Date _____ Notes by _____ Chief Party _____ F.B. 451 PG. 1

Platted by _____	W. O. No. _____ D. S. O. No. _____
Date _____	Location _____
Map No. _____	Surveyed by _____
Platting C'k'd by _____	Date _____
Date _____	Indexed _____

May 8 1931

Smelter F.B. 451-19 to 24 Van Fleet notes
" " " -33 & 34 Miller notes
" Avison St 8, 9, 10, 18, 19, 21 Bunson " 5-22-31

Note: ANY ADDITIONS OR CHANGES ON THIS SHEET MUST BE MADE OR CIRCLED IN Red. WITH DATE AND NAME OF PERSON MAKING CHANGE.

Do not extend notes this side of this line.

RETURN TO
LOS ANGELES COUNTY SURVEYOR

F.B. 451 Pg. 2 _____ Chief Party Notes by _____ Date _____

RETURN TO
LOS ANGELES COUNTY SURVEYOR

Do not extend notes this side of this line

Note: ANY ADDITIONS OR CHANGES ON THIS SHEET MUST BE MADE OR CIRCLED IN Red. WITH DATE AND NAME OF PERSON MAKING CHANGE.

Date _____ Notes by _____ Chief Party _____ F.B. 451 Pg. 3

Platted by	W. O. No. 7001 D. S. O. No.
Date	Location Woodruff Ave
Map No.	Surveyed by A.W. Van Fleet
Platting C'k'd by	Date
Date	Indexed A. C. Johnson 1-17-31

Note: ANY ADDITIONS OR CHANGES ON THIS SHEET MUST BE MADE OR CIRCLED IN Red. WITH DATE AND NAME OF PERSON MAKING CHANGE.

Do not extend notes this side of this line

RETURN TO LOS ANGELES COUNTY SURVEYOR

CENTER LINE

WOODRUFF AVENUE

FROM

FIRST ST. (South St) IN BELLFLOWER

TO

State STREET IN LONG BEACH

Party

A.W. Van Fleet

H.E. Grangquist, Inst.

R.V. Chase, H.C.

P.S. Mahan, R.C.

G.A. Zentmyer, Ext.

M.A. Van Deren "

Began Survey - Nov. 25, 1930 - Discontinued work Dec. 13-30.

Used Tape No 023 Calibrated at 54° Pull 21#

F.B. 451 Pg. 4 A.W. Von Fleet Chief Party Notes by A.W.V. Date 12-3-30

To bottom of page 5

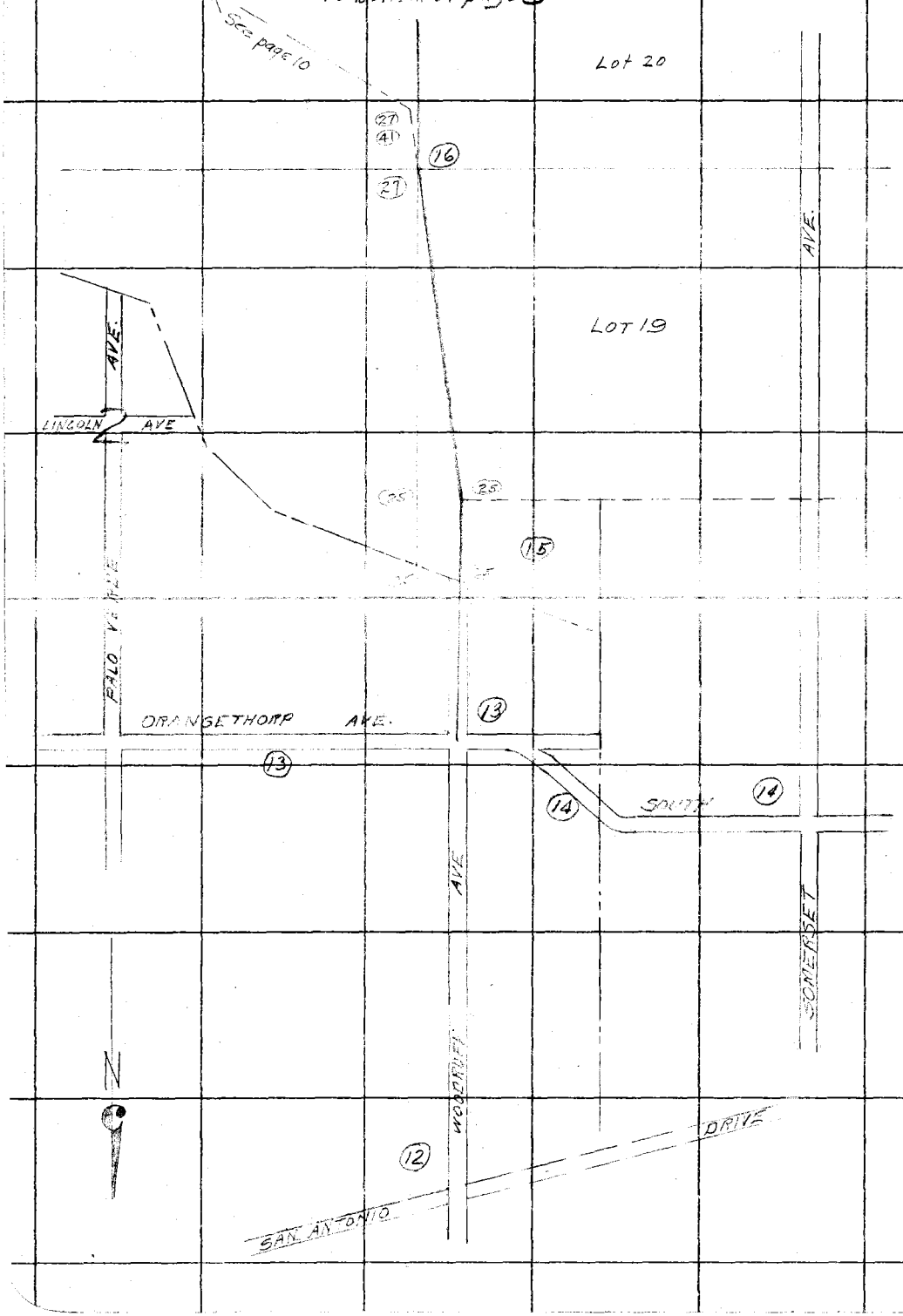

RETURN TO
LOS ANGELES COUNTY SURVEYOR

Do not extend notes this side of this line

Notes: ANY ADDITIONS OR CHANGES ON THIS SHEET MUST BE MADE OR CIRCLED IN Red. WITH DATE AND NAME OF PERSON MAKING CHANGE.

Date 12-13-30 Notes by A.W.V. Chief Party A.W. Van Fleet F.B. 451 Pg. 5

Plotted by	W. O. No. 7001 D. S. O. No.
Date	Location Woodruff Ave.
Map No.	Surveyed by A.W. Van Fleet
Plotting C'k'd by	Date 12-13-30.
Date	Indexed A. C. Johnson

To bottom of page 6

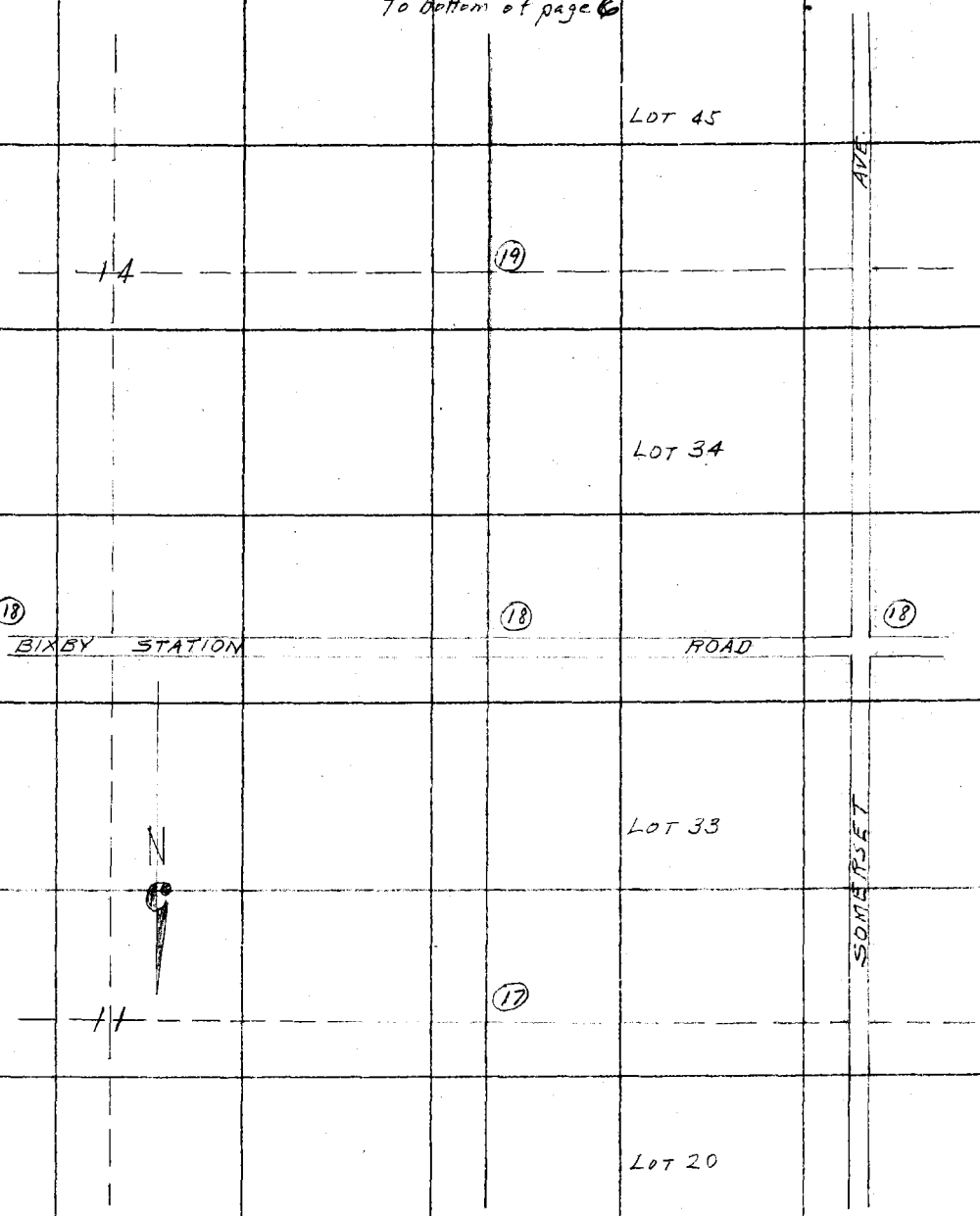

From top of page 4

Notes: ANY ADDITIONS OR CHANGES ON THIS SHEET MUST BE MADE OR CIRCLED IN Red. WITH DATE AND NAME OF PERSON MAKING CHANGE.

Do not extend notes this side of this line

RETURN TO LOS ANGELES COUNTY SURVEYOR

F.B. 451 Pg. 6 A.W. Van Fleet Chief Party Notes by A.W.V. Date 12-13-30

To bottom of page 7

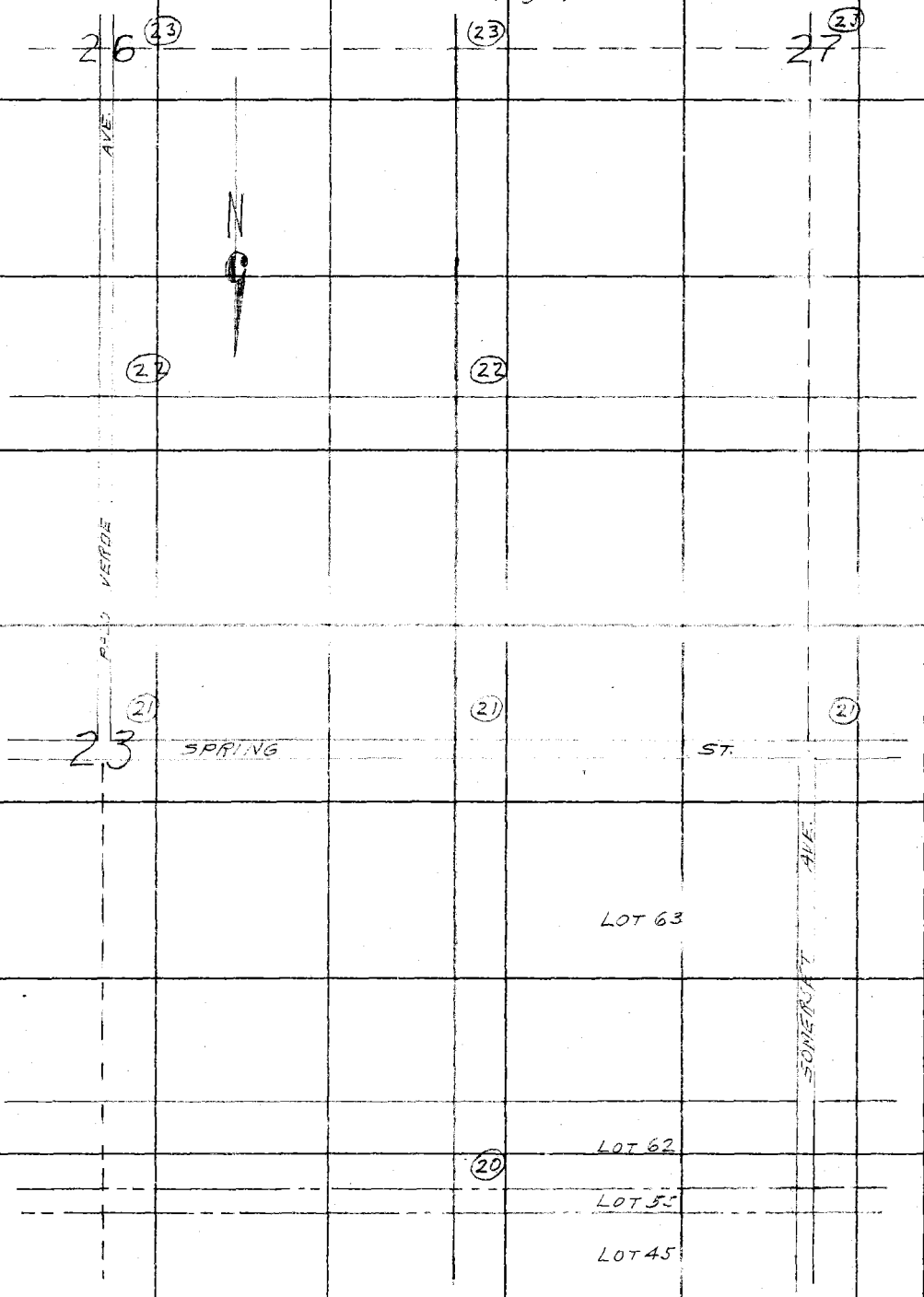

From top of page 5

RETURN TO
LOS ANGELES COUNTY SURVEYOR
Do not extend notes this side of this line
Note: ANY ADDITIONS OR CHANGES ON THIS SHEET MUST BE MADE OR CIRCLED IN Red. WITH DATE AND NAME OF PERSON MAKING CHANGE.

Date 12-13-30 Notes by A.W.V. Chief Party F.B. 451 PG. 7

Platted by	W. O. No. 7001 D. S. D. No.
Date	Location Woodruff Ave
Map No.	Surveyed by
Platting C'k'd by	Date
Date	Indexed A. C. Johnson

To bottom of page 8

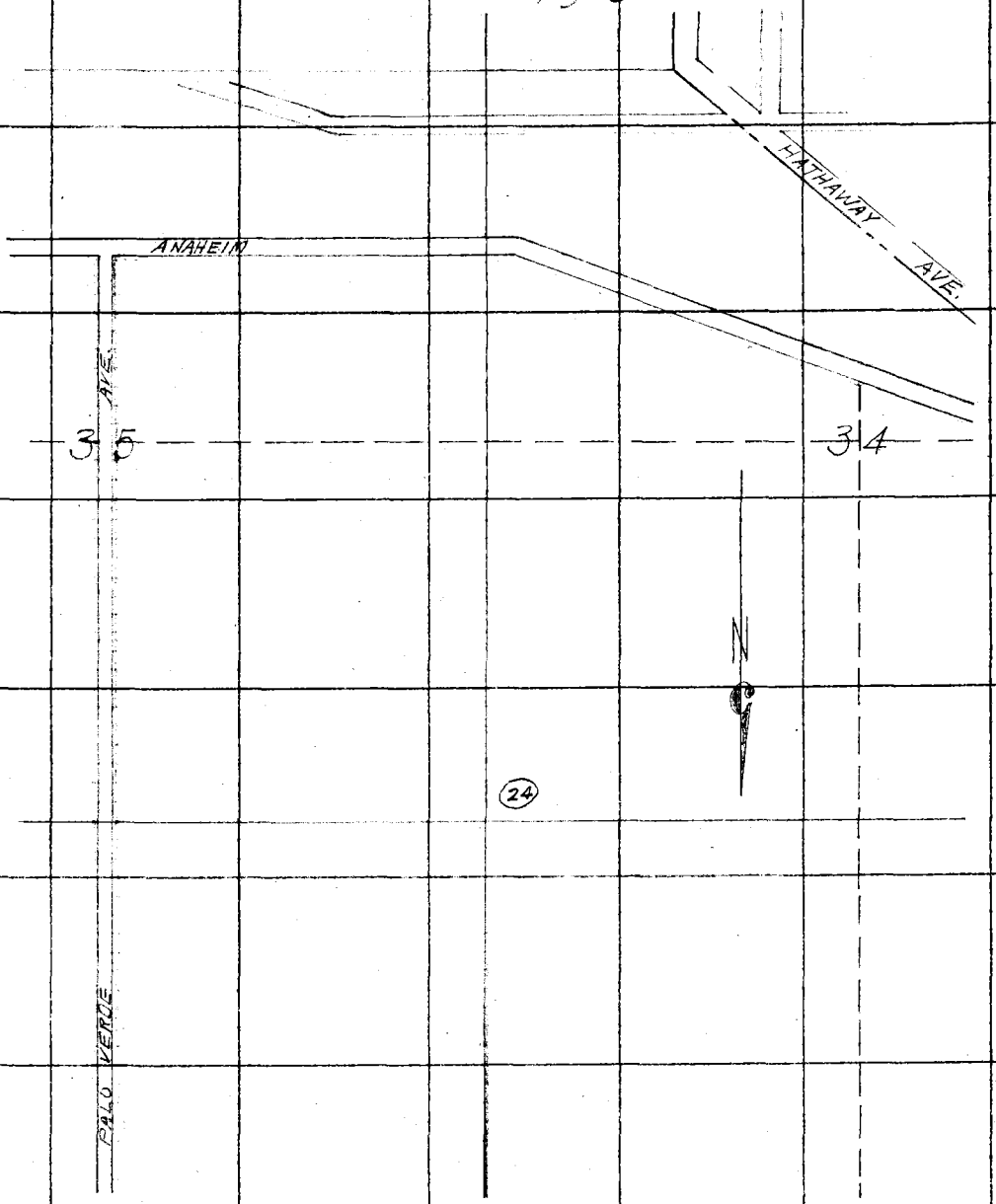

From top of page 6

Note: ANY ADDITIONS OR CHANGES ON THIS SHEET MUST BE MADE OR CIRCLED IN Red. WITH DATE AND NAME OF PERSON MAKING CHANGE.
Do not extend notes this side of this line
RETURN TO LOS ANGELES COUNTY SURVEYOR

F.B. 451 Pg. 8 Chief Party Notes by Date

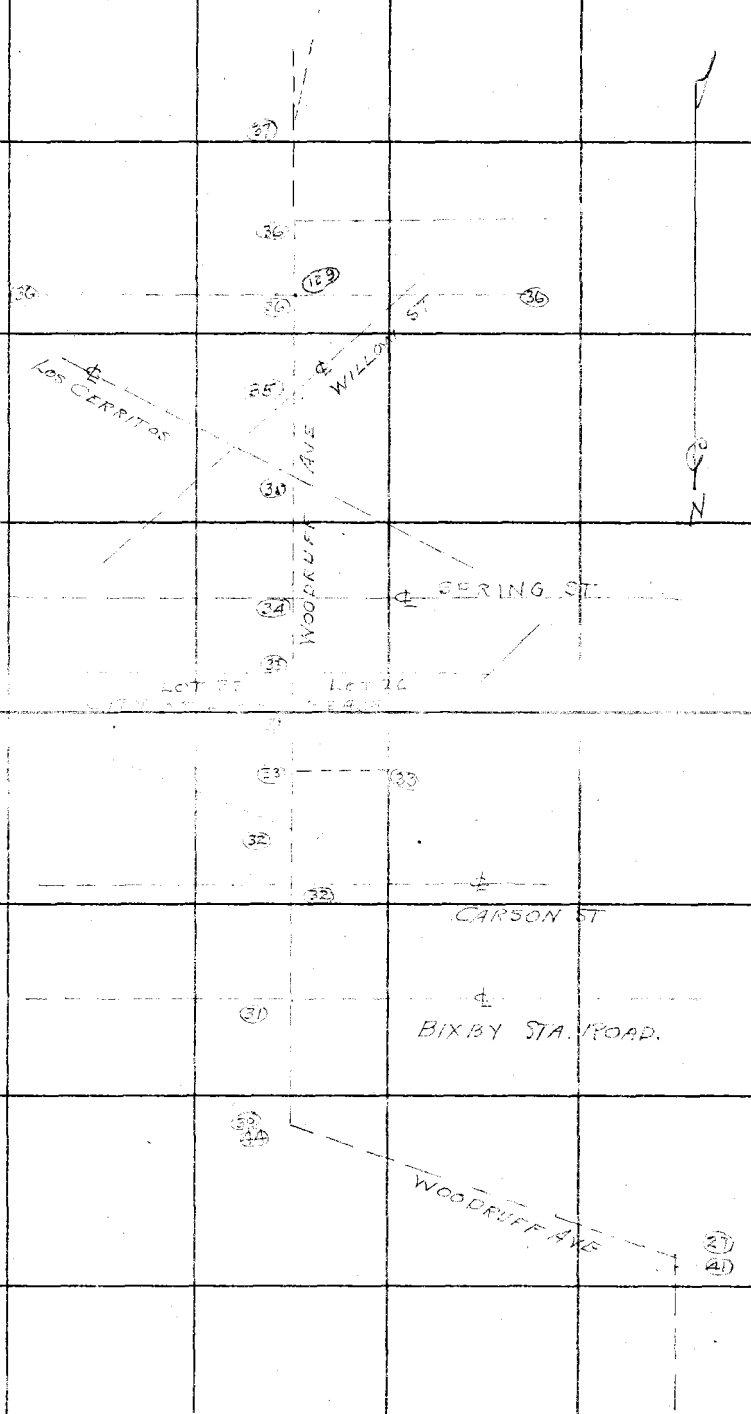

RETURN TO
LOS ANGELES COUNTY SURVEYOR

Do not extend notes this side of this line

Note: ANY ADDITIONS OR CHANGES ON THIS SHEET MUST BE MADE OR CIRCLED IN Red. WITH DATE AND NAME OF PERSON MAKING CHANGE.

Date _____ Notes by _____ Chief Party _____ F.B. 451 Pg. 9

Platted by _____
Date _____
Map No. _____
Platting C'k'd by _____
Date _____

W. O. No. 7022 D. S. O. No. _____
Location WOODRUFF AVE
Surveyed by W.A. Miller
Date Apr-May 1931
Indexed _____

Note: ANY ADDITIONS OR CHANGES ON THIS SHEET MUST BE MADE OR CIRCLED IN Red. WITH DATE AND NAME OF PERSON MAKING CHANGE.

Do not extend notes this side of this line

RETURN TO
LOS ANGELES COUNTY SURVEYOR

F.B. 451 PG. 10 Miller Chief Party Notes by Miller Date May 1931

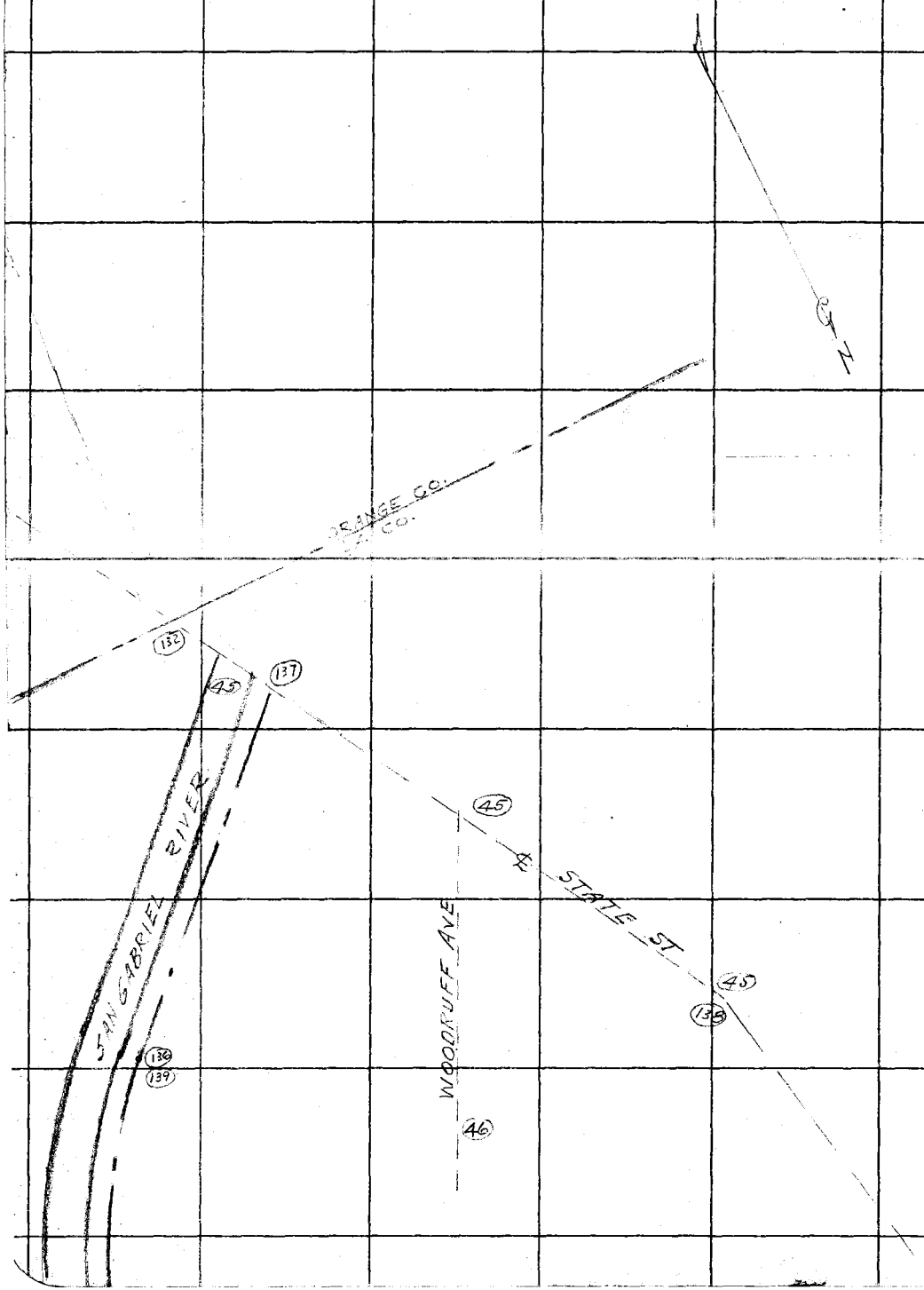

RETURN TO
LOS ANGELES COUNTY SURVEYOR

Do not extend notes this side of this line

Notes: ANY ADDITIONS OR CHANGES ON THIS SHEET MUST BE MADE OR CIRCLED IN Red. WITH DATE AND NAME OF PERSON MAKING CHANGE.

Date _____ Notes by _____ Chief Party _____ F.B. 451 PG. 11

Platted by _____	W. O. No. _____ D. S. O. No. _____
Date _____	Location _____
Map No. _____	Surveyed by _____
Platting C'k'd by _____	Date _____
Date _____	Indexed A. C. Johnson

Notes: ANY ADDITIONS OR CHANGES ON THIS SHEET MUST BE MADE OR CIRCLED IN Red. WITH DATE AND NAME OF PERSON MAKING CHANGE.

Do not extend notes this side of this line

RETURN TO
LOS ANGELES COUNTY SURVEYOR

F.B. 451 Pg. 12 A.W. Van Fleet Chief Party Notes by A.W.V. Date 12-4-30

To bottom of page 13

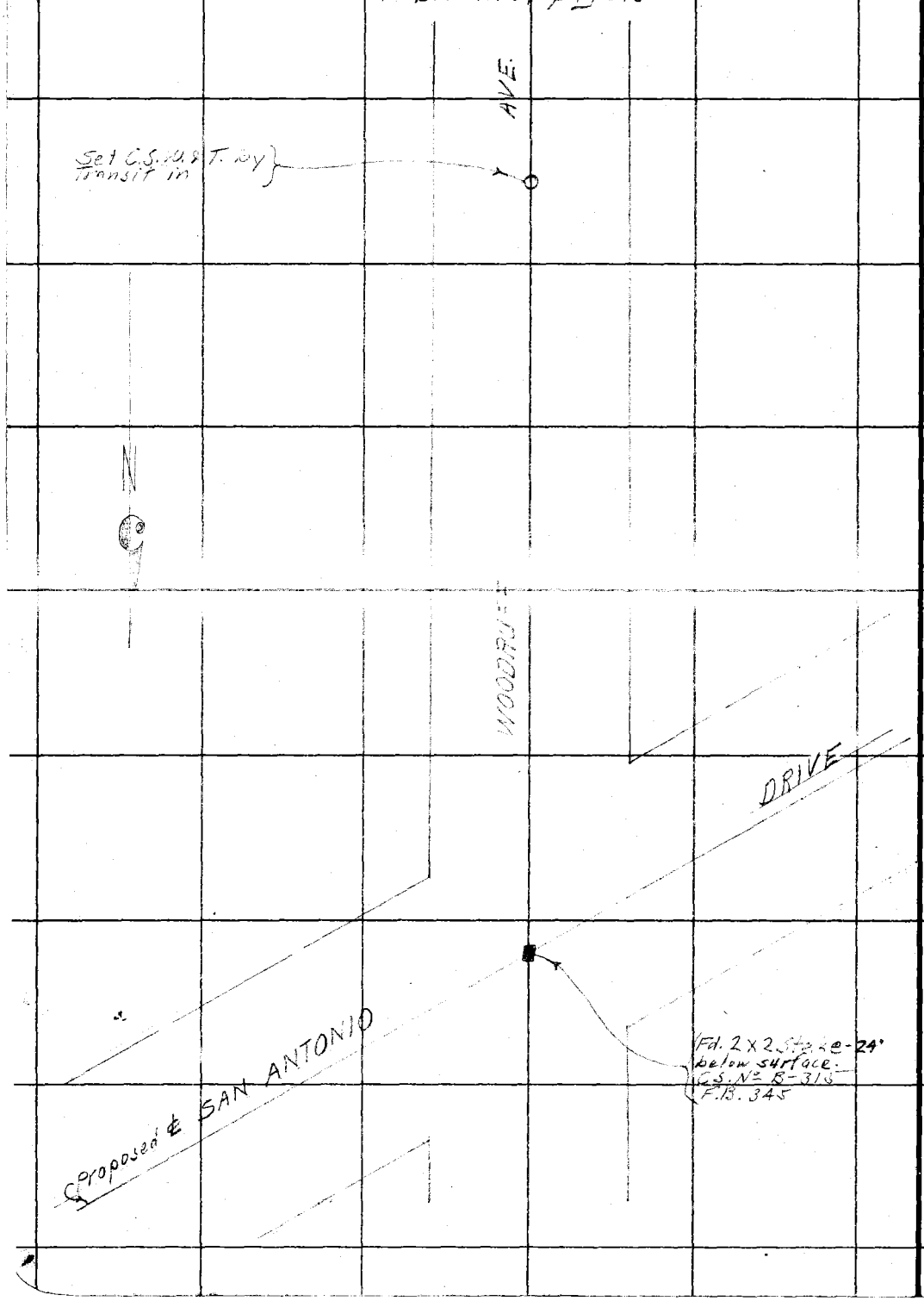

RETURN TO
LOS ANGELES COUNTY SURVEYOR

Note: ANY ADDITIONS OR CHANGES ON THIS SHEET MUST BE MADE OR CIRCLED IN Red. WITH DATE AND NAME OF PERSON MAKING CHANGE.

Do not extend notes this side of this line

Date 12-4-30 Notes by A.W.V. Chief Party A.W. Van Fleet F.B. 451 Pg. 13

Platted by	W. O. No. 7001 Tape No. 023
Date	Location Woodruff Ave.
Map No.	Surveyed by A.W. Van Fleet
Platting C'k'd by	Date 12-4-30
Date	Indexed A. C. Johnson

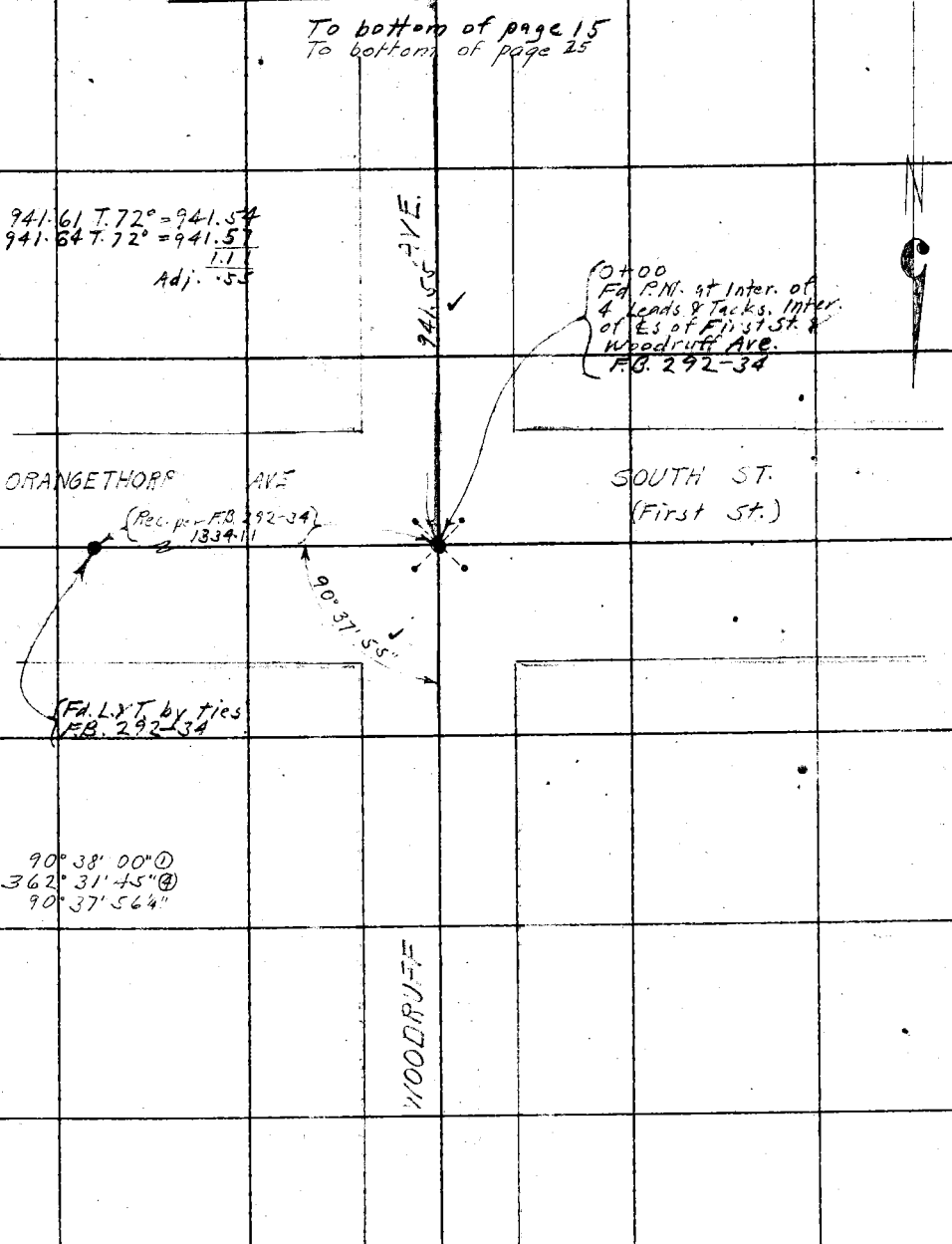

Note: ANY ADDITIONS OR CHANGES ON THIS SHEET MUST BE MADE OR CIRCLED IN Red. WITH DATE AND NAME OF PERSON MAKING CHANGE.

Do not extend notes this side of this line

RETURN TO LOS ANGELES COUNTY SURVEYOR

F.B. 451 Pg. 14 A.W. Van Fleet Chief Party Notes by A.W.V. Date 12-4-30

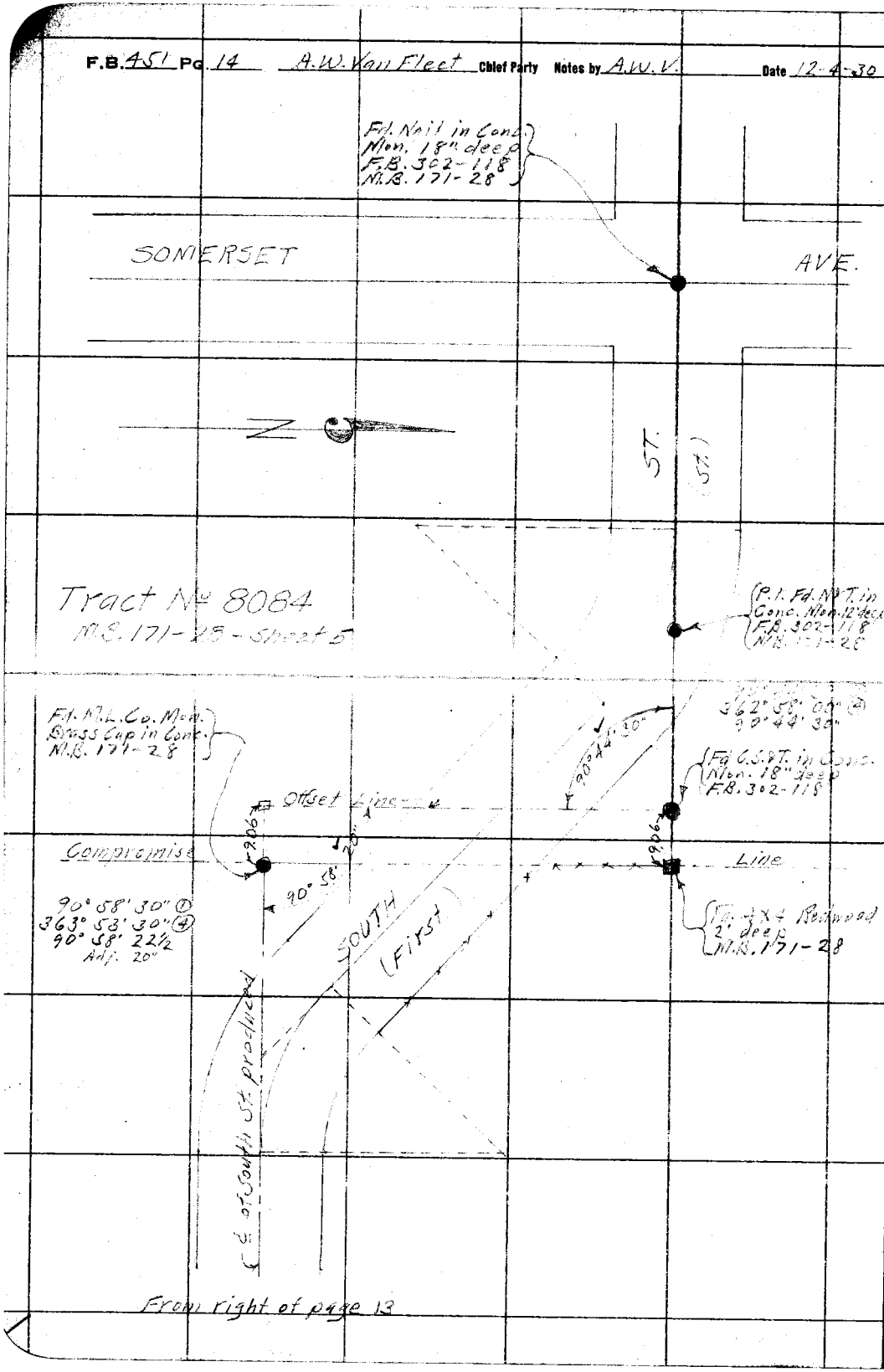

From right of page 13

RETURN TO
LOS ANGELES COUNTY SURVEYOR
Do not extend notes this side of this line
Notes: ANY ADDITIONS OR CHANGES ON THIS SHEET MUST BE MADE OR CIRCLED IN Red. WITH DATE AND NAME OF PERSON MAKING CHANGE.

Date 12-4-30 Notes by A.W.V. Chief Party A.W. Van Fleet F.B. 451 Pg. 18

Plotted by	W. O. No. 7001 Page No. 023
Date	Location Woodruff Ave.
Map No.	Surveyed by A.W. Van Fleet
Plotting O'k'd by	Date 12-4-30
Date	Indexed A. C. Johnson

Notes: ANY ADDITIONS OR CHANGES ON THIS SHEET MUST BE MADE OR CIRCLED IN Red. WITH DATE AND NAME OF PERSON MAKING CHANGE.

Do not extend notes this side of this line

RETURN TO LOS ANGELES COUNTY SURVEYOR

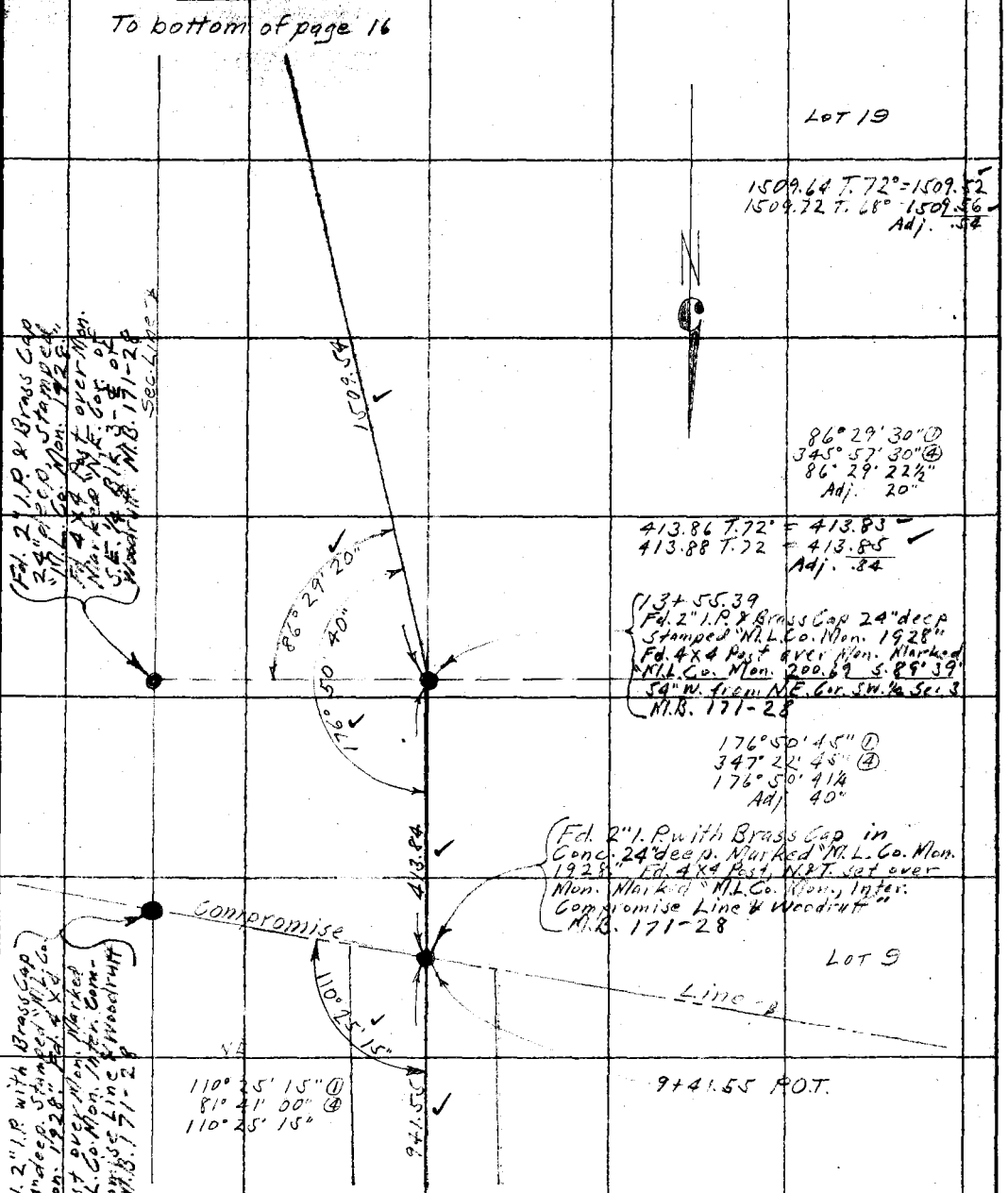

F.B. 151 Pg. 16 A.W. Von Fleet Chief Party Notes by A.W.K. Date 12-5-30

To bottom of page 17

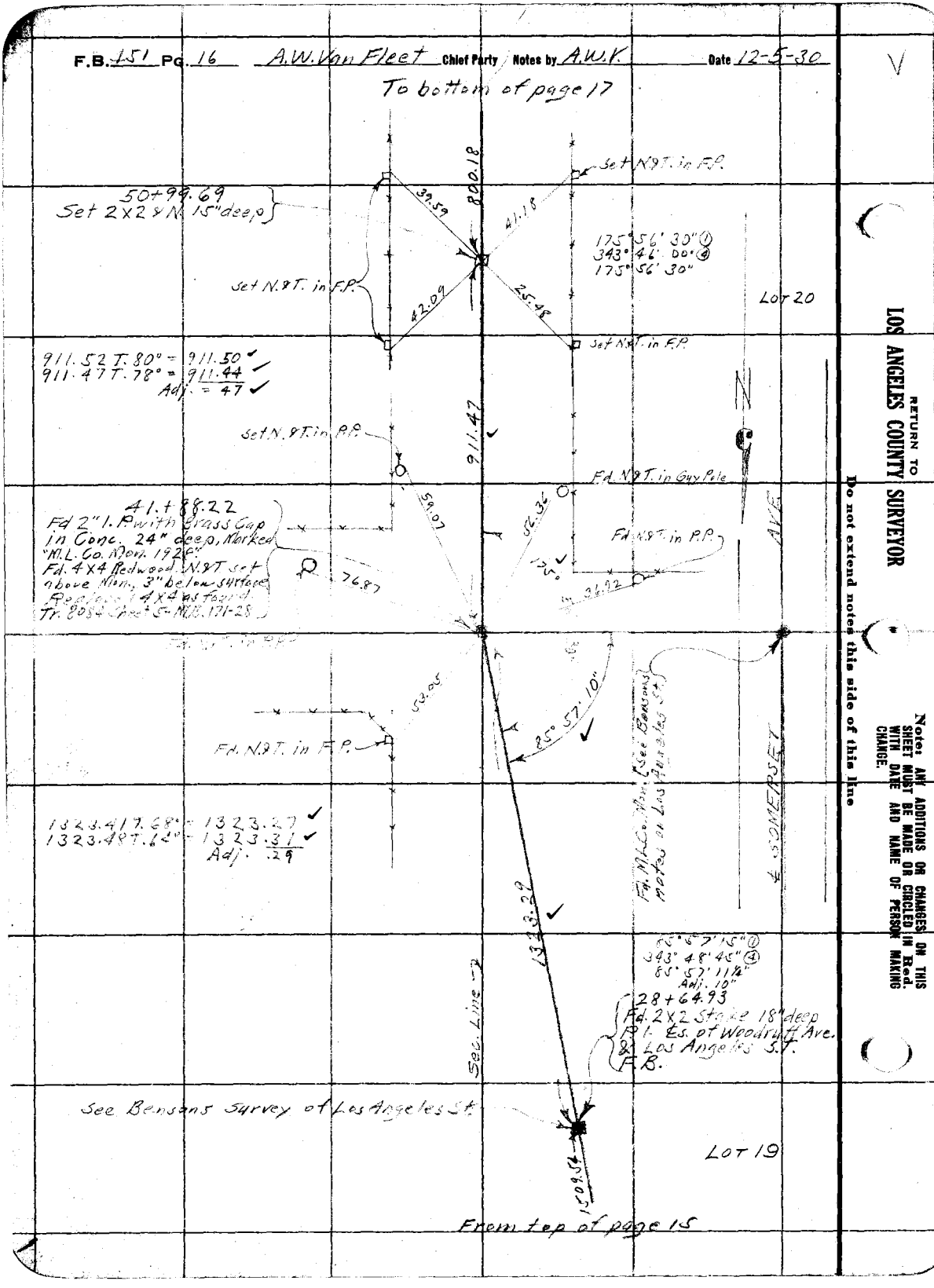

From top of page 15

RETURN TO
LOS ANGELES COUNTY SURVEYOR
Do not extend notes this side of this line
Note: ANY ADDITIONS OR CHANGES ON THIS SHEET MUST BE MADE OR CIRCLED IN Red. WITH DATE AND NAME OF PERSON MAKING CHANGE.

Date 12-5-30 Notes by A.W.V. Chief Party A.W. Van Fleet F.B. 451 Pg. 17

Platted by	W. O. No. 7001 Tape ~~B. C. O.~~ No. 023
Date	Location Woodruff Ave.
Map No.	Surveyed by A.W. Van Fleet
Platting C'k'd by	Date 12-5-30
Date	Indexed A. C. Johnson

To bottom of page 18

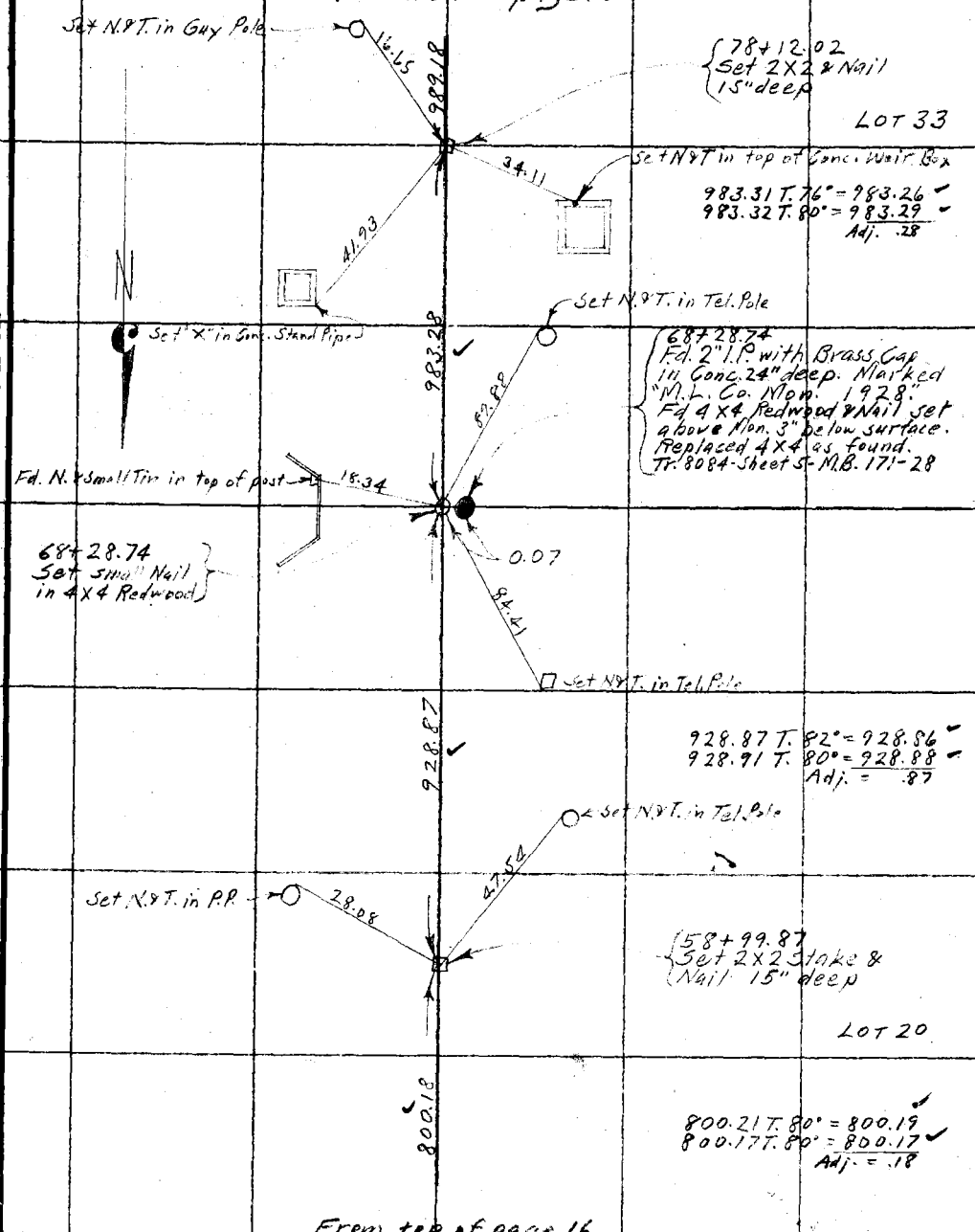

From top of page 16

Note: ANY ADDITIONS OR CHANGES ON THIS SHEET MUST BE MADE OR CIRCLED IN Red. WITH DATE AND NAME OF PERSON MAKING CHANGE.

Do not extend notes this side of this line

RETURN TO LOS ANGELES COUNTY SURVEYOR

F.B. 451 Pg. 18 A.W. Van Fleet Chief Party Notes by A.W.V. Date 12-8-30

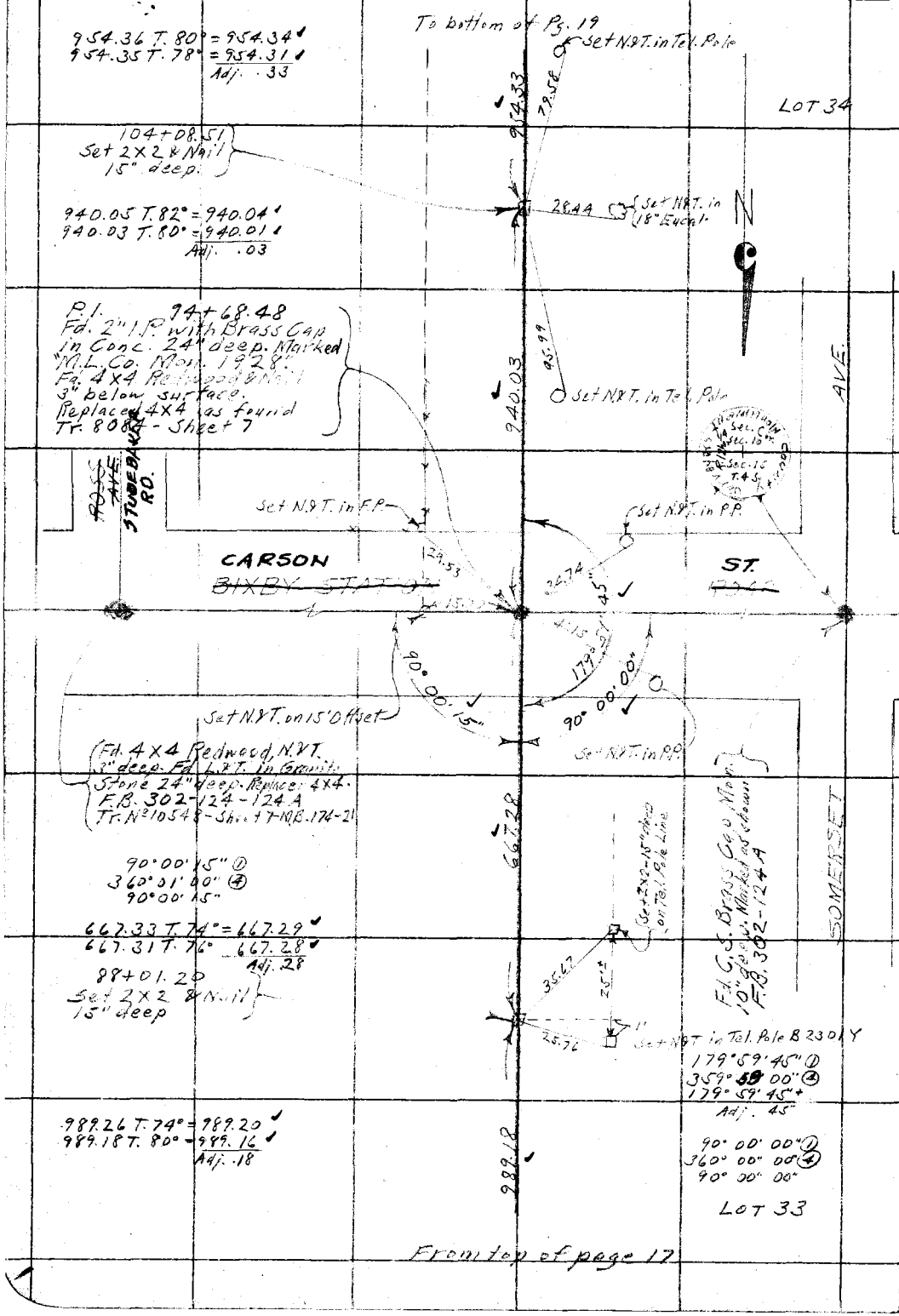

RETURN TO
LOS ANGELES COUNTY SURVEYOR

Do not extend notes this side of this line

Note: ANY ADDITIONS OR CHANGES ON THIS SHEET MUST BE MADE OR CIRCLED IN Red. WITH DATE AND NAME OF PERSON MAKING CHANGE.

Date 12-9-30 Notes by A.W.V. Chief Party A.W. Van Fleet F.B. 451 PG. 19

Platted by	W. O. No. 7001 ~~D. C.~~ Tape O. No. 023
Date	Location Woodruff Ave
Map No.	Surveyed by A.W. Van Fleet
Platting C'k'd by	Date 12-9-30
Date	Indexed A. C. Johnson

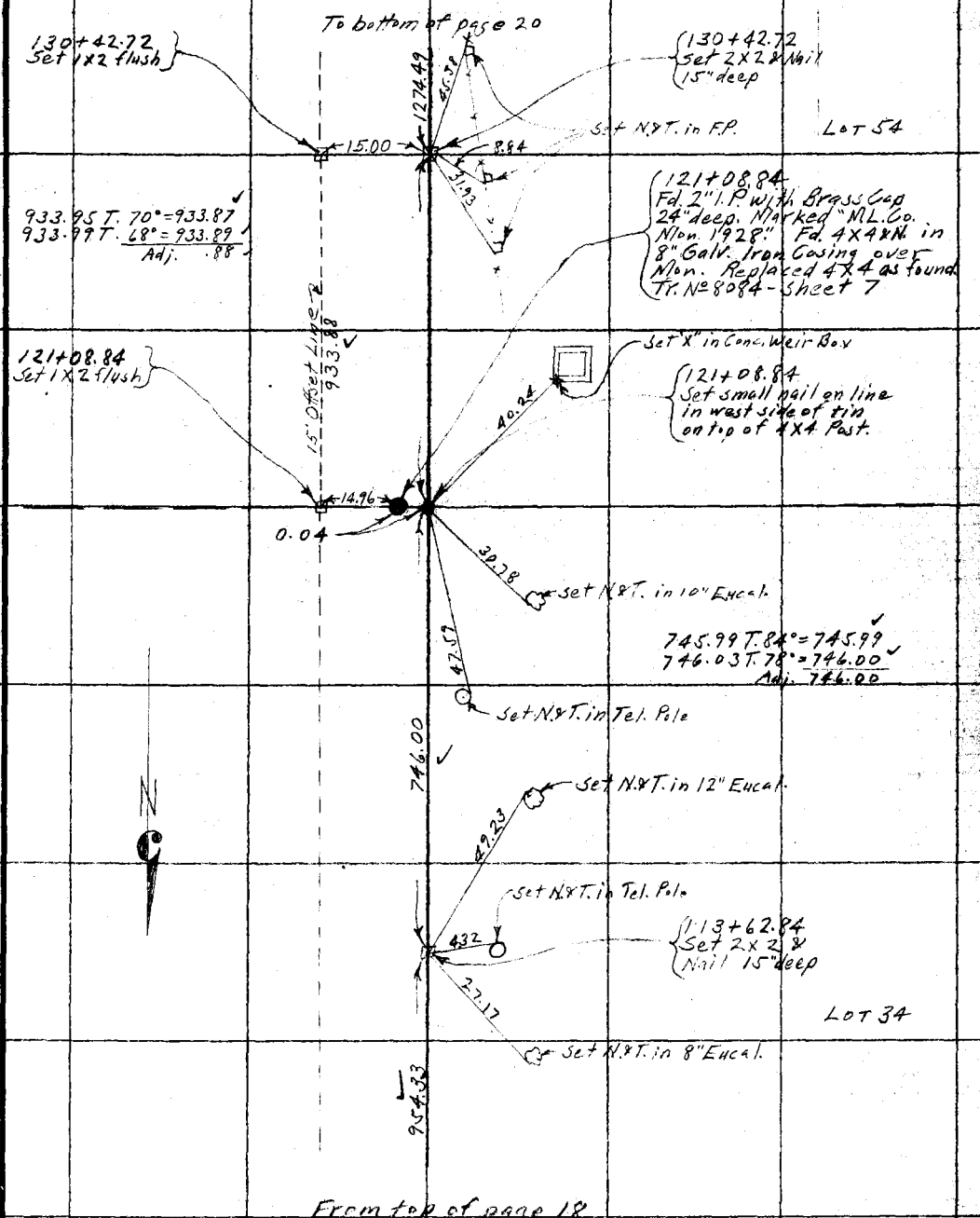

From top of page 18

Note: ANY ADDITIONS OR CHANGES ON THIS SHEET MUST BE MADE OR CIRCLED IN Red. WITH DATE AND NAME OF PERSON MAKING CHANGE.

Do not extend notes this side of this line

RETURN TO LOS ANGELES COUNTY SURVEYOR

F.B. 451 Pg. 20 A.W. Van Fleet Chief Party Notes by A.W.V. Date 12-9-30

To bottom of page 21

817.65 T. 70° = 817.58
817.65 T. 70° = 817.58

LOT 63

817.58

158+99.52
Set 1X2 & Nail
15" deep

125.00

96.48

90°

92.79

73.19

158+99.52
Set 1X2 & T.K.

Set N.&T. in Corr
of Hen House

Set N.&T. in 24"
weeping willow

1150.70 T. 72° = 1150.61
1150.68 T. 78° = 1150.64
Adj. .62

1150.62

1150.62

P.I. 147+48.90
Fd. 2" I.P. with Brass Cap
in Conc. 24" deep. Marked
"M.L. Co. Mon. 1928"
4X4 post over Mon. Marked
"M.L. Co. Mon. S.W. Cor. Blk. 14"
Tr. 8084 - Sht. 7 - M.B. 171-30

179° 59' 00" ①
359° 56' 00" ④
179 59' 00"

147+48.90

90°

15.00

Set 1X2 on 15' Offset

431.71 T. 72° = 431.68
431.73 T. 72° = 431.70
Adj. .69

179° 59'

LOT 62

431.69

(100')

0.03

LOT 55

143+17.21
Set small nail on ℄
in top of 4X4

143+17.21
Fd. 2½" Brass Disk
in Conc. 3' deep. Marked
"City of Long Beach"
M.L. Co. 4X4 over
Mon. Marked "℄
Wardlow Road"
Tr. 8084 - Sheet 7
M.B. 171-30

1274.59 T. 72° = 1274.49
1274.59 T. 72° = 1274.49

1274.49

LOT 54

From top of page 19

RETURN TO
LOS ANGELES COUNTY SURVEYOR

Do not extend notes this side of this line

Note: ANY ADDITIONS OR CHANGES ON THIS SHEET MUST BE MADE OR CIRCLED IN Red. WITH DATE AND NAME OF PERSON MAKING CHANGE.

Date 12-9-30 Notes by A.W.V. Chief Party A.W. Van Fleet F.B. 451 Pg. 21

Plotted by	W. O. No. 7001 Page No. 023
Date	Location Woodruff Ave.
Map No.	Surveyed by A.W. Van Fleet
Plotting C'k'd by	Date 12-9-30
Date	Indexed A. C. Johnson

To bottom of page 22

N

PALO VERDE AVE.

179°57'00" ①
359°48'15" ④
179°57'03¾"
Adj. .05"

900.02

23.60

10.49

31.09

182+99.99
Set 2X2 & Nail
15" deep

Set N&T. in F.P.

910.72 T. 70° = 910.64
910.75 T. 68° = 910.66
Adj. .65

Set N&T. in P.Pole

910.65

174+19.33
Fd. Conc. Mon. & Copper Nail, 24" deep

173+89.34
Fd. Conc. Mon. & Copper Nail 18" deep. Set 2X2 near Surface

Fd. Conc. Mon. & Copper N. 24" deep. Center Sec. 23

Fd. N&T. in F.P.

Fd. C.S. Brass Cap Mon. 18" deep Marked as shown. F.B. 302-123

Set N&T. in P.P.

50.70

34.90

50.02

SPRING ST.

29.97

57.00

73.40

30.00

Set N&T. in P.P.

67.14

63.65

84.48

Fd. Brass Cap in Conc. 24" deep Marked "M.L. Co. Mon. 1928" MB. 171-30

0.72

1.523

Set N&T. in Tel. Pole

01' 45" 35 (adj)

1.05

Set N&T. in Tel. P.

Set N&T. in Guy Pole

90°

89°56'15" ①
359°44'30" ④
89°56'07½
Adj. 10"

672.29 T. 70° = 672.23
672.31 T. 70° = 672.25
Adj. .24

Set 2X2 - 1' deep on Pol. line

672.24

COUNTY SURVEYORS MONUMENT
Center Sec. 22
R. 12 W.
T. 4 S.

90° 01' 45" ①
360° 07' 00" ④
90° 01' 45"

AVE.

Fd. N&T. in Tel. Pole

Fd. 2" I.P. with Brass Cap in Conc. 24" deep. Marked "M.L. Co. Mon. 1928". Fd. 4X4 post over Mon. Replaced 4X4 as found. MB. 171-30

20.17

167+17.10
Set 2X2 & Nail
15" deep.

SOMERSET

Set N&T. in P.P.

LOT 63

672.38

From top of page 20

Notes: ANY ADDITIONS OR CHANGES ON THIS SHEET MUST BE MADE OR CIRCLED IN Red, WITH DATE AND NAME OF PERSON MAKING CHANGE.

Do not extend notes this side of this line

RETURN TO LOS ANGELES COUNTY SURVEYOR

F.B. 451 Pg. 22 A.W. Van Fleet Chief Party Notes by A.W.V. Date 12-11-30

To bottom of page 23

799.09 T. 66° = 799.00
799.06 T. 74° = 799.01
Adj. .00

799.00

210+01.00
Set 2X2 & Nail
15" deep

971.80 T. 58° = 971.64
971.73 T. 70° = 971.64

179°59'30" ①
359°58'30" ④
179°59'37½"
Adj. 40"

971.64

Set N&T. in Tank House

Ave.

200+29.36
Fd. Conc. Mon. with
Copper Nail, 24" deep
Top of Witness Post
burned off. Turned
it upside down &
Set new Mon.
N.W. Cor. Sec. 26
M.B. 174-19

72.54

40.20

Fd. N&T. in Cor. F.P.

Set N&T. in Cor. F.P.

Fd. Conc. Mon. with
Copper Nail, 15" deep.
Tr. 10548-M.B. 174-19

90°00'15" ①
360°01'00" ④
90°00'15"

90°00'15"

179°58' N&T. in Cor. F.P.

PALO VERDE

829.40 T. 72° = 829.34
829.41 T. 74° = 829.36
Adj. .35

829.35

192+00.01
Set 2X2 & Nail
15" deep

51.83

32.32

Set N&T. in F.P.

900.02

900.09 T. 68° = 900.00
900.09 T. 76° = 900.04
Adj. .02

From top of page 21

RETURN TO
LOS ANGELES COUNTY SURVEYOR
Do not extend notes this side of this line
Note: ANY ADDITIONS OR CHANGES ON THIS SHEET MUST BE MADE OR CIRCLED IN Red. WITH DATE AND NAME OF PERSON MAKING CHANGE.

Date 12-12-30 Notes by A.W.V. Chief Party A.W. Van Fleet F.B. 451 PG. 23

Platted by	W. O. No. 7001 O. S. O. No.
Date	Location Woodruff Ave.
Map No.	Surveyed by A.W. Van Fleet
Plotting C'k'd by	Date 12-12-30
Date	Indexed A. C. Johnson

To bottom of page 24

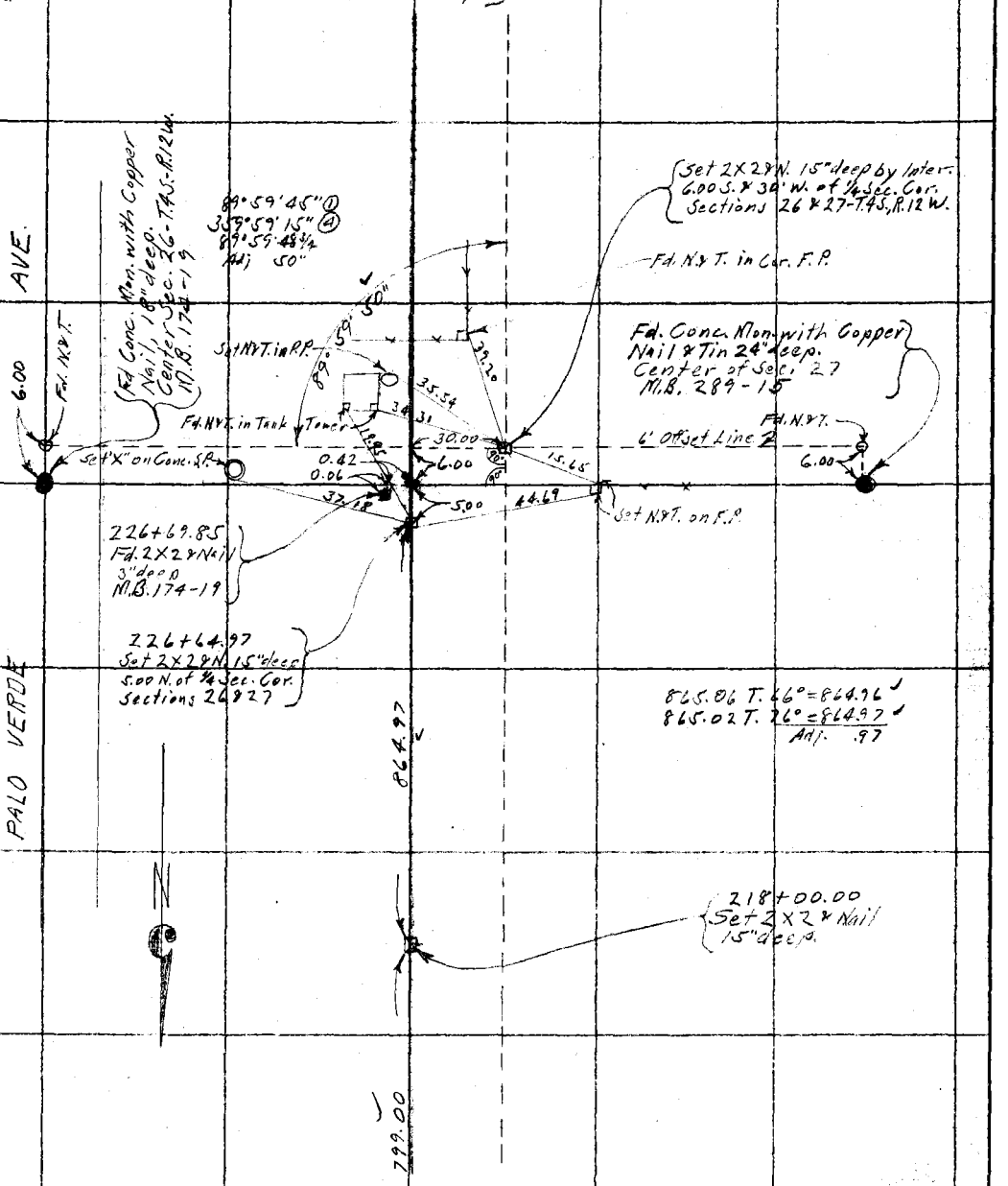

From top of page 22

Notes: ANY ADDITIONS OR CHANGES ON THIS SHEET MUST BE MADE OR CIRCLED IN Red. WITH DATE AND NAME OF PERSON MAKING CHANGE.
Do not extend notes this side of this line
RETURN TO LOS ANGELES COUNTY SURVEYOR

F.B. 451 Pg. 24 Chief Party Notes by Date 12-12-30

Fd. old 2X4 redwood
NB. 174-19
S.W. Cor. Sec. 26

Set 1X2 by OES

RETURN TO
LOS ANGELES COUNTY SURVEYOR

Do not extend notes this side of this line

Note: ANY ADDITIONS OR CHANGES ON THIS SHEET MUST BE MADE OR CIRCLED IN Red. WITH DATE AND NAME OF PERSON MAKING CHANGE.

Date 3-20-31 Notes by Miller Chief Party Miller F.B. 451 PG. [redacted]

Platted by	W. O. No. 7022 D. S. O. No.
Date	Location WOODRUFF AVE
Map No.	Surveyed by W.A. Miller
Platting C'k'd by	Date Mar 1931
Date	Indexed A. C. Johnson

Tape #041
84°F 22"

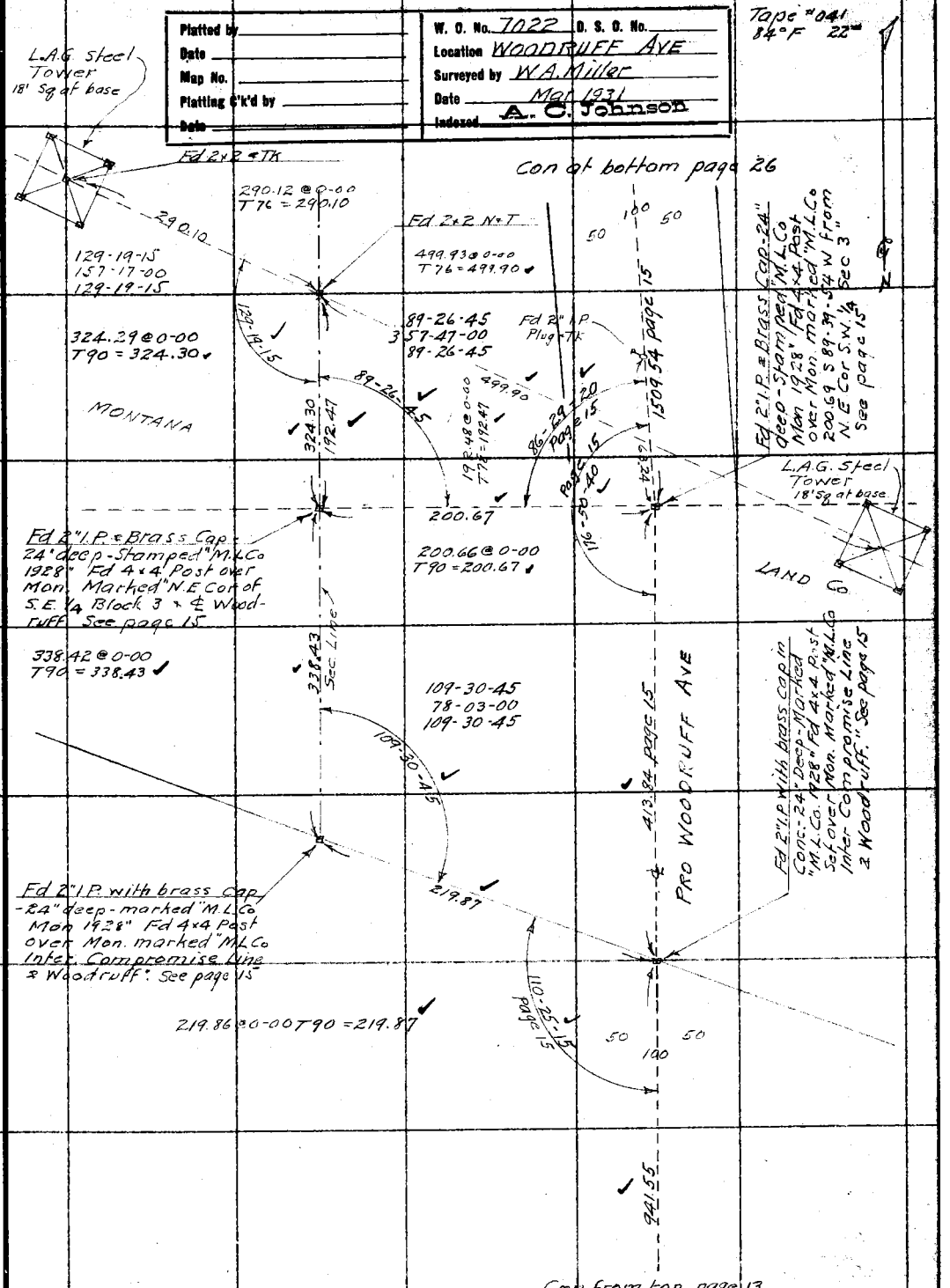

Note: ANY ADDITIONS OR CHANGES ON THIS SHEET MUST BE MADE OR CIRCLED IN Red. WITH DATE AND NAME OF PERSON MAKING CHANGE.

Do not extend notes this side of this line

RETURN TO
LOS ANGELES COUNTY SURVEYOR

F.B. 451 Pg. 26 Miller Chief Party Notes by Miller Date 3-20-31

Tape #041
84°F 22"

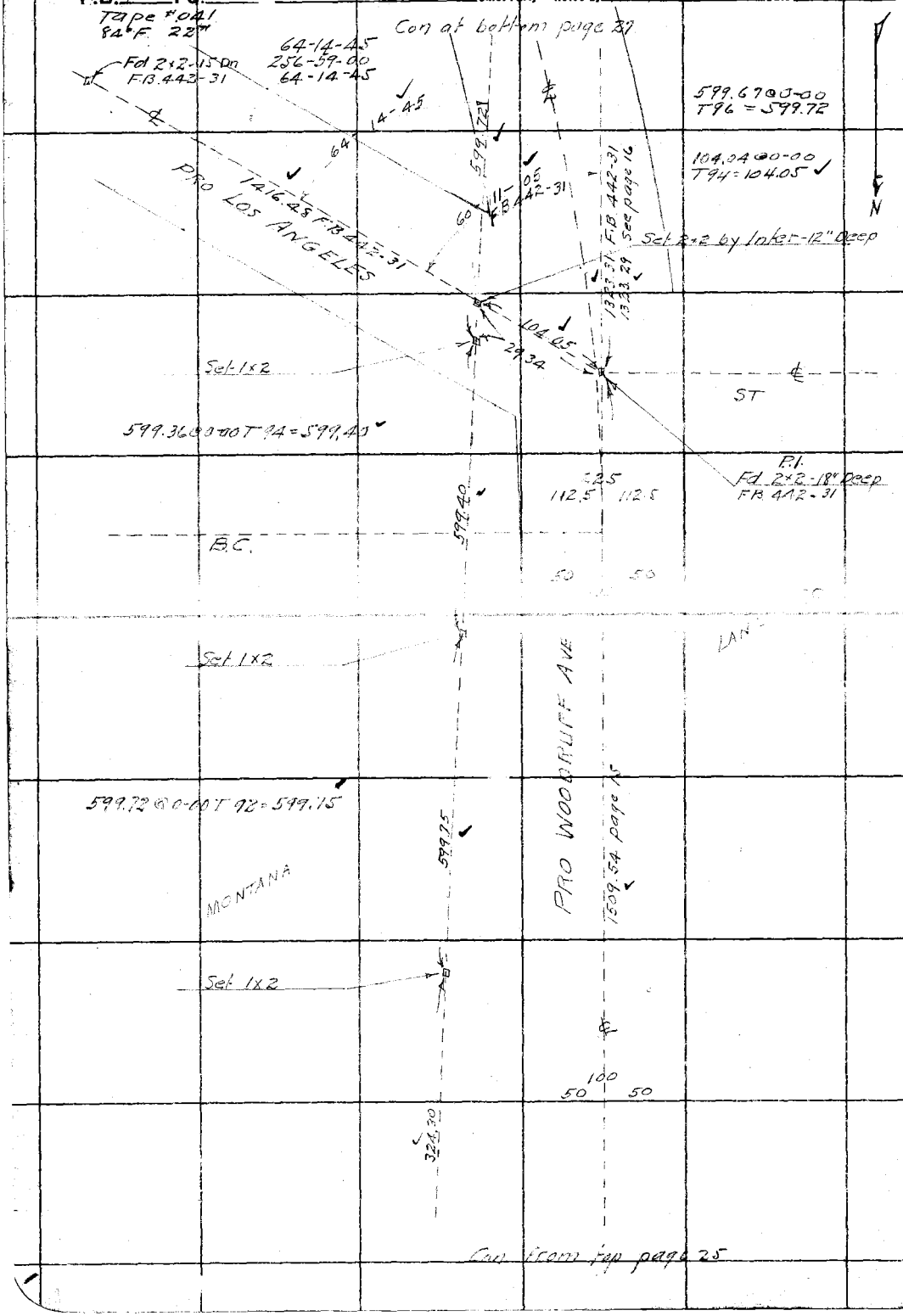

RETURN TO
LOS ANGELES COUNTY SURVEYOR

Do not extend notes this side of this line

Note: ANY ADDITIONS OR CHANGES ON THIS SHEET MUST BE MADE OR CIRCLED IN Red. WITH DATE AND NAME OF PERSON MAKING CHANGE.

Date 3-20-31 Notes by Miller Chief Party Miller F.B. 451 Pg. 27

Platted by	W. O. No. 7022 D. S. O. No.
Date	Location WOODRUFF AVE
Map No.	Surveyed by W.A Miller
Platting C'k'd by	Date Mar 1931
Date	Indexed A. C. Johnson 6-6-31

Tape #041
84°F 22

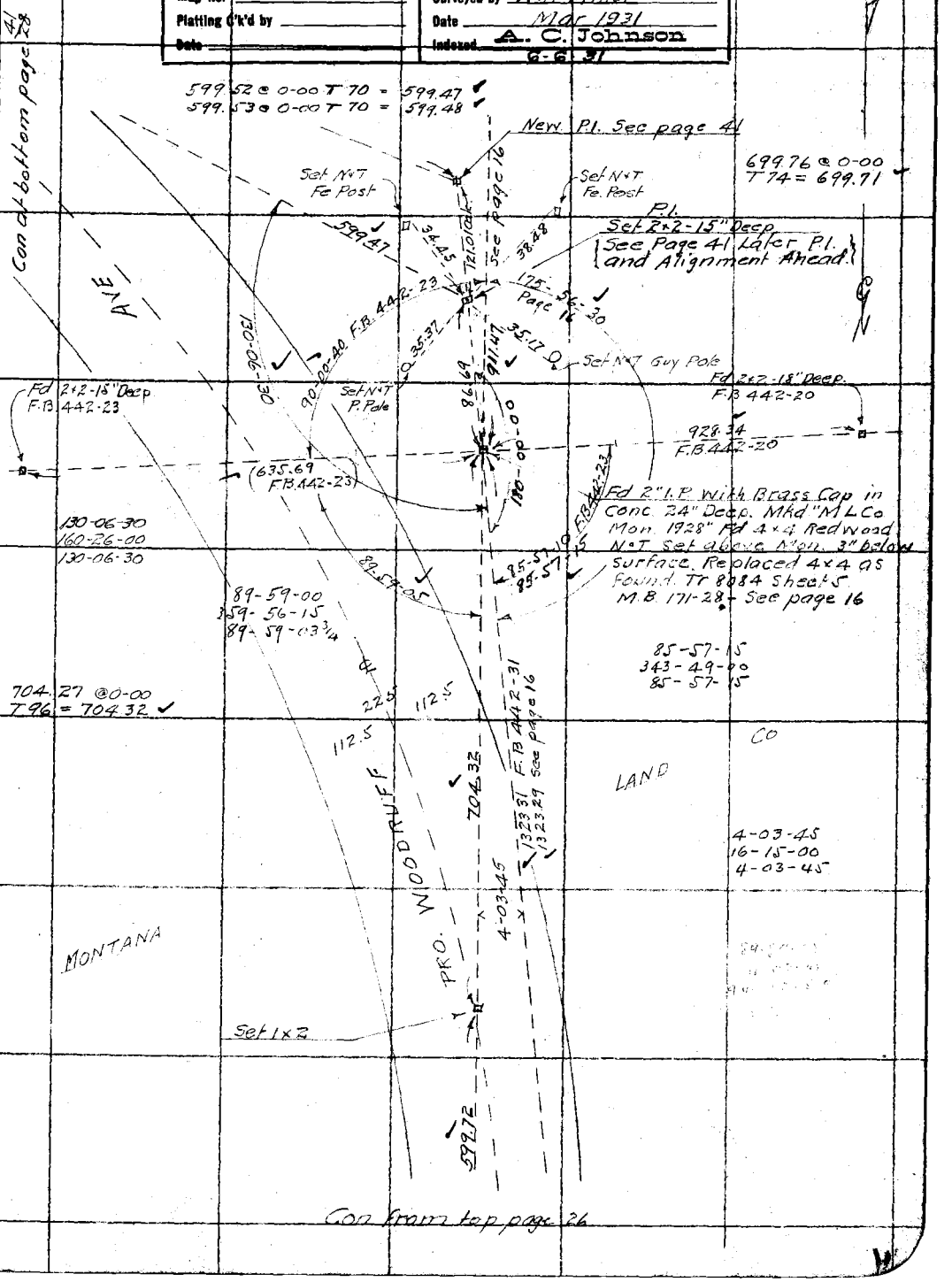

Note: ANY ADDITIONS OR CHANGES ON THIS SHEET MUST BE MADE OR CIRCLED IN Red. WITH DATE AND NAME OF PERSON MAKING CHANGE.

Do not extend notes this side of this line

RETURN TO
LOS ANGELES COUNTY SURVEYOR

F.B. 451 Pg. 28 Miller Chief Party Notes by Miller Date 3-21-31

Tape #041
84° F 20#

Con at bottom page 29

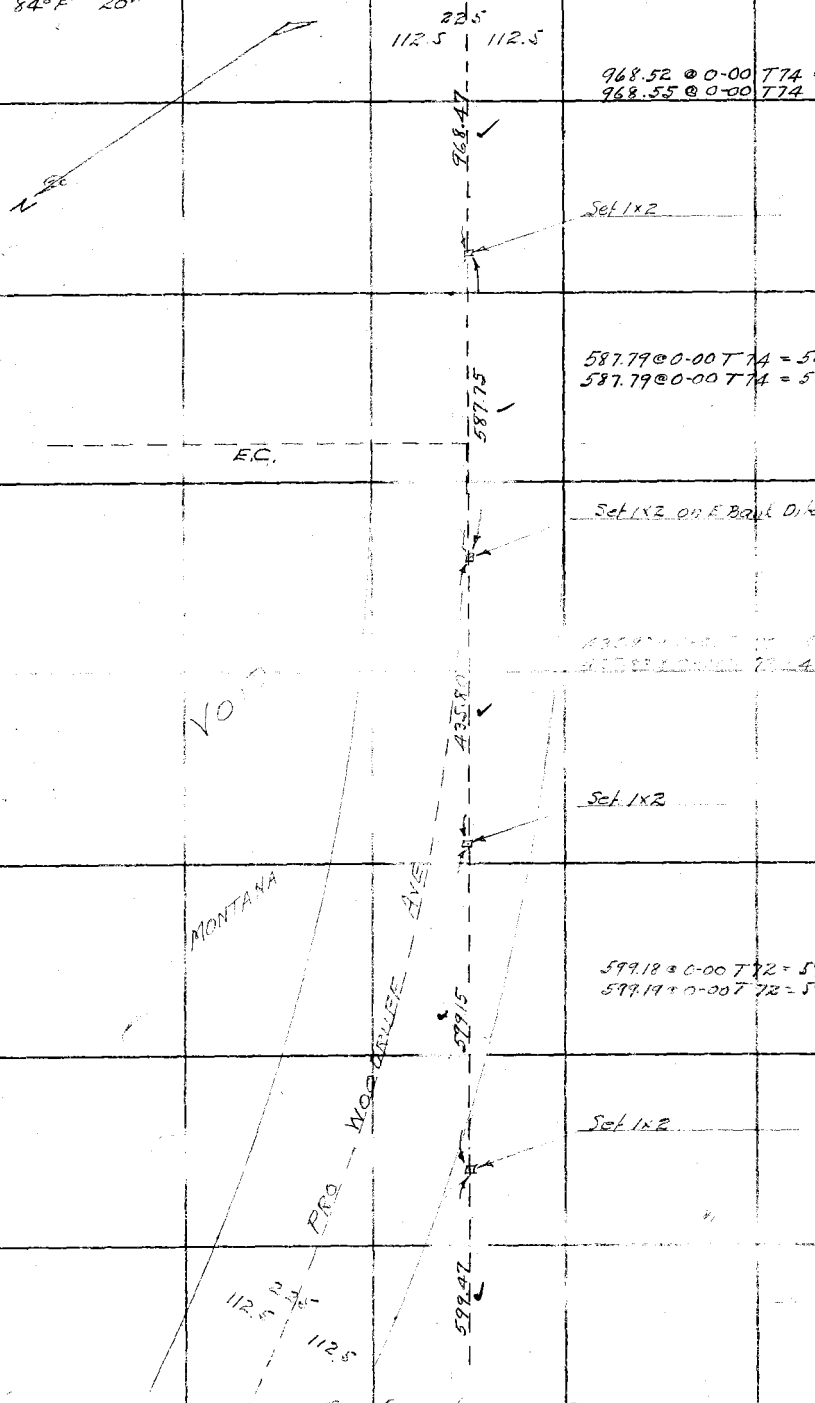

Con from top page 27

RETURN TO
LOS ANGELES COUNTY SURVEYOR

Do not extend notes this side of this line

Note: ANY ADDITIONS OR CHANGES ON THIS SHEET MUST BE MADE OR CIRCLED IN Red. WITH DATE AND NAME OF PERSON MAKING CHANGE.

Date 3-26-31 Notes by Miller Chief Party Miller F.B. 451 Pg. 29

Tape #041
84°F 22°

Plotted by	W. O. No. 7022 D. S. O. No.
Date	Location WOODRUFF AVE
Map No.	Surveyed by W.A. Miller
Platting ck'd by	Date Mar 1931
Date	Indexed A. C. Johnson

Con at bottom page 30

599.66 @ 0-00 T 76 = 599.63
599.67 @ 0-00 T 76 = 599.64

599.63

Set 1x2

573.78 @ 0-00 T 74 = 573.74
573.77 @ 0-00 T 74 = 573.73

225
112.5 112.5

573.74

WOODRUFF AVE

LAND VOID

Set 1x2

599.28 @ 0-00 T 76 = 599.25
599.29 @ 0-00 T 76 = 599.26

599.25

PRO

MONTANA

Set x in Iron Rim of Conc. standpipe 2' high.

Set 2x2 - 15 deep on E. Edge of N.S. Roadway

87.47

Roadway

Set 1x2

968.47

Con from top page 28

Note: ANY ADDITIONS OR CHANGES ON THIS SHEET MUST BE MADE OR CIRCLED IN Red. WITH DATE AND NAME OF PERSON MAKING CHANGE.

Do not extend notes this side of this line

RETURN TO LOS ANGELES COUNTY SURVEYOR

F.B. 451 Pg. 30 Miller Chief Party Notes by Miller Date 3-26-31

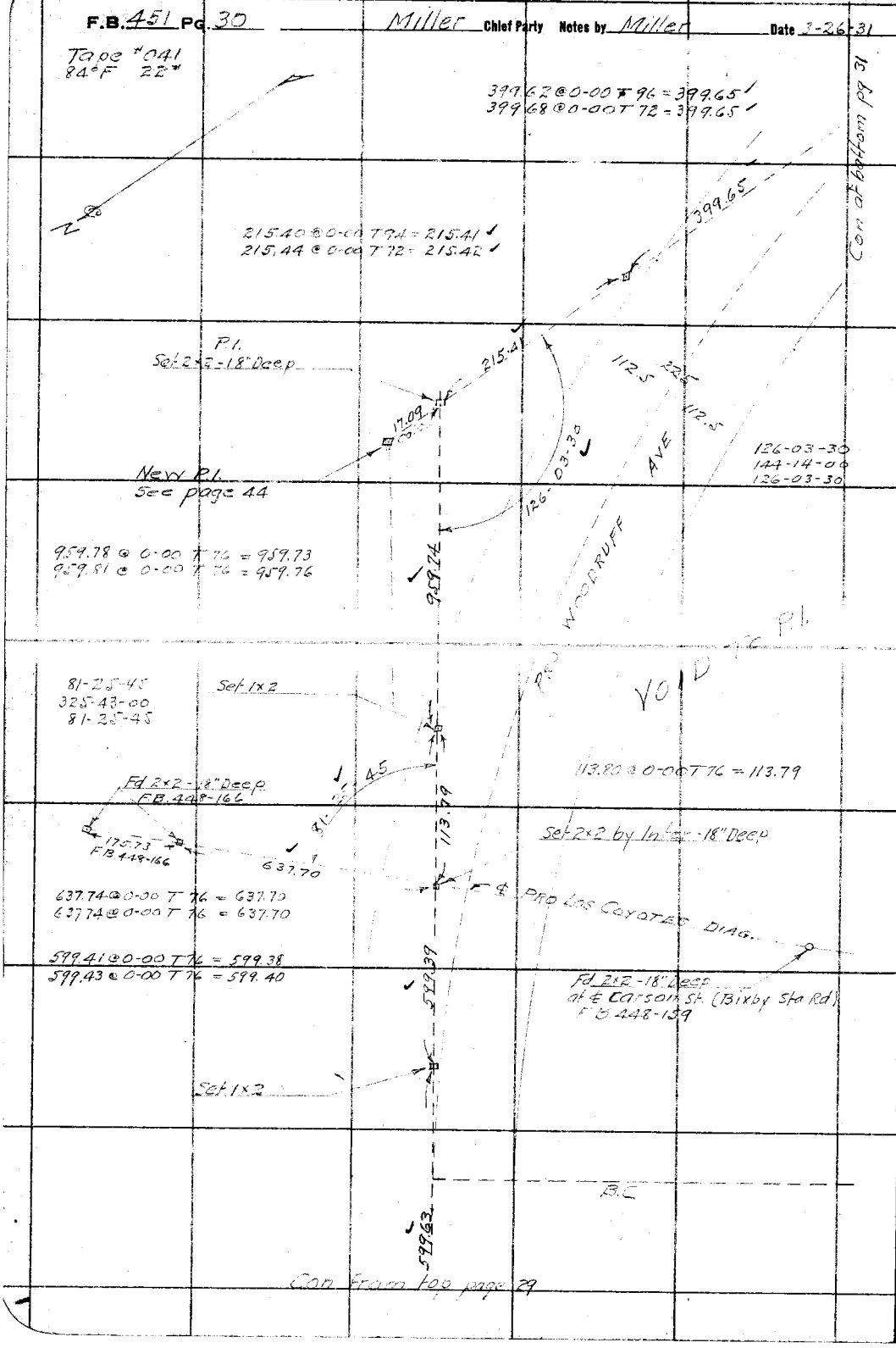

RETURN TO
LOS ANGELES COUNTY SURVEYOR

Do not extend notes this side of this line

Note: ANY ADDITIONS OR CHANGES ON THIS SHEET MUST BE MADE OR CIRCLED IN Red. WITH DATE AND NAME OF PERSON MAKING CHANGE.

Date 3-27-31 Notes by Miller Chief Party Miller F.B. 451 Pg 31

Platted by J.D. Price	W. O. No. 7022 O. S. O. No.
Date Jan., 1942.	Location WOODRUFF AVE
Map No. C.S. B-647.	Surveyed by W.A. Miller
Platting C'k'd by	Date Mar 1931
Date	Indexed A. C. Johnson

Tape #041
84°F 22#

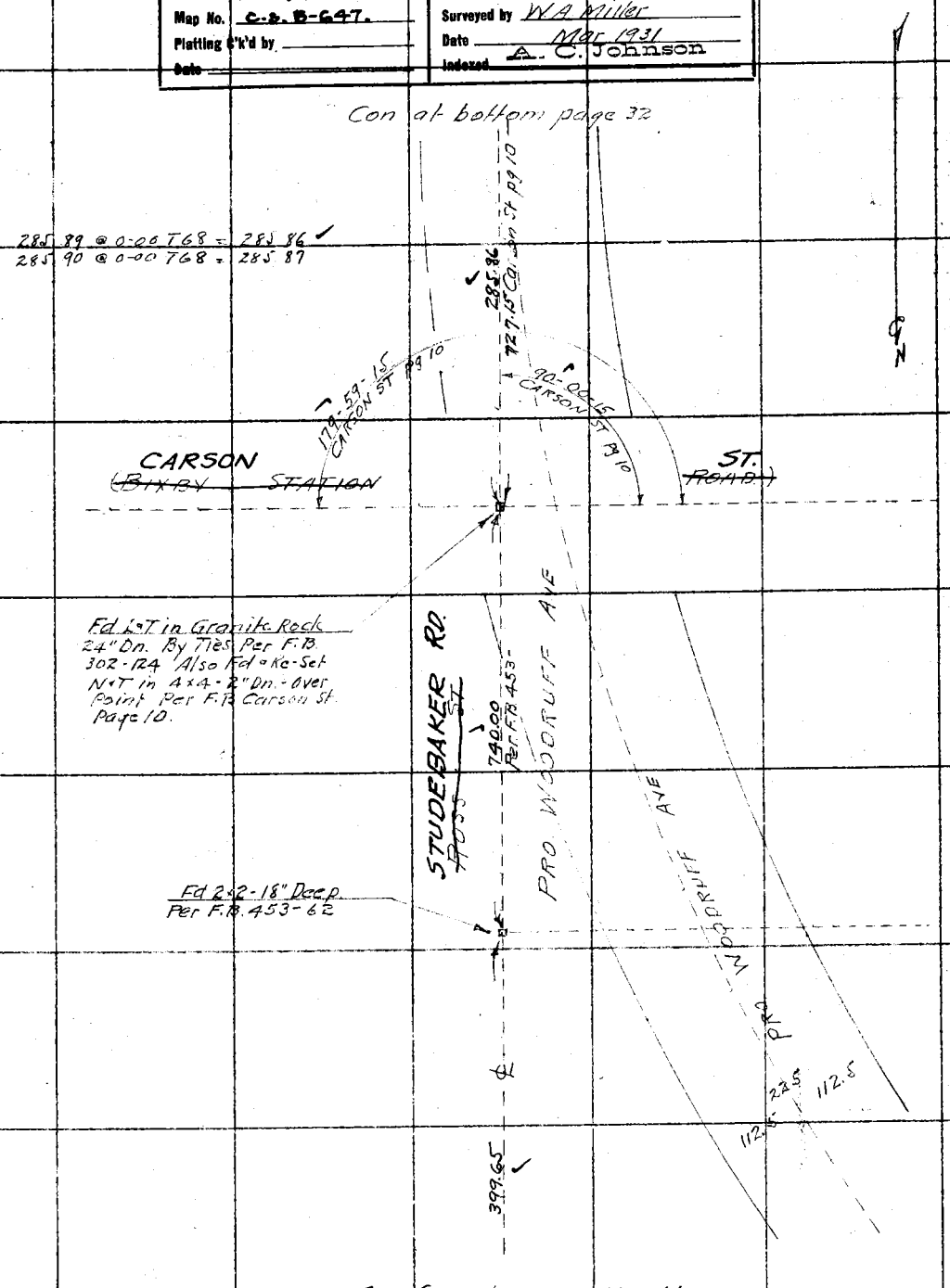

Note: ANY ADDITIONS OR CHANGES ON THIS SHEET MUST BE MADE OR CIRCLED IN Red. WITH DATE AND NAME OF PERSON MAKING CHANGE.

Do not extend notes this side of this line

RETURN TO
LOS ANGELES COUNTY SURVEYOR

F.B. 451 Pg. 32 Miller Chief Party Notes by Miller Date 3-27-31

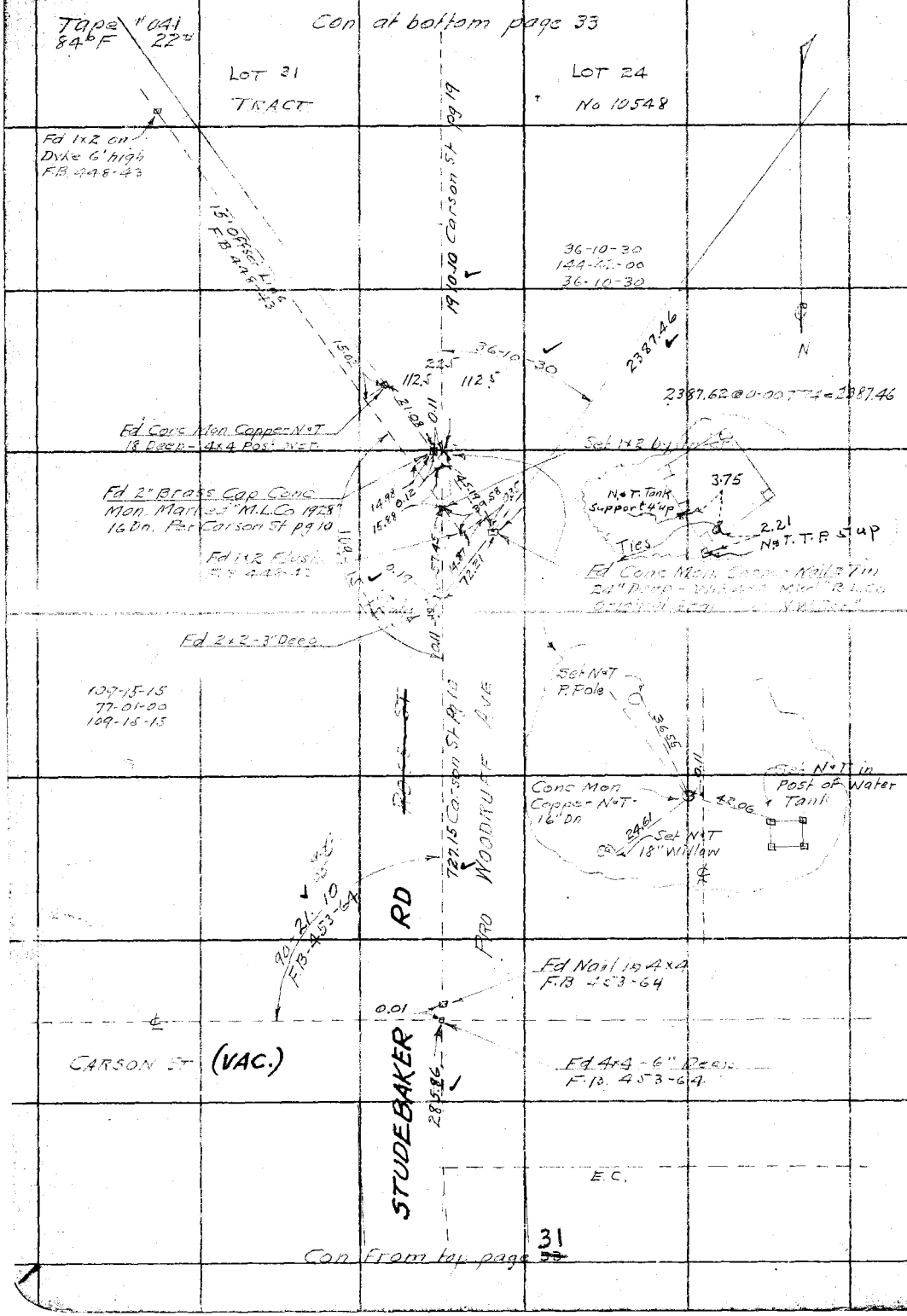

RETURN TO
LOS ANGELES COUNTY SURVEYOR

Do not extend notes this side of this line

Note: ANY ADDITIONS OR CHANGES ON THIS SHEET MUST BE MADE OR CIRCLED IN Red. WITH DATE AND NAME OF PERSON MAKING CHANGE.

130-06-30
126-03-70
4-03-00

Date 3-27-31 Notes by Miller Chief Party Miller F.B. 451 Pg. 3

Tape 84°F

Platted by J. D. Price.	W. O. No. 7022 D. S. O. No.
Date Jan., 1943.	Location WOODRUFF AVE
Map No. C.S.B. 647.	Surveyed by W.A. Miller
Platting C'k'd by	Date Mar 1931
Date	Indexed A. C. Johnson 6-11-31

Con at bottom page 34

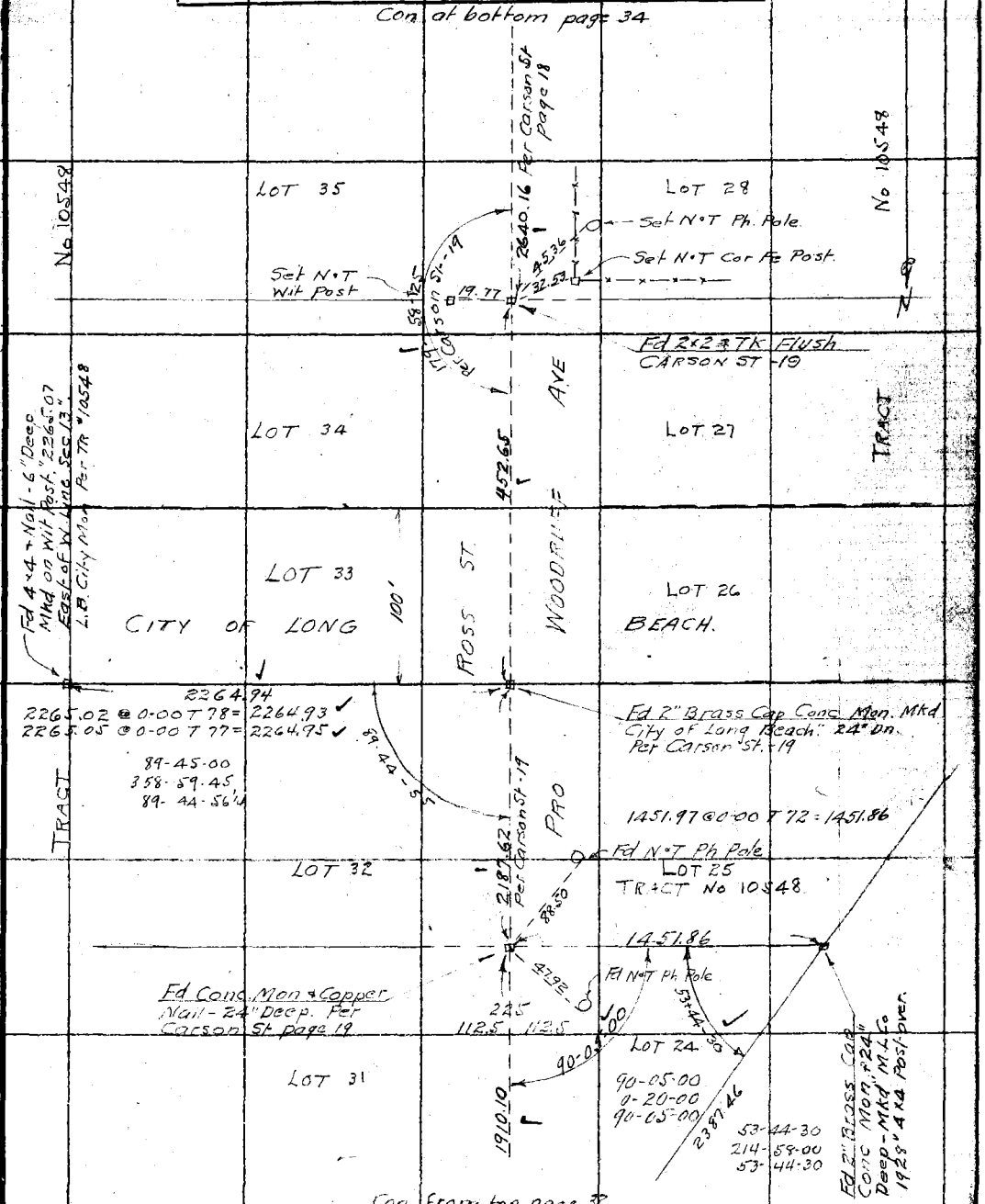

Con from top page 32

Note: ANY ADDITIONS OR CHANGES ON THIS SHEET MUST BE MADE OR CIRCLED IN Red. WITH DATE AND NAME OF PERSON MAKING CHANGE.

Do not extend notes this side of this line

RETURN TO LOS ANGELES COUNTY SURVEYOR

F.B. 451 Pg. 34 Miller Chief Party Notes by Miller Date 3-30-31

Tape #041
84°F 22#

Con at bottom page 35

1169.95 @ 0-00 T 76 = 1169.89
1169.97 @ 0-00 T 76 = 1169.91

1169.90

Set N+T in double Willow 18" diam.

57.75

67.00

Copper Tk in Cor of House

55.30

Set 2x2 - 18" Deep

271.95 @ 0-00 T 84 = 271.95
271.96 @ 0-00 T 84 = 271.96

Set N+T in Fe Post

271.95

AVE

N

22.5

112.5 112.5

No 10548

Set 1x2

599.67 @ 0-00 T 84 = 599.67
599.67 @ 0-00 T 84 = 599.67

599.67

WOODRUFF

TRACT

Set 1x2

Fd Conc. Mon + Copper Nail 10" Deep - Per Tr # 10548

599.44 @ 0-00 T 84 = 599.44
599.46 @ 0-00 T 84 = 599.46

PRO.

599.45

179-58-15
359-53-00
179-58-15

Fd N+T P. Pole

SPRING ST.

67.19

2641.46 Per Carson St-18

2258.46

Fd N+T Ph Pole

47.92

58-15

179

10 St-18

90-01-30

89-59-17 Per Carson

Fd Conc Mon + Copper Nail 16" Dr. Per Carson St-18

2258.55 @ 0-00
T 78 = 2258.46

90-01-30
0-06-00
90-01-30

2640.16

Fd N+T Ph Pole

Con from top page 33

RETURN TO
LOS ANGELES COUNTY SURVEYOR

Do not extend notes this side of this line

Note: ANY ADDITIONS OR CHANGES ON THIS SHEET MUST BE MADE OR CIRCLED IN Red. WITH DATE AND NAME OF PERSON MAKING CHANGE.

Date 3-31-31 Notes by Miller Chief Party Miller F.B. 451 Pg. [illegible]

Platted by A. D. Price	W. O. No. 7022 D. S. O. No.
Date Jan., 1943.	Location WOODRUFF AVE
Map No. C.S. 8-647.	Surveyed by W. A. Miller
Platting C'k'd by	Date Mar 1931
Date	Indexed A. C. Johnson

Tape [illegible] 84-F 22"

Con at bottom page 36.

1600.[illegible] @ 0-00 T76 = 1599.92 } 1599.92
1600.00 @ 0-00 T76 = 1599.92
292.11 @ 0-00 T78 = 292.10 } 292.10
292.11 @ 0-00 T78 = 292.10
1892.02

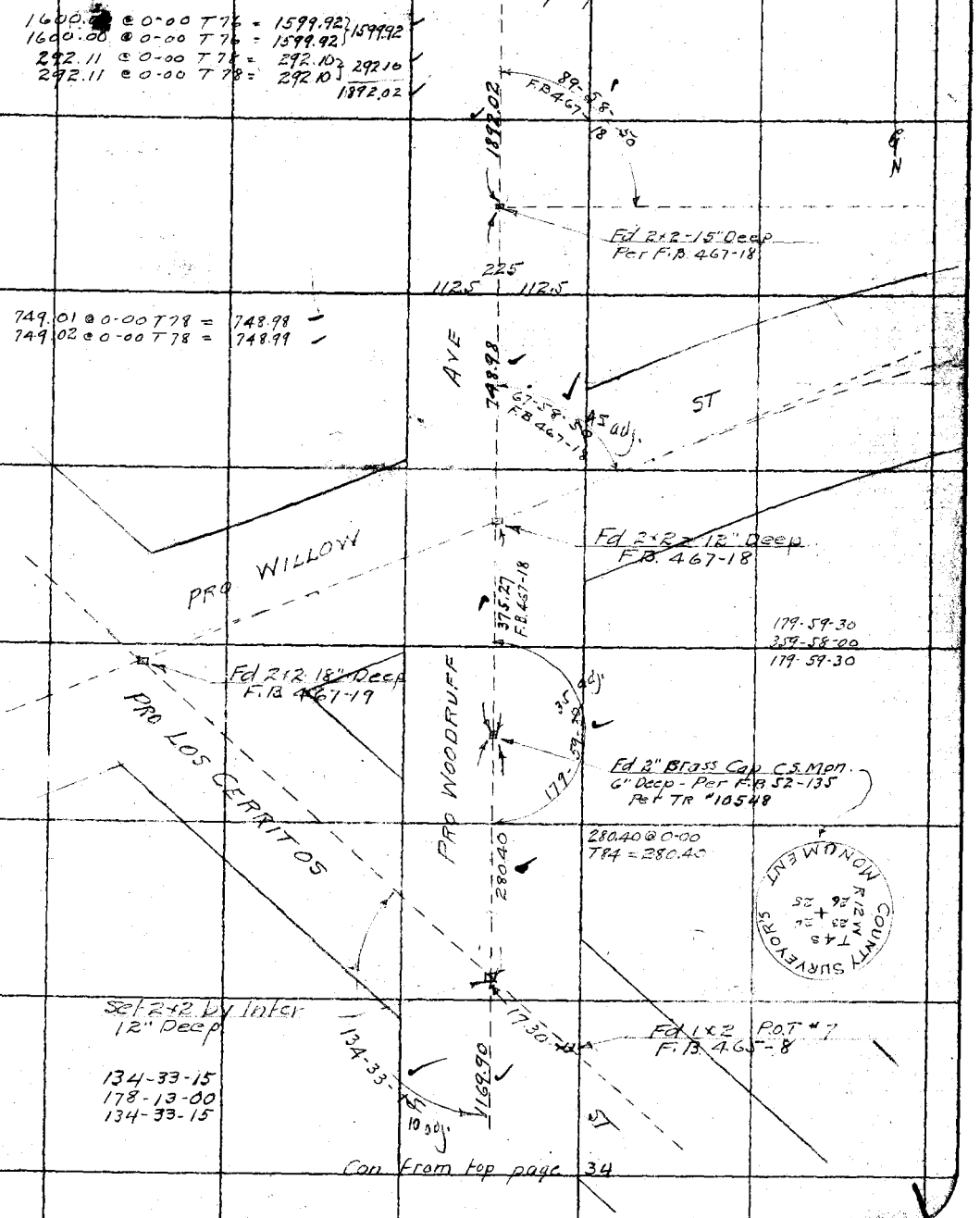

Con from top page 34

Note: ANY ADDITIONS OR CHANGES ON THIS SHEET MUST BE MADE OR CIRCLED IN Red. WITH DATE AND NAME OF PERSON MAKING CHANGE.

Do not extend notes this side of this line

RETURN TO
LOS ANGELES COUNTY SURVEYOR

F.B. 451 Pg. 36 Miller Chief Party Notes by Miller Date 4-1-31

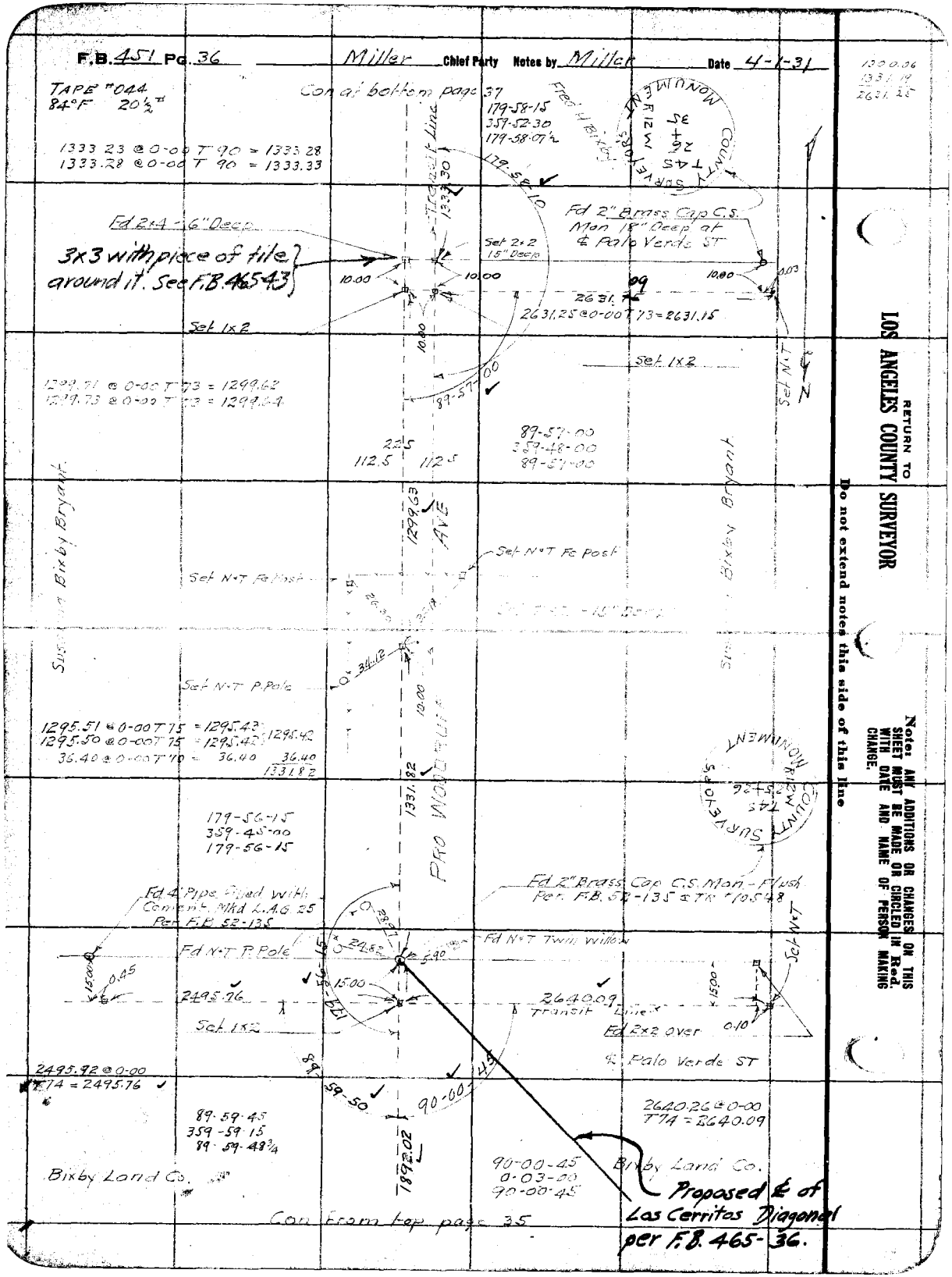

RETURN TO
LOS ANGELES COUNTY SURVEYOR

Do not extend notes this side of this line

Note: ANY ADDITIONS OR CHANGES ON THIS SHEET MUST BE MADE OR CIRCLED IN Red. WITH DATE AND NAME OF PERSON MAKING CHANGE.

Date 4-6-31 Notes by Miller Chief Party Miller F.B. 451 Pg. 37

Platted by H.N. Bradstreet	W. O. No. 7022 O. S. O. No.
Date Apr. 1933	Location WOODRUFF AVE
Map No. [redacted]	Surveyed by W.A. Miller
Platting C'k'd by	Date Apr 2 1931
Date	Indexed A. C. Johnson

Tape [illegible] 84°F 20½

Con at bottom page 38

1-33-30
6-13-30
1-33-22½

1-33-25

337.41 @ 0-00 T 74 = 337.39
337.40 @ 0-00 T 74 = 337.38

337.38

1348.28

1230.82

Set 1x2 Flush

1348.23 @ 0-00 T 90 = 1348.27
1348.25 @ 0-00 T 90 = 1348.29

Fred H Bixby

1230.89 @ 0-00 T 74 = 1230.81
1230.91 @ 0-00 T 74 = 1230.83

N

AVE

Set N+T Fe Post

14.32

Set N+T in end Wooden Culvert

179-59-30
359-58-00
179-59-30

Fd C.S. Brass Cap Mon
18" Deep F.B. 397-9

21.10

10.00

12.53

Set N+T Fe Post

179-59-30

Set N+T in Post

COUNTY SURVEYORS MONUMENT
R 12 W
T 4 S
35 + 36
¼ Cor

Fred H. Bixby

WOODRUFF

1306.53

Transit Line

1306.53 @ 0-00 T 84 = 1306.53
1306.54 @ 0-00 T 84 = 1306.54

PRO

Set 1x2

Set 1x2

10.00

14.57

Fd Nail 6x6-24" Dn.

10.55

Fred H. Bixby

1333.30

Susanna Bixby Bryant

Con from top page 36

Note: ANY ADDITIONS OR CHANGES ON THIS SHEET MUST BE MADE OR CIRCLED IN Red. WITH DATE AND NAME OF PERSON MAKING CHANGE.

Do not extend notes this side of this line

RETURN TO
LOS ANGELES COUNTY SURVEYOR

F.B. 451 Pg. 38 Miller Chief Party Notes by Miller Date 4-6-31

Con at bottom page 39

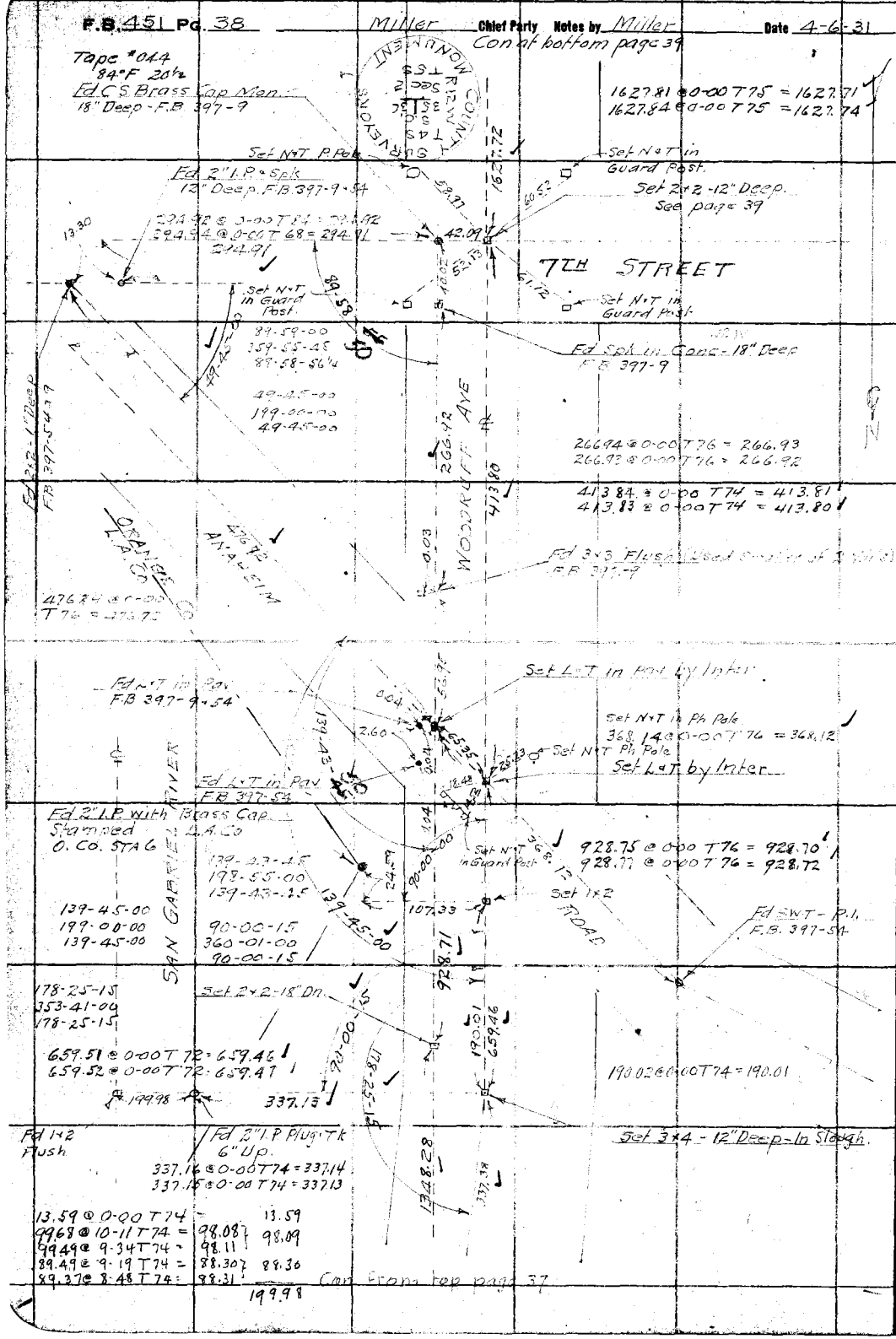

RETURN TO
LOS ANGELES COUNTY SURVEYOR

Do not extend notes this side of this line

Note: ANY ADDITIONS OR CHANGES ON THIS SHEET MUST BE MADE OR CIRCLED IN Red. WITH DATE AND NAME OF PERSON MAKING CHANGE.

Date 4-9-31 Notes by Miller Chief Party Miller F.B. 451 Pg [illegible]

Platted by	W. O. No. 7022 D. S. O. No.
Date	Location WOODRUFF AVE
Map No.	Surveyed by W. A. Miller
Platting C'k'd by	Date April 1931
Date	Indexed A. C. Johnson

TAPE [illegible]
84°F 20½#

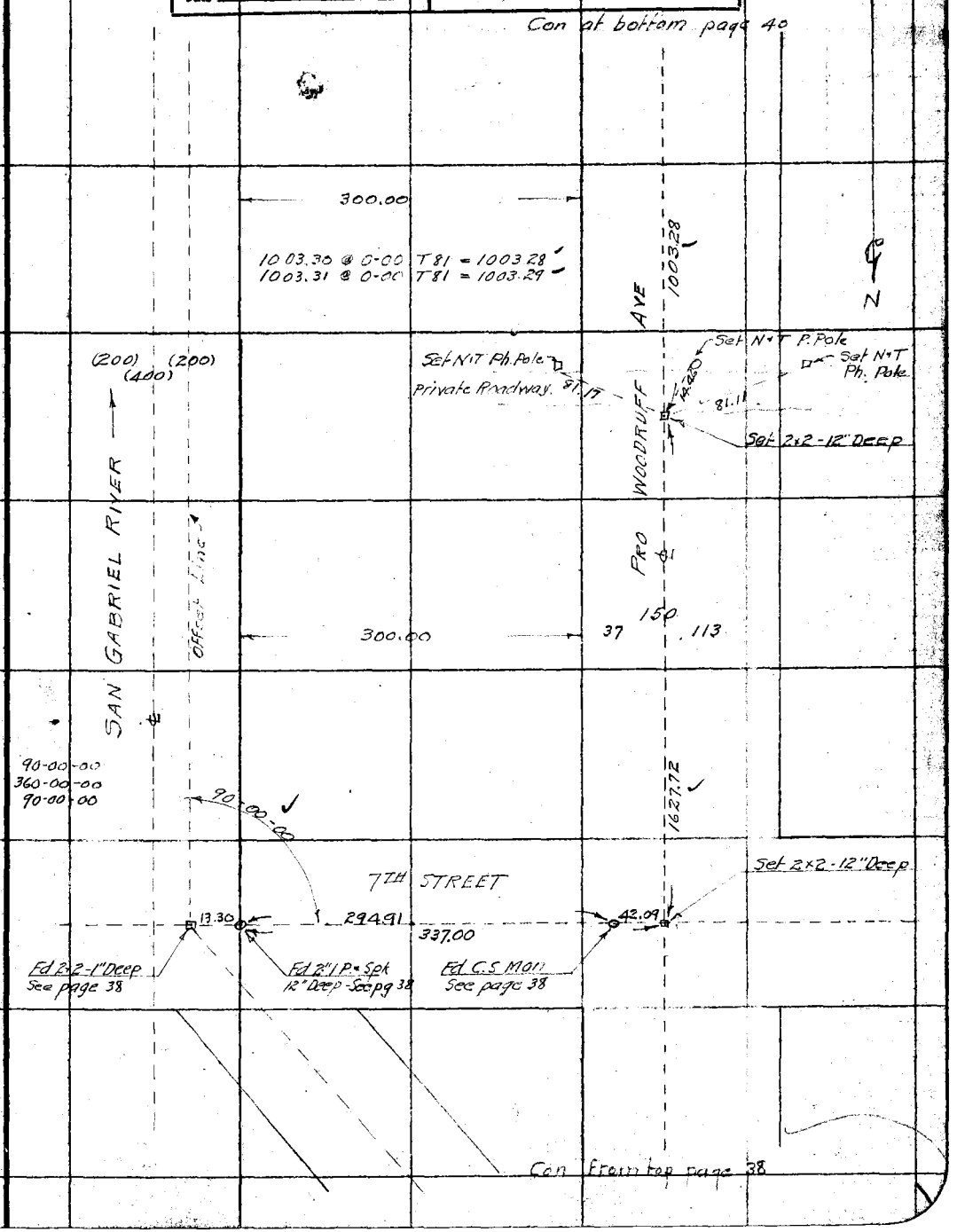

Note: ANY ADDITIONS OR CHANGES ON THIS SHEET MUST BE MADE OR CIRCLED IN Red. WITH DATE AND NAME OF PERSON MAKING CHANGE.

Do not extend notes this side of this line

RETURN TO
LOS ANGELES COUNTY SURVEYOR

F.B. 451 Pg. 40 Miller Chief Party Notes by Miller Date 4-10-31

Tape #044
84° F 20½#

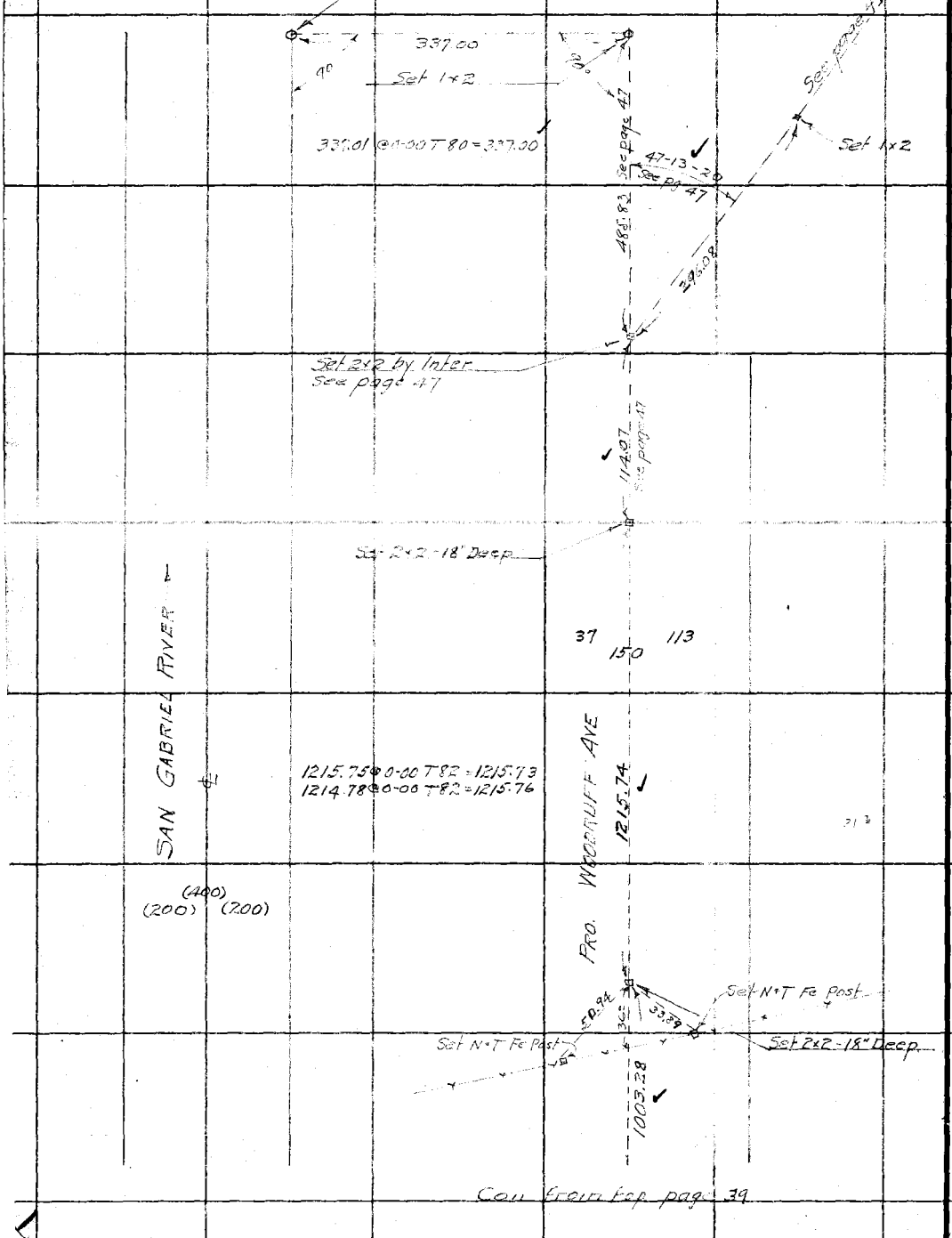

RETURN TO
LOS ANGELES COUNTY SURVEYOR

Do not extend notes this side of this line

Note: ANY ADDITIONS OR CHANGES ON THIS SHEET MUST BE MADE OR CIRCLED IN Red. WITH DATE AND NAME OF PERSON MAKING CHANGE.

Date 1-24-31 Notes by Miller Chief Party Miller F.B. 451 Pg. 41

Platted by	W. O. No. 7022 O. S. O. No.
Date	Location WOODRUFF AVE
Map No.	Surveyed by W.A. Miller
Platting C'k'd by	Date Apr 1931
Date	Indexed A. C. Johnson

Tape # 042
84°F 24½"

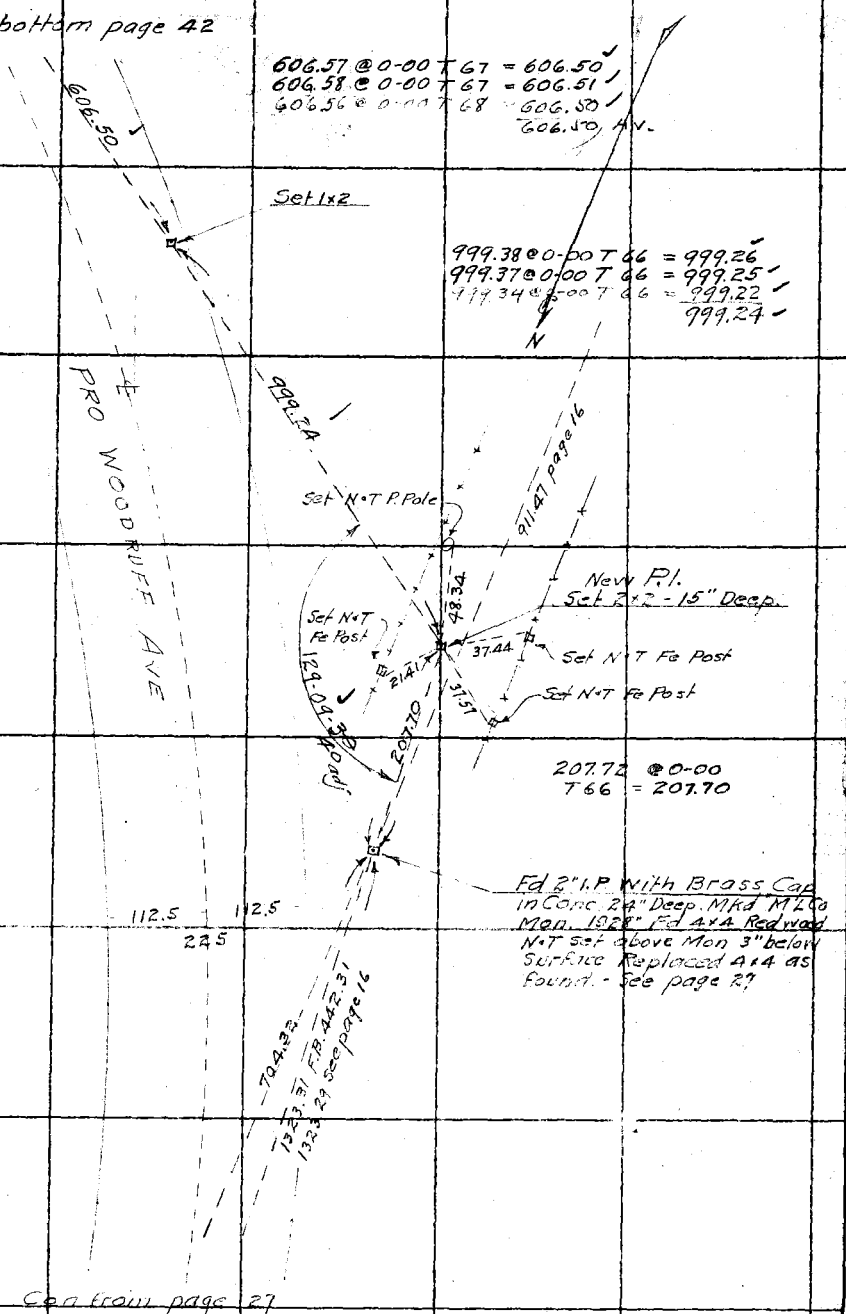

Note: ANY ADDITIONS OR CHANGES ON THIS SHEET MUST BE MADE OR CIRCLED IN Red. WITH DATE AND NAME OF PERSON MAKING CHANGE.

Do not extend notes this side of this line

RETURN TO
LOS ANGELES COUNTY SURVEYOR

F.B. 451 Pg. 42 Miller Chief Party Notes by Miller Date 4-24-31

TAPE #042
84° F 24½#

Con at bottom page 43

599.95 @ 0-00 T 70 = 599.90
599.97 @ 0-00 T 70 = 599.92
599.92 @ 0-00 T 74 = 599.88
599.90 Av.

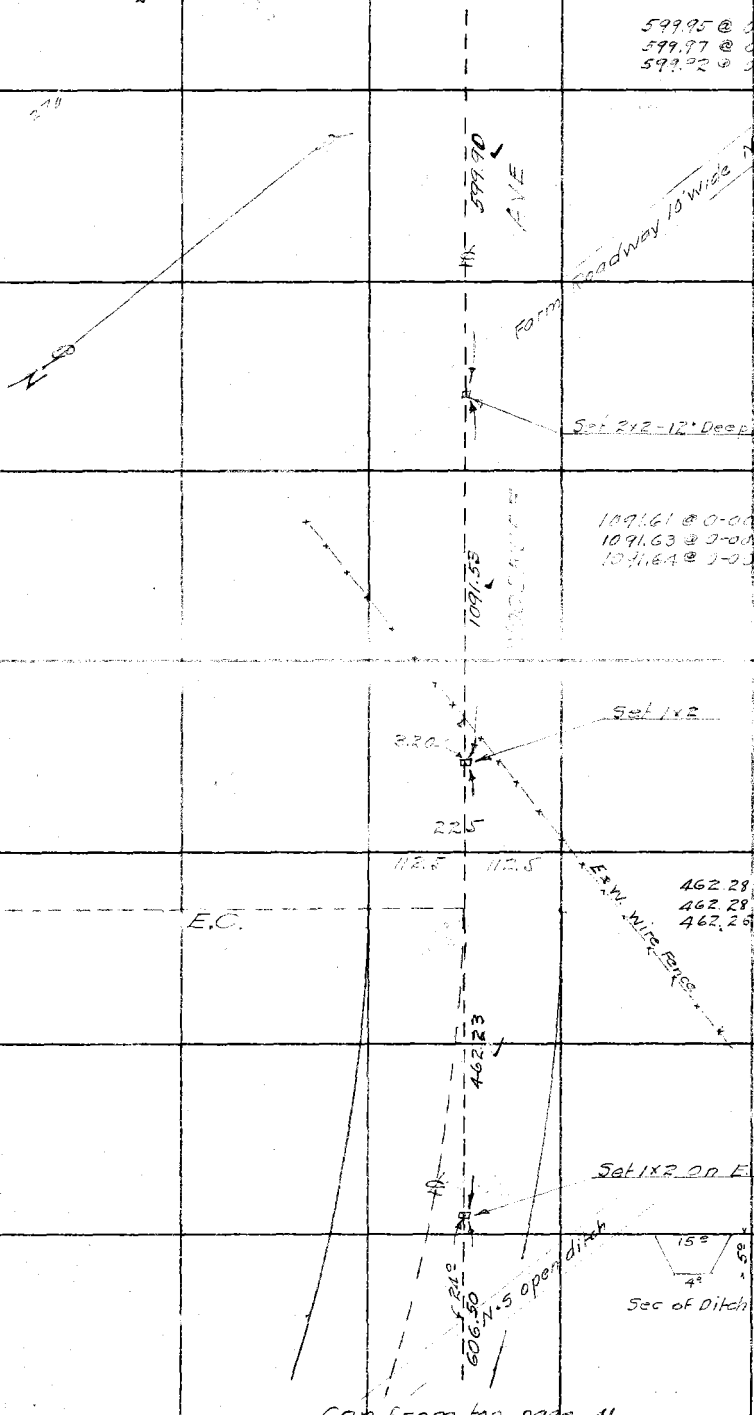

Con from top page 41

RETURN TO
LOS ANGELES COUNTY SURVEYOR
Do not extend notes this side of this line
Note: ANY ADDITIONS OR CHANGES ON THIS SHEET MUST BE MADE OR CHANGES CIRCLED IN Red. WITH DATE AND NAME OF PERSON MAKING CHANGE.

Date 5-7-31 Notes by Miller Chief Party Miller F.B. 451 Pg. 43

Platted by	W. O. No. 7022 D. S. O. No.
Date	Location WOODRUFF AVE
Map No.	Surveyed by W A Miller
Platting C'k'd by	Date May 1931
Date	Indexed A. C. Johnson

Tape # 042
84°F 24½"

Con at bottom page 44

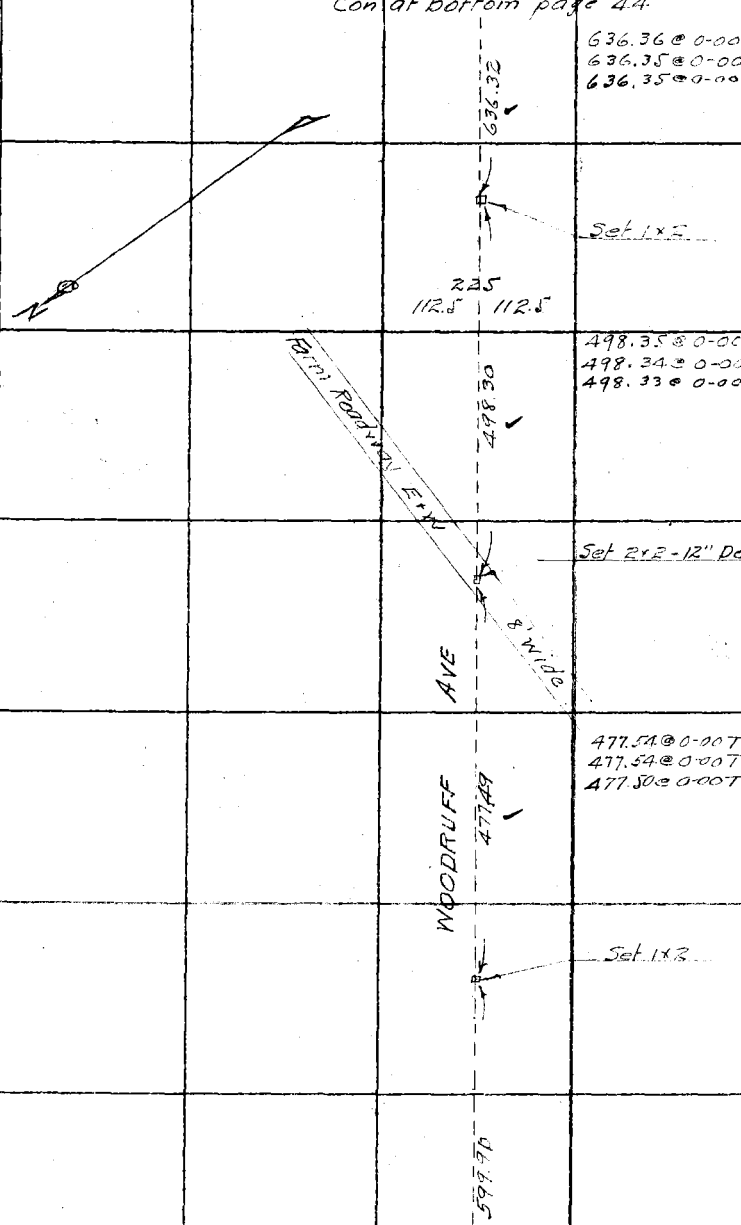

636.36 @ 0-00 T 76 = 636.33
636.35 @ 0-00 T 76 = 636.32
636.35 @ 0-00 T 74 = 636.31
636.32 Av

498.35 @ 0-00 T 70 = 498.30
498.34 @ 0-00 T 70 = 498.29
498.33 @ 0-00 T 74 = 498.30
498.30 Av

477.54 @ 0-00 T 70 = 477.50
477.54 @ 0-00 T 70 = 477.50
477.50 @ 0-00 T 74 = 477.47
477.49 Av.

Con from top page 42

Note: ANY ADDITIONS OR CHANGES ON THIS SHEET MUST BE MADE OR CIRCLED IN Red. WITH DATE AND NAME OF PERSON MAKING CHANGE.

Do not extend notes this side of this line

RETURN TO
LOS ANGELES COUNTY SURVEYOR

F.B. 451 Pg. 44 Miller Chief Party Notes by Miller Date 5-7-31

Tape #042
84.0' 24½

Con of bottom page 31

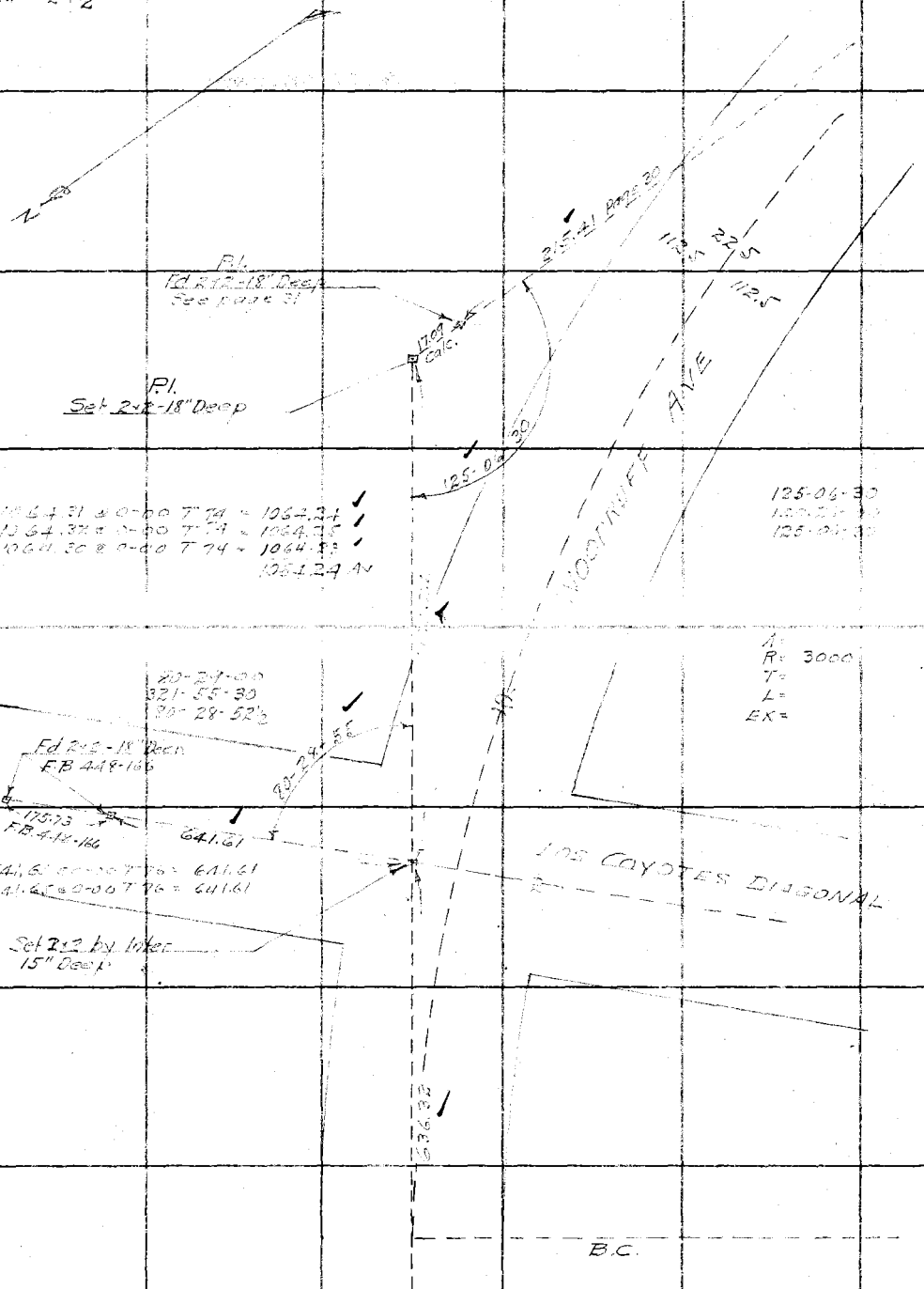

Con From top page 43

RETURN TO
LOS ANGELES COUNTY SURVEYOR

Do not extend notes this side of this line

Notes: ANY ADDITIONS OR CHANGES ON THIS SHEET MUST BE MADE OR CIRCLED IN Red. WITH DATE AND NAME OF PERSON MAKING CHANGE.

Date 5-11-31 Notes by Miller Chief Party Miller F.B. 451 Pg. 45

Platted by	W. O. No. / D. S. O. No.
Date	Location
Map No.	Surveyed by
Platting C'k'd by	Date
Date	Indexed A. C Johnson

Tape #042
84° F 24½

Con at bottom page 46

Fd 1x2 P.I. State Street ℄

599.33 @ 0-00 T 72 = 599.28 ✓

85-10-15 ✓

599.28 Transit Line

85-10-15
340-41-00
85-10-15

N

P.I.
Set 2x2-12" Deep

93.00

AVE

Set 2x2-12" Deep
Tan. Prod

68.00

STREET

WOODRUFF

919.15 @ 0-00 T 72 = 919.08 ✓

919.08 ✓

STATE

100.00

Fd 2x2 R.P.

Fd 2x2 R.P.

Fd 2x2-8" Deep
B.C State Street ℄

527.23 @ 0-00 T 72 = 527.19

527.19 ✓

Fd Brass Cap Conc Mon
Mkd as Shown 12" Deep

COUNTY FLOOD CONTROL DISTRICT
W.R.W. 1931

Notes: ANY ADDITIONS OR CHANGES ON THIS SHEET MUST BE MADE OR CIRCLED IN Red. WITH DATE AND NAME OF PERSON MAKING CHANGE.

Do not extend notes this side of this line

RETURN TO
LOS ANGELES COUNTY SURVEYOR

F.B. 451 Pg. 46 Miller Chief Party Notes by Miller Date 5-11-30

Con at bottom page 47

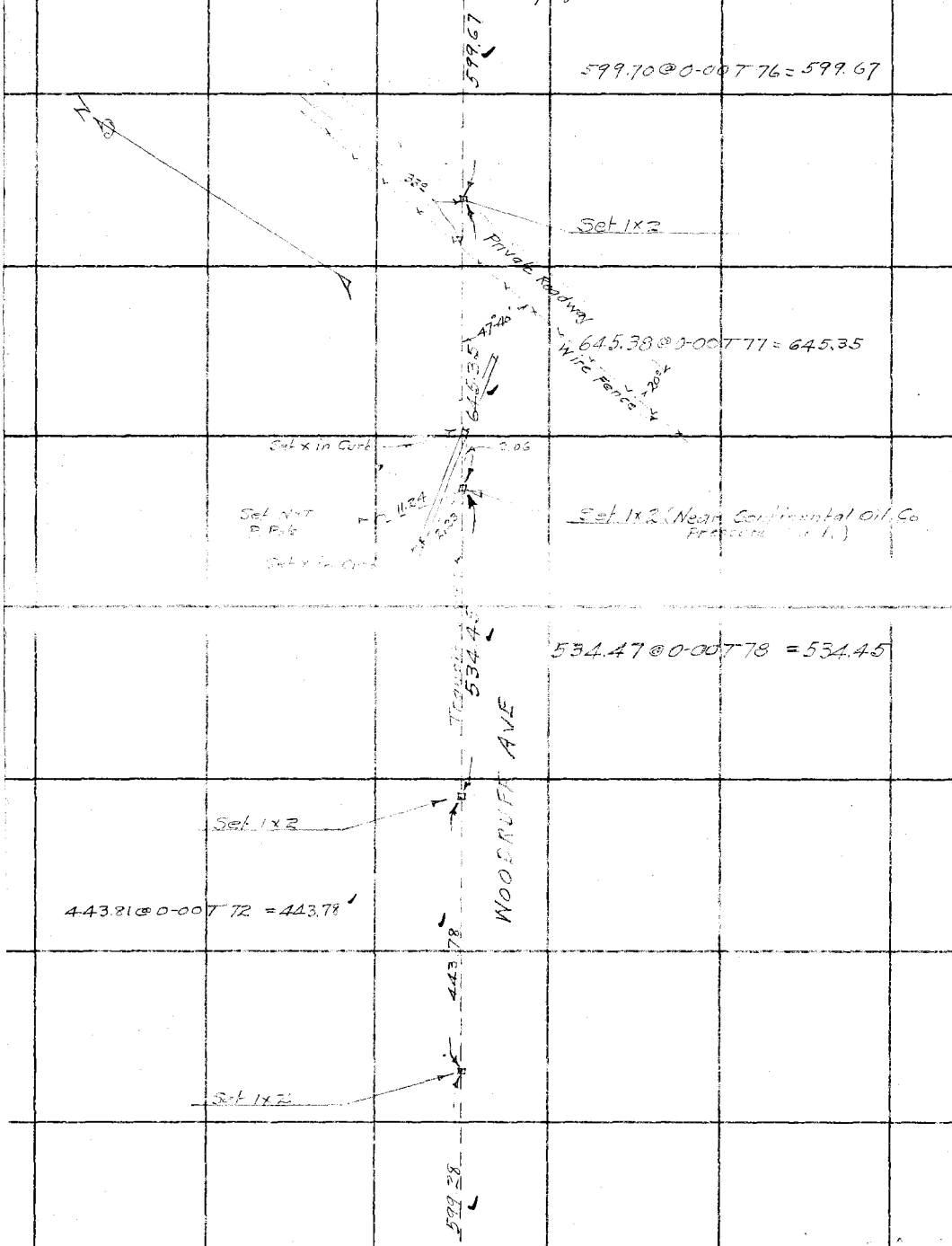

Con From top page 45

RETURN TO
LOS ANGELES COUNTY SURVEYOR

Do not extend notes this side of this line

Note: ANY ADDITIONS OR CHANGES ON THIS SHEET MUST BE MADE OR CIRCLED IN Red. WITH DATE AND NAME OF PERSON MAKING CHANGE.

Date 5-11-31 Notes by Miller Chief Party Miller F.B. 451 PG. 47

Platted by	W. O. No. 7022 D. S. O. No.
Date	Location
Map No.	Surveyed by
Platting C'k'd by	Date
Date	Indexed A. C. Johnson

SAN GABRIEL RIVER
L.A. FLOOD CONTROL DISTRICT

114.08 @ 0-00 T 72 = 114.07

See page 40
1215.74

Fd 2" I.P. Plug & TK
See page 40

Fd 2x2-18" Deep
Page 40

114.07

485.86 @ 0-00 T 74 = 485.83

337.00 See page 40

Set 2x2 by Inter

485.83

90

Set 1x2
See page 40

47-13-20

296.10 @ 0-00 T 74 = 296.08

296.08

47-13-15
188-53-15
47-13-18 3/4

Set 1x2

296.76 @ 0-00 T 74 = 296.74

42°30'

296.74

Set 1x2

Levee ℄ high

Open Ditch 5' Deep

WOODRUFF AVE

Transit Line

461.42

461.45 @ 0-00 T 74 = 461.42

Set 1x2

599.67

Con. from top page 46

Note: ANY ADDITIONS OR CHANGES ON THIS SHEET MUST BE MADE OR CIRCLED IN Red. WITH DATE AND NAME OF PERSON MAKING CHANGE.

Do not extend notes this side of this line

RETURN TO
LOS ANGELES COUNTY SURVEYOR

F.B. 451 Pg. 48 _____ Chief Party Notes by _____ Date _____

RETURN TO
LOS ANGELES COUNTY SURVEYOR

Do not extend notes this side of this line

Note: ANY ADDITIONS OR CHANGES ON THIS SHEET MUST BE MADE OR CIRCLED IN Red. WITH DATE AND NAME OF PERSON MAKING CHANGE.

Date _____ Notes by Miller Chief Party Miller F.B. 451 PG 49

Platted by	W. O. No. 7022 D. S. O. No.
Date	Location WOODRUFF AVE
Map No.	Surveyed by W.A Miller
Platting C'k'd by	Date May 1931
Date	Indexed A. C. Johnson

TOPOGRAPHY.

Notes: ANY ADDITIONS OR CHANGES ON THIS SHEET MUST BE MADE OR CIRCLED IN Red. WITH DATE AND NAME OF PERSON MAKING CHANGE.

Do not extend notes this side of this line

RETURN TO LOS ANGELES COUNTY SURVEYOR

F.B. 451 Pg. 50 Miller Chief Party Notes by Miller Date 5-12-31

Con at bottom page 51

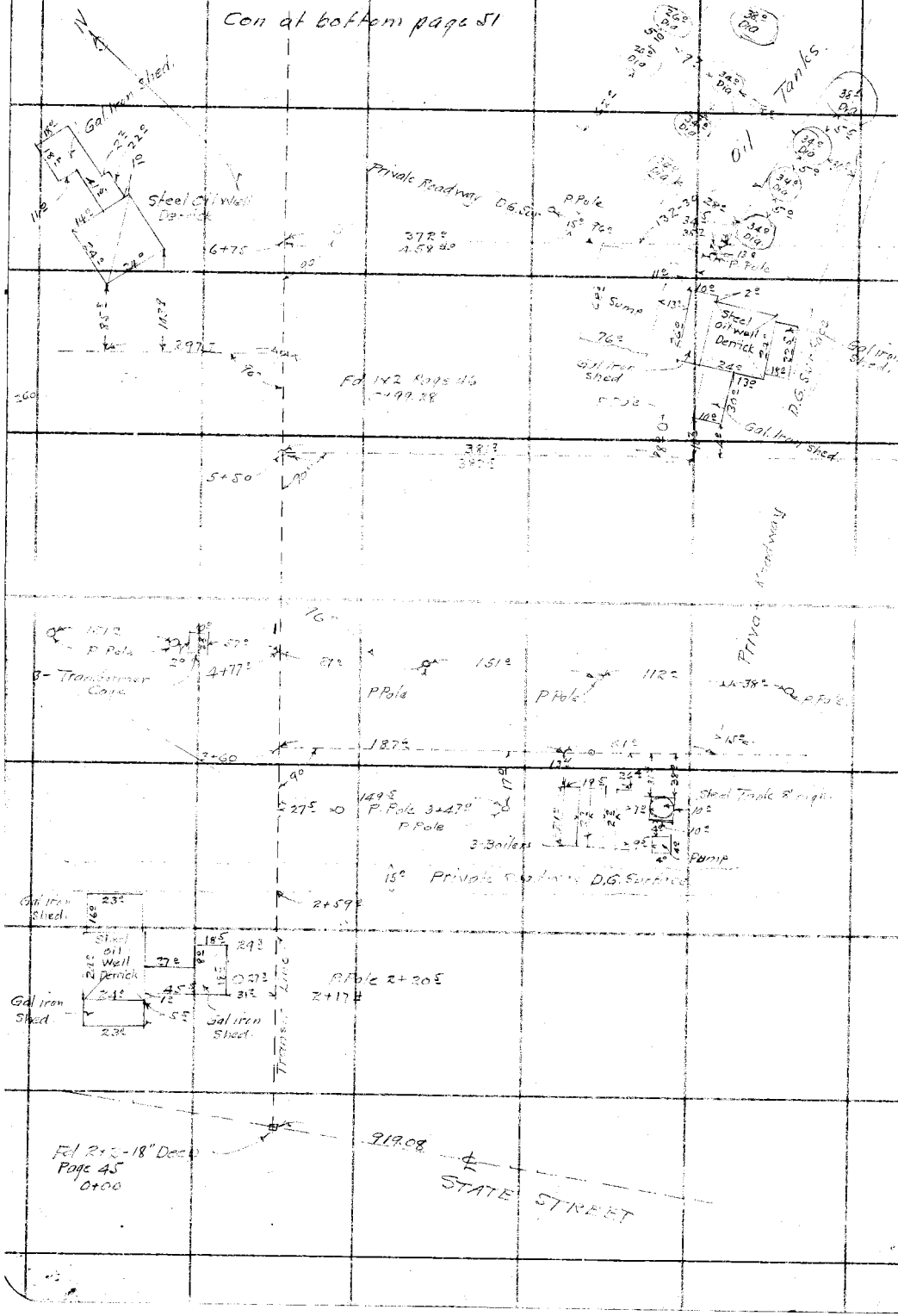

RETURN TO
LOS ANGELES COUNTY SURVEYOR

Do not extend notes this side of this line

Notes: ANY ADDITIONS OR CHANGES ON THIS SHEET MUST BE MADE OR CIRCLED IN Red. WITH DATE AND NAME OF PERSON MAKING CHANGE.

Date 5-13-31 Notes by Miller Chief Party Miller F.B. 451 Pg. 51

Platted by	W. O. No. 7022 D. S. O. No.
Date	Location WOODRUFF AVE
Map No.	Surveyed by W. A. Miller
Platting C'k'd by	Date May 1931
Date	Indexed A. C. Johnson

Note: ANY ADDITIONS OR CHANGES ON THIS SHEET MUST BE MADE OR CIRCLED IN Red. WITH DATE AND NAME OF PERSON MAKING CHANGE.

Do not extend notes this side of this line

RETURN TO LOS ANGELES COUNTY SURVEYOR

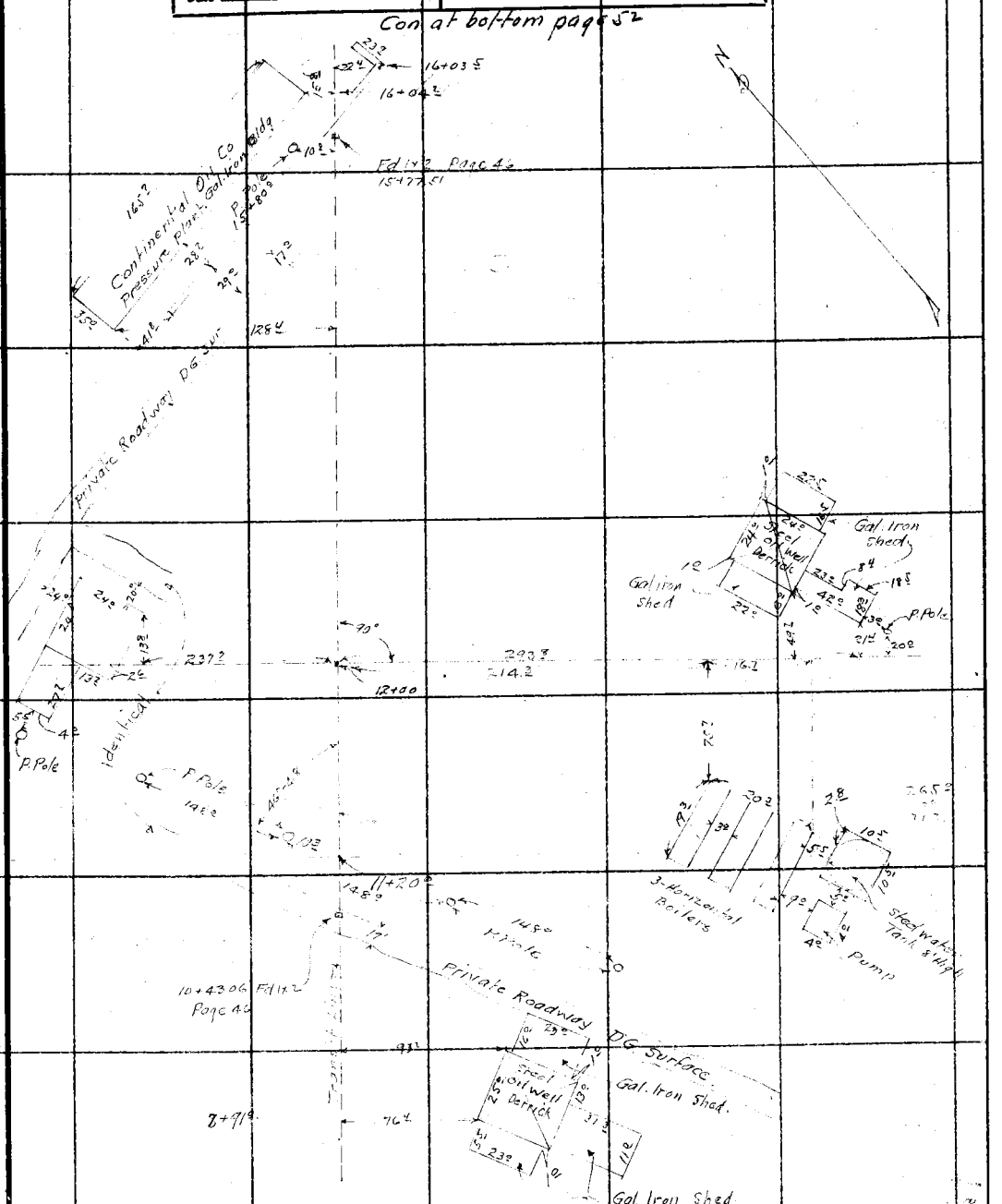

F.B. 451 PG. 52 Chief Party Notes by Date 5-13-31

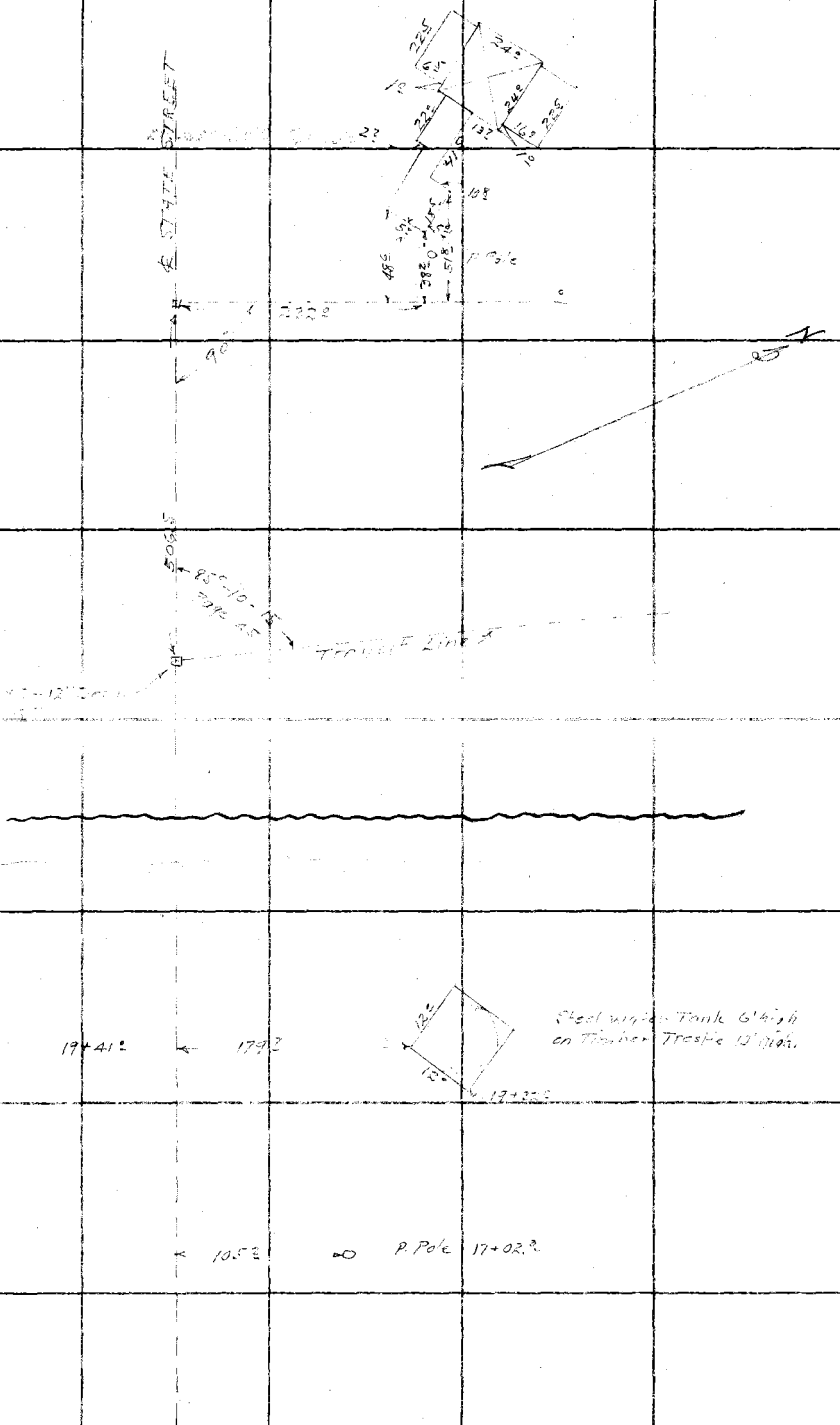

Con From Rep page 51

RETURN TO
LOS ANGELES COUNTY SURVEYOR

Do not extend notes this side of this line

Notes: ANY ADDITIONS OR CHANGES ON THIS SHEET MUST BE MADE OR CIRCLED IN Red. WITH DATE AND NAME OF PERSON MAKING CHANGE.

Date 5-14-31 Notes by Miller Chief Party Miller F.B. 451 PG. 53

Platted by	W. O. No. 7022 D. S. O. No.
Date	Location WOODRUFF AVE
Map No.	Surveyed by W A Miller
Platting C'k'd by	Date May 1931
Date	Indexed A. C. Johnson

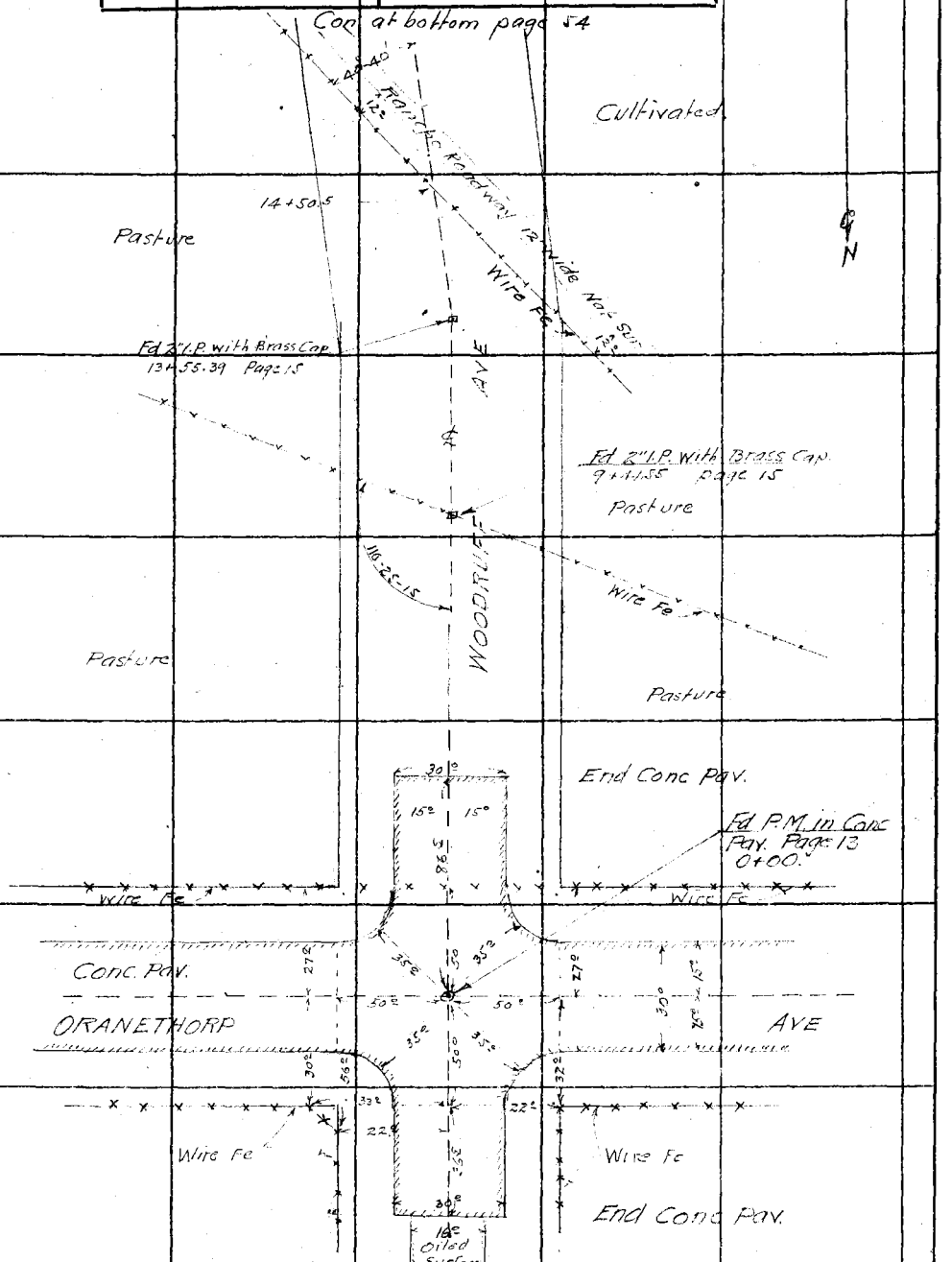

Notes: ANY ADDITIONS OR CHANGES ON THIS SHEET MUST BE MADE OR CIRCLED IN Red. WITH DATE AND NAME OF PERSON MAKING CHANGE.

Do not extend notes this side of this line

RETURN TO LOS ANGELES COUNTY SURVEYOR

F.B. 451 Pg. 54 Miller Chief Party Notes by Miller Date 5-14-31

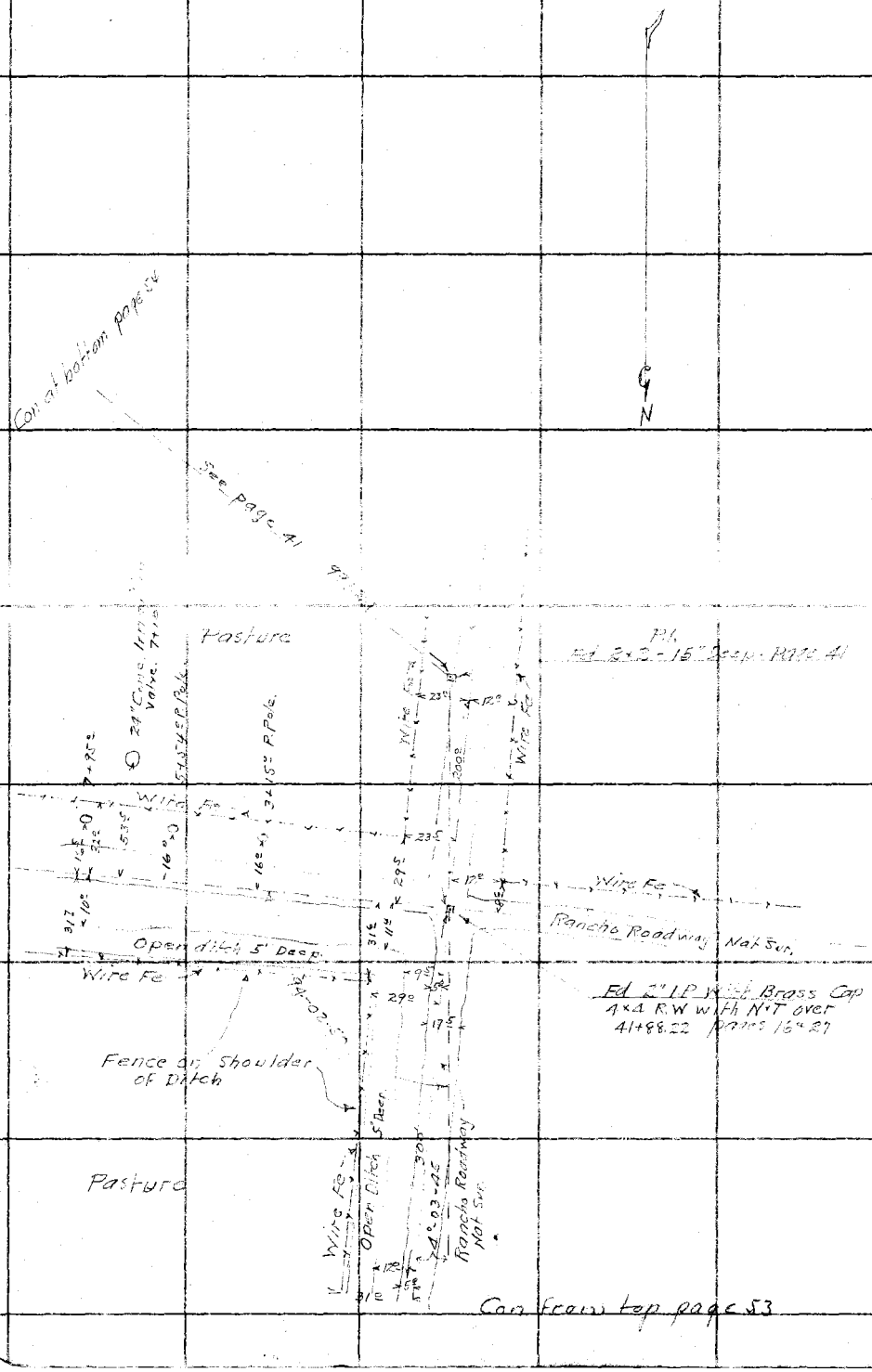

RETURN TO
LOS ANGELES COUNTY SURVEYOR

Do not extend notes this side of this line

Notes: ANY ADDITIONS OR CHANGES ON THIS SHEET MUST BE MADE OR CIRCLED IN Red. WITH DATE AND NAME OF PERSON MAKING CHANGE.

Date 5-14-31 Notes by Miller Chief Party Miller F.B. 451 PG. 55

Plotted by E.D. Price	W. O. No. 7022 D. S. O. No.
Date Jan. 1943.	Location WOODRUFF AVE
Map No. C.S. B-647	Surveyed by W.A. Miller
Plotting C'k'd by	Date May 1931
Date	Indexed A. C. Johnson

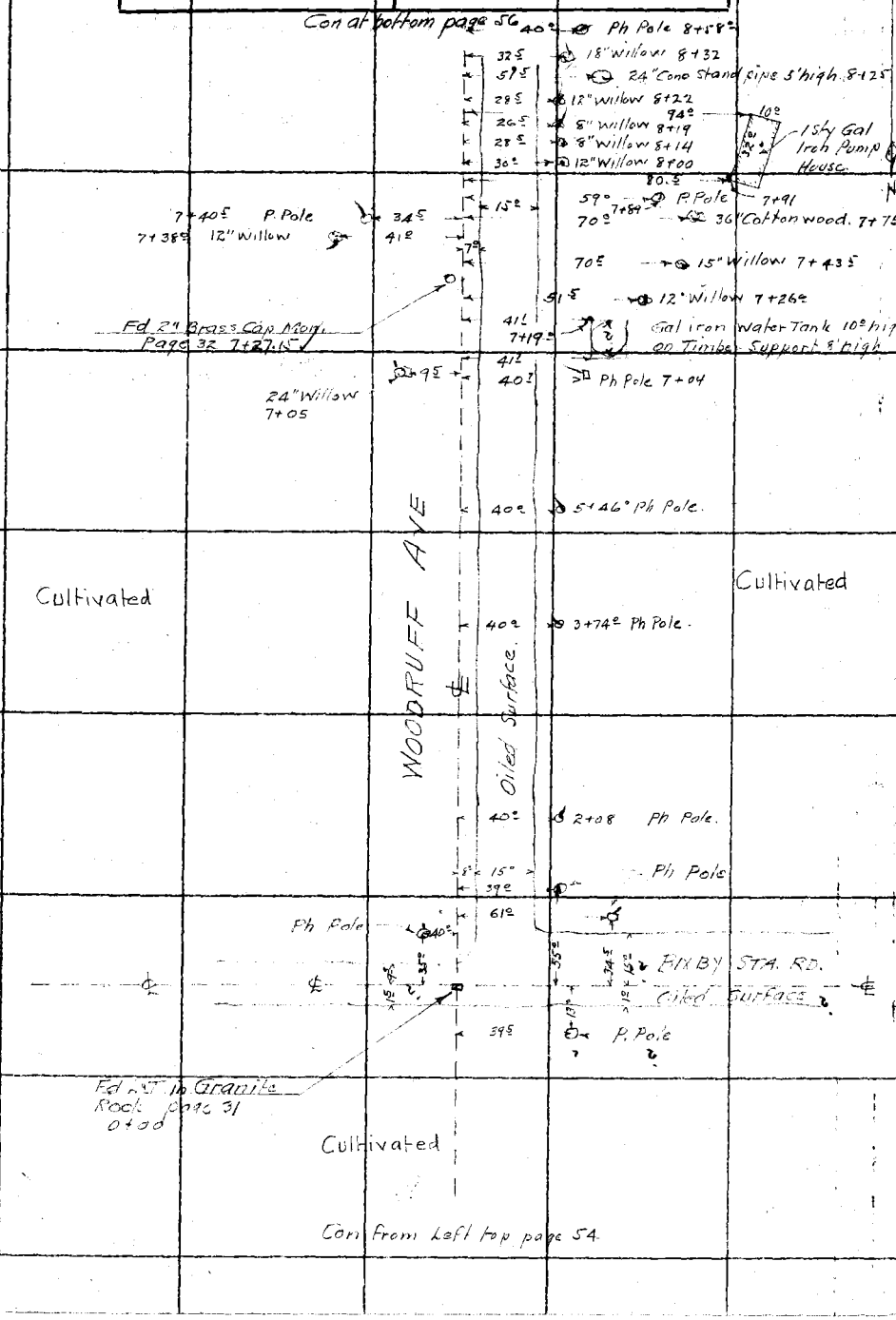

Notes: ANY ADDITIONS OR CHANGES ON THIS SHEET MUST BE MADE OR CIRCLED IN Red. WITH DATE AND NAME OF PERSON MAKING CHANGE.

Do not extend notes this side of this line

RETURN TO LOS ANGELES COUNTY SURVEYOR

F.B. 451 Pg. 56 Miller Chief Party Notes by Miller Date 5-14-31

Con at bottom page 57



Con from top page 55

RETURN TO
LOS ANGELES COUNTY SURVEYOR

Do not extend notes this side of this line

Note: ANY ADDITIONS OR CHANGES ON THIS SHEET MUST BE MADE OR CIRCLED IN Red. WITH DATE AND NAME OF PERSON MAKING CHANGE.

Date 5-14-31 Notes by Miller Chief Party Miller F.B. 451 Pg. 57

Plotted by J.D. Price	W. O. No. 7022 D. S. O. No.
Date Jan., 1943.	Location WOODRUFF AVE
Map No. C.S. B-64T	Surveyed by W.A. Miller
Plotting C'k'd by	Date May 1931
Date	Indexed A. C. Johnson



Note: ANY ADDITIONS OR CHANGES ON THIS SHEET MUST BE MADE OR CIRCLED IN Red. WITH DATE AND NAME OF PERSON MAKING CHANGE.

Do not extend notes this side of this line

RETURN TO
LOS ANGELES COUNTY SURVEYOR

F.B. 451 PG. 58 Miller Chief Party Notes by Miller Date 5-14-31

Con at bottom page 59



Con from top page 57

RETURN TO
LOS ANGELES COUNTY SURVEYOR

Do not extend notes this side of this line

Note: ANY ADDITIONS OR CHANGES ON THIS SHEET MUST BE MADE OR CIRCLED IN Red. WITH DATE AND NAME OF PERSON MAKING CHANGE.

Date 5-15-31 Notes by Miller Chief Party Miller F.B. 451 Pg. 59

Platted by J. D. Price.	W. O. No. 7022 D. S. O. No.
Date Jan., 1943.	Location WOODRUFF AVE
Map No. C.S. B-94T.	Surveyed by W. A. Miller
Platting C'k'd by	Date May 1931
Date	Indexed A. C. Johnson

Con at bottom page 60

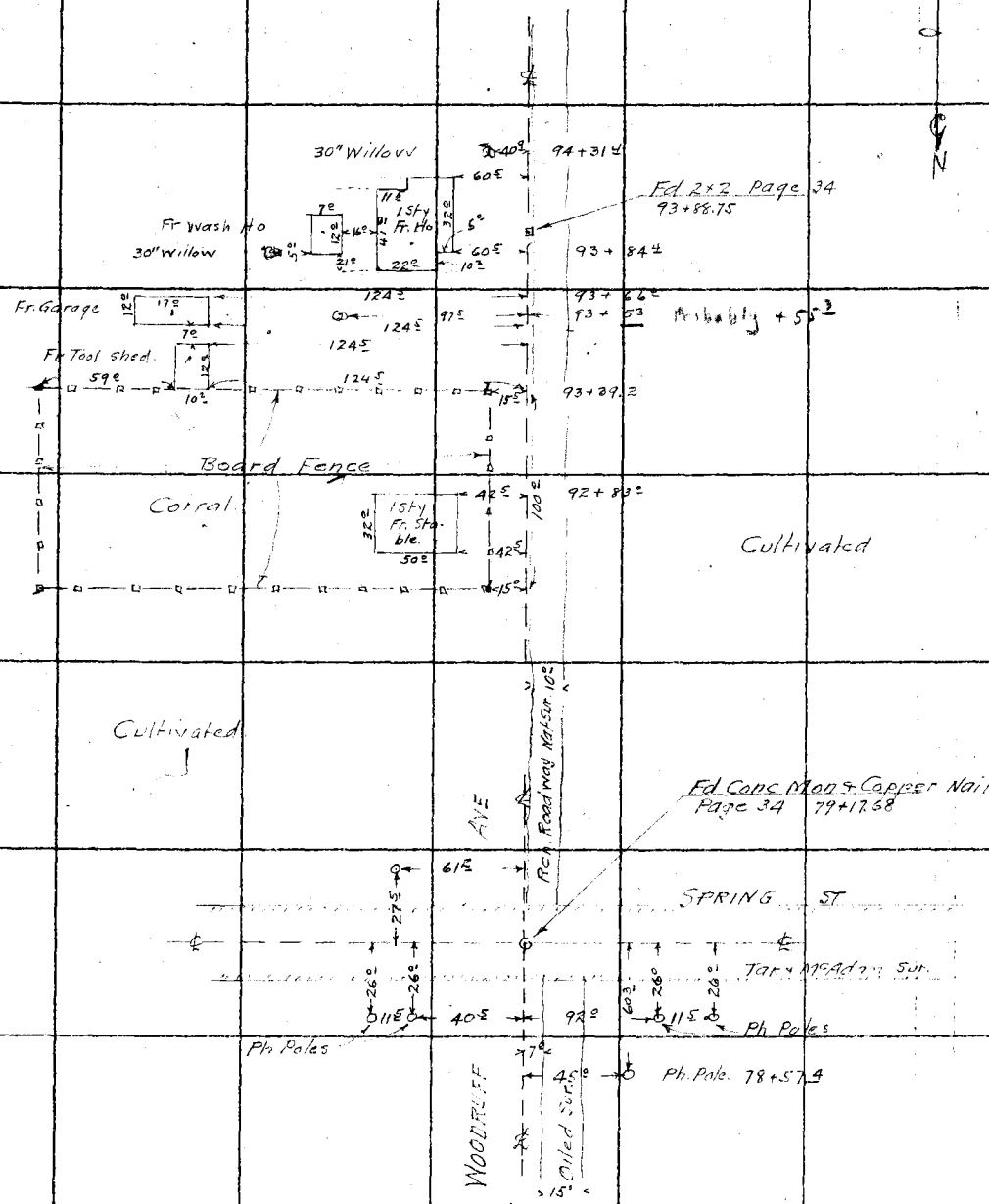

Con from top page 58

Note: ANY ADDITIONS OR CHANGES ON THIS SHEET MUST BE MADE OR CIRCLED IN Red. WITH DATE AND NAME OF PERSON MAKING CHANGE.

Do not extend notes this side of this line

RETURN TO LOS ANGELES COUNTY SURVEYOR

F.B. 451 Pg. 60 Miller Chief Party Notes by Miller Date 5-15-31



RETURN TO
LOS ANGELES COUNTY SURVEYOR

Do not extend notes this side of this line

Note: ANY ADDITIONS OR CHANGES ON THIS SHEET MUST BE MADE OR CIRCLED IN Red. WITH DATE AND NAME OF PERSON MAKING CHANGE.

Date 5-15-31 Notes by Miller Chief Party Miller F.B. 451 Pg 61

Platted by H.N. Bradstreet	W. O. No. 7022 D. S. O. No.
Date April 1933	Location WOODRUFF AVE
Map No. ~~[illegible]~~	Surveyed by W.A. Miller
Platting C'k'd by	Date May 1931
Date	Indexed A. C. Johnson

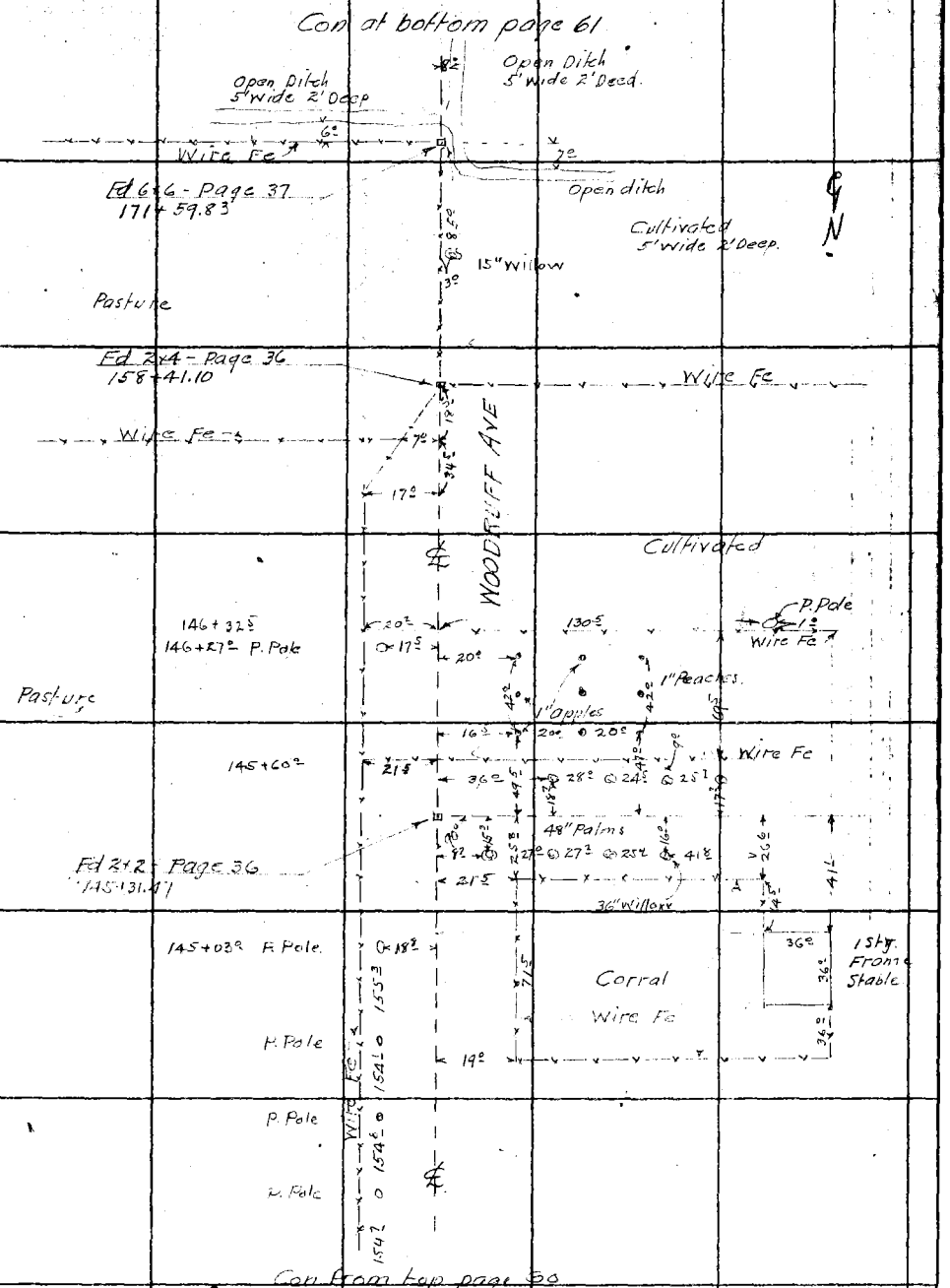

Note: ANY ADDITIONS OR CHANGES ON THIS SHEET MUST BE MADE ON CIRCLED IN Red. WITH DATE AND NAME OF PERSON MAKING CHANGE.

Do not extend notes this side of this line

RETURN TO LOS ANGELES COUNTY SURVEYOR

F.B. 451 Pg. 62 Miller Chief Party Notes by Miller Date 5-16-31

Con at bottom page 63

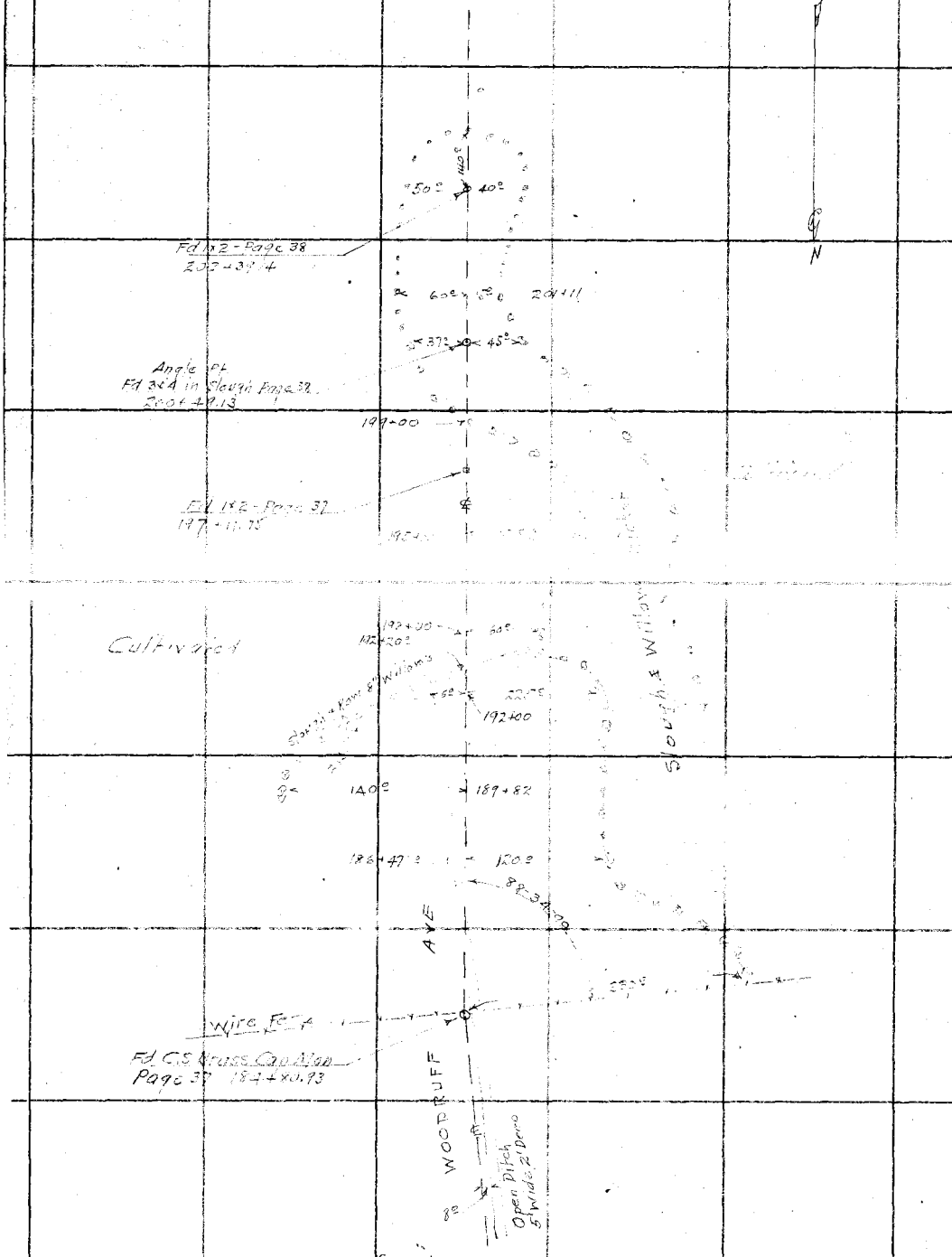

RETURN TO
LOS ANGELES COUNTY SURVEYOR

Do not extend notes this side of this line

Notes: ANY ADDITIONS OR CHANGES ON THIS SHEET MUST BE MADE OR CIRCLED IN Red. WITH DATE AND NAME OF PERSON MAKING CHANGE.

Date 5-16-31 Notes by Miller Chief Party Miller F.B. 451 PG 65

Platted by	W. O. No. 7022 D. S. O. No.
Date	Location WOODRUFF AVE
Map No.	Surveyed by W.A. Miller
Platting Ck'd by	Date May 1931
Date	Indexed A. C. Johnson

Con at bottom page 64

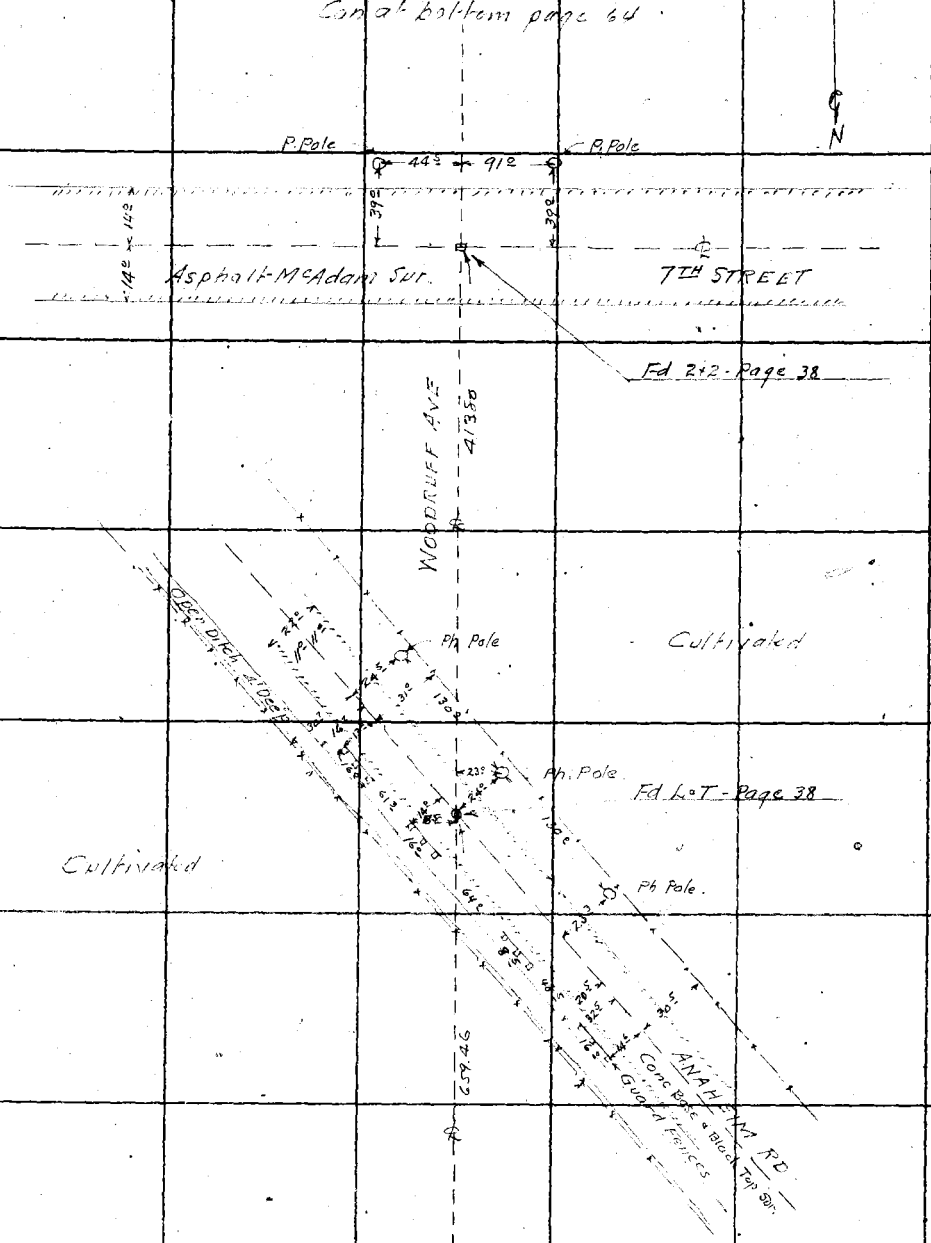

Con from top page 62

Notes: ANY ADDITIONS OR CHANGES ON THIS SHEET MUST BE MADE OR CIRCLED IN Red. WITH DATE AND NAME OF PERSON MAKING CHANGE.

Do not extend notes this side of this line

RETURN TO LOS ANGELES COUNTY SURVEYOR

F.B. 451 Pg. 64 Miller Chief Party Notes by Miller Date 5-16-31

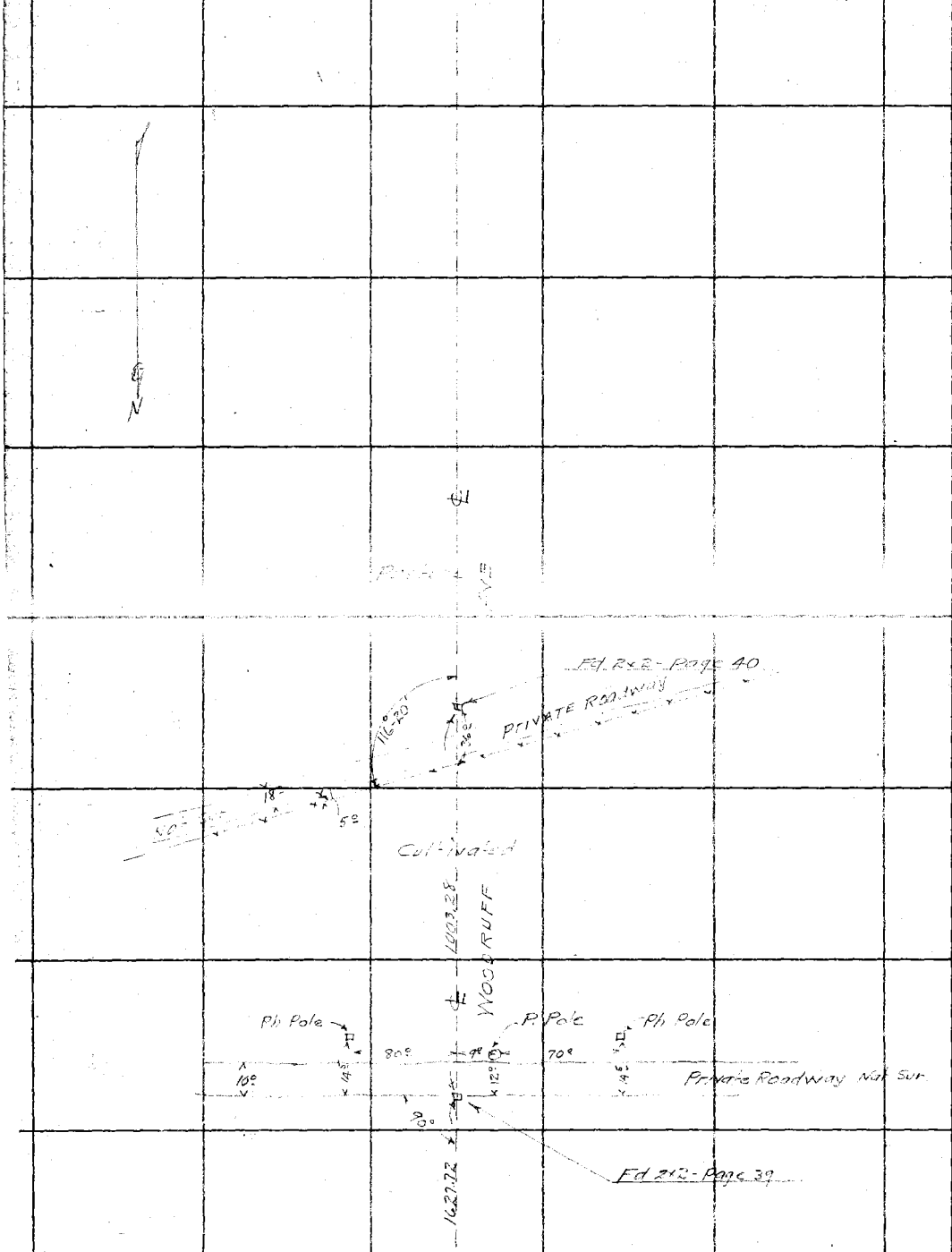

Con from top page 63

RETURN TO
LOS ANGELES COUNTY SURVEYOR

Do not extend notes this side of this line

Note: ANY ADDITIONS OR CHANGES ON THIS SHEET MUST BE MADE OR CIRCLED IN Red. WITH DATE AND NAME OF PERSON MAKING CHANGE.

Note: Ck'd by Blackmer	Survey of Woodruff Ave
Map No. C.S.B. 911-3	W. O. 7022 Tape No. 033 St'd 66 of.
Office Work R.W. McA.	Surveyed by L. D. Moore
Checked Blackmer	Notes Moore Date 12-21-32
Date August 1935	Indexed A. C. Johnson 1-6-33

F.B. 451 Pa.

PRELIMINARY SURVEY
of
WOODRUFF AVE CONNECTIONS
with
SEAL BEACH
W O # 7022

Dec. 21 - 1932 - Jan. 5, 1933

Party
Moore
Van Fleet
Fenner
Naumann

Note: ANY ADDITIONS OR CHANGES ON THIS SHEET MUST BE MADE OR CIRCLED IN Red Ink. WITH DATE AND NAME OF PERSON MAKING CHANGE.

Do not extend notes this side of this line

RETURN TO
LOS ANGELES COUNTY SURVEYOR
700 HALL OF RECORDS

FORM 327 10M 8-51

F.B. 451 Pg. 66

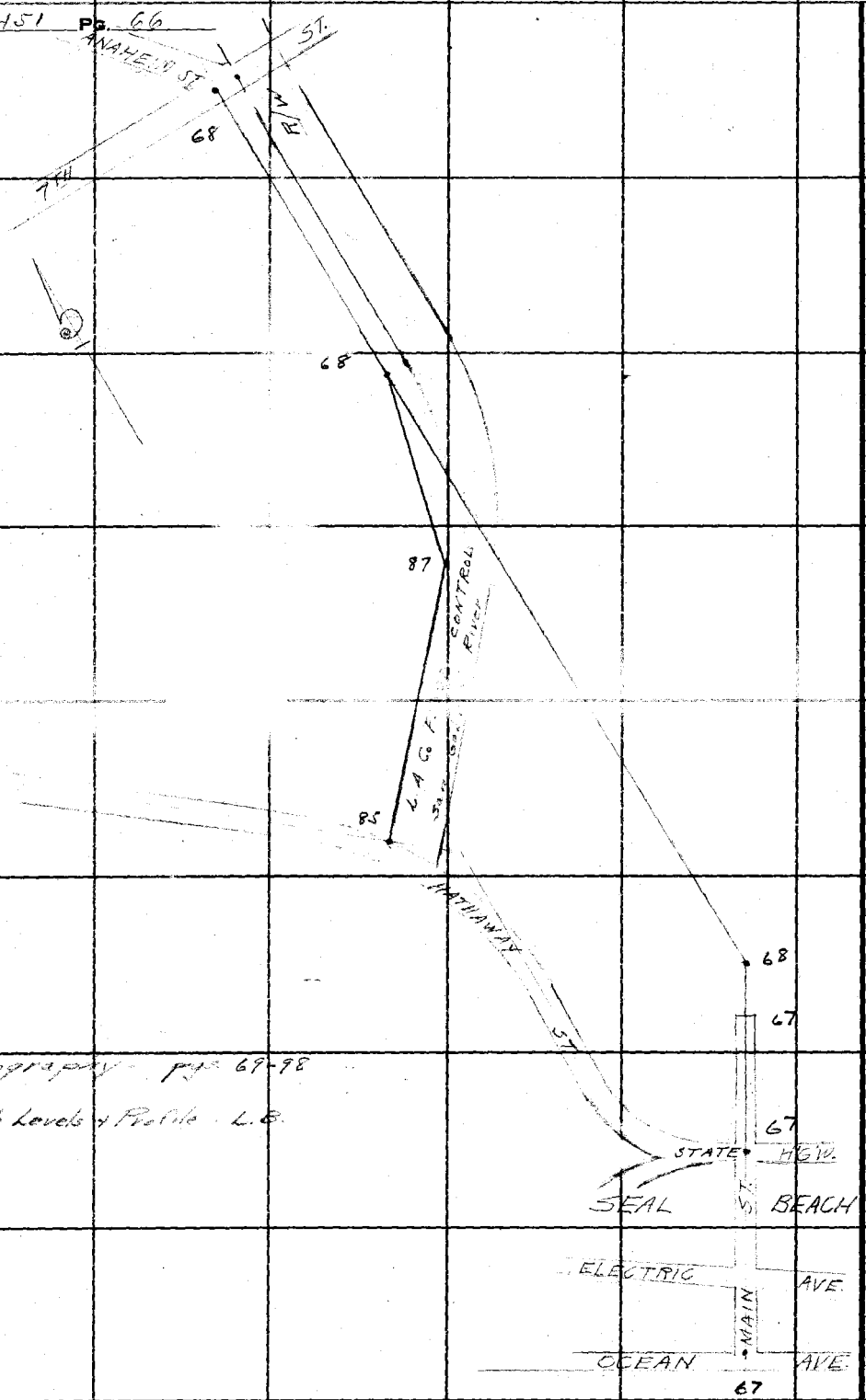

Topography pgs 69-98

Bench Levels & Profile L.B.

RETURN TO
LOS ANGELES COUNTY SURVEYOR
700 HALL OF RECORDS
Do not extend notes this side of this line

Note: ANY ADDITIONS OR CHANGES ON THIS SHEET MUST BE MADE OR CIRCLED IN Red Ink. WITH DATE AND NAME OF PERSON MAKING CHANGE.

Notes Ck'd by Blackmar
Map No. B911-3
Office Work R.W. McA.
Checked Blackmar
Date Aug 1933 Jan. 1933.

Survey of Woodruff Ave
W. O. 7022 Tape No. 033 St'd 62 °F.
Surveyed by A. D. Moore.
Notes A. Moore Date 12-21-32
Indexed A. C. Johnson

F.B. 451 Pg. 67

To bottom pg.

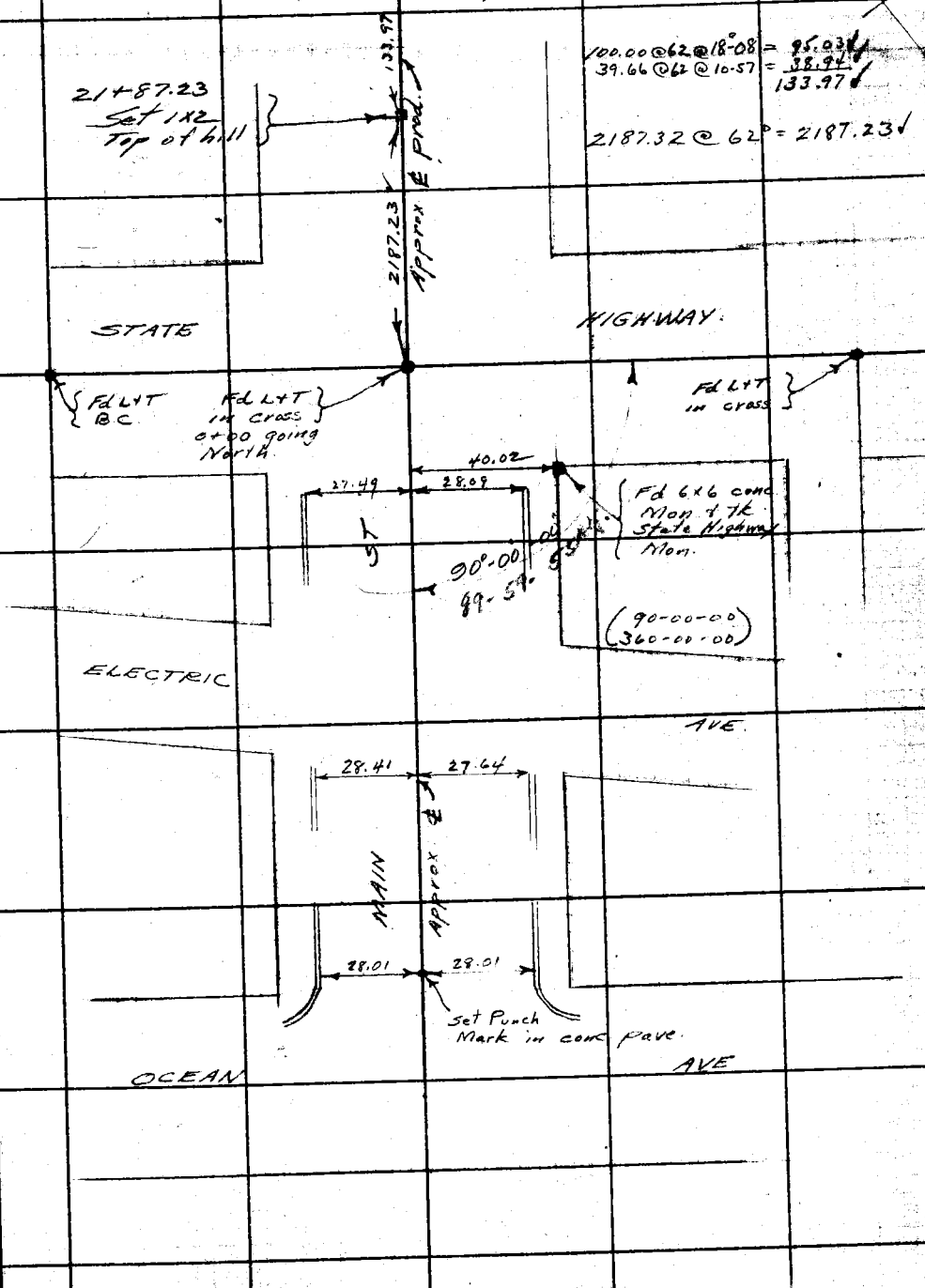

Note: ANY ADDITIONS OR CHANGES ON THIS SHEET MUST BE MADE OR CIRCLED IN Red Ink, WITH DATE AND NAME OF PERSON MAKING CHANGE.

RETURN TO
LOS ANGELES COUNTY SURVEYOR
700 HALL OF RECORDS
Do not extend notes this side of this line

FORM 247 10M 8-31

F.B. 1451 PG. 67

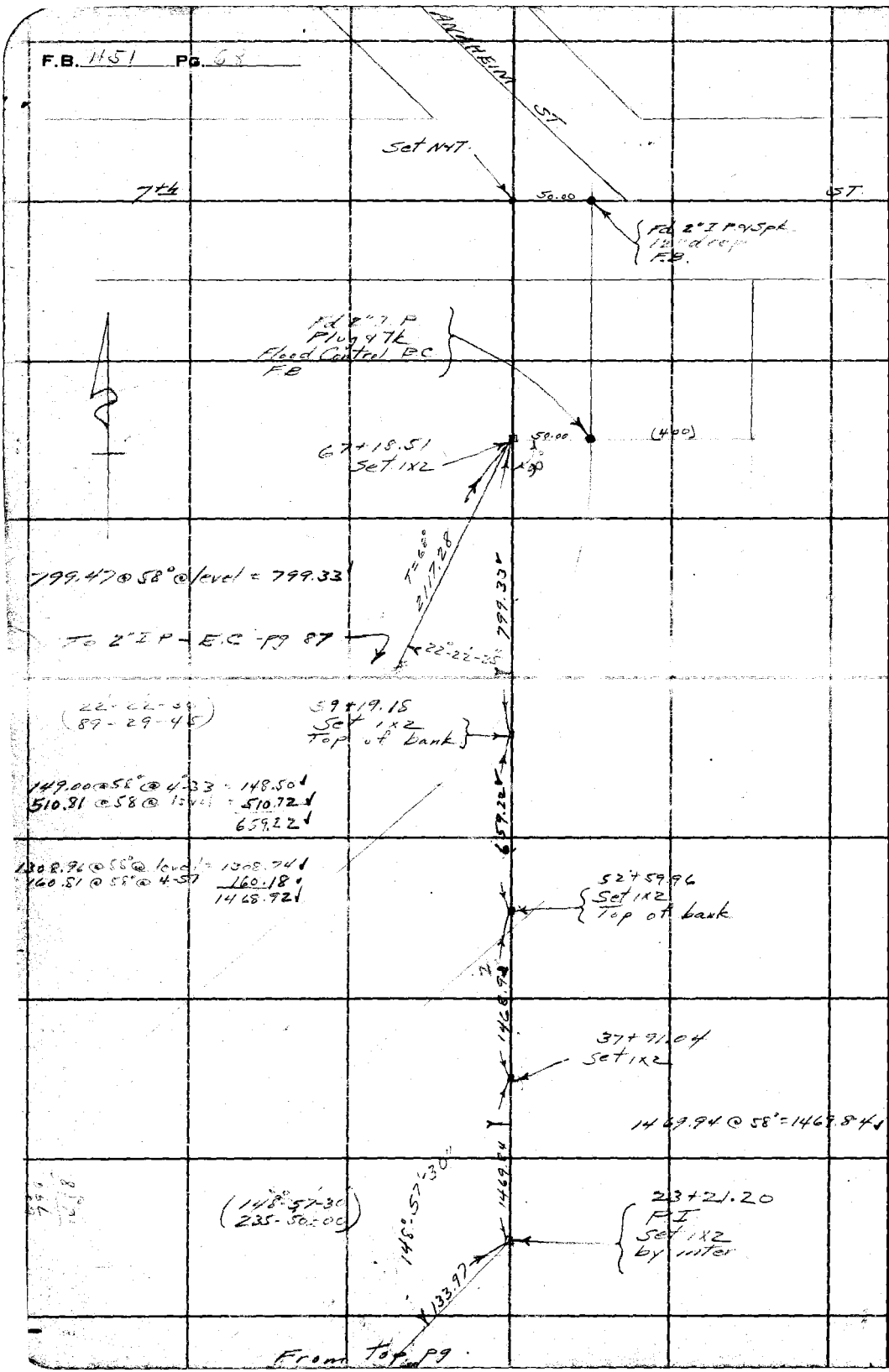

RETURN TO
LOS ANGELES COUNTY SURVEYOR
700 HALL OF RECORDS
Do not extend notes this side of this line

Note: ANY ADDITIONS OR CHANGES ON THIS SHEET MUST BE MADE OR CIRCLED IN Red Ink. WITH DATE AND NAME OF PERSON MAKING CHANGE.

Notes Ck'd by Blackmer	Survey of Woodruff Ave
Map No. B911-3	W. O. 7022 Tape No. St'd of.
Office Work R.W.M's A.	Surveyed by L. D. Moore
Checked Blackmer	Notes Van Fleet Date 12-27-32
Date Jan. 1933.	Indexed A. C. Johnson

F.B. 451 Pg.

TOPOGRAPHY
ON
PRELIMINARY SURVEY
OF
WOODRUFF AVE CONNECTIONS
WITH
SEAL BEACH
W.O. #7022

Note: ANY ADDITIONS OR CHANGES ON THIS SHEET MUST BE MADE OR CIRCLED IN Red Ink, WITH DATE AND NAME OF PERSON MAKING CHANGE.

Do not extend notes this side of this line

RETURN TO
LOS ANGELES COUNTY SURVEYOR
700 HALL OF RECORDS

FORM 247 10M 8-31

F.B. H51 Pg. 70

To bottom of page 71

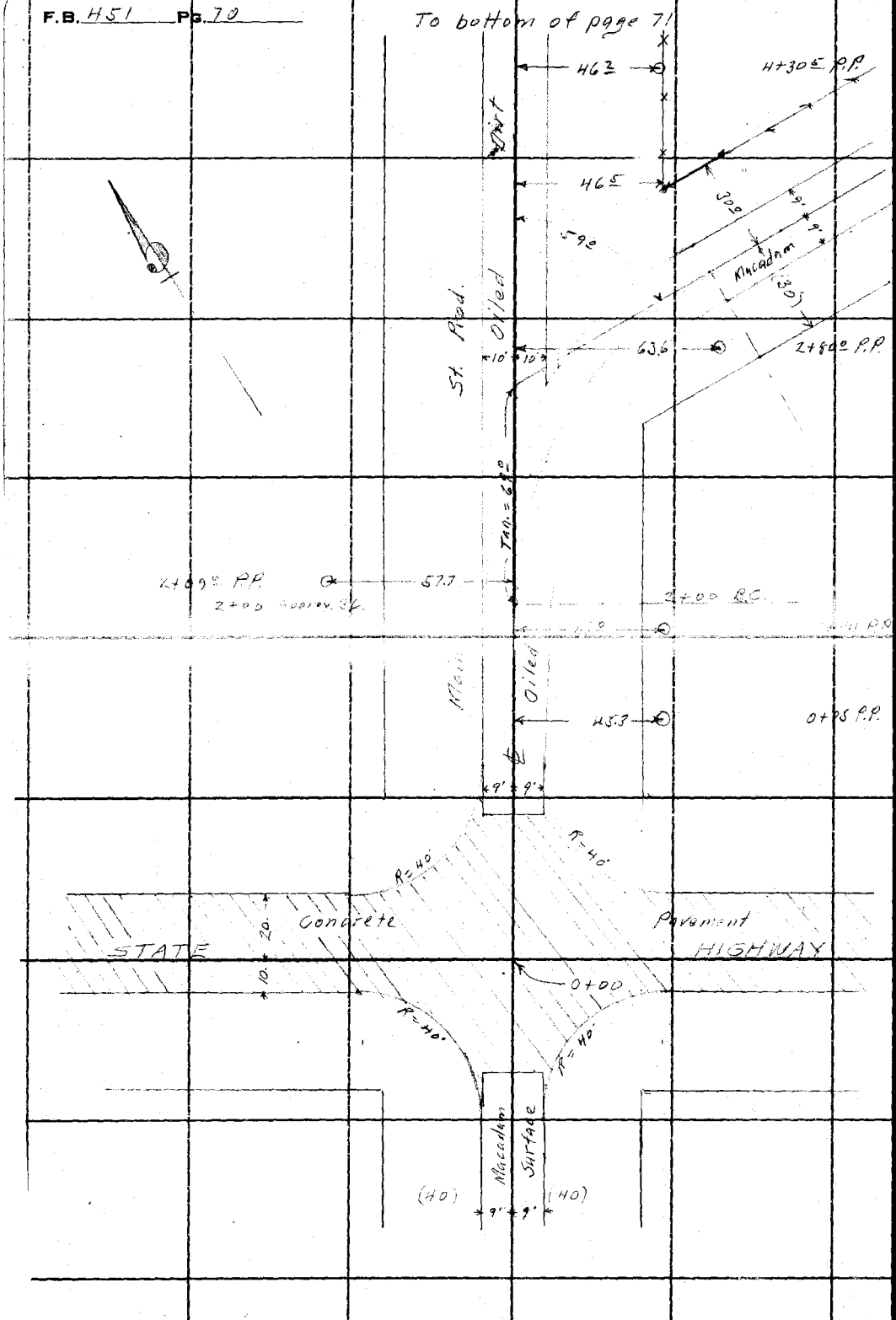

RETURN TO
LOS ANGELES COUNTY SURVEYOR
700 HALL OF RECORDS
Do not extend notes this side of this line

Note: ANY ADDITIONS OR CHANGES ON THIS SHEET MUST BE MADE OR CIRCLED IN Red Ink WITH DATE AND NAME OF PERSON MAKING CHANGE.

Notes Ck'd by Blackmer	Survey of Woodruff Ave.	F.B. 451 Pg. 71
Map No. B911-3	W. O. 7022 Tape No. St'd °F.	
Office Work R.W.McA.	Surveyed by L.D. Moore	
Checked Blackmer	Notes Van Fleet Date 12-27-32	
Date Aug 1935 Jan. 1933	Indexed C. Johnson	

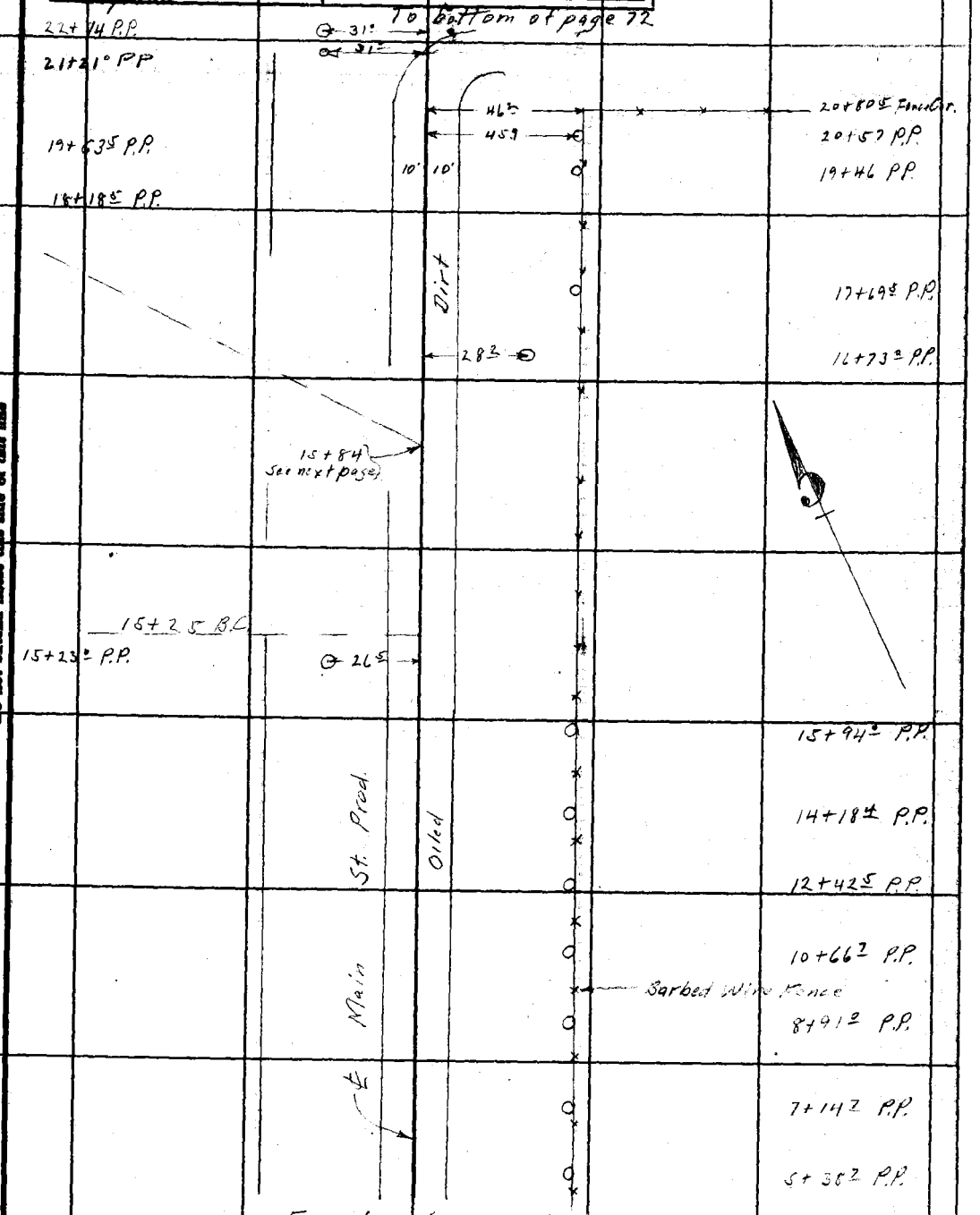

Note: ANY ADDITIONS OR CHANGES ON THIS SHEET MUST BE MADE OR CIRCLED IN Red Ink, WITH DATE AND NAME OF PERSON MAKING CHANGE.

Do not extend notes this side of this line

RETURN TO
LOS ANGELES COUNTY SURVEYOR
700 HALL OF RECORDS

FORM 247 10M 5-31

RETURN TO
LOS ANGELES COUNTY SURVEYOR
700 HALL OF RECORDS

Note: ANY ADDITIONS OR CHANGES ON THIS SHEET MUST BE MADE OR CIRCLED IN **Red Ink.** WITH DATE AND NAME OF PERSON MAKING CHANGE.

Do not extend notes this side of this line

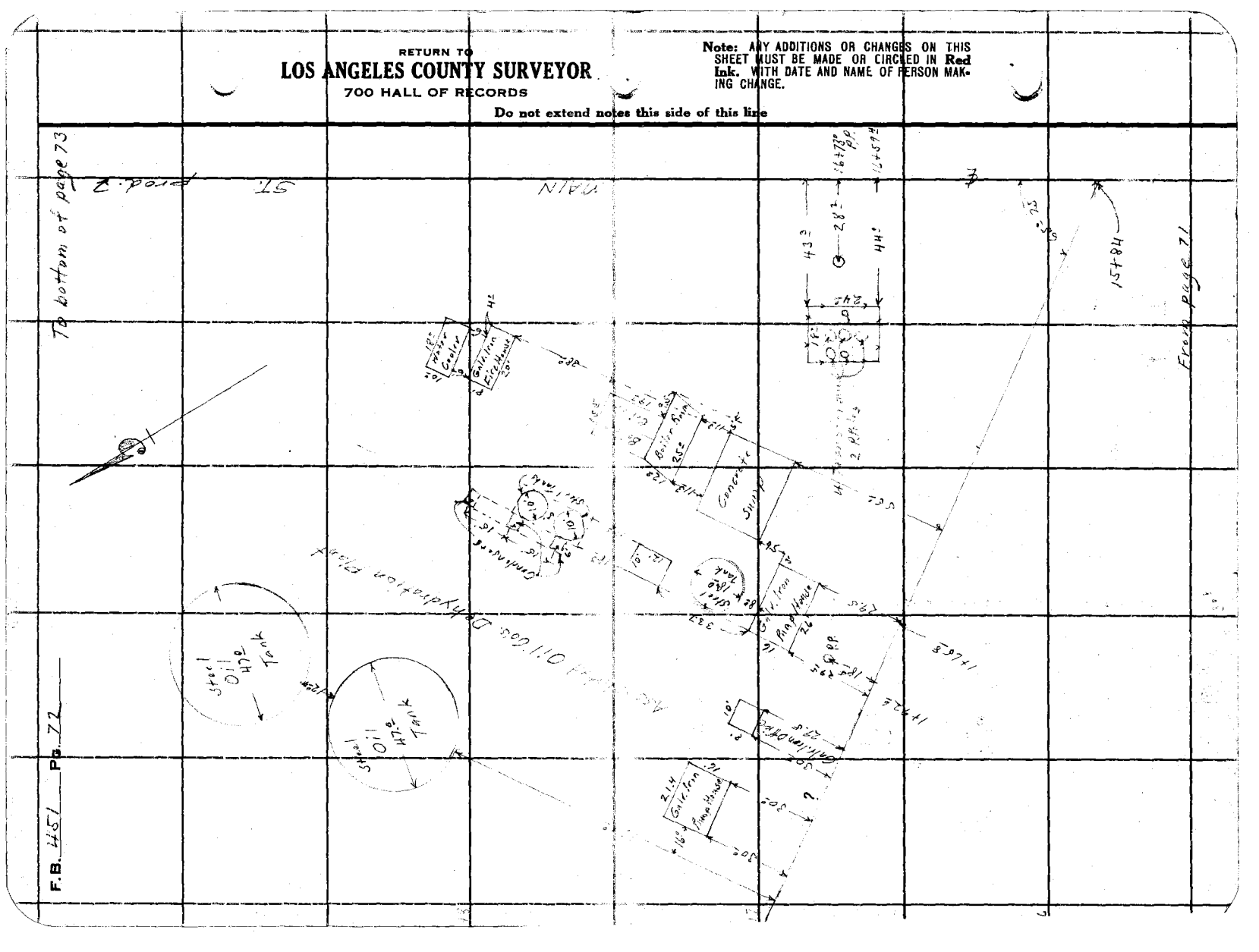

F.B. 451 Pg. 72

Notes Ck'd by Blackmer	Survey of Woodruff Ave.
Map No. B911-3	W. O. 7022 Tape No. St'd ° F.
Office Work R.W. McA	Surveyed by L.D. Moore
Checked Blackmer	Notes Van Fleet Date 12-28-32
Date ~~Aug. 1933~~ Jan. 1933	Indexed A. C. Johnson

F.B. 451 Pg. 73

To bottom of page 74

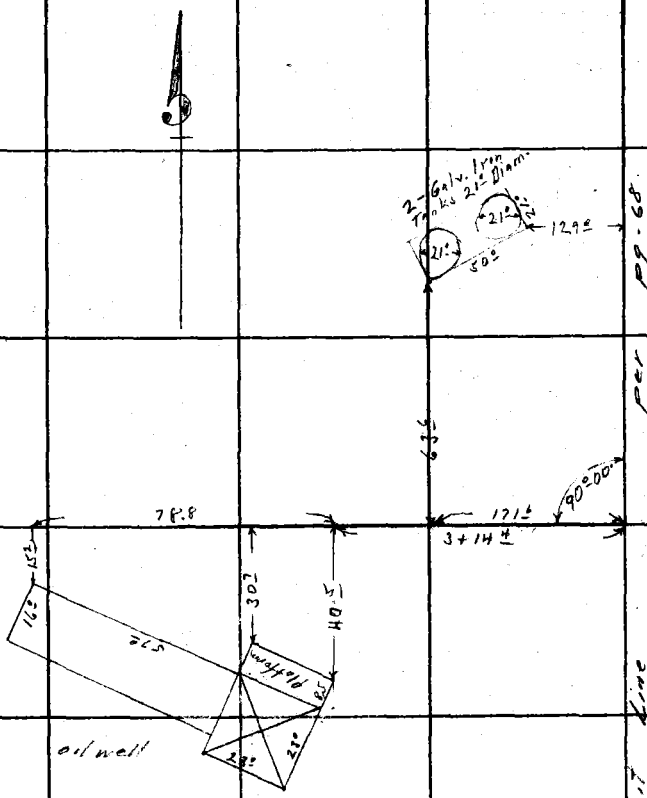

P.I. 23+21.20
See page 68

From top of page 72

Note: ANY ADDITIONS OR CHANGES ON THIS SHEET MUST BE MADE OR CIRCLED IN Red Ink, WITH DATE AND NAME OF PERSON MAKING CHANGE.

Do not extend notes this side of this line

RETURN TO
LOS ANGELES COUNTY SURVEYOR
700 HALL OF RECORDS

FORM 247 10M 5-31

F.B. 451 Pg. 74

To bottom of page 75

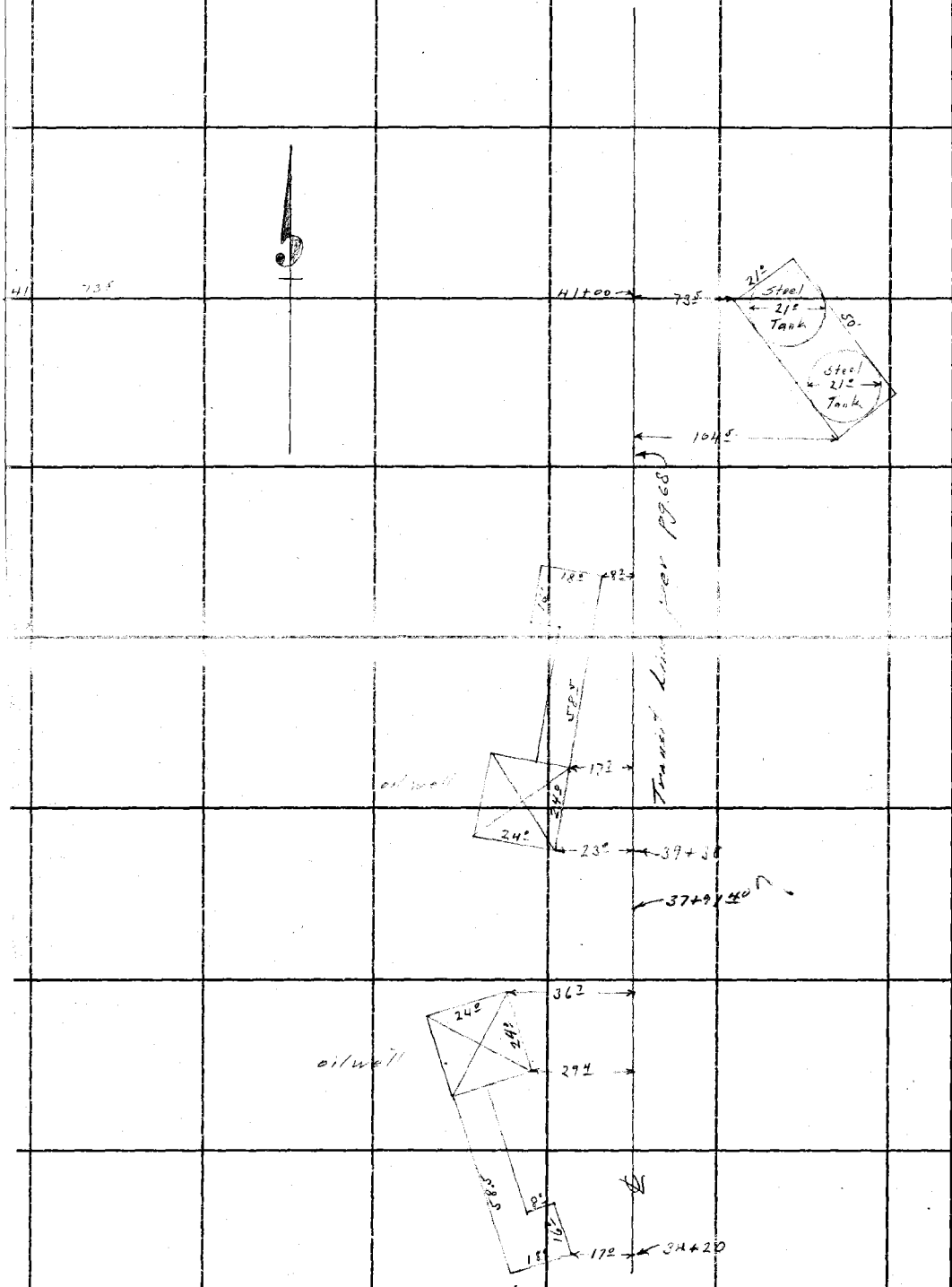

From top of page 73

RETURN TO
LOS ANGELES COUNTY SURVEYOR
700 HALL OF RECORDS
Do not extend notes this side of this line

Note: ANY ADDITIONS OR CHANGES ON THIS SHEET MUST BE MADE OR CIRCLED IN Red Ink. WITH DATE AND NAME OF PERSON MAKING CHANGE.

Notes Ck'd by Blackmer	Survey of Woodruff Ave.		F.B. 451 Pg. 75
Map No. R911-3	W. O. 7022	Tape No. St'd °F.	
Office Work R.W.McA.	Surveyed by L. D. Moore		
Checked Blackmer	Notes	Date	
Date Aug 1933 Jan. 1933	Indexed A. C. Johnson		

To bottom of page 76

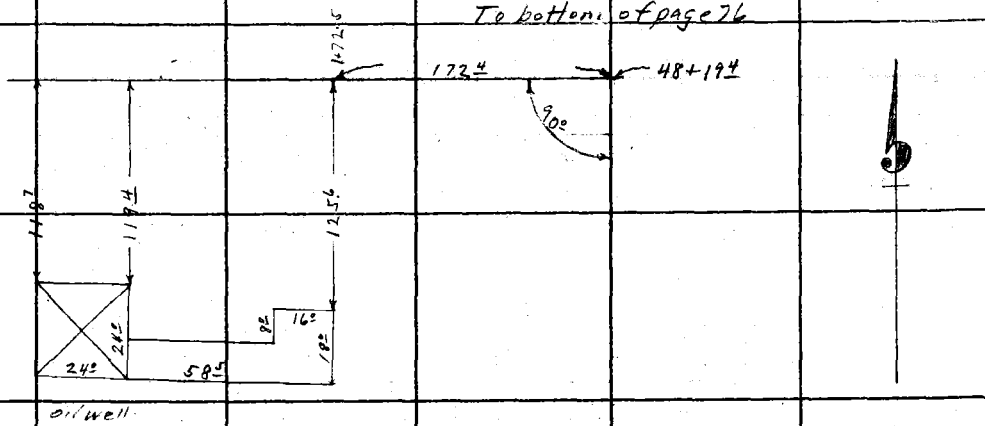

46+30

Transit Line per Pg. 68

Tide Water Channel

44+70

From top of page 74

Note: ANY ADDITIONS OR CHANGES ON THIS SHEET MUST BE MADE OR CIRCLED IN Red Ink WITH DATE AND NAME OF PERSON MAKING CHANGE.

Do not extend notes this side of this line

RETURN TO
LOS ANGELES COUNTY SURVEYOR
700 HALL OF RECORDS

FORM 247 10M 8-51

F.B. H51 Pg. 76

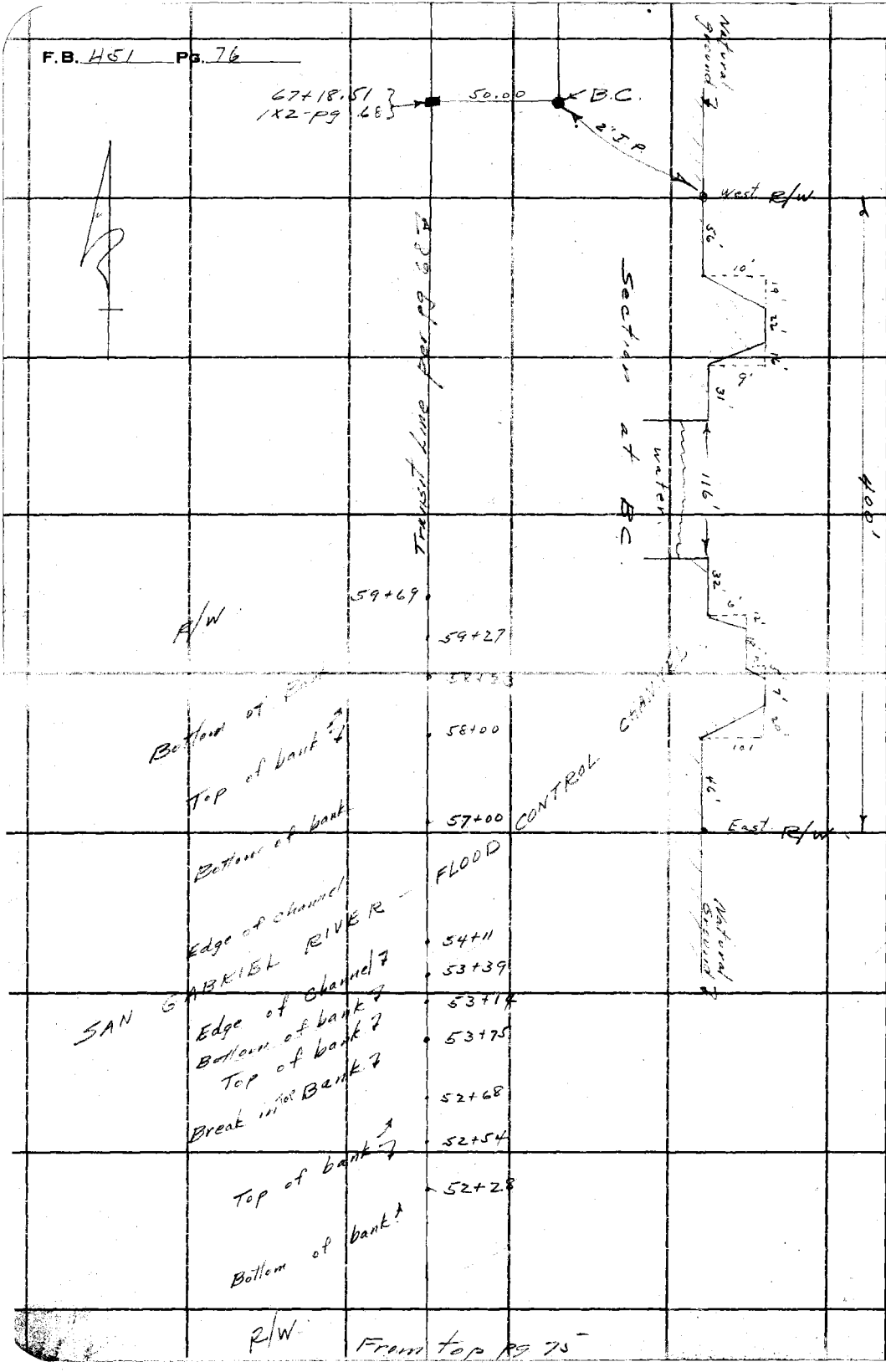

RETURN TO
LOS ANGELES COUNTY SURVEYOR
700 HALL OF RECORDS

Do not extend notes this side of this line

Note: ANY ADDITIONS OR CHANGES ON THIS SHEET MUST BE MADE OR CIRCLED IN **Red Ink.** WITH DATE AND NAME OF PERSON MAKING CHANGE.

Notes Ck'd by Blackmer	Survey of Woodruff Ave.
Map No. B91L 3	W. O. 7022 Tape No. 42 St'd 84 °F.
Office Work R.W. McA.	Surveyed by L. D. Moore
Checked Blackmer	Notes Van Fleet Date 12-28-32
Date Aug 1933 Jan. 1933.	Indexed A. C. Johnson

F.B. 451 Pg. 77

To bottom of page 78

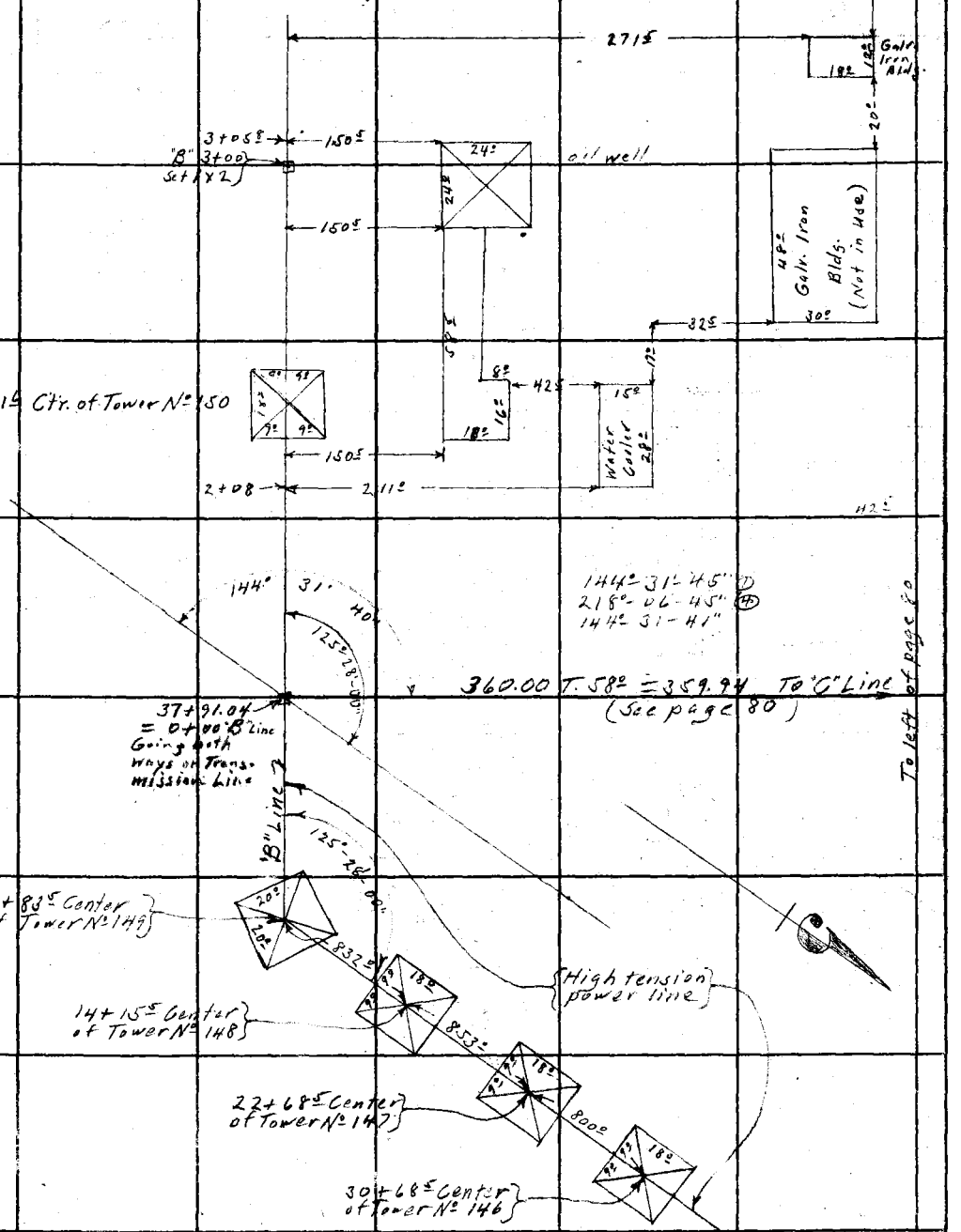

Note: ANY ADDITIONS OR CHANGES ON THIS SHEET MUST BE MADE OR CIRCLED IN Red Ink. WITH DATE AND NAME OF PERSON MAKING CHANGE.

Do not extend notes this side of this line

RETURN TO
LOS ANGELES COUNTY SURVEYOR
700 HALL OF RECORDS

FORM 247 10M 5-31

F.B. H51 Pg. 78

To bottom of page 79

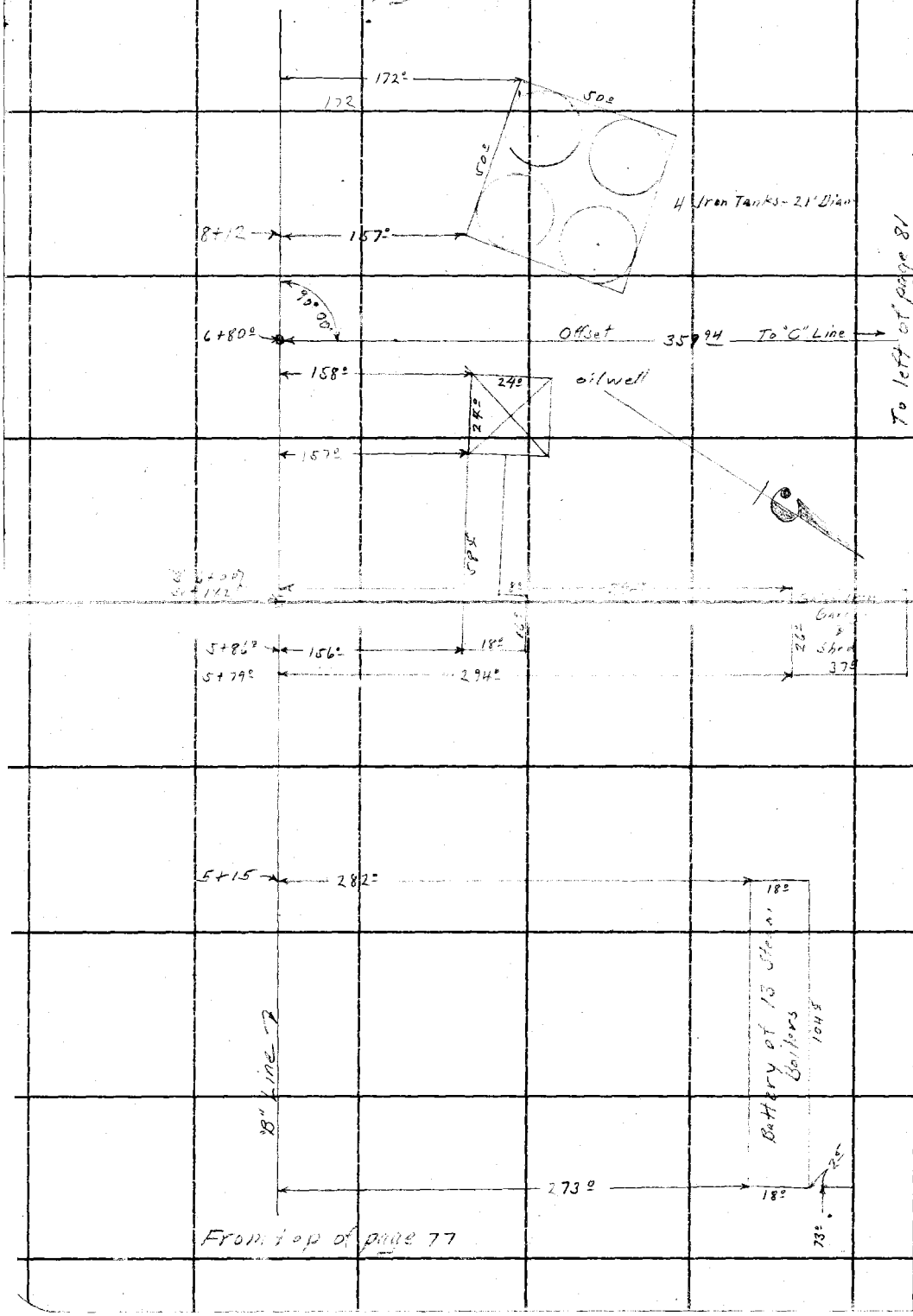

RETURN TO
LOS ANGELES COUNTY SURVEYOR
700 HALL OF RECORDS
Do not extend notes this side of this line

Note: ANY ADDITIONS OR CHANGES ON THIS SHEET MUST BE MADE OR CIRCLED IN Red Ink. WITH DATE AND NAME OF PERSON MAKING CHANGE.

Notes Ck'd by Blackmer	Survey of Woodruff Ave.
Map No. B911-3	W. O. 7022 Tape No. 42 St'd 84° °F.
Office Work R.W.McA.	Surveyed by L. D. Moore
Checked Blackmer	Notes Van Fleet Date 12-28-32
Date Jan. 1933 Aug. 35	Indexed A. C. Johnson

F.B. 451 PG. 79

From top of page 78

Note: ANY ADDITIONS OR CHANGES ON THIS SHEET MUST BE MADE OR CIRCLED IN Red Ink. WITH DATE AND NAME OF PERSON MAKING CHANGE.

Do not extend notes this side of this line

RETURN TO
LOS ANGELES COUNTY SURVEYOR
700 HALL OF RECORDS

FORM 247 10M 8-31

F.B. 451 Pg. 80

To bottom of page 81

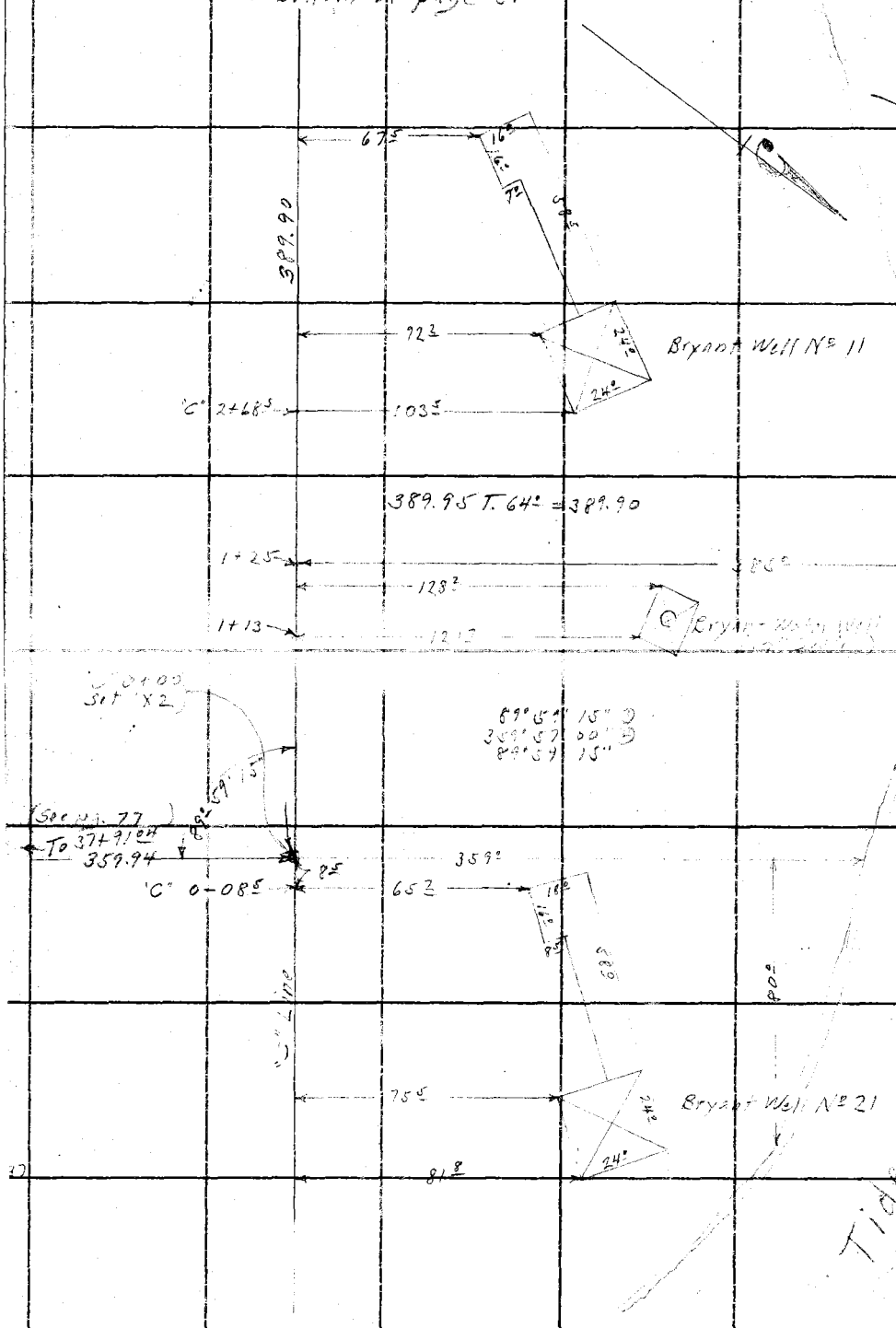

RETURN TO
LOS ANGELES COUNTY SURVEYOR
700 HALL OF RECORDS

Do not extend notes this side of this line

Note: ANY ADDITIONS OR CHANGES ON THIS SHEET MUST BE MADE OR CIRCLED IN **Red Ink**, WITH DATE AND NAME OF PERSON MAKING CHANGE.

Notes Ck'd by Blackmer	Survey of Woodruff Ave
Map No. B911-3	W. O. 7027 Tape No. 42 St'd 84° °F.
Office Work R.W.McA.	Surveyed by L. D. Moore
Checked Blackmer	Notes Van Fleet Date 12-29-32
Date Jan. 1933.	Indexed A. C. Johnson

F.B. 451 Pg 81

467°

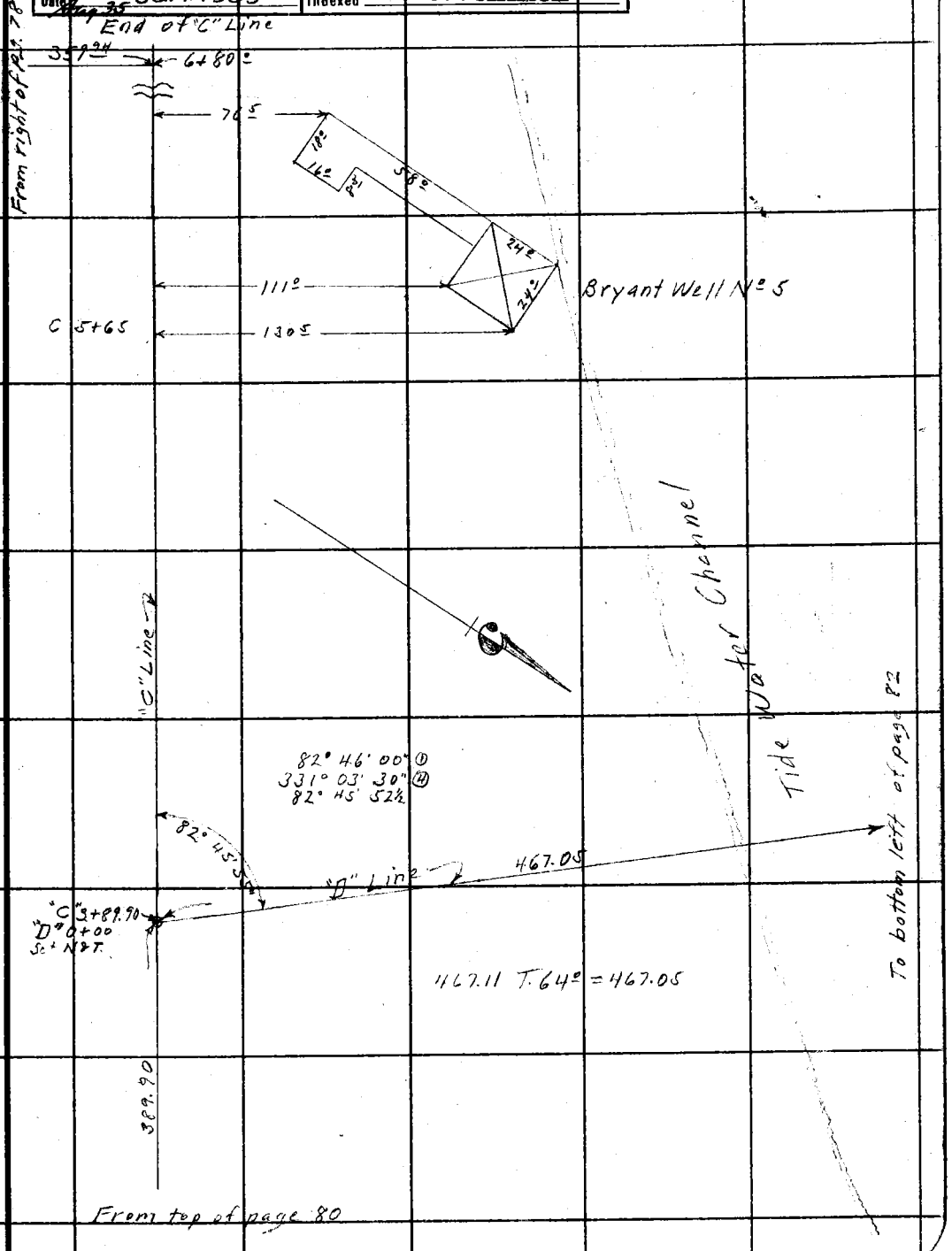

Note: ANY ADDITIONS OR CHANGES ON THIS SHEET MUST BE MADE OR CIRCLED IN Red Ink. WITH DATE AND NAME OF PERSON MAKING CHANGE.

Do not extend notes this side of this line

RETURN TO
LOS ANGELES COUNTY SURVEYOR
700 HALL OF RECORDS

FORM 247 10M 8-31

F.B. 451 Pg. 82

To bottom of page 83

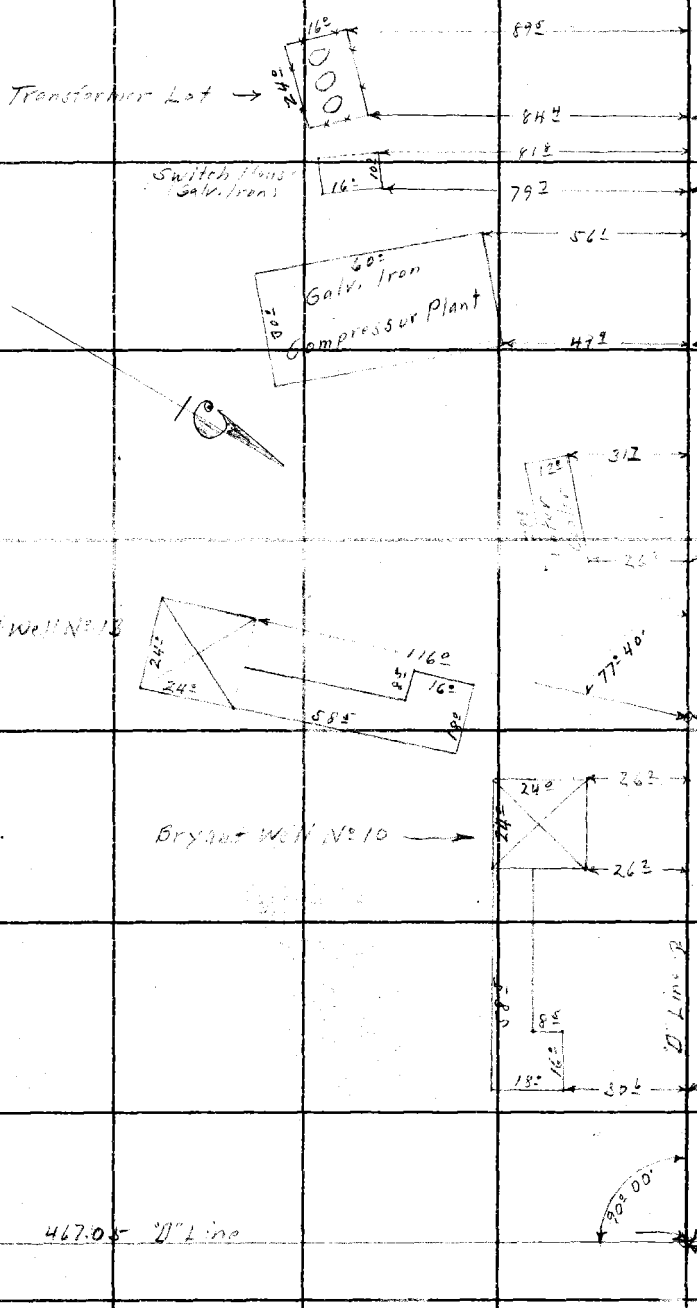

RETURN TO
LOS ANGELES COUNTY SURVEYOR
700 HALL OF RECORDS

Do not extend notes this side of this line

Note: ANY ADDITIONS OR CHANGES ON THIS SHEET MUST BE MADE OR CIRCLED IN **Red Ink**, WITH DATE AND NAME OF PERSON MAKING CHANGE.

Notes Ck'd by Blackmer	Survey of Woodruff Ave.
Map No. B911-3	W. O. 7022 Tape No. 42 St'd 84 of.
Office Work R.W. McA.	Surveyed by L. D. Moore
Checked Blackmer	Notes Van Fleet Date 12-29-32
Date Aug 35 Jan. 1933	Indexed A. C. Johnson

F.B. 451 Page 83

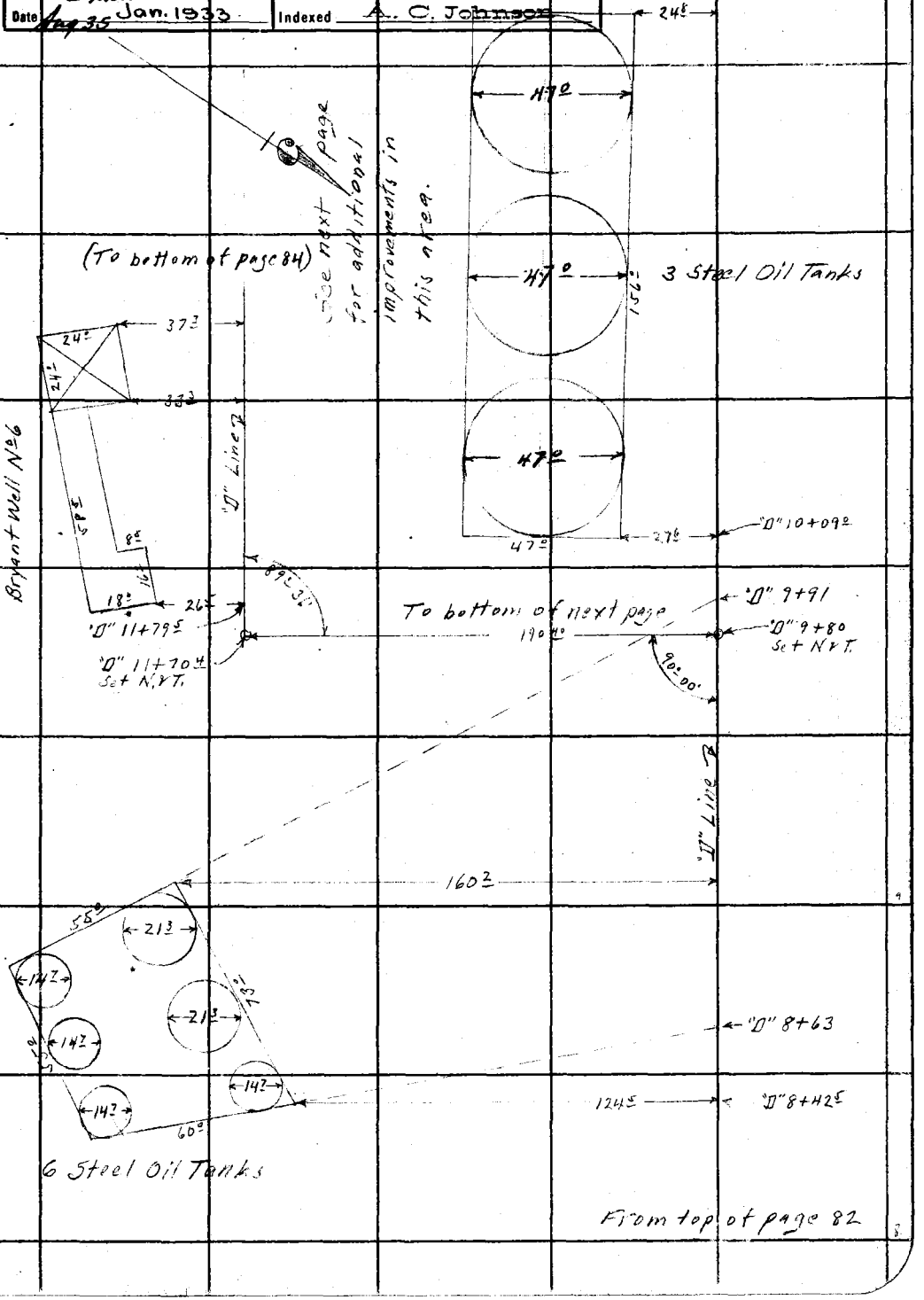

Note: ANY ADDITIONS OR CHANGES ON THIS SHEET MUST BE MADE OR CIRCLED IN Red Ink, WITH DATE AND NAME OF PERSON MAKING CHANGE.

Do not extend notes this side of this line

RETURN TO
LOS ANGELES COUNTY SURVEYOR
700 HALL OF RECORDS

FORM 247 10M 8-31

F.B. 451 PG. 84

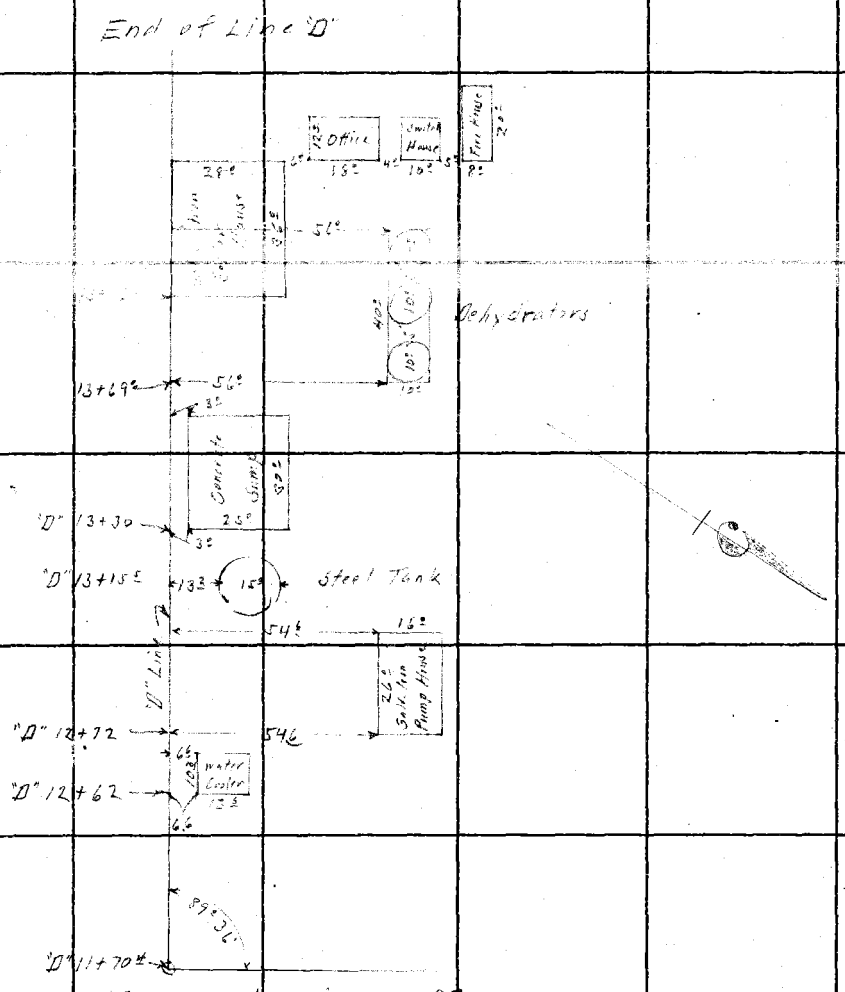

RETURN TO
LOS ANGELES COUNTY SURVEYOR
700 HALL OF RECORDS
Do not extend notes this side of this line

Note: ANY ADDITIONS OR CHANGES ON THIS SHEET MUST BE MADE OR CIRCLED IN **Red Ink** WITH DATE AND NAME OF PERSON MAKING CHANGE.

Notes Ck'd by Blackmer	Survey of Woodruff Ave.
Map No. B911-2	W. O. 7022 Tape No. 42 St'd 84 °F.
Office Work R.W. McA.	Surveyed by L. D. Moore
Checked Blackmer	Notes Van Fleet Date 12-29-32
Date Aug 3 & Jan. 1933	Indexed A. C. Johnson

F.B. 451 Pg 85

To bottom of page 86

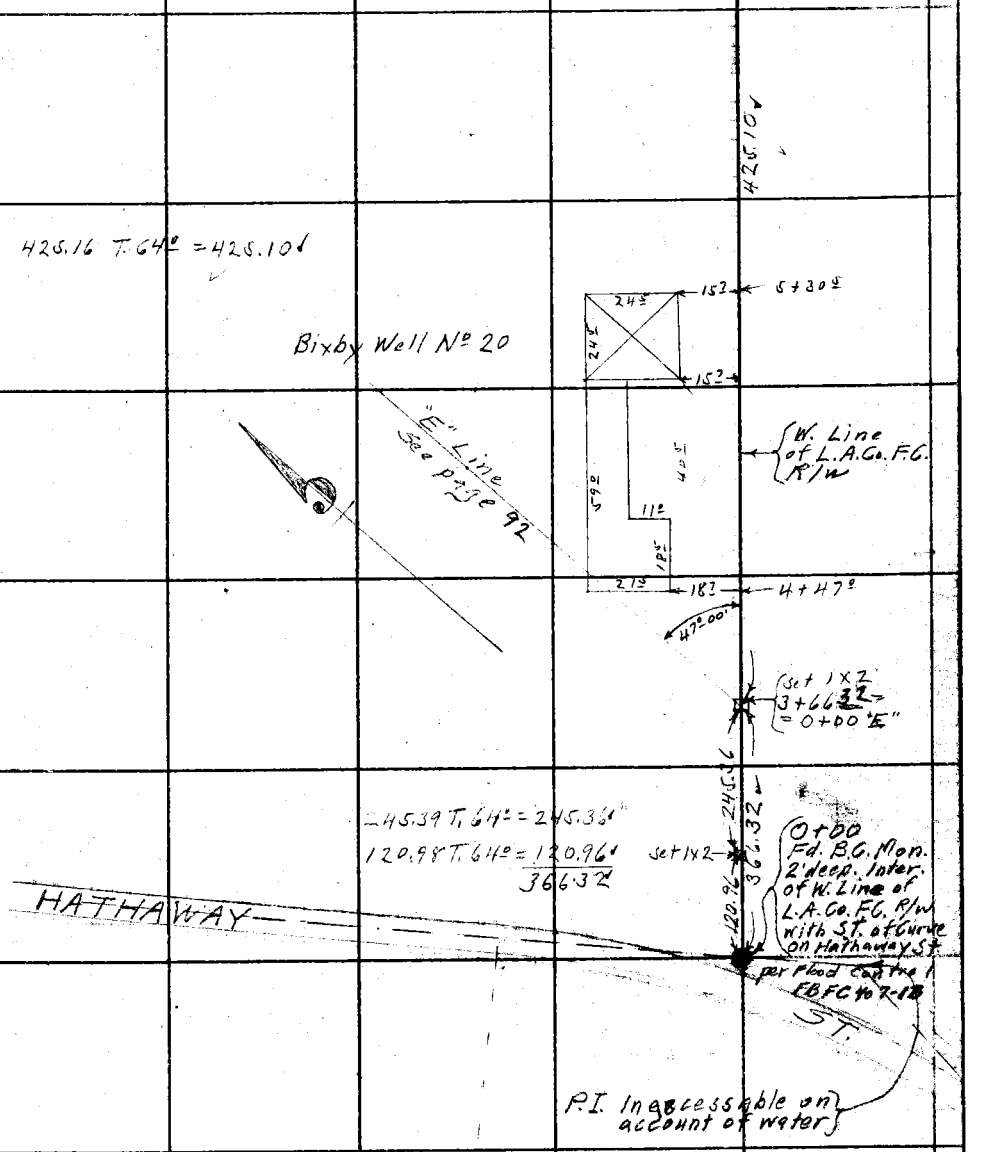

Note: ANY ADDITIONS OR CHANGES ON THIS SHEET MUST BE MADE OR CIRCLED IN Red Ink. WITH DATE AND NAME OF PERSON MAKING CHANGE.

Do not extend notes this side of this line

RETURN TO
LOS ANGELES COUNTY SURVEYOR
700 HALL OF RECORDS

FORM 247 10M 5-31

F.B. 451 Pg. 86

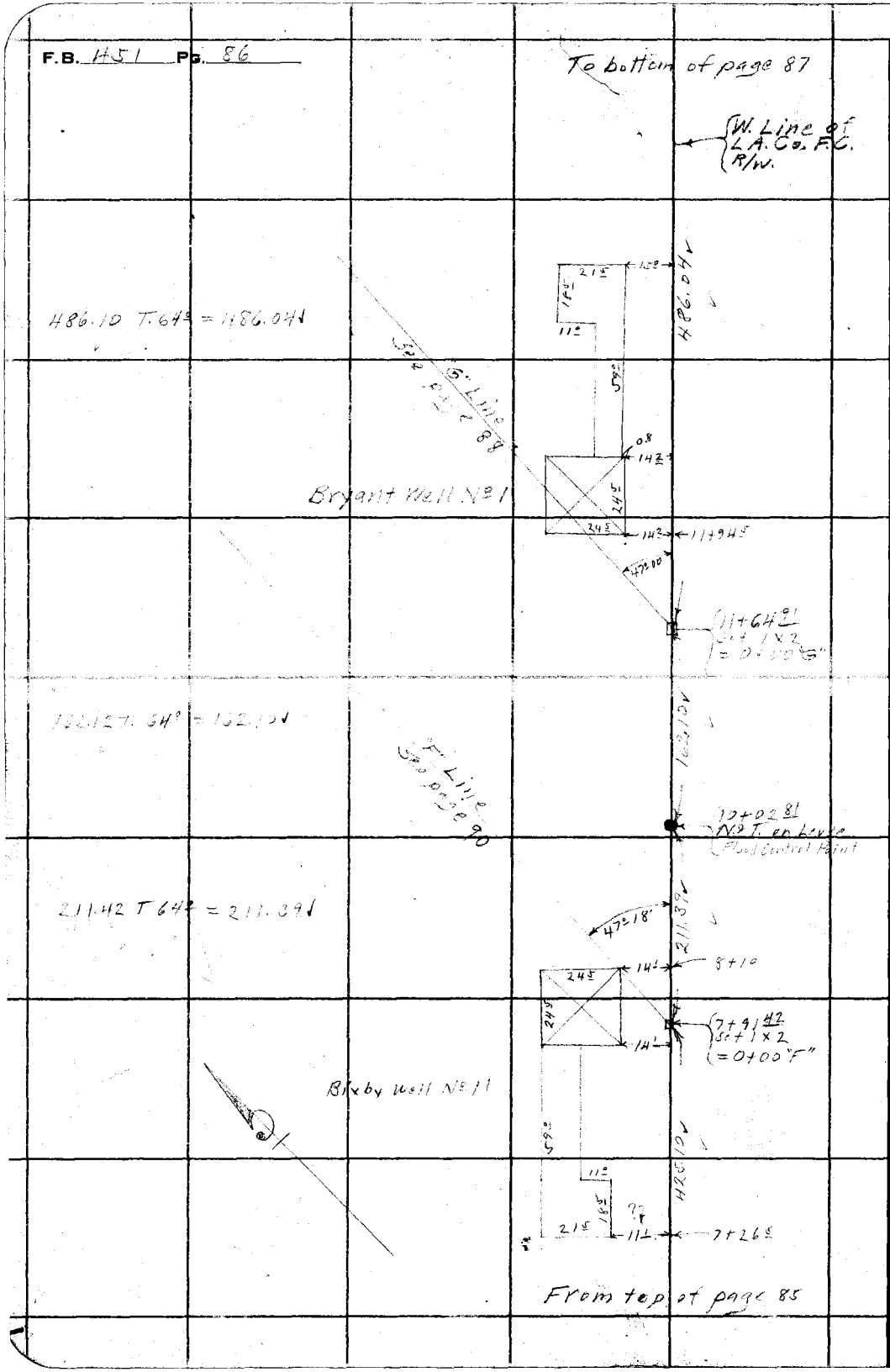

RETURN TO
LOS ANGELES COUNTY SURVEYOR
700 HALL OF RECORDS

Do not extend notes this side of this line

Note: ANY ADDITIONS OR CHANGES ON THIS SHEET MUST BE MADE OR CIRCLED IN **Red Ink.** WITH DATE AND NAME OF PERSON MAKING CHANGE.

Notes Ck'd by Blackmer	Survey of Woodruff Ave.	F.B. 451 Pg. 87
Map No. B911-2	W. O. 2022 Tape No. 42 St'd 84 °F.	
Office Work R.W. McA.	Surveyed by L. D. Moore	
Checked Blackmer	Notes Van Fleet Date 12-30-31	
Date Aug 34 Jan. 1933	Indexed A. C. Johnson	

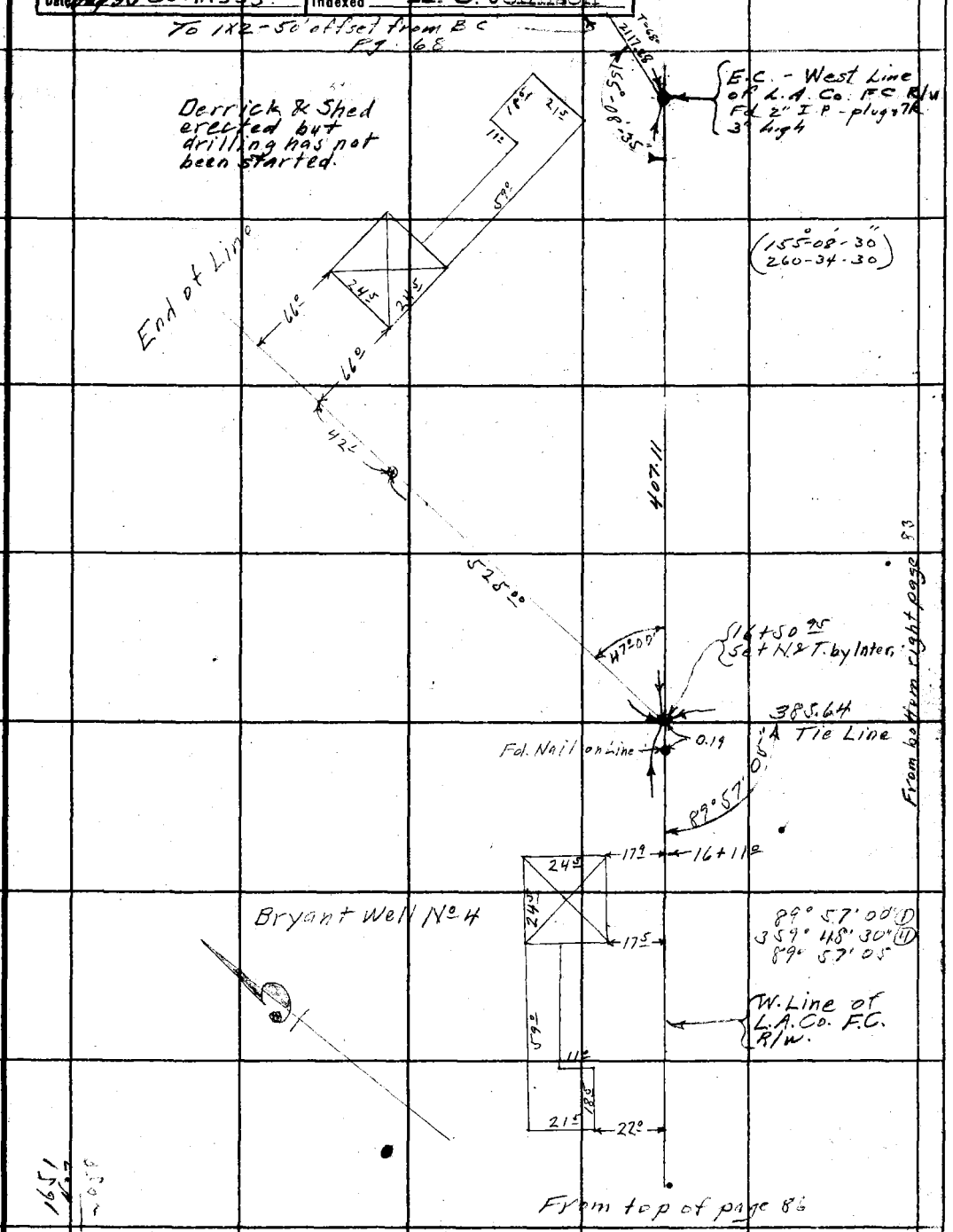

Note: ANY ADDITIONS OR CHANGES ON THIS SHEET MUST BE MADE OR CIRCLED IN Red Ink. WITH DATE AND NAME OF PERSON MAKING CHANGE.

Do not extend notes this side of this line

RETURN TO
LOS ANGELES COUNTY SURVEYOR
700 HALL OF RECORDS

FORM 247 10M 5-31

F.B. 451 Pg. 88

To bottom of page 89

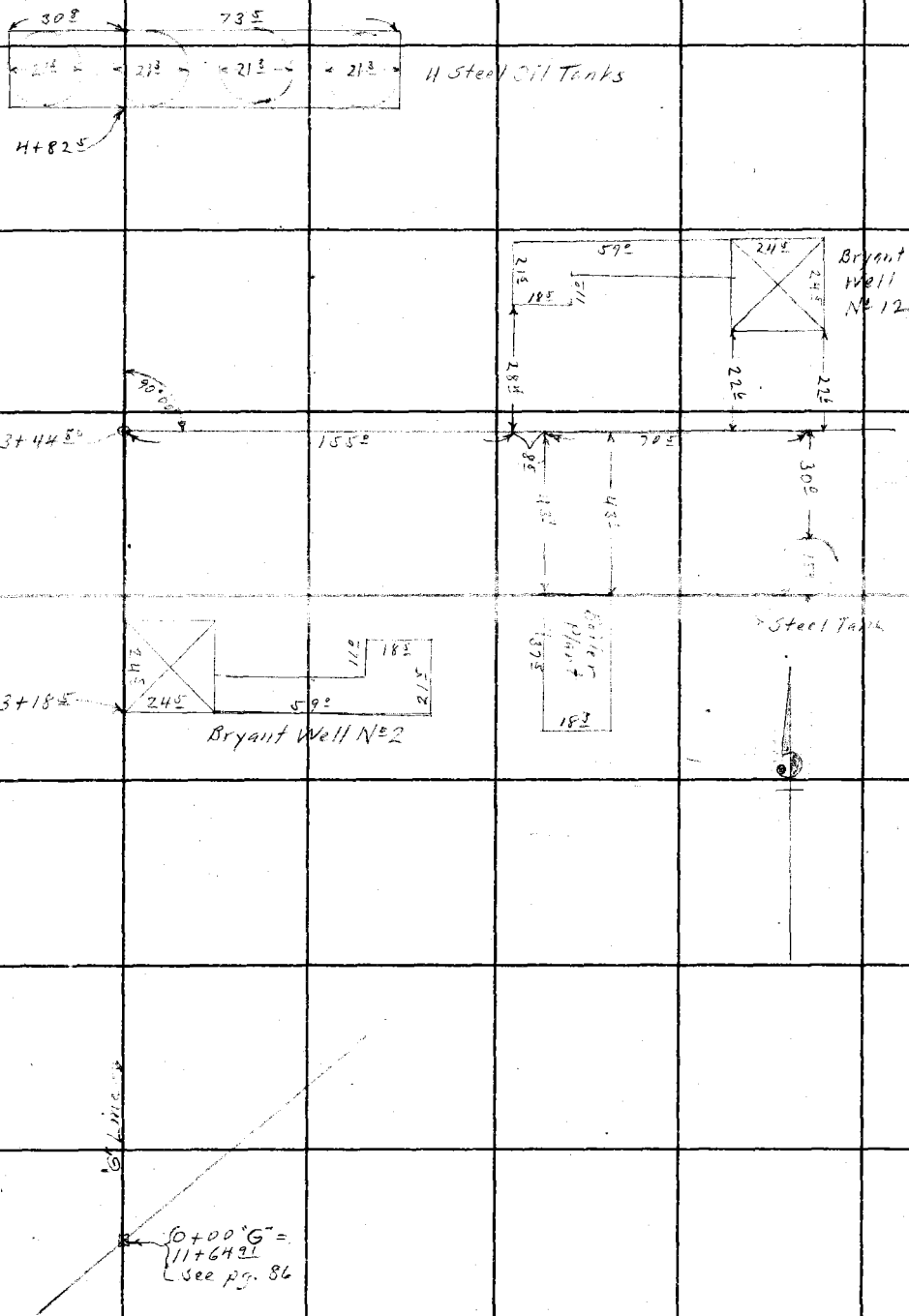

RETURN TO
LOS ANGELES COUNTY SURVEYOR
700 HALL OF RECORDS
Do not extend notes this side of this line

Note: ANY ADDITIONS OR CHANGES ON THIS SHEET MUST BE MADE OR CIRCLED IN Red Ink WITH DATE AND NAME OF PERSON MAKING CHANGE.

Note: Ck'd by Blackmer	Survey of Woodruff Ave.
Map No. B911 - 2	W. O. 7022 Tape No. St'd °F.
Office Work R.W.M & A.	Surveyed by L. D. Moore
Checked Blackmer	Notes Van Fleet Date 12-30-32
Date Aug. 34 Jan. 1933.	Indexed L. C. Johnson

F.B. 451 Pg. 89

Notes: ANY ADDITIONS OR CHANGES ON THIS SHEET MUST BE MADE OR CIRCLED IN Red Ink, WITH DATE AND NAME OF PERSON MAKING CHANGE.

Do not extend notes this side of this line

RETURN TO
LOS ANGELES COUNTY SURVEYOR
700 HALL OF RECORDS

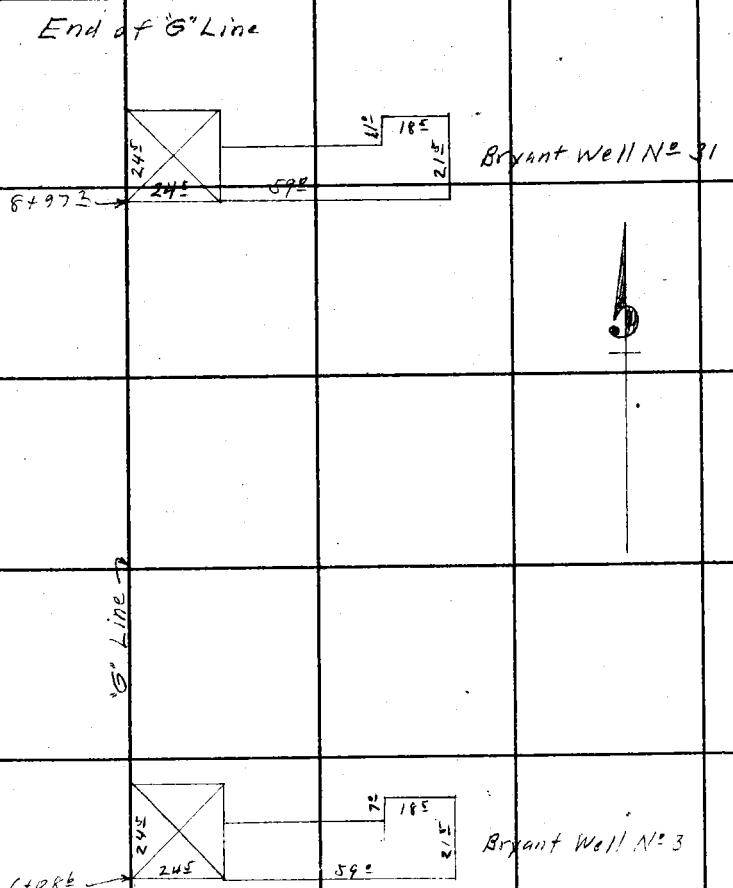

From top of page 88

FORM 247 10M 8-31

F.B. H51 Pg. 90

To bottom of page 91

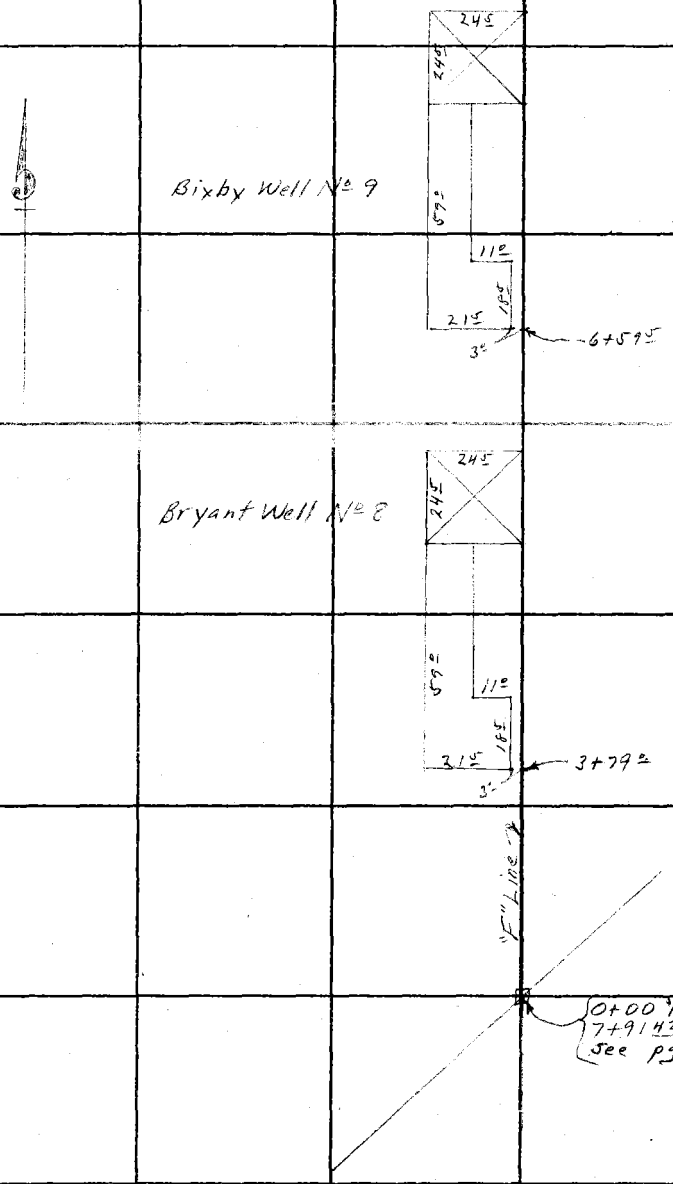

RETURN TO
LOS ANGELES COUNTY SURVEYOR
700 HALL OF RECORDS
Do not extend notes this side of this line

Note: ANY ADDITIONS OR CHANGES ON THIS SHEET MUST BE MADE OR CIRCLED IN Red Ink WITH DATE AND NAME OF PERSON MAKING CHANGE.

Notes Ck'd by Blackmer	Survey of Woodruff Ave.
Map No. B911-2	W. O. 7022 Tape No. St'd °F.
Office Work R.W. McA.	Surveyed by L. D. Moore
Checked Blackmer	Notes Van Fleet Date 12-30-32
Date Aug 34 Jan. 1933	Indexed A. C. Johnson

F.B. 451 PG. 91

End of "F" Line

Water Well & Tank

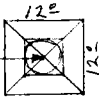

17+79 — 1019

Bixby Well No 19



12+08±

"F" Line ℄

Bixby Well No 10



9+39±

From top of page 90

Note: ANY ADDITIONS OR CHANGES ON THIS SHEET MUST BE MADE OR CIRCLED IN Red Ink, WITH DATE AND NAME OF PERSON MAKING CHANGE.

Do not extend notes this side of this line

RETURN TO
LOS ANGELES COUNTY SURVEYOR
700 HALL OF RECORDS

FORM 247 10M 5-31

F.B. H51 Pg. 92

To bottom of pg. 93

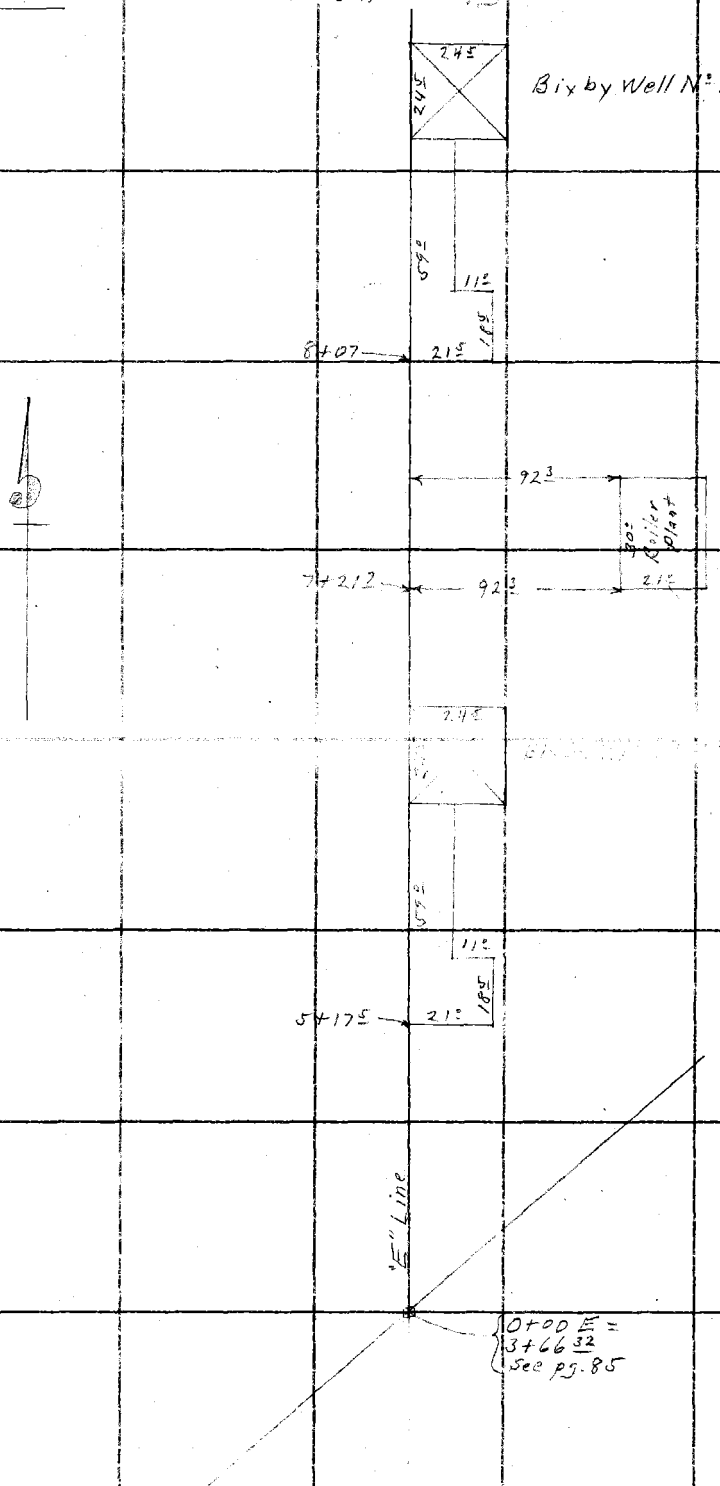

RETURN TO
LOS ANGELES COUNTY SURVEYOR
700 HALL OF RECORDS

Do not extend notes this side of this line

Note: ANY ADDITIONS OR CHANGES ON THIS SHEET MUST BE MADE OR CIRCLED IN Red Ink. WITH DATE AND NAME OF PERSON MAKING CHANGE.

Notes Ck'd by Blackmer	Survey of Woodruff Ave.
Map No. B911 - 2	W. O. 7022 Tape No. St'd °F.
Office Work R.W.M.&A.	Surveyed by L. D. Moore
Checked Blackmer	Notes Van Fleet Date 1-3-33
Date Aug 3 & Jan. 1933.	Indexed A. C. Johnson

F.B. 451 Pg. 93

To bottom of page 94

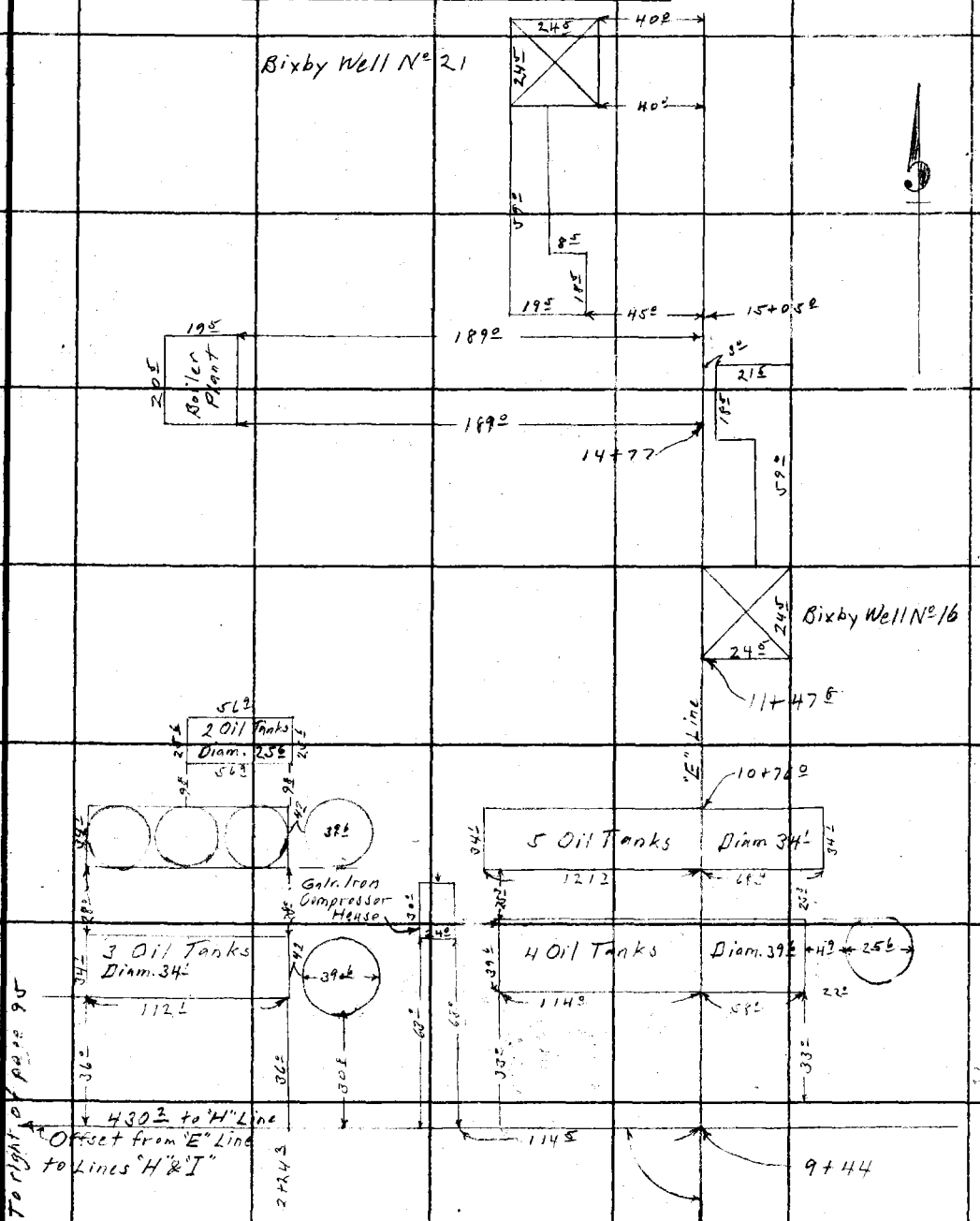

Note: ANY ADDITIONS OR CHANGES ON THIS SHEET MUST BE MADE OR CIRCLED IN Red Ink, WITH DATE AND NAME OF PERSON MAKING CHANGE.

Do not extend notes this side of this line

RETURN TO
LOS ANGELES COUNTY SURVEYOR
700 HALL OF RECORDS

FORM 247 10M 8-31

F.B. 451 Pg. 94

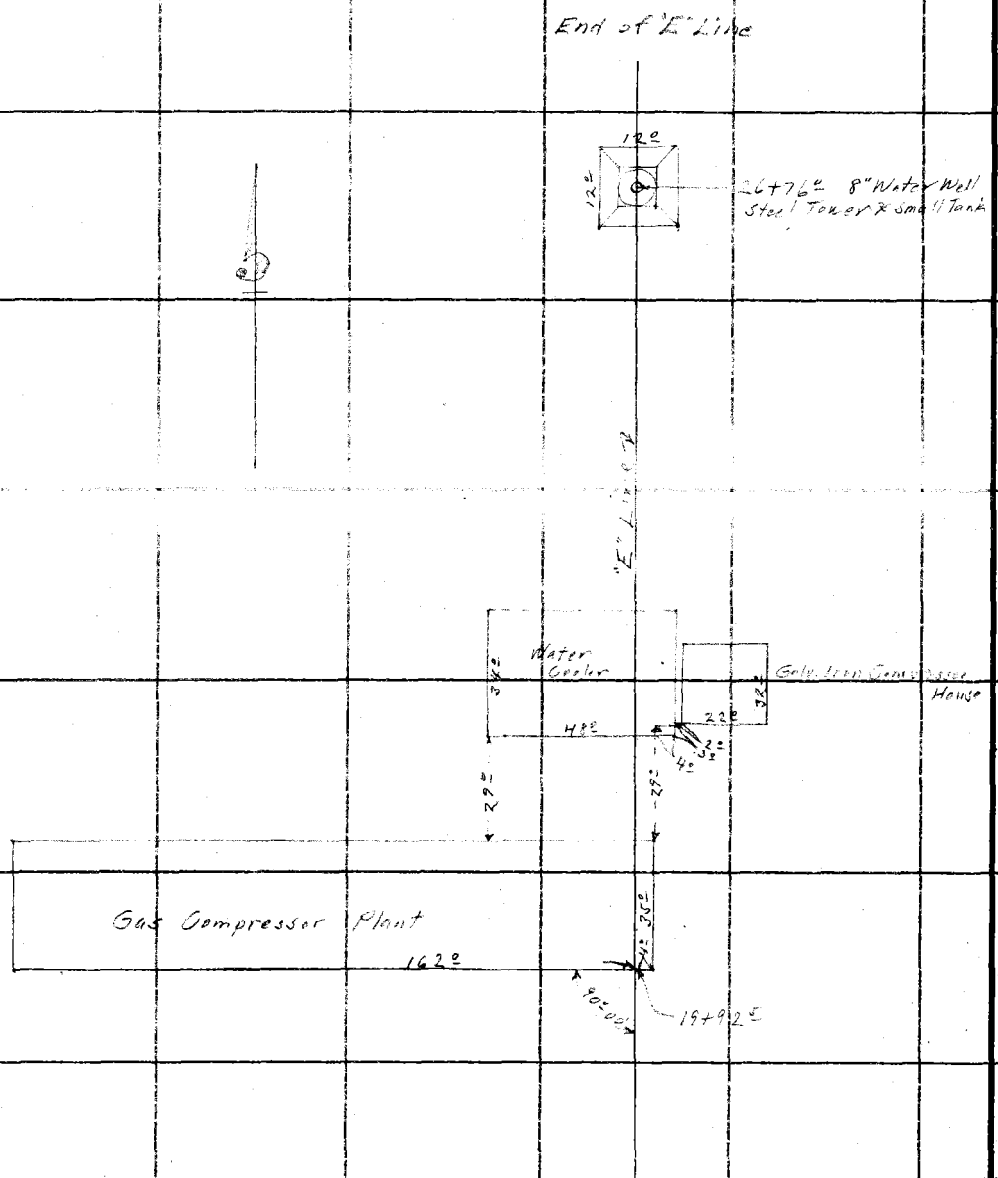

RETURN TO
LOS ANGELES COUNTY SURVEYOR
700 HALL OF RECORDS

Do not extend notes this side of this line

Note: ANY ADDITIONS OR CHANGES ON THIS SHEET MUST BE MADE OR CIRCLED IN **Red Ink.** WITH DATE AND NAME OF PERSON MAKING CHANGE.

Notes Ck'd by Blackmer	Survey of Woodruff Ave.
Map No. B911-2	W. O. 7022 Tape No. St'd °F.
Office Work R.W. McA.	Surveyed by L.D. Moore
Checked Blackmer	Notes Van Fleet Date 1-3-33
Date Aug 3 & Jan. 1933	Indexed A. C. Johnson

F.B. 451 Pg. 95

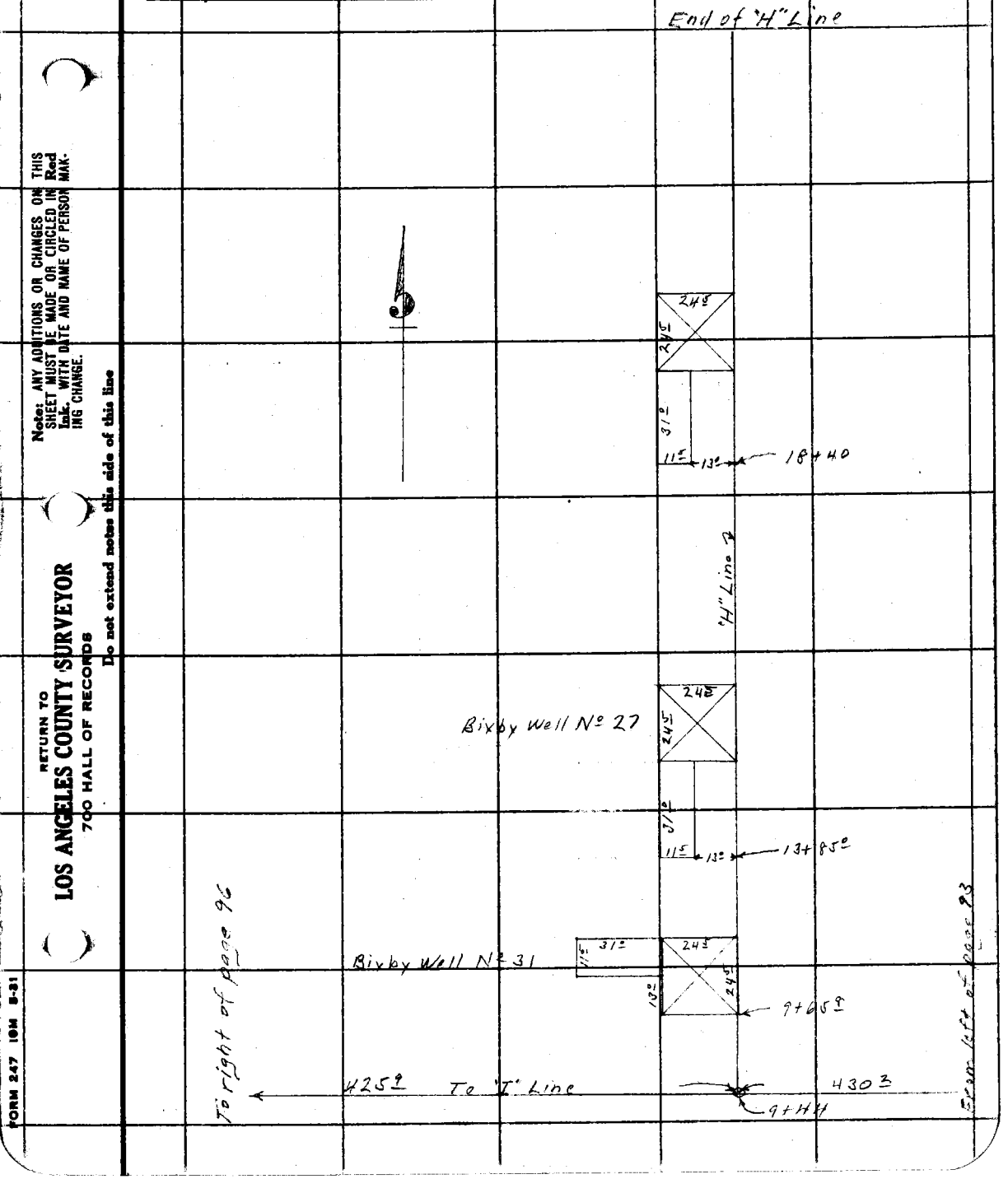

Note: ANY ADDITIONS OR CHANGES ON THIS SHEET MUST BE MADE OR CIRCLED IN Red Ink, WITH DATE AND NAME OF PERSON MAKING CHANGE.

RETURN TO
LOS ANGELES COUNTY SURVEYOR
700 HALL OF RECORDS

Do not extend notes this side of this line

FORM 247 10M 5-31

F.B. 4451 Pg. 25

To bottom of page 27

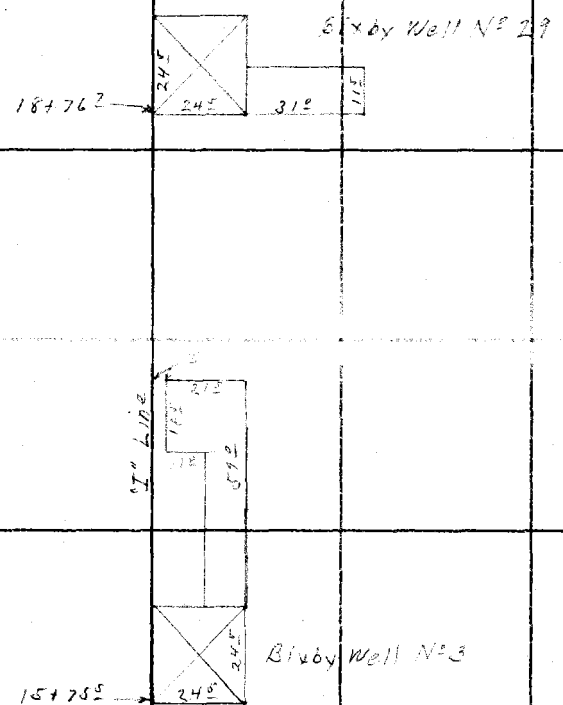

From left of page 25

RETURN TO
LOS ANGELES COUNTY SURVEYOR
700 HALL OF RECORDS
Do not extend notes this side of this line

Note: ANY ADDITIONS OR CHANGES ON THIS SHEET MUST BE MADE OR CIRCLED IN Red Ink- WITH DATE AND NAME OF PERSON MAKING CHANGE.

Notes Ck'd by Blackmer	Survey of Woodruff Ave.
Map No. B911-2	W. O. 7022 Tape No. St'd °F.
Office Work R.W.McA.	Surveyed by L. D. Moore
Checked Blackmer	Notes Van Fleet Date 1-3-33
Date Aug 34 Jan. 1933	Indexed A. C. Johnson

F.B. 451 PG. 97

24+06.3
1 39.2
25+45.5 W.

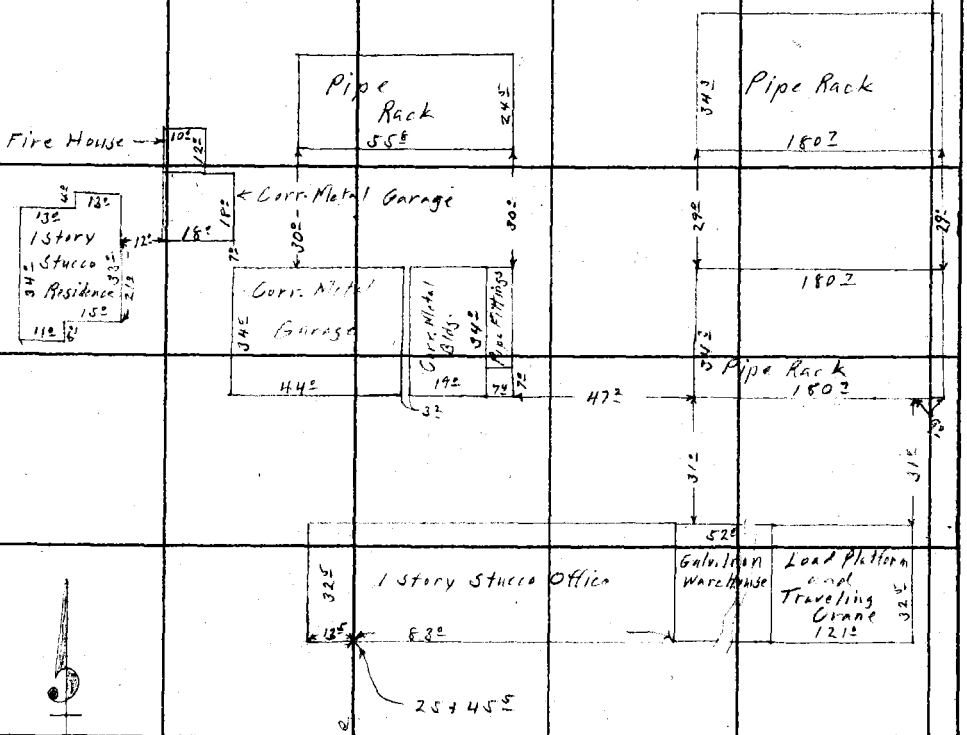

From top of page 96

Note: ANY ADDITIONS OR CHANGES ON THIS SHEET MUST BE MADE OR CIRCLED IN Red Ink, WITH DATE AND NAME OF PERSON MAKING CHANGE.

Do not extend notes this side of this line

RETURN TO
LOS ANGELES COUNTY SURVEYOR
720 HALL OF RECORDS

FORM 247 10M 9-31

F.B. 451 Pg. 98



Double Overhead Wood Truss Bridge with Double wood pile piers and wooden bulkheads - Road bed approx. 1' above flow line of channel.

RETURN TO
LOS ANGELES COUNTY SURVEYOR
700 HALL OF RECORDS

Do not extend notes this side of this line

Note: ANY ADDITIONS OR CHANGES ON THIS SHEET MUST BE MADE OR CIRCLED IN Red Ink. WITH DATE AND NAME OF PERSON MAKING CHANGE.

Notes Ck'd by R.W.M.F.A.	Survey of Woodruff Ave
Map No. B911 - 1, 2, 3	W. O. 7022 Tape No. St'd °F.
Office Work	Surveyed by L. D. Moore
Checked Blackmer	Notes Moore Date 1-6-32
Date August 1935	Indexed A. C. Johnson 1-9-33

F.B. 451 PG. 99

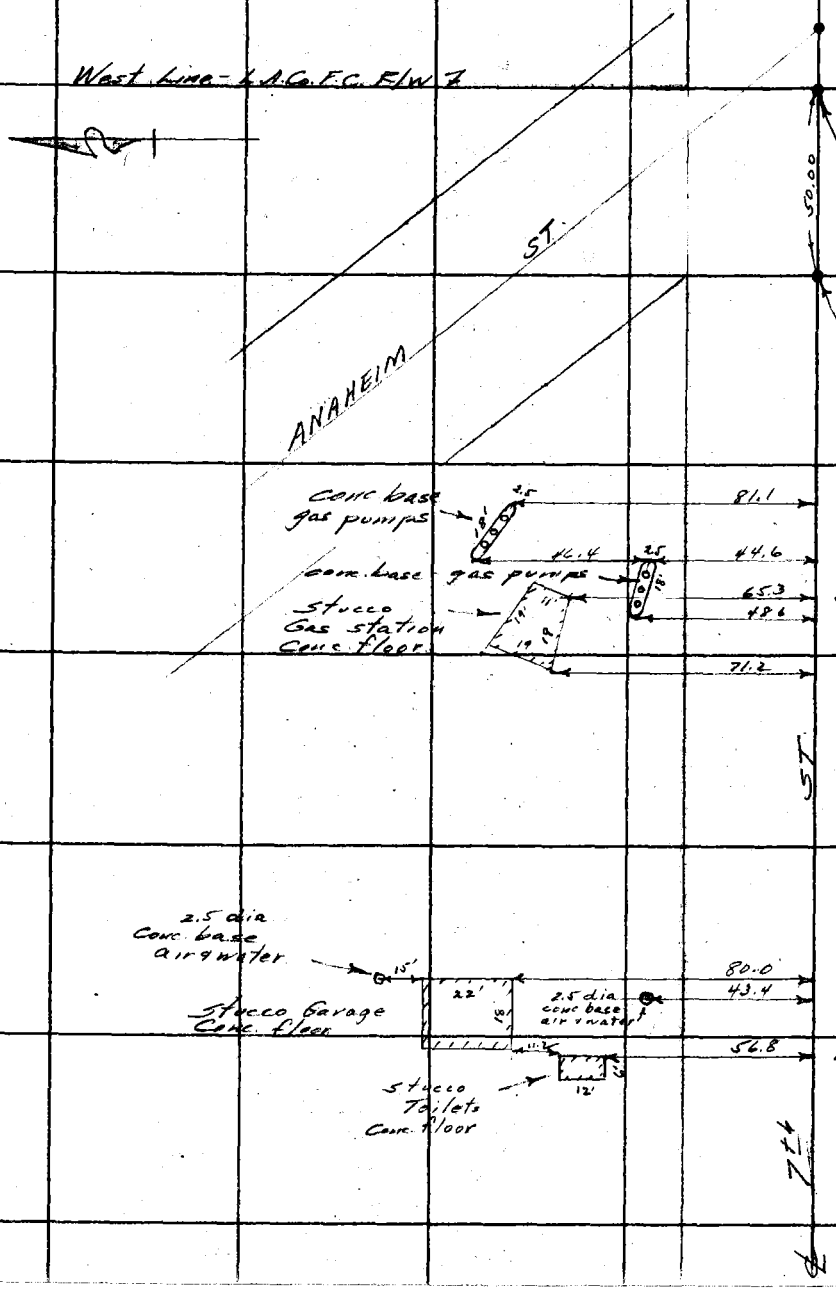

Note: ANY ADDITIONS OR CHANGES ON THIS SHEET MUST BE MADE OR CIRCLED IN Red Ink, WITH DATE AND NAME OF PERSON MAKING CHANGE.

Do not extend notes this side of this line

RETURN TO
LOS ANGELES COUNTY SURVEYOR
700 HALL OF RECORDS

FORM 247 10M 8-31

F.B. 451 Pg. 100

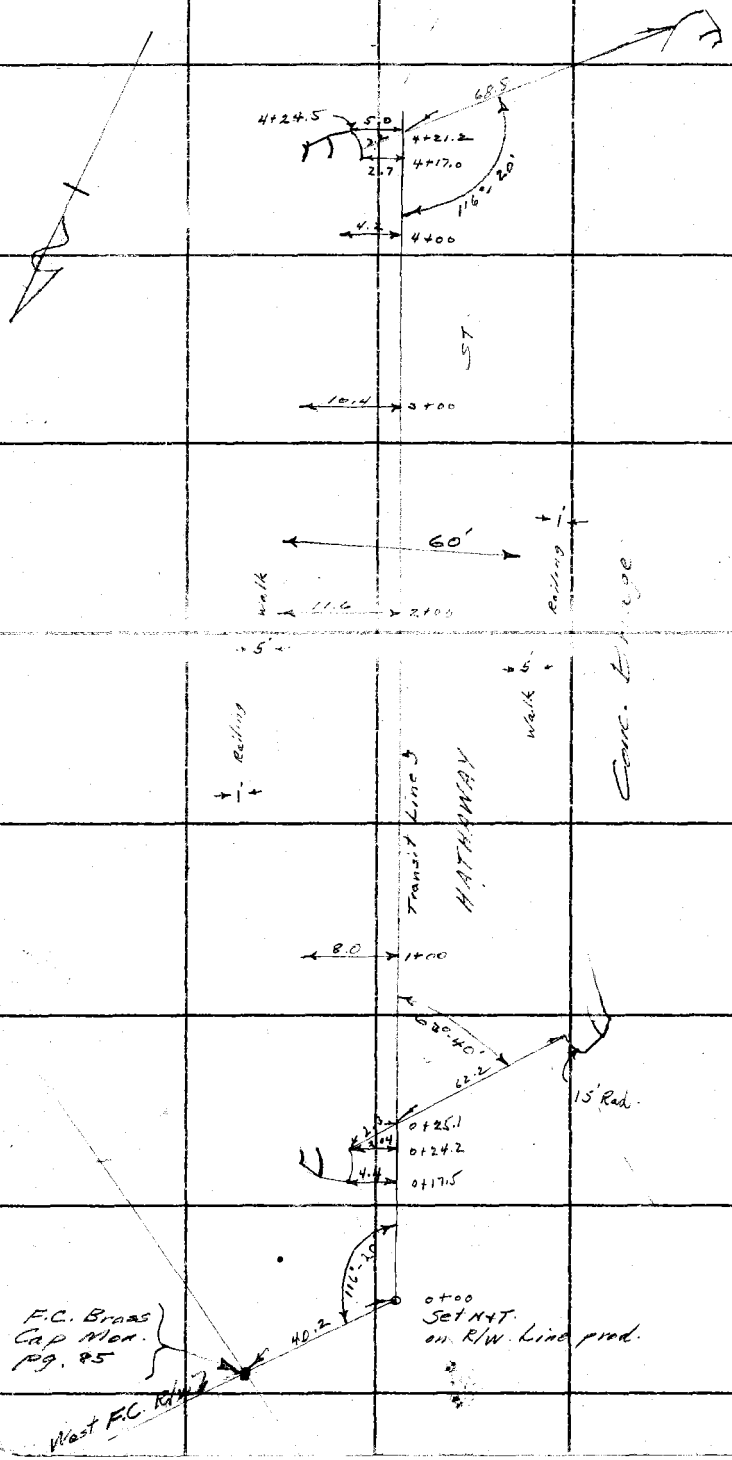

RETURN TO
LOS ANGELES COUNTY SURVEYOR
700 HALL OF RECORDS

Do not extend notes this side of this line

Note: ANY ADDITIONS OR CHANGES ON THIS SHEET MUST BE MADE OR CIRCLED IN **Red Ink.** WITH DATE AND NAME OF PERSON MAKING CHANGE.

Notes Ck'd by	Survey of Woodruff Ave
Map No.	W. O. 7001 Tape No. 051 St'd 84 °F.
Office Work	Surveyed by Evans
Checked	Notes HE Date 6-21-33
Date	Indexed C. Johnson

F.B. 451 Pg. 121

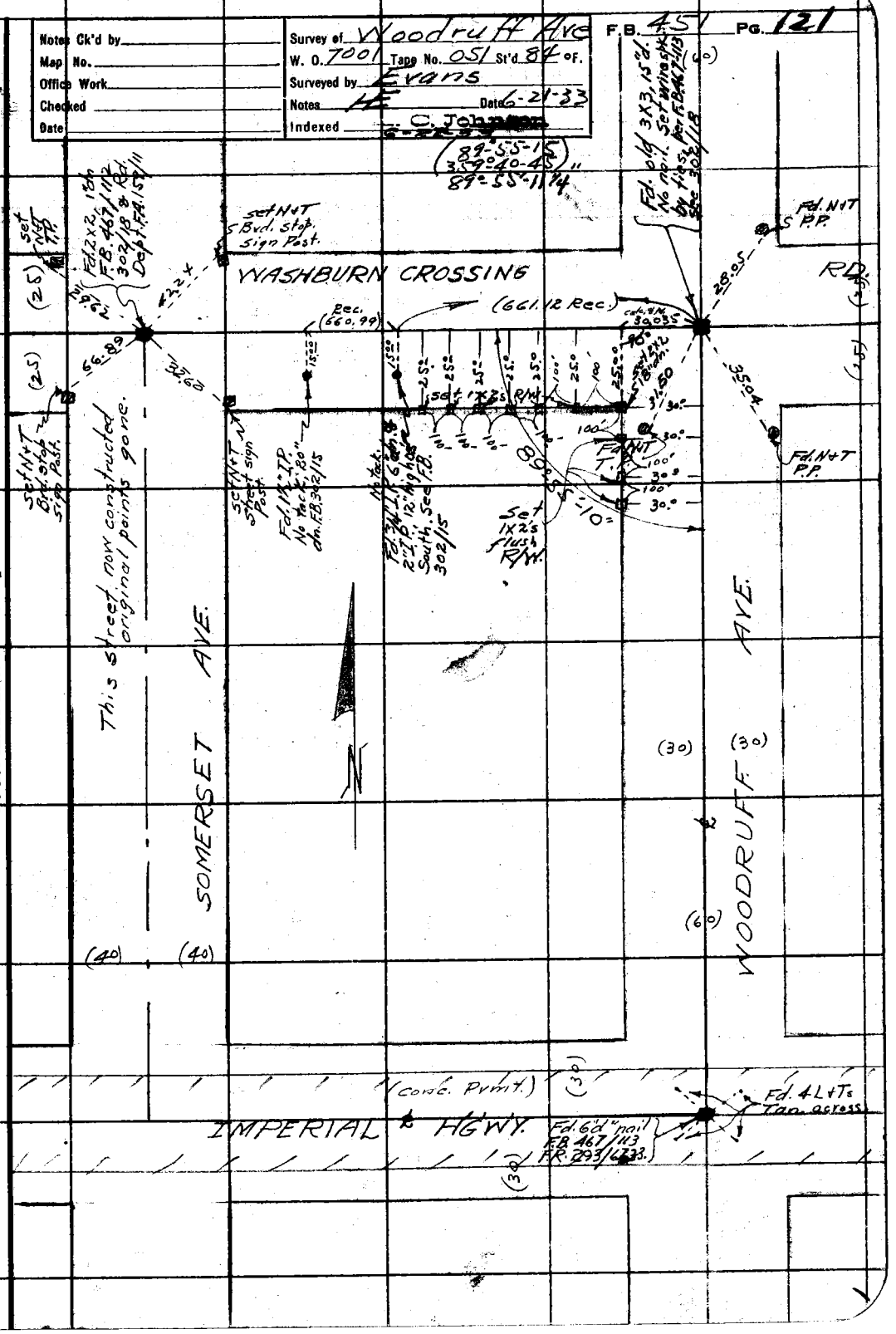

Note: ANY ADDITIONS OR CHANGES ON THIS SHEET MUST BE MADE OR CIRCLED IN Red Ink. WITH DATE AND NAME OF PERSON MAKING CHANGE.

Do not extend notes this side of this line

RETURN TO
LOS ANGELES COUNTY SURVEYOR
700 HALL OF RECORDS

FORM 247 10M 5-31

RETURN TO

LOS ANGELES COUNTY SURVEYOR

700 HALL OF RECORDS

Note: ANY ADDITIONS OR CHANGES ON THIS SHEET MUST BE MADE OR CIRCLED IN **Red Ink.** WITH DATE AND NAME OF PERSON MAKING CHANGE.

Do not extend notes this side of this line

F.B. 451 Pg. 122

Date _____ Notes by _____ Chief Party _____ F. B. 451 Pg. 123

Plotted by	W. O. No. 7022 B. S. O. No.
Date	Location Woodruff Ave
Map No.	Surveyed by Evans
Plotting C'k'd by	Date 1/10/34
Date	Indexed R. C. Johnson



Note: ANY ADDITIONS OR CHANGES ON THIS SHEET MUST BE MADE OR CIRCLED IN Red. WITH DATE AND NAME OF PERSON MAKING CHANGE.

RETURN TO

LOS ANGELES COUNTY SURVEYOR

Do not extend notes this side of this line

(To Bot. pg. 126)

F.B. 451 PG. 124 Chief Party Notes by Date

(To Bot. pg. 125)



(from top pg. 123)

RETURN TO

LOS ANGELES COUNTY SURVEYOR

Do not extend notes this side of this line

Note: ANY ADDITIONS OR CHANGES ON THIS SHEET MUST BE MADE OR CIRCLED IN Red. WITH DATE AND NAME OF PERSON MAKING CHANGE.

(To Bot. pg. 126)

Date _____ Notes by _____ Chief Party _____ F. B. 451 PG. 125

Plotted by _____	W. O. No. _____ S. S. O. No. _____
Date _____	Location _____
Map No. _____	Surveyed by _____
Plotting C'k'd by _____	Date _____
Date _____	Indexed A. C. Johnson

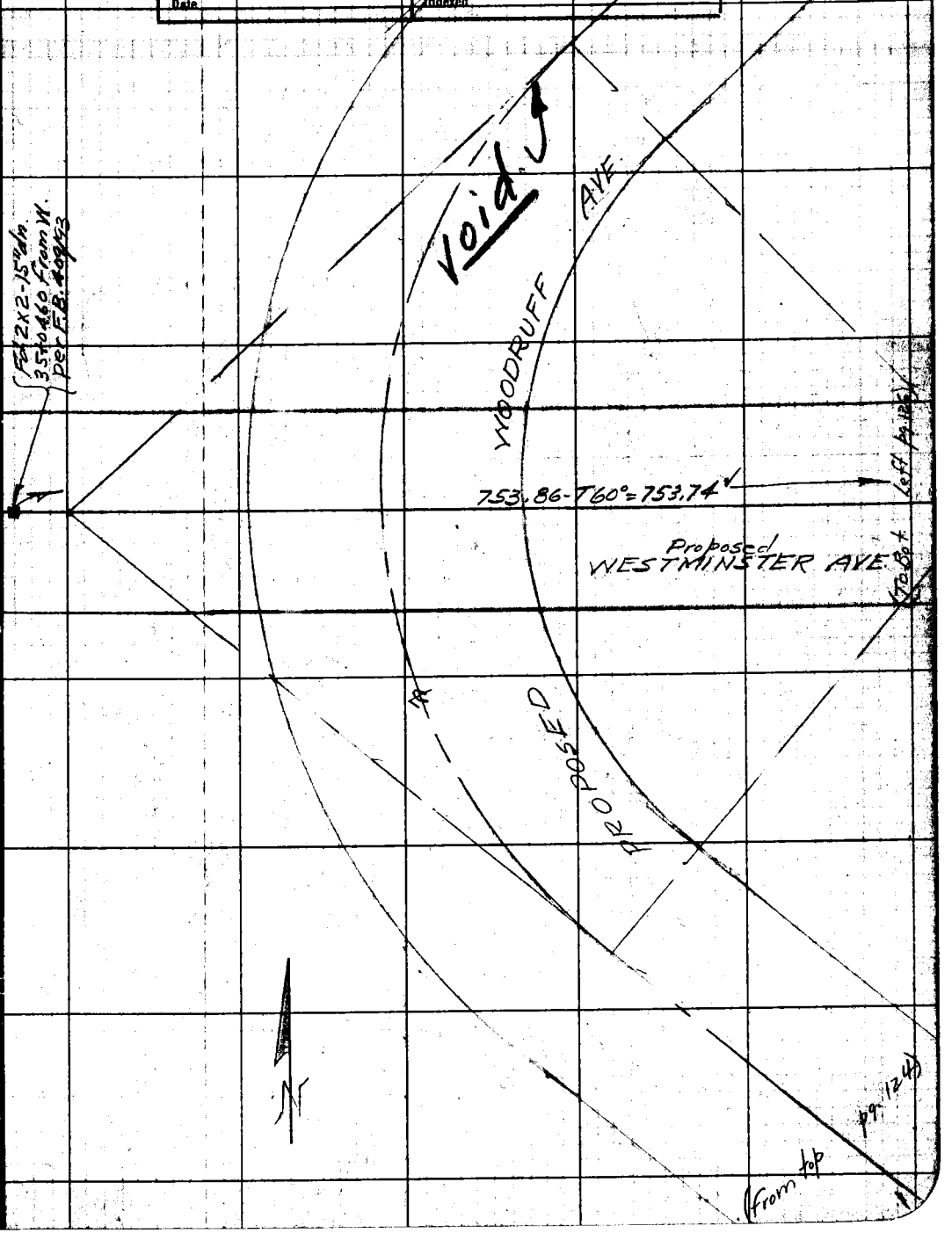

Note: ANY ADDITIONS OR CHANGES ON THIS SHEET MUST BE MADE OR CIRCLED IN Red. WITH DATE AND NAME OF PERSON MAKING CHANGE.

RETURN TO

LOS ANGELES COUNTY SURVEYOR

Do not extend notes this side of this line

F.B. 451 PG. 126

Chief Party Notes by _____ Date _____



RETURN TO

LOS ANGELES COUNTY SURVEYOR

Do not extend notes this side of this line

Note: ANY ADDITIONS OR CHANGES ON THIS SHEET MUST BE MADE OR CIRCLED IN Red. WITH DATE AND NAME OF PERSON MAKING CHANGE.

Date _____ Notes by _____ Chief Party _____ F.B. 451 Pg. 127

Plotted by: Cox	W. O. No. 7022 D. S. O. No.
Date: Aug 1935	Location: Woodruff Ave
Map No. B911-1,2,3	Surveyed by: Evans
Plotting C'k'd by: Blackmar	Date: 1/11/34
Date: August 1936	Indexed: A. C. Johnson

Note: ANY ADDITIONS OR CHANGES ON THIS SHEET MUST BE MADE OR CIRCLED IN Red. WITH DATE AND NAME OF PERSON MAKING CHANGE.

Do not extend notes this side of this line

RETURN TO LOS ANGELES COUNTY SURVEYOR

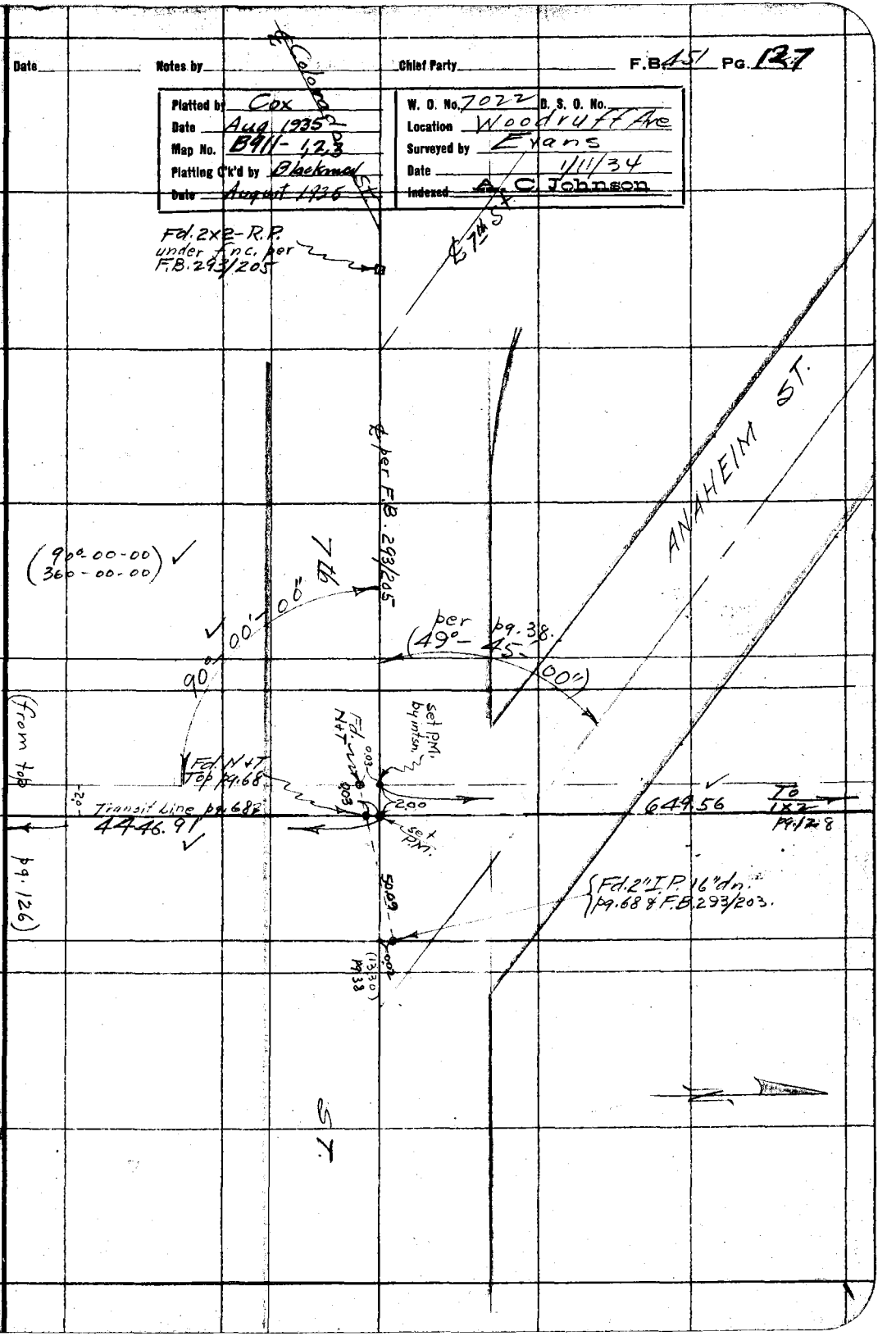

F.B. 451 Pg. 128 Chief Party Notes by Date

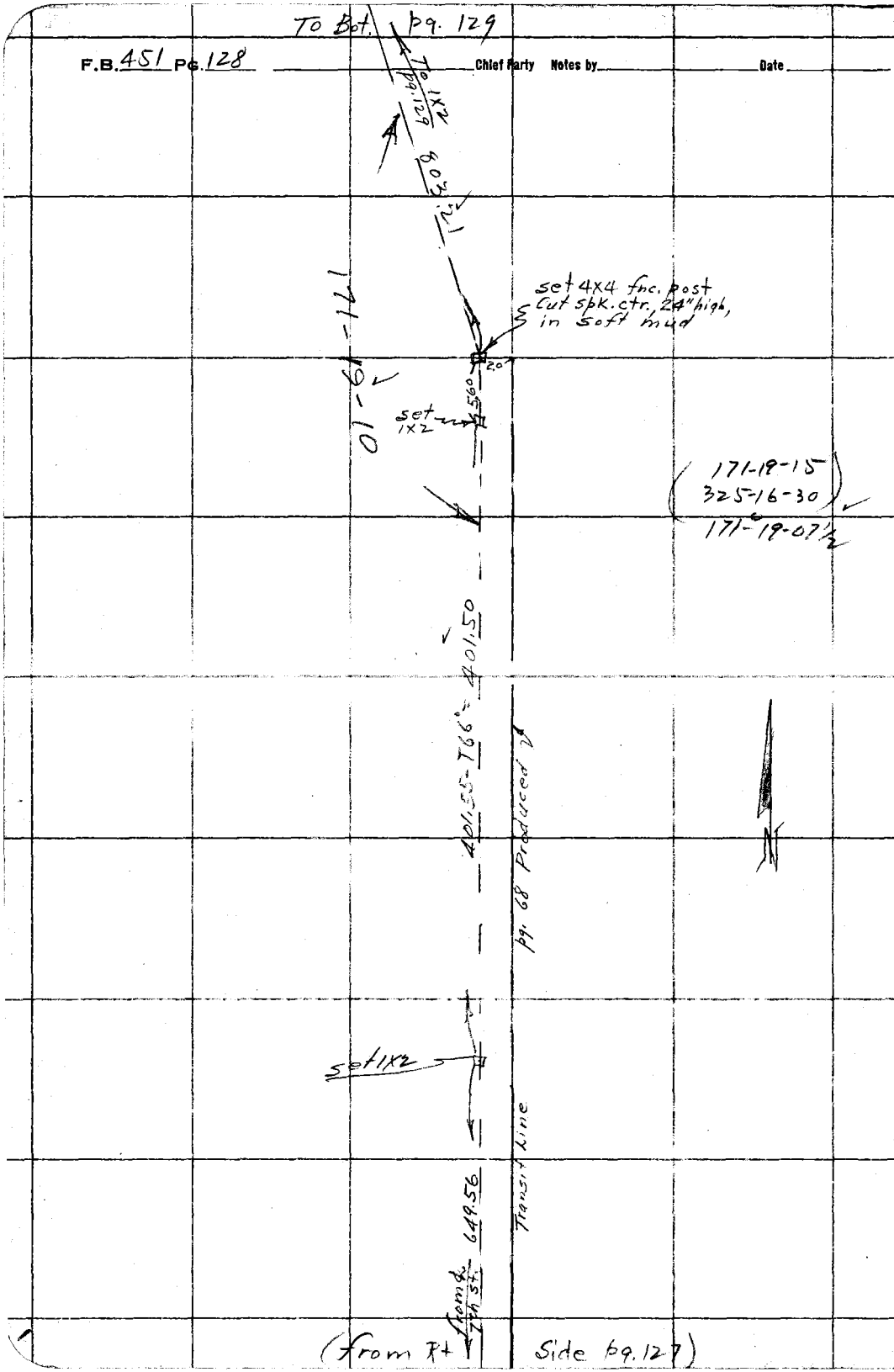

RETURN TO
LOS ANGELES COUNTY SURVEYOR

Do not extend notes this side of this line

Note: ANY ADDITIONS OR CHANGES ON THIS SHEET MUST BE MADE OR CIRCLED IN Red. WITH DATE AND NAME OF PERSON MAKING CHANGE.

Date _____ Notes by _____ Chief Party _____ F.B. 451 PG. 129

Platted by	W. O. No. 7022 D. S. O. No.
Date	Location Woodruff Ave
Map No. B911-1	Surveyed by Evans
Platting Ck'd by	Date 1/11/34
Date	Indexed A. E. Johnson

Notes: ANY ADDITIONS OR CHANGES ON THIS SHEET MUST BE MADE OR CIRCLED IN Red. WITH DATE AND NAME OF PERSON MAKING CHANGE.

Do not extend notes this side of this line

RETURN TO LOS ANGELES COUNTY SURVEYOR

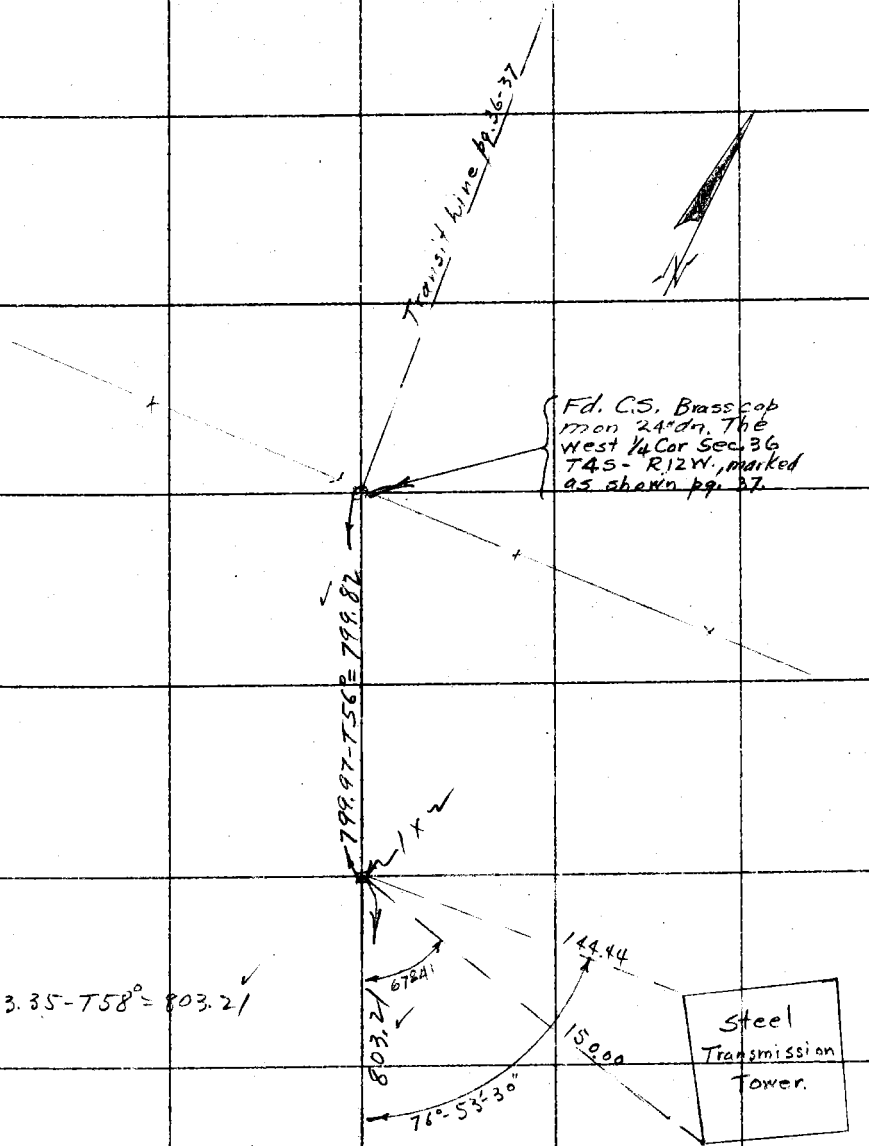

(from top pg. 128)

RETURN TO
LOS ANGELES COUNTY SURVEYOR

Note: ANY ADDITIONS OR CHANGES ON THIS SHEET MUST BE MADE OR CIRCLED IN Red. WITH DATE AND NAME OF PERSON MAKING CHANGE.

Do not extend notes this side of this line

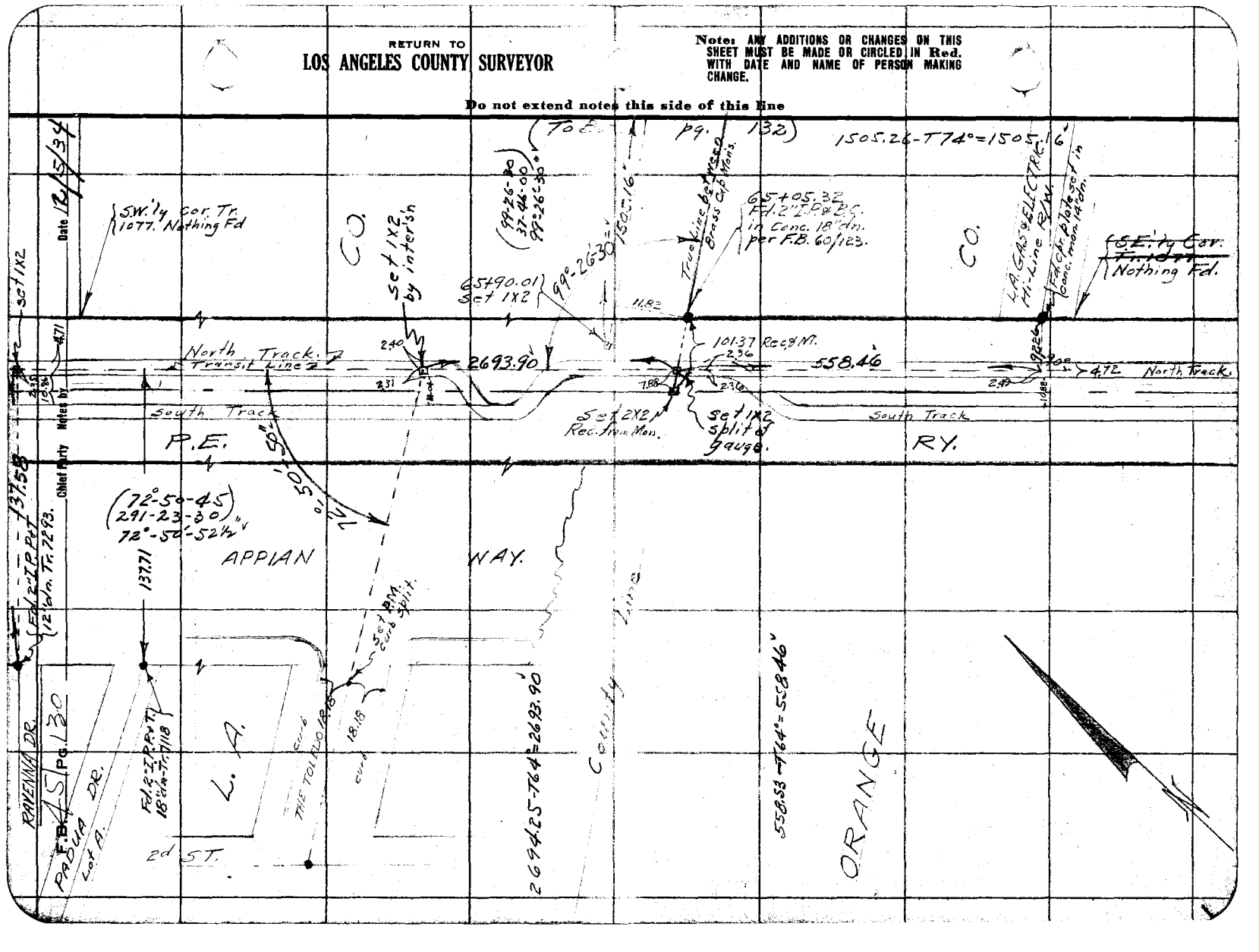

Date _____ Notes by _____ Chief Party _____ F.B. 451 Pg. 131

Platted by	W. O. No. 7022 U. S. O. No.
Date	Location Woodruff Ave
Map No. B911-1	Surveyed by Evans
Platting C'k'd by	Date 1/12/34
Date	Indexed A. C. Johnson 3-14-34

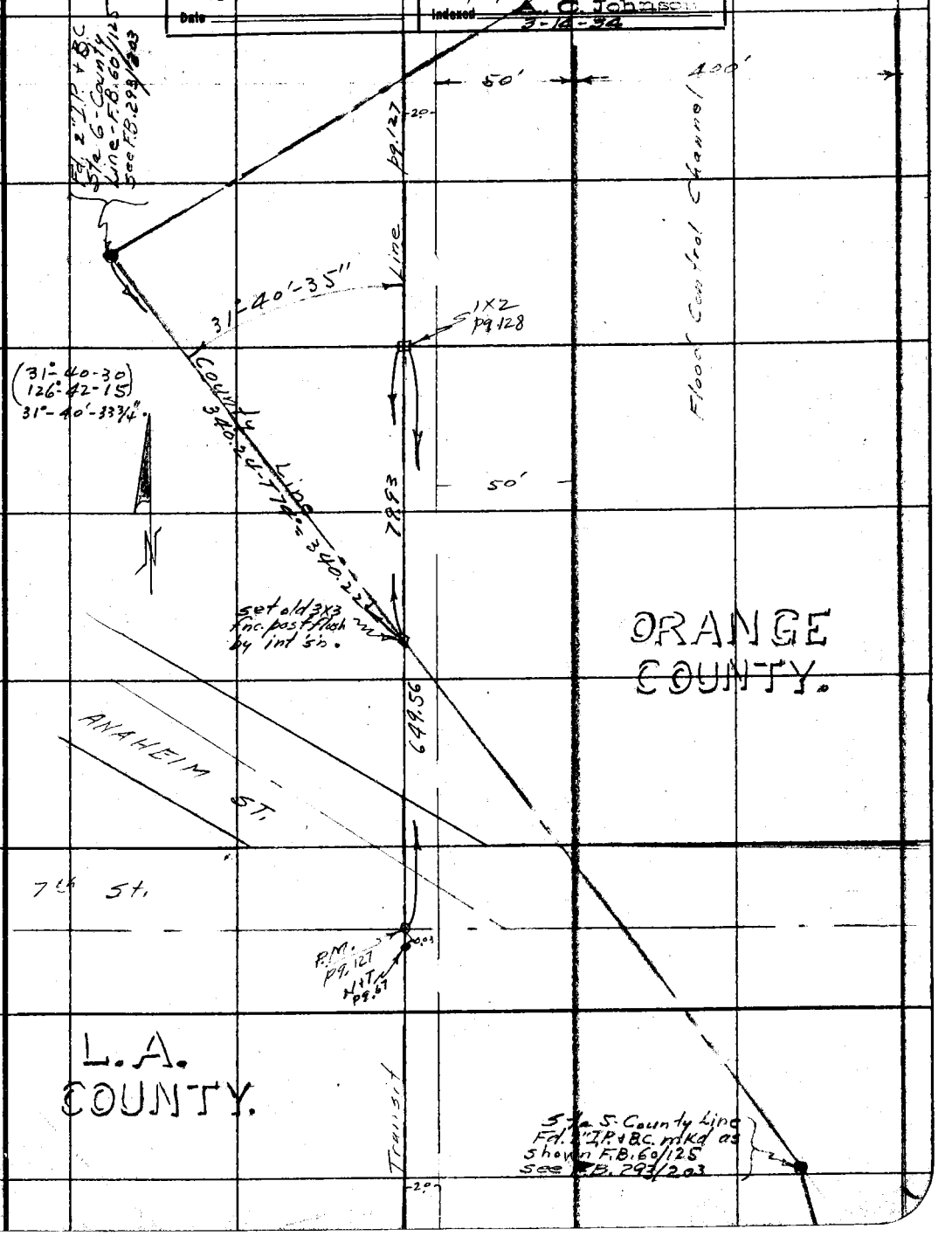

Note: ANY ADDITIONS OR CHANGES ON THIS SHEET MUST BE MADE OR CIRCLED IN Red. WITH DATE AND NAME OF PERSON MAKING CHANGE.

Do not extend notes this side of this line

RETURN TO LOS ANGELES COUNTY SURVEYOR

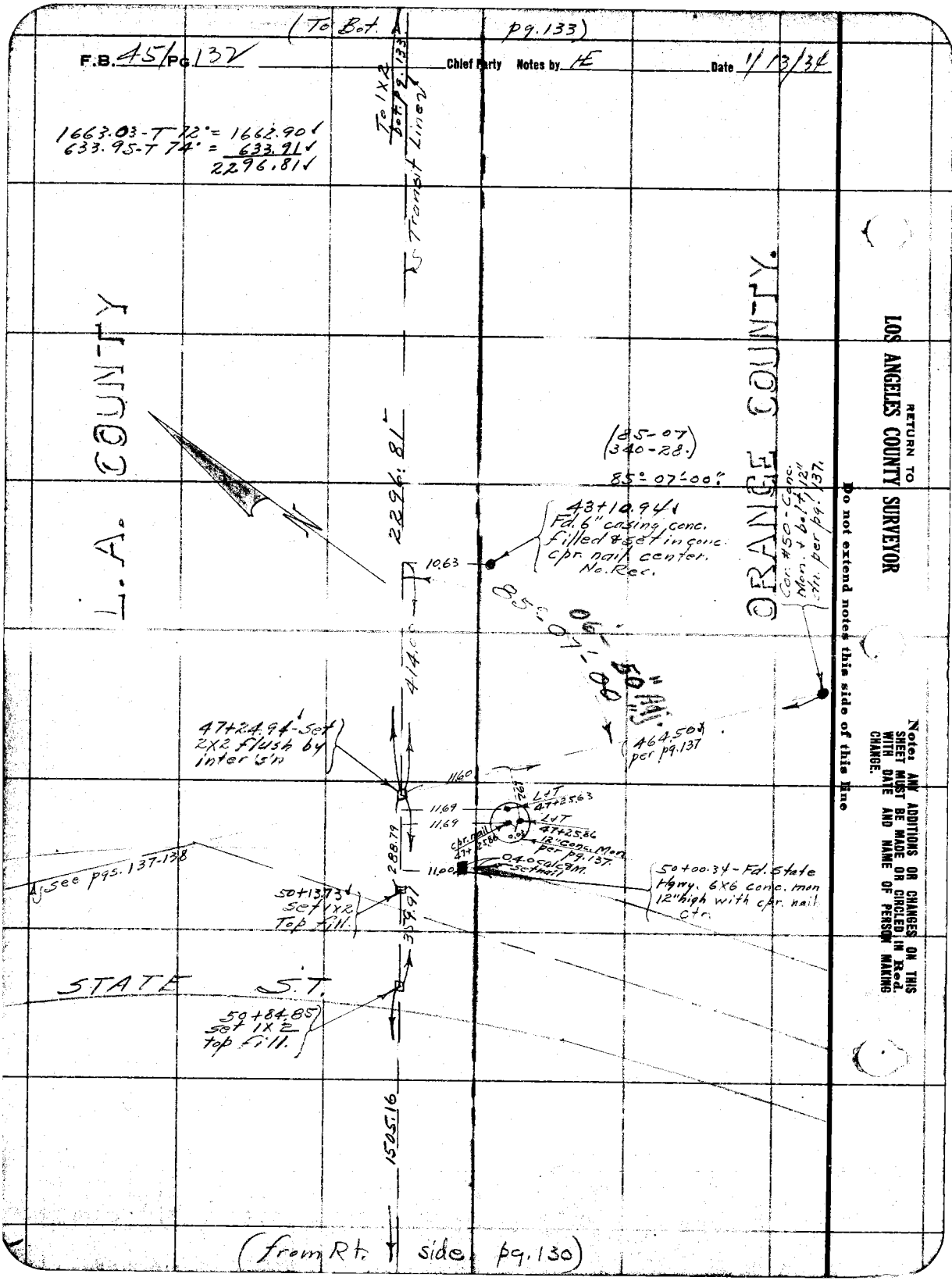
(To Bot. pg. 133)
F.B. 45/ Pg. 132
Chief Party Notes by HE
Date 1/13/34
1663.03-T 72° = 1662.90
633.95-T 74° = 633.91
2296.81
To 1X2 Bot. pg. 133
Transit Line
L. A. COUNTY
ORANGE COUNTY
2296.81
(85-07 340-28.)
85°-07'-00"
43+10.94 Fd. 6" casing conc. filled & set in conc. cpr. nail center. No. Rec.
10.63
Cor. #50 - Conc. Mon. + bolt 12" ctr. per pg. 137.
85°-07'-00"
06'-50" Adj.
414.00
47+24.94 - Set 2X2 flush by inter's'n
464.50 per pg. 137
11.60
11.69
11.69
L&T 47+25.63
L&T 47+25.86
cpr. nail 47+25.86
12" conc. Mon. per pg. 137.
0.40 calc. 8M. set nail
11.00
288.79
See pgs. 137-138
50+13.73 Set 1X2 Top fill.
50+00.34 - Fd. State Hwy. 6X6 conc. mon 12" high with cpr. nail ctr.
359.91
STATE S.T.
50+84.85 Set 1X2 top fill.
1505.16
(from Rt. side pg. 130)
RETURN TO
LOS ANGELES COUNTY SURVEYOR
Do not extend notes this side of this line
Note: ANY ADDITIONS OR CHANGES ON THIS SHEET MUST BE MADE OR CIRCLED IN Red. WITH DATE AND NAME OF PERSON MAKING CHANGE.

Date _____ Notes by _____ Chief Party _____ F.B. 451 Pg. 133

Platted by Cox	W. O. No. 7022 D. S. O. No.
Date Aug 1935	Location Woodruff Ave
Map No. B911-3	Surveyed by Evans
Platting C'k'd by Blackmer	Date 1/13/34
Date August 1935	Indexed A. C. Johnson

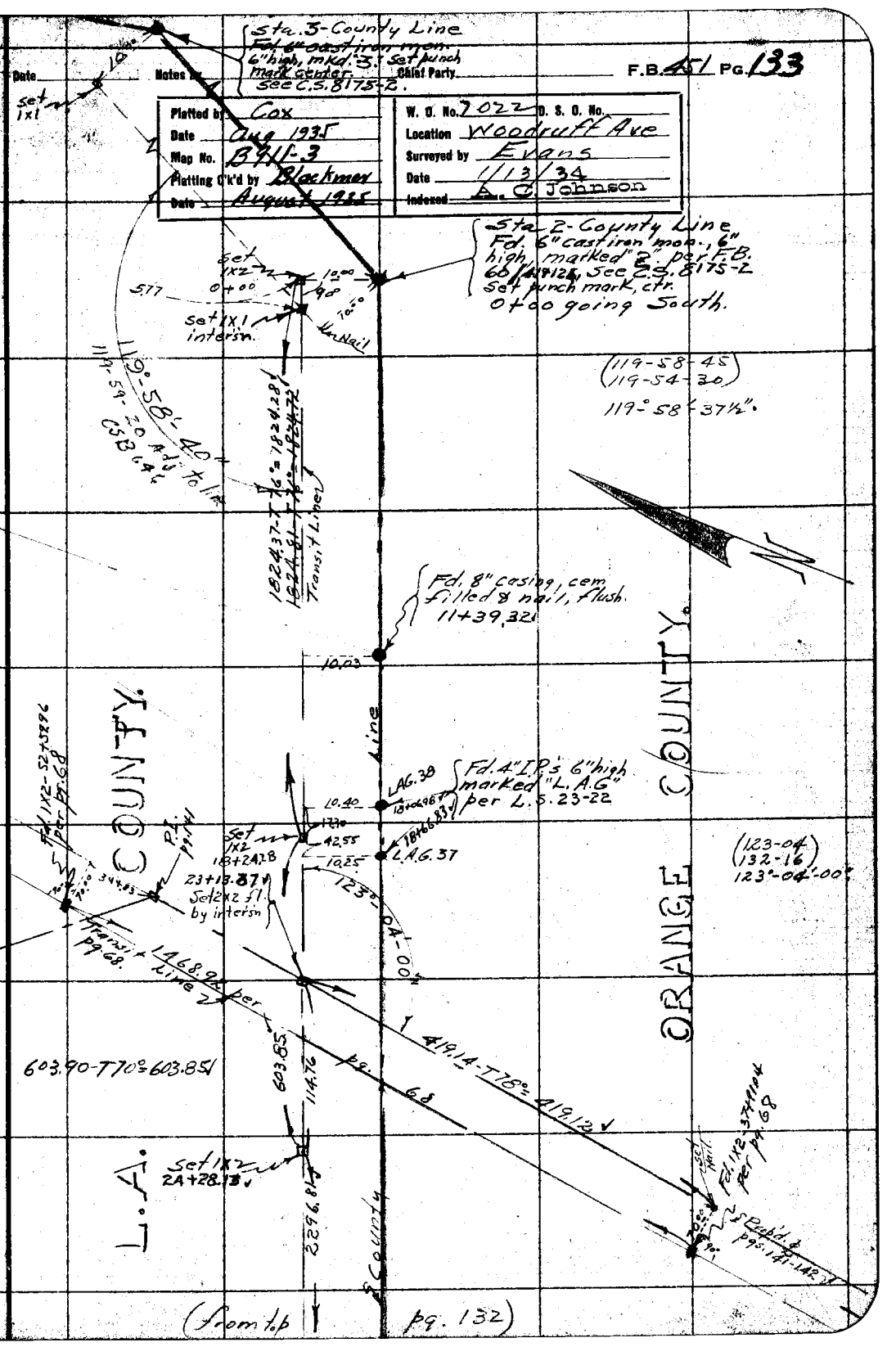

(from top pg. 132)

Note: ANY ADDITIONS OR CHANGES ON THIS SHEET MUST BE MADE OR CIRCLED IN Red. WITH DATE AND NAME OF PERSON MAKING CHANGE.

Do not extend notes this side of this line

RETURN TO LOS ANGELES COUNTY SURVEYOR

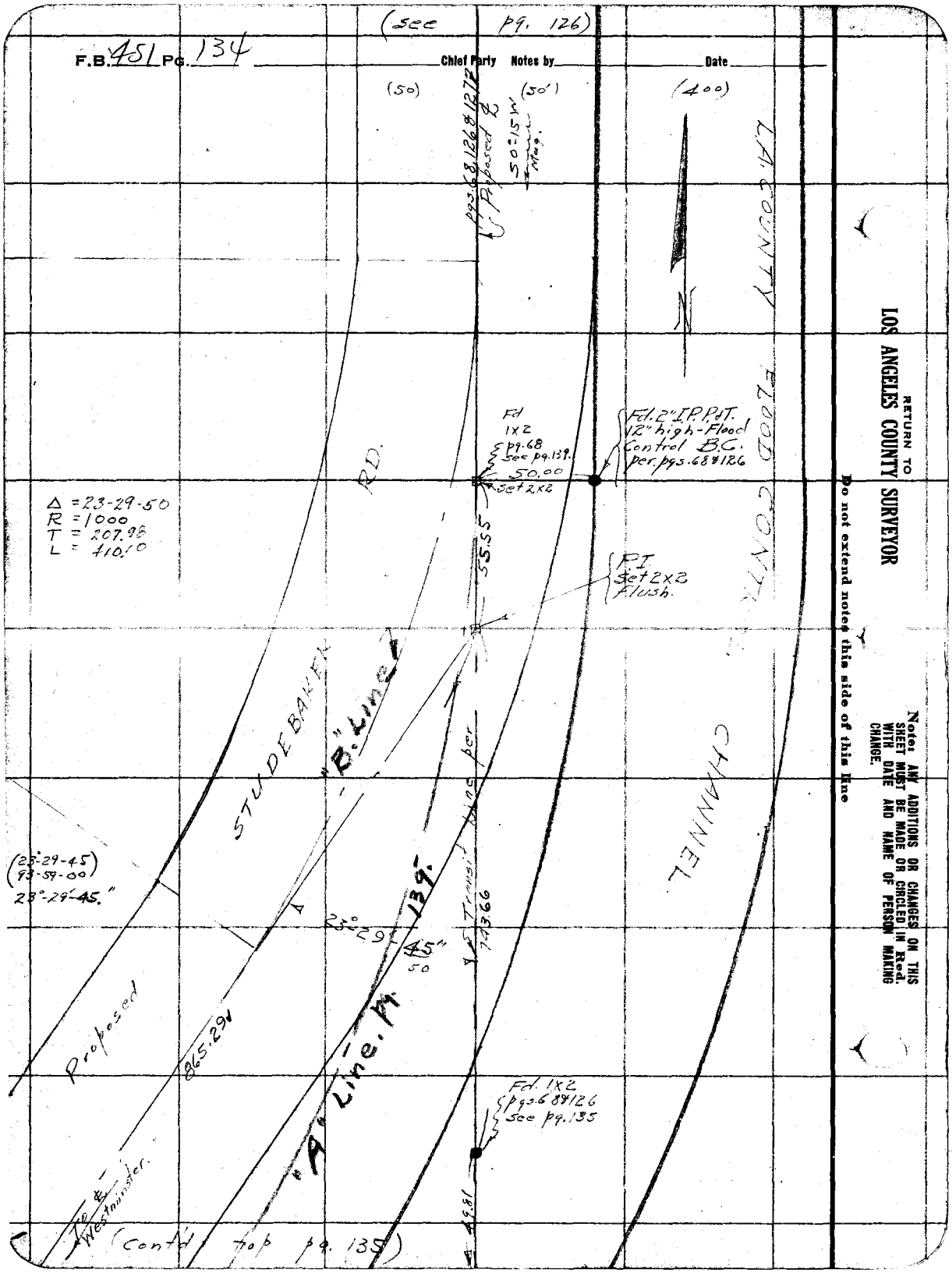
(see pg. 126)
F.B. 451 Pg. 134
Chief Party
Notes by
Date
(50)
(50')
(400)
pgs. 68, 126 & 127
Proposed ℄
50°15'W
Mag.
N
L.A. COUNTY FLOOD CONTROL CHANNEL
Fd 1x2 pg. 68 see pg. 139.
50.00
Set 2x2
Fd. 2" I.P. P.&T. 12" high - Flood Control B.C. per pgs. 68 & 126
RD.
Δ = 23-29-50
R = 1000
T = 207.98
L = 410.10
55.55
P.I. Set 2x2 Flush.
STUDEBAKER
"B" Line
(23°-29-45)
(93-59-00)
23°-29'-45."
23°-29'-45"
50
Transit line per
743.66
Proposed
865.29
"A" Line. M. 139.
Fd. 1x2 pgs. 68 & 126 see pg. 135
To ℄ Westminster.
49.81
(Cont'd top pg. 135)
RETURN TO
LOS ANGELES COUNTY SURVEYOR
Do not extend notes this side of this line
Note: ANY ADDITIONS OR CHANGES ON THIS SHEET MUST BE MADE OR CIRCLED IN Red. WITH DATE AND NAME OF PERSON MAKING CHANGE.

Notes Ck'd by Blackmer	Survey of Studebaker Rd.
Map No. B911-3	W. O. 7022 Tape No. 067 St'd 84 °F.
Office Work Cox	Surveyed by Evans.
Checked Blackmer	Notes HE Date 5/17/34
Date August 1935	Indexed A. C. Johnson 6-1-34

F.B. 451 Pg. 135

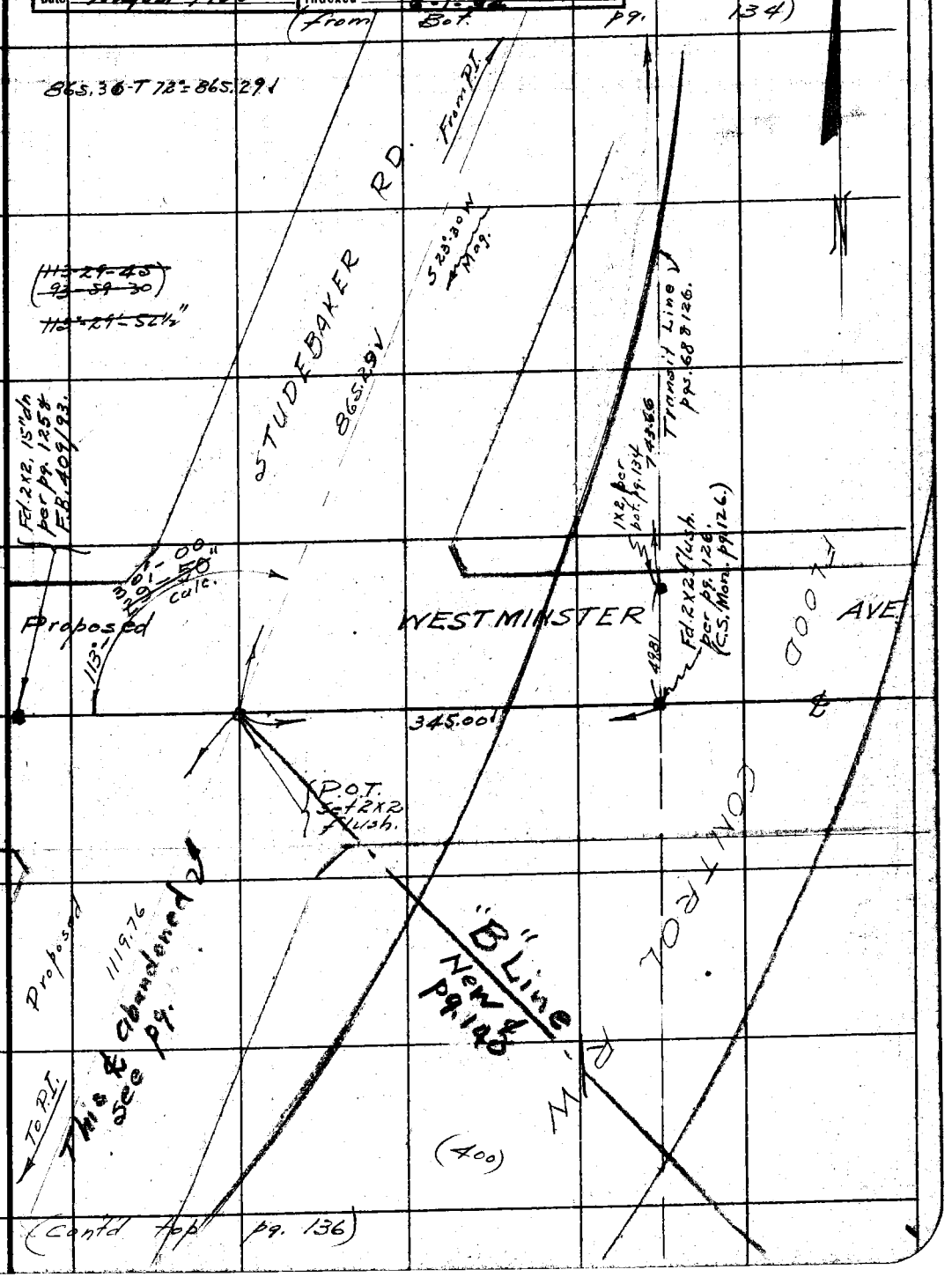

Note: ANY ADDITIONS OR CHANGES ON THIS SHEET MUST BE MADE OR CIRCLED IN Red Ink. WITH DATE AND NAME OF PERSON MAKING CHANGE.

Do not extend notes this side of this line

RETURN TO
LOS ANGELES COUNTY SURVEYOR
700 HALL OF RECORDS

FORM 247 10M 5-31

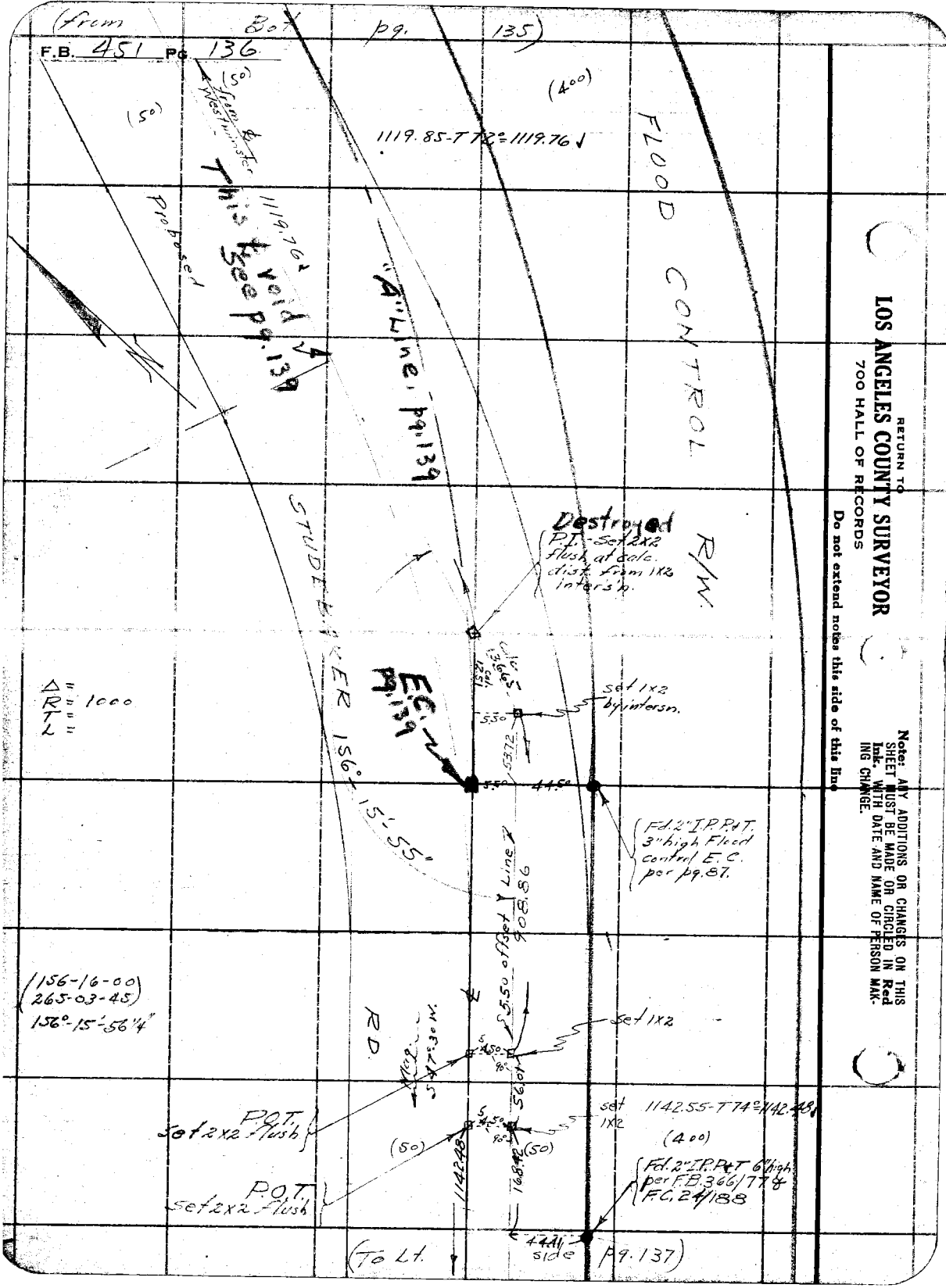

RETURN TO
LOS ANGELES COUNTY SURVEYOR
700 HALL OF RECORDS

Do not extend notes this side of this line

Note: ANY ADDITIONS OR CHANGES ON THIS SHEET MUST BE MADE OR CIRCLED IN Red Ink. WITH DATE AND NAME OF PERSON MAKING CHANGE.

Notes Ck'd by Blackmer	Survey of Studebaker Rd.
Map No. B911-2	W. O. 7022 Tape No. 067 St'd 84 °F.
Office Work D.A. White	Surveyed by Evans
Checked Blackmer	Notes FE Date 5/16/34
Date June 1934	Indexed A. C. Johnson

F.B. 451 Pg. 197

Notes: ANY ADDITIONS OR CHANGES ON THIS SHEET MUST BE MADE OR CIRCLED IN Red Ink WITH DATE AND NAME OF PERSON MAKING CHANGE.

Do not extend notes this side of this line

RETURN TO
LOS ANGELES COUNTY SURVEYOR
700 HALL OF RECORDS

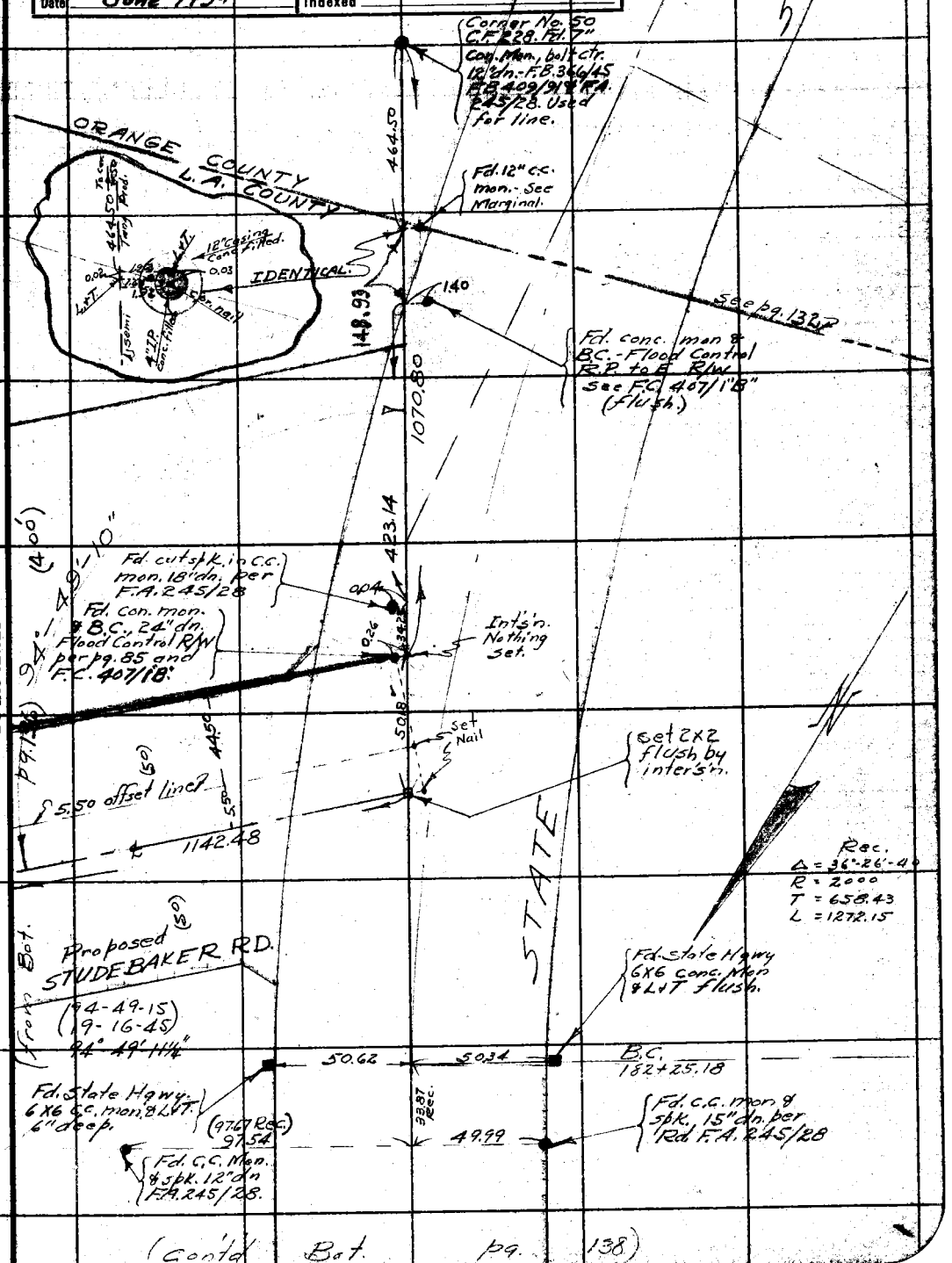

(Cont'd Bat. pg. 138)

FORM 247 10M 8-31

F.B. 451 Pg. 138

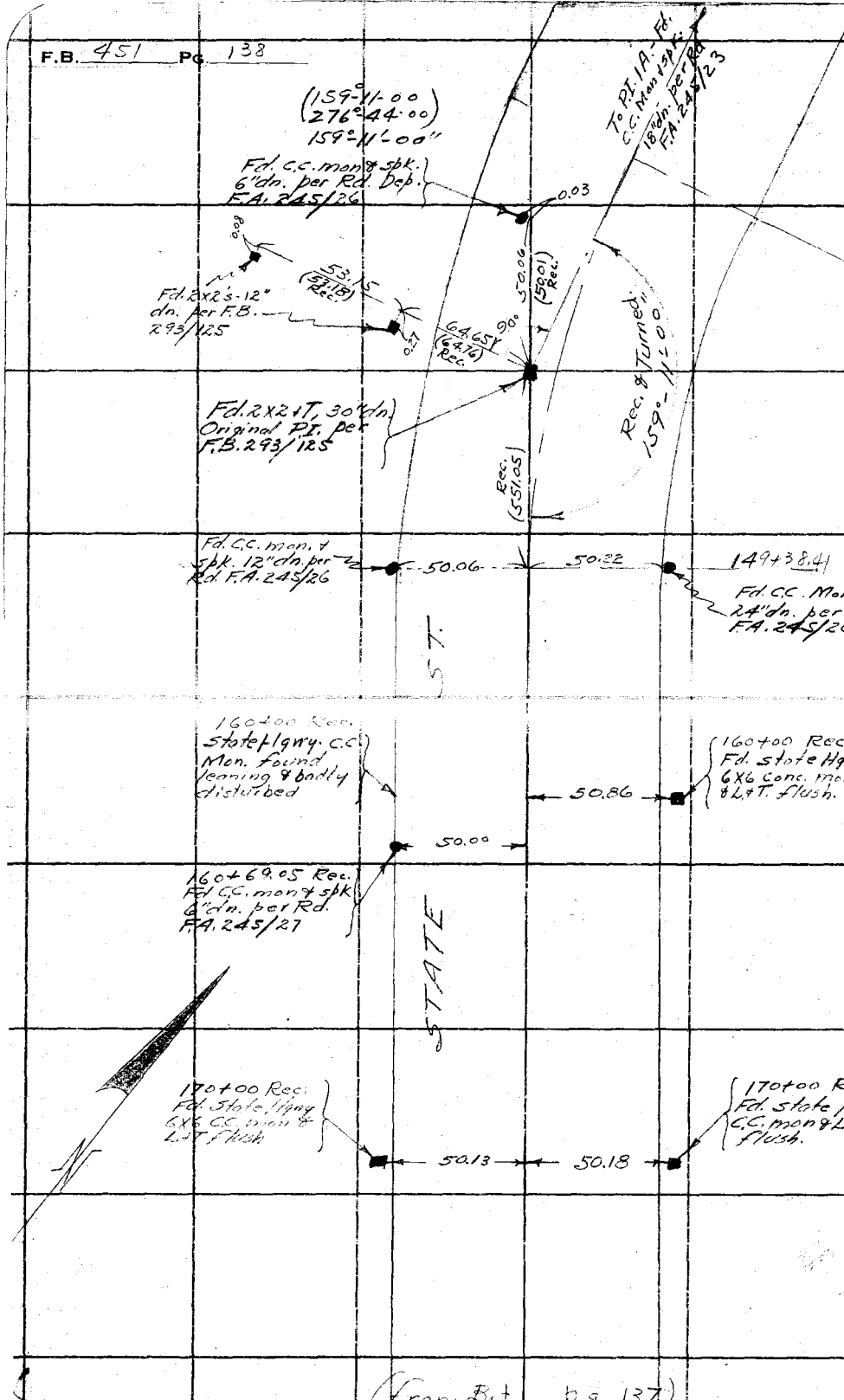

(from Bot. pg. 137)

RETURN TO
LOS ANGELES COUNTY SURVEYOR
700 HALL OF RECORDS
Do not extend notes this side of this line
Note: ANY ADDITIONS OR CHANGES ON THIS SHEET MUST BE MADE OR CIRCLED IN Red Ink. WITH DATE AND NAME OF PERSON MAKING CHANGE.

Notes Ck'd by Blackmer	Survey of Studebaker Rd.	F.B. 451	Pg. 139
Map No. 8911-2	W. O. 7022 Tape No. 067 St'd 84 °F.		
Office Work R.A. White	Surveyed by Evans		
Checked Blackmer	Notes KE Date 5/22/34		
Date June 1934	Indexed		

(see pg. 134)

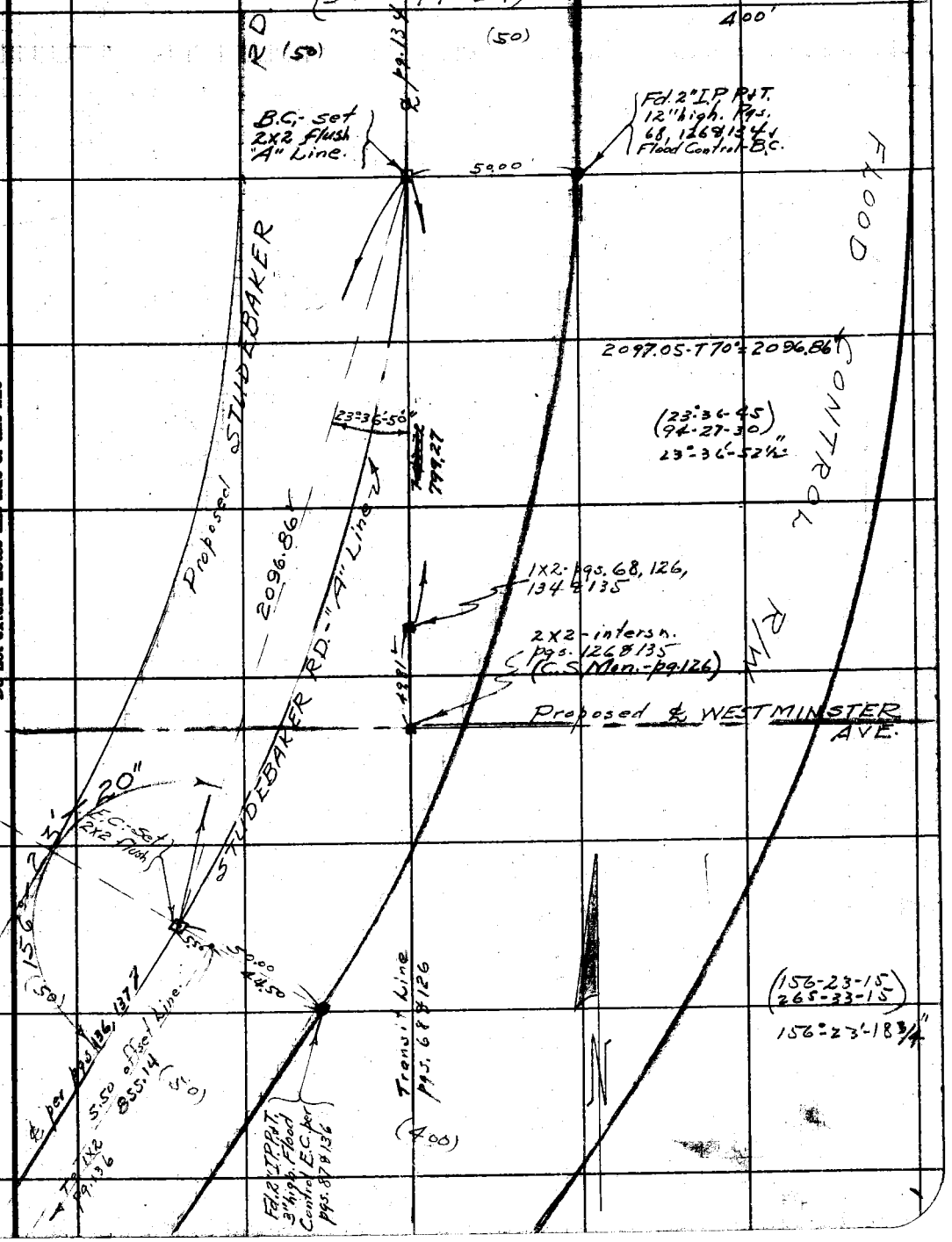

Note: ANY ADDITIONS OR CHANGES ON THIS SHEET MUST BE MADE OR CIRCLED IN Red Ink. WITH DATE AND NAME OF PERSON MAKING CHANGE.

Do not extend notes this side of this line

RETURN TO
LOS ANGELES COUNTY SURVEYOR
700 HALL OF RECORDS

FORM 247 10M 8-31

RETURN TO
LOS ANGELES COUNTY SURVEYOR
700 HALL OF RECORDS

Note: ANY ADDITIONS OR CHANGES ON THIS SHEET MUST BE MADE OR CIRCLED IN **Red Ink.** WITH DATE AND NAME OF PERSON MAKING CHANGE.

Do not extend notes this side of this line

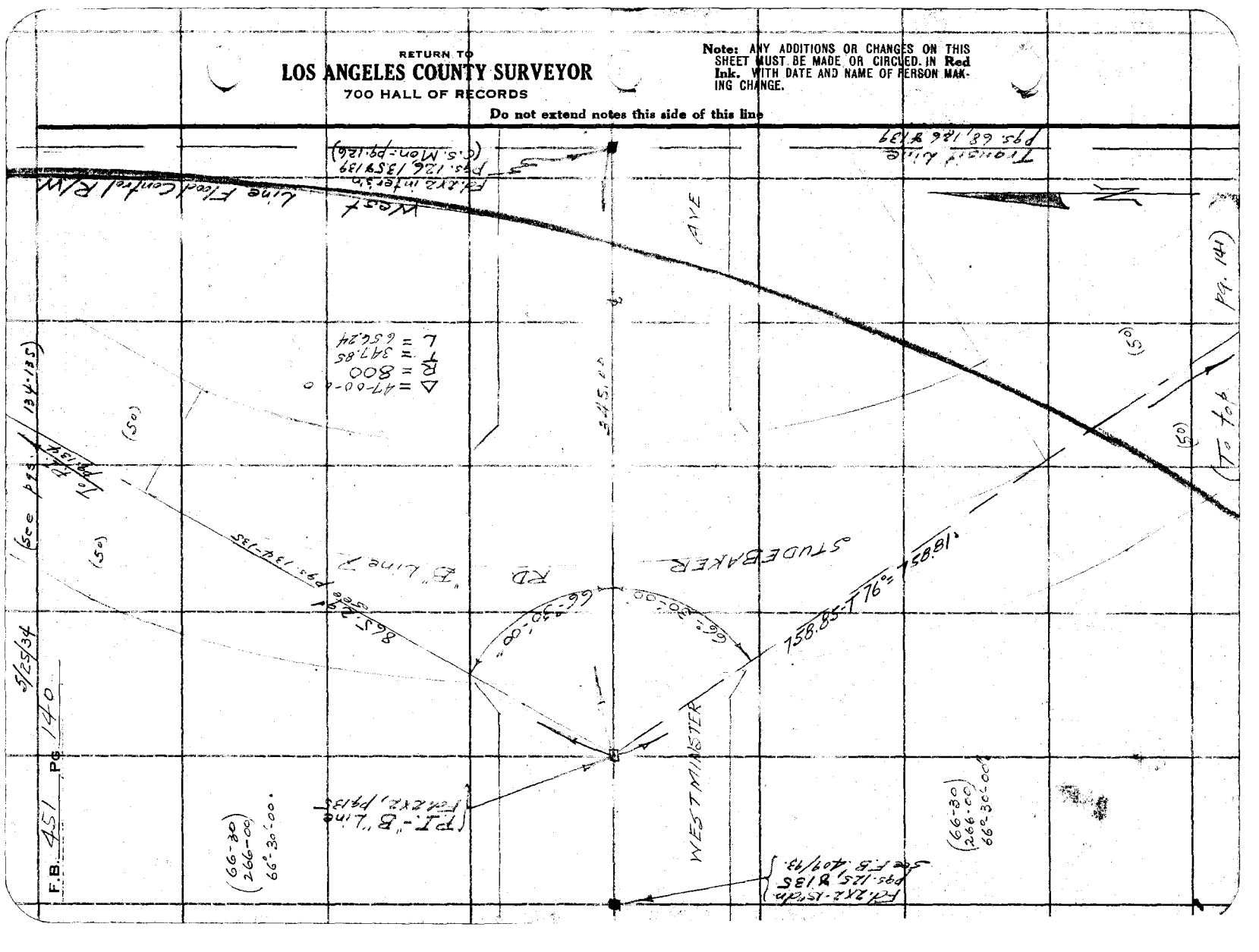

F.B. 451 Pg. 140

5/25/34

Notes Ck'd by Blackmer	Survey of Studebaker Rd.
Map No. B911-3	W. O. 7022 Tape No. 067 St'd 84 °F.
Office Work Cox	Surveyed by Evans
Checked Blackmer	Notes LE Date 5/28/34
Date August 1935	Indexed

F.B. 451 Pg. 141

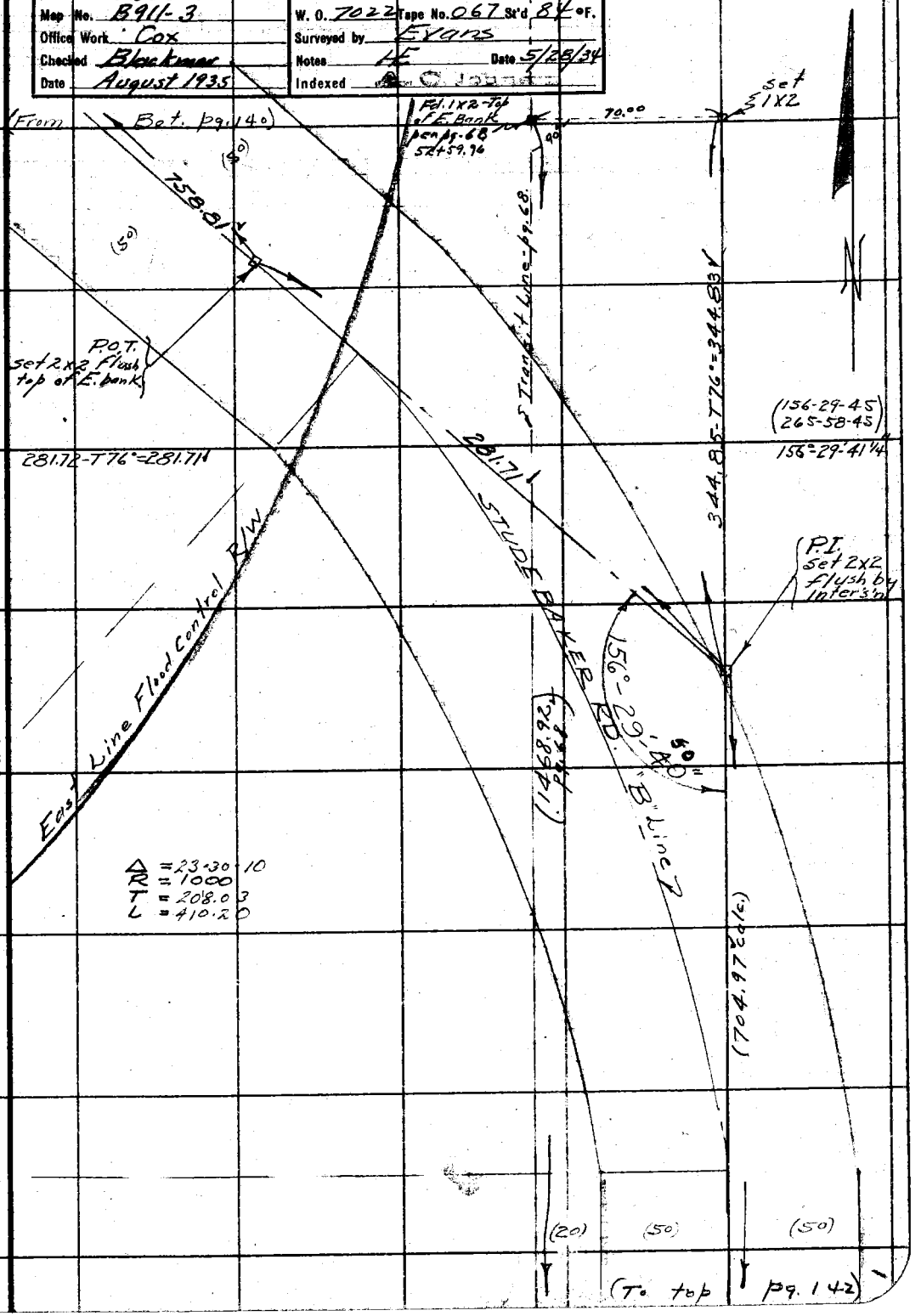

Notes: ANY ADDITIONS OR CHANGES ON THIS SHEET MUST BE MADE OR CIRCLED IN Red Ink WITH DATE AND NAME OF PERSON MAKING CHANGE.

Do not extend notes this side of this line

RETURN TO
LOS ANGELES COUNTY SURVEYOR
700 HALL OF RECORDS

FORM 247 10M 5-31

F.B. 451 PG. 142

RETURN TO
LOS ANGELES COUNTY SURVEYOR
700 HALL OF RECORDS
Do not extend notes this side of this line

Note: ANY ADDITIONS OR CHANGES ON THIS SHEET MUST BE MADE OR CIRCLED IN Red Ink. WITH DATE AND NAME OF PERSON MAKING CHANGE.

Notes Ck'd by Blackmer	Survey of Studebaker Rd.
Map No. B911-2	W. O. 7022 Tape No. 067 St'd 84 °F.
Office Work D.A. White	Surveyed by Evans
Checked Blackmer	Notes Break Date 5/23/34
Date June 1934	Indexed A. C. Johnson

F.B. 481 Pg. 143

To Bot. pg. 144

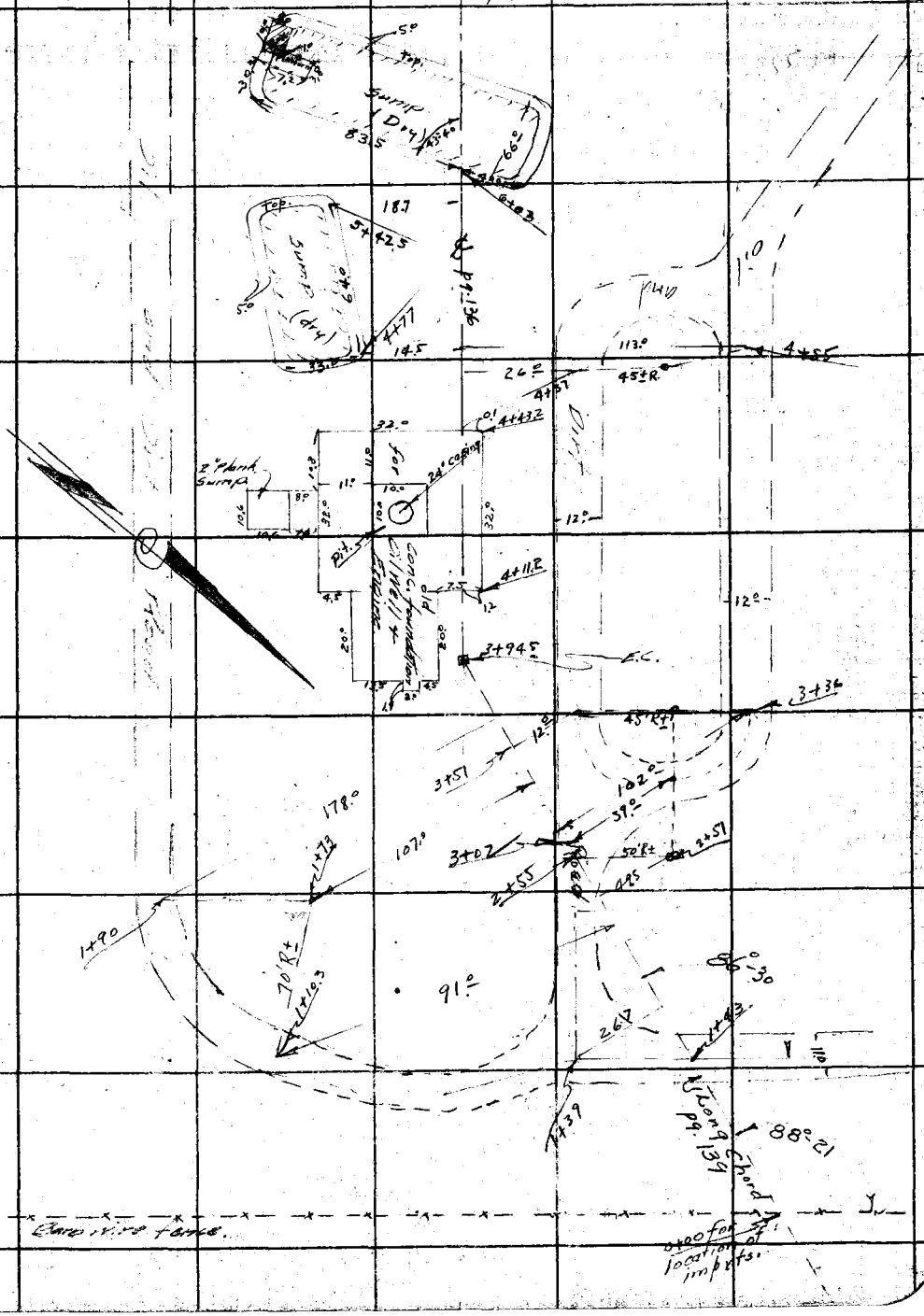

Notes: ANY ADDITIONS OR CHANGES ON THIS SHEET MUST BE MADE OR CIRCLED IN Red Ink, WITH DATE AND NAME OF PERSON MAKING CHANGE.

Do not extend notes this side of this line

RETURN TO
LOS ANGELES COUNTY SURVEYOR
700 HALL OF RECORDS

FORM 247 10M 5-31

F.B. 451 Pg. 144

5/23/34

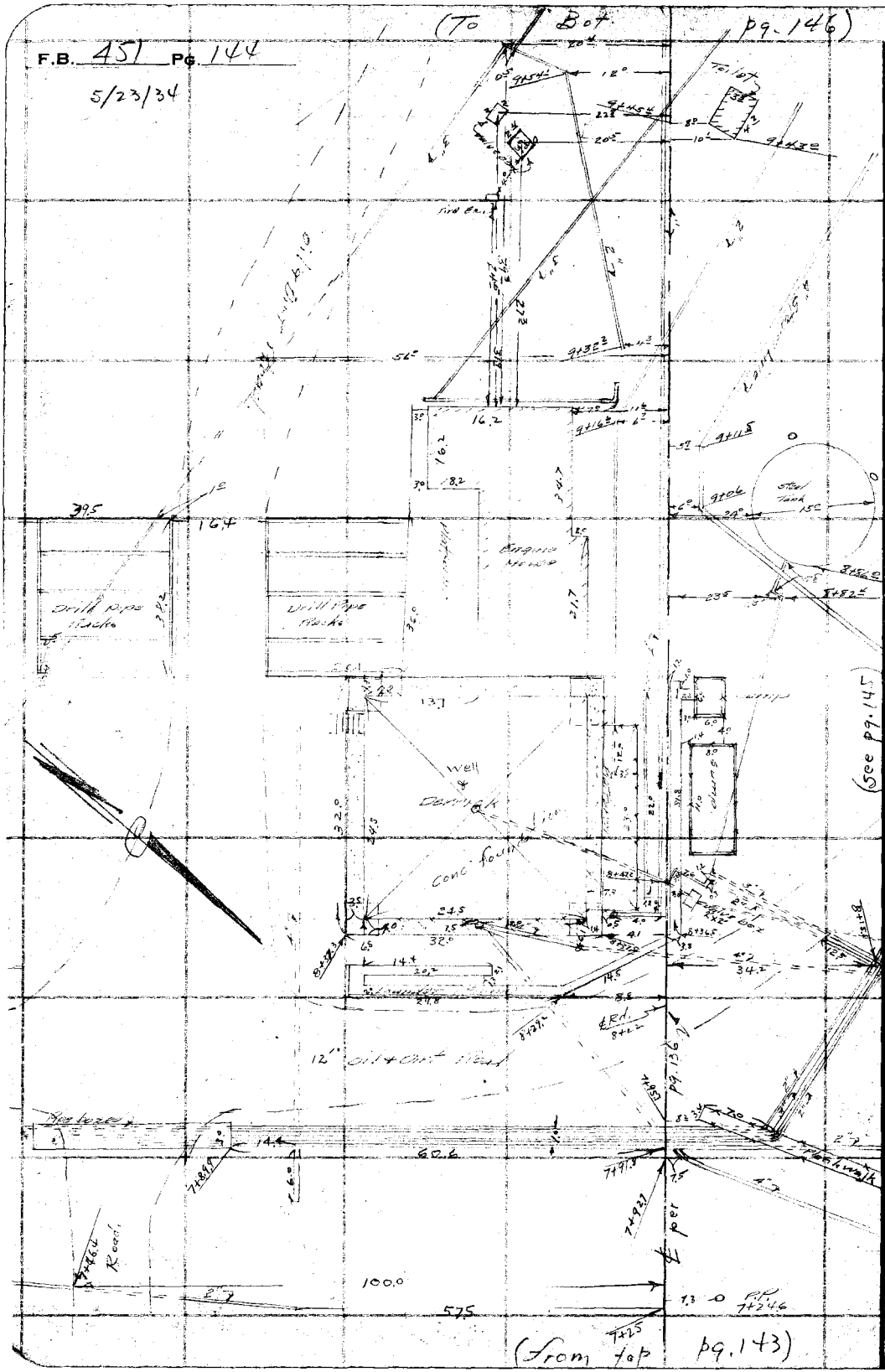

RETURN TO
LOS ANGELES COUNTY SURVEYOR
700 HALL OF RECORDS
Do not extend notes this side of this line

Note: ANY ADDITIONS OR CHANGES ON THIS SHEET MUST BE MADE OR CIRCLED IN Red Ink, WITH DATE AND NAME OF PERSON MAKING CHANGE.

FORM 247 10M 5-31

RETURN TO
LOS ANGELES COUNTY SURVEYOR
700 HALL OF RECORDS

Note: ANY ADDITIONS OR CHANGES ON THIS SHEET MUST BE MADE OR CIRCLED IN Red Ink., WITH DATE AND NAME OF PERSON MAKING CHANGE.

Do not extend notes this side of this line

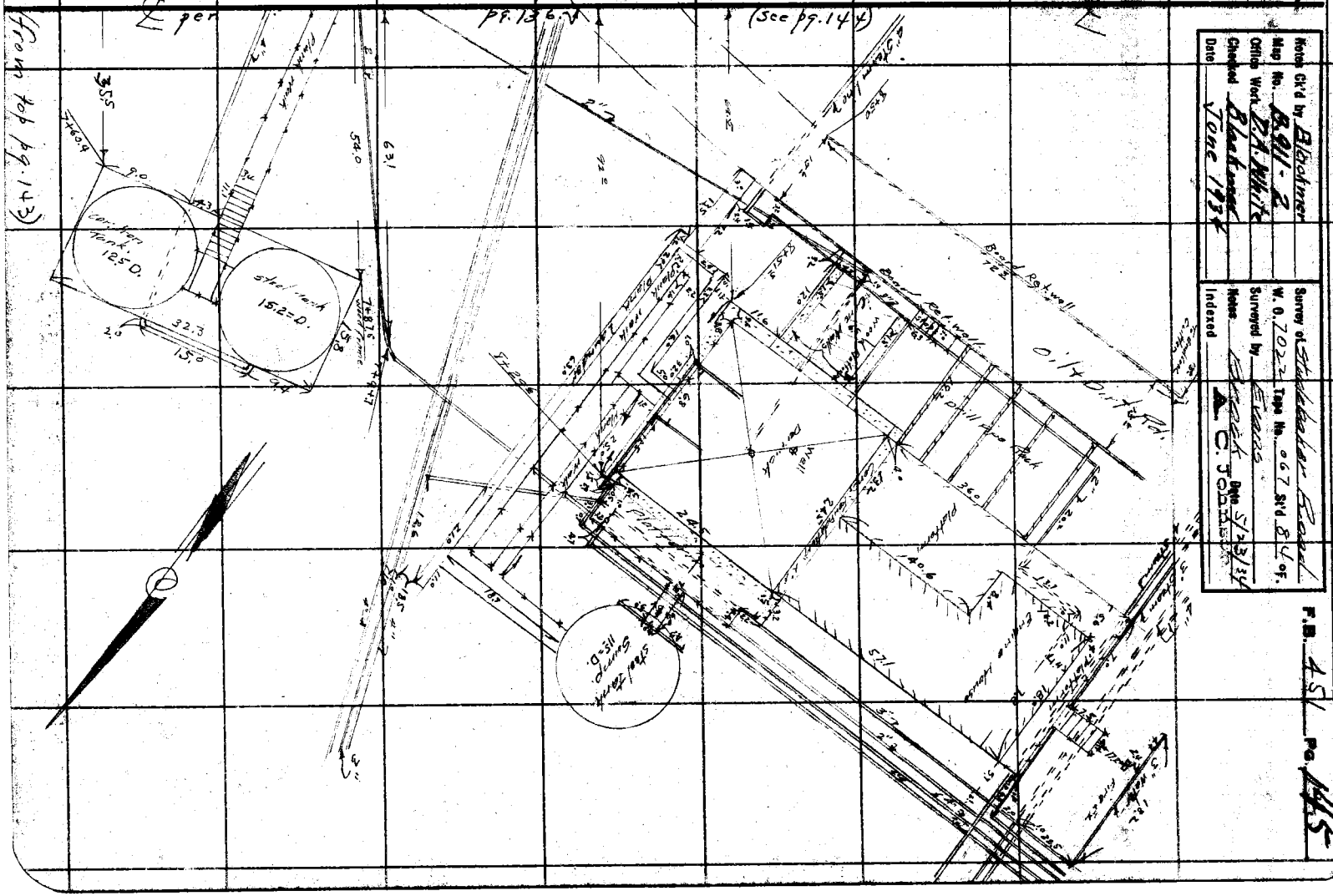

(To Bot pg. 147)

5/24/34

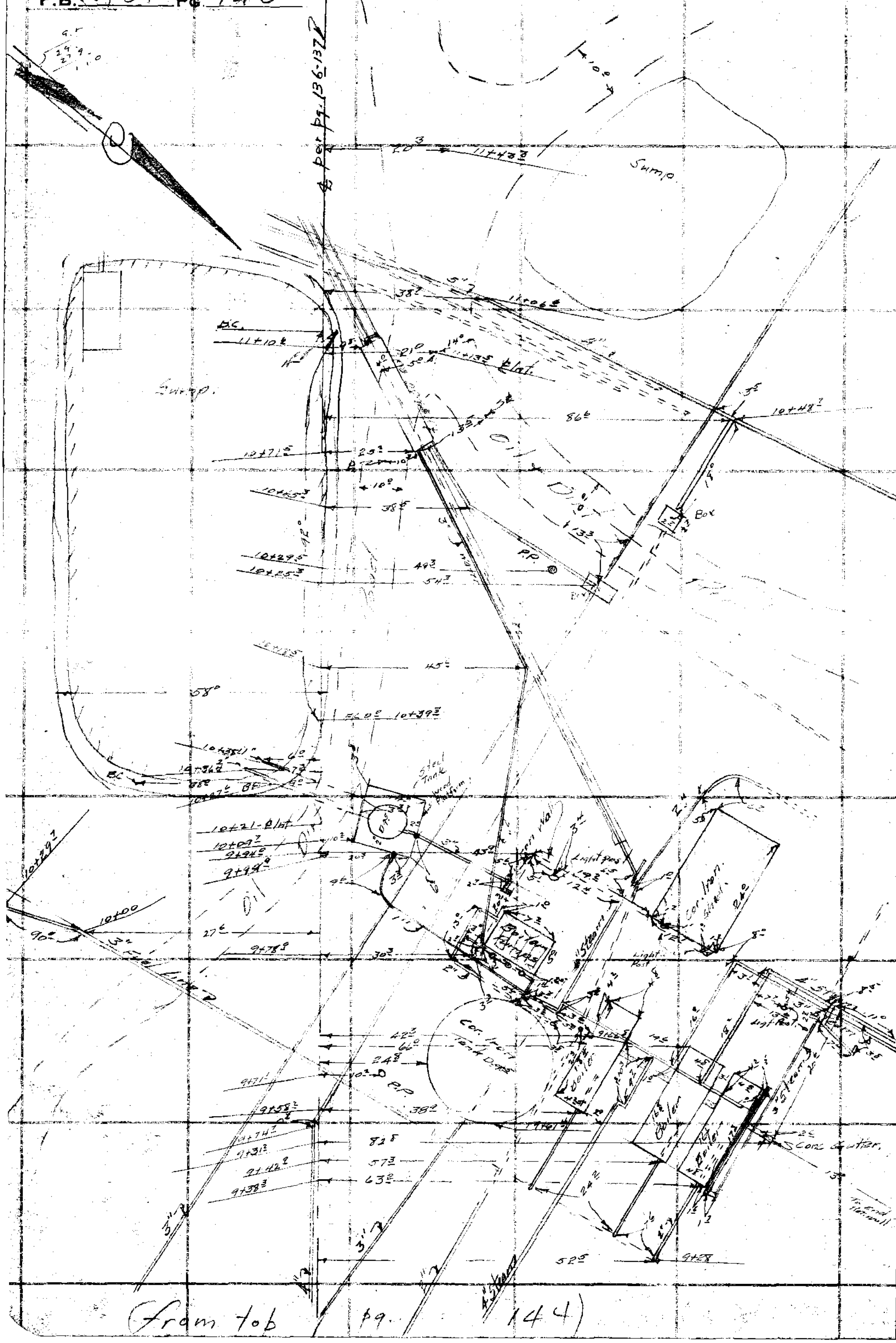

(from top pg. 144)

RETURN TO
LOS ANGELES COUNTY SURVEYOR
700 HALL OF RECORDS
Do not extend notes this side of this line

Note: ANY ADDITIONS OR CHANGES ON THIS SHEET MUST BE MADE OR CIRCLED IN Red Ink. WITH DATE AND NAME OF PERSON MAKING CHANGE.

Notes Ck'd by Blackmer	Survey of Studebaker Rd.
Map No. B911-2	W. O. 7022 Tape No. 067 St'd 84 °F.
Office Work D.A. White	Surveyed by Evans
Checked Blackmer	Notes Brock Date 5/24/34
Date June 1934	Indexed A. C. Johnson

F.B. 451 Pg. 147

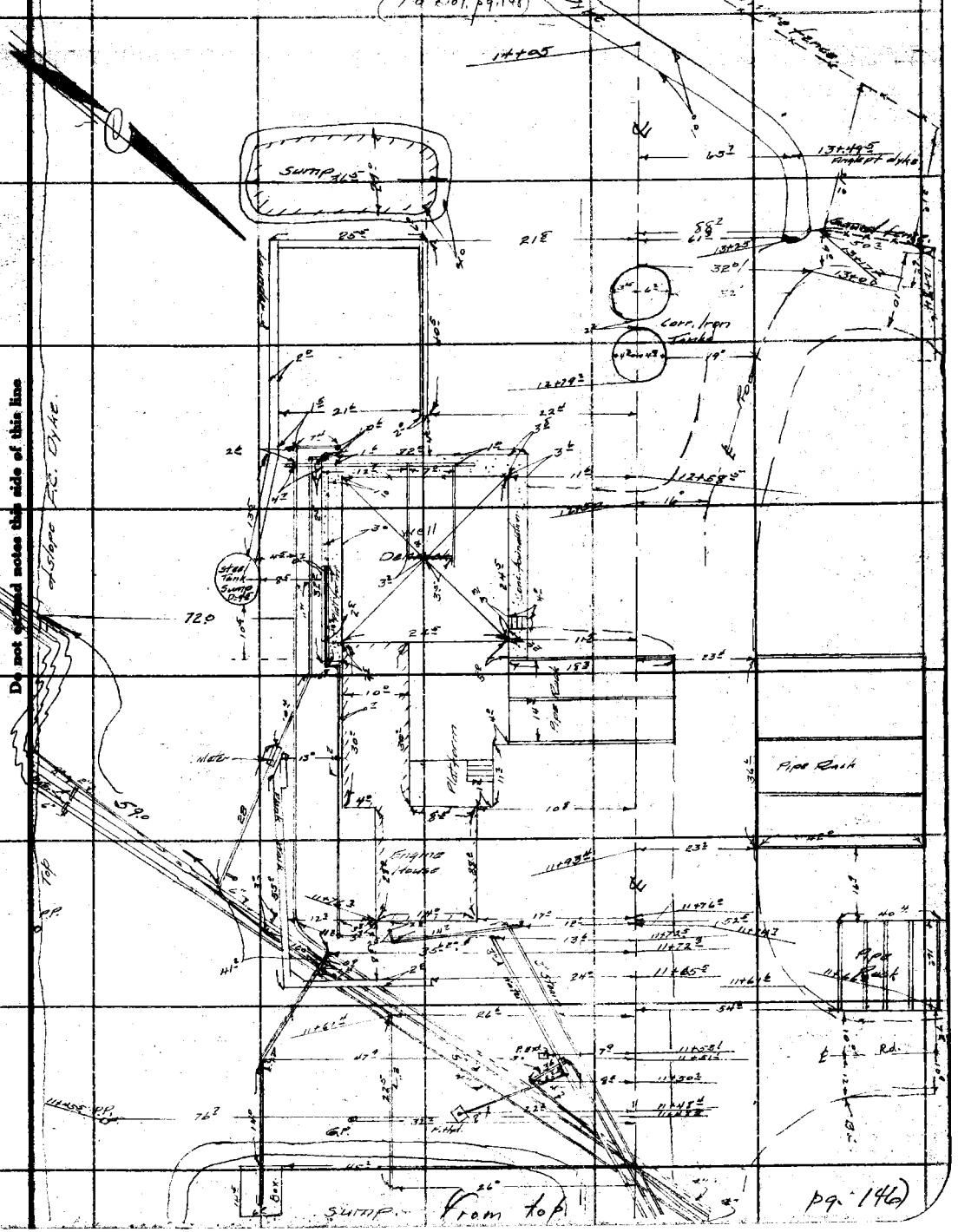

Note: ANY ADDITIONS OR CHANGES ON THIS SHEET MUST BE MADE OR CIRCLED IN Red Ink, WITH DATE AND NAME OF PERSON MAKING CHANGE.

Do not extend notes this side of this line

RETURN TO
LOS ANGELES COUNTY SURVEYOR
700 HALL OF RECORDS

FORM 247 10M 6-31

F.B. 451 PG 148

Con't. at bot. Pg. 149

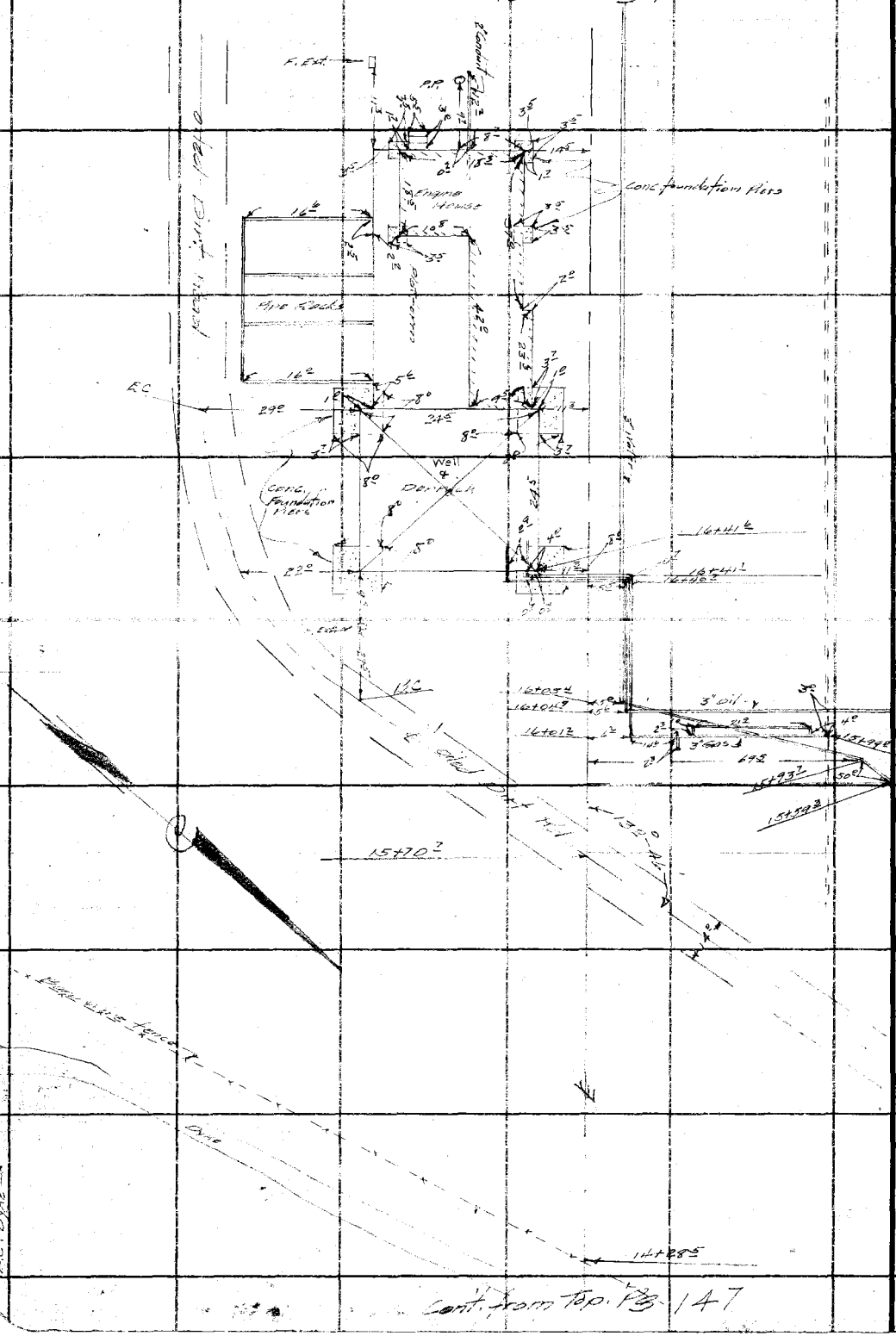

RETURN TO
LOS ANGELES COUNTY SURVEYOR
700 HALL OF RECORDS

Do not extend notes this side of this line

Note: ANY ADDITIONS OR CHANGES ON THIS SHEET MUST BE MADE OR CIRCLED IN Red Ink. WITH DATE AND NAME OF PERSON MAKING CHANGE.

Notes Ck'd by Blackmar	Survey of Studebaker Rd.
Map No. B 911- 2	W. O. 702 Tape No. 067 St'd 87 °F.
Office Work D. A. White	Surveyed by Evans
Checked Blackmar	Notes Brock Date 5/25/34
Date June 1934	Indexed A. C. Johnson

F.B. 451 Pg. 149

Cont. at bot Pg. 150

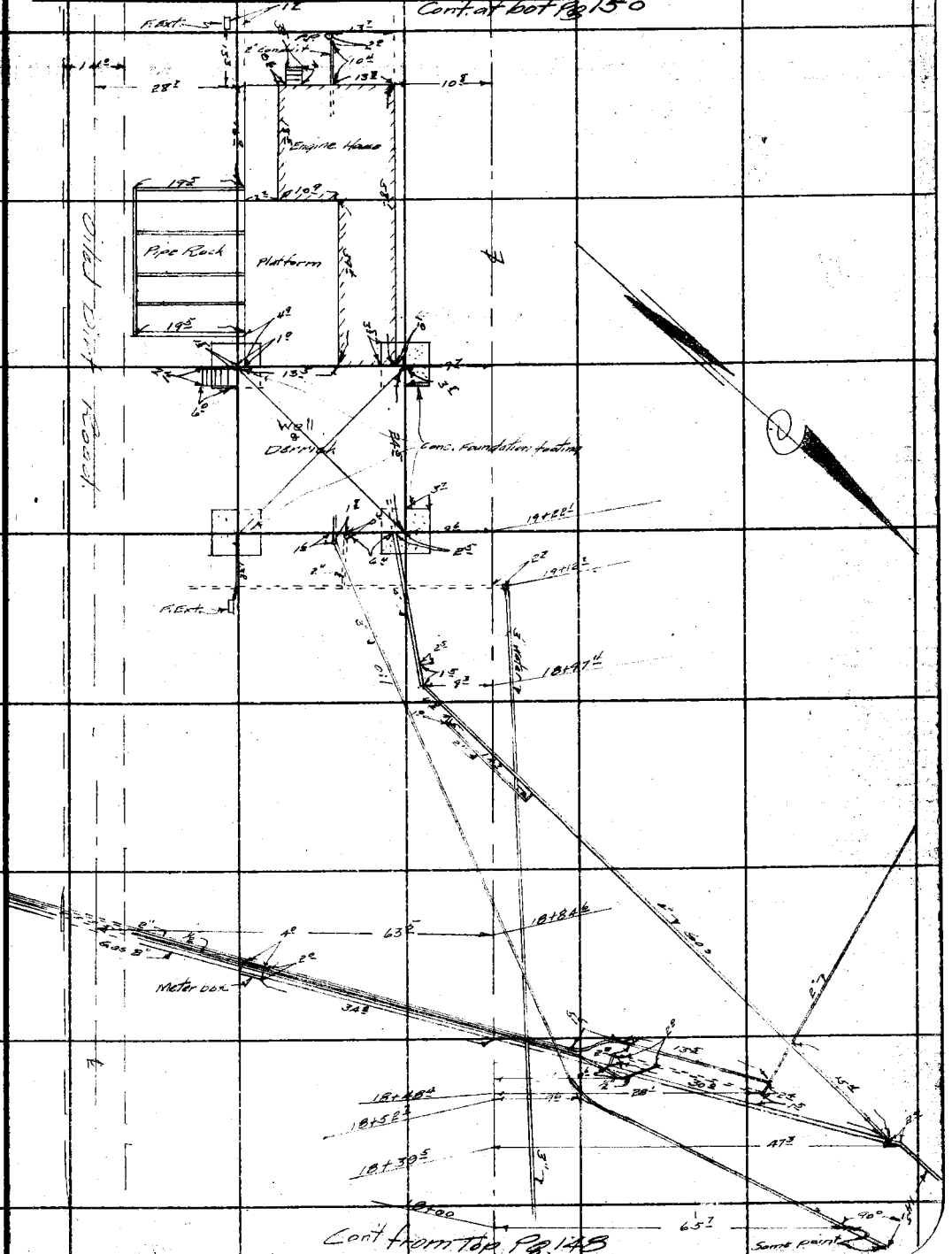

Cont from top Pg. 148

Note: ANY ADDITIONS OR CHANGES ON THIS SHEET MUST BE MADE ON CIRCLED IN Red Ink, WITH DATE AND NAME OF PERSON MAKING CHANGE.

Do not extend notes this side of this line

RETURN TO
LOS ANGELES COUNTY SURVEYOR
700 HALL OF RECORDS

FORM 247 10M 8-31

5/25/34

F.B. 451 PG. 150



Cont. from Top Pg 149

RETURN TO
LOS ANGELES COUNTY SURVEYOR
700 HALL OF RECORDS

• Do not extend notes this side of this line

Note: ANY ADDITIONS OR CHANGES ON THIS SHEET MUST BE MADE OR CIRCLED IN Red Ink. WITH DATE AND NAME OF PERSON MAKING CHANGE.

Notes Ck'd by McPherson	Survey of Studebaker Rd.
Map No. B-911-3	W. O. 7022 Tape No. 067 St'd 84 °F.
Office Work	Surveyed by Evans
Checked	Notes HE Date 5/24/34
Date	Indexed A. C. Johnson

F.B. 451 PG. 151

5-28-34

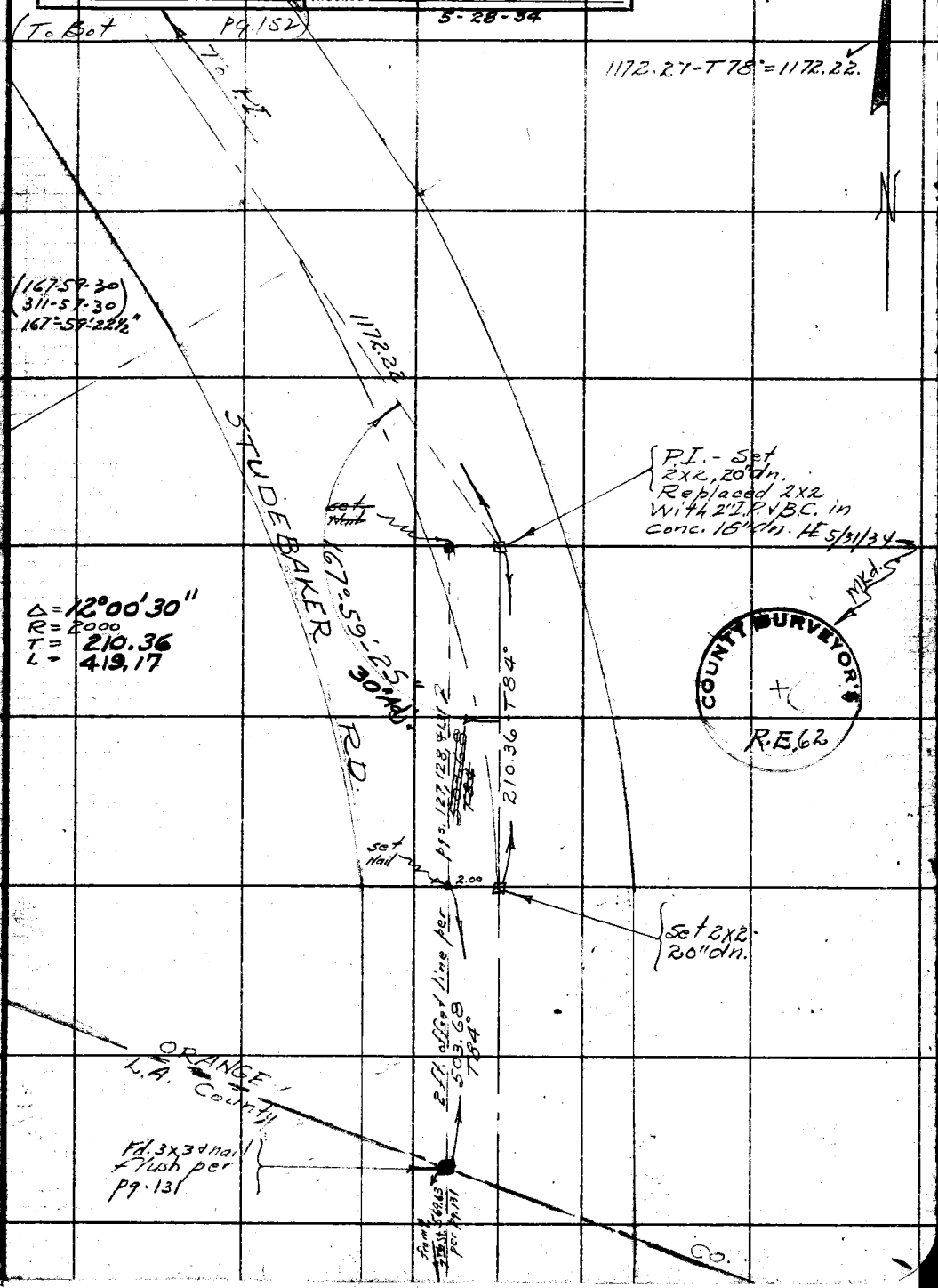

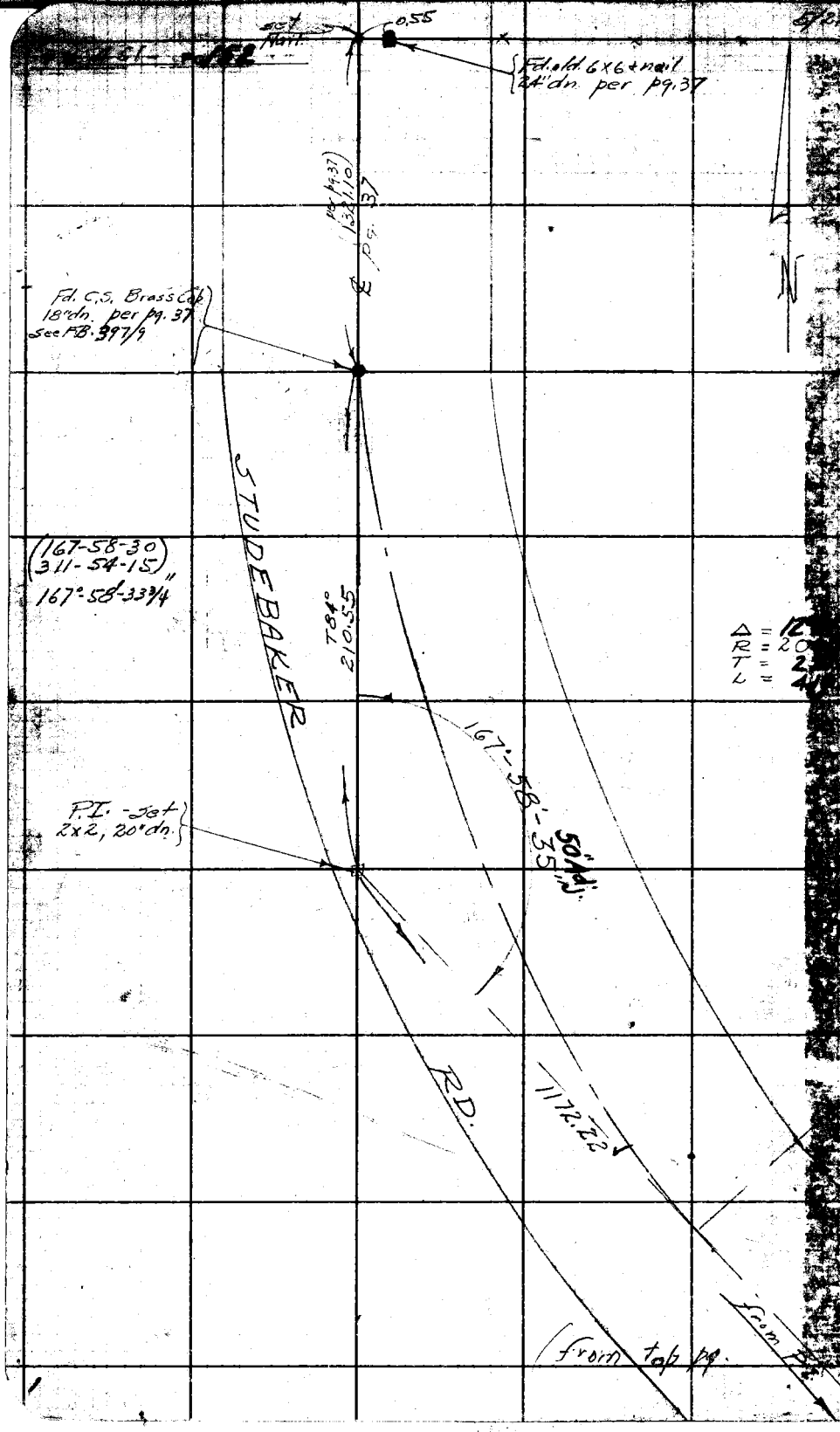

set Nail
0.55
Fd. old 6x6 + nail
24" dn. per pg. 37
(per pg. 37)
1321.10
℄ pg. 37
Fd. C.S. Brass Cap
18" dn. per pg. 37
see F.B. 397/9
STUDEBAKER
(167-58-30)
(311-54-15)
167°-58'-33 3/4"
T84°
210.55
167°-58'-35"
50" Adj.
P.I. - set
2x2, 20" dn.
RD.
1172.22
from top pg.
from P.I.
N

Crd by

Survey of

W. O. Tape No St'd °F.

Surveyed by

Notes Date

Indexed

F.B. Pg.

4151

F.B. 451 PG. Index

F.B. 451

PAGES: Index, , 3 to 10 incl., , 12 to 47 incl., , 49 to 100 incl.,

121 to, 123 to 152 incl.,

RETURN TO
LOS ANGELES COUNTY SURVEYOR
700 HALL OF RECORDS
Please, any additions or changes on this sheet must be made on changed in the text. Write date and name of person made the change.
Do not extend onto this side of this line.