Notes Ck'd by
Map No.
Office Work
Checked
Date

Survey of
W. O. Tape No. St'd °F.
Surveyed by
Notes Date
Indexed A. C. Johnson

F.B. 452 Pg.

WEST
HOLLYWOOD
D.S.
J.N. 6318

SHEET (1)

KINGS ROAD LINE.

La Cienega Blvd to Melrose Ave.

Pages 63 to 138

F.B. 452

RETURN TO
LOS ANGELES COUNTY SURVEYOR
700 HALL OF RECORDS
Note: Any Additions or Changes on This Sheet Must be Made or Circled in Red Ink With Date and Name of Person Making Change
Do not extend notes this side of this line
FORM 11-35

RETURN TO
LOS ANGELES COUNTY SURVEYOR
700 HALL OF RECORDS

Note: Any Additions or Changes on This Sheet Must be Made or Circled in **Red Ink** With Date and Name of Person Making Change.

Do not extend notes this side of this line

PG.

F.B.

Notes Ck'd by		Survey of	
Map No.		W. O.	Tape No St'd of
Office Work		Surveyed by	
Checked		Notes	Date
Date		Indexed	

F.B. Pg.

RETURN TO

LOS ANGELES COUNTY SURVEYOR

700 HALL OF RECORDS

Do not extend notes this side of this line

Notes: ANY ADDITIONS OR CHANGES ON THIS SHEET MUST BE MADE OR CIRCLED IN RED INK WITH DATE AND NAME OF PERSON MAKING CHANGE.

FORM 247 5M 2-34

F.B. 452 Pg. Index

F.B. 452

PAGES: Index, 1 to 10 incl., , 12 to 17 incl.,
, 19, , 21 to 25 incl., , 27, 28, 29,
,31 to 53 incl., , 55 to 61 incl.,
63 to 72A incl., , 73 to 76E incl.,
77 to 133 incl., , 135 to 152A incl.,
153 to 197 incl., , 199 to 239 incl.,

RETURN TO
LOS ANGELES COUNTY SURVEYOR
700 HALL OF RECORDS

Do not extend notes this side of this line

Note: ANY ADDITIONS OR CHANGES ON THIS SHEET MUST BE MADE OR CIRCLED IN Red Ink WITH DATE AND NAME OF PERSON MAKING CHANGE.

FORM 247 10M 11-35

RETURN TO
LOS ANGELES COUNTY SURVEYOR
700 HALL OF RECORDS

Note: Any Additions or Changes on This Sheet Must be Made or Circled in Red Ink With Date and Name of Person Making Change.

Do not extend notes this side of this line

INDEX TO FIELD BOOK NO. 452

Date	J.N.	Location	Notes	Pages		
		D.D.I. No. 29 — CONSTRUCTION				
May to June 1930	6029	SAN VICENTE BLVD. LINE *-On San Vicente Blvd. and R/W from Beverly Blvd. to Santa Monica Blvd.-Line, Topog. on W. Side, Ties. Sheet (2)	Sketches	1-14 & 21-25	✓	✓
June 1930		--In R/W W. of ~~Holly-Vista~~ Sunset Plaza Dr. from 150'± N. of ℄ Shoreham Dr. to 100'± N. of Belfast Dr.-- Line	"	15-19	✓	✓
7-22-30		--Beverly Blvd. N. Side, at San Vicente Blvd. Replacement of Curb- Alignment	Sketch & Data	27-29	✓	✓
~~9-18-30~~		Intersection of Lines of Box with N. Curb		33		
~~9-16-30~~		-- Check of Concrete Pavement Replaced		31-36	✓	
6-[illegible]-30		BRANCH OF SUNSET BLVD. *MANSUR BR. BRANCH Sheet (2) **In Londonderry Dr. and Proposed Street from Sunset Blvd. north to Belfast Br.-Alignment	Sketch & Data	37-44	✓	✓
8-12-30		--Existing Drain from 230'± N. of ℄ Sunset Blvd. to 150'± N. of end of Belfast Dr.-Alignment & Sections	Sketches	45-50	✓	✓
		--Location of Catch Basins at Belfast Dr.	"	44a-44c	✓	✓
6-10-37		--Sunset Blvd. & Londonderry Dr.-Catch Basins & Connectors built privately	"	44d	✓	✓
9-19-30 Sept. '30		DOHENY DRIVE LINE --Doheny Dr. at Cory Ave.-Storm Drain Alignment	Sketch	51-52	✓	✓
		-- " " St. Ives				
		Sheet (4) -- " " between Sunset Hills Rd. & ~~Vista~~ Dr. *Topog. on west side	"	53	✓	
6-27-30		--Bluebird Ave. at Flicker Way-S.D. Alignment	"	56	✓	✓
8-1-30		ALLEY BRANCH Sheet (4) --~~First Alley N. of Cinthia St.~~ Beverly Lane from Doheny Dr. to north side of Sunset Blvd.-Alignment staked	"	57-60	✓	✓
7-26-30		HOLLOWAY DR. SUNSET BLVD. BRANCH- La Cienega Blvd. from Santa Monica Blvd. to Holloway Dr.-S.D. Alignment Sheet (3)	"	61	✓	✓

Notes Ck'd by ____ Date ____
Map No. ____ Checked ____
Office Work ____

Survey of W. O. ____ Tape No. ____ St'd ____ °F.
Surveyed by ____ Date ____
Notes ____
Indexed by C. Johnson

F.B. 452
Pg. Index

INDEX TO FIELD BOOK NO.452

Date	J.N.		Location	Notes	Pages
		WEST HOLLYWOOD DRAINAGE SYSTEM	DESIGN SURVEYS		
Jan. 1937	6318	KINGS ROAD LINE Sheet (1)	San Vicente Blvd.from La Cienega Blvd. to Colgate Av. Colgate Av.from San Vicente Bd. to Orlando Av. Orlando Av.from Colgate Av. to 3rd.St. 3rd.St. from Orlando Av. to Kings Road Kings Rd. from 3rd.St. to Melrose Av.	℄ & Ties Topog. Profile	63-80 81-91, 72-72A 75-76E 93-138
Feb. Mar. 1937	6318	KINGS ROAD LINE Sheet (2)	Kings Rd.from Melrose Av. to Santa Monica Blvd. Flores St. from Santa Monica Blvd.to Fountain Av. Fountain Av. from Flores St. to Olive Dr.	℄ & Ties Topog. Profile	139-148 149-158 91-92 159-182
Mar. 1937	6318	HAYVENHURST DRIVE BRANCH Sheet (4)	Santa Monica Blvd.from Flores St. to Hayvenhurst Dr. Hayvenhurst Dr. from Santa Monica Blvd. to Fountain Av. (Branch continued F.B.697 p172)	℄ & Ties Topog. Profile	183-191 199-207 213-228
Mar. 1937	6318		Fountain Ave.from Hayvenhurst Dr.to Crescent Hts.Bd. (See F.B.697p210 for Fountain Ave. Lateral)	℄ & Ties Topog. Profile	191-192 207-208 228-231
Mar. 1937	6318		Crescent Heights Blvd. from Fountain Av.to Selma Av.	℄ & Ties Topog. Profile	192-197 208-213 230-239

F.B. 452 PG. Index

RETURN TO
LOS ANGELES COUNTY SURVEYOR
700 HALL OF RECORDS

Note: Any Additions or Changes on This Sheet Must be Made or Circled in Red Ink With Date and Name of Person Making Change.

Do not extend notes this side of this line

Date _____ Notes by _____ Chief Party _____ F.B. 452 Pg. 1

Platted by _____	W. O. No. _____ D. S. O. No. _____
Date _____	Location _____
Map No. _____	Surveyed by _____
Platting C'k'd by _____	Date _____
Date _____	Indexed 11-26-30

C. JOHNSON
5-3-38

D.D.I. No 29

Ground Survey & Construction Ties

SAN VICENTE BLVD LINE

W.O. No. 6029

M. Hayes
R. L. Willey inst.
P.M. McBride
R.V. Chase
S.G. Keyes

Notes: ANY ADDITIONS OR CHANGES ON THIS SHEET MUST BE MADE OR CIRCLED IN Red. WITH DATE AND NAME OF PERSON MAKING CHANGE.

Do not extend notes this side of this line

RETURN TO LOS ANGELES COUNTY SURVEYOR

F.B. 452 Pg. 2 J.M. Hayes Chief Party Notes by MH Date 5-19-30

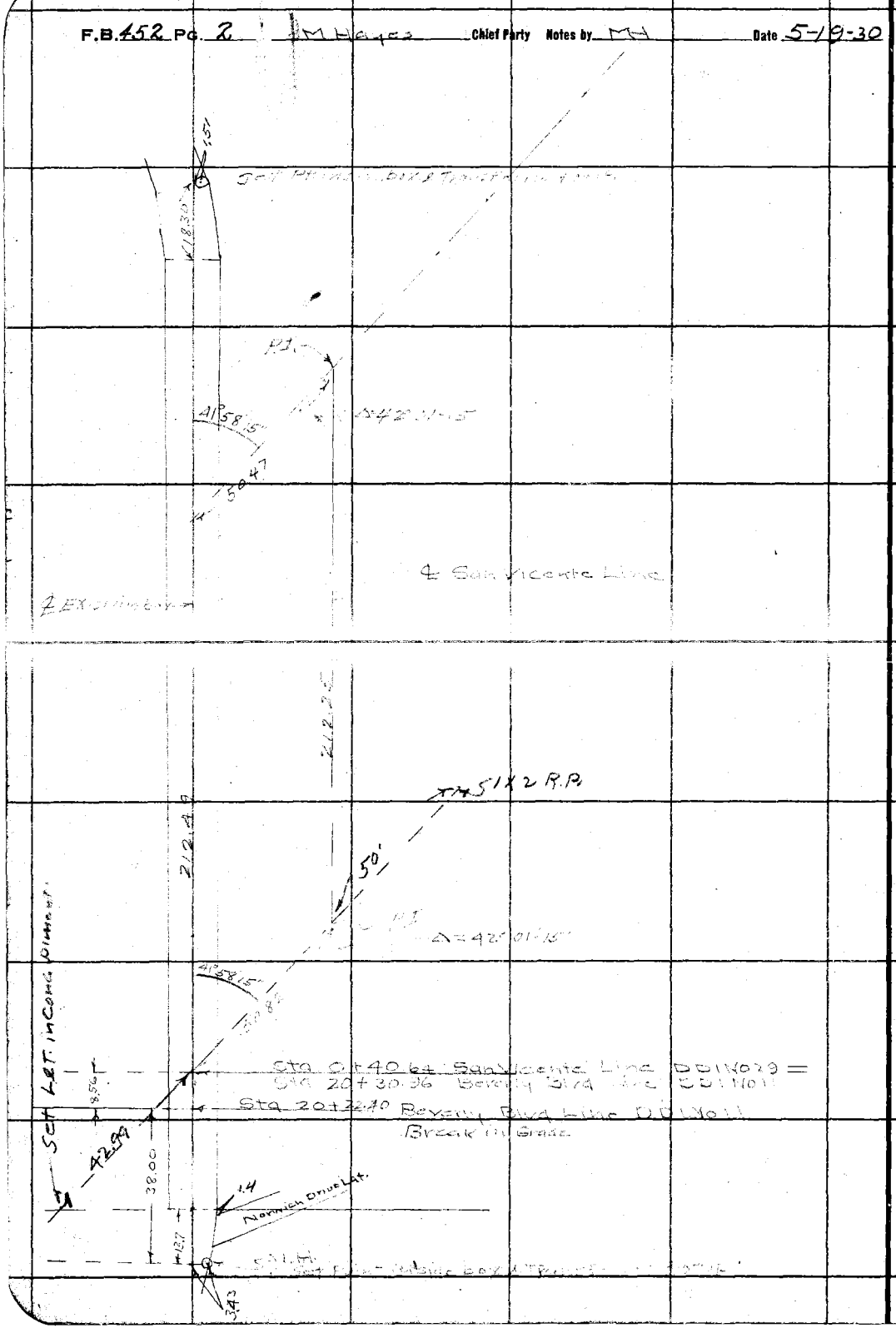

RETURN TO
LOS ANGELES COUNTY SURVEYOR

Do not extend notes this side of this line

Note: ANY ADDITIONS OR CHANGES ON THIS SHEET MUST BE MADE OR CIRCLED IN Red. WITH DATE AND NAME OF PERSON MAKING CHANGE.

Date _____ Notes by _____ Chief Party _____ F.B. 452 Pg. 3

Platted by _____	W. O. No. 6029 D. S. O. [illegible]
Date _____	Location San Vicente Line DD1N029
Map No. _____	Surveyed by M. Hayes
Platting C'k'd by _____	Date May 22, 1930
Date _____	Indexed 11-26-30 A. C. Johnson

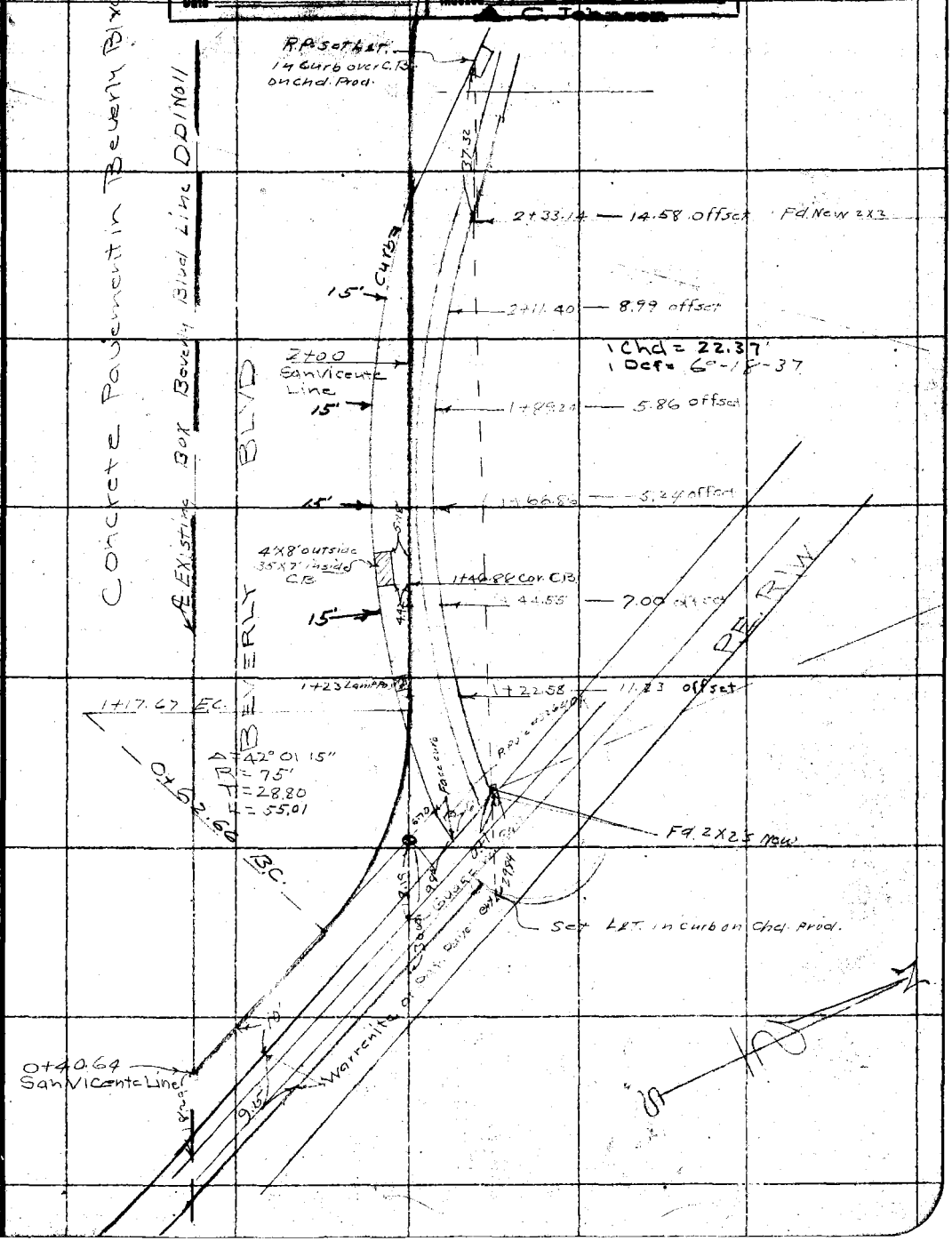

Note: ANY ADDITIONS OR CHANGES ON THIS SHEET MUST BE MADE IN CHICAGO IN BLUE WITH DATE AND NAME OF PERSON MAKING CHANGE.

Do not extend notes this side of this line

RETURN TO
LOS ANGELES COUNTY SURVEYOR

F.B. 452 PG. 4 Chief Party Notes by Date

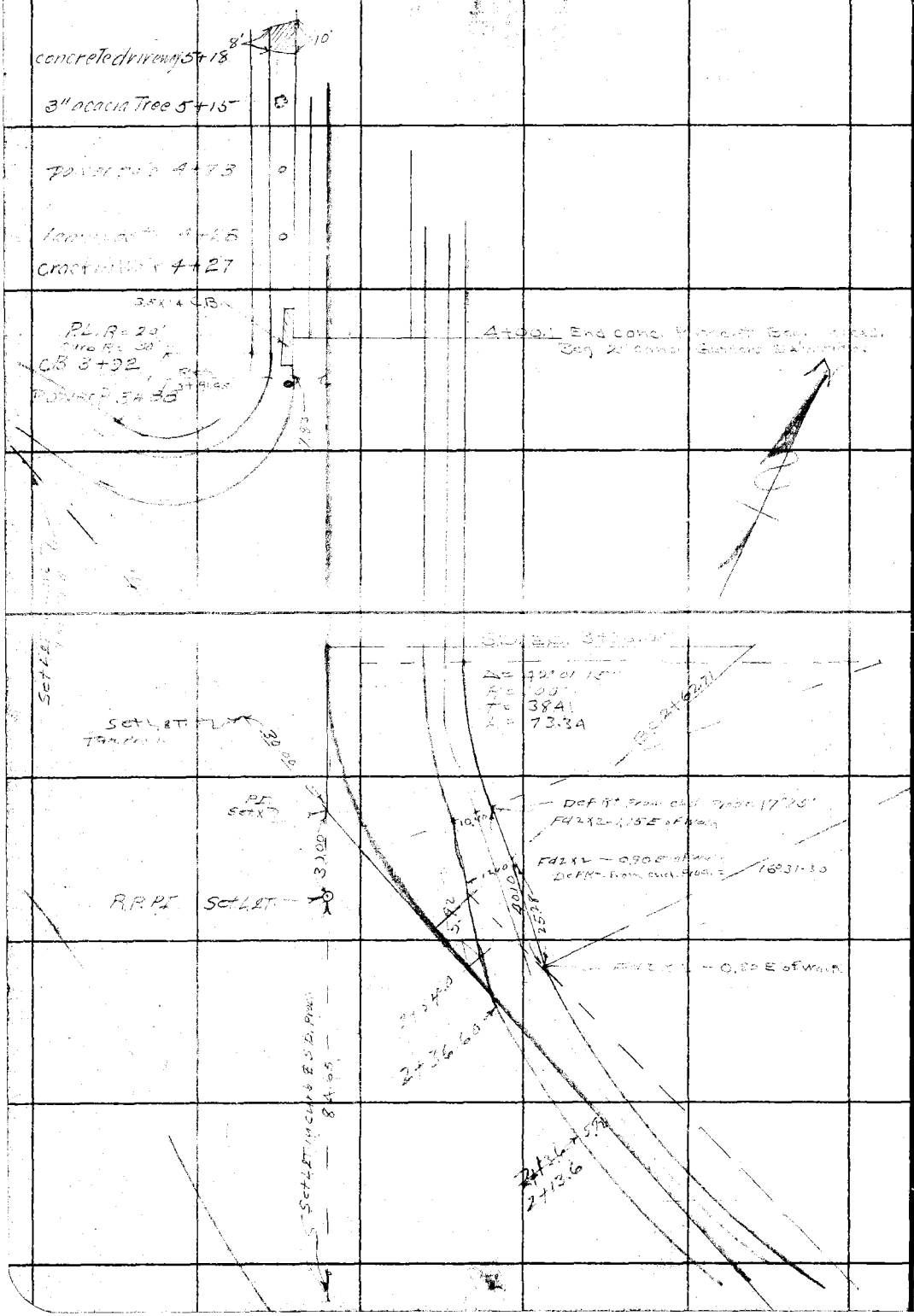

RETURN TO
LOS ANGELES COUNTY SURVEYOR

Do not extend notes this side of this line

Notes. ANY ADDITIONS OR CHANGES ON THIS SHEET MUST BE MADE OR CIRCLED IN Red. WITH DATE AND NAME OF PERSON MAKING CHANGE.

Date _____ Notes by _____ Chief Party _____ F.B. 452 Pg. 5

Platted by _____	W. O. No. 6029 D. S. O. No. _____
Date _____	Location San Vicente Line QD1.29
Map No. _____	Surveyed by M Hayes
Platting C'k'd by _____	Date May 2d 1930
Date _____	Indexed 11-26-30

C. Johnson

Cont pg 9

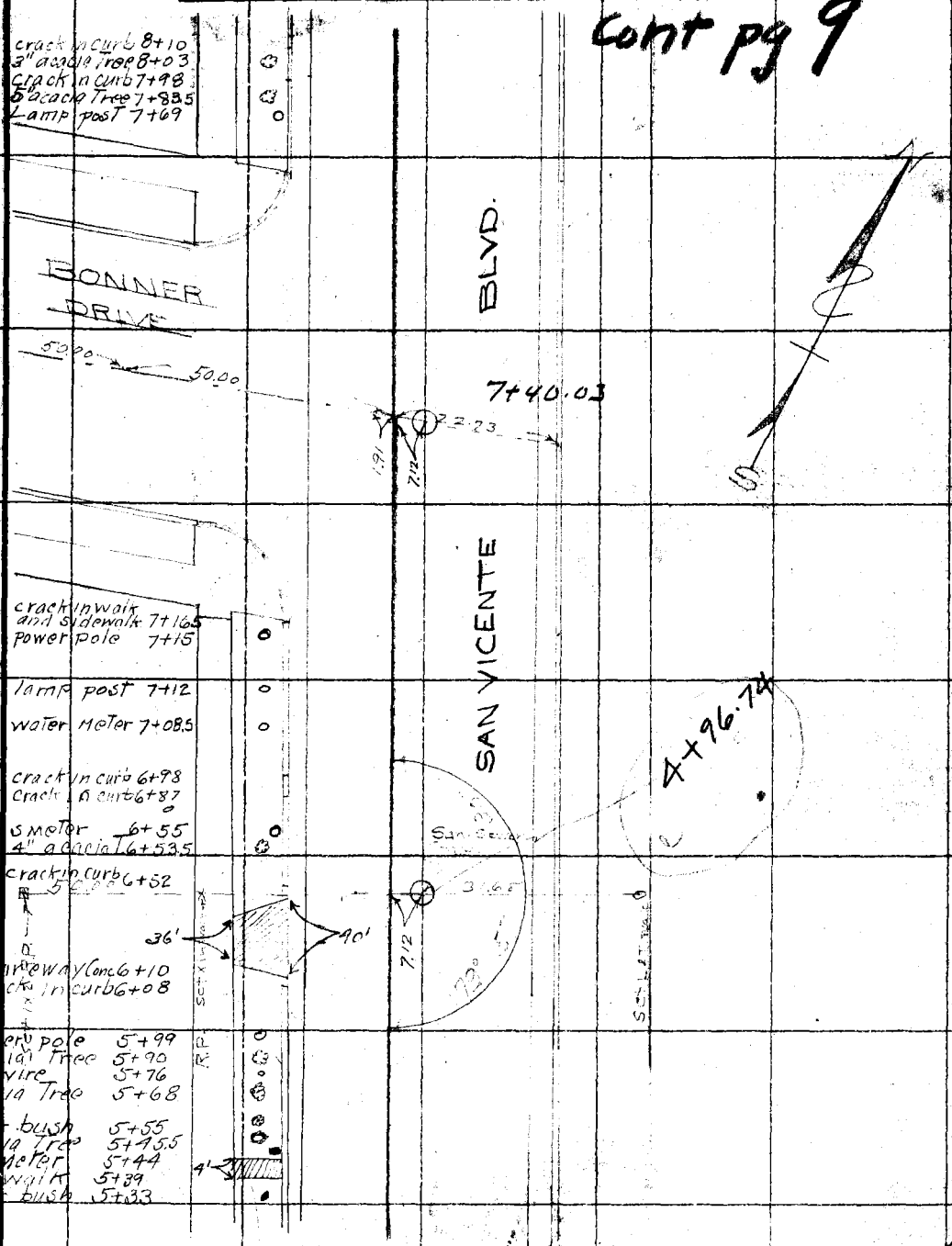

Note: ANY ADDITIONS OR CHANGES ON THIS SHEET MUST BE MADE OR CIRCLED IN Red WITH DATE AND NAME OF PERSON MAKING CHANGE.

Do not extend notes this side of this line

RETURN TO LOS ANGELES COUNTY SURVEYOR

F.B. 452 Pg. 6 Chief Party Notes by MH Date 5-21-30



RETURN TO
LOS ANGELES COUNTY SURVEYOR

Do not extend notes this side of this line

Note: ANY ADDITIONS OR CHANGES ON THIS SHEET MUST BE MADE OR CIRCLED IN Red. WITH DATE AND NAME OF PERSON MAKING CHANGE.

Date _____ Notes by _____ Chief Party _____ F.B. 452 PG. 7

Platted by _____	W. O. No. 6029 D. S. O. No. _____
Date _____	Location DD1 No 29
Map No. _____	Surveyed by M. Hayes
Platting C'k'd by _____	Date May 21, 1930
Date _____	Indexed 11-26-30 C. Johnson

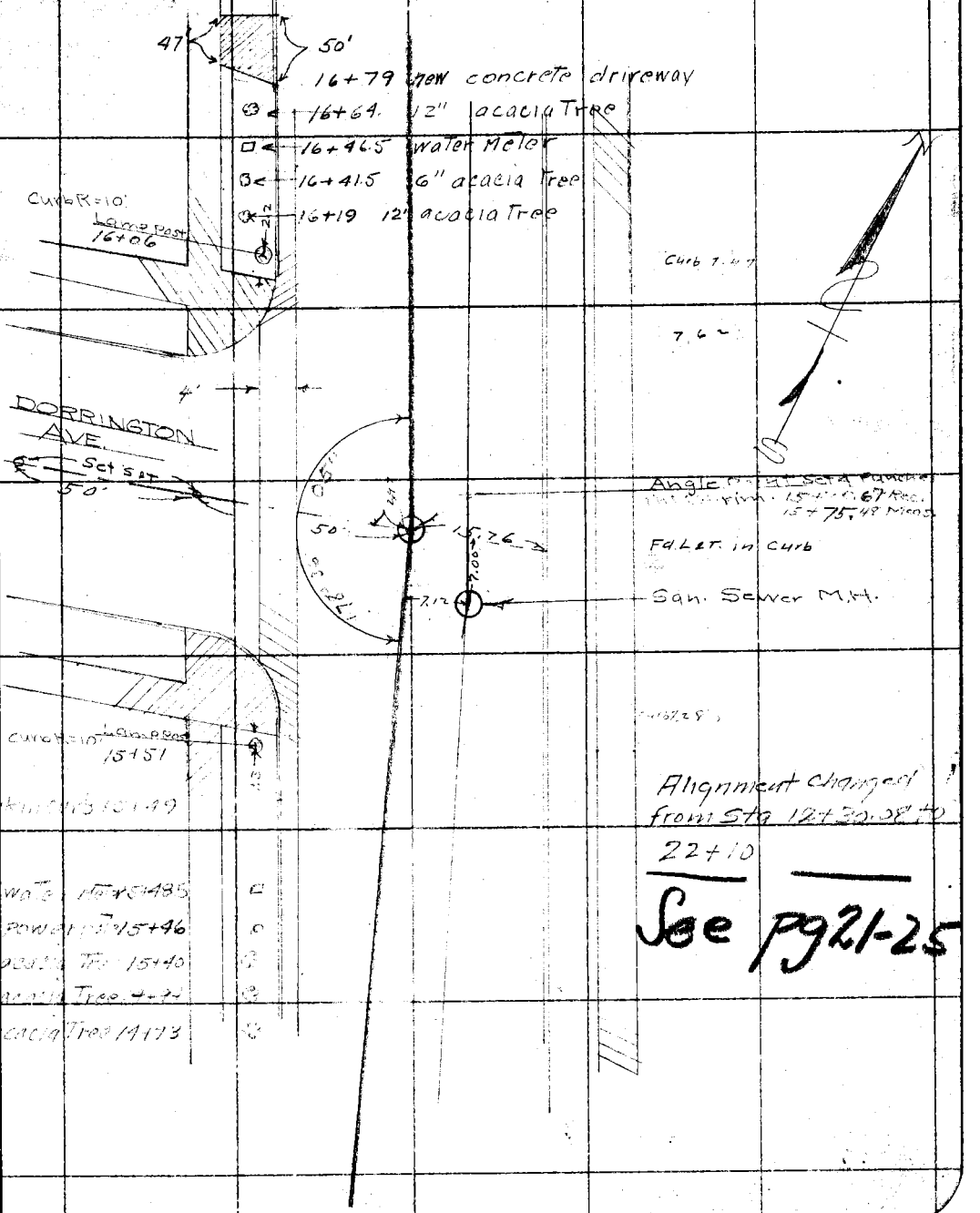

Note: ANY ADDITIONS OR CHANGES ON THIS SHEET MUST BE MADE OR CIRCLED IN RED WITH DATE AND NAME OF PERSON MAKING CHANGE.

Do not extend notes this side of this line

RETURN TO LOS ANGELES COUNTY SURVEYOR

F.B. 452 Pg. 8 Chief Party Notes by Date 5-21-30

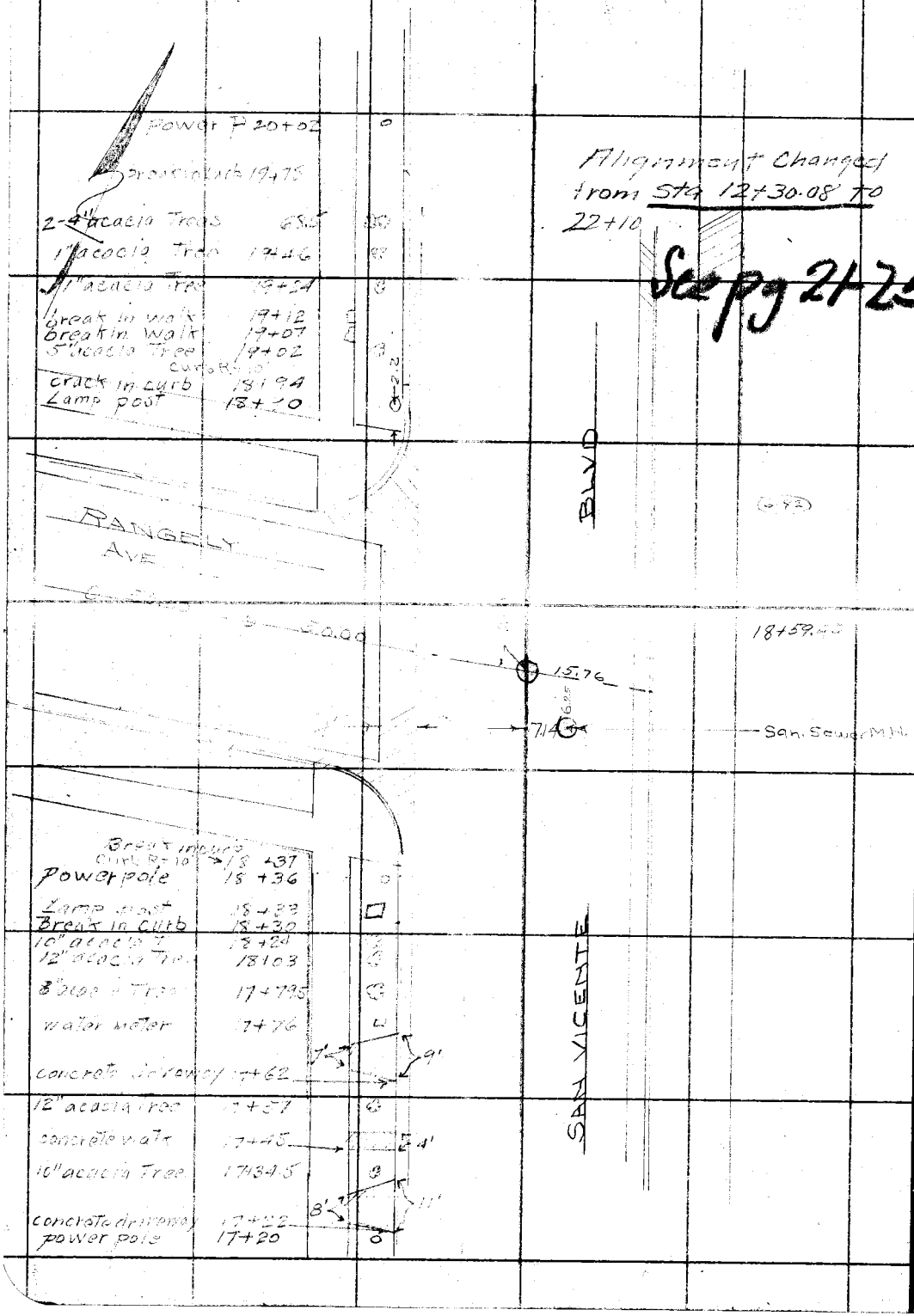

RETURN TO
LOS ANGELES COUNTY SURVEYOR

Do not extend notes this side of this line

Note: ANY ADDITIONS OR CHANGES ON THIS SHEET MUST BE MADE OR CIRCLED IN Red. WITH DATE AND NAME OF PERSON MAKING CHANGE.

Date _____ Notes by _____ Other Party _____ F.B. 452 Pg. 9

Platted by	W. O. No. 6029 D. S. O. No.
Date	Location DD1M029
Map No.	Surveyed by M. Hayes
Platting C'k'd by	Date May 2 1930
Date	Indexed 11-26-30 A. C. Johnson

Cont pg 6

10" acacia Tree 1+41
2" acacia Tree 1+19
10" acacia Tree 10+96
Broken curb 10+78
4" bush 10+74
4" bush 10+52
broken curb
Fire plug 10+41.5
Lamp post 10+38

ROSEWOOD AVE

BLVD

10+08.71

cracked curb & sidewalk

See pg 21-25

Power pole 9+83
Lamp post 9+81

SAN VICENTE

guy wire 8+96
4" acacia Tree 8+87
Power pole 8+74
4" Acacia Tree 8+53
3" Acacia Tree 8+43
4" acacia Tree 8+23

Notes: ANY ADDITIONS OR CHANGES ON THIS SHEET MUST BE MADE OR CIRCLED IN Red. WITH DATE AND NAME OF PERSON MAKING CHANGE.

Do not extend notes this side of this line

RETURN TO LOS ANGELES COUNTY SURVEYOR

F.B. 452 Pg. 10 Chief Party Notes by Date



RETURN TO
LOS ANGELES COUNTY SURVEYOR

Do not extend notes this side of this line

Note: ANY ADDITIONS OR CHANGES ON THIS SHEET MUST BE MADE OR CIRCLED IN Red. WITH DATE AND NAME OF PERSON MAKING CHANGE.

Date _____ Notes by _____ Chief Party _____ F.B. 452 PG. 11

Platted by	W. O. No. 6029 D. S. O. No.
Date	Location DD1N029
Map No.	Surveyed by MHayes
Platting C'k'd by	Date June 1930
Date	Indexed 11-26-30

Note: ANY ADDITIONS OR CHANGES ON THIS SHEET MUST BE MADE OR CIRCLED IN Red. WITH DATE AND NAME OF PERSON MAKING CHANGE.

Do not extend notes this side of this line

RETURN TO
LOS ANGELES COUNTY SURVEYOR

F.B. 452 PG. 12 M. Hayes Chief Party Notes by MH Date 6-19-30

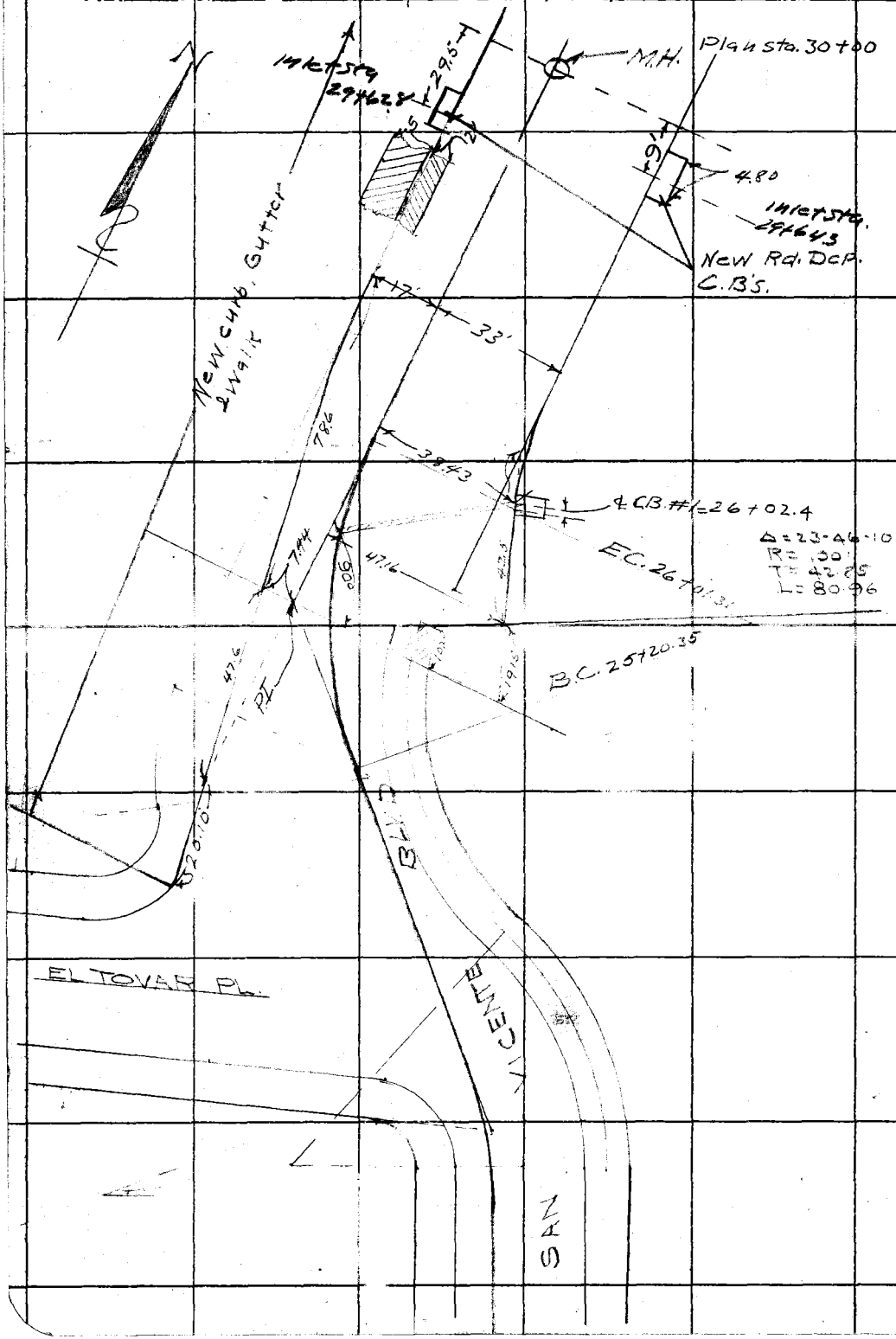

RETURN TO
LOS ANGELES COUNTY SURVEYOR

Do not extend notes this side of this line

Notes: ANY ADDITIONS OR CHANGES ON THIS SHEET MUST BE MADE OR CIRCLED IN Red. WITH DATE AND NAME OF PERSON MAKING CHANGE.

Date _____ Notes by _____ Chief Party _____ F.B. 452 PG. 13

Plotted by	W. O. No. 6029 D. S. O. No.
Date	Location DDIN029
Map No.	Surveyed by M Hayes
Plotting C'k'd by	Date July 1930
Date	Indexed 11-26-30 C Johnson

Note: ANY ADDITIONS OR CHANGES ON THIS SHEET MUST BE MADE OR CHECKED IN Red. WITH DATE AND NAME OF PERSON MAKING CHANGE.

Do not extend notes this side of this line

RETURN TO LOS ANGELES COUNTY SURVEYOR

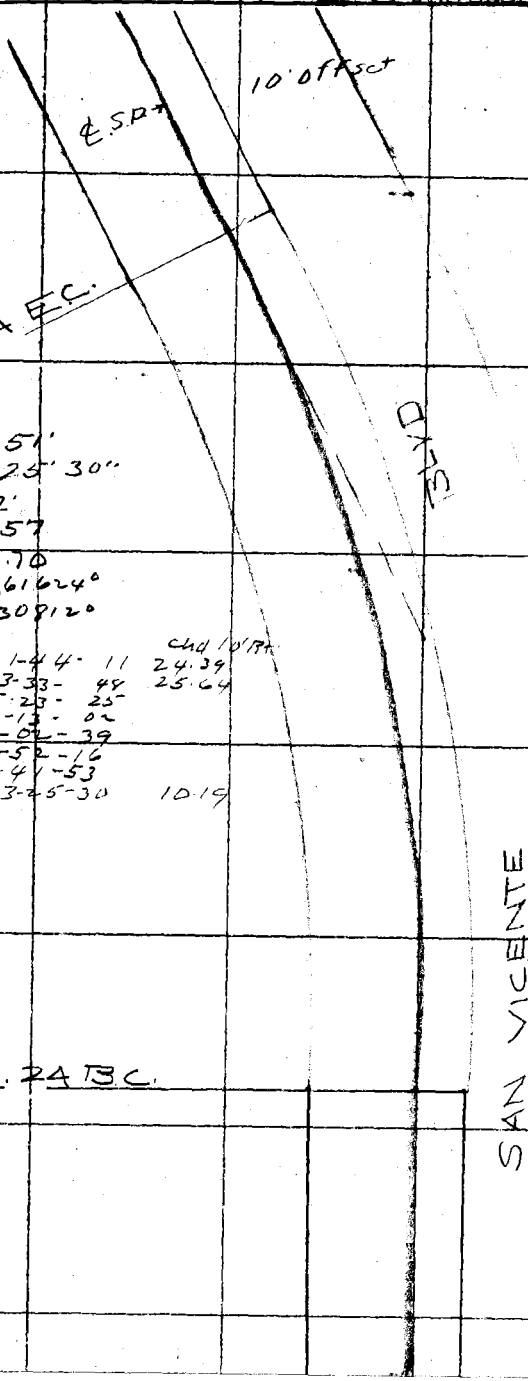

F.B. 452 PG. 14 M Hayes Chief Party Notes by M.H. Date 7-11-30

RETURN TO
LOS ANGELES COUNTY SURVEYOR

Do not extend notes this side of this line

Notes: ANY ADDITIONS OR CHANGES ON THIS SHEET MUST BE MADE OR CIRCLED IN Red. WITH DATE AND NAME OF PERSON MAKING CHANGE.

Date _____ Notes by _____ Chief Party _____ F.B. 452 PG. 15

Plotted by	W. O. No. 6029 D. S. O. No.
Date	Location San Vicente Line DD139
Map No.	Surveyed by M Hayes
Plotting C'k'd by	Date June 1930
Date	Indexed 11-26-30 C. Johnson

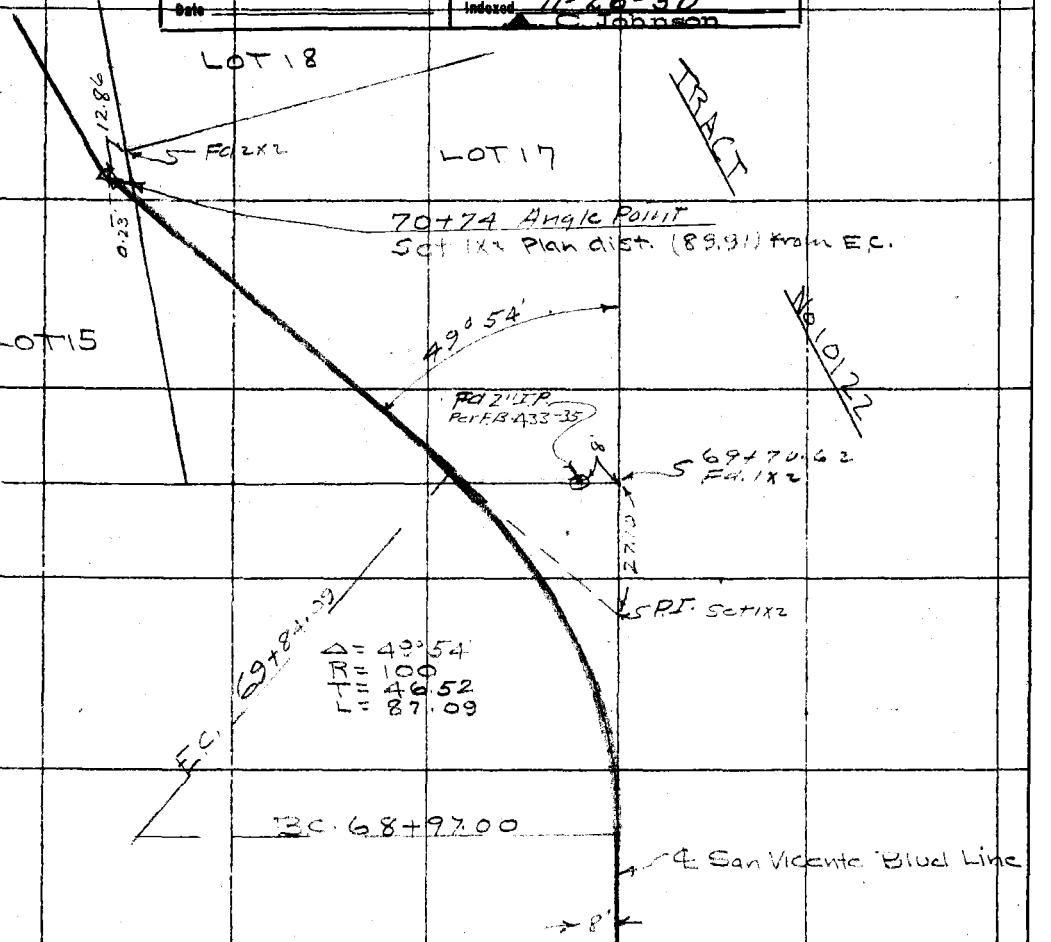

Notes: ANY ADDITIONS OR CHANGES ON THIS SHEET MUST BE MADE OR CHECKED IN Red. WITH DATE AND NAME OF PERSON MAKING CHANGE.

Do not extend notes this side of this line

RETURN TO LOS ANGELES COUNTY SURVEYOR

F.B. 452 PG. 16 M Hayes Chief Party Notes by MH Date 6-11-30

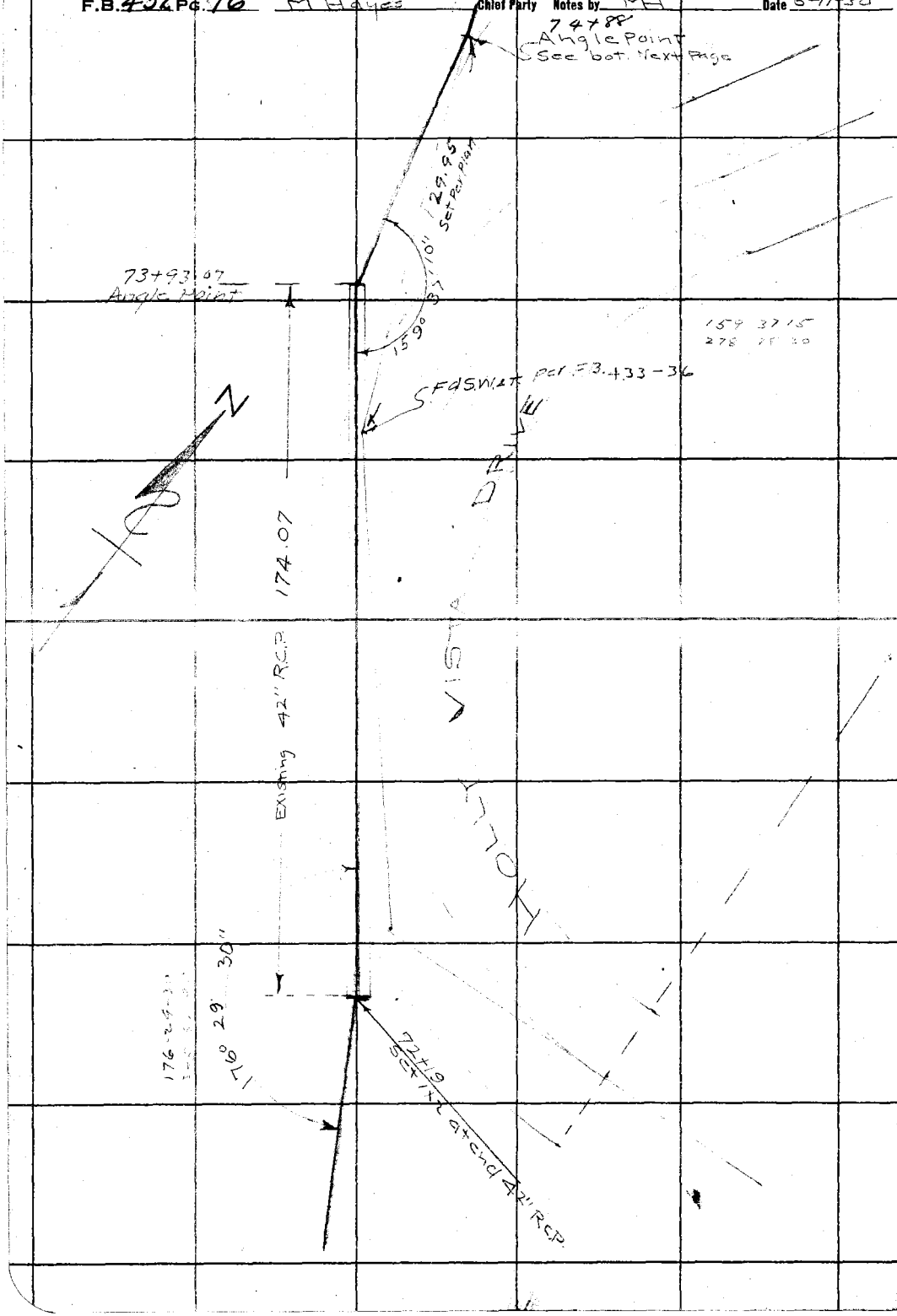

RETURN TO
LOS ANGELES COUNTY SURVEYOR

Do not extend notes this side of this line

Note: ANY ADDITIONS OR CHANGES ON THIS SHEET MUST BE MADE OR CIRCLED IN Red. WITH DATE AND NAME OF PERSON MAKING CHANGE.

78+62.70
77+82.00
80.70

Date _____ Notes by _____ Chief Party _____ F.B. 452 Pg. 17

Plotted by	W. O. No. 6029 B. S. O. No.
Date	Location San Vicente line DD129
Map No.	Surveyed by M. Hayes
Plotting C'k'd by	Date June 10, 1930
Date	Indexed 11-26-30 A. C. Johnson

Notes: ANY ADDITIONS OR CHANGES ON THIS SHEET MUST BE MADE OR CIRCLED IN Red. WITH DATE AND NAME OF PERSON MAKING CHANGE.

Do not extend notes this side of this line

RETURN TO LOS ANGELES COUNTY SURVEYOR

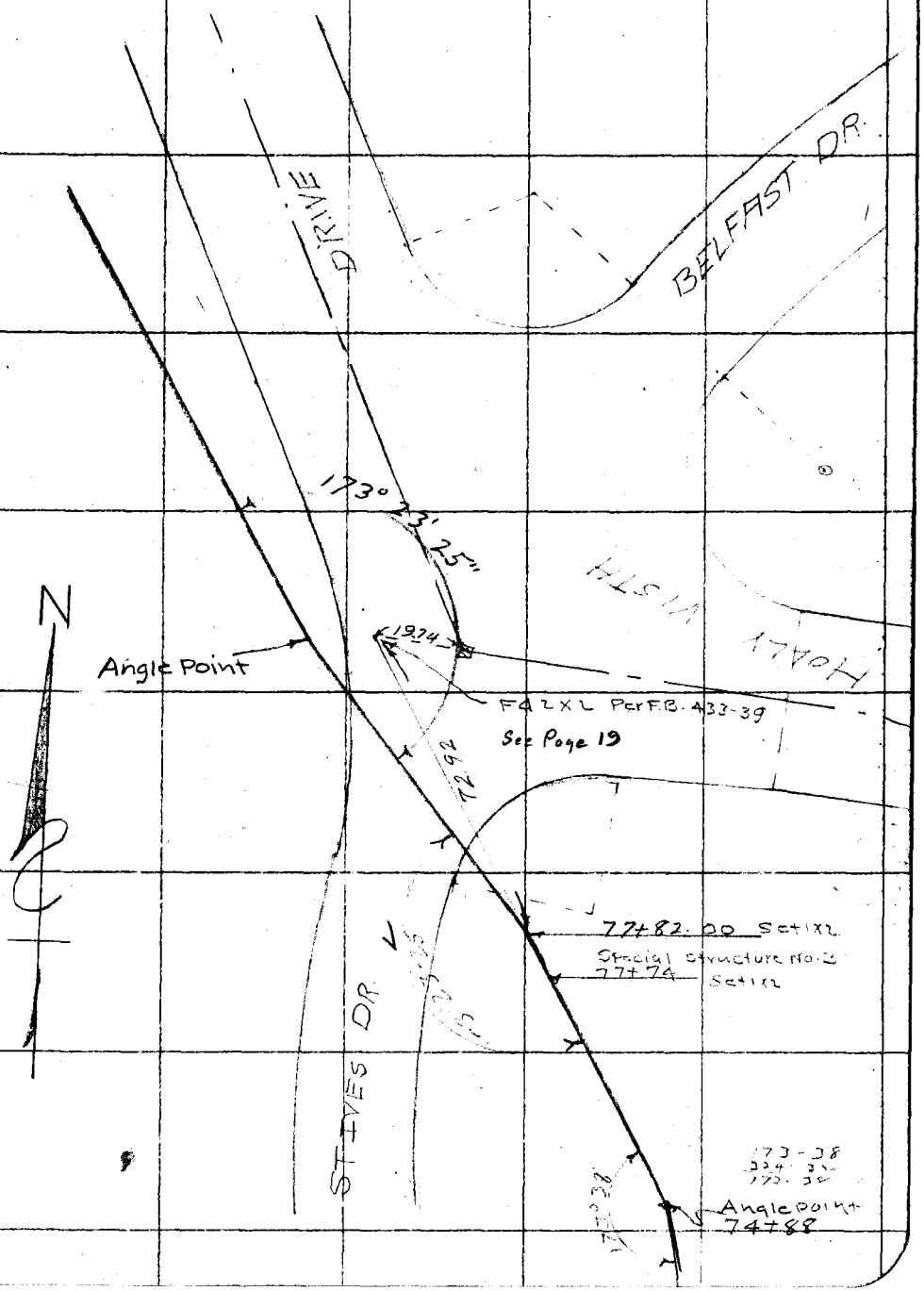

F.B. 452 PG. 18 _____ Chief Party Notes by _____ Date _____

RETURN TO
LOS ANGELES COUNTY SURVEYOR

Do not extend notes this side of this line

Note: ANY ADDITIONS OR CHANGES ON THIS SHEET MUST BE MADE OR CIRCLED IN Red. WITH DATE AND NAME OF PERSON MAKING CHANGE.

Date _____ Notes by _____ Chief Party _____ F.B. 452 PG. 19

Platted by	W. O. No. 6029 D. S. O. No.
Date	Location DD, N029
Map No.	Surveyed by M Hayes
Platting C'k'd by	Date June 11, 1930
Date	Indexed 11-26-30
	~~A. C. Johnson~~

San Vicente Blvd Line
at Holly Vista

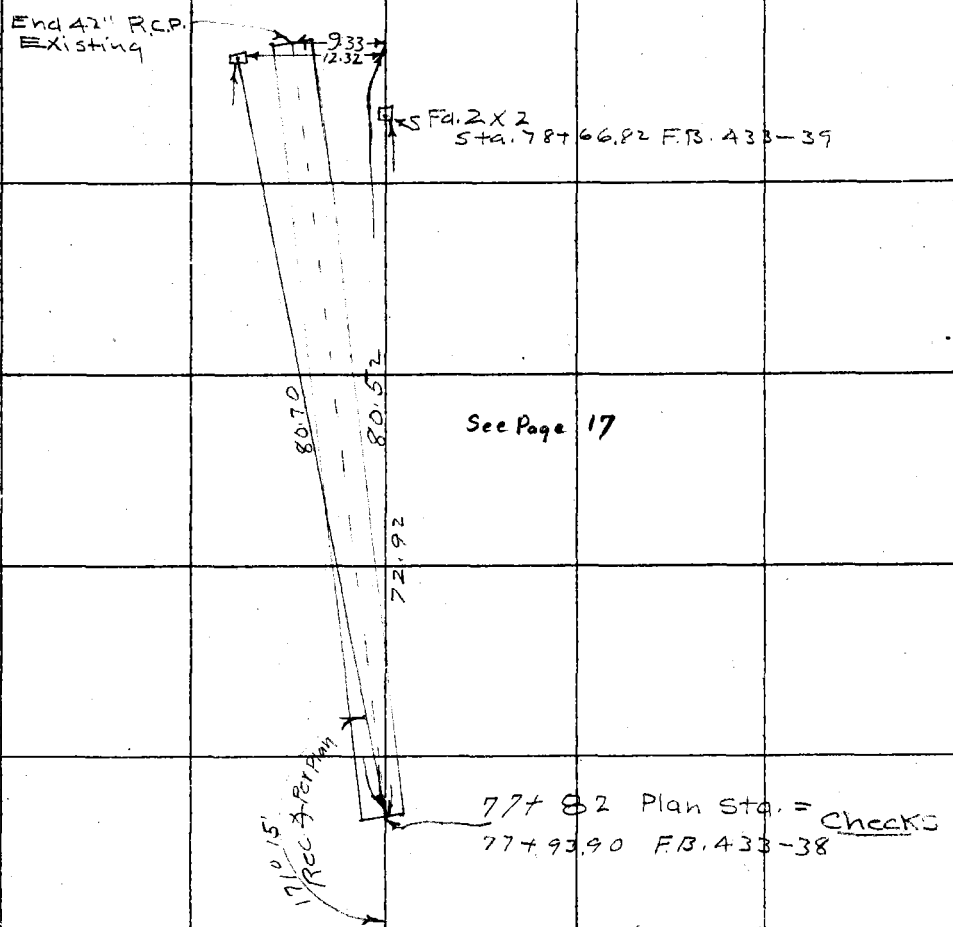

See Page 17

Notes: ANY ADDITIONS OR CHANGES ON THIS SHEET MUST BE MADE OR CIRCLED IN Red. WITH DATE AND NAME OF PERSON MAKING CHANGE.

Do not extend notes this side of this line

RETURN TO
LOS ANGELES COUNTY SURVEYOR

F.B. 452 PG. 20 _____ Chief Party Notes by _____ Date _____

RETURN TO
LOS ANGELES COUNTY SURVEYOR

Do not extend notes this side of this line

Notes: ANY ADDITIONS OR CHANGES ON THIS SHEET MUST BE MADE OR CIRCLED IN Red. WITH DATE AND NAME OF PERSON MAKING CHANGE.

Date _____ Notes by _____ Chief Party _____ F.B. 452 PG. 21

Platted by	W. O. No. 6029 D. S. O. No.
Date	Location DDI No 29
Map No.	Surveyed by M. Hayes
Platting C'k'd by	Date June 20, 1930
Date	Indexed 11-26-30 C. Johnson

DDI No 29

LINE CHANGE

SAN VICENTE LINE

From

Sta 124 30.08

to

Sta 22+10

Notes: ANY ADDITIONS OR CHANGES ON THIS SHEET MUST BE MADE OR CIRCLED IN Red. WITH DATE AND NAME OF PERSON MAKING CHANGE.

Do not extend notes this side of this line

RETURN TO LOS ANGELES COUNTY SURVEYOR

F.B. 452 PG. 22 Chief Party Notes by Date 6-20-30

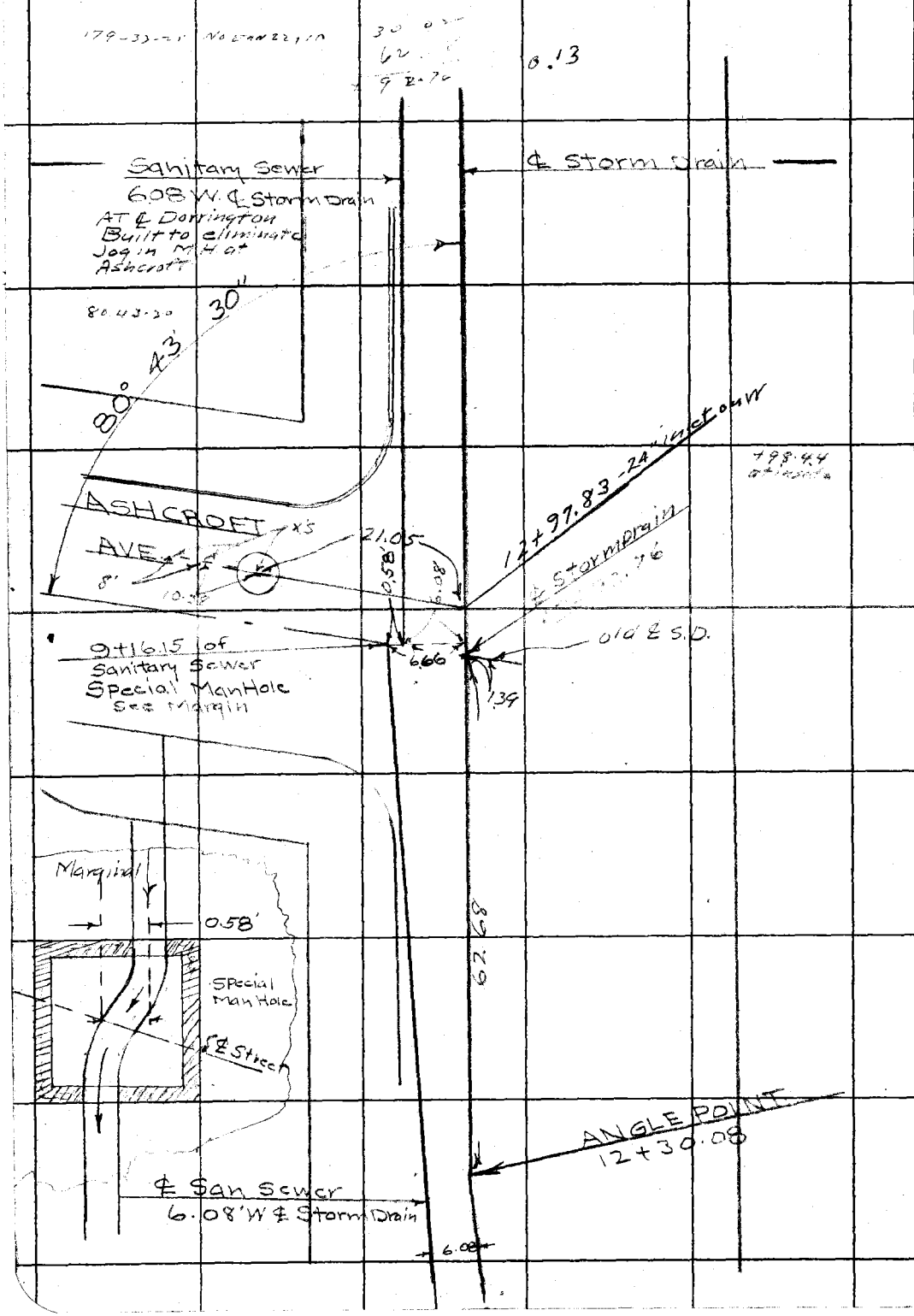

RETURN TO
LOS ANGELES COUNTY SURVEYOR

Do not extend notes this side of this line

Note: ANY ADDITIONS OR CHANGES ON THIS SHEET MUST BE MADE OR CIRCLED IN Red. WITH DATE AND NAME OF PERSON MAKING CHANGE.

Date _____ Notes by M.H. Chief Party _____ F.B. 452 PG. 23

Platted by	W. O. No. 6029 D. S. O. No.
Date	Location DD1 No 29
Map No.	Surveyed by M. Hayes
Platting c'k'd by	Date June 20, 1930
Date	Indexed 11-26-30 A. C. Johnson

Notes: ANY ADDITIONS OR CHANGES ON THIS SHEET MUST BE MADE OR CIRCLED IN Red. WITH DATE AND NAME OF PERSON MAKING CHANGE.

Do not extend notes this side of this line

RETURN TO LOS ANGELES COUNTY SURVEYOR

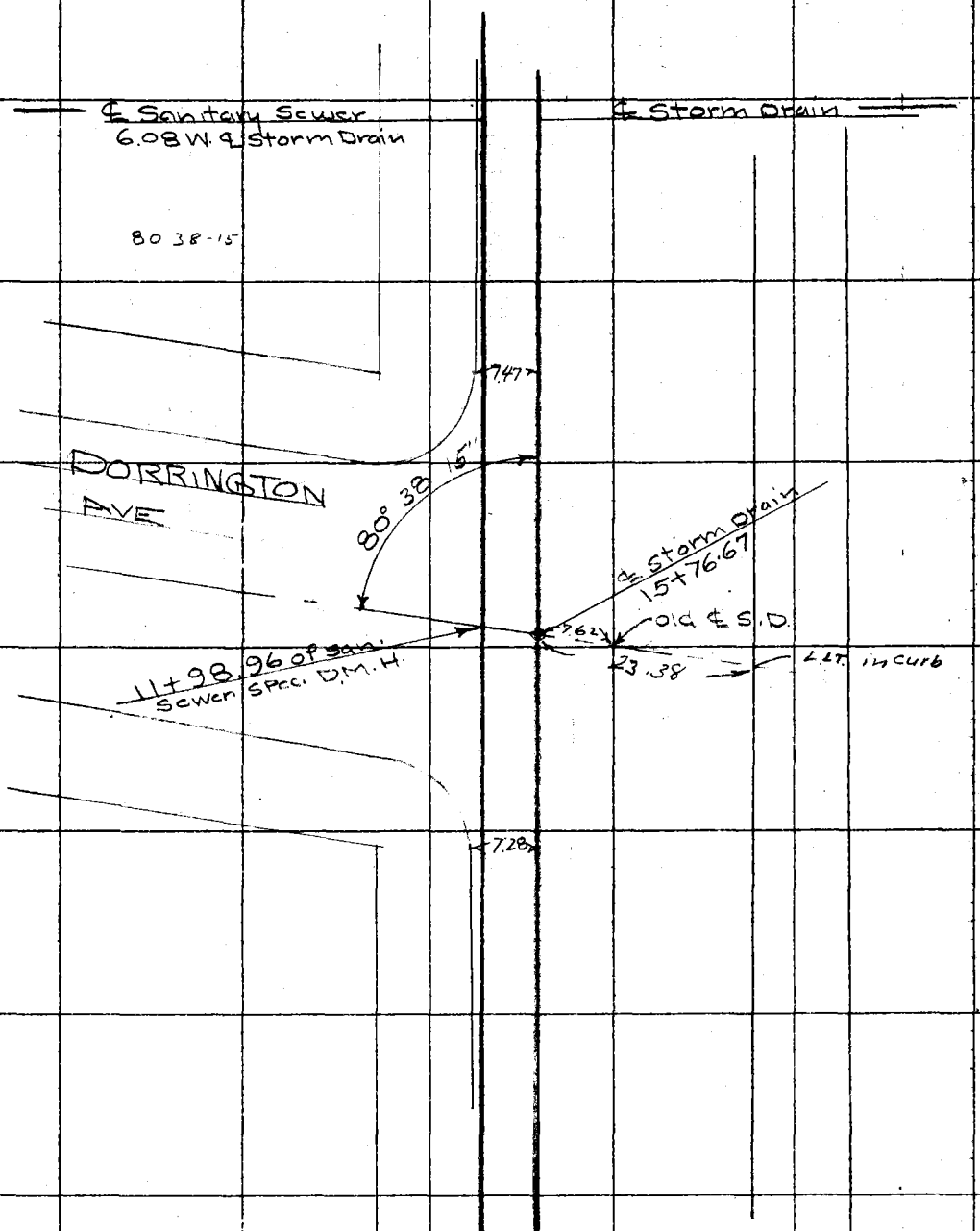

F.B. 452 Pg. 24 M Hayes Chief Party Notes by MH Date 6-20-30

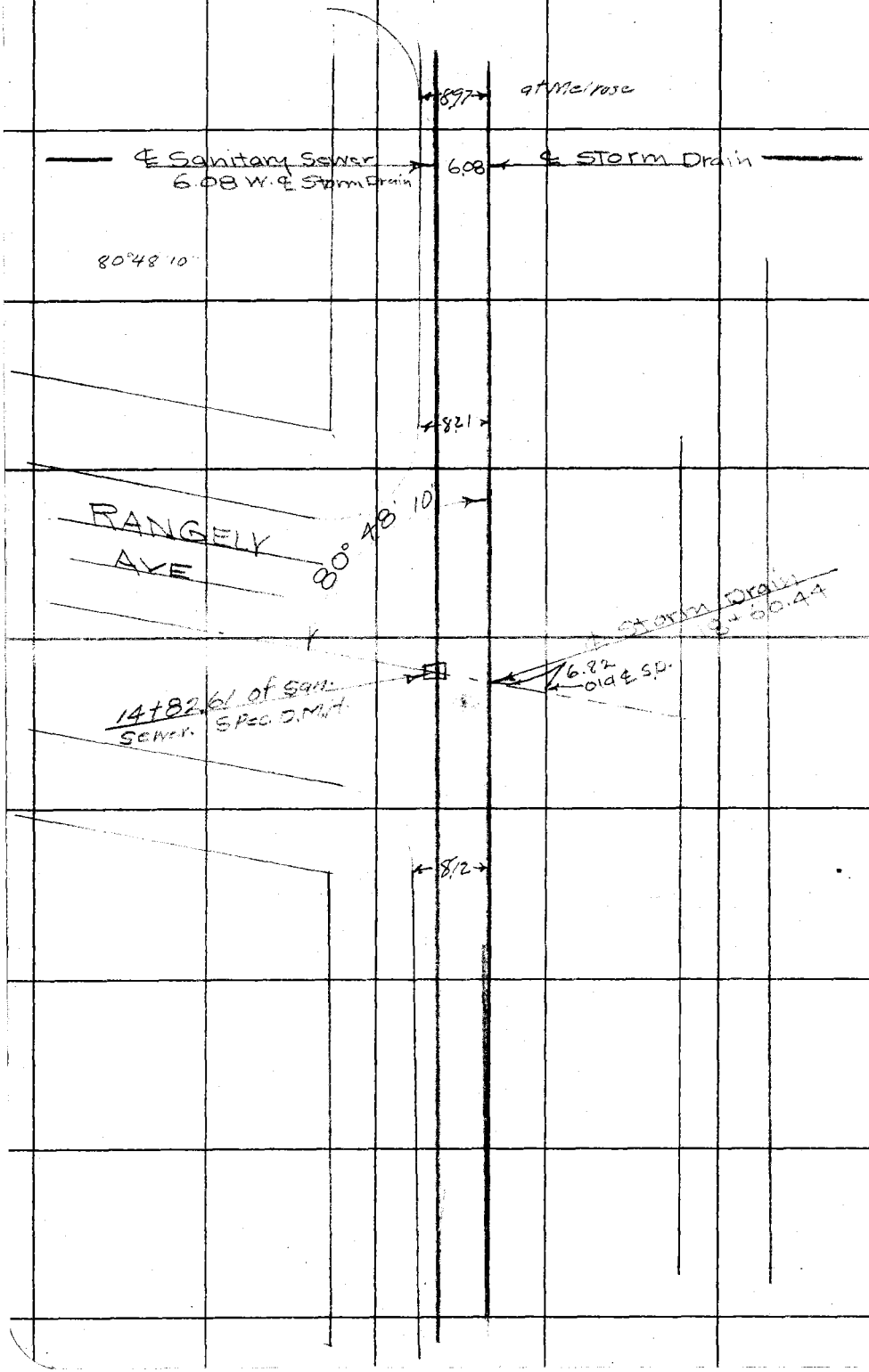

RETURN TO
LOS ANGELES COUNTY SURVEYOR

Do not extend notes this side of this line

Note: ANY ADDITIONS OR CHANGES ON THIS SHEET MUST BE MADE OR CIRCLED IN Red. WITH DATE AND NAME OF PERSON MAKING CHANGE.

Date _____ Notes by _____ Chief Party _____ F.B. 452 Pg. 27

Plotted by _____	W. O. No. _____ D. S. O. No. _____
Date _____	Location _____
Map No. _____	Surveyed by _____
Plotting C'k'd by _____	Date _____
Date _____	Indexed 11-26-30 A. C. Johnson

DD1 #29

Replacement of Curb
on
San Vicente Line on
Beverly Blvd.

R. C. Bowers
G. L. Kempler
H. W. Gunderson
R. V. Chase

Note: ANY ADDITIONS OR CHANGES ON THIS SHEET MUST BE MADE OR CIRCLED IN Red. WITH DATE AND NAME OF PERSON MAKING CHANGE.

Do not extend notes this side of this line

RETURN TO
LOS ANGELES COUNTY SURVEYOR

F.B. 452 Pg. 28 Bowers Chief Party Notes by Bowers Date 7-22-30

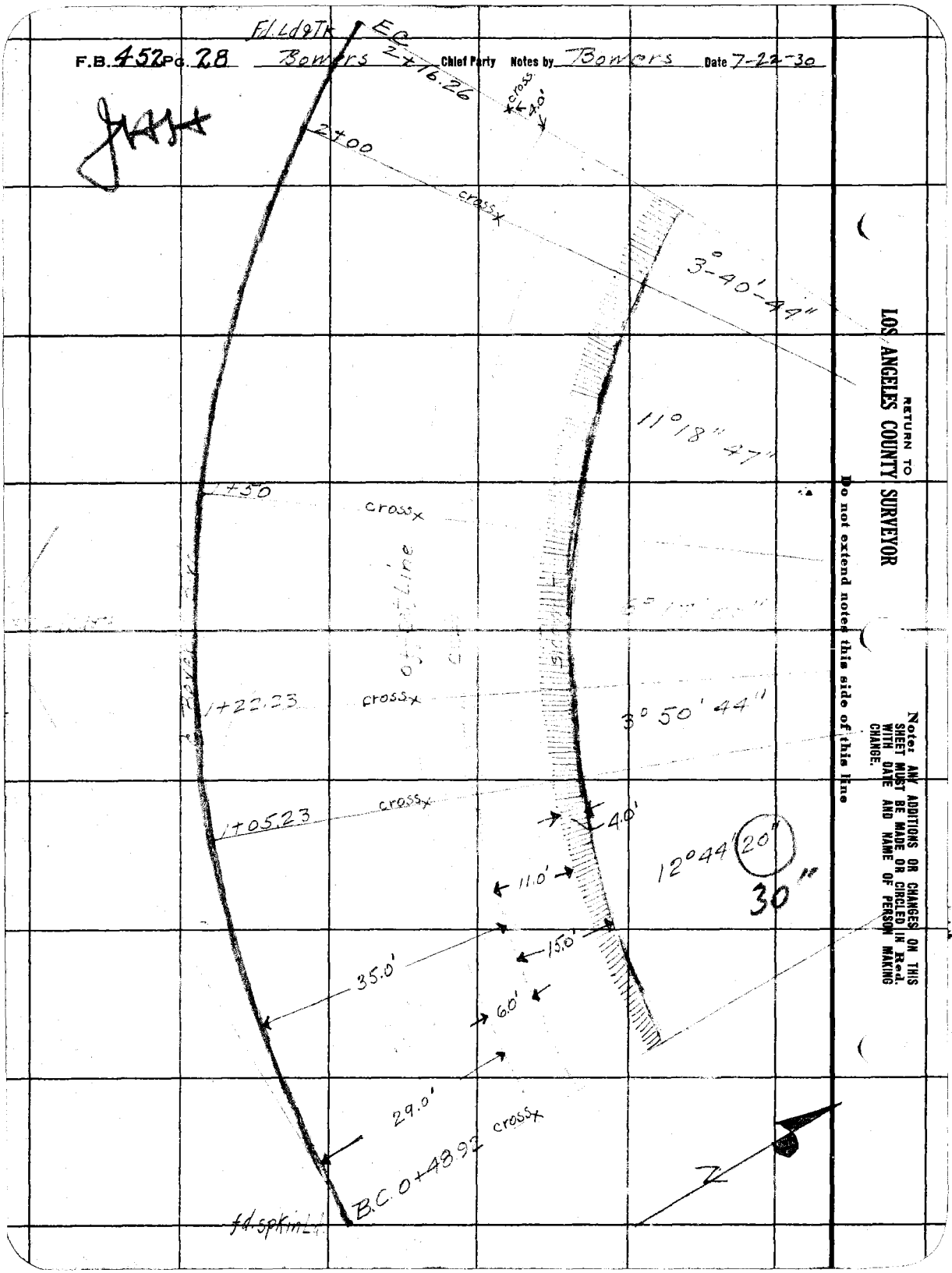

RETURN TO
LOS ANGELES COUNTY SURVEYOR

Do not extend notes this side of this line

Notes: ANY ADDITIONS OR CHANGES ON THIS SHEET MUST BE MADE OR CIRCLED IN Red. WITH DATE AND NAME OF PERSON MAKING CHANGE.

Date 7-22-30 Notes by Bowers Chief Party R.C. Bowers F.B. 452 PG. 29

Platted by	W. O. No. 6029 O. S. O. No.
Date	Location DD 1 #29
Map No.	Surveyed by Bowers
Platting C'k'd by	Date 7-22-30
Date	Indexed 11-26-30 C. Johnson

Notes: ANY ADDITIONS OR CHANGES ON THIS SHEET MUST BE MADE IN RED OR CIRCLED IN RED, WITH DATE AND NAME OF PERSON MAKING CHANGE.

Do not extend notes this side of this line

RETURN TO LOS ANGELES COUNTY SURVEYOR

℄ curve Data		offset curve	curb Curve
Δ = 37°51'45"			
R = 253.23		R = 224.23	R = 218.23
L = 167.34			
T = 86.85			

Station	Deflection for each sta.	Chord on 6' off.	Chord on curb f.
BC. 0+48.92			
1+05.23	6°-22'-10"	49.75	48.42
1+22.23	1°-55'-22"	15.05	14.65
1+50.00	3°-08'-30"	24.58	23.92
2+00.00	5°-39'-23"	44.20	43.02
E.C. 2+16.26	1-50-22	14.40	14.01

F.B. 452 PG. 30 _____ Chief Party Notes by _____ Date _____

RETURN TO
LOS ANGELES COUNTY SURVEYOR

Do not extend notes this side of this line

Note: ANY ADDITIONS OR CHANGES ON THIS SHEET MUST BE MADE OR CIRCLED IN Red. WITH DATE AND NAME OF PERSON MAKING CHANGE.

Date _____ Notes by _____ Chief Party _____ F.B. 452 PG. 31

Platted by _____	W. O. No. _____ D. S. O. No. _____
Date _____	Location _____
Map No. _____	Surveyed by _____
Platting C'k'd by _____	Date _____
Date _____	Indexed 11-26-30 A. C. Johnson

Check on Concrete Pavement Replaced on Beverly & San Vicente Blvds.

Sta 0+40.64 to Sta 4+00.10

Notes: ANY ADDITIONS OR CHANGES ON THIS SHEET MUST BE MADE OR CIRCLED IN Red. WITH DATE AND NAME OF PERSON MAKING CHANGE.

Do not extend notes this side of this line

RETURN TO
LOS ANGELES COUNTY SURVEYOR

F.B. 452 Pg. 32 Chief Party Notes by Date

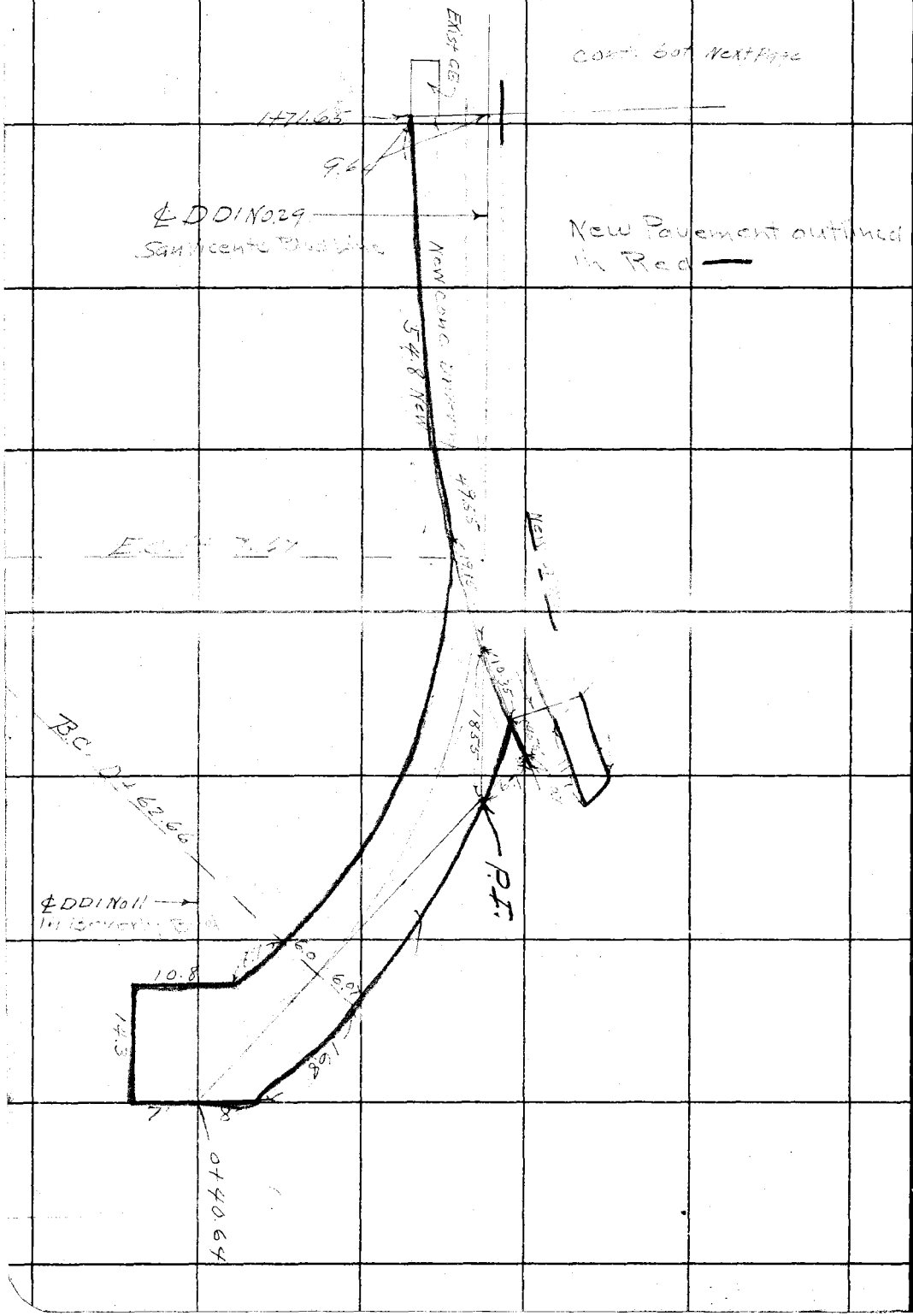

RETURN TO
LOS ANGELES COUNTY SURVEYOR

Do not extend notes this side of this line

Notes: ANY ADDITIONS OR CHANGES ON THIS SHEET MUST BE MADE OR CIRCLED IN Red. WITH DATE AND NAME OF PERSON MAKING CHANGE.

F.B. 452 Pg 33

Platted by	W. O. No. 1029 D. S. O. No.
Date	Location
Map No.	Surveyed by Hayes
Platting C'k'd by	Date 9/18/30
Date	Indexed 11-26-30 A. C. Johnson

Notes: ANY ADDITIONS OR CHANGES ON THIS SHEET MUST BE MADE OR CIRCLED IN Red, WITH DATE AND NAME OF PERSON MAKING CHANGE.

Do not extend notes this side of this line

RETURN TO
LOS ANGELES COUNTY SURVEYOR

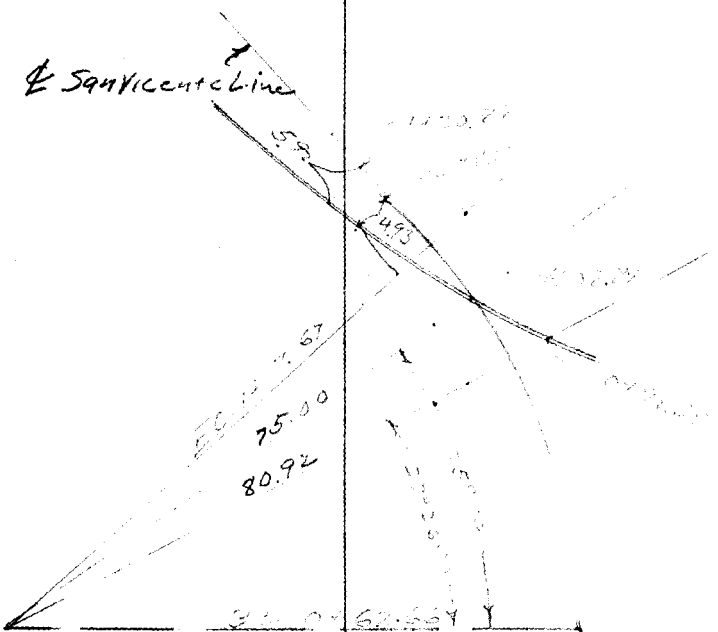

FIELD BOOK 452 - Page 3.

F.B. 452 Pg. 34 Chief Party Notes by

Date

FIELD BOOK 452 - PAGE 34

RETURN TO
LOS ANGELES COUNTY SURVEYOR

Do not extend notes this side of this line

Note: ANY ADDITIONS OR CHANGES ON THIS SHEET MUST BE MADE OR CIRCLED IN Red. WITH DATE AND NAME OF PERSON MAKING CHANGE.

Date _____ Notes by _____ Chief Party _____ F.B. 452 PG. 35

Platted by	W. O. No. 6029 O. S. O. No.
Date	Location DDIN029
Map No.	Surveyed by MHayes
Platting C'k'd by	Date 9-16-30
Date	Indexed 11-26-30 C. Johnson

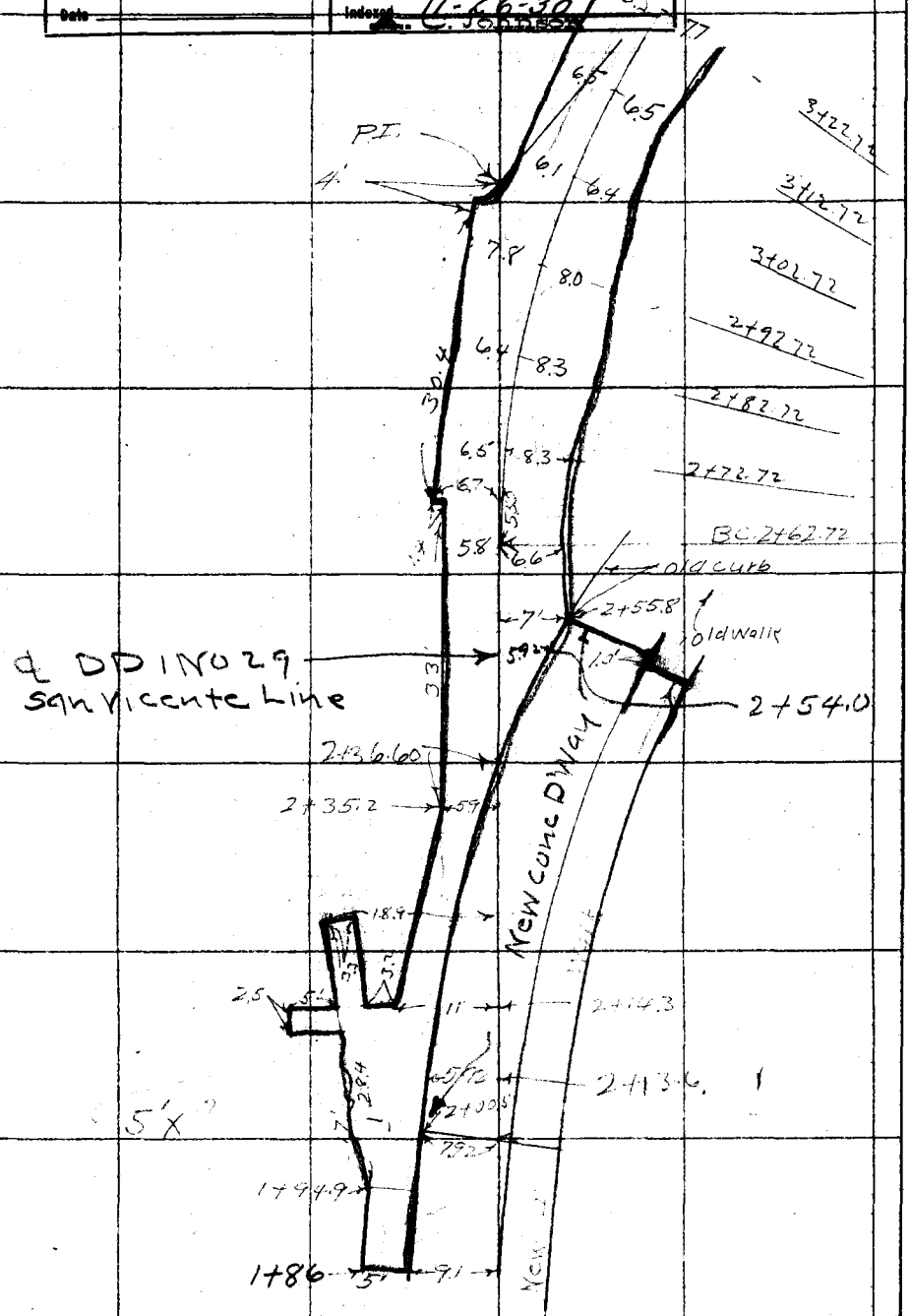

Notes: ANY ADDITIONS OR CHANGES ON THIS SHEET MUST BE MADE OR CIRCLED IN Red. WITH DATE AND NAME OF PERSON MAKING CHANGE.

Do not extend notes this side of this line

RETURN TO
LOS ANGELES COUNTY SURVEYOR

F.B. 452 Pg. 36 Chief Party Notes by Date

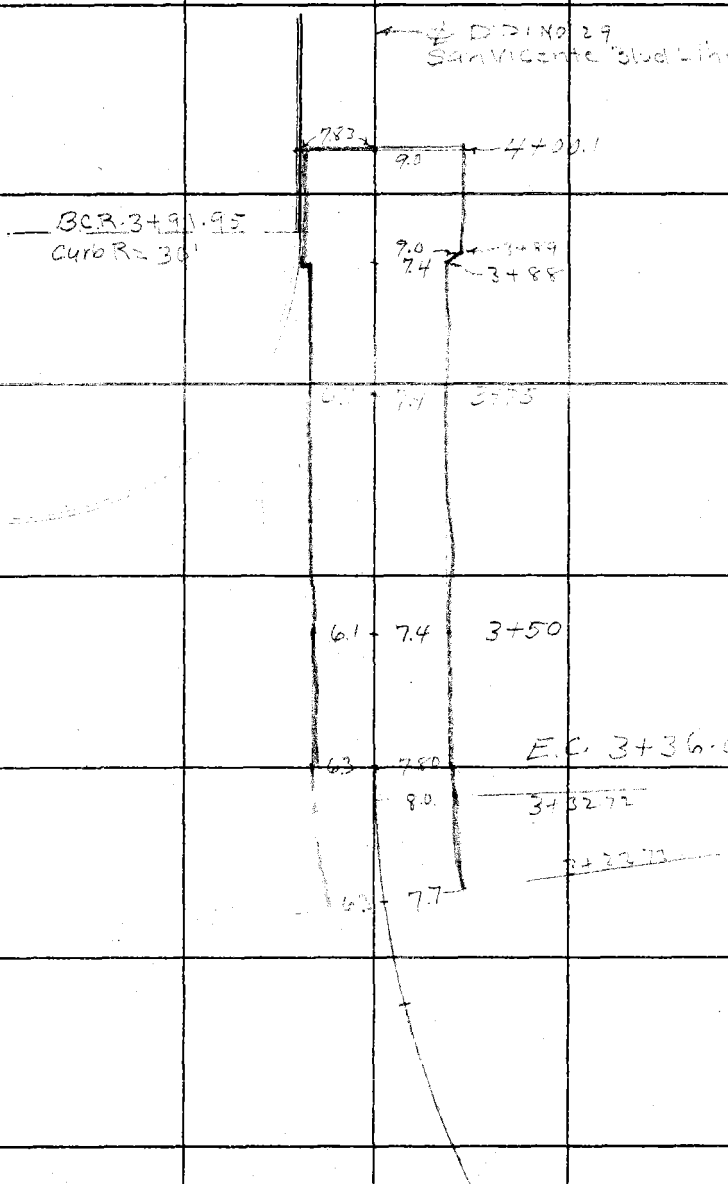

RETURN TO
LOS ANGELES COUNTY SURVEYOR

Do not extend notes this side of this line

Notes: ANY ADDITIONS OR CHANGES ON THIS SHEET MUST BE MADE OR CIRCLED IN Red. WITH DATE AND NAME OF PERSON MAKING CHANGE.

Date _____ Notes by _____ Chief Party _____ F.B. 452 Pg. 37

Platted by _____	W. O. No. 6029 D. S. D. No. _____
Date _____	Location _____
Map No. _____	Surveyed by _____
Platting C'k'd by _____	Date June 18, 1930
Date _____	Indexed 11-26-30
	C. Johnson

BRANCH OF

SUNSET BLVD - MANSUR DRIVE BRANCH

DDI No. 29

Showing Line change in Proposed Alley and in Sunset Blvd.

M Hayes
R.C. Bowers Inst.
H.W. Gunderson
R.V. Chase

Notes [illegible] SHEET [illegible] WITH [illegible] CHANGE.

Do not extend notes this side of this [illegible]

RETURN TO
LOS ANGELES COUNTY SURVEYOR

F.B. 452 Pg. 38 M Hayes Chief Party Notes by MH Date 6-18-30

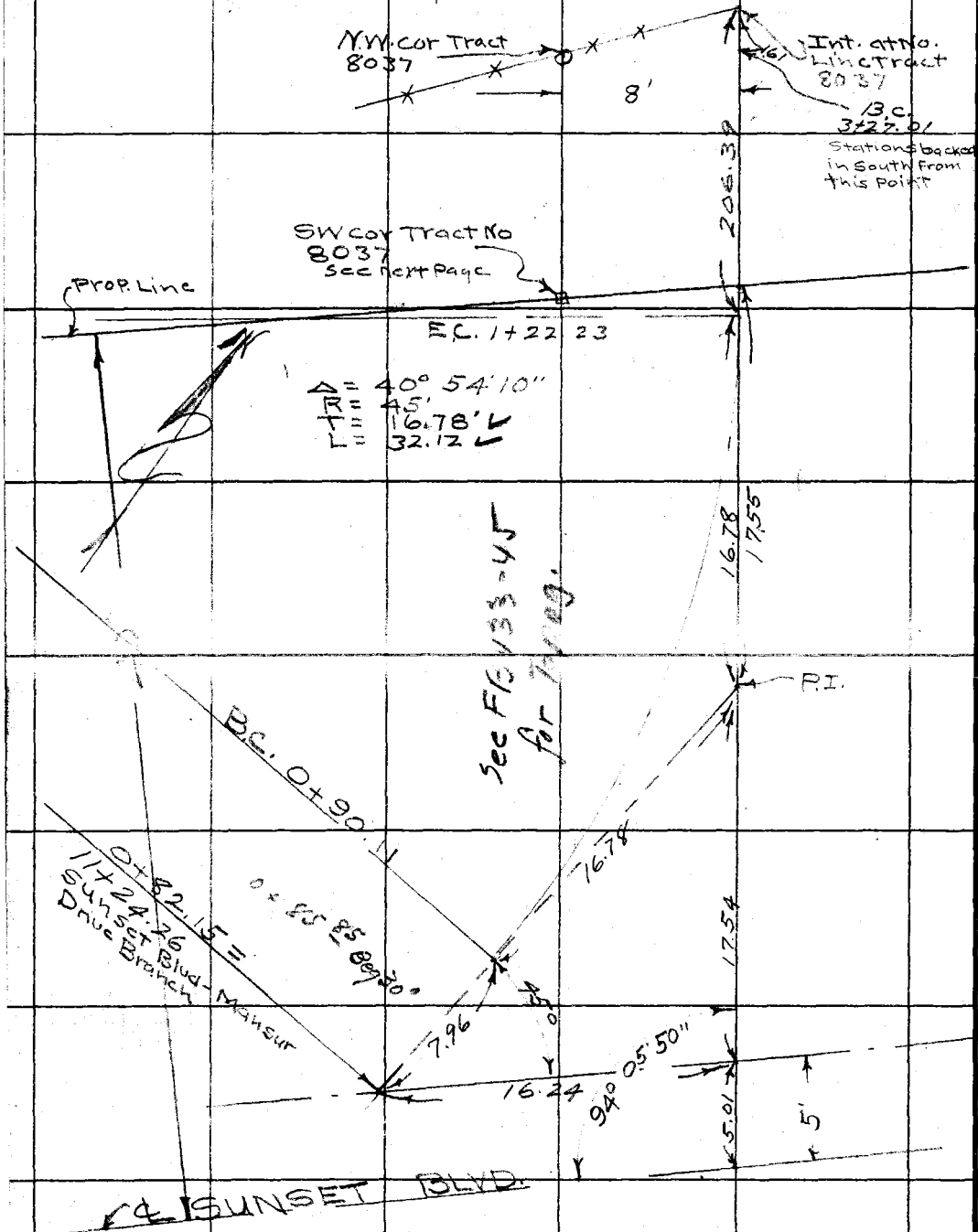

RETURN TO
LOS ANGELES COUNTY SURVEYOR

Do not extend notes this side of this line

Note: ANY ADDITIONS OR CHANGES ON THIS SHEET MUST BE MADE OR CIRCLED IN Red. WITH DATE AND NAME OF PERSON MAKING CHANGE.

Date _____ Notes by _____ Chief Party _____ F.B. 452 Pg. 39

Platted by _____	W. O. No. 6029 O. S. O. No. _____
Date _____	Location Mansur Dr. DD129
Map No. _____	Surveyed by M. Hayes
Platting C'k'd by _____	Date June 18 1930
Date _____	Indexed 11-26-30

C. Johnson

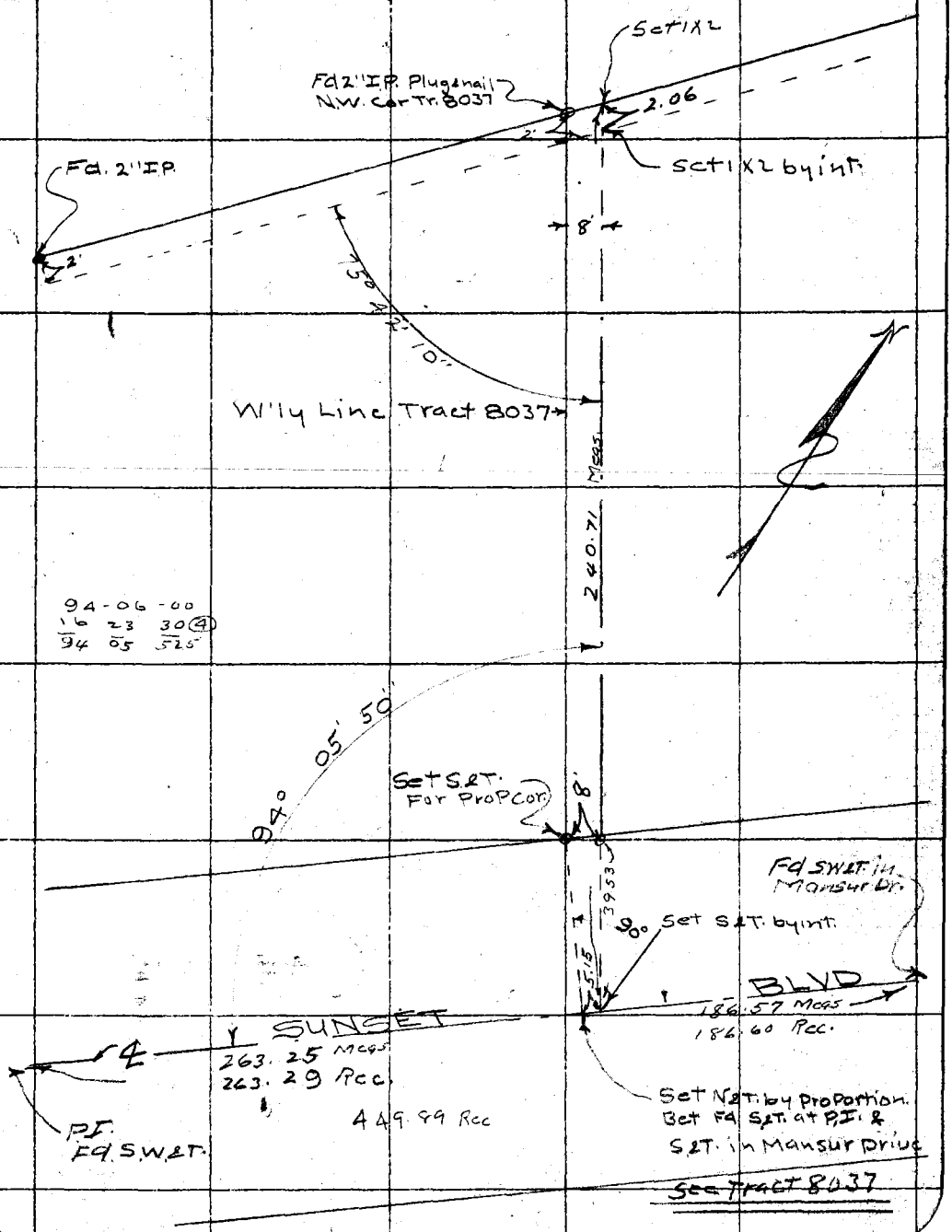

Note: ANY ADDITIONS OR CHANGES ON THIS SHEET MUST BE MADE OR CIRCLED IN Red. WITH DATE AND NAME OF PERSON MAKING CHANGE.

Do not extend notes this side of this line

RETURN TO
LOS ANGELES COUNTY SURVEYOR

F.B. 452 PG. 40 Chief Party Notes by Date

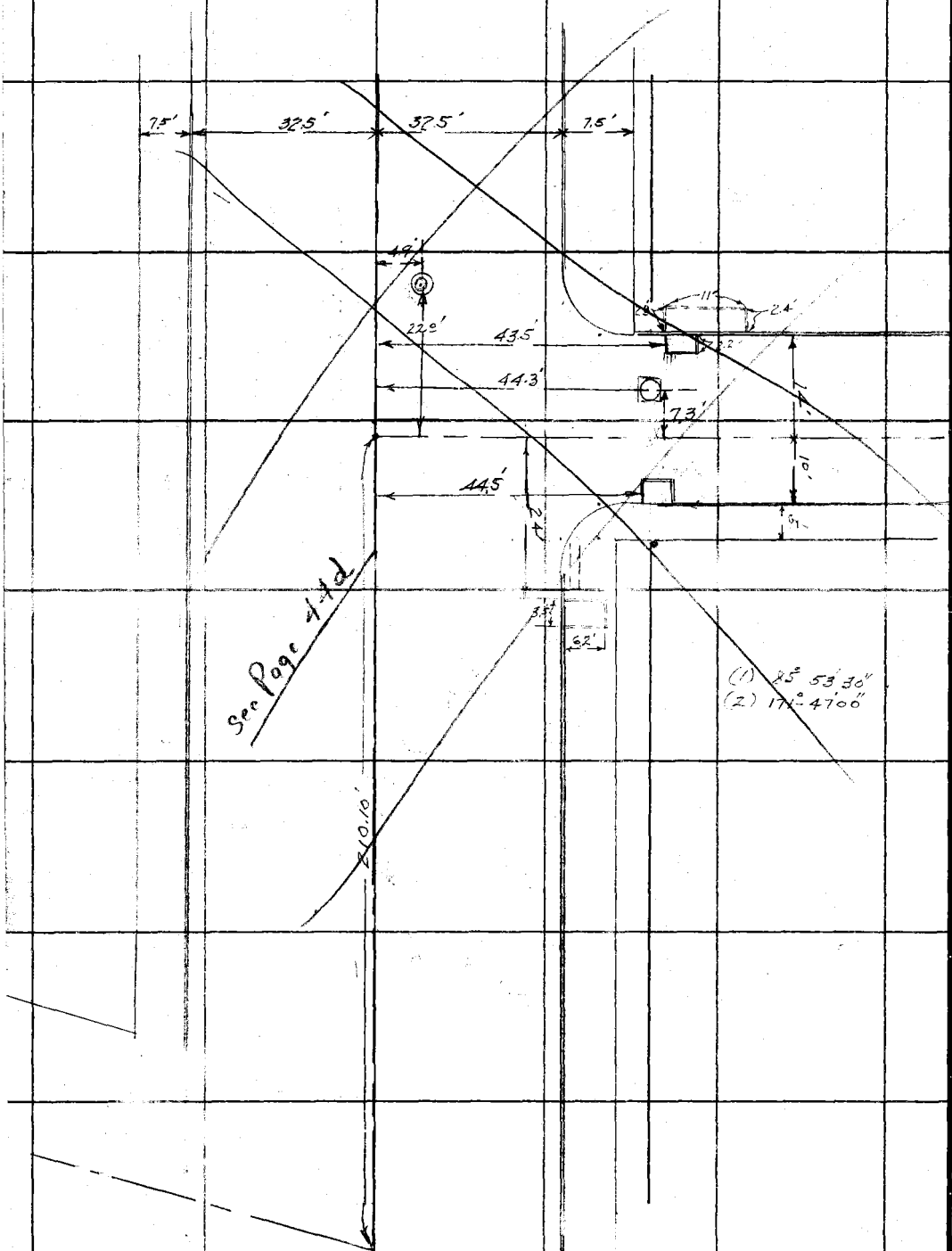

RETURN TO
LOS ANGELES COUNTY SURVEYOR

Do not extend notes this side of this line

Note: ANY ADDITIONS OR CHANGES ON THIS SHEET MUST BE MADE OR CIRCLED IN Red. WITH DATE AND NAME OF PERSON MAKING CHANGE.

Date _____ Notes by _____ Chief Party _____ F.B. 452 Pg. 41

Platted by	W. O. No. 6029 D. S. D. No.
Date	Location DDI No 29
Map No.	Surveyed by M Hayes
Platting C'k'd by	Date June 24, 1930
Date	Indexed 11-26-30 L. C. Johnson

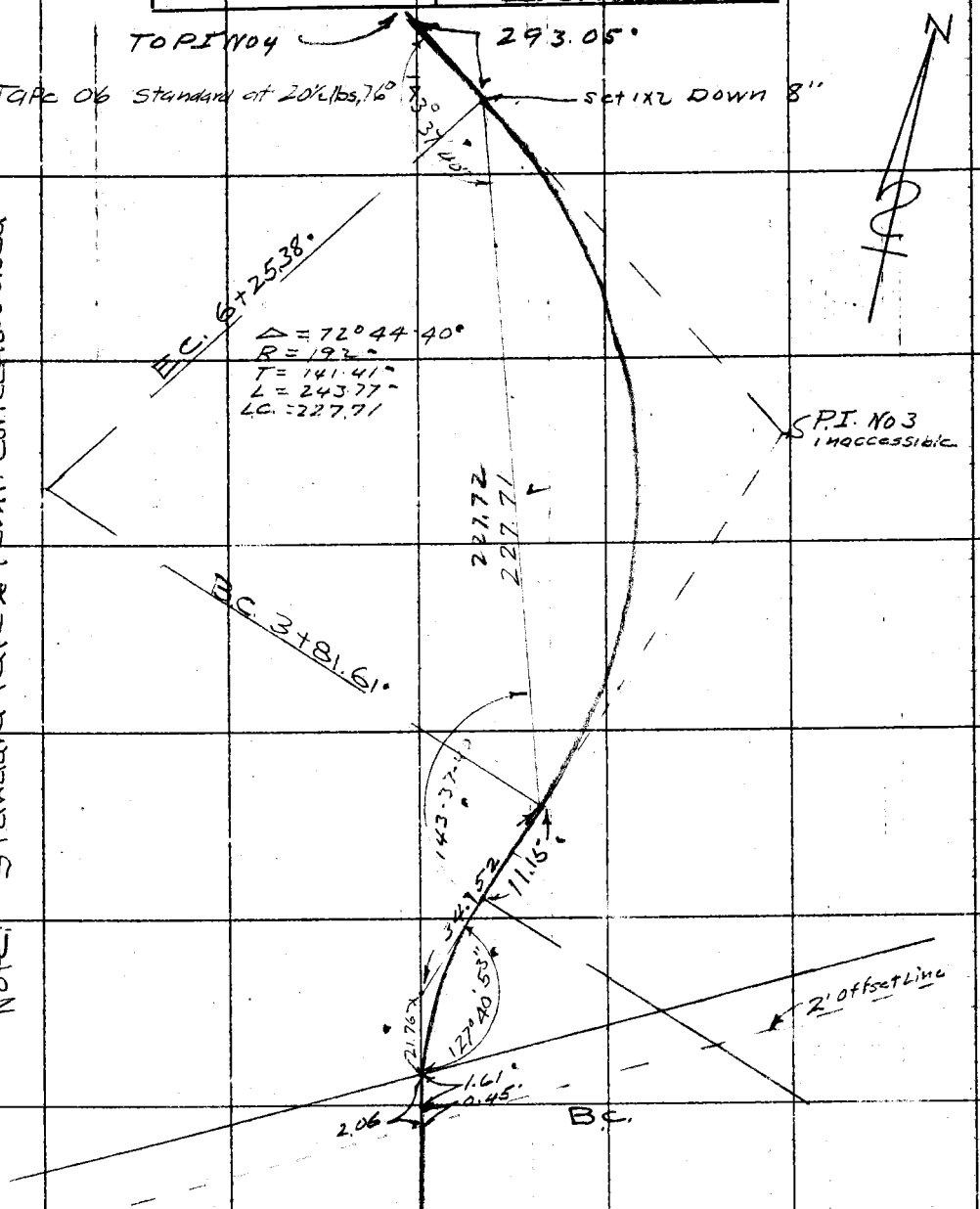

Note: Standard Tape & temp. Correction used

Note: ANY ADDITIONS OR CHANGES ON THIS SHEET MUST BE MADE OR CIRCLED IN Red, WITH DATE AND NAME OF PERSON MAKING CHANGE.

Do not extend notes this side of this line

RETURN TO LOS ANGELES COUNTY SURVEYOR

F.B. 452 Pg. 42 M. Hayes Chief Party Notes by MH Date 6-24-30

Tape #06 Standard at 20½ Lbs tension; 76°F.

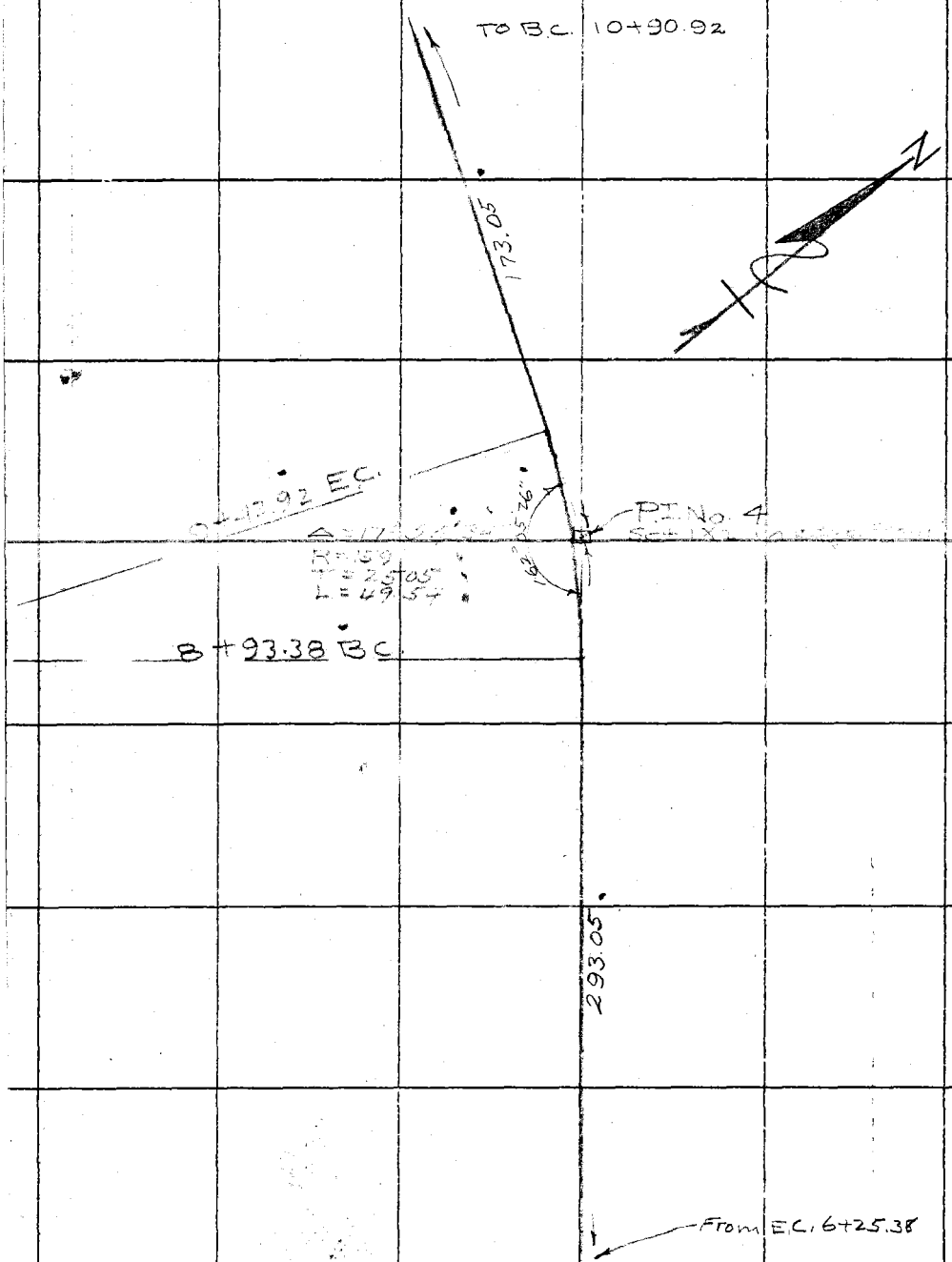

RETURN TO
LOS ANGELES COUNTY SURVEYOR

Do not extend notes this side of this line

Notes: ANY ADDITIONS OR CHANGES ON THIS SHEET MUST BE MADE OR CIRCLED IN Red. WITH DATE AND NAME OF PERSON MAKING CHANGE.

Date _____ Notes by _____ Chief Party _____ F.B. 452 PG. 43

Platted by	W. O. No. 6029 D. S. D. No.
Date	Location DD1N029
Map No.	Surveyed by M. Hayes
Platting C'k'd by	Date June 26, 1930
Date	Indexed 11-26-30

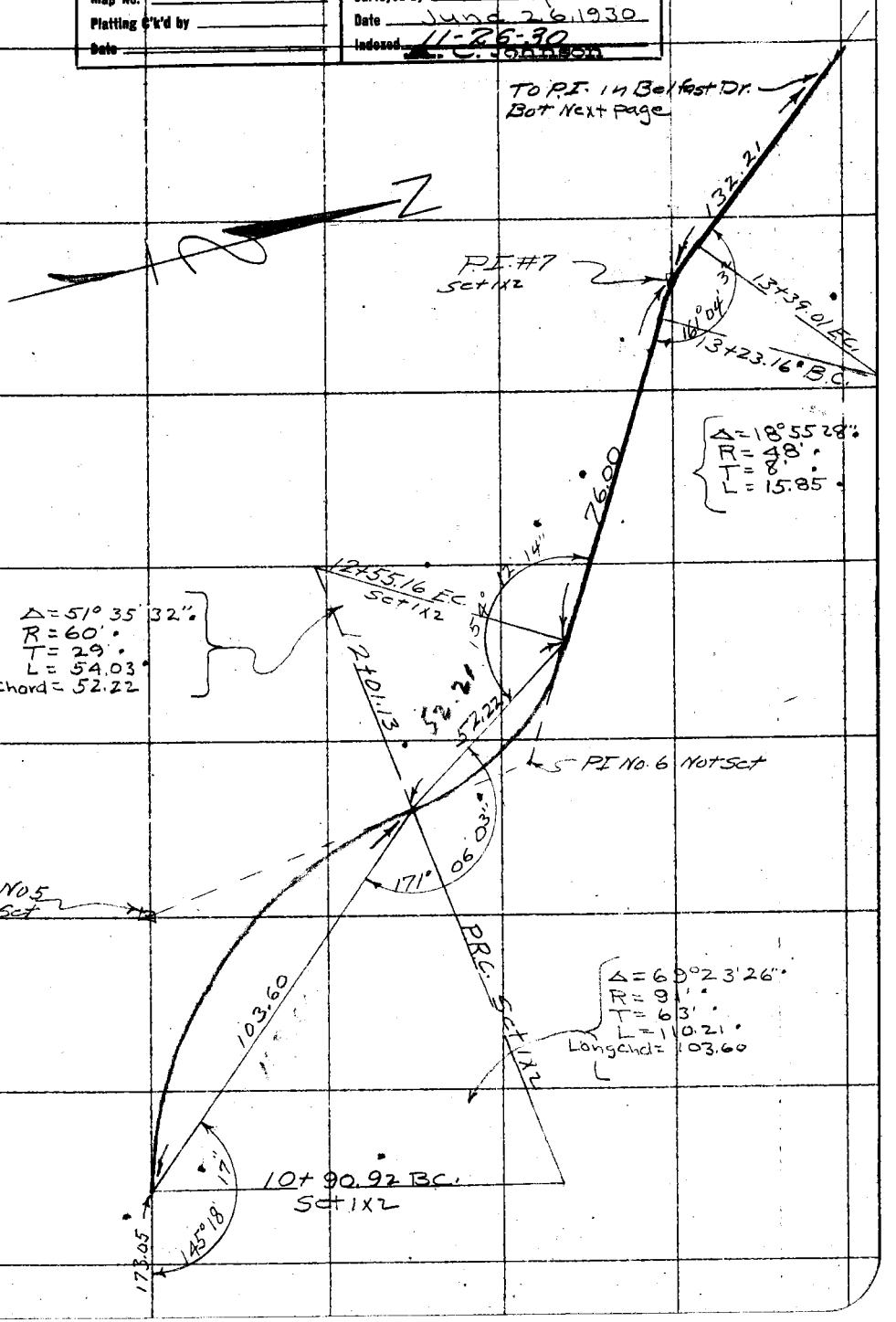

Notice: ANY ADDITIONS OR CHANGES ON THIS SHEET MUST BE MADE OR CIRCLED IN Red. WITH DATE AND NAME OF PERSON MAKING CHANGE.

Do not extend notes this side of this line.

RETURN TO
LOS ANGELES COUNTY SURVEYOR

F.B. 452 PG. 44 M Hayes Chief Party Notes by MH Date 6-25-30

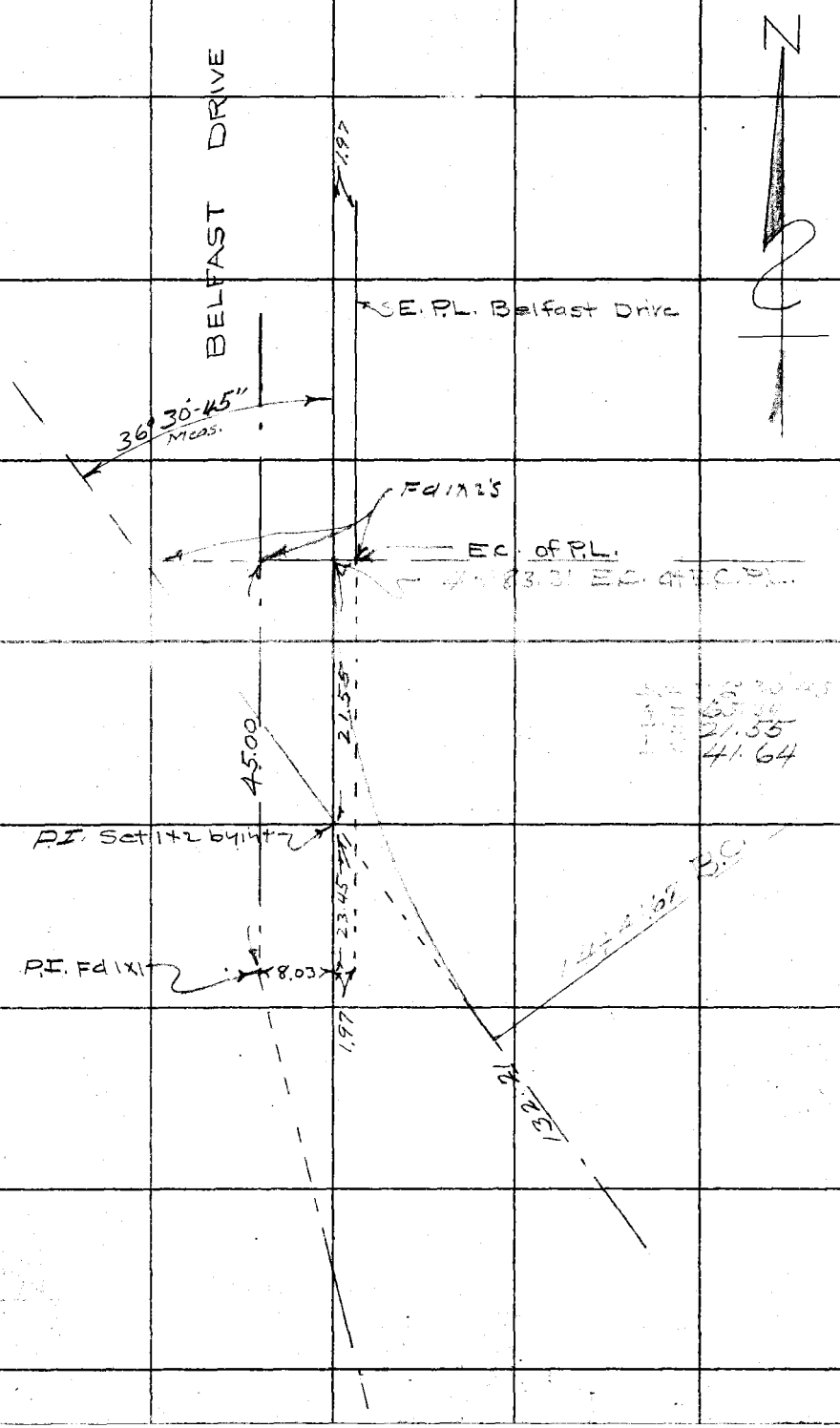

RETURN TO
LOS ANGELES COUNTY SURVEYOR

Do not extend notes this side of this line

Note: ANY ADDITIONS OR CHANGES ON THIS SHEET MUST BE MADE OR CIRCLED IN Red. WITH DATE AND NAME OF PERSON MAKING CHANGE.

Date _____ Notes by _____ Chief Party _____ F.B. 452 Pg. 44a

Platted by _____	W. O. No. _____ D. S. O. No. _____
Date _____	Location _____
Map No. _____	Surveyed by _____
Platting C'k'd by _____	Date _____
Date _____	Indexed 12-1-30 C. Johnson

DDIN029

Location of C.B.S

Mansur Dr. Branch

Notes: ANY ADDITIONS OR CHANGES MUST BE MADE ON CHECKED SHEET WITH DATE AND NAME OF PERSON MAKING CHANGE.

Do not extend notes this side of this line

RETURN TO LOS ANGELES COUNTY SURVEYOR

F.B. 458 PG. 44b Chief Party Notes by Date

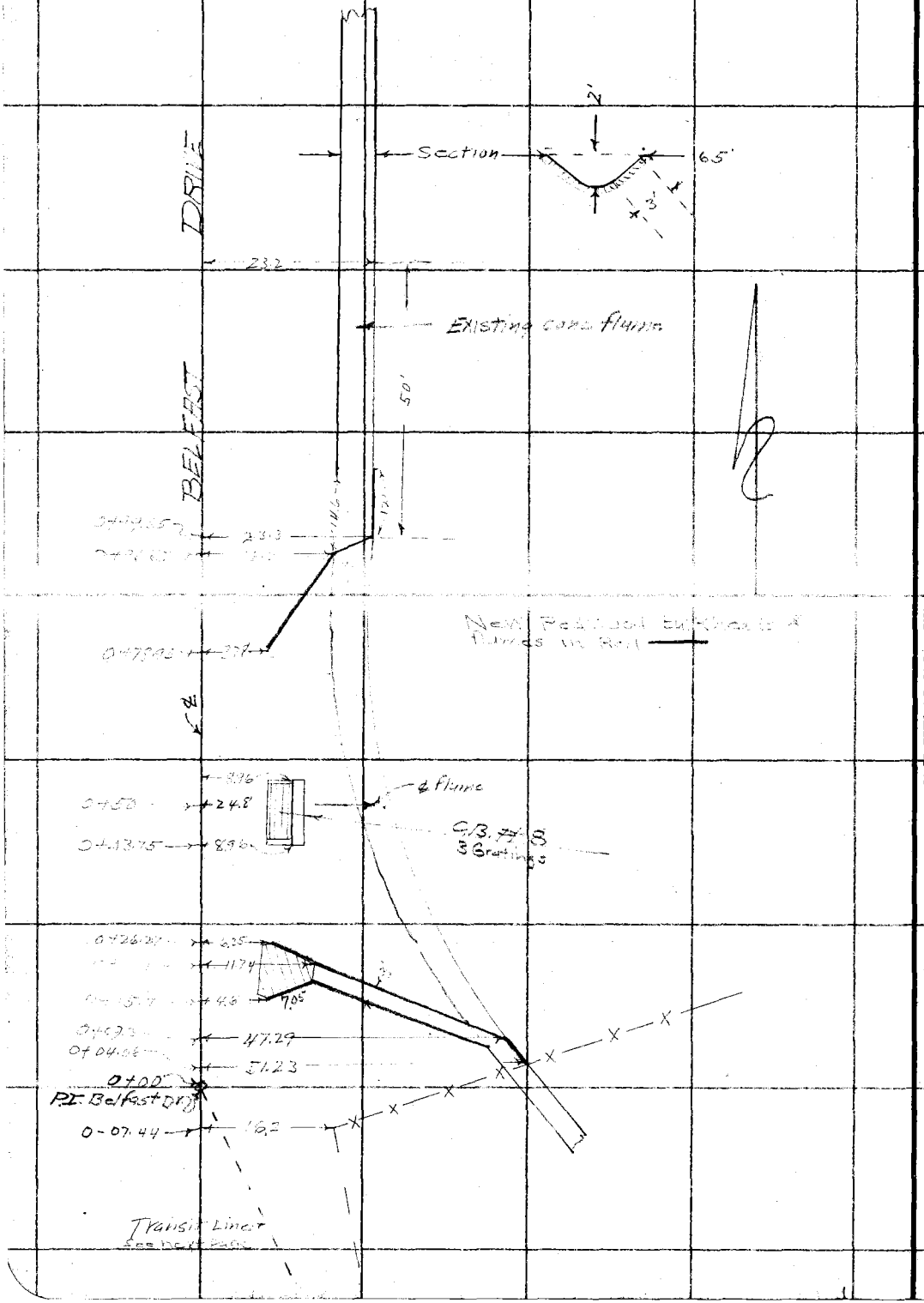

RETURN TO
LOS ANGELES COUNTY SURVEYOR

Do not extend notes this side of this line

Notes: ANY ADDITIONS OR CHANGES ON THIS SHEET MUST BE MADE OR CIRCLED IN Red. WITH DATE AND NAME OF PERSON MAKING CHANGE.

Date _____ Notes by _____ Chief Party _____ F.B. 452 Pg. 44 C

Plotted by _____	W. O. No. _____ D. S. O. No. _____
Date _____	Location _____
Map No. _____	Surveyed by _____
Plotting C'k'd by _____	Date _____
Date _____	Indexed 12-1-30 C. Johnson

Note: ANY ADDITIONS OR CHANGES ON THIS SHEET MUST BE MADE OR CIRCLED IN Red, WITH DATE AND NAME OF PERSON MAKING CHANGE.

Do not extend notes this side of this line

RETURN TO
LOS ANGELES COUNTY SURVEYOR

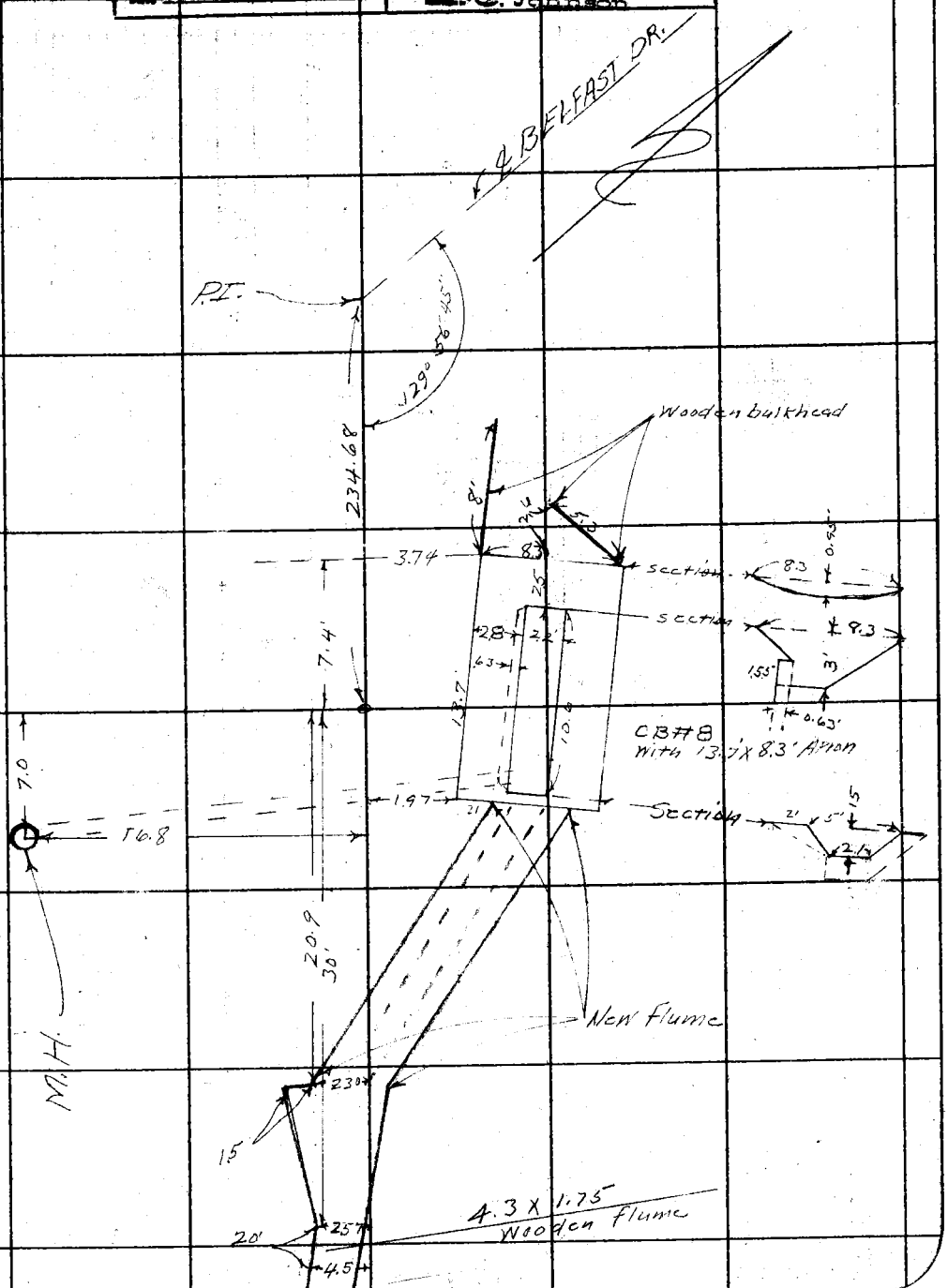

F.B. 452 Pg. 44d Wallace Chief Party Notes by Wallace Date 6-10-37

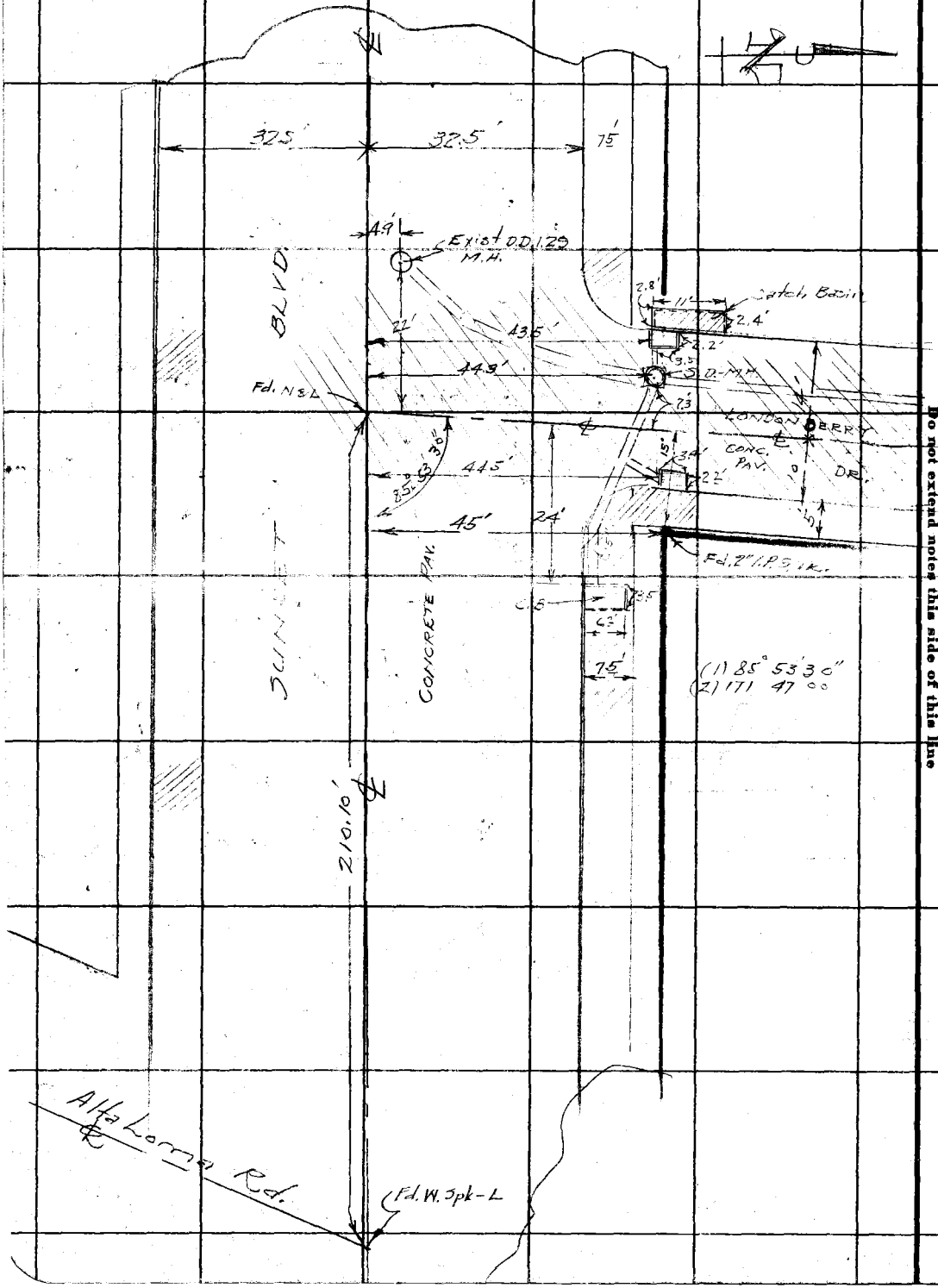

RETURN TO
LOS ANGELES COUNTY SURVEYOR

Do not extend notes this side of this line

Notes: ANY ADDITIONS OR CHANGES ON THIS SHEET MUST BE MADE OR CIRCLED IN Red. WITH DATE AND NAME OF PERSON MAKING CHANGE.

Plotted by	W.O. No. 6029 D.S.O. No.
Date	Location
Map No.	Surveyed by
Plotted	Date
Date	Indexed 11-26-30



SUNSET BLVD

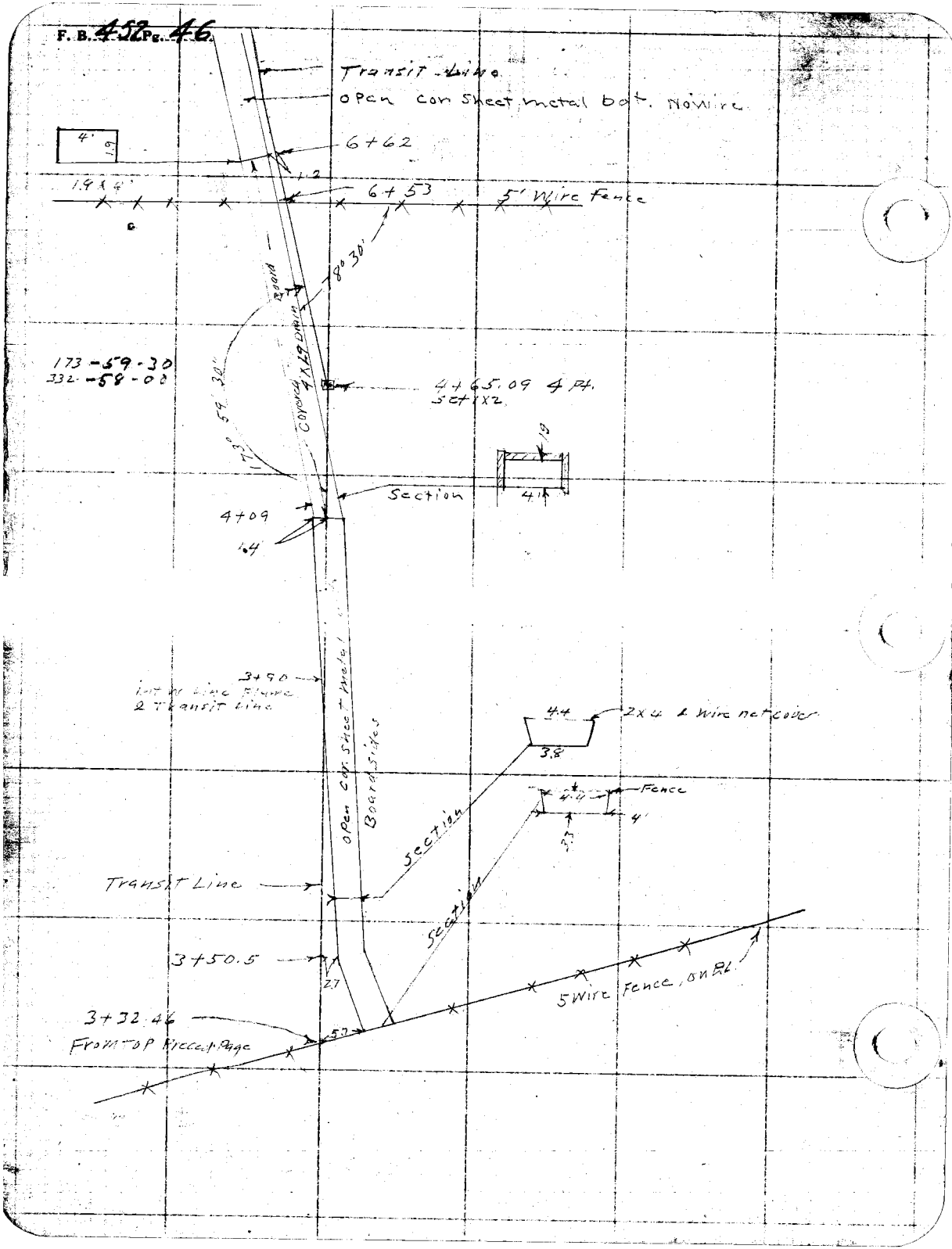
Transit Line
open con sheet metal bot. No wire
4'
1.9
6+62
1.2
1.9 x 4'
6+53
5' Wire Fence
78° 30'
Board
Covered 4 x 1.9 Drain
173-59-30
332-58-00
173° 59' 30"
4+65.09 4 Pt.
set 1x2
1.9
Section
4'
4+09
1.4
3+90
int w line Flume
2 Transit Line
open con sheet metal
Board sides
4.4
2x4 & wire net cover
3.8
Fence
4.4
4'
3.3
Section
Transit Line
Section
3+50.5
2.7
5 Wire Fence, on P.L.
3+32.46
From top Preced Page
5.7

Plotted by	W. O. No. 6029 D. S. O. No.
Date	Location R.R. No. 29
Map No.	Surveyed by M. Hayes
Platting C'k'd by	Date March 11, 1930
Date	Indexed 11-26-30

F. [illegible]

A. C. Johnson

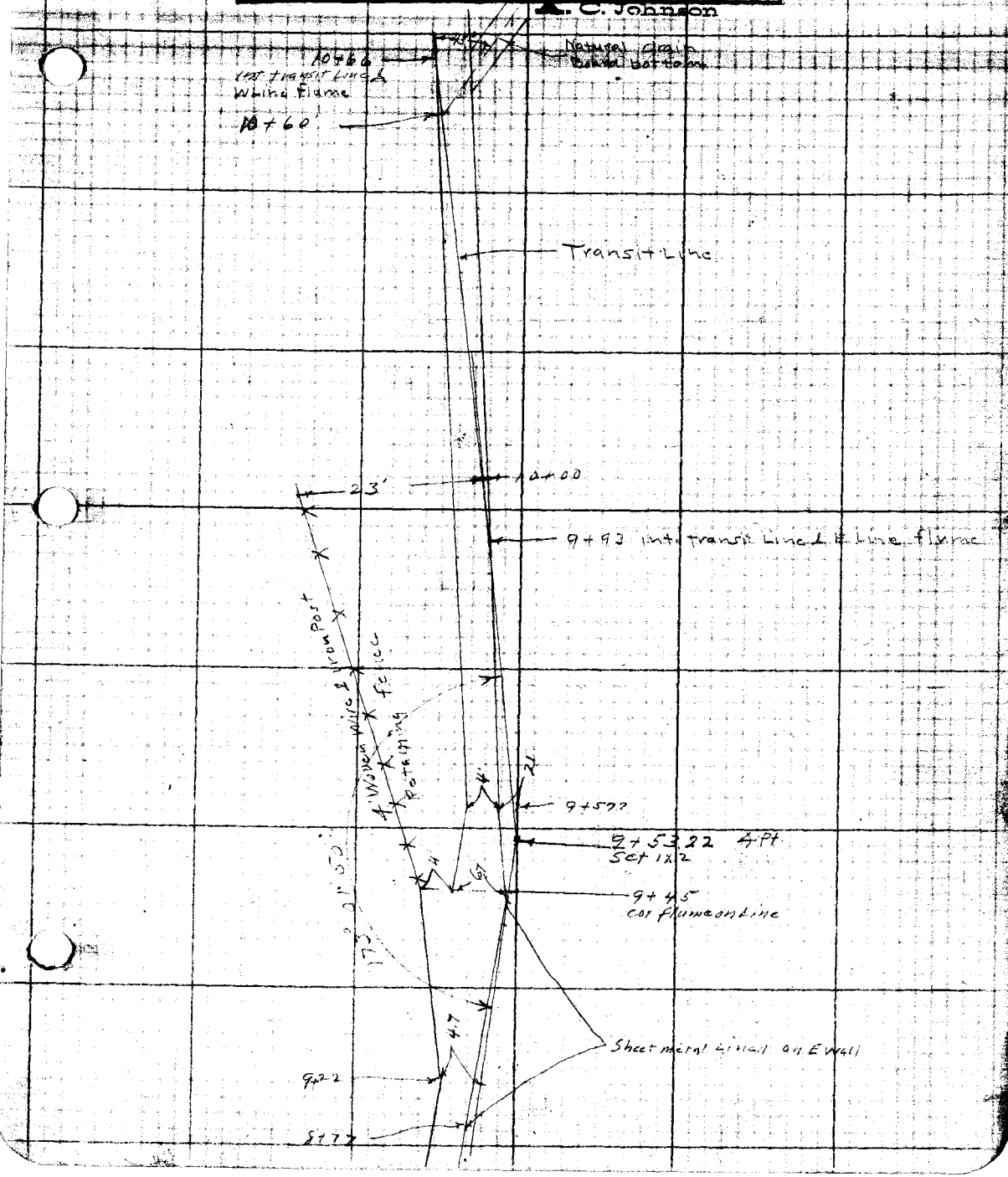

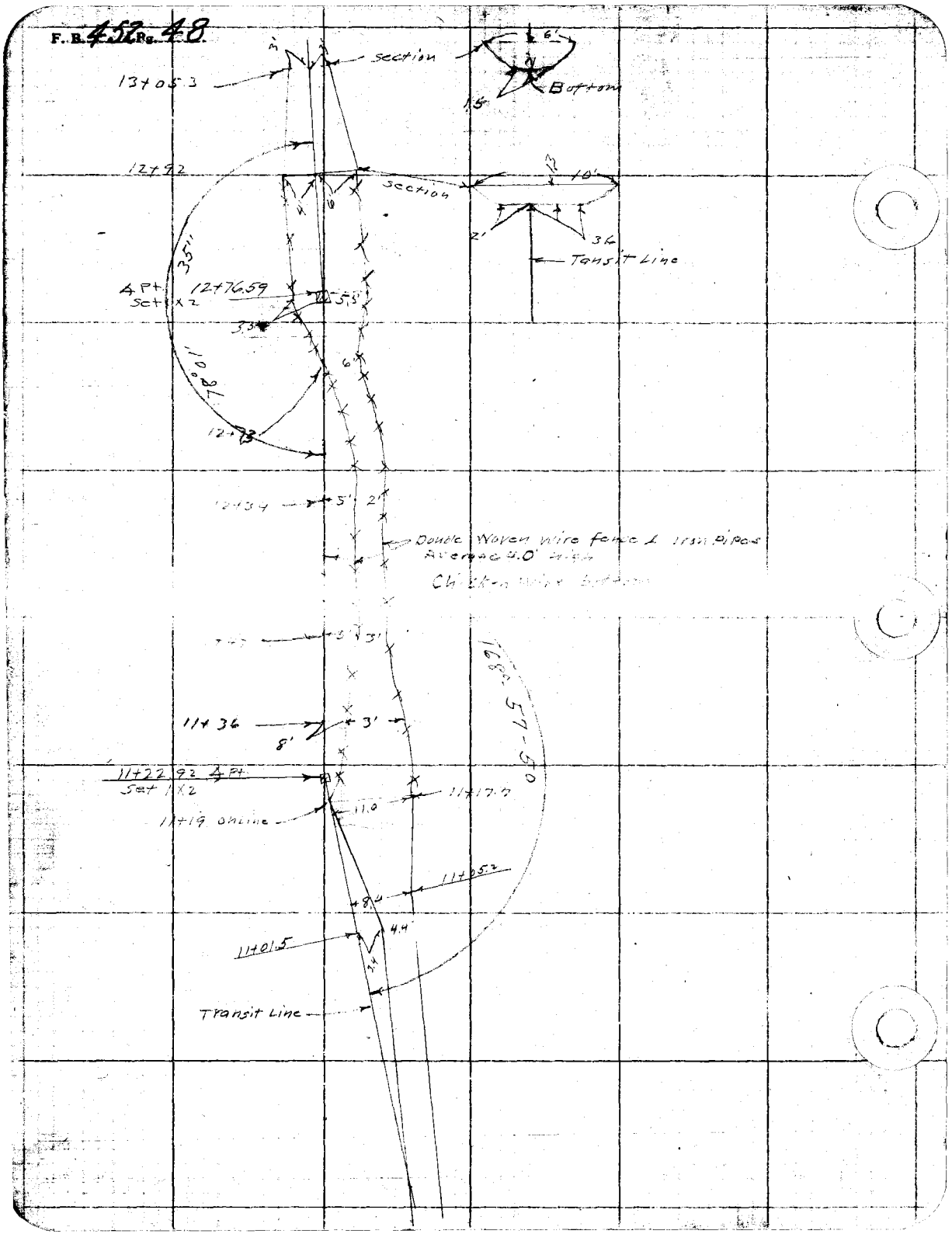
13+05.3
section
6'
Bottom
1.5
12+92
section
10'
2'
3.6
Tansit Line
35"
4 Pt.
Set 1 X 2
12+76.59
5.5
3.3
6'
78°01'
12+73
12+34
5'
2'
Double Woven wire fence & Iron Pipes
Average 4.0' high
Chicken wire bottom
3'
3'
168°-57-50
11+36
3'
8'
11+22.92 4 Pt.
Set 1 X 2
11+17.7
11+19 online
11.0
11+05.2
8.4
4.4
11+01.5
Transit Line

Platted by	W.O. No. 6029 D.S.O. No.
Date	Location DO No 29
Map No.	Surveyed by M. Hayes
Platting C'k'd by	Date March 12, 1935
Date	Indexed 11-26-30

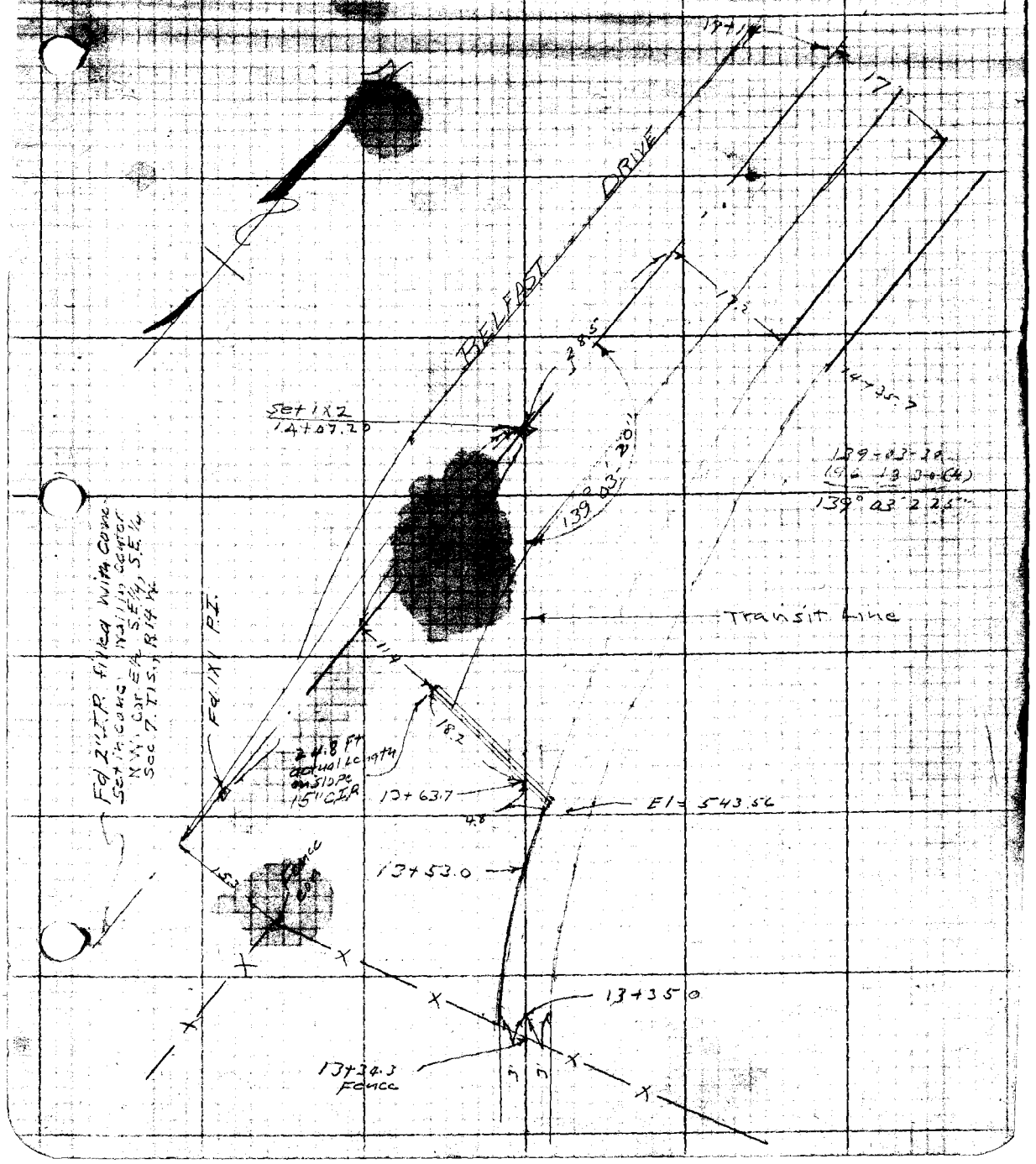

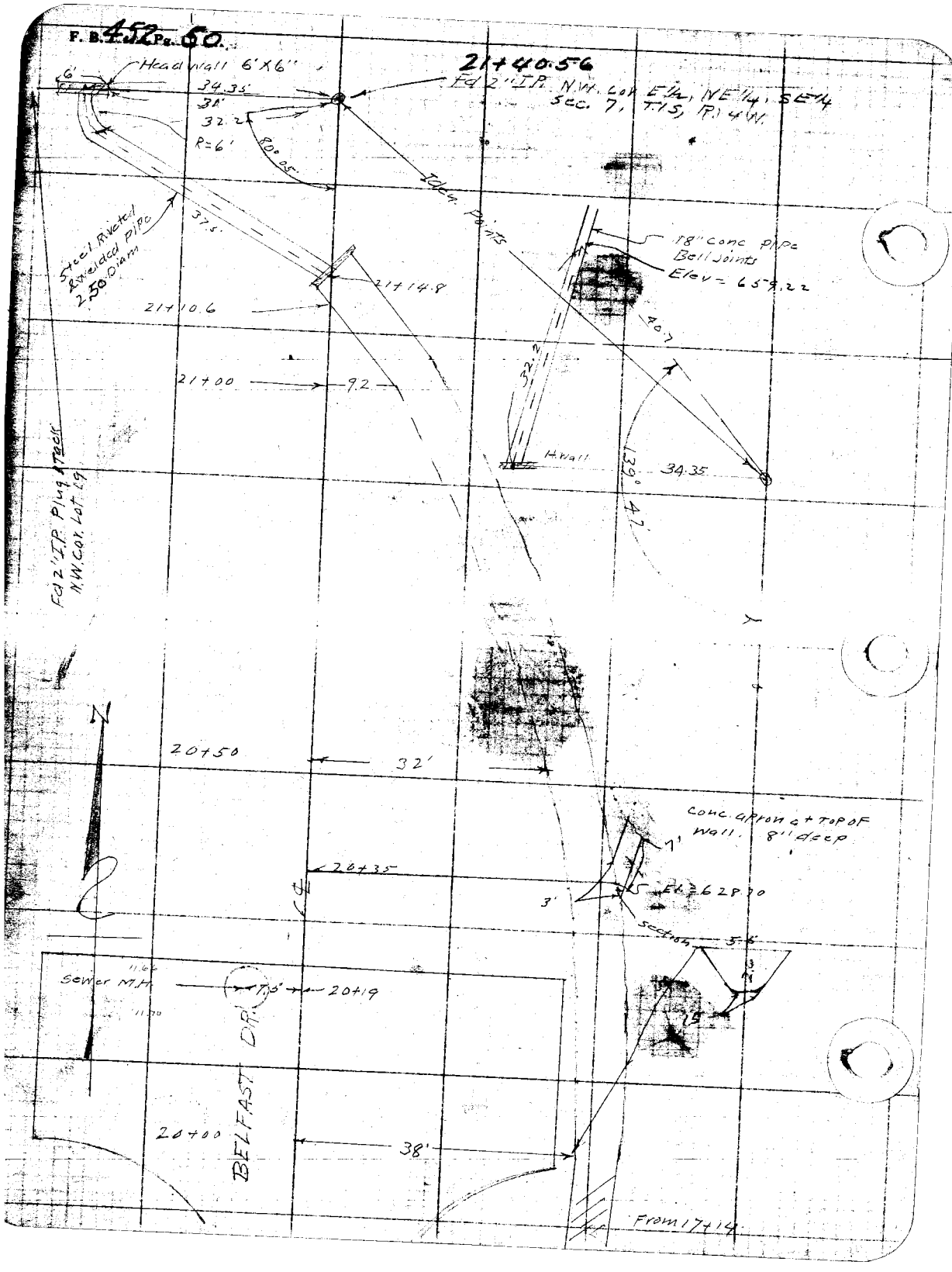
F. B. 452 Pg. 60.
21+40.56
Fd 2" I.P. N.W. Cor E½, NE¼, SE¼
Sec. 7, T.1S, R.4W.
Head wall 6'X6"
6'
34.35'
31'
32.2
R=6'
80°05'
Idem Points
Steel Riveted & welded pipe 2.50 Diam
37.5'
21+14.8
21+10.6
21+00
9.2
18" Conc pipe
Bell Joints
Elev = 659.22
40.7
32.2
H.wall
139° 47'
34.35
Fd 2" I.P. Plug & Tack
N.W. Cor. Lot 19
N
20+50
32'
Conc. apron at top of wall. 8" deep
7'
20+35
3'
El = 628.70
Section
5.6
Sewer M.H.
11.66
11.70
7.5'
20+19
BELFAST DR.
20+00
38'
From 17+14

Date _____ Notes by _____ Chief Party _____ F.B. 452 PG. 51

Platted by _____	W. O. No. _____ B. S. O. No. _____
Date _____	Location _____
Map No. _____	Surveyed by _____
Platting C'k'd by _____	Date _____
Date _____	Indexed 11-26-30

A. C. Johnson

Sheet 4

DDI No. 29

Construction Notes & ties

DOHENY DRIVE LINE

Note: ANY ADDITIONS OR CHANGES ON THIS SHEET MUST BE MADE OR CIRCLED IN Red. WITH DATE AND NAME OF PERSON MAKING CHANGE.

Do not extend notes this side of this line

RETURN TO LOS ANGELES COUNTY SURVEYOR

F.B. 452 PG. 52 Chief Party Notes by M.H. Date 9-19-30

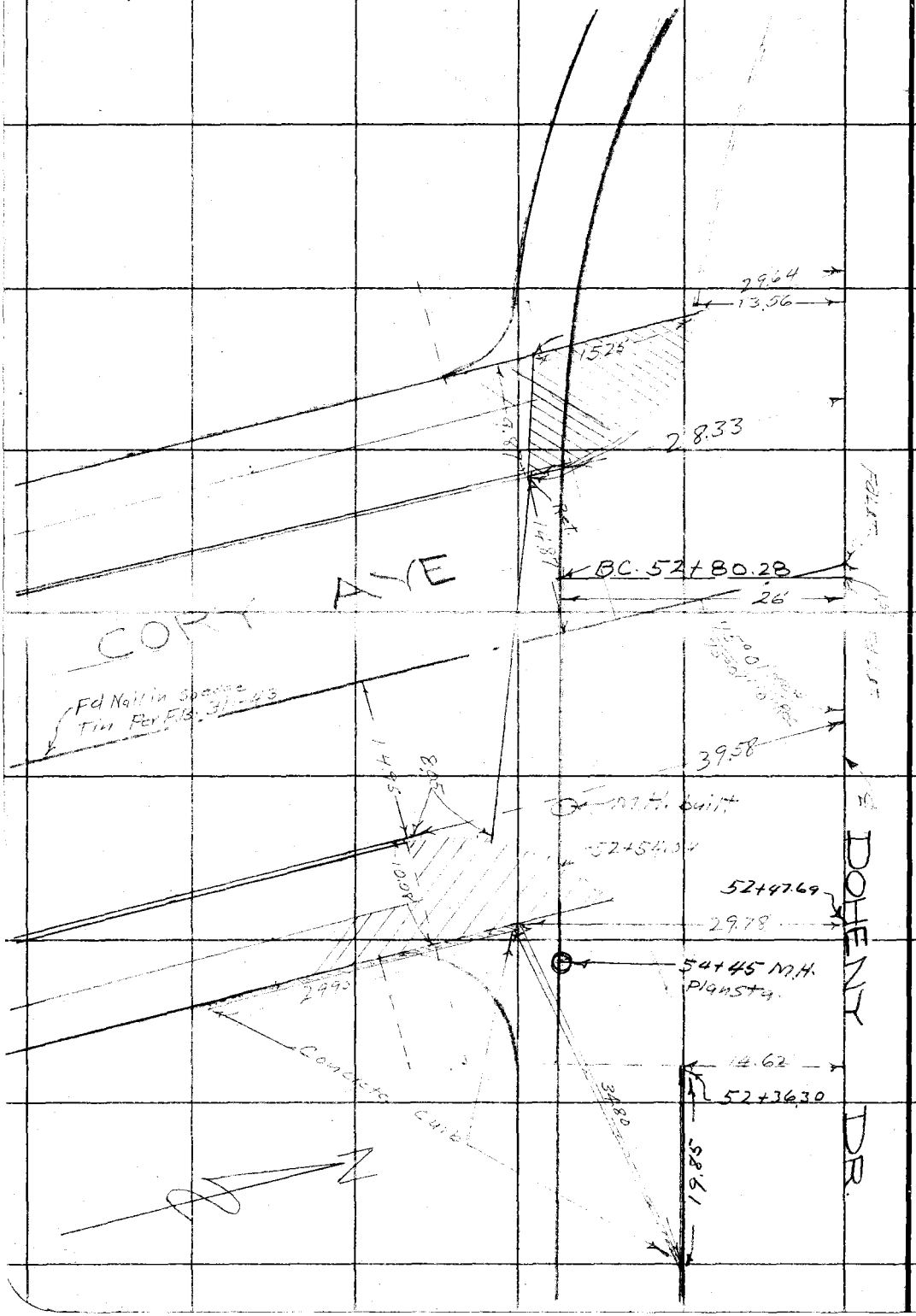

RETURN TO
LOS ANGELES COUNTY SURVEYOR

Do not extend notes this side of this line

Notes: ANY ADDITIONS OR CHANGES ON THIS SHEET MUST BE MADE OR CIRCLED IN Red. WITH DATE AND NAME OF PERSON MAKING CHANGE.

Date _____ Notes by _____ Chief Party _____ F. B. 452 PG. 53

Plotted by	W. O. No. 6029 S. S. O. No.
Date	Location DD1N029
Map No.	Surveyed by M Hayes
Platting C'k'd by	Date Sept 1930
Date	Indexed 11-26-30 C Johnson

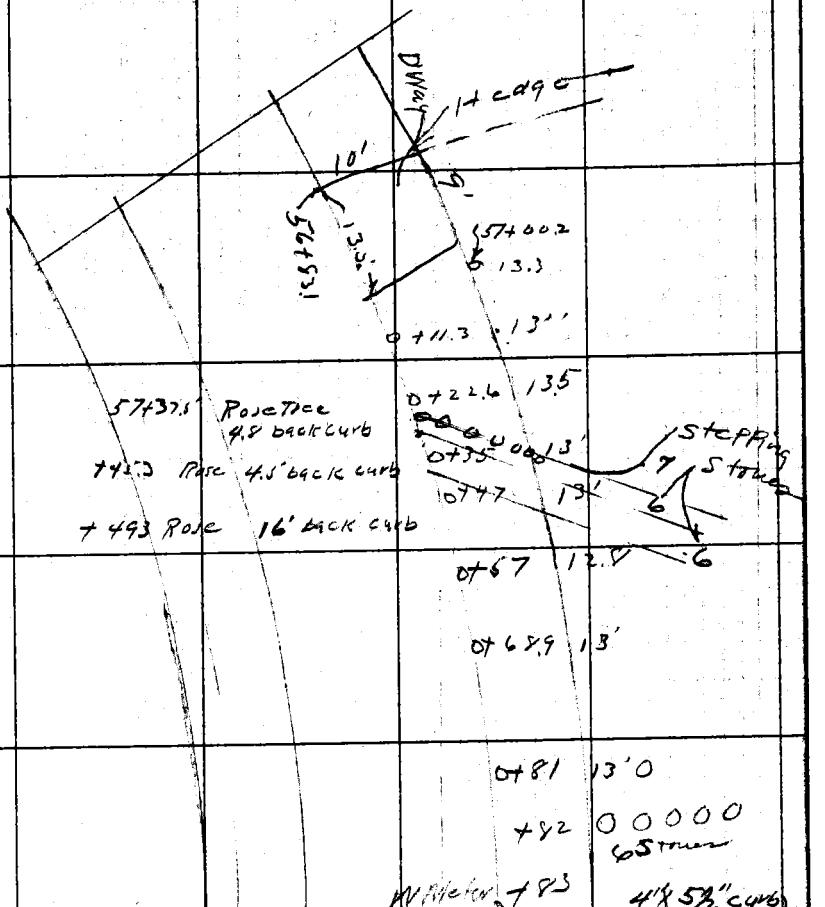

Notes: ANY ADDITIONS OR CHANGES ON THIS SHEET MUST BE MADE OR CIRCLED IN RED WITH DATE AND NAME OF PERSON MAKING CHANGE.

RETURN TO LOS ANGELES COUNTY SURVEYOR

Do not extend notes this side of this line

F.B. 452 PG. 54 Chief Party Notes by Date

RETURN TO

LOS ANGELES COUNTY SURVEYOR

Do not extend notes this side of this line

Notes: ANY ADDITIONS OR CHANGES ON THIS SHEET MUST BE MADE OR CIRCLED IN Red. WITH DATE AND NAME OF PERSON MAKING CHANGE.

Date _____ Notes by _____ Chief Party _____ F.B. 452 PG. 55

Platted by _____	W. O. No. 6029 D. S. O. No. _____
Date _____	Location DDIN029
Map No. _____	Surveyed by M Hayes
Platting C'k'd by _____	Date July 11, 1930
Date _____	Indexed 11-26-30

A. C. Johnson

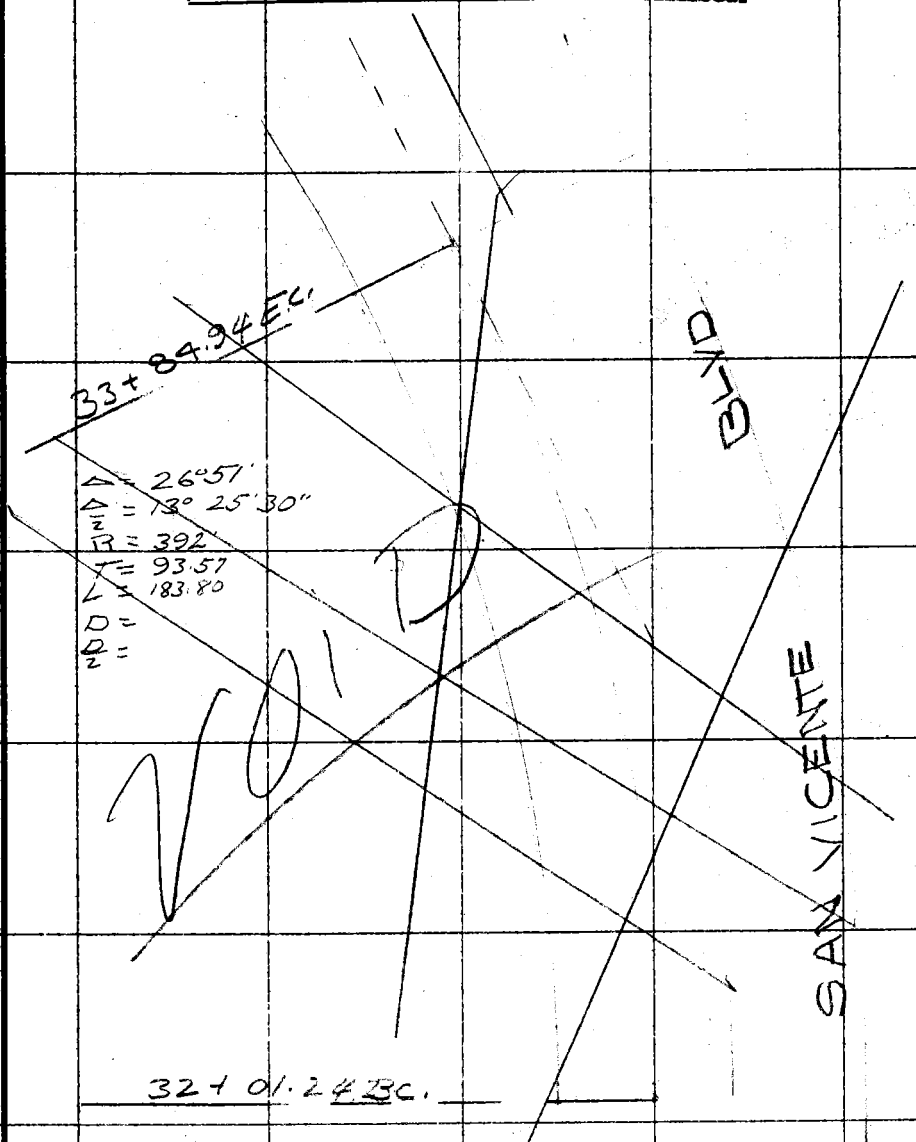

Note: ANY ADDITIONS OR CHANGES ON THIS SHEET MUST BE MADE OR CIRCLED IN Red. WITH DATE AND NAME OF PERSON MAKING CHANGE.

Do not extend notes this side of this line

RETURN TO
LOS ANGELES COUNTY SURVEYOR

F.B. 452 Pg. 56 M. Hayes Chief Party Notes by MH Date 6-27-30

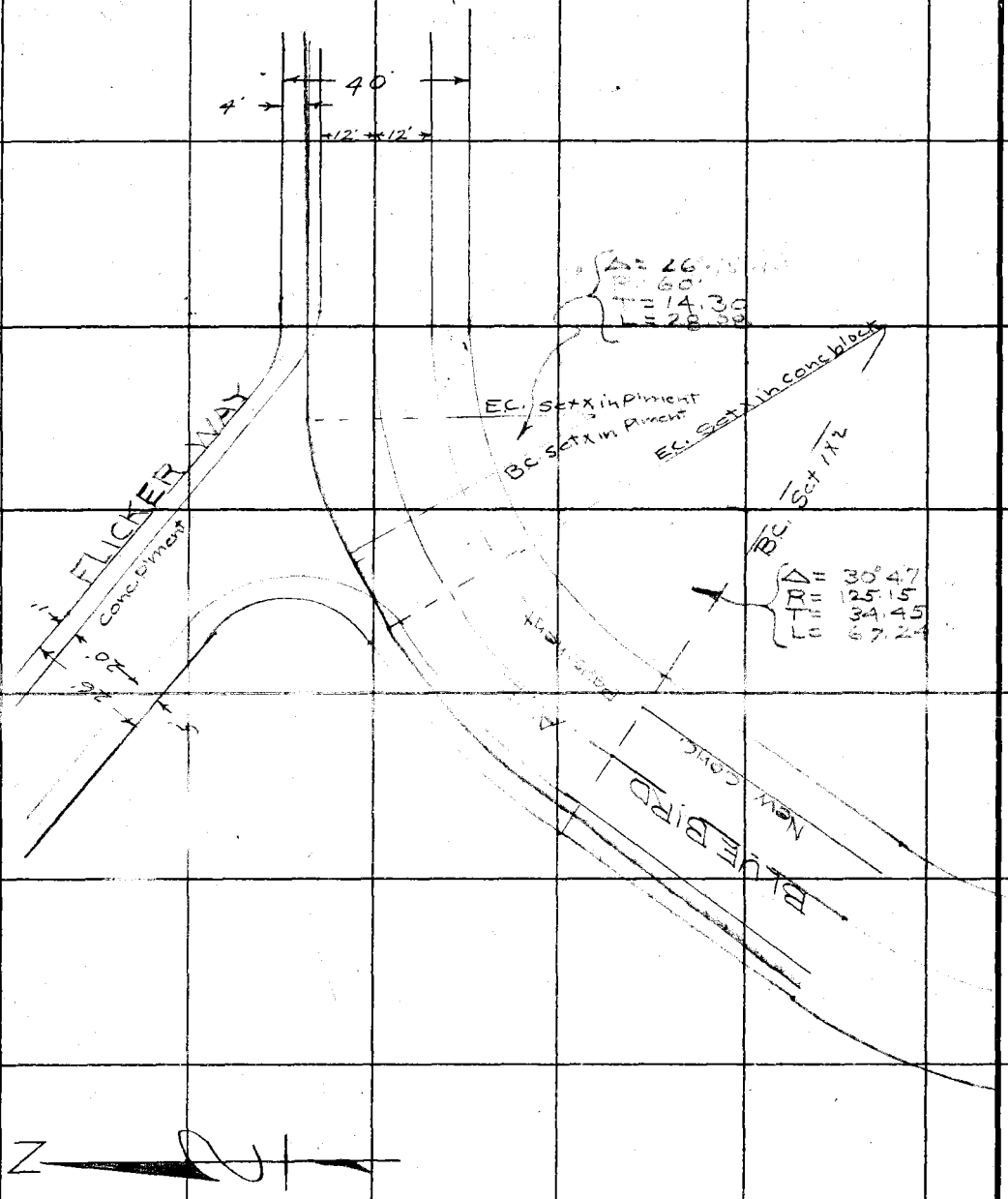

RETURN TO
LOS ANGELES COUNTY SURVEYOR

Do not extend notes this side of this line

Notes: ANY ADDITIONS OR CHANGES ON THIS SHEET MUST BE MADE OR CIRCLED IN Red. WITH DATE AND NAME OF PERSON MAKING CHANGE.

Date _____ Notes by _____ Chief Party _____ F.B. 452 PG. 57

Plotted by _____	W. O. No. _____ D. S. O. No. _____
Date _____	Location _____
Map No. _____	Surveyed by _____
Plotting C'k'd by _____	Date _____
Date _____	Indexed 11-26-30 A. C. Johnson

DD + No 29
RE-LOCATION
ALLEY BRANCH
From
Doheny Drive
To
Sunset Blvd.

Notes: ANY ADDITIONS OR CHANGES ON THIS SHEET MUST BE MADE OR CIRCLED IN Red. WITH DATE AND NAME OF PERSON MAKING CHANGE.

Do not extend notes this side of this line

RETURN TO
LOS ANGELES COUNTY SURVEYOR

F.B. 452 Pg. 58 [illegible] Chief Party Notes by [illegible] Date 8-1-30

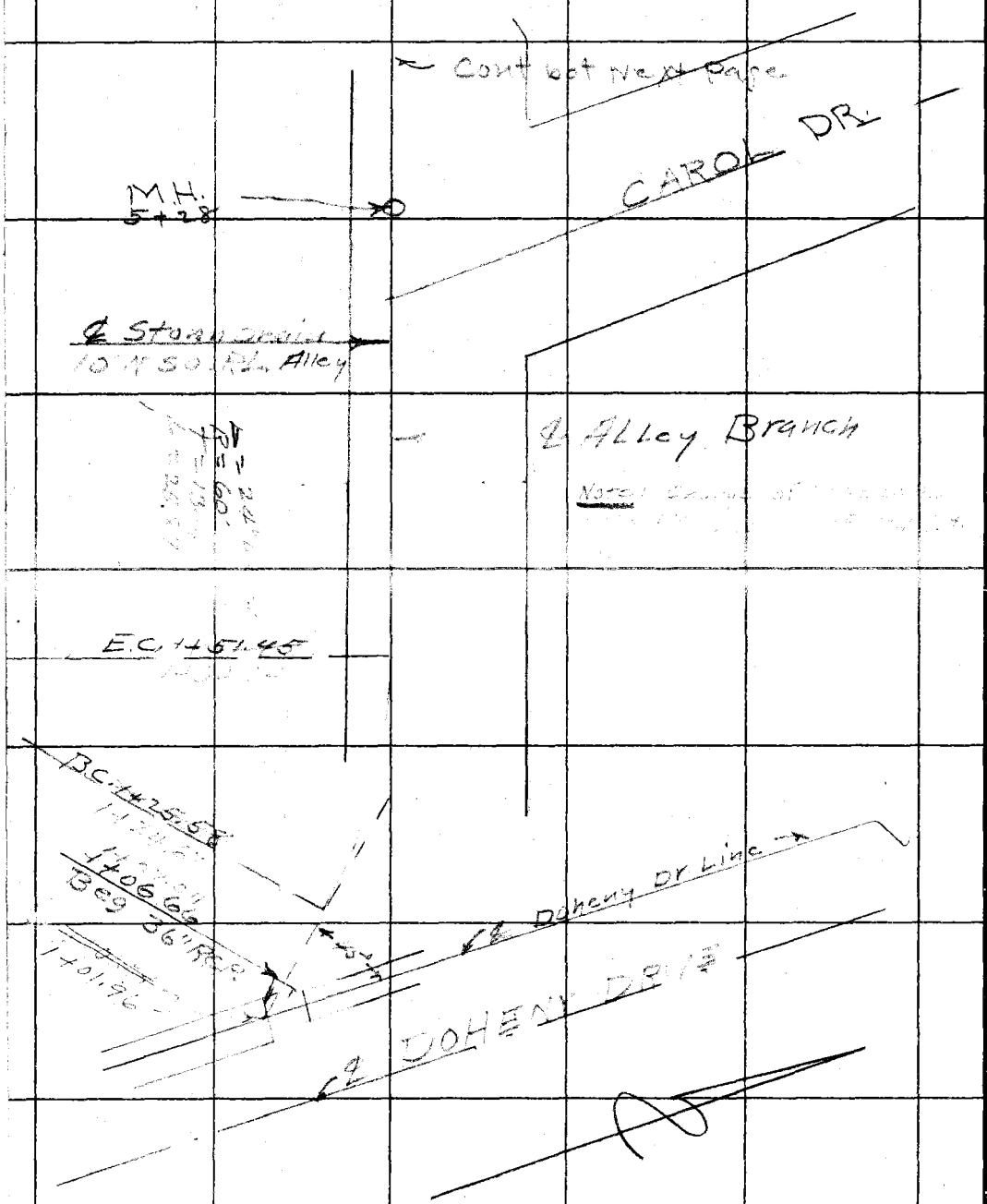

RETURN TO
LOS ANGELES COUNTY SURVEYOR

Do not extend notes this side of this line

Note: ANY ADDITIONS OR CHANGES ON THIS SHEET MUST BE MADE OR CIRCLED IN Red. WITH DATE AND NAME OF PERSON MAKING CHANGE.

Date _____ Notes by _____ Chief Party _____ F.B. 452 Pg. 59

Platted by	W. O. No. 6029 D. S. O. No.
Date	Location DP1N029
Map No.	Surveyed by M Hayes
Platting C'k'd by	Date Aug 11 1930
Date	Indexed 11-26-30 C Johnson

Note: ANY ADDITIONS OR CHANGES ON THIS SHEET MUST BE MADE OR CIRCLED IN Red. WITH DATE AND NAME OF PERSON MAKING CHANGE.

Do not extend notes this side of this line

RETURN TO LOS ANGELES COUNTY SURVEYOR

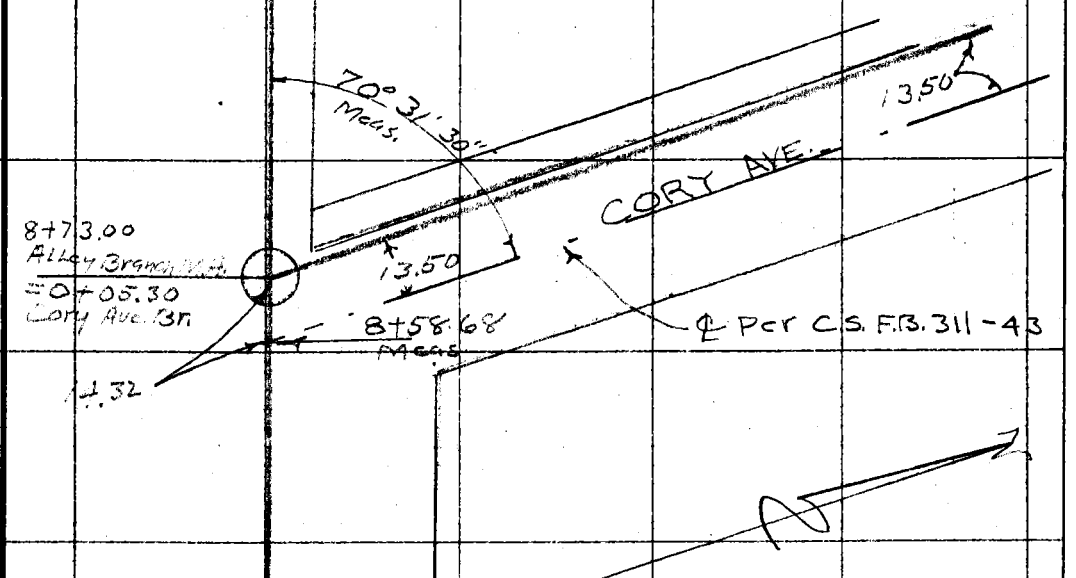

F.B. 452 PG. 60 _____ Chief Party Notes by _____ Date _____

Staking data

Sta		Def	Chd. on 7' offset
13+95.26	B.C.		4.07
14+00	M.H.	2°43'00"	10.72
+125		9-52-40	10.72
+25		17-02-23	5.96
14+31.94	E.C.	21°-01-00	

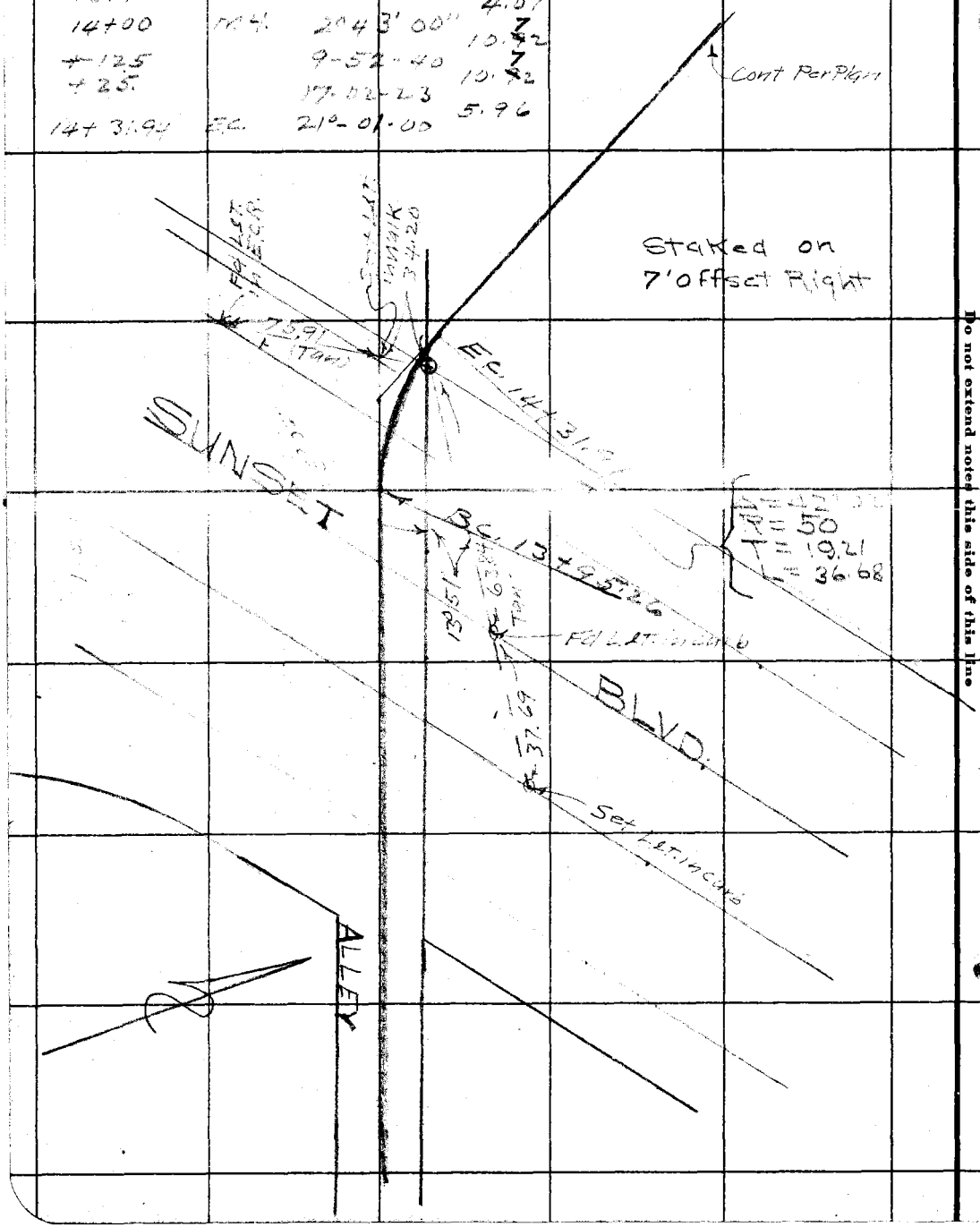

RETURN TO
LOS ANGELES COUNTY SURVEYOR

Do not extend notes this side of this line

Note: ANY ADDITIONS OR CHANGES ON THIS SHEET MUST BE MADE OR CIRCLED IN Red. WITH DATE AND NAME OF PERSON MAKING CHANGE.

Date 7-26-30 Notes by R.C. Bowers Chief Party R.C. Bowers F.B. 452 PG. 61

Plotted by	W. O. No. 6029 D. S. O. No.
Date	Location DDV #29
Map No.	Surveyed by R.C. Bowers
Plotting C'k'd by	Date 7-26-30
Date	Indexed 11-26-30

Sheet 3

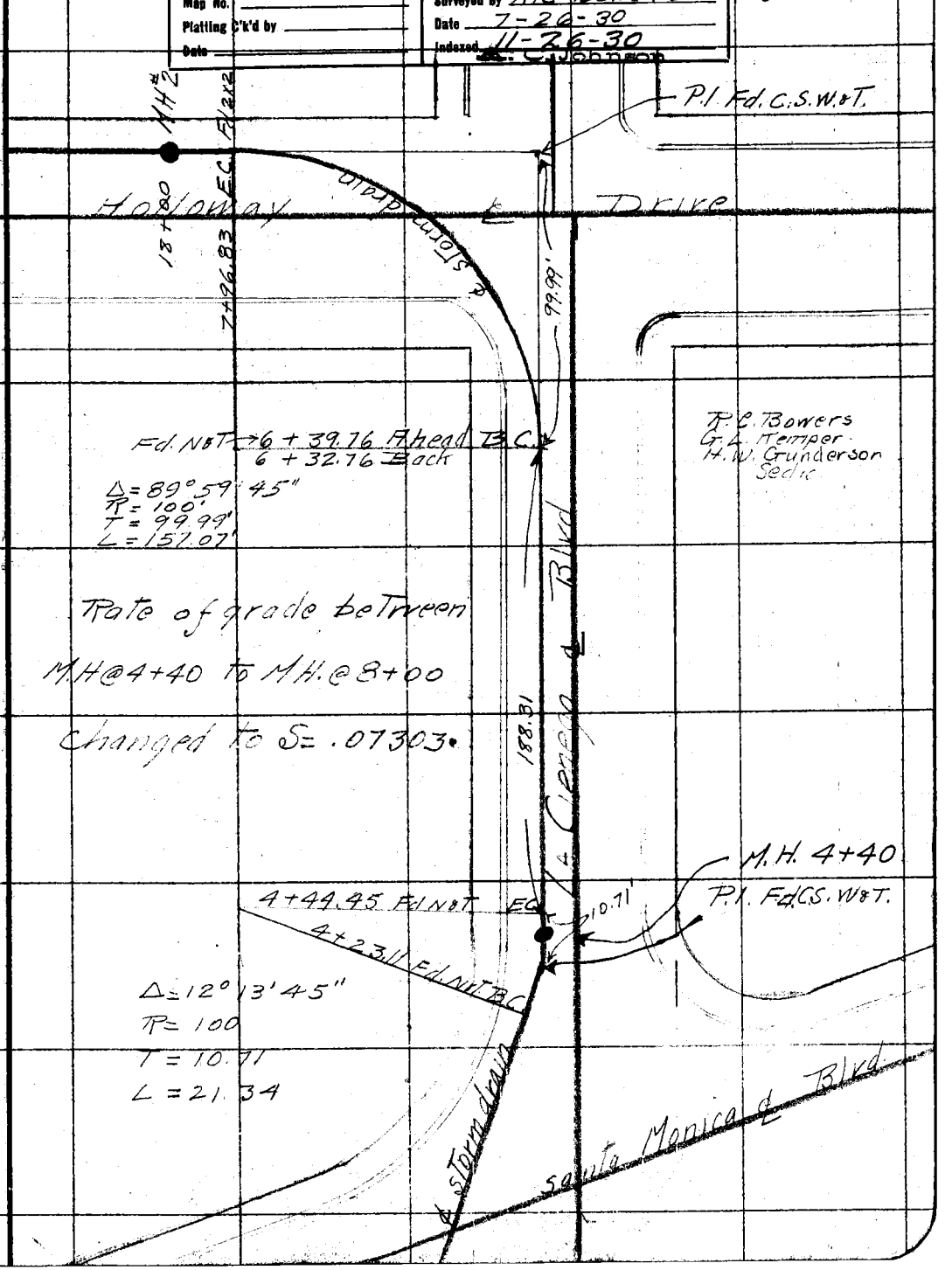

Notes: ANY ADDITIONS OR CHANGES ON THIS SHEET MUST BE MADE OR CIRCLED IN Red. WITH DATE AND NAME OF PERSON MAKING CHANGE.

Do not extend notes this side of this line

RETURN TO LOS ANGELES COUNTY SURVEYOR

F.B. 452 PG. 62 Chief Party Notes by Date

RETURN TO
LOS ANGELES COUNTY SURVEYOR

Do not extend notes this side of this line

Notes: ANY ADDITIONS OR CHANGES ON THIS SHEET MUST BE MADE OR CIRCLED IN Red. WITH DATE AND NAME OF PERSON MAKING CHANGE.

Notes Ck'd by	Survey of W. HOLLYWOOD D.S.	F.B. 452 Pg. 69
Map No.	W. O. 6318 Tape No. 255 St'd 64°F.	
Office Work	Surveyed by WALLACE	
Checked	Notes WALLACE Date JAN. 1937	
Date	Indexed A. C. Johnson	

(1)

CENTER LINE SURVEY

WEST HOLLYWOOD D.S.

KINGS ROAD LINE

J.N. 6318

TOPOG. F.B. 452 Pg. 81

PROFILE F.B. 452 Pg. 93 – 138

Grades F.B. 809-1

Wallace
Gregory T
Gregg
Tellez

FEB 15 1937

RECEIVED ✓ ✓

PROGRESSED

BOOK INDEXED ✓ ✓

MAP INDEXED ✓ ✓

RECORD INDEXED ✓ ✓

CARD INDEXED ✓ ✓

REDUCED —

CHECKED —

Note: Any Additions or Changes on This Sheet Must be Made or Circled In Red Ink With Date and Name of Person Making Change.

Do not extend notes this side of this line

RETURN TO
LOS ANGELES COUNTY SURVEYOR
700 HALL OF RECORDS

FORM 247 10M 11-35

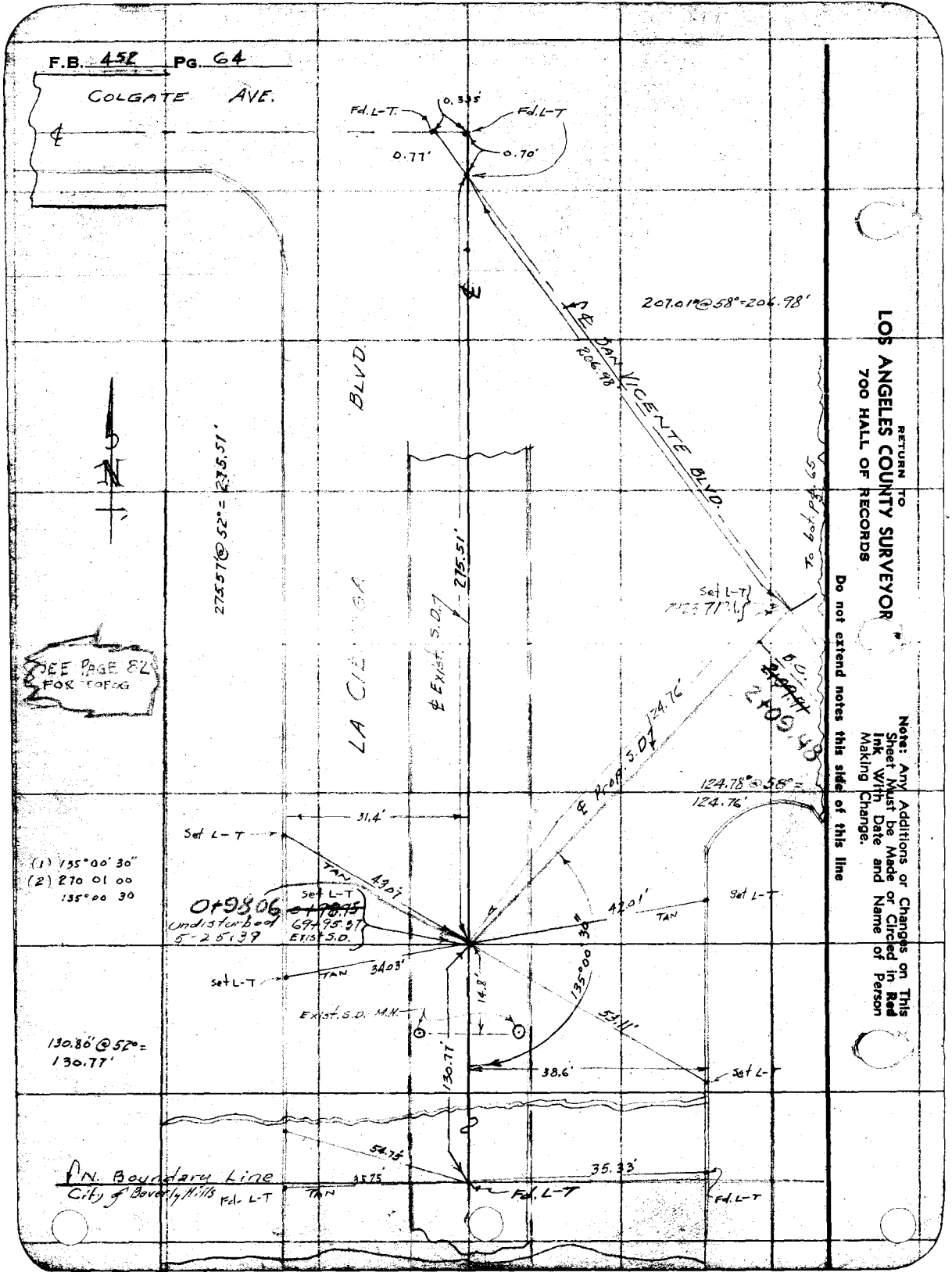
F.B. 452 PG. 64
COLGATE AVE.
Fd. L-T.
0.335'
Fd. L-T
0.77'
0.70'
207.01' @ 58° = 206.98'
℄ DAN VICENTE BLVD.
206.98'
BLVD.
275.57' @ 52° = 275.51'
275.51'
LA CIENEGA
℄ Exist. S.D.
To bot. pg. 65
Set L-T
B.O.
2+09.48
124.76'
℄ Prop. S.D.
124.78' @ 58° = 124.76'
31.4'
Set L-T
(1) 135°00' 30"
(2) 270 01 00
135°00 30
TAN
43.07'
Set L-T
0+98.06
Undisturbed 5-25-39
69+95.37
Exist. S.D.
42.01'
TAN
Set L-T
Set L-T
TAN
34.03'
14.8'
135°00' 30"
Exist. S.D. M.H.
53.11'
130.80' @ 52° = 130.77'
130.77'
38.6'
Set L-T
54.75'
35.33'
℄ N. Boundary Line
City of Beverly Hills
Fd. L-T
TAN
35.75'
Fd. L-T
Fd. L-T
SEE PAGE 82 FOR TOPOG
RETURN TO
LOS ANGELES COUNTY SURVEYOR
700 HALL OF RECORDS
Do not extend notes this side of this line
Note: Any Additions or Changes on This Sheet Must be Made or Circled in Red Ink With Date and Name of Person Making Change.

Notes Ck'd by	Survey of W. HOLLYWOOD D.S.
Map No.	W. O. 6318 Tape No. 055 St'd 84 °F.
Office Work	Surveyed by Wallace
Checked	Notes W. Date Jan 1941
Date	Indexed C. Johnson

F.B. 452 Pg. 65

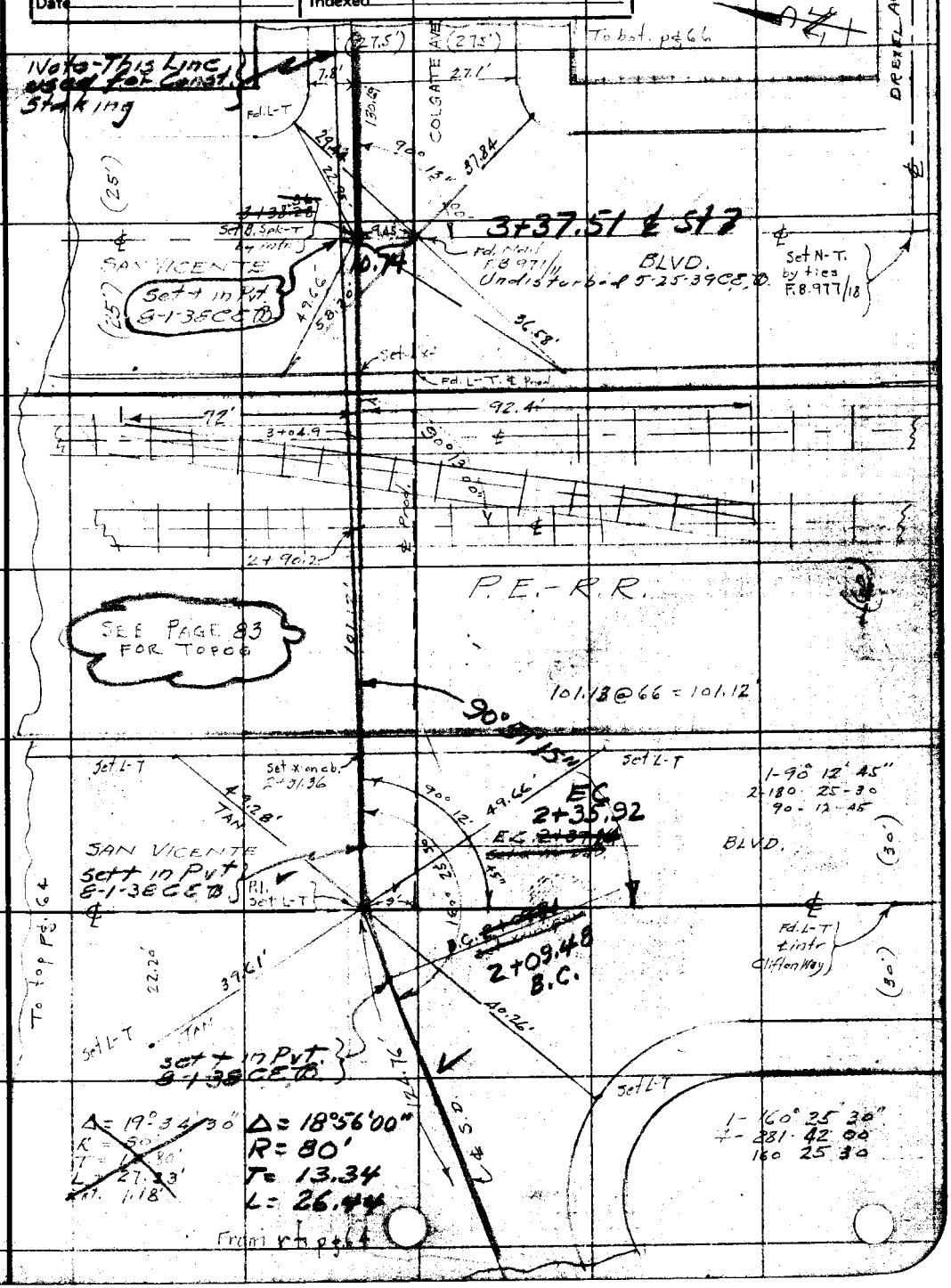

Note: Any Additions or Changes on This Sheet Must be Made or Circled in Red Ink With Date and Name of Person Making Change.

Do not extend notes this side of this line

RETURN TO
LOS ANGELES COUNTY SURVEYOR
700 HALL OF RECORDS

FORM 247 10M 11-35

F.B. 452 PG. 66

SEE PAGE 84 FOR TOPOG

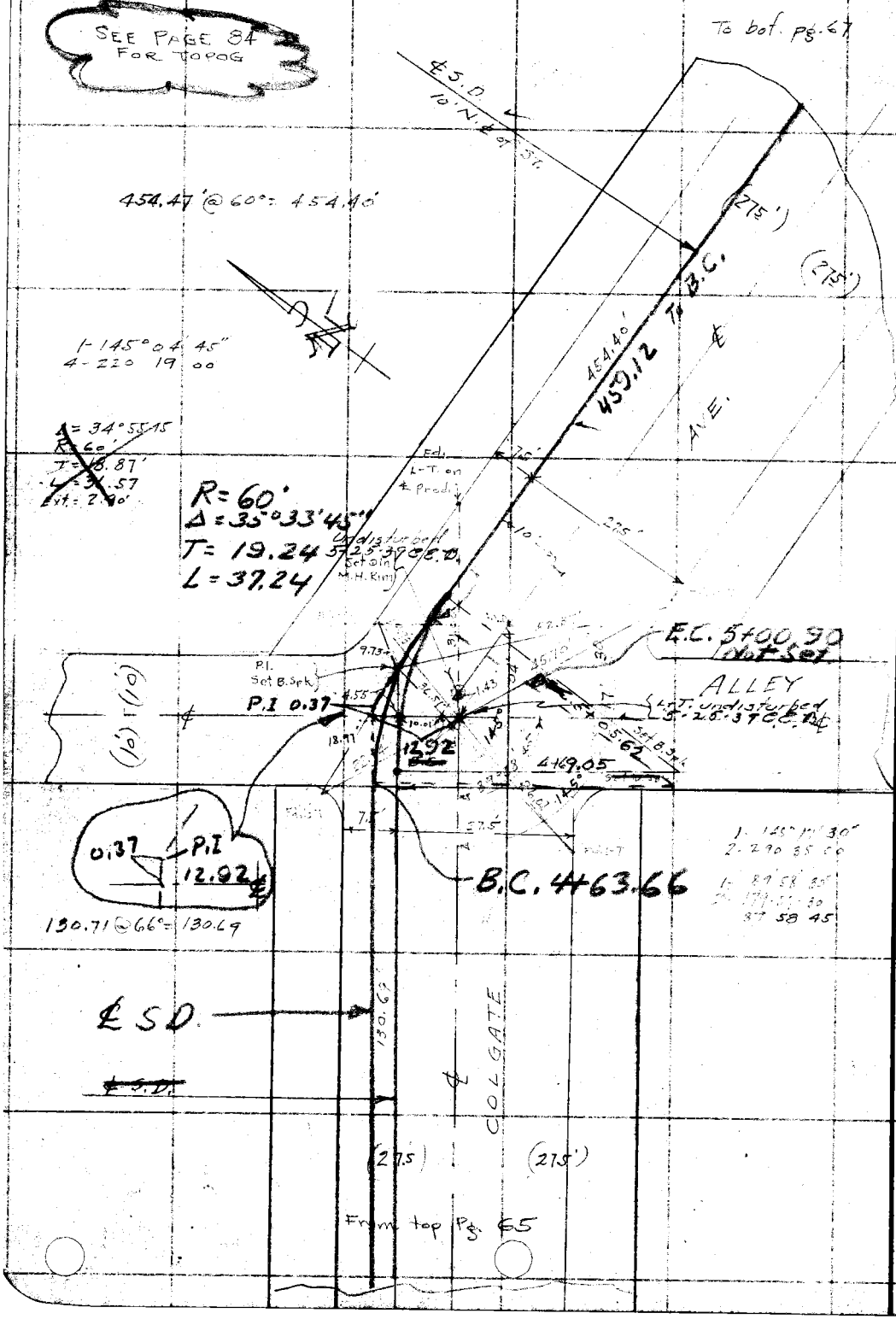

RETURN TO
LOS ANGELES COUNTY SURVEYOR
700 HALL OF RECORDS

Do not extend notes this side of this line

Note: Any Additions or Changes on This Sheet Must be Made or Circled in Red Ink With Date and Name of Person Making Change.

Notes Ck'd by	Survey of W. HOLLYWOOD D.S.	F.B. 452 Pg. 67
Map No.	W. O. 6318 Tape No. 055 St'd 24 °F.	
Office Work	Surveyed by WALLACE	
Checked	Notes W. Date 1-20-37	
Date	Indexed A. C. Johnson	

(1)

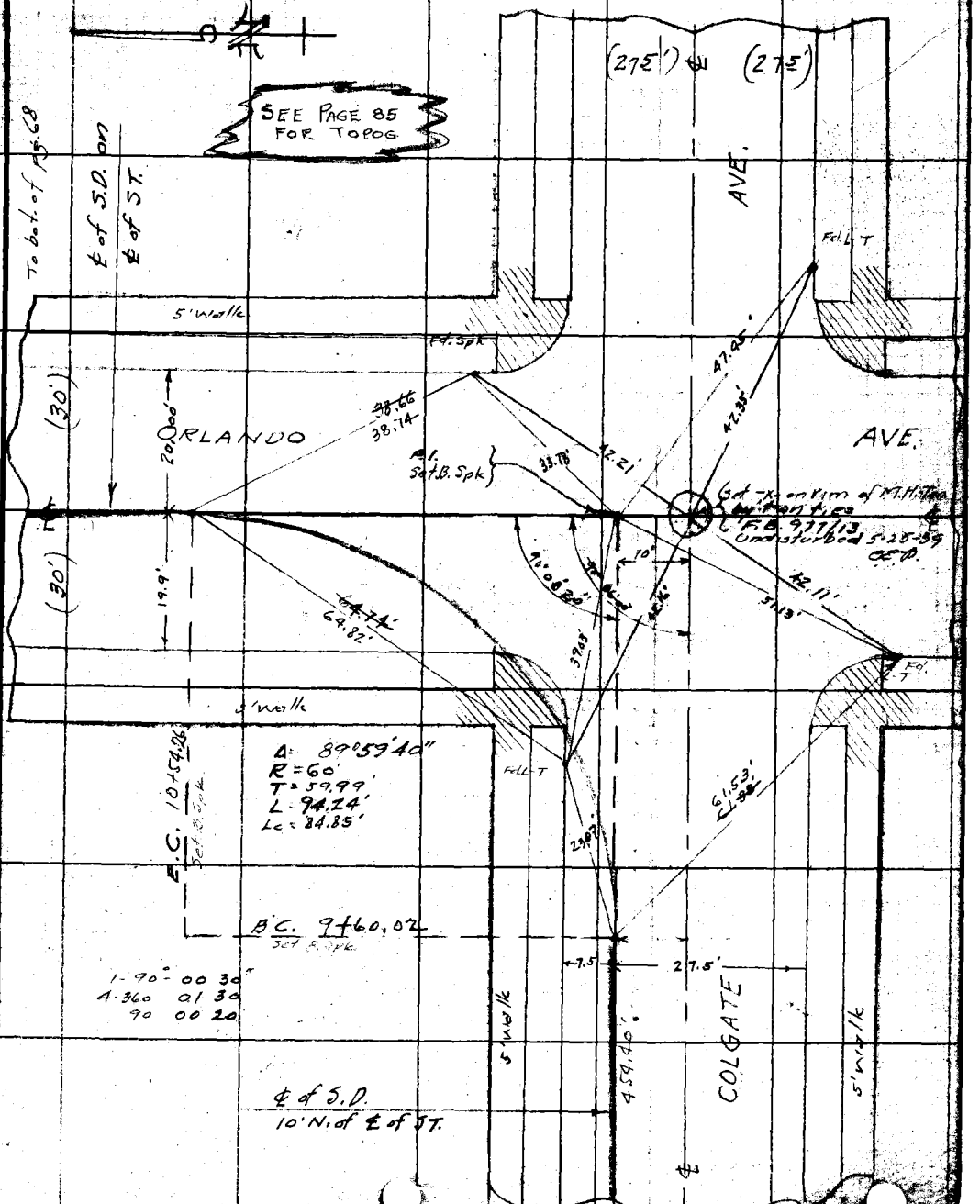

Note: Any Additions or Changes on This Sheet Must be Made or Circled in Red Ink With Date and Name of Person Making Change.

Do not extend notes this side of this line

RETURN TO
LOS ANGELES COUNTY SURVEYOR
700 HALL OF RECORDS

FORM 247 10M 11-35

F.B. 452 PG. 68

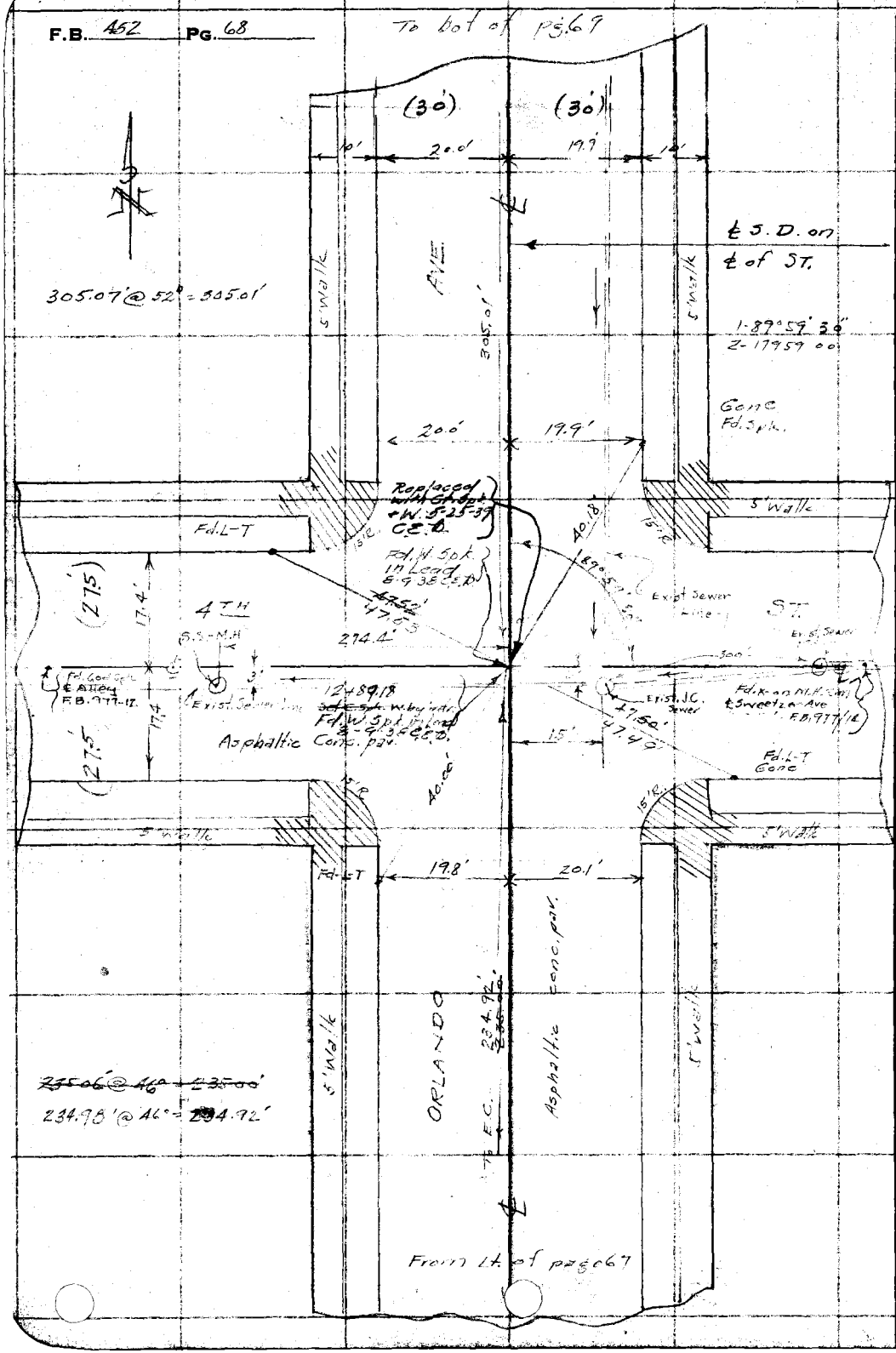

RETURN TO
LOS ANGELES COUNTY SURVEYOR
700 HALL OF RECORDS

Note: Any Additions or Changes on This Sheet Must be Made or Circled in Red Ink With Date and Name of Person Making Change.

Do not extend notes this side of this line

Notes Ck'd by	Survey of W. HOLLYWOOD D.S.
Map No.	W. O. 6318 Tape No. 055 St'd 84° F.
Office Work	Surveyed by Wallace
Checked	Notes W. Date JAN. 1957
Date	Indexed C. Johnson

F.B. 452 PG. 69 (1)

To bot. pg. 86 for topog.

To bot of pg. 70

Fd. 2"x2"

Fd. L-T

19.8

20.0'

30.0'

26.13

25.88

S 25°59' 15"

S Exist Sewer

316.8'

Fd. Spk-7 ℄ Sweetzer AB 977/6

SS. M.H.

ALLEY

(10')

(10')

Fd. S-T ℄ La Cienega Blvd FB. 977/3

89° 24' 37"

26.21

17+72.73 Set Spk. W. by intr.

19.8

19.9'

30'

Fd. L-T

Fd. W. Spk. in 1x2 5-9-38 C.E.D. Replaced with Ct. Spk. + W. 5-25-39 C.E.D.

1- 89°51' 30"
179-45-00

Set L-T Gone

AVE.

178.57 @ 54° = 178.54'

℄ of S.D. on ℄ of ST.

(30')

(30')

178.54'

5' walk

5' walk

Asphalt Conc. Pav.

Gone Fd. Spk.

1- 89°59' 15"
2- 179 58-30

20.0'

20.0'

Replaced with Ct. Spk. + W. 5-25-39 C.E.D.

Fd. L-T

15' R

89° 59' 15"

15' R

15'

17.5'

BLACKSTONE

37.57

39.88'

AVE.

Fd. L-T on M.H. ℄ Sweetzer or Ave AB 977/6

(27.5')

℄ Alley FB. 977/4

Fd. Spk. in Lead 5-9-38 C.E.D.

0.05' Fd. Lead Spk. 0.02'

Sewer Line

15+94.19 Set Spk. W. by intr.

Exist Sewer J.C.

294.5

17.5'

40.05

40.04

Water Value

32.4'

(27.5')

15' R

39.50

Fire Plug

15' R

Fd. L-T

20.0'

20.1'

Fd. L-T

ORLANDO

305.01'

From top of pg. 68

RETURN TO
LOS ANGELES COUNTY SURVEYOR
700 HALL OF RECORDS

Note: Any Additions or Changes on This Sheet Must be Made or Circled in Red Ink With Date and Name of Person Making Change

Do not extend notes this side of this line

FORM 247 10M 11-35

F.B. 452 PG. 70

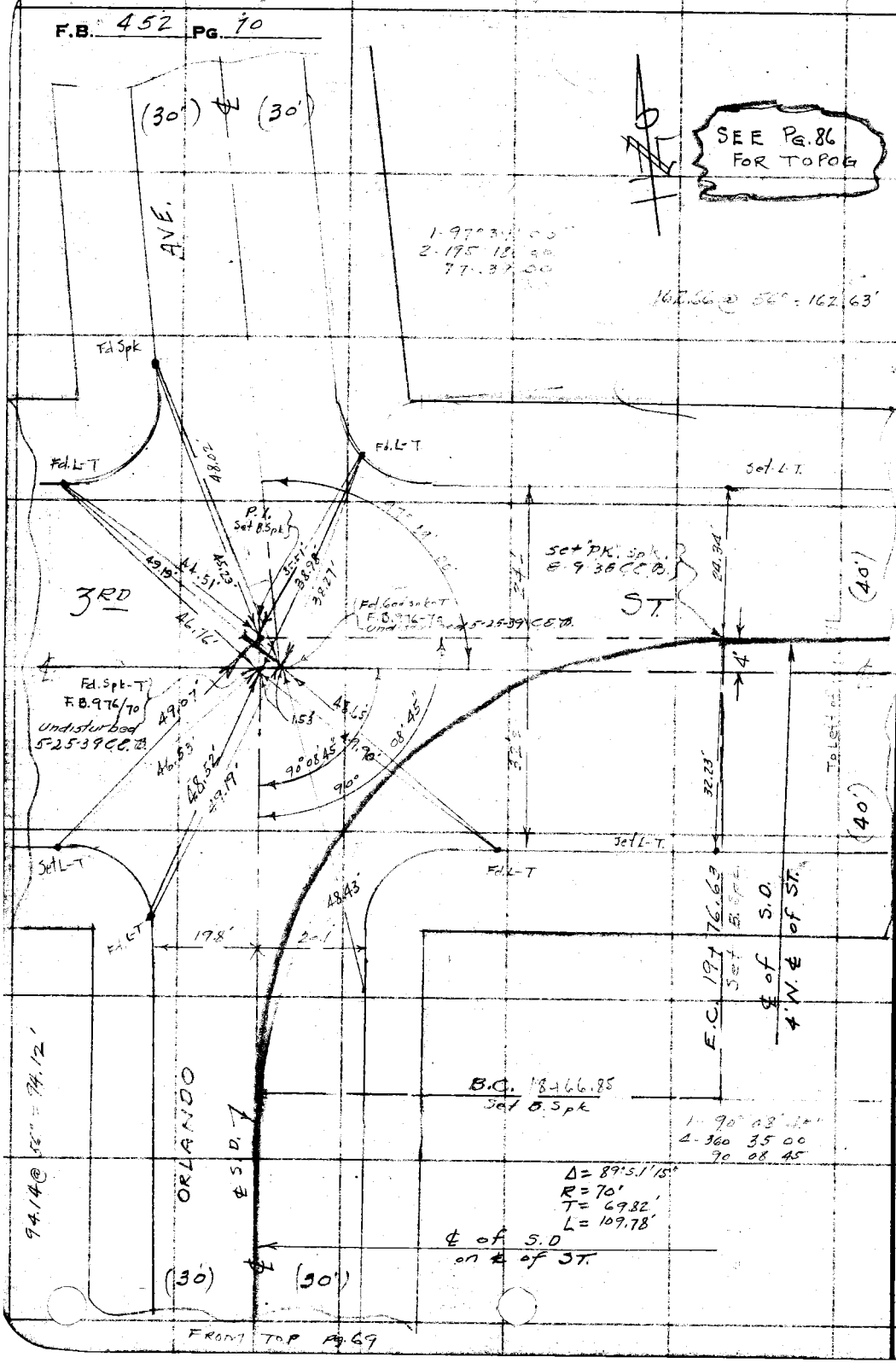

RETURN TO
LOS ANGELES COUNTY SURVEYOR
700 HALL OF RECORDS

Do not extend notes this side of this line

Note: Any Additions or Changes on This Sheet Must be Made or Circled in Red Ink With Date and Name of Person Making Change.

Notes Ck'd by	Survey of W. Hollywood.	F.B. 452 Pg. 71A
Map No.	W. O. 6318 Tape No. St'd °F.	
Office Work	Surveyed by	
Checked	Notes Smelser Date 3-16-38	
Date	Indexed C. Johnson	

(1)

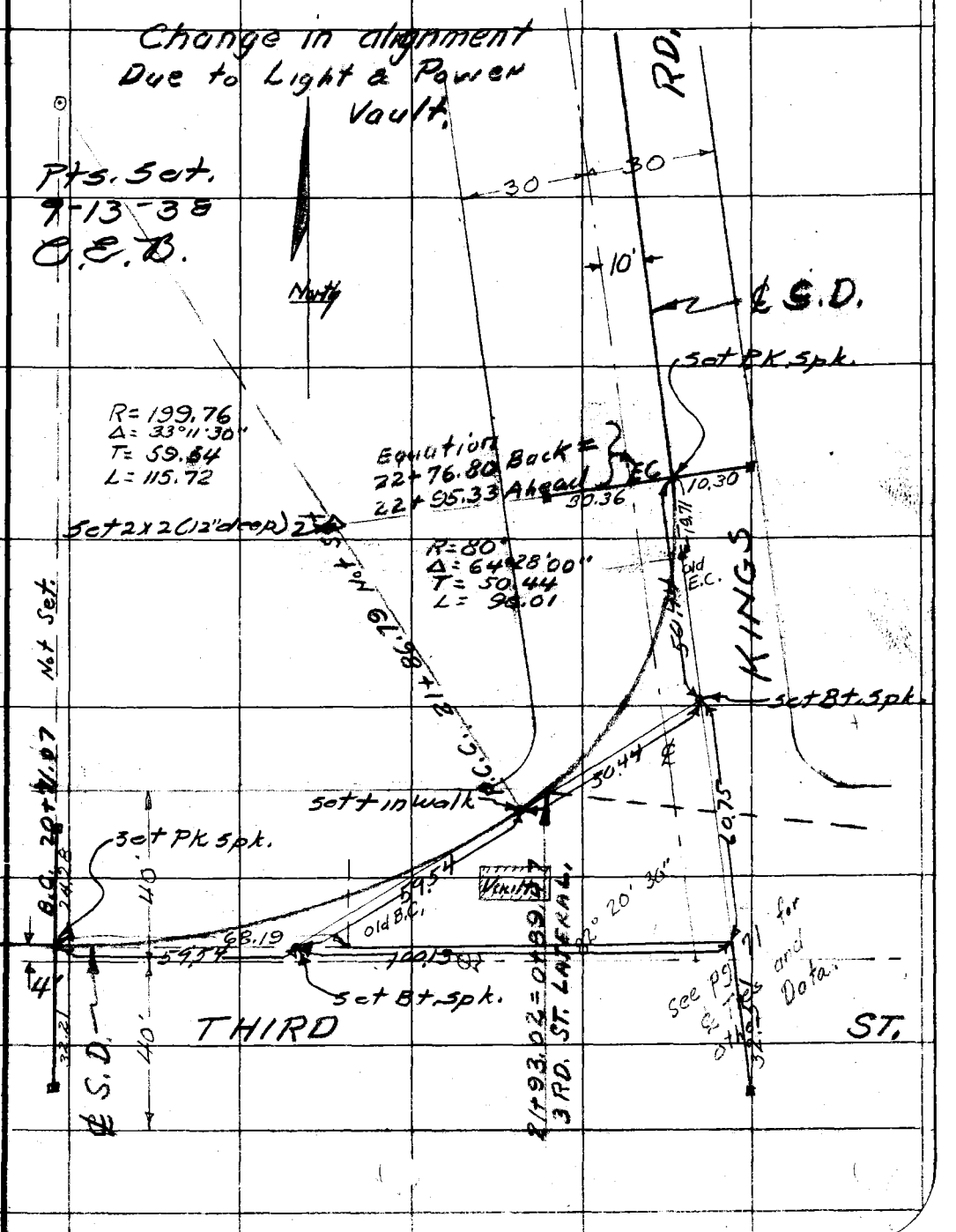

Note: Any Additions or Changes on This Sheet Must be Made or Circled in Red Ink With Date and Name of Person Making Change.

Do not extend notes this side of this line

RETURN TO
LOS ANGELES COUNTY SURVEYOR
700 HALL OF RECORDS

FORM 247 10M 11-35

F.B. 452 PG. 71B

RETURN TO
LOS ANGELES COUNTY SURVEYOR
700 HALL OF RECORDS

Do not extend notes this side of this line

Note: Any Additions or Changes on This Sheet Must be Made or Circled in Red Ink With Date and Name of Person Making Change.

Notes Ck'd by	Survey of WHOLLYWOOD D.S.
Map No.	W. O. 6318 Tape No. 055 St'd 74 °F.
Office Work	Surveyed by WALLACE
Checked	Notes W. Date JAN. 1937
Date	Indexed C. Johnson

F.B. 452 PG. 71

①

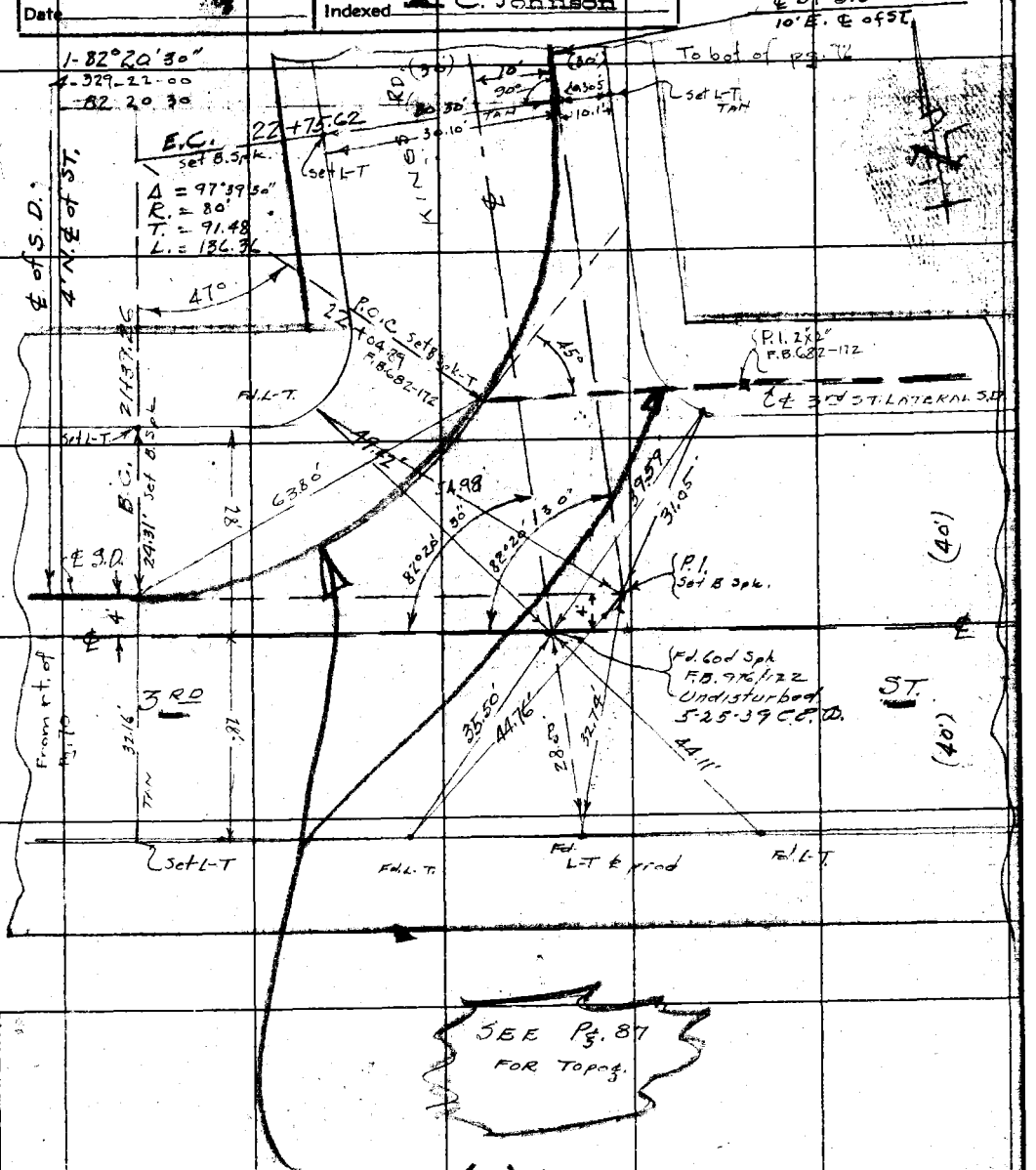

Loc. S.D. Void.

See FB 452 p 71A

BKS 3-18-38

Note: Any Additions or Changes on This Sheet Must be Made or Circled in Red Ink With Date and Name of Person Making Change

Do not extend notes this side of this line

RETURN TO
LOS ANGELES COUNTY SURVEYOR
700 HALL OF RECORDS

FORM 247. 10M. 11-38

F.B. 452 PG. 72

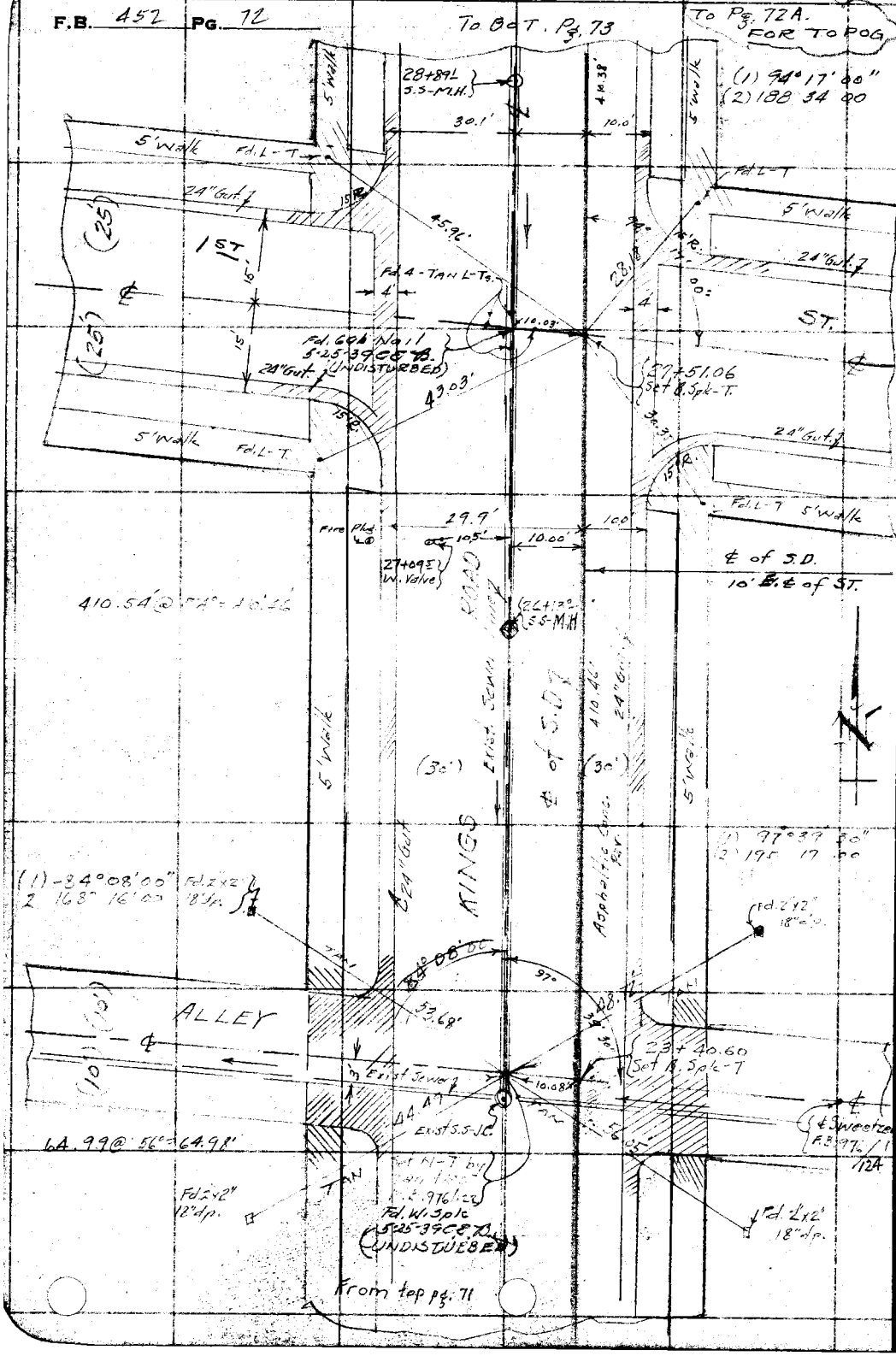

RETURN TO
LOS ANGELES COUNTY SURVEYOR
700 HALL OF RECORDS

Note: Any Additions or Changes on This Sheet Must be Made or Circled in Red Ink With Date and Name of Person Making Change.

Do not extend notes this side of this line

Notes Ck'd by	Survey of W. Hollywood D.S.
Map No.	W. O. 6318 Tape No. St'd °F.
Office Work	Surveyed by Wallace
Checked	Notes Wallace Date 7-1-1937
Date	Indexed C. Johnson

F.B. 452 Pg. 72A



Note: Any Additions or Changes on This Sheet Must be Made or Circled in Red Ink With Date and Name of Person Making Change

Do not extend notes this side of this line

RETURN TO
LOS ANGELES COUNTY SURVEYOR
700 HALL OF RECORDS

FORM 247 10M 11-35

F.B. 452 PG. 72 B

RETURN TO
LOS ANGELES COUNTY SURVEYOR
700 HALL OF RECORDS

Note: Any Additions or Changes on This Sheet Must be Made or Circled in Red Ink With Date and Name of Person Making Change.

Do not extend notes this side of this line

Notes Ck'd by	Survey of W. Hollywood O.S.	F.B. 45 Pg. 73
Map No.	W. O. 6318 Tape No. 055 St'd 34 °F.	
Office Work	Surveyed by Wallace	
Checked	Notes W. Date Jan 1937	
Date	Indexed C. Johnson	

(1)

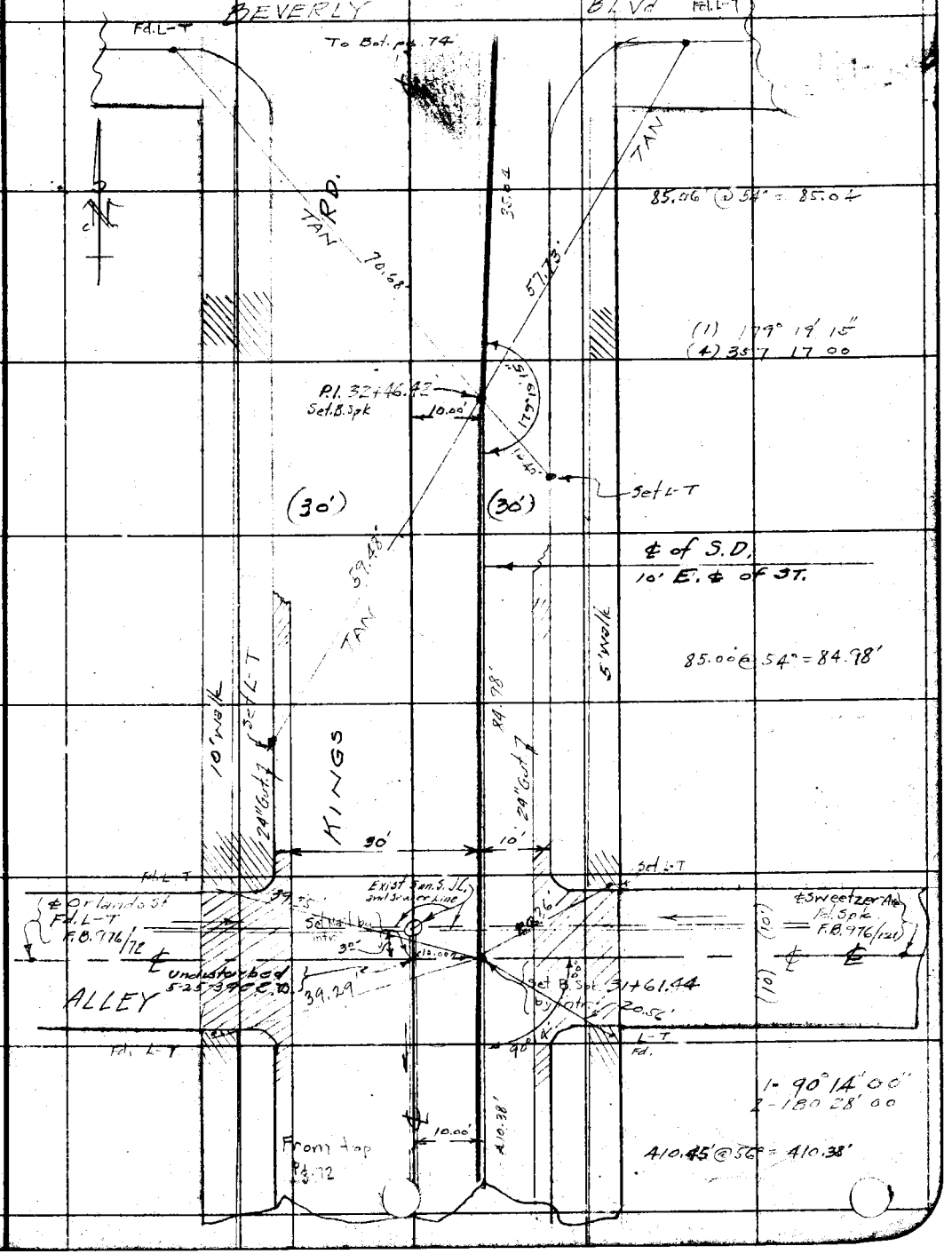

Note: Any Additions or Changes on This Sheet Must be Made or Circled In Red Ink With Date and Name of Person Making Change

Do not extend notes this side of this line

RETURN TO
LOS ANGELES COUNTY SURVEYOR
700 HALL OF RECORDS

FORM 247 10M 11-38

F.B. 452 PG. 74

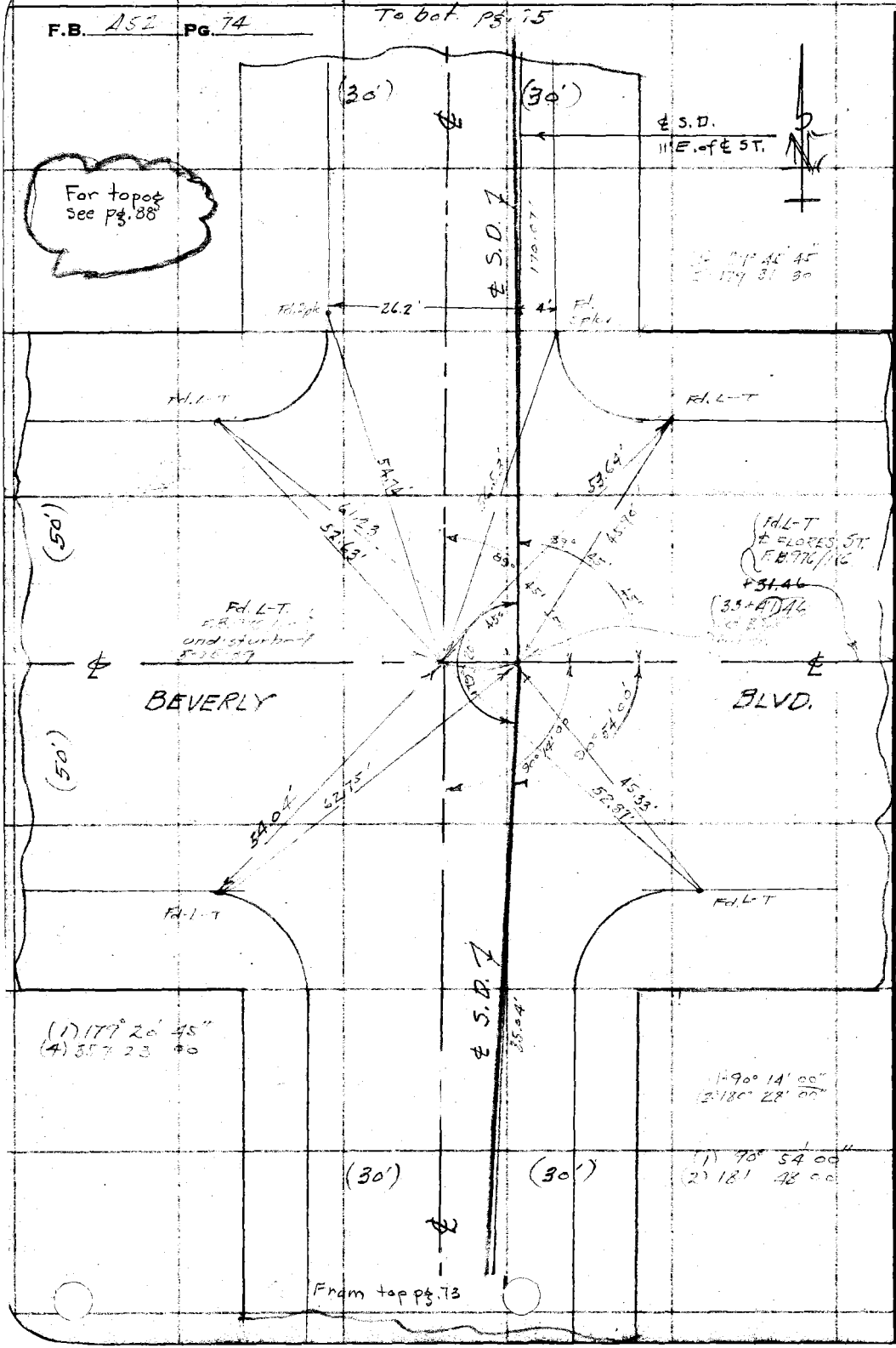

RETURN TO
LOS ANGELES COUNTY SURVEYOR
700 HALL OF RECORDS

Note: Any Additions or Changes on This Sheet Must be Made or Circled in Red Ink With Date and Name of Person Making Change.

Do not extend notes this side of this line

Notes Ck'd by	Survey of W. Hollywood 0.5
Map No.	W. O. 6318 Tape No. 055 St'd 84 °F.
Office Work	Surveyed by Wallace
Checked	Notes W. Date Jan. 1987
Date	Indexed A. C. Johnson

F.B. 452 Pg. 75

To bot. of pg. 76

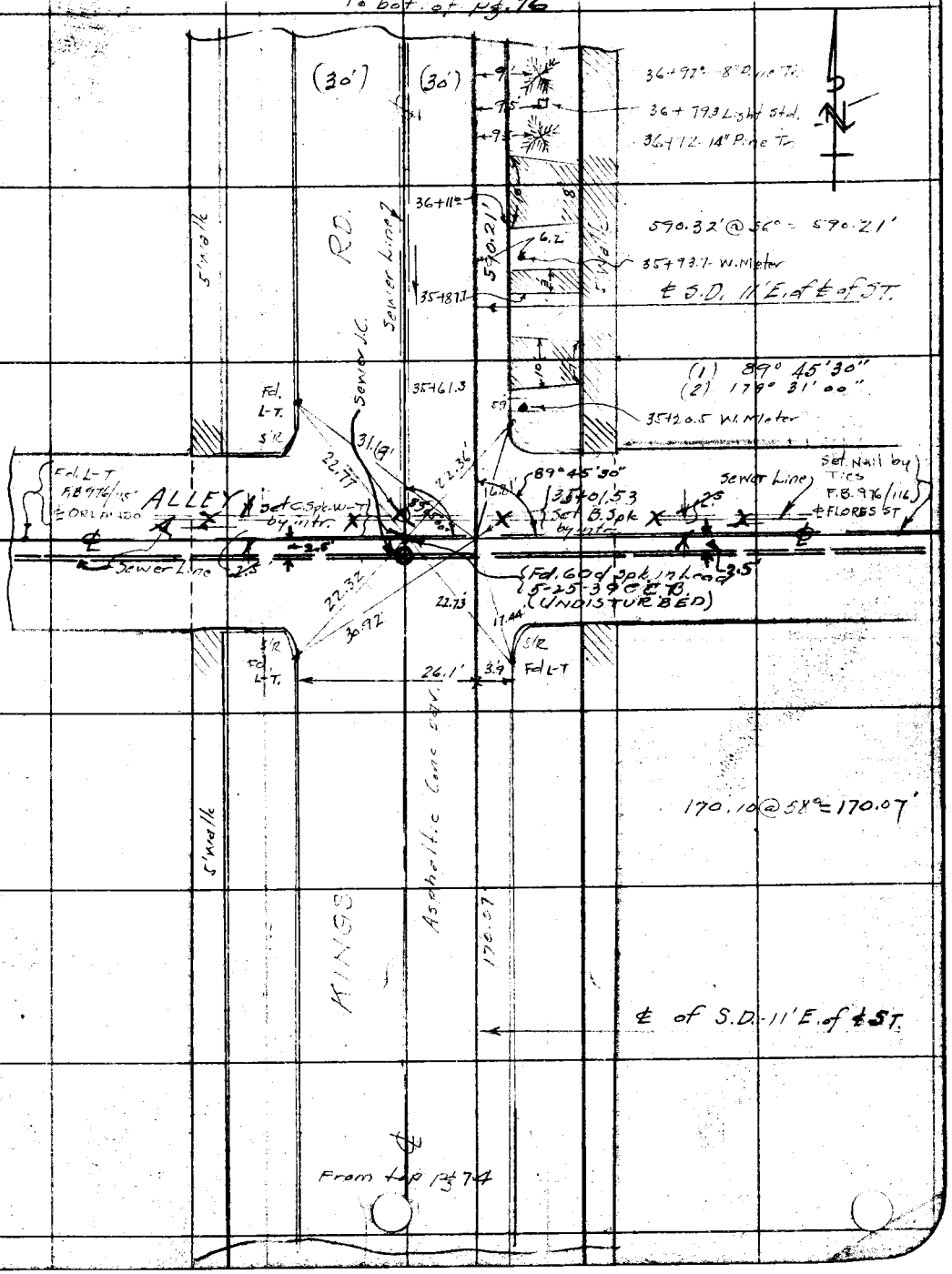

Note: Any Additions or Changes on This Sheet Must be Made or Circled in Red Ink With Date and Name of Person Making Change.

Do not extend notes this side of this line

RETURN TO
LOS ANGELES COUNTY SURVEYOR
700 HALL OF RECORDS

FORM 247 10M 11-85

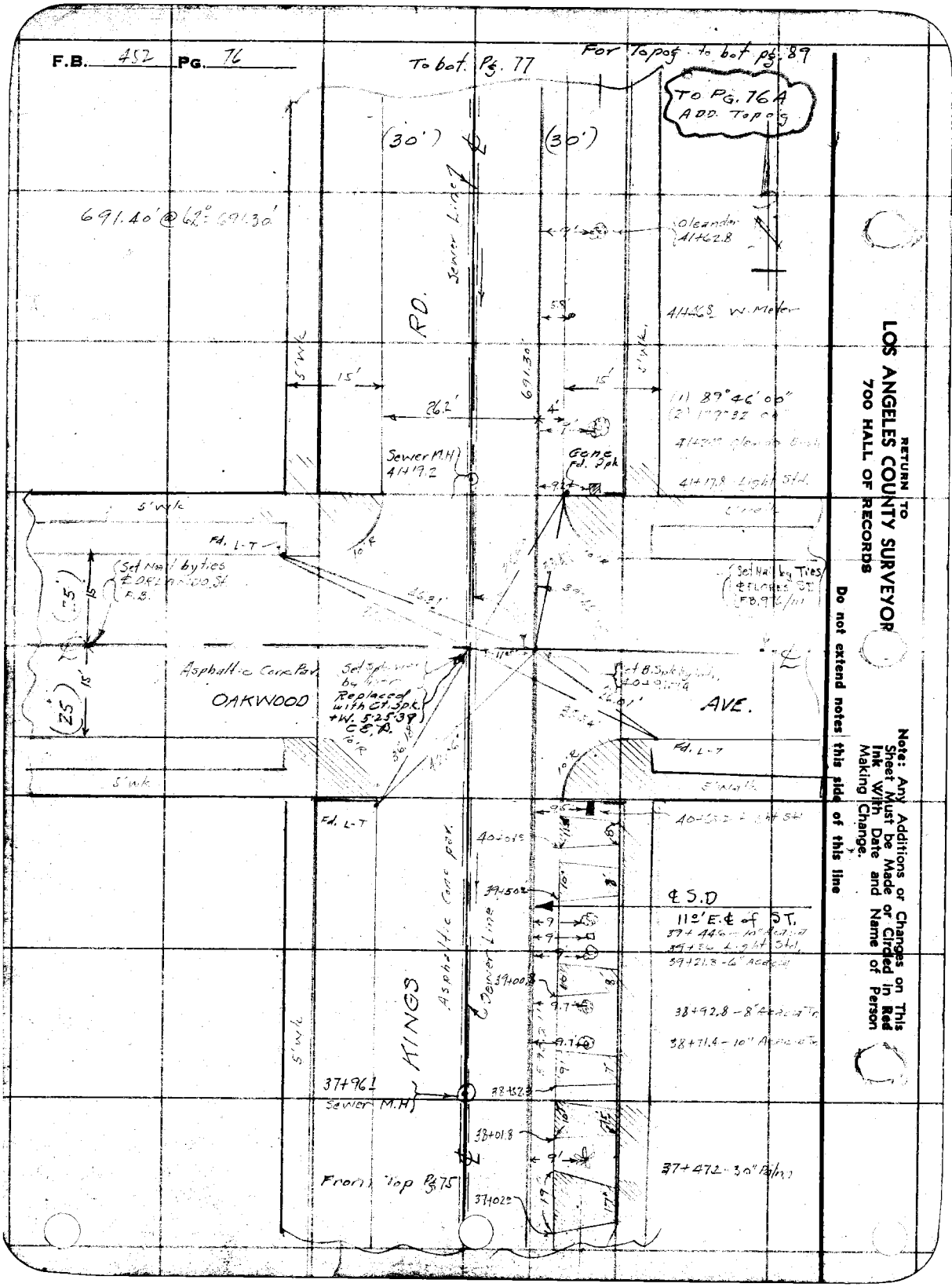

RETURN TO
LOS ANGELES COUNTY SURVEYOR
700 HALL OF RECORDS

Do not extend notes this side of this line

Note: Any Additions or Changes on This Sheet Must be Made or Circled in Red Ink With Date and Name of Person Making Change.

Notes Ck'd by	Survey of W. Hollywood D.S.
Map No.	W. O. 6318 Tape No. St'd °F.
Office Work	Surveyed by W.
Checked	Notes W. Date 9-1-37
Date	Indexed C. Johnson

F.B. 452 PG. 76A

To Pg. 76 B

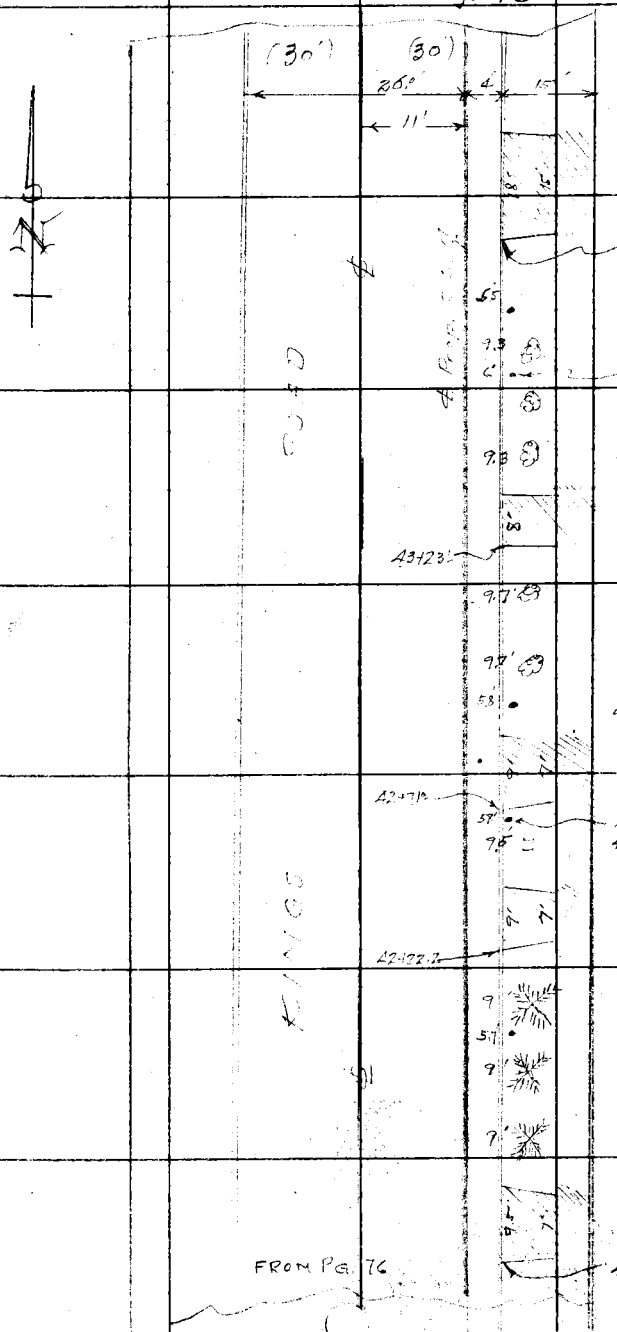

Note: Any Additions or Changes on This Sheet Must be Made or Circled in Red Ink With Date and Name of Person Making Change

Do not extend notes this side of this line

RETURN TO
LOS ANGELES COUNTY SURVEYOR
700 HALL OF RECORDS

FORM 247 10M 11-35

F.B. 452 PG. 76B

To bottom, Pg. 87



RETURN TO
LOS ANGELES COUNTY SURVEYOR
700 HALL OF RECORDS

Do not extend notes this side of this line

Note: Any Additions or Changes on This Sheet Must be Made or Circled in Red Ink With Date and Name of Person Making Change.

Notes Ck'd by	Survey of N. Hollywood D.S
Map No.	W. O. 6318 Tape No. St'd °F.
Office Work	Surveyed by W
Checked	Notes K Date 7-1-37
Date	Indexed A. C. Johnson

F.B. 152 Pg. 76C

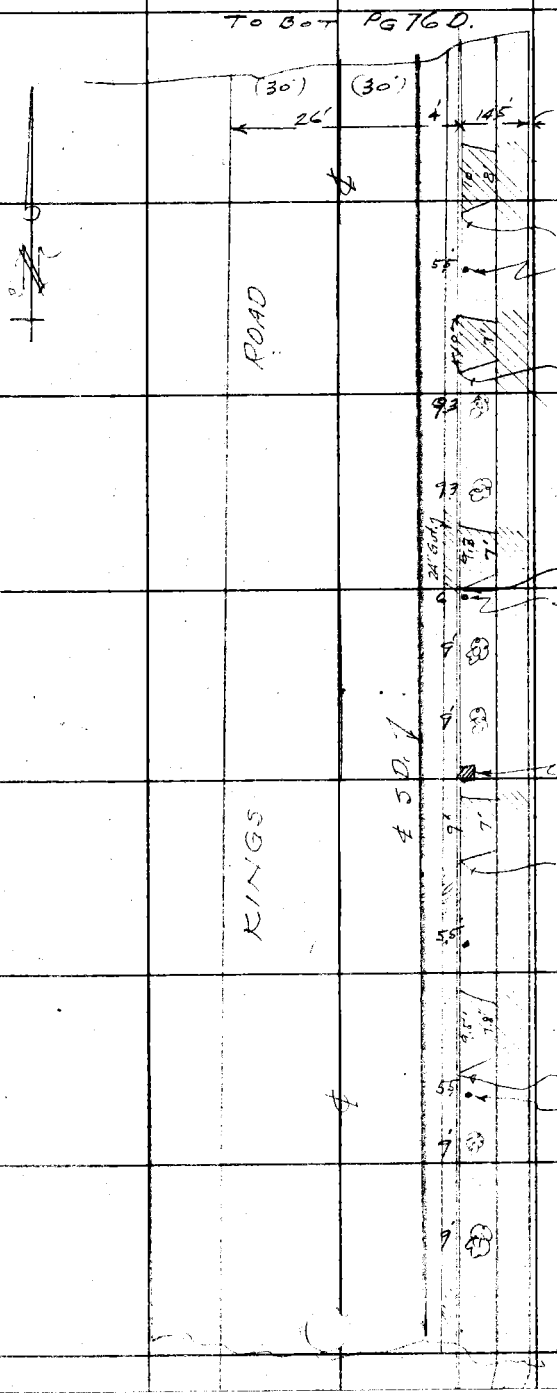

Note: Any Additions or Changes on This Sheet Must be Made or Circled in Red Ink With Date and Name of Person Making Change

Do not extend notes this side of this line

RETURN TO
LOS ANGELES COUNTY SURVEYOR
700 HALL OF RECORDS

FORM 247 10M 11-35

F.B. 452 PG. 76 D



RETURN TO
LOS ANGELES COUNTY SURVEYOR
700 HALL OF RECORDS

Do not extend notes this side of this line

Note: Any Additions or Changes on This Sheet Must be Made or Circled in Red Ink With Date and Name of Person Making Change.

Notes Ck'd by	Survey of ~~San Gabriel Blvd~~	F.B. 452 PG. 76E
Map No.	W. O. 6318 Tape No. St'd °F.	
Office Work	Surveyed by W.	
Checked	Notes K. Date 9-1-37	
Date	Indexed A. C. Johnson	

To Pg. 90

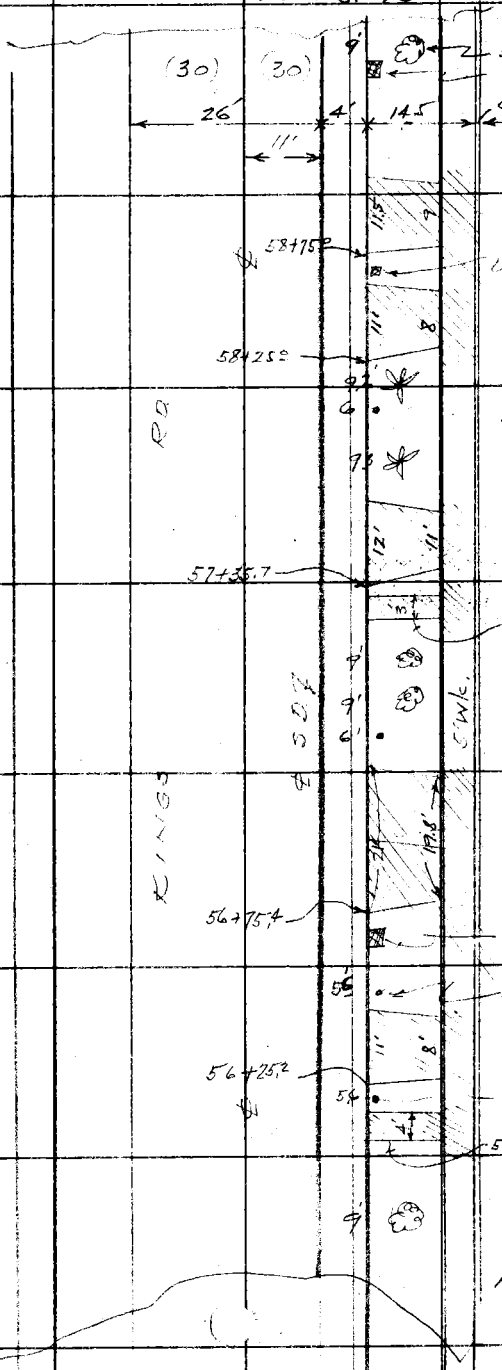

Note: Any Additions or Changes on This Sheet Must be Made or Circled in Red Ink With Date and Name of Person Making Change.

Do not extend notes this side of this line

RETURN TO
LOS ANGELES COUNTY SURVEYOR
700 HALL OF RECORDS

FORM 247 10M 11-35

F.B. 452 PG. 76 F

RETURN TO
LOS ANGELES COUNTY SURVEYOR
700 HALL OF RECORDS

Note: Any Additions or Changes on This Sheet Must be Made in Red Ink With Date and Name of Person Making Change. Or Circled

Do not extend notes this side of this line

Notes Ck'd by	Survey of. W. Hollywood D.S.
Map No.	W. O. 6918 Tape No. 055 St'd 84° F.
Office Work	Surveyed by Wallace
Checked	Notes. W Date Jan. 1937
Date	Indexed C. Johnson

F.B. 452 Pg. 77

①

21.92 = 8

17.32 = 26.32

50+00 ℄ S.D.

"+" IN CURB

"L" IN WALK

21.32 TAN

35.92 TAN

To bot Pg. 78

(30')

633.53 @ 62°: 633.44'

℄ of S.D. 112' E. & of ℄ ST

Δ = 25° 41' 18"

R = 100'

L = 44.88'

chord 44.48'

RD.

633.44'

"+" IN CURB

"+" IN WALK

(1) 90° 03' 00"

(4) 360 12 00

26'

11'

4'

26.35 TAN

28.90

TAN 18.04

E.C. 4+72.77

Set B. Spk

Fd. L-T

41.85

34.51

"+" IN WALK

Fd. L-T on ℄ prod.

TAN

PRC 57.46

(30')

℄ Orlando Ave.

F.B. 876/32

Fd. 2x2 + T.K.

7" deep 5-25-39

C.E.B.

(UNDISTURBED)

43.31

40.94

21.44

21.20

19.25

21.88

21.09

PRC 42+27.94

Set B. Spk

by intr.

℄ Sweetzer Ave.

F.B. 976/11

℄

19.80

9.9

19.80

9.9

Set Spk-W-T

by intr.

21.97

30.82

27.56

86.94

38.02

(30')

ROSEWOOD

AVE.

Fd. N-T

(Replaced with

Cf. Spk. T.W.

5-25-39 C.E.B.)

Fd. L-T

PRC 58.78

TAN

19.12

21.08

28.33

Fd. L-T

To

"+" IN WALK

39.16'

B.C. 28+76-2

5.36'

47+88.28 = 1400

Radial

28.04

Lockwood Ave. Branch

B.C. 47+83.04

Set B. Spk

(1) 89° 54' 30"

(4) 359 38 00

16.77

26.2

4'

Δ = 25° 43' 48"

R = 100'

L = 44.90

Chord: 44.53

SET "+" IN CURB

KINGS

SET "+" IN WALK

℄ S.D.

112' E. & of ℄ ST.

SEE PAGE 89 - F.B. 452

FOR TOPOG

(30')

(30')

691.30'

From top Pg. 76

Note: Any Additions or Changes on This Sheet Must be Made or Circled in Red Ink With Date and Name of Person Making Change

Do not extend notes this side of this line

RETURN TO

LOS ANGELES COUNTY SURVEYOR

700 HALL OF RECORDS

FORM 247 10M 11-35

F.B. 457 PG. 78

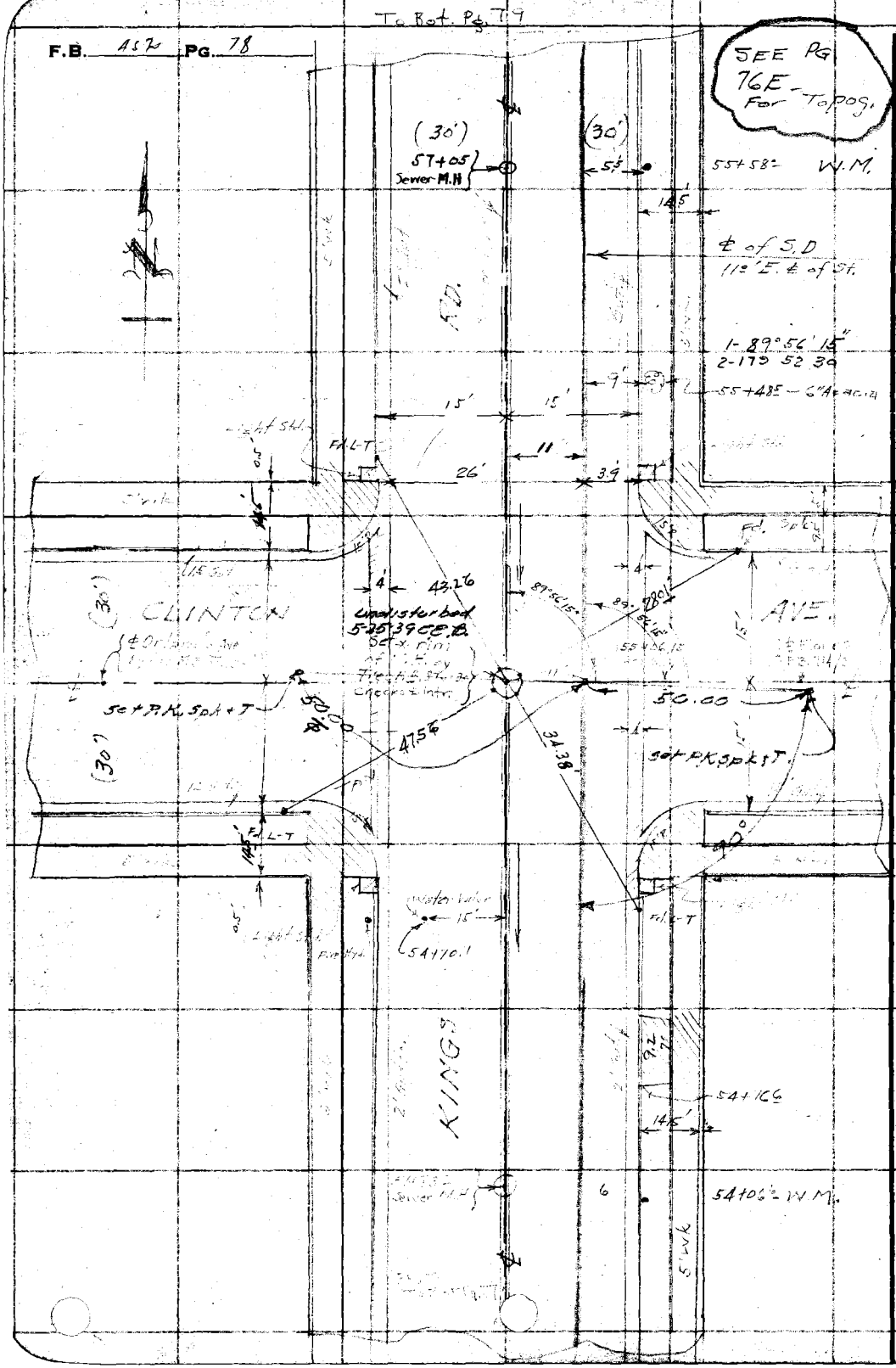

RETURN TO
LOS ANGELES COUNTY SURVEYOR
700 HALL OF RECORDS

Note: Any Additions or Changes on This Sheet Must be Made or Circled in Red Ink With Date and Name of Person Making Change.

Do not extend notes this side of this line

Notes Ck'd by	Survey of W. Hollywood B.S.	F.B. 452 Pg. 79
Map No.	W. O. 6311 Tape No. 555 St'd 1 °F.	
Office Work	Surveyed by Wallace	
Checked	Notes W. Date Feb. 1977	
Date	Indexed C. Johnson	

(1)

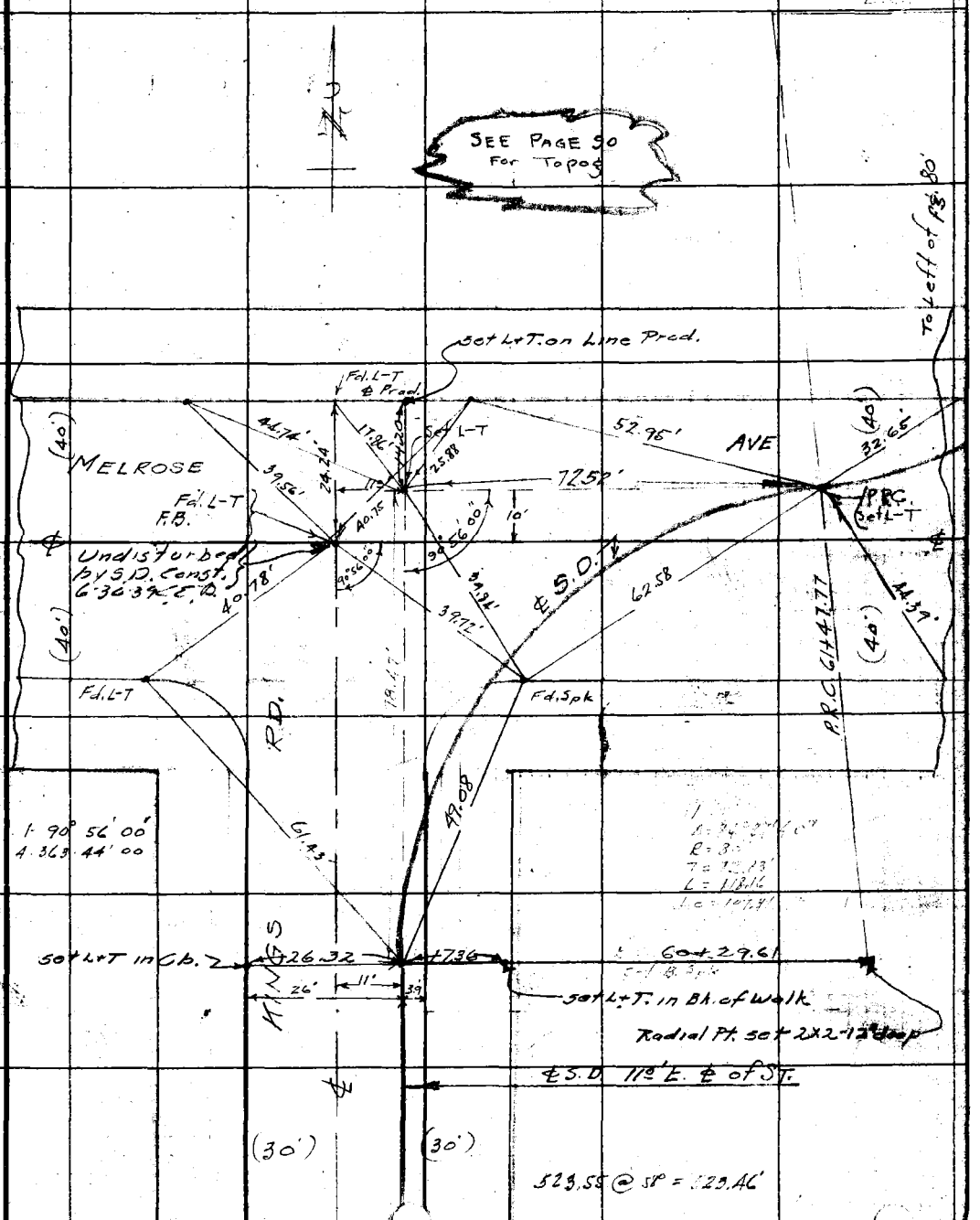

Note: Any Additions or Changes on This Sheet Must be Made or Circled in Red Ink With Date and Name of Person Making Change.

Do not extend notes this side of this line

RETURN TO
LOS ANGELES COUNTY SURVEYOR
700 HALL OF RECORDS

FORM 247 10M

F.B. 452 Pg. 80

Continued on Page 140

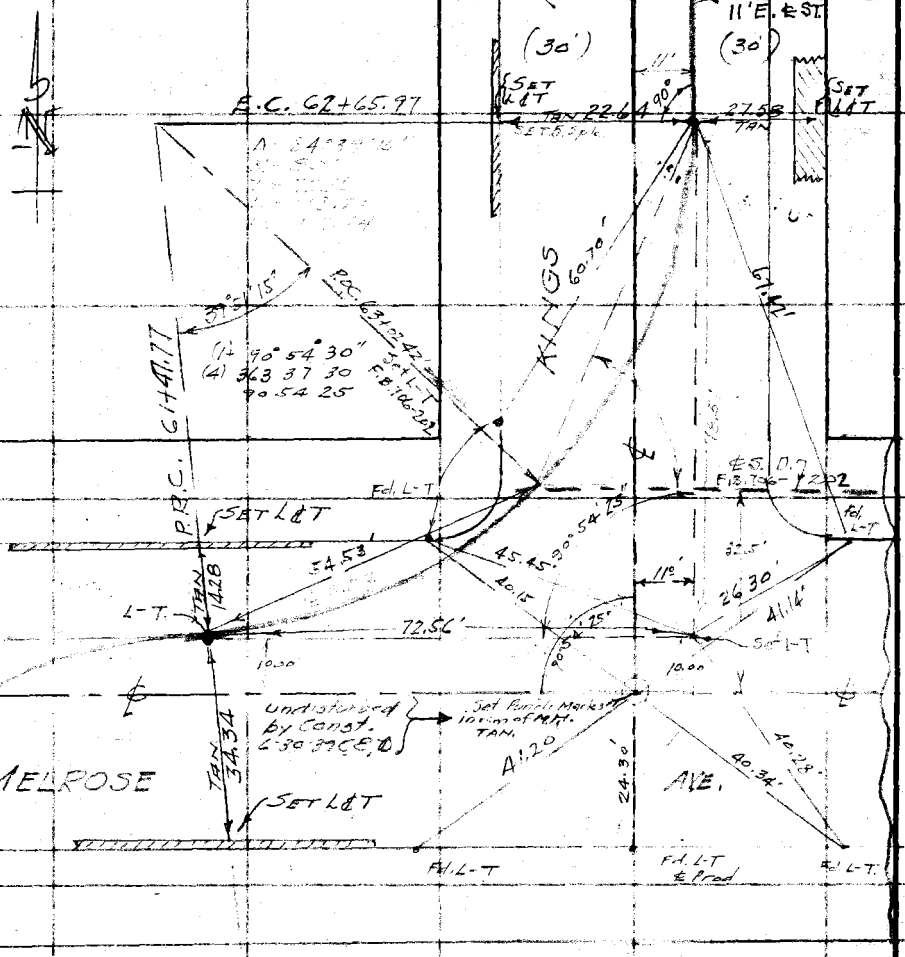

SEE PAGE 91 FOR Topo.

RETURN TO
LOS ANGELES COUNTY SURVEYOR
700 HALL OF RECORDS

Note: Any Additions or Changes on This Sheet Must be Made or Circled in Red Ink With Date and Name of Person Making Change.

Do not extend notes this side of this line

Notes Ck'd by	Survey of W. Hollywood D.S.	F.B. 452	PG. 81
Map No.	W. O. 6318 Tape No. St'd °F.		
Office Work	Surveyed by WALLACE		
Checked	Notes K' Date Feb 1937		
Date	Indexed A. C. Johnson		

1

TOPOGRAPHY
WEST HOLLYWOOD D.S.
KINGS ROAD LINE
J.M. 6318
For ℄ Survey F.B. 452 Pg. 63-80

Wallace
Gregory
Murray
Tellez
Ethier

RECEIVED FEB 15 1937
PROGRESSED ✓
BOOK INDEXED ✓
MAP INDEXED ✓
RECORD INDEXED ✓
CARD INDEXED ✓

Note: Any Additions or Changes on This Sheet Must be Made or Circled in Red Ink With Date and Name of Person Making Change.

Do not extend notes this side of this line

RETURN TO
LOS ANGELES COUNTY SURVEYOR
700 HALL OF RECORDS

FORM 247 10M 11-36

F.B. 452 PG. 82

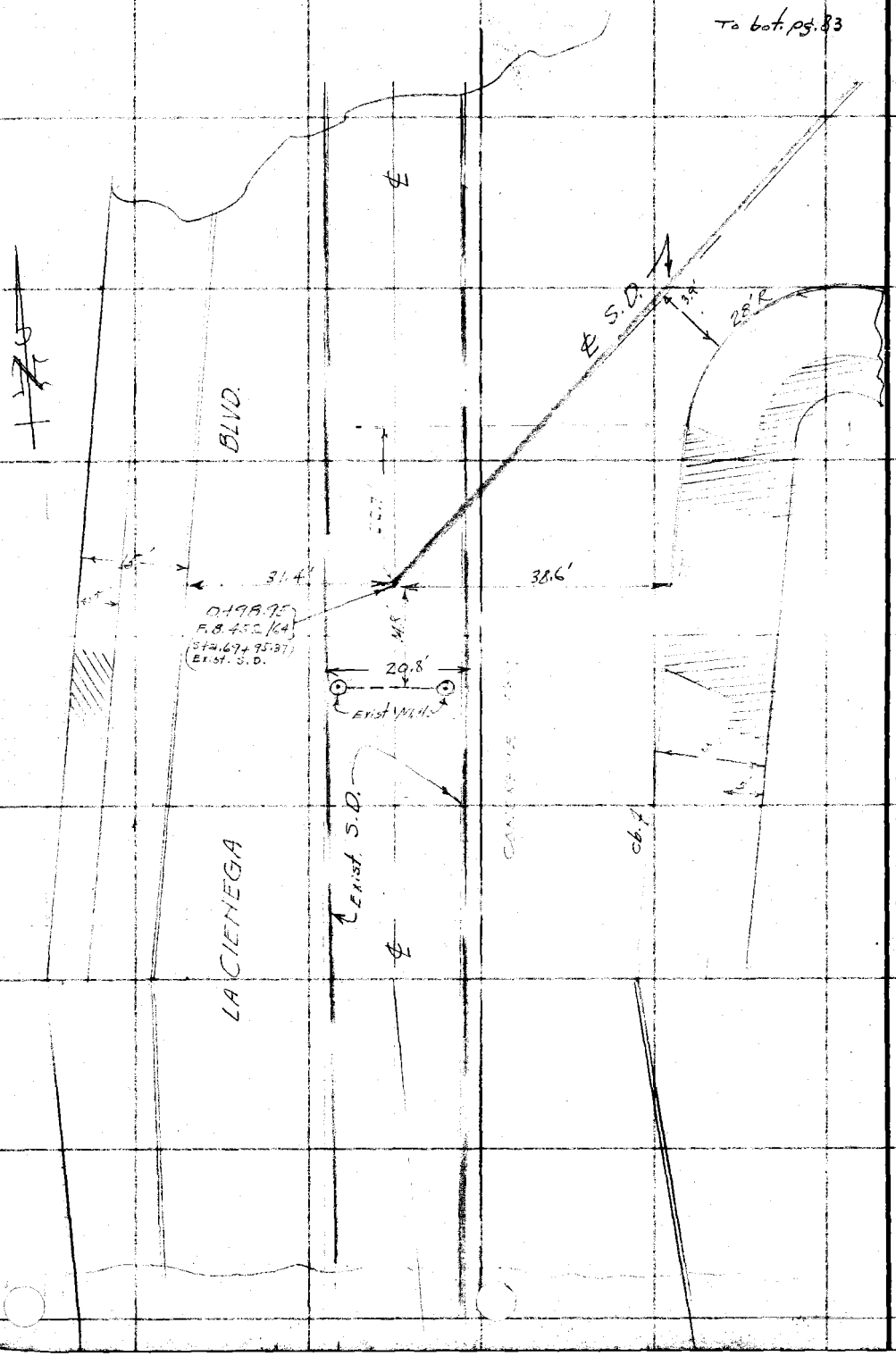

RETURN TO
LOS ANGELES COUNTY SURVEYOR
700 HALL OF RECORDS

Do not extend notes this side of this line

Note: Any Additions or Changes on This Sheet Must be Made or Circled in Red Ink With Date and Name of Person Making Change.

Notes Ck'd by	Survey of W. Hollywood D.S.	F.B. 452	Pg. 83
Map No.	W. O. 6318 Tape No. St'd °F.		
Office Work	Surveyed by Wallace		
Checked	Notes W. Date Feb 1937		
Date	Indexed C. Johnson		

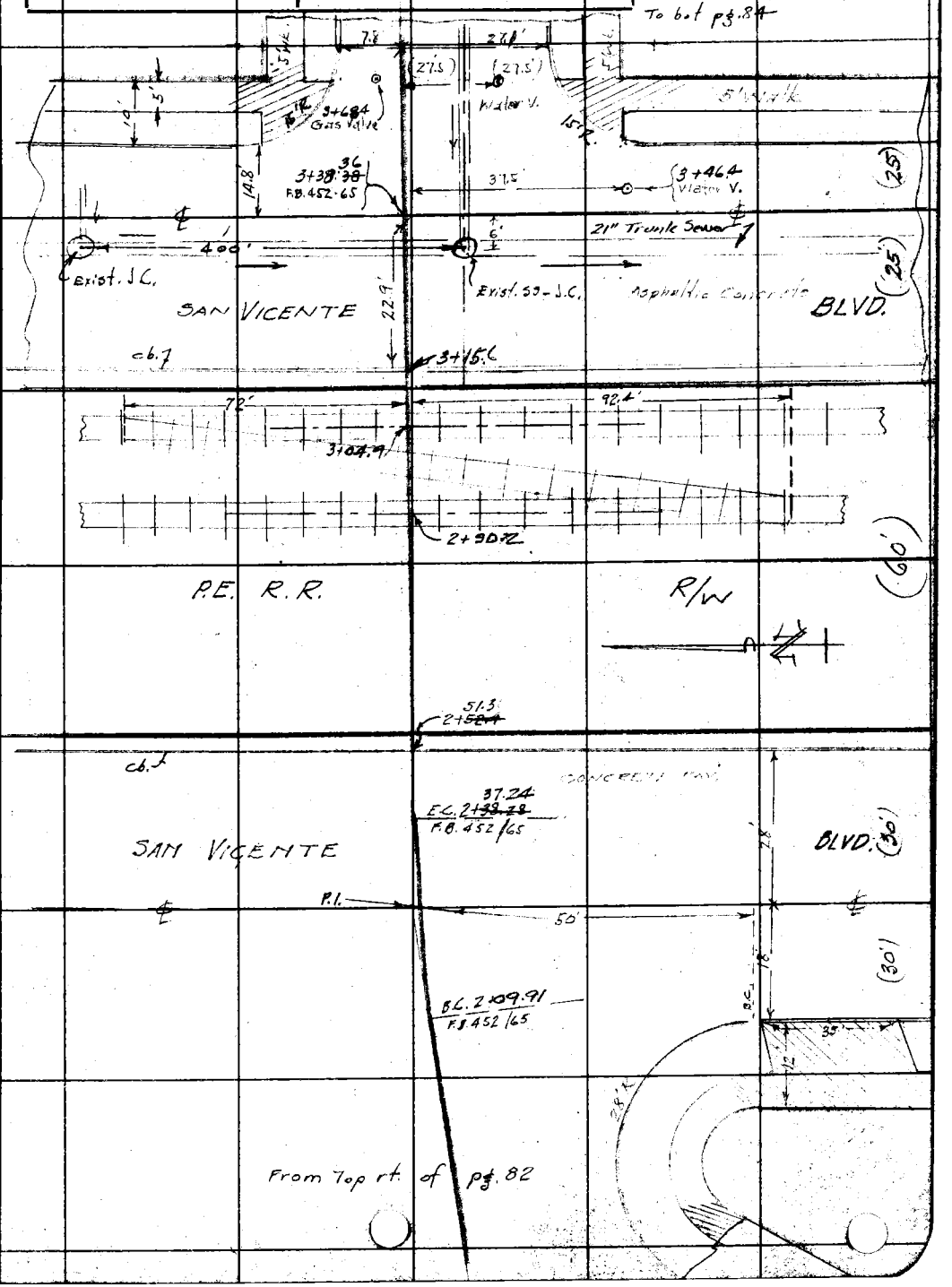

Note: Any Additions or Changes on This Sheet Must be Made or Circled in Red Ink With Date and Name of Person Making Change.

Do not extend notes this side of this line

RETURN TO
LOS ANGELES COUNTY SURVEYOR
700 HALL OF RECORDS

FORM 247 10M 11-35

F.B. 452 PG. 84

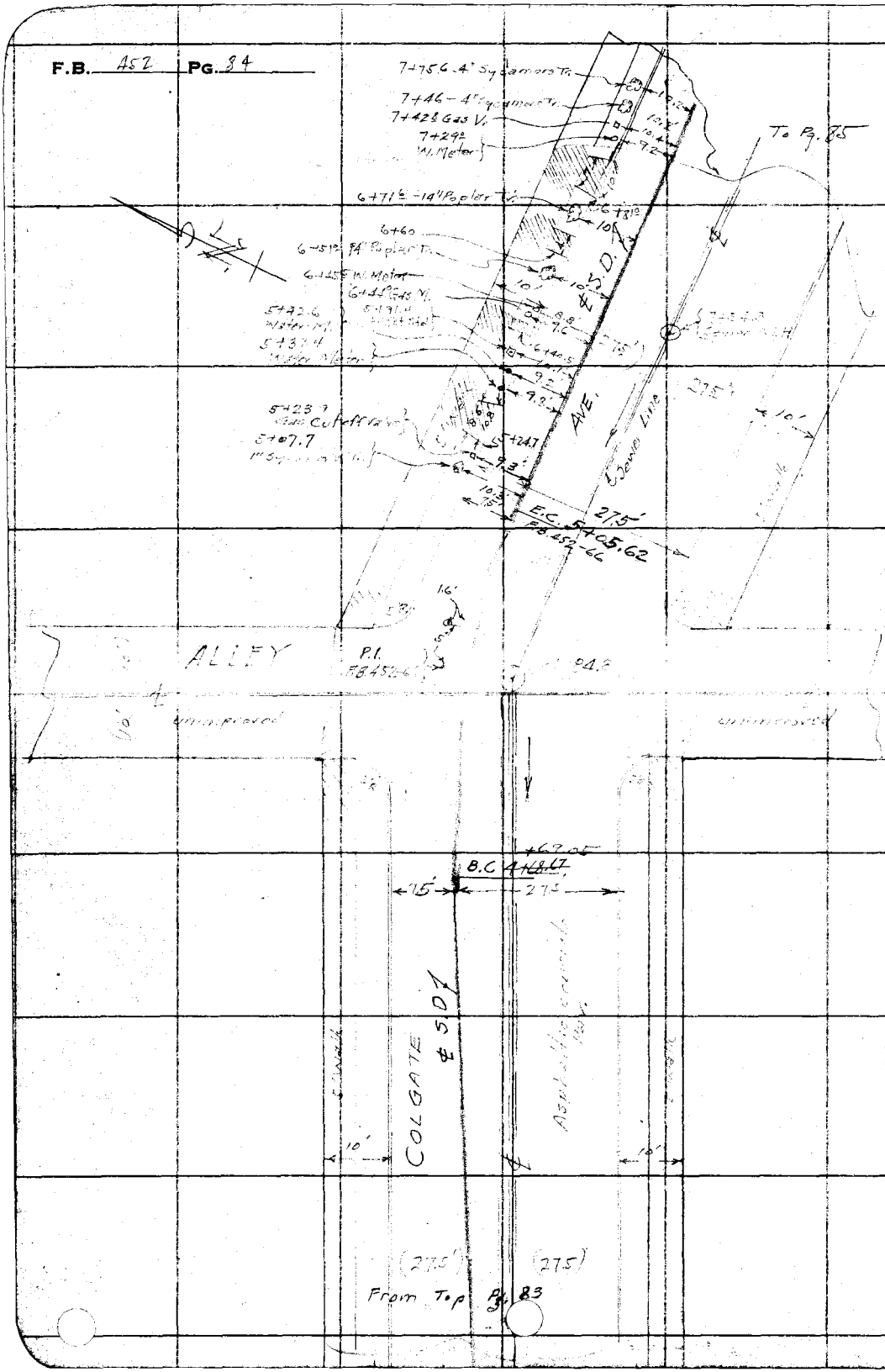

RETURN TO
LOS ANGELES COUNTY SURVEYOR
700 HALL OF RECORDS

Do not extend notes this side of this line

Note: Any Additions or Changes on This Sheet Must be Made or Circled in Red Ink With Date and Name of Person Making Change.

Notes Ck'd by	Survey of W. Hollywood D.S.	F.B. 452	PG. 85
Map No.	W. O. 4318 Tape No. St'd °F.		
Office Work	Surveyed by W		
Checked	Notes W. Date Feb 1937		
Date	Indexed A. C. Johnson		

(1)

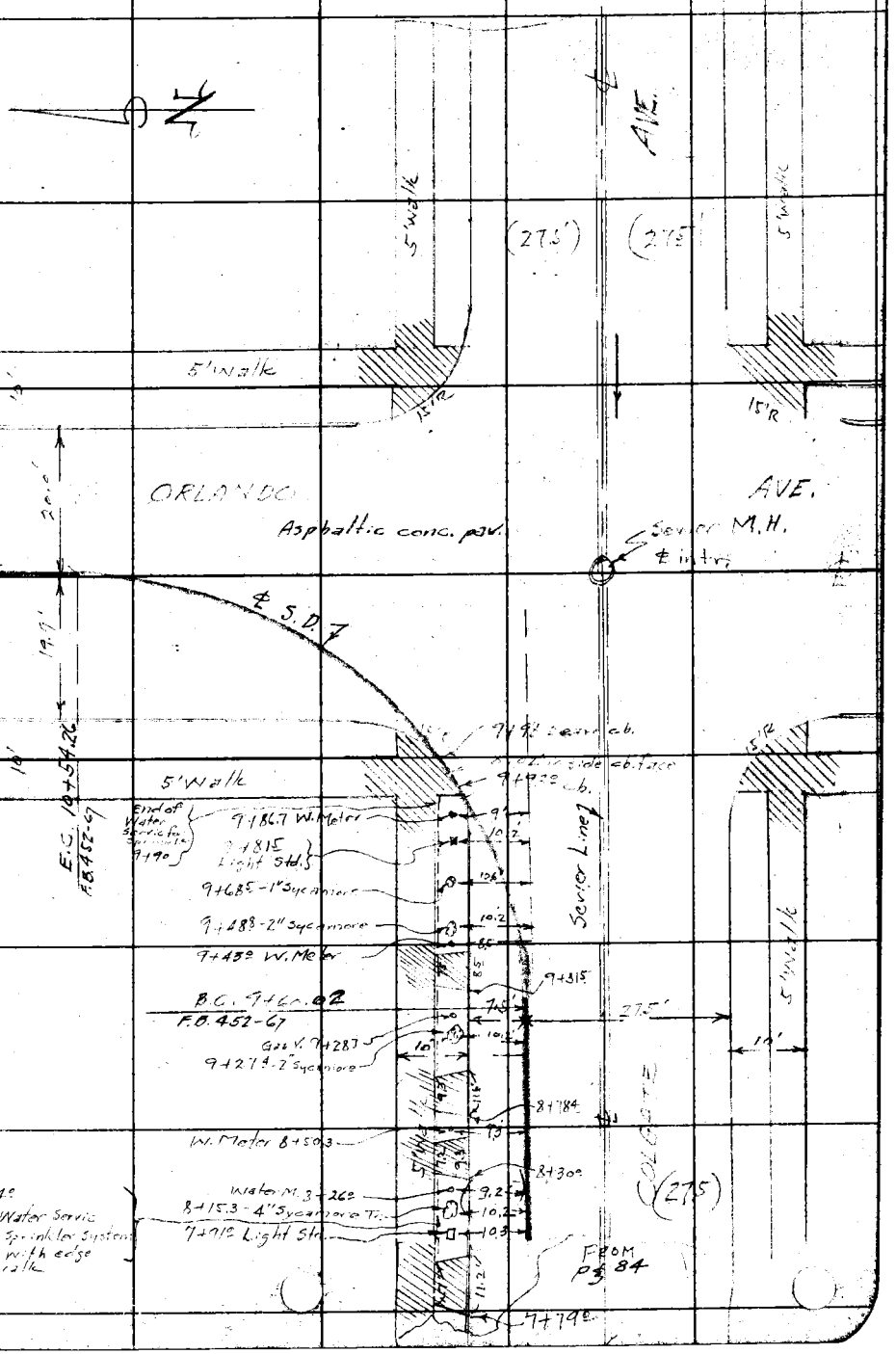

Note: Any Additions or Changes on This Sheet Must be Made or Circled in Red Ink With Date and Name of Person Making Change.

Do not extend notes this side of this line

RETURN TO
LOS ANGELES COUNTY SURVEYOR
700 HALL OF RECORDS

FORM 247 10M 11-35

F.B. 452 PG. 86

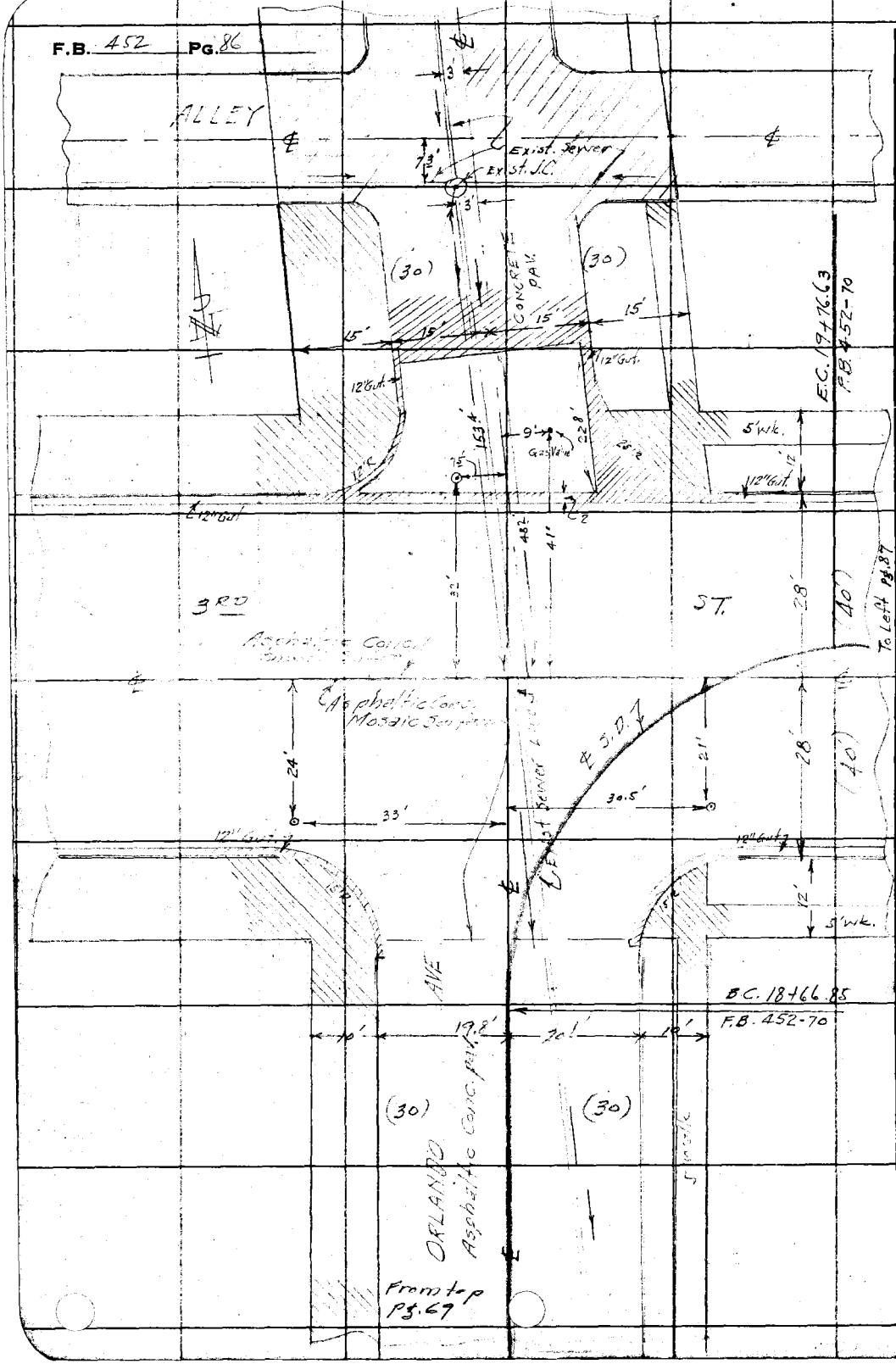

RETURN TO
LOS ANGELES COUNTY SURVEYOR
700 HALL OF RECORDS

Do not extend notes this side of this line

Note: Any Additions or Changes on This Sheet Must be Made or Circled in Red Ink With Date and Name of Person Making Change.

Notes Ck'd by	Survey of N. Hollywood O.S.
Map No.	W. O. 6918 Tape No. 056 St'd 84 °F.
Office Work	Surveyed by WALLACE
Checked	Notes W. Date FEB. 1937
Date	Indexed C. Johnson

F.B. 452 PG. 87

(1)

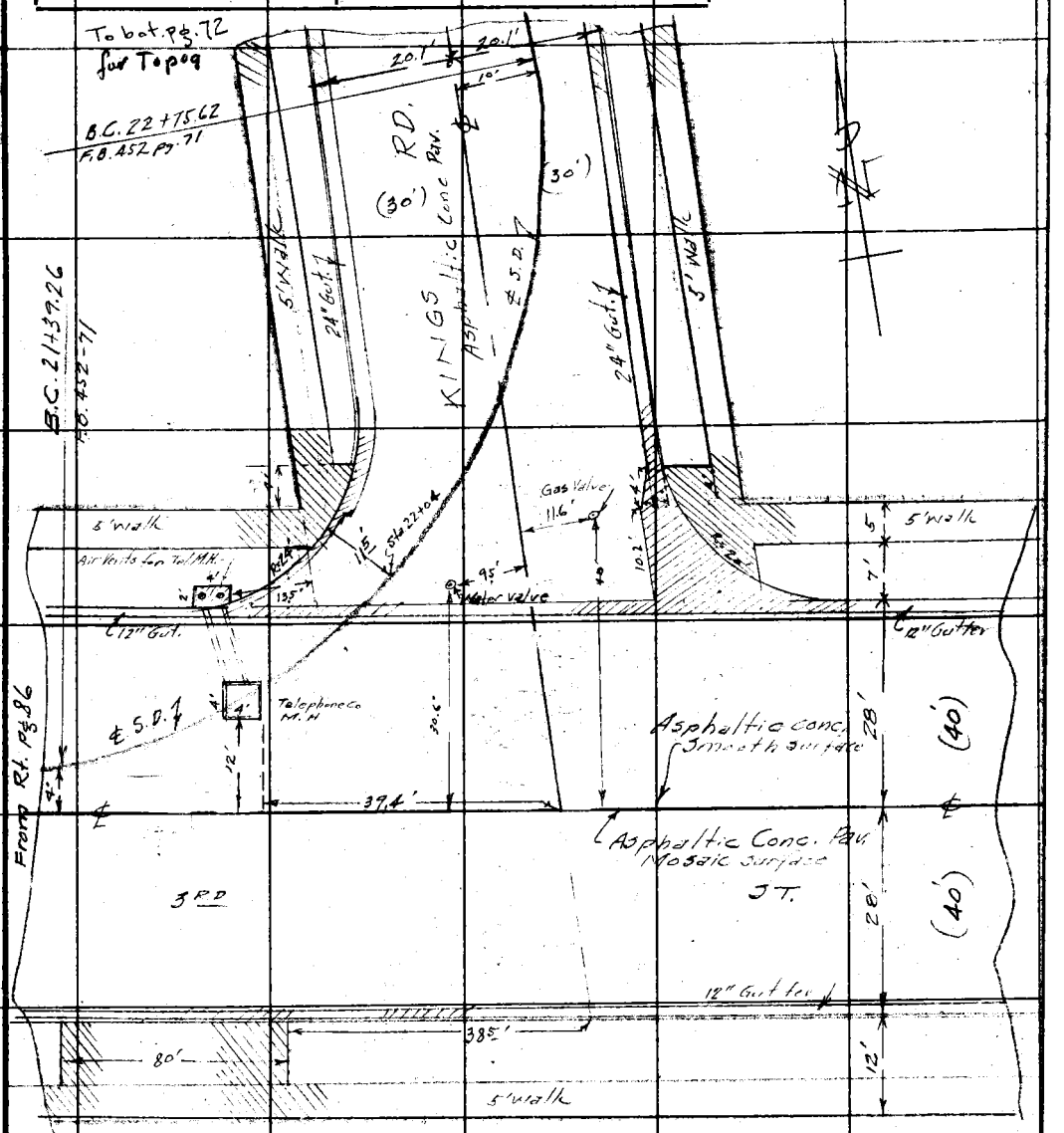

Note: Any Additions or Changes on This Sheet Must be Made or Circled in Red Ink With Date and Name of Person Making Change.

Do not extend notes this side of this line

RETURN TO
LOS ANGELES COUNTY SURVEYOR
700 HALL OF RECORDS

FORM 247 10M 11-35

F.B. 452 PG. 88

To bat. Pg. 75 for topos.

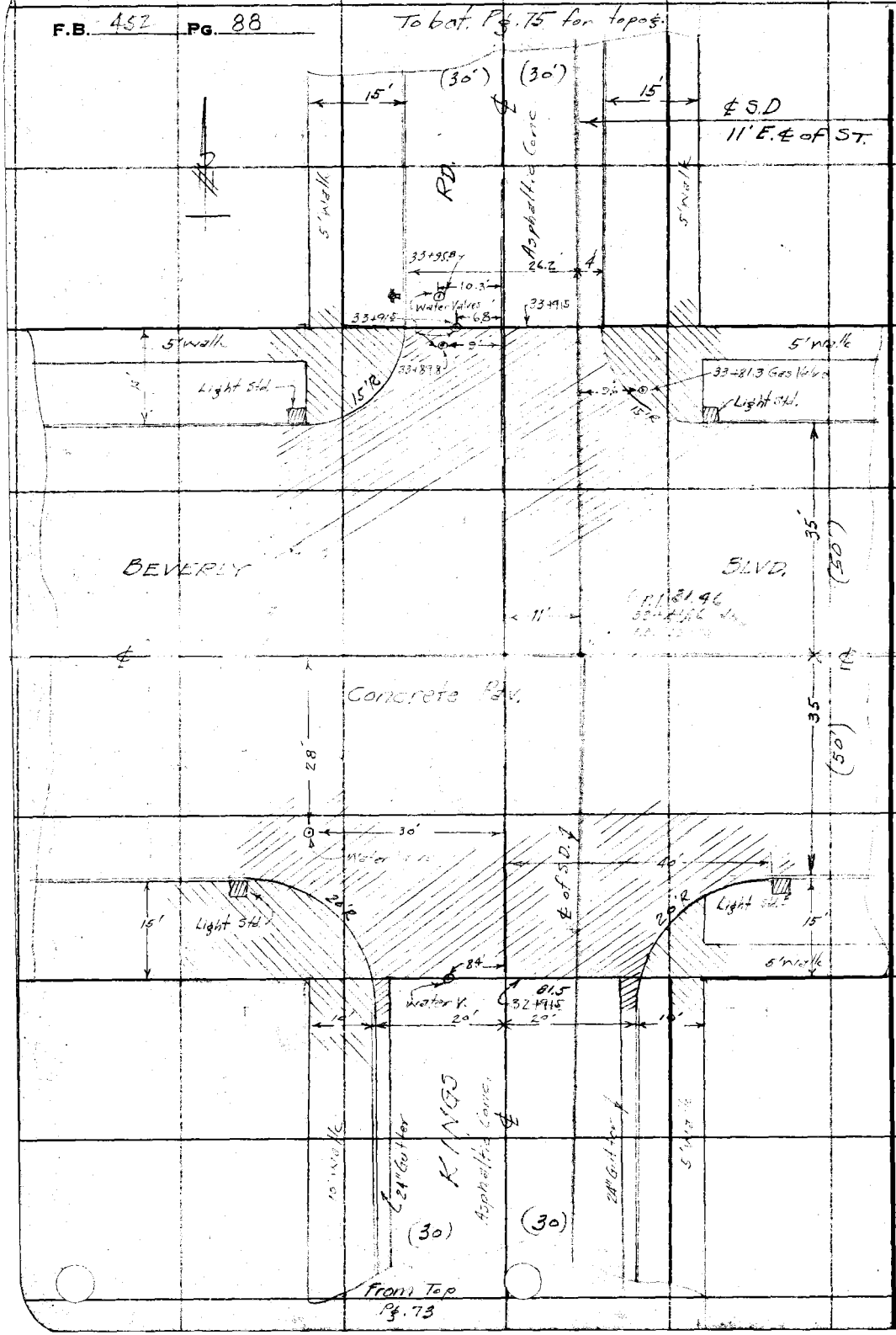

RETURN TO
LOS ANGELES COUNTY SURVEYOR
700 HALL OF RECORDS

Do not extend notes this side of this line

Note: Any Additions or Changes on This Sheet Must be Made or Circled in Red Ink With Date and Name of Person Making Change.

Notes Ck'd by	Survey of W. Hollywood D.5
Map No.	W. O. 6318 Tape No. St'd °F.
Office Work	Surveyed by W.
Checked	Notes W' Date Feb. 1951
Date	Indexed C. Johnson

F.B. 452 Pg. 69

(1)

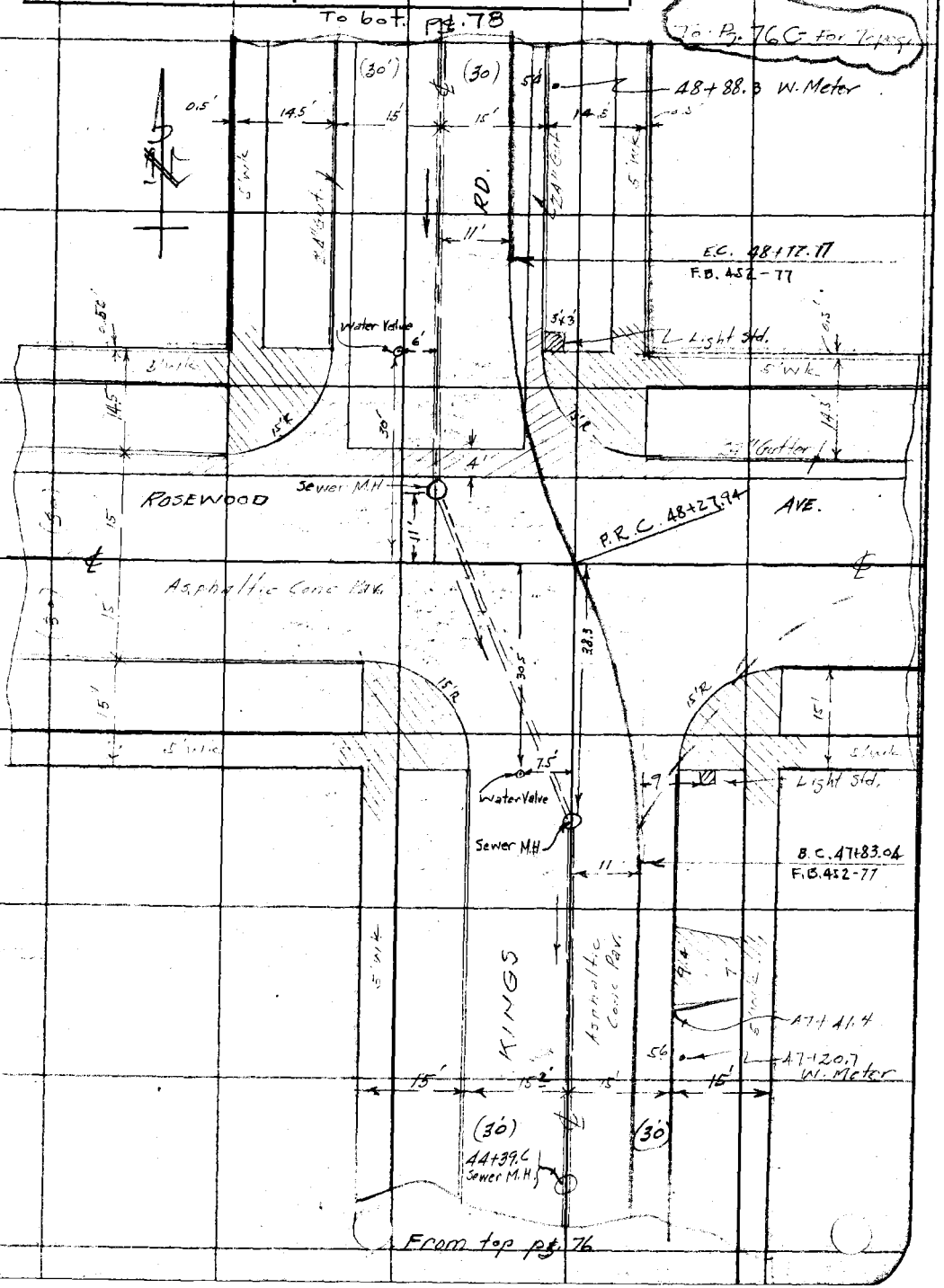

Note: Any Additions or Changes on This Sheet Must be Made or Circled in Red Ink With Date and Name of Person Making Change.

Do not extend notes this side of this line

RETURN TO
LOS ANGELES COUNTY SURVEYOR
700 HALL OF RECORDS

FORM 247 10M 11-35

F.B. 452 PG. 90

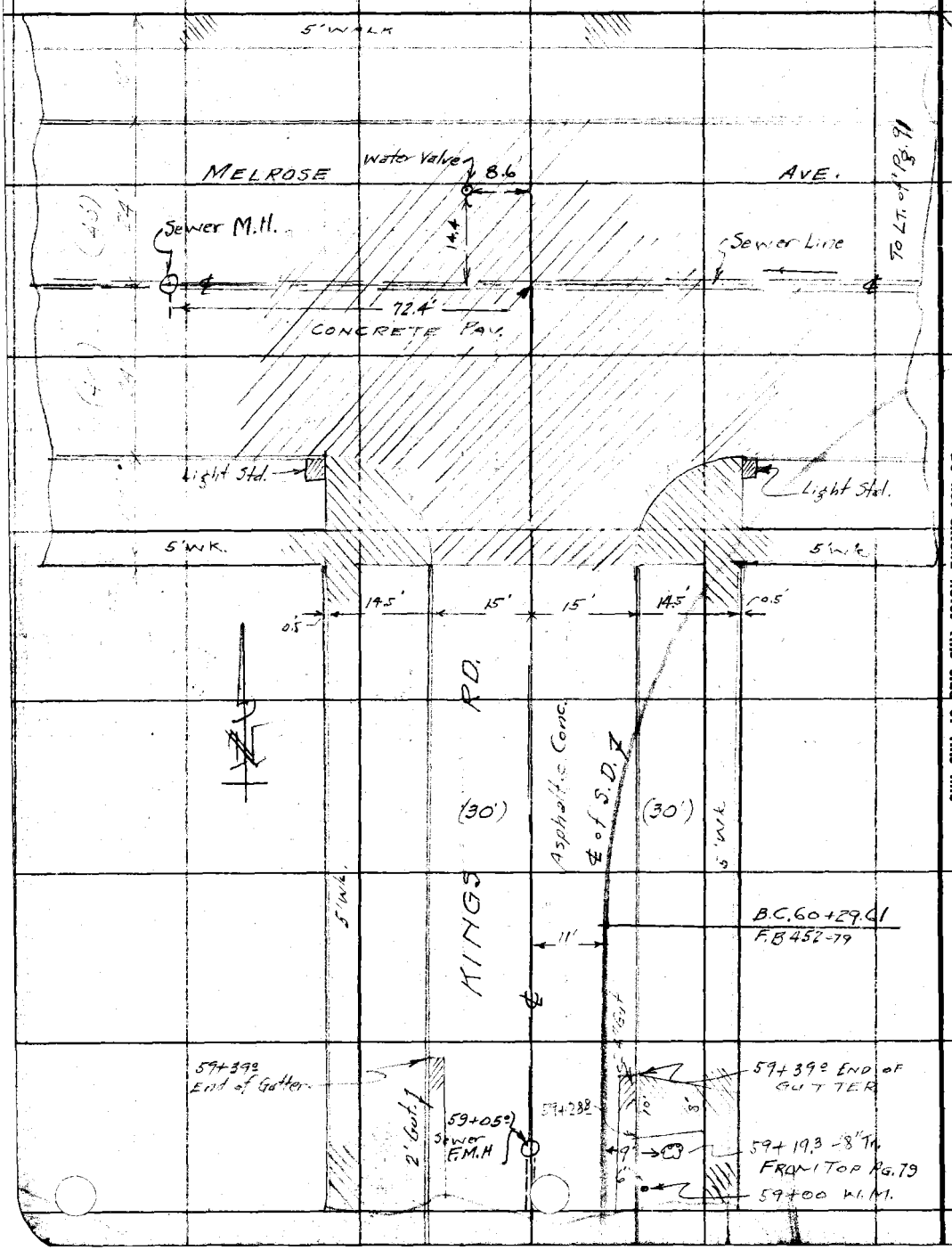

RETURN TO
LOS ANGELES COUNTY SURVEYOR
700 HALL OF RECORDS

Do not extend notes this side of this line

Note: Any Additions or Changes on This Sheet Must be Made or Circled in Red Ink With Date and Name of Person Making Change.

Notes Ck'd by	Survey of N. Hollywood O.S.
Map No.	W. O. 6318 Tape No. 055 St'd 64 °F.
Office Work	Surveyed by Wallace
Checked	Notes W Date Feb 1927
Date	Indexed C. Johnson

F.B. 452 Pg. 91

(1)

To Pg. 92

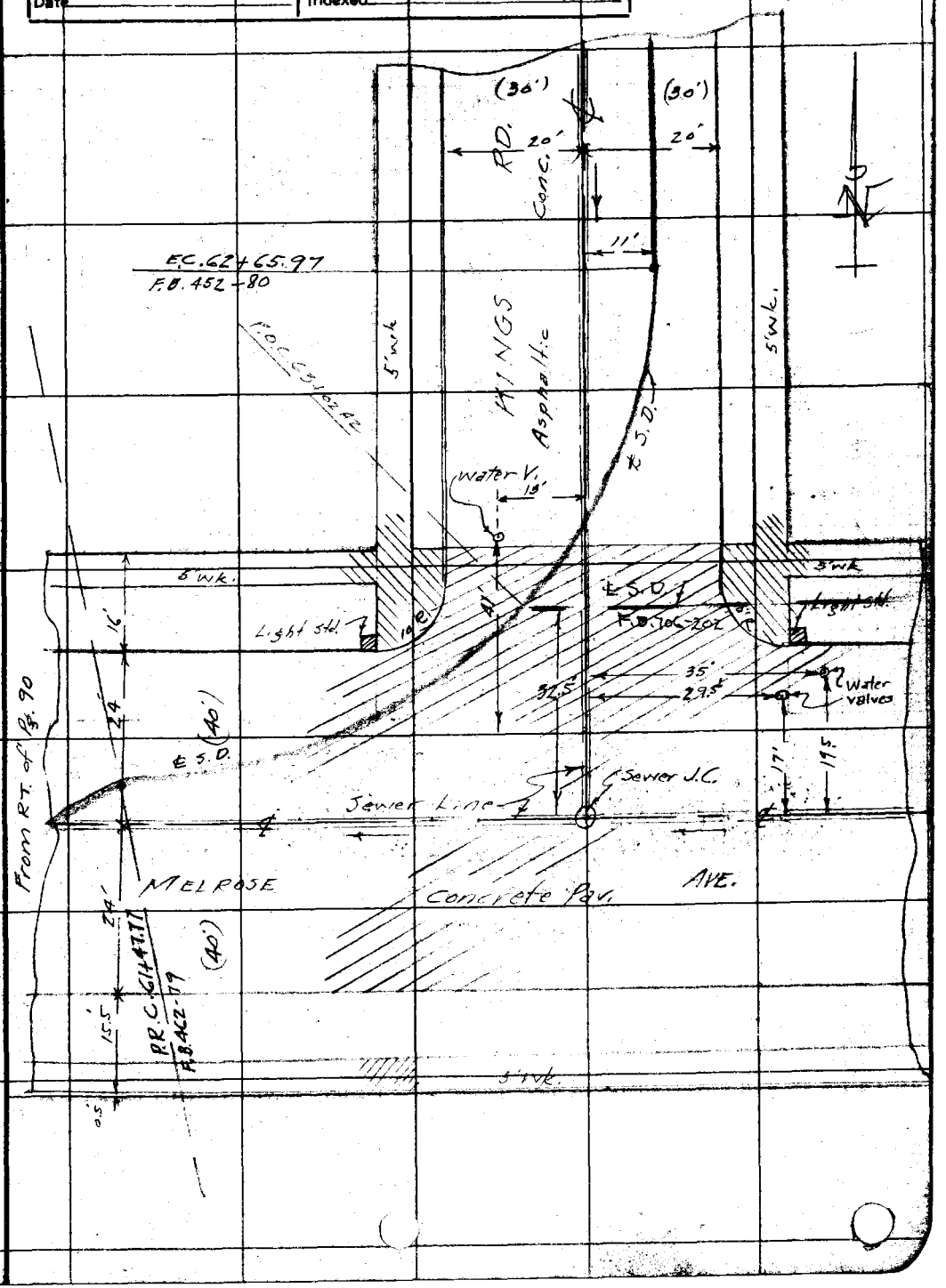

Note: Any Additions or Changes on This Sheet Must be Made or Circled in Red Ink With Date and Name of Person Making Change.

Do not extend notes this side of this line

RETURN TO
LOS ANGELES COUNTY SURVEYOR
700 HALL OF RECORDS

FORM 247 10M 11-35

F.B. 452 PG. 92

To bot Pg. 150



RETURN TO
LOS ANGELES COUNTY SURVEYOR
700 HALL OF RECORDS

Do not extend notes this side of this line

Note: Any Additions or Changes on This Sheet Must be Made or Circled in Red Ink With Date and Name of Person Making Change.

Profile No.	Notes Red.	Plotted	[illegible]	[illegible]
	Date	Date	Survey of W. Hollywood D.S.	
X-Sec. No.	Notes Chkd.	Checked	Survey by Wallace Notes Gregory	Date Feb. 1937
	Date	Date	Map No. [illegible] Johnson	Date

PROFILE

KINGS RD. LINE

WEST HOLLYWOOD D.S.

J.N. 6318

℄ Survey F.B. 452 Pg. 63-91

1

Wallace
Gregory
Murray
Tellez
Etnier

ELEV.	RECEIVED FEB 15 1937
	PROGRESSED ✓ ✓
F. S.	~~BOOK INDEXED~~ ✓ ✓
	MAP INDEXED ✓ ✓
	RECORD INDEXED ✓ ✓
H. I.	CARD INDEXED ✓ ✓
	REDUCED L.C.M.
	CHECKED HLS Feb 16 37
B. S.	
STATION	

NOTE: ANY ADDITIONS OR CHANGES ON THIS SHEET MUST BE MADE OR CIRCLED IN RED INK, WITH DATE AND NAME OF PERSON MAKING CHANGE

Do not extend notes this side of this line

PLEASE RETURN TO
LOS ANGELES COUNTY SURVEYOR
700 HALL OF RECORDS

Form 307 5M 11-35

Form 307 5M 11-35

PLEASE RETURN TO
LOS ANGELES COUNTY SURVEYOR
700 HALL OF RECORDS

NOTE: ANY ADDITIONS OR CHANGES ON THIS SHEET MUST BE MADE OR CIRCLED IN RED INK, WITH DATE AND NAME OF PERSON MAKING CHANGE

Do not extend notes this side of this line

STATION	B. S.	H. I.	F. S.	ELEV.		
		KINGS CO. LINE.				
				LA CIENEGA BLVD		
B.M.-D-99	4 54	152 64		148 10	B.M. D-99 El. 148.103 F.B. 682-76 San Vicente Blvd & Colgate Ave S.E. Cor. Hr. Spk. 5' S of S end C.P.	
1+00			4 79	147 [illegible]	Int S.D. ℄ & La Cienega Blvd. Beg. of Prop. S.D.	
"			4 87	147 77	T.Ch. Left	
			5 43	147 [illegible]	Gutter	
0+85.2			4 93	147 71	D.D.I. M.H. 14.8' S. of Beg Prop S.D.	
			15 62	137 02	Bot. of Box (West section)	4.92 / 10.70 / 15.62
0+85.2			4 93	147 71	D.D.I. M.H. (Top) 14.8' S. of Beg. prop. S.D.	
			15 61	137 03	Bot. of Box East section	4.94 / 10.67 / 15.61
			5 51	147 13	100' S. of ℄ La Cienega	
			5 51	147 13	T Ch East Side	
			6 10	146 54	Gutter	

F. B. 452 PG. 94 Job No. 6318 Division No. Notes Red. Plotted Profile No.
Survey of Wallace Notes Gregory Date Date X-Sec.
Survey by C. Johnson Notes Chkd. Checked No.
Indexed Date Date

Form 307 5M 11-35

PLEASE RETURN TO
LOS ANGELES COUNTY SURVEYOR
700 HALL OF RECORDS

NOTE: ANY ADDITIONS OR CHANGES ON THIS SHEET MUST BE MADE OR CIRCLED IN RED INK, WITH DATE AND NAME OF PERSON MAKING CHANGE

Do not extend notes this side of this line

STATION	B. S.	H. I.	F. S.	ELEV.	KINGS RD. LINE
		152 64			LA CIENEGA BLVD
		~~152 64~~	5 36	147 28	TCb West Side
			6 02	146 62	Gutter " "
			4 10	148 54	125' N. on ℄ La Cienaga
			4 50	148 14	T.C East Side
			5 15	147 49	Gutter " "
			4 17	148 47	T.C West "
			4 80	147 84	Gutter " "
~~11 00~~ 7			~~5 10~~		~~SS. M.H~~ W of E SD
			~~12 45~~		~~Inv 8" Inlet N~~
			~~12 51~~		~~Inv 8" Outlet S~~
			4 98	147 66	TC S end C.R. on E.Cb La Cienega Blvd
			5 57	147 07	Gutter " " " " " " " "
			4 94	147 70	TC S end " " " W.Cb San Vicente
			5 61	147 03	Gutter " " " " " " "
2+24.76			4 79	147 85	℄ Int SD + San Vicente
"			5 82	146 82	125' Rt on ℄ San Vicente (South)
"			5 91	146 73	" T.C. W Side "
"			6 43	146 21	" Gutter " " "

N E S W
5 08 5 07 5 14 5 14
6 70 6 70
67 67
12 45 12 51

388 388
350 350
716 738
670 70
46 28

Notes Bd. Plotted Date Survey of W. Hollywood RS
Notes Chkd. Checked Date Survey by Wallace
Date Sign Map No. Map Group

Form 307 5M 11-35

PLEASE RETURN TO
LOS ANGELES COUNTY SURVEYOR
700 HALL OF RECORDS

NOTE: ANY ADDITIONS OR CHANGES ON THIS SHEET MUST BE MADE OR CIRCLED IN RED INK, WITH DATE AND NAME OF PERSON MAKING CHANGE

Do not extend notes this side of this line

STATION	B. S.	H. I.	F. S.	ELEV.	KINGS RD. LINE
		152 64			
			—		San Vicente Blvd. — West Drive
2+24.7		~~152 64~~	5 67	146 97	125' Rt. T.C. on E. Side (South of S.D.)
"			6 33	146 31	" " Gutter " " "
"			3 86	148 78	125' Lt. ℄ La Cienaga (North of S.D)
"			3 81	148 83	T.C. on E. Side
"			4 22	148 42	Gutter " "
2+52.4			4 65	147 96	T.C. ℄ S.D. E. cb. of West dr. of San Vicente Blvd
"			5 38	147 26	Gutter " " " " "
2+91 80			3 30	149 34	Base of Rails W. Track P.E. RY.
2+99 70			3 14	149 50	" " " Mid Track or Turn out
3+05 95			3 07	149 57	" " " E. Track of P.E. R.R.
3+16 60			3 71	148 93	T.C. on ℄ S.D. West cb. of East Dr. of San Vicente Blvd
"			4 05	148 59	Gutter on ℄ S.D. "
T.P.	4 94	153 59	3 99	148 65	
					San Vicente (East Dr.) BLVD.
3+33.4			5 05	148 54	SS. J.C. 6' W. of ℄ San Vicente Blvd. & ℄ Colgate
			17 41	136 18	Inv 21" Inlet N
			16 35	137 24	Inv 8" Inlet E
			17 50	136 09	Inv. 21" Outlet S

N	E	S
5 03	5 07	5 08
10 63	10 61	10 67
1 75	67	1 75
17 41	16 35	17 50

SEE PG 136
For Elev. of J.C. to North

F. B. 1[illegible] Pg. 96 Job No. 6318 Division No. Notes Red. Plotted Profile No.
Survey of W. Hollywood D.S. Date Date X-Sec.
Survey by Wallace Notes Gregory Notes Chkd. Checked
Indexed A. C. Johnson Date Date No.

Form 307 5M 11-35

PLEASE RETURN TO
LOS ANGELES COUNTY SURVEYOR
700 HALL OF RECORDS

NOTE: ANY ADDITIONS OR CHANGES ON THIS SHEET MUST BE MADE OR CIRCLED IN RED INK, WITH DATE AND NAME OF PERSON MAKING CHANGE

Do not extend notes this side of this line

STATION	B. S.	H. I.	F. S.	ELEV.	KINGS RD. LINE
		153 59			— San Vicente Blvd (cont) —
3+39.38			4 95	148 64	℄ intr. S.D. & ℄ San Vicente Blvd.
"			5 66	147 93	100' Rt on ℄ San Vicente (South)
"			5 38	148 21	T.C. W. Cb. "
"			5 82	147 77	Gutter " " "
"			6 00	147 59	T.C. E Cb. "
			6 36	147 23	Gutter " " "
3+39.38			4 51	149 08	100' Lt on ℄ San Vicente (North)
"			4 31	149 28	T.C. W. Cb. "
"			4 65	148 94	Gutter " " "
"			4 80	149 79	T.C. E. Cb. "
"			5 18	148 41	Gutter " " "
3+54.4			5 48	148 11	T.C. S end S E Cor.
"			5 88	147 71	Gutter " " " "
3+69.4			5 25	148 34	T.C. E end C.R. S.E.C.
"			5 86	147 73	Gutter " " " " "
3+54.4			5 06	148 53	T.C. N end C.R. N.E.C.
"			5 44	148 15	Gutter " " " " "
3+69.4			5 02	148 57	T.C. E " " " "
"			5 65	147 94	Gutter " " " " "

Profile No. ___ Notes Red. ___ Plotted ___ Job No. C 318 Division No. ___ F. B. 16
X-Sec. No. ___ Date ___ Date ___ Survey of ___
Notes Chkd. ___ Checked ___ Survey by ___ A. C. Johnson Date ___
Date ___ Date ___ Map No. ___ Indexed ___ Date ___

Form 307 5M 11-35

PLEASE RETURN TO
LOS ANGELES COUNTY SURVEYOR
700 HALL OF RECORDS

NOTE: ANY ADDITIONS OR CHANGES ON THIS SHEET MUST BE MADE OR CIRCLED IN RED INK, WITH DATE AND NAME OF PERSON MAKING CHANGE

Do not extend notes this side of this line

STATION	B. S.	H. I.	F. S.	ELEV.	KINGS RD. Line	
		153 59				
					— Colgate Ave. —	
4+00			5 37	148 22	℄ SD.	
B.C. 4+68 67			5 27	148 32	℄ " "	
					ALLEY East of San Vicente Blvd. & Colgate Ave	
			4 98	148 61	T.C. M.C.R. S.W. Cor	
			5 59	148 00	Gutter " " " " "	
			4 87	148 72	T.C. " " " N.W. Cor	
			5 37	148 22	Gutter " " " " "	
			5 29	148 30	℄ Int SD & Alley	
			5 66	147 93	28' Rt. Gutter Alley ℄	
			5 00	148 59	38' " Brk " "	
			3 80	149 79	100' Rt " "	
			5 40	148 19	7' Lt. Gutter Alley ℄	
			4 70	148 89	17' " Brk " "	
			3 00	150 59	100' Lt Alley ℄	
4+85.8			5 07	148 52	SS.M.H. ℄ Colgate Ave. and Alley	
			14 22	139 37	Inv 8" Inlet E	
			14 31	139 28	Inv 8" Outlet W	

E: 506, 849, 67, 1422

W: 509, 855, 67, 1431

F. B. 4-2 Pg. 98 Job No. 6318 Division No. Notes Red. Plotted Date No. Profile
Survey of Date Checked Date No. X-Sec.
Survey by Notes Notes Chkd. Date
Indexed A. C. Johnson Date

Form 307 5M 11-35

PLEASE RETURN TO
LOS ANGELES COUNTY SURVEYOR
700 HALL OF RECORDS

NOTE: ANY ADDITIONS OR CHANGES ON THIS SHEET MUST BE MADE OR CIRCLED IN RED INK, WITH DATE AND NAME OF PERSON MAKING CHANGE

Do not extend notes this side of this line

STATION	B. S.	H. I.	F. S.	ELEV.	KINGS RD. LINE
		153 59	—		Colgate Ave and Alley
		153 59	4 91	148 68	T.C. M.C.R. S.E. Cor.
		—	5 44	148 15	Gutter " " " "
			4 77	148 82	T.C. M.C.R. N.E. Cor.
			5 35	148 24	Gutter " " " "
EC 5+04 29			5 16	148 43	℄ S.D.
6+00			4 85	148 74	" "
7+00			4 55	149 04	℄ S.D.
TP	5 29	154 30	4 58	149 01	
			5 10	149 20	S.S. M.H. ℄ Colgate Ave (10' Rt. S.D.)
7+54.3			13 85	140 45	Inv 8" Inlet E
			13 95	140 35	Inv 8" Outlet W
8+00			5 01	149 29	℄ S.D.
9+00			4 64	149 66	" " "
BC 9+60 04			4 47	149 83	" " "
	4 97	155 62	3 65	150 65	BM. D-107 El. 150.65 F.B. 682-80
BM D-107					Orlando & Colgate Ave N.E. Cor.
					Wr. Spk 5' N of N end C.R.

E: 5.08, 8.10, 67, 13.85

W: 5.12, 8.16, 67, 13.95

Form 307 5M 11-35

PLEASE RETURN TO
LOS ANGELES COUNTY SURVEYOR
700 HALL OF RECORDS

NOTE: ANY ADDITIONS OR CHANGES ON THIS SHEET MUST BE MADE OR CIRCLED IN RED INK, WITH DATE AND NAME OF PERSON MAKING CHANGE

Do not extend notes this side of this line

STATION	B. S.	H. I.	F. S.	ELEV.	KINGS RD. LINE
		155 62			
					ORLANDO AVE. (cont.)
			584	149 78	T.C. W end SW CR.
			627	149 35	Gutter " " " "
			575	149 87	T.C. S " " " "
			6[illegible]3	149 49	Gutter " " " "
			550	150 12	T.C. W " N.W. CR.
			591	149 71	Gutter " " " "
			520	150 42	T.C. N " " " "
			559	150 03	Gutter " " " "
			542	150 20	℄ Int Orlando x Colgate Ave
			548	150 14	S.S. M.H. ℄ intr. Colgate Ave. & Orlando
			1401	141 61	Inv. 8" Inlet E
			1408	141 54	Inv. 8" Outlet W
			610	149 52	100' S of ℄ Int
			628	149 34	T.C. W Side
			663	148 99	Gutter " "

N 546 | S 546 | 550 | W 550
7.88 | 7.91
67 | 67
1401 | 1408

F. B. [illegible] Job No. 6318 Division No. Notes Red. Plotted Profile No.
Survey of Date Date X-Sec.
Survey by Notes Notes Chkd. Checked
Indexed C. Johnson Date Date Date No.

Form 307 5M 11-35

PLEASE RETURN TO
LOS ANGELES COUNTY SURVEYOR
700 HALL OF RECORDS

NOTE: ANY ADDITIONS OR CHANGES ON THIS SHEET MUST BE MADE OR CIRCLED IN RED INK, WITH DATE AND NAME OF PERSON MAKING CHANGE

Do not extend notes this side of this line

STATION	B. S.	H. I.	F. S.	ELEV.	KINGS RD. LINE
		✓			Colgate Ave. & Orlando Ave
		155 62			
			6 19	149 43	T.C. E Side
			6 55	149 07	Gutter " "
			5 70	149 92	T.C. S end S.E.C.R.
			6 12	149 50	Gutter " " " " " "
			5 42	150 20	T.C. E " " " " "
			5 80	149 82	Gutter " " " " " "
			4 98	150 64	T.C. N " N E C R
			5 33	150 29	Gutter " " " " " "
			5 10	150 52	T.C. E " " " " "
			5 47	150 15	Gutter " " " " " "
			5 13	150 49	100' W of ℄ Int Orlando & Albany Ave
			5 16	150 46	T.C. S Side
			5 61	150 01	Gutter " "
			4 80	150 82	T.C. N "
			5 15	150 47	Gutter " "
EC 10+54 18			4 80	150 82	℄ S.D.
11+00			4 55	151 07	" " "
12+00			4 06	151 56	" " "
T.P.	5 24	156 77 ✓	4 09	151 53 ✓	

Notes Bed ___ Plotted ___ Job No. ___ Division No. ___
No. ___ Date ___ Survey of ___
X-Sec. ___ Notes Chkd. ___ Checked ___ Survey by ___ Notes ___ Date ___
No. ___ Date ___ Map No. ___ Date ___

Form 307 5M 11-35

PLEASE RETURN TO
LOS ANGELES COUNTY SURVEYOR
700 HALL OF RECORDS

NOTE: ANY ADDITIONS OR CHANGES ON THIS SHEET MUST BE MADE OR CIRCLED IN RED INK, WITH DATE AND NAME OF PERSON MAKING CHANGE

Do not extend notes this side of this line

STATION	B. S.	H. I.	F. S.	ELEV.	KINGS RD. LINE
		156 77			
					4TH ST.
12+56.7			4 95	151 82	T.C. S end SECR
			5 53	151 24	Gutter " " " " "
12+71.7			4 79	151 98	T.C. E " " " "
"			5 25	151 52	Gutter " " " " "
12+56.7			5 15	151 62	T.C. S end SWCR.
"			5 71	151 06	Gutter " " " " "
			5 13	15[illegible] [illegible]4	T.C. W " " " "
			5 79	15[illegible] [illegible]8	Gutter " " " " "
12+86.2			5 32	151 45	S.S. J.C. 15 E ℄ SD 83'S. ℄ 4th St
			15 54	141 [illegible]3	Inv. 10" Inlet N
			15 27	141 50	Inv. 8" Inlet E
			15 57	141 20	Inv. 10" Outlet W
12+89.15			5 04	151 73	℄ Int. Orlando & 4th St.
"			4 74	15[illegible] [illegible]3	100' E on ℄ 4th St
"			4 45	152 32	T.C. S. Side
"			4 99	151 78	Gutter " "
"			4 42	15[illegible] 35	T.C. N Side
"			4 93	151 84	Gutter " "

N	E	S	W
529	534	532	529
9.42	9.26		9.45
83	67		83
15.54	15.27		15.57

F. B. 452 PG. 102 Job No. 6318 Division No. Notes Red. Plotted Profile No.
Survey of Date Date X-Sec.
Survey by Notes Checked
Indexed A. C. Johnson Date Date No.

Form 307 5M 11-35

PLEASE RETURN TO
LOS ANGELES COUNTY SURVEYOR
700 HALL OF RECORDS

NOTE: ANY ADDITIONS OR CHANGES ON THIS SHEET MUST BE MADE OR CIRCLED IN RED INK, WITH DATE AND NAME OF PERSON MAKING CHANGE

Do not extend notes this side of this line

STATION	B. S.	H. I.	F. S.	ELEV.	KINGS RD. LINE
		156 77			4TH ST. (cont.)
12+89.18			551	151 26	100' W of ℄ Int on ℄ 4th St.
"			535	151 42	T.C. S Side
"			596	150 81	Gutter " "
"			520	151 57	T.C. N. Side
"			587	150 90	Gutter " "
13+06.7			479	151 98	T.C. E end N E C.R.
"			525	151 52	Gutter " " " " "
13+21.7			479	151 98	T.C. N " " " "
"			516	151 61	Gutter " " " " "
13+06.7			505	151 72	T.C. W " N W C.R.
"			569	151 08	Gutter " " " " "
13+21.7			472	152 05	T.C. N. " " " "
"		✓	520	151 57	Gutter " " " " " ✓
B.M.D-97	501	156 76	502	151 75	BM. D-97 El. 151.745 F.B 682-73
~~B.M. D-97~~					Orlando Ave & Fourth St N.W. Cor
					Bt. Spk. 5' W of W end C.R.

Profile No. ___ Notes Red ___ Plotted ___ Job No. ___ Division No. ___ F.B. 457 Pg. 1
X-Sec. No. ___ Date ___ Date ___ Survey of ___
Notes Chkd. ___ Checked ___ Survey by ___ Notes ___ Date 2-8-37
Date ___ Date ___ Map No. ___ A. C. Johnson

Form 307 5M 11-35

PLEASE RETURN TO
LOS ANGELES COUNTY SURVEYOR
700 HALL OF RECORDS

NOTE: ANY ADDITIONS OR CHANGES ON THIS SHEET MUST BE MADE OR CIRCLED IN RED INK, WITH DATE AND NAME OF PERSON MAKING CHANGE

Do not extend notes this side of this line

STATION	B. S.	H. I.	F. S.	ELEV.	KINGS RD. LINE
		156 76			
					4TH ST. (cont)
			5 75	151 01	S.S. M.H. 274.4' W. of ℄ SD. -3.5' S of ℄ 4th St.
			16 33	14[illegible] 23	Inv. 10" Inlet E.
			16 32	14[illegible] 44	Inv. 10" Outlet W.
13+00			4 95	151 81	℄ SD.
14+00			3 84	152 92	℄ SD
T.P.	584	158 82	3 78	152 98	
15+00			5 08	153 74	℄ SD
					BLACKBURN AVE.
15+61.7			4 90	153 92	T.C. S end S.E. CR.
"			5 32	153 [illegible]0	Gutter " " " " "
15+76.7			4 70	154 12	T.C. E " " " "
"			5 28	153 54	Gutter " " " " "
15+61.7			4 71	154 11	T.C. S " S.W. C.R.
"			5 32	153 50	Gutter " " " " "
15+76.7			4 80	154 02	T.C. W " " " "
"			5 26	153 56	Gutter " " " " "
15+94.17			4 72	154 10	℄ Int Orlando & Blackburn

E	W
5.75	5.75
9.75	9.74
83	83
~~16.37~~	~~16.36~~
16.33	16.32

F. B. 452 PG. 10 Job No. 6318 Division No. Notes Red. Plotted Profile No.
Survey of W. Hollywood D.S. Date Date X-Sec.
Survey by W. Notes Gregory Notes Chkd. Checked No.
Indexed A. C. Johnson Date 2-9-37 Date

Form 307 5M 11-35

2 85

PLEASE RETURN TO
LOS ANGELES COUNTY SURVEYOR
700 HALL OF RECORDS

NOTE: ANY ADDITIONS OR CHANGES ON THIS SHEET MUST BE MADE OR CIRCLED IN RED INK, WITH DATE AND NAME OF PERSON MAKING CHANGE

Do not extend notes this side of this line

STATION	B. S.	H. I.	F. S.	ELEV.	KINGS RD. LINE.	
		158 82			— BLACKBURN AVE —	
15+94.19			5 01	153 81	S.S. J.C. 15' E of ℄ SD on ℄ Blackburn	
			16 ~~80~~ 79	142 03	Inv. 10' Inlet N	N: 501, 16.95, 88, ~~1680~~ 16.79 — E: 505, 10.83, 67, 1655 — S: 503, 10.98, 88, ~~1685~~ 16.84 — W: 496
			16 55	142 27	Inv. 8" Inlet E	
			16 ~~85~~ 84	141 98	Inv. 10" Outlet S	
15+94.19			4 53	154 29	100' E of Int on ℄ Blackburn	
"			4 47	154 35	T.C. on S Side.	
"			4 90	153 92	Gutter " " "	
"			4 27	154 55	T.C. on N. Side	
"			4 87	153 95	Gutter " " "	
"			3 74	155 08	S.S.M.H. 309.5 E of ℄ SD on ℄ Blackburn	N: 374 — E: 373, 7.16, .67, 11 56 — W: 375, 723, .67, 11 65
			11 56	147 26	Inv. 8" Inlet E	
			11 65	147 17	Inv. 8' Outlet W	

Profile No. ____ Notes Red. ____ Notted ____ Job No. 6818 Division ____ Date ____ Date ____ Survey of W. Hollywood Pt. X-Sec. ____ Notes Chkd. ____ Checked ____ Survey by W. ____ Date ____ Date ____ Date ____ Map No. ____ Date ____ Date ____

Form 307 5M 11-35

PLEASE RETURN TO
LOS ANGELES COUNTY SURVEYOR
700 HALL OF RECORDS

NOTE: ANY ADDITIONS OR CHANGES ON THIS SHEET MUST BE MADE OR CIRCLED IN RED INK, WITH DATE AND NAME OF PERSON MAKING CHANGE

Do not extend notes this side of this line

STATION	B. S.	H. I.	F. S.	ELEV.	KINGS RD. LINE
		158 82			
					Blackburn Ave
15+94.19			498	153 84	100' W of ℄ S.D on ℄ Blackburn
"			493	153 89	T.C. S. Side
"			555	153 27	Gutter " "
"			474	154 08	T.C. N. Side
"			529	153 53	Gutter " "
16+11.7			443	154 39	T.C. E end N E CR
"			501	153 81	Gutter " " " " "
+26.7			429	154 53	T.C. N " " " "
"			497	153 85	Gutter " " " " "
16+11.7			457	154 25	T.C. W " N.W.CR
"			516	153 66	Gutter " " " " "
+26.7			441	154 41	T.C. N " " " " "
"			499	153 83	Gutter " " " " "
B.M. D-96	593	160 47	430	154 52 .54	BM D-96 El. 154.544 F.B. 682-73
~~BM D-96~~					Orlando Av & Blackburn Av N.E Cor.
					Wr. Spk 1' N of N end CR
17+00			551	154 96	℄ S.D.
					ALLEY S. of 3rd ST.
			499	155 48	T.C. M.C.R. S.E. Cor.
			545	155 02	Gutter " "

F. B. 452 PG. 106
Job No. 6318 Division No. W. Hollywood D.S.
Notes Red. Plotted
Date Date
Survey of
Survey by W Notes Gregory
Notes Chkd. Checked
Date Date
Indexed by C. Johnson Date
Profile No.
X-Sec. No.

Form 307 5M 11-35

PLEASE RETURN TO
LOS ANGELES COUNTY SURVEYOR
700 HALL OF RECORDS

NOTE: ANY ADDITIONS OR CHANGES ON THIS SHEET MUST BE MADE OR CIRCLED IN RED INK, WITH DATE AND NAME OF PERSON MAKING CHANGE

Do not extend notes this side of this line

Profile No. ____ X-Sec. No. ____ Notes Red. ____ Date ____ Notes Chkd. ____ Date ____ Plotted ____ Date ____ Checked ____ Date ____ Job No. 6318 Division No. ____ Survey of W. Hollywood D.S. Survey by W Map No. ____ Notes Gregory, Johnson F.B. 45[illegible]

STATION	B. S.	H. I.	F. S.	ELEV.	Kings Rd. Line
		160 47		Alley	S. of 3rd ST.
		~~160 47~~	4 9 3	155 54	T.C. MCR SW Cor
			5 50	154 97	Gutter "
17+72 73			4 9 7	155 50	℄ Int S.D. & Alley
"			5 60	154 87	Gutter 18' E of ℄ S.D. on ℄ Alley
"			3.5	157 0	Brk 33' " " " "
"			3 0	157 5	100' E of ℄ S.D on ℄ Alley
"			5 50	154 97	Gutter 18' W of ℄ S.D. on ℄ Alley
"			4 4	156 1	Brk 35' " " " "
"			3 7	156 8	100' W of ℄ S.D. on ℄ Alley
17+75.7			5 31	155 16	S.S. M.C. 1st E of ℄ S.D. 83' N ℄ Alley
			17 69	142 78	Inv 8" Inlet N
			17 90	142 57	Inv 10" Inlet E
			17 95	142 52	Inv 10" Outlet S

SEE PG. 138
For M.H. in Alley S. of 3rd St.
and E. of Orlando Ave

N	E	S	W
531	533	531	529
11.71	11.74	11.81	
.47	.43	.43	
17.69	17.90	17.95	

1

Form 307 5M 11-35

PLEASE RETURN TO
LOS ANGELES COUNTY SURVEYOR
700 HALL OF RECORDS

NOTE: ANY ADDITIONS OR CHANGES ON THIS SHEET MUST BE MADE OR CIRCLED IN RED INK, WITH DATE AND NAME OF PERSON MAKING CHANGE

Do not extend notes this side of this line

Kings Rd. Line (Cont)

STATION	B. S.	H. I.	F. S.	ELEV.	
		160 47			
					— Alley S. of 3rd ST. —
		~~160 47~~	4 86	155 61	T.C. M.C.R. N E Cor
"			5 19	155 28	Gutter " " " " "
			4 80	155 67	T.C. " " " N W Cor
			5 22	155 25	Gutter " " " " "
18+00			4 71	155 76	℄ S.D.
BC 18+66.85			3 64	156 83	℄ S.D.
	5 68	162 96	3 19	157 28	B.M. D-95 El. 157.285 F.B. 628-73
BM D-95					Orlando Av + Third St S.W. Cor.
					Wr. Spk 2' S of. S end C.R.
					— 3rd ST —
18+89.8±			5 67	157 29	T.C. S. end S.E. C.R.
"			6 27	156 69	Gutter " " " " "
			5 47	157 49	T.C. E " " " " "
			6 16	156 80	Gutter " " " " " "
18+89.8±			5 68	157 28	T.C. S. " S W C R.
"			6 30	156 66	Gutter " " " " " "
			5 70	157 26	T.C. W " " " " "
			6 39	156 57	Gutter " " " " " "
19+00			5 70	157 26	℄ S.D.

F. B. 452 Pg. 108 Job No. 6318 Division No. Notes Red. Plotted Profile No.
Survey of W. Hollywood D.S. Date Date X-Sec.
Survey by W. Notes Gregory Notes Chkd. Checked No.
Indexed C. Johnson Date Date

Form 307 5M 11-35

PLEASE RETURN TO
LOS ANGELES COUNTY SURVEYOR
700 HALL OF RECORDS

NOTE: ANY ADDITIONS OR CHANGES ON THIS SHEET MUST BE MADE OR CIRCLED IN RED INK, WITH DATE AND NAME OF PERSON MAKING CHANGE

Do not extend notes this side of this line

STATION	B. S.	H. I.	F. S.	ELEV.	Kings Rd. Line
		162 96			3RD ST. (cont)
		~~162 96~~	504	157 92	℄ Int Orlando & Third St.
			537	157 59	150' W of ℄ Int on ℄ Third St.
			590	157 06	T.C. S Side
			656	156 40	Gutter " "
			508	157 88	T.C. N. Side
			554	157 42	Gutter " "
			511	157 85	x Gutter 25' N of Int on ℄ Orlando to N. of 3rd St.
			438	158 58	T.C. E end N E CR
			501	157 95	Gutter " " " " "
			424	158 72	T.C. N " " " "
			485	158 11	Gutter " " " " "
			467	158 29	T.C. W " N W CR
			527	157 69	Gutter " " " " "
			444	158 52	T.C. N " " " "
			515	157 81	Gutter " " " "
			371	159 25	150' N of ℄ Int on ℄ Orlando to N.
			330	159 66	T.C. on E. Side
			384	159 12	Gutter " " "
			376	159 20	T.C. " W Side
			420	158 76	Gutter " " "

Profile No. ____ Notes Red. ____ Plotted ____ Job No. 6318 Division No. ____ F.B. 452 Page ____
X-Sec. No. ____ Date ____ Date ____ Survey of W. Hollywood D.S. Date Feb 1937
Notes Chkd. ____ Checked ____ Survey by W Notes [illegible] Date ____
Date ____ Date ____ Map No. ____ Job [illegible] Date ____

1

Form 307 5M 11-35

PLEASE RETURN TO
LOS ANGELES COUNTY SURVEYOR
700 HALL OF RECORDS

NOTE: ANY ADDITIONS OR CHANGES ON THIS SHEET MUST BE MADE OR CIRCLED IN RED INK, WITH DATE AND NAME OF PERSON MAKING CHANGE

Do not extend notes this side of this line

STATION	B. S.	H. I.	F. S.	ELEV.	Kings Rd. Line	
		162 96				
				3rd ST.		
		~~162 96~~	3 81	159 15	S.S. U.C. 153.4 N. of	℄ Int Orlando & 3rd St.
			17 88	145 08	Inv. 8" Inlet N	N 379 / 13.42 / 67 / 17.88
			17 82	145 14	Inv. 8" Inlet E	E 380 / 13.35 / 67 / 17.82
			18 11	144 85	Inv. 8" Outlet S	S 383 / 13.61 / 67 / 18.11
			17 80	145 16	Inv. 8" Inlet W	W 383 / 13.30 / 67 / 17.80
EC 19+76 13			4 68	158 28	℄ SD	
TP	6 26	164 54	4 68	158 28		
20+00			6 13	158 41	℄ SD.	
21+00			5 80	158 74	" "	
BC 21+39 26			5 71	158 83	" "	
	5 65	164 90	5 31	159 23 .25	BM D-94 El 159.249	F.B. 682-72
BM D-94					Kings Rd & Third St	N.W. Cor
					Bt Spk 2' W of W end C R	
			5 94	158 96	B. P. & Light M.H. (Top of M.H)	39.4' W. ℄ intn Kings Rd. & 3rd ST.

F. B. 452 PG. 110 Job No. 6318 Division No. Notes Red. Plotted Profile No.
Survey of W. Hollywood D.S. Date Date X-Sec.
Survey by W. Notes Gregory Notes Chkd. Checked No.
Indexed A. C. Johnson Date Date

Form 307 5M 11-35

PLEASE RETURN TO
LOS ANGELES COUNTY SURVEYOR
700 HALL OF RECORDS

NOTE: ANY ADDITIONS OR CHANGES ON THIS SHEET MUST BE MADE OR CIRCLED IN RED INK, WITH DATE AND NAME OF PERSON MAKING CHANGE

Do not extend notes this side of this line

STATION	B. S.	H. I.	F. S.	ELEV.	KINGS RD. LINE
		164.90			— Kings Rd —
		~~164.90~~	569	159 21	T.C. W end N WCR
			625	158 65	Gutter " " " " "
			528	159 62	T.C. N " " " "
			594	158 96	Gutter " " " " "
22+00			609	158 81	℄ S.D.
22+01.5			618	158 72	Conc. x Gutter on ℄ S.D.
			587	159 03	℄ Int Kings Rd & Third St.
			629	158 61	T.C. on ℄ Kings Rd Prod to South
			692	157 98	Gutter " " " " " " "
			527	159 63	150' E of ℄ Int of Kings Rd & 3rd St on ℄ 3rd St
			565	159 25	T.C. on S Side
			628	158 62	Gutter " " "
			504	159 86	T.C. " N "
			567	159 23	Gutter " " "
			543	159 47	T.C. E end NECR
			606	158 84	Gutter " " " " "
			521	159 69	T.C. N " " " "
			585	159 05	Gutter " " " " "
EC 22+75.62			507	159 83	℄ S.D.
23+00			483	160 07	℄ " "

Profile No. ____ Notes Red ____ Plotted ____ Job No. 6318 Division No. ____ F.B. ____
X-Sec. No. ____ Date ____ Date ____ Survey of W. Holly Wood D3 Date ____
Notes Chkd. ____ Checked ____ Survey by W Notes Grocery Date ____
Date ____ Date ____ Date ____ Date ____

Form 307 5M 11-35

PLEASE RETURN TO
LOS ANGELES COUNTY SURVEYOR
700 HALL OF RECORDS

NOTE: ANY ADDITIONS OR CHANGES ON THIS SHEET MUST BE MADE OR CIRCLED IN RED INK, WITH DATE AND NAME OF PERSON MAKING CHANGE

Do not extend notes this side of this line

10 90

STATION	B. S.	H. I.	F. S.	ELEV.	Kings Rd. Line (cont)
		164 90			
				Alley	N. of 3rd ST
			4 27	160 63	T.C. M.C.R. S E Cor.
			4 79	160 11	Gutter " " " " "
			4 21	160 69	T.C. " " S W Cor.
			4 76	160 14	Gutter " " " " "
23+37 (Kings Rd & 1st Alley N. of 3rd St.)			4 34	160 56	S.S. J.C. 10' W of ℄ SD
			1559	149 31	
			~~18 43~~	146 47	Inv 8" drop Inlet N
			18 55	146 35	Inv 8" Inlet E
			18 61	146 29	Inv 8" Outlet W
23+40 60			4 49	160 41	℄ Int SD + Alley N. of 3rd ST.
			4 87	160 03	Conc. Gutter 13' E of ℄ S.D. on ℄ Alley
			4 19	160 71	Brk 21' + B. of Walk " " " " " " "
			3.2	161 7	100' E of ℄ S.D. on ℄ Alley
			4 76	160 14	Conc. Gutter 28' W of ℄ S.D. on ℄ Alley
			4 07	160 83	Brk + B. of Walk 38' W of ℄ SD on ℄ Alley
			4 4	160 5	100' W of ℄ S.D. on ℄ Alley
					S.S. M.H. Int of Flores + Alley

N	E	S	W
433	435		434
1059	13.53		13.60
.67	67		67
~~18 43~~	18 55		18.61
1559			

SEE Pg. 137 For S.S. J.C. @ Flores St and 1st Alley N. of 3rd ST.

N	E	S	W
354	354	355	355

Profile No. ___ X-Sec. No. ___

Plotted ___ Date ___ Checked ___ Date ___

Notes Red. ___ Date ___ Notes Chkd. ___ Date ___

Job No. 6318 Division No. ___ Notes ___ Date ___

Survey of W. Hollywood D.S.

Survey by W. Notes G.

Indexed C. Johnson

T.B. 45V Pg. 112

Form 307 5M 11-35

PLEASE RETURN TO
LOS ANGELES COUNTY SURVEYOR
700 HALL OF RECORDS

NOTE: ANY ADDITIONS OR CHANGES ON THIS SHEET MUST BE MADE OR CIRCLED IN RED INK, WITH DATE AND NAME OF PERSON MAKING CHANGE

Do not extend notes this side of this line

STATION	B. S.	H. I.	F. S.	ELEV.	Kings Rd. Line (cont.)		
		164 90		Alley N.	3rd ST. (cont.)		
			401	160 89	T.C. M.C.R. N.E. Cor.		
			461	160 29	Gutter " " " "		
			393	160 97	T.C. " N.W. Cor.		
			451	160 39	Gutter " " " "		
24+00			398	160 92	℄ S.D.		
T.P.	669	167 49	410	160 80			
25+00			568	161 81	℄ S.D.		
26+00			481	162 68	℄ " "		
26+13			449	163 00	S.S. M.H. 10' W. of ℄ S.D.		
			1688	150 61	Inv. 8" Inlet N	4.48 11.73 .67 16.88	4.50 11.73 .67 16.90
			1695	150 54	Inv. 8" Outlet S		
27+00			390	163 59	℄ S.D.		
27+26±			339	164 10	T.C. S end S.E. C.R.		
			406	163 43	Gutter " " " " "		
			307	164 42	T.C. ℄ " " " "		
			371	163 78	Gutter " " " " "		
27+26±			341	164 08	T.C. S " S.W. C.R.		
			406	163 43	Gutter " " " " "		

Form 307 5M 11-35

PLEASE RETURN TO
LOS ANGELES COUNTY SURVEYOR
700 HALL OF RECORDS

NOTE: ANY ADDITIONS OR CHANGES ON THIS SHEET MUST BE MADE OR CIRCLED IN RED INK, WITH DATE AND NAME OF PERSON MAKING CHANGE

Do not extend notes this side of this line

STATION	B. S.	H. I.	F. S.	ELEV.	KINGS RD. LINE
		167 49			
					— 1st ST. (cont) —
			2 98	164 51	T.C. W end S.W.C.R
			3 66	163 83	Gutter " " " " "
B.M.-D-93	561	170 38	2 72	164 77	BM D-93 El 164.768 F.B. 682-72
					Kings Rd + First St N.E. Cor
					Wr. Spk 2' N of N end C.R
27+51.06			6 42	163 96	℄ Int S.D. + First St.
"			6 66	163 72	Conc. Gutter 10' E of ℄ S.D. on ℄ First St.
"			5 79	164 59	150' E of ℄ S.D. on ℄ 1st St.
"			5 52	164 86	T.C S. Side
"			6 18	164 20	Gutter " "
"			5 40	164 98	T.C. N "
"			6 07	164 31	Gutter " "
"			6 65	163 73	Conc. Gutter 30' W. of ℄ S.D. on ℄ First St.
"			6 70	163 68	150' W of ℄ S.D. on ℄ First St
"			6 54	163 84	T.C S. Side
"			7 12	163 26	Gutter " "
"			6 31	164 07	T.C. N. Side
"			6 96	163 42	Gutter " "

F. B. 452 PG. 114 Job No. 6318 Division No. W. Hollywood D.3 Notes Red. Plotted Profile No.
Survey of Date Date X-Sec.
Survey by W. Notes G Notes Chkd. Checked No.
Indexed C. Johnson Date Date

61

Form 307 5M 11-35

PLEASE RETURN TO
LOS ANGELES COUNTY SURVEYOR
700 HALL OF RECORDS

NOTE: ANY ADDITIONS OR CHANGES ON THIS SHEET MUST BE MADE OR CIRCLED IN RED INK, WITH DATE AND NAME OF PERSON MAKING CHANGE

Do not extend notes this side of this line

1022 1012 35 1362 1996

Kings Rd. Line (cont) 1374

STATION	B. S.	H. I.	F. S.	ELEV.		
		170 38		1ST	S.T. (cont)	
			5 74	164 64	T.C. E end N.E.C.R.	
			6 37	164 01	Gutter " " " " "	
27+76±			5 63	164 75	T.C. N " " " "	
"			6 37	164 01	Gutter " " " " "	
			5 61	164 77	T.C. W? E " N.W.C.R.	
			6 30	164 08	Gutter " " " " "	
27+76±			5 66	164 72	T.C. N " " " "	
"			6 30	164 08	Gutter " " " " "	
T.P.	5 66	170 43	5 61	164 77		
28+00			5 90	164 53	℄ S.D.	
28+89±			5 05	165 38	SS MH 10' W of ℄ SD	
			18 68	151 75	Inv. 8" Inlet N	N 5.05 12.96 .67 18.68 / S 5.06 13.04 .67 18.77
			18 77	151 66	Inv. 8" Outlet S	
29+00			5 10	165 33	℄ SD	
30+00			4 24	166 19	℄ SD	
T.P.	6 19	172 62	4 00	166 43		
31+00			5 55	167 07	℄ SD	

Profile No. ___ Notes Red. ___ Plotted ___ Job No. 6318 Division No. ___ F.B. 152 Page 157
X-Sec. No. ___ Date ___ Date ___ Survey of W. Hollywood DS.
Notes Chkd. ___ Checked ___ Survey by W Notes G Date 2-1-57
Date ___ Date ___ Map No. ___ Chief Johnson Date ___

1

Form 307 5M 11-35

PLEASE RETURN TO
LOS ANGELES COUNTY SURVEYOR
700 HALL OF RECORDS

NOTE: ANY ADDITIONS OR CHANGES ON THIS SHEET MUST BE MADE OR CIRCLED IN RED INK, WITH DATE AND NAME OF PERSON MAKING CHANGE

Do not extend notes this side of this line

Profile No. ____ X-Sec. No. ____ Plotted ____ Date ____ Checked ____ Date ____ Notes Red ____ Date ____ Notes Chkd. ____ Date ____

Job No. 6318 Division No. ____ Hollywood D.S. Notes G. Date ____

Survey of ____ Survey by ____ Indexed C. Johnson

F. B. 1172 Pg. 117

STATION	B. S.	H. I.	F. S.	ELEV.	Kings Rd. Line (cont.)	
		172 62				
			Alley S. of Beverly Blvd.			
			473	167 89	T.C. M.C.R S.E. Cor.	
			528	167 34	Gutter " "	
			473	167 89	T.C. " S.W. Cor	
			522	167 40	Gutter " "	
31+61.44			504	167 58	℄ Int S.D. & Alley	
"			539	167 23	Conc. Gutter 10' E of ℄ SD on ℄ Alley	
"			465	167 97	Back of Walk 20' " " " " " " "	
"			320	169 42	Brk. 35' " " " " " " "	
"			320	169 42	100' E of ℄ S.D. on ℄ Alley	
			390	168 72	S.S. M.H. E. of ℄ S.D. ℄ intr. of Flores St & Alley	
					W 390	E 390 / 13.58 / 67 / 18.15 ✓ / W 390 / 13.69 / 67 / 18.26 ✓
			18 15	154 47	Inv 8" Inlet E	
			18 26	154 36	Inv 8" Outlet W	
31+64.4			533	167 29	Conc. Gutter 28' W of ℄ S.D. on ℄ Alley	
"			463	167 99	Back of Walk 38' " " " " " " "	
"			34	169 2	Brk 53' " " " " " " "	
"			33	169 3	100' W of ℄ SD on ℄ Alley	

Form 307 5M 10-34

PLEASE RETURN TO
LOS ANGELES COUNTY SURVEYOR
700 HALL OF RECORDS

NOTE: ANY ADDITIONS OR CHANGES ON THIS SHEET MUST BE MADE OR CIRCLED IN RED INK, WITH DATE AND NAME OF PERSON MAKING CHANGE

Do not extend notes this side of this line

STATION	B. S.	H. I.	F. S	ELEV.	KINGS RD. (cont.)
		172 62			Alley S. of Beverly Blvd. (cont.)
31+64.4			4 90	167 72	S.S. J.C. 10' W of ℄ SD on ℄ Kings Rd
			19 62	153 00	Inv 8" Inlet E
			19 78	152 84	Inv Outlet S
			19 56	153 06	Inv 8" Inlet W
			4 51	168 11	T.C MCR N E Cor
			5 09	167 53	Gutter " "
			4 47	168 15	T.C " N. W Cor
			5 01	167 61	Gutter " "
32+00			4 55	168 07	℄ SD
∡ 32+46.42			4 07	168 55	" "
T.P.	6 14.	174 70	4 06	168 56	BEVERLY BLVD.
32+86.5			5 51	169 19	T.C S end S E C R
"			6 04	168 66	Gutter " " " "
33+06.5			5 66	169 04	T.C. E " " "
"			6 18	168 52	Gutter " " " "
32+86.5			5 75	168 95	T.C. S end S W C R
"			6 23	168 47	Gutter " " " "
33+06.5			5 92	168 78	T.C. W " " "
			6 43	168 27	Gutter " " " "

E	S	W
489	491	489
1406	1420	1400
67	67	67
1962	1978	1956

Profile No. ____ Notes Red. ____ Platted ____ Job No. 6318 Division No. 65 L.B. 452 Pg. 117
X-Sec. No. ____ Date ____ Date ____ Survey of W. Hollywood D.S.
Notes Chkd. ____ Checked ____ Survey by W Notes G Date 2-1957
Date ____ Date ____ Map No. ____ Indexed Johnson Date ____

Form 307 5M 10-34

PLEASE RETURN TO
LOS ANGELES COUNTY SURVEYOR
700 HALL OF RECORDS

NOTE: ANY ADDITIONS OR CHANGES ON THIS SHEET MUST BE MADE OR CIRCLED IN RED INK, WITH DATE AND NAME OF PERSON MAKING CHANGE

Do not extend notes this side of this line

STATION	B. S.	H. I.	F. S	ELEV.	KINGS RD. LINE
		174 70			
					BEVERLY BLVD. (cont.)
32 + 915			600	168 70	S. edge Conc. Pav. on ℄ S.D.
33 + 065			624	168 46	Conc Gutter " " " "
33+31 46			497	169 73	℄ Int S.D. & Beverly Blvd
"			461	170 09	150' E of ℄ S.D. on ℄ Beverly Blvd
"			522	169 48	T.C. S Side
"			580	168 90	Gutter " "
"			420	170 50	T.C. N "
"			490	169 80	Gutter " "
"			558	169 12	150' W of ℄ S.D. on ℄ Beverly Blvd
"			638	168 32	T.C. S Side
"			706	167 64	Gutter " "
"			534	169 36	T.C. N Side
"			596	168 74	Gutter " "
33-1765			530	169 40	Conc. Gutter on ℄ S.D.
"			450	170 20	T.C. E end NECR
"			514	169 [illegible]	Gutter " " " " "
33+915			451	170 19	T.C. N " " " "
"			515	169 55	Gutter " " " " "

L.B. 452 P.G. 118 Job. No. 6318 Division No. Notes Red Plotted Profile
Survey of W. Hollywood B.S. Date Date No.
Survey by W Notes G. Notes Chkd. Checked X-Sec.
Indexed C. Johnson Date Date No.

Form 307 5M 10-34

PLEASE RETURN TO
LOS ANGELES COUNTY SURVEYOR
700 HALL OF RECORDS

NOTE: ANY ADDITIONS OR CHANGES ON THIS SHEET MUST BE MADE OR CIRCLED IN RED INK, WITH DATE AND NAME OF PERSON MAKING CHANGE

Do not extend notes this side of this line

STATION	B. S.	H. I.	F. S	ELEV.	KINGS RD. LINE. (cont)
		174 70			Beverly Blvd (cont)
33+765			490	169 80	T.C. W end N W.C.R.
"			546	169 24	Gutter " " " " "
33+915			465	170 05	T.C N " " " "
"			526	169 44	Gutter " " " "
"			505	169 65	N. edge Conc. Pav. on ℄ SD
B.M-"D89"	6 07	176 30	445	170 25 .23	(BM- D-89 El 170.229 F.B 682-69 Beverly Blvd + Kings Rd. N.E. Cor Wr. Spk. 5' N of N end C.R.
34+00			621	170 09	℄ S.D.
					ALLEY N. OF BEVERLY BLVD.
			512	171 18	T.C. M.C.R. S.E. Cor
			563	170 67	Gutter M.C.R. S.E. Cor
			534	170 96	T.C. " S.W. Cor
			590	170 40	Gutter " " " "
35+040			510	171 20	S.S. J.C. 10' W of ℄ SD on ℄ Kings Rd.
35+00			1504	161 26	Inv 8' Inlet N
			1522	161 08	Inv 10" Inlet E.
			1534	160 96	Inv 10" Outlet W
35+01 53			528	171 02	℄ Int S.D. + Alley
"			542	170 88	Gutter 5' E of ℄ S.D. on ℄ Alley

N	E	S	W
510	511	511	510
927	928		941
67	83		83
1504	1522		1534

Profile No. ____ Notes Red. ____ Platted ____ Job No. 6318 Division No. ____ L.B. 452 Pg. 119
X-Sec. No. ____ Date ____ Date ____ Survey of W. Hollywood D.S.
Notes Chkd. ____ Checked ____ Survey by W Notes G. Date 2-1937
Date ____ Date ____ Map No. ____ Indexed Johnson Date ____

Form 307 5M 10-34

PLEASE RETURN TO
LOS ANGELES COUNTY SURVEYOR
700 HALL OF RECORDS

NOTE: ANY ADDITIONS OR CHANGES ON THIS SHEET MUST BE MADE OR CIRCLED IN RED INK, WITH DATE AND NAME OF PERSON MAKING CHANGE

Do not extend notes this side of this line

L.B. 452 / P.G. 120 | Job No. 6318 | Division No. W. Hollywood 2.5 | Notes Red ____ Date ____ | Plotted ____ Date ____ | Profile No. ____

Survey of VN | Notes G | Notes Chkd. ____ Date ____ | Checked ____ Date ____ | X-Sec. No. ____

Indexed C. Johnson | Date ____

STATION	B. S.	H. I.	F. S	ELEV.	KINGS RD. LINE	
		176 30				
					— Alley N. of Beverly Blvd. (cont.) —	
35+01.53			3.8	172 5'	Brk 45' E of ℄ S.D. on ℄ Alley	
"			3.3	172 [illegible]	100' " " " " " "	
			4.09	172 21'	S.S.N.C. E of ℄ S.D. on ℄ Flores St. & Alley N. Beverly	
			13.89	162 41'	Inv. 8" Inlet N	4.10 / 9.12 / 67 / 13.89
			14.11	162 19'	Inv 10" Inlet E	E: 4.10 / 9.18 / 83 / 14.11 — S: 4.08 — W: 4.08 / 9.25 / 83 / 14.16
			14.16	162 14'	Inv 10" Outlet W	
35+01.53			5.64	170 66'	Gutter 25' W of ℄ S.D. on ℄ Alley	
"			4.15	170 [illegible]	Brk 55' " " " " " "	
"			3.86	170 44'	100' " " " " " "	
			6.68	169 62'	S.S.N.C. W of ℄ S.D. on Orlando St. & ℄ Alley N. of Beverly ~~on ℄ Alley~~	
			16.01	169 29'	Inv 8" Inlet N	N: 6.68 / 8.71 / 67 / 16.01 — E: 6.67 / 8.80 / 83 / 16.30 — S: 6.68 — W: 6.68 / 9.04 / 83 / 16.55
			16.30	169 00'	Inv 10" Inlet E	
			16.55	169 75'	Inv 10" Outlet W	
			4.91	171 39'	T.C. MCR. N E Cor	
			5.39	170 91'	Gutter " " " "	
			5.04	171 26'	T.C. " N W Cor	
			5.54	170 76'	Gutter " " "	

Form 307 5M 10-34

PLEASE RETURN TO
LOS ANGELES COUNTY SURVEYOR
700 HALL OF RECORDS

NOTE: ANY ADDITIONS OR CHANGES ON THIS SHEET MUST BE MADE OR CIRCLED IN RED INK, WITH DATE AND NAME OF PERSON MAKING CHANGE

Do not extend notes this side of this line

STATION	B. S.	H. I.	F. S	ELEV.	Kings Rd. Line	
		176 30				
36+00			462	171 68	℄ S.D.	
T.P.	6 22	178 67	385	172 45		
37+00			605	172 62	℄ S.D.	
37+96.1			515	173 52	S.S.M.H. 11' W. of ℄ S.D.	
			16 07	162 60	Inv 8" Inlet N	N 5.15 10.25 67 16 07 — S 5.14 10 31 67 16.12 —
			16 12	162 55	Inv 8" Outlet S	
38+00			517	173 50	℄ S.D	
39+00			442	174 25	℄ " "	
40+00			356	175 11	℄ " "	
T.P.	6 18	181 16	369	174 98		
					OAKWOOD AVE.	
40+66.7			516	176 00	T.C. S end S.E.C.R.	
"			584	175 32	Gutter " " " " " "	
40+76.7			495	176 21	T.C. E " " " " "	
"			560	175 56	Gutter " " " " " "	
40+66.7			545	175 71	T.C. S " S.W.C.R.	
"			600	175 16	Gutter " " " " " "	
40+76.7			545	175 71	T.C. W " " " " "	
"			595	175 21	Gutter " " " " " "	
40+91.24			534	175 82	℄ Int S.D & Oakwood Ave.	

Profile No. ____ Notes Red. ____ Platted ____ Job No. 6318 Division No. ____ L.B. 452 Pg. 121
X-Sec. No. ____ Date ____ Date ____ Survey of W. Hollywood D.S.
Notes Chkd. ____ Checked ____ Survey by W Notes G Date 2-1937
Date ____ Date ____ Map No. ____ Indexed Johnson Date ____

Form 307 5M 10-34

PLEASE RETURN TO
LOS ANGELES COUNTY SURVEYOR
700 HALL OF RECORDS

NOTE: ANY ADDITIONS OR CHANGES ON THIS SHEET MUST BE MADE OR CIRCLED IN RED INK, WITH DATE AND NAME OF PERSON MAKING CHANGE

Do not extend notes this side of this line

L.B. 452 P.G. 122 | Job. No. 6318 Division No. W. Hollywood D.S. | Notes Red ____ Date ____ | Plotted ____ Date ____ | Profile No. ____
Survey of W. | Notes G | Notes Chkd. ____ Date ____ | Checked ____ Date ____ | X-Sec. No. ____
Survey by C. Johnson | Date ____ | Indexed ____

STATION	B. S.	H. I.	F. S	ELEV.	Kings Rd. Line.	
		181 16				
					Oakwood Ave. (cont.)	
20+91.74			564	175 52	Gutter 4' E of ℄ S.D. on ℄ Oakwood Ave	
"			500	176 16	Brk 15' " " " "	" " "
"			420	176 96	150' " " " "	" " "
"			444	176 72	T.C. S Side	
"			474	176 42	Gutter " "	
"			408	177 08	T.C. N "	
"			457	176 59	Gutter " "	
"			500	176 16	℄ Int Kings Rd & Oakwood Ave (11' Lt.)	
"			561	175 55	150' W of ℄ S.D. on ℄ Oakwood Ave	
"			596	175 20	T.C. S. Side	
"			647	174 69	Gutter " "	
"			555	175 61	T.C. N "	
"			598	175 18	Gutter " "	
41+00			530	175 86	℄ SD	
+06.7			476	176 40	T.C. E end NECR	
"			529	175 87	Gutter " " " "	
+16.7			463	176 53	T.C. N " " " "	
"			539	175 77	Gutter " " " "	

Form 307 5M 10-34

PLEASE RETURN TO
LOS ANGELES COUNTY SURVEYOR
700 HALL OF RECORDS

NOTE: ANY ADDITIONS OR CHANGES ON THIS SHEET MUST BE MADE OR CIRCLED IN RED INK, WITH DATE AND NAME OF PERSON MAKING CHANGE

Do not extend notes this side of this line

STATION	B. S.	H. I.	F. S	ELEV.	Kings Rd. Line		
		181 16			Oakwood Ave. (cont)		
41+06.7			5 10	176 06	T.C. W end N.W.C.R		
"			5 76	175 40	Gutter " " " " "		
41+16.7			5 08	176 08	T.C. N " " " "		
"			5 63	175 53	Gutter " " " " "		
41+19.2			4 79	176 37	S.S. M.H. 11' W of ℄ SD		
			12 84	168 32	Inv 8" Drop N	N 480 7 37 67 12.84	S 480 10.90 67 16.37
			16 37	164 79	Inv 8" Outlet S		
B.M. D-90	6 12	182 61	4 67	176 49	B.M. D-90 El. 176.485 Oakwood Ave & Kings Rd Wr. Spk. 8' N of N end CR		F.B. 682-69 N. E. Cor.
42+00			5 99	176 62	℄ S.D.		
43+00			5 35	177 26	℄ " "		
44+00			4 39	178 22	℄ " "		
44+39.6			3 63	178 98	S.S. M.H. 11' W of ℄ SD		
			12 04	170 57	Inv. 8" Inlet N	N 361 7.76 67 12.04	S 364 7.84 67 12.15
			12 15	170 46	Inv. 8" Outlet S		
T.P.	6 15	185 22	3 54	179 07			
45+00			6 40	178 82	℄ S.D		

Profile No. ____ Notes Red. ____ Platted ____ Job No. 6318 Division No. ____ L. B. 452 Pg. 123
X-Sec. No. ____ Date ____ Date ____ Survey of W. Hollywood D.3.
Notes Chkd. ____ Checked ____ Survey by W. Notes G Date 2-1937
Date ____ Date ____ Map No. ____ Indexed C. Johnson Date ____

(1)

Form 307 5M 10-34

PLEASE RETURN TO
LOS ANGELES COUNTY SURVEYOR
700 HALL OF RECORDS

NOTE: ANY ADDITIONS OR CHANGES ON THIS SHEET MUST BE MADE OR CIRCLED IN RED INK, WITH DATE AND NAME OF PERSON MAKING CHANGE

Do not extend notes this side of this line

48+72.71 F.C.
PRC

STATION	B. S.	H. I.	F. S	ELEV.	Kings Rd. Line
		185 22			
46+00		~~185 22~~	542	[illegible]	℄ SD
47+00			440	18[illegible]	℄ " "
T.P.	7 18	187 86	454	180 68	
B.C. 47+83.0±			579	18[illegible] 07	℄ SD
47+88.0±			545	18[illegible] 41	S.S. M.H. 11' W of ℄ SD
			1500	172 86	Inv 8" Inlet N
			1519	[illegible] 7	Inv. 8" Outlet S
					ROSEWOOD AVE.
			522	18[illegible] 64	T.C. S end SE C.R.
			567	18[illegible] 9	Gutter " " " " "
			492	18[illegible] 4	T.C. E " " " "
			536	18[illegible] 0	Gutter " " " " "
			525	18[illegible] 1	T.C. S " SWCR
			575	18[illegible] 1	Gutter " " " " "
			501	18[illegible] 5	T.C. W " " " "
			544	18[illegible] 42	Gutter " " " " "
48+00 P.R.C.			541	18[illegible] 45	℄ SD
48+27.94			466	18[illegible] 0	℄ Int SD + Rosewood Ave

N
543
890
67
1500

S
547
905
67
1519

L.B. 452 P.G. 124 Job. No. 6318 Division No. Notes Red Plotted Profile
Survey of W. Hollywood D.S. Date Date No.
Survey by W Notes G Notes Chkd. Checked X-Sec.
Indexed C. Johnson Date 2-9-37 Date No.

Form 307 5M 11-35

PLEASE RETURN TO
LOS ANGELES COUNTY SURVEYOR
700 HALL OF RECORDS

NOTE: ANY ADDITIONS OR CHANGES ON THIS SHEET MUST BE MADE OR CIRCLED IN RED INK, WITH DATE AND NAME OF PERSON MAKING CHANGE

Do not extend notes this side of this line

STATION	B. S.	H. I.	F. S.	ELEV.	KINGS RD. LINE.	
		187 86		—	ROSEWOOD AVE. (cont.)	
48+27.94			424	183 62	150' E of P.R.C. on ℄ Rosewood Ave	
"			466	183 20	T.C. S. Side	
"			517	182 69	Gutter " "	
"			402	183 84	T.C. N "	
"			452	183 34	Gutter " "	
"			500	182 86	150' W. of P.R.C. on ℄ Rosewood Ave	
"			520	182 66	T.C. S. Side	
"			568	182 18	Gutter " "	
"			487	182 99	T.C. N. Side	
"			550	182 36	Gutter " "	
			500	182 86	S.S.D.M.H. on ℄ Kings Rd - 11' N. ℄ Rosewood Ave	
			1249	175 37	Inv 8" Drop N	N: 500, 682, 67, 12.49 — S: 499, 9.16, 67, 14.82
			1482	173 04	Inv 8" Outlet S	
48+43			511	182 75	Conc. x Gutter on ℄ SD	
			431	183 55	T.C. E end N E C R	
			498	182 88	Gutter " " " " "	
			458	183 28	T.C. N " " " "	
			507	182 79	Gutter " " " " "	

Profile No. ____ Notes Red. ____ Plotted ____ Job No. 6318 Division No. ____ F.B. 452 Pg. 125
X-Sec. No. ____ Date ____ Date ____ Survey of W. Hollywood D.S.
Notes Chkd. ____ Checked ____ Survey by W. Notes G. Date 2-1937
Date ____ Date ____ Map No. ____ Date ____

Form 307 5M 11-35

PLEASE RETURN TO
LOS ANGELES COUNTY SURVEYOR
700 HALL OF RECORDS

NOTE: ANY ADDITIONS OR CHANGES ON THIS SHEET MUST BE MADE OR CIRCLED IN RED INK, WITH DATE AND NAME OF PERSON MAKING CHANGE

Do not extend notes this side of this line

STATION	B. S.	H. I.	F. S.	ELEV.	KINGS RD. LINE		
		187 86					
					— Rosewood Ave (cont.) —		
			4 53	183 33	TC W end NWCR.		
			5 20	182 66	Gutter " " " "		
			4 39	183 47	T.C. N " " "		
			5 02	182 84	Gutter " " " "		
EC 48+72 71			4 67	183 19	℄ SD		
	6 71	189 63	4 91	182 92 95	B.M. D-68 El 182.923	FB 682-54	
BM D-68					Rosewood Av + Kings Rd	N.E. Cor	
					Bt Spk 5' E of E end CR		
49+00			6 01	183 62	℄ SD		
50+00			4 65	184 98	℄ " "		
51+00			3 50	186 13	℄ " "		
51+73 0			2 39	187 24	SS.MH on ℄ Kings Rd		
			11 69	177 94	Inv. 8" Inlet N	N 238 8.64 67 11.69	E 240 8.73 67 11.80
			11 80	177 83	Inv. 8" Outlet S		
52+00			2 50	187 13	℄ S.D.		
T.P	6 20	193 13	2 70	186 93			
53+00			5 00	188 13	℄ SD		

F. B. 452 PG. 126 Job No. 6318 Division No. Notes Red. Plotted Profile No.
Survey of W. Hollywood D.31 Date Date No.
Survey by W. Notes G Notes Chkd. Checked X-Sec.
Indexed C. Johnson Date 2-10-37 Date Date No.

Form 307 5M 11-35

D-73

PLEASE RETURN TO
LOS ANGELES COUNTY SURVEYOR
700 HALL OF RECORDS

NOTE: ANY ADDITIONS OR CHANGES ON THIS SHEET MUST BE MADE OR CIRCLED IN RED INK, WITH DATE AND NAME OF PERSON MAKING CHANGE

Do not extend notes this side of this line

STATION	B. S.	H. I.	F. S.	ELEV.	KINGS RD. LINE
		193 13			
54+00		~~193 13~~	370	189 43	℄ S.D.
T.P.	601	195 55	359	189 54	
					CLINTON AVE.
54+76.2			494	190 61	T.C. S. end S.E.C.R.
"			556	189 99	Gutter " " " " "
+91.2			491	190 74	TC E " " " "
"			536	190 19	Gutter " " " " "
54+76.2			493	190 62	T.C. S " SWCR.
"			555	190 00	Gutter " " " " "
+91.2			490	190 65	TC. W " " "
"			542	190 13	Gutter " " " "
55+06.15			513	190 42	℄ Int S.D + Clinton Ave
"			543	190 12	4' Conc Gutter 4' E of ℄ S.D. on ℄ Clinton St.
"			400	191 55	150' E of ℄ S.D on ℄ Clinton St
"			423	191 32	TC S side
"			579	189 76	Gutter " "
"			405	191 50	TC. N "
"			452	191 03	Gutter " "
"			536	190 19	4' Conc. Gutter 25' W of ℄ SD on ℄ Clinton St.
"			497	190 ~~78~~ 58	150' W of ℄ S.D. on ℄ Clinton St.

Profile No. ____ X-Sec. No. ____ Notes Red. ____ Date ____ Notes Chkd. ____ Date ____ Plotted ____ Date ____ Checked ____ Date ____ Job No. 631 Division No. ____ Survey of K.N. Holywood P.S. Survey by K.V. Notes G. Johnson Date 2-10-32 Tracked ____ Date ____ F.B. 112 Pg. 187

Form 307 5M 11-35

PLEASE RETURN TO
LOS ANGELES COUNTY SURVEYOR
700 HALL OF RECORDS

NOTE: ANY ADDITIONS OR CHANGES ON THIS SHEET MUST BE MADE OR CIRCLED IN RED INK, WITH DATE AND NAME OF PERSON MAKING CHANGE

Do not extend notes this side of this line

STATION	B. S.	H. I.	F. S.	ELEV.	KINGS RD. LINE
		195 55			
					CLINTON AVE. (cont.)
55+06.15			5 35	190 20	· T.C. S Side 150' W. ℄ Clinton Ave
"			5 91	189 64	· Gutter " " "
"			4 95	190 60	· T.C. N " "
"			5 50	190 05	· Gutter " " "
55+86.2			4 85	190 70	· S.S. M.H. 11' W of ℄ SD ℄ Kings Rd & Clinton Ave
			14 21-	181 34	· Inv. 8" Inlet N
			14 31-	181 24	· Inv 8" Outlet S
55+21.2			4 40	191 15	· T.C. E end N ECR
"			4 95	190 60	· Gutter " " " " " "
+36.2			4 37	191 18	· T.C. N " " " " "
"			5 15	190 40	· Gutter " " " " " "
55+21.2			4 53	191 02	· T.C. W " N WCR.
"			5 06	190 49	· Gutter " " " " " "
+36.2			4 30	191 25	· T.C. N " " " " "
"			5 14	190 41	· Gutter " " " " " "

N: 4.86, 8.68, 67, 14.21-

S: 4.84, 8.80, 67, 14.31-

F. B. 452 Pg. 128 Job No. 6318 Division No. Notes Red. Plotted Profile No.
Survey of W. Hollywood D.S. Date Date X-Sec.
Survey by W Notes G Notes Chkd. Checked No.
Indexed C. Johnson Date Date

Form 307 5M 11-35

PLEASE RETURN TO
LOS ANGELES COUNTY SURVEYOR
700 HALL OF RECORDS

NOTE: ANY ADDITIONS OR CHANGES ON THIS SHEET MUST BE MADE OR CIRCLED IN RED INK, WITH DATE AND NAME OF PERSON MAKING CHANGE

Do not extend notes this side of this line

STATION	B. S.	H. I.	F. S.	ELEV.		
		195 55			BM D-73 El. 191.149	F.B. 682-56
B.M. D-73	6 72	197 87	4 40	191 15	Clinton Av & Kings Rd	N.E. Cor
					Wn. Spk 3' E of E end C.R.	
56+00			6 06	191 81	℄ SD	
57+00			4 52	193 35	℄ SD	
57+05 8			4 03	193 84	SS MH. 11'W of ℄ SD	
			12 82	185 05	Inv 8" Inlet N	N 401 8.14 67 12.82 — S 404 8.27 67 12.98
			12 98	184 89	" 8" Outlet S	
58+00			2 89	194 98	℄ S.D.	
T.P.	7 42	202 89	2 40	195 47		
59+00			6 38	196 51	℄ SD	
59+05 0			5 93	196 96	S.S. MH (Flusher) 11'W of ℄ SD	
			13 81	189 08	invert 8" outlet on S.	S 5.91 7.90 — rim to bot channel 13.81
60+00 BC			4 74	198 15	℄ SD	
60+29 61			4 28	198 61	℄ SD	

Profile No. ____ Notes Red. ____ Plotted ____ Job No. 6318 Division No. ____ F.B. 654 Pg. 49
Date ____ Date ____ Survey of W. Hollywood D3
X-Sec. No. ____ Notes Chkd. ____ Checked ____ Survey by W. Notes B. Date 2-19-
Date ____ Date ____ Map No. ____ Inspector A. C. Johnson Date ____

Form 307 5M 11-35

PLEASE RETURN TO
LOS ANGELES COUNTY SURVEYOR
700 HALL OF RECORDS

NOTE: ANY ADDITIONS OR CHANGES ON THIS SHEET MUST BE MADE OR CIRCLED IN RED INK, WITH DATE AND NAME OF PERSON MAKING CHANGE

Do not extend notes this side of this line

STATION	B. S.	H. I.	F. S.	ELEV.	KINGS RD. LINE.
		202 89			BM D-49 El. 199.527 FB 682-44
BM D-49	4.95	204 47	3 37	199 52	Melrose Av + Kings Rd S.E. Cor
					Wr Spk 1' E of E end CR
60+50			566	198 81	℄ SD
60+54			523	199 24	T.C. on ℄ SD on Curve
"			5 70	198 77	Gutter " " " " "
					MELROSE AVE.
			517	199 30	T.C. S end SECR
			5 77	198 70	Gutter " " " " "
			4 97	199 50	TC E " " " "
			5 60	198 87	Gutter " " " " "
			5 10	199 37	T.C. S " SWCR
			5 64	198 83	Gutter " " " " "
			5 11	199 36	T.C. W " " " "
			5 76	198 71	Gutter " " " " "
			4 76	199 71	℄ Int Kings Rd to So. + Melrose
			5 20	199 27	S.S. M.H. ℄ Melrose Ave. 72.4' W. ℄ Kings Rd. to S.
			17 18	187 29	Inv. 8" Inlet E
			17 28	187 19	Inv. 8" Outlet W

E: 520, 11.31, .67, 17.18

W: 521, 11.40, .67, 17.28

F. B. 452 PG. 130

Job No. 6318 Division No. W. Hollywood D.S. Notes Red. Plotted Profile No.

Survey of Date Date X-Sec.

Survey by W Notes G Notes Chkd. Checked No.

Indexed C. Johnson Date Date Date

Form 307 5M 11-35

PLEASE RETURN TO
LOS ANGELES COUNTY SURVEYOR
700 HALL OF RECORDS

NOTE: ANY ADDITIONS OR CHANGES ON THIS SHEET MUST BE MADE OR CIRCLED IN RED INK, WITH DATE AND NAME OF PERSON MAKING CHANGE

Do not extend notes this side of this line

STATION	B. S.	H. I.	F. S.	ELEV.	KINGS RD. LINE.
		204 47			MELROSE AVE. (cont.)
			6 04	198 43	150' W of ℄ Int Melrose + Kings Rd to South
			6 52	197 95	T.C. S. Side
			7 15	197 32	Gutter " "
			5 66	198 81	T.C. N "
			6 26	198 21	Gutter " "
61+00			4 78	199 69	℄ S.D.
P.R.C. 61+47 77			4 28	200 19	℄ S.D.
			3 36	201 11	TC E end NECR
			4 03	200 44	Gutter " " " " "
			3 30	201 17	TC N " " " "
			3 86	200 61	Gutter " " " " "
			3 83	200 64	TC W " NWCR
			4 52	199 95	Gutter " " " " "
			3 72	200 75	TC N " " " "
			4 39	200 08	Gutter " " " " "
62+00			4 29	200 18	℄ S.D.
			3 93	200 54	℄ Int Melrose + Kings Rd to North

Notes Red. Sheet Job No. 6318 Division No. F.B. 152
No. 5 Date Date Survey of W. Hollywood R.D.
X-Ins. Notes Chkd. Checked Survey by W. Date 2-1-72
Date Date Job No.

Form 307 5M 11-35

PLEASE RETURN TO
LOS ANGELES COUNTY SURVEYOR
700 HALL OF RECORDS

NOTE: ANY ADDITIONS OR CHANGES ON THIS SHEET MUST BE MADE OR CIRCLED IN RED INK, WITH DATE AND NAME OF PERSON MAKING CHANGE

Do not extend notes this side of this line

STATION	B. S.	H. I.	F. S.	ELEV.	KINGS RD. LINE. 820 31 7.8
		204 47			
					MELROSE AVE.—
			3 94	200 53	S.S. N.C. at Int Melrose + Kings Rd to North
			15 22	189 25	Inv 8" Inlet N
			15 37	189 10	" 8" " E
			12 50	191.97	" 8" " N. (Drop)
			15 42	189 05	Inv. 8" Outlet W
			3 06	201 41	180' E of ℄ Int Melrose + Kings Rd. to on ℄ Melrose
			3 46	201 01	T.C. S. Side
			4 05	200 42	Gutter " "
			2 66	201 81	T.C. N. Side
			3 27	201 20	Gutter " "
			2 87	201 60	S.S. M.H. ℄ Melrose Ave and 65' E. ℄ Flores Ave.
			14 ~~35~~ 4	190 02	Inv. 8" Inlet E
			14 49	189 98	Inv. 8" Outlet W
62+12 EC 62+65 97			4 09	200 38	Edge Conc. Pav on ℄ S.D.
			3 06	201 41	℄ S.D.

N	E	N	W
3.94	394	3.94	395
10.61	10.76	7.89	10.80
67	67	.67	67
15.22	15.37	12.50	15.42

N	E	S	W
287	285	287	289
	10.93		10.93
	67		67
	14.25		14.49
	4		

Form 307 5M 11-35

PLEASE RETURN TO
LOS ANGELES COUNTY SURVEYOR
700 HALL OF RECORDS

NOTE: ANY ADDITIONS OR CHANGES ON THIS SHEET MUST BE MADE OR CIRCLED IN RED INK, WITH DATE AND NAME OF PERSON MAKING CHANGE

Do not extend notes this side of this line

STATION	B. S.	H. I.	F. S.	ELEV.	KINGS RD. LINE	
		204 47			BM D-50 El. 195.155	F.B. 682-44
BM D-50			9 32	195 15	Melrose Ave + Orlando Av	S.W. Cor
					Bt Spk 1' W of W end C.R.	

Notes Red. Plotted Job No. 658 Division No.
No. Date Date Survey of W. HOLLYWOOD D.S.
X-Sec. Notes Chkd. Checked Survey by W. Notes G Date 2-1937
No. Date Date Map No. A. G. Johnson Date

F.B. 452-P.

F. B. 452 PG. 134

Job No. _____ Division No. _____ Notes Red. _____ Plotted _____ Profile

Survey of _____ Date _____ Date _____ No. _____

Survey by _____ Notes _____ Notes Chkd. _____ Checked _____ X-Sec.

Indexed A. C. Johnson Date _____ Date _____ Date _____ No. _____

STATION	B. S.	H. I.	F. S.	ELEV.

Form 307 5M 11-35

PLEASE RETURN TO
LOS ANGELES COUNTY SURVEYOR
700 HALL OF RECORDS

Do not extend notes this side of this line

NOTE: ANY ADDITIONS OR CHANGES ON THIS SHEET MUST BE MADE OR CIRCLED IN RED INK, WITH DATE AND NAME OF PERSON MAKING CHANGE

Profile No.	Notes Red	Plotted	Job No. 6318	Division No.	F.B. 452 Pg. 186
	Date	Date	Survey of W. Hollywood D.S.		
X-Sec. No.	Notes Chkd.	Checked	Survey by Wallace	Notes G	Date 2-1937
	Date	Date	Map No.	Initials C. Johnson	Date

M. H. Elevations
KINGS RD. LINE.
West Hollywood D.S.
J.N. 6318

1

Wallace
Gregory
Murray
Tellez
Ethier

ELEV.	RECEIVED FEB 15 1937 ✓ ✓ PROGRESSED ✓ ✓ BOOK INDEXED ✓ ✓
F. S.	MAP INDEXED ✓ ✓ RECORD INDEXED ✓ ✓ ~~CARD INDEXED~~
H. I.	REDUCED L.C.M. CHECKED H.L.S. Feb 16th 37
B. S.	
STATION	

NOTE: ANY ADDITIONS OR CHANGES ON THIS SHEET MUST BE MADE OR CIRCLED IN RED INK, WITH DATE AND NAME OF PERSON MAKING CHANGE

Do not extend notes this side of this line

PLEASE RETURN TO
LOS ANGELES COUNTY SURVEYOR
700 HALL OF RECORDS

Form 307 5M 11-35

Form 307 5M 11-35

PLEASE RETURN TO
LOS ANGELES COUNTY SURVEYOR
700 HALL OF RECORDS

NOTE: ANY ADDITIONS OR CHANGES ON THIS SHEET MUST BE MADE OR CIRCLED IN RED INK, WITH DATE AND NAME OF PERSON MAKING CHANGE

Do not extend notes this side of this line

STATION	B. S.	H. I.	F. S.	ELEV.	KINGS RD. LINE
		M. H. Elevations –			
B.M. D-98	4 31	154 50		150 19	B.M. D-98 El 150.193 F.B. 682-74 La Cienega Blvd + 4th St N.E. Cor Wn. Spk 4' E of E end CR
		S.S.-J.C. San Vicente Blvd. (East drive) 400' N. of ℄ Colgate			
			4 37	150 13	S.S. J.C. 390' N of ℄ S.D. 6 W of ℄ San Vicente
			16 79	137 71	Inv 21" Inlet N
			15 63	138 87	Inv. 10" Inlet E
			16 81	137 69	Inv 21" Outlet S
B.M. D-99			6 40	148 10	BM D-99 El 148.103 FB 682-76 San Vicente Blvd + Colgate Av S.E. Cor Wr. Spk 5' S of S end CR

N	E	S	W
438	439	437	[illegible]
10.66	10.41	10.69	
1.75	83	1.75	
16.79	15.63	16.81	

F. B. 452 PG. 136 Job No. 6318 Division No. Notes Red. Plotted Profile No.
Survey of W. Hollywood D.J. Date Date X-Sec.
Survey by Wallace Notes G Notes Chkd. Checked
Indexed C. Johnson Date Date No.

Form 307 5M 11-35

PLEASE RETURN TO
LOS ANGELES COUNTY SURVEYOR
700 HALL OF RECORDS

NOTE: ANY ADDITIONS OR CHANGES ON THIS SHEET MUST BE MADE OR CIRCLED IN RED INK, WITH DATE AND NAME OF PERSON MAKING CHANGE

Do not extend notes this side of this line

Job No. 4572 · Survey of Hollywood · Survey by W. C. Johnson · Date 2-1937 · F.B. 457

STATION	B. S.	H. I.	F. S.	ELEV.		
					S. S. J.C. Flores St. and 1st Alley N. of 3rd ST.	
					BM D-95 El. 157.295	F.B. 682-73
BM-D95	8 66	165 95		157 29	Orlando Av. + 3rd St	S.W. Cor.
					Wr. Spk 2' S. of S end CR	
			4 59	161 36	S.S. J.C. on ℄ Int. Flores St + 1st Alley N. of 3rd St	
			17 80	148 15	Inv 8" Inlet N	N: 458, 12.55, .67, 17.80 — E: 4.60, 12.70, .67, 17.97 — S: 4.60 — W: 4.60, 12.70, .67, 17.97
			17 97	147 98	Inv 8" Inlet E	
			17 97	147 98	Inv 8" Outlet W	
					BM D-94 El 159.249	F.B. 682-72
BM D-94			6 71	159 24	Kings Rd + 3rd St	N.W. Cor.
					Bt Spk. 2' W of W. end CR.	

(1)

Form 307 5M 11-35

PLEASE RETURN TO
LOS ANGELES COUNTY SURVEYOR
700 HALL OF RECORDS

NOTE: ANY ADDITIONS OR CHANGES ON THIS SHEET MUST BE MADE OR CIRCLED IN RED INK, WITH DATE AND NAME OF PERSON MAKING CHANGE

Do not extend notes this side of this line

STATION	B. S.	H. I.	F. S.	ELEV.		
					M.H. Alley S. of 3rd ST. and E. of Orlando Ave	
BM D-95	525	162 54		157 29	B.M. D-95 El. 157.285 Orlando Ave & 3rd St Wr. Spk. 2' S of S end CR	F.B. 682-73 S.W. Cor
			4 09	15[illegible] 45	S.S. M.H. 331.8 E of ℄ S.D. on Orlando Ave on ℄ Alley S. of 3rd St.	
			19 15	143 39	Inv 10" Inlet E	
			19 20	143 34	Inv. 10" Outlet W	
BM D-94			3 29	159 25	B.M. D-94 El 159.249 Kings Rd. & 3rd St Bt Spk 2' W of W end CR	F.B 682-72 N.W. Cor.

E: 4.08, 14.24, 83, 19.15

W: 4.09, 14.28, 83, 19.20

Survey of W. Hollywood D.S.
Survey by W.
Indexed C. Johnson
Notes G.
Date
Notes Chkd.
Date
Plotted
Date
Checked
Date
Profile No.
X-Sec. No.

Name Ck'd by	Survey of	
Map No.	W. O. Tape No. St'd.	
Office Work	Surveyed by	
Checked	Notes Date	
Date	Indexed A. C. Johnson	

SHEET 2

KINGS RD LINE.

Melrose Ave to Mountain Ave.

Pages 139 to 182.

NOTE: Any Additions or Changes on This Sheet Must Be Made or Checked in Red Ink With Date and Name of Person Making Change.

Do not extend below this side of this line

RETURN TO
LOS ANGELES COUNTY SURVEYOR
700 HALL OF RECORDS

RETURN TO
LOS ANGELES COUNTY SURVEYOR
700 HALL OF RECORDS

Note: Any Additions or Changes on This Sheet Must be Made or Circled in Red Ink With Date and Name of Person Making Change.

Do not extend notes this side of this line

F.B. _____ PG. _____

COPIES TO

MALIBU

(REGIONAL OFFICE)

pages 139 thru 148

Notes Ck'd by	Survey of W. Hollywood D.S.
Map No.	W. O. 6318 Tape No. 055 St'd 84 °F.
Office Work	Surveyed by Wallace
Checked	Notes Wallace Date Feb 1937
Date	Indexed A. C. Johnson

F.B. 452 Pg. 139

CENTER LINE SURVEY
KINGS ROAD LINE
WEST HOLLYWOOD D.S.
J.N. 6318
Topog F.B. 452 Pgs. 149 to 158
Profile F.B. 452 Pgs. 159 to 182

KINGS RD., FLORES ST, FOUNTAIN AVE.
From Melrose Ave. to Olive Dr.

WALLACE
GREGORY
MURRAY
TELLEZ
ETNIER

RECEIVED Snelson MAR 4 1937
PROGRESSED ✓ ✓
BOOK INDEXED ✓ ✓
MAP INDEXED ✓ ✓
RECORD INDEXED ✓ ✓
CARD INDEXED ✓ ✓

Note: Any Additions or Changes on This Sheet Must be Made or Circled in Red Ink With Date and Name of Person Making Change.

Do not extend notes this side of this line.

RETURN TO
LOS ANGELES COUNTY SURVEYOR
700 HALL OF RECORDS

FORM 247 10M 11-35

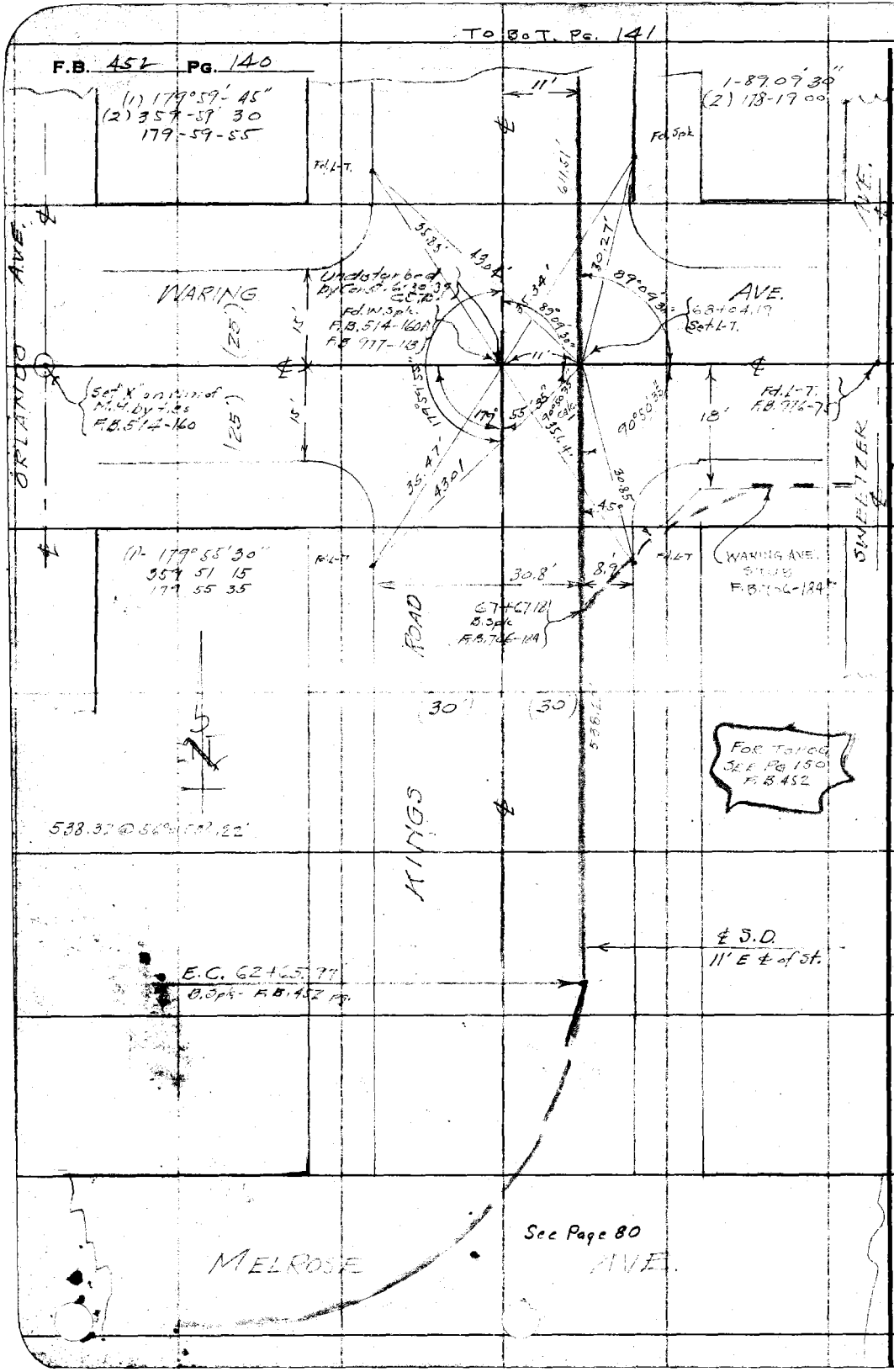

RETURN TO
LOS ANGELES COUNTY SURVEYOR
700 HALL OF RECORDS

Note: Any Additions or Changes on This Sheet Must be Made or Circled in Red Ink With Date and Name of Person Making Change.

Do not extend notes this side of this line

F.B. 452 Pg. 142

To bot pg. 143

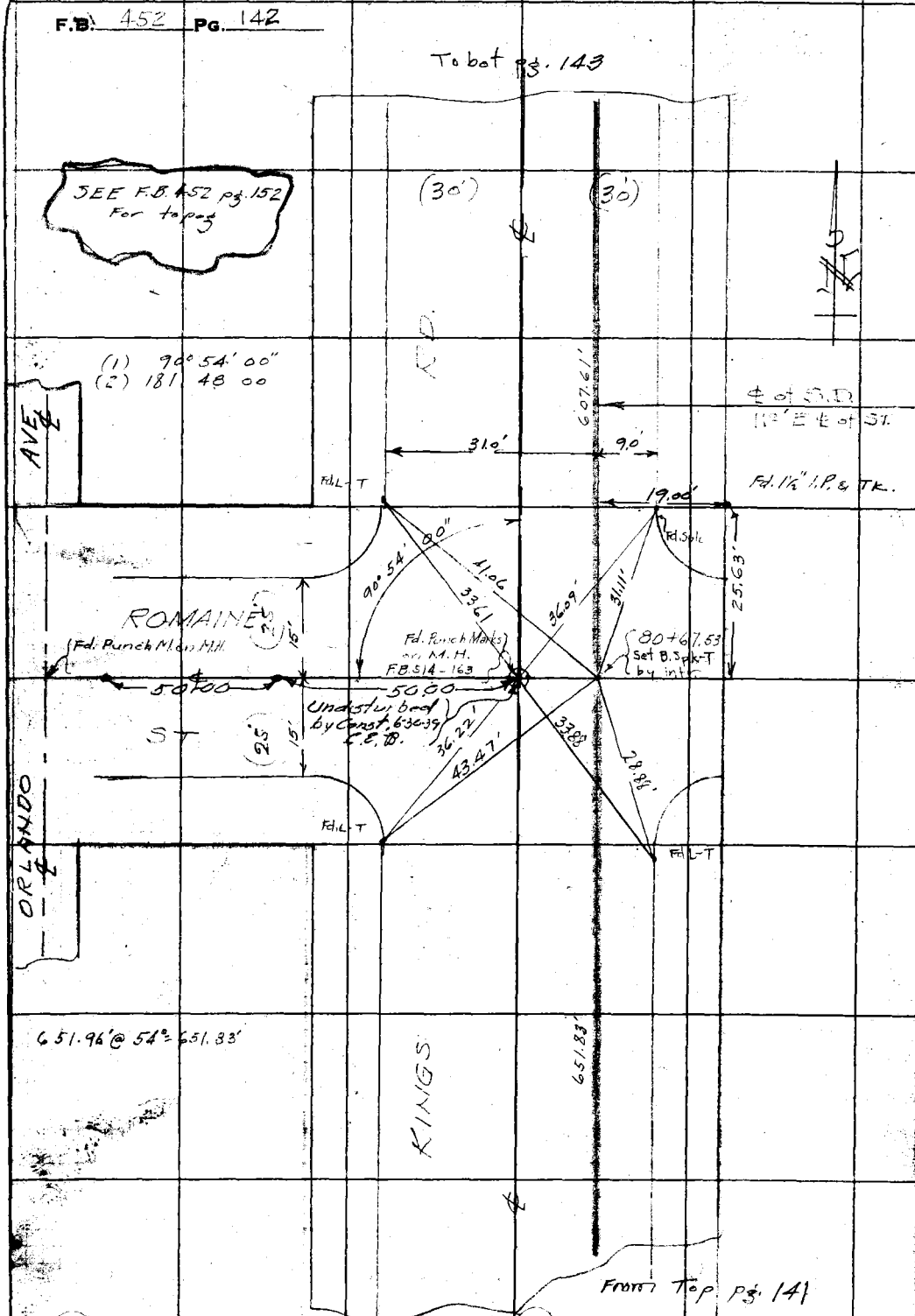

RETURN TO
LOS ANGELES COUNTY SURVEYOR
700 HALL OF RECORDS

Do not extend notes this side of this line

Note: Any Additions or Changes on This Sheet Must be Made or Circled in Red Ink With Date and Name of Person Making Change.

Notes Ck'd by		Survey of W. Hollywood 2.5.	F.B. 452 Pg. 141
Map No.		W. O. 4318 Tape No. 055 St'd 84°F.	
Office Work		Surveyed by Wallace	
Checked		Notes W. Date Feb 1981	
Date		Indexed C. Johnson	

To bot. pg. 142

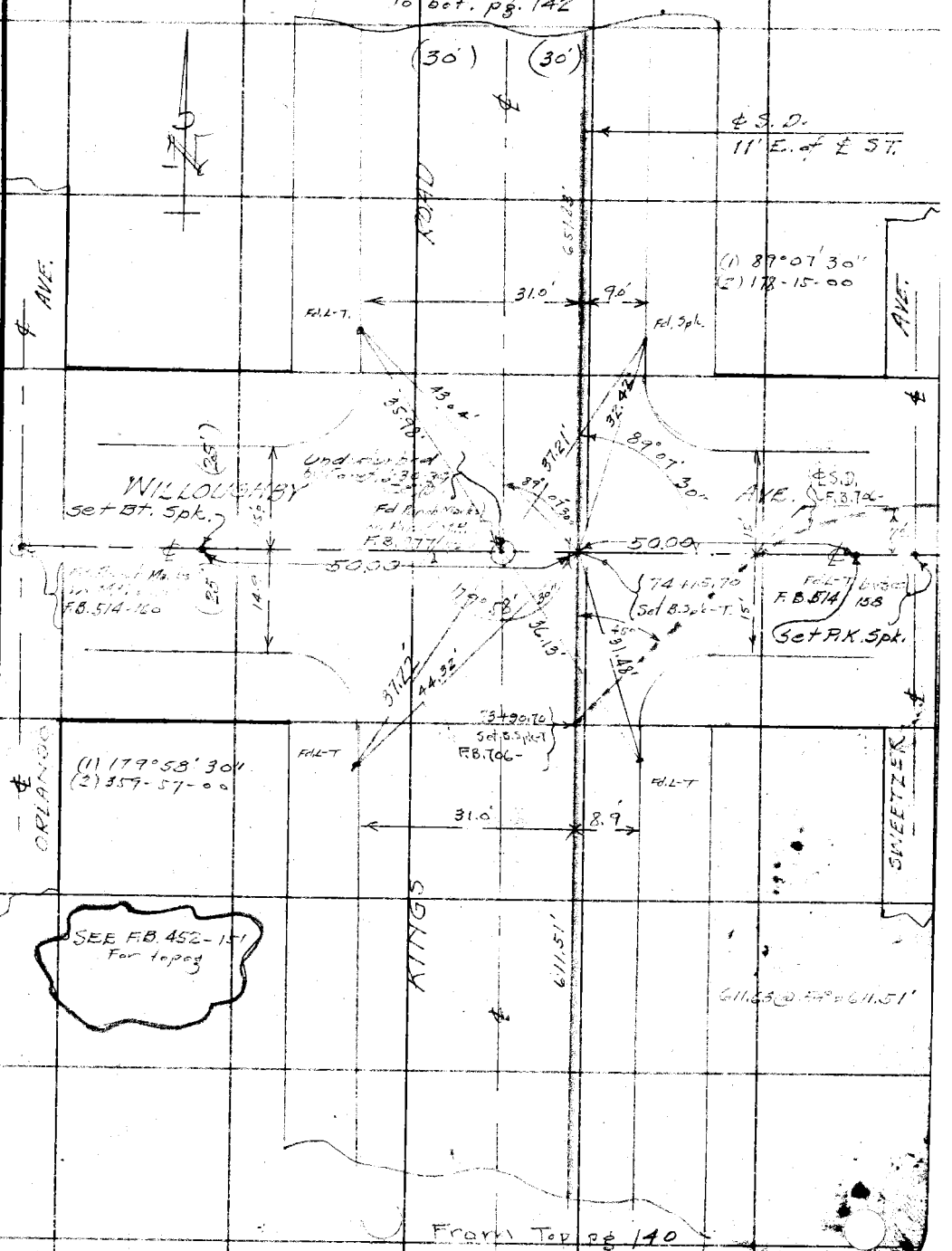

From Top pg 140

Note: Any Additions or Changes on This Sheet Must be Made or Circled in Red Ink With Date and Name of Person Making Change.

Do not extend notes this side of this line

RETURN TO
LOS ANGELES COUNTY SURVEYOR
700 HALL OF RECORDS

FORM 247 10M 11-35

Notes Ck'd by	Survey of W. Hollywood D.S.
Map No.	W. O. 6318 Tape No. 255 St'd 84 °F.
Office Work	Surveyed by WALLACE
Checked	Notes W. Date Feb. 1937
Date	Indexed C. Johnson

F.B. 452 PG. 148

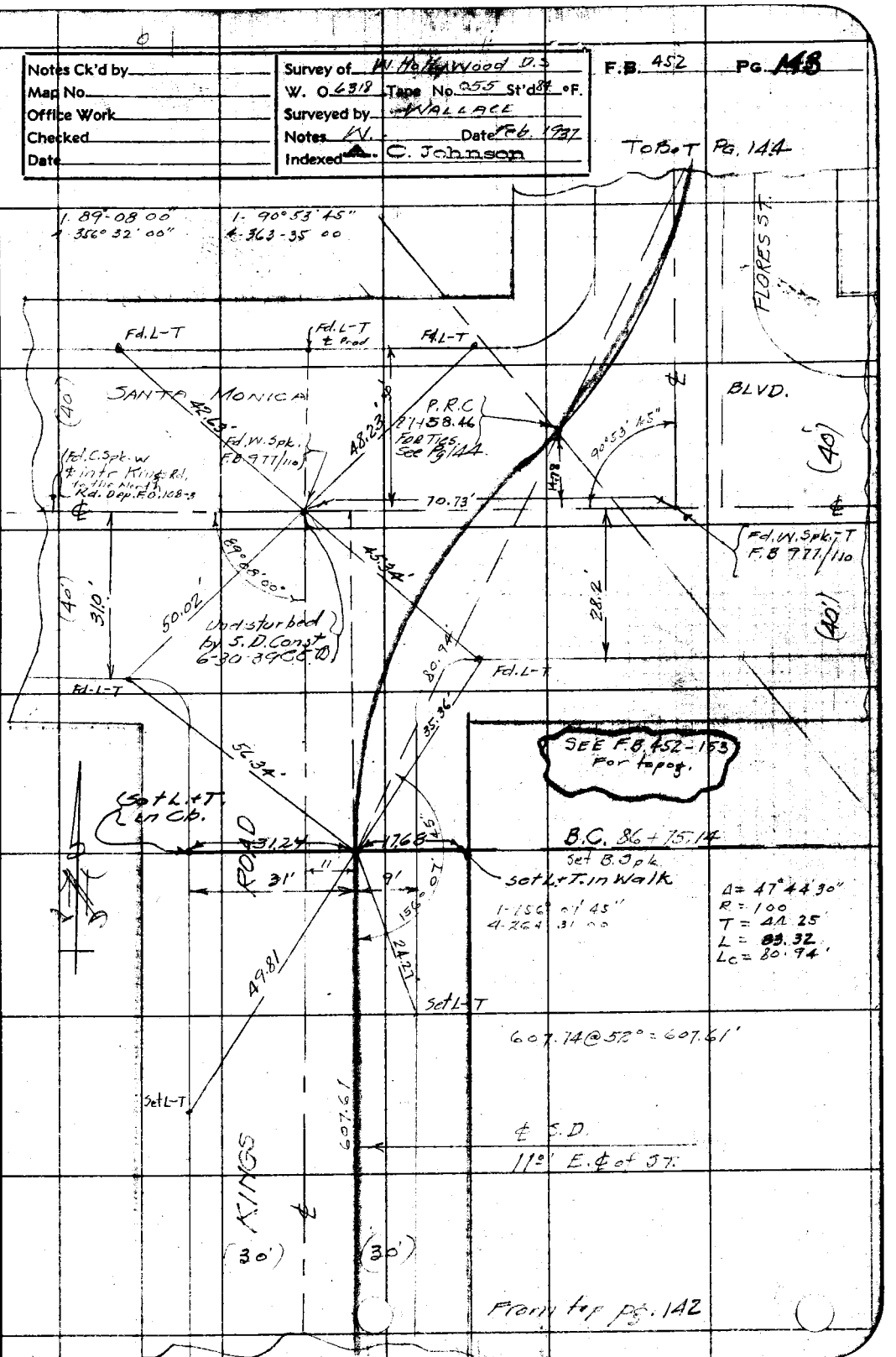

Note: Any Additions or Changes on This Sheet Must be Made or Circled in Red Ink With Date and Name of Person Making Change.

Do not extend notes this side of this line

RETURN TO
LOS ANGELES COUNTY SURVEYOR
700 HALL OF RECORDS

FORM 247 10M 11-35

F.B. 452 Pg. 144

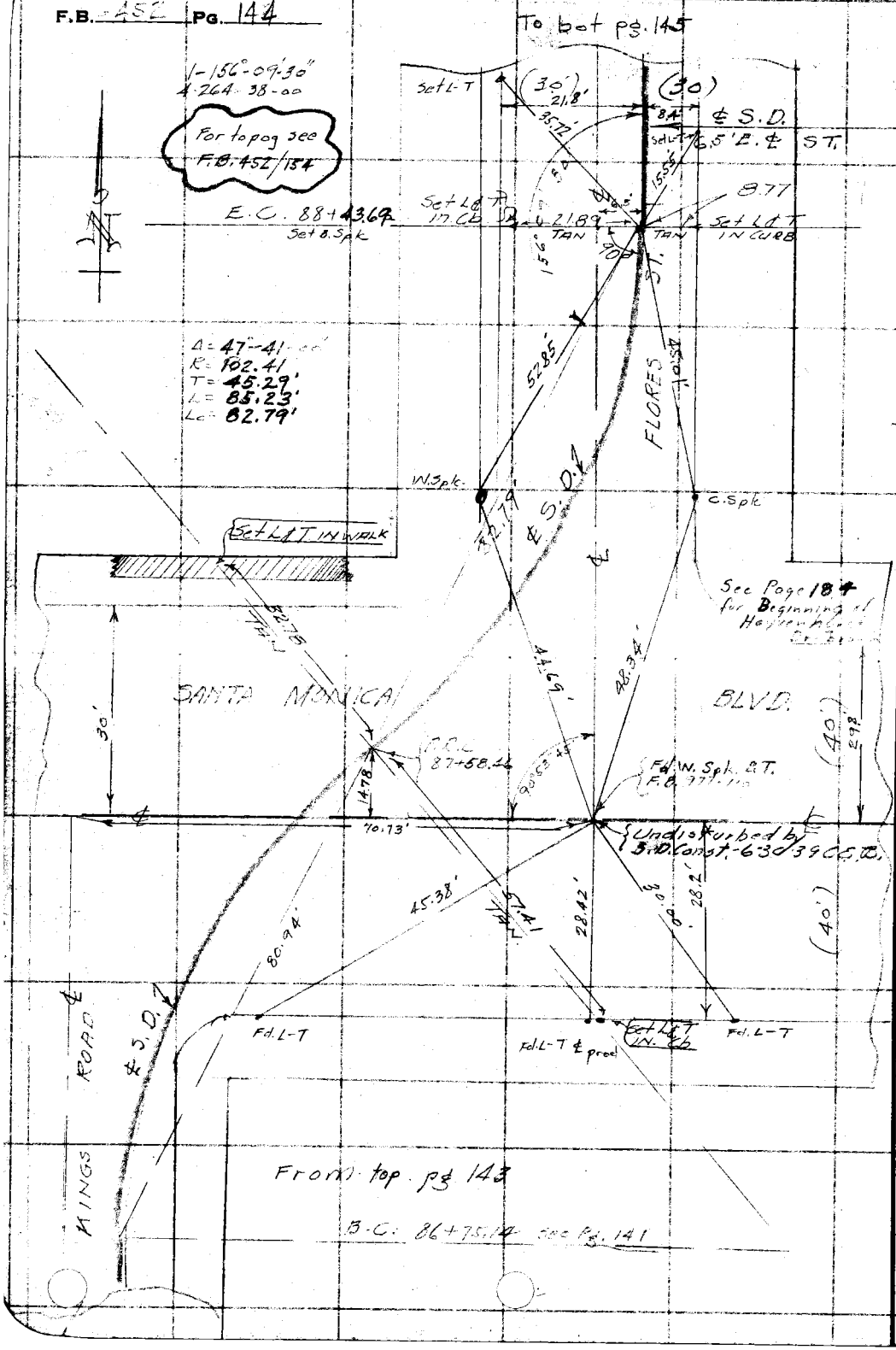

RETURN TO
LOS ANGELES COUNTY SURVEYOR
700 HALL OF RECORDS

Note: Any Additions or Changes on This Sheet Must be Made or Circled in Red Ink With Date and Name of Person Making Change.

Do not extend notes this side of this line

Notes Ck'd by	Survey of W. Hollywood I.D. 3
Map No.	W. O. 6318 Tape No. CSS St'd 84 °F.
Office Work	Surveyed by WALLACE
Checked	Notes M. Date Feb 1937
Date	Indexed C. Johnson

F.B. 452 PG. 145

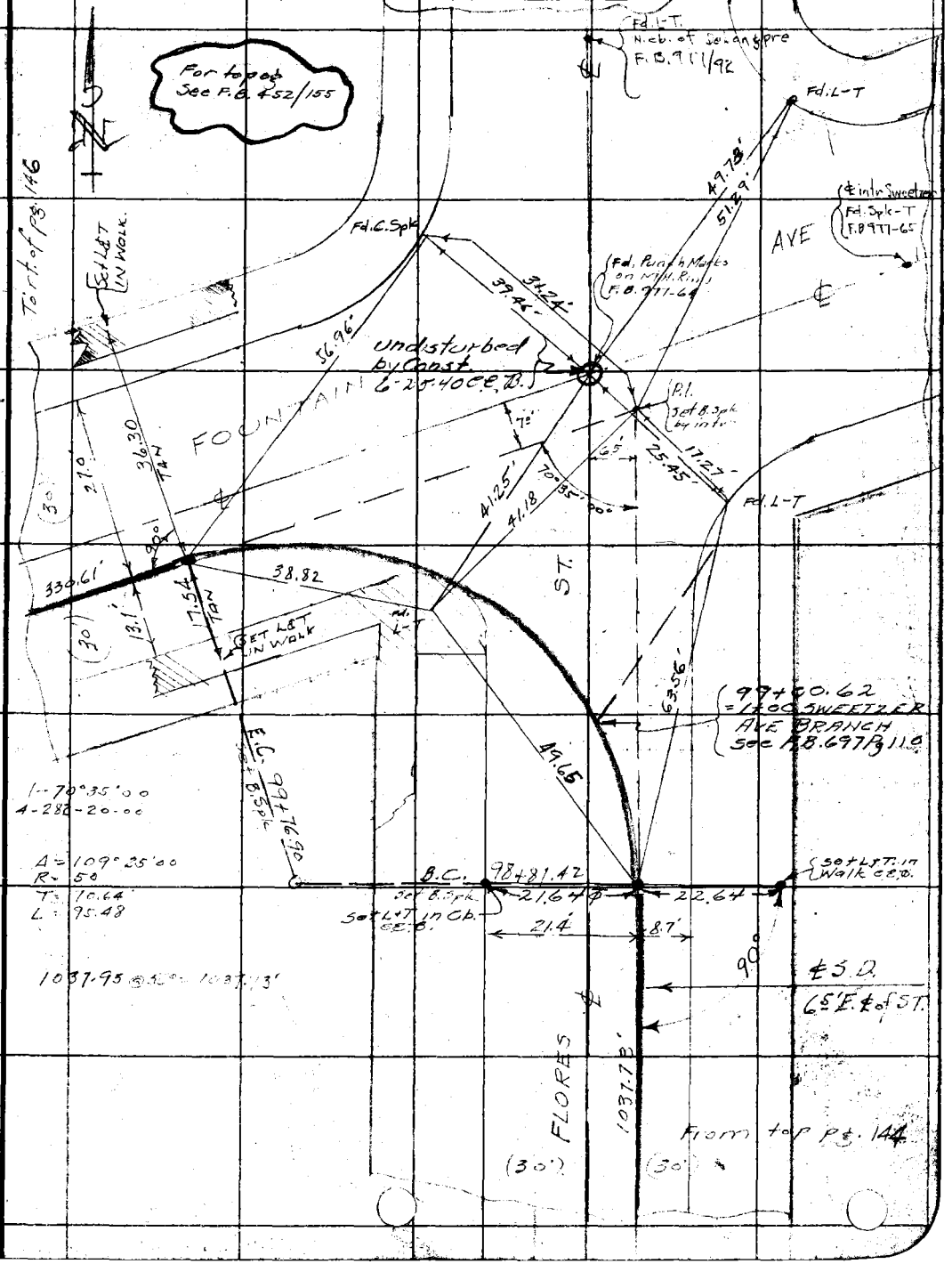

Note: Any Additions or Changes on This Sheet Must be Made or Circled in Red Ink With Date and Name of Person Making Change.

Do not extend notes this side of this line

RETURN TO
LOS ANGELES COUNTY SURVEYOR
700 HALL OF RECORDS

FORM 247 10M 11-35

F.B. 452 Pg. 146

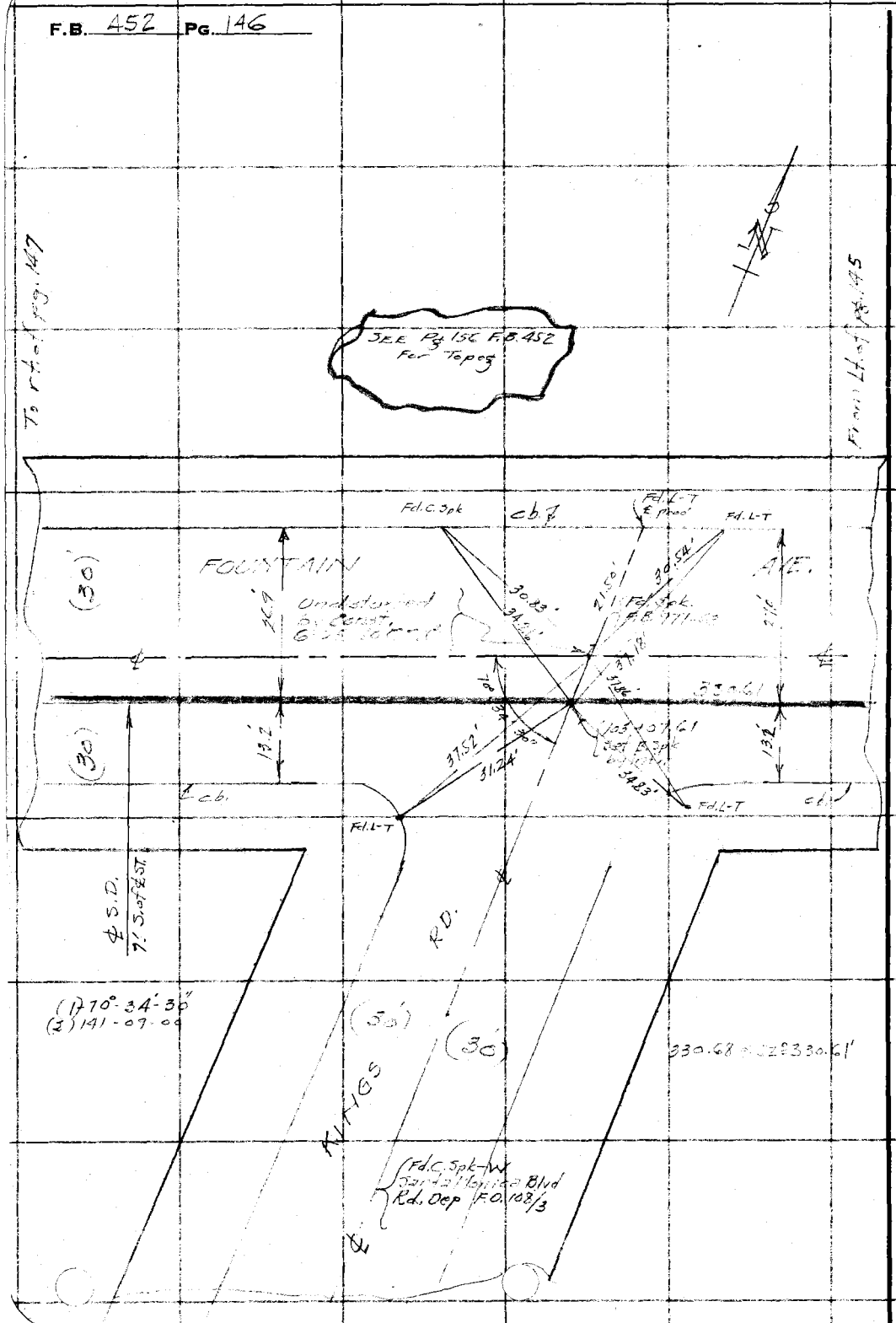

RETURN TO
LOS ANGELES COUNTY SURVEYOR
700 HALL OF RECORDS

Do not extend notes this side of this line

Note: Any Additions or Changes on This Sheet Must be Made or Circled in Red Ink With Date and Name of Person Making Change.

Notes Ck'd by	Survey of W. Hollywood D.S.
Map No.	W. O. 6318 Tape No. 055 St'd 34 °F.
Office Work	Surveyed by WALLACE
Checked	Notes W. Date Feb 1937
Date	Indexed A. C. Johnson

F.B. 452 PG. 147

For topog
See F.B. 452 Pg. 147

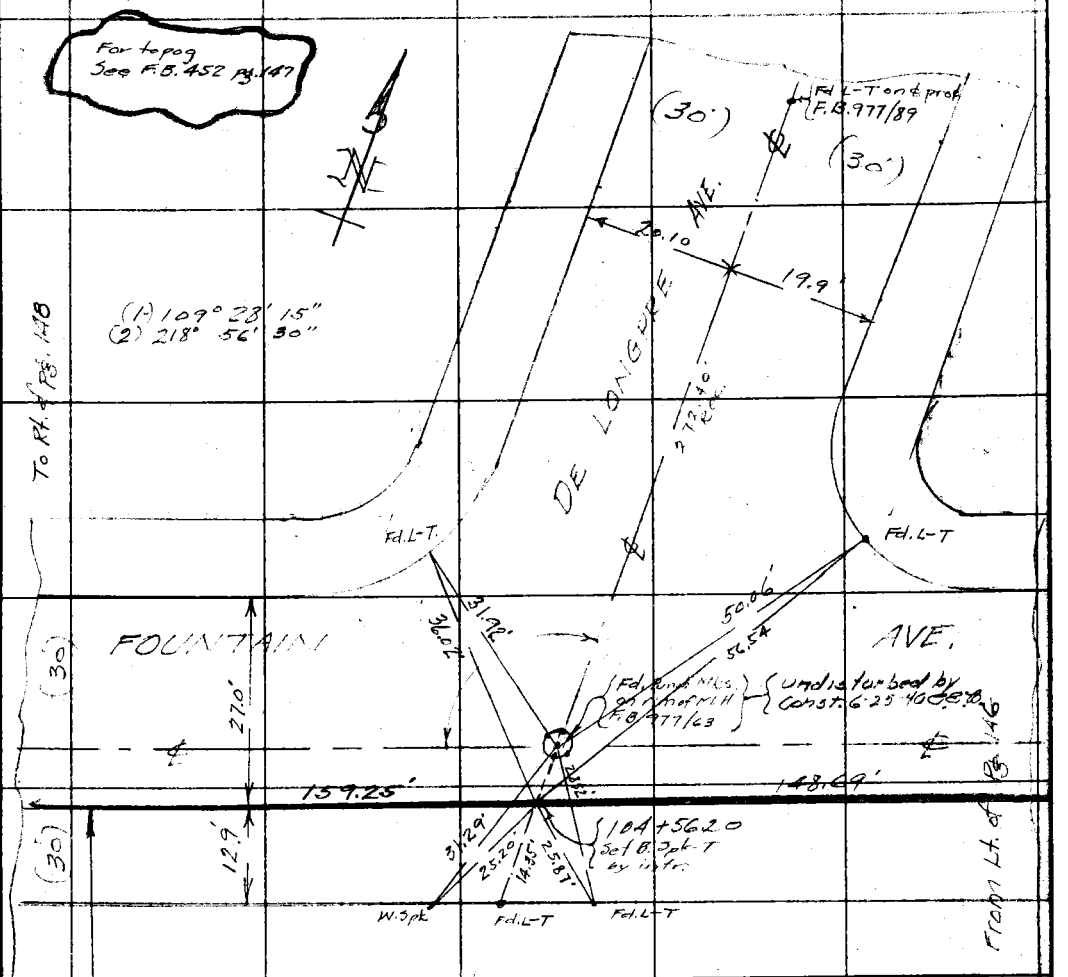

Note: Any Additions or Changes on This Sheet Must be Made or Circled in Red Ink With Date and Name of Person Making Change.

Do not extend notes this side of this line

RETURN TO
LOS ANGELES COUNTY SURVEYOR
700 HALL OF RECORDS

FORM 247 10M 11-38

F.B. 452 PG. 148

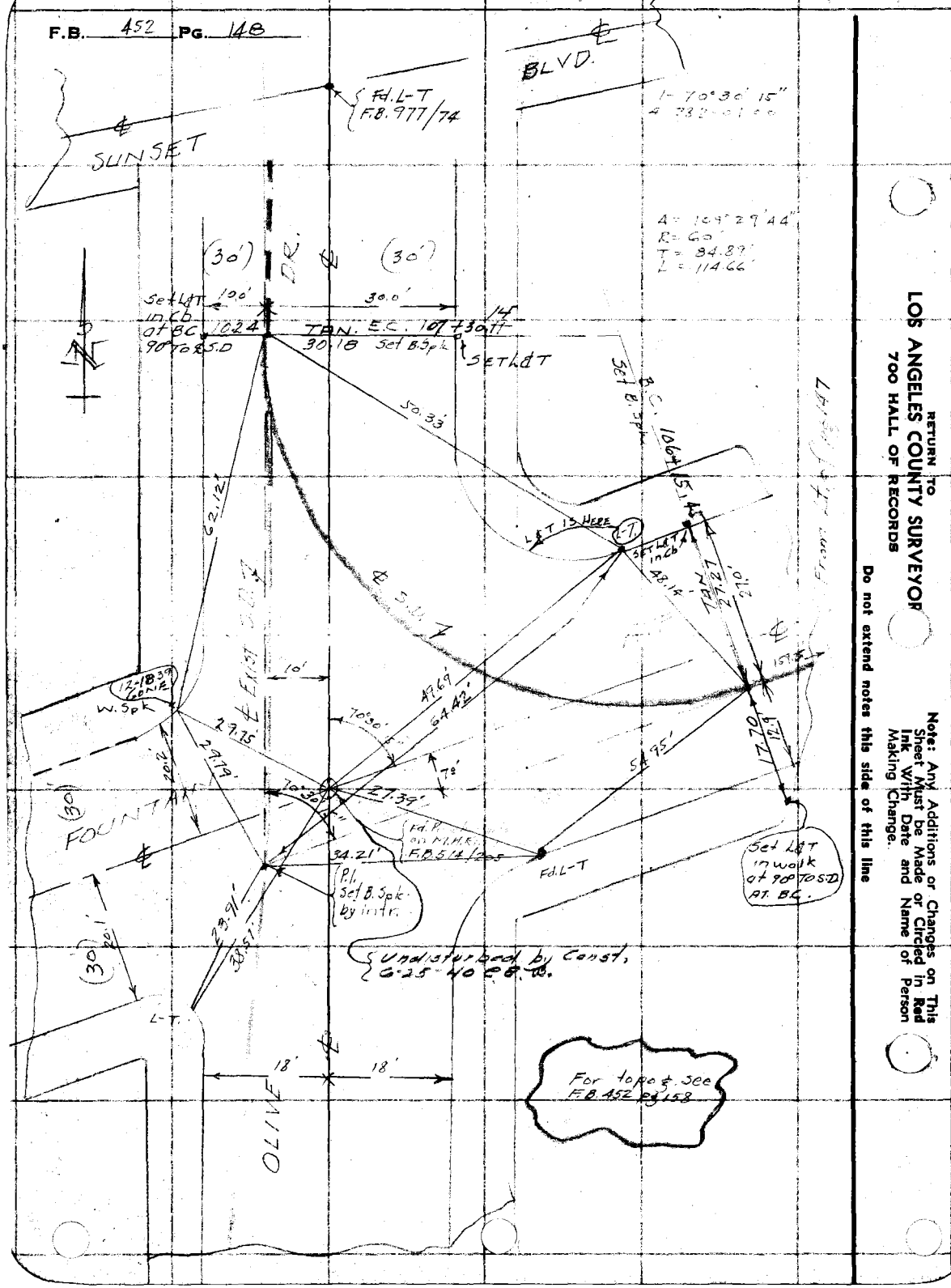

RETURN TO
LOS ANGELES COUNTY SURVEYOR
700 HALL OF RECORDS

Do not extend notes this side of this line

Note: Any Additions or Changes on This Sheet Must be Made or Circled in Red Ink With Date and Name of Person Making Change.

Notes Ck'd by	Survey of W. Hollywood D.S.
Map No.	W. O. 6318 Tape No. St'd °F.
Office Work	Surveyed by Wallace
Checked	Notes W. Date Mar. 1937
Date	Indexed

F.B. 452 PG. 149

TOPOGRAPHY
KINGS ROAD LINE
WEST HOLLYWOOD D.S.
J.N. 6318

℄ Survey F.B. 452 pg. 139 to 148
Profile F.B. 452 pg. 159 to

Wallace
Gregory
Murray
Tellez
Etnier

RECEIVED Smelser MAR 5 1937
PROGRESSED ✓ ✓
BOOK INDEXED ✓ ✓
MAP INDEXED ✓ ✓
RECORD INDEXED ✓ ✓
CARD INDEXED ✓ ✓

Note: Any Additions or Changes on This Sheet Must be Made or Circled in Red Ink With Date and Name of Person Making Change

Do not extend notes this side of this line

RETURN TO
LOS ANGELES COUNTY SURVEYOR
700 HALL OF RECORDS

FORM 247 10M 11-35

F.B. 452 PG. 150

To bot pgs. 151 - 150A

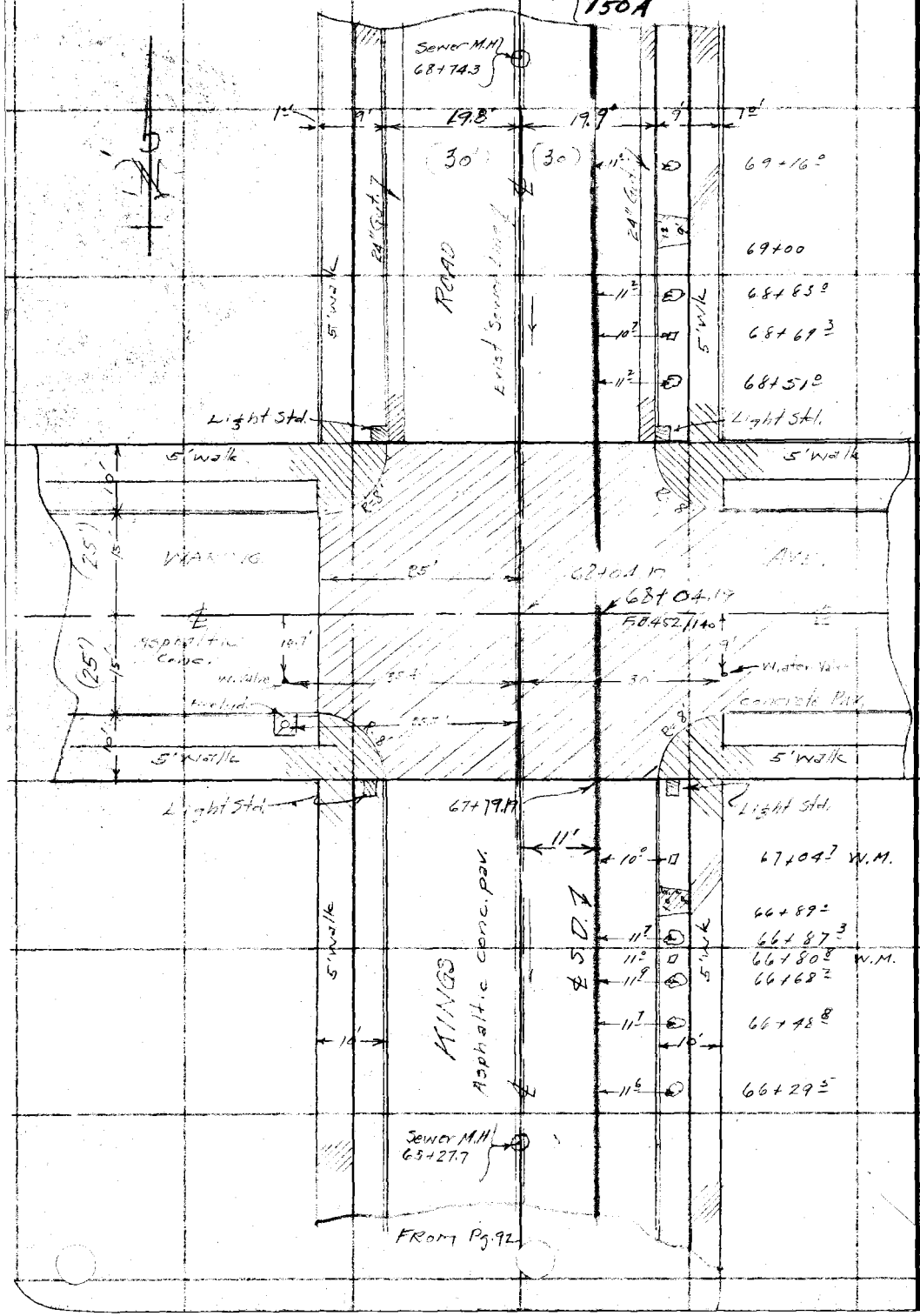

RETURN TO
LOS ANGELES COUNTY SURVEYOR
700 HALL OF RECORDS

Do not extend notes this side of this line

Note: Any Additions or Changes on This Sheet Must be Made or Circled in Red Ink With Date and Name of Person Making Change.

Notes Ck'd by	Survey of W. Hollywood D.S.	F.B. 452 Pg. 150 A
Map No.	W. O. 6318 Tape No. St'd °F.	
Office Work	Surveyed by W.	
Checked	Notes Wallace Date 9-1-37	
Date	Indexed C. Johnson	

To bottom pg 151

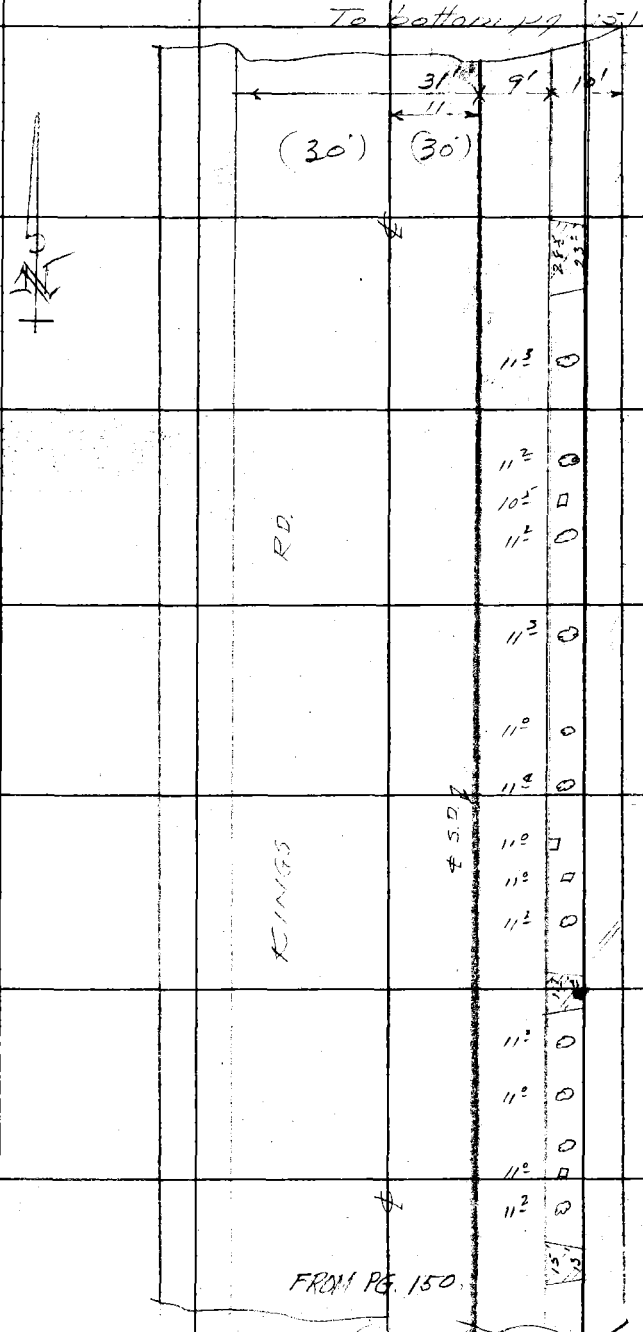

	73+14.5	
11.3	72+98	
11.2	72+59	
10.5	72+34.9	W.M.
11.2	72+20	
11.3	71+81	
11.0	71+49	
11.4	71+16	
11.0	71+04.5	Lt. Std.
11.0	71+01.5	W.M.
11.2	70+82.4	
	70+61.6	
11.0	70+49.5	
11.0	70+16.0	
	69+83.0	
11.0	69+79.0	W.M.
11.2	69+49.5	
	69+33.0	

Note: Any Additions or Changes on This Sheet Must be Made or Circled in Red Ink With Date and Name of Person Making Change.

Do not extend notes this side of this line

RETURN TO
LOS ANGELES COUNTY SURVEYOR
700 HALL OF RECORDS

FORM 247 10M 11-35

F.B. 452 PG. 150-B

To bottom pg. 152



From top pg. 151

RETURN TO
LOS ANGELES COUNTY SURVEYOR
700 HALL OF RECORDS

Note: Any Additions or Changes on This Sheet Must be Made or Circled in Red Ink With Date and Name of Person Making Change.

Do not extend notes this side of this line

62-46597

Notes Ck'd by	Survey of W. Hollywood D.S.
Map No.	W. O. 6318 Tape No. St'd °F.
Office Work	Surveyed by Wallace
Checked	Notes N. Date Mar 1937
Date	Indexed C. Johnson

F.B. 452 PG. 151

To bot. pg. 152 - 150B

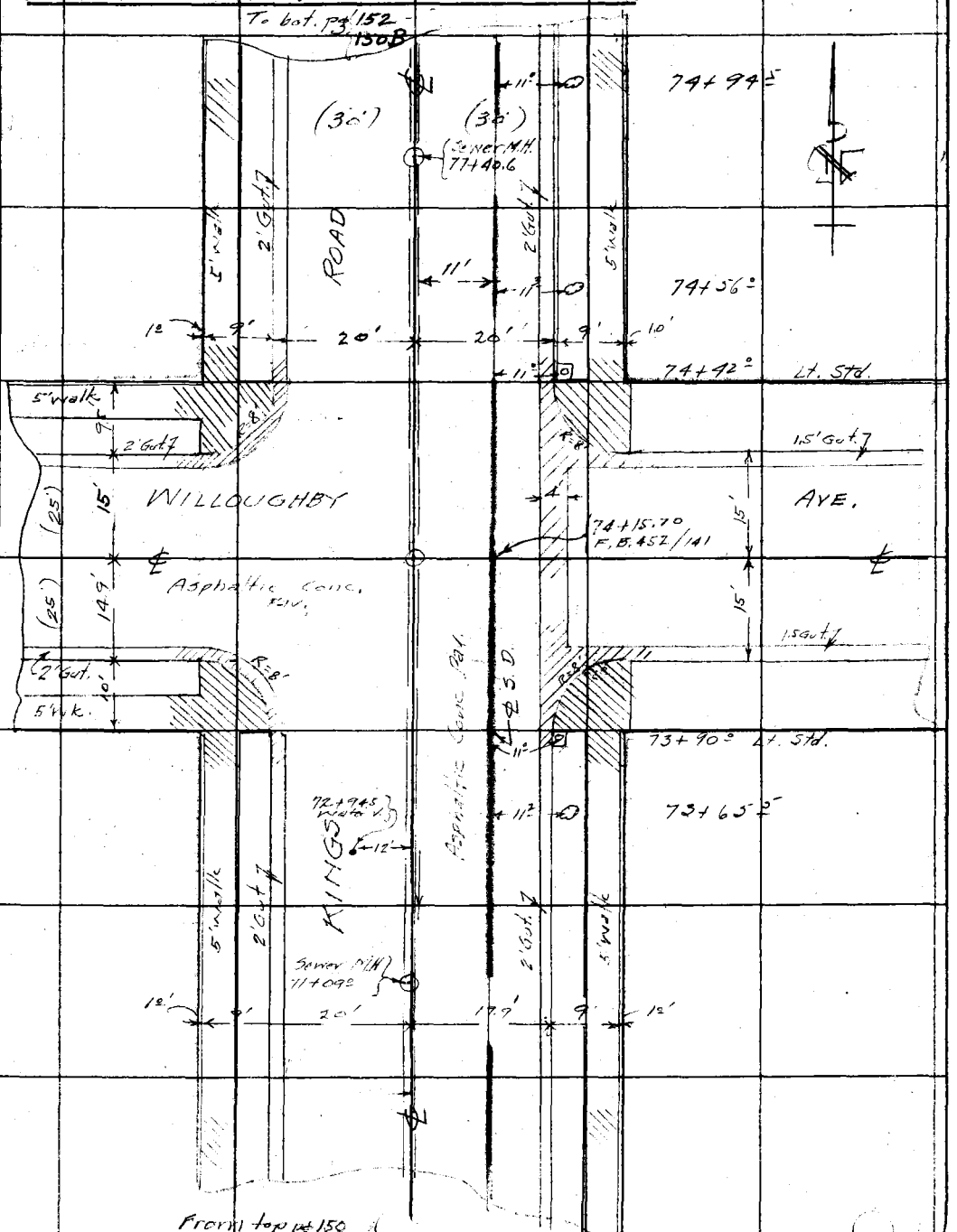

From top pg. 150

Note: Any Additions or Changes on This Sheet Must be Made or Circled in Red Ink With Date and Name of Person Making Change

Do not extend notes this side of this line

RETURN TO
LOS ANGELES COUNTY SURVEYOR
700 HALL OF RECORDS

FORM 247 10M 11-35

F.B. 452 PG. 152

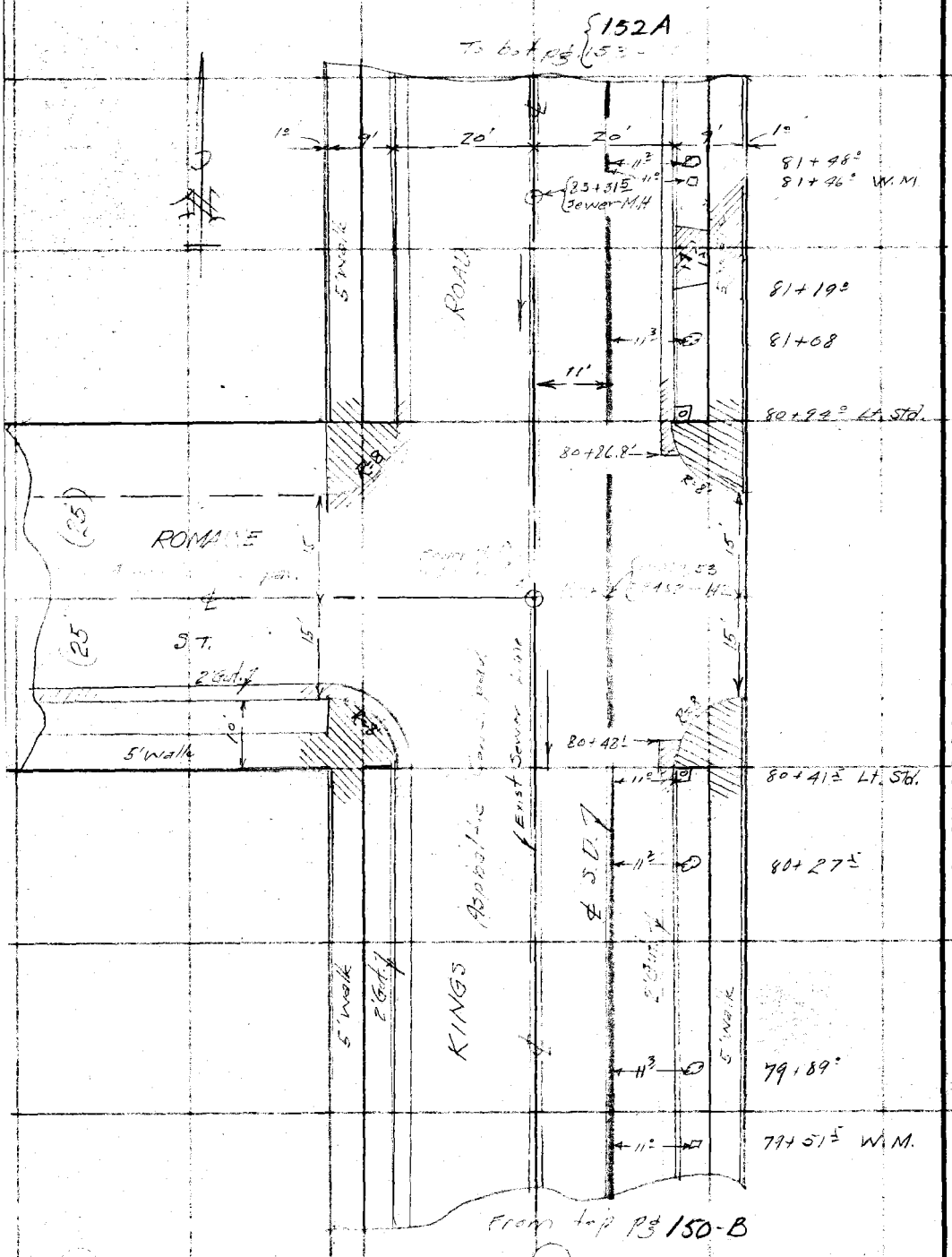

RETURN TO
LOS ANGELES COUNTY SURVEYOR
700 HALL OF RECORDS

Note: Any Additions or Changes on This Sheet Must be Made or Circled in Red Ink With Date and Name of Person Making Change.

Do not extend notes this side of this line

Notes Ck'd by	Survey of J.W. Hollywood D.S.	F.B. 452 Pg 152 A
Map No.	W. O. 688 Tape No. St'd °F.	
Office Work	Surveyed by W	
Checked	Notes Fenner Date	
Date	Indexed A. C. Johnson	

To bottom pg 153

2' gutter

		86+02.5	
	11°	85+80.5	W.M.
	11³	85+64°	
	11 9' 10'		
	11⁴	85+25°	
	11³	84+86°	
RD.	11⁴	84+47°	
	11³	84+08°	
		83+81°	
S.D.	11°	83+71.5	Lt. Std.
KINGS	11³	83+42°	
	11³	83+21°	W.M.
		83+03°	
		82+63°	
	11³	82+55.5	
	11²	82+25°	
	11²	81+86°	

2' gutter

From top pg 152

Note: Any Additions or Changes on This Sheet Must be Made or Circled in Red Ink With Date and Name of Person Making Change.

Do not extend notes this side of this line

RETURN TO
LOS ANGELES COUNTY SURVEYOR
700 HALL OF RECORDS

FORM 247 10M 11-35

F.B. 452 PG. 152 B

RETURN TO
LOS ANGELES COUNTY SURVEYOR
700 HALL OF RECORDS

Note: Any Additions or Changes on This Sheet Must be Made or Circled in Red Ink With Date and Name of Person Making Change.

Do not extend notes this side of this line

Notes Ck'd by	Survey of Hollywood 03
Map No.	W. O. 6318 Tape No. 055 St'd °F.
Office Work	Surveyed by W.
Checked	Notes W Date Mar. 1937
Date	Indexed C. Johnson

F.B. 452 PG. 153

8.79
5.60
14.47

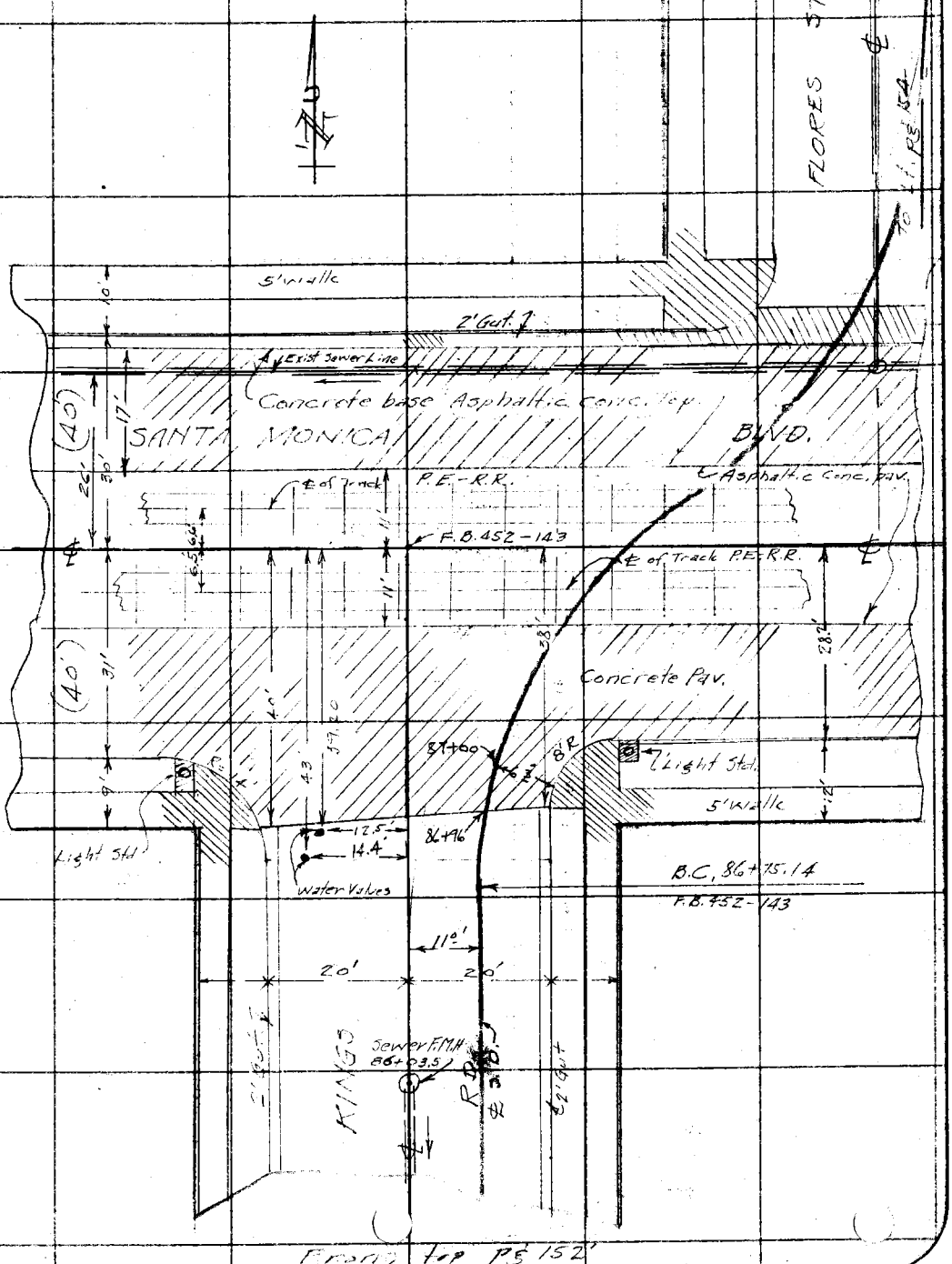

Note: Any Additions or Changes on This Sheet Must be Made or Circled in Ink With Date and Name of Person Making Change

Do not extend notes this side of this line

RETURN TO
LOS ANGELES COUNTY SURVEYOR
700 HALL OF RECORDS

FORM 247 10M 11-35

To bot pg. 154 A

F.B. 452 PG. 154

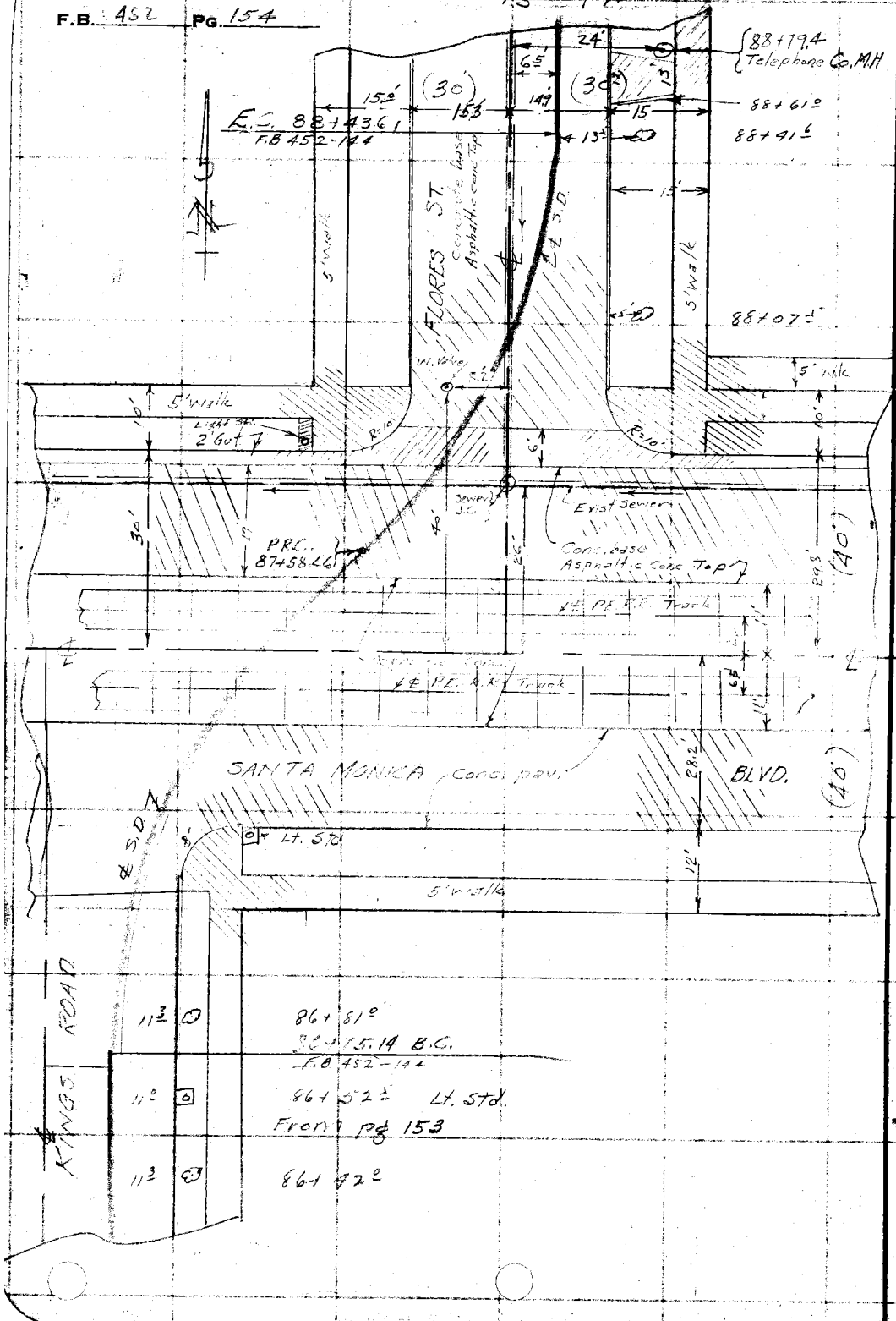

RETURN TO
LOS ANGELES COUNTY SURVEYOR
700 HALL OF RECORDS

Note: Any Additions or Changes on This Sheet Must be Made or Circled in Red Ink With Date and Name of Person Making Change.

Do not extend notes this side of this line

Notes Ck'd by	Survey of W. Hollywood D.S.	F.B. 452 Pg 154A
Map No.	W. O. 6318 Tape No. St'd °F.	
Office Work	Surveyed by W	
Checked	Notes W Date 9-2-37	
Date	Indexed C. Johnson	

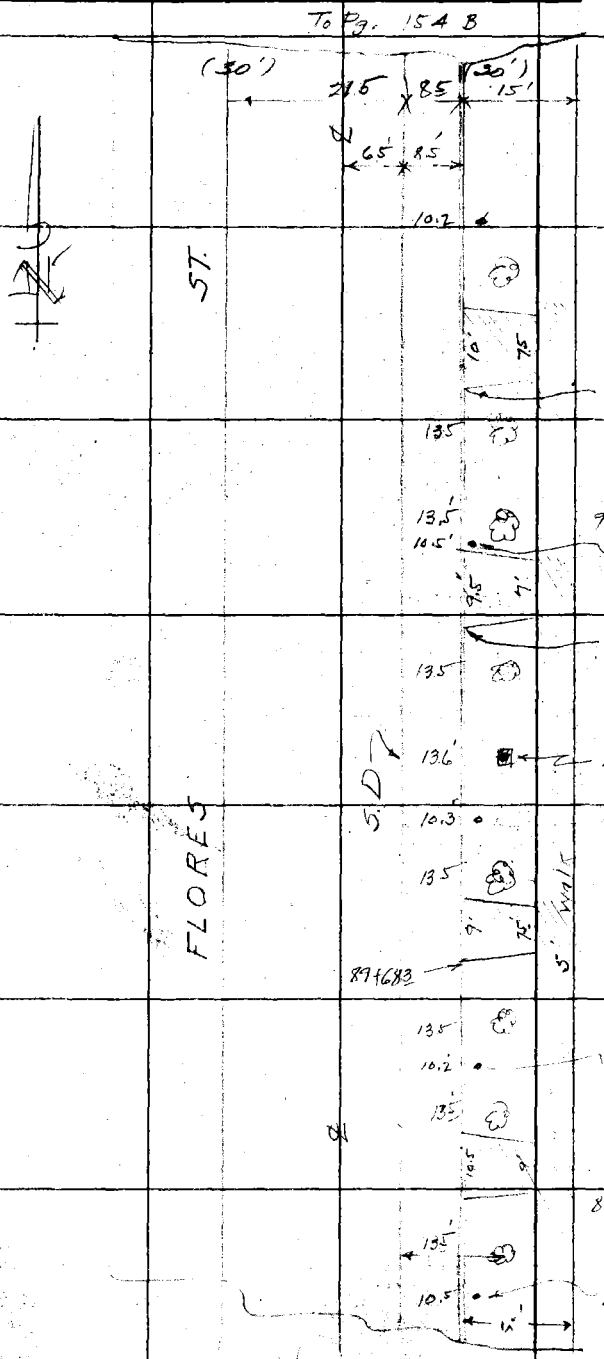

Note: Any Additions or Changes on This Sheet Must be Made or Circled in Red Ink With Date and Name of Person Making Change.

Do not extend notes this side of this line

RETURN TO
LOS ANGELES COUNTY SURVEYOR
700 HALL OF RECORDS

FORM 247 10M 11-35

F.B. 452 PG. 154B

To Pg. 154C



RETURN TO
LOS ANGELES COUNTY SURVEYOR
700 HALL OF RECORDS

Do not extend notes this side of this line

Note: Any Additions or Changes on This Sheet Must be Made or Circled in Red Ink With Date and Name of Person Making Change.

Notes Ck'd by	Survey of W. Hollywood D.S.	F.B. 452 Pg. 154-C
Map No.	W. O. 6318 Tape No. St'd °F.	
Office Work	Surveyed by W	
Checked	Notes W Date 9-2-37	
Date	Indexed A. C. Johnson	

To Page 154-D

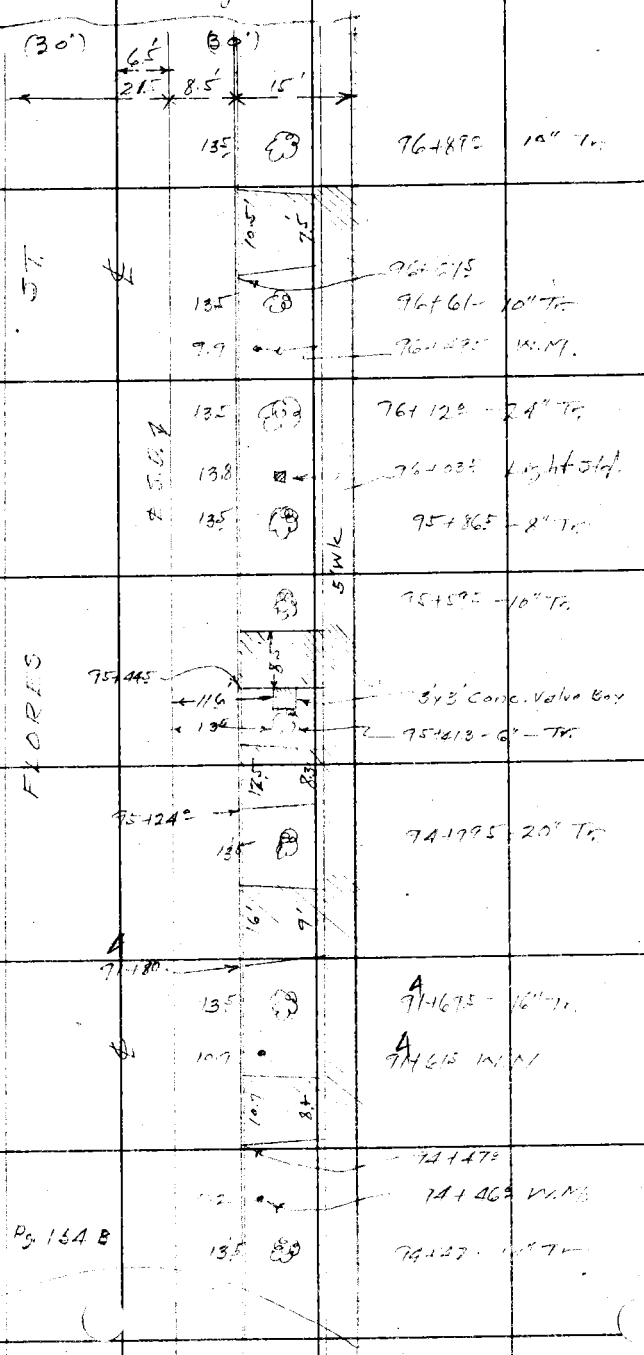

Note: Any Additions or Changes on This Sheet Must be Made or Circled in Red Ink With Date and Name of Person Making Change.

Do not extend notes this side of this line

RETURN TO
LOS ANGELES COUNTY SURVEYOR
700 HALL OF RECORDS

FORM 247 10M 11-35

F.B. 452 Pg. 154D

To Pg. 155



RETURN TO
LOS ANGELES COUNTY SURVEYOR
700 HALL OF RECORDS

Note: Any Additions or Changes on This Sheet Must be Made or Circled in Red Ink With Date and Name of Person Making Change.

Do not extend notes this side of this line

Notes Ck'd by	Survey of N. Hollywood D.S.
Map No.	W. O. 6318 Tape No. St'd °F.
Office Work	Surveyed by W
Checked	Notes W Date Mar. 1937
Date	Indexed A. C. Johnson

F.B. 452 Pg. 155

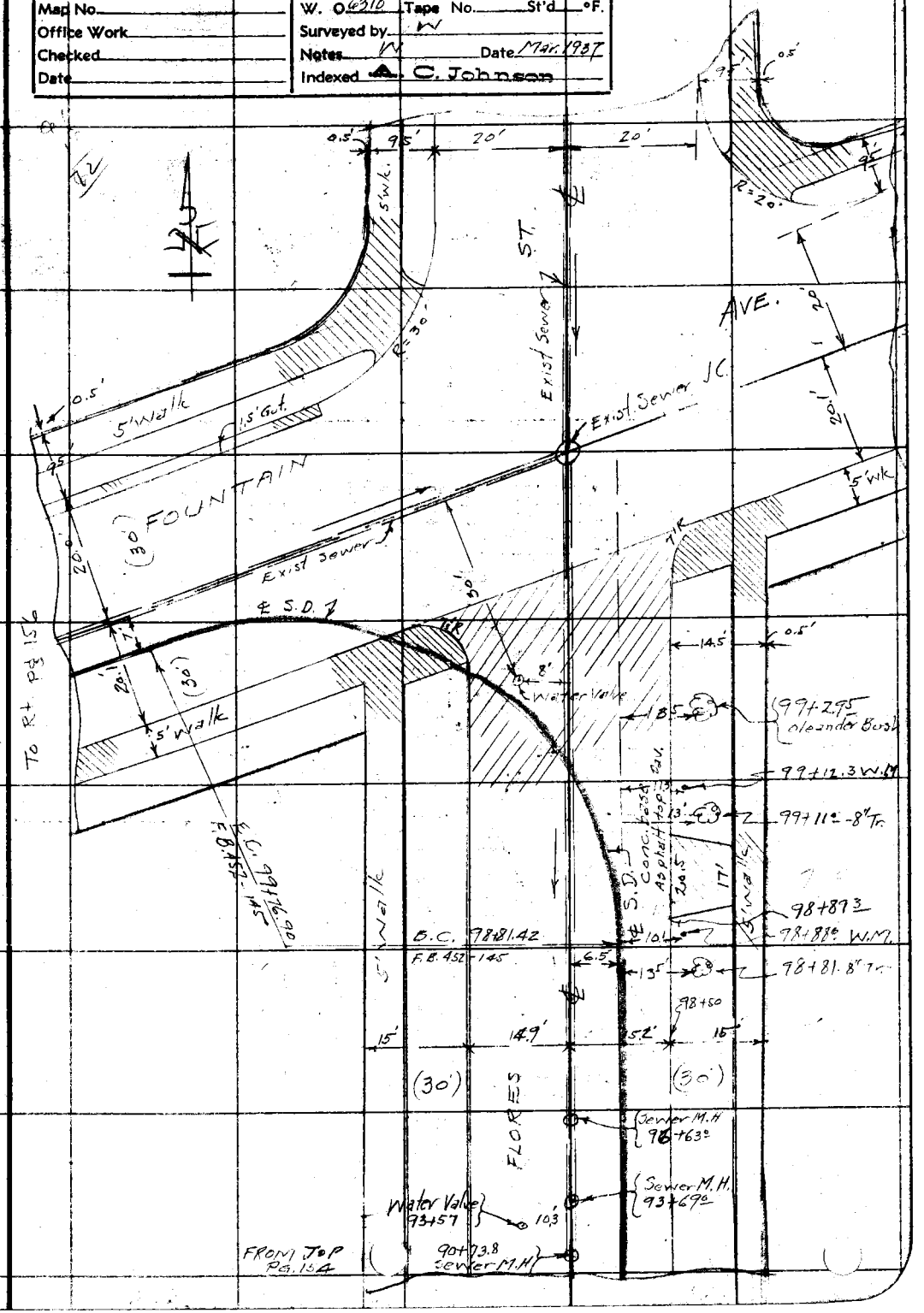

Note: Any Additions or Changes on This Sheet Must be Made or Circled in Ink With Date and Name of Person Making Change.

Do not extend notes this side of this line

RETURN TO
LOS ANGELES COUNTY SURVEYOR
700 HALL OF RECORDS

11-35

F.B. 452 Pg. 156

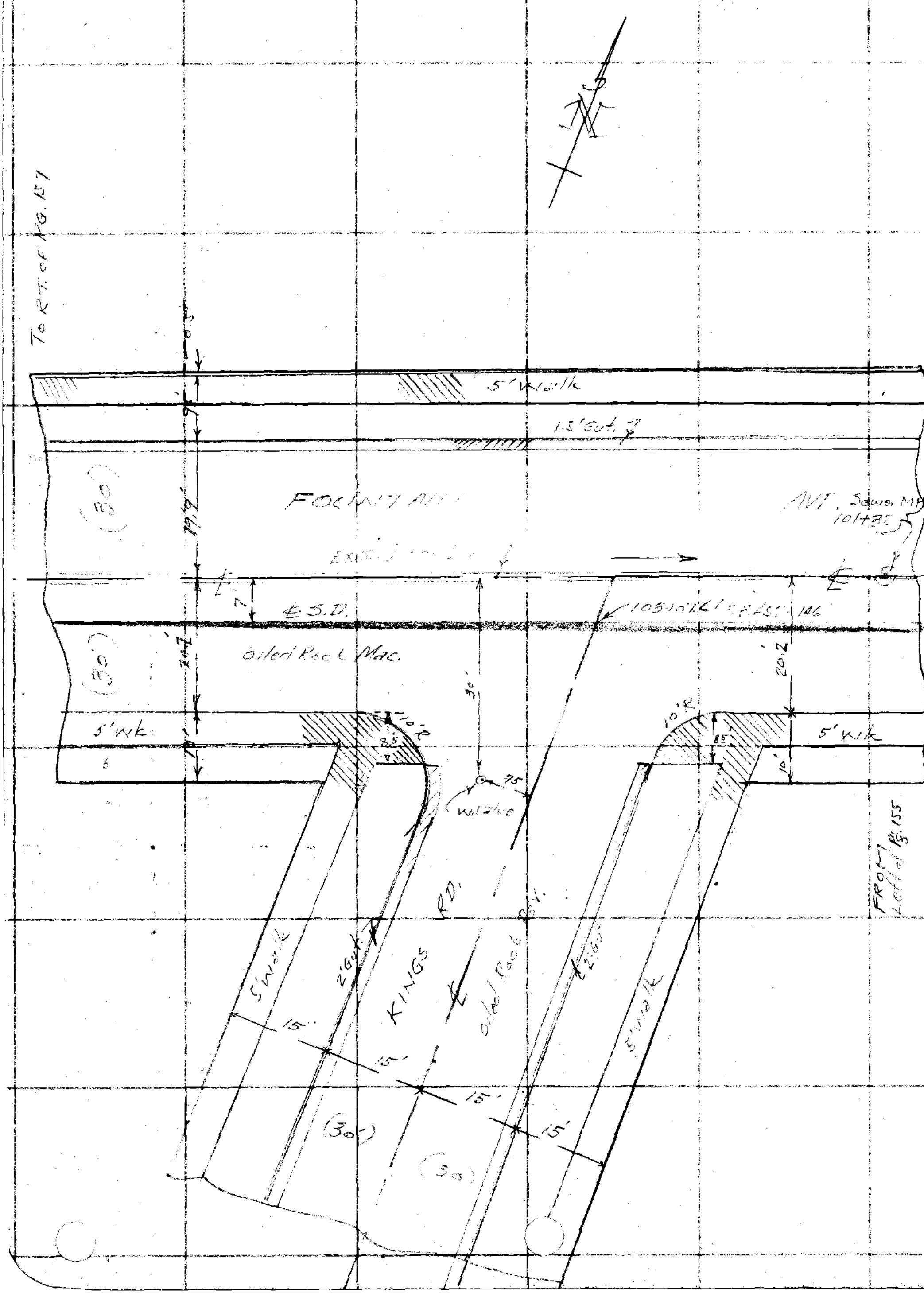

RETURN TO
LOS ANGELES COUNTY SURVEYOR
700 HALL OF RECORDS

Do not extend notes this side of this line

Note: Any Additions or Changes on This Sheet Must be Made or Circled in Red Ink With Date and Name of Person Making Change.

FORM 247

Notes Ck'd by		Survey of N. Hollywood O.S.	F.B. 452 Pg. 157
Map No.		W. O. 6918 Tape No. St'd °F.	
Office Work		Surveyed by Wallace	
Checked		Notes K.L. Date Mar. 1997	
Date		Indexed A. C. Johnson	

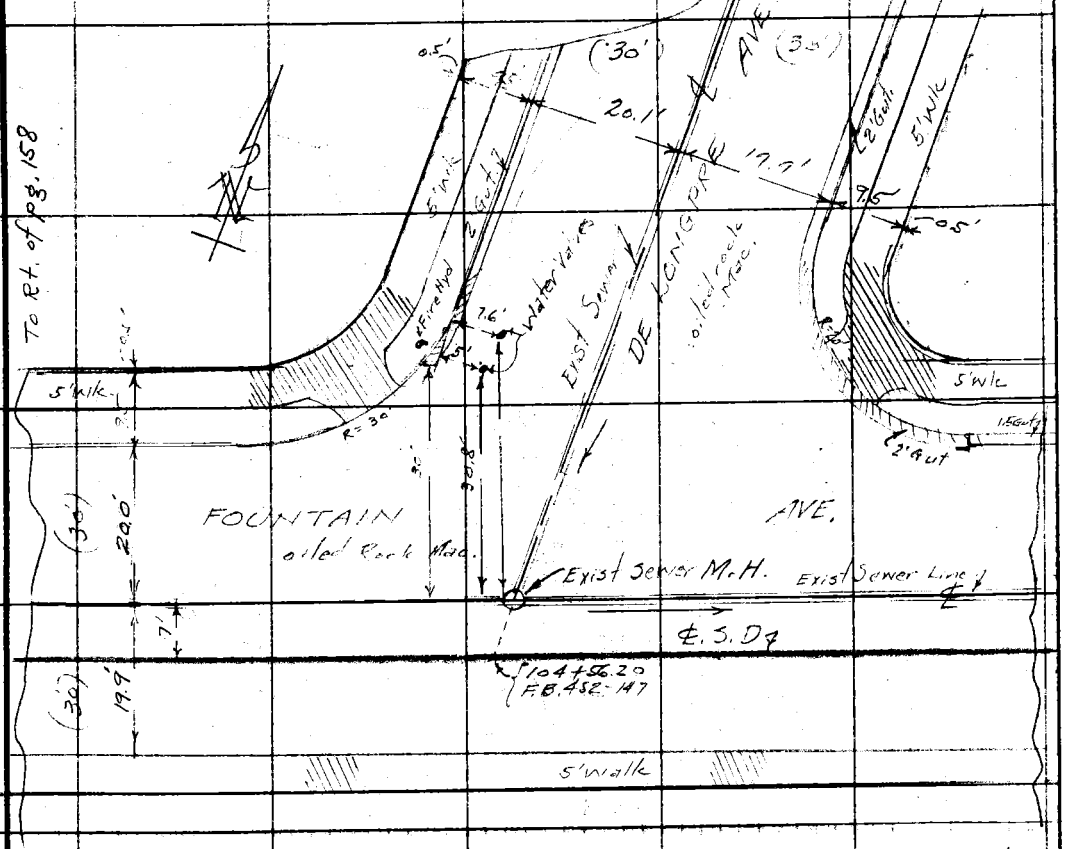

Note: Any Additions or Changes on this Sheet Must be Made or Circled in Red Ink With Date and Name of Person Making Change.

Do not extend notes this side of this line

RETURN TO
LOS ANGELES COUNTY SURVEYOR
700 HALL OF RECORDS

FORM 247 10M 11-35

F.B. 452 PG. 158

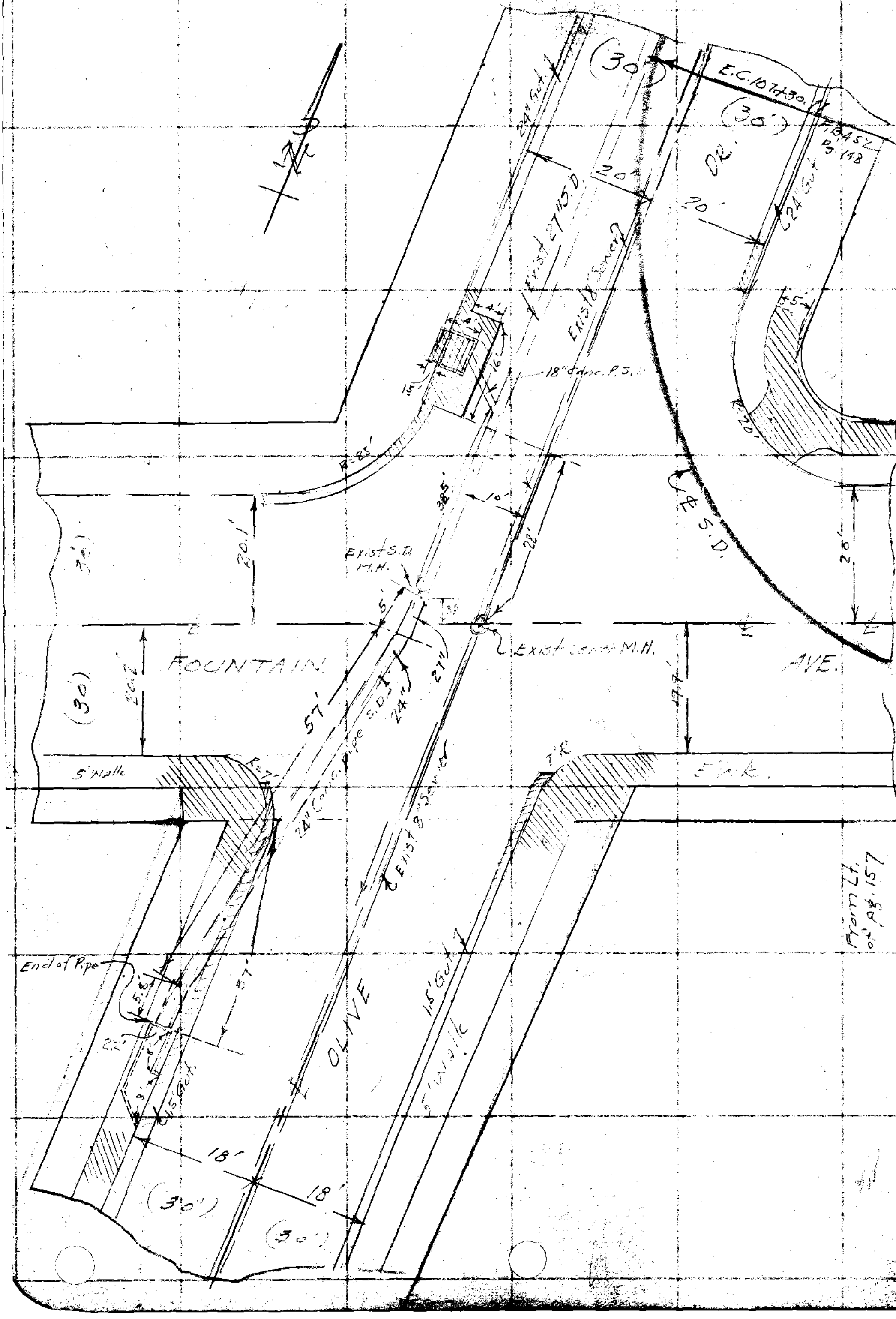

RETURN TO
LOS ANGELES COUNTY SURVEYOR
700 HALL OF RECORDS

Note: Any Additions or Changes on This Sheet Must be Made or Circled In Red Ink With Date and Name of Person Making Change.

Do not extend notes this side of this line

Profile No. | Notes Red | Notes Checked | Date | Survey of W. Hollywood D.S.
X-Sec. No. | Notes Checked | Date | Survey by Wallace, Gregory, Murray, Tellez, Etnier
Date | Checked | Date | A. C. Johnson

PROFILE
KINGS ROAD LINE
West Hollywood D.S.
J.N. 6318

℄ Survey F.B. 452 Pg. 139 to 148
Topog. F.B. 452 Pg. 149 to 158

Wallace
Gregory
Murray
Tellez
Etnier

RECEIVED Smelser MAR 5 1937
PROGRESSED ✓ ✓
BOOK INDEXED ✓ ✓
MAP INDEXED ✓ ✓
RECORD INDEXED ✓ ✓
CARD INDEXED ✓ ✓
REDUCED Field
CHECKED Smelser 8-15

STATION	B. S.	H. I.	F. S.	ELEV.

NOTE: ANY ADDITIONS OR CHANGES ON THIS SHEET MUST BE MADE OR CIRCLED IN RED INK, WITH DATE AND NAME OF PERSON MAKING CHANGE

Do not extend notes this side of this line

PLEASE RETURN TO
LOS ANGELES COUNTY SURVEYOR
700 HALL OF RECORDS

Form 307 5M 11-35

Form 307 5M 11-35

PLEASE RETURN TO
LOS ANGELES COUNTY SURVEYOR
700 HALL OF RECORDS

NOTE: ANY ADDITIONS OR CHANGES ON THIS SHEET MUST BE MADE OR CIRCLED IN RED INK, WITH DATE AND NAME OF PERSON MAKING CHANGE

Do not extend notes this side of this line

STATION	B. S.	H. I.	F. S.	ELEV.		
		Kings Road Line from Melrose Ave North				
BM D-49	726	206 79		199 53	BM D-49 El 199.527 Melrose Av & Kings Rd Wr. Spk. 1' E of E end C.R.	F.B. 682-44 S.E. Cor
E.C. 62+65 97			538	201 41	℄ S.D.	
63+00			497	201 82	℄ S.D.	
64+00			379	203 00	℄ S.D.	
65+00			269	204 10	℄ S.D.	
T.P.	613	210 20	272	204 07		
65+27 2			577	204 43	S.S. MH	
			1459	195 61	Inv 8" Inlet N.	N 5.75 8.17 67 14.59 / S 5.79 8.27 67 14.73
			1473	195 47	Inv 8" Outlet S.	
66+00			485	205 35	℄ S.D.	
67+00			356	206 64	℄ S.D.	
		Waring Ave				
67+79 4			259	20[illegible]	Edge Conc. Pav.	
81.2			213	208 [illegible]	T.C. S end S.E.C.R.	
"			282	20[illegible]	Gutter " " " "	

F. B. 452 Pg. 160 Job No. 6318 Division No. Notes Red. Plotted Profile No.
Survey of W. Hollywood D.S. Date Date X-Sec.
Survey by Wallace Notes Gregory Notes Chkd. Checked No.
Indexed A. C. Johnson Date Date

Form 307 5M 11-35

PLEASE RETURN TO
LOS ANGELES COUNTY SURVEYOR
700 HALL OF RECORDS

NOTE: ANY ADDITIONS OR CHANGES ON THIS SHEET MUST BE MADE OR CIRCLED IN RED INK, WITH DATE AND NAME OF PERSON MAKING CHANGE

Do not extend notes this side of this line

STATION	B. S.	H. I.	F. S.	ELEV.	Kings Rd Line (Cont)
		210 20			Waring Ave (cont)
			196	208 24	T.C. E end S.E.C.R.
			250	207 ~~60~~ 70	Gutter " " " " "
67+81.2			262	207 58	T.C. S " S.W.C.R.
"			323	206 97	Gutter " " " " "
			260	207 60	T.C. W " " "
			306	207 14	Gutter " " " "
68+04 19			230	207 90	℄ Int Waring Ave & S.D.
"			248	207 72	Gutter 9' E of ℄ S.D. on ℄ Waring Av.
"			132	208 88	100' E " " " " " " "
			145	208 75	" E T.C. S. Side
			195	208 25	" E Gutter " "
			106	209 14	" E T.C. N "
			152	208 68	" E Gutter " "
68+04 19			297	~~208~~ 207 23	Gutter 31' W of ℄ S.D. on ℄ Waring Av
"			264	207 56	Edge Conc 41' " " " " " " " "
"			299	207 21	100' W of ℄ " " " " " "
"			335	206 85	TC on S Side 100' W
"			377	206 43	Gutter " " " "
"			210	207 10	T.C. " N " "
"			360	206 60	Gutter " " " "

Profile No. ____ Notes Bad ____ Plotted ____ Job No. C3F Division No. ____
X-Sec. ____ Date ____ Date ____ Survey of W. Hollingsead Ds
Date ____ Notes Chkd ____ Checked ____ Survey by Walker & Gregory Date 3-24-43
Date ____ Map No. ____ Map Chkd ____ Johnson Date ____
F.B. 45

Form 307 5M 11-35

PLEASE RETURN TO
LOS ANGELES COUNTY SURVEYOR
700 HALL OF RECORDS

NOTE: ANY ADDITIONS OR CHANGES ON THIS SHEET MUST BE MADE OR CIRCLED IN RED INK, WITH DATE AND NAME OF PERSON MAKING CHANGE

Do not extend notes this side of this line

STATION	B. S.	H. I.	F. S.	ELEV.	Kings Rd Line	
					Waring Ave. cont	
		210 20			?E	
			163	208 57	T.C. W end N E C.R.	
			216	208 [illegible]	Gutter " " " " "	
68+27.2			160	208 60	T.C. N " " " "	
"			228	208 12	Gutter " " " " "	
			220	208 00	T.C. W " N W E R	
			270	208 [illegible]0	Gutter " " " " "	
68+27.2			208	208 12	T.C. N " " " "	
"			271	208 [illegible]9	Gutter " " " " "	
68+29.2			205	208 15	N edge Conc. on ℄ S.D.	
				℄	B.M. D-32 El 208.340 F.B. 682-30	
B.M. D-32	629	214 63	185	208 35 .34	Waring Ave + Kings Rd S.E. Cor.	
					Bt Spk 9' E of E end C.R.	
					Kings Rd	
68+74?			585	208 78	S.S. M.H.	
			1362	201 [illegible]1	Inv 8" Inlet N	N 585 7.10 67 13.62
			1378	200 85	Inv. 8" Outlet S	S 586 7.25 67 13.78
69+00			523	209 40	℄ S.D.	

F. B. 452 PG. 162 Job No. 6318 Division No. Notes Red. Plotted Profile No.
Survey of W. Hollywood D.S. Date Date X-Sec.
Survey by Wallace Notes Gregory Notes Chkd. Checked
Indexed A. C. Johnson Date Date Date No.

Form 307 5M 11-35

PLEASE RETURN TO
LOS ANGELES COUNTY SURVEYOR
700 HALL OF RECORDS

NOTE: ANY ADDITIONS OR CHANGES ON THIS SHEET MUST BE MADE OR CIRCLED IN RED INK, WITH DATE AND NAME OF PERSON MAKING CHANGE

Do not extend notes this side of this line

STATION	B. S.	H. I.	F. S.	ELEV.	Kings Rd Line	
		214 63				
70+00			3 45	211 18	℄ S.D.	
71+00			1 58	213 05	℄ S.D.	
71+09			1 51	213 12	S.S.M.H. Top	
			9 23	205 40	Inv. 8" Inlet N	N: 1.51, 7.05, .67, 9.23
			9 31	205 32	Inv. 8" Outlet S	S: 1.52, 7.12, .67, 9.31
T.P.	7 29	220 42	1 50	213 13		
72+00			5 17	215 25	℄ S.D.	
73+00			3 34	217 08	℄ S.D.	
T.P.	6 59	223 75	3 26	217 16		
				Willoughby Ave		
			4 71	219 04	T.C. S end S.E.C.R.	
			5 36	218 39	Gutter " " " "	
			4 58	219 17	T.C. E " " " "	
			5 03	218 72	Gutter " " " "	
			5 28	218 47	T.C. S " S.W.C.R.	
			5 99	217 76	Gutter " " " "	
			5 30	218 45	T.C. W " " " "	
			5 99	217 76	Gutter " " " "	
74+00			4 86	218 89	℄ S.D.	

Profile No. ____ Notes Red. ____ Plotted ____ Job No. 6318 Division No. ____ P.B. 432 Pg. [illegible]
X-Sec. No. ____ Date ____ Date ____ Survey of W. Hollywood D.
Notes Chkd. ____ Checked ____ Survey by Wallace Nugn Grimes Date 3-1-37
Date ____ Date ____ Map No. ____ Indexed ____ Date ____

Form 307 5M 11-35

PLEASE RETURN TO
LOS ANGELES COUNTY SURVEYOR
700 HALL OF RECORDS

NOTE: ANY ADDITIONS OR CHANGES ON THIS SHEET MUST BE MADE OR CIRCLED IN RED INK, WITH DATE AND NAME OF PERSON MAKING CHANGE

Do not extend notes this side of this line

STATION	B. S.	H. I.	F. S.	ELEV.	Kings Rd Line	
			Willoughby Ave (cont)			
		223 75				
74+15 70			455	219 20'	℄ Int Willoughby Ave ℄ S.D.	
"			490	218 85	Conc. Gutter 9' E of ℄ S.D. on ℄ Willoughby Ave	
"			270	221 05	100' E of ℄ S.D.	" " " " "
			295	220 80	T.C. S. Side 100' E of S.D	
			355	220 20	Gutter " " "	
			243	221 22	T.C. N " "	
			302	220 73	Gutter " " "	
74+15 70			472	219 03	S.S. MH. ℄ intr. Willoughby & Kings Rd.	
			1315	210 60	Inv 8" Inlet N	N: 470, 7.78, 69, 13.15
			1323	210 52	Inv 8" Outlet S	S: 4.73, 7.83, 67, 13.23
74+15 70			595	217 80	100' W of ℄ S.D. on ℄ Willoughby Ave	
			620	217 55	T.C. S. Side 100' W. ℄ Kings Rd.	
			682	216 93	Gutter " "	"
			573	218 02	T.C. N "	"
			630	217 45	Gutter " "	"
			413	219 62	T.C. E end N ECR	
			463	219 12	Gutter " " "	

F. B. 452 Pg. 164 Job No. 6318 Division No. ____ Notes Red. ____ Plotted ____ Profile No. ____
Survey of W. Hollywood D.S. Date ____ Date ____ X-Sec. No. ____
Survey by Wallace Notes Gregory Notes Chkd. ____ Checked ____
Indexed C. Johnson Date ____ Date ____ Date ____

Form 307 5M 11-35

PLEASE RETURN TO
LOS ANGELES COUNTY SURVEYOR
700 HALL OF RECORDS

NOTE: ANY ADDITIONS OR CHANGES ON THIS SHEET MUST BE MADE OR CIRCLED IN RED INK, WITH DATE AND NAME OF PERSON MAKING CHANGE

Do not extend notes this side of this line

STATION	B. S.	H. I.	F. S.	ELEV.	Kings Rd. Line		
		22375		—	Willoughby Ave —		
			416	219 59	T.C. N end N E C.R.		
			467	219 08	Gutter " " " "		
			483	218 92	T.C. W " N W C.R.		
			551	218 24	Gutter " " " "		
			473	219 02	T.C. N " " "		
			531	218 44	Gutter " " " "		
BM. D-33	6 96	225 87	484	218.91	BM D-33 El 218.870 Willoughby Av & Kings Rd Lr T 5' S of S end CR		FB 682-31 S E Cor
75+00			515	220 72	℄ S.D.		
76+00			272	223 15	℄ S.D.		
77+00			027	225 60	℄ S.D.		
T.P.	9.58	234.32	113	224 74			
77+40 ±			784	226 48	S.S.M.H.		
			1589	218 43	Inv 8" Inlet N	N 7.80 7.42 .67 1589	3 7.87 7.47 .67 16.01
			1601	218 31	Inv 8" Outlet S		
78+00			631	228 01	℄ S.D.		
79+00			392	230 40	℄ S.D.		
80+00			158	232 74	℄ S.D.		

Profile No. ____ Notes Red ____ Plotted ____ Job No. 6318 Division No. ____
X-Sec. ____ Date ____ Date ____ Survey of D. Hillwood
No. ____ Notes Chkd. ____ Checked ____ Survey by Walters Notes Gregory Date 5-6-37
Date ____ Map No. ____ Scale J. Johnson

Form 307 5M 11-35

PLEASE RETURN TO
LOS ANGELES COUNTY SURVEYOR
700 HALL OF RECORDS

NOTE: ANY ADDITIONS OR CHANGES ON THIS SHEET MUST BE MADE OR CIRCLED IN RED INK, WITH DATE AND NAME OF PERSON MAKING CHANGE

Do not extend notes this side of this line

STATION	B. S.	H. I.	F. S.	ELEV.	Kings Rd Line	
			Romaine St.			
		234 32				
			088	233 44	B.M. D-34 El 233.440 F.B. 682-31	
BM D-34	544	238 88			Kings Rd & Romaine St. S.W. Cor.	
					Bt Spk 6' S of S end CR	
			485	234 03	T.C. S end S.E.C.R.	
			552	233 46	Gutter " "	
			472	234 10	T.C. E " " " "	
			502	233 86	Gutter " " " " "	
			535	233 53	T.C. S " S.W.C.R.	
			611	232 77	Gutter " " " " "	
			521	233 67	T.C. W " " " "	
			594	232 94	Gutter " " " " "	
80+67 53			475	234 13	℄ Int Romaine St & ℄ S.D.	
"			497	233 91	Gutter 9' E of ℄ S.D. on ℄ Romaine St.	
"			37	235 2	Brk 33' " " " " " "	
"			2.8	236 1	100' " " " " " "	
"			483	234 05	S.S. M.H. ℄ intr. Romaine St. & Kings Rd.	
			1318	225 70	Inv 8" Inlet N	N: 479, 7.72, 67, 13.18
			1334	225 54	Inv 8" Outlet S	S: 485, 7.82, 67, 13.34

F. B. 452 Pg. 166 Job No. 6318 Division No. Notes Red. Plotted No. Profile
Survey of W. Hollywood D.S. Date Date X-Sec.
Survey by Wallace Notes Gregory Notes Chkd. Checked No.
Indexed A. C. Johnson Date Date

Form 307 SM 11-35

PLEASE RETURN TO
LOS ANGELES COUNTY SURVEYOR
700 HALL OF RECORDS

NOTE: ANY ADDITIONS OR CHANGES ON THIS SHEET MUST BE MADE OR CIRCLED IN RED INK, WITH DATE AND NAME OF PERSON MAKING CHANGE

Do not extend notes this side of this line

STATION	B. S.	H. I.	F. S.	ELEV.	Kings Rd Line	
		238 88			Romaine St	
80+67 53			6 40	232 48	100' W of ℄ S.D. on ℄	Romaine St.
			6 31	232 57	T.C. S. Side	
			7 06	231 82	Gutter " "	
			4 42	234 46	T.C. E end NECR	
			4 60	234 28	Gutter " " " " "	
			4 16	234 72	T.C. N " " " "	
			4 71	234 17	Gutter " " " " "	
			4 81	234 07	T.C. W " NWCR	
			5 41	233 47	Gutter " " " " "	
			4 74	234 14	T.C. N " " " "	
			5 35	233 53	Gutter " " " " "	
81+00			4 17	234 71	℄ S.D.	
T.P.	9 74	247 32	1 30	237 58	Kings Rd.	
82+00			9 74	237 58	℄ SD	
83+00			6 69	240 63	℄ S.D.	
83+31 8			5 80	241 52	S.S.M.H.	
			13 97	233 35	Inv. 8" Inlet N	N: 5.77, 7.53, 67, 13.97
			14 12	233 20	Inv 8" Outlet S	S: 5.84, 7.61, 67, 14.12
84+00			3 68	233 64	℄ S.D.	

Profile No. ____ Notes Rad. ____ Plotted ____ Job No. 6318 Division No. ____ [illegible]
X-Sec. No. ____ Date ____ Date ____ Survey of W. Hollywood [illegible]
Notes Chkd. ____ Checked ____ Survey by Wallace Notes [illegible] 3-2-37
Date ____ Date ____ Map No. ____ [illegible] Johnson [illegible]

Form 307 5M 11-35

PLEASE RETURN TO
LOS ANGELES COUNTY SURVEYOR
700 HALL OF RECORDS

NOTE: ANY ADDITIONS OR CHANGES ON THIS SHEET MUST BE MADE OR CIRCLED IN RED INK, WITH DATE AND NAME OF PERSON MAKING CHANGE

Do not extend notes this side of this line

STATION	B. S.	H. I.	F. S.	ELEV.	Kings Rd Line	
				Kings Rd		
		247 32				
85+00			064	246 68	℄ S.D.	
T.P.	1089	257 29	092	246 40		
86+00			747	249 22	℄ S.D.	
86+03 5			740	249 39	SS.MH. Flusher	
			1409	243 20	8" Outlet S	740 / 669 / 1409 to Bot of Channel
				— SANTA MONICA BLVD —		
BC 86+75 14			474	252 55	℄ SD	
86+96 0			450	253 19	Edge Conc Pav on ℄ SD	
			419	253 10	TC S end SE CR.	
			440	252 89	Gutter " " " "	
			361	253 68	TC E " " " "	
			412	253 17	Gutter " " " "	
			455	252 14	TC S " SWCR.	
			543	251 86	Gutter " " " "	
			440	252 89	TC W " " "	
			530	251 99	Gutter " " " "	
87+00			444	252 [illegible]	℄ S.D.	
87+			355	253 74	Edge Conc Pav on ℄ SD	11' So. of ℄ S. Monica Blvd

F. B. 452 Pg. 168 Job No. 6318 Division No. Notes Red. Plotted Profile No.
Survey of W. Hollywood D.S. Date Date X-Sec.
Survey by Wallace Notes Gregory Notes Chkd. Checked No.
Indexed C. Johnson Date Date

Form 97 5M 11-35

PLEASE RETURN TO
LOS ANGELES COUNTY SURVEYOR
700 HALL OF RECORDS

NOTE: ANY ADDITIONS OR CHANGES ON THIS SHEET MUST BE MADE OR CIRCLED IN RED INK, WITH DATE AND NAME OF PERSON MAKING CHANGE

Do not extend notes this side of this line

STATION	B. S.	H. I.	F. S.	ELEV.	Kings Rd Line	
		257 29		— Santa Monica Blvd		
			3 47	253 82	Top S. Rail So. Track	P.E. Ry
			3 43	253 86	" N " " "	" "
			3 89	253 40	℄ Int. Kings Rd + Santa Monica Blvd	
			6 56	250 73	150' W of ℄ Int. Kings Rd + Santa Monica Blvd	
			6 71	250 58	T.C. So. Side	
			7 44	249 85	Gutter " "	
			6 30	250 99	T.C. N. Side	
To	Pg	70	6 96	250 33	Gutter " "	
		JEWIER	J.C. ℄ Kings RD. to North and 26' N. ℄		Santa Monica Blvd	
					BM. D-16 El. 255.664	F.B. 682-15
BM. D-16	0 76	256 42		255.66	Flores St + Santa Monica Blvd	N.E. Cor
					Ct Spk 5' N of N end CR	
			8 62	247 80	S.S.M.H. J.C.	
			18 06	238 30	Inv. 8" Inlet N	N: 8.62, 8.60, 84, 18.06
			18 08	238 34	Inv. 10" Inlet E	E: 8.59, 8.65, 84, 18.08
			18 20	238 22	Inv. 10" Outlet W	S: 8.61; 8.64, 8.72, 84, 18.20
T.P	1 55	249 19	8 78	247 64		
			6 20	242 99	BM D-4 El. 243.008	F.B. 682-8
BM. D-4					Santa Monica Blvd + Olive Dr	N.E. Cor.
					Rod Set [illegible] end CR.	

Profile No. ____ Notes Bkd. ____ Netted ____ Job No. 631 Division No. ____
Date ____ Date ____ Surveys of W. Hollywood Dist.
X-Sec. No. ____ Notes Chkd. ____ Checked ____ Survey by Wallace Notes Chkd. Grey
Date ____ Date ____ Map No. ____ Chkd. Jones

Form 307 5M 11-35

PLEASE RETURN TO
LOS ANGELES COUNTY SURVEYOR
700 HALL OF RECORDS

NOTE: ANY ADDITIONS OR CHANGES ON THIS SHEET MUST BE MADE OR CIRCLED IN RED INK, WITH DATE AND NAME OF PERSON MAKING CHANGE

Do not extend notes this side of this line

STATION	B. S.	H. I.	F. S.	ELEV.	Kings Rd. Line	
		Santa Monica Blvd (cont)				
		257.29				
			334	253 95	Top. S. Rail N. Track	P.E. Ry
87+50			330	253 99	" N " " "	" " "
—			360	253 69	T.C. on ℄ Prod Kings Rd from S.	
—			420	253 09	Gutter " " " "	" "
			268	254 61	℄ Int Santa Monica Blvd & Flores St.	
			122	256 07	100 E of ℄ Int Santa Monica & Flores St.	
			149	255 80	T.C. S. Side	
			207	255 22	Gutter " "	
			063	256 66	T.C. N "	
			143	255 86	Gutter " "	

F. B. 452 PG. 170 Job No. 6318 Division No. Notes Red. Plotted Profile No.
Survey of W. Hollywood DS Date Date X-Sec.
Survey by Wallace Notes Gregory Notes Chkd. Checked No.
Indexed C. Johnson Date Date

Form 307 5M 11-35

PLEASE RETURN TO
LOS ANGELES COUNTY SURVEYOR
700 HALL OF RECORDS

NOTE: ANY ADDITIONS OR CHANGES ON THIS SHEET MUST BE MADE OR CIRCLED IN RED INK, WITH DATE AND NAME OF PERSON MAKING CHANGE

Do not extend notes this side of this line

STATION	B. S.	H. I.	F. S.	ELEV.	Kings Rd Line	
		257 29			Santa Monica Blvd. (cont.)	
			3 15	254 14	Edge Conc on ℄ S.D.	
PRC 87+58 ±			304	254 25	℄ S.D.	
			334	253 95	Gutter	
87+?			295	254 34	S.S. ~~MH~~ J.C. 6.5 E of ℄ S.D. & 26' N. ℄ Santa Monica Blvd	Rerun with J.C.
			11 84	245 45	Inv 8" Inlet N	N 297, 824, 67, #84 / E 294, 863, 84, 1241 / S 293 / W 296, 871, 84, #2,51
			12 41	244 88	Inv 10" Inlet E	
					Inv	
			12 51	244 78	Inv 10" Outlet W	
			1 88	255 41	TC E end N E CR	
			2 65	254 62	Gutter " " " " "	
			1 83	255 46	TC N " " " "	
			2 64	254 65	Gutter " " " " "	
			2 78	254 51	TC W " N W CR	
			3 46	253 83	Gutter " " " " "	
			2 58	254 71	TC N " " " "	
			3 17	254 12	Gutter " " " " "	
					BM D-16 El. 255.664	F.B. 682-15
EM. D-16	8 38	264 04	1 68	255.66 61	Flores St. Santa Monica Blvd N.E. Cor. Ct Spk 5' N of N end CR	

Profile No. ____ Notes Bad ____ Plotted ____ Job No. 6311 Drawings No. ____
Date ____ Date ____ Survey of W. Hollywood
X-Sec. ____ Notes Chkd. ____ Checked ____ Survey by Wallace Notes Computed by J.C. Johnson Date 3-2-32
Date ____ Date ____ Map No. ____ Tracing ____

Form 307 5M 11-35

PLEASE RETURN TO
LOS ANGELES COUNTY SURVEYOR
700 HALL OF RECORDS

NOTE: ANY ADDITIONS OR CHANGES ON THIS SHEET MUST BE MADE OR CIRCLED IN RED INK, WITH DATE AND NAME OF PERSON MAKING CHANGE

Do not extend notes this side of this line

STATION	B. S.	H. I.	F. S.	ELEV.	Kings Rd Line	
			Flores St.			
		264 04				
88+00			9 06	254 98	℄ S.D.	
E.C. 88+43 69			7 50	256 54	℄ S.D.	
89+00			5 68	258 36	℄ S.D.	
90+00			2 24	261 80	℄ S.D.	
T.P.	10 25	273 93	0 36	263 68		
90+73 8			9 60	264 33	S.S.M.H.	
			17 94	255 79	Inv. 8" Inlet N	N: 9.56, 7.71, 67, 17.94 — S: 9.64, 7.80, 67, 18.11
			18 11	255 82	Inv. 8" Outlet S	
91+00			8 74	265 19	℄ S.D.	
"			8 26	264 64	T.C. E. Side	
"			8 96	264 97	Gutter " "	
"			8 67	265 26	T.C. W "	
"			9 44	264 49	Gutter " "	
92+00			5 32	268 81	℄ S.D.	
93+00			1 78	272 15	℄ S.D.	
T.P.	10 71	283 93	0 71	273 22		

F. B. 452 Pg. 172 Job No. 6318 Division No. Notes Red. Plotted Profile No.
Survey of W. Hollywood D.S. Date Date
Survey by Wallace Notes Gregory Notes Chkd. Checked X-Sec. No.
Indexed C. Johnson Date Date

Form 307 5M 11-35

PLEASE RETURN TO
LOS ANGELES COUNTY SURVEYOR
700 HALL OF RECORDS

NOTE: ANY ADDITIONS OR CHANGES ON THIS SHEET MUST BE MADE OR CIRCLED IN RED INK, WITH DATE AND NAME OF PERSON MAKING CHANGE

Do not extend notes this side of this line

STATION	B. S.	H. I.	F. S.	ELEV.	Kings Rd. Line		
		283 93			Flores St		
93+69			9 16	274 77	S.S. M.H.		
			17 38	266 55	Inv 8" Inlet N	N 9.11 7.60 67 17.38	S 9.21 7.72 67 17.60
			17 60	266 33	Inv 8" Outlet S		
94+00			7 94	275 99	℄ S.D.		
95+00			3 86	280 07	℄ S.D.		
"			3 29	280 64	T.C. E. Side		
"			4 10	279 83	Gutter " "		
"			3 96	279 97	T.C. W. Side		
"			4 51	279 42	Gutter " "		
T.P.	10 92	294 16	0 69	283 24			
96+00			9 64	284 52	℄ S.D.		
96+67			6 65	287 51	S.S. MH		
			14 54	279 62	Inv 8" Inlet N	N 6.60 7.27 67 14.54	S 6.70 7.47 67 14.84
			14 84	279 32	Inv 8" Outlet S		
97+00			4 93	289 23	℄ S.D.		
T.P.	11 21	305 18	0 19	293 97			
98+00			10 25	294 93	℄ S.D.		

Profile No. ____ Notes Red. ____ Plotted ____ Job No. 6316 Division No. ____
Date ____ Date ____ Survey of W. Hollywood D.S.
X-Sec. No. ____ Notes Chkd. ____ Checked ____ Survey by Wallace Notes Grego
Date ____ Date ____ Map No. ____ A. G. Johnson

Form 307 5M 11-35

PLEASE RETURN TO
LOS ANGELES COUNTY SURVEYOR
700 HALL OF RECORDS

NOTE: ANY ADDITIONS OR CHANGES ON THIS SHEET MUST BE MADE OR CIRCLED IN RED INK, WITH DATE AND NAME OF PERSON MAKING CHANGE

Do not extend notes this side of this line

STATION	B. S.	H. I.	F. S.	ELEV.	Kings Rd Line
			Flores St		
		305 18			
98+00			10 05	295 13	T.C. E. Side
			10 63	294 55	Gutter " "
			10 11	295 07	T.C. W "
			10 76	294 22	Gutter " "
BC 98+81 42			2 46	302 72	℄ SD
			2 23	302 [illegible]	T.C. E. Side
			2 94	302 24	Gutter " "
			1 93	303 25	T.C. W. Side
			2 79	302 39	Gutter
T.P.	11 45	314 17	2 46	302 72	— Fountain Ave —
99+00			9 42	304 75	℄ S.D.
			5 64	308 53	T.C. S end S.E.C.R.
			6 38	307 79	Gutter " " " " "
			5 29	308 88	T.C. E " " " "
			5 88	308 29	Gutter " " " " "
			6 74	307 43	T.C. S " S.W.C.R.
			7 41	306 76	Gutter " " " " "
			5 30	308 87	T.C. W " " " "
			5 90	308 27	Gutter " " " " "

F. B. 452 Pg. 174 Job No. 6318 Division No. Notes Red. Plotted Profile
Survey of W. Hollywood DS Date Date No.
Survey by Wallace Notes Gregory Notes Chkd. Checked X-Sec.
Indexed C. Johnson Date Date No.

Form 307 5M 11-35

PLEASE RETURN TO
LOS ANGELES COUNTY SURVEYOR
700 HALL OF RECORDS

NOTE: ANY ADDITIONS OR CHANGES ON THIS SHEET MUST BE MADE OR CIRCLED IN RED INK, WITH DATE AND NAME OF PERSON MAKING CHANGE

Do not extend notes this side of this line

STATION	B. S.	H. I.	F. S.	ELEV.	Kings Rd Line	
		314 17	— Fountain		Ave —	
			450	309 67	℄ Int Fountain Ave +	Flores St
			488	309 29	Brk 15' E of ℄ Int.	
			336	310 81	100' E " " "	103.5
			440	309 77	T.C S. Side 100' E	℄ Flores Ave 85
			482	309 35	Gutter " " "	24
			292	361 25	T.C N " "	1040 1091
			338	310 79	Gutter " " "	90 19
			455	309 62	S.S J.C.	22 72
			1491	299 26	Inv 8" Inlet N	at ℄ Int Fountain Ave + Flores St
			1547	298 70	Inv 8" Outlet S	N 450 9.74 67 1491
			1540	298 77	Inv. 8" Inlet W	S 461 1049 67 1547
			384	310 33	T.C E end N.E.C.R.	W 456 10.77 67 1540
			416	310 01	Gutter " " " " " "	
			215	312 02	TC N " " " " "	
			249	311 68	Gutter " " " " "	
			393	310 24	TC W " N.W.C.R.	
			435	309 82	Gutter " " " " " "	

Profile No. ____ Notes Rod ____ Plotted ____ Job No. 6318 Division No. ____ P. No. 452 Pg 175
X-Sec. No. ____ Date ____ Date ____ Survey of W. Hollywood Dr. Date 3-6-37
Notes Chkd. ____ Checked ____ Survey by Wallace A. Notes Greenry Date ____
Date ____ Date ____ Map No. ____ Indexed ____ Date ____

Form 307 5M 11-35

PLEASE RETURN TO
LOS ANGELES COUNTY SURVEYOR
700 HALL OF RECORDS

NOTE: ANY ADDITIONS OR CHANGES ON THIS SHEET MUST BE MADE OR CIRCLED IN RED INK, WITH DATE AND NAME OF PERSON MAKING CHANGE

Do not extend notes this side of this line

STATION	B. S.	H. I.	F. S.	ELEV.	Kings Rd Line	
			Fountain Ave			
		314 17				
			222	311 95	T.C. N end N.W.C.R.	
			262	311 55	Gutter " " " " "	
BM D-15	1166	320 55	530	308 87	BM D-15 El 308.893 Flores St & Fountain Ave L&T. 1' E of E end CR	F.B. 682-13 S.E. Cor.
			059	319 96	100' N of ℄ Int Fountain Ave & Flores St.	
			133	319 22	T.C. E Side 100' N ℄ Fountain	
			186	318 69	Gutter " " "	
			0.00	320 55	T.C. "	
			0.72	319 83	Gutter "	
T.P.	642	316 03	1094	309 61		
99+50 EC			712	308 91	℄ SD	
99+76.92			610	309 93	℄ SD	
100+00			586	310 17	℄ SD	
101+00			492	311 11	℄ SD	
101+32			440	311 53	S.S.M.H.	
			1484	30[illegible] 19	Inv 8" Outlet E	E 442 9.75 67 1484
			1472	30[illegible] 31	Inv 8" Inlet W	W 439 9.66 67 1472

F.B. 452 PG. 176 Job No. 6318 Division No. Notes Red. Plotted Profile No.
Survey of W. Hollywood D.S. Date Date X-Sec.
Survey by Wallace Notes Gregory Notes Chkd. Checked No.
Indexed C. Johnson Date Date

Form 807 5M 11-35

PLEASE RETURN TO
LOS ANGELES COUNTY SURVEYOR
700 HALL OF RECORDS

NOTE: ANY ADDITIONS OR CHANGES ON THIS SHEET MUST BE MADE OR CIRCLED IN RED INK, WITH DATE AND NAME OF PERSON MAKING CHANGE

Do not extend notes this side of this line

STATION	B. S.	H. I.	F. S.	ELEV.	Kings Rd Line
		316 03			Fountain Ave.
102+00			397	312 06	℄ S.D.
T.P.	3 56	314 47	512	310 91	
			2 30	312 17	T.C. E end S.E.C.R
			2 83	311 64	Gutter " " " " "
			3 15	311 32	T.C. S " " " "
			3 91	310 56	Gutter " " " " "
103+00			1 34	313 13	℄ S.D.
103+07 51			1 23	313 24	℄ Int S.D. & Kings Rd
"			12 00	302 47	90' S of Fountain Ave
"			12 78	301 69	T.C. W.cb. Kings Rd.
"			13 58	300 89	Gutter " "
"			11 11	303 36	T.C. E. " " "
"			11 83	302 64	Gutter " " "
"			1 10	~~30~~ 313 37	T.C. on ℄ Prod Kings Rd from South.
			1 60	312 87	Gutter " " " " "
			3 21	311 26	T.C. S end S.W.C.R
			3 87	310 60	Gutter " " " " "
			1 64	312 83	T.C. W " " " "
			2 02	312 45	Gutter " " " " "
T.P.	11 11	324 65	0 93	313 54	

Profile No. ____ Notes Rod ____ Plotted ____ Job No. 6318 Division No. ____ F. B. 452 Pg. 177
Date ____ Date ____ Survey of W. Hollywood DS
X-Sec. No. ____ Notes Chkd. ____ Checked ____ Survey by Wallace Notes Gregory Date 3-2-37
Date ____ Date ____ Map No. ____ Initials A. C. Johnson

Form 307 5M 11-35

PLEASE RETURN TO
LOS ANGELES COUNTY SURVEYOR
700 HALL OF RECORDS

NOTE: ANY ADDITIONS OR CHANGES ON THIS SHEET MUST BE MADE OR CIRCLED IN RED INK, WITH DATE AND NAME OF PERSON MAKING CHANGE

Do not extend notes this side of this line

F.B. 452 PG. 178 | Job No. 3.5 | Division No. D.S. | Notes Red. | Plotted | Profile No.
Survey of Wallace W. Hollywood | Date | Date | X-Sec. No.
Survey by A. C. Johnson | Notes Gregory | Notes Chkd. | Checked
Indexed Date 3-2-37 | Date | Date

STATION	B. S.	H. I.	F. S.	ELEV.	Kings Rd Line	
		Fountain Ave.				
		324 65				
104+00			10.00	314 65	℄ S.D.	
			9 60	315 05	T.C. E end N E C R.	
			10 28	314 37	Gutter " " " "	
			7 82	316 83	T.C. N " " " "	
			8 63	316 02	Gutter " " " " "	
104+56.20			8 98	315 67	℄ Int S.D. & De Longpre Ave.	
			9 66	314 99	T.C. on ℄ Prod " "	
			10 10	314 55	Gutter "	
			8 76	315 89	S.S.M.H. Entr. Fountain Ave. & De Longpre	
			19 29	305 36	Inv. 8" Inlet N	N 8.74, 9.88, 67, 19.29 / E 8.77, 10.26, 67, 19.70 / S 8.76 / W 8.74
			19 70	304 95	Inv 8" Outlet E	
			9 20	315 45	Brk 2.5' N of ℄ S.D. on ℄ De Longpre	
			1 70	323 95	100' N " " "	" " "
			3 50	32[illegible] 15	T.C. on E. Side 100' N	" ℄ "
			4 31	320 34	Gutter " " " "	" "
			0 42	324 23	T.C. " W " "	" "
			1 22	323 43	Gutter " " " "	" "

Form 307 5M 11-35

PLEASE RETURN TO
LOS ANGELES COUNTY SURVEYOR
700 HALL OF RECORDS

NOTE: ANY ADDITIONS OR CHANGES ON THIS SHEET MUST BE MADE OR CIRCLED IN RED INK, WITH DATE AND NAME OF PERSON MAKING CHANGE

Do not extend notes this side of this line

STATION	B. S.	H. I.	F. S.	ELEV.	Kings Rd Line
		324 65	—	Fountain	Ave —
			7 74	316 91	T.C. W end N W C R
			8 30	316 35	Gutter " " " " "
			6 53	318 12	T.C. N " " " "
			7 25	317 40	Gutter " " " " "
					B.M. D-6 El 318.582 F.B. 682-10
B.M. D-6	4 37	322 95	6 07	318 58	Fountain Ave & De Longpre Ave. N.W. Cor.
					Bt Spk 5' N of N end CR
			7 96	314 99	T.C on ℄ Prod. De Longpre from N
			8 40	314 55	Gutter " " " " " "
105+00			6 56	316 39	℄ S.D.
106+00			4 91	318 04	℄ S.D.
BC 106+15 45			4 73	318 22	℄ S.D.
			3 25	319 70	T.C. E end N E C R
			3 71	319 24	Gutter " " " " "
			1 14	321 81	T.C. N " " " "
			1 91	321 04	Gutter " " " " "
T.P.	0 80	318 45	5 30	317 65	Olive Dr.
			0 56	317 89	T.C. E end S E C R
			0 89	317 56	Gutter " " " " "

Profile No. ____ Notes Red. ____ Plotted ____ Job No. 6318 Division No. ____ F.B. 452 Pg. 178
X-Sec. No. ____ Date ____ Date ____ Survey of W. Hollywood D.S.
Notes Chkd. ____ Checked ____ Survey by W Notes Gregory Date 3-4-37
Date ____ Date ____ Map No. ____ Inspector A. C. Johnson

Form 307 5M 11-35

PLEASE RETURN TO
LOS ANGELES COUNTY SURVEYOR
700 HALL OF RECORDS

NOTE: ANY ADDITIONS OR CHANGES ON THIS SHEET MUST BE MADE OR CIRCLED IN RED INK, WITH DATE AND NAME OF PERSON MAKING CHANGE

Do not extend notes this side of this line

STATION	B. S.	H. I.	F. S.	ELEV.	Kings Rd Line	
			Olive	Drive		
		318 45				
			0 59	317 86	T.C. S end S E C R	
			1 27	317 18	Gutter " " " " "	
			1 47	316 98	Brk 30' S of ℄ Int Fountain & Olive Dr on ℄ Olive	
			12 00	306 45	100' S " " " " " " " " " "	
			12 20	306 25	T.C. on E. Side	
			12 80	305 65	Gutter " " "	
			12 10	306 35	T.C. " W "	
			12 60	305 85	Gutter " " "	
			8 25	310 20	Bot of S.D. on W.S.	65'± S of ℄ Int
			8 73	309 72	T.C. at Outlet of S.D.	
			9 46	308 99	Gutter at " " "	
T.P.	11 26	328 91	0 80	317 65		
			10 04	318 87	℄ Int Fountain Av & Olive Dr.	
			10 05	318 86	S.S. M H ℄ intr. Fountain Ave & Olive Dr	
			20 86	308 05	Inv. 8" Inlet N	N: 9.99, 10.20, .67, 20.86
			21 51	307 40	Inv. 8" Outlet S	S: 10.11, 10.73, .67, 21.51

F. B. 452 Pg. 180 Job No. 6318 Division No. Notes Red. Plotted Profile No.
Survey of W Hollywood DS Date Date X-Sec.
Survey by W Notes Gregory Notes Chkd. Checked No.
Indexed A. C. Johnson Date Date

Form 307 5M 11-35

PLEASE RETURN TO
LOS ANGELES COUNTY SURVEYOR
700 HALL OF RECORDS

NOTE: ANY ADDITIONS OR CHANGES ON THIS SHEET MUST BE MADE OR CIRCLED IN RED INK, WITH DATE AND NAME OF PERSON MAKING CHANGE

Do not extend notes this side of this line

STATION	B. S.	H. I.	F. S.	ELEV.	Kings Rd Line	
		328 91			— Olive Dr. —	
			10 13	~~308~~ 318 78	S. Drain MH 35'N. & 10'W. ℄ Int Olive Dr. & Fountain	
			16.32	312 59	Inv 27" Inlet N	N 10.10 / 3.97 / 2.25 / 16.32
			17.09	311 82	Inv. 27" Outlet S	S 10.26 / 4.58 / 2.25 / 17.09
			10 46	~~308~~ 318 45	Gutter 15' W of ℄ Int on ℄ Fountain Av.	
			9 72	~~30~~ 319 19	100' " " " " " " "	
			11 36	317 55	T.C S. Side 100' W. ℄ Olive Dr	
			11 72	317 19	Gutter " " " "	
106+50			9 82	319 09	℄ S.D.	
			11 28	317 63	T.C. Send SWCR	
			12 53	316 38	Gutter " " " "	
			11 16	317 75	T.C. W " SWCR	
			11 54	317 37	Gutter " " " "	
			9 78	319 13	T.C. W " NWCR	
			10 16	318 75	Gutter " " " "	
			8 64	320 27	T.C N " " "	
			9 44	319 47	Gutter " " " "	
			8 82	320 09	Top Catch Basin on N Side (35±) N. ℄ Fountain	
			12 47	316 44	Bot. " " " Inv. 18" Pipe	
107+00			6 85	322 06	℄ SD	

Profile No. ____ X-Sec. ____ Sheet No. ____ Notes Red ____ Date ____ Notes Clkd ____ Date ____ Started ____ Date ____ Checked ____ Date ____ Job No. 63 [illegible] Survey of W. Hollywood DS Survey by W Notes Grade [illegible] Map No. ____

Form 307 5M 11-35

PLEASE RETURN TO
LOS ANGELES COUNTY SURVEYOR
700 HALL OF RECORDS

NOTE: ANY ADDITIONS OR CHANGES ON THIS SHEET MUST BE MADE OR CIRCLED IN RED INK, WITH DATE AND NAME OF PERSON MAKING CHANGE

Do not extend notes this side of this line

STATION	B. S.	H. I.	F. S.	ELEV.	Kings Rd Line
		Olive Drive			
		328 91			
EC 107+30			3 65	325 26	℄ SD (end of Line)
			0 00	328 91	100' N of ℄ Int. Fountain & Olive on ℄ Olive
			1 15	327 76	T.C. E Side 100' N. ℄ Fountain
			1 95	326 96	Gutter " " "
			+0.47	329 38	T.C. W " "
			0 38	328 53	Gutter " " "
B.M. D-5			11 02	317 89	BM D-5 EL 317.889 F.B. 682-10 Olive Dr. & Fountain Ave S.E. Cor L&T 2' E of E end CR

B 452 Pg. 182 Job No. 6318 Distribution No. Notes Red Plotted Date No. Profile
Survey of W Hollywood D-5 Date Checked Date No. X-Sec.
Survey by W Notes Gregory Notes Chkd. Date
Indexed A. C. Johnson Date

Notes Ck'd by	Survey of	F.B. PG. 182 A
Map No.	W. O. Tape No. St'd °F.	
Office Work	Surveyed by	
Checked	Notes Date	
Date	Indexed A. C. Johnson	

Part of

SHEET (4)

CRESCENT HIGHTS BLVD BRANCH.

Pages 183 to 240.

[redacted]

Note: Any Additions or Changes on This Sheet Must be Made or Circled in Red Ink With Date and Name of Person Making Change.

Do not extend notes this side of this line

RETURN TO
LOS ANGELES COUNTY SURVEYOR
700 HALL OF RECORDS

FORM 247 10M 11-35

RETURN TO
LOS ANGELES COUNTY SURVEYOR
700 HALL OF RECORDS

Note: Any Additions or Changes on This Sheet Must be Made or Circled in **Red Ink** With Date and Name of Person Making Change.

Do not extend notes this side of this line

F.B. _____ PG. _____

Notes Ck'd by	Survey of W. HOLLYWOOD D.S.
Map No.	W. O. Tape No. 055 St'd 84 °F.
Office Work	Surveyed by Wallace
Checked	Notes Wallace Date
Date	Indexed A. C. Johnson

F.B. 452 Pg. 183

(4)

℄ SURVEY
CRESENT HEIGHTS BLVD BRANCH
Plans Changed
WEST HOLLYWOOD D.S.
J.N. 6318
Profile F.B. 452 Pgs 213 to 240
Topog F.B. 452 Pgs. 191 to 212

HAYVENHURST DRIVE BRANCH - Sheet (4)

On Santa Monica Blvd. & Hayvenhorst Dr.
From Flores St. to Fountain Ave.
(Branch Continued F.B. 697 p.172)

℄ & Ties pages 183-191
Topog. " 199-207
Prof. " 213-228

Survey on FOUNTAIN AVE.
From Hayvenhurst Dr. to Crescent Hghts. Blvd.
(See F.B. 697 p 210 for Fountain Ave. Lat.)

℄ & Ties pages 191-192
Topog " 207-208
Prof. " 228-231

WALLACE
GREGORY
MURRAY
TELLEZ
ETNIER

Survey on CRESCENT HEIGHTS BLVD.
From Fountain Ave. to Selma Ave.

℄ & Ties pages 192-197
Topog " 208-213
Prof. " 230-239

RECEIVED Smelser APR 2 1937
PROGRESSED ✓ ✓
BOOK INDEXED ✓ ✓
MAP INDEXED ✓ ✓
RECORD INDEXED ✓ ✓
CARD INDEXED ✓ ✓

Note: Any Additions or Changes on This Sheet Must be Made or Circled in Red Ink With Date and Name of Person Making Change.

Do not extend notes this side of this line

RETURN TO
LOS ANGELES COUNTY SURVEYOR
700 HALL OF RECORDS

FORM 247 10M 11-35

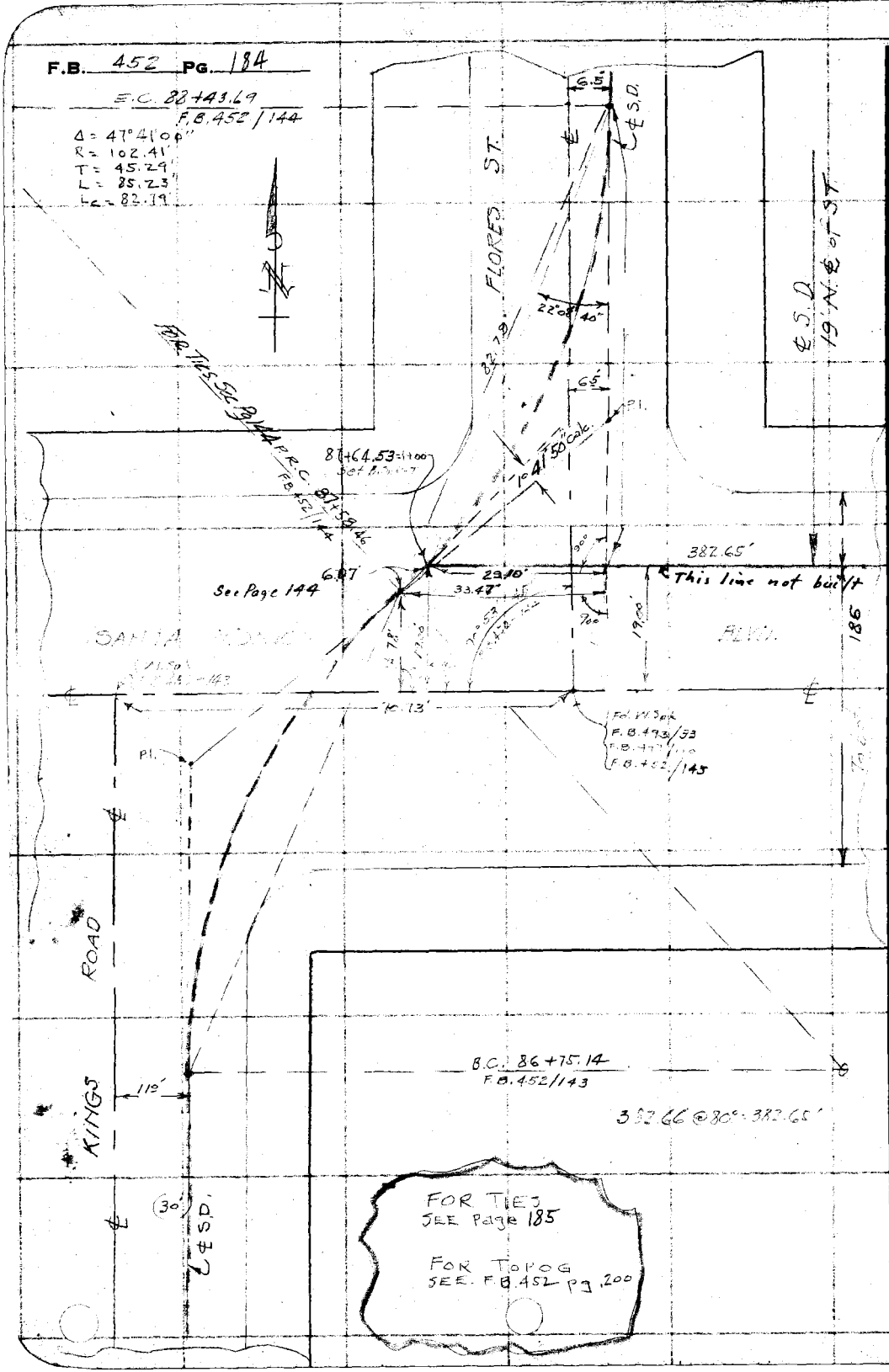

RETURN TO
LOS ANGELES COUNTY SURVEYOR
700 HALL OF RECORDS

Note: Any Additions or Changes on This Sheet Must be Made or Circled in Red Ink With Date and Name of Person Making Change.

Do not extend notes this side of this line.

Notes Ck'd by	Survey of W. Hollywood D.S
Map No.	W. O. 6318 Tape No. 055 St'd 84 °F.
Office Work	Surveyed by Wallace
Checked	Notes W Date Mar 1957
Date	Indexed A. C. Johnson

F.B. 452 Pg. 185

(4)

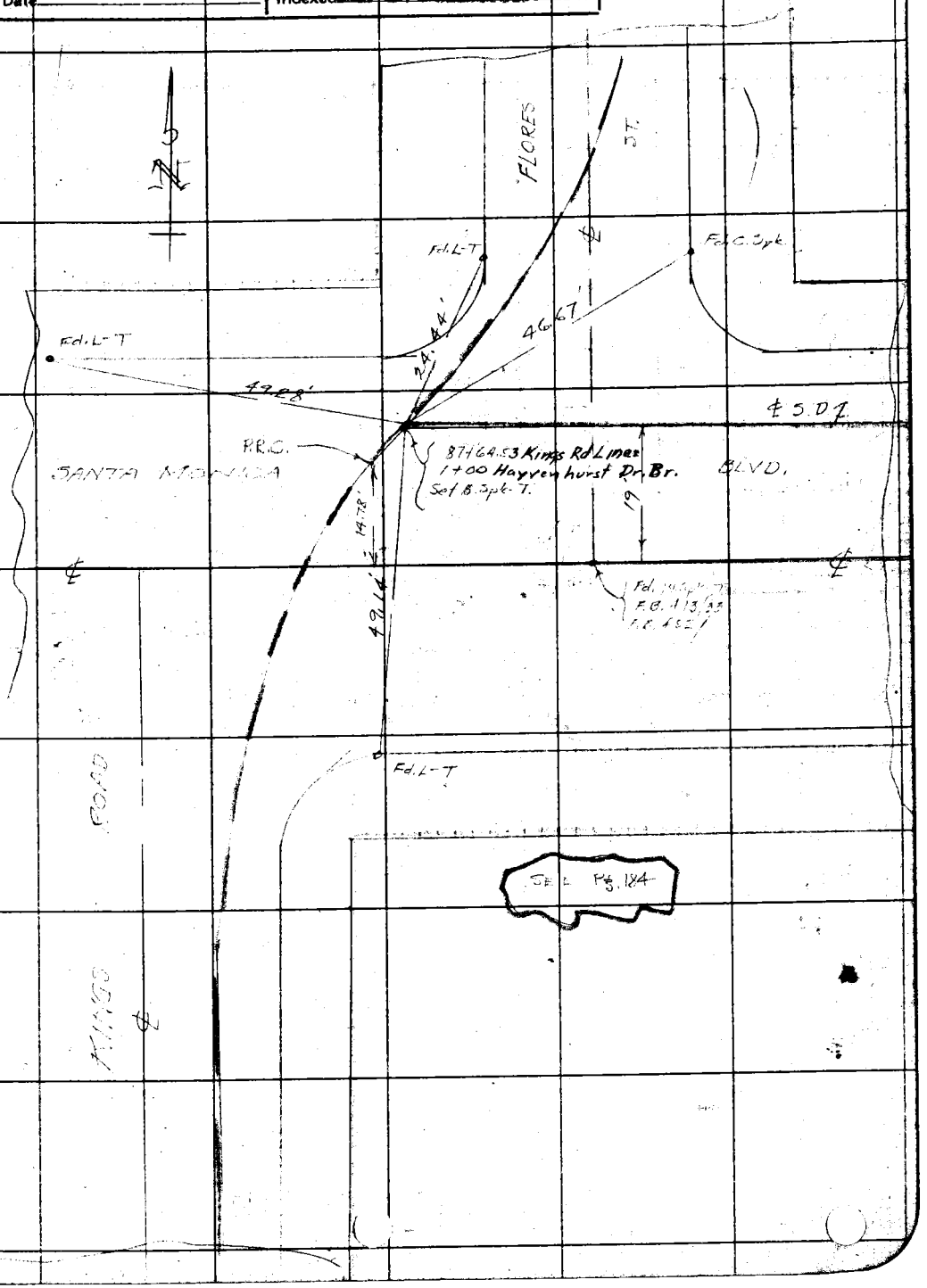

Note: Any Additions or Changes on This Sheet Must be Made in Red Ink With Date and Name of Person Making Change.

Do not extend notes this side of this line

RETURN TO
LOS ANGELES COUNTY SURVEYOR
700 HALL OF RECORDS

FORM 247 10M 11-55

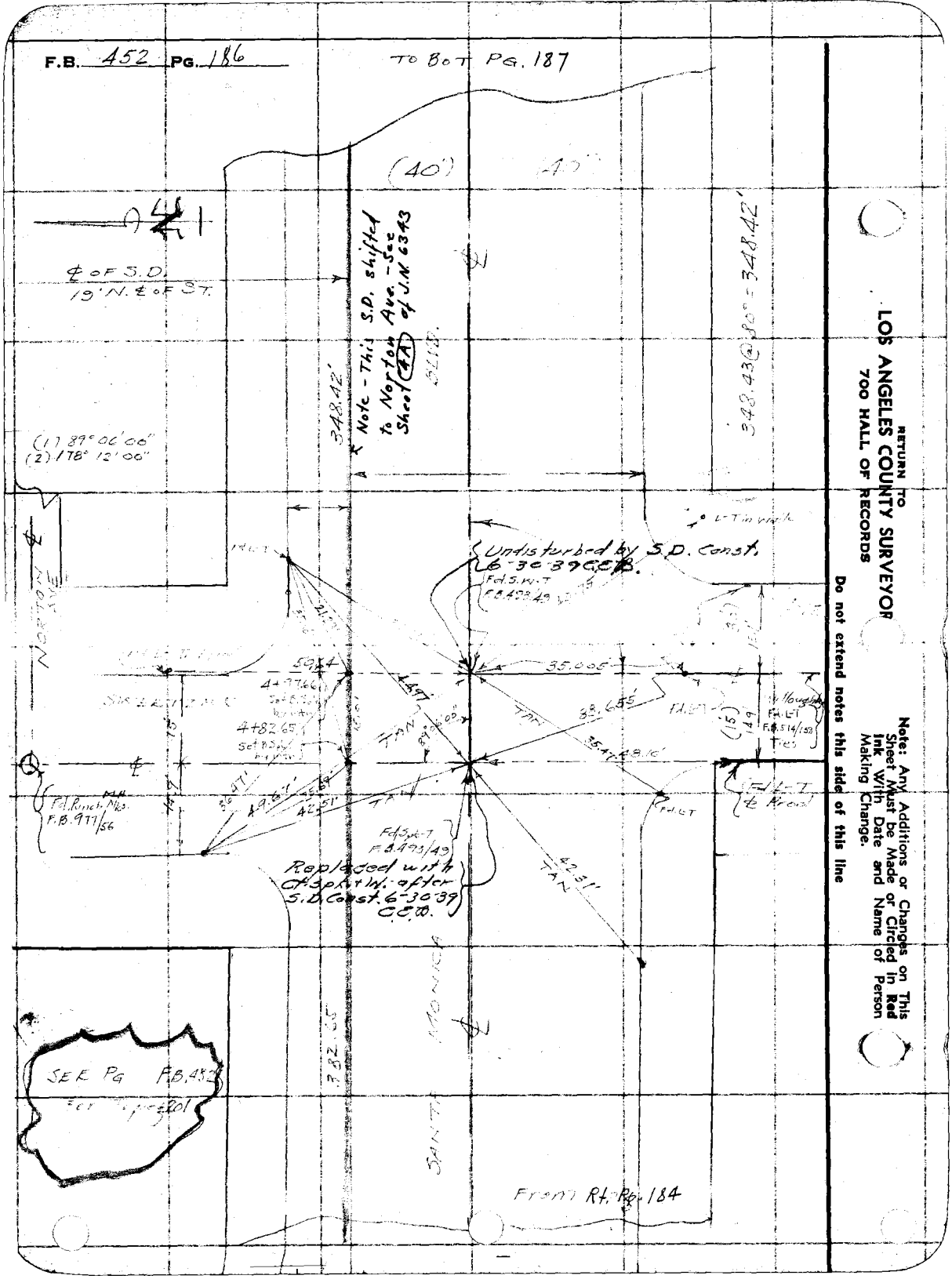
F.B. 452 PG. 186
TO BOT PG. 187
(40')
(40')
℄ OF S.D.
19' N. ℄ OF ST.
Note - This S.D. shifted to Norton Ave. - See Sheet (4A) of J.N. 6343
348.42'
348.43 @ 80° = 348.42'
(1) 89° 06' 00"
(2) 178° 12' 00"
NORTON AVE
Undisturbed by S.D. Const. 6-30-39 C.E.B.
Fd. S.W.T. F.B. 493/49
35.005'
88.655'
35.47'
48.16'
4+97.66
4+82.65
Fd. Punch Mks. F.B. 977/56
Fd. S.W.T. F.B. 493/49
Replaced with Ct. Spk. + W. after S.D. Const. 6-30-39 C.E.B.
42.31'
TAN
Fd. L-T ℄ Road
Fd. L-T F.B. 514/158 Ties
SANTA MONICA
382.65
SEE PG F.B. 452
From Rt. Pg. 184
RETURN TO
LOS ANGELES COUNTY SURVEYOR
700 HALL OF RECORDS
Do not extend notes this side of this line
Note: Any Additions or Changes on This Sheet Must be Made or Circled in Red Ink With Date and Name of Person Making Change.

Notes Ck'd by	Survey of W. Hollywood B.S.
Map No.	W. O. Tape No. St'd °F.
Office Work	Surveyed by Wallace
Checked	Notes Date MAR 1937
Date	Indexed C. Johnson

F.B. 452 PG. 187

(4)

To Left of pg. 188

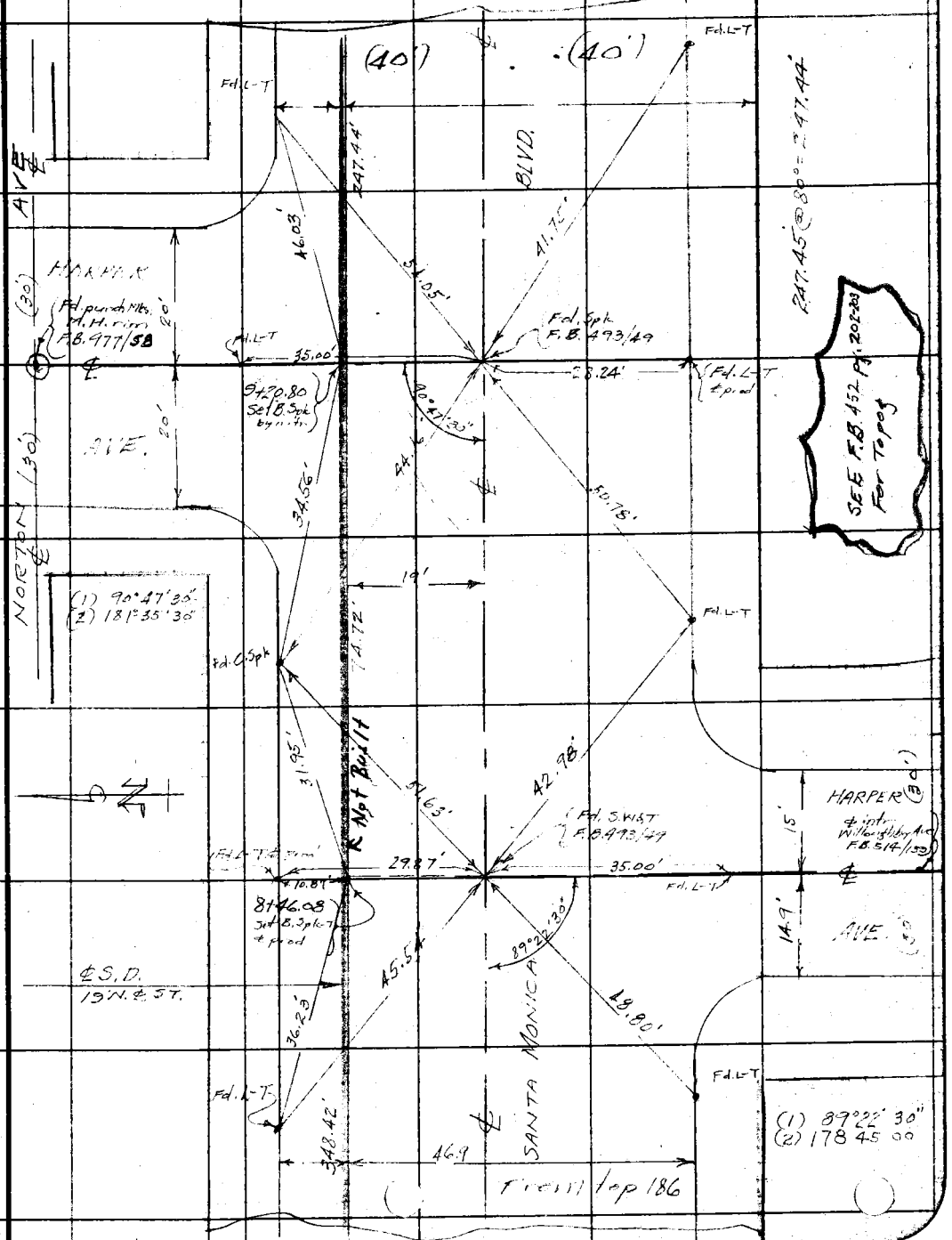

Note: Any Additions or Changes on This Sheet Must be Made or Circled in Red Ink With Date and Name of Person Making Change.

Do not extend notes this side of this line

RETURN TO
LOS ANGELES COUNTY SURVEYOR
700 HALL OF RECORDS

FORM 247 10M 11-35

F.B. 452 PG. 188

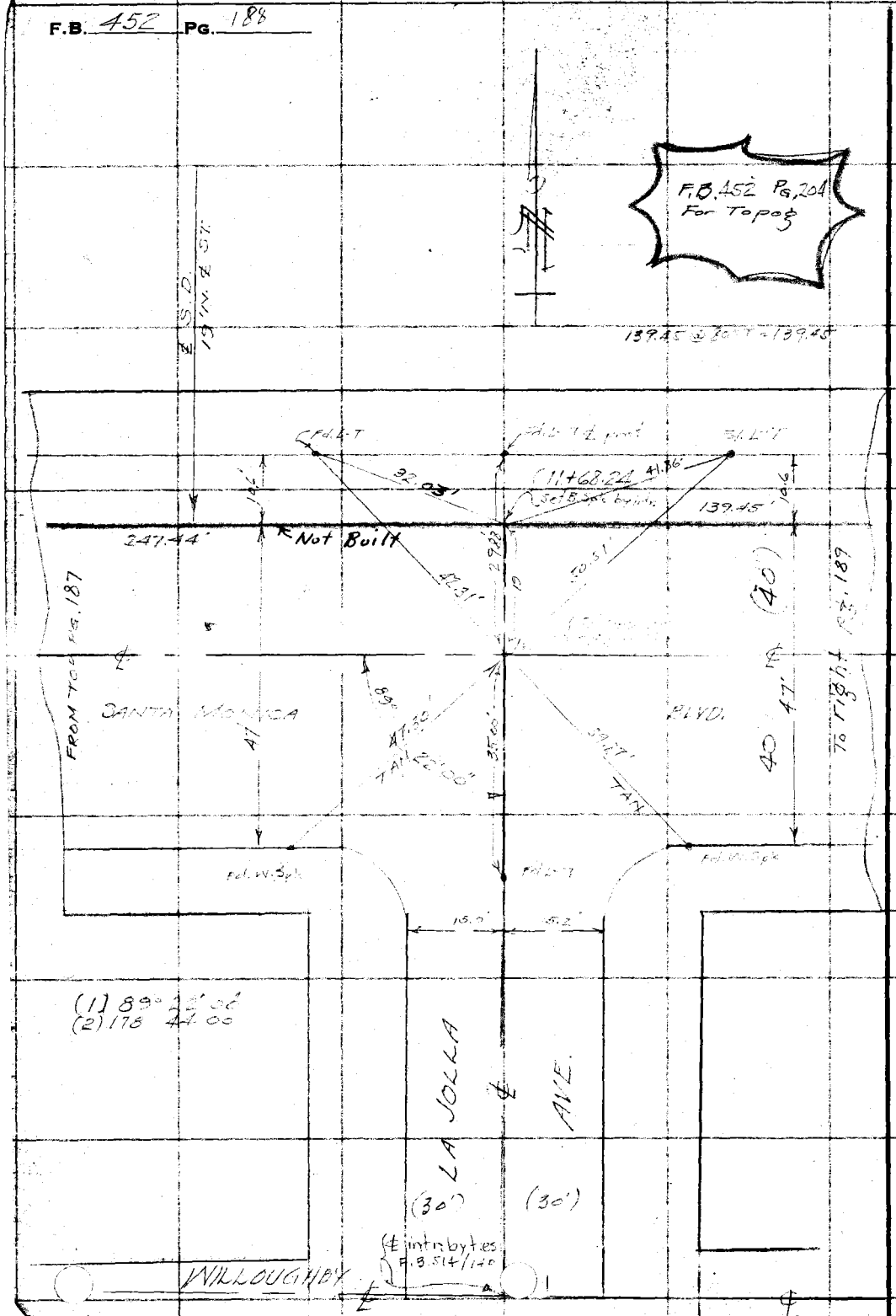

RETURN TO
LOS ANGELES COUNTY SURVEYOR
700 HALL OF RECORDS

Do not extend notes this side of this line

Note: Any Additions or Changes on This Sheet Must be Made or Circled in Red Ink With Date and Name of Person Making Change.

Notes Ck'd by	Survey of N. Hollywood D.D.	F.B. 452 Pg. 189
Map No.	W. O. 6318 Tape No. 055 St'd 54 °F.	To bot. Pg. 190 (4)
Office Work	Surveyed by W.	
Checked	Notes W Date MAR 1937	
Date	Indexed A. C. Johnson	

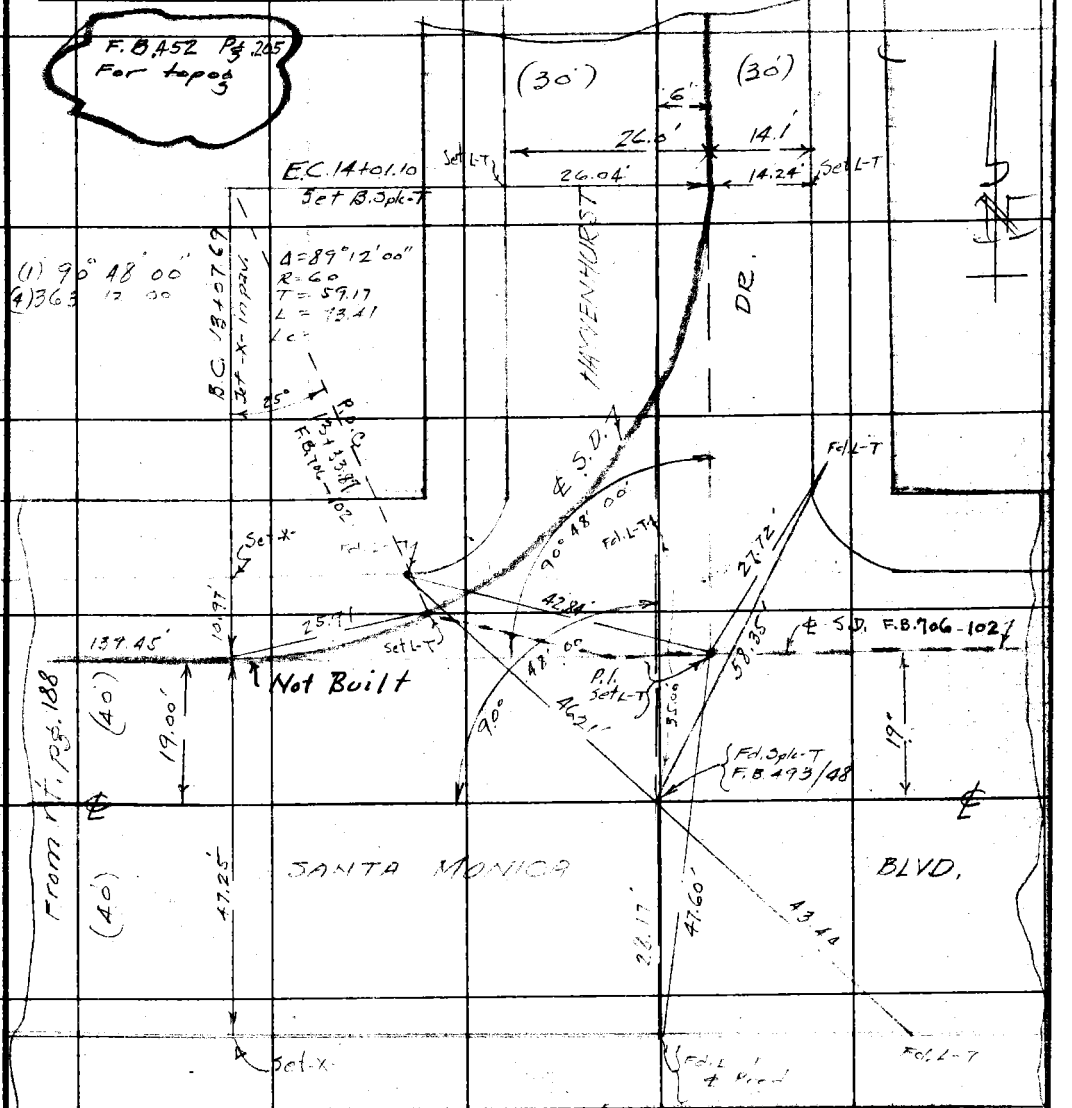

Note: Any Additions or Changes on This Sheet Must be Made or Circled in Red Ink With Date and Name of Person Making Change.

Do not extend notes this side of this line

RETURN TO
LOS ANGELES COUNTY SURVEYOR
700 HALL OF RECORDS

FORM 247 10M 11-35

F.B. 452 PG. 190

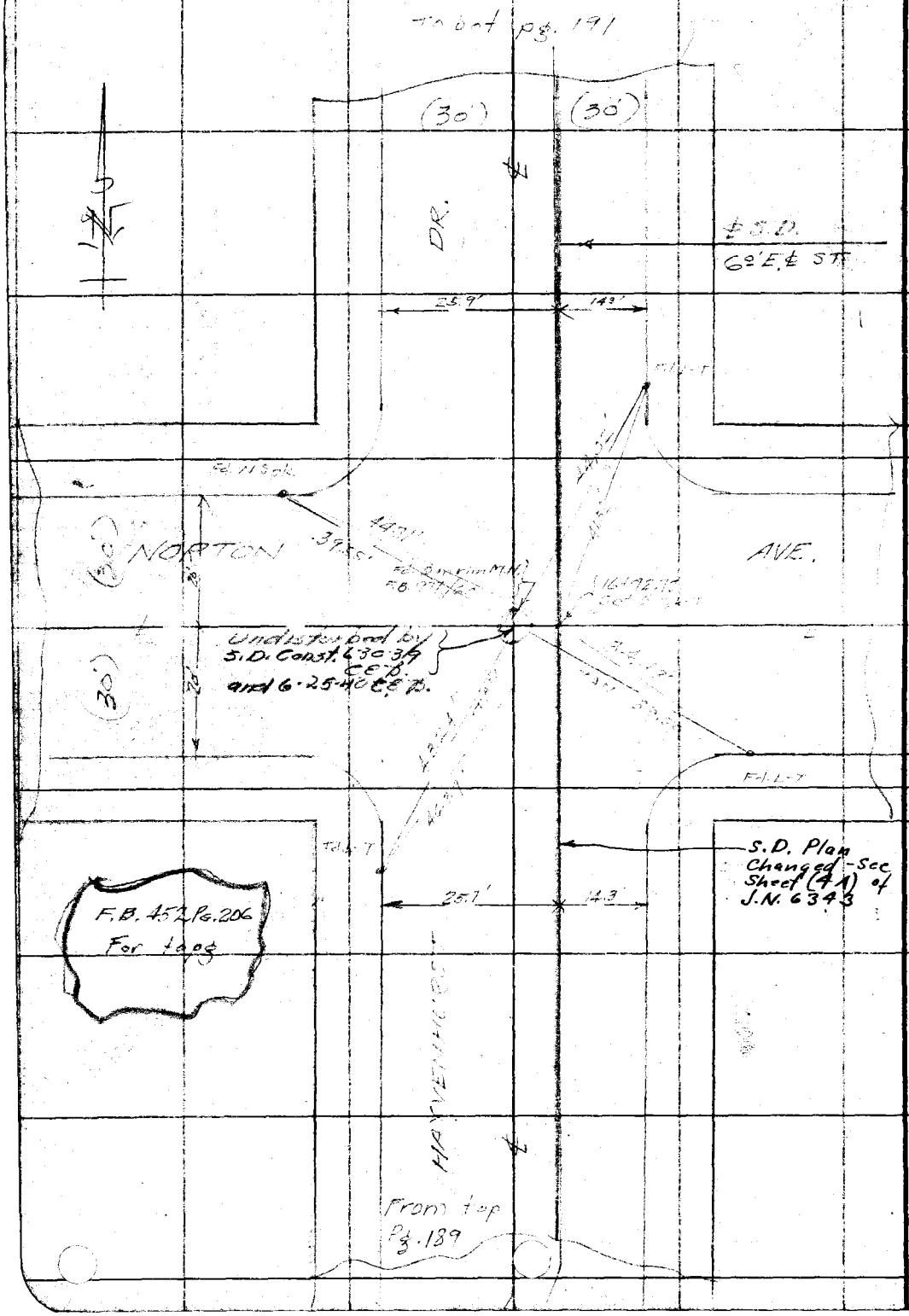

RETURN TO
LOS ANGELES COUNTY SURVEYOR
700 HALL OF RECORDS

Note: Any Additions or Changes on This Sheet Must be Made or Circled in Red Ink With Date and Name of Person Making Change.

Do not extend notes this side of this line

Notes Ck'd by		Survey of W. Hollywood O.S.	F.B. 452 PG. 191
Map No.		W. O. Tape No. 055 St'd 34 °F.	
Office Work		Surveyed by W.	
Checked		Notes W. Date 17 MAR 1937	
Date		Indexed A. C. Johnson	

(4)

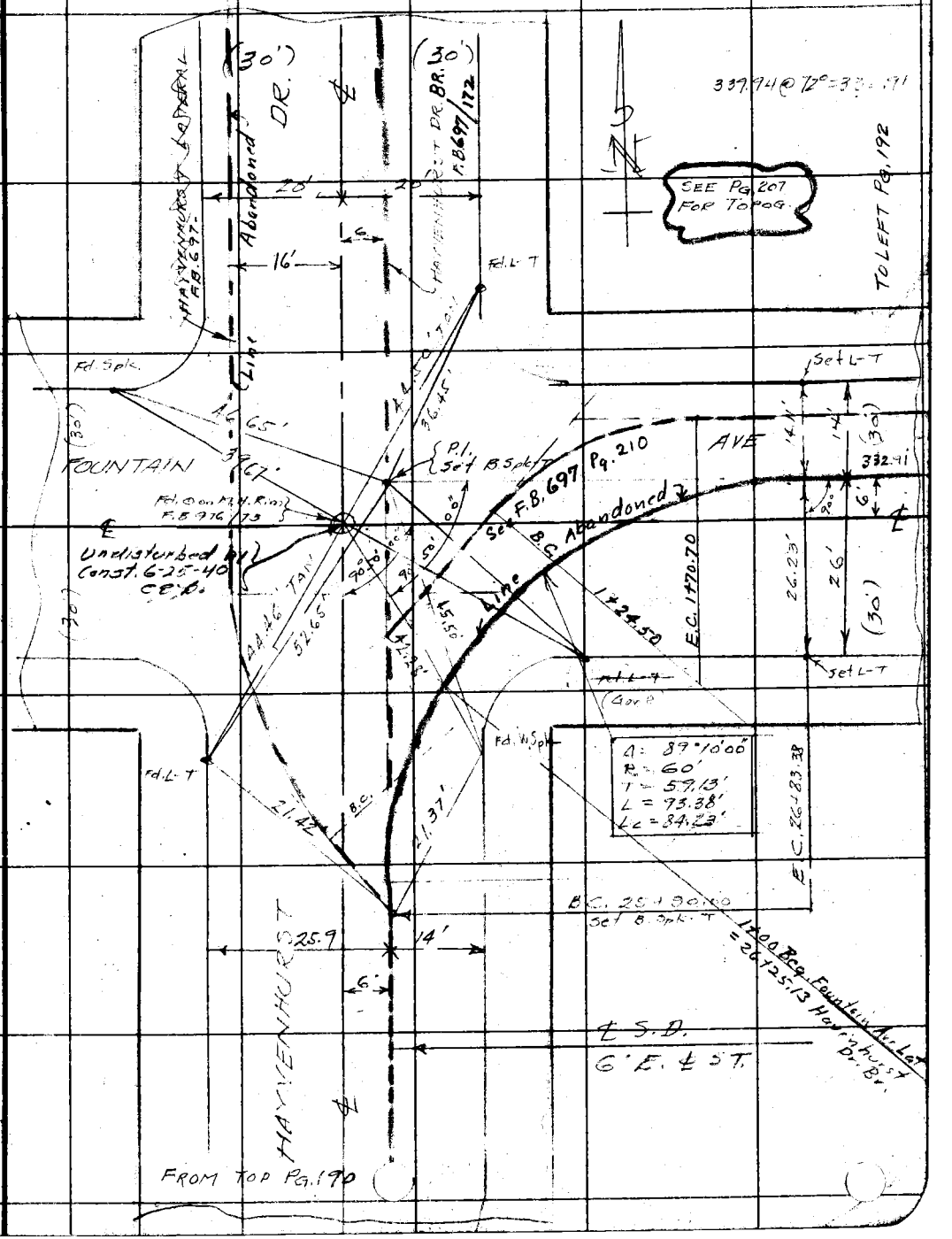

Note: Any Additions or Changes on This Sheet Must be Made or Circled in Red Ink With Date and Name of Person Making Change.

Do not extend notes this side of this line

RETURN TO
LOS ANGELES COUNTY SURVEYOR
700 HALL OF RECORDS

FORM 247 10M 11-35

F.B. 452 PG. 172

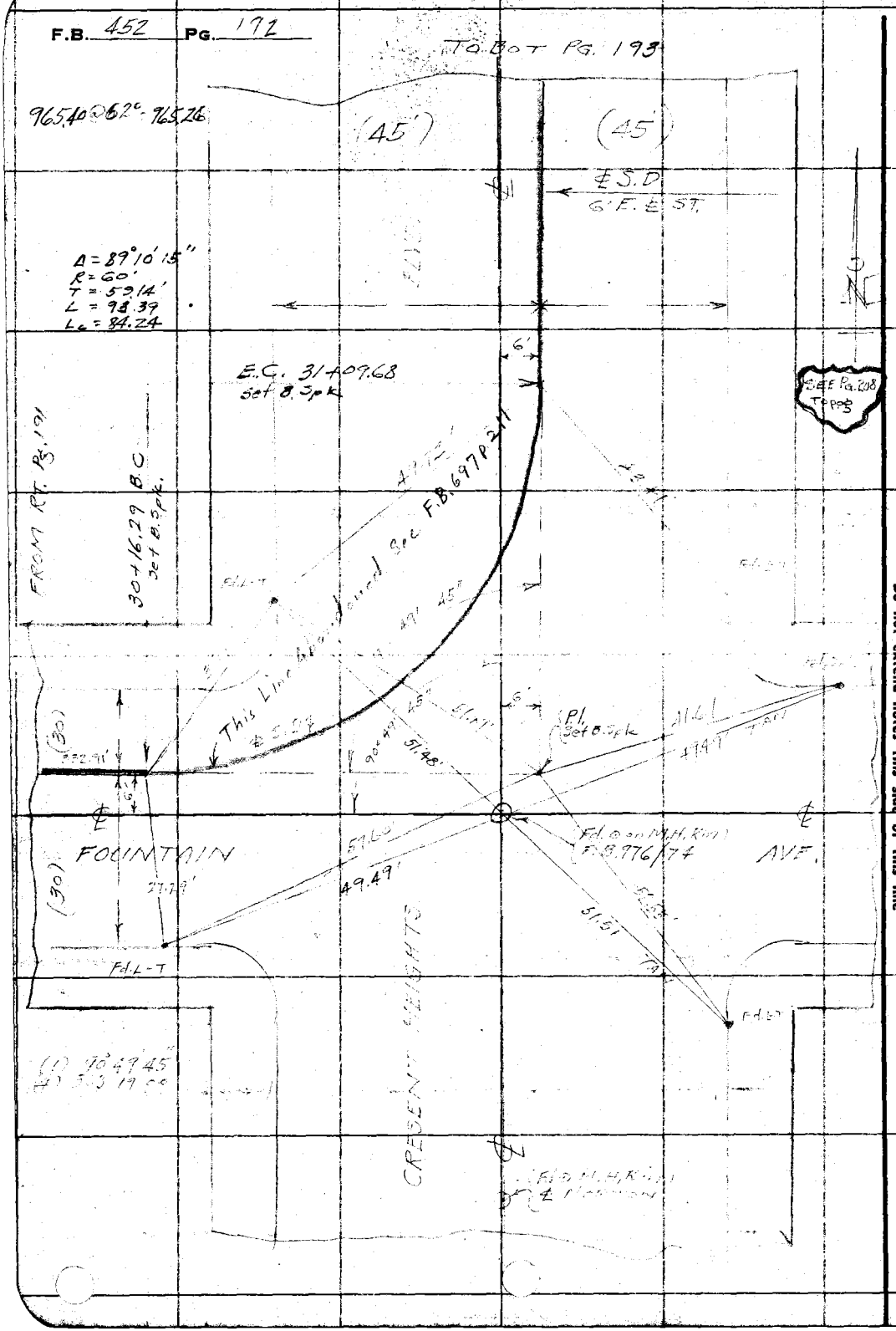

RETURN TO
LOS ANGELES COUNTY SURVEYOR
700 HALL OF RECORDS

Note: Any Additions or Changes on This Sheet Must be Made or Circled in Red Ink With Date and Name of Person Making Change.

Do not extend notes this side of this line

Notes Ck'd by	Survey of W. HOLLYWOOD D.S.
Map No.	W. O. 6318 Tape No. 055 St'd 84 °F.
Office Work	Surveyed by WALLACE
Checked	Notes W. Date MAR 1937
Date	Indexed A. C. Johnson

F.B. 452 Pg. 193

(4)

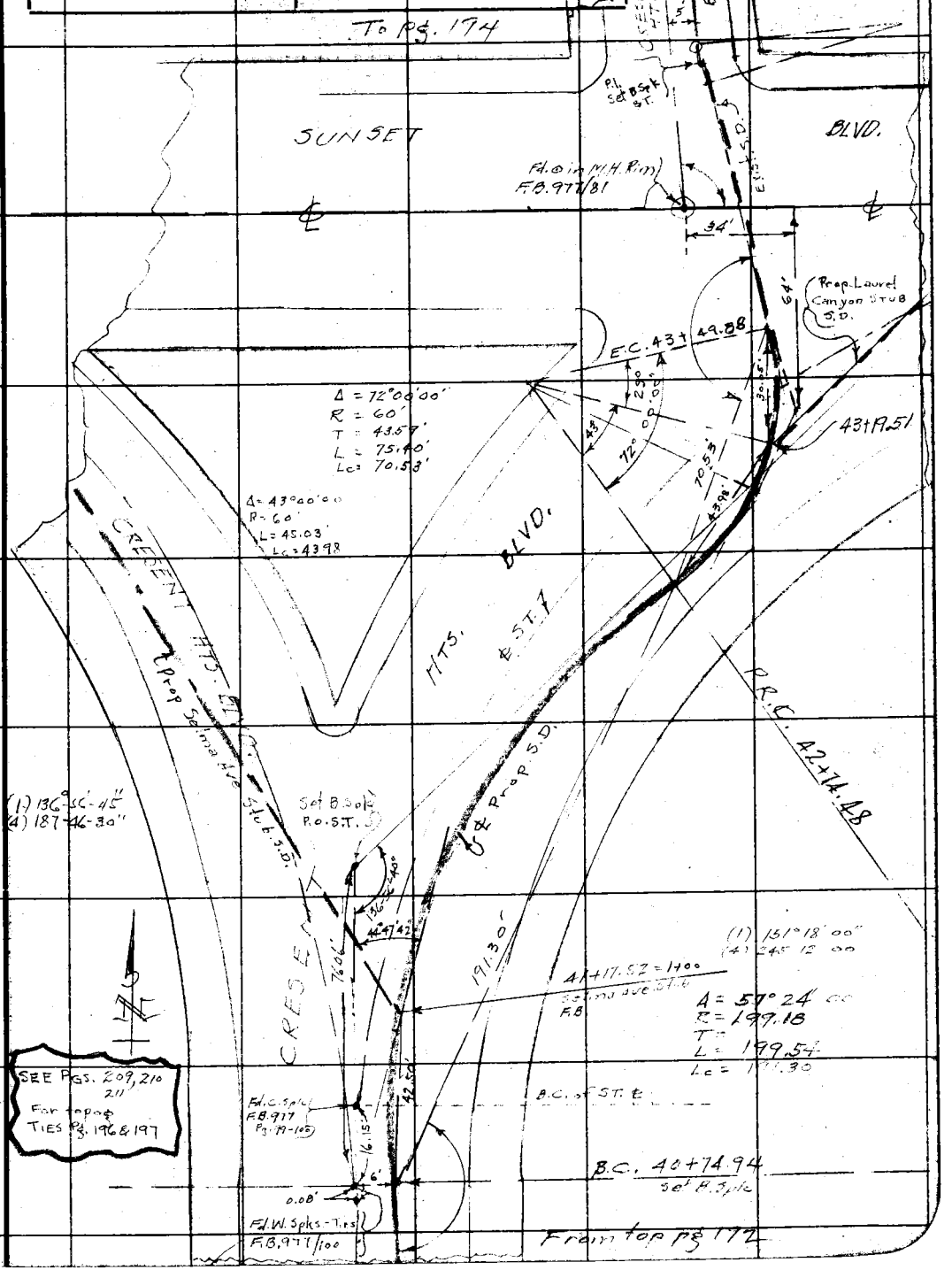

Note: Any Additions or Changes on This Sheet Must be Made or Circled in Red Ink With Date and Name of Person Making Change.

Do not extend notes this side of this line

RETURN TO
LOS ANGELES COUNTY SURVEYOR
700 HALL OF RECORDS

FORM 247 10M 11-35

F.B. 452 Pg. 194

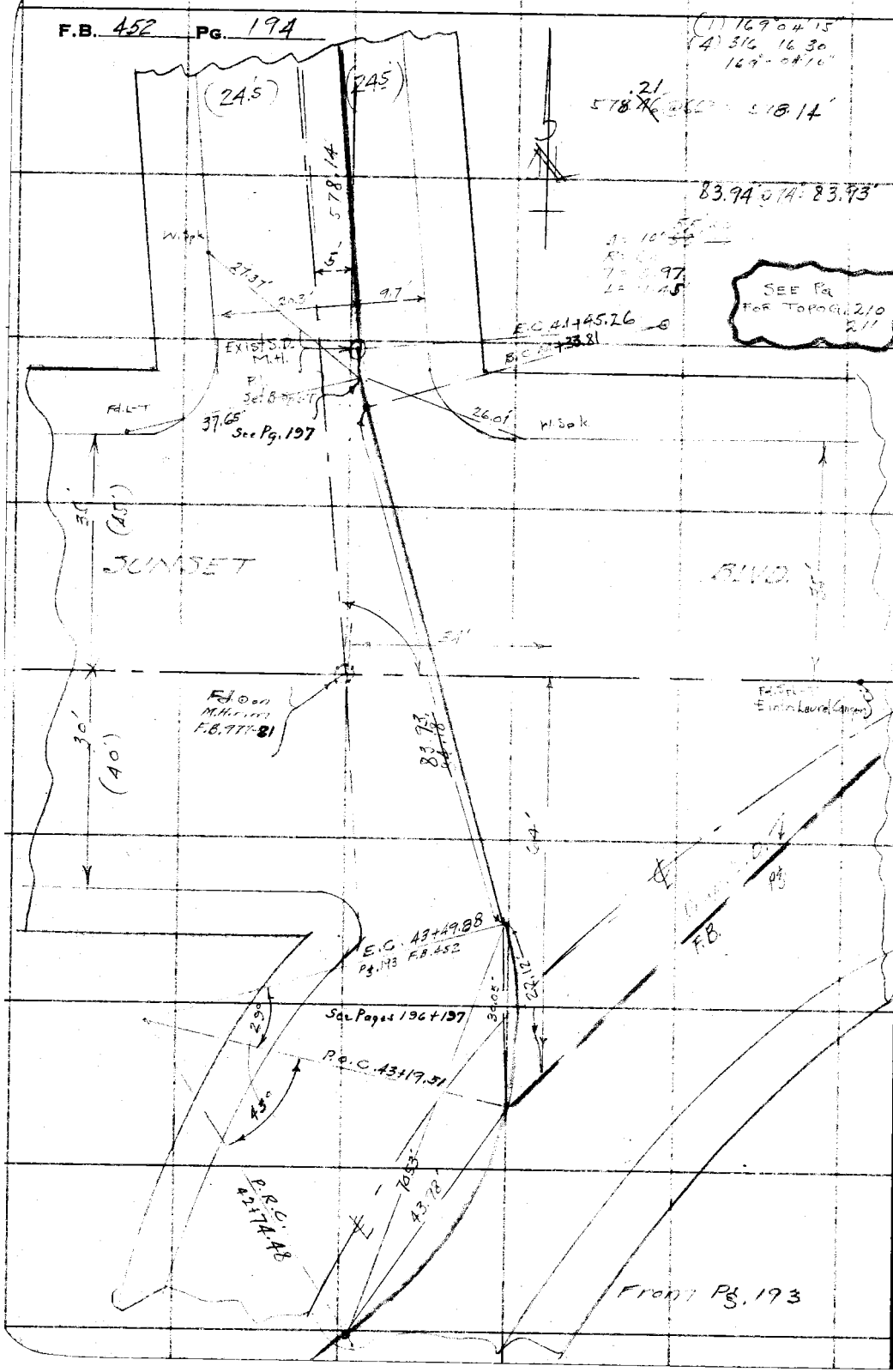

RETURN TO
LOS ANGELES COUNTY SURVEYOR
700 HALL OF RECORDS

Do not extend notes this side of this line

Note: Any Additions or Changes on This Sheet Must be Made or Circled in Red Ink With Date and Name of Person Making Change.

Notes Ck'd by	Survey of W. Hollywood P.O.	F.B. 452 PG. 195
Map No.	W. O. 6318 Tape No. 055 St'd °F.	(4)
Office Work	Surveyed by Wallace	
Checked	Notes W. Date March 1957	
Date	Indexed A. C. Johnson	

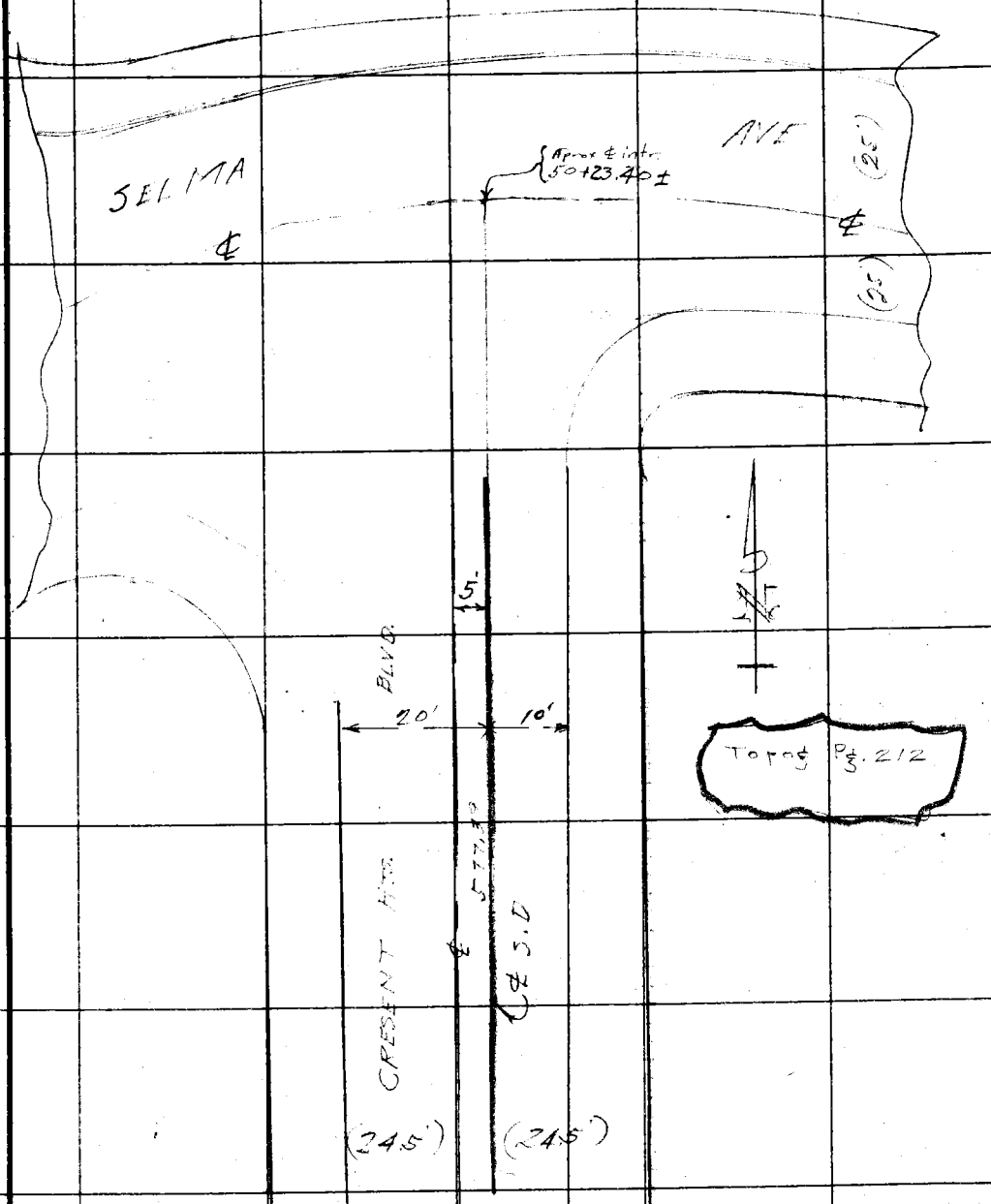

Note: Any Additions or Changes on This Sheet Must be Made in Red Ink or Circled in Red With Date and Name of Person Making Change.

Do not extend notes this side of this line

RETURN TO
LOS ANGELES COUNTY SURVEYOR
700 HALL OF RECORDS

FORM 247 10M 11-35

RETURN TO
LOS ANGELES COUNTY SURVEYOR
700 HALL OF RECORDS

Note: Any Additions or Changes on This Sheet Must be Made or Circled in **Red** Ink With Date and Name of Person Making Change.

Do not extend notes this side of this line

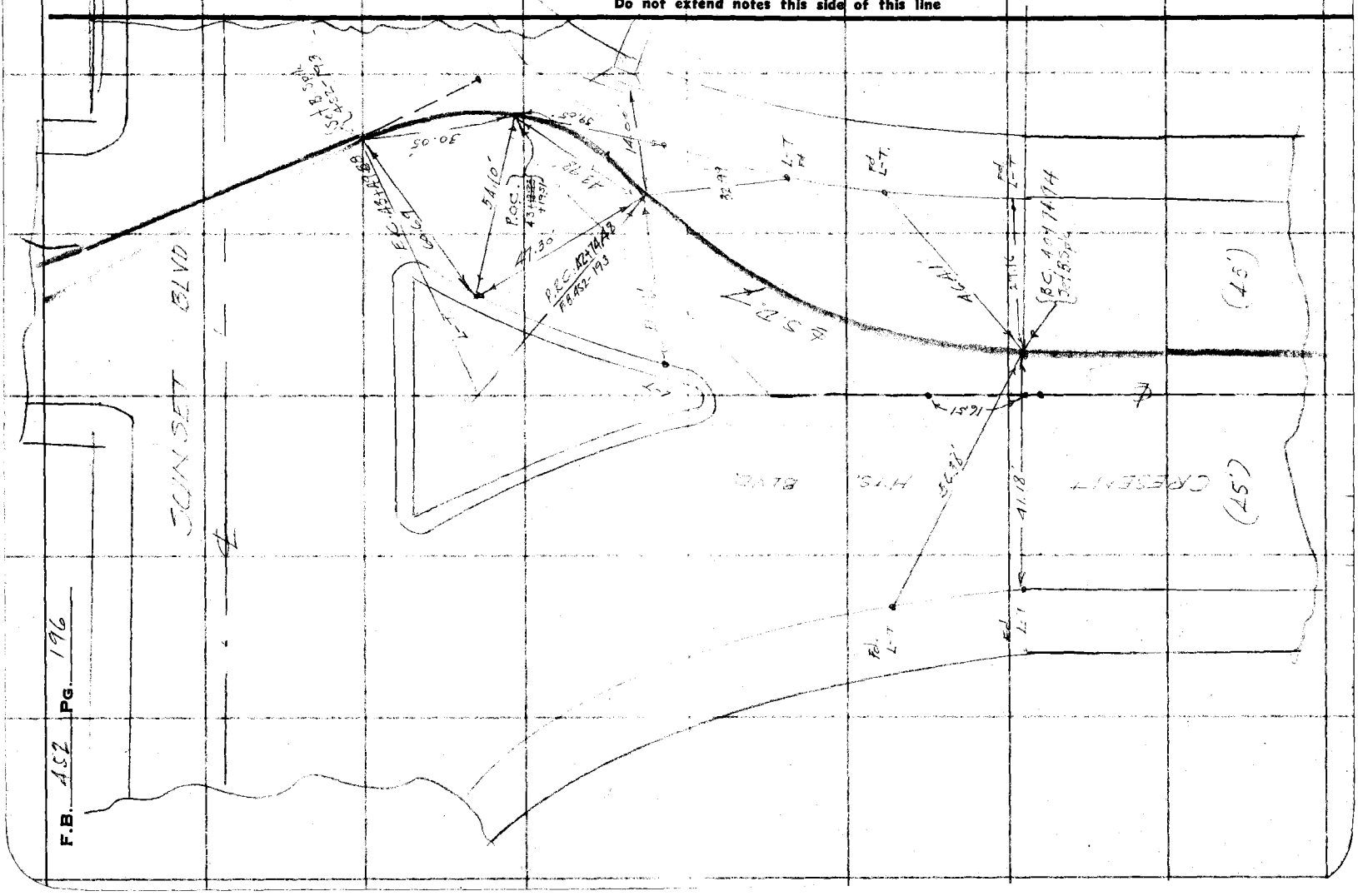

Notes Ck'd by	Survey of Ki. Hollywood 23.
Map No.	W. O. 6318 Tape No. 055 St'd 24 °F.
Office Work	Surveyed by W.
Checked	Notes Ki. Date Mar. 1937
Date	Indexed A. C. Johnson

F.B. 457 Pg. 197

(4)

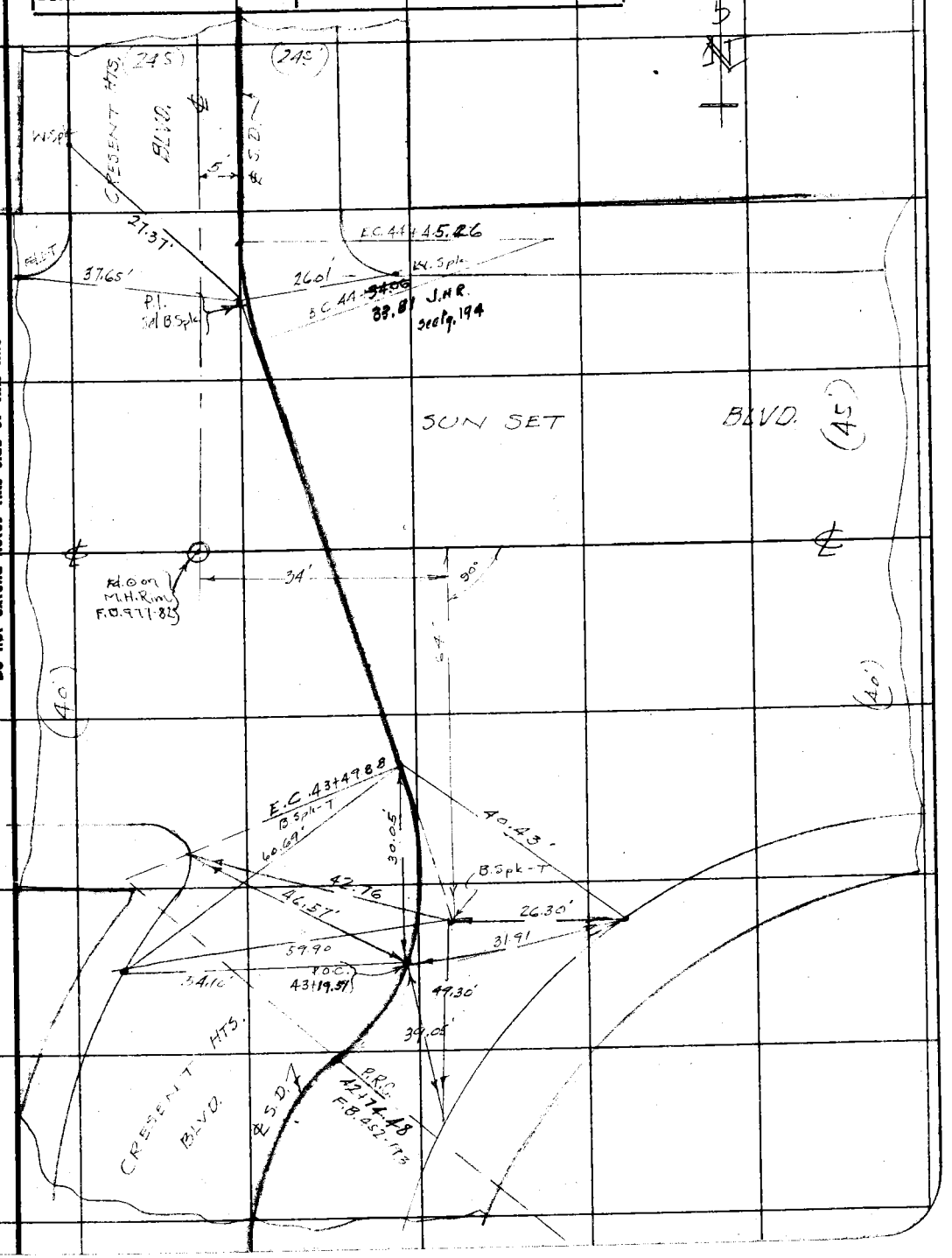

Note: Any Additions or Changes on This Sheet Must be Made or Circled in Red Ink With Date and Name of Person Making Change.

Do not extend notes this side of this line

RETURN TO
LOS ANGELES COUNTY SURVEYOR
700 HALL OF RECORDS

FORM 247 10M 11-35

RETURN TO
LOS ANGELES COUNTY SURVEYOR
700 HALL OF RECORDS

Note: Any Additions or Changes on This Sheet Must be Made or Circled in **Red Ink** With Date and Name of Person Making Change.

Do not extend notes this side of this line

F.B. 452 PG. 198

Notes Ck'd by	Survey of W. Hollywood D.S.	F.B. 452	Pg. 199
Map No.	W. O. 6318 Tape No. St'd. 24°F.		(4)
Office Work	Surveyed by WALLACE		
Checked	Notes W. Date Mar. 1937		
Date	Indexed A. C. Johnson		

TOPOGRAPHY

CRESENT HEIGHTS BLVD BRANCH

J.N. 6318

WEST HOLLYWOOD D.S.

& Survey F.B. 452 Pgs. 183 to 198
Profile F.B. 452 Pgs. 213 to

Wallace
Gregory
Murray
Tellez
Ethier

Note: Any Additions or Changes on This Sheet Must be Made or Circled In Red Ink With Date and Name of Person Making Change.

Do not extend notes this side of this line

RECEIVED Smelser APR 2 1937

PROGRESSED	✓	✓
BOOK INDEXED	✓	✓
MAP INDEXED	✓	✓
RECORD INDEXED	✓	✓
CARD INDEXED	✓	✓

RETURN TO
LOS ANGELES COUNTY SURVEYOR
700 HALL OF RECORDS

FORM 247 10M 11-35

F.B. 452 PG. 200

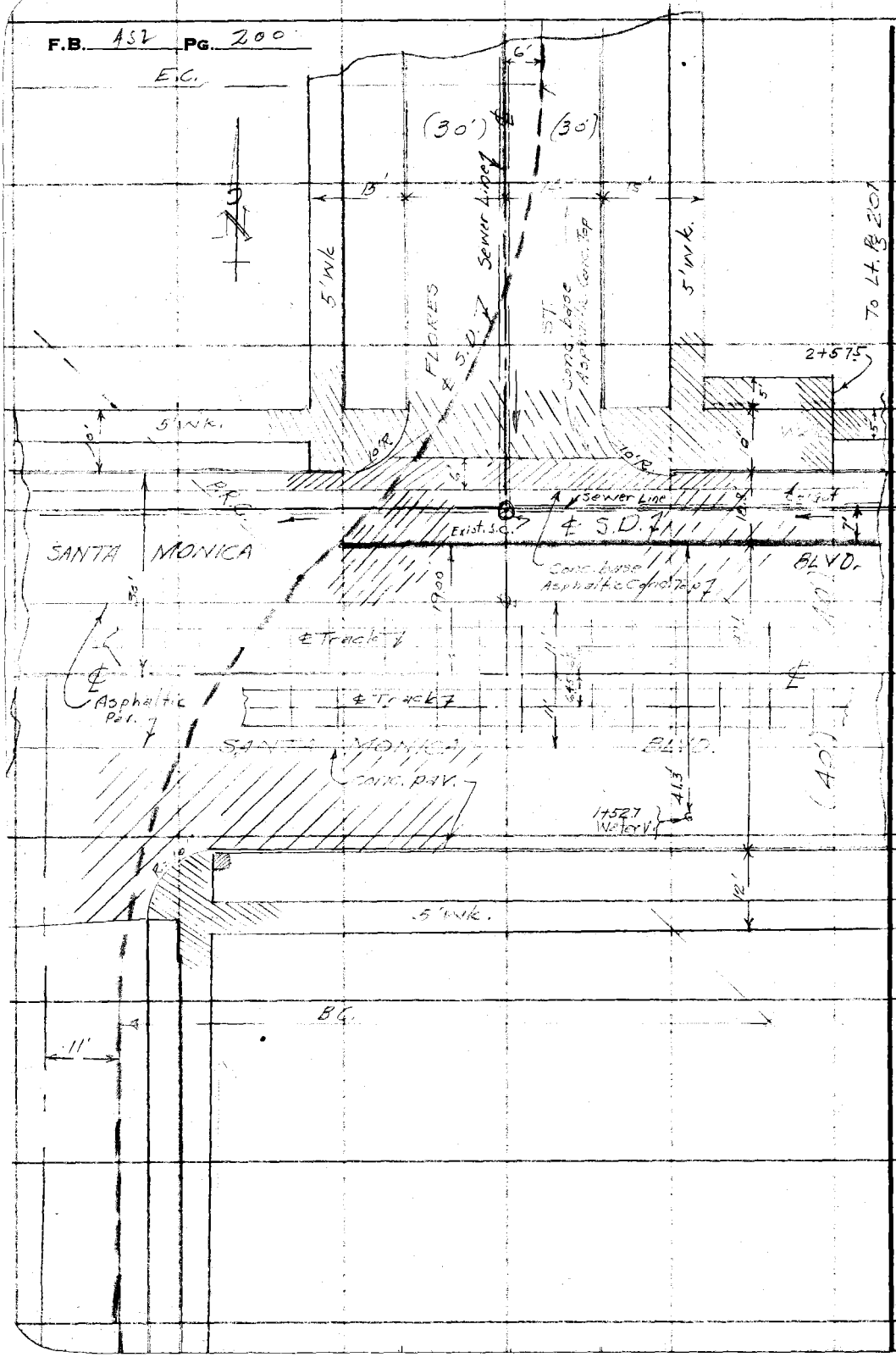

RETURN TO
LOS ANGELES COUNTY SURVEYOR
700 HALL OF RECORDS

Do not extend notes this side of this line

Note: Any Additions or Changes on This Sheet Must be Made or Circled in Red Ink With Date and Name of Person Making Change.

Notes Ck'd by	Survey of W. Hollywood D.S.
Map No.	W. O. 6851 Tape No. St'd °F.
Office Work	Surveyed by W.
Checked	Notes M. Date MAR. 1957
Date	Indexed A. C. Johnson

F.B. 452 Pg. 201

(4)

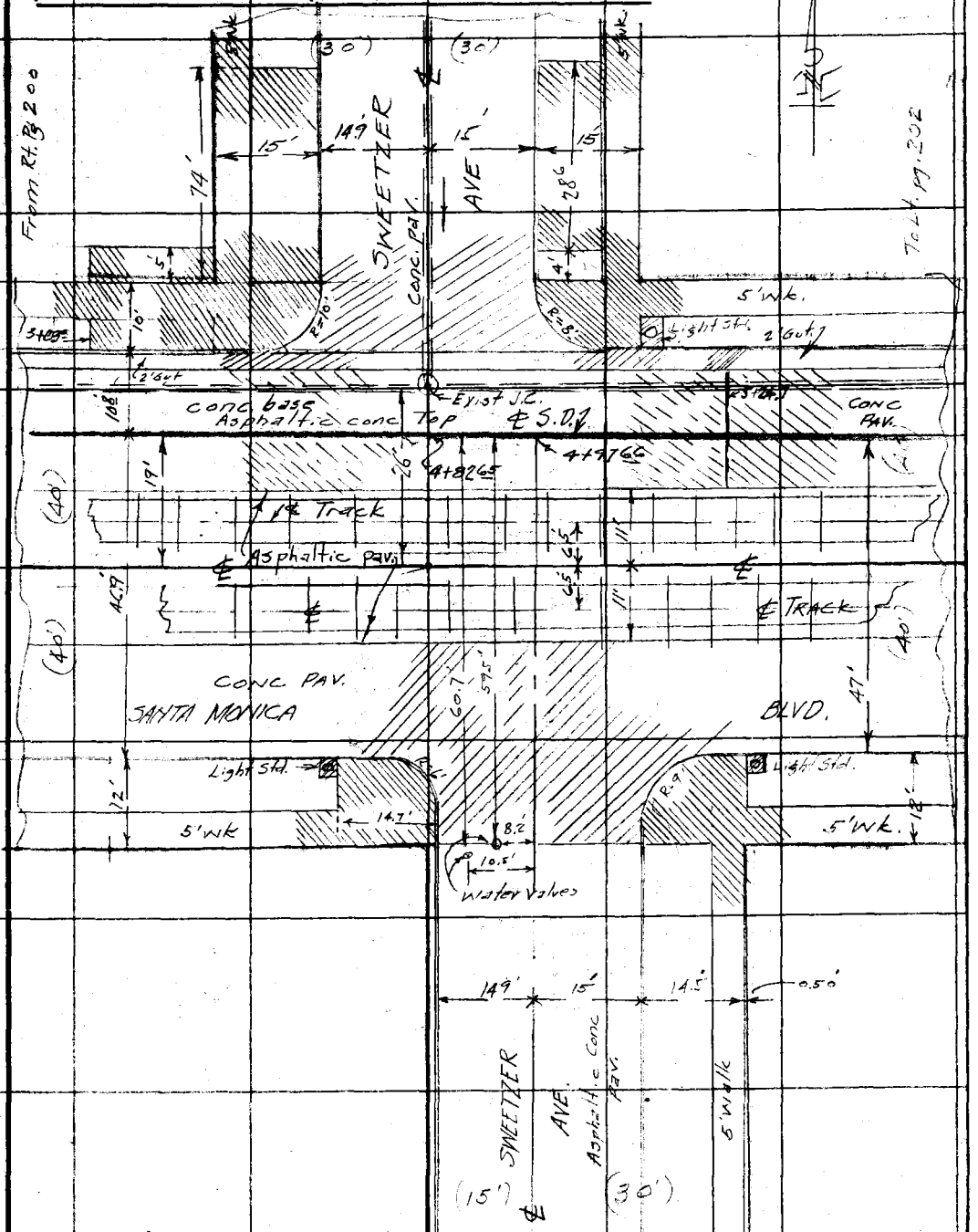

Note: Any Additions or Changes on This Sheet Must be Made or Circled in Red Ink With Date and Name of Person Making Change.

Do not extend notes this side of this line

RETURN TO
LOS ANGELES COUNTY SURVEYOR
720 HALL OF RECORDS

FORM 247 10M 11-35

F.B. 452 PG. 202

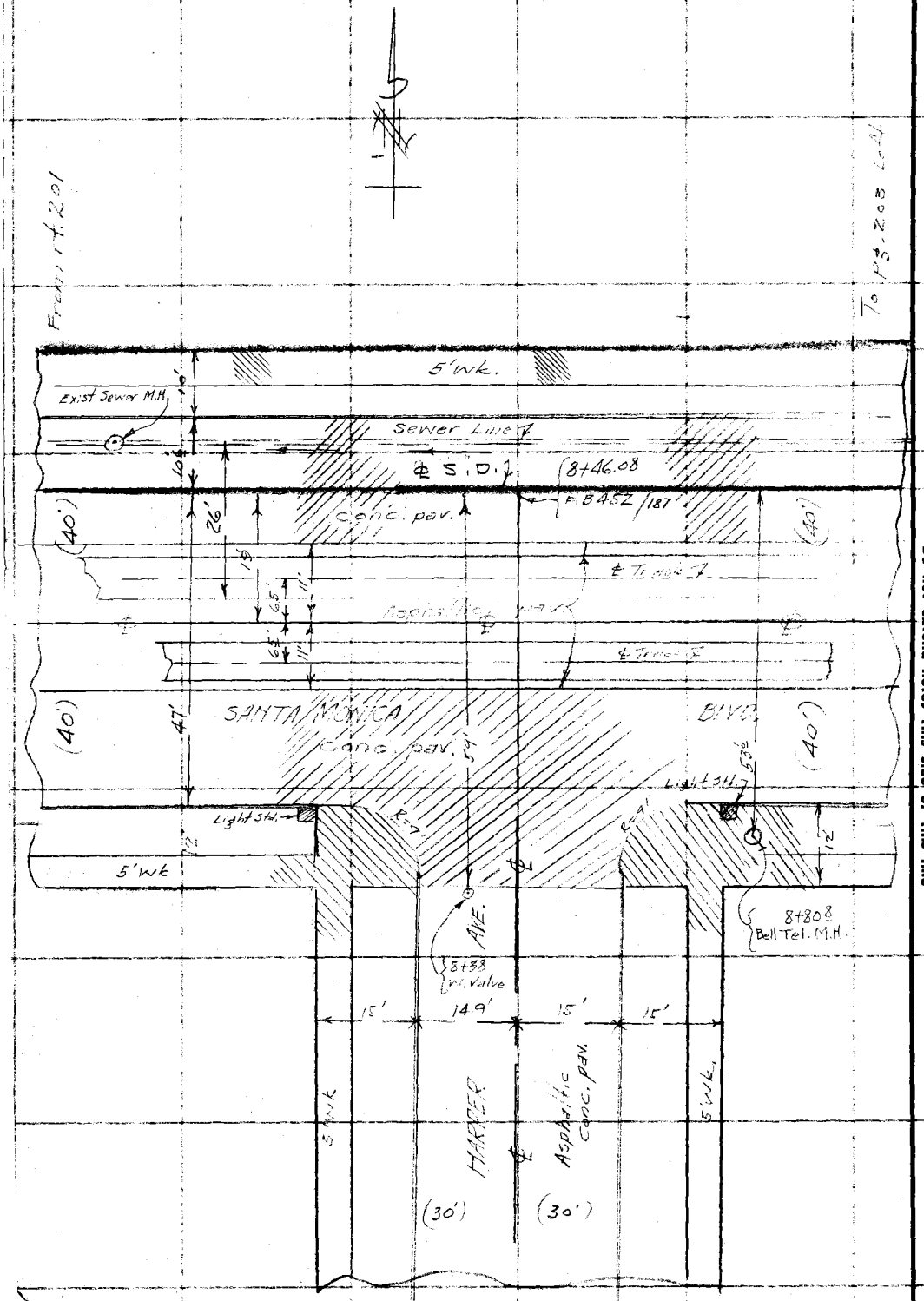

RETURN TO
LOS ANGELES COUNTY SURVEYOR
700 HALL OF RECORDS

Do not extend notes this side of this line

Note: Any Additions or Changes on This Sheet Must be Made in Red Ink With Date and Name of Person Making Change.

Notes Ck'd by	Survey of N. Hollywood D.S.	F.B. 452	PG. 203
Map No.	W. O. 6318 Tape No. St'd °F.		
Office Work	Surveyed by WALLACE		
Checked	Notes W Date MAR 1937		
Date	Indexed A. C. Johnson		

(4)

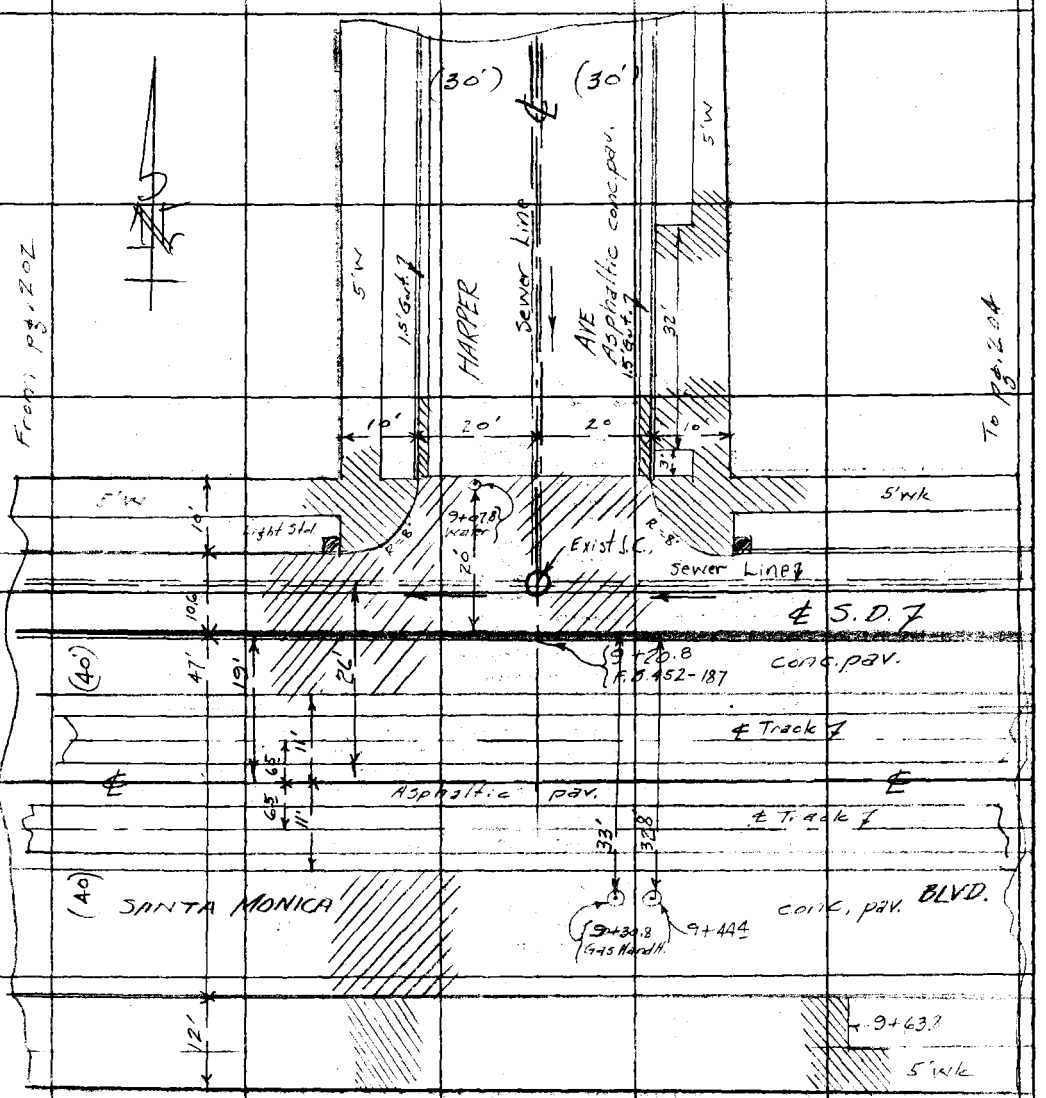

Note: Any Additions or Changes on This Sheet Must be Made or Circled in Red Ink With Date and Name of Person Making Change

Do not extend notes this side of this line

RETURN TO
LOS ANGELES COUNTY SURVEYOR
700 HALL OF RECORDS

FORM 247 10M 11-35

F.B. 452 PG. 204

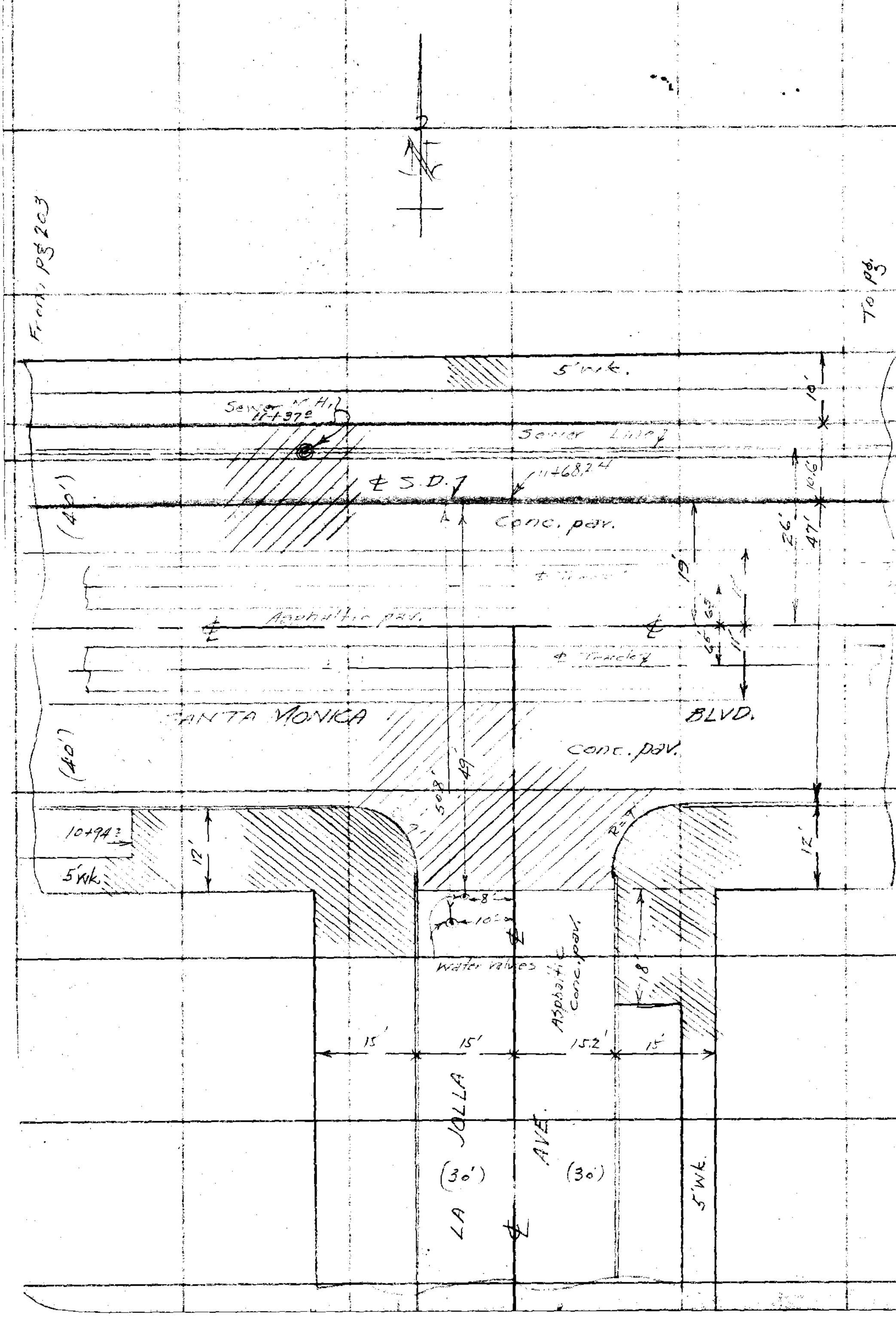

RETURN TO
LOS ANGELES COUNTY SURVEYOR
700 HALL OF RECORDS

Do not extend notes this side of this line

Note: Any Additions or Changes on This Sheet Must be Made or Circled in Red Ink With Date and Name of Person Making Change.

Notes Ck'd by	Survey of W. Hollywood D.S.
Map No.	W. O. 6318 Tape No. St'd °F.
Office Work	Surveyed by WALLACE
Checked	Notes W. Date Mar. 1937
Date	Indexed A. C. Johnson

F.B. 452 PG. 205

(4)

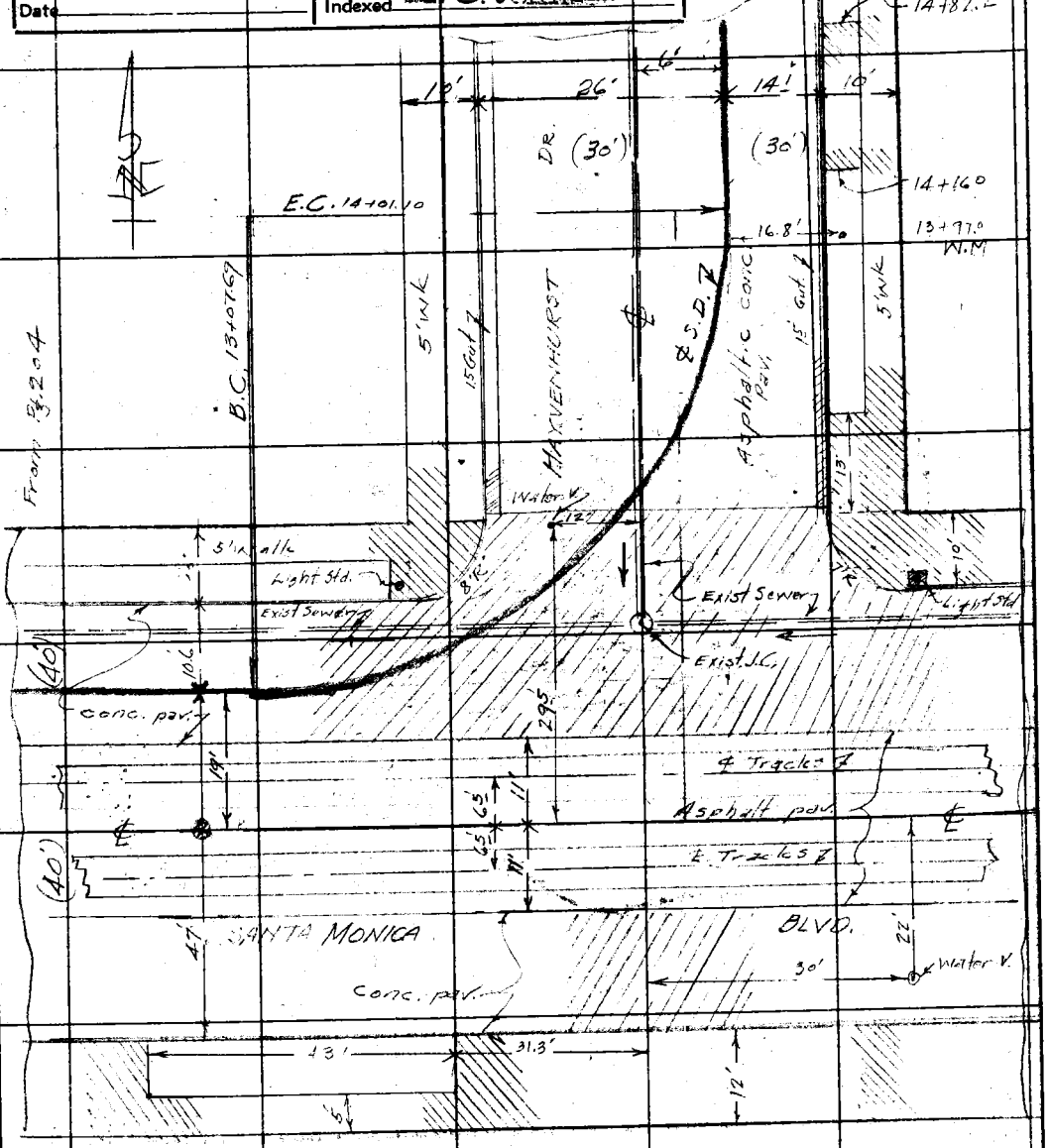

Note: Any Additions or Changes on This Sheet Must be Made or Circled in Red Ink With Date and Name of Person Making Change.

Do not extend notes this side of this line

RETURN TO
LOS ANGELES COUNTY SURVEYOR
700 HALL OF RECORDS

FORM 247 10M 11-35

F.B. 452 PG. 206

To Not pg. 207

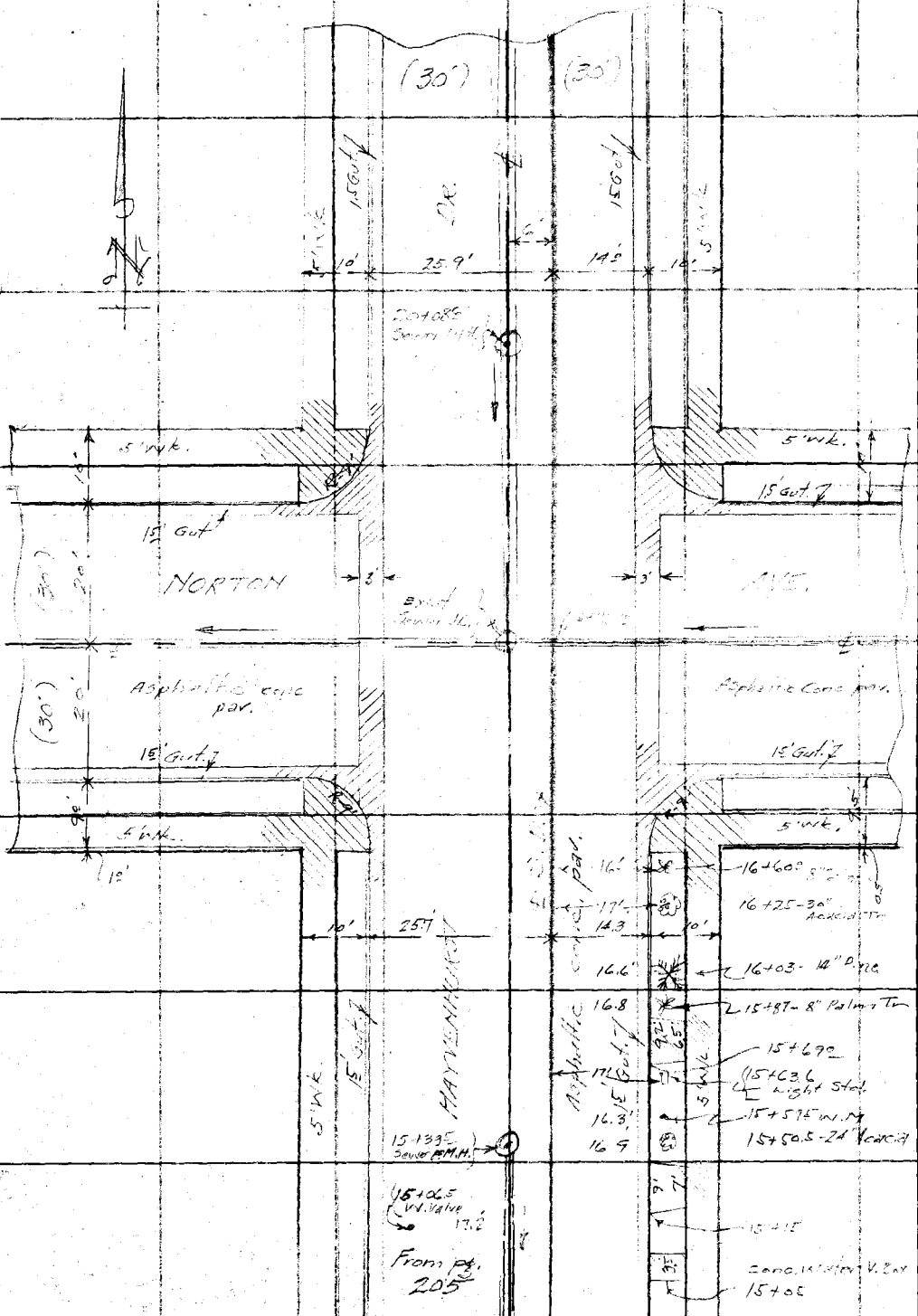

RETURN TO
LOS ANGELES COUNTY SURVEYOR
700 HALL OF RECORDS

Do not extend notes this side of this line

Note: Any Additions or Changes on This Sheet Must be Made in Red Ink With Date and Name of Person Making Change.

Notes Ck'd by	Survey of N. Hollywood D.S.
Map No.	W. O. 6318 Tape No. St'd °F.
Office Work	Surveyed by
Checked	Notes Date
Date	Indexed A. C. Johnson

F.B. 452 Pg. 207

(4)

See F.B. 697-172

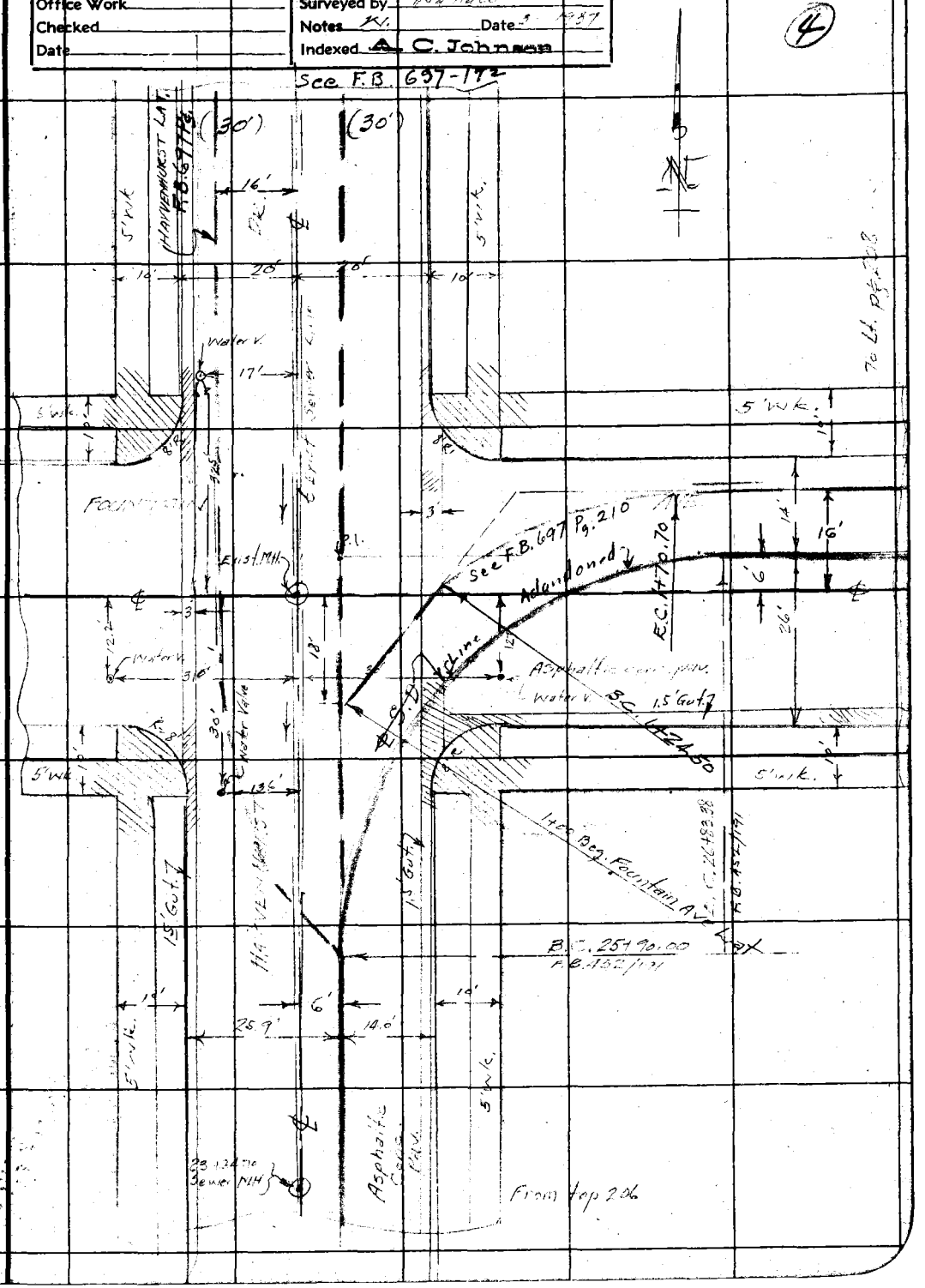

Note: Any Additions or Changes on This Sheet Must be Made or Circled in Red Ink With Date and Name of Person Making Change.

Do not extend notes this side of this line

RETURN TO
LOS ANGELES COUNTY SURVEYOR
700 HALL OF RECORDS

FORM 247 10M 11-35

F.B. 452 PG. 208

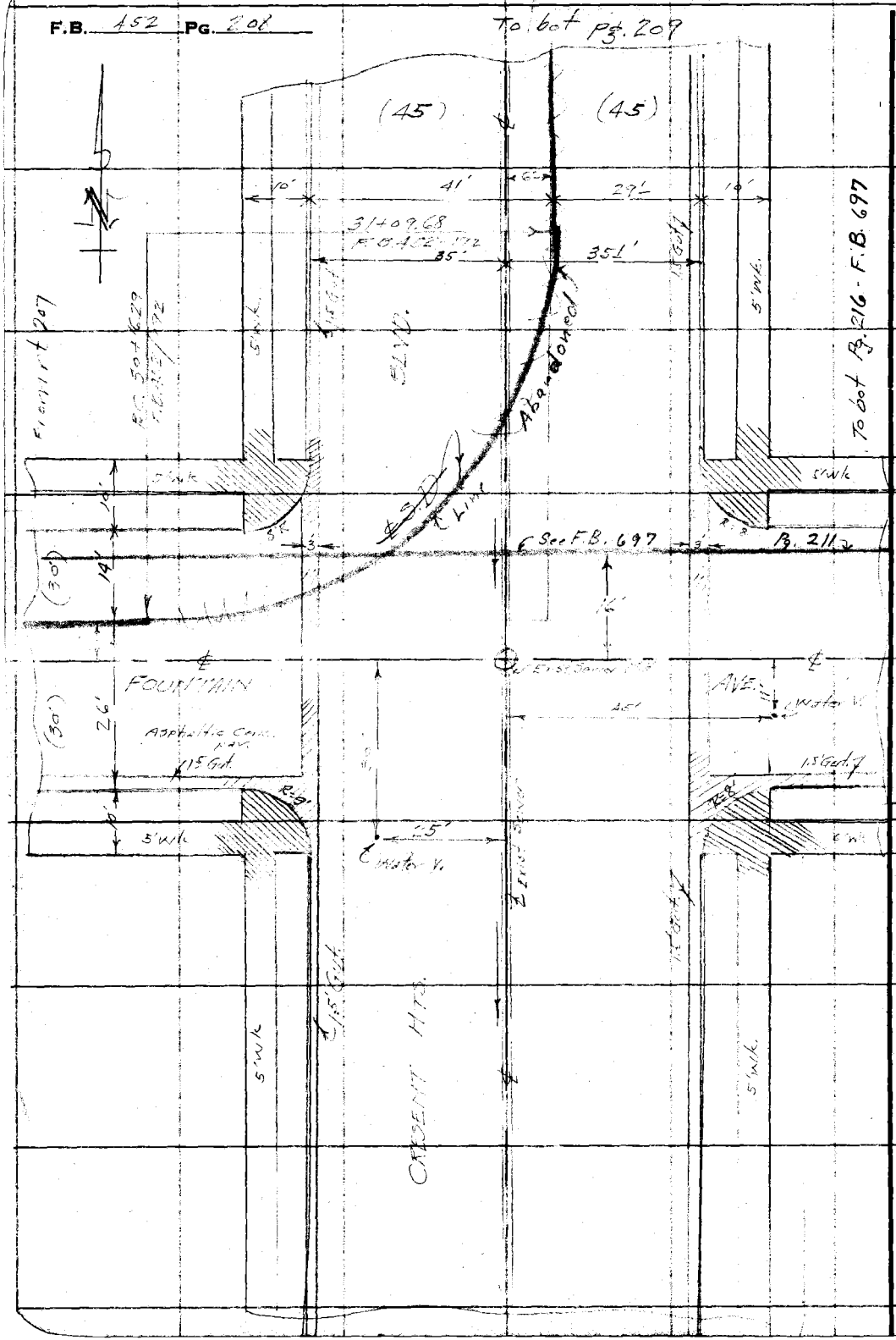

RETURN TO
LOS ANGELES COUNTY SURVEYOR
700 HALL OF RECORDS

Do not extend notes this side of this line

Note: Any Additions or Changes on This Sheet Must be Made or Circled in Red Ink With Date and Name of Person Making Change.

Notes Ck'd by	Survey of W. Hollywood D.S.
Map No.	W. O. 6318 Tape No. St'd °F.
Office Work	Surveyed by WALLACE
Checked	Notes Date Mar 1937
Date	Indexed A. C. Johnson

F.B. 452 Pg. 209

(4)

32+03.7
60
3+

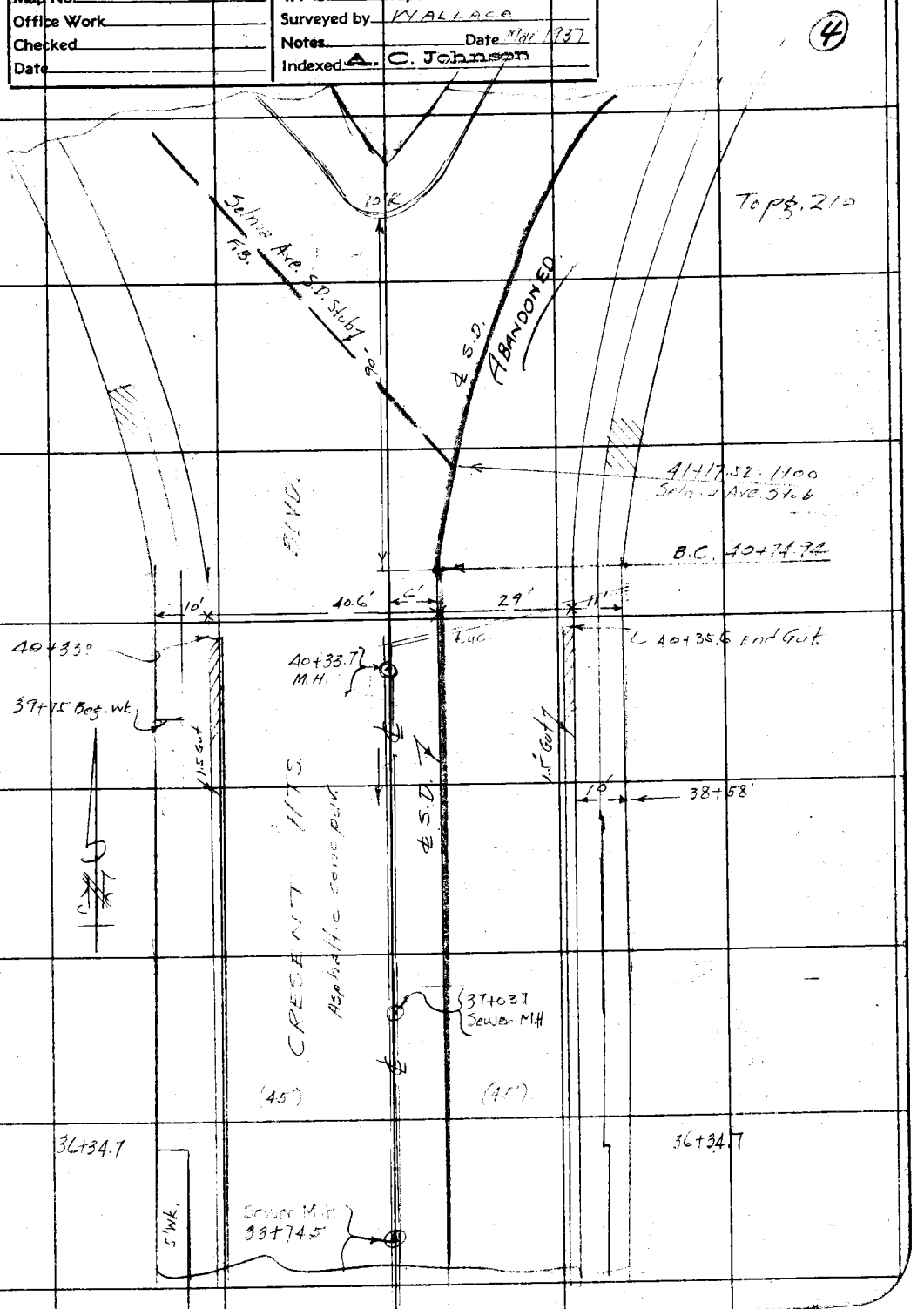

Note: Any Additions or Changes on This Sheet Must be Made or Circled in Red Ink With Date and Name of Person Making Change.

Do not extend notes this side of this line

RETURN TO
LOS ANGELES COUNTY SURVEYOR
700 HALL OF RECORDS

FORM 247 10M 11-35

F.B. 452 Pg. 210

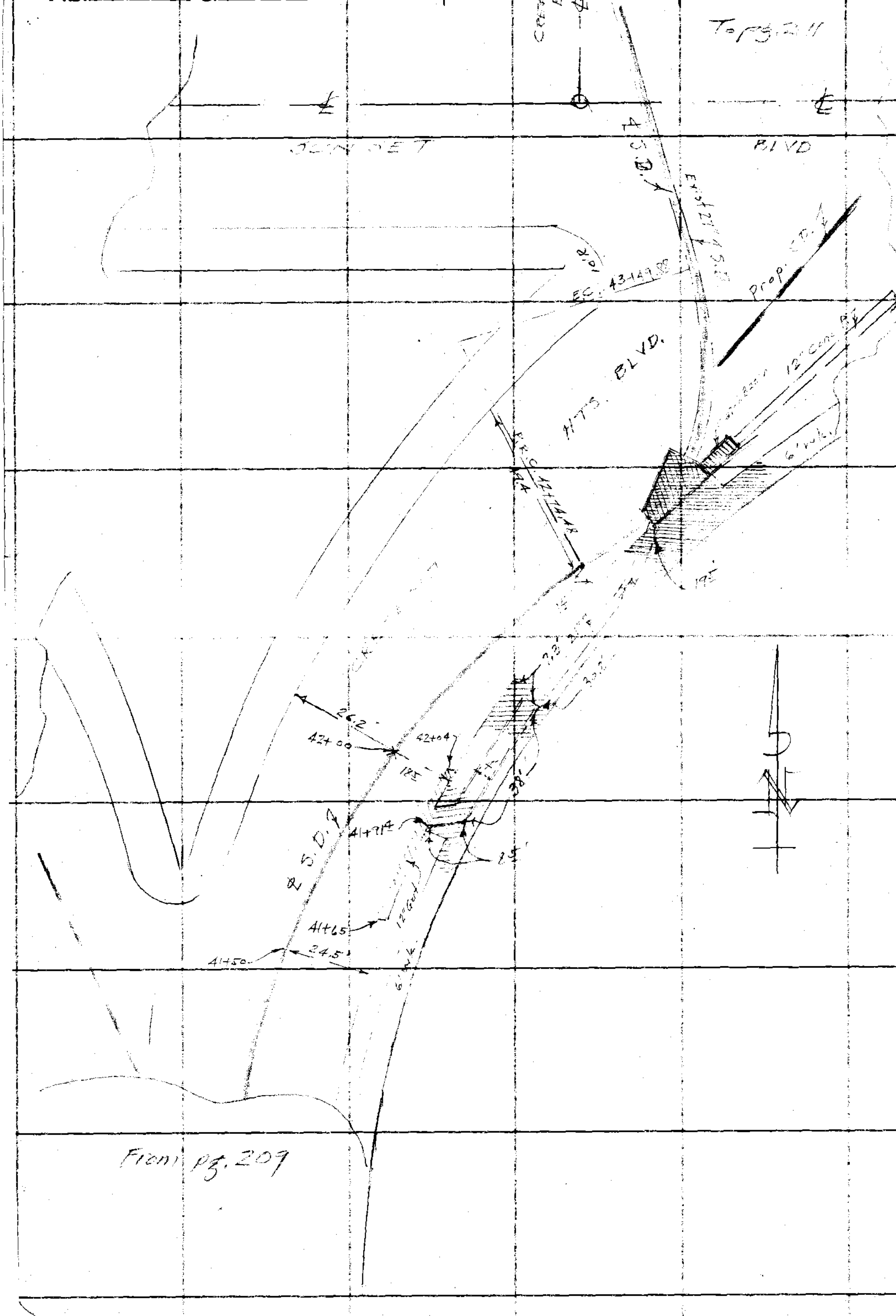

RETURN TO
LOS ANGELES COUNTY SURVEYOR
700 HALL OF RECORDS

Note: Any Additions or Changes on This Sheet Must be Made or Circled in Red Ink With Date and Name of Person Making Change.

Do not extend notes this side of this line

Notes Ck'd by	Survey of W. Hollywood D.S.
Map No.	W. O. 6318 Tape No. St'd °F.
Office Work	Surveyed by Wallace
Checked	Notes W. Date Mar 1937
Date	Indexed A. C. Johnson

F.B. 452 Pg. 211

(4)

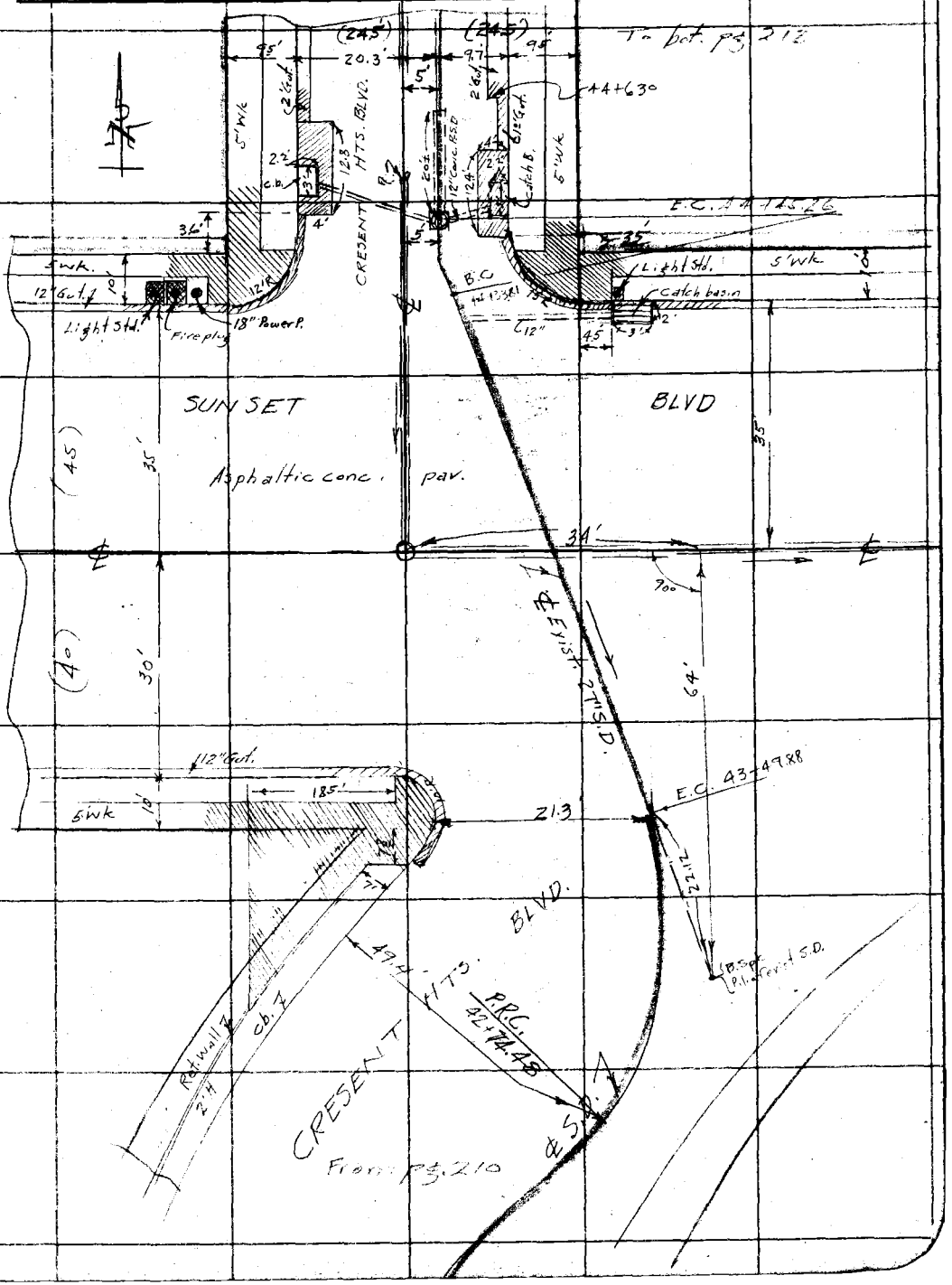

Note: Any Additions or Changes on This Sheet Must be Made or Circled in Red Ink With Date and Name of Person Making Change.

Do not extend notes this side of this line

RETURN TO
LOS ANGELES COUNTY SURVEYOR
708 HALL OF RECORDS

FORM 247 10M 11-38

F.B. 452 Pg. 212

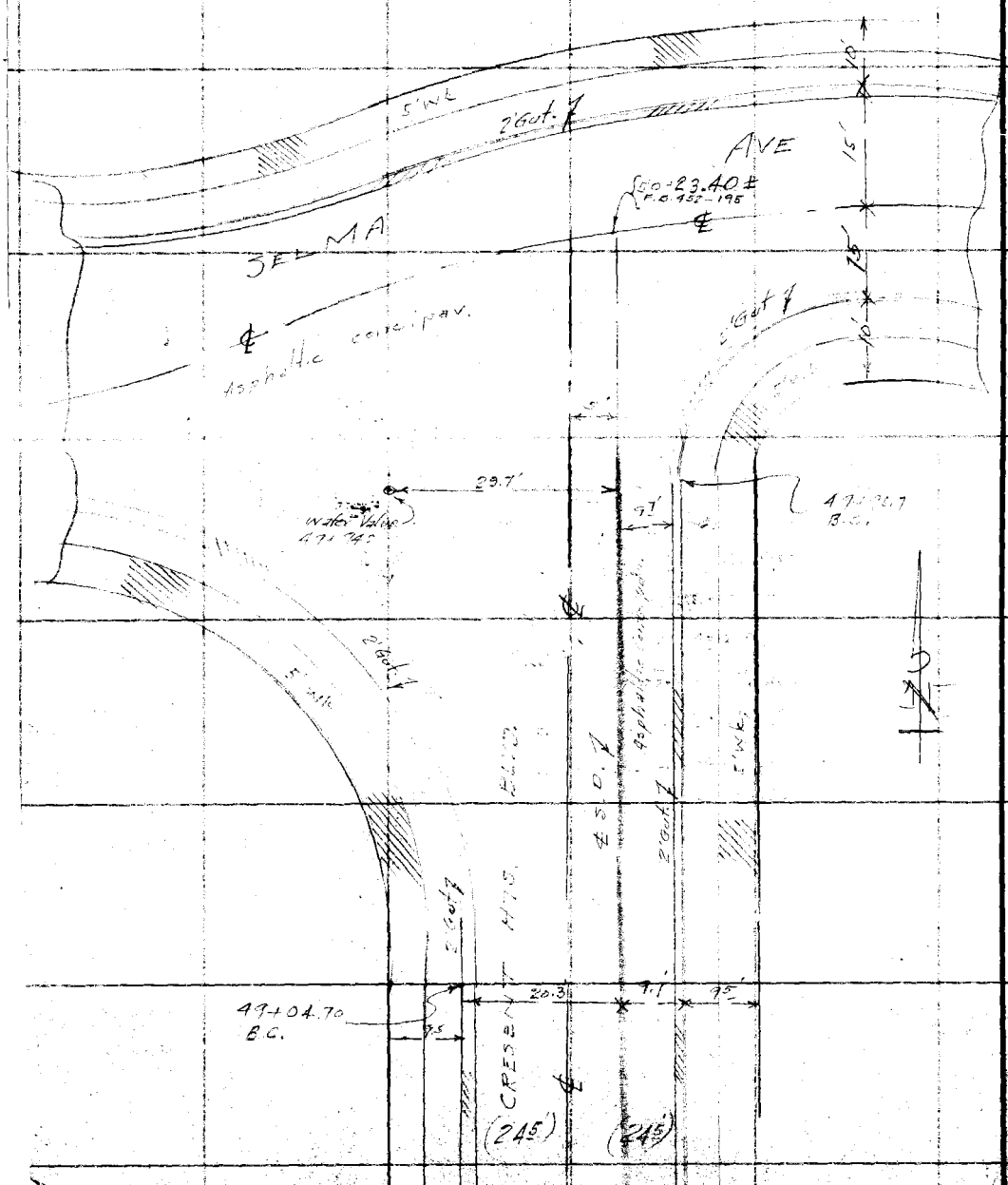

RETURN TO
LOS ANGELES COUNTY SURVEYOR
700 HALL OF RECORDS

Do not extend notes this side of this line

Note: Any Additions or Changes on This Sheet Must be Made or Circled in Red Ink With Date and Name of Person Making Change.

Profile No. | Notes Rad. | Plotted | Date | Survey of W. Hollywood DS
X-Sec. No. | Notes Chkd. | Checked | Date | Survey by Wallace, Gregory, Johnson | Date 3-18-[illegible]

CENTER LINE PROFILE

CRESENT HEIGHTS BLVD. BRANCH

WEST HOLLYWOOD D.S.

J.N. 6318

℄ Survey F.B. 452 pg. 183 to 198
Topog F.B. 452 pg. 198 to 212

Sheet (4)

Wallace
Gregory
Murray
Tellez
Etnier

RECEIVED Smelser APR 2 [illegible]
PROGRESSED ✓ ✓
BOOK INDEXED ✓ ✓
MAP INDEXED ✓ ✓
RECORD INDEXED ✓ ✓
CARD INDEXED ✓ ✓
REDUCED infield
CHECKED LCM

ELEV.
F. S.
H. I.
B. S.
STATION

NOTE: ANY ADDITIONS OR CHANGES ON THIS SHEET MUST BE MADE OR CIRCLED IN RED INK, WITH DATE AND NAME OF PERSON MAKING CHANGE

Do not extend notes this side of this line

PLEASE RETURN TO
LOS ANGELES COUNTY SURVEYOR
700 HALL OF RECORDS

Form 307 5M 11-35

Form 307 5M 11-35

PLEASE RETURN TO
LOS ANGELES COUNTY SURVEYOR
700 HALL OF RECORDS

NOTE: ANY ADDITIONS OR CHANGES ON THIS SHEET MUST BE MADE OR CIRCLED IN RED INK, WITH DATE AND NAME OF PERSON MAKING CHANGE

Do not extend notes this side of this line

STATION	B. S.	H. I.	F. S.	ELEV.		
		Crescent Heights Blvd Branch Santa Monica Blvd				
BM D-16	5 81	261 47		255 66	B.M. D-16 El. 255.664 Flores St + Santa Monica Blvd Ct Spk 5' N of N end CR	F.B. 682-15 N.E. Cor.
			8 30	253 17	T.C. S end S.E. CR.	Kings Rd.
			8 54	252 13	Gutter " " " "	" "
			7 76	253 71	T.C. E " " " "	" "
			8 26	253 21	Gutter " " " "	" "
87+64 53 Kings Rd Line = 1+00 Crescent Hts Line			7 16	254 31	℄ S.D.	
			6 80	254 67	℄ Int Flores St + Santa Monica Blvd ℄ Flores + 26' N. of ℄ Santa Monica Blvd	
			7 08	254 39	S.S. M.H (For Inverts see Kings Rd Line)	
2+00			5 56	255 [illegible]	℄ S.D.	
2+50			4 57	256 [illegible]	℄ Santa Monica Blvd (Crown)	
"			4 85	256 62	T.C. S. Side	
"			5 43	256 04	Gutter " "	
"			3 98	257 49	T.C. N Side	
"			4 89	256 58	Gutter " "	
3+00			3 86	25[illegible] 61	℄ S.D.	
T.P.	6 30	265 05	2 72	258 75		

F.B. 452 PG. 214 Job No. 6318 Division No. Notes Red. Plotted Profile No.
Survey of W. Hollywood DS Date Date X-Sec.
Survey by W Notes Gregory Notes Chkd. Checked No.
Indexed A. C. Johnson Date Date

Form 307 5M 11-35

PLEASE RETURN TO
LOS ANGELES COUNTY SURVEYOR
700 HALL OF RECORDS

NOTE: ANY ADDITIONS OR CHANGES ON THIS SHEET MUST BE MADE OR CIRCLED IN RED INK, WITH DATE AND NAME OF PERSON MAKING CHANGE

Do not extend notes this side of this line

STATION	B. S.	H. I.	F. S.	ELEV.	Crescent Hgts Blvd. Line	
					Sweetzer Ave	
4+00		265 05	566	259 39	℄ S.D.	
			383	261 22	T.C. W end N.W. C.R.	
			481	260 24	Gutter " " " "	
			357	261 48	T.C. N " " "	
			426	260 79	Gutter " " " "	
			472	260 33	T.C. W " S.W. C.R.	
			528	259 77	Gutter " " " "	
			471	260 34	T.C. S " " "	
			490	260 15	Gutter " " " "	
			434	260 71	℄ Int Santa Monica Blvd & Sweetzer to N. Crown	
4+82 65			424	260 81	℄ " Sweetzer & S.D.	
			441	260 64	S.S. ~~M.H.~~ J.C. 7' N of ℄ S.D.	
			1355	251 50	Invert 8" Inlet N	N: 443, 840, 67 = 1355 — E: 439, 850, 67 = 1356 — W: 440, 863, 14 = 1387 — S: 443
			1356	251 49	Invert " " E	
			1387	251 18	" 10 Outlet W	
			440	260 65	Gutter 11' N of ℄ S.D. on ℄ Sweetzer Ave	
			075	264 30	100' N of " " " "	
			000	265 05	T.C. E Side	
			083	264 22	Gutter " "	

Profile: No. ____ Notes End ____ Plotted ____ Job No. 63/8 Elevation No. ____
Date ____ Date ____ Survey of W. Hollywood
X-Sec. ____ Notes Chkd. ____ Checked ____ Survey by W. Notes Grade Book No. 3-2-6-302
No. ____ Date ____ Date ____ Map No. ____ G. Johnson Rdm.

Form 307 5M 11-35

PLEASE RETURN TO
LOS ANGELES COUNTY SURVEYOR
700 HALL OF RECORDS

NOTE: ANY ADDITIONS OR CHANGES ON THIS SHEET MUST BE MADE OR CIRCLED IN RED INK, WITH DATE AND NAME OF PERSON MAKING CHANGE

Do not extend notes this side of this line

STATION	B. S.	H. I.	F. S.	ELEV.	Crescent Hghts Blvd Line
					Sweetzer Ave
		265 05 ✓	055	26[illegible] 50	T.C. 100 N of ℄ Int S. Monica + S.D. W Side
			125	263 80	Gutter " " " " "
5+00			393	26[illegible] 12	℄ S.D.
			309	26[illegible] 96	T.C. N end N E C R.
			400	26[illegible] 05	Gutter " " " " "
			346	26[illegible] 59	T.C. E " " " "
			415	26[illegible] 10	Gutter " " " " "
497 66			396	26[illegible] 09	℄ Int S.D. +
			489	26[illegible] [illegible]	Gutter 45' S of ℄ Int S.D + Sweetzer to S.
			448	26[illegible] 7	Edge Conc. Pav Brk 57' S of Int on ℄ Sweetzer to S.
			775	257 30	150' S of ℄ Int S.D. + Sweetzer to S. on ℄ Sweetzer
			810	256 95	T.C. W Side
			868	256 37	Gutter " "
			756	257 [illegible]	T.C. E "
			810	256 95	Gutter " "
			403	26[illegible] 2	T.C. S end S E C R
			429	26[illegible] [illegible]	Gutter " " " " "
			388	26[illegible] 17	T.C. E " " " "
			448	26[illegible] 7	Gutter " " " "

F. B. 452 PG. 216 Job No. 6318 Division No. Notes Red. Plotted Profile No.
Survey of W. Hollywood P.S. Date Date X-Sec.
Survey by W Notes Gregory Notes Chkd. Checked No.
Indexed A. C. Johnson Date Date

Form 307 5M 11-35

PLEASE RETURN TO
LOS ANGELES COUNTY SURVEYOR
700 HALL OF RECORDS

NOTE: ANY ADDITIONS OR CHANGES ON THIS SHEET MUST BE MADE OR CIRCLED IN RED INK, WITH DATE AND NAME OF PERSON MAKING CHANGE

Do not extend notes this side of this line

STATION	B. S.	H. I.	F. S.	ELEV.	Crescent Hghts Blvd Line	
		265 05 ✓			Santa Monica Blvd	
BM P-7	6 50	267 82 ✓	3 73	261 32	BM. P-7 El 261.321 ✓ Sweetzer Av + Santa Monica Blvd N.W. Cor Ct. Spk M.C.R.	F.B. 682-24
6+00			5 20	262 62	℄ S.D.	
7+00			3 46	264 36	℄ S.D.	
"			3 35	264 47	℄ Santa Monica Blvd (Crown)	
"			3 60	264 22	T.C. S. Side	
"			4 24	263 58	Gutter " "	
"			3 17	264 65	T.C. N Side	
"			3 82	264 00	Gutter " "	
T.P.	5 80	271 41 ✓	2 21	265 61		
8+00			5 36	266 05	℄ S.D.	
					Harper Ave (So.)	
			5 05	266 36	T.C. W. end S.W.C.R.	
			5 75	265 66	Gutter " " "	
			5 13	266 28	T.C. S " "	
			5 31	266 10	Gutter " " "	
8+46			4 56	266 85	℄ Int S.D. + Harper Ave to So	
"			4 36	267 05	℄ " Santa Monica Blvd + Harper Ave to So.	

Profile No. ____ Notes Red. ____ Plotted ____ Job No. 6318 Division No. ____ F.B. 452 Pg. 217
Date ____ Date ____ Survey of W. Hollywood DS
X-Sec. No. ____ Notes Chkd. ____ Checked ____ Survey by W. Notes Gregory Date 3-19-27
Date ____ Date ____ Map No. ____ Reviewed A. C. Johnson Date ____

(4)

Form 307 5M 11-35

PLEASE RETURN TO
LOS ANGELES COUNTY SURVEYOR
700 HALL OF RECORDS

NOTE: ANY ADDITIONS OR CHANGES ON THIS SHEET MUST BE MADE OR CIRCLED IN RED INK, WITH DATE AND NAME OF PERSON MAKING CHANGE

Do not extend notes this side of this line

STATION	B. S.	H. I.	F. S.	ELEV.	Crescent Hghts Blvd Line
					Harper Ave to So.
		271 41 ✓	534	266 57	Gutter 45' S of ℄ S.D. on ℄ Harper Ave to S.
			492	266 49	Edge Conc. Pav Brk 57' S of ℄ S.D on ℄ Harper Ave.
			882	262 59	150' S of ℄ S.D. on ℄ Harper Ave to So.
			878	262 63	T.C. W. Side
			950	261 91	Gutter " "
			845	262 16	T.C. E. Side
			910	262 31	Gutter " "
			455	266 56	T.C. S end S E C R.
			481	266 20	Gutter " " " " "
			438	267 03	T.C. E " " " " "
			492	266 49	Gutter " " " " "
9+00			361	267 80	℄ S.D.
BM D-27	592	274 04 ✓	329	268 12	BM D-27 El 268.129 ✓ F.B. 682-24 Harper Av + Santa Monica Blvd N.W. Cor. Ct. Spk 3' W of W end CR
					Harper Ave to N.
			592	268 12	T.C. W end N.W.C.R.
			666	267 38	Gutter " " " " "

F. B. 452 PG. 218 Job No. 6318 Division No. Notes Red. Plotted Profile No.
Survey of W. Hollywood D.S. Date Date X-Sec.
Survey by W Notes Gregory Notes Chkd. Checked No.
Indexed A. C. Johnson Date Date

Form 307 5M 11-35

PLEASE RETURN TO
LOS ANGELES COUNTY SURVEYOR
700 HALL OF RECORDS

NOTE: ANY ADDITIONS OR CHANGES ON THIS SHEET MUST BE MADE OR CIRCLED IN RED INK, WITH DATE AND NAME OF PERSON MAKING CHANGE

Do not extend notes this side of this line

STATION	B. S.	H. I.	F. S.	ELEV.	Crescent Hghts Blvd Line	
					Harper Ave to N.	
		274 04	570	268 34	T.C. N end N W C R	
			625	267 79	Gutter " " " " "	
			586	268 18	℄ Int S.D. & Harper Ave to N.	
			595	268 09	SS MH	
						N 597 / E 595, 826, 67, 1488 / W 594, 830, 67, 1491 / S 597
			1488	259 16	Invert 8 Inlet E	
			1491	259 13	" 8" Outlet W	
			605	267 99	Gutter 11' N of Int SD on ℄ Harper to N	
			524	268 80	Edge Conc. Pav. Brk. 21' N of Int SD on ℄ Harper	
			150	272 54	100' N of ℄ Int SD on ℄ Harper to N.	
			204	272 00	T.C. W Side	
			263	271 41	Gutter " "	
			121	272 83	T.C. E "	
			173	272 31	Gutter " "	
			485	269 19	T.C. N end N E C R	
			532	268 72	Gutter " " " "	
			500	269 04	T.C. E " " "	
			554	268 50	Gutter " " " "	
10 00			454	269 50	℄ SD.	

Profile No. ____ Notes Red. ____ Plotted ____ Job No. 6318 Division No. ____ F. B. 452 Pg. 219

X-Sec. No. ____ Date ____ Date ____ Survey of W. Hollywood DS

Notes Chkd. ____ Checked ____ Survey by W Notes Gregory Date 3-19-37

Date ____ Date ____ Map No. ____ Indexed A. C. Johnson Date ____

4

Form 307 5M 11-35

PLEASE RETURN TO
LOS ANGELES COUNTY SURVEYOR
700 HALL OF RECORDS

NOTE: ANY ADDITIONS OR CHANGES ON THIS SHEET MUST BE MADE OR CIRCLED IN RED INK, WITH DATE AND NAME OF PERSON MAKING CHANGE

Do not extend notes this side of this line

F. B. 452 Pg. 220 | Job No. 6318 | Division No. D5 | Profile No. | X-Sec. No.

Survey of: W Hollywood Gregory | Notes Red | Plotted

Survey by: C. Johnson | Notes Chkd. | Checked

Indexed: | Notes | Date | Date | Date | Date

STATION	B. S.	H. I.	F. S.	ELEV.	Crescent Hgts Blvd Line	
					Santa Monica Blvd.	
		274 04 1				
T.P.	7 20	276 85	4 39	269 65		
11+00			5 66	271 19	℄ S.D.	
			5 39	271 46	S.S. M.H.	
			14 ~~13~~ 65	2 26 / 10	Invert 8" Inlet E	N E 5 38 8 60 67 13 65 14 / S W 5 39 8 64 67 13 70 14
			14 ~~13~~ 70	2 26 / 15	Invert 8" Outlet W	
					La Jolla Ave	
			5 12	271 73	T.C. W end S W C R.	
			5 69	271 16	Gutter " " " "	
			5 15	271 70	T.C. S " " " "	
			5 38	271 47	Gutter " " " "	
11+68 2+			4 62	272 23	℄ Int S.D. & La Jolla	Ave.
			4 40	272 45	" " Santa Monica Blvd & La Jolla Ave (Crown)	
			5 36	271 49	Gutter 45' S of ℄ S.D. on ℄ La Jolla Ave	
			4 94	271 91	Edge Conc Brk 57' S of ℄ S.D. on ℄ La Jolla Ave	
			9 33	267 52	150' S of ℄ S.D. on ℄ La Jolla	
			9 45	267 40	T.C. W. Side	
			10 01	266 84	Gutter " "	

Form 307 5M 11-35

PLEASE RETURN TO
LOS ANGELES COUNTY SURVEYOR
700 HALL OF RECORDS

NOTE: ANY ADDITIONS OR CHANGES ON THIS SHEET MUST BE MADE OR CIRCLED IN RED INK, WITH DATE AND NAME OF PERSON MAKING CHANGE

Do not extend notes this side of this line

STATION	B. S.	H. I.	F. S.	ELEV.	Crescent Hghts Blvd Line
					La Jolla
		276 85	890	267 95	T.C. E. Side
			948	267 37	Gutter " "
			467	272 18	T.C. S end SECR
			493	271 92	Gutter " " " "
			438	272 47	T.C. E " " "
			504	271 81	Gutter " " " "
					Santa Monica Blvd
12+00			416	272 69	℄ SD
13+00			264	274 21	℄ SD
BC 13+07 69			251	274 34	℄ SD
T.P.	6 50	280 32	303	273 82	
					Hayvenhurst Dr.
			464	275 68	T.C. W end NWCR
			572	274 60	Gutter " " "
			445	275 87	T.C. N " " " "
			520	275 12	Gutter " " " "
			541	274 91	S.S. ~~HH~~ J.C.
			14 21	266 11	Invert 8" Inlet N
			14 74	265 58	" 8" " E
			15 18	265 14	" 8" Outlet W

N	E	W
544	540	542
810	867	909
67	67	67
1421	1474	1518

Profile No. ____ Notes Red. ____ Plotted ____ Map No. 63 Division No. ____ F.B. 452
X-Sec. No. ____ Date ____ Date ____ Survey of ____ Notes Gregory
Notes Chkd. ____ Checked ____ Survey by ____ Date ____
Date ____ Date ____ Map No. ____ C. Johnson Date ____

4

Form 307 5M 11-35

PLEASE RETURN TO
LOS ANGELES COUNTY SURVEYOR
700 HALL OF RECORDS

NOTE: ANY ADDITIONS OR CHANGES ON THIS SHEET MUST BE MADE OR CIRCLED IN RED INK, WITH DATE AND NAME OF PERSON MAKING CHANGE

Do not extend notes this side of this line

STATION	B. S.	H. I.	F. S.	ELEV.	Crescent Hghts Blvd Line
					Hayvenhurst Ave
		280 32	5 23	275 09	℄ Int Santa Monica Blvd & Havenhurst
			3 11	277 21	150' E of ℄ Int on ℄ Santa Monica
			3 38	276 14	T.C. S. Side
			4 00	276 32	Gutter " "
			2 72	277 60	T.C. N. Side
			3 30	277 02	Gutter " "
			5 22	275 10	T.C. on ℄ Prod Havenhurst from N.
			5 85	27[illegible] 47	Gutter " " " " " "
BM. D-26	8 60	284 15	4 77	275 55	BM. D-26 El 275.555 FB 682-23 Hayvenhurst Dr. & Santa Monica Blvd N W. Cor Ct Spk 3' W. of W end CR
13+44			9 49	27[illegible] 6	Gutter Conc. on ℄ S.D.
13+58			8 67	275 48	Edge Conc Pav on ℄ SD
			8 30	275 [illegible]5	TC N end N E CR
			8 88	275 27	Gutter " " " "
			8 35	275 50	TC E " " " "
			9 09	275 36	Gutter " " " "
EC 14+01.10			6 41	277 [illegible]4	℄ S.D.
T.P.	9 76	287 50	6 41	277 74	

Profile No. ___ X-Sec. No. ___
Plotted ___ Date ___ Checked ___ Date ___
Notes Red ___ Date ___ Notes Chkd. ___ Date ___
Division No. 6318 Job No. 6318 Notes Gregory Date ___
Survey of W. Hollywood DS
Survey by W. Johnson
Indexed C. Johnson
B. 452 PG. 222

Form 307 Rev. 11-35

PLEASE RETURN TO
LOS ANGELES COUNTY SURVEYOR
700 HALL OF RECORDS

NOTE: ANY ADDITIONS OR CHANGES ON THIS SHEET MUST BE MADE OR CIRCLED IN RED INK, WITH DATE AND NAME OF PERSON MAKING CHANGE

Do not extend notes this side of this line

STATION	B. S.	H. I.	F. S.	ELEV.	Crescent Hgts Blvd Line	
		✓			Heavenhurst Dr.	
15+00		287 50	5 10	282 40	℄ S.D.	
15+33 ±			3 72	283 78	S.S. ~~Hill~~ Flusher	
						IN 372 / 683 / 10.55 ~ S
			10 55	276 95	Bot. of Channel?	
16+00		✓	0 15	287 35	℄ S.D.	
T.P.	7 84	295 20	0 14	287 36	Norton Ave.	
			4 97	290 23	T.C. S end S.E.C.R.	
			5 69	289 51	Gutter " " " "	
			4 66	290 54	T.C. E " " "	
			5 21	289 99	Gutter " " " "	
			5 09	290 11	T.C. S " S.W.C.R.	
			5 79	289 41	Gutter " " " "	
			5 10	290 10	T.C.	
			5 57	289 63	Gutter	
16+92 ±			4 33	290 87	℄ Int S.D. × Norton Ave	
			4 80	290 40	Gutter 13' E of ℄ S.D. on ℄ Norton Ave	
			3 05	292 15	100' E of " " " " "	
			3 64	291 56	T.C. S. Side	
			4 16	291 04	Gutter " "	

Profile No. ____ Notes Red. ____ Plotted ____ Job No. C3 Division No. ____ F.B. 452 Pg. 22
Date ____ Date ____ Survey of W Hollywood Ds
Notes Clkd. ____ Checked ____ Survey by W Notes Grasser Date 3-16-37
Date ____ Date ____ Map No. ____ A.G. Johnson Date ____

Form 307 5M 11-35

PLEASE RETURN TO
LOS ANGELES COUNTY SURVEYOR
700 HALL OF RECORDS

NOTE: ANY ADDITIONS OR CHANGES ON THIS SHEET MUST BE MADE OR CIRCLED IN RED INK, WITH DATE AND NAME OF PERSON MAKING CHANGE

Do not extend notes this side of this line

F. B. 452 PG. 224 | Job No. 6318 | Division No. | Notes Red. | Plotted | Profile No.
Survey of W. Hollywood D.S. | Date | Date | X-Sec. No.
Survey by W. C. Johnson | Notes Gregory | Notes Clkd. | Checked
Indexed | Date | Date | Date

STATION	B. S.	H. I.	F. S.	ELEV.	Crescent Hghts Blvd Line	
					Norton Ave	
		295 20	274	27[illegible] 16	T.C. N Side	
			335	27[illegible] 25	Gutter " "	
			446	29[illegible] 24	S.S ~~M.H~~ J.C.	
			1402	281 15	Invert 8" Inlet N	N 440 895 67 1402 / E 445 931 67 1443 / S 451 / W 448 935 67 1450
			1443	280 77	Invert 8" " E	
			1450	280 70	Invert 8" Outlet W	
16+92.72			516	290 04	Conc Gutter 25' W of ℄	SD on ℄ Norton.
			591	289 29	100' W of ℄ SD on	℄ Norton
			628	288 92	T.C. S Side	
			689	288 31	Gutter " "	
			549	289 91	T.C. N "	
			604	289 36	Gutter " "	
			363	291 57	T.C. E end N E C R	
			405	291 15	Gutter " " " " "	
			320	291 95	T.C. N " " " "	
			390	291 27	Gutt " " " " "	
17+00			418	291 22	℄ S.D.	

Form 307 5M 11-35

PLEASE RETURN TO
LOS ANGELES COUNTY SURVEYOR
700 HALL OF RECORDS

NOTE: ANY ADDITIONS OR CHANGES ON THIS SHEET MUST BE MADE OR CIRCLED IN RED INK, WITH DATE AND NAME OF PERSON MAKING CHANGE

Do not extend notes this side of this line

STATION	B. S.	H. I.	F. S.	ELEV.	Crescent Hghts Blvd Line	
					Norton Ave	
		295 20	4 39	290 81	T.C. W end N W CR.	
			4 68	290 52	Gutter " " " "	
			3 90	291 30	T.C. N " " " "	
			4 46	290 74	G N " " " "	
BM D-25	11 64	301 86	4 98	290 22	BM D-25 El 290.224 FB. 682-23 Norton Av. & Hayvenhurst Dr. SE Cor. Wr. Spk 1'S of S end CR	
18+00			6 30	295 56	℄ S.D. (Hayvenhurst Dr.)	
19+00			1 20	300 66	℄ S.D.	
T.P.	10 71	312 42	0 15	301 71		
20+00			6 86	305 56	℄ S.D.	
			6 61	305 81	S.S. MH	
			15 14	297 28	Invert 8" Inlet N	N 656 791 67 1514
			15 39	297 03	" Outlet S	S 665 807 67 1539
21+00			1 99	310 43	℄ S.D.	
T.P.	10 26	322 52	0 16	312 26		
22+00			7 17	315 35	℄ S.D.	
"			6 97	315 55	T.C. E Sd.	
			7 51	315 01	Gutter	

Profile No. ____ Notes Red. ____ Plotted ____ Job No. 6318 Division No. ____ F.B. 452 Pg. 225
X-Sec. No. ____ Date ____ Date ____ Survey of W. Hollywood D.S.
Notes Chkd. ____ Checked ____ Survey by W. Notes Gregory Date 3-18-32
Date ____ Date ____ Map No. ____ Johnson Date ____

4

Form 307 5M 11-35

PLEASE RETURN TO
LOS ANGELES COUNTY SURVEYOR
700 HALL OF RECORDS

NOTE: ANY ADDITIONS OR CHANGES ON THIS SHEET MUST BE MADE OR CIRCLED IN RED INK, WITH DATE AND NAME OF PERSON MAKING CHANGE

Do not extend notes this side of this line

F. B. 452 PG. 226 | Job No. 638 | Division No. | Notes Red. | Plotted | Profile No.
Survey of W. Hollywood DS | Date | Date | X-Sec. No.
Survey by C. Johnson | Notes Gregory | Notes Ckd. | Checked
Indexed | Date | Date | Date

STATION	B. S.	H. I.	F. S.	ELEV.	Crescent Hgts Blvd Line		
					Hayvenhurst Dr.		
22+00		322 52	722	312 00	℄ Hayvenhurst Dr	Crown	
21+95			785	314 67	T.C. W. Side		
"			843	312 34	Gutter " "		
23+00			215	320 37	℄ S.D.		
23+			108	321 44	S.S. HH		
			983	312 [illegible]	Invert 8" Inlet N	N 105, 811, 67 = 983	S 113, 830, 67 = 1010
			1010	311 42	" 8" Outlet S		
T.P.	1054	332 73	033	322 19			
24+00			708	324 65	℄ S.D.		
25+00			177	330 76	℄ S.D.		
T.P.	1053	342 67	059	332 14			
					Fountain Ave		
BC 25+49.22			700	335 67	℄ S.D.		
			538	337 29	T.C. Send S.E.C.R.		
			610	338 57	Gutter " " " "		
			536	337 31	T.C. E " " " "		
			571	336 76	Gutter " " " "		

Form 307 5M 11-35

PLEASE RETURN TO
LOS ANGELES COUNTY SURVEYOR
700 HALL OF RECORDS

NOTE: ANY ADDITIONS OR CHANGES ON THIS SHEET MUST BE MADE OR CIRCLED IN RED INK, WITH DATE AND NAME OF PERSON MAKING CHANGE

Do not extend notes this side of this line

STATION	B. S.	H. I.	F. S.	ELEV.	Crescent Hghts Blvd Line	
					Fountain Ave	
		342.67	6.39	336.28	T.C. S end S.W.C.R.	
			6.99	335.68	Gutter " " " "	
			6.42	336.25	T.C. W " " "	
			6.68	335.99	Gutter " " " "	
			4.93	337.74	℄ Int Fountain Ave + Hayvenhurst Dr.	
			4.94	337.73	S.S.M.H.	
			14.52	328.15	Invert 8" Inlet N	N 4.99, 8.96, 6.7, 14.52 — E 4.92 — S 4.97, 9.21, 6.7, 14.85 — W 4.95
			14.85	327.82	Invert 8" Outlet S	
					on ℄ Fountain	
			5.92	336.75	Conc. Cross Gutter 19' W of ℄ Int Fountain + Hayvenhurst	
			7.78	334.89	100' W of ℄ Int	
			8.19	334.48	T.C. S. Side	
			8.81	333.86	Gutter " "	
			7.43	335.24	T.C. N "	
			7.89	334.78	Gutter " "	
			4.43	338.24	T.C. E end N.E.C.R.	
			4.56	338.09	Gutter " " " "	
			3.92	338.75	T.C. N " " "	
			4.45	338.22	Gutter " " " "	

Profile No. ____ Notes Red. ____ Plotted ____ Job No. 6318 Division No. ____ F.B. 452 Pg. ____
X-Sec. No. ____ Date ____ Date ____ Survey of. W. Hollywood Dr.
Notes Chkd. ____ Date ____ Checked ____ Date ____ Survey By W Map No. ____ Notes Grezary Date 3-
Notes Johnson Date ____

Form 307 5M 11-35

PLEASE RETURN TO
LOS ANGELES COUNTY SURVEYOR
700 HALL OF RECORDS

NOTE: ANY ADDITIONS OR CHANGES ON THIS SHEET MUST BE MADE OR CIRCLED IN RED INK, WITH DATE AND NAME OF PERSON MAKING CHANGE

Do not extend notes this side of this line

STATION	B. S.	H. I.	F. S.	ELEV.	Crescent Hghts Blvd Line
					Fountain Ave
		✓ 342 67	5 33	337 34	T.C. W end NW CR.
			5 56	337 11	Gutter " " " " "
			4 89	337 78	T.C. N " " " "
			5 30	337 37	Gutter " " " " "
			1 12	341 55	100' N of ℄ Int Fountain + Hayvenhurst on ℄ Hayvenhurst
			0 60	34[illegible] 07	T.C. E Side
			1 32	341 35	Gutter " "
			1 53	341 14	T.C W "
			2 14	34[illegible] 53	Gutter " "
26 + 26 ±			5 86	33[illegible] 81	Conc. x Gutter ℄ S.D. ✓
		✓	6 74	335 93	BM D-24 El 335.962 F.B. 682-21
BM D-24	9 65	345 61		335 96	Fountain Av + Hayvenhurst Dr. S.E Cor Bt Spk 5' S of S end CR.
26+50 EC			7 82	337 79	℄ SD
26+83 38			6 96	33[illegible] 5	℄ SD
27+00			6 55	33[illegible] 6	℄ SD
28+00			4 26	34[illegible] 35	℄ SD
"			4 45	341 15 6	℄ Fountain Ave (Crown)

F.B. 452 PG. 228 Job No. 6318 Division No. Notes Red. Plotted Profile
Survey of W Hollywood DS Date Date No.
Survey by W Notes Gregory Notes Chkd. Checked X-Sec.
Indexed C. Johnson Date Date No.

Form 307 5M 11-35

PLEASE RETURN TO
LOS ANGELES COUNTY SURVEYOR
700 HALL OF RECORDS

NOTE: ANY ADDITIONS OR CHANGES ON THIS SHEET MUST BE MADE OR CIRCLED IN RED INK, WITH DATE AND NAME OF PERSON MAKING CHANGE

Do not extend notes this side of this line

STATION	B. S.	H. I.	F. S.	ELEV.	Crescent Hghts Blvd Line
					Fountain Ave
28+00		345 61	5 06	340 55	T.C. S Side
"			5 66	339 95	Gutter " "
"			3 97	341 64	T.C. N "
"			4 48	341 13	Gutter " "
29+00			2 92	342 69	℄ S.D.
30+00			1 95	343 66	℄ S.D.
BC 30+16 29			1 90	343 71	℄ S.D.
T.P.	5 07	348 78	1 90	343 71	
					Crescent Heights Blvd.
			5 70	343 08	T.C. W. end SWCR
			6 12	342 66	Gutter " " " "
			5 75	343 03	T.C. S " " "
			6 20	342 58	Gutter " " " "
			4 58	344 20	T.C. W " NWCR
			4 90	343 88	Gutter " " " "
			4 64	344 14	T.C. N " " "
			5 02	343 76	Gutter " " " "
30+34 3			5 14	343 64	Conc. x Gutter ℄ S.D.
30+50			4 25	348 53	℄ S.D.
				4 J.H.R.	

Profile No. ____ Notes Red ____ Plotted ____ Job No. 6318 Division No. ____ F.B. 452 Pg. [illegible]
Date ____ Date ____ Survey of W Hollywood DS
X-Sec. No. ____ Notes Chkd. ____ Checked ____ Survey by W Notes Gregory Date 3-14-37
Date ____ Date ____ Map No. ____ Indexed C. Johnson Date ____

(4)

Form 307 5M 11-35

PLEASE RETURN TO
LOS ANGELES COUNTY SURVEYOR
700 HALL OF RECORDS

NOTE: ANY ADDITIONS OR CHANGES ON THIS SHEET MUST BE MADE OR CIRCLED IN RED INK, WITH DATE AND NAME OF PERSON MAKING CHANGE

Do not extend notes this side of this line

STATION	B. S.	H. I.	F. S.	ELEV.	Crescent Hghts Blvd Line
					Crescent Hts Blvd
		1			
		348 78	3 97	34[illegible]	S.S. M H
			14 08	33[illegible]	Invert 8" Inlet N
			14 27	33[illegible] 51	Invert 8" Outlet S
			3 98	34[illegible] 0	℄ Int Crescent Hghts & Fountain on ℄ Crescent Heights Blvd
			10 52	33[illegible] 6	125' S of ℄ Int Crescent Heights & Fountain
			10 65	33[illegible] 3	T.C. E Side
			11 23	33[illegible] 55	Gutter " "
			11 10	33[illegible] 68	T.C. W "
			11 65	33[illegible] 13	Gutter " "
			4 91	34[illegible] 17	Conc x Gutter 33' E of ℄ Int on ℄ Fountain Ave
			4 30	344 [illegible]	100' " " " " " " "
			4 72	34[illegible] 06	T.C. S. Side
			5 53	343 [illegible]	Gutter " "
			3 71	345 [illegible]	T.C. N "
			4 26	344 52	Gutter " "
			5 57	343 [illegible]	T.C. S end SECR
			6 18	34[illegible]	Gutter " " "

N	E	S	W
392	397	403	397
949		957	
67		67	
1408		1427	

F. B. 412 Pg. 230 Job No. 6318 Division No. Notes Red. Plotted Profile
Survey of W. Hollywood DS Date Date No.
Survey by W Notes Gregory Notes Chkd. Checked X-Sec.
Indexed C. Johnson Date Date No.

Form 307 5M 11-35

PLEASE RETURN TO
LOS ANGELES COUNTY SURVEYOR
700 HALL OF RECORDS

NOTE: ANY ADDITIONS OR CHANGES ON THIS SHEET MUST BE MADE OR CIRCLED IN RED INK, WITH DATE AND NAME OF PERSON MAKING CHANGE

Do not extend notes this side of this line

STATION	B. S.	H. I.	F. S.	ELEV.	Crescent Hts Blvd Line		
					Crescent Hts Blvd		
		348 78	561	343 17	T.C. E end SE CR		
			576	343 02	Gutter " " " "		
			369	345 09	T.C. E " NE CR		
			425	344 53	Gutter " " " " "		
			350	345 28	T.C. N " " " "		
			402	344 76	Gutter " " " "		
BM. D-23	11 23	356 37	364	345 14	BM D-23 El 345.140 FB 682-21 Crescent Hts Blvd + Fountain Ave N.E Cor Wr Spk 1' E of E end CR		
E.C. 31+09 68			847	345 90	℄ SD		
32+00			357	352 80	℄ S.D.		
T.P.	11 01	367 08	030	356 07			
33+00			857	358 51	℄ S.D.		
33+74 5			456	362 52	S.S. MH		
			13 01	354 07	Invert 8" Inlet N	N 4.49 7.85 67 1301	S 463 8.04 67 1334
			13 34	353 74	" 8" Outlet S		
34+00			278	364 30	℄ SD		
T.P.	11 57	378 38	027	366 81			

Profile No. ____ Notes Red. ____ Plotted ____ Job No. 6318 Division No. ____ F.B. 452 Pg. 291
X-Sec. No. ____ Date ____ Date ____ Survey of W Hollywood D3
Notes Chkd. ____ Checked ____ Survey by W Notes Gregory Date 3-19-37
Date ____ Date ____ Map No. ____ A. G. Johnson Date ____

(4)

Form 307 5M 11-35

PLEASE RETURN TO
LOS ANGELES COUNTY SURVEYOR
700 HALL OF RECORDS

NOTE: ANY ADDITIONS OR CHANGES ON THIS SHEET MUST BE MADE OR CIRCLED IN RED INK, WITH DATE AND NAME OF PERSON MAKING CHANGE

Do not extend notes this side of this line

STATION	B. S.	H. I.	F. S.	ELEV.	Crescent Hts Blvd Line	
				Crescent	Hts Blvd.	
35+00		378 38	8 52	369 86	℄ SD	
"			8 71	369 67	℄ Crescent Hts Blvd	(Crown)
"			8 51	369 87	T.C. E Side	
"			9 16	369 22	Gutter " "	
"			9 38	369 0	T.C. W "	
"			9 98	368 40	Gutter " "	
36+00			3 55	374 83	℄ S.D.	
T.P.	11 53	389 15	0 76	377 62		
37+00			9 69	379 46	℄ S.D.	
37+03 ?			9 58	379 57	S.S.M.H.	
			18 59	370 56	Invert 8" Inlet N	N 9.53 8.39 67 18.59
			18 77	370 38	" 8" Outlet S	S 9.62 8.48 67 18.77
38+00			5 00	384 15	℄ S.D.	
39+00			0 38	388 77	℄ SD	
T.P.	11 85	400 ~~399~~ 58	0 42	387 73		
40+00			7 14	393 44	℄ S.D.	

F. B. 452 PG. 232 Job No. 6318 Division No. Notes Red. Plotted Profile No.
Survey of W. Hollywood DS Date Date X-Sec.
Survey by W Notes Gregory Notes Chkd. Checked No.
Indexed A. C. Johnson Date Date Date

Form 307 5M 11-35

PLEASE RETURN TO
LOS ANGELES COUNTY SURVEYOR
700 HALL OF RECORDS

NOTE: ANY ADDITIONS OR CHANGES ON THIS SHEET MUST BE MADE OR CIRCLED IN RED INK, WITH DATE AND NAME OF PERSON MAKING CHANGE

Do not extend notes this side of this line

STATION	B. S.	H. I.	F. S.	ELEV.	Crescent Hts Blvd Line	
					Crescent Hts Blvd	
40+33 ?		400.1 ~~397~~ 58	5 59	394 99	S.S. M.H.	
			14 45	386 13	Invert 8" Inlet N	N: 5.55, 8.23, 67, 14.45 — S: 5.64, 8.47, 67, 14.78
			14 78	384 80	" 8" Outlet S	
BC 40+74 94			3 70	396 88	℄ S.D.	
"			3 79	396 79	℄ Crescent Hts Blvd	(Crown)
			3 26	397 32	T.C. S end S.E.C.R.	
			3 71	396 87	Gutter " " "	
			4 15	396 43	T.C. S end S.W.C.R.	
			4 81	395 77	Gutter " " "	
41+00			2 71	397 87	℄ S.D.	
41+50			0 76	399 82	℄ S.D.	
T.P.	10 10	410 07	0 61	399 97		
42+00			8 52	401 55	℄ S.D.	
42+50			7 22	402 85	℄ S.D.	
P.R.C. 42+72 93			7 00	403 07	℄ S.D.	
P.O.C. 43+18 93			4 59	405 48	℄ S.D.	
E.C. 43+49 30			2 27	407 80	℄ S.D.	
					BM D-22 El 408.552	FB 682-19
BM D-22	0 86	409 41	1 52	408 55	Sunset Blvd x Crescent Hts Blvd in triangle	
					LrT M.C.R. cor of triangle S. Side of Sunset Blvd	

Profile No. ____ Notes Red ____ Plotted ____ Job No. 6318 Division No. ____
X-Sec. No. ____ Date ____ Date ____ Survey of N. Hollywood DS
Notes Clkd. ____ Checked ____ Survey by ____ Map Grg. Gregory Date 3-22-37
Date ____ Date ____ Map No. ____ Tracing ____ Date ____

F.B. 457 Pg. 33

Form 307 5M 11-35

PLEASE RETURN TO
LOS ANGELES COUNTY SURVEYOR
700 HALL OF RECORDS

NOTE: ANY ADDITIONS OR CHANGES ON THIS SHEET MUST BE MADE OR CIRCLED IN RED INK, WITH DATE AND NAME OF PERSON MAKING CHANGE

Do not extend notes this side of this line

STATION	B. S.	H. I.	F. S.	ELEV.	Crescent Hts Blvd Line	
				Hayvenhurst Dr.		
		409 41 ✓				
T.P.	6 70.	406 67 ✓	9 44	399 97		
			5 12	401 55	T.C. N E end C.R. of So. Point of Triangle.	
			5 76	400 91	Gutter " " " " " "	
			5 19	401 48	T.C. NW " " " " " "	
			5 90	400 77	Gutter " " " " " "	
T.P.	5 75	409 14 ✓	3 28	403 39		
			2 66	406 48	BM. D-21 El. 406 475 ✓ F.B. 682-19	
BM-D-21					Sunset Blvd + Crescent Hts Blvd in Triangle	
					Wr. Spk 2' E of E end C.R. at N.W. cor Triangle S. Side Sunset Blvd	
			Crescent Hts Blvd			
					BM D-22 El 408.552 ✓ F.B. 682-19	
BM D-22	11 45	420 00 ✓		408 55	Sunset Blvd + Crescent Hts Blvd in Triangle	
					L&T M.C.R. N.E. Cor Triangle S. Side of Sunset Blvd	
			12 71	407 29	T.C. S end SWCR	
			13 36	406 64	Gutter " " "	
			11 39	408 61	T.C. W " " "	
			12 06	407 94	Gutter " " "	

F.B. 452 PG. 234 Job No. 6318 Division No. Notes Red. Plotted Profile
Survey of W Hollywood DS Date Date No.
Survey by W Notes Gregory Notes Chkd. Checked X-Sec.
Indexed R. C. Johnson Date Date No.

Form 307 5M 11-35

PLEASE RETURN TO
LOS ANGELES COUNTY SURVEYOR
700 HALL OF RECORDS

NOTE: ANY ADDITIONS OR CHANGES ON THIS SHEET MUST BE MADE OR CIRCLED IN RED INK, WITH DATE AND NAME OF PERSON MAKING CHANGE

Do not extend notes this side of this line

STATION	B. S.	H. I.	F. S.	ELEV.	Crescent Hts Blvd Line	
					Crescent Hts Blvd.	
		420 00	9 72	410 28	SS.M H	℄ Int Sunset Blvd & Crescent Hts Blvd
			19 79	400 21	Invert 10" Inlet N	N: 970, 9.26, 83, 19.79 — E: 972, 958, 83, 20.13
			20 13	399 87	" 10" Outlet E	
			9 72	410 28	℄ Int Sunset Blvd & Crescent Hts Blvd.	
			7 64	412 36	T.C. E end N.E C.R.	
			8 48	411 52	Gutter " " " " "	
			7 15	412 82	T.C. N " " " "	
			7 74	412 26	Gutter " " " " "	
			8 29	411 71	T.C. W " N.W C.R.	
			8 84	411 16	Gutter " " " " "	
			7 39	412 61	T.C. N " " " "	
			7 85	412 15	Gutter " " " " "	
			7 51	412 49	S.D.M.H	
			16 45	403 55	Invert 27" Inlet N	N: 745, 900, 16.45 — S: 757, 9.10, 16.67
			16 67	403 33	" 27" Outlet S	
			11 79	408 21	Invert C. Basin on E Side Crescents Hts Blvd N.E Cor.	

Profile No. ___ Notes Bnd. ___ Plotted ___ Job No. 6318 Division No. ___ F.B. 452 Pg. 235
Date ___ Date ___ Survey of W. Hollywood D.S.
Notes Chkd. ___ Checked ___ Survey by W Notes Gregory Date 3-22-37
Date ___ Date ___ Map No. ___ Transfer Johnson Date ___

Form 307 5M 11-35

PLEASE RETURN TO
LOS ANGELES COUNTY SURVEYOR
700 HALL OF RECORDS

NOTE: ANY ADDITIONS OR CHANGES ON THIS SHEET MUST BE MADE OR CIRCLED IN RED INK, WITH DATE AND NAME OF PERSON MAKING CHANGE

Do not extend notes this side of this line

STATION	B. S.	H. I.	F. S.	ELEV.	Crescent Hts Blvd Line	
					Crescent Hts Blvd	
		420 00	11 97	40[illegible] 03	Invert C. Basin on W Side	Crescent Hts Blvd N.W. Cor.
45+00			3 98	416 02	℄ S.D.	
T.P.	11 91	431 58	0 33	419 67		
46+00			9 67	421 91	℄ S.D.	
"			9 58	422 00	℄ Cres	
"			9 11	4[illegible] 47	T.C. E side	
"			9 84	421 74	Gutter " "	
"			9 17	422 41	T.C. W Side	
"			9 80	421 78	Gutter " "	
47+00			5 50	42[illegible] 08	℄ S.D.	
48+00			1 24	430 34	℄ S.D.	
T.P.	10 62	441 81	0 39	431 19		
49+00			6 71	435 10	℄ S.D.	
			6 05	435 76	T.C. S end S.W.C.R.	
			6 70	435 11	Gutter " " " "	
			1 44	440 37	T.C. M.C.R. S.W. Cor.	
			2 12	439 69	Gutter " " "	
T.P.	8 34	448 58	1 57	440 24		

F. B. 452 PG. 236 Job No. 6318 Division No. Notes Red. Plotted Profile No.
Survey of W. Hollywood D.S. Date Date X-Sec.
Survey by W Notes Gregory Notes Chkd. Checked
Indexed C. Johnson Date Date Date No.

Form 307 5M 11-35

PLEASE RETURN TO
LOS ANGELES COUNTY SURVEYOR
700 HALL OF RECORDS

NOTE: ANY ADDITIONS OR CHANGES ON THIS SHEET MUST BE MADE OR CIRCLED IN RED INK, WITH DATE AND NAME OF PERSON MAKING CHANGE

Do not extend notes this side of this line

STATION	B. S.	H. I.	F. S.	ELEV.	Crescent Hts Blvd Line	
					Selma Ave	
		448 58	7 24	441 34	T.C. Send S.E.C.R.	
			7 93	440 65	Gutter " " "	
50+00			6 18	442 40	℄ SD	
			3 70	444 88	℄ Int SD & Selma Ave	
			1 87	446 71	T.C. ℄ Prod Crescent Hts Blvd from South	
			2 65	445 93	Gutter " " " " " " " "	
			~~6 50~~	~~442 08~~	BM-"D El. 442.09 F.B.	
BM-"D			6 50	442 08	Crescent Hts Blvd & Selma Ave S.E.Cor. Wr. Spk. MCR	

Profile No. ____ Notes Red. ____ Plotted ____ Job No. 6318 Division No. ____ F.B. 412 Pg. 237
Date ____ Date ____ Survey of W. Hollywood DS
X-Sec. No. ____ Notes Chkd. ____ Checked ____ Survey by W Notes Gregory Date 3-22-37
Date ____ Date ____ Map No. ____ Date ____

(4)

Form 307 5M 11-35

PLEASE RETURN TO
LOS ANGELES COUNTY SURVEYOR
700 HALL OF RECORDS

NOTE: ANY ADDITIONS OR CHANGES ON THIS SHEET MUST BE MADE OR CIRCLED IN RED INK, WITH DATE AND NAME OF PERSON MAKING CHANGE

Do not extend notes this side of this line

F.B. 412 PG. 238 | Job No. 618 | Division No. | Notes Red. | Plotted | Profile No.
Survey of: W. Hollywood DS | Date | Date | No. X-Sec.
Survey by: W | Notes: Gregory | Notes Clkd. | Checked
Indexed: C. Johnson | Date: 3-28-37 | Date | Date

STATION	B. S.	H. I.	F. S.	ELEV.	Crescent Hts Blvd Line	
					BM D-22 El 408.552	F.B 682-19
BM-D-22	501	413 56		408 55	Sunset Blvd x Crescent Hts Blvd in Triangle	
					L&T M.C.R. N.E. Cor. of Triangle	S. Side of Sunset Blvd N. Side of Sunset
			592	[illegible] 04	Invert C. Basin on N Side	N.E. Cor Sunset x Crescent Hts
			1274	400 22	" " N End	E Side Crescent Hts Blvd
			1282	400 74	" " S end	
T.P.	2.18	405 25	1049	408 27		
			594	399 31	Invert of Outlet S.D.	E Side Crescent Hts Blvd.
T.P.	6.93	408 83	335	401 70		
					BM D-21 El. 406.495	F.B. 682-19
B.M. D-21			234	406 49	Sunset Blvd x Crescent Hts Blvd in Triangle	
					Wn. Spk. 2' E of E. end C.R. at N.W. Cor Triangle	S. Side Sunset Blvd

Form 307 5M 11-35

PLEASE RETURN TO
LOS ANGELES COUNTY SURVEYOR
700 HALL OF RECORDS

NOTE: ANY ADDITIONS OR CHANGES ON THIS SHEET MUST BE MADE OR CIRCLED IN RED INK, WITH DATE AND NAME OF PERSON MAKING CHANGE

Do not extend notes this side of this line

STATION	B. S.	H. I.	F. S.	ELEV.	Crescent Hts Blvd Line		
BM D-25	5 56	295 78		290 22	BM. D-25 El. 290.224 Norton Av + Hayvenhurst Dr W. Spk 1' S. of S. end C.R.		F.B. 682-23 S.E. Cor
			2 06	293 72	S. [illegible]		
			12 63	283 15	Invert 8" Inlet E	9[illegible] 7 1263	08 99 67 1274
			12 74	283 04	" 8" Outlet W		
T.P.	0 37	285 63	10 52	285 26			
BM D-26			10 08	275 55	BM D-26 El 275.555 Hayvenhurst Dr. + Santa Monica Blvd Ct. Spk 3' W. of W. end C.R.		F.B. 682-23 N.W. Cor.

Profile No. ____ Notes Red. ____ Plotted ____ Job No. 6318 Division No. ____ F.B. 452 Pg. [illegible]
X-Sec. No. ____ Date ____ Date ____ Survey of W Hollywood D.S.
Notes Chkd. ____ Checked ____ Survey by W Notes Gregory Date 3-24-37
Date ____ Date ____ Map No. ____ Rev. C. Johnson Date ____

(4)

Form 307 5M 11-35

LOS A[illegible]

[illegible] CHANGES
[illegible] MADE OR
[illegible] WITH DATE
[illegible] CHANGE

[illegible]	[illegible]	[illegible]	[illegible]	ELEV.	[illegible]	

F.B. 452

Page 240 Job No. 318 Division No. [illegible] Plotted Profile
Survey of W Hollywood D.S. Date Date No.
Survey by W Notes Gregory Notes Chkd. Checked Xsfile
Indexed C. Johnson Date Date Date No.