Survey of
W. O. Tape No. St'd °F.
Surveyed by
Notes Date
Indexed

F.B. Pg.



F.B. 454 Pg. Index

F.B. 454

Pages Index:- 1 to 57., ., 59 to 67.,

101 to 103 incl., , 105 to 155 incl.,

157 to 177 , 179 to 187 incl., , 189 to 195 incl.,

RETURN TO
LOS ANGELES COUNTY SURVEYOR
700 HALL OF RECORDS
Do not extend notes this side of this line
Note: ANY ADDITIONS OR CHANGES ON THIS SHEET MUST BE MADE OR CIRCLED IN Red Ink. WITH DATE AND NAME OF PERSON MAKING CHANGE.

Date _____ Notes by _____ Chief Party _____ F.B. 454 Pg. 1

Platted by	W. O. No. _____ S. O. No. _____
Date	Location
Map No.	Surveyed by
Platting C'k'd by	Date
Date	Indexed C. Johnson 3-22-1941

INDEX

MAIN ST. Index Sketch & Title Page — pgs. 1-5
MAIN ST. EXT'N. — pgs. 6-65
GREENLEAF DRIVE — pgs 101-193

MAIN STREET

W. O. 998

REYES STREET NORTH

TO

ROSECRANS AVE

Notes: ANY ADDITIONS OR CHANGES ON THIS SHEET MUST BE MADE OR CIRCLED IN Red. WITH DATE AND NAME OF PERSON MAKING CHANGE.

Do not extend notes this side of this line

RETURN TO LOS ANGELES COUNTY SURVEYOR

RETURN TO
LOS ANGELES COUNTY SURVEYOR

Note: ANY ADDITIONS OR CHANGES ON THIS SHEET MUST BE MADE OR CIRCLED IN Red. WITH DATE AND NAME OF PERSON MAKING CHANGE.

Do not extend notes this side of this line

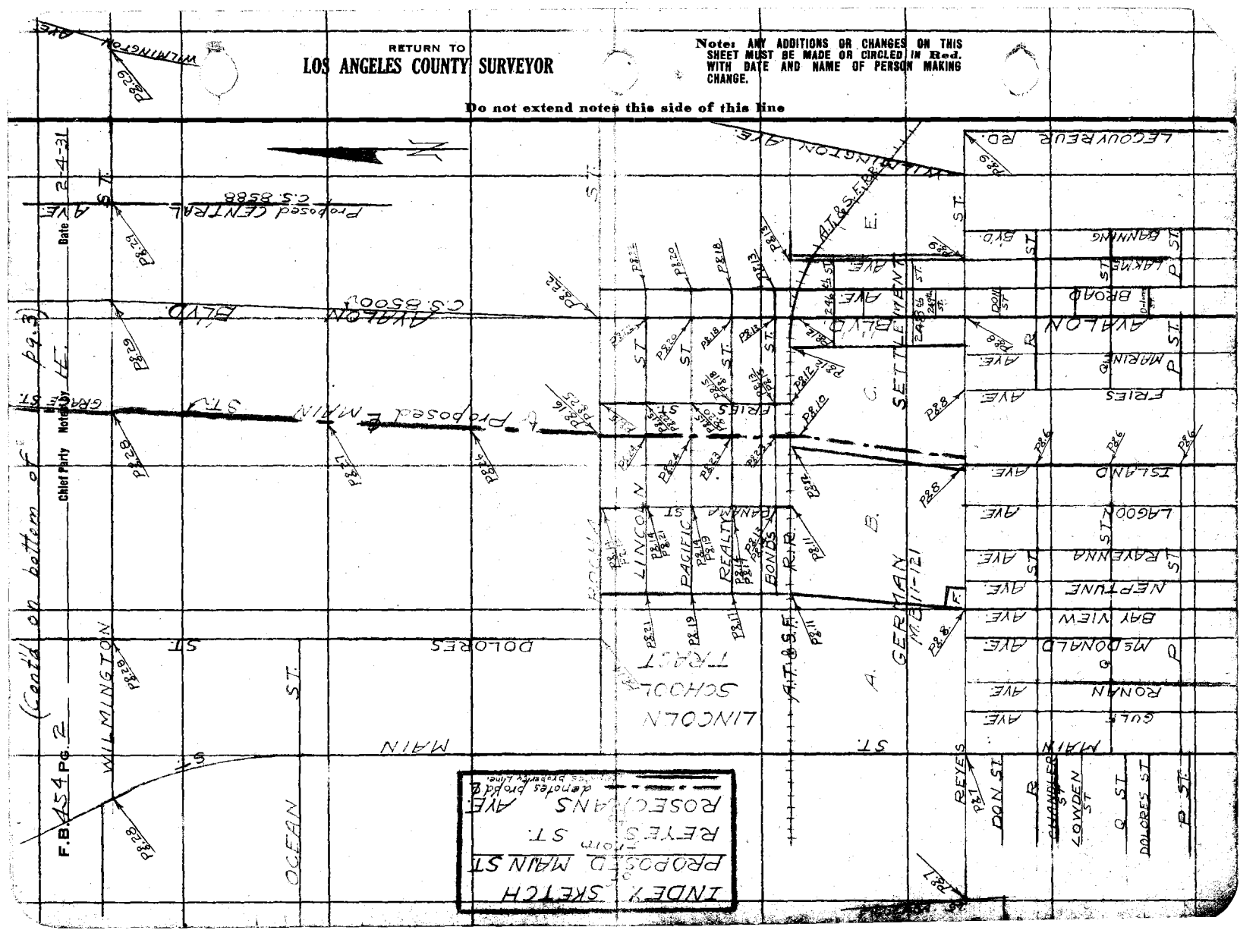

Date _____ Notes by HE Chief Party _____ F.B. 454 Pg. 3

Plotted by	W. O. No. 998 D. S. O. No.
Date	Location MAIN ST.
Map No.	Surveyed by H. Evans.
Plotting C'k'd by	Date 2-8-31
Date	Indexed C. Johnson

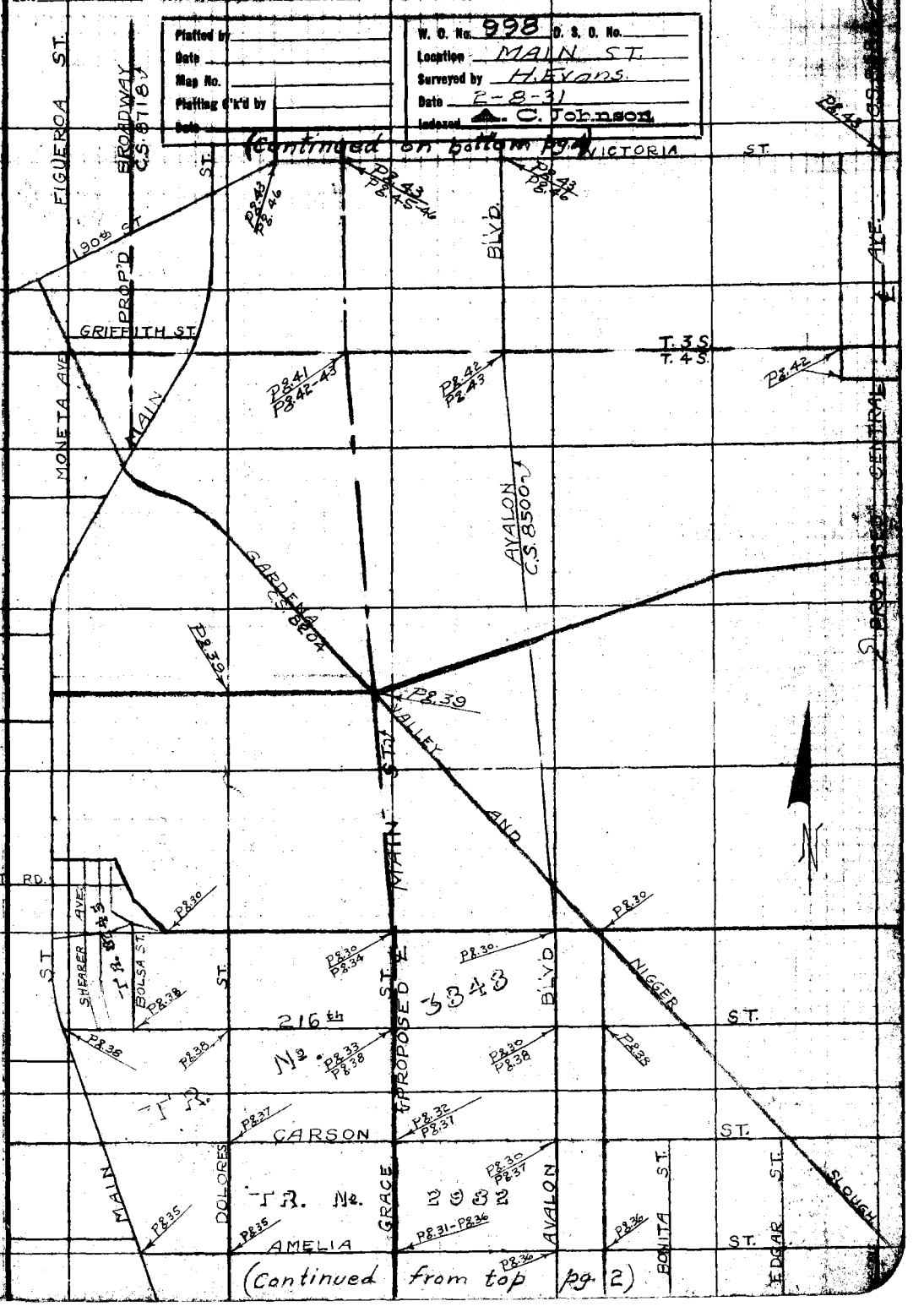

(Continued from top pg. 2)

Notes: ANY ADDITIONS OR CHANGES ON THIS SHEET MUST BE MADE OR CIRCLED IN Red. WITH DATE AND NAME OF PERSON MAKING CHANGE.

Do not extend notes this side of this line

RETURN TO
LOS ANGELES COUNTY SURVEYOR

F.B. 454 Pg. 4 Chief Party Notes by Date 3-23-31

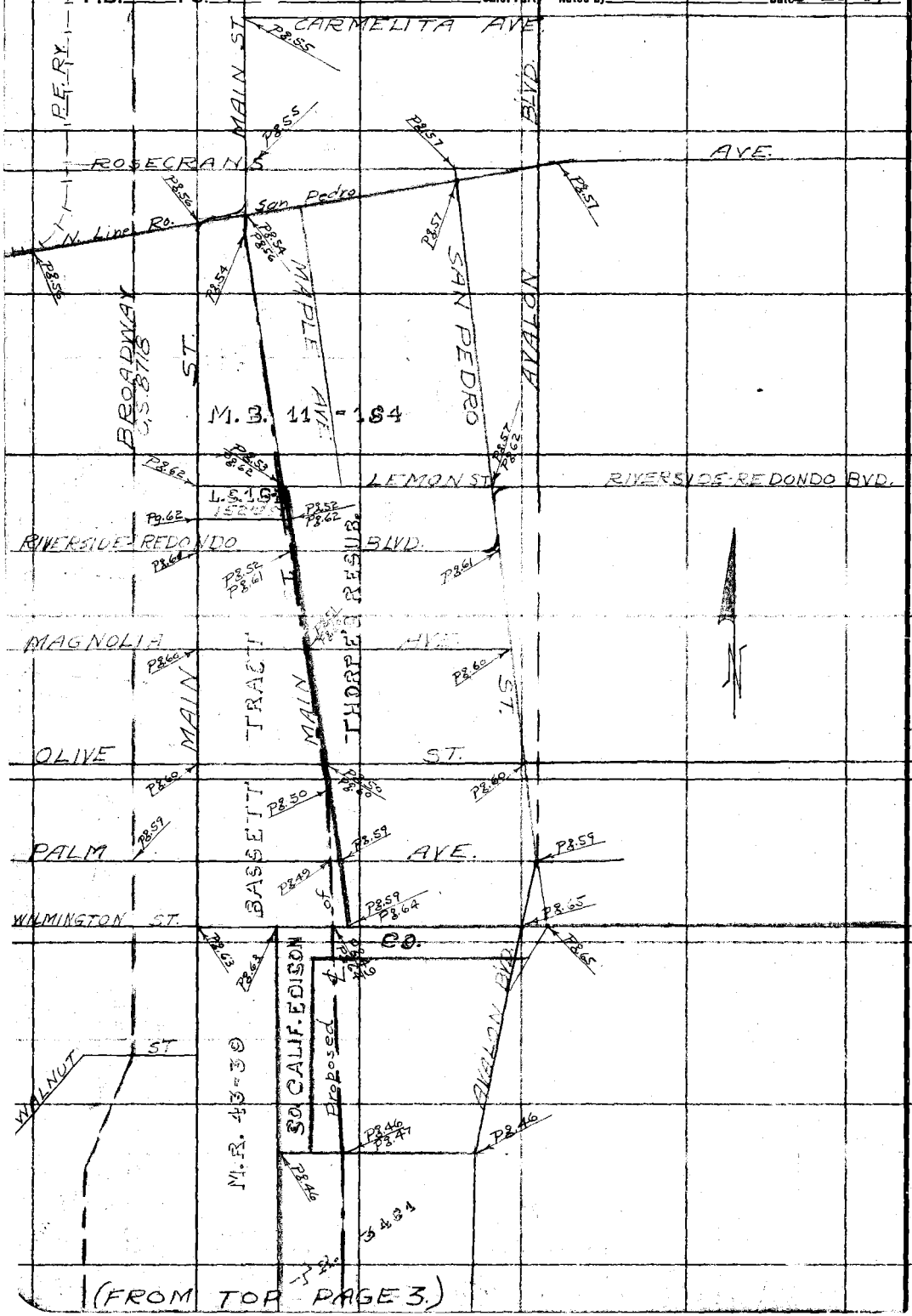

(FROM TOP PAGE 3.)

RETURN TO
LOS ANGELES COUNTY SURVEYOR

Do not extend notes this side of this line

Note: ANY ADDITIONS OR CHANGES ON THIS SHEET MUST BE MADE OR CIRCLED IN Red. WITH DATE AND NAME OF PERSON MAKING CHANGE.

Date _____ Notes by _____ Chief Party _____ F.B. 454 PG. 5

Platted by _____
Date _____
Map No. _____
Platting C'k'd by _____
Date _____

W. O. No. 998 D. S. O. No. _____
Location Main St.
Surveyed by Evans
Date 12-5-30 to 3-23-31
Indexed C. Johnson
3-24-1931

MAIN ST.

From

REYES ST.

To

ROSECRANS AVE.

W.O. 998

Dec. 1930 to March 1931

H.F. Evans - Dep.
Henry Martin - T.
D.W. Reynolds - H.C.
R. DeLaney - R.C.

100' Band tapes #015 & #051 Standard @ 84°F.

Notes: ANY ADDITIONS OR CHANGES ON THIS SHEET MUST BE MADE OR CIRCLED IN Red. WITH DATE AND NAME OF PERSON MAKING CHANGE.

Do not extend notes this side of this line

RETURN TO LOS ANGELES COUNTY SURVEYOR

(To Rt Side pg 8)

F.B. 454 Pg. 6 Chief Party Notes by _____ Date _____

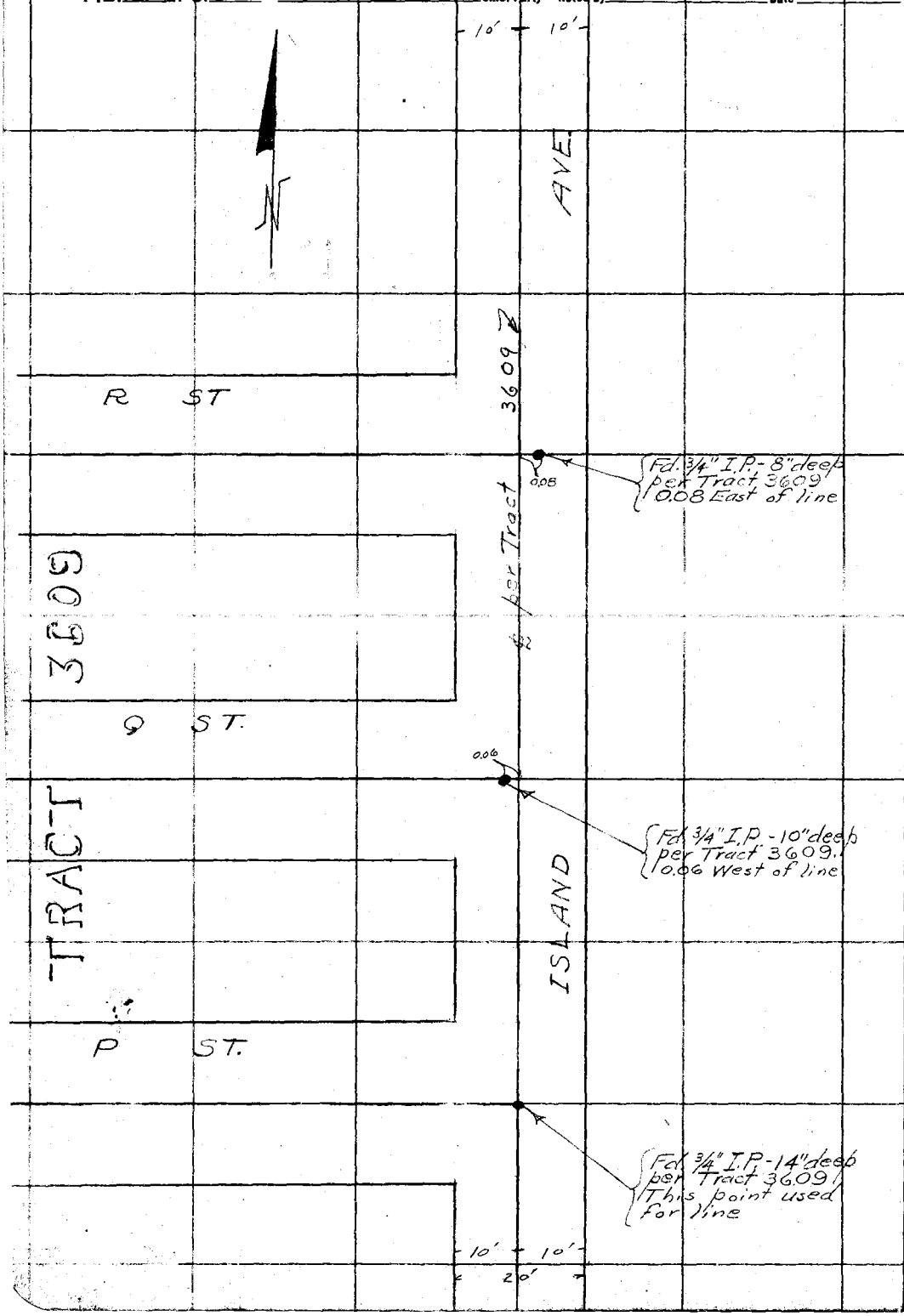

RETURN TO
LOS ANGELES COUNTY SURVEYOR

Do not extend notes this side of this line

Note: ANY ADDITIONS OR CHANGES ON THIS SHEET MUST BE MADE OR CIRCLED IN Red. WITH DATE AND NAME OF PERSON MAKING CHANGE.

Date _____ Notes by _____ Chief Party _____ F.B. 454 Pg. 7

(84' Tape #051)

Plotted by	W. O. No. 998 D. S. O. No.
Date	Location Main St.
Map No.	Surveyed by Evans
Plotting C'k'd by	Date 1-19-31
Date	Indexed C. Johnson

Survey of Reys ST. to establish S.E. Cor. Lot "B" - M.B. 11-121 pgs. 7-9.

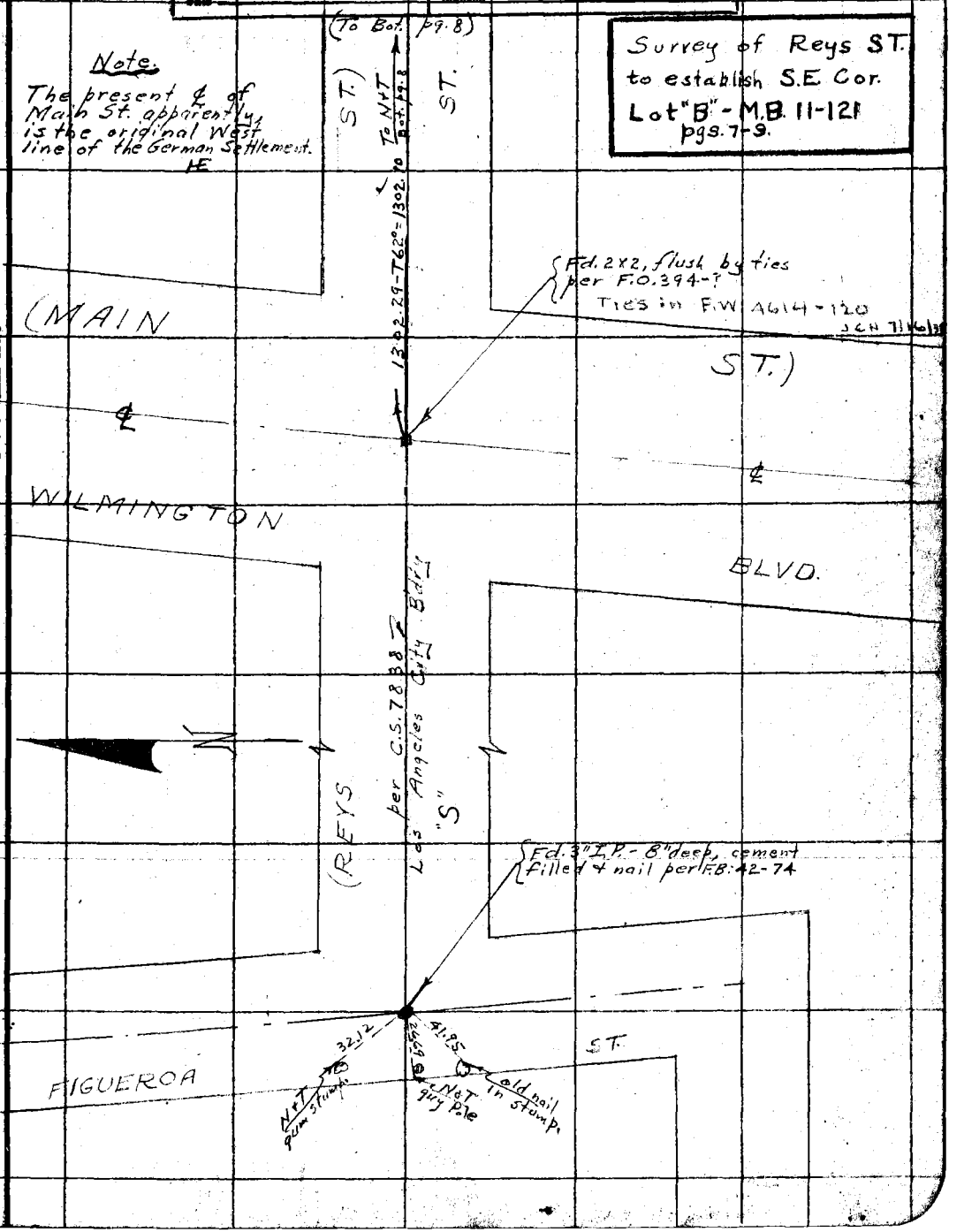

Note: ANY ADDITIONS OR CHANGES ON THIS SHEET MUST BE MADE OR CIRCLED IN Red. WITH DATE AND NAME OF PERSON MAKING CHANGE.

Do not extend notes this side of this line

RETURN TO LOS ANGELES COUNTY SURVEYOR

F.B. 454 PG. 8 — Chief Party — Notes by — Date

To Bet. pg. 9

T. S.W. Cor. Lot E.

831.47

Fd. L+T by ties per F.C. 402-10 & F.C. 564-12 .02 South of ℄ Reys St.

AVALON BLVD.

732.71

732.76-774'=

Fd. 3" I.P. cement filled & nail per F.B. 42-78 & F.B. 73-73 6" deep.

Fd. N+T Acacia

36.34

86°-52'-55"

Fd. No. 1 3/4 Small Iron in Tel. P.

(86°-53'-00")

(347°31'-45")

Fd. N+T P.P.

30.09

2031.09' Meas.

(2030.03' Rec.)

732.76-T72°=399.06

2.87

Fd. N+T P.P.

FRIES AVE.

SETTLEMENT

0+00 going N. on Main St. Set 2X2, 18" deep by Inter's'n-see marginal below for ties.

Fd. 3/4" I.P. 8" deep per Tract 3609

(89°-46-45")

(359°-06-30")

399.09

Set 2X2 0.42 2.87

2.87

04-97-68

(To Bet. pg. 10)

℄ Part Bet. pg. 10. ℄ 756.37-T 70°=786.30

PROPOSED MAIN ST.

18.55

1.88

ISLAND AVE.

3.00

Set nail by prop'n between ℄ Main St. & S.E. cor. Tr. 1563 (pg. 7)

Set 2 X 2 - 14" deep by proportion, for S.E. Cor. Lot "8" German Settlement (No thing Fd.)

This is pt. Proportioned between ℄ Wilmington Blvd (pg. 7) and SW. cor. Lot E, of German Settlement as shown on Tract 1855

Note

Ties to 0+00

N+T P.P. 422.74 M.

Witness P.P.E.

Set 2 X 2 - 14" deep by prop'n for ℄ Main St.

60.21

0+00 Intin per above.

N+T Tack Inc. Post.

℄ Island Ave.

Witness P.P.E.

N+T Tack Inc. Post.

Wire + fnc.

Wire + fnc.

MAIN ST.

GERMAN

TRACT 3609

1024.05-T 70°=1023.96

1304.09

Set N+T.

0.84

Fd. old 3"x4" stake & nail 2" deep see (F.B. 42-77)

(2304.97 Rec.)

2306.18 Meas.

1256

1302.10

from Main St.

REYES ("S" ST.)

(from Bet pg. 7)

RETURN TO LOS ANGELES COUNTY SURVEYOR

Do not extend notes this side of this line

Note: ANY ADDITIONS OR CHANGES ON THIS SHEET MUST BE MADE OR CIRCLED IN Red. WITH DATE AND NAME OF PERSON MAKING CHANGE.

Date _____ Notes by _____ Chief Party _____ F.B. 454 Pg. 9

(84° Tape #051)

Platted by	W. O. No. 998 D. S. O. No.
Date	Location Main St.
Map No.	Surveyed by Evans
Platting C'k'd by	Date 1-22-31
Date	Indexed C. Johnson

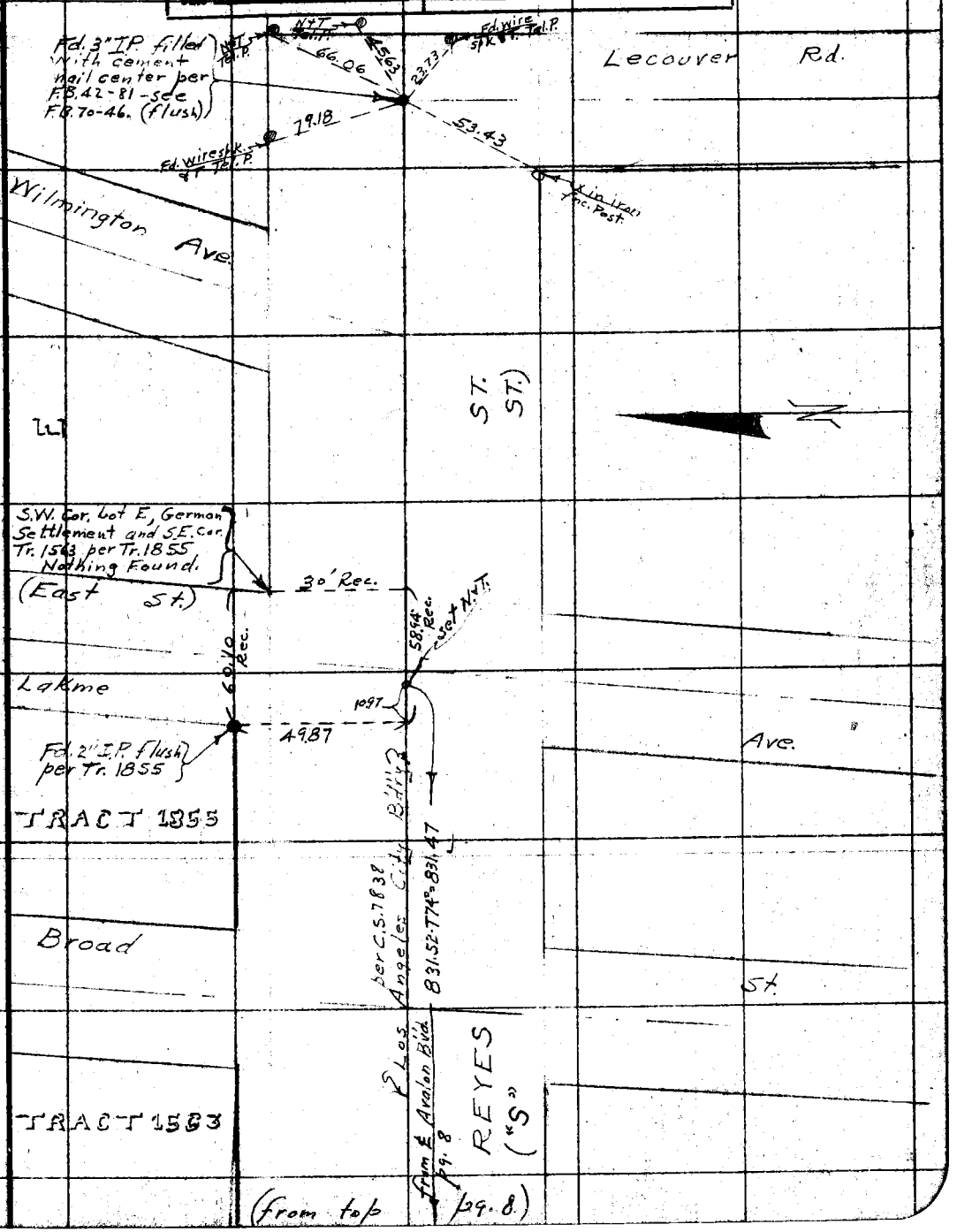

Note: ANY ADDITIONS OR CHANGES ON THIS SHEET MUST BE MADE OR CIRCLED IN Red. WITH DATE AND NAME OF PERSON MAKING CHANGE.

Do not extend notes this side of this line

RETURN TO LOS ANGELES COUNTY SURVEYOR

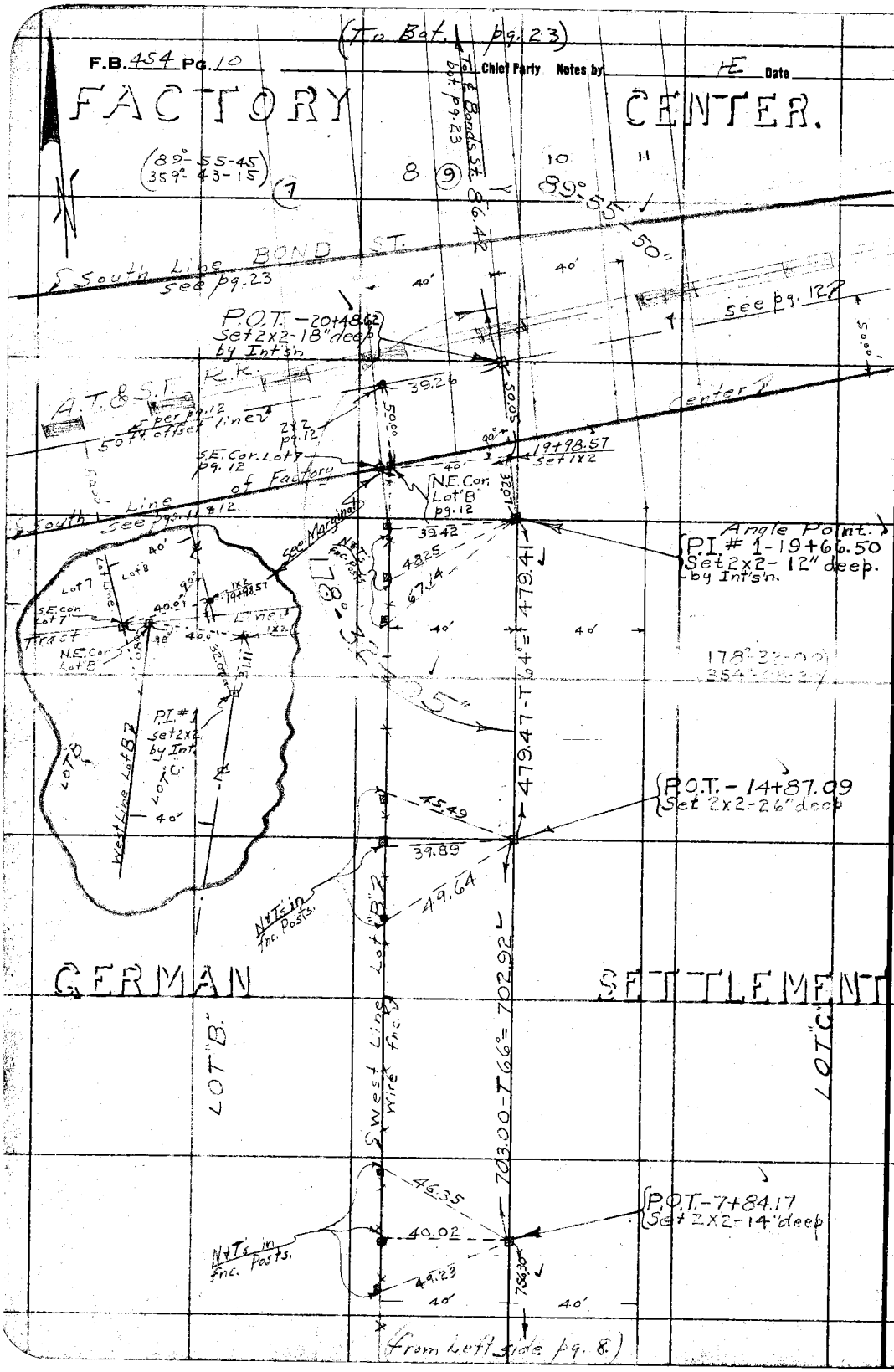

RETURN TO
LOS ANGELES COUNTY SURVEYOR

Do not extend notes this side of this line

Note: ANY ADDITIONS OR CHANGES ON THIS SHEET MUST BE MADE OR CIRCLED IN Red. WITH DATE AND NAME OF PERSON MAKING CHANGE.

Date _____ Notes by _____ Chief Party _____ F.B. 454 Pg. 11

(84" Tape)

Plotted by	W. O. No. 998 D. S. O. No.
Date	Location Main St.
Map No.	Surveyed by Evans
Plotting C'k'd by	Date 1-12-31
Date	Indexed A. C. Johnson

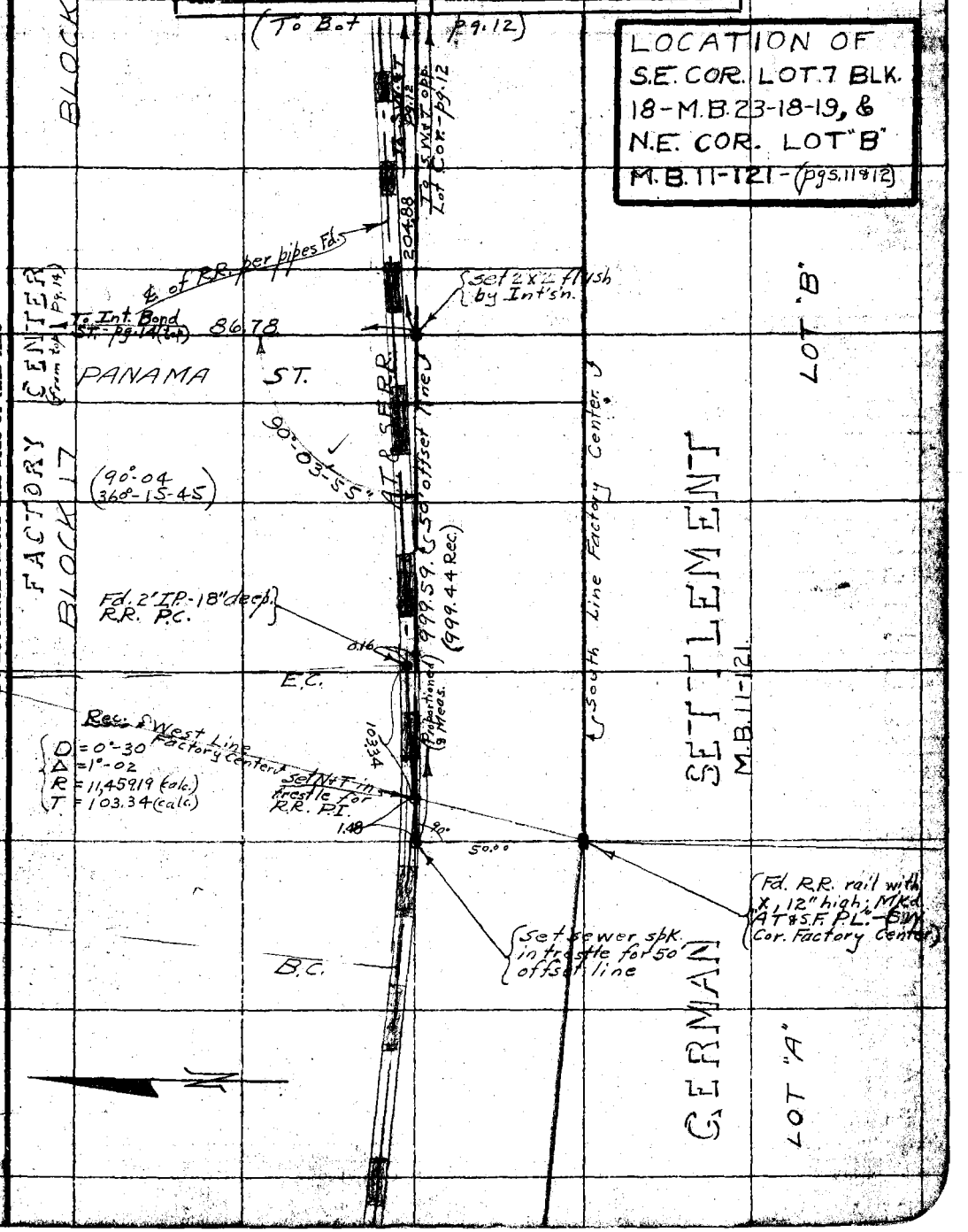

Note: ANY ADDITIONS OR CHANGES ON THIS SHEET MUST BE MADE OR CIRCLED IN Red. WITH DATE AND NAME OF PERSON MAKING CHANGE.

Do not extend notes this side of this line

RETURN TO LOS ANGELES COUNTY SURVEYOR

F.B. 454 Pg. 12 Chief Party Notes by HE Date 1-13-31

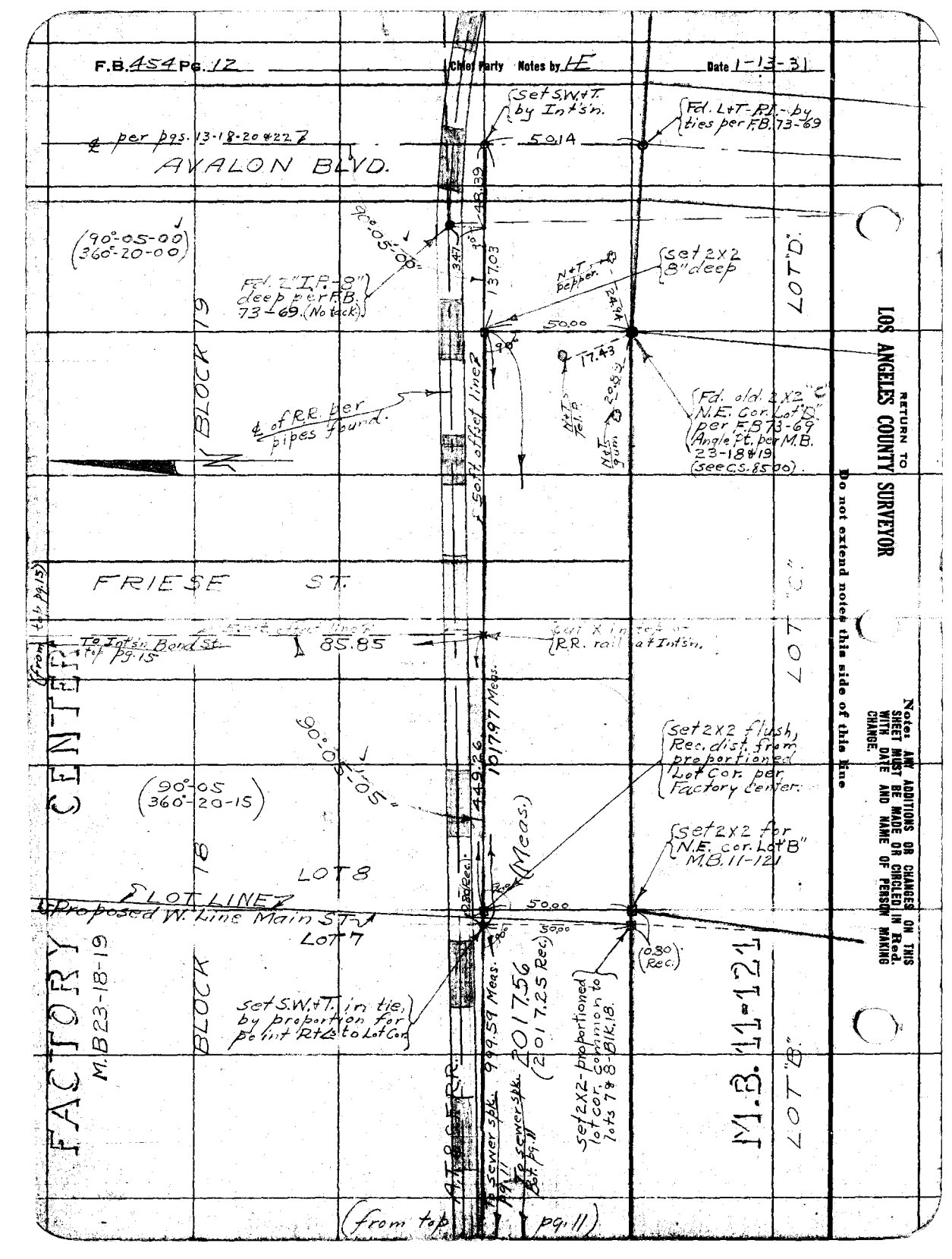

RETURN TO
LOS ANGELES COUNTY SURVEYOR

Do not extend notes this side of this line

Note: ANY ADDITIONS OR CHANGES ON THIS SHEET MUST BE MADE OR CIRCLED IN Red. WITH DATE AND NAME OF PERSON MAKING CHANGE.

Date _____ Notes by _____ Chief Party _____ F.B. 454 Pg. 13

(84° Tape)

Plotted by	W. O. No. _____ B. O. No. _____
Date	Location MAIN ST.
Map No.	Surveyed by EVANS
Platting C'k'd by	Date 12-12-30.
Date	Indexed A. C. Johnson

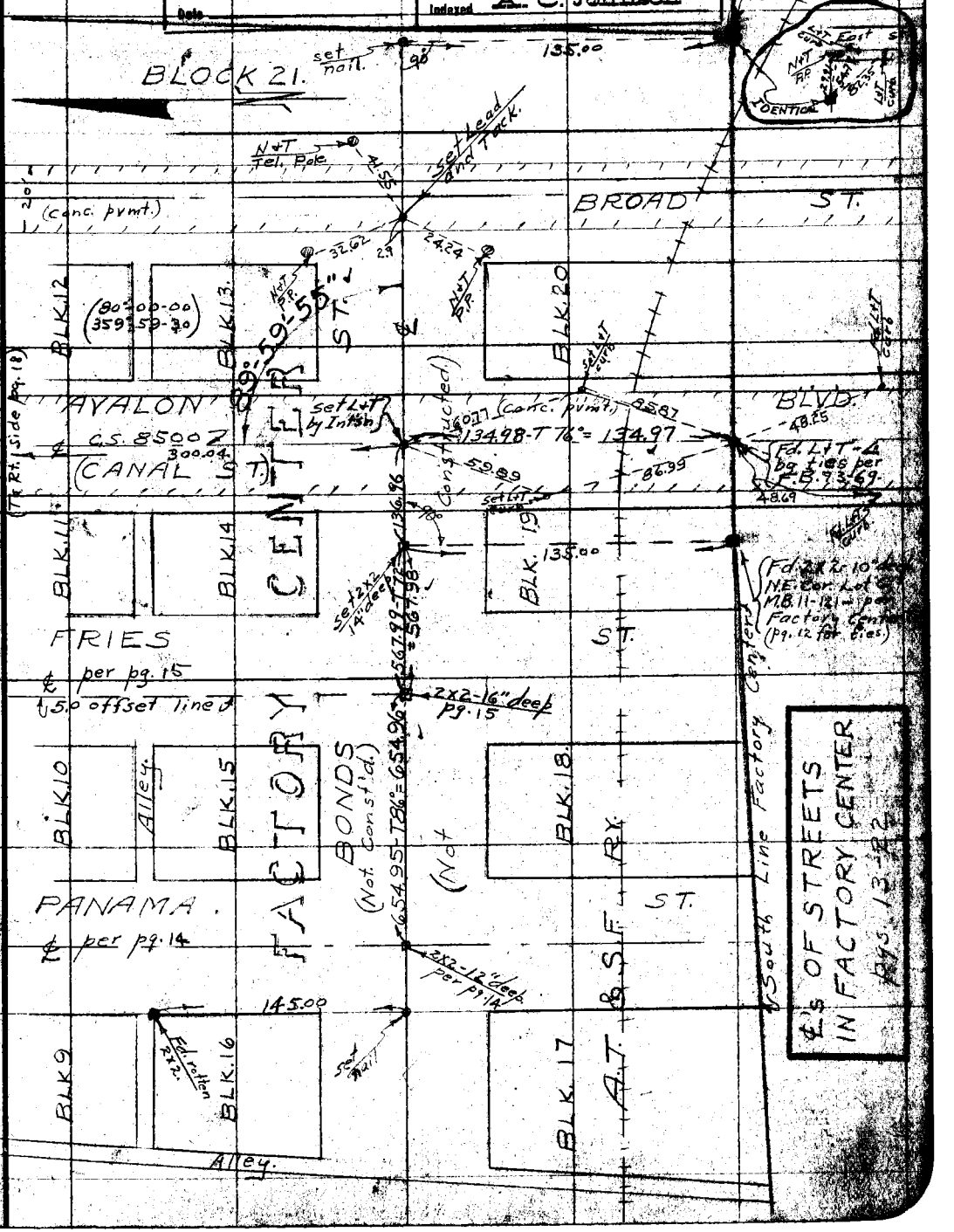

Note: ANY ADDITIONS OR CHANGES ON THIS SHEET MUST BE MADE OR CIRCLED IN Red. WITH DATE AND NAME OF PERSON MAKING CHANGE.

Do not extend notes this side of this line

RETURN TO LOS ANGELES COUNTY SURVEYOR

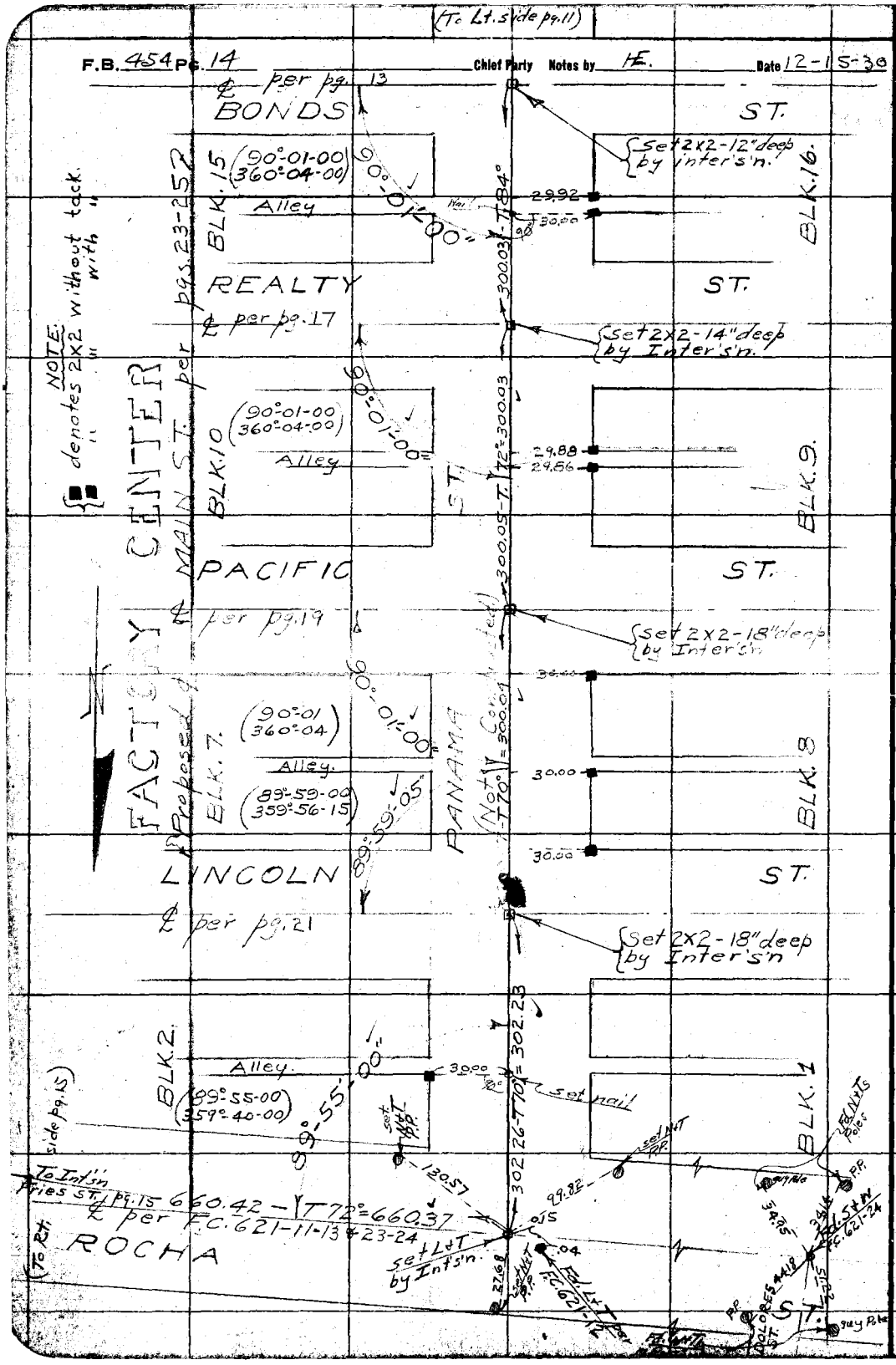
(To Lt. side pg. 11)
F.B. 454 Pg. 14
Chief Party
Notes by HE.
Date 12-15-30
℄ per pg. 13
BONDS ST.
Set 2x2-12" deep by inter's'n.
BLK. 15
(90°-01-00)
(360°-04-00)
90°-01'-00"
Alley
29.92
30.00
BLK. 16.
REALTY ST.
℄ per pg. 17
Set 2x2-14" deep by Inter's'n.
300.03-T84°
NOTE:
denotes 2x2 without tack.
" " with "
FACTORY CENTER
Proposed ℄ MAIN ST. per pgs. 23-252
BLK. 10
(90°-01-00)
(360°-04-00)
90°-01'-00"
Alley
29.88
29.86
BLK. 9.
300.05-T72°=300.03
PACIFIC ST.
℄ per pg. 19
Set 2x2-18" deep by Inter's'n
(Not Conducted)
BLK. 7.
(90°-01)
(360°-04)
90°-01'-00"
Alley.
(89°-59-00)
(359°-56-15)
89°-59'-05"
PANAMA
30.00
30.00
30.00
BLK. 8
LINCOLN ST.
℄ per pg. 21
Set 2x2-18" deep by Inter's'n
BLK. 2.
Alley.
(89°-55-00)
(359°-40-00)
89°-55'-00"
30.00
set nail
302.26-T70°=302.23
BLK. 1
To Int's'n Fries St. pg. 15
660.42 - T72°=660.37
℄ per F.C. 621-11-13 & 23-24
ROCHA ST.
(To Rt. side pg. 15)
set L&T by Int's'n.
130.57
99.82
.04
Fd. L&T per F.C. 621-12
Fd. S&W F.C. 621-24
DOLORES ST.
guy Pole
P.P.
Fd. N&T Poles
RETURN TO
LOS ANGELES COUNTY SURVEYOR
Do not extend notes this side of this line
Note: ANY ADDITIONS OR CHANGES ON THIS SHEET MUST BE MADE OR CIRCLED IN Red. WITH DATE AND NAME OF PERSON MAKING CHANGE.

Date _____ Notes by _____ Chief Party _____ F.B. 454 Pg 15

(84° Tape)

Platted by	W. O. No. 998 D. S. O. No.
Date	Location Main St.
Map No.	Surveyed by Evans
Platting C'k'd by	Date 12-16-30
Date	Indexed ▲ C. Johnson

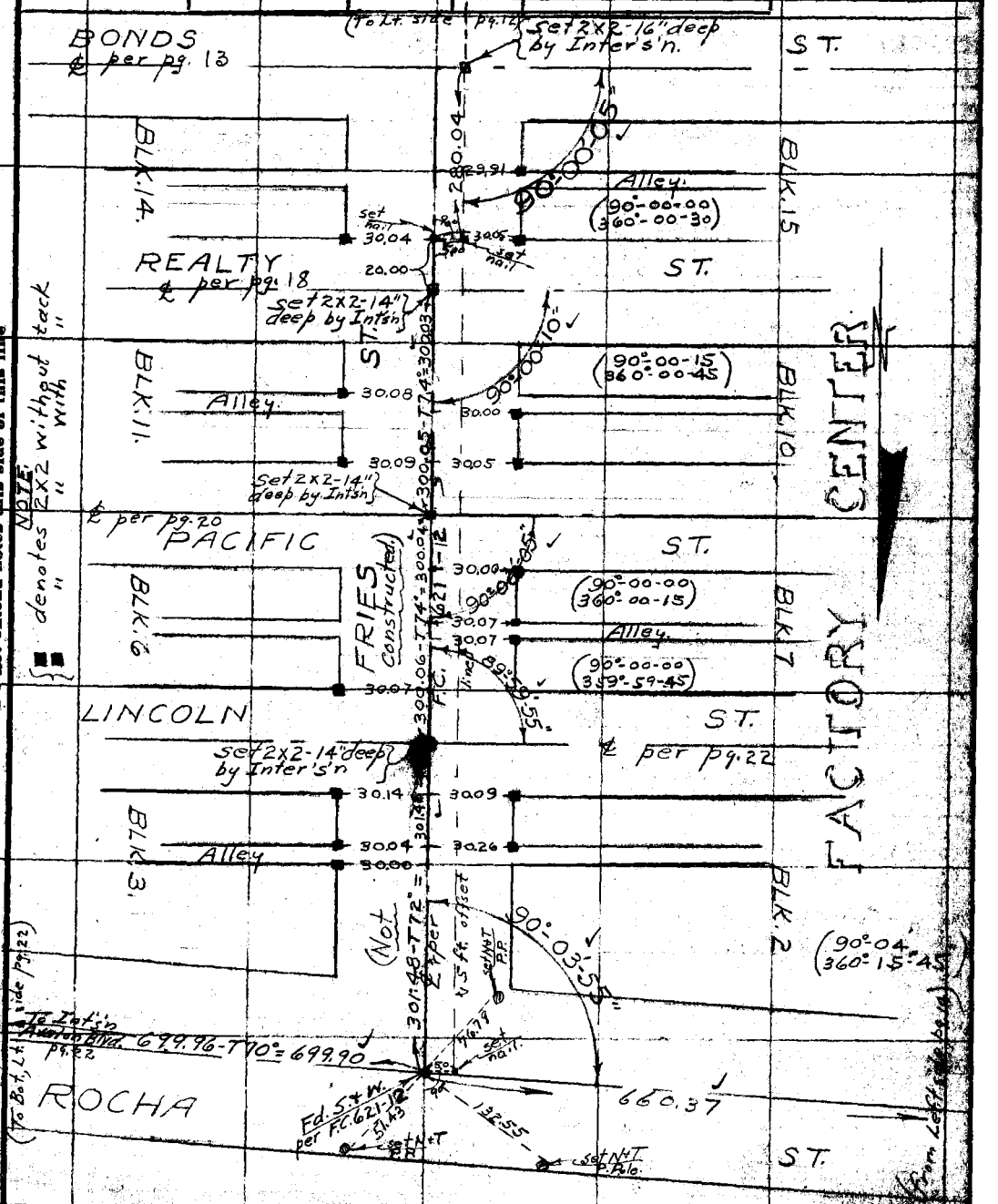

Note: ANY ADDITIONS OR CHANGES ON THIS SHEET MUST BE MADE OR CIRCLED IN Red. WITH DATE AND NAME OF PERSON MAKING CHANGE.

Do not extend notes this side of this line

RETURN TO LOS ANGELES COUNTY SURVEYOR

F.B. 454 Pg. 16 Chief Party Notes by HE Date 1-11-31

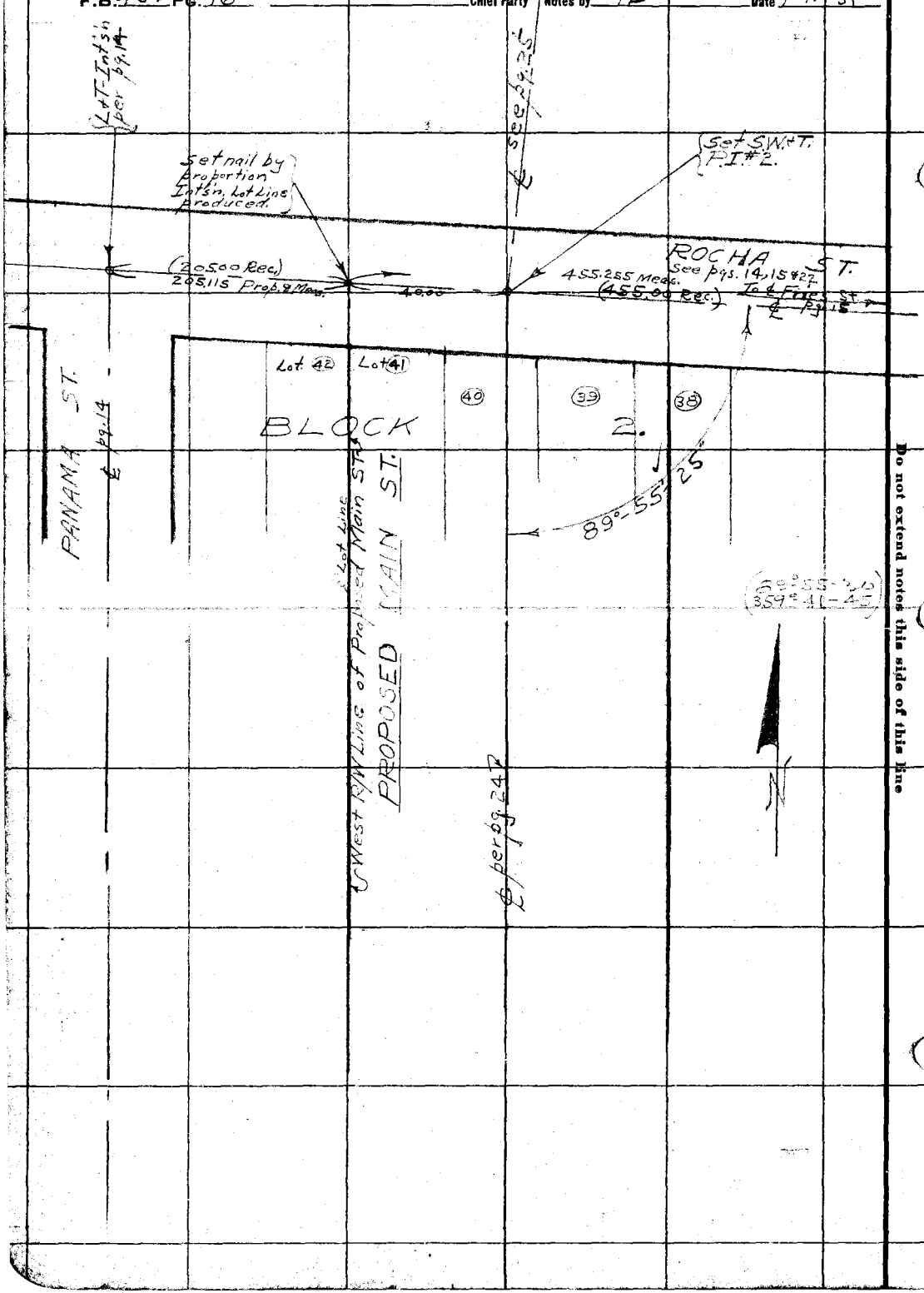

RETURN TO
LOS ANGELES COUNTY SURVEYOR

Do not extend notes this side of this line

Note: ANY ADDITIONS OR CHANGES ON THIS SHEET MUST BE MADE OR CIRCLED IN Red. WITH DATE AND NAME OF PERSON MAKING CHANGE.

Date _____ Notes by _____ Chief Party _____ F.B. 454 Pg. 17

(84° Tape #051)

Platted by	W. O. No. 998 D. S. O. No.
Date	Location Main St.
Map No.	Surveyed by Evans
Platting C'k'd by	Date 12-11-30
Date	Indexed C. Johnson

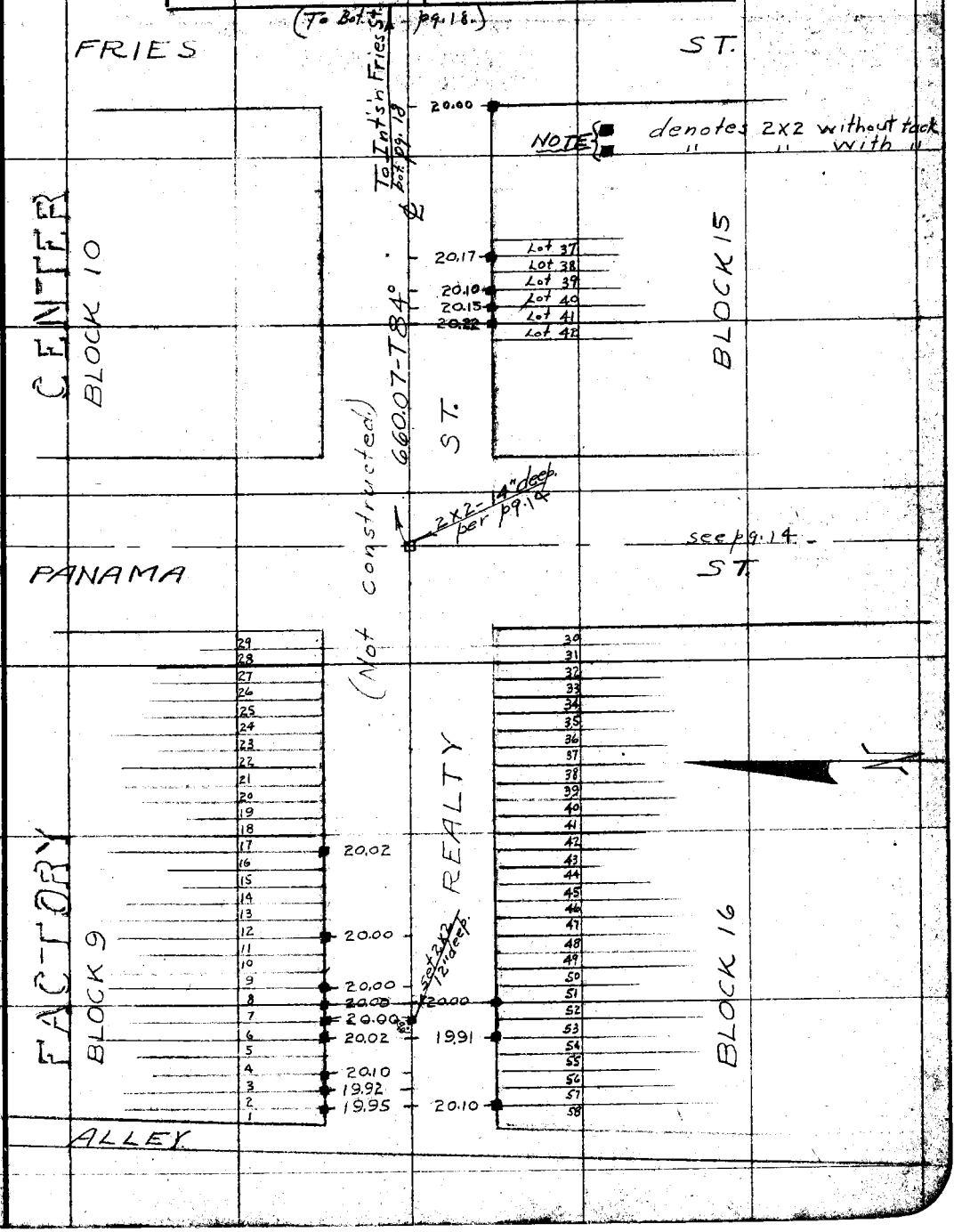

Note: ANY ADDITIONS OR CHANGES ON THIS SHEET MUST BE MADE OR CIRCLED IN Red. WITH DATE AND NAME OF PERSON MAKING CHANGE.

Do not extend notes this side of this line

RETURN TO LOS ANGELES COUNTY SURVEYOR

F.B. 454 PG. 18 Chief Party Notes by Evans Date 12-12-30

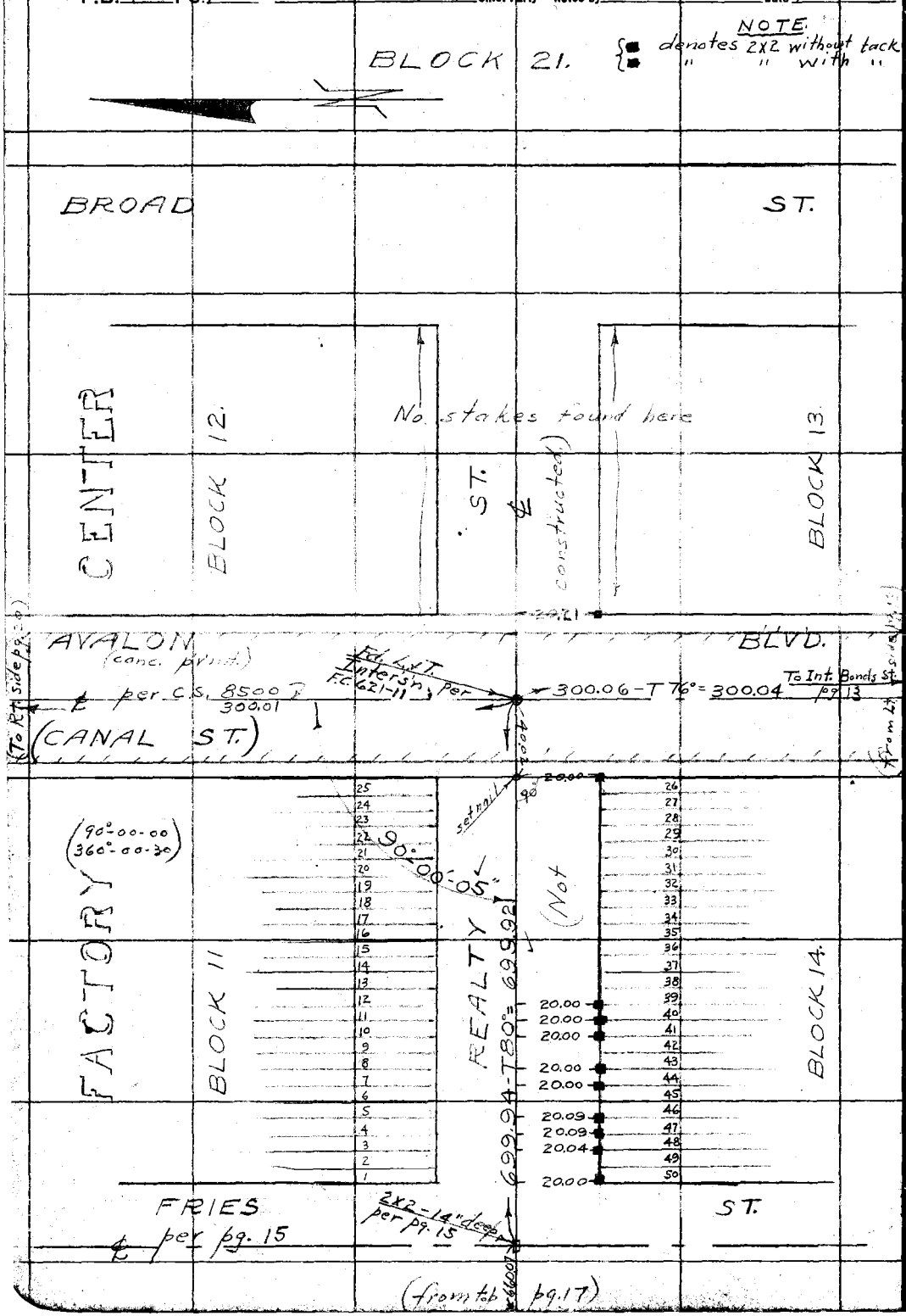

RETURN TO
LOS ANGELES COUNTY SURVEYOR

Do not extend notes this side of this line

Note: ANY ADDITIONS OR CHANGES ON THIS SHEET MUST BE MADE OR CIRCLED IN Red. WITH DATE AND NAME OF PERSON MAKING CHANGE.

Date _____ Notes by _____ Chief Party _____ F.B. 454 Pg. 19

(84° Tape)

Platted by	W. O. No. 998 D. S. O. No.
Date	Location Main St.
Map No.	Surveyed by Evans
Platting C'k'd by	Date 12-9-30
Date	Indexed C. Johnson

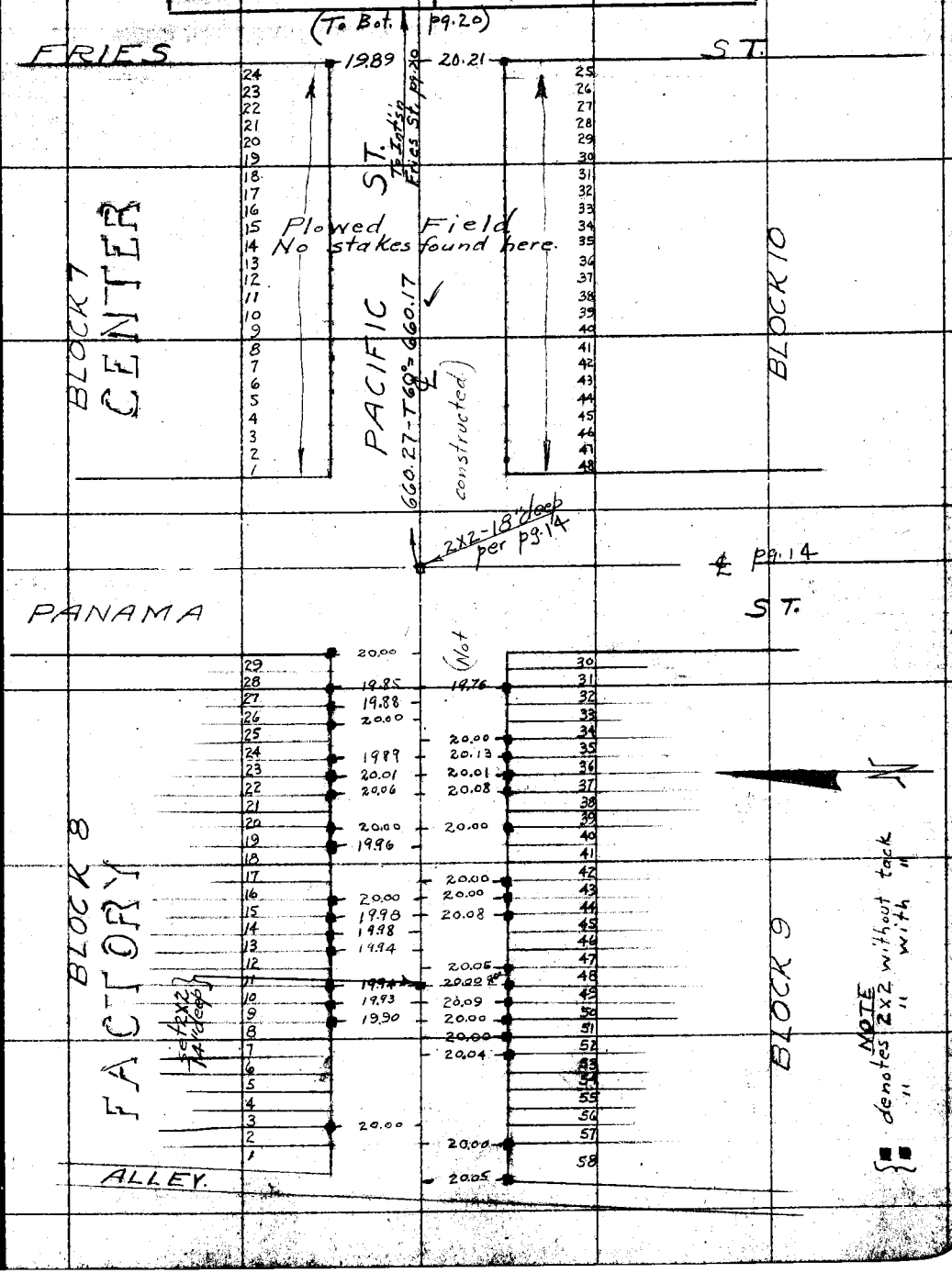

Note: ANY ADDITIONS OR CHANGES ON THIS SHEET MUST BE MADE OR CIRCLED IN Red WITH DATE AND NAME OF PERSON MAKING CHANGE.

Do not extend notes this side of this line

RETURN TO LOS ANGELES COUNTY SURVEYOR

F.B. 454 PG. 20 Chief Party Notes by HE Date 12-10-30

BLOCK 21.

NOTE
denotes 2x2 without tack
" " with "

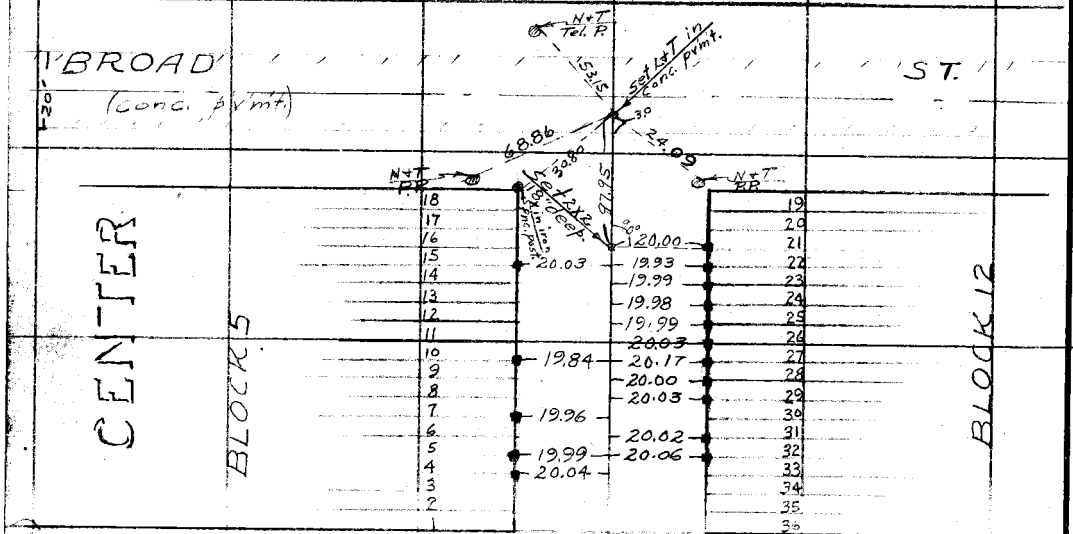



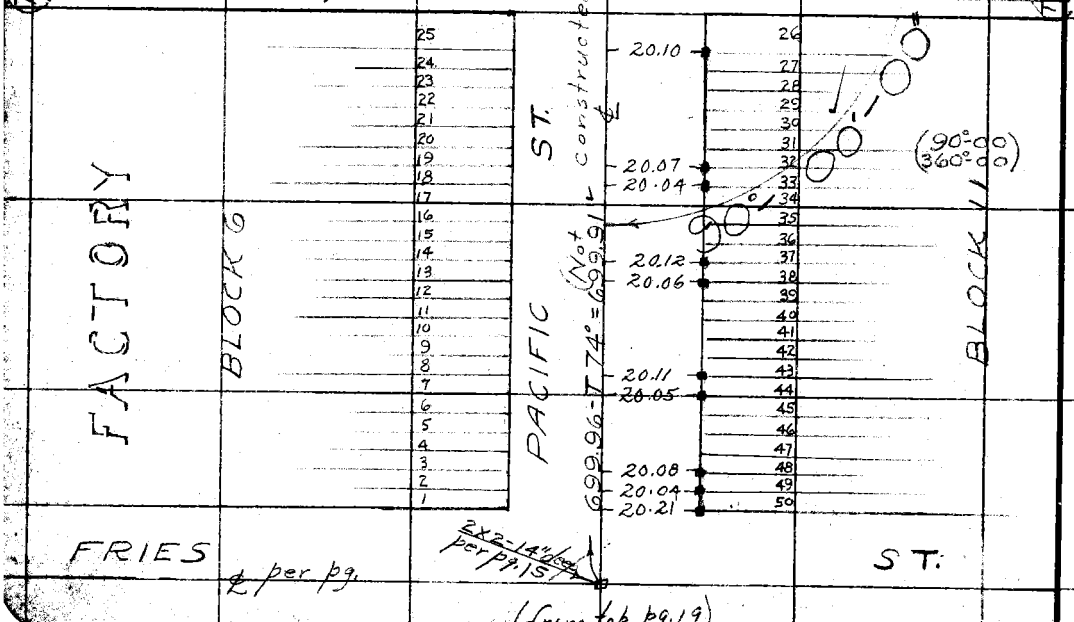

RETURN TO
LOS ANGELES COUNTY SURVEYOR

Do not extend notes this side of this line

Note: ANY ADDITIONS OR CHANGES OR THIS SHEET MUST BE MADE OR CIRCLED IN Red. WITH DATE AND NAME OF PERSON MAKING CHANGE.

Date _____ Notes by _____ Chief Party _____ F.B. 454 Pg. 21

(84° Tape)

Platted by	W. O. No. 998 D. S. D. No.
Date	Location Main St.
Map No.	Surveyed by Evans
Platting C'k'd by	Date 12-5-30
Date	Indexed A. O. Johnson

(To Bot. pg. 22)

FRIES ST.

Notes: ANY ADDITIONS OR CHANGES ON THIS SHEET MUST BE MADE OR CIRCLED IN Red. WITH DATE AND NAME OF PERSON MAKING CHANGE.

Do not extend notes this side of this line

RETURN TO LOS ANGELES COUNTY SURVEYOR

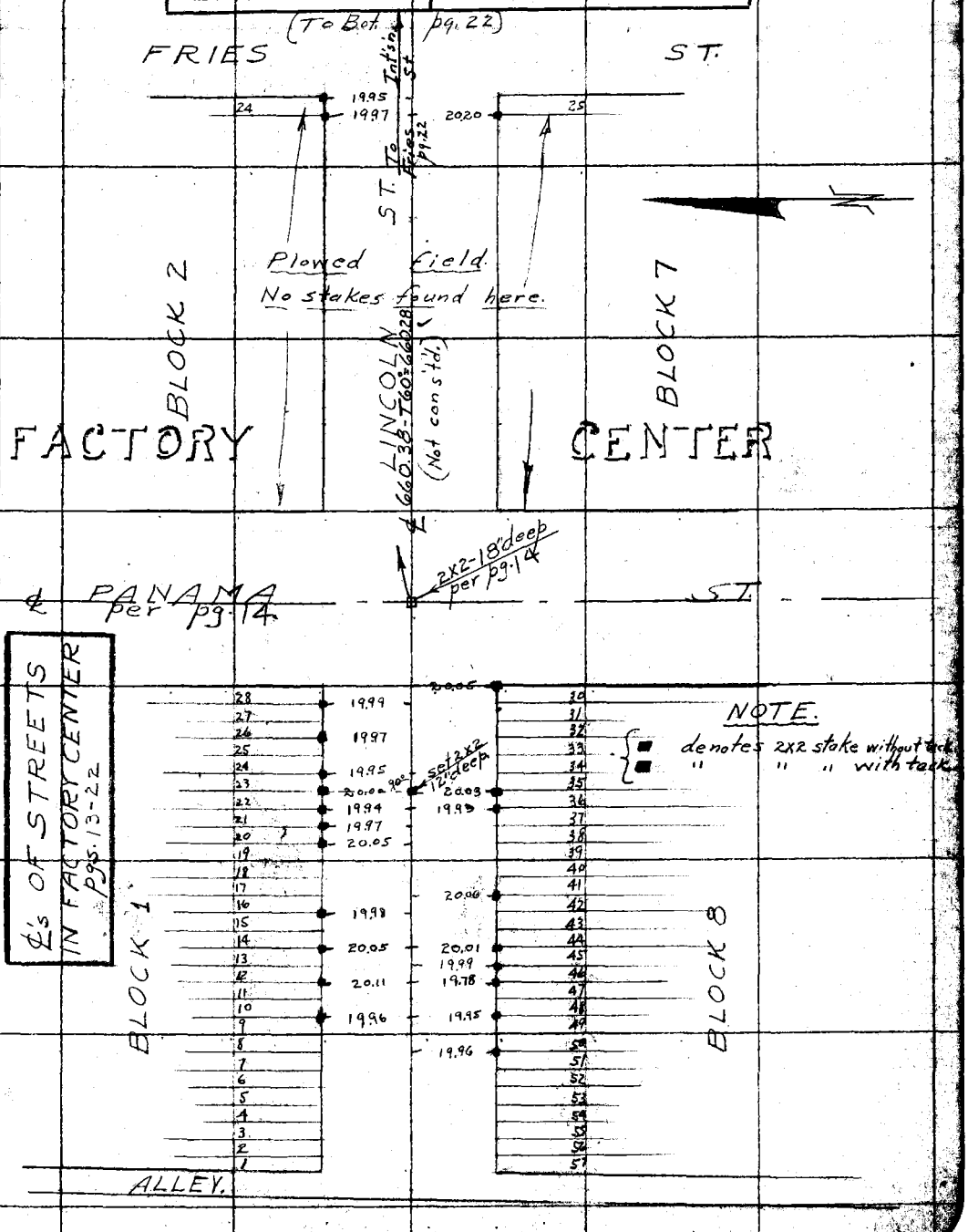

NOTE.

denotes 2X2 stake without tack
" " " with tack

L's OF STREETS IN FACTORY CENTER Pgs. 13-22

F.B. 454 Pg. 22 Chief Party Notes by HE Date 12-8-30

BLOCK 21.

Note.
{ denotes 2x2 without tack
" " with "

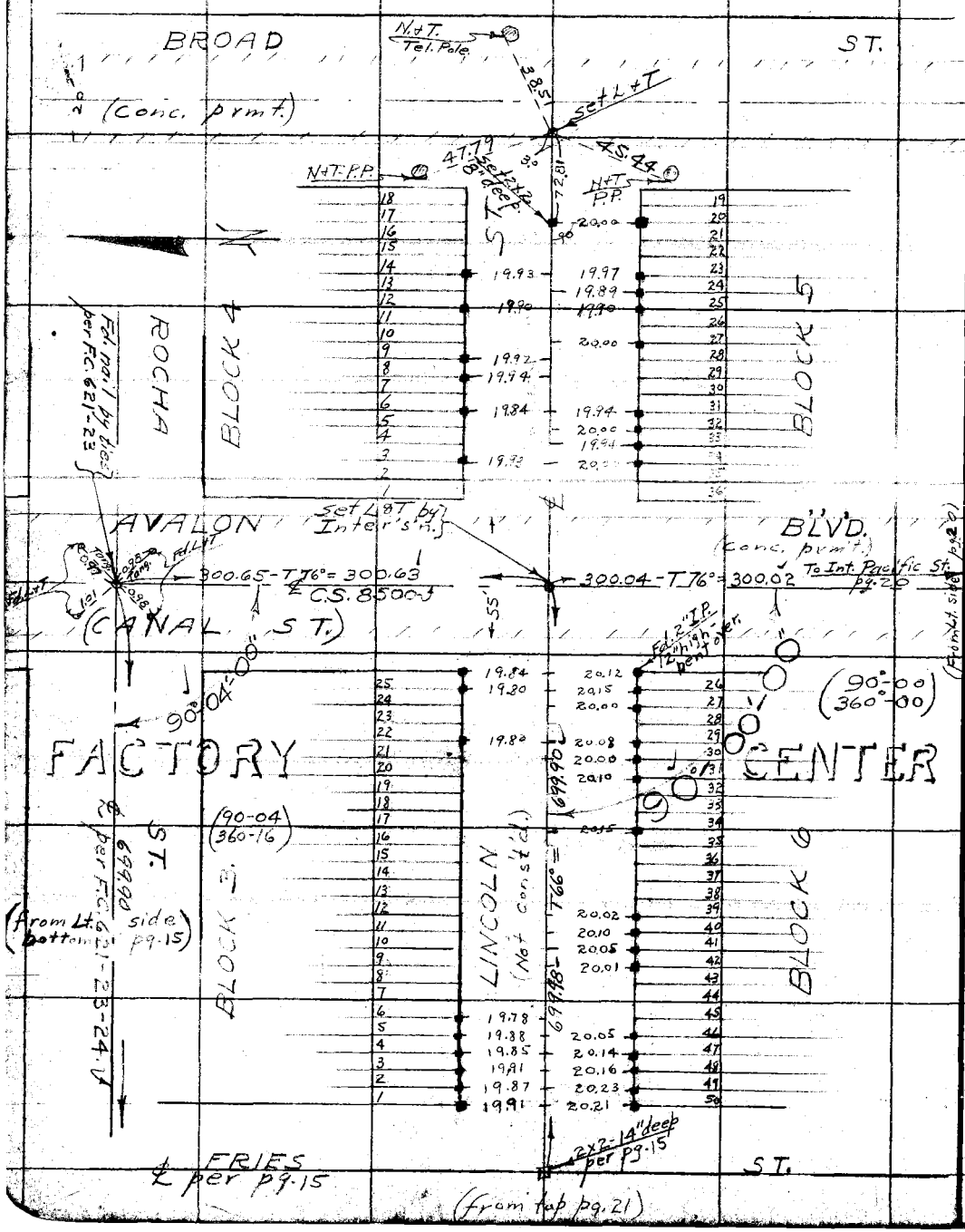

RETURN TO
LOS ANGELES COUNTY SURVEYOR

Do not extend notes this side of this line

Note: ANY ADDITIONS OR CHANGES ON THIS SHEET MUST BE MADE OR CIRCLED IN Red. WITH DATE AND NAME OF PERSON MAKING CHANGE.

Date _____ Notes by _____ Chief Party _____ F.B. 454 Pg. 23

(84° Tape)

Platted by	W. O. No. 998 D. S. O. No.
Date	Location Main St.
Map No.	Surveyed by Evans
Platting C'k'd by	Date 1-14-31
Date	Indexed A. C. Johnson

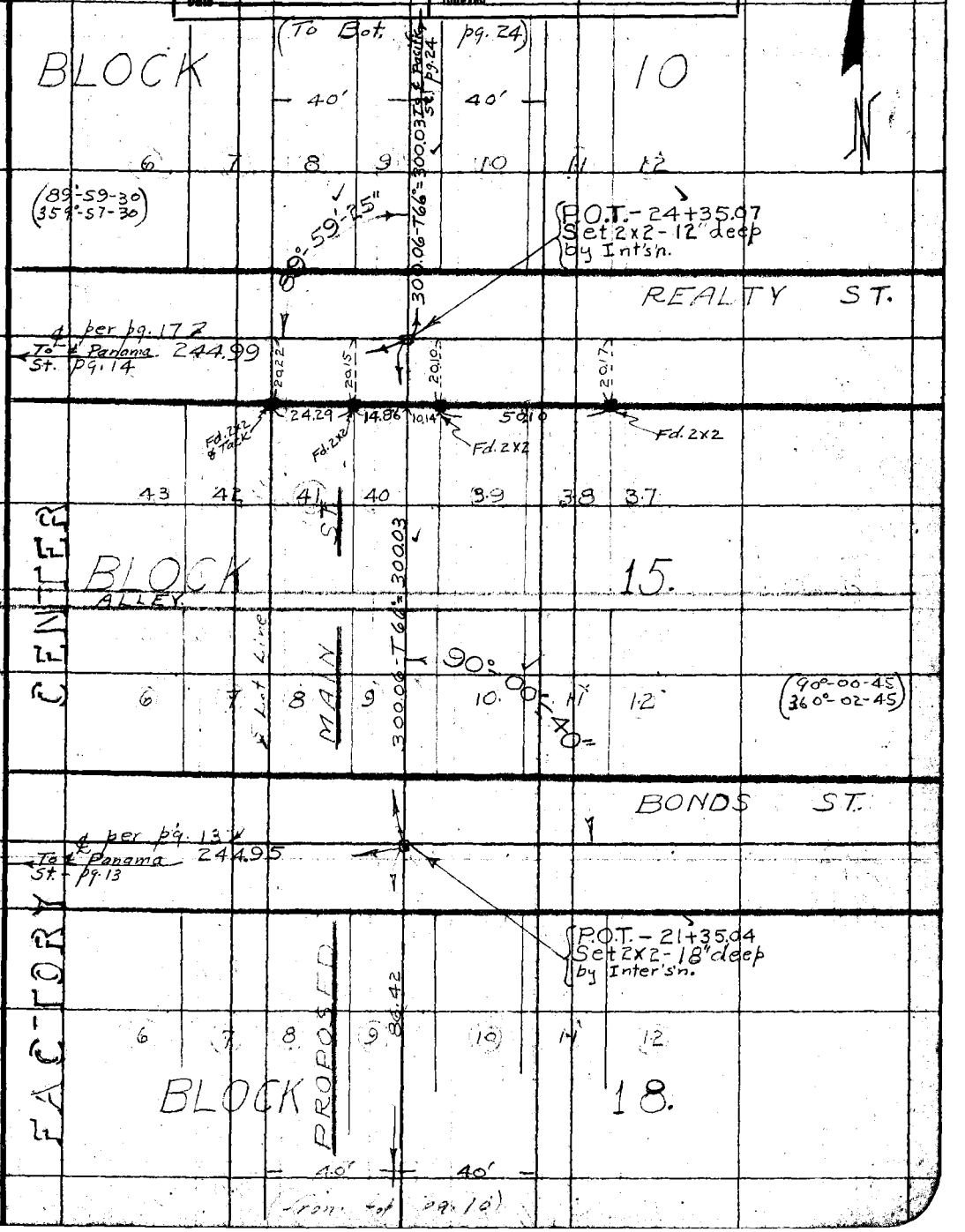

Note: ANY ADDITIONS OR CHANGES ON THIS SHEET MUST BE MADE OR CIRCLED IN Red. WITH DATE AND NAME OF PERSON MAKING CHANGE.

Do not extend notes this side of this line

RETURN TO LOS ANGELES COUNTY SURVEYOR

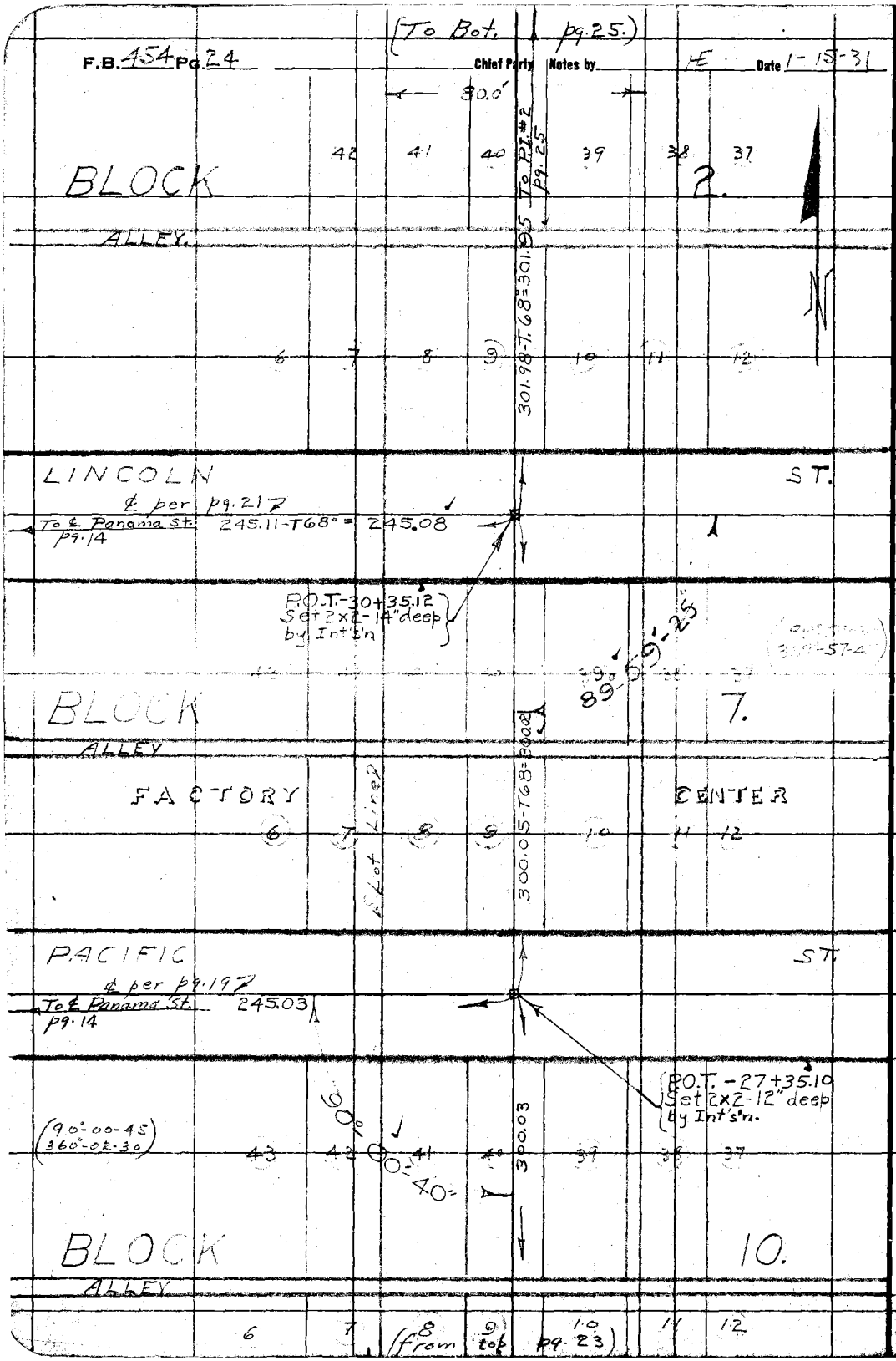

RETURN TO
LOS ANGELES COUNTY SURVEYOR

Do not extend notes this side of this line

Note: ANY ADDITIONS OR CHANGES ON THIS SHEET MUST BE MADE OR CIRCLED IN Red. WITH DATE AND NAME OF PERSON MAKING CHANGE.

Date _____ Notes by _____ Chief Party _____ F.B. 454 Pg. 25

(84" Tape #051)

Platted by	W. O. No. 998 D. S. O. No.
Date	Location MAIN ST.
Map No.	Surveyed by Evans
Platting C'k'd by	Date 1-16-31
Date	Indexed A. C. Johnson

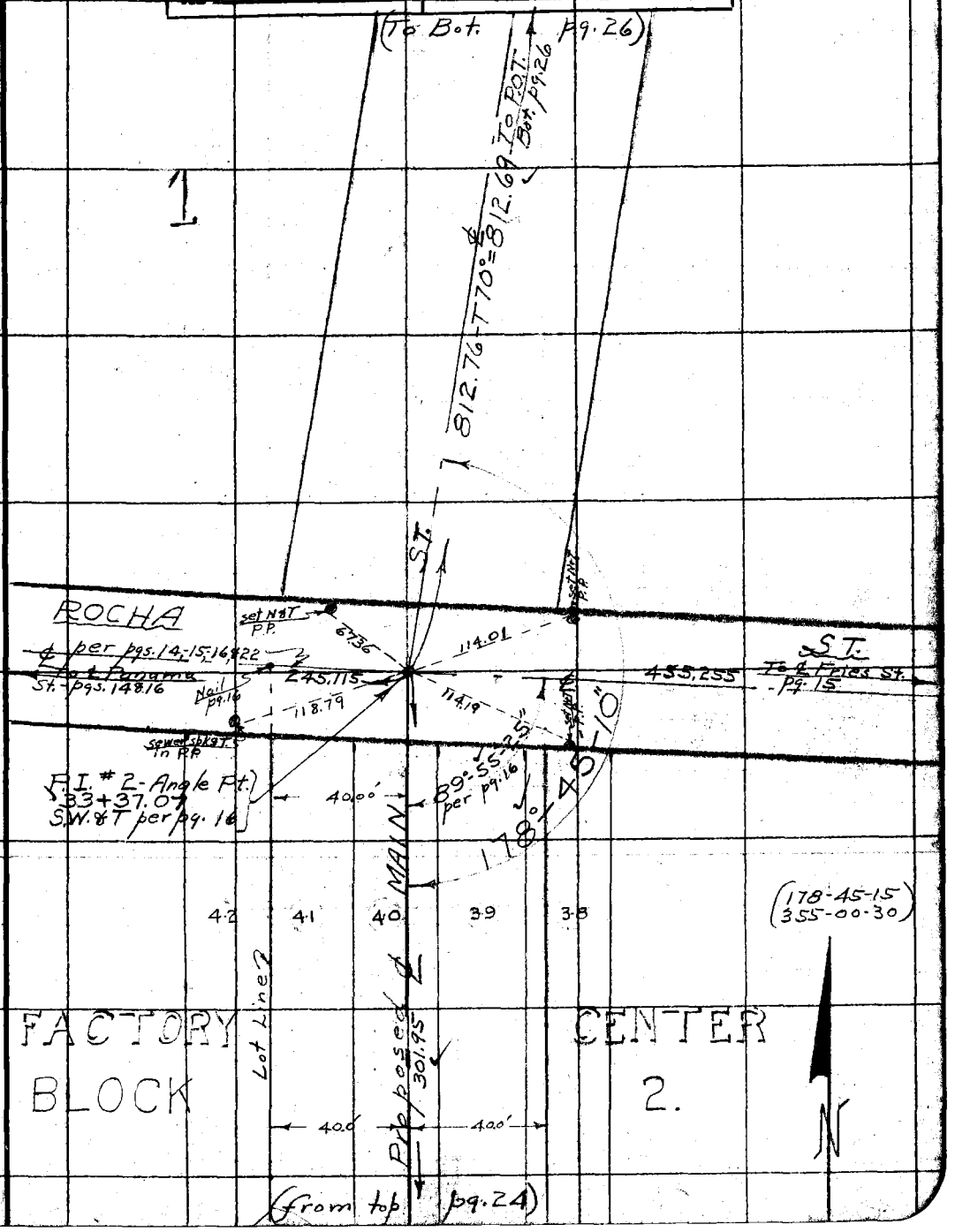

Note: ANY ADDITIONS OR CHANGES ON THIS SHEET MUST BE MADE OR CIRCLED IN Red. WITH DATE AND NAME OF PERSON MAKING CHANGE.

Do not extend notes this side of this line

RETURN TO LOS ANGELES COUNTY SURVEYOR

RETURN TO
LOS ANGELES COUNTY SURVEYOR

Note: ANY ADDITIONS OR CHANGES ON THIS SHEET MUST BE MADE OR CIRCLED IN Red. WITH DATE AND NAME OF PERSON MAKING CHANGE.

Do not extend notes this side of this line

Date

Notes by

Chief Party

F.B. 454 Pg. 26

(To Bot. Pg. 27)

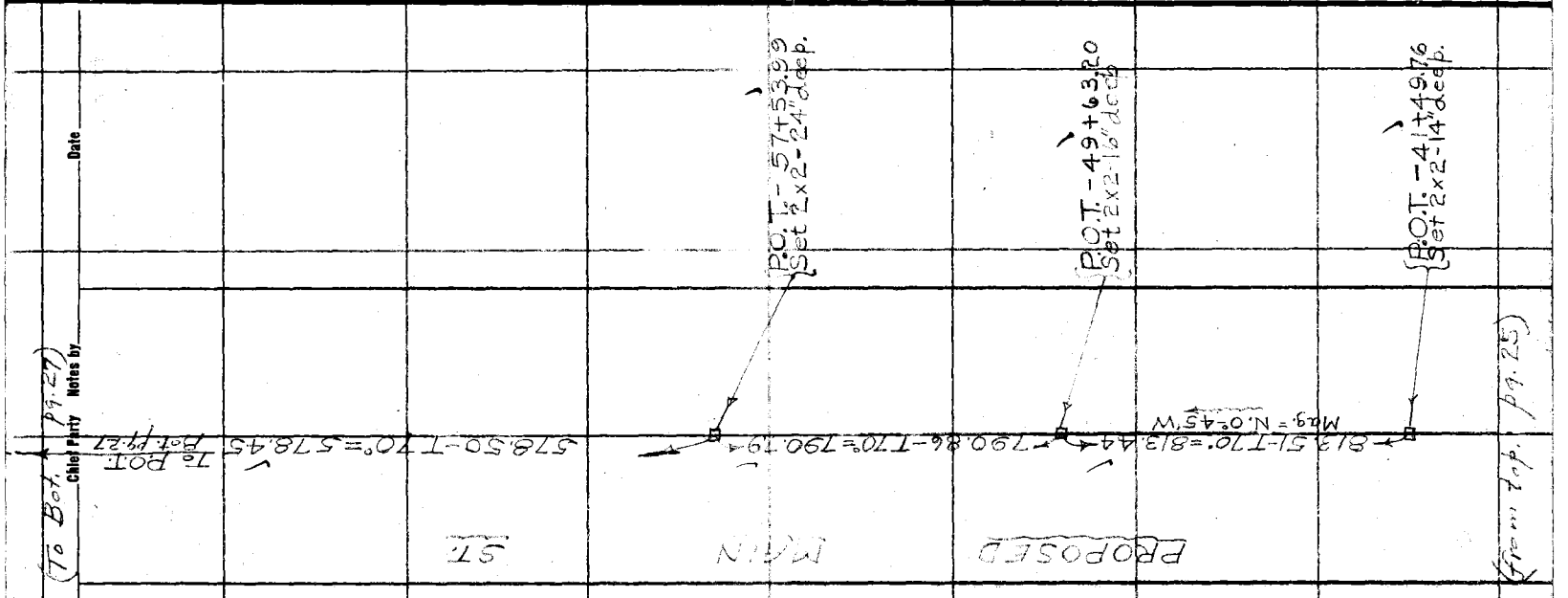

(From Top. Pg. 25)

Date _____ Notes by _____ Chief Party _____ F.B. 454 Pg. 27

(84° Tape)

Platted by	W. O. No. 998 D. S. O. No.
Date	Location Main St.
Map No.	Surveyed by Evans
Platting C'k'd by	Date 1-17-31
Date	Indexed A. C. Johnson

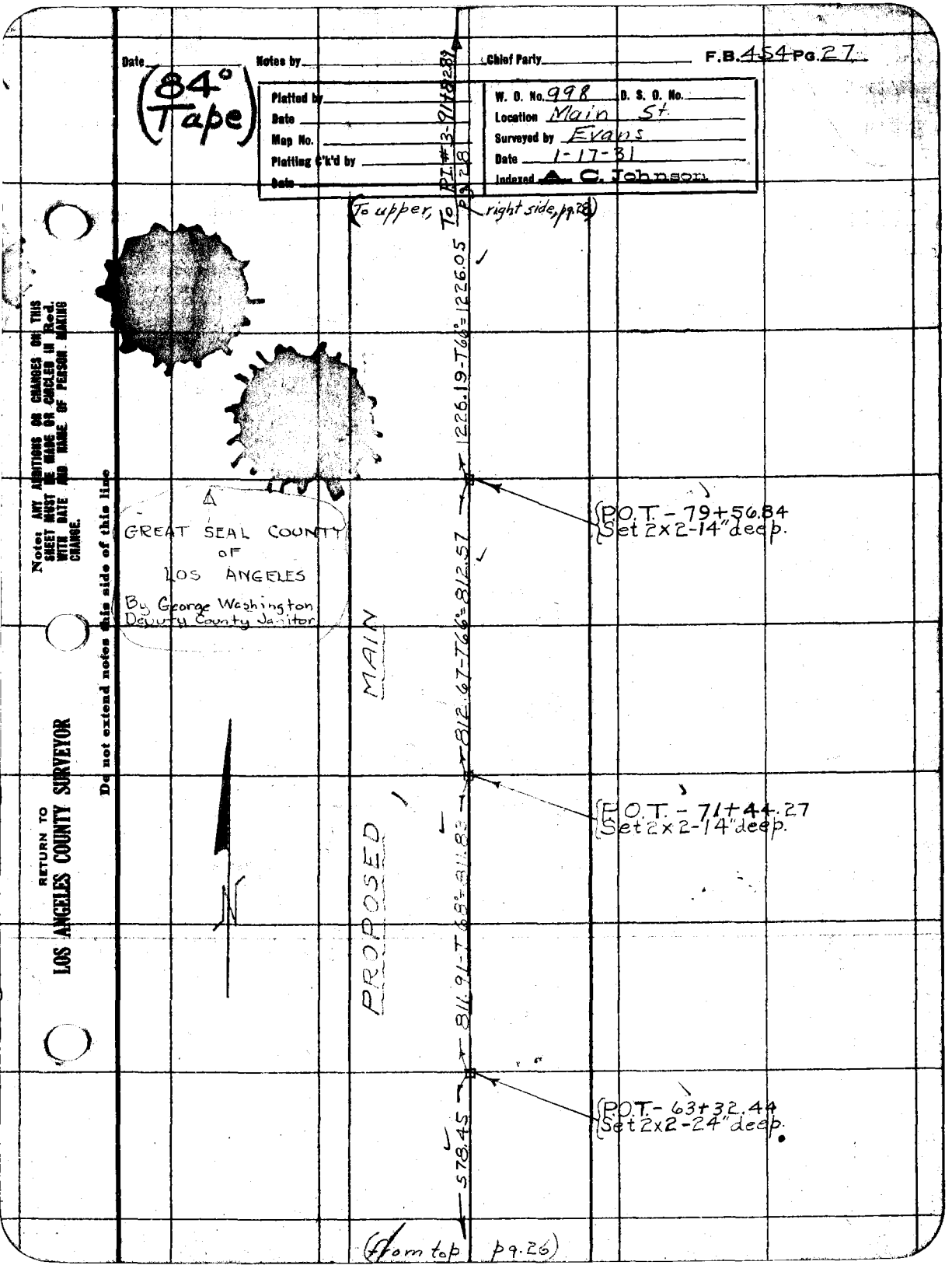

Note: ANY ADDITIONS OR CHANGES ON THIS SHEET MUST BE MADE OR CIRCLED IN Red. WITH DATE AND NAME OF PERSON MAKING CHANGE.

RETURN TO LOS ANGELES COUNTY SURVEYOR

Do not extend notes this side of this line

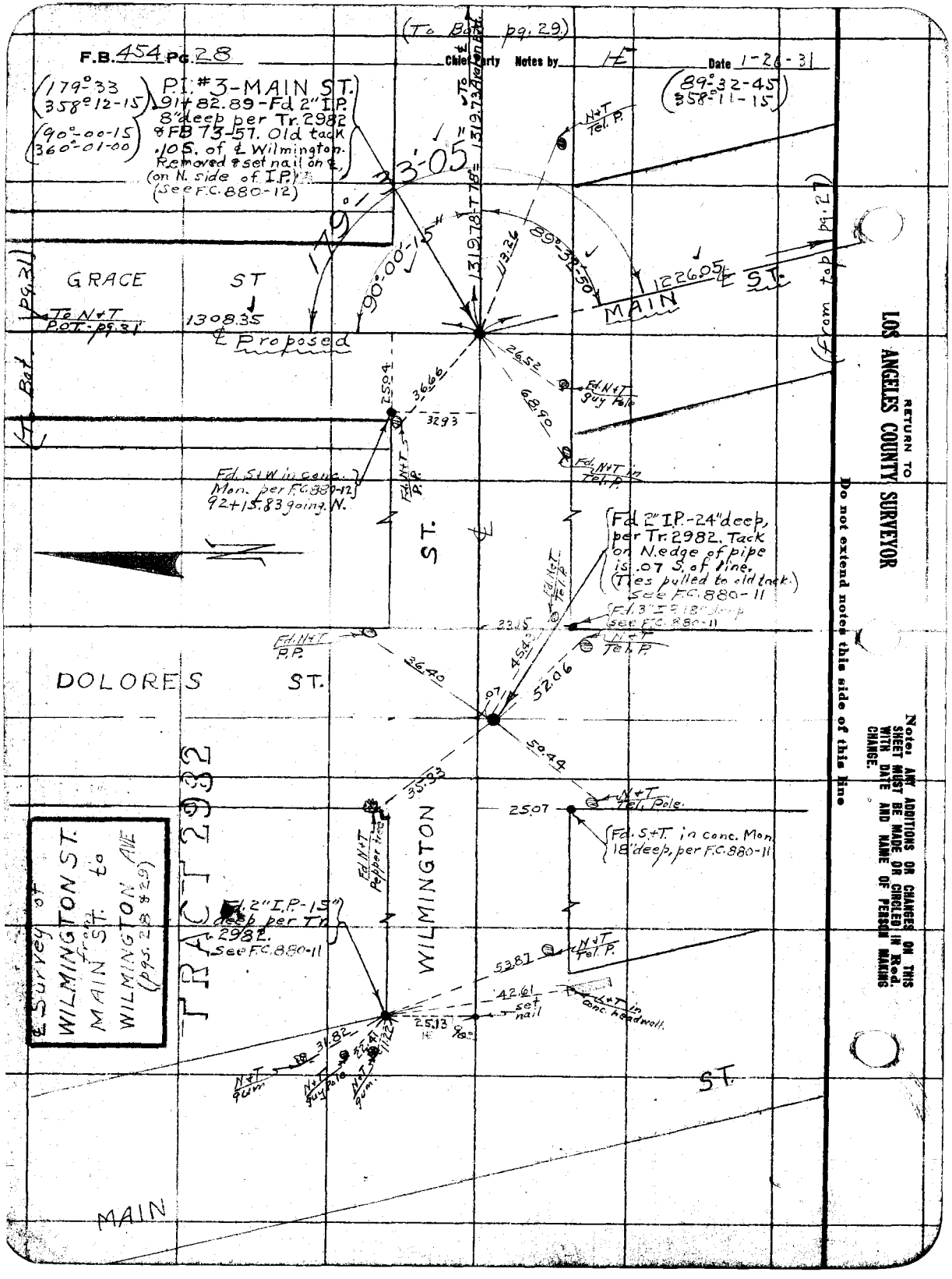
F.B. 454 Pg. 28
Chief Party Notes by HE
Date 1-26-31
(To Bat. pg. 29)
(179°-33 358°-12-15)
(90°-00-15 360°-01-00)
P.I. #3-MAIN ST.
91+82.89-Fd 2" I.P. 8" deep per Tr. 2982 & FB 73-57. Old tack .10 S. of ℄ Wilmington. Removed & set nail on ℄, (on N. side of I.P.) (See F.C. 880-12)
(89°-32-45 358°-11-15)
179°-33'-05"
90°-00'-15"
89°-32'-50"
1319.78-T 78° = 1319.73 Avon Bat.
To ℄
N+T Tel. P.
GRACE ST
To N+T P.O.T. pg. 31
1308.35
℄ Proposed
1226.05
MAIN ℄ ST.
(from top pg. 27)
Bat. pg. 31
Fd. N+T guy Pole
Fd. N+T in Tel. P.
Fd. S+W in conc. Mon. per F.C. 880-12 92+15.83 going N.
Fd. N+T P.P.
ST.
Fd 2" I.P.-24" deep, per Tr. 2982. Tack on N. edge of pipe is .07 S. of line. (Ties pulled to old tack.) See F.C. 880-11
Fd. 3" I.P. 18" deep see F.C. 880-11
N+T Tel. P.
DOLORES ST.
TRACT 2982
WILMINGTON ST.
Fd. N+T Pepper tree
Fd. 2" I.P.-15" deep per Tr. 2982. See F.C. 880-11
N+T Tel. Pole.
Fd. S+T. in conc. Mon. 18" deep, per F.C. 880-11
N+T Tel. P.
L+T in conc. headwall.
set nail
N+T gum
N+T guy Pole
N+T gum.
℄ Survey of WILMINGTON ST. from MAIN ST. to WILMINGTON AVE (pgs. 28 & 29)
MAIN ST.
RETURN TO
LOS ANGELES COUNTY SURVEYOR
Do not extend notes this side of this line
Note: ANY ADDITIONS OR CHANGES ON THIS SHEET MUST BE MADE OR CIRCLED IN Red. WITH DATE AND NAME OF PERSON MAKING CHANGE.

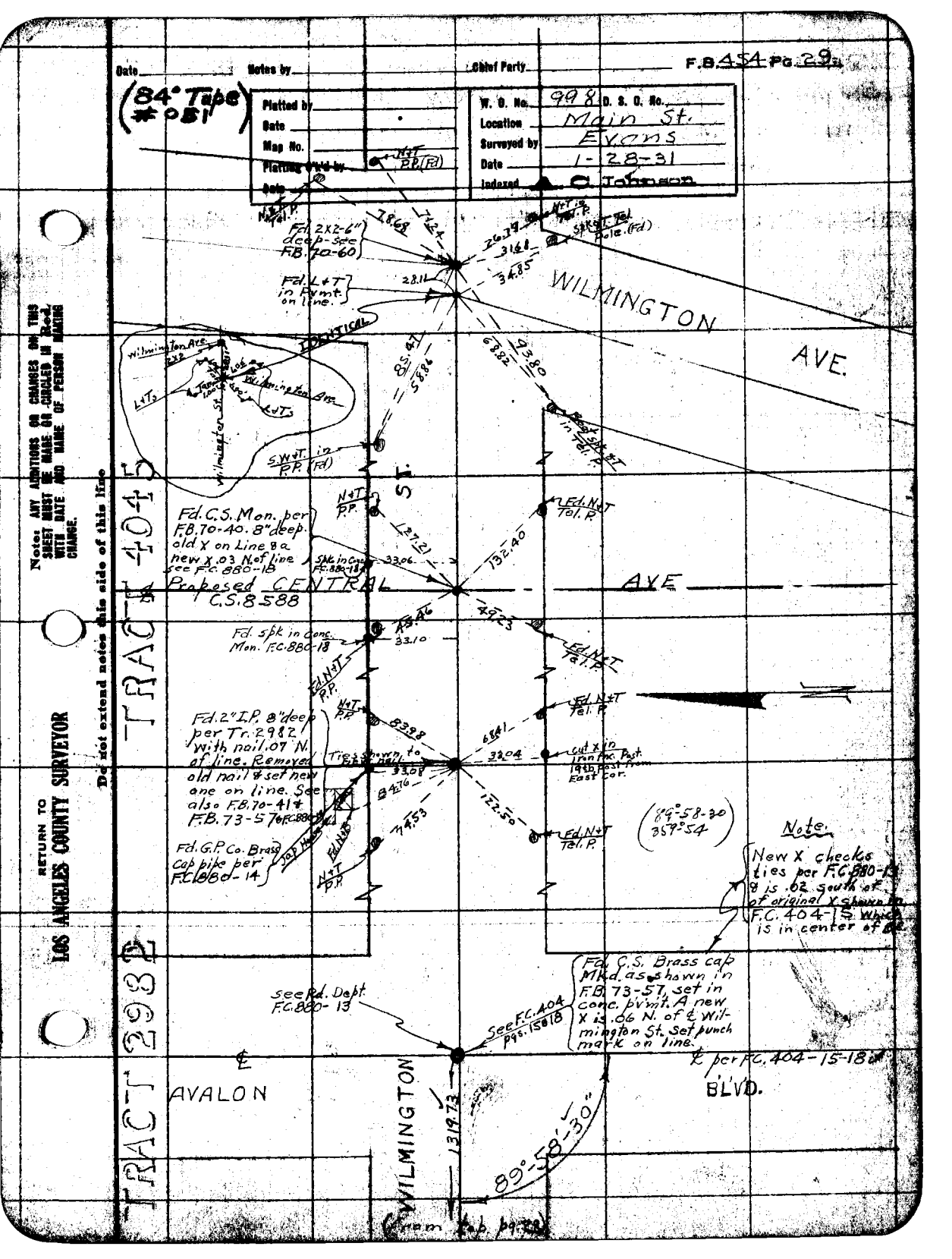
Date
Notes by
Chief Party
F.B. 454 Pg. 29
(84° Tape #051)
Plotted by
Date
Map No.
Plotting Verified by
Date
W. O. No. 998 D. S. O. No.
Location Main St.
Surveyed by Evans
Date 1-28-31
Indexed C. Johnson
N&T P.P. (Fd)
N&T Mon. P.
Fd. 2X2-6" deep-see F.B. 70-60
Fd. L+T in Pvmt. on line.
N+T in Mon. P.
S.P.K.&T. Tel. Pole (Fd)
18.68
26.39
31.61
34.85
28.11
WILMINGTON AVE.
IDENTICAL
Wilmington Ave.
Lot 8
Wilmington Ave.
L+T's
Wilmington St.
S.W.+T. in P.P. (Fd)
S. 81.47
S. 8.86
W. 8.82
N. 13.80
Fd. Spk. & T. in Tel. P.
Fd. C.S. Mon. per F.B. 70-40. 8" deep. old X on Line 8a new X .03 N. of line see F.C. 880-18
Proposed CENTRAL AVE
C.S. 8588
N+T P.P.
Fd. N+T Tel. P.
Spk. in Conc. F.C. 880-18
L 27.12
33.06
132.40
Fd. Spk in Conc. Mon. F.C. 880-18
N. 49.23
33.10
Fd. N+T P.P.
Fd. N+T Tel. P.
Fd. 2" I.P. 8" deep per Tr. 2982 With nail .07 N. of line. Removed old nail & set new one on line. See also F.B. 70-41 & F.B. 73-57 F.C. 880-14
Ties shown to nail
83.38
33.04
66.61
33.08
cut x in conc. Mon. Post 19th Post from East Cor.
N. 14.53
W. 42.76
W. 122.50
Fd. G.P. Co. Brass Cap pipe per F.C. 880-14
Not Found
Blank
(89°-58-30 359°-54)
Note:
New X checks ties per F.C. 880-13 & is .62 South of & of original X shown in F.C. 404-15 which is in center of Blvd.
Fd. C.S. Brass cap Mkd. as shown in F.B. 73-57, set in conc. pvmt. A new X is .06 N. of & Wilmington St. Set punch mark on line.
℄ per F.C. 404-15-18 & BLVD.
TRACT 2982
TRACT 4044
AVALON
WILMINGTON
See Rd. Dept. F.C. 880-13
See F.C. 404 pgs. 15 & 18
1319.73
89°-58'-30"
(From Tab. 89°-58')
RETURN TO LOS ANGELES COUNTY SURVEYOR
Notes: ANY ADDITIONS OR CHANGES ON THIS SHEET MUST BE MADE IN RED, CIRCLED IN RED, WITH DATE AND NAME OF PERSON MAKING CHANGE.
Do not extend notes this side of this line

F.B. 454 Pg. 30 — Chief Party — Notes by — Date 1-31-31

(84° Tape #015)

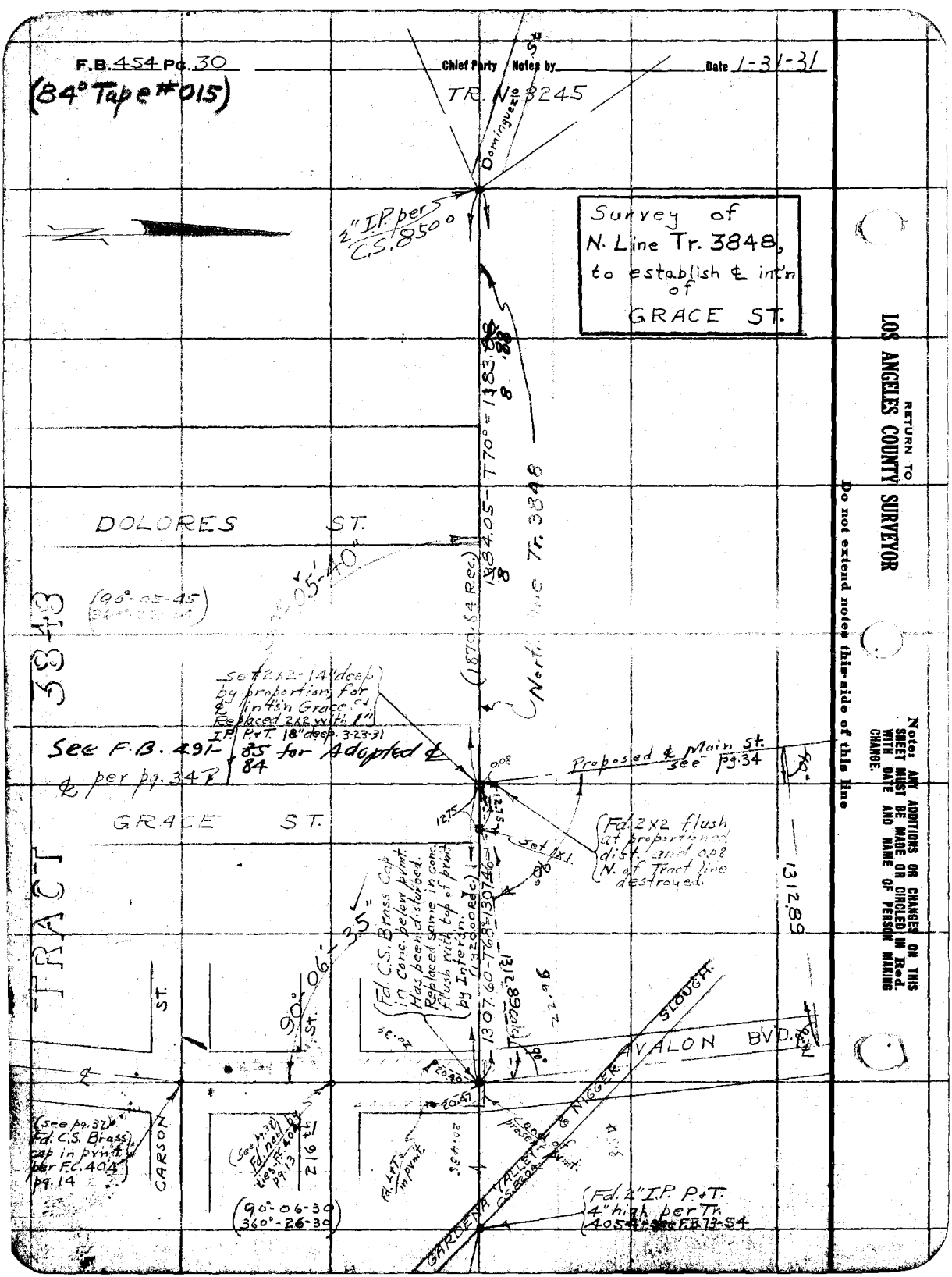

RETURN TO LOS ANGELES COUNTY SURVEYOR

Do not extend notes this side of this line

Notes: ANY ADDITIONS OR CHANGES ON THIS SHEET MUST BE MADE OR CIRCLED IN Red. WITH DATE AND NAME OF PERSON MAKING CHANGE.

Date _____ Notes by _____ Chief Party _____ F.B. 454 Pg. 31

Platted by	W. O. No. 998 D. S. O. No.
Date	Location Main St.
Map No.	Surveyed by Evans
Platting C'k'd by	Date 2-2-31
Date	Indexed A. C. Johnson

(To Bot. pg. 32)

Fd. S+W. in conc. mon. 18" deep per F.A. 270-8. 105+27.83

1884.05

N 89° 58' E

25.01

P.O.T. 105+02.81 from S. Fd. 2x2 on line per F.A. 270-8 (See pg. 36, this book, for ties)

89° 58' calc. from pg. 36

89° 58' 40" per pg. 36

Rd. Dept. ℄ per pgs. 35+36

℄ see F.A. 270-8

AMELIA ST.

11.57

See F.B. 104+91.24 P.O.T. Fd. S+W in Conc. - 18" deep per F.A. 270-8 104+77.81

25.00 25.09

Fd. 2" I.P. P.+T. 2" high per Tract #2982 104+77.80

S. T. ST.)

Fd. 2X2 S.T. Flush 101+72.76

24.93

1308.35-T84°

1/2

SEE F.B. 491-85 for ℄ MAIN Adopted Proposed ℄ from P.I. #3 pg. 28

(GRACE

TRACT

Fd. 2" I.P. (no tack) 2" high. 95+12.95

25.13

(from Upper Left side pg. 28)

RETURN TO LOS ANGELES COUNTY SURVEYOR

Do not extend notes this side of this line

Notes: ANY ADDITIONS OR CHANGES ON THIS SHEET MUST BE MADE OR CIRCLED IN Red. WITH DATE AND NAME OF PERSON MAKING CHANGE.

F.B. 454 PG. 32 (To Bot. pg. 33) Chief Party Notes by HE Date

(84° Tape #015)

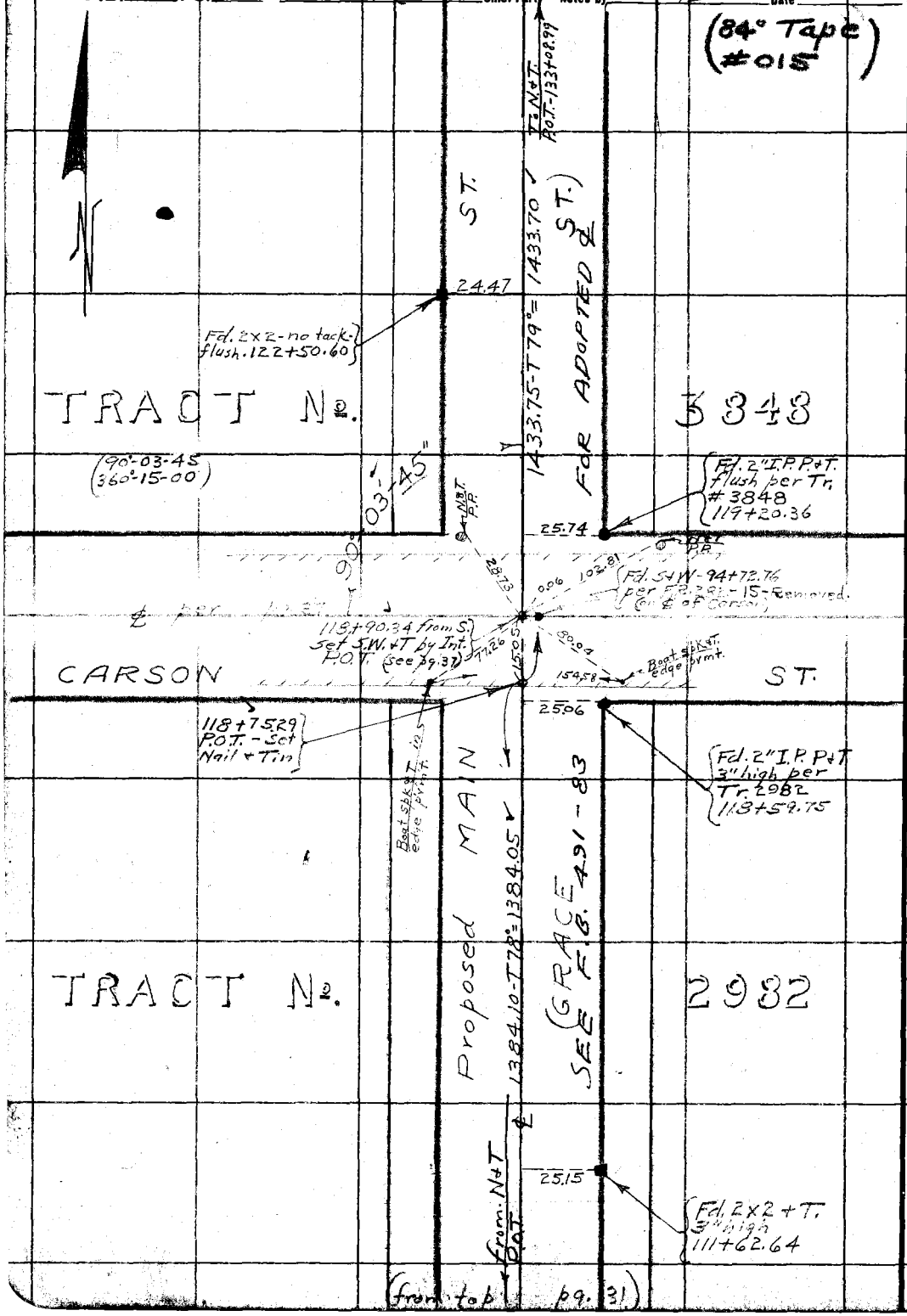

RETURN TO
LOS ANGELES COUNTY SURVEYOR

Do not extend notes this side of this line

Note: ANY ADDITIONS OR CHANGES ON THIS SHEET MUST BE MADE OR CIRCLED IN Red. WITH DATE AND NAME OF PERSON MAKING CHANGE.

Date _____ Notes by _____ Chief Party _____ F.B. 454 Pg. 33

(84° Tape #015)

Plotted by	W. O. No. 998 D. S. O. No.
Date	Location Main St.
Map No.	Surveyed by Evans
Platting C'k'd by	Date 2-3-31
Date	Indexed A. C. Johnson

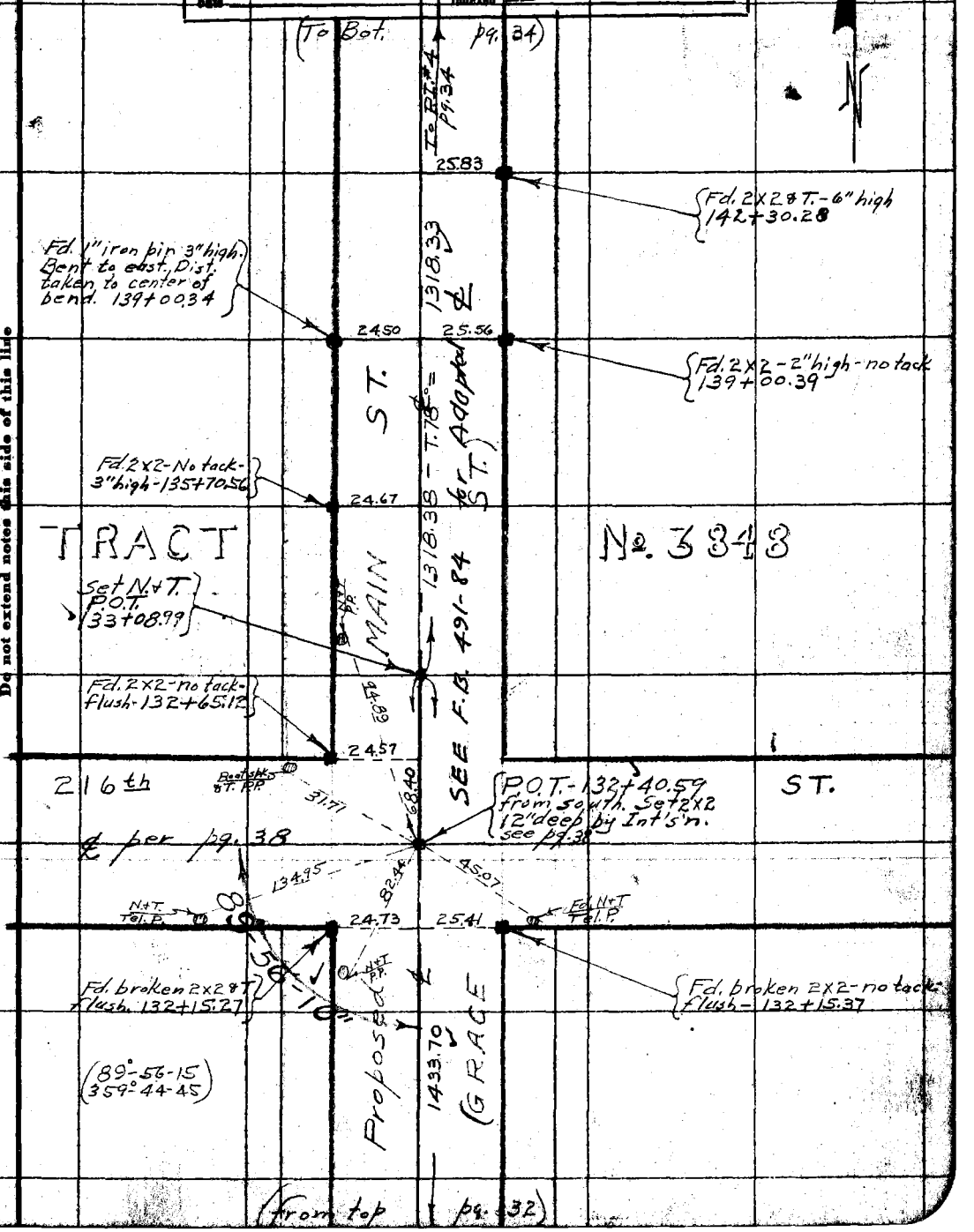

Note: ANY ADDITIONS OR CHANGES ON THIS SHEET MUST BE MADE OR CIRCLED IN Red. WITH DATE AND NAME OF PERSON MAKING CHANGE.

Do not extend notes this side of this line

RETURN TO LOS ANGELES COUNTY SURVEYOR

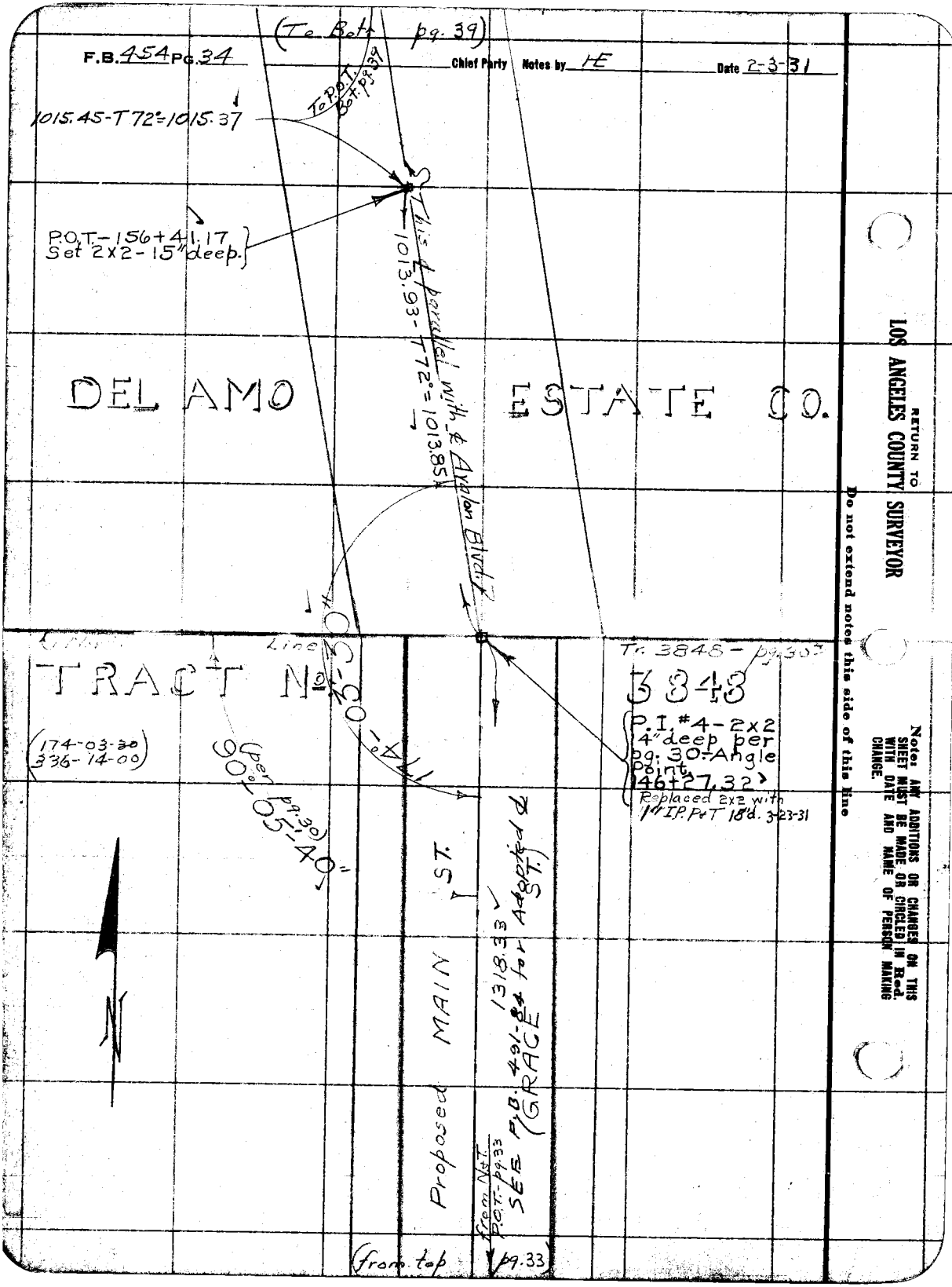

(To Bot pg. 39)
F.B. 454 Pg. 34
Chief Party Notes by HE
Date 2-3-31
To P.O.T. Bot. pg. 39
1015.45-T72°=1015.37
P.O.T.-156+41.17
Set 2x2-15" deep.
This ℄ parallel with ℄ Avalon Blvd.
1013.93-T72°=1013.85
DEL AMO ESTATE CO.
Line
TRACT No. 3848
Tr. 3848 - pg. 30
3848
P.I. #4-2x2
4" deep per
pg. 30-Angle
point
146+27.32
Replaced 2x2 with
1" I.P. P&T 18'd. 3-23-31
(174-03-30)
(336-14-00)
(per pg. 30)
90°-05'-40"
174°-03'-30"
Proposed MAIN ST.
1318.33
SEE P.B. 491-84 for Adopted ℄ (GRACE ST.)
from N.T. P.O.T.-pg. 33
(from top pg. 33)
N
RETURN TO
LOS ANGELES COUNTY SURVEYOR
Do not extend notes this side of this line
Note: ANY ADDITIONS OR CHANGES ON THIS SHEET MUST BE MADE OR CIRCLED IN Red. WITH DATE AND NAME OF PERSON MAKING CHANGE.

Date _____ Notes by _____ Chief Party _____ F.B. 454 Pg. 35

(84° Tape)

Plotted by	W. O. No. 998 D. S. O. No.
Date	Location Main St.
Map No.	Surveyed by Evans
Plotting C'k'd by	Date 2-5-31
Date	Indexed C. Johnson

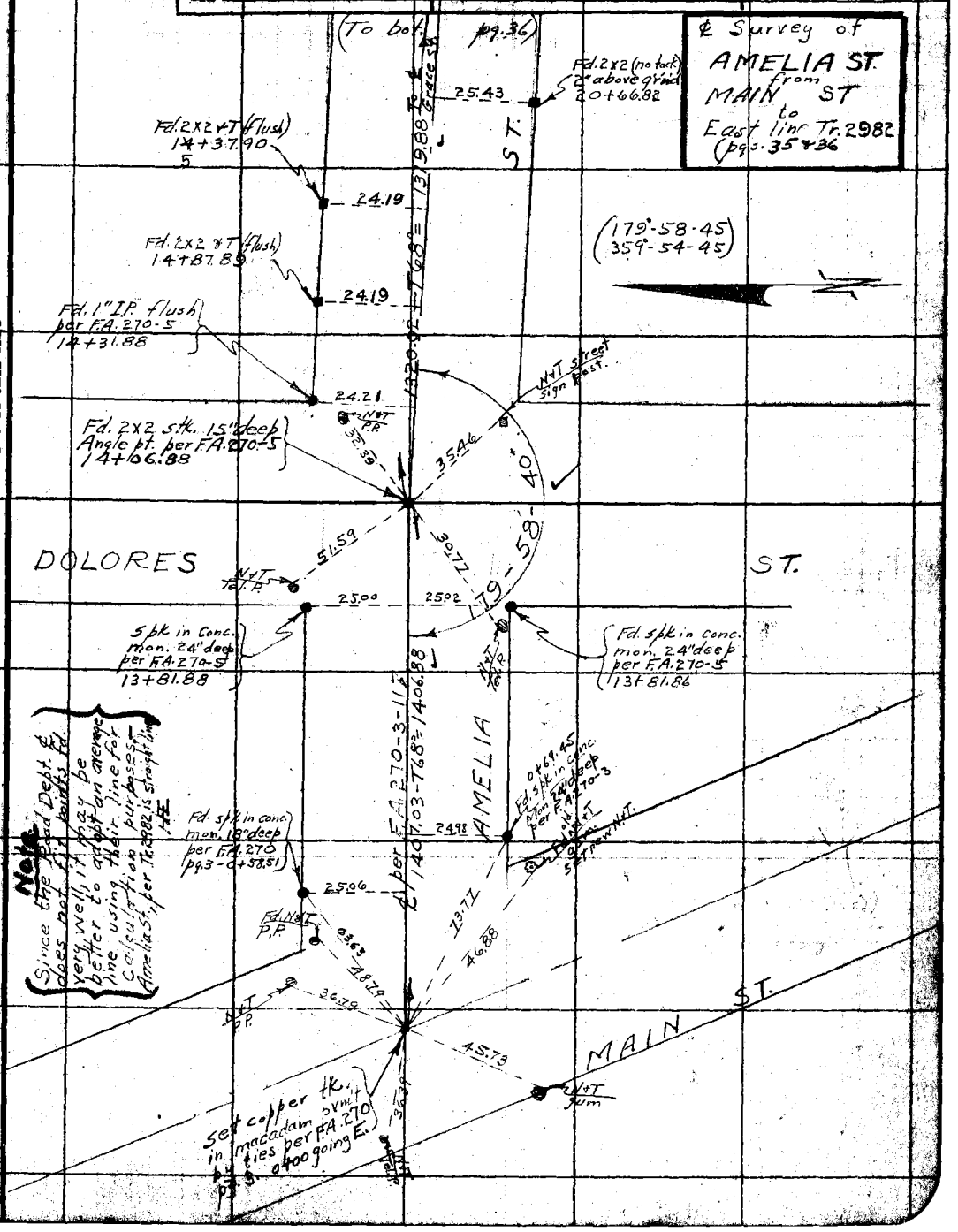

Note: ANY ADDITIONS OR CHANGES ON THIS SHEET MUST BE MADE OR CIRCLED IN Red. WITH DATE AND NAME OF PERSON MAKING CHANGE.

Do not extend notes this side of this line

RETURN TO LOS ANGELES COUNTY SURVEYOR

F.B. 454 Pg. 36 — Chief Party — Notes by HE — Date

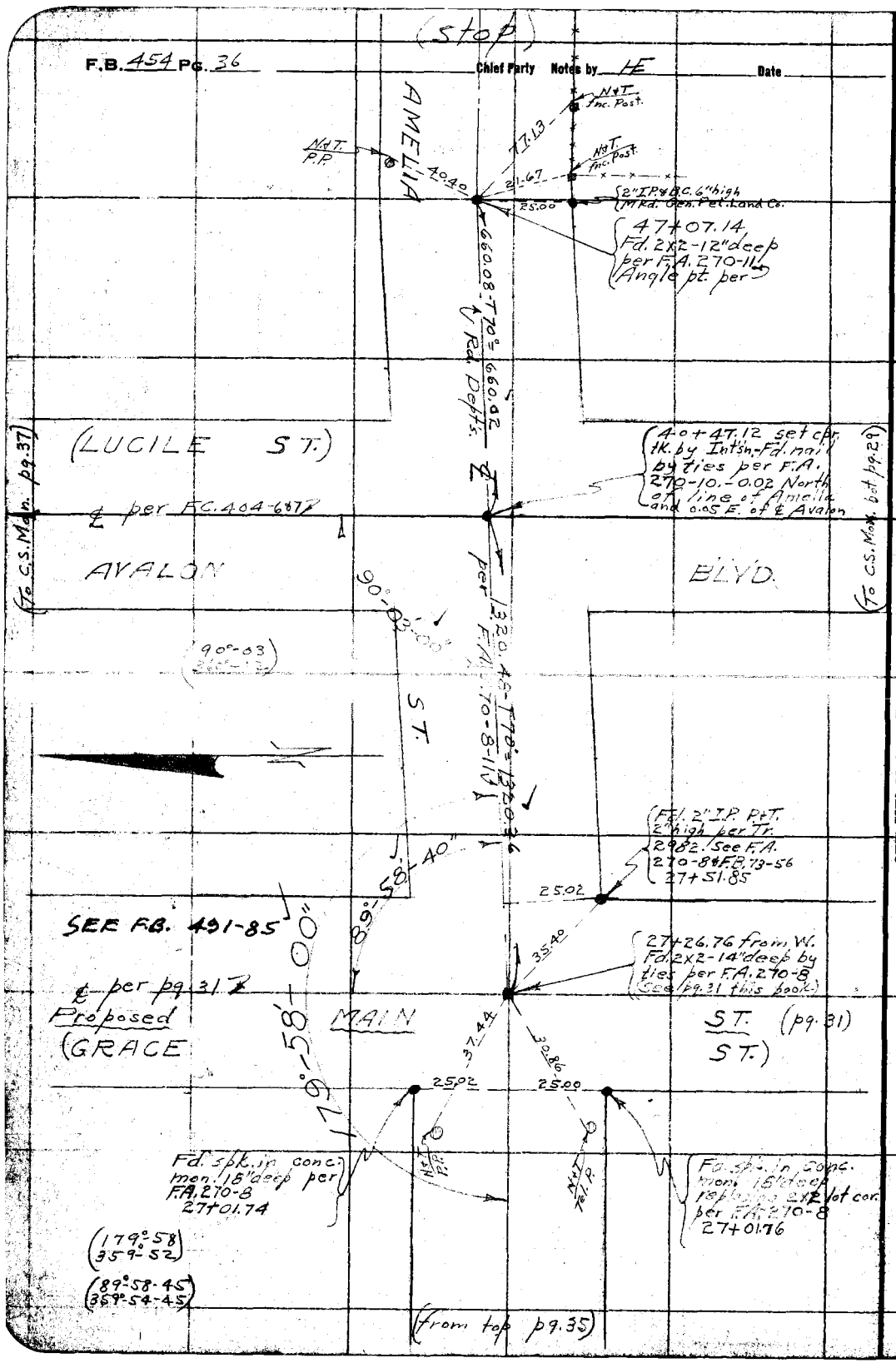

RETURN TO
LOS ANGELES COUNTY SURVEYOR

Do not extend notes this side of this line

Note: ANY ADDITIONS OR CHANGES ON THIS SHEET MUST BE MADE OR CIRCLED IN Red. WITH DATE AND NAME OF PERSON MAKING CHANGE.

Date _____ Notes by _____ Chief Party HE F.B. 454 PG. 37

(84° Tape #015)

Platted by	W. O. No. 998 D. S. O. No.
Date	Location Main St.
Map No.	Surveyed by Evans
Platting C'k'd by	Date 2-6-31
Date	Indexed A. C. Johnson

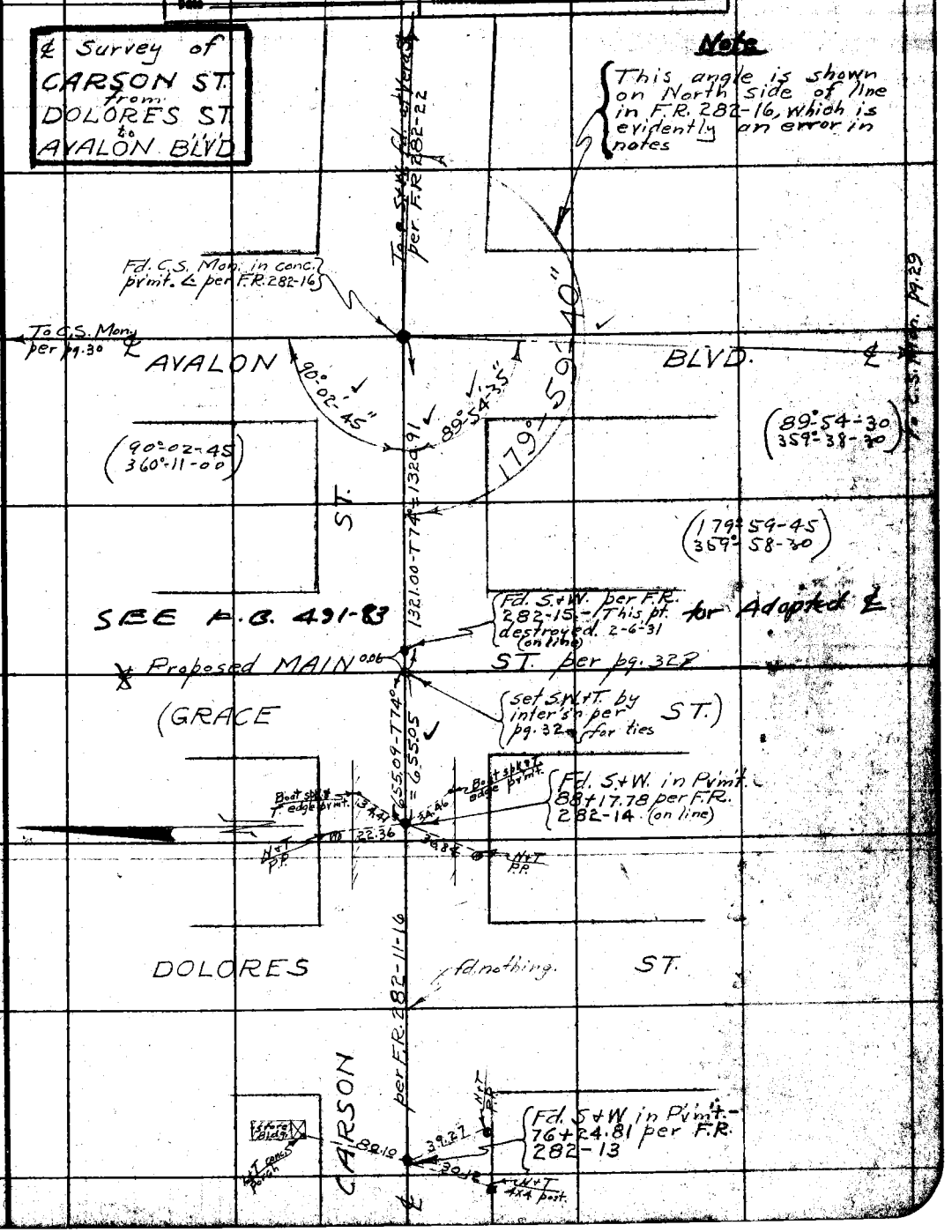

Note: ANY ADDITIONS OR CHANGES ON THIS SHEET MUST BE MADE OR CIRCLED IN Red. WITH DATE AND NAME OF PERSON MAKING CHANGE.

Do not extend notes this side of this line

RETURN TO LOS ANGELES COUNTY SURVEYOR

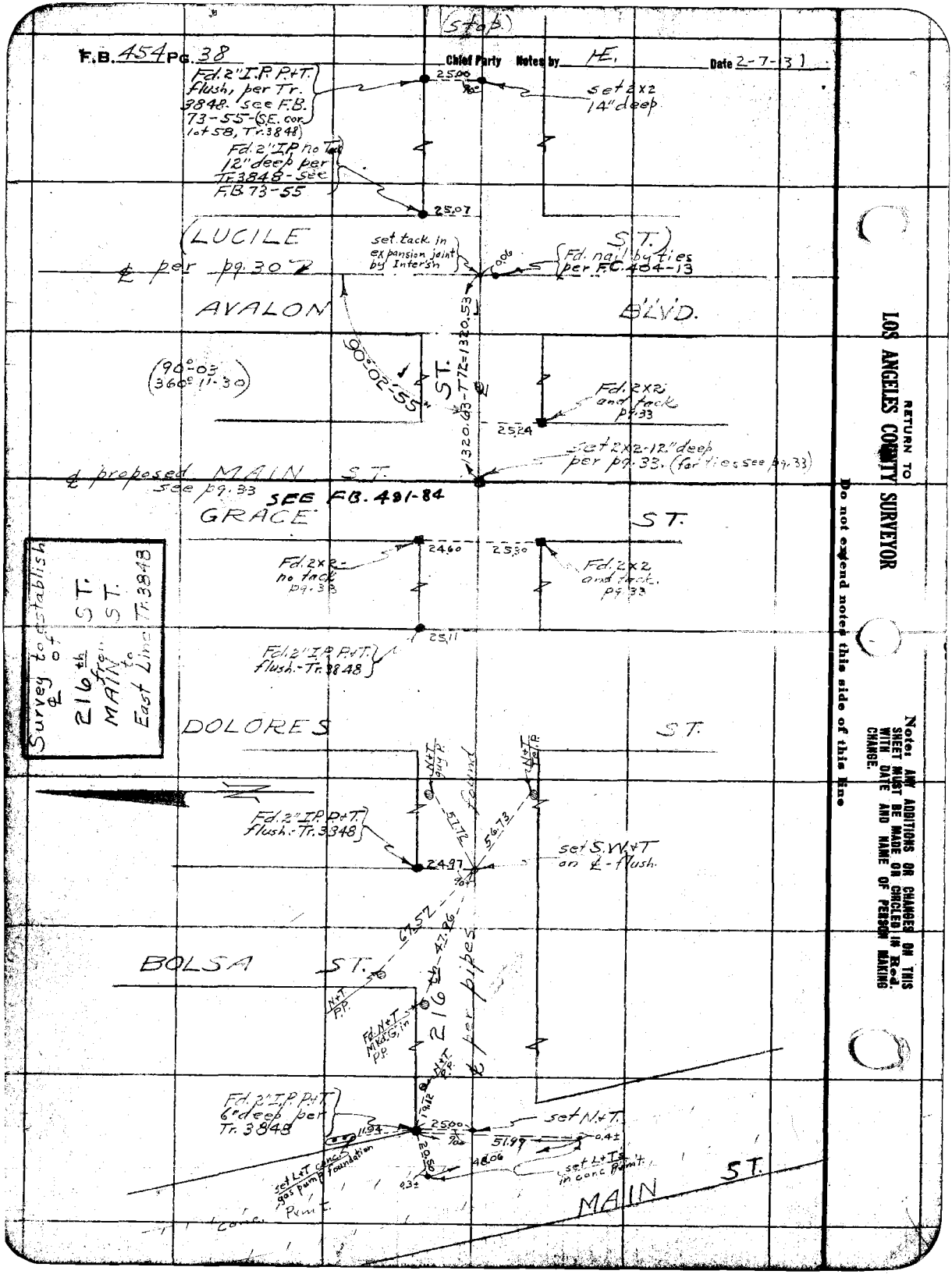

RETURN TO LOS ANGELES COUNTY SURVEYOR

Do not extend notes this side of this line

Note: ANY ADDITIONS OR CHANGES ON THIS SHEET MUST BE MADE OR CIRCLED IN Red. WITH DATE AND NAME OF PERSON MAKING CHANGE.

Date _____ Notes by _____ Chief Party _____ F.B. 454 Pg. 39

(84° Tape)

Platted by	W. O. No. 998 D. S. O. No.
Date	Location Main St.
Map No.	Surveyed by Evans
Platting C'k'd by	Date 3-6-31
Date	Indexed C. Johnson

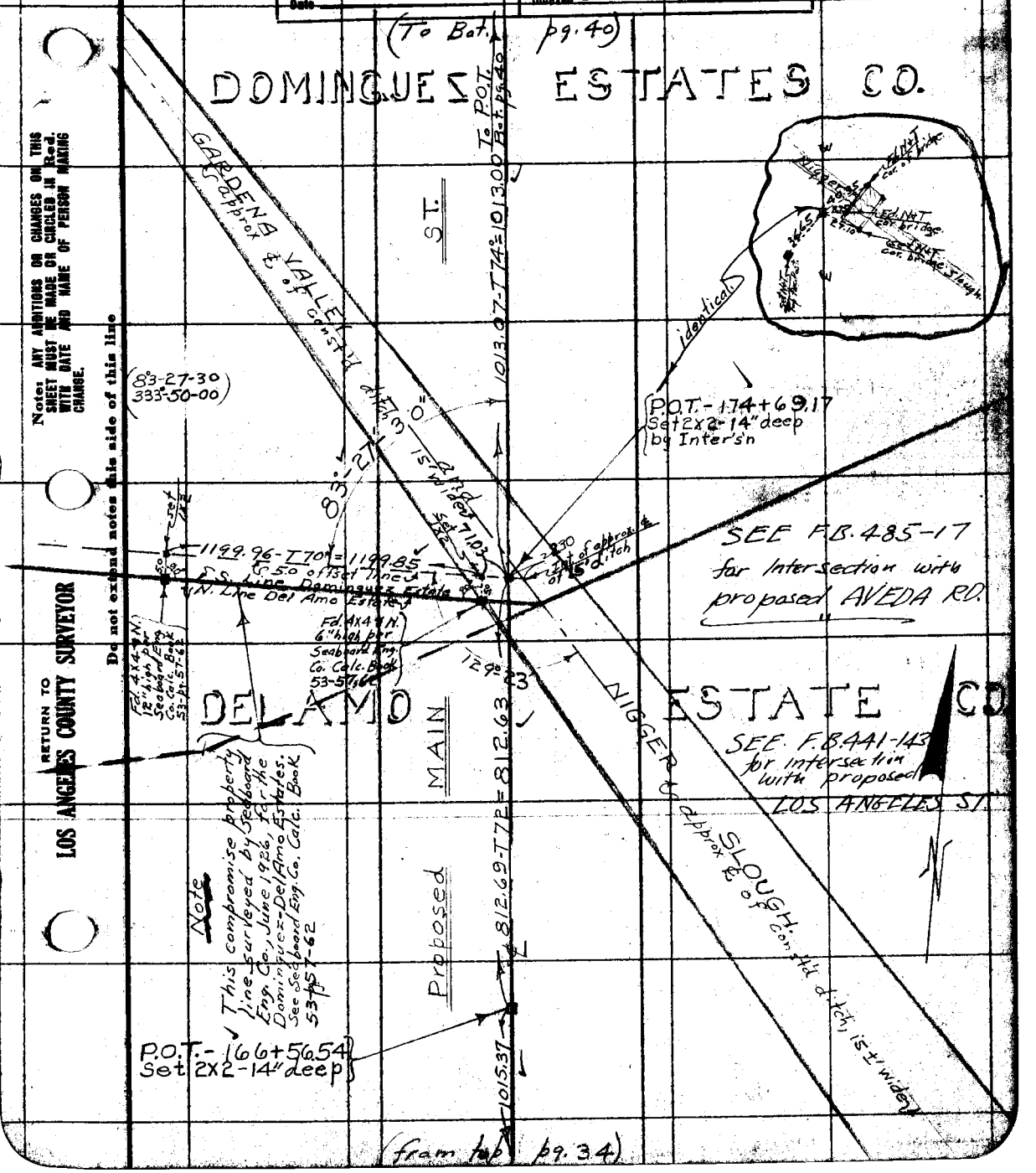

Note: ANY ADDITIONS OR CHANGES ON THIS SHEET MUST BE MADE OR CIRCLED IN Red. WITH DATE AND NAME OF PERSON MAKING CHANGE.

Do not extend notes this side of this line

RETURN TO LOS ANGELES COUNTY SURVEYOR

(To Bot. pg. 41)

F.B. 454 Pg. 40 Chief Party Notes by ME Date

To P.O.T. Bot. pg. 41

1115.93 - T 76° = 1115.87

C.D.

194+95.38 P.O.T. Set 2 X 2 - 14" deep

1013.26 - T 76° = 1013.21

DOMINGUEZ ESTATES

184+82.17 - P.O.T. Set 2 X 2 stake 16" deep

1013.00

(from top pg. 39)

RETURN TO
LOS ANGELES COUNTY SURVEYOR

Do not extend notes this side of this line

Note: ANY ADDITIONS OR CHANGES ON THIS SHEET MUST BE MADE OR CIRCLED IN Red. WITH DATE AND NAME OF PERSON MAKING CHANGE.

Date _____ Notes by _____ Chief Party _____ F.B. 454 Pg. 41

84° Tape #015

Platted by	W. O. No. 998 D. S. O. No.
Date	Location Main St.
Map No.	Surveyed by Evans.
Platting C'k'd by	Date 3-5-31
Date	Indexed A. C. Johnson

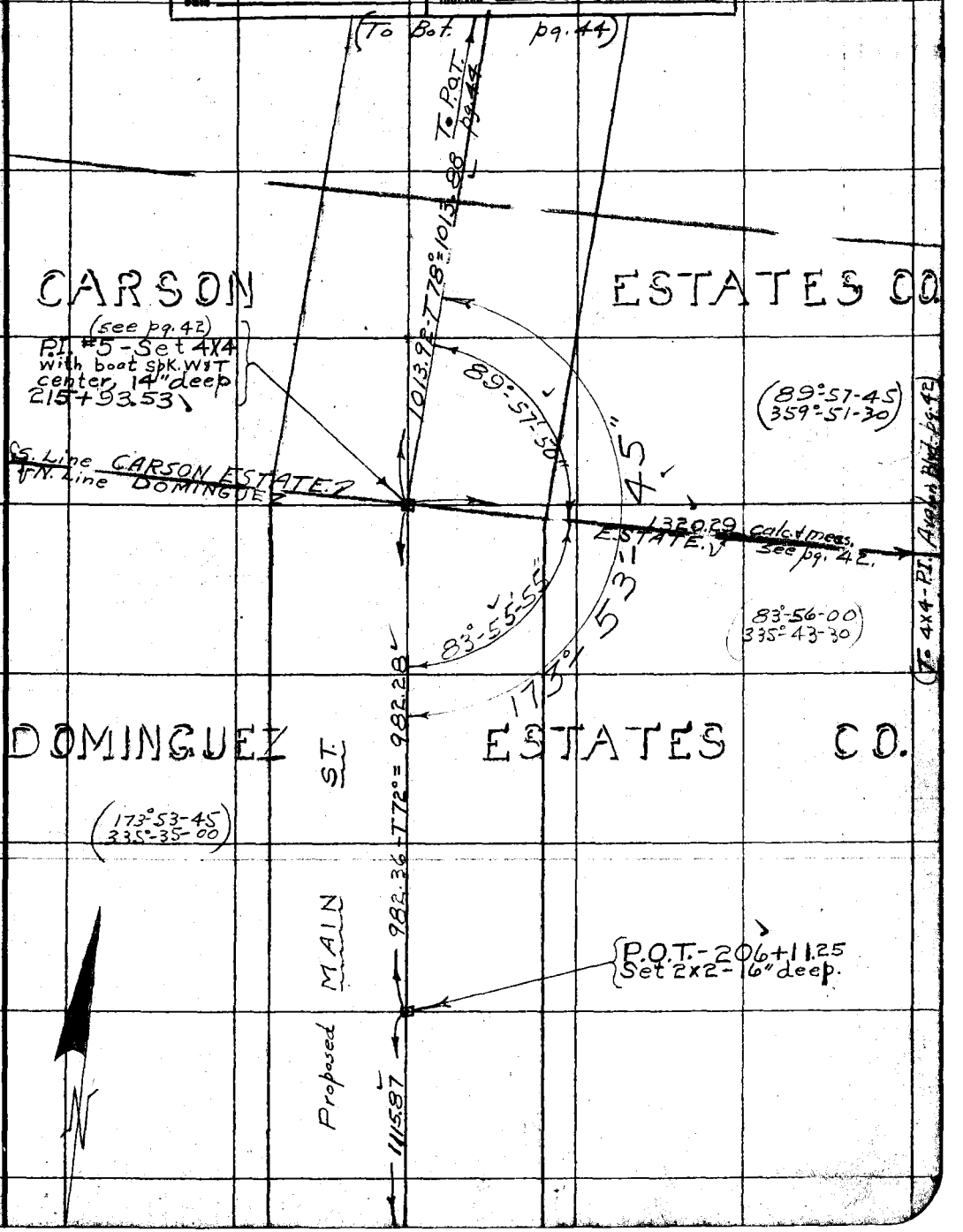

Note: ANY ADDITIONS OR CHANGES ON THIS SHEET MUST BE MADE OR CIRCLED IN Red. WITH DATE AND NAME OF PERSON MAKING CHANGE.

Do not extend notes this side of this line

RETURN TO LOS ANGELES COUNTY SURVEYOR

F.B. 454 Pg. 42 Chief Party Notes by _____ Date _____

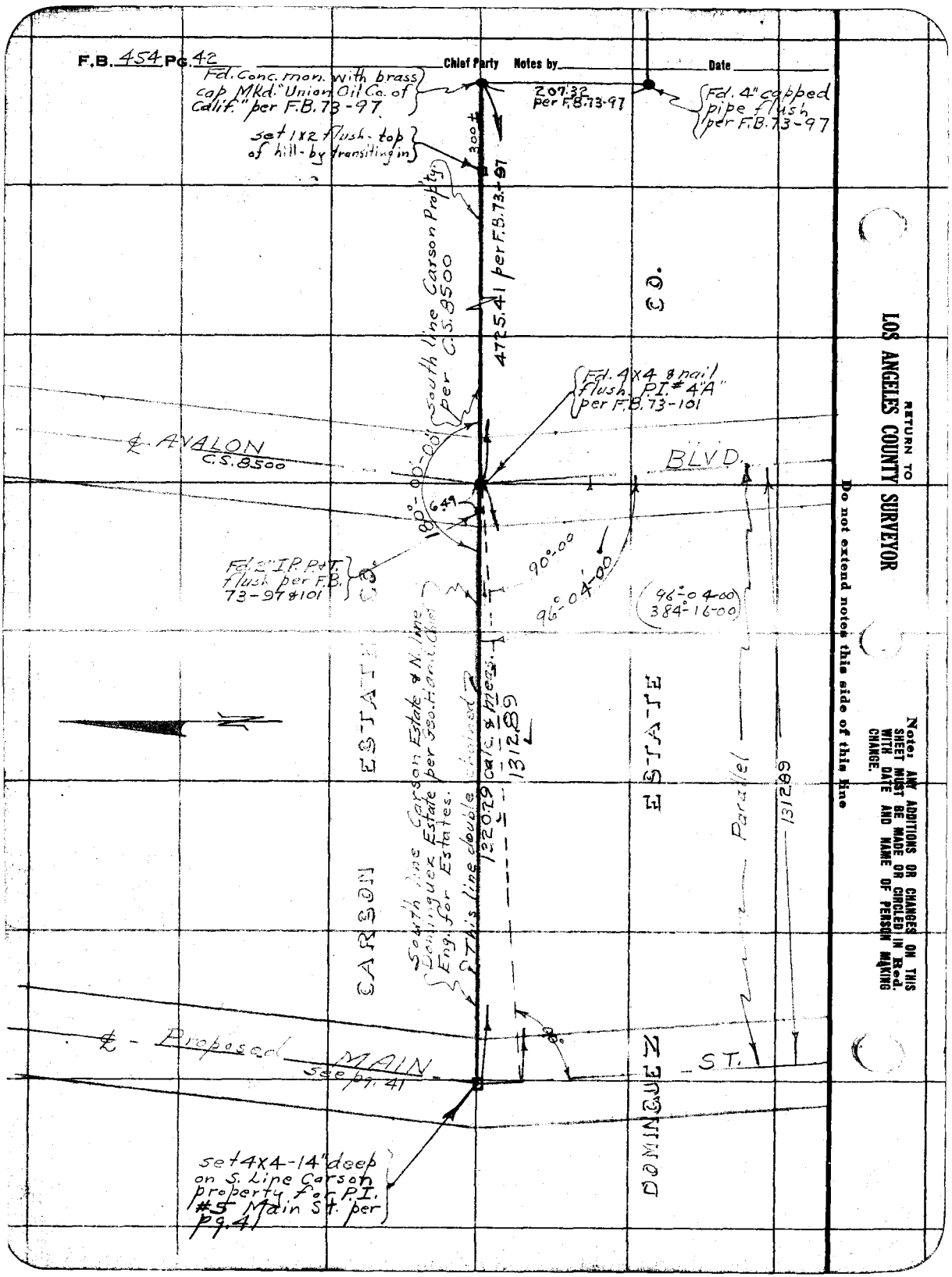

RETURN TO
LOS ANGELES COUNTY SURVEYOR

Do not extend notes this side of this line

Note: ANY ADDITIONS OR CHANGES ON THIS SHEET MUST BE MADE OR CIRCLED IN Red. WITH DATE AND NAME OF PERSON MAKING CHANGE.

RETURN TO
LOS ANGELES COUNTY SURVEYOR

Note: ANY ADDITIONS OR CHANGES ON THIS SHEET MUST BE MADE OR CIRCLED IN Red. WITH DATE AND NAME OF PERSON MAKING CHANGE.

Do not extend notes this side of this line

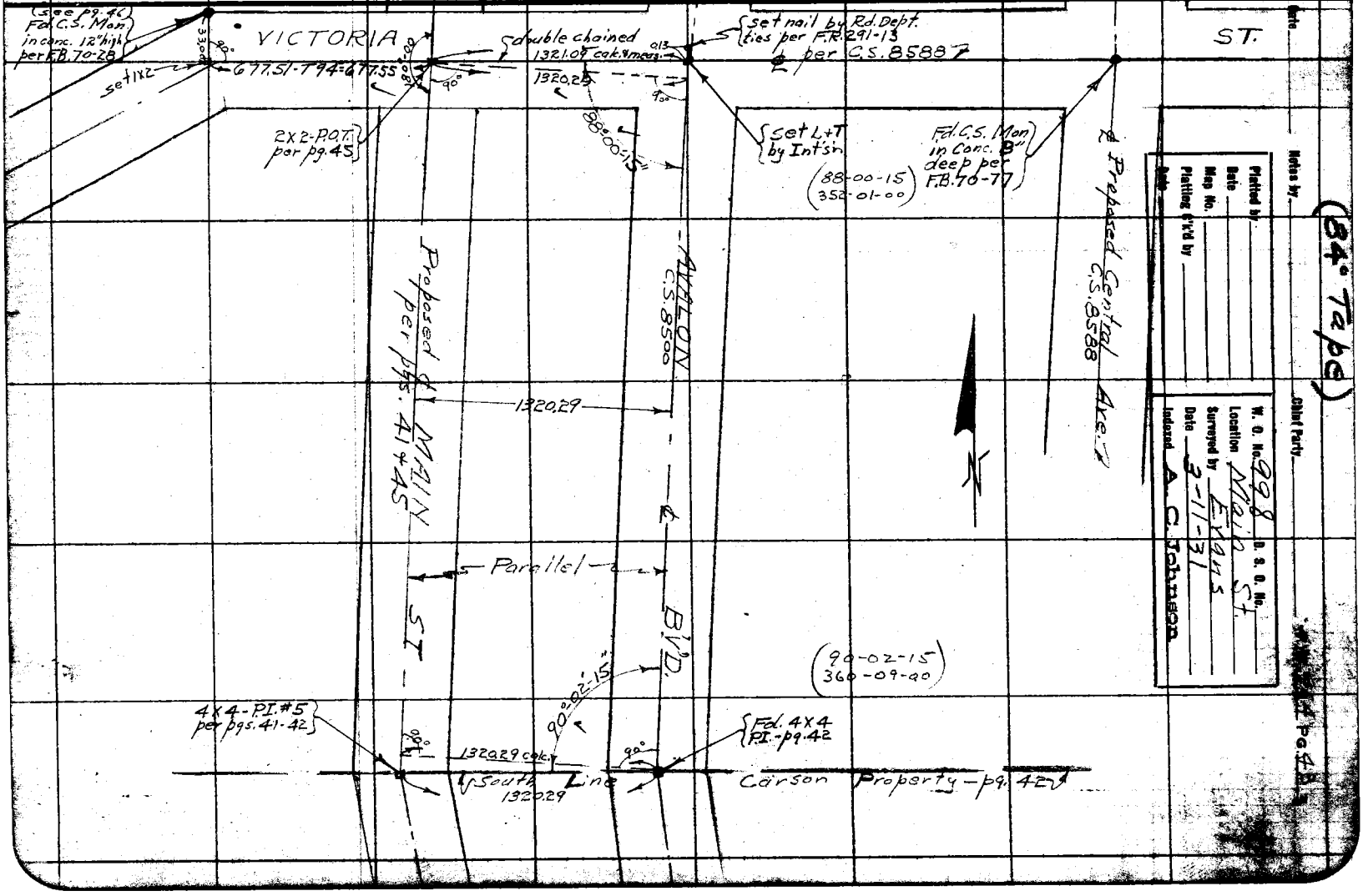

Notes by _____ Chief Party _____

Platted by _____
Date _____
Map No. _____
Platting Ch'd by _____
Date _____

W. O. No. 998 D. S. O. No. _____
Location Main St.
Surveyed by Evans
Date 3-11-31
Indexed A. C. Johnson

Pg. 43

(To Bot. pg. 45)

F.B. 454 Pg. 44 Chief Party Notes by HE Date 3-16-31

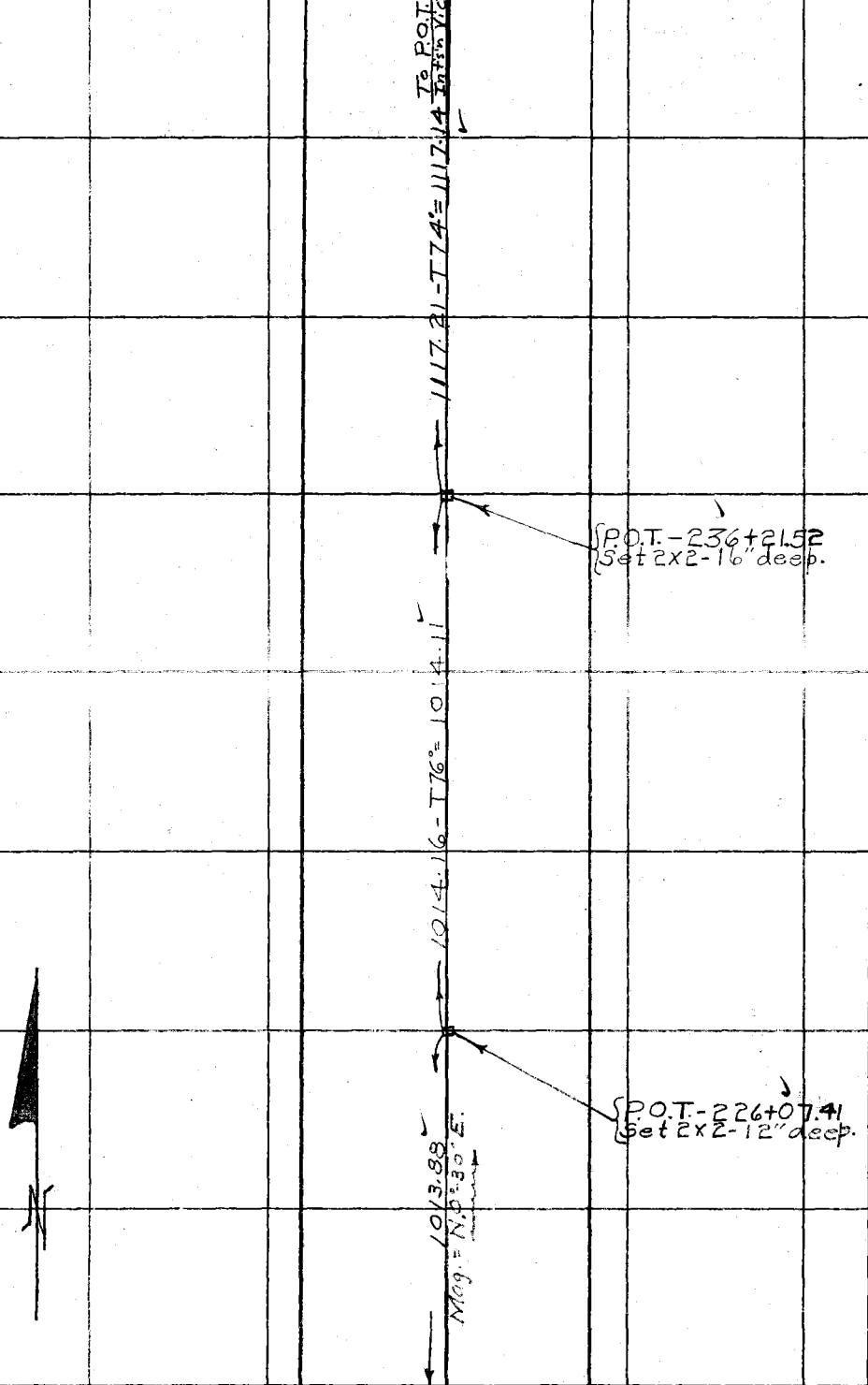

(from top pg. 41)

RETURN TO
LOS ANGELES COUNTY SURVEYOR
Do not extend notes this side of this line
Note: ANY ADDITIONS OR CHANGES ON THIS SHEET MUST BE MADE OR CIRCLED IN Red. WITH DATE AND NAME OF PERSON MAKING CHANGE.

Date _____ Notes by _____ Chief Party _____ F.B. 454 PG. 45

Platted by _____	W. O. No. 998 D. S. O. No. _____
Date _____	Location Main St.
Map No. _____	Surveyed by Evans
Platting C'k'd by _____	Date 3-17-31
Date _____	Indexed A. C. Johnson

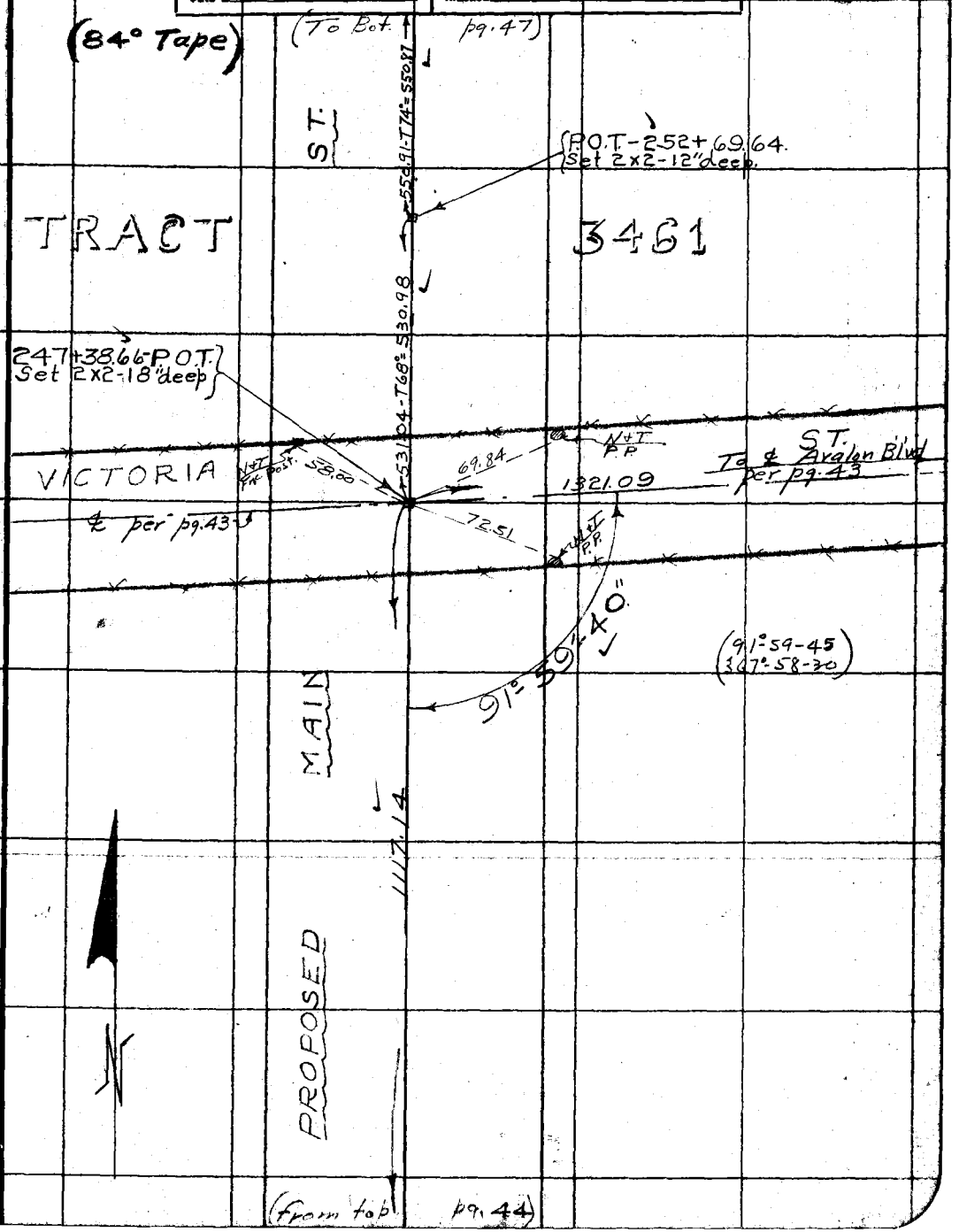

Note: ANY ADDITIONS OR CHANGES ON THIS SHEET MUST BE MADE OR CIRCLED IN Red. WITH DATE AND NAME OF PERSON MAKING CHANGE.

Do not extend notes this side of this line

RETURN TO
LOS ANGELES COUNTY SURVEYOR

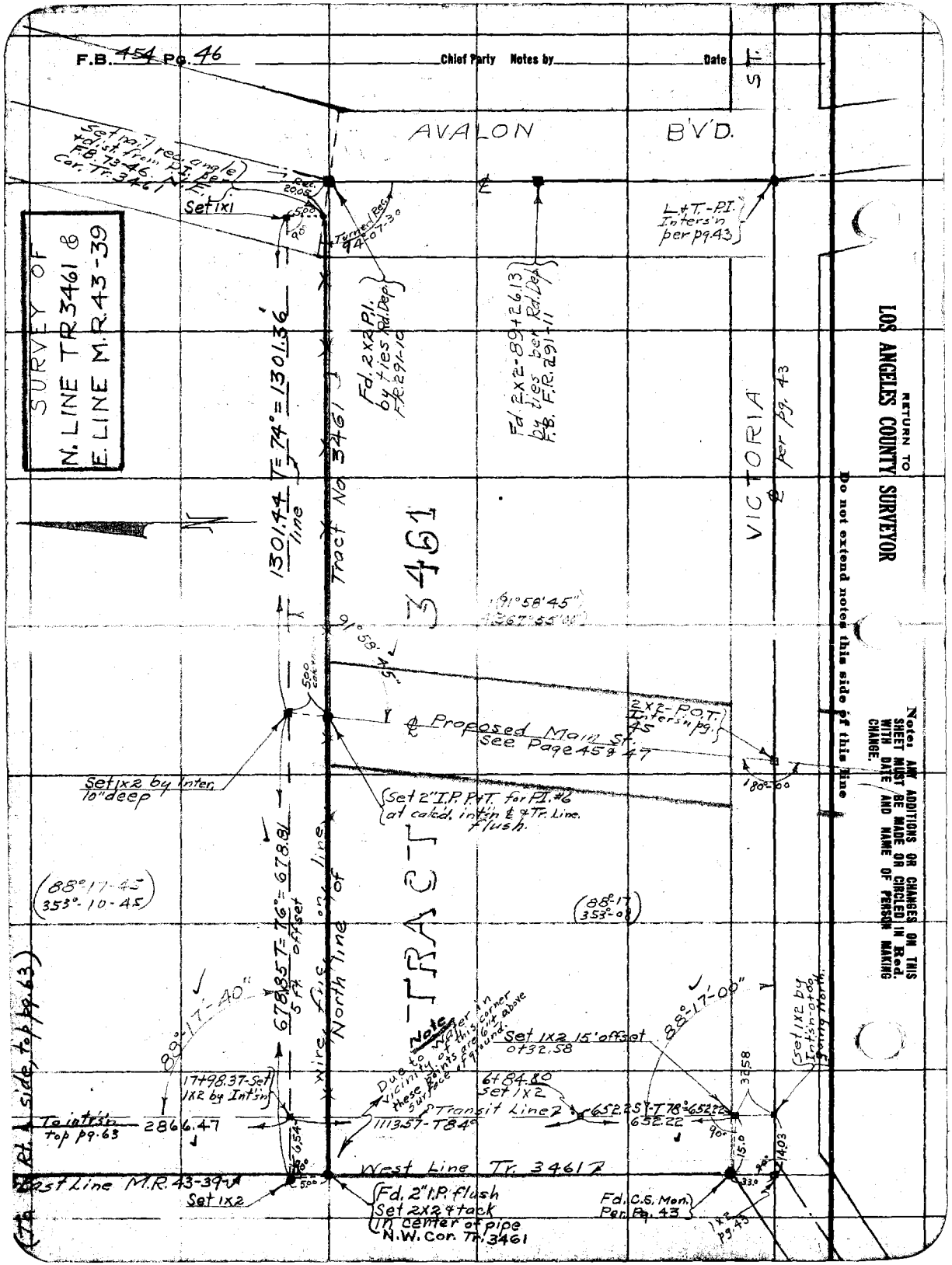
F.B. 454 Pg. 46
Chief Party Notes by
Date
AVALON B'V'D.
ST.
Set nail rec. angle + dist. from P.I. per F.B. 73-46 N.E. Cor. Tr. 3461
Set 1x1
Rec. 20.05
Turned Rec. 94°07'30"
L+T.-P.I. Inters'n per pg. 43
Fd. 2x2 P.I. by ties Rd. Dep. F.R. 291-10
Fd. 2x2-89+26.13 by ties per Rd. Dep. F.B. F.R. 291-11
SURVEY OF N. LINE TR 3461 & E. LINE M.R. 43-39
1301.44 line T=74°=1301.36'
Tract No 3461
VICTORIA
℄ per pg. 43
TRACT 3461
(91°58'45")
91°58'45"
2x2-P.O.T. Inters'n pg. 45
℄ Proposed Main St. See Page 45 & 47
180°-00
Set 1x2 by Inter. 10" deep
Set 2" I.P. P+T. for P.I. #6 at calc'd. int'n ℄ & Tr. Line. flush.
(88°17-45) 353°-10-45
(88°-17) 353°-08
678.85 T=76°=678.81 5 ft. offset
North line of wire fnc. on line
89°-17'-40"
88°-17'-00"
Note: Due to water in vicinity of this corner these points are 6" above surface of ground.
Set 1x2 15' offset 0+32.58
17+98.37-Set 1x2 by Int'sn
6+84.80 Set 1x2
Transit Line 2
652.25 T 78°=652.22
652.22
To int'sn top pg. 63
2866.47
1113.57-T84°
West Line Tr. 3461
East Line M.R. 43-39
Set 1x2
Fd. 2" I.P. flush Set 2x2 & tack in center of pipe N.W. Cor. Tr. 3461
Fd. C.S. Mon. Per Pg. 43
1x2 pg. 43
(To Rt. side, top pg. 63)
RETURN TO
LOS ANGELES COUNTY SURVEYOR
Do not extend notes this side of this line
Note: ANY ADDITIONS OR CHANGES ON THIS SHEET MUST BE MADE OR CIRCLED IN Red. WITH DATE AND NAME OF PERSON MAKING CHANGE.

Date _____ Notes by _____ Chief Party _____ F.B. 454 Pg. 47

(84° Tape)

Platted by	W. O. No. 998 D. S. O. No.
Date	Location Main St.
Map No.	Surveyed by Evans
Platting C'k'd by	Date 3-20-31
Date	Indexed A. C. Johnson

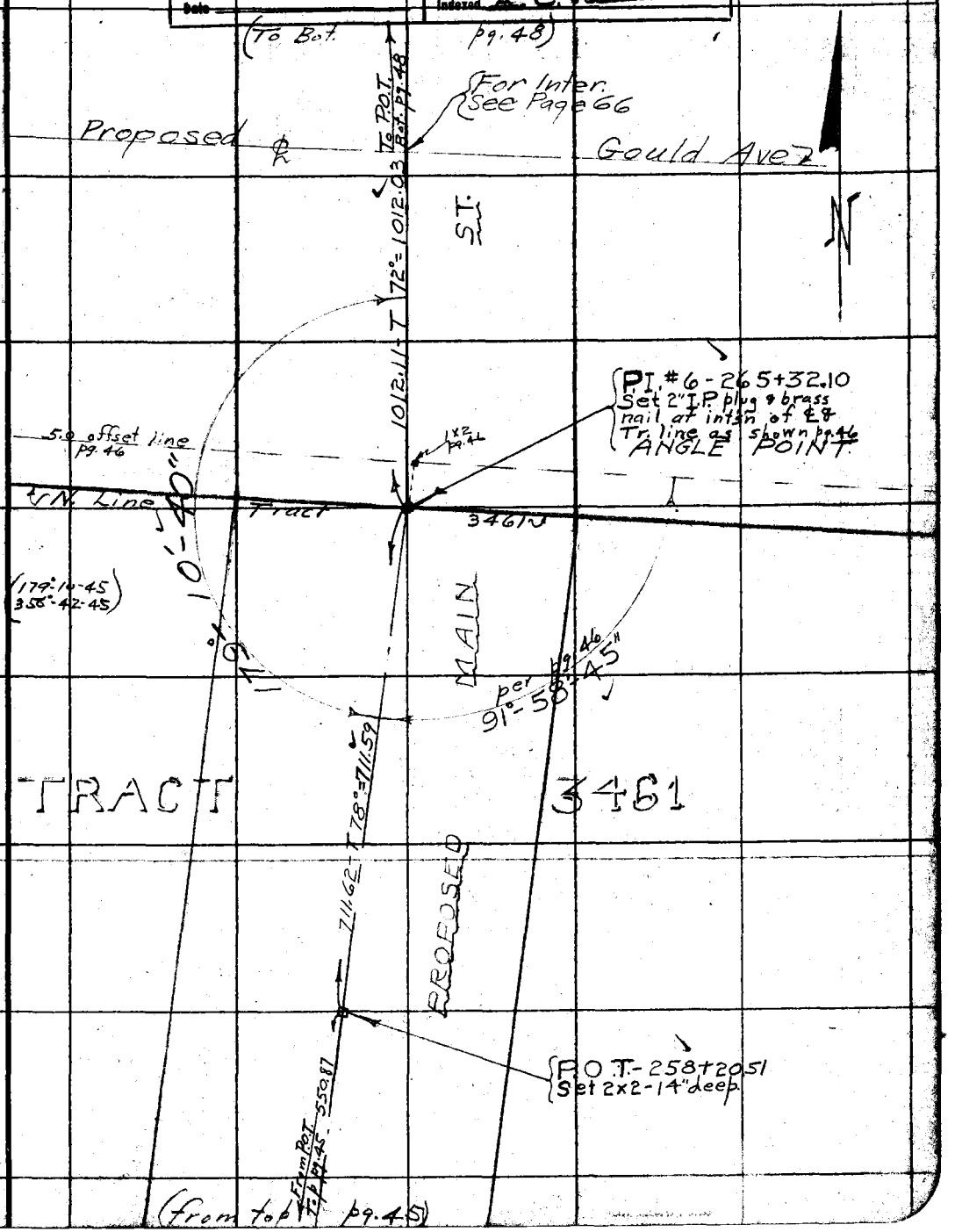

Note: ANY ADDITIONS OR CHANGES ON THIS SHEET MUST BE MADE OR CIRCLED IN Red. WITH DATE AND NAME OF PERSON MAKING CHANGE.

Do not extend notes this side of this line

RETURN TO LOS ANGELES COUNTY SURVEYOR

F.B. 454 Pg. 48 Chief Party Notes by Date

To Bot. pg. 49

878.41 - T 78° = 878.38 To P.I. #7 Alt. pg. 49

P.O.T. - 285+55.63
Set 2x2-12" deep.

1011.55 - T 7.6° = 1011.50
Mag. = N 3° 30' W.

101203

P.O.T. - 275+44.13
Set 2x2-16" deep.

from top pg. 47

RETURN TO
LOS ANGELES COUNTY SURVEYOR

Do not extend notes this side of this line

Notes: ANY ADDITIONS OR CHANGES ON THIS SHEET MUST BE MADE OR CIRCLED IN Red. WITH DATE AND NAME OF PERSON MAKING CHANGE.

Date _____ Notes by _____ Chief Party _____ F.B. 454 PG. 49

(84° Tape #051)

Platted by	W. O. No. 998 O. S. O. No.
Date	Location Main St.
Map No.	Surveyed by H. Evans
Platting C'k'd by	Date 2-18-31
Date	Indexed A. C. Johnson

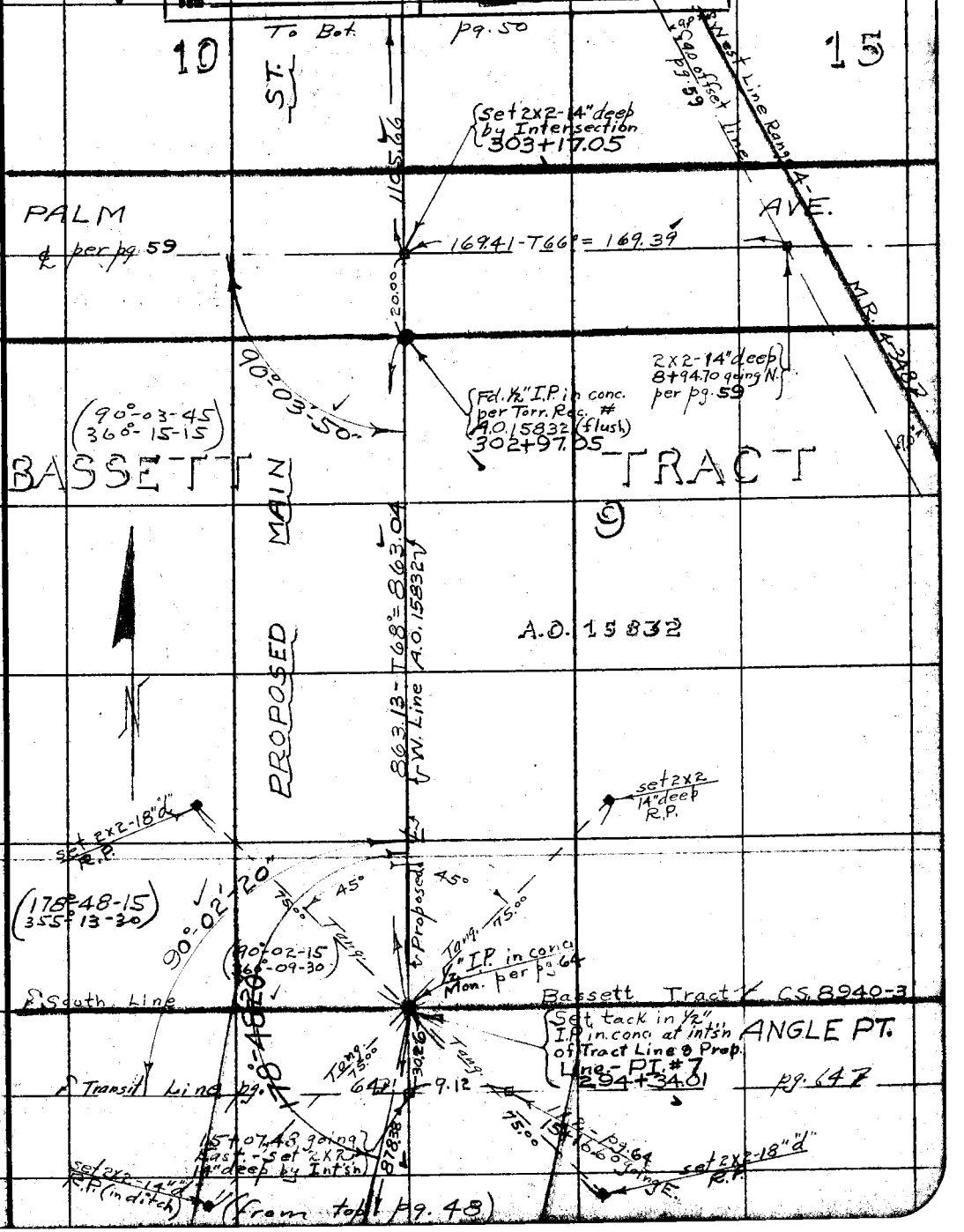

Note: ANY ADDITIONS OR CHANGES ON THIS SHEET MUST BE MADE OR CIRCLED IN Red. WITH DATE AND NAME OF PERSON MAKING CHANGE.

Do not extend notes this side of this line

RETURN TO LOS ANGELES COUNTY SURVEYOR

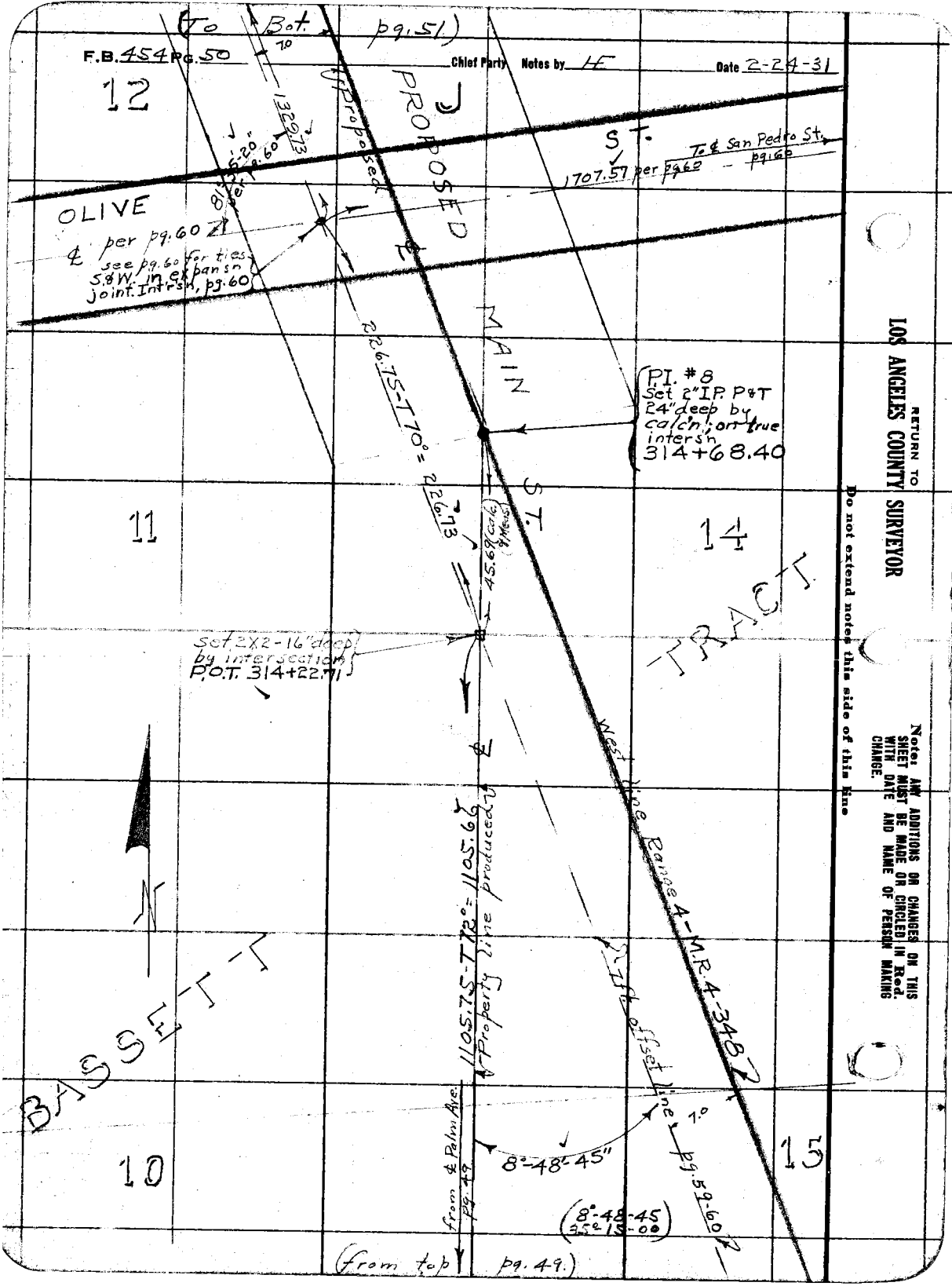

RETURN TO
LOS ANGELES COUNTY SURVEYOR

Do not extend notes this side of this line

Note: ANY ADDITIONS OR CHANGES ON THIS SHEET MUST BE MADE OR CIRCLED IN Red. WITH DATE AND NAME OF PERSON MAKING CHANGE.

Date _____ Notes by _____ Chief Party _____ F.B. 454 PG. 51

(84° Tape)

Platted by	W. O. No. 998 D. S. O. No.
Date	Location Main St.
Map No.	Surveyed by Evans
Platting C'k'd by	Date 2-11-31
Date	Indexed A. C. Johnson

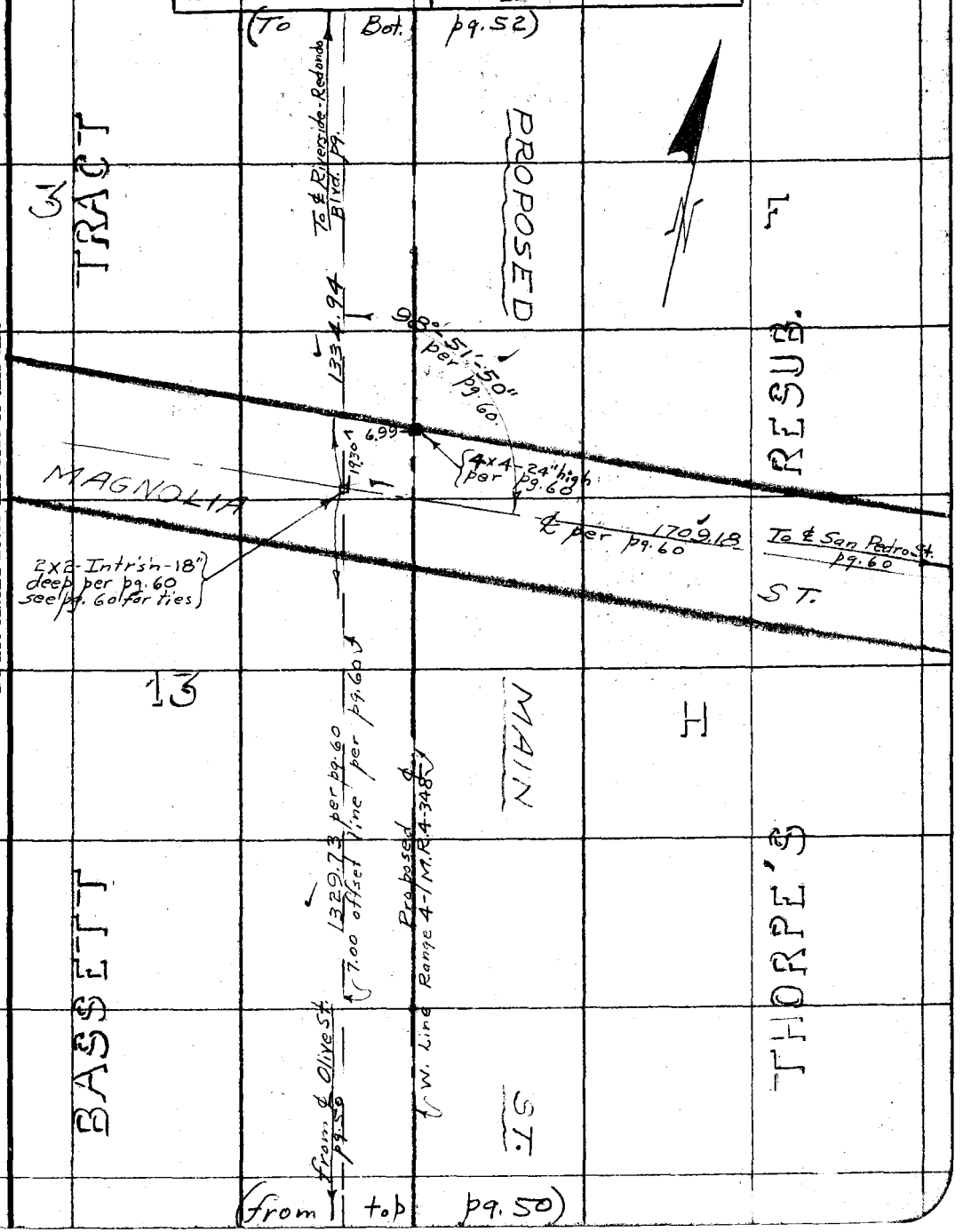

Note: ANY ADDITIONS OR CHANGES ON THIS SHEET MUST BE MADE OR CIRCLED IN Red. WITH DATE AND NAME OF PERSON MAKING CHANGE.

Do not extend notes this side of this line

RETURN TO LOS ANGELES COUNTY SURVEYOR

F.B. 454 Pg. 52 Chief Party Notes by Date

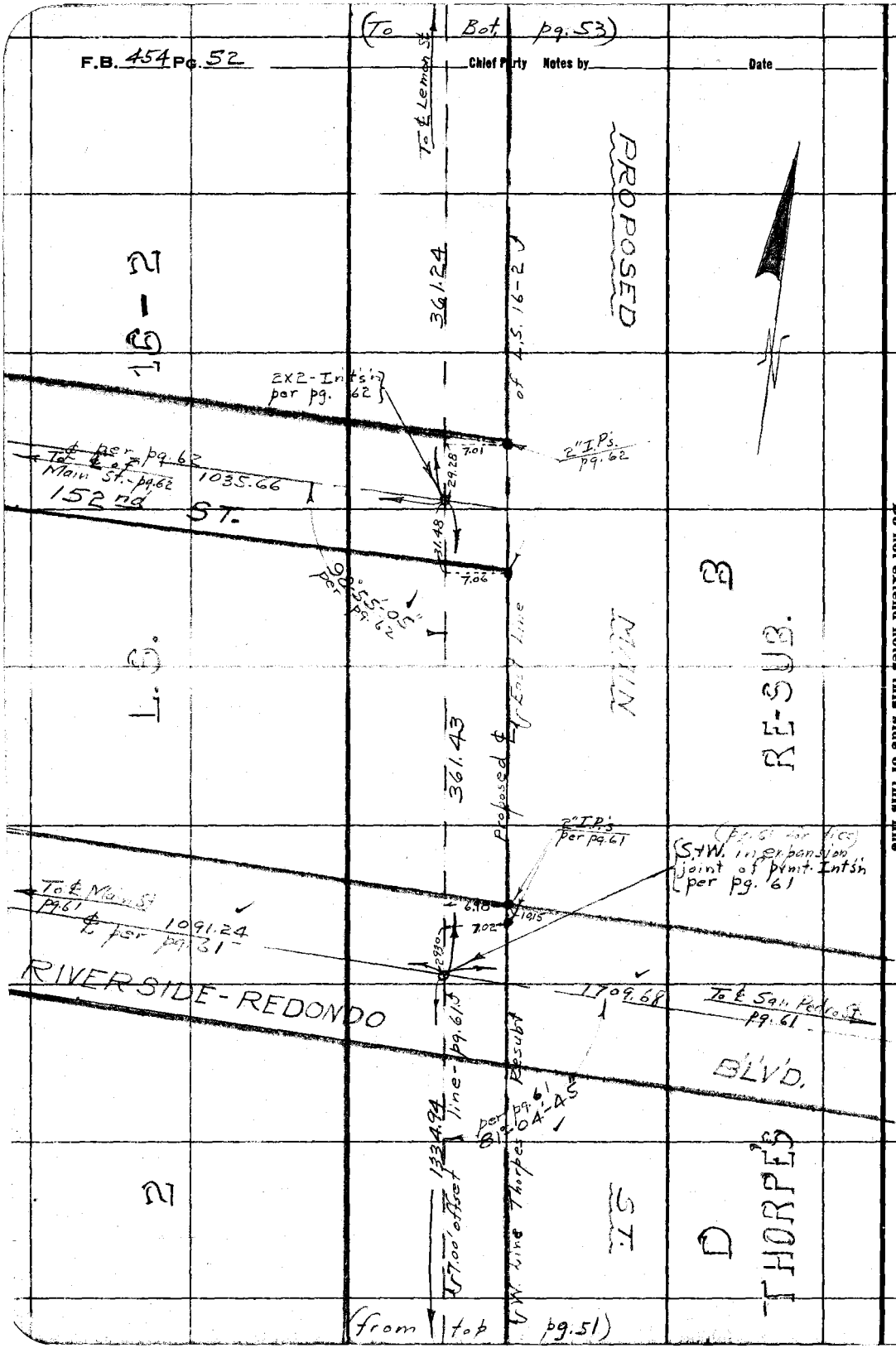

RETURN TO
LOS ANGELES COUNTY SURVEYOR

Do not extend notes this side of this line

Note: ANY ADDITIONS OR CHANGES ON THIS SHEET MUST BE MADE OR CIRCLED IN Red. WITH DATE AND NAME OF PERSON MAKING CHANGE.

Date _____ Notes by _____ Chief Party _____ F.B. 454 Pg. 53

(84° Tape)

Platted by	W. O. No. 998 D. S. O. No.
Date	Location Main St.
Map No.	Surveyed by Evans
Platting C'k'd by	Date 2-24-31
Date	Indexed A. C. Johnson

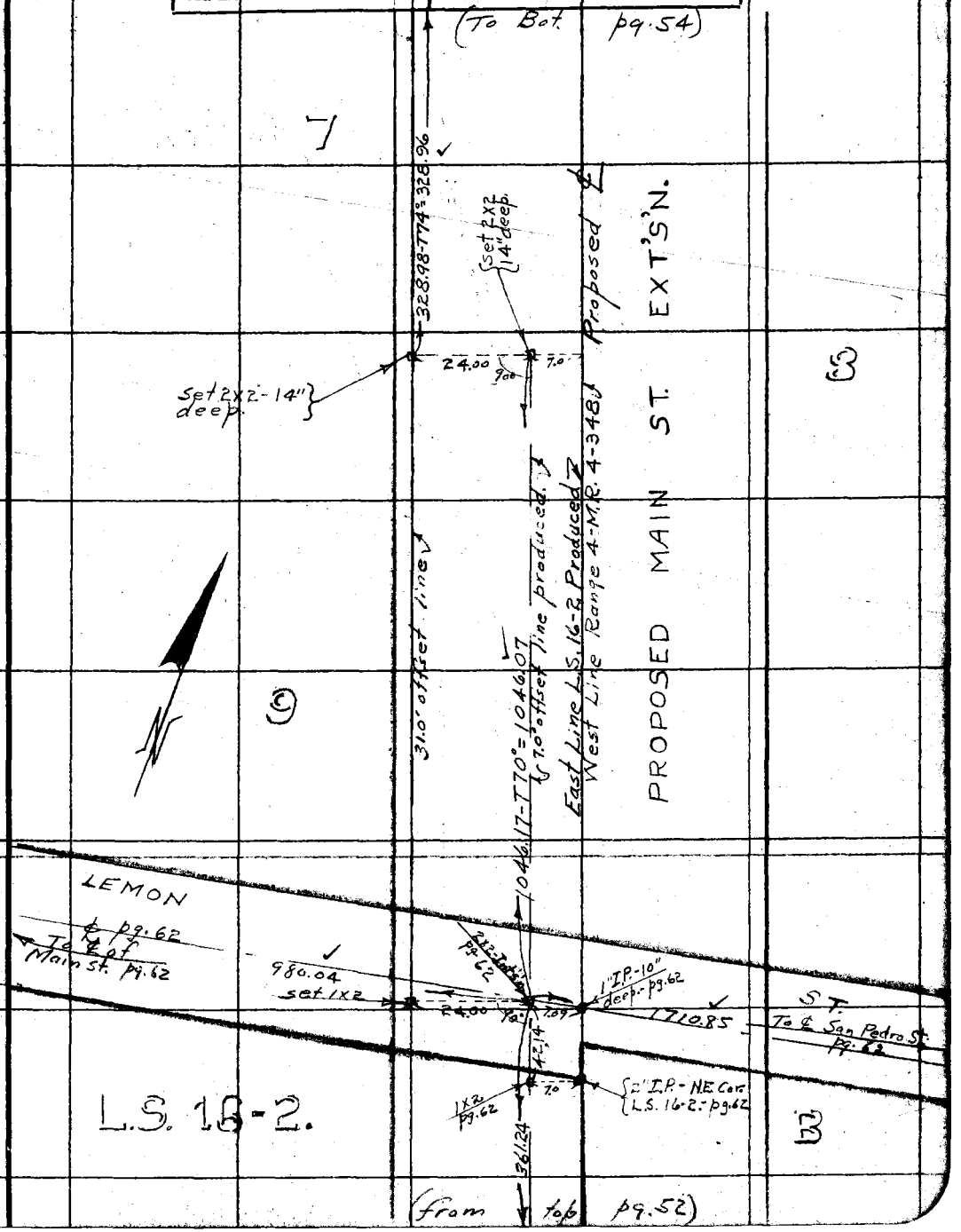

Note: ANY ADDITIONS OR CHANGES ON THIS SHEET MUST BE MADE OR CIRCLED IN Red. WITH DATE AND NAME OF PERSON MAKING CHANGE.

Do not extend notes this side of this line

RETURN TO LOS ANGELES COUNTY SURVEYOR

F.B. 454 Pg. 54 Chief Party Notes by Date 2-25-31

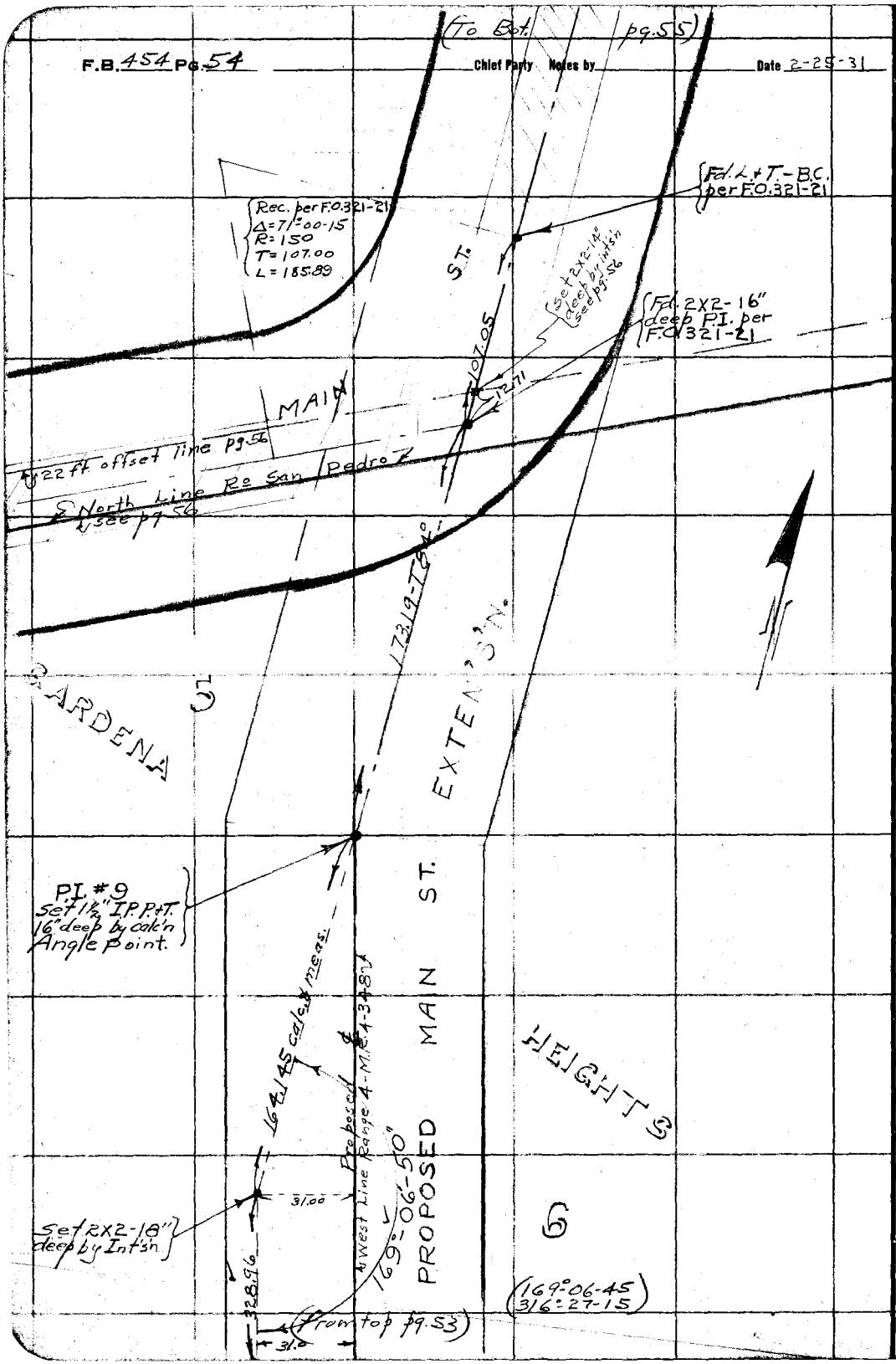

RETURN TO
LOS ANGELES COUNTY SURVEYOR

Do not extend notes this side of this line

Note: ANY ADDITIONS OR CHANGES ON THIS SHEET MUST BE MADE OR CIRCLED IN Red. WITH DATE AND NAME OF PERSON MAKING CHANGE.

Date _____ Notes by _____ Chief Party _____ F.B. 454 Pg. 55

(84° Tape)

Platted by	W. O. No. 998 D. S. O. No.
Date	Location Main St.
Map No.	Surveyed by Evans
Platting C'k'd by	Date 2-25-31
Date	Indexed A. C. Johnson

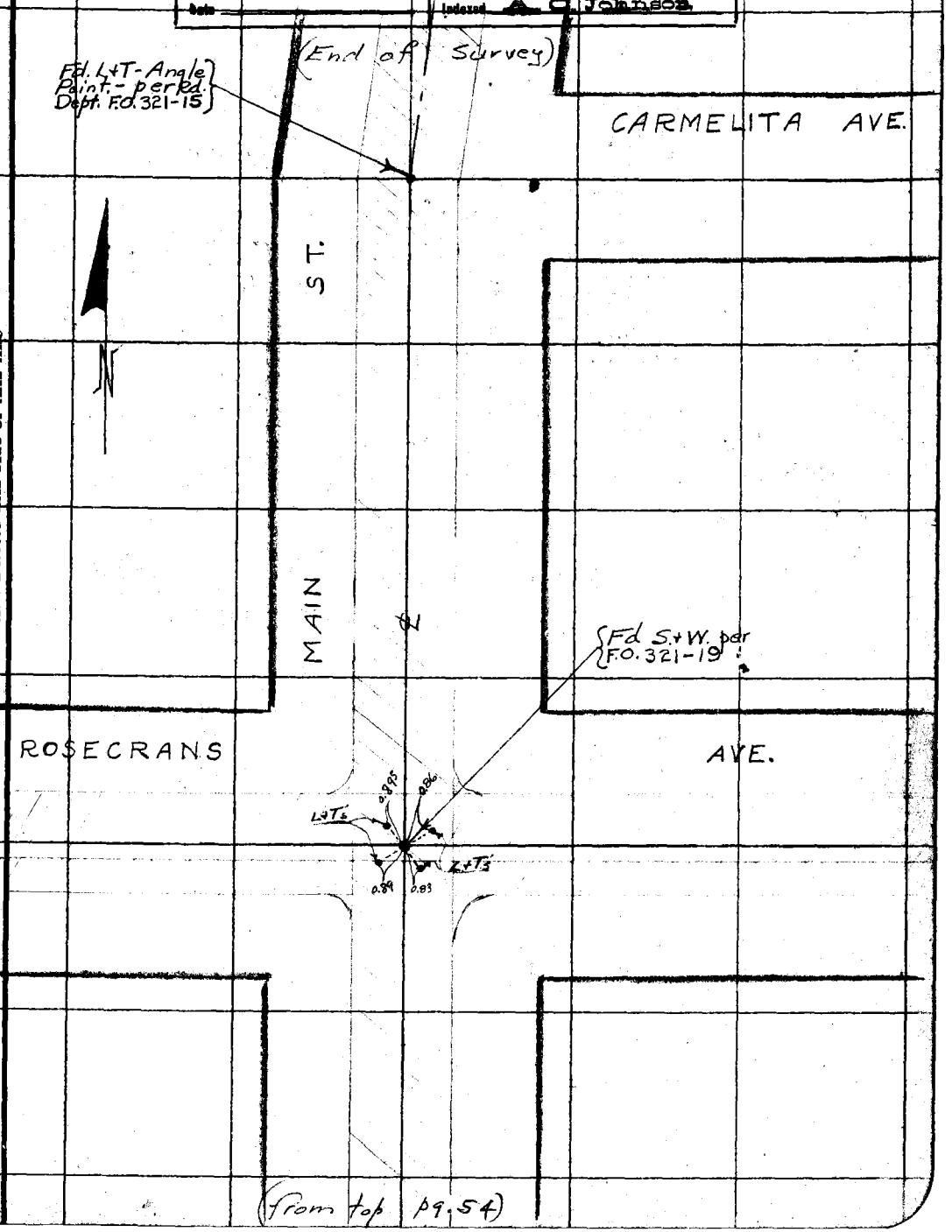

Note: ANY ADDITIONS OR CHANGES ON THIS SHEET MUST BE MADE OR CIRCLED IN Red. WITH DATE AND NAME OF PERSON MAKING CHANGE.

Do not extend notes this side of this line

RETURN TO LOS ANGELES COUNTY SURVEYOR

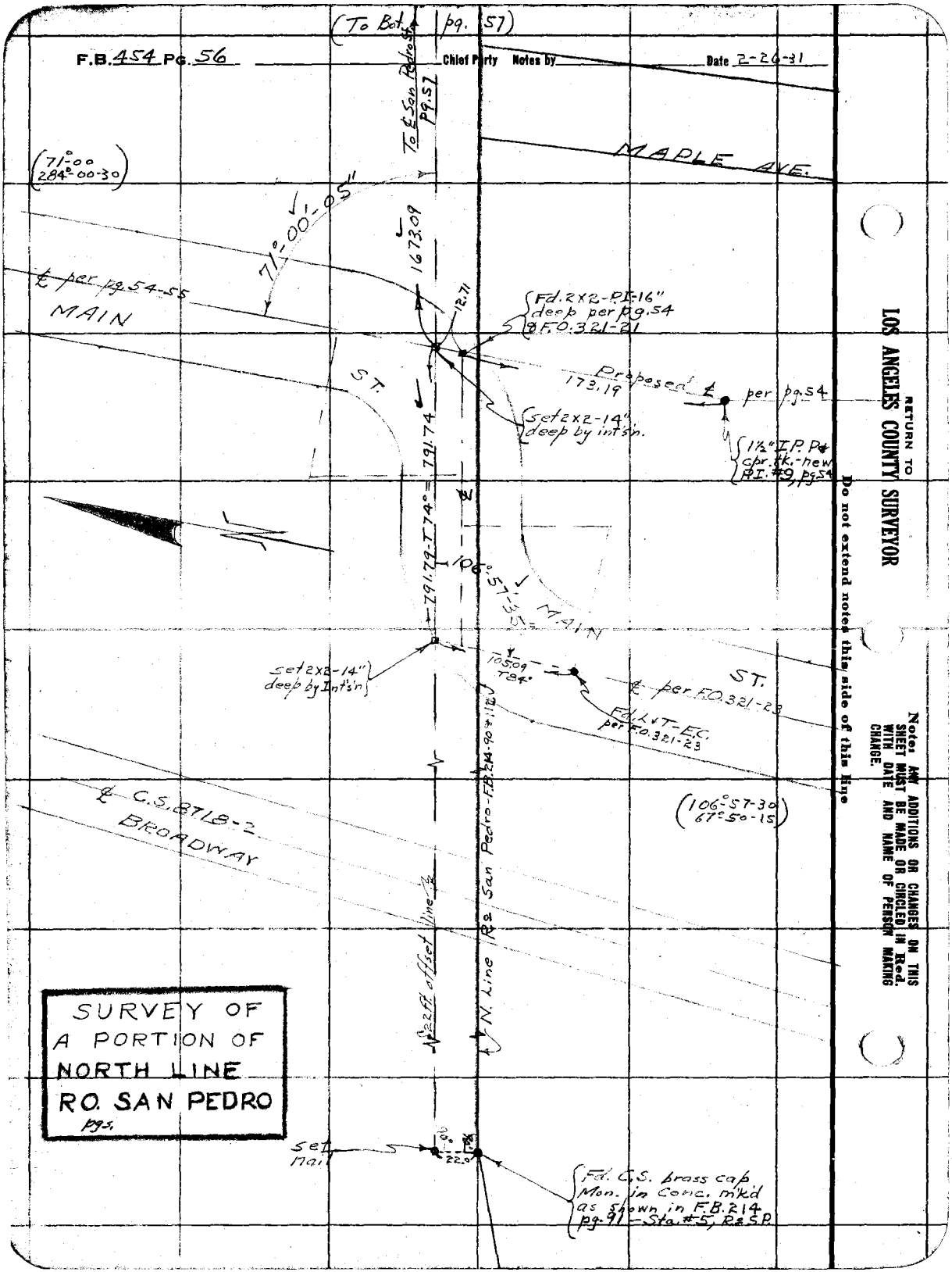
(To Bot. pg. 57)
F.B. 454 Pg. 56
Chief Party Notes by
Date 2-26-31
To ℄ San Pedro St. Pg. 57
MAPLE AVE.
(71°-00 284°-00-30)
71°-00'-05"
1673.09
℄ per pg. 54-55
MAIN
12.71
Fd. 2x2-P.I.-16" deep per pg. 54 & F.O. 321-21
Proposed ℄ per pg. 54
173.19
ST.
set 2x2-14" deep by int'sn.
1½" I.P. P. & cpr. tk.-new P.I. #9, pg. 54
791.79-T74° = 791.74
106°-57'-35"
MAIN
ST.
set 2x2-14" deep by Int'sn
105.09 T84°
℄ per F.O. 321-23
Fd. L & T-E.C. per F.O. 321-23
℄ C.S. 8718-2
BROADWAY
(106°-57-30 67°-50-15)
22 ft. offset line
N. Line R. San Pedro-F.B. 214-90 + 1.12
SURVEY OF A PORTION OF NORTH LINE RO. SAN PEDRO pgs.
set nail
90°
22.0
Fd. C.S. brass cap Mon. in Conc. m'k'd as shown in F.B. 214 pg. 91 - Sta. #5, R. & S.P.
RETURN TO
LOS ANGELES COUNTY SURVEYOR
Do not extend notes this side of this line
Note: ANY ADDITIONS OR CHANGES ON THIS SHEET MUST BE MADE OR CIRCLED IN Red. WITH DATE AND NAME OF PERSON MAKING CHANGE.

Date (84° Tape) Notes by _____ Chief Party _____ F.B. 454 PG. 57

Platted by	W. O. No. 998 D. S. O. No.
Date	Location MAIN ST.
Map No.	Surveyed by Evans
Platting C'k'd by	Date 2-27-31
Date	Indexed A. C. Johnson

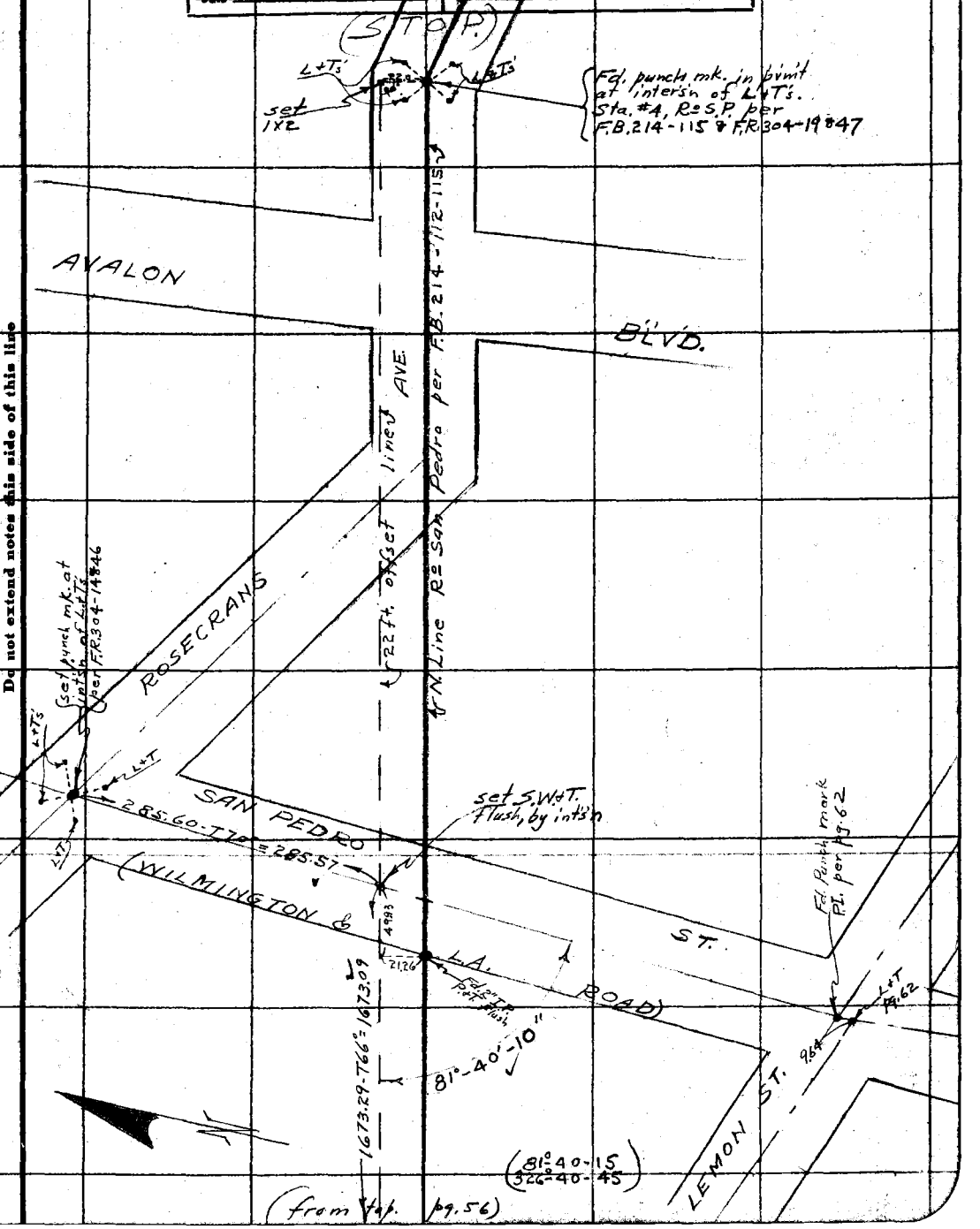

Note: ANY ADDITIONS OR CHANGES ON THIS SHEET MUST BE MADE OR CIRCLED IN Red. WITH DATE AND NAME OF PERSON MAKING CHANGE.

Do not extend notes this side of this line

RETURN TO LOS ANGELES COUNTY SURVEYOR

F.B. 454 Pg. 58 _____ Chief Party Notes by _____ Date _____

RETURN TO

LOS ANGELES COUNTY SURVEYOR

Do not extend notes this side of this line

Note: ANY ADDITIONS OR CHANGES ON THIS SHEET MUST BE MADE OR CIRCLED IN Red. WITH DATE AND NAME OF PERSON MAKING CHANGE.

Date _____ Notes by _____ Chief Party _____ F.B. 454 Pg. 57

(84° Tape)

Platted by _____
Date _____
Map No. _____
Platting C'k'd by _____
Date _____

W. O. No. 998 U. S. O. No. _____
Location Main St.
Surveyed by Evans
Date 2-9-31
Indexed C. Johnson

(To Bot. pg. 60)

Survey of West Line of Range 4-M.R.4-348, and West Line Thorpe's Re-sub, etc. - pgs.

Note: ANY ADDITIONS OR CHANGES ON THIS SHEET MUST BE MADE OR CIRCLED IN Red. WITH DATE AND NAME OF PERSON MAKING CHANGE.

Do not extend notes this side of this line

RETURN TO LOS ANGELES COUNTY SURVEYOR

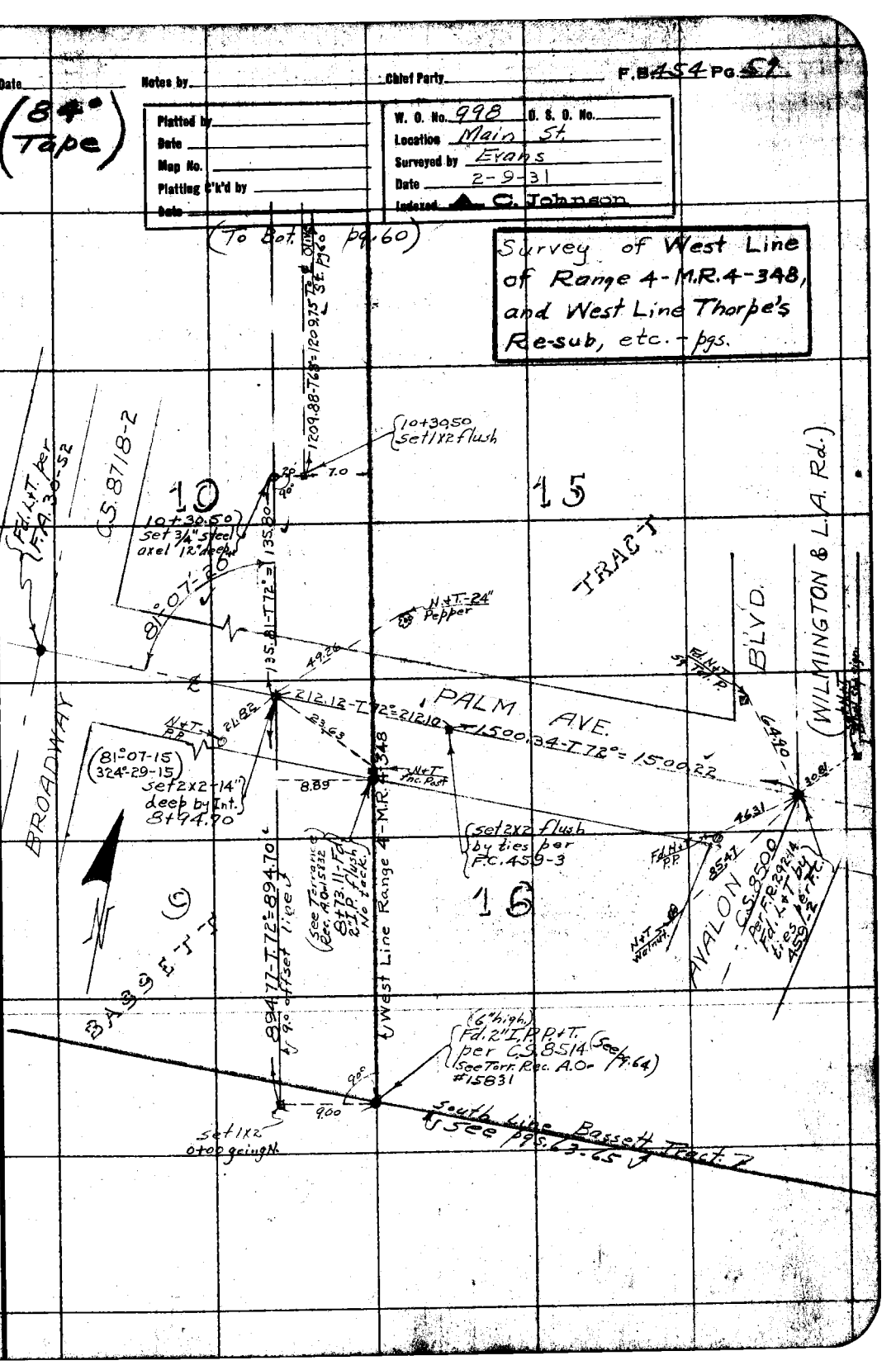

(To Bot pg. 61.)

F.B. 454 PG. 60 Chief Party Notes by HE Date 2-11-31

RETURN TO LOS ANGELES COUNTY SURVEYOR

Do not extend notes this side of this line

Notes ANY ADDITIONS OR CHANGES ON THIS SHEET MUST BE MADE OR CIRCLED IN Red. WITH DATE AND NAME OF PERSON MAKING CHANGE.

RETURN TO
LOS ANGELES COUNTY SURVEYOR

Notes: ANY ADDITIONS OR CHANGES ON THIS SHEET MUST BE MADE OR CIRCLED IN Red. WITH DATE AND NAME OF PERSON MAKING CHANGE.

Do not extend notes this side of this line

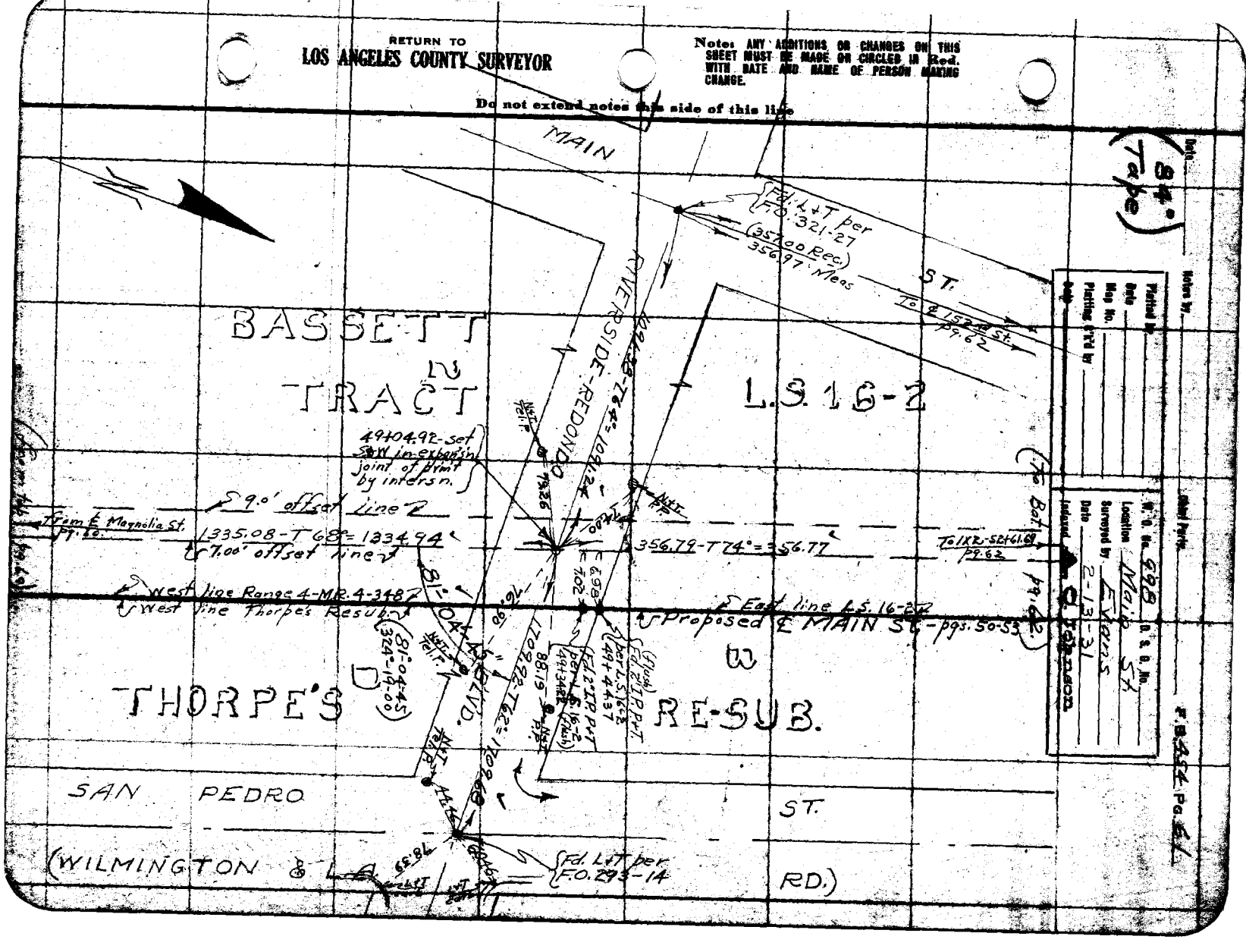

F.B. 454 Pg. 62 Chief Party Notes by Date

RETURN TO **LOS ANGELES COUNTY SURVEYOR**

Do not extend notes this side of this line

Note: ANY ADDITIONS OR CHANGES ON THIS SHEET MUST BE MADE OR CIRCLED IN Red. WITH DATE AND NAME OF PERSON MAKING CHANGE.

Date _____ Notes by _____ Chief Party _____ F.B. 454 Pg. 63

(84° Tape #015)

Plotted by	W. O. No. 998 D. S. O. No.
Date	Location Main St.
Map No.	Surveyed by Evans
Plotting C'k'd by	Date 2-17-31
Date	Indexed C. Johnson

(91°-46-45 367°-07-15)

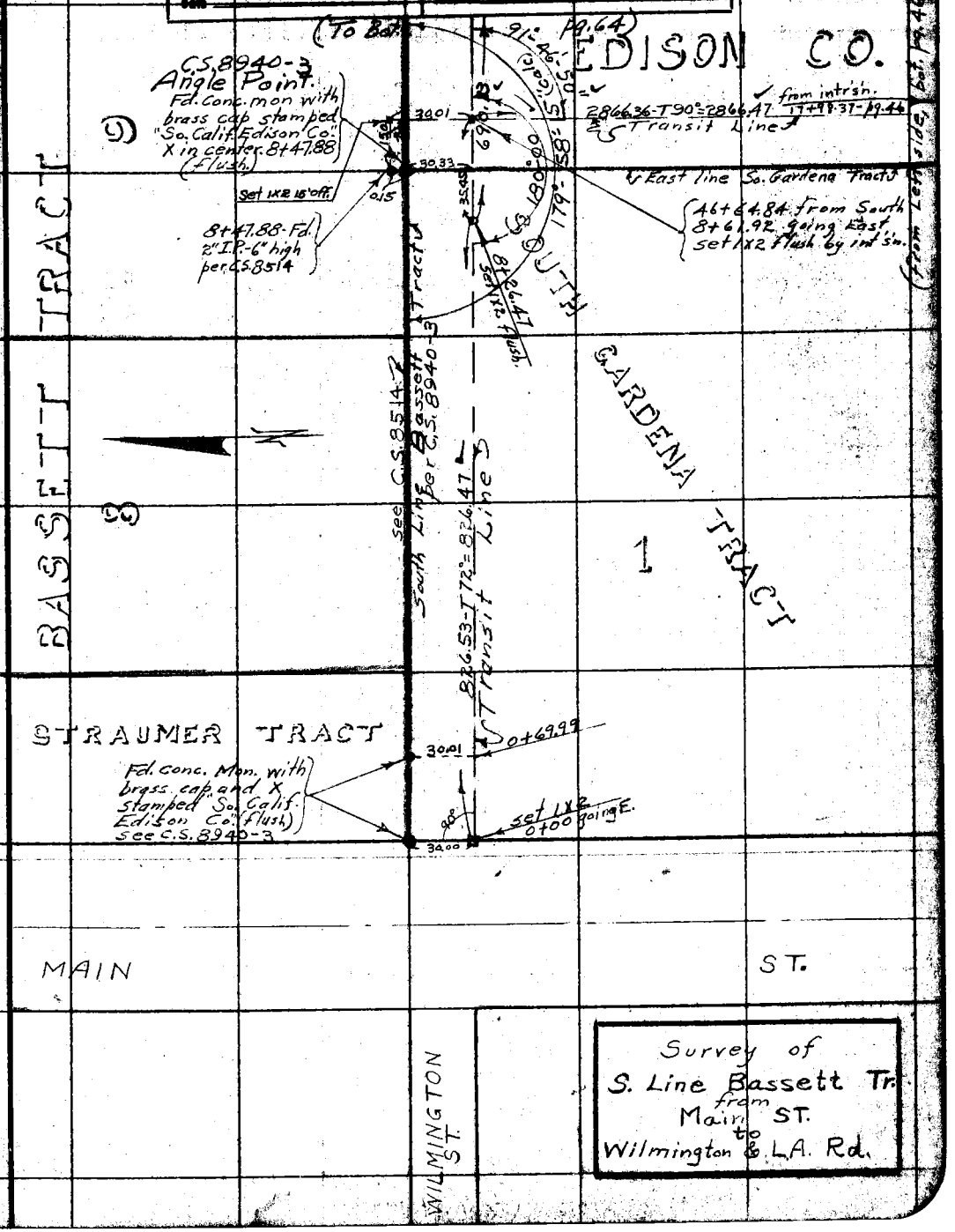

Survey of S. Line Bassett Tr. from Main ST. to Wilmington & L.A. Rd.

Note: ANY ADDITIONS OR CHANGES ON THIS SHEET MUST BE MADE OR CIRCLED IN Red. WITH DATE AND NAME OF PERSON MAKING CHANGE.

Do not extend notes this side of this line

RETURN TO LOS ANGELES COUNTY SURVEYOR

(To Bk. pg. 65)

F.B. 454 Pg. 64 Chief Party Notes by Date

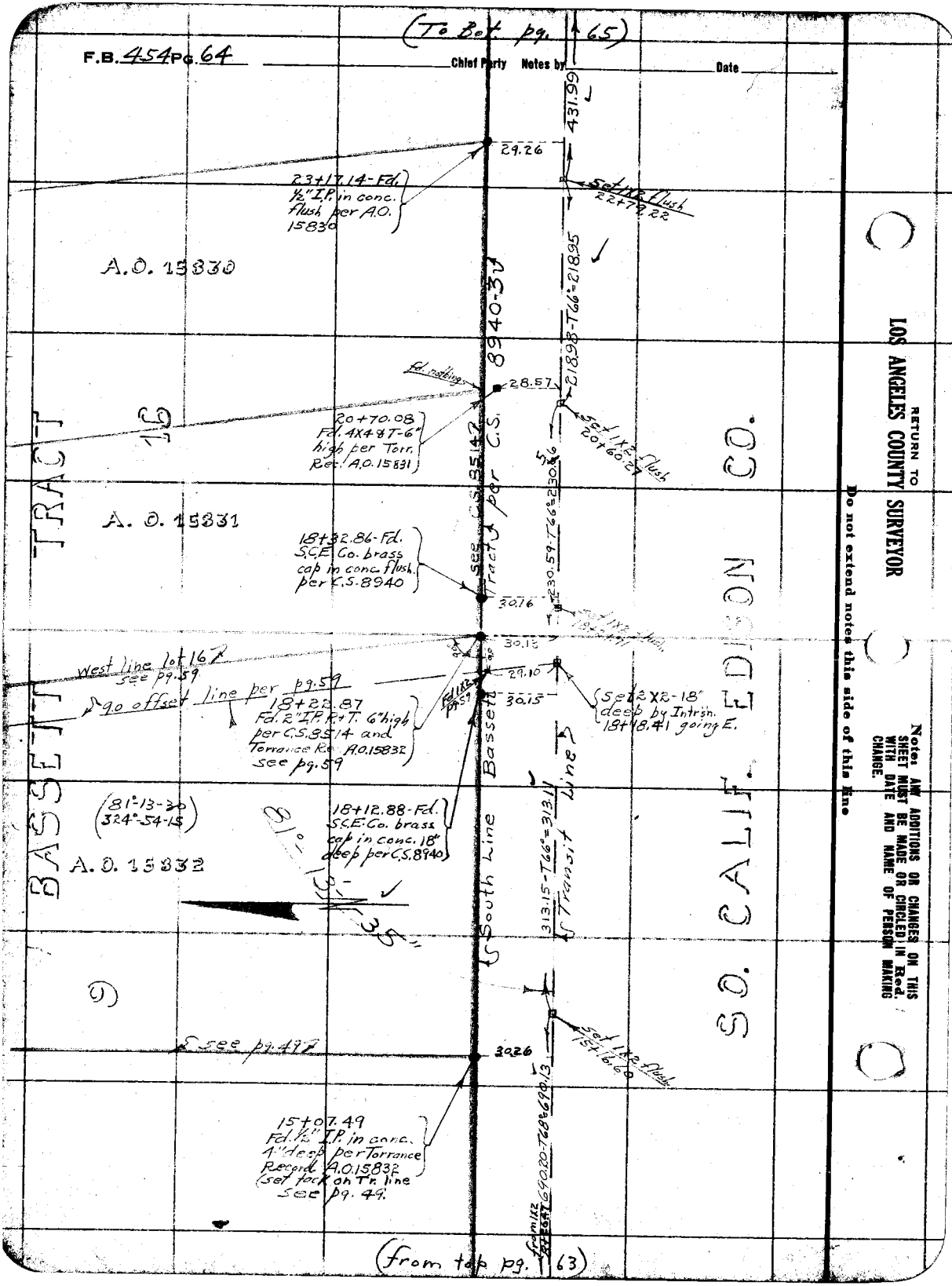

RETURN TO LOS ANGELES COUNTY SURVEYOR

Do not extend notes this side of this line

Notes: ANY ADDITIONS OR CHANGES ON THIS SHEET MUST BE MADE OR CIRCLED IN Red. WITH DATE AND NAME OF PERSON MAKING CHANGE.

(from top pg. 63)

Date _____ Notes by _____ Chief Party _____ F.B. 454 Pg. 65

(84° Tape #051)

Plotted by	W. O. No. 998 D. S. O. No.
Date	Location Main St.
Map No.	Surveyed by Evans.
Plotting C'k'd by	Date 2-18-31
Date	Indexed A. O. Johnson

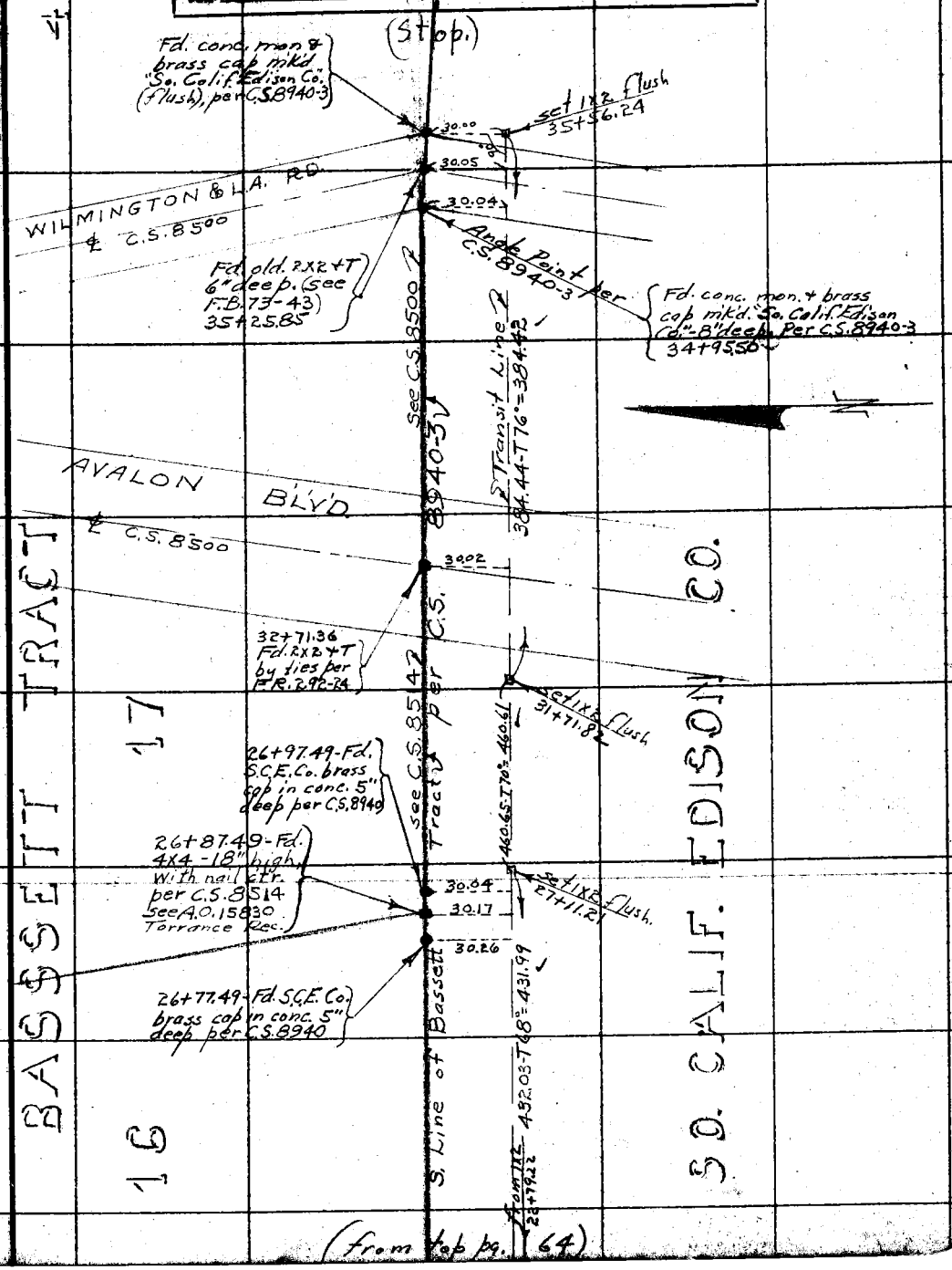

(from top pg. 64)

Note: ANY ADDITIONS OR CHANGES ON THIS SHEET MUST BE MADE OR CIRCLED IN Red. WITH DATE AND NAME OF PERSON MAKING CHANGE.

Do not extend notes this side of this line

RETURN TO LOS ANGELES COUNTY SURVEYOR

F.B. 454 Pg 66 Martin Chief Party Notes by H. M. Date 5-18-31

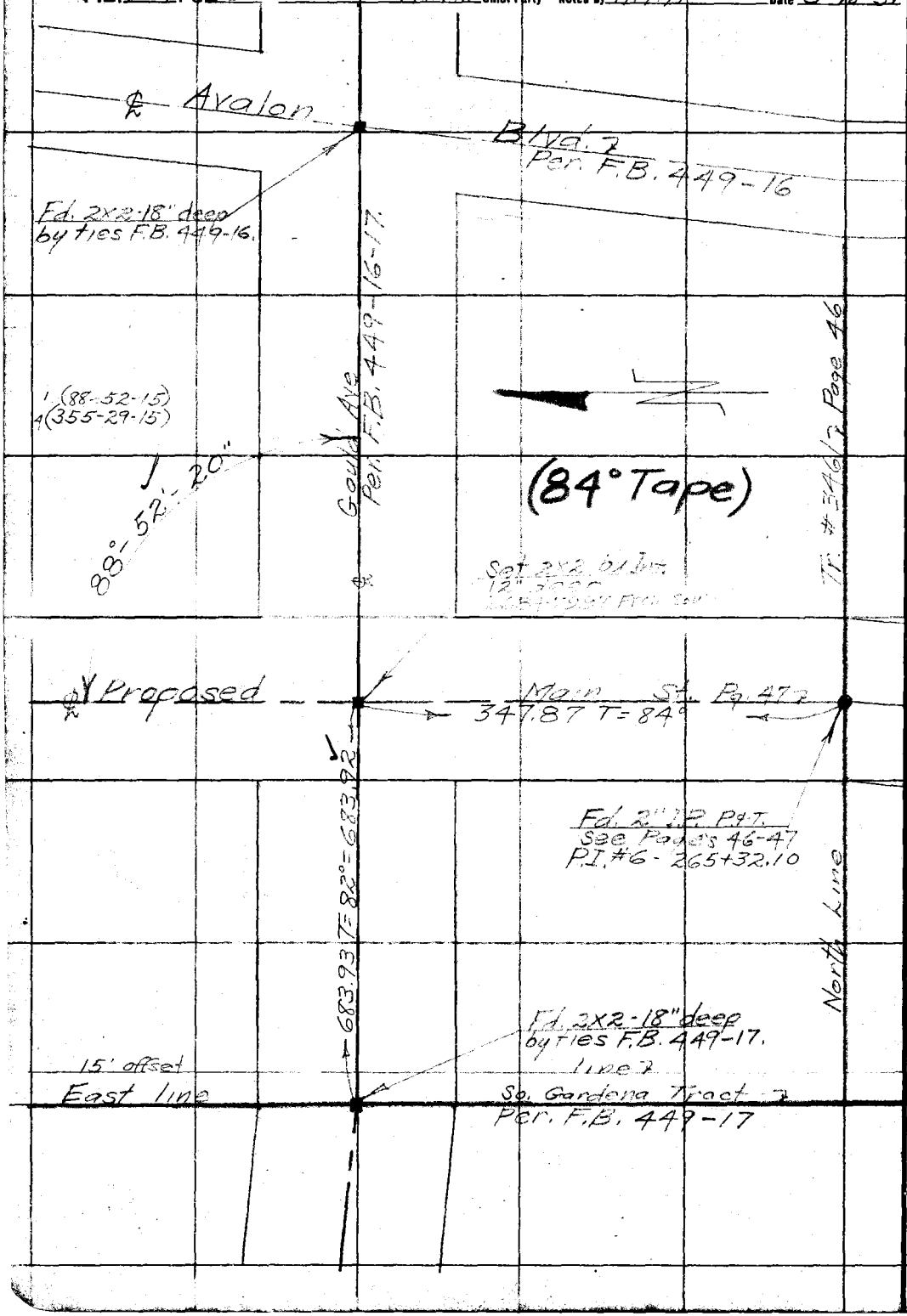

RETURN TO
LOS ANGELES COUNTY SURVEYOR

Do not extend notes this side of this line

Note: ANY ADDITIONS OR CHANGES ON THIS SHEET MUST BE MADE OR CIRCLED IN Red. WITH DATE AND NAME OF PERSON MAKING CHANGE.

Date _____ Notes by _____ Chief Party _____ F.B. 454 Pg. 101

Platted by Bradstreet	W. O. No. 7042 D. S. O. No.
Date Dec 1932	Location Greenleaf Drive
Map No. C.S. B671	Surveyed by R. H. Ross
Platting C'k'd by Blackmer	Date
Date January 1935	Indexed A. C. Johnson

Note: ANY ADDITIONS OR CHANGES ON THIS SHEET MUST BE MADE OR CIRCLED IN Red. WITH DATE AND NAME OF PERSON MAKING CHANGE.

Do not extend notes this side of this line

RETURN TO
LOS ANGELES COUNTY SURVEYOR

W.O.# 7042.

SURVEY OF

GREENLEAF DRIVE

BETWEEN { PRAIRIE AVE & CYPRESS AVE

Party

Ross	Chief
Kemberger	"
Scott	"
Wittick	H.C.
Riley	R.C.
Graham	Extra
Greenwood	R.C.
Van Deren	R.C.
Kemper	R.C.
Pattern	R.C.
Day	Extra
Johnson	"
[illegible]	"

100 ft Tape Sta 76°

Berger Transit #6857

F.B. 454 Pg. 102 Ross Chief Party Notes by R. H. Ross Date 6-1-31

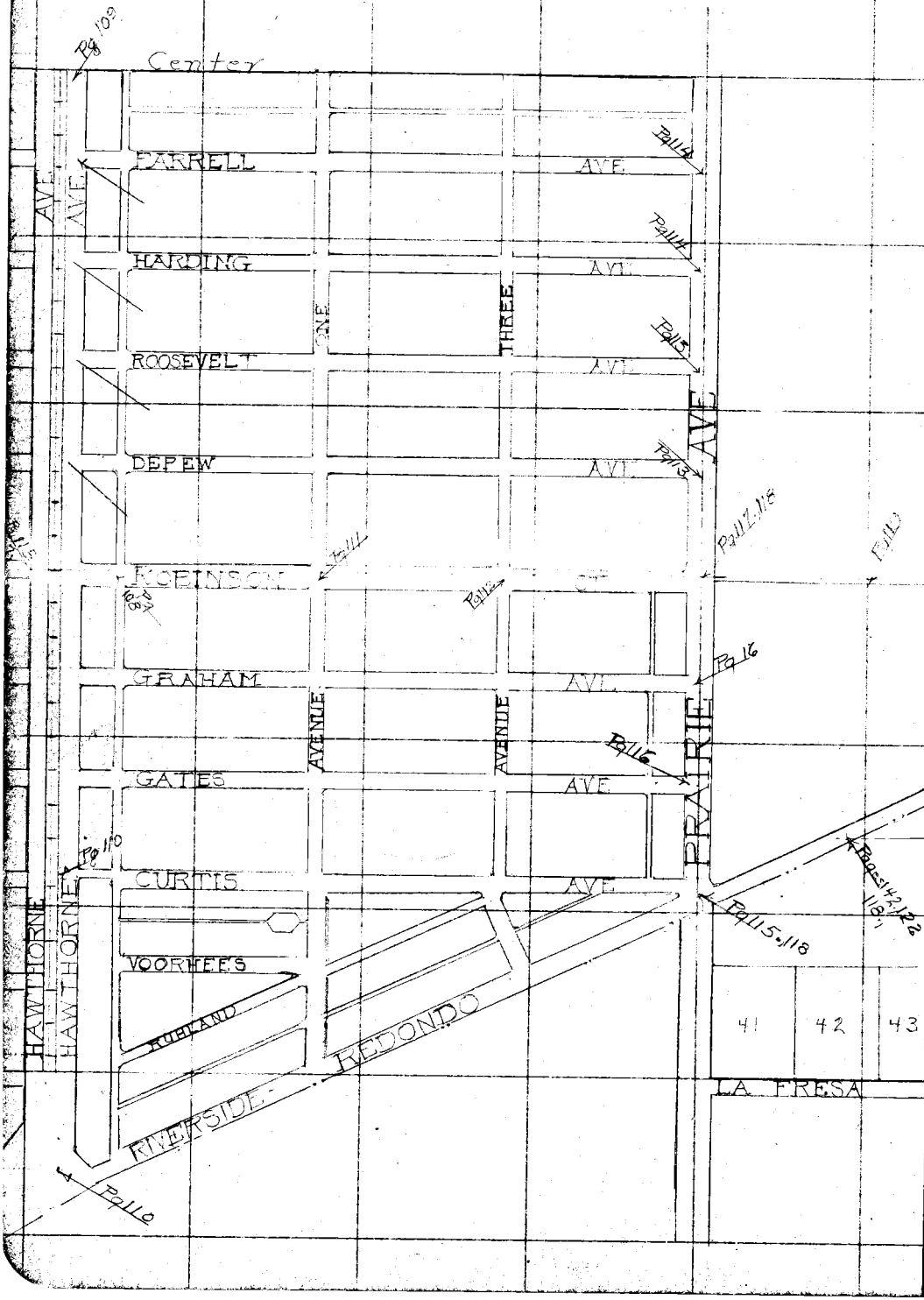

RETURN TO
LOS ANGELES COUNTY SURVEYOR

Do not extend notes this side of this line

Note: ANY ADDITIONS OR CHANGES ON THIS SHEET MUST BE MADE OR CIRCLED IN Red. WITH DATE AND NAME OF PERSON MAKING CHANGE.

Date _____ Notes by Ross Chief Party R. H. Ross F.B. 454 Pg 103

Platted by _____	W. O. No. 7042 D. S. O. No. _____
Date _____	Location Greenleaf Dr.
Map No. _____	Surveyed by R H Ross
Platting C'k'd by _____	Date 6-1-31
Date _____	Indexed A. C. Johnson

INDEX

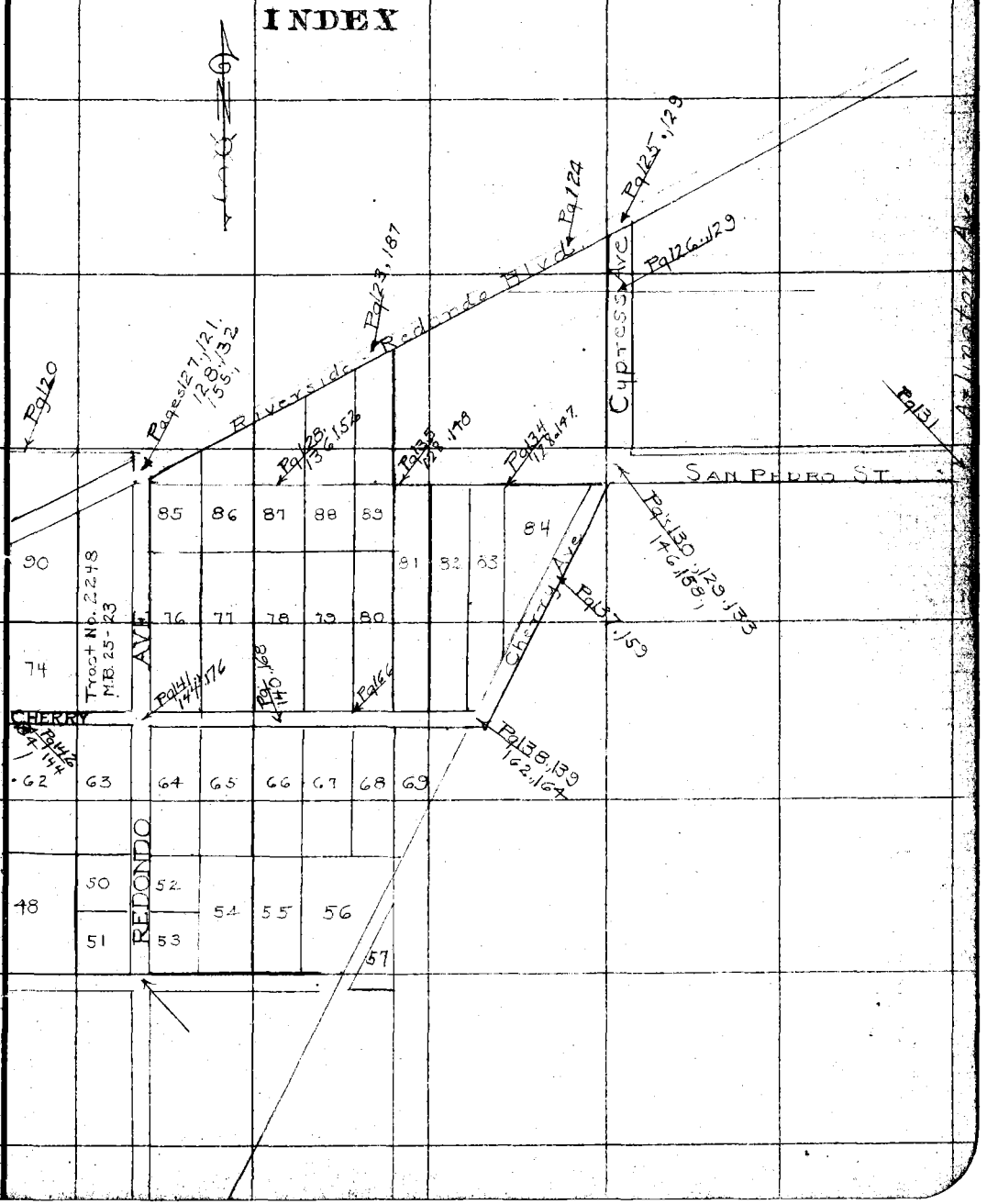

Note: ANY ADDITIONS OR CHANGES ON THIS SHEET MUST BE MADE OR CIRCLED IN Red. WITH DATE AND NAME OF PERSON MAKING CHANGE.

Do not extend notes this side of this line

RETURN TO
LOS ANGELES COUNTY SURVEYOR

F.B. 154 PG. 104 Ross Chief Party Notes by R.H. Ross Date 2-31

RETURN TO
LOS ANGELES COUNTY SURVEYOR

Do not extend notes this side of this line

Note: ANY ADDITIONS OR CHANGES ON THIS SHEET MUST BE MADE OR CIRCLED IN Red. WITH DATE AND NAME OF PERSON MAKING CHARGE.

Date _____ Notes by R. H. Ross Chief Party R. H. Ross F.B. 454 PG. 105

(5)

Plotted by H.N. Bradstreet	W. O. No. 7042 D. S. O. No.
Date Dec 1932	Location Greenleaf Drive
Map No. C.S.B671	Surveyed by R.N. Ross
Plotting C'k'd by Blackmer	Date 6-12-31
Date January 1935	Indexed A. C. Johnson

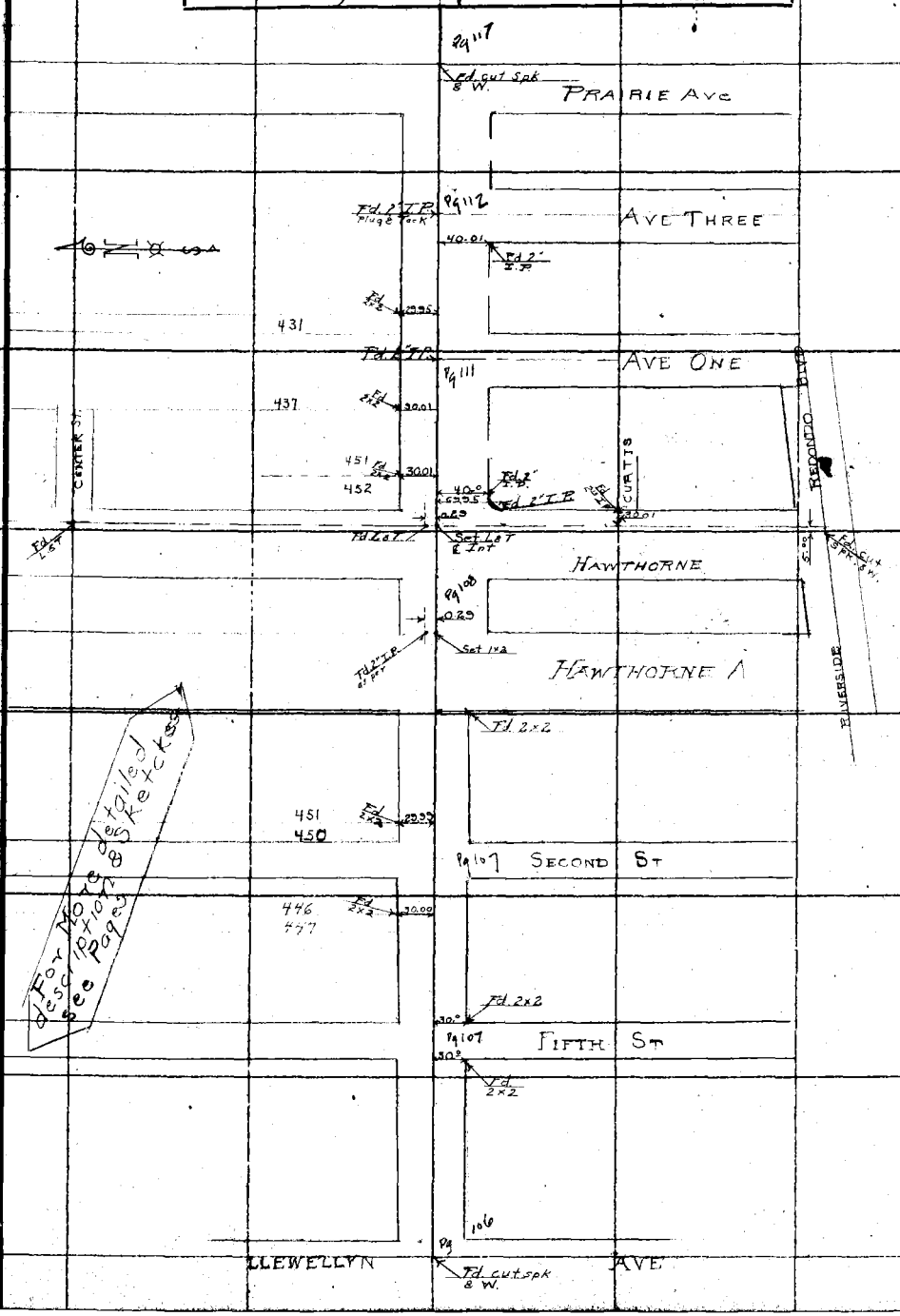

Note: ANY ADDITIONS OR CHANGES ON THIS SHEET MUST BE MADE OR CIRCLED IN Red. WITH DATE AND NAME OF PERSON MAKING CHANGE.

Do not extend notes this side of this line

RETURN TO
LOS ANGELES COUNTY SURVEYOR

F.B. 454 PG. 106 Ross Chief Party Notes by Ross Date 6-15-31

continued on Bottom of next pg. 107

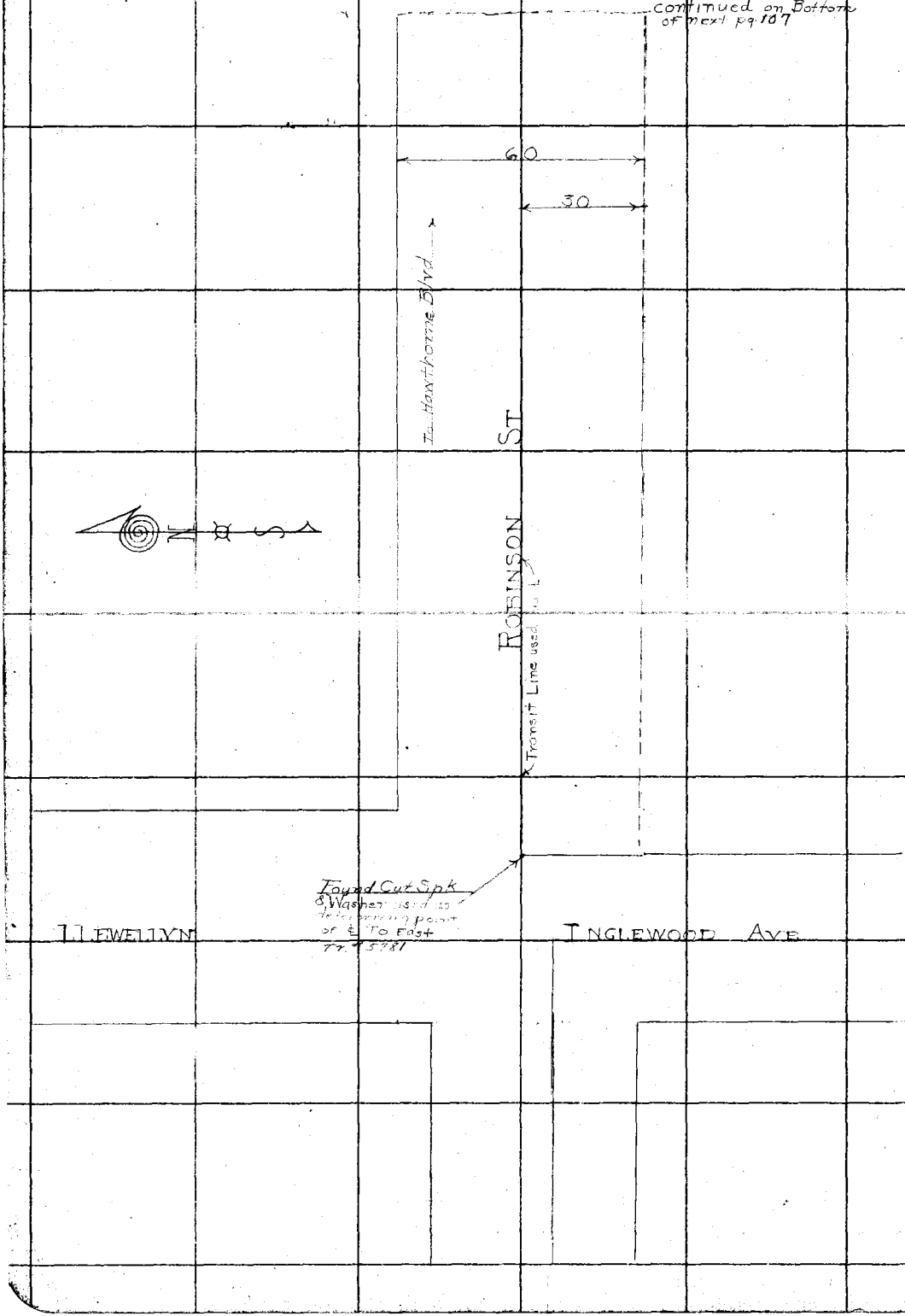

RETURN TO
LOS ANGELES COUNTY SURVEYOR

Do not extend notes this side of this line

Note: ANY ADDITIONS OR CHANGES ON THIS SHEET MUST BE MADE OR CIRCLED IN Red. WITH DATE AND NAME OF PERSON MAKING CHANGE.

Date _____ Notes by _____ Chief Party _____ F.B. 454 Pg 107

Plotted by H.N. Bradstreet	W. O. No. 7042 D. S. O. No.
Date Dec. 1932	Location Greenfield Dr.
Map No. C3B671	Surveyed by R.H. Ross
Platting C'k'd by Blackmer	Date 6-15-31
Date January 1935	Indexed A. C. Johnson

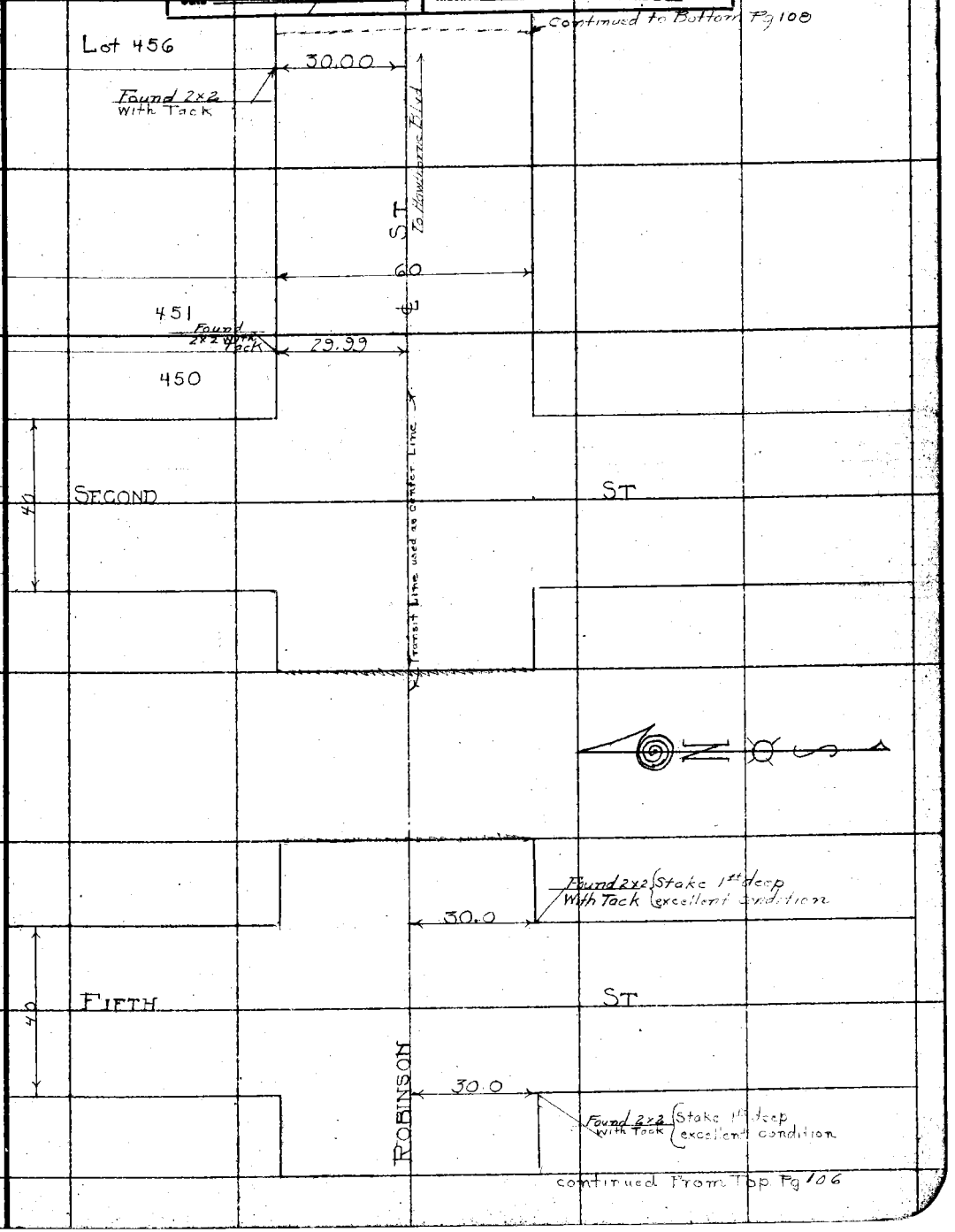

continued From Top Pg 106

Note: ANY ADDITIONS OR CHANGES ON THIS SHEET MUST BE MADE OR CIRCLED IN Red. WITH DATE AND NAME OF PERSON MAKING CHANGE.

Do not extend notes this side of this line

RETURN TO LOS ANGELES COUNTY SURVEYOR

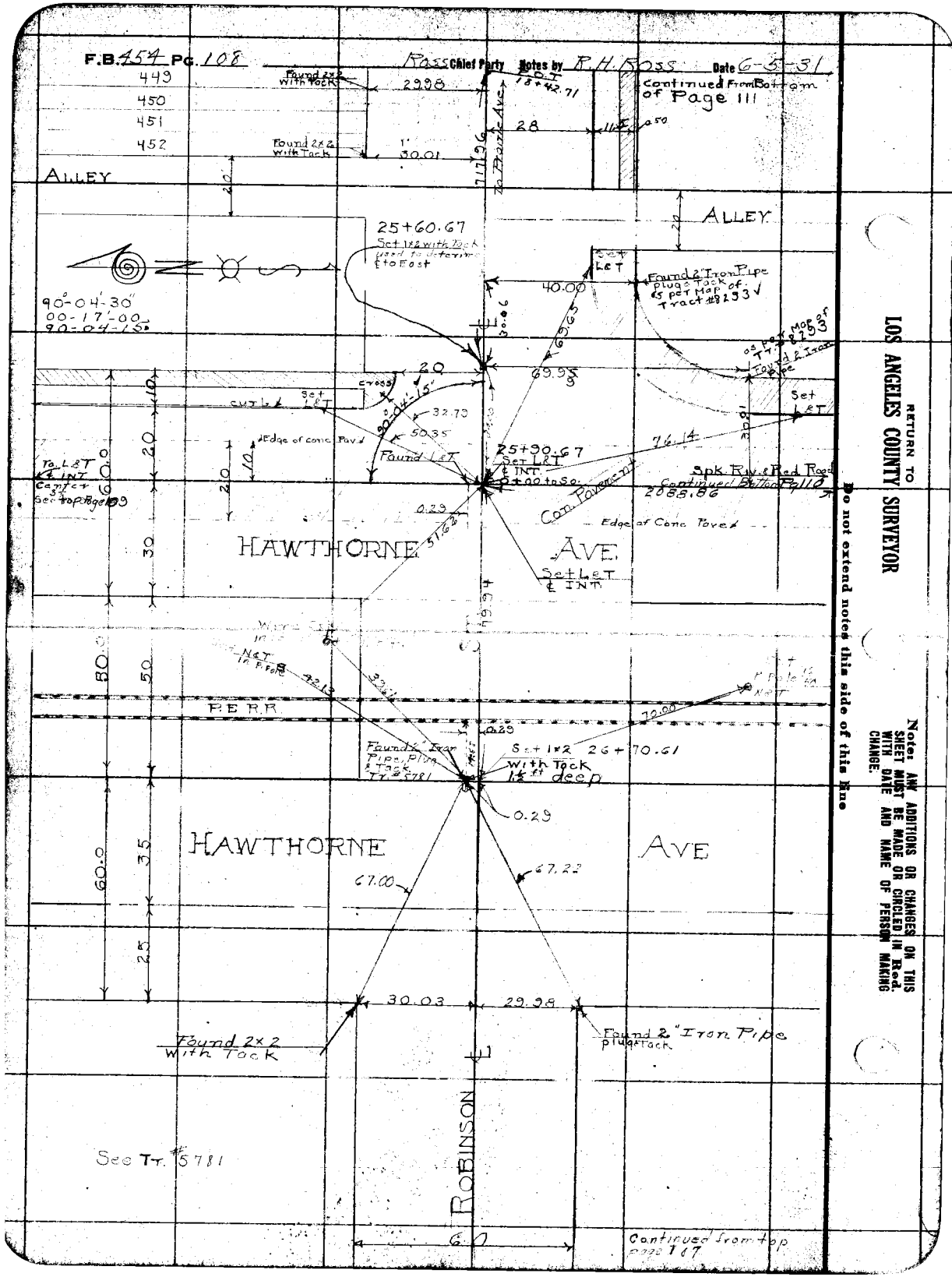
F.B. 454 Pg. 108
Ross Chief Party Notes by R.H. Ross Date 6-5-31
449
450
451
452
Found 2x2 with Tack
29.98
P.O.T. 18+42.71
Continued From Bottom of Page 111
28
Found 2x2 with Tack
30.01
717.96
To Prairie Ave
ALLEY
ALLEY
25+60.67
Set 1x2 with Tack used to determine ℄ to East
Set L&T
Found 2" Iron Pipe plugs Tack of 15 per Map of Tract #8293
40.00
90°-04'-30"
00-17'-00
90-04-15
69.65
69.95
Found 2" Iron Pipe
Set L&T
Cross
Set L&T
Cut L&T
32.73
50.35
Edge of conc. Pav.
Found L&T
25+90.67
Set L&T ℄ INT.
76.14
Spk. Riv. & Red Road
Continued Bottom Pg 110
2088.86
To L&T ℄ INT. Center 35 See top Page 109
Con. Pavement
Edge of Conc. Pave.
0.29
HAWTHORNE
AVE.
Set L&T ℄ INT.
P.E.R.R.
70.00
Found 2" Iron Pipe, Plug & Tack Tr. #5781
Set 1x2 26+70.61
With Tack 1½ ft deep
0.29
HAWTHORNE
AVE
67.00
67.22
30.03
29.98
Found 2x2 With Tack
Found 2" Iron Pipe plug & Tack
ROBINSON
See Tr. #5781
Continued from top page 107
RETURN TO
LOS ANGELES COUNTY SURVEYOR
Do not extend notes this side of this line
Note: ANY ADDITIONS OR CHANGES ON THIS SHEET MUST BE MADE OR CIRCLED IN Red. WITH DATE AND NAME OF PERSON MAKING CHANGE.

Notes Ck'd by Frank	Survey of Greenleaf Drive
Map No. C.S.B. 671	W. O. 7042 Tape No. 059 St'd 76 °F.
Office Work N.N. Bradstreet	Surveyed by R. H. Ross
Checked Blackmer	Notes Ross Date 6-5-31
Date January 1935	Indexed A. C. Johnson

F.B. 454 Pg. 109

Continued from upper left side page 108

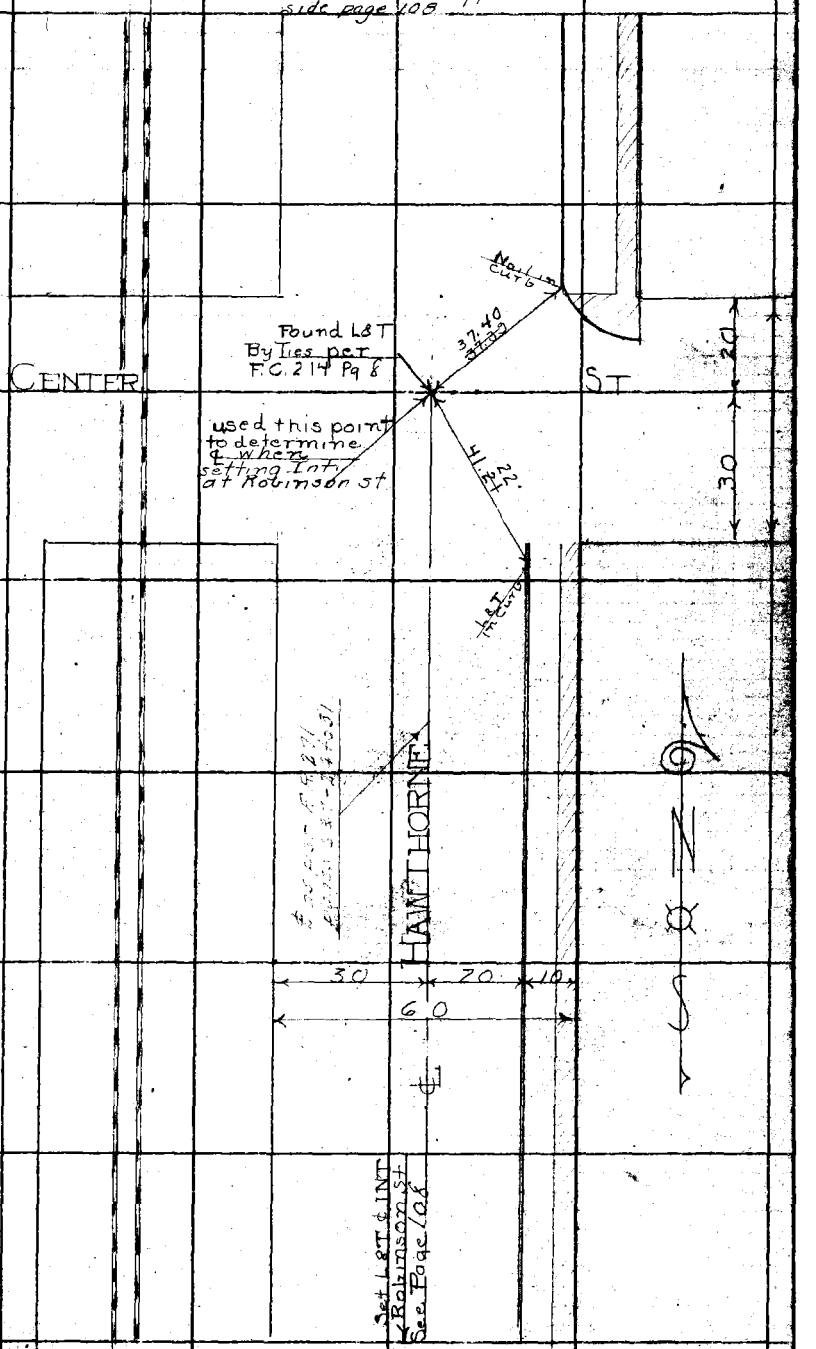

Continued on Page 108

Note: ANY ADDITIONS OR CHANGES ON THIS SHEET MUST BE MADE OR CIRCLED IN Red Ink. WITH DATE AND NAME OF PERSON MAKING CHANGE.

RETURN TO
LOS ANGELES COUNTY SURVEYOR
700 HALL OF RECORDS

Do not extend notes this side of this line

FORM 247 10M 5-31

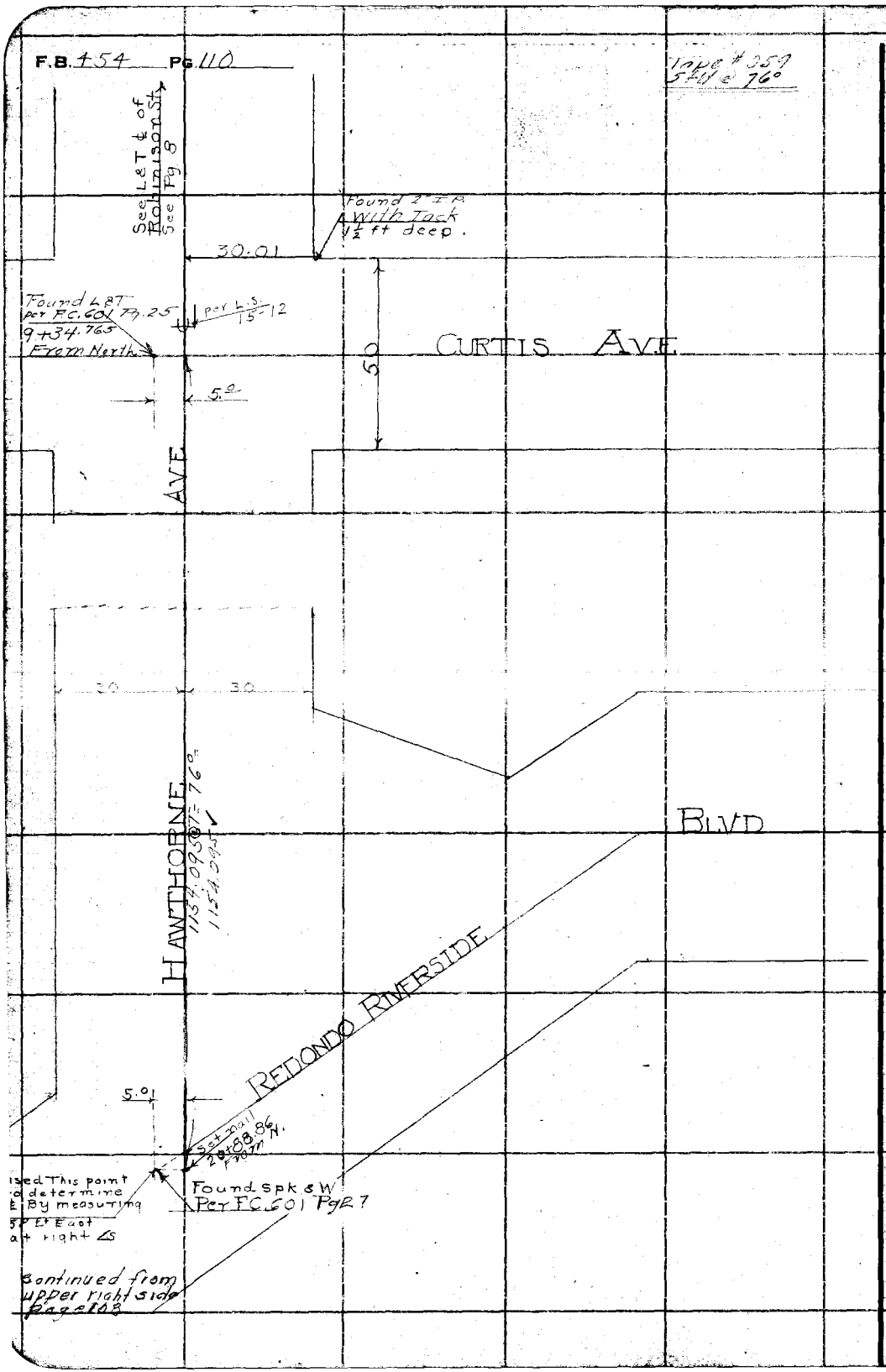

RETURN TO
LOS ANGELES COUNTY SURVEYOR
700 HALL OF RECORDS

Do not extend notes this side of this line

Note: ANY ADDITIONS OR CHANGES ON THIS SHEET MUST BE MADE OR CIRCLED IN Red Ink, WITH DATE AND NAME OF PERSON MAKING CHANGE.

Date _____ Notes by Ross Ross Chief Party R.H. Ross F.B. 454 Pg 111

Plotted by H.N. Bradstreet	W. O. No. 7042 D. S. O. No.
Date Dec. 1932	Location Greenleaf Drive
Map No. CSB 671	Surveyed by R.H. Ross
Platting C'k'd by Blackmer	Date 6-7-31
Date January 1935	Indexed A. C. Johnson

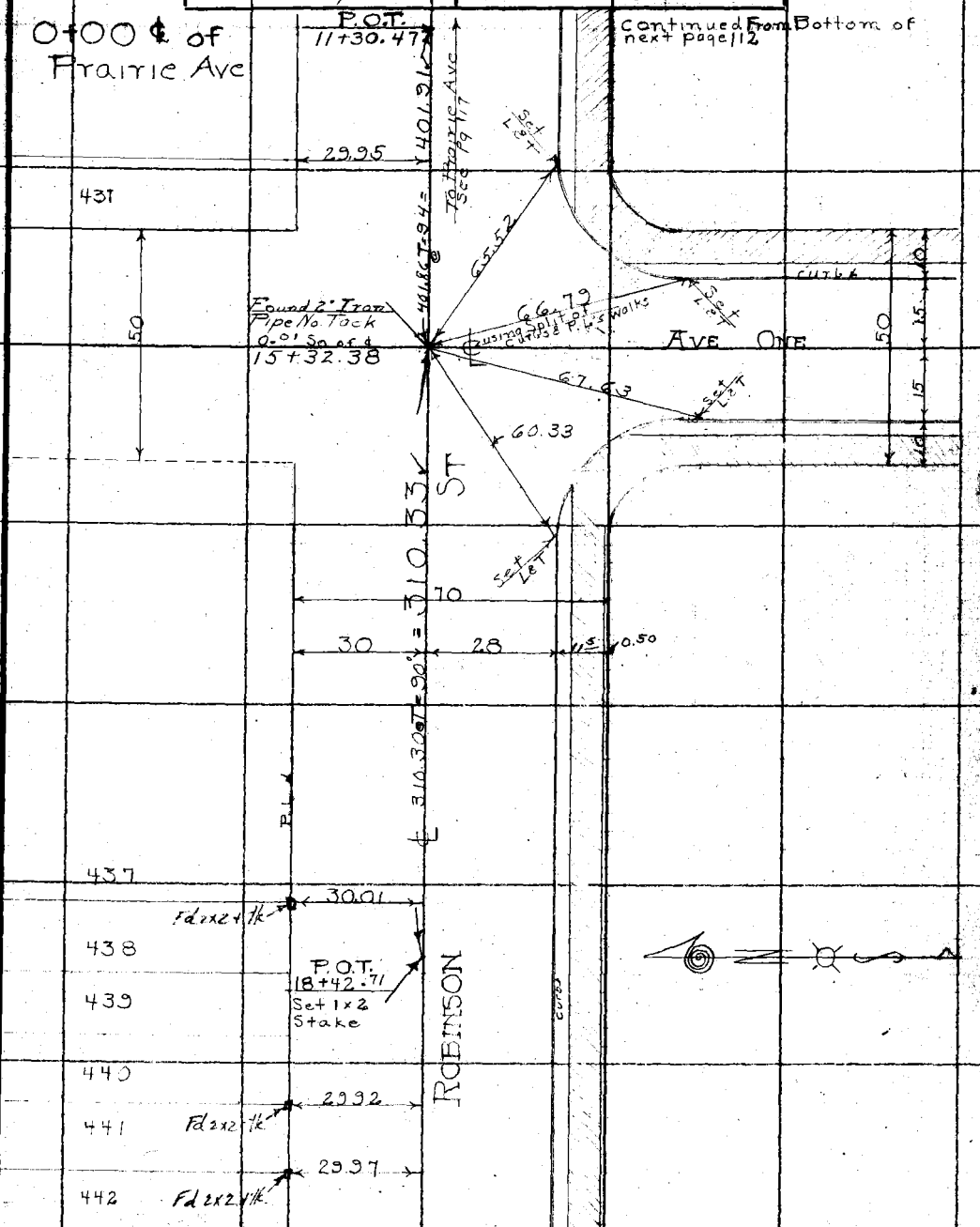

Continued on Top Page 108

Note: ANY ADDITIONS OR CHANGES ON THIS SHEET MUST BE MADE OR CIRCLED IN Red. WITH DATE AND NAME OF PERSON MAKING CHANGE.

Do not extend notes this side of this line

RETURN TO LOS ANGELES COUNTY SURVEYOR

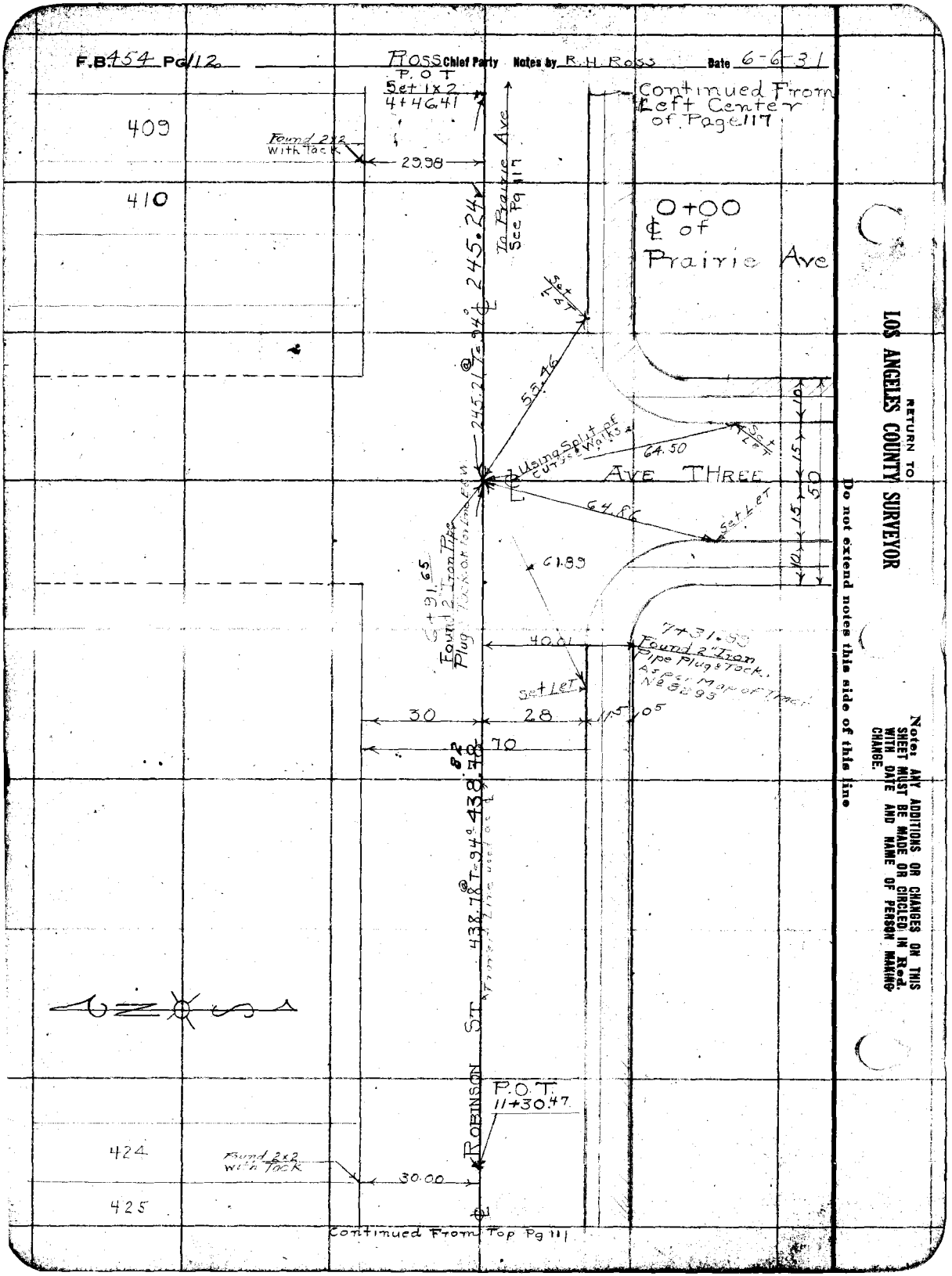
F.B. 454 Pg 112
Ross Chief Party Notes by R.H. Ross Date 6-6-31
P.O.T
Set 1x2
4+46.41
Continued From Left Center of Page 117
409
Found 2x2 With Tack
29.98
410
To Prairie Ave See Pg 117
245.24
0+00
℄ of Prairie Ave
Set Let
245.21 @ T=94° ℄
53.46
Using Split of Curve Walks
64.50
Set Let
Ave Three
64.86
Set Let
61.89
6+91.65
Found 2" Iron Pipe Plug Tack O.K. for Line E & W
40.01
7+31.89
Found 2" Iron Pipe Plug & Tack. As per Map of Tract No 8893
Set Let
30
28
11.5
05
70
438.78 @ T=94° 438.78
Robinson St
P.O.T.
11+30.47
424
Found 2x2 With Tack
30.00
425
Continued From Top Pg 111
RETURN TO
LOS ANGELES COUNTY SURVEYOR
Do not extend notes this side of this line
Note: ANY ADDITIONS OR CHANGES ON THIS SHEET MUST BE MADE OR CIRCLED IN Red. WITH DATE AND NAME OF PERSON MAKING CHANGE.

Notes Ck'd by Drew	Survey of Greenleaf Drive
Map No. CSB671	W. O. 7042 Tape No. 059 St'd 76 °F.
Office Work H.N. Bradstreet	Surveyed by R. H. Ross
Checked Blackmer	Notes Ross Date 6-13-31
Date January 1935	Indexed A. C. Johnson

F.B. 454 Pg 113

CONTINUED ON BOTTOM NEXT
Page 114

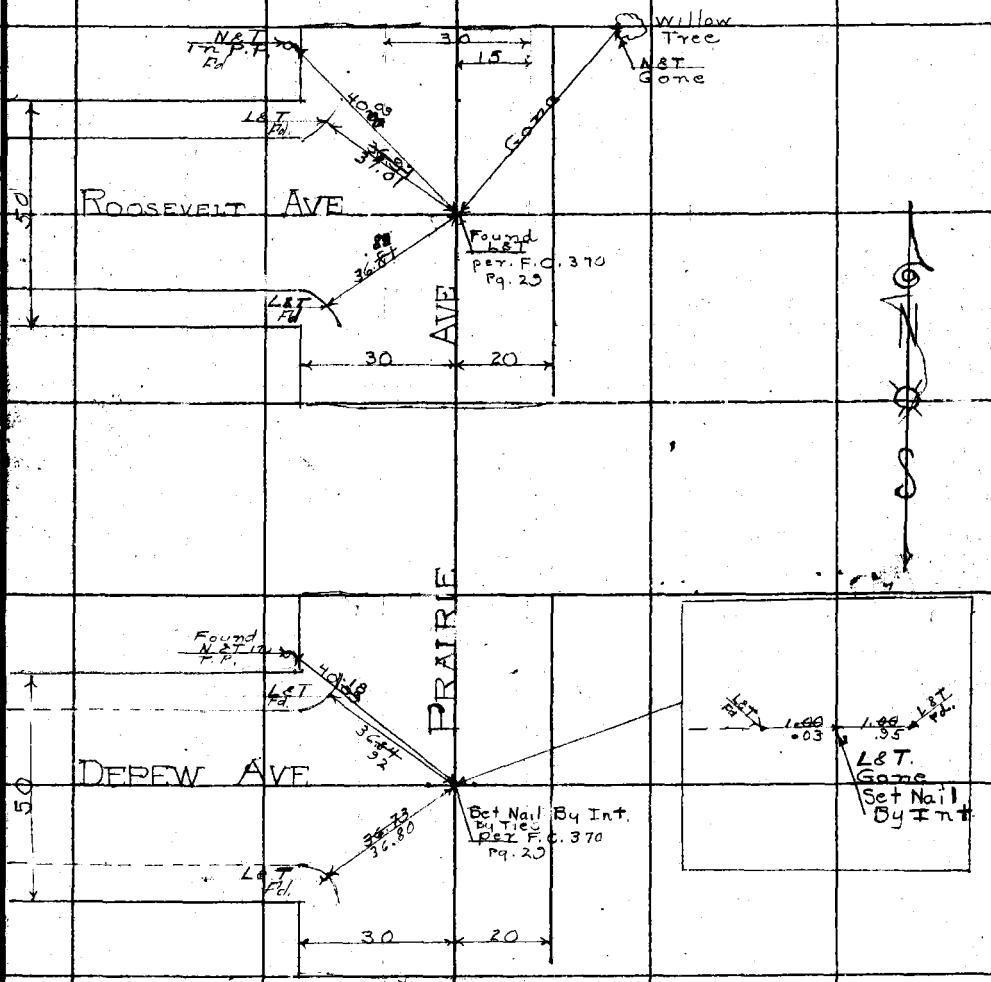

Continued From
Page 117

To cut spk & W. Int Robinson St See Pg 117

Notes: ANY ADDITIONS OR CHANGES ON THIS SHEET MUST BE MADE OR CIRCLED IN Red Ink WITH DATE AND NAME OF PERSON MAKING CHANGE.

RETURN TO
LOS ANGELES COUNTY SURVEYOR
700 HALL OF RECORDS
Do not extend notes this side of this line

FORM 247 10M 5-31

F.B. 454 Pg 114

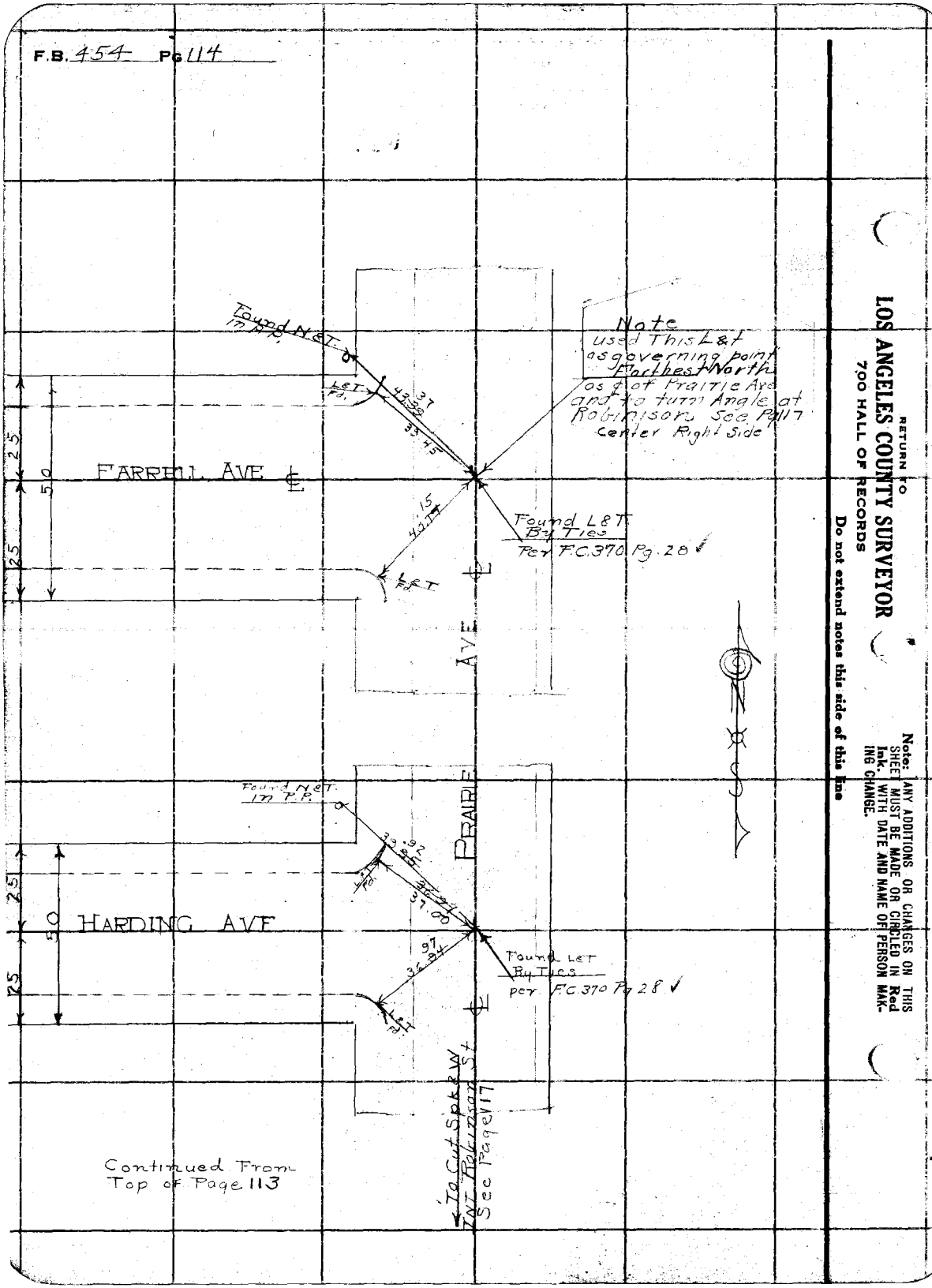

RETURN TO
LOS ANGELES COUNTY SURVEYOR
700 HALL OF RECORDS

Do not extend notes this side of this line

Note: ANY ADDITIONS OR CHANGES ON THIS SHEET MUST BE MADE OR CIRCLED IN Red Ink. WITH DATE AND NAME OF PERSON MAKING CHANGE.

Notes Ck'd by Trew	Survey of Greenleaf Drive
Map No. C.S. B671	W. O. 7042 Tape No. 059 St'd 76° °F.
Office Work H.N. Bradstreet	Surveyed by R. H. Ross
Checked Blackmer	Notes Ross Date 6-8-31
Date January 1935	Indexed A. C. Johnson

F.B. 454 Pg. 115

Continued From Bottom Page 116

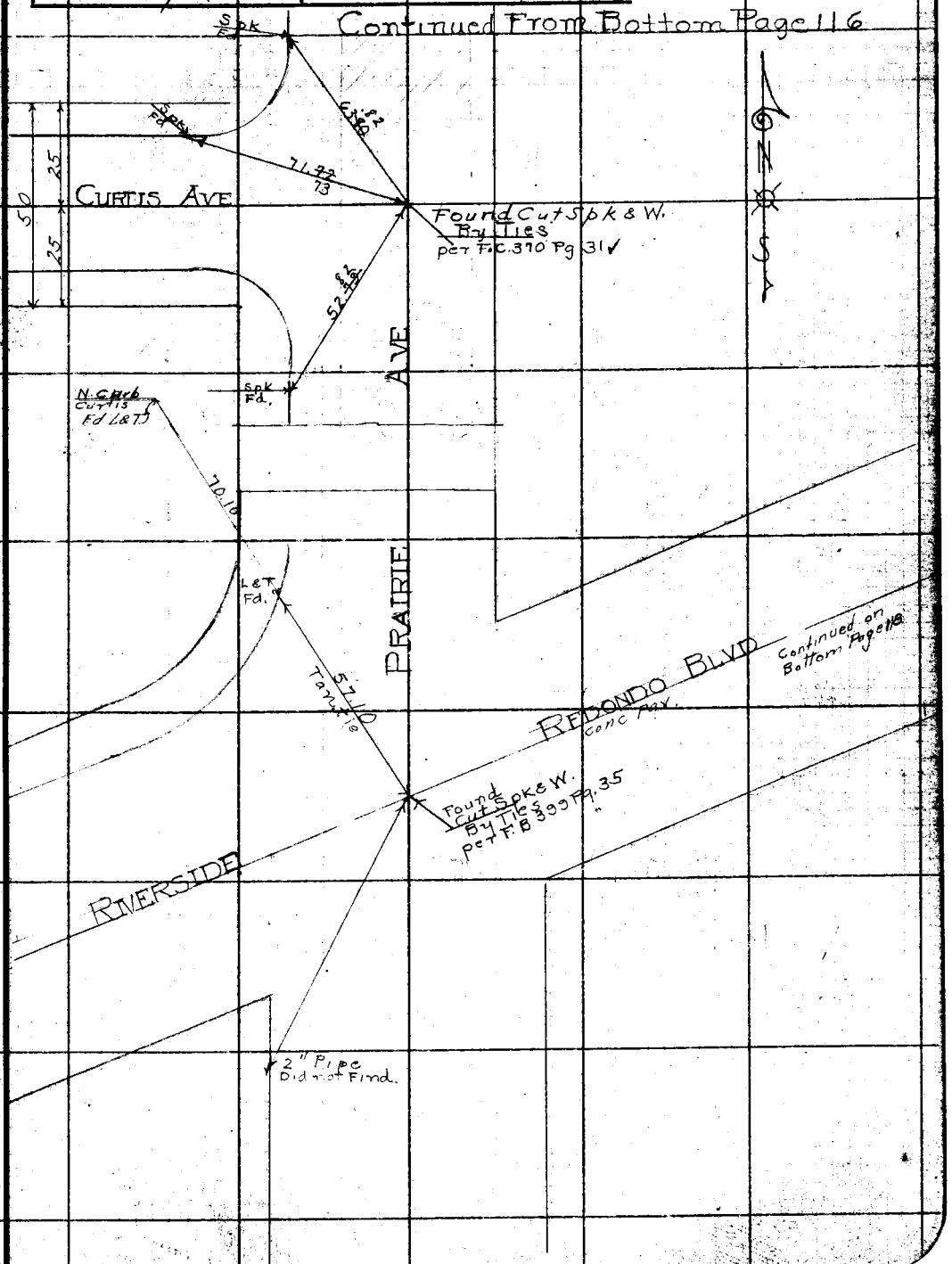

Note: ANY ADDITIONS OR CHANGES ON THIS SHEET MUST BE MADE OR CIRCLED IN Red Ink. WITH DATE AND NAME OF PERSON MAKING CHANGE.

RETURN TO
LOS ANGELES COUNTY SURVEYOR
700 HALL OF RECORDS

Do not extend notes this side of this line

FORM 247 10M 8-31

F.B. 454 Pg 116

Continued on Page 117

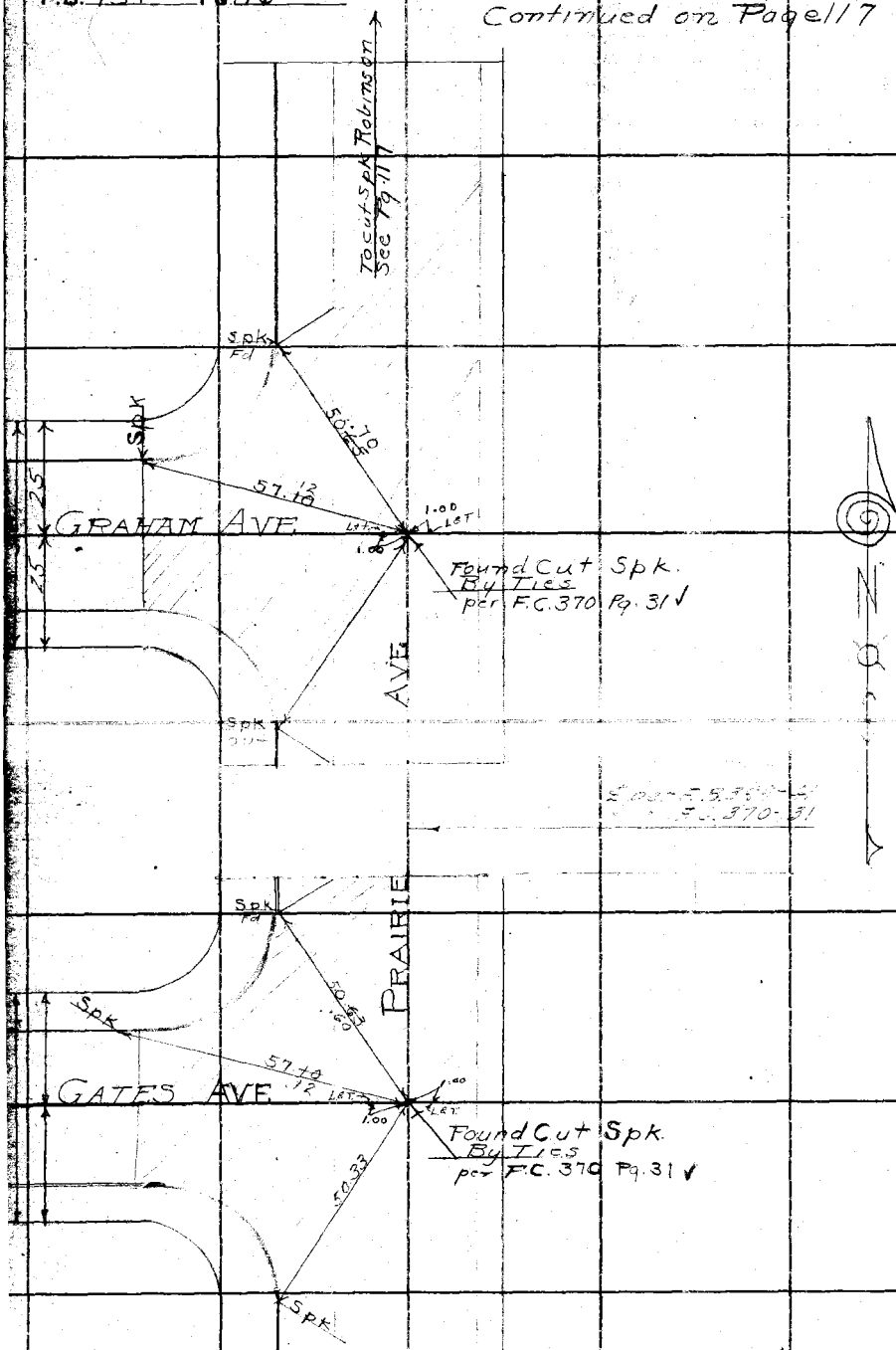

Continued From Top of Page 115

RETURN TO
LOS ANGELES COUNTY SURVEYOR
700 HALL OF RECORDS
Do not extend notes this side of this line

Note: ANY ADDITIONS OR CHANGES ON THIS SHEET MUST BE MADE OR CIRCLED IN Red Ink. WITH DATE AND NAME OF PERSON MAKING CHANGE.

Date _____ Notes by ROSS Chief Party R. H. ROSS F.B. 454 Pg 117

Platted by H.N. Bradstreet	W. O. No. 1042 O. S. O. No.
Date Dec. 1932	Location Greenleaf Dr.
Map No. C.S.B. 671	Surveyed by R.H. Ross
Platting C'k'd by Blackmer	Date 6-9-31
Date January 1935	Indexed A. C. Johnson

Continued on Pages 113, 116, 119

Detailed Sketch

Notes: ANY ADDITIONS OR CHANGES OF THIS SHEET MUST BE MADE OR CIRCLED IN Red, WITH DATE AND NAME OF PERSON MAKING CHANGE.

Do not extend notes this side of this line

RETURN TO LOS ANGELES COUNTY SURVEYOR

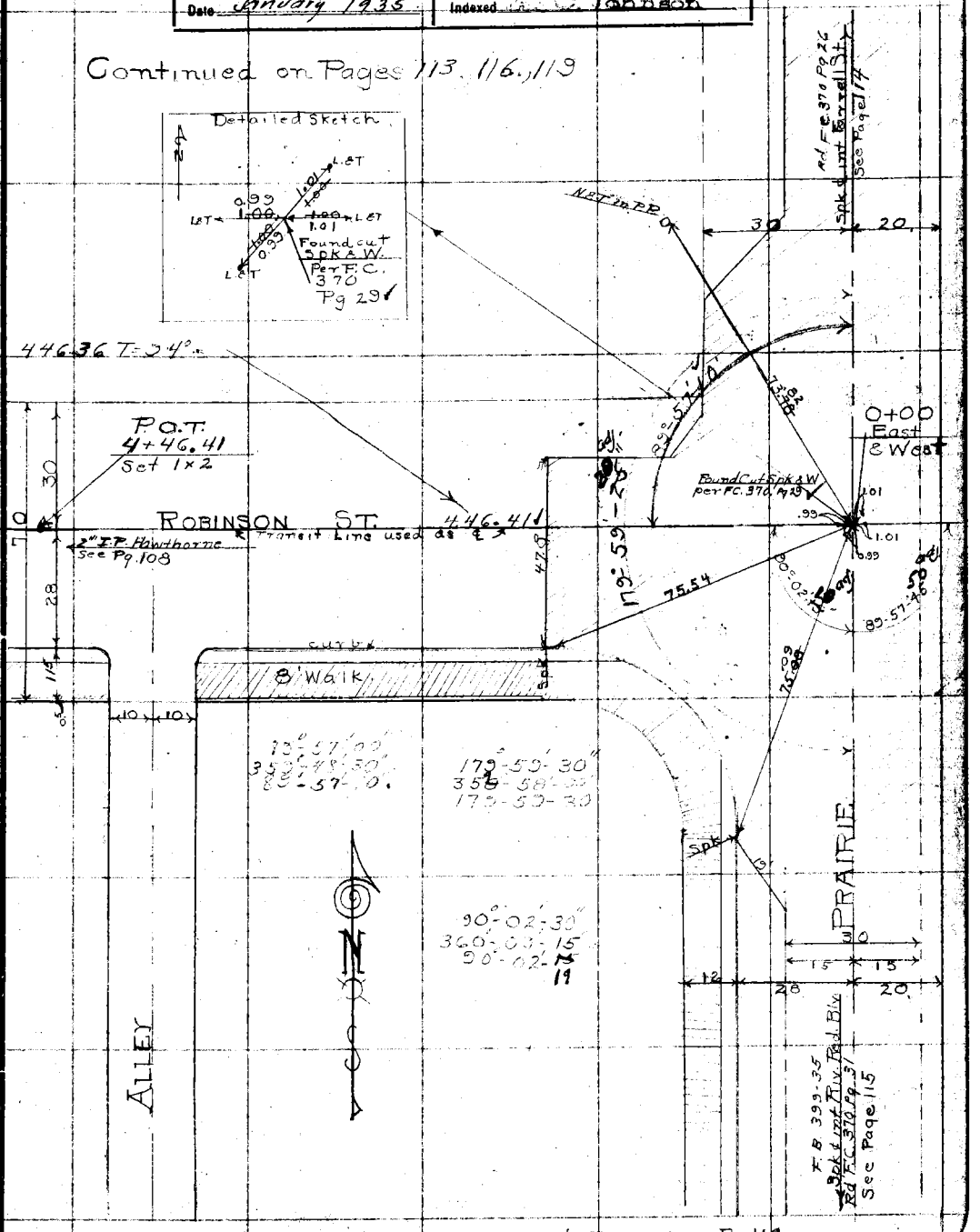

Continued From Top Pg 112

F.B. 454 Pg. 118 — Ross Chief Party — Notes by Ross — Date

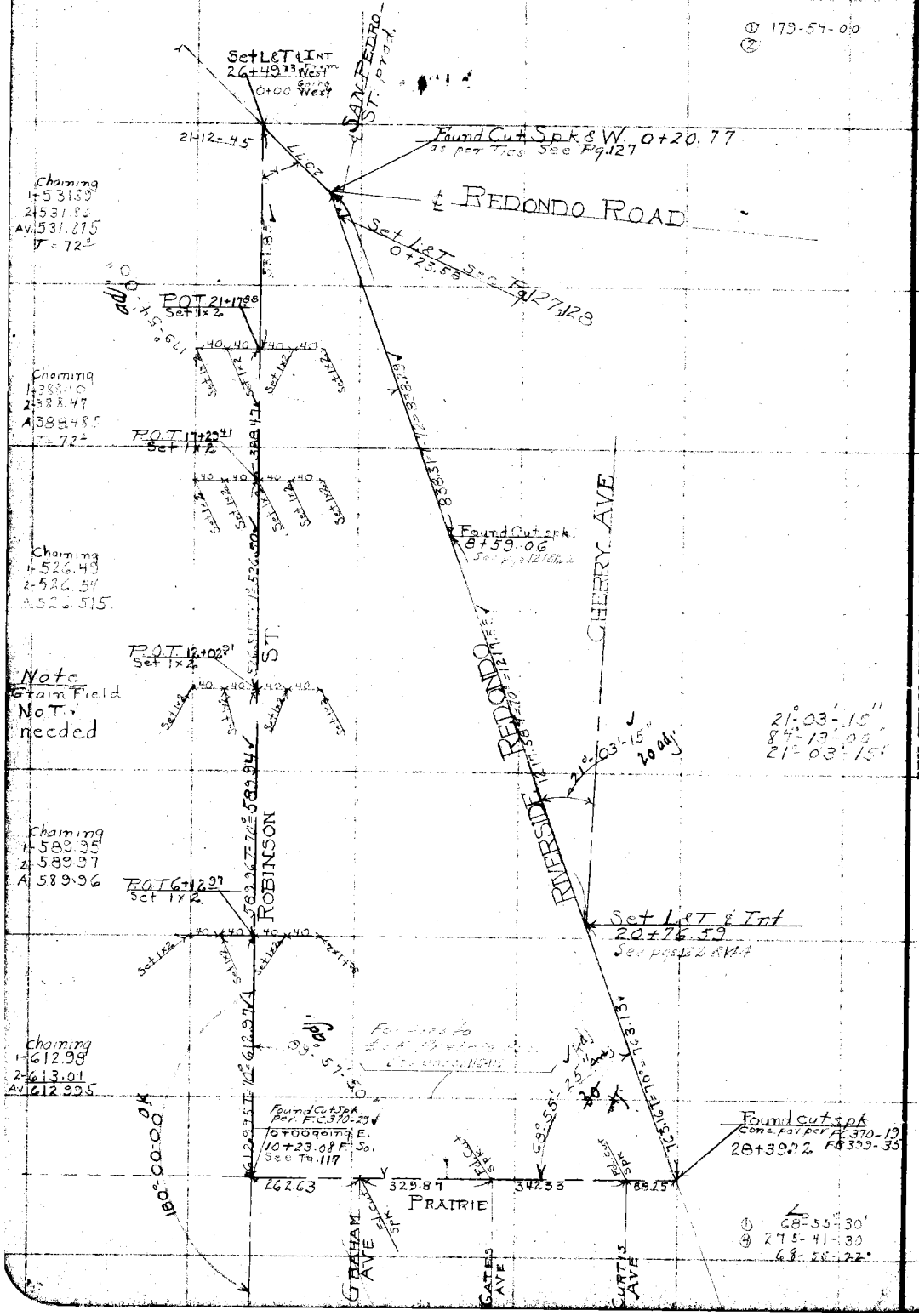

RETURN TO LOS ANGELES COUNTY SURVEYOR

Do not extend notes this side of this line

Note: ANY ADDITIONS OR CHANGES ON THIS SHEET MUST BE MADE OR CIRCLED IN Red. WITH DATE AND NAME OF PERSON MAKING CHANGE.

Notes Ck'd by Drew	Survey of Greenleaf Drive
Map No. CSB671	W. O. 7042 Tape No. 059 St'd 76 °F.
Office Work H.N. Bradstreet	Surveyed by R. H. Ross
Checked Blackmer	Notes Ross Date 5-25-31
Date January 1935	Indexed A. C. Johnson

F.B. 454 Pg. 119

Continued on Bottom of Page 120

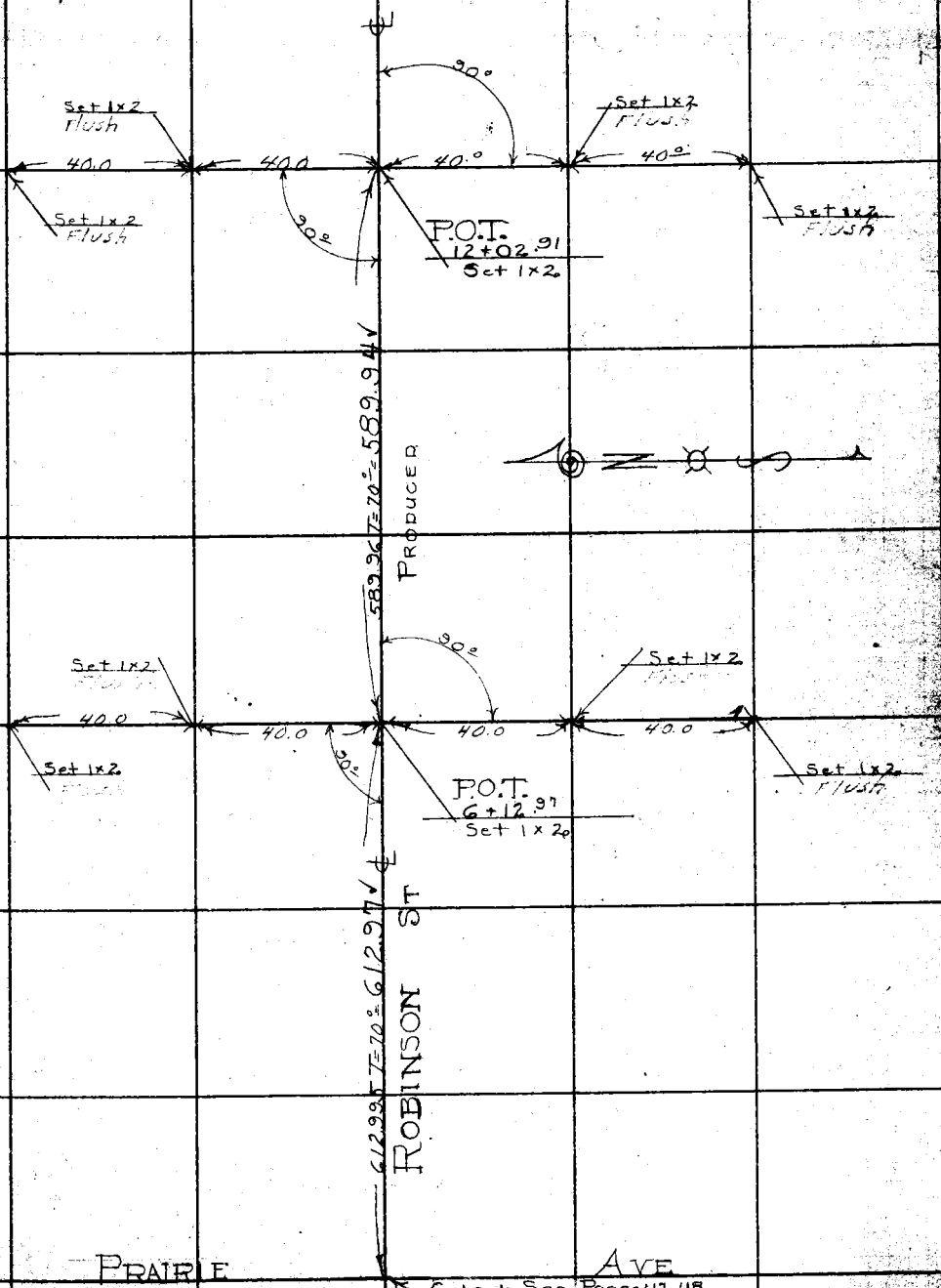

Note: ANY ADDITIONS OR CHANGES ON THIS SHEET MUST BE MADE OR CIRCLED IN Red Ink. WITH DATE AND NAME OF PERSON MAKING CHANGE.

RETURN TO
LOS ANGELES COUNTY SURVEYOR
700 HALL OF RECORDS

Do not extend notes this side of this line

F.B. 454 Pg 120

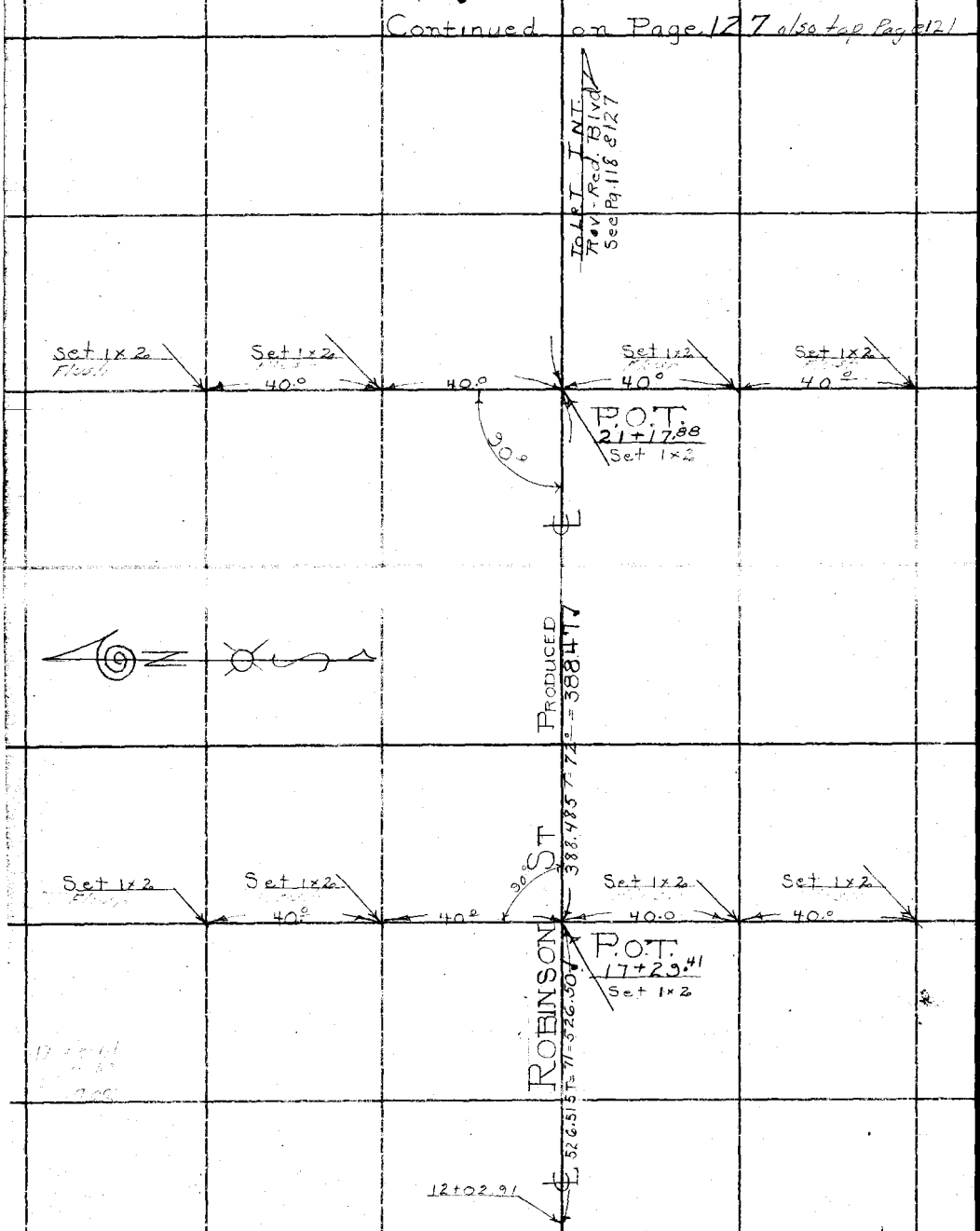

RETURN TO
LOS ANGELES COUNTY SURVEYOR
700 HALL OF RECORDS

Do not extend notes this side of this line

Note: ANY ADDITIONS OR CHANGES ON THIS SHEET MUST BE MADE OR CIRCLED IN Red Ink. WITH DATE AND NAME OF PERSON MAKING CHANGE.

Notes Ck'd by Drew	Survey of Greenleaf Drive
Map No. CSB-671	W. O. 7042 Tape No. 059 St'd 76 °F.
Office Work H.N. Bradstreet	Surveyed by R. H. Ross
Checked Blackmer	Notes R. H. Ross Date 6-10-31
Date January 1935	Indexed A. C. Johnson

F.B. 454 Pg. 121

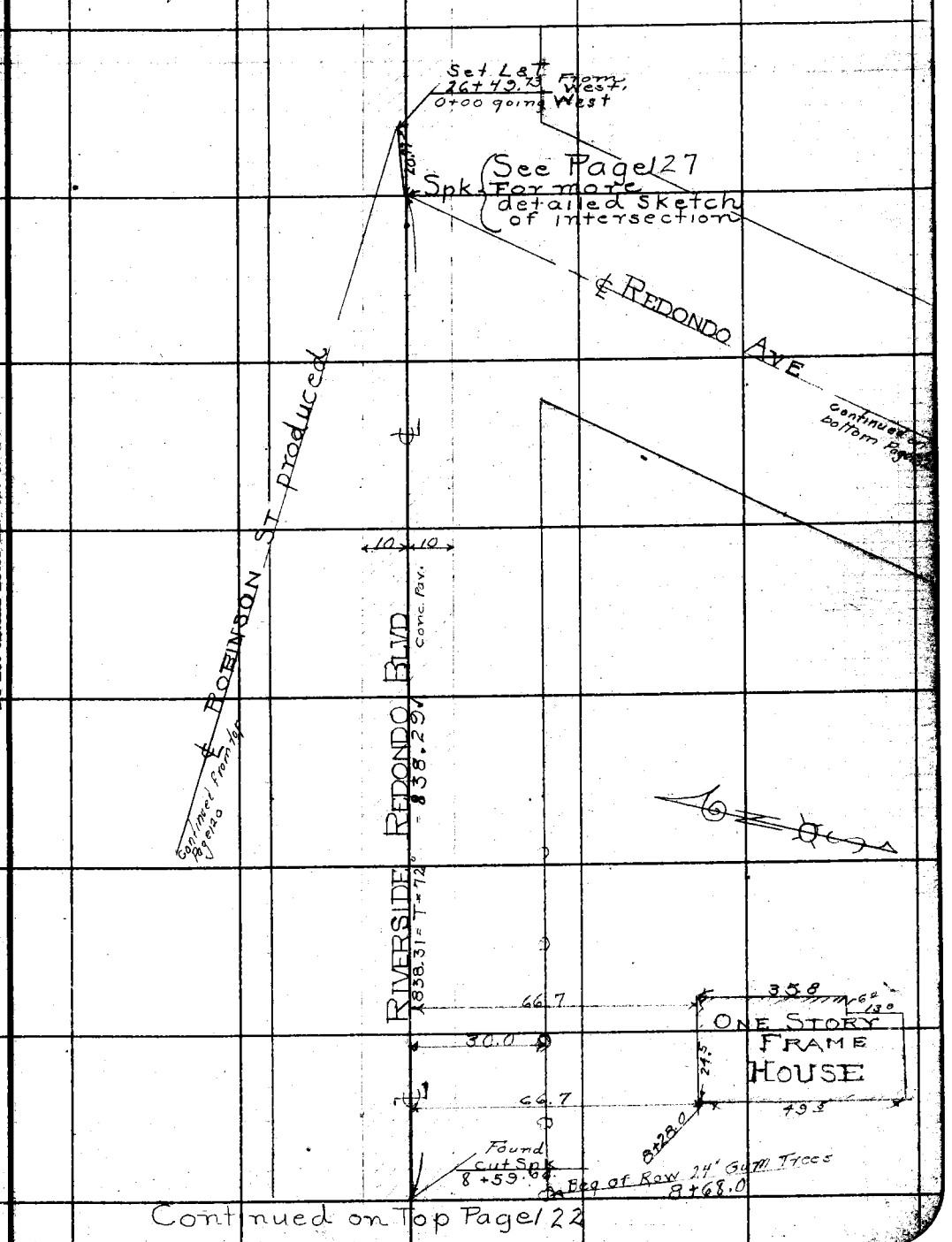

Continued on Top Page 122

Note: ANY ADDITIONS OR CHANGES ON THIS SHEET MUST BE MADE OR CIRCLED IN Red Ink. WITH DATE AND NAME OF PERSON MAKING CHANGE.

RETURN TO
LOS ANGELES COUNTY SURVEYOR
700 HALL OF RECORDS

Do not extend notes this side of this line

FORM 247 10M 5-31

F.B. 454 PG 122

continued From Bottom Page 121

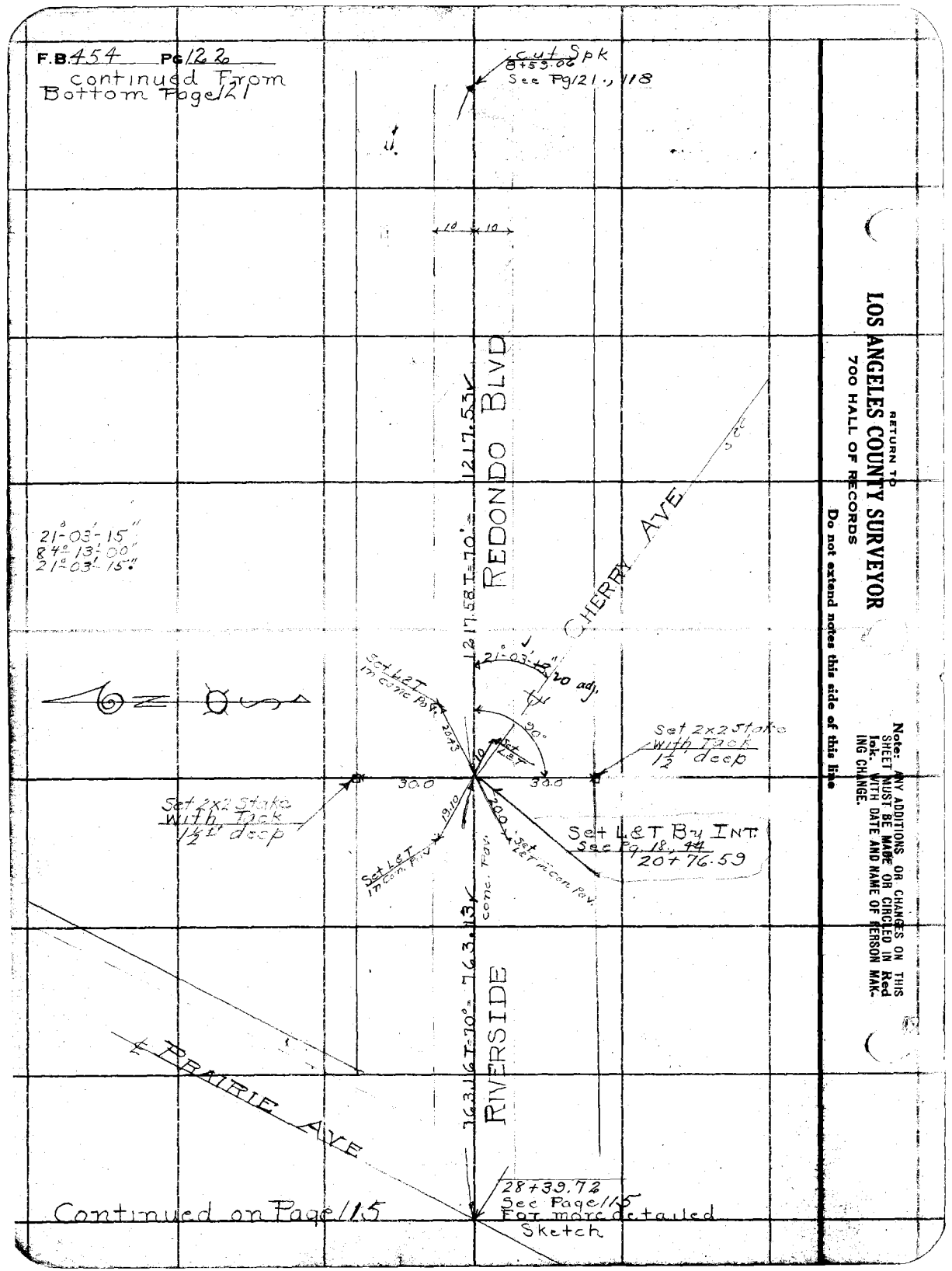

Continued on Page 115

RETURN TO
LOS ANGELES COUNTY SURVEYOR
700 HALL OF RECORDS
Do not extend notes this side of this line

Note: ANY ADDITIONS OR CHANGES ON THIS SHEET MUST BE MADE OR CIRCLED IN Red Ink WITH DATE AND NAME OF PERSON MAKING CHANGE.

Notes Ch'd by Drew	Survey of Greenleaf Drive
Map No. C.S.B.-671	W. O. 7042 Tape No. 059 St'd 76 °F.
Office Work H.N. Bradstreet	Surveyed by R. H. Ross
Checked Blackmer	Notes Ross Date 6-10-31
Date January 1935	Indexed A. C. Johnson

F.B. 454 Pg 123

Continued on Bottom of Page 124

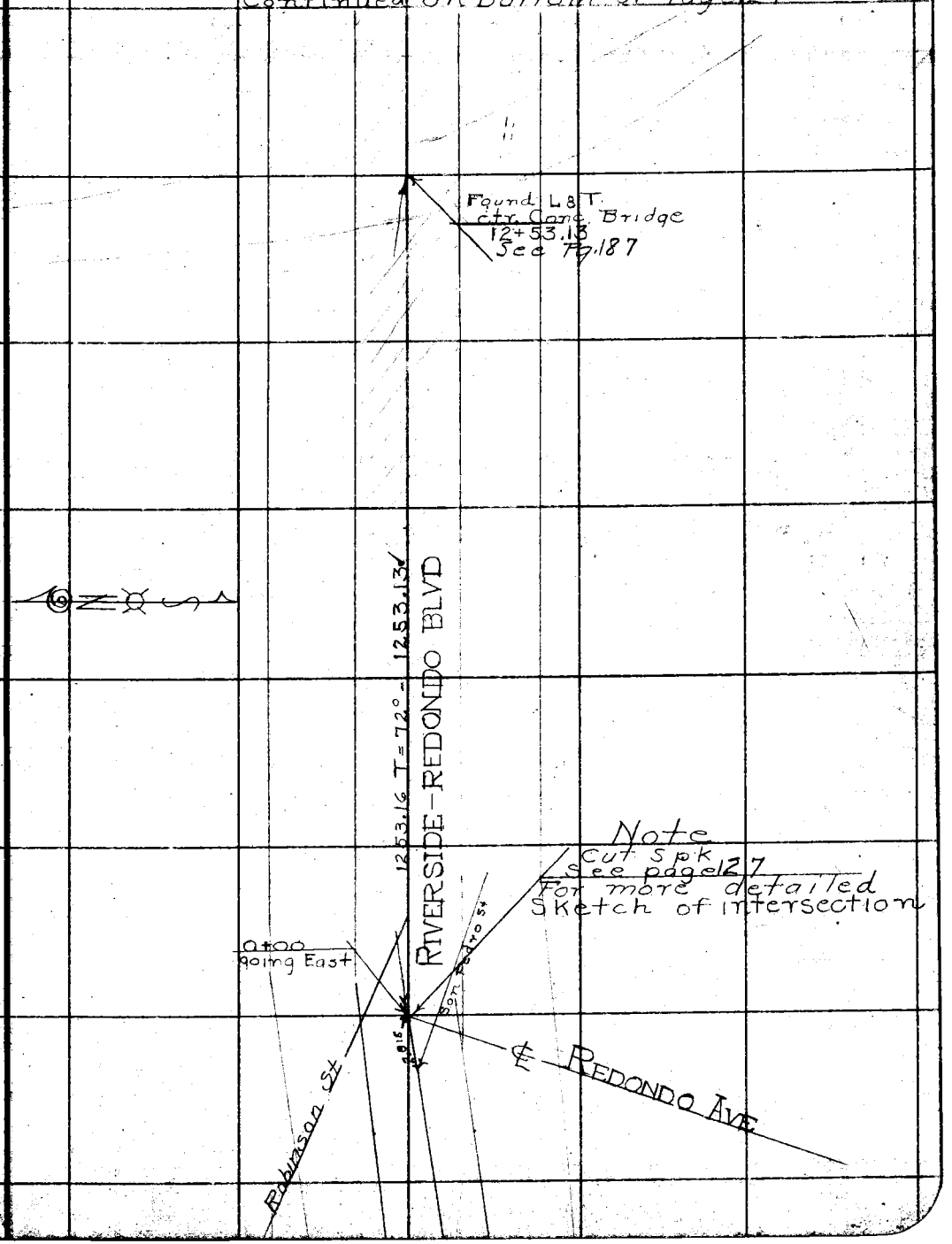

Note: ANY ADDITIONS OR CHANGES ON THIS SHEET MUST BE MADE OR CIRCLED IN Red Ink. WITH DATE AND NAME OF PERSON MAKING CHANGE.

RETURN TO
LOS ANGELES COUNTY SURVEYOR
700 HALL OF RECORDS

Do not extend notes this side of this line

FORM 247 10M 8-31

F.B. 454 Pg 124

Continued on Next Page 125

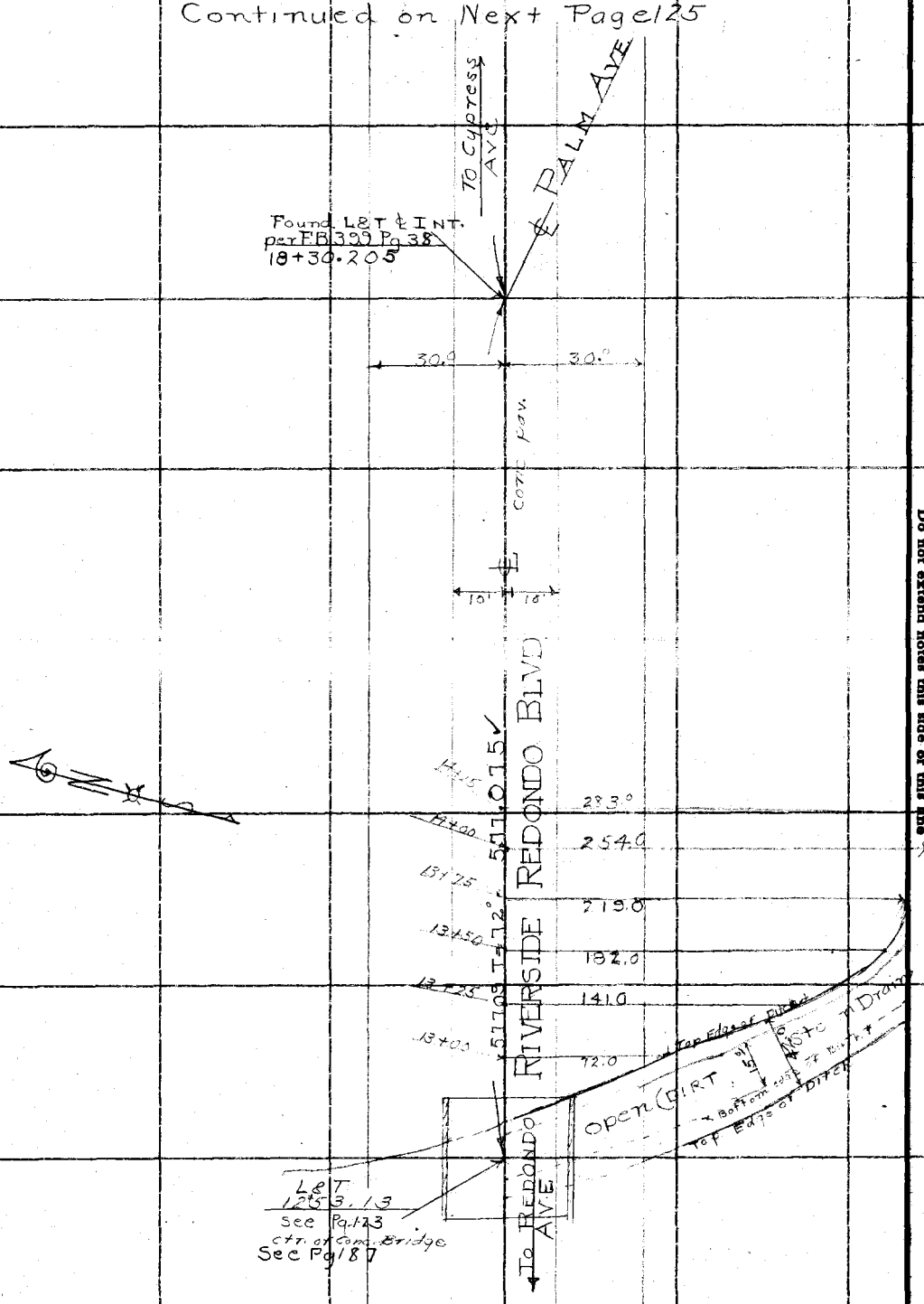

Continued From Top of Page 23

RETURN TO
LOS ANGELES COUNTY SURVEYOR
700 HALL OF RECORDS
Do not extend notes this side of this line

Note: ANY ADDITIONS OR CHANGES ON THIS SHEET MUST BE MADE OR CIRCLED IN Red Ink. WITH DATE AND NAME OF PERSON MAKING CHANGE.

Notes Ck'd by Drew	Survey of Greenleaf Drive
Map No. C.S.B-671	W. O. 7042 Tape No. 059 St'd 76° °F.
Office Work H.N. Bradstreet	Surveyed by R. H. Ross
Checked Blackmer	Notes Ross Date 6-11-31
Date January 1935	Indexed A. C. Johnson

F.B. 454 Pg 125

Continued From Bottom Pg 124

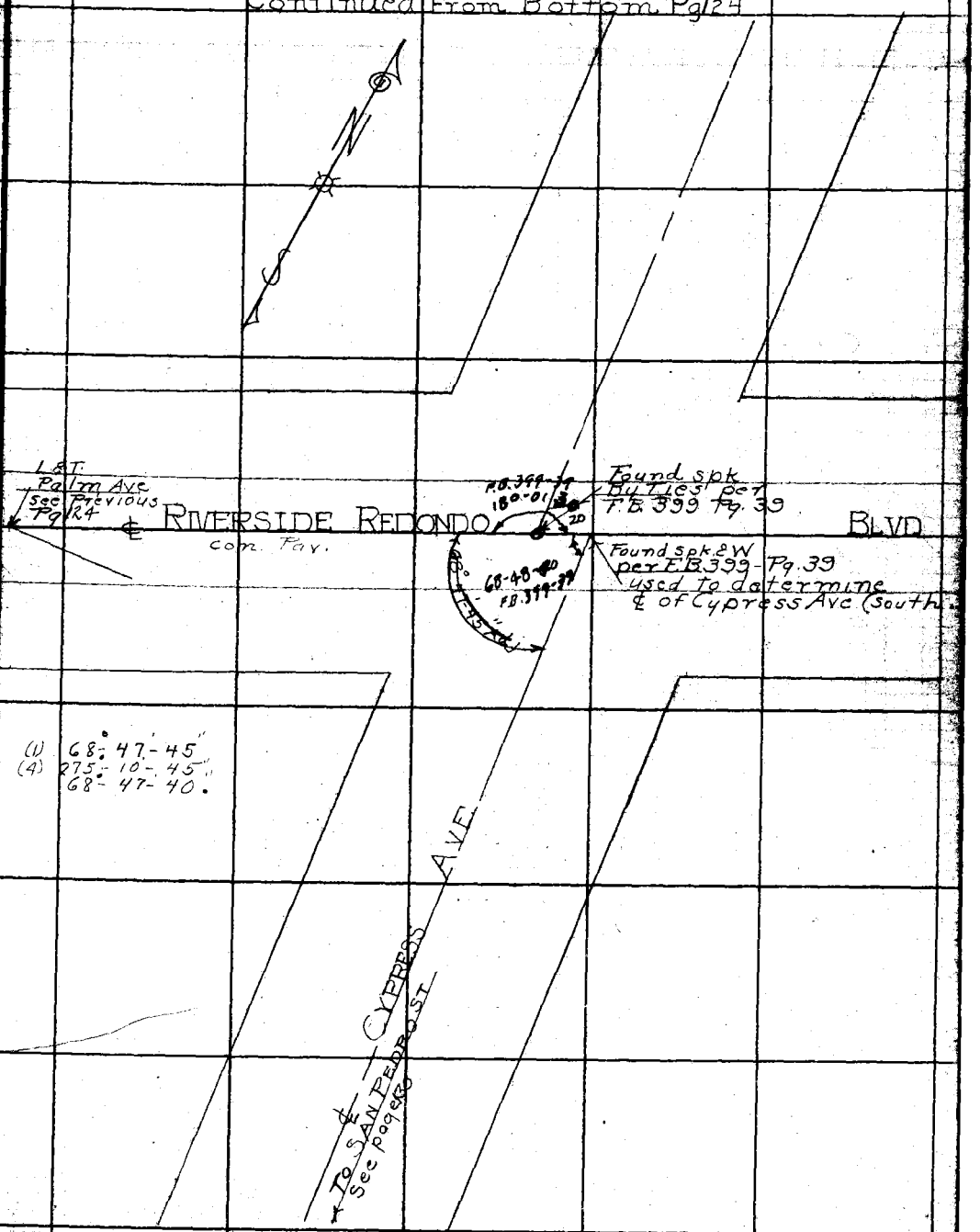

Continued on Top next Pg 126

Note: ANY ADDITIONS OR CHANGES ON THIS SHEET MUST BE MADE OR CIRCLED IN Red Ink, WITH DATE AND NAME OF PERSON MAKING CHANGE.

RETURN TO
LOS ANGELES COUNTY SURVEYOR
700 HALL OF RECORDS

Do not extend notes this side of this line

FORM 247 10M 5-31

F.B. 454 Pg 126

Continued From Bottom Page 125

NOTE
Did not establish Property Lines accepted Sketch F.B 395 Pg 39.

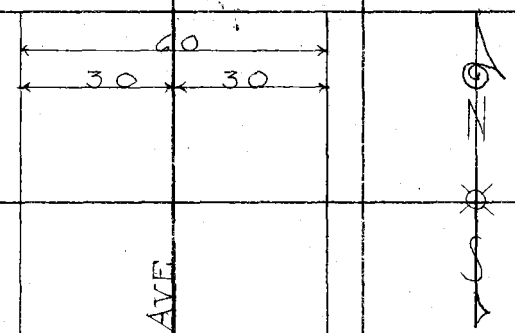

Continued on Page 130

RETURN TO
LOS ANGELES COUNTY SURVEYOR
700 HALL OF RECORDS

Do not extend notes this side of this line

Note: ANY ADDITIONS OR CHANGES ON THIS SHEET MUST BE MADE OR CIRCLED IN Red Ink. WITH DATE AND NAME OF PERSON MAKING CHANGE.

Date _____ Notes by Ross Chief Party Ross F.B. 414 Pg 127

Plotted by K.N. Bradstreet	W. O. No. 7042 U. S. G. No.
Date Jan. 1933	Location Greenleaf Drive
Map No. C.S.B.671	Surveyed by R.H. Ross
Plotting C'k'd by Blackmer	Date 6-1-31
Date January 1935	Indexed A.C. Johnson

Note: ANY ADDITIONS OR CHANGES ON THIS SHEET MUST BE MADE OR CIRCLED IN Red WITH DATE AND NAME OF PERSON MAKING CHANGE.

Do not extend notes this side of this line

RETURN TO LOS ANGELES COUNTY SURVEYOR

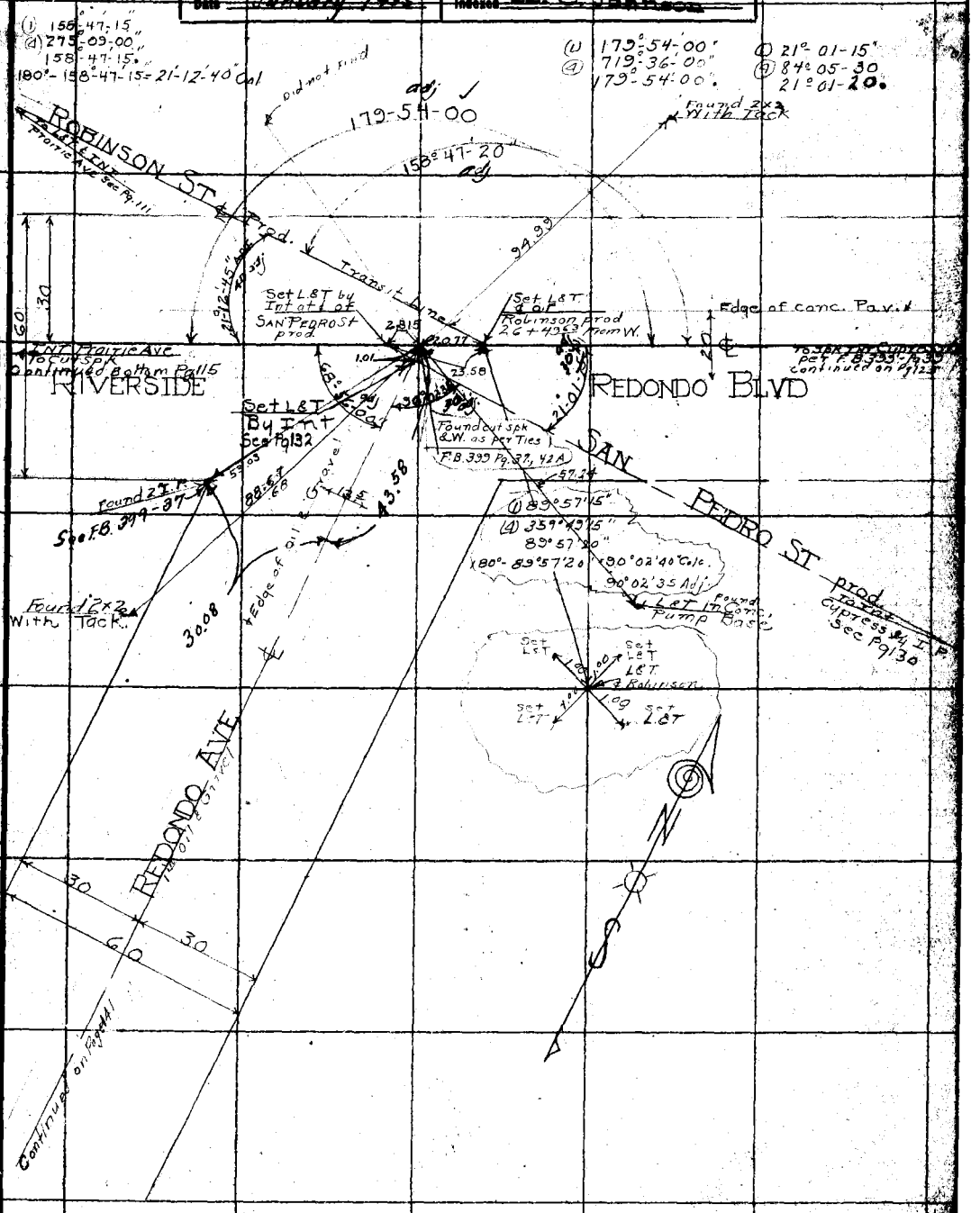

F.B. 454 Pg 128 Ross Chief Party Notes by R. H. Ross Date 5-24-31

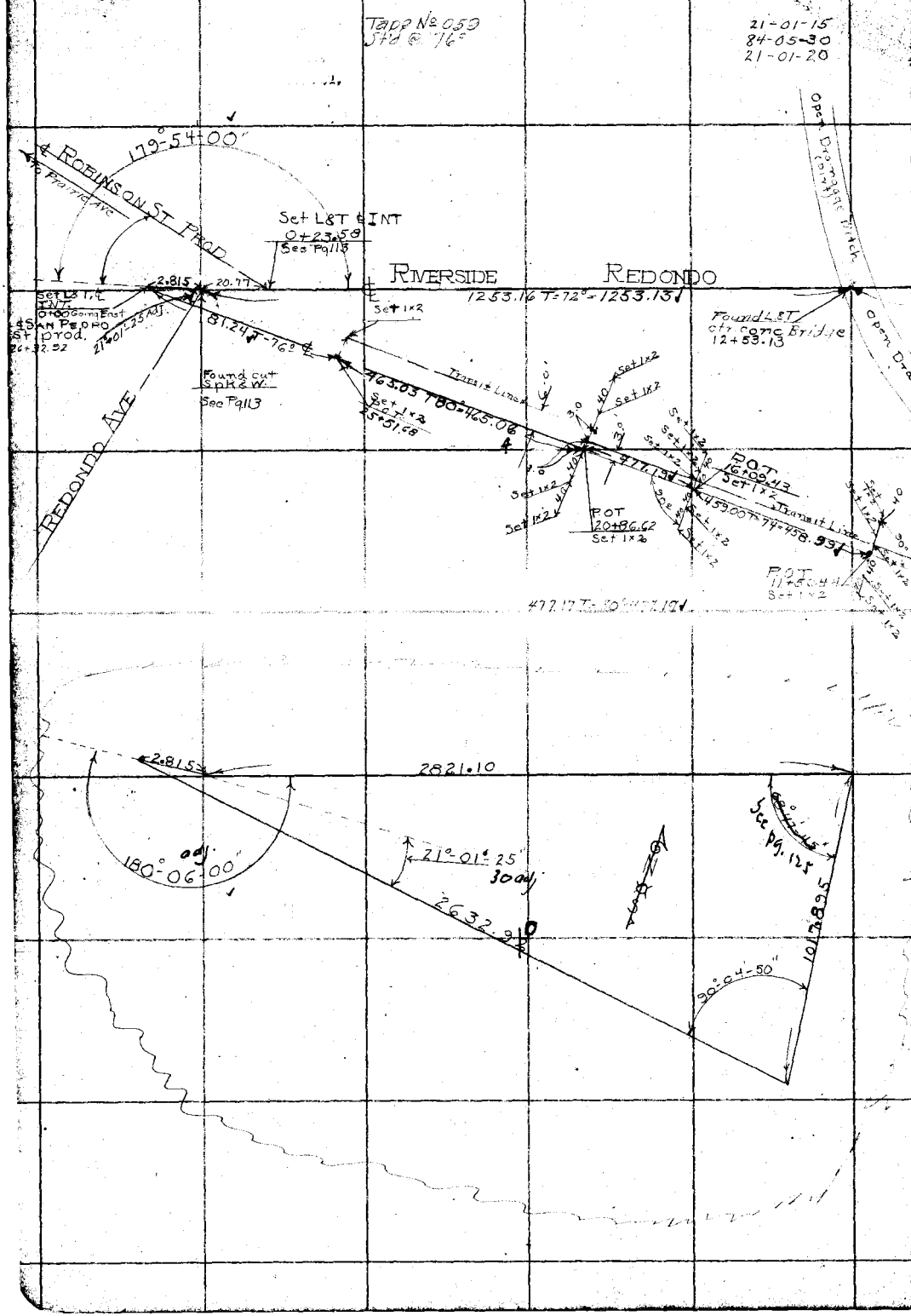

RETURN TO
LOS ANGELES COUNTY SURVEYOR

Do not extend notes this side of this line

Note: ANY ADDITIONS OR CHANGES ON THIS SHEET MUST BE MADE OR CIRCLED IN Red. WITH DATE AND NAME OF PERSON MAKING CHANGE.

Date _____ Notes by _____ Chief Party R. H. Ross F.B. 454 Pg 29

Plotted by H.N. Bradstreet	W. O. No. 7042 B. S. O. No.
Date Jan 1933	Location Greenleaf Drive
Map No. C.S.B-671	Surveyed by R. H. Ross
Plotting C'k'd by Blackmer	Date 6-3-31
Date January 1935	Indexed A. C. Johnson

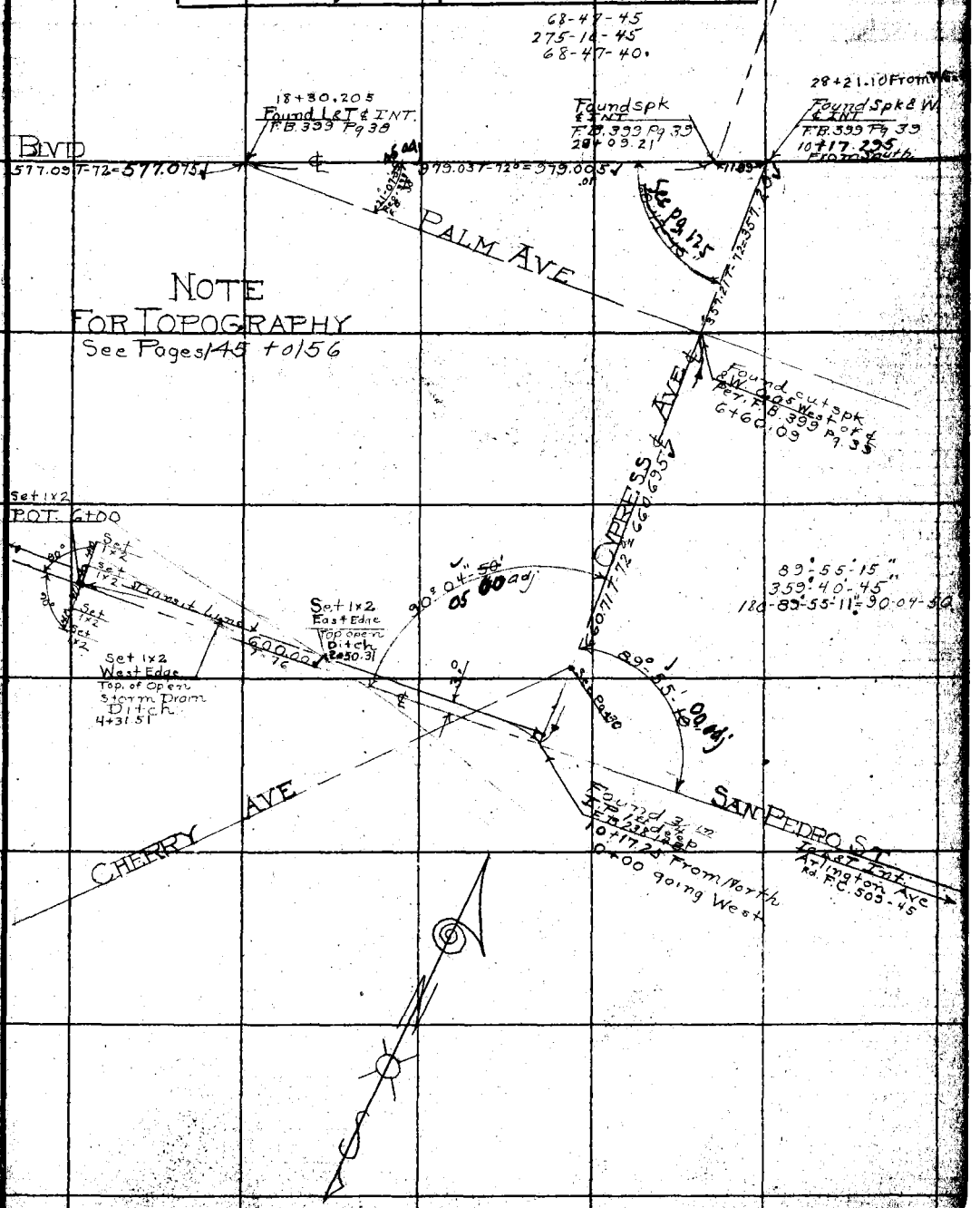

Note: ANY ADDITIONS OR CHANGES ON THIS SHEET MUST BE MADE OR CHECKED IN Red. WITH DATE AND NAME OF PERSON MAKING CHANGE.

Do not extend notes this side of this line

RETURN TO
LOS ANGELES COUNTY SURVEYOR

F.B. 454 Pg 130 — Ross Chief Party — Notes by R. H. Ross — Date 6-12-31

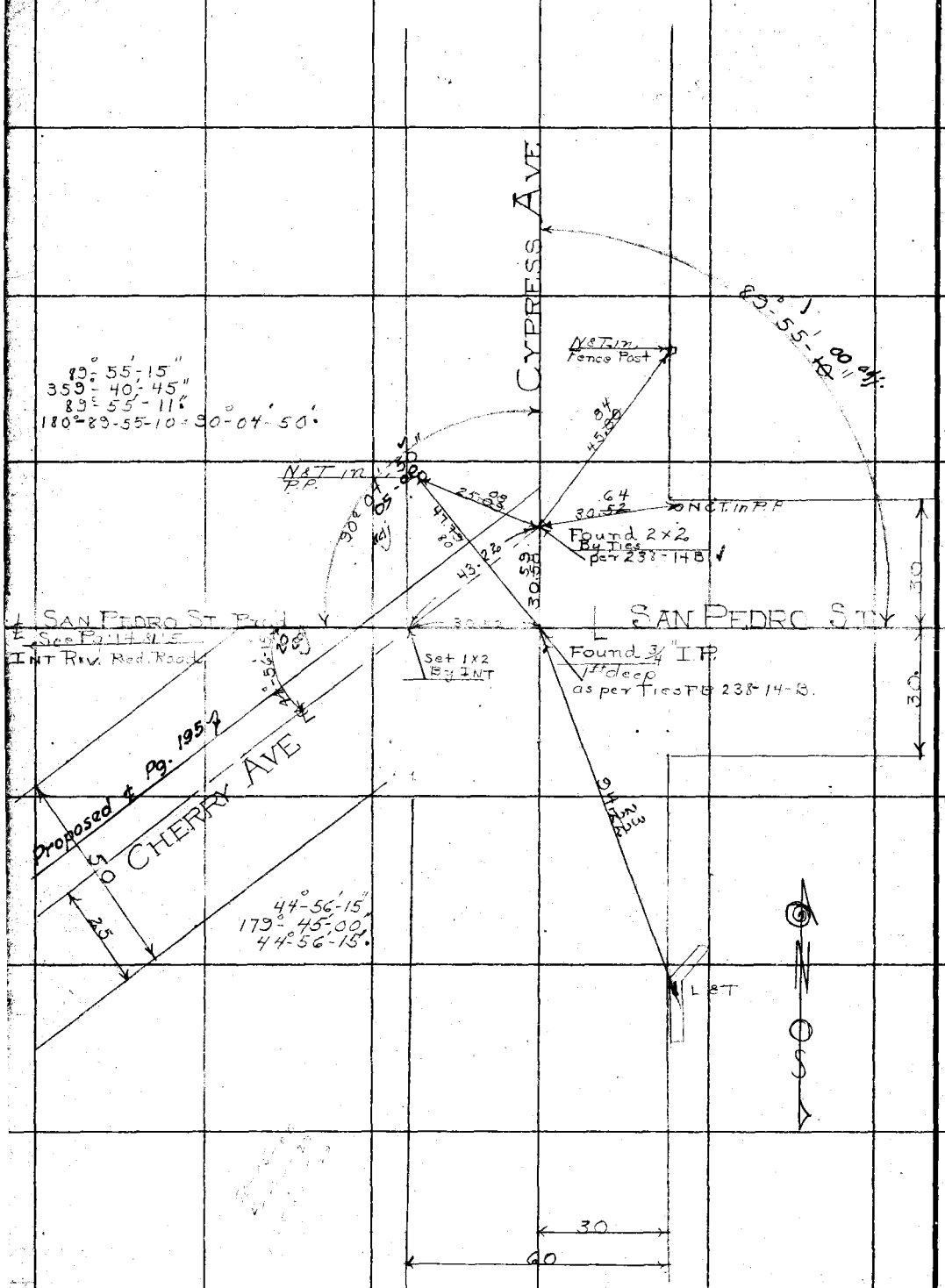

RETURN TO
LOS ANGELES COUNTY SURVEYOR
Do not extend notes this side of this line

Notes: ANY ADDITIONS OR CHANGES ON THIS SHEET MUST BE MADE OR CIRCLED IN Red. WITH DATE AND NAME OF PERSON MAKING CHANGE.

Notes Ck'd by Dr[illegible]	Survey of Greenleaf Drive
Map No. CSB-671	W. O. 7042 Tape No. 059 St'd 76 °F.
Office Work H.N. Bradstreet	Surveyed by R. H. Ross
Checked Blackmer	Notes R. H. Ross Date 6-12-31
Date January 1935	Indexed A. C. Johnson

F.B. 454 Pg 131

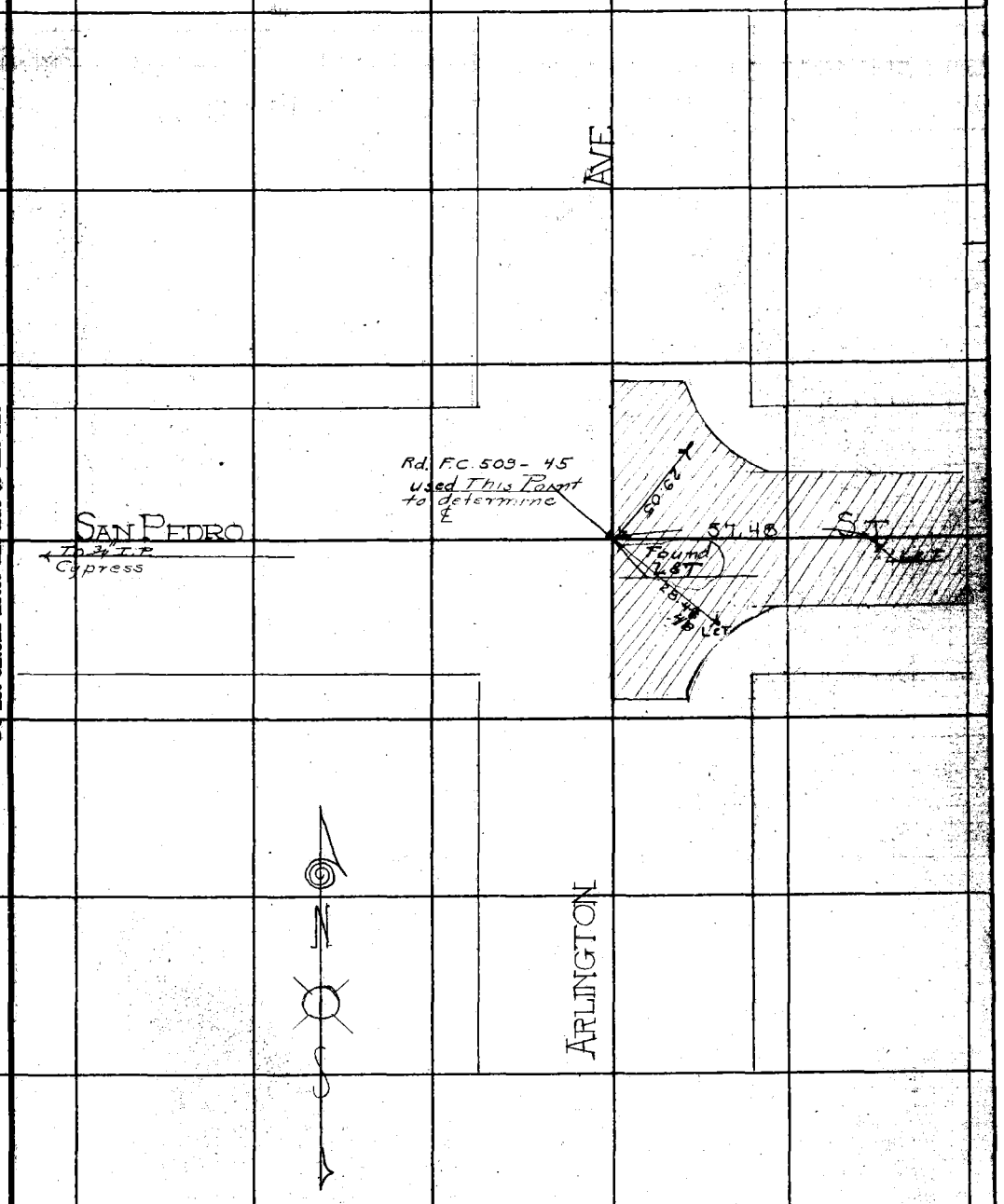

Note: ANY ADDITIONS OR CHANGES ON THIS SHEET MUST BE MADE OR CIRCLED IN Red Ink. WITH DATE AND NAME OF PERSON MAKING CHANGE.

RETURN TO
LOS ANGELES COUNTY SURVEYOR
700 HALL OF RECORDS

Do not extend notes this side of this line

FORM 247 10M 5-31

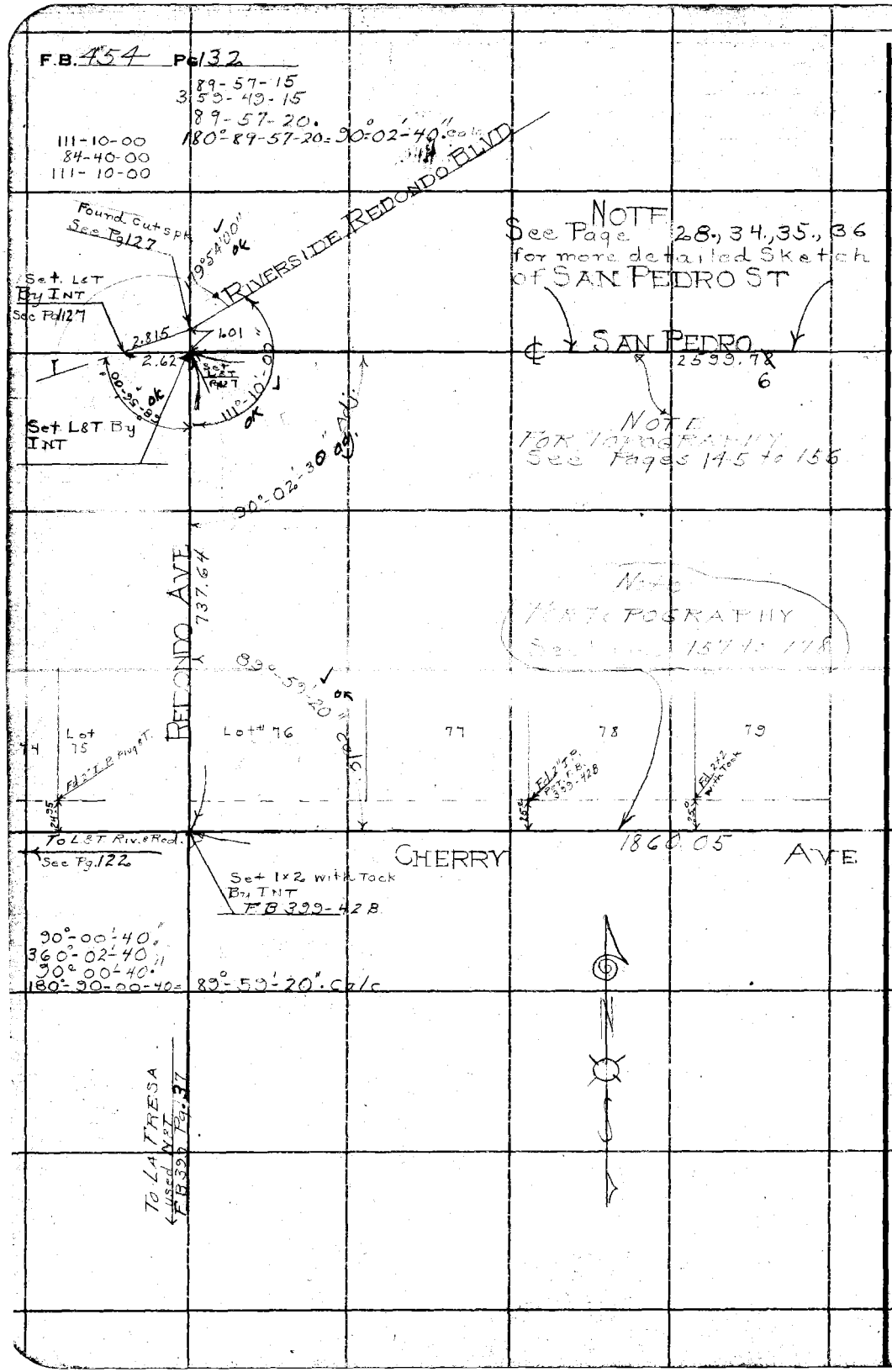

RETURN TO
LOS ANGELES COUNTY SURVEYOR
700 HALL OF RECORDS

Do not extend notes this side of this line

Note: ANY ADDITIONS OR CHANGES ON THIS SHEET MUST BE MADE OR CIRCLED IN Red Ink. WITH DATE AND NAME OF PERSON MAKING CHANGE.

Notes Ck'd by DF [illegible]	Survey of Greenleaf Drive
Map No. CSB-671	W. O. 7042 Tape No. 059 St'd 76 °F.
Office Work H.N. Bradstreet	Surveyed by R. H. Ross
Checked Blackmer	Notes R. H. Ross. Date 5-25-31
Date January 1935	Indexed A. C. Johnson

F.B. 454 Pg 133

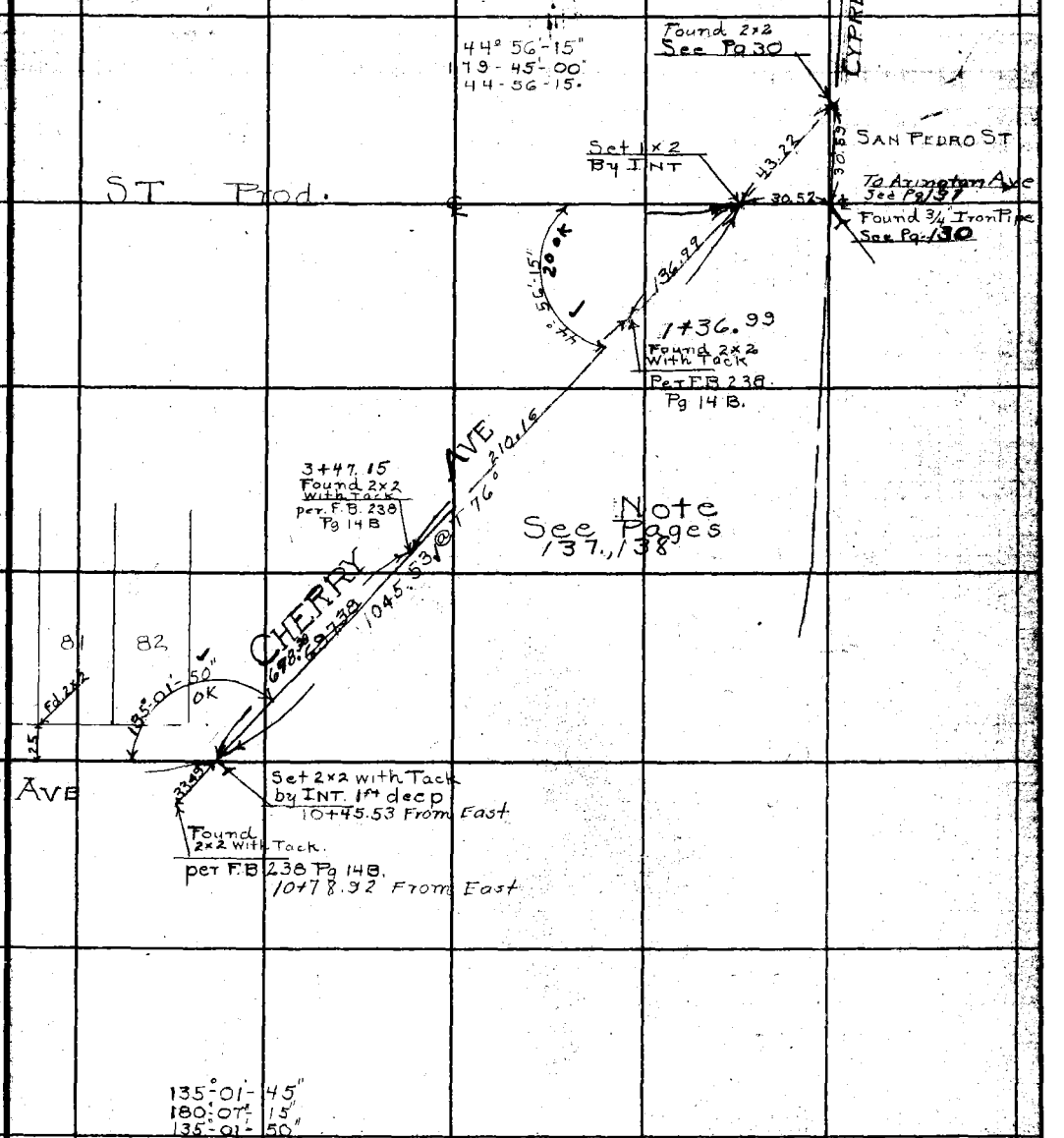

Note: ANY ADDITIONS OR CHANGES ON THIS SHEET MUST BE MADE OR CIRCLED IN Red Ink. WITH DATE AND NAME OF PERSON MAKING CHANGE.

Do not extend notes this side of this line

RETURN TO
LOS ANGELES COUNTY SURVEYOR
700 HALL OF RECORDS

FORM 247 10M 5-31

F.B. 454 Pg. 134

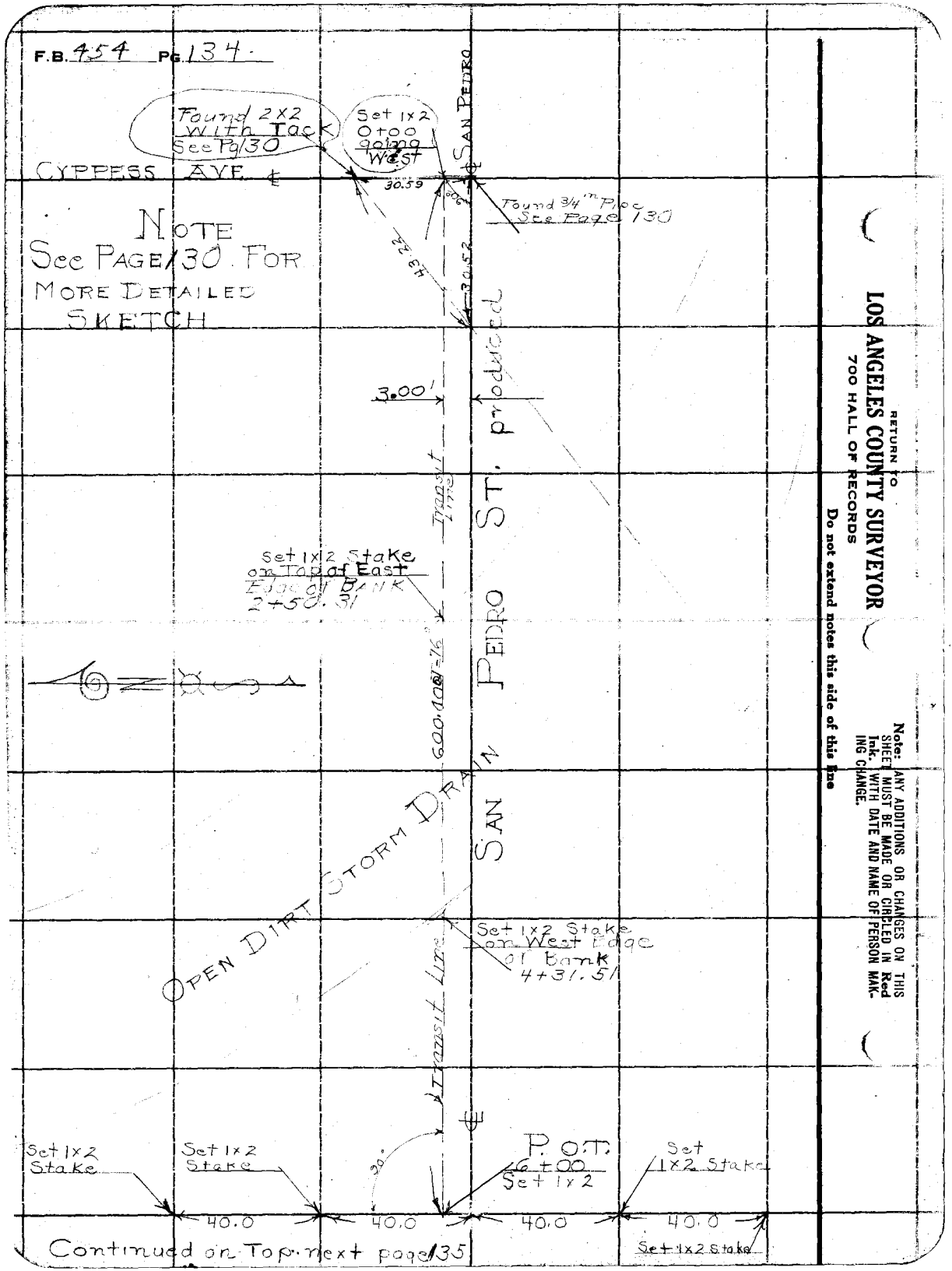

Continued on Top next page 135

RETURN TO
LOS ANGELES COUNTY SURVEYOR
700 HALL OF RECORDS
Do not extend notes this side of this line

Note: ANY ADDITIONS OR CHANGES ON THIS SHEET MUST BE MADE OR CIRCLED IN Red Ink. WITH DATE AND NAME OF PERSON MAKING CHANGE.

Notes Ck'd by	Drew	Survey of	Greenleaf Drive
Map No.	GSB-671	W. O.	7042 Tape No. 059 St'd 76° °F.
Office Work	H.N. Bradstreet	Surveyed by	R.H. Ross
Checked	Blackmer	Notes	R.H. Ross Date 6-15-31
Date	January 1935	Indexed	A. C. Johnson

F.B. 454 Pg 135

Continued From Bottom Page 134

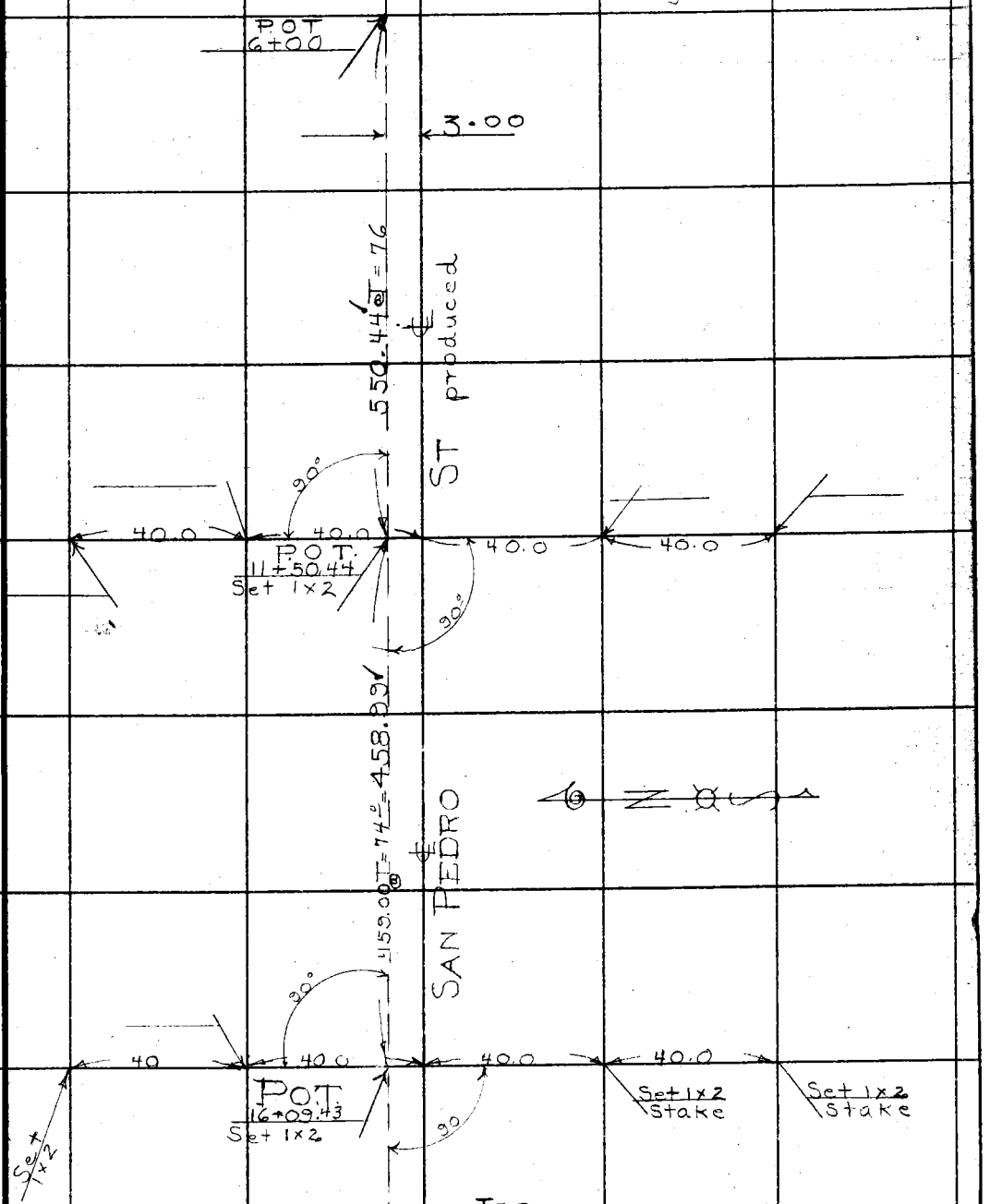

Top.
Continued on Page 136

Note: ANY ADDITIONS OR CHANGES ON THIS SHEET MUST BE MADE OR CIRCLED IN Red Ink. WITH DATE AND NAME OF PERSON MAKING CHANGE.

RETURN TO
LOS ANGELES COUNTY SURVEYOR
700 HALL OF RECORDS
Do not extend notes this side of this line

FORM 247 10M 5-31

F.B. 454 Pg 136

Continued From Bottom PAGE 136

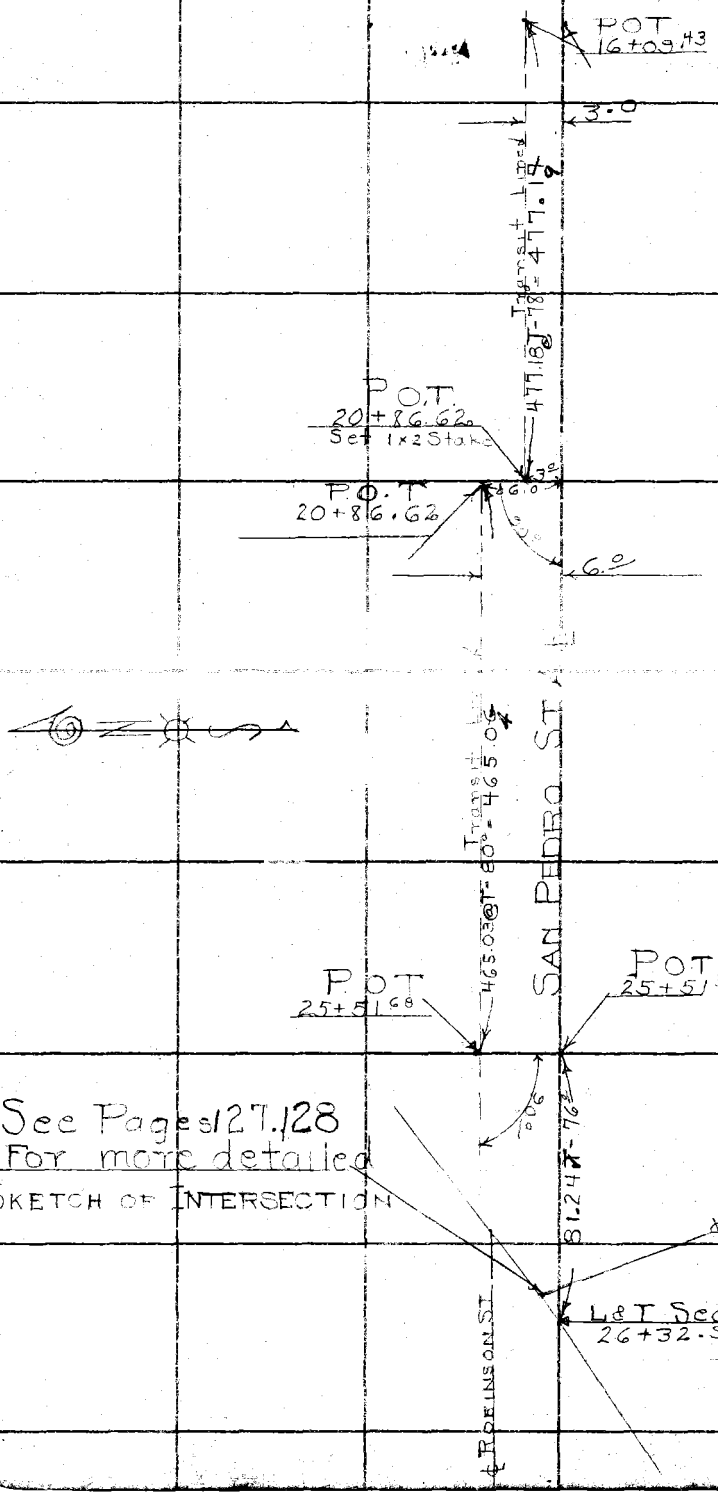

RETURN TO
LOS ANGELES COUNTY SURVEYOR
700 HALL OF RECORDS

Do not extend notes this side of this line

Note: ANY ADDITIONS OR CHANGES ON THIS SHEET MUST BE MADE OR CIRCLED IN Red Ink. WITH DATE AND NAME OF PERSON MAKING CHANGE.

Notes Ck'd by Drew	Survey of Greenleaf Drive
Map No. C.S.B-671	W. O. 7042 Tape No. 059 St'd 76° °F.
Office Work H.N. Bradstreet	Surveyed by R.H. Ross
Checked Blackmer	Notes R.H. Ross Date 6-15-31
Date January 1935	Indexed A. C. Johnson

F.B. 454 Pg 137

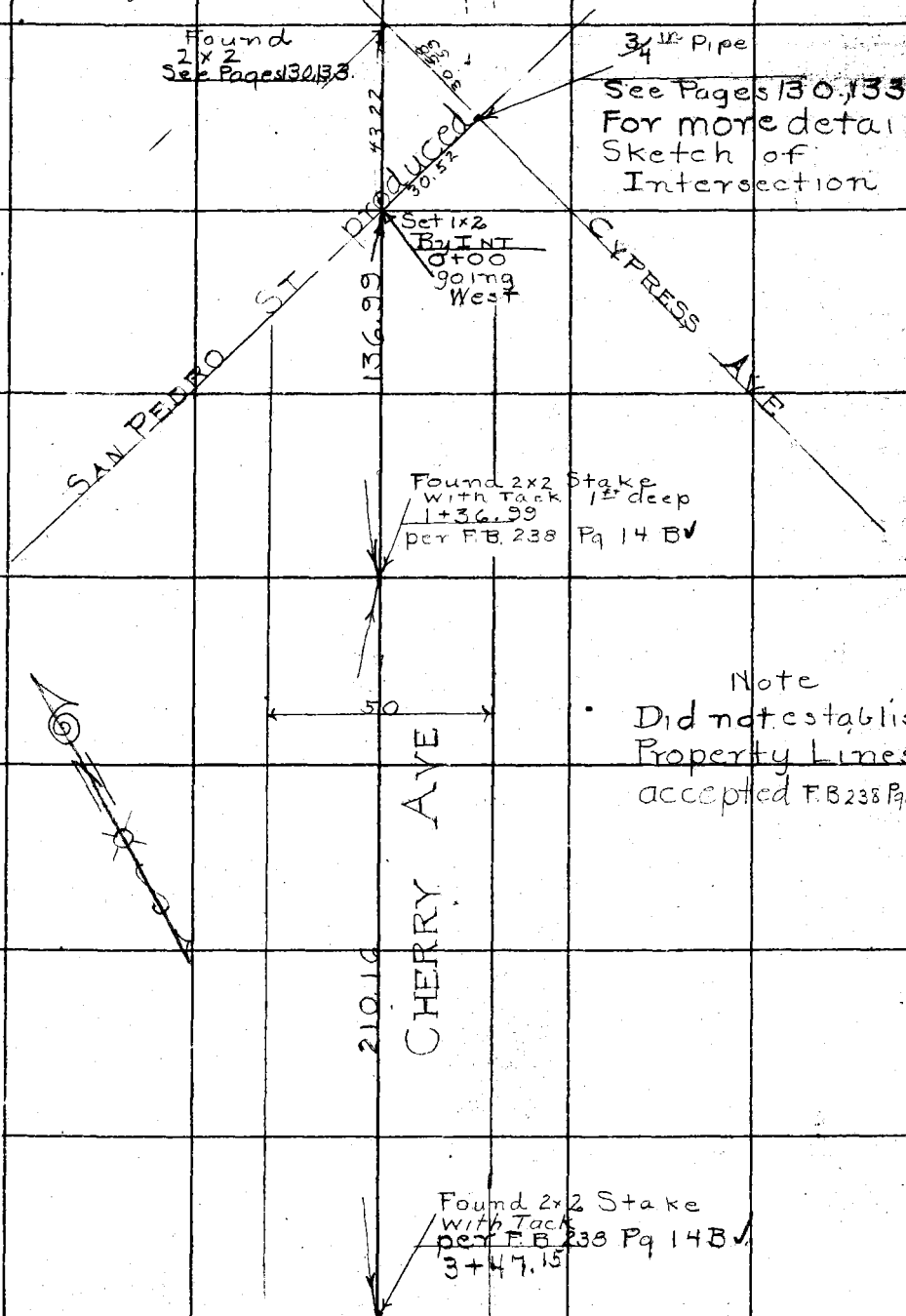

Continued on Top Pg 138

Note: ANY ADDITIONS OR CHANGES ON THIS SHEET MUST BE MADE OR CIRCLED IN Red Ink. WITH DATE AND NAME OF PERSON MAKING CHANGE.

RETURN TO
LOS ANGELES COUNTY SURVEYOR
700 HALL OF RECORDS

Do not extend notes this side of this line

FORM 247 10M 5-31

F.B. 454 Pg 138

Continued From Bottom of Page 137

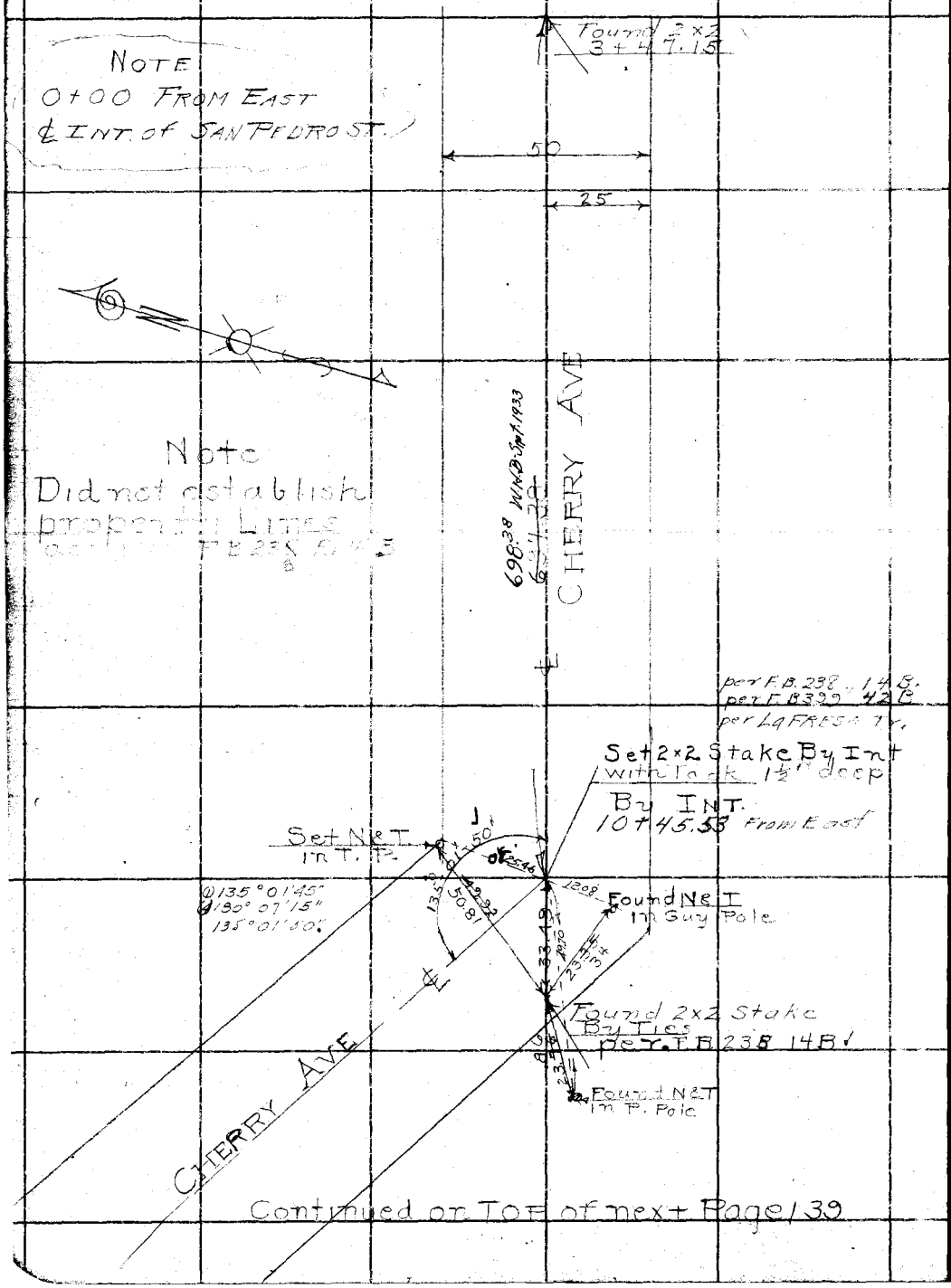

Continued on TOP of next Page 139

RETURN TO
LOS ANGELES COUNTY SURVEYOR
700 HALL OF RECORDS
Do not extend notes this side of this line

Note: ANY ADDITIONS OR CHANGES ON THIS SHEET MUST BE MADE OR CIRCLED IN Red Ink, WITH DATE AND NAME OF PERSON MAKING CHANGE.

Notes Ck'd by Drew	Survey of Greenleaf Drive
Map No. C.S.B-671	W. O. 7042 Tape No. 059 St'd 76° °F.
Office Work H.N. Broadstreet	Surveyed by R.H. Ross
Checked Blackmer	Notes R.H. Ross Date 6-15-31
Date January 1935	Indexed A. C. Johnson

F.B. 454 Pg 139

Continued From Bottom of page 138

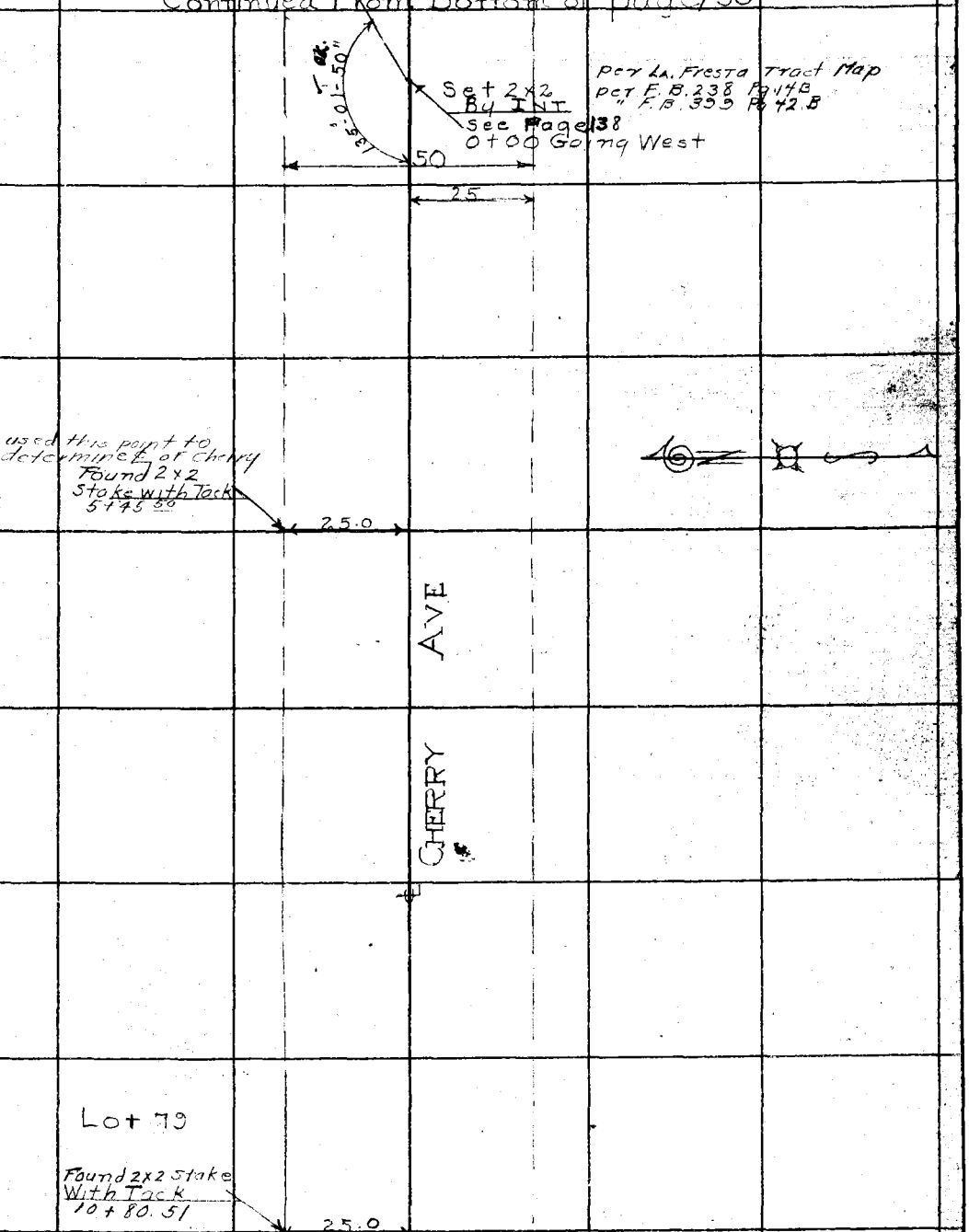

Continued on Top Page 140

Note: ANY ADDITIONS OR CHANGES ON THIS SHEET MUST BE MADE OR CIRCLED IN Red Ink. WITH DATE AND NAME OF PERSON MAKING CHANGE.

Do not extend notes this side of this line

RETURN TO
LOS ANGELES COUNTY SURVEYOR
700 HALL OF RECORDS

FORM 247 10M 5-31

F.B. 454 Pg. 140

Continued From Bottom Pg 139

Lot 79

Found 2x2 Stake With Tack

Lot # 78

24.85

24.55

25.0

13+30.70

Found 2" Iron Pipe Plug & Tack per F.B. 399 Pg. 42 B

Found Tack & Tag

Lot # 77

CHERRY AVE

24.55'

Fd. old 2x2 Stake 15+81.50

Continued on Top Pg 141

RETURN TO
LOS ANGELES COUNTY SURVEYOR
700 HALL OF RECORDS

Do not extend notes this side of this line

Note: ANY ADDITIONS OR CHANGES ON THIS SHEET MUST BE MADE OR CIRCLED IN Red Ink. WITH DATE AND NAME OF PERSON MAKING CHANGE.

Notes Ck'd by Drew	Survey of Greenleaf Drive
Map No. C.S.B. 671	W. O. 7042 Tape No. 059 St'd 76 °F.
Office Work H.N. Bradstreet	Surveyed by R. H. Ross
Checked Blackmer	Notes Ross Date 6-15-31
Date January 1935	Indexed A. C. Johnson

F.B. 454 Pg 141

Continued From Bottom Page 140

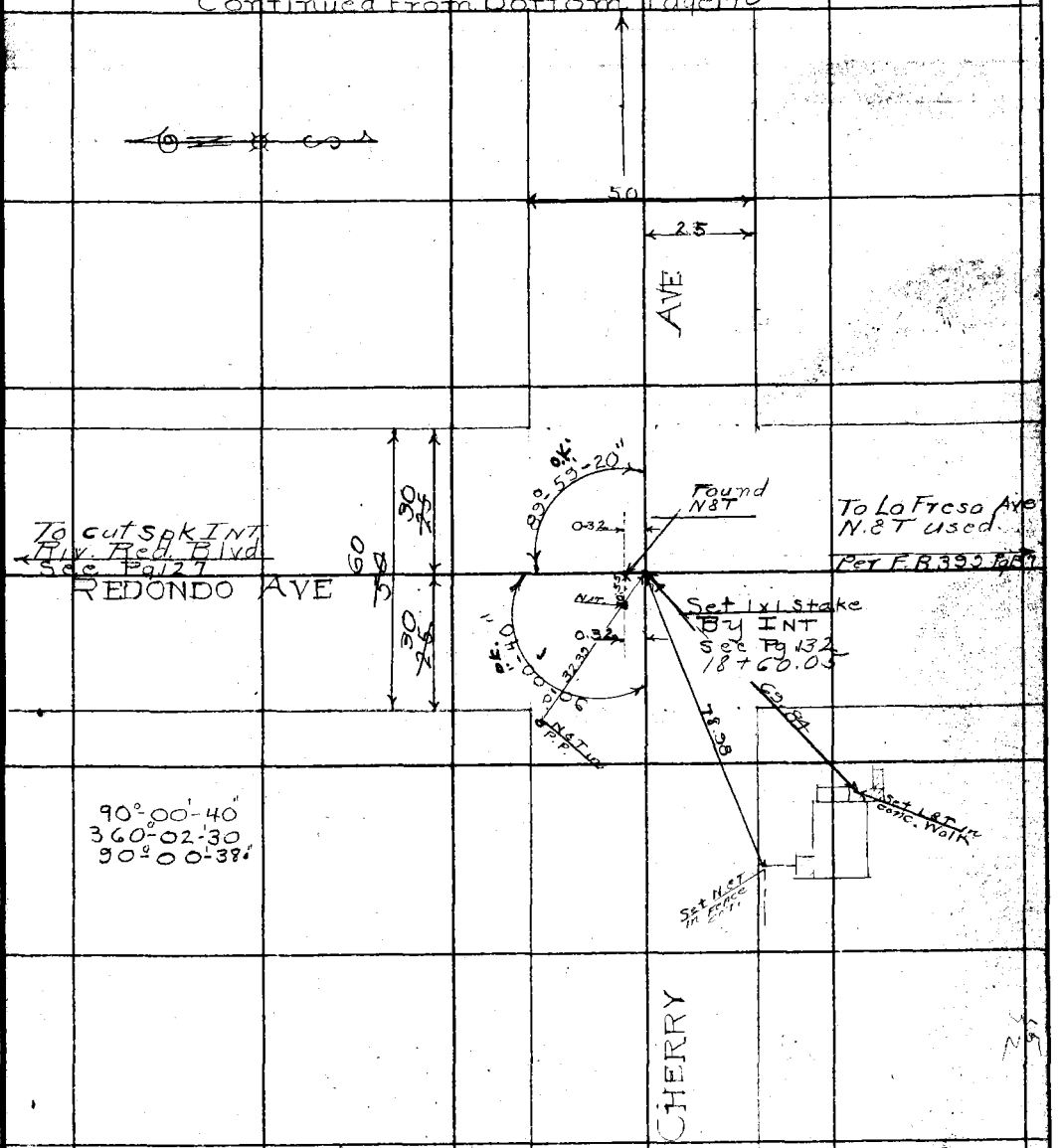

Continued on Top of Page 142.

Note: ANY ADDITIONS OR CHANGES ON THIS SHEET MUST BE MADE OR CIRCLED IN Red Ink, WITH DATE AND NAME OF PERSON MAKING CHANGE.

Do not extend notes this side of this line

RETURN TO
LOS ANGELES COUNTY SURVEYOR
700 HALL OF RECORDS

FORM 247 10M 5-31

F.B. 454 Pg 142

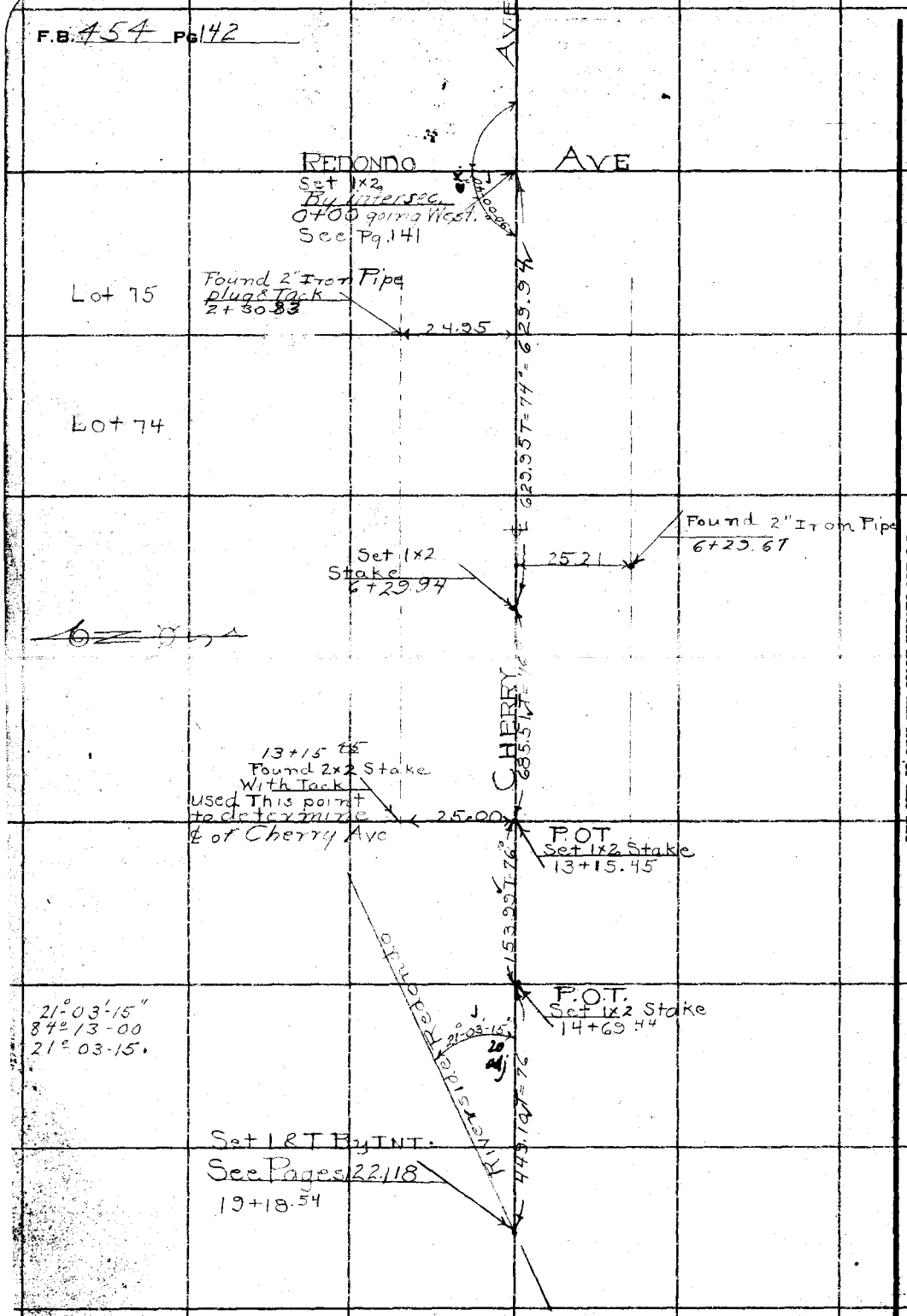

RETURN TO
LOS ANGELES COUNTY SURVEYOR
700 HALL OF RECORDS

Note: ANY ADDITIONS OR CHANGES ON THIS SHEET MUST BE MADE OR CIRCLED IN Red Ink. WITH DATE AND NAME OF PERSON MAKING CHANGE.

Do not extend notes this side of this line

Notes Ck'd by Blackmer
Map No. CSB 671
Office Work H N Bradstreet
Checked Blackmer
Date January 1935

Survey of Greenleaf Drive
W. O. 7042 Tape No. 059 St'd 76 °F.
Surveyed by R. H. Ross
Notes Ross Date 6-16-31
Indexed A. C. Johnson

F.B. 454 Page 42

Note: ANY ADDITIONS OR CHANGES ON THIS SHEET MUST BE MADE OR CIRCLED IN Red Ink, WITH DATE AND NAME OF PERSON MAKING CHANGE.

Do not extend notes this side of this line

RETURN TO
LOS ANGELES COUNTY SURVEYOR
700 HALL OF RECORDS

FORM 247 10M 5-31

F.B. 454 P. ~~444~~ 143

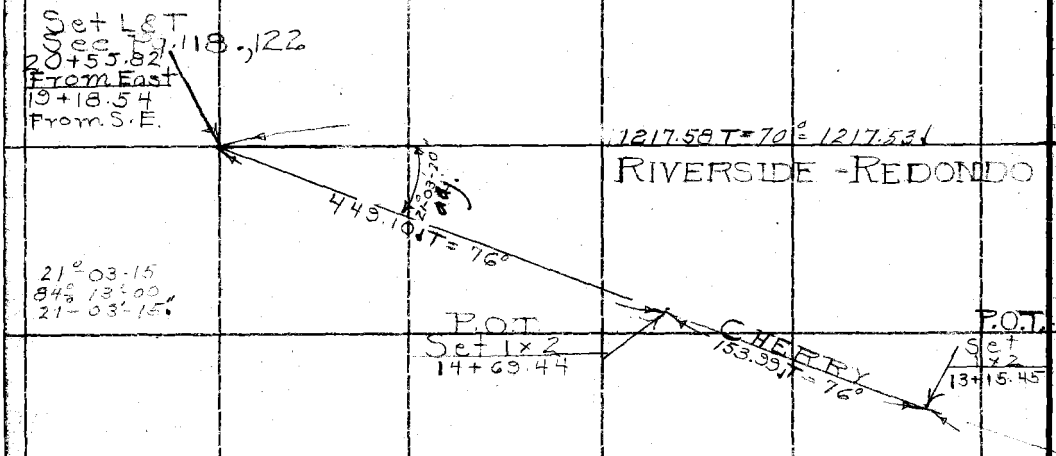

NOTE
FOR MORE DETAILED
SKETCHES
OF
Cherry Ave
&
Riverside Redondo BLVD
&
Redondo Ave
&
Cherry Ave

See Pages
118, 122,
132, 128, 127
147, 132

RETURN TO
LOS ANGELES COUNTY SURVEYOR
700 HALL OF RECORDS

Do not extend notes this side of this line

Note: ANY ADDITIONS OR CHANGES ON THIS SHEET MUST BE MADE OR CIRCLED IN Red Ink. WITH DATE AND NAME OF PERSON MAKING CHANGE.

16

Notes Ck'd by Frew	Survey of Greenleaf
Map No. CSB671	W. O. 7042 Tape No. 059 St'd 76 °F.
Office Work H.K. Bradstreet	Surveyed by R. H. Ross
Checked Blackmer	Notes R.H. Ross Date 6-16-31
Date January 1935	Indexed A. C. Johnson

F.B. 454 Pg 144

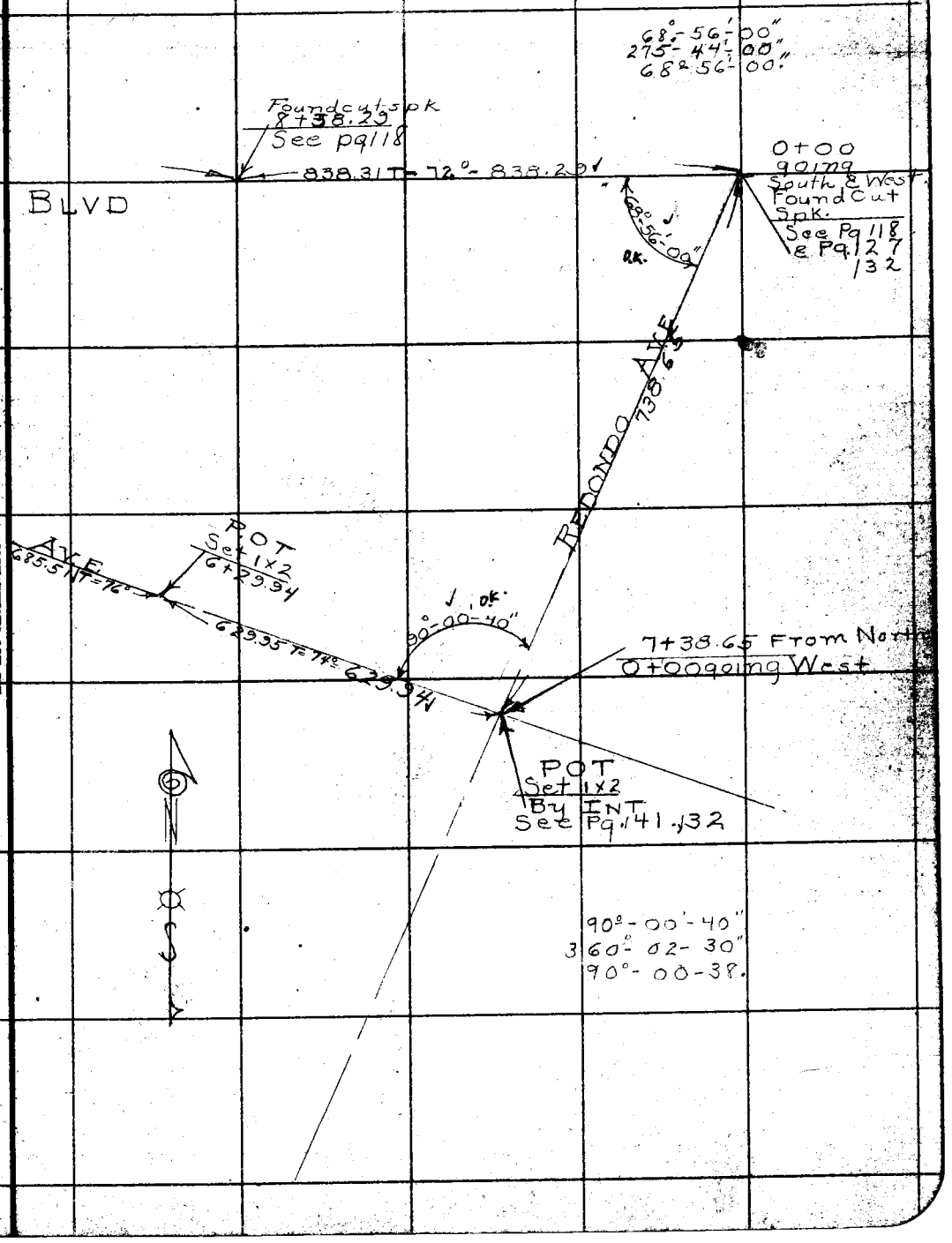

Note: ANY ADDITIONS OR CHANGES ON THIS SHEET MUST BE MADE OR CIRCLED IN Red Ink, WITH DATE AND NAME OF PERSON MAKING CHANGE.

Do not extend notes this side of this line

RETURN TO
LOS ANGELES COUNTY SURVEYOR
700 HALL OF RECORDS

FORM 247 10M 5-31

RETURN TO

LOS ANGELES COUNTY SURVEYOR

700 HALL OF RECORDS

Note: ANY ADDITIONS OR CHANGES ON THIS SHEET MUST BE MADE OR CIRCLED IN Red Ink. WITH DATE AND NAME OF PERSON MAKING CHANGE.

Do not extend notes this side of this line

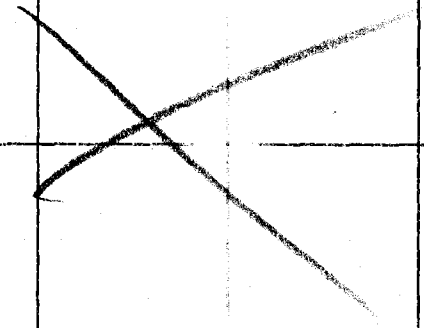

F.B. 454 Pg 144

Notes Ck'd by Blackmer	Survey of Greenleaf Drive
Map No. CSB671	W. O. 7042 Tape No. 052 St'd 76° F.
Office Work H.N. Bradstreet	Surveyed by R.H. Ross
Checked Blackmer	Notes R.H. Ross Date 6-22-31
Date January 1935	Indexed A. C. Johnson

F.B. 454 Pg 145

Note: ANY ADDITIONS OR CHANGES ON THIS SHEET MUST BE MADE OR CIRCLED IN Red Ink, WITH DATE AND NAME OF PERSON MAKING CHANGE.

RETURN TO
LOS ANGELES COUNTY SURVEYOR
700 HALL OF RECORDS
Do not extend notes this side of this line

W.O. # 7042

TOPOGRAPHICAL SURVEY

OF

SAN PEDRO ST { produced

Between { CYPRESS and AVE'S
REDONDO

PARTY

chief ROSS
* KERNBERGER
Flag WITTICH
H.C. Greenwood
R.C. Van Doren

FORM 847 10M 5-31

F.B. 454 Pg. 146

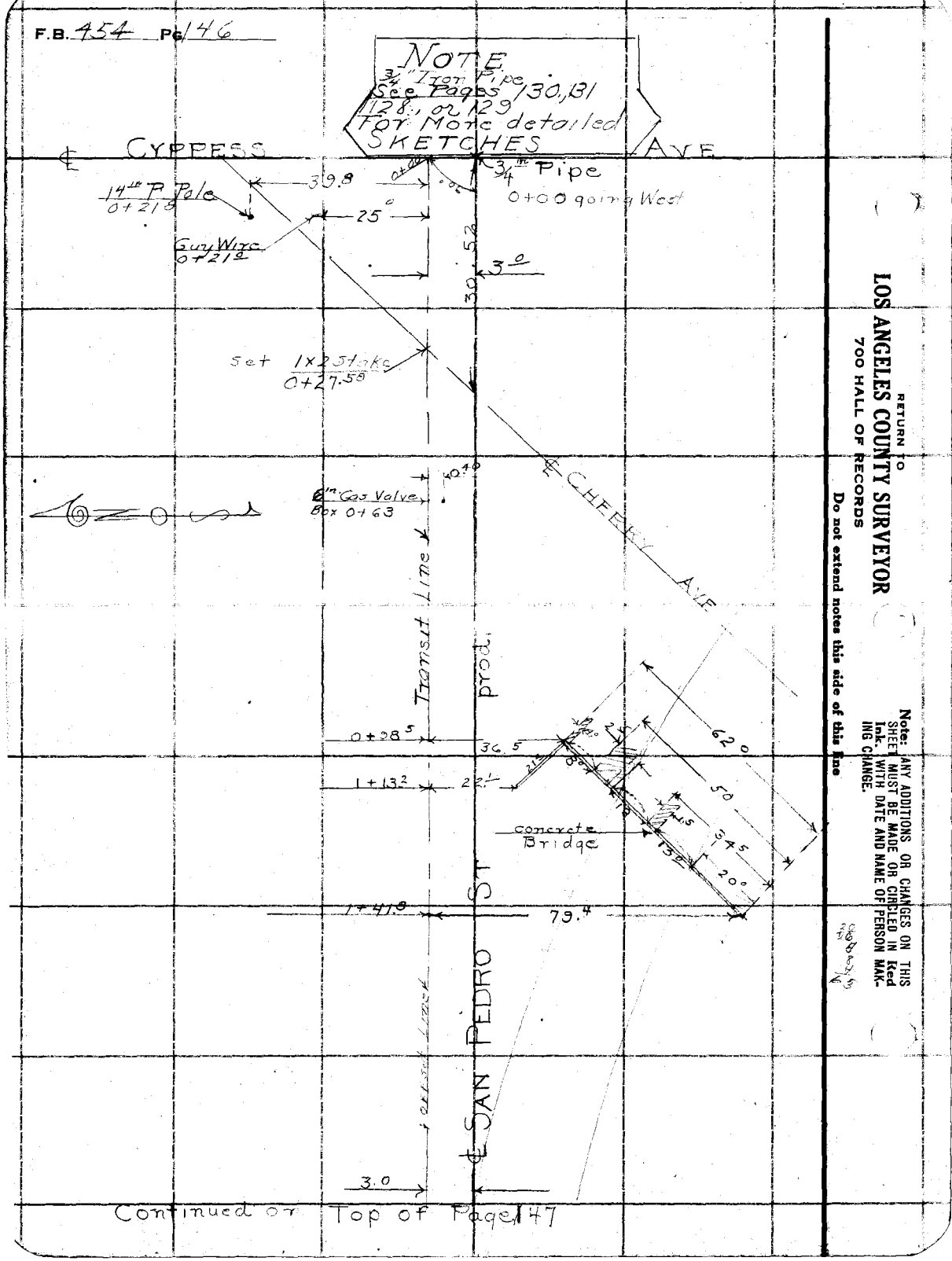

Continued on Top of Page 147

RETURN TO
LOS ANGELES COUNTY SURVEYOR
700 HALL OF RECORDS

Do not extend notes this side of this line

Note: ANY ADDITIONS OR CHANGES ON THIS SHEET MUST BE MADE OR CIRCLED IN Red Ink. WITH DATE AND NAME OF PERSON MAKING CHANGE.

Notes Ck'd by Blackmer	Survey of Greenleaf Drive
Map No. CSB671	W. O. 7042 Tape No. 052 St'd 76 OF.
Office Work H.N. Bradstreet	Surveyed by P.H. Ross
Checked Blackmer	Notes R.H. Ross Date 6-22-31
Date January 1935	Indexed A. C. Johnson

F.B. 454 PG 147

Continued From Bottom of Page 146

Set 1x2
Top of Bank
2+54
See Pg 34

147°

NOTE
See Pg's 129.134

40.0

38.5

3°

Line

Transit offset

SAN PEDRO ST prod.

Top Bank of Ditch

North Edge at Bottom of Ditch

OPEN (DIRT) STORM DRAIN

Board Fence

Set 1x2 Stake
Top of Bank
4+20
See Pg 134

4ft High Board Fence

15°

4+30.5

COW CORRAL
OF
DAIRY

South Edge at Bottom of Ditch

Top of Bank

17°

5+00

Continued on Top of Page 148

RETURN TO
LOS ANGELES COUNTY SURVEYOR
700 HALL OF RECORDS

Note: ANY ADDITIONS OR CHANGES ON THIS SHEET MUST BE MADE OR CIRCLED IN Red Ink, WITH DATE AND NAME OF PERSON MAKING CHANGE.

Do not extend notes this side of this line

FORM 247 10M 5-31

Continued From Bottom Page 147

F.B. 754 Pg 148

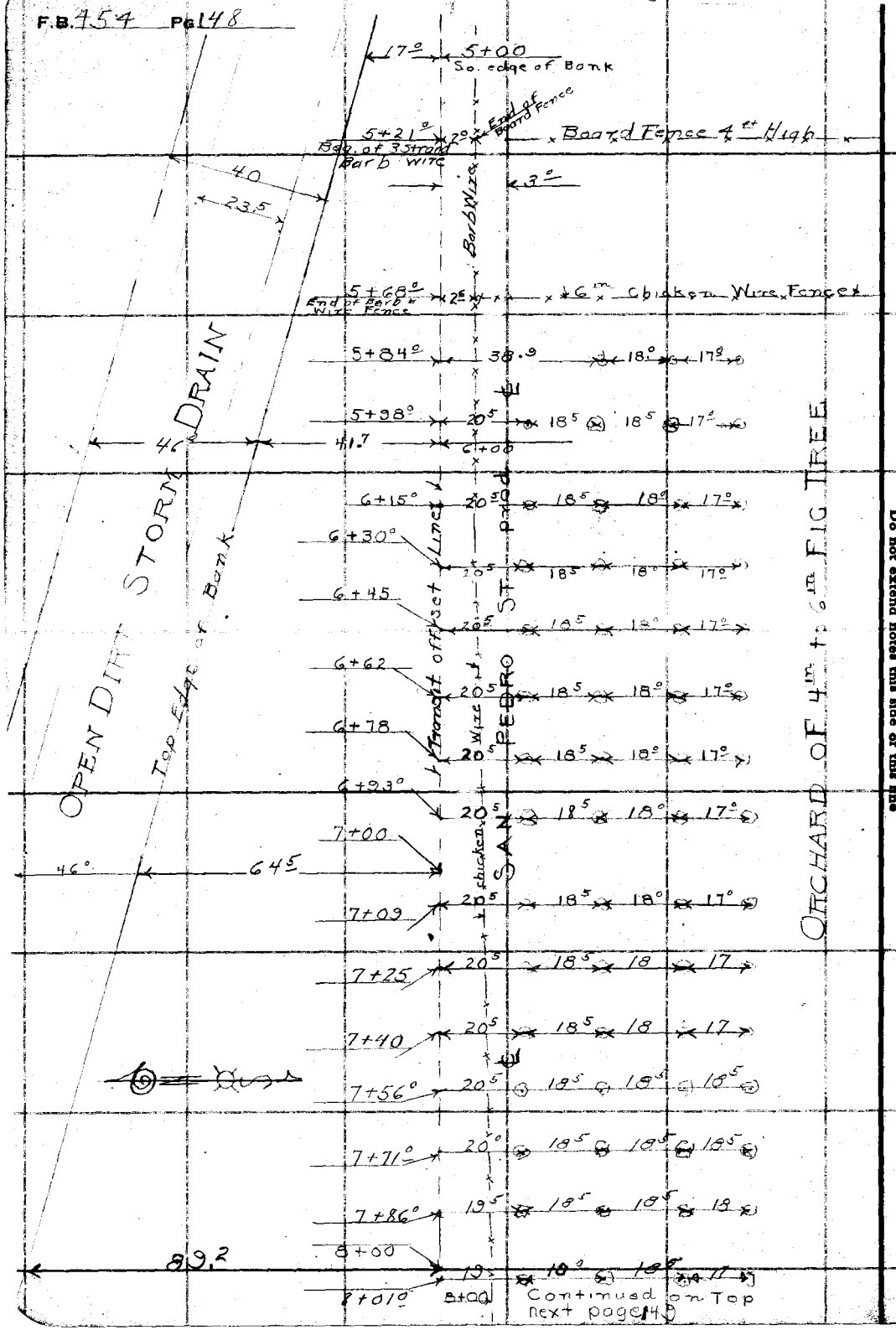

RETURN TO
LOS ANGELES COUNTY SURVEYOR
700 HALL OF RECORDS

Do not extend notes this side of this line

Note: ANY ADDITIONS OR CHANGES ON THIS SHEET MUST BE MADE OR CIRCLED IN Red Ink, WITH DATE AND NAME OF PERSON MAKING CHANGE.

Notes Ck'd by	Blackmer	Survey of	Greenleaf Drive
Map No.	CSB671	W. O.	7042 Tape No. 059 St'd 76 °F.
Office Work	H.N. Broadstreet	Surveyed by	R. H. ROSS
Checked	Blackmer	Notes	Ross Date 6-22-31
Date	January 1935	Indexed	A. C. Johnson

F.B. 454 Pg 49

Continued From Bottom Page 148

8+00

46° 89.2

Beginning of Wire Fence Bad Cor. 8+16.5

3.2

Open Ditch

3.0

Open Field

No Improvement. Open Field

Dirt

46° 115

9+00

Top Edge of Bank

Transit offset Line

Fence

SAN PEDRO ST PROD.

Wire Fence

10+00

143.2

2.2

End of Fence 10+33

3.0

11+00

170

Continued on Top of Page 150

Note: ANY ADDITIONS OR CHANGES ON THIS SHEET MUST BE MADE OR CIRCLED IN Red Ink. WITH DATE AND NAME OF PERSON MAKING CHANGE.

Do not extend notes this side of this line

RETURN TO
LOS ANGELES COUNTY SURVEYOR
700 HALL OF RECORDS

FORM 257 10M 5-31

F.B. 454 Pg 150

CONTINUED FROM Bottom of Page 149

3.0

11+00

170.0

OPEN DITCH

3.0

Open Field
Pasture LAND

12+00

ST. produced

13+00

2.5

5½ Chicken Wire Fence

Beginning of chicken Wire Fence
13+16.9

70.0

18°

41.8

13+34.5

Beginning of Row of 8 Fig Trees
13+37.5

CHICKEN HOUSE

PEDRO SAN

9.0 ft Apart

80.5

End of Row of 8 Fig Trees
14+01

Chicken Wire Fence

42.3

Transit offset Line

Chicken Wire Fence

14+16.18

70.0

3.0

15+00

CONTINUED ON TOP OF PAGE 151

RETURN TO
LOS ANGELES COUNTY SURVEYOR
700 HALL OF RECORDS
Do not extend notes this side of this line

Note: ANY ADDITIONS OR CHANGES ON THIS SHEET MUST BE MADE OR CIRCLED IN Red Ink. WITH DATE AND NAME OF PERSON MAKING CHANGE.

Notes Ck'd by Blackmer	Survey of Greenleaf Drive
Map No. CSB671	W. O. 7042 Tape No. 059 St'd 76 °F.
Office Work H.N. Bradstreet	Surveyed by P. H. ROSS
Checked Blackmer	Notes ROSS Date 6-23-31
Date January 1935	Indexed A. C. Johnson

F.B. 454 Pg. 151

CONTINUED FROM BOTTOM OF PAGE 150

15+00

3.0

No Improvements
Open Field.

Open Field
Pasture Land

Lime
Chicken Wire Fence
produced

14" P. Pole
15+96.2

32.6

Row of 18" Cypress Trees
15+97.2

2.8 End of Fence
15+96.0

Chicken Wire Fence

15+97

20

20.

15+97

11.0

8'

31.2

28.0

10.6 ft
Apart
18" Cypress
Trees

JAP
Vegtable Garden

Offset

Vegtable
Garden

SAN PEDRO ST

Transit

NOTE
See Page 36

3.0

P. O. T.
20+86.62

6.0

CONTINUED ON See Pg 36
TOP OF PAGE 152

Note: ANY ADDITIONS OR CHANGES ON THIS SHEET MUST BE MADE OR CIRCLED IN Red Ink. WITH DATE AND NAME OF PERSON MAKING CHANGE.

Do not extend notes this side of this line

RETURN TO
LOS ANGELES COUNTY SURVEYOR
700 HALL OF RECORDS

FORM 247 10M 8-31

F.B. 454 Pg 152

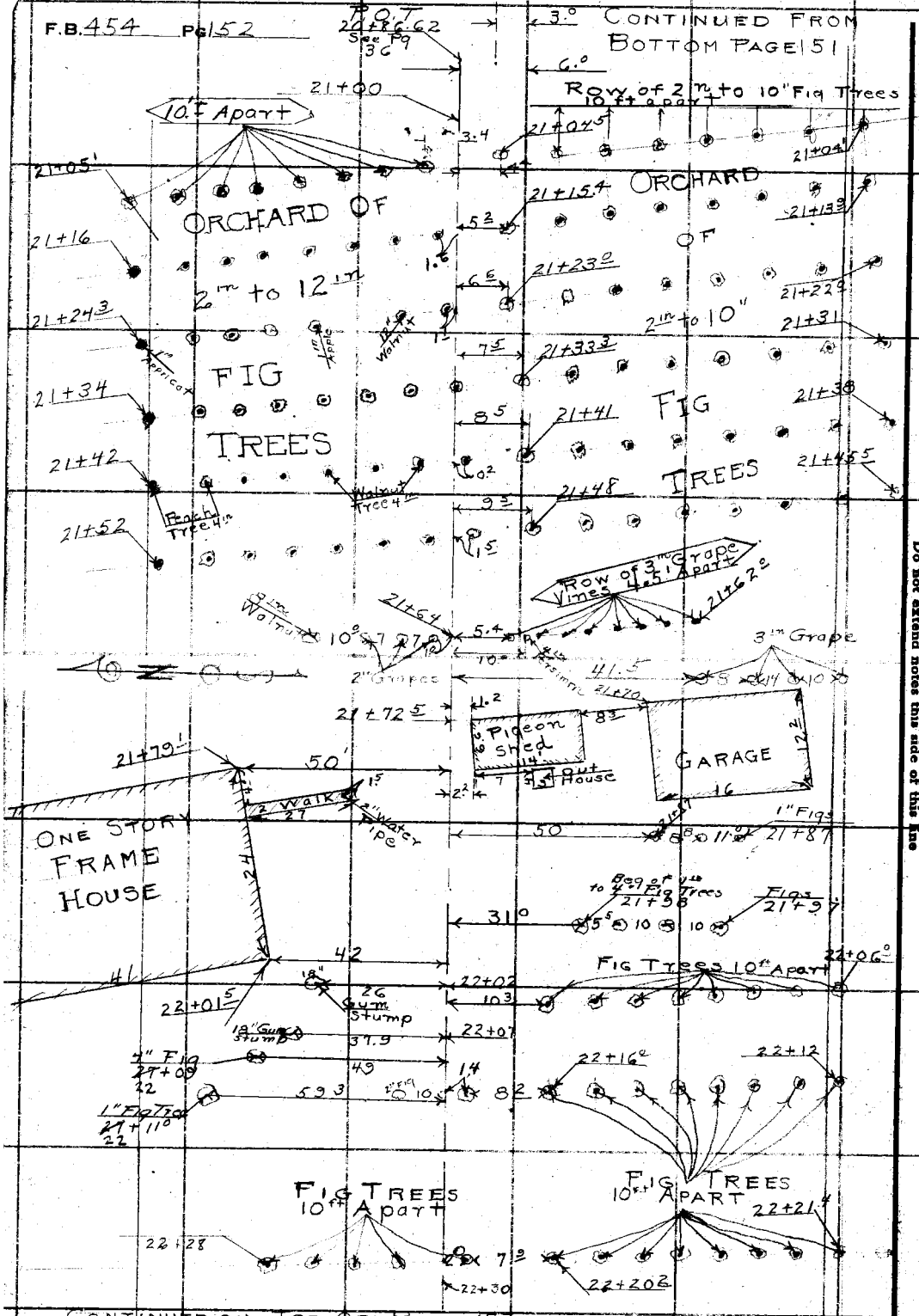

CONTINUED ON TOP OF PAGE 153

RETURN TO
LOS ANGELES COUNTY SURVEYOR
700 HALL OF RECORDS
Do not extend notes this side of this line
Note: ANY ADDITIONS OR CHANGES ON THIS SHEET MUST BE MADE OR CIRCLED IN Red Ink. WITH DATE AND NAME OF PERSON MAKING CHANGE.

Notes Ck'd by Blackmer	Survey of Greenleaf Drive	F.B. 454 Pg 163
Map No. CSB671	W. O. 7042 Tape No. ____ St'd ____ °F.	CONTINUED FROM BOTTOM OF PAGE 152
Office Work H.N. Bradstreet	Surveyed by R. H. ROSS	
Checked Blackmer	Notes Ross Date 6-24-31	
Date January 1935	Indexed A. C. Johnson	

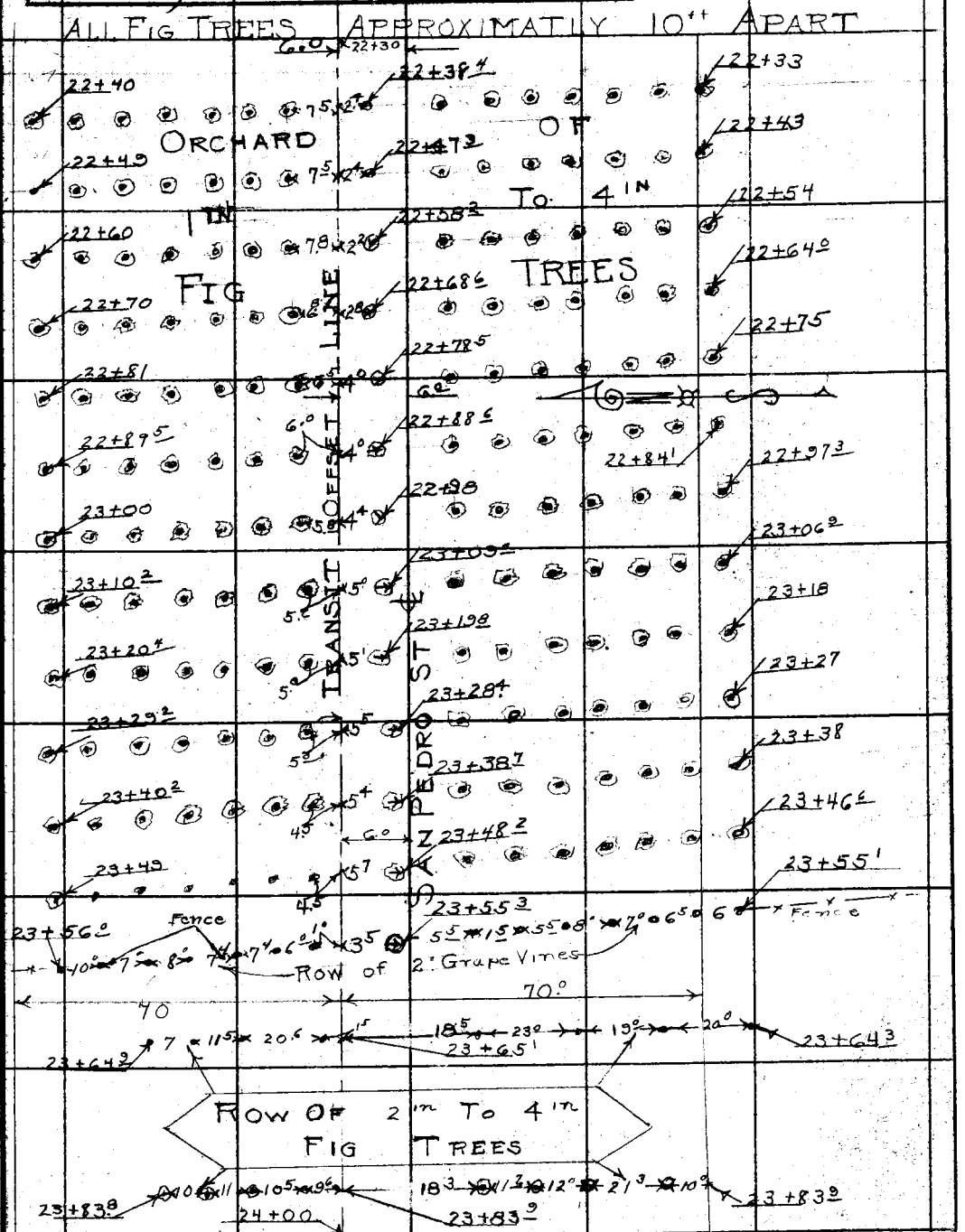

Continued on TOP OF PAGE 154

Note: ANY ADDITIONS OR CHANGES ON THIS SHEET MUST BE MADE OR CIRCLED IN Red Ink WITH DATE AND NAME OF PERSON MAKING CHANGE.

Do not extend notes this side of this line

RETURN TO
LOS ANGELES COUNTY SURVEYOR
700 HALL OF RECORDS

FORM 847 10M 5-31

F.B. 454 Pg 154

Continued From Page 153

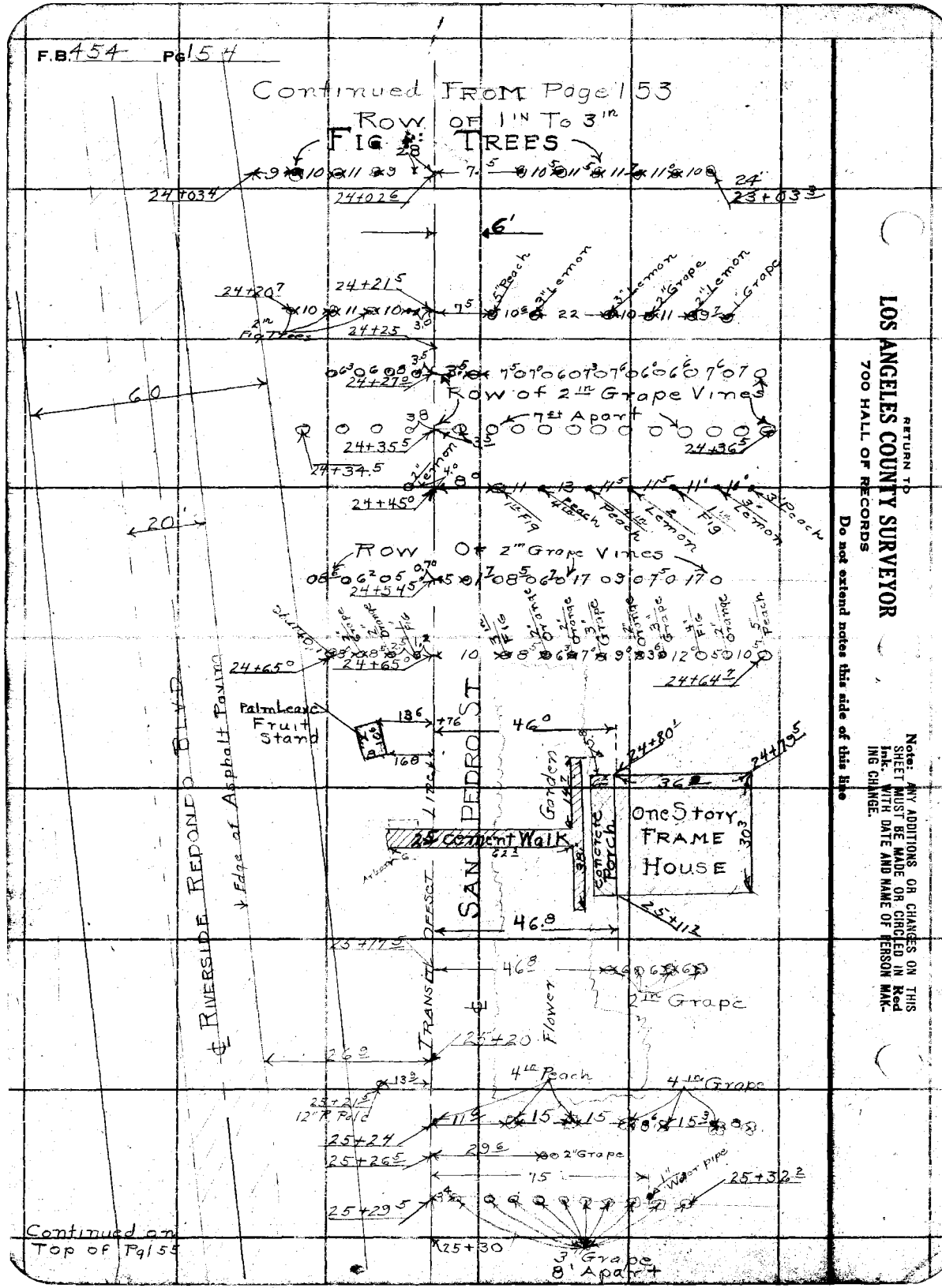

RETURN TO
LOS ANGELES COUNTY SURVEYOR
700 HALL OF RECORDS

Note: ANY ADDITIONS OR CHANGES ON THIS SHEET MUST BE MADE OR CIRCLED IN Red Ink. WITH DATE AND NAME OF PERSON MAKING CHANGE.

Do not extend notes this side of this line

Notes Ck'd by Blackmer	Survey of Greenleaf Drive
Map No. C.S.B.671	W. O. 7042 Tape No. 059 St'd 76 °F.
Office Work H.N. Bradstreet	Surveyed by R. H. ROSS
Checked Blackmer	Notes Ross Date 6-24-31
Date January 1935	Indexed A. C. Johnson

F.B. 454 Pg. 155

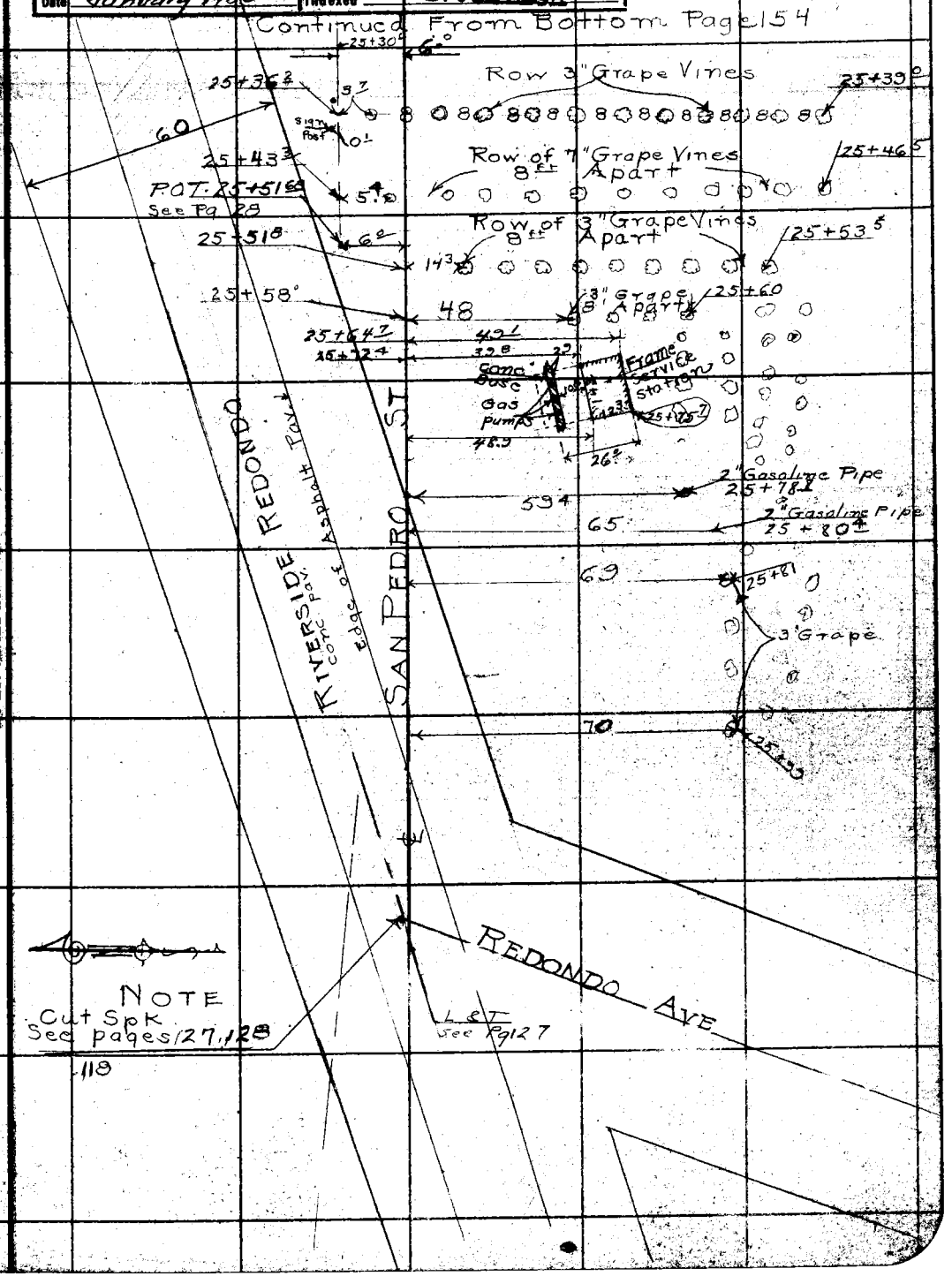

Note: ANY ADDITIONS OR CHANGES ON THIS SHEET MUST BE MADE OR CIRCLED IN Red Ink WITH DATE AND NAME OF PERSON MAKING CHANGE.

RETURN TO
LOS ANGELES COUNTY SURVEYOR
700 HALL OF RECORDS

Do not extend notes this side of this line

RETURN TO

LOS ANGELES COUNTY SURVEYOR

700 HALL OF RECORDS

Note: ANY ADDITIONS OR CHANGES ON THIS SHEET MUST BE MADE OR CIRCLED IN **Red Ink.** WITH DATE AND NAME OF PERSON MAKING CHANGE.

Do not extend notes this side of this line

F.B. 454 Pg 156

Notes Ck'd by Blackmer	Survey of Greenleaf Drive
Map No. CSB 671	W. O. 7042 Tape No. 052 St'd ___ °F.
Office Work H.N. Bradstreet	Surveyed by F. H. Ross
Checked Blackmer	Notes Ross Date 7-2-31
Date January 1935	Indexed A. C. Johnson

F.B. 454 Pg. 167

Note: ANY ADDITIONS OR CHANGES ON THIS SHEET MUST BE MADE OR CIRCLED IN Red Ink. WITH DATE AND NAME OF PERSON MAKING CHANGE.

Do not extend notes this side of this line

RETURN TO
LOS ANGELES COUNTY SURVEYOR
700 HALL OF RECORDS

TOPOGRAPHICAL SURVEY OF

CHERRY AVE

Between { CYPRESS & REDONDO
& RIVERSIDE REDONDO BLVD

Party

Chief	Ross
"	Scott
"	Kernberger
H.C.	Wittich
H.C.	Greenwood
H.C.	VAN Deren
H.C.	Kemper
Extra	Graham
	Dey
R.C.	Redfern

FORM 247 10M 8-31

F.B. 454 Pg 158

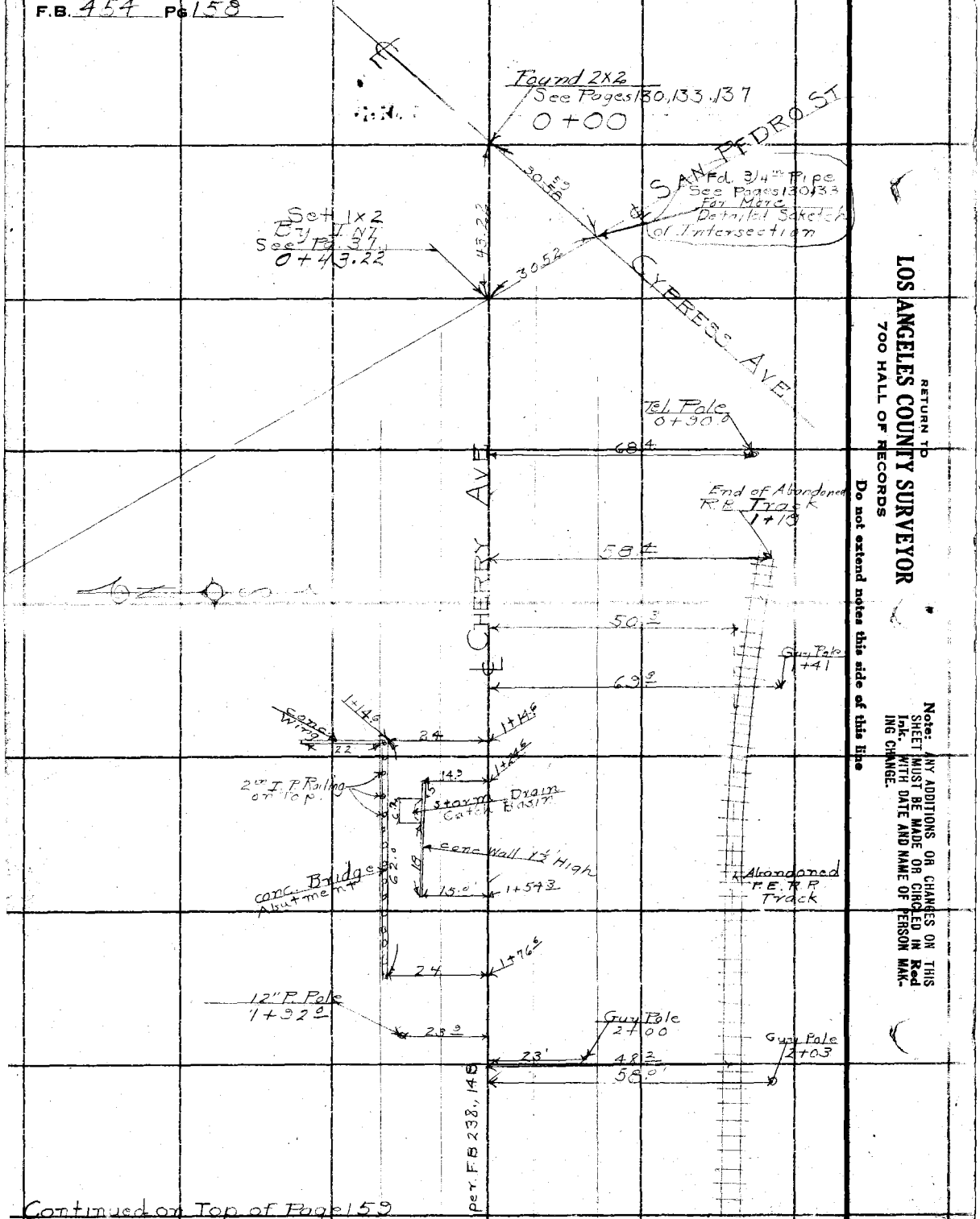

RETURN TO
LOS ANGELES COUNTY SURVEYOR
700 HALL OF RECORDS

Do not extend notes this side of this line

Note: ANY ADDITIONS OR CHANGES ON THIS SHEET MUST BE MADE OR CIRCLED IN Red Ink. WITH DATE AND NAME OF PERSON MAKING CHANGE.

Notes Ck'd by Blackmer
Map No. C.S.B.67'
Office Work H.N.Bradstreet
Checked Blackmer
Date January 1935

Survey of Greenleaf Drive
W. O. 7042 Tape No. 459 St'd 76° °F.
Surveyed by R. H. Ross
Notes: Ross Date 7-11-31
Indexed A. C. Johnson

F.B. 454 Pg 59

Continued FROM PAGE 158

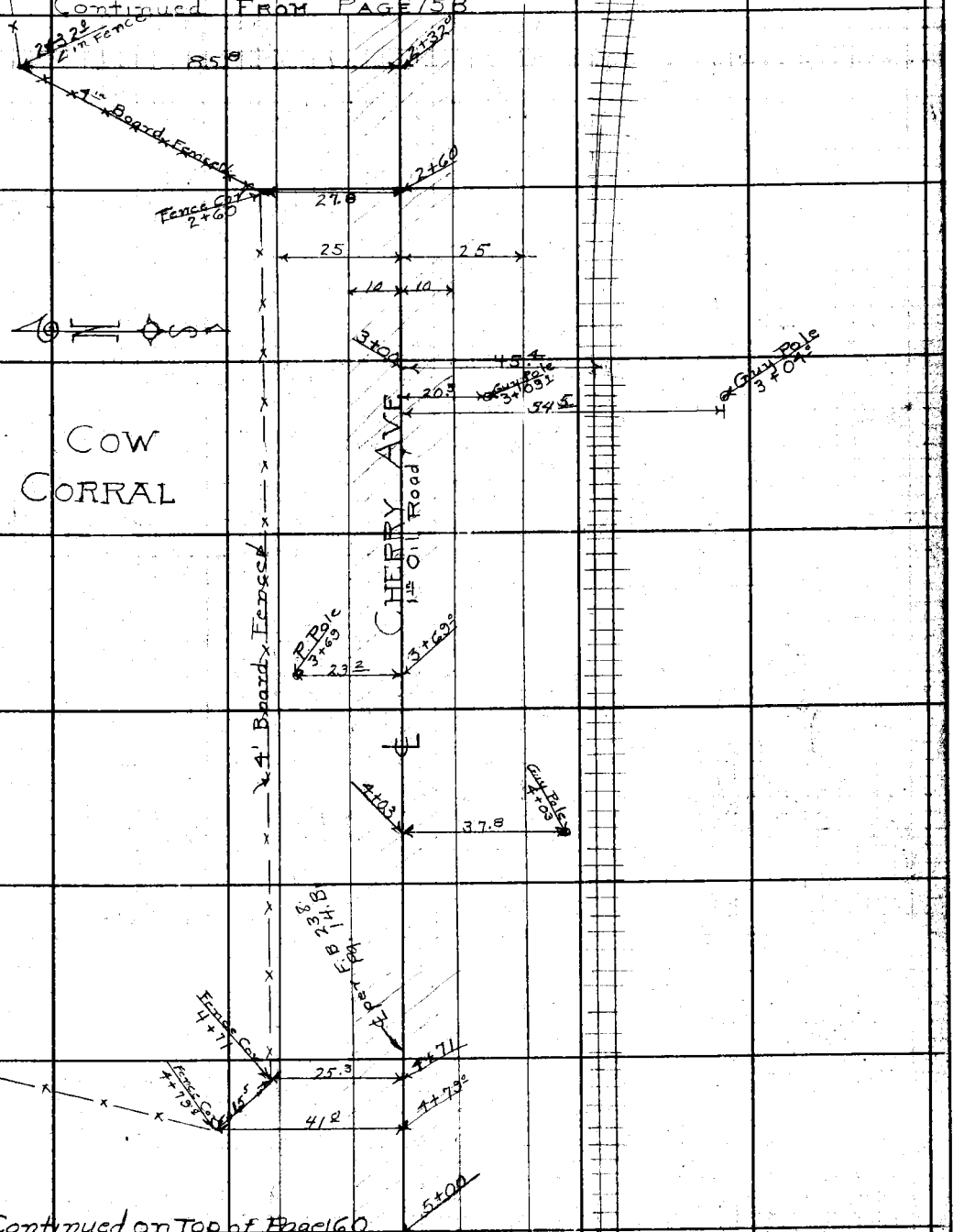

Continued on Top of Page 160

Note: ANY ADDITIONS OR CHANGES ON THIS SHEET MUST BE MADE OR CIRCLED IN Red Ink, WITH DATE AND NAME OF PERSON MAKING CHANGE.

Do not extend notes this side of this line

RETURN TO
LOS ANGELES COUNTY SURVEYOR
700 HALL OF RECORDS

FORM 247 10M 5-31

F.B. 454 Pg 160

Continued From
From Bottom Page 159

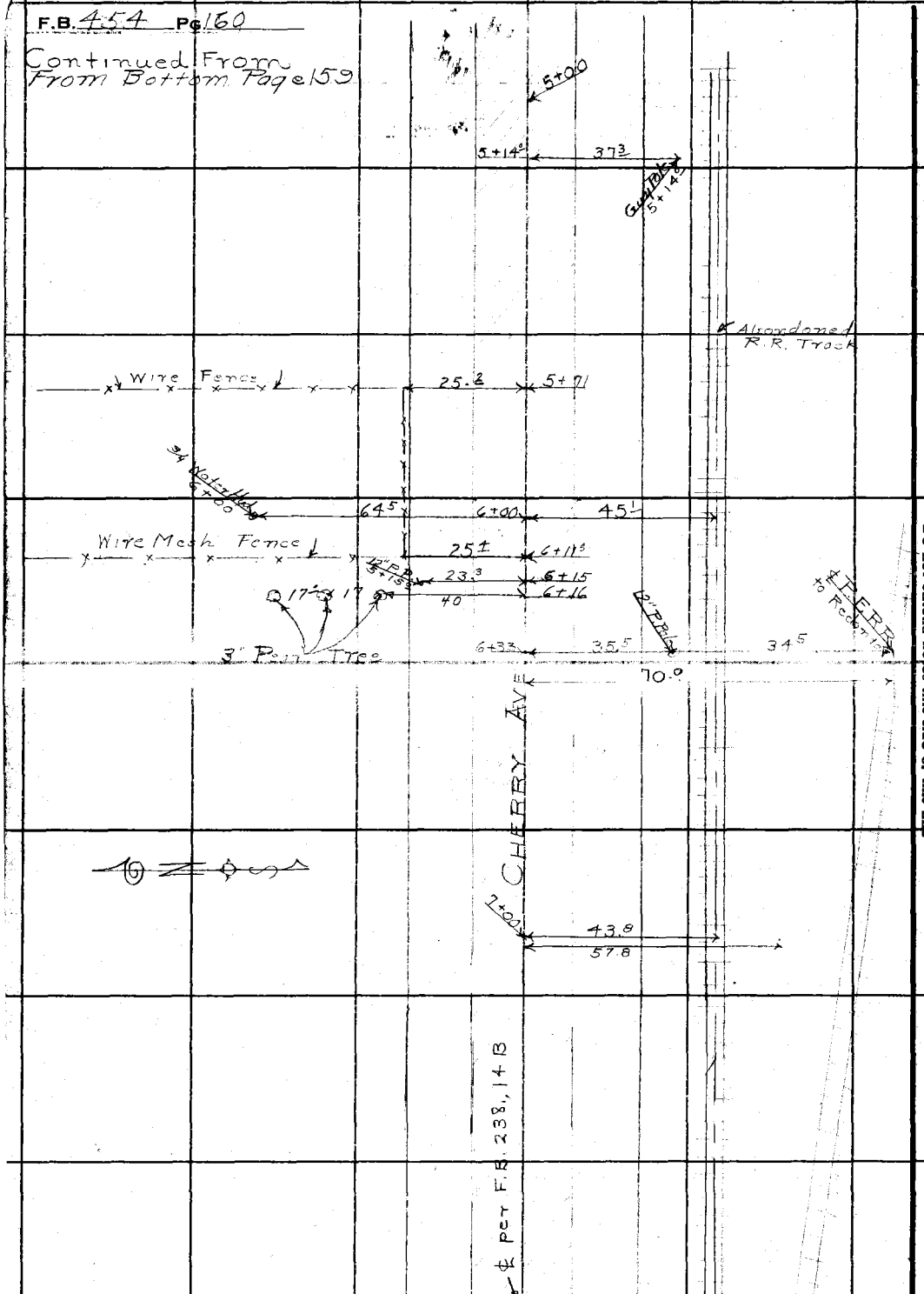

Continued on Top of Page 161

RETURN TO
LOS ANGELES COUNTY SURVEYOR
700 HALL OF RECORDS
Do not extend notes this side of this line

Note: ANY ADDITIONS OR CHANGES ON THIS SHEET MUST BE MADE OR CIRCLED IN Red Ink. WITH DATE AND NAME OF PERSON MAKING CHANGE.

Notes Ck'd by Blackmer	Survey of Greenleaf Drive
Map No. CSB 671	W. O. 7042 Tape No. 059 St'd 76° °F.
Office Work H.N. Bradstreet	Surveyed by R. H. Ross
Checked Blackmer	Notes Ross Date 7-13-31
Date January 1935	Indexed A. C. Johnson

F.B. 454 Pg 161

Continued From Bottom of Page 160

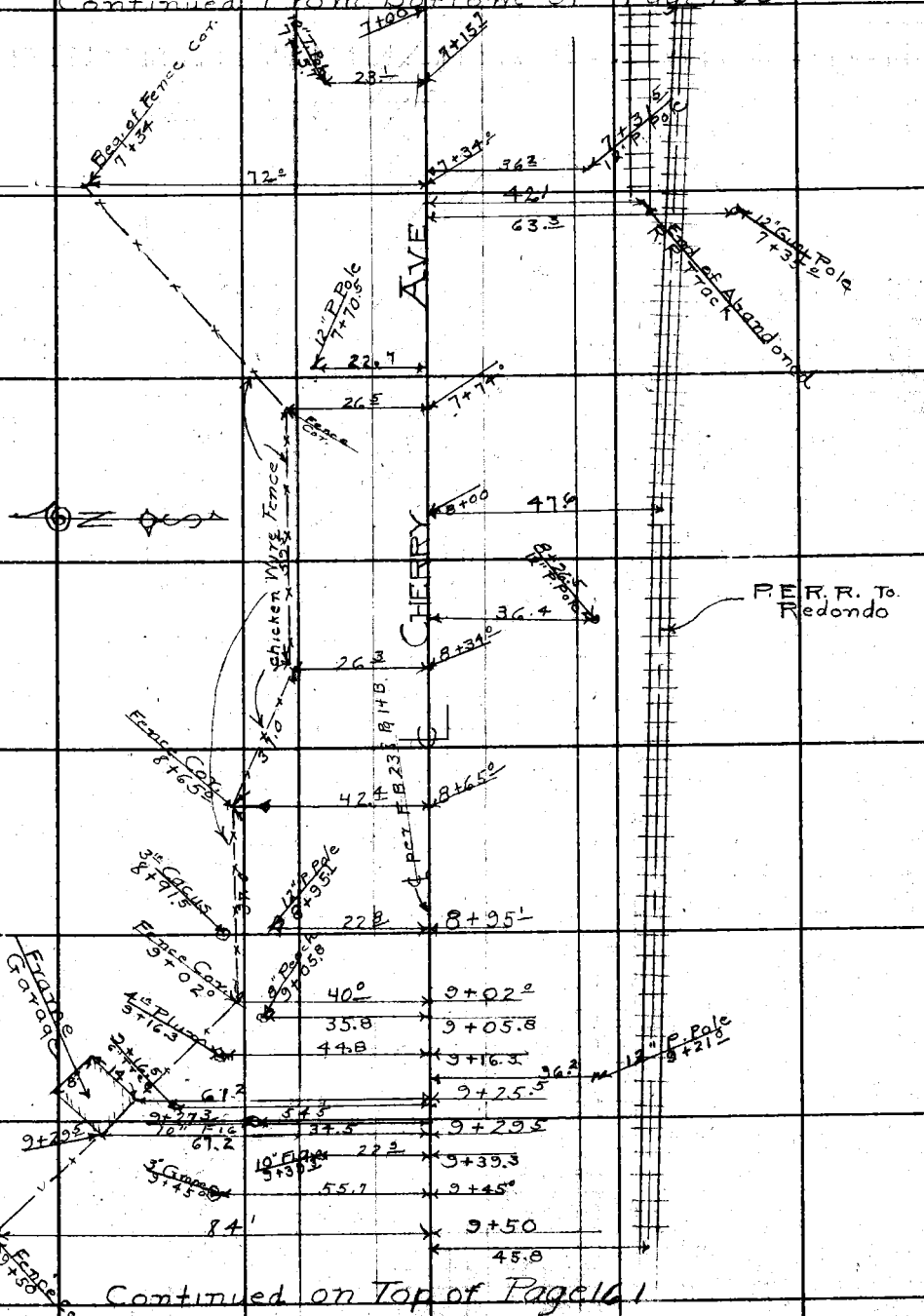

Continued on Top of Page 161

Note: ANY ADDITIONS OR CHANGES ON THIS SHEET MUST BE MADE OR CIRCLED IN Red Ink, WITH DATE AND NAME OF PERSON MAKING CHANGE.

RETURN TO
LOS ANGELES COUNTY SURVEYOR
700 HALL OF RECORDS

Do not extend notes this side of this line

FORM 247 10M 5-31

F.B. 454 Pg. 162

Continued From
Bottom of Page 161

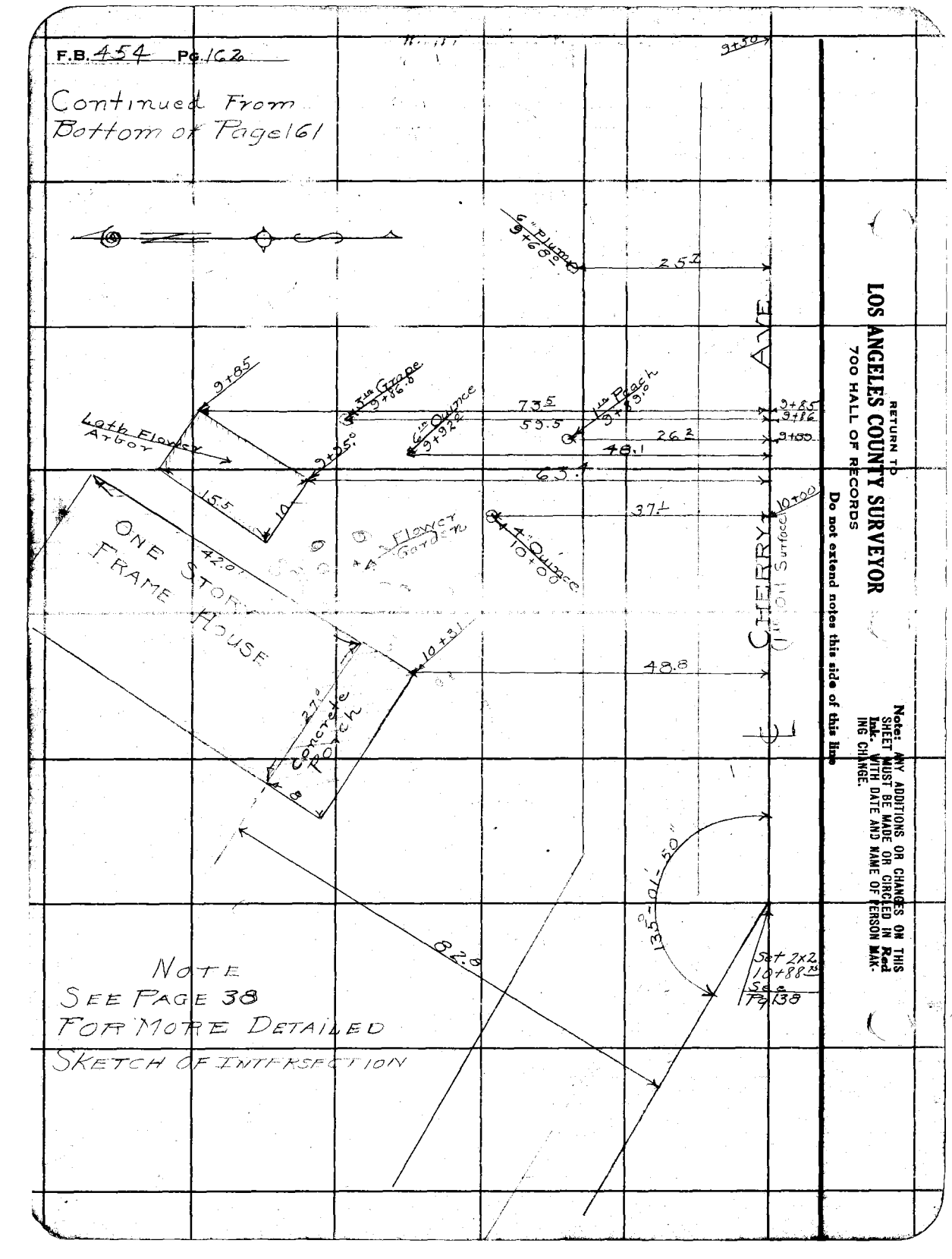

RETURN TO
LOS ANGELES COUNTY SURVEYOR
700 HALL OF RECORDS

Do not extend notes this side of this line

Note: ANY ADDITIONS OR CHANGES ON THIS SHEET MUST BE MADE OR CIRCLED IN Red Ink. WITH DATE AND NAME OF PERSON MAKING CHANGE.

Notes Ck'd by Blackmer	Survey of Greenleaf Drive
Map No. C.S.B 671	W. O. 7042 Tape No. 059 St'd 76 °F.
Office Work H.N. Bradstreet	Surveyed by R.H. Ross
Checked Blackmer	Notes R.H. Ross Date 7-8-31
Date January 1935	Indexed A. C. Johnson

F.B. 454 Pg. 163

Continued From Bottom of Page 161

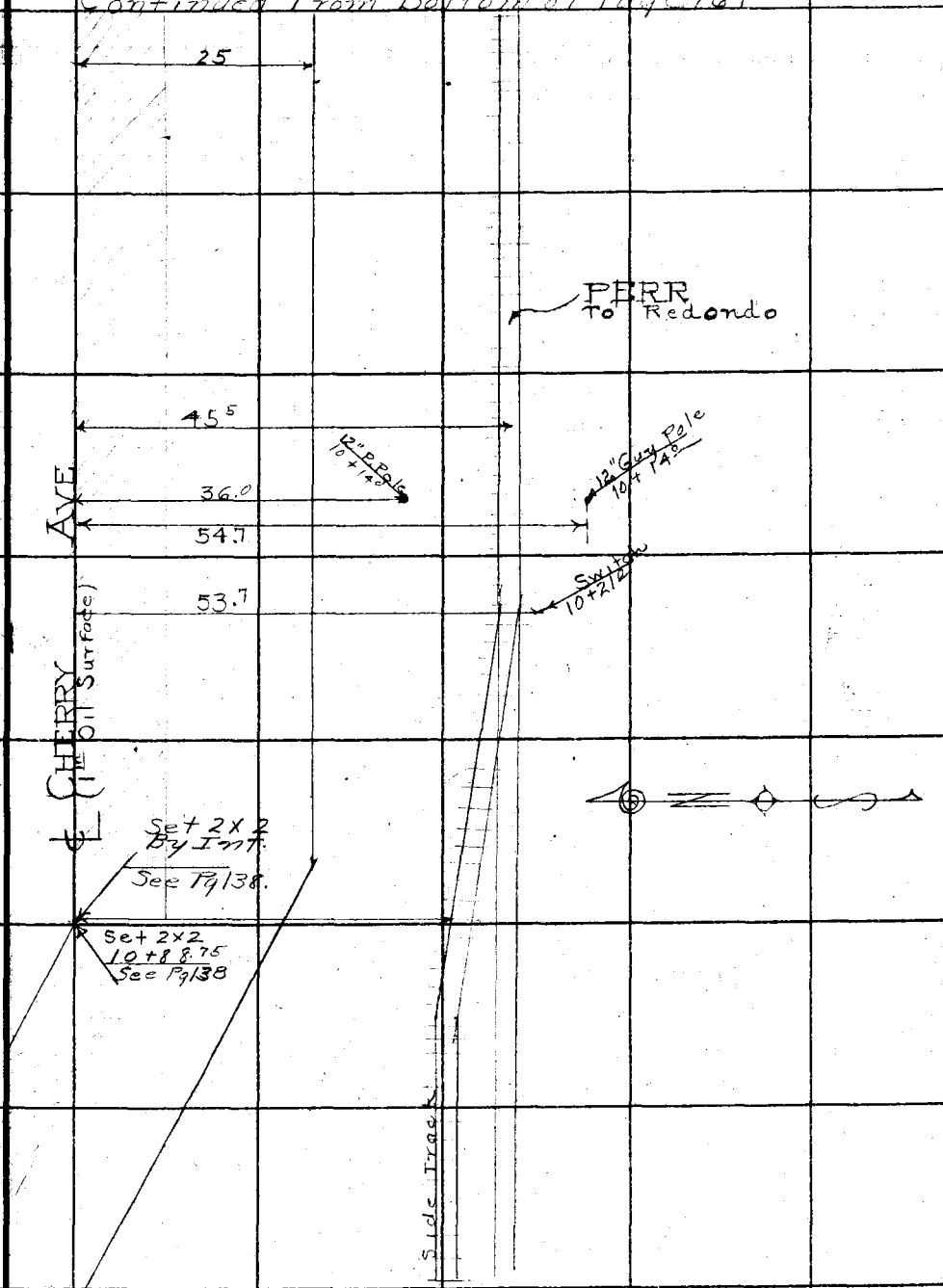

Note: ANY ADDITIONS OR CHANGES ON THIS SHEET MUST BE MADE OR CIRCLED IN Red Ink, WITH DATE AND NAME OF PERSON MAKING CHANGE.

Do not extend notes this side of this line

RETURN TO
LOS ANGELES COUNTY SURVEYOR
700 HALL OF RECORDS

FORM 247 10M 5-31

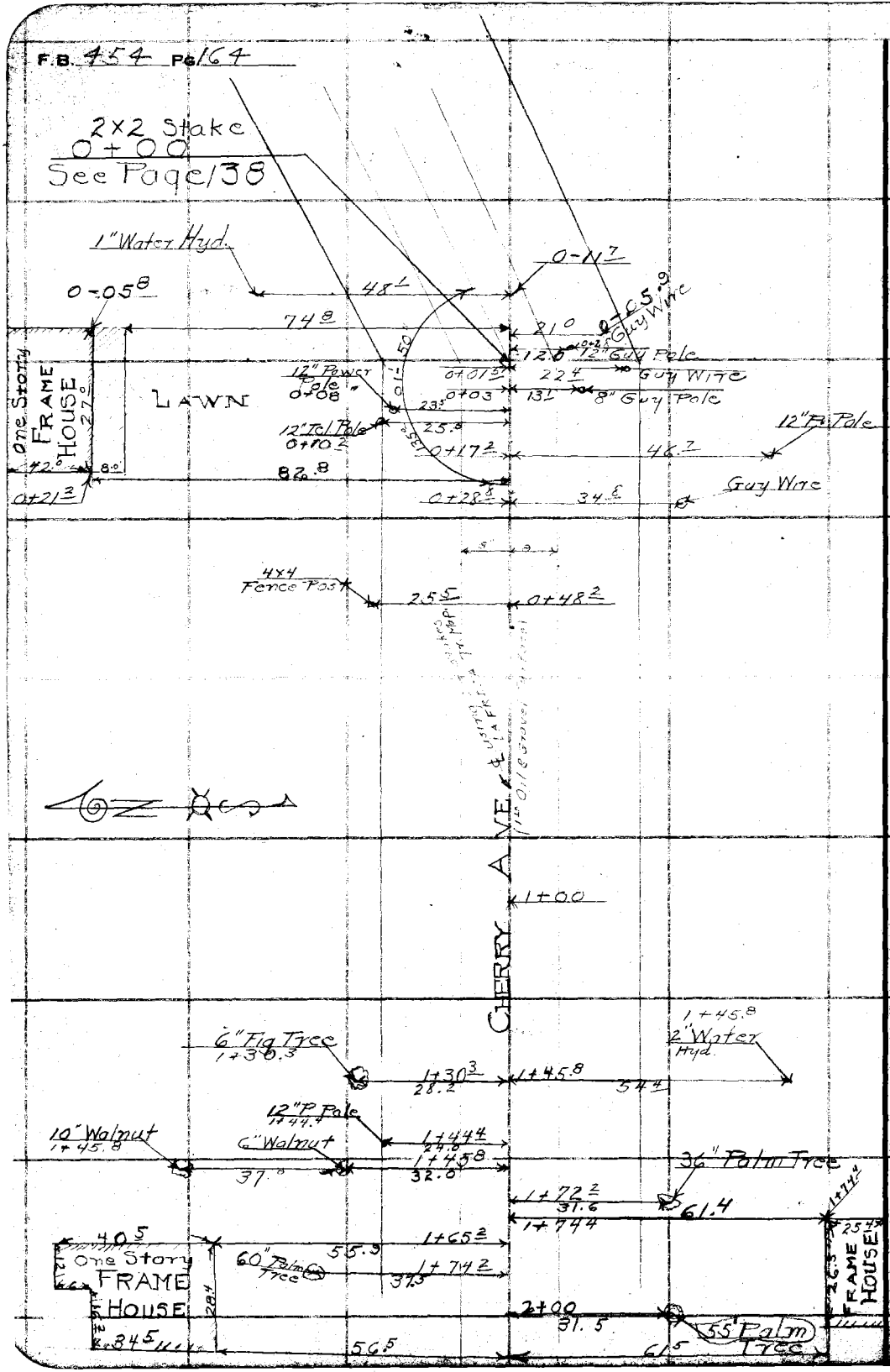

RETURN TO
LOS ANGELES COUNTY SURVEYOR
700 HALL OF RECORDS

Do not extend notes this side of this line

Note: ANY ADDITIONS OR CHANGES ON THIS SHEET MUST BE MADE OR CIRCLED IN Red Ink. WITH DATE AND NAME OF PERSON MAKING CHANGE.

Notes Ck'd by Blackmer	Survey of Greenleaf Drive
Map No. CSB671	W. O. 7042 Tape No. 059 St'd 76° °F.
Office Work H.N. Bradstreet	Surveyed by R. H. Ross
Checked Blackmer	Notes Ross Date 7-7-31
Date January 1935	Indexed A. C. Johnson

F.B. 454 Pg 165

Continued From Bottom of Page 164

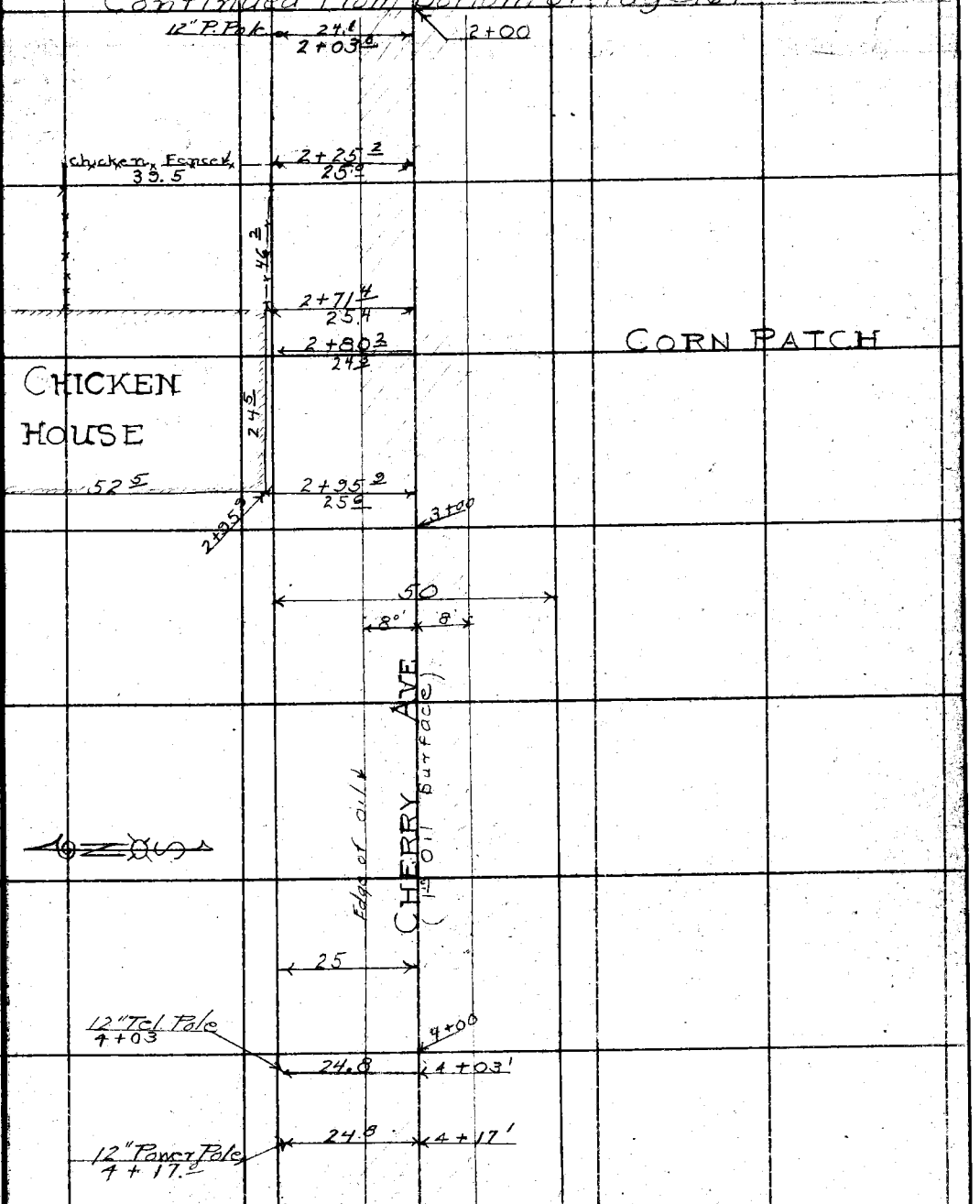

continued on Top of Page 166

Note: ANY ADDITIONS OR CHANGES ON THIS SHEET MUST BE MADE OR CIRCLED IN Red Ink. WITH DATE AND NAME OF PERSON MAKING CHANGE.

RETURN TO
LOS ANGELES COUNTY SURVEYOR
700 HALL OF RECORDS
Do not extend notes this side of this line

FORM 847 10M 5-31

F.B. 454 Pg 166

Continued From Bottom of Page 165

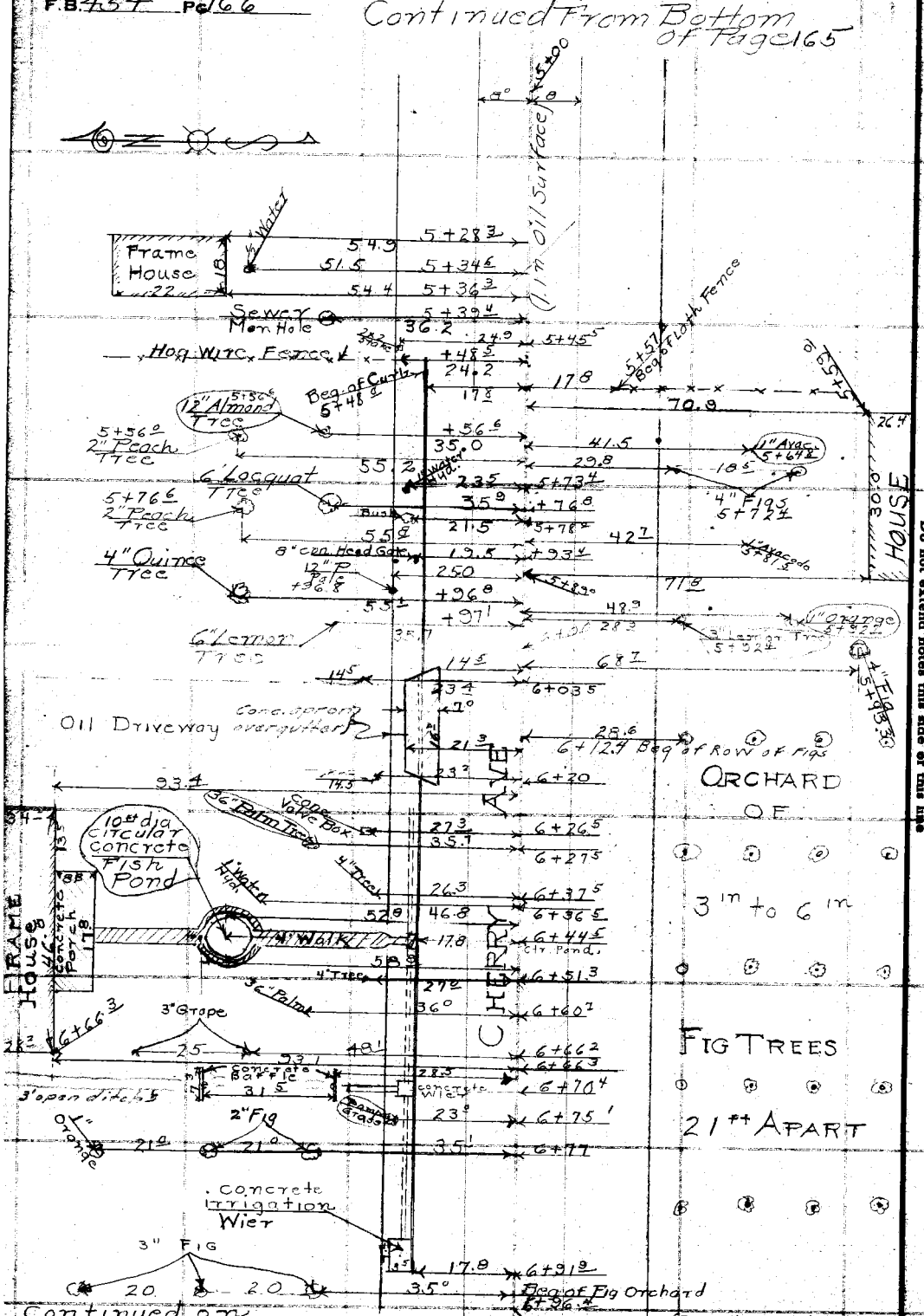

RETURN TO
LOS ANGELES COUNTY SURVEYOR
700 HALL OF RECORDS

Do not extend notes this side of this line

Note: ANY ADDITIONS OR CHANGES ON THIS SHEET MUST BE MADE OR CIRCLED IN Red Ink. WITH DATE AND NAME OF PERSON MAKING CHANGE.

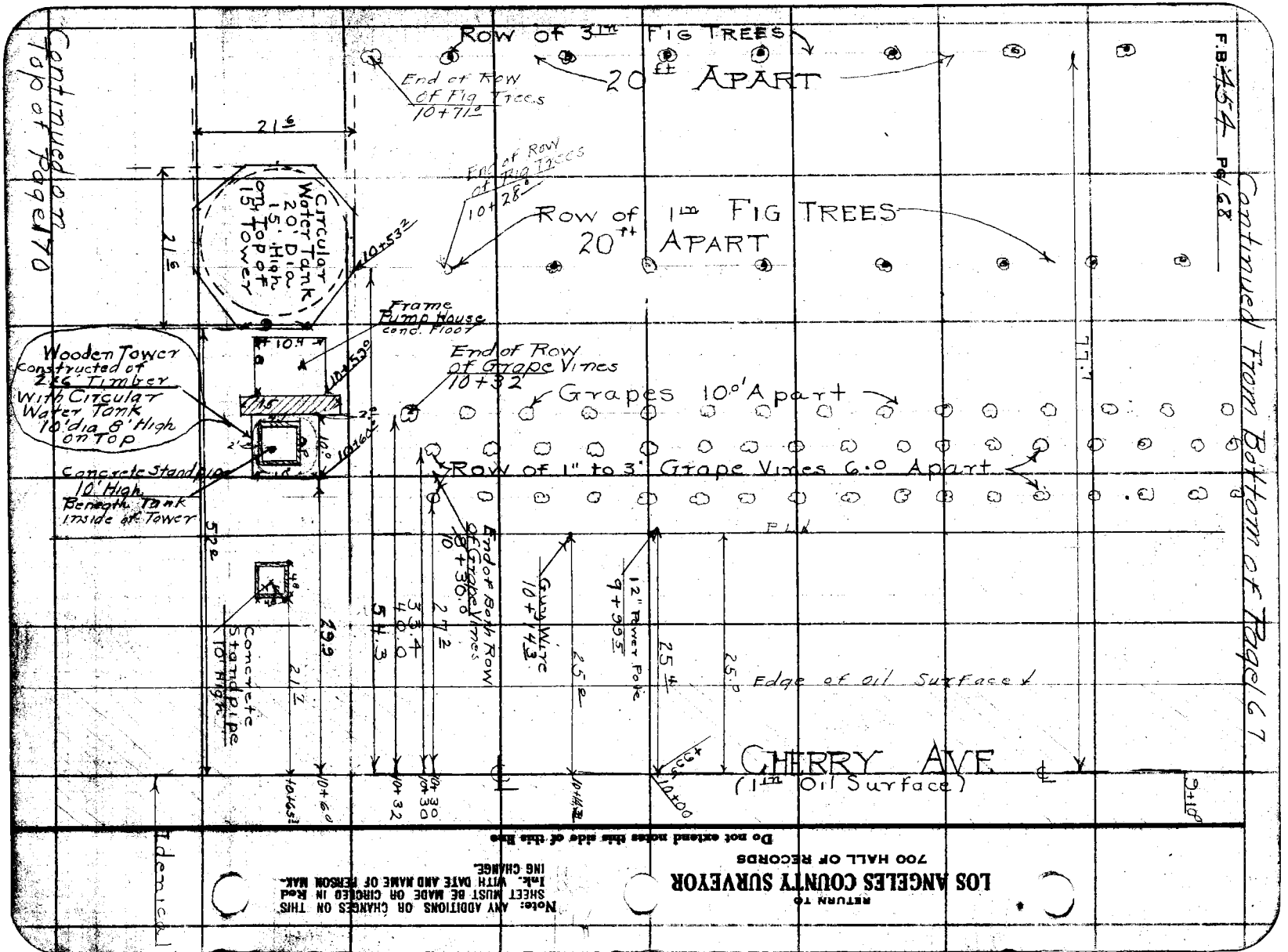

Continued on Top of Page 170
Continued From Bottom of Page 67
F.B. 454 Pg. 68
Row of 3rd Fig Trees
20 ft Apart
End of Row of Fig Trees 10+71.0
End of Row of Fig Trees 10+28.0
Row of 1st Fig Trees
20 ft Apart
Circular Water Tank 20' Dia 15' High on Top of 15' Tower
Frame Pump House Conc. Floor
Wooden Tower Constructed of 2x6 Timber With Circular Water Tank 10' dia 8' High on Top
End of Row of Grape Vines 10+32
Grapes 10.0' Apart
Row of 1" to 3" Grape Vines 6.0 Apart
Concrete Standpipe 10' High Beneath Tank Inside of Tower
End of Both Row of Grape Vines 10+30.0
Guy Wire 10+14.3
12" Power Pole 9+99.5
Concrete Standpipe 10' High
Edge of Oil Surface
CHERRY AVE
(1st Oil Surface)
Identical
Do not extend notes this side of this line
RETURN TO
LOS ANGELES COUNTY SURVEYOR
700 HALL OF RECORDS
Note: ANY ADDITIONS OR CHANGES ON THIS SHEET MUST BE MADE OR CIRCLED IN Red Ink. WITH DATE AND NAME OF PERSON MAKING CHANGE.

Notes Ck'd by Blackmer	Survey of Greenleaf Drive
Map No. CSB 671	W. O. 7042 Tape No. 059 St'd 76° °F.
Office Work H.N. Bradstreet	Surveyed by R. H. Ross
Checked Blackmer	Notes Ross Date 7-8-31
Date January 1935	Indexed A. C. Johnson

F.B. 454 Pg 167

Continued From Bottom of Page 166



Note: ANY ADDITIONS OR CHANGES ON THIS SHEET MUST BE MADE OR CIRCLED IN Red Ink. WITH DATE AND NAME OF PERSON MAKING CHANGE.

RETURN TO
LOS ANGELES COUNTY SURVEYOR
700 HALL OF RECORDS

Do not extend notes this side of this line

FORM 247 10M 5-31

Notes Ck'd by Blackmer	Survey of Greenleaf Drive
Map No. CSB 671	W. O. 7042 Tape No. 059 St'd 76° F.
Office Work H.N. Bradstreet	Surveyed by P. H. Ross
Checked Blackmer	Notes Ross Date 7-9-31
Date January 1935	Indexed A. C. Johnson

F.B. 454 Pg 69

Continued From Bottom of Page 67

9+19
Beg of Garden

25

JAP GARDEN

CHERRY AVE.
(1st Oil Surface)

Edge of Oil Surface

Points

10+70
End of Garden

Continued on Top of Page 71

RETURN TO
LOS ANGELES COUNTY SURVEYOR
700 HALL OF RECORDS

Do not extend notes this side of this line

Notes: ANY ADDITIONS OR CHANGES ON THIS SHEET MUST BE MADE OR CIRCLED IN Red Ink, WITH DATE AND NAME OF PERSON MAKING CHANGE.

FORM 547 10M 5-31

F.B. 454 PG 170

Continued From Bottom of Page 169

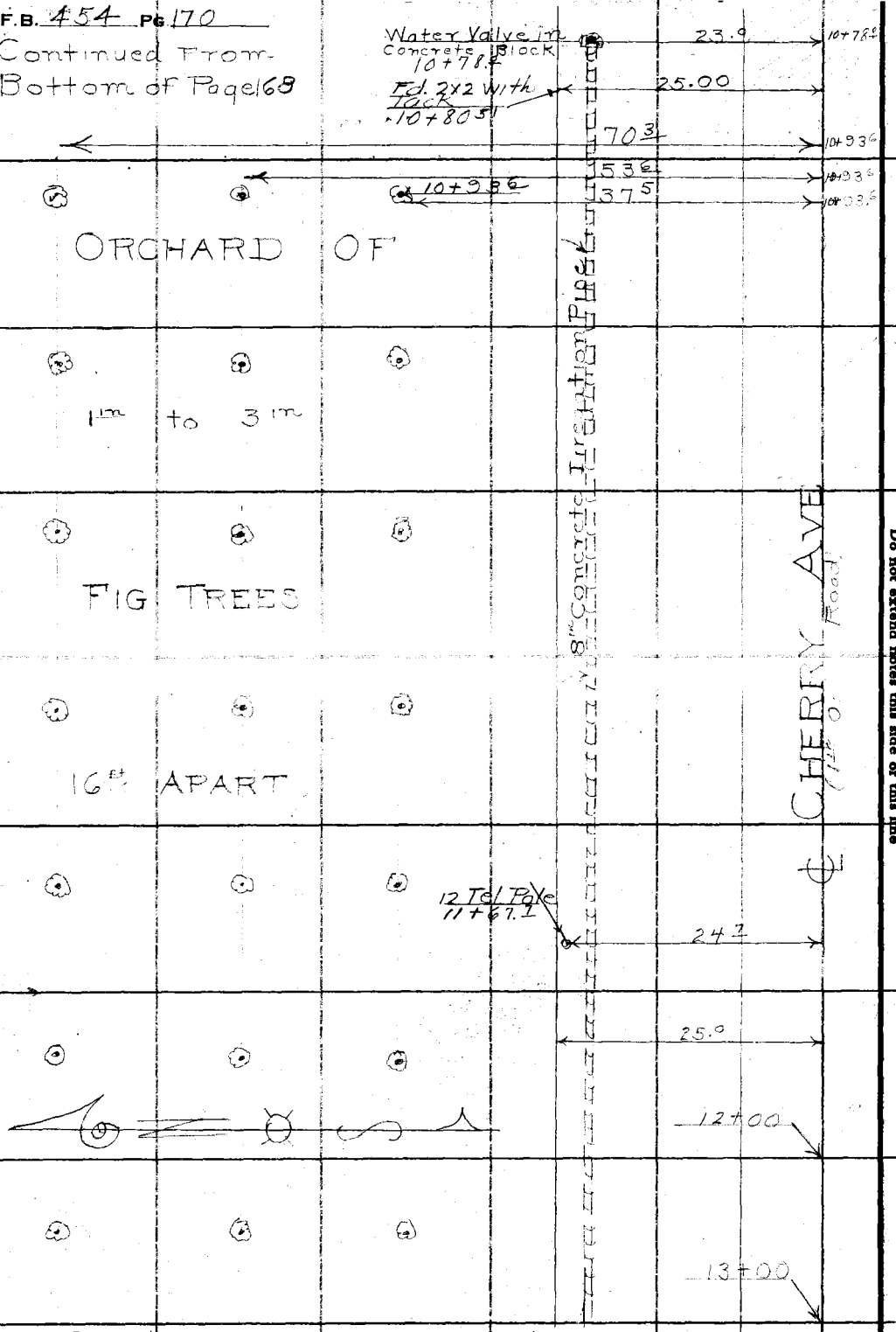

Continued on Top of Page 172

RETURN TO
LOS ANGELES COUNTY SURVEYOR
700 HALL OF RECORDS

Do not extend notes this side of this line

Note: ANY ADDITIONS OR CHANGES ON THIS SHEET MUST BE MADE OR CIRCLED IN Red Ink. WITH DATE AND NAME OF PERSON MAKING CHANGE.

Notes Ck'd by Blackmer	Survey of Greenleaf Drive
Map No. C.S.B. 671	W. O. 7042 Tape No. 059 St'd 76 °F.
Office Work H.N. Bradstreet	Surveyed by R. H. Ross
Checked Blackmer	Notes Ross Date 7-9-31
Date January 1935	Indexed A. C. Johnson

F.B. 454 Pg. 171

Continued From Bottom of Page 169

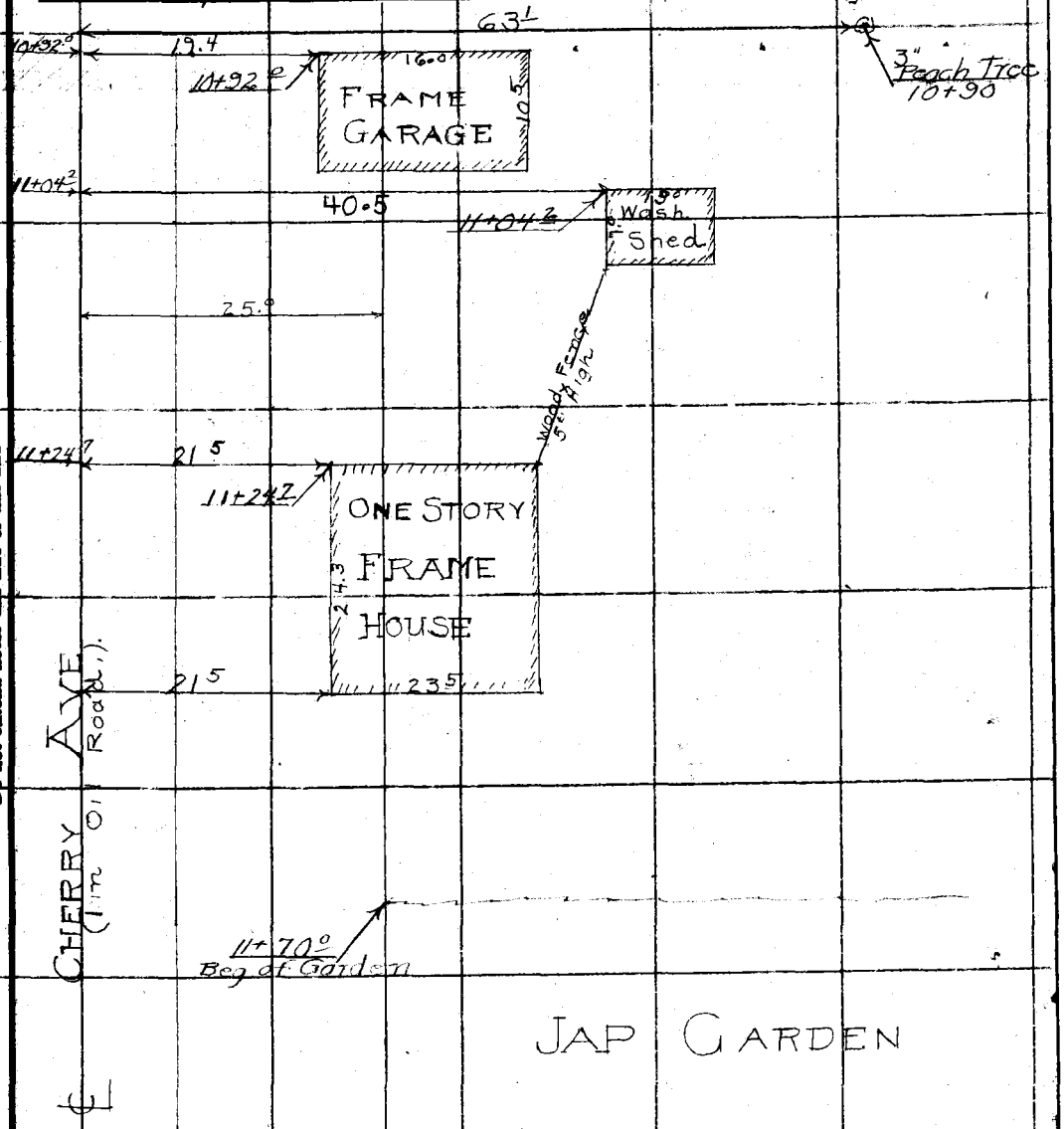

Continued on Top of Page 173

Note: ANY ADDITIONS OR CHANGES ON THIS SHEET MUST BE MADE OR CIRCLED IN Red Ink. WITH DATE AND NAME OF PERSON MAKING CHANGE.

RETURN TO
LOS ANGELES COUNTY SURVEYOR
700 HALL OF RECORDS
Do not extend notes this side of this line

FORM 247 10M 5-31

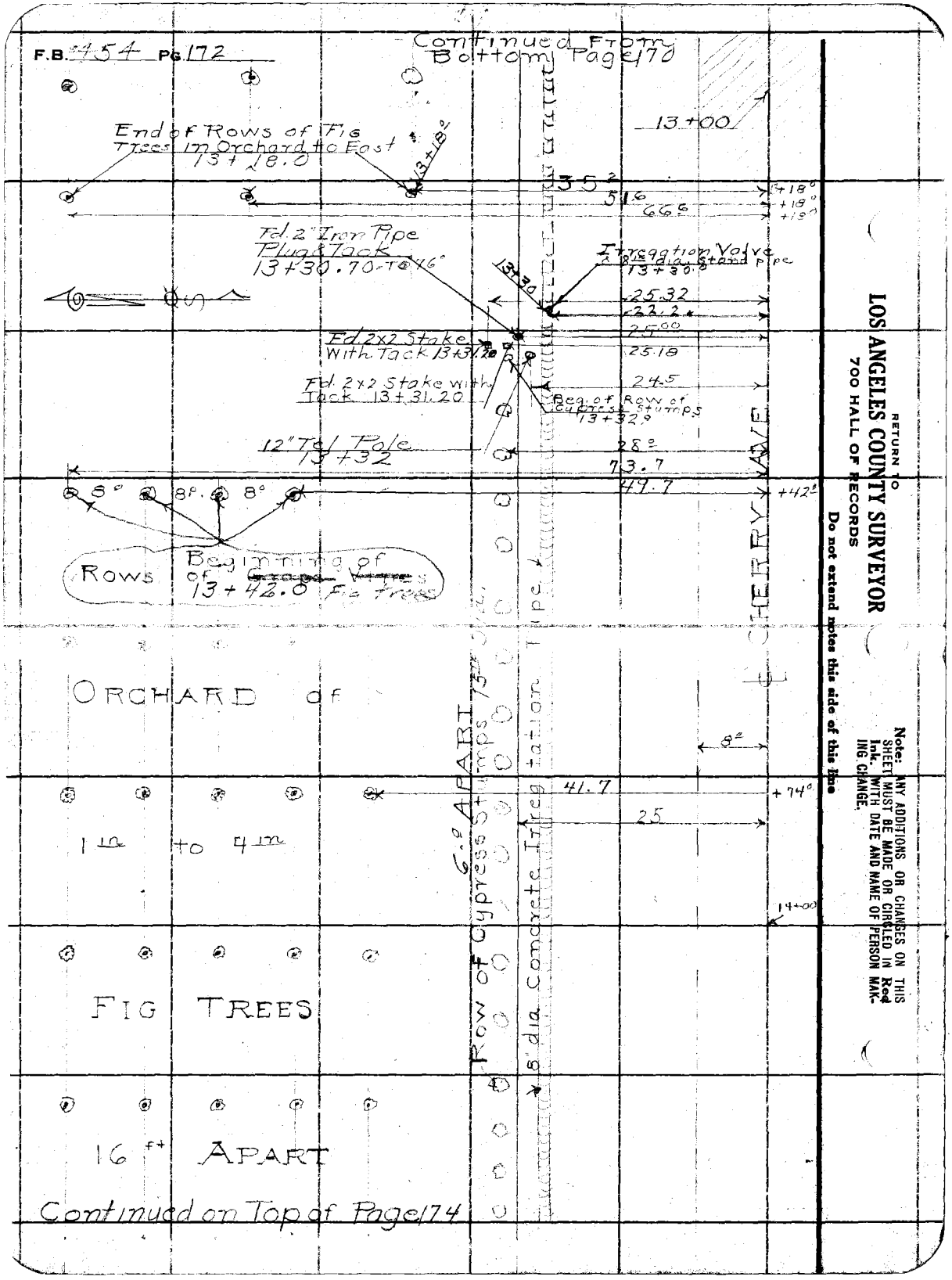
F.B. 454 PG. 172
Continued From Bottom Page 170
13+00
End of Rows of Fig Trees in Orchard to East 13+18.0
13+18.0
35.2
51.6
66.6
+18°
+18°
+18°
Fd. 2" Iron Pipe Plug & Tack 13+30.70 - T@ 46°
Irrigation Valve 8" dia. Stand pipe 13+30.0
13+30
25.32
22.2
25.00
25.18
24.5
Fd. 2x2 Stake With Tack 13+31.20
Fd. 2x2 Stake with Tack 13+31.20
Beg. of Row of Cypress Stumps 13+32.9
12" Tel Pole 13+32
28.0
73.7
49.7
+42.0
8°
8°
8°
Beginning of Rows of ~~Grape Vines~~ Fig Trees 13+42.0
CHERRY AVE
ORCHARD of
6.0 APART
Row of Cypress Stumps 75 Dia.
8" dia Concrete Irrigation Pipe
8.0
41.7
+74°
25
1 in to 4 in
14+00
FIG TREES
16 ft APART
Continued on Top of Page 174
RETURN TO
LOS ANGELES COUNTY SURVEYOR
700 HALL OF RECORDS
Do not extend notes this side of this line
Note: ANY ADDITIONS OR CHANGES ON THIS SHEET MUST BE MADE OR CIRCLED IN Red Ink. WITH DATE AND NAME OF PERSON MAKING CHANGE.

Notes Ck'd by Blackmer	Survey of Greenleaf Drive
Map No. C.S.B.671	W. O. 7042 Tape No. 059 St'd 76° F.
Office Work H.N. Bradstreet	Surveyed by R H Ross
Checked Blackmer	Notes Ross Date 7-9-31
Date January 1935	Indexed A. C. Johnson

F.B. 454 Pg 173

Continued From Bottom of Page 171

JAP GARDEN

℄ CHERRY AVE

(1st Oil Road)

Edge of Oil Road

25°

9°

14+00

Continued on Top of Page 175

RETURN TO
LOS ANGELES COUNTY SURVEYOR
700 HALL OF RECORDS

Do not extend notes this side of this line

Notes: ANY ADDITIONS OR CHANGES ON THIS SHEET MUST BE MADE OR CIRCLED IN Red Ink, WITH DATE AND NAME OF PERSON MAKING CHANGE.

FORM 247 10M 8-31

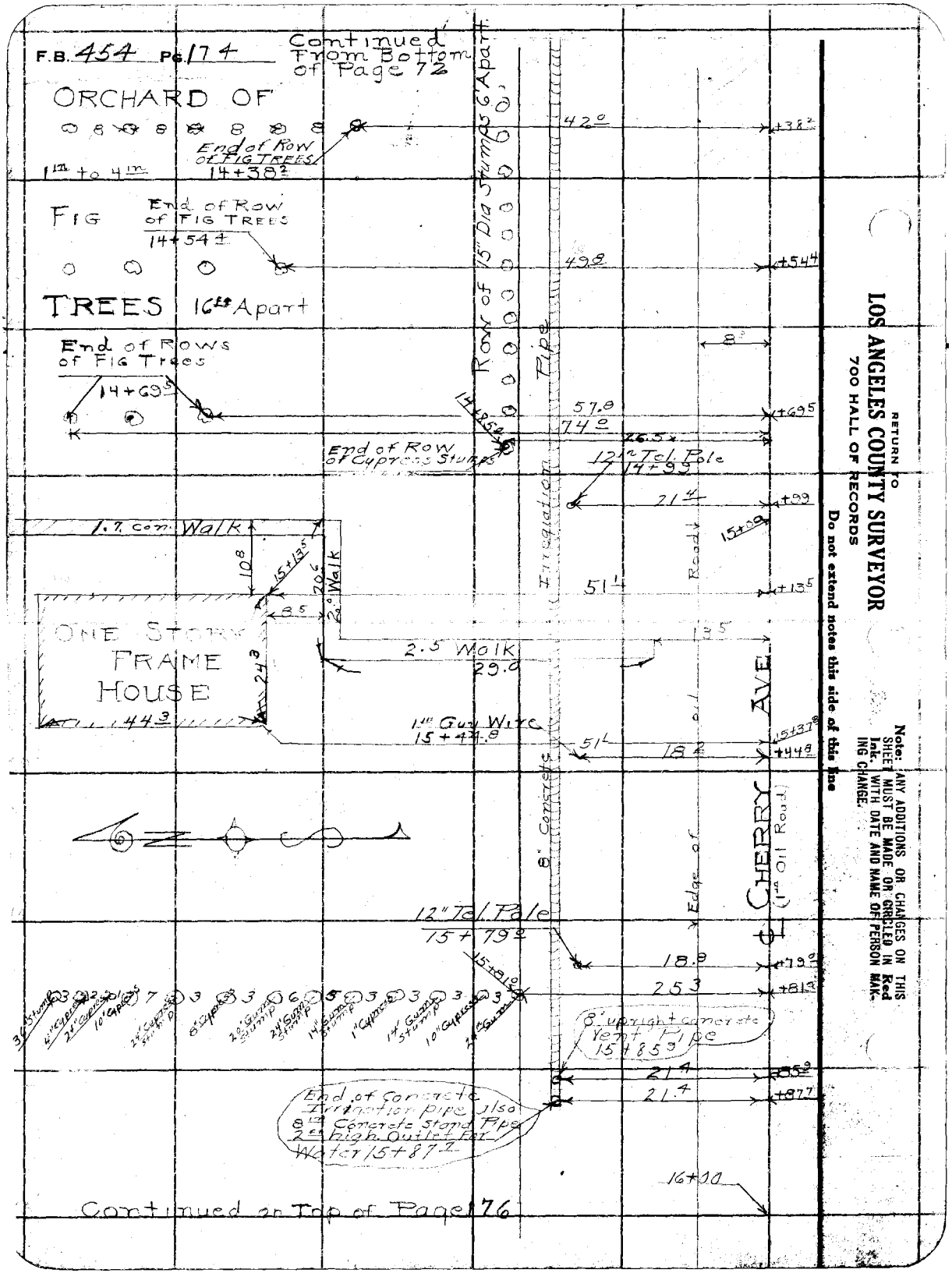
F.B. 454 Pg. 174
Continued From Bottom of Page 72
ORCHARD OF
1in to 4in
End of Row of Fig Trees 14+38.2
FIG
End of Row of Fig Trees 14+54.4
TREES 16ft Apart
End of Rows of Fig Trees 14+69.5
End of Row of Cypress Stumps
Row of 15" Dia Stumps 6' Apart
Irrigation Pipe
42.0
+38.2
49.8
+54.4
8'
57.8
74.0
+69.5
26.5
12in Tel. Pole 14+99
21.4
+99
15+09
Road
51.1
+13.5
1.7 con. Walk
10.8
15+13.5
20.6
2.0 Walk
8.5
ONE STORY FRAME HOUSE
24.3
44.3
2.5 Walk
29.0
13.5
1in Guy Wire 15+44.8
51.1
18.2
15+37.8
+44.8
8" Concrete
Edge of oil
CHERRY AVE
(1in Oil Road)
12" Tel. Pole 15+79.0
15+81.0
18.8
+79.0
25.3
+81.3
8" upright concrete Vent Pipe 15+85.9
21.4
+85.9
21.4
+87.7
End of Concrete Irrigation pipe also 8in Concrete Stand Pipe 2ft high. Outlet For Water 15+87.7
16+00
Continued on Top of Page 176
RETURN TO
LOS ANGELES COUNTY SURVEYOR
700 HALL OF RECORDS
Do not extend notes this side of this line
Note: ANY ADDITIONS OR CHANGES ON THIS SHEET MUST BE MADE OR CIRCLED IN Red Ink. WITH DATE AND NAME OF PERSON MAKING CHANGE.

Notes Ck'd by Blackmer	Survey of Greenleaf Drive
Map No. C.S.B. 671	W. O. 1042 Tape No. 059 St'd 74° of F.
Office Work H.N. Bradstreet	Surveyed by R. H. Ross
Checked Blackmer	Notes Ross Date 7-2-31
Date January 1935	Indexed A. C. Johnson

F.B. 454 Pg 175

Continued From Bottom of Page 173

14+40 ℄

25.9

JAP GARDEN

15+00

℄ CHERRY AVE (150 Foot Road)

16+00

Continued on Top of Page 177

Note: ANY ADDITIONS OR CHANGES ON THIS SHEET MUST BE MADE OR CIRCLED IN Red Ink, WITH DATE AND NAME OF PERSON MAKING CHANGE.

Do not extend notes this side of this line

RETURN TO
LOS ANGELES COUNTY SURVEYOR
700 HALL OF RECORDS

FORM 847 10M 5-31

F.B. 454 Pg 176

Continued From Bottom of Page 174

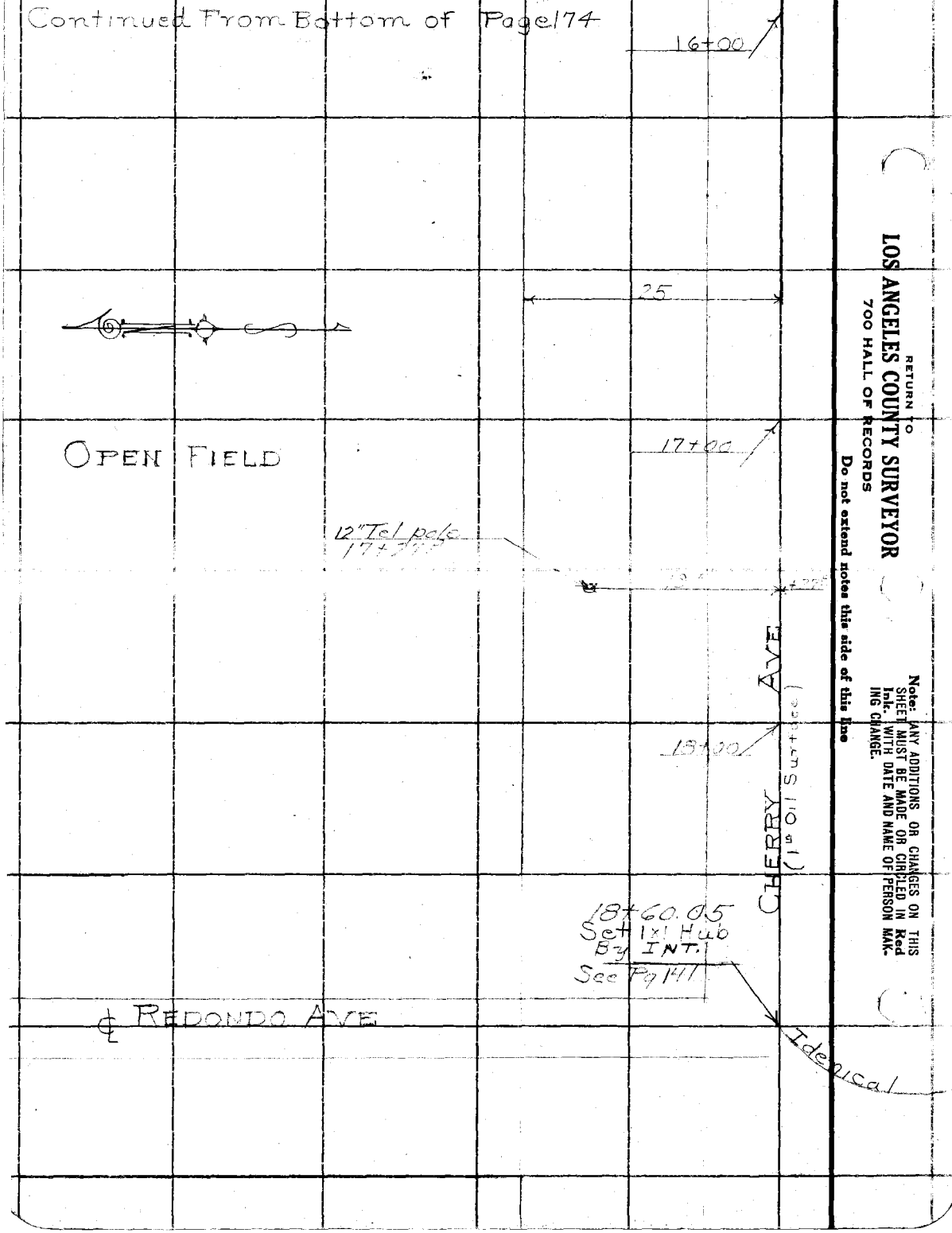

RETURN TO
LOS ANGELES COUNTY SURVEYOR
700 HALL OF RECORDS
Do not extend notes this side of this line
Note: ANY ADDITIONS OR CHANGES ON THIS SHEET MUST BE MADE OR CIRCLED IN Red Ink. WITH DATE AND NAME OF PERSON MAKING CHANGE.

Notes Ck'd by Blackmer	Survey of Greenleaf Drive
Map No. CSB 671	W. O. 7042 Tape No. 059 St'd 76° °F.
Office Work H.N. Bradstreet	Surveyed by R. H. Ross
Checked Blackmer	Notes Date 7-10-31
Date January 1935	Indexed A. C. Johnson

F.B. 454 PG 177

Continued From Bottom of Page 175

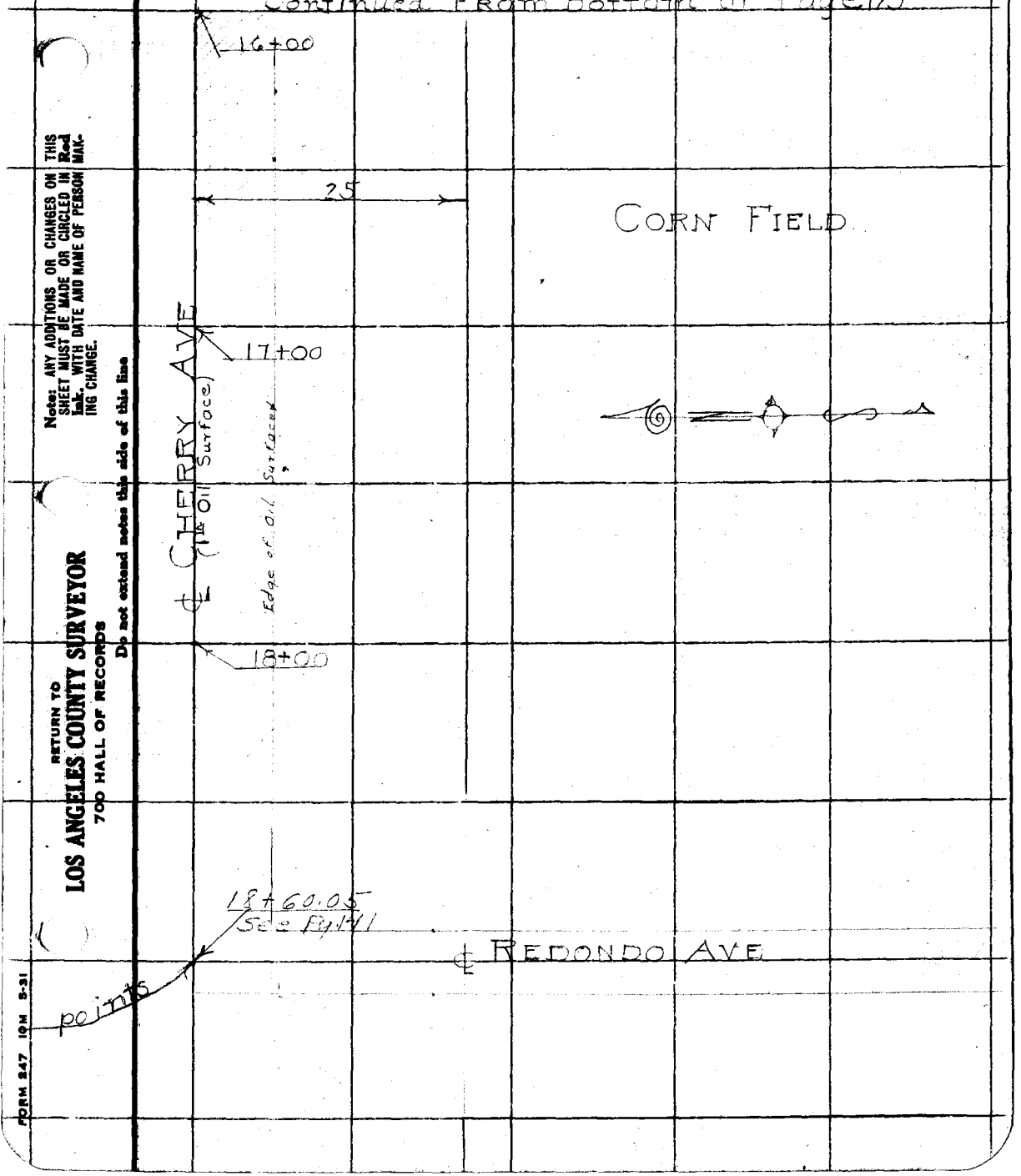

Note: ANY ADDITIONS OR CHANGES ON THIS SHEET MUST BE MADE OR CIRCLED IN Red Ink. WITH DATE AND NAME OF PERSON MAKING CHANGE.

RETURN TO
LOS ANGELES COUNTY SURVEYOR
700 HALL OF RECORDS

Do not extend notes this side of this line

FORM 247 10M 5-31

RETURN TO

LOS ANGELES COUNTY SURVEYOR

700 HALL OF RECORDS

Note: ANY ADDITIONS OR CHANGES ON THIS SHEET MUST BE MADE OR CIRCLED IN **Red Ink.** WITH DATE AND NAME OF PERSON MAKING CHANGE.

Do not extend notes this side of this line

F.B. 454 Pg 178

Notes Ck'd by Blackmer	Survey of Greenleaf Drive
Map No. C.S.P.671	W. O. 7042 Tape No. 259 St'd 76 °F.
Office Work K.W. Bradshaw	Surveyed by R. H. ROSS
Checked Blackmer	Notes Kemberger Date 7-12-31
Date January 1933	Indexed A. C. Johnson

F.B. 454 Pg. 179

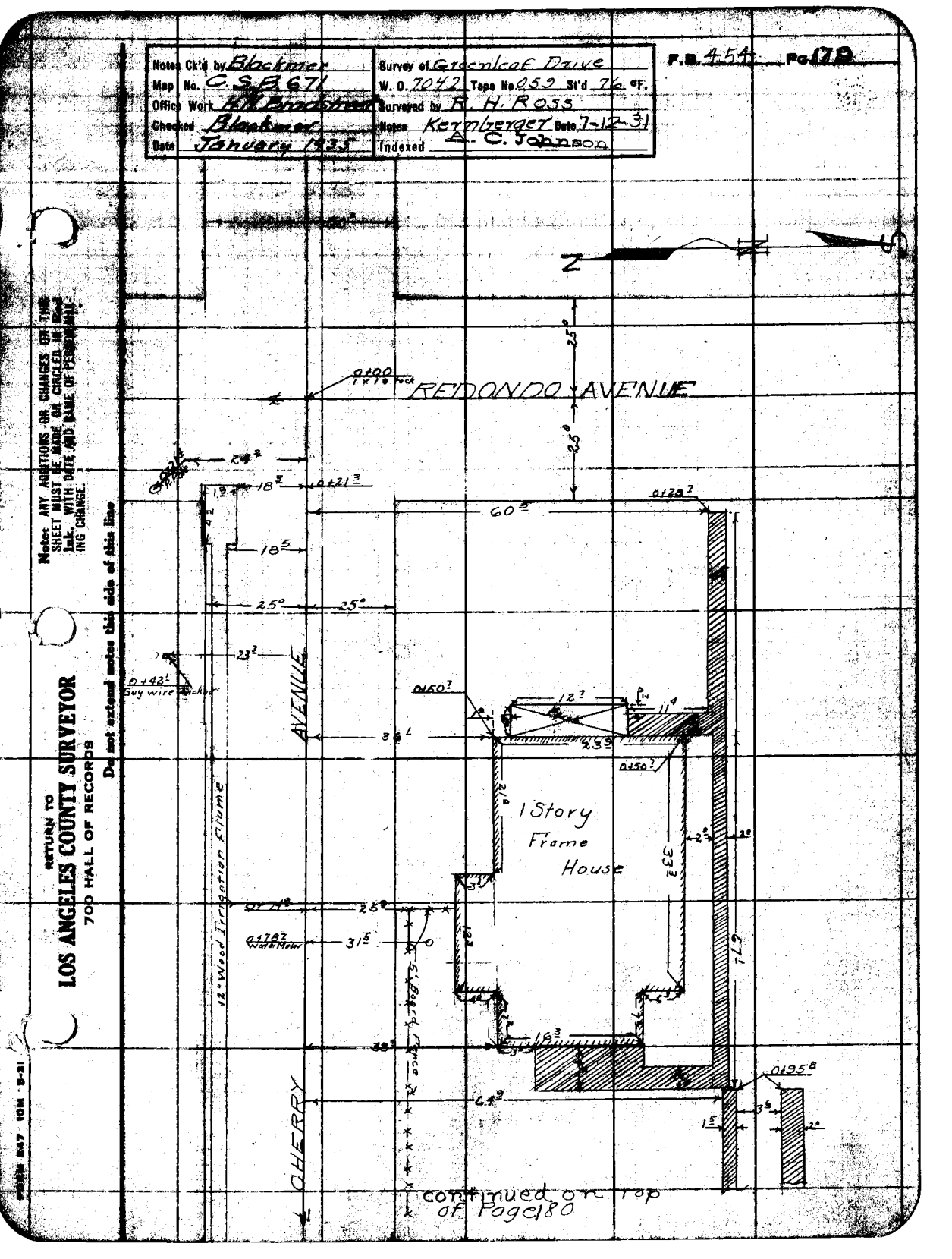

Notes: ANY ADDITIONS OR CHANGES OF THIS SHEET MUST BE MADE ON CIRCLED AREA Ink, WITH DATE AND NAME OF PERSON MAKING CHANGE.

Do not extend notes this side of this line

RETURN TO
LOS ANGELES COUNTY SURVEYOR
700 HALL OF RECORDS

FORM 847 10M 8-31

F.B. 454 Pg. 180

Continued From Bottom Page 179

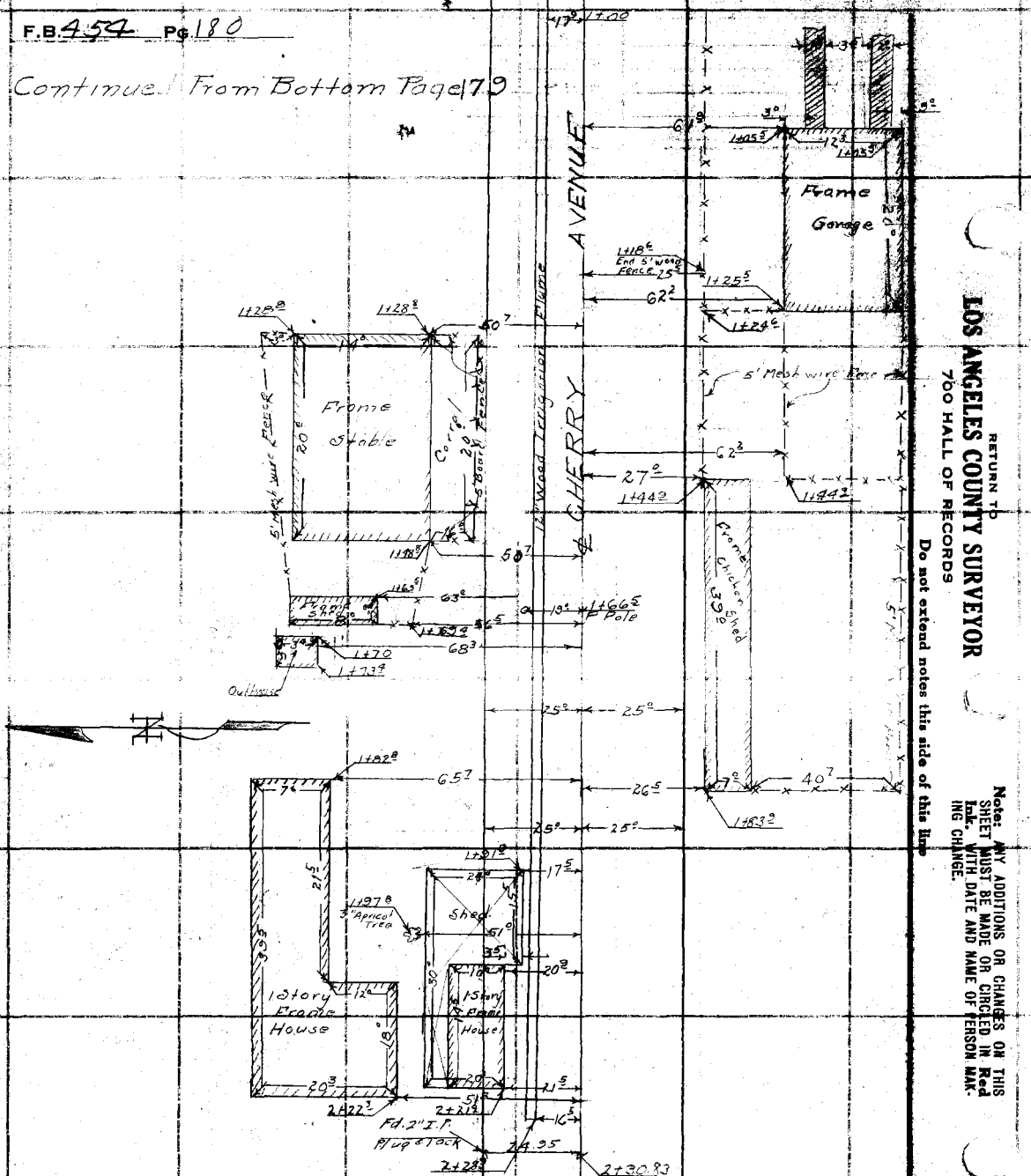

Continued on Top of Page 181

RETURN TO
LOS ANGELES COUNTY SURVEYOR
700 HALL OF RECORDS

Do not extend notes this side of this line

Note: ANY ADDITIONS OR CHANGES ON THIS SHEET MUST BE MADE OR CIRCLED IN Red Ink. WITH DATE AND NAME OF PERSON MAKING CHANGE.

Name Sh'd by Blackmer	Survey of Greenleaf Drive
Map No. C.S.B.C.71	W. O. 704 Tape No. 059 St'd 76° °F.
Office Work [illegible]	Surveyed by Ross
Checked [illegible]	Kornberger Date 7-12-31
Date January 1935	Indexed A. C. Johnson

Continued From Bottom of Page 180



Continued on Top of Page 182

RETURN TO
LOS ANGELES COUNTY SURVEYOR
700 HALL OF RECORDS

Note: ANY ADDITIONS OR CHANGES [illegible] SHEET MUST BE MADE OR [illegible] WITH DATE AND NAME OF [illegible] ING CHANGE.

Do not extend notes this side of this line

FORM 847 10M 8-31

F.B. 454 Pg 182

Continued From Bottom of Page 181.

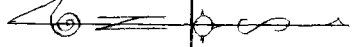

4+50

Open Field

50

5+00

Open Field

℄ CHERRY AVE

6+00

7+00

8+00

9+00

Continued on Top of Page 183

RETURN TO
LOS ANGELES COUNTY SURVEYOR
700 HALL OF RECORDS

Do not extend notes this side of this Map

Note: ANY ADDITIONS OR CHANGES ON THIS SHEET MUST BE MADE OR CIRCLED IN Red Ink- WITH DATE AND NAME OF PERSON MAKING CHANGE.

Notes Ck'd by Blackmer	Survey of Greenleaf Drive
Map No. C.S.B.674	W. O. 7042 Tape No. 052 St'd 76 °F.
Office Work H.N. Bradstreet	Surveyed by R.H. Ross
Checked Blackmer	Notes Kernberger Date
Date January 1935	Indexed A. C. Johnson

F.B. 454 Pg 183

Continued From Baltamer Page 182

9+00

50

Open Field

No

Improvements

Open Field

No

Improvements

10+00

11+00

CHERRY AVE.

12+00

13+00

14+00

14+24

Continued on Top of Page 184

Note: ANY ADDITIONS OR CHANGES ON THIS SHEET MUST BE MADE OR CIRCLED IN Red Ink, WITH DATE AND NAME OF PERSON MAKING CHANGE.

Do not extend notes this side of this line

RETURN TO
LOS ANGELES COUNTY SURVEYOR
700 HALL OF RECORDS

FORM 247 10M 5-31

F.B. 454 Pg. 184

Continued From Bottom of Page 183

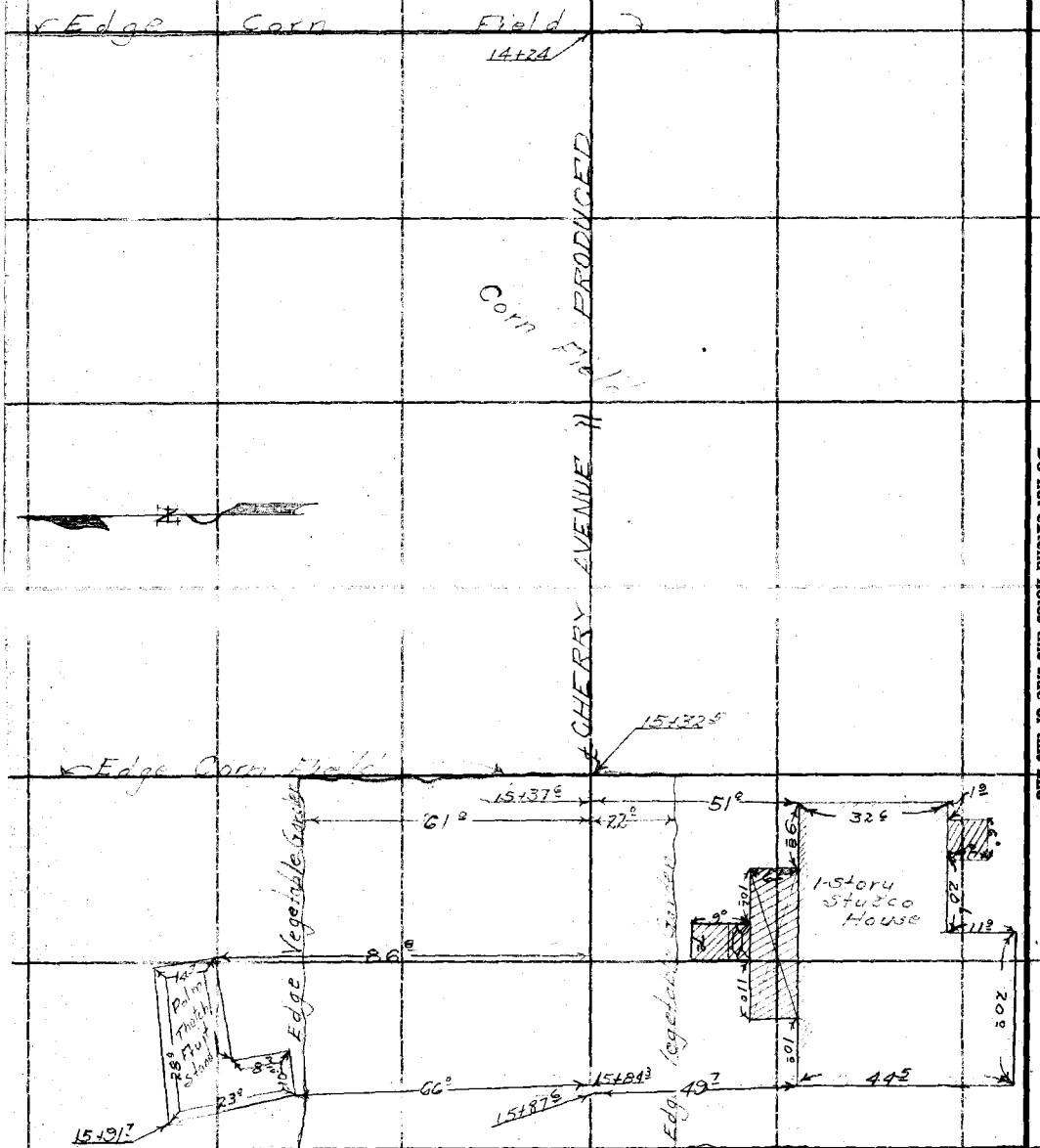

Continued on Top of Page 185

RETURN TO
LOS ANGELES COUNTY SURVEYOR
700 HALL OF RECORDS

Do not extend notes this side of this line

Note: ANY ADDITIONS OR CHANGES ON THIS SHEET MUST BE MADE OR CIRCLED IN Red Ink. WITH DATE AND NAME OF PERSON MAKING CHANGE.

Notes Ck'd by Blackmer	Survey of Greenleaf Drive
Map No. C.S.B.671	W. O. 7042 Tape No. 059 St'd 76 °F.
Office Work H.N. Bradstreet	Surveyed by R. H. Ross
Checked Blackmer	Notes Kernberger Date
Date January 1935	Indexed A. C. Johnson

F.B. 454 Pg. 185

Continued From Bottom of Page 184

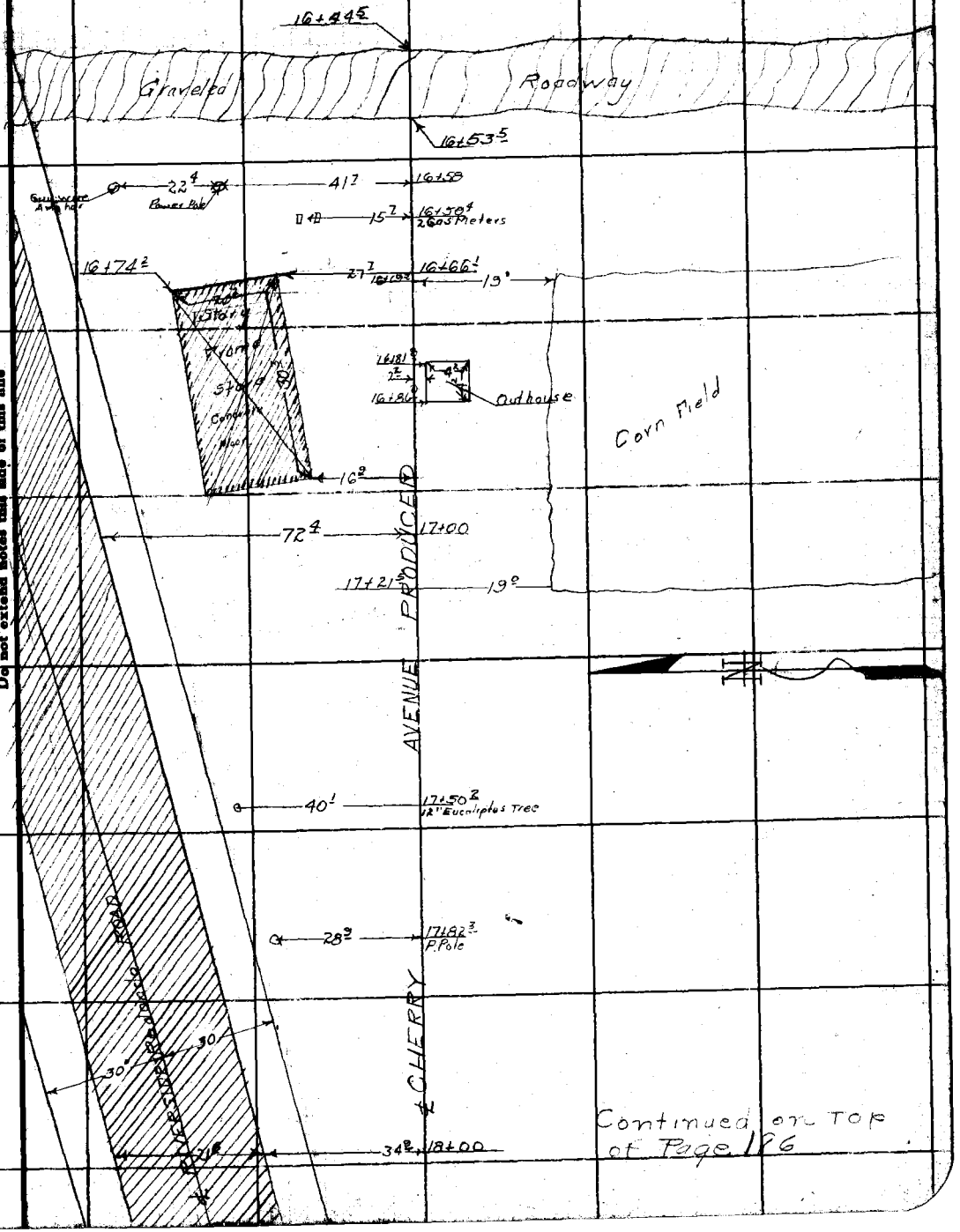

Continued on Top of Page 186

Note: ANY ADDITIONS OR CHANGES ON THIS SHEET MUST BE MADE OR CIRCLED IN Red Ink. WITH DATE AND NAME OF PERSON MAKING CHANGE.

Do not extend notes this side of this line

RETURN TO
LOS ANGELES COUNTY SURVEYOR
700 HALL OF RECORDS

FORM 247 10M 5-31

RETURN TO
LOS ANGELES COUNTY SURVEYOR
700 HALL OF RECORDS

Note: ANY ADDITIONS OR CHANGES ON THIS SHEET MUST BE MADE OR CIRCLED IN **Red Ink.** WITH DATE AND NAME OF PERSON MAKING CHANGE.

Do not extend notes this side of this line

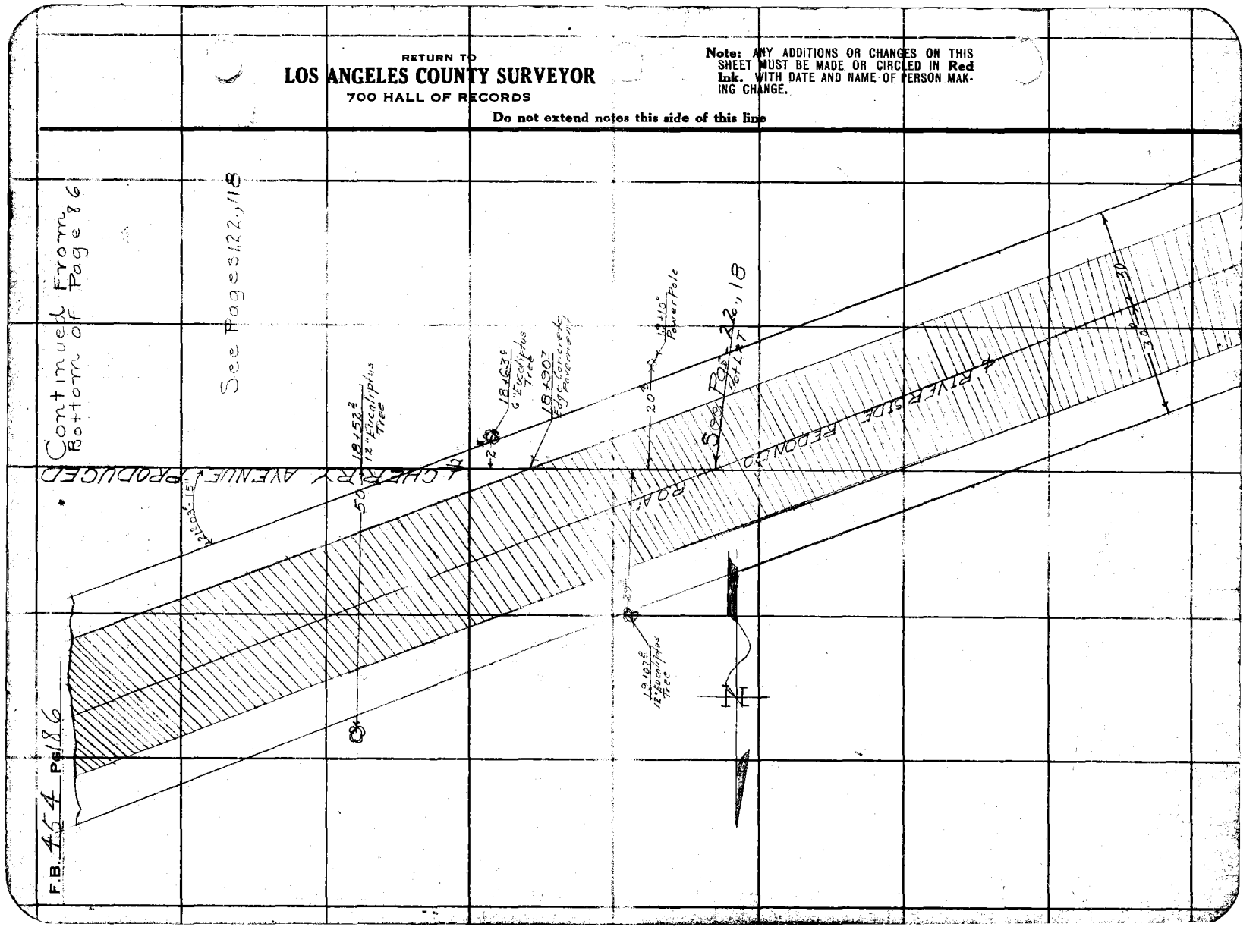

Notes Ck'd by *Blackmer*	Survey of *GREENLEAF DR.*
Map No. *C.S.B. 676*	W. O. *7042* Tape No. ____ St'd ____ °F.
Office Work *H.N. Bradstreet*	Surveyed by *R.H. Ross*
Checked *Blackmer*	Notes *Kernberger* Date *6-13-31*
Date *January 1935*	Indexed *A. C. Johnson*

F.B. *454* PG [illegible]

Note: ANY ADDITIONS OR CHANGES ON THIS SHEET MUST BE MADE OR CIRCLED IN Red Ink. WITH DATE AND NAME OF PERSON MAKING CHARGE.

Do not extend notes this side of this line

RETURN TO
LOS ANGELES COUNTY SURVEYOR
700 HALL OF RECORDS

FORM 247 10M 5-31

RETURN TO

LOS ANGELES COUNTY SURVEYOR

700 HALL OF RECORDS

Note: ANY ADDITIONS OR CHANGES ON THIS SHEET MUST BE MADE OR CIRCLED IN **Red Ink.** WITH DATE AND NAME OF PERSON MAKING CHANGE.

Do not extend notes this side of this line

F.B. 434 PG. 188

Notes Ck'd by Blackmer	Survey of Greenleaf Drive	F.B. 454	Pg. 1
Map No. CSB671	W. O. 7042 Tape No. 025 St'd 76° of.		
Office Work H.N. Bradstreet	Surveyed by L.S. Hammond		
Checked Blackmer	Notes L.S.H. Date 1-10-11-32		
Date January 1935	Indexed A. C. Johnson		

Notice: ANY ADDITIONS OR CHANGES ON THIS SHEET MUST BE MADE ON CIRCLED IN Red Ink, WITH DATE AND NAME OF PERSON MAKING CHARGE.

Do not extend notes this side of this line

RETURN TO
LOS ANGELES COUNTY SURVEYOR
700 HALL OF RECORDS

FORM 247 10M 8-31

SURVEY OF
GREENLEAF DR.
W.O. 7042

Line Change Between Prairie Ave and Cherry Ave

Feb 10 & 11, 1932

by

L.S. Hammond	ch.
H.S. Johnson	″
L.H. Fenner	Hd. ch.
L.C. Wilson	Rr. Ch.
H.W. Gunderson	Extra

SEE LB 672 pg 251 for profile.

100' band Tape No 025 Std. 76°

F.B. 454 Pg. 190

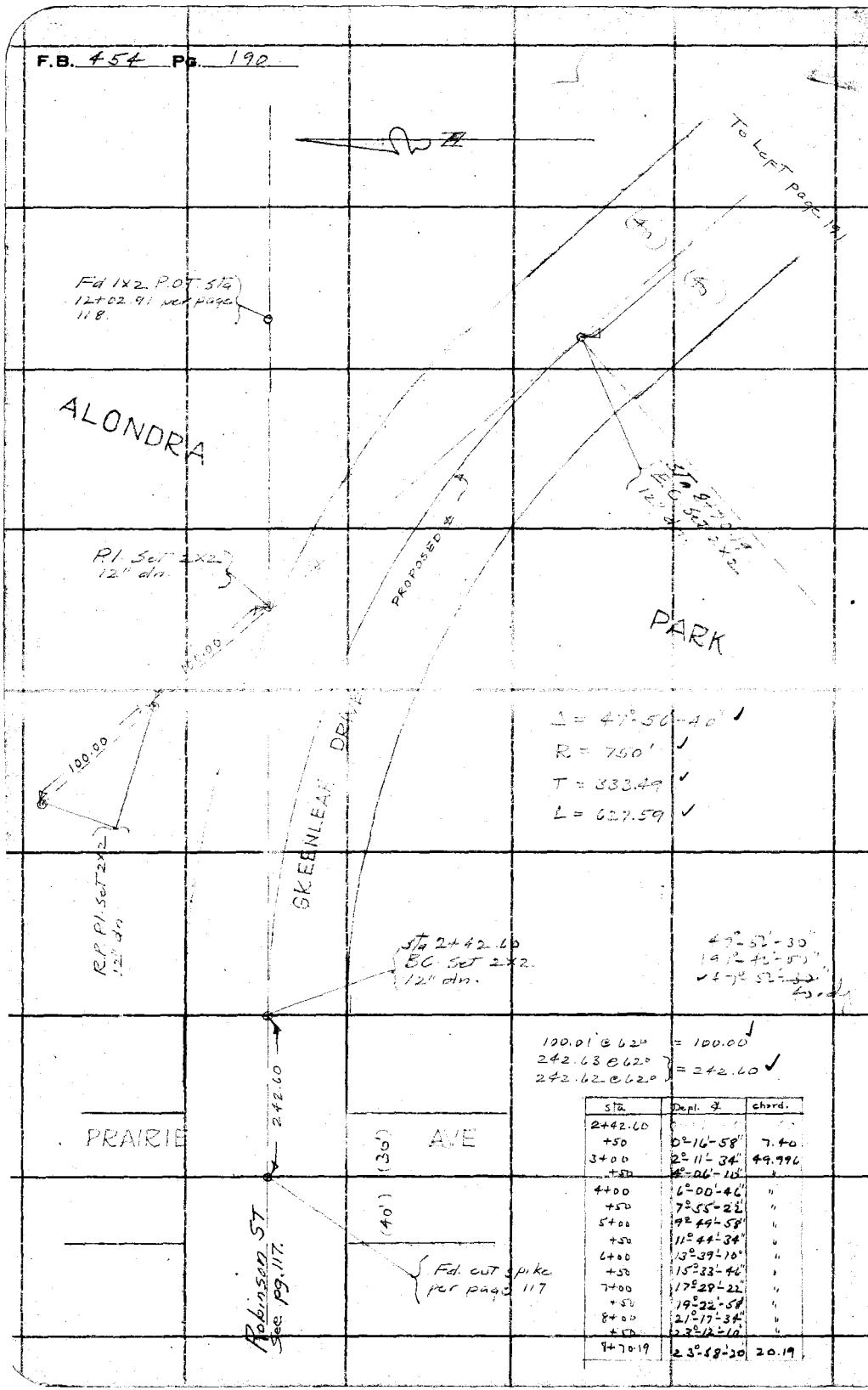

Sta	Depl. Δ	chord.
2+42.60		
+50	0°-16'-58"	7.40
3+00	2°-11'-34"	49.996
+50	4°-06'-10"	"
4+00	6°-00'-46"	"
+50	7°-55'-22"	"
5+00	9°-49'-58"	"
+50	11°-44'-34"	"
6+00	13°-39'-10"	"
+50	15°-33'-46"	"
7+00	17°-28'-22"	"
+50	19°-22'-58"	"
8+00	21°-17'-34"	"
+50	23°-12'-10"	"
9+70.19	23°-58'-20"	20.19

RETURN TO
LOS ANGELES COUNTY SURVEYOR
700 HALL OF RECORDS

Do not extend notes this side of this line

Note: ANY ADDITIONS OR CHANGES ON THIS SHEET MUST BE MADE OR CIRCLED IN Red Ink. WITH DATE AND NAME OF PERSON MAKING CHANGE.

Notes Ck'd by Blackmar
Map No. C.S.B.6711
Office Work H.N.Bradstreet
Checked Blackmar
Date January 1935

Survey of Greenleaf Drive
W. O. 7042 Tape No. 025 St'd 76 °F.
Surveyed by L.S. Hammond
Notes L.S.H. Date 1-11-32
Indexed A. C. Johnson

F.B. 454 Pg. 131

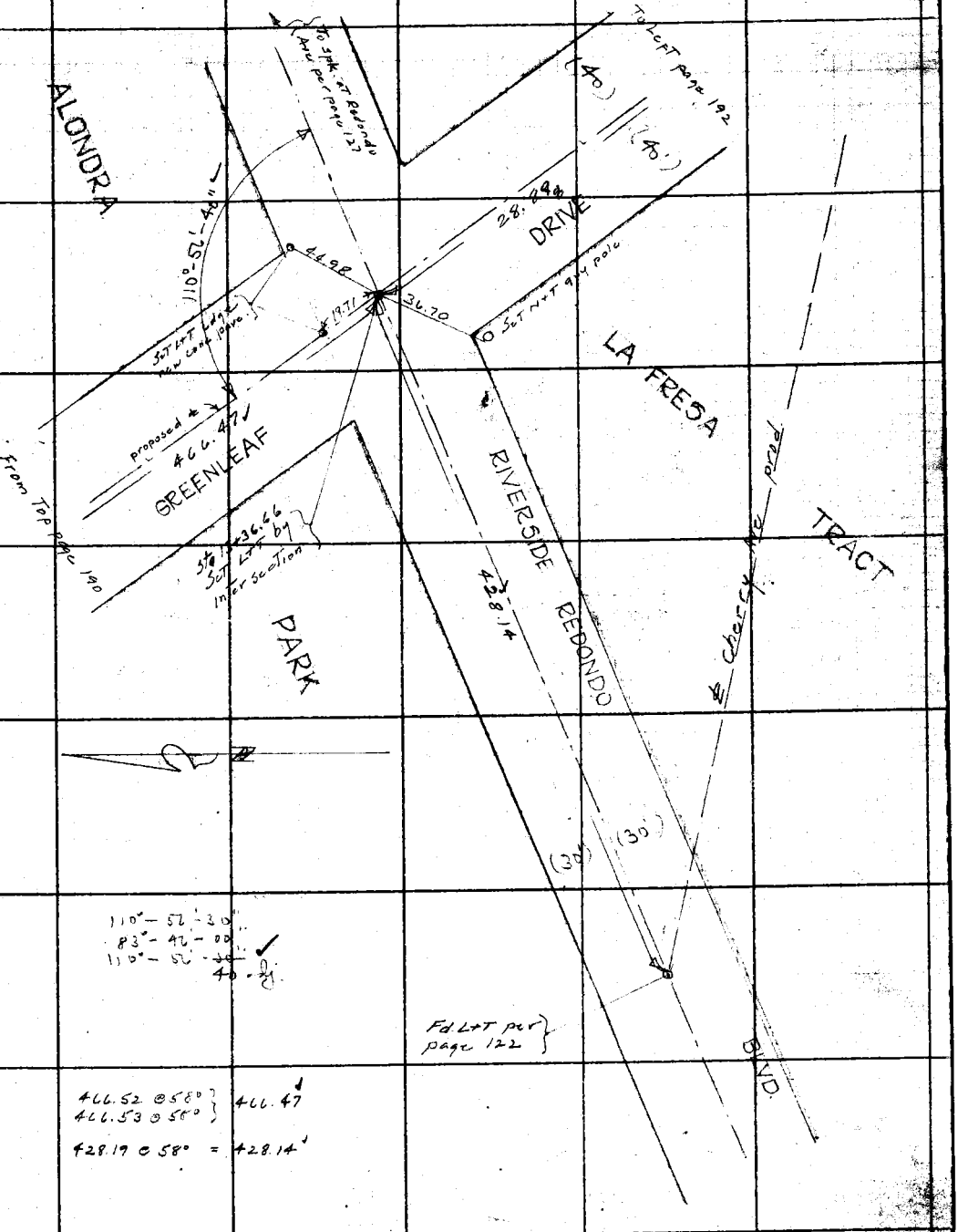

RETURN TO
LOS ANGELES COUNTY SURVEYOR
700 HALL OF RECORDS

Note: ANY ADDITIONS OR CHANGES ON THIS SHEET MUST BE MADE OR CIRCLED IN Red Ink, WITH DATE AND NAME OF PERSON MAKING CHANGE.

Do not extend notes this side of this line

FORM 247 10M 8-31

F.B. 454 Pg. 192

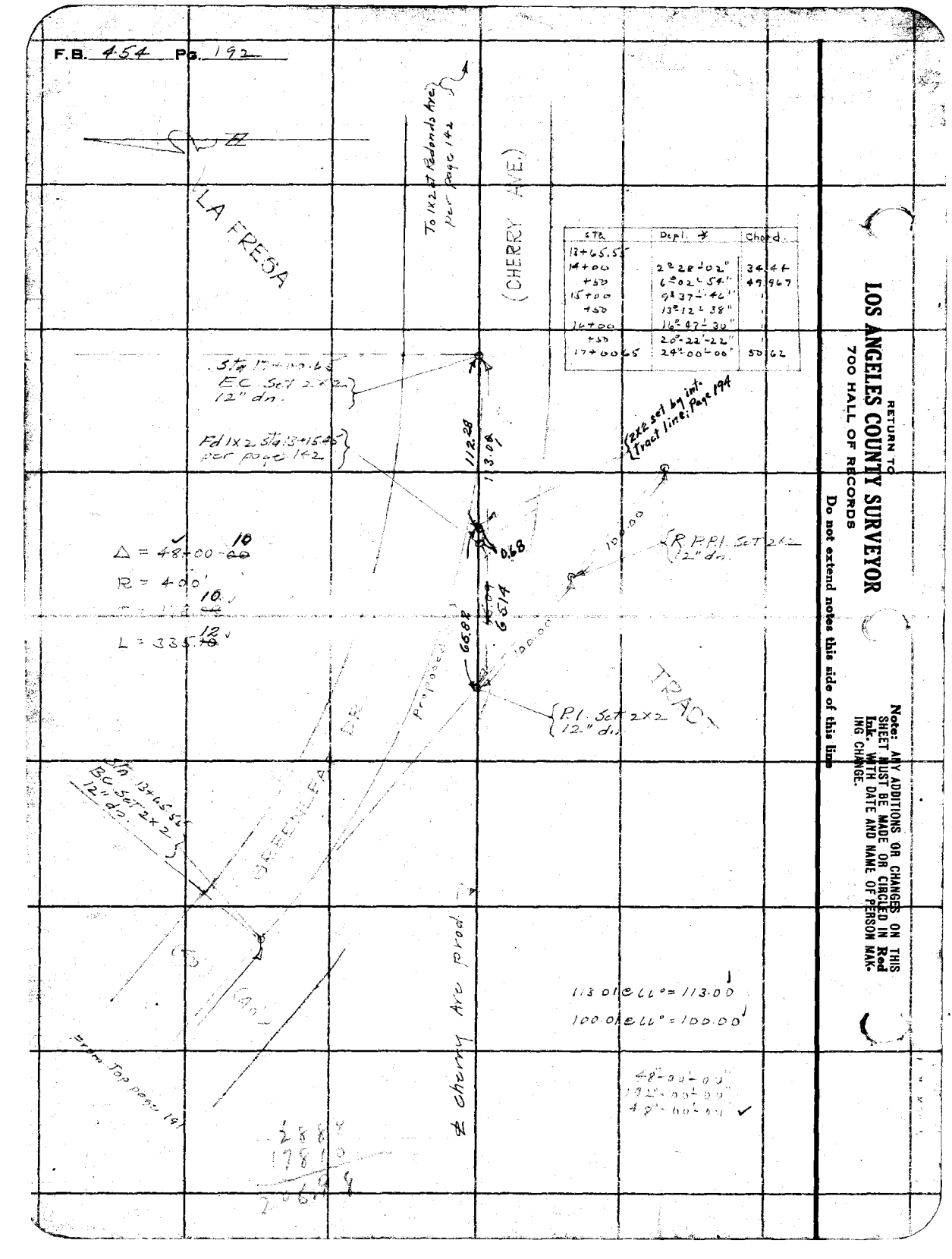

STA	Dept. ∠	Chord
13+65.55		
14+00	2°28'02"	34.44
+50	6°02'54"	49.967
15+00	9°37'46"	"
+50	13°12'38"	"
16+00	16°47'30"	"
+50	20°22'22"	"
17+00.65	24°00'00"	50.62

RETURN TO
LOS ANGELES COUNTY SURVEYOR
700 HALL OF RECORDS

Do not extend notes this side of this line

Note: ANY ADDITIONS OR CHANGES ON THIS SHEET MUST BE MADE OR CIRCLED IN Red Ink. WITH DATE AND NAME OF PERSON MAKING CHANGE.

Notes C'k'd by Blackmer	Survey of Greenleaf Dr.		F.B. 454 Pg. 193
Map No. CE-B-671	W. O. 7042 Tape No. 067 St'd 84 OF.		
Office Work A.N. Bradstreet	Surveyed by Evans		
Checked Blackmer	Notes	Date 2/1/34	
Date January 1935	Indexed	A. C. Johnson 2-E-34	

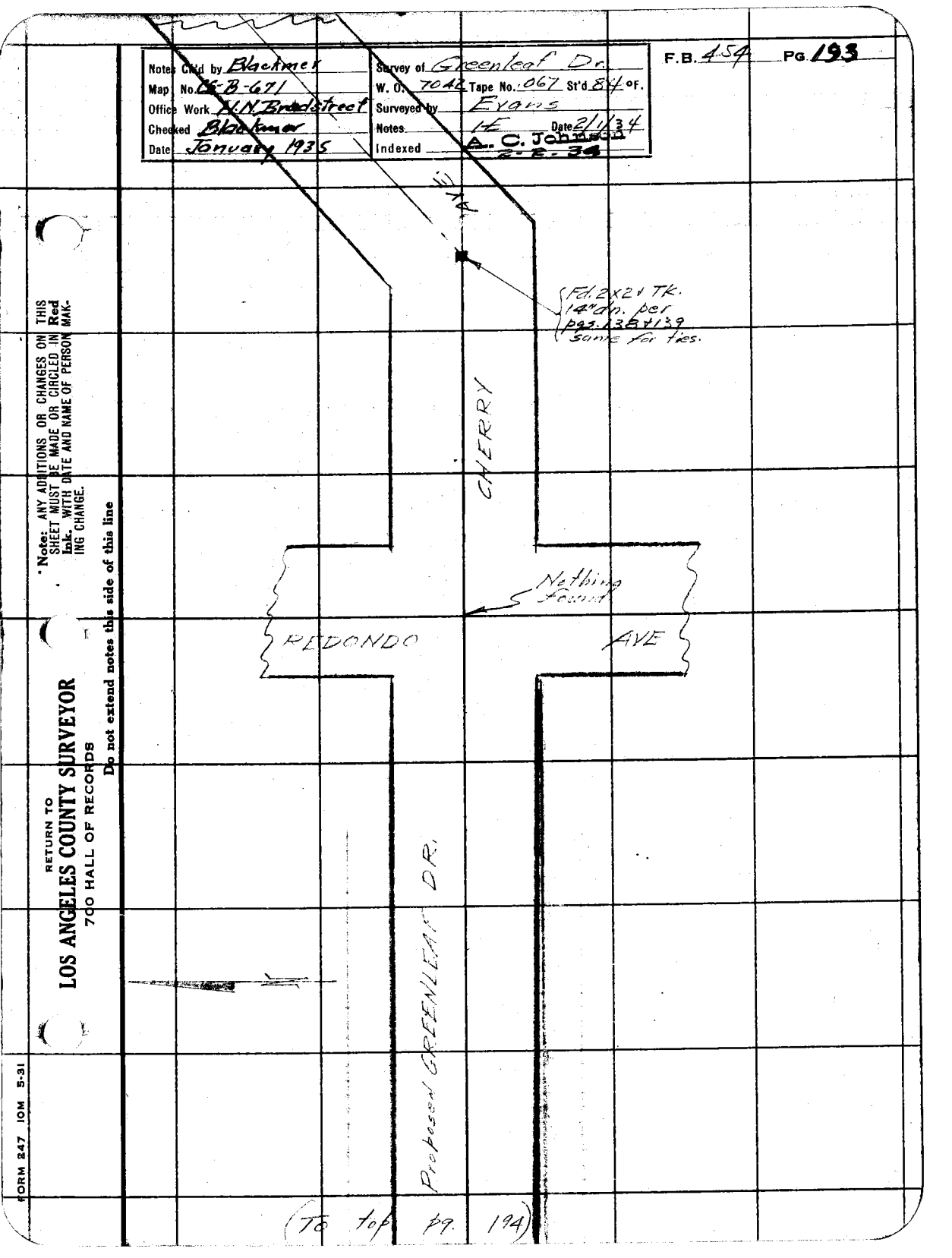

(To top pg. 194)

RETURN TO
LOS ANGELES COUNTY SURVEYOR
700 HALL OF RECORDS

Do not extend notes this side of this line

*Note: ANY ADDITIONS OR CHANGES ON THIS SHEET MUST BE MADE OR CIRCLED IN Red Ink, WITH DATE AND NAME OF PERSON MAKING CHANGE.

FORM 247 10M 5-31

RETURN TO
LOS ANGELES COUNTY SURVEYOR
700 HALL OF RECORDS

Note: ANY ADDITIONS OR CHANGES ON THIS SHEET MUST BE MADE OR CIRCLED IN Red Ink. WITH DATE AND NAME OF PERSON MAKING CHANGE.

Do not extend notes this side of this line

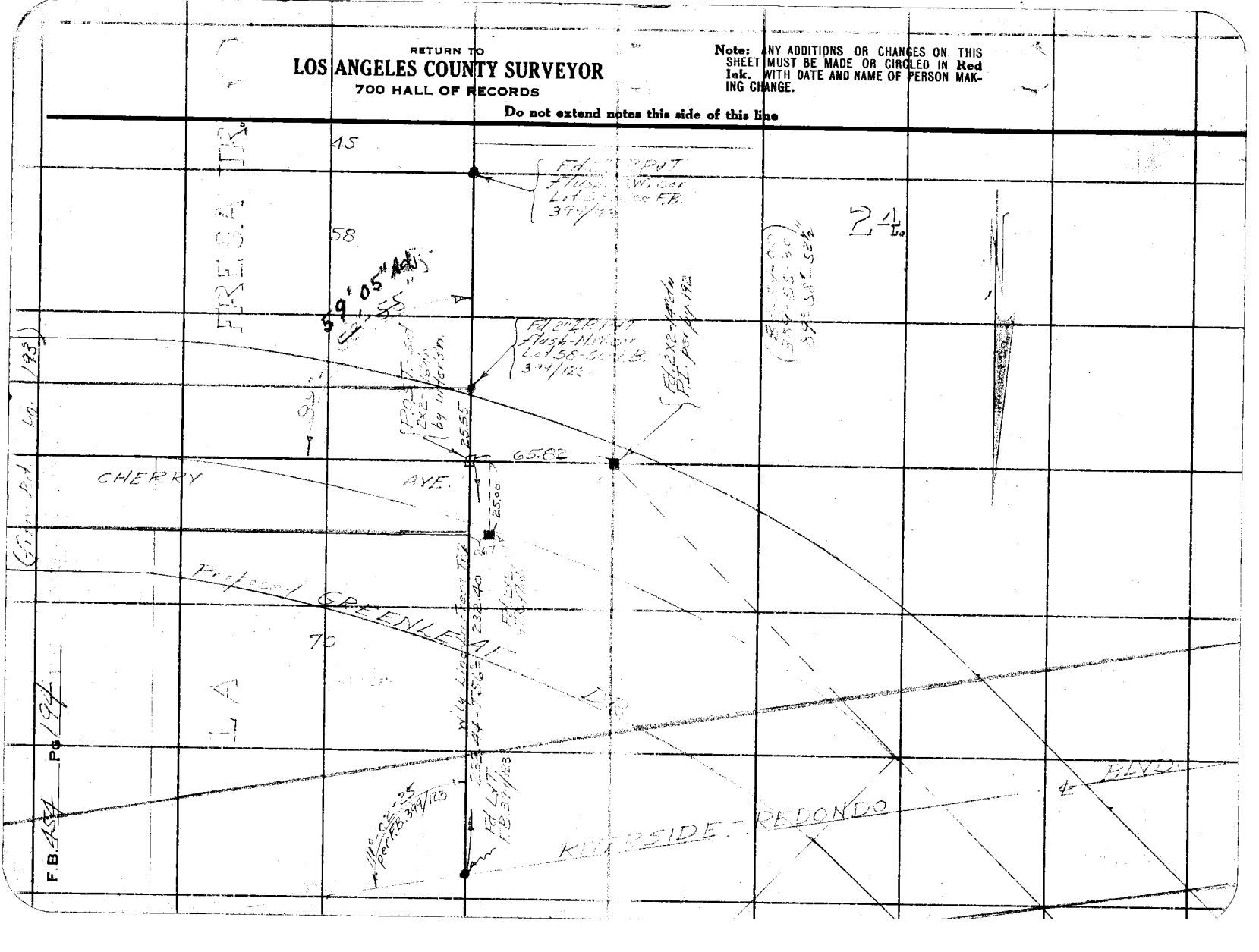

Notes Ck'd by Blackmer
Map No. C.S. B-671
Office Work H.N. Bradstreet
Checked Blackmer
Date April 1935

Survey of Greenleaf Drive
W. O. 7042 Tape No ____ St'd ____ Of.
Surveyed by L. D. Moore
Notes Moore Date 4-8-35
Indexed A. C. Johnson
4-9-35

F.B. 454 Pg. 196

Note: ANY ADDITIONS OR CHANGES ON THIS SHEET MUST BE MADE OR CIRCLED IN Red Ink WITH DATE AND NAME OF PERSON MAKING CHANGE.

Do not extend notes this side of this line

RETURN TO
LOS ANGELES COUNTY SURVEYOR
700 HALL OF RECORDS

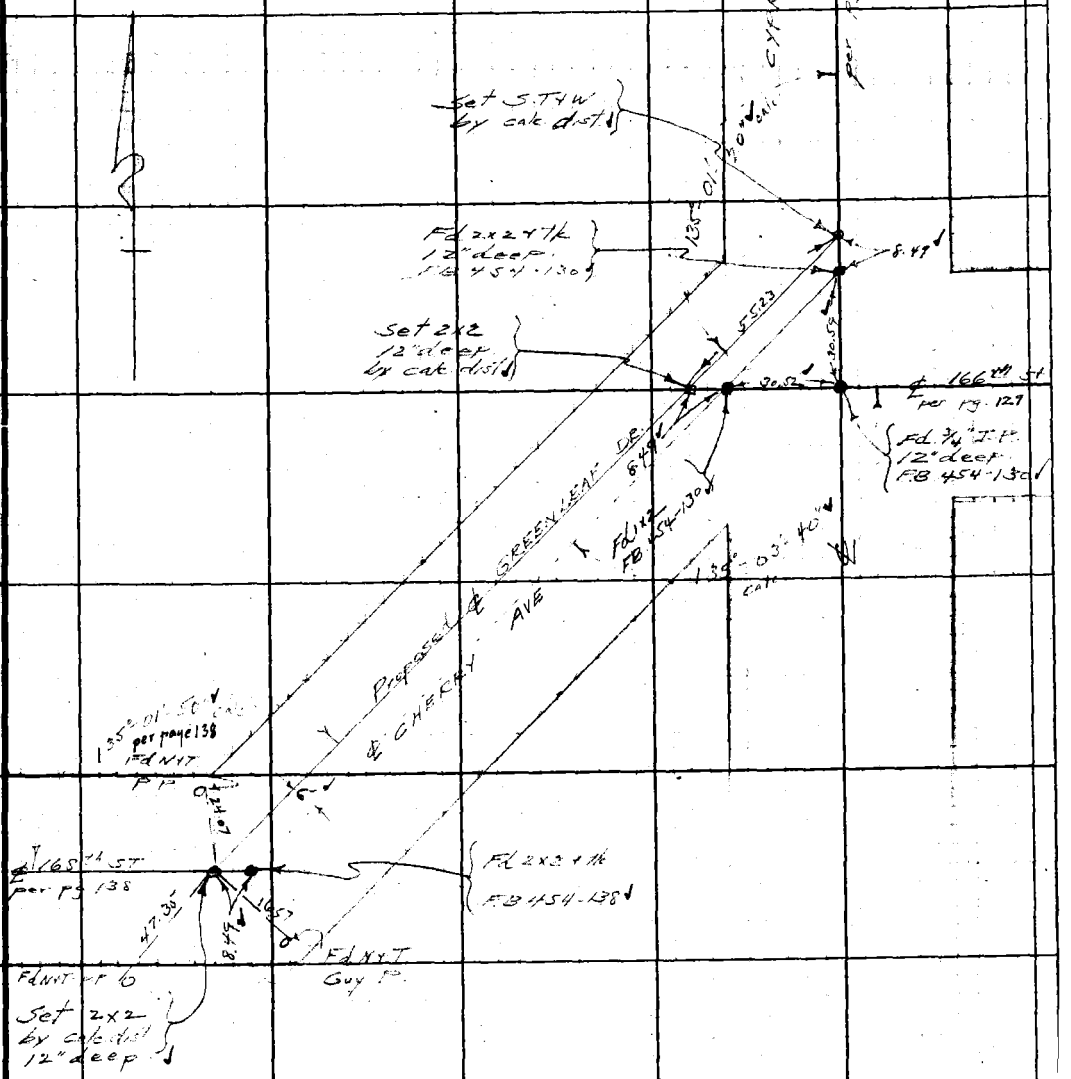

FORM 247 BM 2-34

RETURN TO

LOS ANGELES COUNTY SURVEYOR

700 HALL OF RECORDS

Note: ANY ADDITIONS OR CHANGES ON THIS SHEET MUST BE MADE OR CIRCLED IN **Red Ink** WITH DATE AND NAME OF PERSON MAKING CHANGE.

Do not extend notes this side of this line

F.B. 457 PG. 196

Notes Ck'd by DREW	Survey of Greenleaf Dr
Map No.	W. O. 7042 Tape No. 093 St'd 68 °F
Office Work [illegible]	Surveyed by Benson
Checked B-2175	Notes [illegible] Date 3-30-49
Date 4/14/49	Indexed C. Johnson 4-5-49

F. B. 454 Pg. 197

TOPOGRAPHY

ON

GREENLEAF DR. (166TH ST.)

FROM: - Inglewood Blvd

To - Hawthorne [illegible]

J. N. 7042.

Locateing front fences & the front part of Bldg's.

3-30-49
C.A. Benson
J.S. Coates
J.J. Edwards
R.E. Hauck.

Note: Any Additions or Changes on This Sheet Must be Made or Circled in Red Ink With Date and Name of Person Making Change.

Do not extend notes this side of this line.

RETURN TO
LOS ANGELES COUNTY SURVEYOR
700 HALL OF RECORDS

FORM 247 5M 5-46

F. B. 454 PG. 198

Cont'd. on 607 pg. 199

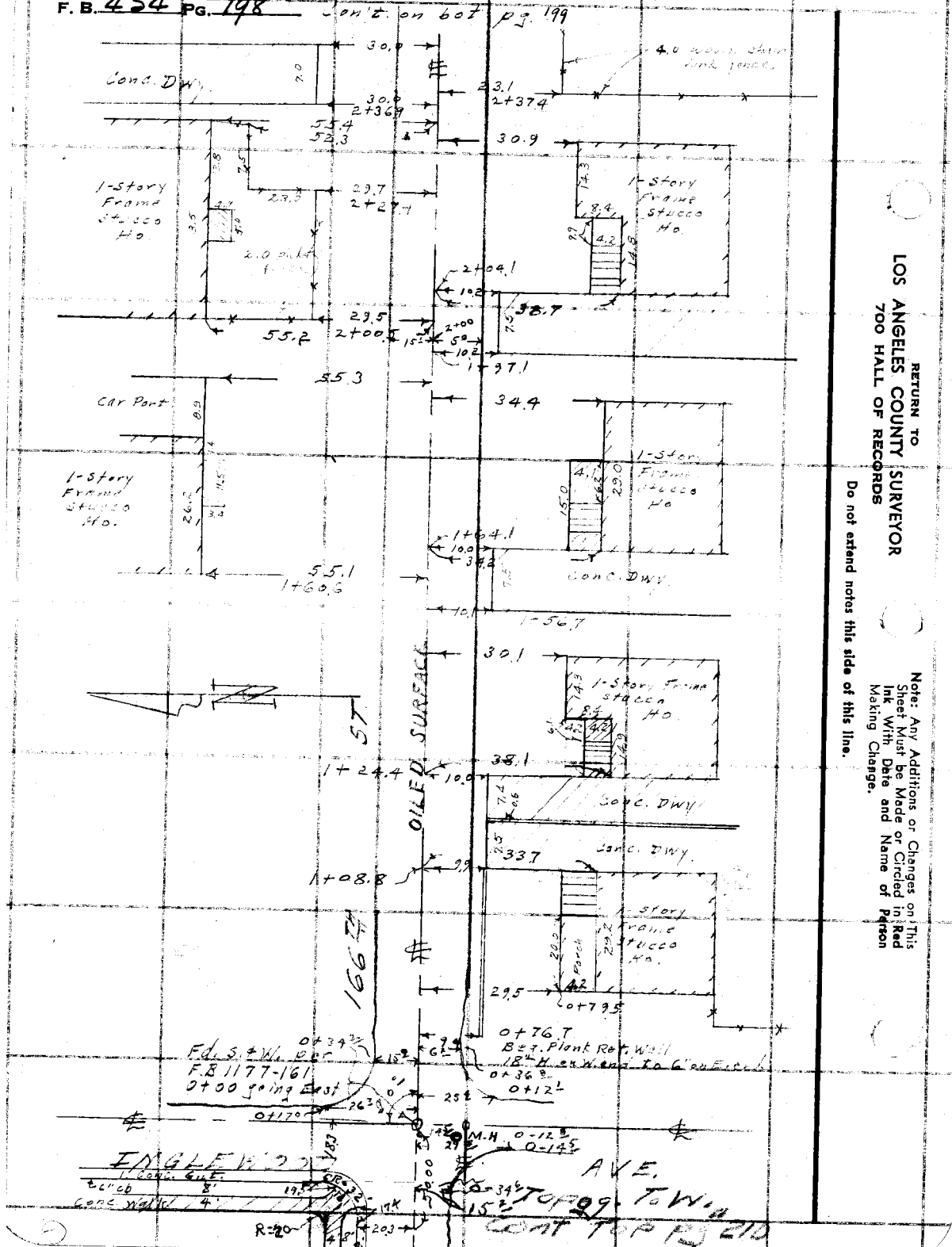

RETURN TO
LOS ANGELES COUNTY SURVEYOR
700 HALL OF RECORDS

Do not extend notes this side of this line.

Note: Any Additions or Changes on This Sheet Must be Made or Circled in Red Ink With Date and Name of Person Making Change.

Notes Ck'd by DREW	Survey of Greenleaf Dr
Map No. B-217J	W. O 7042 Tape No. 093 St'd 68 °F
Office Work Cox	Surveyed by Benson
Checked	Notes " Date 3-30-49
Date 4/14/49	Indexed A. C. Johnson

F. B. 454 Pg. 199

Con't on bot. pg. 200

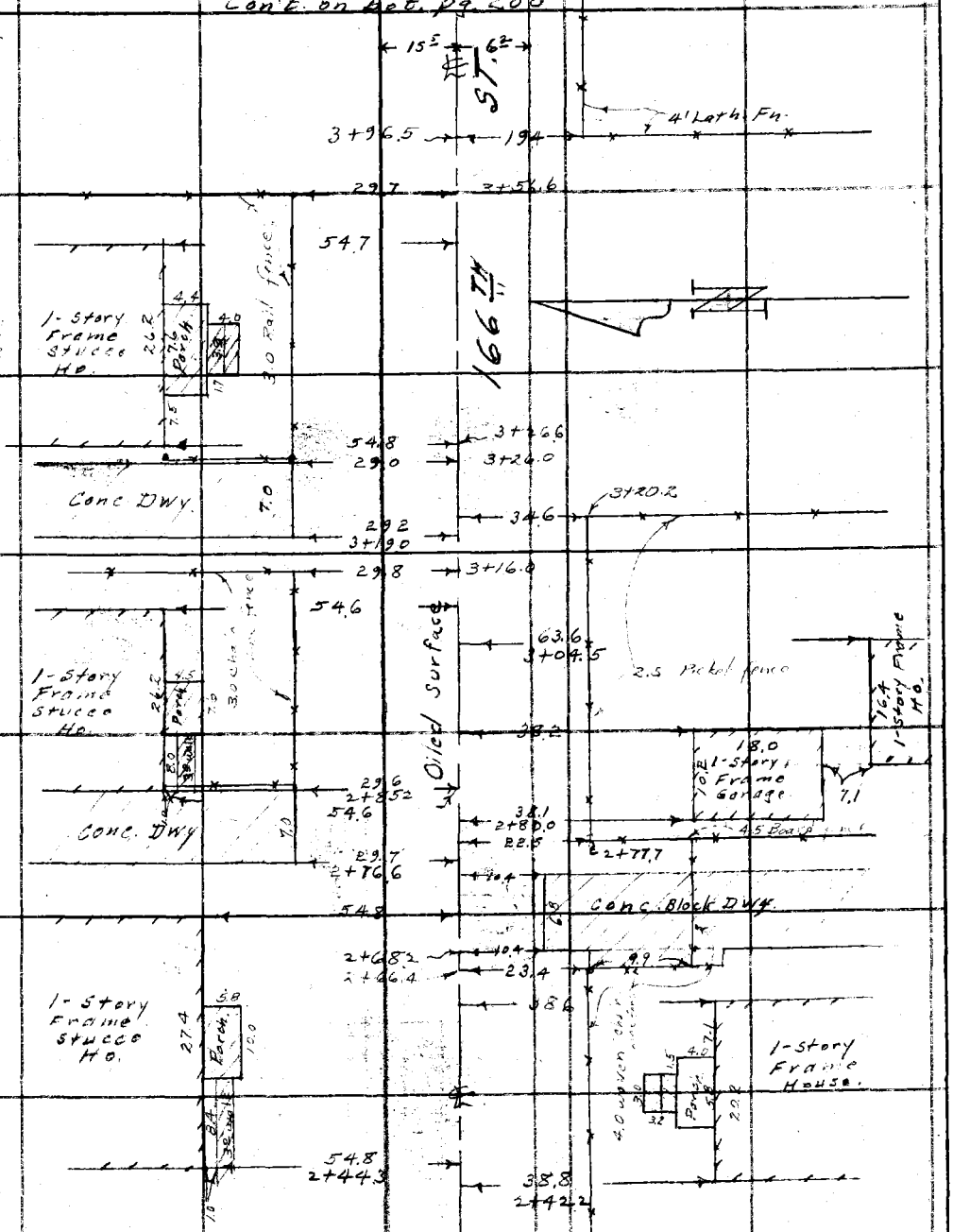

Con't from top pg. 198

Note: Any Additions or Changes on This Sheet Must be Made or Circled in Red Ink With Date and Name of Person Making Change.

Do not extend notes this side of this line.

RETURN TO
LOS ANGELES COUNTY SURVEYOR
700 HALL OF RECORDS

FORM 247 5M 5-46

F. B. 454 PG. 200

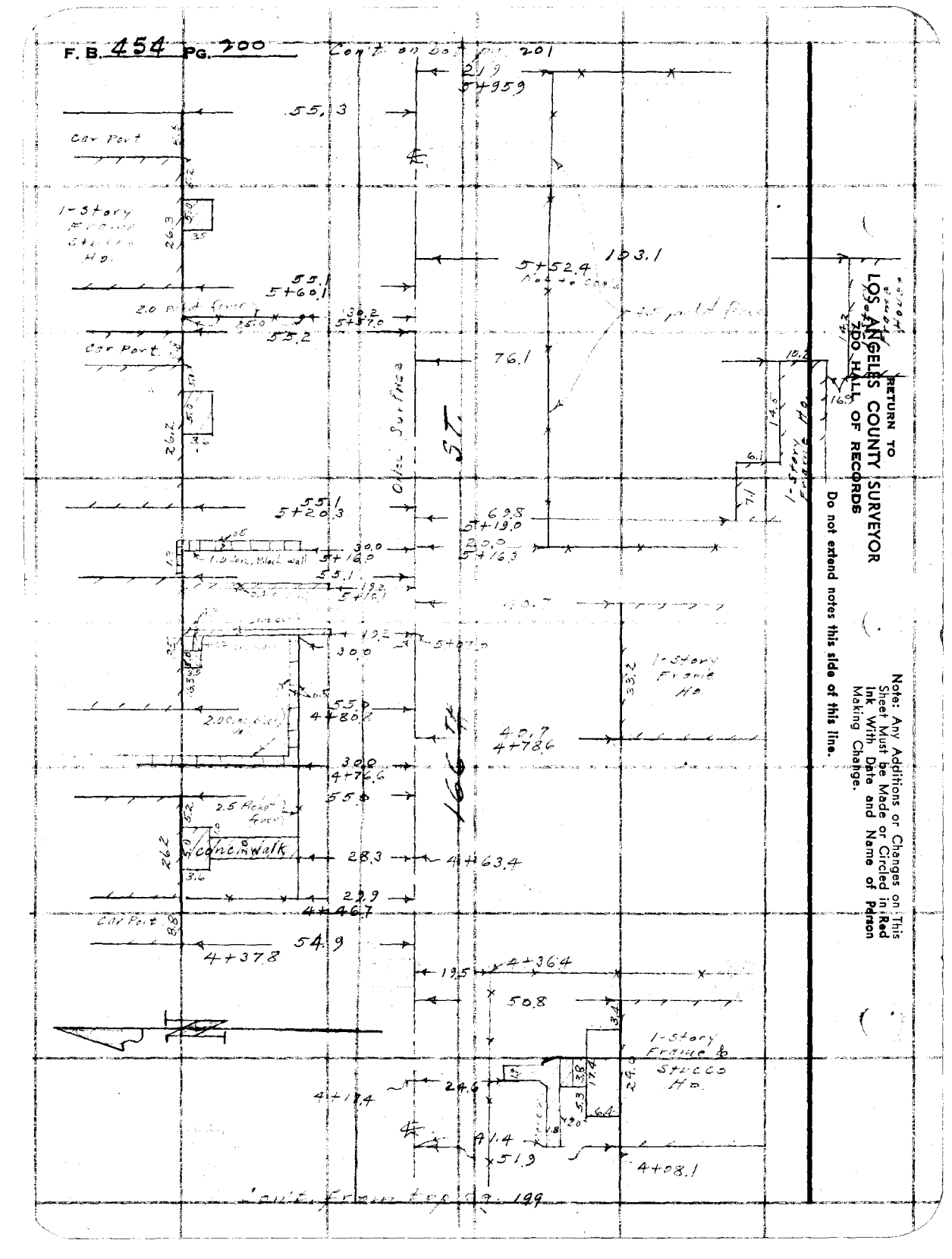

RETURN TO
LOS ANGELES COUNTY SURVEYOR
7200 HALL OF RECORDS

Note: Any Additions or Changes on This Sheet Must be Made or Circled in Red Ink With Date and Name of Person Making Change.

Do not extend notes this side of this line.

Notes Ck'd by DREW	Survey of Greenleaf Dr.
Map No. B-275	W. O. 7042 Tape No. 093 St'd 68 °F
Office Work Cox	Surveyed by Benson
Checked 4/	Notes " Date 3-30-49
Date 4/14/49	Indexed E. C. Johnson

F. B. 454 PG. 201

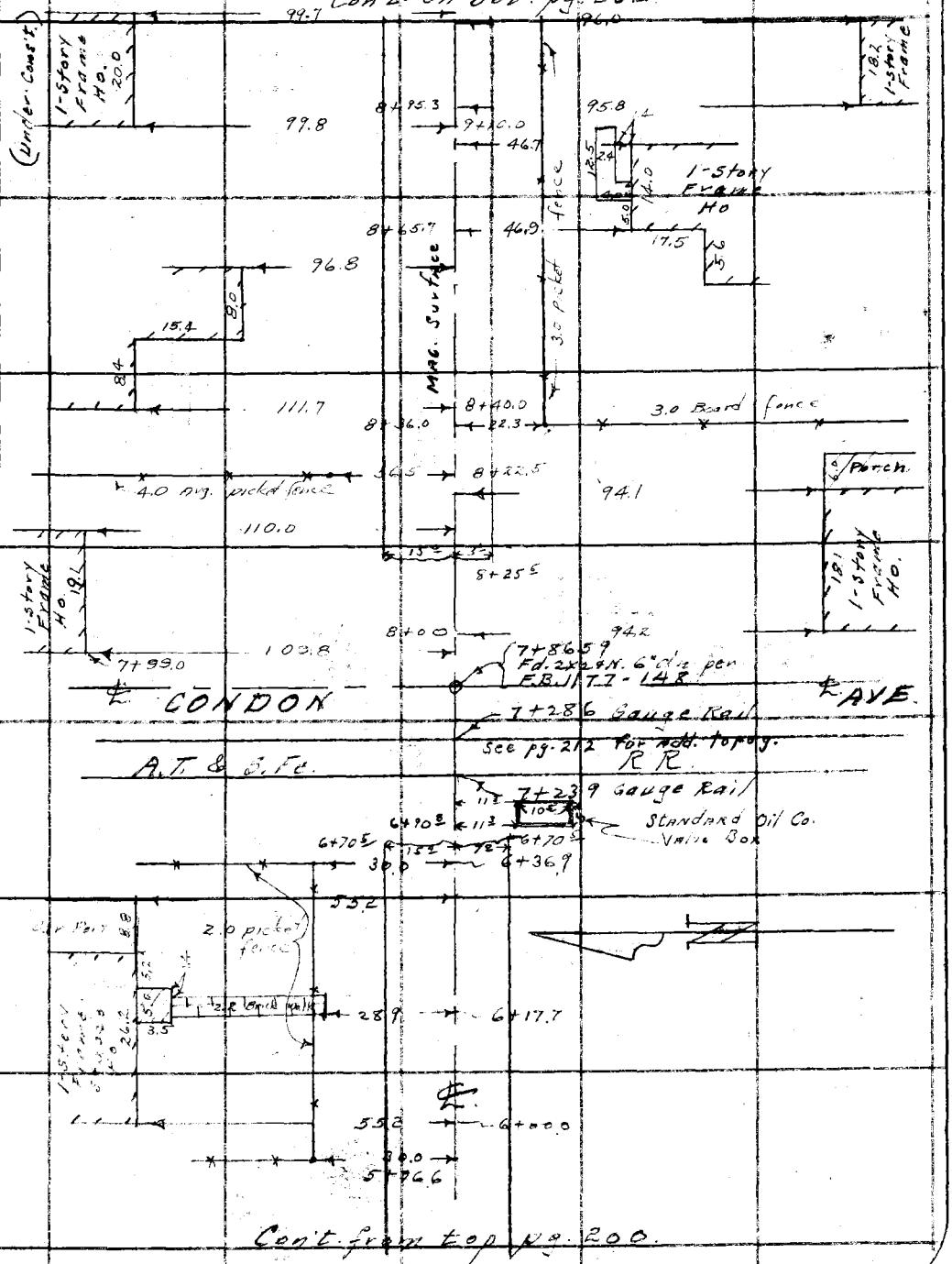

Note: Any Additions or Changes on This Sheet Must Be Made or Circled in Red Ink With Date and Name of Person Making Change.

Do not extend notes this side of this line.

RETURN TO
LOS ANGELES COUNTY SURVEYOR
700 HALL OF RECORDS

FORM 247 5M 5-46

F. B. 454 PG. 202

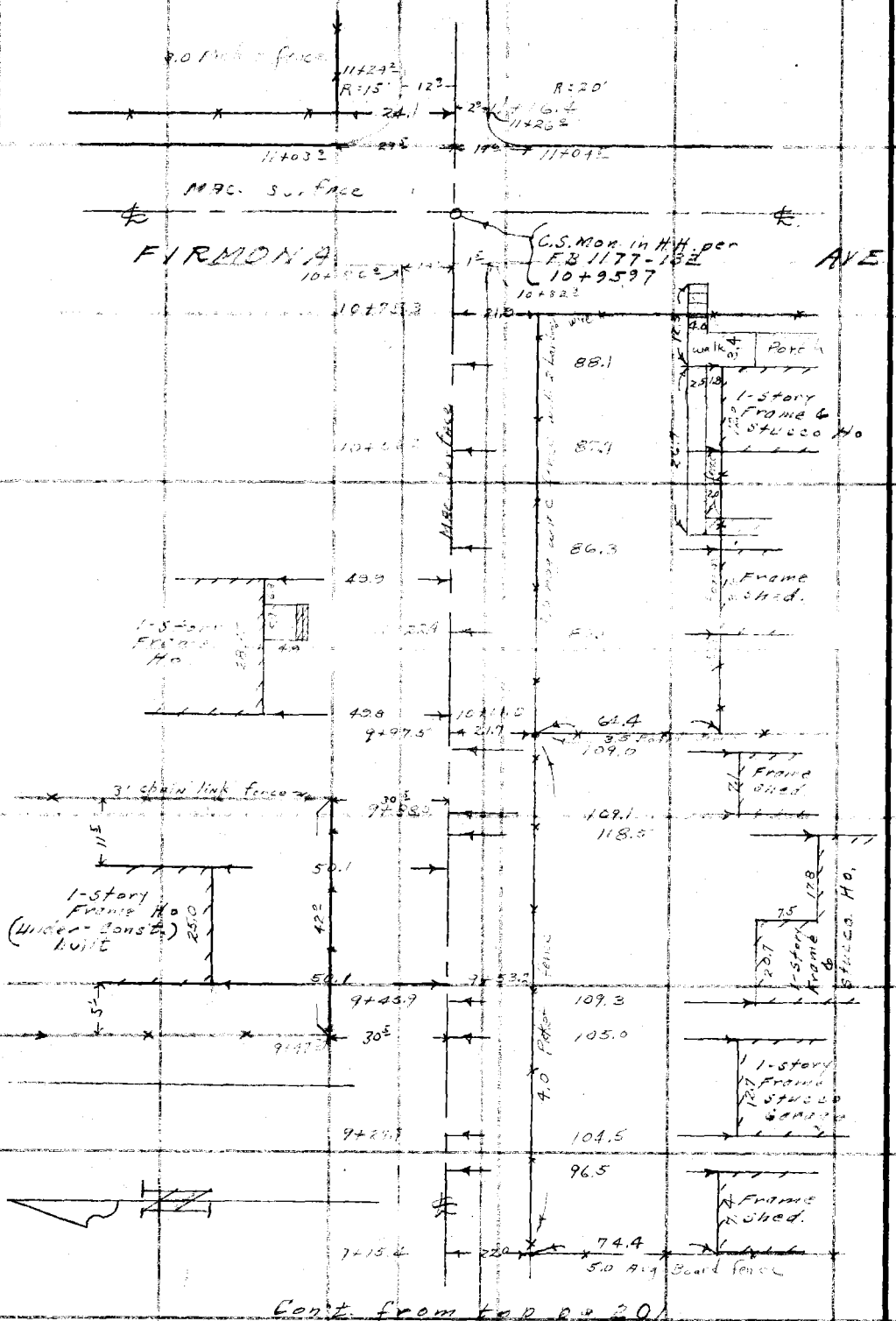

RETURN TO
LOS ANGELES COUNTY SURVEYOR
700 HALL OF RECORDS

Do not extend notes this side of this line.

Note: Any Additions or Changes on This Sheet Must be Made or Circled in Red Ink With Date and Name of Person Making Change.

F.B. 454 Pg. 203

Notes Ck'd by DREW	Survey of Greenleaf Dr.
Map No. 3-2175	W. O. 7042 Tape No. St'd 68 °F
Office Work Cox	Surveyed by Benson
Checked	Notes 11 Date 3-31-49
Date 4/14/49	Indexed R. C. Johnson

Cont. on sht pg 204

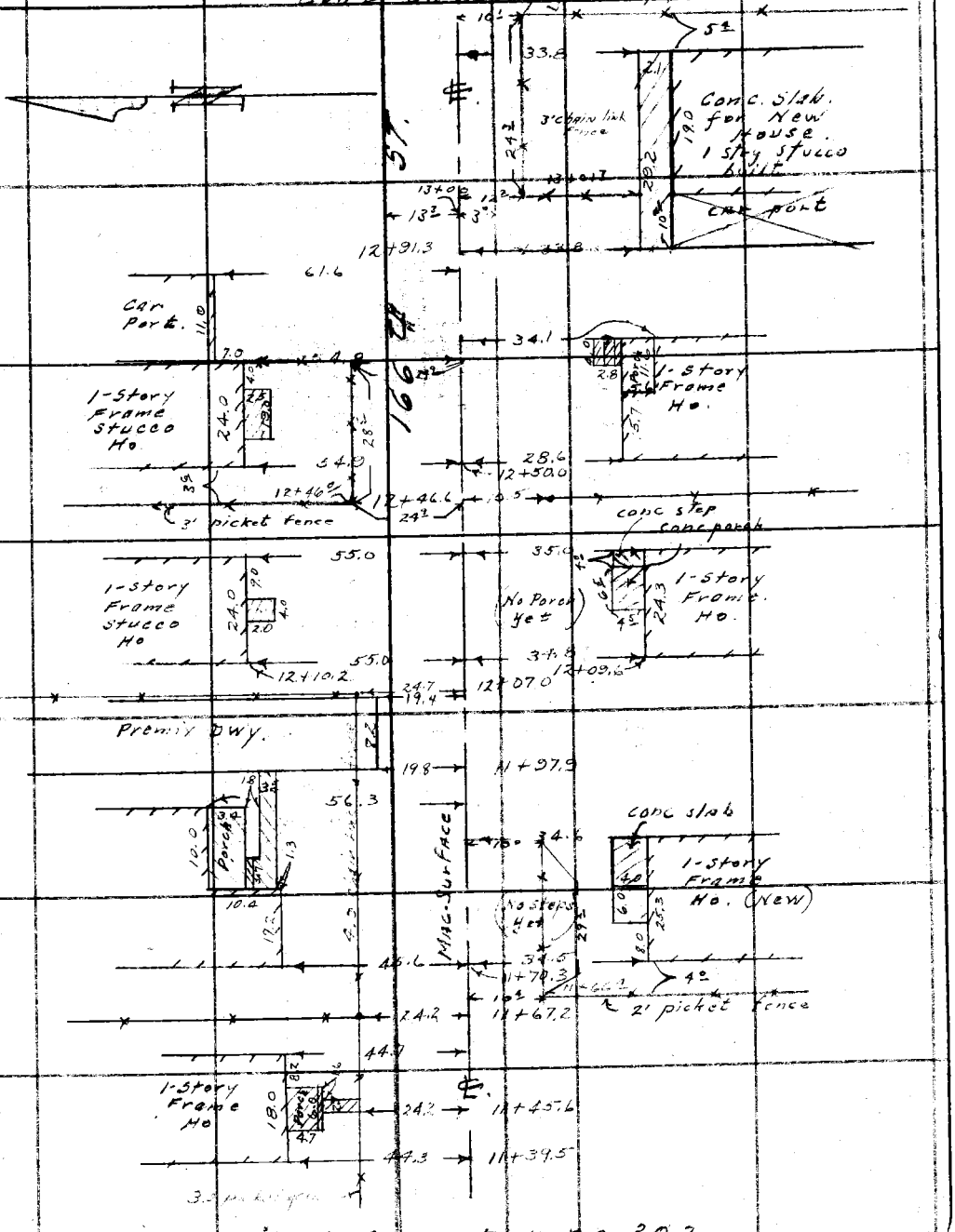

Cont. from top pg 202

Note: Any Additions or Changes on This Sheet Must be Made or Circled in Red Ink With Date and Name of Person Making Change.

Do not extend notes this side of this line.

RETURN TO
LOS ANGELES COUNTY SURVEYOR
700 HALL OF RECORDS

FORM 247 SM 5-48

F. B. 454 PG. 204

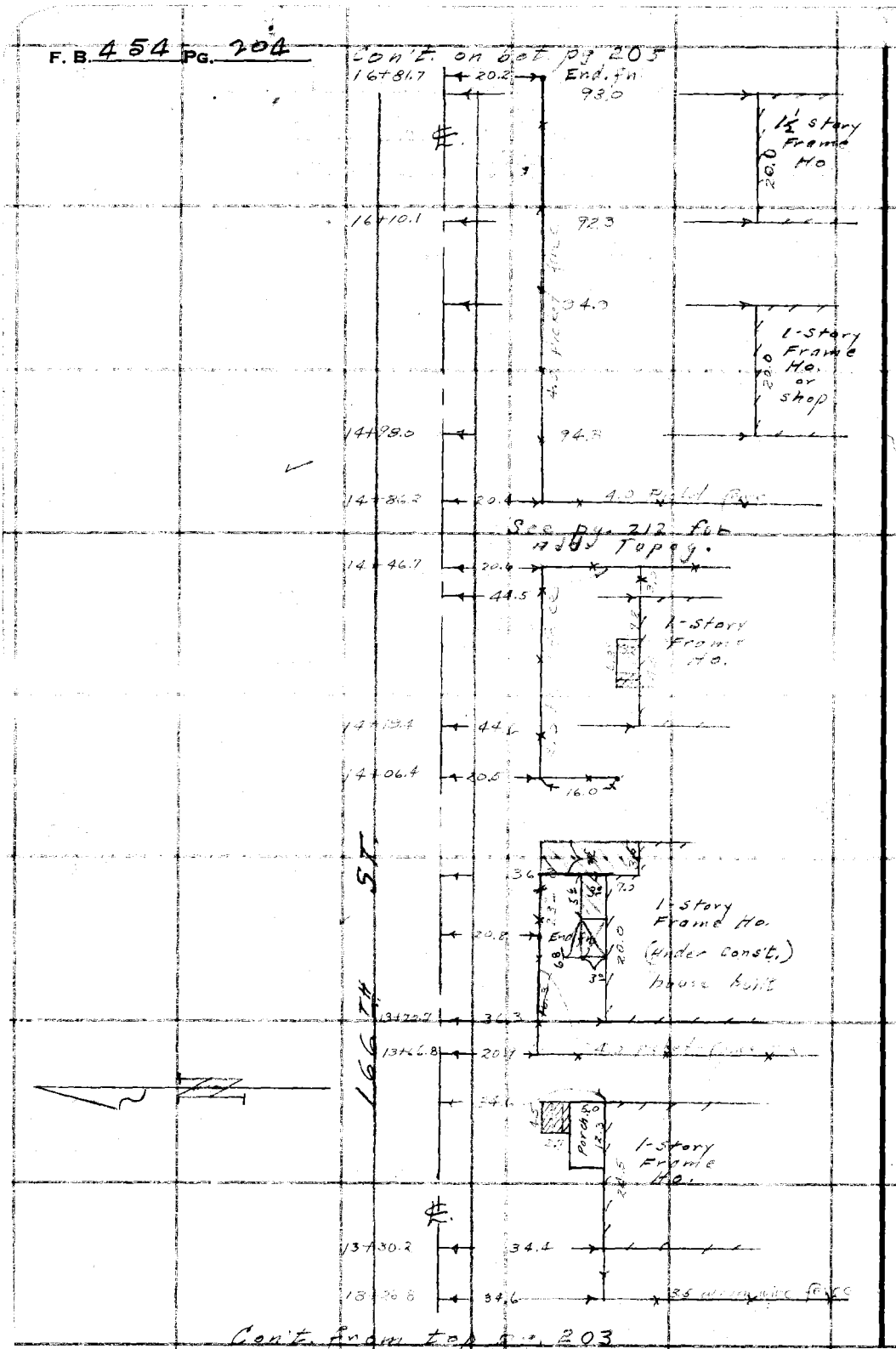

RETURN TO
LOS ANGELES COUNTY SURVEYOR
700 HALL OF RECORDS

Do not extend notes this side of this line.

Note: Any Additions or Changes on This Sheet Must be Made or Circled in Red Ink With Date and Name of Person Making Change.

Notes Ck'd by DREW	Survey of Greenleaf Dr.
Map No. B-21 75	W. O. 7042 Tape No. 093 St'd 68 °F
Office Work Comp.	Surveyed by Benson
Checked	Notes 11 Date 3-31-49
Date 4/14/49	Indexed A. C. Johnson

F. B. 434 PG. 205

Con't. on bot. pg. 206

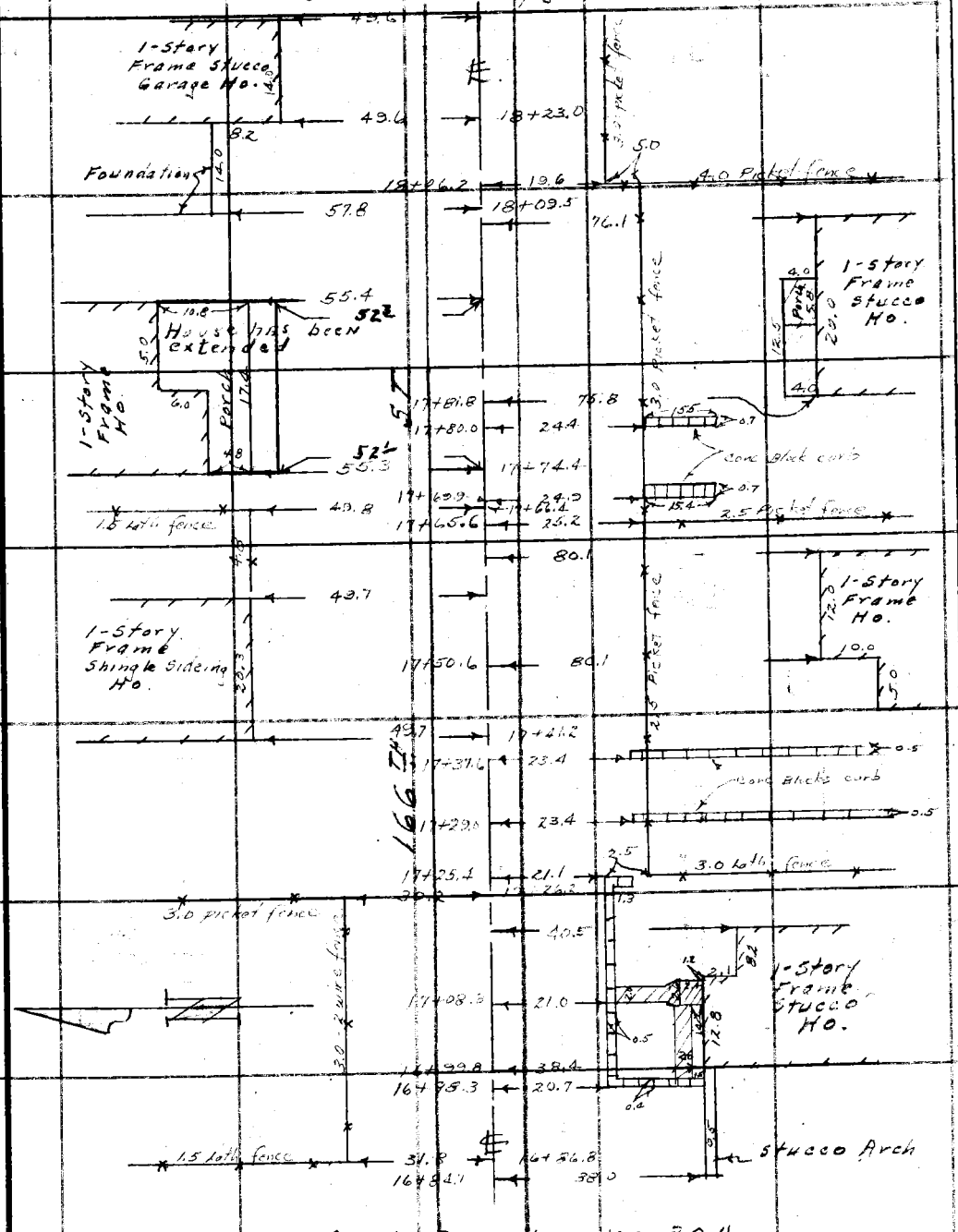

Con't. from top pg. 204

RETURN TO
LOS ANGELES COUNTY SURVEYOR
700 HALL OF RECORDS

Note: Any Additions or Changes on This Sheet Must be Made or Circled in Red Ink With Date and Name of Person Making Change.

Do not extend notes this side of this line.

FORM 247 SM 5-48

F. B. 454 PG. 206

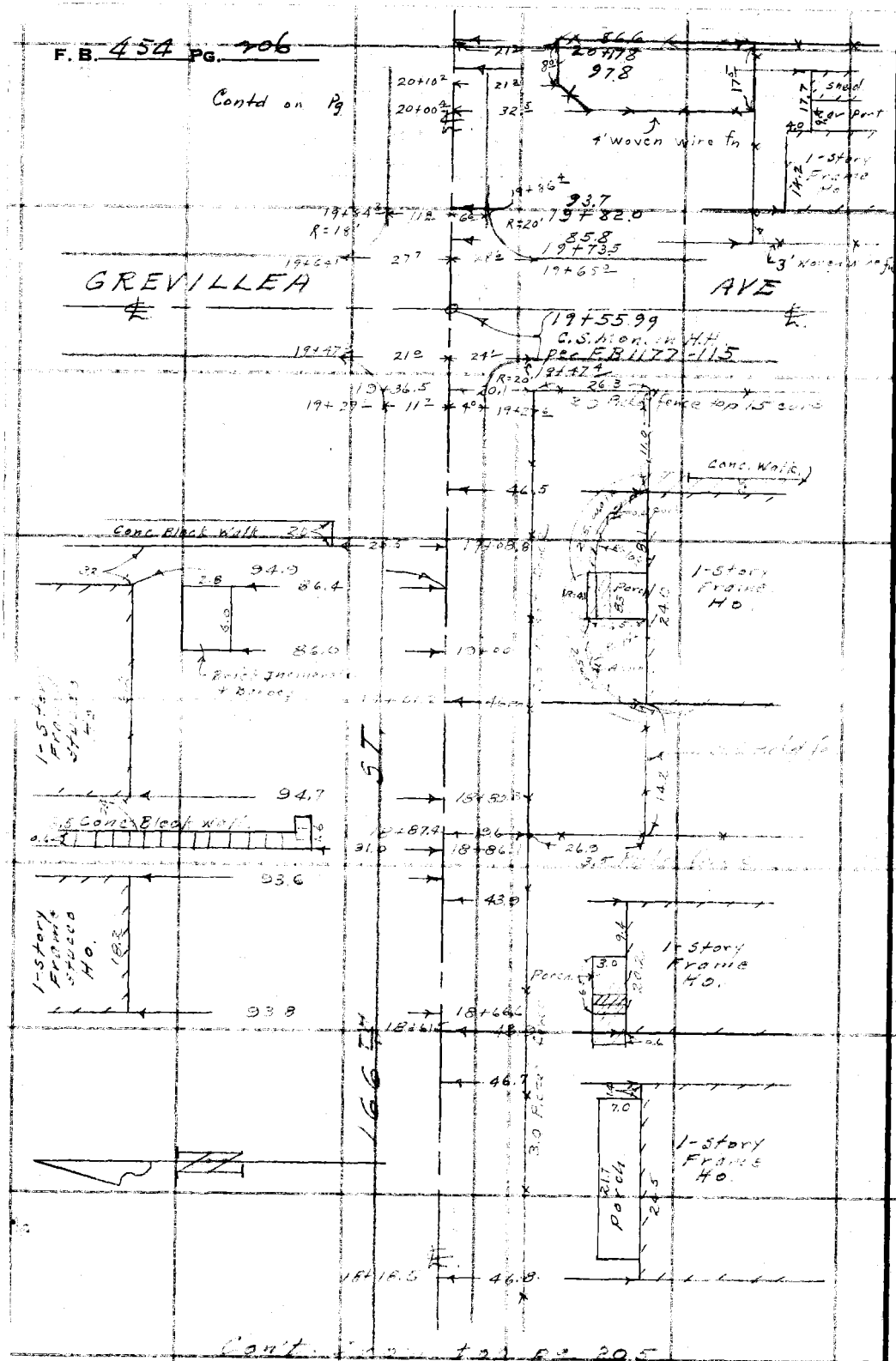

RETURN TO
LOS ANGELES COUNTY SURVEYOR
700 HALL OF RECORDS

Do not extend notes this side of this line.

Note: Any Additions or Changes on This Sheet Must be Made or Circled in Red Ink With Date and Name of Person Making Change.

Notes Ck'd by DREW	Survey of Greenleaf
Map No. B-2175	W. O. 7040 Tape No. St'd 68 °F
Office Work Cox	Surveyed by Benson
Checked	Notes " Date 4-1-49
Date 4/14/49	Indexed A. C. Johnson

F. B. 454 PG. 207

Con't on bot. pg 208

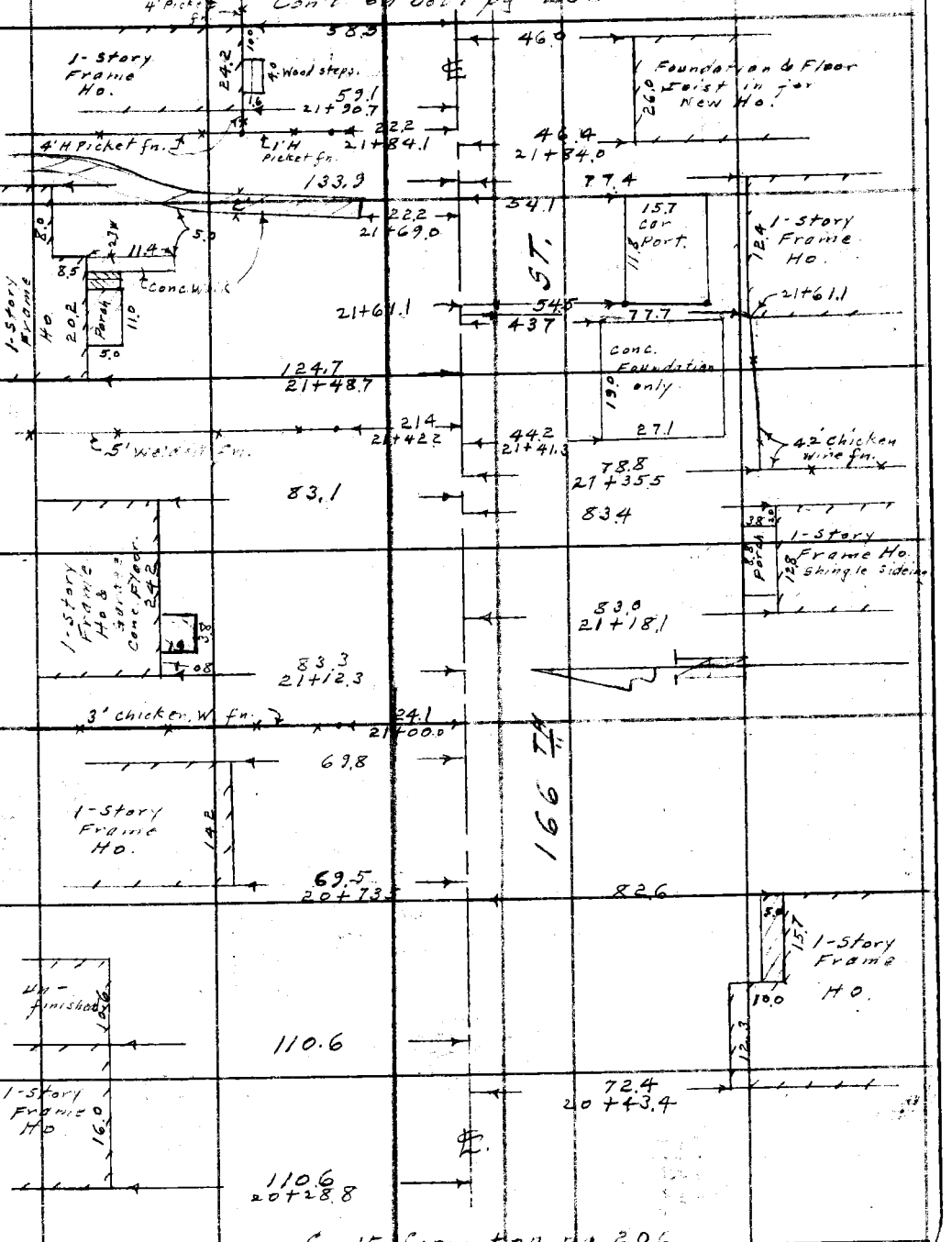

Con't. from top pg 206

Note: Any Additions or Changes on This Sheet Must be Made or Circled in Red Ink With Date and Name of Person Making Change.

Do not extend notes this side of this line.

RETURN TO
LOS ANGELES COUNTY SURVEYOR
700 HALL OF RECORDS

FORM 247 5M 5-46

F. B. 454 PG. 208

Cont on bot pg 209

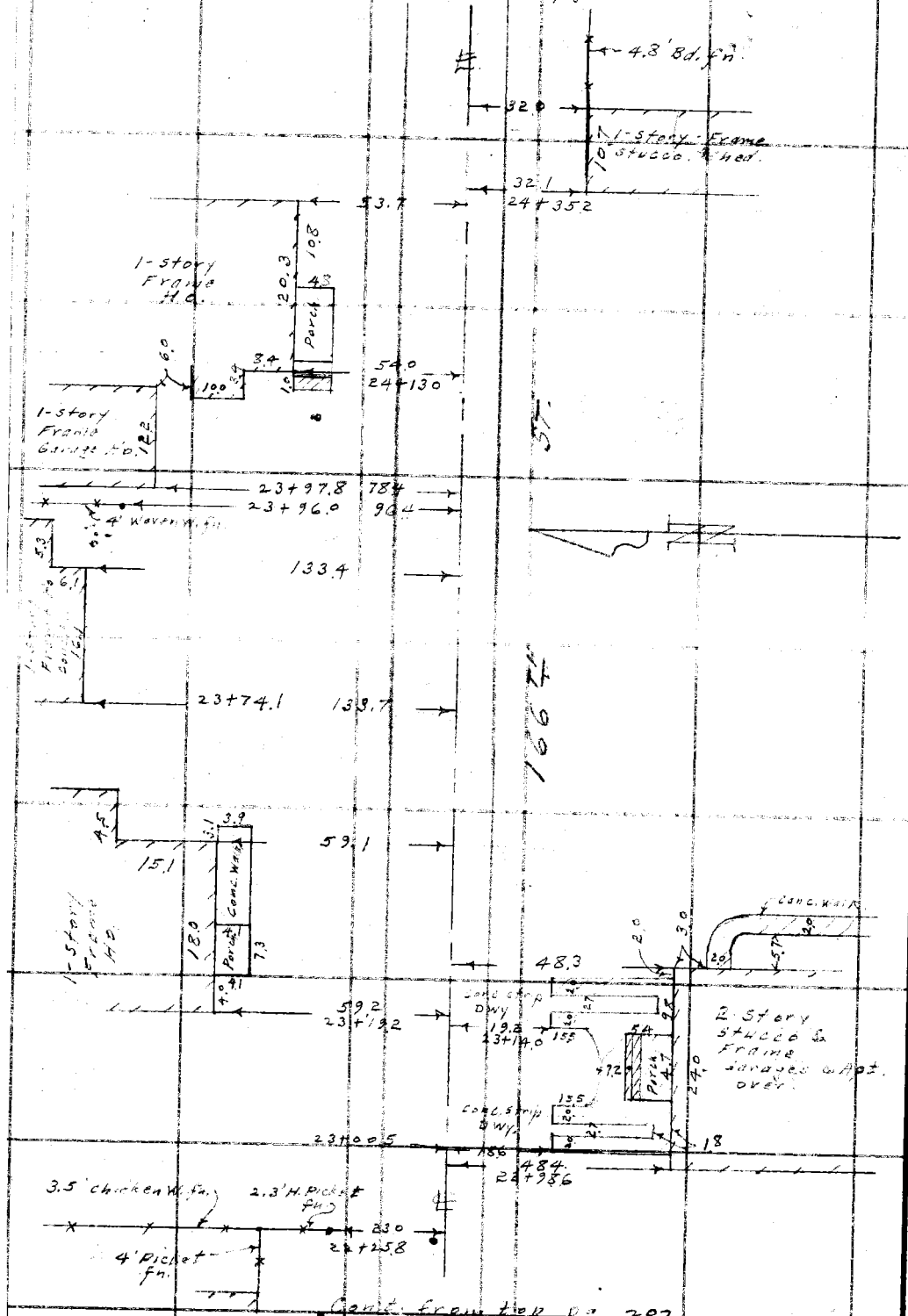

Cont from top pg 207

RETURN TO
LOS ANGELES COUNTY SURVEYOR
700 HALL OF RECORDS

Do not extend notes this side of this line.

Note: Any Additions or Changes on This Sheet Must Be Made or Circled in Red Ink With Date and Name of Person Making Change.

Notes Ck'd by DREW	Survey of Greenleaf Dr.
Map No. B-2175	W. O. 7042 Tape No. St'd 68 °F
Office Work Cox	Surveyed by Benson
Checked	Notes " Date 4-1-49
Date 4/14/49	Indexed E. C. Johnson

F. B. 454 Pg. 209

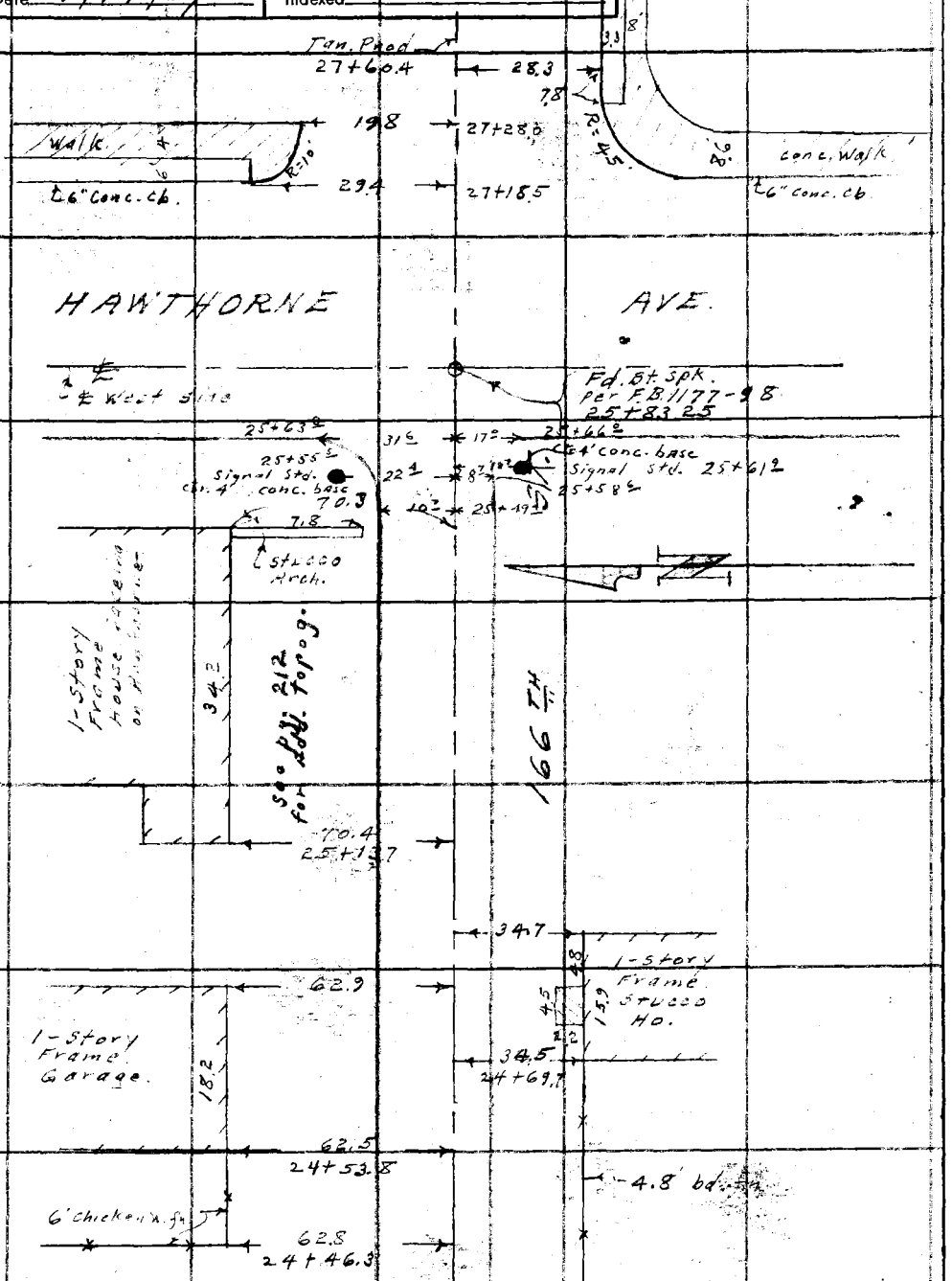

Cont. from top pg. 208.

Note: Any Additions or Changes on This Sheet Must be Made or Circled in Red Ink With Date and Name of Person Making Change.

Do not extend notes this side of this line.

RETURN TO
LOS ANGELES COUNTY SURVEYOR
700 HALL OF RECORDS

FORM 247 5M 5-46

F. B. 454 Pg. 210

Cont from bot Pg. 198

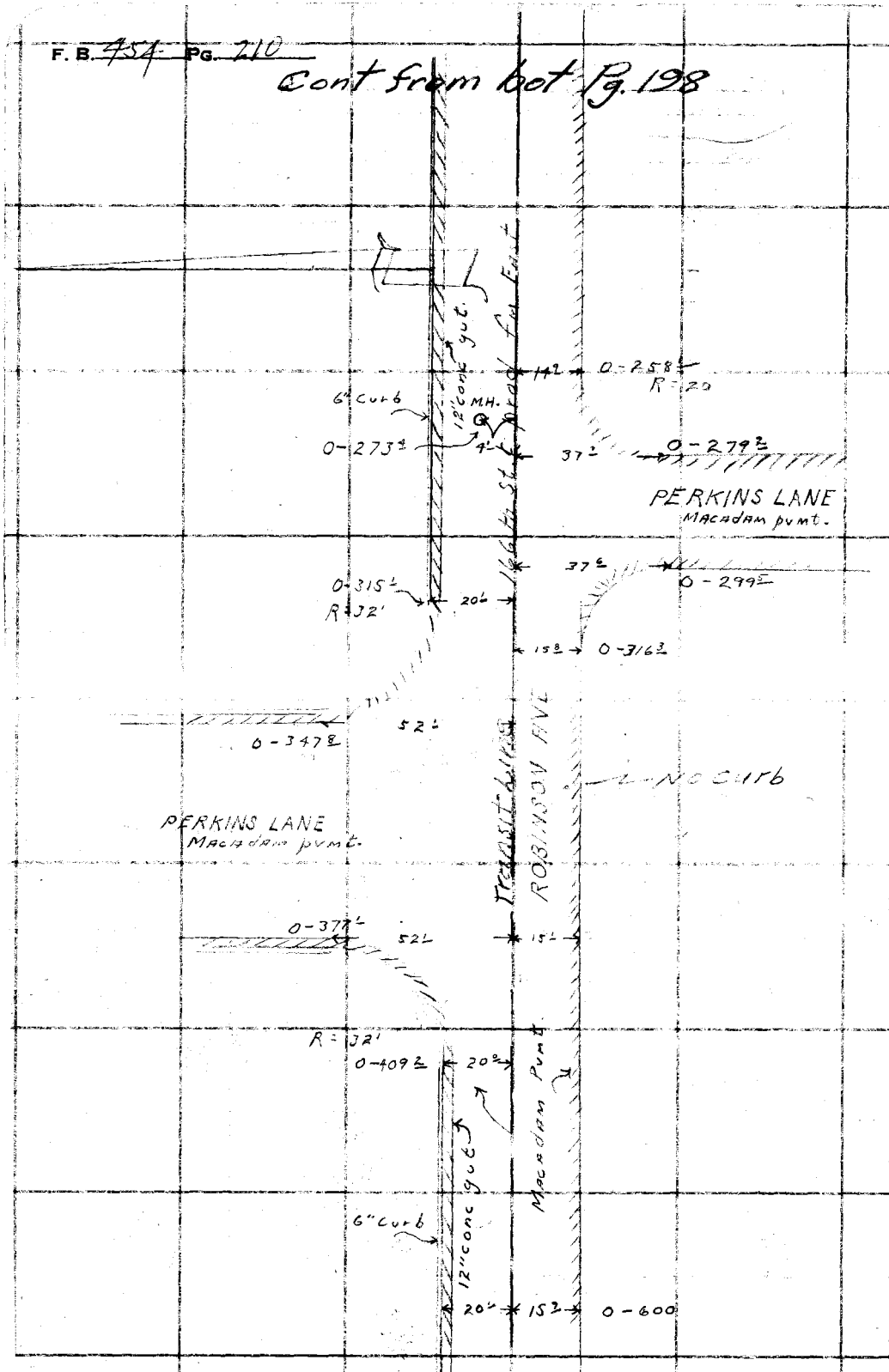

RETURN TO
LOS ANGELES COUNTY SURVEYOR
700 HALL OF RECORDS

Do not extend notes this side of this line.

Note: Any Additions or Changes on This Sheet Must be Made or Circled in Red Ink With Date and Name of Person Making Change.

Notes Ck'd by	Survey of
Map No. CSB-2175	W.O. 7047 Tape No. St'd. °F
Office Work Cox	Surveyed by
Checked	Notes Date
Date 8/16/53	Indexed E. O. Johnson 8-15-50

F. B. 454 PG. 211

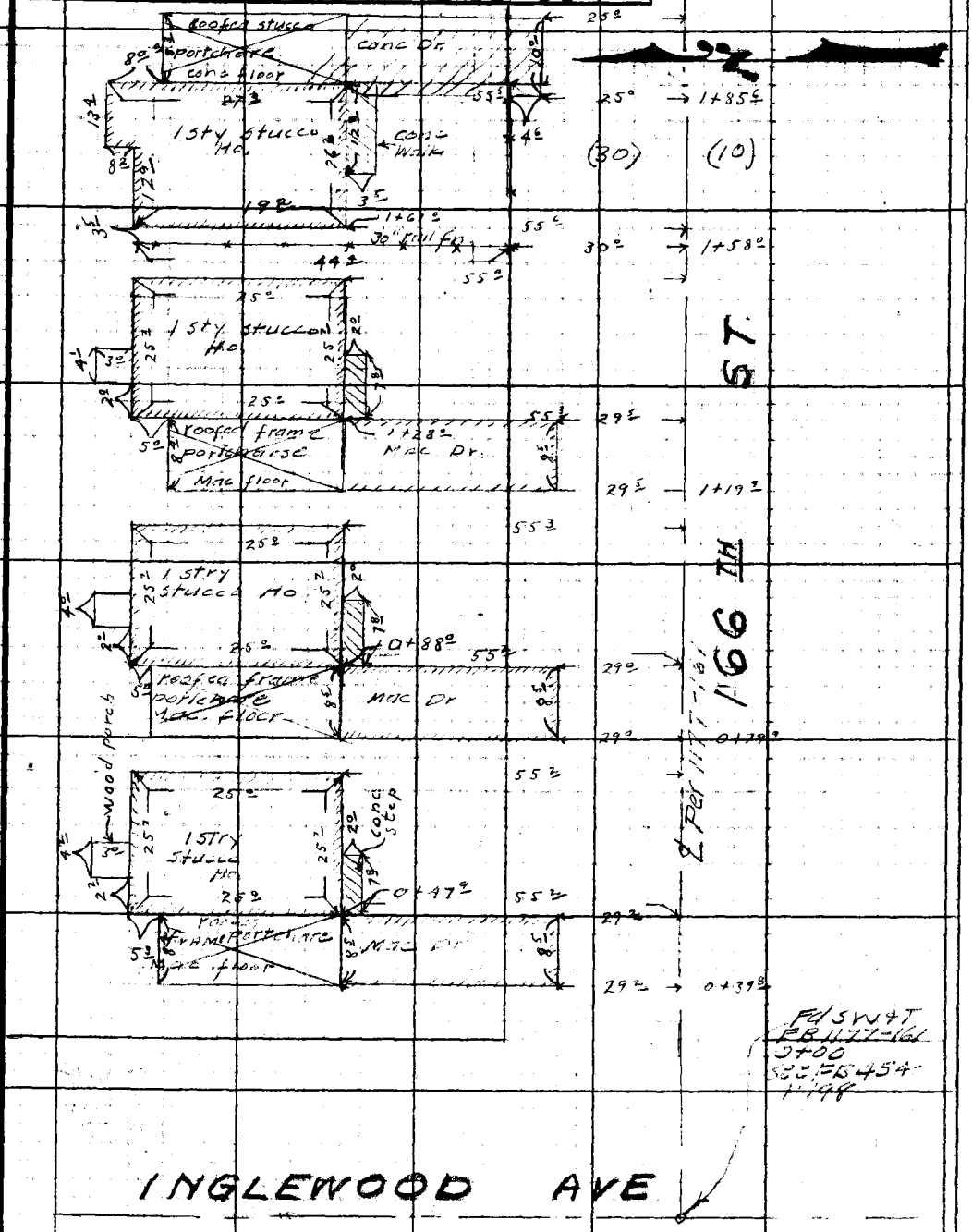

Fd SW+T
FB 1177-161
0+00
SEE FB 454-
1-198

Note: Any Additions or Changes on This Sheet Must be Made or Circled in Red Ink With Date and Name of Person Making Change.

Do not extend notes this side of this line.

RETURN TO
LOS ANGELES COUNTY SURVEYOR
726 LOS ANGELES COUNTY
ENGINEERING BLDG.

76F309S 247 10M 1-49

RETURN TO
LOS ANGELES COUNTY SURVEYOR
726 LOS ANGELES COUNTY
ENGINEERING BLDG.

Note: Any Additions or Changes on This Sheet Must be Made or Circled in Red Ink With Date and Name of Person Making Change.

Do not extend notes this side of this line.

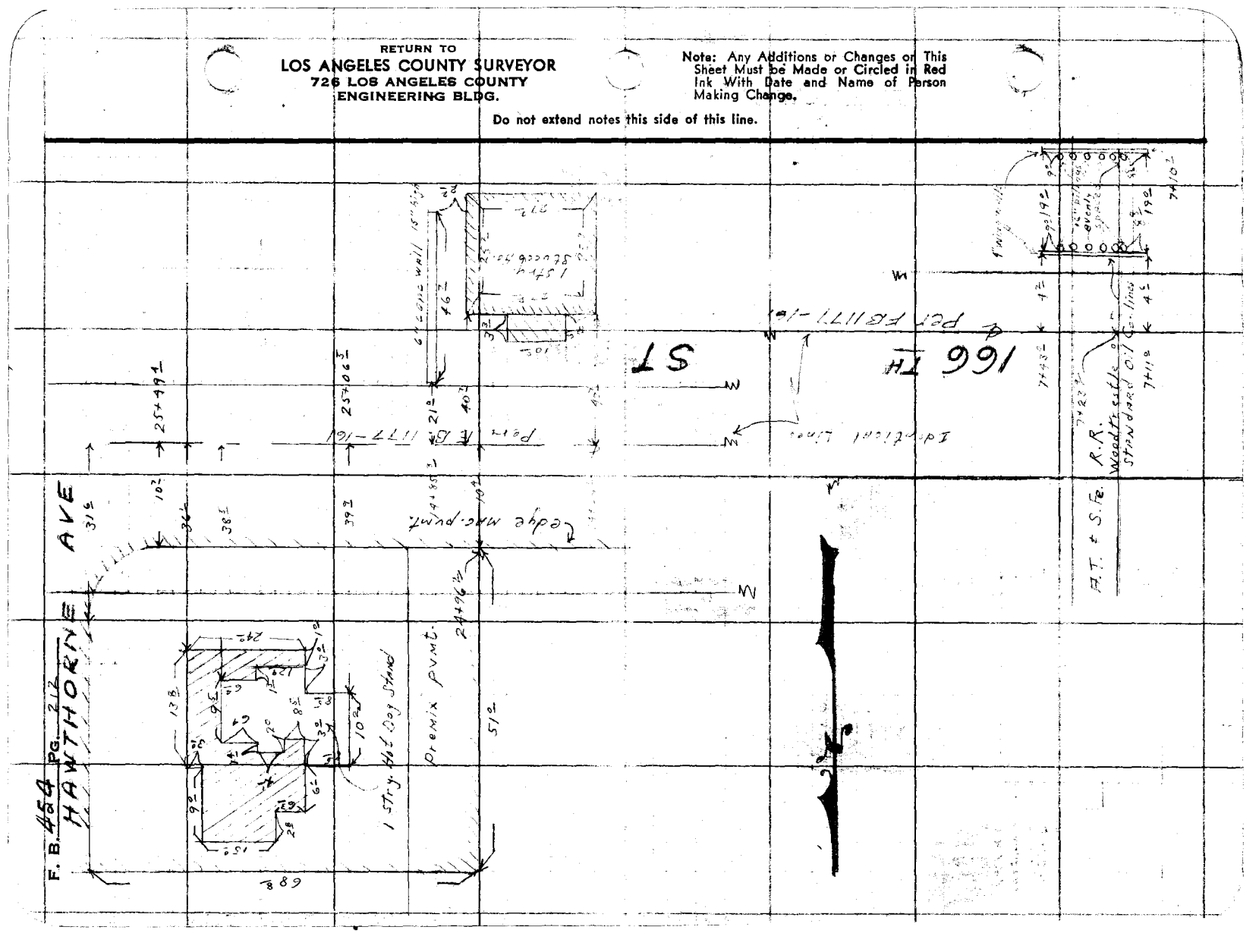

76F309S 247 10M 1-49

RETURN TO
LOS ANGELES COUNTY SURVEYOR
726 LOS ANGELES COUNTY
ENGINEERING BLDG.

Note: Any Additions or Changes on This Sheet Must be Made or Circled in Red Ink With Date and Name of Person Making Change.

Do not extend notes this side of this line.

Notes Ck'd by
Map No.
Office Work
Checked
Date

Survey of
W. O. Tape No. St'd °F
Surveyed by
Notes
Date
Indexed

F. B. 4514 PG. 113

RETURN TO
LOS ANGELES COUNTY SURVEYOR
720 LOS ANGELES COUNTY
ENGINEERING BLDG.

Do not extend notes this side of this line.

Note: Any Additions or Changes on This Sheet Must be Made or Circled in Red Ink With Date and Name of Person Making Change.

454

F. B. _____ Pg. _____