Survey of
W. O. Tape No. St'd °F.
Surveyed by
Notes Date
Indexed

F.B. Pg.

FB. 455

LOS AN

F.B. 455 Pg Index

F.B. 455

PAGES: Index, 1 to 9 incl., , 11 to 15 incl.,
,17 to 30 incl., 31, , 33 to 41 incl.,
, 43 to 61 incl., , 63 to 108 incl.,

125 to 128 incl.,

RETURN TO
LOS ANGELES COUNTY SURVEYOR
700 HALL OF RECORDS

Do not extend notes this side of this line

Note: ANY ADDITIONS OR CHANGES ON THIS SHEET MUST BE MADE OR CIRCLED IN Red Ink. WITH DATE AND NAME OF PERSON MAKING CHANGE.

FORM 210 B.R.-[illegible] PG. 5

PLATTED BY	W.O. NO. D.S.O. NO.
DATE	LOCATION
MAP NO.	SURVEYED BY
PLATTING C'KD BY	DATE
DATE	INDEXED

Rd. Dept.
(copy by McG.)

B.M. #22 - Spk. in C.C. mon.
- 18" deep at S.E. prop
cor. of Prairie 8
Electric. Elev. adj. 72.494

B.M. #23 - Spk. in C.C.
mon. - 18" deep at
S.W. prop. cor. of
above St.
Elev. adj. 72.437

B. M's

NOTE: ANY ADDITIONS OR CHANGES ON THIS SHEET MUST BE MADE OR CIRCLED IN RED. WITH DATE AND NAME OF PERSON MAKING CHANGE.

DO NOT EXTEND NOTES THIS SIDE OF THIS LINE

RETURN TO
Los Angeles County Surveyor

RETURN TO

Los Angeles County Surveyor

NOTE: ANY ADDITIONS OR CHANGES ON THIS SHEET MUST BE MADE OR CIRCLED IN RED. WITH DATE AND NAME OF PERSON MAKING CHANGE.

DO NOT EXTEND NOTES THIS SIDE OF THIS LINE

NOTES BY

DATE

CHIEF PARTY

PG

L.B.

COPIES TO

CENTINELA VALLEY

(REGIONAL OFFICE)

pages 1 thru 6

BUTLER F.B. 455 Pg. 1

Checked by	W. O. No. 7009 S. O. No.
Date	Location CARSON ST
Bldg. No.	Surveyed by BUTLER
Plotting Check by	Date 12/30 + 1/31
Date	Indexed A. C. Johnson

W. O. 7009
EXTENSION OF
CARSON ST.

FROM—E'LY BDRY OF
REDONDO BEACH
TO—MADRONA ST

C.L. BERGER ⊼ #16657
100 Tape #029-Std @ 76°

F.B. 455 Pg. 2 — BUTLER Chief Party — Notes by BUTLER — Date 12/30

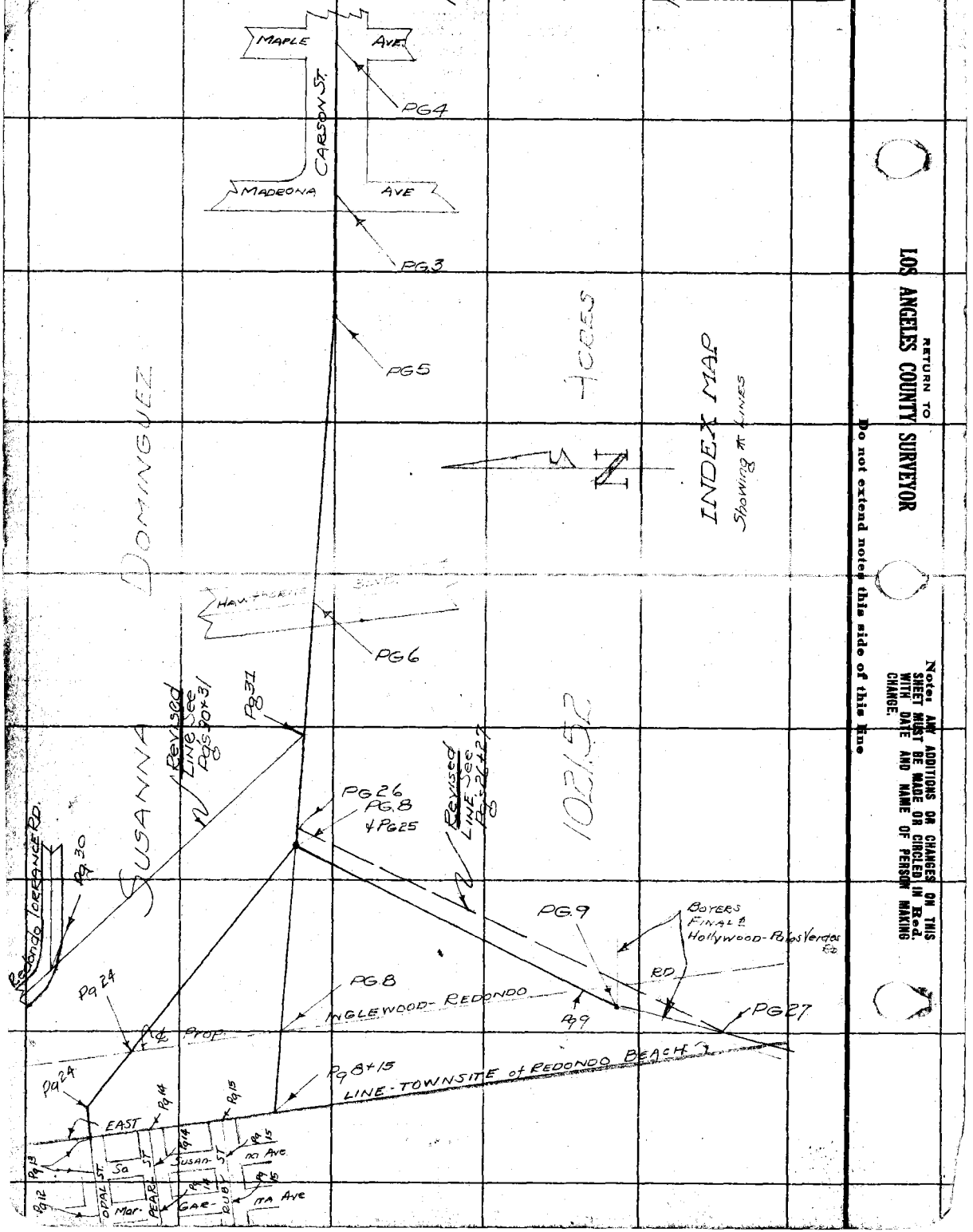

RETURN TO
LOS ANGELES COUNTY SURVEYOR
Do not extend notes this side of this line

Notes: ANY ADDITIONS OR CHANGES ON THIS SHEET MUST BE MADE OR CIRCLED IN Red. WITH DATE AND NAME OF PERSON MAKING CHANGE.

Date 12/30 Noted by BUTLER Chief Party BUTLER F.B. 455 Pg. 3

Plotted by H.H. Bradstreet	W. O. No. 7009 D. S. O. No.
Date March 1931	Location CARSON ST.
Map No. C.S.B.-639	Surveyed by BUTLER
Plotting C'k'd by R. W. S.	Date 12/30
Date SEP 1931	Indexed A. C. Johnson

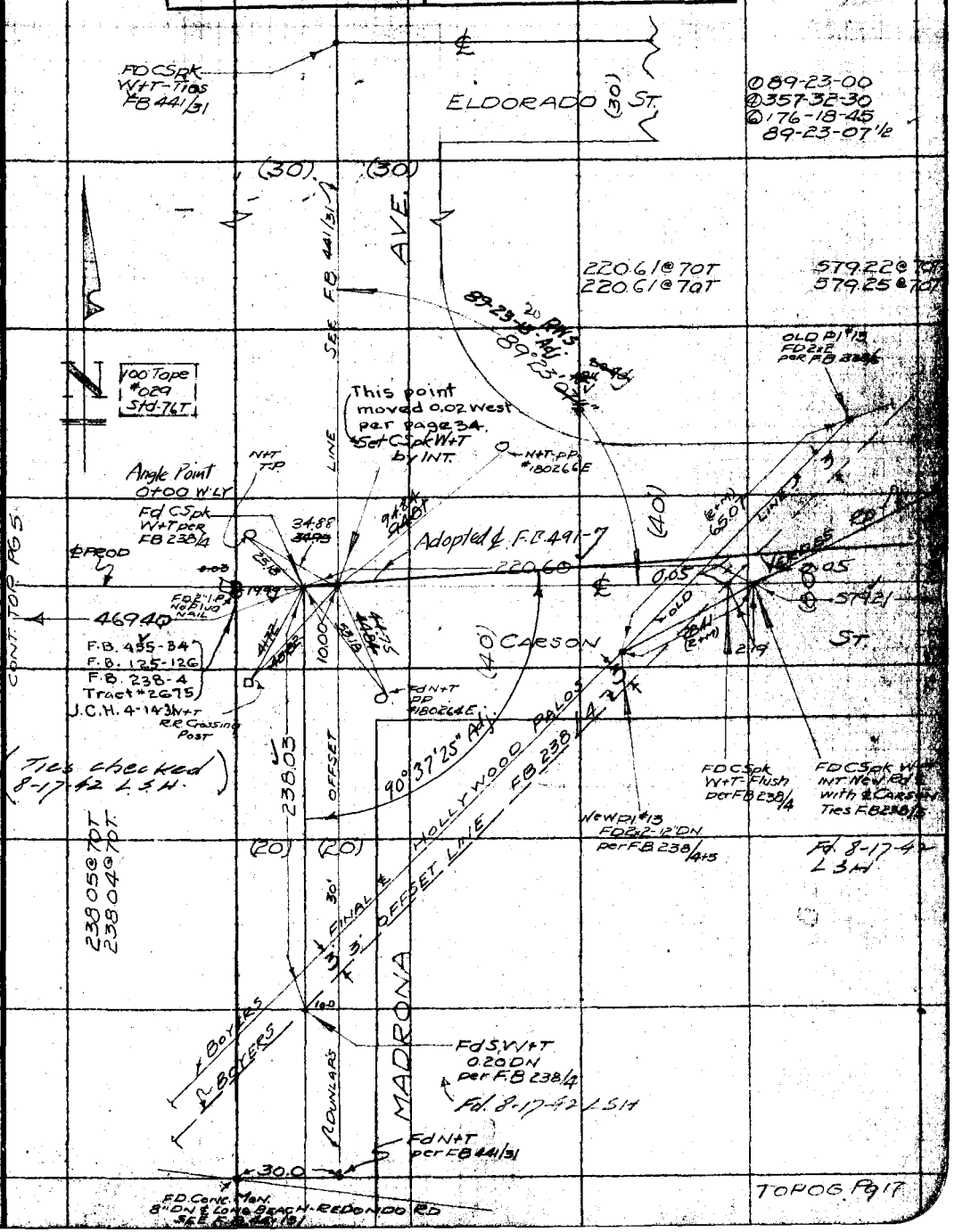

Note: ANY ADDITIONS OR CHANGES ON THIS SHEET MUST BE MADE OR CHECKED IN Red. WITH DATE AND NAME OF PERSON MAKING CHANGE.

Do not extend notes this side of this line

RETURN TO LOS ANGELES COUNTY SURVEYOR

F.B. 455 Pg. 4 — BUTLER Chief Party — Notes by BUTLER — Date 12/30

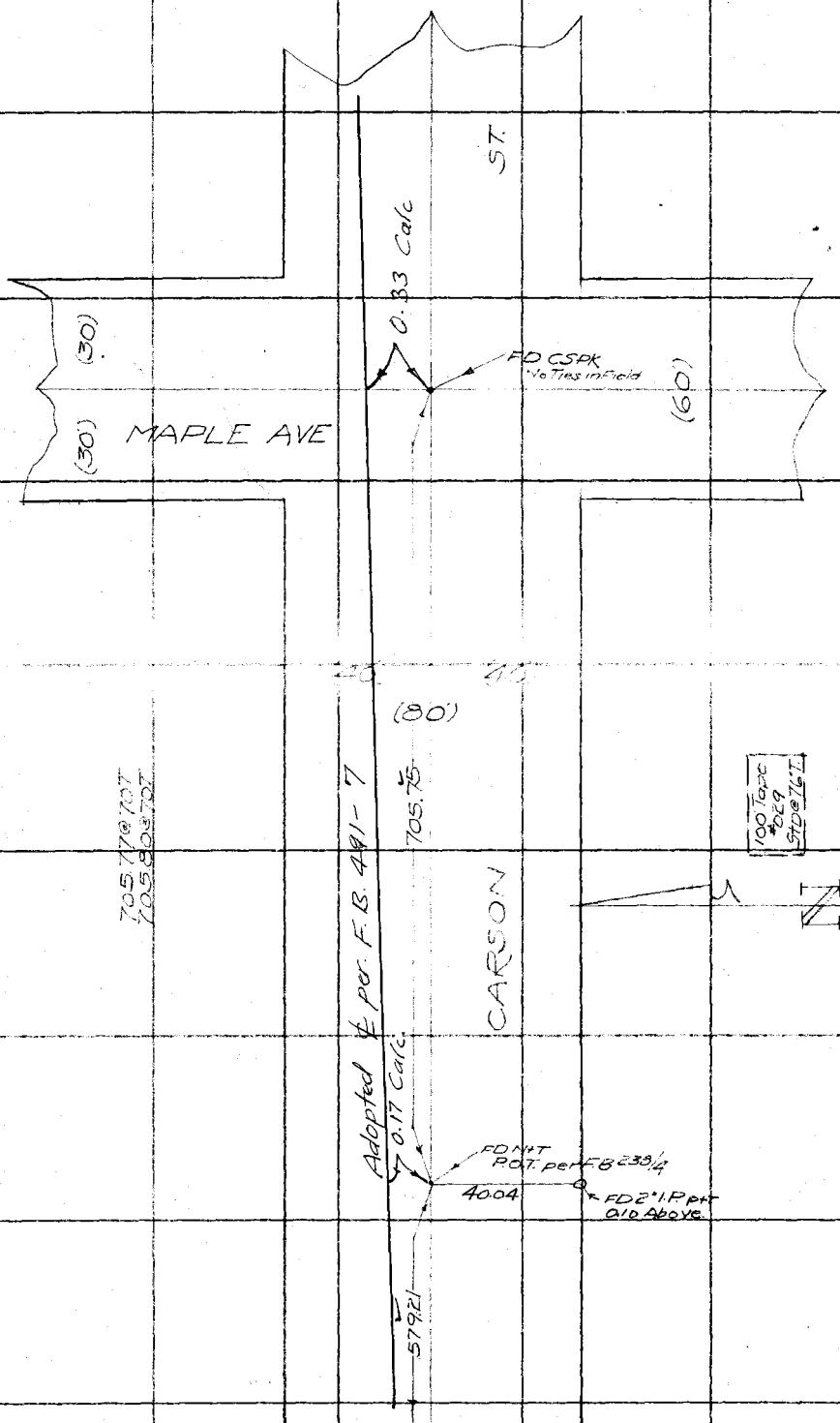

RETURN TO
LOS ANGELES COUNTY SURVEYOR

Do not extend notes this side of this line

Notes: ANY ADDITIONS OR CHANGES ON THIS SHEET MUST BE MADE OR CIRCLED IN Red. WITH DATE AND NAME OF PERSON MAKING CHANGE.

Date 12/30 Notes by BUTLER Chief Party BUTLER F.B. 455 Pg. 5

Platted by H.N. Bradstreet	W. O. No. 7009 R. S. O. No.
Date March 1931	Location CARSON ST
Map No. C.S.B-639	Surveyed by BUTLER
Platting C'k'd by R. W. S.	Date 12/30
Date SEP 1931	Indexed A. C. Johnson

RETURN TO
LOS ANGELES COUNTY SURVEYOR
Do not extend notes this side of this line

Notes: ANY ADDITIONS OR CHANGES ON THIS SHEET MUST BE MADE IN CIRCLED IN Red. WITH DATE AND NAME OF PERSON MAKING CHANGE.

TOPOG Pgs 17+18

F.B. 455 Pg. 6 — BUTLER Chief Party — Notes by BUTLER — Date 12/30

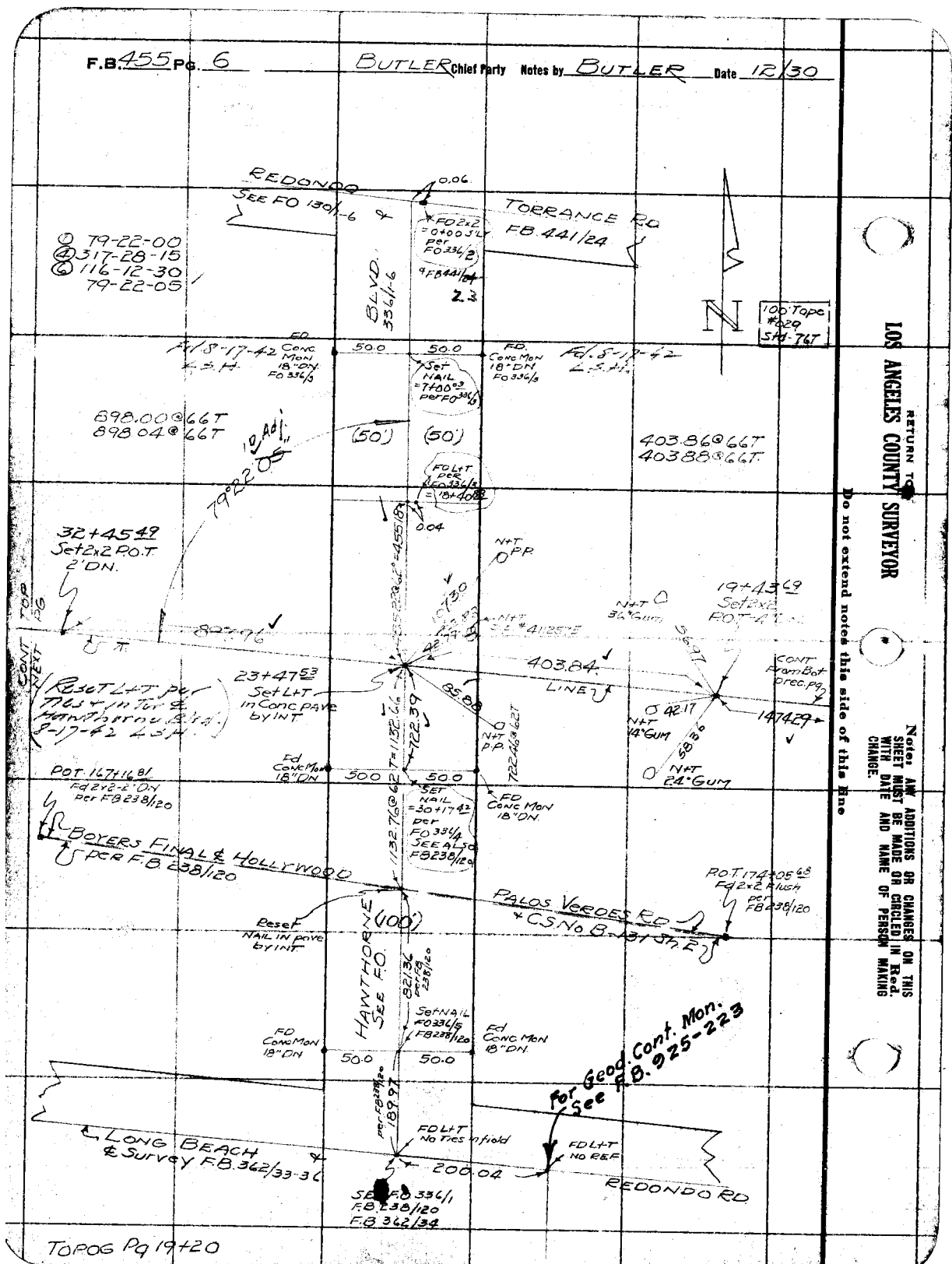

RETURN TO LOS ANGELES COUNTY SURVEYOR

Do not extend notes this side of this line

Notes: ANY ADDITIONS OR CHANGES ON THIS SHEET MUST BE MADE OR CIRCLED IN Red. WITH DATE AND NAME OF PERSON MAKING CHANGE.

Date 12/30 Notes by BUTLER Chief Party BUTLER F.B. 455 Pg. 7

Platted by H.N. Bradstreet	W. O. No. 7009 D. S. O. No.
Date March 1931	Location CARSON ST.
Map No. C.S.B-639	Surveyed by BUTLER
Platting C'k'd by R. W. S.	Date 12/30
Date SEP 1931	Indexed A. C. Johnson

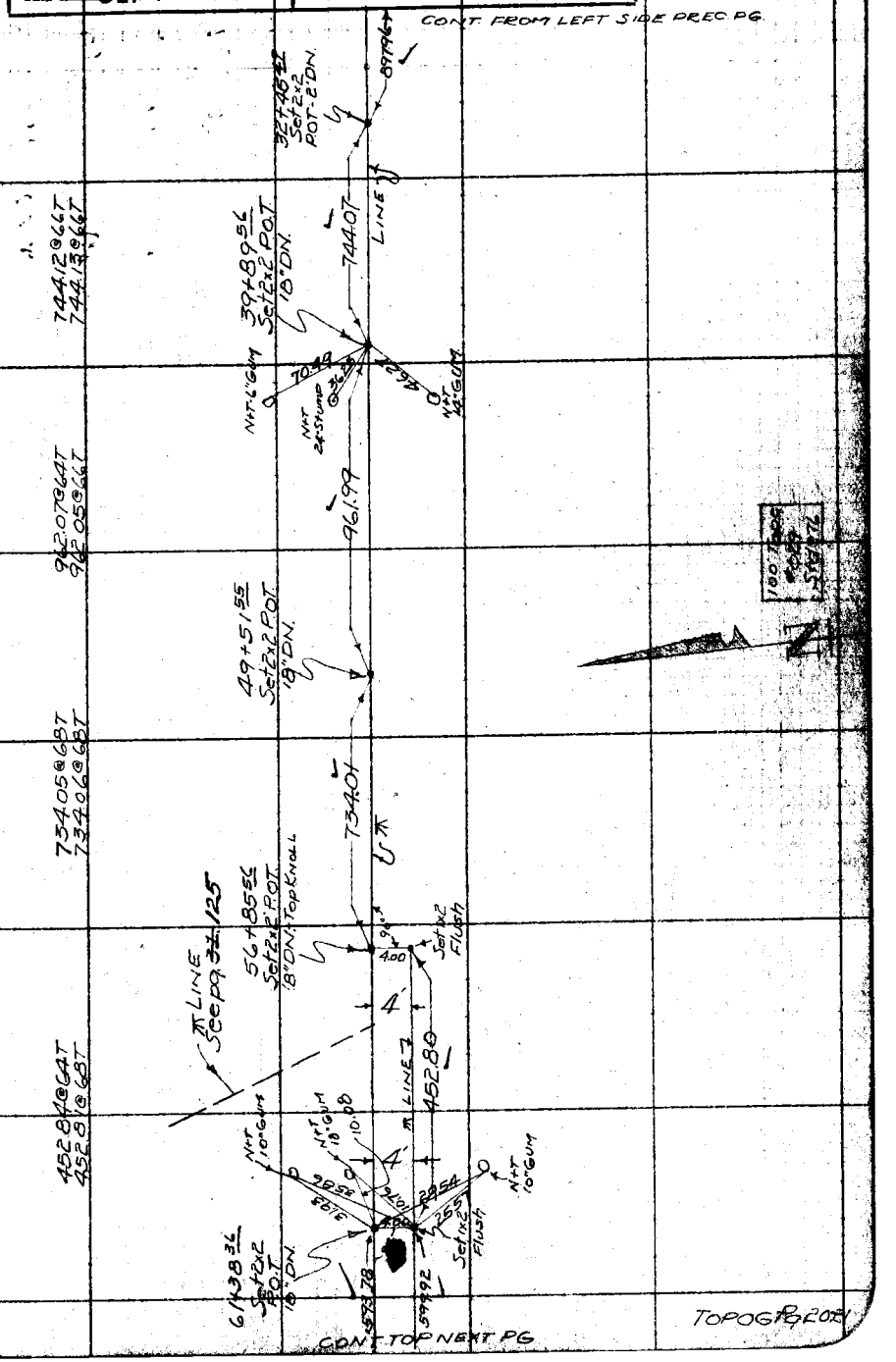

RETURN TO
LOS ANGELES COUNTY SURVEYOR

Note: ANY ADDITIONS OR CHANGES ON THIS SHEET MUST BE MADE OR CIRCLED IN Red. WITH DATE AND NAME OF PERSON MAKING CHANGE.

Do not extend notes this side of this line

F.B. 455 Pg. 8 BUTLER Chief Party Notes by BUTLER Date 12/30

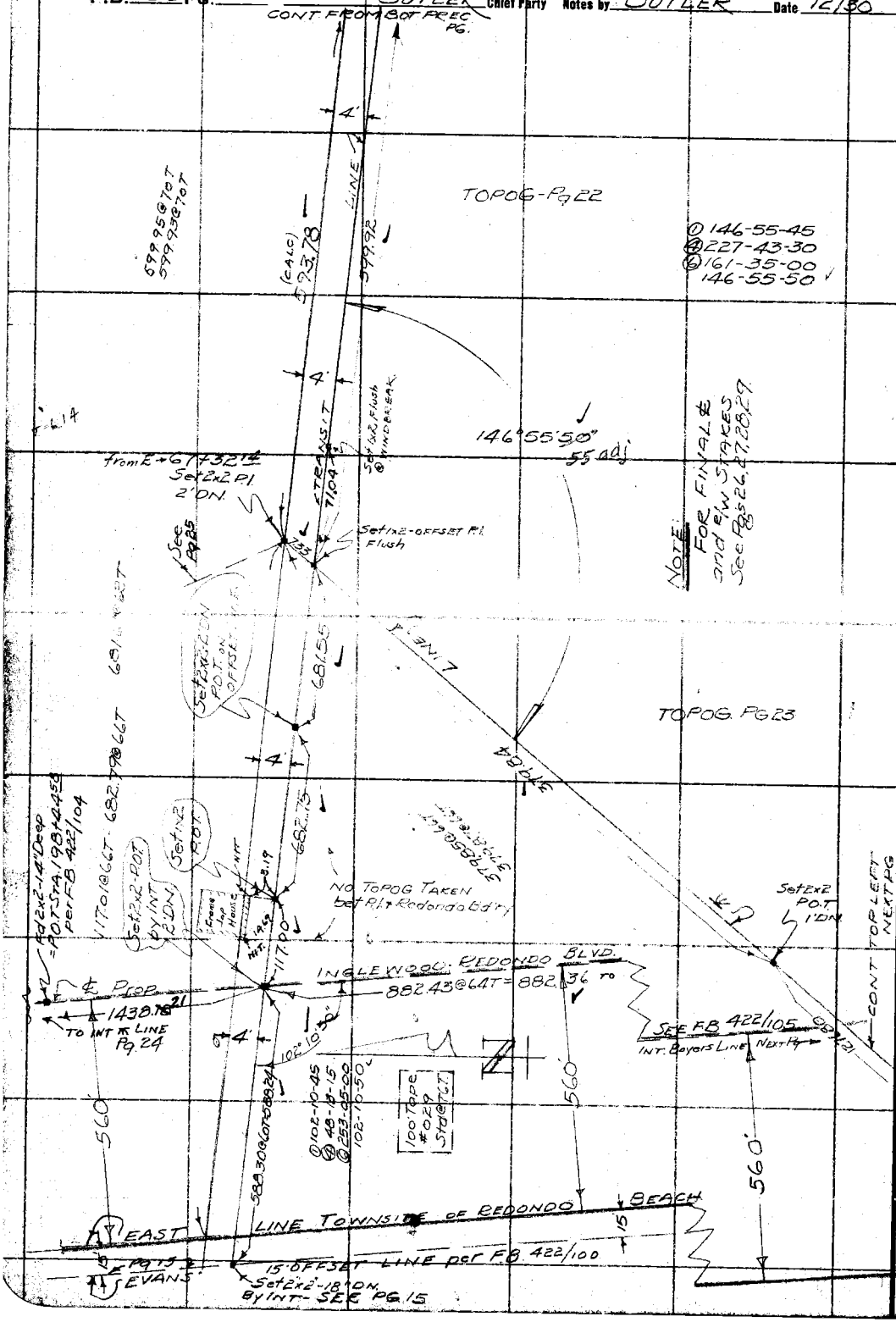

RETURN TO
LOS ANGELES COUNTY SURVEYOR

Do not extend notes this side of this line

Note: ANY ADDITIONS OR CHANGES ON THIS SHEET MUST BE MADE OR CIRCLED IN Red. WITH DATE AND NAME OF PERSON MAKING CHANGE.

Date 12/30 Notes by BUTLER Chief Party BUTLER F.B. 455 PG. 9

Platted by H.N. Bradstreet	W. O. No. 7009 D. S. O. No.
Date March 1931	Location CARSON ST
Map No. CSB-639	Surveyed by BUTLER
Platting C'k'd by R. W. S.	Date 12/30
Date SEP 1931	Indexed A. C. Johnson

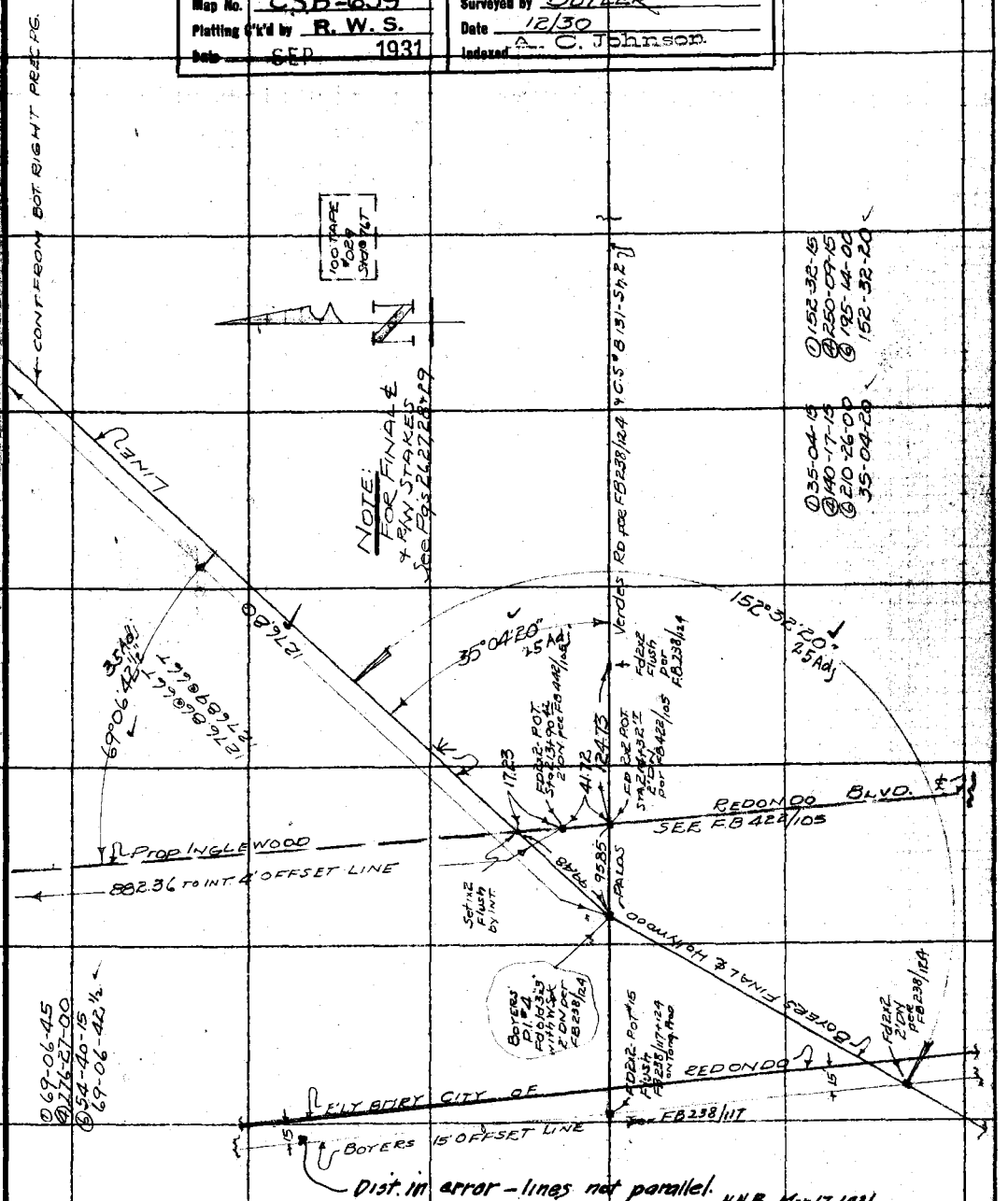

Note: ANY ADDITIONS OR CHANGES ON THIS SHEET MUST BE MADE OR CIRCLED IN Red, WITH DATE AND NAME OF PERSON MAKING CHANGE.

Do not extend notes this side of this line

RETURN TO LOS ANGELES COUNTY SURVEYOR

F.B. 455 PG. 10 Chief Party Notes by Date

RETURN TO
LOS ANGELES COUNTY SURVEYOR

Do not extend notes this side of this line

Note: ANY ADDITIONS OR CHANGES ON THIS SHEET MUST BE MADE OR CIRCLED IN Red. WITH DATE AND NAME OF PERSON MAKING CHANGE.

Date 1/31 Notes by BUTLER Chief Party BUTLER F.B. 455 Pg. 11

Platted by H.N. Bradstreet	W. O. No. 7009 D. S. O. No.
Date March 1931	Location CARSON ST
Map No. C.S.B-639	Surveyed by BUTLER
Platting C'k'd by R. W. S.	Date 1/31
Date SEP 1931	Indexed A. C. Johnson

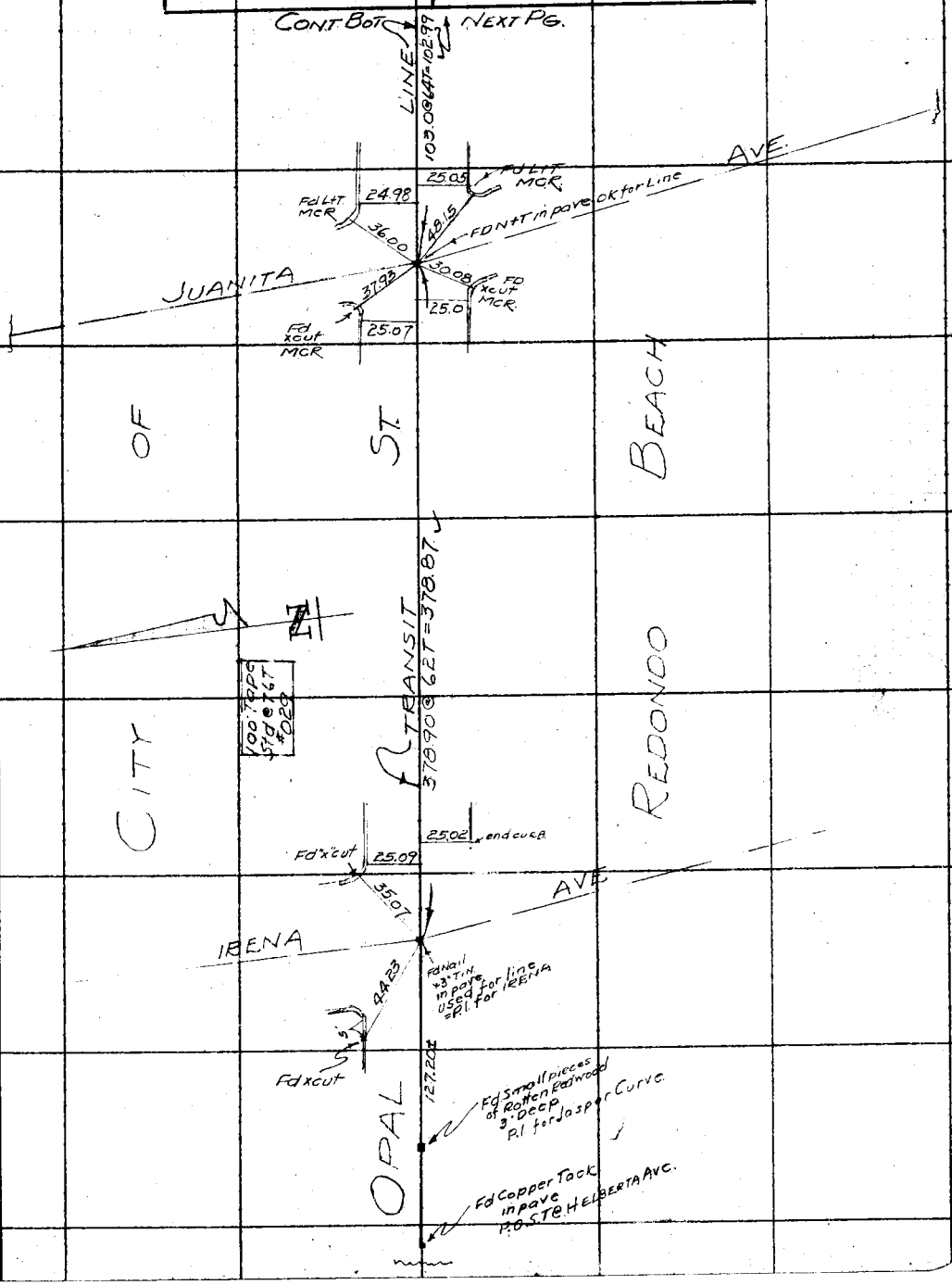

Note: ANY ADDITIONS OR CHANGES ON THIS SHEET MUST BE MADE OR CIRCLED IN Red. WITH DATE AND NAME OF PERSON MAKING CHANGE.

Do not extend notes this side of this line

RETURN TO
LOS ANGELES COUNTY SURVEYOR

F.B. 455 Pg. 12 — Chief Party — Notes by BUTLER — Date 1/31

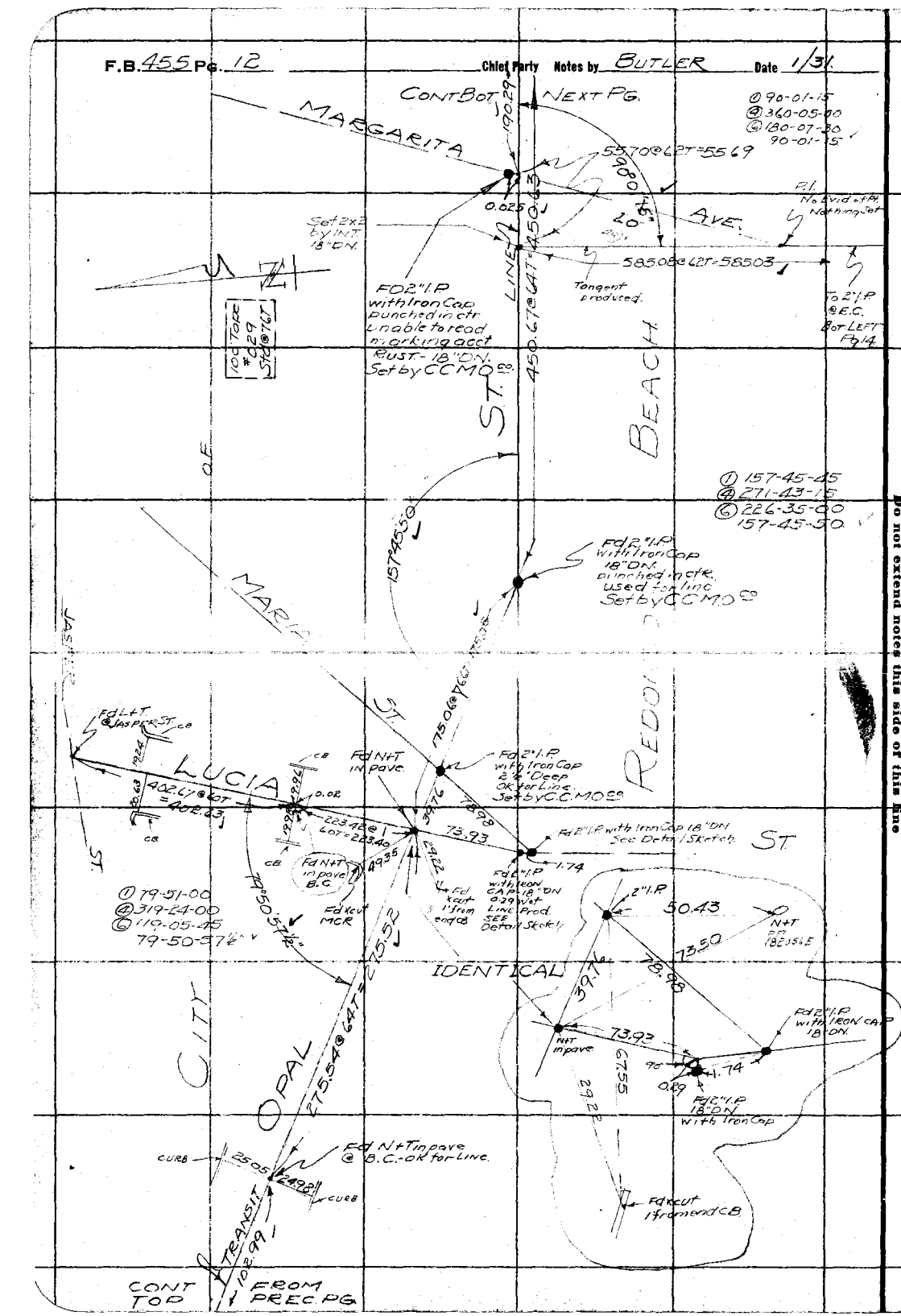

RETURN TO
LOS ANGELES COUNTY SURVEYOR
Do not extend notes this side of this line

Notes: ANY ADDITIONS OR CHANGES ON THIS SHEET MUST BE MADE OR CIRCLED IN Red. WITH DATE AND NAME OF PERSON MAKING CHANGE.

RETURN TO
LOS ANGELES COUNTY SURVEYOR

Note: ANY ADDITIONS OR CHANGES ON THIS SHEET MUST BE MADE OR CIRCLED IN Red. WITH DATE AND NAME OF PERSON MAKING CHANGE.

Do not extend notes this side of this line

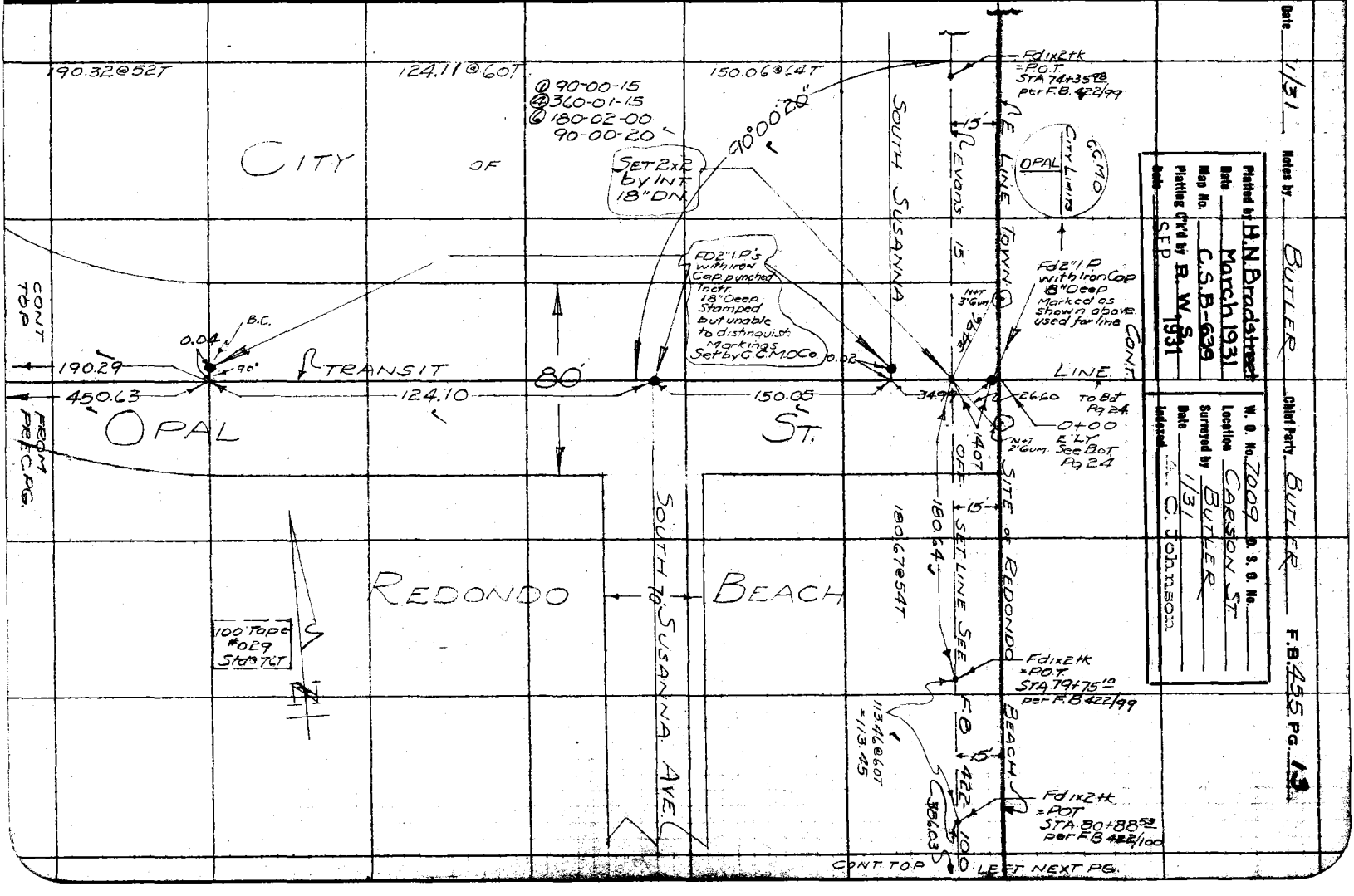

Date 1/31 Notes by BUTLER Chief Party BUTLER F.B. 455 PG. 13

Plotted by H.N. Bradstreet
Date March 1931
Map No. C.S.B. 639
Plotting C'k'd by R. W. S. 1931
Date S.E.P.

W. O. No. 7009 D. S. O. No.
Location CARSON ST.
Surveyed by BUTLER 1/31
Date C. Johnson
Indexed

F.B. 455 Pg. 14 Chief Party Notes by BUTLER Date 1/31

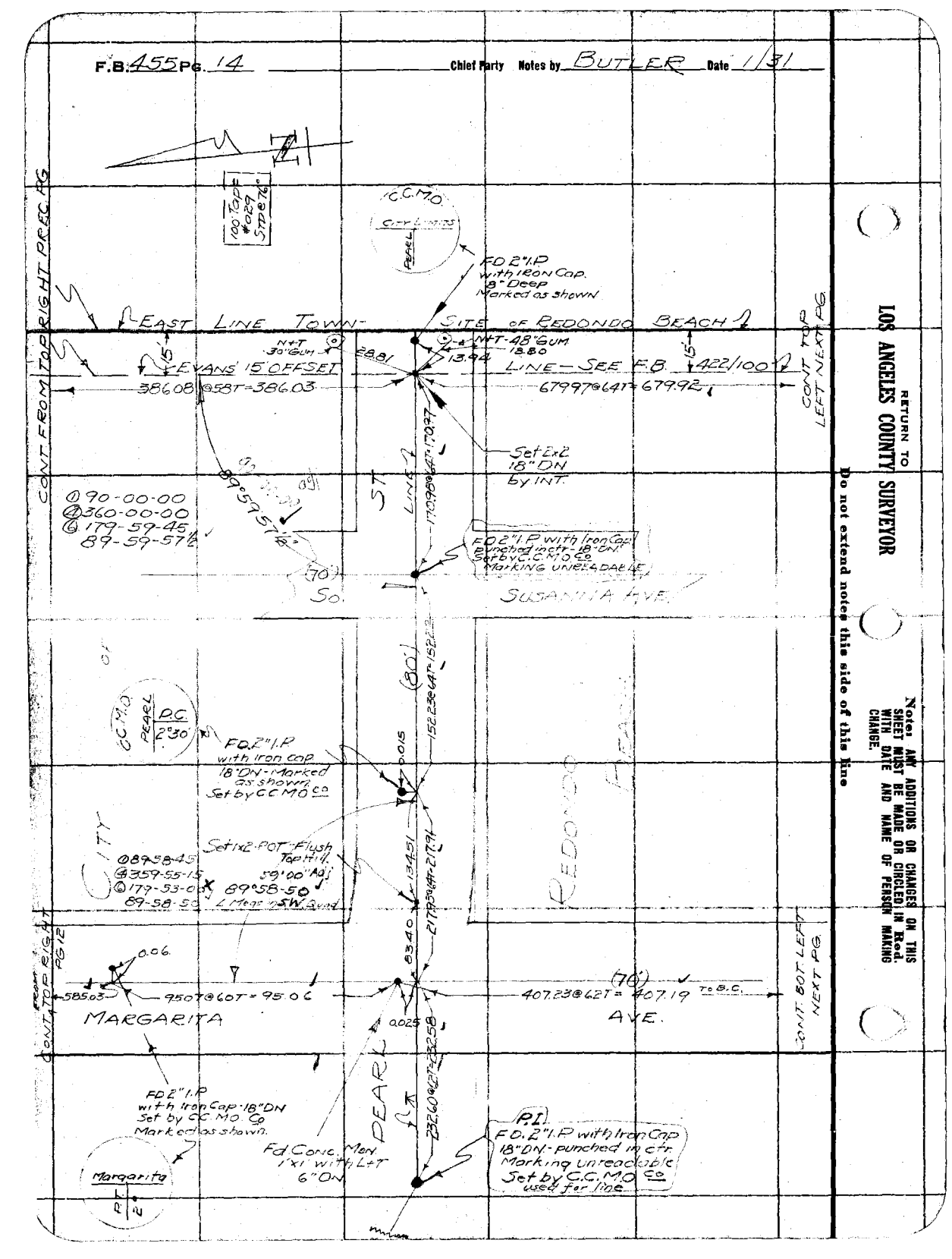

RETURN TO
LOS ANGELES COUNTY SURVEYOR
Do not extend notes this side of this line

Notes: ANY ADDITIONS OR CHANGES ON THIS SHEET MUST BE MADE OR CIRCLED IN Red. WITH DATE AND NAME OF PERSON MAKING CHANGE.

Date 1/31 Notes by BUTLER Chief Party BUTLER F.B. 455 PG. 15

Plotted by H.N. Bradstreet
Date March 1931
Map No. C.S.B-639
Plotting C'k'd by R.W.S.
Date SEP 1931

W. O. No. 7009 O. S. O. No.
Location CARSON ST
Surveyed by BUTLER
Date 1/31
Indexed C. Johnson

Notes: ANY ADDITIONS OR CHANGES ON THIS SHEET MUST BE MADE OR CIRCLED IN Red. WITH DATE AND NAME OF PERSON MAKING CHANGE.

Do not extend notes this side of this line

RETURN TO LOS ANGELES COUNTY SURVEYOR

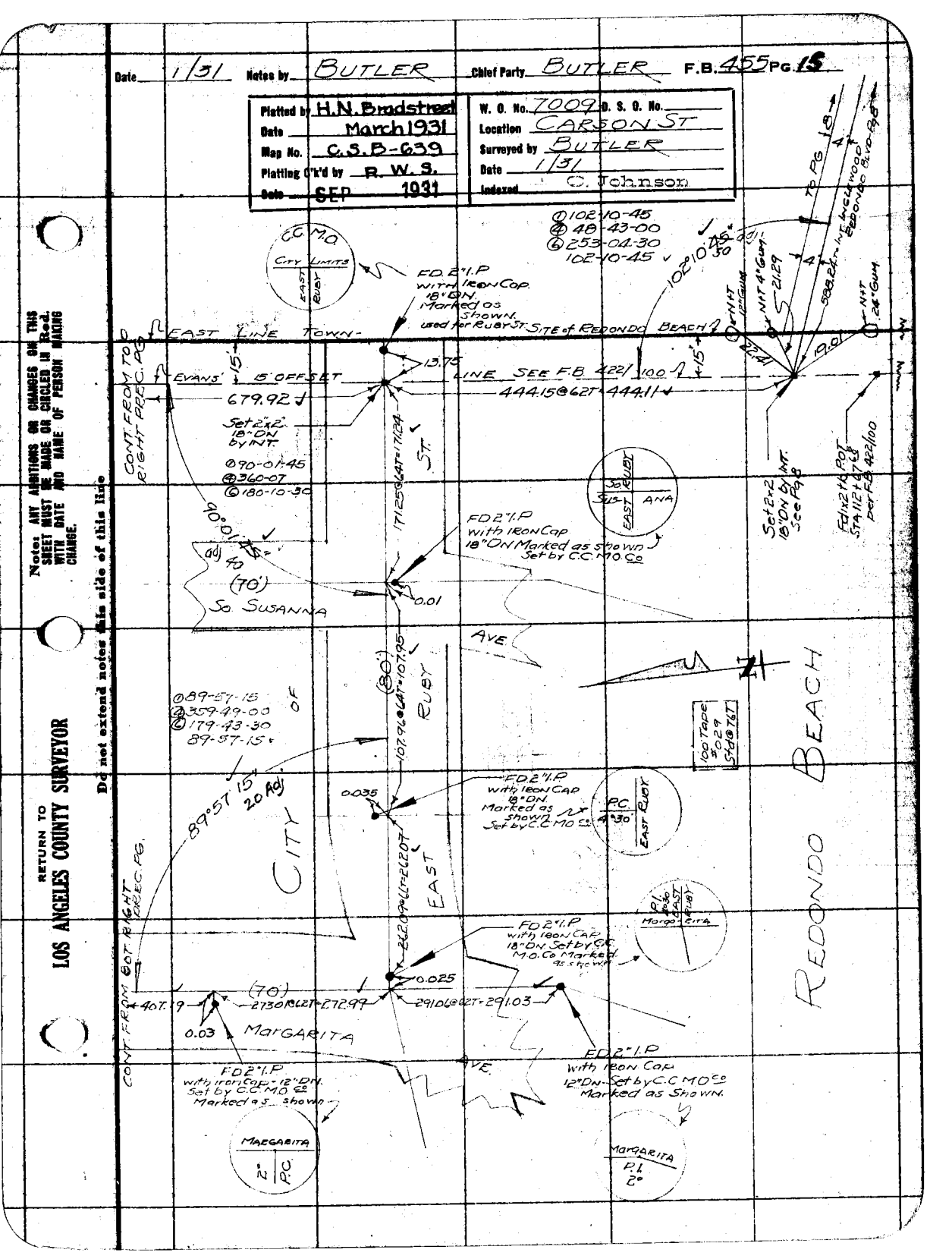

F.B. 455 Pg. 16 Chief Party Notes by Date



RETURN TO
LOS ANGELES COUNTY SURVEYOR

Do not extend notes this side of this line

Note: ANY ADDITIONS OR CHANGES ON THIS SHEET MUST BE MADE OR CIRCLED IN Red. WITH DATE AND NAME OF PERSON MAKING CHANGE.

Date 12/30 Notes by BUTLER Chief Party BUTLER F.B. 455 PG. 17

Plotted by H.N. Bradstreet	W. O. No. 7009 O. O. O. No.
Date March 1931	Location CARSON ST
Map No. C.S.B-639	Surveyed by BUTLER
Platting C'k'd by R. W. S.	Date 12/30
Date SEP 1931	Indexed A. C. Johnson

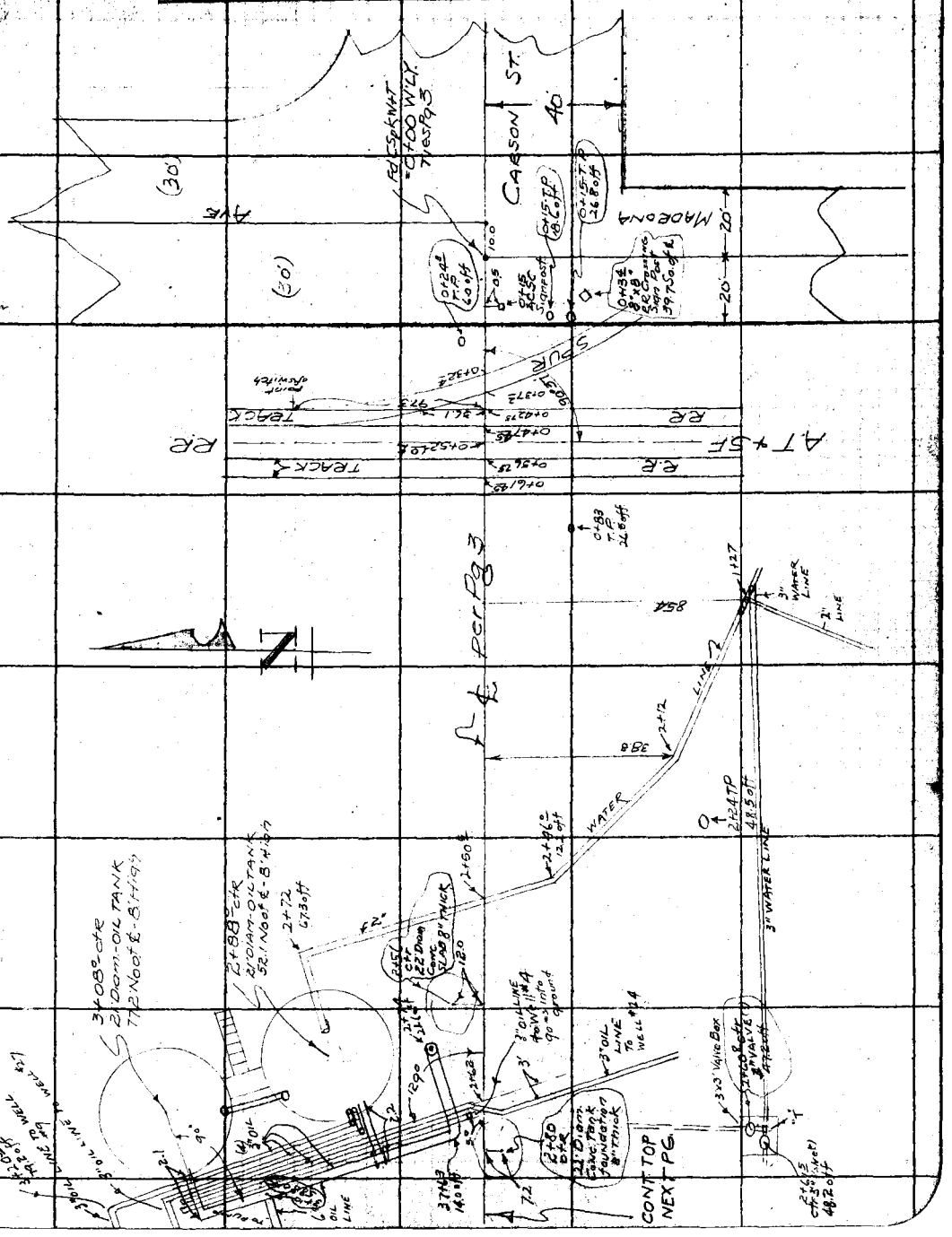

Note: ANY ADDITIONS OR CHANGES ON THIS SHEET MUST BE MADE OR CIRCLED IN Red. WITH DATE AND NAME OF PERSON MAKING CHANGE.

RETURN TO
LOS ANGELES COUNTY SURVEYOR

Do not extend notes this side of this line

RETURN TO
LOS ANGELES COUNTY SURVEYOR

Note: ANY ADDITIONS OR CHANGES ON THIS SHEET MUST BE MADE OR CIRCLED IN Red. WITH DATE AND NAME OF PERSON MAKING CHANGE.

Do not extend notes this side of this line

F.B. 455 Pg. 18 Notes by BUTLER Date 12/30 Chief Party BUTLER



Date 12/30 Notes by BUTLER Chief Party BUTLER F.B. 455 PG. 19

Platted by H.N. Bradstreet	W. O. No. 7009 D. S. O. No.
Date March 1931	Location CARSON ST
Map No. C.S.B-639	Surveyed by BUTLER
Platting C'k'd by R. W. S.	Date 12/30
Date SEP 1931	Indexed A. C. Johnson

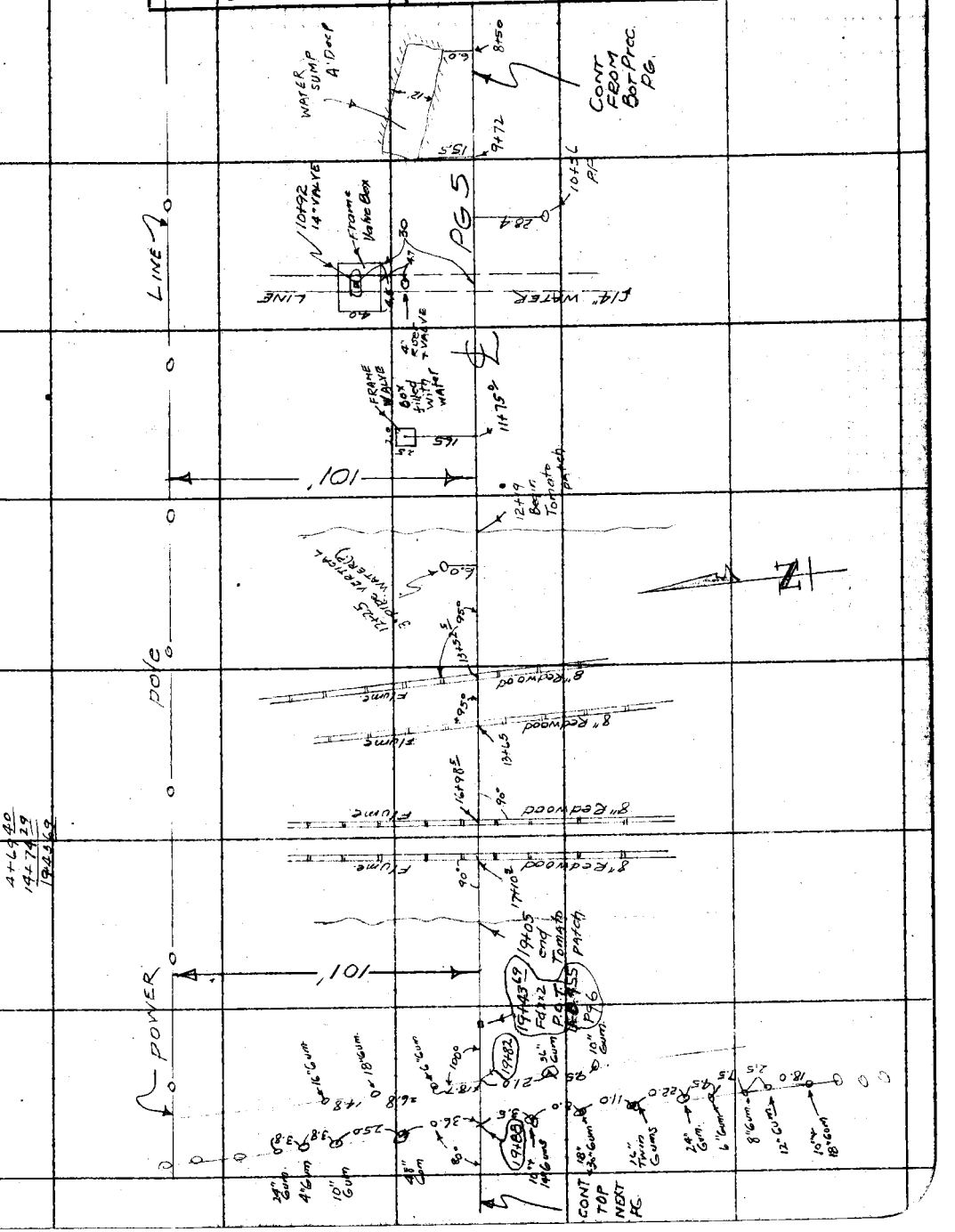

4+69.40
14+74.29
19+43.69

RETURN TO
LOS ANGELES COUNTY SURVEYOR

Notes: ANY ADDITIONS OR CHANGES ON THIS SHEET MUST BE MADE OR CIRCLED IN Red. WITH DATE AND NAME OF PERSON MAKING CHANGE.

Do not extend notes this side of this line

F.B. 455 Pg. 20 — BUTLER Chief Party — Notes by BUTLER — Date 12/30

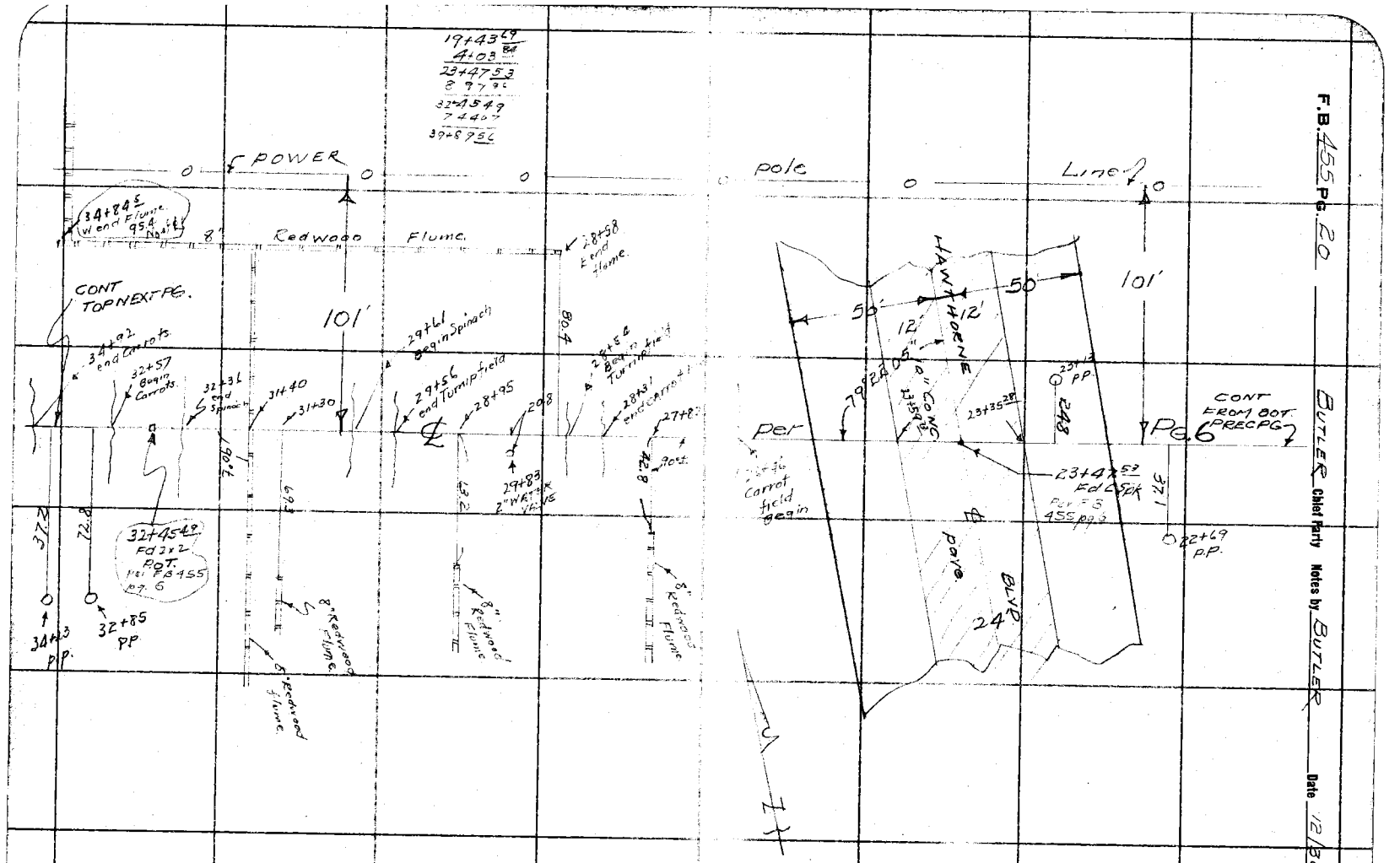

RETURN TO
LOS ANGELES COUNTY SURVEYOR

Do not extend notes this side of this line

Note: ANY ADDITIONS OR CHANGES ON THIS SHEET MUST BE MADE OR CIRCLED IN Red. WITH DATE AND NAME OF PERSON MAKING CHANGE.

RETURN TO
LOS ANGELES COUNTY SURVEYOR

Note: ANY ADDITIONS OR CHANGES ON THIS SHEET MUST BE MADE OR CIRCLED IN Red. WITH DATE AND NAME OF PERSON MAKING CHANGE.

Do not extend notes this side of this line

Date 12/30 Notes by BUTLER Chief Party BUTLER F.B. 455 Pg. 21

Platted by H.N. Bradstreet
Date March 1931
Map No. C.S.B-639
Platting Ck'd by R.W.S.
Date SEP 1931

W. O. No. 7009 R. S. O. No.
Location CARSON AVE.
Surveyed by BUTLER
Date 12/30
Indexed A. C. JOHNSON

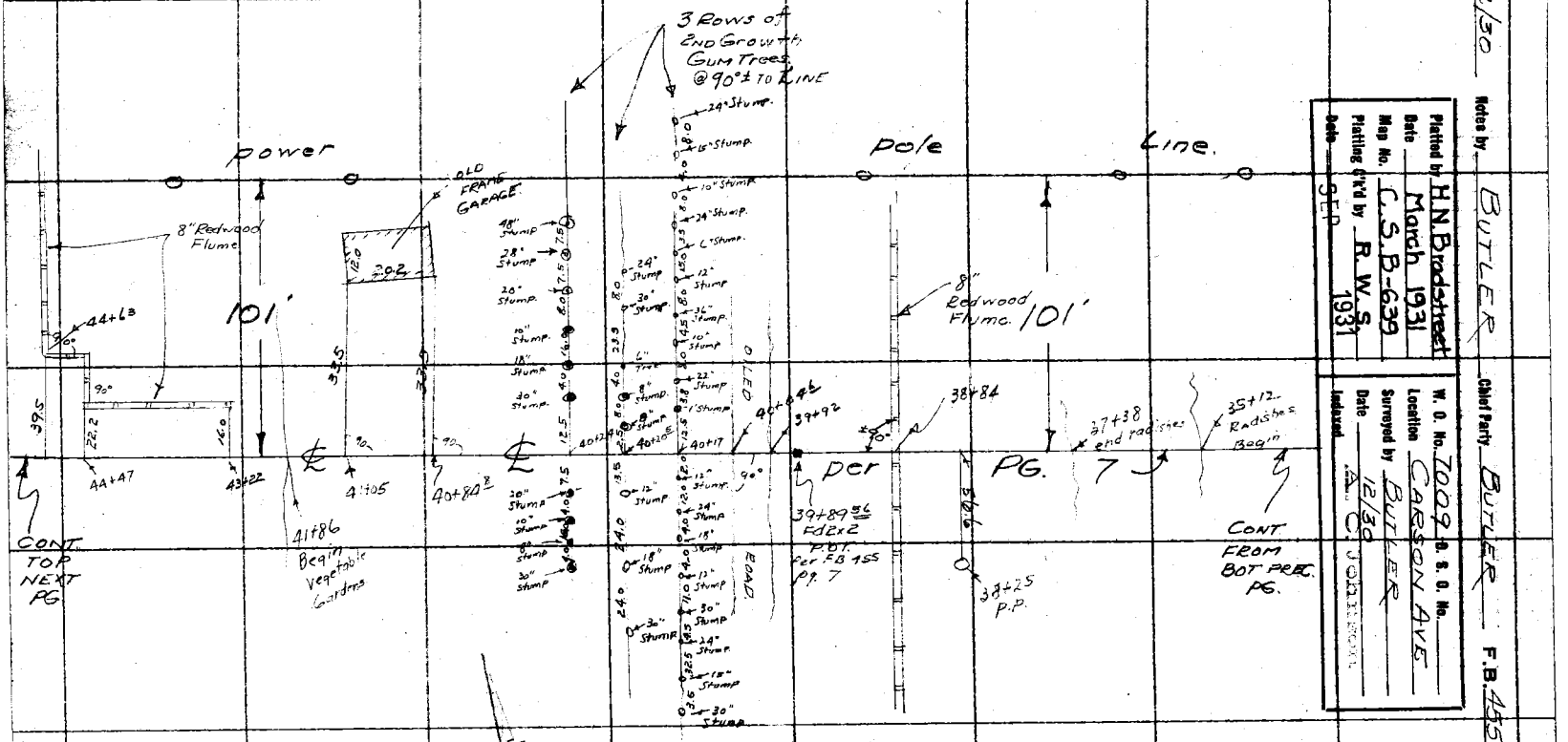

F.B. 455 PG. 22 — BUTLER Chief Party — Notes by BUTLER — Date 12/30

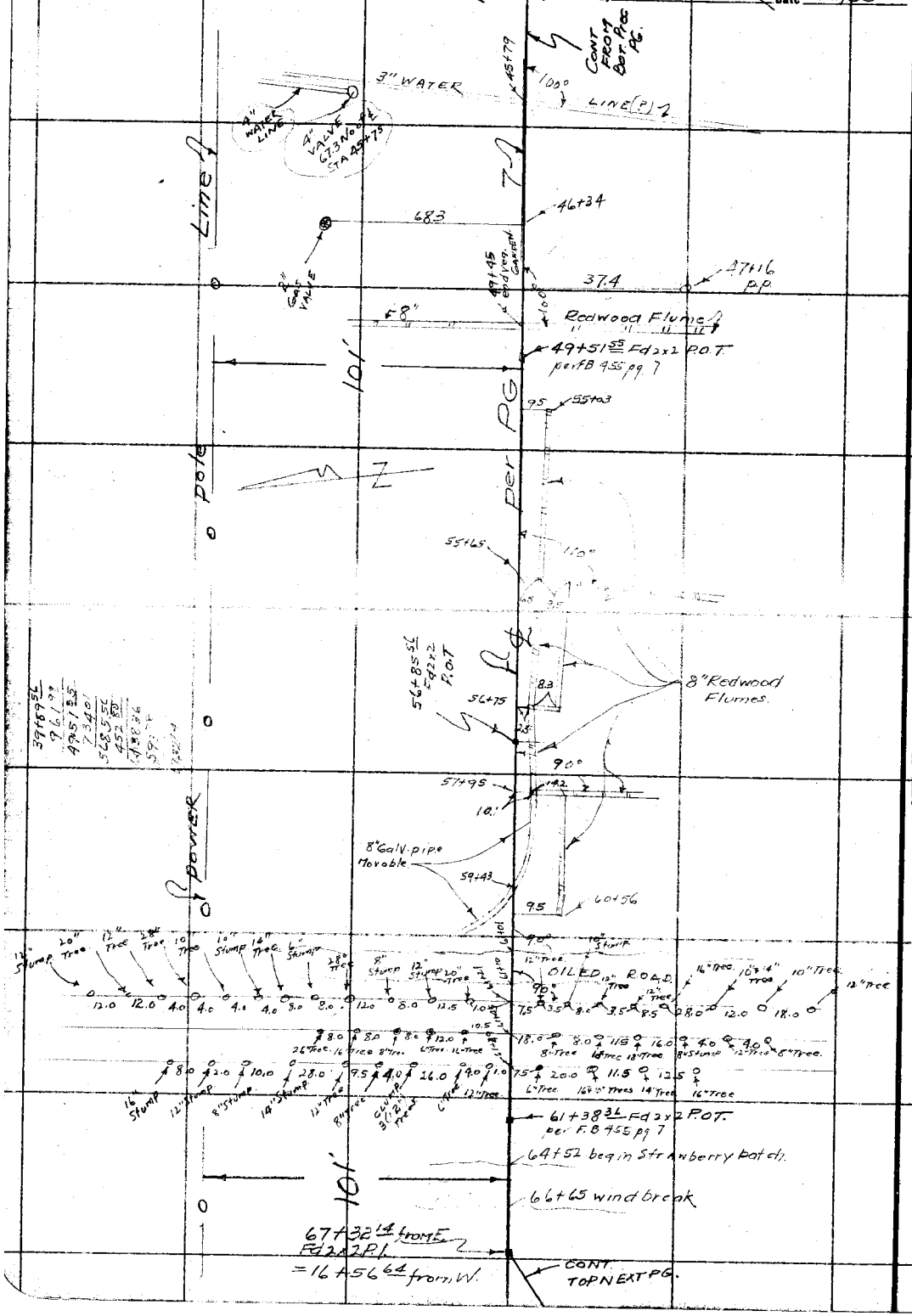

RETURN TO LOS ANGELES COUNTY SURVEYOR

Do not extend notes this side of this line

Note: ANY ADDITIONS OR CHANGES ON THIS SHEET MUST BE MADE OR CIRCLED IN Red. WITH DATE AND NAME OF PERSON MAKING CHANGE.

Date 12/30 Notes by BUTLER Chief Party BUTLER F.B. 455 Pg. 23

Plotted by H.N. Bradstreet	W. O. No. 7009 B. S. O. No.
Date March 1931	Location CARSON ST.
Map No. C.S.B-639	Surveyed by BUTLER
Plotting C'k'd by R. W. S.	Date 12/30
Date SEP 1931	Indexed A. C. [illegible]

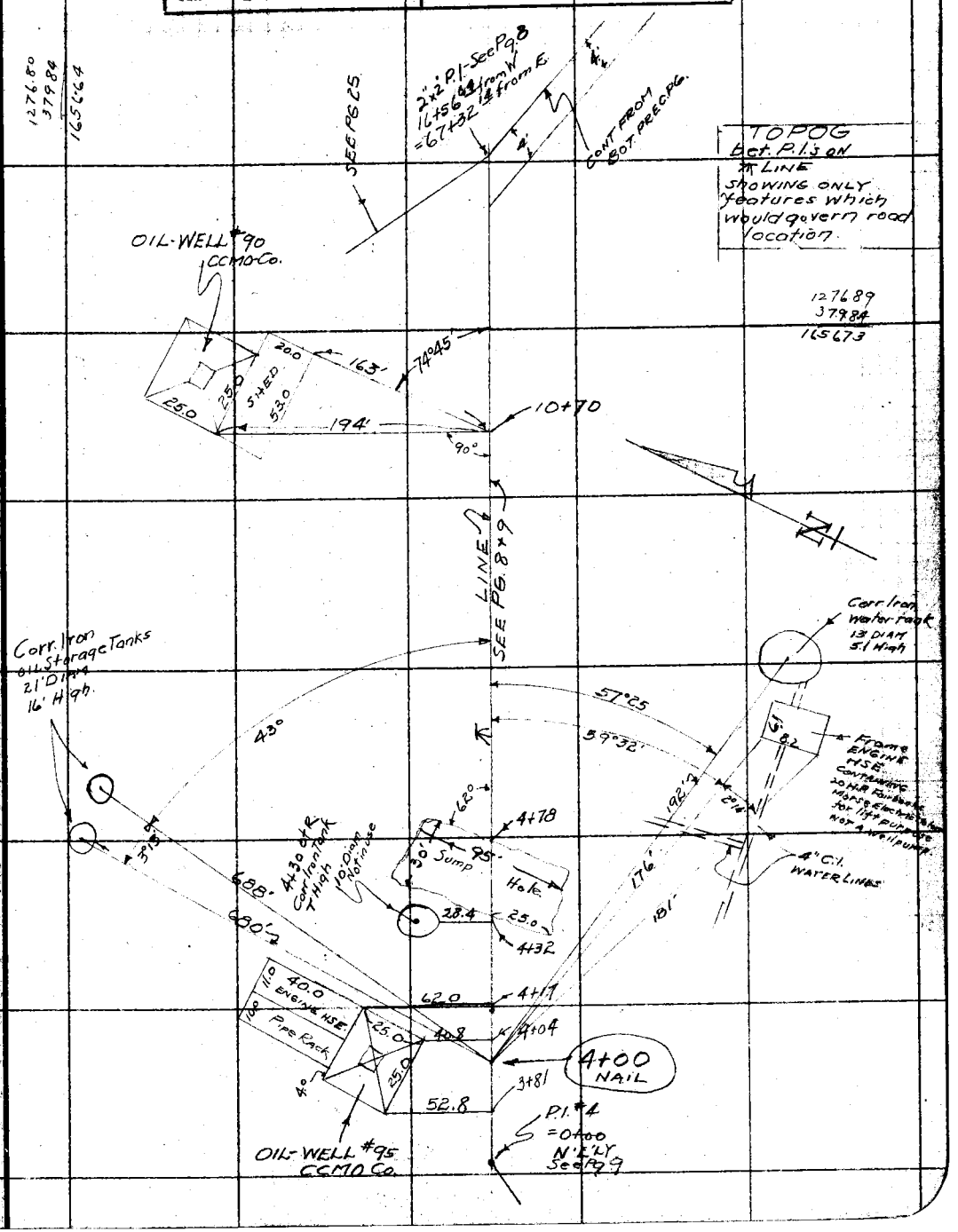

Note: ANY ADDITIONS OR CHANGES ON THIS SHEET MUST BE MADE OR CIRCLED IN Red. WITH DATE AND NAME OF PERSON MAKING CHANGE.

Do not extend notes this side of this line

RETURN TO
LOS ANGELES COUNTY SURVEYOR

F.B. 455 Pg. 24 — BUTLER Chief Party — Notes by BUTLER — Date 1/31

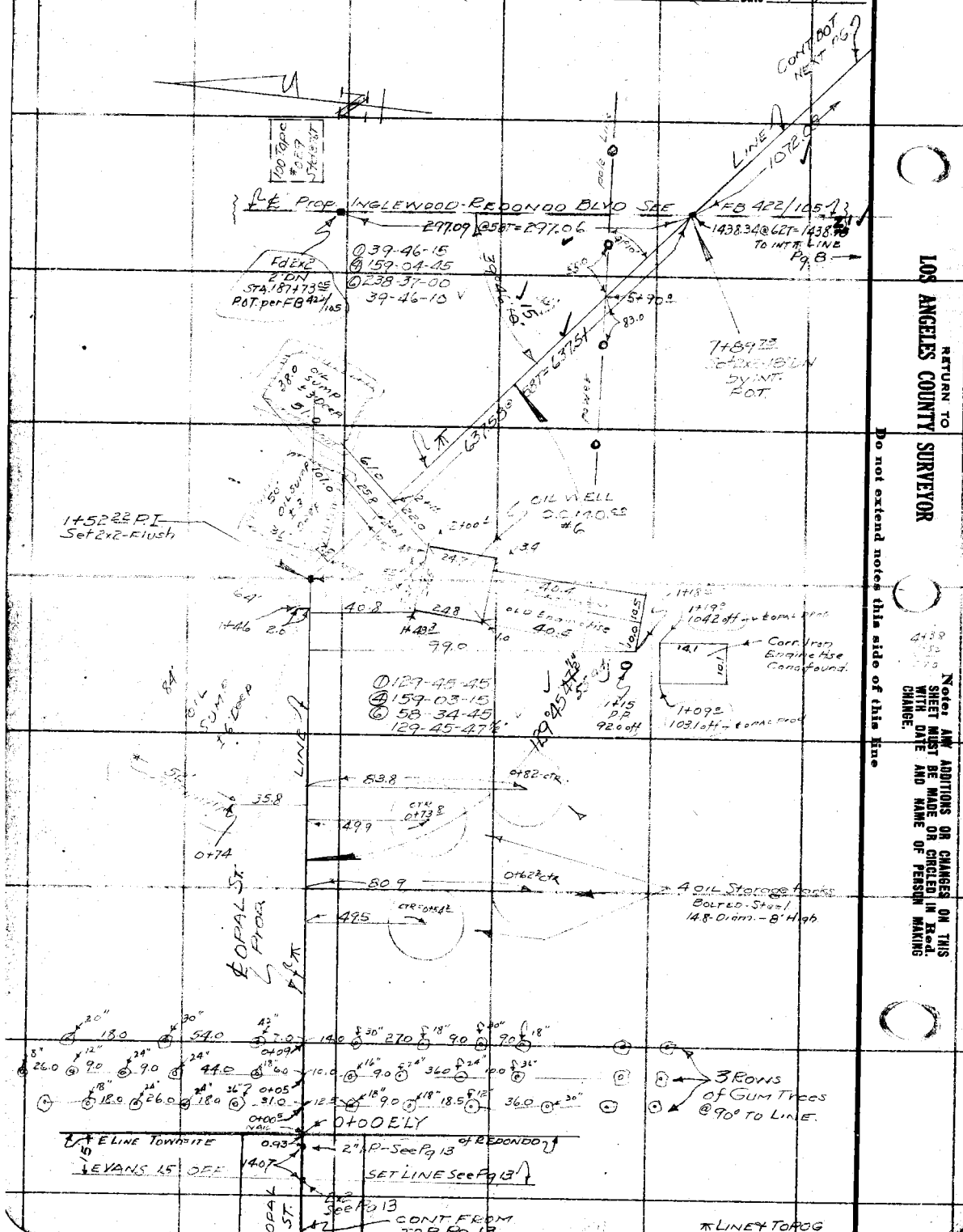

RETURN TO LOS ANGELES COUNTY SURVEYOR

Do not extend notes this side of this line

Note: ANY ADDITIONS OR CHANGES ON THIS SHEET MUST BE MADE OR CIRCLED IN Red. WITH DATE AND NAME OF PERSON MAKING CHANGE.

COPIES TO

CENTINELA VALLEY

(REGIONAL OFFICE)

pages 25 thru 62

Date 1/31 Notes by BUTLER Chief Party BUTLER F.B. 455 Pg. 25

Plotted by H.N. Bradstreet
Date March 1931
Map No. C.S.B-639
Plotting C'k'd by R. W. S.
Date SEP 1931

W. O. No. 7009 S. S. O. No.
Location Carson St.
Surveyed by BUTLER
Date 1/31
Indexed A. C. Johnson.

Notes ANY ADDITIONS OR CHANGES ON THIS SHEET MUST BE MADE IN CIRCLED IN Red. WITH DATE AND NAME OF PERSON MAKING CHANGE.

Do not extend notes this side of this line

RETURN TO LOS ANGELES COUNTY SURVEYOR

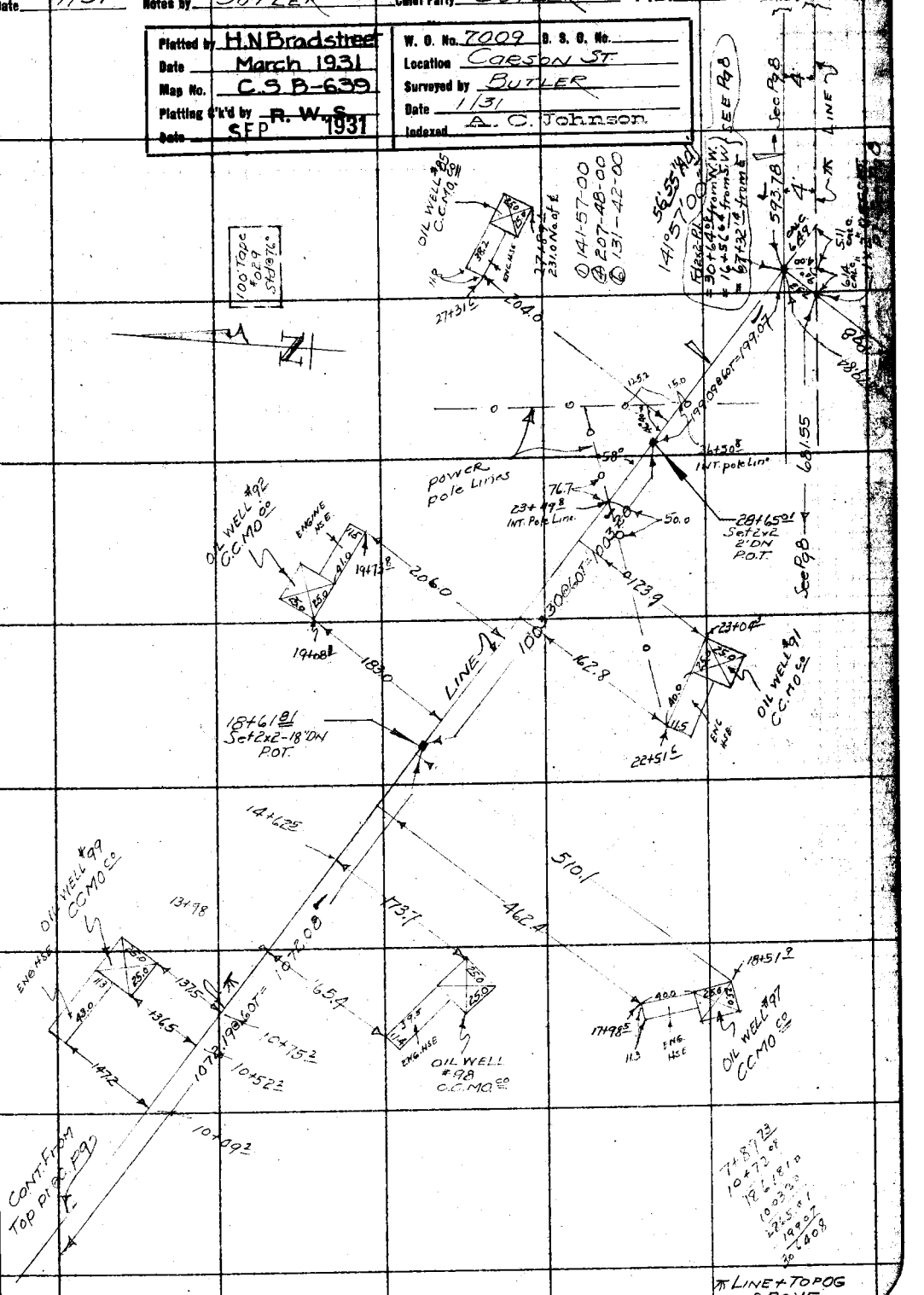

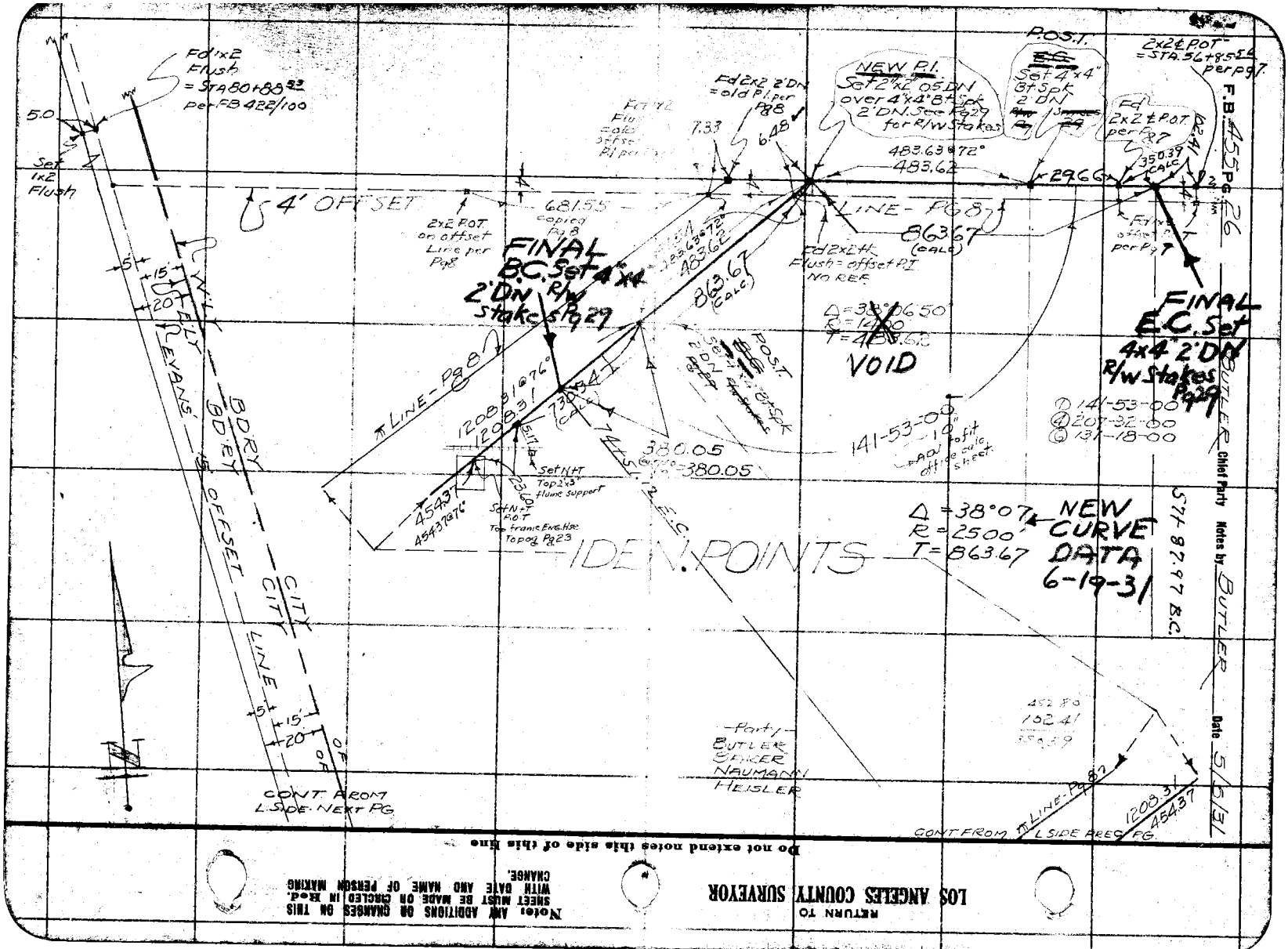

Do not extend notes this side of this line

LOS ANGELES COUNTY SURVEYOR
RETURN TO

Note: ANY ADDITIONS OR CHANGES ON THIS SHEET MUST BE MADE ON CIRCLED IN Red. WITH DATE AND NAME OF PERSON MAKING CHANGE.

Date 5/5/31 Notes by BUTLER Chief Party BUTLER F.B. 455 PG. 27

standard @ 76°

Platted by H.N. Bradstreet	W. O. No. 7009
Date June 1931	Location CARSON ST.
Map No. C.S.B-639	Surveyed by S.E. BUTLER
Platting Ck'd by R. W. S.	Date 5/5/31
Date SEP 1931	Indexed A. C. Johnson 5-13-37

RETURN TO
LOS ANGELES COUNTY SURVEYOR

Do not extend notes this side of this line

Notes: ANY ADDITIONS OR CHANGES ON THIS SHEET MUST BE MADE OR CIRCLED IN Red. WITH DATE AND NAME OF PERSON MAKING CHANGE.

F.B. 455 Pg. 28 — BUTLER Chief Party — Notes by BUTLER — Date 5/6/31

Sketch below + Pg 29 showing R/W STAKES for ℄ 03 shown by red line on Prec. Pgs.

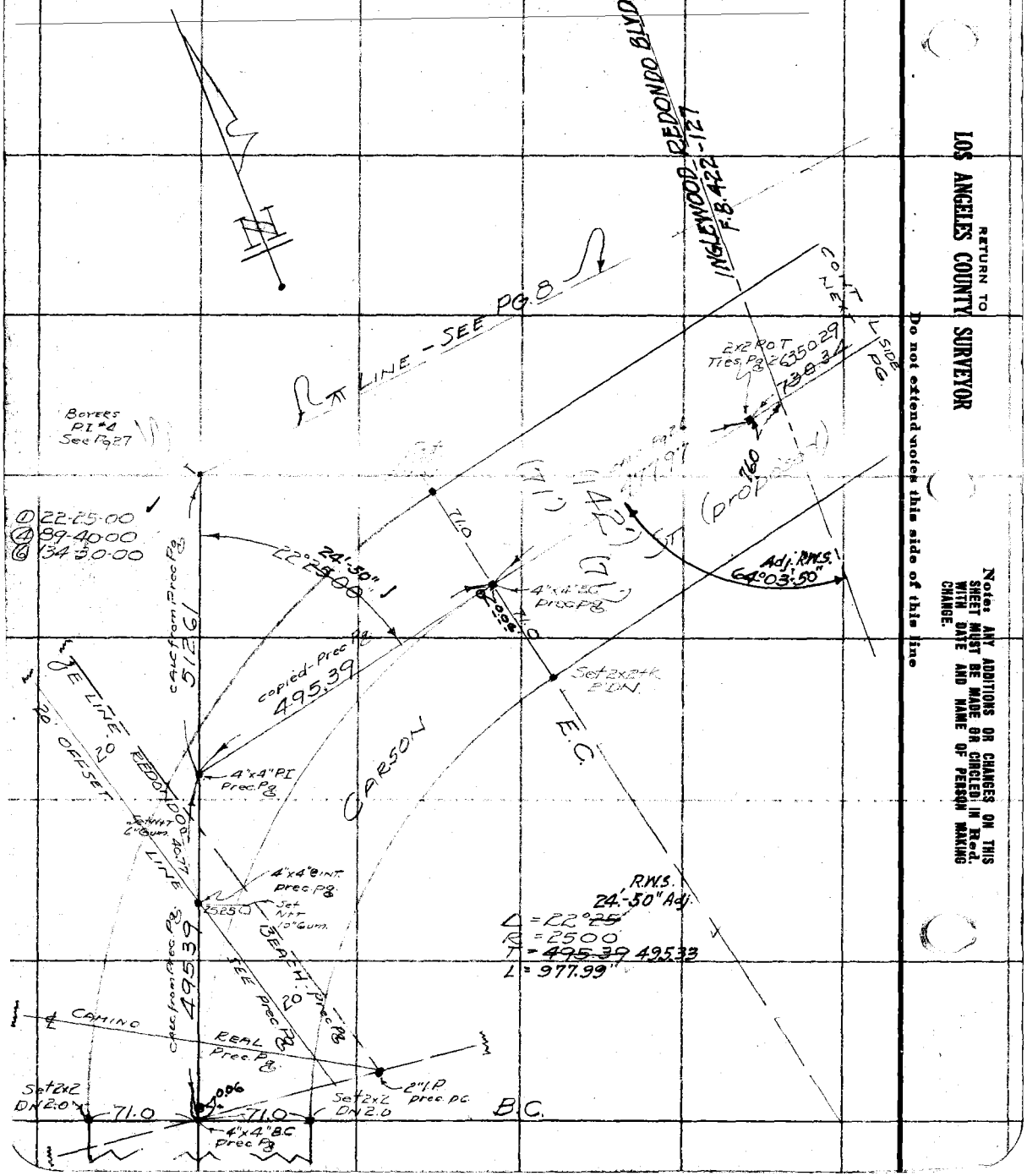

RETURN TO
LOS ANGELES COUNTY SURVEYOR

Do not extend notes this side of this line

Note: ANY ADDITIONS OR CHANGES ON THIS SHEET MUST BE MADE OR CIRCLED IN Red. WITH DATE AND NAME OF PERSON MAKING CHANGE.

Date 5/6/31 Notes by BUTLER Chief Party BUTLER F.B. 450 Pg. 29

Platted by H.N. Bradstreet	W. O. No. 7009 D. S. B. No. Tope #031
Date June 1931	Location CARSON ST.
Map No. C.S.B-639	Surveyed by BUTLER
Platting C'k'd by R.W.S.	Date 5/6/31
Date SEP	Indexed A. C. Johnson

Notes: ANY ADDITIONS OR CHANGES ON THIS SHEET MUST BE MADE OR CERTIFIED IN RED, WITH DATE AND NAME OF PERSON MAKING CHANGE.

Do not extend notes this side of this line.

RETURN TO LOS ANGELES COUNTY SURVEYOR

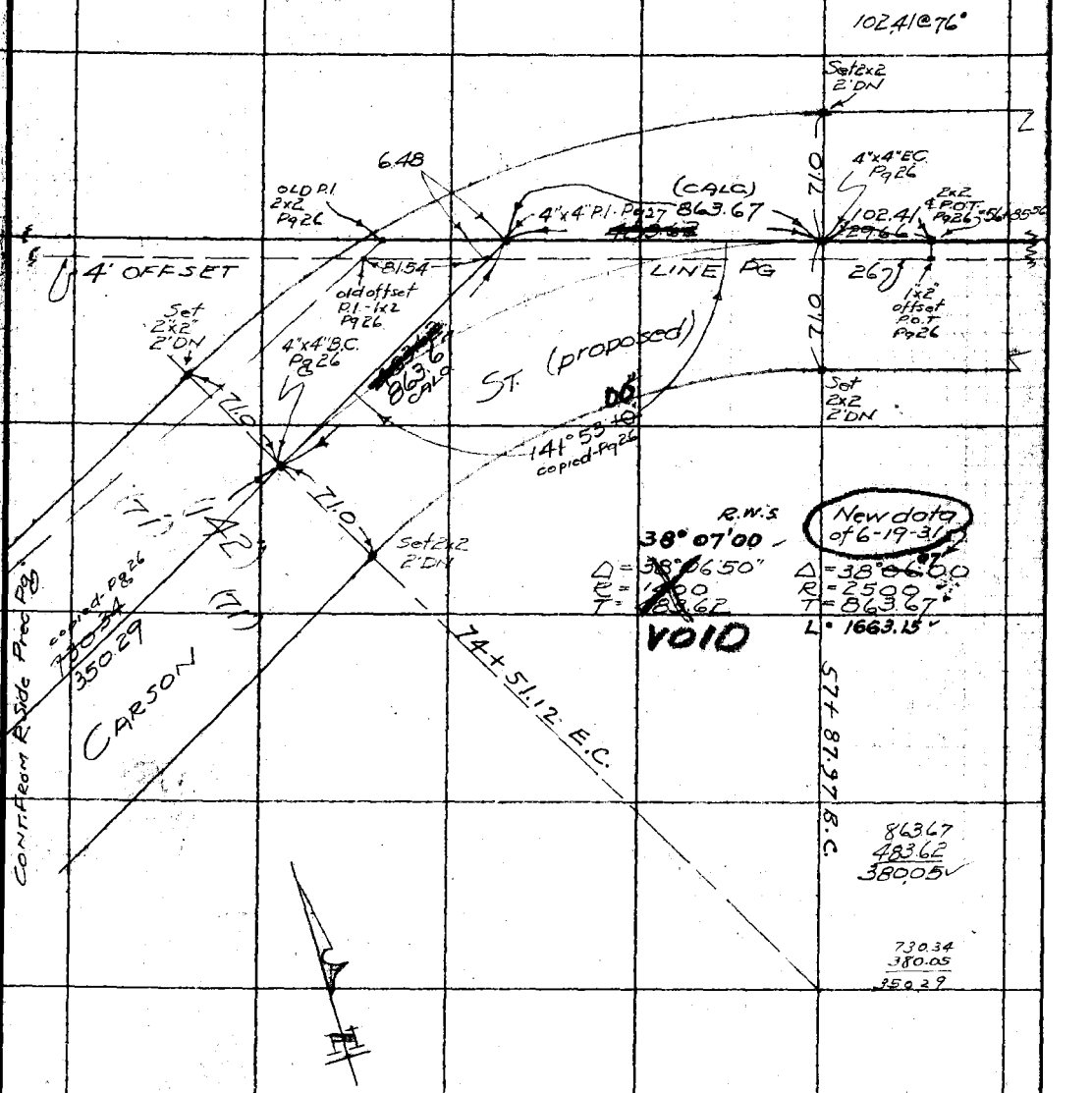

F.B. 455 Pg. 30 — BUTLER Chief Party — Notes by BUTLER — Date 5/8/31

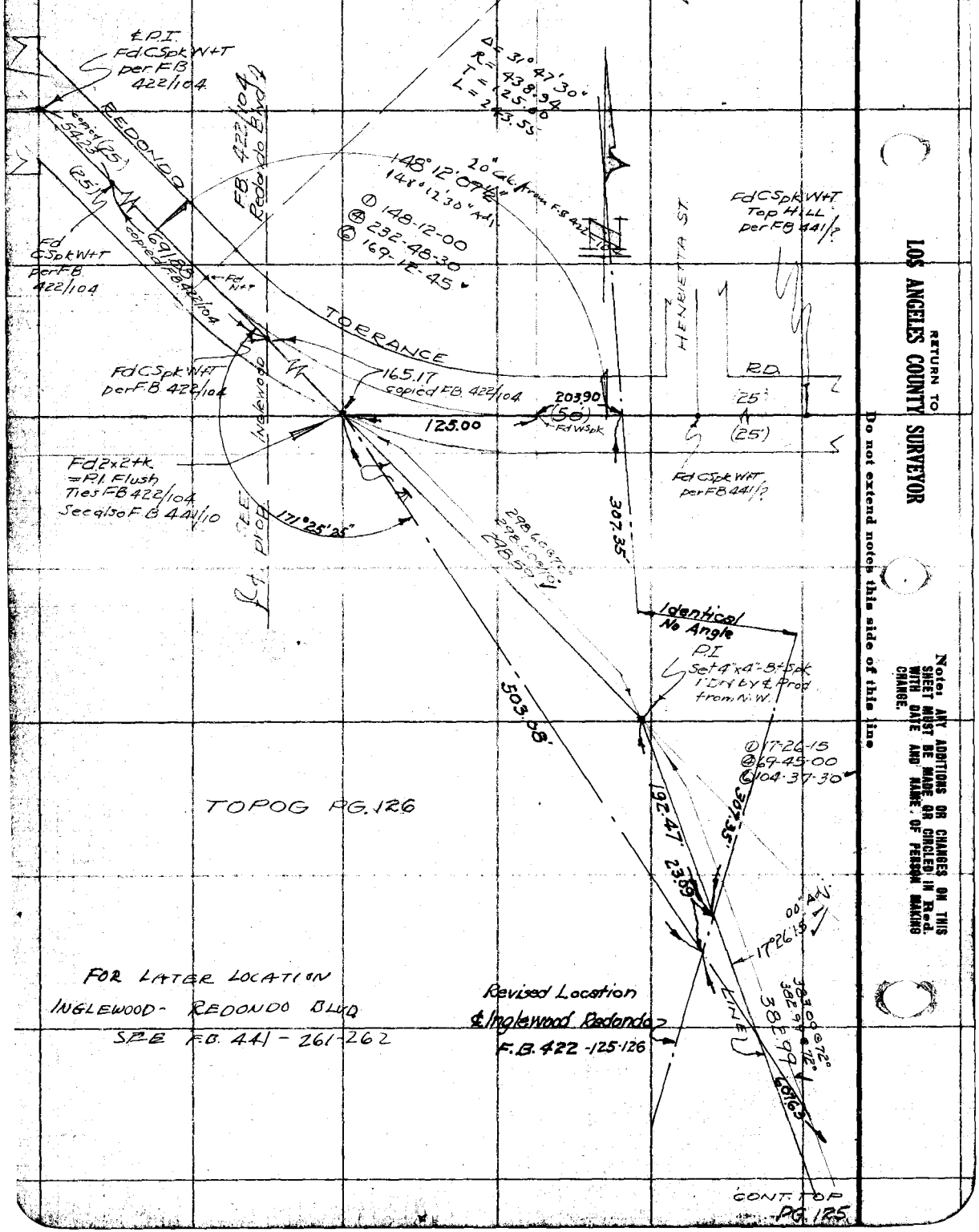

RETURN TO
LOS ANGELES COUNTY SURVEYOR
Do not extend notes this side of this line

Notes: ANY ADDITIONS OR CHANGES ON THIS SHEET MUST BE MADE OR CIRCLED IN Red. WITH DATE AND NAME OF PERSON MAKING CHANGE.

Notes Ck'd by		Survey of Prairie Ave	F.B. 455 Pg. 31
Map No.		W. O. 7011 Tape No	St'd OF.
Office Work		Surveyed by Graber	
Checked		Notes	Date 1981
Date		Indexed A. C. Johnson	

PRAIRIE AVE

J. N. 7011

DIVISION 2

WILMINGTON REDONDO ROAD (STATE ST)
TO
DOMINGUEZ ST

Note: ANY ADDITIONS OR CHANGES ON THIS SHEET MUST BE MADE OR CIRCLED IN Red Ink WITH DATE AND NAME OF PERSON MAKING CHANGE.

Do not extend notes this side of this line

RETURN TO
LOS ANGELES COUNTY SURVEYOR
700 HALL OF RECORDS

FORM 247 BM 2-34

RETURN TO

LOS ANGELES COUNTY SURVEYOR

700 HALL OF RECORDS

Note: ANY ADDITIONS OR CHANGES ON THIS SHEET MUST BE MADE OR CIRCLED IN **Red Ink** WITH DATE AND NAME OF PERSON MAKING CHANGE.

Do not extend notes this side of this line

F.B._____ PG._____

Date _____ Notes by H.F.G. Chief Party Graber P. [illegible] Pg. [illegible]

Plotted by	W. O. No. 7011 D. S. O. No.
Date	Location PRAIRIE AVE
Map No. B-640-2	Surveyed by Graber
Platting C'k'd by AAR	Date December 1930
Date 1932	Indexed A. C. Johnson

100' Tape [illegible] Calib. @ 84° F

Division #2

Fd. 6"x6" Conc. Mon. & Copper Nail dn. 2° & 2x2 set above it dn. 0.3' per F.B. 125-79 ✓ F.B. 362-33-35 ✓

See Page 60 Div 1 for Lot Line 56

2238.79' @ 72° = 2238.62 ✓
2238.80' @ 72° = 2238.63 ✓

S.W.&T. Pg. 60

Lot 101
Lot 102

SEE Page 100 for Proposed ℄ PRAIRIE AVE

Fd. 2" I.P. Flush 0+30.19 ✓

LONG BEACH & REDONDO RD. (171.90) Per Pg. 60

Set N.&T. Tel. pole

Fd. N.&T. by Dunlap F.B. 441-31 ✓ 0+03.04

Set C.S.W.&T. dn. [illegible] by Intersection 0+00 ✓ going North

Cont. Bot. Pg. 34

30.19'

26.16'

54.94'

32.55'

Set 1x2 on line Prai[illegible]

10.06'

3.04

30° offset to line

2238.62 ✓

(40)

Fd. S.W.&T. per F.B. 125-79 ✓ 362-35 ✓

55.54'

30°00'

MADRONA AVE.

84°-28'-15"

0.14

Set N.&T. 24" Gum

25" Adj.

84°-28'-15"
337°-53'-00"
146°-49'-30
84°-28'-15"

Fd. 6x6" Conc Mon & Copper nail dn. 1.7' per F.B. 441-31 ✓ FB 125-79 ✓ FB 362-35 ✓

Fd. C.S. Mon. dn. 2° & 2x2 Tk. dn. 0.3 F.B. 362-34 ✓

TRACT LOT 117

Note: ANY ADDITIONS OR CHANGES ON THIS SHEET MUST BE MADE OR CIRCLED IN Red. WITH DATE AND NAME OF PERSON MAKING CHANGE.

Do not extend notes this side of this line

RETURN TO LOS ANGELES COUNTY SURVEYOR

F.B. 455 Pg. 34 Chief Party Notes by H.F.G. Date

Con't bot. pg - 35

1215.67 @ 68° = 1215.54
1215.68 @ 68° = 1215.55

Fd. C.S.W.&T.
Check Ties per
F.B. 441-31
33+63.72
Made New punch
Mark on Spike

ELDORADO

0.02'
50.00'
30.22'

Set 1x2
No Trace of
1x2 - by Dunlap

Fd. 2" I.P. R&T Flush

1130.28 @ 60° = 1130.10
1130.29 @ 60° = 1130.11

90°37'00" by DUNLAP F.B. 441-31

SEE Pages 100, 101
for Proposed ℄ PRAIRIE AVE

(60)

50.01' @ 60° = 50.00'

30° offset Line

Fd. C.S.W.&T.
F.B. 125-126

Fd. C.S.W.&T.
by Butler (Page 3)
Set Punch Mark at
Int. ...
22+38.62

Adopted ℄ F.B. 491-7

Fd. 2" I.P. R&T.
Per F.B. 441-31
F.B. 125-126

9.98'
0.02'
19.99'
(188.37')

90°37'25" Adj.

Fd. N&T. -
F.B. 125-126

90-37-00
2-27-30
183-41-15
90°-36'-52½"

(40)

Con't - pg - 33 Left

RETURN TO
LOS ANGELES COUNTY SURVEYOR

Do not extend notes this side of this line

Note: ANY ADDITIONS OR CHANGES ON THIS SHEET MUST BE MADE OR CIRCLED IN Red. WITH DATE AND NAME OF PERSON MAKING CHANGE.

Date _____ Notes by H.F.G. Chief Party Graber F.B. 455 Pg. 35

Platted by	W. O. No. 7011 B. S. O. No.
Date	Location PRAIRIE AVE
Map No. B-640-2	Surveyed by Graber
Platting C'k'd by A.A.R.	Date December - 1930
Date 1932	Indexed A. C. Johnson

100' Tape #062 Calib @ 84° F

Division # 2

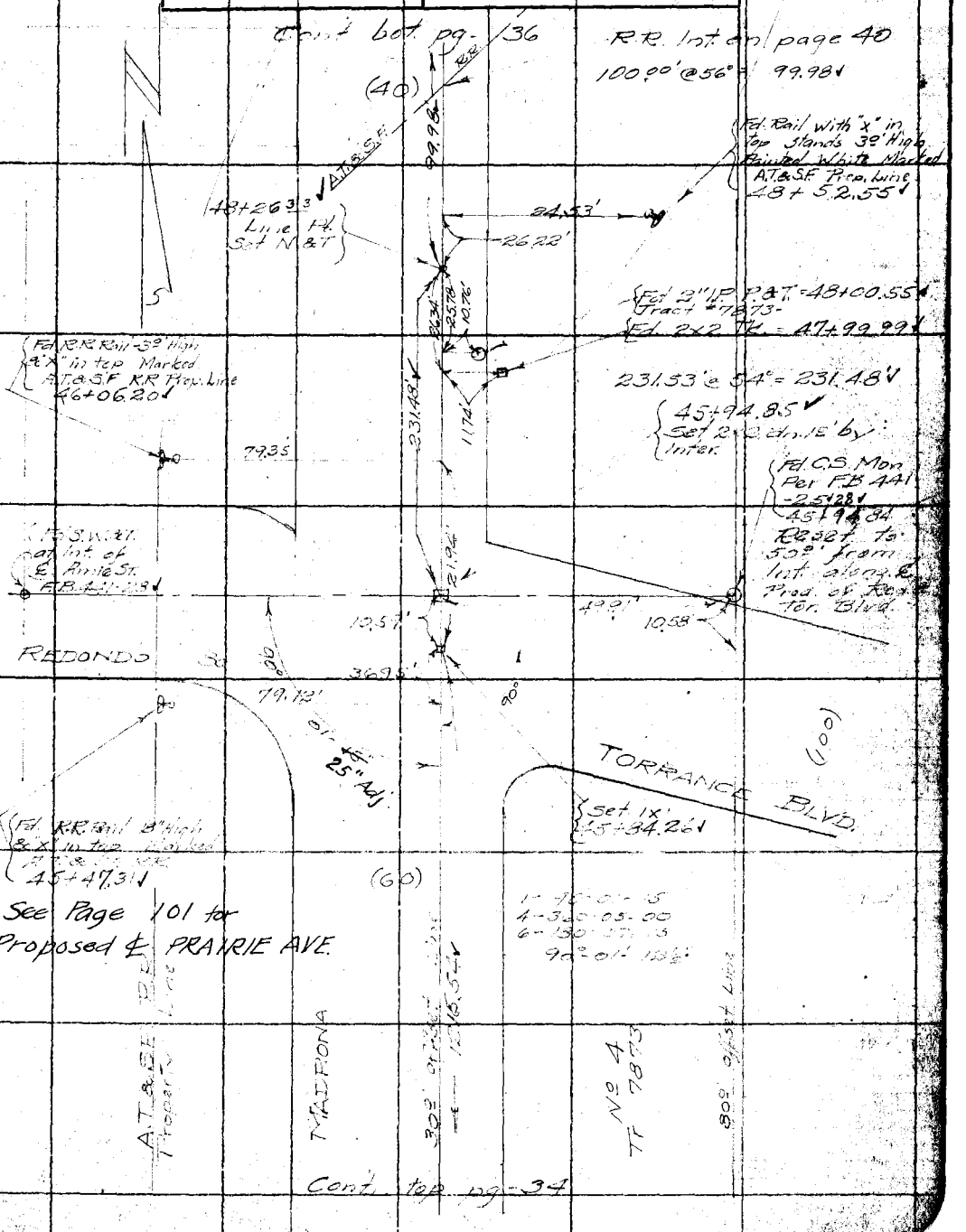

Note: ANY ADDITIONS OR CHANGES ON THIS SHEET MUST BE MADE OR CIRCLED IN Red. WITH DATE AND NAME OF PERSON MAKING CHANGE.

RETURN TO LOS ANGELES COUNTY SURVEYOR

Do not extend notes this side of this line

F.B. 455 Pg. 36 — Chief Party — Notes by — Date



RETURN TO
LOS ANGELES COUNTY SURVEYOR

Do not extend notes this side of this line

Notes: ANY ADDITIONS OR CHANGES ON THIS SHEET MUST BE MADE OR CIRCLED IN Red. WITH DATE AND NAME OF PERSON MAKING CHANGE.

Date _____ Notes by HFG Chief Party Graber F.B. 455 Pg. 37

Platted by	W. O. No. 7011 D. S. O. No.
Date	Location PRAIRIE AVE
Map No. B-640-2	Surveyed by Graber
Platting C'k'd by A.A.R.	Date January 1931
Date 1932	Indexed A. C. Johnson

Note- ANY ADDITIONS OR CHANGES ON THIS SHEET MUST BE MADE OR CIRCLED IN Red. WITH DATE AND NAME OF PERSON MAKING CHANGE.

Do not extend notes this side of this line

RETURN TO LOS ANGELES COUNTY SURVEYOR

100' Tape "Std." Calib @ 84° F

DIVISION # 2

Set 2x2 Tk. dn. 1° by Inter.- 80+92.90

Fd 1/2 x Tk. per FB 441-34

Fd 4x4 c. Boat S. per FB 441-34

Cont. Lot pg. 38

Prop. L.A. ST.

FB 441-35

Line (102.524)

10°

79.92

100

R=573.24

10° offset 50.08

Fd 1/2 Tk. FB 441-34

Fd 1 x 4 c. Spike FB 441-35

265.11 @ 62° = 265.07

769.35 @ 62° 769.24

769.36 @ 62°

Angle in N.E. Quad. 90°-03'-40"

45 Adj

78+27.83 Line Pt Set N&T

R=573.24

50.04' @ 62° = 50.03

560.44' @ 64° = 560.37

560.45 @ 64°

See Pages 103,104 for Proposed ℄ PRAIRIE AVE.

for 22 Int. Angle

560.37

X turned in N.E. Quad.
1- 89-56-15
4-359-45-15
6-179-37-45
89°-56'-20"
90°-03'-40"

50' offset Line

Angle St.

1-90-01-45
4-00-07-30
6-180-10-45
90°-01'-50"

40 Adj

90°-01'-50"

72+67.46 Set 2x2 by Int. dn. 1.9'

40.78 @ 25°-32
41.35 @ 27°-10 } 36.79

Fd N&T in 10" Gum

(50)

Fd N&T in 10" Gum

26.58

13.26

5.55

25.98

30.57

SPENCER ST.

36.79

Fd. C.S. Mon. dn. 18" in R.R. Track per 441-28 Reset to 30° from Int. along Spencer

Fd. C.S. Mon. dn. 18" per FB 441-17

Fd. 2x2 P.K. Nail FB 441-18 72+42.41

Fd. 2x2 P.K. Nail in Tie dn. 0.2 per FB 441-18, 28

Line Point Set Nail & Tin 72+61.91

281.15 @ 62° = 281.14

281.14 @ 62° = "

30' offset Line

281.14

69+80.77 N&T

-20

End of Madrona

Cont. Lot pg. 36

F.B. [illegible] Pg. 38 Graber Chief Party Notes by H.F.E. Date

Cont. bot. pg-39

100+58.55 Set 1x2

100+03.03 Fd. 2x2 Tk. on Inter. [illegible] 42

2009.07' @ 62° = 2008.73

100+48.85 Set 2x2 dn. 18" by Int. on [illegible]

67.65

58.49

45.23

50.33

Set N&T on Sign Post

48°-04'-25" 20' Adj.

Set N&T on Tel. Pole #L4
1 - 48-04-30
4 - 192-18-00
6 - 288-26-30
48°-04'-[illegible]

SEE Page 104
for Adopted ℄ PRAIRIE AVE.

85+97.07 Set 1x2

85+72.76 Set 2x2 dn. 18" by Intersection

85+[illegible] Fd. 2" B.C. in Conc. Flush - Marked

Fd. C.S. Mon. dn. 18" per F.B. 441-18-28 Reset to 503' of set along ℄ of Huntington

Fd. 2x2 Tk. Flush per F.B. 441-[illegible]

50.12'

176.44

SEE F.B. 441-245 for Adopted ℄ HUNTINGTON

89°-58'-05"

Cont. top pg-37

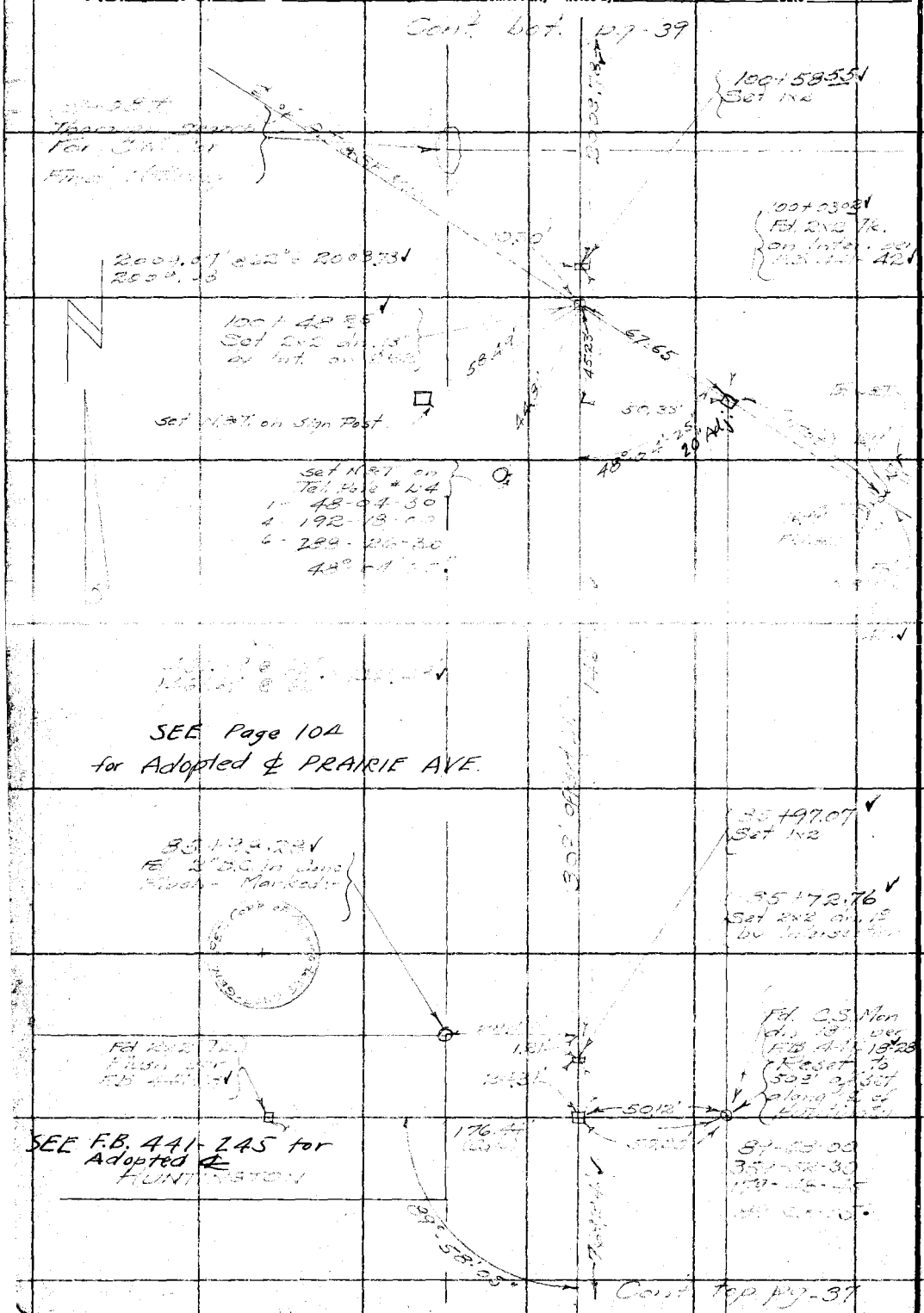

RETURN TO
LOS ANGELES COUNTY SURVEYOR

Do not extend notes this side of this line

Note: ANY ADDITIONS OR CHANGES ON THIS SHEET MUST BE MADE OR CIRCLED IN Red. WITH DATE AND NAME OF PERSON MAKING CHANGE.

Date _____ Notes by HFG Chief Party Graber F.B. 455 Pg. 39

Platted by	W. O. No. 7011 D. S. O. No.
Date	Location Prairie Avenue
Map No. B-640-2	Surveyed by Graber
Platting C'k'd by A.A.R	Date ~~A. C. Johnson~~
Date 1932	Indexed

100' Tape #062
Calib @ 84° F
DIVISION #2

END of DIV. #2

Fd. L&T. Ties good per Rd Dept FB FR.314-11

121+16.01 Set L&T. in Pav. by Intersection

Fdr B.C. (126+42.36) L&T. in Pav. Also L&T. Ties Per Rd Dept FB. FC 395.55

PRAIRIE

BROOKS ST. ℄

89°59'35"

(1320.5)

9.78'

87.37

329.61

DOMINGUEZ ST.

86.40

Set N&T. Pt

89°53'00"

52'55" Adj.

Fd. L&T. Ties - good per - Rd Dept FB-FR 314-13

1 - 89-59-30
4 - 359-58-30
6 - 179-57-30
89°-59'-35"

1 - 89-53-00
4 - 359-32-15
6 - 179-18-00
89°-53'-00"

120+[illegible].33 Set N2

86.42 @ 56 = 86.40

87.39 @ 56 = 87.37

SEE Pages 105, 106 for Adopted ℄ PRAIRIE AVE.

[illegible] @ 56 = 329.61

48.59 @ 56 = 48.[illegible]

2003.73

Cont. top pg. 38

Notes: ANY ADDITIONS OR CHANGES ON THIS SHEET MUST BE MADE OR CIRCLED IN Red. WITH DATE AND NAME OF PERSON MAKING CHANGE.

Do not extend notes this side of this line

RETURN TO LOS ANGELES COUNTY SURVEYOR

F.B. 455 Pg. 40 — Graber Chief Party — Notes by HPS — Date



RETURN TO
LOS ANGELES COUNTY SURVEYOR
Do not extend notes this side of this line

Notes: ANY ADDITIONS OR CHANGES ON THIS SHEET MUST BE MADE OR CIRCLED IN Red. WITH DATE AND NAME OF PERSON MAKING CHANGE.

Date _____ Notes by H.F.G. Chief Party Graber F.B. 455 PG. 41

Platted by	W. O. No. 7011 D. S. O. No.
Date	Location Prairie Avenue
Map No. B-640-2	Surveyed by Graber
Platting C'k'd by A.A.R.	Date January 1931
Date 1932	Indexed A. C. Johnson

94.65
05.15

100' Tape #062
Calib. @ 84°

A.T.& S.F. R.R. Intersection

30.8'

Fd. Rail & Cross
Stands 2.5' High - Marked
A.T.& S.F. Property Line

39.98' @ 58° = 39.97'

295.10' @ 66° = 295.07'

1 - 171-01-30
4 - 324-06-00
A - 171°-01'-30"

1 - 17-59-00
4 - 71-56-00
6 - 107-54-15
17°-59'-00"

122.69' @ 55° = 122.67'

Fd. 2x2 at Int. dn. 1°
80+92.10 - pg - 37

L.A. Street 10' offset line
pg - F.B. 441-34

41.61'

1x2 tk. per
F.B. 441-34

Fd. Rail & "x"
Stands 25' High
Marked - A.T.& S.F.
Property Line

4x4 - Boat Stake
per F.B. 441-34

80+80.49
Set 2x2 tk.
by Inter. dn. 1°

1 - 171-00-00
4 - 324°-00'-15"
A - 171-00-25

294.86' @ 58° = 294.81'

Fd. 1½" I.P.R.&N.
dn. 2'
point of Curve

Fd. Nothing
at P.I.

Fd. Nothing
at P.I.

Note: ANY ADDITIONS OR CHANGES ON THIS SHEET MUST BE MADE OR CIRCLED IN Red. WITH DATE AND NAME OF PERSON MAKING CHANGE.

Do not extend notes this side of this line

RETURN TO
LOS ANGELES COUNTY SURVEYOR

F.B. 155 PG. 42 Graber Chief Party Notes by WFG Date

RETURN TO

LOS ANGELES COUNTY SURVEYOR

Do not extend notes this side of this line

Note: ANY ADDITIONS OR CHANGES ON THIS SHEET MUST BE MADE OR CIRCLED IN Red. WITH DATE AND NAME OF PERSON MAKING CHANGE.

Date _____ Notes by H.F.G. Chief Party Graber F.B. 455 PG. 43

Platted by	W. O. No. 7011 D. S. O. No.
Date	Location PRAIRIE AVE
Map No. B-640-1	Surveyed by Graber
Platting C'k'd by A.A.R.	Date January 1931
Date 1932	Indexed A. C. Johnson 2-24-31

DIVISION No 1
PRAIRIE AVE
W.O. 7011

Party:- J.F. Graber
J.A. Willess
Mose Taylor
K.C. Kiesler
J.R. Pleas

100 Ft. Tape No 062
Calibrated @ 84°F.-

Note: ANY ADDITIONS OR CHANGES ON THIS SHEET MUST BE MADE OR CIRCLED IN Red. WITH DATE AND NAME OF PERSON MAKING CHANGE.

Do not extend notes this side of this line

RETURN TO
LOS ANGELES COUNTY SURVEYOR

F.B. 455 Pg. 44 Graber Chief Party Notes by [illegible] Date

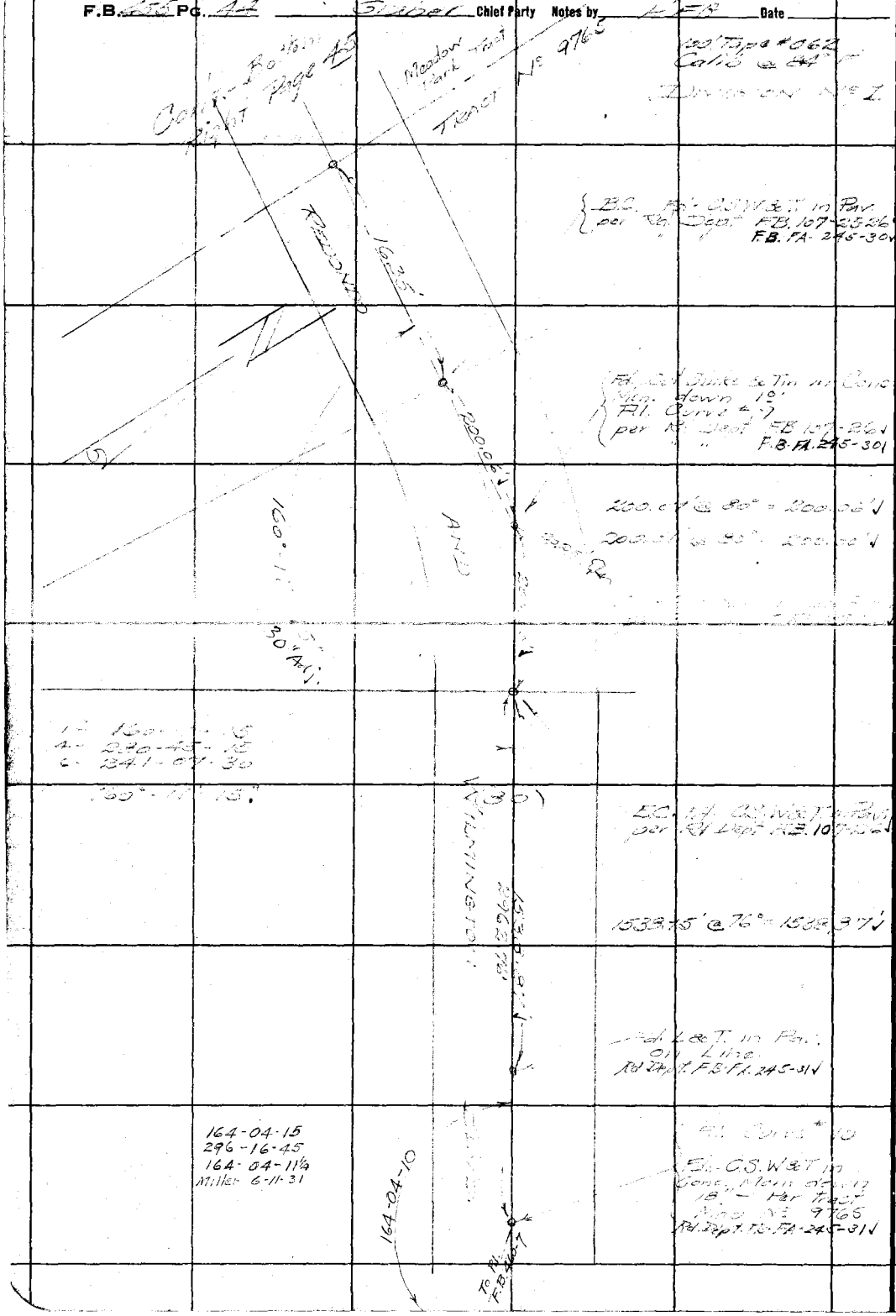

RETURN TO
LOS ANGELES COUNTY SURVEYOR

Do not extend notes this side of this line

Note: ANY ADDITIONS OR CHANGES ON THIS SHEET MUST BE MADE OR CIRCLED IN Red. WITH DATE AND NAME OF PERSON MAKING CHANGE.

Date _____ Notes by HFG Chief Party Graber F.B. 455 Pg. 45

Platted by	W. O. No. 7011 D. S. O. No.
Date	Location PRAIRIE Ave
Map No. B-640-1	Surveyed by Graber
Platting C'k'd by A.A.R.	Date January 1931
Date 1932	Indexed A. C. Johnson

100' Tape #062
Cg lib - 84°F.
DIVISION #1

Cont. bottom page - 46

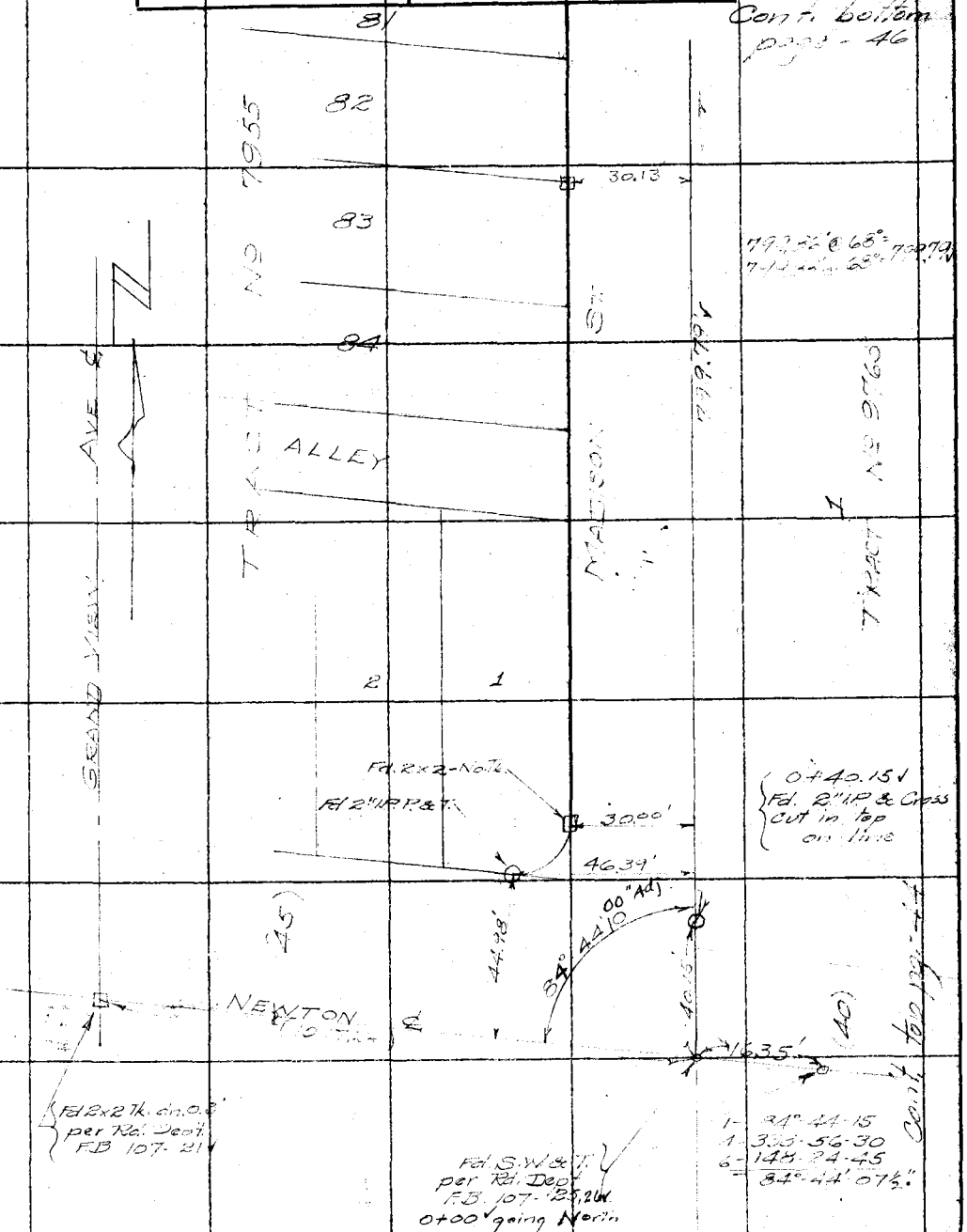

Note: ANY ADDITIONS OR CHANGES ON THIS SHEET MUST BE MADE OR CIRCLED IN Red. WITH DATE AND NAME OF PERSON MAKING CHANGE.

Do not extend notes this side of this line

RETURN TO
LOS ANGELES COUNTY SURVEYOR

F.B. 455 PG. 46 Graber Chief Party Notes by HFG Date

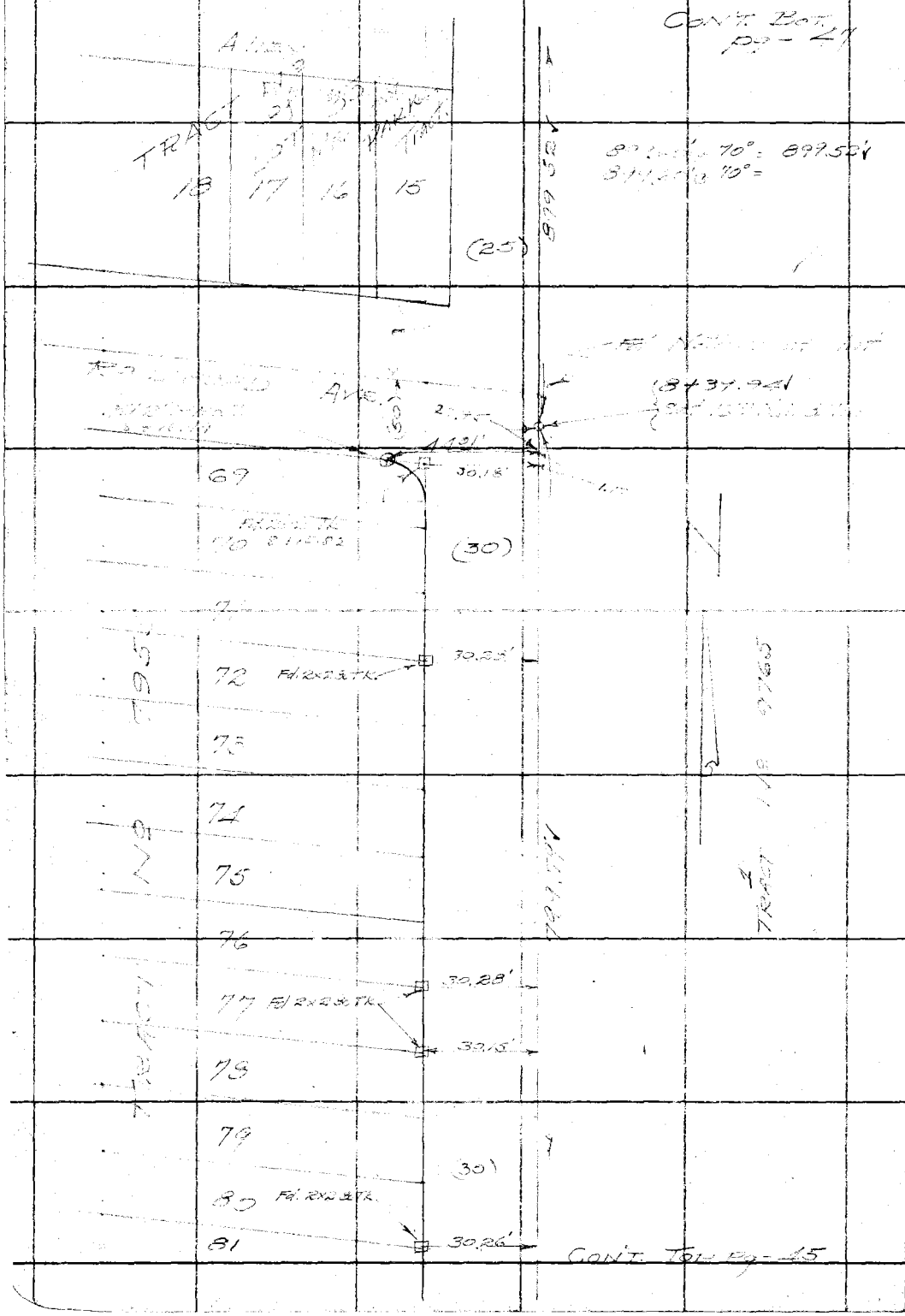

RETURN TO
LOS ANGELES COUNTY SURVEYOR

Do not extend notes this side of this line

Note: ANY ADDITIONS OR CHANGES ON THIS SHEET MUST BE MADE OR CIRCLED IN Red. WITH DATE AND NAME OF PERSON MAKING CHANGE.

Date _____ Notes by H.F.G. Chief Party GRABER F.B. 455 PG. 47

Platted by	W. O. No. 7011 D. S. O. No.
Date	Location PRAIRIE AVE
Map No. B-640-1	Surveyed by Graber
Platting C'k'd by A.A.R.	Date January 1931
Date 1932	Indexed A. C. Johnson

Tape #062 100'
Calib-@ 84°F
DIVISION 1

Cont. bottom pg-48

848.72 @ 64° = 848.6[illegible]
848.73 @ 61° = 848.6[illegible]

MEADOW PARK TRACT
LOT 32

Walnut St
(1016.45')

1°2'

848.67

250'

25.21'

Fd. 2x2 Legns West No tack

1

17+39 46
Set 20D Nail & Tin

17+38 44
Fd. S.W.&T. down 0.4'
Per Rd. Dept. F.B. 107-19
on line.

N.B.:-
A Shortage of 30.[illegible] Exists from ℄ Walnut South, and an Excess of 41.[illegible] Exists from Walnut North to State per City Engineer of Torrance.

LOT 33

(25°)

LOT No 1
TRACT No 9765

899.52

Search for 2" IP Called point "J" per tract 9765 fails at our station 11+78.77 - No trace of this point found

TRACT

13

14

Alley

Cont. see pg-46

Note: ANY ADDITIONS OR CHANGES ON THIS SHEET MUST BE MADE OR CIRCLED IN Red. WITH DATE AND NAME OF PERSON MAKING CHANGE.

Do not extend notes this side of this line

RETURN TO
LOS ANGELES COUNTY SURVEYOR

F.B. 455 Pg. 43 H.F. Graber Chief Party Notes by H.F.G. Date

Cont. bottom pg. 47

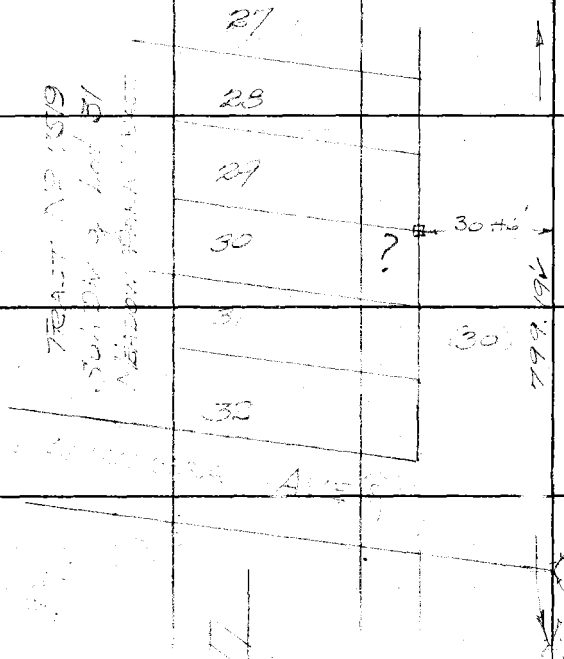

RETURN TO
LOS ANGELES COUNTY SURVEYOR
Do not extend notes this side of this line

Note: ANY ADDITIONS OR CHANGES ON THIS SHEET MUST BE MADE OR CIRCLED IN Red. WITH DATE AND NAME OF PERSON MAKING CHANGE.

Cont' top pg. 47

Date _____ Notes by [illegible] Chief Party [illegible] F.B. 455 Pg. 49

Platted by	W. O. No. 7011 D. S. O. No.
Date	Location PRAIRIE AVE
Map No. B-640-1	Surveyed by [illegible]
Platting C'k'd by A.A.R.	Date January 1931
Date 1932	Indexed A. C. Johnson

Lot 30 Meadow Park Tract

Cont. bot. pg 50

-17-

Fd. 60 [illegible]

Fd. 2x2

ARLINGTON or FULTON AVE.

29.70'

24.87

0.10'

4.85'

{34 + 61.13 ✓
{Fd. 2x2 Tk-Flush

73.53' @ 70° = 73.87' ✓

29.90

73.87 ✓

498.04 ✓

Fd. 2 x 2 No Tr.

498.10' @ 66° = 498.04' ✓
498.10' @ 66° =

17

18

{33 + 87.26 ✓
{Set 1x2

19

20

21

22

23

24

25

26

27

Tract No. 7519

Subdiv. of Lot 31 Meadow Park Tract

Block No. 3

Recent Plowing No Corner Stakes Left

(30)

799.19 ✓

9765

Cont. Top page 48

Note: ANY ADDITIONS OR CHANGES ON THIS SHEET MUST BE MADE OR CIRCLED IN Red. WITH DATE AND NAME OF PERSON MAKING CHANGE.

Do not extend notes this side of this line

RETURN TO LOS ANGELES COUNTY SURVEYOR

F.B. 455 Pg. 50 Graber Chief Party Notes by [illegible] Date



RETURN TO
LOS ANGELES COUNTY SURVEYOR

Do not extend notes this side of this line

Note: ANY ADDITIONS OR CHANGES ON THIS SHEET MUST BE MADE OR CIRCLED IN Red. WITH DATE AND NAME OF PERSON MAKING CHANGE.

Date _____ Notes by Y.F.G. Chief Party Graber F.B. 455 PG. 51

Platted by	W. O. No. 7011 D. S. O. No.
Date	Location PRAIRIE AVE
Map No. B-640-1	Surveyed by Graber
Platting C'k'd by A.A.R.	Date
Date 1932	Indexed A. C. Johnson

Cost Tape #062
Calib. @ 84°F
DIVISION #1

Cont. bottom pg.-52

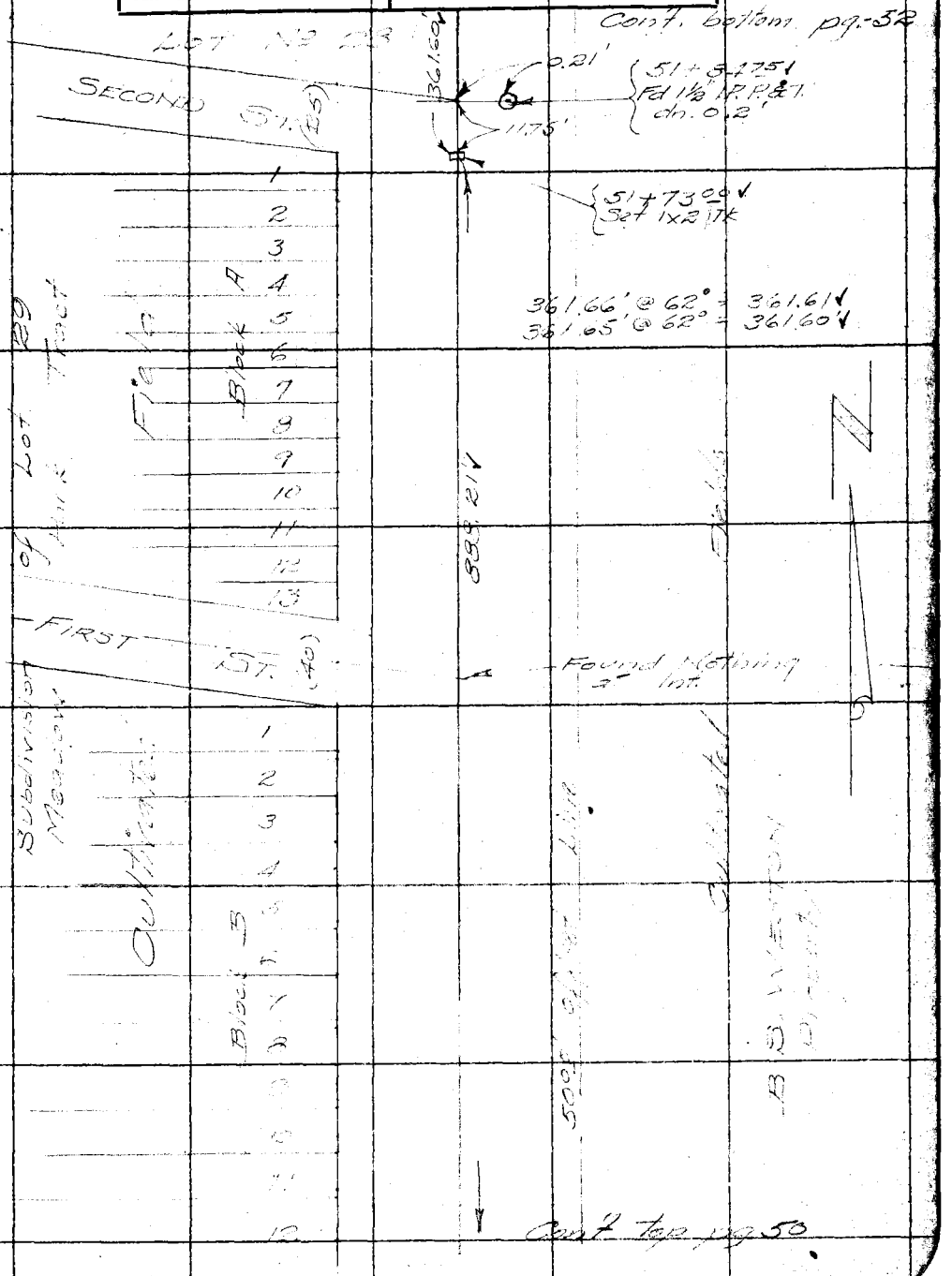

Cont. top pg. 50

Notes: ANY ADDITIONS OR CHANGES ON THIS SHEET MUST BE MADE OR CIRCLED IN Red. WITH DATE AND NAME OF PERSON MAKING CHANGE.

Do not extend notes this side of this line

RETURN TO
LOS ANGELES COUNTY SURVEYOR

F.B. 455 Pg. 52 Surveyor Chief Party Notes by L-S Date

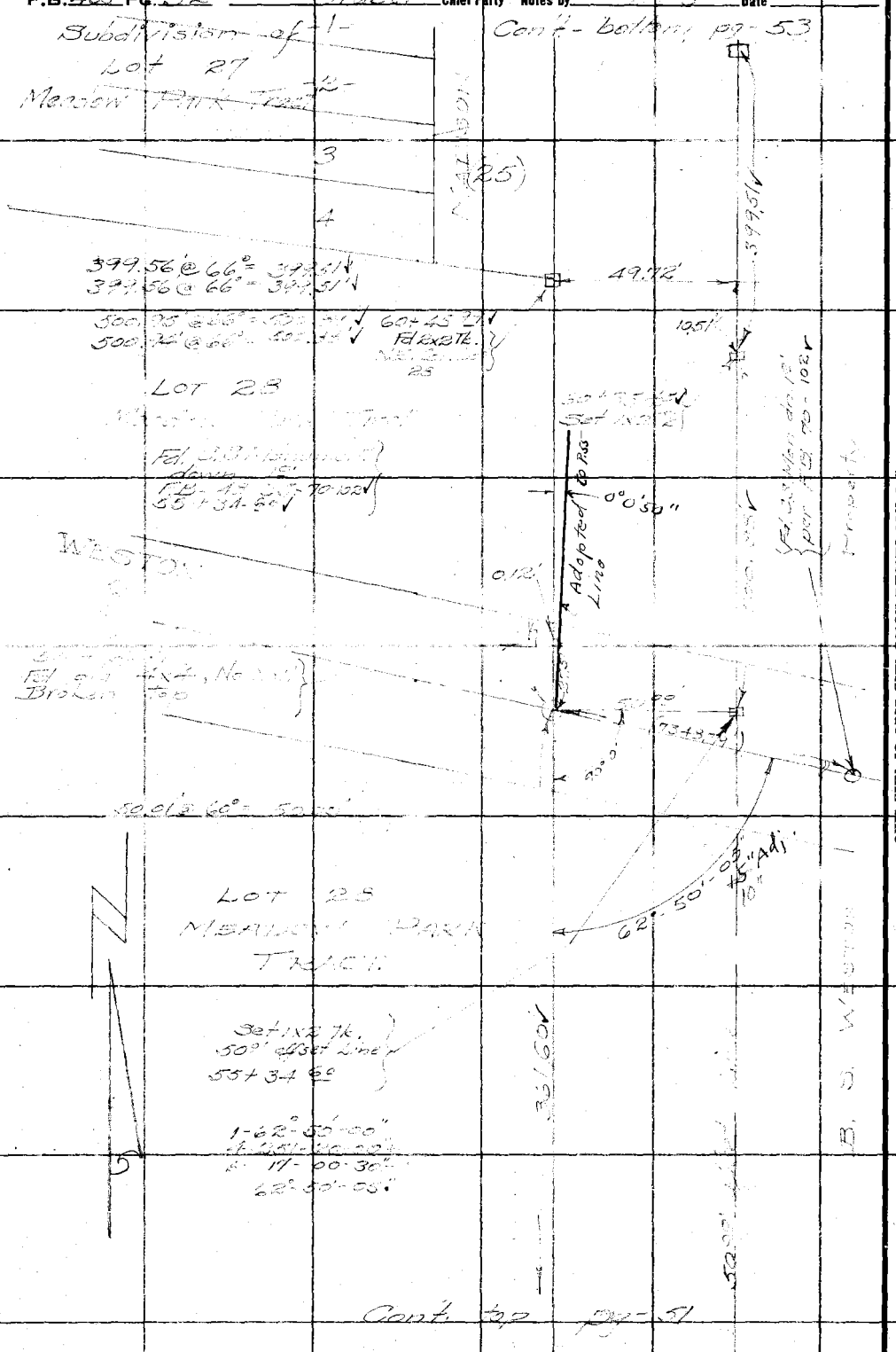

RETURN TO
LOS ANGELES COUNTY SURVEYOR

Do not extend notes this side of this line

Notes: ANY ADDITIONS OR CHANGES ON THIS SHEET MUST BE MADE OR CIRCLED IN Red. WITH DATE AND NAME OF PERSON MAKING CHANGE.

Date _____ Notes by HFG Chief Party Graber F.B. 455 PG. 53

Platted by	W. O. No. 7011 D. S. O. No.
Date	Location Prairie Ave
Map No. B-640-1	Surveyed by Graber
Platting C'k'd by A.A.R.	Date January 1931
Date 1932	Indexed A. C. Johnson

73 33 99
425.33
77 59 32

100' Tape #562
Calib. @ 84° F
Division [illegible]

Cont bottom page 54

77+59.89 ✓
Fd 2" I.P.
No P&T
Flush
3x3 Marker
1st to East

49.68'
146.09
0.57'

114
77+59.32 ✓
Set 1x2 Tk.

146.11' @ 60° = 146.09 ✓
146.11' @ 60° = 146.09 ✓

425.40 @ 60° = 425.33 ✓
425.40 @ 60° = "

113

Lot No 26
Meadow Park Tract

49.68'
0.97'

73+33.99 ✓
Set 1x2 Tk.

73+33.02 ✓
Fd 2" I.P. P&T
Flush

442.22' @ 64° = 442.16 ✓
442.22' @ 64° = "

112

McDonald St

64+73.86 ✓
Fd old 3x3 - No Tack
Top broken off
down 0.3'

49.80'
14.11'

68+91.83 ✓
Set 1x2 Tk.

Fd 2" I.P. P&T
Flush
3x3 Marker
1st S.E. Marker
Marble Wall
Cor Lot
69+05.94 ✓

64+48.07 ✓
Fd 2" I.P. P&T
S.W. Cor Lot 110
Tract No 2200

111

456.85 ✓
456.85 @ 66° = 456.85 ✓
456.85 @ 60° = 456.85 ✓

Subdivision of Lot 27
Meadow Park Tract

49.92'
30.79
49.88'
13.08'

110

64+34.99 ✓
Set 1x2
50.00 off set Line

Int. data on pg 59
Cont top pg 52

399.51 ✓

Note: ANY ADDITIONS OR CHANGES ON THIS SHEET MUST BE MADE OR CIRCLED IN Red. WITH DATE AND NAME OF PERSON MAKING CHANGE.

Do not extend notes this side of this line

RETURN TO
LOS ANGELES COUNTY SURVEYOR

F.B. 455 Pg. 54 Smiber Chief Party Notes by [illegible] Date

Cont Left Side page 55

759.32
146.09
79+05.41

91+78.33
Set 1x2

117

147.64

147.66 @ 60° = 147.64
147.66 @ 60° = 147.64

90+40.76
Fd 2" [illegible]

49.13

98.5

90+30.91
Set 1x2-tack

Lot No 204 Trust

Park

Lot No 205 Meadow

[illegible] 38.3
Fd 2" [illegible]
Flush

[illegible]

[illegible]
Set 1x2-tack

702.30' @ [illegible]
702.28' @ [illegible]

115

No point Fd

114
Set 1x2 Tk.
79+05.41

Cont [illegible] page 53



RETURN TO
LOS ANGELES COUNTY SURVEYOR

Do not extend notes this side of this line

Note: ANY ADDITIONS OR CHANGES ON THIS SHEET MUST BE MADE OR CIRCLED IN Red. WITH DATE AND NAME OF PERSON MAKING CHANGE.

Date _____ Notes by HFG Chief Party Graber F.B. 455 Pg. 55

Platted by	W. O. No. 7011 B. S. O. No.
Date	Location PRAIRIE AVE
Map No. B-640-1	Surveyed by Graber
Platting C'k'd by A.A.R.	Date January 1931
Date 1932	Indexed A. C. Johnson

100' Tape #062
Calib. @ 84°

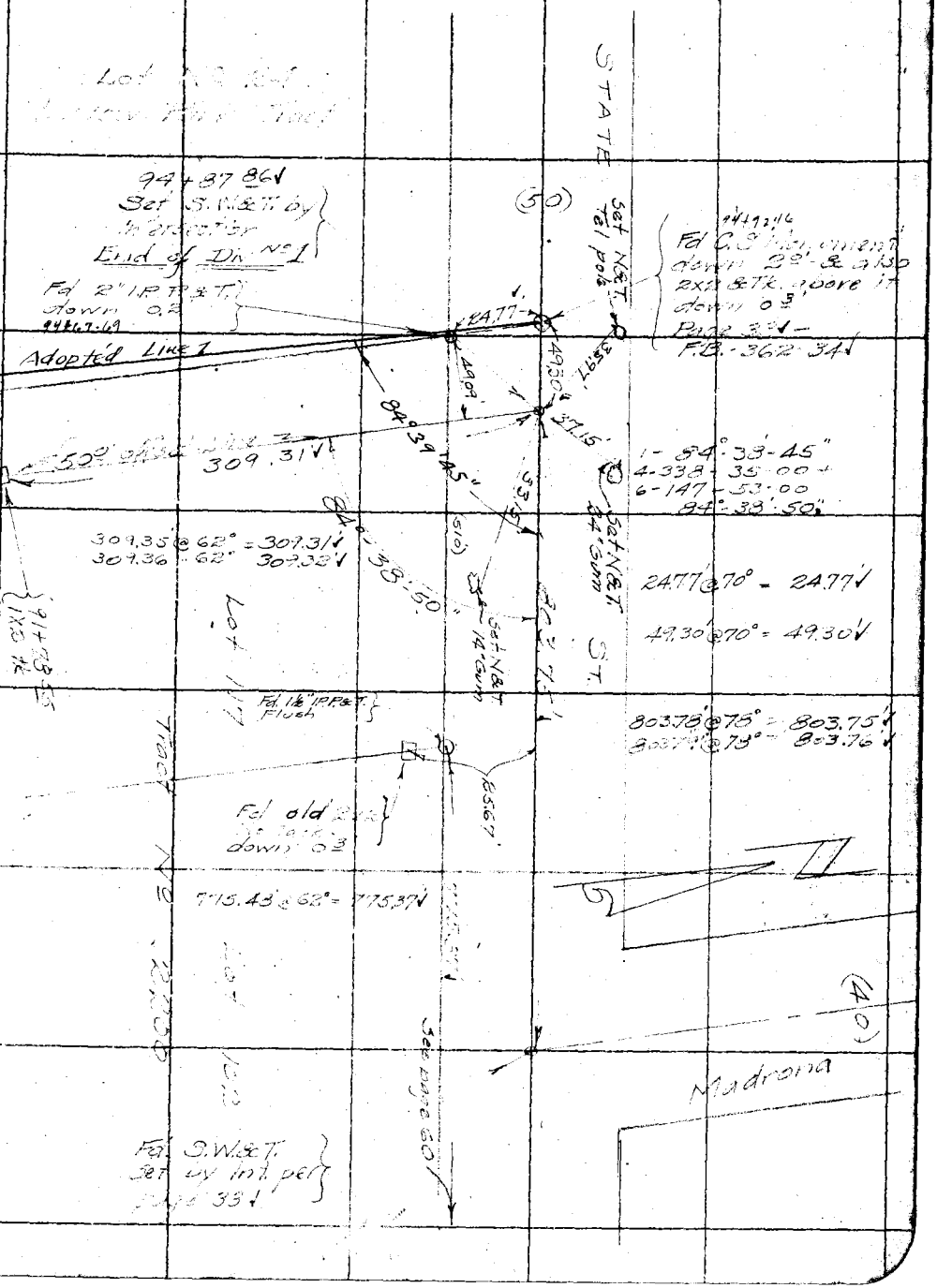

Note: ANY ADDITIONS OR CHANGES ON THIS SHEET MUST BE MADE OR CIRCLED IN Red. WITH DATE AND NAME OF PERSON MAKING CHANGE.

Do not extend notes this side of this line

RETURN TO
LOS ANGELES COUNTY SURVEYOR

F.B. 455 Pg. 56 — Gruber Chief Party — Notes by HFS — Date

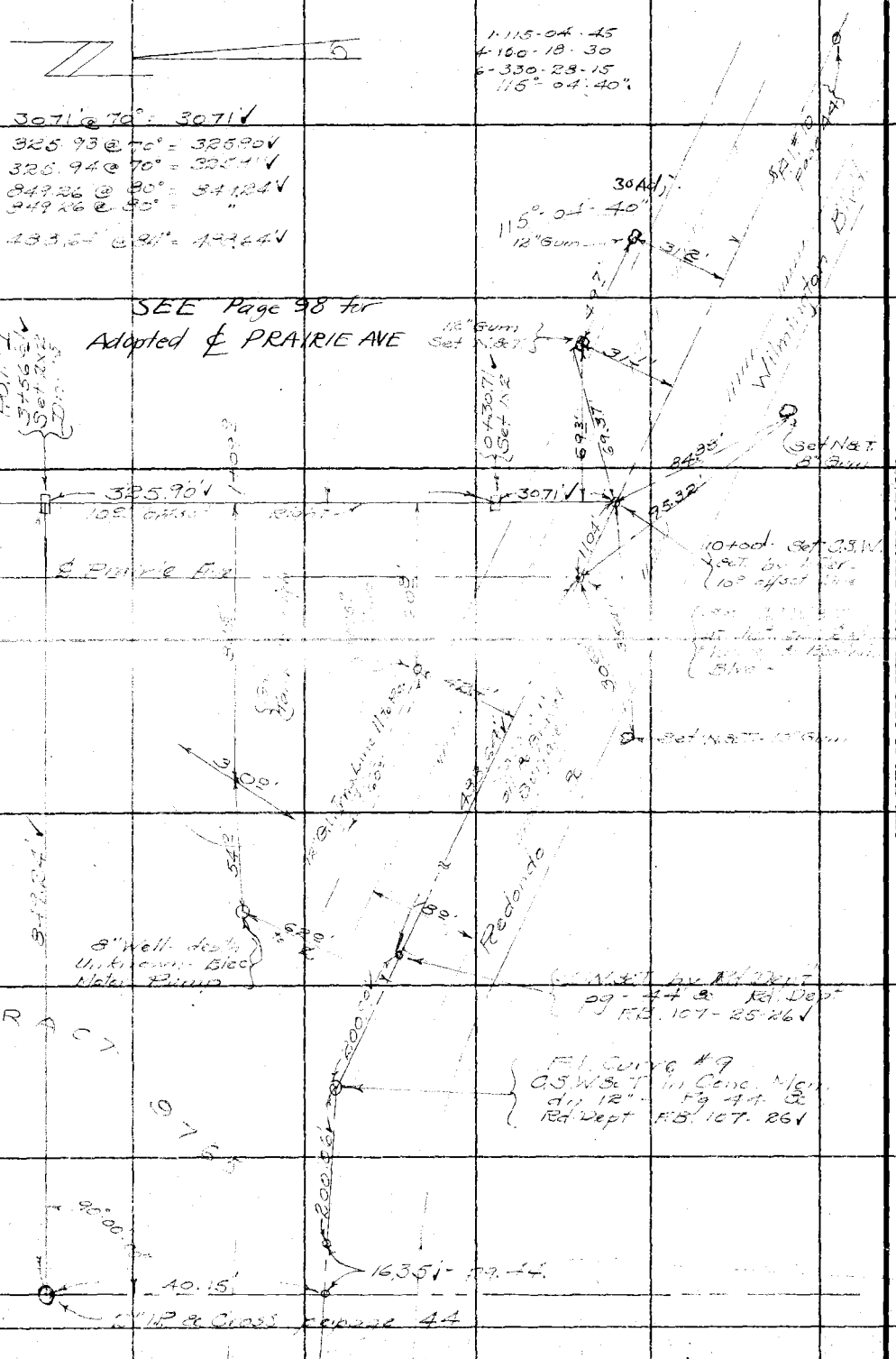

RETURN TO
LOS ANGELES COUNTY SURVEYOR

Do not extend notes this side of this line

Note: ANY ADDITIONS OR CHANGES ON THIS SHEET MUST BE MADE OR CIRCLED IN Red. WITH DATE AND NAME OF PERSON MAKING CHANGE.

Date _____ Notes by HFG Chief Party Graber F.B. 455 Pg. 57

Platted by	W. O. No. 7011 D. S. O. No.
Date	Location Prairie Avenue
Map No. B-640-1	Surveyed by Graber
Platting C'k'd by A.A.R.	Date January 1931
Date 1932	Indexed A. C. Johnson

DIVISION #1
100' Tape #062
Calib. @ 84°F.

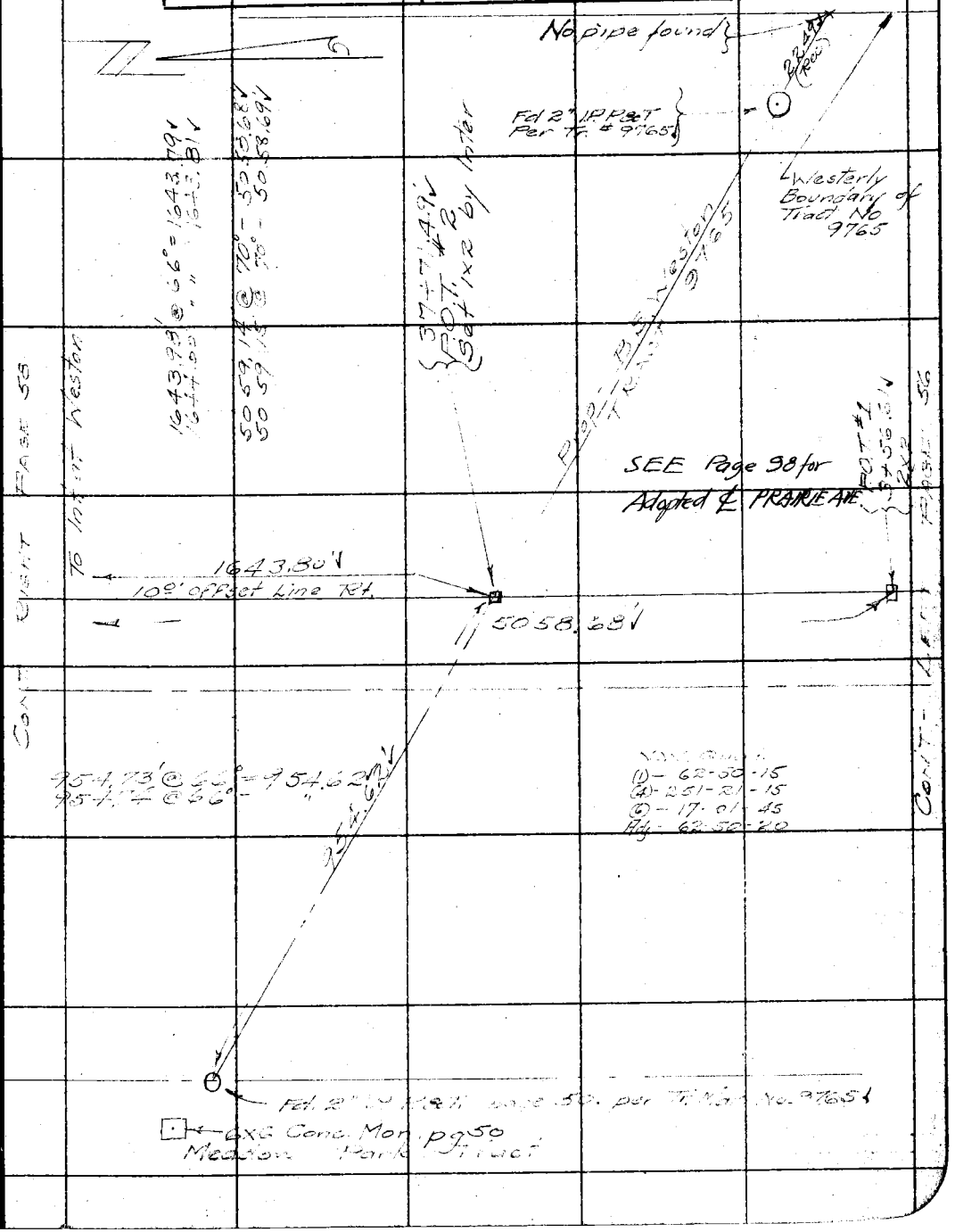

Note: ANY ADDITIONS OR CHANGES ON THIS SHEET MUST BE MADE OR CIRCLED IN Red. WITH DATE AND NAME OF PERSON MAKING CHANGE.

Do not extend notes this side of this line

RETURN TO
LOS ANGELES COUNTY SURVEYOR

F.B. 455 Pg. 58 Graber Chief Party Notes by HFG Date

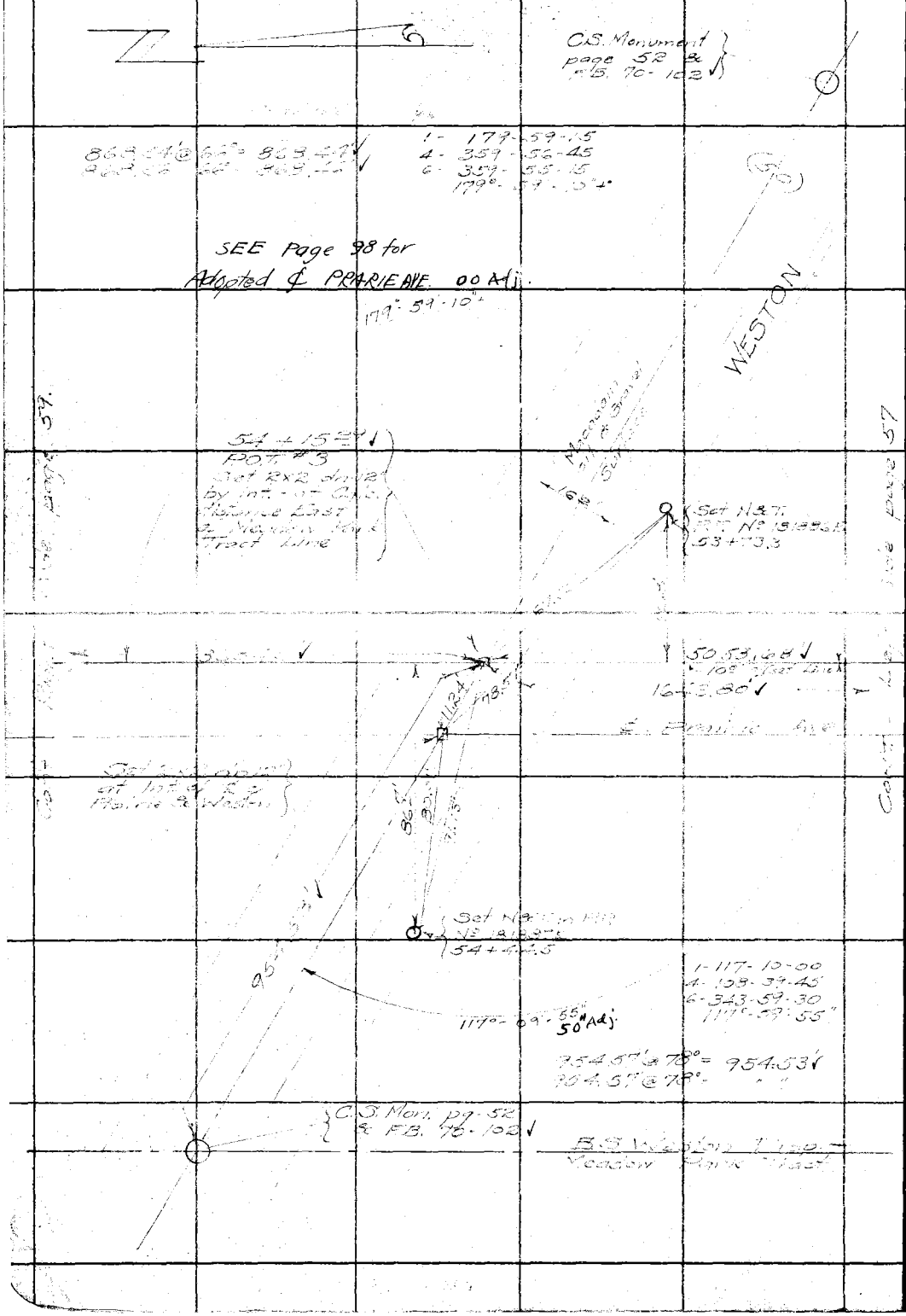

RETURN TO
LOS ANGELES COUNTY SURVEYOR

Do not extend notes this side of this line

Note: ANY ADDITIONS OR CHANGES ON THIS SHEET MUST BE MADE OR CIRCLED IN Red. WITH DATE AND NAME OF PERSON MAKING CHANGE.

Date_____ Notes by HFG Chief Party Graber F.B. 465 Pg. 59

Platted by	W. O. No. 7011 S. S. O. No.
Date	Location Prairie Ave
Map No. B-640-1	Surveyed by Graber
Platting C'k'd by A.A.R	Date February 1931
Date 1932	Indexed A. C. Johnson

100 Tape-062
Calib.@ 84°F

Division 1

Note: ANY ADDITIONS OR CHANGES ON THIS SHEET MUST BE MADE OR CIRCLED IN Red, WITH DATE AND NAME OF PERSON MAKING CHANGE.

Do not extend notes this side of this line

RETURN TO LOS ANGELES COUNTY SURVEYOR

F.B. 835 Pg. 60 Grader Chief Party Notes by H.F.S. Date

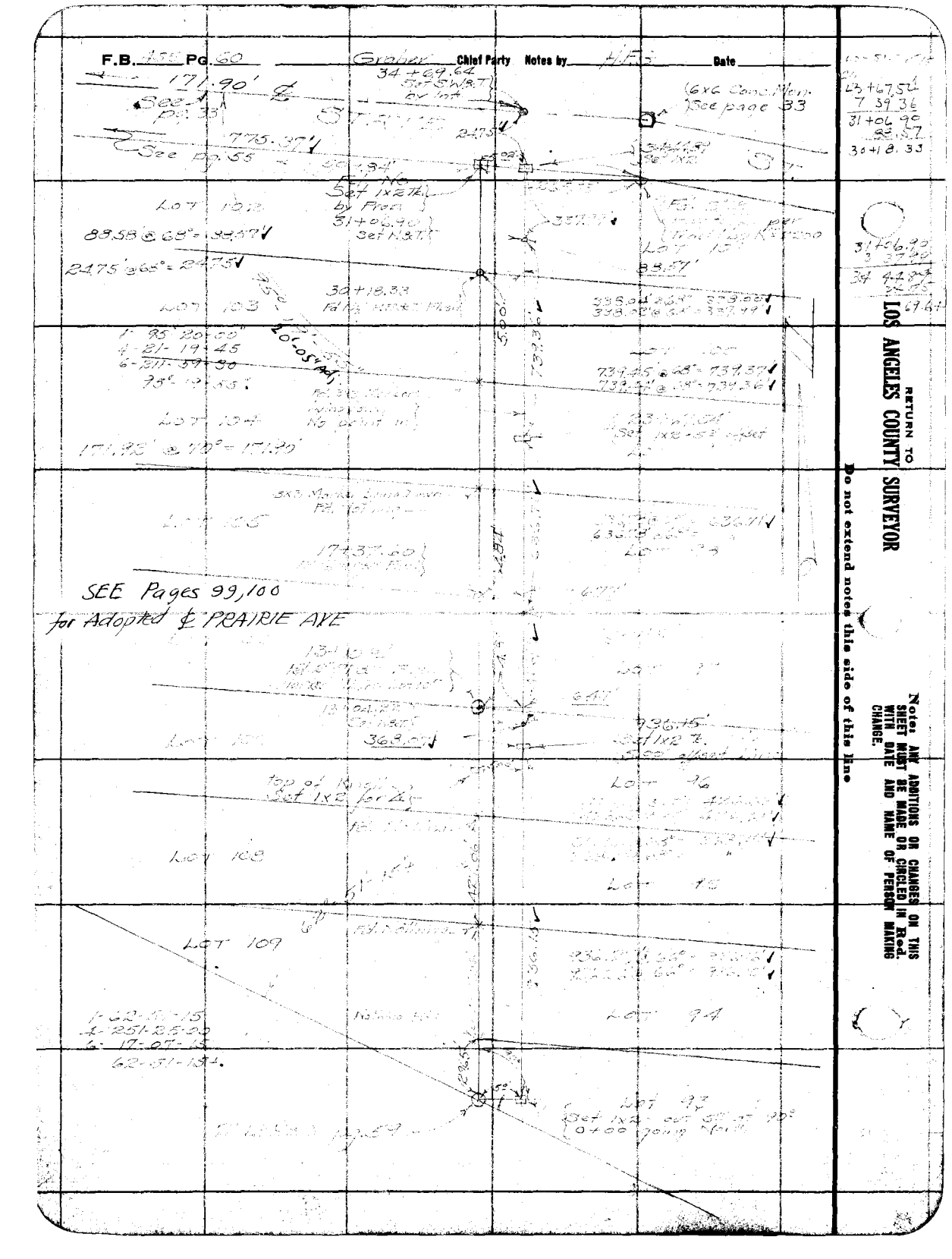

Date _____ Notes by _____ Chief Party Graber F.B. 455 Pg. 61

Platted by	W. O. No. 701 D. S. O. No.
Date	Location Prairie Ave
Map No. B-640-1	Surveyed by Graber
Platting C'k'd by A.A.R.	Date
Date 1932	Indexed A. C. Johnson

100' Tape #062
Calib @ 84° F
Division #1

Cont. pg. 33 Center

2" B.C. C.S. Mon
See pg. 33-55

STATE ST.

S.W.&T. by Int.
97+29.31
See Pg. 33

1-95-20-30
4-121-22-00
6-212-02-45
95-20-25.

95°-20'-25"

174.27

95+55.04
N&T Chart

174.29 @ 66° = 174.27
174.29 @ 66° = 174.27

499.90

90+55.14
N&T Chart

499.96 @ 64° = 499.91
499.96 @ 64° = 499.90

466.15

466.33 @ 62° = 466.15
466.33 @ 62° = 466.16

N&T Chart
85+83.99

437.52 @ 60° = 437.45
437.51 @ 60° = 437.44

437.44

P.O.T. #6
Set 1x2
81+51.55

SEE Pages 99,100 for
Adopted ℄ PRAIRIE AVE.

991.54

991.69 @ 62° = 991.55
991.68 @ 62° = 991.54

P.O.T. #5
91+60.61
1x2

Cont. Center Left pg. 59

Note: ANY ADDITIONS OR CHANGES ON THIS SHEET MUST BE MADE OR CIRCLED IN Red. WITH DATE AND NAME OF PERSON MAKING CHANGE.

Do not extend notes this side of this line

RETURN TO
LOS ANGELES COUNTY SURVEYOR

F.B. 455 PG. 62 Graber Chief Party Notes by HFG Date

RETURN TO

LOS ANGELES COUNTY SURVEYOR

Note: ANY ADDITIONS OR CHANGES ON THIS SHEET MUST BE MADE OR CIRCLED IN Red. WITH DATE AND NAME OF PERSON MAKING CHANGE.

Do not extend notes this side of this line

Date _____ Notes by HFG Chief Party Graber F.B. 455 Pg. 63

Platted by	W. O. No. 7011 D. S. O. No.
Date	Location Prairie Ave
Map No. B-640-1	Surveyed by Graber
Platting C'k'd by A.A.R	Date February 1931
Date 1932	Indexed A. C. Johnson 2-24-31

DIVISION 1
Topography

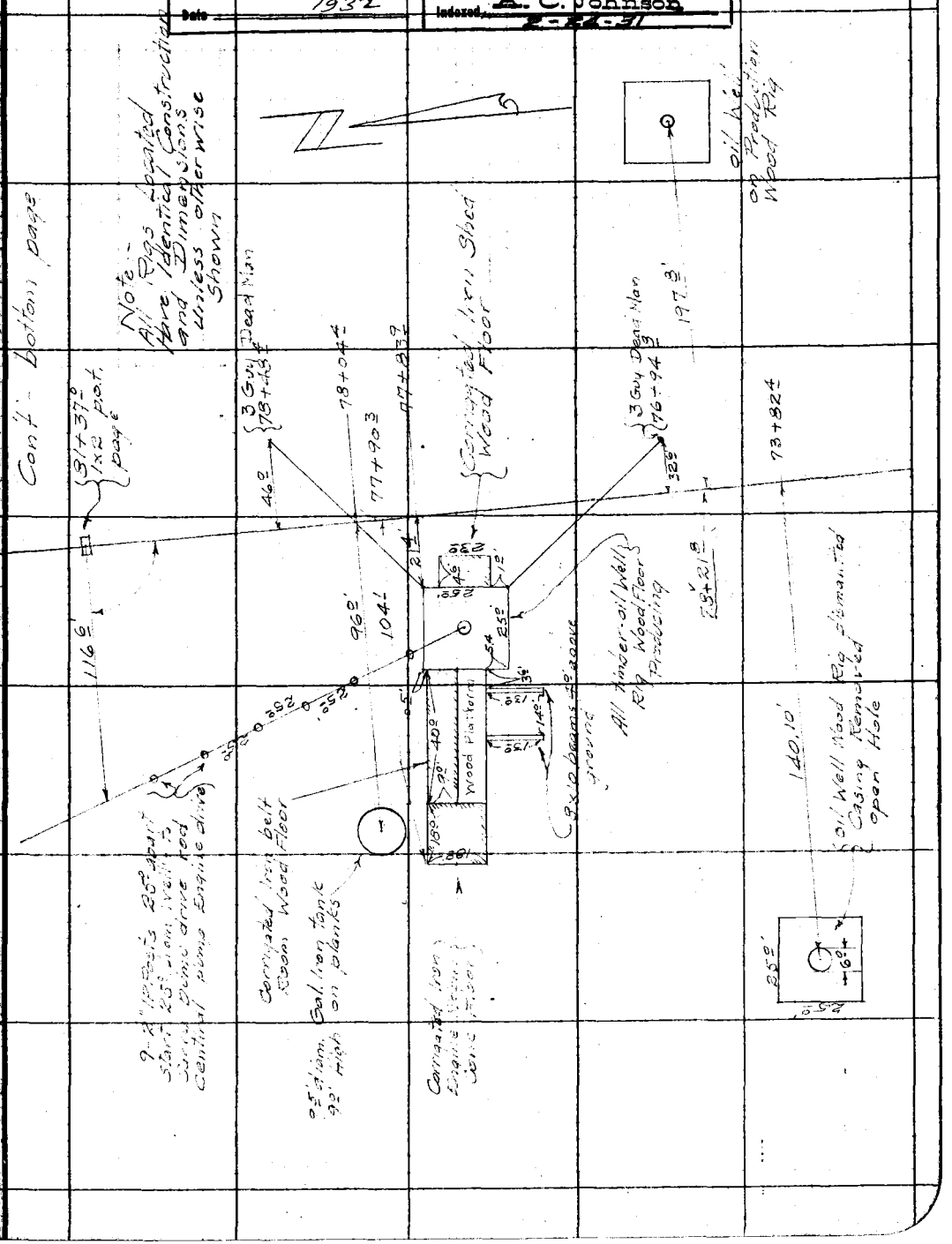

Note: ANY ADDITIONS OR CHANGES ON THIS SHEET MUST BE MADE OR CIRCLED IN Red. WITH DATE AND NAME OF PERSON MAKING CHANGE.

Do not extend notes this side of this line

RETURN TO
LOS ANGELES COUNTY SURVEYOR

F.B. 465 PG. 64 Graber Chief Party Notes by HFG Date

Cont' bottom page

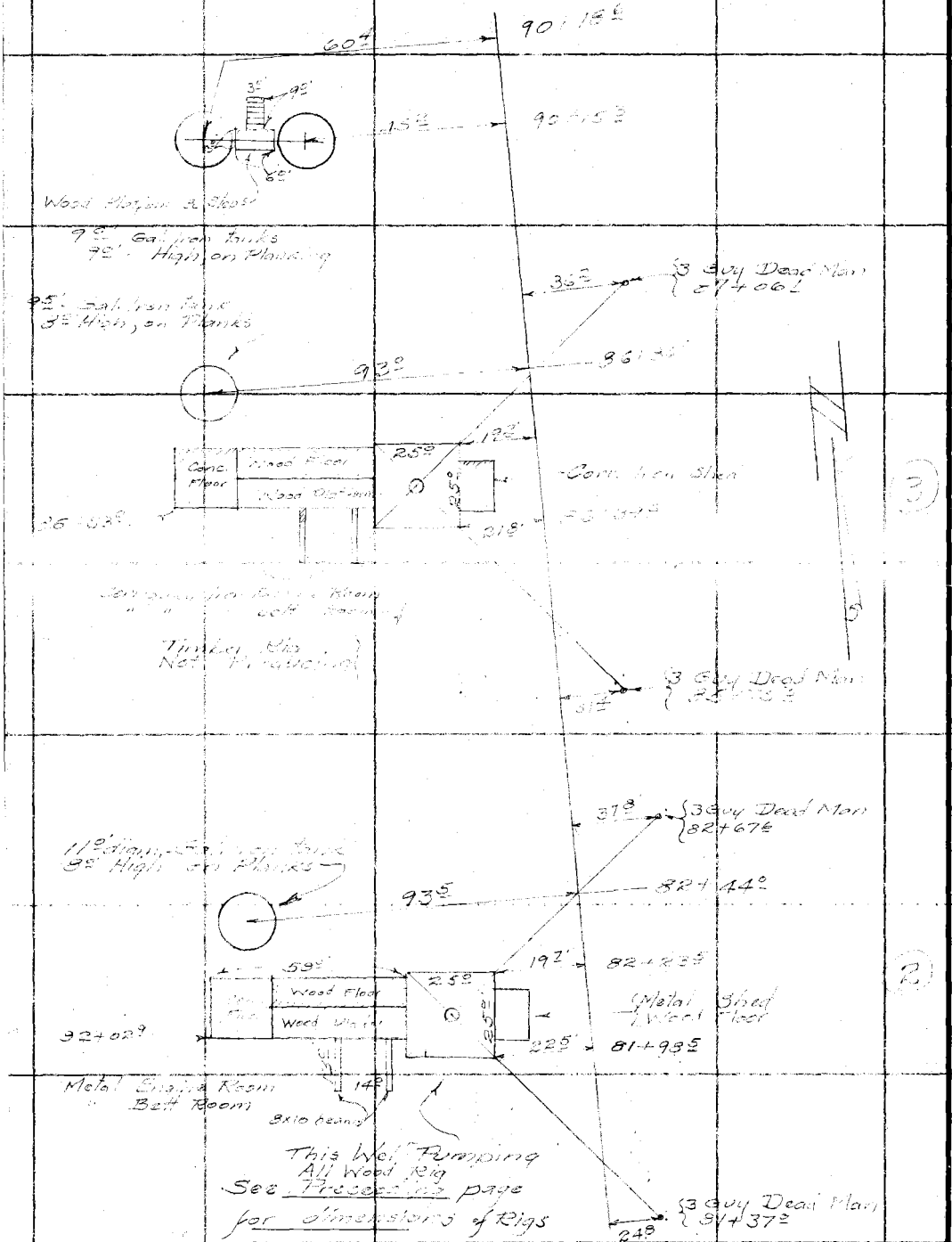

Cont' Left Side pg-

RETURN TO
LOS ANGELES COUNTY SURVEYOR

Do not extend notes this side of this line

Note: ANY ADDITIONS OR CHANGES ON THIS SHEET MUST BE MADE OR CIRCLED IN Red. WITH DATE AND NAME OF PERSON MAKING CHANGE.

Date _____ Notes by H.F.G. Chief Party Graber F.B. 455 Pg. 65

Platted by	W. O. No. 7011 D. S. O. No.
Date	Location Prairie Ave
Map No. B-640-1	Surveyed by Graber
Platting C'k'd by A.A.R.	Date
Date 1932	Indexed A. C. Johnson

Division 1

Cont bottom page

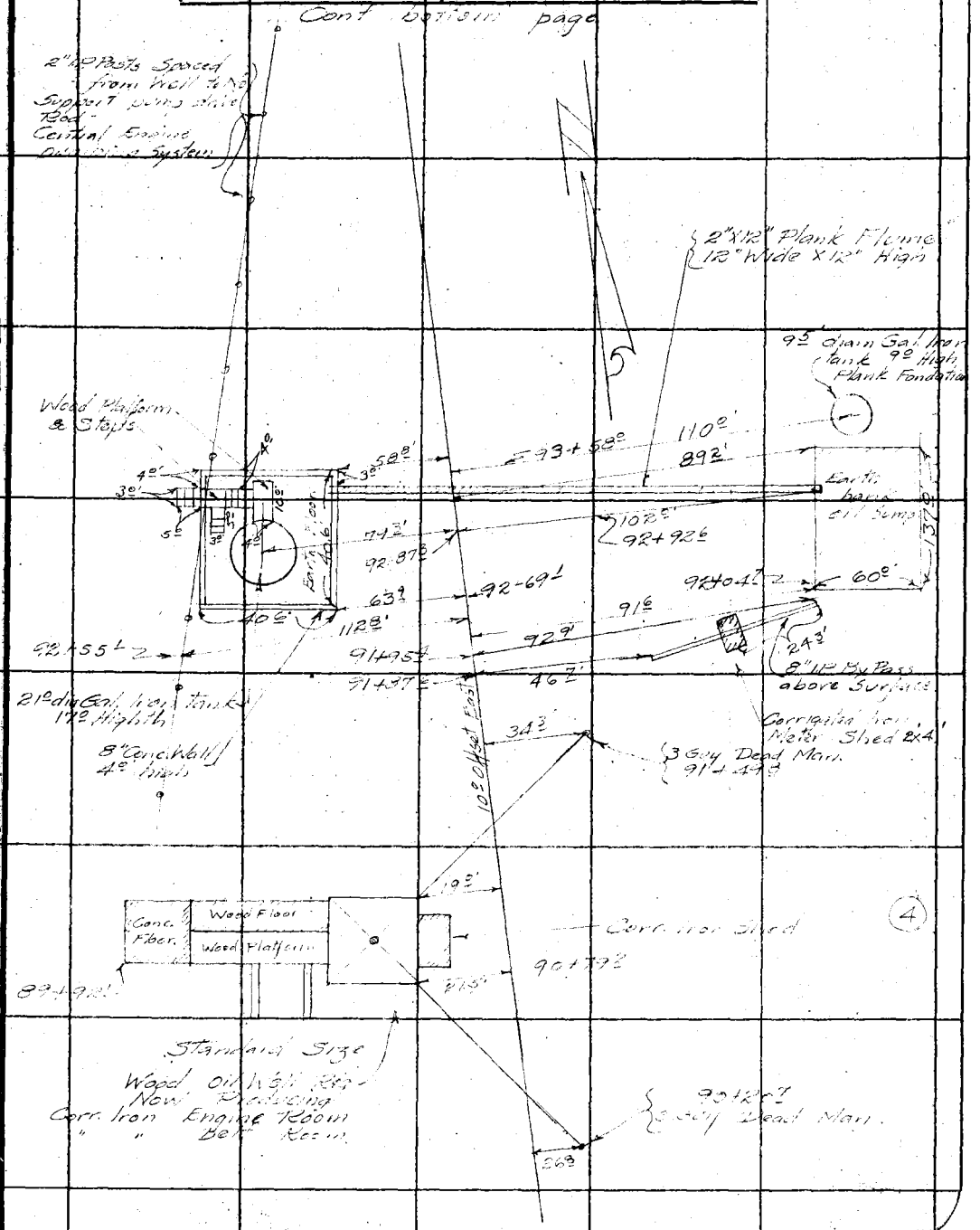

Notes: ANY ADDITIONS OR CHANGES ON THIS SHEET MUST BE MADE OR CIRCLED IN Red. WITH DATE AND NAME OF PERSON MAKING CHANGE.

Do not extend notes this side of this line

RETURN TO LOS ANGELES COUNTY SURVEYOR

F.B. 455 Pg. 66 Graser Chief Party Notes by HFG Date

Cont Rt. Side pg 67

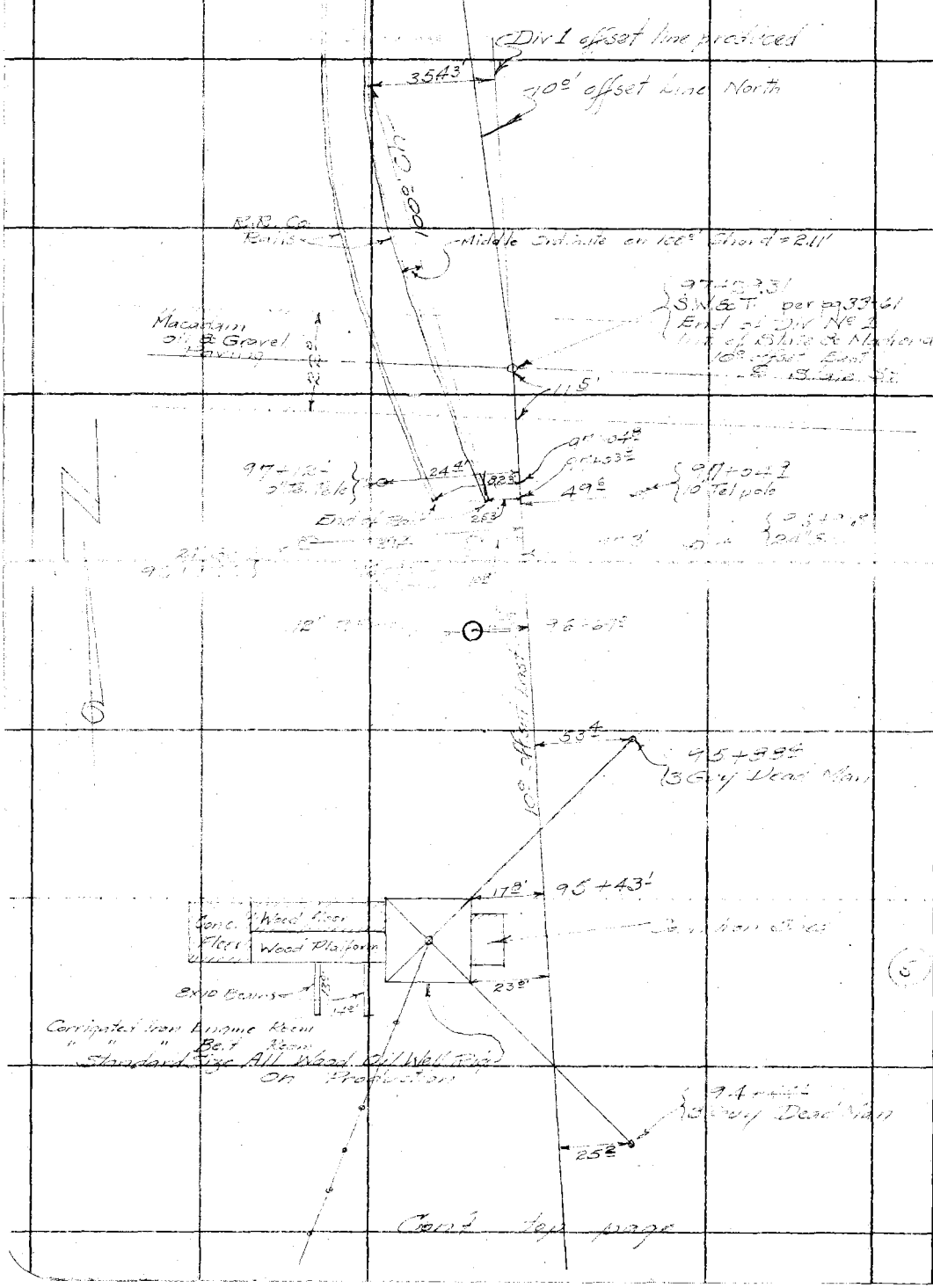

Cont top page

RETURN TO
LOS ANGELES COUNTY SURVEYOR

Do not extend notes this side of this line

Note: ANY ADDITIONS OR CHANGES ON THIS SHEET MUST BE MADE OR CIRCLED IN Red. WITH DATE AND NAME OF PERSON MAKING CHANGE.

Date _____ Notes by HFG Chief Party Graber F.B. 455 Pg. 67

Platted by	W. O. No. 7011 D. S. O. No.
Date	Location Prairie Ave
Map No. B-640-2	Surveyed by Graber
Platting C'k'd by A.A.R	Date February 1931
Date 1932	Indexed A. C. Johnson

DIVISION 2



RETURN TO
LOS ANGELES COUNTY SURVEYOR

Note: ANY ADDITIONS OR CHANGES ON THIS SHEET MUST BE MADE OR CIRCLED IN Red. WITH DATE AND NAME OF PERSON MAKING CHANGE.

Do not extend notes this side of this line

F.B. ____ Pg. 68 ____ Grader ____ Chief Party ____ Notes by H.F.G. ____ Date ____

Cont' bottom pg 70

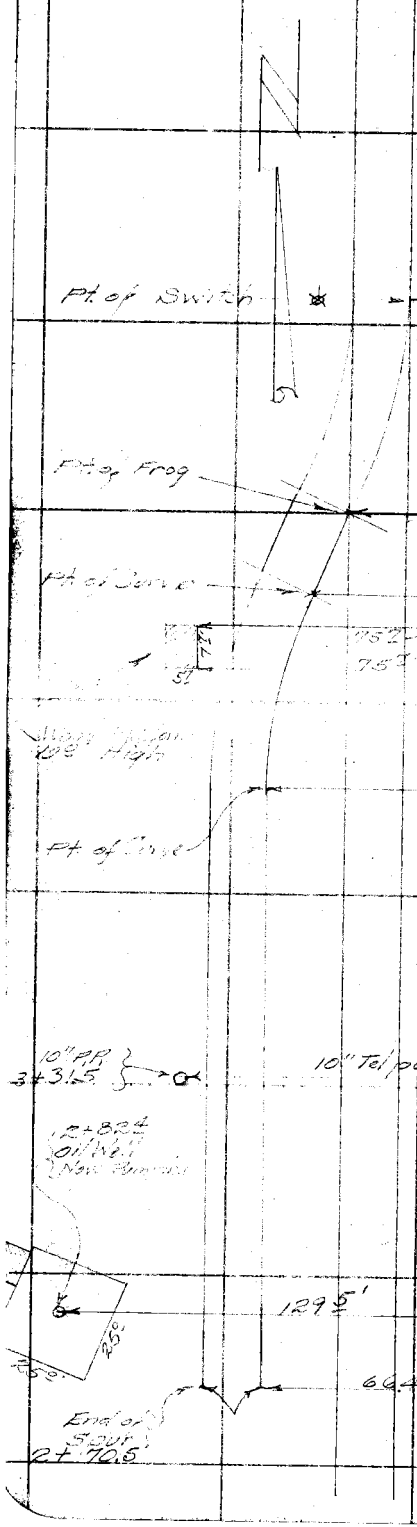

RETURN TO
LOS ANGELES COUNTY SURVEYOR

Do not extend notes this side of this line

Notes: ANY ADDITIONS OR CHANGES ON THIS SHEET MUST BE MADE OR CIRCLED IN Red. WITH DATE AND NAME OF PERSON MAKING CHANGE.

Date _____ Notes by HFG Chief Party Graber F.B. 455 Pg. 69

Platted by	W. O. No. 7011 D. S. O. No.
Date	Location Prairie Ave
Map No. B-640-2	Surveyed by Graber
Platting C'k'd by A.A.R	Date February 1931
Date 1932	Indexed A. C. Johnson

DIVISION 2

Con't bottom pg. 71

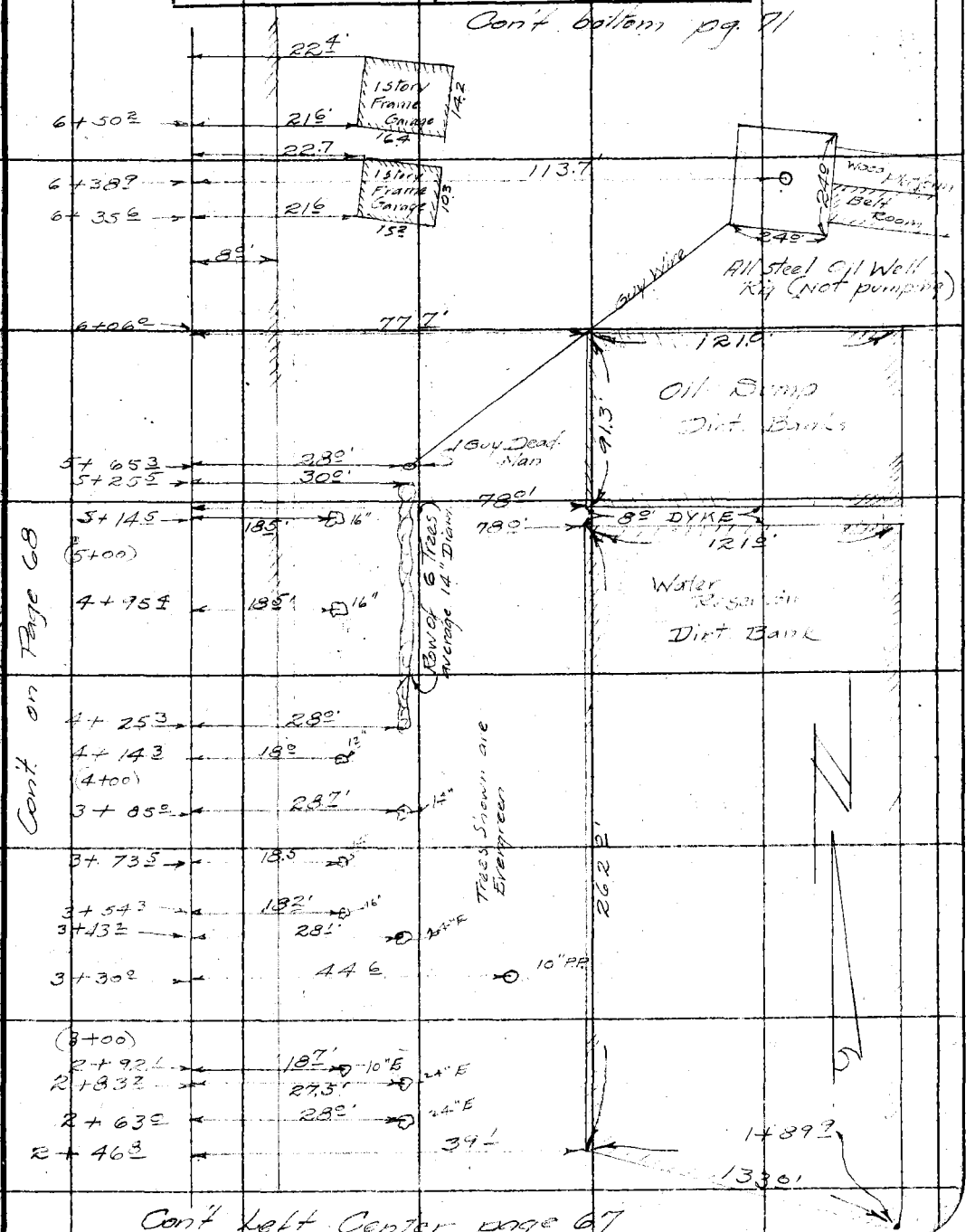

Con't Left Center page 67

Notes: ANY ADDITIONS OR CHANGES ON THIS SHEET MUST BE MADE OR CIRCLED IN Red. WITH DATE AND NAME OF PERSON MAKING CHANGE.

Do not extend notes this side of this line

RETURN TO LOS ANGELES COUNTY SURVEYOR

F.B. 455 Pg. 70 Graber Chief Party Notes by HEG Date

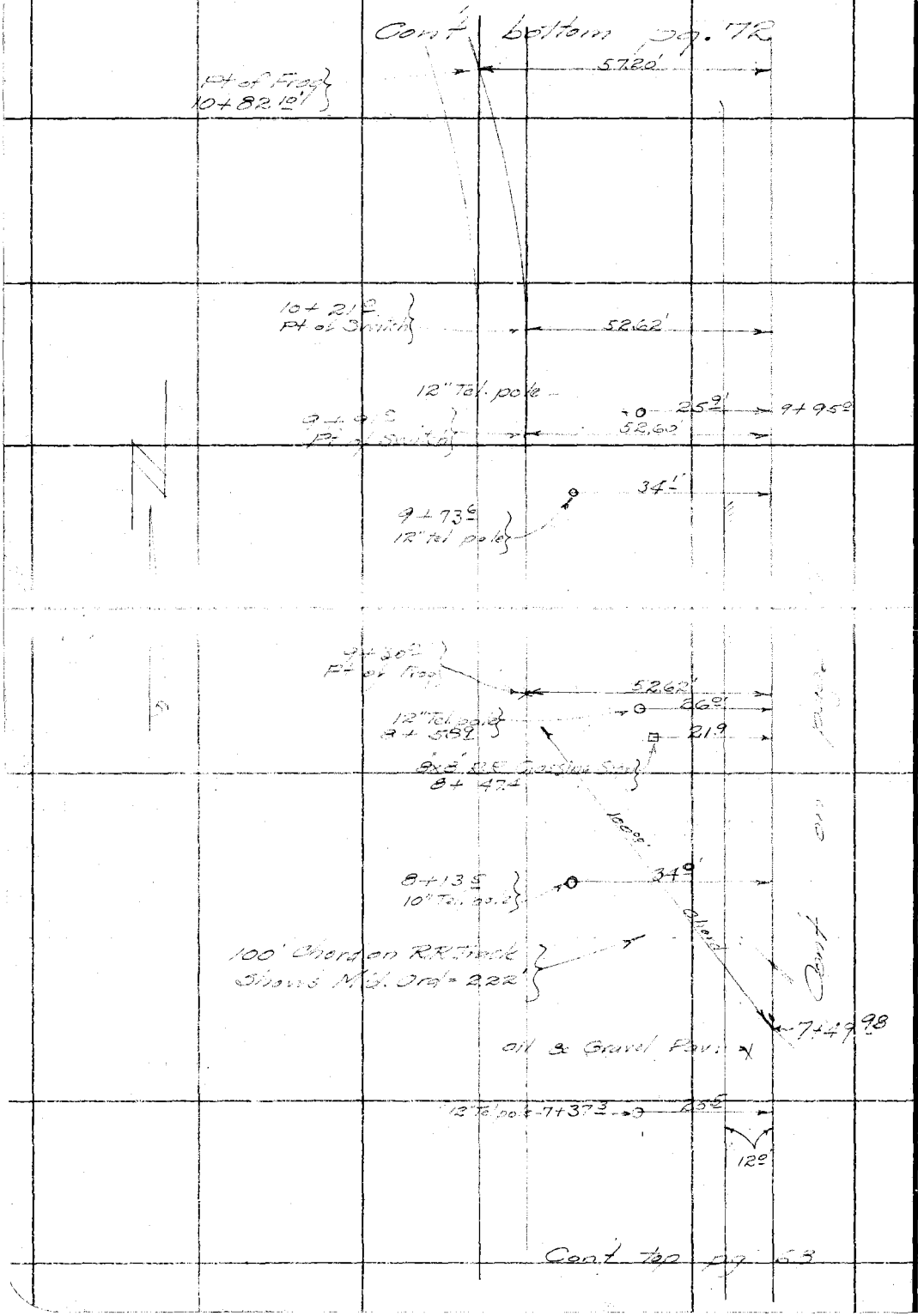

995.0
136.3
858.7

RETURN TO
LOS ANGELES COUNTY SURVEYOR

Do not extend notes this side of this line

Note: ANY ADDITIONS OR CHANGES ON THIS SHEET MUST BE MADE OR CIRCLED IN Red. WITH DATE AND NAME OF PERSON MAKING CHANGE.

Date _____ Notes by HFG Chief Party Graber F.B. 455 Pg. 71

Platted by	W. O. No. 7011 D. S. O. No.
Date	Location Prairie Ave.
Map No. B-640-2	Surveyed by Graber
Platting C'k'd by A.A.R.	Date [illegible] 1931
Date 1932	Indexed A. C. Johnson

DIVISION 2

Cont bottom pg 73

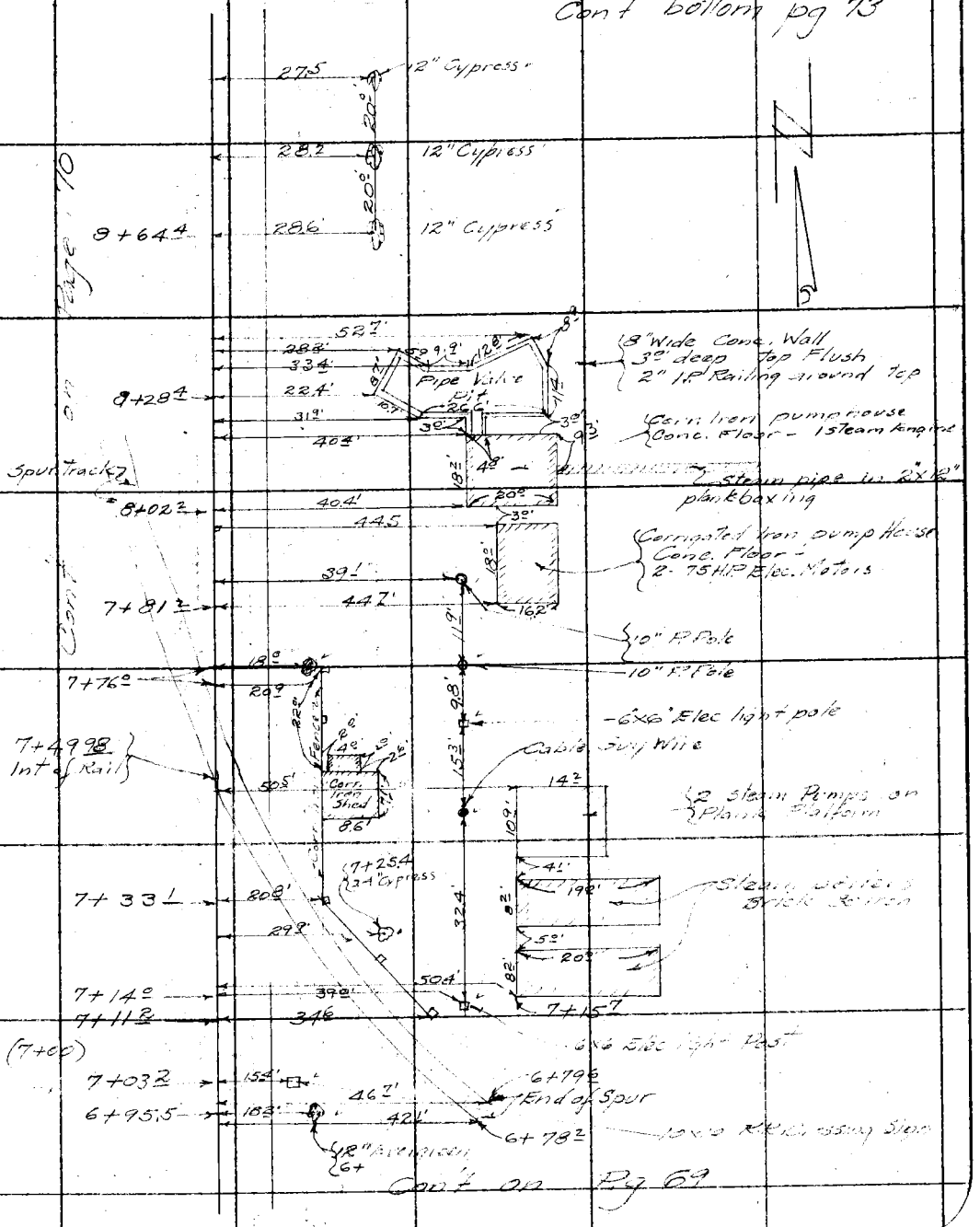

Cont on Pg 69

Note: ANY ADDITIONS OR CHANGES ON THIS SHEET MUST BE MADE OR CIRCLED IN Red. WITH DATE AND NAME OF PERSON MAKING CHANGE.

Do not extend notes this side of this line

RETURN TO LOS ANGELES COUNTY SURVEYOR

F.B. 455 Pg. 72 — Chief Party — Notes by H.F.C. — Date

Cont' bottom pg. 73

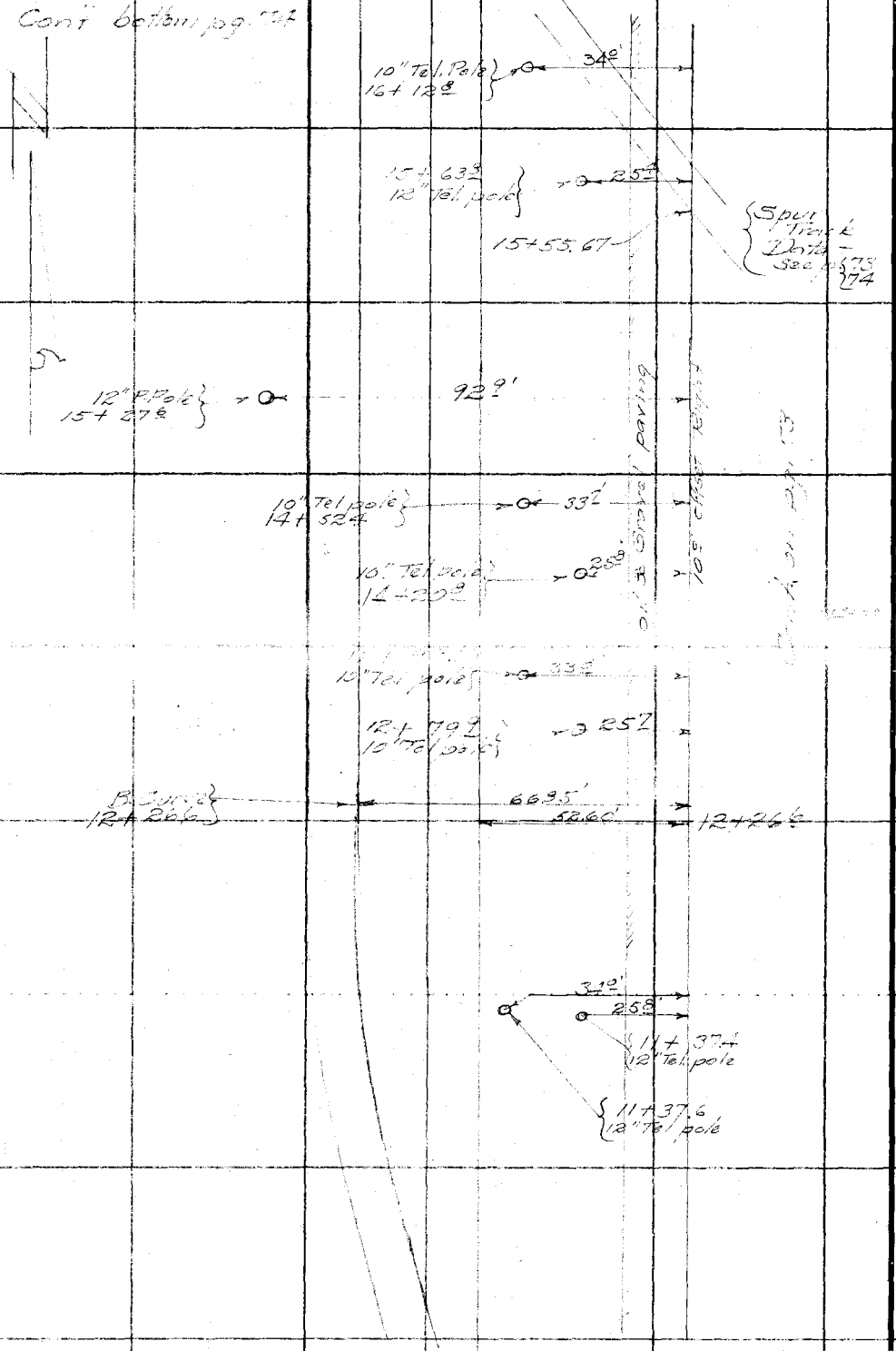

Cont' Top pg 70

RETURN TO
LOS ANGELES COUNTY SURVEYOR

Do not extend notes this side of this line

Notes: ANY ADDITIONS OR CHANGES ON THIS SHEET MUST BE MADE OR CIRCLED IN Red. WITH DATE AND NAME OF PERSON MAKING CHANGE.

Date _____ Notes by HFG Chief Party Graber F.B. 455 Pg. 79

Division #2

Platted by	W. O. No. 7011 D. S. O. No.
Date	Location Prairie Ave
Map No. B-640-2	Surveyed by Graber
Platting C'k'd by A.A.R.	Date February 1931
Date 1932	Indexed A. C. Johnson

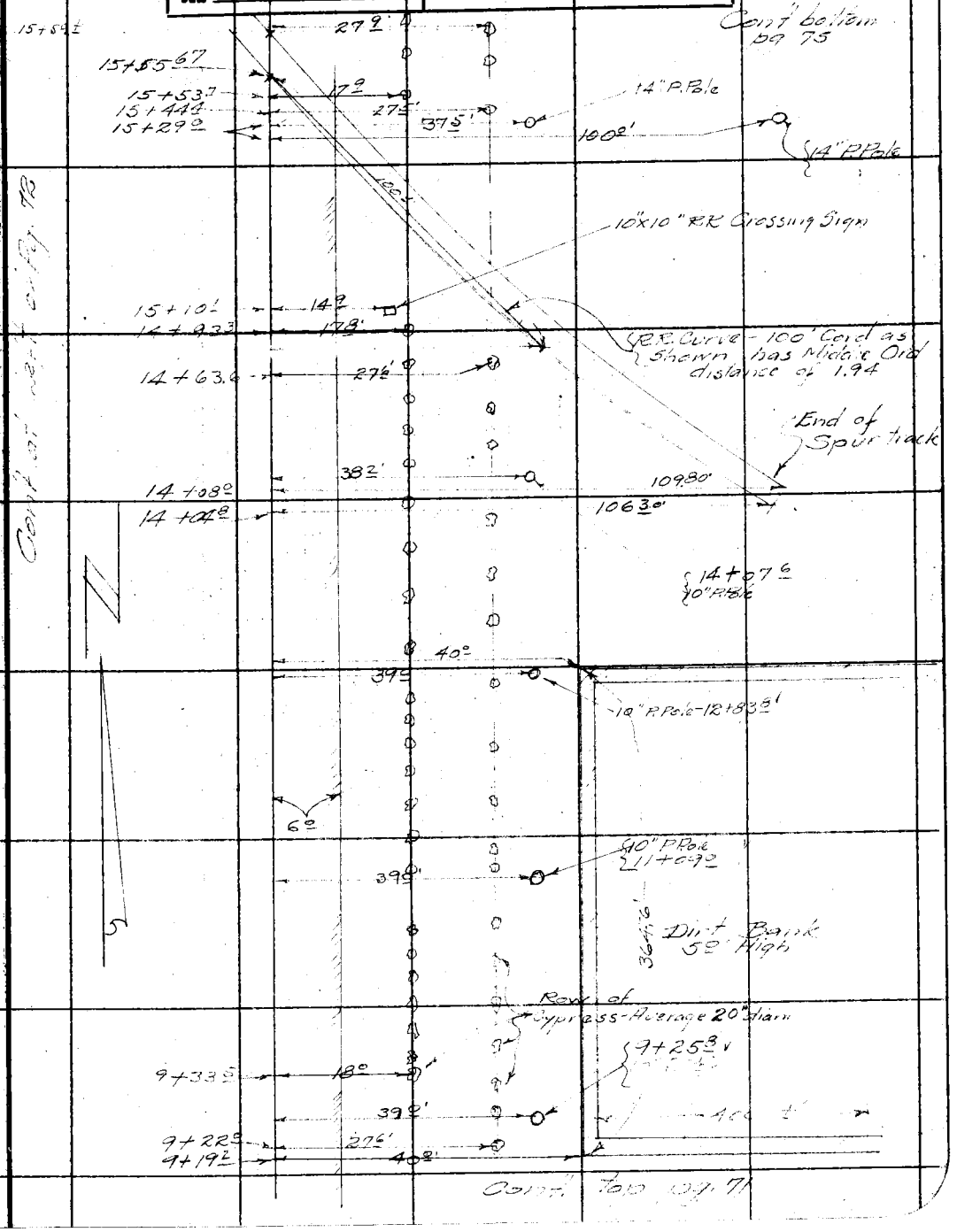

Note: ANY ADDITIONS OR CHANGES ON THIS SHEET MUST BE MADE OR CIRCLED IN Red. WITH DATE AND NAME OF PERSON MAKING CHANGE.

Do not extend notes this side of this line

RETURN TO LOS ANGELES COUNTY SURVEYOR

F.B. 455 Pg. 74 Graber Chief Party Notes by HFG Date

Cont bottom pg 76

21+01.0
12" Tel pole
25.0
20+92.0
10" Tel pole
34.4'

19+59.5
12" Tel pole
25.3'
19+29.5
10" Tel pole
34.3'

12" Tel pole
25.3'
18+18.8

Pt. of Switch
52.60'
17+96.5
34.3'
17+72.4
10" tel pole
15.0

Pt. of Frog
52.63'
17+35.5
25.7'
16+78.0
12" Tel. pole
10"x10" R.R. Crossing Sign Post
25.2'
16+64.2

Cont top page 72

RETURN TO
LOS ANGELES COUNTY SURVEYOR

Do not extend notes this side of this line

Note: ANY ADDITIONS OR CHANGES ON THIS SHEET MUST BE MADE OR CIRCLED IN Red. WITH DATE AND NAME OF PERSON MAKING CHANGE.

Date _____ Notes by H.E.G. Chief Party Graber F.B. 455 Pg. 75

Platted by	W. O. No. 7011 D. S. O. No.
Date	Location Prairie Ave
Map No. B-640-2	Surveyed by Graber
Platting C'k'd by A.A.R	Date February 1931
Date 1932	Indexed A. C Johnson

DIVISION 2

Cont. bottom pg 77

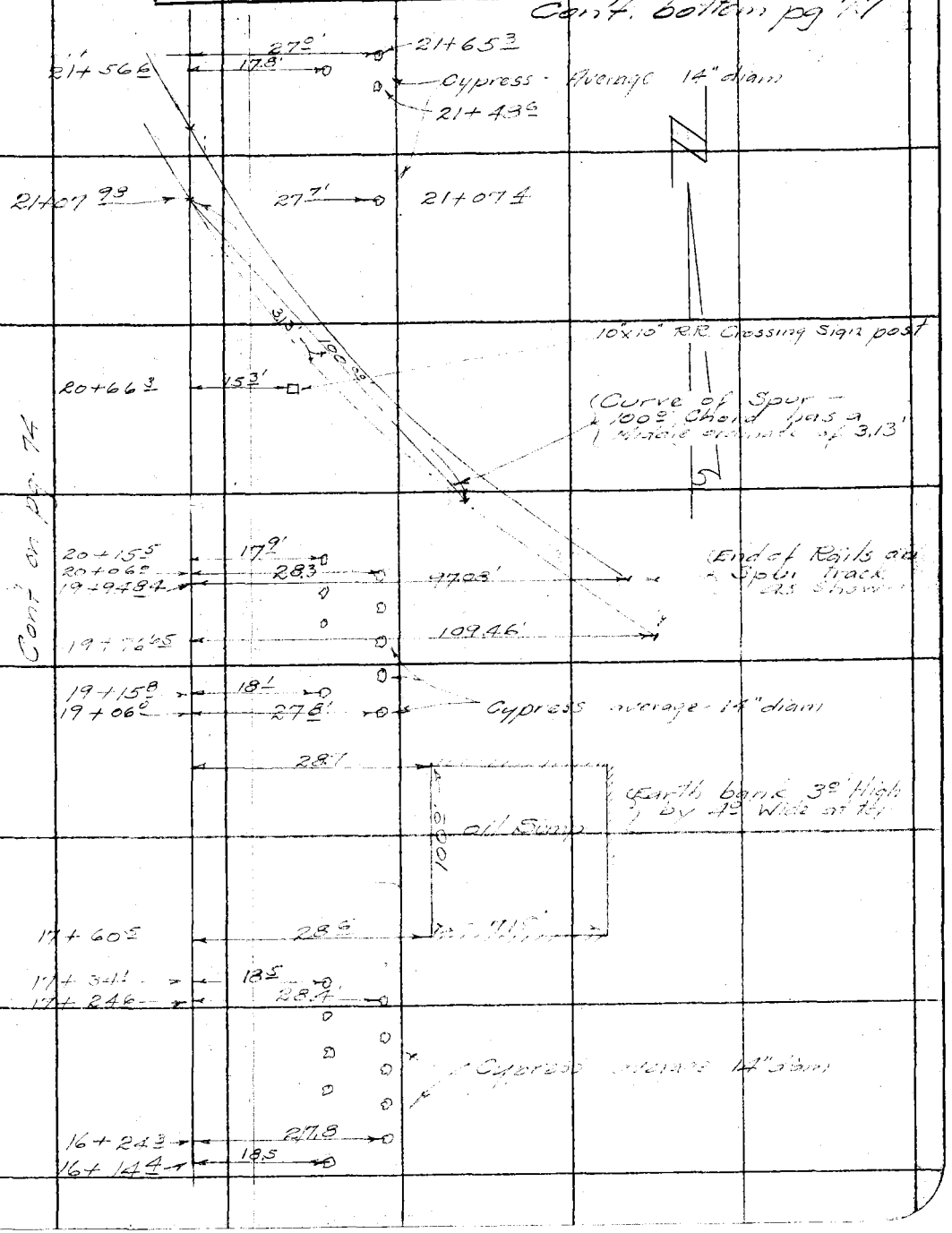

Cont on pg 74

Notes ANY ADDITIONS OR CHANGES ON THIS SHEET MUST BE MADE OR CIRCLED IN Red. WITH DATE AND NAME OF PERSON MAKING CHANGE.

Do not extend notes this side of this line

RETURN TO LOS ANGELES COUNTY SURVEYOR

F.B. 455 Pg. 76 Graber Chief Party Notes by HFG Date

Cont bottom pg. 78

10" Tel pole 24.9 26+00.9

10" Tel pole 34.1 25+65.0

Pt of Switch 52.80 25+26.51

10" Tel pole 25.1 24+71.6

Pt of Frog 57.63 24+65.58

10" Tel pole 34.4 24+04.5

14" Guy Pole 28.7 23+92.6

10" Tel pole 25.1 22+44.7

Pt of Switch 52.80 23+35.37

Pt of Frog 52.75 22+[illegible]

10" Tel pole 33.4 22+40.9

4x4 Rd Sign 25.2 22+[illegible]

10" Tel pole 25.2 22+16.1

10" Tel pole 25.4 22+08.2

92.6 22+08.2

8x8 Rd Crossing Sign 22.9 21+97.5

21+07.95

Cont on pg 75-77

Cont top page 74

RETURN TO
LOS ANGELES COUNTY SURVEYOR

Do not extend notes this side of this line

Note: ANY ADDITIONS OR CHANGES ON THIS SHEET MUST BE MADE OR CIRCLED IN Red. WITH DATE AND NAME OF PERSON MAKING CHANGE.

Date _____ Notes by HFG Chief Party Graber F.B. 465 Pg. 77

Platted by	W. O. No. 7011 D. S. O. No.
Date	Location Prairie Ave. Div. 2
Map No. B-640-2	Surveyed by Graber
Platting C'k'd by A.A.R	Date A. C. Johnson
Date 1932	Indexed

Division #2

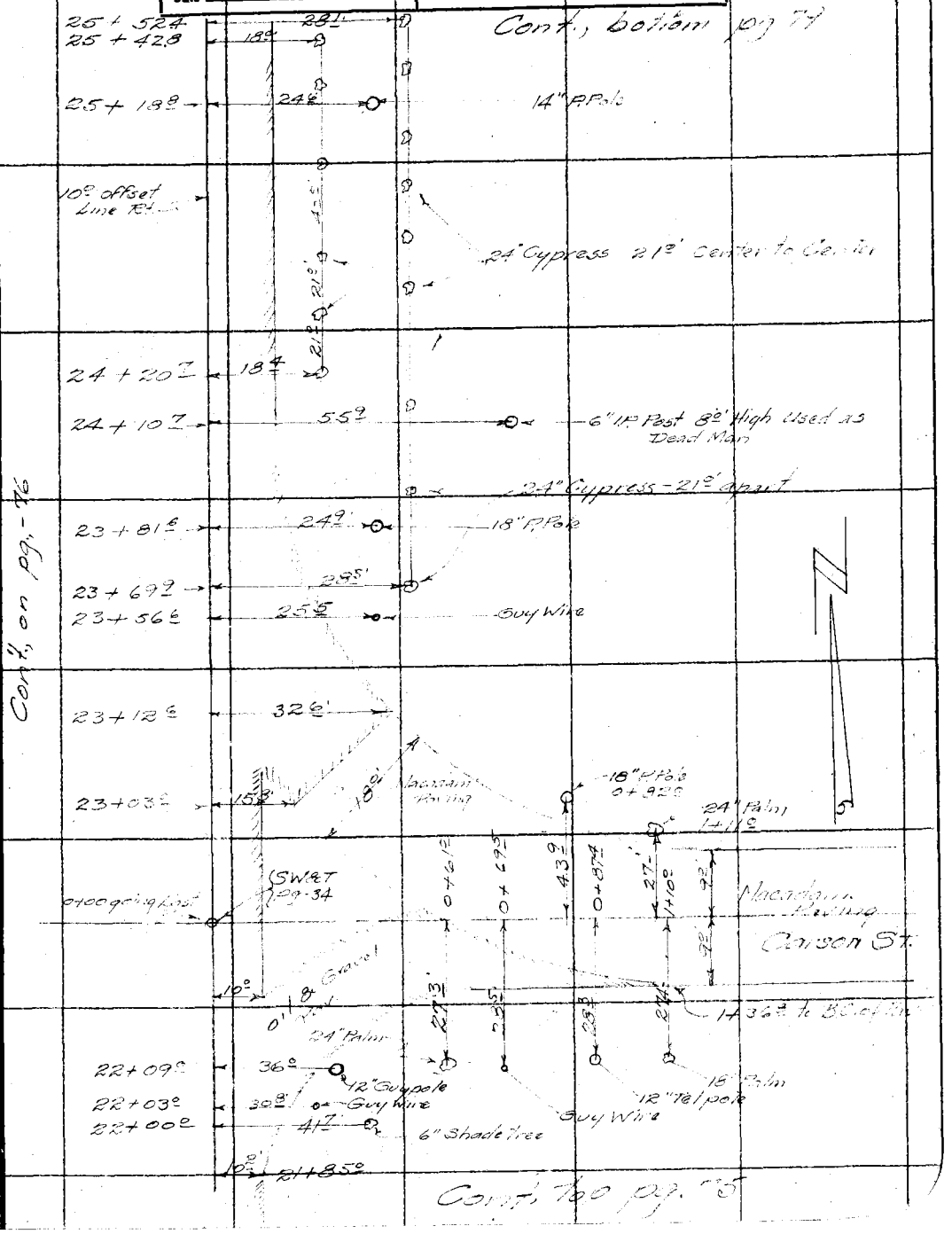

Note: ANY ADDITIONS OR CHANGES ON THIS SHEET MUST BE MADE OR CIRCLED IN Red. WITH DATE AND NAME OF PERSON MAKING CHANGE.

Do not extend notes this side of this line

RETURN TO LOS ANGELES COUNTY SURVEYOR

F.B. 455 Pg. 78 Graber Chief Party Notes by H.E.F. Date

Cont top pg 80

52.70' — 29+00

9" Tel pole — 2.4' — 28+63.3

N

10" Tel pole — 33.3' — 28+02.0

S

4" Tel pole — 24.0' — 27+32.0

10" Tel pole — [illegible] — [illegible]

Cont on page 7[illegible]

10.0' — 26+55.1

oil & Gravel Paving

10.0' — 26+35.1

oil & Gravel Paving

10.0'

Cont top pg 76

RETURN TO
LOS ANGELES COUNTY SURVEYOR

Do not extend notes this side of this line

Note: ANY ADDITIONS OR CHANGES ON THIS SHEET MUST BE MADE OR CIRCLED IN Red. WITH DATE AND NAME OF PERSON MAKING CHANGE.

Date _____ Notes by HFG Chief Party Graber F.B. 455 Pg. 79

Platted by	W. O. No. 7011 D. S. O. No.
Date	Location Prairie Ave
Map No. B-640-2	Surveyed by Graber
Platting C'k'd by A.A.R	Date February 1931
Date 1932	Indexed A. C. Johnson

DIVISION 2

Cont. bottom pg. 31

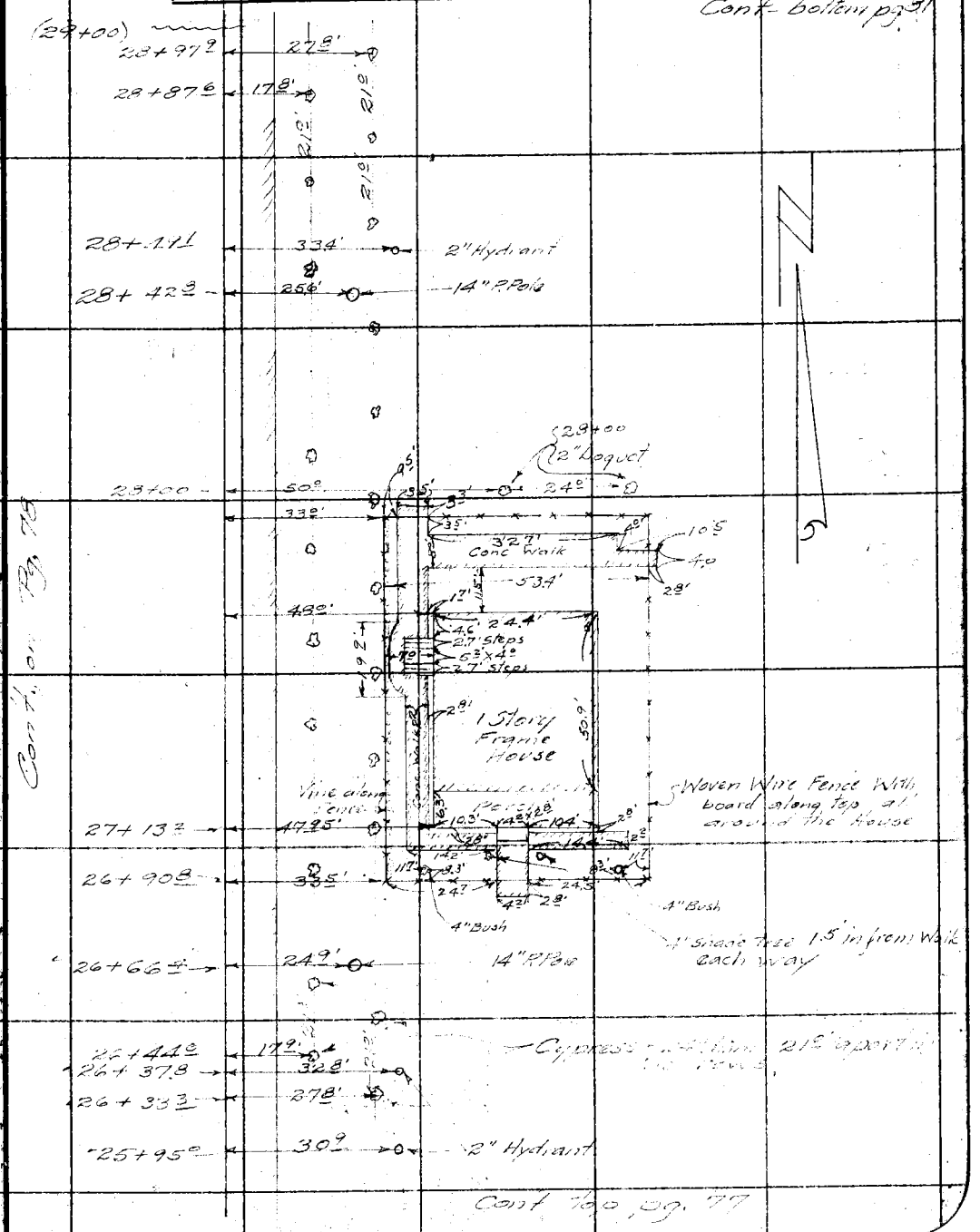

Cont. on Pg. 78

Cont. top pg. 77

Note: ANY ADDITIONS OR CHANGES ON THIS SHEET MUST BE MADE OR CIRCLED IN Red. WITH DATE AND NAME OF PERSON MAKING CHANGE.

Do not extend notes this side of this line

RETURN TO LOS ANGELES COUNTY SURVEYOR

F.B. 455 Pg. 80 Graber Chief Party Notes by HFG Date

Cont' bottom pg. 82



10" tel pole 34' 32+46.8

10" tel pole 24.5' 32+42.5

Pt. of Switch 52.70 32+37.82

Pt. of Frog 57.45 31+75.93

10" tel pole 24.3 31+30.1

Spur track 78.3' 30+78.1

10" tel pole 24.4 30+00.5

10" tel pole 34' 29+53.1

R R Track

Cont. top pg. 78

Cont on page 81

RETURN TO
LOS ANGELES COUNTY SURVEYOR

Do not extend notes this side of this line

Note: ANY ADDITIONS OR CHANGES ON THIS SHEET MUST BE MADE OR CIRCLED IN Red. WITH DATE AND NAME OF PERSON MAKING CHANGE.

Date _____ Notes by HFG Chief Party Graber F.B. 455 Pg. 81

Platted by	W. O. No. 7011 D. S. O. No.
Date	Location Prairie Ave
Map No. B-640-2	Surveyed by Graber
Platting C'k'd by A.A.R	Date
Date 1932	Indexed A. C. Johnson

DIVISION 2

Cont. Top pg. 83



Cont on Pg. 80

Cont Top pg. 79

Note: ANY ADDITIONS OR CHANGES ON THIS SHEET MUST BE MADE OR CIRCLED IN Red. WITH DATE AND NAME OF PERSON MAKING CHANGE.

Do not extend notes this side of this line

RETURN TO LOS ANGELES COUNTY SURVEYOR

F.B. 455 Pg. 82 Graber Chief Party Notes by [illegible] Date

Cont bottom pg 84

10" tel pole	34.0'	36+82.4
B. Curve	66.74'	37+13.9
10" tel pole	24.6'	36+46.6
Pt. of Frog	57.90	35+58.40
	33.3'	35+38.6
10" tel pole		
	25.4'	35+23.3
Pt. of Switch	52.	34+77.9
Pt. of Switch	52.75'	34+63.9
		34+62.3
Oil & Gravel Bowling		
	10.0'	34+23.3
10" Tel pole	24.9'	33+97.1
	33.7	33+92.3
Pt of Frog	57.46'	33+86.95
	52.81'	33+00
	10.0'	32+83.0
Oil & Gravel Pit	10.0'	32+64.0
	78.98'	32+89.6 (plotted wrong)

100.00 Chord
Mid. ord = 2.22'

100.00 Ch

Cont on pg 85

RETURN TO
LOS ANGELES COUNTY SURVEYOR

Do not extend notes this side of this line

Note: ANY ADDITIONS OR CHANGES ON THIS SHEET MUST BE MADE OR CIRCLED IN Red. WITH DATE AND NAME OF PERSON MAKING CHANGE.

Date _____ Notes by HFG Chief Party Graber F.B. 455 Pg. 83

Platted by	W. O. No. 7011 D. S. O. No.
Date	Location Prairie Ave
Map No. B-640-2	Surveyed by Graber
Platting C'k'd by A.A.R	Date
Date 1932	Indexed A. C. Johnson

DIVISION 2



Note: ANY ADDITIONS OR CHANGES ON THIS SHEET MUST BE MADE OR CIRCLED IN Red. WITH DATE AND NAME OF PERSON MAKING CHANGE.

Do not extend notes this side of this line

RETURN TO
LOS ANGELES COUNTY SURVEYOR

F.B. 455 Pg. 84 Graber Chief Party Notes by HFG Date

Cont bottom pg 86

57.00' 42+00
52.82' " "

10" Tel Pole 24.9 41+73.0

10" Tel pole 33.0' 41+23.0'

N

S

10" Tel Pole 24.7 40+45.0

9.0'

10" Tel pole 24.8' 39+[illegible]

Rail Road Track

Cont on pg 85

10" tel pole 34.0 38+30.3

10" Tel pole 24.7 37+70.9

64.35 36+00
53.0'

Cont top pg 82

RETURN TO
LOS ANGELES COUNTY SURVEYOR

Do not extend notes this side of this line

Note: ANY ADDITIONS OR CHANGES ON THIS SHEET MUST BE MADE OR CIRCLED IN Red. WITH DATE AND NAME OF PERSON MAKING CHANGE.

Date _____ Notes by HFG Chief Party Graber F.B. 455 Pg. 85

Platted by	W. O. No. 7011 D. S. O. No.
Date	Location Prairie Ave
Map No. B-640-2	Surveyed by Graber
Platting C'k'd by A.A.R.	Date
Date 1932	Indexed A. C. Johnson

Division 2

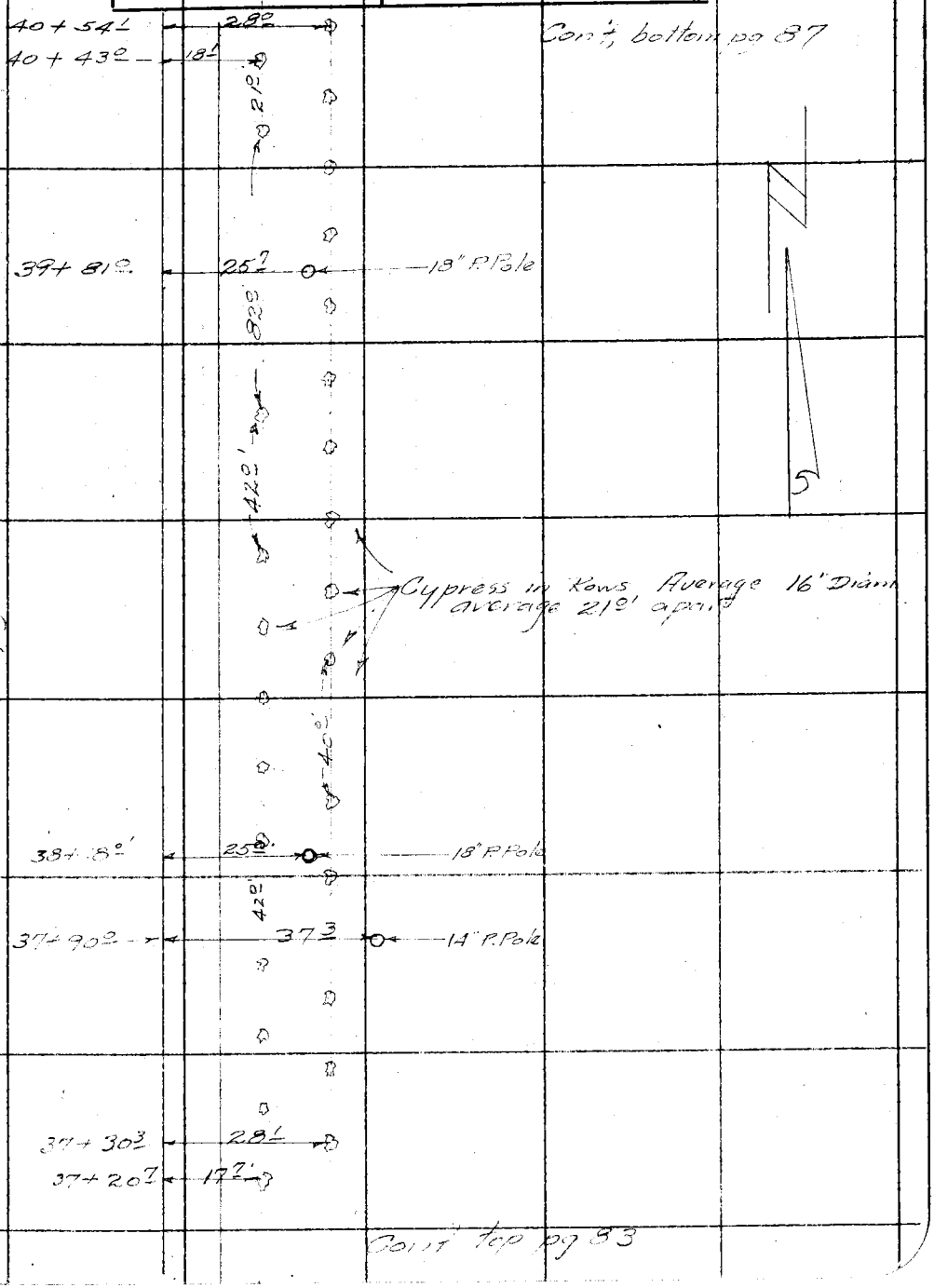

Note: ANY ADDITIONS OR CHANGES ON THIS SHEET MUST BE MADE OR CIRCLED IN Red. WITH DATE AND NAME OF PERSON MAKING CHANGE.

Do not extend notes this side of this line

RETURN TO LOS ANGELES COUNTY SURVEYOR

F.B. 455 Pg. 86 Graber Chief Party Notes by HFG Date

Cont bottom page 88

Pt of Switch 52.88' 45+27.8'

10" Tel. Pole 33.8' 44+92.7

Guy Wire 24.7 44+[illegible]

24.7 44+63.7

10" Tel. Pole

Pt of Frog 57.43' 44+47.76

34.0 44+37.6

Guy Wire 34.2 44+14.8

10" Tel Pole

10" Tel. Pole 24.0'

[illegible] 63.[illegible] 43+[illegible]

10" Tel. Pole 33.8 42+68.8

Duplicate 10" Tel. Pole 24.0

Duplicate 10" Tel. Pole 33.8

Cont on pg 87

Cont top pg 84

RETURN TO
LOS ANGELES COUNTY SURVEYOR

Do not extend notes this side of this line

Note: ANY ADDITIONS OR CHANGES ON THIS SHEET MUST BE MADE OR CIRCLED IN Red. WITH DATE AND NAME OF PERSON MAKING CHANGE.

Date _____ Notes by HFG Chief Party Graber F.B. 455 Pg. 87

Platted by	W. O. No. 7011 D. S. O. No.
Date	Location Prairie Ave
Map No. B-640-2	Surveyed by Graber
Platting C'k'd by A. A. R	Date A. C. Johnson
Date 1932	Indexed

DIVISION 2

Cont bottom pg 87

44 + 70.9 — 44.2' — Concrete Electrolier

44 + 62.8 — 20.4'

4"x4" Highway Sign

44 + 51.3' — 26.3

18" P. Pole

36.7 — 7.6' — 4.0'

44 + 26.8 — 36.7

Plank Culverts covering 1-10", 1-3", 1-4" pipe line

43 + 48.8 — 18.2

Unable to determine length or direction of Culvert or pipe

21.0'

Dirt Covering from this point

43 + 18.0 — 28.0

(43+00)

21.0

42 + 90.0 — 25.6 — 18" P. Pole

Cont on pg 86

N

10.0' offset Right

Cypress in Rows average 24'

S

42.0'

41 + 37.0 — 25.9 — 18" P. Pole

41 + 16.0 — 28.0'

41 + 06.7 — 15.7' — 4x4" Road Sign Post

40 + 64.0 — 18.0'

Cont top pg 85

Note: ANY ADDITIONS OR CHANGES ON THIS SHEET MUST BE MADE OR CIRCLED IN Red. WITH DATE AND NAME OF PERSON MAKING CHANGE.

Do not extend notes this side of this line

RETURN TO LOS ANGELES COUNTY SURVEYOR

F.B. 455 Pg. 93 Chief Party Notes by Date

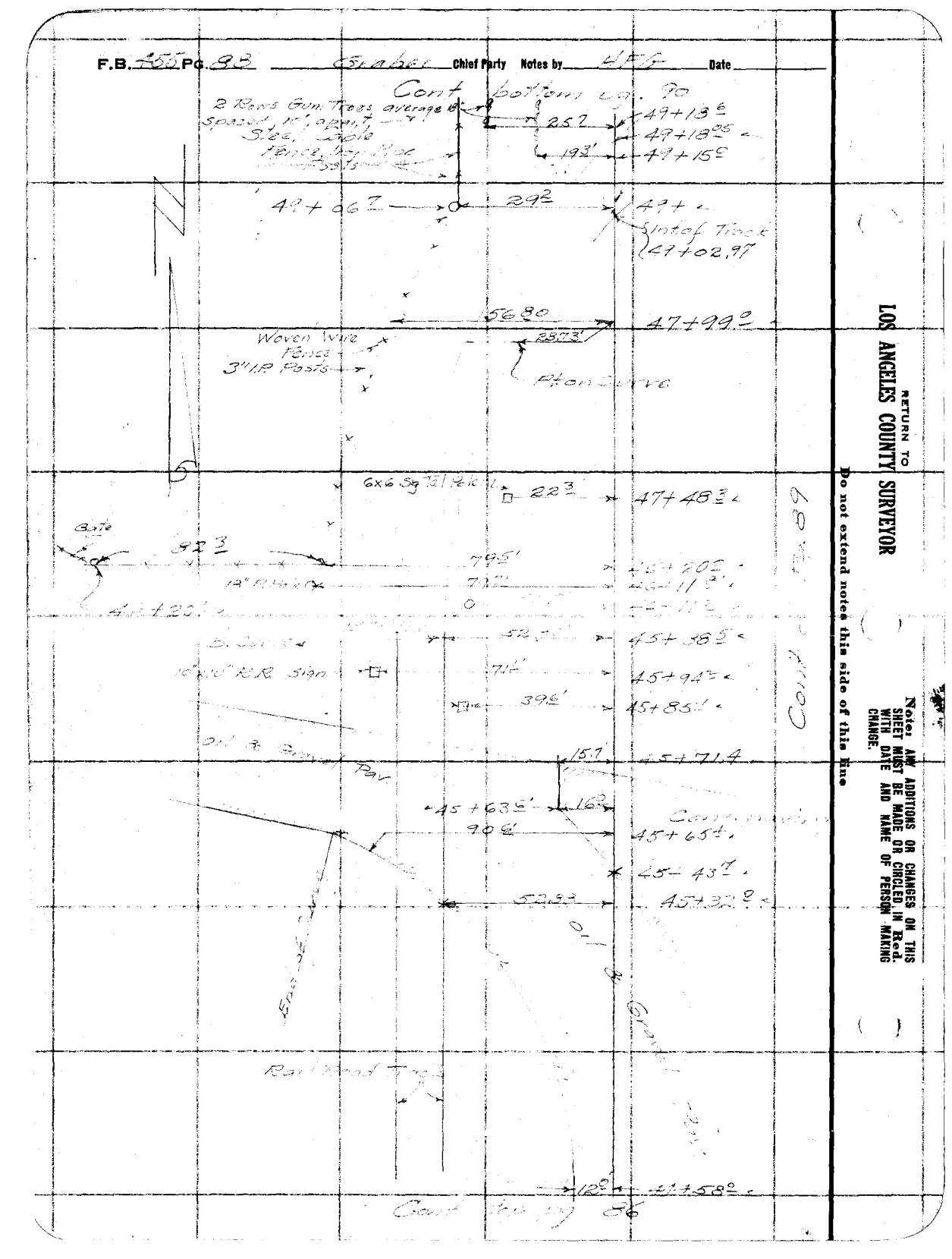

RETURN TO
LOS ANGELES COUNTY SURVEYOR

Do not extend notes this side of this line

Note: ANY ADDITIONS OR CHANGES ON THIS SHEET MUST BE MADE OR CIRCLED IN Red. WITH DATE AND NAME OF PERSON MAKING CHANGE.

Date _____ Notes by HFG Chief Party Graber F.B. _____ PG. 89

Platted by	W. O. No. 7011 D. S. O. No.
Date	Location Prairie Ave
Map No. B-640-2	Surveyed by Graber
Platting C'k'd by A.A.R	Date
Date 1932	Indexed A. C. Johnson

DIVISION 2



Cont on page 88

Cont. top pg 87

Note: ANY ADDITIONS OR CHANGES ON THIS SHEET MUST BE MADE OR CIRCLED IN Red. WITH DATE AND NAME OF PERSON MAKING CHANGE.

Do not extend notes this side of this line

RETURN TO LOS ANGELES COUNTY SURVEYOR

RETURN TO
LOS ANGELES COUNTY SURVEYOR

Note: ANY ADDITIONS OR CHANGES ON THIS SHEET MUST BE MADE OR CIRCLED IN Red. WITH DATE AND NAME OF PERSON MAKING CHANGE.

Do not extend notes this side of this line

F.B. 152 Pg. 30 Chief Party [illegible] Notes by [illegible] Date [illegible]



Date _____ Notes by HFG Chief Party Graber F.B. 455 Pg. 91

Platted by	W. O. No. 7011 D. S. O. No.
Date	Location Prairie Ave
Map No. B-640-2	Surveyed by Graber
Platting C'k'd by A.A.R.	Date A. C. Johnson
Date 1932	Indexed

DIVISION 2.

Cont bottom pg 93



Cont on pg 90

Cont Top pg. 89

Note: ANY ADDITIONS OR CHANGES ON THIS SHEET MUST BE MADE OR CIRCLED IN Red. WITH DATE AND NAME OF PERSON MAKING CHANGE.

Do not extend notes this side of this line

RETURN TO LOS ANGELES COUNTY SURVEYOR

F.B. 455 Pg. 92 Graber Chief Party Notes by WFG Date

Con't bottom pg 94 Left

10" Tel pole	33.9'	89 + 52.0
10" Tel pole	34.0	87 + 76.0
10" Tel pole	34.0	86 + 06.0
B. Curve	76.03'	84 + 71.45
10" Tel pole	33.5'	84 + 31.0
	60.32'	83 + 00
6x6" sq Tel pole	21.4'	82 + 64.5
B. Curve		81 + 80.82
		30.16'
R.R. Track		80 + 33.49
		80 + 73.75
	63' 19.6	79 + 54.3

End of Rows of Gum trees Average 13" diam

Con't top page 90

RETURN TO
LOS ANGELES COUNTY SURVEYOR

Do not extend notes this side of this line

Note: ANY ADDITIONS OR CHANGES ON THIS SHEET MUST BE MADE OR CIRCLED IN Red. WITH DATE AND NAME OF PERSON MAKING CHANGE.

Date _____ Notes by H.F.G. Chief Party Graber F.B. 455 Pg. 93

Platted by	W. O. No. 7011 D. S. O. No.
Date	Location Prairie Ave
Map No. B-640-2	Surveyed by Graber
Platting Ck'd by A.A.R.	Date
Date 1932	Indexed A. C. Johnson

DIVISION 2

Cont bottom pg 94 Right

Note: ANY ADDITIONS OR CHANGES ON THIS SHEET MUST BE MADE OR CIRCLED IN Red. WITH DATE AND NAME OF PERSON MAKING CHANGE.

RETURN TO LOS ANGELES COUNTY SURVEYOR

Do not extend notes this side of this line

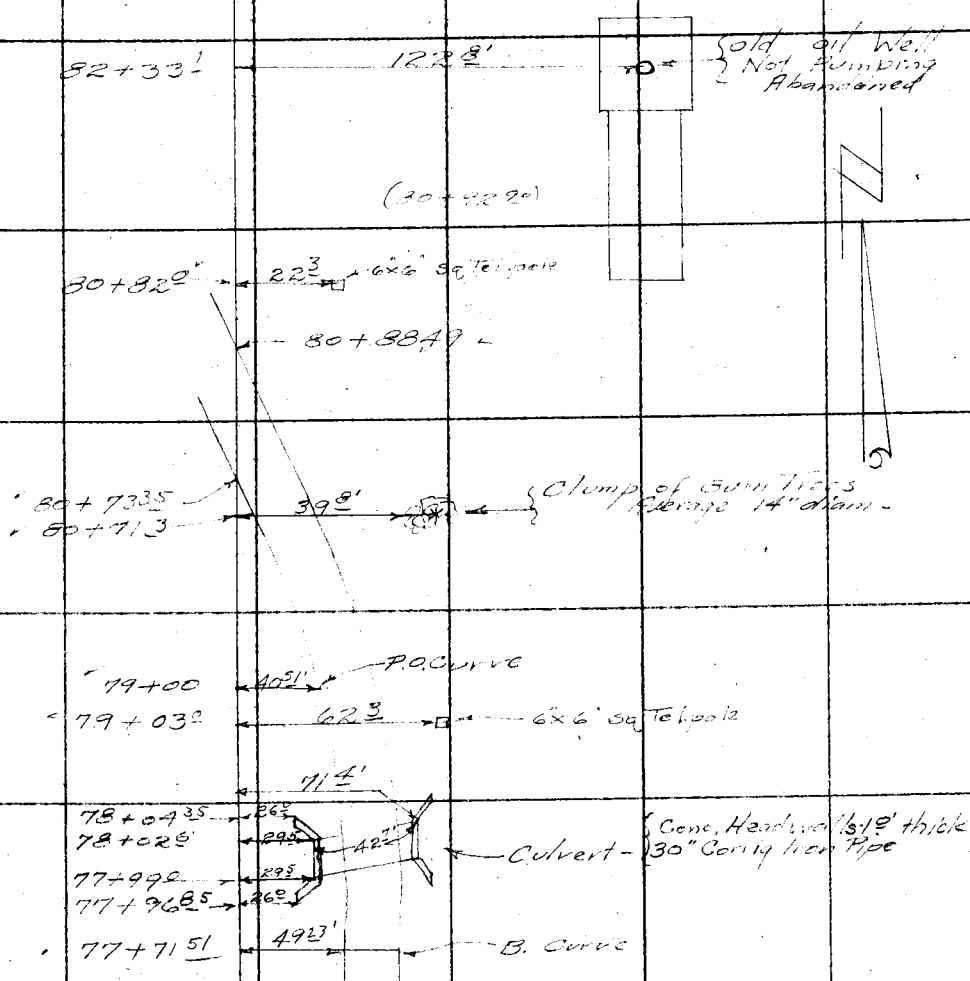

Cont top pg 91

F.B. 455 Pg. 94 Graber Chief Party Notes by HFG Date

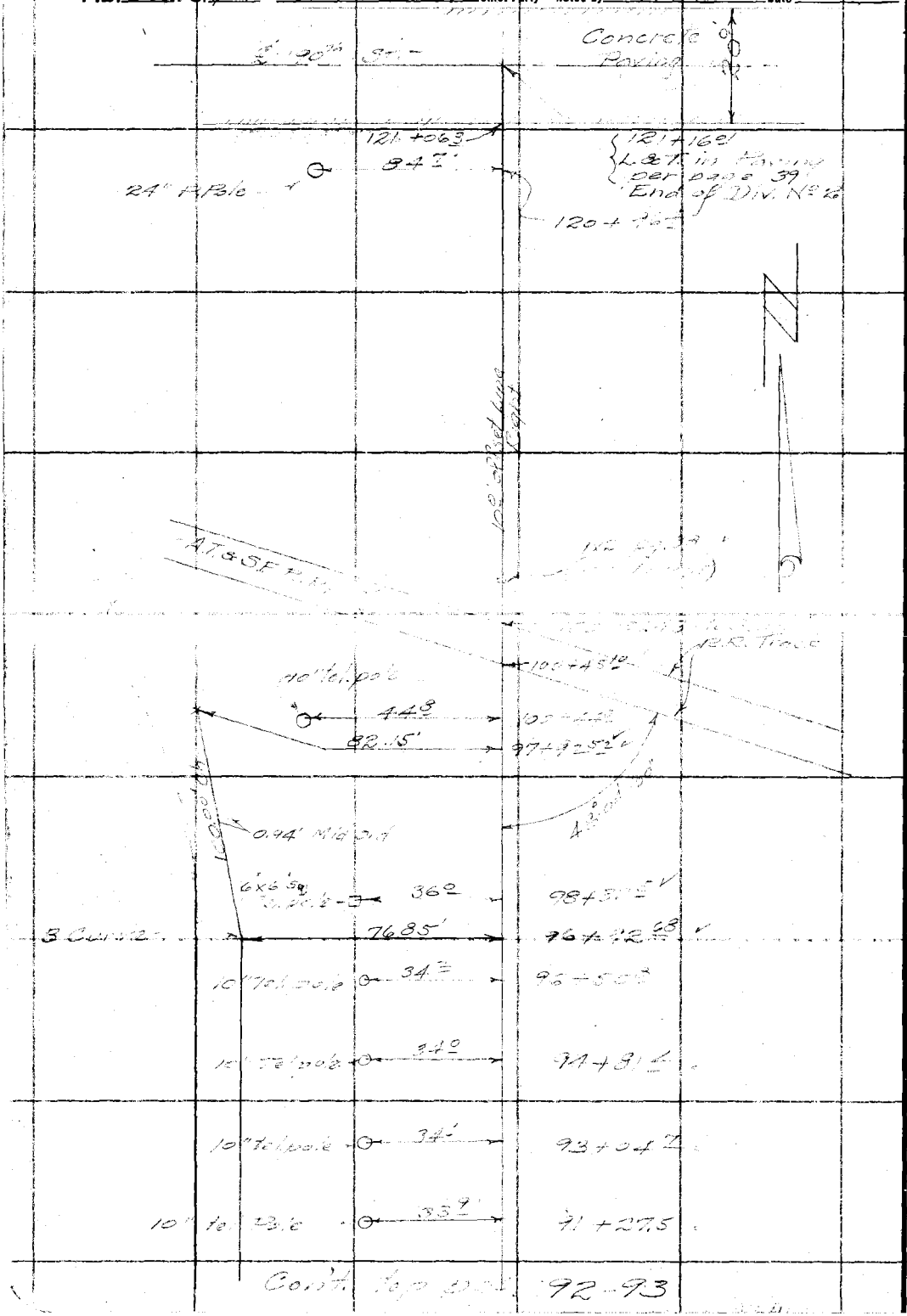

RETURN TO
LOS ANGELES COUNTY SURVEYOR

Do not extend notes this side of this line

Note: ANY ADDITIONS OR CHANGES ON THIS SHEET MUST BE MADE OR CIRCLED IN Red. WITH DATE AND NAME OF PERSON MAKING CHANGE.

COPIES TO

CENTINELA VALLEY

(REGIONAL OFFICE)

pages 95 thru 120

Date 5-14-31 Notes by Moore Chief Party Moore F.B. 455 Pg. 95

Platted by	W. O. No. 7011 D. S. O. No.
Date	Location Prairie Ave
Map No.	Surveyed by L. D. Moore
Platting C'k'd by	Date 5-14-31
Date	Indexed A. C. Johnson 5-21-31

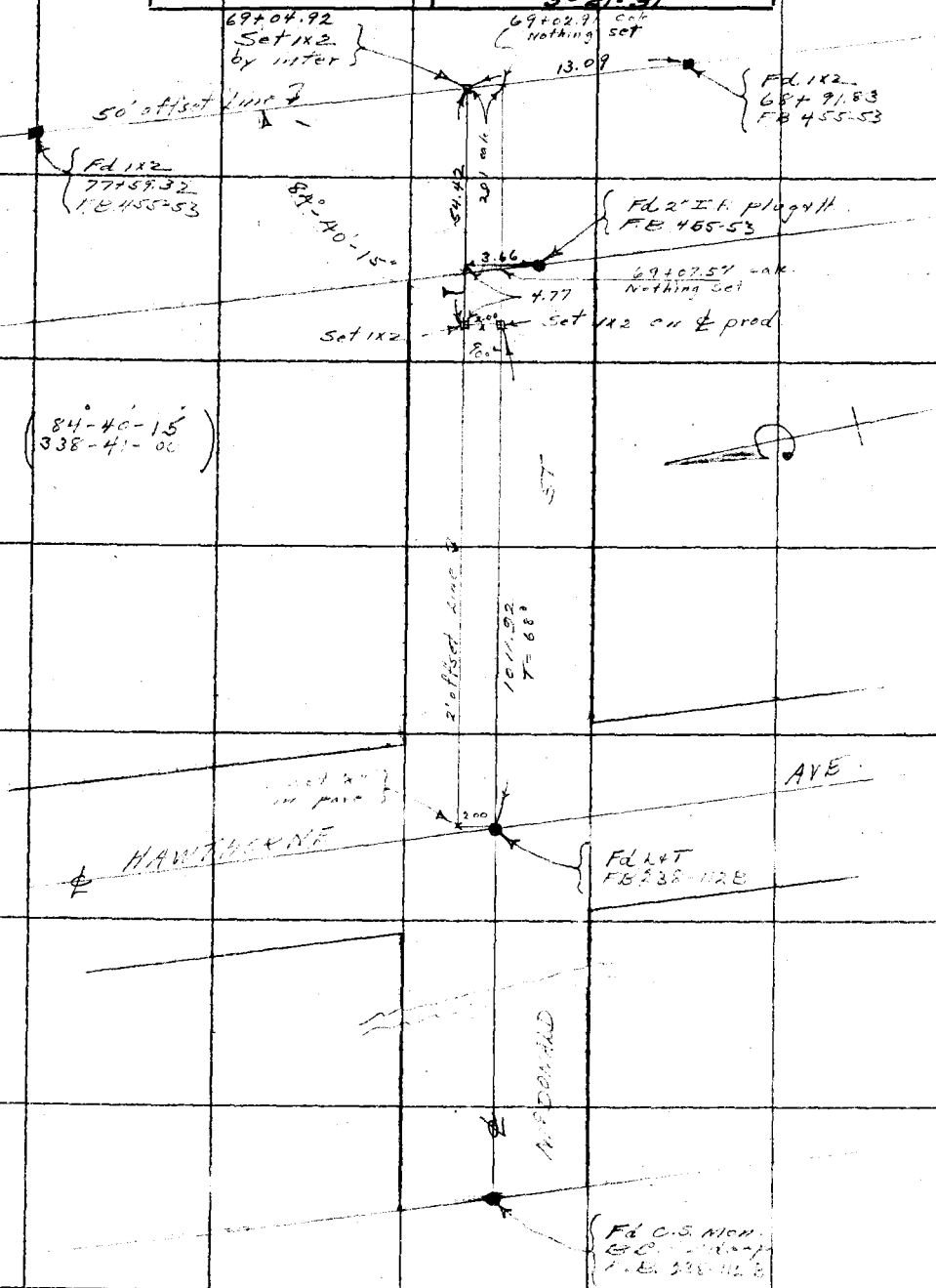

Note: ANY ADDITIONS OR CHANGES ON THIS SHEET MUST BE MADE OR CIRCLED IN Red. WITH DATE AND NAME OF PERSON MAKING CHANGE.

Do not extend notes this side of this line

RETURN TO
LOS ANGELES COUNTY SURVEYOR

F.B. 455 Pg. 96 Moore Chief Party Notes by Moore Date 5-14-31

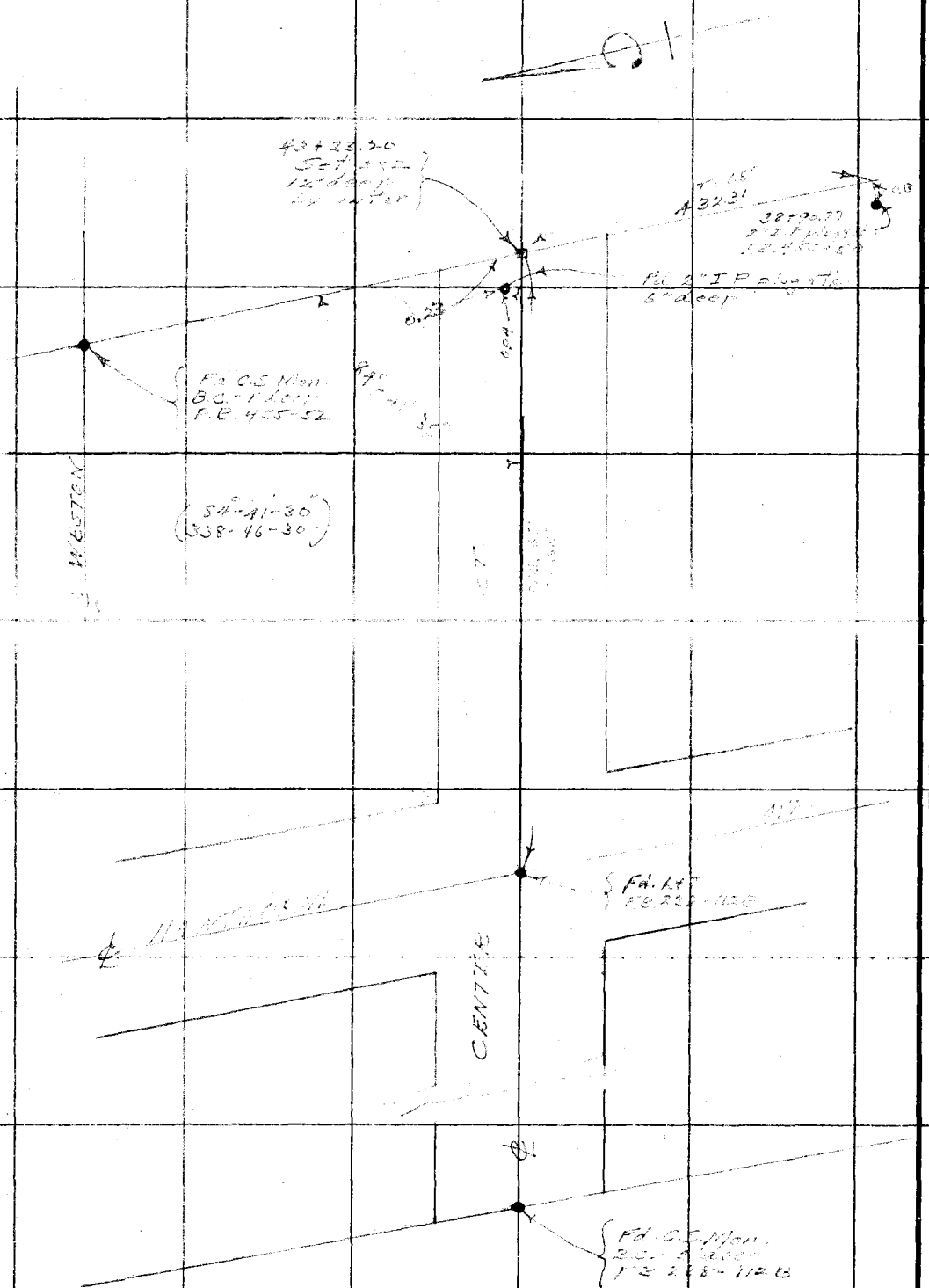

RETURN TO
LOS ANGELES COUNTY SURVEYOR
Do not extend notes this side of this line

Note: ANY ADDITIONS OR CHANGES ON THIS SHEET MUST BE MADE OR CIRCLED IN Red. WITH DATE AND NAME OF PERSON MAKING CHANGE.

Notes Ck'd by		Survey of Prairie Ave.	
Map No. B-640-1		W. O. 7011	Tape No. 046 St'd 84 °F.
Office Work		Surveyed by Rosecrans	
Checked A.A.R.		Notes	Date 5-9-32
Date 1932		Indexed A. C. Johnson 5-12-32	

F.B. 455 Pg. 97

Note: ANY ADDITIONS OR CHANGES ON THIS SHEET MUST BE MADE OR CIRCLED IN Red Ink, WITH DATE AND NAME OF PERSON MAKING CHANGE.

Do not extend notes this side of this line

RETURN TO
LOS ANGELES COUNTY SURVEYOR
700 HALL OF RECORDS

FORM 247 10M 5-31

Prairie Ave. Survey

W.O. 7011

& between Redondo and Wilmington, and Dominguez Sts.

May 1932

Party E.A. Rosecrans
D.W. Atkins
F.H. Baker
H.H. Reynolds.

Berger # 16858
Tape # .046

F.B. 455 PG. 98

RETURN TO
LOS ANGELES COUNTY SURVEYOR
700 HALL OF RECORDS

Do not extend notes this side of this line

Note: ANY ADDITIONS OR CHANGES ON THIS SHEET MUST BE MADE OR CIRCLED IN **Red Ink.** WITH DATE AND NAME OF PERSON MAKING CHANGE.

Notes Ck'd by	Survey of Prairie Ave
Map No. B-640 1+2	W. O. 7011 Tape No. 046 St'd 84 °F.
Office Work	Surveyed by Rosecrans
Checked A.A.R.	Notes Date 5-4-32
Date 1932	Indexed A. C. Johnson

F.B. 455 Pg. 99

Cont. bottom next page.

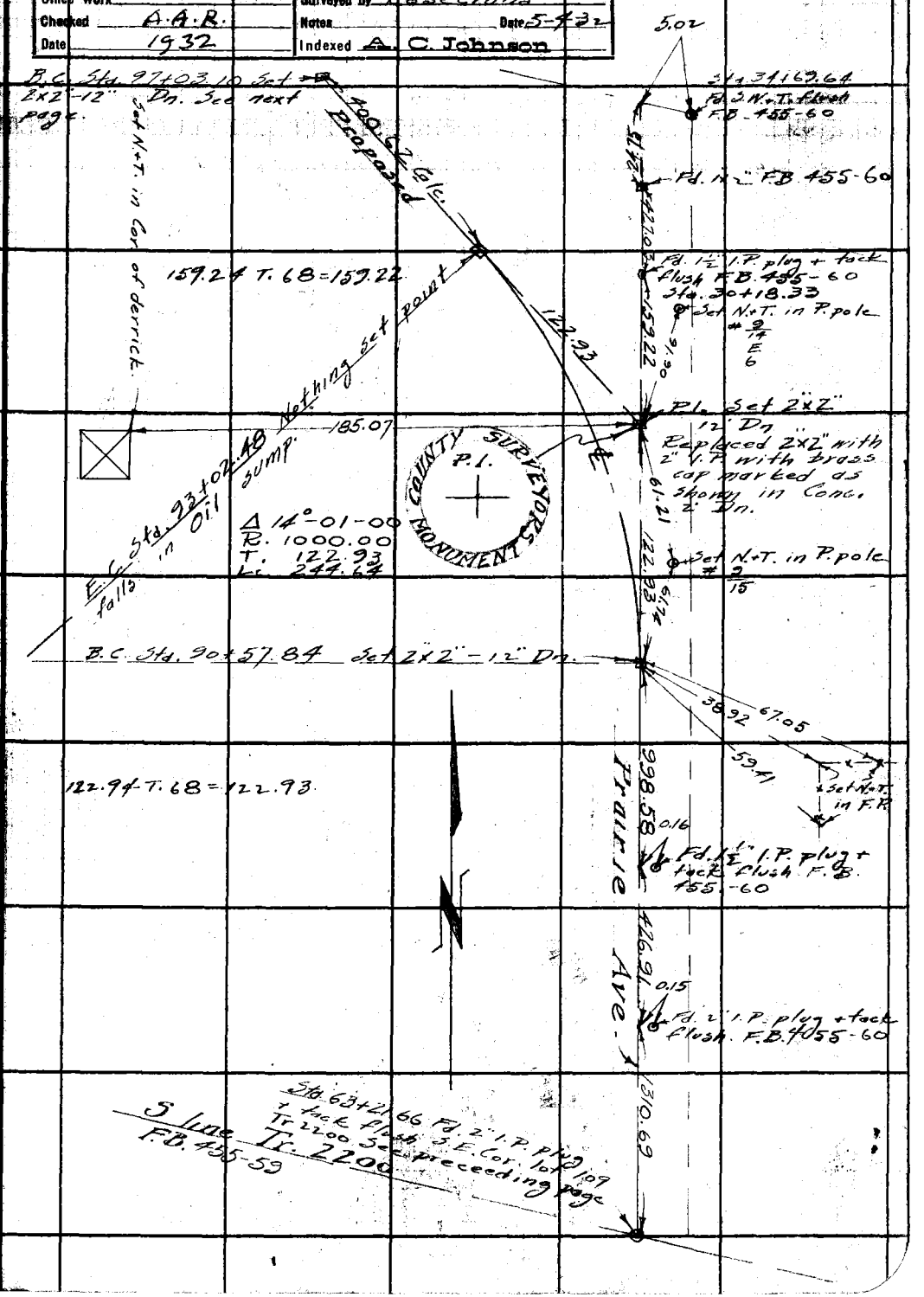

Note: ANY ADDITIONS OR CHANGES ON THIS SHEET MUST BE MADE OR CIRCLED IN Red Ink. WITH DATE AND NAME OF PERSON MAKING CHANGE.

Do not extend notes this side of this line

RETURN TO
LOS ANGELES COUNTY SURVEYOR
700 HALL OF RECORDS

FORM 247 10M 5-31

F.B. 455 Pg 100

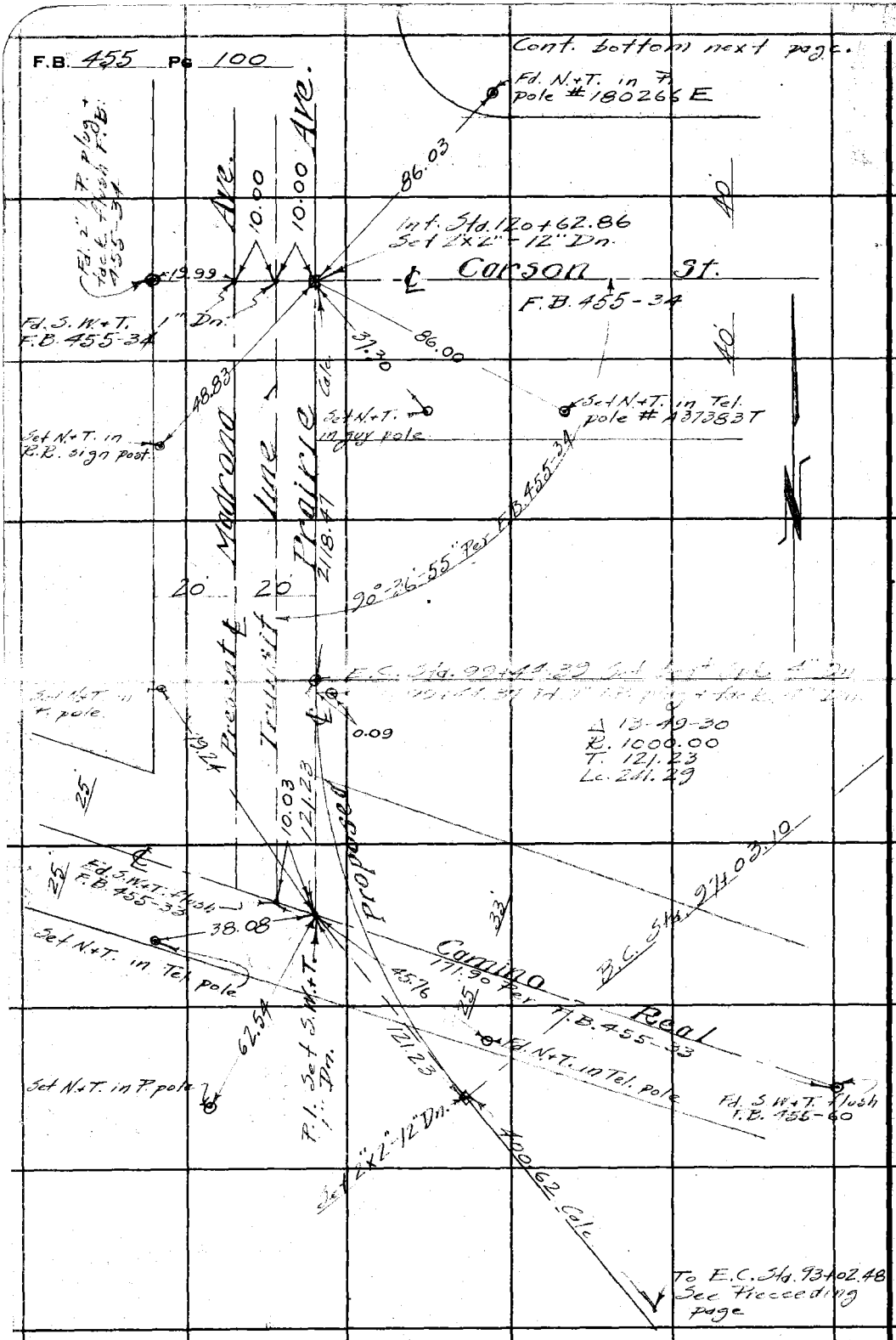

RETURN TO
LOS ANGELES COUNTY SURVEYOR
700 HALL OF RECORDS

Do not extend notes this side of this line

Note: ANY ADDITIONS OR CHANGES ON THIS SHEET MUST BE MADE OR CIRCLED IN Red Pen. WITH DATE AND NAME OF PERSON MAKING CHANGE.

Notes Ck'd by
Map No. B-640-2
Office Work
Checked A.A.R.
Date 1932

Survey of Prairie Ave.
W. O. Jell Tape No. 246 St'd 84 oF.
Surveyed by Rosecrans
Notes Date 5-6-32
Indexed A. C. Johnson

F.B. 455 Pg. 101

Note: ANY ADDITIONS OR CHANGES ON THIS SHEET MUST BE MADE OR CIRCLED IN Red Ink. WITH DATE AND NAME OF PERSON MAKING CHANGE.

RETURN TO
LOS ANGELES COUNTY SURVEYOR
700 HALL OF RECORDS

Do not extend notes this side of this line

FORM 247 10M 5-31

2 Prod. See next page.
Fd 2"x2"-12" Dn. F.B. 455-35

Fd. C.S. Mon. 12" Dn. F.B. 455-35

Int. Sta. 14+18.98 Set 2"x2"-12" Dn.

Set L.+T. in St. light base

Set L.+T. in pavement

NEW TIES F.B. 1626-50

Int. Sta. 13+72.20 Set L.+T. in pavement.

Int. Set L.+T. in pavement

Remeasured 1-12-51 C.A.B.

Fd. wire spk. 8" Dn. in 8" cast iron Mon. box

Torrance and

Ave. Proposed & Prairie

Fd. wire spk. 8" Dn. in 8" cast iron Mon. box

Redondo Blvd.

Set L.+T. in St. light base

Remeasured with Tape @ 085
105.72 @ 58° = 105.71
105.78 @ 60° = 105.72
1431.58 @ 58° = 1431.49
1431.52 @ 60° = 1431.45
1431.37 T. 10 = 1431.24

1-12-51 C.A.B. Senior Window

Sta. 132+22.65 Fd. 2" I.P. plug + tack 18" Dn. Tr. #12675

Fd N.+T. in tel. pole

Set N.+T. in 10" spruce.

Int. Sta 131+72.96 Set S.W.+T. Flush

Fd. 3 W.+T. Flush F.B. 455-34.

Eldorado St.

Fd. 2" I.P. plug + tack Flush F.B. 455-34

Fd. N.+T. in P pole #1802566

Madrona

30-27-00 Per F.B. 455 Pg. 34

Int. Sta. 120+62.86 Set 2"x2" 12" Dn. See preceeding page.

Fd. 3 W.+T. 1" Dn. F.B. 455-34.

Curson St.

F.B. 455 Pg 102

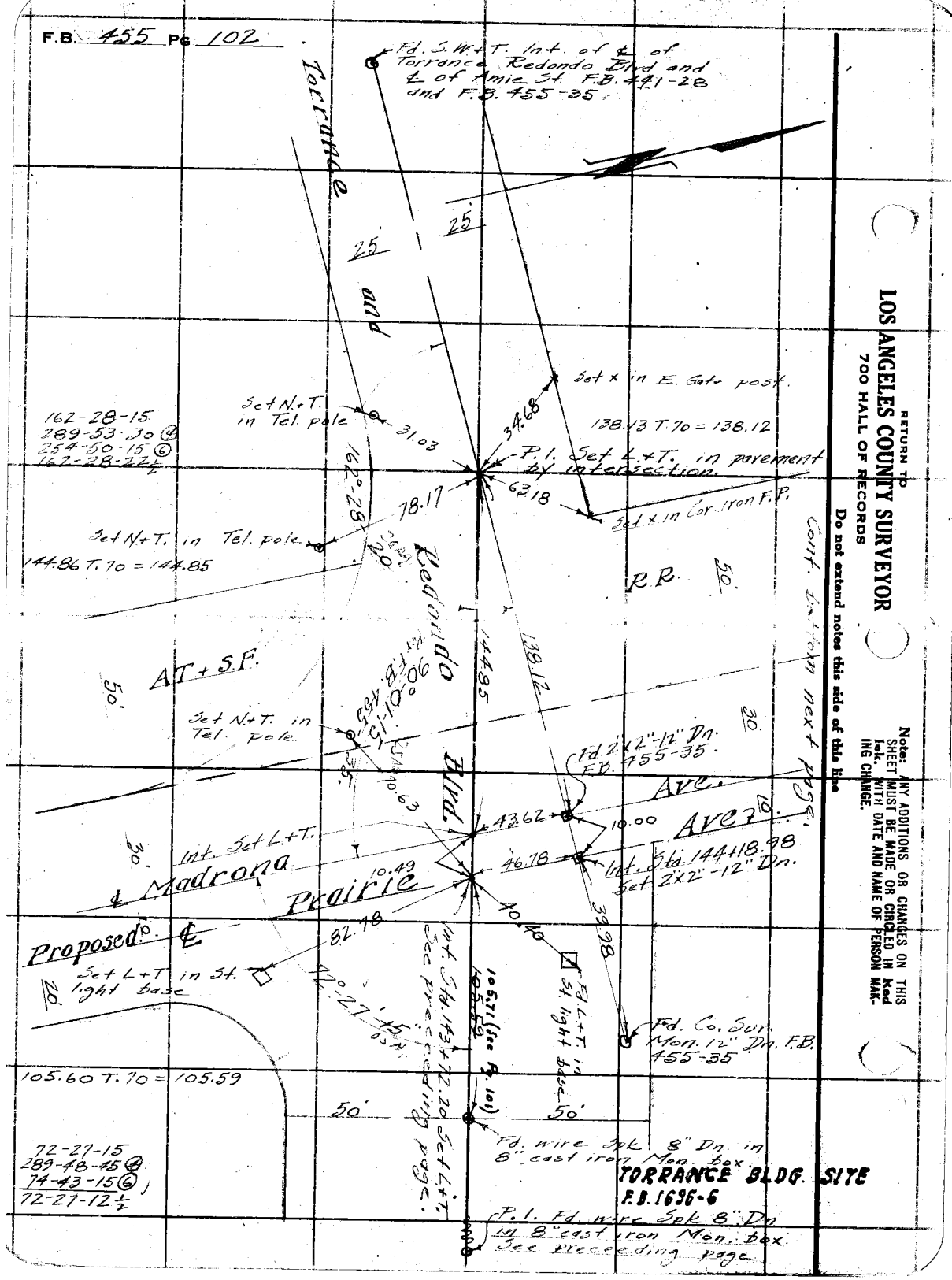

RETURN TO
LOS ANGELES COUNTY SURVEYOR
700 HALL OF RECORDS

Do not extend notes this side of this line

Note: ANY ADDITIONS OR CHANGES ON THIS SHEET MUST BE MADE OR CIRCLED IN Red Ink. WITH DATE AND NAME OF PERSON MAKING CHANGE.

Notes Ck'd by	Survey of Prairie Ave
Map No. B-640-2	W. O. 7011 Tape No. 046 St'd 84 °F.
Office Work	Surveyed by Rosecrans
Checked A.A.R.	Notes Date
Date 1932	Indexed A. C. Johnson

F.B. 455 Pg. 103

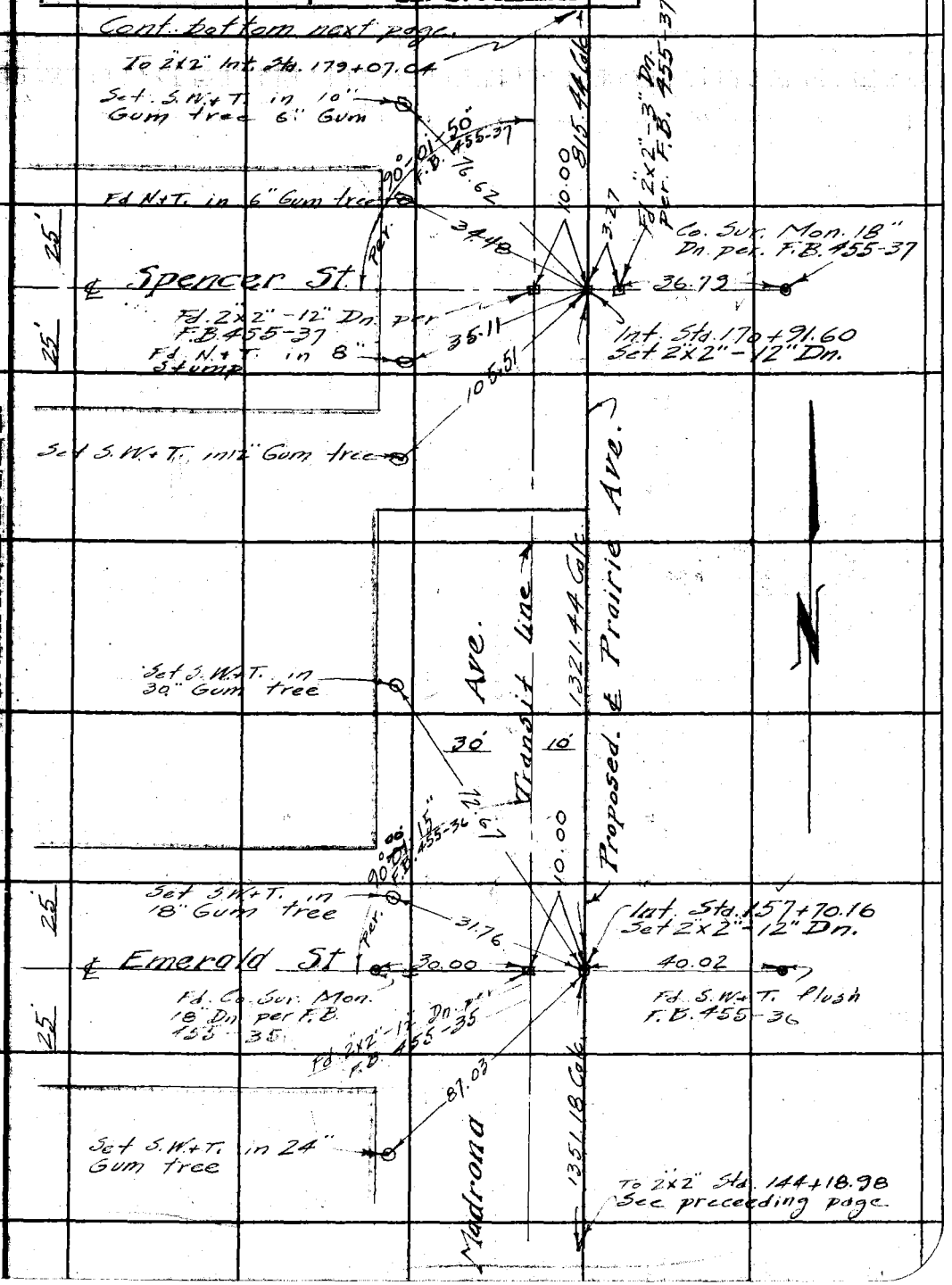

Note: ANY ADDITIONS OR CHANGES ON THIS SHEET MUST BE MADE OR CIRCLED IN Red Ink, WITH DATE AND NAME OF PERSON MAKING CHANGE.

RETURN TO
LOS ANGELES COUNTY SURVEYOR
700 HALL OF RECORDS
Do not extend notes this side of this line

FORM 247 10M 5-31

F.B. 455 Pg 104



RETURN TO
LOS ANGELES COUNTY SURVEYOR
700 HALL OF RECORDS
Do not extend notes this side of this line

Note: ANY ADDITIONS OR CHANGES ON THIS SHEET MUST BE MADE OR CIRCLED IN Red Ink. WITH DATE AND NAME OF PERSON MAKING CHANGE.

Notes Ck'd by	Survey of Prairie Ave.
Map No. B-640-2	W. O. 7011 Tape No. 046 St'd 84 °F.
Office Work	Surveyed by Rosecrans
Checked A. A. R.	Notes Date 5-9-32
Date 1932	Indexed A. C. Johnson

F.B. 455 Pg. 105

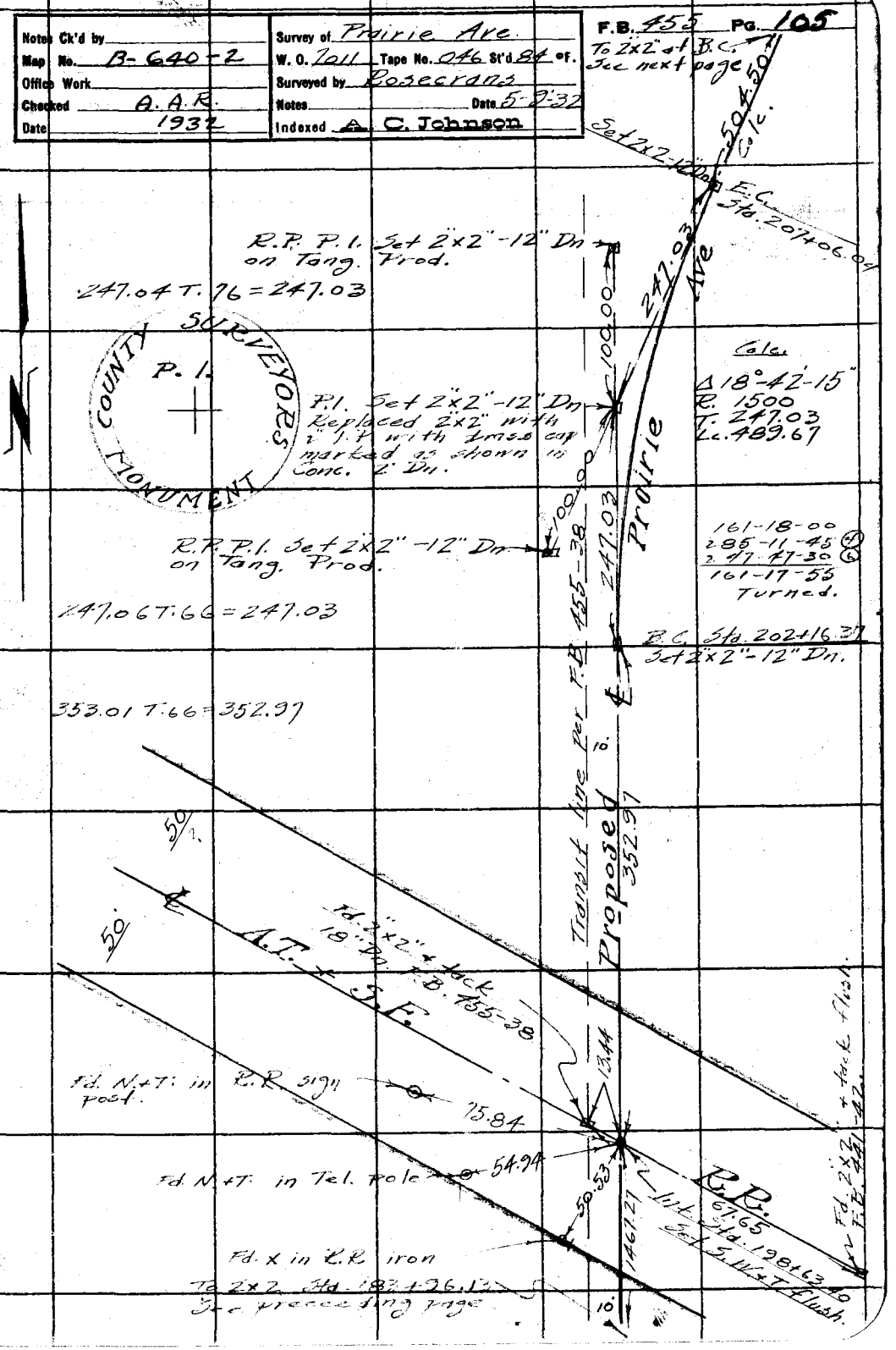

Note: ANY ADDITIONS OR CHANGES ON THIS SHEET MUST BE MADE OR CIRCLED IN Red Ink, WITH DATE AND NAME OF PERSON MAKING CHANGE.

Do not extend notes this side of this line

RETURN TO
LOS ANGELES COUNTY SURVEYOR
700 HALL OF RECORDS

FORM 247 10M 5-31

F.B. 455 PG. 106.



RETURN TO
LOS ANGELES COUNTY SURVEYOR
700 HALL OF RECORDS
Do not extend notes this side of this line

Note: ANY ADDITIONS OR CHANGES ON THIS SHEET MUST BE MADE OR CIRCLED IN Red Ink. WITH DATE AND NAME OF PERSON MAKING CHANGE.

Notes Ck'd by Roeser
Map No. B-640 - 1
Office Work
Checked
Date Aug 34

Survey of Prairie Ave
W. O. 7011 Tape No. 035 St'd 76° F.
Surveyed by L D Moore
Notes Moore Date 7-13-34
Indexed A. C. Johnson 7-24-34

F.B. 45 Pg. 107

INTERSECTION
of
& PRAIRIE AVE.
with
& STATE ST.
Job # 7011

July 13, 1934

Party
Moore
Fellner
Bowers
Nichols

Note: ANY ADDITIONS OR CHANGES ON THIS SHEET MUST BE MADE OR CIRCLED IN Red Ink. WITH DATE AND NAME OF PERSON MAKING CHANGE.

Do not extend notes this side of this line

RETURN TO
LOS ANGELES COUNTY SURVEYOR
700 HALL OF RECORDS

FORM 247 10M 8-31

F.B. 455 Pg. 108

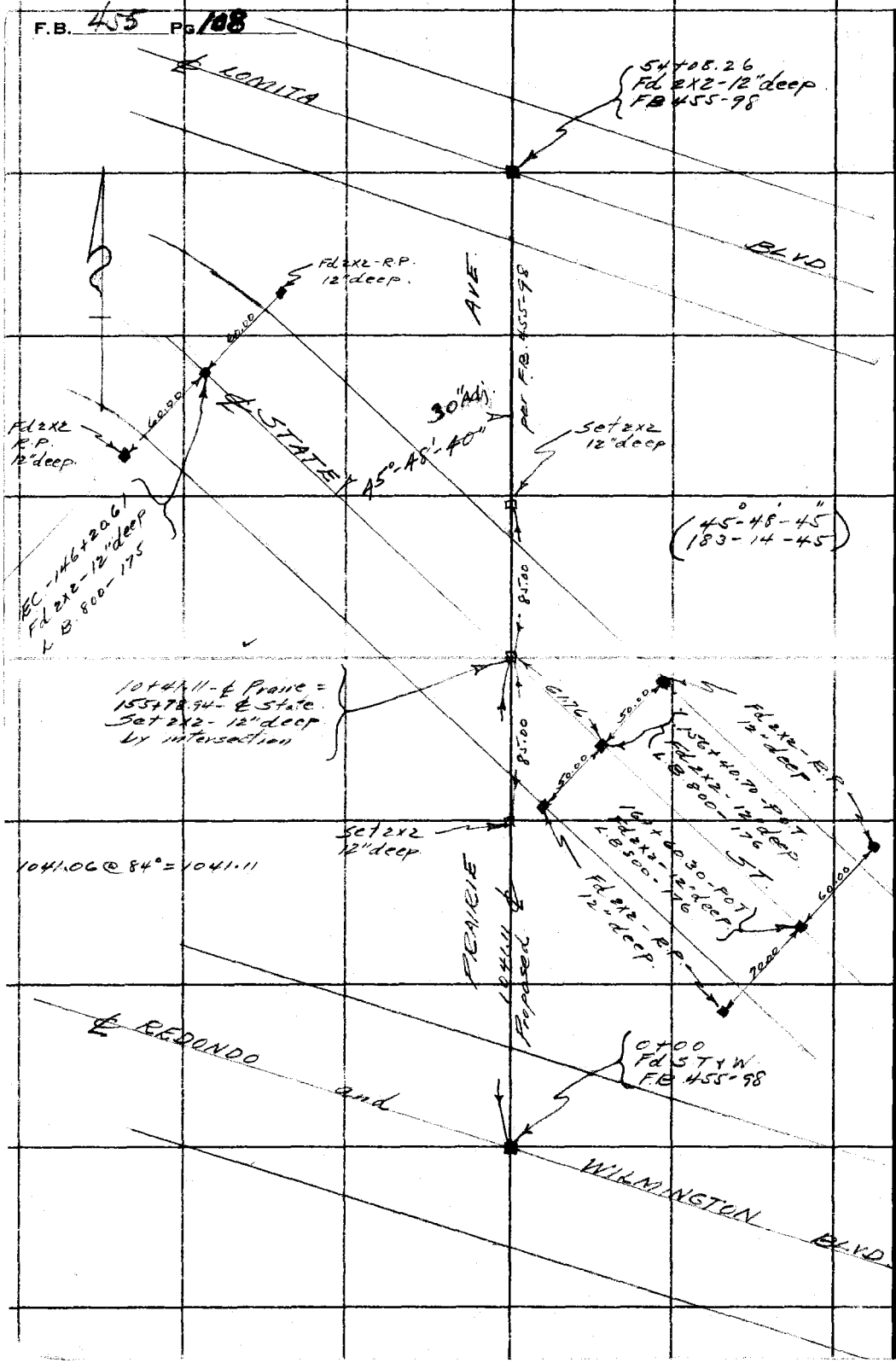

RETURN TO
LOS ANGELES COUNTY SURVEYOR
700 HALL OF RECORDS

Do not extend notes this side of this line

Note: ANY ADDITIONS OR CHANGES ON THIS SHEET MUST BE MADE OR CIRCLED IN **Red Ink.** WITH DATE AND NAME OF PERSON MAKING CHANGE.

Date 5/31 Notes by BUTLER Chief Party BUTLER F.B. 455 Pg. 125

CONT FROM Bot Pg 30

Platted by H. N. Bradstreet	W. O. No. 7009 B. S. O. No. Tape #831
Date June 1931	Location CARSON ST
Map No. CSB-639	Surveyed by BUTLER
Platting C'k'd by R. W. S.	Date 5/31
Date SEP 1931	Indexed A. C. Johnson

Note: Any additions or changes on this sheet must be made or circled in Red, with date and name of person making change.

RETURN TO LOS ANGELES COUNTY SURVEYOR

Do not extend notes this side of this line

F.B. 455 PG. 126 BUTLER Chief Party Notes by BUTLER Date 5/31

RETURN TO LOS ANGELES COUNTY SURVEYOR

Do not extend notes this side of this line

Note: ANY ADDITIONS OR CHANGES ON THIS SHEET MUST BE MADE OR CIRCLED IN Red, WITH DATE AND NAME OF PERSON MAKING CHANGE.

Date 5/31 *Notes by BUTLER Chief Party BUTLER F.B. 455 Pg. 127

Plotted by H. N. Bradstreet	W. O. No. 7009 TAPE D. S. O. No. 031
Date June 1931	Location CARSON ST.
Map No. C.S.B-639	Surveyed by BUTLER
Plotting C'k'd by R. W. S.	Date 5/31
Date SEP 1931	Indexed A. C. Johnson 5-15-31

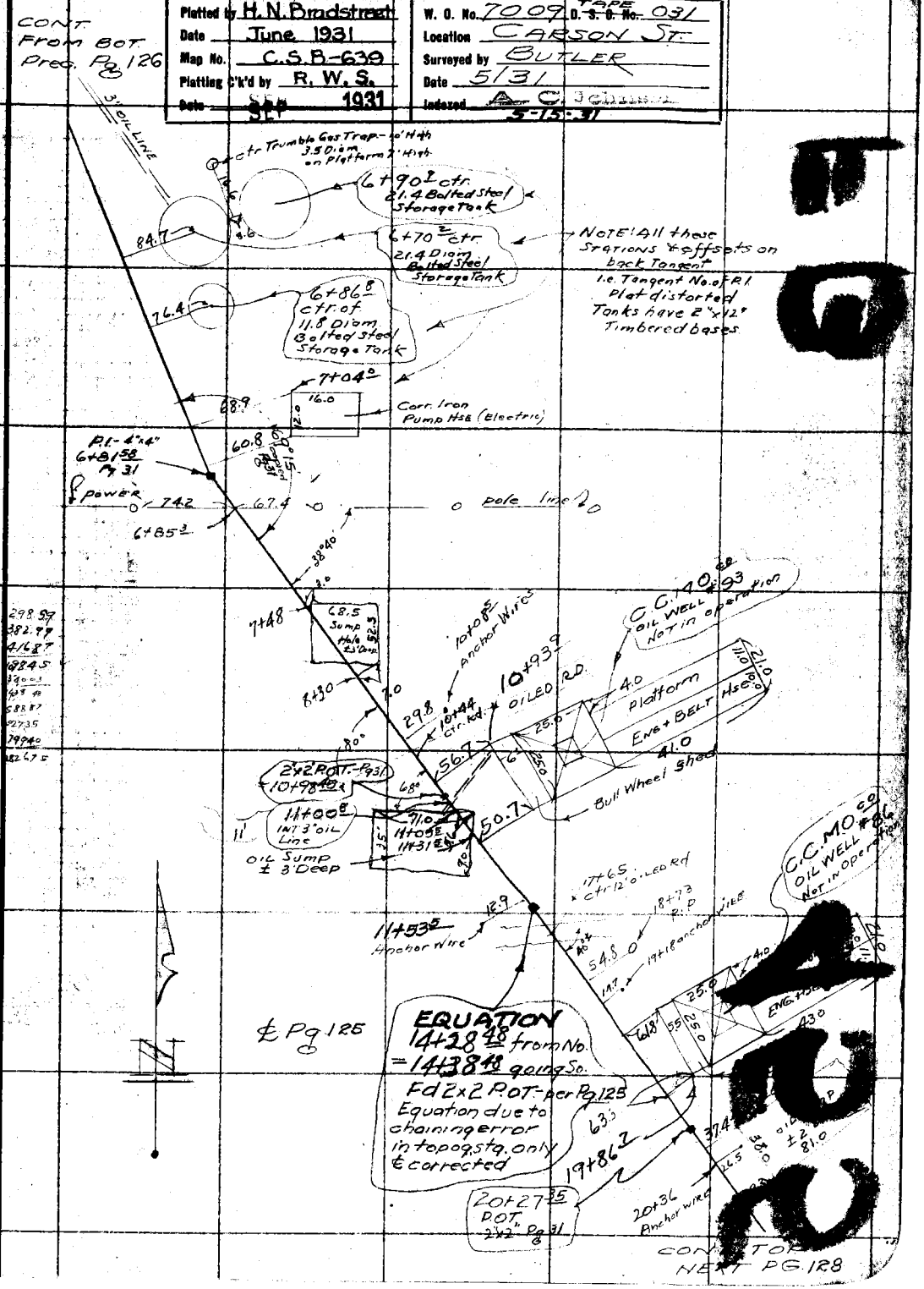

Note: ANY ADDITIONS OR CHANGES ON THIS SHEET MUST BE MADE OR CIRCLED IN Red. WITH DATE AND NAME OF PERSON MAKING CHANGE.

Do not extend notes this side of this line

RETURN TO LOS ANGELES COUNTY SURVEYOR

F.B. 455 Pg. 128 BUTLER Chief Party Notes by BUTLER Date 5/37