Date _____ Noted by _____ Chief Party _____ F.B. _____ Pg. _____

Platted by _____	W. O. No. _____ D. S. O. No. _____
Date _____	Location _____
Map No. _____	Surveyed by _____
Platting C'k'd by _____	Date _____
Date _____	Indexed _____

456

F.B. 456 Pg. Index Chief Party Notes by Date

F.B. 456

PAGES: Index, 1 to 21 incl., ,23 to 57 incl., ,59 to 115 incl., 119 to 160 incl.,

201 to 229 incl., , 231 to 240 incl.,

RETURN TO
LOS ANGELES COUNTY SURVEYOR

Do not extend notes this side of this line

Note: ANY ADDITIONS OR CHANGES ON THIS SHEET MUST BE MADE OR CIRCLED IN Red. WITH DATE AND NAME OF PERSON MAKING CHANGE.

Date _____ Notes by _____ Field Party _____ F.B. 456 PG. 1

Plotted by	W. O. No. 3113 O. S. O. No.
Date	Location College Ave
Map No. B-656	Surveyed by C.V. Crumley
Plotting C'k'd by	Date January 1931
Date	Indexed

COLLEGE AVE

S.O.D. 113

ALAMEDA STREET TO CLARA STREET

College Ave -

Index	Page 1-4
Topog - Alameda St. to Clara St.	5-22
Alignment - Alameda St. to Clara St.	23-88
Addl. Topog - Alameda St to Clara St.	89-115

Notes: ANY ALTERATIONS OR CHANGES ON THIS SHEET MUST BE MADE BY CIRCLING IN RED, WITH DATE AND NAME OF PERSON MAKING CHANGE.

Do not extend notes this side of this line

RETURN TO LOS ANGELES COUNTY SURVEYOR

F.B. 456 PG. 2 Chief Party Notes by C.V. Crumley Date Jan. 1931

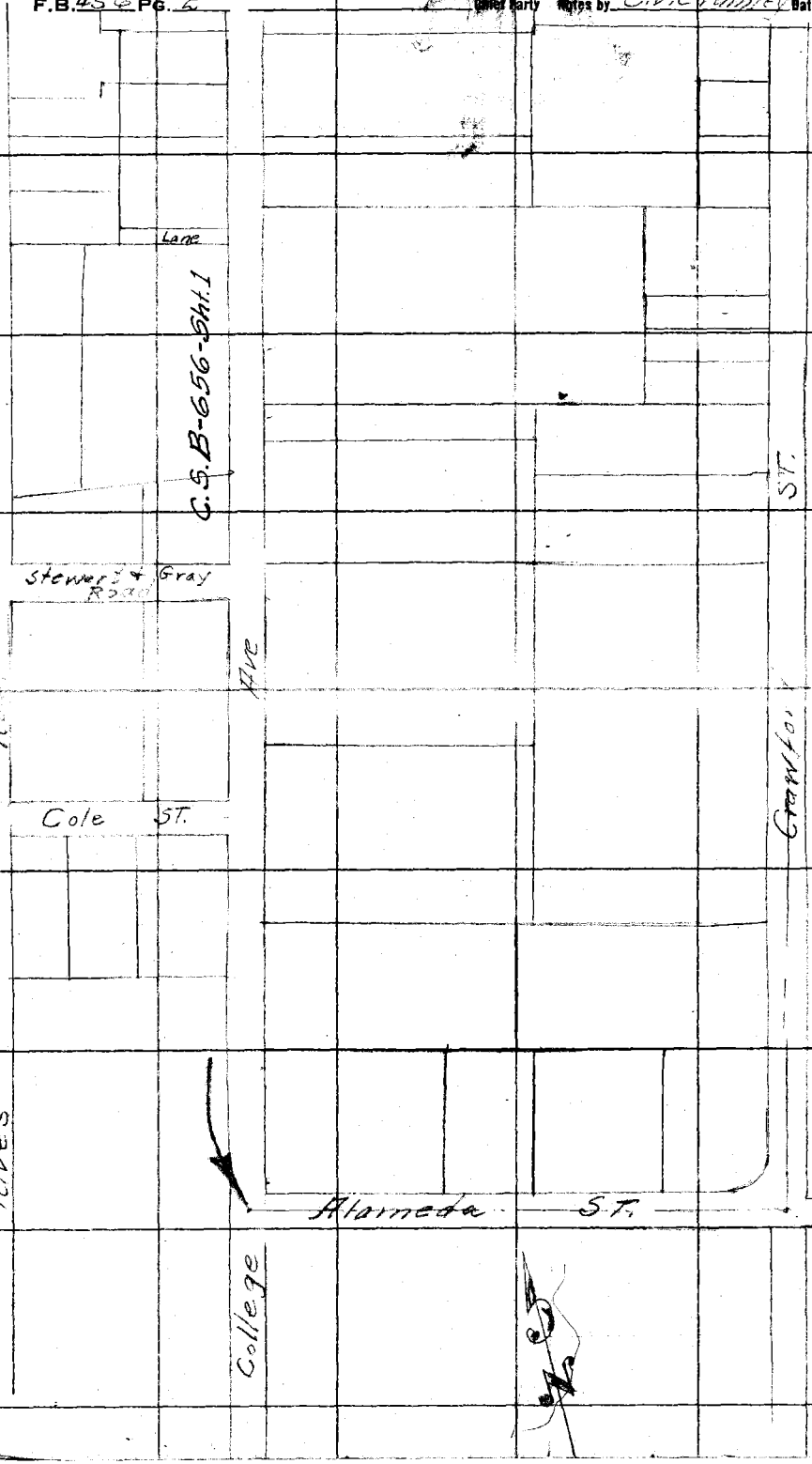

RETURN TO
LOS ANGELES COUNTY SURVEYOR

Do not extend notes this side of this line

Notes: ANY ADDITIONS OR CHANGES ON THIS SHEET MUST BE MADE OR CIRCLED IN Red. WITH DATE AND NAME OF PERSON MAKING CHANGE.

Date _____ Notes by _____ Chief Party _____ F.B. 456 PG. 3

Platted by _____
Date _____
Map No. B-656
Platting C'k'd by _____
Date _____

W. O. No. 3113 B. S. O. No. _____
Location College Ave
Surveyed by C.V. Crumley
Date Jan. & Feb. 1931
Indexed A. O. Johnson

Notes: ANY ADDITIONS OR CHANGES ON THIS SHEET MUST BE MADE OR CIRCLED IN Red. WITH DATE AND NAME OF PERSON MAKING CHANGE.

Do not extend notes this side of this line

RETURN TO LOS ANGELES COUNTY SURVEYOR

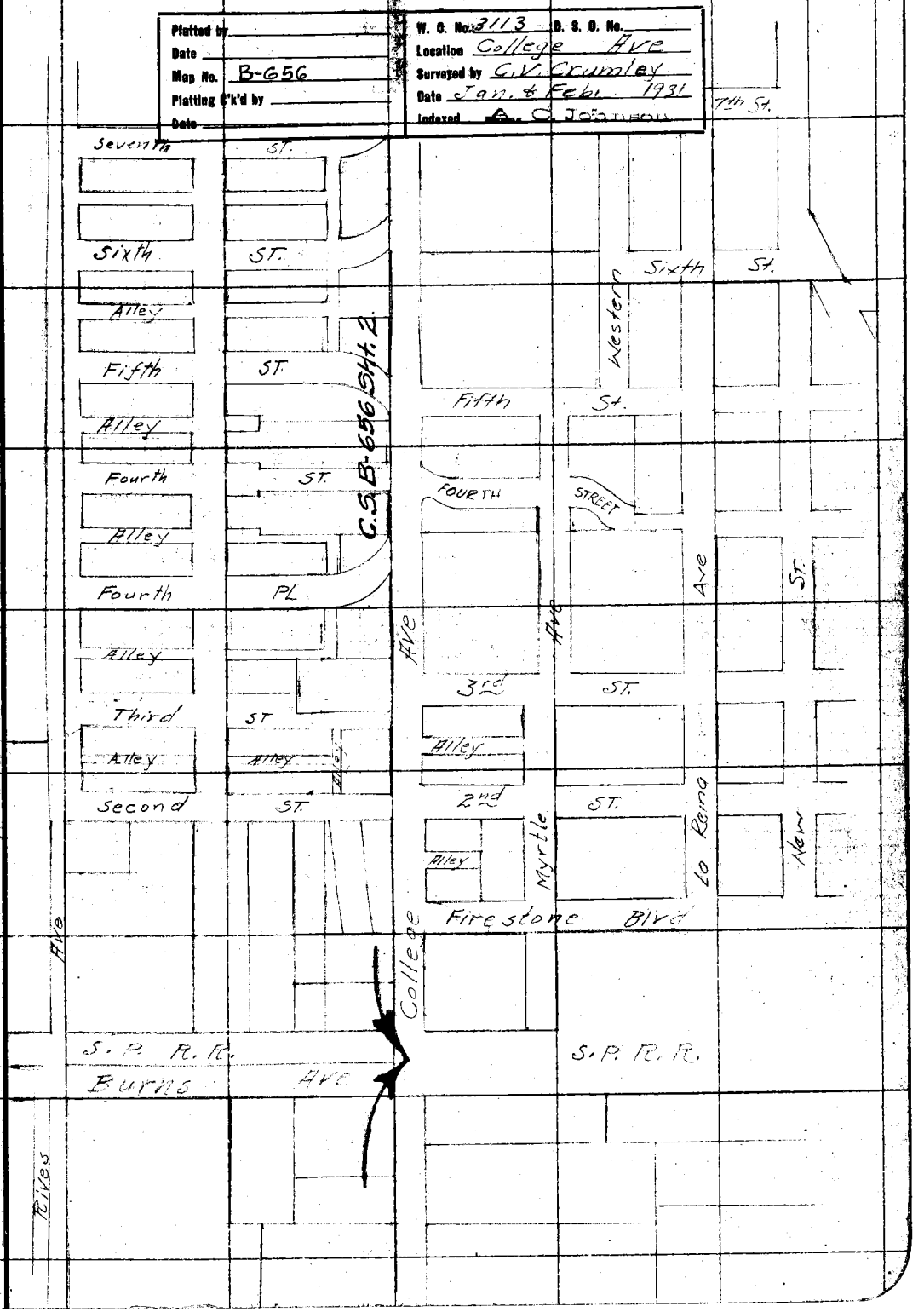

F.B. 456 PG. 4 Chief Party Notes by Date

For index North
See pg. 120

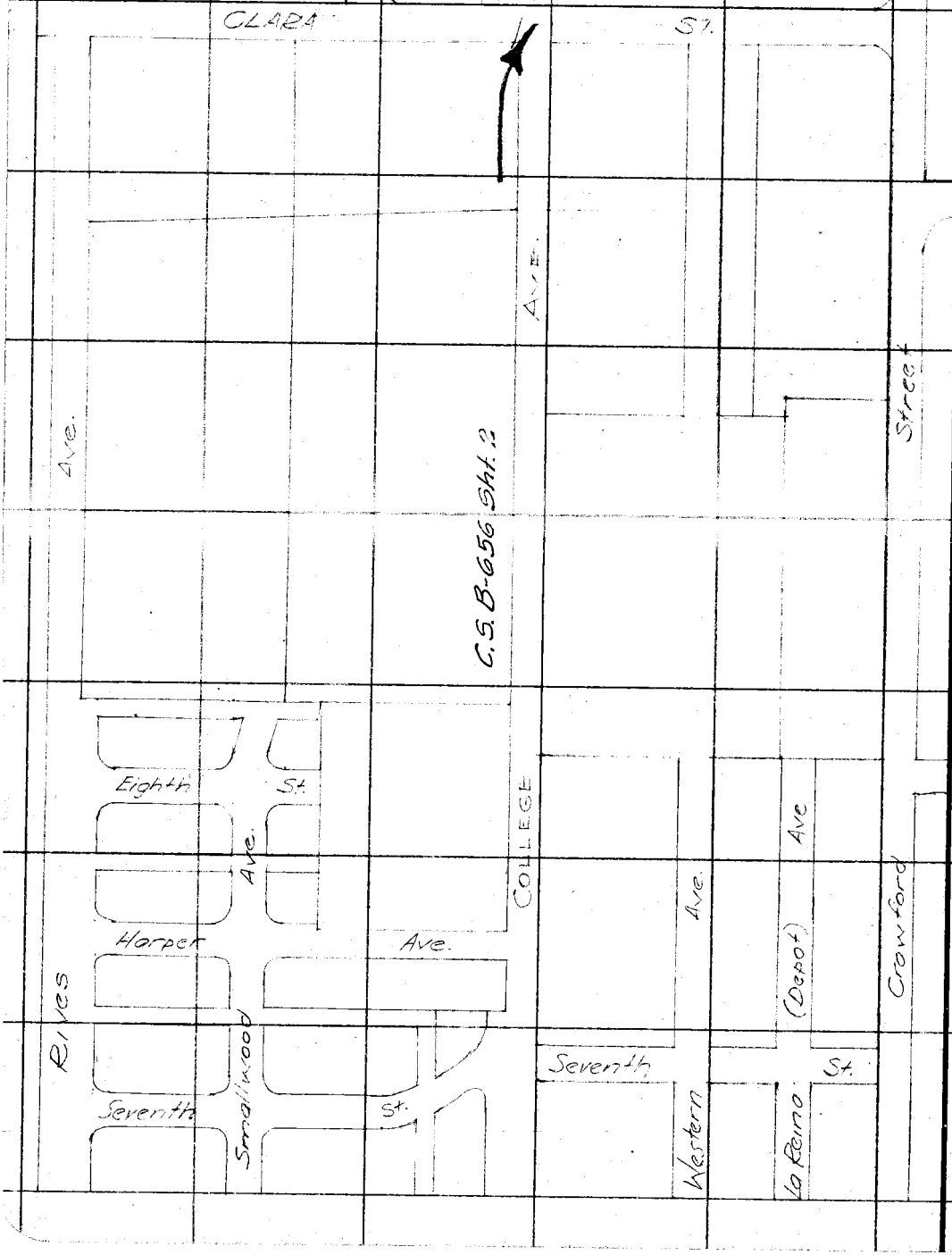

RETURN TO
LOS ANGELES COUNTY SURVEYOR

Do not extend notes this side of this line

Notes: ANY ADDITIONS OR CHANGES ON THIS SHEET MUST BE MADE OR CIRCLED IN Red. WITH DATE AND NAME OF PERSON MAKING CHANGE.

.06

T=80°

Date _____ Notes by _____ Chief Party _____ F.B. 456 Pg. 5

Standard 84°-22" Pull

Plotted by O. L. Pack	W. O. No. 3113 Tape No. 043
Date Mar. 1931	Location College Ave
Map. No. B-656-1	Surveyed by C. V. Crumley
Plotting C'k'd by D. M. Finley	Date January 9 & 10, 1931
Date APR 1931	Indexed A. C. Johnson



Note: ANY ADDITIONS OR CHANGES ON THIS SHEET MUST BE MADE OR CIRCLED IN Red. WITH DATE AND NAME OF PERSON MAKING CHANGE.

Do not extend notes this side of this line

RETURN TO LOS ANGELES COUNTY SURVEYOR

F.B. 456 PG. 6 Chief Party Notes by C.V. Crumley Date 1/10/31

Cont'd To Bottom Pg. 7



Cont'd From Top Pg. 5

RETURN TO LOS ANGELES COUNTY SURVEYOR

Do not extend notes this side of this line

Notes: ANY ADDITIONS OR CHANGES ON THIS SHEET MUST BE MADE OR CIRCLED IN Red. WITH DATE AND NAME OF PERSON MAKING CHANGE.

Date _____ Notes by _____ Chief Party _____ F.B. 456 PG. 7

Tape Stn'd @ 84° @ 22# Pull

Platted by O. L. Pack	W. O. No. 3113 D. S. O. No. Tape 043
Date Mar. 1931	Location College Ave
Map No. B-656-1	Surveyed by C. V. Crumley
Platting C'k'd by D. M. Finley	Date January 12, 1931
Date APR 1931	Indexed A. C. Johnson

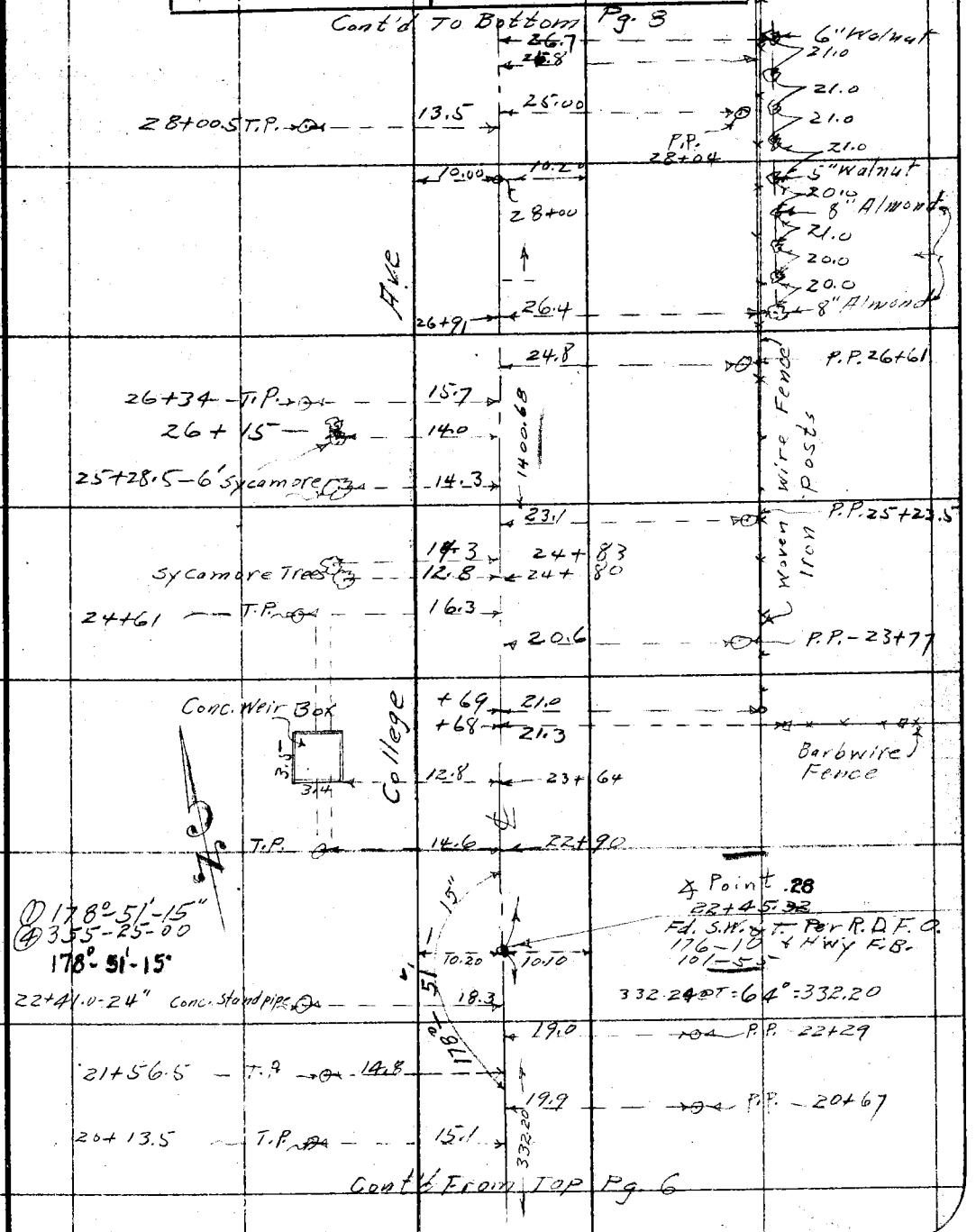

Note: ANY ADDITIONS OR CHANGES ON THIS SHEET MUST BE MADE OR CIRCLED IN Red. WITH DATE AND NAME OF PERSON MAKING CHANGE.

Do not extend notes this side of this line

RETURN TO LOS ANGELES COUNTY SURVEYOR

F.B. 456 Pg. 8 Chief Party Notes by C.V. Crumley Date 1/12/31

Cont'd To Bottom Pg. 9

39+17 → P.P. → 14.5
Wire Fence
17.6 → 39+14
21.0 → P.P.-38+96

38+72 - Sign Board 5.0 15.2
38+42 - 17.8
21
1217.08
21.4 → P.P.-37+88

37+80 - 24" Conc Standpipe 17.8
37+57 - P.P. 14.8

1400.75 @ T = 76° = 1400.68
.66 Pg. 26 & 51
20.8 → P.P.-36+54
45.94
36+46.00
Fd. Wire spk. with "X" Per Ties R.D. F.O. 176-8
9.90
10.00
3.88 N.&T.
Ave
3.6'
15.60

3.6'x3.8 Conc. Weir Box
15.6 → 36+37
1400.75 @ T = 76° = 1400.68

36+00 - P.P. 14.30
21.0 → P.P.-35+14.5

34+41 - P.P. 1[illegible]
22.2 → P.P.-33+71

32+82 - P.P. 13.5
22.7 → P.P.-32+31

31+44 - P.P. 13.5
31+09.5 - 6" orange 20.40
1400.68

8.5' Conc. Drive
23.7 → P.P. 30+96
15.0 → 30+87.6
College

4.0' Conc. Walk
15.0 → 30+63.5

9.90
10.20
30+45 → Rose Bush 18.6
30+32 - 6" Walnut 22.0
29+70.5 - P.P. 14.0
24.1 → P.P.-29+50

Gate
29+30.5 → 25.2
Macadam
Woven Wire Fence
28+63 → 26.7 → Rose bush on Fence

Cont'd From Top Pg. 7

RETURN TO
LOS ANGELES COUNTY SURVEYOR

Do not extend notes this side of this line

Note: ANY ADDITIONS OR CHANGES ON THIS SHEET MUST BE MADE OR CIRCLED IN Red. WITH DATE AND NAME OF PERSON MAKING CHANGE.

22+45.32
14+00.67
36+45.99

Date _____ Notes by _____ Chief Party _____ F.B. 456 Pg. 9

Standard @ 84° @ 22# Pull

Platted by O. L. Pack	W. O. No. 3113 Tape O. S. O. No. #043
Date Mar 1931	Location College Ave
Map No. B-656-1	Surveyed by C. V. Crumley
Platting C'k'd by D. M. Finley	Date January 12, 1931
Date APR 1931	Indexed A. C. Johnson

Cont'd To Bottom Pg. 10

Picket Fence
47+09.0 — 19.3
4.8' Conc. walk — 16.30 — 46+72.5
19.0 — P.P. -46+66.5
46+62 — P.P. — 15.6
46+58 — 24.0
46+38-12" orange — 24.0
Conc. irrigation Ditch
Head Wall
3.48 — 2.47 — 18.00 — 2.90 — Conc. irrigation Ditch
45+51.40
8.0
16.05 — 45+43
20.0 — P.P. 45+24.5
Pipe Line continues
45+09.5 — P.P. — 16.5
1217.08
17.5
1.9' Conc. Drive
3' Gravel
1.6' Conc. Drive — 17.6 — 44+16
43+86 — Water Meter — 17.5
Wire Fence — 20.3 — 20.5 — P.P. - 43+75.5
43+72.4
43+64 — P.P. — 16.0
21.0 — P.P. -42+57.5
42+15 — P.P. — 16.0
9.9 — 10.1
42+00
3.5 — 3.8
41+87 Conc. Weir Box — 16.34
41+66 — 17.5
41+47 — 17.5
41+27 — 24" Conc. Standpipe — 17.0
16.0
40+73.3 Water meter — 41+03 — 21.5 — P.P.
40+67 — P.P. — 15.0
21.5 — P.P. -39+54

College Ave

Cont'd From Top Pg. 8

Note: ANY ADDITIONS OR CHANGES ON THIS SHEET MUST BE MADE OR CIRCLED IN Red. WITH DATE AND NAME OF PERSON MAKING CHANGE.

Do not extend notes this side of this line

RETURN TO LOS ANGELES COUNTY SURVEYOR

F.B. 456 Pg. 10 Chief Party Notes by C.V. Crumley Date 1/12/31



RETURN TO
LOS ANGELES COUNTY SURVEYOR

Do not extend notes this side of this line

Note: ANY ADDITIONS OR CHANGES ON THIS SHEET MUST BE MADE OR CIRCLED IN Red. WITH DATE AND NAME OF PERSON MAKING CHANGE.

Date _____ Notes by _____ Chief Party _____ F.B. 456 Pg. 11

Stn'd 84° @ 22# Pull

Platted by O. L. Pack	W. O. No. 3113 Tape No. 043
Date Mar. 1931	Location College Ave
Map No. B-656-2	Surveyed by C. V. Crumley
Platting C'k'd by D. M. Finley	Date January 13, 1931
Date APR 1931	Indexed A. C. Johnson

Cont'd To Bottom Pg. 12



Cont'd From Top Pg. 10

Note: ANY ADDITIONS OR CHANGES ON THIS SHEET MUST BE MADE OR CIRCLED IN Red. WITH DATE AND NAME OF PERSON MAKING CHANGE.

Do not extend notes this side of this line

RETURN TO LOS ANGELES COUNTY SURVEYOR

F.B. 456 Pg. 12 Chief Party Notes by C.V. Crumley Date 1/13/31



RETURN TO
LOS ANGELES COUNTY SURVEYOR

Do not extend notes this side of this line

Note: ANY ADDITIONS OR CHANGES ON THIS SHEET MUST BE MADE OR CIRCLED IN Red. WITH DATE AND NAME OF PERSON MAKING CHANGE.

Date _____ Notes by _____ Chief Party _____ F.B. 456 Pg. 13

Platted by O. L. Pack.	W. O. No. 3113 Tape O. S. O. No. 043
Date Mar. 1931	Location College Ave
Map No. B-656-2	Surveyed by C. V. Crumley
Platting C'k'd by D. M. Finley	Date January 14, 1931
Date APR 1931	Indexed A. C. Johnson

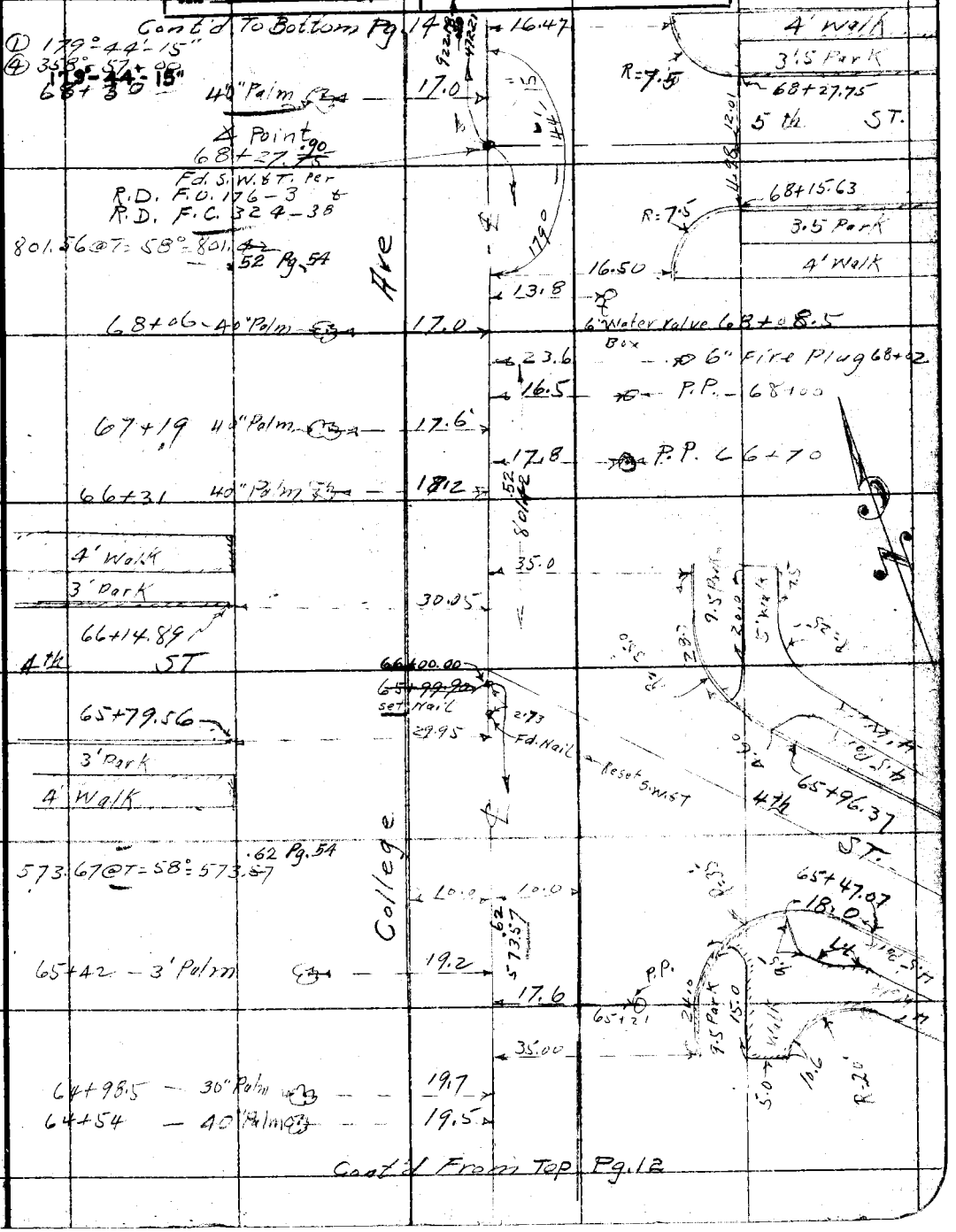

Cont'd From Top Pg. 12

Note: ANY ADDITIONS OR CHANGES ON THIS SHEET MUST BE MADE OR CIRCLED IN Red. WITH DATE AND NAME OF PERSON MAKING CHANGE.

Do not extend notes this side of this line

RETURN TO LOS ANGELES COUNTY SURVEYOR

F.B. 456 Pg. 14 Chief Party Notes by C.V. Crumley Date 1/14/31

Cont'd To Bottom Pg. 15



Cont'd From Top Pg. 13

RETURN TO
LOS ANGELES COUNTY SURVEYOR

Do not extend notes this side of this line

Note: ANY ADDITIONS OR CHANGES ON THIS SHEET MUST BE MADE OR CIRCLED IN Red. WITH DATE AND NAME OF PERSON MAKING CHANGE.

Date _____ Notes by _____ Chief Party _____ F.B. 456 Pg 15

Plotted by O. L. Pack	W. O. No. 3113 B. S. O. No.
Date Mar. 1931	Location College Ave
Map No. B-656-2	Surveyed by C. V. Crumley
Plotting C'k'd by D. M. Finley	Date January 15, 1931
Date APR 1931	Indexed A. C. Johnson

Cont'd To Bottom Pg. 16



Cont'd From Top Pg. 14

Note: ANY ADDITIONS OR CHANGES ON THIS SHEET MUST BE MADE OR CIRCLED IN Red. WITH DATE AND NAME OF PERSON MAKING CHANGE.

Do not extend notes this side of this line

RETURN TO LOS ANGELES COUNTY SURVEYOR

F.B. 456 Pg. 16 Chief Party Notes by C.V. Crumley Date 1/15/31

Cont'd To Bottom Pg. 17

79+06.5 18.0 17.3 Barb Wire Fence

79+03.5 Rose 18.3

+93 Water Meter 19.0 21.0 3' Palm 78+97.3

78+89 - Rose 18.2

20.1 2.0 78+77 Gum Tree Sap Tree

78+75 - Rose 18.1 21.1 4' Palm +57.5

78+40 Water Meter 20.3 20.6 Rose - 78+48

78+29.5 19.55 4.0 Walk

22.0 78+15.5

78+07.5 - Rose 19.20

End of Wall & Curb 35.00 78+05

16.3 P.P. - 77+96.5

922.25 @ T = 72° = 922.18

35.00 21.0 Rose 77+87

77+84 16.50 15.50 Water Valve

4' Walk

50.10 77+49.93 Set Nail

922.25 @ T = 72° = 922.18 .20 Pg. 55

W. Edge of Walk 1.33

35.07 .015

63 77+73.97

33 77+43.97

R=20' Fd Nail Per Ties R.D.F.C. 324-53

R=90 Water Valve

5.5 Park

13.5

77+33 16.54 4' Walk

+20.5 23.6 4' Palm

77+17.5 19.8 6" Fire Plug

4' Walk 5' Park 77+24.78 R=30'

Seventh ST

76+69.80 15.0 R=30' 5' Park 4' Walk

76+99.93 Set Nail 77+00.5 18.70 3.5' Conc. Walk

24.1 4' Palm 76+89.5

922.18 .20

872.25 @ T = 72° = 872.18

35.06

19.70 30" Palm +68

16.5 P.P. 76+65.5

Cont'd From Top Pg. 15

RETURN TO LOS ANGELES COUNTY SURVEYOR

Do not extend notes this side of this line

Note: ANY ADDITIONS OR CHANGES ON THIS SHEET MUST BE MADE OR CIRCLED IN Red. WITH DATE AND NAME OF PERSON MAKING CHANGE.

Date _____ Notes by _____ Chief Party _____ F.B. 456 Pg. 17

Platted by O. L. Pack	W. O. No. _____ D. S. O. No. _____
Date Mar. 1931	Location _____
Map No. B-656-2	Surveyed by _____
Platting C'k'd by D. M. Finley	Date _____
Date APR 1931	Indexed A. C. Johnson

Cont'd To Bottom Pg. 18

5.5
7.0 — 17.0
81+37.0 → Rose on Fence — 17.10 — 81+32.8
5' Conc. Walk — 16.7 — 81+29.0
Fence 3.8
81+18.5 Water Meter — 19.7
4.0
3.5
4.0
11.0
10.5
4.5
6.0
4.5
5.7
Roses on Fence
AVE
60 9.46 .50
80+68.5 → Rose — 15.6 — P.P. 80+68.0
80+63.0 Begin Woven Wire Fence — 17.0
80+58.0 — Rose — 17.4
80+49 — 17.4
80+39.0 — Rose — 17.0
College
20.2 — 80+34.5 3' Palm
79+73.5 Rose — 17.8
79+70 P.P. — 16.9
79+69 — 16.60
4' Conc. Walk
5.5 Park — 30.00 — 20.6 — 79+57 Moved .04 South 2/5/31 3' Palm
6" Curb + 15.00 — 10.0 — 10.0 — 79+44.59 .43
Harper Ave — W. Edge of S.W. & T. Fd.
- 15.20 — 20.9 — 40" Palm + 32.0
6" Curb — 29.50 — 194.67 @ T 74° = 194.66
5.5 Park — 16.3 — P.P. 79+28.7
4' Conc. Walk — 16.50 — 194.66
79+20 — 194.67 @ T 74° = 194.66

Cont'd From Top Pg 16

Per Pg 33 56

Note: ANY ADDITIONS OR CHANGES ON THIS SHEET MUST BE MADE OR CIRCLED IN Red. WITH DATE AND NAME OF PERSON MAKING CHANGE.

Do not extend notes this side of this line

RETURN TO LOS ANGELES COUNTY SURVEYOR

F.B. 456 Pg. 18 Chief Party Notes by C.V. Crumley Date 1/15/31

Cont'd To Bottom Pg. 19

① 179°-09'-30"
④ 356°-38'-00"
179°-09'-30"

Pipe Line Passes under Pavement

3.7' Conc. Ditch Irrigation

Rose Clumps

83+22

83+02 — P.P.

83+00 — Rose

82+69 — Fence

82+53 → Fence

82+35.5 — Rose

9.0

2.5

5.5

4.5

8.5

6.0

5.5

10.7

10.0

4.5

10.0

5.5

81+61 — P.P.

5.0

81+55 → Rose

Macadam

College

15.6

P.P. 81+93

16.1

17.0

Cont'd From Top Pg 17

83+66.4
8" Curb

Point 60
83+58.39
Ft. S.W.&T. Per
R.D. F.O. 176-3
R.D. F.C. 324-60
F.B. 41-152

608.56 T=74°

608.46

8' Conc. Dr.

83+01.5
P.P.
shrubs

Burd Fence
83+01.0

Note: ANY ADDITIONS OR CHANGES ON THIS SHEET MUST BE MADE OR CIRCLED IN Red. WITH DATE AND NAME OF PERSON MAKING CHANGE.

Do not extend notes this side of this line

RETURN TO
LOS ANGELES COUNTY SURVEYOR

Date _____ Notes by _____ Chief Party _____ F.B. 456 PG. 19

Plotted by O. L. Pack.	W. O. No. 3113 Tape D. S. O. No. 043
Date Mar. 1931	Location College Ave
Map No. B-656-2	Surveyed by C. V. Crumler
Plotting C'k'd by D. M. Finley	Date January 16, 1931
Date APR 1931	Indexed A. C. Johnson

Note: ANY ADDITIONS OR CHANGES ON THIS SHEET MUST BE MADE OR CIRCLED IN Red. WITH DATE AND NAME OF PERSON MAKING CHANGE.

Do not extend notes this side of this line

RETURN TO LOS ANGELES COUNTY SURVEYOR

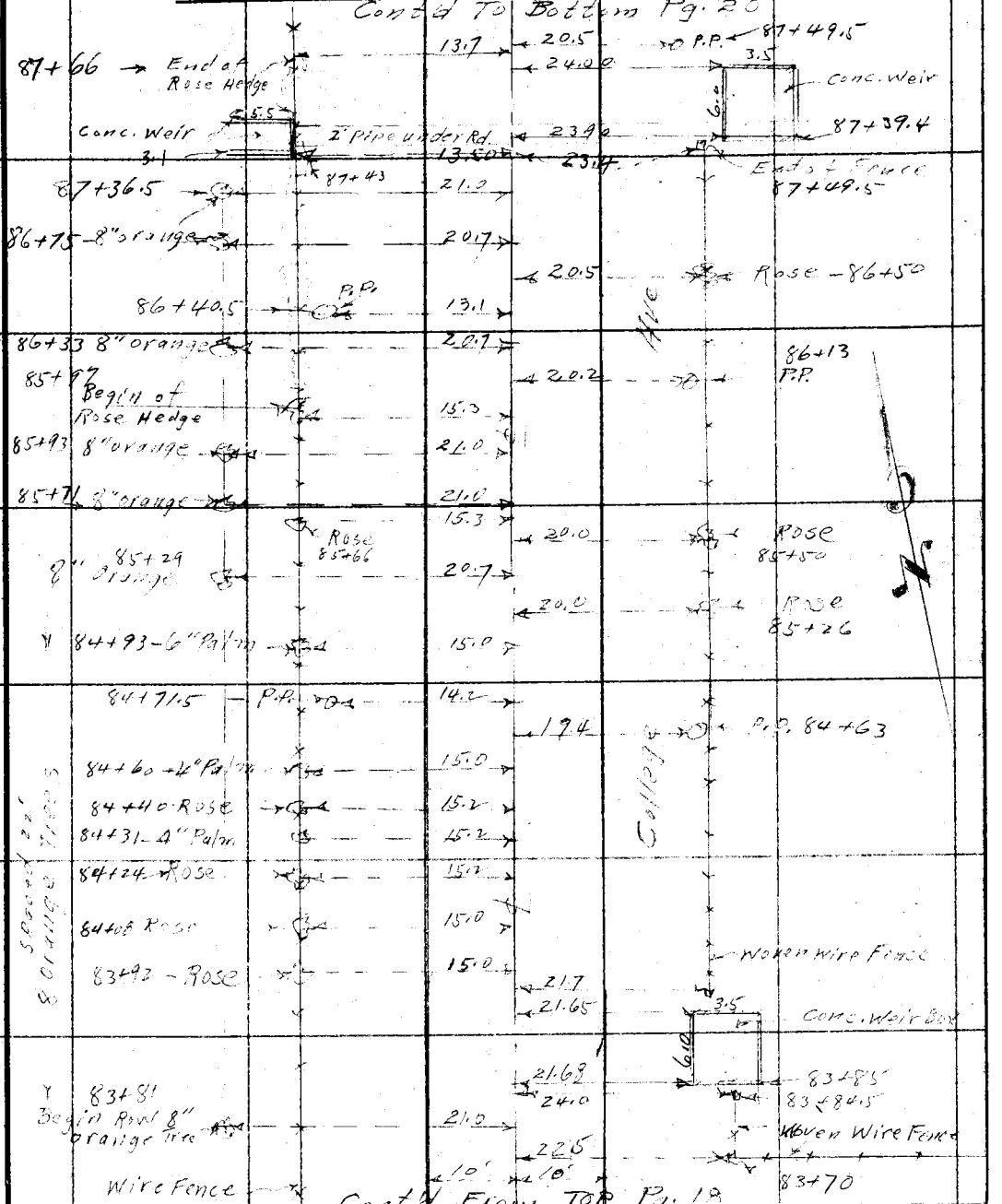

F.B. 456 Pg. 20 Chief Party Notes by C.V. Crumley Date 1/16/31

Cont'd To Bottom Pg. 21

92+29 — P.P. — 18.7

15 Trees spaced 20'±

11.7 — P.P. — 91+84.5

91+55

20.8 — Woven Wire Fence

90+83 Begin of Fence & Rose Hedge — 13.6

90+79.5 — 11.6 — 19.0 — P.P. 90+79.5

Row 90+72 Begin 6" Orange — 22.0

90+51 10" Apricot — 21.3

90+47 — End Rose Hedge — 13.0

90+44.5 End Fence — 13.9

51 907.47

Ave

90+31 — 6" Orange — 21.0

90+09 8" Apricot — 21.3

Woven Wire Fence — 13.2 — 90+01

90+00.13 ~~89+99.89~~ Set Nail

8" Orange — 20.4

89+91

89+71 — 8" Orange — 19.0

89+75.5

89+59 — Begin of Rose Hedge on Fence — 13.0

89+50 8" Orange — 19.0

641.61 @ 7 = 58° = 641.50 .53 Pg. 57

641.50 .53

89+46 — P.P. — 12.0

89+38 Begin Wire Fence — 16.7

89+33 Rose — 21.0

19.7 — P.P. — 89+18.5

21.5

2.5' Conc. Dr.

2.5' Dirt

21.50

2.5' Conc. Dr.

89+02 — 12" Camphor Tree — 21.0

89+06.5

21.20

4.5' Conc. Walk

88+38 — 10" Camphor Tree — 20.7

88+83

87+99 End Wire Fence — 1.7 — 12.0

P.P.

19.0

3.5' Conc. Walk

8" Orange — 20.7

87+80

87+99

Cont'd From Top Pg. 19

RETURN TO LOS ANGELES COUNTY SURVEYOR

Do not extend notes this side of this line

Note: ANY ADDITIONS OR CHANGES ON THIS SHEET MUST BE MADE OR CIRCLED IN Red. WITH DATE AND NAME OF PERSON MAKING CHANGE.

Date _____ Notes by _____ Chief Party _____ F.B. 456 PG 21

Plotted by O. L. Pack
Date Mar. 1931
Map No. B-656-2
Plotting C'k'd by D. M. Finley
Date APR 1931

W. O. No. 3113 D. S. O. No. 043
Location College Ave
Surveyed by C. V. Crumley
Date January 16, 1931
Indexed C. Johnson

Stn 84° @ 22 ft



Cont'd From Top Pg 20

Notes: ANY ADDITIONS OR CHANGES ON THIS SHEET MUST BE MADE OR CIRCLED IN Red. WITH DATE AND NAME OF PERSON MAKING CHANGE.

Do not extend notes this side of this line

RETURN TO LOS ANGELES COUNTY SURVEYOR

F.B. 456 Pg. 22 Chief Party Notes by C.V. Crumley Date 1/20/31

RETURN TO
LOS ANGELES COUNTY SURVEYOR

Do not extend notes this side of this line

Note: ANY ADDITIONS OR CHANGES ON THIS SHEET MUST BE MADE OR CIRCLED IN Red. WITH DATE AND NAME OF PERSON MAKING CHANGE.

Date _____ Notes by _____ Chief Party _____ F.B. 456 PG. 25

Stnd 84°-22" Pull

Plotted by G. A. Crowl	W. O. No. 3113 D. S. O. No. 043
Date May 1931	Location College Ave
Map No. B-656-1	Surveyed by C. V. Crumley
Plotting C'k'd by D. M. Finley	Date January 1931
Date May 1931	Indexed A. C. Johnson

① 90°-50'-00"
④ 363-19-30
90-49-55

① 91°-28'-30"
④ 5°-54-00
91°-28'-30"

No Ref.
(Used For Cole Line)
Fd. S.W.&T.
Old Ties gone Per
F.B. 41-71 &
R.D. F.O. 176-11

13+58.40
Set S.W.&T. By Intersection
Pg. 24
Set N&T. in Pepper
Tree - 3" up

7+55.50
Set S.W.&T. By
Intersection
Pg. 24

94°19'
College Ave

℄ 8 pg. 56, 24

91°28'-30"
20 Adj.
458.89
Nothing Fd.

Fd. 2"x2"
See F.B. 41-71
Set S.W.&T.
Tie

Set N&T. in Orange Tree
458.93 @ T=72° = 458.89

Fd. ½ I.P. in
Conc. 8" Deep

863.60 @ T=72° = 863.54

Note - See F.B.
41-67 & C.S.
7943 For
This Property
Line

Fd. ¾ I.P. in
Conc. 12" Deep

① 91°-11'-30"
④ 4°-45-30"
91-11-25

203.07 @ T=72° = 203.05

4 Point
0+00 East Fd. ¾ I.P.
12" Deep 22 X 68.56 Per
F.B. 41-67 & C.S.
#7943

20 Adj.
30

① 88°-10'-30"
④ 352-42-00
88°-10'-30"

Fd. ¾ I.P.
Flush

Fd. ¾ I.P. 8"
2.8 X 86.39 Per
F.B. 41-71 & C.S.
93.73

Cole

91°

619.83 @ T=72° = 619.78

Rives Ave

619.78

52.76
64.01
17.28
20.89

Set N&T. in
Magnolia Tree
1.5' up

Set Copper T.K.
S.E. Cor House

House

Set N&T. in
Conc. Pipe

Set N&T. P.P.
#351379E

Fd. "X" E. Side
2.4" Standpipe

34.07
18.62
92.61
20.48
42.87

Fd. N&T. S. Side
T.P. #351375E

Set L&T. Top
Conc. Wall

Fd. "X" Top Conc.
Wall

Fd. "X" E. Side
2.4" Standpipe

Notes: ANY ADDITIONS OR CHANGES ON THIS SHEET MUST BE MADE OR CIRCLED IN Red. WITH DATE AND NAME OF PERSON MAKING CHANGE.

Do not extend notes this side of this line

RETURN TO
LOS ANGELES COUNTY SURVEYOR

F.B. 456 Pg. 26 Chief Party Notes by C.V. Crumley Date 3/4/31

Cont'd To Bottom Pg ~~41~~ 51

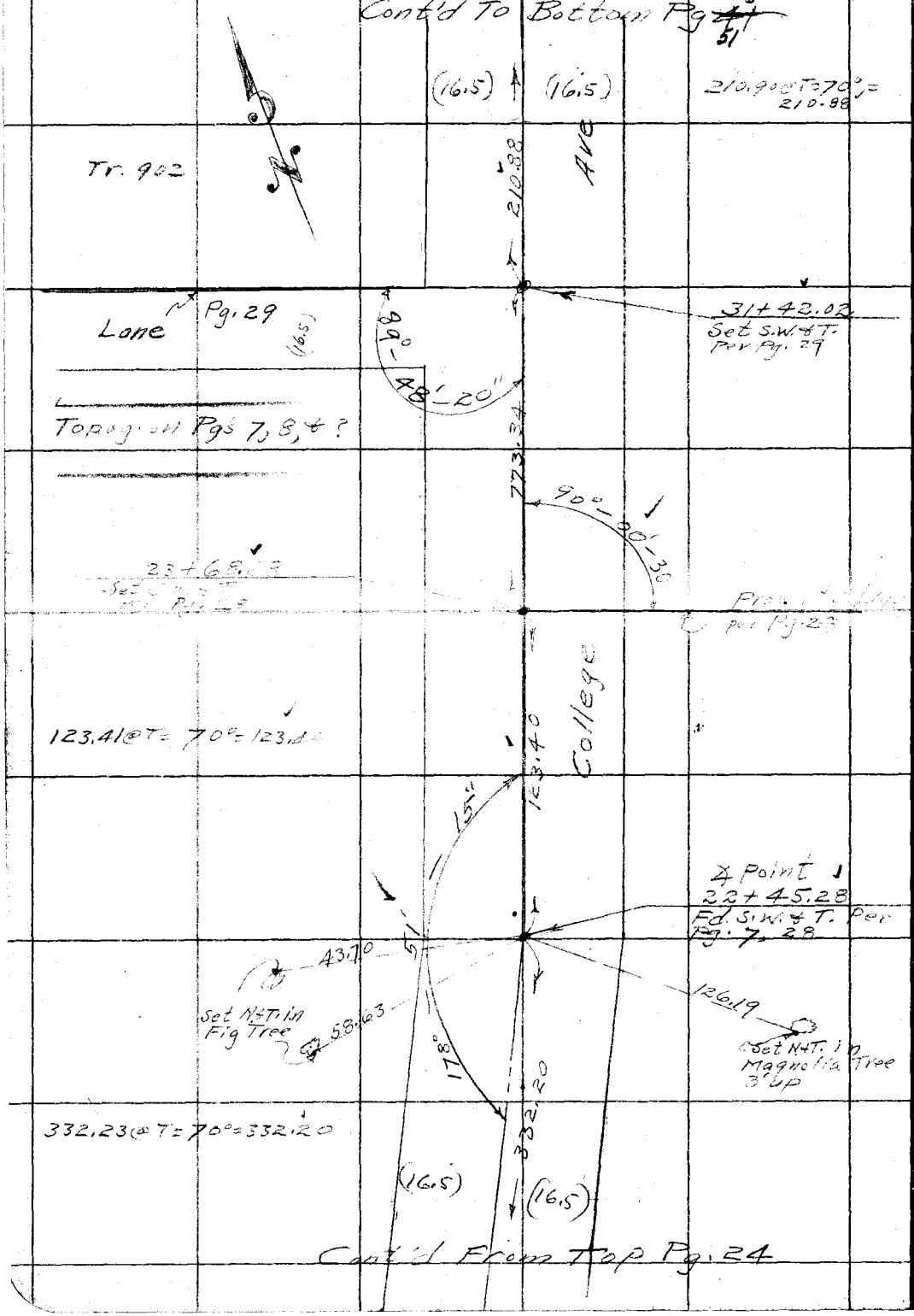

Cont'd From Top Pg. 24

RETURN TO
LOS ANGELES COUNTY SURVEYOR

Do not extend notes this side of this line

Note: ANY ADDITIONS OR CHANGES ON THIS SHEET MUST BE MADE OR CIRCLED IN Red. WITH DATE AND NAME OF PERSON MAKING CHANGE.

798.88 -

Date _____ Notes by _____ Chief Party _____ F.B. 456 Pg. 23

Plotted by G. A. Crowl	W. O. No. 3113 O. S. O. No.
Date May 1931	Location College Ave
Map No. B-656-1	Surveyed by C. V. Crumley
Plotting C'k'd by D. M. Finley	Date January 1931
Date May 1931	Indexed A. C. Johnson

Cont'd To Bottom Pg. 24

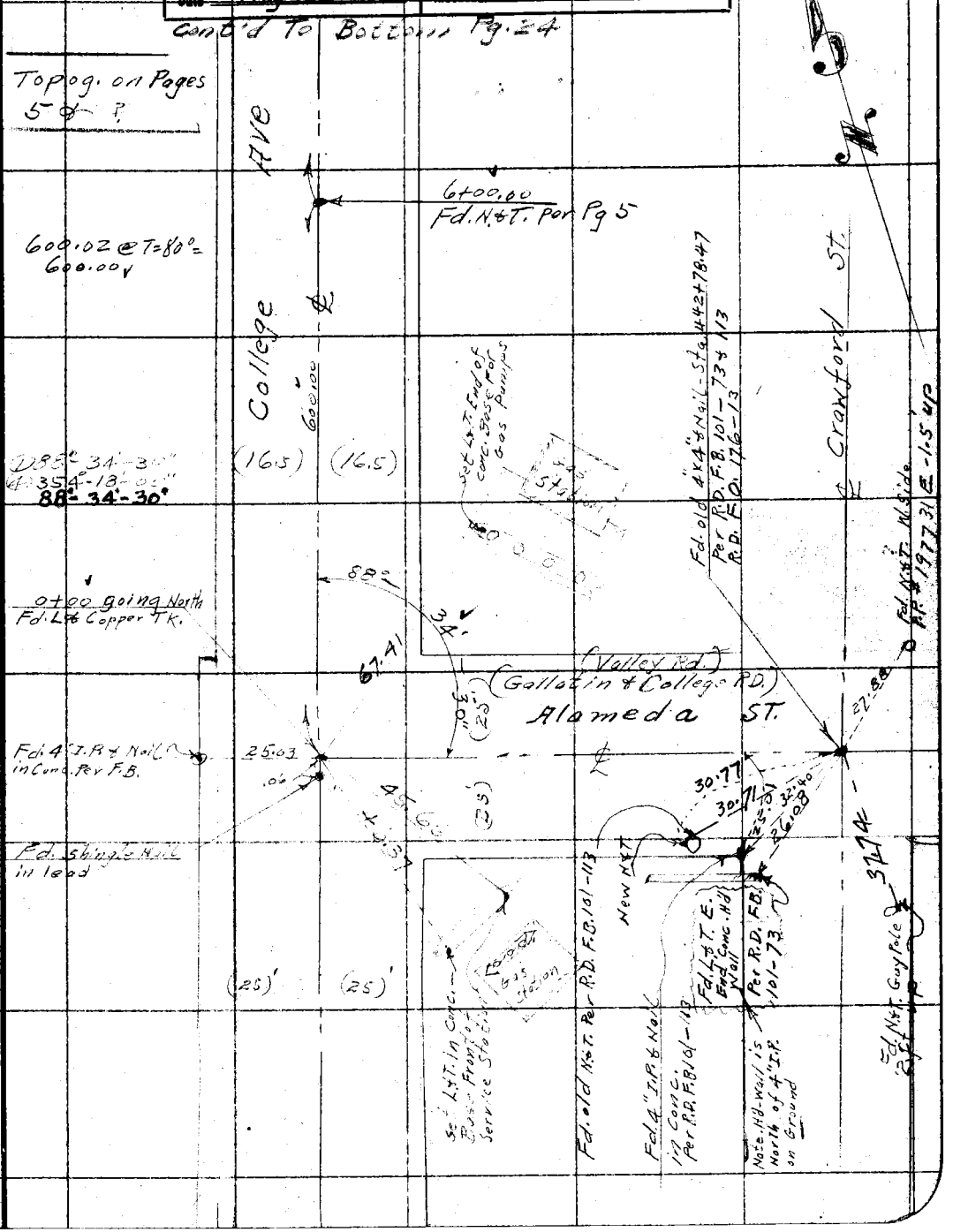

Note: ANY ADDITIONS OR CHANGES ON THIS SHEET MUST BE MADE OR CIRCLED IN Red. WITH DATE AND NAME OF PERSON MAKING CHANGE.

Do not extend notes this side of this line

RETURN TO LOS ANGELES COUNTY SURVEYOR

F.B. 456 Pg. 24 Chief Party Notes by C. V. Crumley Date 3/4/31

Cont'd To Bottom Pg. 26

To ⅄ Pt.

50-30"

332.20

Stewart & Gray Rd.

90°

19+13.08

Fd. S.W. Per Pg. 27 & 6

per Pg. 27 ℄

554.73 @ T=70°=554.68

554.68

Ave.

Top og. on Pg. 6 & ?

N

56'

49

05" Adj.

55"

Cole Ave

Pg. 25 ℄

0.15

Pg. 25 & 6

13+58.40

Set S.W. & T. Per Pg. 25

602.95 @ T=72°=602.90

602.90

College

20" Adj.

91°-28'-30"

Property Line

per Pg. 25

7+55.50

Set S.W. & T. Per Pg. 25

(16.5)

(16.5)

155.51 @ T=78°=155.50

155.50

Cont'd From Top Pg. 23

RETURN TO

LOS ANGELES COUNTY SURVEYOR

Do not extend notes this side of this line

Note: ANY ADDITIONS OR CHANGES ON THIS SHEET MUST BE MADE OR CIRCLED IN Red. WITH DATE AND NAME OF PERSON MAKING CHANGE.

Date _____ Notes by _____ Chief Party _____ F.B. 456 PG. 27

60-50-30
2-00

773.34
123.40
896.74

Plotted by G.A. Crowl	W. O. No. 3113 D. S. O. No.
Date May 1931	Location College Ave
Map No. B-656-1	Surveyed by C.V. Crumley
Platting C'k'd by D. M. Finley	Date January 19 1931
Date May 1931	Indexed C. Johnson

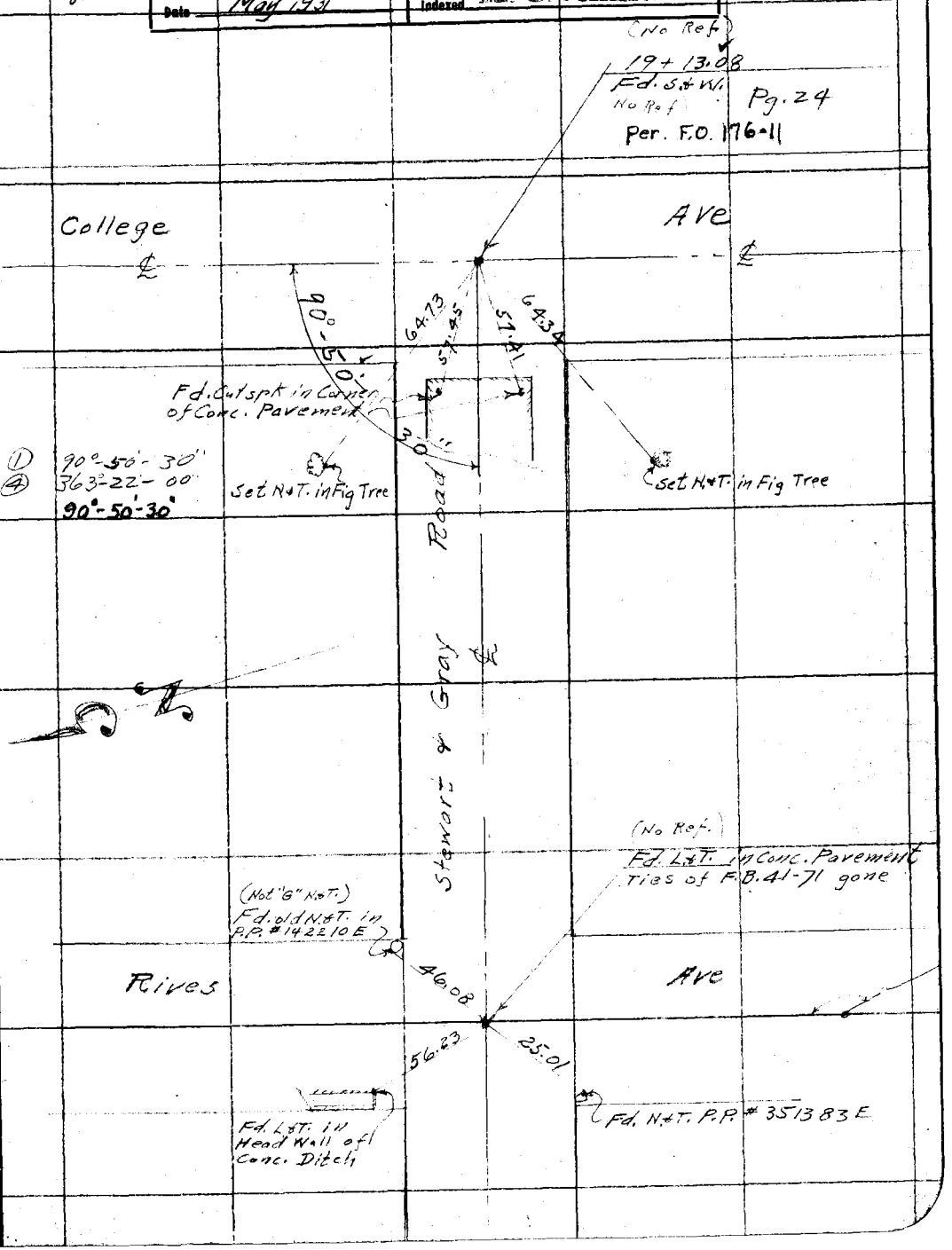

Notes: ANY ADDITIONS OR CHANGES ON THIS SHEET MUST BE MADE IN Red. WITH DATE AND NAME OF PERSON MAKING CHANGE.

Do not extend notes this side of this line

RETURN TO LOS ANGELES COUNTY SURVEYOR

F.B. 456 PG. 23 Chief Party Notes by C.V. Crumley Date 2/11/31

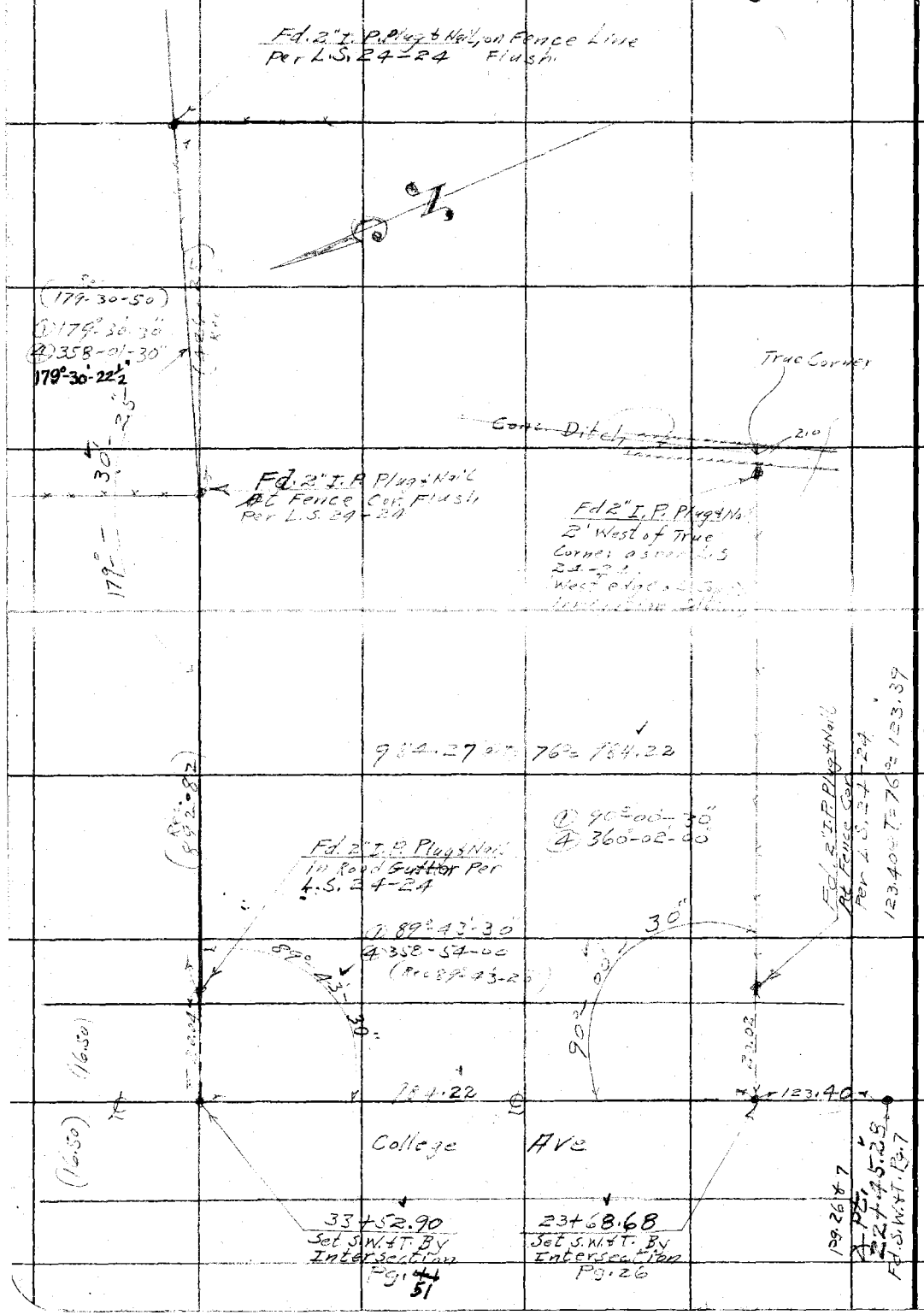

RETURN TO
LOS ANGELES COUNTY SURVEYOR

Do not extend notes this side of this line

Notes: ANY ADDITIONS OR CHANGES ON THIS SHEET MUST BE MADE OR CIRCLED IN Red. WITH DATE AND NAME OF PERSON MAKING CHANGE.

Date _____ Notes by _____ Chief Party _____ F.B. 456 PG. 29

Shot @ 84° - 22" Pull

Plotted by G. A. Crowl	W. O. No. 3113 B.S.C. No. 043
Date May 1931	Location College Ave
Map No. B-656-1	Surveyed by C. V. Crumley
Plotting C'k'd by D. M. Finley	Date January 20, 1931
Date May 1931	Indexed A. C. Johnson

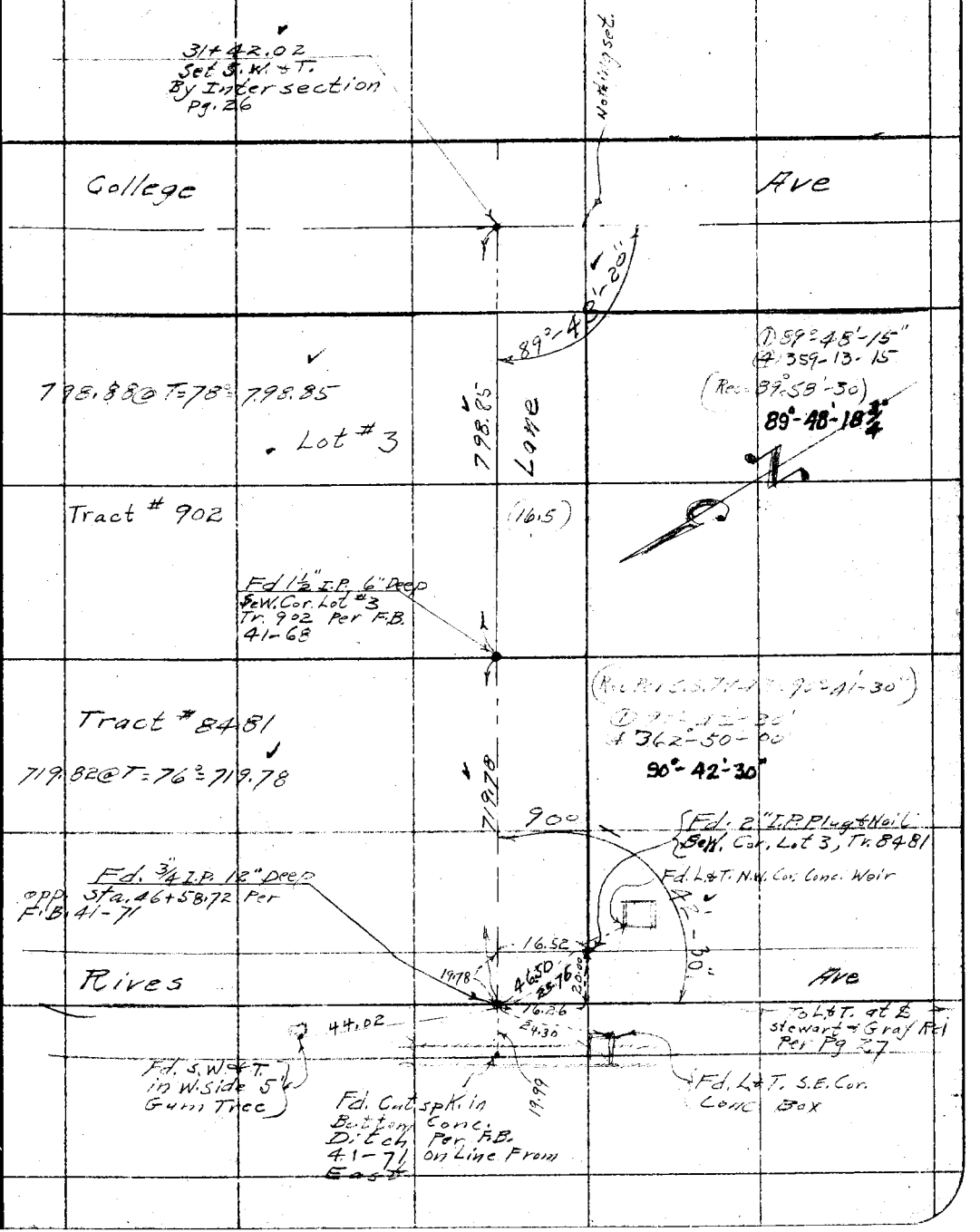

Note: ANY ADDITIONS OR CHANGES ON THIS SHEET MUST BE MADE ON CIRCLED IN Red. WITH DATE AND NAME OF PERSON MAKING CHANGE.

Do not extend notes this side of this line

RETURN TO LOS ANGELES COUNTY SURVEYOR

F.B. 456 Pg. 30 Chief Party Notes by C.V. Crumley Date 2/11/31



RETURN TO
LOS ANGELES COUNTY SURVEYOR

Do not extend notes this side of this line

Notes: ANY ADDITIONS OR CHANGES ON THIS SHEET MUST BE MADE OR CIRCLED IN Red. WITH DATE AND NAME OF PERSON MAKING CHANGE.

Date _____ Notes by _____ Chief Party _____ F.B. 456 Pg. 31

Standard 84° @ 22# Pull

Plotted by G. A. Crowl	W. O. No. 3113 Tape S. O. No. 043
Date May 1931	Location College Ave
Map No. B-656-2	Surveyed by C. V. Crumley
Plotting C'k'd by D. M. Finley	Date February
Date May 1931	Indexed A. C. Johnson

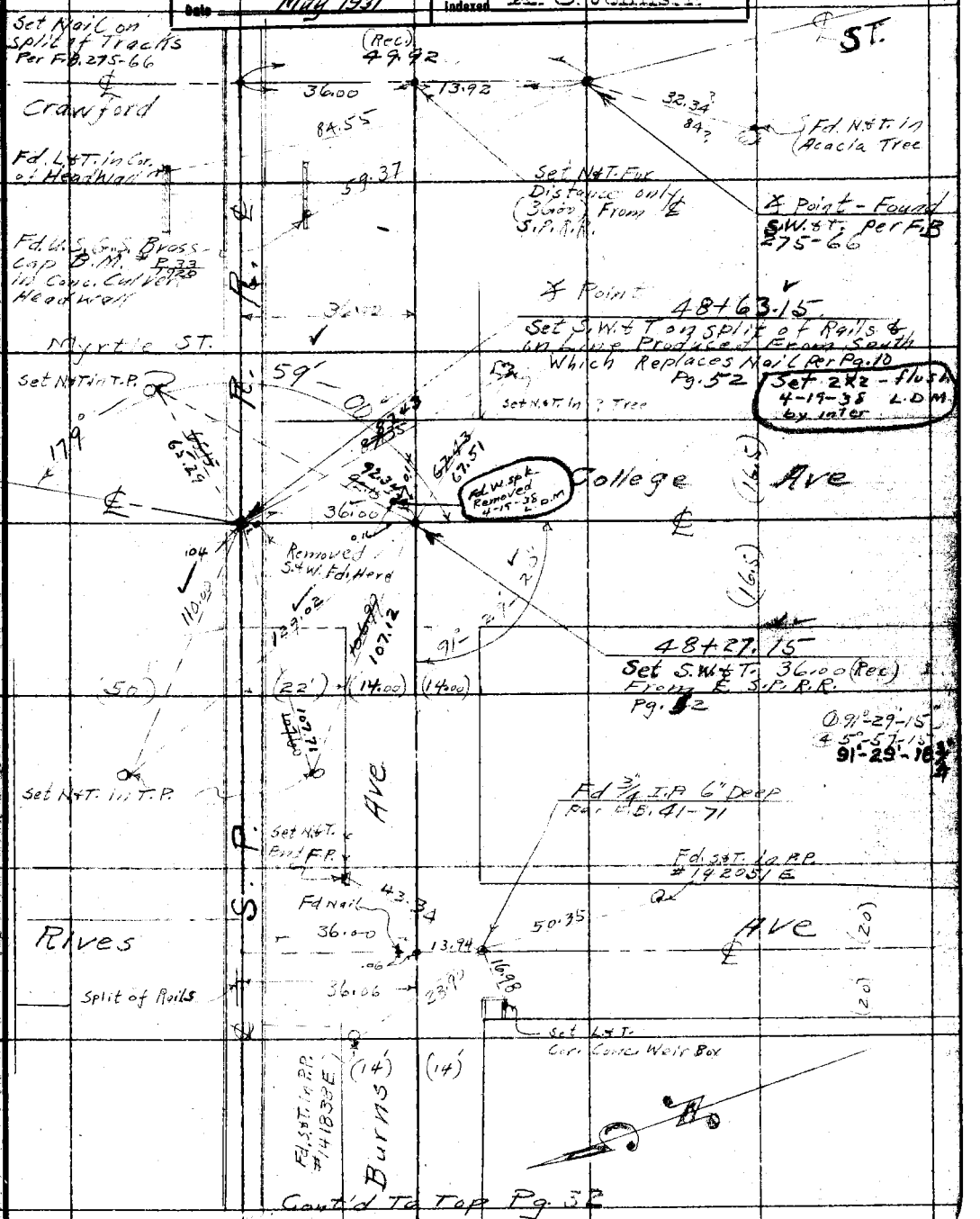

Note: ANY ADDITIONS OR CHANGES ON THIS SHEET MUST BE MADE OR CIRCLED IN Red. WITH DATE AND NAME OF PERSON MAKING CHANGE.

Do not extend notes this side of this line

RETURN TO LOS ANGELES COUNTY SURVEYOR

F.B. 456 Pg. 32 Chief Party Notes by C.V. Crumley Date 2/7/31

Cont'd From Bottom Pg. 31

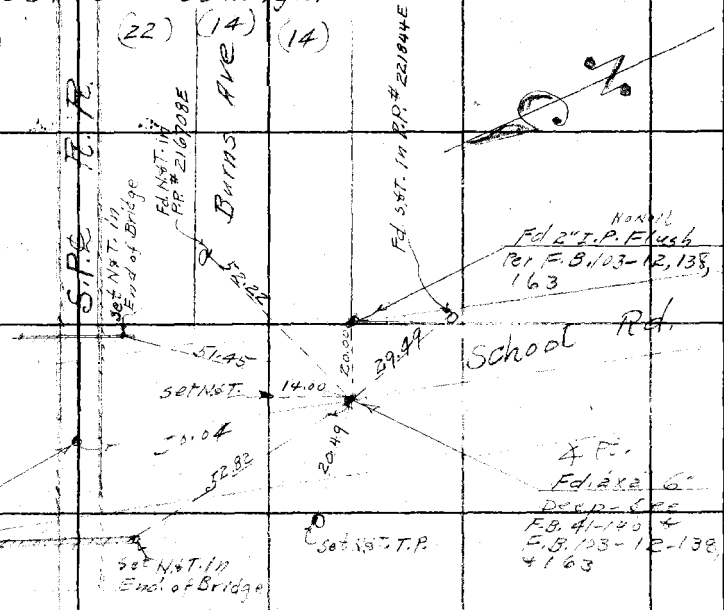

RETURN TO
LOS ANGELES COUNTY SURVEYOR

Notes: ANY ADDITIONS OR CHANGES ON THIS SHEET MUST BE MADE OR CIRCLED IN Red. WITH DATE AND NAME OF PERSON MAKING CHANGE.

Do not extend notes this side of this line

Date _____ Notes by _____ Chief Party _____ F.B. 456 PG. 33

Stud @ 84°-22' Pull

Plotted by G. A. Crowl	W. O. No. 3113 B. S. C. No. 043
Date May 1931	Location College Ave
Map No. B-656-2	Surveyed by C. V. Crumley
Plotting C'k'd by D. M. Finley	Date January 22, 1931
Date May 1931	Indexed C. Johnson

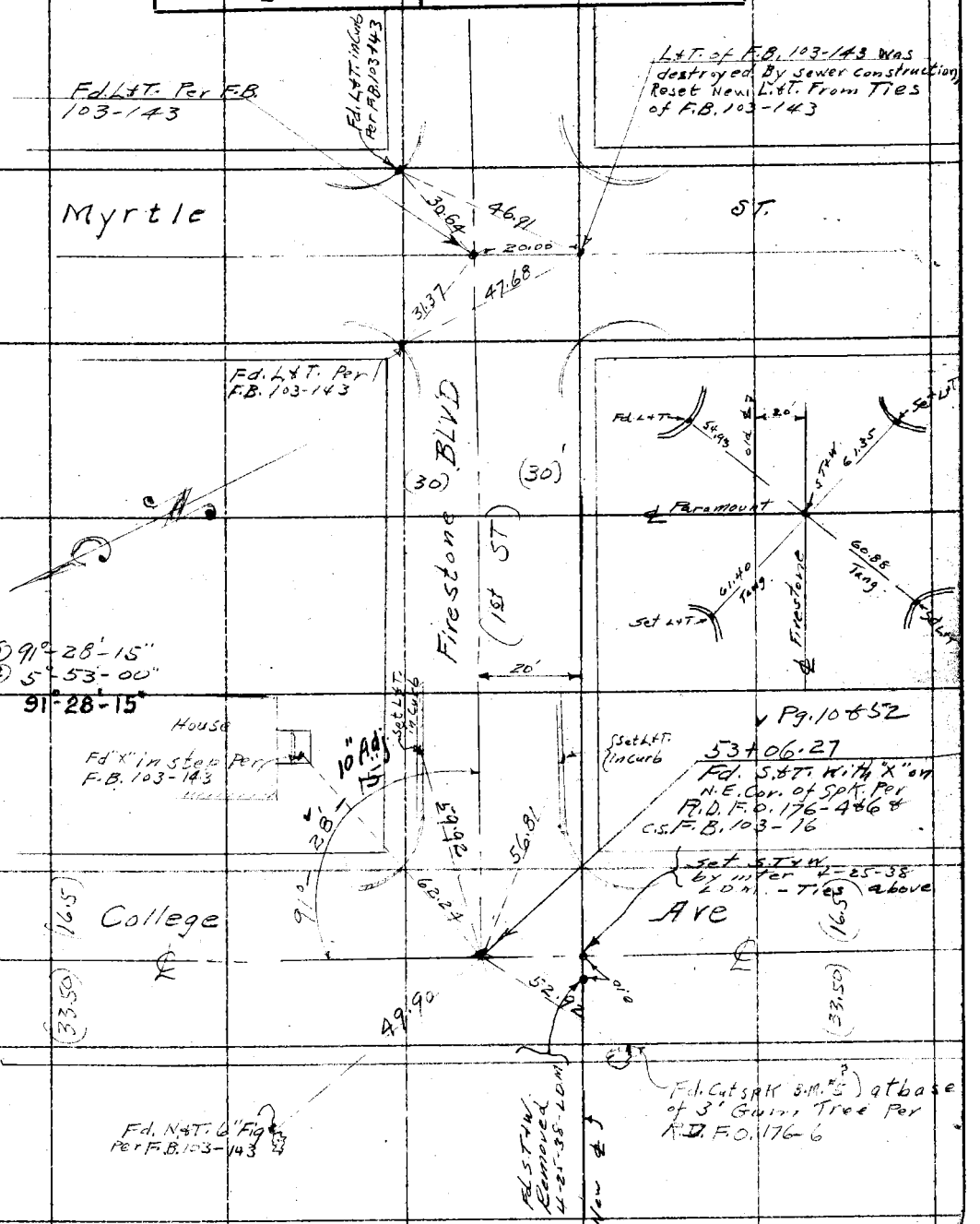

Notes: ANY ADDITIONS OR CHANGES ON THIS SHEET MUST BE MADE OR CIRCLED IN Red. WITH DATE AND NAME OF PERSON MAKING CHANGE.

Do not extend notes this side of this line

RETURN TO LOS ANGELES COUNTY SURVEYOR

F.B. 456 Pg. 34 Chief Party Notes by C.V. Crumley Date 11-2-31

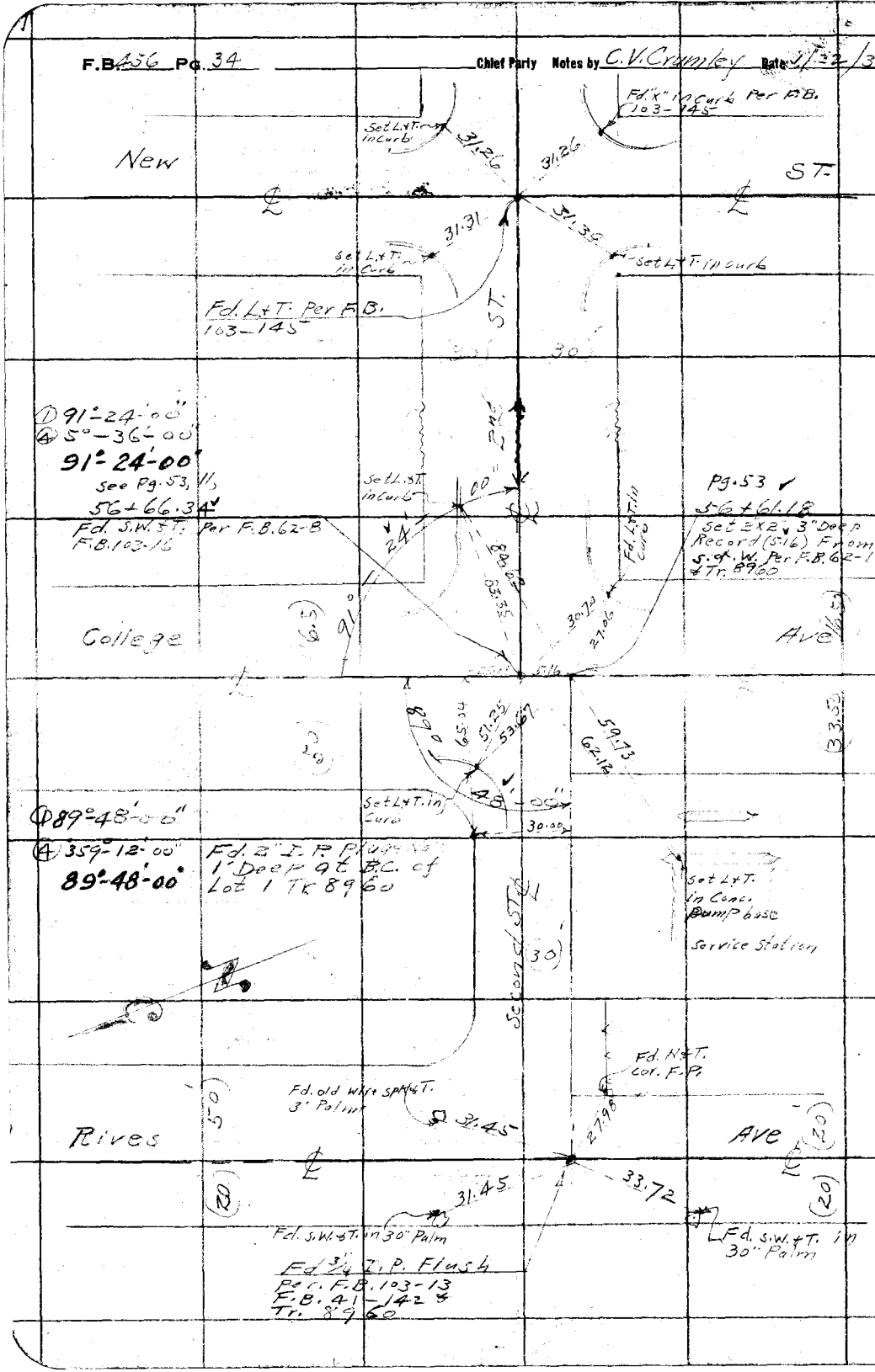

RETURN TO
LOS ANGELES COUNTY SURVEYOR

Do not extend notes this side of this line

Notes: ANY ADDITIONS OR CHANGES ON THIS SHEET MUST BE MADE OR CIRCLED IN Red. WITH DATE AND NAME OF PERSON MAKING CHANGE.

Date _____ Notes by _____ Chief Party _____ F.B. 456 PG. 35

Stn'd 84° 22" Pull

Plotted by G. A. Crowl	W. O. No. 3113 ~~O. O. O.~~ No. 043
Date May 1931	Location College Ave
Map No. B-656-2	Surveyed by C. V. Crumley
Plotting C'k'd by D. M. Finley	Date January 24, 1931
Date May 1931	Indexed A. C. Johnson

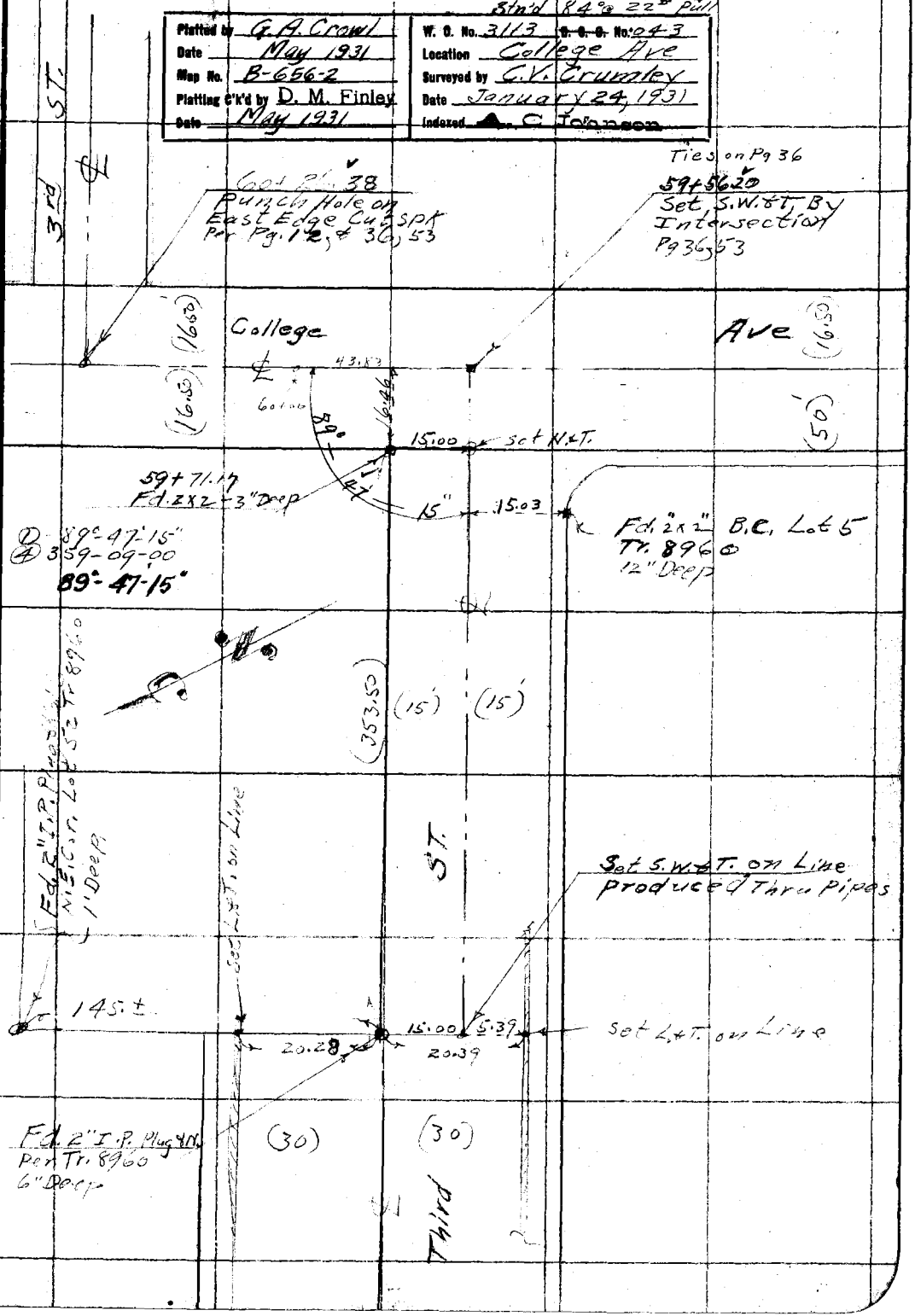

Note: ANY ADDITIONS OR CHANGES ON THIS SHEET MUST BE MADE OR CIRCLED IN Red WITH DATE AND NAME OF PERSON MAKING CHANGE.

Do not extend notes this side of this line

RETURN TO LOS ANGELES COUNTY SURVEYOR

F.B. 456 Pg. 36 Chief Party Notes by C.V. Crumley Date 1/24/31

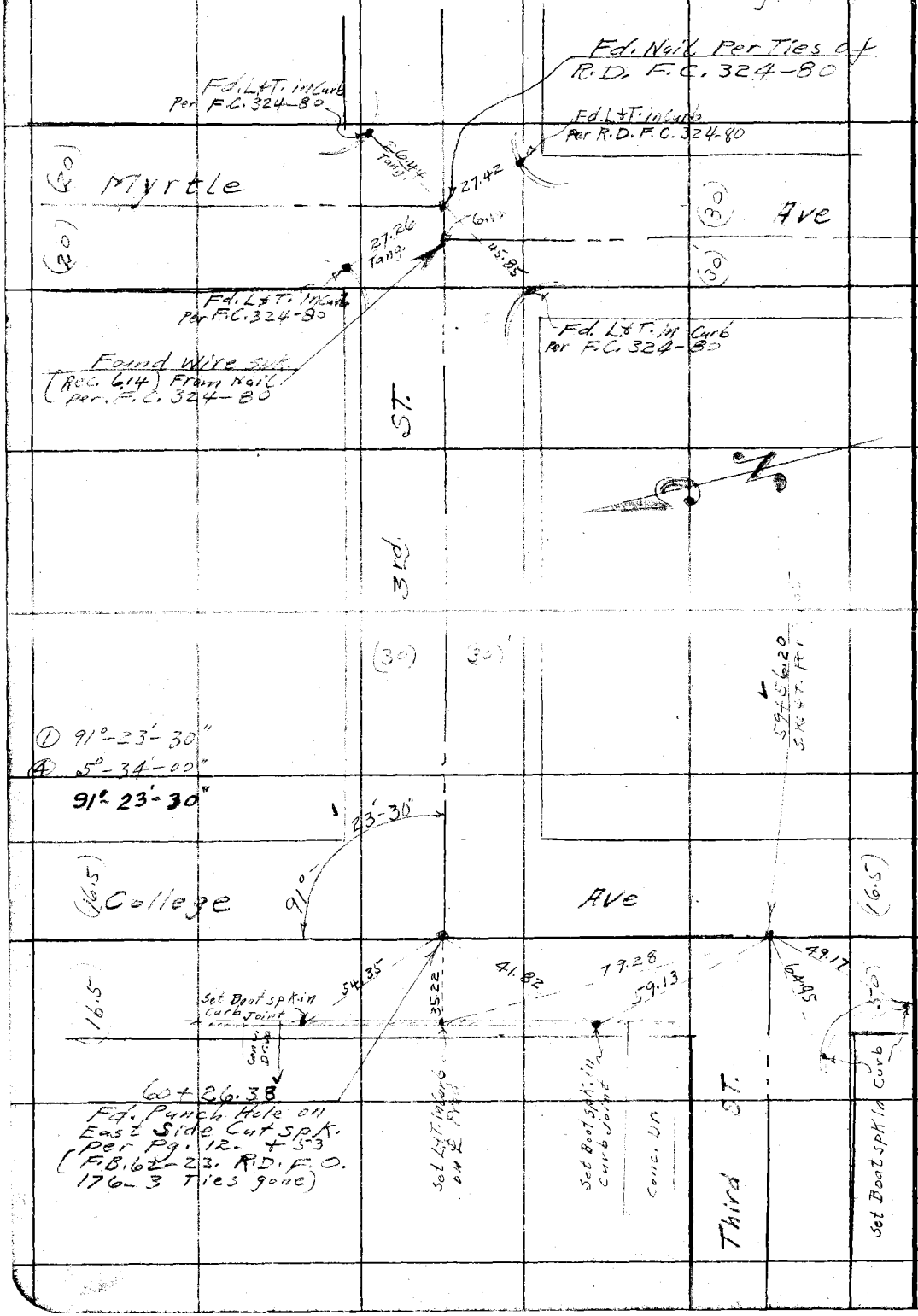

RETURN TO
LOS ANGELES COUNTY SURVEYOR

Do not extend notes this side of this line

Note: ANY ADDITIONS OR CHANGES ON THIS SHEET MUST BE MADE OR CIRCLED IN Red. WITH DATE AND NAME OF PERSON MAKING CHANGE.

Date _____ Notes by _____ Chief Party _____ F.B. 456 Pg 37

Platted by G. A. Crowl	W. O. No. 3113 Tape ~~D. C. O.~~ No. 643
Date May 1931	Location College Ave
Map No. B-656-2	Surveyed by C. V. Crumley
Platting C'k'd by D. M. Finley	Date January 26, 1931
Date May 1931	Indexed A. C. Johnson

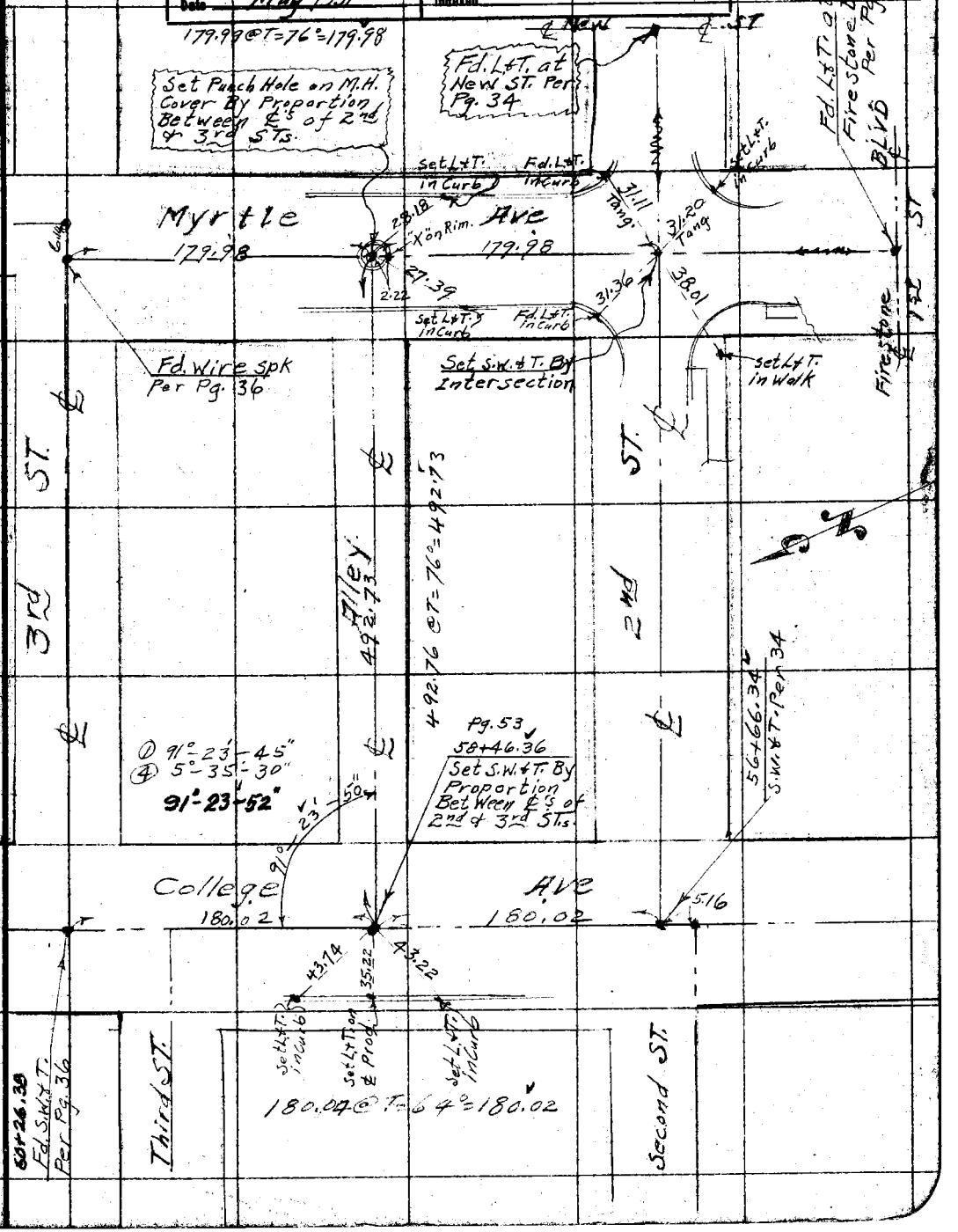

Note: ANY ADDITIONS OR CHANGES ON THIS SHEET MUST BE MADE OR CIRCLED IN Red WITH DATE AND NAME OF PERSON MAKING CHANGE.

Do not extend notes this side of this line

RETURN TO LOS ANGELES COUNTY SURVEYOR

F.B. 456 Pg. 38 Chief Party Notes by C.V. Crumley Date 1/26 & 28/31

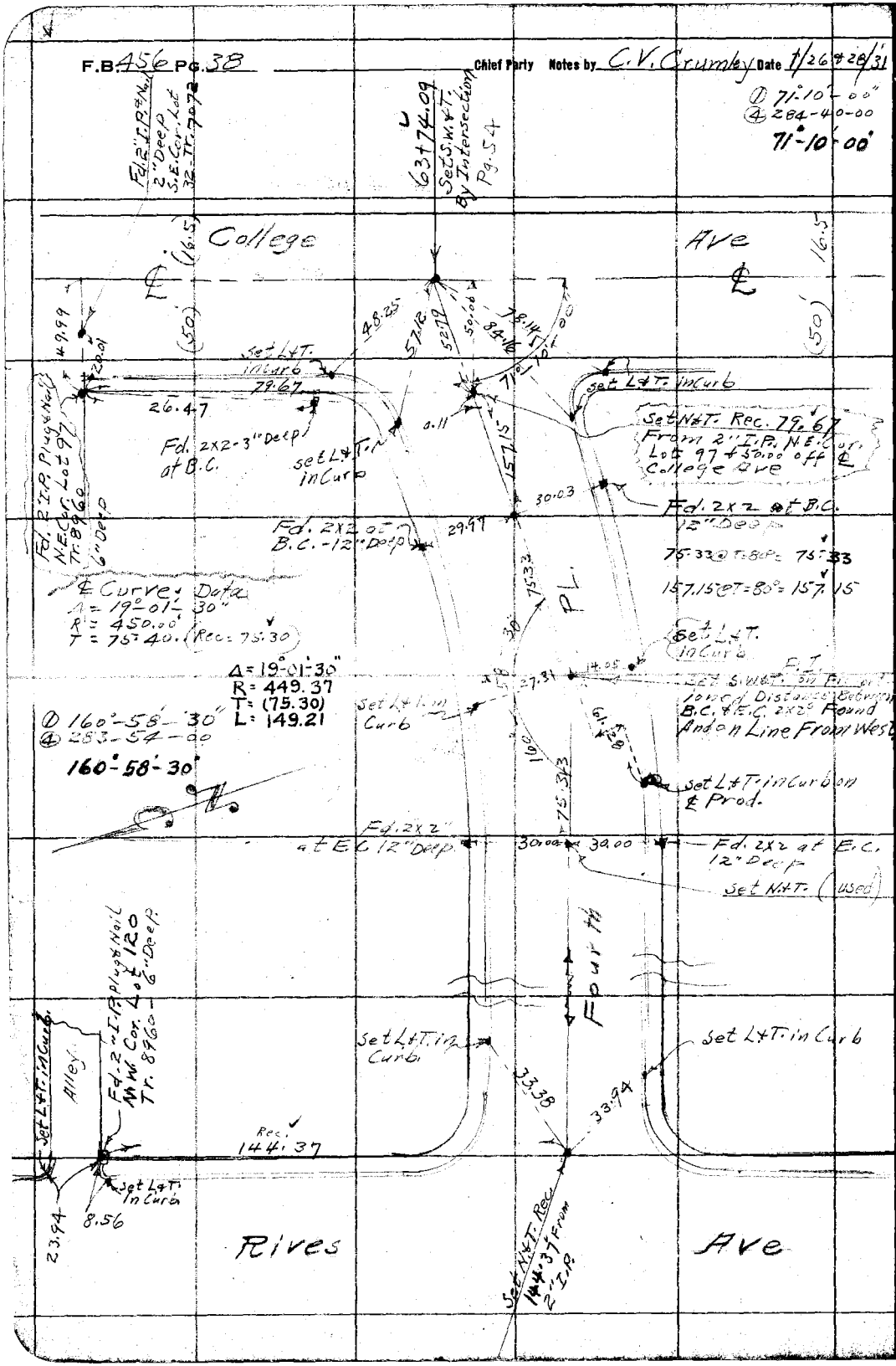

RETURN TO
LOS ANGELES COUNTY SURVEYOR

Do not extend notes this side of this line

Note: ANY ADDITIONS OR CHANGES ON THIS SHEET MUST BE MADE OR CIRCLED IN Red. WITH DATE AND NAME OF PERSON MAKING CHANGE.

Date: Notes by: Chief Party: F.B. 456 PG. 39

Std @ 84° Fahr - 22# Pull

Plotted by G. A. Crowl	W. O. No. 3113 D. S. C. No. .043
Date May 1931	Location College Ave
Map No. B-656-2	Surveyed by C. V. Crumley
Plotting C'k'd by D. M. Finley	Date
Date May 1931	Indexed A. C. Johnson

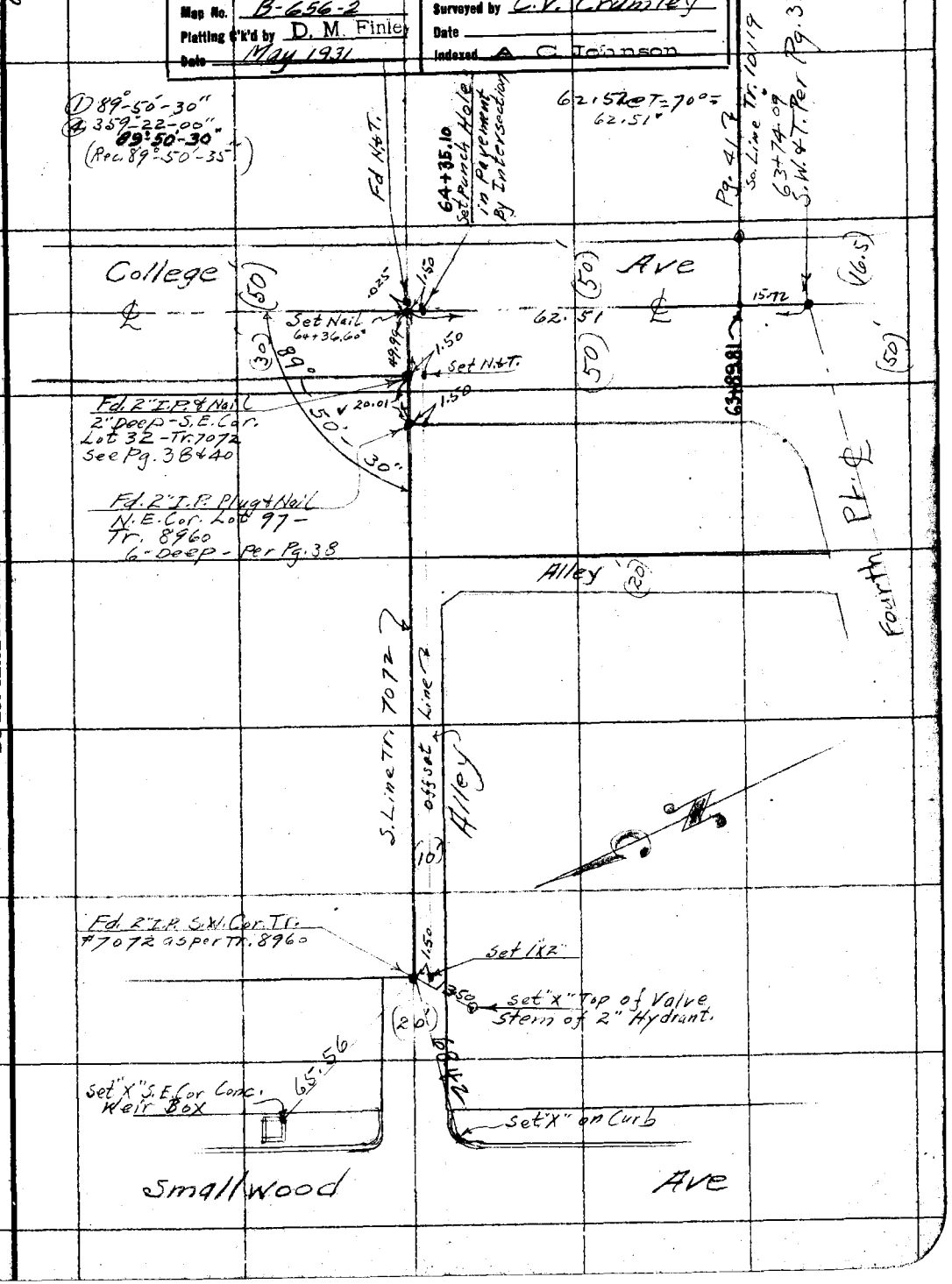

Notes: ANY ADDITIONS OR CHANGES ON THIS SHEET MUST BE MADE OR CIRCLED IN Red WITH DATE AND NAME OF PERSON MAKING CHANGE.

Do not extend notes this side of this line

RETURN TO LOS ANGELES COUNTY SURVEYOR

F.B. 456 Pg. 40 Chief Party Notes by C. V. Crumley Date 1/29-30/31

65+97.27
Set S.W. & T. By Intersection Replacing Nail Fd. Here Pg. 91 & 54

Set L&T. in Curb

Set L&T. in Curb & Prod.

4th St ℄ Pg

Set L&T. in Curb

College Ave

47.76 59.50 74.84

(50) (50)

(30) (30)

T=80° 160.69 35.72 36.13 T=80° 160.69

Fd. Iron Pin in 2" I.P. in Cement Side Walk N.E. Cor. Lot 15, Tr. 7072 as Per Tr. 10158

(Rec 160.68)

Set S&T. on split Between Pipes

17.63 17.72

Fd "X" End Curb

Set Bolt spk End Curb

Fd. 2" I.P. S.E. Cor. Lot 32, Tr. 7072 per Pg. 39

90°

ST ℄

① 90°-09'-30"
④ 360-37-30"
90°-09'-22½"

Tr. # 7072

Set N.&T. in P.P. # 179403E

(25') (25')

Fd. S.&T.

Tr. # 7072

Punch Hole in Valve Stem of 4" Fire Plug

Fd. 2x2" S.E. Cor. Lot 121 - Tr. 8960

21.18 41.06

Fd. 2x2" N.E. Cor. Lot 130 Tr. 8960

20.18

Tr. # 8960

Set L&T. in Curb

46.26

Set L&T. in Curb. Tr. # 8960

Smallwood Ave

(30') (30')

Fourth St

Alley Between 5th & 6th Sts

Set L&T. in Curb

Set L&T. in Curb

Set S.W. & T. By Proportion Between 2" I.P.s at Alleys as shown. Per Tr. 8960

Set Bolt Spk in Curb Joint

49.23 49.84

51.53 53.60

Set Bolt Spk in Curb Joint

Set "X" in Curb.

Alley

Set Bolt spk in B.C. Curb

Set Cut Spot & T. 1.0 Pg. 1 Tr.

40.95 43.23 47.75

32.44 26.45

T=84° 482.105 (Rec = 482.06)

T=84° 159.995 (Rec = 159.98)

Set N&T. P.P.

31.42

Fd. 2" I.P. Plug & Nail 12" Deep Per Tr. 8960 See Pg

Rives Ave

Fd. 3/4" I.P. Plug & Nail 6" Deep at Alley Per Tr. 8960

See Pg.

Set N&T. P.P. # 179601E

RETURN TO LOS ANGELES COUNTY SURVEYOR

Do not extend notes this side of this line

Notes: ANY ADDITIONS OR CHANGES ON THIS SHEET MUST BE MADE OR CIRCLED IN Red. WITH DATE AND NAME OF PERSON MAKING CHANGE.

Date _____ Notes by _____ Chief Party _____ F.B. 456 PG. 41

Platted by G. A. Crowl	W. O. No. 3113 D. S. O. No.
Date May 1931	Location College Ave
Map No. B-656-2	Surveyed by C. V. Crumley
Platting C'k'd by D. M. Finley	Date February 1931
Date May 1931	Indexed A. C. Johnson

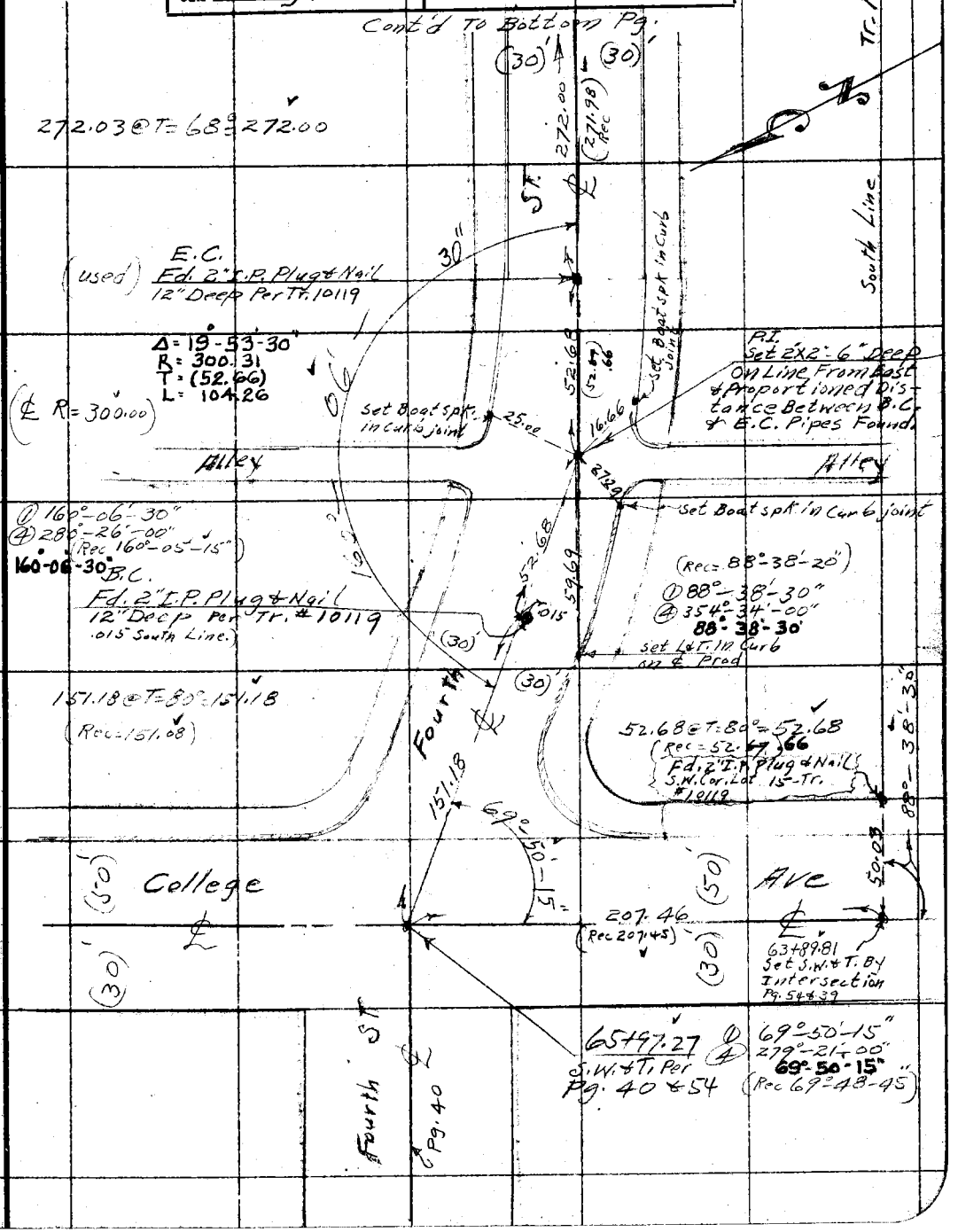

Note: ANY ADDITIONS OR CHANGES ON THIS SHEET MUST BE MADE OR CIRCLED IN Red. WITH DATE AND NAME OF PERSON MAKING CHANGE.

Do not extend notes this side of this line

RETURN TO
LOS ANGELES COUNTY SURVEYOR

F.B. 456 Pg. 42 Chief Party Notes by C.V. Crumley Date 2/6/31

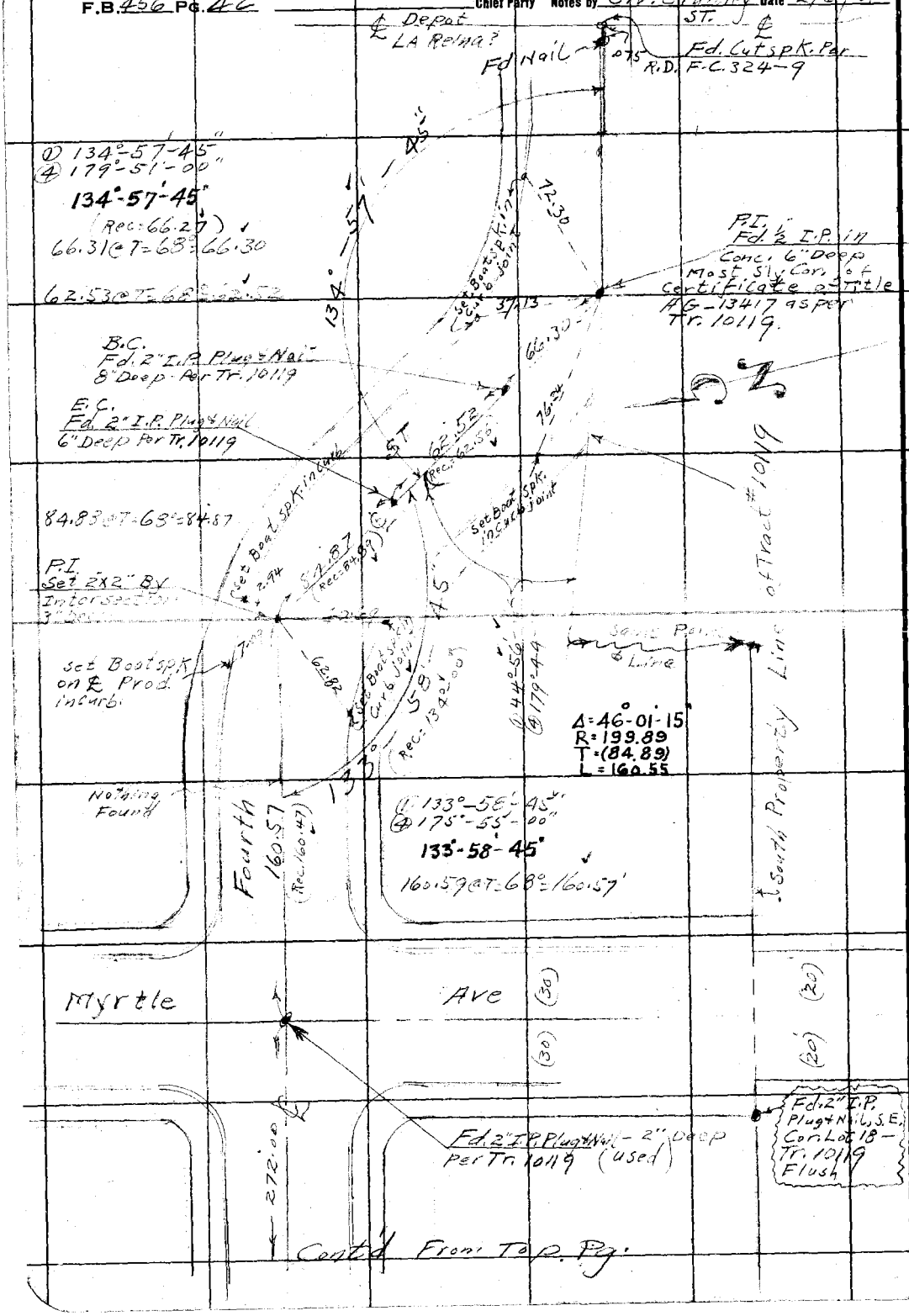

Cont'd From Top Pg.

RETURN TO
LOS ANGELES COUNTY SURVEYOR

Do not extend notes this side of this line

Note: ANY ADDITIONS OR CHANGES ON THIS SHEET MUST BE MADE OR CIRCLED IN Red. WITH DATE AND NAME OF PERSON MAKING CHANGE.

Date _____ Notes by _____ Chief Party _____ F.B. 456 Pg. 43

Platted by G.A. Crawl	W. O. No. 3113 D. S. O. No.
Date May 1931	Location College Ave
Map No. B-656-2	Surveyed by C.V. Crumley
Platting C'k'd by D. M. Finley	Date February 2, 1931
Date May 1931	Indexed A. C. Johnson

Notes: ANY ADDITIONS OR CHANGES ON THIS SHEET MUST BE MADE OR CIRCLED IN Red. WITH DATE AND NAME OF PERSON MAKING CHANGE.

Do not extend notes this side of this line

RETURN TO LOS ANGELES COUNTY SURVEYOR

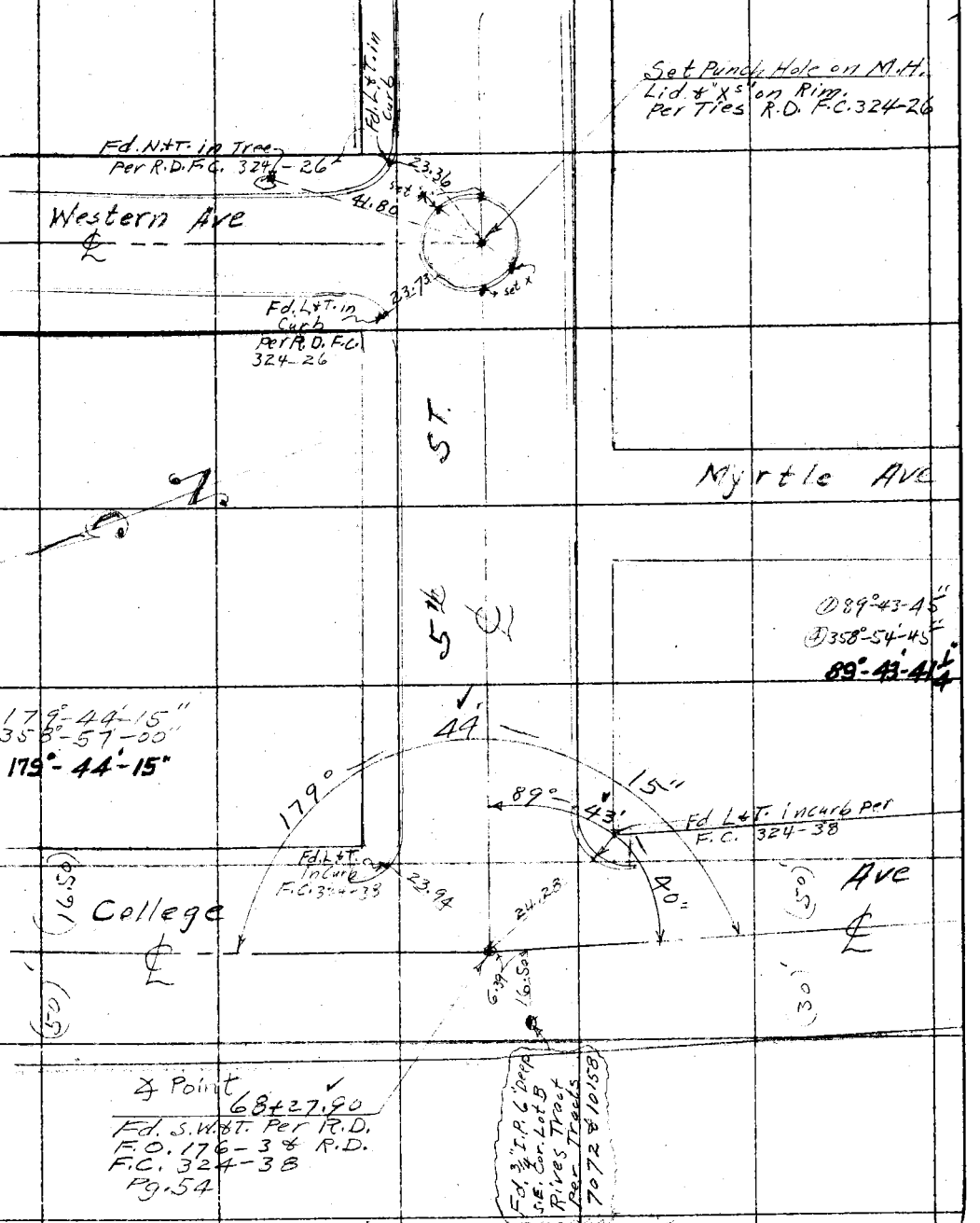

F.B. 456 Pg. 44 Chief Party Notes by C.V. Crumley Date 1/30/31

2/9/31

70+79.34
Set S.W.+T. By ① 107°-05'-00"
Intersection ④ 68°-20'-00"
107°-05'-00"

68+84.02
Turned Rec. ∡ At P.I.
& Sets S.W.+T. By
Intersection Pg. 55

College Ave.

℄

(65)

(50)

35.16

65.58

76.19

98.73

71.86

Set Boat spk. in Curb Joint

Set Boat spk in Curb Joint

Set Boat spk in Curb Joint

Set Boat spk in Curb Joint

① 90°-06'-15"
④ 360-25-00"
90°-06'-15"

Fd. 2" I.P. Plug & Nail S.E. Cor. Lot 185-Tr. 8960 Per Tr. 10158

19.05

20.04

132.39 @ T = 74° 132.38

40.25

132.38

ST.

45

P.I.
Set S.W.+T. / Rec. Tang.
64.53' From E.C.

Set Boat spk. in curb joint

Set Boat spk. in curb joint

Set Boat spk. in curb joint

27.18

25.23

Rec. 80

① 162°-48'-45"
④ 291°-15'-00"
Rec. 162°-48'-45"
Δ = 17°-11'-15"
R = 427.00'
T = 64.53
L = 128.09

Line

Alley

(20)

Alley

Tract

New ① 179°-57'-00"
④ 359°-56'-00"
4/16/31

E.C. Fd. 2"x2" Flush

9.76

20.13

(Rec. 9.50)

9.43

Fd 2x2 Flush 91' E.C.

set L.+T. in Curb

Fd. L.+T. in Curb Per Tr. # 10158 (used)

Set N.+T. Rec. From L.+T.

~~① 179°-53'-30"~~
~~④ 359°-34'-00"~~
~~179°-53'-30"~~

Fifth

S.W.+T.
Set ~~N.+T.~~ Rec. 20.25
From L.+T.

Fd. 2" I.P. 12" Deep 4 Pt. Per Tr. 10158

Fd. 3/4" I.P. 10" Deep

Rec = 156.37
T = 84°
156.48

.17

.24

Fd 2" I.P. 6" Deep N.W. Cor. Lot 1 Tr. 10158 & N.E. Cor. Lot 151 - Tr. 8960

Fd. 2x2

.07

48.73

30.01

(Rec) 20.25

(Rec) 9.75

47.96

.10

9.71

0.10

Fd 2x2

81.38
T = 84°

Rec = 81.33

Fd. L.+T. in Curb on W. Line Tr. 10158 (Per Tract)

set Boat spk in Curb joint

set Boat spk in Curb joint

① 90-04-15 New &
④ 360-17-15
90-04-20'

④ 89°-58-45
④ 359-55-13
89°-58-48"

Alley 40 Pg. 59

2" I.P. 9.0

set Boat spk. in Curb joint

48.66

49.12

49.76

Set Boat spk. in Curb joint

Alley Per 3/4" I.P. 9.0 Pg. 40

(155.58)
~~155.395~~
155.395
Rives
(156.38)

50.53
49.59

Rec (~~486.66~~) (485.66)
~~486.705~~
485.705
T = 84°

Ave.

Set S.W.+T. By
A Proportion Between Pipes
Corrected 4/16/31 - C.V.C.

RETURN TO
LOS ANGELES COUNTY SURVEYOR

Do not extend notes this side of this line

Notes: ANY ADDITIONS OR CHANGES ON THIS SHEET MUST BE MADE OR CIRCLED IN Red. WITH DATE AND NAME OF PERSON MAKING CHANGE.

Date _____ Notes by _____ Chief Party _____ F.B. 456 Pg. 45

Plotted by G. A. Crowl	W. O. No. 3113 D. S. O. No.
Date May 1931	Location College Ave
Map No. B-636-2	Surveyed by C. V. Crumley
Plotting C'k'd by D. M. Finley	Date February 2, 1931
Date May 1931	Indexed A. C. Johnson

Note: ANY ADDITIONS OR CHANGES ON THIS SHEET MUST BE MADE OR CIRCLED IN Red. WITH DATE AND NAME OF PERSON MAKING CHANGE.

Do not extend notes this side of this line

RETURN TO LOS ANGELES COUNTY SURVEYOR

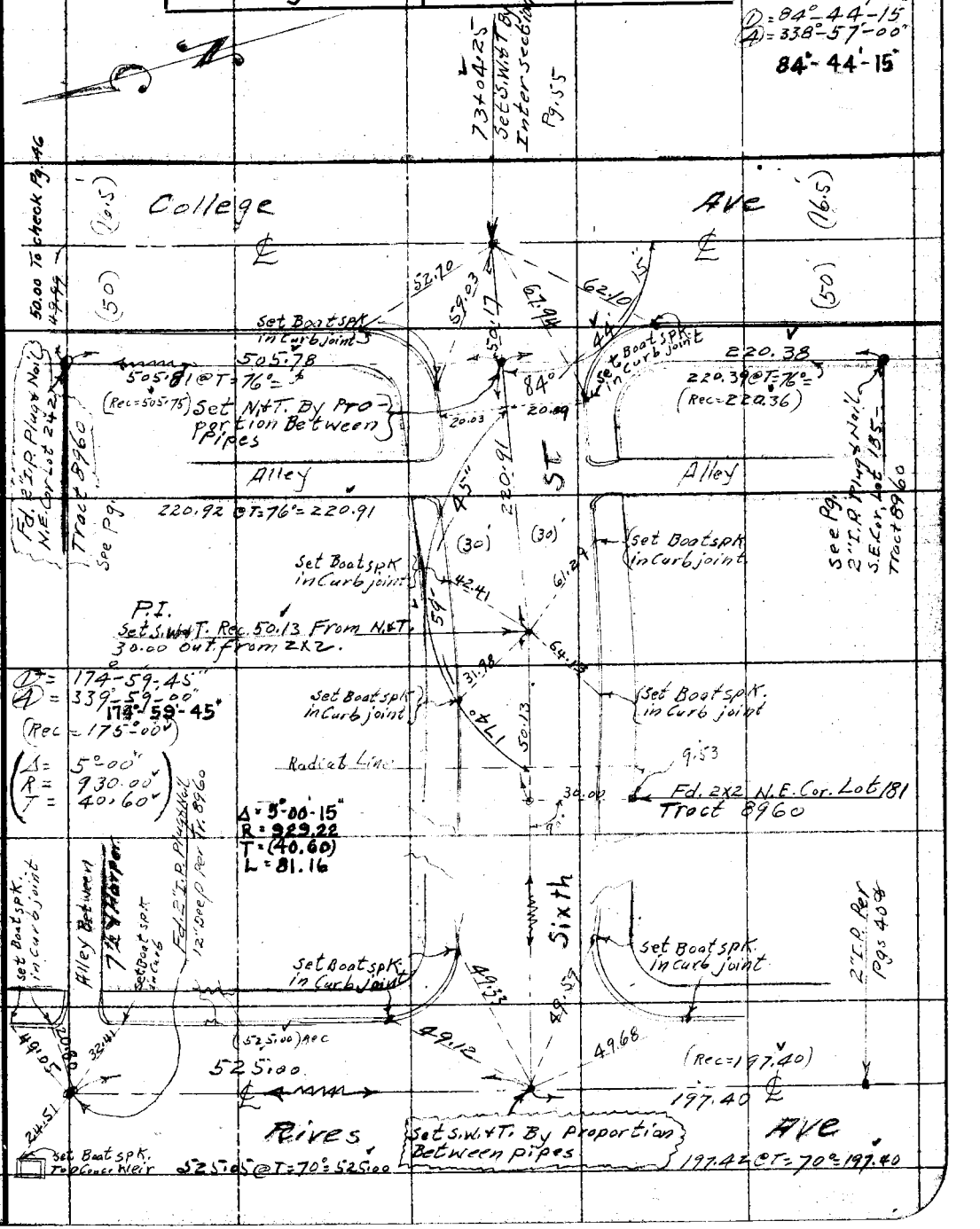

F.B. 456 Pg. 46 Chief Party Notes by C.V. Crumley Date

Set L+T. on ℄ Produced. in Curb

77+28.74
Set S.W. & T. By Intersection Pg. 56

① 65°-15-00"
② 261°-00-15"
65°-15-03 3/4"

7 8+05.58 under Permit Tr. 8960 152 Pg. 48 & 56

Fd. 3/4" I.P. & Pot 12" Deep F.B. 41

College ℄ Ave ℄

20.03

45.53

56.28

93.98

99.07

2" I.P. S.E. Cor. Lot 1 Tr. 8960 Per Pg.

set Boat spk in Curb

(Rec. 99.65)
99.66
99.67 @ T=76°=99.66

Set N+T. By Proportion Between Pipes

(Rec. 626.46)
626.50
626.53 @ T=76°=626.50

Set Boat spk, in curb joint

181.69
(Rec. 181.69)
181.70 @ T=76°=181.69

Fd. 3/4" I.P. N.E. Cor. Lot #242 Tr. 8960 Per Pg.

Alley Alley

set Boat spk in Curb

54.89

38.56

P.I.
Set S.W. & T. By Proportion Between N+T. on Property Line at Collins Ave & N+T. on Line Between Lots 239 & 240 on Line Produced From West

① 155°-30-00"
② 26°-59-45"
155°-29-56"
(Rec. 155°-30-00")

105.02 @ T=76°=105.01
181.70 @ T=76°=181.69

Δ = 22°-59-45"
R = 393.35'
T = 85.40'
L = 168.19

Set Boat spk in Curb

Radial Line

105.01
(Rec. 105.00)

12" Deep
Fd. 2X2 S.W. Cor. Lot 245 Tr. 8960

30.00 30.00

19.73 Rec.

Fd. 2X2 - 12" Deep N.W. Cor. Lot 239 Tr. 8960

Set N+T. on Line Between 2X2's

2" I.P. 12" Deep Per Pg.

Alley

547.45 @ T=70°=547.40
175.02 @ T=70°=175.00

Seventh St.

Set Boat spk in Curb joint

48.85
48.66

49.38
49.77

Set Boat spk in Curb joint

2" I.P. 12" Deep Per Pg. 40

Alley Between 5th & 6th St.

(Rec. 175.00)
175.00

547.40
(Rec. 547.40)

Rives

Set S.W. & T. By Proportion Between pipes.

Ave

RETURN TO
LOS ANGELES COUNTY SURVEYOR

Do not extend notes this side of this line

Notes: ANY ADDITIONS OR CHANGES ON THIS SHEET MUST BE MADE OR CIRCLED IN Red. WITH DATE AND NAME OF PERSON MAKING CHANGE.

Date _____ Notes by _____ Chief Party _____ F.B. 456 PG. 47

Platted by G. A. Crawl	W. O. No. 3113 D. S. B. No.
Date May 1931	Location College Ave
Map No. B-656-2	Surveyed by C. V. Crumley
Platting C'k'd by D. M. Finley	Date 2/2/31
Date May 1931	Indexed A. C. Johnson

Note: ANY ADDITIONS OR CHANGES ON THIS SHEET MUST BE MADE OR CIRCLED IN RED, WITH DATE AND NAME OF PERSON MAKING CHANGE.

Do not extend notes this side of this line

RETURN TO LOS ANGELES COUNTY SURVEYOR

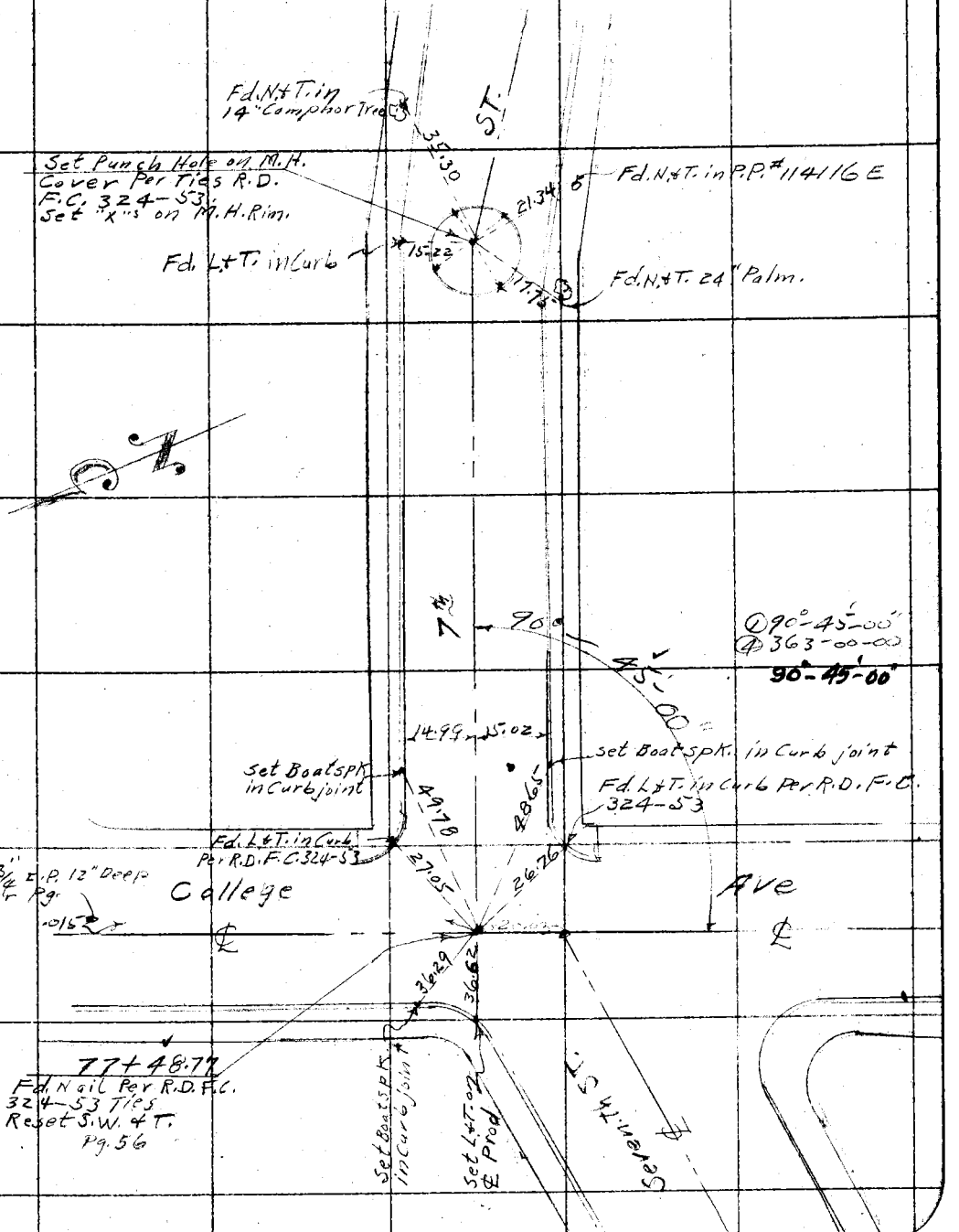

F.B. 456 Pg. 48

Chief Party Notes by C.V. Crumley Date 3/4 & 5/31

RETURN TO
LOS ANGELES COUNTY SURVEYOR

Do not extend notes this side of this line

Notes: ANY ADDITIONS OR CHANGES ON THIS SHEET MUST BE MADE OR CIRCLED IN Red. WITH DATE AND NAME OF PERSON MAKING CHANGE.

D 90°-16'-15"
A 361-05-00
90°-16'-15"

80+84.60 Set S.W.&T. By Inter-Section

140.16 @ T=90° = 140.17

79+44.43 Set S.W.&T. By Inter-section

(Rec = 138.93)
138.84 @ T=90° = 138.85

75+40.58 Fd. 3/4" I.P. Per Pg. 46 & 56

Set Nail

College Ave

140.17

138.85

35.44

Fd. 2" I.P. Plug & Nail 3" Deep - N.E. Cor Tr. 6580

Lot 2 Lot 1

1+52.20 Fd 3/4" Axle

Lot 3

Lot 4

Block A

Set 2x4 T.H. Curb

Fd Boat spk

Set "X" in Intersection of 3-Way Fire Plug

Fd. 2" I.P. No Tk 6" Deep

D 89°-44-45"
A 358-58-30
89°-44'-37½"

Fd. 2" I.P. N.E. Cor Lot 242 - Tr. 8960 Per Pg.

89°-44'-45"

D 90°-04'-45"
A 360-18-30"
90°-04-37½"

4+11.43 - Fd ½ I.P. Flush

4+63.51 - Fd. old 2x2 Top Broken

5+67.55 - Fd. old 2x2 Top Broken

6+19.53 - Fd old 2x2 - Top of 6" Long

6+71.74 Fd. 2x2

7+23.75 - Fd. old 2x2 Top off

Lot 5

Lot 6

Lot 7

Lot 8

Lot 9

Lot 10

Lot 11

Lot 12

Lot 13

Lot 14

Block B

Ave

Set X on Splice of Pipes

Set Boat spk.

Set X on Splice of Pipes

Set Boat spk. in Curb Joint

Fd. 2x2 Flush N.E. Cor Lot 2 W Tr. 8960

Fd. 2" I.P. S.W. Cor. Lot 14 - Block B Per Tr. 8960

269.60

2.0' offset

Fd. 2" I.P. N.W. Cor Tr. 6580

109.95 @ T=70° = 109.94

Fd. 2x2 S.E. Cor Lot 278 Tr. 8960

Fd. 2x2 Post Block B Tr. 6580

Set Boat spk. in Curb Joint

Fd. 2" I.P. Flush N.E. Cor Lot 303 - Tr. 8960

269.62 @ T=70° = 269.60

421.55 @ T=60° = 421.48

Harper

138.86 @ T=60° = 138.84

Set Boat spk. in curb joint

D 90°-04-45"
A 360-19-30"
90°-04'-52"

Alley

Fd. 2" I.P. N.W. Cor. Lot 310 Tr. 8960

Set Boat spk in Curb Joint

Set Boat spk

49.44

49.46

49.46

(Rec 421.42)

421.48

(Rec (138.82))

138.84

59.40

Fd. 2x2 Post N.W. Cor. Lot B Rives Tract Per Tr. 8960

Rive Ave

Set S.W.&T. By Proportion Between 2x2 & 2" I.P.

2" I.P. Pg.

Date _____ Notes by _____ Chief Party _____ F.B. 456 PG. 49

Platted by G.A. Crowl	W. O. No. 3113 D. S. O. No.
Date May 1931	Location College Ave
Map No. B-656-2	Surveyed by C.V. Crumley
Platting C'k'd by D. M. Finley	Date March 3, 1931
Date May 1931	Indexed A. C. Johnson

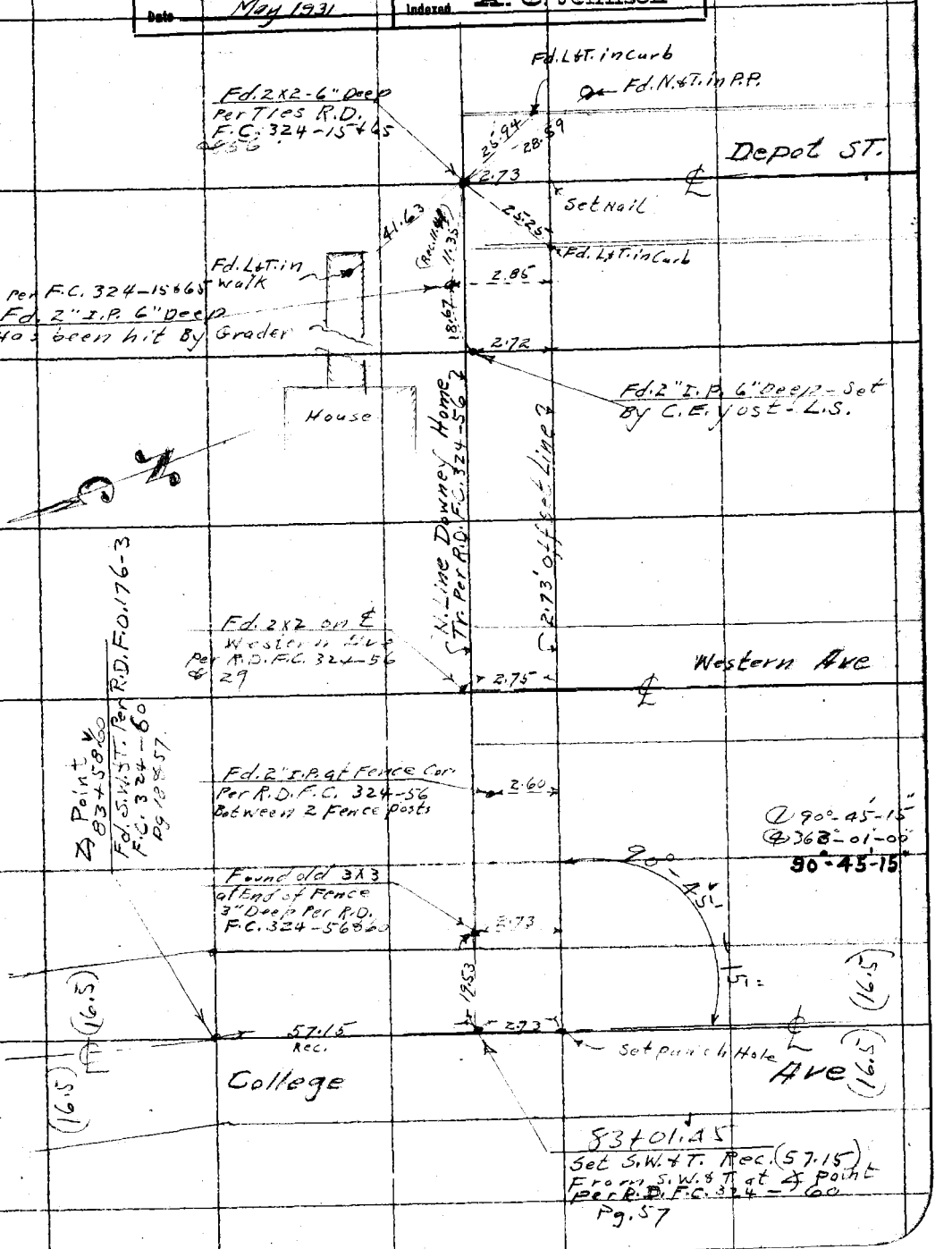

Note: ANY ADDITIONS OR CHANGES ON THIS SHEET MUST BE MADE OR CIRCLED IN Red. WITH DATE AND NAME OF PERSON MAKING CHANGE.

Do not extend notes this side of this line

RETURN TO
LOS ANGELES COUNTY SURVEYOR

F.B. 456 Pg. 50 Chief Party Notes by C. V. Crumley Date 3/4/31

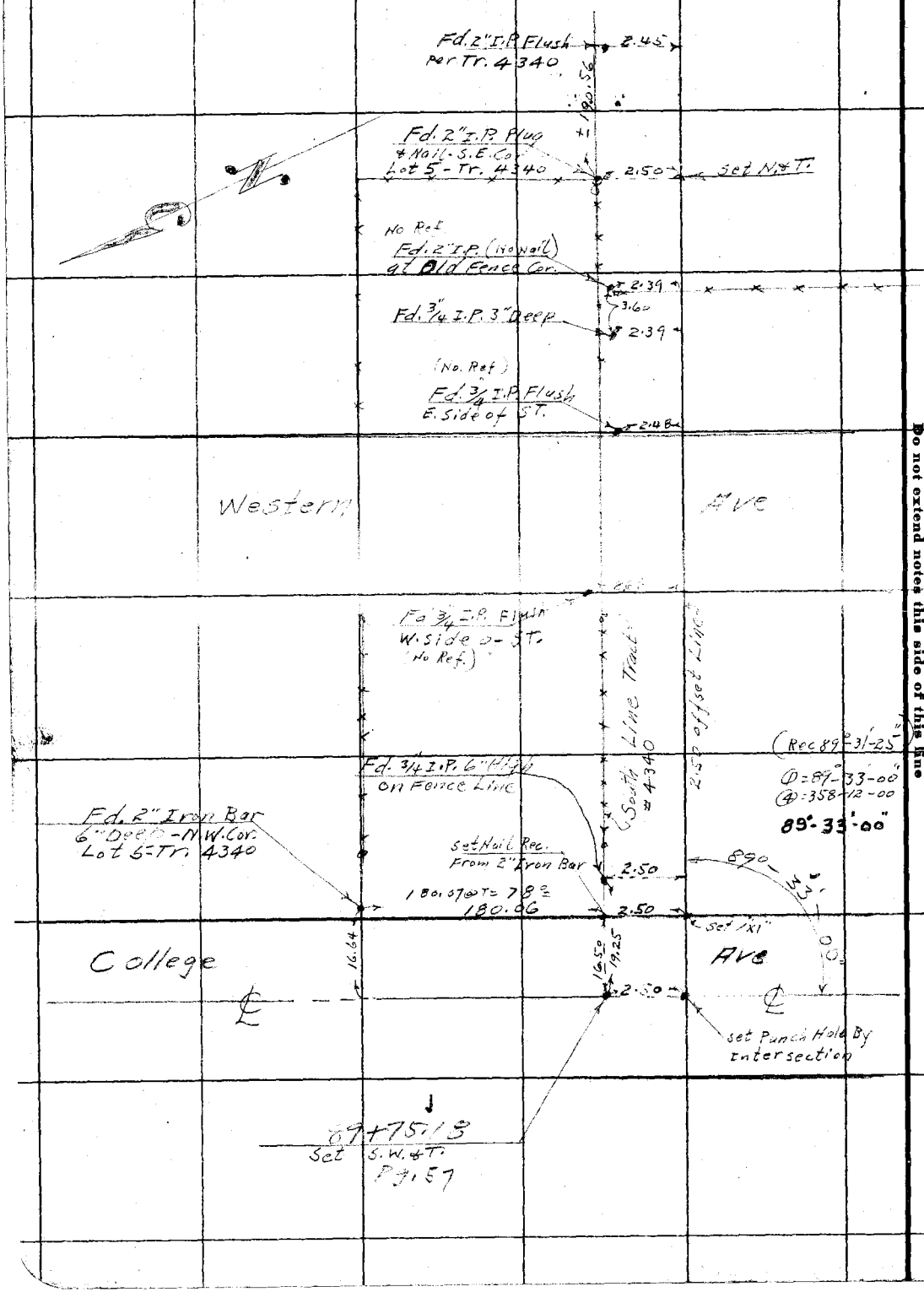

RETURN TO
LOS ANGELES COUNTY SURVEYOR

Do not extend notes this side of this line

Notes: ANY ADDITIONS OR CHANGES ON THIS SHEET MUST BE MADE OR CIRCLED IN Red. WITH DATE AND NAME OF PERSON MAKING CHANGE.

Date _____ Notes by _____ Chief Party _____ F.B. 456 PG. 51

Platted by G. A. Crowl	W. O. No. 3113 Tape D. S. C. No. 043
Date May 1931	Location College Ave
Map No. B-656-2	Surveyed by C.V. Crumley
Platting C'k'd by D. M. Finley	Date March 4, 1931
Date May 1931	Indexed A. C. Johnson

210.88
289.16
3.88
543.26
1047.18

210.88
289.16
500.04
3.88
703.92

Cont'd To Bottom Pg. ~~42~~ 52

638.01@T=70°=637.95

Topog. on Pgs. 8, 9, & ?

Tr. 1387

637.95 Ave

(16.5) (16.5)

41+89.20
Set S.W.&T. Per Pg 30

Property Line
Pg. 30

90°-27'-00"

543.31@T=70°=543.26

Tr. 902

543.26

College

36+45.94
Fd. Wire spk. with "X" Per R.D.F. O.176-8 Per Pg. 8

3.88

36+42.06
Fd. N.&T.
Per Pg 8

289.19@T=70°=289.16

(16.5) (16.5)

289.16

33+52.90
Set S.W.&T.

Property Line
Per Pg. 28

210.83

89°-43'-30"

Cont'd From Top Pg. 26

Note: ANY ADDITIONS OR CHANGES ON THIS SHEET MUST BE MADE OR CIRCLED IN Red. WITH DATE AND NAME OF PERSON MAKING CHANGE.

Do not extend notes this side of this line

RETURN TO
LOS ANGELES COUNTY SURVEYOR

F.B. 456 Pg. ~~42~~ 52 Chief Party Notes by C.V. Crumley Date

Cont'd To Bottom Pg. 53

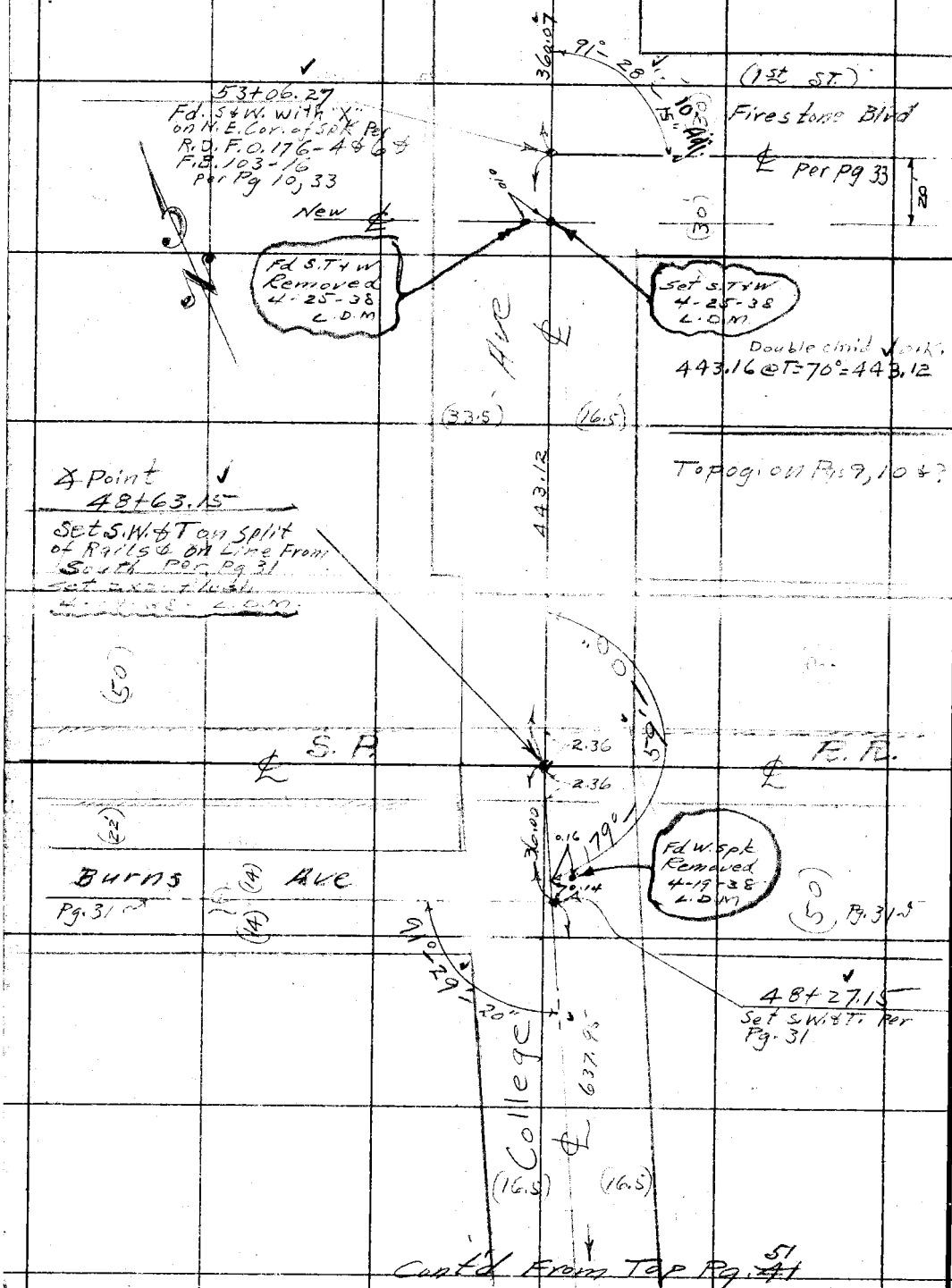

Cont'd From Top Pg. ~~41~~ 51

RETURN TO
LOS ANGELES COUNTY SURVEYOR

Do not extend notes this side of this line

Note: ANY ADDITIONS OR CHANGES ON THIS SHEET MUST BE MADE OR CIRCLED IN Red. WITH DATE AND NAME OF PERSON MAKING CHANGE.

179.60

Date _____ Notes by _____ Chief Party _____ F.B. 456 PG. 53

Platted by G.A. Crowl	W. O. No. 3113 O. S. O. No.
Date May 1931	Location College Ave
Map No. B-656-2	Surveyed by C.V. Crumley
Platting C'k'd by D. M. Finley	Date March 5 1931
Date May 1931	Indexed A. C. Johnson

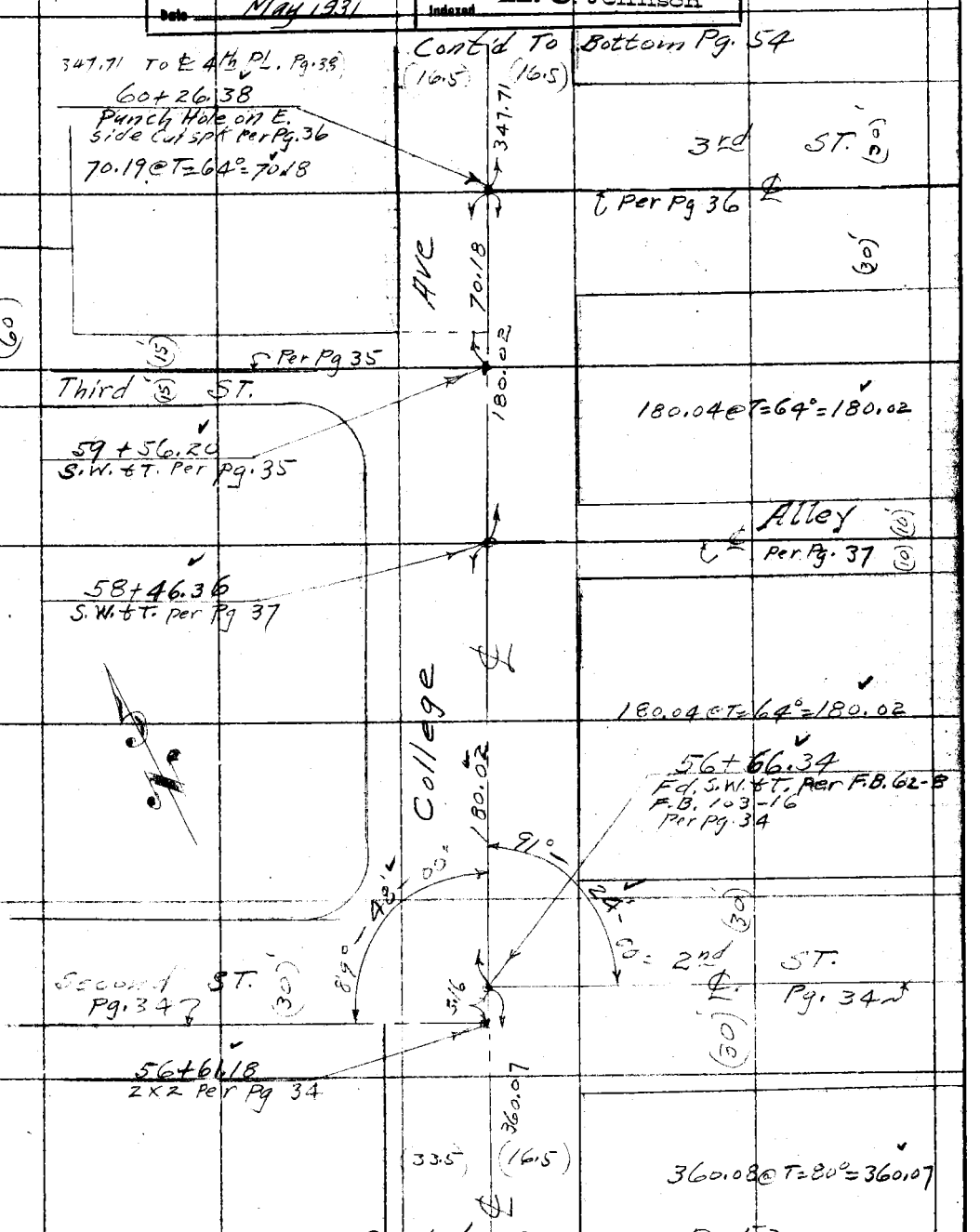

Notes: ANY ADDITIONS OR CHANGES ON THIS SHEET MUST BE MADE OR CIRCLED IN Red, WITH DATE AND NAME OF PERSON MAKING CHANGE.

Do not extend notes this side of this line

RETURN TO LOS ANGELES COUNTY SURVEYOR

93-06.30

F.B. 456 PG. ~~44~~ 54 Chief Party Notes by C.V. Crumley Date 3/10/31

Cont'd To Bottom Pg. 55

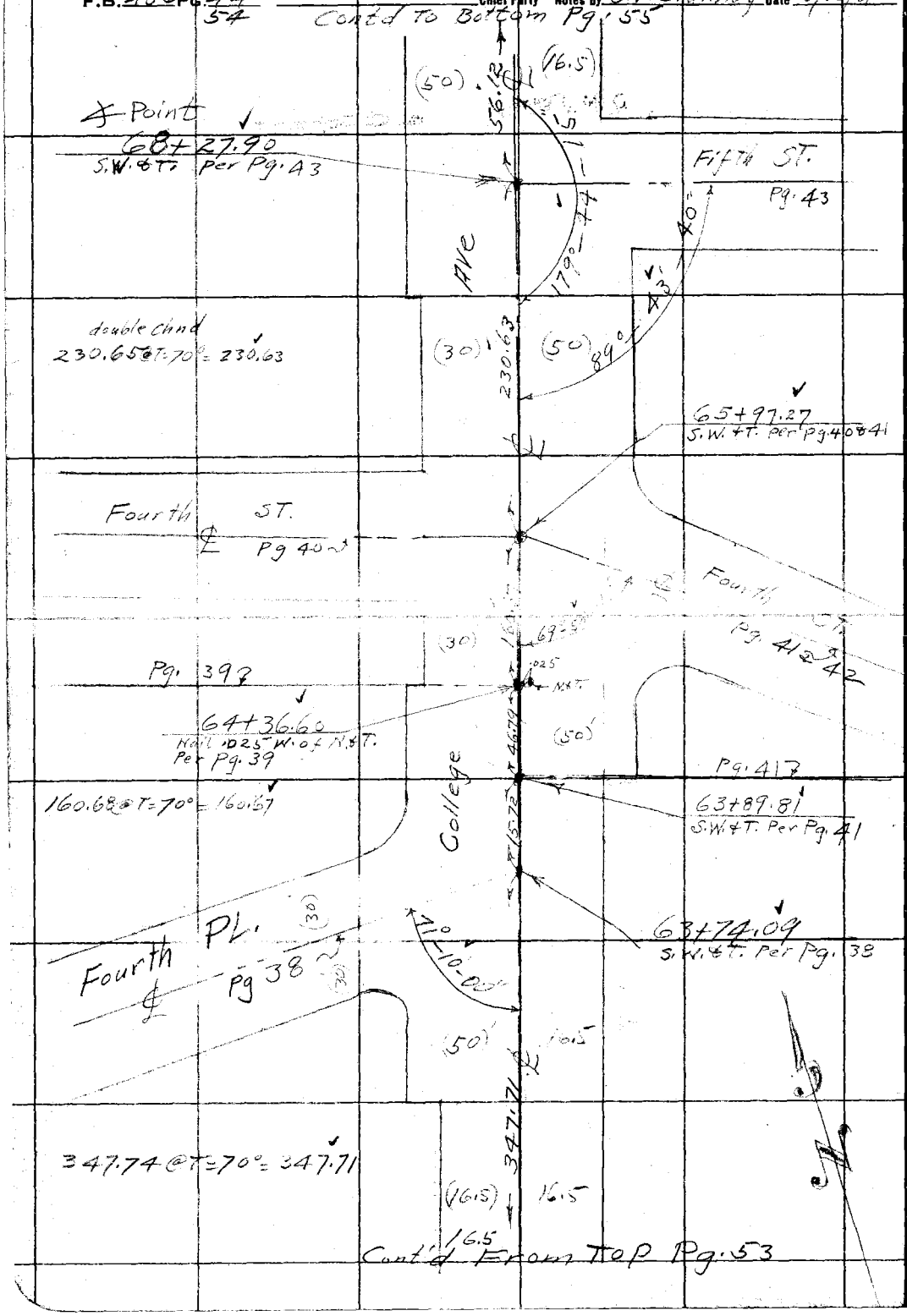

Cont'd From Top Pg. 53

RETURN TO
LOS ANGELES COUNTY SURVEYOR

Do not extend notes this side of this line

Note: ANY ADDITIONS OR CHANGES ON THIS SHEET MUST BE MADE OR CIRCLED IN Red. WITH DATE AND NAME OF PERSON MAKING CHANGE.

Date _____ Notes by _____ Chief Party _____ F.B. 456 Pg. 55

84° @ 22# Pull

Plotted by G. A. Crowl	W. O. No. 3113 D. S. C. No. 043
Date May 1931	Location College Ave
Map No. B-656-2	Surveyed by C. V. Crumley
Plotting C'k'd by D. M. Finley	Date March 10, 1931
Date May 1931	Indexed A. C. Johnson

Cont'd To Bottom Pg. 56

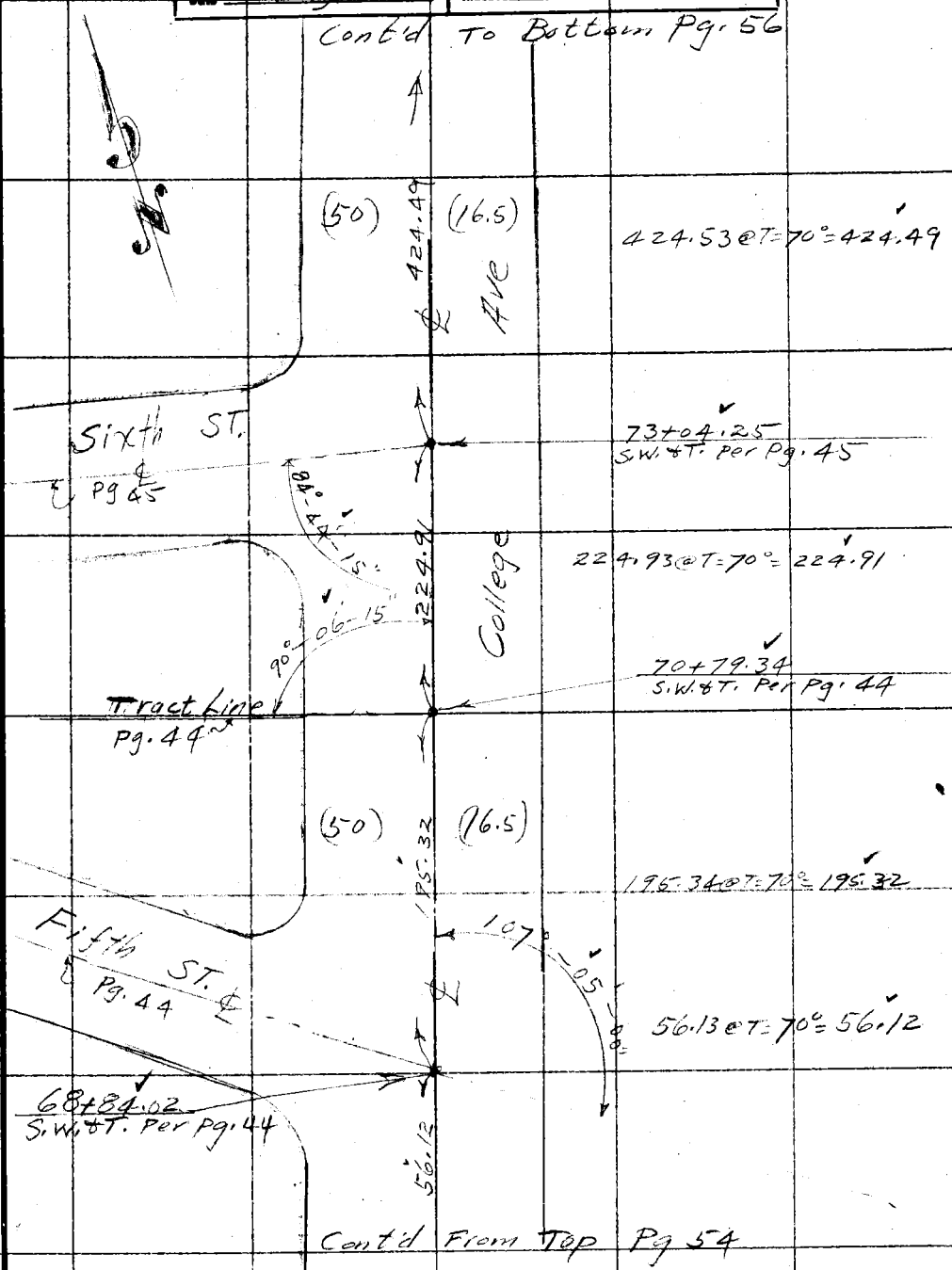

Cont'd From Top Pg 54

Notes: ANY ADDITIONS OR CHANGES ON THIS SHEET MUST BE MADE OR CIRCLED IN Red. WITH DATE AND NAME OF PERSON MAKING CHANGE.

Do not extend notes this side of this line

RETURN TO LOS ANGELES COUNTY SURVEYOR

F.B. 456 PG. 56 Chief Party Notes by C.V. Crumley Date 3/10/31

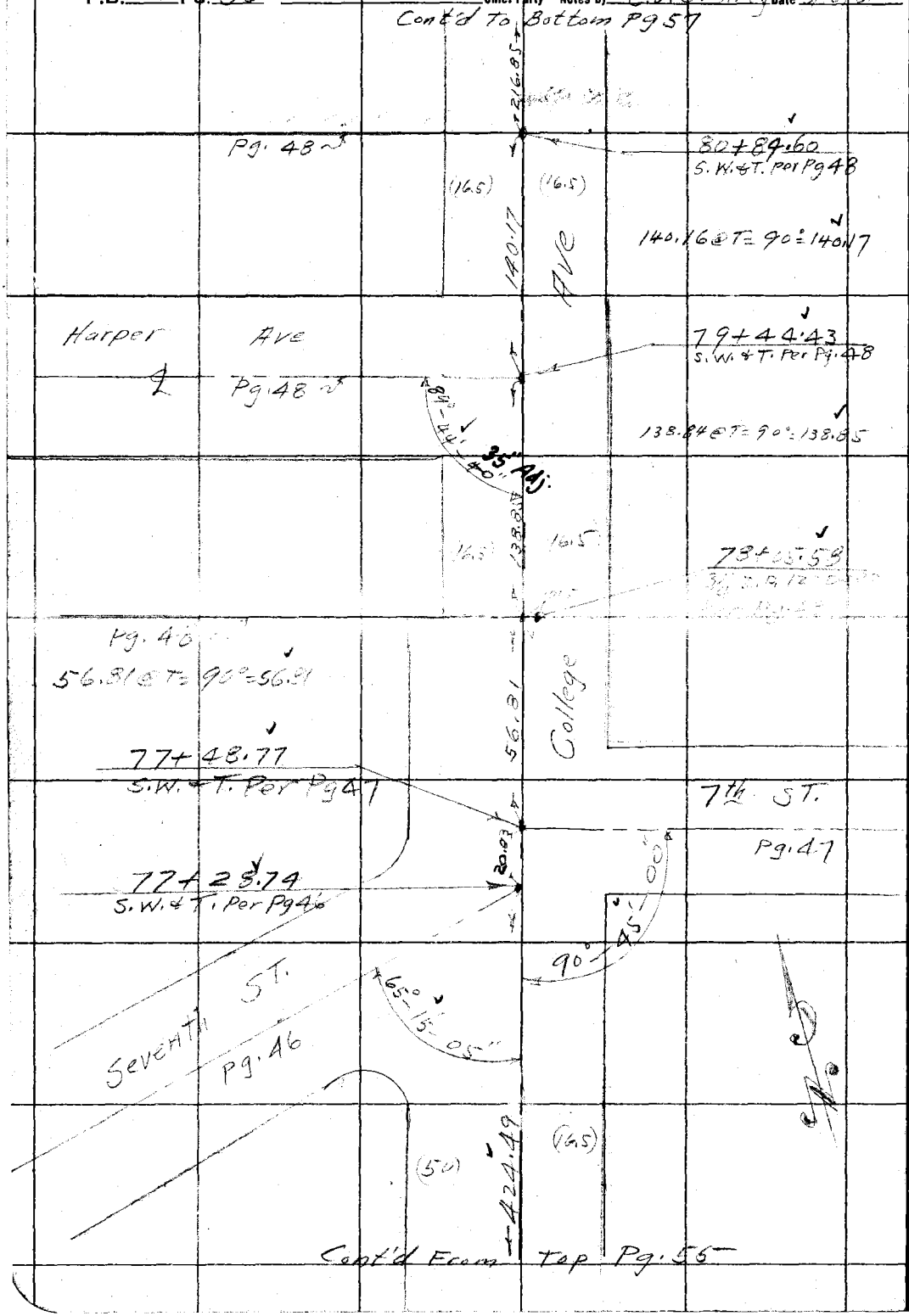

RETURN TO
LOS ANGELES COUNTY SURVEYOR

Do not extend notes this side of this line

Note: ANY ADDITIONS OR CHANGES ON THIS SHEET MUST BE MADE OR CIRCLED IN Red. WITH DATE AND NAME OF PERSON MAKING CHANGE.

Date _____ Notes by _____ Chief Party _____ F.B. 456 Pg. 57

Plotted by G. A. Crawl	W. O. No. 3113 D. S. O. No.
Date May 1931	Location College Ave
Map No. B-656-2	Surveyed by C. V. Crumley
Plotting C'k'd by D. M. Finley	Date March 11, 1931
Date May 1931	Indexed by C. Johnson

Note: ANY ADDITIONS OR CHANGES ON THIS SHEET MUST BE MADE OR CIRCLED IN Red. WITH DATE AND NAME OF PERSON MAKING CHANGE.

Do not extend notes this side of this line

RETURN TO LOS ANGELES COUNTY SURVEYOR

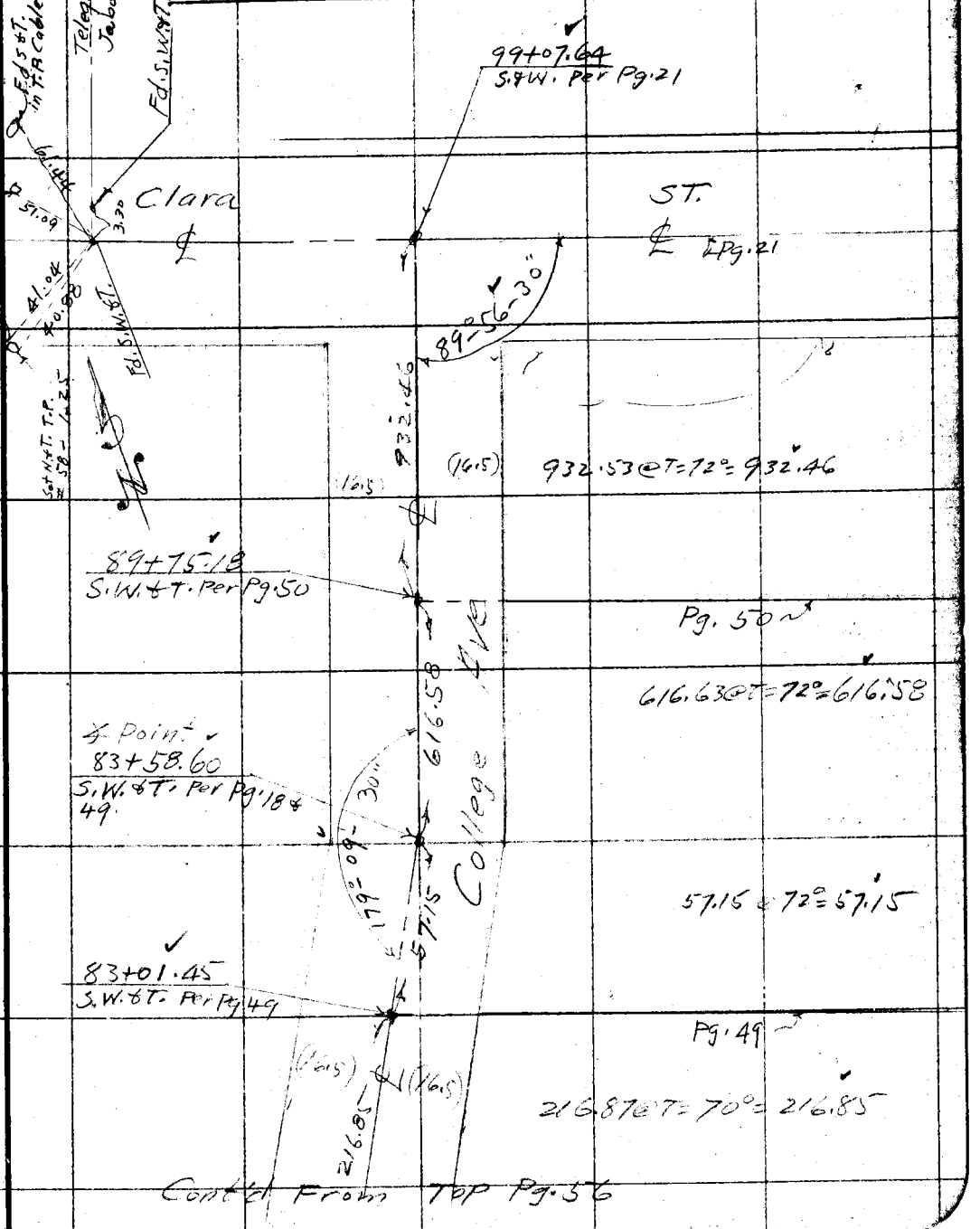

F.B. 456 Pg. 6-8 Chief Party Notes by Date

RETURN TO
LOS ANGELES COUNTY SURVEYOR

Do not extend notes this side of this line

Note: ANY ADDITIONS OR CHANGES ON THIS SHEET MUST BE MADE OR CIRCLED IN Red. WITH DATE AND NAME OF PERSON MAKING CHANGE.

Date _____ Notes by _____ Chief Party _____ F.B. 456 PG. 59

Platted by O.L. Pack	W. O. No. 3113 O. S. O. No.
Date Mar 1931	Location College Ave
Map No. B-656-1	Surveyed by C.V. Crumley
Platting C'k'd by D.M. Finley	Date Feb & March 1931
Date Apr 1931	Indexed A. C. Johnson 7-7-31

Additional Topography
on
College Ave

See Pgs 5-21
For First Topog.

W.O. 3113

C.V. Crumley
C.G. Williams
G.D. Kennston
A.J. White

Notes: ANY ADDITIONS OR CHANGES ON THIS SHEET MUST BE MADE OR CIRCLED IN Red. WITH DATE AND NAME OF PERSON MAKING CHANGE.

Do not extend notes this side of this line

RETURN TO
LOS ANGELES COUNTY SURVEYOR

RETURN TO

LOS ANGELES COUNTY SURVEYOR

Note: ANY ADDITIONS OR CHANGES ON THIS SHEET MUST BE MADE OR CIRCLED IN **Red.** WITH DATE AND NAME OF PERSON MAKING CHANGE.

Do not extend notes this side of this line



Date _____ Notes by _____ Chief Party _____ F.B. 456 PG. 61

Platted by O. L. Pack	W. O. No. 3113 D. S. O. No.
Date Mar 1931	Location College Ave
Map No. B-656-1	Surveyed by C. V. Crumley
Platting C'k'd by D. M. Finley	Date February 11, 1931
Date APR 1931	Indexed A. C. Johnson

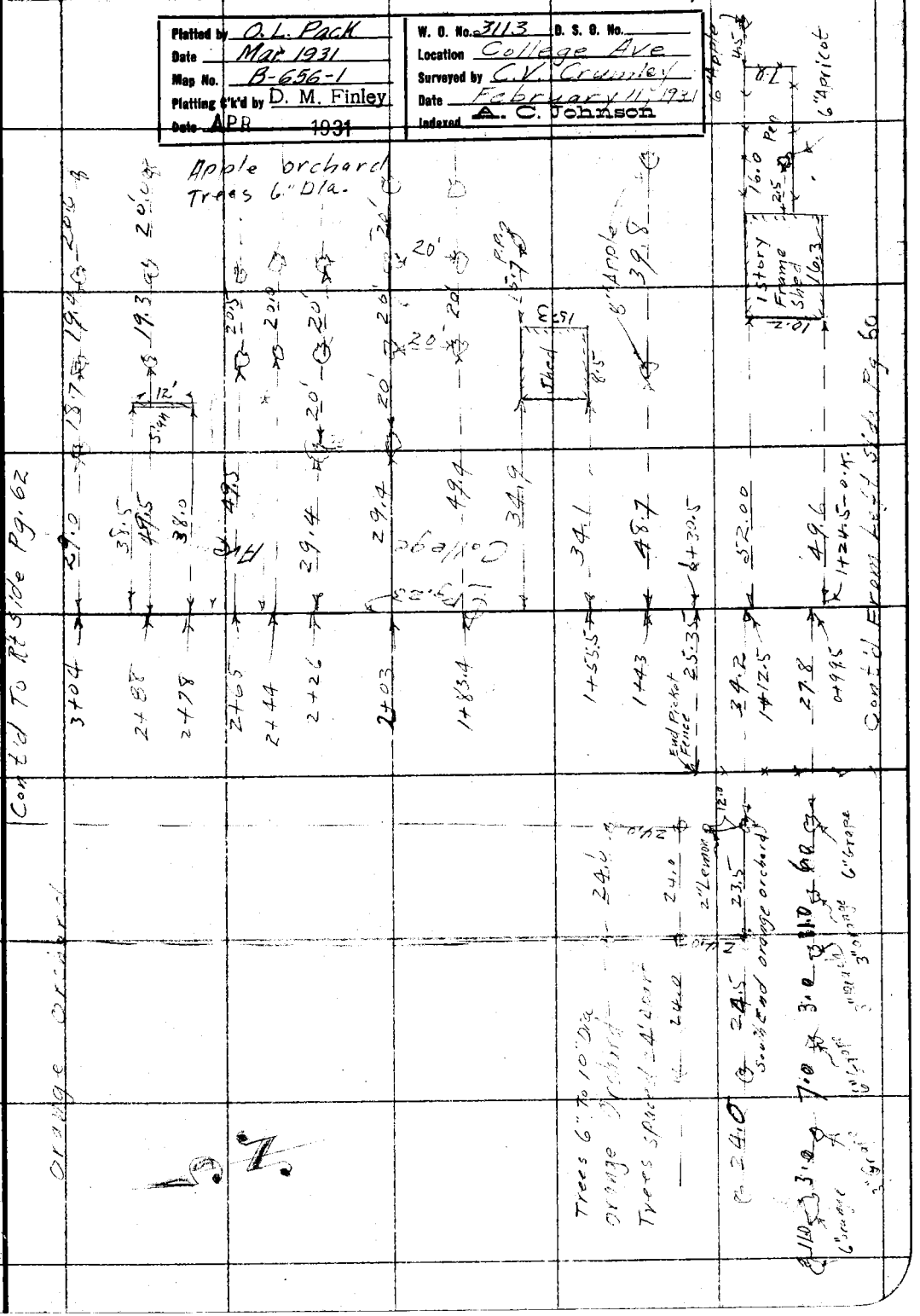

RETURN TO
LOS ANGELES COUNTY SURVEYOR

Note: ANY ADDITIONS OR CHANGES ON THIS SHEET MUST BE MADE OR CIRCLED IN Red. WITH DATE AND NAME OF PERSON MAKING CHANGE.

Do not extend notes this side of this line

RETURN TO
LOS ANGELES COUNTY SURVEYOR

Note: ANY ADDITIONS OR CHANGES ON THIS SHEET MUST BE MADE OR CIRCLED IN **Red**, WITH DATE AND NAME OF PERSON MAKING CHANGE.

Do not extend notes this side of this line

F.B. 456 Pg. 69 Chief Party _____ Notes by C.V. Crowley Date 2/16/31

Date ______ Notes by ______ Chief Party ______ F.B. 456 Pg. 63

Platted By O. L. Pack	W. O. No. 3113 D. S. O. No.
Date Mar 1931	Location College Ave
Map No. B-656-1	Surveyed by C. V. Crumley
Platting Ck'd by D. M. Finley	Date February 16 1931
Date APR 1931	Indexed A. C. Johnson

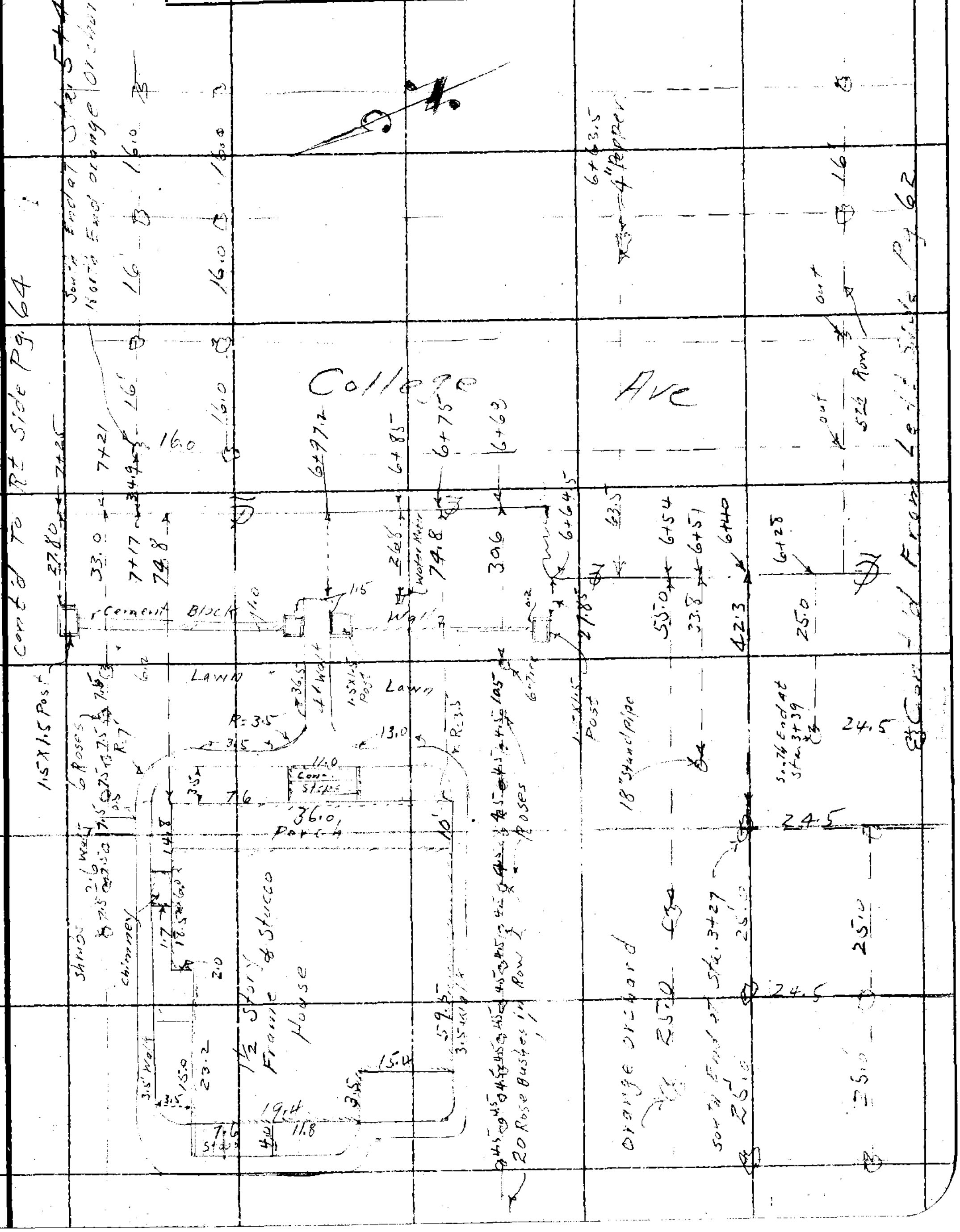

RETURN TO
LOS ANGELES COUNTY SURVEYOR

Note: ANY ADDITIONS OR CHANGES ON THIS SHEET MUST BE MADE OR CIRCLED IN Red. WITH DATE AND NAME OF PERSON MAKING CHANGE.

Do not extend notes this side of this line

RETURN TO
LOS ANGELES COUNTY SURVEYOR

Note: ANY ADDITIONS OR CHANGES ON THIS SHEET MUST BE MADE OR CIRCLED IN **Red.** WITH DATE AND NAME OF PERSON MAKING CHANGE.

Do not extend notes this side of this line

Chief Party Notes by C.V. Crumley Date 2/16/31

F.B. 456 PG. 64

Cont'd To Rt Side Pg. 63

Ave

College

Cont'd To Rt Side Pg. 65

Date _____ Notes by _____ Chief Party _____ F.B. 456 Pg. 65

Platted by O. L. Pack	W. O. No. 3113 D. S. O. No.
Date Mar. 1931	Location College Ave
Map No. B-656-1	Surveyed by C. V. Crumley
Platting C'k'd by D. M. Finley	Date February 1931
Date APR 1931	Indexed A. C. Johnson



Note: ANY ADDITIONS OR CHANGES ON THIS SHEET MUST BE MADE OR CIRCLED IN Red. WITH DATE AND NAME OF PERSON MAKING CHANGE.

Do not extend notes this side of this line

RETURN TO
LOS ANGELES COUNTY SURVEYOR

F.B. 456 Pg. 66 Chief Party Notes by C.V. Cramley Date 2/17/31

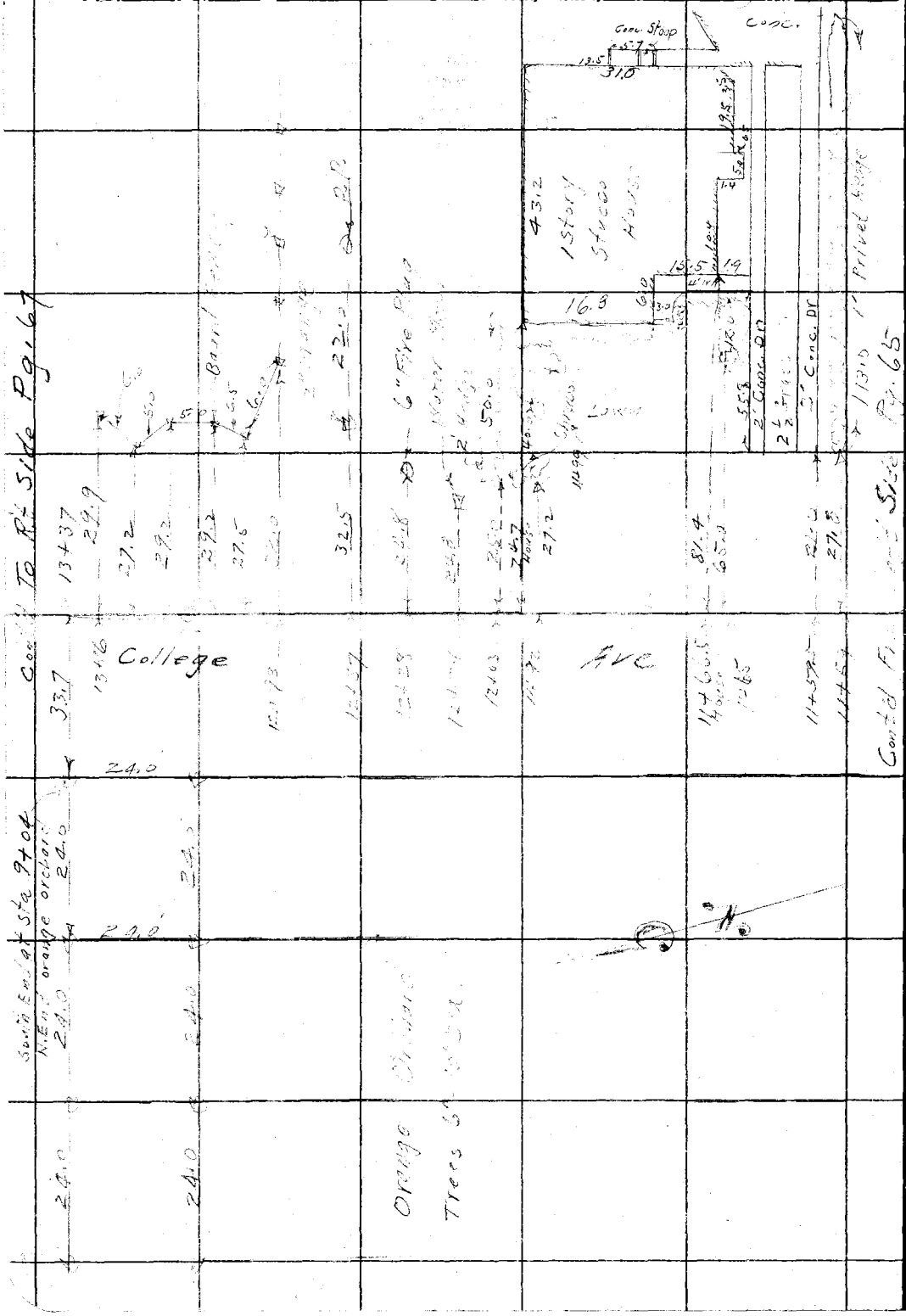

RETURN TO
LOS ANGELES COUNTY SURVEYOR

Do not extend notes this side of this line

Note: ANY ADDITIONS OR CHANGES ON THIS SHEET MUST BE MADE OR CIRCLED IN Red. WITH DATE AND NAME OF PERSON MAKING CHANGE.

Date _____ Notes by _____ Chief Party _____ F.B. 456 Pg. 67

Platted by O. L. Pack	W. O. No. 3113 D. S. O. No.
Date Mar 1931	Location College Ave
Map No. B-656-1	Surveyed by C. V. Crumley
Platting C'k'd by D. M. Finley	Date February 17, 1931
Date APR 1931	Indexed A. C. Johnson

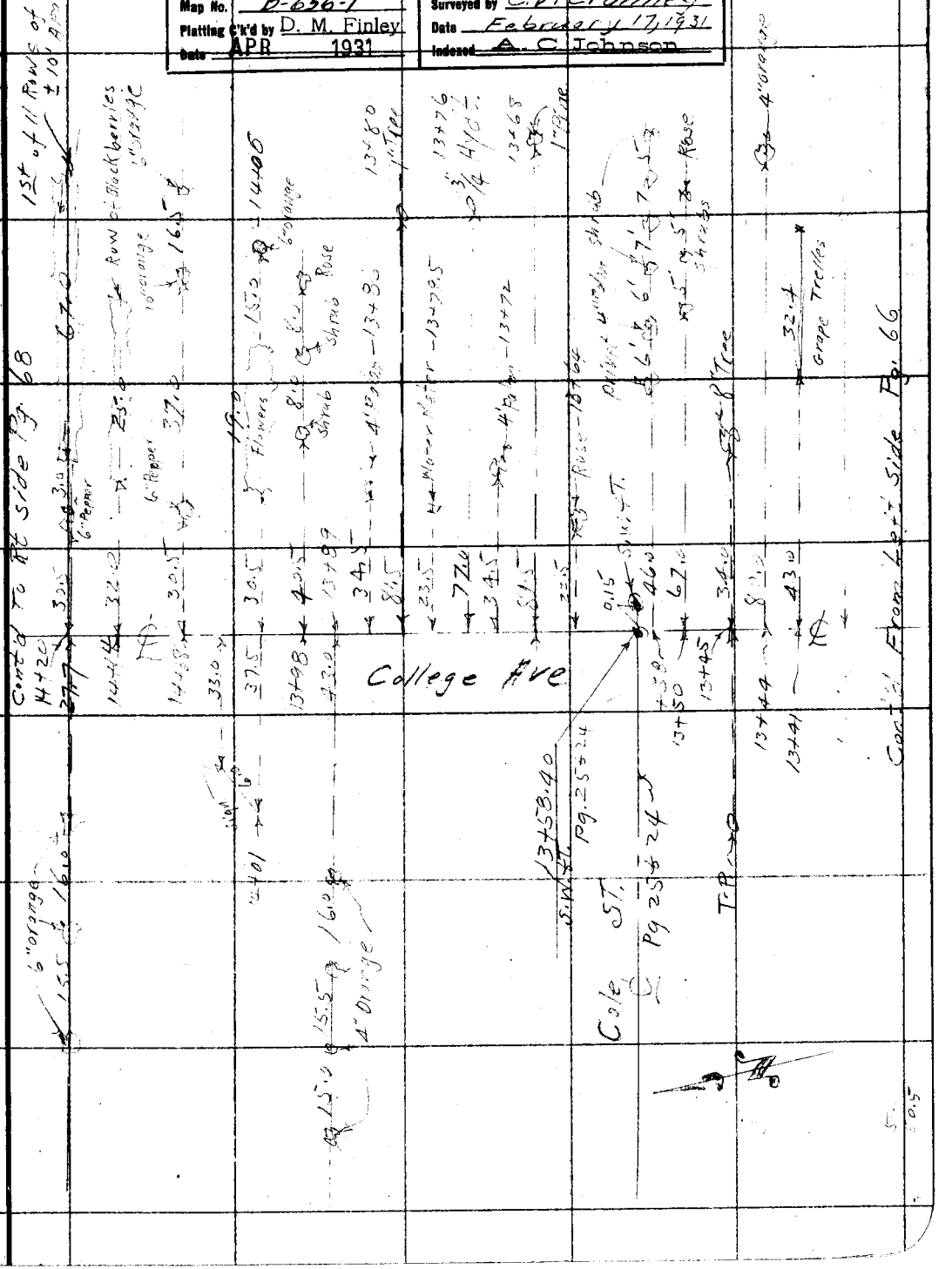

RETURN TO
LOS ANGELES COUNTY SURVEYOR

Note: ANY ADDITIONS OR CHANGES ON THIS SHEET MUST BE MADE OR CIRCLED IN Red. WITH DATE AND NAME OF PERSON MAKING CHANGE.

Do not extend notes this side of this line

F.B. 456 Pg. 68 Chief Party Notes by C.V. Crawley Date 2/17/31



RETURN TO
LOS ANGELES COUNTY SURVEYOR

Do not extend notes this side of this line

Note: ANY ADDITIONS OR CHANGES ON THIS SHEET MUST BE MADE OR CIRCLED IN Red. WITH DATE AND NAME OF PERSON MAKING CHANGE.

Date _____ Notes by C. G. Williams Chief Party _____ F.B. 456 Pg. 69

Platted by O. L. Pack	W. O. No. 3113 D. S. O. No.
Date Mar. 1931	Location College Ave
Map No. B-656-1	Surveyed by C. V. Crumley
Platting C'k'd by D. M. Finley	Date Feb. 18 1931
Date APR 1931	Indexed A. C. Johnson

RETURN TO
LOS ANGELES COUNTY SURVEYOR

Note: ANY ADDITIONS OR CHANGES ON THIS SHEET MUST BE MADE OR CIRCLED IN Red. WITH DATE AND NAME OF PERSON MAKING CHANGE.

Do not extend notes this side of this line

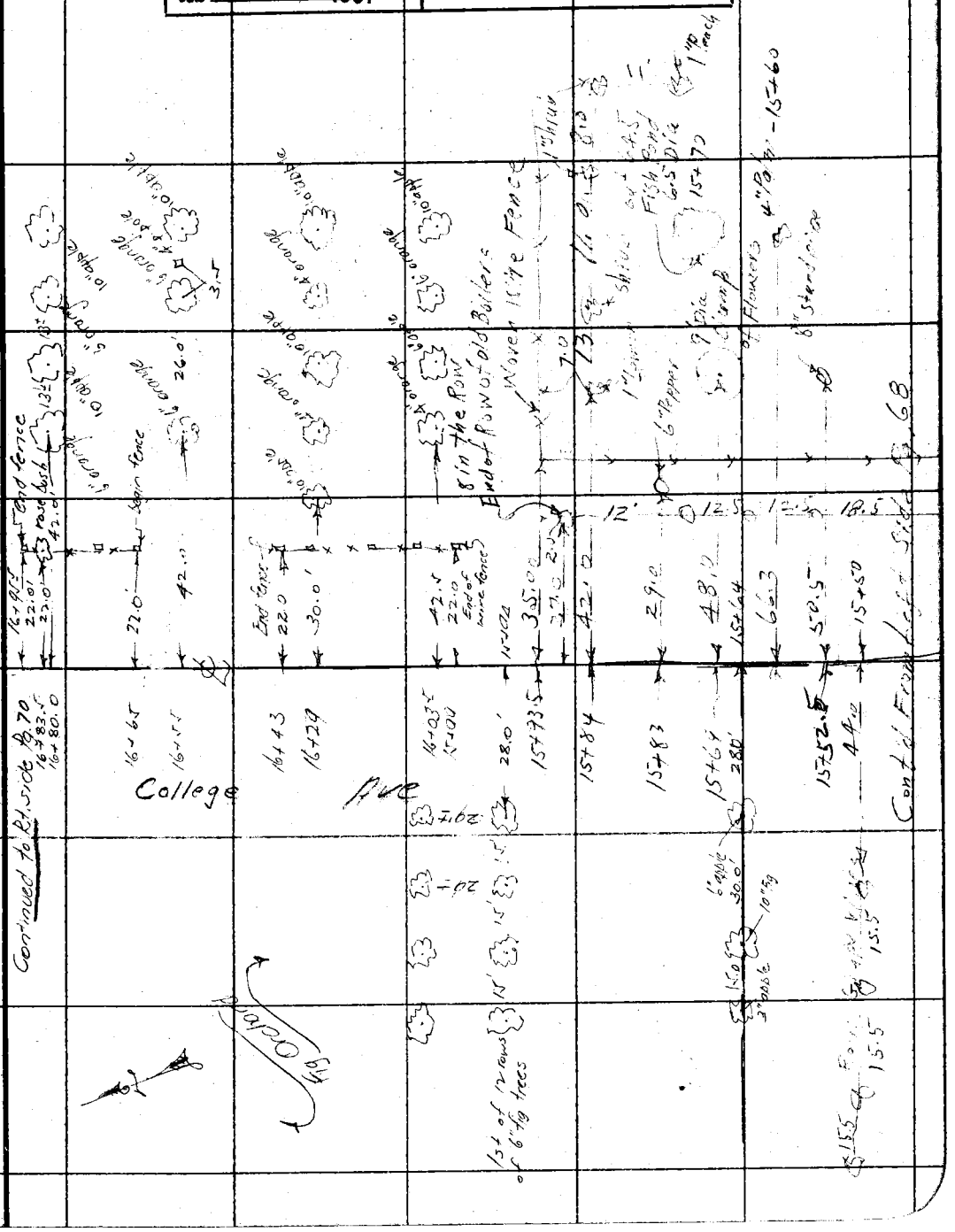

F.B. 456 PG. 70 Chief Party Notes by C.G. Williams Date 2/18/31

RETURN TO
LOS ANGELES COUNTY SURVEYOR

Do not extend notes this side of this line

Notes: ANY ADDITIONS OR CHANGES ON THIS SHEET MUST BE MADE OR CIRCLED IN Red. WITH DATE AND NAME OF PERSON MAKING CHANGE.

Date _____ Notes by _____ Chief Party _____ F.B. 456 PG. 71

Platted by O. L. Pack	W. O. No. 3113 D. S. O. No.
Date Mar. 1931	Location College Ave
Map No. B-656-1	Surveyed by C. V. Crumley
Platting C'k'd by D. M. Finley	Date February 18, 1931
Date APR 1931	Indexed A. C. Johnson

Note: ANY ADDITIONS OR CHANGES ON THIS SHEET MUST BE MADE OR CIRCLED IN Red. WITH DATE AND NAME OF PERSON MAKING CHANGE.

Do not extend notes this side of this line

RETURN TO
LOS ANGELES COUNTY SURVEYOR

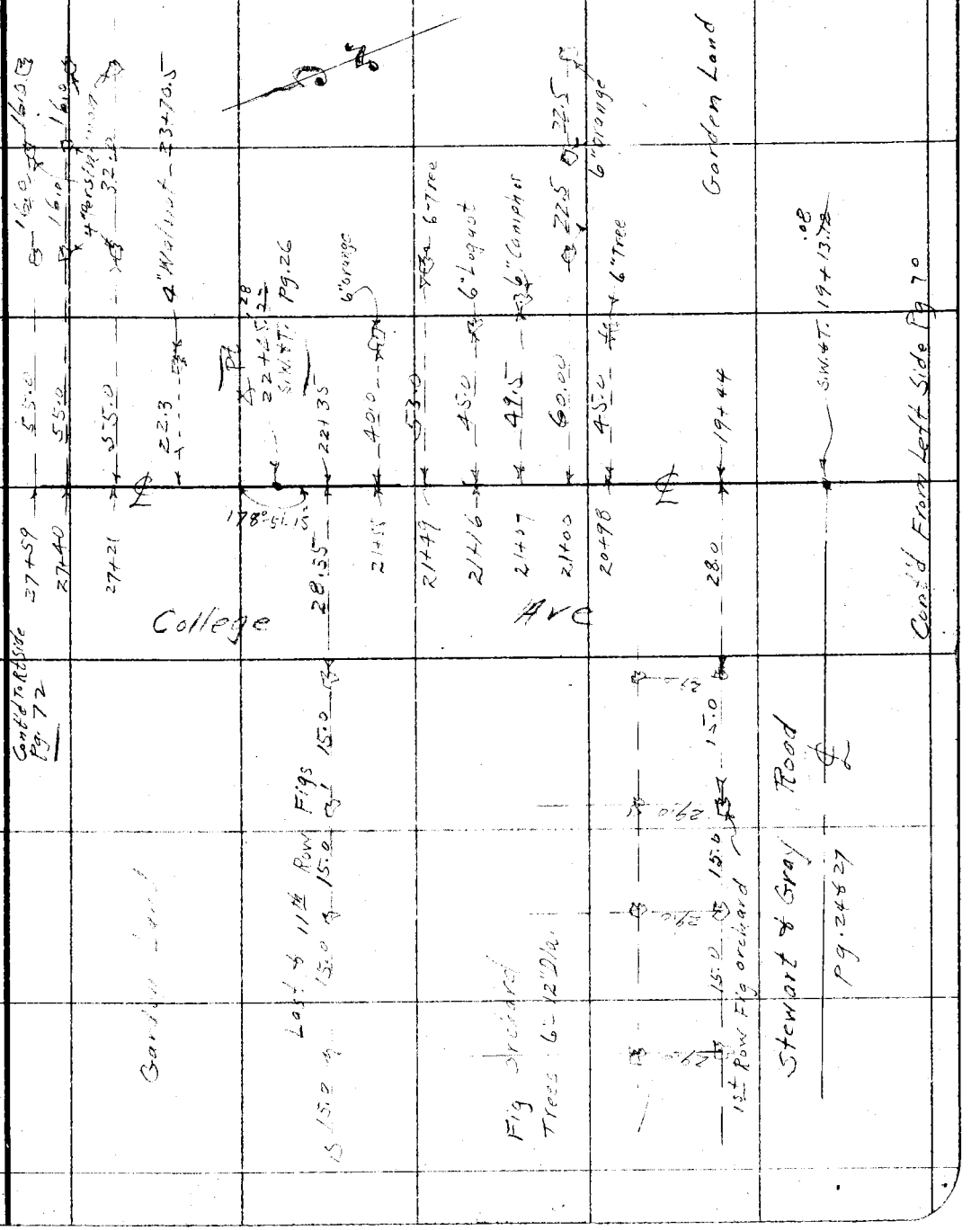

RETURN TO
LOS ANGELES COUNTY SURVEYOR

Note: ANY ADDITIONS OR CHANGES ON THIS SHEET MUST BE MADE OR CIRCLED IN Red. WITH DATE AND NAME OF PERSON MAKING CHANGE.

Do not extend notes this side of this line

Chief Party Notes by C.V. Crowley Date 2/18/31

F.B. 456 PG. 72

Left side Pg 71

1st Row oranges

Woven Wire Fence

Woven Wire Fence

College Ave

Cont'd To Rt Side 73 Pg.

Date _____ Notes by _____ Chief Party _____ F.B. 456 Pg. 73

Platted by O. L. Pack	W. O. No. 3113 O. S. O. No.
Date Mar. 1931	Location College Ave
Map No. B-656-1	Surveyed by C. V. Crumley
Platting C'k'd by D. M. Finley	Date February 19, 1931
Date APR. 1931	Indexed A. C. Johnson

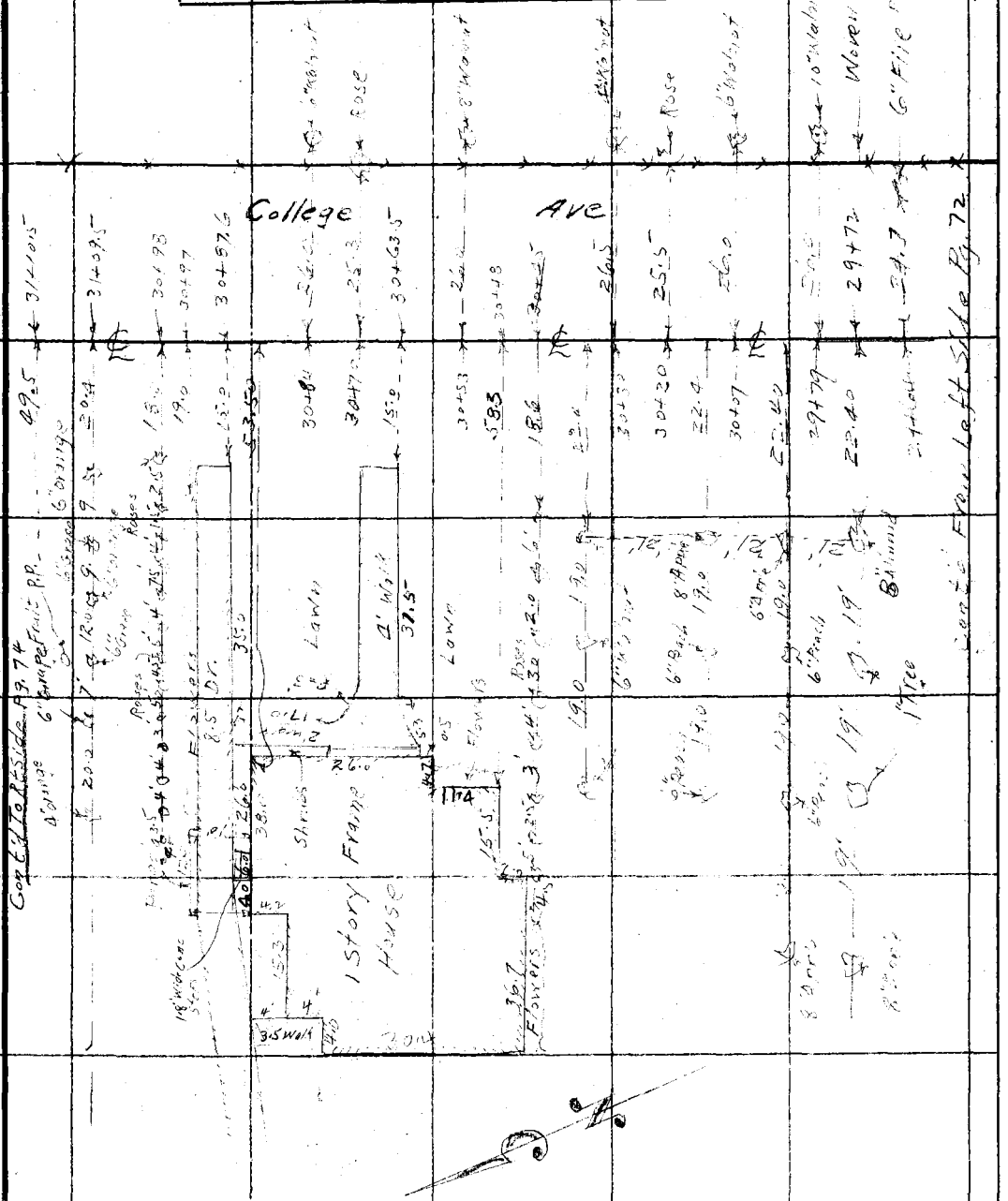

Note: ANY ADDITIONS OR CHANGES ON THIS SHEET MUST BE MADE OR CIRCLED IN Red, WITH DATE AND NAME OF PERSON MAKING CHANGE.

Do not extend notes this side of this line

RETURN TO
LOS ANGELES COUNTY SURVEYOR

F.B. 456 Pg. 74 Chief Party Notes by C. V. Crumley Date 2/19/31

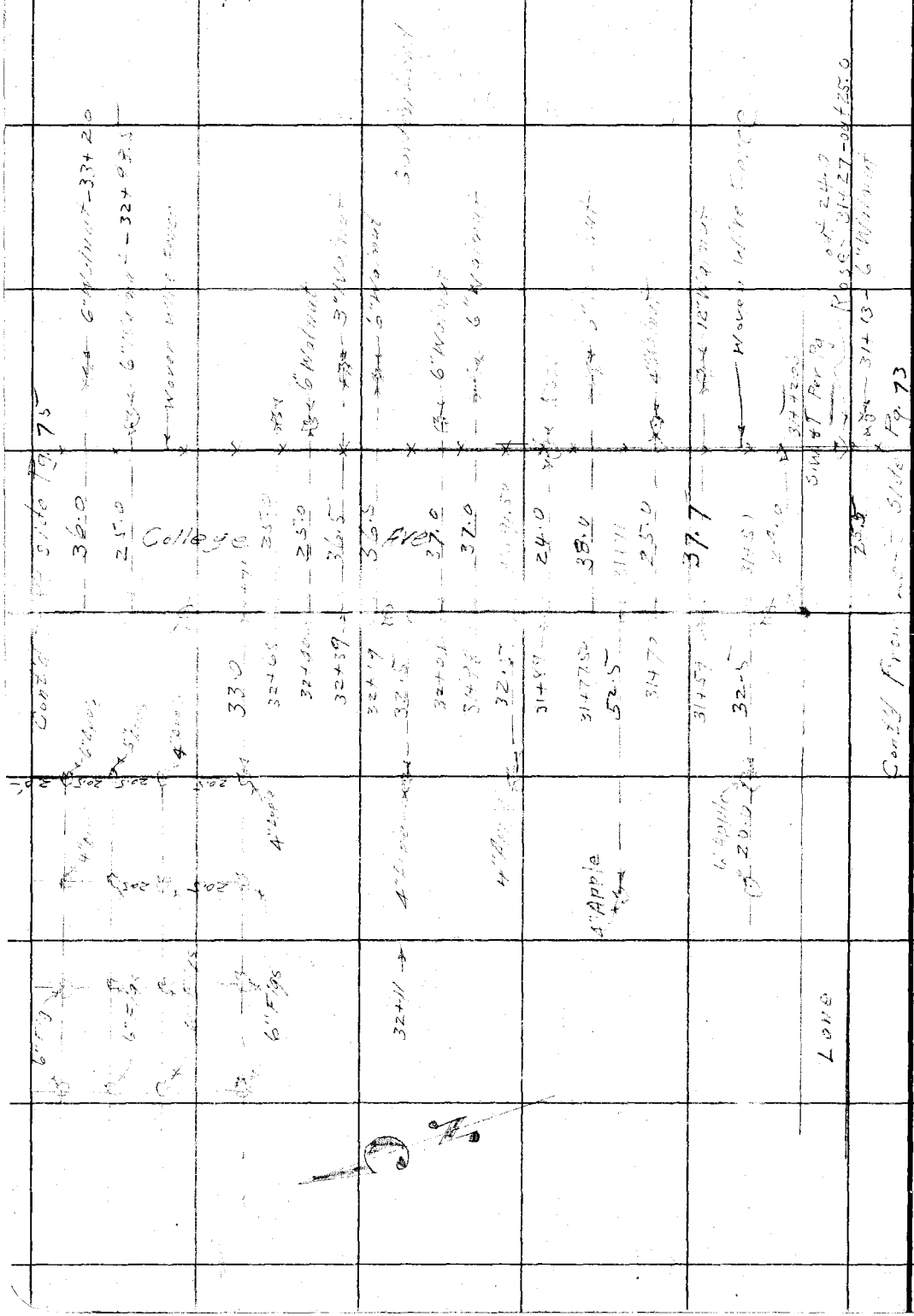

RETURN TO
LOS ANGELES COUNTY SURVEYOR

Do not extend notes this side of this line

Note: ANY ADDITIONS OR CHANGES ON THIS SHEET MUST BE MADE OR CIRCLED IN Red. WITH DATE AND NAME OF PERSON MAKING CHANGE.

Date _____ Notes by _____ Chief Party _____ F.B. 456 PG. 75

Platted by O. L. Pack	W. O. No. 3113 D. S. O. No.
Date Mar 1931	Location College Ave
Map No. B-656-1	Surveyed by C. V. Crumley
Platting C'k'd by D. M. Finley	Date February 19, 1931
Date APR 1931	Indexed A. C. Johnson

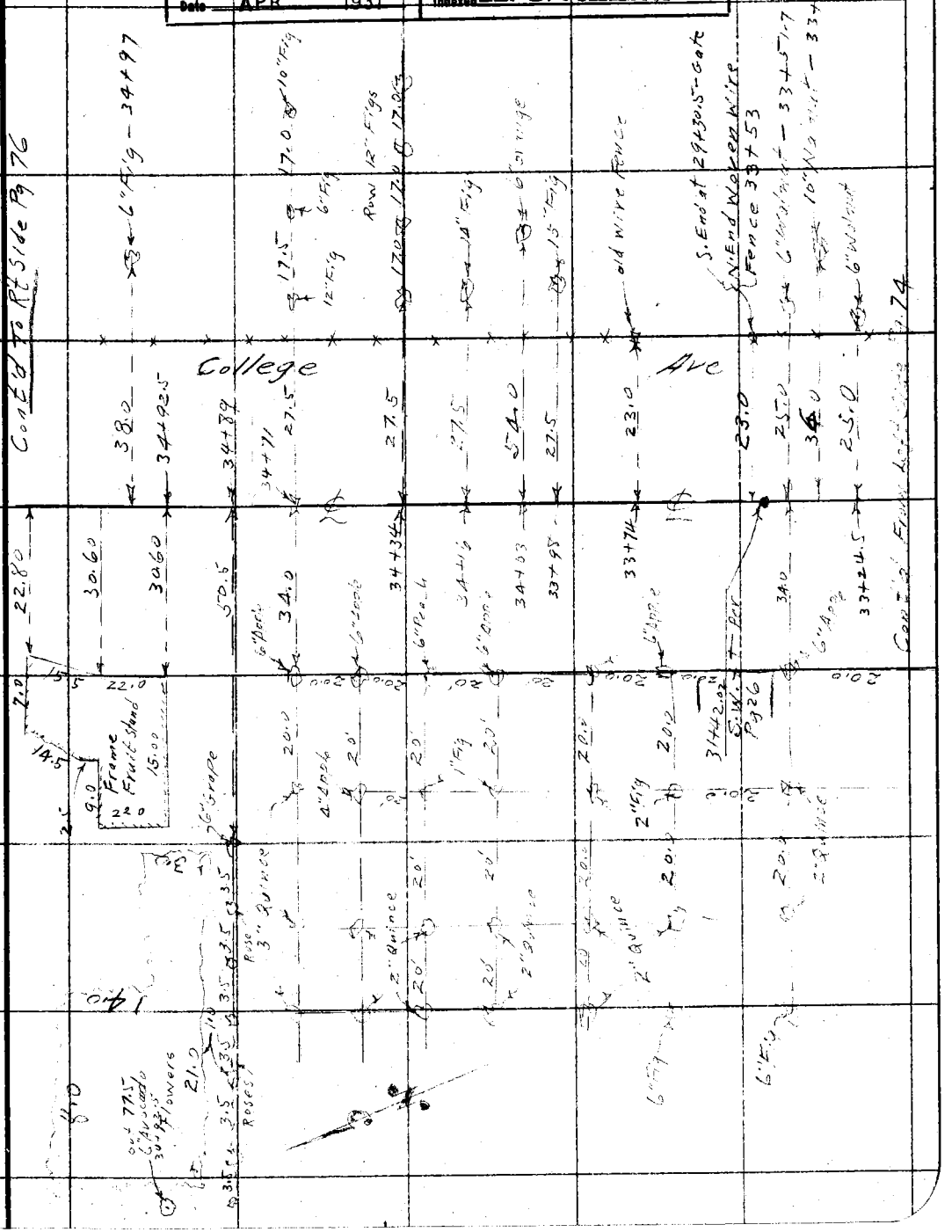

Note: ANY ADDITIONS OR CHANGES ON THIS SHEET MUST BE MADE OR CIRCLED IN Red. WITH DATE AND NAME OF PERSON MAKING CHANGE.

Do not extend notes this side of this line

RETURN TO
LOS ANGELES COUNTY SURVEYOR

F.B. 456 PG. 76 Chief Party Notes by C.V. Crumley Date 2/19/31

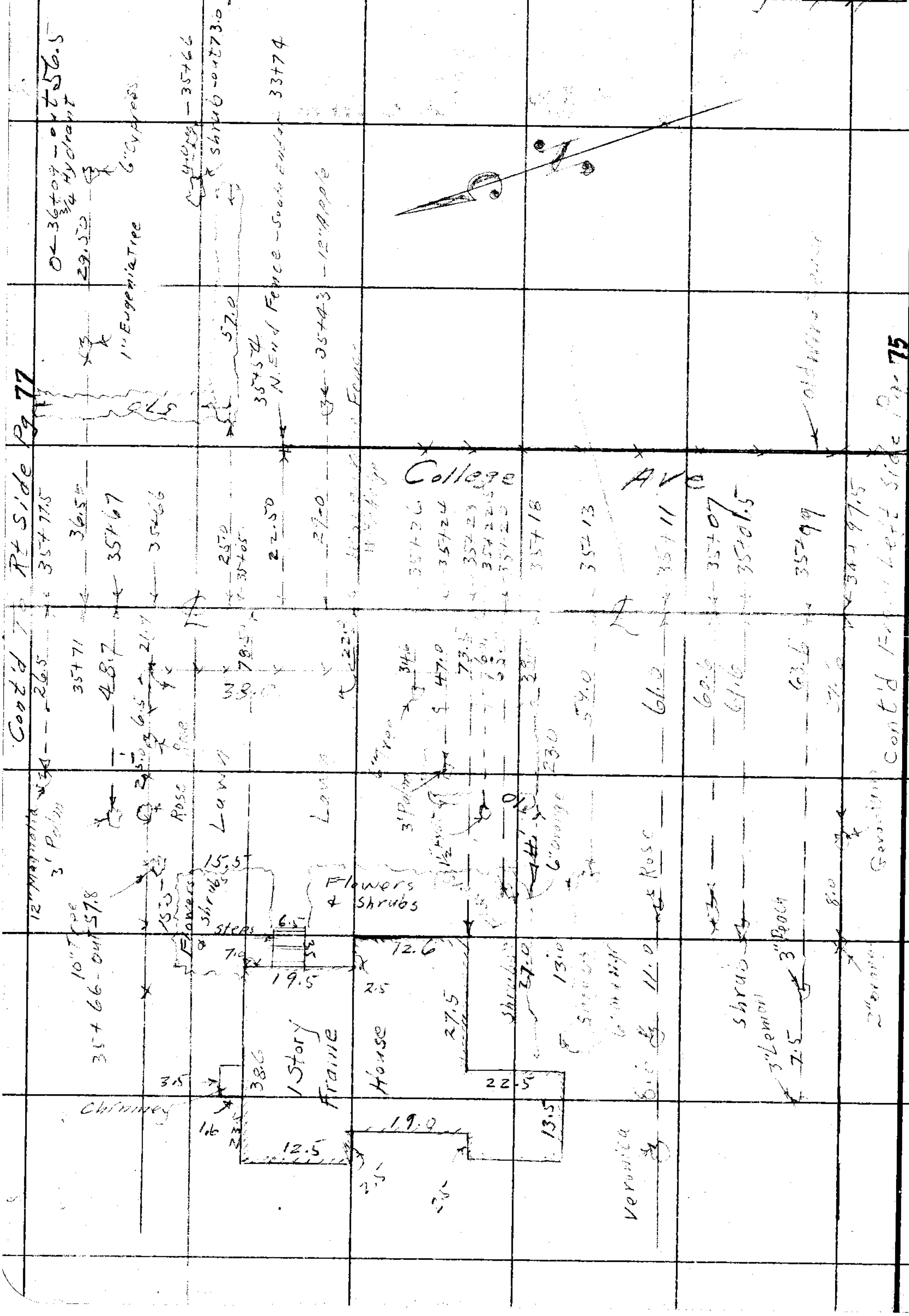

RETURN TO
LOS ANGELES COUNTY SURVEYOR

Do not extend notes this side of this line

Note: ANY ADDITIONS OR CHANGES ON THIS SHEET MUST BE MADE OR CIRCLED IN Red. WITH DATE AND NAME OF PERSON MAKING CHANGE.

Date _____ Notes by _____ Chief Party _____ F.B. 456 PG. 77

Platted by O. L. Pack	W. O. No. 3113 B. S. O. No.
Date Mar. 1931	Location College Ave
Map No. B-656-1	Surveyed by C. V. Crumley
Platting C'k'd by D. M. Finley	Date February 19, 1931
Date APR 1931	Indexed A. C. Johnson

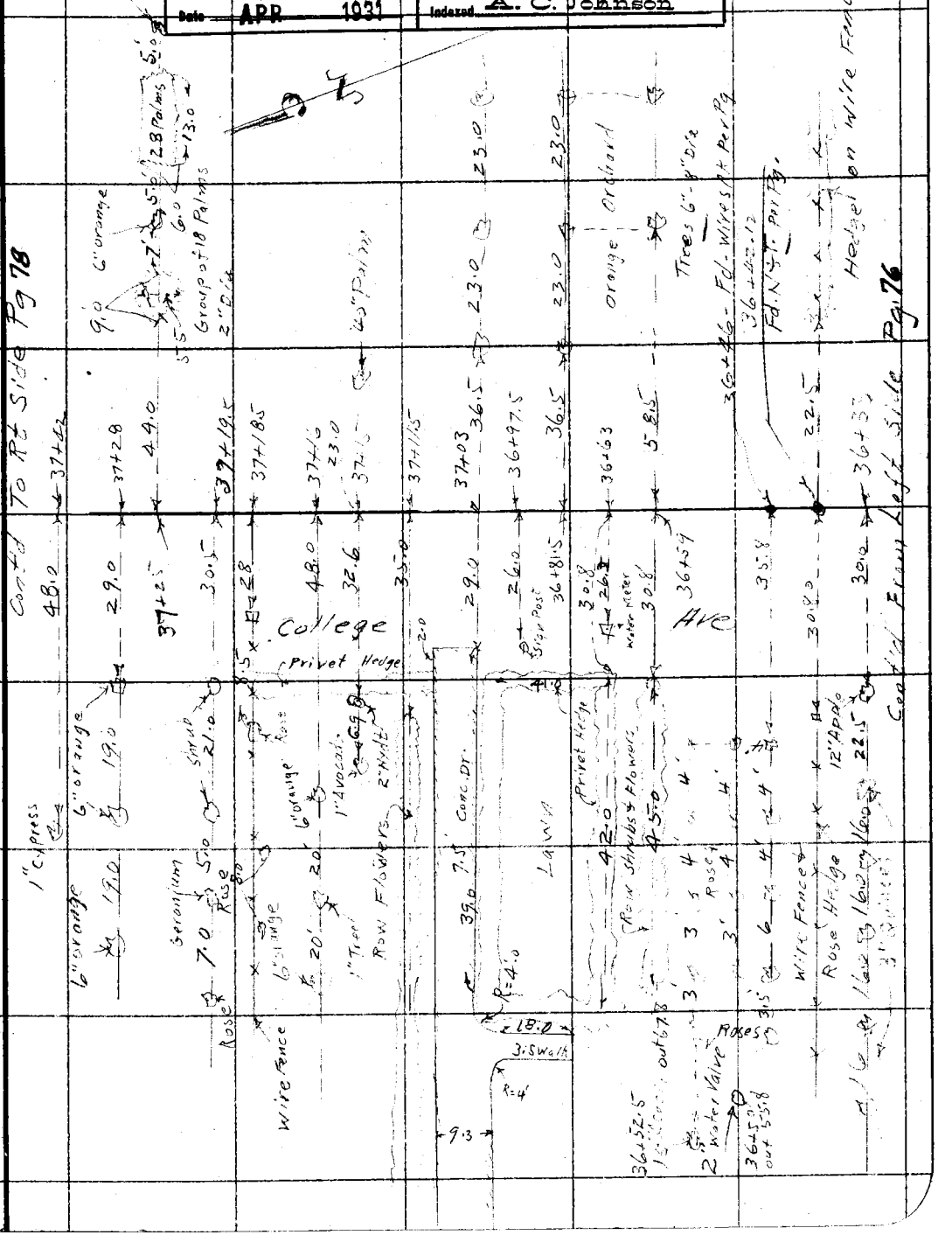

Note: ANY ADDITIONS OR CHANGES ON THIS SHEET MUST BE MADE OR CIRCLED IN Red. WITH DATE AND NAME OF PERSON MAKING CHANGE.

Do not extend notes this side of this line

RETURN TO
LOS ANGELES COUNTY SURVEYOR

F.B. 456 Pg. 78 Chief Party Notes by C.V. Crumley Date 2/20/31

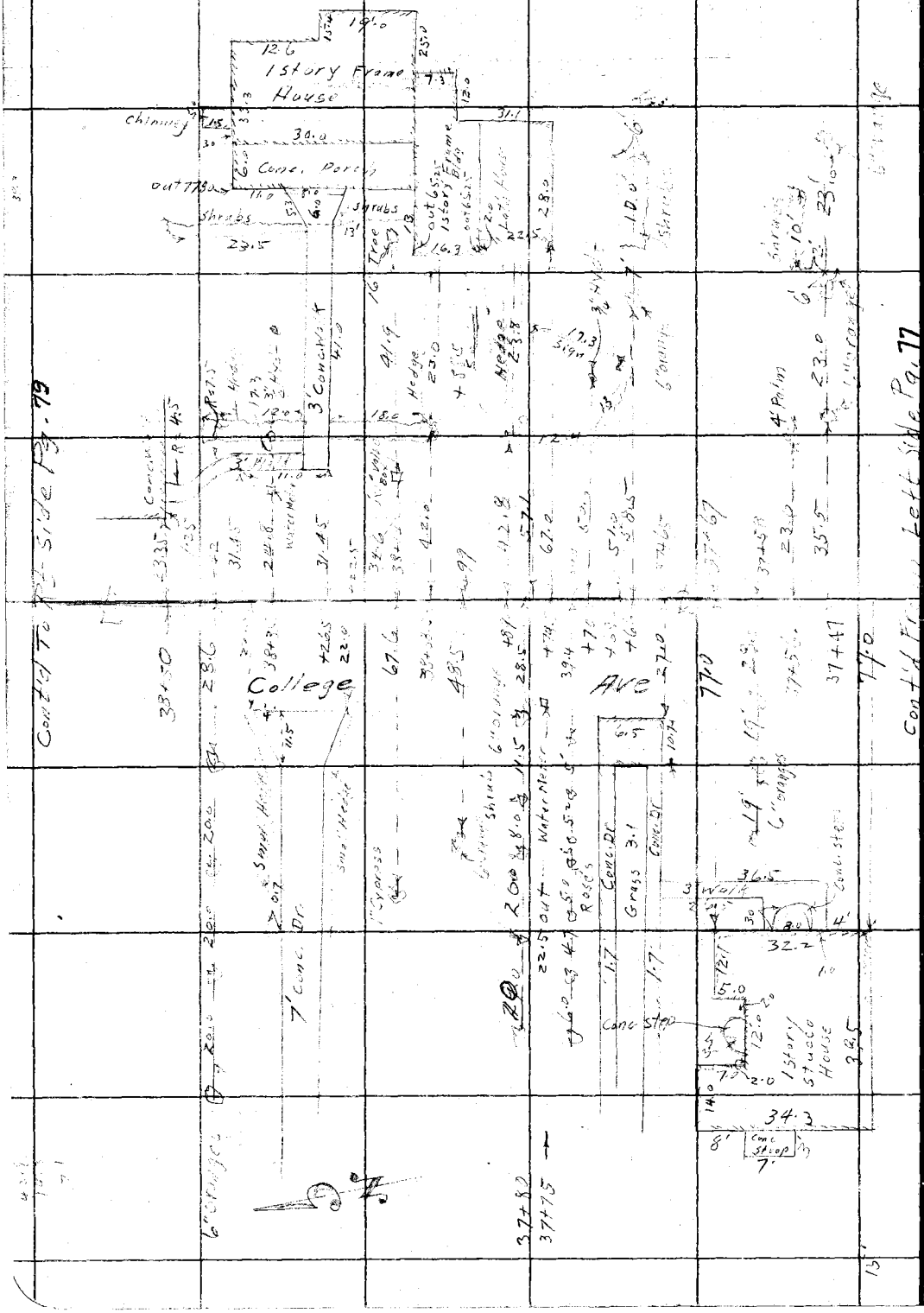

RETURN TO
LOS ANGELES COUNTY SURVEYOR

Do not extend notes this side of this line

Note: ANY ADDITIONS OR CHANGES ON THIS SHEET MUST BE MADE OR CIRCLED IN Red. WITH DATE AND NAME OF PERSON MAKING CHANGE.

Date _____ Notes by _____ Chief Party _____ F.B. 456 Pg. 79

Platted by O. J. Pack	W. O. No. 3113 D. S. O. No.
Date Mar. 1931	Location College Ave
Map No. B-656-1	Surveyed by C. V. Crumley
Platting C'k'd by D. M. Finley	Date February 23, 1931
Date APR 1931	Indexed A. C. Johnson

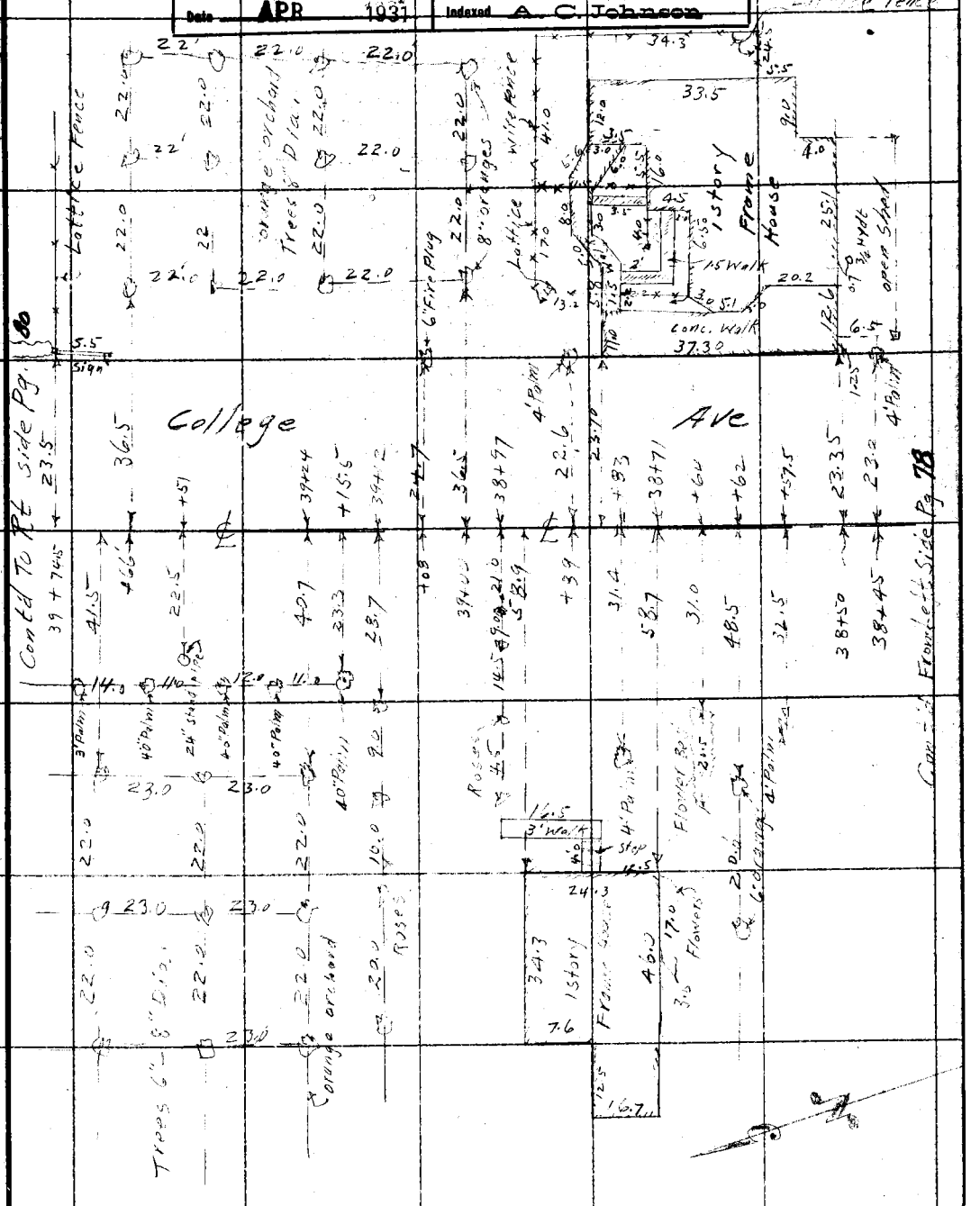

Notes: ANY ADDITIONS OR CHANGES ON THIS SHEET MUST BE MADE OR CIRCLED IN Red. WITH DATE AND NAME OF PERSON MAKING CHANGE.

Do not extend notes this side of this line

RETURN TO LOS ANGELES COUNTY SURVEYOR

F.B. 456 Pg. 80 Chief Party Notes by C.V. Crumley Date 2/20/31

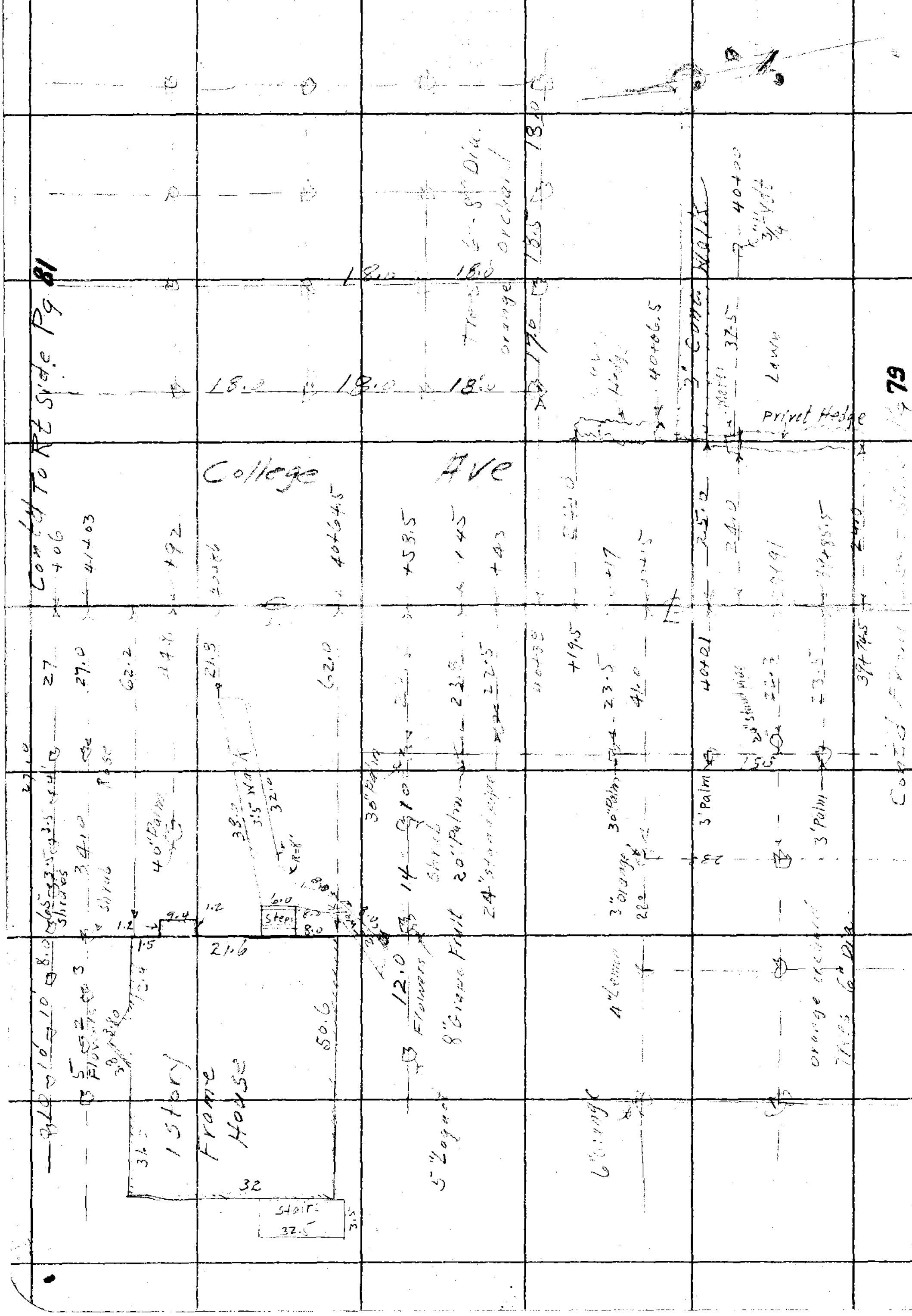

RETURN TO
LOS ANGELES COUNTY SURVEYOR

79

Do not extend notes this side of this line

Notes: ANY ADDITIONS OR CHANGES ON THIS SHEET MUST BE MADE OR CIRCLED IN Red. WITH DATE AND NAME OF PERSON MAKING CHANGE.

Date _____ Notes by _____ Chief Party _____ F.B. 456 Pg. 81

Platted by O. L. Pack	W. O. No. 3113 B. S. O. No.
Date Mar. 1931	Location College Ave
Map No. B-656-1	Surveyed by C. V. Crumley
Platting C'k'd by D. M. Finley	Date February 20, 1931
Date APR 1931	Indexed A. C. Johnson

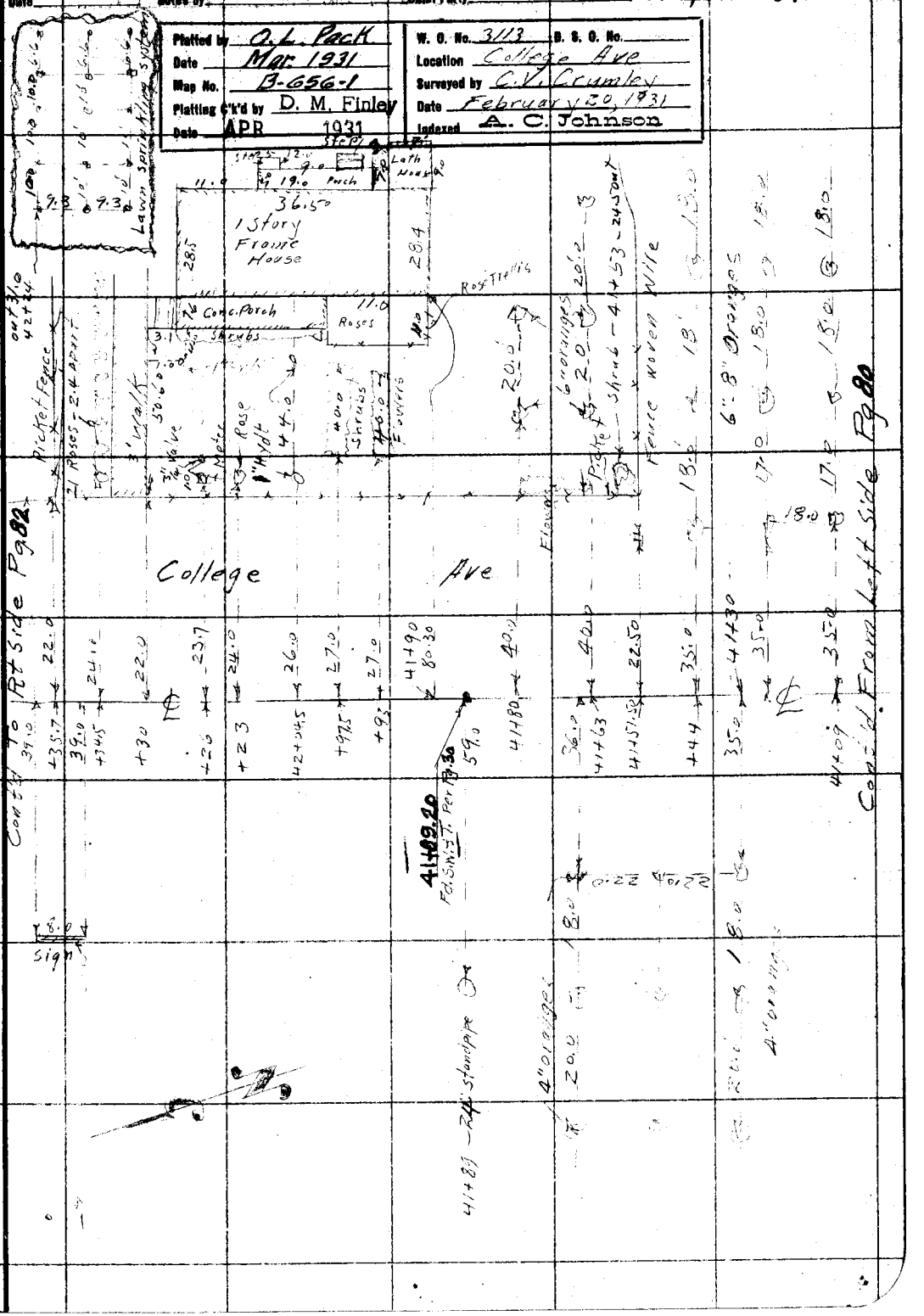

Note: ANY ADDITIONS OR CHANGES ON THIS SHEET MUST BE MADE OR CIRCLED IN Red. WITH DATE AND NAME OF PERSON MAKING CHANGE.

Do not extend notes this side of this line

RETURN TO
LOS ANGELES COUNTY SURVEYOR

F.B. 456 PG. 82 Chief Party Notes by C.V. Crumley Date 2/21/31

RETURN TO
LOS ANGELES COUNTY SURVEYOR

Do not extend notes this side of this line

Notes: ANY ADDITIONS OR CHANGES ON THIS SHEET MUST BE MADE OR CIRCLED IN Red. WITH DATE AND NAME OF PERSON MAKING CHANGE.

Date _____ Notes by _____ Chief Party _____ F.B. 456 Pg. 83

Platted by O. L. Pack	W. O. No. 3113 D. S. O. No.
Date Mar 1931	Location College Ave
Map No. B-656-1	Surveyed by C. V. Crumley
Platting C'k'd by D. M. Finley	Date February 21, 1931
Date APR 1931	Indexed A. C. Johnson

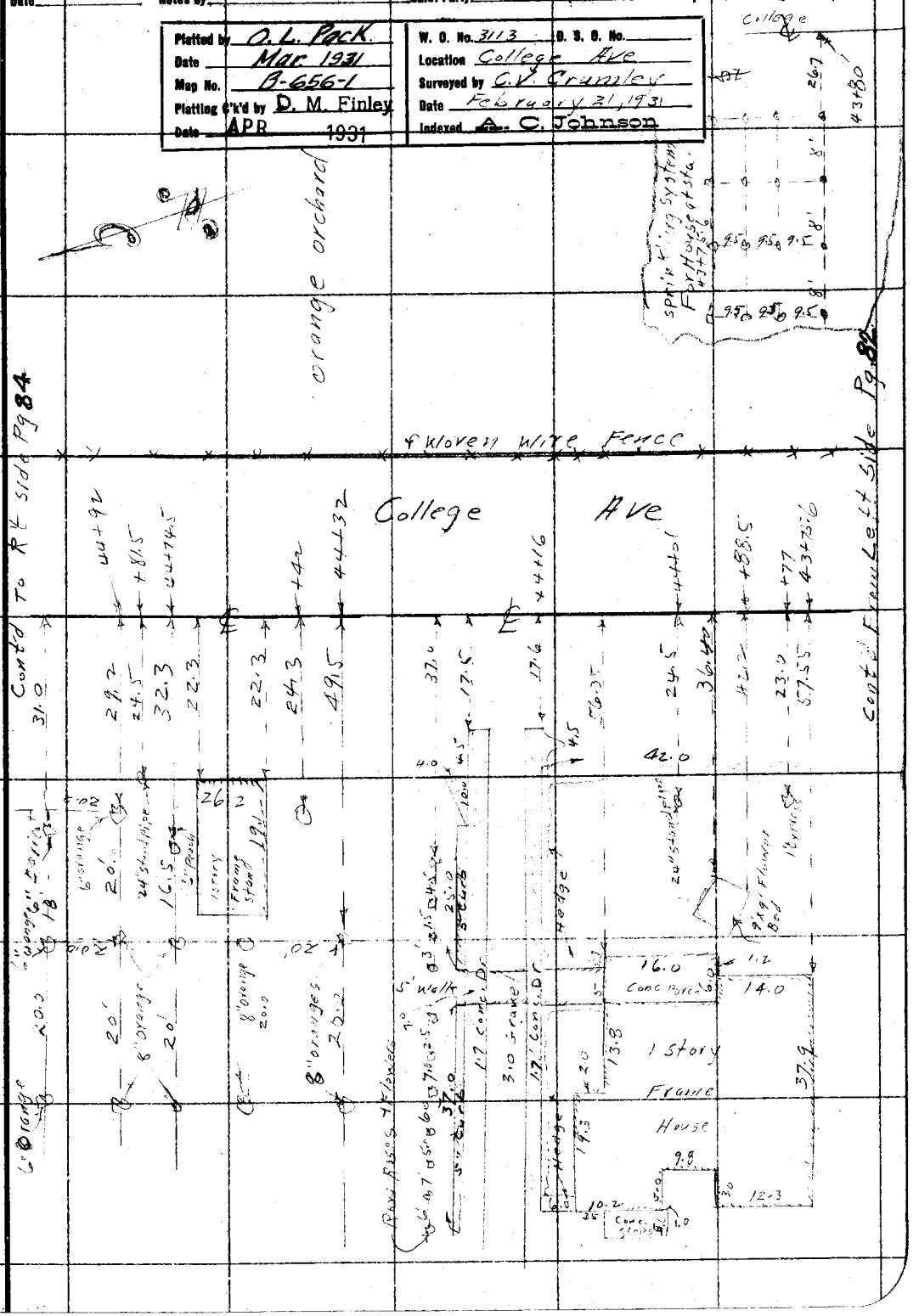

Note: ANY ADDITIONS OR CHANGES ON THIS SHEET MUST BE MADE OR CIRCLED IN Red. WITH DATE AND NAME OF PERSON MAKING CHANGE.

Do not extend notes this side of this line

RETURN TO
LOS ANGELES COUNTY SURVEYOR
Porch 16

F.B 456 Pg. 84 Chief Party Notes by C.V. Crumley Date 2/21/31

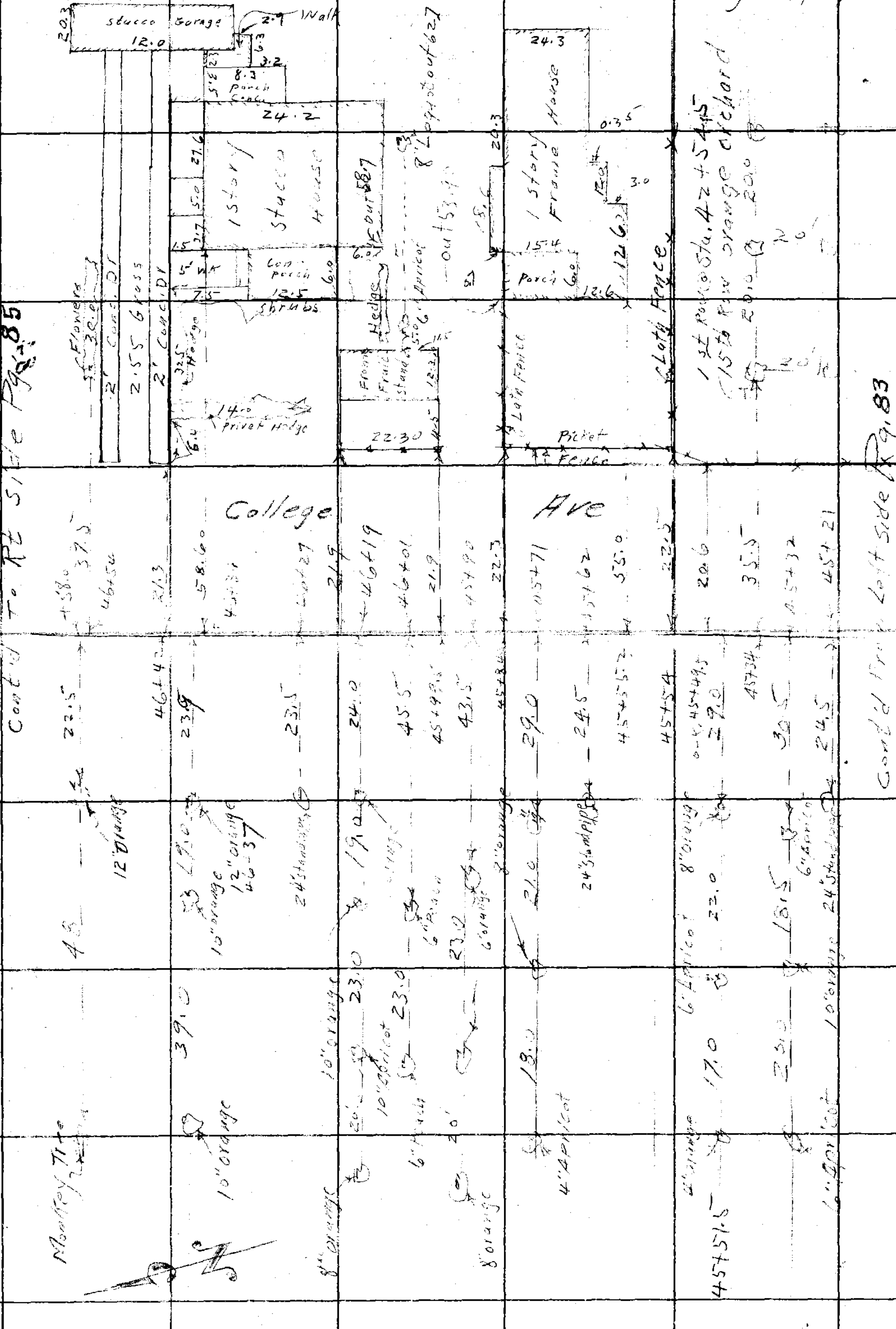

RETURN TO
LOS ANGELES COUNTY SURVEYOR

Do not extend notes this side of this line

Note: ANY ADDITIONS OR CHANGES ON THIS SHEET MUST BE MADE OR CIRCLED IN Red. WITH DATE AND NAME OF PERSON MAKING CHANGE.

RETURN TO
LOS ANGELES COUNTY SURVEYOR

Note: ANY ADDITIONS OR CHANGES ON THIS SHEET MUST BE MADE OR CIRCLED IN Red. WITH DATE AND NAME OF PERSON MAKING CHANGE.

Do not extend notes this side of this line



Date ____ Notes by ____ Chief Party ____ F.B. 456 Pg. 85

Platted by O. L. Pack
Date Mar. 1931
Map No. B-656-1
Platting C'k'd by D. M. Finley
Date Apr. 1931

W. O. No. 3113 D. S. O. No. ____
Location College Ave
Surveyed by C. V. Crawley
Date February 21, 1923
Indexed A. C. Johnson

F.B. 456 Pg. 86 Chief Party Notes by C.V. Crumley Date 2/24/31

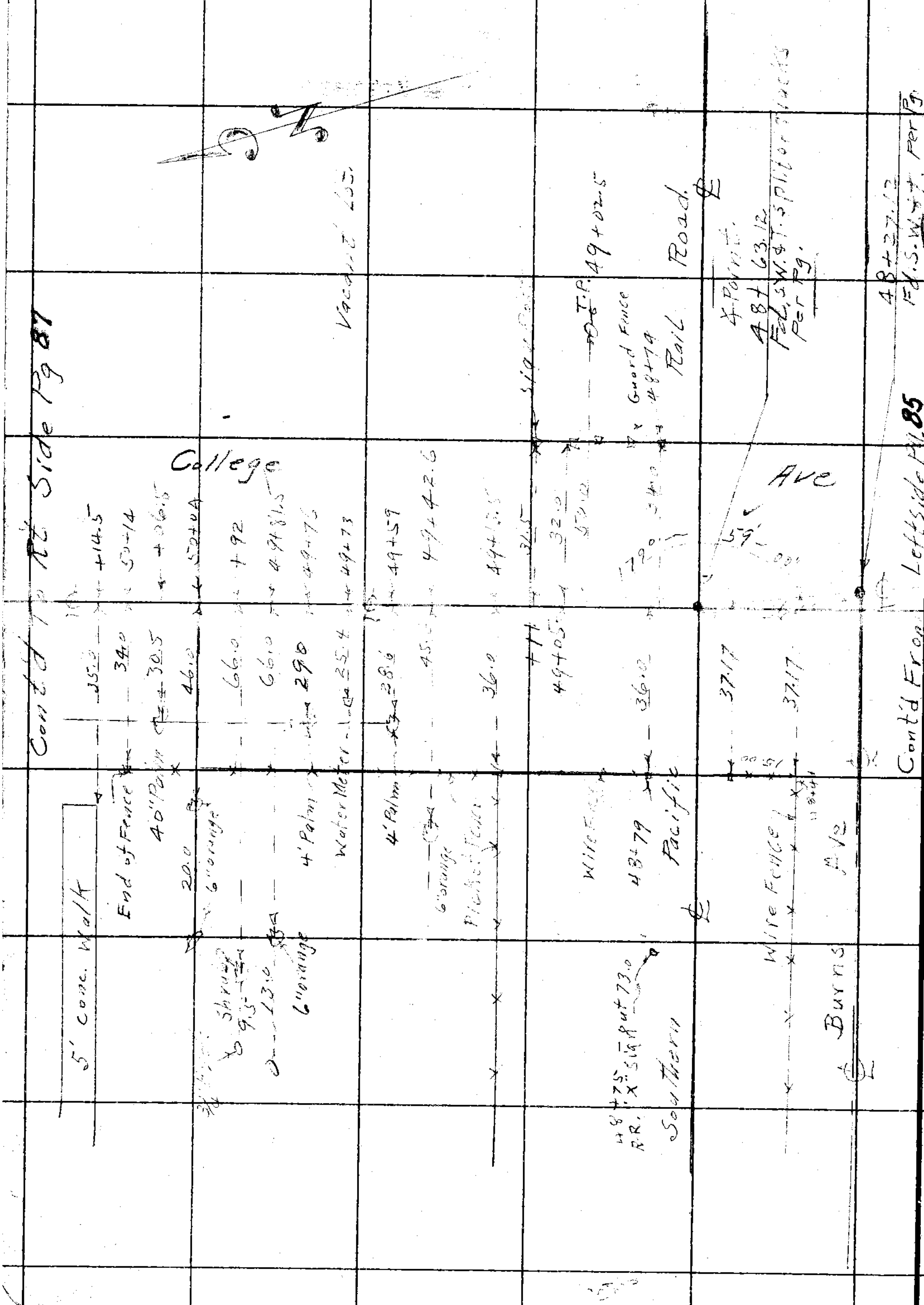

RETURN TO

LOS ANGELES COUNTY SURVEYOR

Do not extend notes this side of this line

Notes: ANY ADDITIONS OR CHANGES ON THIS SHEET MUST BE MADE OR CIRCLED IN Red. WITH DATE AND NAME OF PERSON MAKING CHANGE.

Date _____ Notes by _____ Chief Party _____ F.B. 456 PG. 87

Plotted by O.L. Pack	W. O. No. 3113 D. S. O. No.
Date Mar. 1931	Location College Ave
Map No. B-656-2	Surveyed by C.V. Crumley
Plotting C'k'd by D. M. Finley	Date February 24, 1931
Date APR 1931	Indexed A. C. Johnson

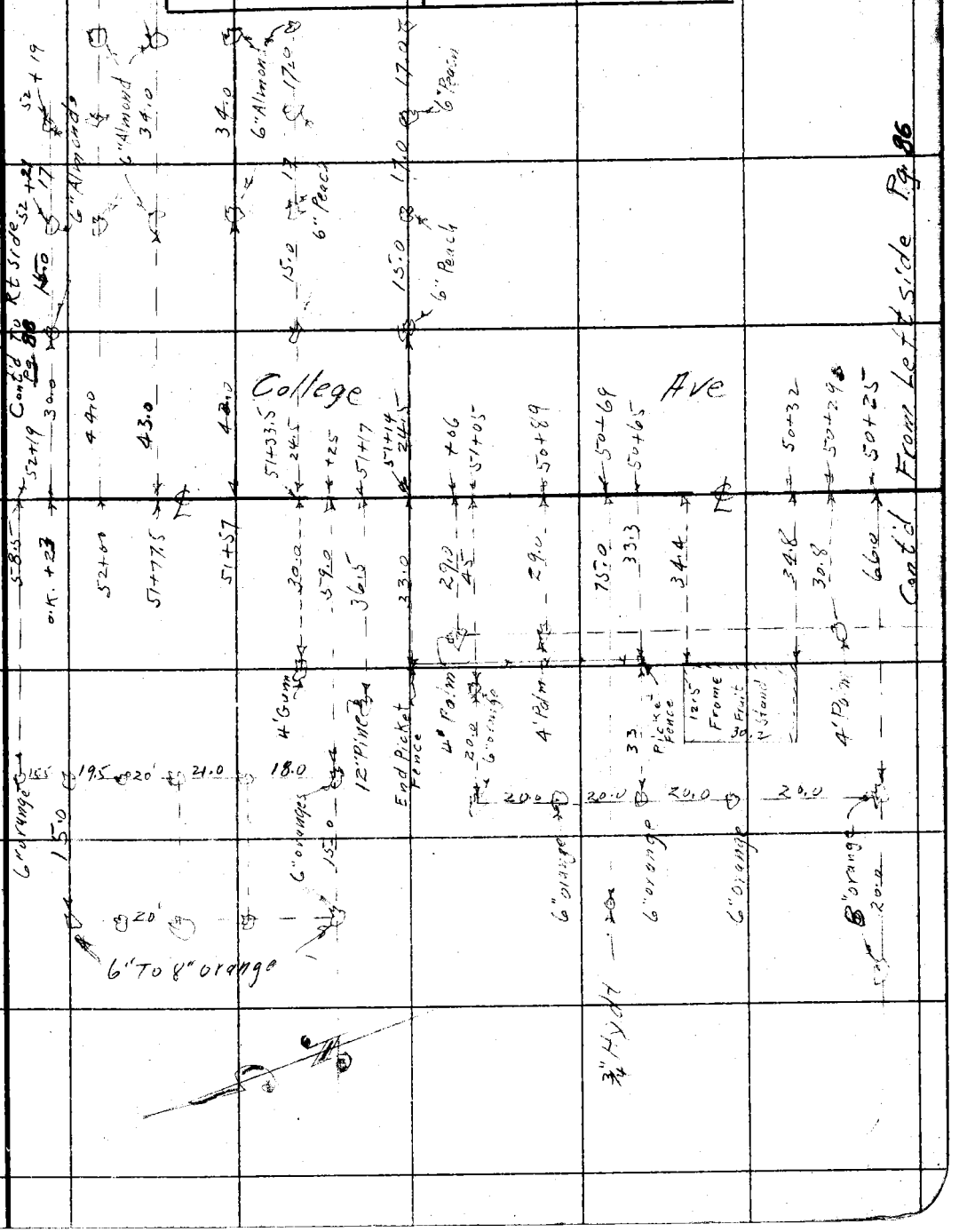

Note: ANY ADDITIONS OR CHANGES ON THIS SHEET MUST BE MADE OR CIRCLED IN Red. WITH DATE AND NAME OF PERSON MAKING CHANGE.

Do not extend notes this side of this line

RETURN TO
LOS ANGELES COUNTY SURVEYOR

F.B. 456 Pg. 88 Chief Party Notes by C.V. Crumley Date 2/24/31



RETURN TO
LOS ANGELES COUNTY SURVEYOR

Do not extend notes this side of this line

Note: ANY ADDITIONS OR CHANGES ON THIS SHEET MUST BE MADE OR CIRCLED IN Red. WITH DATE AND NAME OF PERSON MAKING CHANGE.

Date _____ Notes by _____ Chief Party _____ F.B. 456 Pg 89

Platted by O. L. Pack	W. O. No. 3113 D. S. O. No.
Date Mar. 1931	Location College Ave
Map No. B-656-2	Surveyed by C. V. Crumley
Platting C'k'd by D. M. Finley	Date February 24, 1931
Date APR 1931	Indexed A. C. Johnson

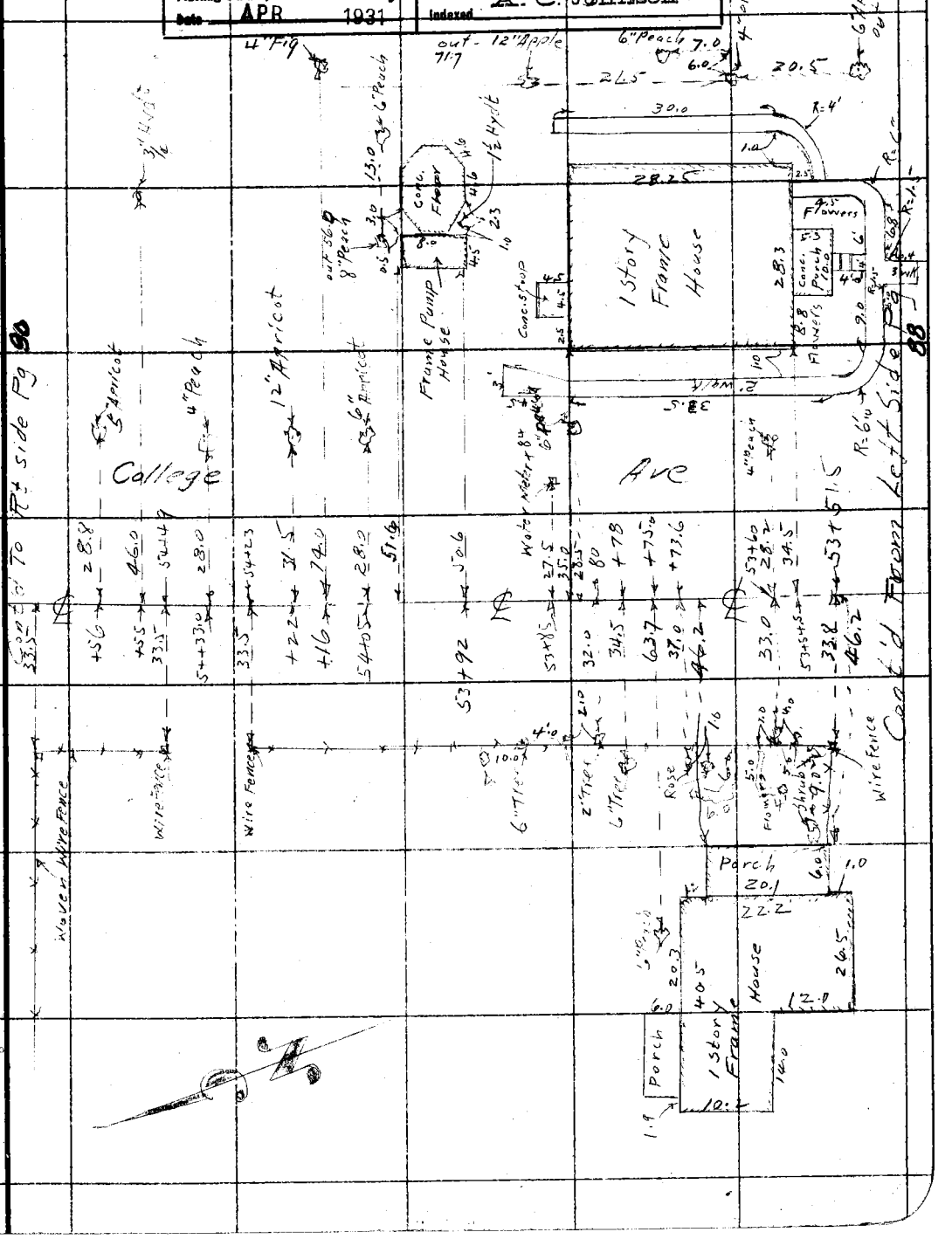

Note: ANY ADDITIONS OR CHANGES ON THIS SHEET MUST BE MADE OR CIRCLED IN Red. WITH DATE AND NAME OF PERSON MAKING CHANGE.

Do not extend notes this side of this line

RETURN TO
LOS ANGELES COUNTY SURVEYOR

F.B. 456 Pg. 90 Chief Party Notes by C.V. Grimke Date 2/24/31

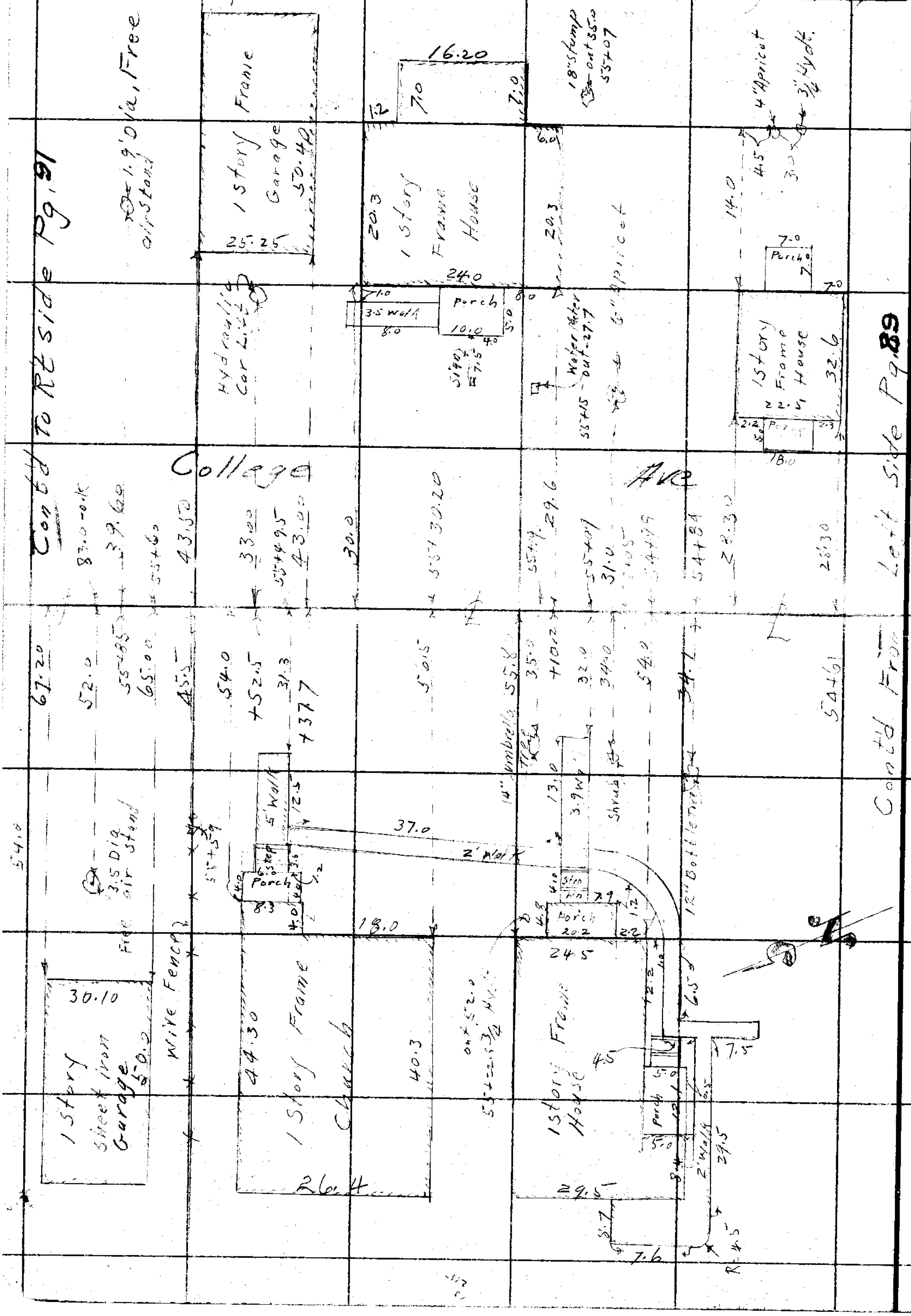

RETURN TO

LOS ANGELES COUNTY SURVEYOR

Do not extend notes this side of this line

Notes: ANY ADDITIONS OR CHANGES ON THIS SHEET MUST BE MADE OR CIRCLED IN Red. WITH DATE AND NAME OF PERSON MAKING CHANGE.

RETURN TO
LOS ANGELES COUNTY SURVEYOR

Note: ANY ADDITIONS OR CHANGES ON THIS SHEET MUST BE MADE OR CIRCLED IN Red. WITH DATE AND NAME OF PERSON MAKING CHANGE.

Do not extend notes this side of this line

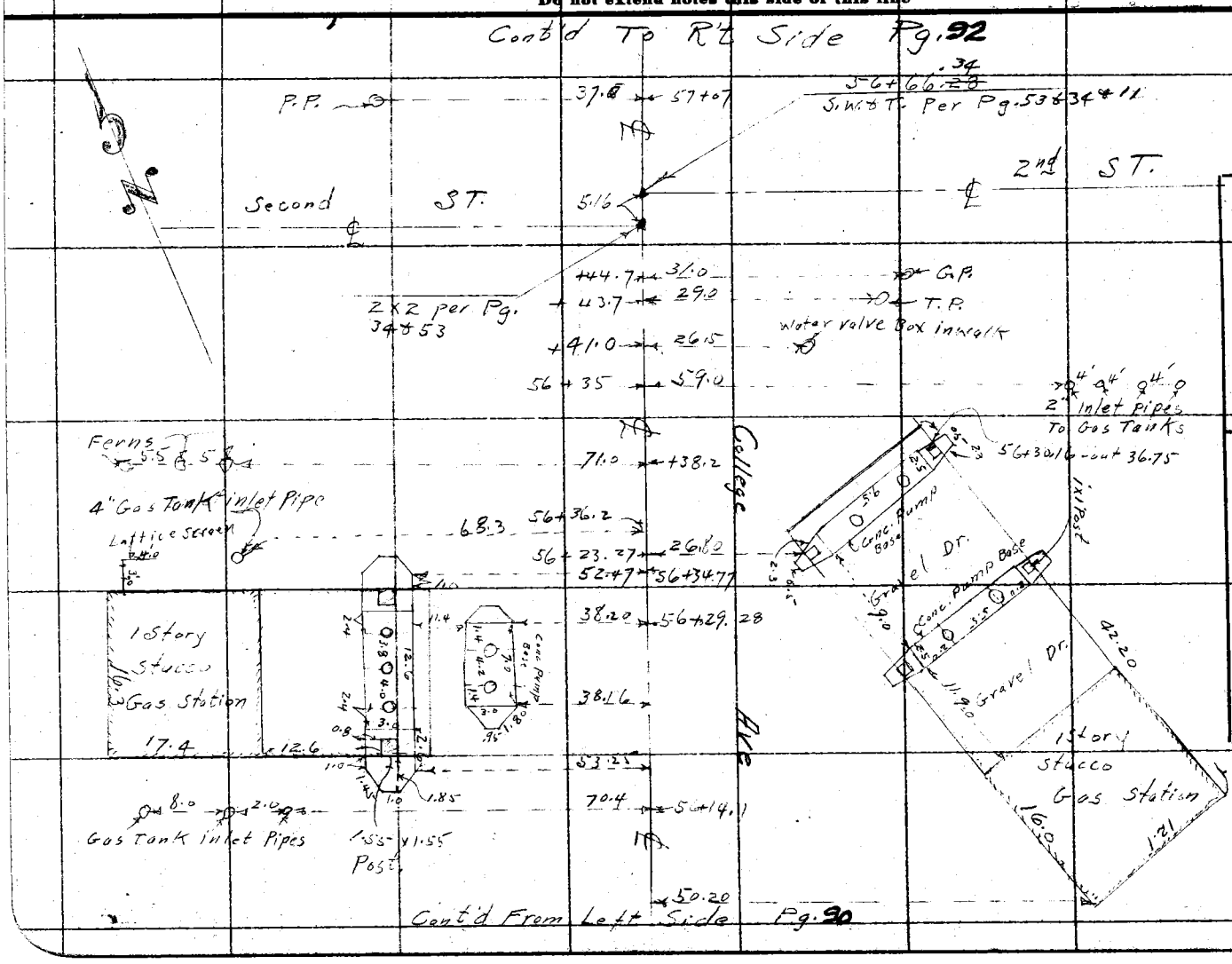

Date _____ Noted by _____ Chief Party _____ F.B. 456 PG. 91

Plotted by O.L. Peck
Date Mar 1931
Map No. B-656-2
Plotting Ck'd by D. M. Finley
Date APR 1931

W. O. No. 3113 O. S. O. No. _____
Location College Ave
Surveyed by C.K. Crumley
Date February 25 1931
Indexed A. C. Johnson

F.B. 456 Pg. 92 Chief Party Notes by C. V. Crumley Date 2/25/31

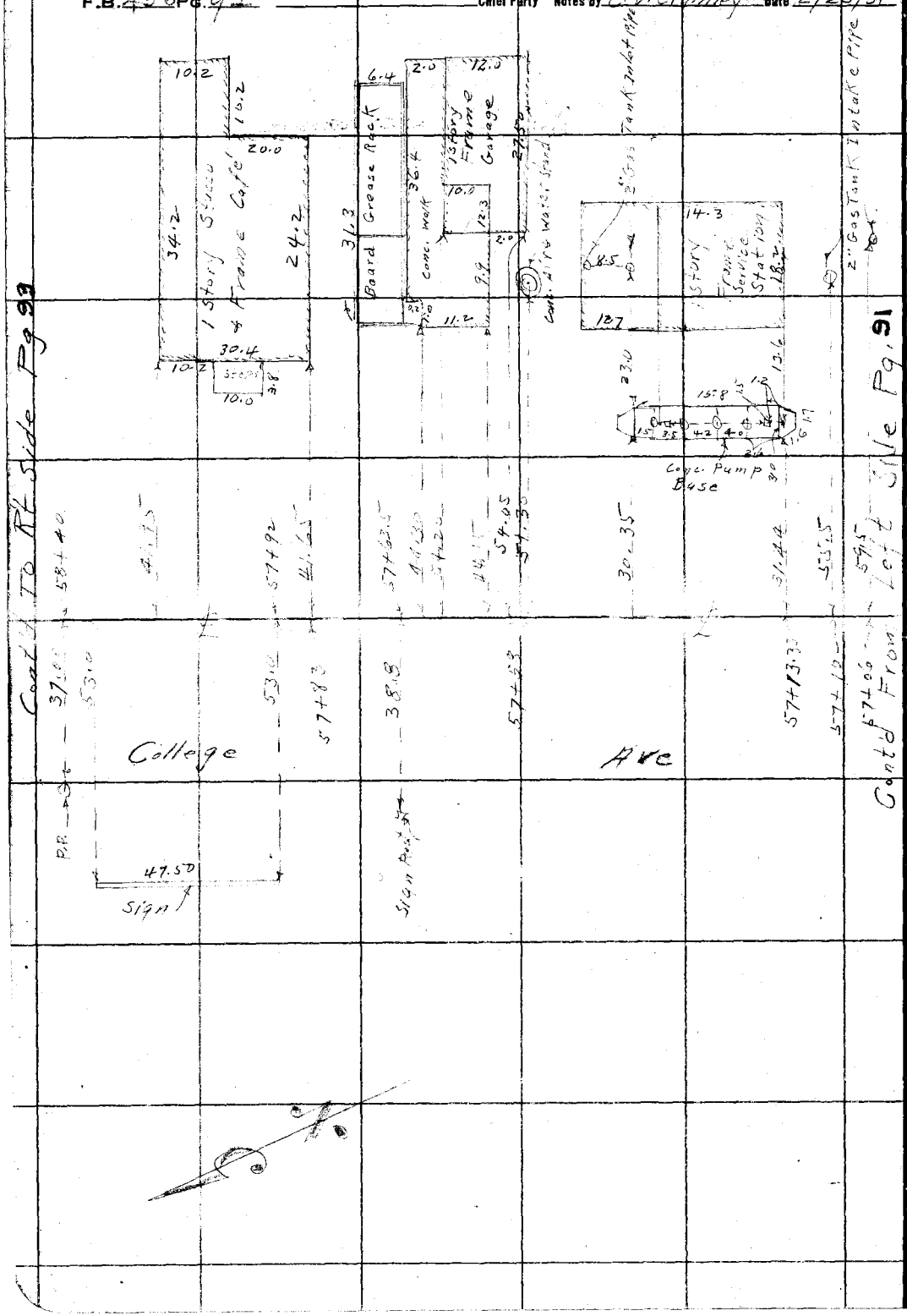

RETURN TO
LOS ANGELES COUNTY SURVEYOR

Do not extend notes this side of this line

Note: ANY ADDITIONS OR CHANGES ON THIS SHEET MUST BE MADE OR CIRCLED IN Red. WITH DATE AND NAME OF PERSON MAKING CHANGE.

RETURN TO
LOS ANGELES COUNTY SURVEYOR

Note: ANY ADDITIONS OR CHANGES ON THIS SHEET MUST BE MADE OR CIRCLED IN Red. WITH DATE AND NAME OF PERSON MAKING CHANGE.

Do not extend notes this side of this line

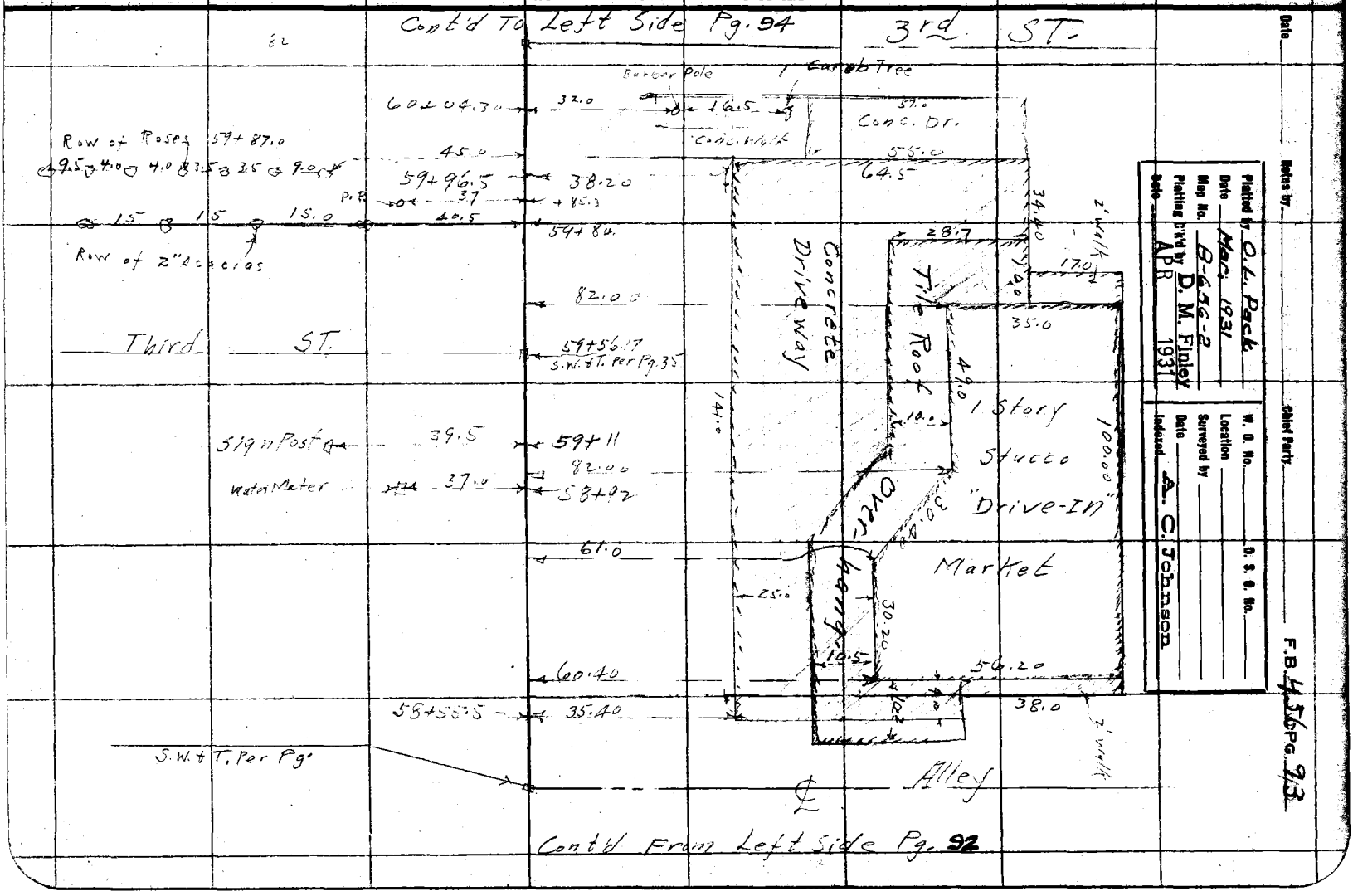

RETURN TO
LOS ANGELES COUNTY SURVEYOR

Note: ANY ADDITIONS OR CHANGES ON THIS SHEET MUST BE MADE OR CIRCLED IN Red. WITH DATE AND NAME OF PERSON MAKING CHANGE.

Do not extend notes this side of this line

F.B. 456 PG. 94 Chief Party Notes by G.G. Williams Date 7/24/31

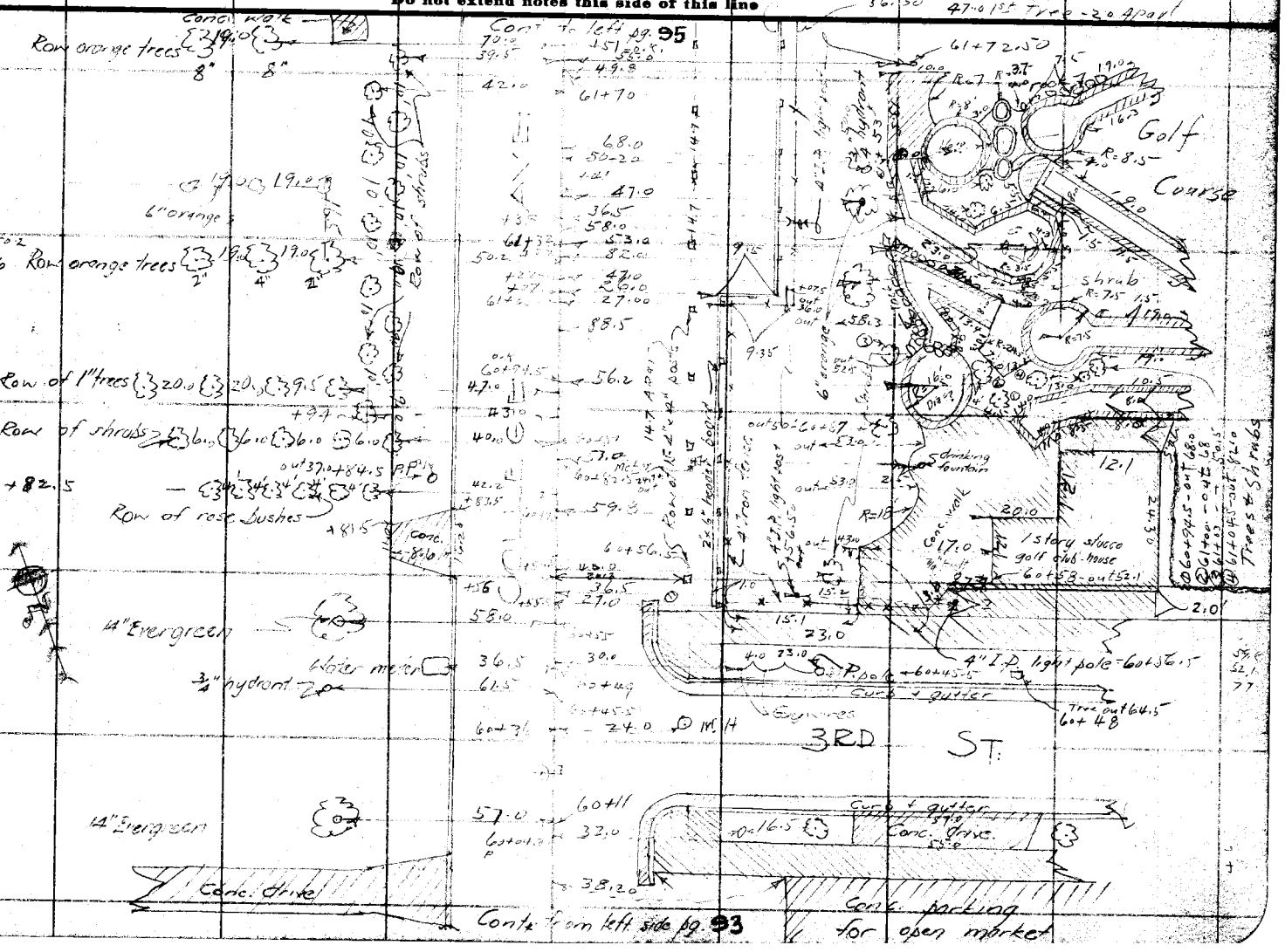

Date _____ Notes by C.G. Wiggins Chief Party C.V. Crumley F.B. 456 Pg. 95

Platted by O.L. Peck	W. O. No. 3113
Date Mar. 1931	Location College Ave
Map No. B 656-2	Surveyed by C.V. Crumley
Platting C'k'd by D. M. Finley	Date February 26, 1931
Date APR 1931	Indexed A. C. Johnson

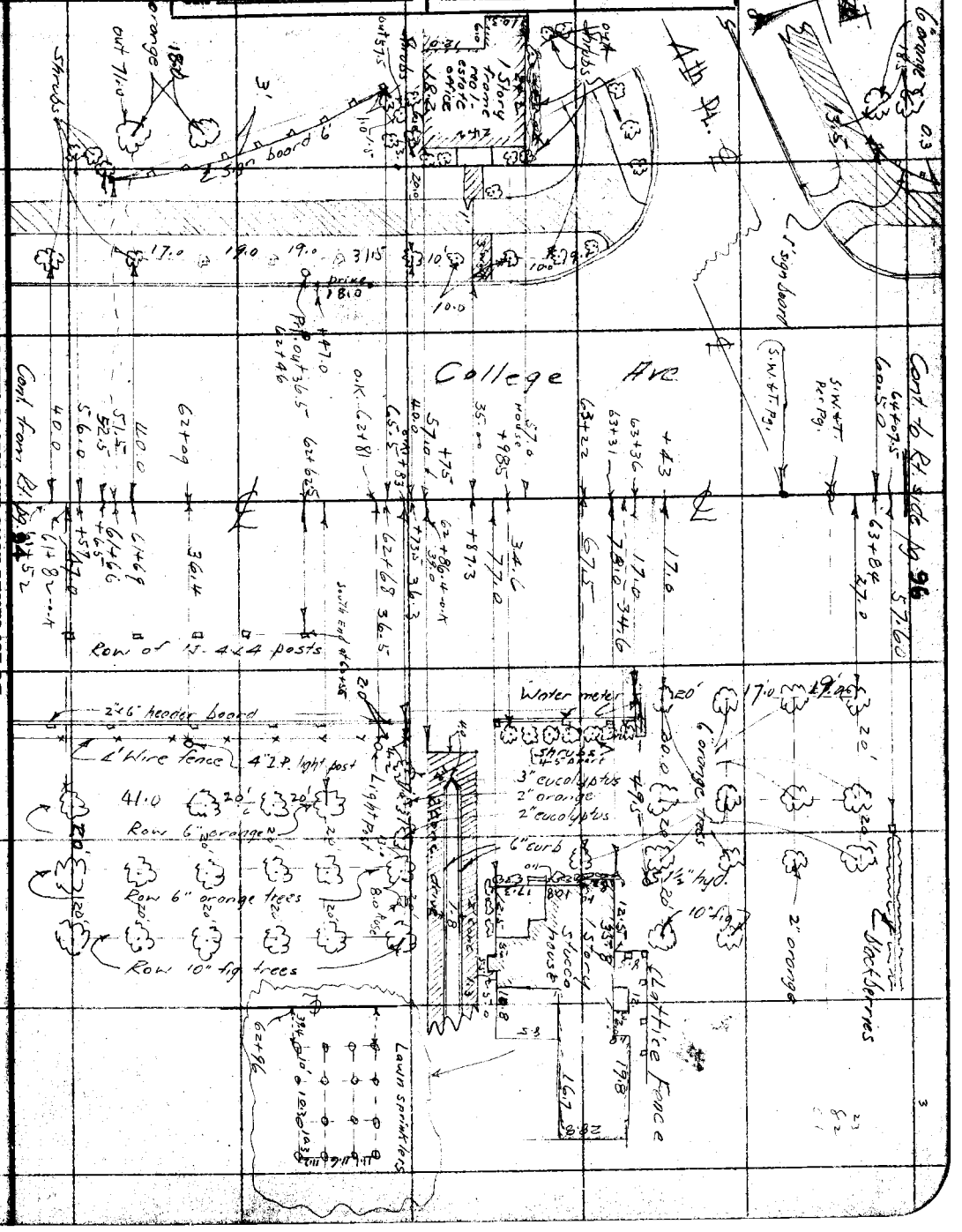

Notes: ANY ADDITIONS OR CHANGES ON THIS SHEET MUST BE MADE OR CIRCLED IN Red. WITH DATE AND NAME OF PERSON MAKING CHANGE.

Do not extend notes this side of this line

RETURN TO LOS ANGELES COUNTY SURVEYOR



RETURN TO
LOS ANGELES COUNTY SURVEYOR

Note: ANY ADDITIONS OR CHANGES ON THIS SHEET MUST BE MADE OR CIRCLED IN Red, WITH DATE AND NAME OF PERSON MAKING CHANGE.

Do not extend notes this side of this line

RETURN TO
LOS ANGELES COUNTY SURVEYOR

Note: ANY ADDITIONS OR CHANGES ON THIS SHEET MUST BE MADE OR CIRCLED IN Red. WITH DATE AND NAME OF PERSON MAKING CHANGE.

Do not extend notes this side of this line

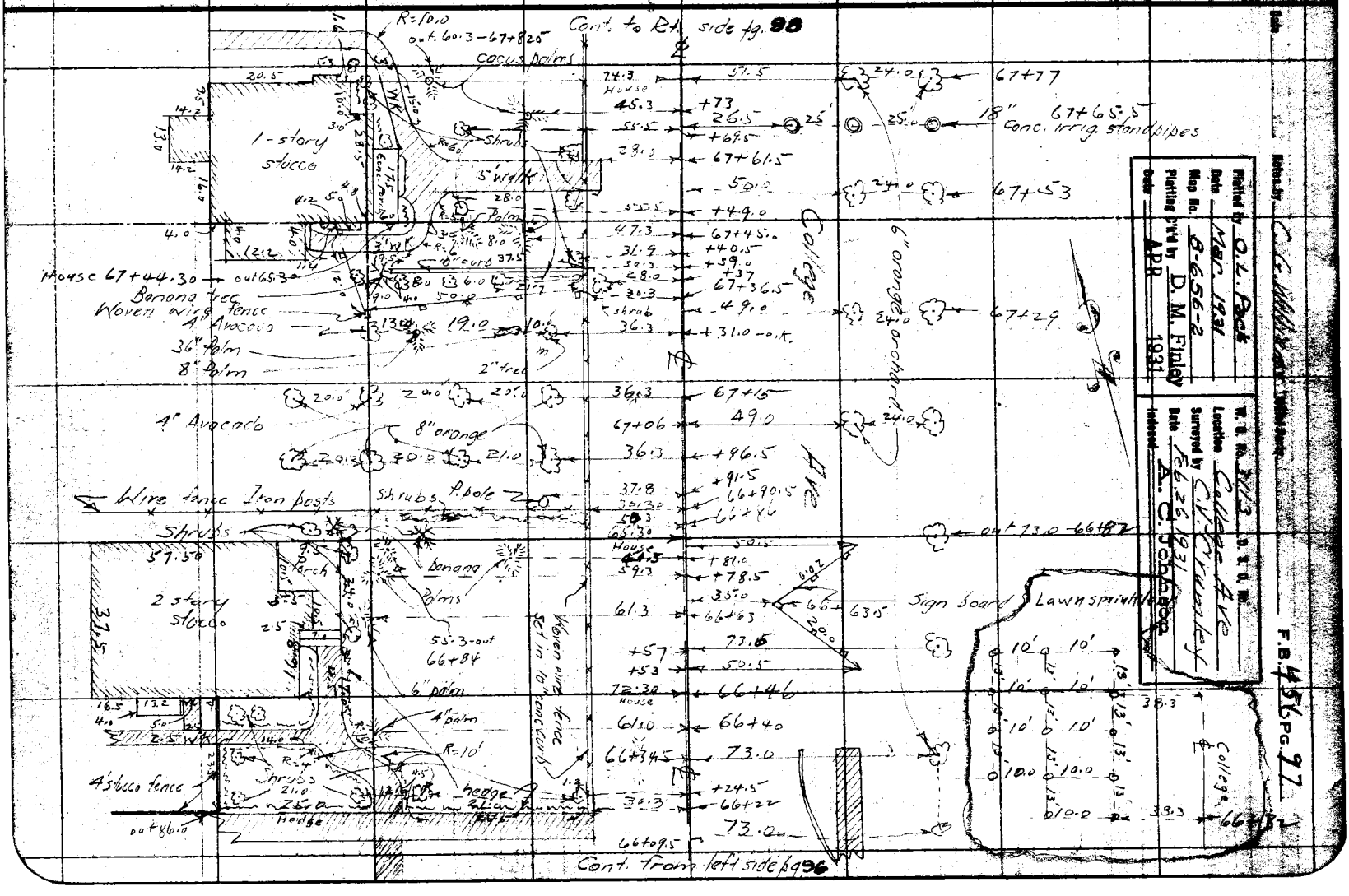

Notes by C. G. Whitehead
Plotted by O. L. Pack
Date Mar. 1931
Map No. B-656-2
Plotting C'k'd by D. M. Finley
Date APR 1931
W. O. No. 3113 D. S. O. No.
Location College Ave
Surveyed by C. V. Crumley
Date Feb. 26, 1931
Indexed A. C. Johnson

F.B. 456 PG. 97

F.B. 456 PG. 98 Chief Party Notes by C.G. Williams Date 2/27/31

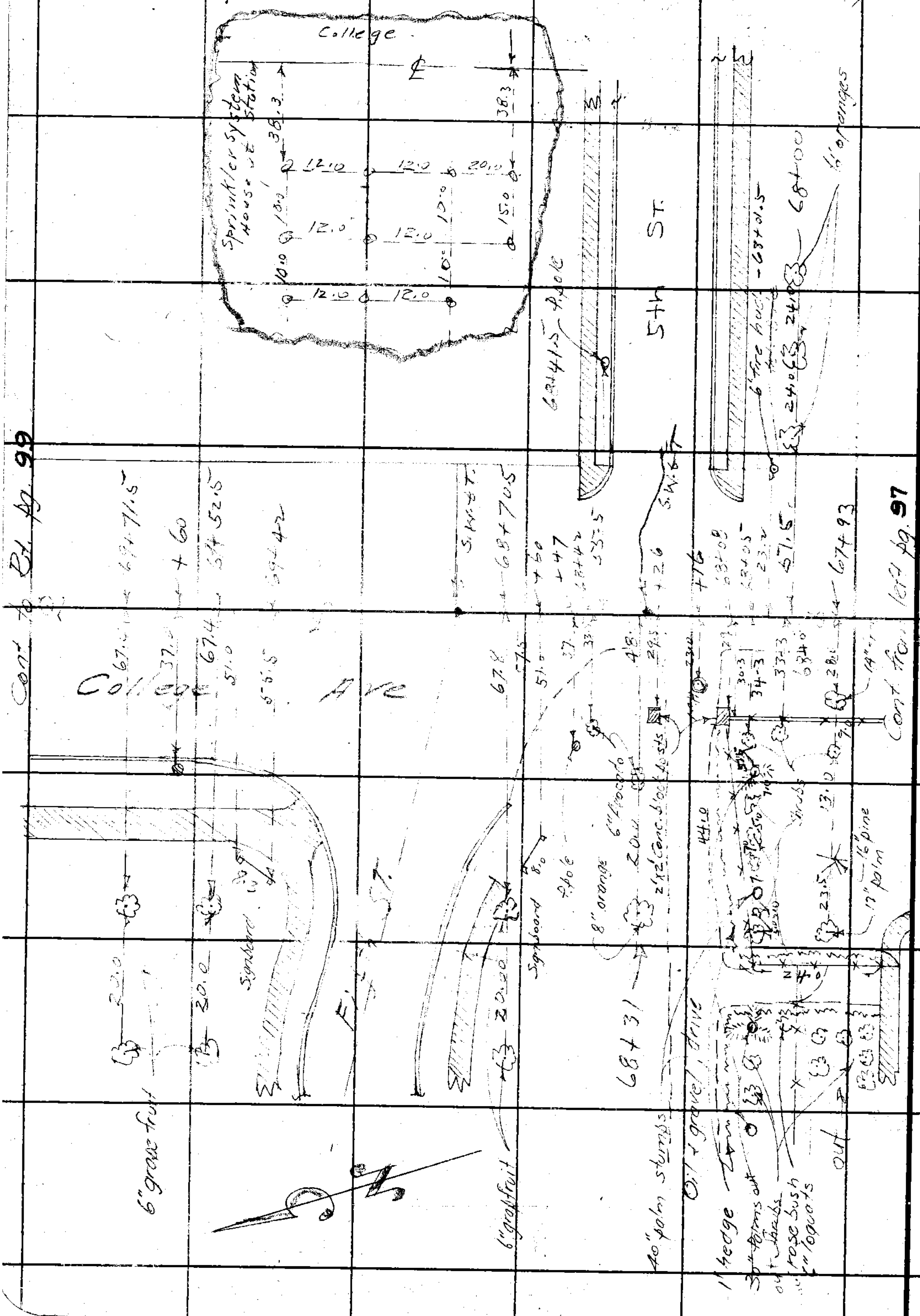

RETURN TO
LOS ANGELES COUNTY SURVEYOR
Do not extend notes this side of this line
Notes: ANY ADDITIONS OR CHANGES ON THIS SHEET MUST BE MADE OR CIRCLED IN Red. WITH DATE AND NAME OF PERSON MAKING CHANGE.

RETURN TO
LOS ANGELES COUNTY SURVEYOR

Note: ANY ADDITIONS OR CHANGES ON THIS SHEET MUST BE MADE OR CIRCLED IN Red. WITH DATE AND NAME OF PERSON MAKING CHANGE.

Do not extend notes this side of this line

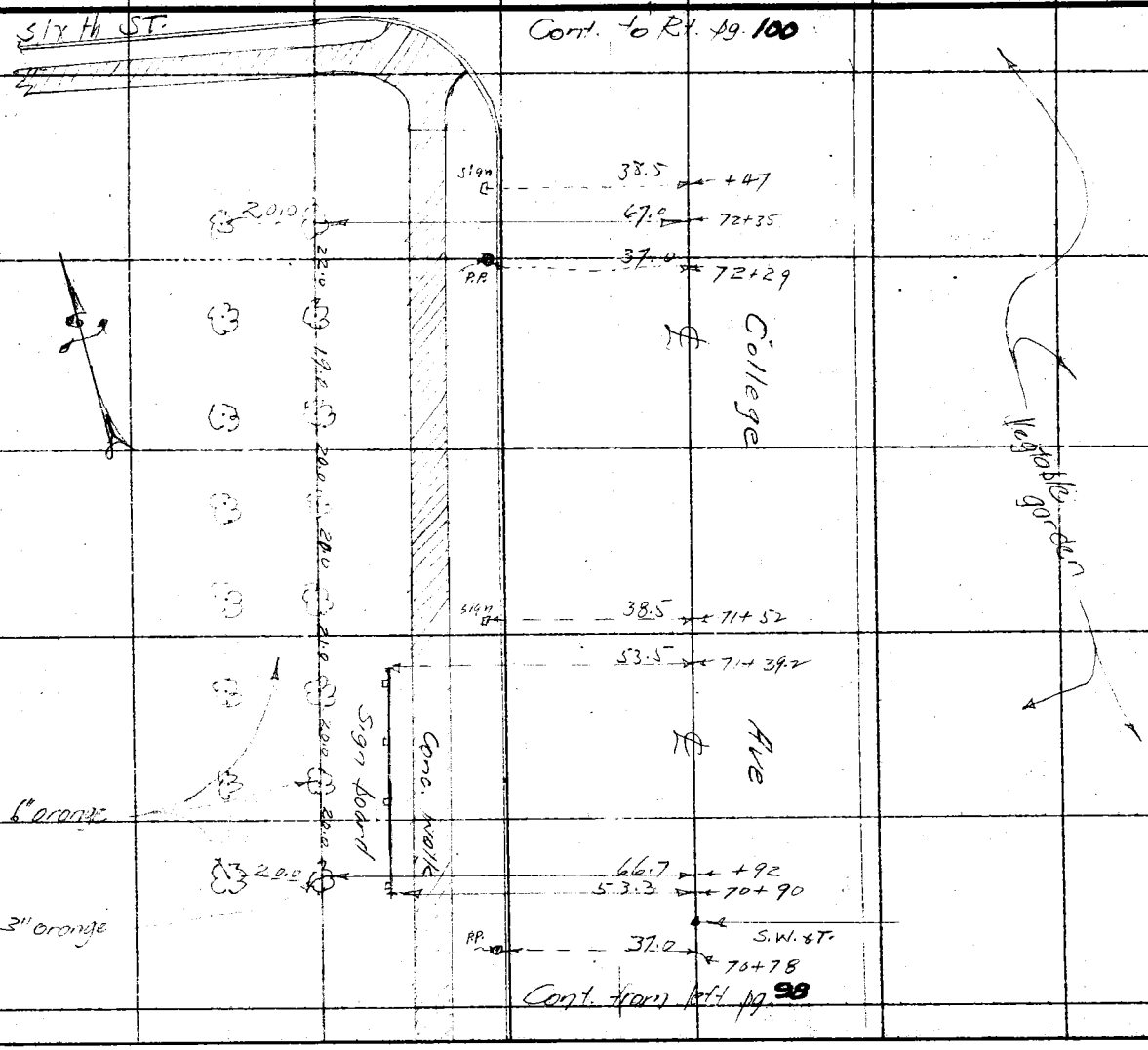

Date _____ Notes by _____ Other Party _____ F.B. 456 Pg. 99

Platted by O.L. Peck
Date Mar. 1931
Map No. B-656-2
Plotting Ck'd by D. M. Finley
Date APR 1931

W. S. No. _____ O. S. O. No. _____
Location _____
Surveyed by _____
Date _____
Indexed A. C. Johnson

RETURN TO

LOS ANGELES COUNTY SURVEYOR

Note: ANY ADDITIONS OR CHANGES ON THIS SHEET MUST BE MADE OR CIRCLED IN **Red.** WITH DATE AND NAME OF PERSON MAKING CHANGE.

Do not extend notes this side of this line

Date 2/27/31

Chief Party Notes by

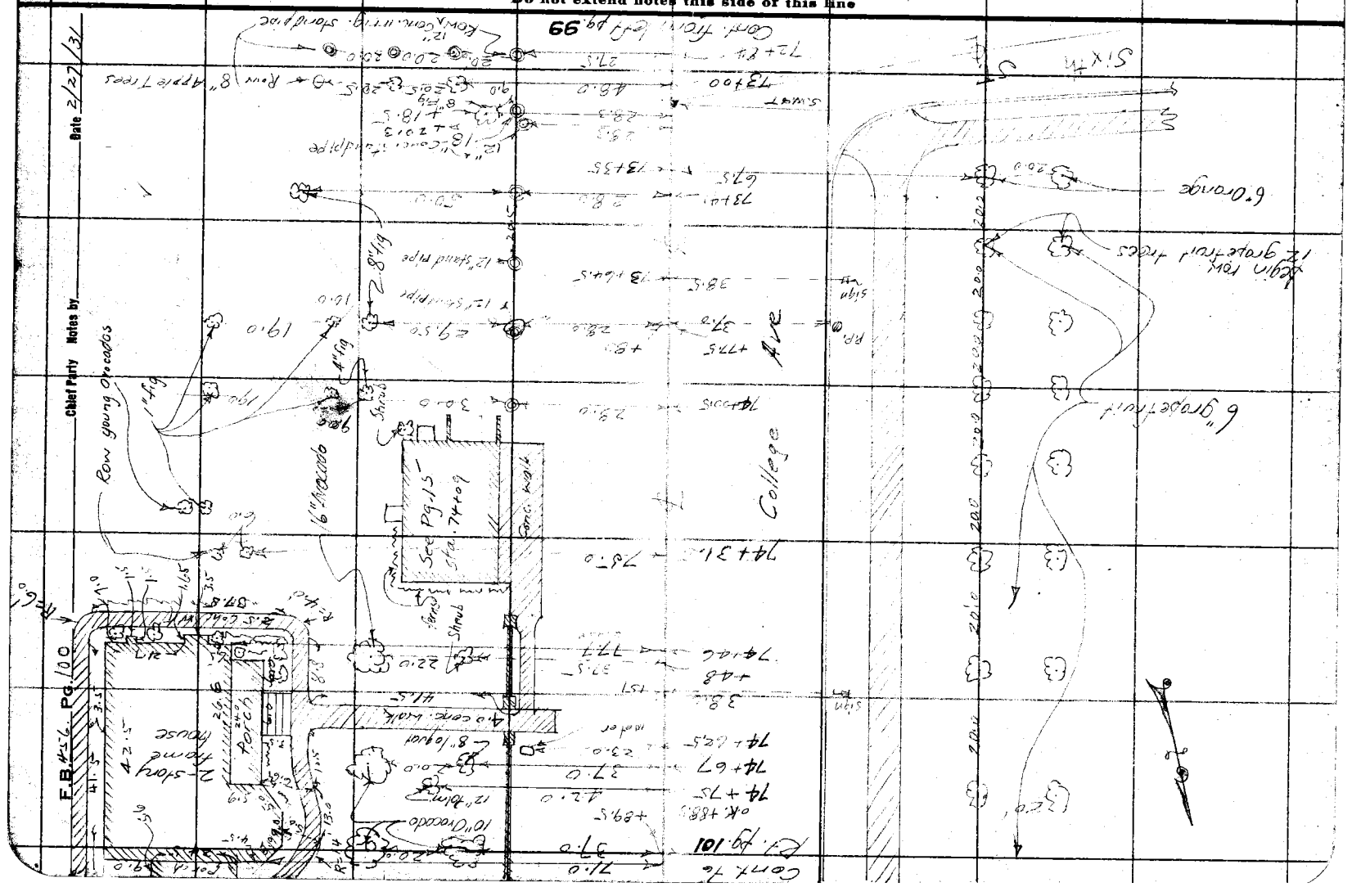
F.B. 4-26 PG. 100
2-story Frame House
Porch
Row young Avocados
16" Avocado
See Pg. 15 - Sta. 74+09
College
Ave
6" Orange
6" Grapefruit
Begin row 12" grapefruit trees
Cont. from left pg. 99
Cont. to Pg. 101
Row 8" Apple Trees
Sta. 74+00
Sta. 73+00
Sta. 72+00
Sta. 73+35
Sta. 73+40
Sta. 73+46.5
Sta. 74+31.5
Sta. 74+48
Sta. 74+67
Sta. 74+75
Sta. 74+88.5
Sta. 74+77.5
Sta. 74+05.5
Sta. 74+22.5
Sta. 74+44.5
Sta. 74+65.5
Sta. 74+77.7
Sta. 74+14.6
Sta. 74+18.5
Sta. 74+20.3
Sta. 74+29.5
Sta. 74+37.5
Sta. 74+38.5
Sta. 74+45.5
Sta. 74+51.5
Sta. 74+57.5
Sta. 74+63.5
Sta. 74+69.5
Sta. 74+75.5
Sta. 74+81.5
Sta. 74+87.5
Sta. 74+93.5
Sta. 74+99.5
Sta. 75+05.5
Sta. 75+11.5
Sta. 75+17.5
Sta. 75+23.5
Sta. 75+29.5
Sta. 75+35.5
Sta. 75+41.5
Sta. 75+47.5
Sta. 75+53.5
Sta. 75+59.5
Sta. 75+65.5
Sta. 75+71.5
Sta. 75+77.5
Sta. 75+83.5
Sta. 75+89.5
Sta. 75+95.5
Sta. 76+01.5
Sta. 76+07.5
Sta. 76+13.5
Sta. 76+19.5
Sta. 76+25.5
Sta. 76+31.5
Sta. 76+37.5
Sta. 76+43.5
Sta. 76+49.5
Sta. 76+55.5
Sta. 76+61.5
Sta. 76+67.5
Sta. 76+73.5
Sta. 76+79.5
Sta. 76+85.5
Sta. 76+91.5
Sta. 76+97.5
Sta. 77+03.5
Sta. 77+09.5
Sta. 77+15.5
Sta. 77+21.5
Sta. 77+27.5
Sta. 77+33.5
Sta. 77+39.5
Sta. 77+45.5
Sta. 77+51.5
Sta. 77+57.5
Sta. 77+63.5
Sta. 77+69.5
Sta. 77+75.5
Sta. 77+81.5
Sta. 77+87.5
Sta. 77+93.5
Sta. 77+99.5
Sta. 78+05.5
Sta. 78+11.5
Sta. 78+17.5
Sta. 78+23.5
Sta. 78+29.5
Sta. 78+35.5
Sta. 78+41.5
Sta. 78+47.5
Sta. 78+53.5
Sta. 78+59.5
Sta. 78+65.5
Sta. 78+71.5
Sta. 78+77.5
Sta. 78+83.5
Sta. 78+89.5
Sta. 78+95.5
Sta. 79+01.5
Sta. 79+07.5
Sta. 79+13.5
Sta. 79+19.5
Sta. 79+25.5
Sta. 79+31.5
Sta. 79+37.5
Sta. 79+43.5
Sta. 79+49.5
Sta. 79+55.5
Sta. 79+61.5
Sta. 79+67.5
Sta. 79+73.5
Sta. 79+79.5
Sta. 79+85.5
Sta. 79+91.5
Sta. 79+97.5
Sta. 80+03.5
Sta. 80+09.5
Sta. 80+15.5
Sta. 80+21.5
Sta. 80+27.5
Sta. 80+33.5
Sta. 80+39.5
Sta. 80+45.5
Sta. 80+51.5
Sta. 80+57.5
Sta. 80+63.5
Sta. 80+69.5
Sta. 80+75.5
Sta. 80+81.5
Sta. 80+87.5
Sta. 80+93.5
Sta. 80+99.5
Sta. 81+05.5
Sta. 81+11.5
Sta. 81+17.5
Sta. 81+23.5
Sta. 81+29.5
Sta. 81+35.5
Sta. 81+41.5
Sta. 81+47.5
Sta. 81+53.5
Sta. 81+59.5
Sta. 81+65.5
Sta. 81+71.5
Sta. 81+77.5
Sta. 81+83.5
Sta. 81+89.5
Sta. 81+95.5
Sta. 82+01.5
Sta. 82+07.5
Sta. 82+13.5
Sta. 82+19.5
Sta. 82+25.5
Sta. 82+31.5
Sta. 82+37.5
Sta. 82+43.5
Sta. 82+49.5
Sta. 82+55.5
Sta. 82+61.5
Sta. 82+67.5
Sta. 82+73.5
Sta. 82+79.5
Sta. 82+85.5
Sta. 82+91.5
Sta. 82+97.5
Sta. 83+03.5
Sta. 83+09.5
Sta. 83+15.5
Sta. 83+21.5
Sta. 83+27.5
Sta. 83+33.5
Sta. 83+39.5
Sta. 83+45.5
Sta. 83+51.5
Sta. 83+57.5
Sta. 83+63.5
Sta. 83+69.5
Sta. 83+75.5
Sta. 83+81.5
Sta. 83+87.5
Sta. 83+93.5
Sta. 83+99.5
Sta. 84+05.5
Sta. 84+11.5
Sta. 84+17.5
Sta. 84+23.5
Sta. 84+29.5
Sta. 84+35.5
Sta. 84+41.5
Sta. 84+47.5
Sta. 84+53.5
Sta. 84+59.5
Sta. 84+65.5
Sta. 84+71.5
Sta. 84+77.5
Sta. 84+83.5
Sta. 84+89.5
Sta. 84+95.5
Sta. 85+01.5
Sta. 85+07.5
Sta. 85+13.5
Sta. 85+19.5
Sta. 85+25.5
Sta. 85+31.5
Sta. 85+37.5
Sta. 85+43.5
Sta. 85+49.5
Sta. 85+55.5
Sta. 85+61.5
Sta. 85+67.5
Sta. 85+73.5
Sta. 85+79.5
Sta. 85+85.5
Sta. 85+91.5
Sta. 85+97.5
Sta. 86+03.5
Sta. 86+09.5
Sta. 86+15.5
Sta. 86+21.5
Sta. 86+27.5
Sta. 86+33.5
Sta. 86+39.5
Sta. 86+45.5
Sta. 86+51.5
Sta. 86+57.5
Sta. 86+63.5
Sta. 86+69.5
Sta. 86+75.5
Sta. 86+81.5
Sta. 86+87.5
Sta. 86+93.5
Sta. 86+99.5
Sta. 87+05.5
Sta. 87+11.5
Sta. 87+17.5
Sta. 87+23.5
Sta. 87+29.5
Sta. 87+35.5
Sta. 87+41.5
Sta. 87+47.5
Sta. 87+53.5
Sta. 87+59.5
Sta. 87+65.5
Sta. 87+71.5
Sta. 87+77.5
Sta. 87+83.5
Sta. 87+89.5
Sta. 87+95.5
Sta. 88+01.5
Sta. 88+07.5
Sta. 88+13.5
Sta. 88+19.5
Sta. 88+25.5
Sta. 88+31.5
Sta. 88+37.5
Sta. 88+43.5
Sta. 88+49.5
Sta. 88+55.5
Sta. 88+61.5
Sta. 88+67.5
Sta. 88+73.5
Sta. 88+79.5
Sta. 88+85.5
Sta. 88+91.5
Sta. 88+97.5
Sta. 89+03.5
Sta. 89+09.5
Sta. 89+15.5
Sta. 89+21.5
Sta. 89+27.5
Sta. 89+33.5
Sta. 89+39.5
Sta. 89+45.5
Sta. 89+51.5
Sta. 89+57.5
Sta. 89+63.5
Sta. 89+69.5
Sta. 89+75.5
Sta. 89+81.5
Sta. 89+87.5
Sta. 89+93.5
Sta. 89+99.5
Sta. 90+05.5
Sta. 90+11.5
Sta. 90+17.5
Sta. 90+23.5
Sta. 90+29.5
Sta. 90+35.5
Sta. 90+41.5
Sta. 90+47.5
Sta. 90+53.5
Sta. 90+59.5
Sta. 90+65.5
Sta. 90+71.5
Sta. 90+77.5
Sta. 90+83.5
Sta. 90+89.5
Sta. 90+95.5
Sta. 91+01.5
Sta. 91+07.5
Sta. 91+13.5
Sta. 91+19.5
Sta. 91+25.5
Sta. 91+31.5
Sta. 91+37.5
Sta. 91+43.5
Sta. 91+49.5
Sta. 91+55.5
Sta. 91+61.5
Sta. 91+67.5
Sta. 91+73.5
Sta. 91+79.5
Sta. 91+85.5
Sta. 91+91.5
Sta. 91+97.5
Sta. 92+03.5
Sta. 92+09.5
Sta. 92+15.5
Sta. 92+21.5
Sta. 92+27.5
Sta. 92+33.5
Sta. 92+39.5
Sta. 92+45.5
Sta. 92+51.5
Sta. 92+57.5
Sta. 92+63.5
Sta. 92+69.5
Sta. 92+75.5
Sta. 92+81.5
Sta. 92+87.5
Sta. 92+93.5
Sta. 92+99.5
Sta. 93+05.5
Sta. 93+11.5
Sta. 93+17.5
Sta. 93+23.5
Sta. 93+29.5
Sta. 93+35.5
Sta. 93+41.5
Sta. 93+47.5
Sta. 93+53.5
Sta. 93+59.5
Sta. 93+65.5
Sta. 93+71.5
Sta. 93+77.5
Sta. 93+83.5
Sta. 93+89.5
Sta. 93+95.5
Sta. 94+01.5
Sta. 94+07.5
Sta. 94+13.5
Sta. 94+19.5
Sta. 94+25.5
Sta. 94+31.5
Sta. 94+37.5
Sta. 94+43.5
Sta. 94+49.5
Sta. 94+55.5
Sta. 94+61.5
Sta. 94+67.5
Sta. 94+73.5
Sta. 94+79.5
Sta. 94+85.5
Sta. 94+91.5
Sta. 94+97.5
Sta. 95+03.5
Sta. 95+09.5
Sta. 95+15.5
Sta. 95+21.5
Sta. 95+27.5
Sta. 95+33.5
Sta. 95+39.5
Sta. 95+45.5
Sta. 95+51.5
Sta. 95+57.5
Sta. 95+63.5
Sta. 95+69.5
Sta. 95+75.5
Sta. 95+81.5
Sta. 95+87.5
Sta. 95+93.5
Sta. 95+99.5
Sta. 96+05.5
Sta. 96+11.5
Sta. 96+17.5
Sta. 96+23.5
Sta. 96+29.5
Sta. 96+35.5
Sta. 96+41.5
Sta. 96+47.5
Sta. 96+53.5
Sta. 96+59.5
Sta. 96+65.5
Sta. 96+71.5
Sta. 96+77.5
Sta. 96+83.5
Sta. 96+89.5
Sta. 96+95.5
Sta. 97+01.5
Sta. 97+07.5
Sta. 97+13.5
Sta. 97+19.5
Sta. 97+25.5
Sta. 97+31.5
Sta. 97+37.5
Sta. 97+43.5
Sta. 97+49.5
Sta. 97+55.5
Sta. 97+61.5
Sta. 97+67.5
Sta. 97+73.5
Sta. 97+79.5
Sta. 97+85.5
Sta. 97+91.5
Sta. 97+97.5
Sta. 98+03.5
Sta. 98+09.5
Sta. 98+15.5
Sta. 98+21.5
Sta. 98+27.5
Sta. 98+33.5
Sta. 98+39.5
Sta. 98+45.5
Sta. 98+51.5
Sta. 98+57.5
Sta. 98+63.5
Sta. 98+69.5
Sta. 98+75.5
Sta. 98+81.5
Sta. 98+87.5
Sta. 98+93.5
Sta. 98+99.5
Sta. 99+05.5
Sta. 99+11.5
Sta. 99+17.5
Sta. 99+23.5
Sta. 99+29.5
Sta. 99+35.5
Sta. 99+41.5
Sta. 99+47.5
Sta. 99+53.5
Sta. 99+59.5
Sta. 99+65.5
Sta. 99+71.5
Sta. 99+77.5
Sta. 99+83.5
Sta. 99+89.5
Sta. 99+95.5
Sta. 100+01.5
Sta. 100+07.5
Sta. 100+13.5
Sta. 100+19.5
Sta. 100+25.5
Sta. 100+31.5
Sta. 100+37.5
Sta. 100+43.5
Sta. 100+49.5
Sta. 100+55.5
Sta. 100+61.5
Sta. 100+67.5
Sta. 100+73.5
Sta. 100+79.5
Sta. 100+85.5
Sta. 100+91.5
Sta. 100+97.5
Sta. 101+03.5
Sta. 101+09.5
Sta. 101+15.5
Sta. 101+21.5
Sta. 101+27.5
Sta. 101+33.5
Sta. 101+39.5
Sta. 101+45.5
Sta. 101+51.5
Sta. 101+57.5
Sta. 101+63.5
Sta. 101+69.5
Sta. 101+75.5
Sta. 101+81.5
Sta. 101+87.5
Sta. 101+93.5
Sta. 101+99.5
Sta. 102+05.5
Sta. 102+11.5
Sta. 102+17.5
Sta. 102+23.5
Sta. 102+29.5
Sta. 102+35.5
Sta. 102+41.5
Sta. 102+47.5
Sta. 102+53.5
Sta. 102+59.5
Sta. 102+65.5
Sta. 102+71.5
Sta. 102+77.5
Sta. 102+83.5
Sta. 102+89.5
Sta. 102+95.5
Sta. 103+01.5
Sta. 103+07.5
Sta. 103+13.5
Sta. 103+19.5
Sta. 103+25.5
Sta. 103+31.5
Sta. 103+37.5
Sta. 103+43.5
Sta. 103+49.5
Sta. 103+55.5
Sta. 103+61.5
Sta. 103+67.5
Sta. 103+73.5
Sta. 103+79.5
Sta. 103+85.5
Sta. 103+91.5
Sta. 103+97.5
Sta. 104+03.5
Sta. 104+09.5
Sta. 104+15.5
Sta. 104+21.5
Sta. 104+27.5
Sta. 104+33.5
Sta. 104+39.5
Sta. 104+45.5
Sta. 104+51.5
Sta. 104+57.5
Sta. 104+63.5
Sta. 104+69.5
Sta. 104+75.5
Sta. 104+81.5
Sta. 104+87.5
Sta. 104+93.5
Sta. 104+99.5
Sta. 105+05.5
Sta. 105+11.5
Sta. 105+17.5
Sta. 105+23.5
Sta. 105+29.5
Sta. 105+35.5
Sta. 105+41.5
Sta. 105+47.5
Sta. 105+53.5
Sta. 105+59.5
Sta. 105+65.5
Sta. 105+71.5
Sta. 105+77.5
Sta. 105+83.5
Sta. 105+89.5
Sta. 105+95.5
Sta. 106+01.5
Sta. 106+07.5
Sta. 106+13.5
Sta. 106+19.5
Sta. 106+25.5
Sta. 106+31.5
Sta. 106+37.5
Sta. 106+43.5
Sta. 106+49.5
Sta. 106+55.5
Sta. 106+61.5
Sta. 106+67.5
Sta. 106+73.5
Sta. 106+79.5
Sta. 106+85.5
Sta. 106+91.5
Sta. 106+97.5
Sta. 107+03.5
Sta. 107+09.5
Sta. 107+15.5
Sta. 107+21.5
Sta. 107+27.5
Sta. 107+33.5
Sta. 107+39.5
Sta. 107+45.5
Sta. 107+51.5
Sta. 107+57.5
Sta. 107+63.5
Sta. 107+69.5
Sta. 107+75.5
Sta. 107+81.5
Sta. 107+87.5
Sta. 107+93.5
Sta. 107+99.5
Sta. 108+05.5
Sta. 108+11.5
Sta. 108+17.5
Sta. 108+23.5
Sta. 108+29.5
Sta. 108+35.5
Sta. 108+41.5
Sta. 108+47.5
Sta. 108+53.5
Sta. 108+59.5
Sta. 108+65.5
Sta. 108+71.5
Sta. 108+77.5
Sta. 108+83.5
Sta. 108+89.5
Sta. 108+95.5
Sta. 109+01.5
Sta. 109+07.5
Sta. 109+13.5
Sta. 109+19.5
Sta. 109+25.5
Sta. 109+31.5
Sta. 109+37.5
Sta. 109+43.5
Sta. 109+49.5
Sta. 109+55.5
Sta. 109+61.5
Sta. 109+67.5
Sta. 109+73.5
Sta. 109+79.5
Sta. 109+85.5
Sta. 109+91.5
Sta. 109+97.5
Sta. 110+03.5
Sta. 110+09.5
Sta. 110+15.5
Sta. 110+21.5
Sta. 110+27.5
Sta. 110+33.5
Sta. 110+39.5
Sta. 110+45.5
Sta. 110+51.5
Sta. 110+57.5
Sta. 110+63.5
Sta. 110+69.5
Sta. 110+75.5
Sta. 110+81.5
Sta. 110+87.5
Sta. 110+93.5
Sta. 110+99.5
Sta. 111+05.5
Sta. 111+11.5
Sta. 111+17.5
Sta. 111+23.5
Sta. 111+29.5
Sta. 111+35.5
Sta. 111+41.5
Sta. 111+47.5
Sta. 111+53.5
Sta. 111+59.5
Sta. 111+65.5
Sta. 111+71.5
Sta. 111+77.5
Sta. 111+83.5
Sta. 111+89.5
Sta. 111+95.5
Sta. 112+01.5
Sta. 112+07.5
Sta. 112+13.5
Sta. 112+19.5
Sta. 112+25.5
Sta. 112+31.5
Sta. 112+37.5
Sta. 112+43.5
Sta. 112+49.5
Sta. 112+55.5
Sta. 112+61.5
Sta. 112+67.5
Sta. 112+73.5
Sta. 112+79.5
Sta. 112+85.5
Sta. 112+91.5
Sta. 112+97.5
Sta. 113+03.5
Sta. 113+09.5
Sta. 113+15.5
Sta. 113+21.5
Sta. 113+27.5
Sta. 113+33.5
Sta. 113+39.5
Sta. 113+45.5
Sta. 113+51.5
Sta. 113+57.5
Sta. 113+63.5
Sta. 113+69.5
Sta. 113+75.5
Sta. 113+81.5
Sta. 113+87.5
Sta. 113+93.5
Sta. 113+99.5
Sta. 114+05.5
Sta. 114+11.5
Sta. 114+17.5
Sta. 114+23.5
Sta. 114+29.5
Sta. 114+35.5
Sta. 114+41.5
Sta. 114+47.5
Sta. 114+53.5
Sta. 114+59.5
Sta. 114+65.5
Sta. 114+71.5
Sta. 114+77.5
Sta. 114+83.5
Sta. 114+89.5
Sta. 114+95.5
Sta. 115+01.5
Sta. 115+07.5
Sta. 115+13.5
Sta. 115+19.5
Sta. 115+25.5
Sta. 115+31.5
Sta. 115+37.5
Sta. 115+43.5
Sta. 115+49.5
Sta. 115+55.5
Sta. 115+61.5
Sta. 115+67.5
Sta. 115+73.5
Sta. 115+79.5
Sta. 115+85.5
Sta. 115+91.5
Sta. 115+97.5
Sta. 116+03.5
Sta. 116+09.5
Sta. 116+15.5
Sta. 116+21.5
Sta. 116+27.5
Sta. 116+33.5
Sta. 116+39.5
Sta. 116+45.5
Sta. 116+51.5
Sta. 116+57.5
Sta. 116+63.5
Sta. 116+69.5
Sta. 116+75.5
Sta. 116+81.5
Sta. 116+87.5
Sta. 116+93.5
Sta. 116+99.5
Sta. 117+05.5
Sta. 117+11.5
Sta. 117+17.5
Sta. 117+23.5
Sta. 117+29.5
Sta. 117+35.5
Sta. 117+41.5
Sta. 117+47.5
Sta. 117+53.5
Sta. 117+59.5
Sta. 117+65.5
Sta. 117+71.5
Sta. 117+77.5
Sta. 117+83.5
Sta. 117+89.5
Sta. 117+95.5
Sta. 118+01.5
Sta. 118+07.5
Sta. 118+13.5
Sta. 118+19.5
Sta. 118+25.5
Sta. 118+31.5
Sta. 118+37.5
Sta. 118+43.5
Sta. 118+49.5
Sta. 118+55.5
Sta. 118+61.5
Sta. 118+67.5
Sta. 118+73.5
Sta. 118+79.5
Sta. 118+85.5
Sta. 118+91.5
Sta. 118+97.5
Sta. 119+03.5
Sta. 119+09.5
Sta. 119+15.5
Sta. 119+21.5
Sta. 119+27.5
Sta. 119+33.5
Sta. 119+39.5
Sta. 119+45.5
Sta. 119+51.5
Sta. 119+57.5
Sta. 119+63.5
Sta. 119+69.5
Sta. 119+75.5
Sta. 119+81.5
Sta. 119+87.5
Sta. 119+93.5
Sta. 119+99.5
Sta. 120+05.5
Sta. 120+11.5
Sta. 120+17.5
Sta. 120+23.5
Sta. 120+29.5
Sta. 120+35.5
Sta. 120+41.5
Sta. 120+47.5
Sta. 120+53.5
Sta. 120+59.5
Sta. 120+65.5
Sta. 120+71.5
Sta. 120+77.5
Sta. 120+83.5
Sta. 120+89.5
Sta. 120+95.5
Sta. 121+01.5
Sta. 121+07.5
Sta. 121+13.5
Sta. 121+19.5
Sta. 121+25.5
Sta. 121+31.5
Sta. 121+37.5
Sta. 121+43.5
Sta. 121+49.5
Sta. 121+55.5
Sta. 121+61.5
Sta. 121+67.5
Sta. 121+73.5
Sta. 121+79.5
Sta. 121+85.5
Sta. 121+91.5
Sta. 121+97.5
Sta. 122+03.5
Sta. 122+09.5
Sta. 122+15.5
Sta. 122+21.5
Sta. 122+27.5
Sta. 122+33.5
Sta. 122+39.5
Sta. 122+45.5
Sta. 122+51.5
Sta. 122+57.5
Sta. 122+63.5
Sta. 122+69.5
Sta. 122+75.5
Sta. 122+81.5
Sta. 122+87.5
Sta. 122+93.5
Sta. 122+99.5
Sta. 123+05.5
Sta. 123+11.5
Sta. 123+17.5
Sta. 123+23.5
Sta. 123+29.5
Sta. 123+35.5
Sta. 123+41.5
Sta. 123+47.5
Sta. 123+53.5
Sta. 123+59.5
Sta. 123+65.5
Sta. 123+71.5
Sta. 123+77.5
Sta. 123+83.5
Sta. 123+89.5
Sta. 123+95.5
Sta. 124+01.5
Sta. 124+07.5
Sta. 124+13.5
Sta. 124+19.5
Sta. 124+25.5
Sta. 124+31.5
Sta. 124+37.5
Sta. 124+43.5
Sta. 124+49.5
Sta. 124+55.5
Sta. 124+61.5
Sta. 124+67.5
Sta. 124+73.5
Sta. 124+79.5
Sta. 124+85.5
Sta. 124+91.5
Sta. 124+97.5
Sta. 125+03.5
Sta. 125+09.5
Sta. 125+15.5
Sta. 125+21.5
Sta. 125+27.5
Sta. 125+33.5
Sta. 125+39.5
Sta. 125+45.5
Sta. 125+51.5
Sta. 125+57.5
Sta. 125+63.5
Sta. 125+69.5
Sta. 125+75.5
Sta. 125+81.5
Sta. 125+87.5
Sta. 125+93.5
Sta. 125+99.5
Sta. 126+05.5
Sta. 126+11.5
Sta. 126+17.5
Sta. 126+23.5
Sta. 126+29.5
Sta. 126+35.5
Sta. 126+41.5
Sta. 126+47.5
Sta. 126+53.5
Sta. 126+59.5
Sta. 126+65.5
Sta. 126+71.5
Sta. 126+77.5
Sta. 126+83.5
Sta. 126+89.5
Sta. 126+95.5
Sta. 127+01.5
Sta. 127+07.5
Sta. 127+13.5
Sta. 127+19.5
Sta. 127+25.5
Sta. 127+31.5
Sta. 127+37.5
Sta. 127+43.5
Sta. 127+49.5
Sta. 127+55.5
Sta. 127+61.5
Sta. 127+67.5
Sta. 127+73.5
Sta. 127+79.5
Sta. 127+85.5
Sta. 127+91.5
Sta. 127+97.5
Sta. 128+03.5
Sta. 128+09.5
Sta. 128+15.5
Sta. 128+21.5
Sta. 128+27.5
Sta. 128+33.5
Sta. 128+39.5
Sta. 128+45.5
Sta. 128+51.5
Sta. 128+57.5
Sta. 128+63.5
Sta. 128+69.5
Sta. 128+75.5
Sta. 128+81.5
Sta. 128+87.5
Sta. 128+93.5
Sta. 128+99.5
Sta. 129+05.5
Sta. 129+11.5
Sta. 129+17.5
Sta. 129+23.5
Sta. 129+29.5
Sta. 129+35.5
Sta. 129+41.5
Sta. 129+47.5
Sta. 129+53.5
Sta. 129+59.5
Sta. 129+65.5
Sta. 129+71.5
Sta. 129+77.5
Sta. 129+83.5
Sta. 129+89.5
Sta. 129+95.5
Sta. 130+01.5
Sta. 130+07.5
Sta. 130+13.5
Sta. 130+19.5
Sta. 130+25.5
Sta. 130+31.5
Sta. 130+37.5
Sta. 130+43.5
Sta. 130+49.5
Sta. 130+55.5
Sta. 130+61.5
Sta. 130+67.5
Sta. 130+73.5
Sta. 130+79.5
Sta. 130+85.5
Sta. 130+91.5
Sta. 130+97.5
Sta. 131+03.5
Sta. 131+09.5
Sta. 131+15.5
Sta. 131+21.5
Sta. 131+27.5
Sta. 131+33.5
Sta. 131+39.5
Sta. 131+45.5
Sta. 131+51.5
Sta. 131+57.5
Sta. 131+63.5
Sta. 131+69.5
Sta. 131+75.5
Sta. 131+81.5
Sta. 131+87.5
Sta. 131+93.5
Sta. 131+99.5
Sta. 132+05.5
Sta. 132+11.5
Sta. 132+17.5
Sta. 132+23.5
Sta. 132+29.5
Sta. 132+35.5
Sta. 132+41.5
Sta. 132+47.5
Sta. 132+53.5
Sta. 132+59.5
Sta. 132+65.5
Sta. 132+71.5
Sta. 132+77.5
Sta. 132+83.5
Sta. 132+89.5
Sta. 132+95.5
Sta. 133+01.5
Sta. 133+07.5
Sta. 133+13.5
Sta. 133+19.5
Sta. 133+25.5
Sta. 133+31.5
Sta. 133+37.5
Sta. 133+43.5
Sta. 133+49.5
Sta. 133+55.5
Sta. 133+61.5
Sta. 133+67.5
Sta. 133+73.5
Sta. 133+79.5
Sta. 133+85.5
Sta. 133+91.5
Sta. 133+97.5
Sta. 134+03.5
Sta. 134+09.5
Sta. 134+15.5
Sta. 134+21.5
Sta. 134+27.5
Sta. 134+33.5
Sta. 134+39.5
Sta. 134+45.5
Sta. 134+51.5
Sta. 134+57.5
Sta. 134+63.5
Sta. 134+69.5
Sta. 134+75.5
Sta. 134+81.5
Sta. 134+87.5
Sta. 134+93.5
Sta. 134+99.5
Sta. 135+05.5
Sta. 135+11.5
Sta. 135+17.5
Sta. 135+23.5
Sta. 135+29.5
Sta. 135+35.5
Sta. 135+41.5
Sta. 135+47.5
Sta. 135+53.5
Sta. 135+59.5
Sta. 135+65.5
Sta. 135+71.5
Sta. 135+77.5
Sta. 135+83.5
Sta. 135+89.5
Sta. 135+95.5
Sta. 136+01.5
Sta. 136+07.5
Sta. 136+13.5
Sta. 136+19.5
Sta. 136+25.5
Sta. 136+31.5
Sta. 136+37.5
Sta. 136+43.5
Sta. 136+49.5
Sta. 136+55.5
Sta. 136+61.5
Sta. 136+67.5
Sta. 136+73.5
Sta. 136+79.5
Sta. 136+85.5
Sta. 136+91.5
Sta. 136+97.5
Sta. 137+03.5
Sta. 137+09.5
Sta. 137+15.5
Sta. 137+21.5
Sta. 137+27.5
Sta. 137+33.5
Sta. 137+39.5
Sta. 137+45.5
Sta. 137+51.5
Sta. 137+57.5
Sta. 137+63.5
Sta. 137+69.5
Sta. 137+75.5
Sta. 137+81.5
Sta. 137+87.5
Sta. 137+93.5
Sta. 137+99.5
Sta. 138+05.5
Sta. 138+11.5
Sta. 138+17.5
Sta. 138+23.5
Sta. 138+29.5
Sta. 138+35.5
Sta. 138+41.5
Sta. 138+47.5
Sta. 138+53.5
Sta. 138+59.5
Sta. 138+65.5
Sta. 138+71.5
Sta. 138+77.5
Sta. 138+83.5
Sta. 138+89.5
Sta. 138+95.5
Sta. 139+01.5
Sta. 139+07.5
Sta. 139+13.5
Sta. 139+19.5
Sta. 139+25.5
Sta. 139+31.5
Sta. 139+37.5
Sta. 139+43.5
Sta. 139+49.5
Sta. 139+55.5
Sta. 139+61.5
Sta. 139+67.5
Sta. 139+73.5
Sta. 139+79.5
Sta. 139+85.5
Sta. 139+91.5
Sta. 139+97.5
Sta. 140+03.5
Sta. 140+09.5
Sta. 140+15.5
Sta. 140+21.5
Sta. 140+27.5
Sta. 140+33.5
Sta. 140+39.5
Sta. 140+45.5
Sta. 140+51.5
Sta. 140+57.5
Sta. 140+63.5
Sta. 140+69.5
Sta. 140+75.5
Sta. 140+81.5
Sta. 140+87.5
Sta. 140+93.5
Sta. 140+99.5
Sta. 141+05.5
Sta. 141+11.5
Sta. 141+17.5
Sta. 141+23.5
Sta. 141+29.5
Sta. 141+35.5
Sta. 141+41.5
Sta. 141+47.5
Sta. 141+53.5
Sta. 141+59.5
Sta. 141+65.5
Sta. 141+71.5
Sta. 141+77.5
Sta. 141+83.5
Sta. 141+89.5
Sta. 141+95.5
Sta. 142+01.5
Sta. 142+07.5
Sta. 142+13.5
Sta. 142+19.5
Sta. 142+25.5
Sta. 142+31.5
Sta. 142+37.5
Sta. 142+43.5
Sta. 142+49.5
Sta. 142+55.5
Sta. 142+61.5
Sta. 142+67.5
Sta. 142+73.5
Sta. 142+79.5
Sta. 142+85.5
Sta. 142+91.5
Sta. 142+97.5
Sta. 143+03.5
Sta. 143+09.5
Sta. 143+15.5
Sta. 143+21.5
Sta. 143+27.5
Sta. 143+33.5
Sta. 143+39.5
Sta. 143+45.5
Sta. 143+51.5
Sta. 143+57.5
Sta. 143+63.5
Sta. 143+69.5
Sta. 143+75.5
Sta. 143+81.5
Sta. 143+87.5
Sta. 143+93.5
Sta. 143+99.5
Sta. 144+05.5
Sta. 144+11.5
Sta. 144+17.5
Sta. 144+23.5
Sta. 144+29.5
Sta. 144+35.5
Sta. 144+41.5
Sta. 144+47.5
Sta. 144+53.5
Sta. 144+59.5
Sta. 144+65.5
Sta. 144+71.5
Sta. 144+77.5
Sta. 144+83.5
Sta. 144+89.5
Sta. 144+95.5
Sta. 145+01.5
Sta. 145+07.5
Sta. 145+13.5
Sta. 145+19.5
Sta. 145+25.5
Sta. 145+31.5
Sta. 145+37.5
Sta. 145+43.5
Sta. 145+49.5
Sta. 145+55.5
Sta. 145+61.5
Sta. 145+67.5
Sta. 145+73.5
Sta. 145+79.5
Sta. 145+85.5
Sta. 145+91.5
Sta. 145+97.5
Sta. 146+03.5
Sta. 146+09.5
Sta. 146+15.5
Sta. 146+21.5
Sta. 146+27.5
Sta. 146+33.5
Sta. 146+39.5
Sta. 146+45.5
Sta. 146+51.5
Sta. 146+57.5
Sta. 146+63.5
Sta. 146+69.5
Sta. 146+75.5
Sta. 146+81.5
Sta. 146+87.5
Sta. 146+93.5
Sta. 146+99.5
Sta. 147+05.5
Sta. 147+11.5
Sta. 147+17.5
Sta. 147+23.5
Sta. 147+29.5
Sta. 147+35.5
Sta. 147+41.5
Sta. 147+47.5
Sta. 147+53.5
Sta. 147+59.5
Sta. 147+65.5
Sta. 147+71.5
Sta. 147+77.5
Sta. 147+83.5
Sta. 147+89.5
Sta. 147+95.5
Sta. 148+01.5
Sta. 148+07.5
Sta. 148+13.5
Sta. 148+19.5
Sta. 148+25.5
Sta. 148+31.5
Sta. 148+37.5
Sta. 148+43.5
Sta. 148+49.5
Sta. 148+55.5
Sta. 148+61.5
Sta. 148+67.5
Sta. 148+73.5
Sta. 148+79.5
Sta. 148+85.5
Sta. 148+91.5
Sta. 148+97.5
Sta. 149+03.5
Sta. 149+09.5
Sta. 149+15.5
Sta. 149+21.5
Sta. 149+27.5
Sta. 149+33.5
Sta. 149+39.5
Sta. 149+45.5
Sta. 149+51.5
Sta. 149+57.5
Sta. 149+63.5
Sta. 149+69.5
Sta. 149+75.5
Sta. 149+81.5
Sta. 149+87.5
Sta. 149+93.5
Sta. 149+99.5
Sta. 150+05.5
Sta. 150+11.5
Sta. 150+17.5
Sta. 150+23.5
Sta. 150+29.5
Sta. 150+35.5
Sta. 150+41.5
Sta. 150+47.5
Sta. 150+53.5
Sta. 150+59.5
Sta. 150+65.5
Sta. 150+71.5
Sta. 150+77.5
Sta. 150+83.5
Sta. 150+89.5
Sta. 150+95.5
Sta. 151+01.5
Sta. 151+07.5
Sta. 151+13.5
Sta. 151+19.5
Sta. 151+25.5
Sta. 151+31.5
Sta. 151+37.5
Sta. 151+43.5
Sta. 151+49.5
Sta. 151+55.5
Sta. 151+61.5
Sta. 151+67.5
Sta. 151+73.5
Sta. 151+79.5
Sta. 151+85.5
Sta. 151+91.5
Sta. 151+97.5
Sta. 152+03.5
Sta. 152+09.5
Sta. 152+15.5
Sta. 152+21.5
Sta. 152+27.5
Sta. 152+33.5
Sta. 152+39.5
Sta. 152+45.5
Sta. 152+51.5
Sta. 152+57.5
Sta. 152+63.5
Sta. 152+69.5
Sta. 152+75.5
Sta. 152+81.5
Sta. 152+87.5
Sta. 152+93.5
Sta. 152+99.5
Sta. 153+05.5
Sta. 153+11.5
Sta. 153+17.5
Sta. 153+23.5
Sta. 153+29.5
Sta. 153+35.5
Sta. 153+41.5
Sta. 153+47.5
Sta. 153+53.5
Sta. 153+59.5
Sta. 153+65.5
Sta. 153+71.5
Sta. 153+77.5
Sta. 153+83.5
Sta. 153+89.5
Sta. 153+95.5
Sta. 154+01.5
Sta. 154+07.5
Sta. 154+13.5
Sta. 154+19.5
Sta. 154+25.5
Sta. 154+31.5
Sta. 154+37.5
Sta. 154+43.5
Sta. 154+49.5
Sta. 154+55.5
Sta. 154+61.5
Sta. 154+67.5
Sta. 154+73.5
Sta. 154+79.5
Sta. 154+85.5
Sta. 154+91.5
Sta. 154+97.5
Sta. 155+03.5
Sta. 155+09.5
Sta. 155+15.5
Sta. 155+21.5
Sta. 155+27.5
Sta. 155+33.5
Sta. 155+39.5
Sta. 155+45.5
Sta. 155+51.5
Sta. 155+57.5
Sta. 155+63.5
Sta. 155+69.5
Sta. 155+75.5
Sta. 155+81.5
Sta. 155+87.5
Sta. 155+93.5
Sta. 155+99.5
Sta. 156+05.5
Sta. 156+11.5
Sta. 156+17.5
Sta. 156+23.5
Sta. 156+29.5
Sta. 156+35.5
Sta. 156+41.5
Sta. 156+47.5
Sta. 156+53.5
Sta. 156+59.5
Sta. 156+65.5
Sta. 156+71.5
Sta. 156+77.5
Sta. 156+83.5
Sta. 156+89.5
Sta. 156+95.5
Sta. 157+01.5
Sta. 157+07.5
Sta. 157+13.5
Sta. 157+19.5
Sta. 157+25.5
Sta. 157+31.5
Sta. 157+37.5
Sta. 157+43.5
Sta. 157+49.5
Sta. 157+55.5
Sta. 157+61.5
Sta. 157+67.5
Sta. 157+73.5
Sta. 157+79.5
Sta. 157+85.5
Sta. 157+91.5
Sta. 157+97.5
Sta. 158+03.5
Sta. 158+09.5
Sta. 158+15.5
Sta. 158+21.5
Sta. 158+27.5
Sta. 158+33.5
Sta. 158+39.5
Sta. 158+45.5

Date _____ Notes by G. G. Williams Chief Party _____ F.B. 456 Pg. 101

Platted by O. L. Pack	W. O. No. 3113 D. S. O. No.
Date Mar. 1931	Location College Ave
Map No. B-656-2	Surveyed by C. V. Crumley
Platting C'k'd by D. M. Finley	Date Feb. 27 1931
Date APR 1931	Indexed A. C. Johnson

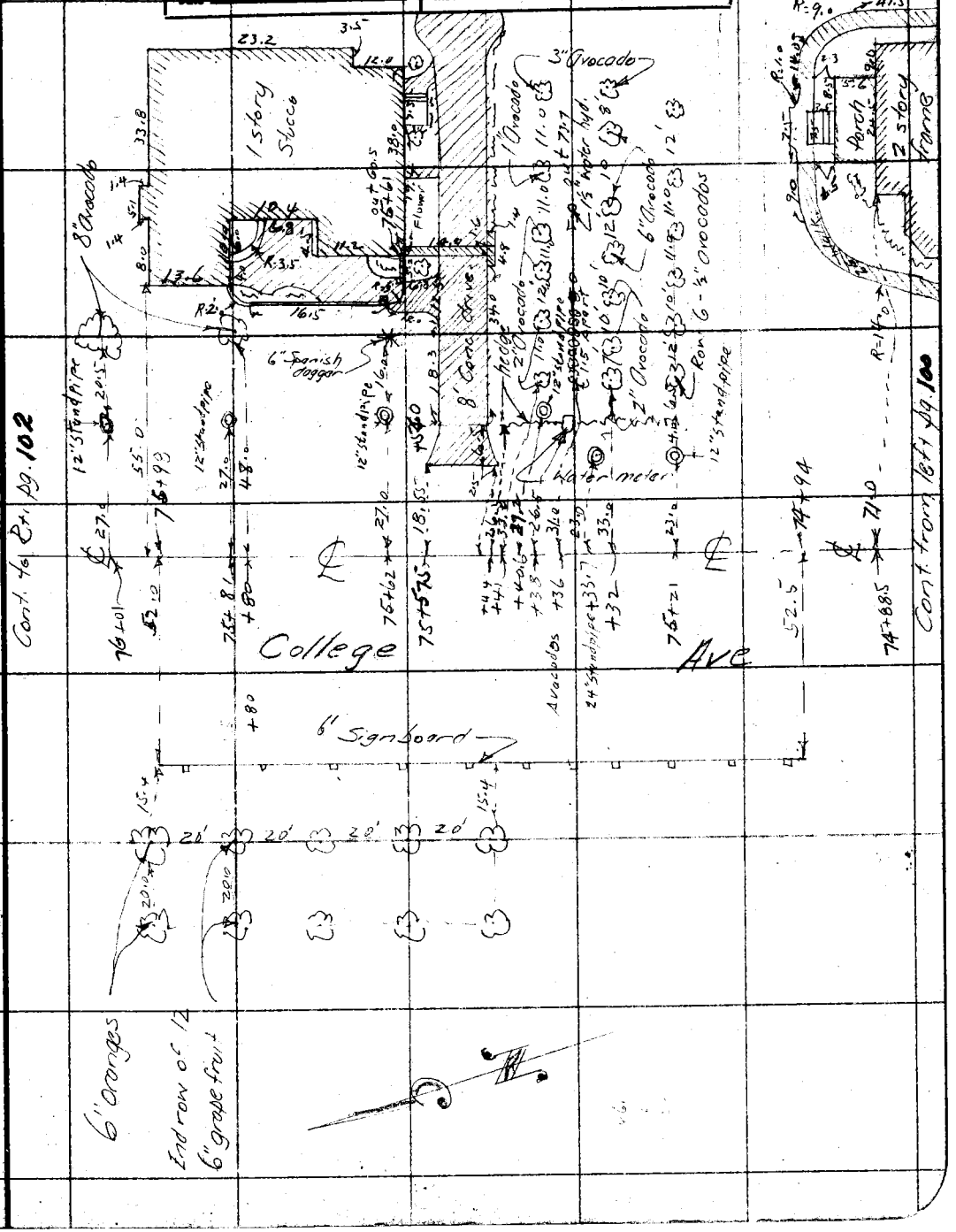

RETURN TO
LOS ANGELES COUNTY SURVEYOR

Note: ANY ADDITIONS OR CHANGES ON THIS SHEET MUST BE MADE OR CIRCLED IN Red. WITH DATE AND NAME OF PERSON MAKING CHANGE.

Do not extend notes this side of this line

RETURN TO
LOS ANGELES COUNTY SURVEYOR

Note: ANY ADDITIONS OR CHANGES ON THIS SHEET MUST BE MADE OR CIRCLED IN Red. WITH DATE AND NAME OF PERSON MAKING CHANGE.

Do not extend notes this side of this line

F.B. 456 Pg. 101

Chief Party _____ Notes by C.K. Crawley Date 3/2/31

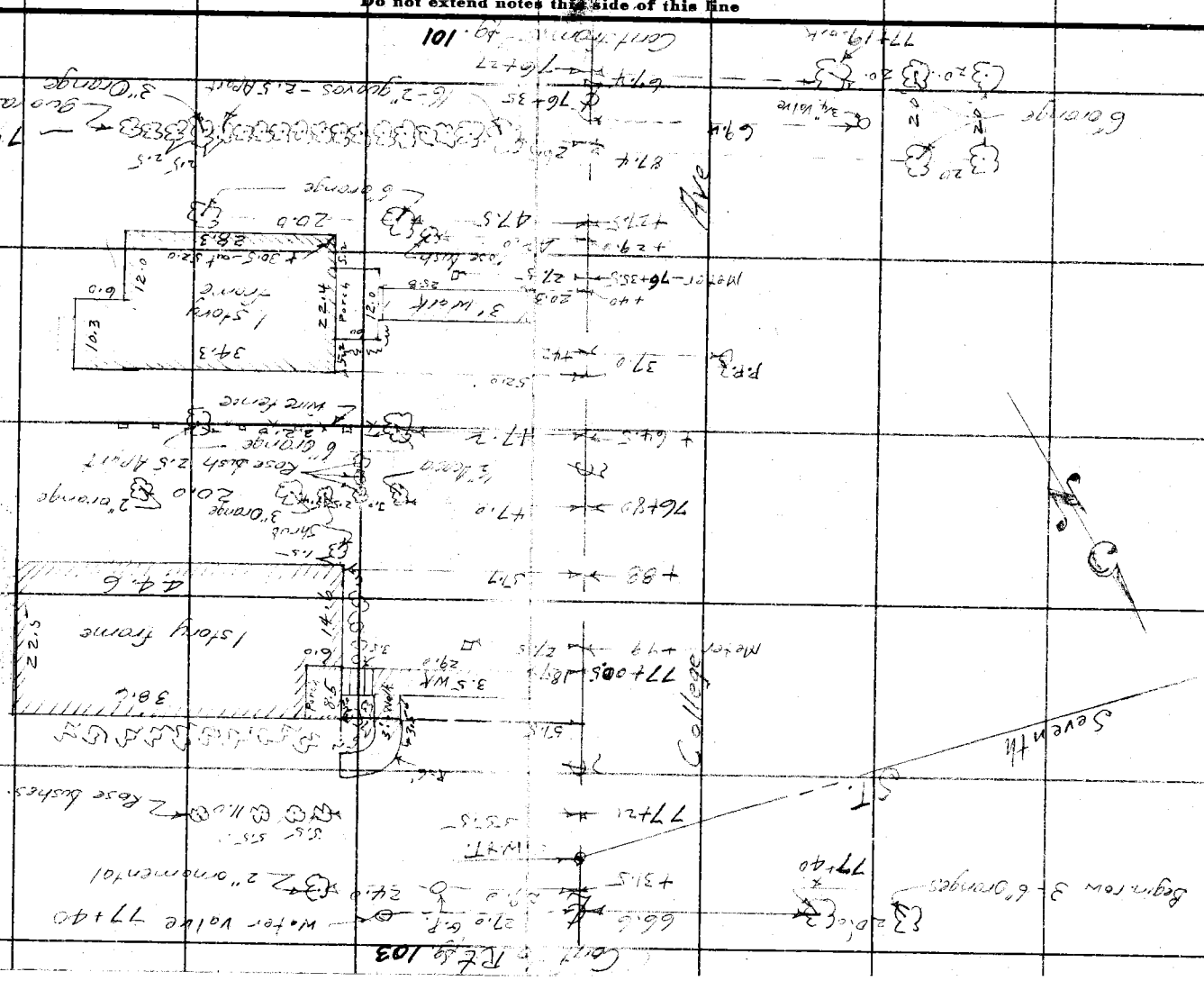

Date _____ Notes by C. G. Williams Chief Party _____ F.B. 456 Pg. 103

Platted by O. L. Pack	W. O. No. 3113 D. S. O. No.
Date Mar. 1931	Location College Ave
Map No. B-656-2	Surveyed by C. V. Crumley
Platting C'k'd by D. M. Finley	Date March. 2, 1931
Date APR 1931	Indexed A. C. Johnson

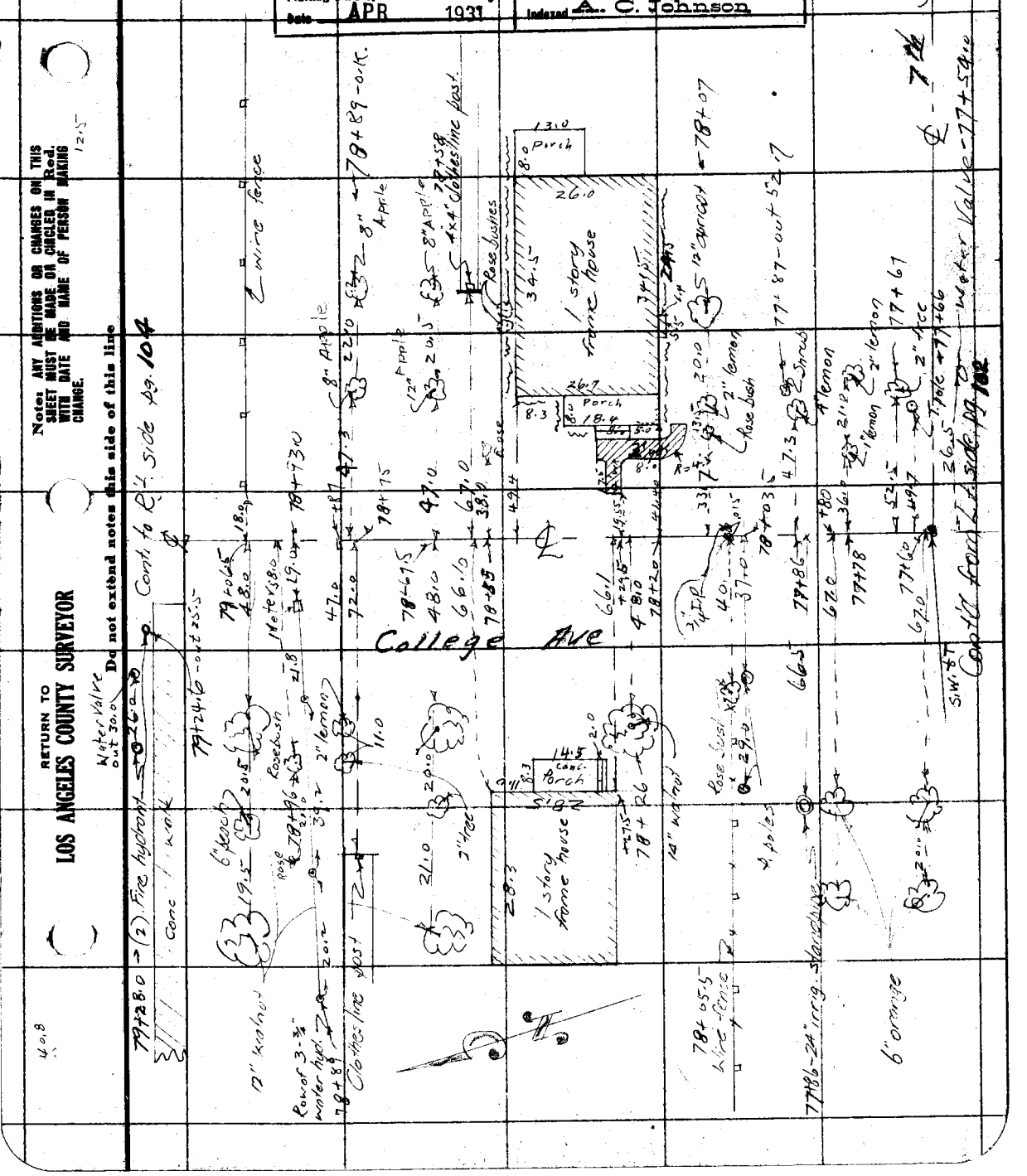

RETURN TO
LOS ANGELES COUNTY SURVEYOR

Note: ANY ADDITIONS OR CHANGES ON THIS SHEET MUST BE MADE OR CIRCLED IN Red. WITH DATE AND NAME OF PERSON MAKING CHANGE.

Do not extend notes this side of this line

F.B. 456 Pg. 104 C.H. Crumley Chief Party Notes by C. G. Williams Date 3/2/23

Date _____ Notes by _____ Chief Party _____ F.B. 456 Pg. 105

Platted by G.A. Crowl	W. O. No. 3113 D. S. O. No.
Date Mar. 1931	Location College Ave
Map No. B-656-2	Surveyed by C.V. Crumley
Platting C'k'd by D. M. Finley	Date March 6, 1931
Date APR 1931	Indexed A. C. Johnson

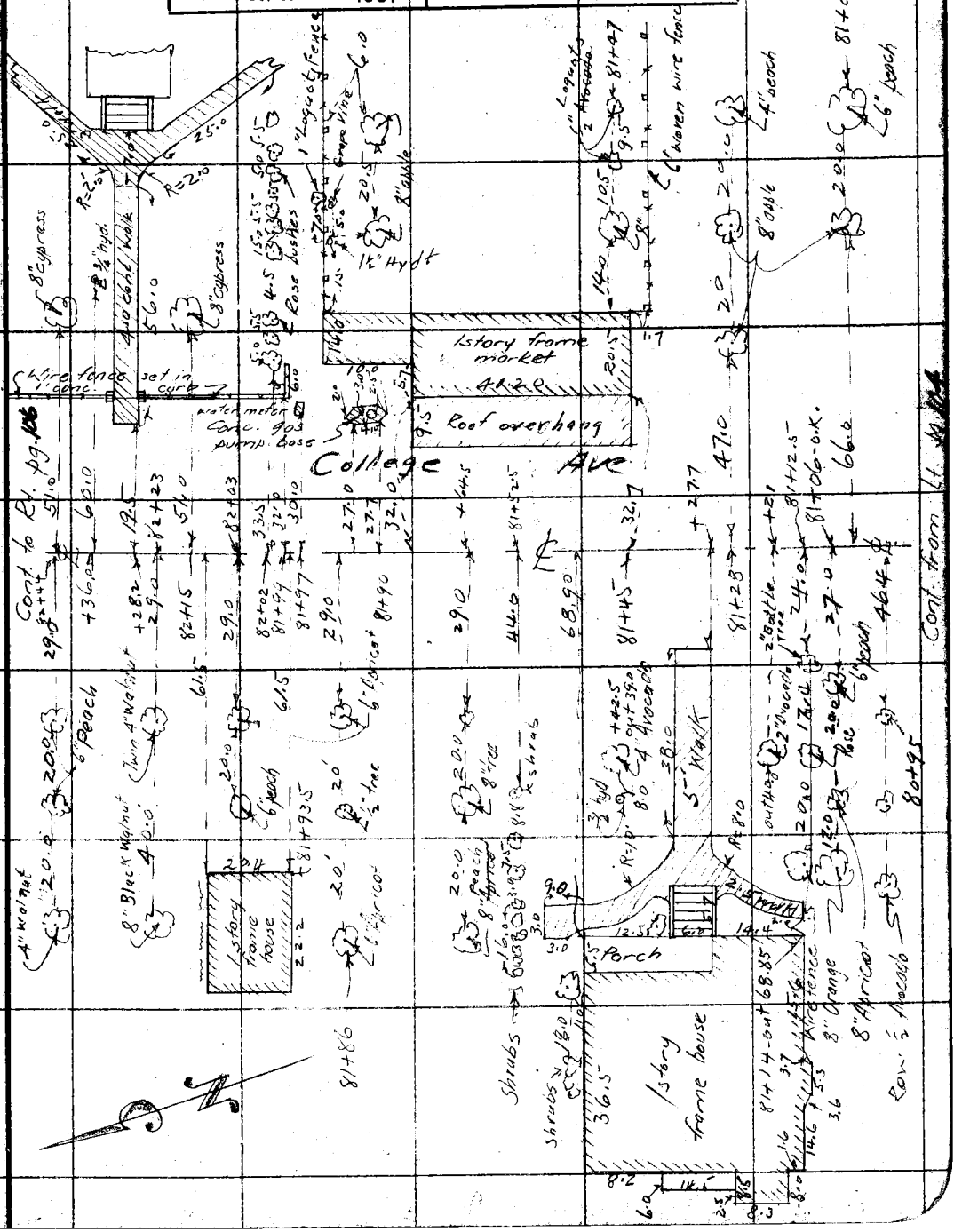

Note: ANY ADDITIONS OR CHANGES ON THIS SHEET MUST BE MADE OR CIRCLED IN Red. WITH DATE AND NAME OF PERSON MAKING CHANGE.

Do not extend notes this side of this line

RETURN TO
LOS ANGELES COUNTY SURVEYOR

RETURN TO
LOS ANGELES COUNTY SURVEYOR

Note: ANY ADDITIONS OR CHANGES ON THIS SHEET MUST BE MADE OR CIRCLED IN **Red.** WITH DATE AND NAME OF PERSON MAKING CHANGE.

Do not extend notes this side of this line

F.B. 456 Pg. 106 C.H. Crowley Chief Party Notes by C.G. Williams Date 3/6/31

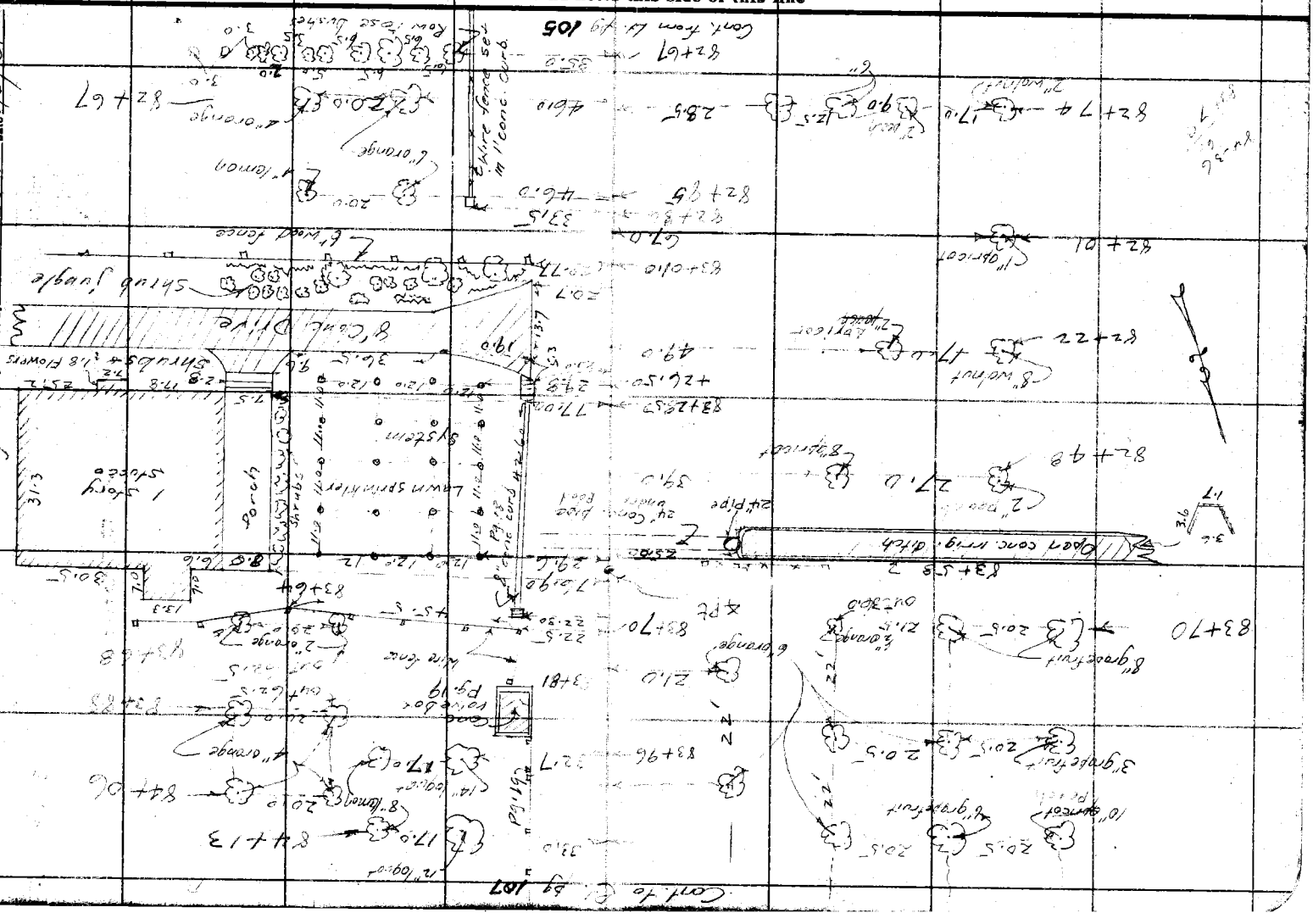

RETURN TO
LOS ANGELES COUNTY SURVEYOR

Note: ANY ADDITIONS OR CHANGES ON THIS SHEET MUST BE MADE OR CIRCLED IN Red. WITH DATE AND NAME OF PERSON MAKING CHANGE.

Do not extend notes this side of this line



Date _____ Notes by C. G. Williams Chief Party C. V. Crumley F.B. 456 Pg. 107

Platted by G. A. Crowl
Date Mar. 1931
Map No. B-656-2
Platting C'k'd by D. M. Finley
Date APR 1931

W. O. No. 3113 D. S. O. No.
Location College Ave.
Surveyed by C. V. Crumley
Date March 6-7, 1931
Indexed A. C. Johnson

F.B. 456 Pg. 108 C.K. Crumley Chief Party Notes by C.G. Williams Date 3/6-7/31

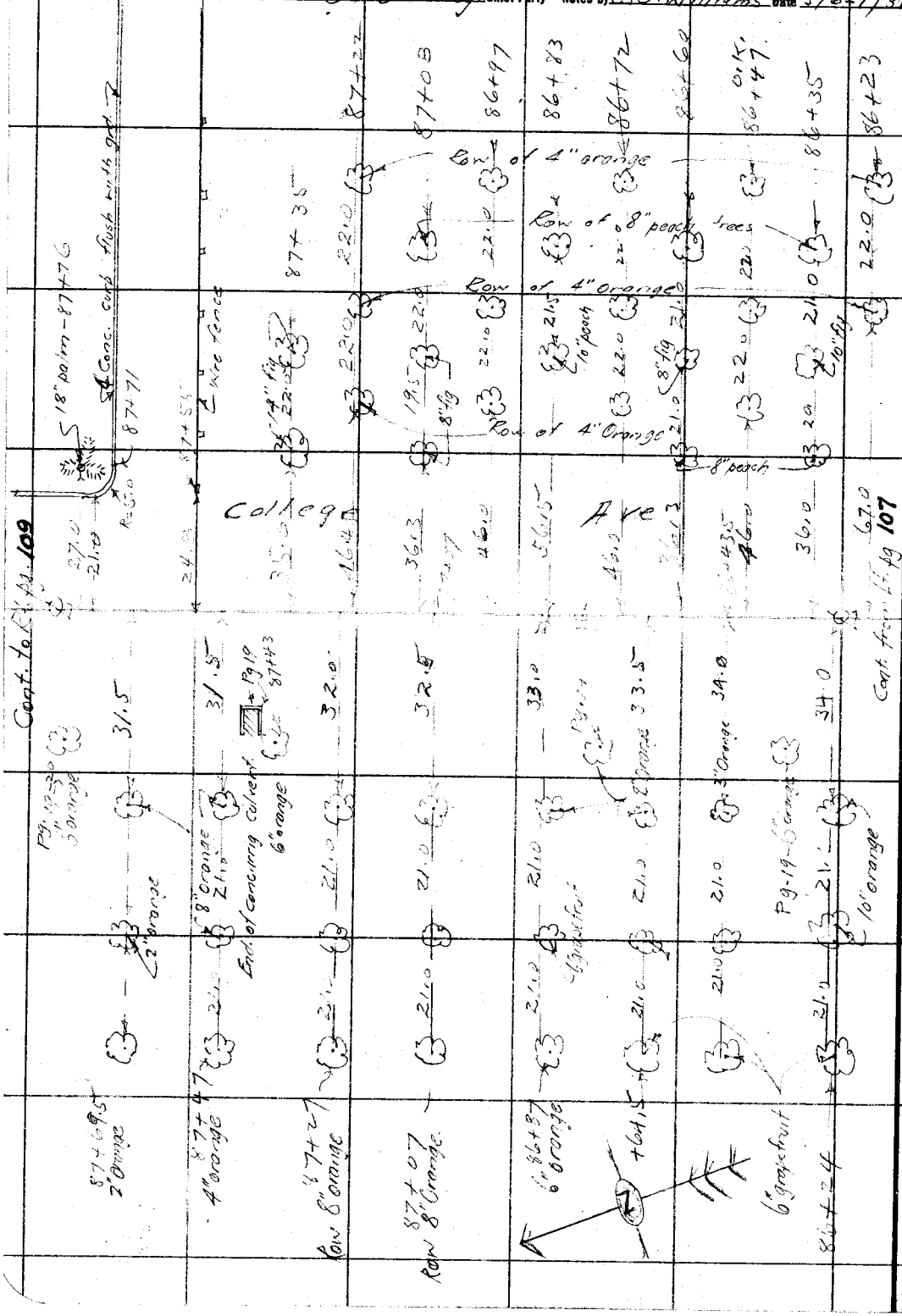

RETURN TO
LOS ANGELES COUNTY SURVEYOR

Do not extend notes this side of this line

Note: ANY ADDITIONS OR CHANGES ON THIS SHEET MUST BE MADE OR CIRCLED IN Red. WITH DATE AND NAME OF PERSON MAKING CHANGE.

Date _____ Notes by C. F. Williams Chief Party C. V. Crumley F.B. 456 Pg 109

Platted by G. A. Crowl	W. O. No. 3113 D. S. O. No.
Date Mar. 1931	Location College Ave
Map No. B-656-2	Surveyed by C. V. Crumley
Platting C'k'd by D. M. Finley	Date March 9, 1931
Date APR 1931	Indexed A. C. Johnson

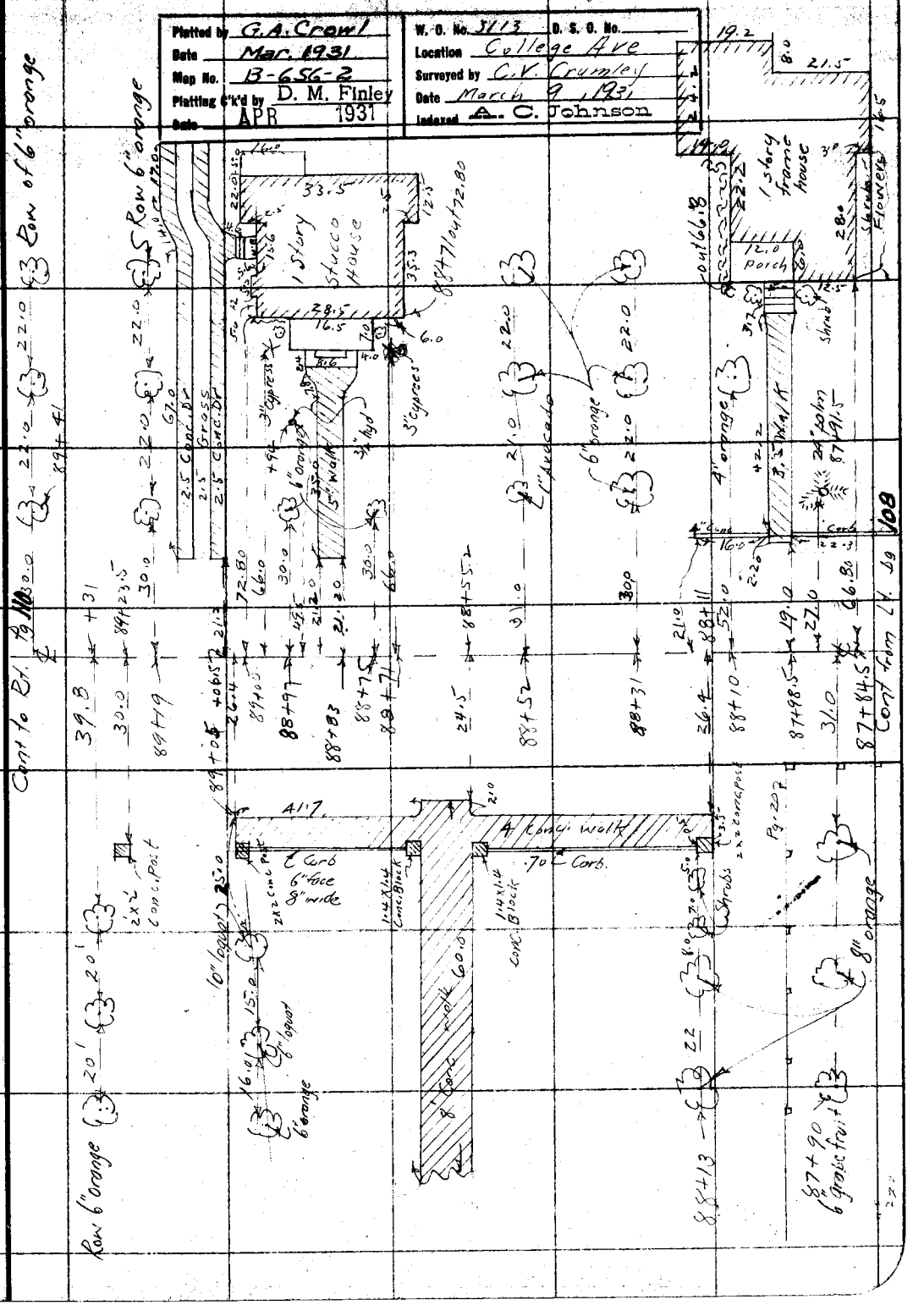

Note: ANY ADDITIONS OR CHANGES ON THIS SHEET MUST BE MADE OR CIRCLED IN Red. WITH DATE AND NAME OF PERSON MAKING CHANGE.

Do not extend notes this side of this line

RETURN TO
LOS ANGELES COUNTY SURVEYOR

RETURN TO
LOS ANGELES COUNTY SURVEYOR

Note: ANY ADDITIONS OR CHANGES ON THIS SHEET MUST BE MADE OR CIRCLED IN **Red.** WITH DATE AND NAME OF PERSON MAKING CHANGE.

Do not extend notes this side of this line

F.B. 4556 Pg. 110

Chief Party _____ Notes by C.K. Crumley Date 3/7/72

Continued From Left side of Page 109

Continued to Page 111

Date 3/9/31 Notes by C.E. Williams Chief Party C.V. Crumley F.B. 456 PG. 111

Platted by G.A. Crowl	W. O. No. 3113 D. S. O. No.
Date Mar. 1931	Location College Ave
Map No. B-656-2	Surveyed by C.V. Crumley
Platting C'k'd by D. M. Finley	Date March, 9, 1931
Date APR 1931	Indexed A. C. Johnson

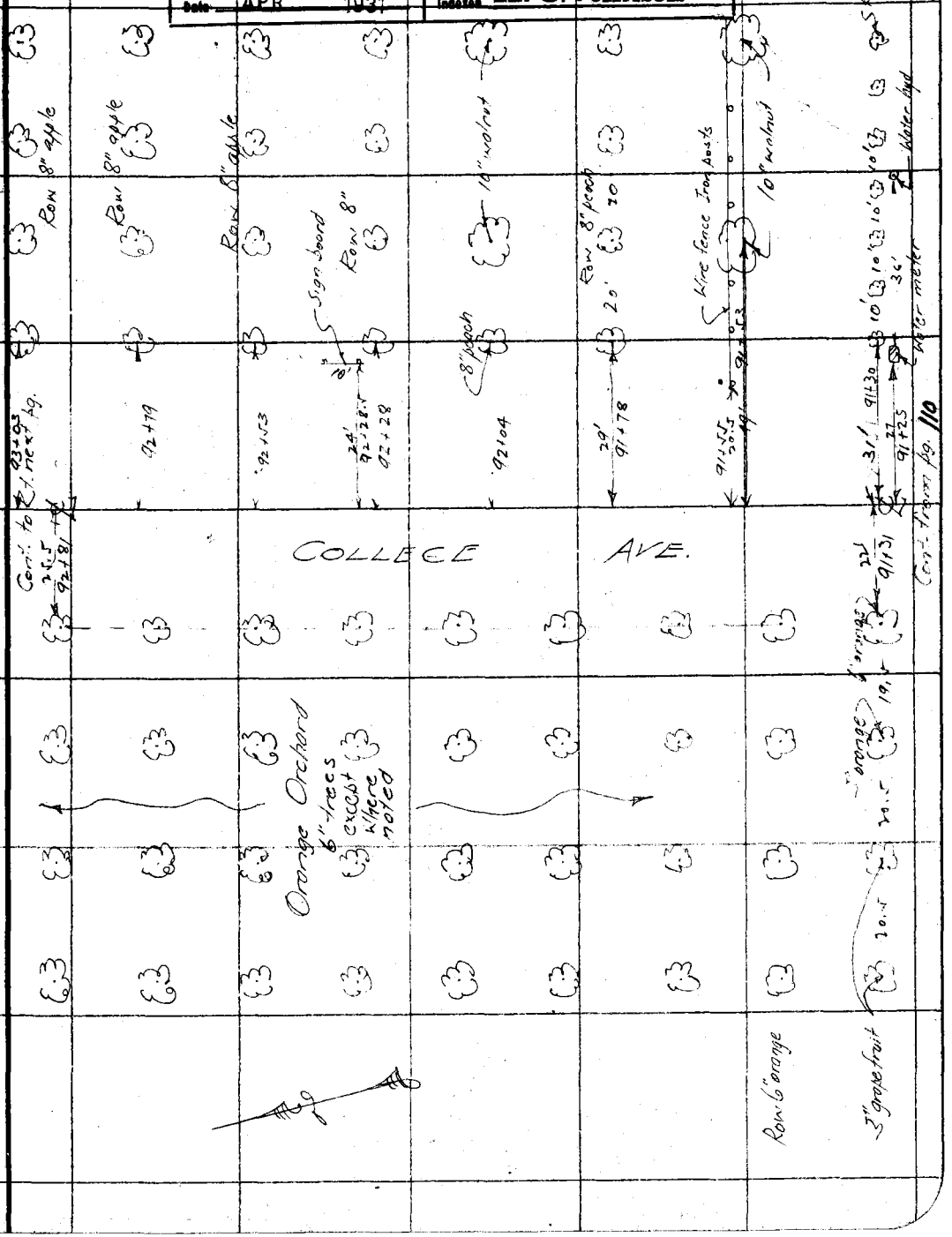

Note: ANY ADDITIONS OR CHANGES ON THIS SHEET MUST BE MADE OR CIRCLED IN Red. WITH DATE AND NAME OF PERSON MAKING CHANGE.

Do not extend notes this side of this line

RETURN TO
LOS ANGELES COUNTY SURVEYOR

F.B. 456 PG. 112 C.V. Crumley Chief Party Notes by O.G. Williams Date 3/9/31

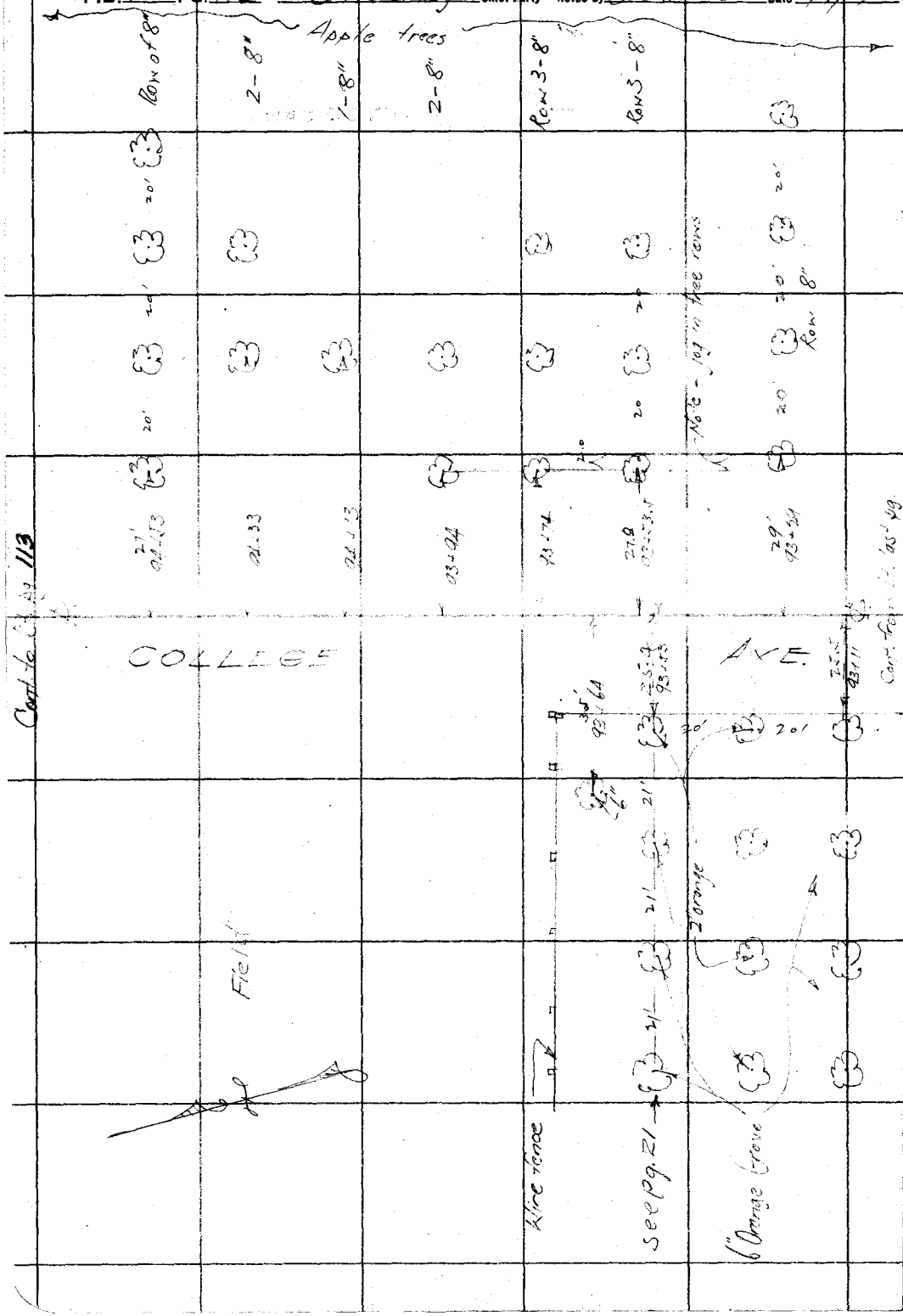

RETURN TO
LOS ANGELES COUNTY SURVEYOR

Do not extend notes this side of this line

Note: ANY ADDITIONS OR CHANGES ON THIS SHEET MUST BE MADE OR CIRCLED IN Red. WITH DATE AND NAME OF PERSON MAKING CHANGE.

Date 3/9/31 Notes by C.E. Williams Chief Party C.V. Crumley F.B. 456 PG. 113

Platted by G.A. Crowl	W. O. No. 3113 D. S. O. No.
Date Mar. 19 31	Location College Ave
Map No. B-656-2	Surveyed by C.V. Crumley
Platting Ck'd by D. M. Finley	Date March 9, 1931
Date APR 1931	Indexed A. C. Johnson



RETURN TO
LOS ANGELES COUNTY SURVEYOR

Notes: ANY ADDITIONS OR CHANGES ON THIS SHEET MUST BE MADE OR CIRCLED IN Red. WITH DATE AND NAME OF PERSON MAKING CHANGE.

Do not extend notes this side of this line

RETURN TO
LOS ANGELES COUNTY SURVEYOR

Note: ANY ADDITIONS OR CHANGES ON THIS SHEET MUST BE MADE OR CIRCLED IN **Red.** WITH DATE AND NAME OF PERSON MAKING CHANGE.

Do not extend notes this side of this line

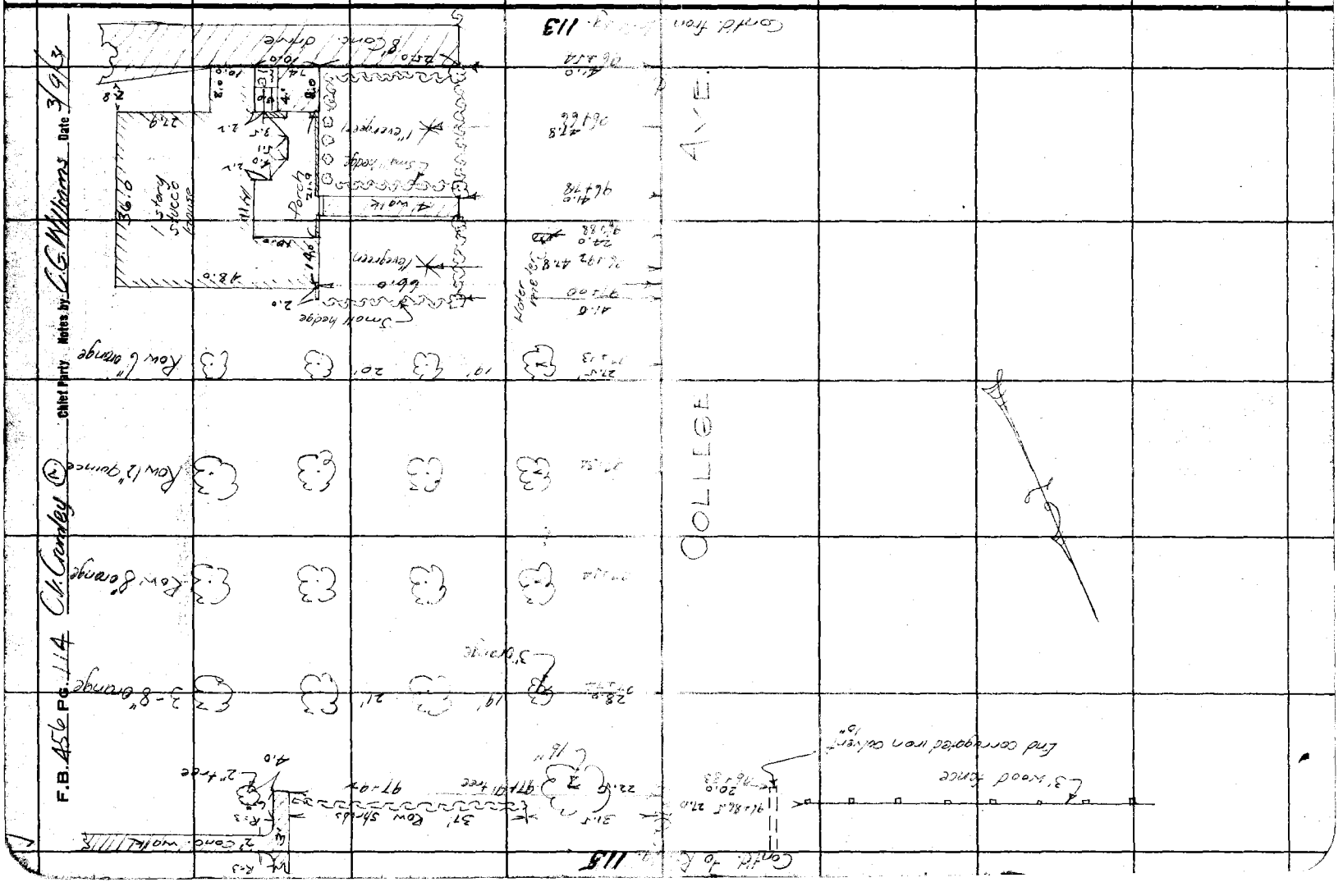

Date _____ Notes by C. G. Williams Chief Party C. V. Crumley F.B. 456 Pg. 115

Plotted by G. A. Crowl	W. O. No. 3113
Date Mar. 1931	Location College Ave
Map No. B-656-2	Surveyed by C. V. Crumley
Plotting C'k'd by D. M. Finley	Date March 9 1931
Date APR 1931	Indexed A. C. Johnson

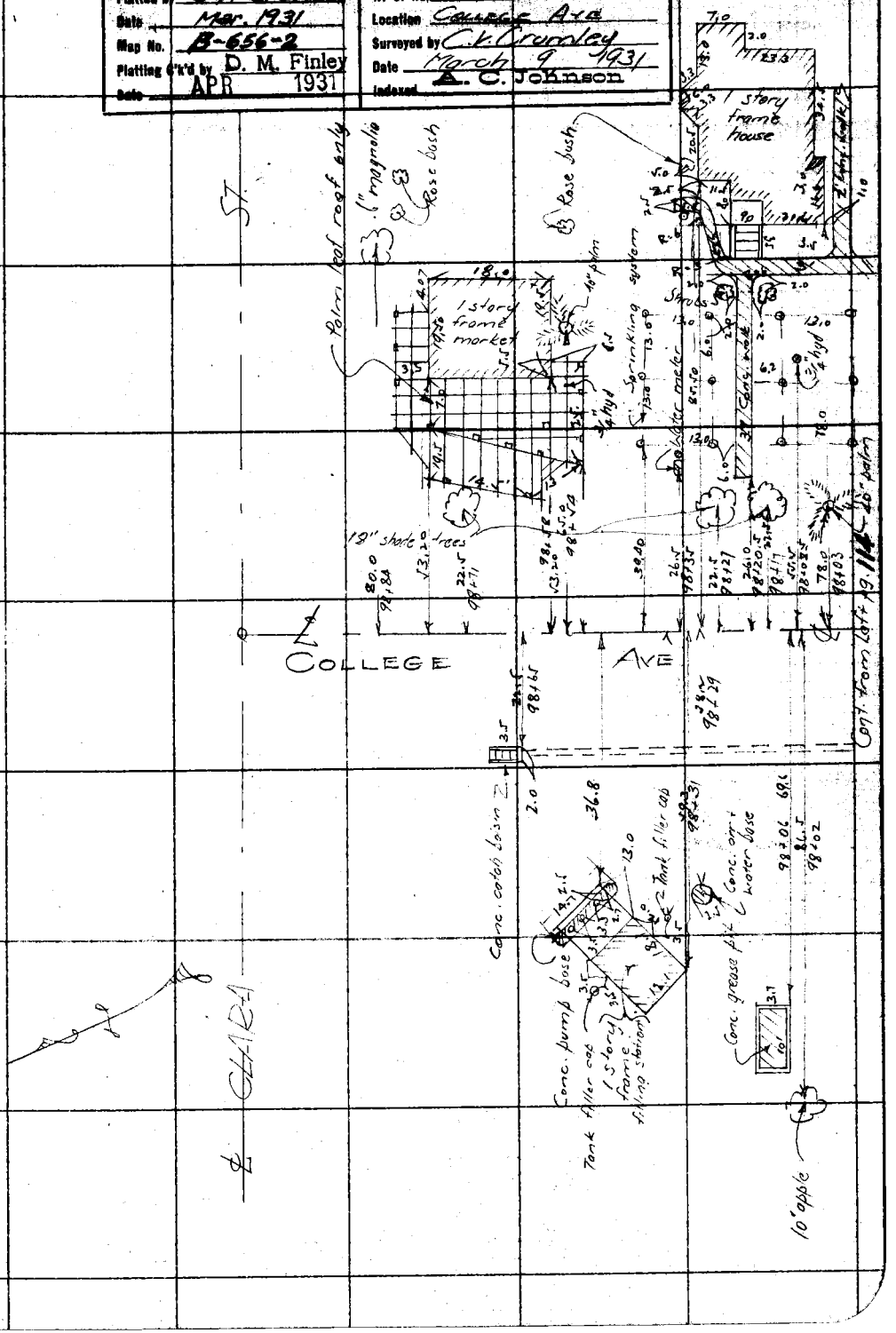

Note: ANY ADDITIONS OR CHANGES ON THIS SHEET MUST BE MADE OR CIRCLED IN Red. WITH DATE AND NAME OF PERSON MAKING CHANGE.

Do not extend notes this side of this line

RETURN TO
LOS ANGELES COUNTY SURVEYOR

F.B. 456 PG. 116 Rosecrans Chief Party Notes by _____ Date 10-22-31



RETURN TO
LOS ANGELES COUNTY SURVEYOR

Do not extend notes this side of this line

Notes: ANY ADDITIONS OR CHANGES ON THIS SHEET MUST BE MADE OR CIRCLED IN Red. WITH DATE AND NAME OF PERSON MAKING CHANGE.

Notes Ck'd by	Survey of
Map No.	W. O. Topo No. St'd °F.
Office Work	Surveyed by
Checked	Notes Date
Date	Indexed

F.B. PG.

Note: ANY ADDITIONS OR CHANGES ON THIS SHEET MUST BE MADE OR CIRCLED IN Red Ink. WITH DATE AND NAME OF PERSON MAKING CHANGE.

RETURN TO

LOS ANGELES COUNTY SURVEYOR

700 HALL OF RECORDS

Do not extend notes this side of this line

FORM 247 10M 5-31

RETURN TO

LOS ANGELES COUNTY SURVEYOR

700 HALL OF RECORDS

Note: ANY ADDITIONS OR CHANGES ON THIS SHEET MUST BE MADE OR CIRCLED IN **Red Ink.** WITH DATE AND NAME OF PERSON MAKING CHANGE.

Do not extend notes this side of this line

F.B. 456 PG. 116

Date _____ Notes by _____ Chief Party _____ F.B. 456 PG. 117

Platted by [illegible]
Date 11-21-23
Map No. B-656.1
Plotting Ck'd by [illegible]
Date _____

Location [illegible]
Surveyed by [illegible]
Date 11/17/23
Indexed [illegible]

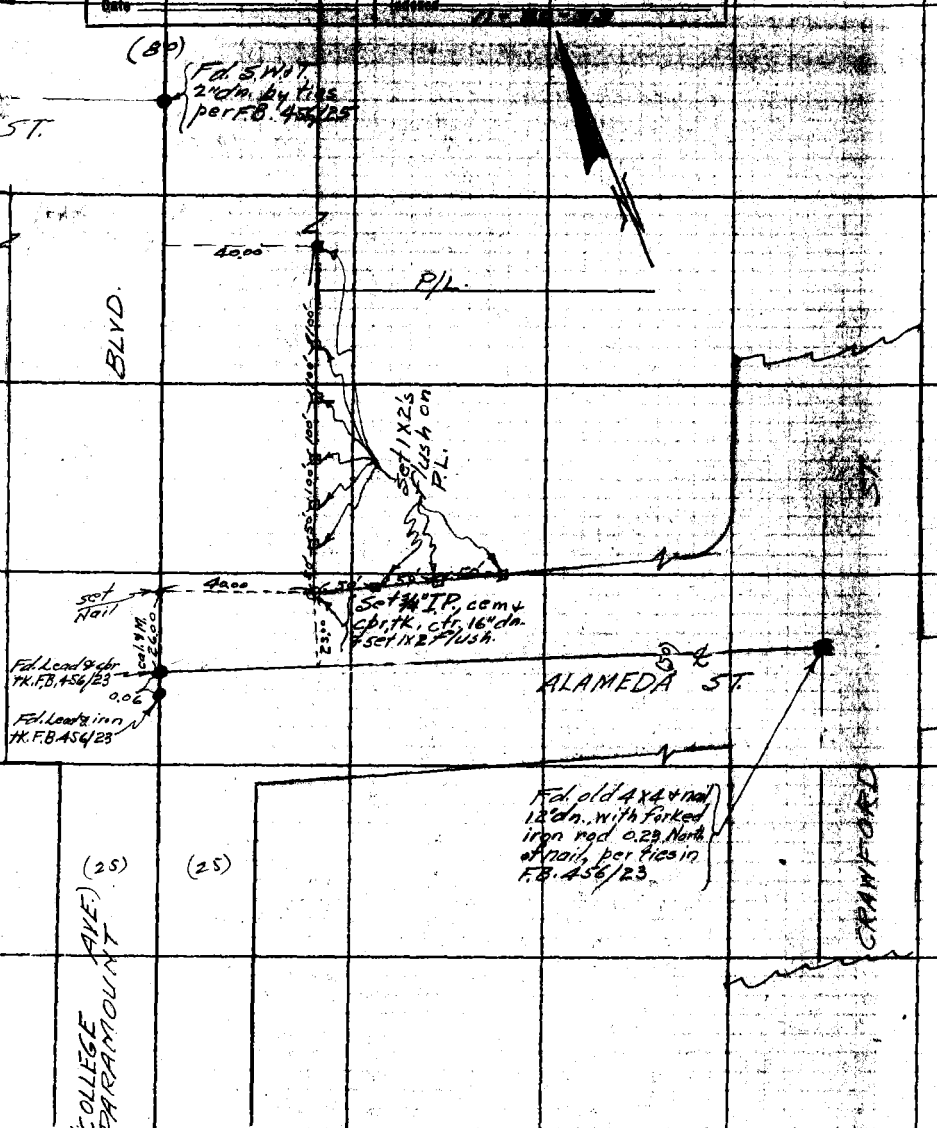

Notes: ANY ADDITIONS OR CHANGES ON THIS SHEET MUST BE MADE OR CIRCLED IN Red. WITH DATE AND NAME OF PERSON MAKING CHANGE.

Do not extend notes this side of this line

RETURN TO LOS ANGELES COUNTY SURVEYOR

F.B. 456 PG. 118 _____ Chief Party Notes by _____ Date _____

RETURN TO
LOS ANGELES COUNTY SURVEYOR

Do not extend notes this side of this line

Note: ANY ADDITIONS OR CHANGES ON THIS SHEET MUST BE MADE OR CIRCLED IN Red. WITH DATE AND NAME OF PERSON MAKING CHANGE.

Notes Ck'd by	aar	Survey of	College Ave.
Map No.	C.S.B-1220 [redacted]	W. O.	7054 Tape No 067 St'd 84 °F.
Office Work	J. D. Price	Surveyed by	Evans.
Checked	aar	Notes	HE Date 6/28/35
Date	Aug.-1936	Indexed	A. C. Johnson 8-7-35

F.B. 456 Pg. 119

SURVEY OF COLLEGE AVE.

FROM GALLATIN SCHOOL HOUSE ROAD, TO TELEGRAPH ROAD.

ANAHEIM.

Hugh F. Evans - Dep.
Henry L. Martin. - T
Geo. F. Brock. - H.C.
Delbert S. Sedig - R.C.
J. W. Harris - R.C.

Use Gage Ave. Folder.

Note: ANY ADDITIONS OR CHANGES ON THIS SHEET MUST BE MADE OR CIRCLED IN Red Ink WITH DATE AND NAME OF PERSON MAKING CHANGE.

Do not extend notes this side of this line

RETURN TO
LOS ANGELES COUNTY SURVEYOR
700 HALL OF RECORDS

FORM 247 5M 2-34

F.B. 456 PG. 120

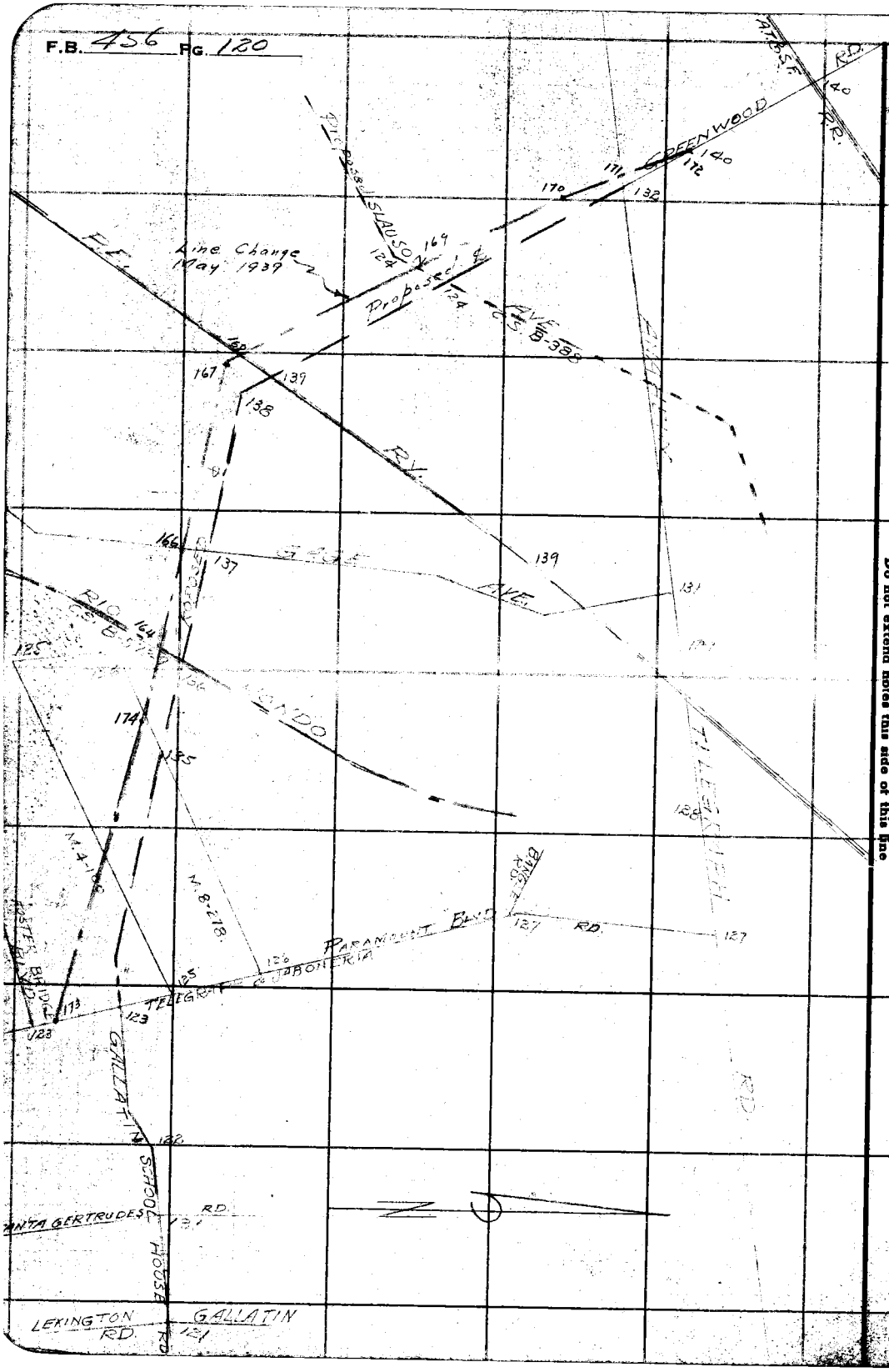

RETURN TO
LOS ANGELES COUNTY SURVEYOR
700 HALL OF RECORDS

Do not extend notes this side of this line

Note: ANY ADDITIONS OR CHANGES ON THIS SHEET MUST BE MADE OR CIRCLED IN **Red Ink** WITH DATE AND NAME OF PERSON MAKING CHANGE.

Notes Ck'd by	aak	Survey of	College Ave
Map No.	C.S.B-1220	W. O.	7054 Tape No 067 St'd 84 °F.
Office Work	J D Price	Surveyed by	Evans
Checked	aak	Notes	HE Date 6/28/35
Date	Jan 1940	Indexed	A. C. Johnson

F.B. 456 Pg. 121

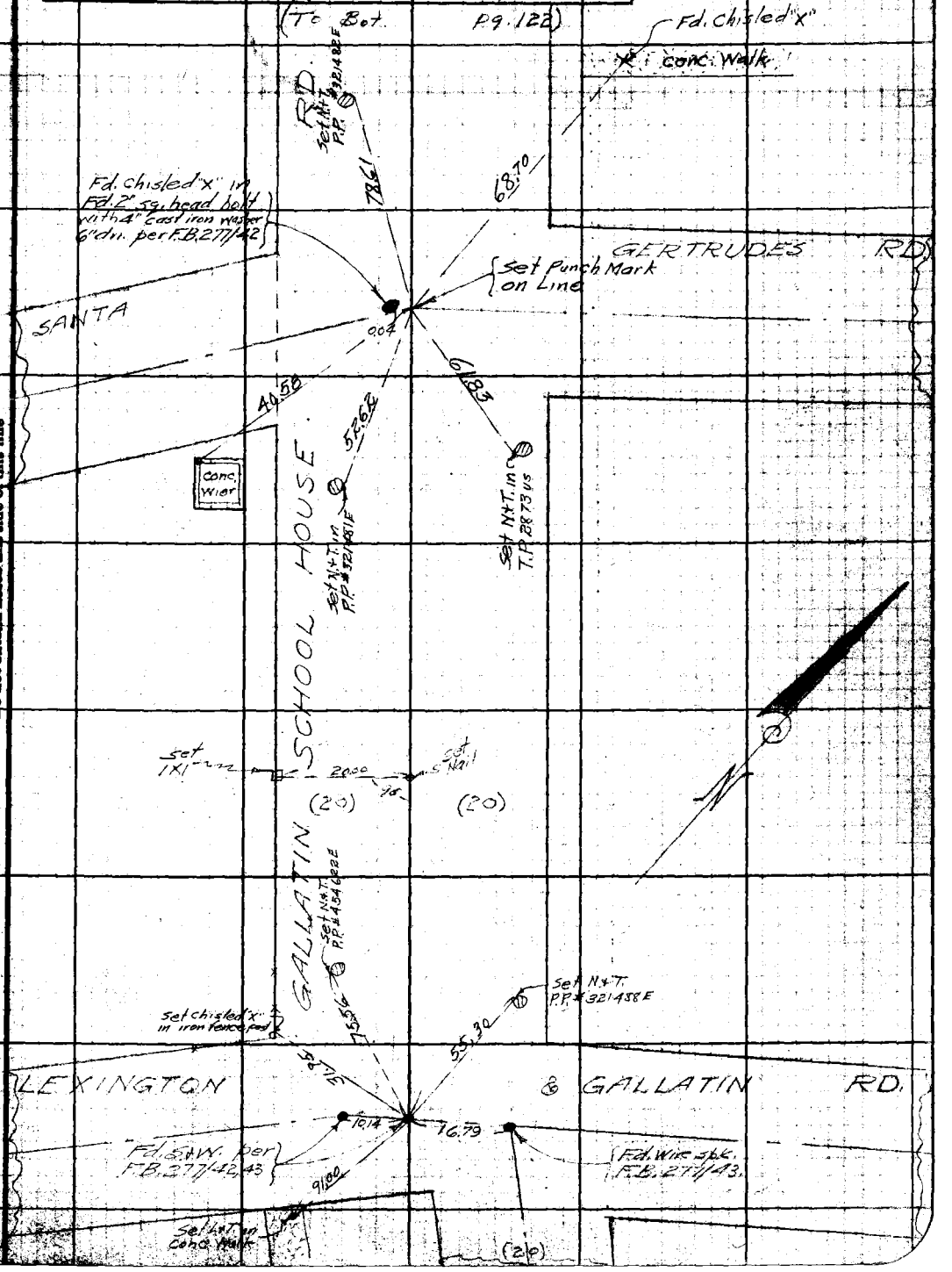

Note: ANY ADDITIONS OR CHANGES OF THIS SHEET MUST BE MADE OR CIRCLED IN Red Ink WITH DATE AND NAME OF PERSON MAKING CHANGE.

Do not extend notes this side of this line

RETURN TO
LOS ANGELES COUNTY SURVEYOR
700 HALL OF RECORDS

F.B. 456 Pg. 122

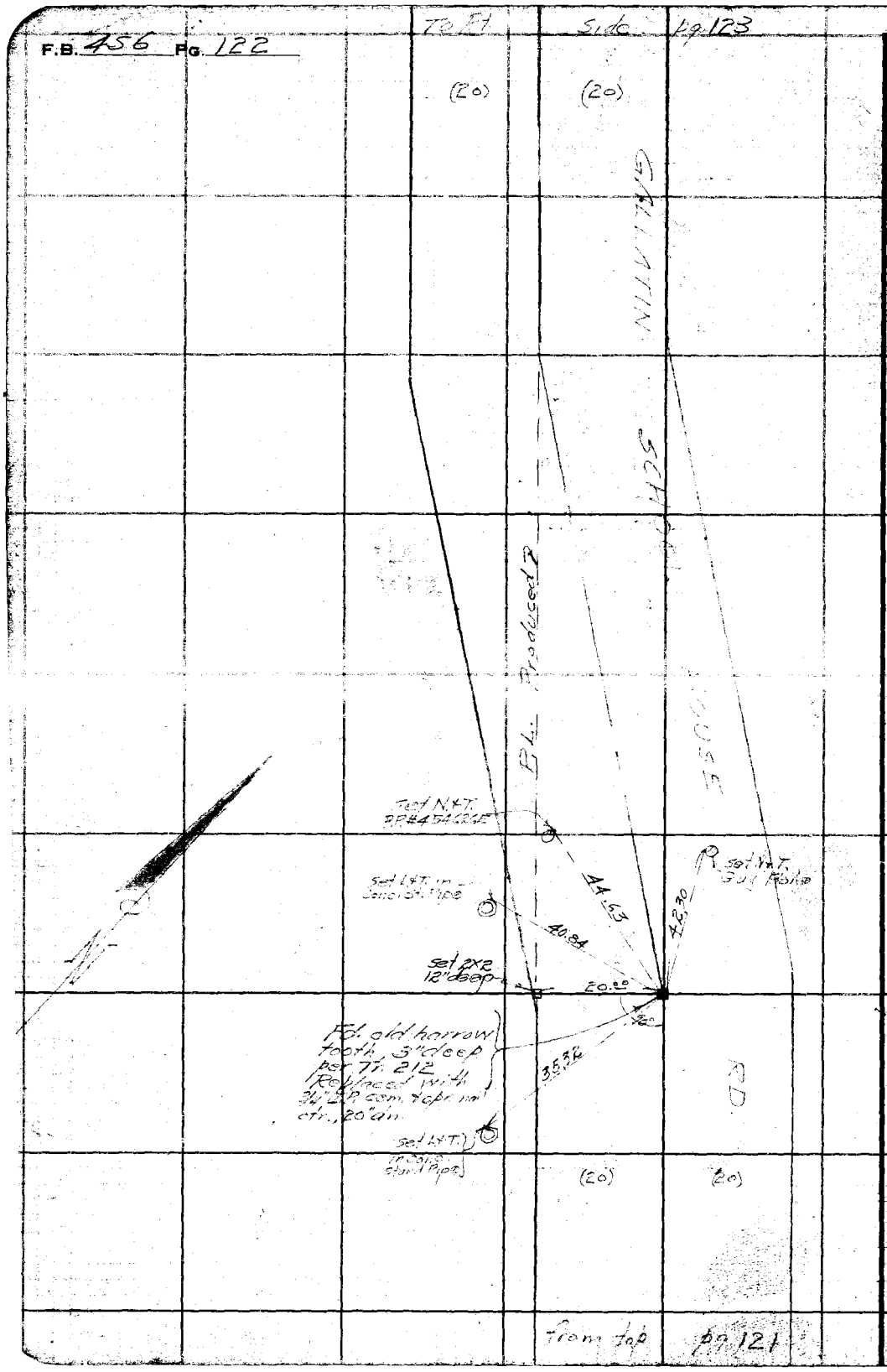

RETURN TO
LOS ANGELES COUNTY SURVEYOR
700 HALL OF RECORDS

Note: ANY ADDITIONS OR CHANGES ON THIS SHEET MUST BE MADE OR CIRCLED IN **Red Ink** WITH DATE AND NAME OF PERSON MAKING CHANGE.

Do not extend notes this side of this line

Notes Ck'd by	AAR	Survey of	College Ave.
Map No.	C.S.B-1220	W. O.	7054 Tape No. 067 St'd 84 of.
Office Work	J. D. Price	Surveyed by	Evans
Checked	AAR	Notes	HE Date 7/1/35
Date	Jan 1940	Indexed	A. C. Johnson

F.B. 456 Pg. 123

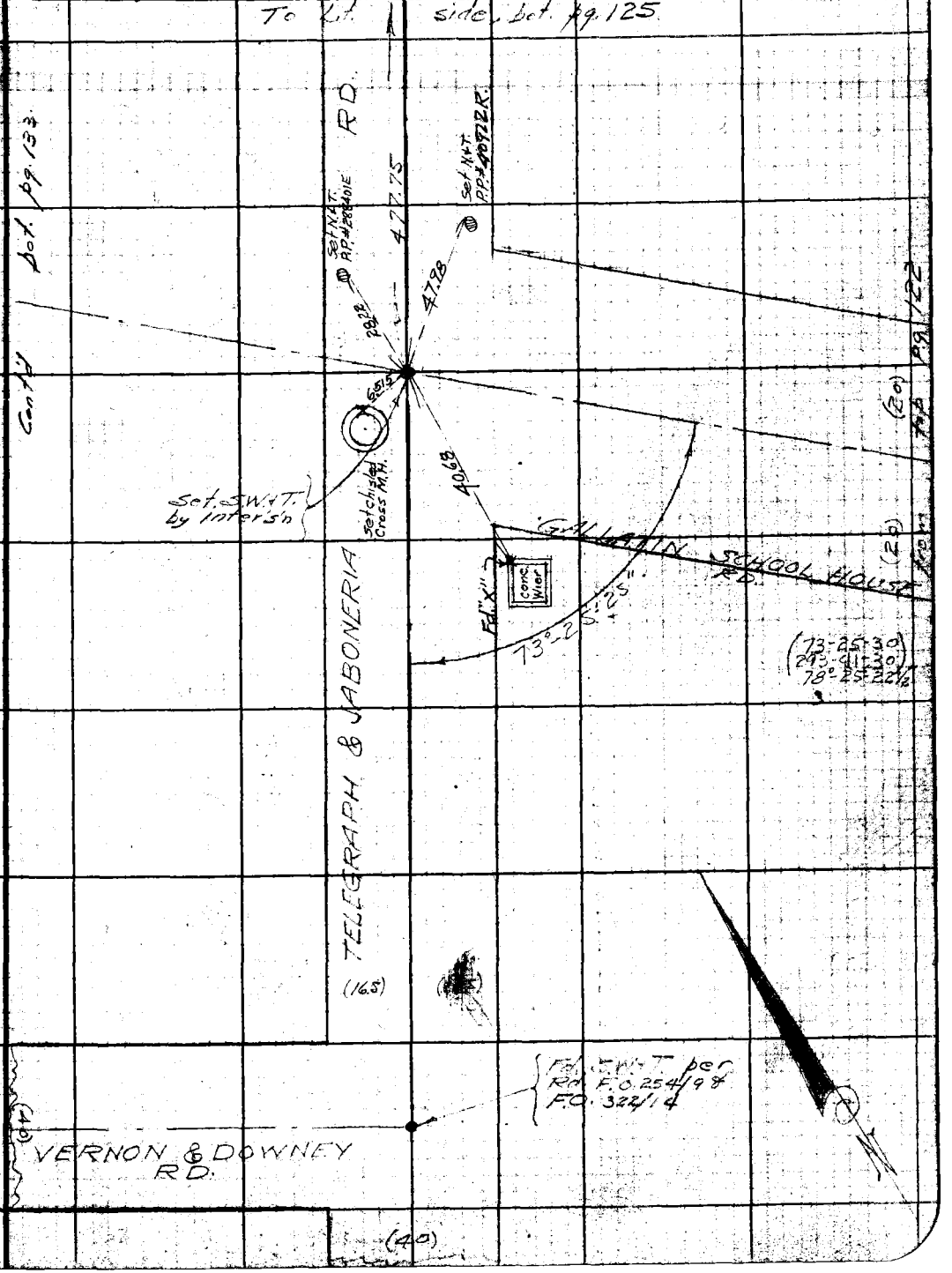

Note: ANY ADDITIONS OR CHANGES ON THIS SHEET MUST BE MADE OR CIRCLED IN Red Ink WITH DATE AND NAME OF PERSON MAKING CHANGE.

Do not extend notes this side of this line

RETURN TO
LOS ANGELES COUNTY SURVEYOR
700 HALL OF RECORDS

FORM 247 5M 2-34

F.B. 456 PG. 124

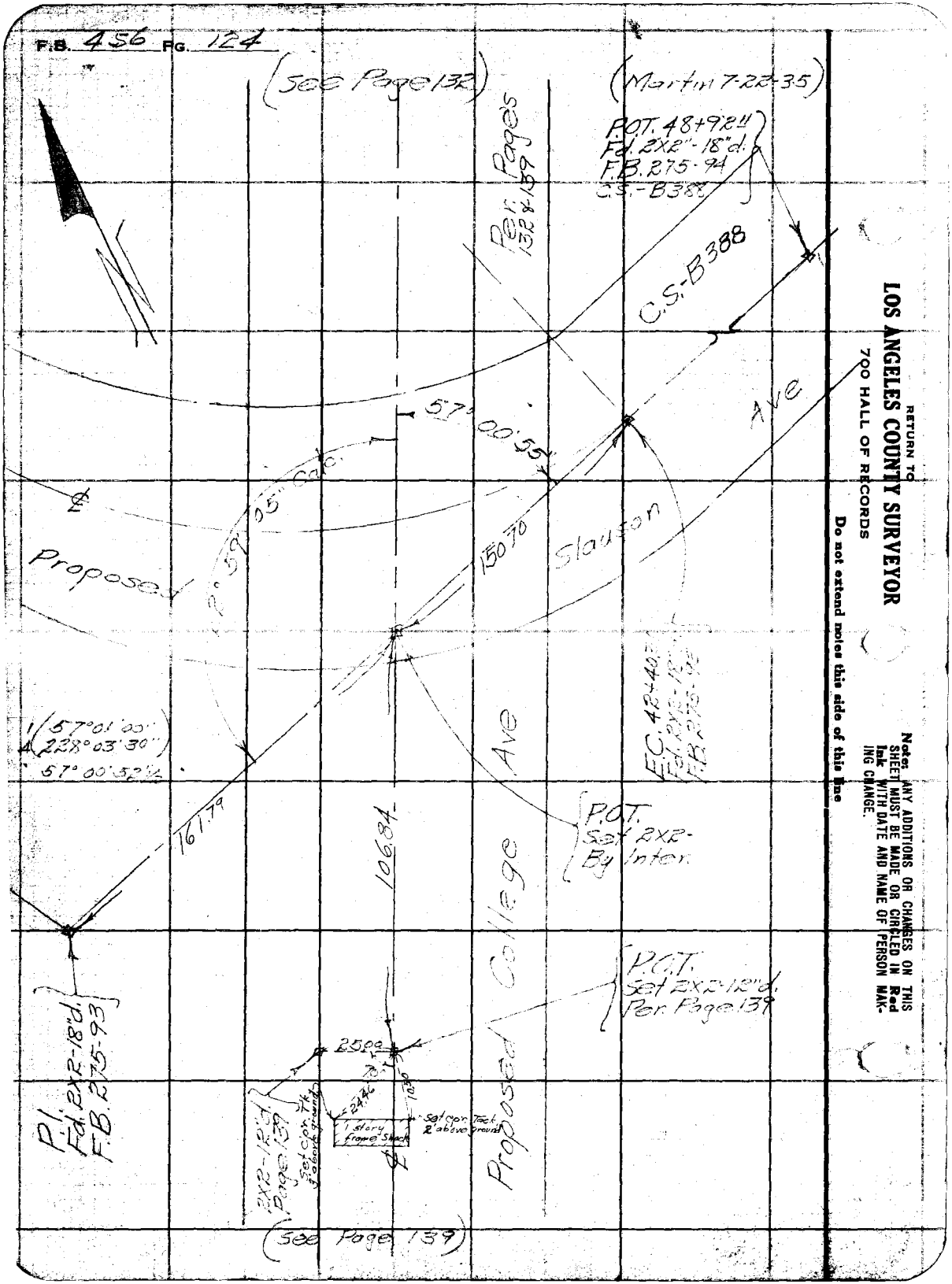

RETURN TO
LOS ANGELES COUNTY SURVEYOR
700 HALL OF RECORDS

Do not extend notes this side of this line

Note: ANY ADDITIONS OR CHANGES ON THIS SHEET MUST BE MADE OR CIRCLED IN **Red Ink** WITH DATE AND NAME OF PERSON MAKING CHANGE.

Notes Ck'd by	aak	Survey of	College Ave
Map No.	C.S. B-1220	W. O.	7054 Tape No C67 St'd 84 °F.
Office Work	J. D. Price	Surveyed by	Evans
Checked	aak	Notes	HE Date 7/2/35
Date	Jan 1940	Indexed	A. C. Johnson

F.B. 456 Pg. 125



Note: ANY ADDITIONS OR CHANGES ON THIS SHEET MUST BE MADE OR CIRCLED IN Red Ink WITH DATE AND NAME OF PERSON MAKING CHANGE.

Do not extend notes this side of this line

RETURN TO
LOS ANGELES COUNTY SURVEYOR
700 HALL OF RECORDS

FORM 247 5M 2-34

F.B. 456 PG. 126



RETURN TO
LOS ANGELES COUNTY SURVEYOR
700 HALL OF RECORDS

Do not extend notes this side of this line

Note: ANY ADDITIONS OR CHANGES ON THIS SHEET MUST BE MADE OR CIRCLED IN **Red Ink** WITH DATE AND NAME OF PERSON MAKING CHANGE.

Notes Ck'd by	[illegible]	Survey of	College Ave
Map No.	[illegible]	W. O.	7054 Tape No. 067 St'd 8 [illegible]
Office Work	[illegible]	Surveyed by	Evans
Checked	[illegible]	Notes	[illegible] C. Johnson Date 9/5/35
Date	Jan 1940	Indexed	

F.B. 456 Pg. 127

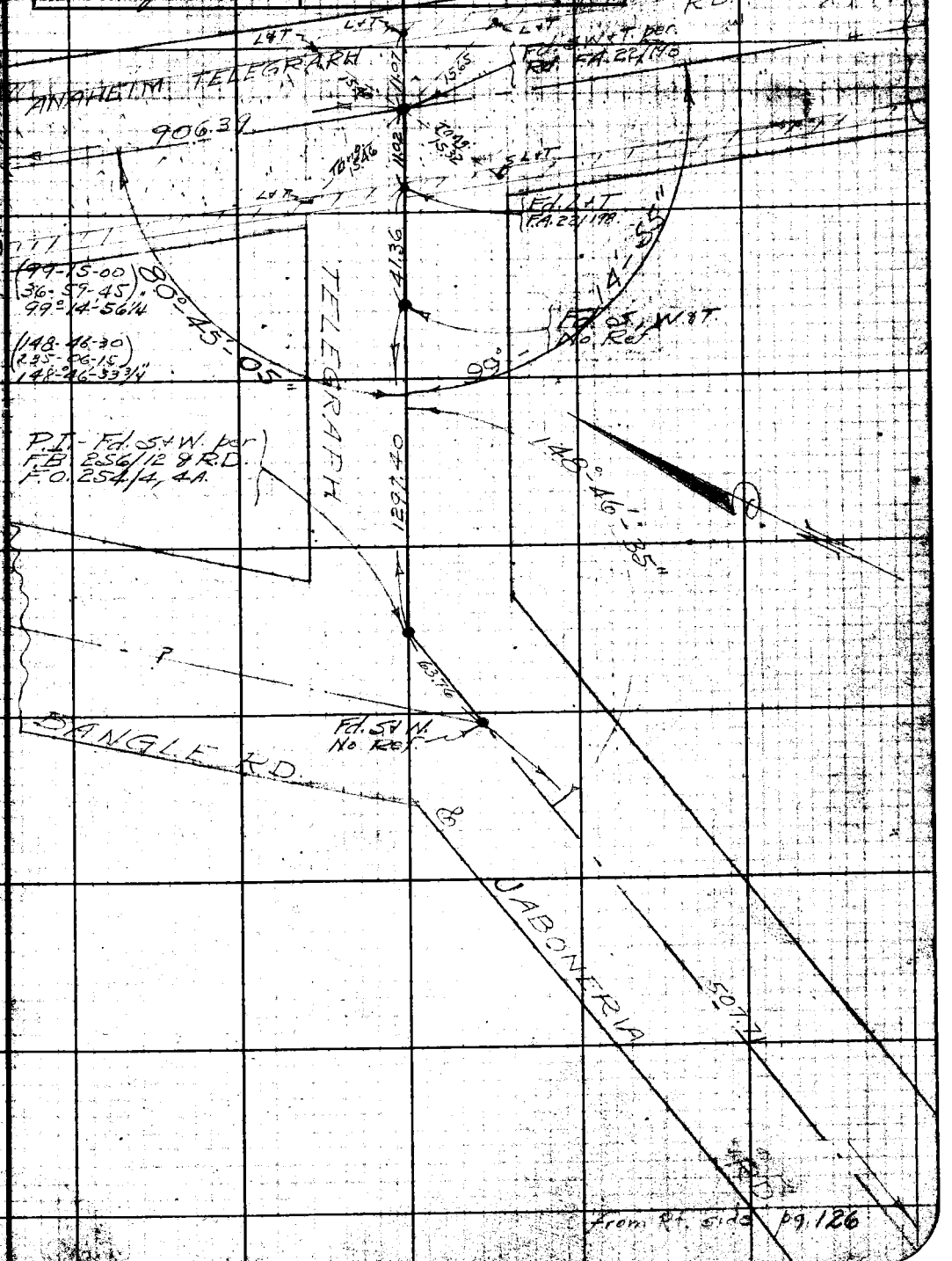

Note: ANY ADDITIONS OR CHANGES ON THIS SHEET MUST BE MADE OR CIRCLED IN Red Ink WITH DATE AND NAME OF PERSON MAKING CHANGE.

Do not extend notes this side of this line

RETURN TO
LOS ANGELES COUNTY SURVEYOR
700 HALL OF RECORDS

FORM 247 5M 2-34

F.B. 456 PG. 128

To Bot. pg. 129

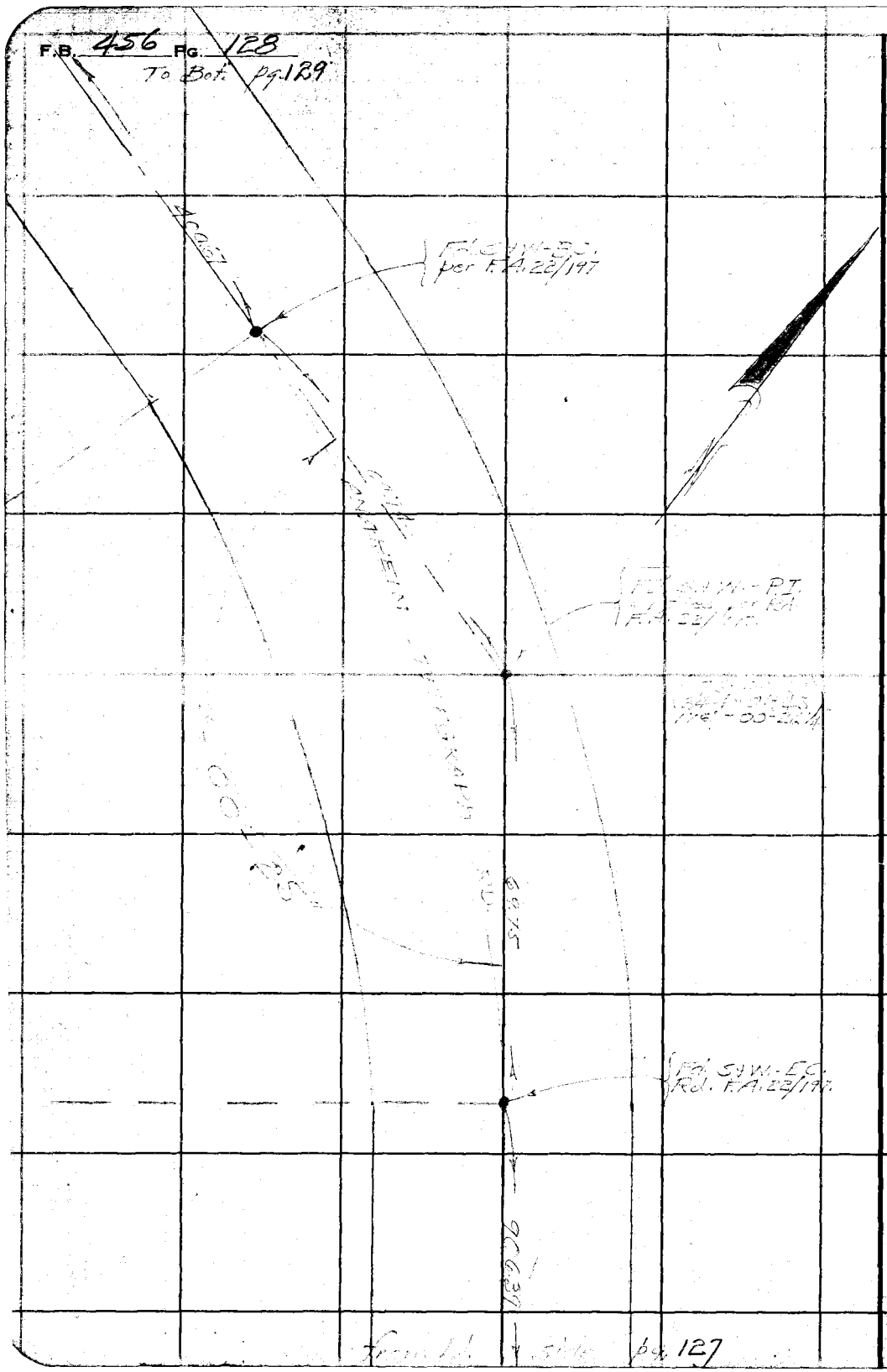

RETURN TO
LOS ANGELES COUNTY SURVEYOR
700 HALL OF RECORDS

Do not extend notes this side of this line

Note: ANY ADDITIONS OR CHANGES ON THIS SHEET MUST BE MADE OR CIRCLED IN **Red Ink** WITH DATE AND NAME OF PERSON MAKING CHANGE.

Notes Ck'd by	aaR	Survey of	College Ave.
Map No.	C.S.B-1220	W. O.	7054 Tage No 067 St'd 84 of.
Office Work	J. D. Price	Surveyed by	Evans
Checked	aaR	Notes	HE Date 7/5/35
Date	Jun 1940	Indexed	A. C. Johnson

F.B. 456 Pg. 1[illegible]

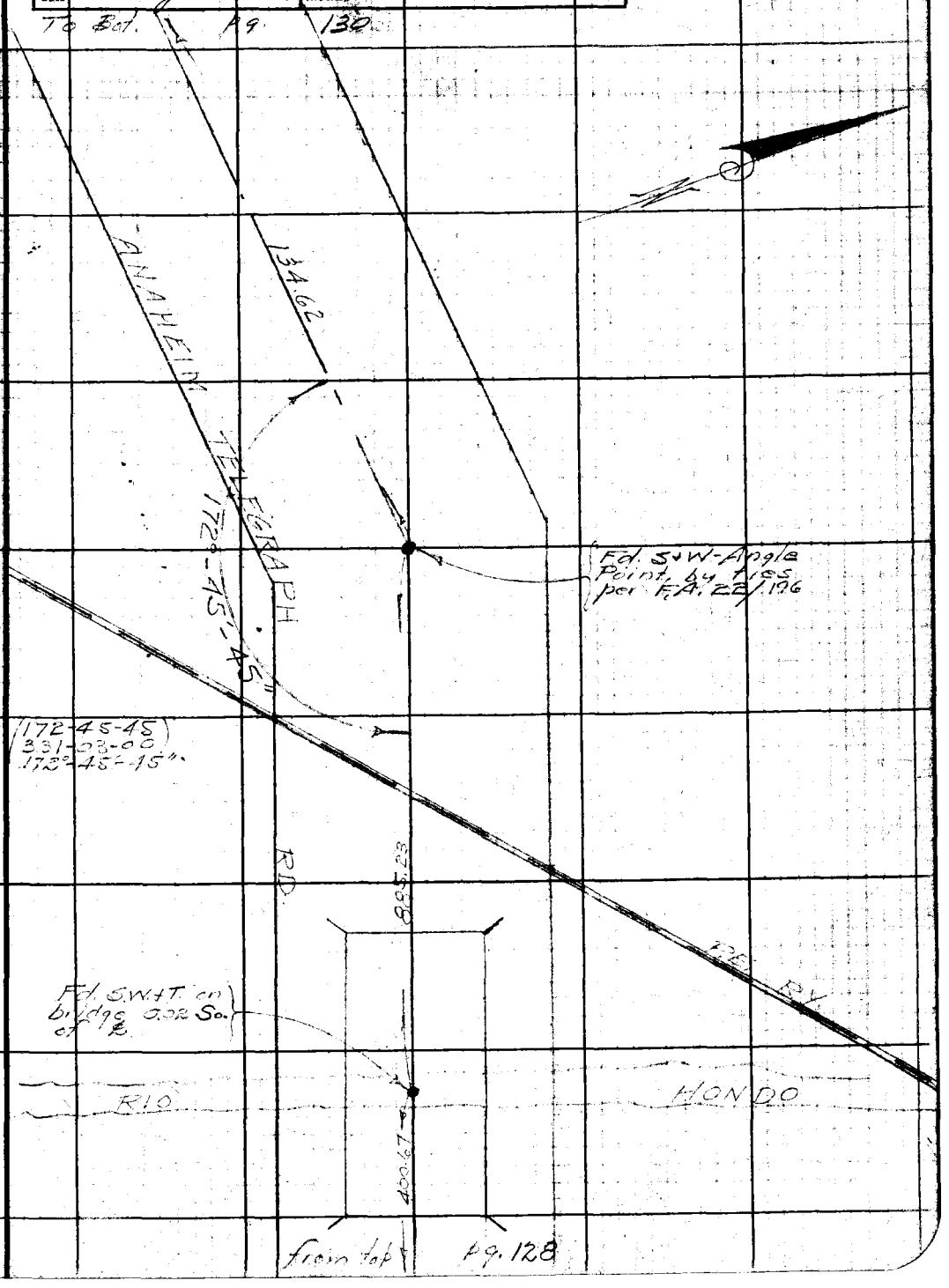

Note: ANY ADDITIONS OR CHANGES ON THIS SHEET MUST BE MADE OR CIRCLED IN Red Ink WITH DATE AND NAME OF PERSON MAKING CHANGE.

Do not extend notes this side of this line

RETURN TO
LOS ANGELES COUNTY SURVEYOR
700 HALL OF RECORDS

FORM 247 5M 2-34

RETURN TO

LOS ANGELES COUNTY SURVEYOR

700 HALL OF RECORDS

Note: ANY ADDITIONS OR CHANGES ON THIS SHEET MUST BE MADE OR CIRCLED IN **Red Ink** WITH DATE AND NAME OF PERSON MAKING CHANGE.

Do not extend notes this side of this line

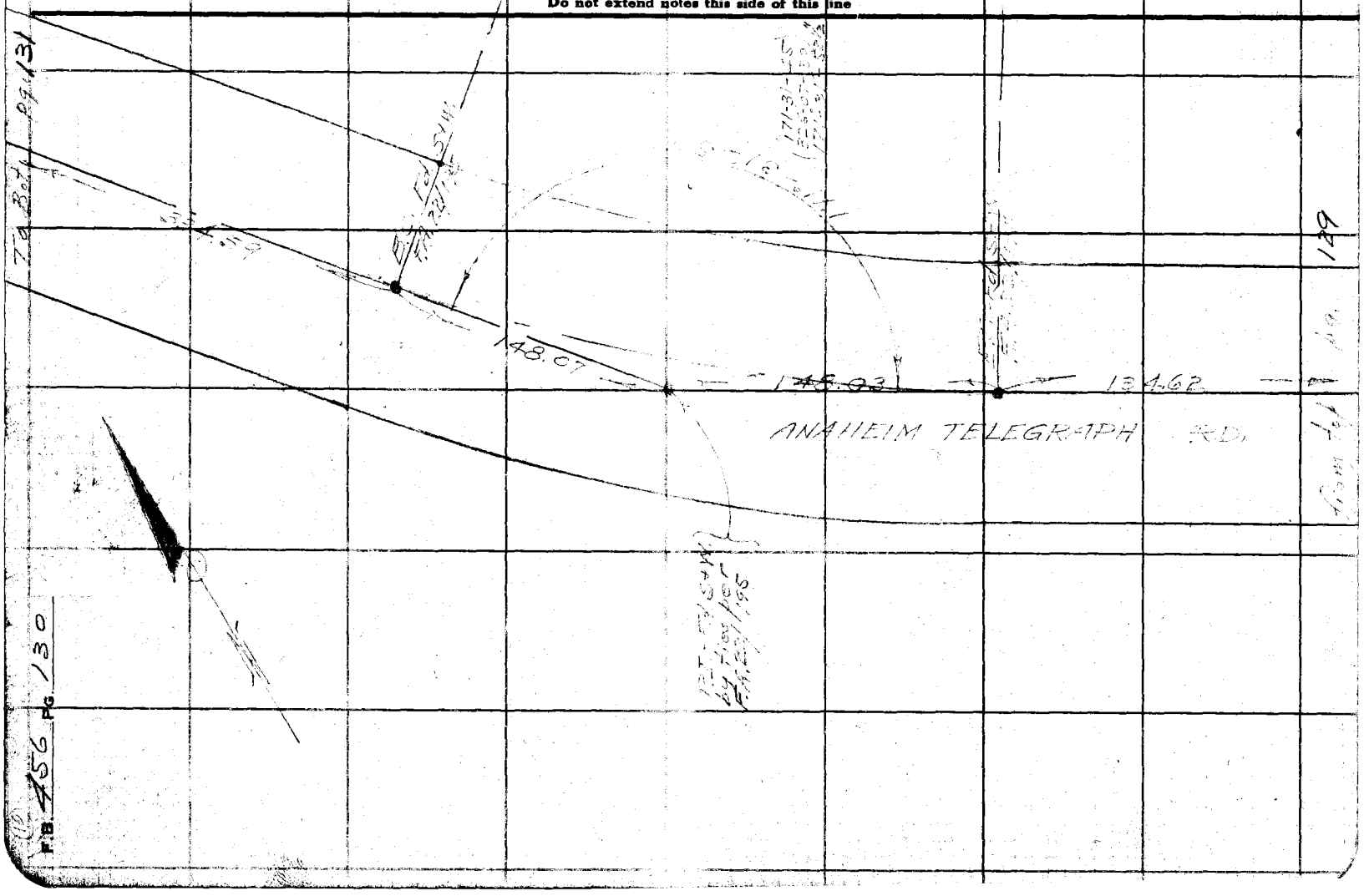

Notes Ck'd by AAR	Survey of College Ave
Map No. C.S.B. 1220	W. O. 7054 Tape No 067 St'd 84 °F.
Office Work J. D. Price	Surveyed by Evans
Checked AAR	Notes HE Date 7/5/35
Date Jan 1940	Indexed A. C. Johnson

F.B. 456 Pg. 131

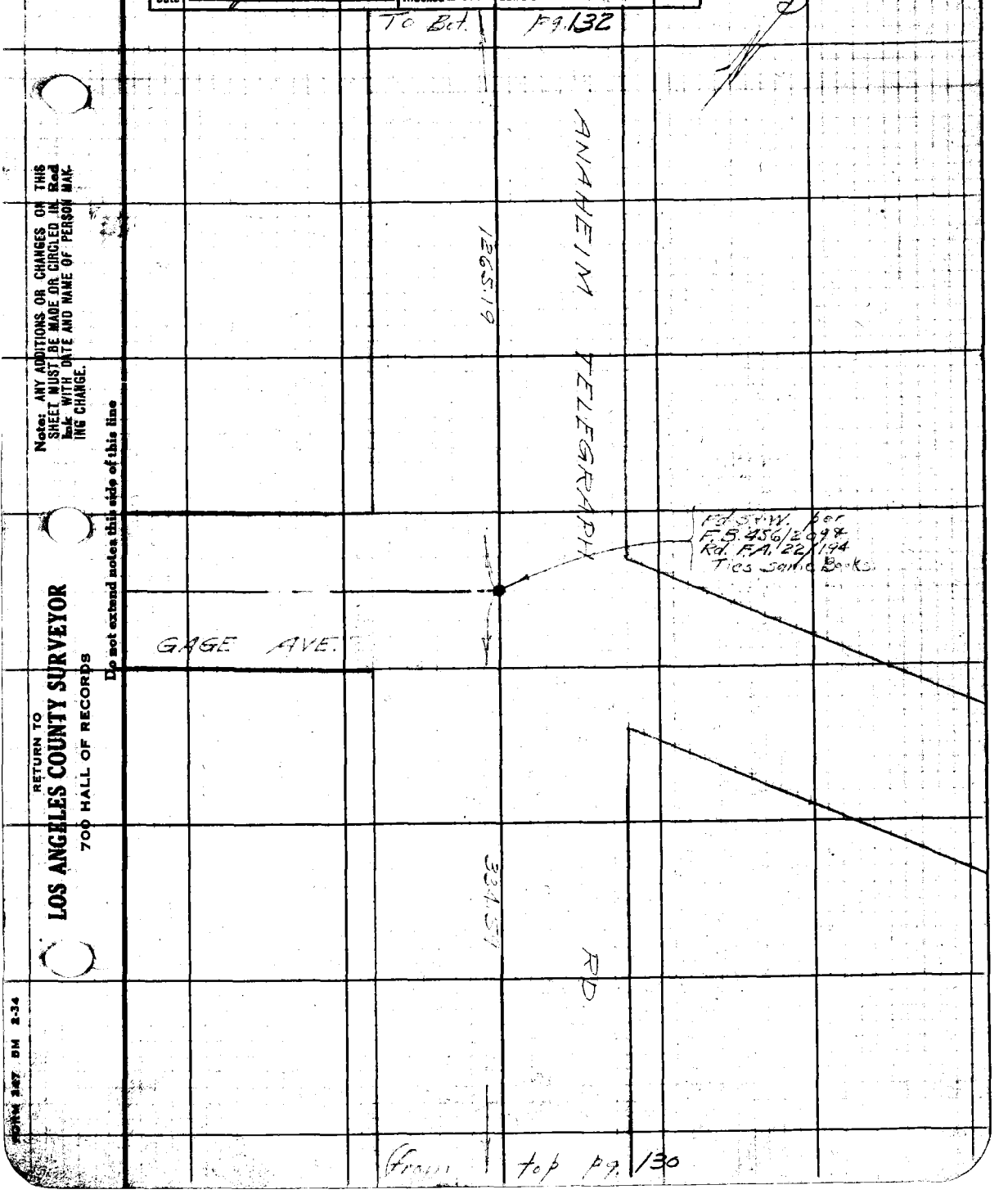

Note: ANY ADDITIONS OR CHANGES ON THIS SHEET MUST BE MADE OR CIRCLED IN Red Ink WITH DATE AND NAME OF PERSON MAKING CHANGE.

Do not extend notes this side of this line

RETURN TO
LOS ANGELES COUNTY SURVEYOR
700 HALL OF RECORDS

FORM 347 BM 2-34

RETURN TO
LOS ANGELES COUNTY SURVEYOR
700 HALL OF RECORDS

Note: ANY ADDITIONS OR CHANGES ON THIS SHEET MUST BE MADE OR CIRCLED IN **Red Ink** WITH DATE AND NAME OF PERSON MAKING CHANGE.

Do not extend notes this side of this line

(To Bot. Page 140)

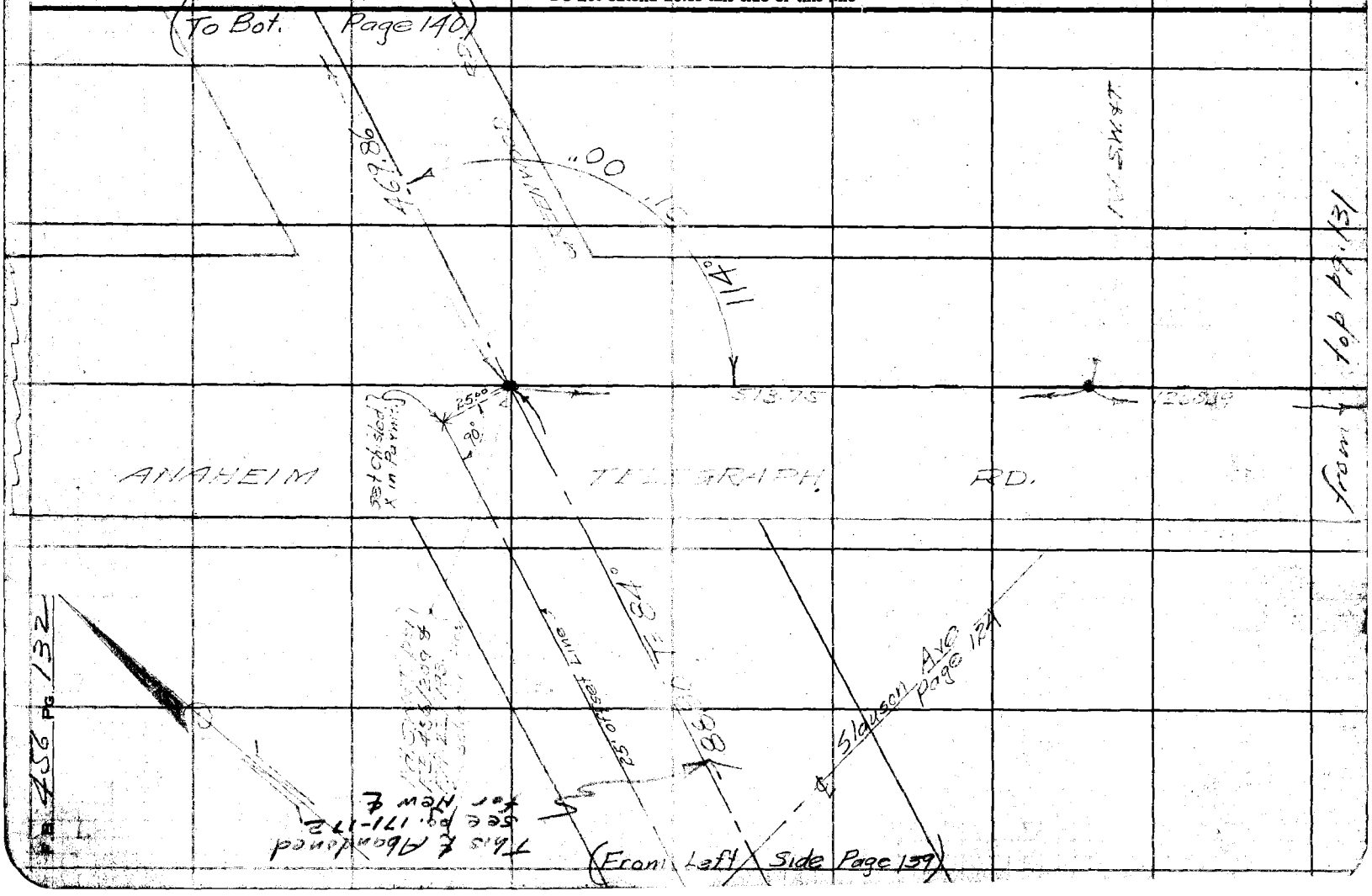

Notes Ck'd by	AWR	Survey of	
Map No.	C.S. B-1220	W. O.	Tape No ___ St'd ___ OF.
Office Work	J. D. Price	Surveyed by	
Checked	aar	Notes	Date
Date	Jan 1940	Indexed	A. C. Johnson

F.B. 456 pg. 133

To Bot. pg. 134

This Line to be calculated

Δ =
R = 2000
T =
L =

from Lt. side pg. 123

Note: ANY ADDITIONS OR CHANGES ON THIS SHEET MUST BE MADE OR CIRCLED IN Red Ink WITH DATE AND NAME OF PERSON MAKING CHANGE.

RETURN TO
LOS ANGELES COUNTY SURVEYOR
700 HALL OF RECORDS

Do not extend notes this side of this line

FORM 247 5M 2-34

F.B. 456 PG. 134

To Bot. pg. 135

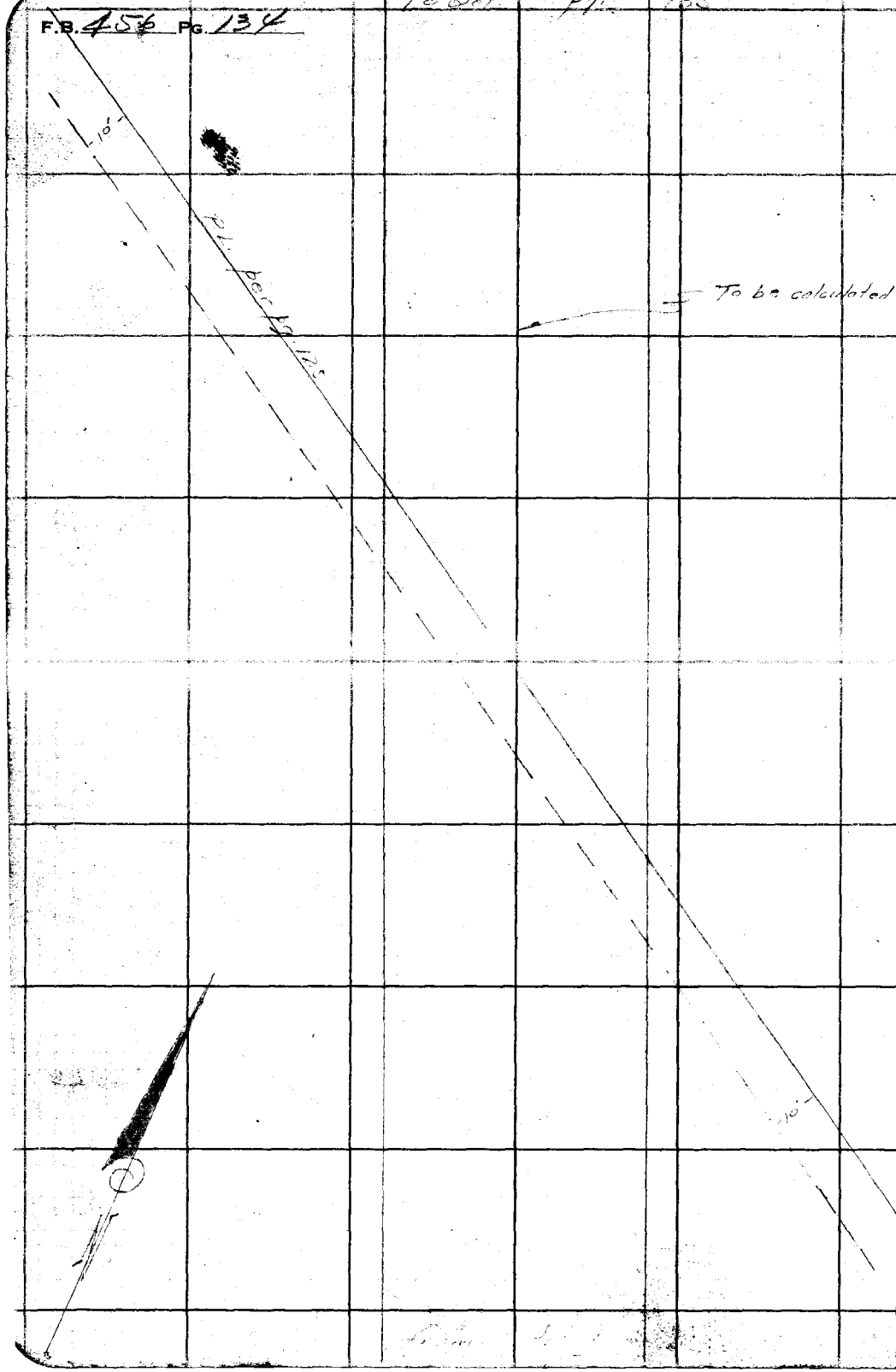

RETURN TO

LOS ANGELES COUNTY SURVEYOR

700 HALL OF RECORDS

Do not extend notes this side of this line

Note: ANY ADDITIONS OR CHANGES ON THIS SHEET MUST BE MADE OR CIRCLED IN **Red Ink** WITH DATE AND NAME OF PERSON MAKING CHANGE.

Notes Ck'd by	[illegible]	Survey of	College Ave.
Map No.	C. S. [redacted]	W. O.	72[illegible] Tape No 067 Std 84 or.
Office Work	J. D. Price	Surveyed by	Evans
Checked	[illegible]	Notes	[illegible] Date 7/8/35
Date	Jan 1940	Indexed	A. C. Johnson

F.B. 456 Pg. [illegible]

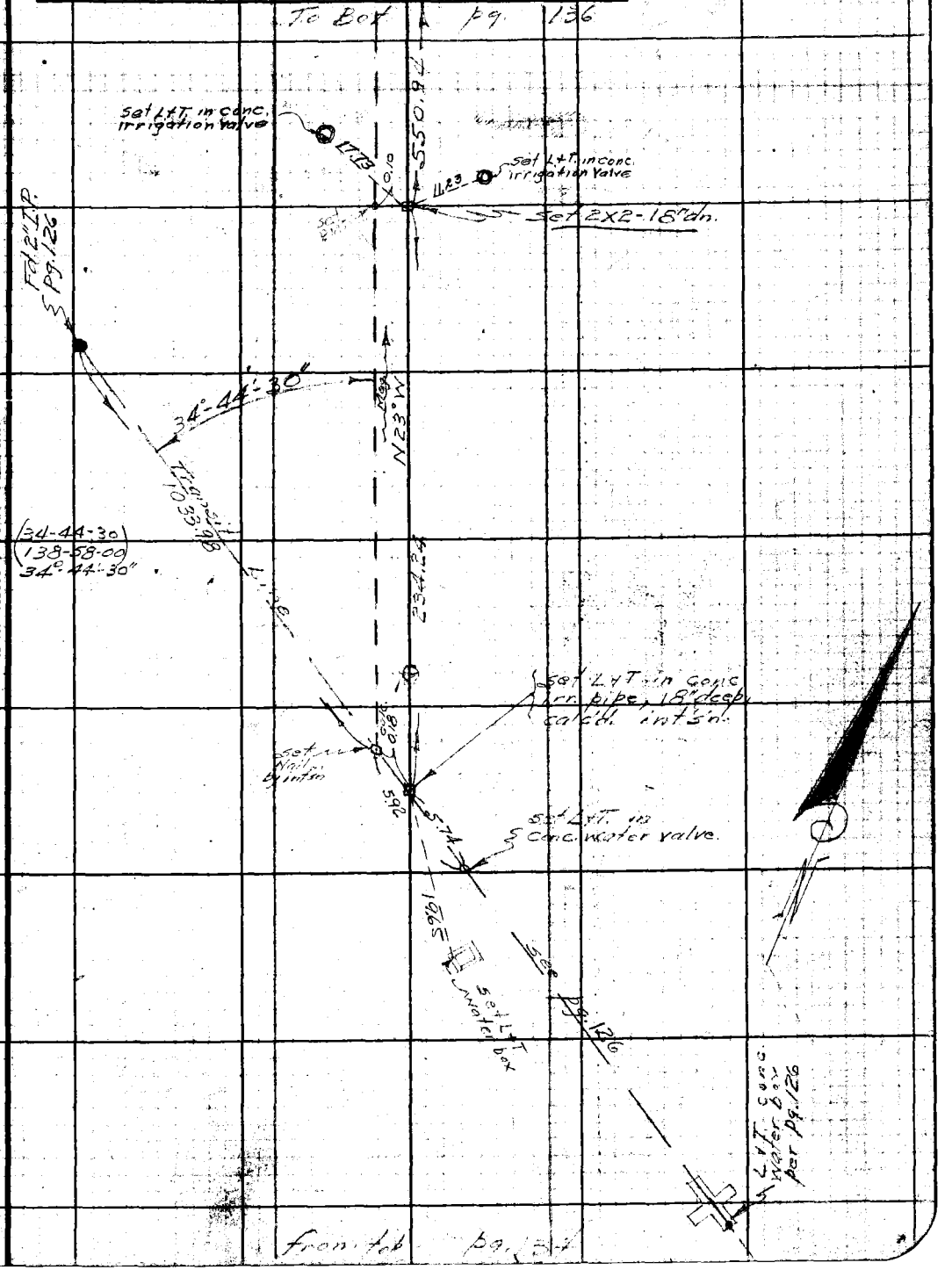

Note: ANY ADDITIONS OR CHANGES ON THIS SHEET MUST BE MADE OR CIRCLED IN Red Ink WITH DATE AND NAME OF PERSON MAKING CHANGE.

Do not extend notes this side of this line

RETURN TO
LOS ANGELES COUNTY SURVEYOR
700 HALL OF RECORDS

FORM 247 5M 2-34

F.B. 456 PG 136
7/10/32



RETURN TO
LOS ANGELES COUNTY SURVEYOR
700 HALL OF RECORDS

Do not extend notes this side of this line

Note: ANY ADDITIONS OR CHANGES ON THIS SHEET MUST BE MADE OR CIRCLED IN Red Ink WITH DATE AND NAME OF PERSON MAKING CHANGE.

Notes Ck'd by	aak	Survey of	College Ave
Map No.	C.S. B-1220	W. O.	7054 Tape No. 067
Office Work	J.D. Price	Surveyed by	Evans
Checked	aak	Notes	[illegible] Date 7/9/35
Date	Jan 1940	Indexed	A. C. Johnson

F.B. 456 Pg. 137

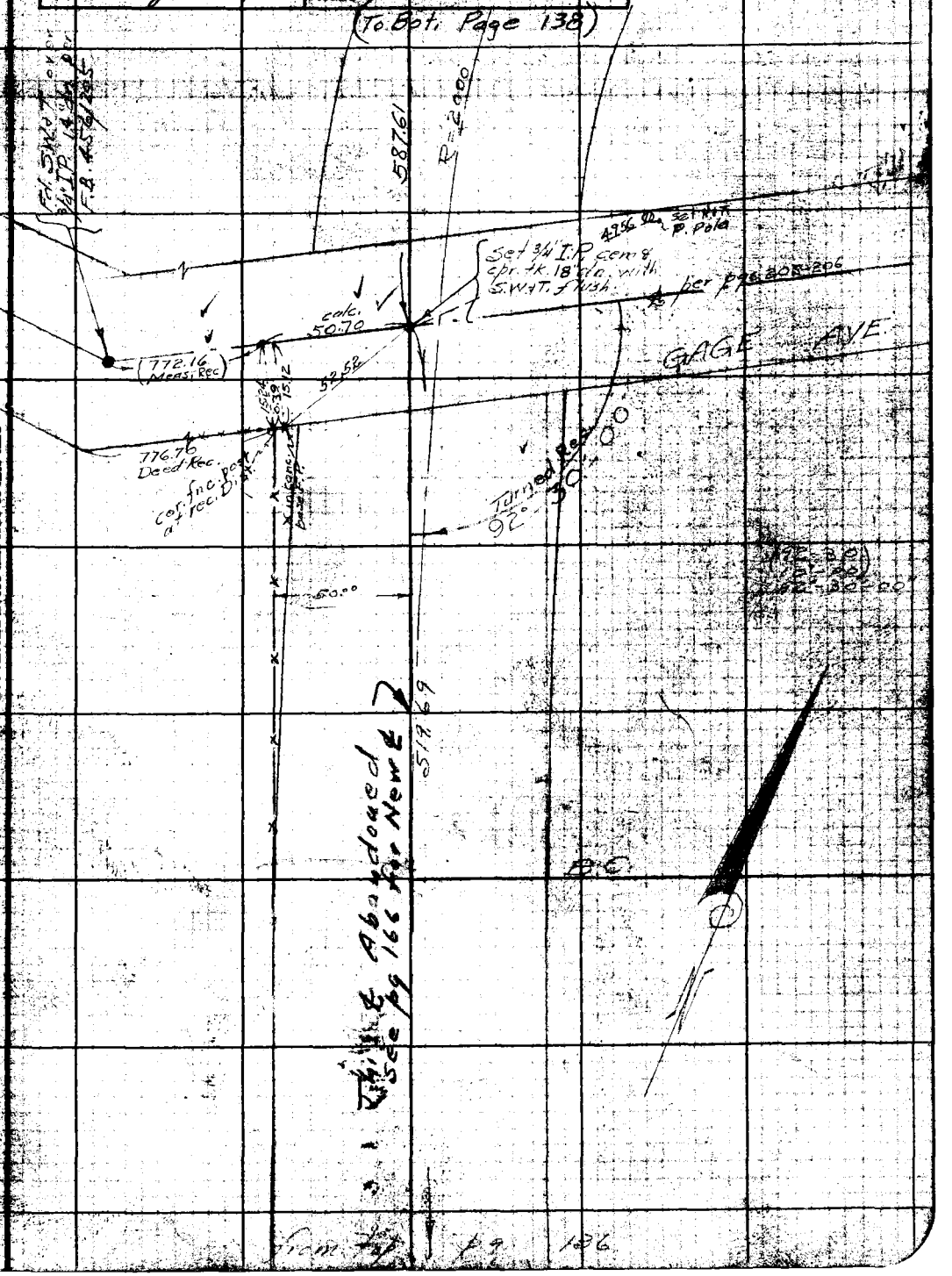

Note: ANY ADDITIONS OR CHANGES ON THIS SHEET MUST BE MADE OR CIRCLED IN Red Ink WITH DATE AND NAME OF PERSON MAKING CHANGE.

Do not extend notes this side of this line

RETURN TO
LOS ANGELES COUNTY SURVEYOR
700 HALL OF RECORDS



RETURN TO
LOS ANGELES COUNTY SURVEYOR
700 HALL OF RECORDS

Do not extend notes this side of this line

Note: ANY ADDITIONS OR CHANGES ON THIS SHEET MUST BE MADE OR CIRCLED IN Red Ink WITH DATE AND NAME OF PERSON MAKING CHANGE.

RETURN TO
LOS ANGELES COUNTY SURVEYOR
700 HALL OF RECORDS

Note: ANY ADDITIONS OR CHANGES ON THIS SHEET MUST BE MADE OR CIRCLED IN Red Ink WITH DATE AND NAME OF PERSON MAKING CHANGE.

Do not extend notes this side of this line

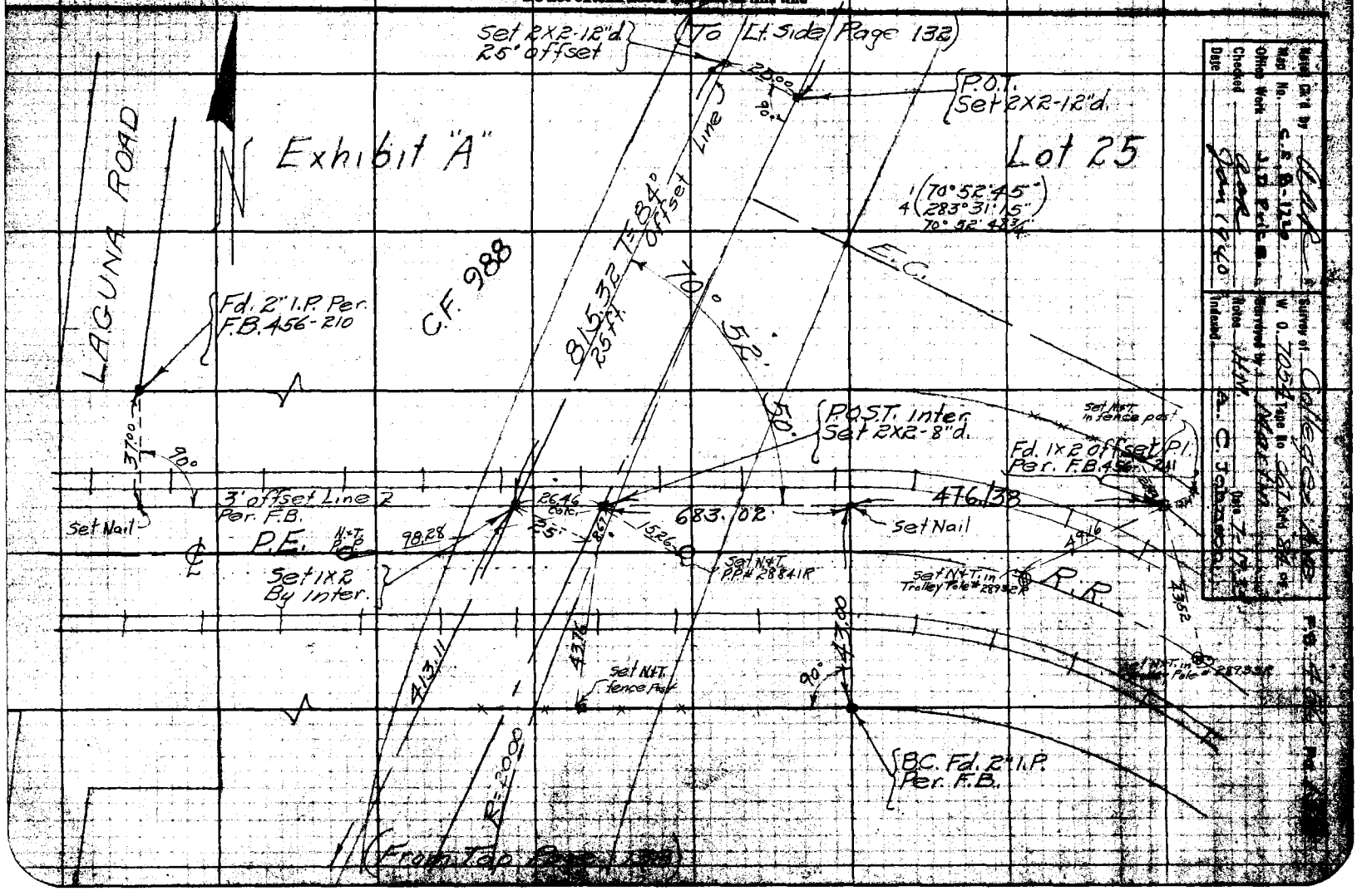

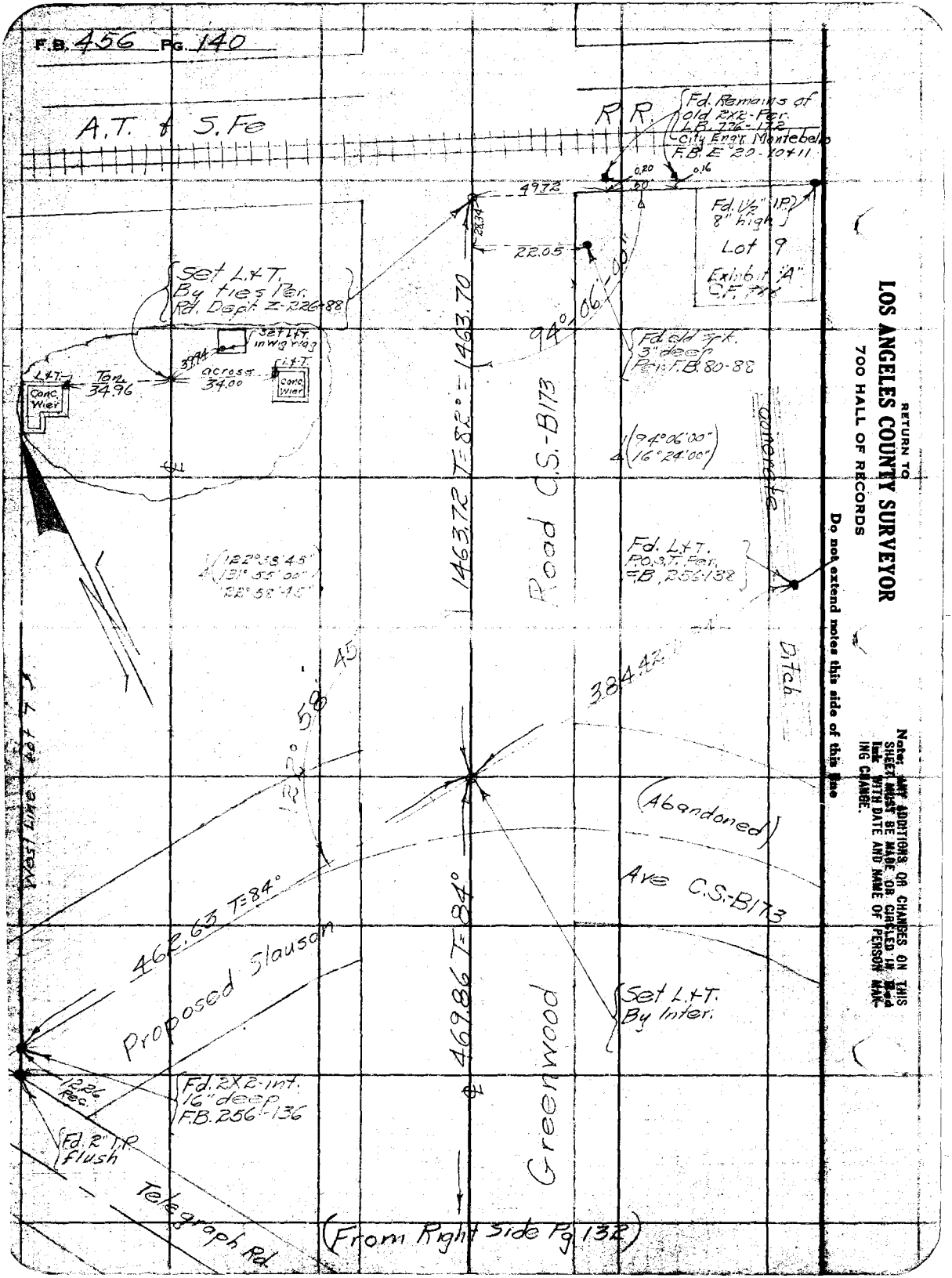

RETURN TO
LOS ANGELES COUNTY SURVEYOR
700 HALL OF RECORDS

Do not extend notes this side of this line

Note: ANY ADDITIONS OR CHANGES ON THIS SHEET MUST BE MADE OR CIRCLED IN Red Ink WITH DATE AND NAME OF PERSON MAKING CHANGE.

Notes Ck'd by	AAR	Survey of	College Ave
Map No.	C. S. B-1220	W. O.	7054 Tape No ____ St'd ____ of.
Office Work	J. O. Price	Surveyed by	Martin
Checked	AAR	Notes	Brock Date 7-25-35
Date	Jan 1940	Indexed	A. C. Johnson 8-7-35

F.B. 456 Pg. 141



Note: ANY ADDITIONS OR CHANGES ON THIS SHEET MUST BE MADE OR CIRCLED IN Red Ink WITH DATE AND NAME OF PERSON MAKING CHANGE.

RETURN TO
LOS ANGELES COUNTY SURVEYOR
700 HALL OF RECORDS

Do not extend notes this side of this line

F.B. 456 PG. 142

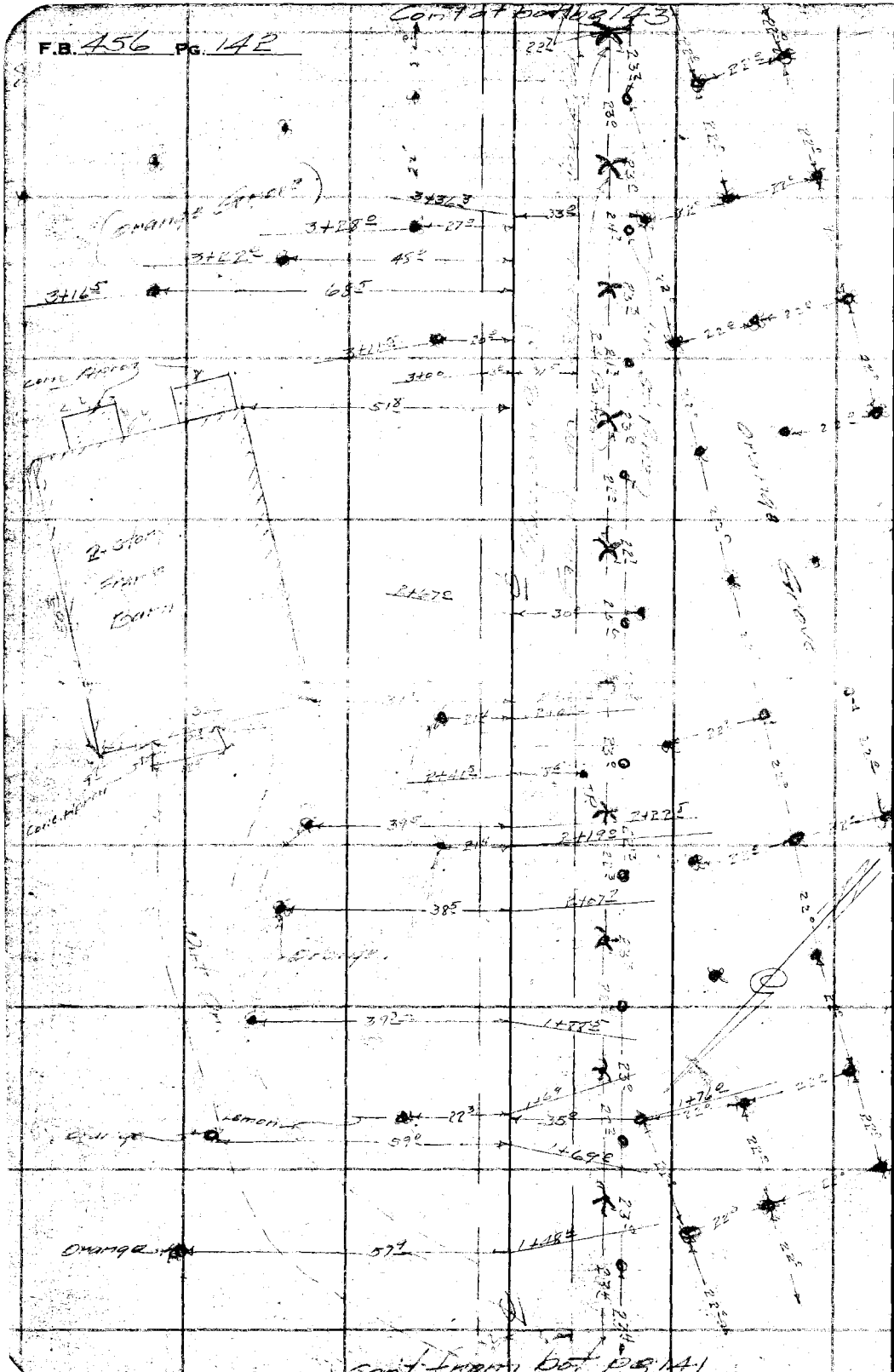

RETURN TO

LOS ANGELES COUNTY SURVEYOR

700 HALL OF RECORDS

Do not extend notes this side of this line

Note: ANY ADDITIONS OR CHANGES ON THIS SHEET MUST BE MADE OR CIRCLED IN Red Ink WITH DATE AND NAME OF PERSON MAKING CHANGE.

Notes Ck'd by	Survey of College Ave
Map No. C S B-1220	W. O. 7054 Tape No. St'd OF.
Office Work J. D. Price	Surveyed by Martin
Checked AAR	Notes Brock Date 7-25-35
Date Jan 1940	Indexed A. C. Johnson

F.B. 456 Pg 143



Note: ANY ADDITIONS OR CHANGES ON THIS SHEET MUST BE MADE OR CIRCLED IN Red Ink WITH DATE AND NAME OF PERSON MAKING CHANGE.

Do not extend notes this side of this line

RETURN TO
LOS ANGELES COUNTY SURVEYOR
700 HALL OF RECORDS

FORM 247 5M 2-34

RETURN TO

LOS ANGELES COUNTY SURVEYOR

700 HALL OF RECORDS

Note: ANY ADDITIONS OR CHANGES ON THIS SHEET MUST BE MADE OR CIRCLED IN **Red Ink** WITH DATE AND NAME OF PERSON MAKING CHANGE.

Do not extend notes this side of this line

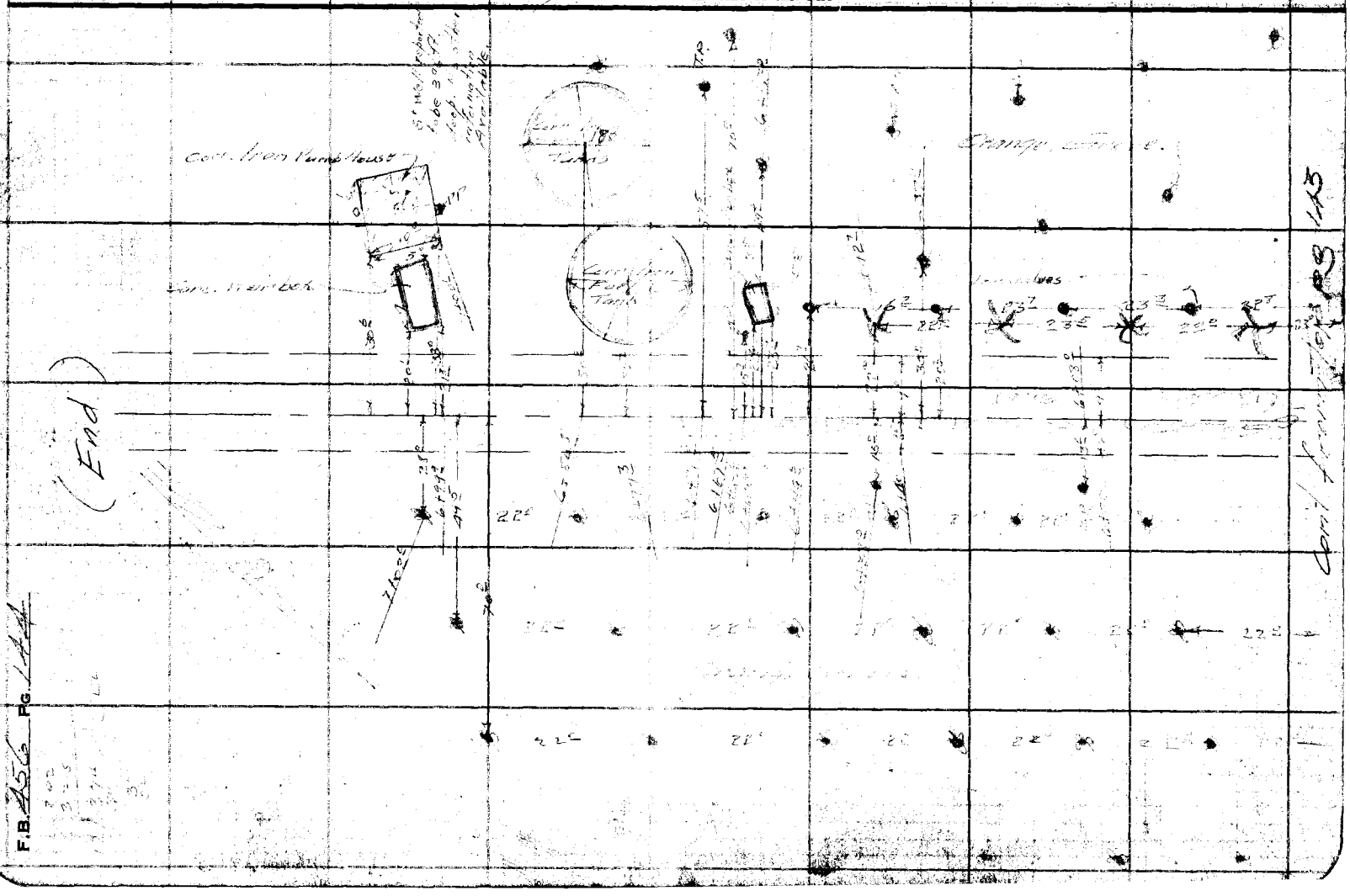

F.B. 256 PG. 144

Notes Ck'd by	Survey of COLLEGE AVE
Map No. C.S. B-1220	W. O. 7054 Tape No. St'd °F.
Office Work J. D. Price	Surveyed by Martin
Checked RER	Notes Brock Date 7-27-35
Date Jan 1940	Indexed A. C. Johnson

F.B. 156 Pd. 145

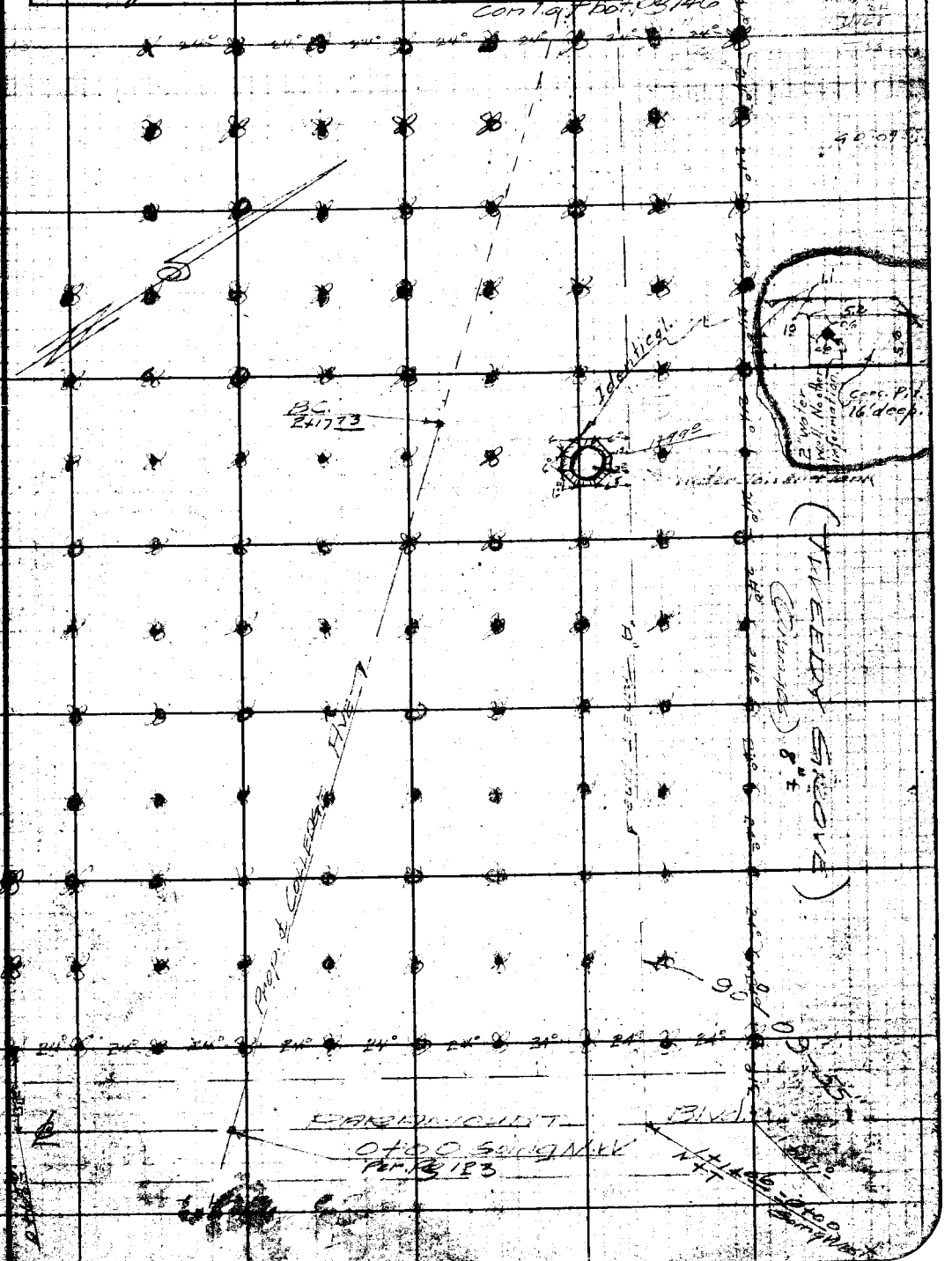

Note: ANY ADDITIONS OR CHANGES ON THIS SHEET MUST BE MADE OR CIRCLED IN Red Ink WITH DATE AND NAME OF PERSON MAKING CHANGE.

Do not extend notes this side of this line.

RETURN TO
LOS ANGELES COUNTY SURVEYOR
700 HALL OF RECORDS

Form A-27, 3M 2-34

RETURN TO

LOS ANGELES COUNTY SURVEYOR

700 HALL OF RECORDS

Note: ANY ADDITIONS OR CHANGES ON THIS SHEET MUST BE MADE OR CIRCLED IN **Red Ink** WITH DATE AND NAME OF PERSON MAKING CHANGE.

Do not extend notes this side of this line

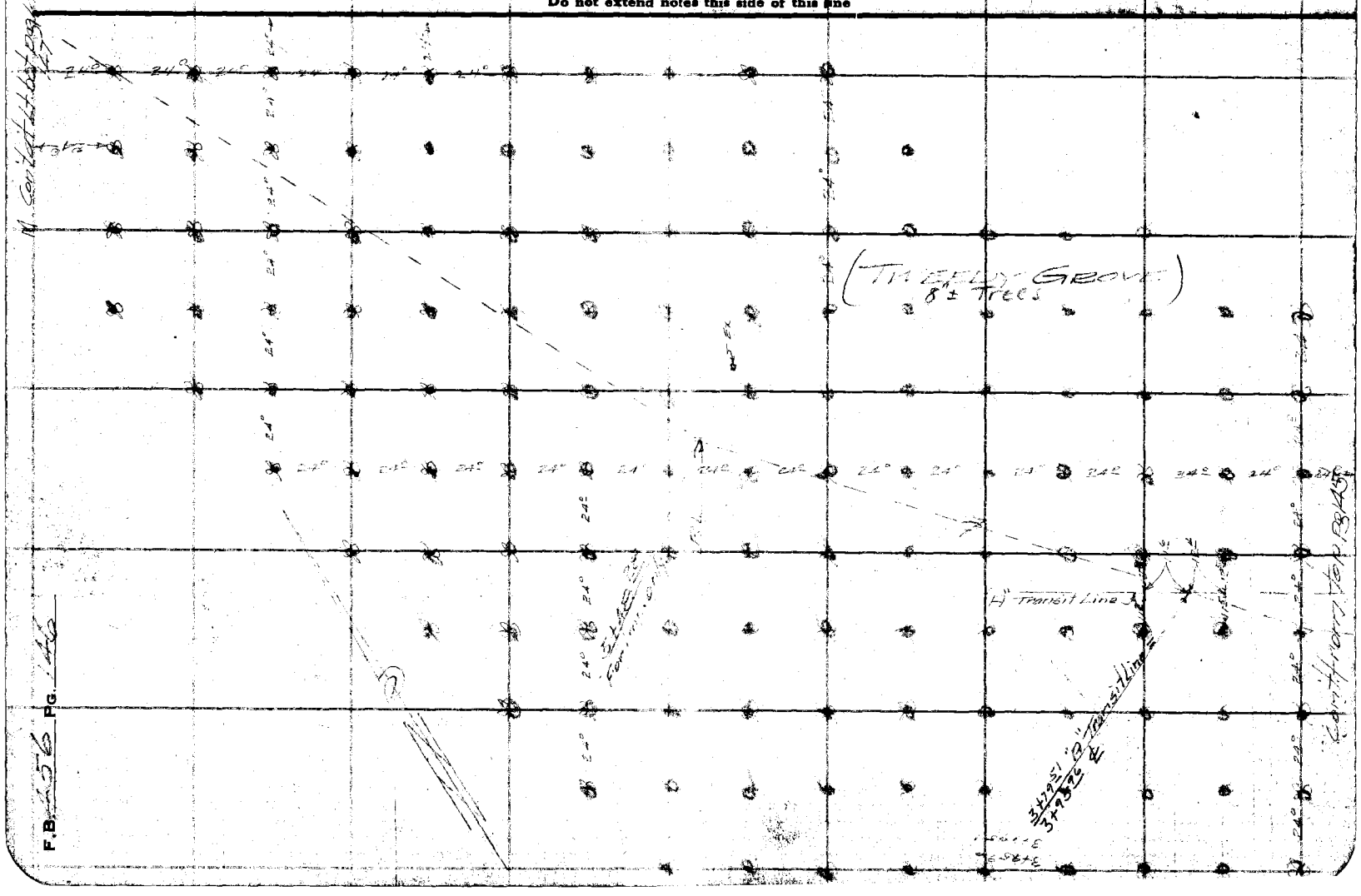

F.B. 456 PG. 146

Notes Ck'd by		Survey of College Ave	F.B. 456 Pg. 147
Map No. C.S. 8-1220		W. O. 7054 Tape No ____ St'd ____ OF.	Contact Lt. bot pg 148
Office Work J. D. Price		Surveyed by Martin	
Checked AAR		Notes Brock Date 7-25-35	
Date Jan 1940		Indexed A. C. Johnson	

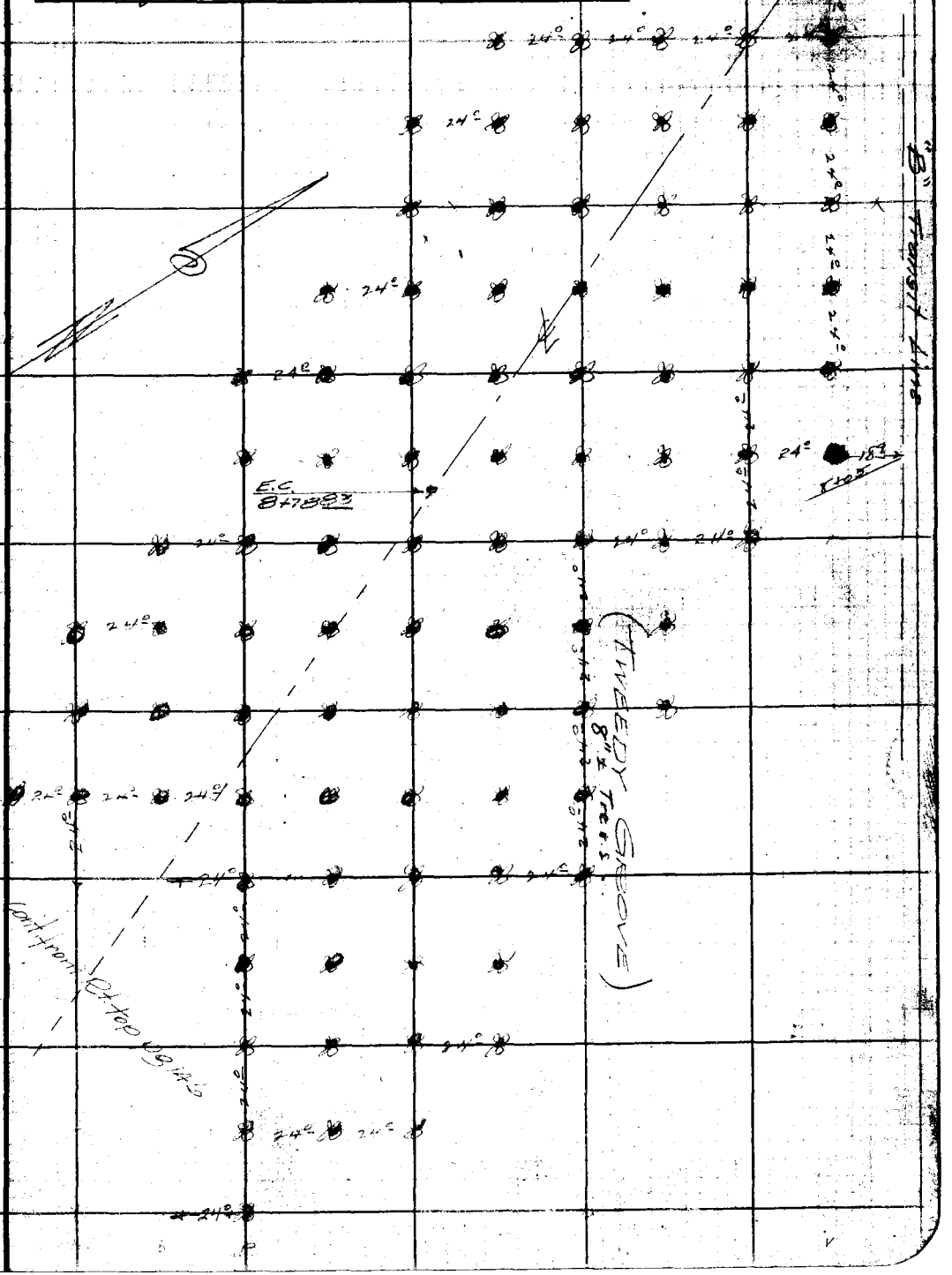

Note: ANY ADDITIONS OR CHANGES ON THIS SHEET MUST BE MADE OR CIRCLED IN Red Ink WITH DATE AND NAME OF PERSON MAKING CHANGE.

Do not extend notes this side of this line

RETURN TO
LOS ANGELES COUNTY SURVEYOR
700 HALL OF RECORDS

FORM 247 5M 2-34

RETURN TO

LOS ANGELES COUNTY SURVEYOR

700 HALL OF RECORDS

Note: ANY ADDITIONS OR CHANGES ON THIS SHEET MUST BE MADE OR CIRCLED IN **Red Ink** WITH DATE AND NAME OF PERSON MAKING CHANGE.

Do not extend notes this side of this line



F.B. 456 PG. 148

Notes Ck'd by		Survey of College Ave	F.B. 456 Pg. 149
Map No.	C.S. B-1220-5	W. O. 7054 Tape No. ____ St'd ____ OF.	
Office Work	J.D. Price	Surveyed by Martin	
Checked	[illegible]	Notes Brock Date 7-26-35	
Date	Jan 1940	Indexed A. C. Johnson	



Note: ANY ADDITIONS OR CHANGES ON THIS SHEET MUST BE MADE OR CIRCLED IN Red Ink WITH DATE AND NAME OF PERSON MAKING CHANGE.

Do not extend notes this side of this line

RETURN TO
LOS ANGELES COUNTY SURVEYOR
700 HALL OF RECORDS

RETURN TO

LOS ANGELES COUNTY SURVEYOR

700 HALL OF RECORDS

Note: ANY ADDITIONS OR CHANGES ON THIS SHEET MUST BE MADE OR CIRCLED IN **Red Ink** WITH DATE AND NAME OF PERSON MAKING CHANGE.

Do not extend notes this side of this line



Notes Ck'd by		Survey of College Ave	F.B. 456 Pg 151
Map No.	C.S. B-1220	W. O. 7054 Tape No. St'd OF.	
Office Work	J. D. Price	Surveyed by Martin	
Checked	aar	Notes Brock Date 7-26-35	
Date	Jan 1940	Indexed A. C. Johnson	

Cont at bot Lt. pg 152

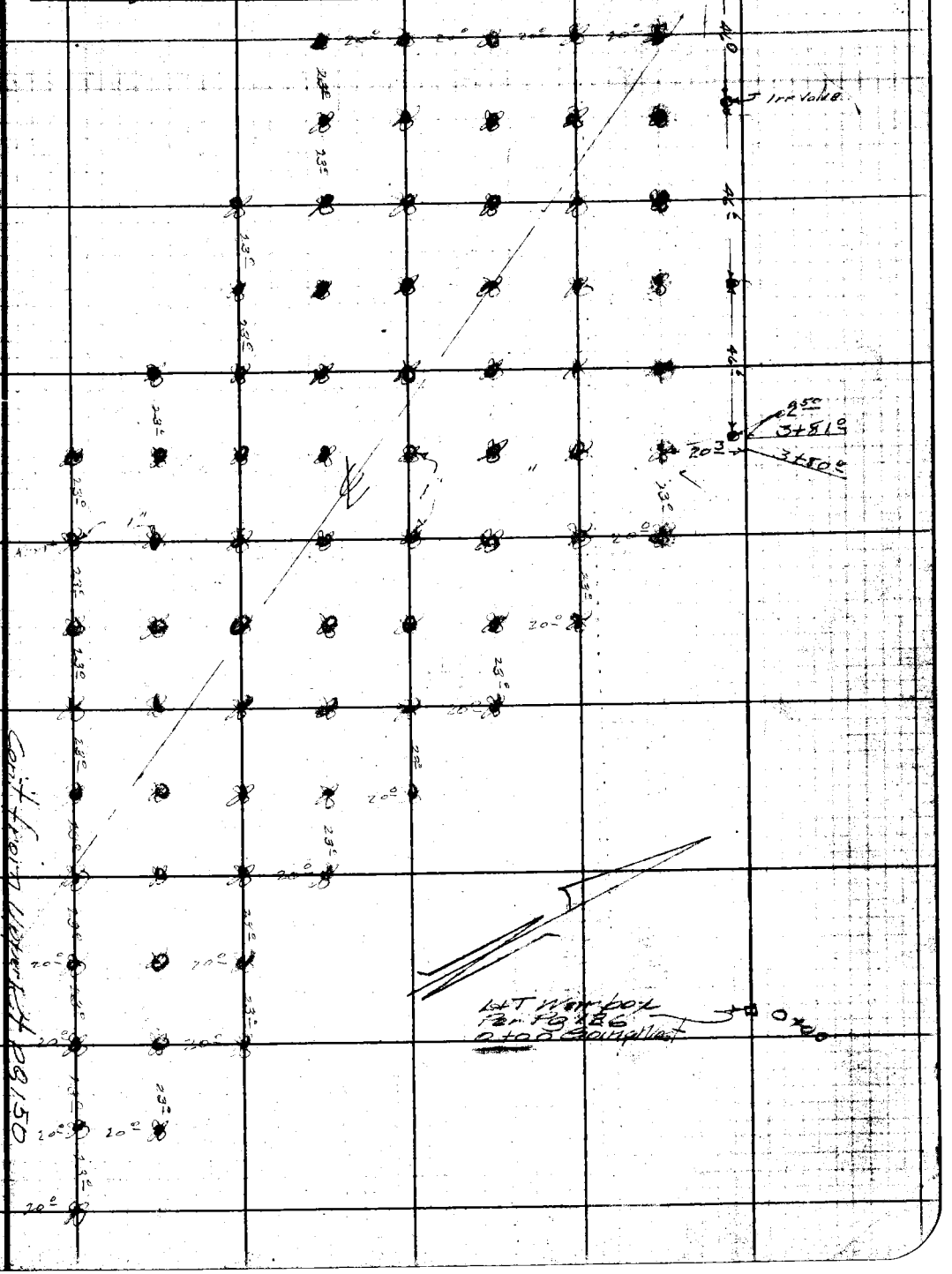

Note: ANY ADDITIONS OR CHANGES ON THIS SHEET MUST BE MADE OR CIRCLED IN Red Ink WITH DATE AND NAME OF PERSON MAKING CHANGE.

Do not extend notes this side of this line

RETURN TO
LOS ANGELES COUNTY SURVEYOR
700 HALL OF RECORDS

FORM 247 BM 2-34

RETURN TO

LOS ANGELES COUNTY SURVEYOR

700 HALL OF RECORDS

Note: ANY ADDITIONS OR CHANGES ON THIS SHEET MUST BE MADE OR CIRCLED IN RED Ink WITH DATE AND NAME OF PERSON MAKING CHANGE.

Do not extend notes this side of this line



FORM 847 .5M 2-34

RETURN TO
LOS ANGELES COUNTY SURVEYOR
700 HALL OF RECORDS

Note: ANY ADDITIONS OR CHANGES ON THIS SHEET MUST BE MADE OR CIRCLED IN Red Ink WITH DATE AND NAME OF PERSON MAKING CHANGE.

Do not extend notes this side of this line

Noted On'd By
Map No. C.S. 8-150
Office Work L. D. Avion
Checked
Date

Survey of Cottonwood Park
W. O. 7257 Exp. No. Sh'd
Surveyed By
Notes
Indexed A. C. Johnson Date

Dirt Road

This Dyke washed out by floods for see P.B. 162 location New river bank.

Top Dike

Dike

Levee

Dike

Levee

Dike

Levee

F.B. 456 PG. 154

Cont at bot pg 155



RETURN TO
LOS ANGELES COUNTY SURVEYOR
700 HALL OF RECORDS

Do not extend notes this side of this line

Note: ANY ADDITIONS OR CHANGES ON THIS SHEET MUST BE MADE OR CIRCLED IN **Red Ink** WITH DATE AND NAME OF PERSON MAKING CHANGE.

Notes Ck'd by	Survey of COLLEGE AVE
Map No. C.S.B-1220	W. O. 7054 Tape No ____ St'd ____ OF.
Office Work J. D. Price	Surveyed by Evans
Checked Aan	Notes Brock Date 7-29-35
Date Jan 1940	Indexed A. C. Johnson

F.B. 456 Pg. 155



Cont. from Top Pg. 154

Note: ANY ADDITIONS OR CHANGES ON THIS SHEET MUST BE MADE OR CIRCLED IN Red Ink WITH DATE AND NAME OF PERSON MAKING CHANGE.

Do not extend notes this side of this line

RETURN TO
LOS ANGELES COUNTY SURVEYOR
700 HALL OF RECORDS

FORM 247 5M 2-34

F.B. 456 PG. 156



RETURN TO
LOS ANGELES COUNTY SURVEYOR
700 HALL OF RECORDS

Do not extend notes this side of this line

Note: ANY ADDITIONS OR CHANGES ON THIS SHEET MUST BE MADE OR CIRCLED IN **Red Ink** WITH DATE AND NAME OF PERSON MAKING CHANGE.

Notes Ck'd by		Survey of	COLLEGE AVE
Map No.	C.S.B-1220	W.O.	7054
Tape No		St'd	
Office Work	J. D. Price	Surveyed by	Evans
Checked	aar	Notes	Brock
Date	Jan 1940	Date	7-29-35
		Indexed	C. Johnson

F.B. 456 Pg. 157

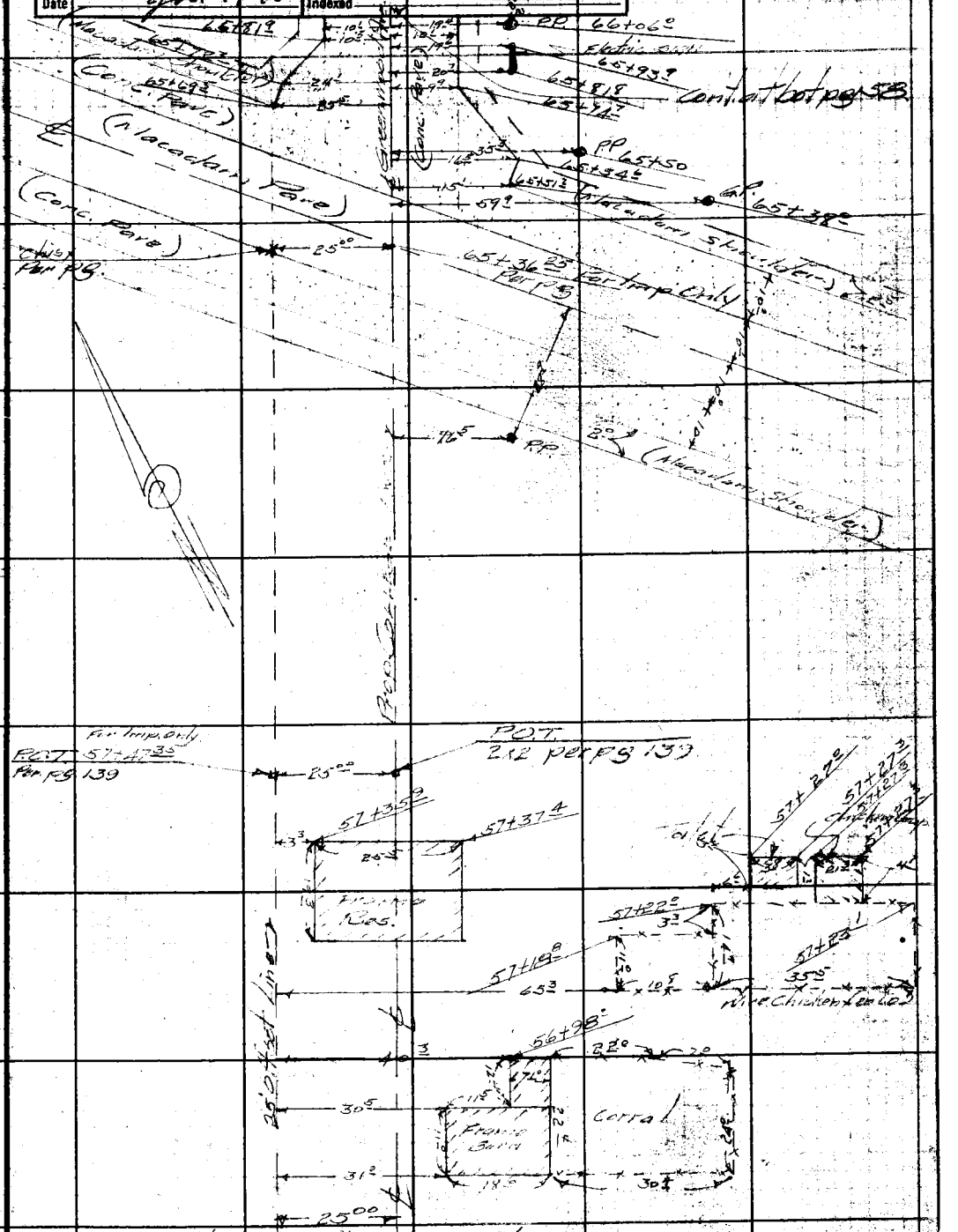

Note: ANY ADDITIONS OR CHANGES ON THIS SHEET MUST BE MADE OR CIRCLED IN Red Ink WITH DATE AND NAME OF PERSON MAKING CHANGE.

Do not extend notes this side of this line

RETURN TO
LOS ANGELES COUNTY SURVEYOR
700 HALL OF RECORDS

FORM 247 5M 2-34

F.B. 456 Pg. 158



RETURN TO
LOS ANGELES COUNTY SURVEYOR
700 HALL OF RECORDS

Do not extend notes this side of this line

Notes: ANY ADDITIONS OR CHANGES ON THIS PAGE MUST BE MADE OR CIRCLED IN Red Ink WITH DATE AND NAME OF PERSON MAKING CHANGE.

Notes Ck'd by B-1282	Survey of College Ave
Map No. C.S.B-1092	W. O. 7054 Tape No. 0725t'd 84°F.
Office Work J. D. Price	Surveyed by Evans
Checked aar	Notes LE Date 4/29/36
Date Jan 1940	Indexed A. C. Johnson 4-30-36

F.B. 456 Pg. 159

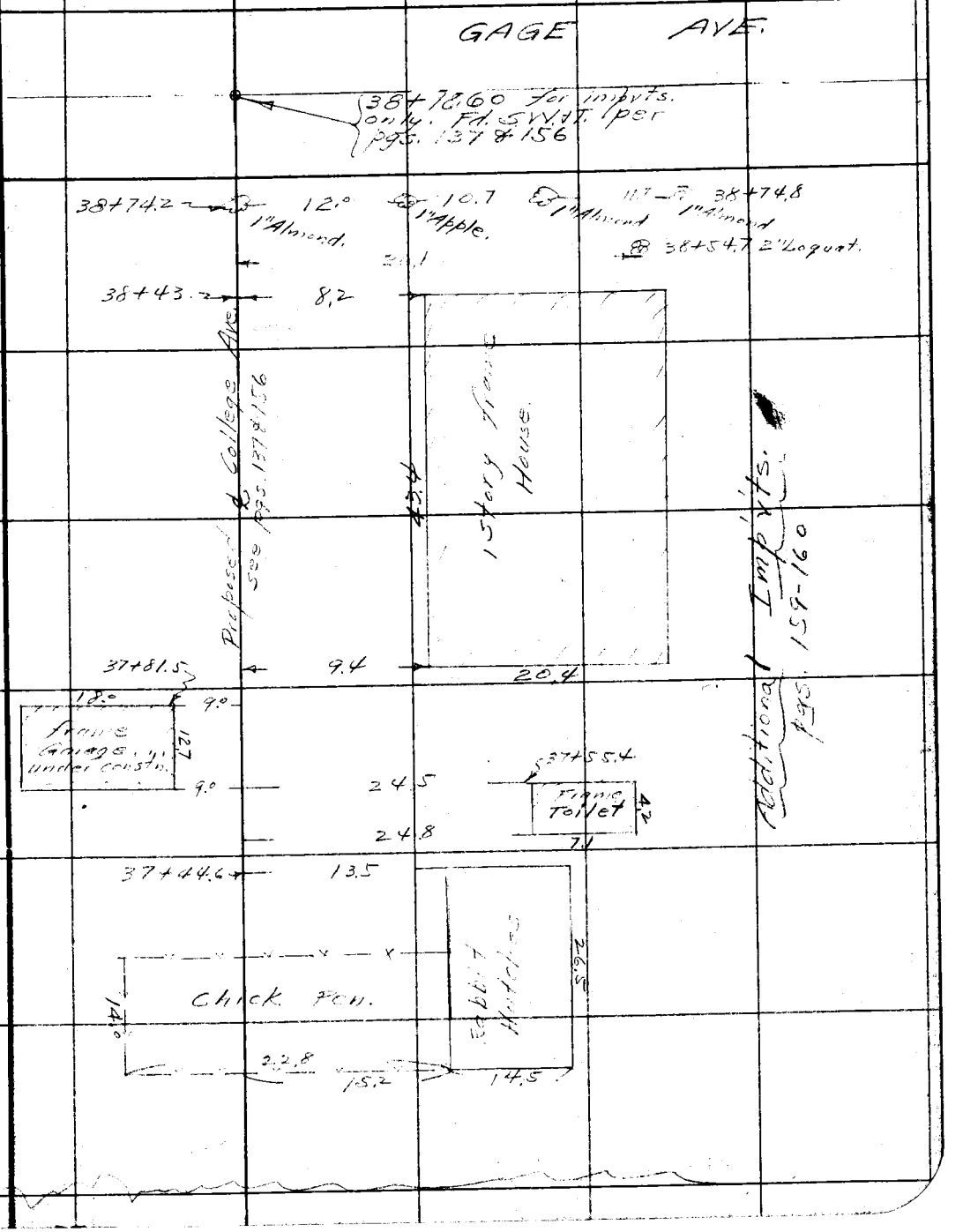

Note: Any Additions or Changes on This Sheet Must be Made in Red Ink With Date and Name of Person Making Change.

Do not extend notes this side of this line

RETURN TO
LOS ANGELES COUNTY SURVEYOR
700 HALL OF RECORDS

FORM 247 10M 11-38

RETURN TO
LOS ANGELES COUNTY SURVEYOR
700 HALL OF RECORDS

Note: Any Additions or Changes on This Sheet Must be Made or Circled in **Red Ink** With Date and Name of Person Making Change.

Do not extend notes this side of this line

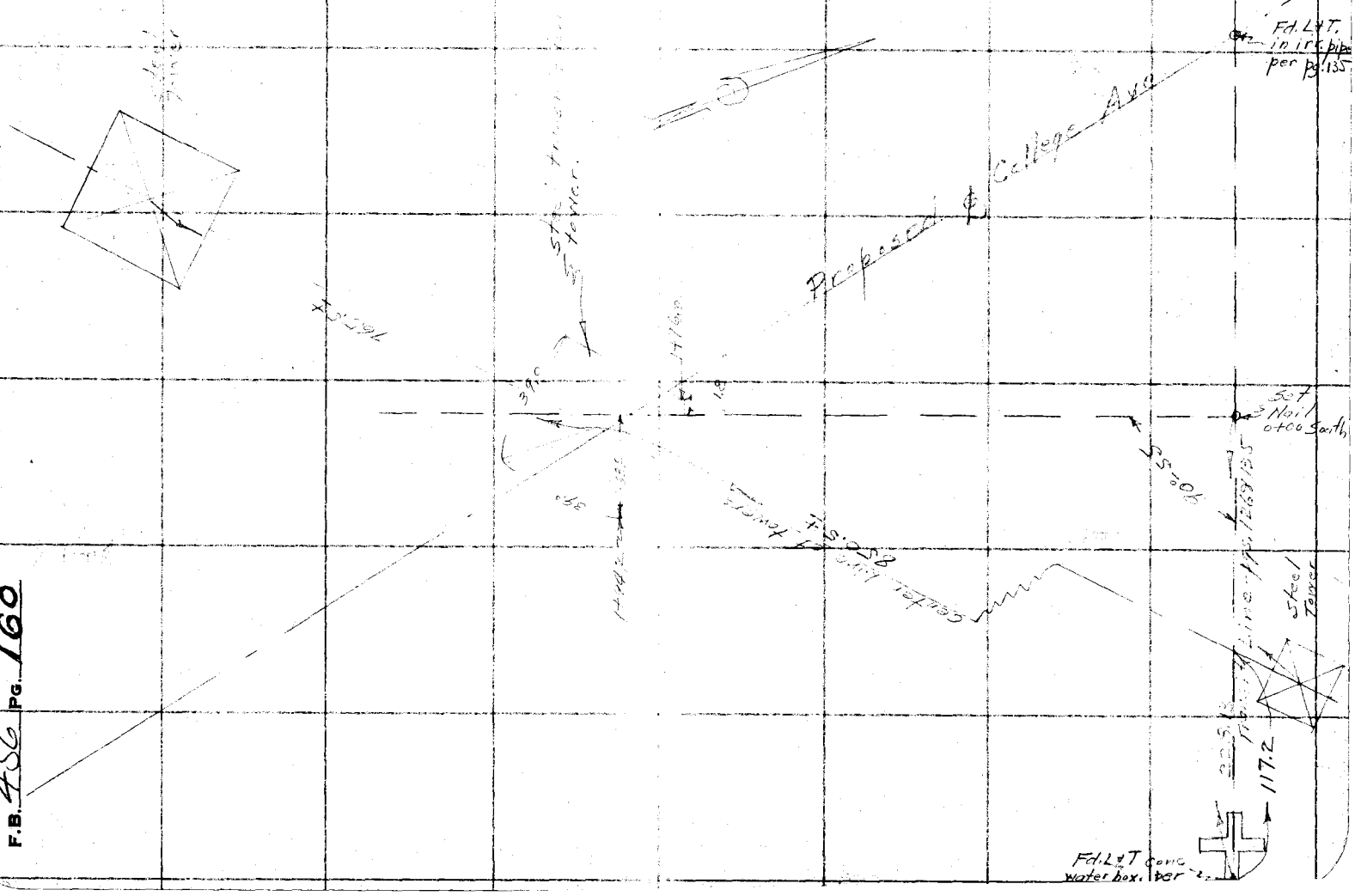

F.B. 456 PG. 160

Form [illegible]

[illegible]

LOS ANGELES COUNTY SURVEYOR

700 HALL OF RECORDS

[illegible]

Do not extend [illegible]

Transit [illegible]	[illegible]	[illegible]	Stadia Distance	[illegible]	[illegible]	[illegible]	Vertical Angle	Elevation of Point	[illegible]	[illegible]	[illegible]	[illegible]	[illegible]
					° ′		° ′		1				
					° ′		° ′		2				
					° ′		° ′		3				
					° ′		° ′		4				
					° ′		° ′		5				
					° ′		° ′		6				
					° ′		° ′		7				
					° ′		° ′		8				
					° ′		° ′		9				
					° ′		° ′		10				
					° ′		° ′		11				
					° ′		° ′		12				
					° ′		° ′		13				
					° ′		° ′		14				
					° ′		° ′		15				
					° ′		° ′		16				
					° ′		° ′		17				
					° ′		° ′		18				
					° ′		° ′		19				
					° ′		° ′		20				
					° ′		° ′		21				

Form 301 I. 3-34

PLEASE RETURN TO
LOS ANGELES COUNTY SURVEYOR
700 HALL OF RECORDS

NOTE: ANY ADDITIONS OR CHANGES ON THIS SHEET MUST BE MADE OR CIRCLED IN RED INK. WITH DATE AND NAME OF PERSON MAKING CHANGE

Platted Dec. 18-1939.
C.S. B-1220
J.D. Price.

Do not extend notes this side of this line

Transit at	Sight on	Stadia Intercepts	Stadia Distance	Stadia Rod	Horizontal Angle 0° to 360° Right	Horiz. Distance	+ Vertical Angle	Elevation of Point	+ Back Sight	+ Difference Elevation	Height of Instrument	+ Vertical Distance	REMARKS Station	Left	Right
2X2 ctr. pg.	1X2 pg.				0° 0'				1		(2X2 is near top river bnk pg.)				
					(Internal focusing Instrument) Use No Constant.				2		(1X2 - int'sn 56 off ℄ Rio Hondo channel per pg.)				
		4.34 / 2.00			120° 28'	234			3				T.B.		
		4.93 / 3.00			123° 56'	193			4				T.B.		
		4.41 / 3.00			126° 12'	141			5				T.B.		
		2.01 / 1.00			128° 37'	100.8	2° 14'		6				T.B.		
		5.60 / 5.00			122° 45'	60			7				T.B.		
		5.20 / 5.00			96° 08'	20			8				T.B.		
		5.27 / 5.00			307° 14'	27			9				T.B.		
		4.90 / 4.00			298° 25'	90			10				T.B.		
		5.39 / 4.00			300° 28'	139			11				T.B.		
		5.87 / 4.00			302° 30'	187			12				T.B.		
		5.42 / 3.00			306° 00'	242			13				T.B.		
									14						
									15						
									16						
									17						
									18						
									19						
									20						
									21						

Location of new river bank 5/17/39

Add'n'l

F.B. 456 Pg. 167

Topography Description Legend: Side Hill ... S.H. Side of Draw S.D. Side of Ridge S.R. Head of Draw H.D. Bottom Draw B.D. Bottom Wash B.W. Top of Ridge T.R. Toe of Slope T.S. Bottom of Draws V.D's Break in Slope S.S. Steep Slope ... S.S. Top of Cliff ... T.Cl. Bottom of Cliff ... B.Cl. Top of Spur ... T.Sp. Bottom Canyon ... B.Cn. Side of Canyon S.Cn. Top of Bank T.B. Bottom of Bank B.B. Top of Cut ... T.C. Bottom of Cut ... B.C. Top of Fill ... T.F. Bottom of Fill B.F. Saddle ... Sd. Swale ... Sw. Flat ... Fl. Stream ... Str. Trail ... Tr. Pavement ... Pvt. Edge of Road E.Rd. Trawled Rd. Tr. Rd. Fence ... Fn. Int. Fences V.Fns. Ditch ... Di. Telephone Pole T.P. Power Pole ... P.P. Culvert ... Cul. Oak-O. Fir-Fr. Pine-Pi. Cedar-Cd. Sycamore ... Sy. Eucalyptus ... Eu. Plus combinations of these and all common standard abbreviations.

Notes Ck'd by aaR	Survey of College Ave	F.B. 456 Pg. 163
Map No. C.S.B-1220	W. 07054 Tape No. 013 St'd 84 of	
Office Work J. D. Price	Surveyed by Evans	
Checked aaR	Notes 1-E Date May 39	
Date Jan 1940	Indexed A. C. Johnson 5-19-39	

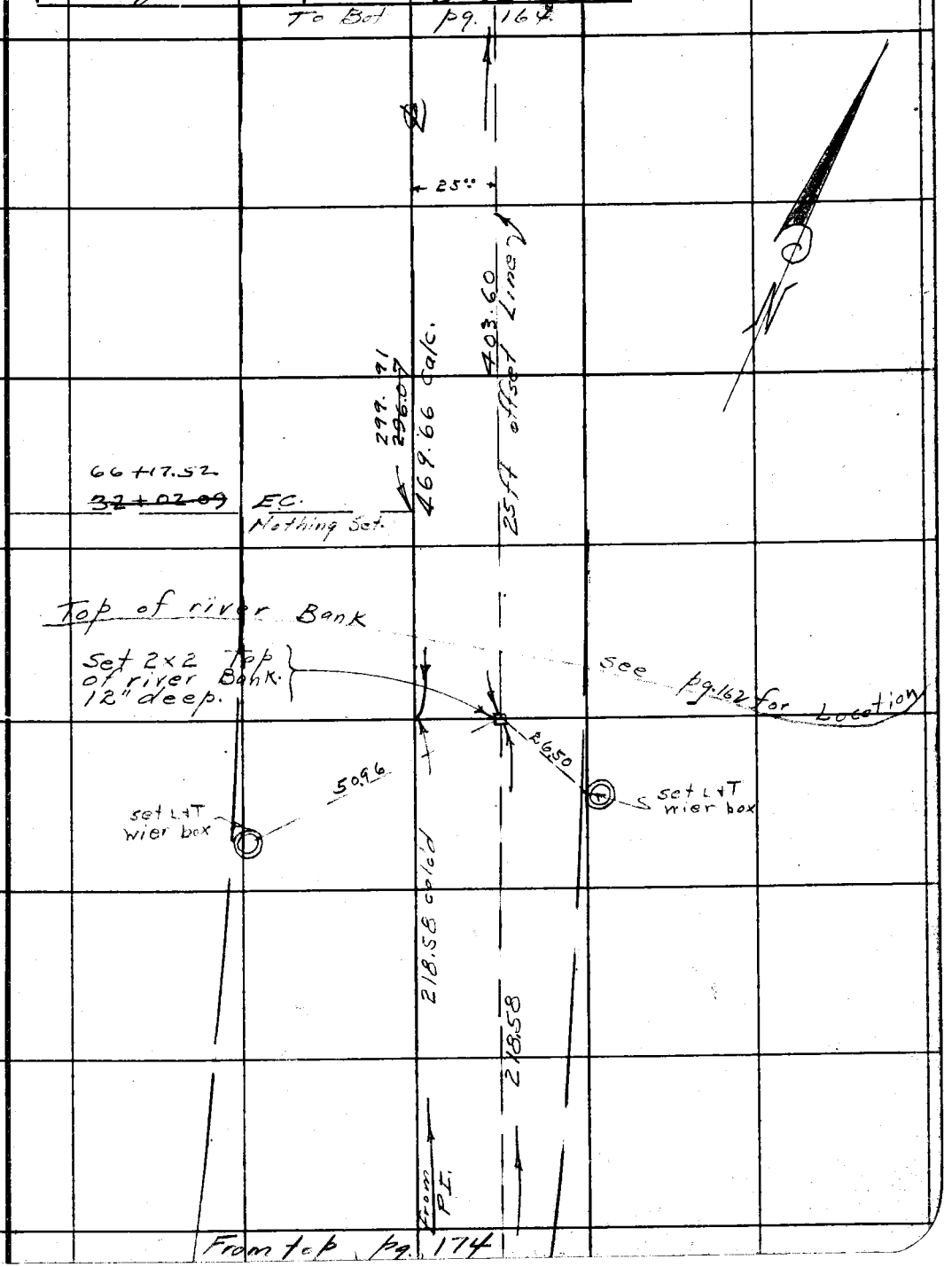

Note: Any Additions or Changes on This Sheets Must be Made or Circled in Red Ink With Date and Name of Person Making Change.

Do not extend notes this side of this line

RETURN TO
LOS ANGELES COUNTY SURVEYOR
700 HALL OF RECORDS

FORM 247 5M 10-37

RETURN TO
LOS ANGELES COUNTY SURVEYOR
700 HALL OF RECORDS

Note: Any Additions or Changes on This Sheets Must be Made or Circled in **Red Ink** With Date and Name of Person Making Change.

Do not extend notes this side of this line

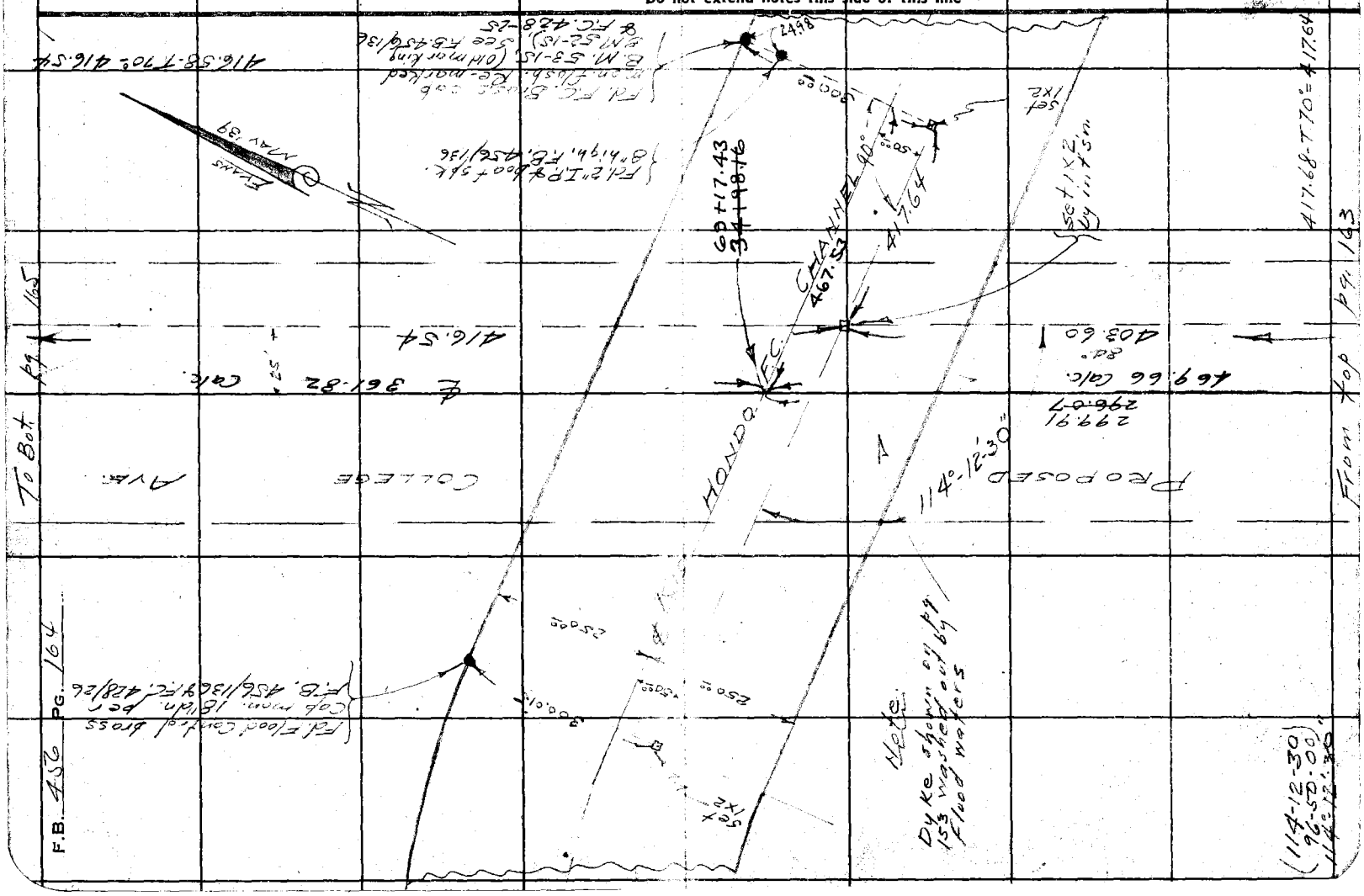
F.B. 432 PG. 164
To Bot. 64 165
From Top 64 193
PROPOSED
COLLEGE
AVE.
HONDA
CHANNEL
Note:
Dyke shown on 64
153 washed out
Flood waters
Evans
Ave. 39
Set 1x2
Set 1x2
Set 1x2

Notes Ck'd by aar	Survey of College Ave
Map No. S. S. B-1220	W. O 7054 Tape No. 013 St'd 84 °F.
Office Work J. D. Price	Surveyed by EVANS
Checked aar	Notes 1E Date 5-'39
Date Jan 1940	Indexed A. C. Johnson

F.B. 456 PG. 165

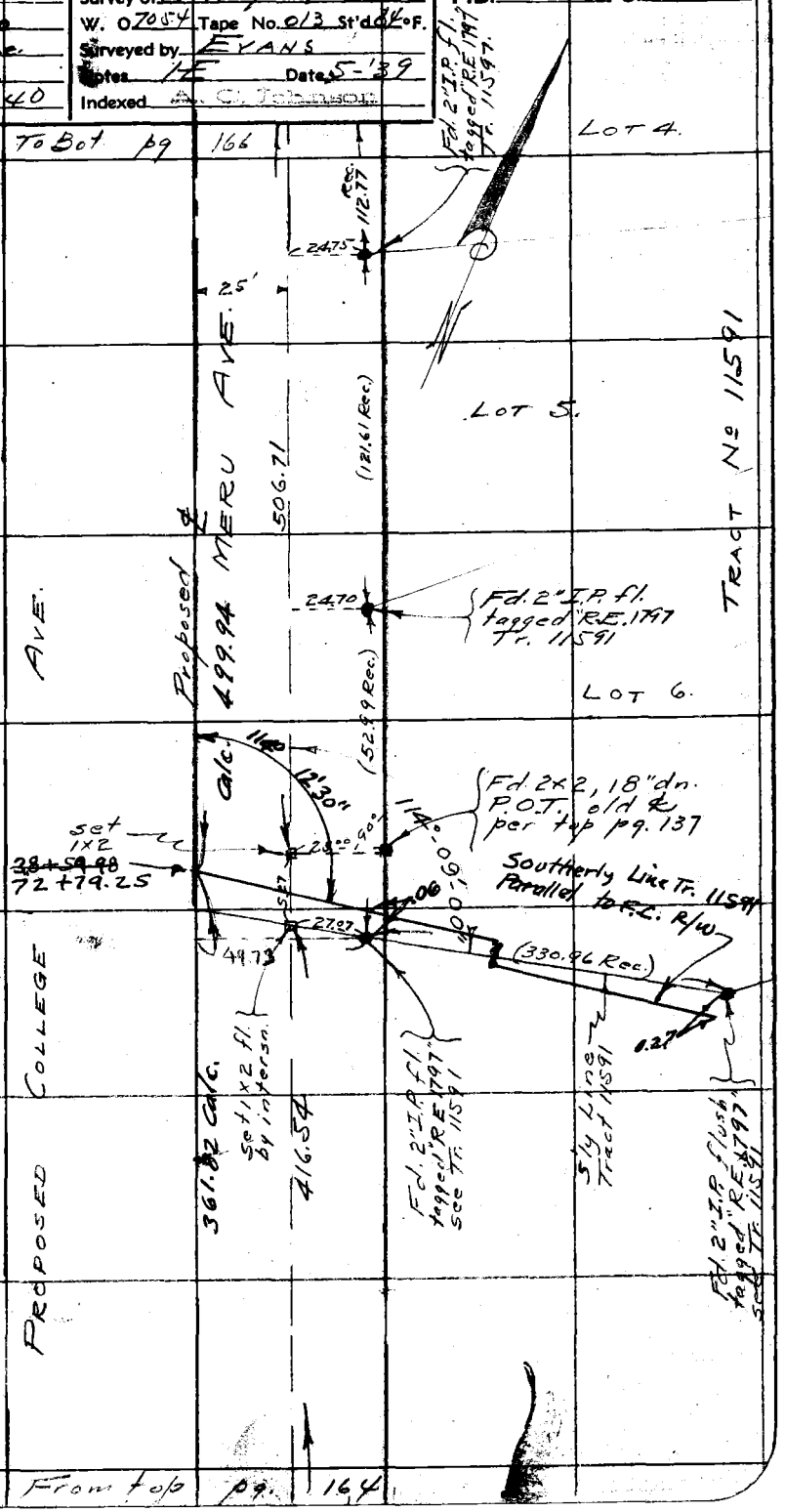

Note: Any Additions or Changes on This Sheet Must be Made or Circled in Red Ink With Date and Name of Person Making Change.

Do not extend notes this side of this line

RETURN TO
LOS ANGELES COUNTY SURVEYOR
700 HALL OF RECORDS

FORM 247 10M 11-35

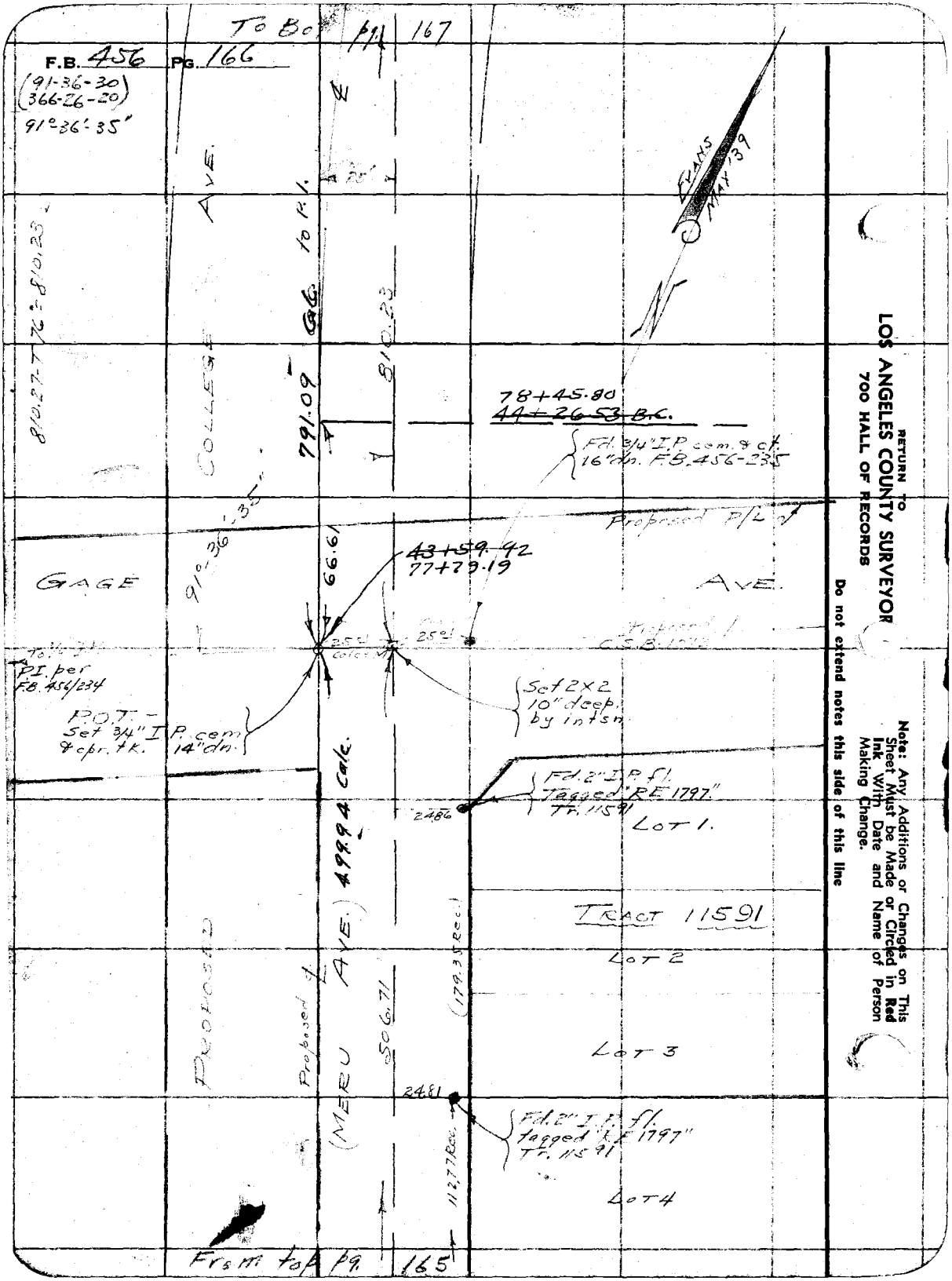

RETURN TO
LOS ANGELES COUNTY SURVEYOR
700 HALL OF RECORDS

Note: Any Additions or Changes on This Sheet Must be Made or Circled in Red Ink With Date and Name of Person Making Change.

Do not extend notes this side of this line

Notes Ck'd by aak	Survey of College Ave
Map No. S.S. B-1220	W. O 2054 Tape No. 013 St'd 84 °F.
Office Work J. D. Price	Surveyed by EVANS
Checked aak	Notes 1E Date 5-'39
Date Jan 1940	Indexed [illegible]

F.B. 456 PG. 167

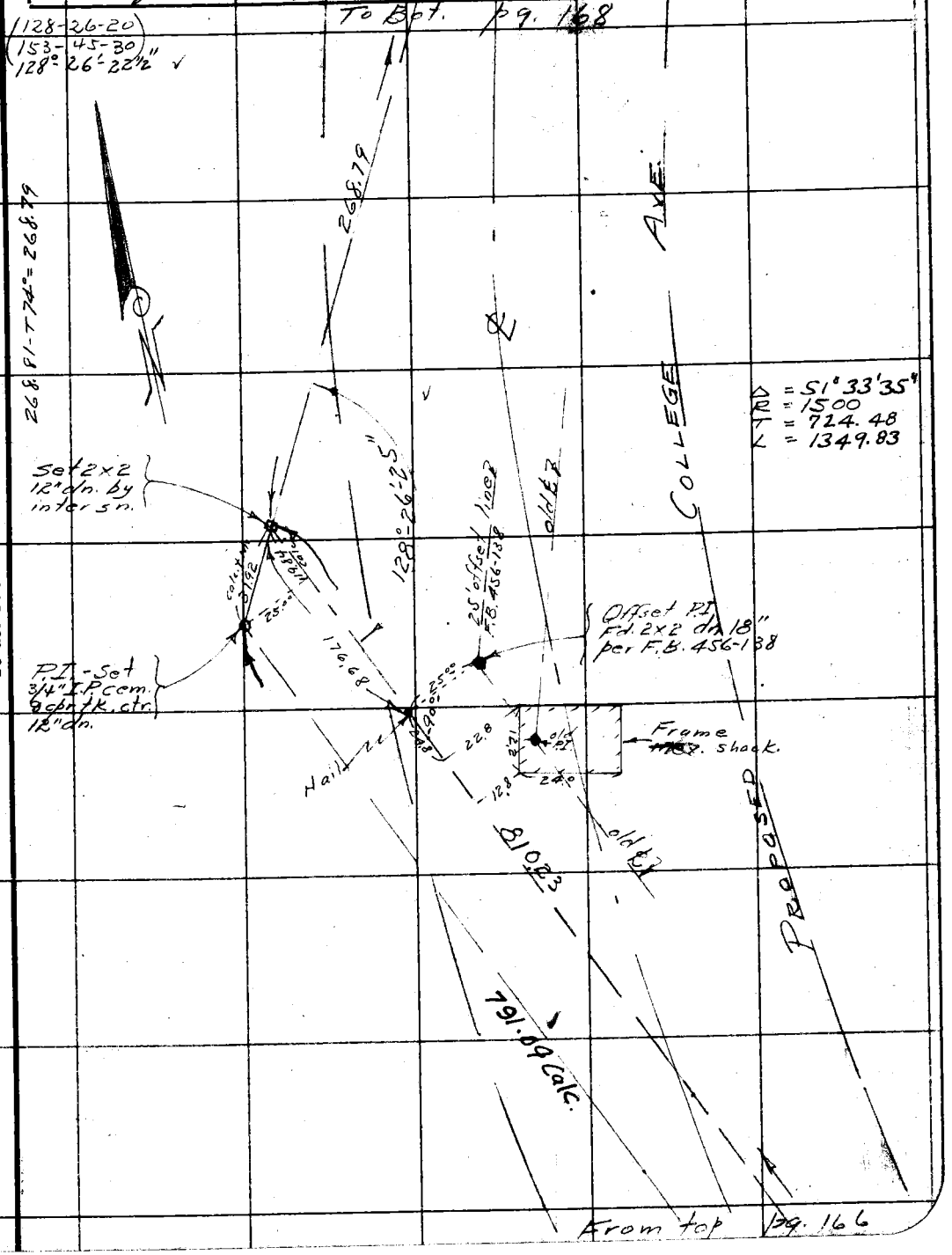

Note: Any Additions or Changes on This Sheet Must be Made or Circled in Red Ink With Date and Name of Person Making Change.

Do not extend notes this side of this line

RETURN TO
LOS ANGELES COUNTY SURVEYOR
700 HALL OF RECORDS

FORM 247 10M 11-35

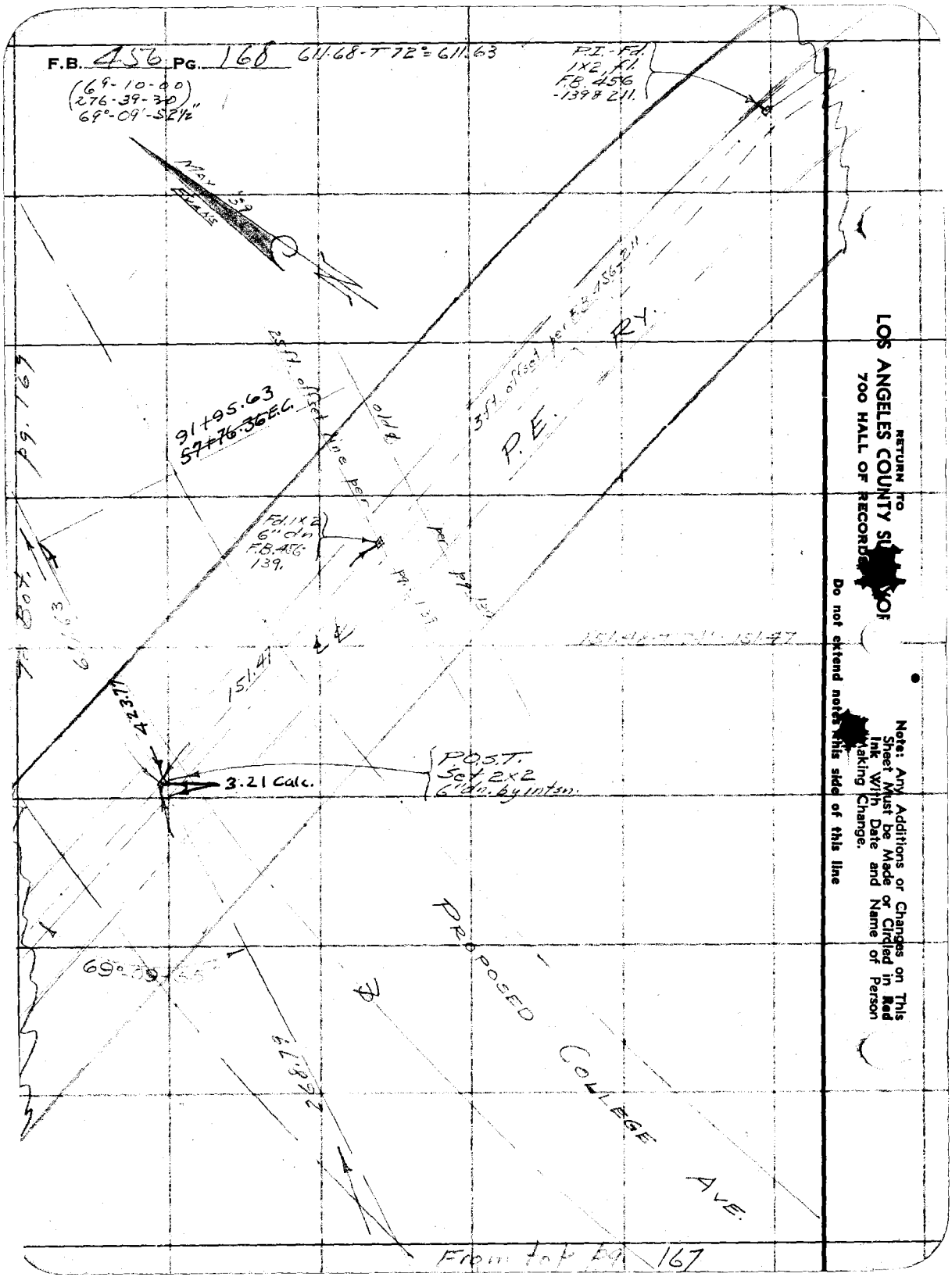
F.B. 456 PG. 168
611.68-T 72° = 611.63
(69-10-00)
(276-39-30)
69°-09'-52½"
P.I.-Fd. 1x2, fl. F.B. 456 -139 & 211.
MAY '39
91+95.63
57+76.36 E.C.
25 ft. offset line per
old ℄
3 ft. offset per F.B. 456-211
P.E. RY.
Fd. 1x2 6" dn F.B. 456 139.
151.47
423.77
3.21 Calc.
P.O.S.T. Set 2x2 6" dn. by intsn.
PROPOSED COLLEGE AVE.
69°-09'-55"
268.79
From top pg. 167
RETURN TO
LOS ANGELES COUNTY SU[redacted]YOR
700 HALL OF RECORD[redacted]
Note: Any Additions or Changes on This Sheet Must be Made or Circled in Red Ink With Date and Name of Person Making Change.
Do not extend notes this side of this line

Notes Ck'd by aar	Survey of College Ave
Map No. C.S. B-1220	W. O. 7054 Tape No. 013 St'd 84°F.
Office Work J. D. Price	Surveyed by EVANS
Checked aar	Notes LE Date May 1939
Date Jan 1940	Indexed A. C. Johnson

F.B. 456 Pg. 169



Note: Any Additions or Changes on This Sheet Must be Made or Circled in Red Ink With Date and Name of Person Making Change.

Do not extend notes this side of this line

RETURN TO
LOS ANGELES COUNTY SURVEYOR
700 HALL OF RECORDS

FORM 247 10M 11-38

F.B. 456 PG. 170

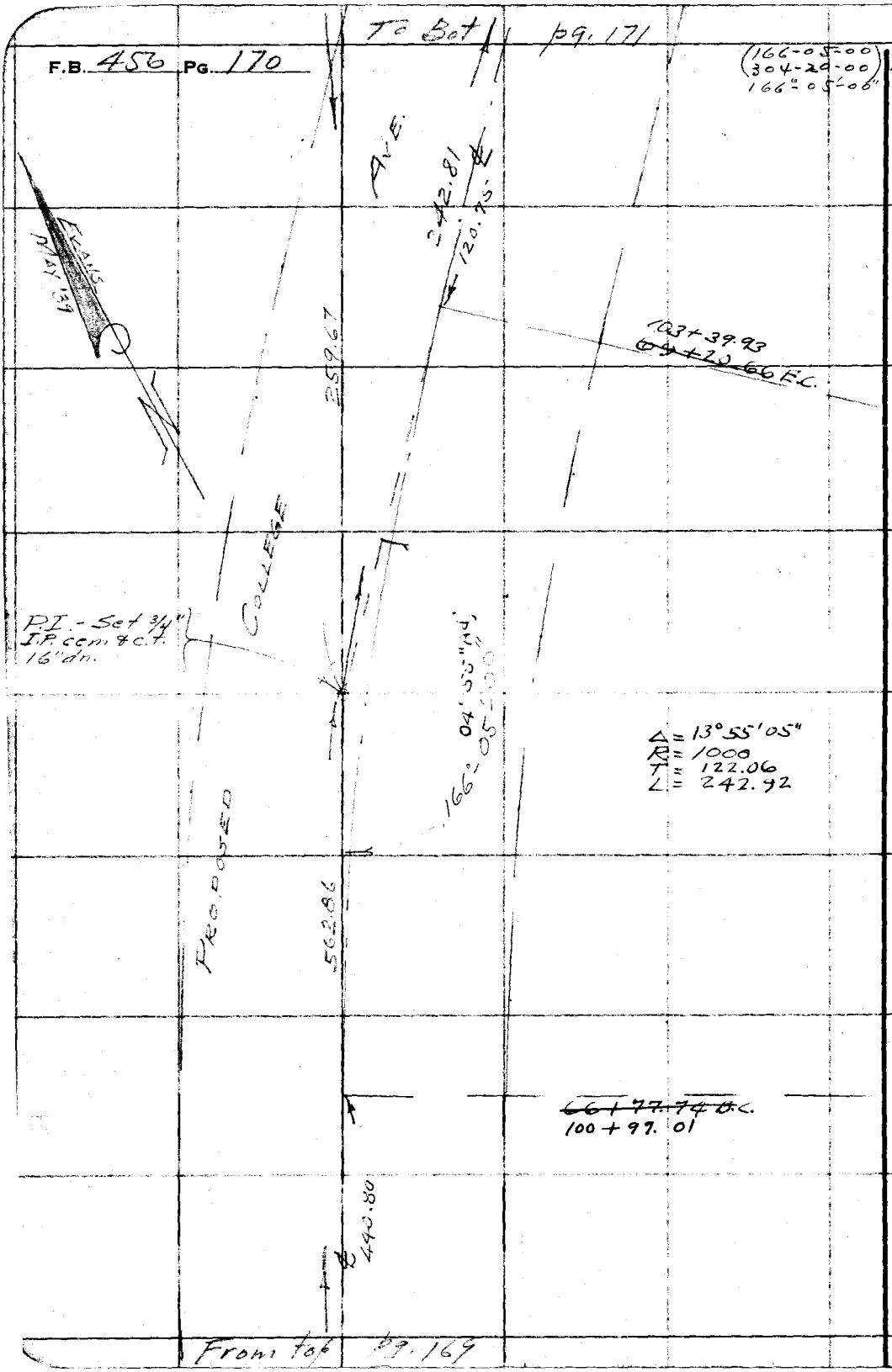

RETURN TO
LOS ANGELES COUNTY SURVEYOR
700 HALL OF RECORDS

Note: Any Additions or Changes on This Sheet Must be Made or Circled in Red Ink With Date and Name of Person Making Change.

Do not extend notes this side of this line

Notes Ck'd by aak	Survey of College Ave	F.B. 456 Pg. 171
Map No. C.S.B-1220	W. O. 7054 Tape No. 013 St'd 84 of	
Office Work J. D. Price	Surveyed by Evans	
Checked aak	Notes HE Date 5-'39	
Date Jan 1940	Indexed A. C. Johnson	

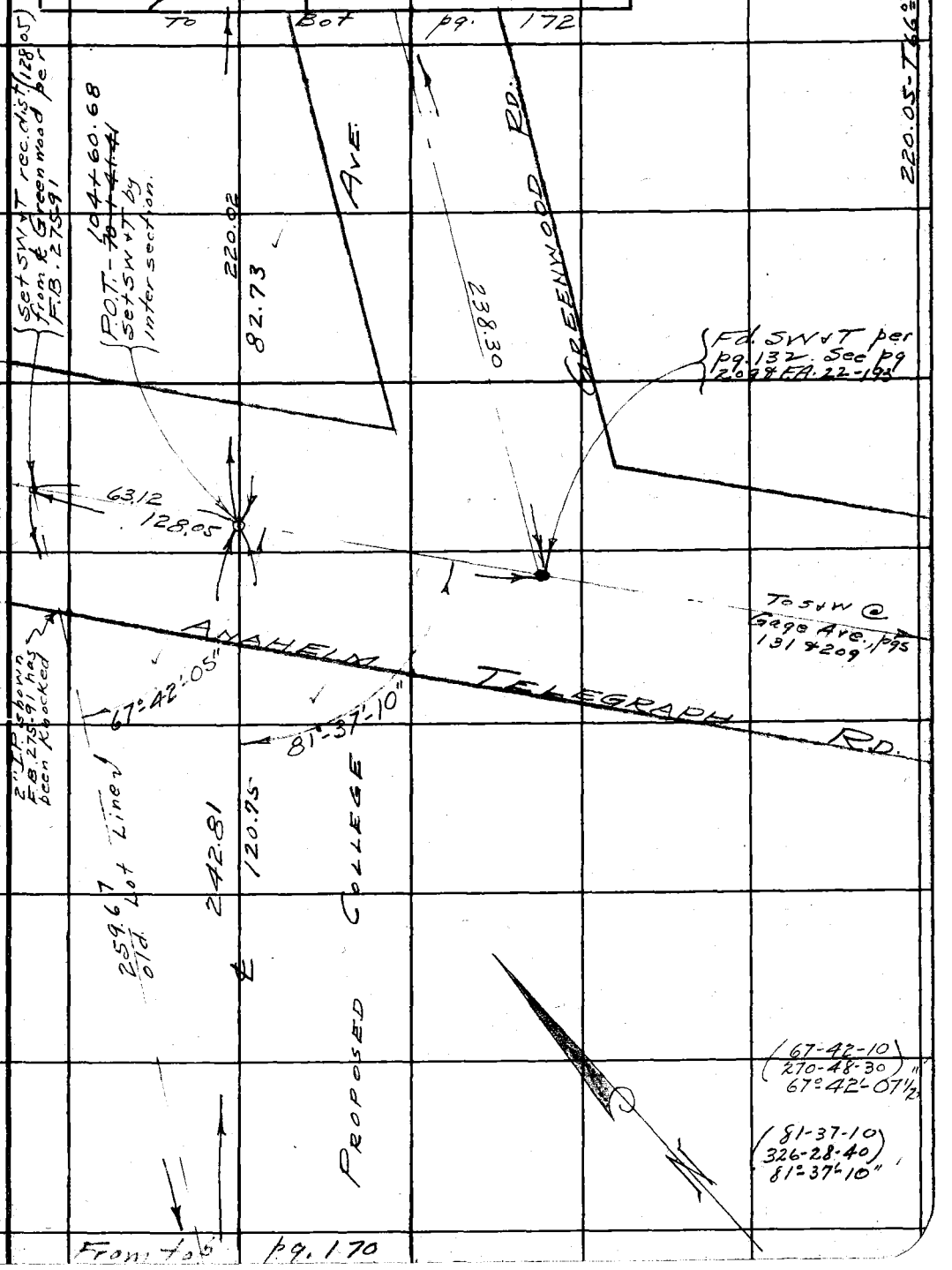

Note: Any Additions or Changes on This Sheets Must be Made or Circled in Red Ink With Date and Name of Person Making Change.

Do not extend notes this side of this line

RETURN TO
LOS ANGELES COUNTY SURVEYOR
700 HALL OF RECORDS

FORM 247 5M 10-37

RETURN TO
LOS ANGELES COUNTY SURVEYOR
700 HALL OF RECORDS

Note: Any Additions or Changes on This Sheets Must be Made or Circled in **Red Ink** With Date and Name of Person Making Change.

Do not extend notes this side of this line

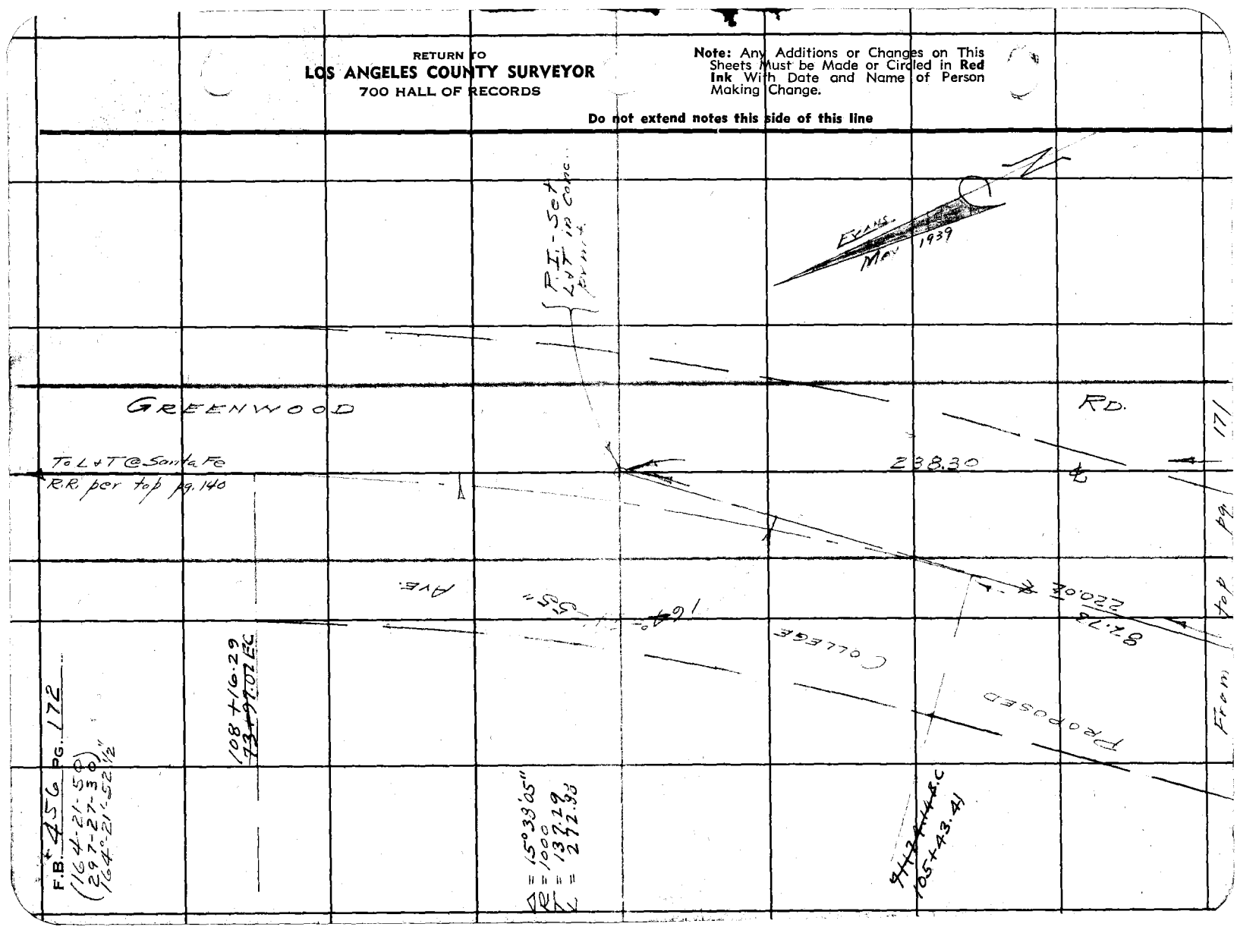

FORM 247 5M 10-37

RETURN TO
LOS ANGELES COUNTY SURVEYOR
700 HALL OF RECORDS

Note: Any Additions or Changes on This Sheets Must be Made or Circled in **Red Ink** With Date and Name of Person Making Change.

Do not extend notes this side of this line

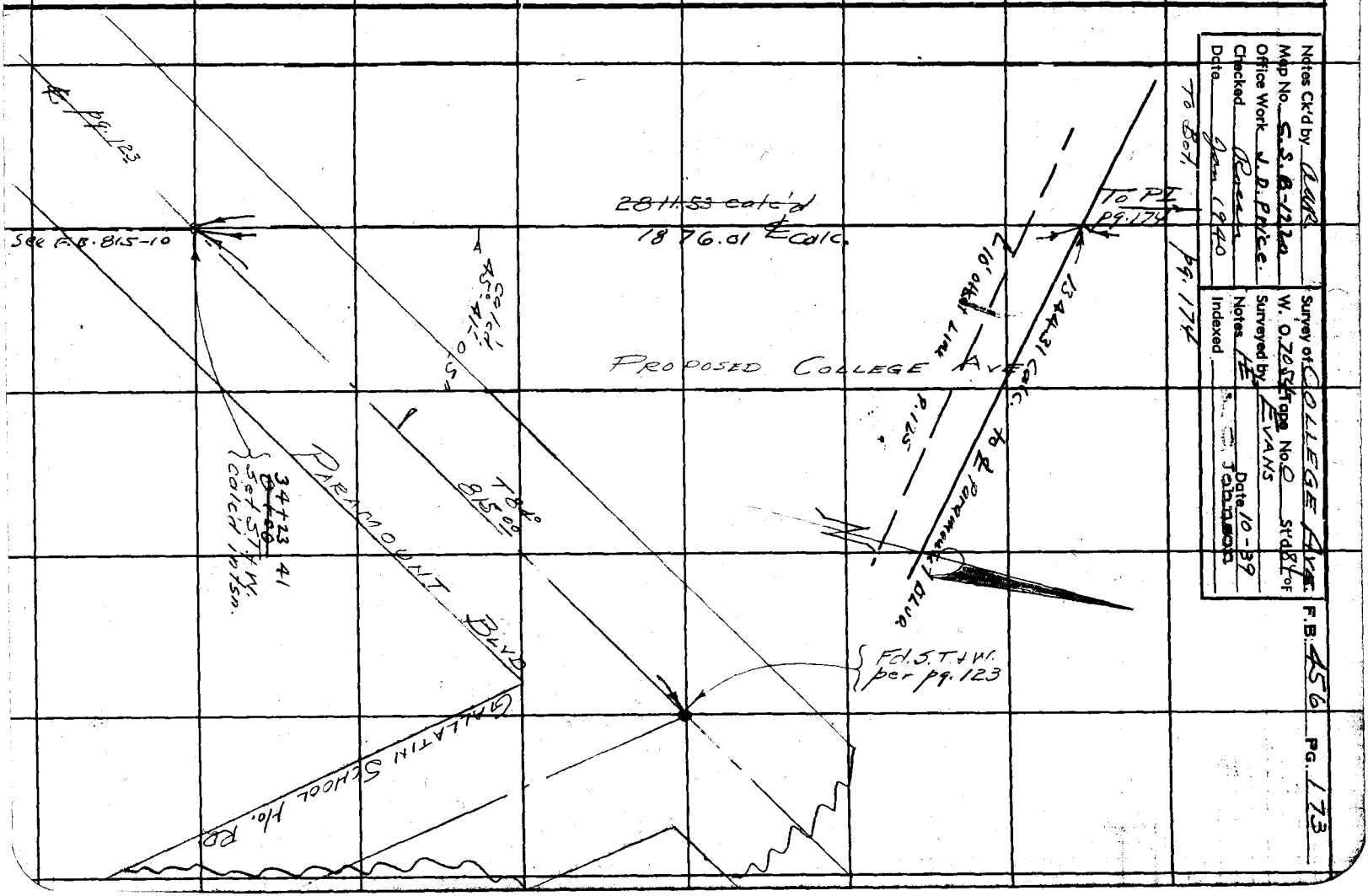

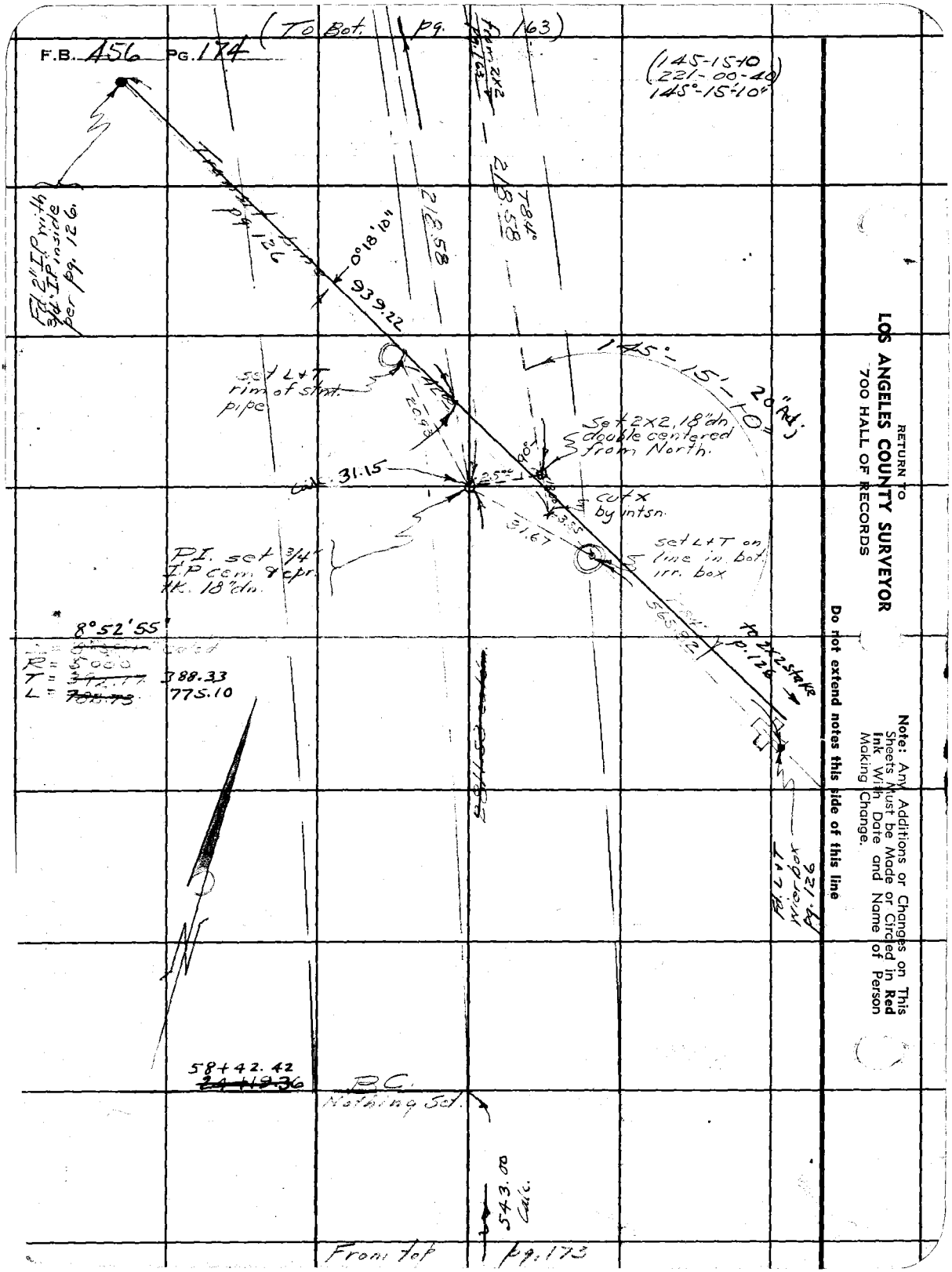

RETURN TO
LOS ANGELES COUNTY SURVEYOR
700 HALL OF RECORDS

Note: Any Additions or Changes on This Sheets Must be Made or Circled in **Red** Ink With Date and Name of Person Making Change.

Do not extend notes this side of this line

Notes Ck'd by aak	Survey of Gage Ave.
Map No. C.S.B-1077	W. O. 8099 Tape No 067 St'd 84 OF.
Office Work J. D. Peters	Surveyed by Evans
Checked aak	Notes HF Date 6/14/35
Date 1936	Indexed A. C. Johnson 7-11-35

F.B. 456 Pg. 201

SURVEY OF GAGE AVE. FROM GARFIELD AVE. TO ANAHEIM TELEGRAPH RD.

Hugh F. Evans - Dep.
Harry L. Martin - A.C.
Geo. F. Brock - H.C.
D.S. Sedig - R.C.

For Final Proposed ℄

See pgs. 231 — 239

Notes: ANY ADDITIONS OR CHANGES ON THIS SHEET MUST BE MADE OR CIRCLED IN Red Ink WITH DATE AND NAME OF PERSON MAKING CHANGE.

Do not extend notes this side of this line

RETURN TO LOS ANGELES COUNTY SURVEYOR 700 HALL OF RECORDS

FORM 347 5M 2-34

F.B. 456 Pg. 202

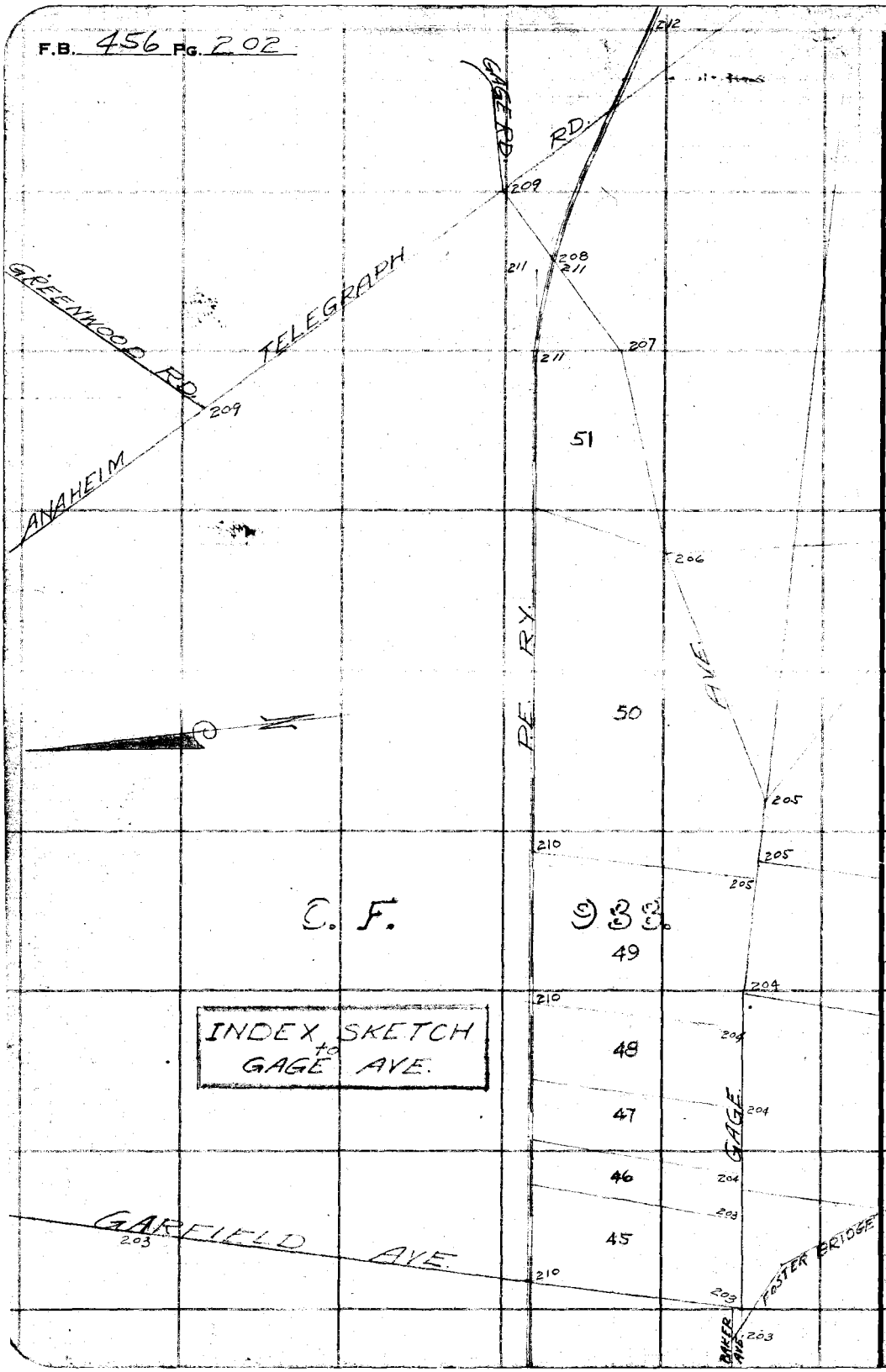

RETURN TO
LOS ANGELES COUNTY SURVEYOR
700 HALL OF RECORDS

Do not extend notes this side of this line

Note: ANY ADDITIONS OR CHANGES ON THIS SHEET MUST BE MADE OR CIRCLED IN **Red Ink** WITH DATE AND NAME OF PERSON MAKING CHANGE.

(To Bot. Pg. 204)

F.B. 456 Pg. 203

Notes Ck'd by Aak	Survey of Gage Ave.
Map No. C.S.B-1072	W. O. 8099 Tape No 067 St'd 84 of.
Office Work J. D. Price	Surveyed by Evans.
Checked Aak	Notes HE Date 6/19/35
Date 1934	Indexed A. C. Johnson

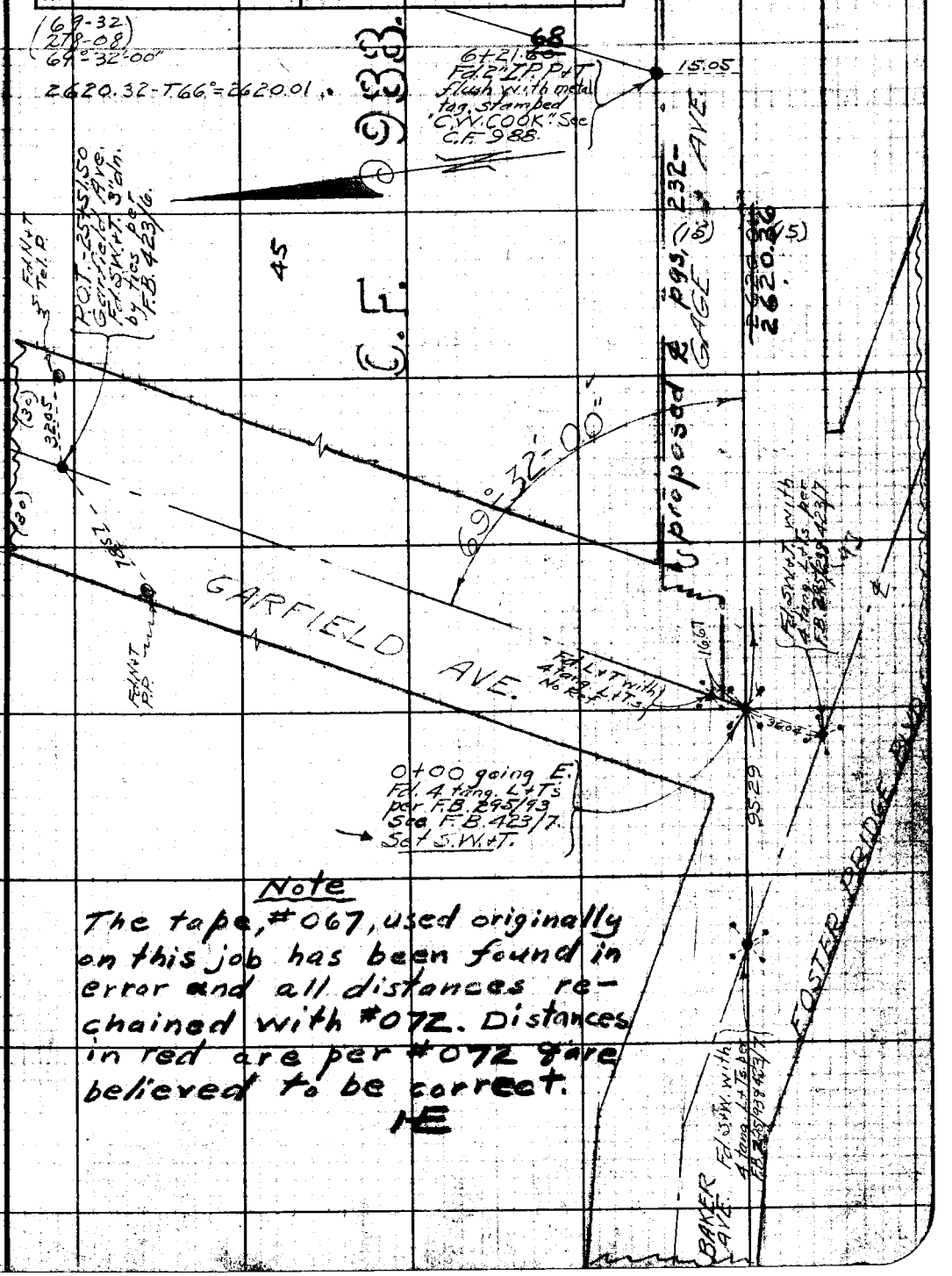

Note

The tape, #067, used originally on this job has been found in error and all distances re-chained with #072. Distances in red are per #072 & are believed to be correct.

HE

Note: ANY ADDITIONS OR CHANGES ON THIS SHEET MUST BE MADE OR CIRCLED IN Red Ink WITH DATE AND NAME OF PERSON MAKING CHANGE.

Do not extend notes this side of this line

RETURN TO
LOS ANGELES COUNTY SURVEYOR
700 HALL OF RECORDS

FORM 247 5M 2-34

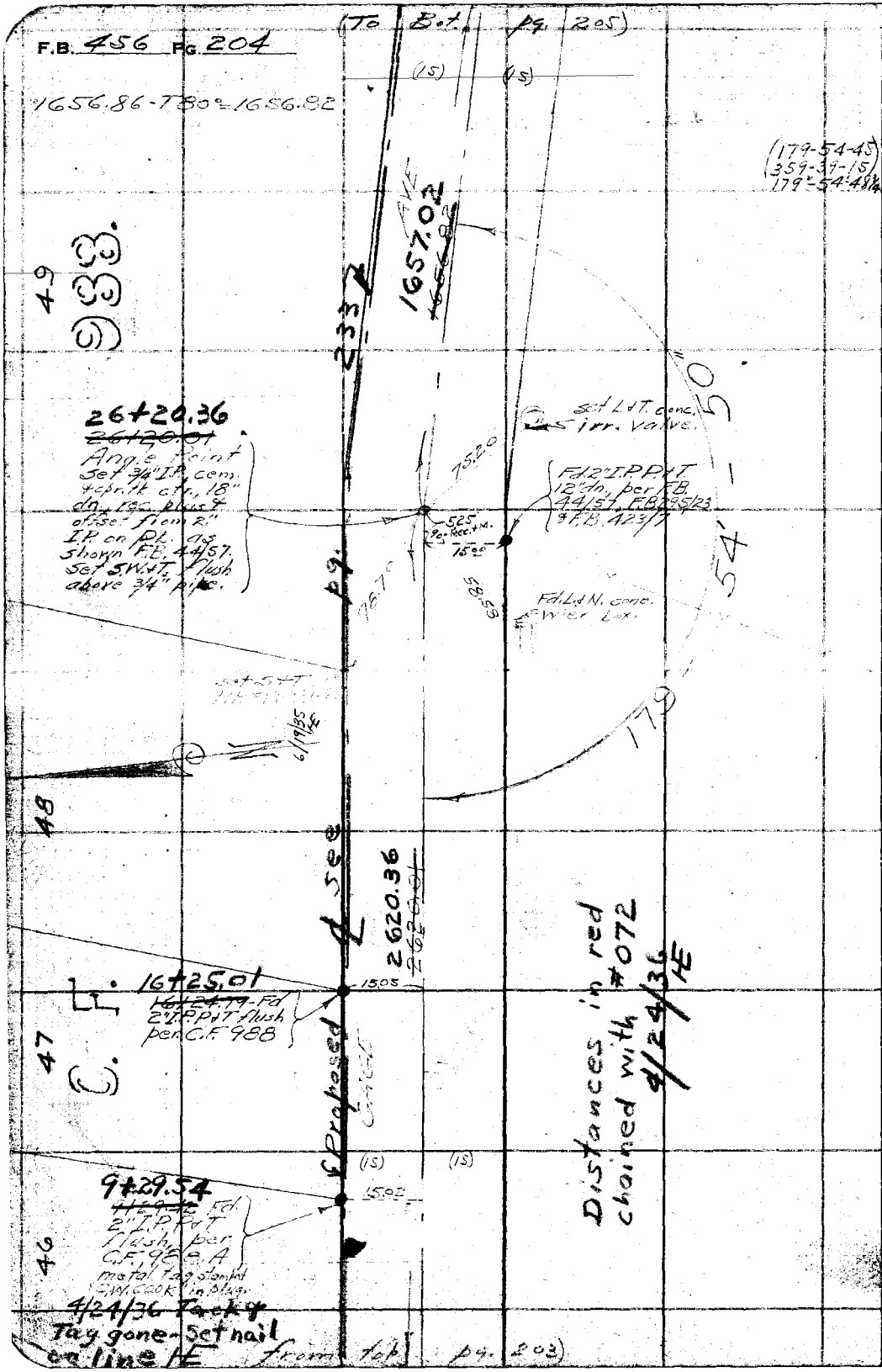

RETURN TO
LOS ANGELES COUNTY SURVEYOR
700 HALL OF RECORDS

Do not extend notes this side of this line

Note: ANY ADDITIONS OR CHANGES ON THIS SHEET MUST BE MADE OR CIRCLED IN Red Ink WITH DATE AND NAME OF PERSON MAKING CHANGE.

Notes Ck'd by aaR	Survey of Gage Ave.
Map No. C.S.B-1072	W. O. 8099 Tape No 067 St'd 84 of.
Office Work J. D. Price	Surveyed by Evans
Checked aaR	Notes HE Date 6/19/35
Date 1936	Indexed A. C. Johnson

F.B. 456 Pg. 205

(146-19-30)
(225-17-30)
146°-19'-22½"

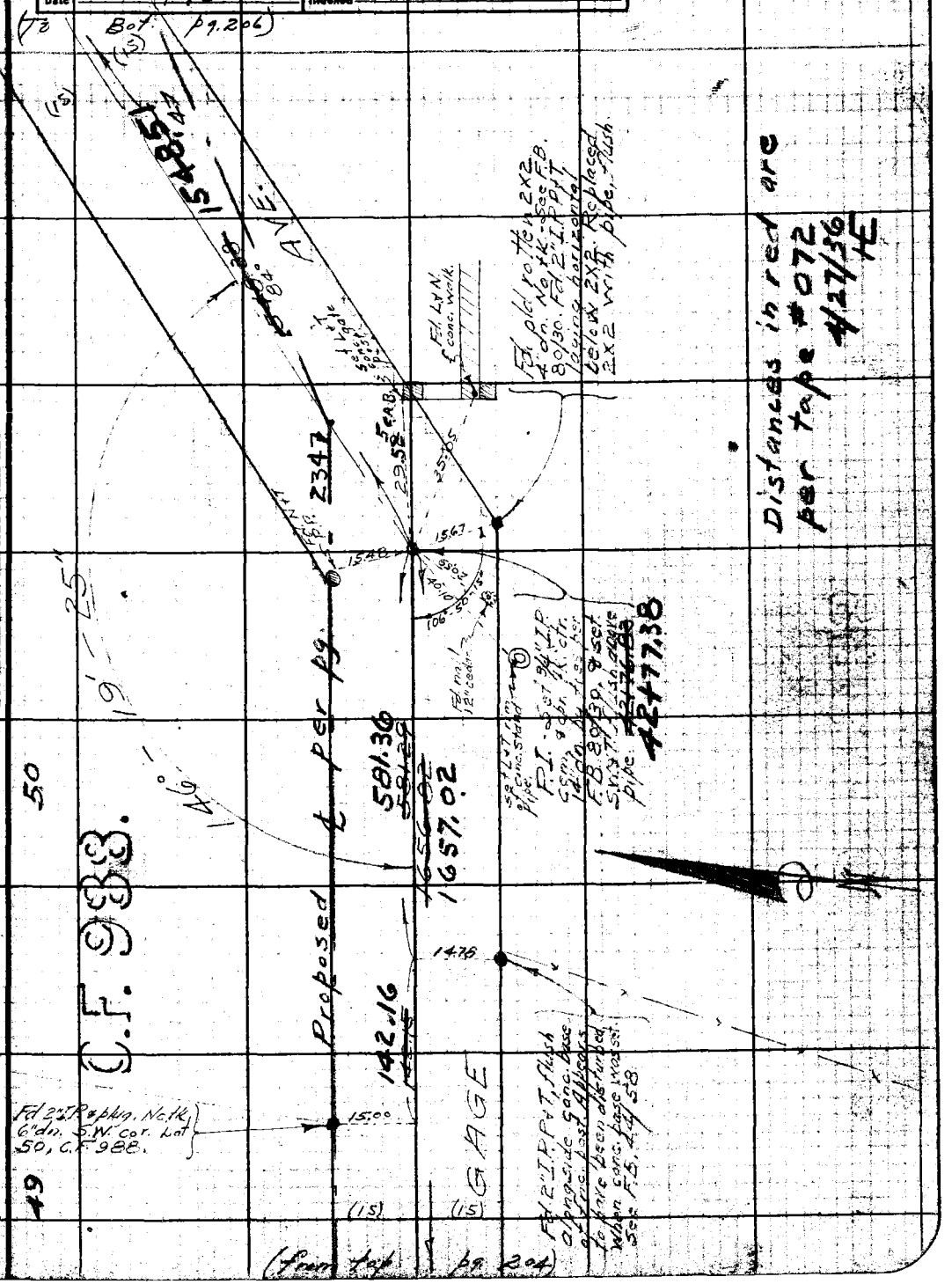

RETURN TO
LOS ANGELES COUNTY SURVEYOR
700 HALL OF RECORDS

Note: ANY ADDITIONS OR CHANGES ON THIS SHEET MUST BE MADE OR CIRCLED IN Red Ink WITH DATE AND NAME OF PERSON MAKING CHANGE.

Do not extend notes this side of this line

RETURN TO

LOS ANGELES COUNTY SURVEYOR

700 HALL OF RECORDS

Note: ANY ADDITIONS OR CHANGES ON THIS SHEET MUST BE MADE OR CIRCLED IN **Red Ink** WITH DATE AND NAME OF PERSON MAKING CHANGE.

Do not extend notes this side of this line

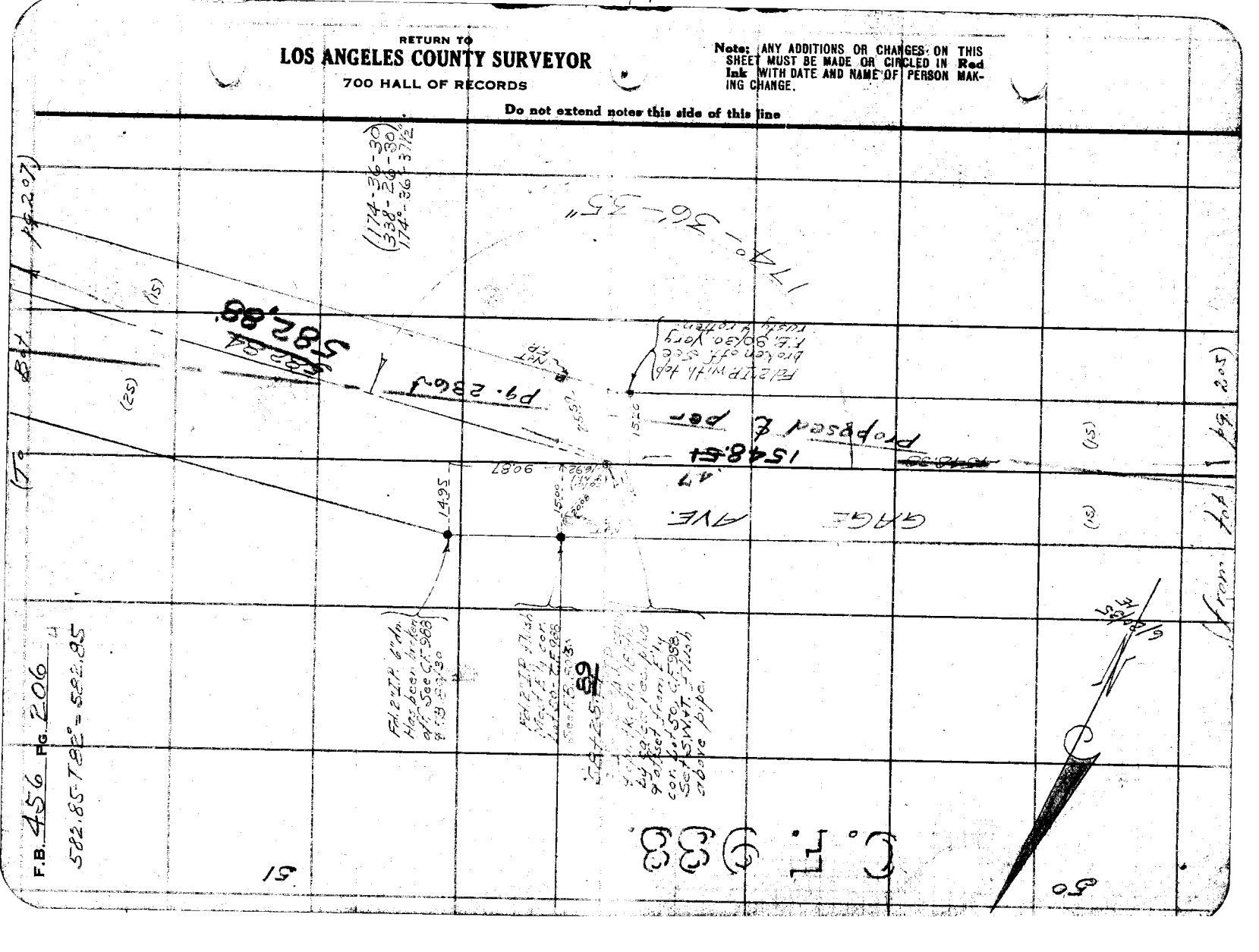
F.B. 456 PG. 206
582.85-T82°=S82.85
C.T. 933
GAGE AVE.
Pg. 236
582.88
Pg. 207
Pg. 205
Pg. 204
(15)
(25)
1495
1500
1548.41
Proposed ℄ Per
Fd. 2" I.P. 6" dp.
Has been broken off. See C.T. 968 & F.B. 23/30
Set 2" I.P. 27" long
Set 2" I.P. 27" long
Set 2" I.P. 27" long
Set 2" I.P. 27" long
See F.B. 503
59
57
Fd. 2" I.P. 6" dp.
Has been broken off. See C.T. 968 & F.B. 23/30
Set 2" I.P. 27" long
See C.T. 968
Set 2" I.P. 27" long
See C.T. 968
Set 2" I.P. 27" long
See C.T. 968

Notes Ck'd by AAR	Survey of Gage Ave.	F.B. 456 Pg. 207	
Map No. C.S. B-1072	W. O. 8099 Tape No. 067 St'd 84 of.	(162-43-30)	
Office Work J. D. Price	Surveyed by Evans	(290-53-30)	
Checked AAR	Notes KE Date 6/20/35	162°-43'-22½"	
Date 1936	Indexed A. C. Johnson		

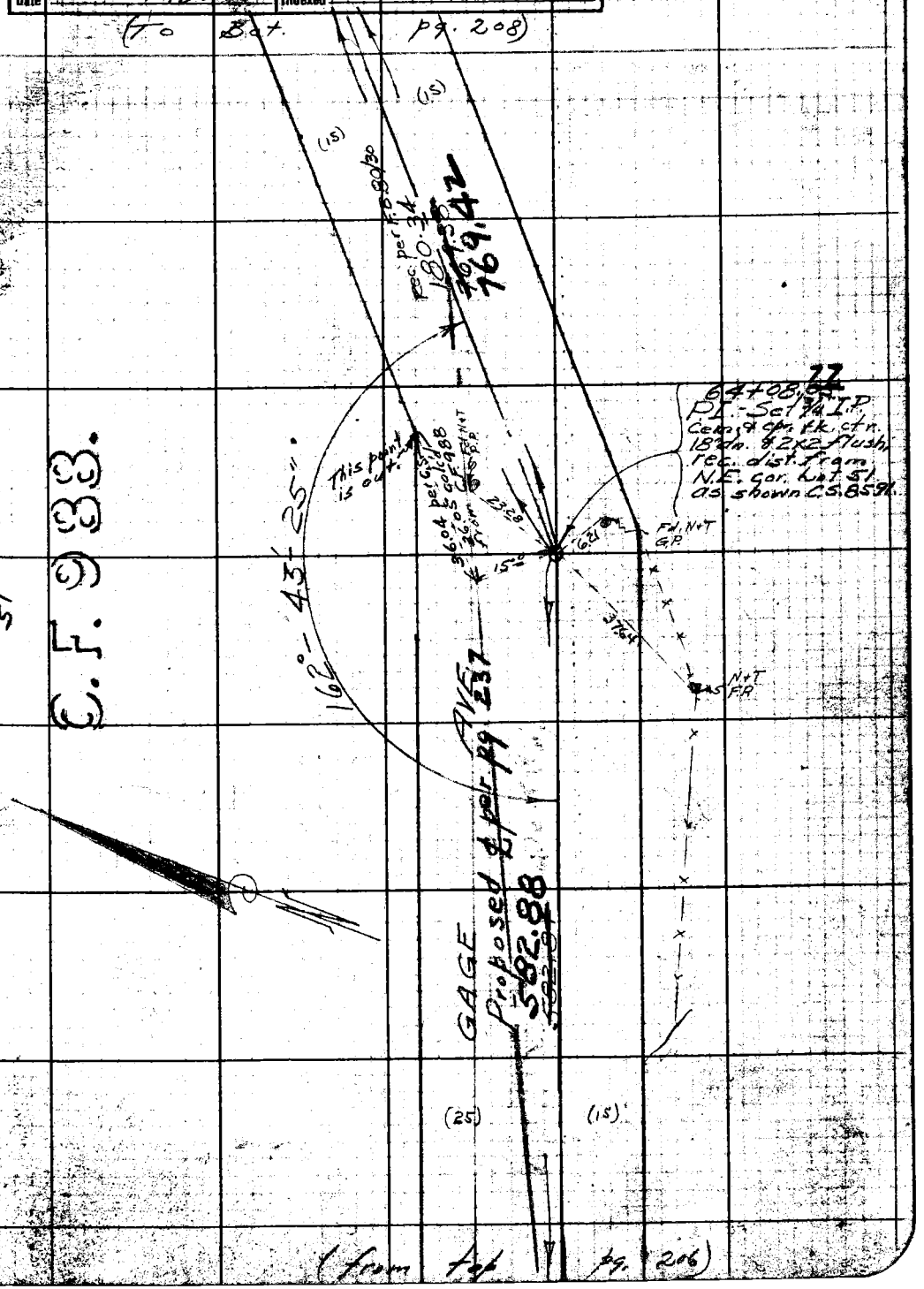

RETURN TO
LOS ANGELES COUNTY SURVEYOR
700 HALL OF RECORDS

Note: ANY ADDITIONS OR CHANGES ON THIS SHEET MUST BE MADE OR CIRCLED IN Red Ink WITH DATE AND NAME OF PERSON MAKING CHANGE.

Do not extend notes this side of this line

FORM 247 SM 2-34

RETURN TO
LOS ANGELES COUNTY SURVEYOR
700 HALL OF RECORDS

Note: ANY ADDITIONS OR CHANGES ON THIS SHEET MUST BE MADE OR CIRCLED IN **Red Ink** WITH DATE AND NAME OF PERSON MAKING CHANGE.

Do not extend notes this side of this line

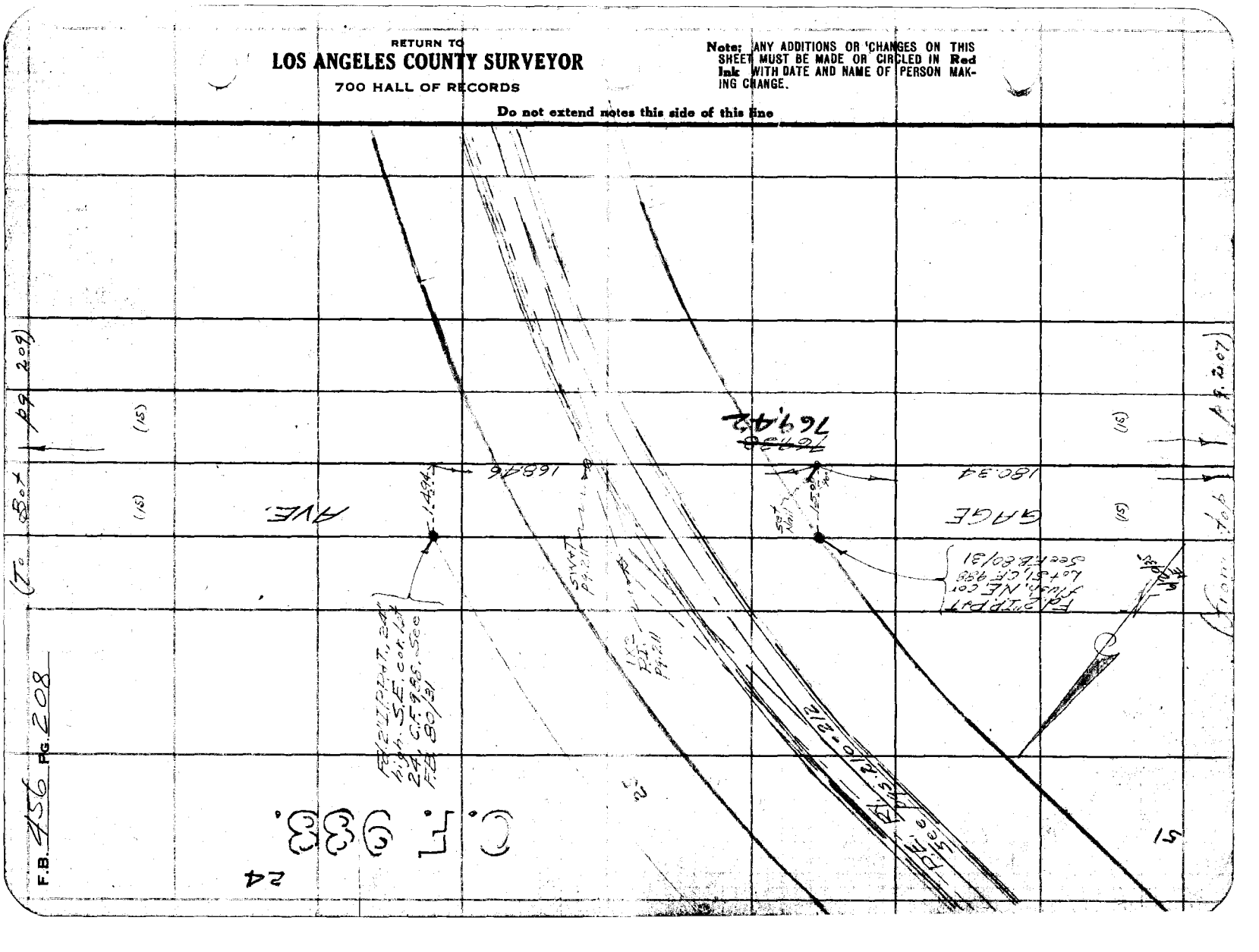

F.B. 456 PG. 208

Notes Ck'd by aur	Survey of Gage Ave.
Map No. C.S. B-1072	W. O. 8099 Tape No 067 Std 84 °F.
Office Work J. D. Price	Surveyed by Evans
Checked aur	Notes HE Date 6/20/35
Date 1936	Indexed A. C. Johnson

F.B. 456 Pg. 208

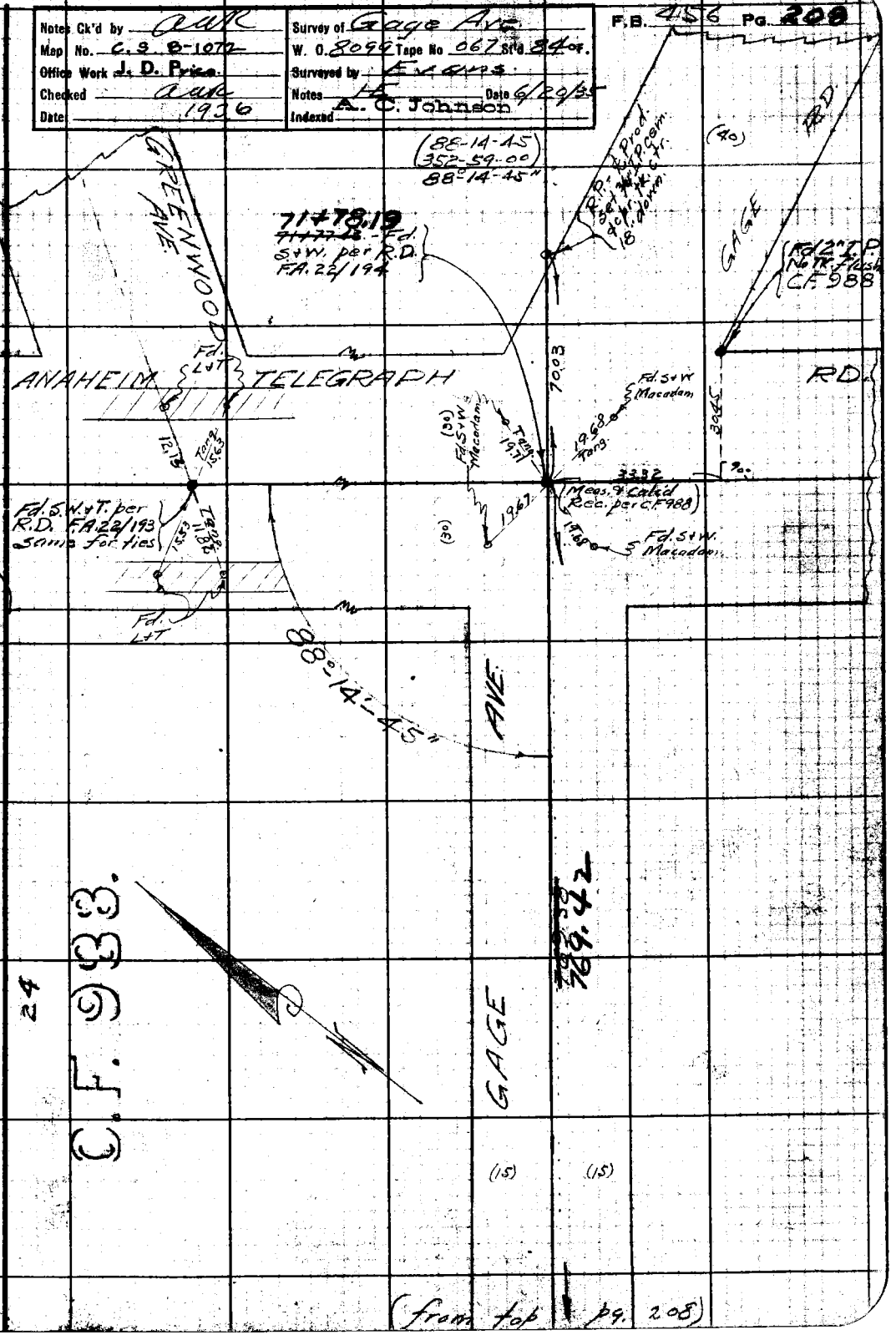

(from top pg. 208)

Note: ANY ADDITIONS OR CHANGES ON THIS SHEET MUST BE MADE OR CIRCLED IN Red Ink WITH DATE AND NAME OF PERSON MAKING CHANGE.

Do not extend notes this side of this line

RETURN TO LOS ANGELES COUNTY SURVEYOR 700 HALL OF RECORDS

FORM 247 5M 2-34

F.B. 456 PG. 210

(To Bot page 211)

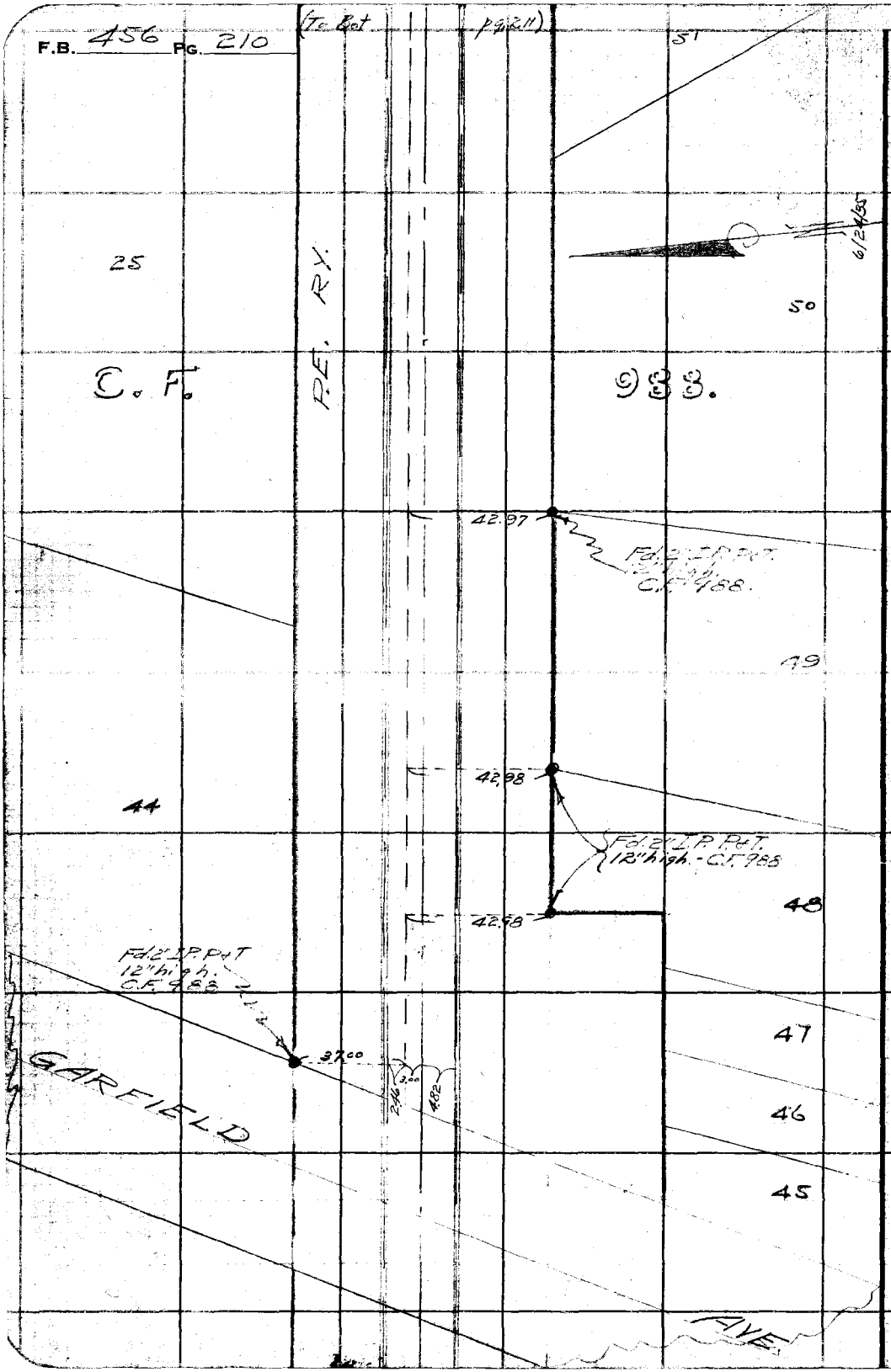

RETURN TO
LOS ANGELES COUNTY SURVEYOR
700 HALL OF RECORDS

Do not extend notes this side of this line

Note: ANY ADDITIONS OR CHANGES ON THIS SHEET MUST BE MADE OR CIRCLED IN **Red** Ink WITH DATE AND NAME OF PERSON MAKING CHANGE.

Notes Ck'd by	[illegible]	Survey of	Gage Ave.
Map No.	C. S. B. 1072	W. O. 8099	Tape No 067 St'd 84 °F.
Office Work	J. P. Price	Surveyed by	Evans
Checked	[illegible]	Notes	HE Date 6/24/35
Date	1936	Indexed	

F.B. 456 Pg. 211

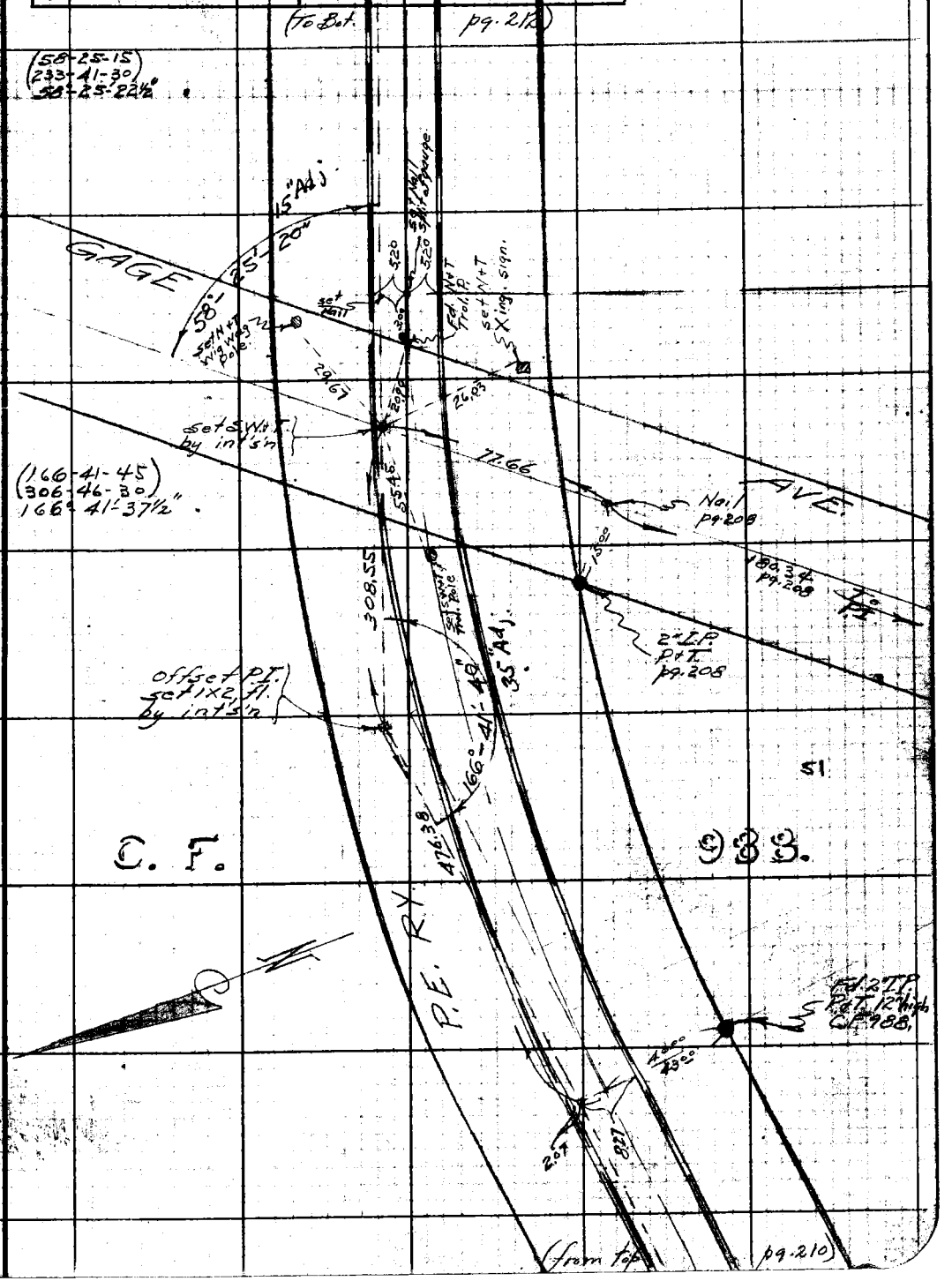

Note: ANY ADDITIONS OR CHANGES ON THIS SHEET MUST BE MADE OR CIRCLED IN Red Ink WITH DATE AND NAME OF PERSON MAKING CHANGE.

Do not extend notes this side of this line

RETURN TO
LOS ANGELES COUNTY SURVEYOR
700 HALL OF RECORDS

FORM 247 RM 2-34

F.B. 456 PG. 212

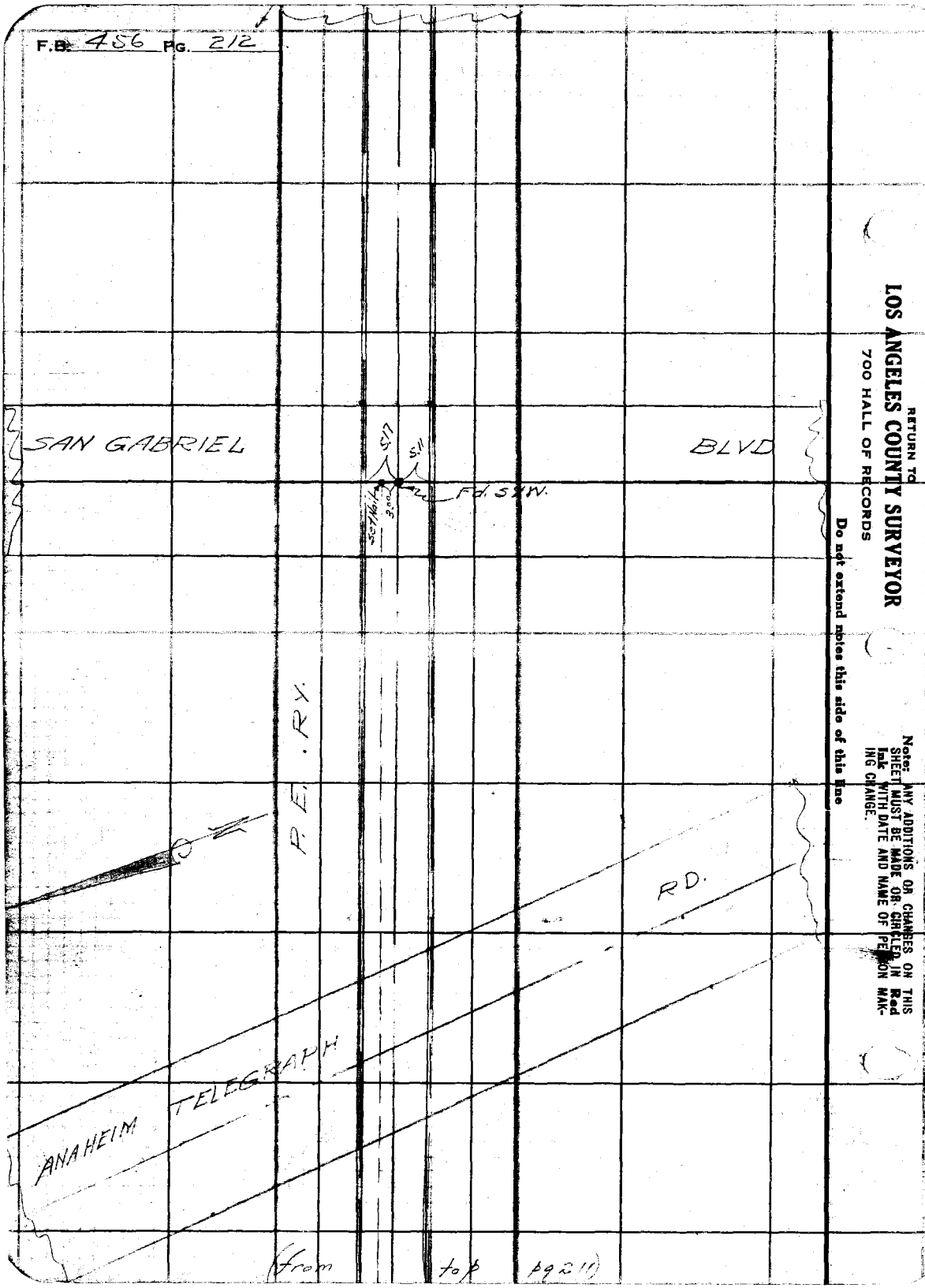

(from top pg 211)

RETURN TO
LOS ANGELES COUNTY SURVEYOR
700 HALL OF RECORDS

Do not extend notes this side of this line

Note: ANY ADDITIONS OR CHANGES ON THIS SHEET MUST BE MADE OR CHECKED IN Red Ink WITH DATE AND NAME OF PERSON MAKING CHANGE.

Notes Ck'd by
Map No. C. S. E. 102
Office Work
Checked
Date 1936

Survey of Grape Ave
W. O. 2209 Tape No. N'd OF.
Surveyed by Evans
Noted Brock Date
Indexed C. Johnson

F.B. 456 Pg.

Cont. of Dot 09.814

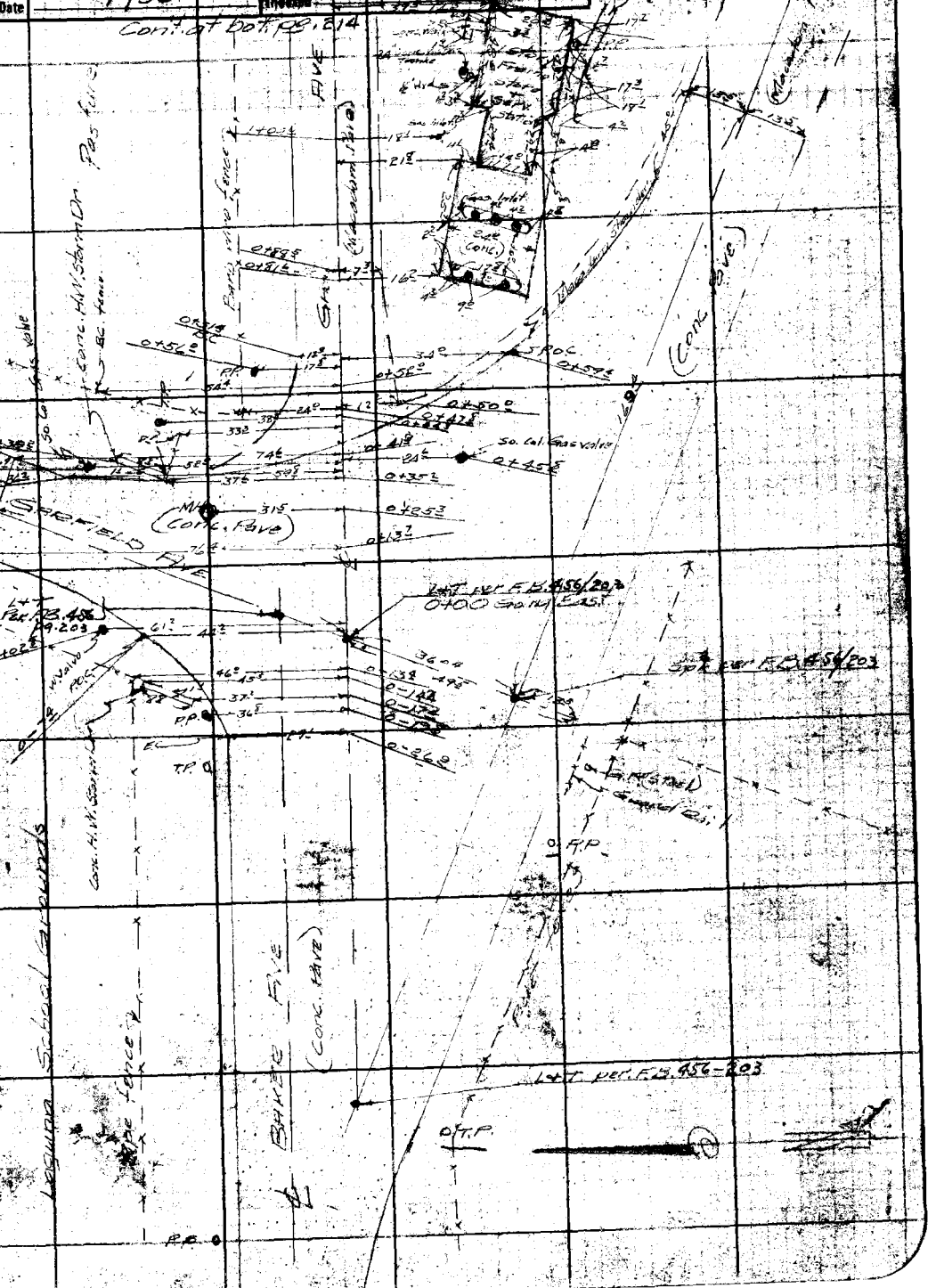
Grape Ave
Cont. H. W. Sewer
Cont. H. W. Sewer Dr
Pas Fence
Barb Wire Fence
Cone. Pave
Cone. Pave
Cone. Pave

RETURN TO

LOS ANGELES COUNTY SURVEYOR

700 HALL OF RECORDS

Note: ANY ADDITIONS OR CHANGES ON THIS SHEET MUST BE MADE OR CIRCLED IN **Red Ink** WITH DATE AND NAME OF PERSON MAKING CHANGE.

Do not extend notes this side of this line

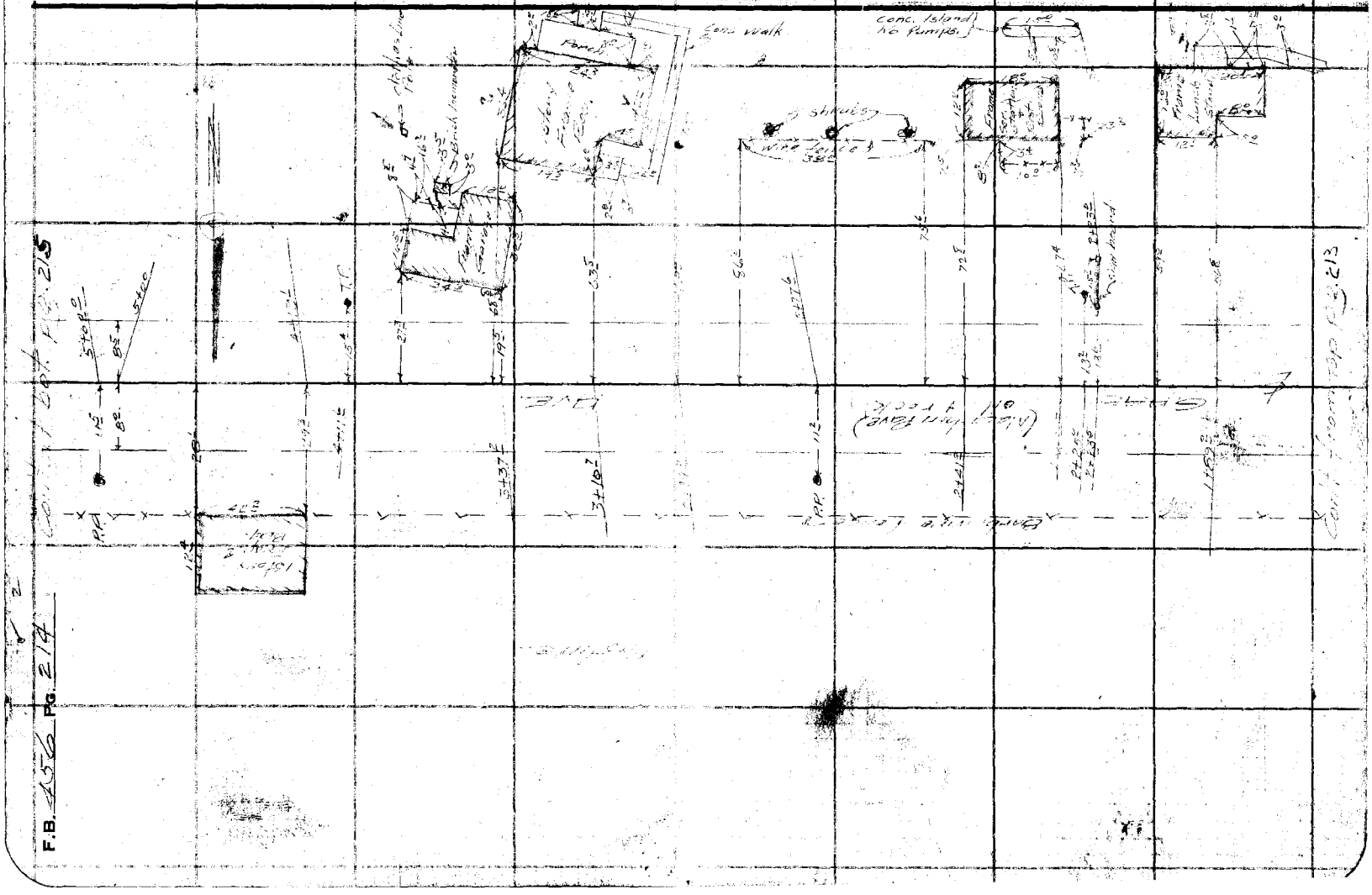
Conc. walk
Conc. Island
No Pumps
Shrubs
Wire fence
Brick Incinerator
Stucco
Frame
Pump house
Concrete Island
No Pumps
Concrete Island
No Pumps
Concrete Island
No Pumps

FORM 247 SM 2-34

RETURN TO
LOS ANGELES COUNTY SURVEYOR
700 HALL OF RECORDS

Note: ANY ADDITIONS OR CHANGES ON THIS SHEET MUST BE MADE OR CIRCLED IN Red Ink WITH DATE AND NAME OF PERSON MAKING CHANGE.

Do not extend notes this side of this line

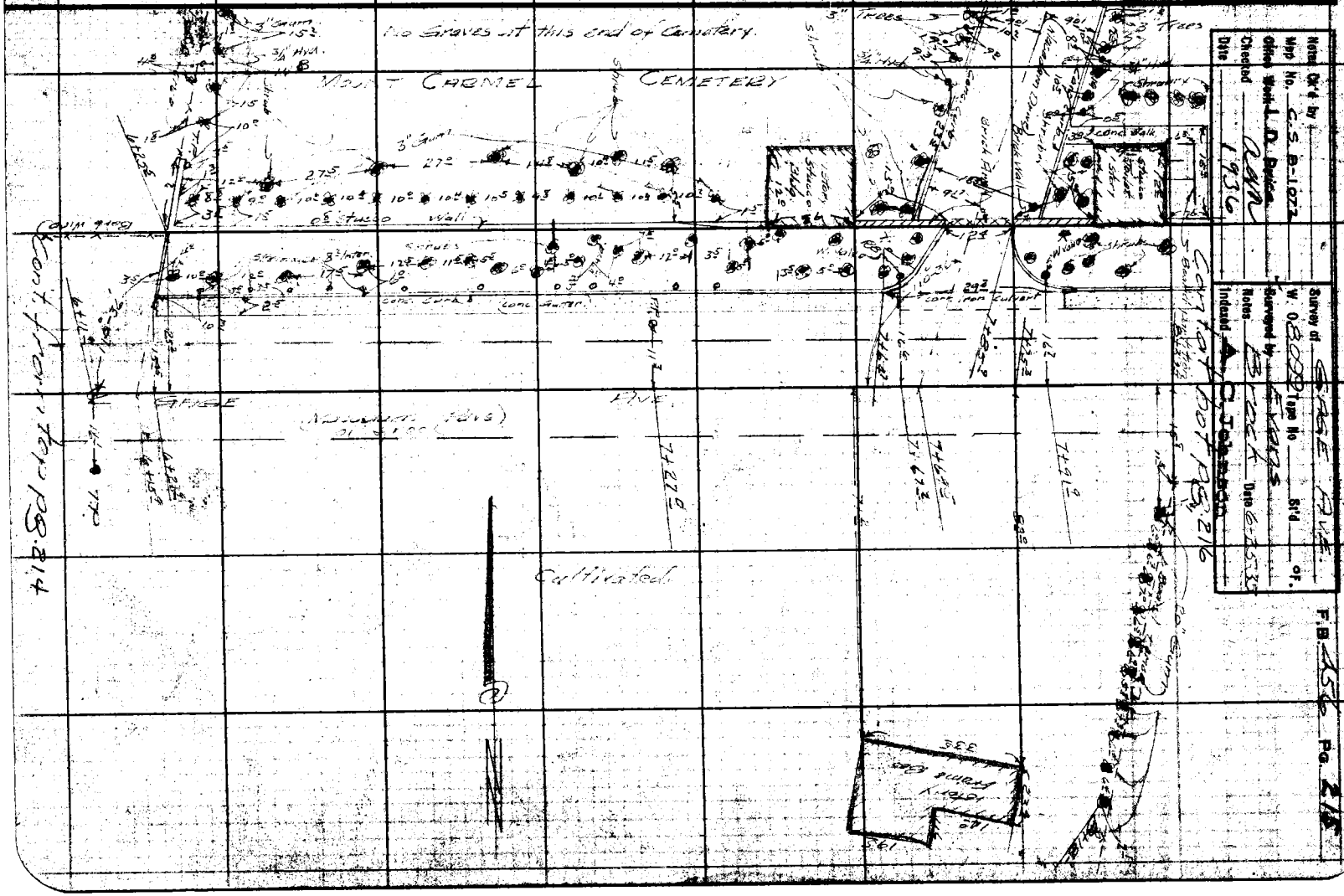

F.B. 456 PG. 216

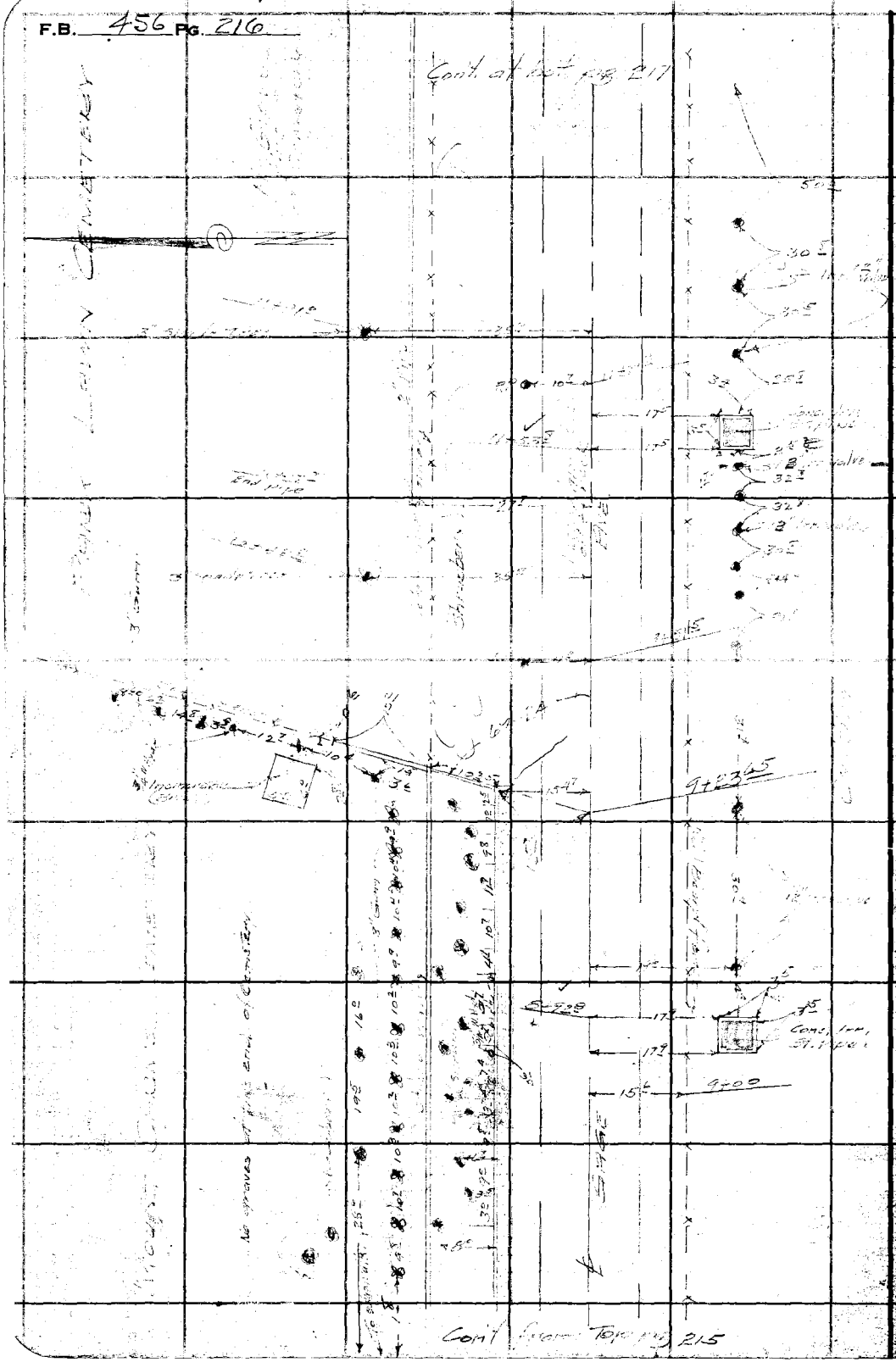

RETURN TO
LOS ANGELES COUNTY SURVEYOR
700 HALL OF RECORDS

Do not extend notes this side of this line

Note: ANY ADDITIONS OR CHANGES ON THIS SHEET MUST BE MADE OR CIRCLED IN **Red Ink** WITH DATE AND NAME OF PERSON MAKING CHANGE.

Notes Ck'd by	Survey of GAGE AVE
Map No. C. S. B-1072	W. O. 8099 Tape No. St'd OF.
Office Work J. D. Price	Surveyed by Evans
Checked AAR	Notes Brock Date 6-26-35
Date 1936	Indexed A. C. Johnson

F.B. 456 Pg. 217

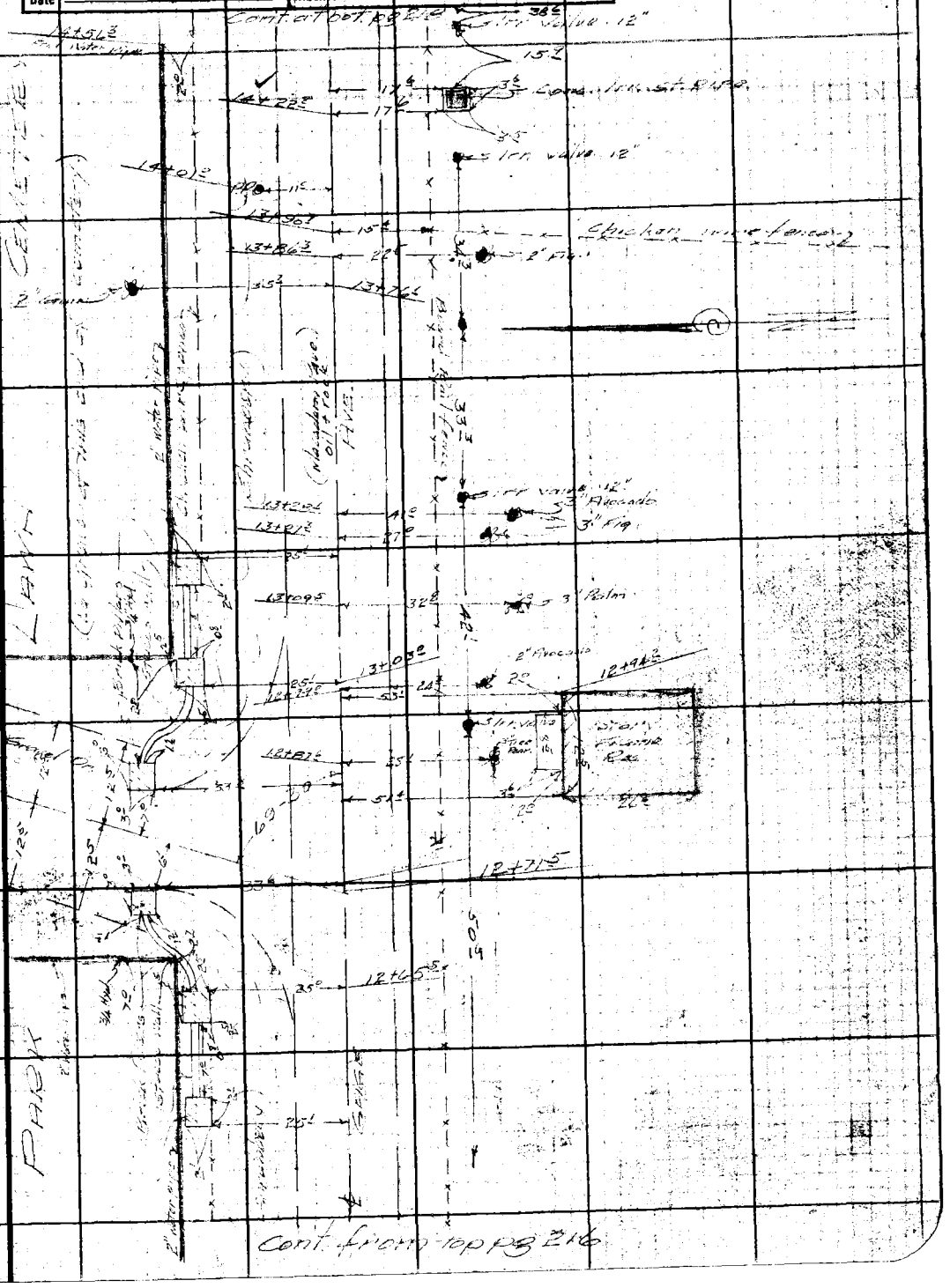

Note: ANY ADDITIONS OR CHANGES ON THIS SHEET MUST BE MADE OR CIRCLED IN Red Ink WITH DATE AND NAME OF PERSON MAKING CHANGE.

Do not extend notes this side of this line

RETURN TO
LOS ANGELES COUNTY SURVEYOR
700 HALL OF RECORDS

FORM 247 5M 2-34

RETURN TO

LOS ANGELES COUNTY SURVEYOR

700 HALL OF RECORDS

Note: ANY ADDITIONS OR CHANGES ON THIS SHEET MUST BE MADE OR CIRCLED IN **Red Ink** WITH DATE AND NAME OF PERSON MAKING CHANGE.

Do not extend notes this side of this line



Notes Ck'd by		Survey of GAGE AVE	F.B. 456 Pg. 219
Map No. C.S.B-1072		W. O. 8099 Tape No. St'd OF.	
Office Work J. D. Price		Surveyed by Evans	
Checked AAR		Notes Brock Date 6-26-35	
Date 1936		Indexed A. C. Johnson	



Note: ANY ADDITIONS OR CHANGES ON THIS SHEET MUST BE MADE OR CIRCLED IN Red Ink WITH DATE AND NAME OF PERSON MAKING CHANGE.

Do not extend notes this side of this line

RETURN TO
LOS ANGELES COUNTY SURVEYOR
700 HALL OF RECORDS

FORM 247 5M 2-34

F.B. 456 PG. 220 Contd bot pg 221

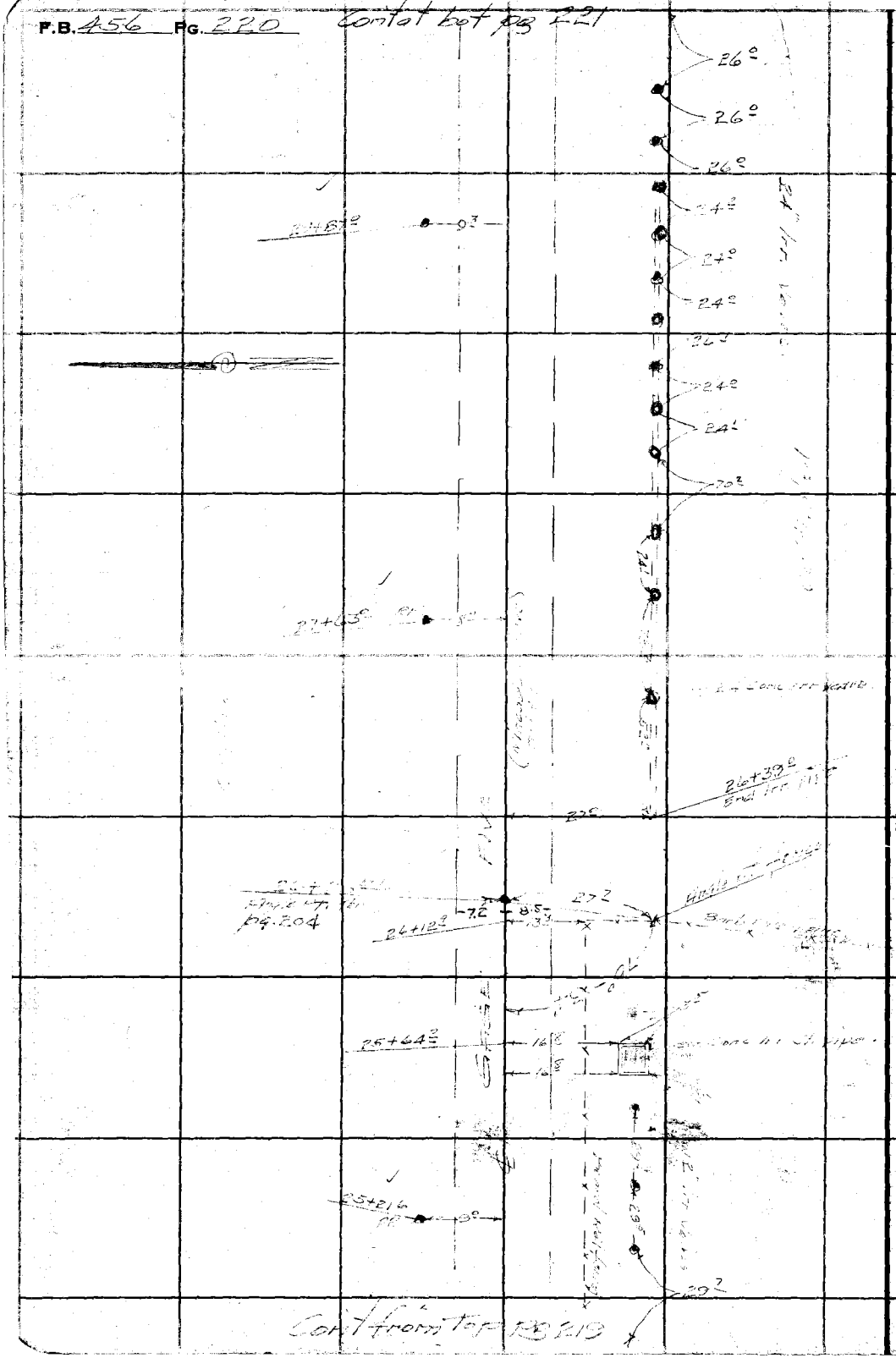
26°
26°
26°
24°
27°
24°
24°
24

Notes Ck'd by	Survey of SAGE FIVE
Map No. C.S.B-1072	W. O. 8099 Tape No ___ St'd ___ OF.
Office Work J. D. Price	Surveyed by Evans
Checked RAR	Notes Brock Date 6-26-35
Date 1936	Indexed A. C. Johnson

F.B. 456 Pg. 221

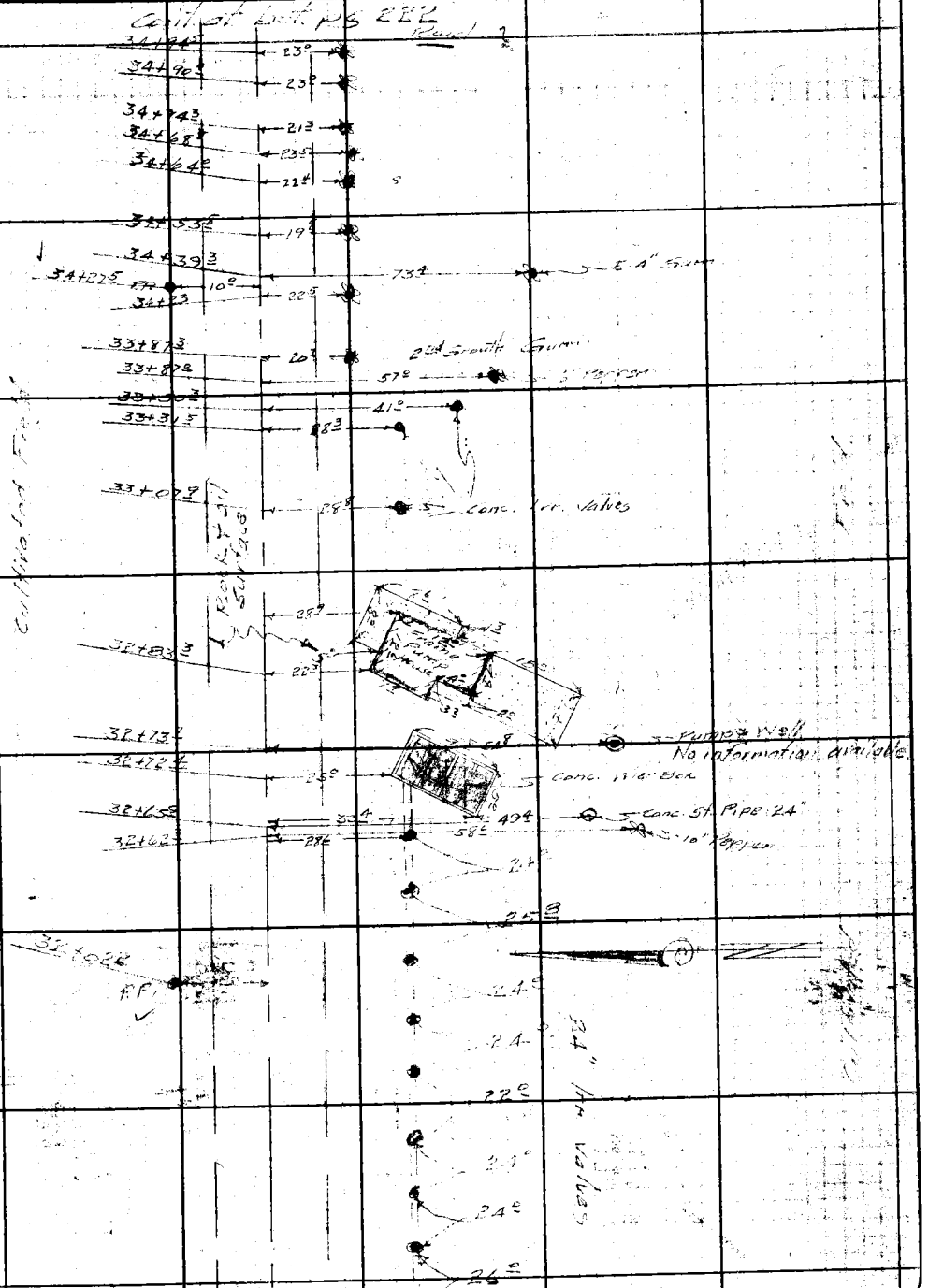

Note: ANY ADDITIONS OR CHANGES ON THIS SHEET MUST BE MADE OR CIRCLED IN Red Ink WITH DATE AND NAME OF PERSON MAKING CHANGE.

Do not extend notes this side of this line

RETURN TO
LOS ANGELES COUNTY SURVEYOR
700 HALL OF RECORDS

FORM 247 5M 2-34

F.B. 456 PG. 222 Contd. bot. pg 223



RETURN TO
LOS ANGELES COUNTY SURVEYOR
700 HALL OF RECORDS
Do not extend notes this side of this line

Note: ANY ADDITIONS OR CHANGES ON THIS SHEET MUST BE MADE OR CIRCLED IN Red Ink WITH DATE AND NAME OF PERSON MAKING CHANGE.

Cont. from top pg 221

Notes Ck'd by		Survey of GAGE AVE	F.B. 456 PG. 223
Map No. C.S. B-1072		W. O. 8000 Tape No ___ St'd ___	
Office Work J. D. Price		Surveyed by Evans	
Checked aap		Notes Brock Date 6-26-31	
Date 1936		Indexed A. C. Johnson	

Cont at bot pg 222

21.2 — 15" Elm 47+06.4 — 8" Brick Garage & Fish Pond
21.4 — 6" Palm 40+76.5 — 5.0
35.7 — 1.0
31.9 — 40+76.5
20.4 — 40+71 — 48" Palm

78.4 — 30" Gum. 40+54.5

41.8 — 40+47
20.8 — 40+44 — 48" Palm

40+68 P.P. — 10.5

20.4 — 40+26 — 6" Palm — 40+25 48" Palm
35.8 — 70.2 — 40+26 24" Peach
65.4 — 40+20.7

Rock Fence

21.2 — 48" Palm 40+08
30.9 — 39+97.7
20.2 — 6" Palm 39+92
37.5 — 48" Palm 39+87.3
21.3 — 48" Palm 39+75
39.3 — 10" Palm 39+75
27.6 — Irr Valve 15" 39+67.7
20.8 — 6" Palm 39+62.6
21.2 — 48" Palm 39+51
42.3 — 8" Palm 39+47.2
66.6 — 20" Pine 39+41.1
48.2 — 48" Palm 39+35.2
27.9 — 15" Irr. Valve 39+28.4
21.3 — 48" Palm 39+17
72.5 — 14" Pine 39+17.7
57.5 — 48" Palm 39+05
21.8 — 6" Palm 39+01.2
36.7 — 14" Pine 38+99.5
75.3 — 10" Pine 38+95
17.9 — Gas Meter
52.5 — 8" Palm
21.3 — 48" Palm 38+64.4
38+69.9

38+64.4
38+58.5

38+68 P.P. — 10.2

21.7 — 6" Palm
27.9 — Irr Valve 15" diam.
36.5 — 16" Pine
37.8 — 6" Palm
62.5 — 48" Palm 38+55.1

38+68.6
38+67.9
38+62.6
38+60.5
38+57.5

Cont from top pg 222

Cultivated Field

GAGE AVE.

Notes: ANY ADDITIONS OR CHANGES ON THIS SHEET MUST BE MADE OR CIRCLED IN Red Ink WITH DATE AND NAME OF PERSON MAKING CHANGE.

Do not extend notes this side of this line

RETURN TO
LOS ANGELES COUNTY SURVEYOR
700 HALL OF RECORDS

FORM 247 5M 2-64

F.B. 456 PG. 22 Cont. bot. pg 225


12" Cyp. 13+05
4" Porch 43+13
Conc. walk
Conc. walk
Curb
Curb
Curb

Notes Ck'd by		Survey of GAGE AVE	F.B. 456 Pg. 225
Map No. C S. B-1072		W. O. 8099 Tape No. St'd of	
Office Work J. D. Price		Surveyed by Evans	
Checked Aur		Notes Evans Date 6-27-35	
Date 1936		Indexed A. C. Johnson	

Cont. at bot. pg. 226

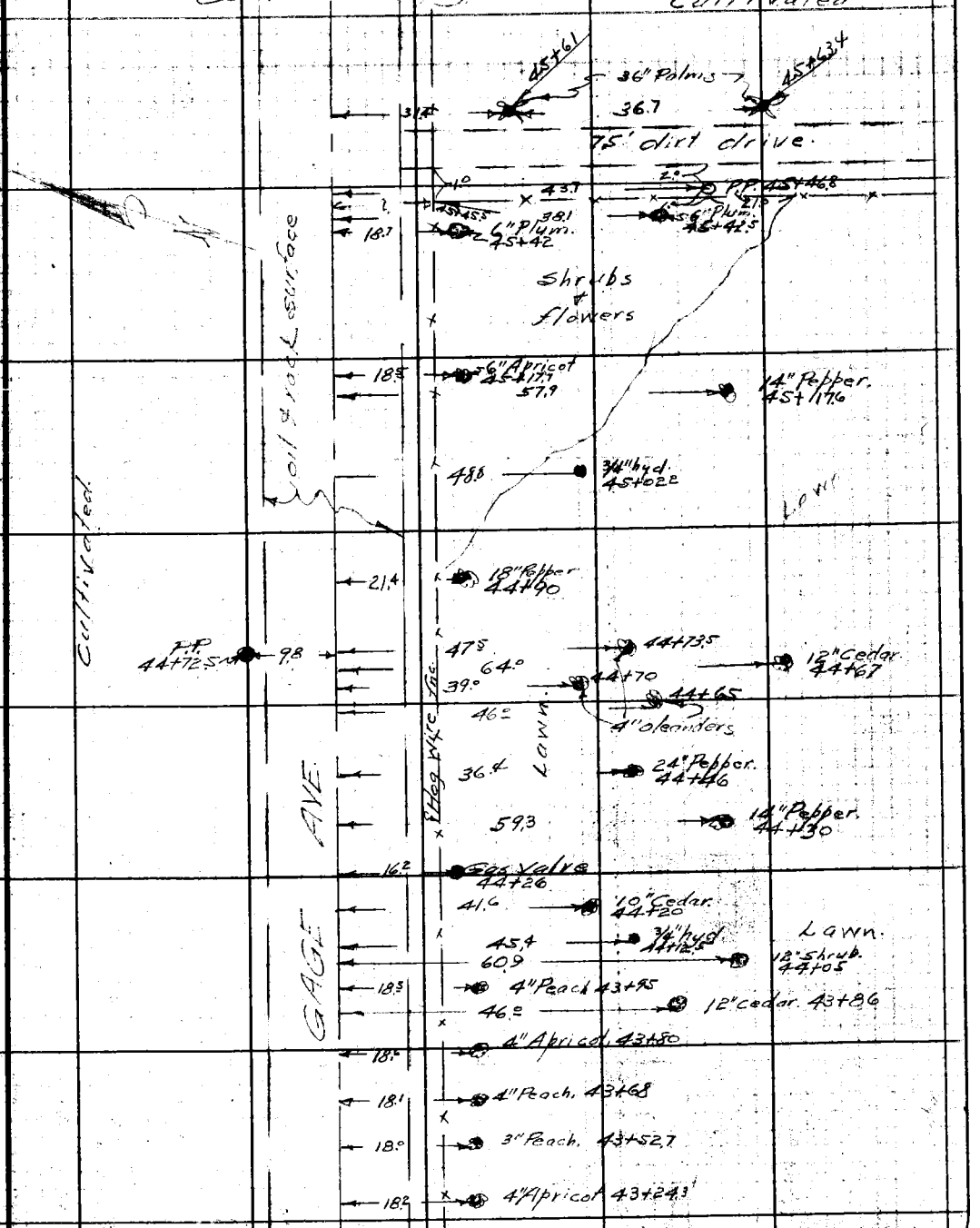

Cont. from top pg 224

Note: ANY ADDITIONS OR CHANGES ON THIS SHEET MUST BE MADE OR CIRCLED IN Red Ink WITH DATE AND NAME OF PERSON MAKING CHANGE.

Do not extend notes this side of this line

RETURN TO
LOS ANGELES COUNTY SURVEYOR
700 HALL OF RECORDS

FORM 247 5M 2-34

F.B. 456 PG. 226 Cont. at bot. pg 227



Cont. from top pg 225

RETURN TO
LOS ANGELES COUNTY SURVEYOR
700 HALL OF RECORDS

Do not extend notes this side of this line

Note: ANY ADDITIONS OR CHANGES ON THIS SHEET MUST BE MADE OR CIRCLED IN Red Ink WITH DATE AND NAME OF PERSON MAKING CHANGE.

Notes Ck'd by		Survey of Gage Ave	F.B. 456 Pg. 227
Map No. C.S.B-1072		W. O. 8099 Tape No ____ St'd ____ of.	
Office Work J. D. Price		Surveyed by Evans	
Checked aaR		Notes A. C. Johnson Date 6/27/35	
Date 1936		Indexed	

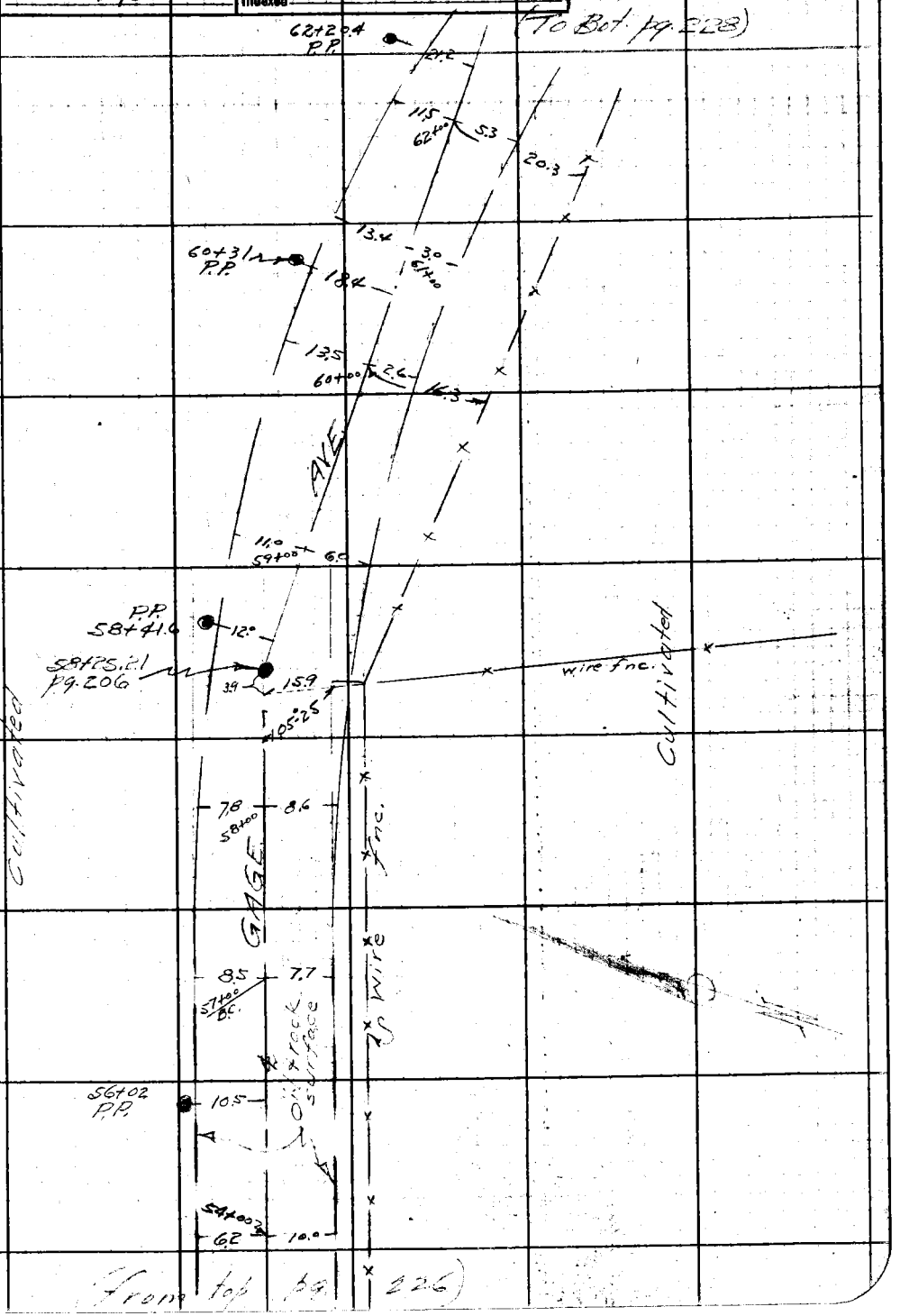

Note: ANY ADDITIONS OR CHANGES ON THIS SHEET MUST BE MADE OR CIRCLED IN Red Ink WITH DATE AND NAME OF PERSON MAKING CHANGE.

Do not extend notes this side of this line

RETURN TO
LOS ANGELES COUNTY SURVEYOR
700 HALL OF RECORDS

FORM 247 5M 8-34

F.B. 456 Pg. 228

(To Bot. Pg. 229)

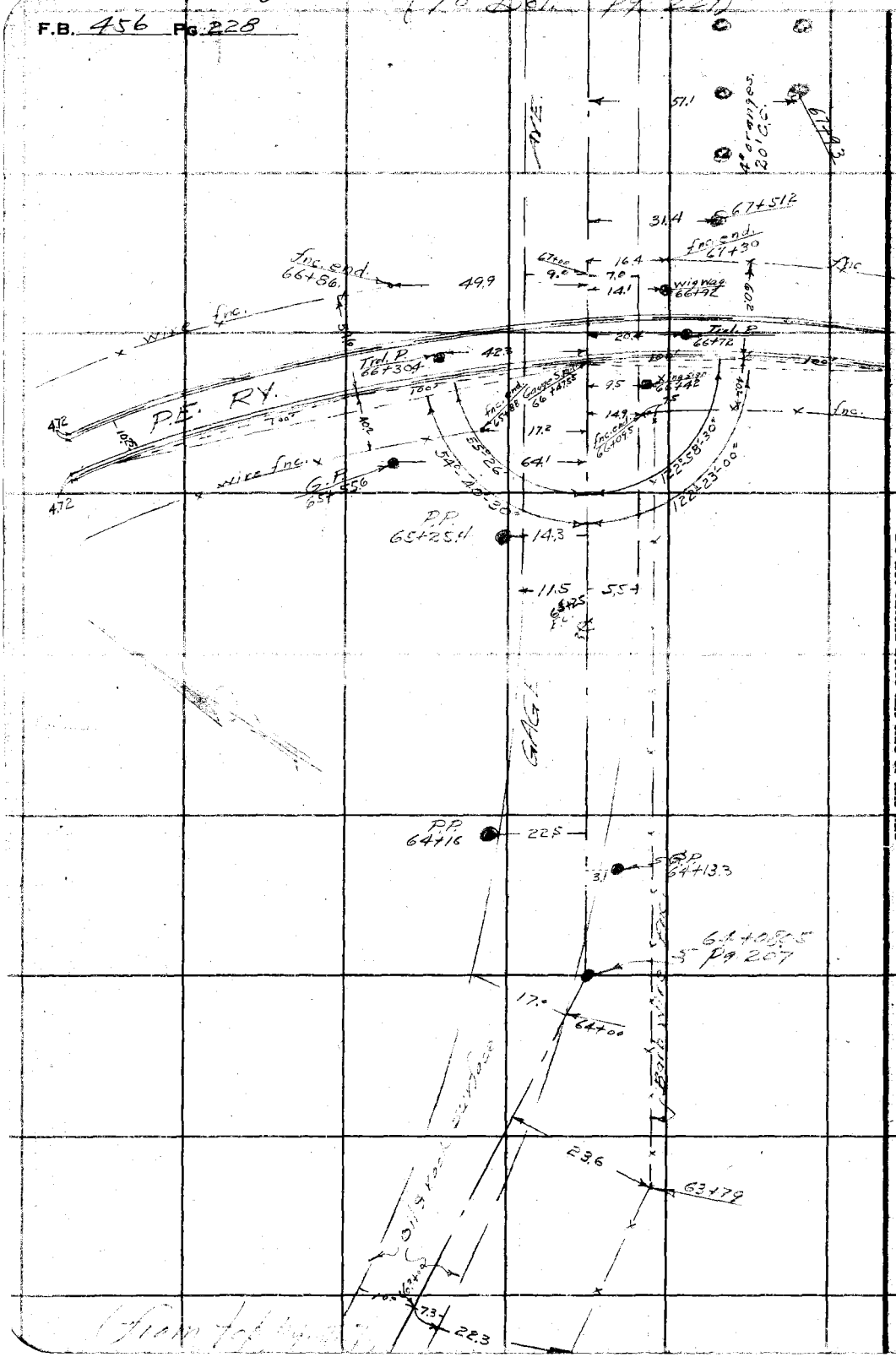

RETURN TO
LOS ANGELES COUNTY SURVEYOR
700 HALL OF RECORDS

Do not extend notes this side of this line

Note: ANY ADDITIONS OR CHANGES ON THIS SHEET MUST BE MADE OR CIRCLED IN Red Ink WITH DATE AND NAME OF PERSON MAKING CHANGE.

Notes Ck'd by		Survey of GAGE AVE.	F.B. 456 Pg. 229
Map No. C.S. B-1072		W. O. 8099 Tape No. St'd OF.	
Office Work J. D. Price		Surveyed by Evans	
Checked aar		Notes RE Date 6/28/35	
Date 1936		Indexed A. C. Johnson	

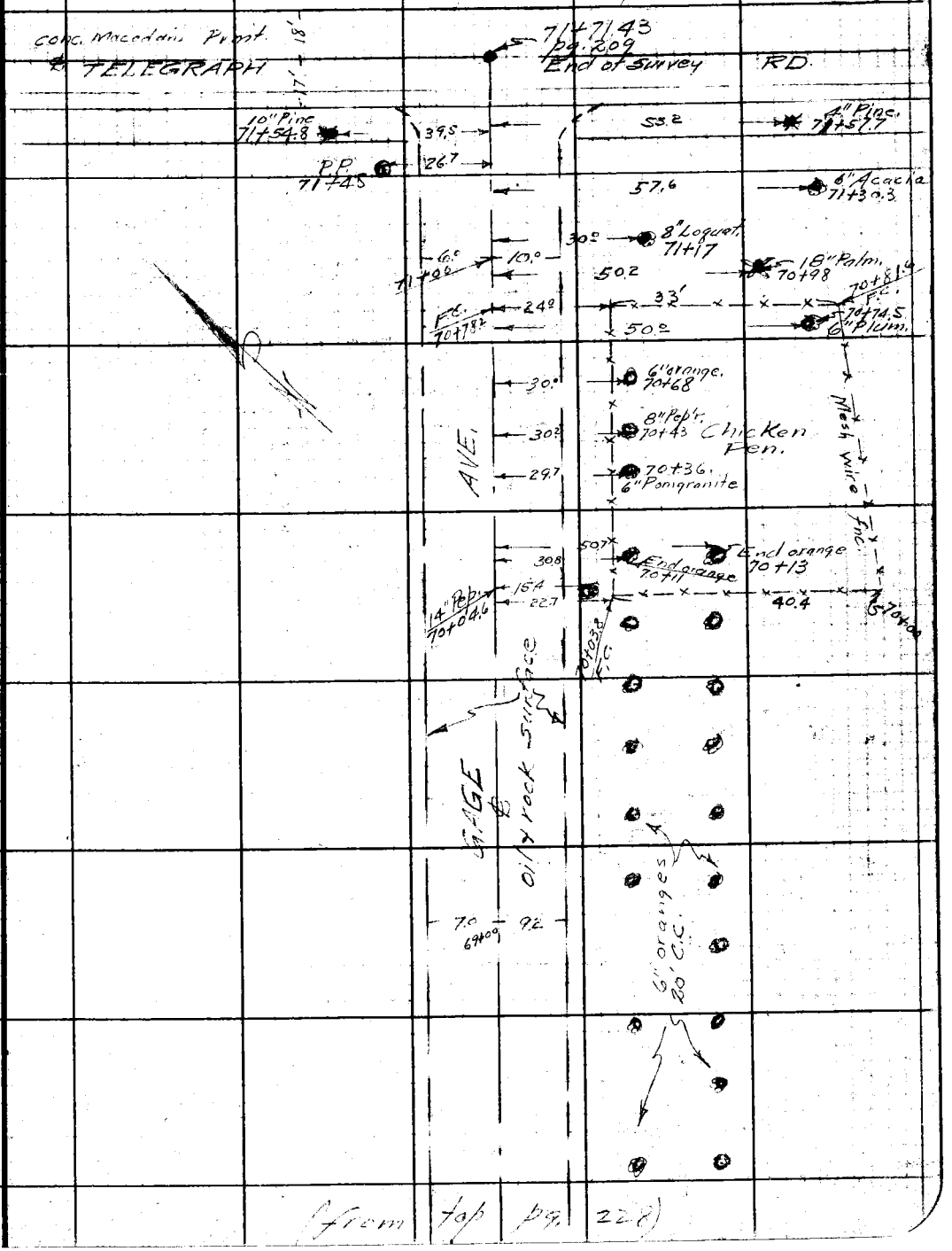

Note: ANY ADDITIONS OR CHANGES ON THIS SHEET MUST BE MADE OR CIRCLED IN Red Ink WITH DATE AND NAME OF PERSON MAKING CHANGE.

Do not extend notes this side of this line

RETURN TO
LOS ANGELES COUNTY SURVEYOR
700 HALL OF RECORDS

FORM 247 5M 2-34

F.B. 456 PG. 230

RETURN TO

LOS ANGELES COUNTY SURVEYOR

700 HALL OF RECORDS

Do not extend notes this side of this line

Note: ANY ADDITIONS OR CHANGES ON THIS SHEET MUST BE MADE OR CIRCLED IN **Red Ink** WITH DATE AND NAME OF PERSON MAKING CHANGE.

Notes Ck'd by	Survey of Gage Ave	F.B. 456 PG 231
Map No. B-1092	W. O. 8099 Tape No. 072 St'd 8% F.	
Office Work J. D. Price	Surveyed by Evans	
Checked aaw	Notes HE Date 4/24/36	
Date 1936	Indexed A. C. Johnson 4-30-36	

FINAL PROPOSED ℄
OF
GAGE AVE
FROM
GARFIELD AVE
TO
ANAHEIM-TELEGRAPH RD.

FOR Preliminary Survey See pgs. 203-229

Evans
Martin
Sodig
Willefrid

Note: Any Additions or Changes on This Sheet Must be Made or Circled in Red Ink With Date and Name of Person Making Change.

Do not extend notes this side of this line

RETURN TO
LOS ANGELES COUNTY SURVEYOR
7DO HALL OF RECORDS

FORM 247 10M 11-35

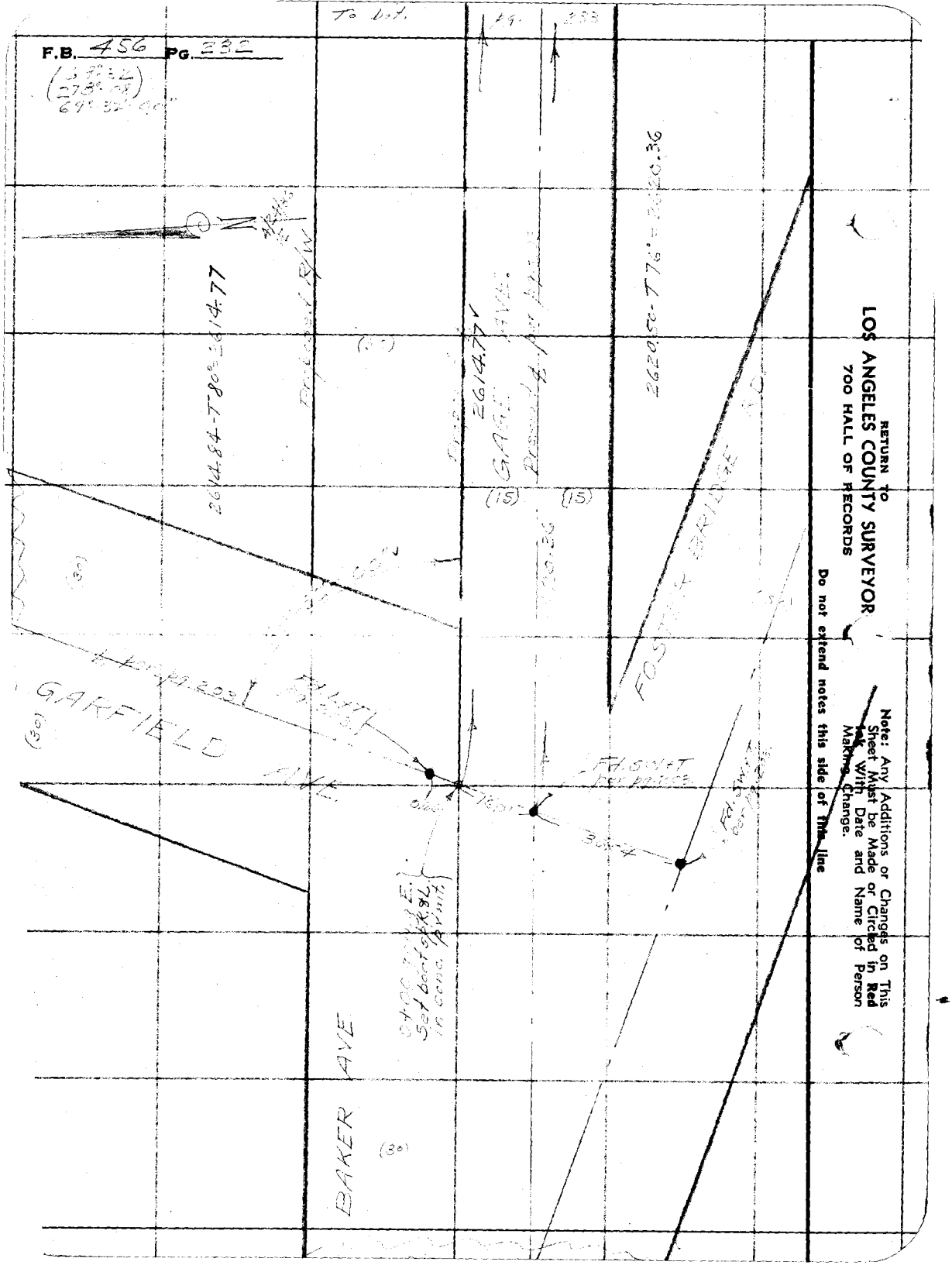
F.B. 456 PG. 232
To bot.
2614.84-T80°=2614.77
2614.77
GAGE AVE.
2620.50-T76°=2620.36
FOSTER BRIDGE RD.
GARFIELD AVE.
BAKER AVE
(15)
(30)
Fd. SW+T per pg. 203
Fd. SW+T per pg. 233
Set boat spk. & L. in conc. pvmt.
RETURN TO
LOS ANGELES COUNTY SURVEYOR
700 HALL OF RECORDS
Note: Any Additions or Changes on This Sheet Must be Made or Circled in Red Ink With Date and Name of Person Making Change.
Do not extend notes this side of this line

Notes Ck'd by	aun	Survey of	Gage Ave.
Map No.	B-1072	W. O. 8099 Tape No. 072 St'd 84°F.	
Office Work	J.P. Price	Surveyed by	Evans
Checked	aun	Notes	HE Date 4/24/36
Date	1936	Indexed	A. C. Johnson

F.B. 456 Pg. 233

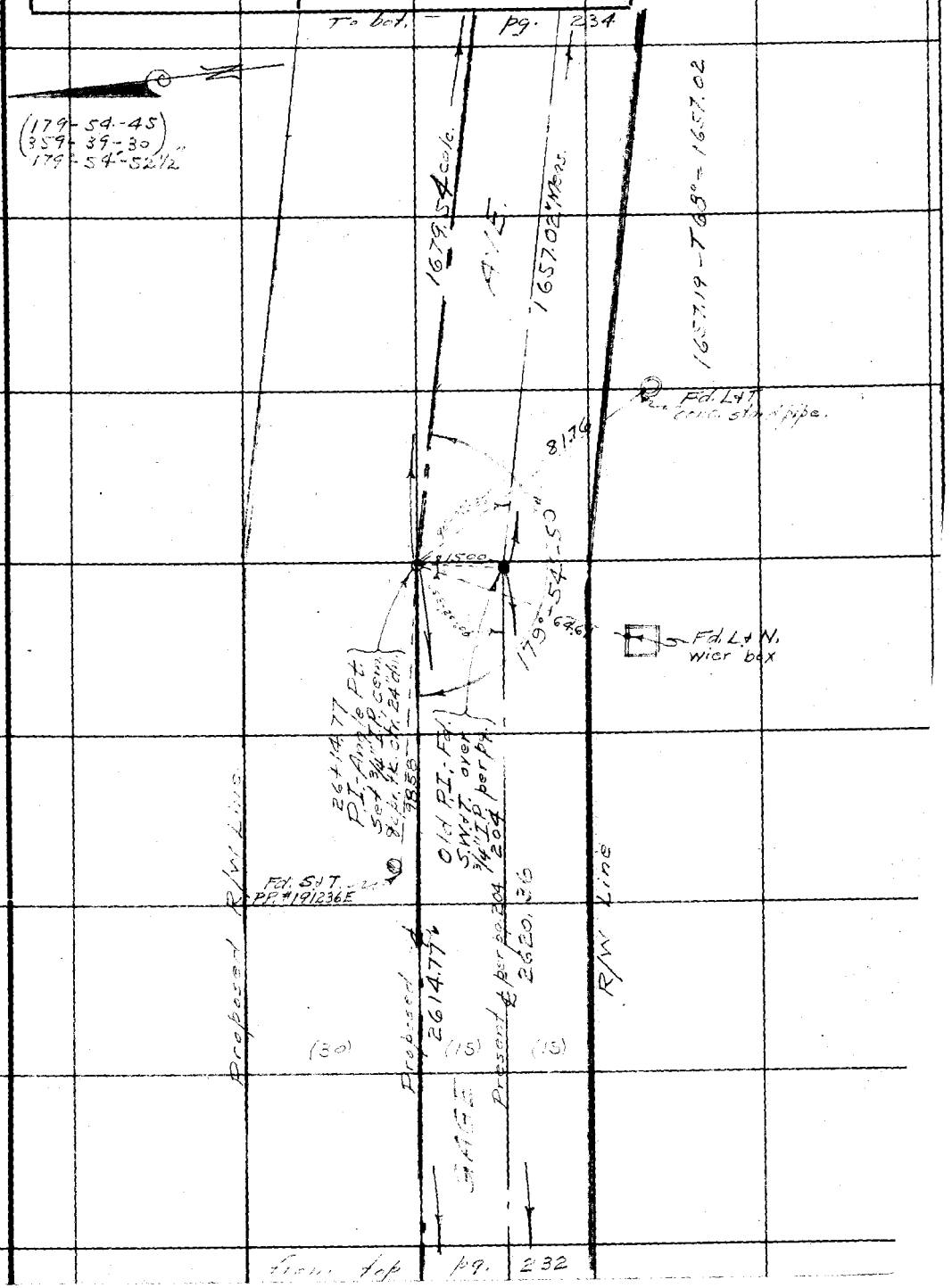

Note: Any Additions or Changes on This Sheet Must be Made or Circled in Red Ink With Date and Name of Person Making Change.

Do not extend notes this side of this line

RETURN TO
LOS ANGELES COUNTY SURVEYOR
700 HALL OF RECORDS

FORM 247 10M 11-35

RETURN TO
LOS ANGELES COUNTY SURVEYOR
700 HALL OF RECORDS

Note: Any Additions or Changes on This Sheet Must be Made or Circled in **Red Ink** With Date and Name of Person Making Change.

Do not extend notes this side of this line

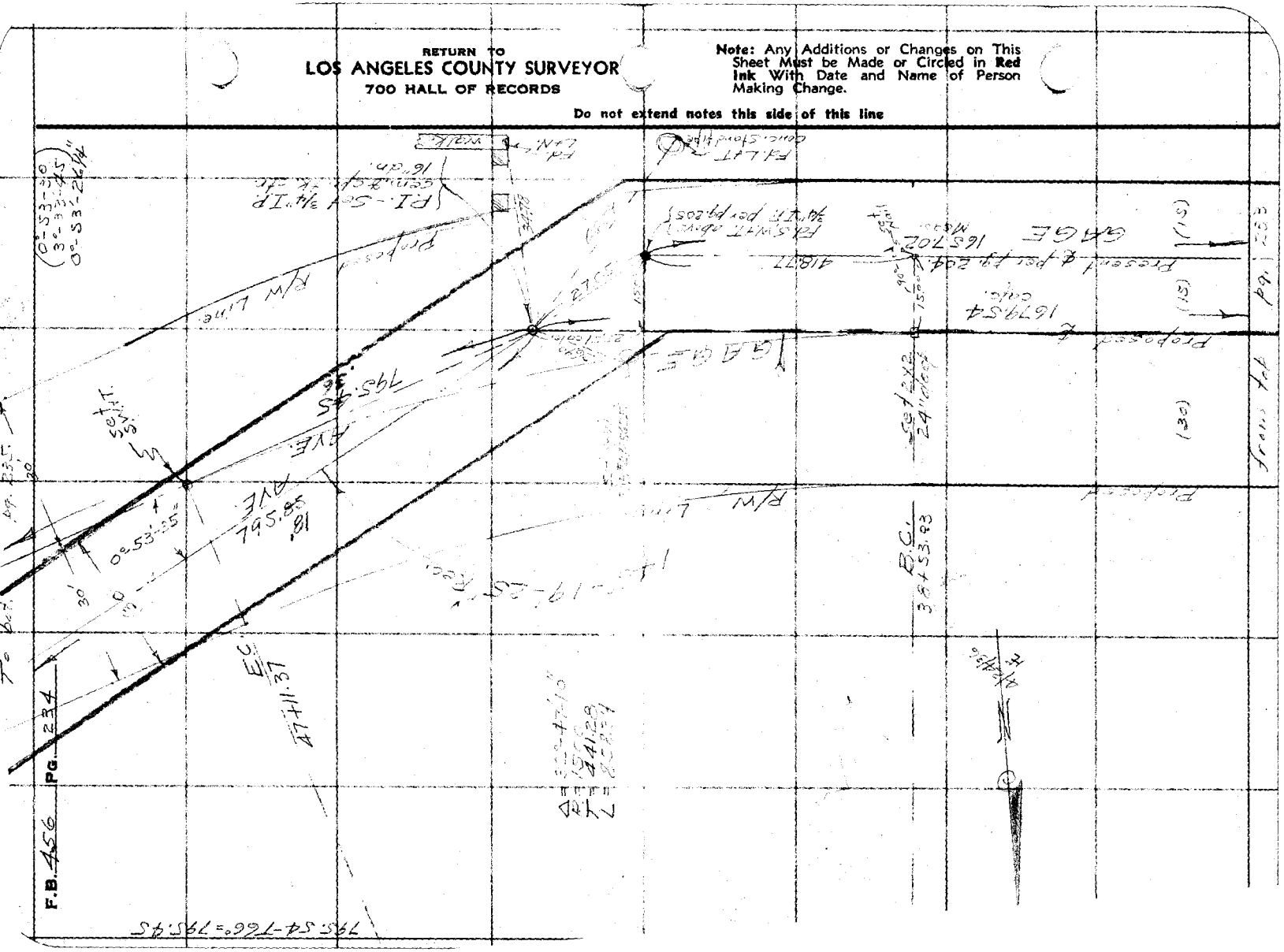
F.B. 456 PG. 234
795.45
AVE.
R/W Line
Proposed
Present ℄ per pg. 244
GAGE
B.C.
E.C.
Set 1/2" x 24" Iron Pipe
Set 1/2" x 24" Iron Pipe
Set 1/2" x 24" Iron Pipe

Notes Ck'd by aar	Survey of Gage Ave.	F.B. 456	Pg. 235
Map No. B-1072	W. O. 8099 Tape No. 072 St'd 84°F.		
Office Work J. D. Price	Surveyed by Evans.		
Checked aar	Notes HE Date 4/27/36		
Date 1936	Indexed A. C. Johnson		

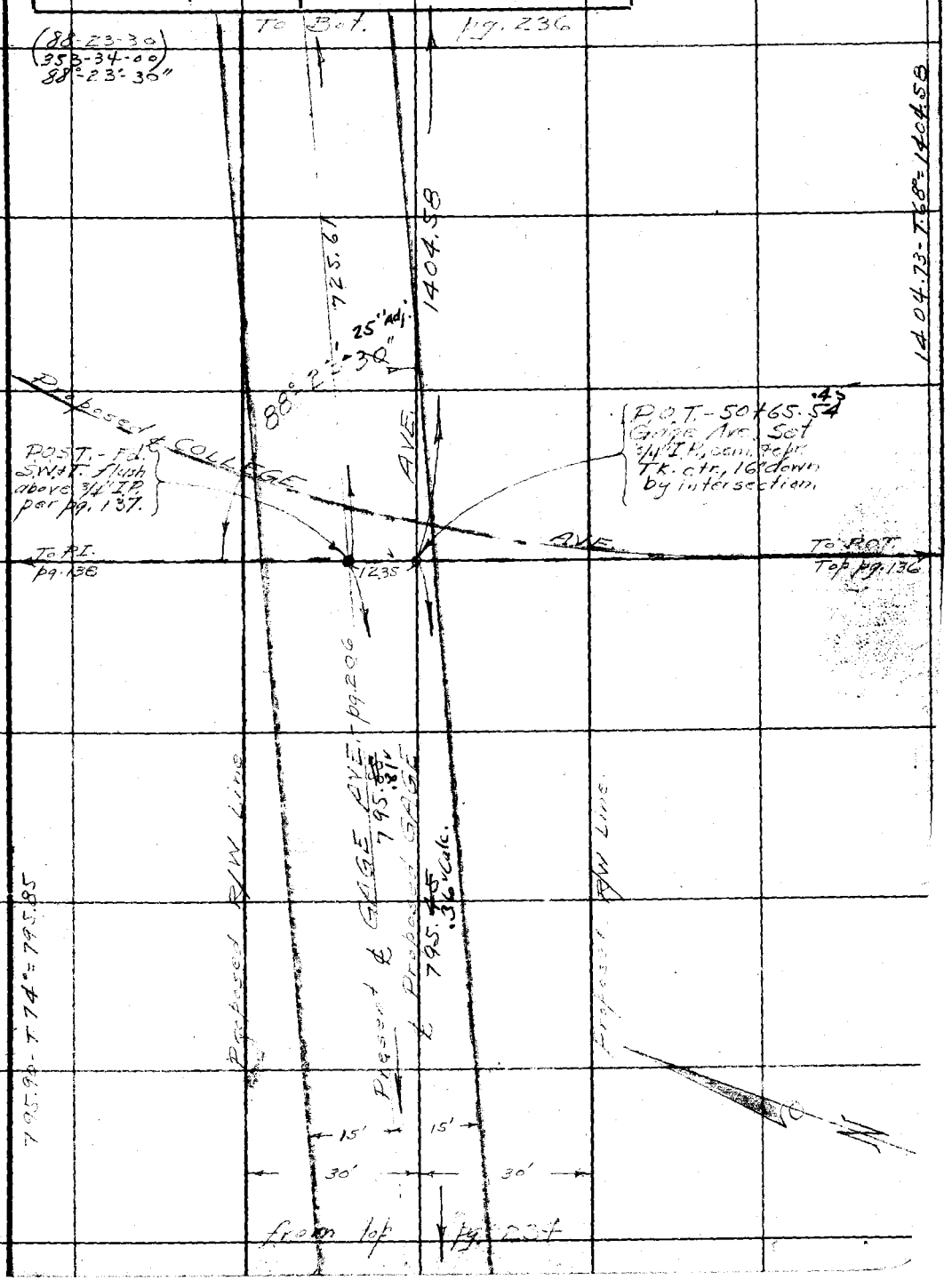

Note: Any Additions or Changes on This Sheet Must be Made or Circled in Red Ink With Date and Name of Person Making Change.

Do not extend notes this side of this line

RETURN TO
LOS ANGELES COUNTY SURVEYOR
700 HALL OF RECORDS

FORM 247 10M 11-35

RETURN TO
LOS ANGELES COUNTY SURVEYOR
700 HALL OF RECORDS

Note: Any Additions or Changes on This Sheet Must be Made or Circled in **Red Ink** With Date and Name of Person Making Change.

Do not extend notes this side of this line



F.B. 456 PG. 236

To Bot. pg. 238

Notes Ck'd by	aar	Survey of	Gage Ave
Map No.	B-1072	W. O.	8099 Tape No. 072 St'd 84°F.
Office Work	J.D. Price	Surveyed by	Evans
Checked	aar	Notes	H Date 4/28/36
Date	1936	Indexed	A. C. Johnson

F.B. 456 Pg. 237

(167-13-30
308-53-45)
167°-13'-26¼"

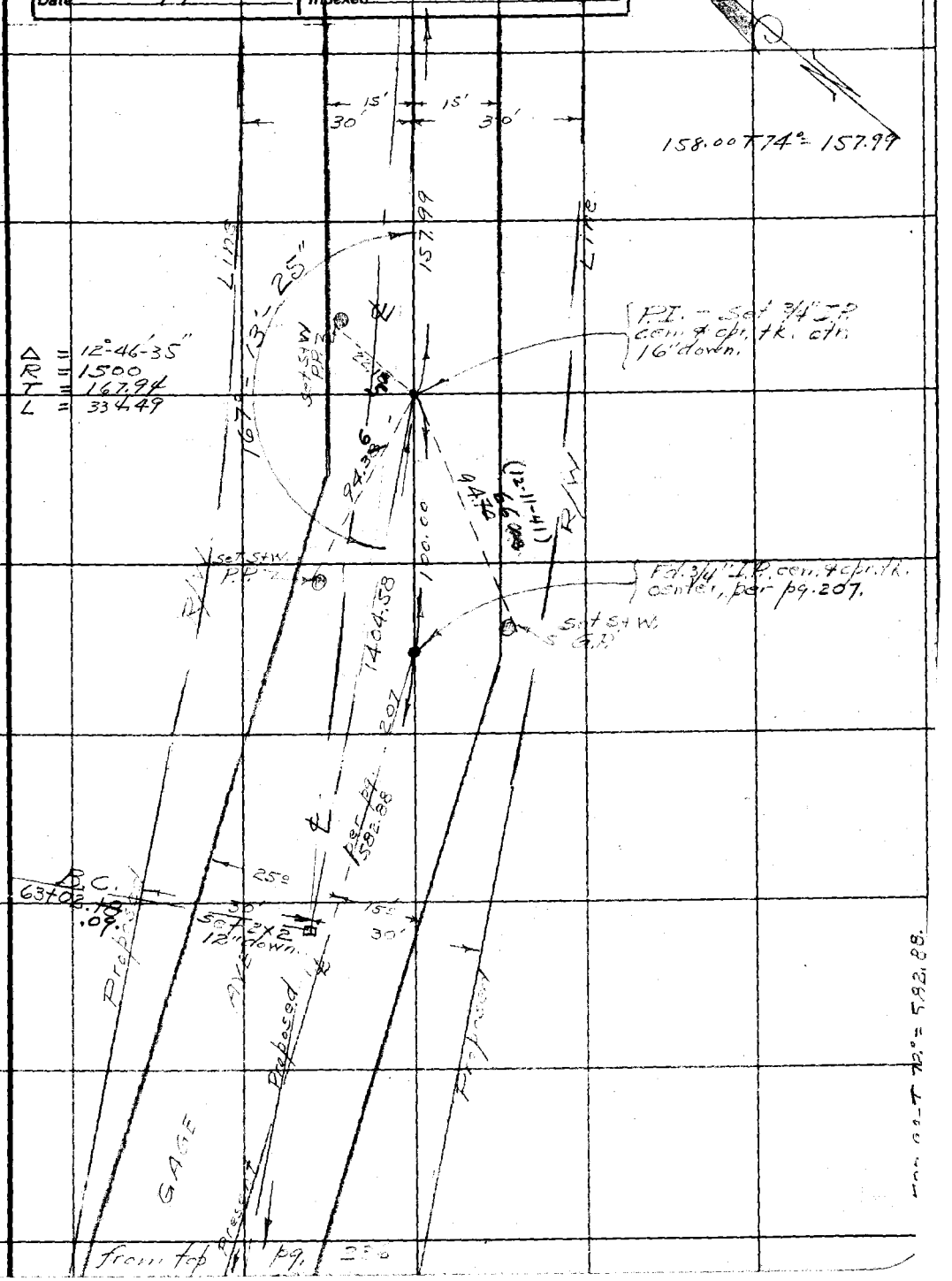

Note: Any Additions or Changes on This Sheet Must be Made or Circled in Red Ink With Date and Name of Person Making Change.

Do not extend notes this side of this line

RETURN TO
LOS ANGELES COUNTY SURVEYOR
700 HALL OF RECORDS

FORM 247 10M 11-35

F.B. 1-56 Pg. 238

To bot. pg. 239

511.46-T 74 = 511.43

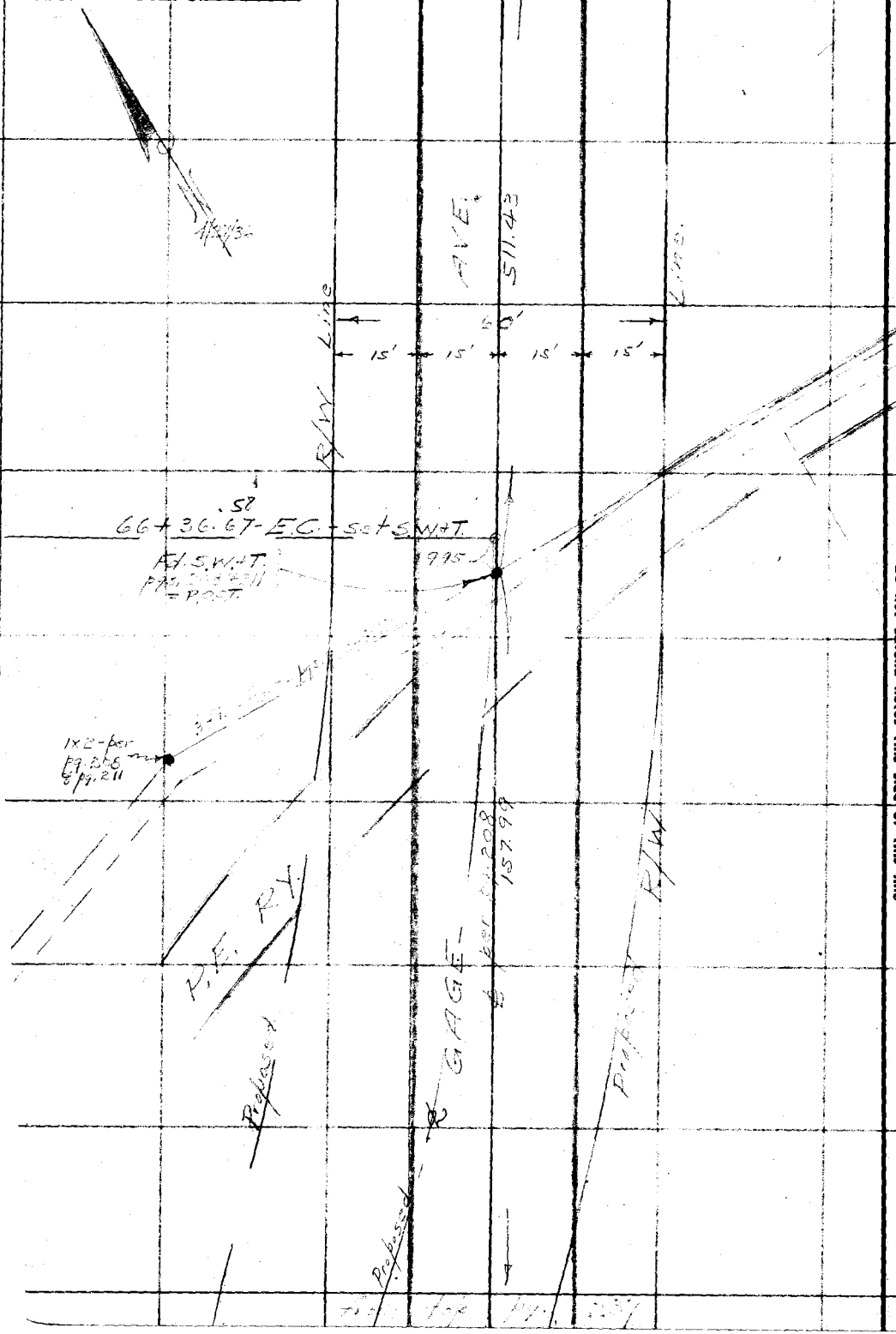

RETURN TO
LOS ANGELES COUNTY SURVEYOR
700 HALL OF RECORDS

Do not extend notes this side of this line

Note: Any Additions or Changes on This Sheet Must be Made or Circled in Red Ink With Date and Name of Person Making Change.

Notes Ck'd by aar	Survey of GAGE AVE.	F.B. 456	Pg. 239
Map No. B-1072	W. O. 8099 Tape No. 072 St'd 84°F.		
Office Work J. P. Price	Surveyed by Evans		
Checked aar	Notes EE Date 4/28/36		
Date 1936	Indexed A. C. Johnson		

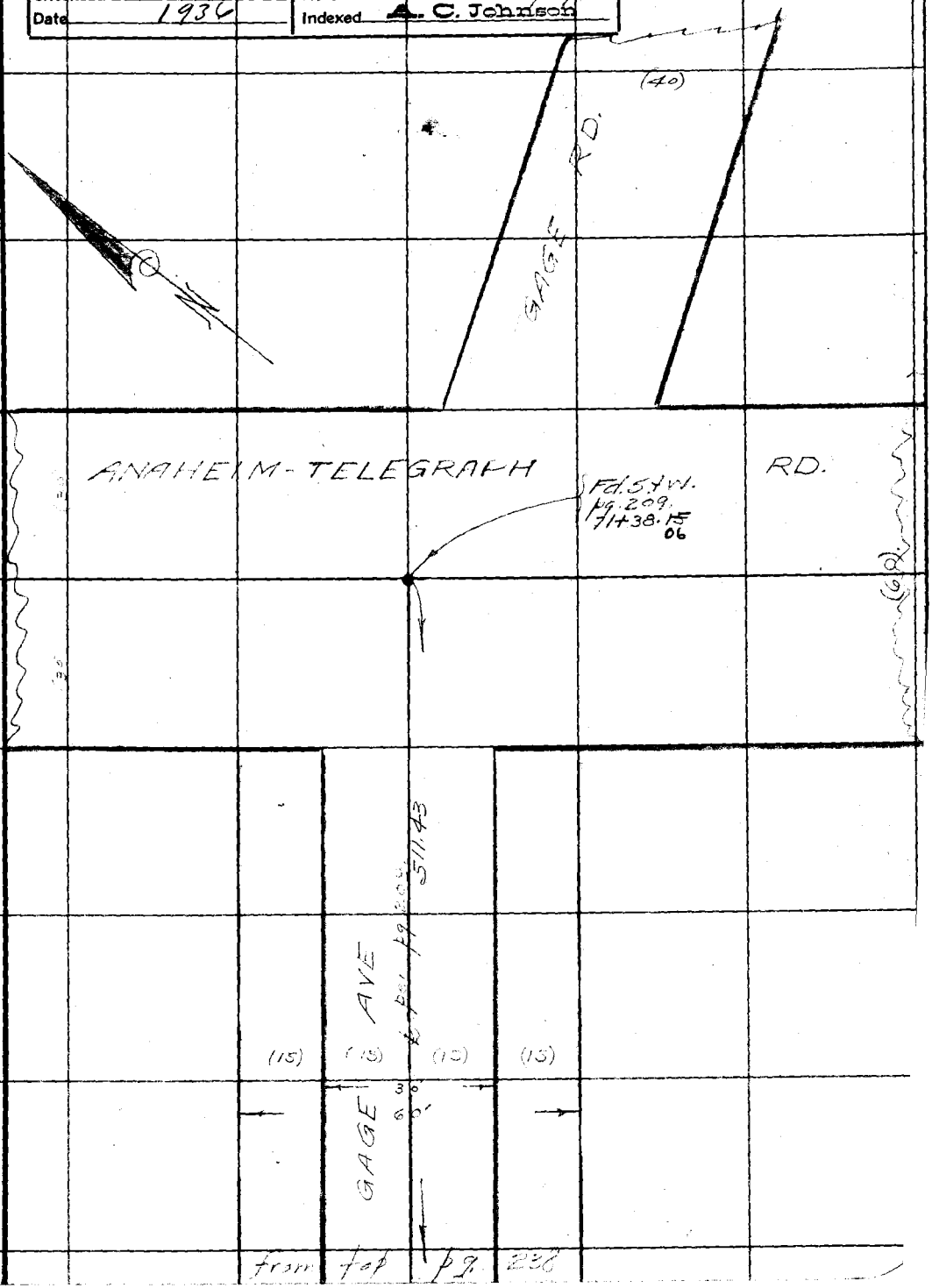

Note: Any Additions or Changes on This Sheet Must be Made or Circled in Red Ink With Date and Name of Person Making Change.

Do not extend notes this side of this line

RETURN TO
LOS ANGELES COUNTY SURVEYOR
700 HALL OF RECORDS

FORM 247 10M 11-35

F.B. 456 PG. 240

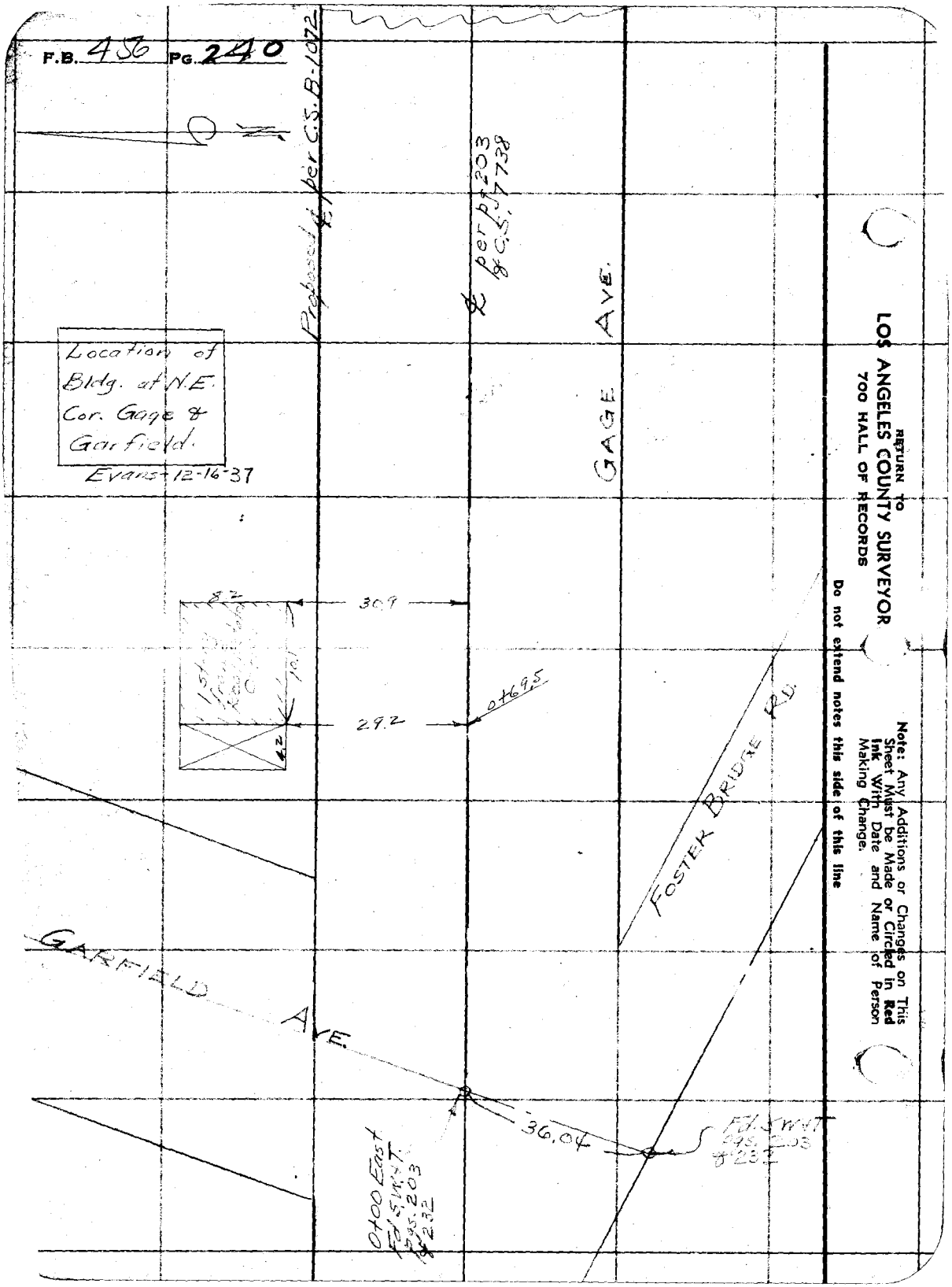

RETURN TO
LOS ANGELES COUNTY SURVEYOR
700 HALL OF RECORDS

Do not extend notes this side of this line

Note: Any Additions or Changes on This Sheet Must be Made or Circled in Red Ink With Date and Name of Person Making Change.

Notes Ck'd by	Survey of College Ave	F.B. 456 Pg. 241
Map No. C.S.B-1220	W. O. 7054 Tape No. 063 St'd 84 of	
Office Work J. D. Price	Surveyed by EVANS	
Checked [illegible]	Notes HE Date 7/'39	
Date Jan 1940	Indexed A. C. Johnson 7-14-39	

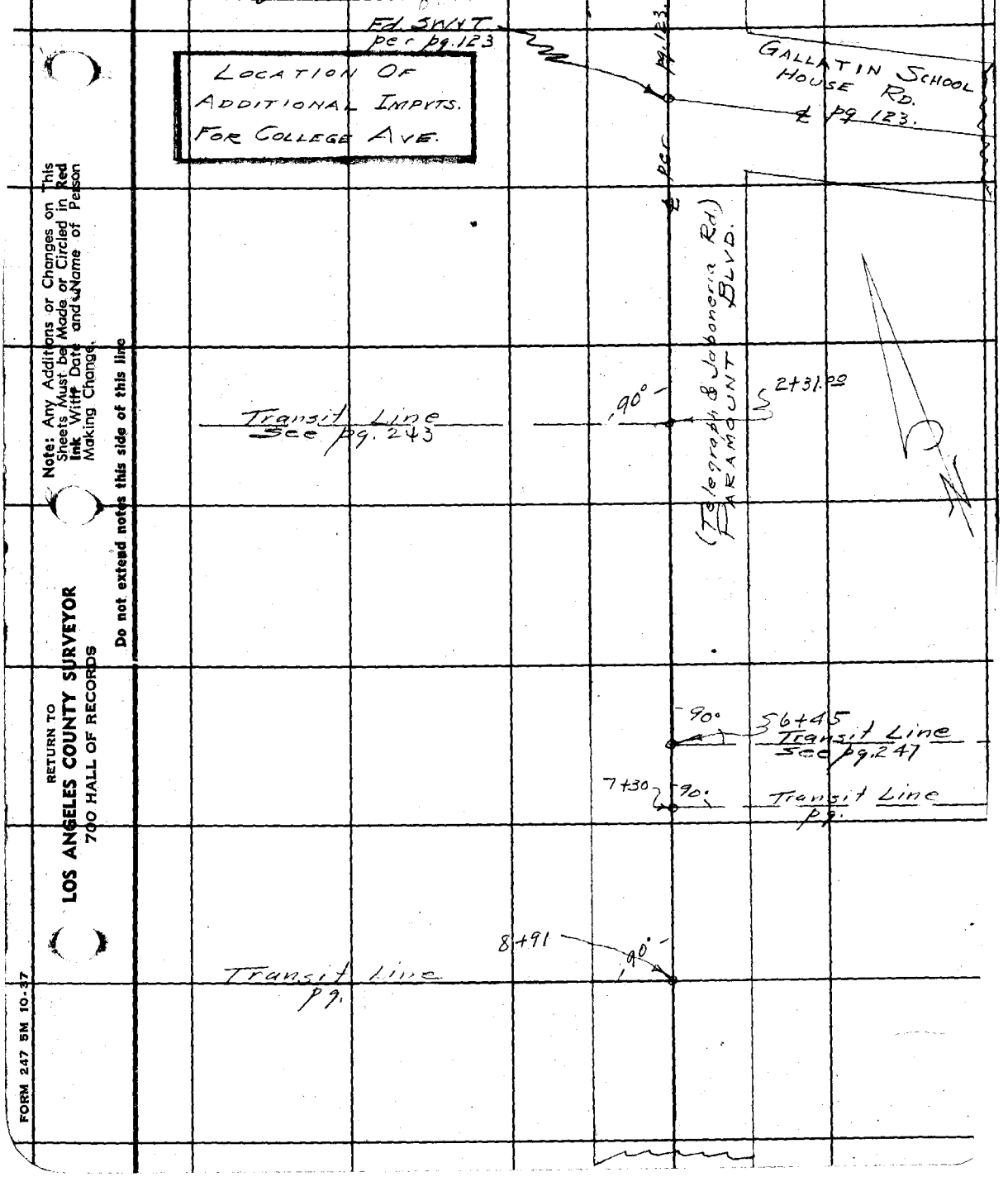

Note: Any Additions or Changes on This Sheets Must be Made or Circled in Red Ink With Date and Name of Person Making Change.

Do not extend notes this side of this line

RETURN TO
LOS ANGELES COUNTY SURVEYOR
700 HALL OF RECORDS

FORM 247 5M 10-37

RETURN TO
LOS ANGELES COUNTY SURVEYOR
700 HALL OF RECORDS

Note: Any Additions or Changes on This Sheets Must be Made or Circled in **Red Ink** With Date and Name of Person Making Change.

Do not extend notes this side of this line

F.B. 456 PG. 242

Notes Ck'd by	Survey of College Ave
Map No. S.S.B-1220	W. O. 7054 Tape No. 063 St'd 84 of
Office Work J. D. Price	Surveyed by Evans
Checked aar	Notes Brock Date 7/39
Date Jan 1940	Indexed A. C. Johnson

F.B. 456 PG. 243

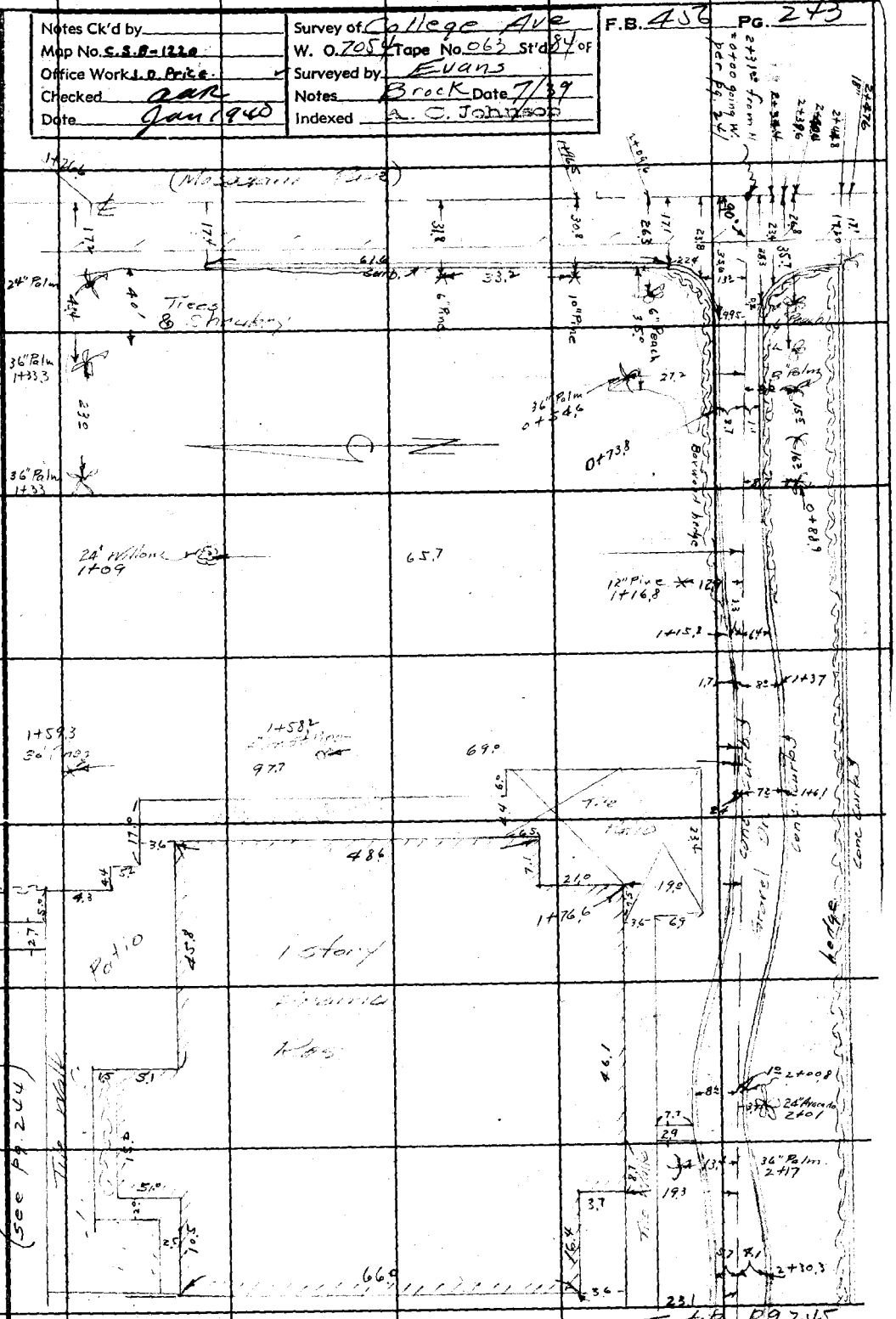

Note: Any Additions or Changes on This Sheets Must be Made or Circled in Red Ink With Date and Name of Person Making Change.

Do not extend notes this side of this line

RETURN TO
LOS ANGELES COUNTY SURVEYOR
700 HALL OF RECORDS

FORM 247 5M 10-37

RETURN TO
LOS ANGELES COUNTY SURVEYOR
700 HALL OF RECORDS

Note: Any Additions or Changes on This Sheets Must be Made or Circled in **Red Ink** With Date and Name of Person Making Change.

Do not extend notes this side of this line

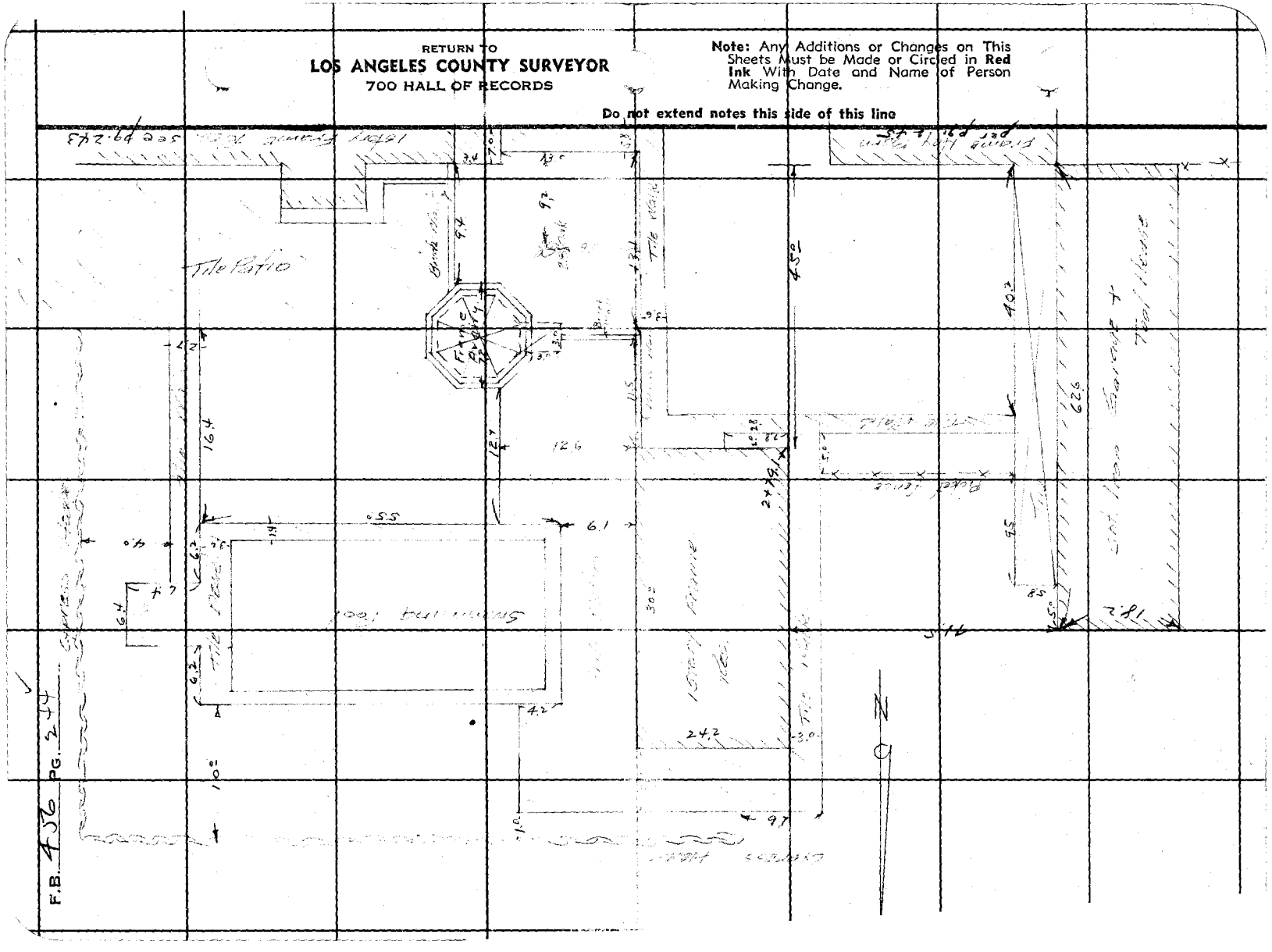
Tile Patio
Tile Patio
Tile Patio

Notes Ck'd by		Survey of College Ave	F.B. 456 PG. 248
Map No. C.S. B-1220		W. O. 7054 Tape No. 063 St'd 84 of	
Office Work J. D. Price		Surveyed by Evans	
Checked Cope		Notes Brock Date 7/39	
Date Jan 1940		Indexed A. C. Johnson	

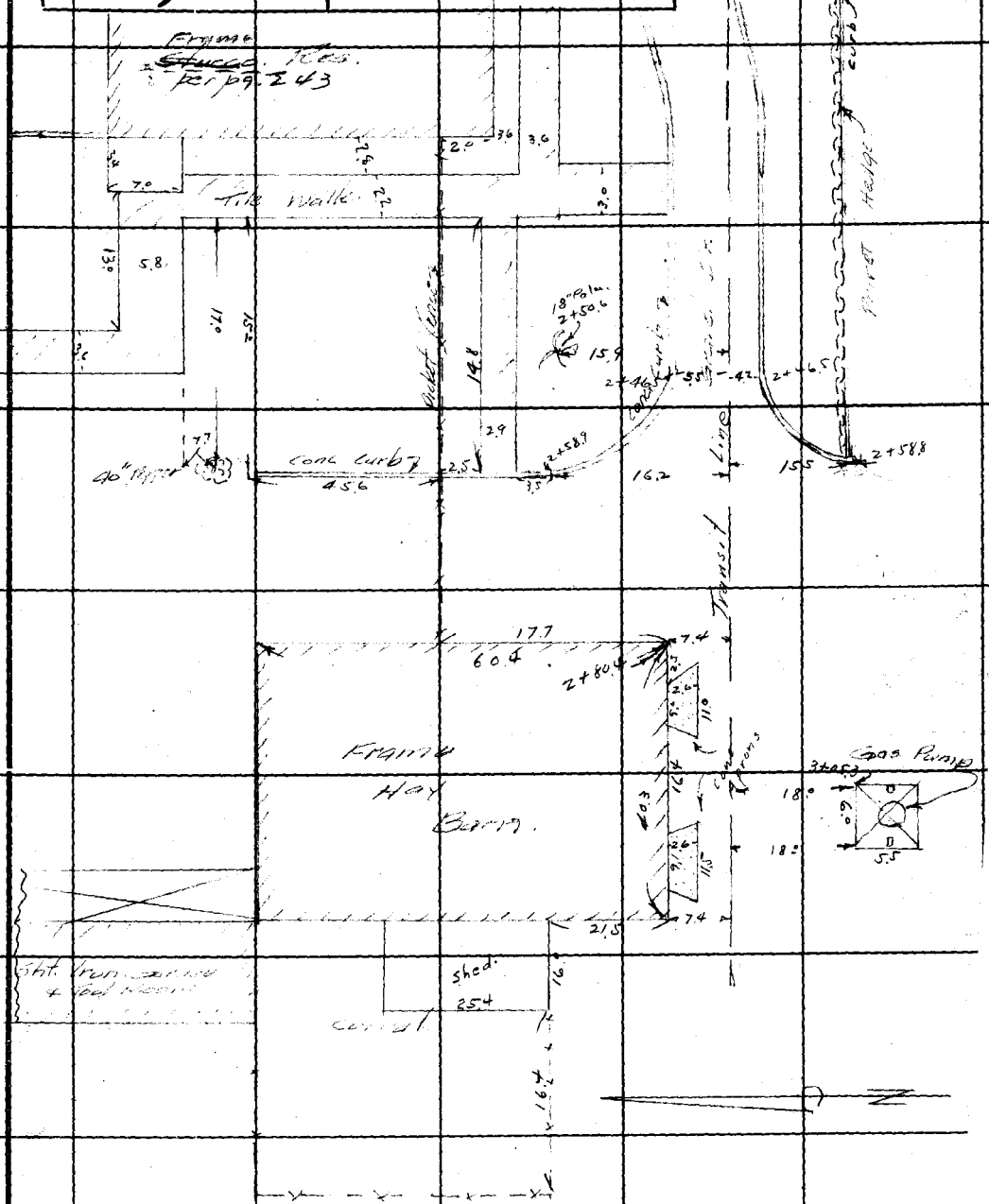

Note: Any Additions or Changes on This Sheets Must be Made or Circled in Red Ink With Date and Name of Person Making Change.

Do not extend notes this side of this line

RETURN TO
LOS ANGELES COUNTY SURVEYOR
700 HALL OF RECORDS

FORM 247 5M 10-37

RETURN TO
LOS ANGELES COUNTY SURVEYOR
700 HALL OF RECORDS

Note: Any Additions or Changes on This Sheets Must be Made or Circled in **Red Ink** With Date and Name of Person Making Change.

Do not extend notes this side of this line

F.B. 456 PG. 246

FORM 247 5M 10-57

RETURN TO
LOS ANGELES COUNTY SURVEYOR
700 HALL OF RECORDS

Note: Any Additions or Changes on This Sheets Must be Made or Checked in Red Ink With Date and Name of Person Making Change

Do not extend notes this side of this line

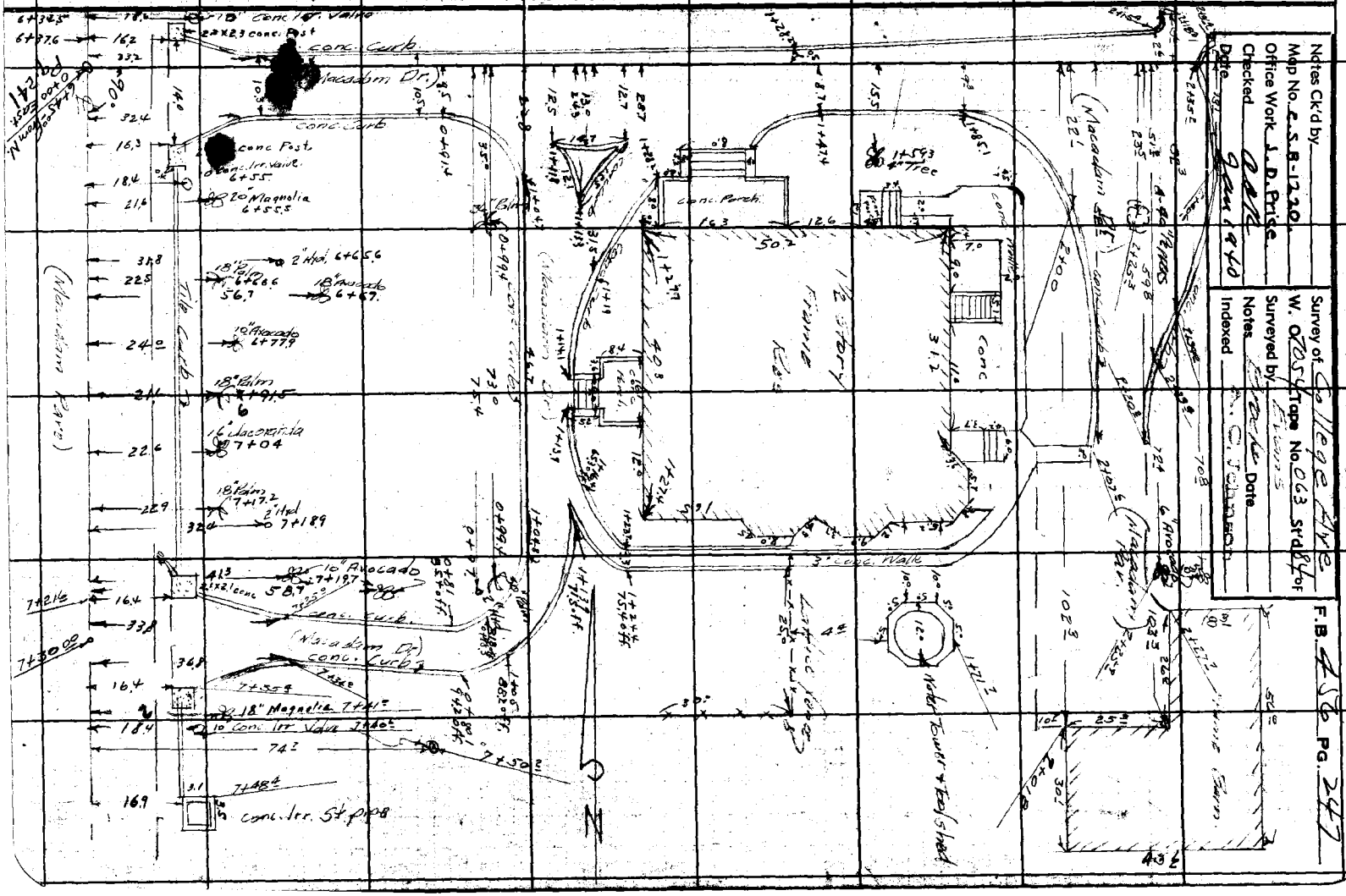

RETURN TO
LOS ANGELES COUNTY SURVEYOR
700 HALL OF RECORDS

Note: Any Additions or Changes on This Sheets Must be Made or Circled in **Red Ink** With Date and Name of Person Making Change.

Do not extend notes this side of this line

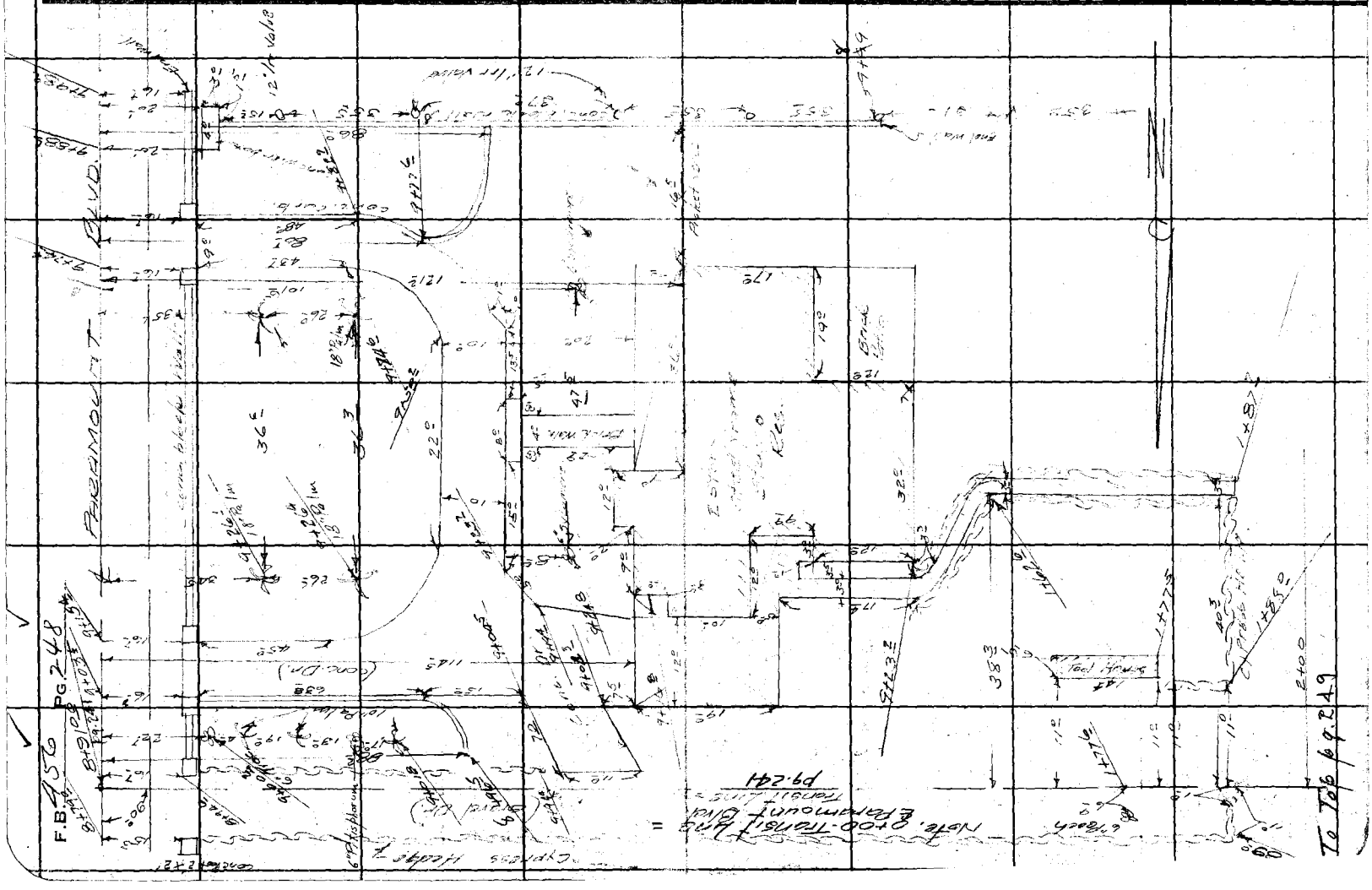

Notes Ck'd by	Survey of College Ave	F.B. 456 PG. 249
Map No. C.S.B-1220	W. 07054 Tape No. 063 St'd 84°F	
Office Work J.D. Price	Surveyed by Evans	
Checked aak	Notes Brock Date 7/39	
Date Jan 1940	Indexed A. C. Johnson	

From Bot pg. 248

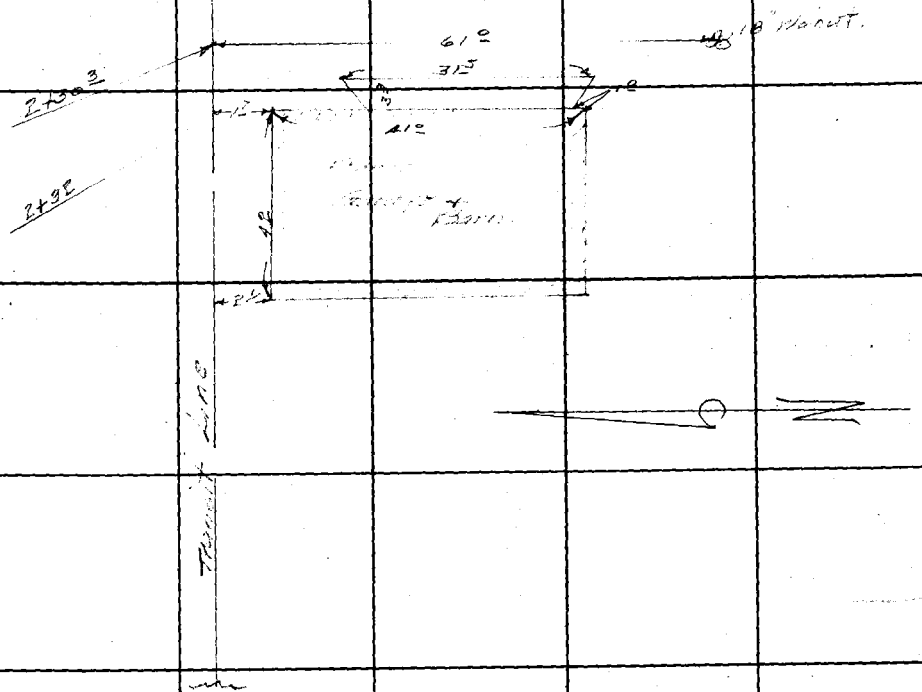

Note: Any Additions or Changes on This Sheets Must be Made or Circled in Red Ink With Date and Name of Person Making Change.

Do not extend notes this side of this line

RETURN TO
LOS ANGELES COUNTY SURVEYOR
700 HALL OF RECORDS

FORM 247 5M 10-37

RETURN TO

LOS ANGELES COUNTY SURVEYOR

700 HALL OF RECORDS

Note: Any Additions or Changes on This Sheets Must be Made or Circled in **Red Ink** With Date and Name of Person Making Change.

Do not extend notes this side of this line

F.B. 70 PG. 22

Notes Ck'd by	Survey of College Ave	F.B. 456 PG. 251
Map No. GS. B-120	W. O. 705 Tape No. St'd. of	
Office Work J. D. Pace	Surveyed by Evans	
Checked CAR	Notes Brock Date 12-39	
Date Jan 1940	Indexed A. E. Johnson 12-5-39	

Note: Any Additions or Changes on This Sheets Must be Made or Circled in Red Ink With Date and Name of Person Making Change.

Do not extend notes this side of this line

RETURN TO
LOS ANGELES COUNTY SURVEYOR
700 HALL OF RECORDS

FORM 247 5M 10-37



F.B. 456 PG. 252



Connect with grove shown on pgs. 145-148

From top pg. 251

RETURN TO
LOS ANGELES COUNTY SURVEYOR
700 HALL OF RECORDS

Note: Any Additions or Changes on This Sheets Must be Made or Circled in **Red Ink** With Date and Name of Person Making Change.

Do not extend notes this side of this line

Notes Ck'd by	Survey of College Ave	F.B. 456 Pg. 253
Map No. C.S.B-1220	W. O. 7054 Tape No. St'd of	
Office Work J. D. Price	Surveyed by Evans	
Checked aaR	Notes Brock Date 12-39	
Date Jan 1940	Indexed A. C. Johnson	

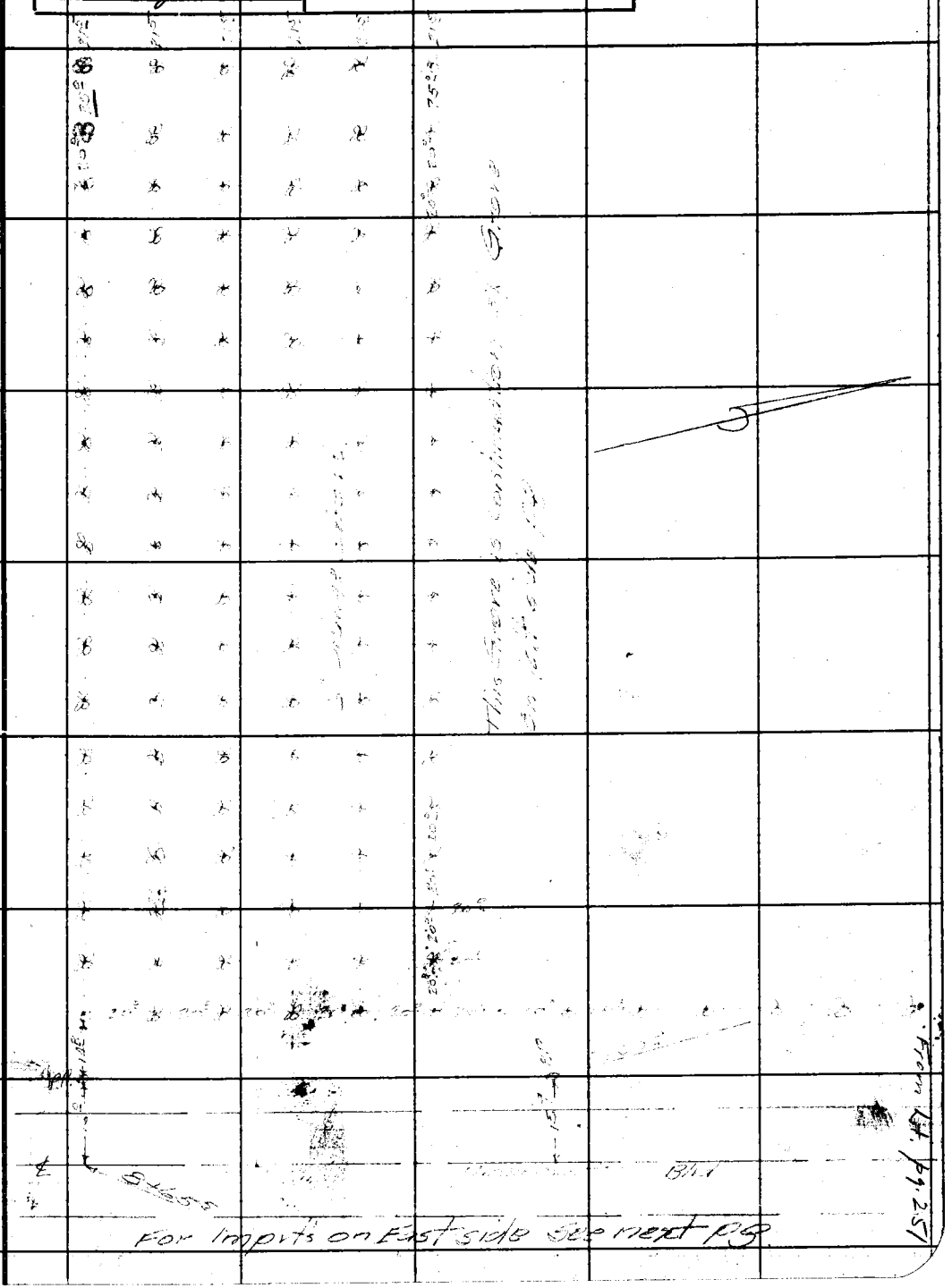

For Imprts on East side See next pg

From Lot pg. 251

Note: Any Additions or Changes on This Sheets Must be Made or Circled in Red Ink With Date and Name of Person Making Change.

Do not extend notes this side of this line

RETURN TO
LOS ANGELES COUNTY SURVEYOR
700 HALL OF RECORDS

FORM 247 5M 10-37

RETURN TO
LOS ANGELES COUNTY SURVEYOR
700 HALL OF RECORDS

Note: Any Additions or Changes on This Sheets Must be Made or Circled in **Red Ink** With Date and Name of Person Making Change.

Do not extend notes this side of this line



F.B. 4 PG. 254

Notes Ck'd by	Survey of College Ave	F.B. 456 Pg. 255
Map No. S.S.B-1220	W. O. 7054 Tape No. St'd OF	
Office Work J.P. Price	Surveyed by Evans	
Checked OAR	Notes Brock Date 12-39	
Date Jan 1940	Indexed A. C. Johnson	

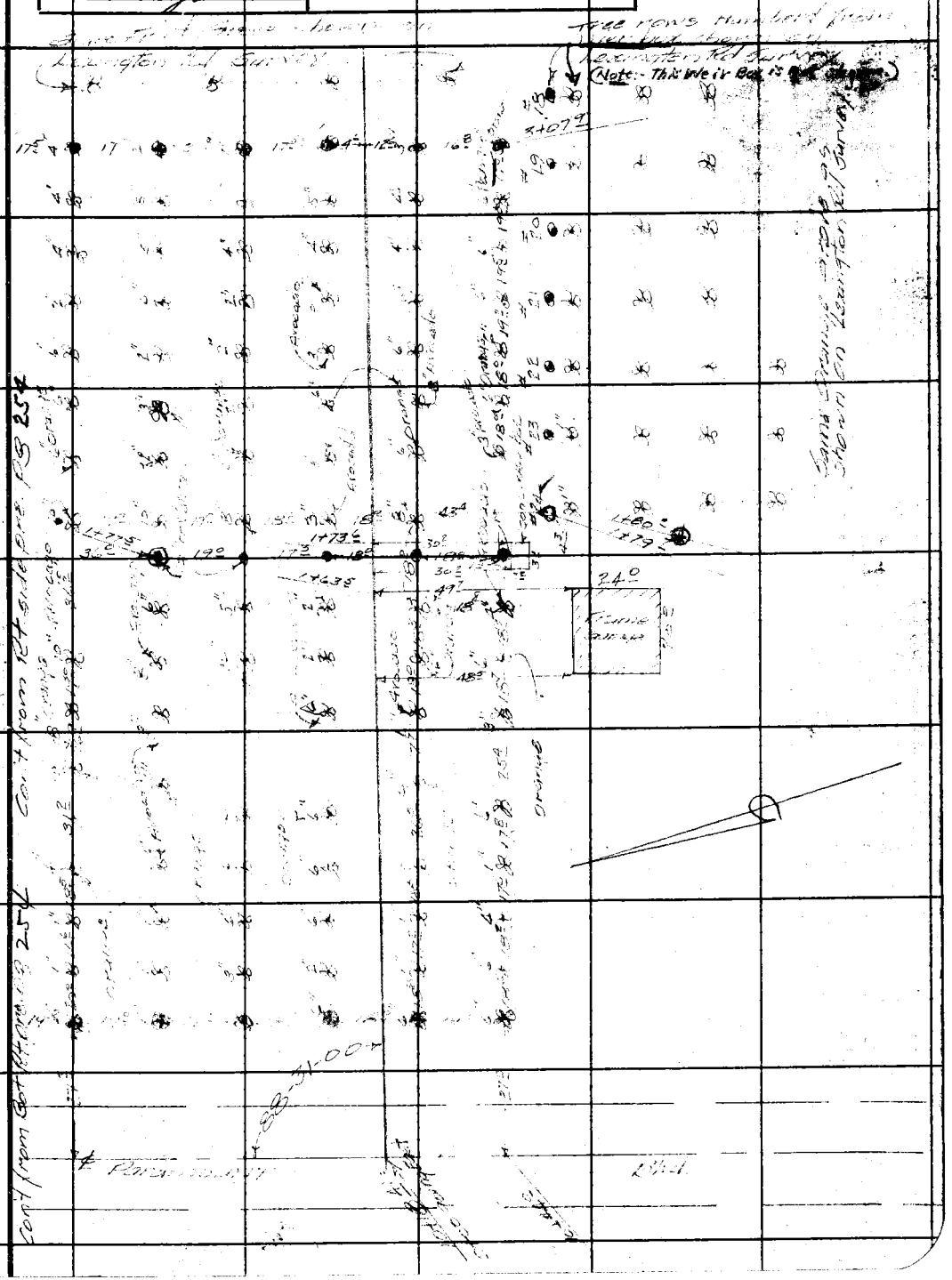

Note: Any Additions or Changes on This Sheets Must be Made or Circled in Red Ink With Date and Name of Person Making Change.

Do not extend notes this side of this line

RETURN TO
LOS ANGELES COUNTY SURVEYOR
700 HALL OF RECORDS

FORM 247 5M 10-37

RETURN TO
LOS ANGELES COUNTY SURVEYOR
700 HALL OF RECORDS

Note: Any Additions or Changes on This Sheets Must be Made or Circled in **Red Ink** With Date and Name of Person Making Change.

Do not extend notes this side of this line

F.B. [illegible] PG. 256

Notes Ck'd by	AAR	Survey of	Gage Ave
Map No.	B-1738	W. O.	8099 Tape No. 06 St'd 68°F
Office Work	J.D. Price	Surveyed by	Benson
Checked	AAR	Notes	" Date 12-1-41
Date	Mar. '42	Indexed	A. C. Johnson 12-15-41

F.B. 456 Pg. 257

RE-ALIGNMENT PROPOSED ℄

OF

GAGE AVE.

FROM

GARFIELD AVE

TO

PROPOSED SLAUSON AVE

For Preliminary Survey See pgs. 203-229

Dec. 1941

C.A. Benson	Chief
E.S. Tambleson	⊼
N.R. Smith	Hd.Ch
H.E. Frank	R.Ch.

Note: Any Additions or Changes on This Sheet Must be Made or Circled in Red Ink With Date and Name of Person Making Change.

Do not extend notes this side of this line.

RETURN TO
LOS ANGELES COUNTY SURVEYOR
700 HALL OF RECORDS

FORM 247 5M 10-39

F.B. 456 Pg. 258 Cont. on bot. pg. 259.

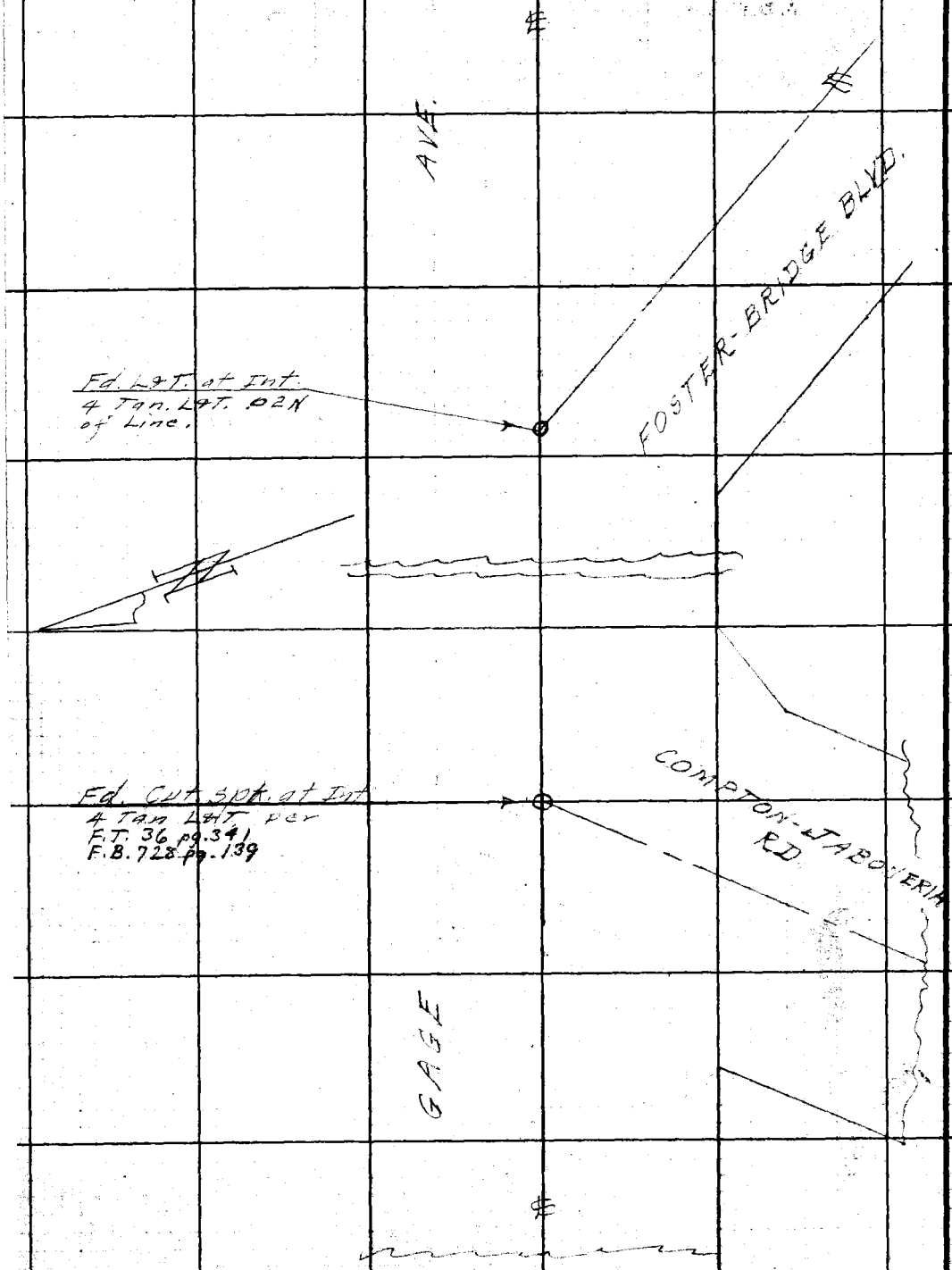

RETURN TO
LOS ANGELES COUNTY SURVEYOR
700 HALL OF RECORDS
Do not extend notes this side of this line.
Note: Any Additions or Changes on This Sheet Must be Made or Circled in Red Ink With Date and Name of Person Making Change.

FORM 247 5M 10-39

RETURN TO
LOS ANGELES COUNTY SURVEYOR
700 HALL OF RECORDS

Note: Any Additions or Changes on This Sheet Must be Made or Circled in Red Ink With Date and Name of Person Making Change.

Do not extend notes this side of this line.

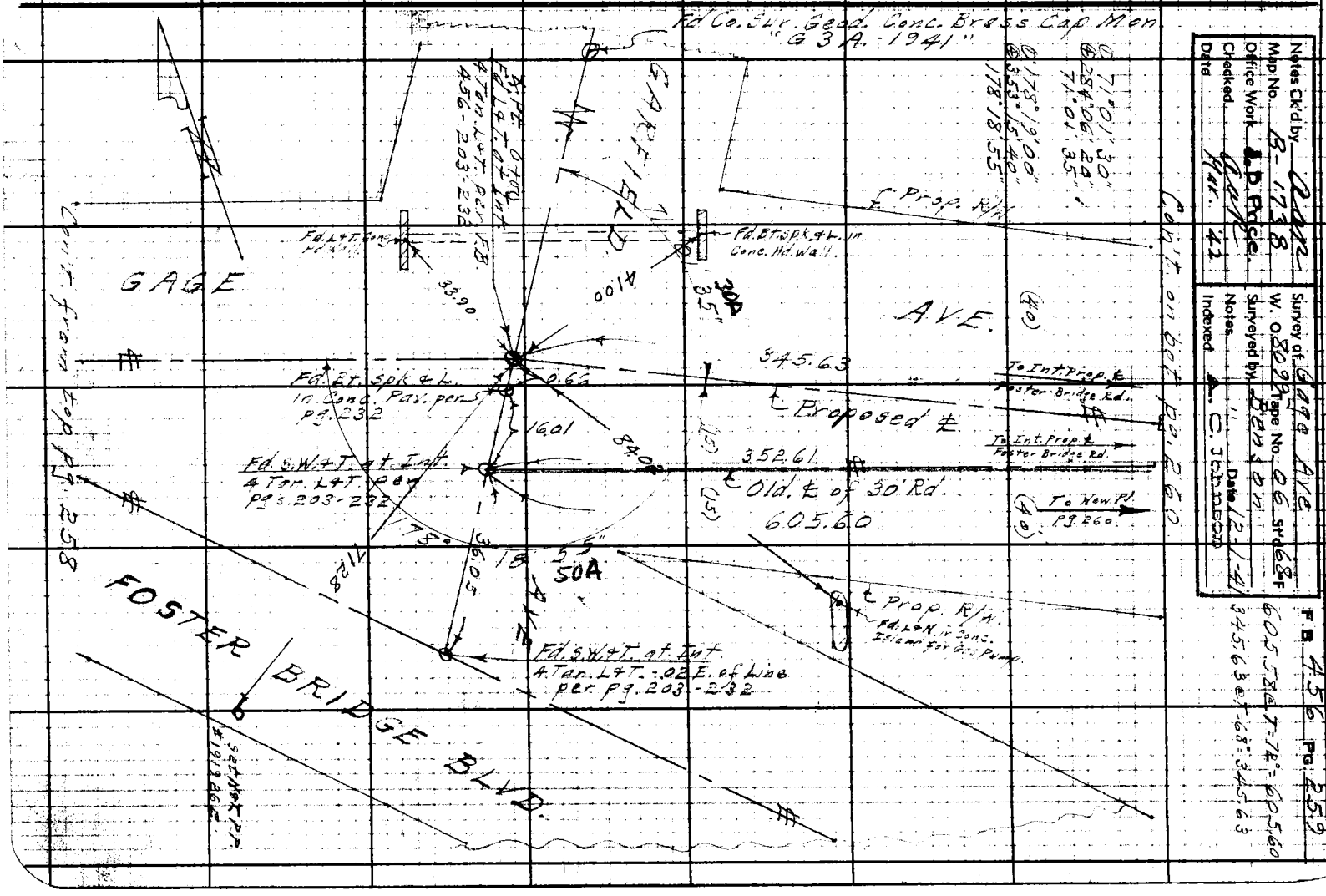

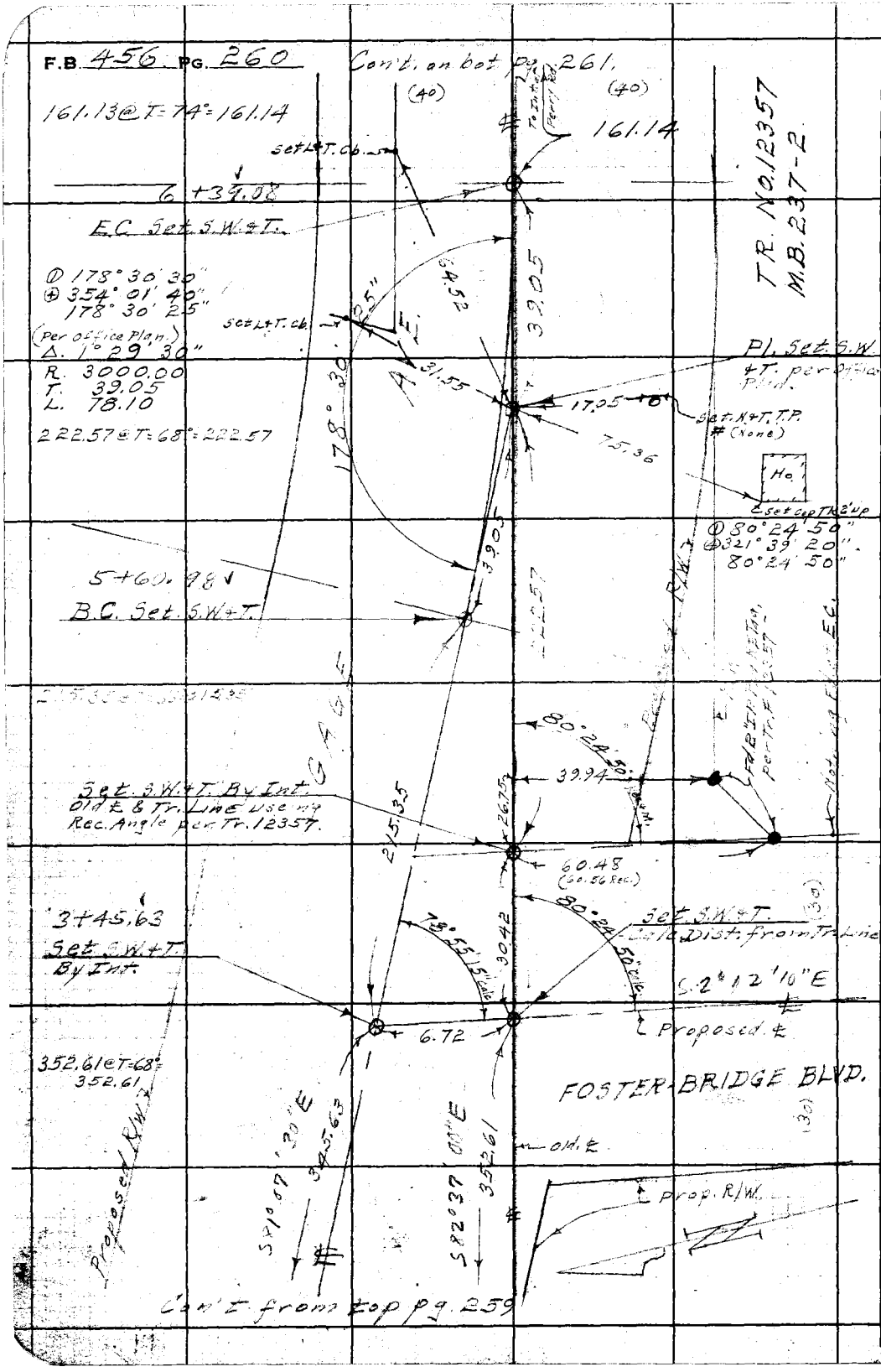

RETURN TO
LOS ANGELES COUNTY SURVEYOR
700 HALL OF RECORDS

Do not extend notes this side of this line.

Note: Any Additions or Changes on This Sheet Must be Made or Circled in **Red Ink** With Date and Name of Person Making Change.

Notes Ck'd by: CAR	Survey of: Gage Ave.
Map No. B-1738	W. O. 8099 Tape No. 06 Std 68°F
Office Work: J.D. Price	Surveyed by: Benson
Checked: CAR	Notes: " Date: 12-2-41
Date: Mar. '42	Indexed: A. C. Johnson

F.B. 456 Pg. 261

Con't. on bot. pg. 262

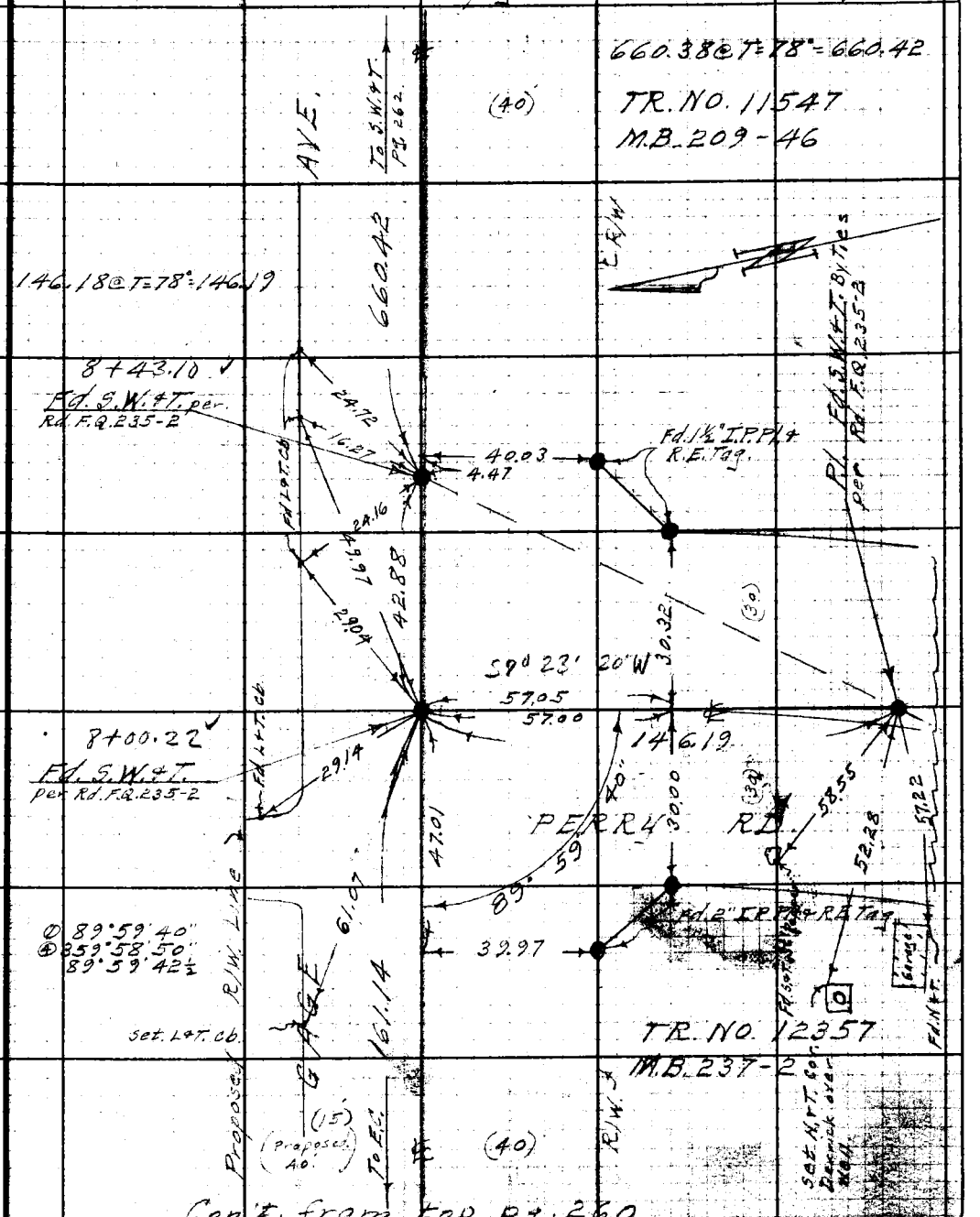

Note: Any Additions or Changes on This Sheet Must be Made or Circled in Red Ink With Date and Name of Person Making Change.

Do not extend notes this side of this line.

RETURN TO
LOS ANGELES COUNTY SURVEYOR
700 HALL OF RECORDS

FORM 247 5M 10-39

F.B. 456 PG. 262 Con't. on bot. pg. 263

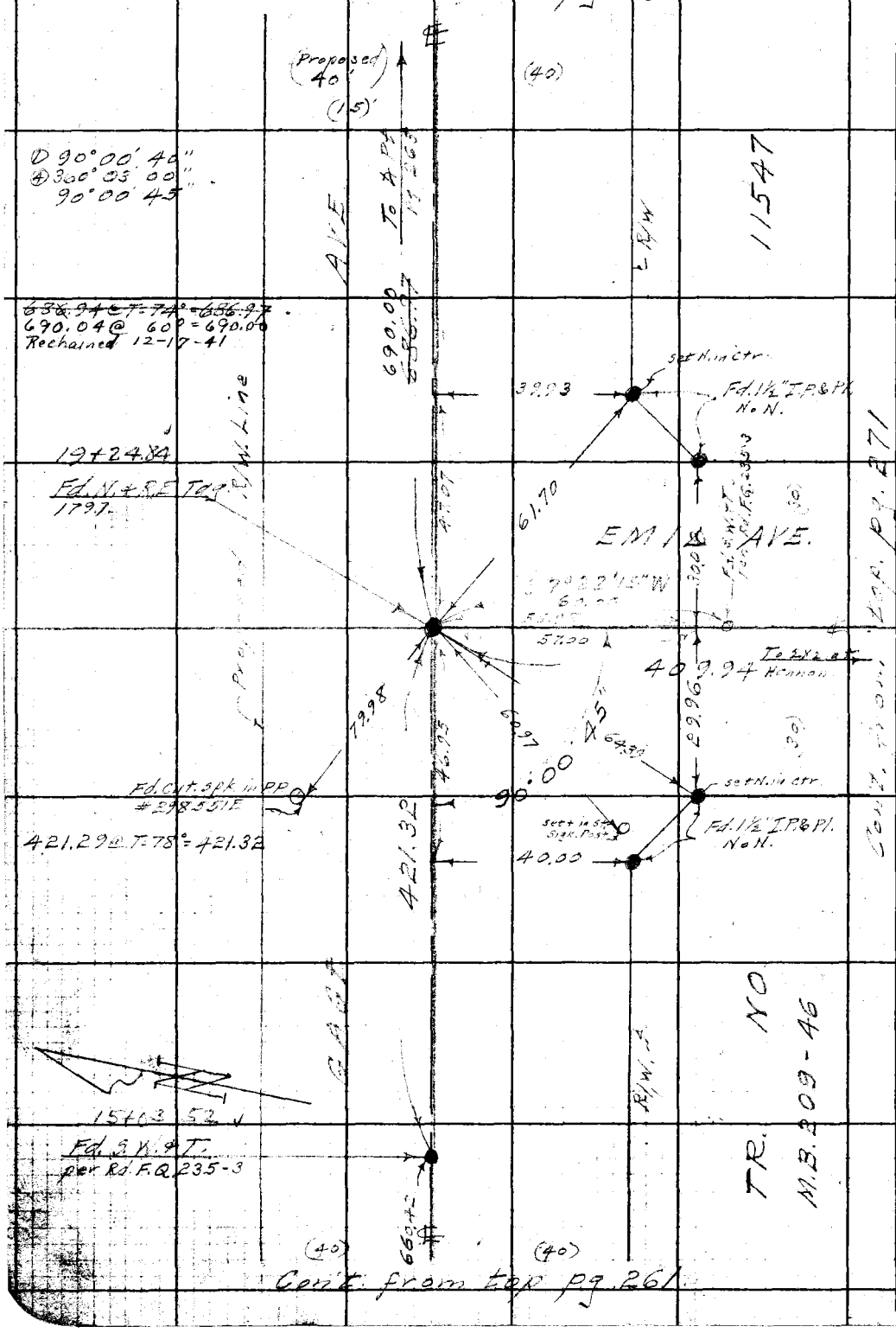

RETURN TO
LOS ANGELES COUNTY SURVEYOR
700 HALL OF RECORDS

Do not extend notes this side of this line.

Note: Any Additions or Changes on This Sheet Must be Made or Circled in **Red Ink** With Date and Name of Person Making Change.

Notes Ck'd by: Car		Survey of: Gage Ave	F.B. 456 Pg. 263
Map No. B-1738		W. O. 8099 Tape No. 06 St'd 68°F	
Office Work: J. D. Price		Surveyed by: Benson	
Checked: Car		Notes: " Date: 12-5-41	
Date: Mar. '42		Indexed: A. C. Johnson	

578.69 @ T=60° = 578.66

Con't on Lot, pg. 264

Note: Any Additions or Changes on This Sheet Must be Made or Circled in Red Ink With Date and Name of Person Making Change.

Do not extend notes this side of this line.

RETURN TO LOS ANGELES COUNTY SURVEYOR 700 HALL OF RECORDS

FORM 247 5M 10-39

(Proposed) 40' (15) (40')

① 90°00'30"
⊕ 360°02'20"
90°00'35"

GAGE AVE.

To BC Pg 264

40.12

Fd. 2" I.P.P. + L.S. 1102 Tag.

Nothing Fd.

728.12

46.32

36+42.96
Fd. S.W. + T.
By Ties per Rd. F.Q. 235-4

86.33

CHALET DR.

Set N + T.P.P. #550912E

S70°27'35"W
578.66

To P.I. Pg. 272

(30')

Cont. from top pg. 272

60.00

Fd. S.W. + T. per Rd. F.Q. 235-4

LINE 2

58.61

46.85

90°00'00"

Nothing Fd.

40.04

Fd. 2" I.P.P. + L.S. 1102 Tag.

428.12 @ T=68° = 428.12

Set N + T.P.P. #191234E

R/W

S82°31'50"E
428.12

TR. NO. 10618
M.B. 207-35

① 179°54'50"
⊕ 359°39'20"
179°54'50"

Proposed

26+14.84
Angle Pt.
Fd. S.W. + T.
By Ties per pg. 204
Rd. F.Q. 235-L2

Fd. 2" I.P.P. + N - 12" Dn per pg. 204.

Set 3/4" I.P.P. + Cap. T.K. 12" Dn

Set 3/4" I.P.P. + Cap. T.K. 20" Dn.

33.90
5.23
9.13
34.10
15.00
40.02

Fd. 1½" I.P. + P.I. N.N. N.E. Cor. Lot 1, Tr. 11547

50'

54'

T.V. Line

14.36
5.25
9.11

98.59

90°64.60

TR. NO. 11547

179

Set N + T.P.P. #(None)

(15') (Proposed) 40' 690.00 (40')

Fd. L + N. Top Conc. Wall.

Con't from top pg. 262

F.B. 456 PG. 264

Con't. on bot. pg. 265.

Proposed ℄ of 30' St.

Set N+T Fn. P.

273.14

set N+T. Fn. Post

(Destroyed.)

Fd. S.W.+T. per. pg. 234.

Old ℄ of 30' St. See Pg. 205. #264

57.86

39.20

22.94

31.07

77.24

set + in Fn Post 1' up.

Fd. L+T. Conc. on Fn Post

Fd. L+T. Conc. Walk

500.11

47+43.86 E.C. Set S.W.+T.

set Bt. S.W.+T. P.P. #520097E

Fd 2"x2"+N. over 3/4" I.P. Conc. Pl.+Tk. 16" Dn. By Ties per pg. 234 Re. set 2"x2"+Tk. Flush.

27.07

30.31

35.63

27.72.1

0.78

15.325

Fd. N+T P.P. #295562E

20.23

39.58

Fd. Nail in 20" Elm.

Angle Pt. in Existing ℄. Fd. S.W.+T. over 3/4" I.P. Conc. Pl.+Cap Tk. 14" Dn. By Ties per pg. 205.-234

P.L. Set S.W.+T. per office Plan.

Fd. L+T. rim Conc. Std. P.

Δ 52°47'00"
R. 1700.00
T. 500.11
L. 972.78

12' 50"

147°

AVE.

500.11

27+71.08

B.C. Set S.W.+T.

Set + Fence Post

29.47

Set + Gate Post

30.39

30.44

Set + Fence Post

℄ Proposed 80' St. on ℄ Old 30' St.

500.13 @ T=62°=500.11

728.12 @ T=68°=728.12

Proposed

GAGE

728.12

739.1

Fd. S.W.+T. per Rd. F.Q. 235-4

Fd. 2" I.P. Pl.+N per pg. 205

.04

6.67

14.79

18.54

40.09

Fd. 2" I.P. No. Pl. N.E. Cor. Tr. 10618

E.W. Line of Tr. #10618

To Int. of Chr. + Dr.

(Proposed) 40' (15)

(40)

TR. No. 10618

Con't. from top pg. 263.

147°12'50"
228°51'30"
147°12'52½

469.06 @ T=62°=469.04
31.07 @ T=62°= 31.07
500.11

273.15 @ T=62°=
273.14

2021
567
13 5

RETURN TO
LOS ANGELES COUNTY SURVEYOR
700 HALL OF RECORDS

Do not extend notes this side of this line.

Note: Any Additions or Changes on This Sheet Must be Made or Circled in Red Ink With Date and Name of Person Making Change.

441.28
27.07
46 8.35

Notes Ck'd by	AAR	Survey of	
Map No.	B-17.38	W. O.	Tape No. St'd °F
Office Work	J. D. Price	Surveyed by	
Checked	AAR	Notes	Date
Date	Mar. '42	Indexed	A. C. Johnson

F.B. 456 Pg. 265

Con't. on bot. pg. 266

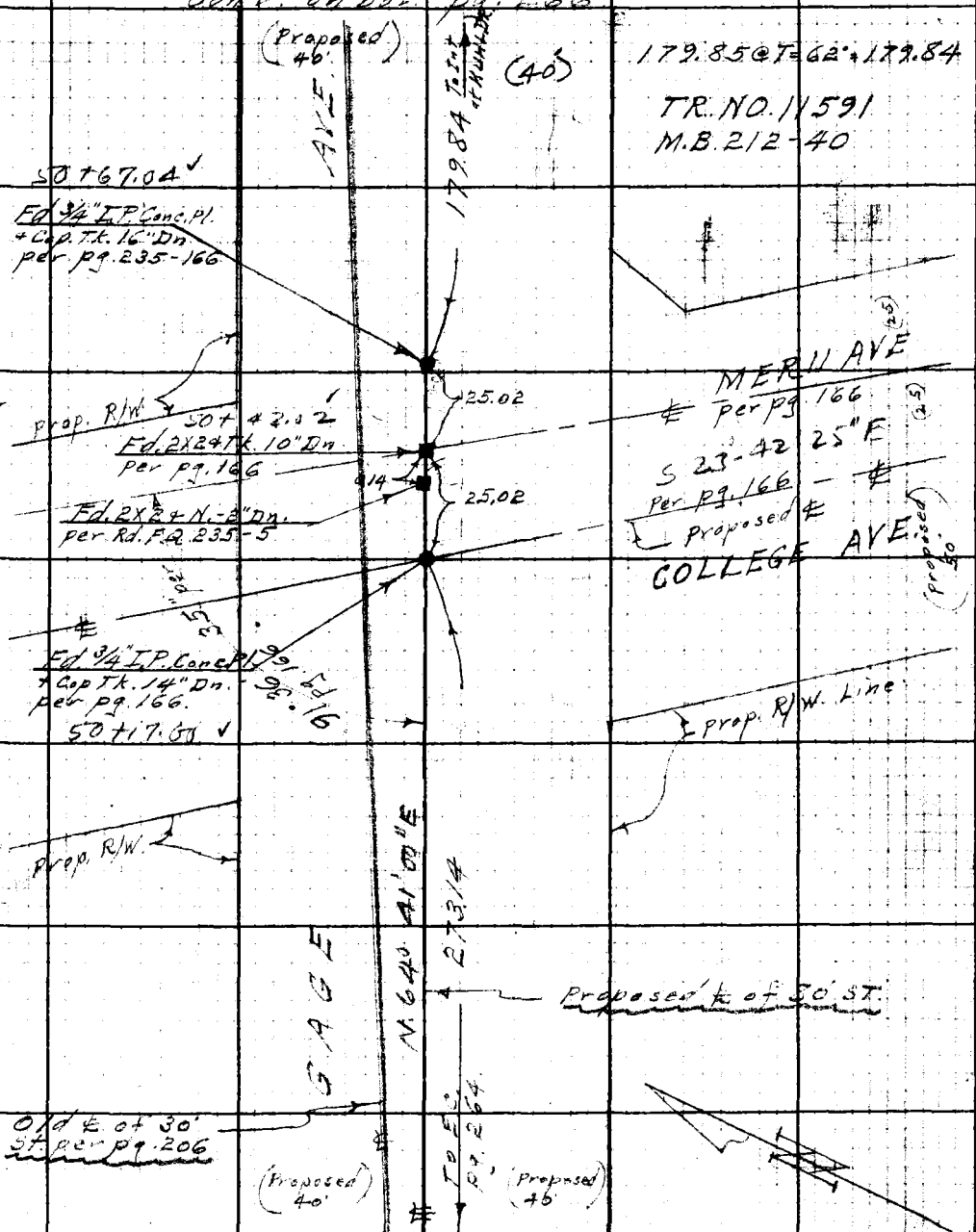

Con't. from top pg. 264

Note: Any Additions or Changes on This Sheet Must be Made or Circled in Red Ink With Date and Name of Person Making Change.

Do not extend notes this side of this line.

RETURN TO
LOS ANGELES COUNTY SURVEYOR
700 HALL OF RECORDS

FORM 247 5M 10-39

F.B. 456 PG. 266

Con't. on bot. pg. 267.

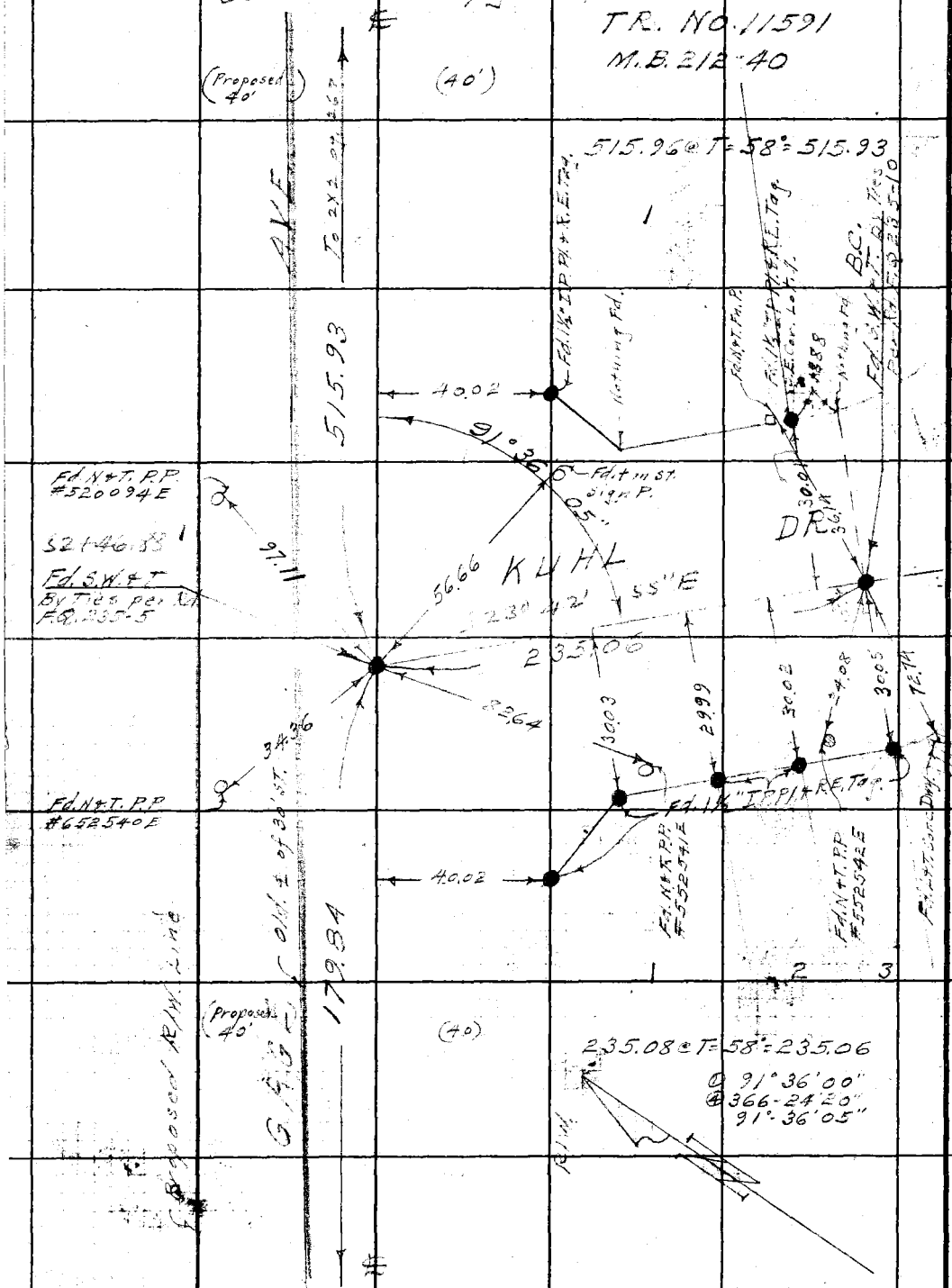

Con't. from top pg. 265.

RETURN TO
LOS ANGELES COUNTY SURVEYOR
700 HALL OF RECORDS
Do not extend notes this side of this line.

Note: Any Additions or Changes on This Sheet Must be Made or Circled in Red Ink With Date and Name of Person Making Change.

Notes Ck'd by	Aur	Survey of	Gage Ave
Map No.	B-1738	W. O.	8099 Tape No. St'd 68°F
Office Work	J. D. Price	Surveyed by	Benson
Checked	Aur	Notes	" Date 12-3-41
Date	Mar. 42	Indexed	A. C. Johnson

F.B. 456 PG. 267

① 73° 13' 10"
④ 292° 52' 40"
73° 13' 10"

Con't. on bot. pg. 268

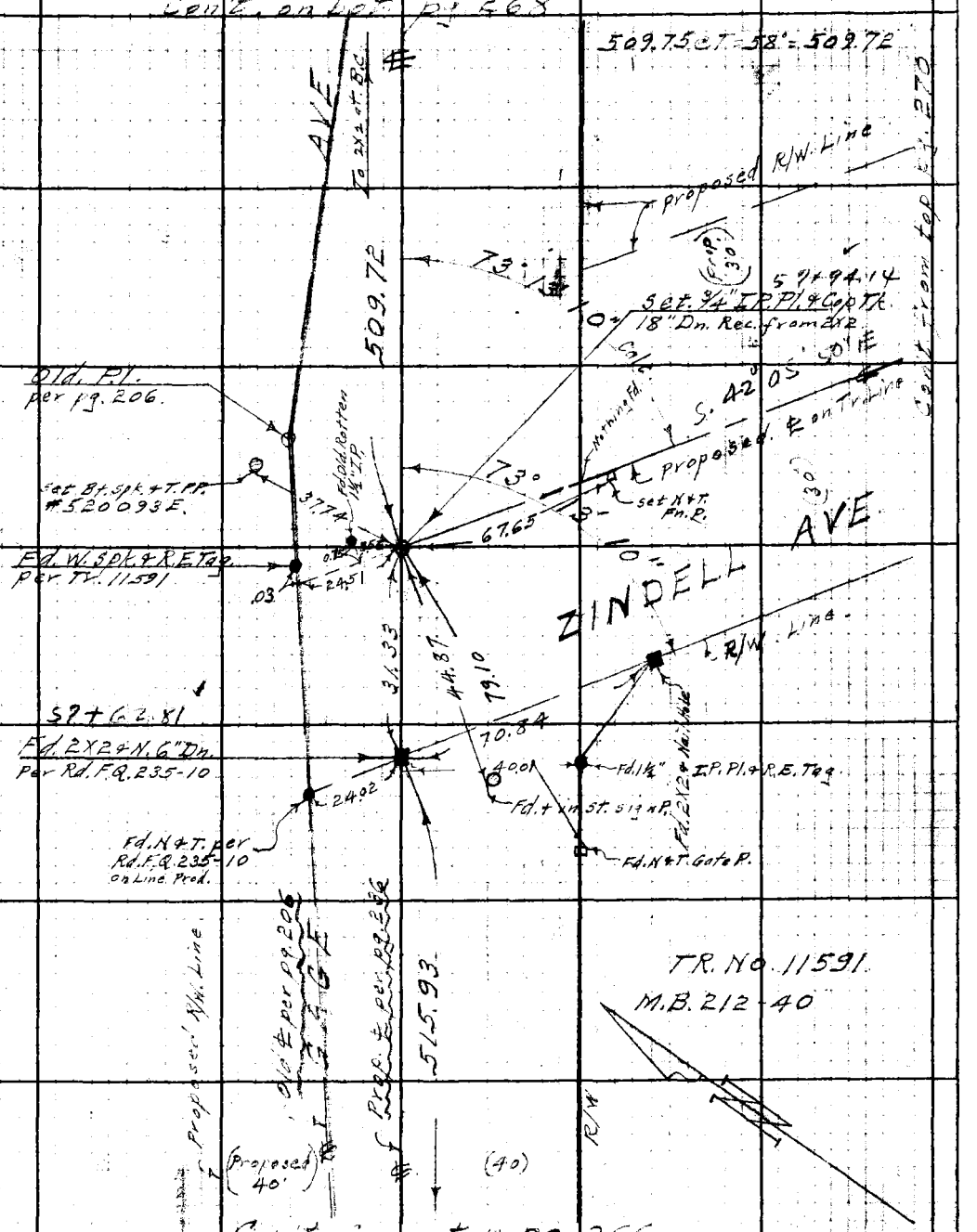

Con't. from top pg. 266

Con't. from top pg. 270

Note: Any Additions or Changes on This Sheet Must be Made or Circled in Red Ink With Date and Name of Person Making Change.

Do not extend notes this side of this line.

RETURN TO
LOS ANGELES COUNTY SURVEYOR
700 HALL OF RECORDS

FORM 247 5M 10-39

F.B. 456 Pg. 268

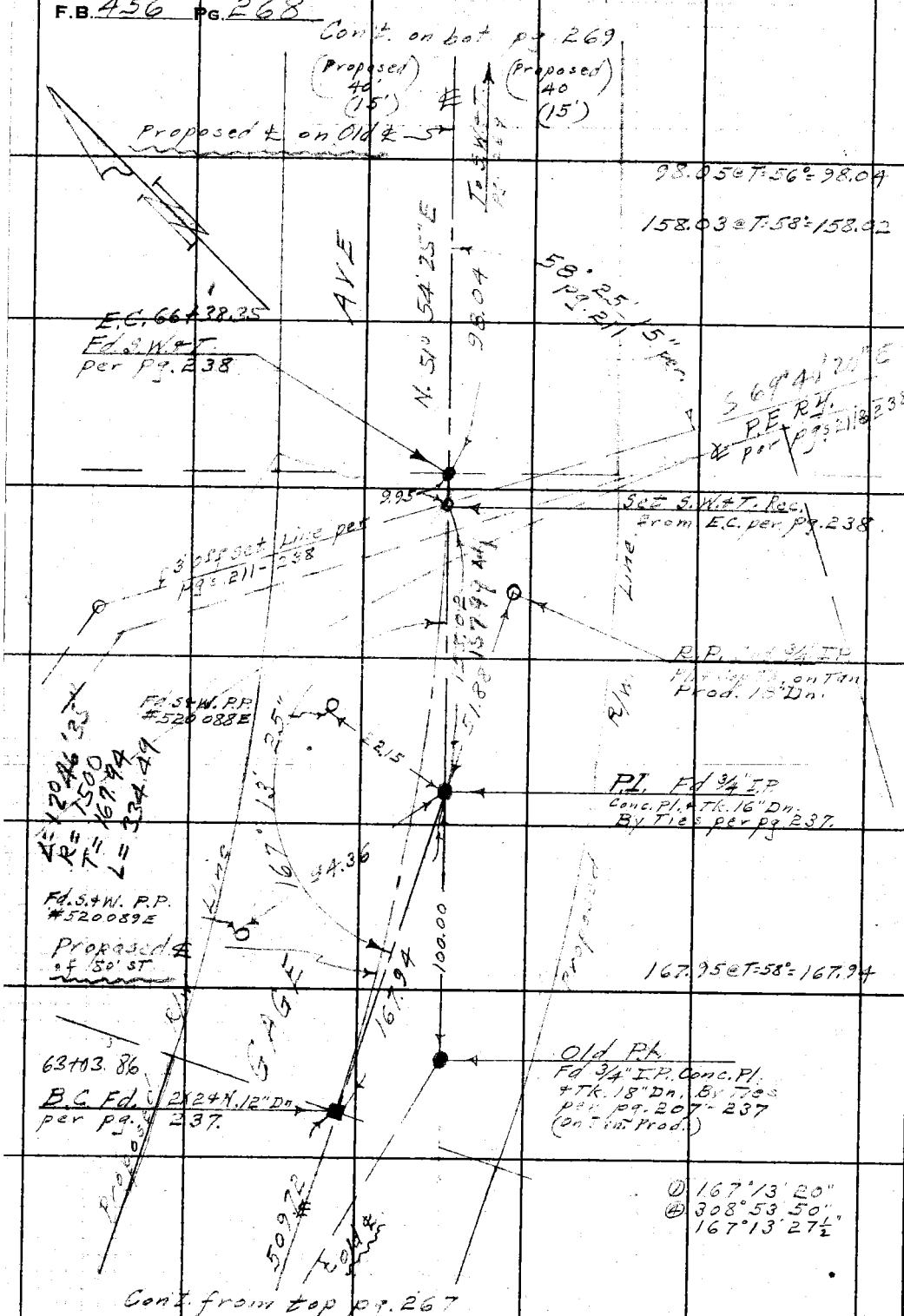

RETURN TO
LOS ANGELES COUNTY SURVEYOR
700 HALL OF RECORDS

Do not extend notes this side of this line.

Note: Any Additions or Changes on This Sheet Must be Made or Circled in **Red Ink** With Date and Name of Person Making Change.

Notes Ck'd by: CAR	Survey of: Gage Ave
Map No.: B-1738	W. O. 8099 Tape No. 0 St'd 68°F
Office Work: J. D. Price	Surveyed by: Benson
Checked: CAR	Notes: " Date: 12-11-41
Date: Mar. '42	Indexed: A. C. Johnson

F.B. 456 Pg. 269

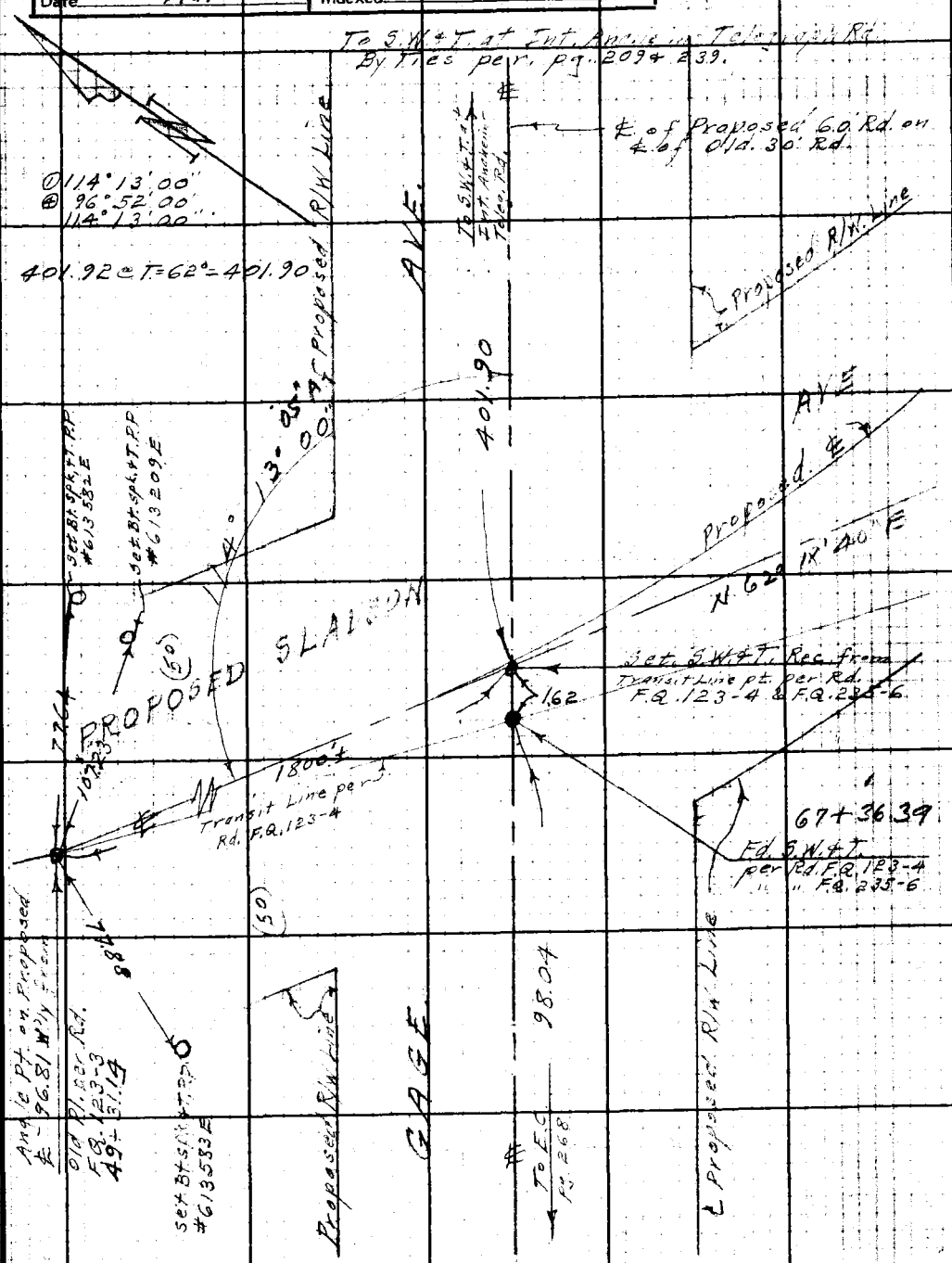

Con't from top pg. 268

Note: Any Additions or Changes on This Sheet Must be Made or Circled in Red Ink With Date and Name of Person Making Change

Do not extend notes this side of this line.

RETURN TO
LOS ANGELES COUNTY SURVEYOR
700 HALL OF RECORDS

FORM 247 5M 10-39

F.B. 456 PG. 270 Con't. on Rt. Side pg. 267

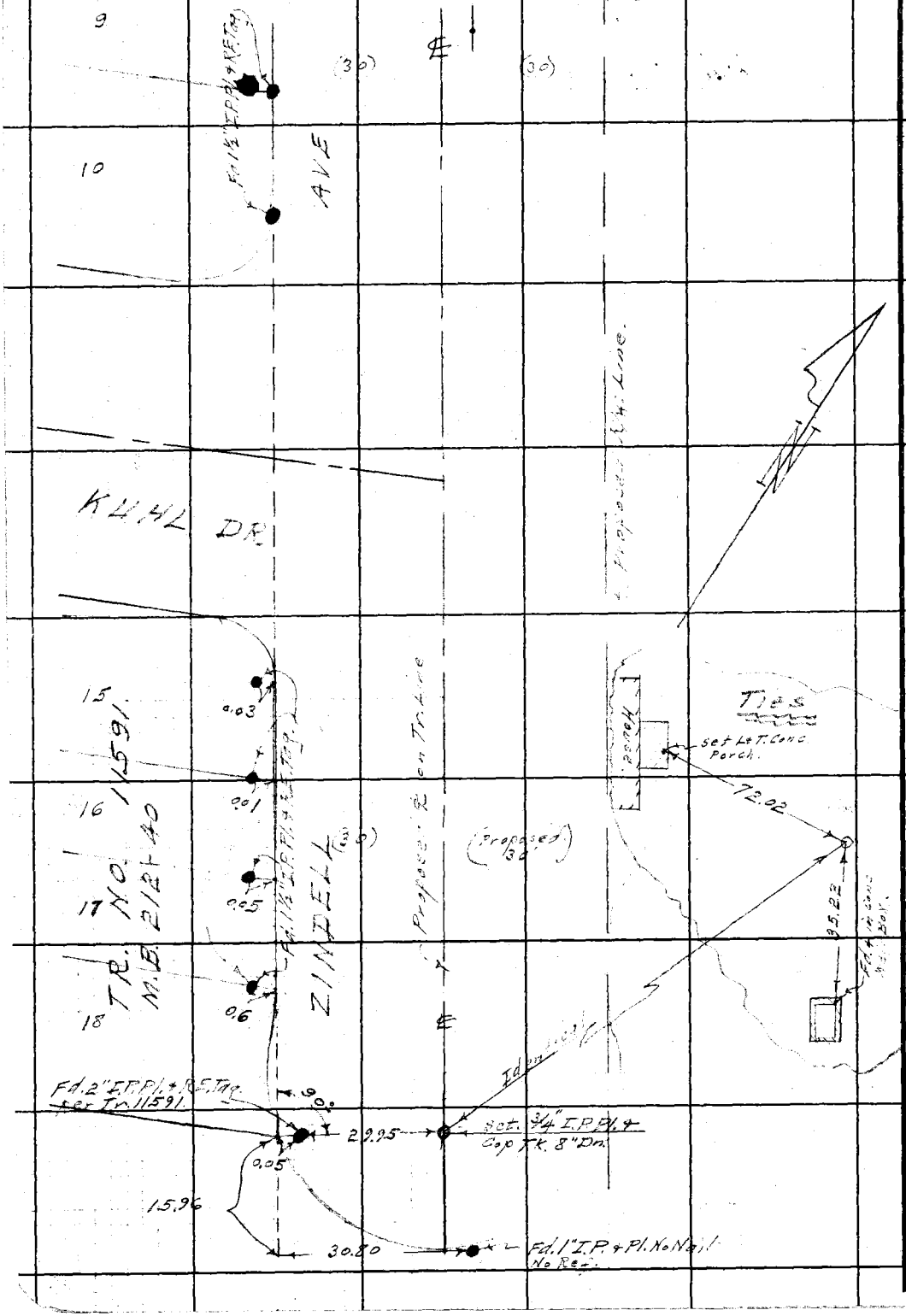

RETURN TO
LOS ANGELES COUNTY SURVEYOR
700 HALL OF RECORDS

Do not extend notes this side of this line.

Note: Any Additions or Changes on This Sheet Must be Made or Circled in **Red Ink** With Date and Name of Person Making Change.

Notes Ck'd by	AWR	Survey of	Gage Ave.
Map No.	B-1738	W. O.	8099 Tape No. 06 St'd 68°F
Office Work	J.D. PRICE	Surveyed by	Benson
Checked	AWR	Notes	" Date 12-2-41
Date	Mar. '42	Indexed	A. C. Johnson

F.B. 456 PG. 271

Con't on Rt. side pg. 262.

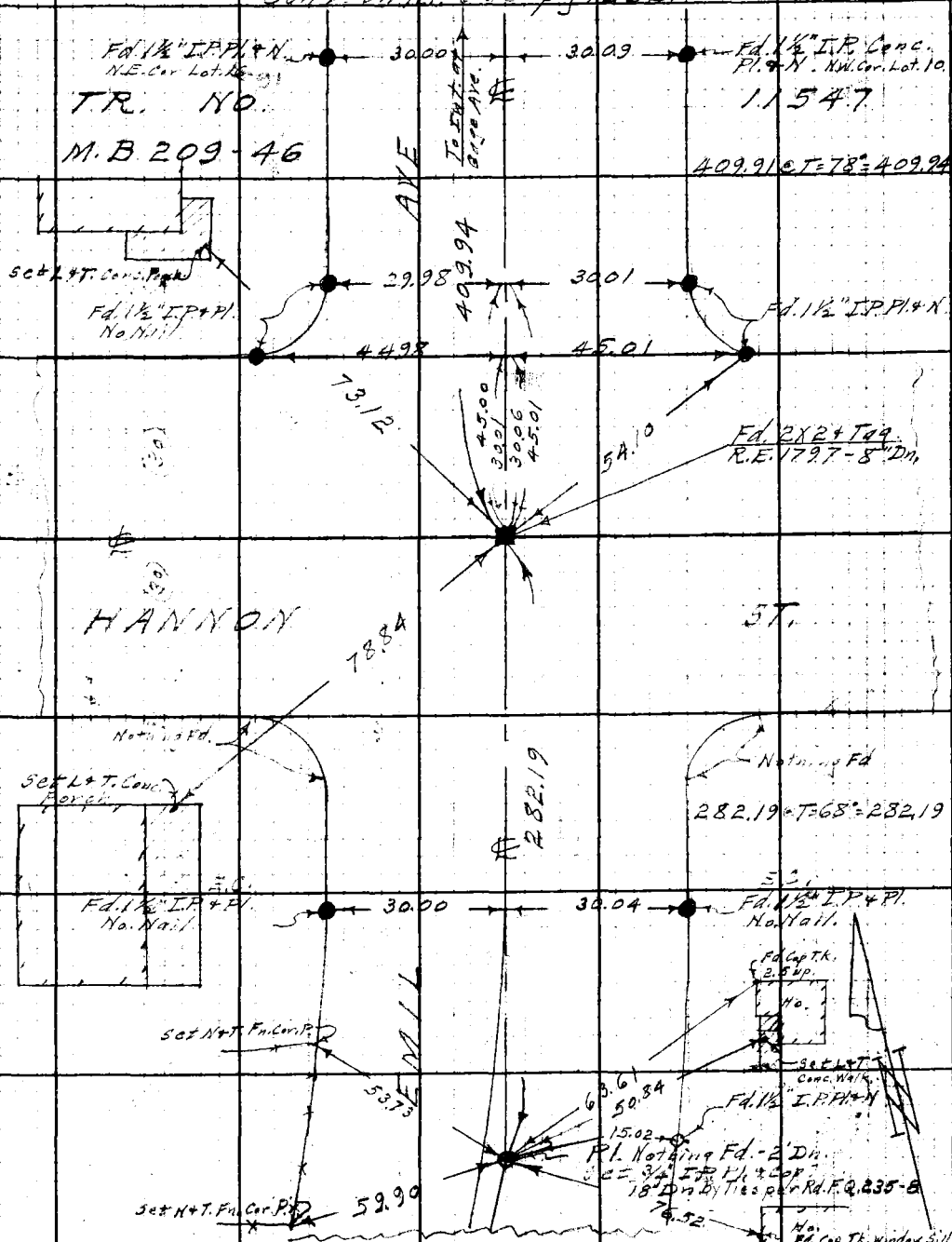

Note: Any Additions or Changes on This Sheet Must be Made or Circled in Red Ink With Date and Name of Person Making Change

Do not extend notes this side of this line.

RETURN TO
LOS ANGELES COUNTY SURVEYOR
700 HALL OF RECORDS

FORM 247 5M 10-39

F.B. 456 PG. 272 Cont. on Rt. side pg. 263.

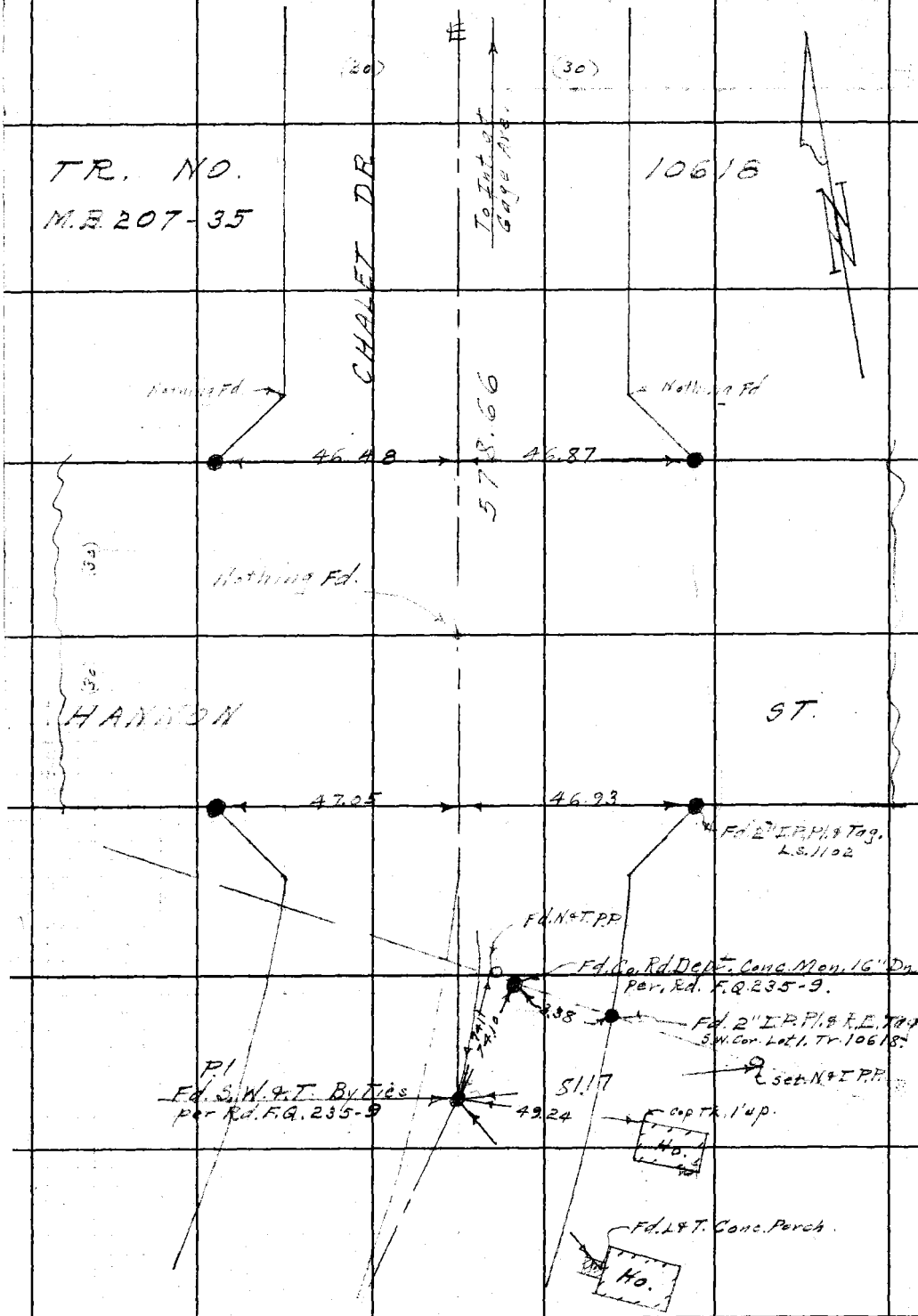

RETURN TO
LOS ANGELES COUNTY SURVEYOR
700 HALL OF RECORDS

Do not extend notes this side of this line.

Note: Any Additions or Changes on This Sheet Must be Made or Circled in **Red Ink** With Date and Name of Person Making Change.

FORM 247 5M 11-46

RETURN TO
LOS ANGELES COUNTY SURVEYOR
700 HALL OF RECORDS

Note: Any Additions or Changes on This Sheet Must be Made or Circled in Red Ink With Date and Name of Person Making Change.

Do not extend notes this side of this line.

Notes Ck'd by
Map No.
Office Work
Checked
Date

Survey of
W. O.
Tape No.
St'd
°F
Surveyed by
Notes
Date
Indexed

F.B.
Pg.

Return to
LOS ANGELES COUNTY SURVEYOR
320 HALL OF RECORDS

Insert Any Additions or Changes on This Sheet Must be Made or Checked in Red Ink. With Date and Name of Person Making Change.

Do not attach notes this side of this line.

456

F.B. _____ PG. _____