MC. 26-47

Notes by _____ Chief Party _____ F.B. 458 PG. 1

Platted by	W. O. No. 985 D. S. O. No.
Date	Location Glendora Ridge Rd.
Map No. B-815	Surveyed by A. N. HELLSTROM
Platting ch'k'd by	Date
Date	Indexed

AF 80

F.B. 458 PG. Index Chief Party Notes by Date

F.B. 458

PAGES: Index, , , 3, 4,5 to 34 incl.,
35 to 53 incl., , 55 to 69 incl., ,
71 to 77 incl., , 79 to 89 incl., ,
91 to 100 incl., , 103 to 105 incl.,
, 107 to 126 incl., , 130,
to 172 incl., , 175 to 191 incl.,

RETURN TO LOS ANGELES COUNTY SURVEYOR

Do not extend notes this side of this line

Note: ANY ADDITIONS OR CHANGES ON THIS SHEET MUST BE MADE OR CIRCLED IN Red. WITH DATE AND NAME OF PERSON MAKING CHANGE.

Notes Ck'd by	Survey of
Map No.	W. O. Tape No. St'd °F.
Office Work	Surveyed by
Checked	Notes Date
Date	Indexed

F.B. Pg.

Note: ANY ADDITIONS OR CHANGES ON THIS SHEET MUST BE MADE OR CIRCLED IN Red Ink, WITH DATE AND NAME OF PERSON MAKING CHANGE.

RETURN TO

LOS ANGELES COUNTY SURVEYOR

700 HALL OF RECORDS

Do not extend notes this side of this line

FORM 247 10M 5-31

RETURN TO

LOS ANGELES COUNTY SURVEYOR

700 HALL OF RECORDS

Note: ANY ADDITIONS OR CHANGES ON THIS SHEET MUST BE MADE OR CIRCLED IN **Red Ink.** WITH DATE AND NAME OF PERSON MAKING CHANGE.

Do not extend notes this side of this line

F.B. _____ P.

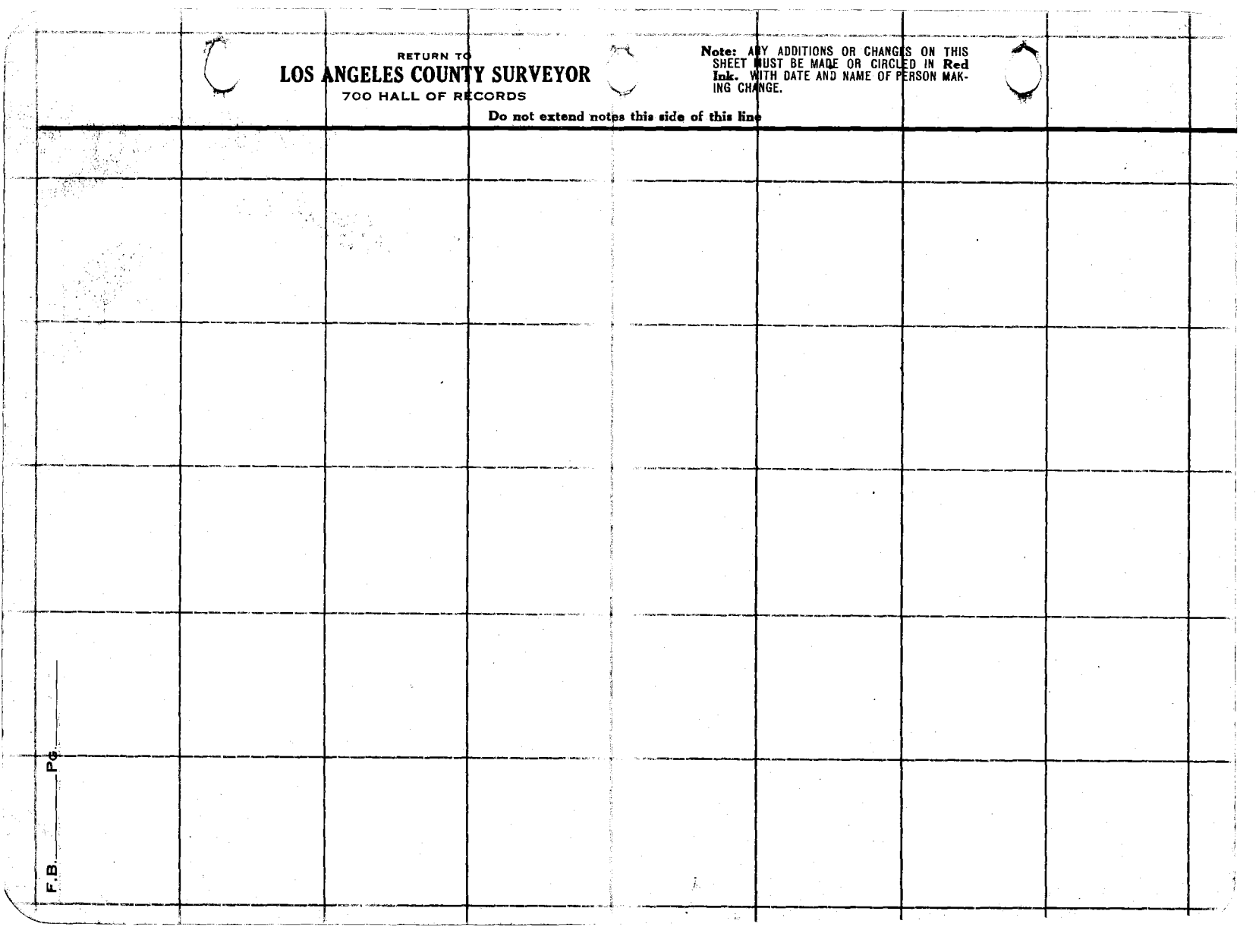

Notes Ck'd by	
Map No.	
Office Work	
Checked	
Date	

Survey of	GLENDORA RIDGE RD.
W. O.	385 Tape No. 4B St'd 64 °F.
Surveyed by	WALLACE
Notes	E.C.N. Date 11-28-32
Indexed	A. C. Johnson

F.B. 458 Pg. 3

WALLACE
KLEINECK
WILLEY
PORTER

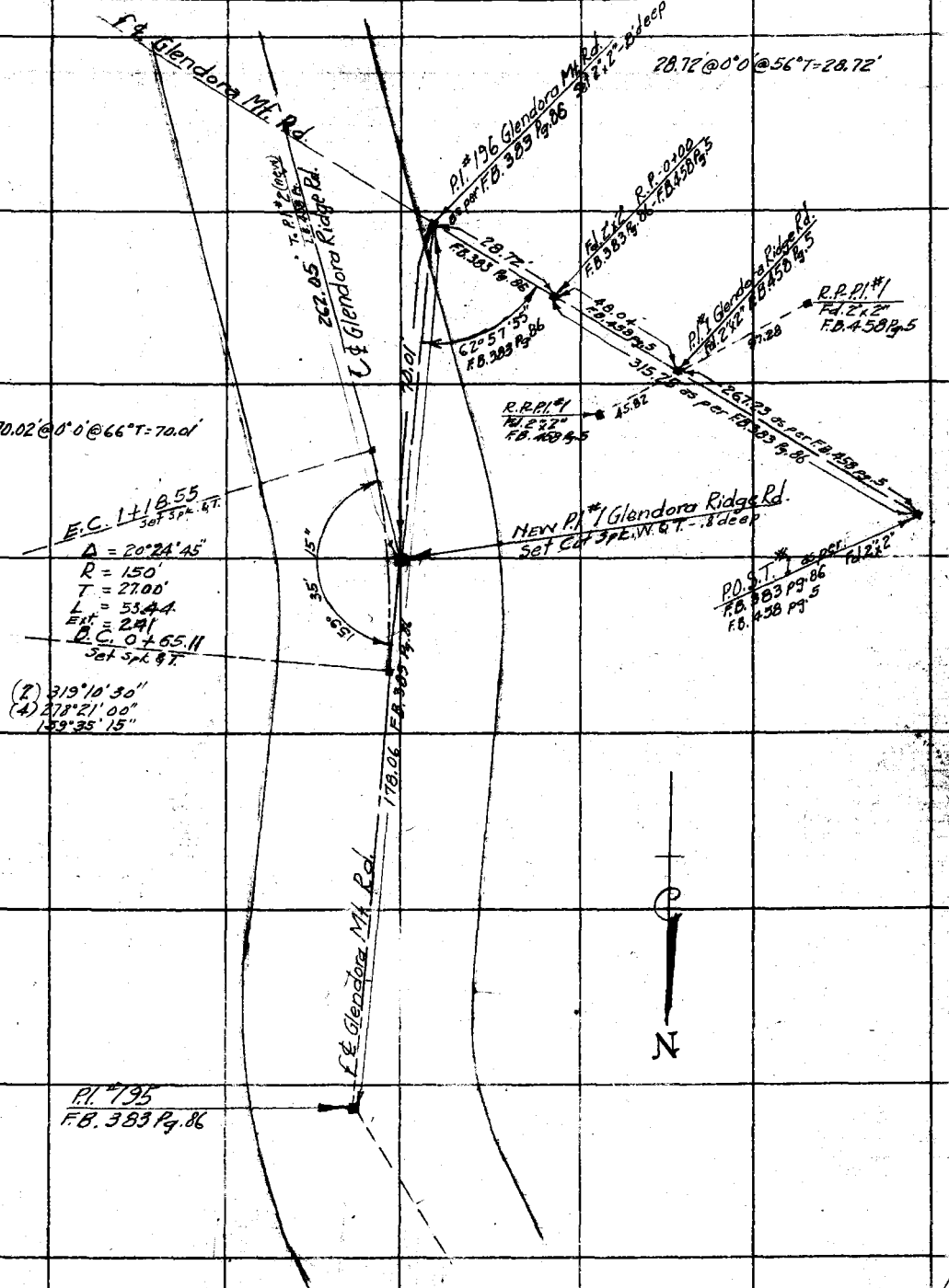

Note: ANY ADDITIONS OR CHANGES ON THIS SHEET MUST BE MADE OR CIRCLED IN Red Ink. WITH DATE AND NAME OF PERSON MAKING CHANGE.

Do not extend notes this side of this line

RETURN TO
LOS ANGELES COUNTY SURVEYOR
700 HALL OF RECORDS

FORM 247 10M 8-31

F.B. 458 PG. 4 WALLACE DATE 11-28-32

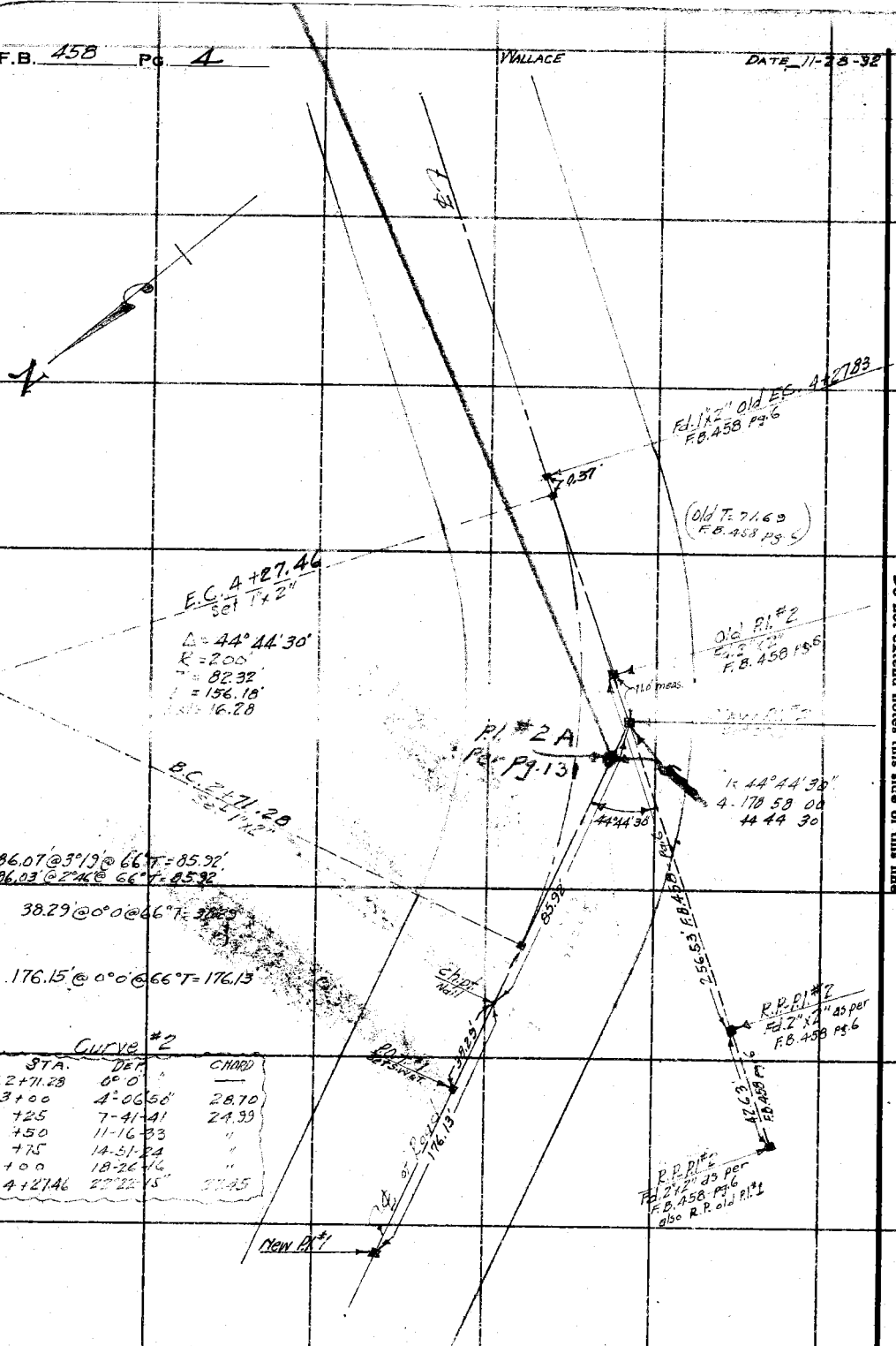

Curve #2

STA.	DEF. '	CHORD
BC. 2+71.28	0° 0'	—
3+00	4°-06'-56"	28.70
+25	7-41-41	24.99
+50	11-16-33	"
+75	14-51-24	"
4+00	18-26-16	"
EC. 4+27.46	22°-22'-15"	27.45

RETURN TO
LOS ANGELES COUNTY SURVEYOR
700 HALL OF RECORDS

Do not extend notes this side of this line

Note: ANY ADDITIONS OR CHANGES ON THIS SHEET MUST BE MADE OR CIRCLED IN Red Ink. WITH DATE AND NAME OF PERSON MAKING CHANGE.

Date 1-16-31 Notes by A. N. H. Chief Party F.B. 488 Pg. 5

See Page "11 for Ang. Clos.

Plotted by
Date
Map No.
Plotting C'k'd by
Date

W. O. No. 116 T.B.M. No. "5"
Location Glendora Ridge Rd.
Surveyed by A. N. HELLSTROM
Date 1-16-31
Indexed A. S. Johnson 1-22-31

Hellstrom
McCoryer
McBride
Morrison
Maxwell
Porter

Note: The number of chain used is shown here all times

Cont. on bottom Pg. 6

① 274.26 @ 2°-05' T 64 = 274.04'
② 274.24 @ 1-54 T 64 = 274.05'
F.T.D. = 274.04'

To P.I. "2

Note: F.T.D. = Final Total Dist. This includes Temp. Correct

① 47.89 @ 16°-55' T 72° = 45.81'
② 48.13 @ 17-48 T 72° = 45.82'
F.T.D. = 45.82'

Fd. Irg. 1x2 tckd in Constr. rd.
Incorrect 29.70

Fd 2x2 tckd marked R/R 0+00 E Rd. also marked 522+83 N was also P.I. for top'g

Set 2x2 R.P.P.I. "1

① 155°-20'-15"
④ 621'-21'-15"
155°-20'-26" ✓

Set 1x2 P.C. 1+72.17

① 139.45 @ 13°-42' T 70 = 135.47'
② 139.70 @ 14°-07' T 70 = 135.47'
F.T.D. = ✓

Var. 16.0'

Curve "1

Sta	Defl	Chd
P.C. 1+72.17	0-0-0	—
+25	1-42-26	25.00
+50	3-34-52	"
+75	5-27-17	"
1+00	7-19-43	"
+25	8-57-09	"
+50	10-44-35	"
P.T. 1+72.17	12-19-50	22.17

Δ = 139°-40'
D = 4°-00'
T = 87.44
L = 172.17
E = 9.45

P.I. "1 Set 2x2

155°-20'-26"

R.P.P.I. "1 Set 2x2

R.P.P.I. "1 Set 1x2

Set 1x2 P.C. 0+00 Tan. to Glend. Mt. P.O.T. on Glend. Mt. = 521+48.53

N 09°-55' E

S 41°-55' E

① 267.39 T 65° = 267.23'
② 267.01 T 65° = 267.23'
F.T.D. = 267.23'

① 48.10 @ 2°-32 T 60° = 48.04'
② 48.14 @ 3°-28 T 60° = 48.04'
F.T.D. = 48.04'

① 102.59 @ 18°-24 T 70 = 97.29'
② 102.36 @ 19-47 T 70 = 97.28'
F.T.D. = 97.28'

P.O.S.T. "1
Fd 2x2 per F.B. 383 pg. 74

46.41 @ 34°-01 T 72 = 38.47
per F.B. 383 pg. 74

Help - Hint "1

This is the beginning of Glendora Ridge Road. Taking off from Glendora Mountain Road at saddle at head of Horse Canyon on San Gabriel Divide. Turn to right here to go to Camp Baldy — Straight ahead to Camp Bohita

See F.B. 383 pg. 73-74

P.I. "196
Fd. 2x2
Per F.B. 383 pg 74

Per F.B. 383 pg. 73
165.65

46.41 @ 34°-01 T 72 = 38.47
per F.B. 383 pg. 74

P.O.S.T. "2
Fd. 2x2 per F.B. 383 pg. 73

SUPERSEDED

SUPERSEDED

Note: ANY ADDITIONS OR CHANGES ON THIS SHEET MUST BE MADE BY CHECKER & DATED WITH DATE AND NAME OF PERSON MAKING CHANGE.

Do not extend notes this side of this line

RETURN TO LOS ANGELES COUNTY SURVEYOR

F.B. 458 Pg. 6 — Chief Party Notes by A.N.H — Date 1-16-31

Cont. on bottm. Pg. 7

{Note-2x2 has been removed so I replace same 18" deep 8-3-32 C.E.B.

P.O.S.T. "3-A" Set 2x2

① 214.54 @ 0-52 T 66 = 214.48'
② 214.56 @ 1-09 T 66 = 214.49'

① 165.32 @ 9-33' T 66 = 163.00
② 165.12 @ 9-08' T 66 = 163.00
F.T.D. = 377.48

P.O.T. "2-B" Set 2x2 5+39.09

① 132.38 @ 4°-11' T 70 = 132.02
② 132.26 @ 3°-27' T 70 = 132.01
F.T.D. = 132.01

Var. 16.0°

4+27.83 E.C. 1x2

P.O.S.T. "2-A" Set 2x2

① 52.91 @ 15-41' T 74' = 50.94'
② 53.21 @ 16-47' T 74' = 50.94'
F.T.D. = 50.94

Δ = 26-52-30

R = 140.00

E = 8.4

Set 2x2

26°-52'-30" ↑

R.P.P.I. "2" Set 2x2

Set 1x2 marked R.P.P.I. "1" also = R.P.P.I. "2"

Tan. Prod.

26°-52'-30"
107°-31'-15"
26°-52'-30"

R+87.08 B.C.

Set 1x2

Curve #2

Sta.	Defl.	Chd.
B.C. 2+87.08	0-0-0	—
3+00	1-14-02	12.92
+25	3-37-16	24.97
+50	6-00-30	"
+75	8-23-45	25.00
4+00	10-46-59	24.99
4+25	13-10-13	"
E.C. 4+27.83	13-23-25	3.83

① 259.31 @ 8°-21' T 68 = 256.53
② 259.28 @ 8-18' T 68 = 256.54
F.T.D. = 256.53

① 300.30 @ 4°-56' T 68 = 299.16
② 300.27 @ 4-52' T 68 = 299.16
F.T.D = 299.16

Cont. from top. Pg. 5

SUPERSEDED

RETURN TO LOS ANGELES COUNTY SURVEYOR

Do not extend notes this side of this line

Note: ANY ADDITIONS OR CHANGES ON THIS SHEET MUST BE MADE OR CIRCLED IN Red. WITH DATE AND NAME OF PERSON MAKING CHANGE.

Date 1-16-31 Notes by A.N.H. Chief Party F.B. 458 Pg. 7

Plotted by	W. O. No. 985 Topo. No. 5
Date	Location Glendora Ridge Rd.
Map No.	Surveyed by A. N. HELLSTROM
Plotting C'k'd by	Date 1-16-30
Date	Indexed A. C. Johnson

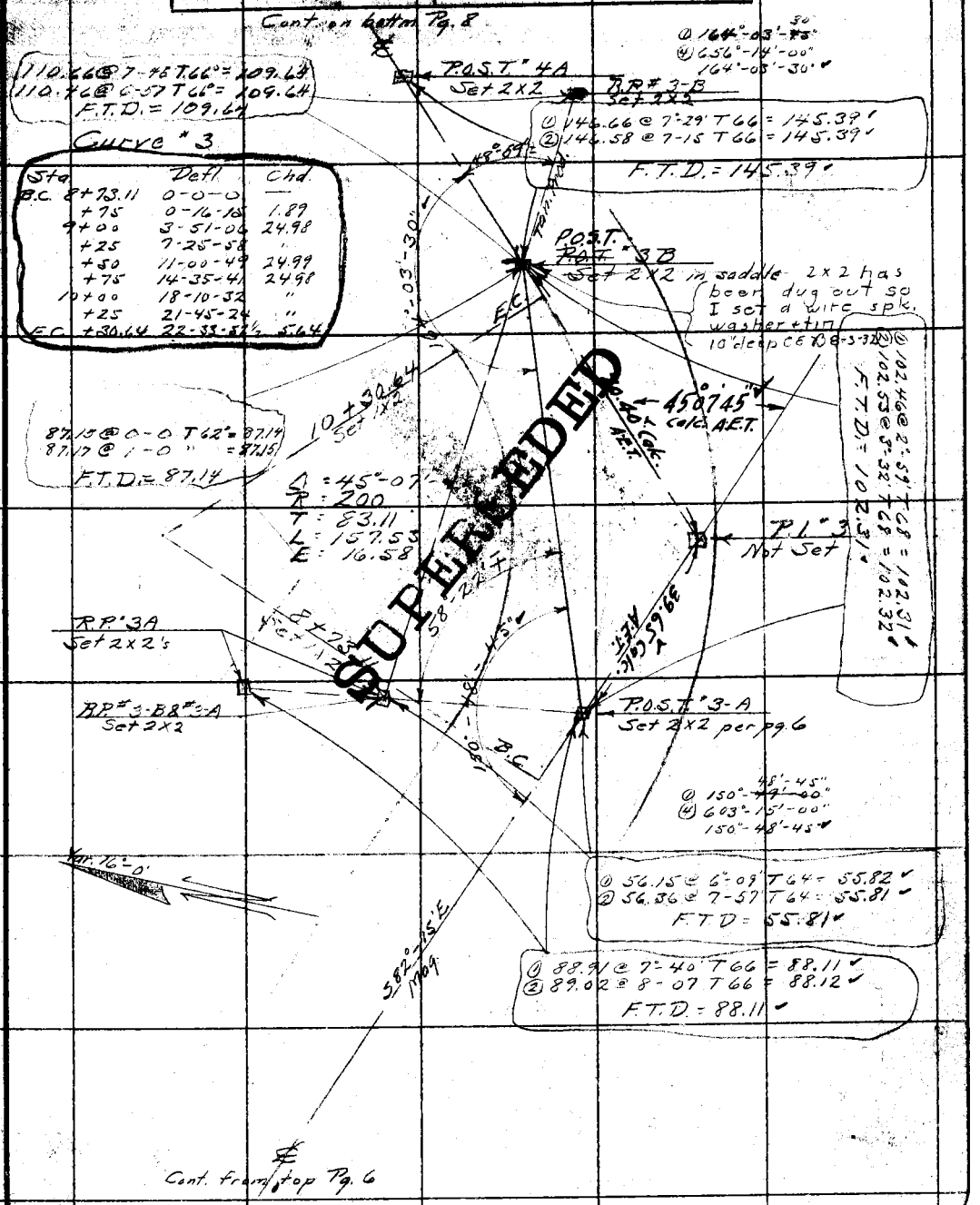

Note: ANY ADDITIONS OR CHANGES ON THIS SHEET MUST BE MADE OR CIRCLED IN Red. WITH DATE AND NAME OF PERSON MAKING CHANGE.

Do not extend notes this side of this line

RETURN TO LOS ANGELES COUNTY SURVEYOR

F.B. 458 Pg. 8 Chief Party Notes by A. N. H. Date 1-20-31

Using Chain #14
Calibration @ 84° =
100' = 19 lbs
200' = 28½ lbs
300' = 39 lbs
1-20-31

Cont. on bottm pg. 9

Var. 16°-00'

14+47.34 P.O.T. #4-C
Set 2x2

① 121.36 @ 7°45' T 62° = 120.23 ✓
② 121.19 @ 7°09' T 62° = 120.23 ✓
F.T.D = 120.23

Mag. 552°20' E
E.C.

① 137°-51'-15"
④ 551°-26'-15"
137°-51'-35" ✓

P.O.S.T. #4-B
Set 2x2

14+20.82
Set 1x2

137°-51'-35"

75°23'20" Calc. AET.
99.47 Calc. AET.

SUPERSEDED

Not Set

① 175.71 @ 2°11' T 64 175.56
② 175.74 @ 2°23' T 64 175.57
F.T.D. = 175.5

193.18
328.95
E = 65.94

121.73 Calc. A.E.T.

P.O.S.T. #4-A
Set 2x2

10+91.87
Set 1x2

B.C. 146°-45'-05"

① 146°-45'-15"
④ 587°-55'-15"
146°-45'-05" ✓

Curve #4

Sta.	Defl	Chd
B.C 10+91.87	0-0-0	—
11+00	0-55-54	8.13
+25	3-47-47	24.99
+50	6-39-40	"
+75	9-31-34	"
12+00	12-23-27	"
+25	15-15-20	"
+50	18-07-13	"
+75	20-59-06	"
13+00	23-51-00	"
+25	26-42-53	"
+50	29-34-46	"
+75	32-26-39	"
14+00	35-18-34	"
E.C. 14+20.82	37-41-40	20.81

Cont. from top Pg. 7

RETURN TO
LOS ANGELES COUNTY SURVEYOR
Do not extend notes this side of this line
Note: ANY ADDITIONS OR CHANGES ON THIS SHEET MUST BE MADE OR CIRCLED IN Red. WITH DATE AND NAME OF PERSON MAKING CHANGE.

Date 1-20-31 Notes by A.N.H Chief Party F.B. 458 PG. 9

Platted by	W. O. No. 985 B. O. O. No. 14
Date	Location Glendora Ridge Rd.
Map No.	Surveyed by A. N. HELLSTROM
Platting C'k'd by	Date 1-20-31
Date	Indexed A. C. Johnson

Hellstrom
McCarver
McBride
Morrison
Maxwell
Porter

Cont. on bottom pg. 10

To P.I. #6

① 223.44 @ 2°-11' T 60 = 223.24
② 223.49 @ 2-22' T 60 = 223.26
F.T.D = 223.25

① 50.54 @ 29°-0' T.58° = 44.19
② 51.26 @ 30°-24' T.58° = 44.19
F.T.D = 44.19

E.C.

R.P. P.I. #5 Set 2x2
① 91°-45'-45"
② 367°-03'-30"
91°-45'-50"
Tan. Prod.

Set 2x2
R.P. P.I. #5
① 31.33 @ 28°-39' Temp. 58° = 27.48
② 31.32 @ 30°-15' " " = 27.48
F.T.D = 27.48

Δ = 88-14-
R = 100
T = 96.97
L = 154.0
E = 39.2

SUPERSEDED

P.I. #5
Set 2x2
① 31.33 @ 26°-44' T. = 28.42 Tem. 28°
② 32.41 @ 28°-41' T. = 28.42 " 58°
F.T.D = 28.42
Tan. Prod. Set 2x2 R.P. P.I. #5

① 57.91 @ 29°-21' T.58° = 50.47
② 58.30 @ 30°-02' " = 50.46
F.T.D = 50.46

Set 2x2
R.P. P.I. #5
Tan. Prod.

15+51.72
Set 1x2

B.C.

① 201.65 @ 2°-54' T 60 = 201.36
② 201.57 @ 2°-29' T 60 = 201.35
F.T.D = 201.35

Var. 16°-0'

Mag. S 52°-20' E

P.O.T. #4-C
Set 2x2 per pg. 8

Curve #5

	Sta.	Defl.	Chd.
B.C.	15+51.72	0-0-0	
	+75	6-40-09	23.23
	16+00	13-49-52	24.93
	+25	20-59-35	24.94
	+50	28-09-18	24.93
	+75	35-19-02	24.94
	17+00	42-28-45	24.93
E.C.	+65.72	44-07-05	5.72

Cont. from top Pg. 8

Note: ANY ADDITIONS OR CHANGES ON THIS SHEET MUST BE MADE OR CIRCLED IN WITH DATE AND NAME OF PERSON MAKING CHANGE.

Do not extend notes this side of this line

RETURN TO
LOS ANGELES COUNTY SURVEYOR

F.B. 458 Pg. 10 Chief Party Notes by A.N.H Date 1-20-31

Cont. on bottm pg. 11



① 290.00 @ 2°-12' T 66 = 289.76
② 290.03 @ 2-17' T 66 = 289.77

① 17.73 @ 0°-0' T 66 = 17.73
② 17.73 @ 0°-0' T 66 = 17.73



F.T.D = 307.49

To P.I. #7

Mag N 54°-20' E

Var 16°-0'

E.C. 18+70.38
Set 1x2

① 165°-15'-00"
② 561°-01'-15"
165°-15'-20"

Δ = 14-45-40

T.I. #6
Set 2x2

165°-15'-20"

17.20
2.50

B.C. 17+93.18
Set 1x2

Curve #6

	Sta.	Defl.	Chd.
B.C.	17+93.18	0-0-0	
	18+00	0-39-05	6.82
	+25	3-02-19	24.99
	+50	5-25-33	25.00
E.C.	+70.38	7-22-20	20.38

Cont. from top pg. 9

SUPERSEDED

RETURN TO
LOS ANGELES COUNTY SURVEYOR

Do not extend notes this side of this line

Note: ANY ADDITIONS OR CHANGES ON THIS SHEET MUST BE MADE OR CIRCLED IN Red. WITH DATE AND NAME OF PERSON MAKING CHANGE.

Date 1-20-31 Notes by A.N.H Chief Party F.B. 458 Pg. 11

Platted by	W. O. No. 985 ~~D. S. O. No.~~ tape # 14
Date	Location Glendora Ridge Rd.
Map No.	Surveyed by A. N. HELLSTROM
Platting C'k'd by	Date 1-20-31
Date	Indexed A. C. Johnson

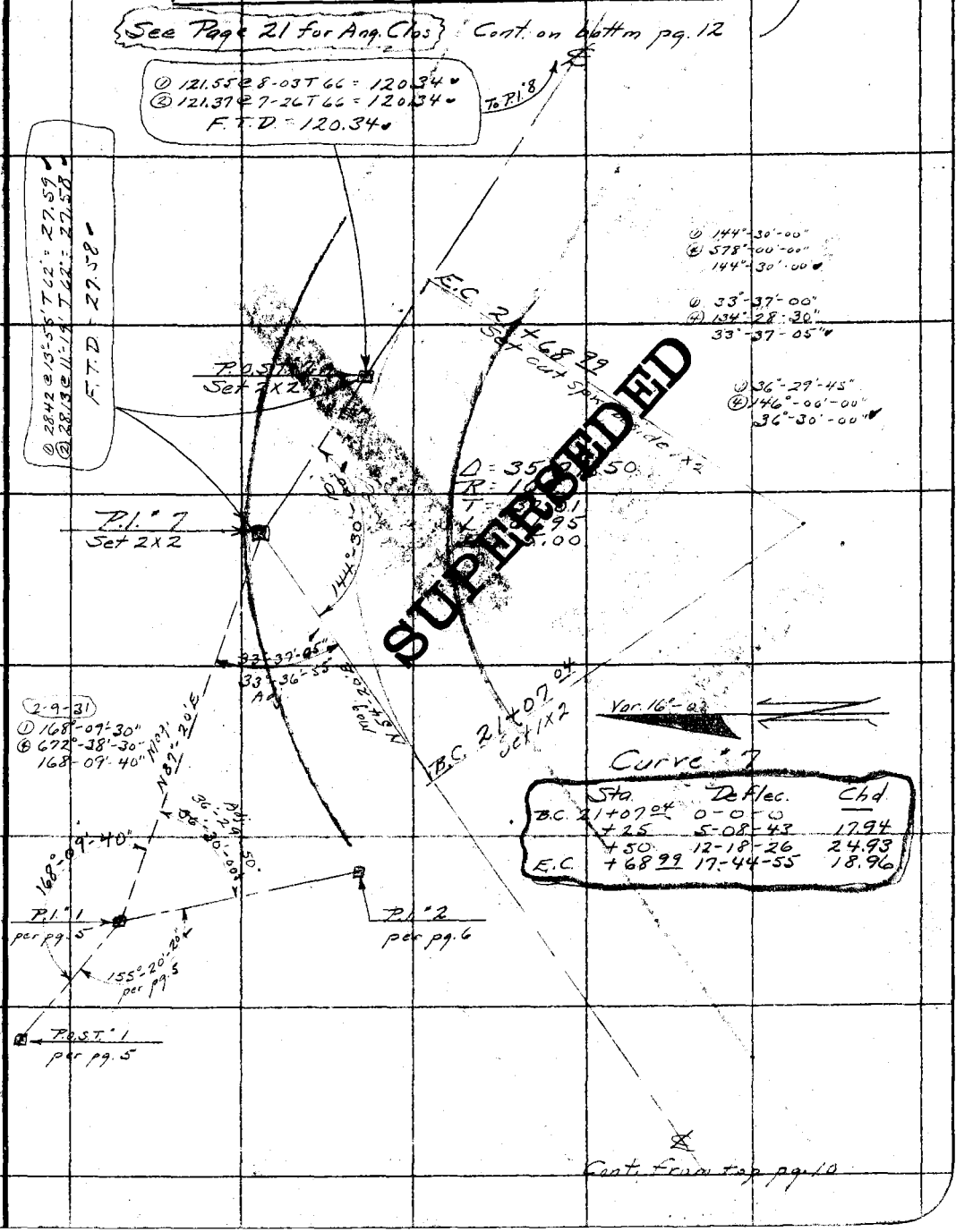

	Sta.	Deflec.	Chd
B.C.	21+07.04	0-0-0	
	+25	5-08-43	17.94
	+50	12-18-26	24.93
E.C.	+68.99	17-44-55	18.96

Note: ANY ADDITIONS OR CHANGES ON THIS SHEET MUST BE MADE OR CIRCLED IN Red. WITH DATE AND NAME OF PERSON MAKING CHANGE.

Do not extend notes this side of this line

RETURN TO LOS ANGELES COUNTY SURVEYOR

F.B. 458 Pg. 12 _____ Chief Party Notes by _____ Date _____

Cont. on bottom pg 13

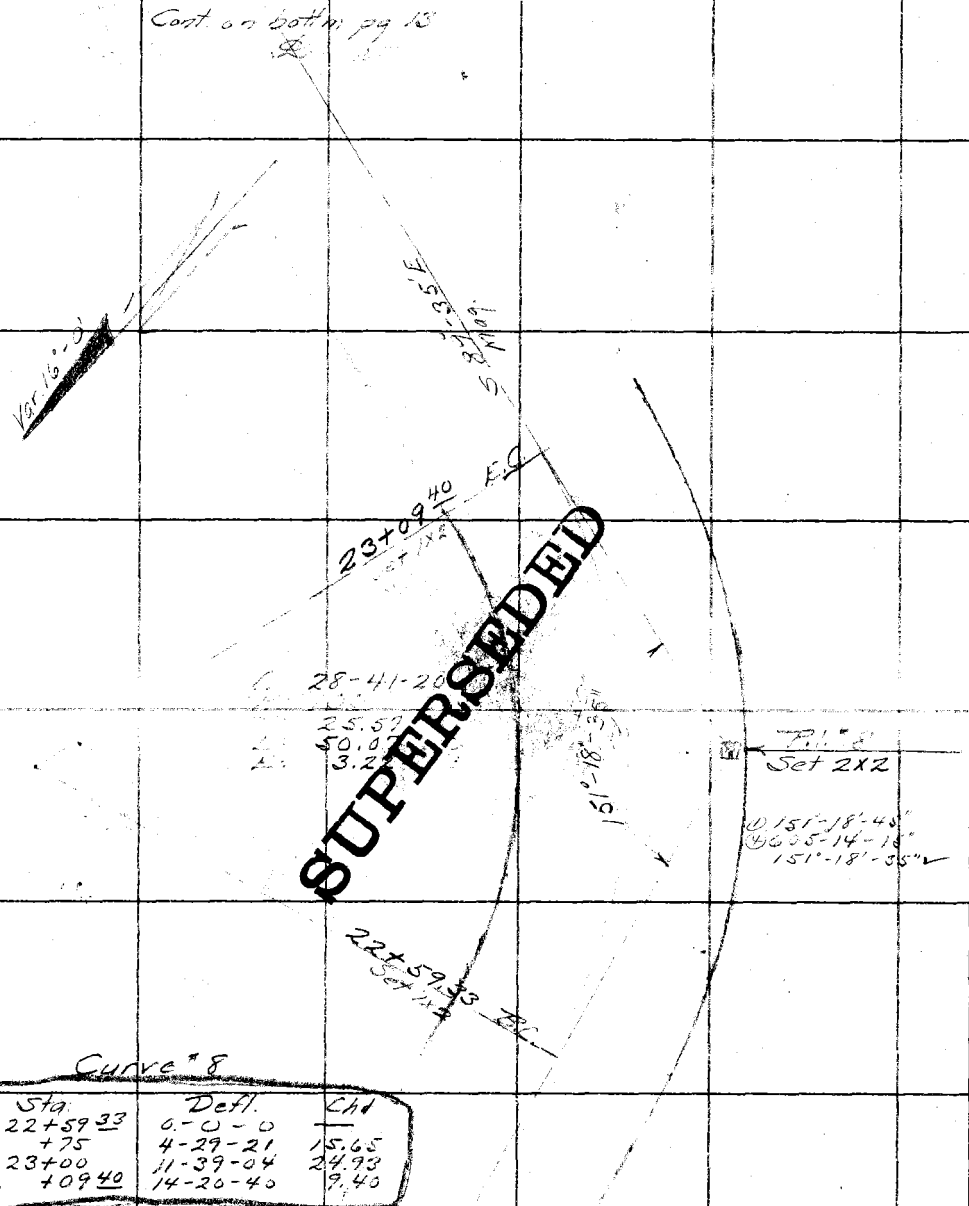

SUPERSEDED

Curve #8

Sta.	Defl.	Chd
B.C. 22+59 33	0-0-0	—
+75	4-29-21	15.65
23+00	11-39-04	24.93
E.C. +09 40	14-20-40	9.40

Cont. from top pg. 11

RETURN TO
LOS ANGELES COUNTY SURVEYOR

Do not extend notes this side of this line

Note: ANY ADDITIONS OR CHANGES ON THIS SHEET MUST BE MADE OR CIRCLED IN Red. WITH DATE AND NAME OF PERSON MAKING CHANGE.

Date 1-28-31 Notes by A.N.H Chief Party F.B. 458 Pg. 13

Platted by	W. O. No. 985 T.R.E. No. 14
Date	Location Glendora Ridge Rd.
Map No.	Surveyed by A. N. HELLSTROM
Platting C'k'd by	Date 1-28-31
Date	Indexed C. Johnson 2-3-31

Tape #14 Calibration on 1-28-31 @ 84°F
100' = 19 lbs
200' = 28½ "
300' = 39 "

Cont. on 6th Tg. 14.

To Pt. #10

① 101.46 @ 0-0 T 84 = 101.46
② 101.49 @ 0-56 T 84 = 101.48
F.T.D = 101.47

Curve #9

Sta.	Defl.	Chd.
B.C. 26+33.56	0-0-0	
+50	3-08-23	16.49
+75	7-34-52	24.97
27+00	12-41-21	24.97
E.C. 27+14.34	15-25-40	14.38

E.C.

27+14.34 Set 2X2

P.O.T. #9A Set 2X2

① 31.11 @ 10-36 T 86 = 30.59
② 31.33 @ 12-25 T 86 = 30.60
F.T.D = 30.59

Δ = 30-51-20
R = 150
T = 41.40
L = 80.
E =

SUPERSEDED

P.I. #9 Set 2X2

① 149-08-45
② 596-34-45
149-08-40

Var. 16° E

26+33.56 Set 1X2 B.C.

① 144.06 @ 4-51 T 78 = 143.54
② 144.32 @ 4-35 T 78 = 143.55
F.T.D = 143.54

P.O.T. #8A 25+31.42 Set 2X2 in saddle

① 247.70 @ 1-24 T 66 = 247.60
② 247.70 @ 1-26 T 66 = 247.57
F.T.D = 247.59

To P.I. #8

Cont. from Top Tg. 12

Notes ANY ADDITIONS OR CHANGES ON THIS SHEET MUST BE MADE OR CIRCLED IN Red. WITH DATE AND NAME OF PERSON MAKING CHANGE.

Do not extend notes this side of this line

RETURN TO LOS ANGELES COUNTY SURVEYOR

F.B. 458 Pg. 14 Chief Party Notes by A.N.H. Date 1-28-31

Cont. on bottom pg. 15

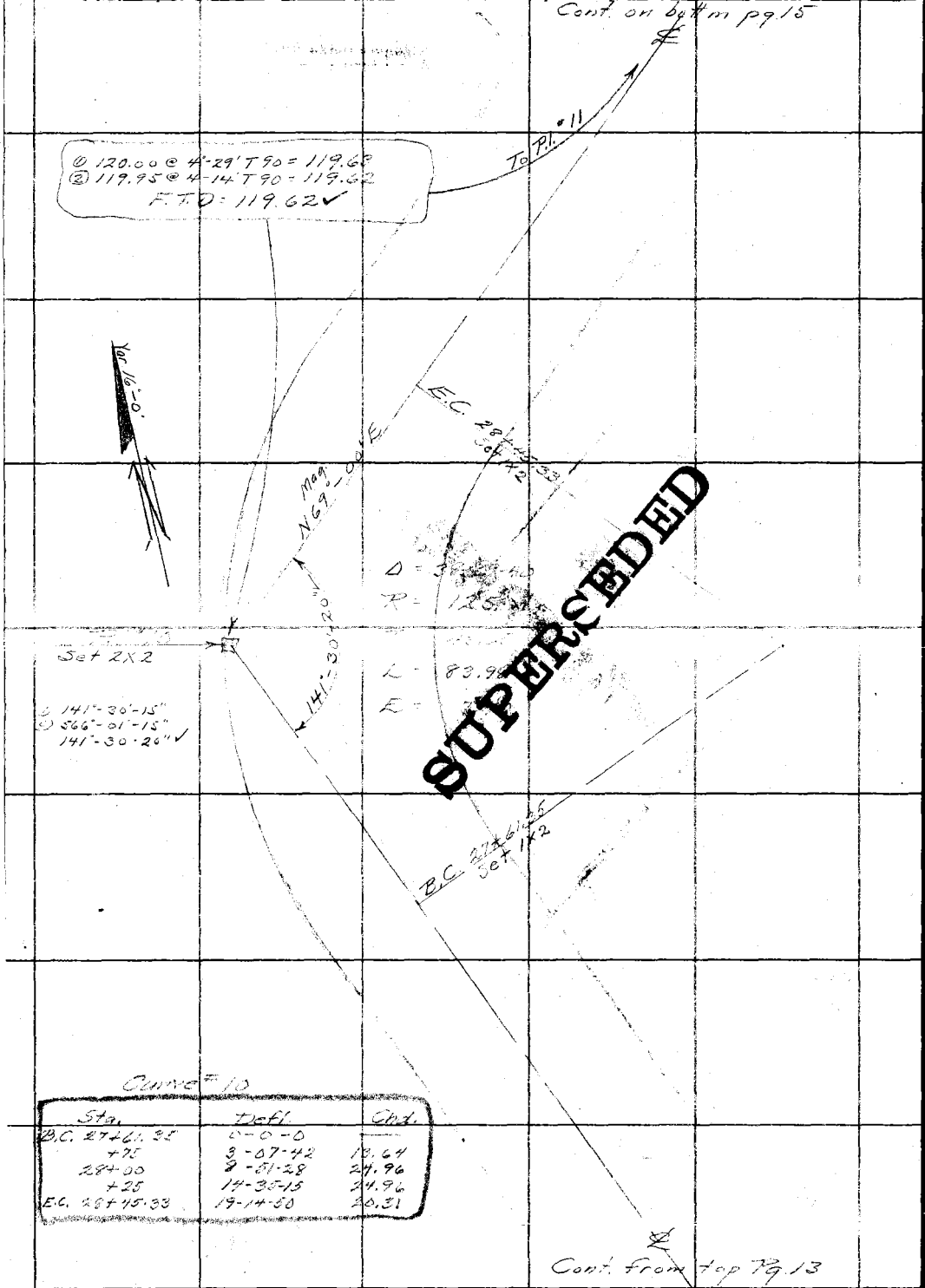

SUPERSEDED

Curve #10

Sta.	Defl.	Chd.
B.C. 27+61.35	0-0-0	
+75	3-07-42	13.64
28+00	8-51-28	24.96
+25	14-35-15	24.96
E.C. 28+45.33	19-14-50	20.31

Cont. from top Pg. 13

RETURN TO
LOS ANGELES COUNTY SURVEYOR
Do not extend notes this side of this line
Note: ANY ADDITIONS OR CHANGES ON THIS SHEET MUST BE MADE OR CIRCLED IN Red. WITH DATE AND NAME OF PERSON MAKING CHANGE.

Date 1-28-31 Notes by A.N.H. Chief Party F.B. 458 Pg. 15

Platted by	W. O. No. 985 tape ~~D. B. O. No.~~ " 14
Date	Location Glendora Ridge Rd.
Map No.	Surveyed by A. N. HELLSTROM
Platting C'k'd by	Date 1-28-31
Date	Indexed A. C. Johnson

Hellstrom
McCarver
McBride
Morrison
Maxwell
Porter

Cont. on bottom Pg. 16

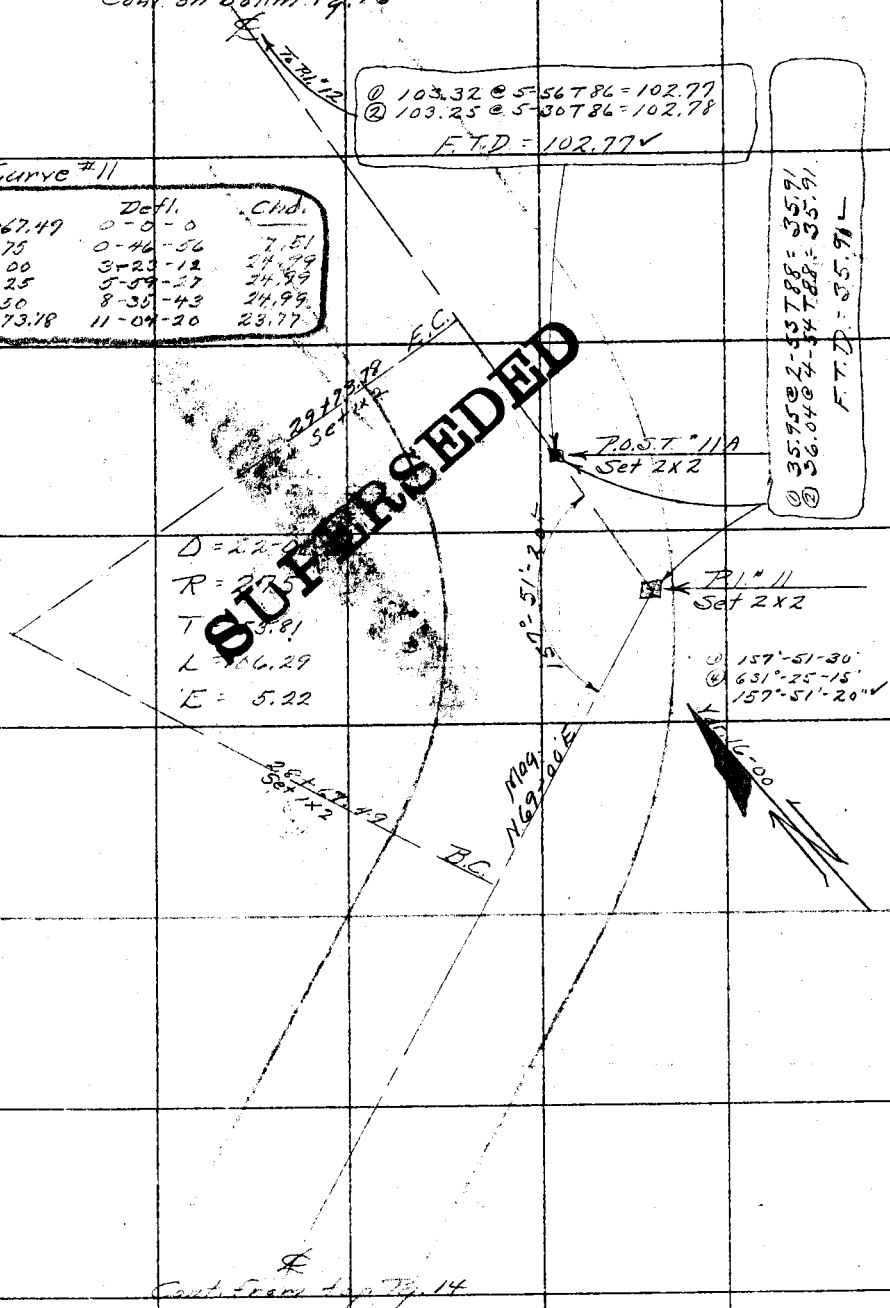

Curve #11

Sta.	Defl.	Chd.
B.C. 28+67.49	0-0-0	
+75	0-46-56	7.51
29+00	3-23-12	24.99
+25	5-59-27	24.99
+50	8-35-43	24.99
E.C. 29+73.78	11-04-20	23.77

SUPERSEDED

Note: ANY ADDITIONS OR CHANGES ON THIS SHEET MUST BE MADE OR CIRCLED IN Red. WITH DATE AND NAME OF PERSON MAKING CHANGE.

Do not extend notes this side of this line

RETURN TO LOS ANGELES COUNTY SURVEYOR

F.B. 458 Pg. 16 Chief Party Notes by A.N.H. Date 1-28-31

Cont. on bottom Pg. 17

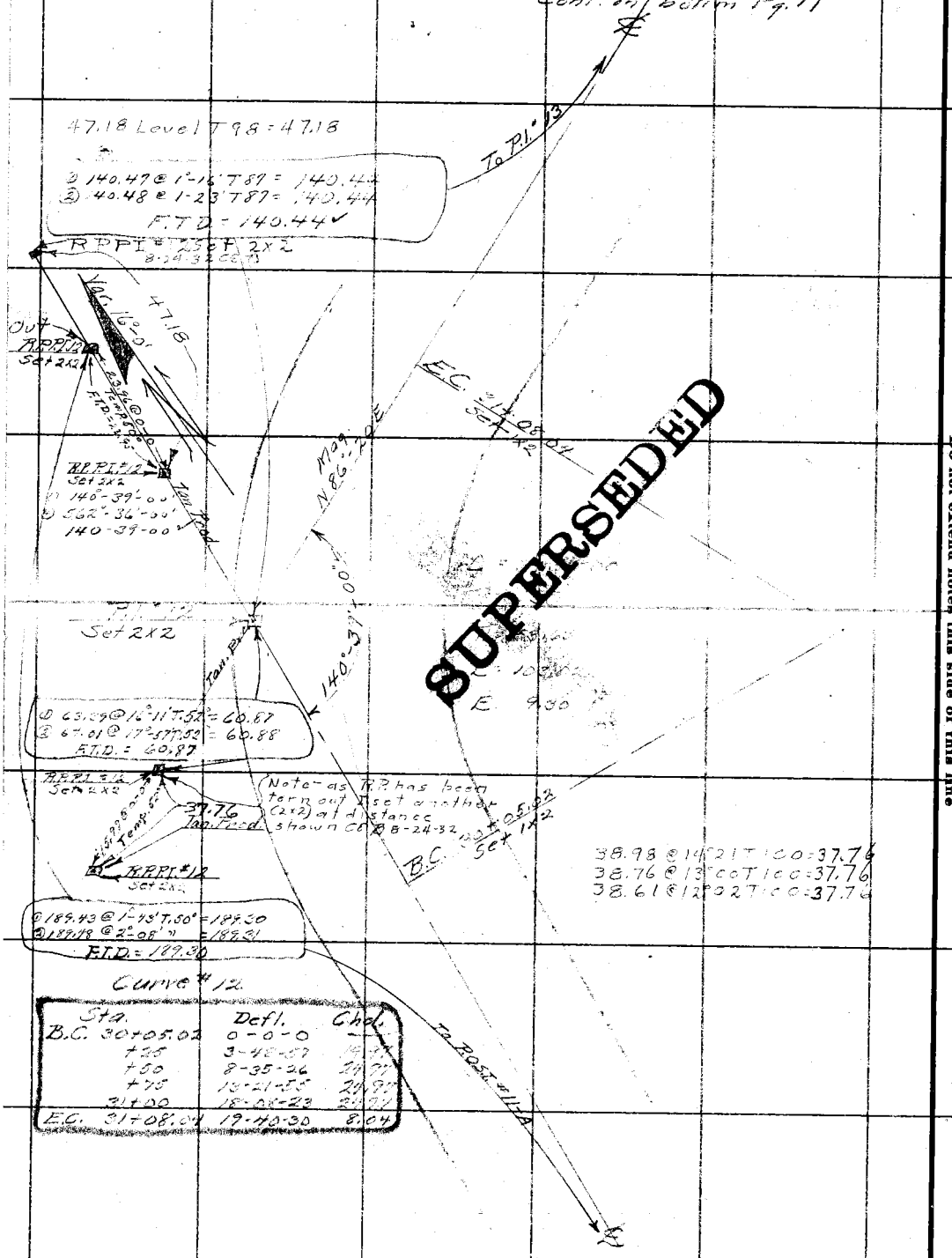

SUPERSEDED

RETURN TO
LOS ANGELES COUNTY SURVEYOR

Do not extend notes this side of this line

Note: ANY ADDITIONS OR CHANGES ON THIS SHEET MUST BE MADE OR CIRCLED IN Red. WITH DATE AND NAME OF PERSON MAKING CHANGE.

Date 1-28-31 Notes by A.N.H. Chief Party F.B. 458 Pg. 17

Platted by	W. O. No. 985 ~~B. O. C. No.~~ Tape "14
Date	Location Glendora Ridge Rd.
Map No.	Surveyed by A. N. HELLSTROM
Platting C'k'd by	Date 1-28-31
Date	Indexed A. C. Johnson

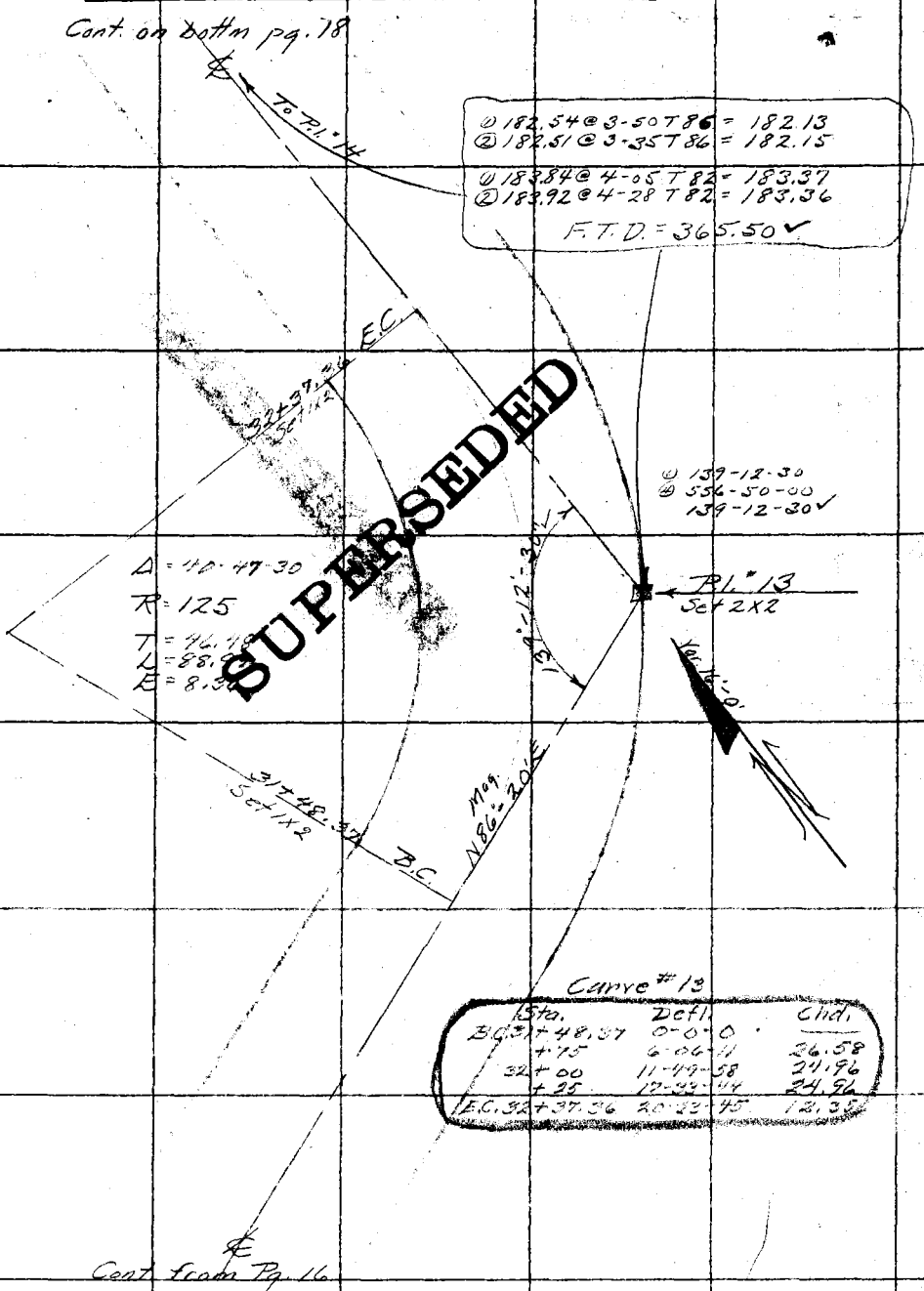

Note: ANY ADDITIONS OR CHANGES ON THIS SHEET MUST BE MADE OR CIRCLED IN Red. WITH DATE AND NAME OF PERSON MAKING CHANGE.

Do not extend notes this side of this line

RETURN TO
LOS ANGELES COUNTY SURVEYOR

F.B. 458 Pg. 18 Chief Party Notes by A.N.H. Date 1-28-31

Cont on bottom pg. 19

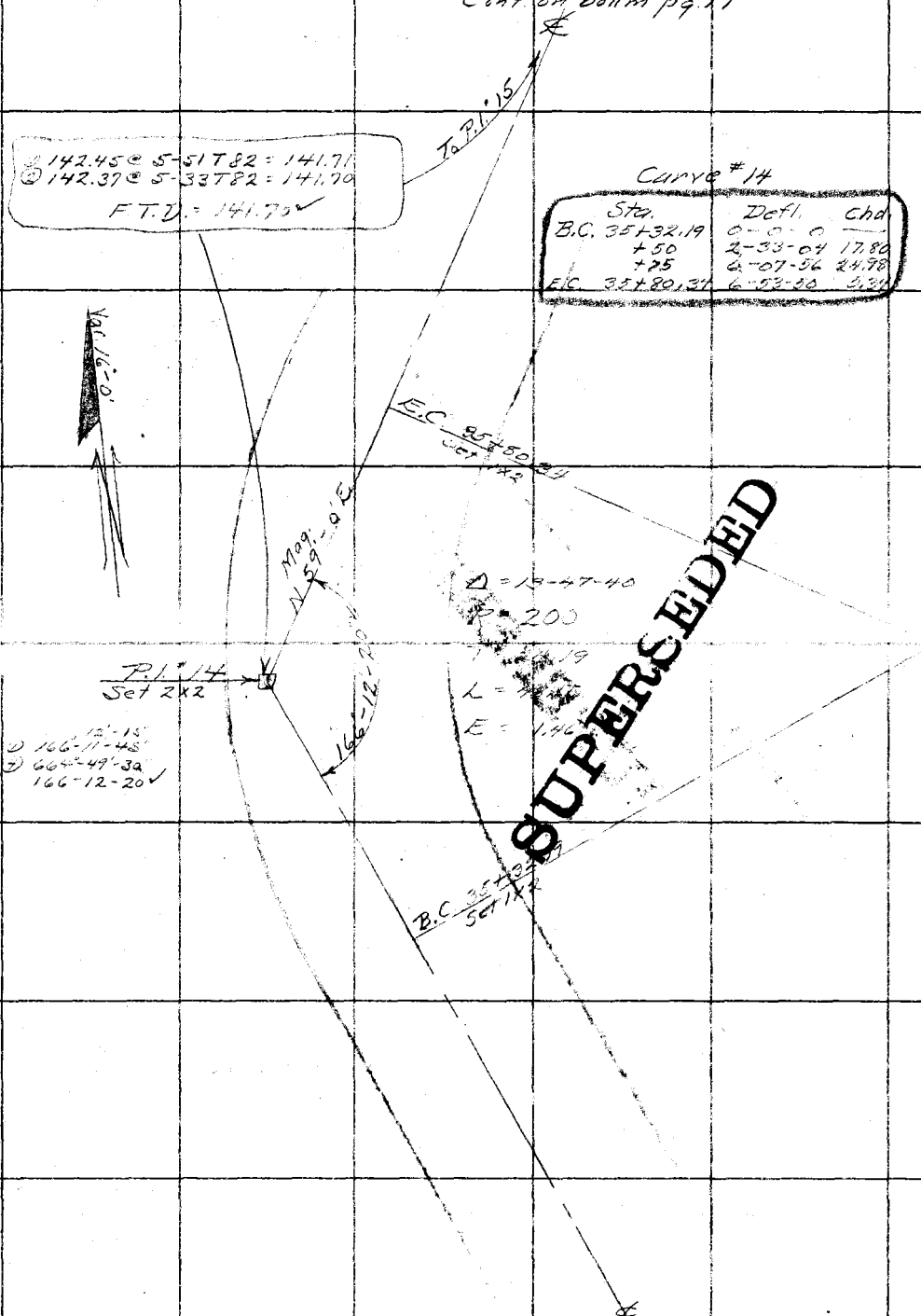

SUPERSEDED

Cont from top Pg 17

RETURN TO
LOS ANGELES COUNTY SURVEYOR
Do not extend notes this side of this line

Notes: ANY ADDITIONS OR CHANGES ON THIS SHEET MUST BE MADE OR CIRCLED IN Red. WITH DATE AND NAME OF PERSON MAKING CHANGE.

Date 1-28-31 Notes by A.N.H. Chief Party _____ F.B. #458 Pg. 19

Platted by	W. O. No. 985 ~~D.O.B. No.~~ Tape #14
Date	Location Glendora Ridge Rd.
Map No.	Surveyed by A. N. HELLSTROM
Platting C'k'd by	Date 1-28-31
Date	Indexed A. C. Johnson

Cont. on bottm Pg. 20

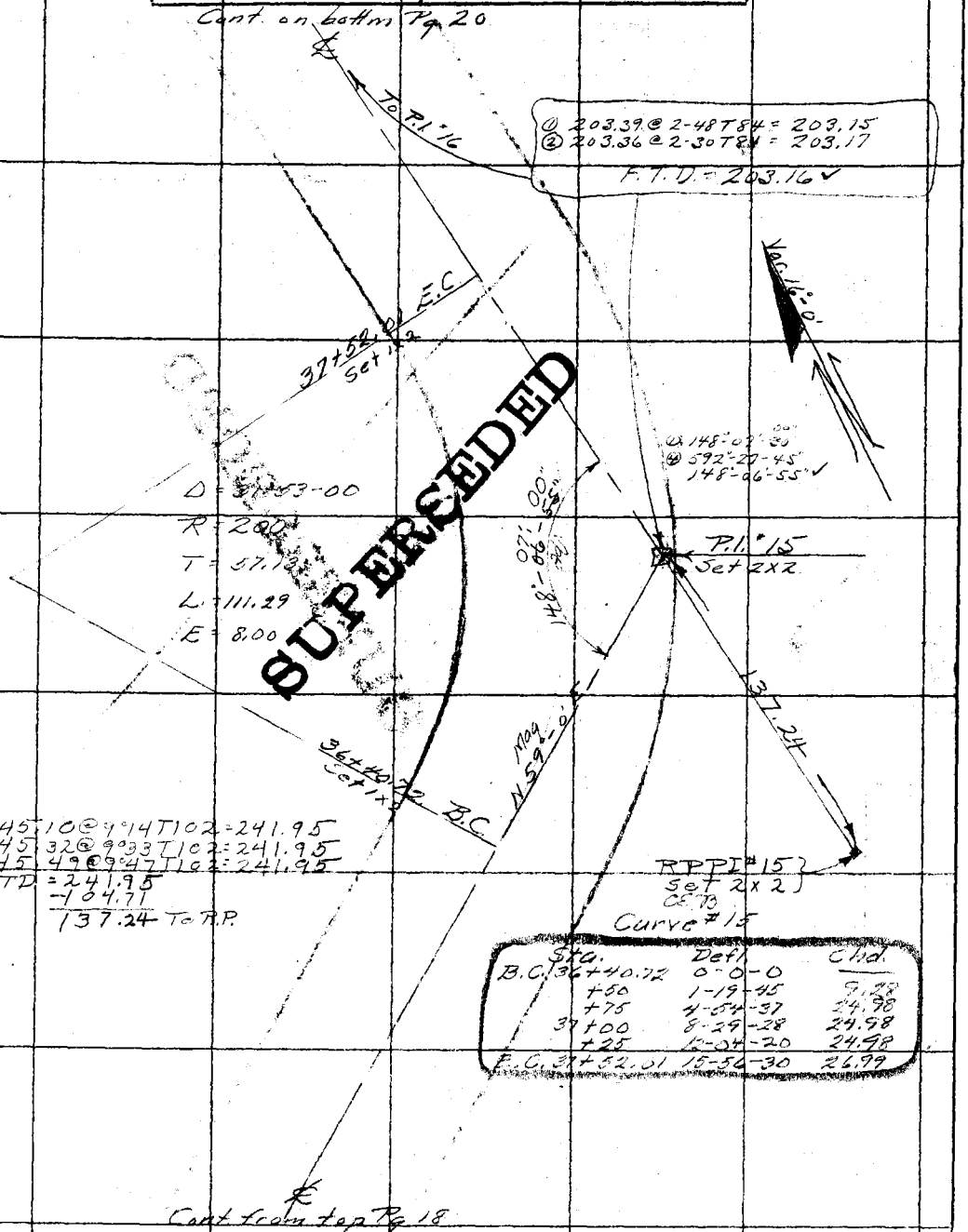

Sta.	Defl.	Chd.
B.C. 36+40.72	0-0-0	
+50	1-19-45	9.28
+75	4-54-37	24.98
37+00	8-29-28	24.98
+25	12-04-20	24.98
E.C. 37+52.01	15-56-30	26.99

Cont from top Pg. 18

Note: ANY ADDITIONS OR CHANGES ON THIS SHEET MUST BE MADE OR CIRCLED IN Red. WITH DATE AND NAME OF PERSON MAKING CHANGE.

Do not extend notes this side of this line

RETURN TO
LOS ANGELES COUNTY SURVEYOR

F.B. 458 Pg. 20 Chief Party Notes by A.N.H. Date 1-28-31

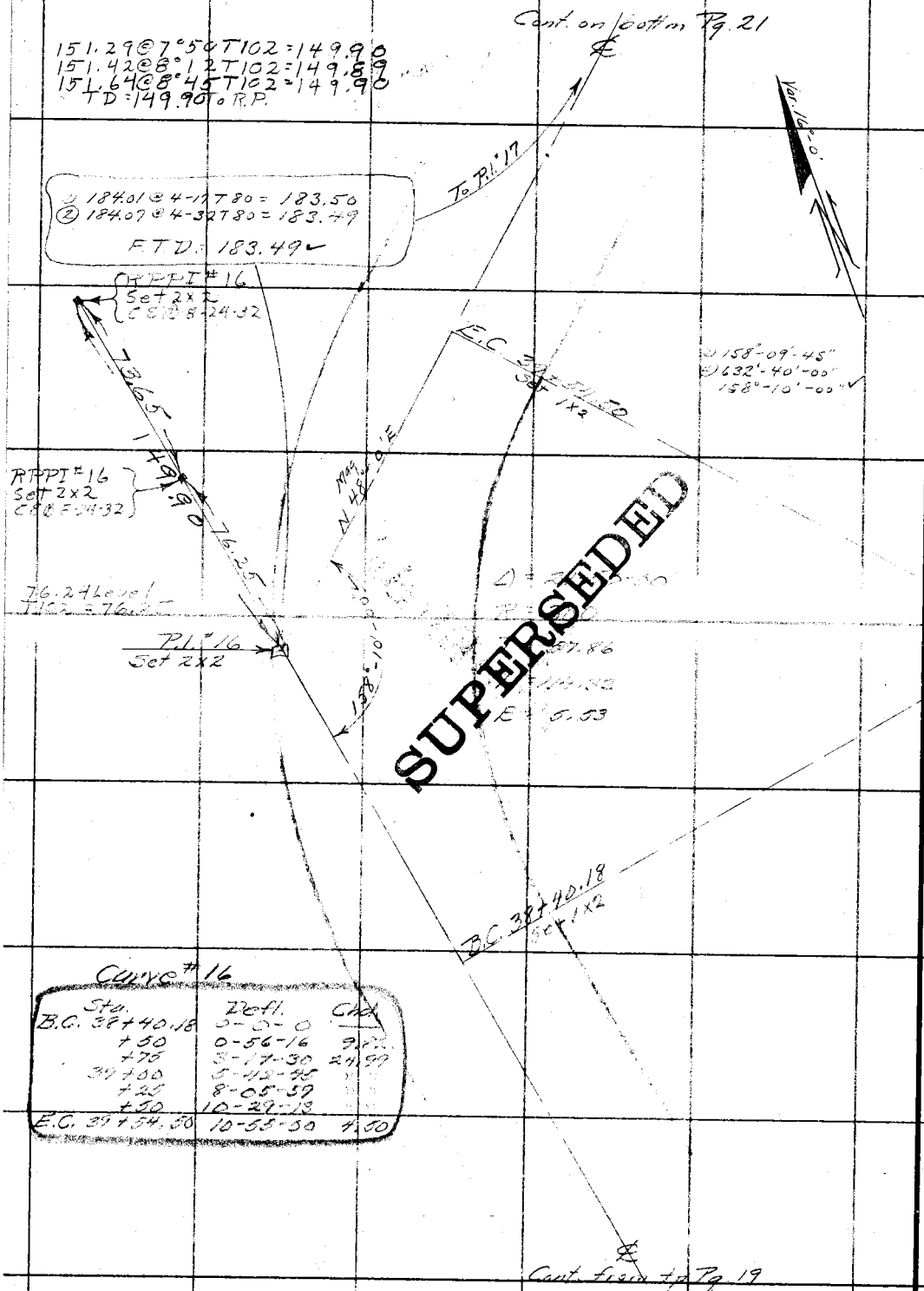

RETURN TO
LOS ANGELES COUNTY SURVEYOR

Do not extend notes this side of this line

Note: ANY ADDITIONS OR CHANGES ON THIS SHEET MUST BE MADE OR CIRCLED IN Red. WITH DATE AND NAME OF PERSON MAKING CHANGE.

Date 1-28-30 Notes by A.N.H. Chief Party F.B. 458 Pg. 21

Platted by	W. O. No. 985 ~~D. C. C.~~ Type No. 14
Date	Location Glendora Ridge Rd.
Map No.	Surveyed by A. N. HELLSTROM
Platting C'k'd by	Date 1-28-31
Date	Indexed A. C. Johnson

2-3-31

Cont. on bottm Pg. 22

Var. 16°-0'

To P.I. #18

① 254.45 @ 2°-52 T 62° = 254.09
② 254.48 @ 2-59 T 62° = 254.09
F.T.D. = 254.09

See Pg. 32 for Ang. Closure

① 3°-48'-45"
④ 15°-13'-30"
3°-48'-25" ✓

③ 174°-54'-00"
④ 699°-35'-00"
174°-53'-45" ✓

E.C.

41+36.84 Set 1x2

① 146°-31'-15"
④ 586°-04'-30"
146°-31'-10" ✓

SUPERSEDED

Δ = 33°-28'-50"
R = 200
T = 60.16
L = 116.87
E = 8.85

146°-31'-10" Adj.

P.I. #17 Set 2x2

① 149-53-45
④ 599-35-00
149-53-45 ✓

40+19.97 Set 1x2

3°-48'-25" Adj.

Mag. N 48° 0' E

P.I. #1 per pg.

P.I. #7 per pg. 11

149°-53'-55" Adj.

174°-53'-50" Adj.

B.C.

Flag B = P #17 1x2

144°-30'-10" per pg. 11 Adj.

31°-58'-00" Adj.

To P.I. #9

P.I. #6 pr. pg. 10

P.I. #8 2x2 pr. pg. 12

① 31°-58'-45
④ 127°-55'-30"
31°-58'-55" ✓

Curve #17

Sta.	Defl.	Chd.
B.C. 40+19.97	0-0-0	—
+25	0-43-14	5.03
+50	4-18-05	24.98
+75	7-52-57	"
41+00	11-27-49	"
+25	15-02-40	"
E.C. 41+36.84	16-44-25	11.84

Cont. from top Pg. 20

Note: ANY ADDITIONS OR CHANGES ON THIS SHEET MUST BE MADE OR CIRCLED IN Red. WITH DATE AND NAME OF PERSON MAKING CHANGE.

Do not extend notes this side of this line

RETURN TO LOS ANGELES COUNTY SURVEYOR

F.B. 458 Pg. 22 Chief Party Notes by A.N.H Date 1-30-31

Cont. on bottm Pg. 23



Curve # 18

Sta.	Defl.	Chd.
B.C. 42+31.60	0-0-0	
+50	4-13-01	18.38
+75	9-56-48	24.96
43+00	15-40-35	"
+25	21-24-22	"
+50	27-08-09	"
+75	32-51-56	"
E.C. 43+99.27	38-25-40	24.93

Cont. from top Pg. 21

RETURN TO
LOS ANGELES COUNTY SURVEYOR

Do not extend notes this side of this line

Note: ANY ADDITIONS OR CHANGES ON THIS SHEET MUST BE MADE OR CIRCLED IN Red. WITH DATE AND NAME OF PERSON MAKING CHANGE.

Date 1-30-31 Notes by A.N.H. Chief Party F.B. 458 PG. 23

Platted by	W. O. No. 985 ~~B. C. O.~~ Tape No. #14
Date	Location Glendora Ridge Rd.
Map No.	Surveyed by A. N. HELLSTROM
Platting C'k'd by	Date 1-30-31
Date	Indexed A. C. Johnson 2-14-31

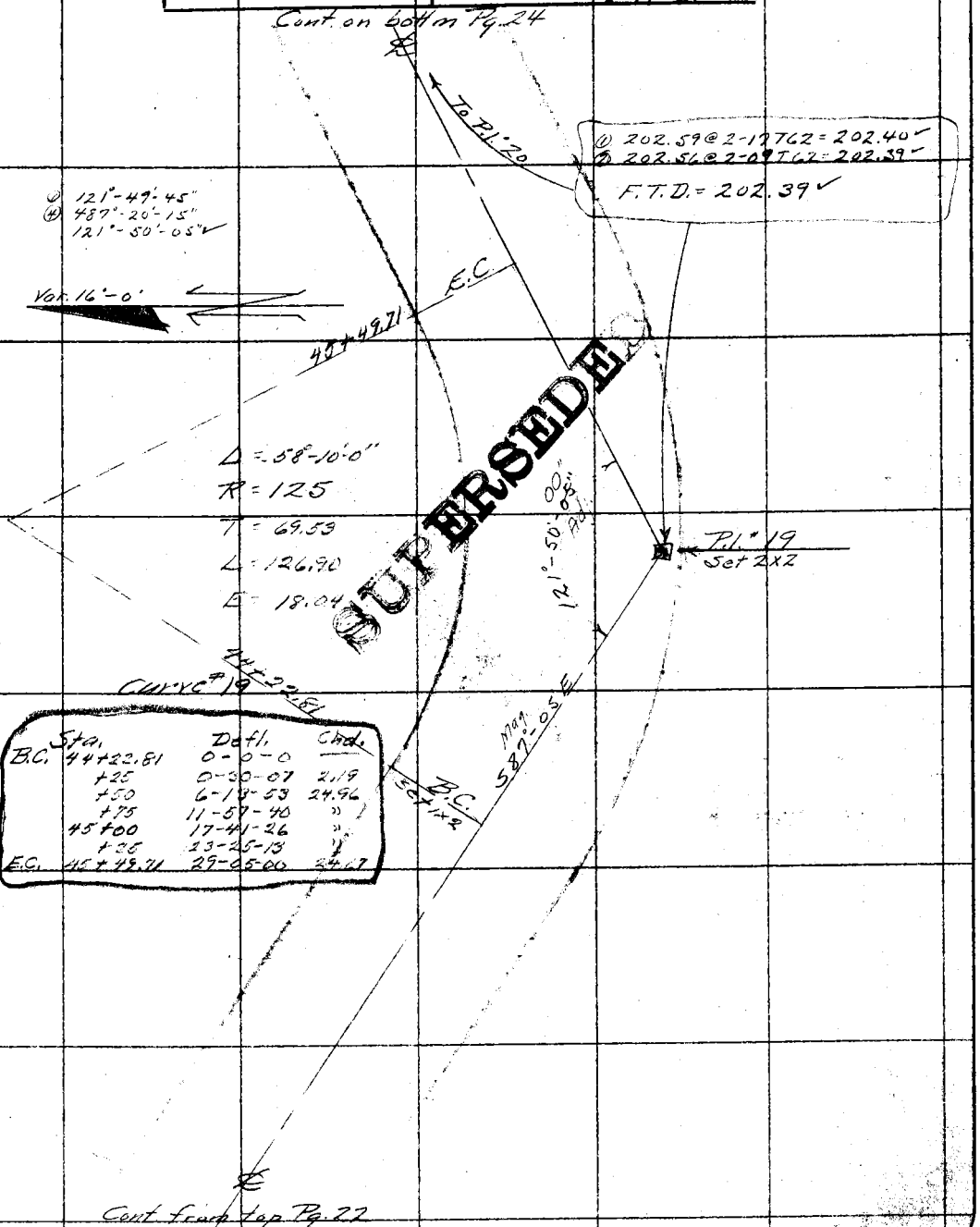

	Sta.	Defl.	Chd.
B.C.	44+22.81	0-0-0	
	+25	0-30-07	2.19
	+50	6-13-53	24.96
	+75	11-57-40	"
	45+00	17-41-26	"
	+25	23-25-13	"
E.C.	45+49.71	29-05-00	24.67

Note: ANY ADDITIONS OR CHANGES ON THIS SHEET MUST BE MADE OR CIRCLED IN Red. WITH DATE AND NAME OF PERSON MAKING CHANGE.

Do not extend notes this side of this line

RETURN TO LOS ANGELES COUNTY SURVEYOR

F.B. 458 Pg. 24 Chief Party Notes by A.N.H. Date 1-30-31

Cont. on bottm Pg. 25

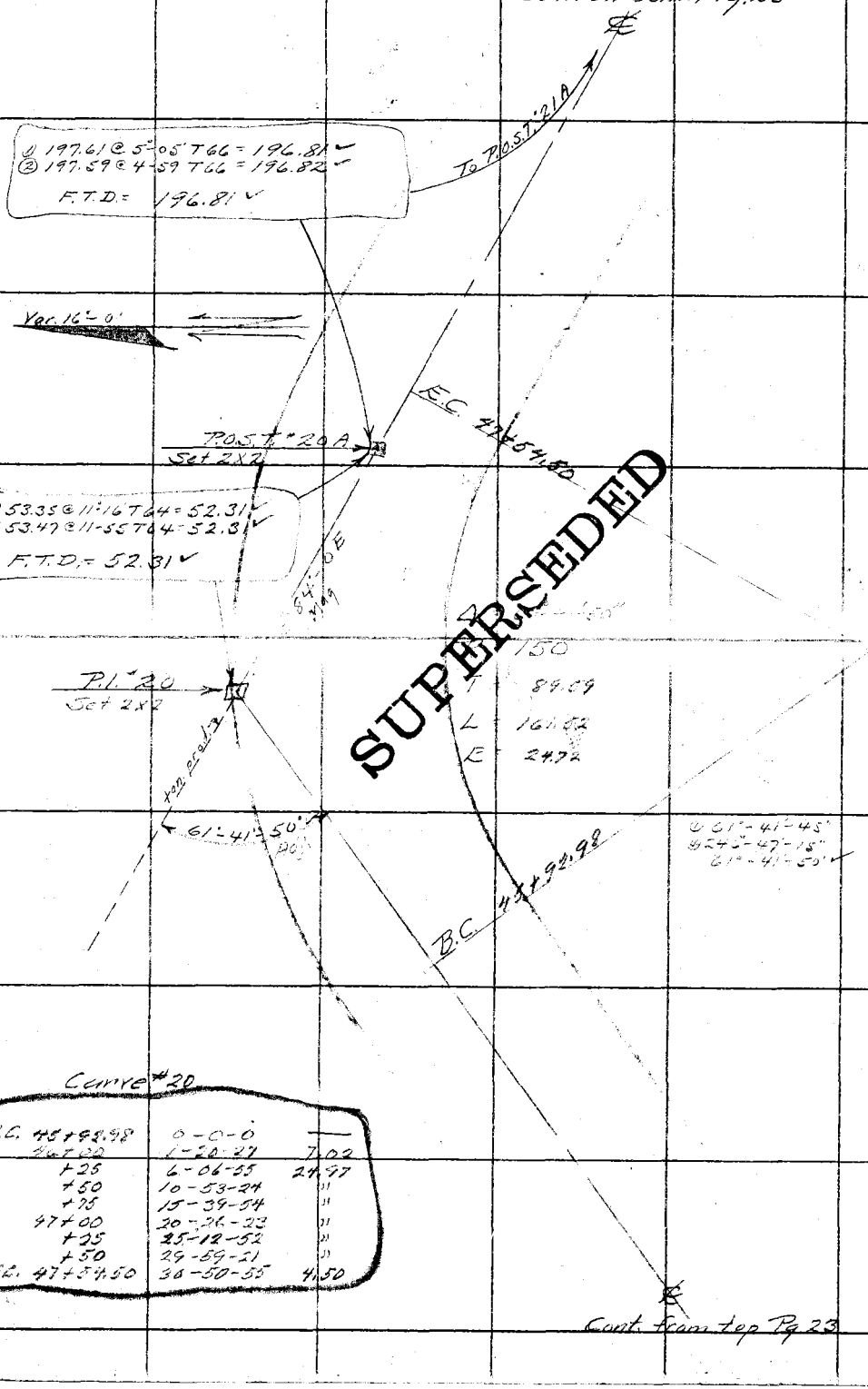

SUPERSEDED

Centre #20

B.C. 471+92.98	0-0-0	
Set 02	1-20-27	7.02
+25	6-06-55	24.97
+50	10-53-24	"
+75	15-39-54	"
472+00	20-26-23	"
+25	25-12-52	"
+50	29-59-21	"
E.C. 472+74.50	36-50-55	4.50

RETURN TO
LOS ANGELES COUNTY SURVEYOR

Do not extend notes this side of this line

Notes: ANY ADDITIONS OR CHANGES ON THIS SHEET MUST BE MADE OR CHGED IN Red. WITH DATE AND NAME OF PERSON MAKING CHANGE.

Date 1-30-31 Notes by A.N.H. Chief Party F.B. 458 Pg. 25

Platted by	W. O. No. 985 ~~D. S. O. No.~~ tape #14
Date	Location Glendora Ridge Rd.
Map No.	Surveyed by A. N. HELLSTROM
Platting C'k'd by	Date 1-30-31
Date	Indexed A. C. Johnson

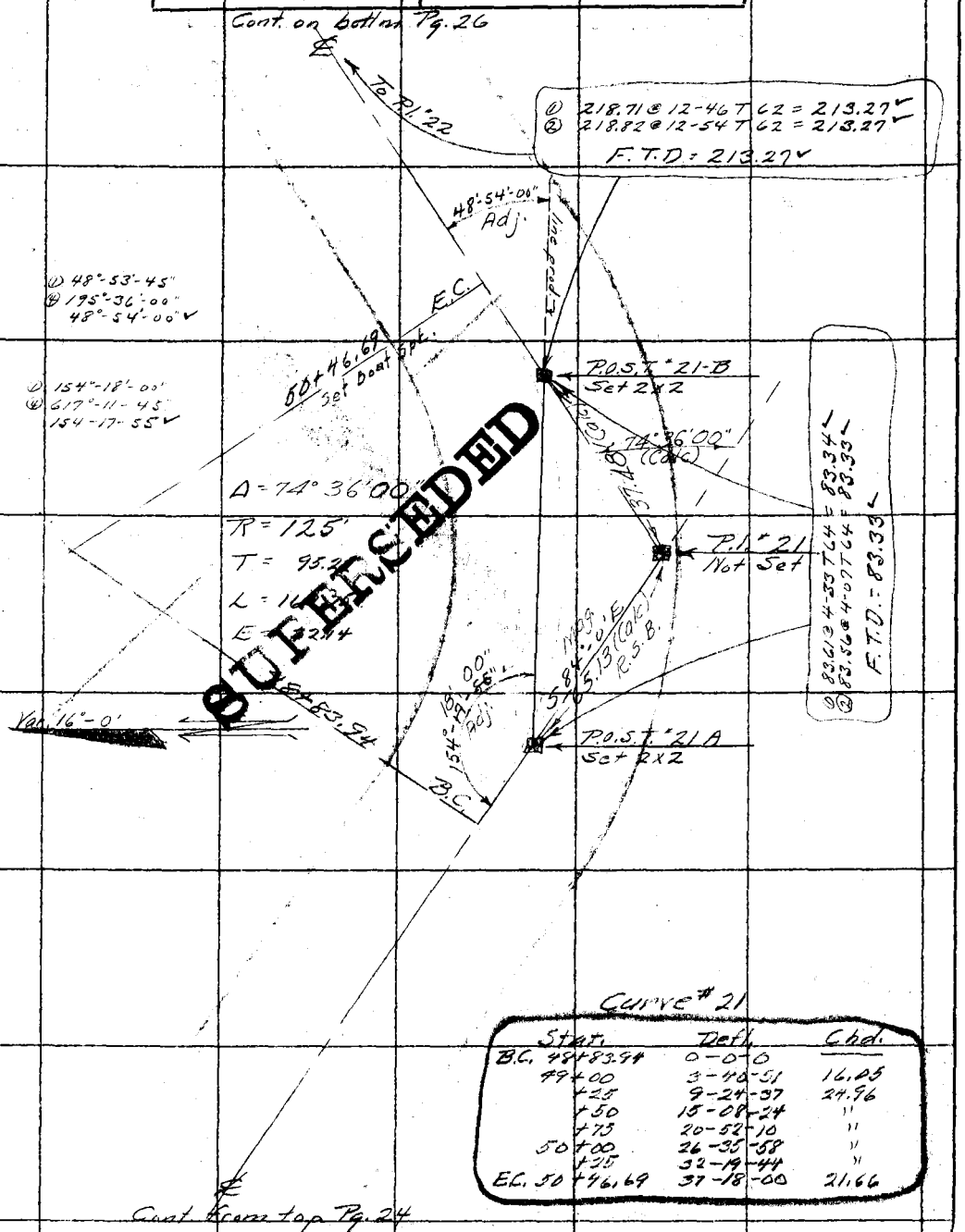

Curve #21

Stat.	Defl.	Chd.
B.C. 48+83.94	0-0-0	
49+00	3-40-51	16.05
+25	9-24-37	24.96
+50	15-08-24	"
+75	20-52-10	"
50+00	26-35-58	"
+25	32-19-44	"
E.C. 50+46.69	37-18-00	21.66

Note: ANY ADDITIONS OR CHANGES ON THIS SHEET MUST BE MADE OR CIRCLED IN Red. WITH DATE AND NAME OF PERSON MAKING CHANGE.

Do not extend notes this side of this line

RETURN TO LOS ANGELES COUNTY SURVEYOR

F.B. 458 Pg. 26 Chief Party Notes by A.N.H. Date 1-30-31

Cont. on bottom Pg. 27

① 241.40 @ 10°-57' T 56 = 236.97
② 241.31 @ 10°-49' T 56 = 236.98

① 32.18 @ 10-41 T 66 = 31.62
② 32.46 @ 12-59 T 66 = 31.63

F.T.D. = 268.60

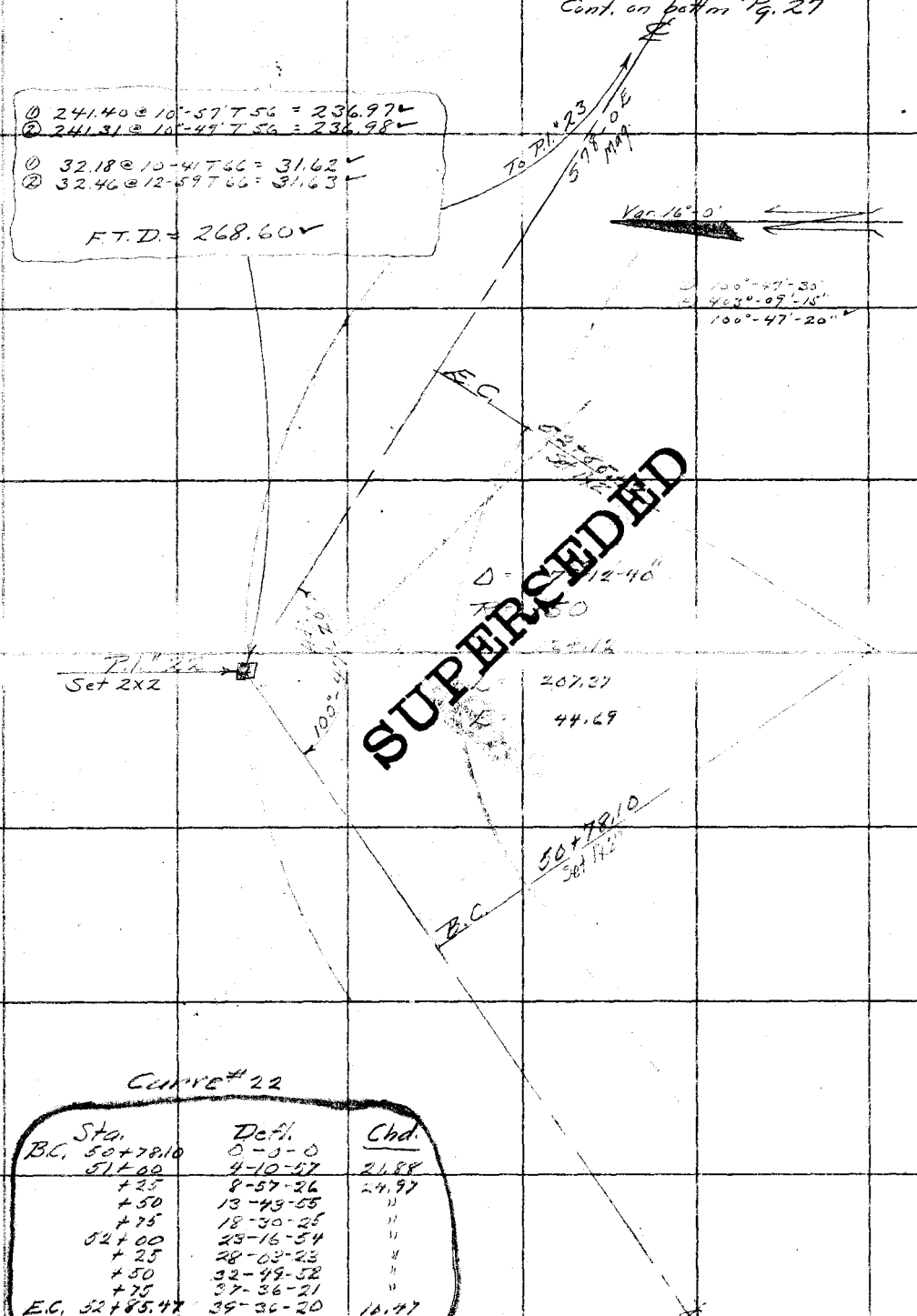

SUPERSEDED

Curve #22

Sta.	Def.	Chd.
B.C. 50+78.10	0-0-0	
51+00	4-10-57	21.88
+25	8-57-26	24.97
+50	13-43-55	"
+75	18-30-25	"
52+00	23-16-54	"
+25	28-03-23	"
+50	32-49-52	"
+75	37-36-21	"
E.C. 52+85.47	39-30-20	18.47

Cont. from top Pg. 25

RETURN TO
LOS ANGELES COUNTY SURVEYOR
Do not extend notes this side of this line
Notes. ANY ADDITIONS OR CHANGES ON THIS SHEET MUST BE MADE OR CIRCLED IN Red. WITH DATE AND NAME OF PERSON MAKING CHANGE.

Date 2-6-31 Notes by A.N.H. Chief Party F.B. 458 Pg 27

Platted by	W. O. No. 985 tape ~~D. S. O.~~ No. #14
Date	Location Glendora Ridge Rd.
Map No.	Surveyed by A. N. HELLSTROM
Platting C'k'd by	Date 2-6-31
Date	Indexed A. C. Johnson

Cont. on bottom Pg. 28

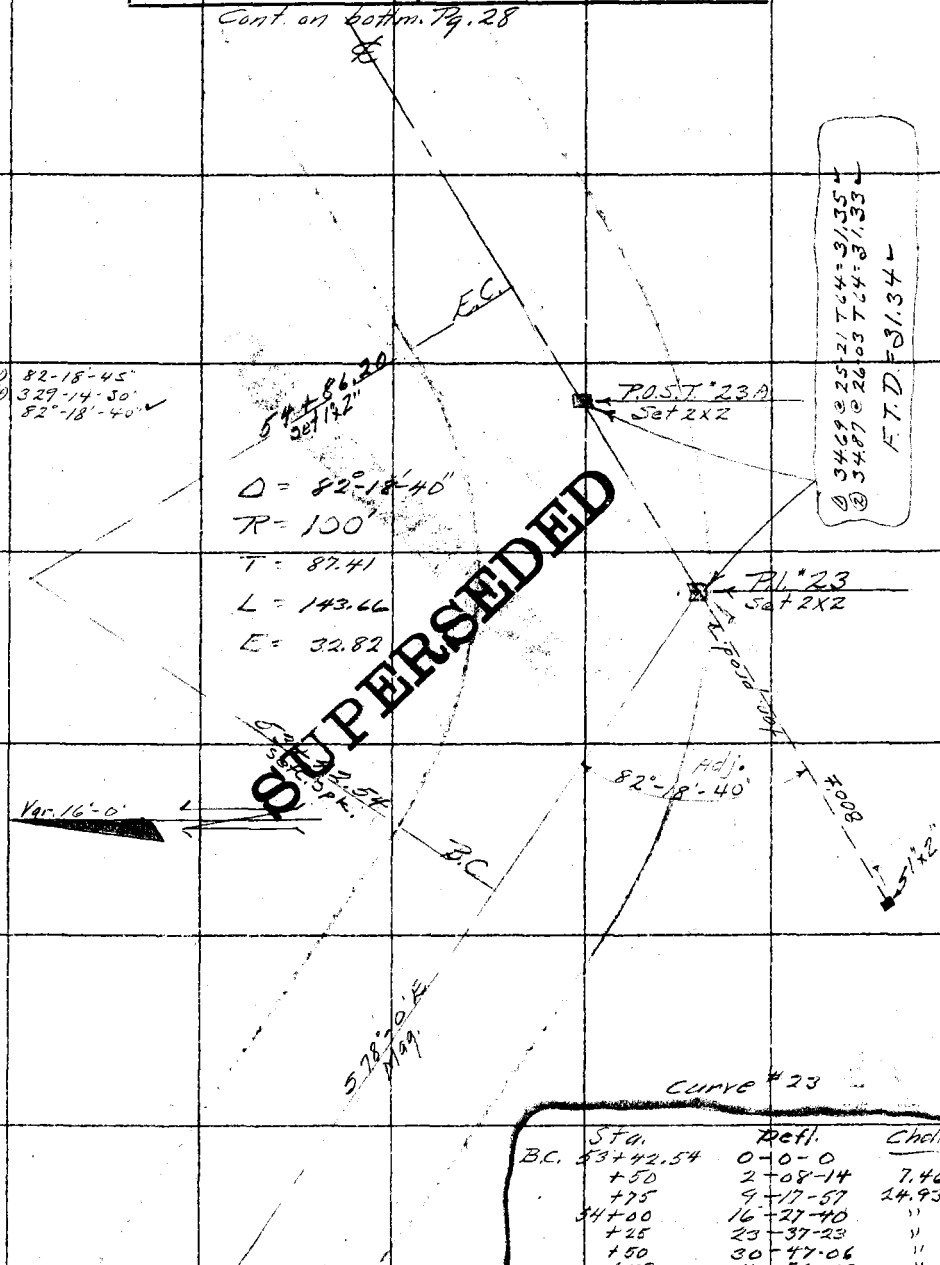

Curve #23

	Sta.	Defl.	Chd.
B.C.	53+42.54	0-0-0	
	+50	2-08-14	7.46
	+75	9-17-57	24.935
	54+00	16-27-40	"
	+25	23-37-23	"
	+50	30-47-06	"
	+75	37-56-49	"
E.C.	54+86.20	41-09-20	11.19

Cont. from top Pg. 26

Note: ANY ADDITIONS OR CHANGES ON THIS SHEET MUST BE MADE OR CIRCLED IN Red. WITH DATE AND NAME OF PERSON MAKING CHANGE.

Do not extend notes this side of this line

RETURN TO LOS ANGELES COUNTY SURVEYOR

F.B. 458 Pg. 28 Chief Party Notes by A.N.H. Date 2-6-31

Cont. on bottom Pg. 29

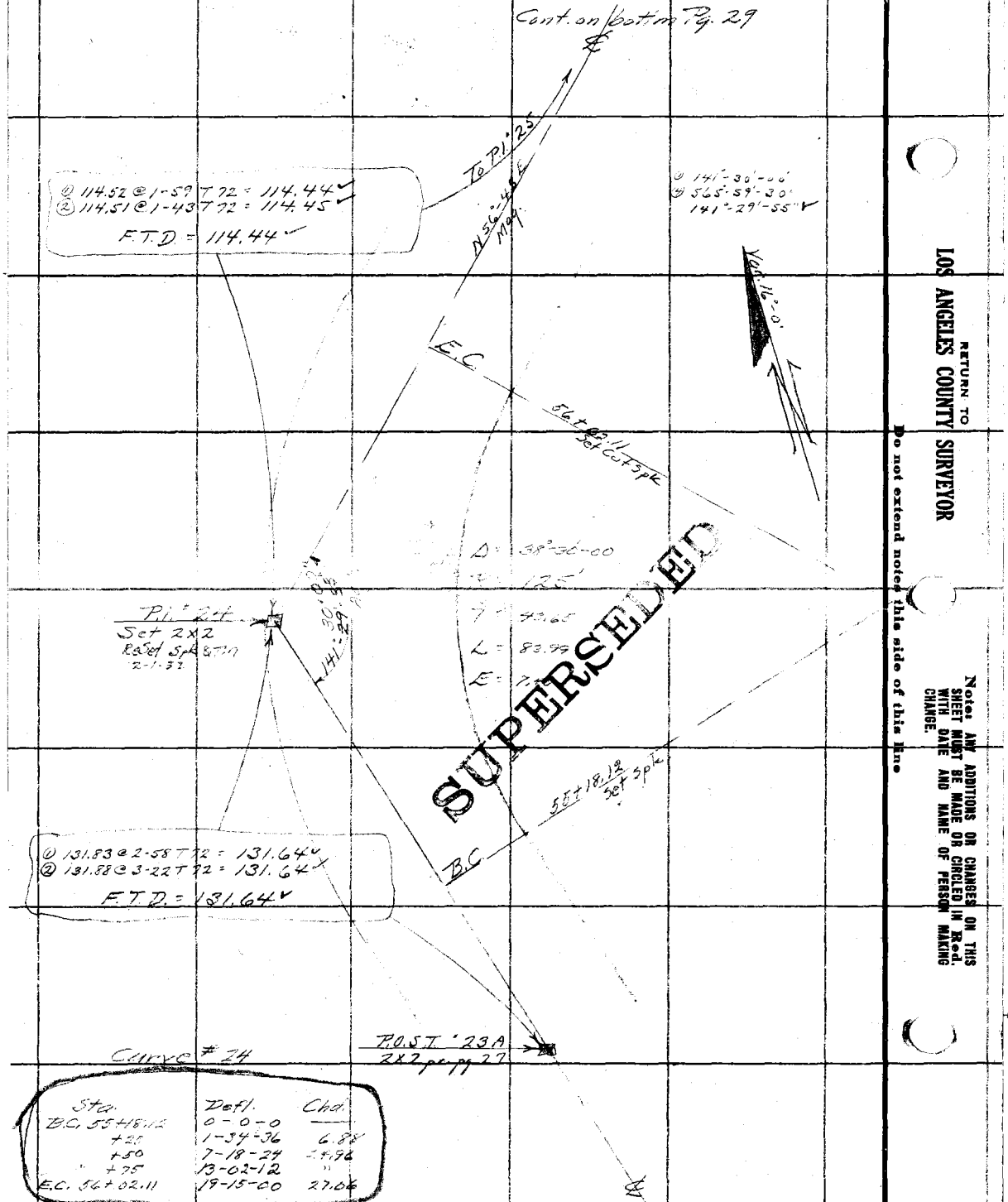

Cont. from top Pg. 27

RETURN TO
LOS ANGELES COUNTY SURVEYOR
Do not extend notes this side of this line
Notes: ANY ADDITIONS OR CHANGES ON THIS SHEET MUST BE MADE OR CIRCLED IN Red. WITH DATE AND NAME OF PERSON MAKING CHANGE.

Date 2-6-31 Notes by A.N.H. Chief Party F.B. 458 Pg. 29

Platted by	W. O. No. 985 D. C. O. No. 14
Date	Location Glendora Ridge Rd.
Map No.	Surveyed by A. N. HELLSTROM
Platting C'k'd by	Date 2-6-31
Date	Indexed A. C. Johnson

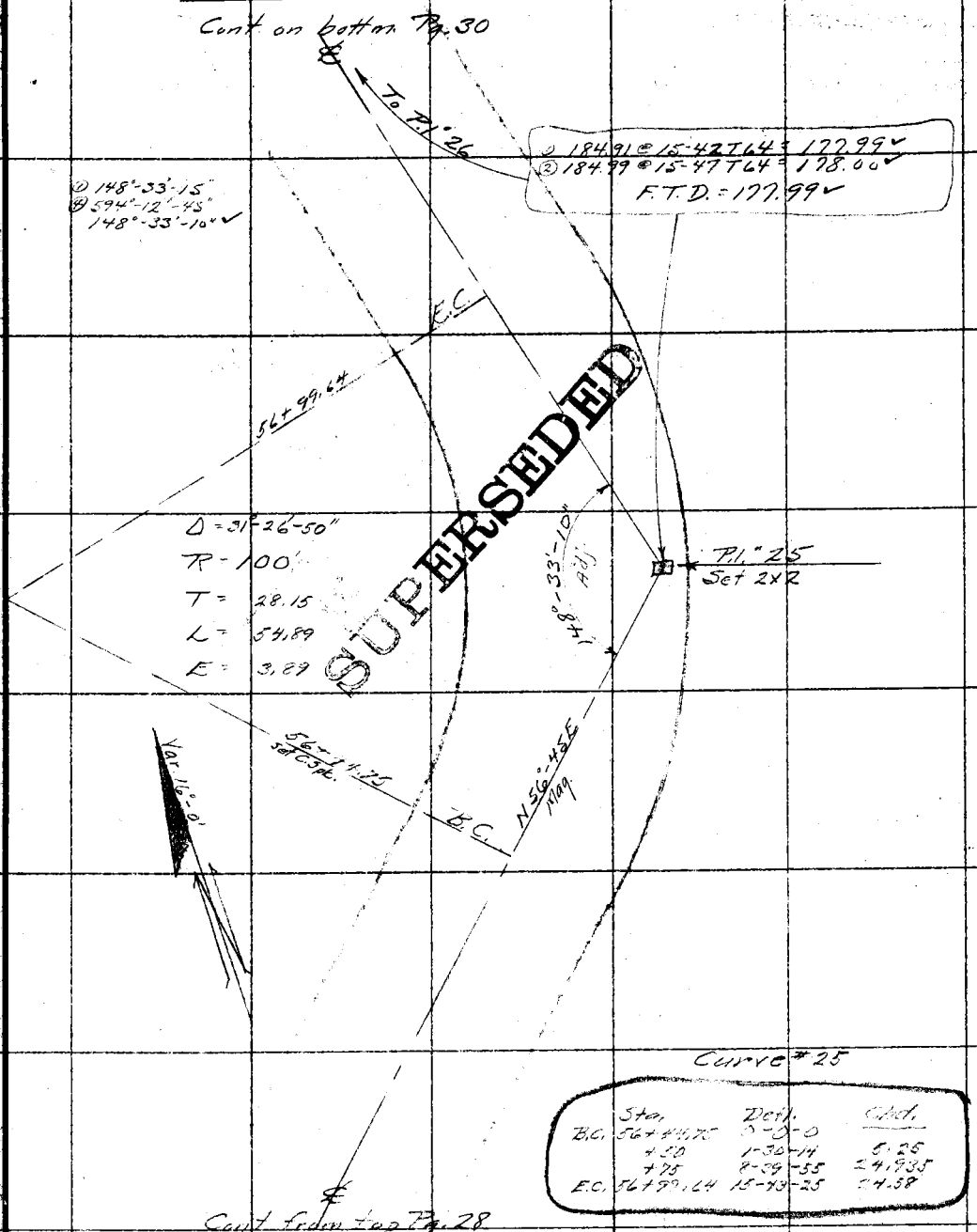

Note: ANY ADDITIONS OR CHANGES ON THIS SHEET MUST BE MADE OR CIRCLED IN Red. WITH DATE AND NAME OF PERSON MAKING CHANGE.

Do not extend notes this side of this line

RETURN TO LOS ANGELES COUNTY SURVEYOR

F.B. 458 Pg. 30 Chief Party Notes by A.N.H. Date 2-6-31

Cont. on bottom Pg. 31

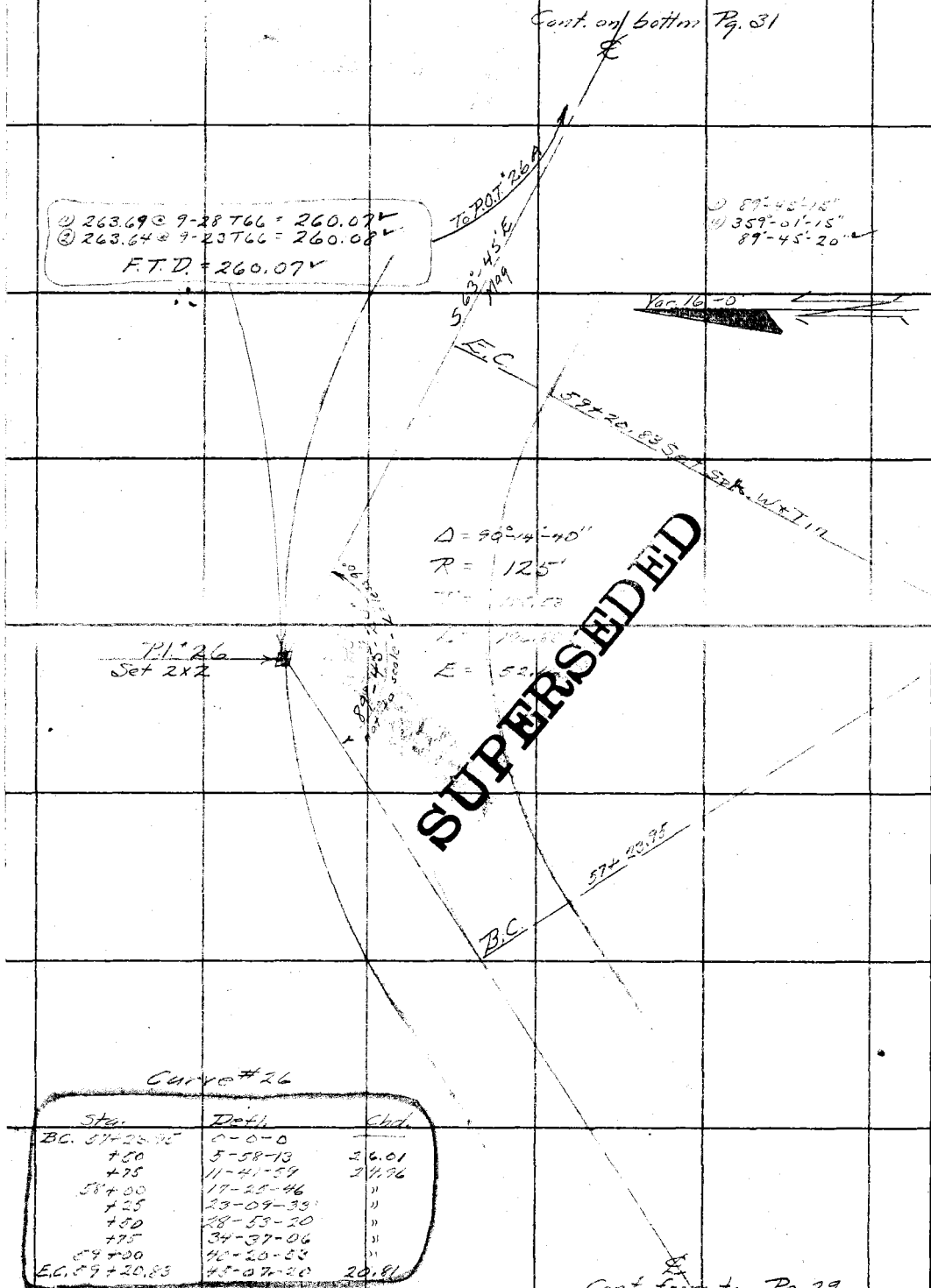

Curve #26

Sta.	Defl.	Chd.
B.C. 57+23.95	0-0-0	
+50	5-58-13	26.01
+75	11-41-59	24.96
58+00	17-25-46	"
+25	23-09-33	"
+50	28-53-20	"
+75	34-37-06	"
59+00	40-20-53	"
E.C. 59+20.83	45-07-20	20.81

Cont. from top Pg. 29

RETURN TO
LOS ANGELES COUNTY SURVEYOR
Do not extend notes this side of this line
Note: ANY ADDITIONS OR CHANGES ON THIS SHEET MUST BE MADE OR CIRCLED IN Red. WITH DATE AND NAME OF PERSON MAKING CHANGE.

Date 2-6-31 Notes by A.N.H. Chief Party F.B. 458 PG. 31

Platted by	W. O. No. 985 ~~D. S. C.~~ tape No. #14
Date	Location Glendora Ridge Rd.
Map No.	Surveyed by A. N. HELLSTROM
Platting C'k'd by	Date 2-6-31
Date	Indexed A. C. Johnson

Cont. on bottm Pg. 32

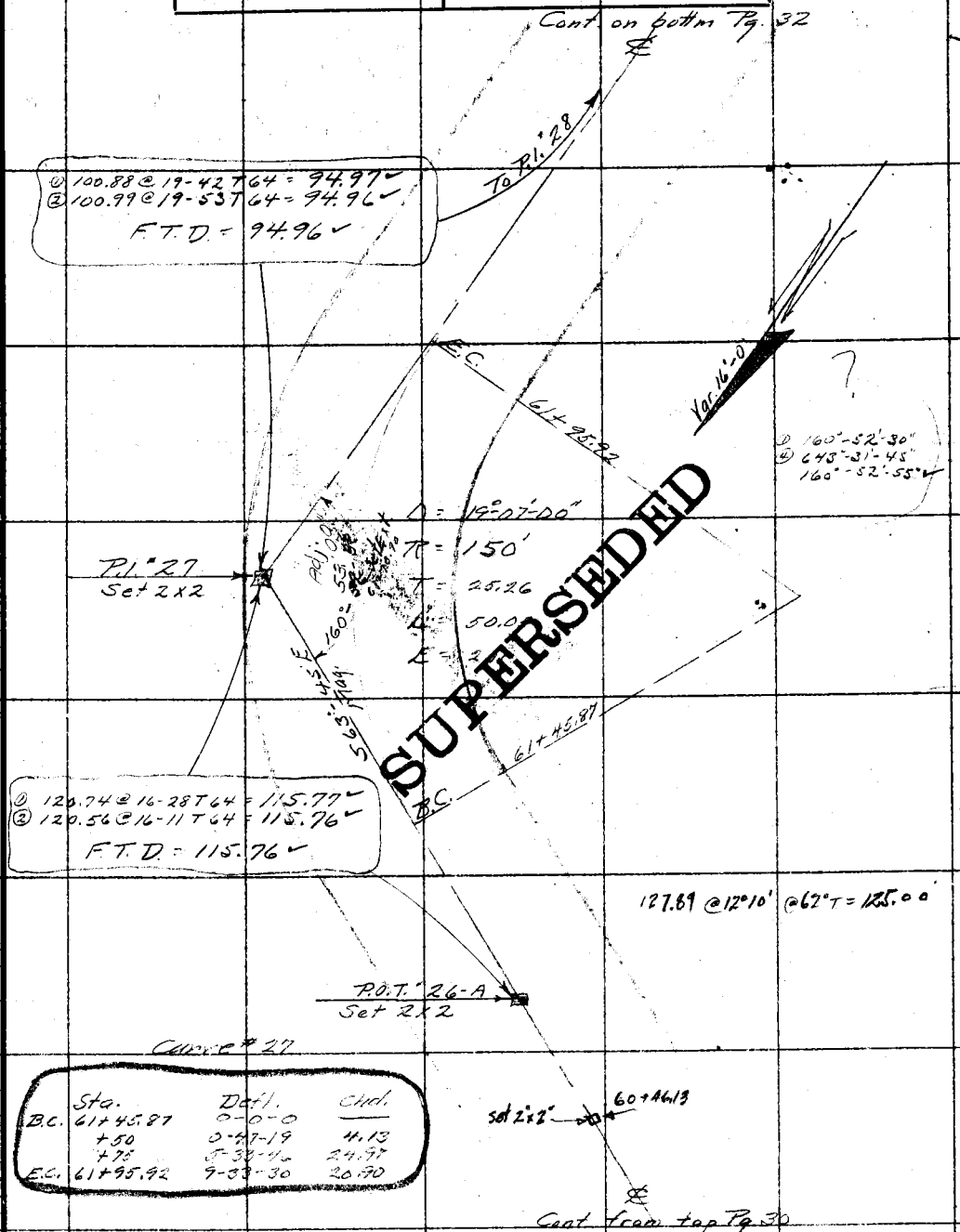

	Sta.	Defl.	Chd.
B.C.	61+45.87	0-0-0	
	+50	0-47-19	4.13
	+75	5-33-46	24.97
E.C.	61+95.92	9-33-30	20.90

Cont. from top Pg. 30

Note: ANY ADDITIONS OR CHANGES ON THIS SHEET MUST BE MADE OR CIRCLED IN Red. WITH DATE AND NAME OF PERSON MAKING CHANGE.

Do not extend notes this side of this line

RETURN TO LOS ANGELES COUNTY SURVEYOR

F.B. 458 Pg. 32 Chief Party Notes by A N H Date 2-6-31

Cont. on bottom Pg. 33

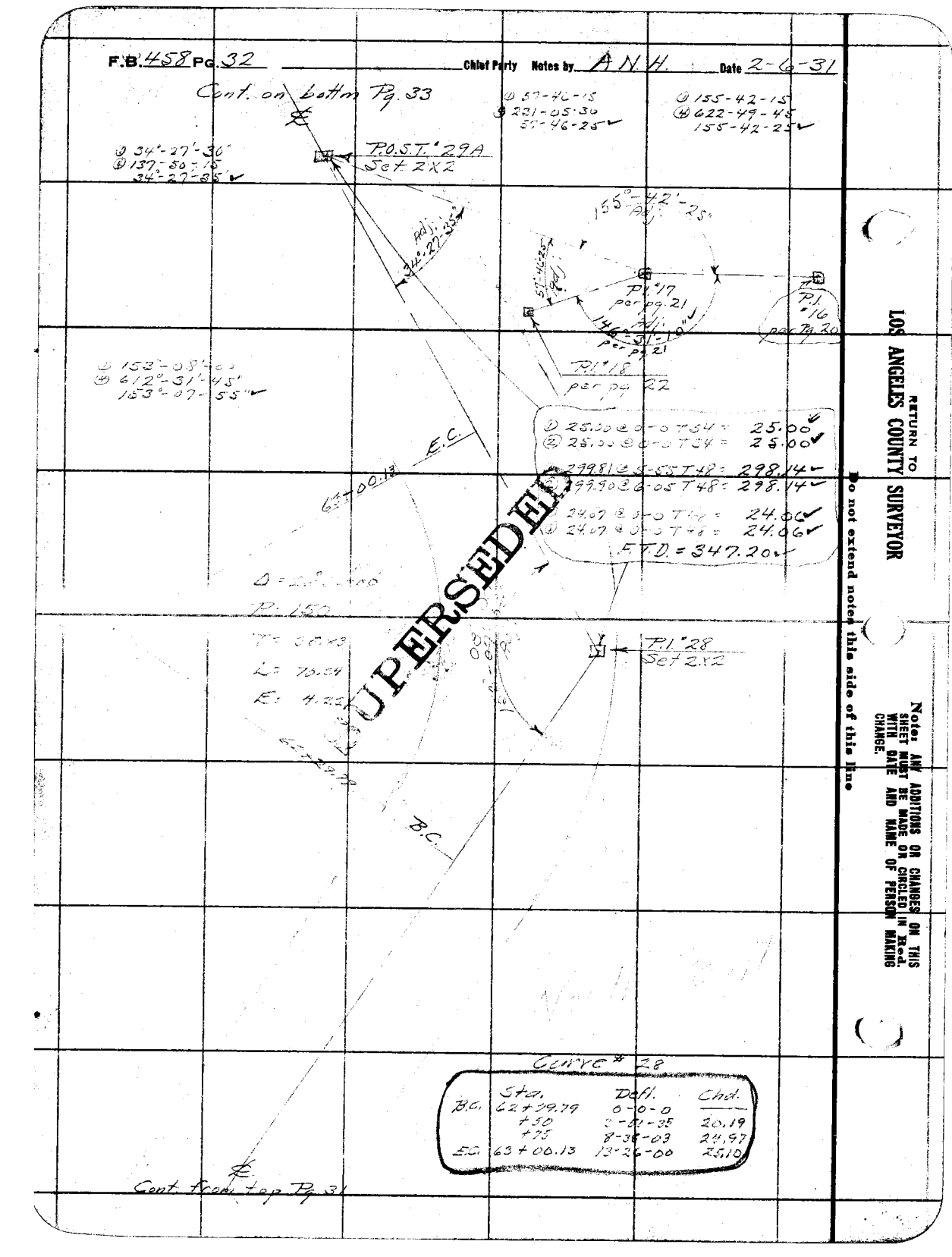

RETURN TO
LOS ANGELES COUNTY SURVEYOR

Do not extend notes this side of this line

Notes: ANY ADDITIONS OR CHANGES ON THIS SHEET MUST BE MADE OR CIRCLED IN Red. WITH DATE AND NAME OF PERSON MAKING CHANGE.

Notes Ch'd by
Map No.
Office Work
Checked
Date

Survey of Glendora Ridge Rd.
W. O. 985 Tape No. 49 St'd 84 °F.
Surveyed by C E Brunty
Notes Brunty Date Oct 6, 1932
Indexed A. C. Johnson
11-1-1932

F.B. 458 Pg. 32

To reestablish line between PI #28 & POST #29A

Note - POT #26A, PI #27 and POST #29A have been torn out by the construction of a narrow road. As I must reestablish line between PI #28 and POST #29A, I calculate angle between PI #26 and Post #29A, at PI #28, turn same and chain record distance to set POST #29A. Oct. 6, 1932 CEB.

{POST #29A Set 5pk. w.t Tan (15" deep)

25.16
297.04
25.00
347.20

347.20'

25.16 Level T86 = 25.16

299.19 @ 6°52 T86 = 297.04 ✓
299.41 @ 7°13 T86 = 297.04 ✓

25.00 Level T86 = 25.00

SUPERSEDED

168°25'37½"

PI #28 Per Pg. 32 Fd 2x2

168°25'30" ①
313°42'30" ②
168°25'37½ Av.

PI #27 Per. Pg. 31
Found nothing

15°17'42" Calc.

P.O.T. #26A Per. Pg.
Found nothing

PI #26 Per. Pg. 30 Fd. 2x2

Note: ANY ADDITIONS OR CHANGES ON THIS SHEET MUST BE MADE OR CIRCLED IN Red Ink. WITH DATE AND NAME OF PERSON MAKING CHANGE.

RETURN TO
LOS ANGELES COUNTY SURVEYOR
700 HALL OF RECORDS
Do not extend notes this side of this line

FORM 247 10M 8-31

F.B. 458 Pg. 34

Cont. Bot. Pg. 35

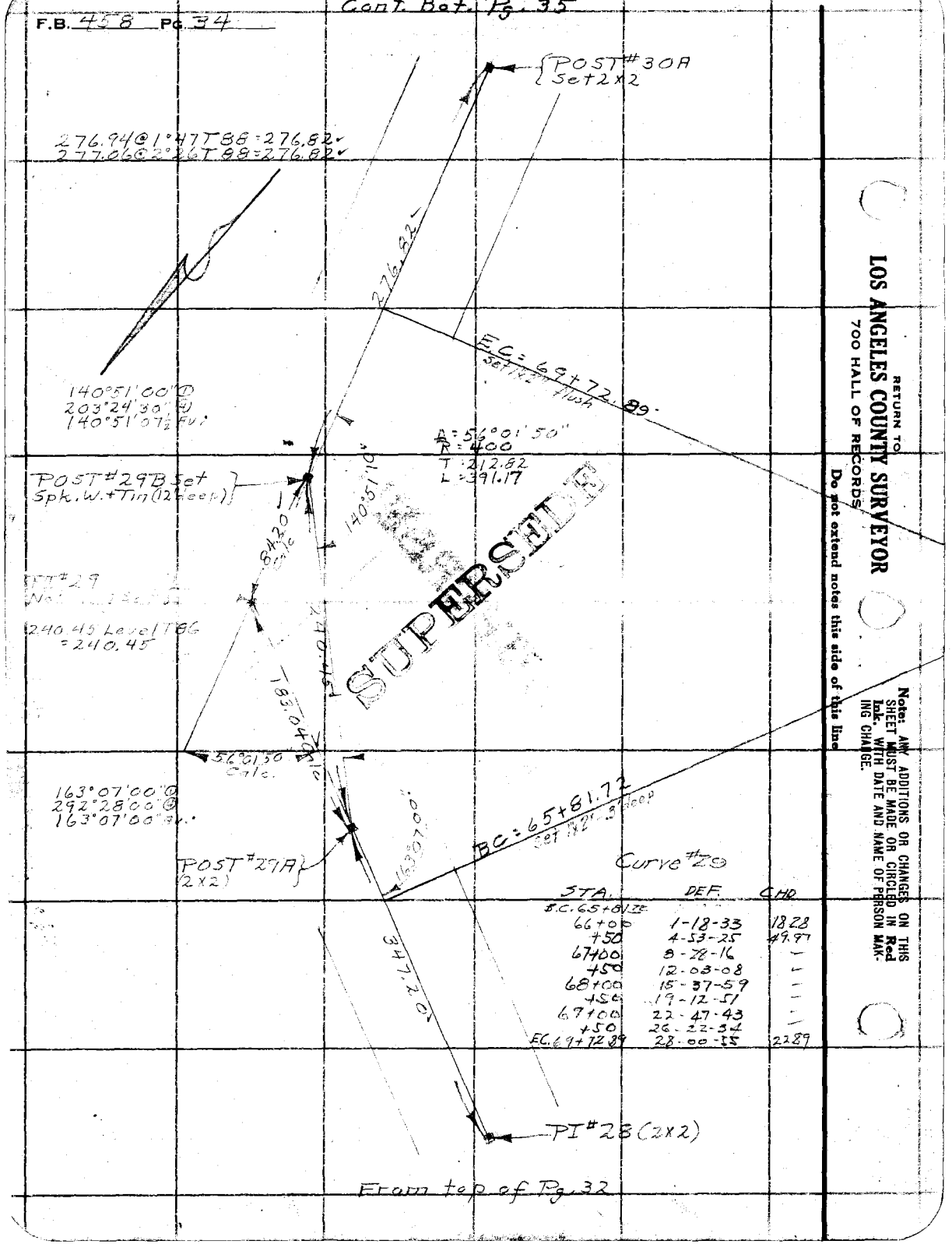

RETURN TO
LOS ANGELES COUNTY SURVEYOR
700 HALL OF RECORDS

Do not extend notes this side of this line

Note: ANY ADDITIONS OR CHANGES ON THIS SHEET MUST BE MADE OR CIRCLED IN Red Ink. WITH DATE AND NAME OF PERSON MAKING CHANGE.

Notes Ck'd by	Survey of Glendora Ridge Rd.	F.B. 458 Pg. 35
Map No.	W. O. 985 Tape No. 48 St'd 84 °F.	
Office Work	Surveyed by C E Brunty	
Checked	Notes Brunty Date 10-6-1932	
Date	Indexed A. C. Johnson	

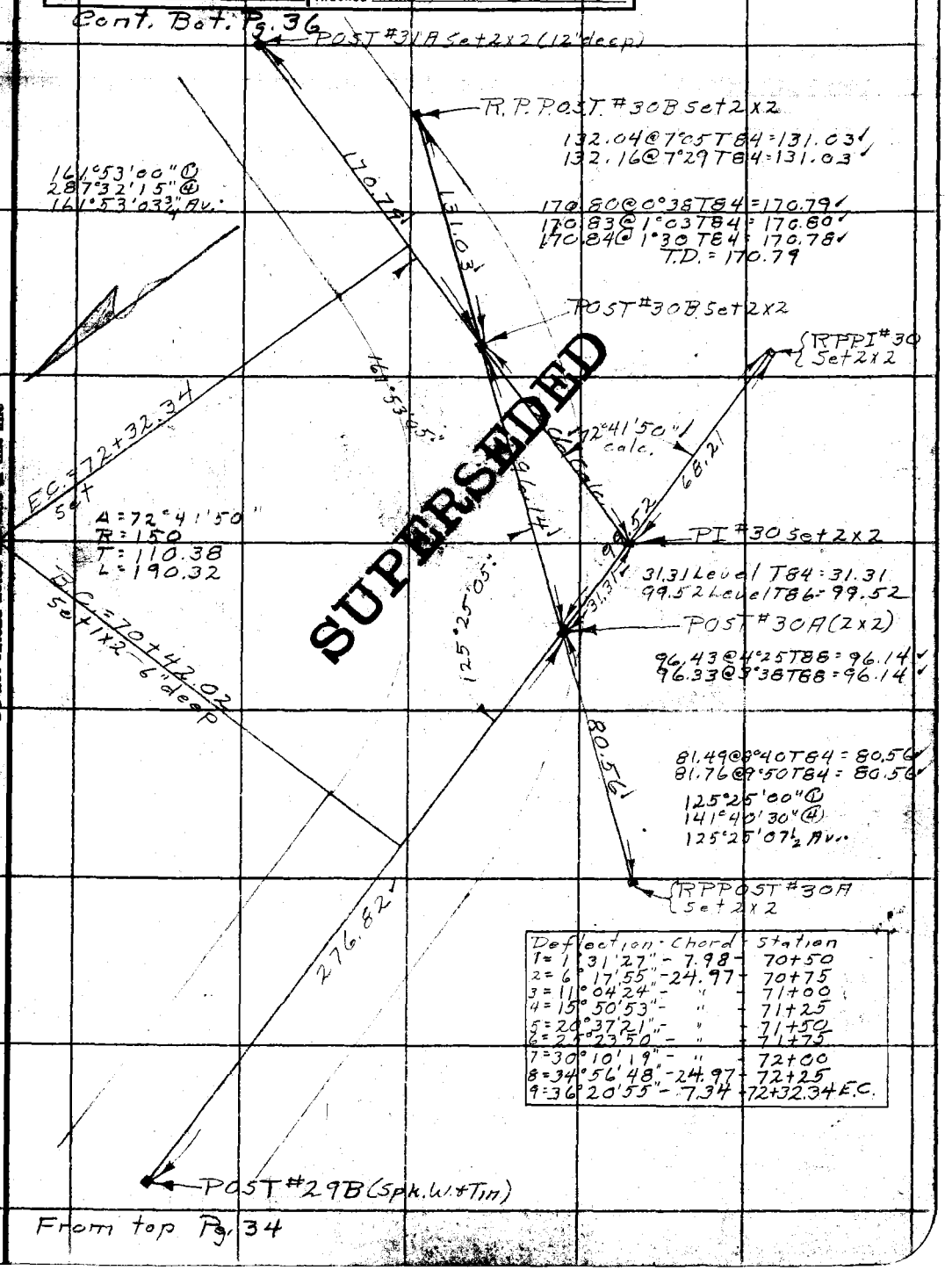

Deflection	Chord	Station
1 = 1°31'27"	7.98	70+50
2 = 6°17'55"	24.97	70+75
3 = 11°04'24"	"	71+00
4 = 15°50'53"	"	71+25
5 = 20°37'21"	"	71+50
6 = 25°23'50"	"	71+75
7 = 30°10'19"	"	72+00
8 = 34°56'48"	24.97	72+25
9 = 36°20'55"	7.34	72+32.34 E.C.

SUPERSEDED

Note: ANY ADDITIONS OR CHANGES ON THIS SHEET MUST BE MADE OR CIRCLED IN Red Ink, WITH DATE AND NAME OF PERSON MAKING CHANGE.

Do not extend notes this side of this line

RETURN TO
LOS ANGELES COUNTY SURVEYOR
700 HALL OF RECORDS

FORM 247 10M 5-31

F.B. 458 Pg. 36

Cont. Bot. Pg. 37

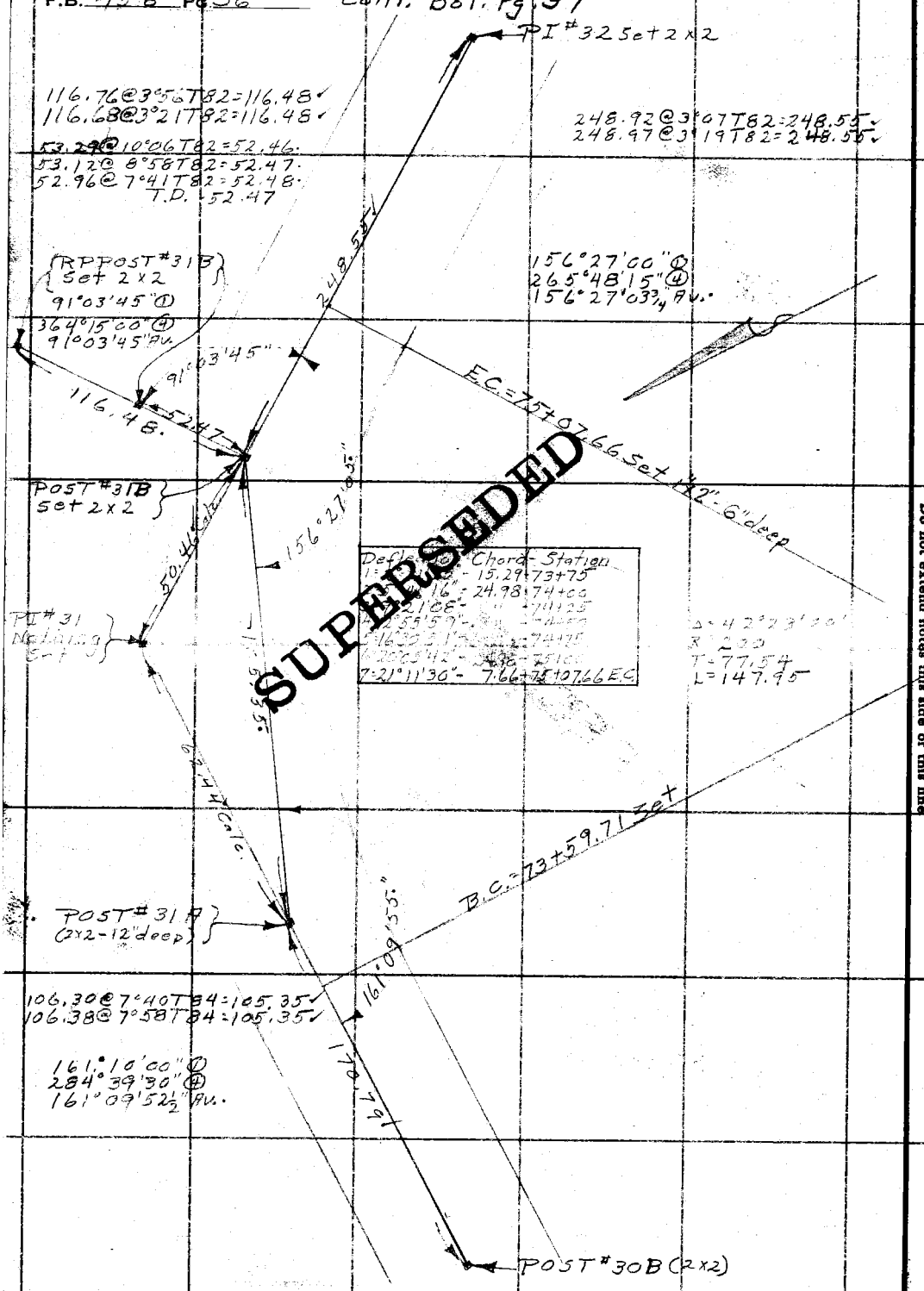

From top Pg. 35

RETURN TO
LOS ANGELES COUNTY SURVEYOR
700 HALL OF RECORDS
Do not extend notes this side of this line

Note: ANY ADDITIONS OR CHANGES ON THIS SHEET MUST BE MADE OR CIRCLED IN Red Ink. WITH DATE AND NAME OF PERSON MAKING CHANGE.

Notes Ch'd by	Survey of Glendora Ridge Rd.
Map No.	W. O. 985 Tape No. 48 St'd 84 °F.
Office	Surveyed by C E Brunty
Checked	Notes Brunty Date 10-7-32
Date	Indexed A. C. Johnson

F.B. 458 Pg. 37

Cont. Bot. Pg. 38

PI #33
Set 2x2

191.83 @ 3°17 T58 = 191.49
191.75 @ 2°42 T58 = 191.51
T.D. = 191.50

191.50

Deflection - Chord - Station
1: 4°14'44" - 22.21 - 77+00
2: 9°01'13" - 24.97 - 77+25
3: 13°47'42" - 24.97 - 77+50
4: 18°34'10" - 24.97 - 77+75
5: 18°54'00" - 1.73 - 77+76.73 E.C.

POST #32A
Set 2x2

33.82 @ 12°53 T56 = 33.96
34.02 @ 14°15 T56 = 33.96

33.96

PI #32
Set 2x2

SUPERSEDED

77+76.73 Set

Δ = 37°48'00"
R = 150
T = 51.36
L = 98.96

B.C. = 76+77.77 Set

248.55

37°48'00"

37°48'00" ①
151°12'00" ④
37°48'00" Av.

POST #31B (2x2)

From top Pg. 36

Note: ANY ADDITIONS OR CHANGES ON THIS SHEET MUST BE MADE OR CIRCLED IN Red Ink. WITH DATE AND NAME OF PERSON MAKING CHANGE.

Do not extend notes this side of this line

RETURN TO
LOS ANGELES COUNTY SURVEYOR
700 HALL OF RECORDS

FORM 247 10M 8-31

Cont. Bot. Pg. 39

F.B. 458 Pg. 38

83+05.30
POT #33B Set 2x2

207.12 @ 3°09'T 76 = 206.80'
207.17 @ 3°24'T 76 = 206.80'

206.80'

80+98.50
POT #33A Set 2x2

190.07 Level T 58 = 190.04

31.42 @ 28°57'T 74 = 27.49 ✓
31.87 @ 30°24'T 74 = 27.49 ✓

RP PI #33
Set 2x2

190.07'

27.49

EC = 80+33.21 Set 1x2

PI #33
Set 2x2

50.45

BC = 78+25.08 Set 1x2

191.50'

RP PI #33
Set 2x2

51.15 @ 9°30'T 74 = 50.45 ✓
51.72 @ 12°43'T 74 = 50.45 ✓

100°30'00" Ⓘ
42°00'15" Ⓐ
100°30'05½" Av.
.00 Adj

POST #32A (2x2)

38.98'

PI #32 (2x2)

From top Pg. 37

Deflection-Chord-Station			
1	4°45'34"	24.89	78+50
2	9°32'02"	24.97	78+75
3	14°18'31"	"	79+00
4	19°05'00"	"	79+25
5	23°51'28"	"	79+50
6	28°37'57"	"	79+75
7	33°24'26"	"	80+00
8	38°10'55"	24.97	80+25
9	39°45'00"	8.21	EC 80+33.21

SUPERSEDED

RETURN TO
LOS ANGELES COUNTY SURVEYOR
700 HALL OF RECORDS

Do not extend notes this side of this line

Note: ANY ADDITIONS OR CHANGES ON THIS SHEET MUST BE MADE OR CIRCLED IN Red Ink. WITH DATE AND NAME OF PERSON MAKING CHANGE.

Map No.	Survey of Glendora Ridge Rd.
Office Work	W. O. 985 Tape No. 48 St'd 84 °F.
Checked	Surveyed by C E Brunty
Date	Notes Brunty Date 10-10-32
	Indexed A. C. Johnson

F.B. 458 Pg. 39

167.76
29.52
197.28

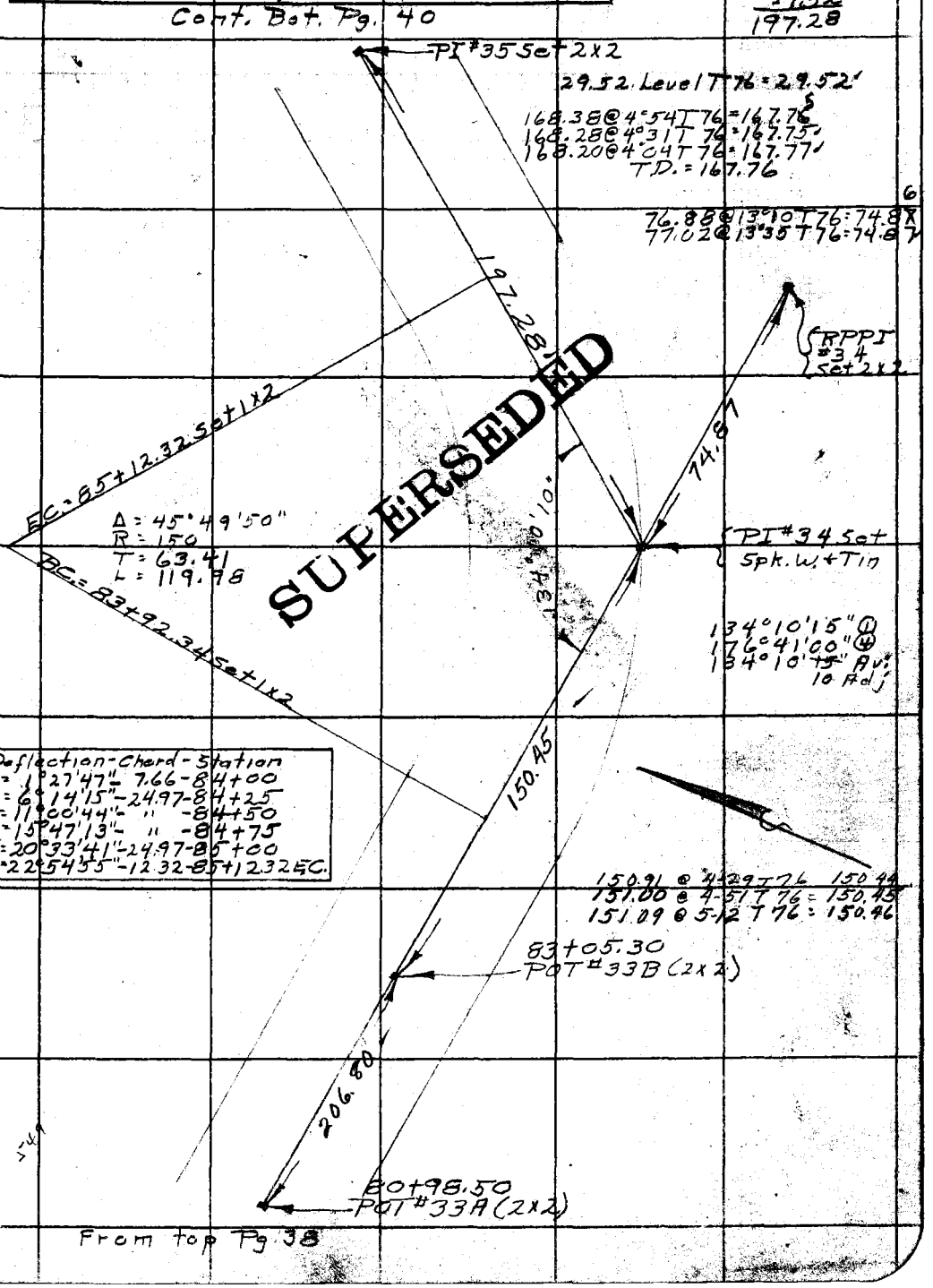

Deflection-Chord-Station
1 = 1°27'47" - 7.66 - 84+00
2 = 6°14'15" - 24.97 - 84+25
3 = 11°00'44" - " - 84+50
4 = 15°47'13" - " - 84+75
5 = 20°33'41" - 24.97 - 85+00
6 = 22°54'55" - 12.32 - 85+12.32 EC.

Note: ANY ADDITIONS OR CHANGES OF THIS SHEET MUST BE MADE OR CIRCLED IN Red Ink. WITH DATE AND NAME OF PERSON MAKING CHANGE.

RETURN TO
LOS ANGELES COUNTY SURVEYOR
700 HALL OF RECORDS
Do not extend notes this side of this line

FORM 247 10M 5-31

F.B. 458 PG. 40

Cont. Bot. Pg. 41

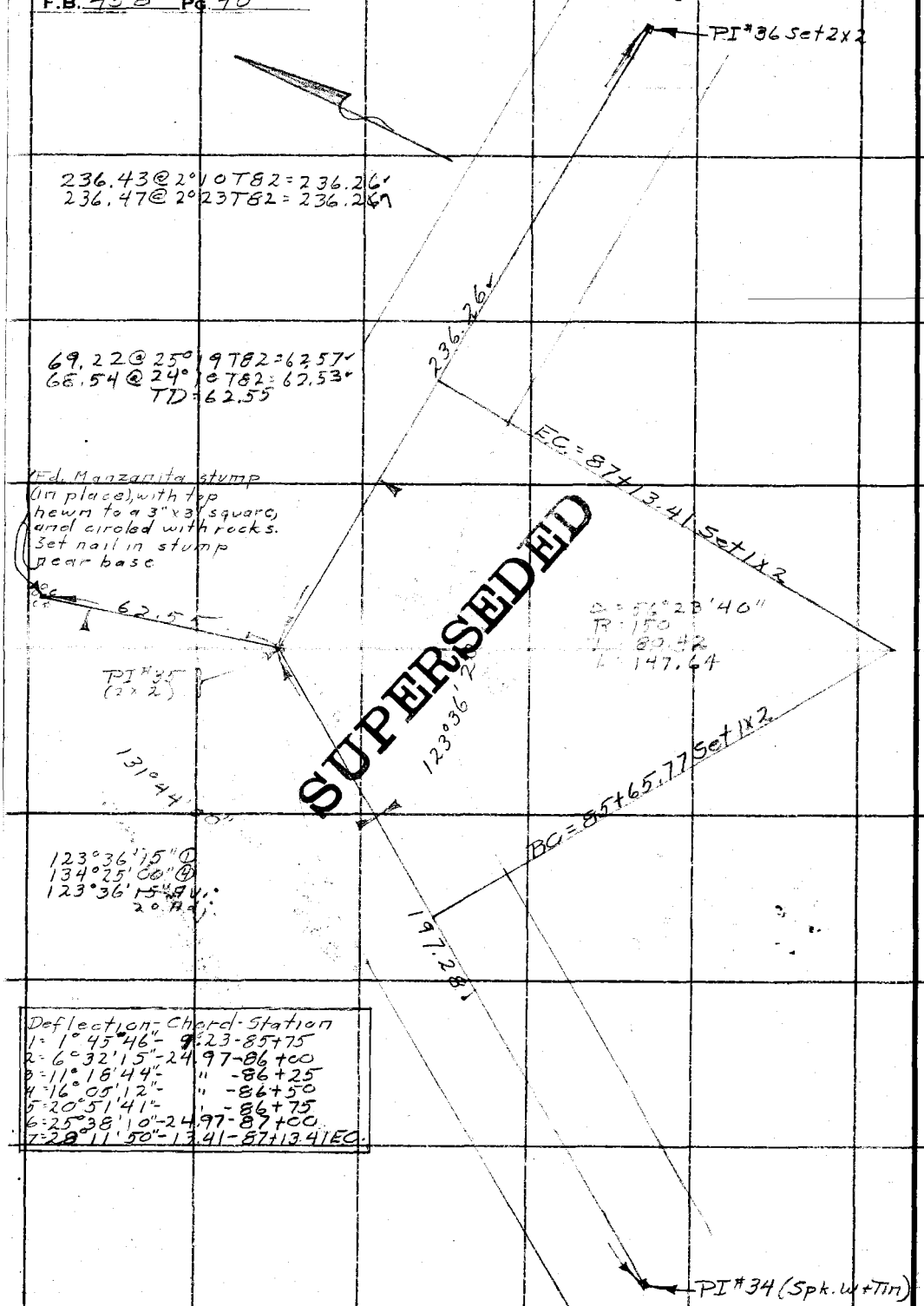

Deflection	Chord	Station
1 = 1° 45' 46"		9.23 - 85+75
2 = 6° 32' 15"	- 24.97	- 86+00
3 = 11° 18' 44"	"	- 86+25
4 = 16° 05' 12"	"	- 86+50
5 = 20° 51' 41"	"	- 86+75
6 = 25° 38' 10"	- 24.97	- 87+00
7 = 28° 11' 50"	- 13.41	- 87+13.41 EC.

From top Pg. 39

RETURN TO
LOS ANGELES COUNTY SURVEYOR
700 HALL OF RECORDS

Do not extend notes this side of this line

Note: ANY ADDITIONS OR CHANGES ON THIS SHEET MUST BE MADE OR CIRCLED IN Red Ink. WITH DATE AND NAME OF PERSON MAKING CHANGE.

Notes Ck'd by	Survey of Glendora Ridge Rd.
Map No.	W. O. 985 Tape No. 48 St'd 84 °F.
Office Work	Surveyed by C E Brunty
Checked	Notes Brunty Date 10-13-32
Date	Indexed A. C. Johnson

P.B. 458 Pg. 41

Cont. Bot. Pg. 42

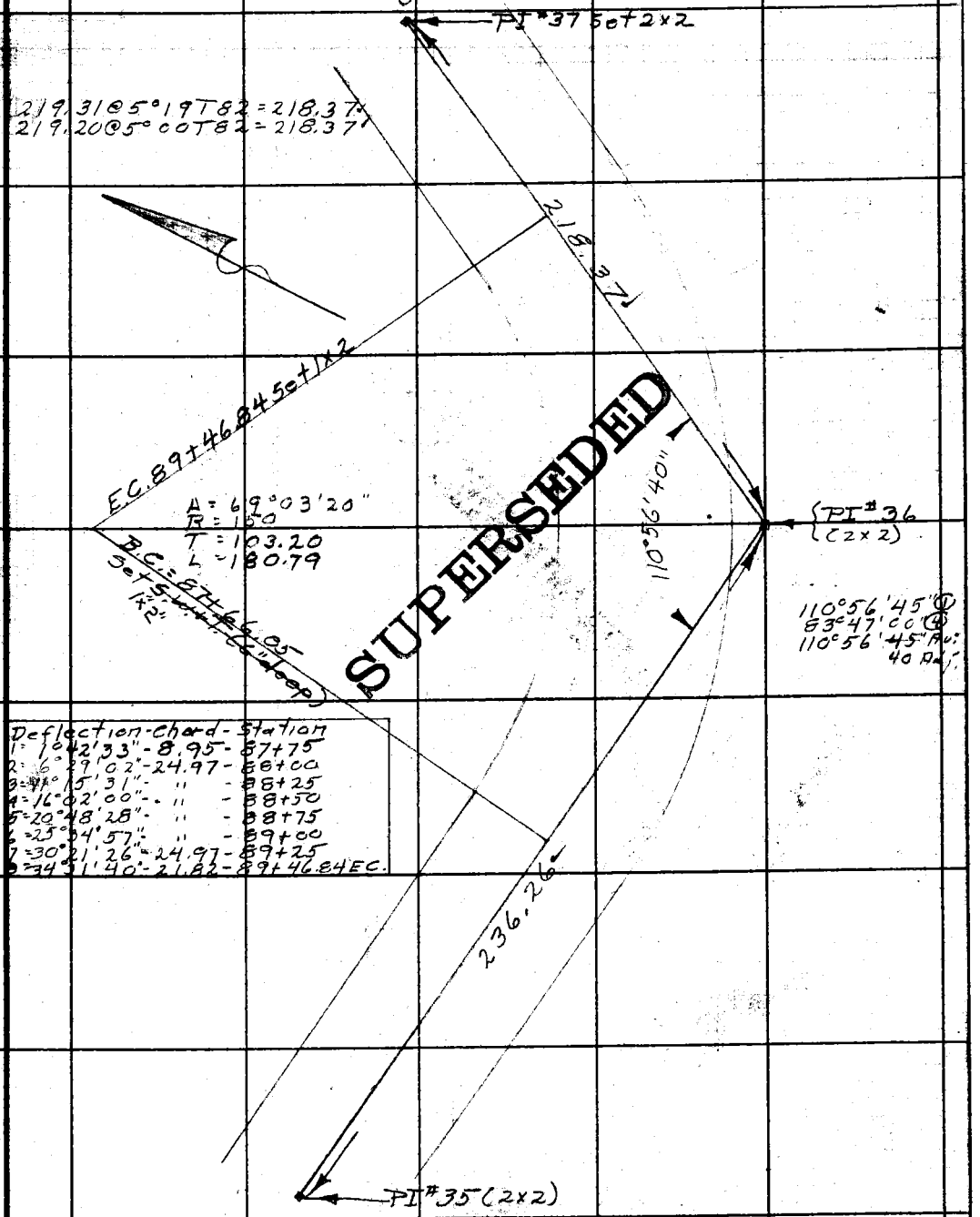

Deflection	Chord	Station
1 = 1°42'33"	8.95	87+75
2 = 6°29'02"	24.97	88+00
3 = 11°15'31"	"	88+25
4 = 16°02'00"	"	88+50
5 = 20°48'28"	"	88+75
6 = 25°34'57"	"	89+00
7 = 30°21'26"	24.97	89+25
8 = 34°31'40"	21.82	89+46.84 EC.

From Top Pg. 40

Note: ANY ADDITIONS OR CHANGES ON THIS SHEET MUST BE MADE (OR CIRCLED IN Red Ink. WITH DATE AND NAME OF PERSON MAKING CHANGE.

RETURN TO
LOS ANGELES COUNTY SURVEYOR
700 HALL OF RECORDS

Do not extend notes this side of this line

FORM 247 10M 5-31

Cont. Bot. Pg. 41

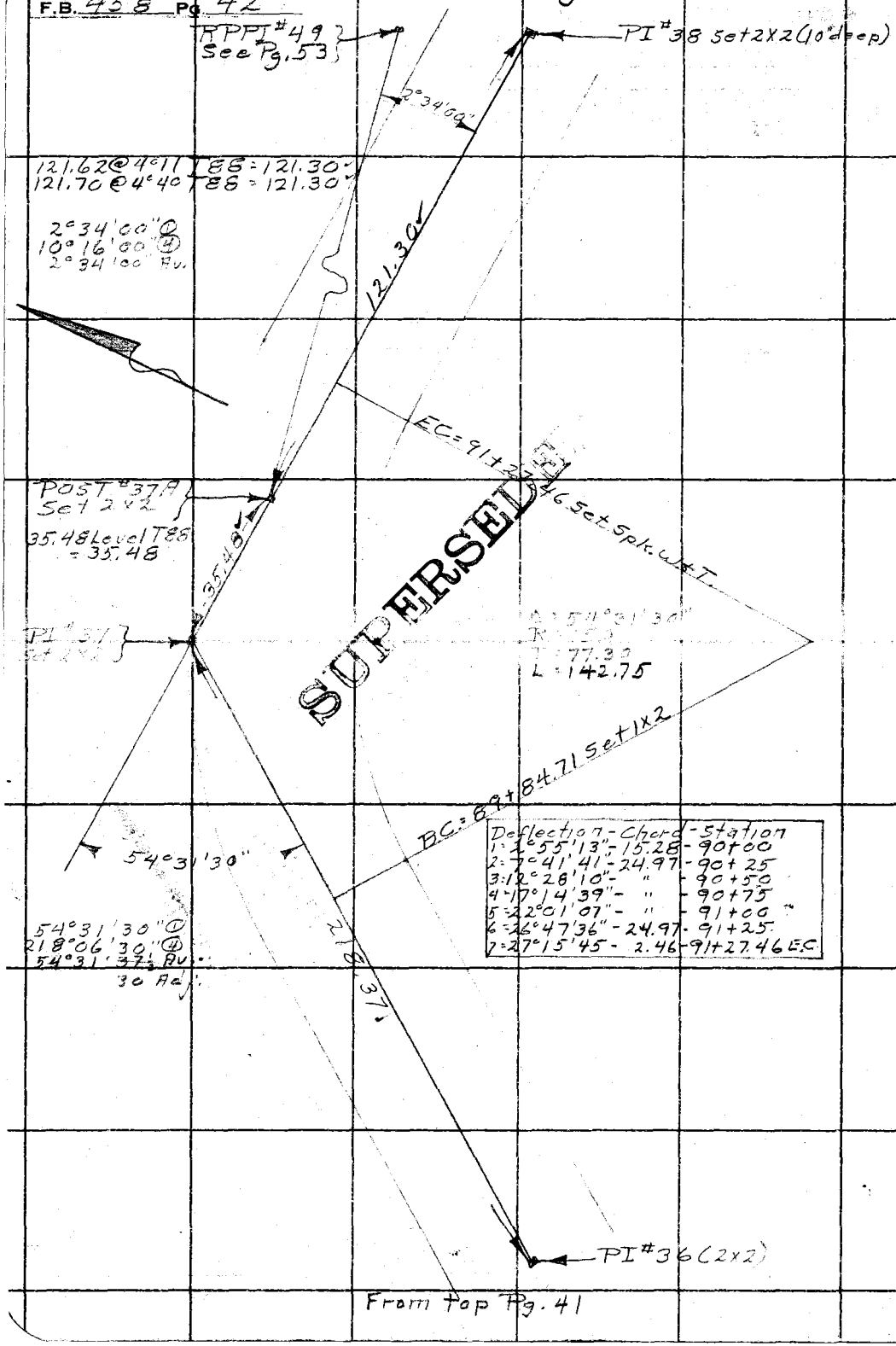

Deflection	Chord	Station
1 = 2°55'13"	15.28	90+00
2 = 7°41'41"	24.97	90+25
3 = 12°28'10"	"	90+50
4 = 17°14'39"	"	90+75
5 = 22°01'07"	"	91+00
6 = 26°47'36"	24.97	91+25
7 = 27°15'45	2.46	91+27.46 E.C.

From top Pg. 41

RETURN TO
LOS ANGELES COUNTY SURVEYOR
700 HALL OF RECORDS
Do not extend notes this side of this line

Note: ANY ADDITIONS OR CHANGES ON THIS SHEET MUST BE MADE OR CIRCLED IN Red Ink. WITH DATE AND NAME OF PERSON MAKING CHANGE.

Notes Ck'd by	Survey of Glendora Ridge Rd.
Map No.	W. O. 985 Tape No. 48 St'd 84 °F.
Office Work	Surveyed by C E Brunty
Checked	Notes Brunty Date 10-13-32
Date	Indexed A. C. Johnson

F.B. 458 Pg. 43

Cont. Bot. Pg. 44

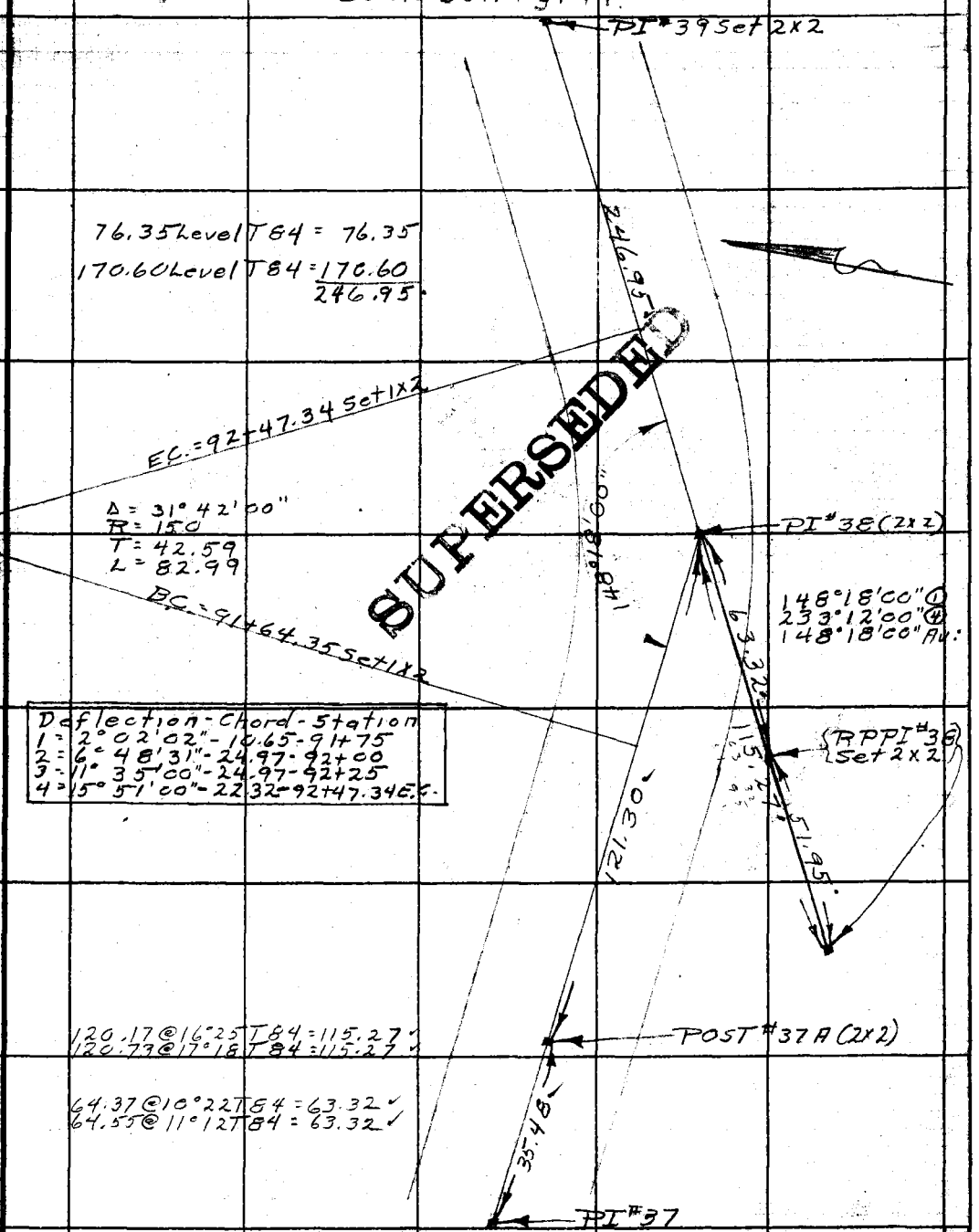

Deflection - Chord - Station
1 = 2° 02' 02" - 10.65 - 91+75
2 = 6° 48' 31" - 24.97 - 92+00
3 = 11° 35' 00" - 24.97 - 92+25
4 = 15° 51' 00" - 22.32 - 92+47.34 E.C.

From top Pg. 42

Note: ANY ADDITIONS OR CHANGES ON THIS SHEET MUST BE MADE (OR CIRCLED IN Red Ink. WITH DATE AND NAME OF PERSON MAKING CHANGE.

RETURN TO
LOS ANGELES COUNTY SURVEYOR
700 HALL OF RECORDS

Do not extend notes this side of this line

FORM 247 10M 8-31

F.B. 458 Pg. 44

Cont. Bat. Pg. 45

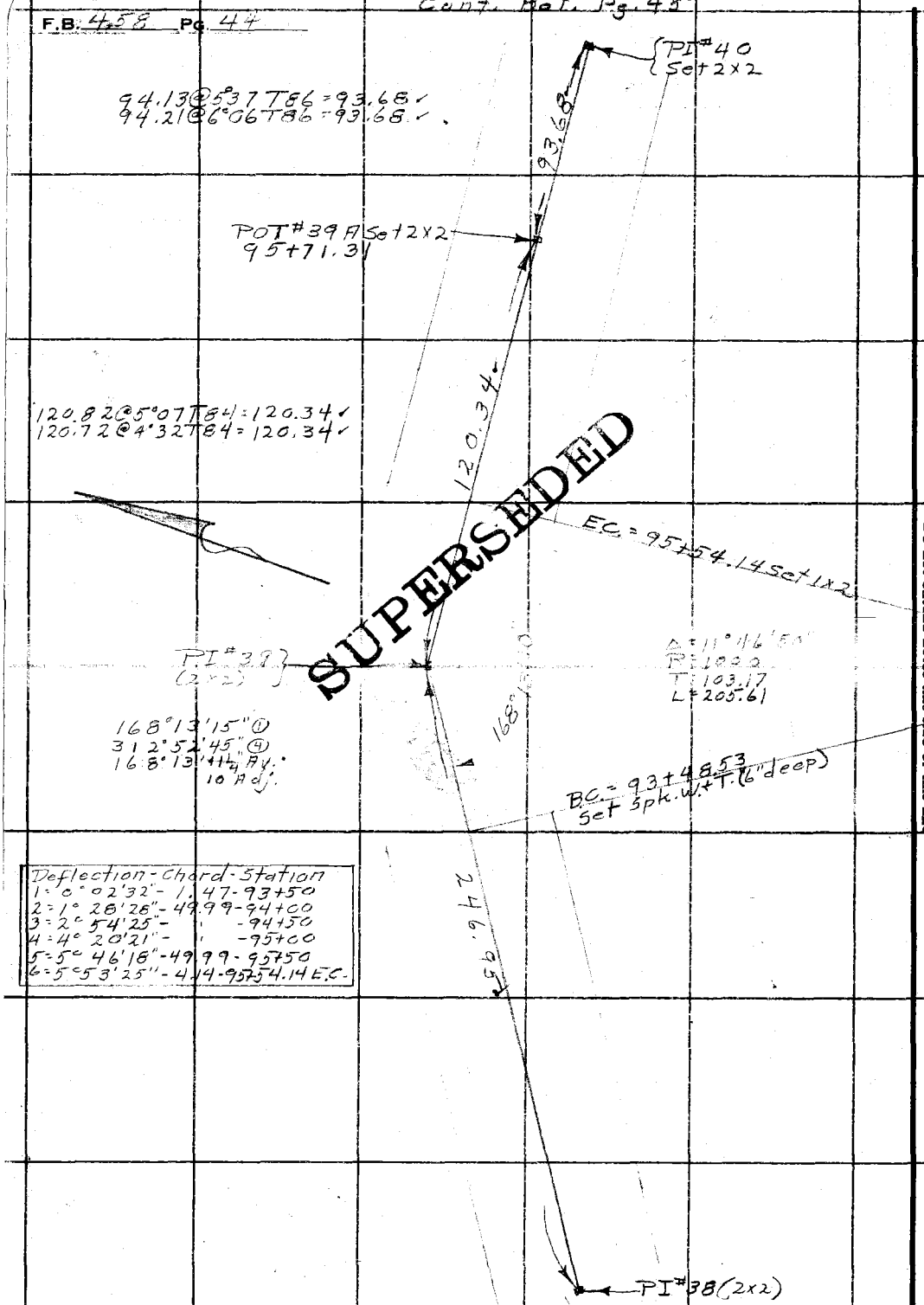

Deflection - Chord - Station
1 = 0°02'32" - 1.47 - 93+50
2 = 1°28'28" - 49.99 - 94+00
3 = 2°54'25" - - 94+50
4 = 4°20'21" - - 95+00
5 = 5°46'18" - 49.99 - 95+50
6 = 5°53'25" - 4.14 - 95+54.14 E.C.

From top Pg. 43

RETURN TO
LOS ANGELES COUNTY SURVEYOR
700 HALL OF RECORDS

Do not extend notes this side of this line

Note: ANY ADDITIONS OR CHANGES ON THIS SHEET MUST BE MADE OR CIRCLED IN Red Ink. WITH DATE AND NAME OF PERSON MAKING CHANGE.

Notes Ck'd by		Survey of Glendora Ridge Rd.	F.B. 458 Pg. 45
Map No.		W. O. 985 Tape No. 48 St'd 84 °F.	
Office Work		Surveyed by J.E. Brunty	
Checked		Notes Brunty Date 10-13-32	
Date		Indexed C. Johnson	

Cont. To Pg. 46

POST #41 A Set 2x2

154.10 @ 3°06 T 80 = 153.87+
154.03 @ 2°25 T 80 = 153.89
153.99 @ 2°08 T 80 = 153.88
T.D. = 153.88

42°58'30" (1)
171°54'30" (2)
42°58'30" Av.
30 Adj.

143°05'15" (3)
212°21'00" (4)
143°05'45" Av.
10" Adj.

PI #17 Pg. Fd. 2x2

435.10 Tan

42°58'30"

3.88

24°56'40"

SRPPI #40 Set 2x2

24°56'30" (1)
99°48'15" (2)
24°56'45" Av.
40 Adj.

133.43

PI #16 Fd 2x2 Per Pg

EC = 96+97.11 Set 1x2

Δ = 24°56'40"
R = 150
T = 33.18
L = 65.30

PI #40 Set 2x2

BC = 96+31.81 Set

Deflection - Chord - Station
1 = 3°28'27" - 18.18 - 96+50
2 = 8°14'55" - 24.97 - 96+75
3 = 12°28'20" - 22.09 - 96+97.11 EC

SUPERSEDED

93.68

135.33 @ 9°37 T 80 = 133.43
135.47 @ 9°37 T 80 = 133.43
To P.T.

POT #39 A (2x2) 95+71.31

120.34

PI #39 (2x2)

From Top Pg. 44

Notes: ANY ADDITIONS OR CHANGES OF THIS SHEET MUST BE MADE IN OR CIRCLED IN Red Ink, WITH DATE AND NAME OF PERSON MAKING CHANGE

Do not extend notes this side of this line

RETURN TO LOS ANGELES COUNTY SURVEYOR 700 HALL OF RECORDS

FORM 247 10M 8-31

F.B. 458 Pg. 46

Cont. Bot. Pg. 46

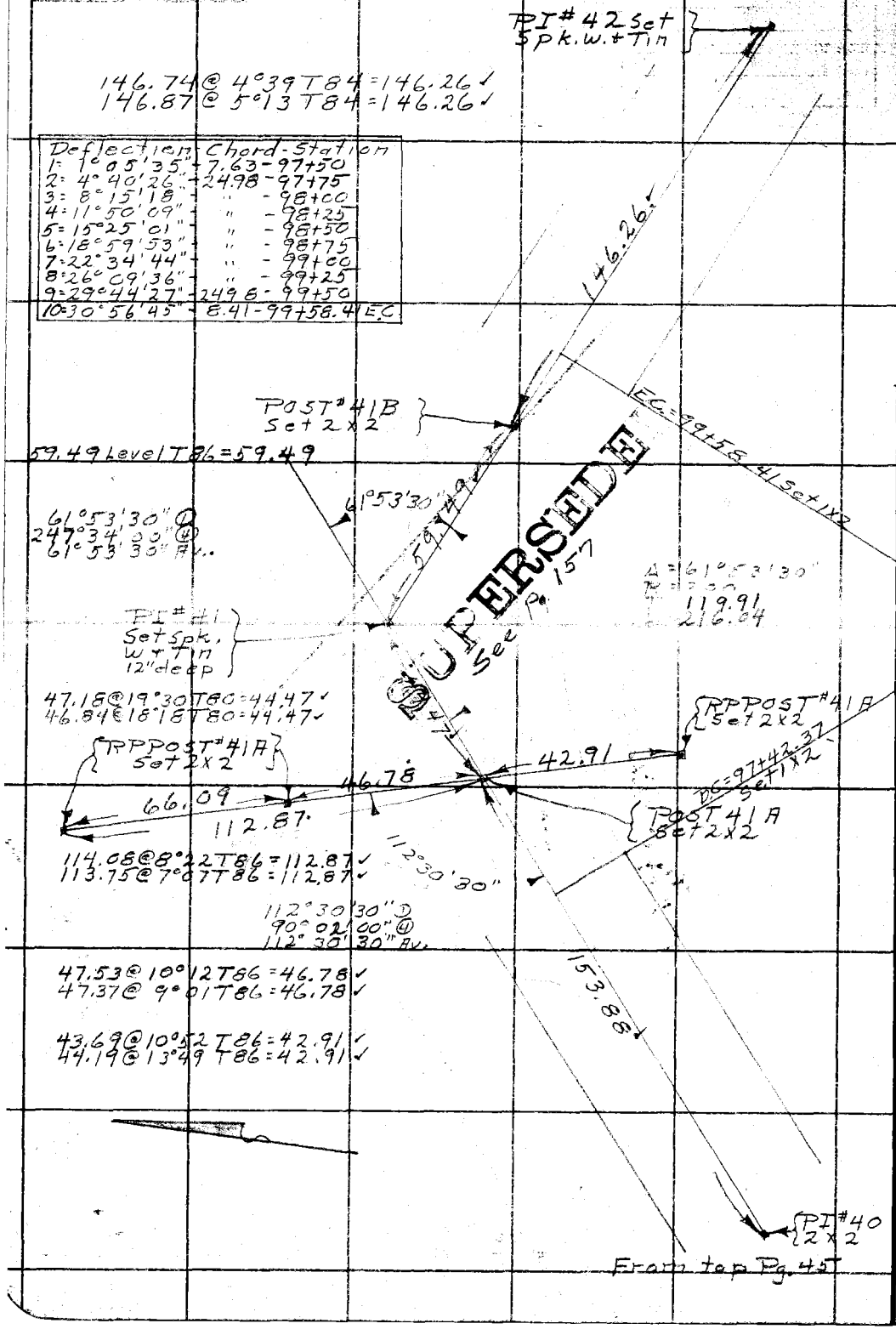

Deflection	Chord - Station
1 = 1°05'35"	7.63 - 97+50
2 = 4°40'26"	24.98 - 97+75
3 = 8°15'18"	" - 98+00
4 = 11°50'09"	" - 98+25
5 = 15°25'01"	" - 98+50
6 = 18°59'53"	" - 98+75
7 = 22°34'44"	" - 99+00
8 = 26°09'36"	" - 99+25
9 = 29°44'27"	24.98 - 99+50
10 = 30°56'45"	8.41 - 99+58.41 E.C.

4678
3202
14.76
1.85
10.91

RETURN TO
LOS ANGELES COUNTY SURVEYOR
700 HALL OF RECORDS
Do not extend notes this side of this line
Note: ANY ADDITIONS OR CHANGES ON THIS SHEET MUST BE MADE OR CIRCLED IN Red Ink. WITH DATE AND NAME OF PERSON MAKING CHANGE.

Notes Ck'd by	Survey of Glendora Ridge Rd.
Map No.	W. O. 785 Tape No. 48 St'd 84 °F.
Office Work	Surveyed by C E Brunty
Checked	Notes Brunty Date 10-14-32
Date	Indexed A. C. Johnson

F.B. 458 Pg. 47

Cont. Bot. Pg. 48

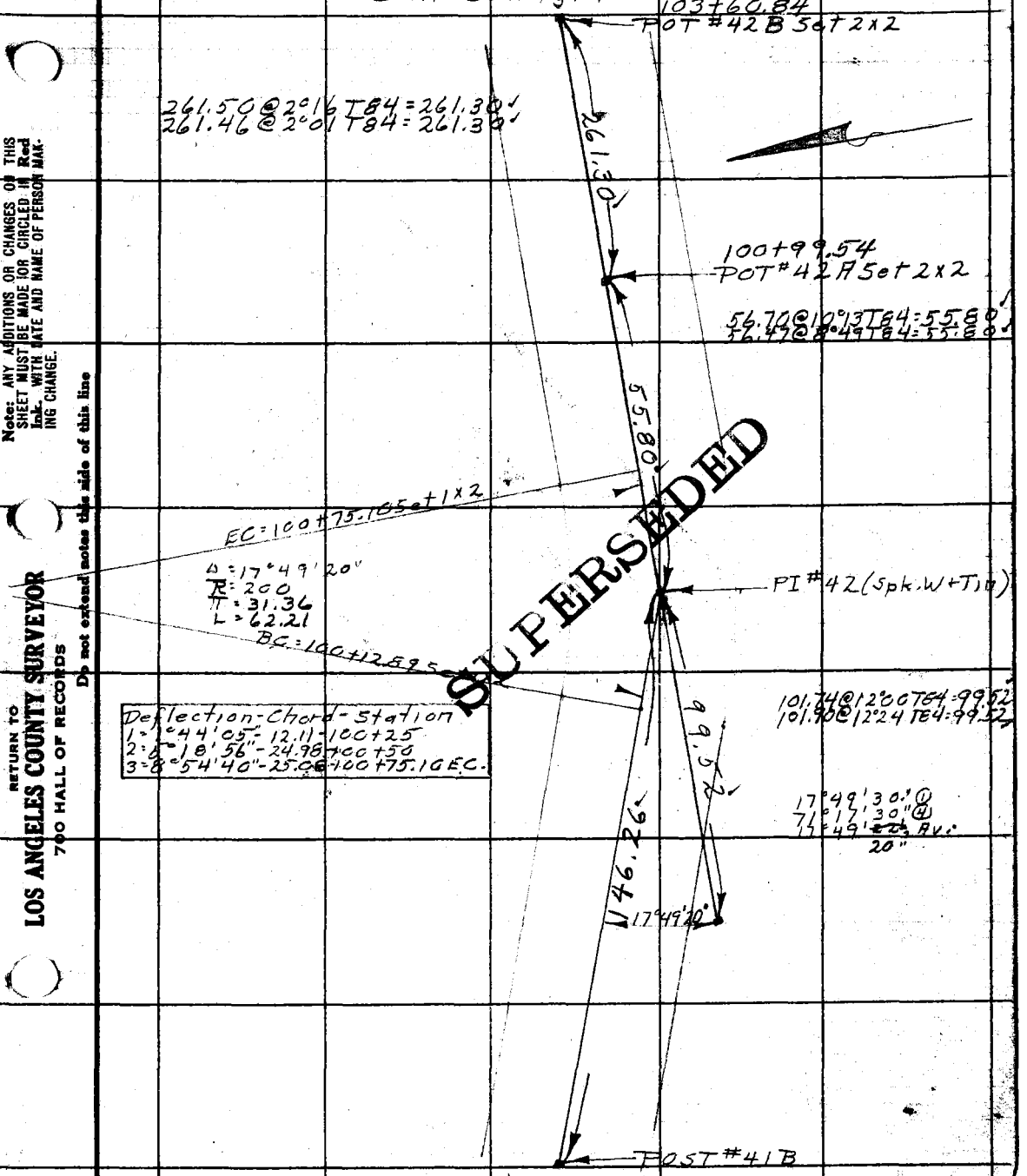

Deflection-Chord-Station
1 = 1°44'05" - 12.11 - 100+25
2 = 5°18'56" - 24.98 - 100+50
3 = 8°54'40" - 25.06 - 100+75.10 E.C.

From top Pg. 46

Note: ANY ADDITIONS OR CHANGES ON THIS SHEET MUST BE MADE (OR CIRCLED IN Red Ink, WITH DATE AND NAME OF PERSON MAKING CHANGE.

Do not extend notes this side of this line

RETURN TO
LOS ANGELES COUNTY SURVEYOR
700 HALL OF RECORDS

FORM 247 10M 8-31

F.B. 458 PG. 48

Cont. Bet. Pg. 49

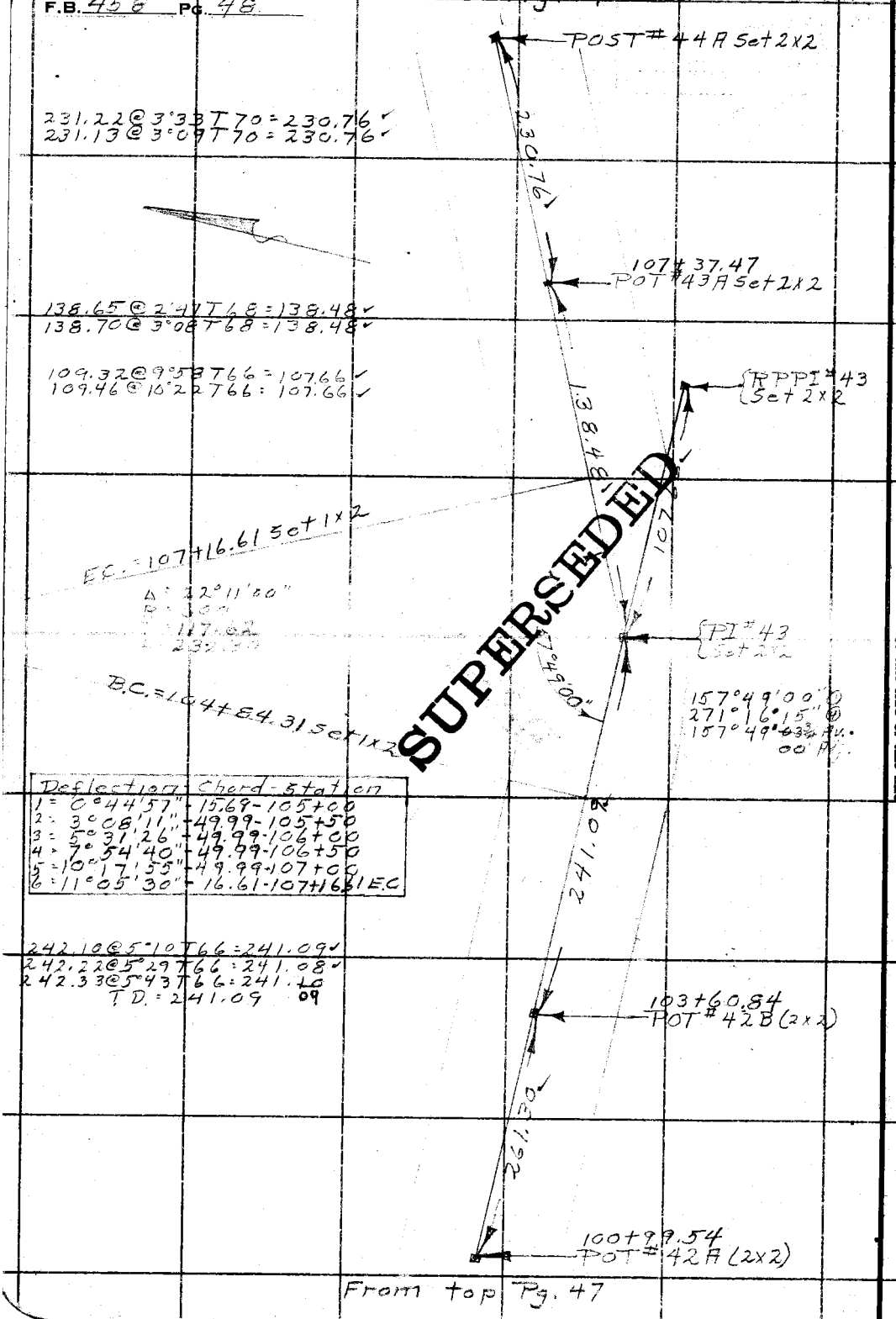

Deflection	Chord	Station
1 = 0°44'57"	15.69	105+00
2 = 3°08'11"	49.99	105+50
3 = 5°31'26"	49.99	106+00
4 = 7°54'40"	49.99	106+50
5 = 10°17'55"	49.99	107+00
6 = 11°05'30"	16.61	107+16.61 EC

242.10 @ 5°10 T 66 = 241.09
242.22 @ 5°29 T 66 = 241.08
242.33 @ 5°43 T 66 = 241.10
T.D. = 241.09 09

From top Pg. 47

SUPERSEDED

RETURN TO
LOS ANGELES COUNTY SURVEYOR
700 HALL OF RECORDS
Do not extend notes this side of this line

Note: ANY ADDITIONS OR CHANGES ON THIS SHEET MUST BE MADE OR CIRCLED IN Red Ink. WITH DATE AND NAME OF PERSON MAKING CHANGE.

Notes Ck'd by	Survey of Glendora Ridge Rd.	F.B. 458 Pg. 49
Map No.	W. O. 785 Tape No. 48 St'd 84 °F.	
Office Work	Surveyed by C E Brunty	
Checked	Notes Brunty Date 10-21-32	
Date	Indexed A. C. Johnson	

Cont. Bot. Pg. ~~50~~ 71

PI #45 Set Spk. W+T in (12" deep)

147°51'15" ①
231°25'15" ④
147°51' ~~18¾~~ Av.
20" Adj.

46.30 @ 14°10 T 68 = 44.89 ✓
46.13 @ 13°20 T 68 = 44.89 ✓

87.16 @ 15°08 T 70 = 84.13 ✓
86.67 @ 13°53 T 70 = 84.13 ✓

191.69 @ 5°13 T 74 = 190.89 ✓
191.55 @ 4°43 T 74 = 190.89 ✓

297.97 @ 2°48 T 68 = 297.59
297.86 @ 2°18 T 68 = 297.59

190.89
297.59
488.48

80°01'00" ①
320°04'30" ④
80°01'07½ Av.

488.48

EC = 114+02.85 Set Spk. W+T 4" deep

POST #44B Set 2 x 2

84.13

44.89

80°01'07½"

RP POST #44B Set 2 x 2

PI #44 Nothing set

147°51'20"

Deflection Chord Station
1 [illegible] 29'31" [illegible] 109+50
2 [illegible] 110+00
3 [illegible] 110+50
4 [illegible] 111+00
5 [illegible] 111+50
6 [illegible] 112+00
[illegible] 48'58" [illegible] 112+50
[illegible] 12'12" [illegible] 113+00
9 20°35'27" [illegible] 113+50
10 22°58'41" 49.99 114+00
11 23°06'50" 2.85 114+02.85 EC.

Δ = 46°13'40"
R = 600
T = 256.09
L = 484.10

SUPERSEDED

206.61

BC = 109+18.75 Set 1 x 2

280.49 @ 1°03 T 70 = 280.41 ✓
280.52 @ 1°23 T 70 = 280.41 ✓

POST #44A Set 2 x 2

165°55'00"

165°55'00" ①
303°39'45" ④
165° ~~54'56¼~~ Av.
55'00" Adj.

230.76

107+37.47
POT #43A (2 x 2)

From top Pg. 48

Note: ANY ADDITIONS OR CHANGES ON THIS SHEET MUST BE MADE OR CIRCLED IN Red Ink. WITH DATE AND NAME OF PERSON MAKING CHANGE.

RETURN TO
LOS ANGELES COUNTY SURVEYOR
700 HALL OF RECORDS
Do not extend notes this side of this line

FORM 247 10M 5-31

F.B. 458 Pg. 50

Cont. Bot. Pg. 51

PI #46 Set Spk. W. & Tin (14" deep)

207.55 @ 3°01 T 78 = 207.25
207.61 @ 3°20 T 78 = 207.25

33.51 Level T 78 = 33.51

207.25
33.51
240.76

Note - P[redacted]o to 55 Incl. are void [redacted] new line see Pgs. 71 to [redacted] Incl. EEB 4-27-33

240.76

SUPERSEDED

117+88.27 Set S.W.&T. 6" deep

PI #45 Spk. W. & Tin 12" deep

Δ = 13°28'40"
R = 500
T = 59.08
L = 117.62

166°31'20"

166°31'15" ①
306°05'00" ④
166°31'15" Av.
20" Adj.

B.C. 116+70.65 Set [illegible] 6" deep

488.48

VOID

POST #44B (2x2)

From top Pg. 49

RETURN TO
LOS ANGELES COUNTY SURVEYOR
700 HALL OF RECORDS
Do not extend notes this side of this line

Note: ANY ADDITIONS OR CHANGES ON THIS SHEET MUST BE MADE OR CIRCLED IN Red Ink. WITH DATE AND NAME OF PERSON MAKING CHANGE.

Notes Ck'd by	Survey of Gleadora Ridge Rd.
Map No.	W. O. 985 Tape No. 46 Std 84 °F.
Office Work	Surveyed by C.E. Brunty
Checked	Notes Brunty /Date 10-21-32
Date	Indexed A. C. Johnson

F.B. 456 Pg. 51

Cont. Bk. Pg. 52

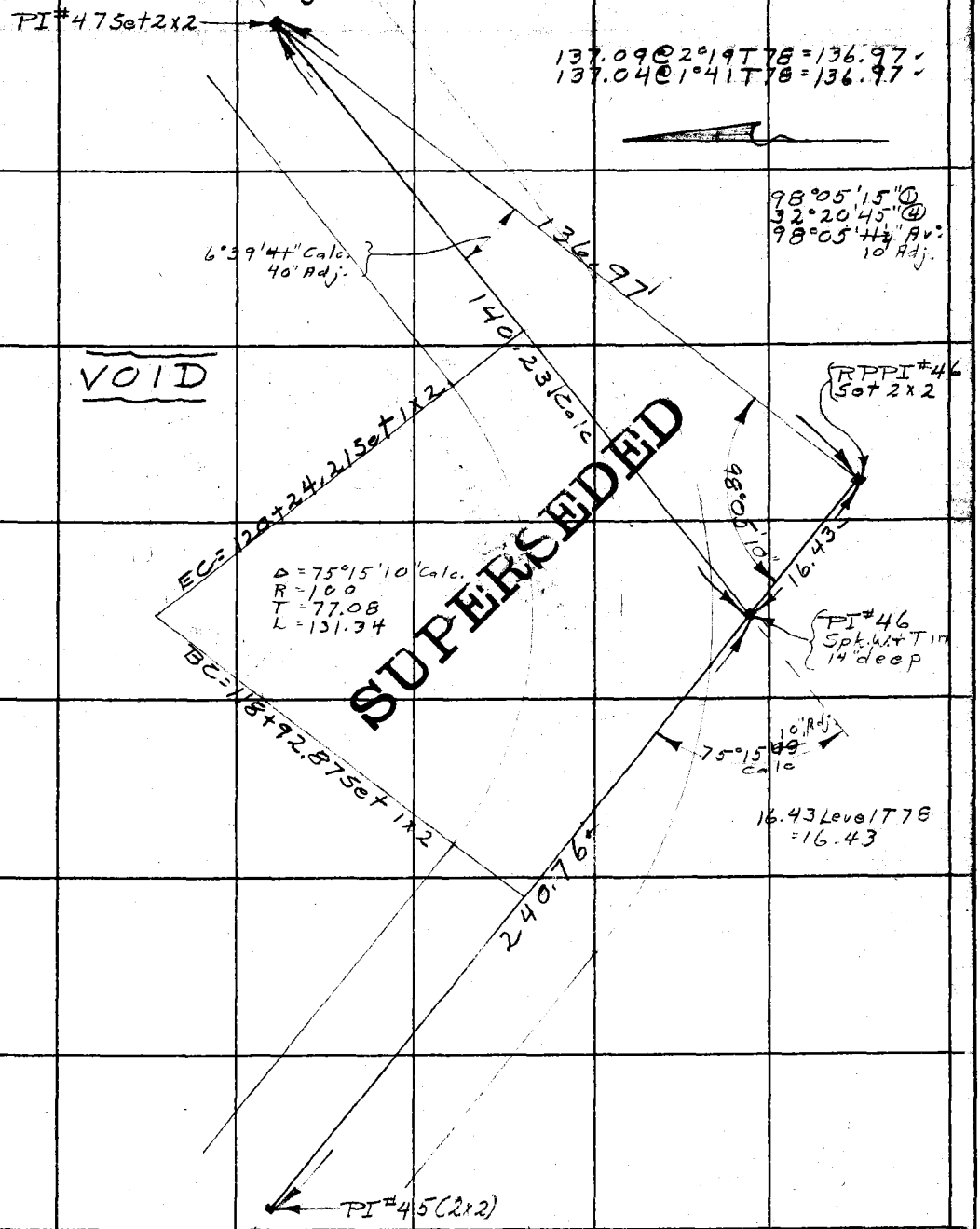

From top Pg. 50

Note: ANY ADDITIONS OR CHANGES OF THIS SHEET MUST BE MADE OR CIRCLED IN Red Ink. WITH DATE AND NAME OF PERSON MAKING CHANGE.

Do not extend notes this side of this line

RETURN TO
LOS ANGELES COUNTY SURVEYOR
700 HALL OF RECORDS

FORM 247 10M 5-31

Cont. Bet. Pg. 53

F.B. 458 Pg. 52

156.35 Level T64 = 156.33

RPPI # 48 Set 2x2

50.00 Calcd

156.33

PI # 48 Nothing Set

121+78.36
POT # 47A
Set 2 x 2

96.26 @ 17°28' T = 91.81'
96.49 @ 17°52' T = 91.53'
96.68 @ 18°14' T = 91.82'
TD = 91.82

VOID

91.82

EC = 121+29.83 Set 1x2

SUPERSEDED

PI # 47 (2x2)

Δ = 26°13'00"
R = 120
T = 27.21
L = 45.76

147°07'15" ①
228°29'00" ④
147°07'15" 94.20 Rad.

147°07'15"

BC = 120+64.07 Set 1x2

26°13'00" Calc.

6°39'40" Calc

136.91

140.23 Calc

75°15'10"

RPPI # 46 (2x2)

16.43

PI # 46
Spk. w/ Tin

From top Pg 51

RETURN TO
LOS ANGELES COUNTY SURVEYOR
700 HALL OF RECORDS

Do not extend notes this side of this line

Note: ANY ADDITIONS OR CHANGES ON THIS SHEET MUST BE MADE OR CIRCLED IN Red Ink. WITH DATE AND NAME OF PERSON MAKING CHANGE.

Notes Ck'd by	Survey of Glendora Ridge Rd.	F.B. 458 Pg. 53
Map No.	W. O. 985 Tape No. 48 St'd 84 °F.	
Office Work	Surveyed by C E Brunty	
Checked	Notes Brunty Date 10-25-32	
Date	Indexed A. O. Johnson	

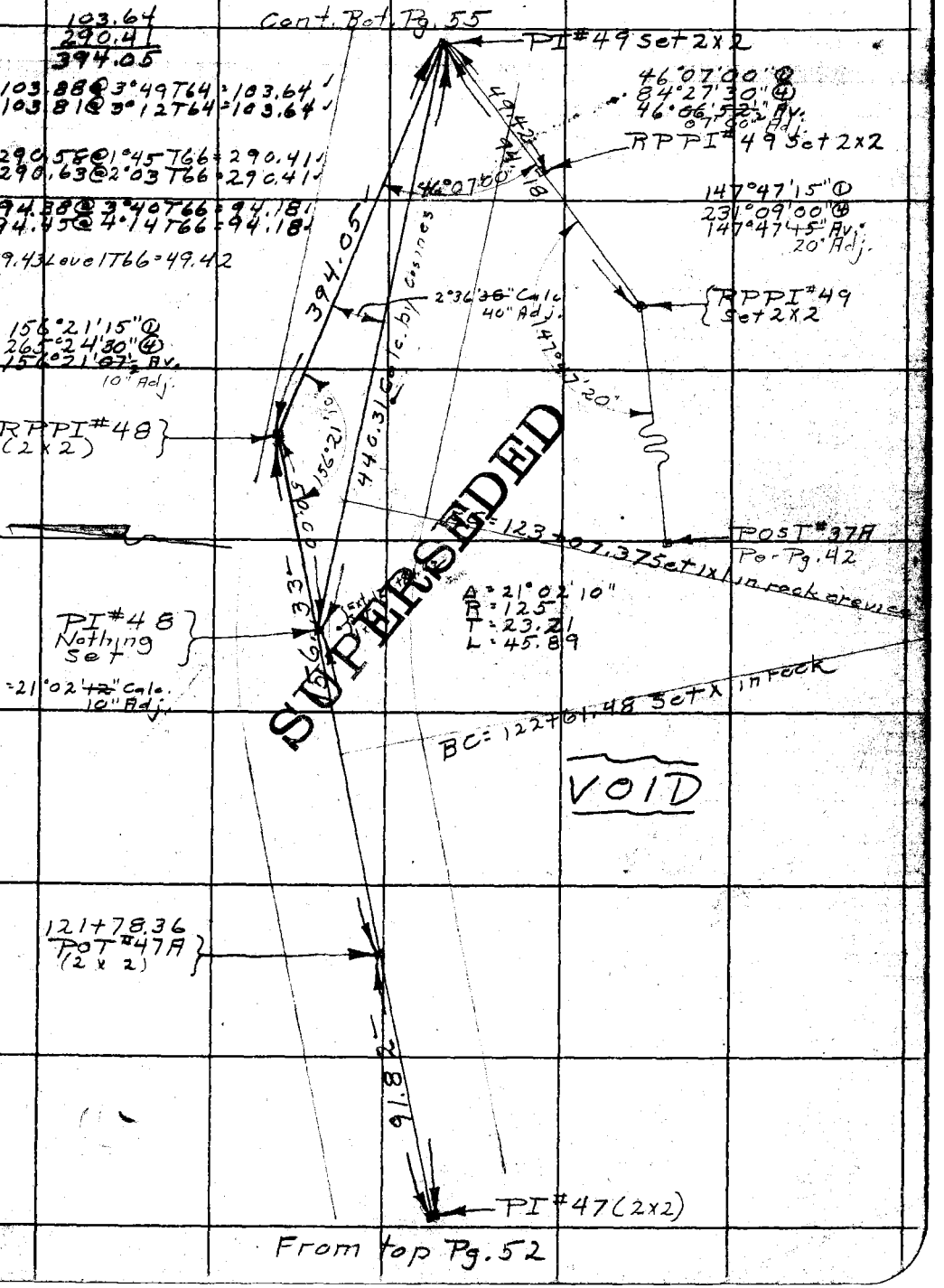

Note: ANY ADDITIONS OR CHANGES ON THIS SHEET MUST BE MADE OR CIRCLED IN Red Ink, WITH DATE AND NAME OF PERSON MAKING CHANGE.

RETURN TO
LOS ANGELES COUNTY SURVEYOR
700 HALL OF RECORDS

Do not extend notes this side of this line

FORM 247 10M 8-31

RETURN TO

LOS ANGELES COUNTY SURVEYOR

700 HALL OF RECORDS

Note: ANY ADDITIONS OR CHANGES ON THIS SHEET MUST BE MADE OR CIRCLED IN **Red Ink.** WITH DATE AND NAME OF PERSON MAKING CHANGE.

Do not extend notes this side of this line

F.B. 433 Pg 54

Notes Ck'd by	Survey of Glendora Ridge Rd.
Map No.	W. O. 985 Tape No. 300 St'd 84 °F.
Office Work	Surveyed by C.E. Brunty
Checked	Notes Brunty Date 3-30-33
Date	Indexed A. C. Johnson

F.B. 458 Pg. 55

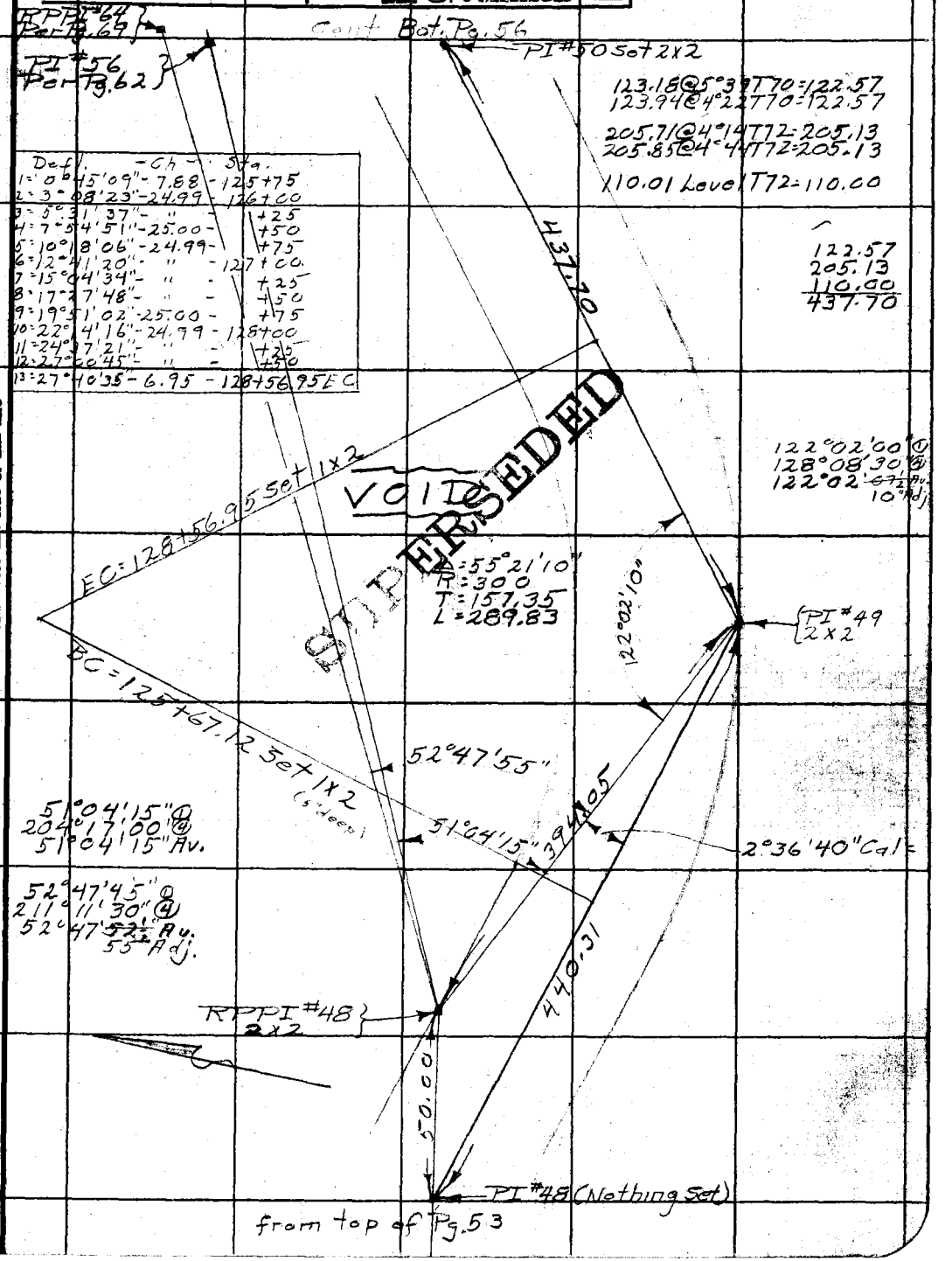

Defl.	Ch.	Sta.
1 = 0°45'09"	7.88	125+75
2 = 3°08'23"	24.99	126+00
3 = 5°31'37"	"	+25
4 = 7°54'51"	25.00	+50
5 = 10°18'06"	24.99	+75
6 = 12°41'20"	"	127+00
7 = 15°04'34"	"	+25
8 = 17°27'48"	"	+50
9 = 19°51'02"	25.00	+75
10 = 22°14'16"	24.99	128+00
11 = 24°37'21"	"	+25
12 = 27°00'45"	"	+50
13 = 27°40'35"	6.95	128+56.95 EC

Note: ANY ADDITIONS OR CHANGES ON THIS SHEET MUST BE MADE OR CIRCLED IN Red Ink. WITH DATE AND NAME OF PERSON MAKING CHANGE.

RETURN TO
LOS ANGELES COUNTY SURVEYOR
700 HALL OF RECORDS
Do not extend notes this side of this line

FORM 247 10M 5-31

F.B. 458 Pg. 56

172.15 @ 4°43' T 70 = 171.55
172.23 @ 5°02' T 70 = 171.55

PI #51 Set 2x2

171.55

132 + 63.86
POT #50A Set 2x2

126.57 Level T 68
= 126.54

126.54

177°33'45" @
350°15'30" @
177°33'52½" Av.
34'00" Adj

131 + 37.30
PI #50 CA
Angle Point

SUPERSEDED

177°34'0

437.70

PI #49

Continued from top of Pg. 77

RETURN TO
LOS ANGELES COUNTY SURVEYOR
700 HALL OF RECORDS

Do not extend notes this side of this line

Note: ANY ADDITIONS OR CHANGES ON THIS SHEET MUST BE MADE OR CIRCLED IN Red Ink. WITH DATE AND NAME OF PERSON MAKING CHANGE.

Notes Ck'd by	
Map No.	
Office Work	
Checked	
Date	

Survey of Glendora Ridge Rd.
W. O. 985 Sec Tape No. St'd 84 °F.
Surveyed by C E Brunty
Notes Brunty Date 3-30-33
Indexed A. C. Johnson

F.B. 458 Pg. 57

PI #52 Set 2x2

188.55 @ 2°56' T 70 = 188.28
188.58 @ 3°0' T 70 = 188.28

233.28 @ 3°28' T 70 = 232.87
233.27 @ 3°15' T 70 = 232.87

188.28
232.87
421.15

421.15

EC = 135+22.11 Set "1x2"

Δ = 9°57'40"
R = 1000.00
T = 87.15
L = 173.85

Defl. — ch. — Sta.
1 = 1°29'56" - 51.73 - 134+00
2 = 2°54'54" - 50.00 - 134+50
3 = 4°20'51" - 50.00 - 135+00
4 = 4°51'50" - 22.11 - 135+22.11 EC

170°02'15" (1)
320°09'15" (4)
170°02'15" Av.
20 Adj.

170°02'20"

SUPERSEDED

PI #51 Set (2x2)

BC = 133+48.26 Set 1x2"

171.55

POT #50A (2x2)

Notes: ANY ADDITIONS OR CHANGES ON THIS SHEET MUST BE MADE OR CIRCLED IN Red Ink, WITH DATE AND NAME OF PERSON MAKING CHANGE.

Do not extend notes this side of this line

RETURN TO
LOS ANGELES COUNTY SURVEYOR
700 HALL OF RECORDS

FORM 247 10M 5-31

F.B. 458 Pg. 58

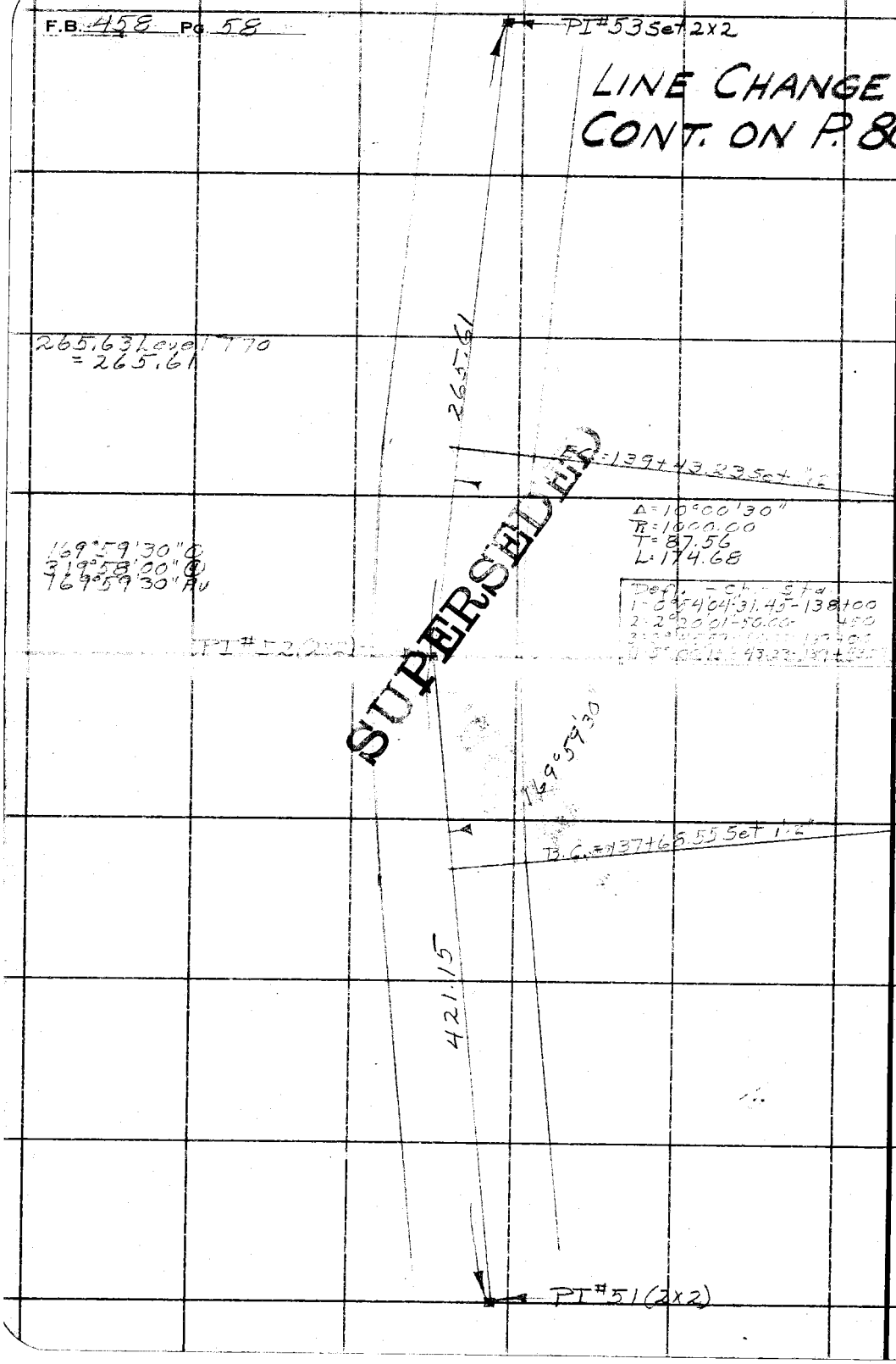

RETURN TO
LOS ANGELES COUNTY SURVEYOR
700 HALL OF RECORDS

Do not extend notes this side of this line

Note: ANY ADDITIONS OR CHANGES ON THIS SHEET MUST BE MADE OR CIRCLED IN **Red Ink.** WITH DATE AND NAME OF PERSON MAKING CHANGE.

Notes Ck'd by	Survey of Glendora Ridge Rd.
Map No.	W. O. 985 Tape No. 300 St'd 84 °F.
Office Work	Surveyed by C.E. Brunty
Checked	Notes Brunty Date 3-30-33
Date	Indexed A. C. Johnson

F.B. 458 Pg. 19

Notes: ANY ADDITIONS OR CHANGES ON THIS SHEET MUST BE MADE OR CIRCLED IN Red Ink, WITH DATE AND NAME OF PERSON MAKING CHANGE.

Do not extend notes this side of this line

RETURN TO
LOS ANGELES COUNTY SURVEYOR
700 HALL OF RECORDS

SUPERSEDED

PI #54 Set 2x2

193.36 @ 11°52'T 74 = 189.22
192.96 @ 11°17'T 74 = 189.22

189.22

144°56'30" @
219°46'00" @
144°56'30" Av.
} To R.P.

143+22.68
R.P.O.T. #53A Set 2x2

202.52 @ 5°02'T 70 = 201.72
202.62 @ 5°21'T 70 = 201.72

69.69 Level T 72 = 69.68
56.57 Level T 72 = 56.57

R.P.P.O.T. #53A Set 2x2

EC = 142+45.04 Set 1x2"

201.72

172°54'00" @
331°36'00" @
172°54'00" Av.

Δ = 7°06'00"
R = 2000.00
T = 124.06
L = 247.84

R.P.P.O.T. #53A Set 2x2

Defl.	ch.	Sta.
1 = 0°45'23"	52.80	140+50
2 = 1°28'21"	50.00	141+00
3 = 2°11'19"	50.00	+50
4 = 2°54'18"	50.00	142+00
5 = 3°33'00"	45.04	142+45.04 EC

PI #53 (2 x 2)

172°54'00"

BC = 139+97.20 Set 1x2"

265.61

PI #52 (2x2)

FORM 247 10M 8-31

F.B. 458 Pg. 60

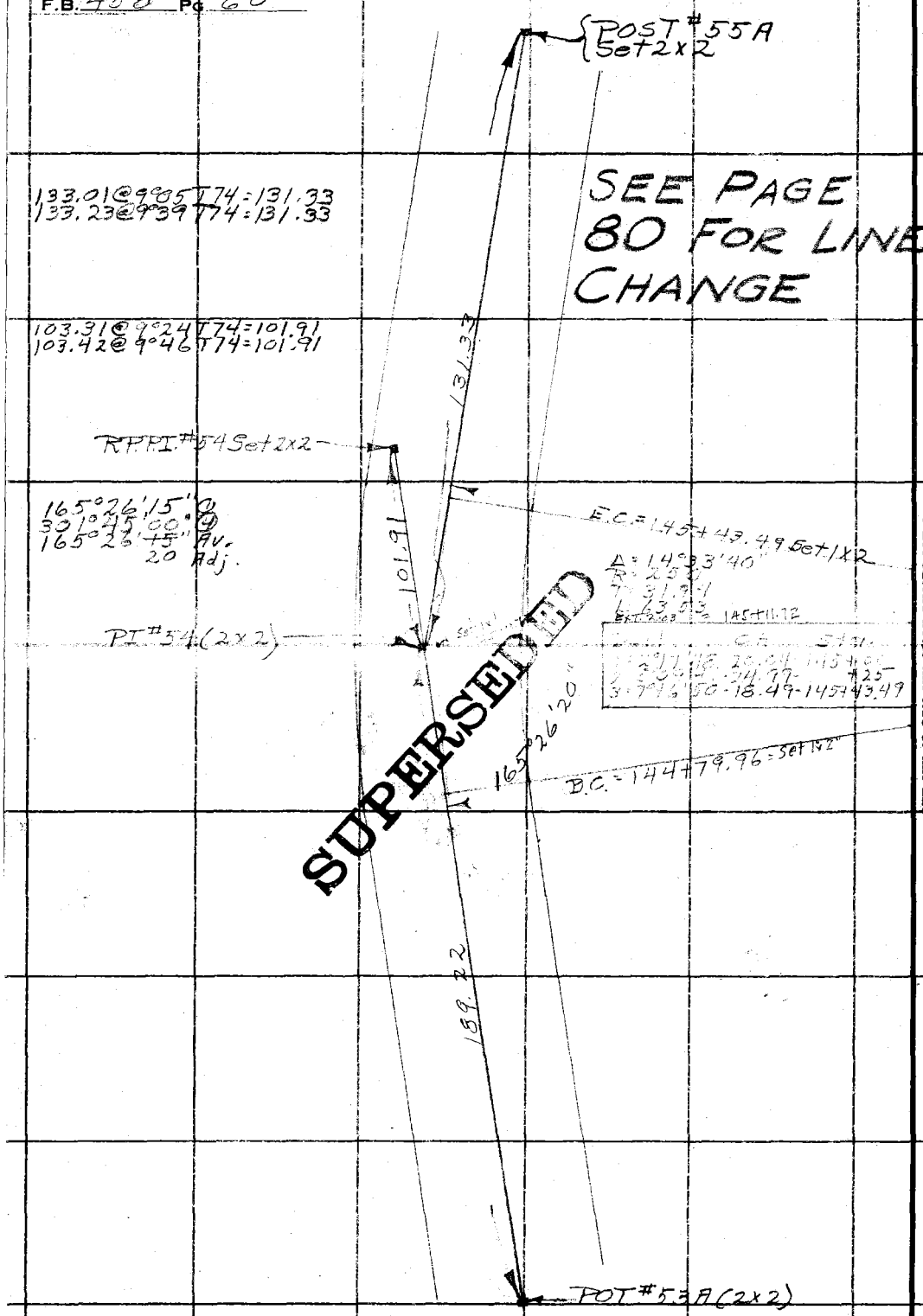

RETURN TO
LOS ANGELES COUNTY SURVEYOR
700 HALL OF RECORDS

Do not extend notes this side of this line

Note: ANY ADDITIONS OR CHANGES ON THIS SHEET MUST BE MADE OR CIRCLED IN Red Ink. WITH DATE AND NAME OF PERSON MAKING CHANGE.

Notes Ck'd by	Survey of
Map No.	W. O. Tape No. St'd °F.
Office Work	Surveyed by
Checked	Notes Date 3-30-33
Date	Indexed A. C. Johnson

F.B. 458 Pg. 81

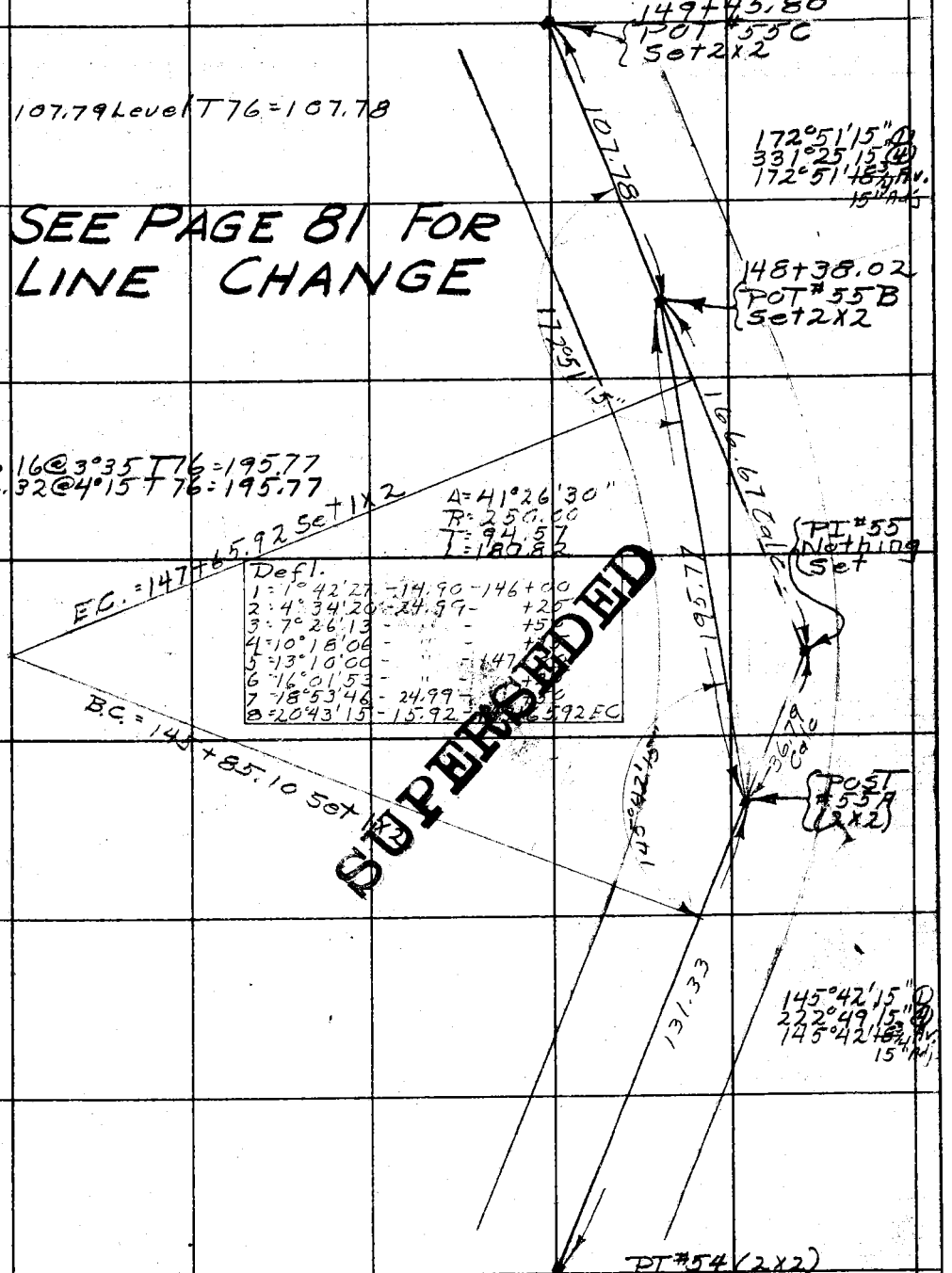

Note: ANY ADDITIONS OR CHANGES ON THIS SHEET MUST BE MADE OR CIRCLED IN Red Ink. WITH DATE AND NAME OF PERSON MAKING CHANGE.

RETURN TO
LOS ANGELES COUNTY SURVEYOR
700 HALL OF RECORDS
Do not extend notes this side of this line

FORM 247 10M 5-31

F.B. 458 PG. 62

SEE PAGE 87 FOR LINE CHANGE

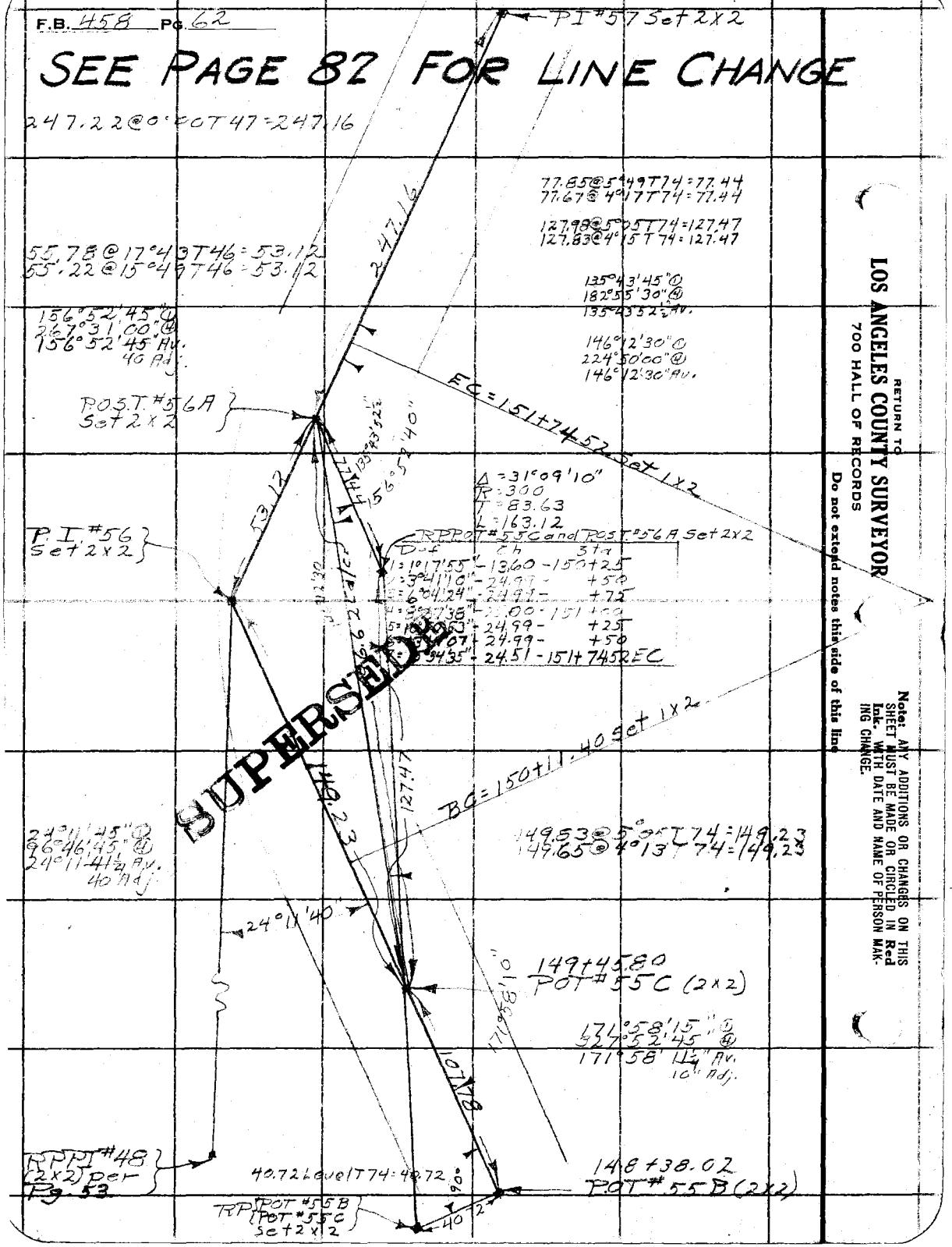

RETURN TO
LOS ANGELES COUNTY SURVEYOR
700 HALL OF RECORDS

Do not extend notes this side of this line

Note: ANY ADDITIONS OR CHANGES ON THIS SHEET MUST BE MADE OR CIRCLED IN Red Ink. WITH DATE AND NAME OF PERSON MAKING CHANGE.

Notes Ck'd by		Survey of	
Map No.		W. O.	Tape No. St'd °F.
Office Work		Surveyed by	
Checked		Notes	Date 4-7-33
Date		Indexed	A. C. Johnson

F.B. 456 Pg. 63

Note: ANY ADDITIONS OR CHANGES ON THIS SHEET MUST BE MADE (OR CIRCLED IN Red Ink) WITH DATE AND NAME OF PERSON MAKING CHANGE.

RETURN TO
LOS ANGELES COUNTY SURVEYOR
700 HALL OF RECORDS
Do not extend notes this side of this line

244.91 @ 3°37 T48 = 244.37
244.89 @ 3°25 T48 = 244.39

RPPOT #57A
Set 2x2

43.04 Level T78 = 43.04

221.40 @ 2°21 T48 = 221.16
221.43 @ 2°33 T48 = 221.16

RPPOT #57A
Set 2x2

42.26 Level T78 = 42.26

103.82 @ 17°49 T48 = 98.62
103.51 @ 17°14 T48 = 98.84
103.20 @ 16°42 T48 = 98.83
F.D. 98.83

47.19 Level T78 = 47.19

EC = 154+49.21 Set 1x2

A = 6°39'30"
R = 1000.00
T = 58.17
L = 116.21

Def
① = 0°29'13" - 17.00 - 153+50
② = 1°55'10" - 49.99 - 154+00
③ = 3°19'45" - 49.20 - 154+49.21 EC

BC = 153+33.00 Set 1x2

SUPERSEDED

POT #57C
Set 2x2
159+55.42

42°35'45" ②
190°23'30" ③
47°35'22½" Av.

244.39

POT #57B
Set 2x2
157+11.03

221.16

POT #57A
Set 2x2
154+89.87

98.83

47.19

RPPOT #57A
= P #65
Fd. 1x2

PL #57
2x2

247.16

6°39'30" ①
26°38'30" ②
26°39'37½" Av.
30" Adj.

POST #56A

SEE PAGE 83 FOR LINE CHANGE

FORM 247 10M 8-51

F.B. 458 Pg 64

Defl.	Ch.	Sta.
1 = 2°05'16"	18.22	159+75
2 = 4°57'10"	24.99	160+00
3 = 7°49'03"	"	+25
4 = 10°40'56"	"	+50
5 = 13°32'49"	24.99	+75
6 = 16°19'15"	24.20	160+99.21 EC

SEE PAGE 84 FOR LINE CHANGE

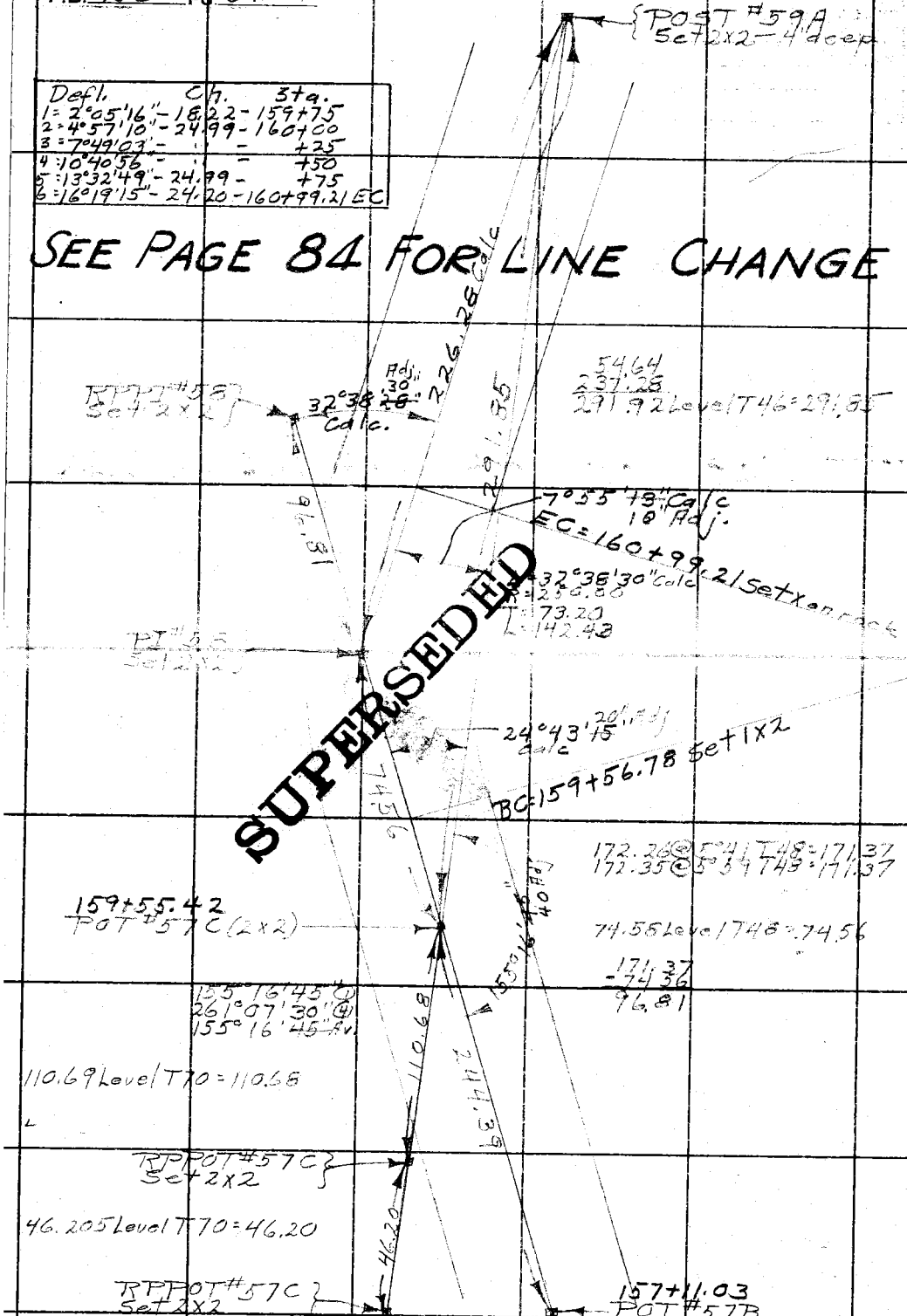

SUPERSEDED

RETURN TO
LOS ANGELES COUNTY SURVEYOR
700 HALL OF RECORDS

Do not extend notes this side of this line

Note: ANY ADDITIONS OR CHANGES ON THIS SHEET MUST BE MADE OR CIRCLED IN Red Ink. WITH DATE AND NAME OF PERSON MAKING CHANGE.

Notes Ck'd by	Survey of	F.B. 458 Pg. 65
Map No.	W. O. Tape No. St'd °F.	
Office Work	Surveyed by	
Checked	Notes Date 4-16-33	
Date	Indexed A. C. Johnson	

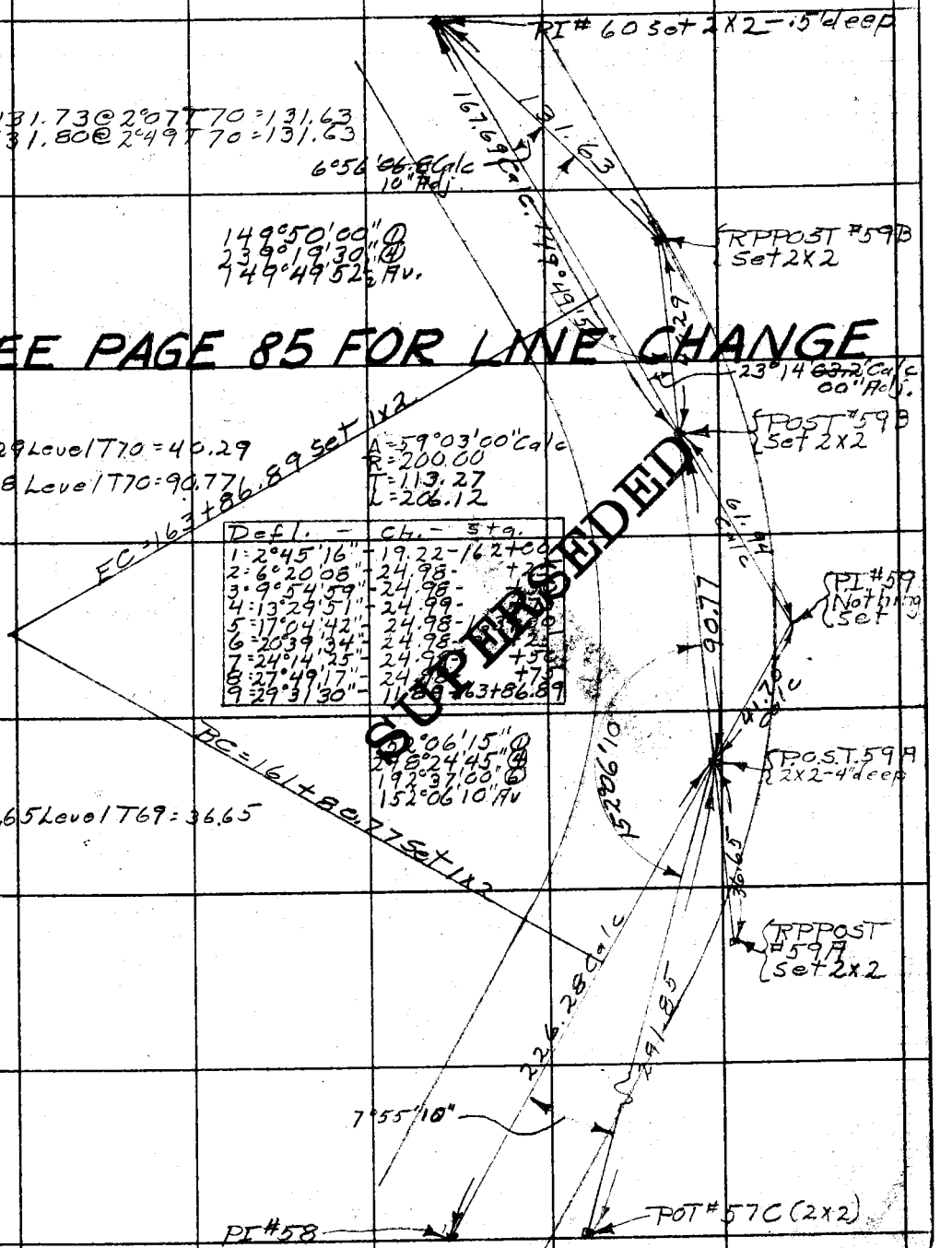

Note: ANY ADDITIONS OR CHANGES ON THIS SHEET MUST BE MADE OR CIRCLED IN Red Ink. WITH DATE AND NAME OF PERSON MAKING CHANGE.

Do not extend notes this side of this line

RETURN TO
LOS ANGELES COUNTY SURVEYOR
700 HALL OF RECORDS

FORM 247 IOM 5-31

F.B. 458 Pg. 66

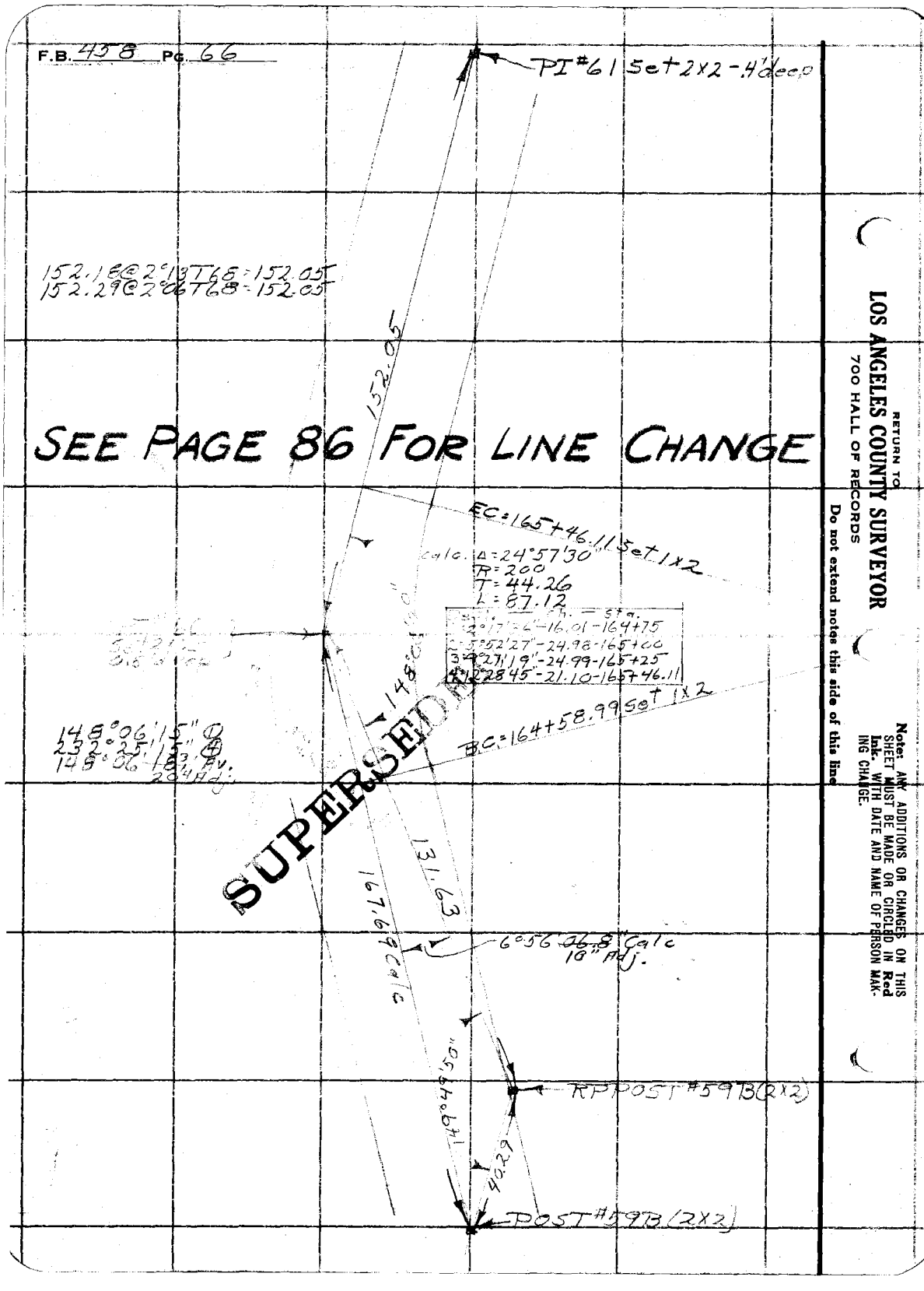

RETURN TO
LOS ANGELES COUNTY SURVEYOR
700 HALL OF RECORDS
Do not extend notes this side of this line

Note: ANY ADDITIONS OR CHANGES ON THIS SHEET MUST BE MADE OR CIRCLED IN Red Ink. WITH DATE AND NAME OF PERSON MAKING CHANGE.

Notes Ck'd by	Survey of
Map No.	W. O. Tape No. St'd °F.
Office Work	Surveyed by
Checked	Notes Date 4-10-33
Date	Indexed A. C. Johnson

F.B. 458 Pg. 87

PI #625e+2x2

153.91 @ 6°22' T 68 = 152.94
154.03 @ 6°45' T 68 = 152.94

SEE PAGE 86 FOR LINE CHANGE

Note: ANY ADDITIONS OR CHANGES OF THIS SHEET MUST BE MADE (OR CIRCLED IN Red Ink. WITH DATE AND NAME OF PERSON MAKING CHANGE.

Do not extend notes this side of this line

EC. = 166+88.25 Set 1x2
Δ = 13°10'40"
R = 300
T = 34.65
L = 69.00

Defl.	—	Ch.	—	Sta.
1 = 8°32'57"	-	5.75	-	166+25
2 = 2°56'11"	-	24.99	-	+50
3 = 5°19'25"	-	24.99	-	+75
4 = 6°35'20"	-	13.25	-	166+88.25

SUPERSEDED

PI #61 Set 2x2 - 4' deep

166°49'15" D
30°17'00" Δ
166°49'45" Av.
20 Adj.

BC = 166+19.25 Set 1x2

152.05

PI #60 (2x2 - 5' deep)

RETURN TO
LOS ANGELES COUNTY SURVEYOR
700 HALL OF RECORDS

FORM 247 10M 5-31

F.B. 458 Pg. 68

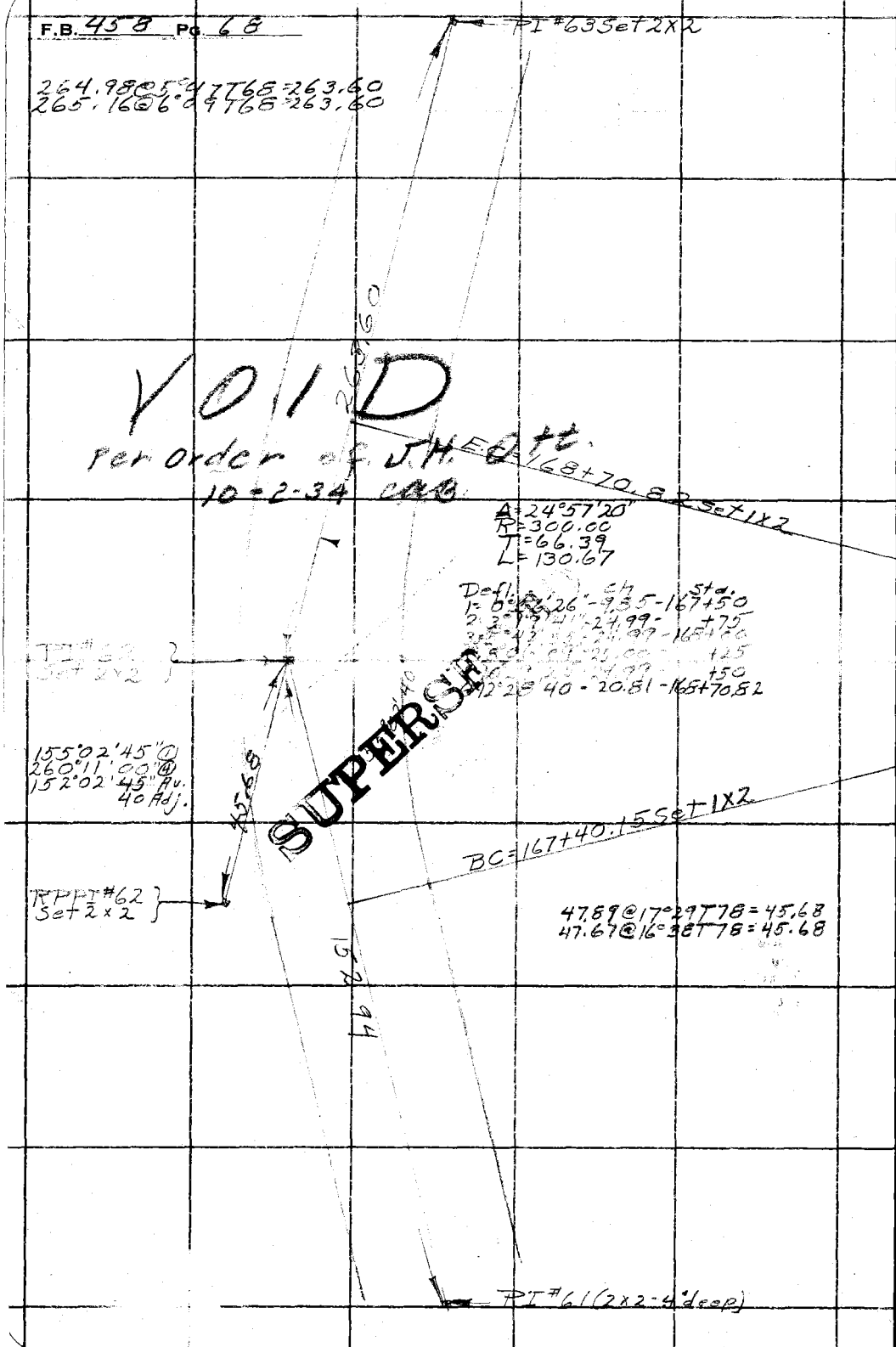

RETURN TO
LOS ANGELES COUNTY SURVEYOR
700 HALL OF RECORDS

Do not extend notes this side of this line

Note: ANY ADDITIONS OR CHANGES ON THIS SHEET MUST BE MADE OR CIRCLED IN Red Ink. WITH DATE AND NAME OF PERSON MAKING CHANGE.

Notes Ck'd by	Survey of
Map No.	W. O. Tape No. St'd °F.
Office Work	Surveyed by
Checked	Notes A. C. Johnson Date 4-10-93
Date	Indexed

F.B. 458 Pg. 69

~~Cont. in F.B. 458 Pg.~~

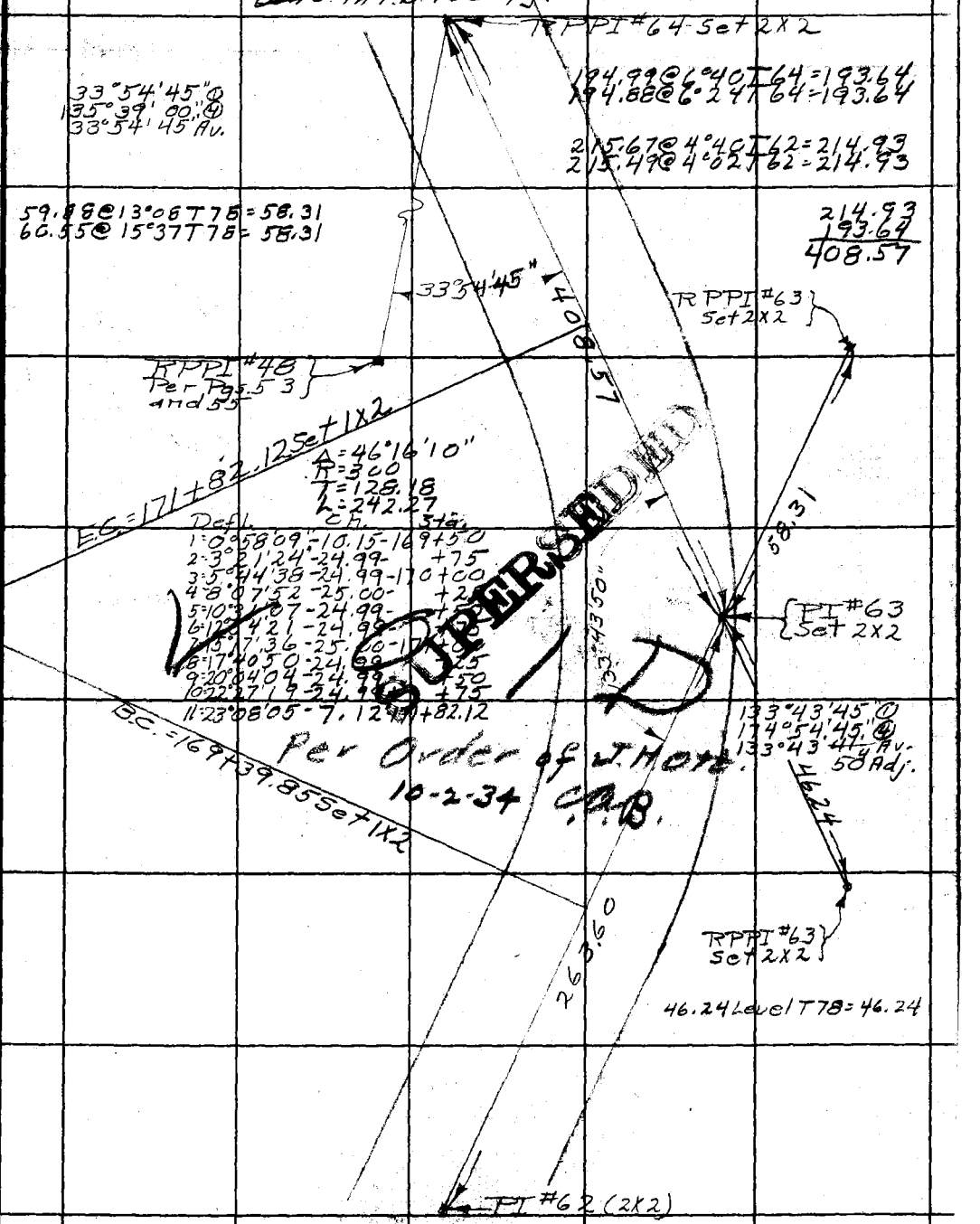

SUPERSEDED

Note: ANY ADDITIONS OR CHANGES ON THIS SHEET MUST BE MADE OR CIRCLED IN Red Ink, WITH DATE AND NAME OF PERSON MAKING CHANGE.

RETURN TO
LOS ANGELES COUNTY SURVEYOR
700 HALL OF RECORDS

Do not extend notes this side of this line

FORM 247 10M 8-31

RETURN TO

LOS ANGELES COUNTY SURVEYOR

700 HALL OF RECORDS

Note: ANY ADDITIONS OR CHANGES ON THIS SHEET MUST BE MADE OR CIRCLED IN **Red Ink.** WITH DATE AND NAME OF PERSON MAKING CHANGE.

Do not extend notes this side of this line

F.B. 458 Pg. 70

Notes Ck'd by		Survey of	
Map No.		W. O.	Tape No. St'd °F.
Office Work		Surveyed by	
Checked		Notes	Date
Date		Indexed	A. C. Johnson

F.B. 458 Pg. 71

Note: ANY ADDITIONS OR CHANGES OF THIS SHEET MUST BE MADE OR CIRCLED IN Red Ink. WITH DATE AND NAME OF PERSON MAKING CHANGE.

Do not extend notes this side of this line

RETURN TO
LOS ANGELES COUNTY SURVEYOR
700 HALL OF RECORDS

FORM 247 10M 8-31

205.46 @ 15°24 T 66 = 198.06
204.80 @ 14°43 T 66 = 198.06

186.49 @ 5°17 T 66 = 187.67
186.53 @ 5°25 T 66 = 187.67

182.40 @ 3°59 T 68 = 181.94
182.22 @ 3°03 T 68 = 181.94

PI #46 Set 2x2

198.06

POST #46 P Set 2x2

PI #45. Per Pg. 50 Fd. Spk. W.&T. 12" deep

28°31'00"

187.67

181.94

28°31'00" ①
114°04'15" ②
28°31'03¼" Hz.

SUPERSET

EC. = 116+20.86 Set 1x2

Δ = 28°31'00"
R = 300.00
T = 76.24
L = 149.31

BC. = 114+71.55 Set Wire Spk. & Tin

488.46 Pg. 49

PI #45 M Set Spk. W.&T. 8" deep

306.94

POST #44B Per Pg. 49 Fd. 2x2

Deflection	Chord	Station
1 = 0° 19' 46"	-3.45	-114+75
2 = 2° 43' 00"	-24.99	-115+00
3 = 5° 08' 15"	-25.00	+25
4 = 7° 08' 29"	-24.99	+50
5 = 9° 52' 43"	"	+75
6 = 12° 15' 58"	"	-116+00
7 = 14° 15' 30"	-20.86	-116+20.86

From top of Pg. 49

F.B. 458 Pg. 72

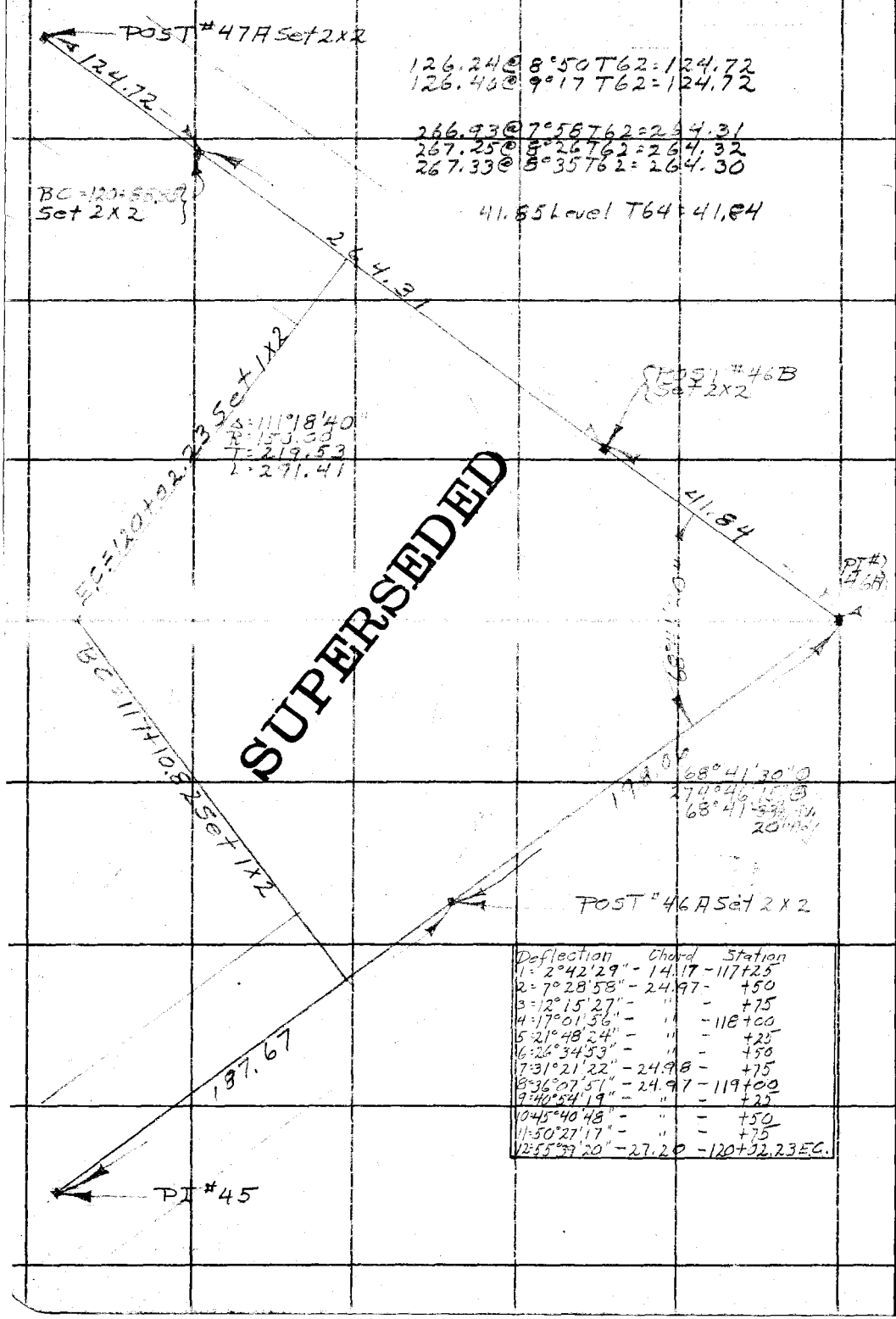

Deflection	Chord	Station
1 = 2°42'29"	- 14.17	- 117+25
2 = 7°28'58"	- 24.97	- +50
3 = 12°15'27"	- "	- +75
4 = 17°01'56"	- "	- 118+00
5 = 21°48'24"	- "	- +25
6 = 26°34'53"	- "	- +50
7 = 31°21'22"	- 24.98	- +75
8 = 36°07'51"	- 24.97	- 119+00
9 = 40°54'19"	- "	- +25
10 = 45°40'48"	- "	- +50
11 = 50°27'17"	- "	- +75
12 = 55°39'20"	- 27.20	- 120+02.23 EC.

RETURN TO
LOS ANGELES COUNTY SURVEYOR
700 HALL OF RECORDS

Do not extend notes this side of this line

Note: ANY ADDITIONS OR CHANGES ON THIS SHEET MUST BE MADE OR CIRCLED IN Red Ink. WITH DATE AND NAME OF PERSON MAKING CHANGE.

Notes Ck'd by	Survey of	F.B. 458 Pg. 78
Map No.	W. O. Tape No. St'd 84 °F.	
Office Work	Surveyed by	
Checked	Notes Date 4-26-33	
Date	Indexed A. C. Johnson	

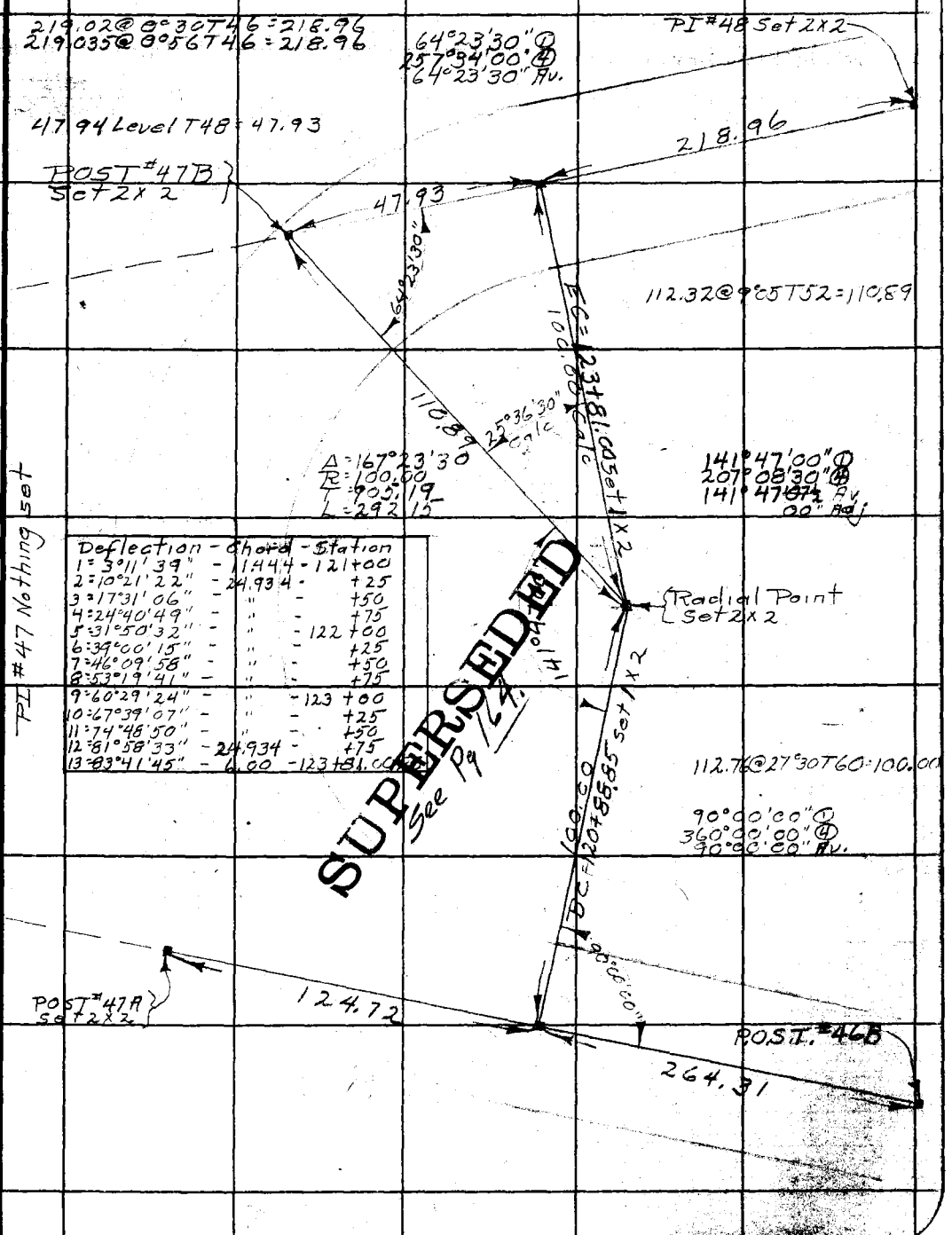

Deflection	Chord	Station
1=3°11'39"	11.444	121+00
2=10°21'22"	24.934	+25
3=17°31'06"	"	+50
4=24°40'49"	"	+75
5=31°50'32"	"	122+00
6=39°00'15"	"	+25
7=46°09'58"	"	+50
8=53°19'41"	"	+75
9=60°29'24"	"	123+00
10=67°39'07"	"	+25
11=74°48'50"	"	+50
12=81°58'33"	24.934	+75
13=83°41'45"	6.00	123+81.00

SUPERSEDED
See Pg 124

Note: ANY ADDITIONS OR CHANGES OF THIS SHEET MUST BE MADE OR CIRCLED IN Red Ink. WITH DATE AND NAME OF PERSON MAKING CHANGE.

RETURN TO
LOS ANGELES COUNTY SURVEYOR
700 HALL OF RECORDS
Do not extend notes this side of this line

FORM 247 10M 8-31

F.B. 458 Pg. 74

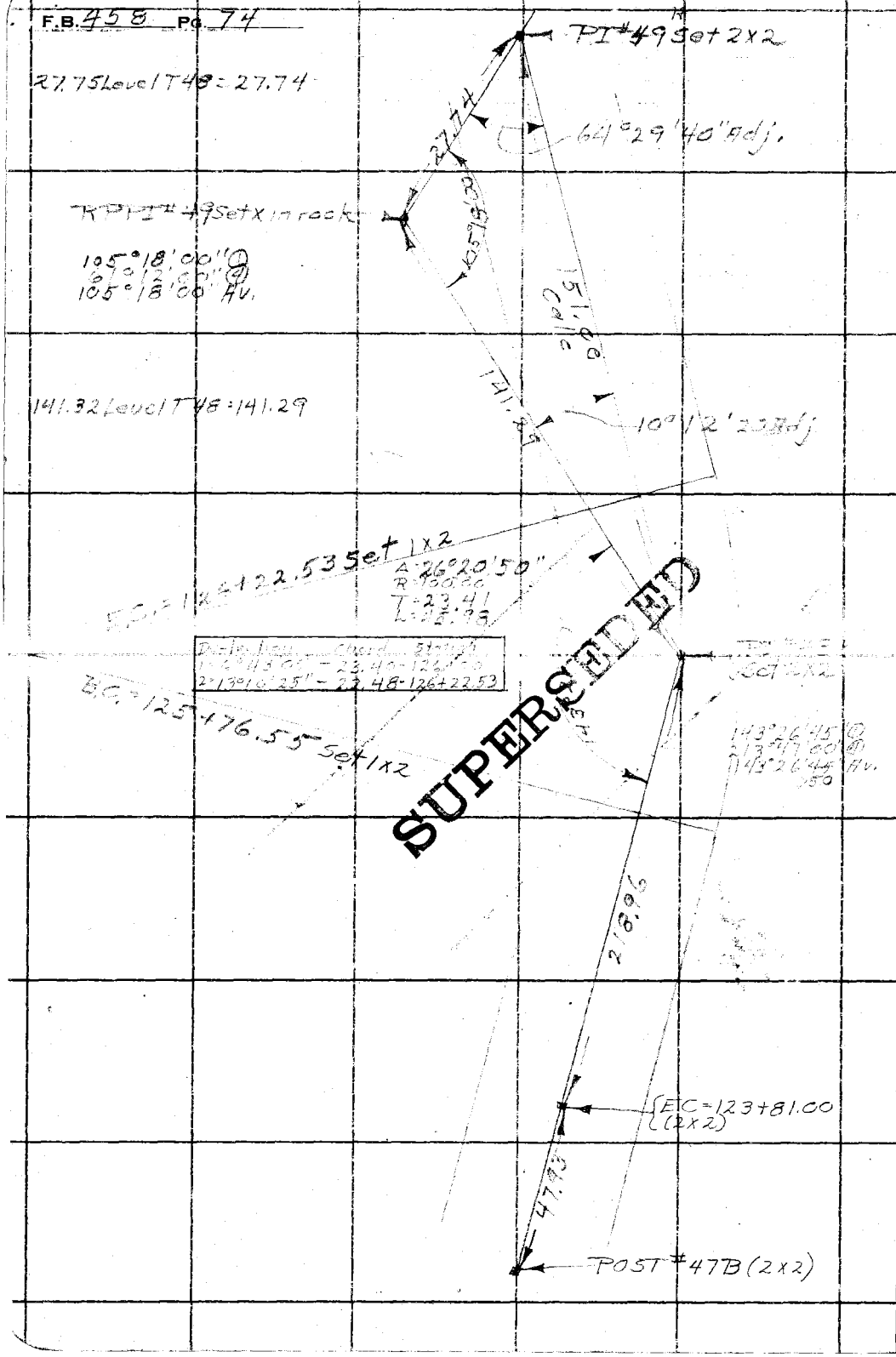

RETURN TO
LOS ANGELES COUNTY SURVEYOR
700 HALL OF RECORDS

Do not extend notes this side of this line

Note: ANY ADDITIONS OR CHANGES ON THIS SHEET MUST BE MADE OR CIRCLED IN **Red Ink.** WITH DATE AND NAME OF PERSON MAKING CHANGE.

Notes Ck'd by		Survey of		F.B. 458 Pg. 75
Map No.		W. O.	Tape No. St'd °F.	
Office Work		Surveyed by		
Checked		Notes	Date	
Date		Indexed	A. C. Johnson	

Note: ANY ADDITIONS OR CHANGES ON THIS SHEET MUST BE MADE OR CIRCLED IN Red Ink. WITH DATE AND NAME OF PERSON MAKING CHANGE.

RETURN TO
LOS ANGELES COUNTY SURVEYOR
700 HALL OF RECORDS
Do not extend notes this side of this line

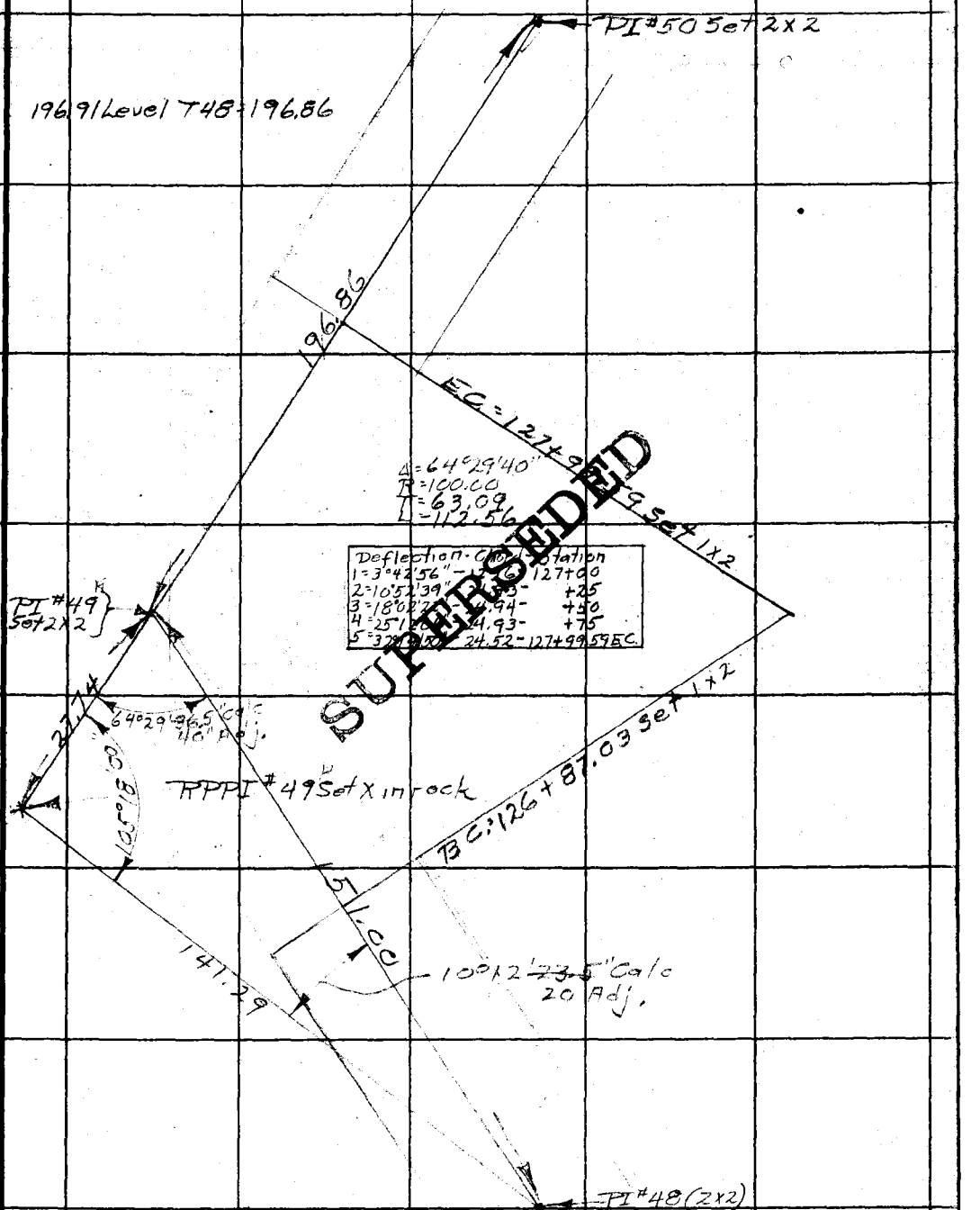

FORM 247 10M 8-51

F.B. 458 Pg. 76

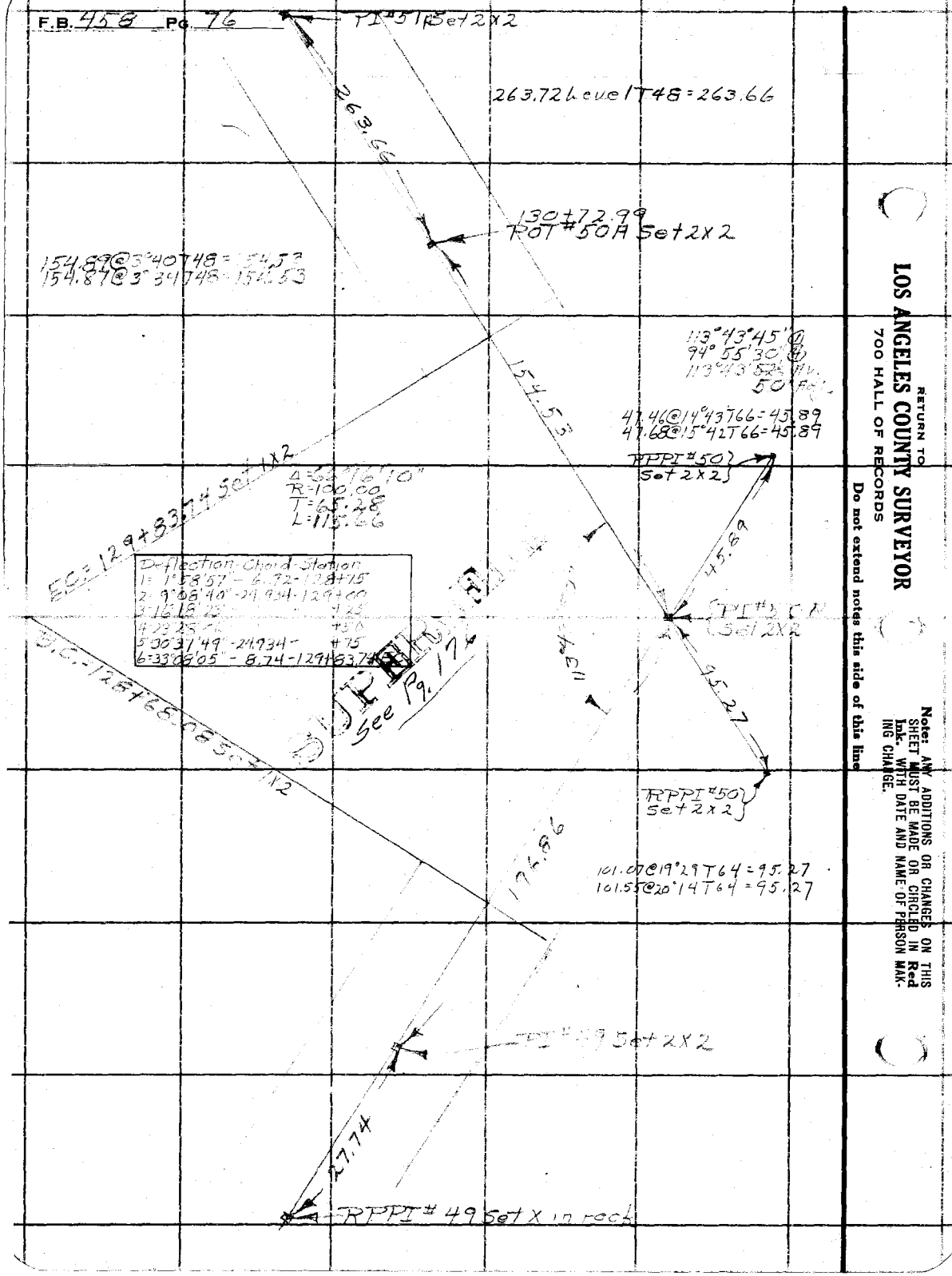

RETURN TO
LOS ANGELES COUNTY SURVEYOR
700 HALL OF RECORDS

Do not extend notes this side of this line

Note: ANY ADDITIONS OR CHANGES ON THIS SHEET MUST BE MADE OR CIRCLED IN Red Ink. WITH DATE AND NAME OF PERSON MAKING CHANGE.

Notes Ck'd by	Survey of	F.B. 458 Pg. 77
Map No.	W. O. Tape No. St'd °F.	
Office Work	Surveyed by	
Checked	Notes Date	
Date	Indexed A. C. Johnson	

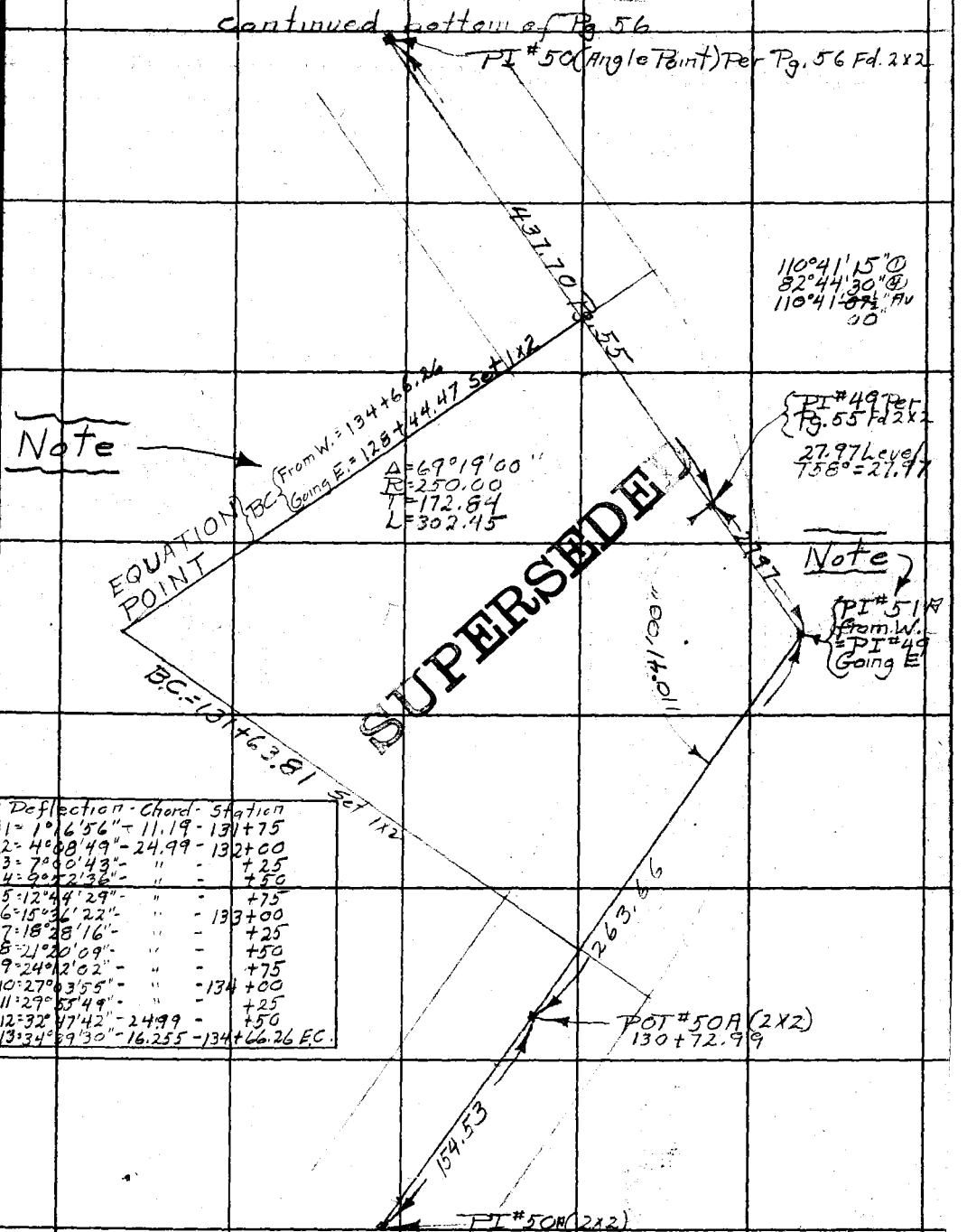

Deflection	Chord	Station
1 = 1°16'56"	11.19	131+75
2 = 4°08'49"	24.99	132+00
3 = 7°00'43"	"	+25
4 = 9°52'36"	"	+50
5 = 12°44'29"	"	+75
6 = 15°36'22"	"	133+00
7 = 18°28'16"	"	+25
8 = 21°20'09"	"	+50
9 = 24°12'02"	"	+75
10 = 27°03'55"	"	134+00
11 = 29°55'49"	"	+25
12 = 32°47'42"	24.99	+50
13 = 34°39'30"	16.255	134+66.26 E.C.

Note: ANY ADDITIONS OR CHANGES OF THIS SHEET MUST BE MADE OR CIRCLED IN Red Ink. WITH DATE AND NAME OF PERSON MAKING CHANGE.

RETURN TO
LOS ANGELES COUNTY SURVEYOR
700 HALL OF RECORDS

Do not extend notes this side of this line

FORM 247 10M 5-31

RETURN TO
LOS ANGELES COUNTY SURVEYOR
700 HALL OF RECORDS

Note: ANY ADDITIONS OR CHANGES ON THIS SHEET MUST BE MADE OR CIRCLED IN **Red Ink.** WITH DATE AND NAME OF PERSON MAKING CHANGE.

Do not extend notes this side of this line

F.B. 458 Pg. 78

Notes Ck'd by		Survey of Glendora Ridge Rd.	F.B. 458 Pg. 79
Map No. B 815-3		W. O. 7985 Tape No. ZZ St'd 84 °F.	
Office Work A. M. Ball		Surveyed by P. T. DUNLAP	
Checked RaR		Notes P. T. DUNLAP Date 5-8-34	
Date Feb. 39		Indexed A. C. Johnson	
		12-3-94	

Note: ANY ADDITIONS OR CHANGES ON THIS SHEET MUST BE MADE OR CIRCLED IN Red Ink, WITH DATE AND NAME OF PERSON MAKING CHANGE.

RETURN TO
LOS ANGELES COUNTY SURVEYOR
700 HALL OF RECORDS

Do not extend notes this side of this line

LINE CHANGE ON
GLENDORA RIDGE RD
FROM
P.I. No. 54
TO
P.I. No. 61
L. 3. 743 - 86 to 97 FOR
PROFILE & STAKES

P.T. Dunlap
R.L. Willey
L.A. McCarver Jr.
G.D. Scott
L.C. Wilson

FORM 247 10M 8-51

F.B. 458 Pg. 80

Cont. on Bot. Page 81

T= 90°F
172.48 @ 4-37 = 171.92
172.54 @ 4-49 = 171.93

T= 90°F
125.90 @ 10-04 = 123.96
125.97 @ 10-14 = 123.97

EQUATION
152+26.69 from S.W
146+65.66 gang NE
P.O.T. #1 - ~~54A~~ 61-A
Set 2x2 + Nail

R.P.P.I. # ~~54~~ 61-A
Fd. 2x2 + Nail
Per Page 60

T= 90°F
73.01 @ 12-25 = 71.30
73.42 @ 13-50 = 71.30

171.93
Mag N 32-30 E
123.97
71.30
160-49-15
64.70

151+44.96
~~145+83.93~~

Δ= 19-10-45
R= 250'
T= 42.24
L= 83.69
Ex=

P.I. # ~~54A~~ 61-A
Set 2x2 + Nail

T= 84°F
Level 64.70

~~145+00.24~~ B.C.
150+61.27

R.P.P.I. # ~~54A~~ 61-A
Set 3/4" I.P. Plug + Nail

149+71.09
~~144+30.06~~
P.O.T. #2 - ~~53A~~ 60-A
Set 2x2 + Nail

① 160-49-15
② 283-17-00
160-49-15
③ 244 55-30
160-49-15

T= 82°F
109.90 @ 12-18 = 107.38
109.75 @ 11-56 = 107.38

107.38
219.80
Mag N 51-30 E

T= 82°F
223.13 @ 9-55 = 219.80
223.03 @ 9-45 = 219.81

P.I.'s RENUMBERED
12-27-34 C.A.B.

148+83.71
~~143+22.68~~
P.O.T. # ~~63A~~ #1 60-A
Fd. 2x2 + Nail
Per Page 60

Checked ties per page 59

Con't. from top. pg. 172 C.A.B.

RETURN TO
LOS ANGELES COUNTY SURVEYOR
700 HALL OF RECORDS
Do not extend notes this side of this line

Note: ANY ADDITIONS OR CHANGES ON THIS SHEET MUST BE MADE OR CIRCLED IN Red Ink. WITH DATE AND NAME OF PERSON MAKING CHANGE.

Notes Ck'd by T.T.S
Map No. B 915-3
Office Work N. M. Hall
Checked A.A.R.
Date Feb. 39

Survey of Glendora Ridge Rd.
W. O. 7985 Tape No. 22 St'd 84 °F.
Surveyed by P. T. DUNLAP
Notes P. T. DUNLAP Date 5-8-34
Indexed A. C. Johnson

F.B. 458 Pg. 81

Cont. on Bot Page 87

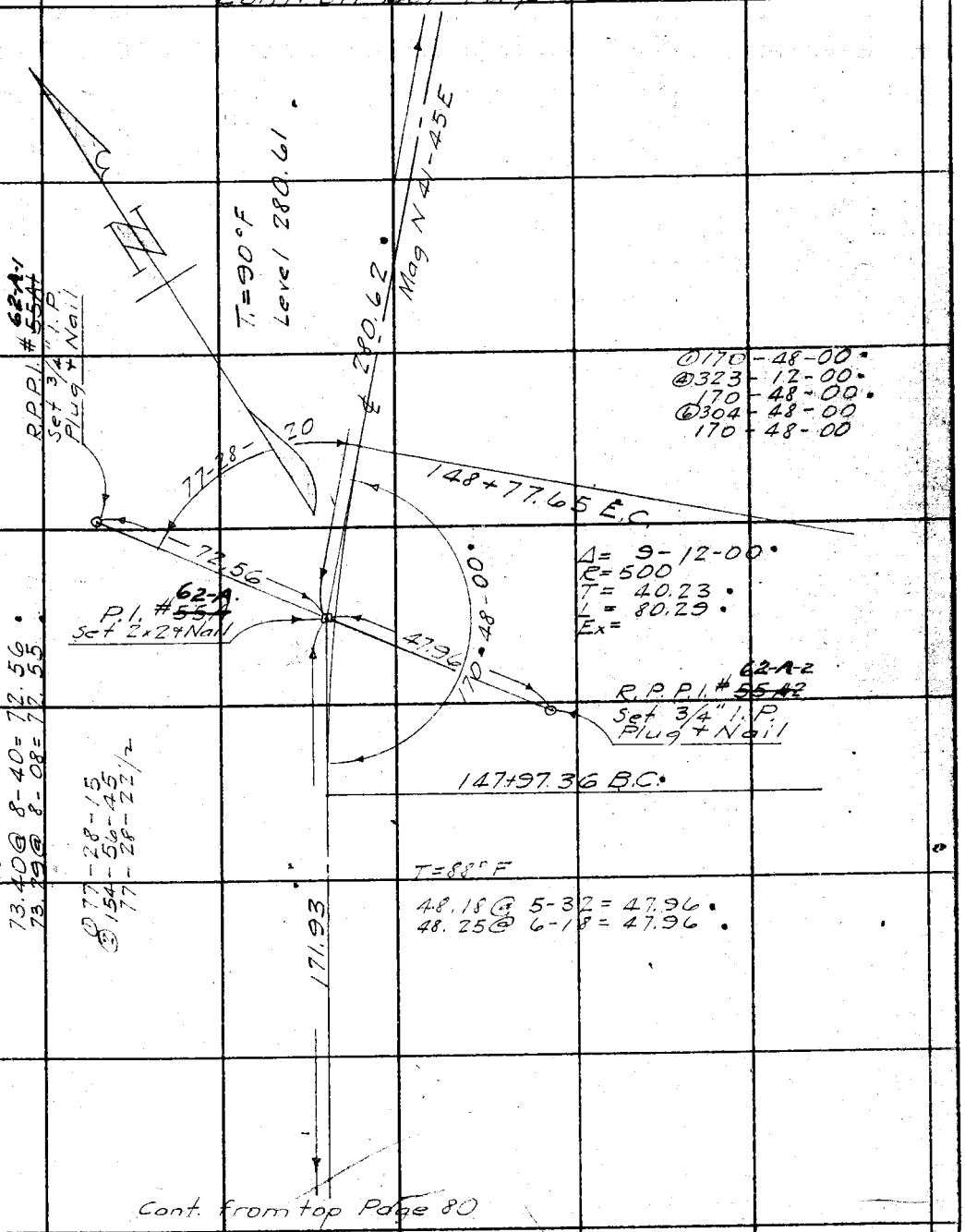

Cont. from top Page 80

RETURN TO
LOS ANGELES COUNTY SURVEYOR
700 HALL OF RECORDS
Do not extend notes this side of this line

Note: ANY ADDITIONS OR CHANGES TO THIS SHEET MUST BE MADE OR CIRCLED IN Ink, WITH DATE AND NAME OF PERSON MAKING CHANGE.

FORM 247 10M 8-31

F.B. 458 Pg. 82

Cont. on Bot. Page 83

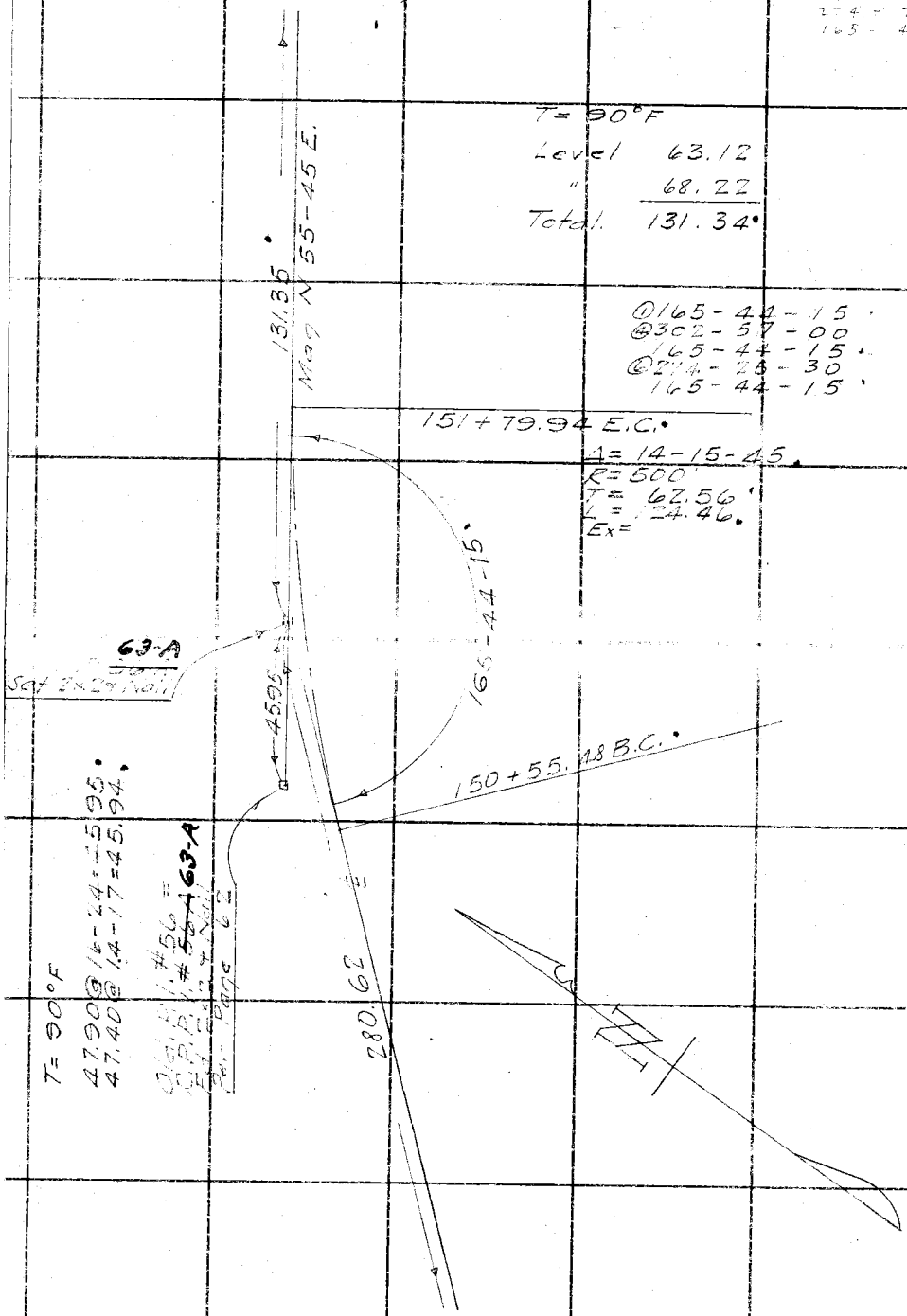

Cont. from top page 81

RETURN TO
LOS ANGELES COUNTY SURVEYOR
700 HALL OF RECORDS
Do not extend notes this side of this line
Note: ANY ADDITIONS OR CHANGES ON THIS SHEET MUST BE MADE OR CIRCLED IN Red Ink. WITH DATE AND NAME OF PERSON MAKING CHANGE.

Notes Ck'd by T.J.S.	Survey of Glendora Ridge Rd.
Map No. B 815-2	W. O. 7985 Tape No. 22 St'd 84 °F.
Office Work L. M. Hall	Surveyed by P. T. DUNLAP
Checked CAR	Notes P. T. DUNLAP Date 5-8-34
Date Feb. 39	Indexed A. C. Jahnsen

F.B. 458 Pg. 83

60.59
43.99
16.60

Cont. on bot. page 84 T = 78°F

147.83 @ 5-07 = 147.24 •
147.88 @ 5-22 = 147.23 •

N 89 N-11-30-E 147.23

R.P.P.I. #57A Set 2x2+Nail

① 136-00-30
④ 184-01-45
⑥ 136-00-26
96-02-45
136-00-27½

154+70.26 E.C.

Δ = 43-59-35 •
R = 150' •
T = 60.59 •
L = 115.17 •
Ex =

P.I. #57A Set 2x2+Nail
See Pg. 87

50.07

1399

N 60

153+55.09 B.C. •

T = 72°F
48.13 @ 23-57 = 43.98 •
47.38 @ 21-48 = 44.00 •
T = 72°F
Level 54.60
T = 78°F
51.43 @ 13-13 = 50.07 •
51.56 @ 13-45 = 50.08 •
T = 70°F
123.20 @ 3-29 = 122.97 •
123.32 @ 4-18 = 122.97 •

Fd. 1x2+Nail Set on 4.1N Hellstrom

Old P.I. #57A P.O.T. #1-57A Fd. 2x2+Nail Deep 0.63

R.P.P.I. #57A Set 2x2+Nail

N 55-45-E 172.96

Mag

Concrete 19.22 Barrel

152+48.73 P.O.T. #1-57A Set 1x2+nail by int.
For Ties see pg. 88

63-A

13.35

To 51.7 + on Ridge Line

125-27-55 •
① 125-08-05 • • • •
④ 141-45-51-56 •
⑥ 125-47-30 •
125-47-55 •

Cont. from top Page 82

Note: ANY ADDITIONS OR CHANGES OR ADDITIONAL SURVEYS SHOWN ON THIS SHEET MUST BE MADE OR CIRCLED IN RED Ink. WITH DATE AND NAME OF PERSON MAKING CHANGE.

Do not extend notes this side of this line

RETURN TO
LOS ANGELES COUNTY SURVEYOR
7do HALL OF RECORDS

FORM 247 10M 8-31

F.B. 458 Pg. 84 Cont. on bot page 85

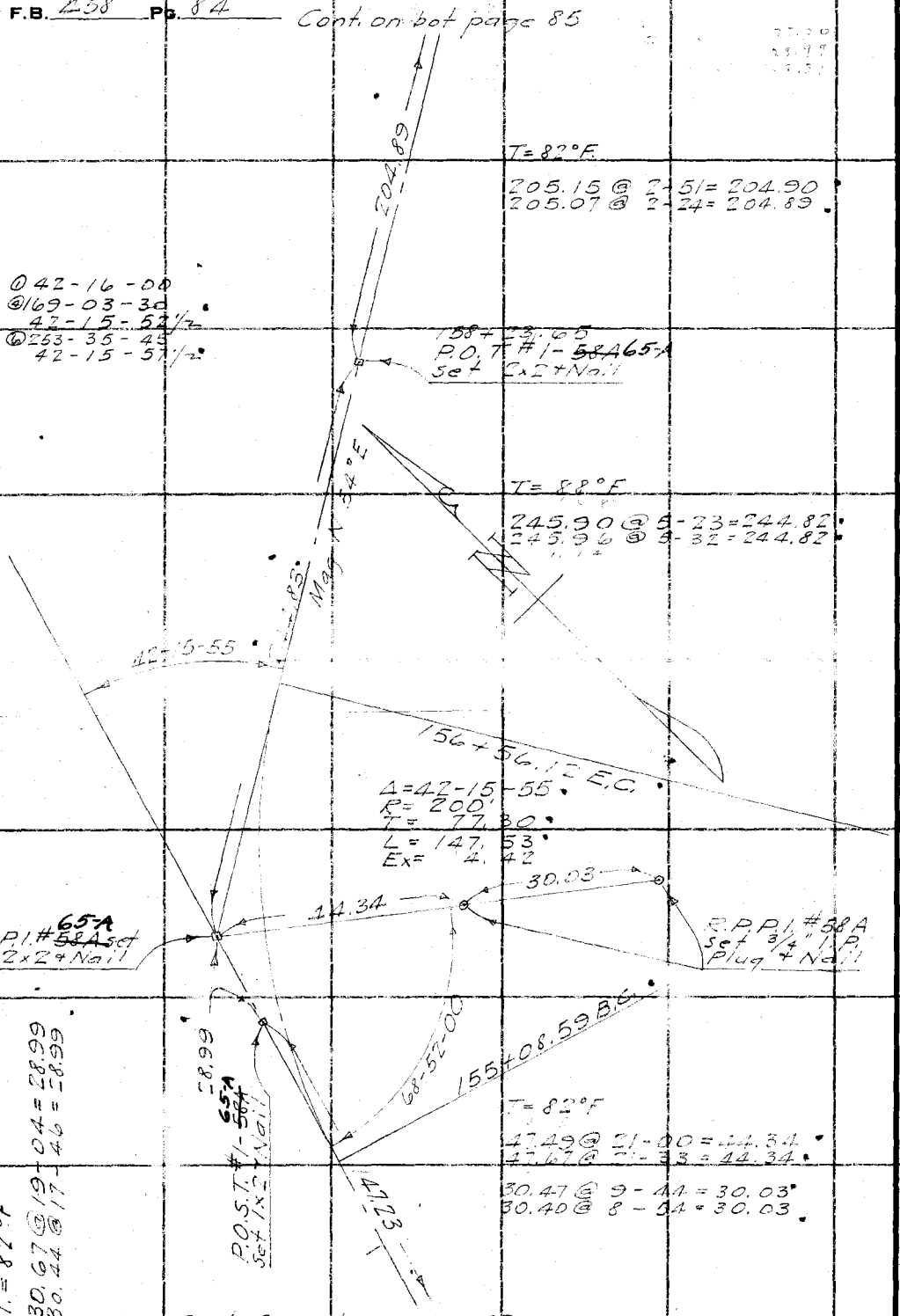

Cont. from top page 83

RETURN TO
LOS ANGELES COUNTY SURVEYOR
700 HALL OF RECORDS

Do not extend notes this side of this line

Note: ANY ADDITIONS OR CHANGES ON THIS SHEET MUST BE MADE OR CIRCLED IN Red Ink. WITH DATE AND NAME OF PERSON MAKING CHANGE.

Notes Ck'd by T.J.S
Map No. B-815-3
Office Work A.M. Hall
Checked C.A.R.
Date Feb. 39

Survey of Glendora Ridge Rd.
W. O. 7985 Tape No. 22 St'd 84 °F.
Surveyed by P. T. DUNLAP
Notes P. T. DUNLAP Date 5-8-34
Indexed

F.B. 458 Pg. 85

721
442

Cont. on bot page 86

T = 82°F
138.01 @ 9-45 = 131.09
132.76 @ 9-08 = 131.08

T = 82°F
279.02 @ 5-21 = 277.80
279.20 @ 5-44 = 277.80

N 59-45 E
277.80

66-A-2
R.P.P.I. # 594-2
Set 3/4" I.P.
Plug + Nail

① 31-42-00
② 63-24-30

161+03.12
Chain Pt.
Set 1x1

T = 82°F
75.00 @ 5-40 = 74.63
75.10 @ 6-25 = 74.63

53.76 @ 9-25 = 53.04
53.88 @ 10-13 = 53.03

① 173-49-15
④ 335-17-30
173-49-22½
⑥ 322-56-15
173-49-22½

66-A-1
R.P.P.I. # 594-1
Set 3/4" I.P.
Plug + Nail

31-42-15
74.63
131.08
160+55.47 E.C.
53.03
173-49-20

Δ = 6-10-40
R = 500.
T = 26.98
L = 53.91
Ex =

66-A
P.I. # 594
Set 2x2" Nail

160+01.56 B.C.

204.89

Cont. from top page 84

Note: ANY ADDITIONS OR CHANGES ON THIS SHEET MUST BE MADE OR CIRCLED IN Red Ink, WITH DATE AND NAME OF PERSON MAKING CHANGE.

Do not extend notes this side of this line

RETURN TO
LOS ANGELES COUNTY SURVEYOR
700 HALL OF RECORDS

FORM 247 10M 8-31

F.B. 458 Pg. 86

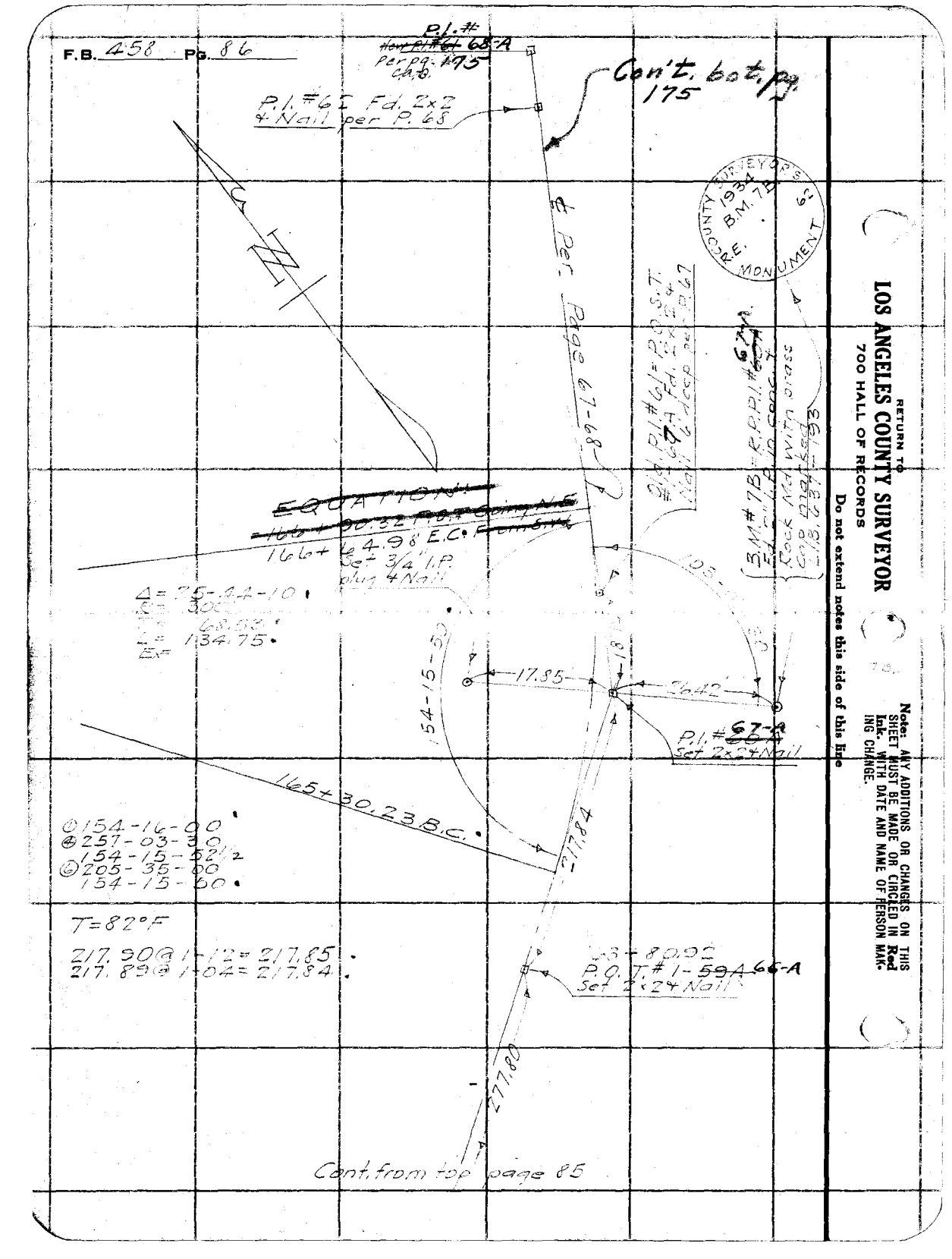

RETURN TO
LOS ANGELES COUNTY SURVEYOR
700 HALL OF RECORDS

Do not extend notes this side of this line

Note: ANY ADDITIONS OR CHANGES ON THIS SHEET MUST BE MADE OR CIRCLED IN Red Ink. WITH DATE AND NAME OF PERSON MAKING CHANGE.

Notes Ck'd by	Survey of Glendora Ridge Rd.
Map No. B-815-3	W. O. 7985 Tape No. 22 St'd 84 °F.
Office Work H. M. Hall	Surveyed by P. T. DUNLAP
Checked AAR	Notes P. T. DUNLAP Date 5-14-34
Date Feb. 39	Indexed A. C. Johnson

F.B. 458 Pg. 87

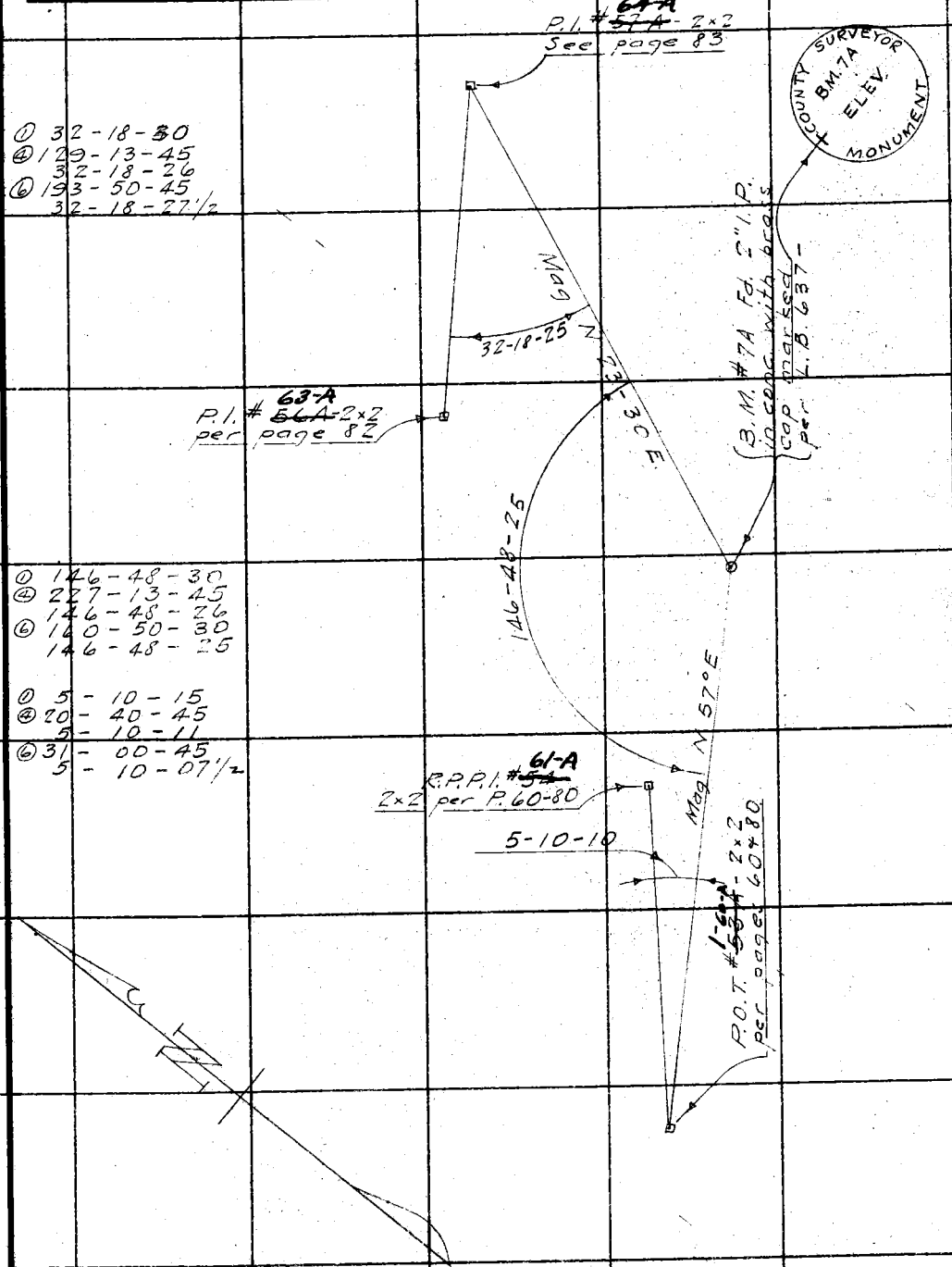

Note: ANY ADDITIONS OR CHANGES ON THIS SHEET MUST BE MADE OR CIRCLED IN Red Ink. WITH DATE AND NAME OF PERSON MAKING CHANGE.

Do not extend notes this side of this line

RETURN TO
LOS ANGELES COUNTY SURVEYOR
700 HALL OF RECORDS

FORM 247 10M 5-31

F.B. 458 Pg. 88

10-23-34.
G.A. Benson + Party
300 ft. Tape #52 Std. @ 84° F.

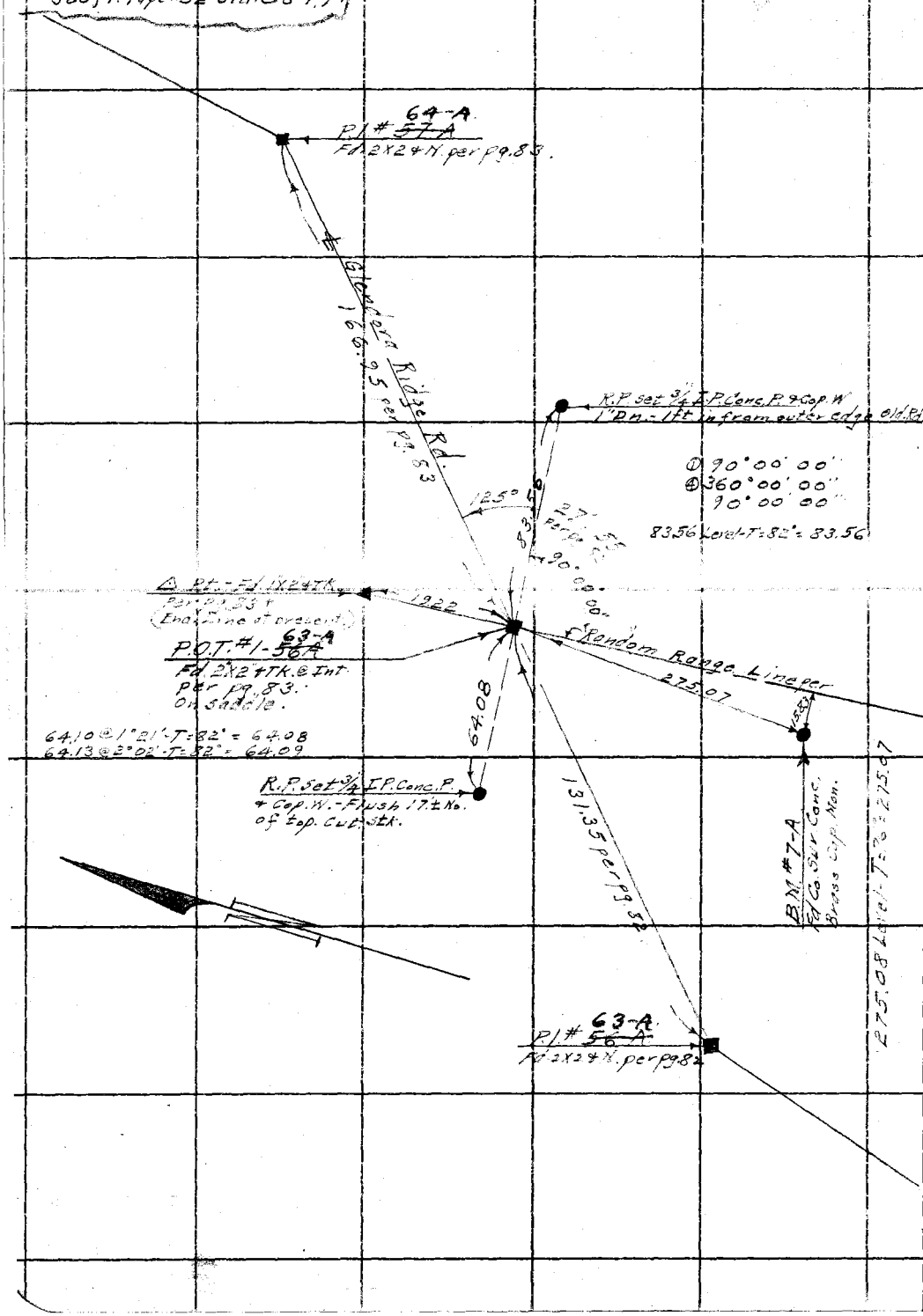

RETURN TO
LOS ANGELES COUNTY SURVEYOR
700 HALL OF RECORDS

Do not extend notes this side of this line

Note: ANY ADDITIONS OR CHANGES ON THIS SHEET MUST BE MADE OR CIRCLED IN **Red Ink.** WITH DATE AND NAME OF PERSON MAKING CHANGE.

Notes Ck'd by	Survey of Glendora Ridge Rd
Map No. B-815-4	W. O. 7985 Tape No. 34 St'd 84 °F.
Office Work H. M. Hall	Surveyed by Hellstrom
Checked AAR	Notes A. N. H. Date Aug 1933
Date Feb. 39	Indexed A. C. Johnson 9-29-33

F.B. 458 Pg. 89

GLENDORA RIDGE ROAD
J.N. 7985

Divison #3
Camp Baldy Road West.

Sec line - 91 - 100
Center line - 103 - 124

Note: ANY ADDITIONS OR CHANGES ON THIS SHEET MUST BE MADE OR CIRCLED IN Red Ink WITH DATE AND NAME OF PERSON MAKING CHANGE.

RETURN TO
LOS ANGELES COUNTY SURVEYOR
700 HALL OF RECORDS
Do not extend notes this side of this line

FORM 247 10M 5-31

RETURN TO

LOS ANGELES COUNTY SURVEYOR

700 HALL OF RECORDS

Note: ANY ADDITIONS OR CHANGES ON THIS SHEET MUST BE MADE OR CIRCLED IN **Red Ink.** WITH DATE AND NAME OF PERSON MAKING CHANGE.

Do not extend notes this side of this line

F.B. 458 Pg. 90

Notes Ck'd by: Cap	Survey of: Glend. Rdg. Rd
Map No.	W. O. 7985 Tape No. 34 300 St'd 84 °F.
Office Work	Surveyed by: Hellstrom
Checked	Notes: A.N.H. Date: 12-5-33
Date	Indexed: A. C. Johnson 12-11-33

F.B. 458 Pg. 91

Random Line from L.A.-S.B. Co. Line to Sec. Line between Secs. 19-3D T2N R7W Near Comp Baldy at Mon. "19D on Co. Line.

Cont. on Next Pg. 92

Set 1X2 in rock wall

193.66

Set Ch. Spk. W & T. in W. edg. of trav. rd. (Dell Ave)

① 193.72 @ 1'-04'758" = 193.66
② 193.75 @ 1-22 T 11 = 193.67
Avg. = 193.66

① 297.32 @ 4'-12' T 60 = 296.47
② 297.45 @ 4-32' T 60 = 296.47
296.47

① 129°-17'-30"
② 51°-09'-30"
129°-17'-25"

Lt. 76.2 S. 66°-17'-00" W

① 100°-14'-60" +
② 400°-57'-00"
100°-14'-15"

Set Ch. Spk. W. & T. in trav. rd. (Dell Ave)

① 262.41 C 1-29 T 62 = 262.28
② 262.45 @ 1-45 T 62 = 262.29
Avg. = 262.28

262.28
S 62° E mag

"AB" N&T pr. pg. 105 93

① 173°-28'-00"-
② 693°-52'-00"
173°-28'-00"

8.16

4.65

Set Gd. N in 6X6 pavillion post Eleven Oaks Camp S.L. Cor. Prav.

173°-28'-00"

54°-20'-15" pr. pg. 105

pr. pg. 105 472.71

S. Mon. 19D pr. pg. 105

S.B. Co. L.A. Co. County Line

N 11°-50'-00" E

pr. pg. 105 114.15

T. 14 Cal.

1239.94 pr. pg. 124 S 89°-55'-15" E Calc

Br. Cp. Mon. W 1/16 Cor. Secs. 19-30 T2N R7W pr. pg. 105 93

Note: ANY ADDITIONS OR CHANGES ON THIS SHEET MUST BE MADE OR CIRCLED IN Red Ink, WITH DATE AND NAME OF PERSON MAKING CHANGE.

Do not extend notes this side of this line

RETURN TO
LOS ANGELES COUNTY SURVEYOR
700 HALL OF RECORDS

FORM 247 10M 5-31

F.B. 458 Pg. 92

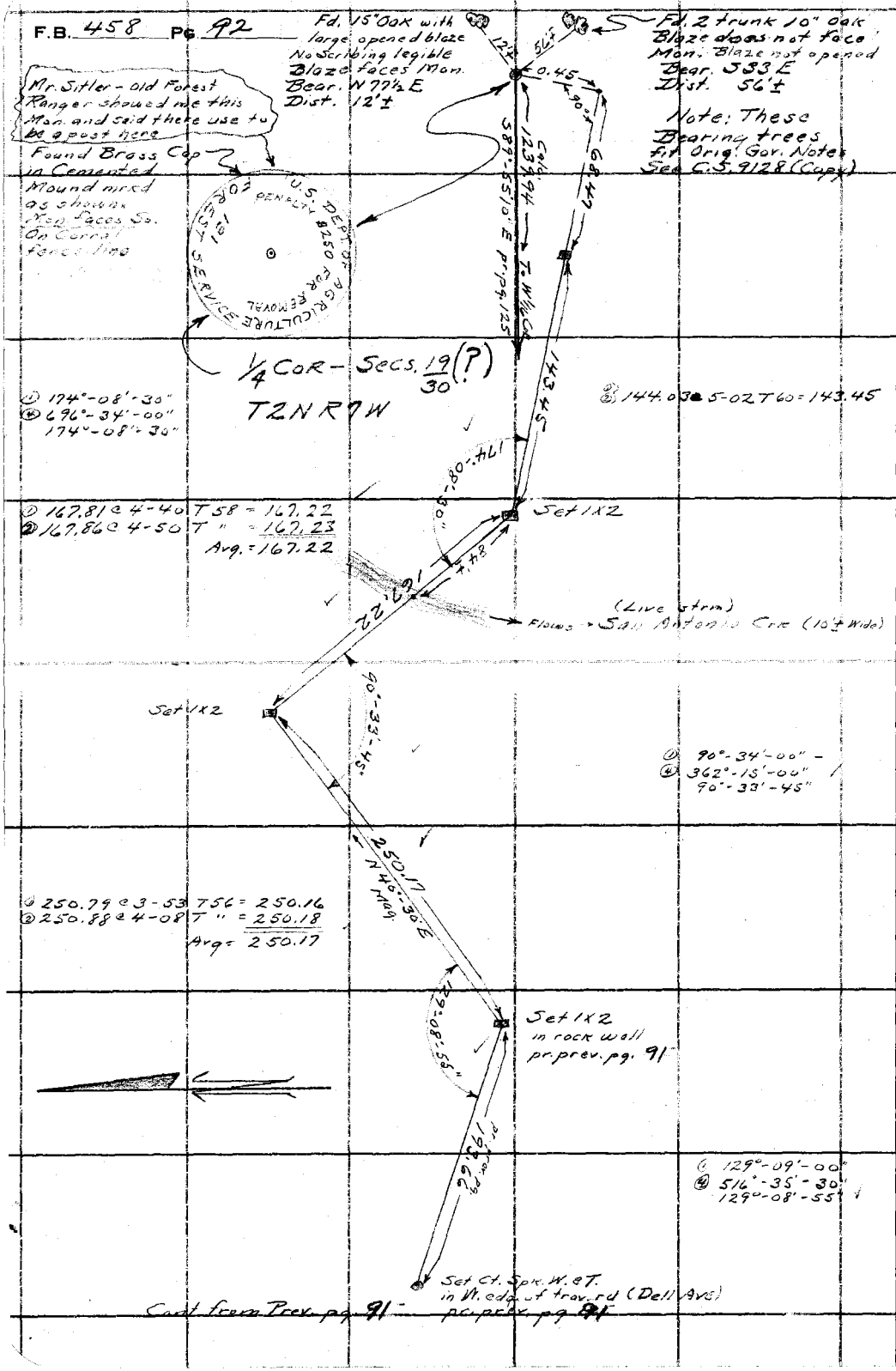

RETURN TO
LOS ANGELES COUNTY SURVEYOR
700 HALL OF RECORDS
Do not extend notes this side of this line

Note: ANY ADDITIONS OR CHANGES ON THIS SHEET MUST BE MADE OR CIRCLED IN Red Ink. WITH DATE AND NAME OF PERSON MAKING CHANGE.

Notes Ck'd by aar	Survey of Gland. Rdg. Rd
Map No.	W. O. 7985 Tape No. 34 30' St'd 84 °F.
Office Work	Surveyed by Hellstrom
Checked	Notes A.N.H Date 12-5-33
Date	Indexed A. C. Johnson

F.B. 452 Pg. 93

Cont. on Pg. 94

Random Line West from W 1/4 Cor. Secs. 19-30 T2N R7W

See pgs. 128 & 134 For Inters

Set 1X2 on S.H. 26+78.29

① 187.97 @ 17°-26' T " = 179.33
② 188.37 @ 17°-48' T " = 179.34
Avg. = 179.33

24+98.96 — Set 1X2 on sm spur betw. 2 draws. — 179.33

18.00 @ 0°-0' T 7° = 18.00
① 285.69 @ 12°-31' T 7° = 278.89
② 285.95 @ 12°-45' T " = 278.89
Avg. 296.89

22+02.07 — Set 1X2 on Sd. Spur. — 296.89

43.17 @ 0°-0' T 68° = 43.17

① 154.12 @ 2°-16' T 50 = 153.97
② 154.14 @ 2°-27' " = 153.97
③ 154.16 @ 2°-39' " = 153.97
④ 154.11 @ 2°-05' " = 153.98
Avg. 153.97

21+58.90 — Set 1X2 on Spur. Bears N 46° E ascending — 43.17

Notes: ANY ADDITIONS OR CHANGES ON THIS SHEET MUST BE MADE OR CIRCLED IN Red Ink, WITH DATE AND NAME OF PERSON MAKING CHANGE.

Do not extend notes this side of this line

RETURN TO
LOS ANGELES COUNTY SURVEYOR
700 HALL OF RECORDS

Sec. 30

Sec. 19

T2N R7W

T. Mon. "19D On County Line pr. pgs 105-91

① 8°-16'-00"
④ 33°-05'-00"
8°-16'-15"

8°-16'-05" 918.96 Calc.

Due West 1059.56 Calc.

Br. Cp. Mon. NW Cor. Secs. 19-30 T2N R7W pr. pgs 105-91 — 12+39.94 going W

① 23°-16'-30"
④ 92°-41'-30"
23°-10'-25"

472.71

54°-20'-15" pr. pgs 105-91

175.4

23°-10'-25"

(Del Avo) To C/L Spk. M. & T. in Tract rd. 262.28 pr. pg 191

175° pr. pgs 105-91

Fd. NAT "AB" pr. pgs 105-91

③ 32.00 @ 0°-0' T 50° = 31.99
④ 109.00 @ 4°-42' T " = 108.61
② 108.96 @ 4°-25' T " = 108.62
140.60 Avg.

① 81°-44'-38"
④ 32°-56'-00"
81°-44'-00"

81°-44'-00"

90°-00'-00"

① 90°-00'-00"
② 360°-00'-00"
90°-00'-00"

Set 2X2 in drwy.

153.97

Set 2 X 2 2" under surf.

140.60

FORM 847 10M 5-31

F.B. 458 Pg 94

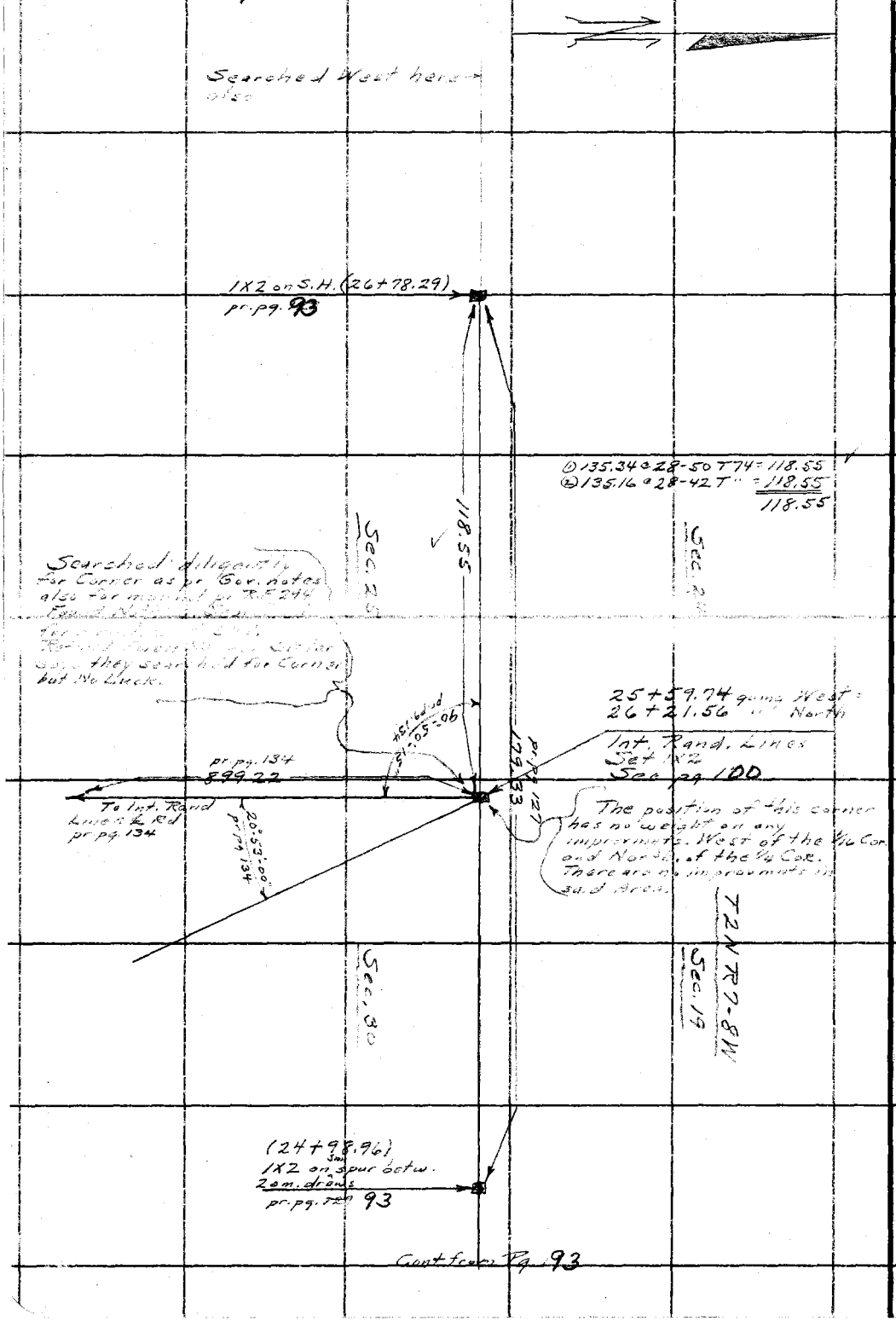

RETURN TO
LOS ANGELES COUNTY SURVEYOR
700 HALL OF RECORDS
Do not extend notes this side of this line

Note: ANY ADDITIONS OR CHANGES ON THIS SHEET MUST BE MADE OR CIRCLED IN Red Ink. WITH DATE AND NAME OF PERSON MAKING CHANGE.

Notes Ck'd by aar	Survey of Glendora Range Hd. 21	F.B. 458 PG. 85
Map No.	W. O. 2985 Tape No. 34 300' St'd 84 °F.	Random Line South from 1/4 Cor. to find Sec. Cor. 25-30-31-36
Office Work	Surveyed by F. N. AEKLSTROM	
Checked	Notes A.N.H. Date 8-31-33	
Date	Indexed A. C. Johnson	

T2N
R7-8W

See pg. 199 for line North

This Corner was shown to me by an old Forestry Ranger (Mr. Sitler) He worked on the Survey made by the Govmnt. under Surveyor Friedhoff in Apr. 1918(?) He claims there was an old 4X4 marked 1/4 S on it, and that this new one replaces it. He showed me the old survey.

1/4 Cor. Sec. 25-30 T2N R7-8W

See Garrett or Kerckhoff

Fd. 4X4 & nail cemented in conc. in rock mound Marked #1 W.G.K on E. face This mon. is just N. of Burro Coral on W.G. Kerckhoff Property

0+00 going S.

This Corner is also shown on a map showing Property of W.G. Kerckhoff in San Antonio Canyon made by Henry Garrett - Ontario - Cal March - 1931

Mag. North Random Line

117.34

① 123.24 @ 17-49 T 92 = 117.34
② 123.44 @ 18-06 T " = 117.34

Sec. 25

Sec. 30

R#1 (1+17.34 going S)
Set 1X2 (in timber)

1+27.27
On N. sd. of tree. Fd. well defined blaze pr. old Gov. notes C.S. 9128 Copy Centre 24" Pine Did not open old blaze

1+23.58
On N. sd. of tree. Fd. well defined blaze pr. old Gov. notes C.S. 9128 Copy Did not open old blaze Centre of 39" Pine

37.5
9.93
6.24
13.0
74°39'00"
61°20'00"
36.2
11.4

112.33

① 113.06 @ 6-31 T 86 = 112.33
② 112.99 @ 6-10 T " = 112.34
Avg. = 112.33

R#2 (2+29.67 going S)
Set (X) in rock

15.12
14.79
12°04'00"
3.16

Fd. 2X4 & nail in sm. rock mound leans North.

115.77

① 115.95 @ 3-10 T 88 = 115.77
② 115.93 @ 2-58 T " = 115.77
Avg. = 115.77

R#3 (3+45.44)
Set 1X2

Cont. on Top Next pg. 96

Note: ANY ADDITIONS OR CHANGES ON THIS SHEET MUST BE MADE OR CIRCLED IN Red Ink. WITH DATE AND NAME OF PERSON MAKING CHANGE.

RETURN TO
LOS ANGELES COUNTY SURVEYOR
700 HALL OF RECORDS

Do not extend notes this side of this line

FORM 247 10M 5-31

F.B. 458 Pg 96

Cont. from Bottm. Prev. pg. 95

T2N R7-8W

R"3 (3+45.44)
1X2 pr. prev. pg.

178.81 @ 0-0 T 86 = 178.81

Mon.

178.81

Creek

(47.30)

Centre of Live Stm. (4' Wide)

Antonia

Rancho San Antonio

(Flows S.W.)

R"4 (5+24.25)
Set 1X2 Flo[illegible]

Sec. 25

6+78.47

Fd. 4X4 Cor. mkd 6 W.G.K. on E. Face On e.l. of rd. to house at North edge just N. of fish pond. Near road Sec. This may be Mong Chain Corner.

71°47'-00"

8.64

25.28

Line

155.84

Sec. 30

156.06 @ 3'-05 T 86 = 155.83
156.05 @ 2-52 T " = 155.85
Avg. = 155.84

R"5 (6+80.09)
Set 1X2 (nest in S.H.)

105.25 @ 15-20 T 86 = 101.50
105.16 @ 15-09 T " = 101.50
Avg. = 101.50

R"6 (7+81.59)
Set 1X2 on S.H.

176.93 @ 11-36 T 90 = 173.33
177.04 @ 11-44 T " = 173.35
Avg. = 173.34

178.34

80°-23'-30"
321°-34'-00"
80°-23'-30

81°-55'-45"
327°-43'-00"
81°-55'-45"

F.I. 4X4 Cor. mkd [illegible] on line of fence S.W. of corner & flush with N. of fence

46'-30"

12.22

55.28

16.25

17°-40'-45"
75°-43'-15"
17°-40'-50"

R"7 (9+84.33)
Set 1X2 on sm. spur

291.23

82°-23'-30"

Q Rand Line
Set 1X2

298.53 @ 12-41 T 84 = 291.24
298.63 @ 12-47 T " = 291.23
298.74 @ 12-53 T " = 291.22
291.23 Avg.

Calc. 949.41

17°-40'-50"

Toe of Stp Slope

200'±

R"8 (19+04.34)
Set 1X2 on rdy.
Bears N 80° E

Cont. on Tp Next Pg. 97

RETURN TO
LOS ANGELES COUNTY SURVEYOR
700 HALL OF RECORDS

Note: ANY ADDITIONS OR CHANGES ON THIS SHEET MUST BE MADE OR CIRCLED IN Red Ink. WITH DATE AND NAME OF PERSON MAKING CHANGE.

Do not extend notes this side of this line

Notes Ck'd by [illegible]	Survey of Glendora Ridge Rd	F.B. 458 PG. 97
Map No.	W. O. 7985 Tape No. 34 300' St'd 84 °F.	Hellstrom Johnson Tambleson Wilson Holmes.
Office Work	Surveyed by A.N. HELLSTROM	T2N R7-8W
Checked	Notes A.N.H. Date 8-31-33.	
Date	Indexed A. C. Johnson	

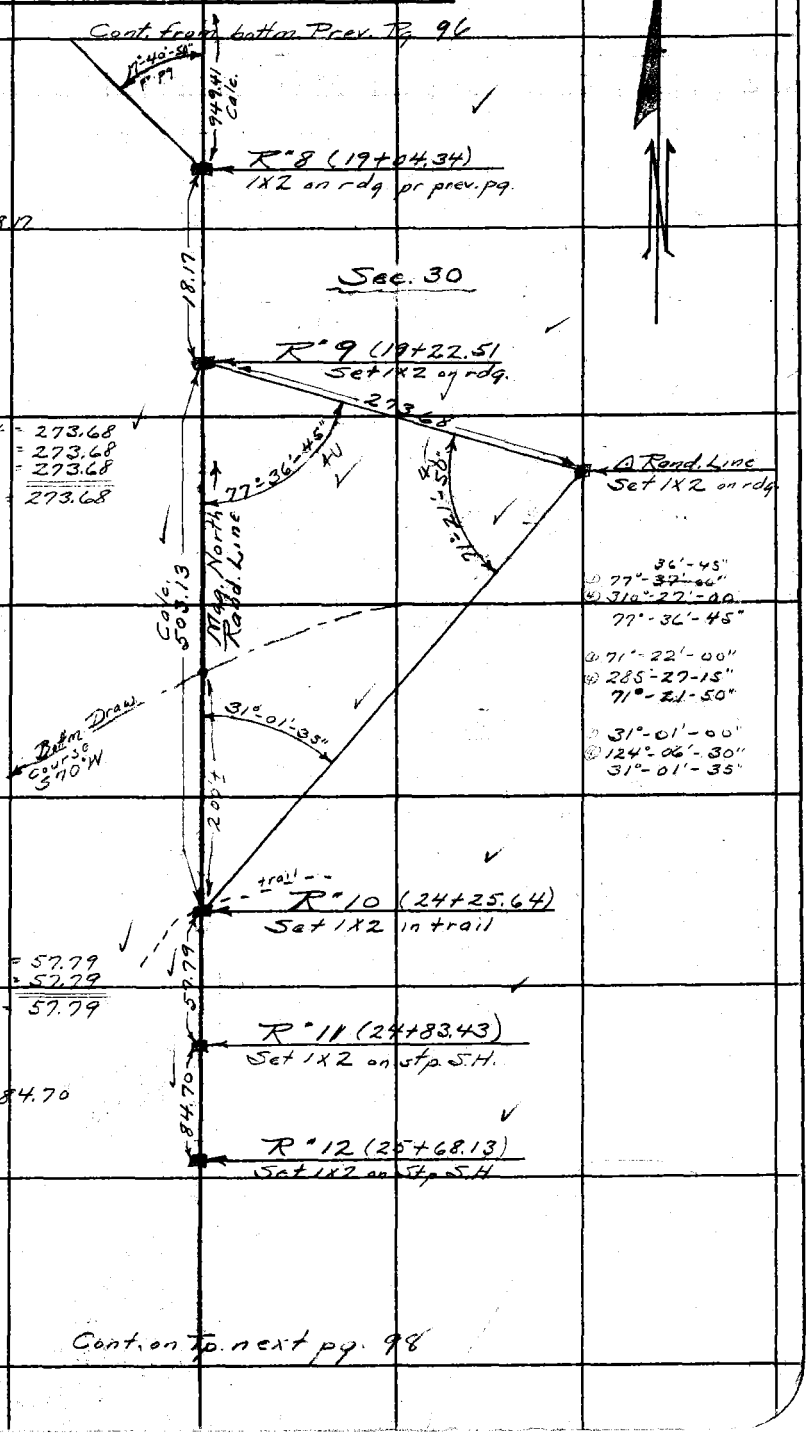

Cont. on Tp. next pg. 98

Note: ANY ADDITIONS OR CHANGES ON THIS SHEET MUST BE MADE OR CIRCLED IN Red Ink WITH DATE AND NAME OF PERSON MAKING CHANGE.

RETURN TO
LOS ANGELES COUNTY SURVEYOR
700 HALL OF RECORDS
Do not extend notes this side of this line

FORM 247 10M 5-31

F.B. 458 PG 98

Cont. from Bottm. Prev. pg. 97

① 23°-13'-45"
② 92°-55'-30"
③ 185°-51'-15"
23°-13'-50"

① 110°-16'-45"
② 441°-06'-00
110°-16'-30"

① 46°-30'-00"
② 185°-59-15"
46°-29'-45"

Looked for Section Cor. at Record Dist. No Luck. Country too broken for anything to stay

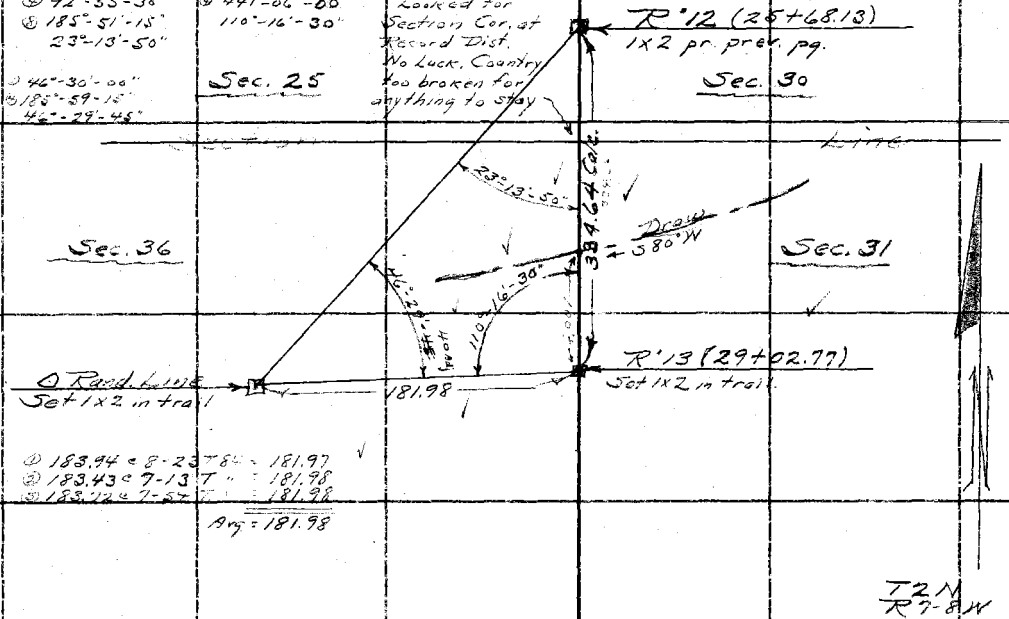

① 183.94 @ 8-23 T84 = 181.97
② 183.43 @ 7-13 T " = 181.98
③ 183.72 @ 7-54 T " = 181.98

Avg = 181.98

RETURN TO
LOS ANGELES COUNTY SURVEYOR
700 HALL OF RECORDS

Do not extend notes this side of this line

Note: ANY ADDITIONS OR CHANGES ON THIS SHEET MUST BE MADE OR CIRCLED IN Red Ink. WITH DATE AND NAME OF PERSON MAKING CHANGE.

Notes Ck'd by AWR	Survey of Glend Rdg Rd
Map No.	W. O. 7985 Tape No. 34 St'd 84 °F.
Office Work	Surveyed by Hellstrom
Checked	Notes A.N.H. Date 12-6-33
Date	Indexed A. C. Johnson

F.B. 458 Pg. [illegible]

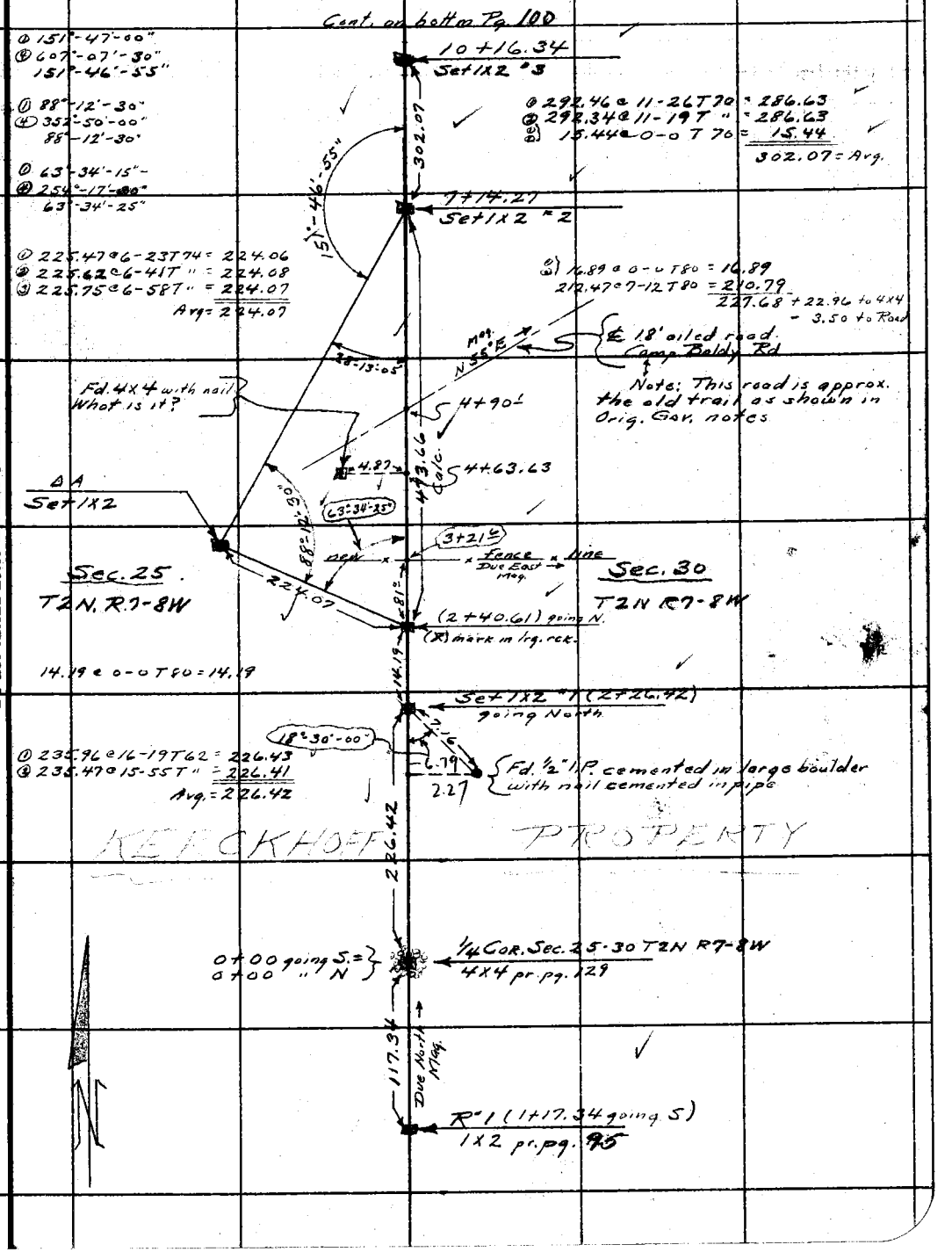

Note: ANY ADDITIONS OR CHANGES ON THIS SHEET MUST BE MADE OR CIRCLED IN Red Ink. WITH DATE AND NAME OF PERSON MAKING CHANGE.

Do not extend notes this side of this line

RETURN TO
LOS ANGELES COUNTY SURVEYOR
700 HALL OF RECORDS

FORM 247 10M 5-31

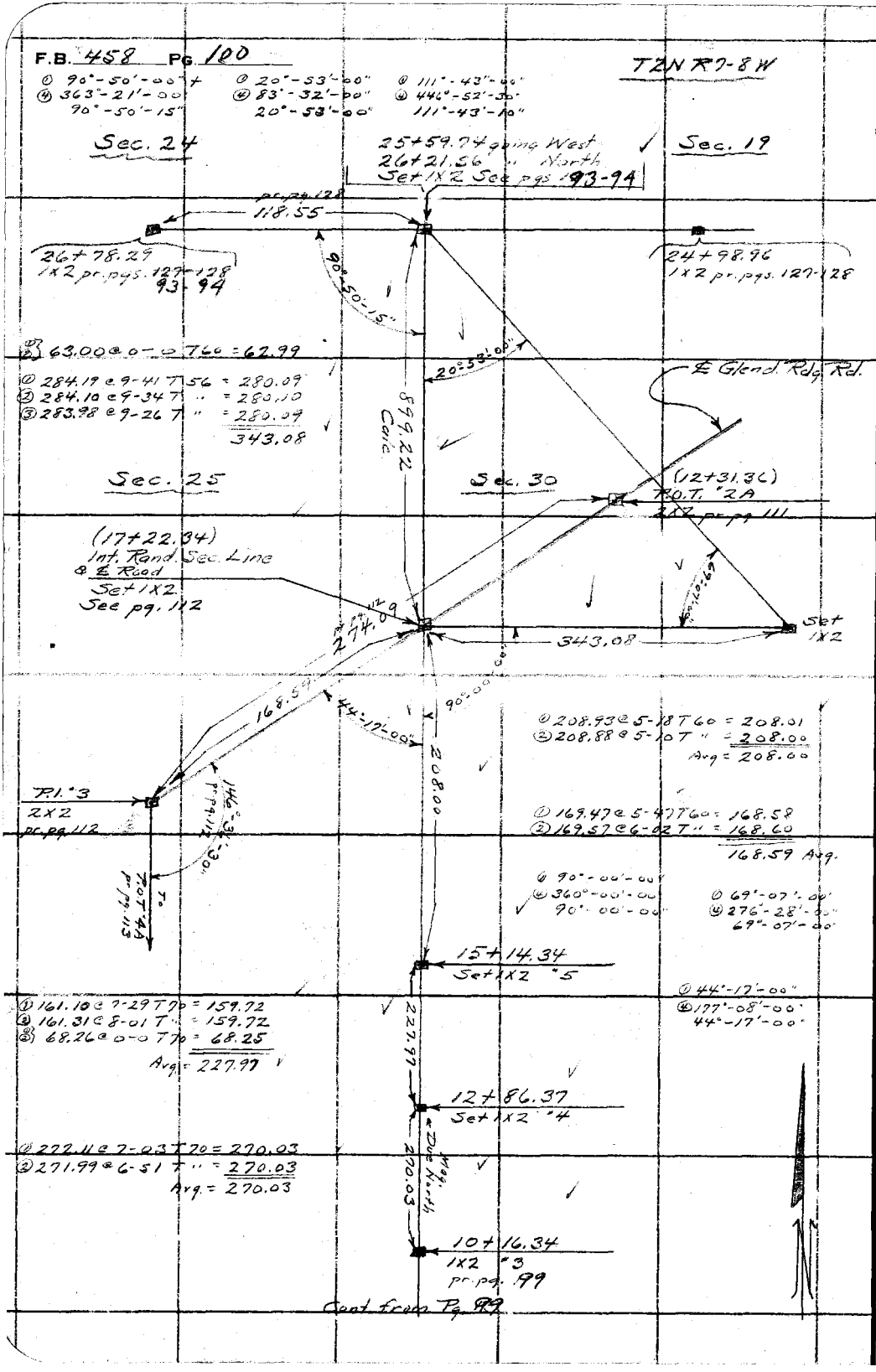

RETURN TO
LOS ANGELES COUNTY SURVEYOR
700 HALL OF RECORDS
Do not extend notes this side of this line

Note: ANY ADDITIONS OR CHANGES ON THIS SHEET MUST BE MADE OR CIRCLED IN Red Ink. WITH DATE AND NAME OF PERSON MAKING CHANGE.

FORM 247 10M 5-31

RETURN TO

LOS ANGELES COUNTY SURVEYOR

700 HALL OF RECORDS

Note: ANY ADDITIONS OR CHANGES ON THIS SHEET MUST BE MADE OR CIRCLED IN **Red Ink.** WITH DATE AND NAME OF PERSON MAKING CHANGE.

Do not extend notes this side of this line

Notes Ck'd by_____

Map No._____

Office Work_____

Checked_____

Date_____

Survey of_____

W. O._____ Tape No._____ St'd_____ of.

Surveyed by_____

Notes_____ Date_____

Indexed_____

F.B. 258 Pg. 101

RETURN TO

LOS ANGELES COUNTY SURVEYOR

700 HALL OF RECORDS

Note: ANY ADDITIONS OR CHANGES ON THIS SHEET MUST BE MADE OR CIRCLED IN **Red Ink.** WITH DATE AND NAME OF PERSON MAKING CHANGE.

Do not extend notes this side of this line

F.B. 938 Pg. 102

Notes Ck'd by Blackmer
Map No. B-815-5
Office Work A. Mann
Checked AMR
Date Feb-39

Survey of Glendora Ridge Rd
W. O. 7986 Tape No. 34 St'd 84 of 300'
Surveyed by A. [redacted]
Notes H.N.H. Date Aug 1938
Indexed C. Johnson

F.B. 458 PG. 103

829,

Cont. on Both Next pg. 104

Tr. 6863
Sec. 30 T2N R7W

Retracement
Camp Baldy Rd
at Co line
sta 190

℄ R: 150'
P.I. "3 (by Prop)
Set 2x2

Δ 135°-34'-30"
Ⓜ 542°-17'-45"
135°-34'-25"

0.32 N
0.33 E

Calc by proportion

To P.I. "2"

299.61
294.09
Tied

R/W = 60'

29.89
68.15
62.07

Fd. 2" I.P. in Conc. with nail
P.C. Curve "3 on W. sd.
Lot "21

P.I. "3
Set 1x2
Destroyed

Set N&T. in 2 prongs
24" Alder. (Calc. Side)

110.69
60.68
135°
R=23

60.07
100.00
70.00
60.01
69.99
100.00
60.94

N&T. in 12"
Syc.

621.98
30.39

Fd. 2" I.P. no Plastic
on W. sd. Lot "22
E.C. Curve "3

521.61 @ 0-07'84" = 521.61

Meas. 521.61
522.45 R=

N11°E

℄ R: 500' P.I. "4 (by Prop)
Set Ch. Spk. W&T. 0.02's
in oil pvmt

0.12 E

87.91

Set N.&T. in 18" Alder.
middle prong of 5 group.

P.I. "4
Set N&T. in road
Destroyed.

164.46
25°-54'-15"
164.46

40.78

Fd. 2" I.P. plug & tag in Conc.
S.W. Cor Lot "27 Tr. 6863

49.06

34.93

Fd. Old Orig. N&T.
in 16" Syc.

(30)

Δ 164°-45'-00"
Ⓜ 658°-59'-30"
164°-44'-55"

152.96 @ 0-07'84" = 152.96

152.96
152.93

35.42
30.88

P.F.B. 64-62
Fd. Orig.
N&T. in
Bay Tree.

Set X in
large rock

℄ R: 200'
P.I. "5 (Set 1x2 on surface)

21.05

24"
(Buried) Fd. ¾" I.P. per Tr. Mp. 6863 - S44°2'

See Also F.B. 64-62

Set N&T.
in 14" Eucal.

Notes: ANY ADDITIONS OR CHANGES ON THIS SHEET MUST BE MADE ON "ENCLOSED INFO Req." FORM, WITH DATE AND NAME OF PERSON MAKING CHANGE.

RETURN TO
LOS ANGELES COUNTY SURVEYOR
700 HALL OF RECORDS
Do not extend notes this side of this line

FORM 847 10M 5-31

F.B. 458 Pg 104

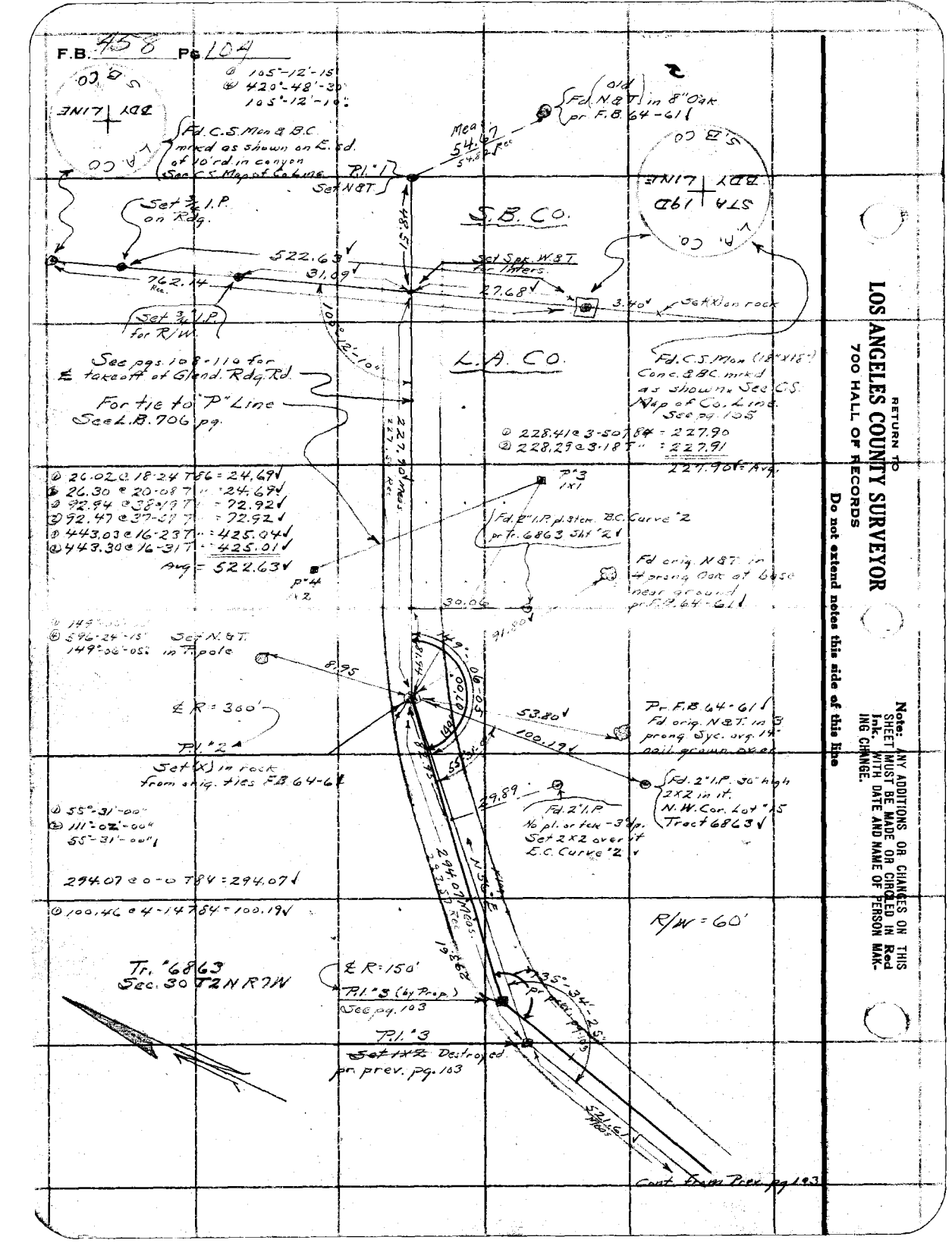

RETURN TO
LOS ANGELES COUNTY SURVEYOR
700 HALL OF RECORDS
Do not extend notes this side of this line

Notes: ANY ADDITIONS OR CHANGES ON THIS SHEET MUST BE MADE OR CIRCLED IN Red Ink. WITH DATE AND NAME OF PERSON MAKING CHANGE.

Notes Ck'd by Blackmer	Survey of Glendora Ridge Rd.	F.B. 458 Pg 105
Map No. B 815-5	W. O. 2985 Tape No. 10 St'd 84 °F.	
Office Work N. M. Hall	Surveyed by A. N. HEVLSTROM	
Checked AUR	Notes A.N.H. Date 9-28-33	
Date Feb. 39	Indexed A. C. Johnson	

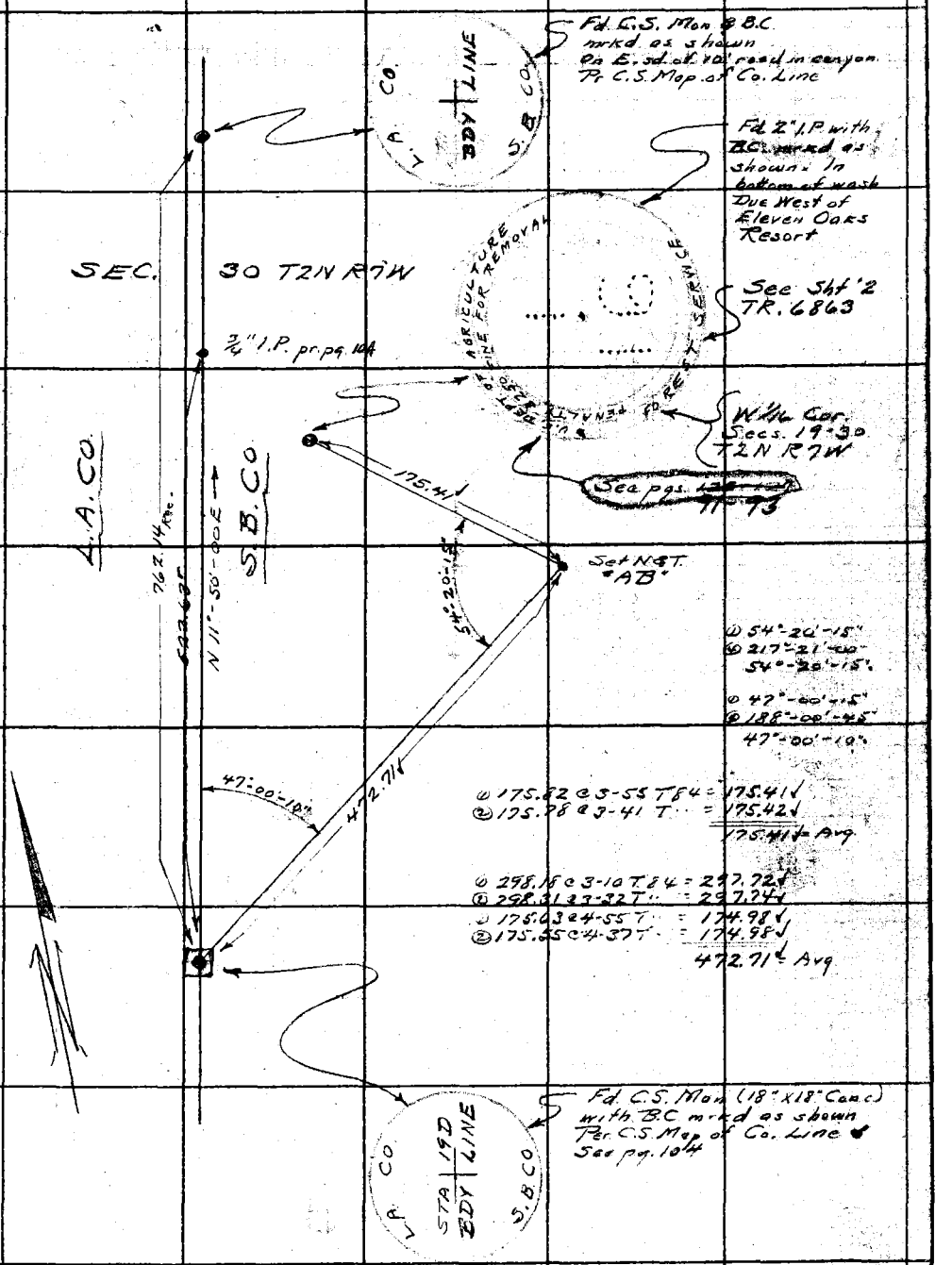

Note: ANY ADDITIONS OR CHANGES ON THIS SHEET MUST BE MADE OR CIRCLED IN Red Ink. WITH DATE AND NAME OF PERSON MAKING CHANGE.

RETURN TO
LOS ANGELES COUNTY SURVEYOR
700 HALL OF RECORDS

Do not extend notes this side of this line

FORM 247 10M 5-31

RETURN TO
LOS ANGELES COUNTY SURVEYOR
700 HALL OF RECORDS

Note: ANY ADDITIONS OR CHANGES ON THIS SHEET MUST BE MADE OR CIRCLED IN Red Ink. WITH DATE AND NAME OF PERSON MAKING CHANGE.

Do not extend notes this side of this line

F.B. 708 Pg 106

Notes Ck'd by Blackmar	Survey of Glendora Ridge Rd	F.B. 458	Pg. 107
Map No.	W. O. 2985	Tape No. 34 300'	St'd 84 OF.
Office Work	Surveyed by A. N. HELLSTROM		
Checked	Notes A.N.H.	Date 10-3-33	
Date	Indexed A. C. Johnson 12-11-33		

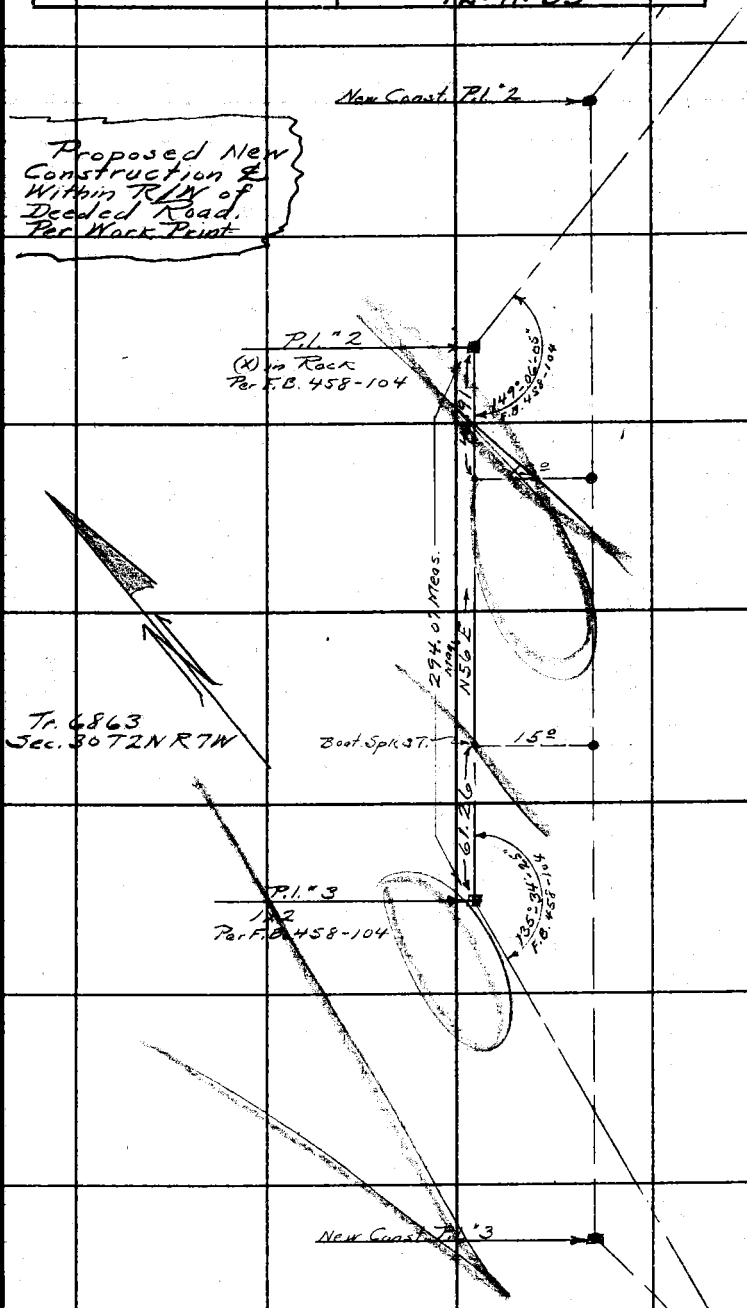

Note: ANY ADDITIONS OR CHANGES ON THIS SHEET MUST BE MADE OR CIRCLED IN Red Ink, WITH DATE AND NAME OF PERSON MAKING CHANGE.

Do not extend notes this side of this line

RETURN TO
LOS ANGELES COUNTY SURVEYOR
700 HALL OF RECORDS

FORM 247 10M 8-31

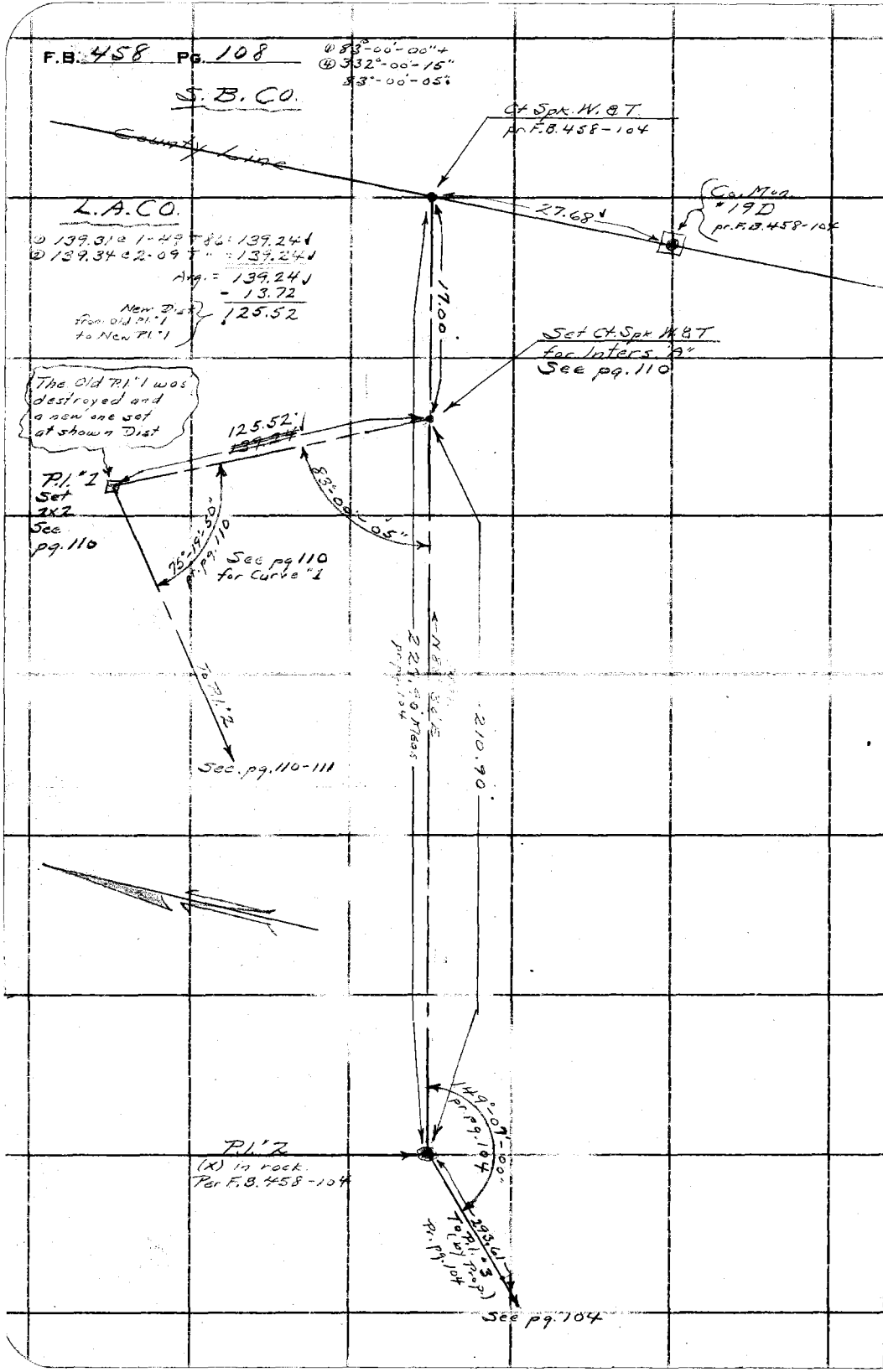

RETURN TO
LOS ANGELES COUNTY SURVEYOR
700 HALL OF RECORDS

Do not extend notes this side of this line

Note: ANY ADDITIONS OR CHANGES ON THIS SHEET MUST BE MADE OR CIRCLED IN Red Ink. WITH DATE AND NAME OF PERSON MAKING CHANGE.

Notes Ck'd by Blackmer	Survey of Glendora Ridge Rd.	F.B. 458 PG. 109
Map No.	W. O. 7985 Tape No. 34 30 St'd 84 °F.	① 73°-59'-00"
Office Work	Surveyed by A. N. HELLSTROM	④ 295°-56'-30"
Checked	Notes A.N.H. Date 10-3-33	73°-59'-05"
Date	Indexed A. C. Johnson	

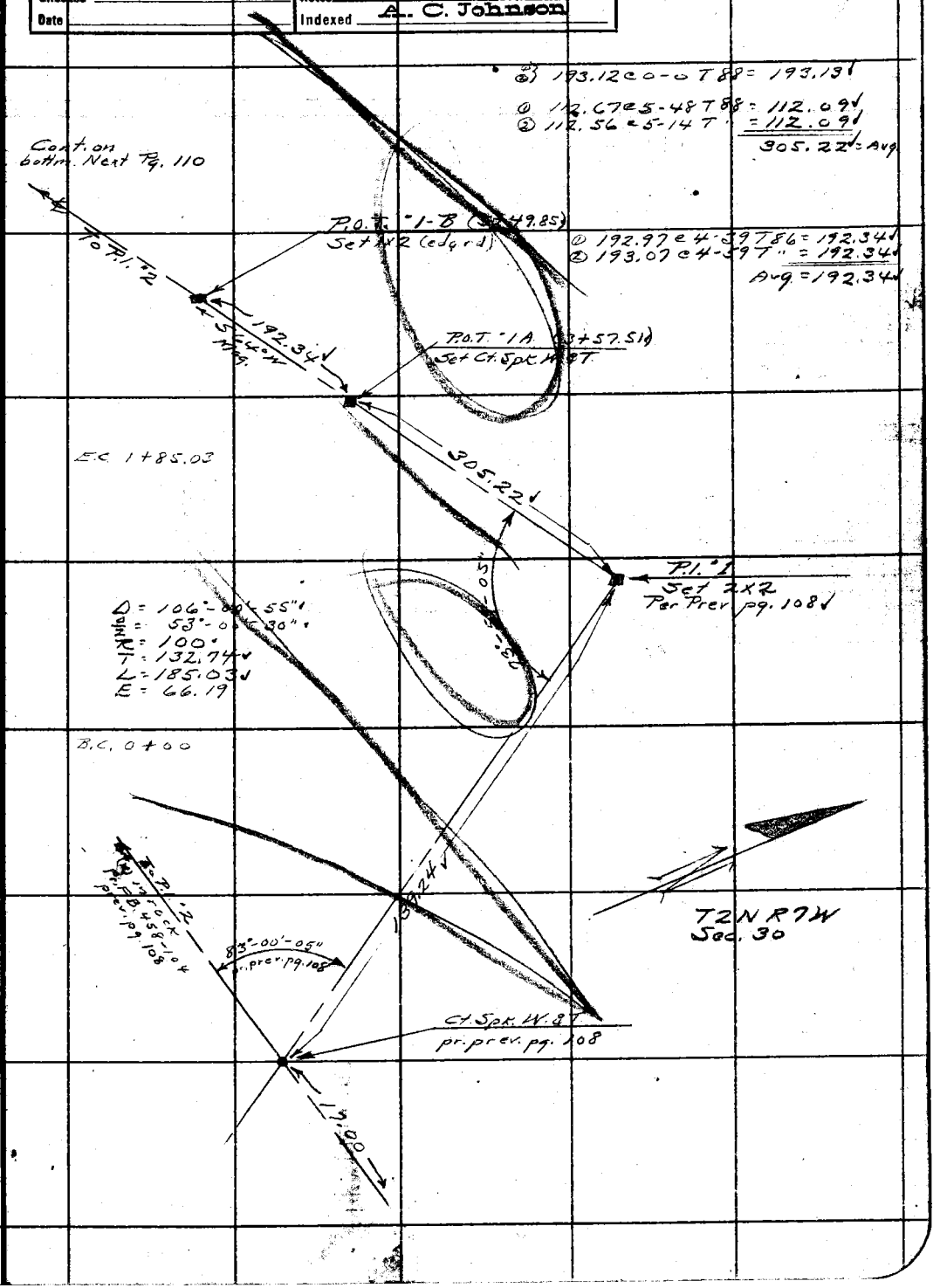

Note: ANY ADDITIONS OR CHANGES ON THIS SHEET MUST BE MADE OR CIRCLED IN Red Ink, WITH DATE AND NAME OF PERSON MAKING CHANGE.

Do not extend notes this side of this line

RETURN TO
LOS ANGELES COUNTY SURVEYOR
700 HALL OF RECORDS

FORM 247 10M 5-31

F.B. 458 PG. 110

(8) 201.36 @ 0-0 T78 = 201.35

(1) 260.40 @ 6-24 T78 = 258.77
(2) 260.27 @ 6-07 T78 = 258.78

(1) 200.11 @ 4-13 T78 = 199.56
~~(2) 200.06 @~~
(3) 200.19 @ 4-30 T78 = 199.56

Avg. = 659.68

(1) 75°-19'-45"
(4) 301'-19'-30"
75°-19'-50"

Take-Off of Glend. Rdg. Rd.
from Camp-Baldy Road
at L.A.-S.B.Co. Line

T2NR7W
Sec. 30

Cont. on bottom Pg. 111

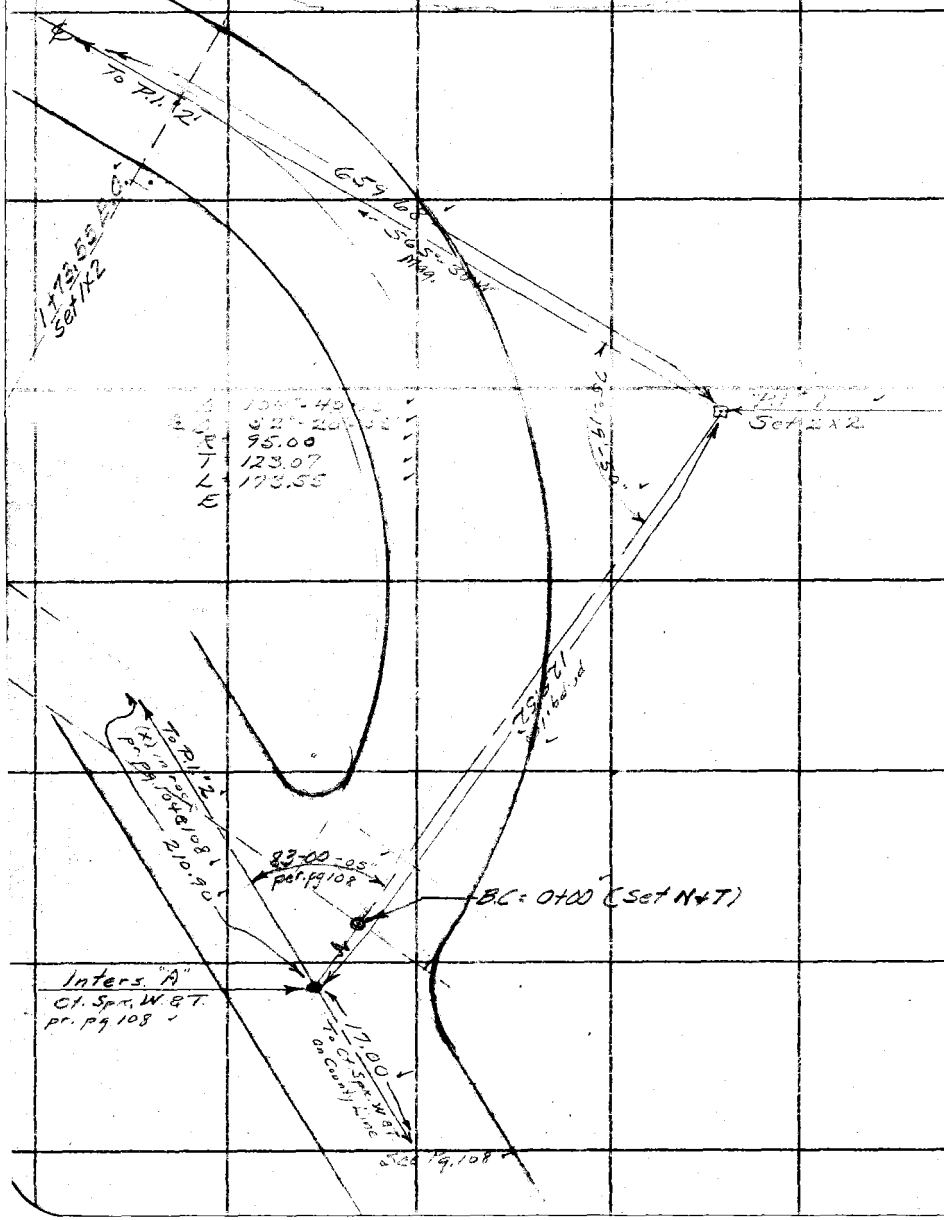

RETURN TO
LOS ANGELES COUNTY SURVEYOR
700 HALL OF RECORDS

Do not extend notes this side of this line

Note: ANY ADDITIONS OR CHANGES ON THIS SHEET MUST BE MADE OR CIRCLED IN Red Ink. WITH DATE AND NAME OF PERSON MAKING CHANGE.

Notes Ck'd by J. H. S.	Survey of Glendora Bridge [illegible]	F.B. 458 Pg. 111
Map No. B-815-5	W. O. 7985 Tape No. 34' St'd 84° °F.	① 158°-30'-00" ✓
Office Work [illegible]	Surveyed by A. N. HELLSTROM	④ 634°-00'-00" ✓
Checked [illegible]	Notes A.N.H Date 10-28-33	158°-30'-00" ✓
Date Feb-39	Indexed A. C. Johnson	

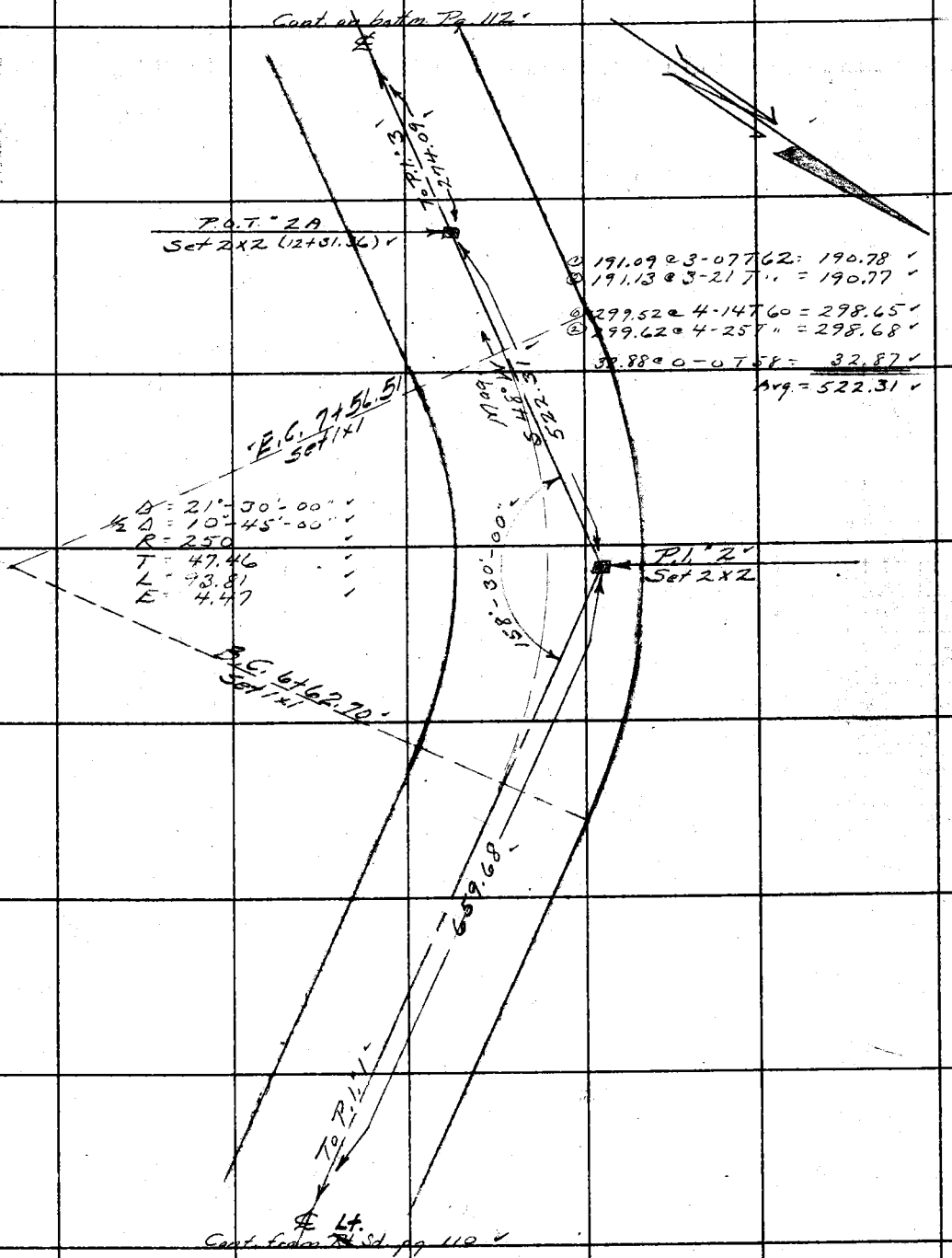

Note: ANY ADDITIONS OR CHANGES ON THIS SHEET MUST BE MADE (OR CIRCLED IN Red Ink, WITH DATE AND NAME OF PERSON MAKING CHANGE.

RETURN TO
LOS ANGELES COUNTY SURVEYOR
700 HALL OF RECORDS
Do not extend notes this side of this line

FORM 247 10M 5-31

F.B. 458 Pg. 112

Cont. on bottom Pg. 113

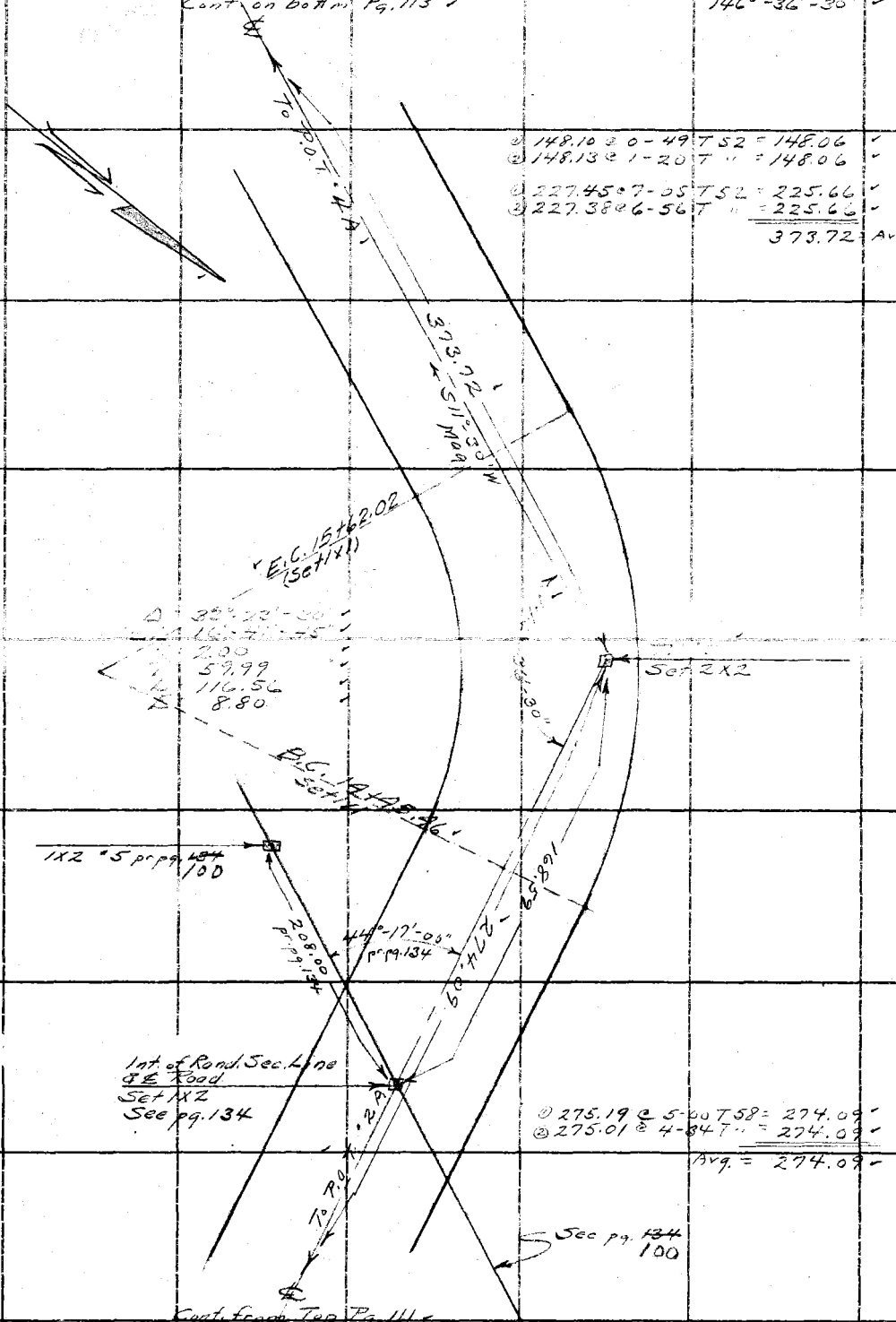

① 146-56-30" ✓
② 586°-26'-00" ✓
③ 146°-36'-30" ✓

① 148.10 @ 0-49 T52 = 148.06 ✓
② 148.13 @ 1-20 T " = 148.06 ✓

① 227.45 @ 7-05 T52 = 225.66 ✓
② 227.38 @ 6-56 T " = 225.66 ✓
373.72 Avg. ✓

① 275.19 @ 5-00 T58 = 274.09 ✓
② 275.01 @ 4-84 T " = 274.09 ✓
Avg. = 274.09 ✓

RETURN TO
LOS ANGELES COUNTY SURVEYOR
700 HALL OF RECORDS

Do not extend notes this side of this line

Note: ANY ADDITIONS OR CHANGES ON THIS SHEET MUST BE MADE OR CIRCLED IN **Red Ink.** WITH DATE AND NAME OF PERSON MAKING CHANGE.

Notes Ck'd by J. H. S.	Survey of Glendora Ridge Rd.	F.B. 458	Pg. 113
Map No. B 815-5	W. O. 7985 Tape No. 34 St'd 84 °F.		
Office Work H. M. Hall	Surveyed by A. N. HELLSTROM		
Checked AAR	Notes A.N.H. Date 10-30-33		
Date Feb-39	Indexed A. C. Johnson		

① 164°-18'-00"
④ 657°-12'-30"
164°-18'-05"

① 172°-21'-30" +
④ 689°-27'-00"
172°-21'-45"

① 227.42 @ 3-53 T 52 = 226.85
② 227.51 @ 4-11 T " = 226.85

① 125.52 @ 6-40 T 60 = 124.65
② 125.39 @ 6-05 T 60 = 124.66
351.50

Cont. on bottom Pg 114

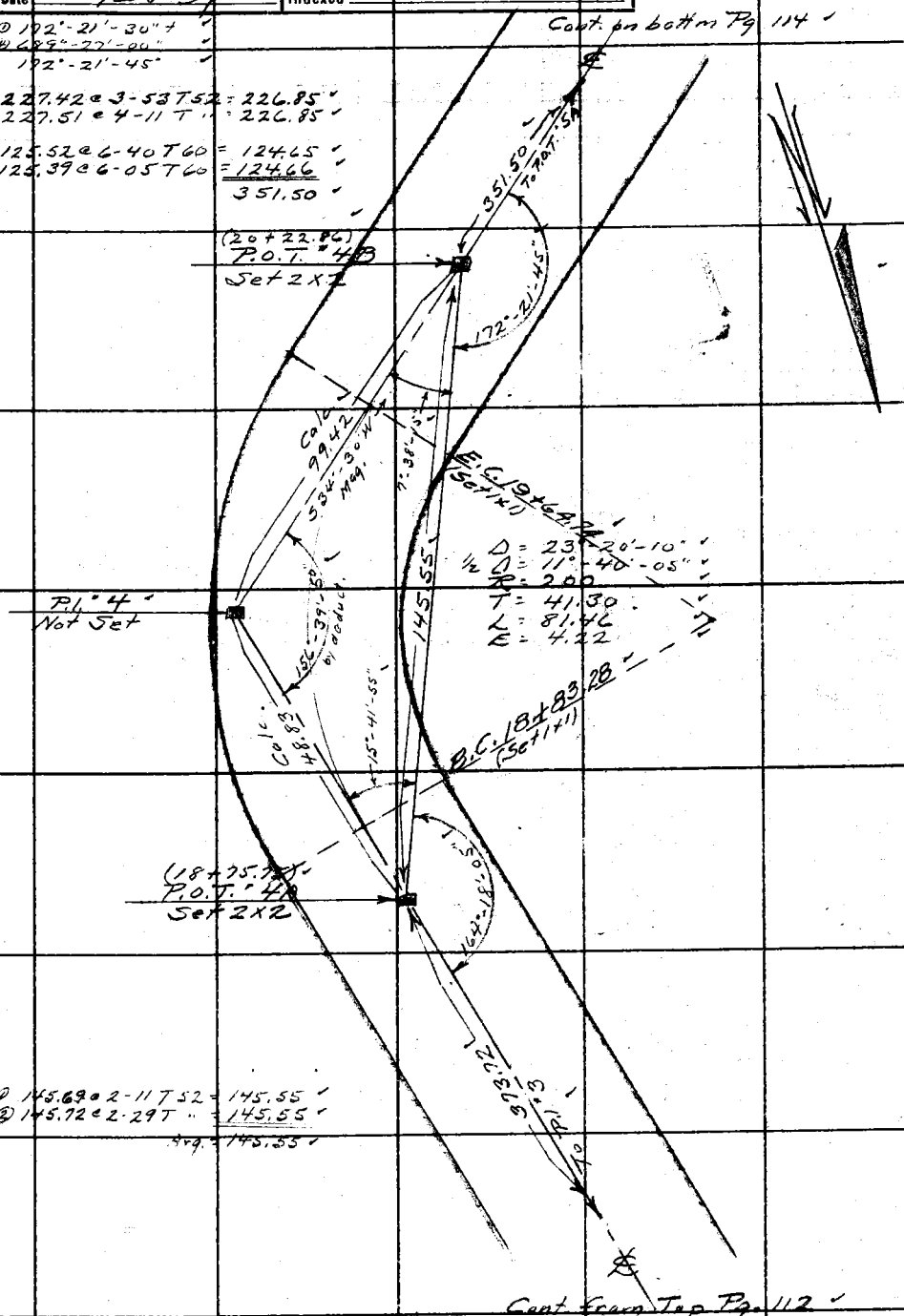

① 145.69 @ 2-11 T 52 = 145.55
② 145.72 @ 2-29 T " = 145.55
Avg. = 145.55

Cont. from Top Pg. 112

Note: ANY ADDITIONS OR CHANGES ON THIS SHEET MUST BE MADE OR CIRCLED IN Red Ink. WITH DATE AND NAME OF PERSON MAKING CHANGE.

RETURN TO
LOS ANGELES COUNTY SURVEYOR
700 HALL OF RECORDS
Do not extend notes this side of this line

FORM 247 10M 8-31

F.B. 458 Pg. 114

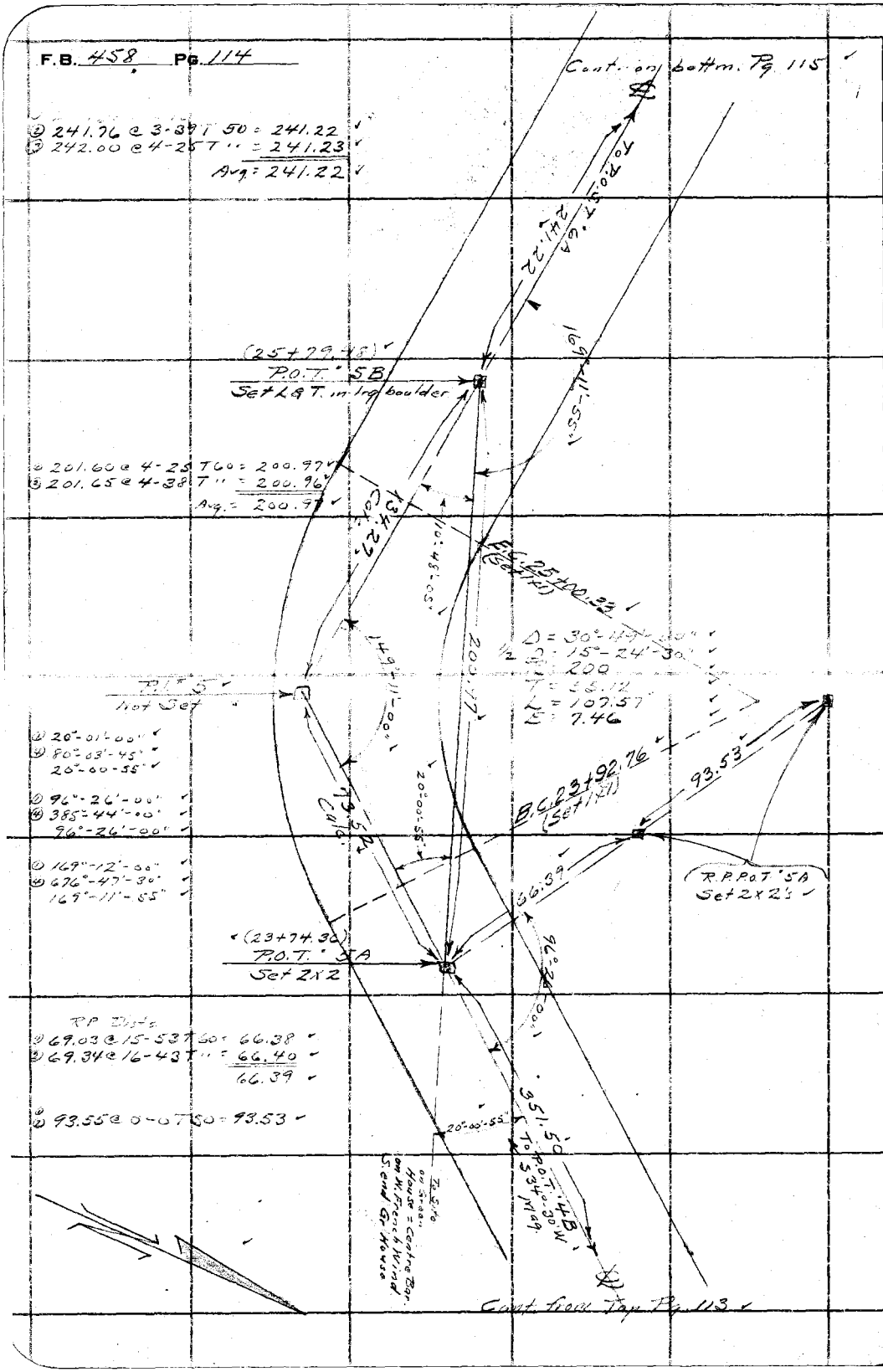

RETURN TO
LOS ANGELES COUNTY SURVEYOR
700 HALL OF RECORDS

Do not extend notes this side of this line

Note: ANY ADDITIONS OR CHANGES ON THIS SHEET MUST BE MADE OR CIRCLED IN **Red Ink.** WITH DATE AND NAME OF PERSON MAKING CHANGE.

Notes Ck'd by	J. H. S.	Survey of	Glendora Ridge Rd.
Map No.	B 815-5	W. O.	7985 Tape No. 34 St'd 84 °F.
Office Work	L M Hill	Surveyed by	A. N. HELLSTROM
Checked	Aak	Notes	Date 10-31-30
Date	Feb. 39	Indexed	A. C. Johnson

F.B. 458 Pg. 115

Note: ANY ADDITIONS OR CHANGES ON THIS SHEET MUST BE MADE OR CIRCLED IN Red Ink, WITH DATE AND NAME OF PERSON MAKING CHANGE.

RETURN TO
LOS ANGELES COUNTY SURVEYOR
700 HALL OF RECORDS
Do not extend notes this side of this line

Cont. on Station Pg. 116

Ⓒ 184.23 @ 3°-21' T66 = 185.89'
Ⓐ 1[illegible]

N64°-33'-15"W 116.80'

P.O.S.T. "6B"
Set 2 x 2

E.C. 30+36.26
Set 1" x 1" (Indistinct)

Δ = 55°-57'-30"
½ Δ = 27°-58'-45"
R = 300
T = 159.37
L = 293.00
E

B.C. 27+43.26
Set 1" x 1" on Rock

35°-38'-15"

58°-10'

P.I. "6"
Not Set.

104°-02'-30"

20°-19'-15"

81.93'

C/C.

P.O.S.T. "6A"
Set 1" I.P. in Oak stump.

B.C. = 27+43.26

1	27+50	25.00	0-38-35
2	27+75		2-01-50
3	28+00		5-25-05
4	28+25		7-48-20
5	28+50		11-35
6	28+75		12-34-50
7	29+00		14-58-05
8	29+25		17-21-20
9	29+50		19-44-30
10	29+75		22-07-45
11	30+00	25.00	24-31-00
12	30+25	11.26	26-54-15
E.C.	30+36.26		27-58-45

Chd for 50' arc = 49.96
.72

159°-40'-45"

Ⓓ 144°-21'-45"
Ⓔ 577°-27'-00"
144°-21'-45"

Ⓓ 159°-40'-30"
Ⓔ 638°-43'-00"
159°-40'-45"

P.O.S.T. "5B"
241.22'

T°

Ⓒ 116.80 @ 3°-53' T 50 = 116.50
Ⓐ 116.87 @ 4-18' T " = 116.81
Avg = 116.50

Cont. from Top Pg. 114

FORM 247 10M 5-31

F.B. 458 Pg. 116

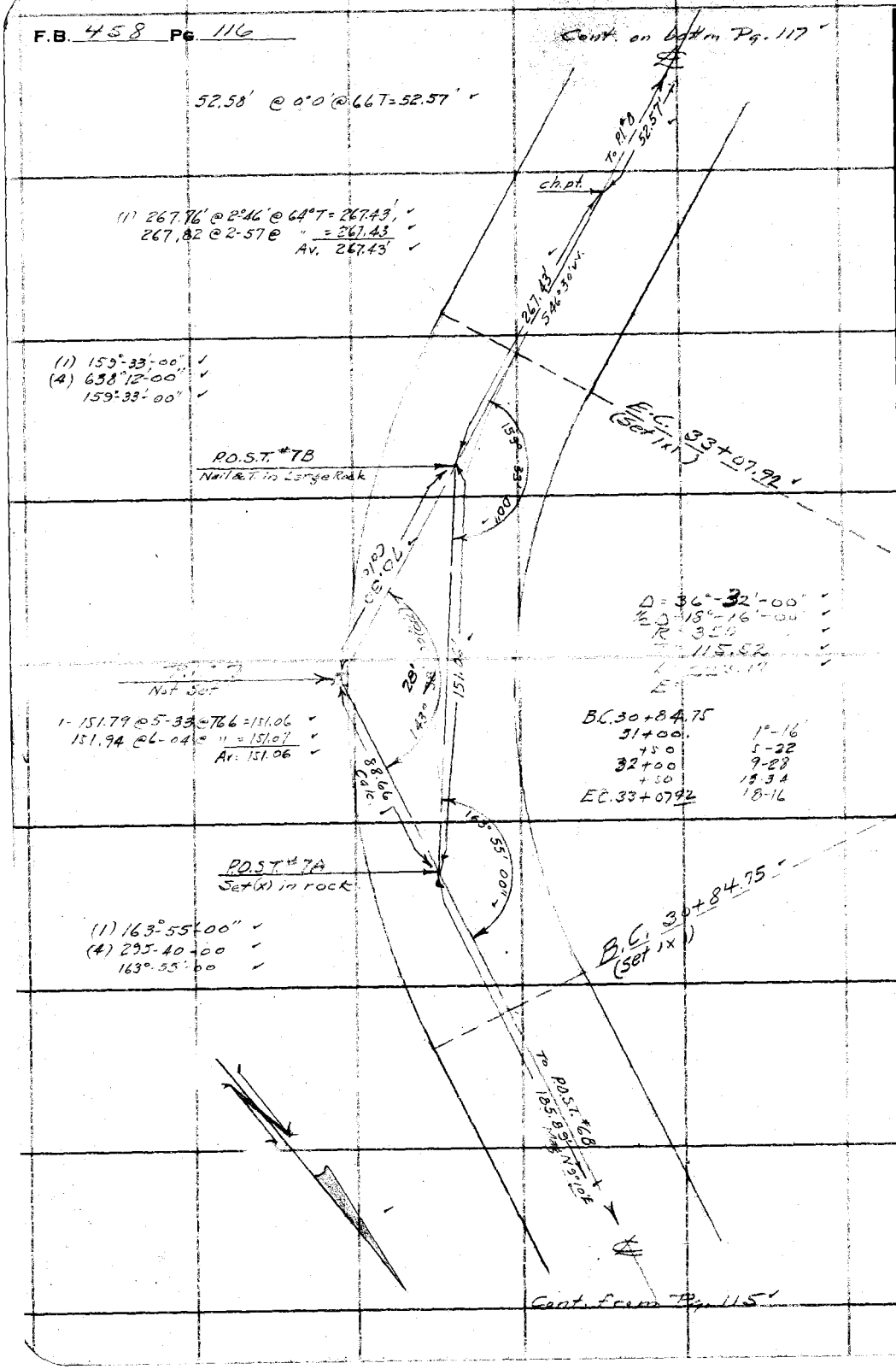

RETURN TO
LOS ANGELES COUNTY SURVEYOR
700 HALL OF RECORDS

Do not extend notes this side of this line

Note: ANY ADDITIONS OR CHANGES ON THIS SHEET MUST BE MADE OR CIRCLED IN Red Ink. WITH DATE AND NAME OF PERSON MAKING CHANGE.

Notes Ck'd by J. H. S.	Survey of Glendora Ridge Rd.
Map No. B-815-5	W. O. 7985 Tape No. 34 300 St'd 84 °F.
Office Work H M Hall	Surveyed by A. N. HELLSTROM
Checked AAR	Notes A.N.H. Date 11-2-33
Date Feb. 39	Indexed A. C. Johnson

F.B. 458 PG. 117

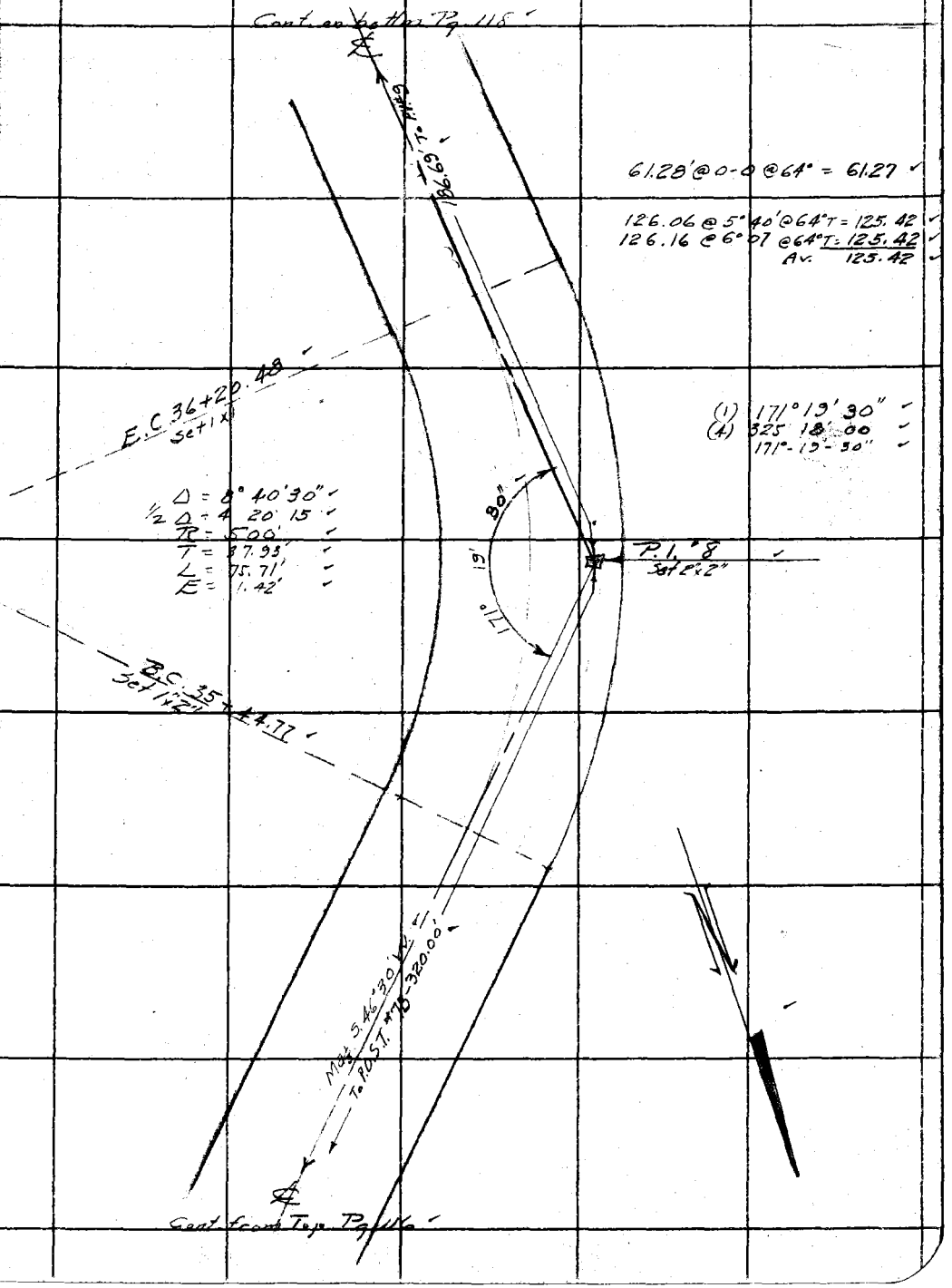

Note: ANY ADDITIONS OR CHANGES ON THIS SHEET MUST BE MADE OR CIRCLED IN Red Ink, WITH DATE AND NAME OF PERSON MAKING CHANGE.

RETURN TO
LOS ANGELES COUNTY SURVEYOR
700 HALL OF RECORDS

Do not extend notes this side of this line

FORM 247 10M 5-31

RETURN TO
LOS ANGELES COUNTY SURVEYOR
700 HALL OF RECORDS

Note: ANY ADDITIONS OR CHANGES ON THIS SHEET MUST BE MADE OR CIRCLED IN **Red Ink.** WITH DATE AND NAME OF PERSON MAKING CHANGE.

Do not extend notes this side of this line

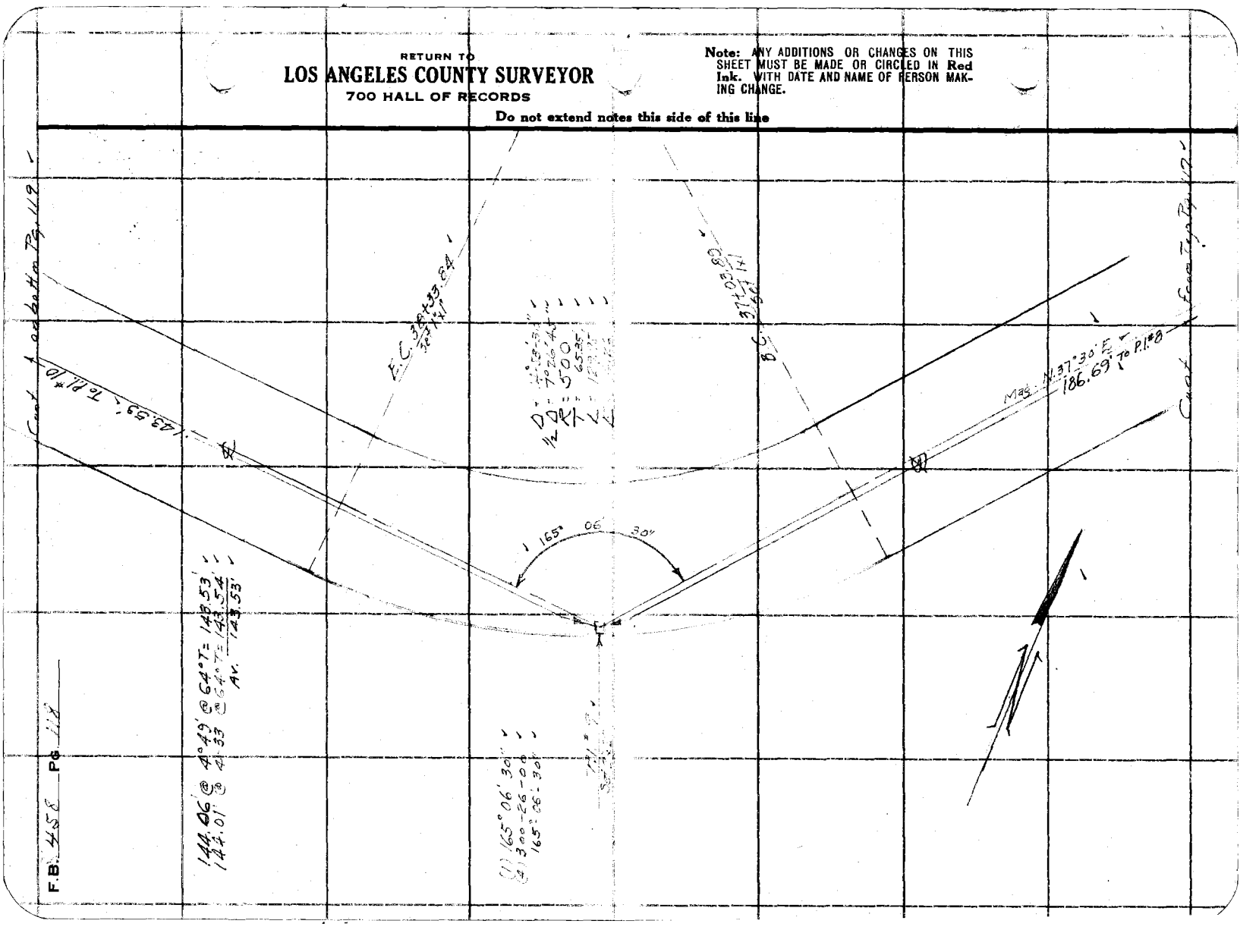

Notes Ck'd by J. H. S.	Survey of Glendora Ridge Rd.		F.B. 458 Pg. 119
Map No. B-815-5	W. O. 7985	Tape No. 34 St'd 84 °F.	
Office Work N. M. Hall	Surveyed by A. N. HELLSTROM		
Checked AAR	Notes A.N.H.	Date 11-2-33	
Date Feb. 39	Indexed A. C. Johnson		

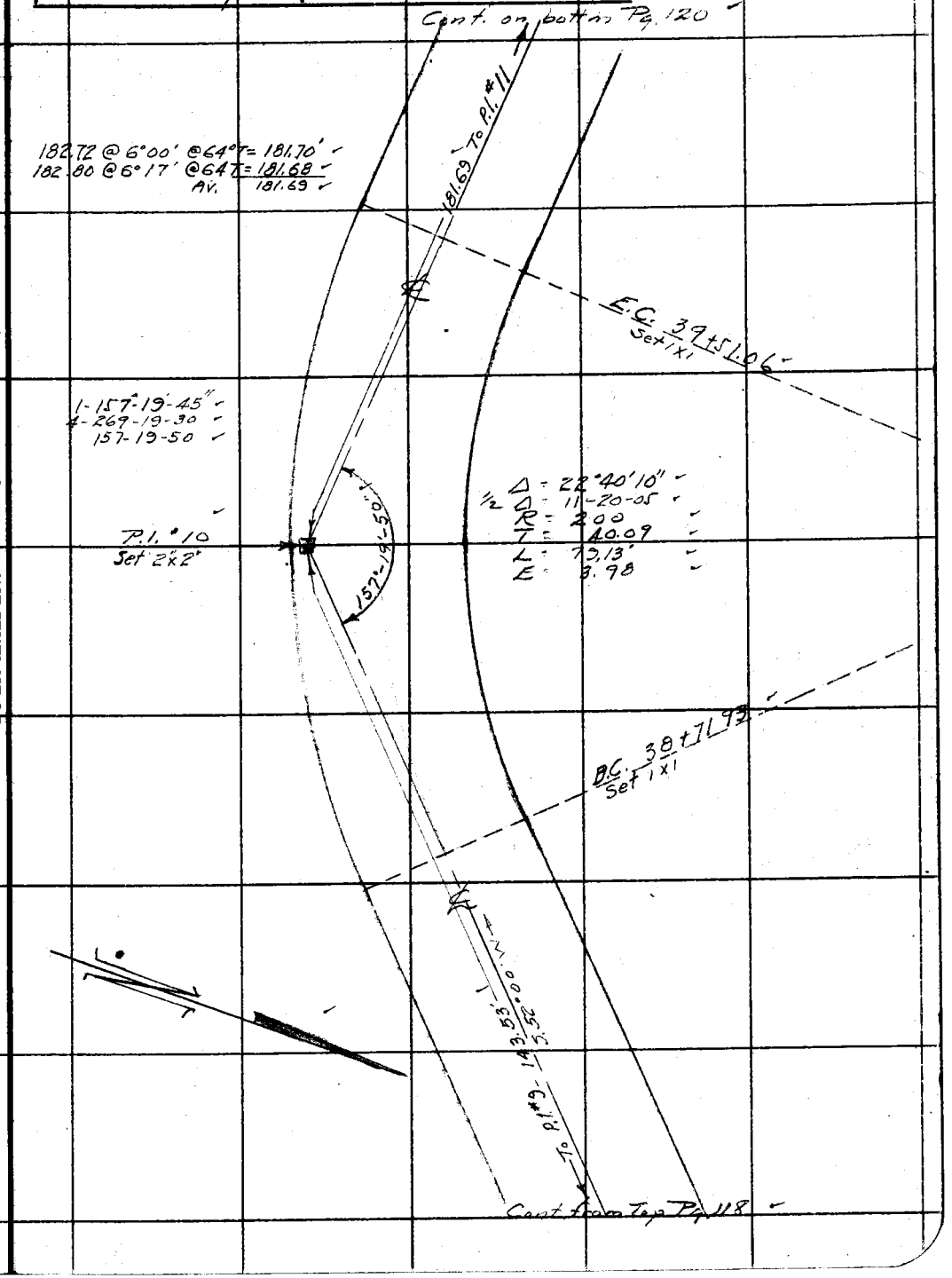

Note: ANY ADDITIONS OR CHANGES ON THIS SHEET MUST BE MADE OR CIRCLED IN Red Ink. WITH DATE AND NAME OF PERSON MAKING CHANGE.

RETURN TO
LOS ANGELES COUNTY SURVEYOR
700 HALL OF RECORDS

Do not extend notes this side of this line

FORM 247 10M 5-31

F.B. 458 PG. 120

Cont. on bottom Pg. 121 ✓

Cont. from Top Pg. 119 ✓

RETURN TO
LOS ANGELES COUNTY SURVEYOR
700 HALL OF RECORDS

Do not extend notes this side of this line

Note: ANY ADDITIONS OR CHANGES ON THIS SHEET MUST BE MADE OR CIRCLED IN Red Ink, WITH DATE AND NAME OF PERSON MAKING CHANGE.

Notes Ck'd by J. H. S.	Survey of Glendora Ridge Rd.
Map No. B-815-6	W. O. 2985 Tape No. 34 St'd 84 °F.
Office Work A. M. Hall	Surveyed by A. N. HELLSTROM
Checked Oak	Notes A.N.H. Date 11-2-33
Date Feb. 39	Indexed A. C. Johnson

F.B. 458 Pg. 121

30'
@ 153°-32'-46" ✓
@ 614°-10'-00" ✓
153°-32'-30" ✓

Cont. on bottom Pg. 122 ✓

@ 210.12 @ 5-35 T 72 = 209.70 ✓
@ 210.81 @ 5-50 T 1 = 209.70 ✓
Avg.: 209.70 ✓

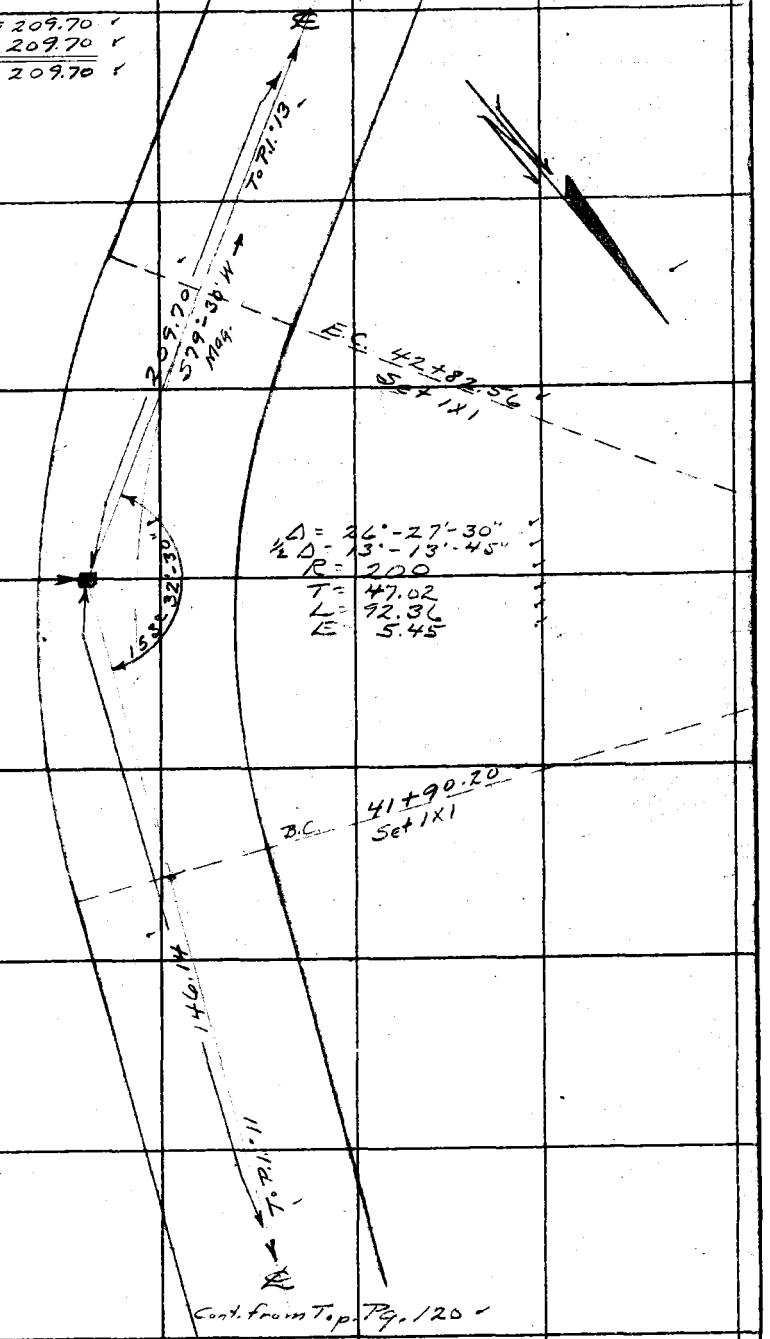

Notes: ANY ADDITIONS OR CHANGES OF THIS SHEET MUST BE MADE OR CIRCLED IN Red Ink. WITH DATE AND NAME OF PERSON MAKING CHANGE.

Do not extend notes this side of this line

RETURN TO
LOS ANGELES COUNTY SURVEYOR
700 HALL OF RECORDS

FORM 847 10M 5-31

F.B. 458 Pg. 122

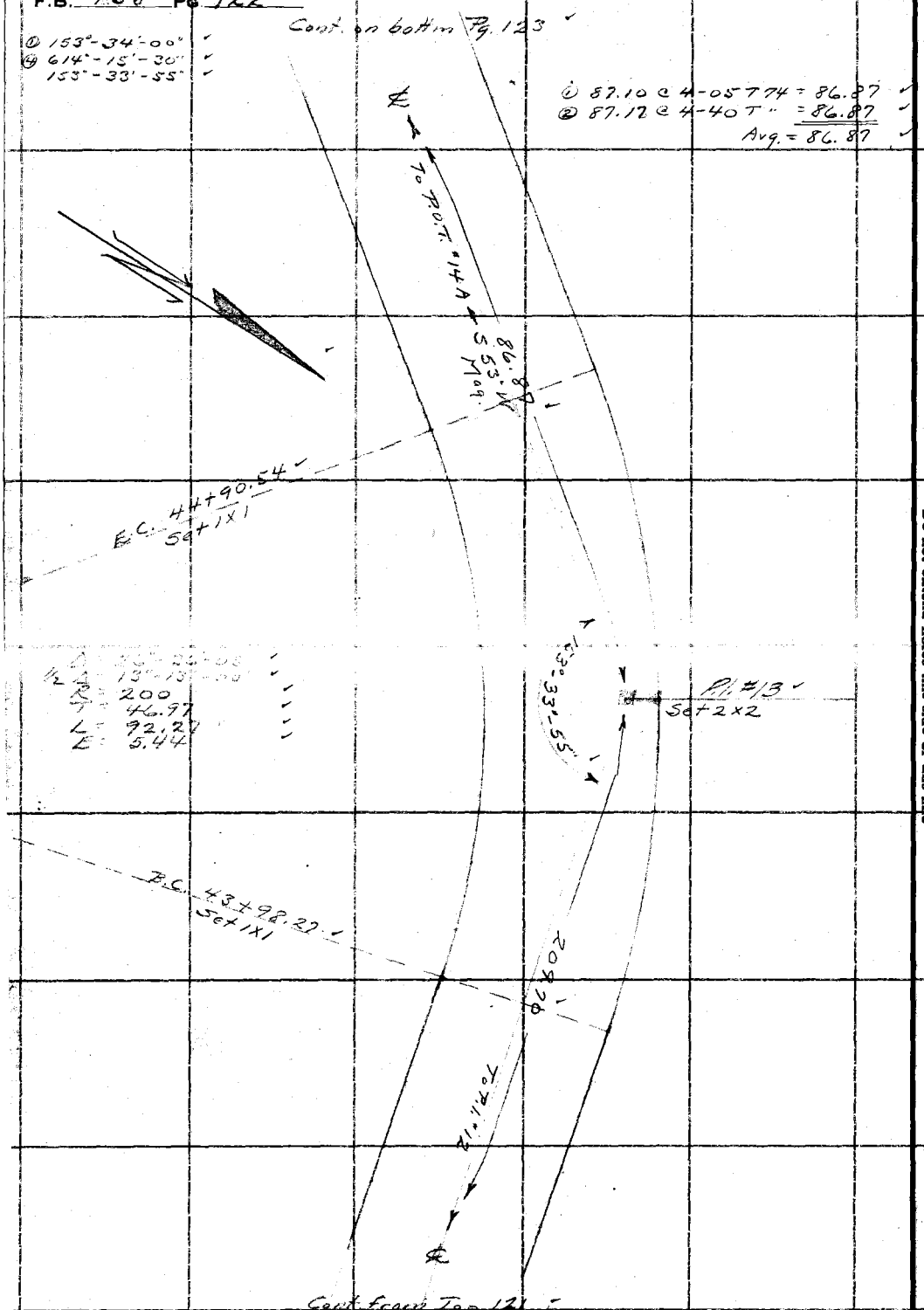

RETURN TO
LOS ANGELES COUNTY SURVEYOR
700 HALL OF RECORDS

Do not extend notes this side of this line

Note: ANY ADDITIONS OR CHANGES ON THIS SHEET MUST BE MADE OR CIRCLED IN Red Ink. WITH DATE AND NAME OF PERSON MAKING CHANGE.

Notes Ck'd by J. H. S.	Survey of Compton Ridge Rd.	F.B. 458	Pg. 123
Map No. B-815-5	W. O. 2985 Tape No. 34 St'd 84 °F.		
Office Work N. M. Hall	Surveyed by A. N. HELLSTROM		
Checked AWK	Notes A. N. H. Date 11-2-33		
Date Feb. 39	Indexed A. C. Johnson		

① 164°-01'-30"
④ 656°-06'-00"
164°-01'-30"

① 171°-22'-00"
④ 685°-28'-00"
171°-22'-00"

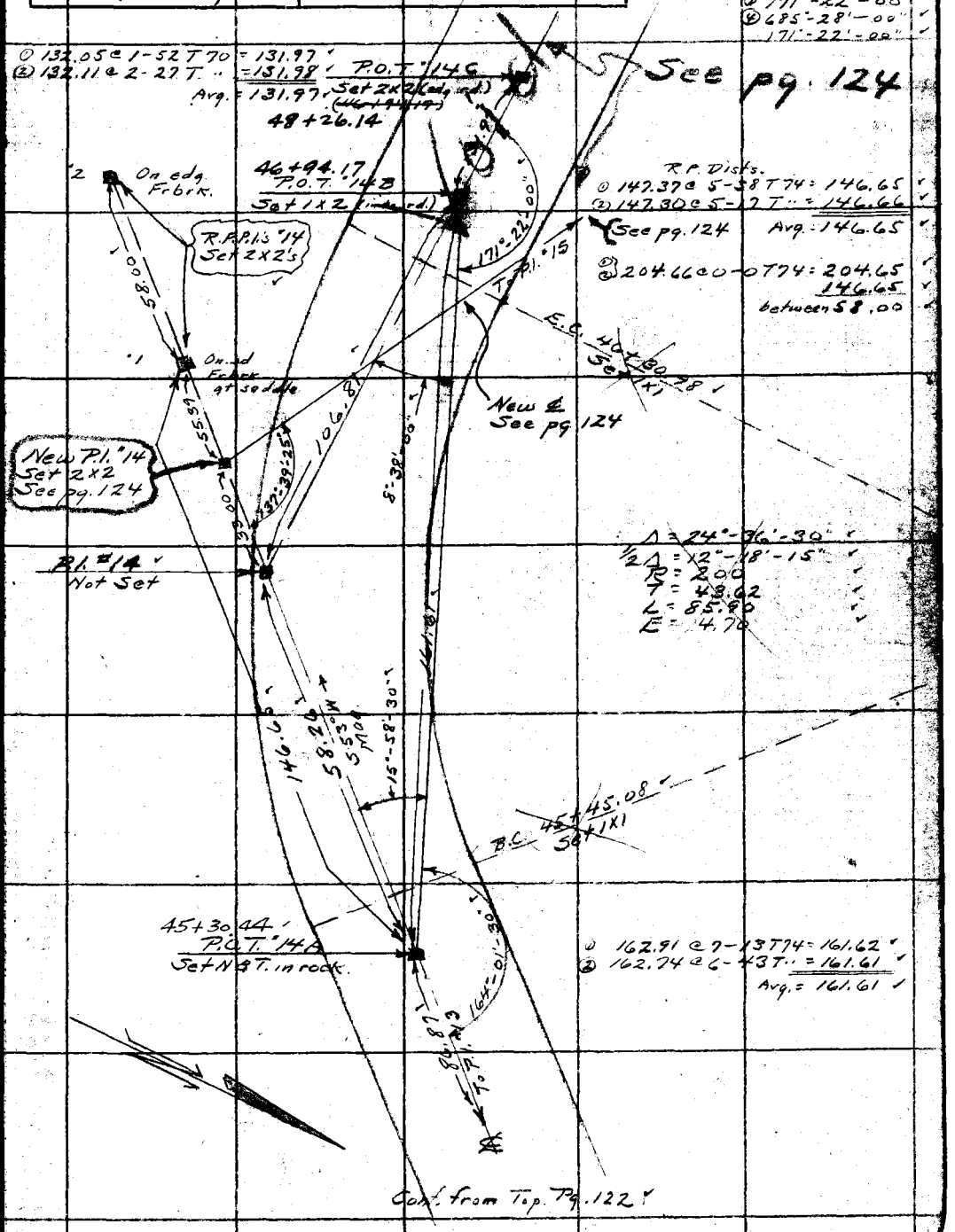

Note: ANY ADDITIONS OR CHANGES ON THIS SHEET MUST BE MADE OR CIRCLED IN Red Ink, WITH DATE AND NAME OF PERSON MAKING CHANGE.

RETURN TO
LOS ANGELES COUNTY SURVEYOR
700 HALL OF RECORDS
Do not extend notes this side of this line

FORM 247 10M 5-31

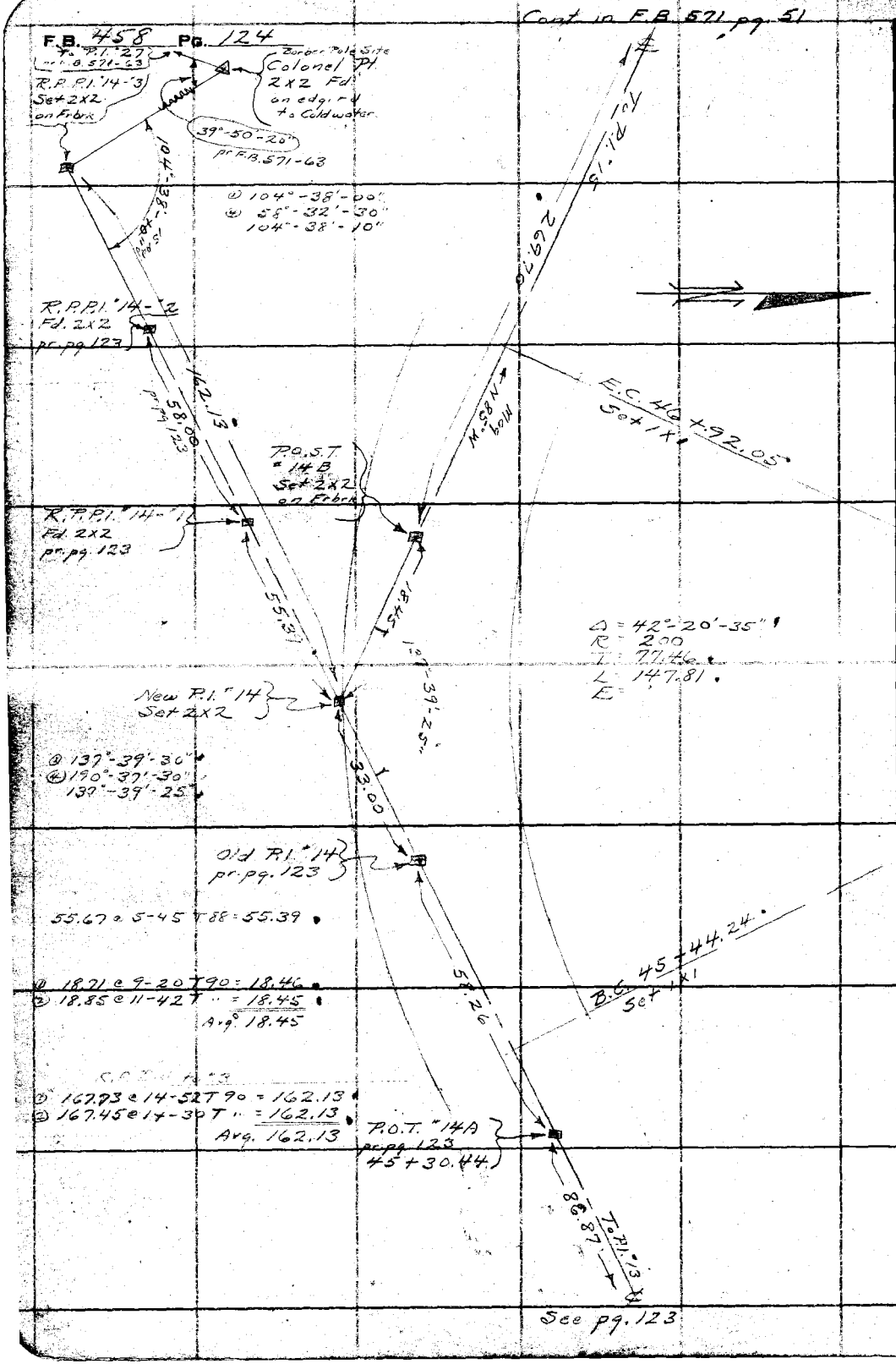

RETURN TO
LOS ANGELES COUNTY SURVEYOR
700 HALL OF RECORDS
Do not extend notes this side of this line
Note: ANY ADDITIONS OR CHANGES ON THIS SHEET MUST BE MADE OR CIRCLED IN Red Ink. WITH DATE AND NAME OF PERSON MAKING CHANGE.

F.B. 458 Pg. 125

Notes Ck'd by
Map No. 1
Office Work
Checked
Date

Survey of Glendora Ridge Rd
W. O. 7985 Tape No 300 ft 52 St'd 84 °F.
Surveyed by C. A. Benson
Notes (B) Date Sept 1934
Indexed A. C. Johnson
1-7-35

SURVEY OF
GLENDORA RIDGE ROAD.
FOLLOWING Constructed Rd.

From; Int. with Glendora Mt. Rd - Pl. #1-A - Pg. 130
To: Pl. # P.O.T. #1-60-A = ~~old P.O.T. #53-A~~ Pg. 172.

Survey Beg. Sept 17, 1934
Survey Completed Dec. 19, 1934. to Pl #89 pg. 191.

From P.O.T. #1-60-A ~~53-A~~ to Pl. # 67-A ~~60-A~~ incl (Old Markings) see pg's. 80 to 86.
ORIG. SURVEY
Pl. # 68-A ~~61~~ to Pl. # ~~89~~ 96 pg's. 175 to 191.

Profile - see L.B. 743 - Pg. 173

Note: ANY ADDITIONS OR CHANGES ON THIS SHEET MUST BE MADE OR CIRCLED IN Red Ink WITH DATE AND NAME OF PERSON MAKING CHANGE.

Do not extend notes this side of this line

RETURN TO
LOS ANGELES COUNTY SURVEYOR
700 HALL OF RECORDS

FORM 247 5M 2-34

INDEX

INDEX (First Part.)
GLENDORA RIDGE ROAD
12-27-34 C.A.B.

CALIFORNIA
POMONA QUADRANGLE (San Antonio)

RETURN TO
LOS ANGELES COUNTY SURVEYOR
700 HALL OF RECORDS

Do not extend notes this side of this line

Note: ANY ADDITIONS OR CHANGES ON THIS SHEET MUST BE MADE OR CIRCLED IN Red Ink WITH DATE AND NAME OF PERSON MAKING CHANGE.

Notes Ck'd by	Survey of Glendora Ridge Rd	F.B. 458 Pg. 127
Map No. B-815-1	W. O. 7985 Tape No St'd OF.	
Office Work H. M. Hall	Surveyed by	
Checked	Notes Date	
Date	Indexed A. C. Johnson	

Note: ANY ADDITIONS OR CHANGES ON THIS SHEET MUST BE MADE OR CIRCLED IN Red Ink WITH DATE AND NAME OF PERSON MAKING CHANGE.

RETURN TO

LOS ANGELES COUNTY SURVEYOR

700 HALL OF RECORDS

Do not extend notes this side of this line

FORM 247 5M 2-34

RETURN TO

LOS ANGELES COUNTY SURVEYOR

700 HALL OF RECORDS

Note: ANY ADDITIONS OR CHANGES ON THIS SHEET MUST BE MADE OR CIRCLED IN **Red Ink** WITH DATE AND NAME OF PERSON MAKING CHANGE.

Do not extend notes this side of this line

F.B. 458 Pg. 128

Notes Ck'd by	Survey of Glendora Ridge Rd.
Map No. B-815-2	W. O. 7985 Tape No ____ St'd ____ OF.
Office Work H. M. Hall	Surveyed by
Checked aap	Notes ____ Date ____
Date Feb. 39	Indexed A. C. Johnson

F.B. 458 PG. 129

RETURN TO
LOS ANGELES COUNTY SURVEYOR
700 HALL OF RECORDS

Note: ANY ADDITIONS OR CHANGES ON THIS SHEET MUST BE MADE OR CIRCLED IN Red Ink WITH DATE AND NAME OF PERSON MAKING CHANGE.

Do not extend notes this side of this line

FORM 247 5M 2-34

F.B. 458 Pg. 130 Con't. on book pg 131

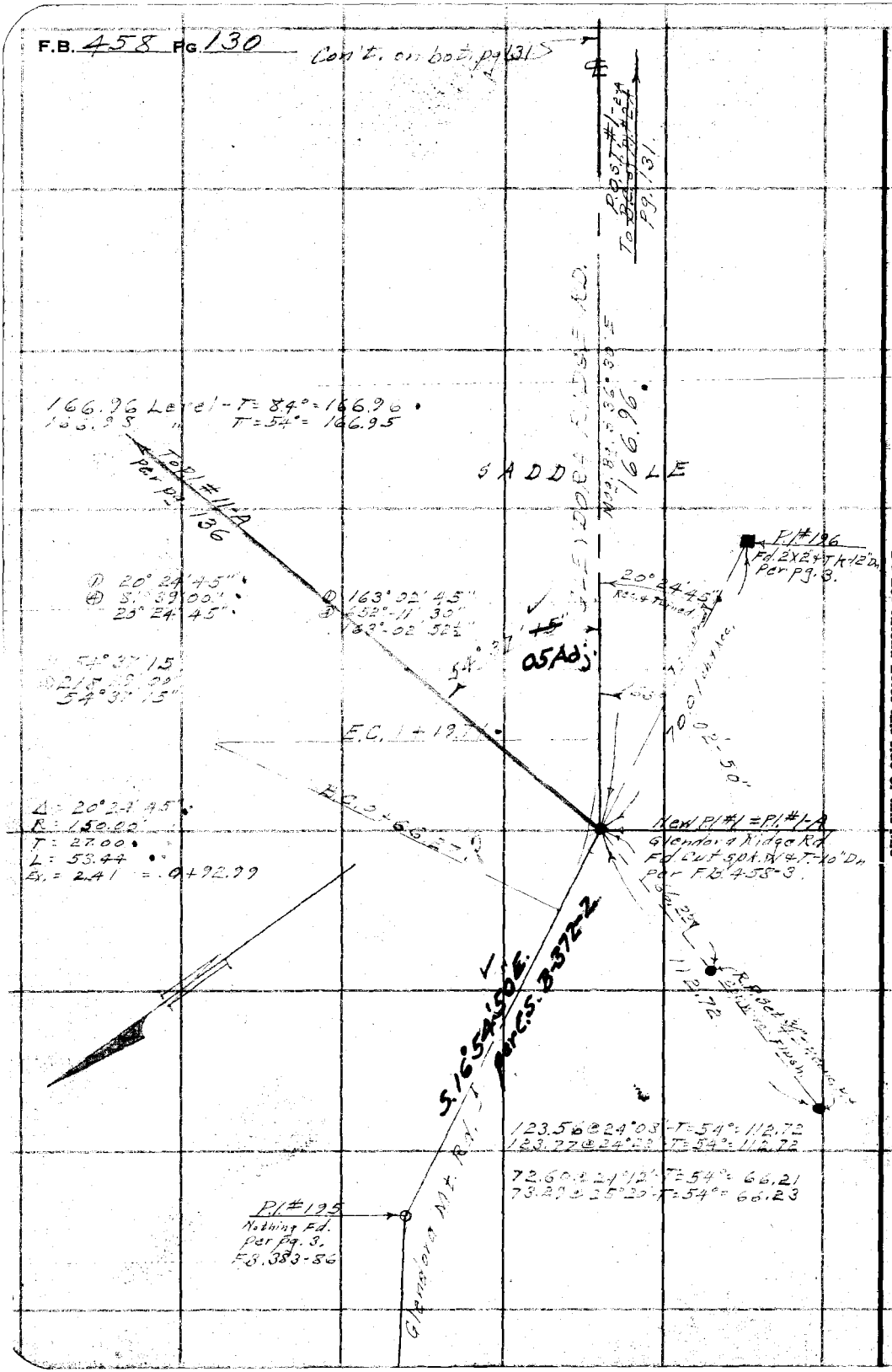

RETURN TO
LOS ANGELES COUNTY SURVEYOR
700 HALL OF RECORDS

Do not extend notes this side of this line

Note: ANY ADDITIONS OR CHANGES ON THIS SHEET MUST BE MADE OR CIRCLED IN Red Ink WITH DATE AND NAME OF PERSON MAKING CHANGE.

Notes Ck'd by T.T.S.	Survey of Glendora Ridge Rd.	F.B. 458 Pg. 131
Map No. B-8152	W. O. 7985 Tape No 52 St'd B4 °F.	
Office Work M. Mitchell	Surveyed by C.A. Benson	
Checked OAR	Notes (B) Date 9-24-34	
Date Feb. 39	Indexed A. C. Johnson	

Note: ANY ADDITIONS OR CHANGES ON THIS SHEET MUST BE MADE OR CIRCLED IN Red Ink WITH DATE AND NAME OF PERSON MAKING CHANGE.

RETURN TO
LOS ANGELES COUNTY SURVEYOR
700 HALL OF RECORDS

Do not extend notes this side of this line

FORM 247 5M 2-34

Cont. on bot. pg. 132.

To P.I.#4-A pp pg 132

300.68 @ 4°59' - T = 54° = 299.48
300.60 @ 4°45' - T = 54° = 299.51
3.55 Level - T = 54° = 3.55
Avg. Total = 303.04

303.04

E.C. 6+92.58

Δ = 4°21'00"
R = 1000.00'
T = 37.98
L = 75.92
Ex. = 0.73 = 6+54.92

P.I.#3-A
Set ¾" I.P. Conc. P. & Cap. Wire - 12" Dn.

R.P. Set ¾" I.P. Conc. P. & Cap. Wire - Flush

32.35

76.63

90°00'00"

B.C. 6+15.54

Δ = 175°39'00"
R = 702.36'
T = 175°39'00"

76.46 @ 12°21' - T = 54° = 76.63
78.59 @ 12°48' - T = 54° = 76.63

33.12 @ 12°20' - T = 54° = 32.35
33.42 @ 14°30' - T = 54° = 32.35

235.09 @ 4°28' - T = 54° = 234.33
234.96 @ 3°59' - T = 54° = 234.34

234.33

Δ = 155°25'45"
R = 621.43'30"
T = 155°25'52½"

50 Adj.

5.26

P.O.S.T. #2-A
Set ¾" I.P. Conc. P. & Cap. Wire 12" Dn.

Chord 85.44

P.I. #2-A
Nothing Set.

E.C. 4+77.58

R.P. Set ¾" I.P. Conc. P. & Cap. Wire 12" Dn. Flush

Δ = 48°47'
R = 200.00'
T = 90.76'
L = 170.31'

20'

B.C. 2+55.54

50'

Chord 165.25

Δ = 155°46'45"
R = 623°07'30"
T = 155°46'52½"

P.O.S.T. #1-2A
Set ¾" I.P. Conc. P. & Cap. Wire 12" Dn.

A.10

5.16.35

R.P. Set ¾" I.P. Conc. P. & Cap. Wire cut B.F. 3½ above Gr.

157.17 @ 4°23' - T = 54° = 156.63
157.07 @ 3°54' - T = 54° = 156.68

166.96

Cont. from top pg. 130

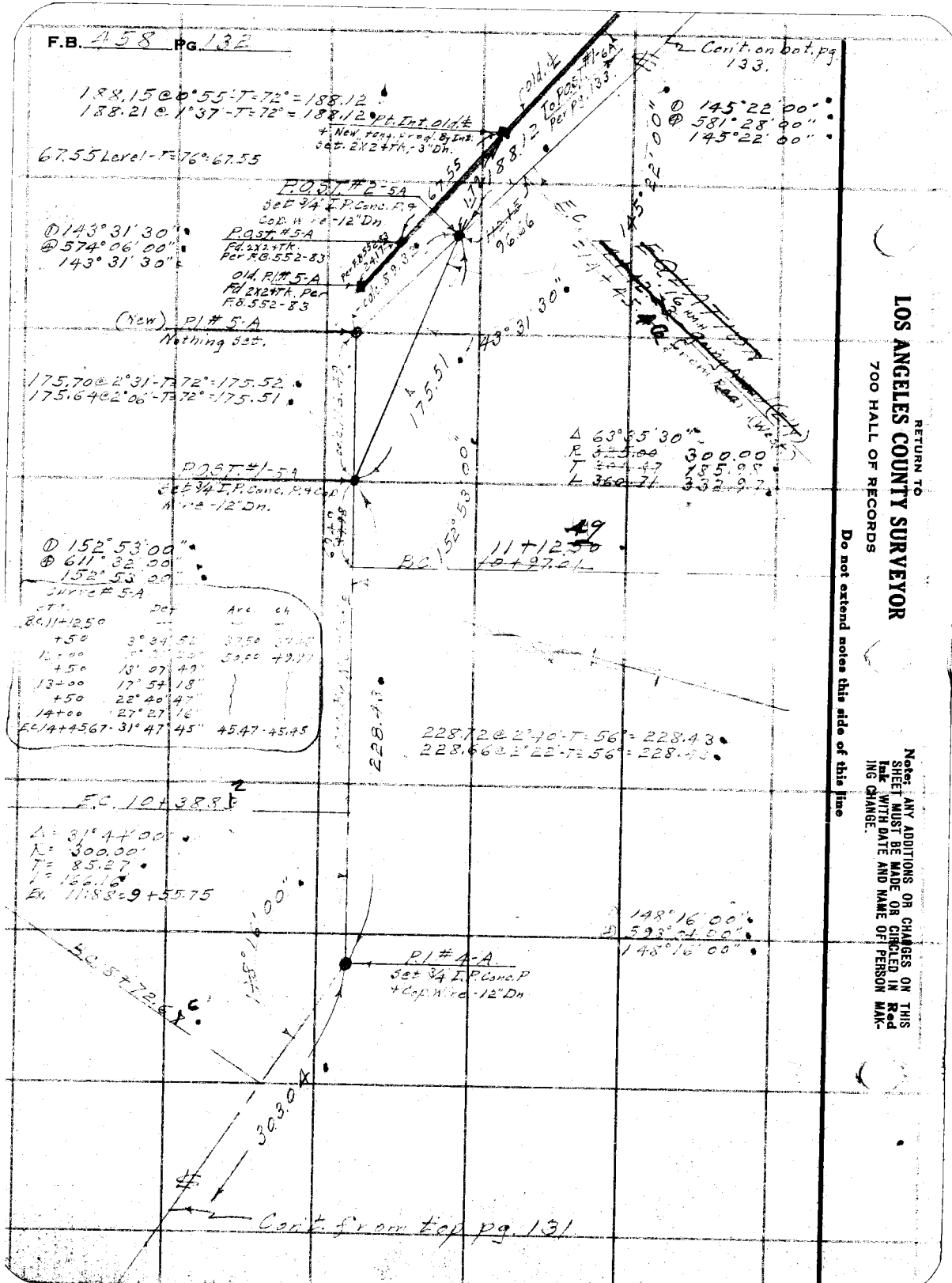
F.B. 458 Pg. 132
Cont. on bot. pg. 133.
188.15 @ 0°55'-T=72°=188.12
188.21 @ 1°37'-T=72°=188.12
Pt. Int. old ±
+ New, temp. wood, By Int. Set 2"x2"+Tk, -3" Dn.
67.55 Level-T=76°=67.55
P.O.T. #2-5A
Set 3/4" I.P. Conc. F.T. Col. W.re -1/2" Dn
P.O.T. #5-A
Fd. 2x2+Tk. Per R.B. 552-83
Old P.I. #5-A
Fd 2X2+Tk. Per R.B. 552-83
(New) P.I. # 5-A
Nothing Set.
Col. 5.9 Nly
143°31'30"
574°06'00"
143°31'30"
175.70 @ 2°31'-T=72°=175.52
175.64 @ 2°06'-T=72°=175.51
175.51
N 49°28'30" E
Δ 69°35'30"
R 300.00
T 198.47
L 364.71
332.97
P.O.T. #1-5A
Set 3/4" I.P. Conc. F.T. Col. W.re -1/2" Dn.
N 36°28'00" E
152°53'00"
611°32'00"
152°53'00"
Curve # 5-A
P.C. 11+12.50
P.C. 10+97.21
Sta. Dot Arc ch
11+12.50 — — —
+50 3°34'52" 37.50 37.49
12+00 — 50.00 +9.21
+50 13°07'49"
13+00 17°54'18"
+50 22°40'47"
14+00 27°27'16"
P.C. 14+45.67 31°47'45" 45.47 45.45
228.72 @ 2°40'-T=56°=228.43
228.66 @ 2°22'-T=56°=228.43
228.43
P.C. 10+38.82
Δ = 31°47'00"
R = 300.00'
T = 85.27'
L = 166.46'
Ex. 11+18.8=9+55.75
148°16'00"
593°44'00"
148°16'00"
P.I. # 4-A
Set 3/4" I.P. Conc. P. + Cap. W.re -1/2" Dn
S 58°16'00" E
30.30
Cont. from Eq. pg. 131
RETURN TO
LOS ANGELES COUNTY SURVEYOR
700 HALL OF RECORDS
Do not extend notes this side of this line
Note: ANY ADDITIONS OR CHANGES ON THIS SHEET MUST BE MADE OR CIRCLED IN Red Ink WITH DATE AND NAME OF PERSON MAKING CHANGE.

Notes	Ck'd by T.J.S.	Survey of Glendora Ridge Rd	F.B. 458 Pg. 139
Map	No. 13815-2	W. O. 7985 Tape No 52 St'd 84 of F.	
Office	Work H. M. Hall	Surveyed by Benson	
Checked	AWR	Notes (B) A. C. Johnson Date 9-21-34	
Date	Feb. 39	Indexed	

Con't. on bot. pg 134.

P.O.P.I. #7-A
Spr. in Cp. 134.

N 39° 00' E 153.57

154.00 @ 4°13' - T = 72° = 153.57
153.85 @ 3°20' - T = 72° = 153.58

P.O.S.T. #2-6A
Set ¾" I.P. Conc. P. + Cap.
Wire -12" Dn.

Δ 88° 32' 45"
℄ 354° 11' 00"
88° 32' 45"

98.37 @ 6°59' - T = 72° = 97.63
98.22 @ 6°12' - T = 72° = 97.64

R.P.P.I. #5
Fd. 2X2 (Flush) in top
Pen. FB 552-83

R.D.P.I. #6-A
Set ¾" I.P. Conc. P.
+ Cap, Wire on bench
out place.

97.95
97.63
EC 16 ± 74.12

Δ = 91° 27' 20"
R = 110.00'
T = 112.83
L = 175.58

40.43'
S 88° 32' E

5X 8.0
Tan. prod.

62.07 @ 28°00' - T = 74° = 54.80
62.62 @ 28°57' - T = 74° = 54.80

P.I. #6-A
Set ¾" I.P. Conc. P. + Cap. Wire, 4'± from top slope

Ap. 17
Tan.

P.O.S.T. #1-6A
Set ¾" I.P. Conc. P.
+ Cap. Wire -12" Dn.

78.28

B.C. Lot 99-A
1502.3'

R.P.P.I. #4
Pen. FB 552-83

88.50

89.08 @ 12°08' - T = 72° = 78.28
79.76 @ 11°01' - T = 72° = 78.28

34.15

188.12

471.26 @ 30°23' - T = 74° = 40.77
471.79 @ 31°27' - T = 74° = 40.77

Direct + Inverted
109.90 @ 31°35' - T = 74° = 88.50

F.P.P. FB 552-83

To P.O.S.T. FB-5A Pg. 132

Con't. from top pg 132

Notes: ANY ADDITIONS OR CHANGES ON THIS SHEET MUST BE MADE OR CIRCLED IN Red Ink WITH DATE AND NAME OF PERSON MAKING CHANGE.

Do not extend notes this side of this line

RETURN TO
LOS ANGELES COUNTY SURVEYOR
700 HALL OF RECORDS

FORM 247 9M 2-34

F.B. 458 Pg. 134

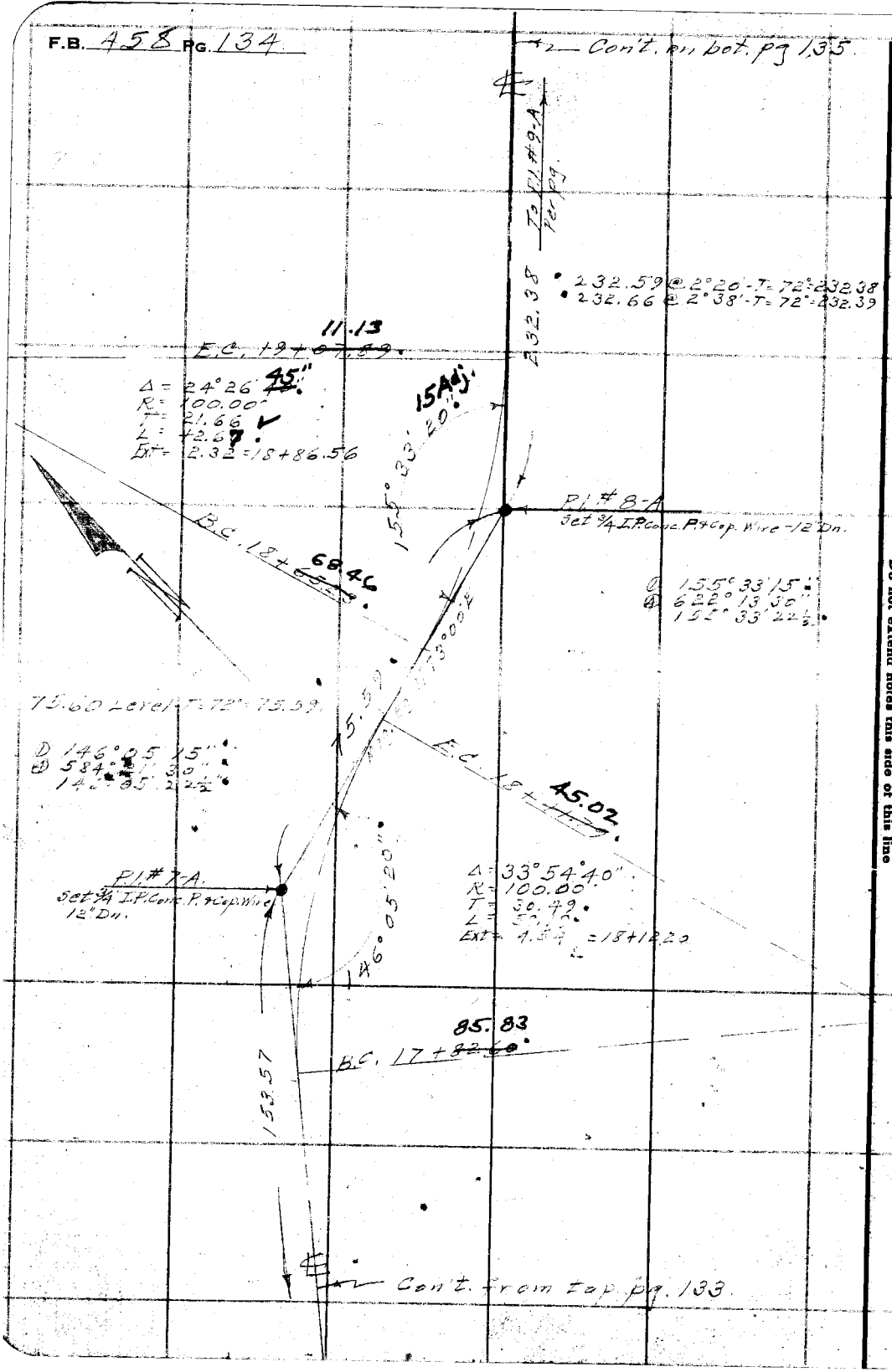

RETURN TO
LOS ANGELES COUNTY SURVEYOR
700 HALL OF RECORDS

Do not extend notes this side of this line

Note: ANY ADDITIONS OR CHANGES ON THIS SHEET MUST BE MADE OR CIRCLED IN Red Ink WITH DATE AND NAME OF PERSON MAKING CHANGE.

Notes Ck'd by T.J.S.	Survey of Glendora Ridge Rd
Map No. B-815-2	W. O. 7985 Tape No 52 300 ft St'd 84 °F.
Office Work H. M. Hall	Surveyed by C. A. Benson
Checked AWR	Notes B Date 9-18-34
Date Feb. 39	Indexed A. C. Johnson

F.B. 458 Pg. 135

Con't. on bot. pg 136

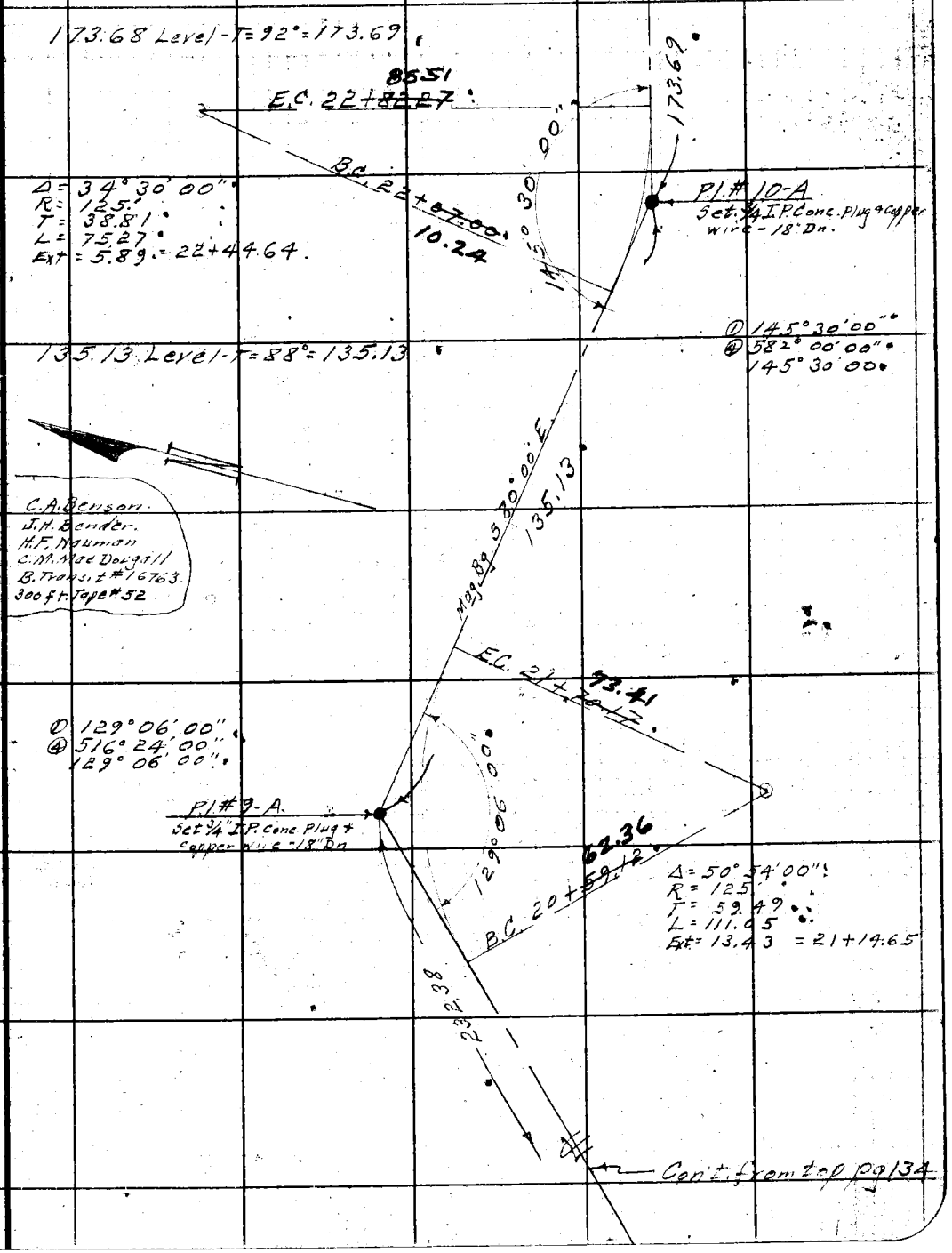

Note: ANY ADDITIONS OR CHANGES ON THIS SHEET MUST BE MADE OR CIRCLED IN Red Ink WITH DATE AND NAME OF PERSON MAKING CHANGE.

Do not extend notes this side of this line

RETURN TO
LOS ANGELES COUNTY SURVEYOR
700 HALL OF RECORDS

FORM 247 5M 2-34

F.B. 458 Pg. 136

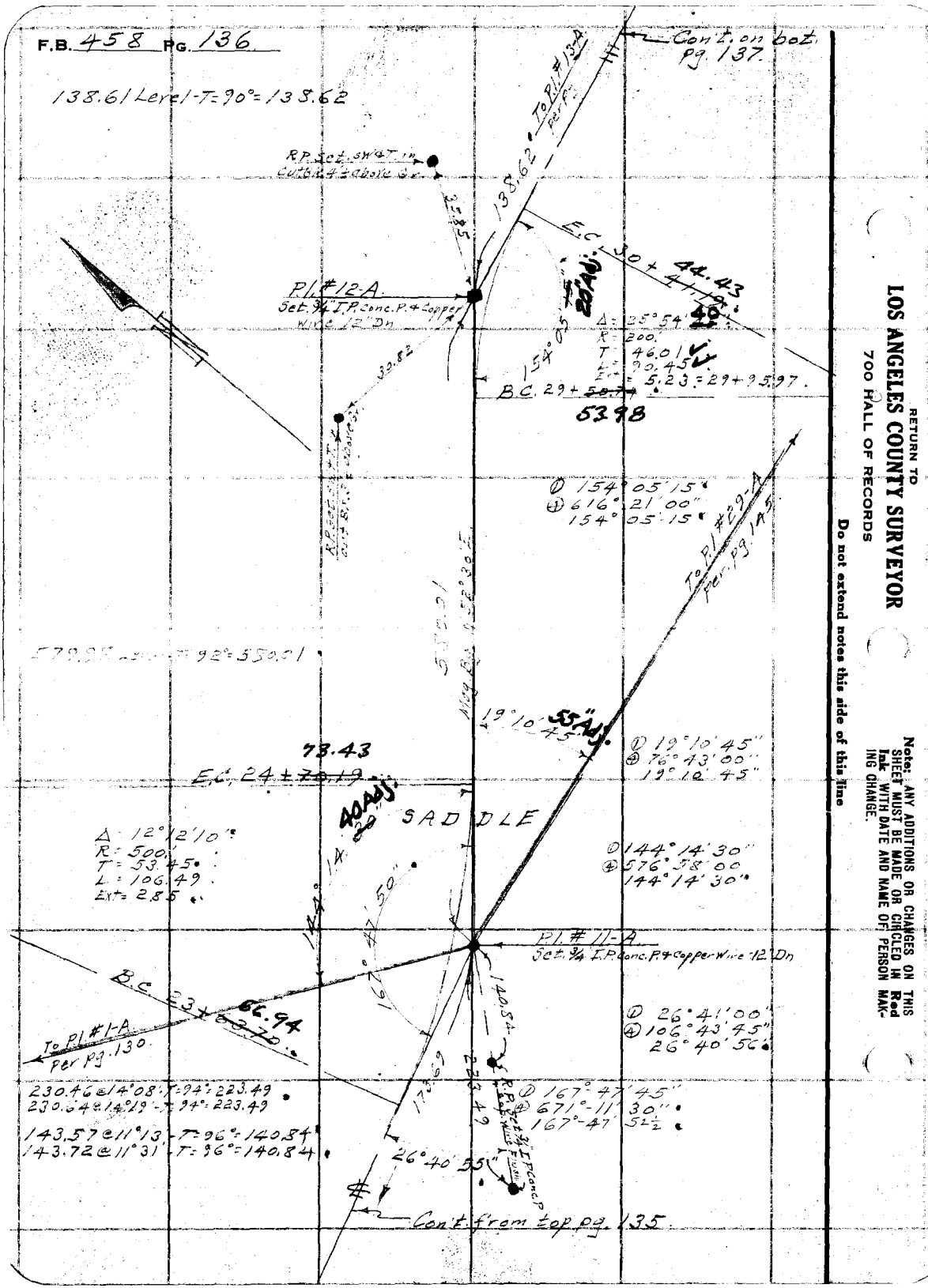

RETURN TO
LOS ANGELES COUNTY SURVEYOR
700 HALL OF RECORDS

Do not extend notes this side of this line

Note: ANY ADDITIONS OR CHANGES ON THIS SHEET MUST BE MADE OR CIRCLED IN Red Ink WITH DATE AND NAME OF PERSON MAKING CHANGE.

Notes Ck'd by T.J.S	Survey of Glendora Ridge Rd.	F.B. 458	Pg. 137
Map No. B-815-2	W. O. 7985 Tape No 52 St'd 84 °F.		
Office Work H. M. Hall	Surveyed by C. A. Benson		
Checked AaR	Notes (B) Date 9-18-34		
Date Feb. 39	Indexed A. C. Johnson		

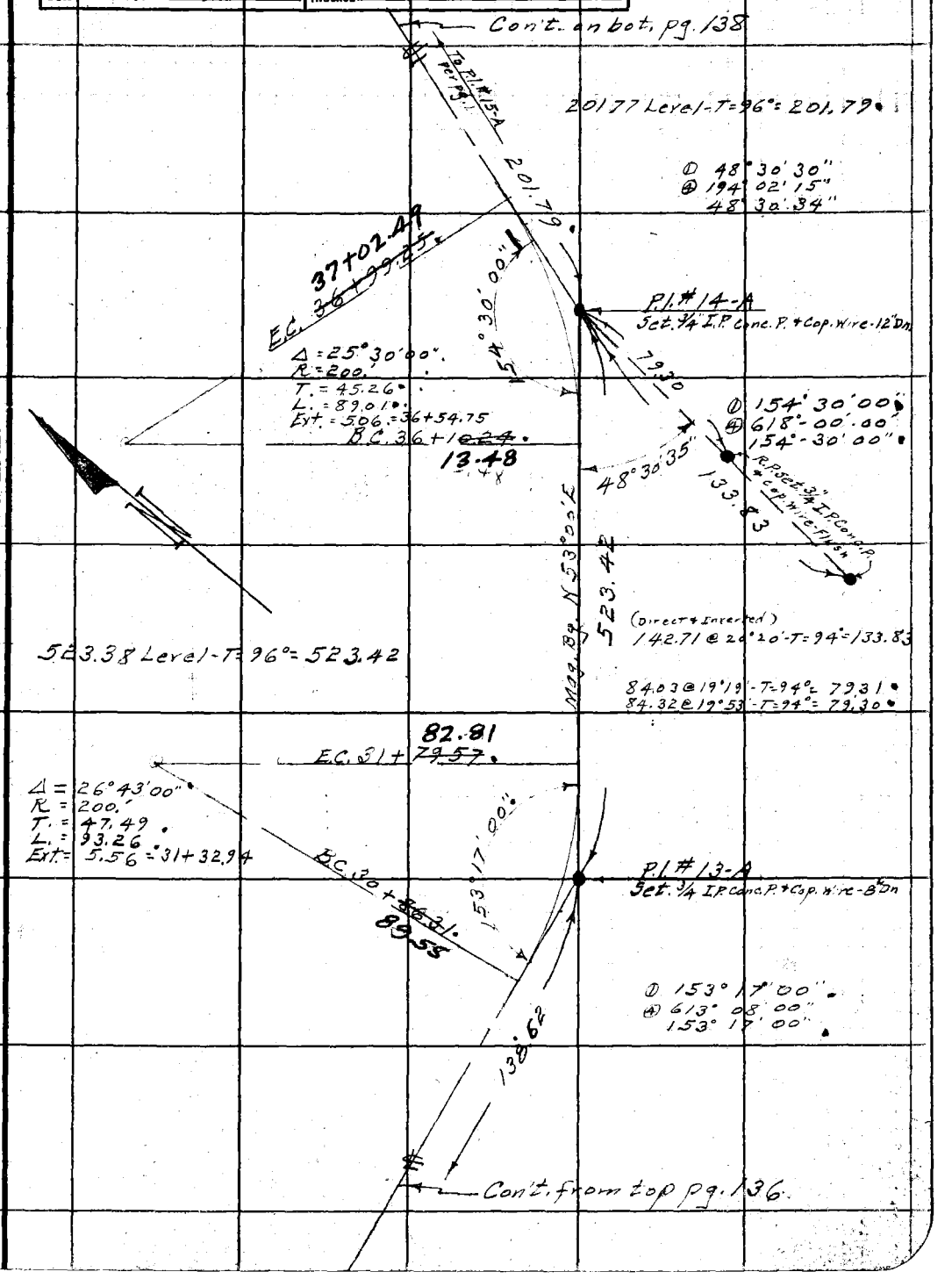

Note: ANY ADDITIONS OR CHANGES ON THIS SHEET MUST BE MADE OR CIRCLED IN Red Ink WITH DATE AND NAME OF PERSON MAKING CHANGE.

Do not extend notes this side of this line

RETURN TO
LOS ANGELES COUNTY SURVEYOR
700 HALL OF RECORDS

FORM 247 5M 2-34

F.B. 458 Pg. 138

Con't. on bat. pg. 139

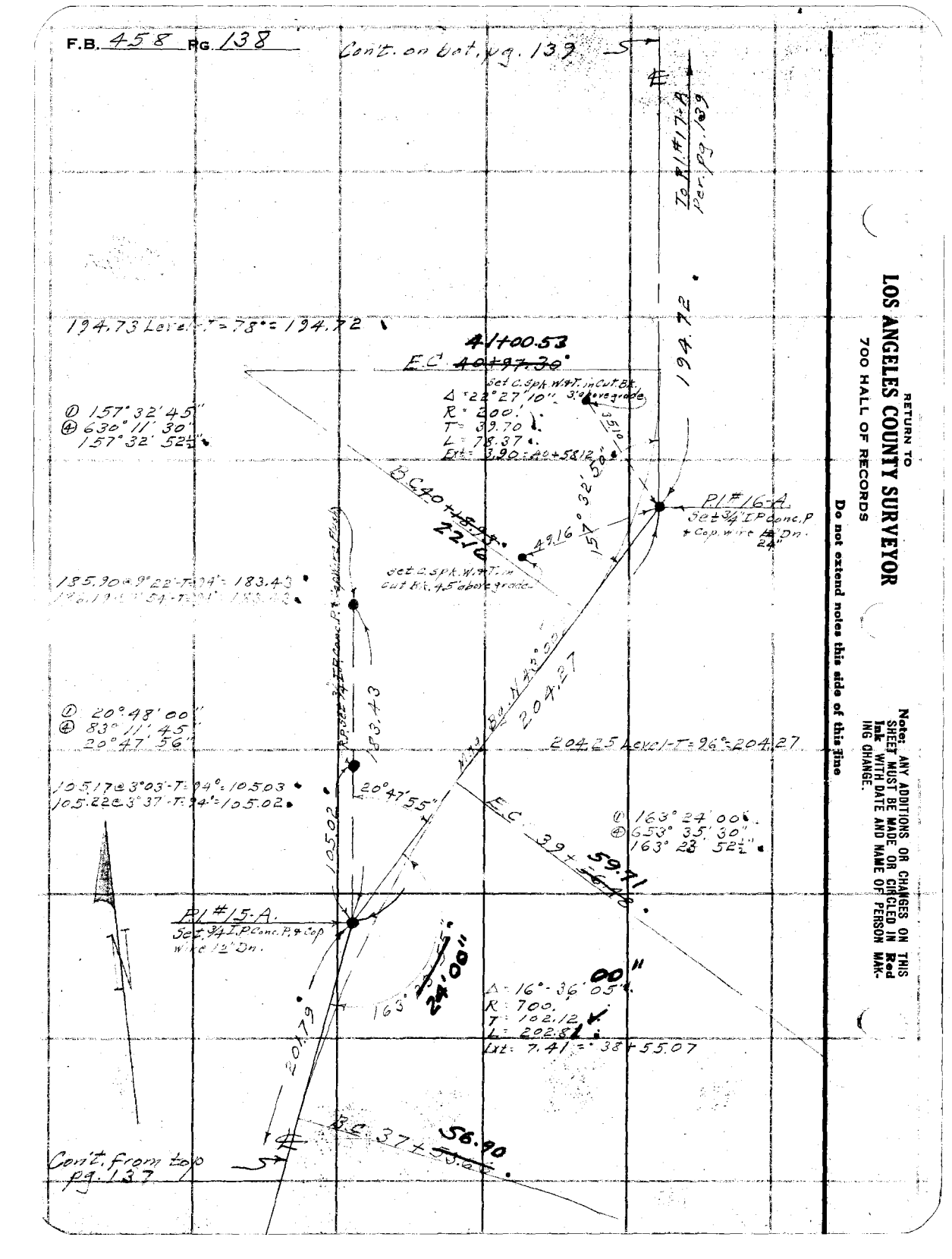

RETURN TO
LOS ANGELES COUNTY SURVEYOR
700 HALL OF RECORDS

Do not extend notes this side of this line

Note: ANY ADDITIONS OR CHANGES ON THIS SHEET MUST BE MADE OR CANCELED IN Red Ink WITH DATE AND NAME OF PERSON MAKING CHANGE.

Notes Ck'd by T.J.S	Survey of Glendora Ridge Rd	F.B. 458	Pg. 139
Map No. B 815-2	W. O. 7985 Tape No 52 St'd 84 of.		
Office Work H. M. Hall	Surveyed by C. A. Benson		
Checked [illegible]	Notes [illegible] Date 9-28-34		
Date Feb. 39	Indexed A. C. Johnson		

Con't. on bot. pg. 140.

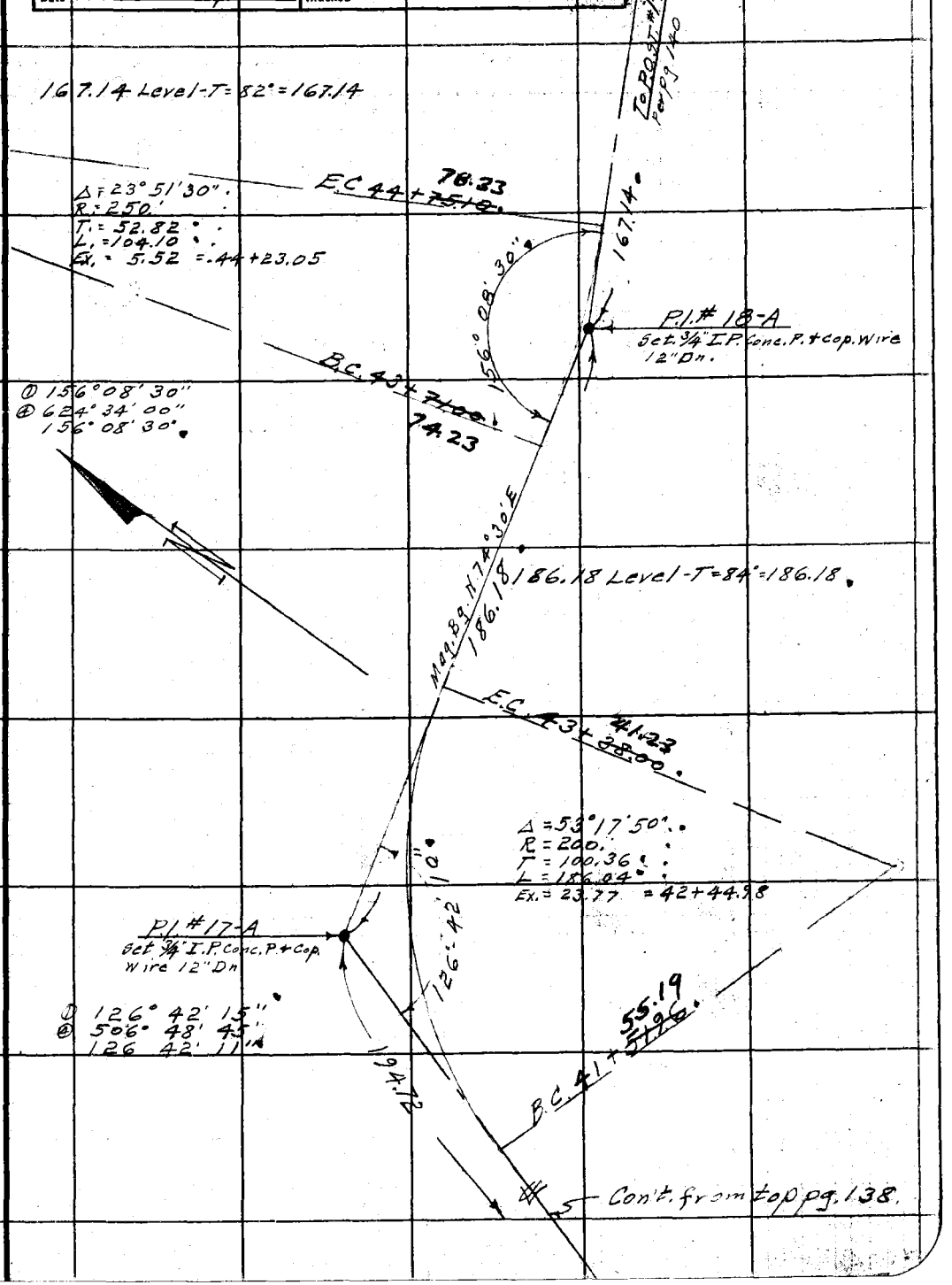

Con't. from top pg. 138.

Note: ANY ADDITIONS OR CHANGES ON THIS SHEET MUST BE MADE OR CIRCLED IN Red Ink WITH DATE AND NAME OF PERSON MAKING CHANGE.

RETURN TO
LOS ANGELES COUNTY SURVEYOR
700 HALL OF RECORDS

Do not extend notes this side of this line

FORM 247 BM 2-34

F.B. 458 Pg. 140

Con't. on bot. pg 141

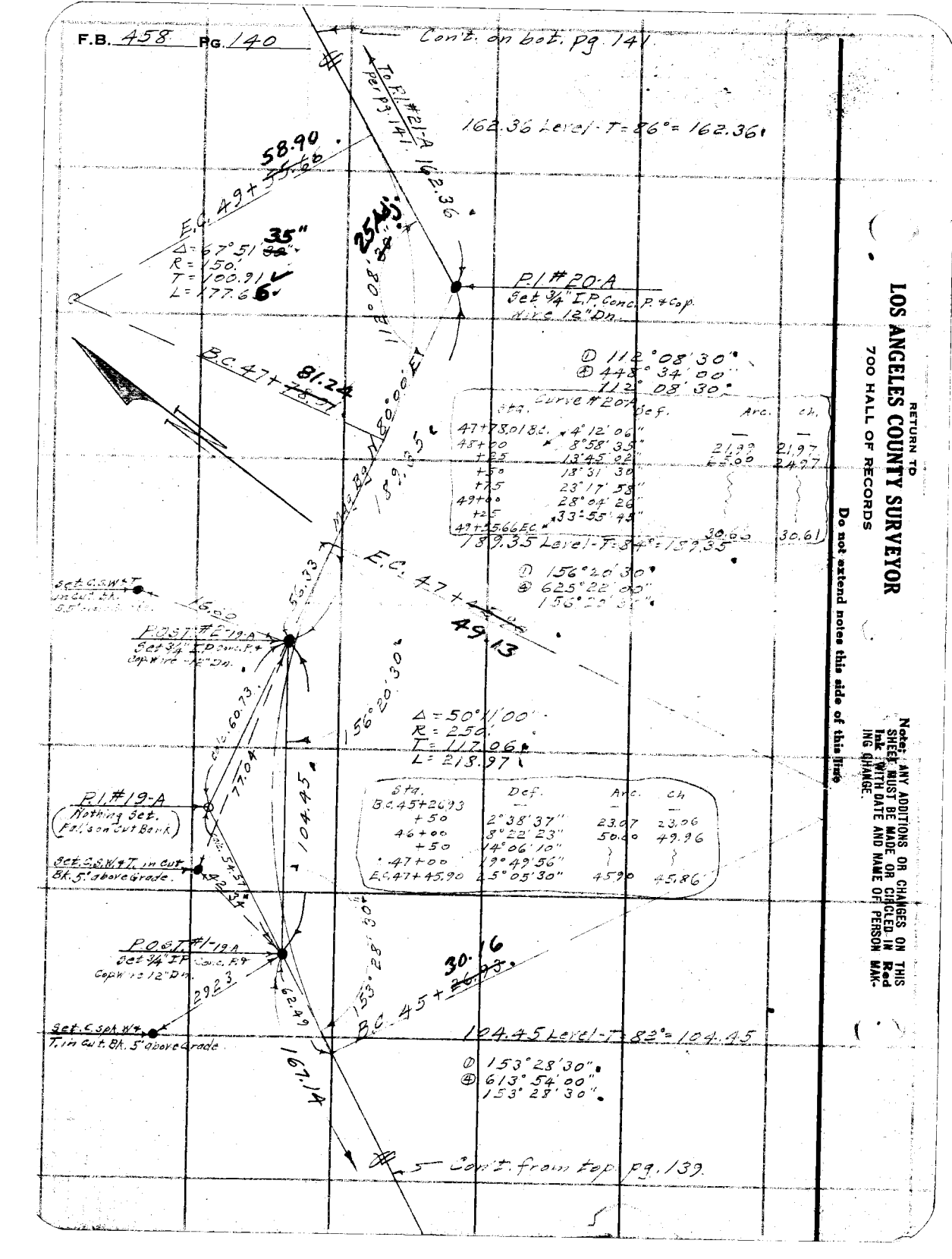

Con't. from top pg. 139.

RETURN TO
LOS ANGELES COUNTY SURVEYOR
700 HALL OF RECORDS

Do not extend notes this side of this line

Notes: ANY ADDITIONS OR CHANGES ON THIS SHEET MUST BE MADE OR CIRCLED IN Red Ink WITH DATE AND NAME OF PERSON MAKING CHANGE.

Notes Ck'd by T.J.S	Survey of Glendora Ridge
Map No. B-815-R	W. O. 7985 Tape No 52 St'd 84 of.
Office Work H. M. Hall	Surveyed by C. A. Benson
Checked A. A. R.	Notes B Date 9-28-34
Date Feb. 39	Indexed A. C. Johnson

F.B. 452 PG. 141

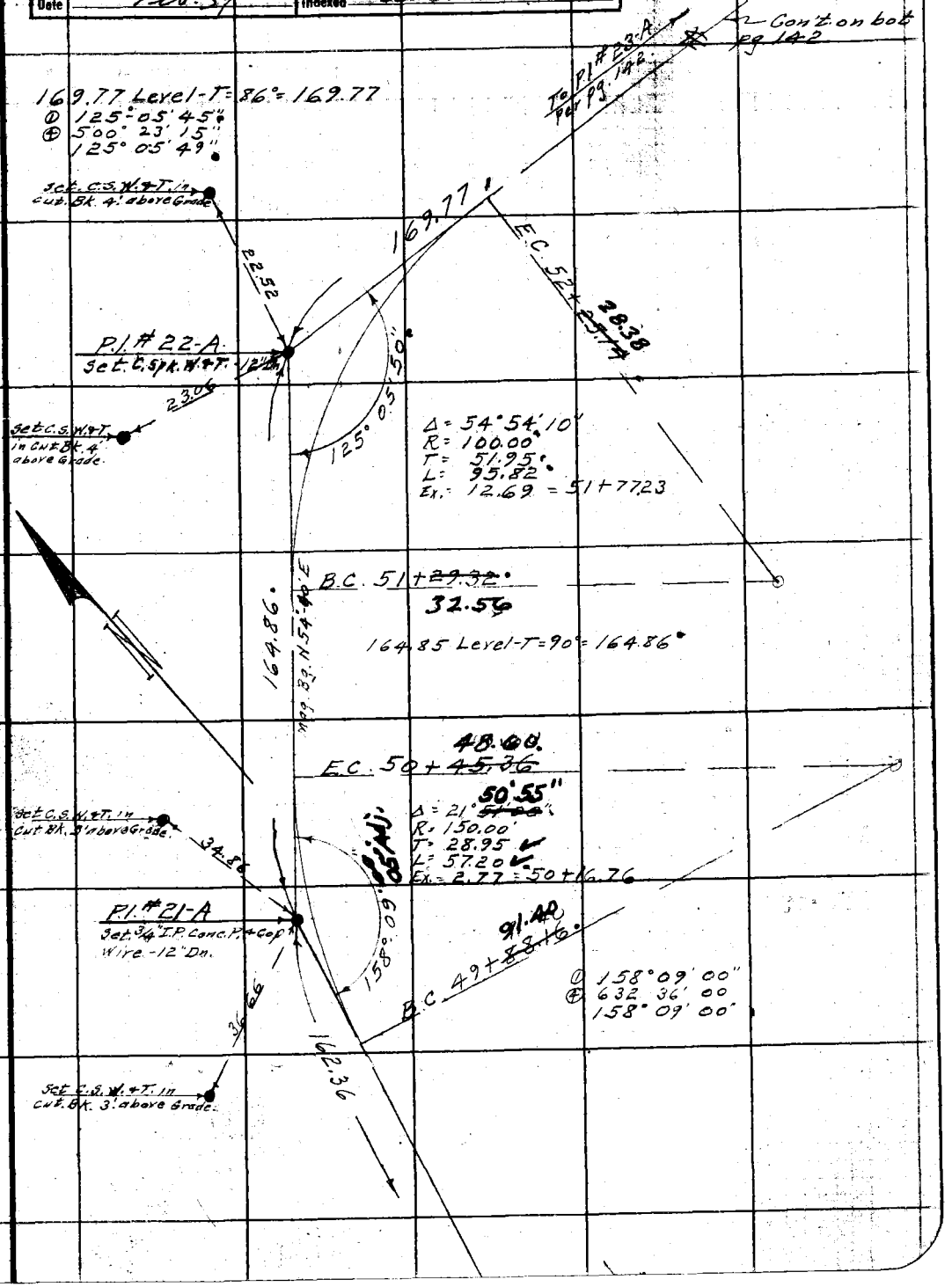

Note: ANY ADDITIONS OR CHANGES ON THIS SHEET MUST BE MADE OR CIRCLED IN Red Ink WITH DATE AND NAME OF PERSON MAKING CHANGE.

Do not extend notes this side of this line

RETURN TO
LOS ANGELES COUNTY SURVEYOR
700 HALL OF RECORDS

FORM 247 5M 2-34

F.B. 458 Pg. 142

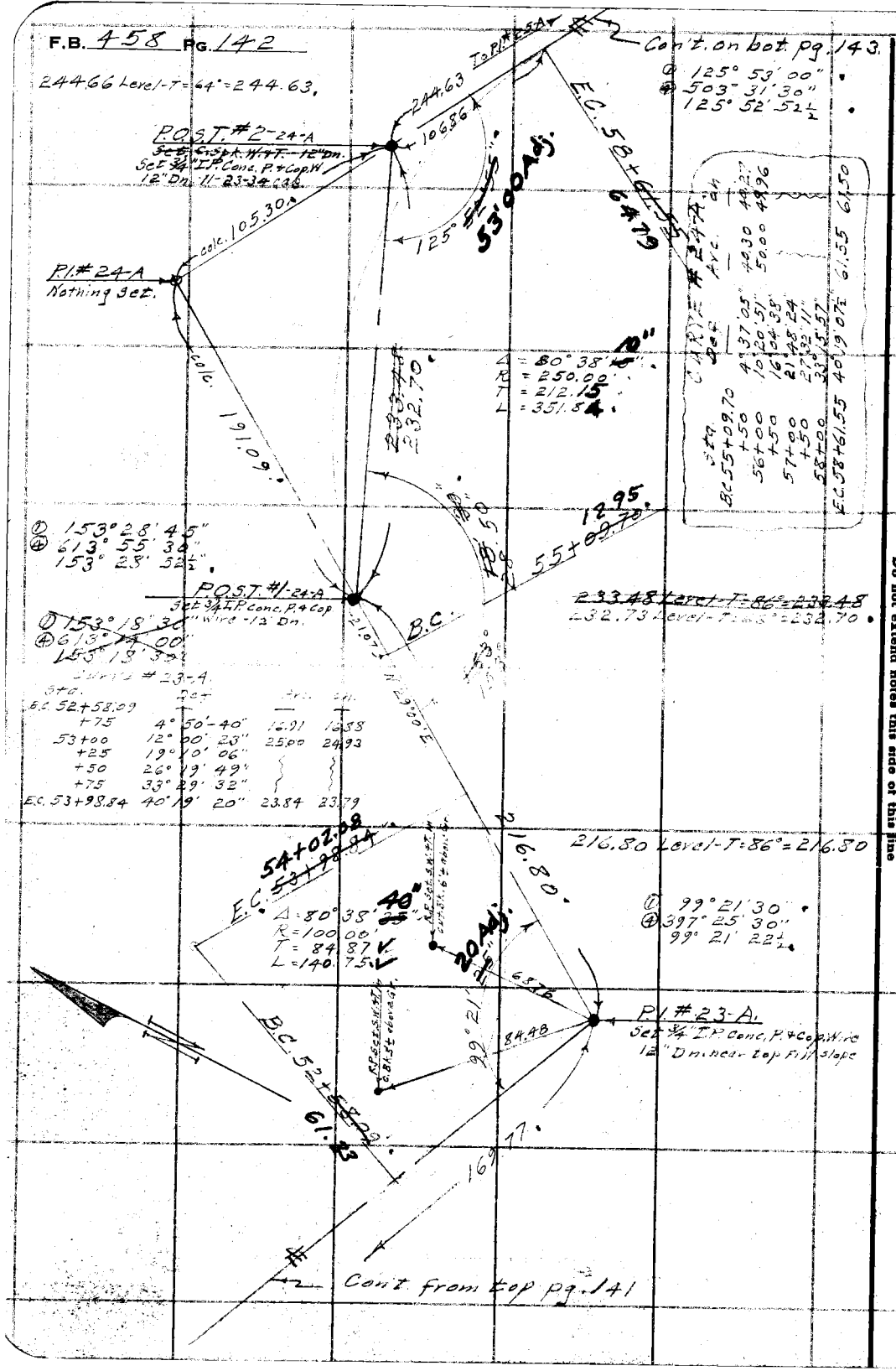

RETURN TO
LOS ANGELES COUNTY SURVEYOR
700 HALL OF RECORDS

Do not extend notes this side of this line

Note: ANY ADDITIONS OR CHANGES ON THIS SHEET MUST BE MADE ON CIRCLED IN Red Ink WITH DATE AND NAME OF PERSON MAKING CHANGE.

Notes Ck'd by T. J. S.	Survey of Glendora Ridge Rd.	F.B. 458	Pg. 149
Map No. B-815-2	W. O. 7985 Tape No 52 St'd 84 °F.	C.A. Benson	
Office Work H M Hall	Surveyed by C.A. Benson	A.E. Svenson	
Checked AWR	Notes (AB) Date 11-23-34	H.F. Nauman	
Date Feb-39	Indexed A. C. Johnson	J.W. Harris	
		B. Transit # 17093	

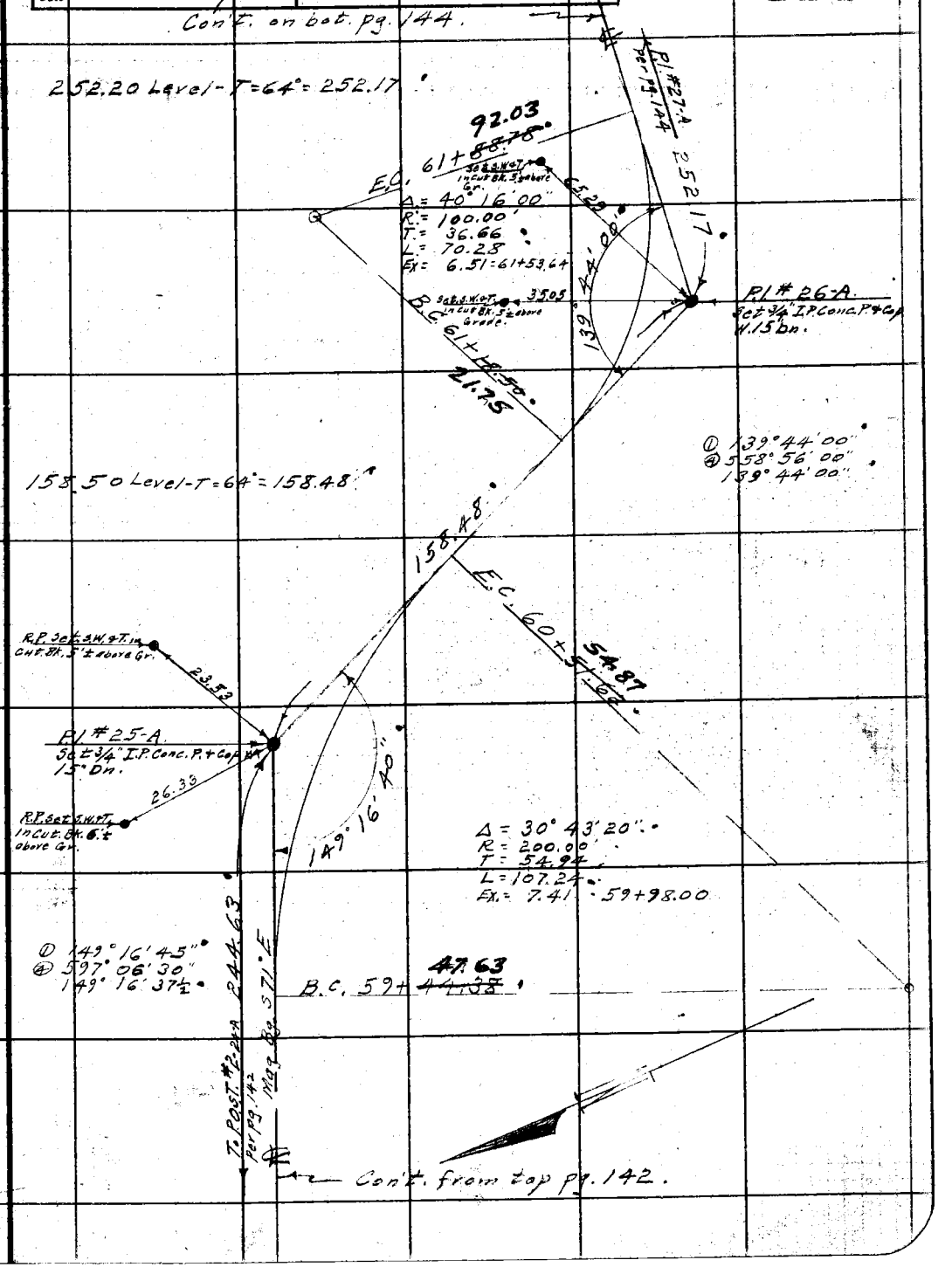

Note: ANY ADDITIONS OR CHANGES ON THIS SHEET MUST BE MADE OR CIRCLED IN Red Ink WITH DATE AND NAME OF PERSON MAKING CHANGE.

RETURN TO
LOS ANGELES COUNTY SURVEYOR
700 HALL OF RECORDS

Do not extend notes this side of this line

FORM 247 5M 2-34

F.B. 458 Pg. 144

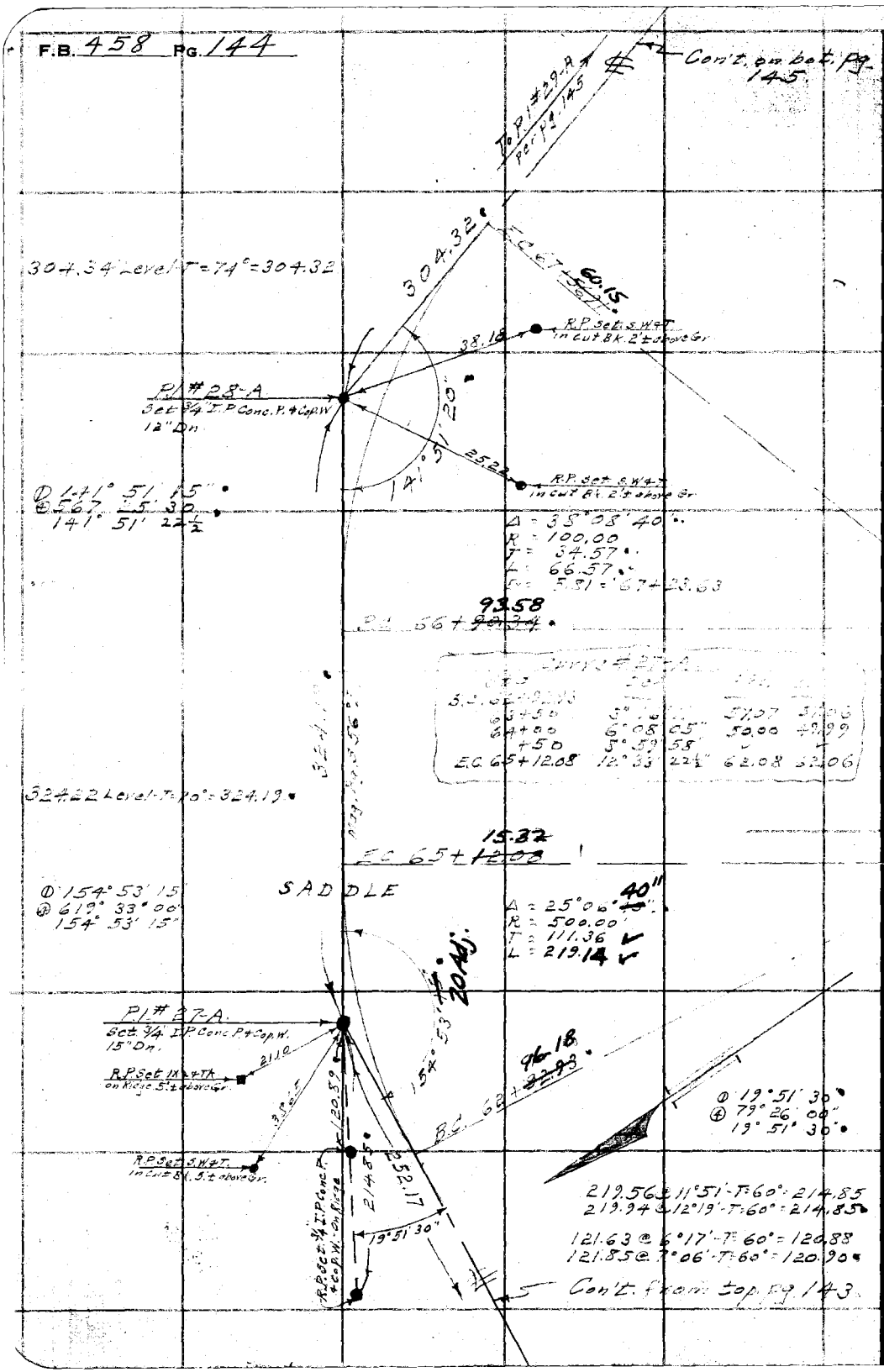

RETURN TO
LOS ANGELES COUNTY SURVEYOR
700 HALL OF RECORDS

Do not extend notes this side of this line

Note: ANY ADDITIONS OR CHANGES ON THIS SHEET MUST BE MADE OR CIRCLED IN Red Ink WITH DATE AND NAME OF PERSON MAKING CHANGE.

Notes Ck'd by T. J. S	Survey of Glendora Ridge Rd	F.B. 458 Pg. 145
Map No. B-815-2	W. O. 7985 Tape No 52 St'd 84 °F.	
Office Work N. M. Hall	Surveyed by C. A. Benson	
Checked AAR	Notes (B) Date 11-26-34	
Date Feb. 39	Indexed A. C. Johnson	

Con't on bot. pg. 146

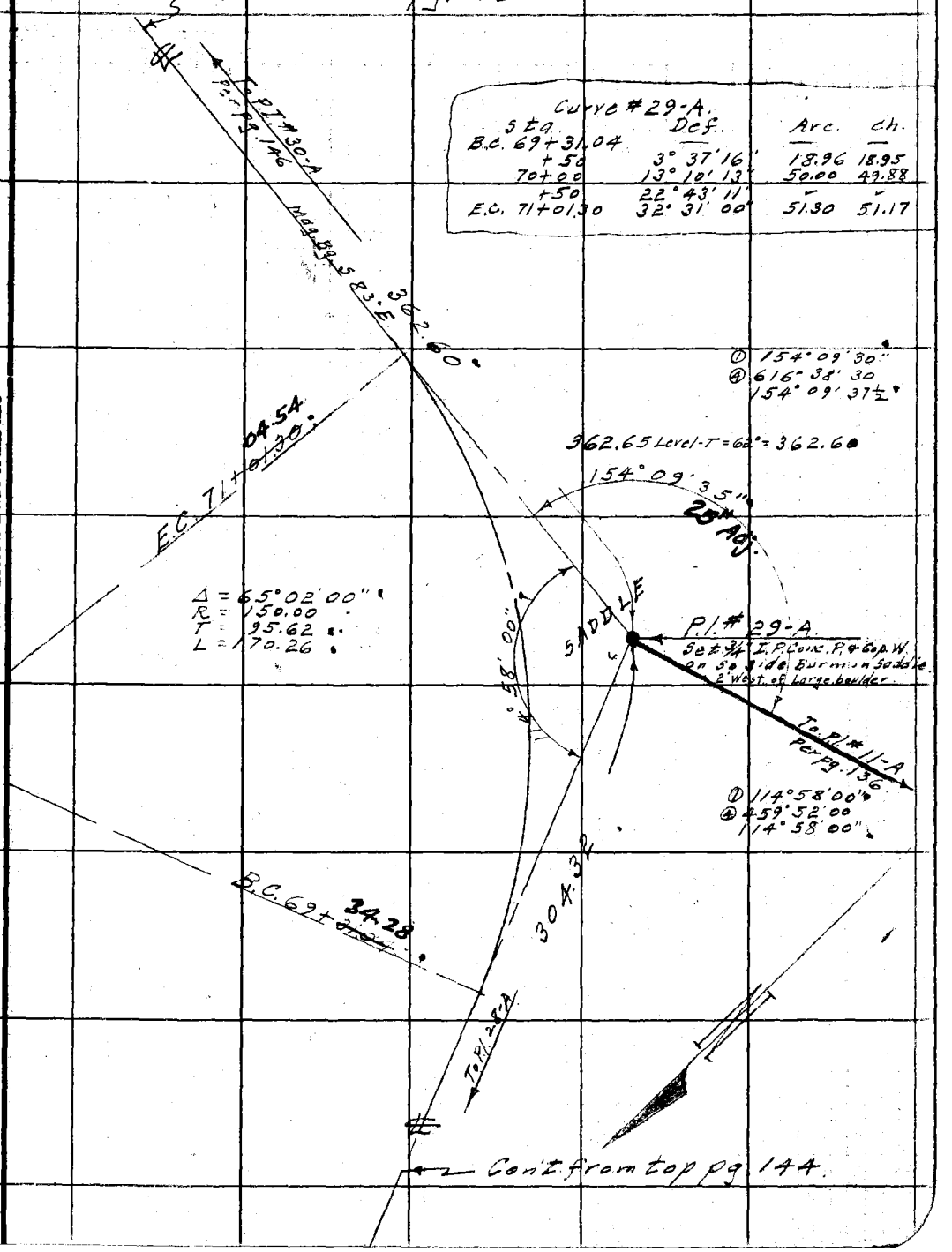

Curve #29-A.

Sta.	Def.	Arc.	Ch.
B.C. 69+31.04			
+50	3° 37' 16"	18.96	18.95
70+00	13° 10' 13"	50.00	49.88
+50	22° 43' 11"	✓	✓
E.C. 71+01.30	32° 31' 00"	51.30	51.17

Con't from top pg. 144.

Note: ANY ADDITIONS OR CHANGES ON THIS SHEET MUST BE MADE OR CIRCLED IN Red Ink WITH DATE AND NAME OF PERSON MAKING CHANGE.

Do not extend notes this side of this line

RETURN TO
LOS ANGELES COUNTY SURVEYOR
700 HALL OF RECORDS

FORM 247 5M 2-34

F.B. 458 PG. 146

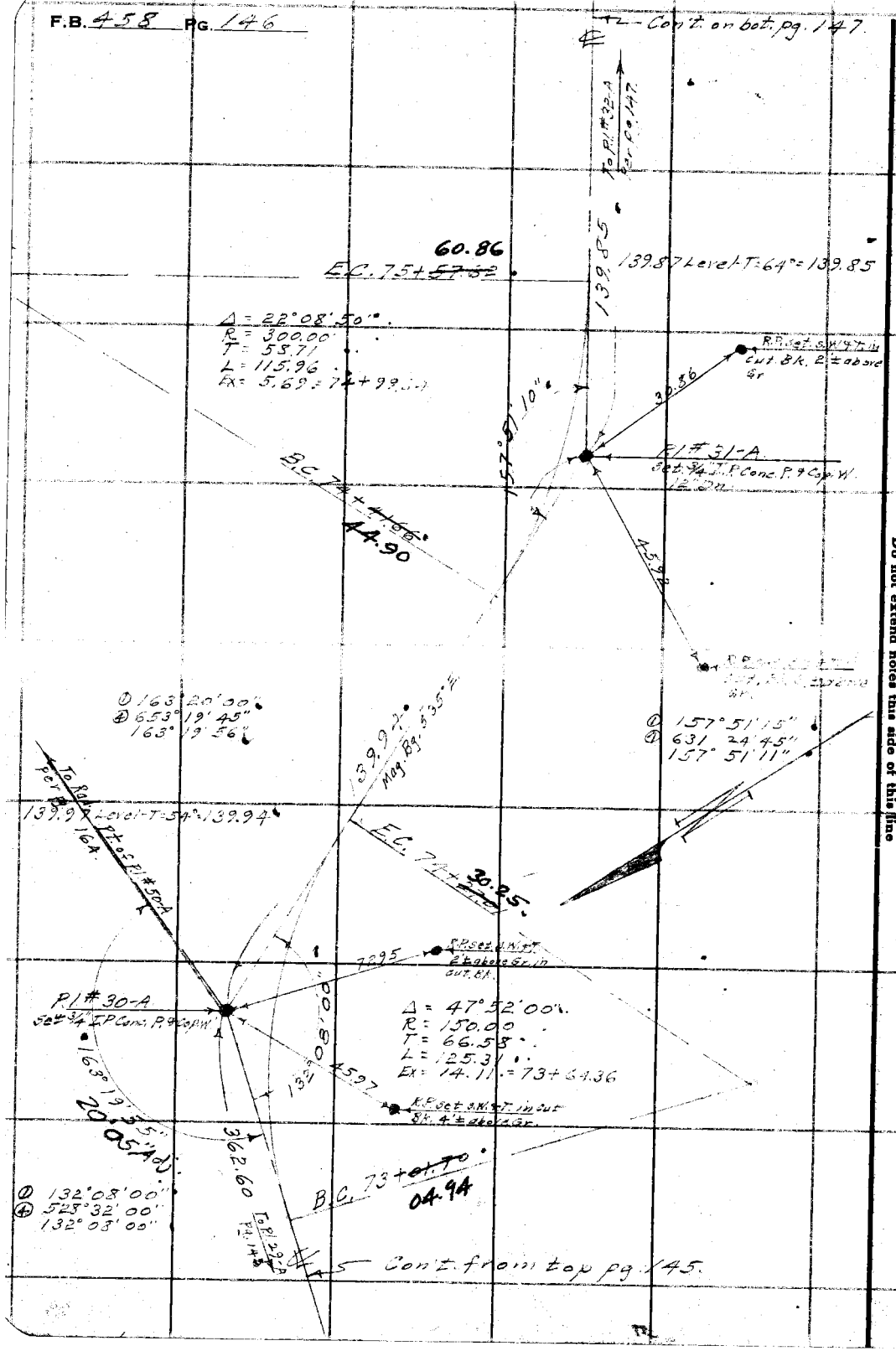

RETURN TO
LOS ANGELES COUNTY SURVEYOR
700 HALL OF RECORDS

Do not extend notes this side of this line

Note: ANY ADDITIONS OR CHANGES ON THIS SHEET MUST BE MADE OR CIRCLED IN Red Ink WITH DATE AND NAME OF PERSON MAKING CHANGE.

Notes Ck'd by T.J.S	Survey of Glendora Ridge Rd.	F.B. 458	Pg. 147
Map No. B-815-2	W. O. 7985 Tape No 52 St'd 84 °F.		
Office Work H. M. Hall	Surveyed by C. A. Benson.		
Checked Aaf	Notes	Date 11-27-34	
Date Feb. 39	Indexed A. C. Johnson		

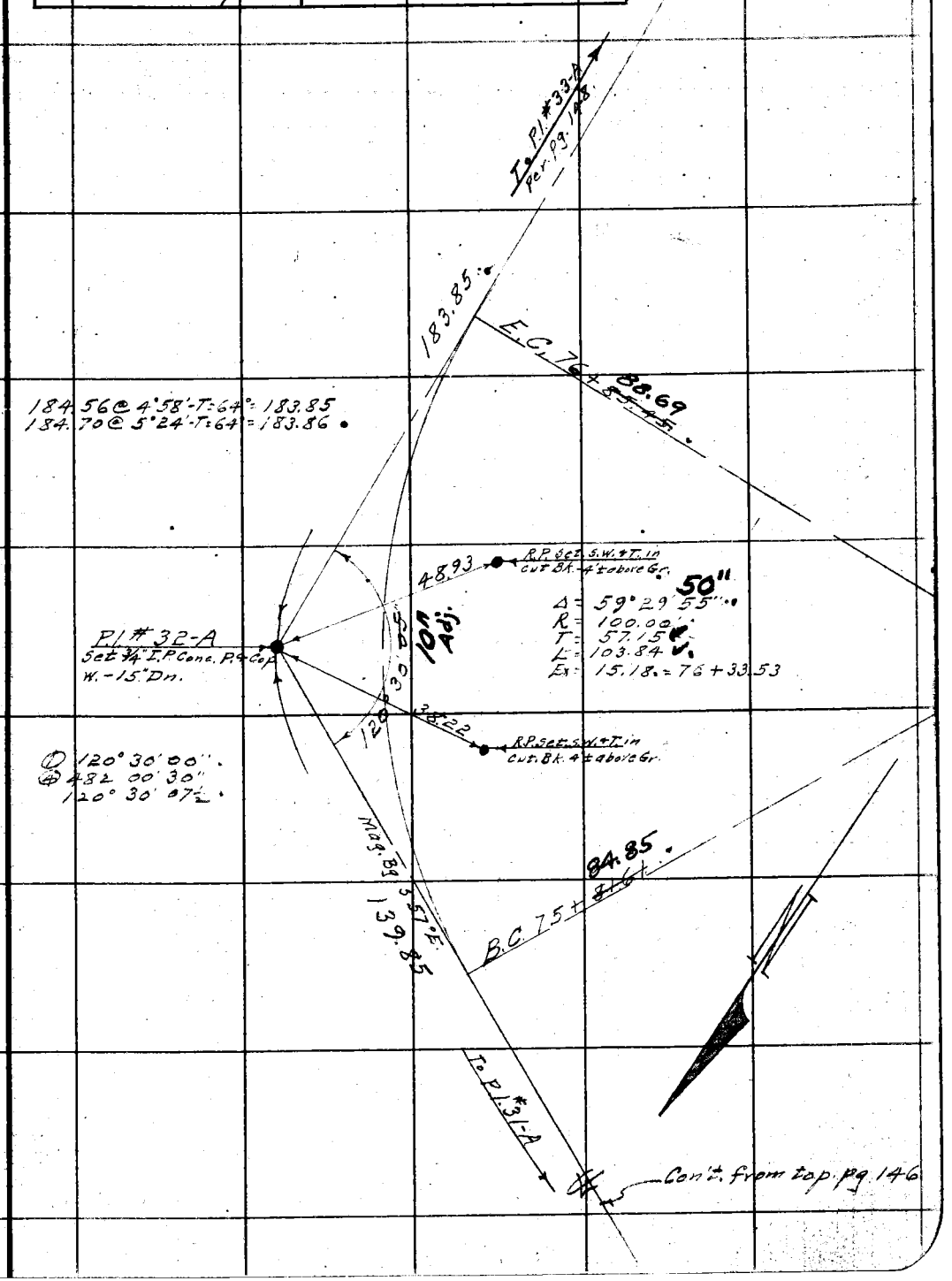

Note: ANY ADDITIONS OR CHANGES ON THIS SHEET MUST BE MADE OR CIRCLED IN Red Ink WITH DATE AND NAME OF PERSON MAKING CHANGE.

Do not extend notes this side of this line

RETURN TO
LOS ANGELES COUNTY SURVEYOR
700 HALL OF RECORDS

FORM 247 5M 2-34

F.B. 458 PG. 148

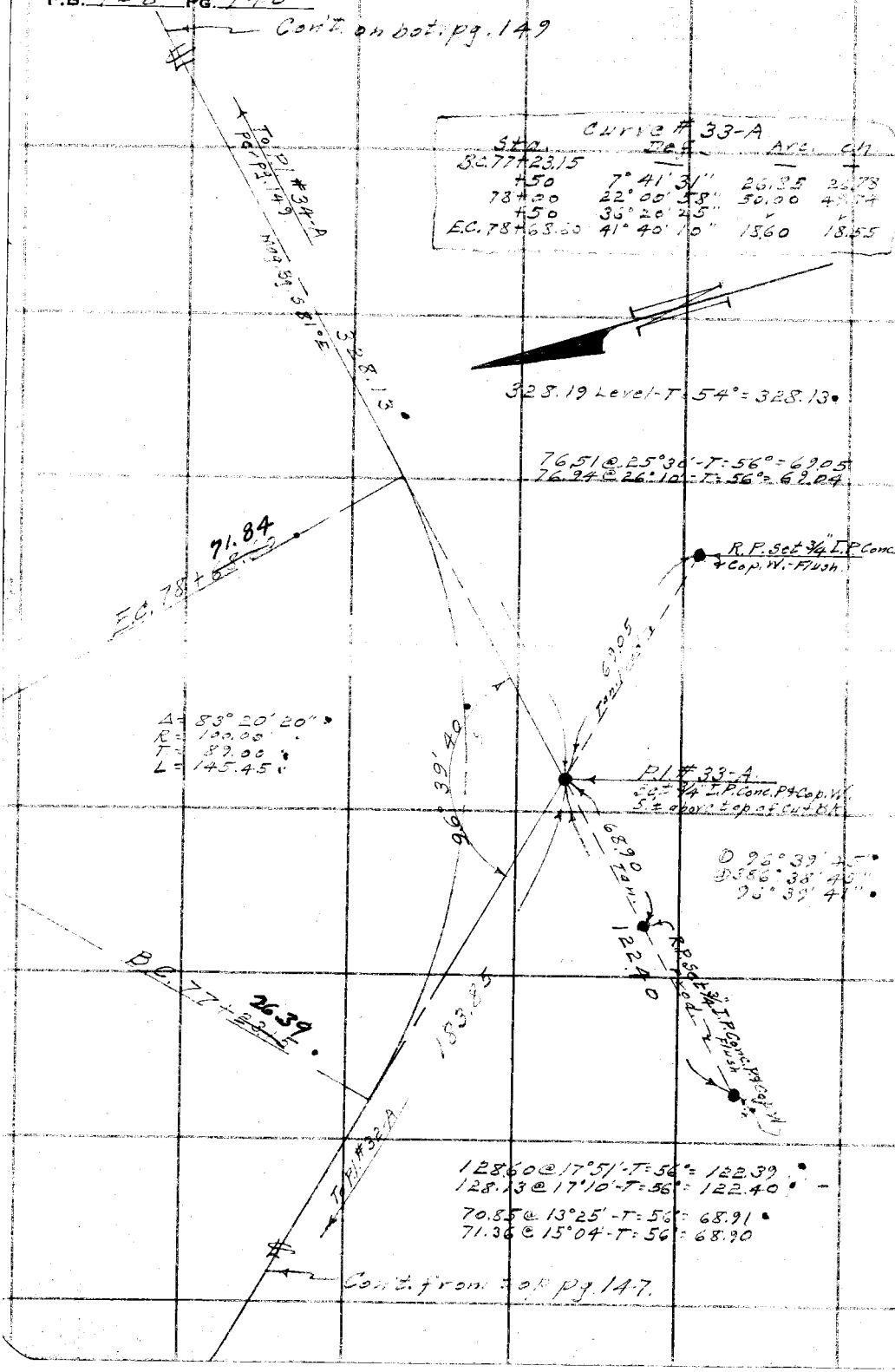

Curve #33-A

Sta.	Def.	Arc.	Ch.
B.C. 77+23.15			
+50	7°41'31"	26.85	26.78
78+00	22°00'58"	50.00	49.74
+50	36°20'25"	✓	✓
E.C. 78+68.60	41°40'10"	18.60	18.55

RETURN TO
LOS ANGELES COUNTY SURVEYOR
700 HALL OF RECORDS

Do not extend notes this side of this line

Note: ANY ADDITIONS OR CHANGES ON THIS SHEET MUST BE MADE OR CIRCLED IN Red Ink WITH DATE AND NAME OF PERSON MAKING CHANGE.

Notes Ck'd by T.J.S.	Survey of Glendora Ridge Rd.	F.B. 458	Pg. 149
Map No. B-815-2	W. O. 7985 Tape No 52 St'd 84 of.		
Office Work H. M. Hall	Surveyed by C. A. Benson		
Checked AWR	Notes	Date 11-27-34	
Date Feb. 39	Indexed A. C. Johnson		

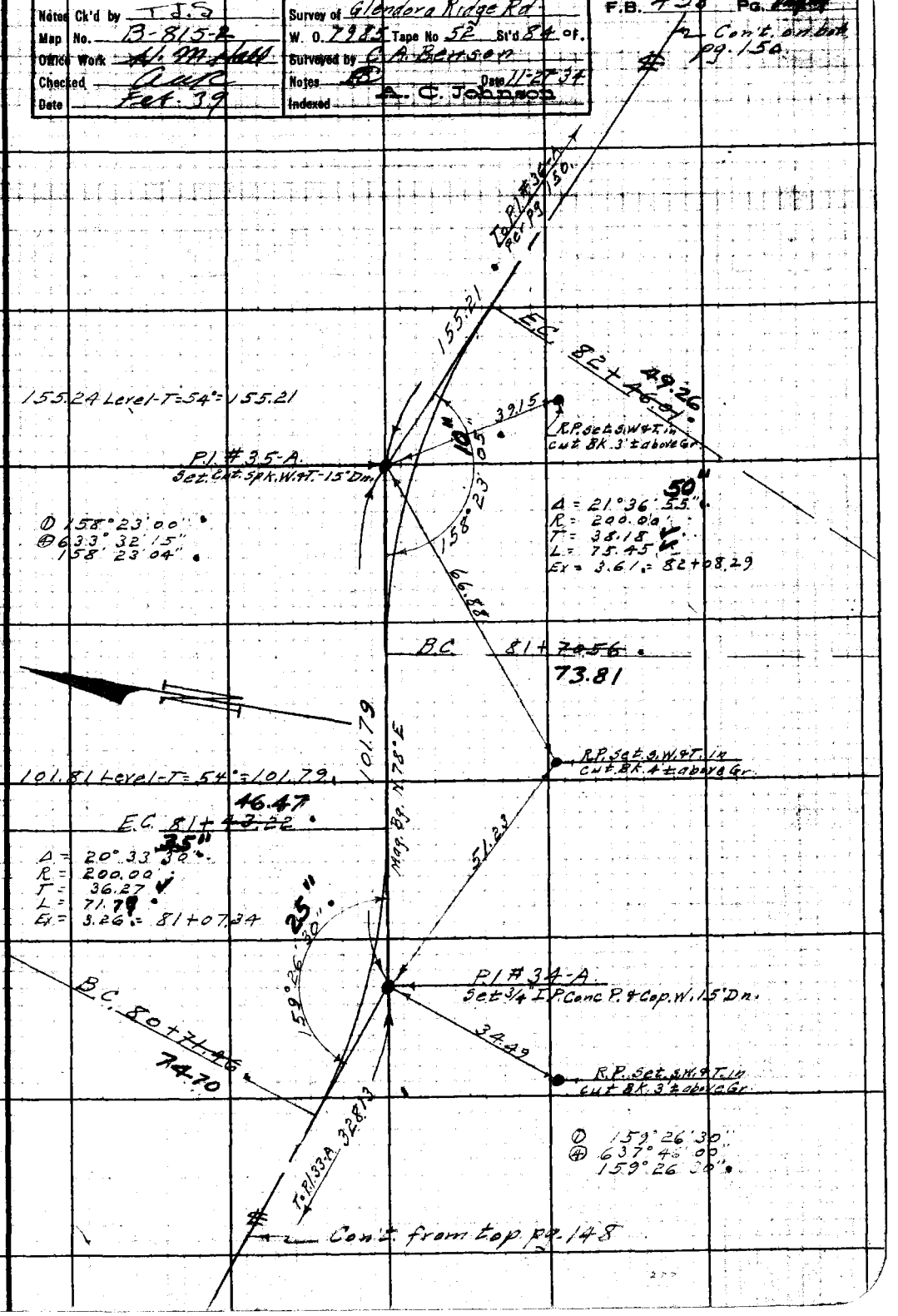

Note: ANY ADDITIONS OR CHANGES ON THIS SHEET MUST BE MADE OR CIRCLED IN Red Ink WITH DATE AND NAME OF PERSON MAKING CHANGE.

Do not extend notes this side of this line

RETURN TO
LOS ANGELES COUNTY SURVEYOR
700 HALL OF RECORDS

FORM 247 5M 2-34

F.B. 458 Pg. 150

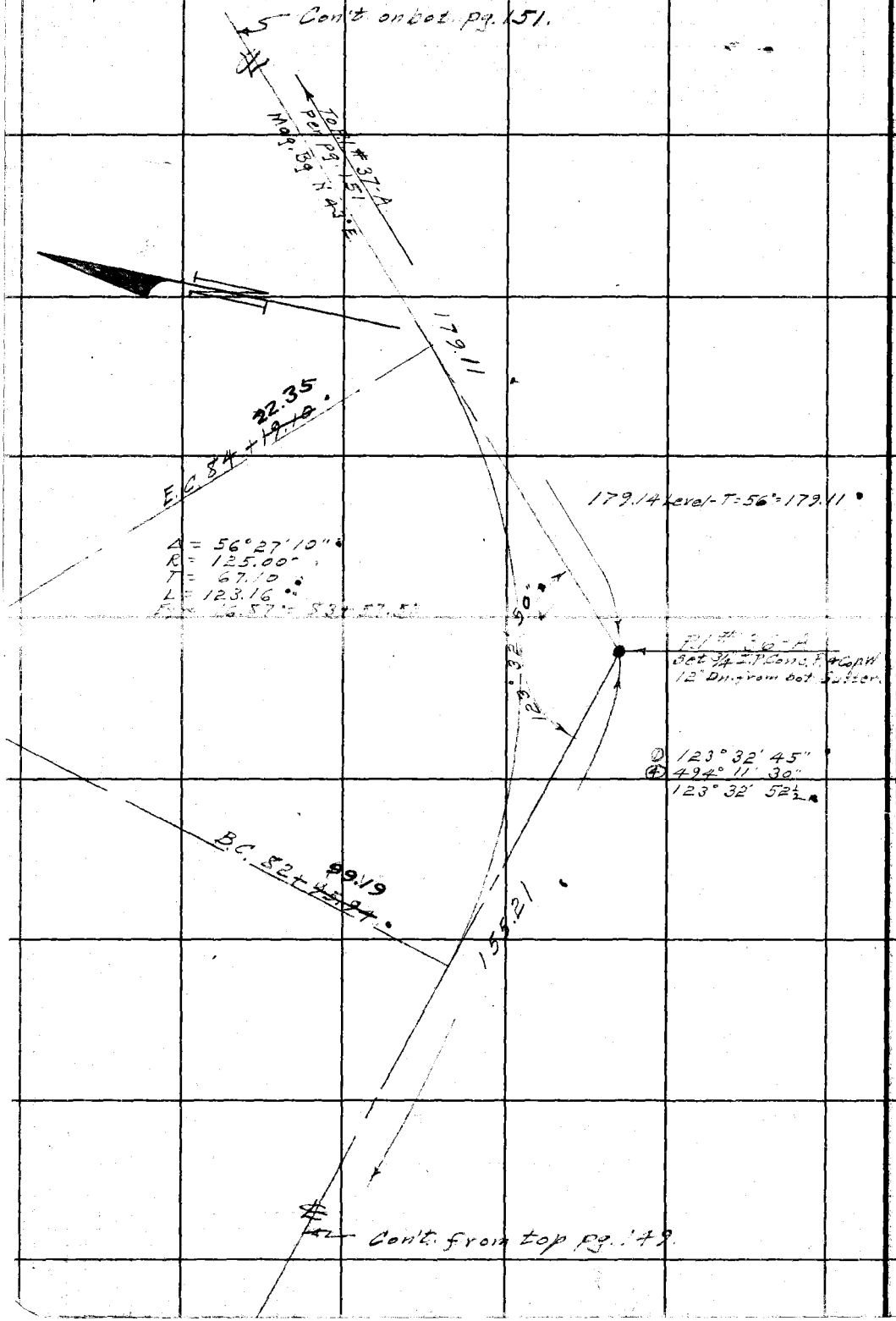

RETURN TO
LOS ANGELES COUNTY SURVEYOR
700 HALL OF RECORDS

Do not extend notes this side of this line

Note: ANY ADDITIONS OR CHANGES ON THIS SHEET MUST BE MADE OR CIRCLED IN Red Ink WITH DATE AND NAME OF PERSON MAKING CHANGE.

Notes Ck'd by T. J. S	Survey of Glendora Ridge Rd.
Map No. B-815-2	W. O. 7985 Tape No. 52 St'd 84 °F.
Office Work H. M. Hall	Surveyed by C. A. Benson
Checked AAR	Notes (B) Date 11-27-34
Date Feb. 39	Indexed A. C. Johnson

F.B. 458 Pg. 151

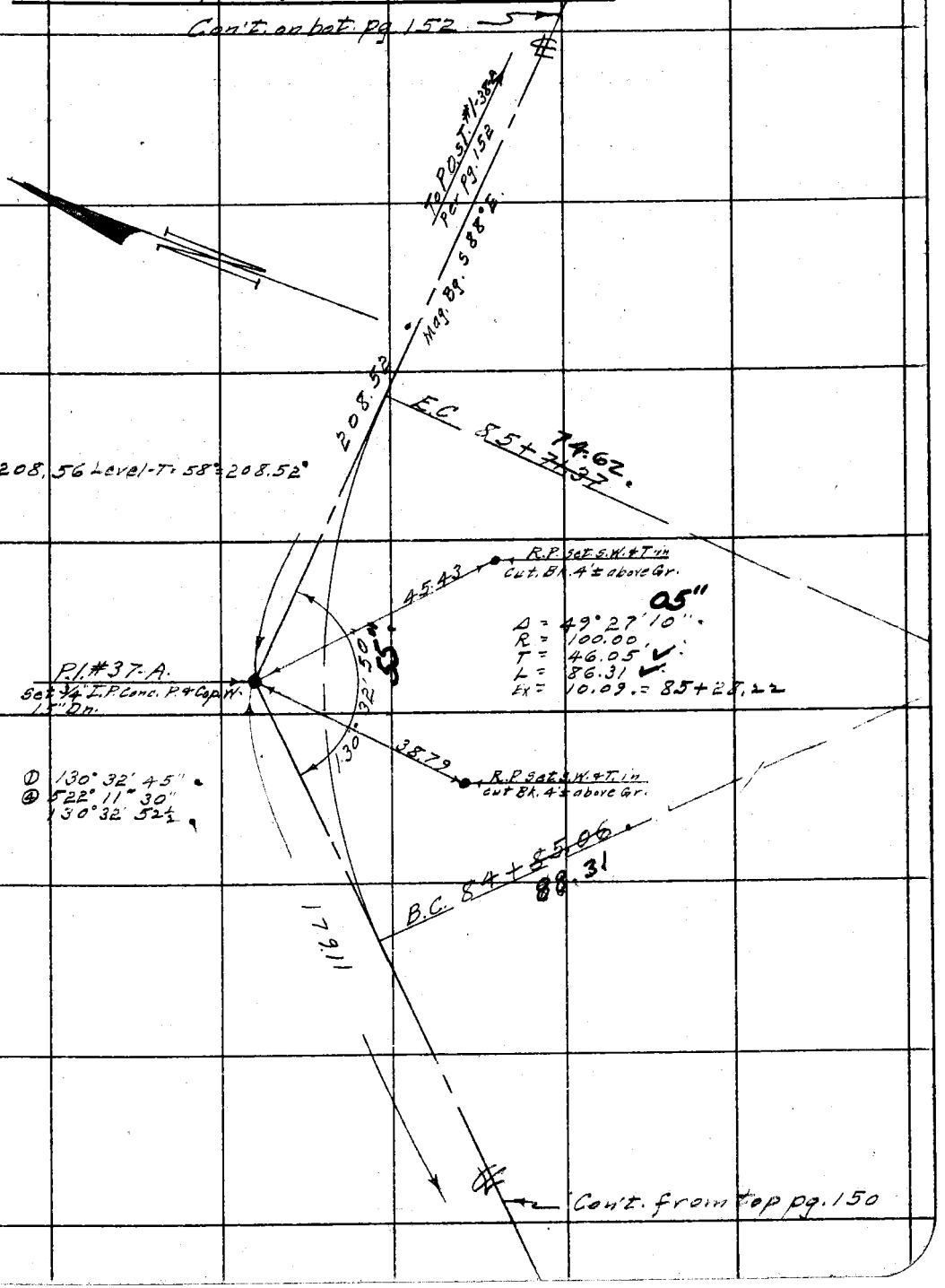

Note: ANY ADDITIONS OR CHANGES ON THIS SHEET MUST BE MADE OR CIRCLED IN Red Ink. WITH DATE AND NAME OF PERSON MAKING CHANGE.

Do not extend notes this side of this line

RETURN TO
LOS ANGELES COUNTY SURVEYOR
700 HALL OF RECORDS

FORM 247 10M 5-31

F.B. 458 PG. 152

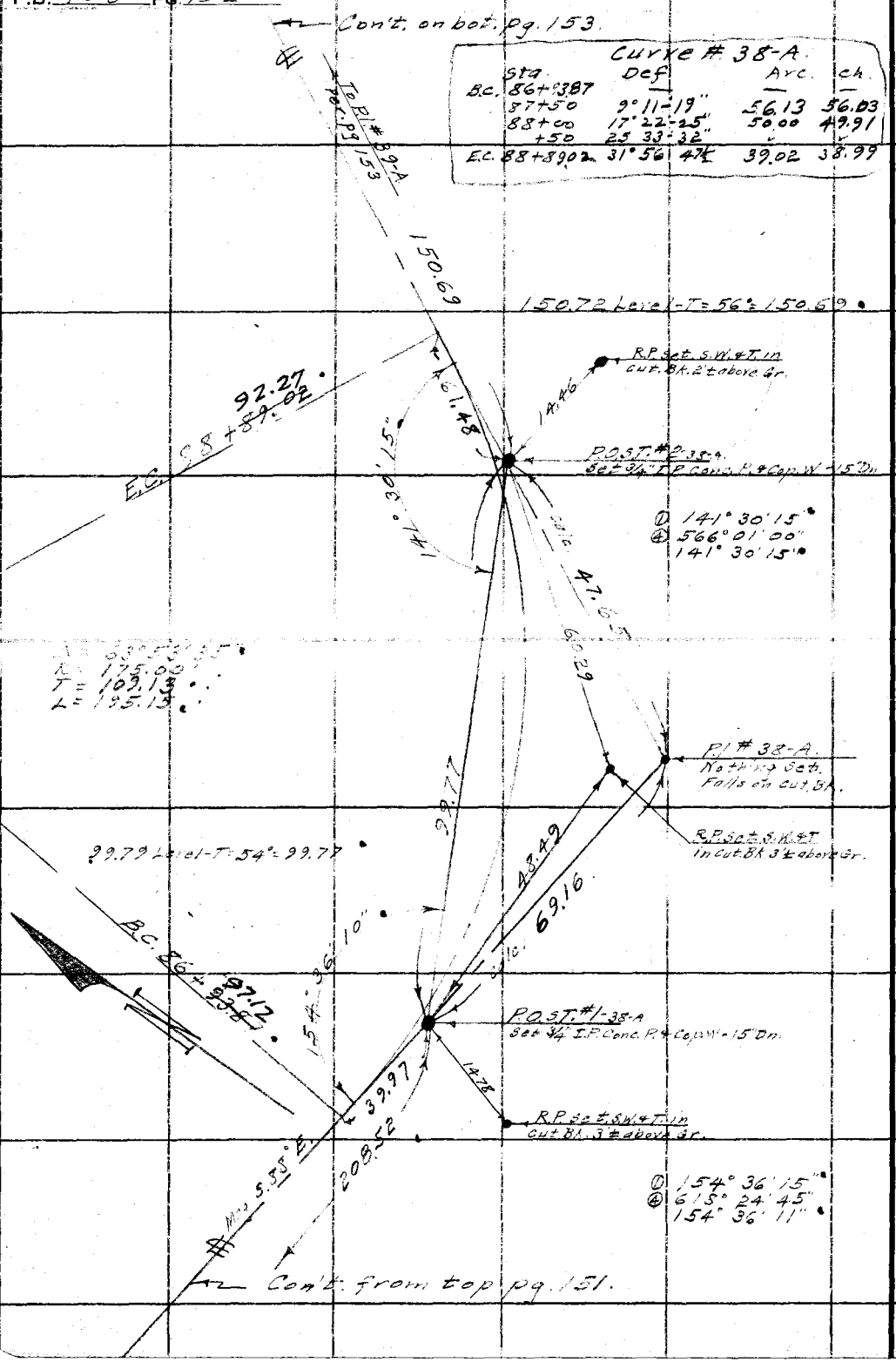

RETURN TO
LOS ANGELES COUNTY SURVEYOR
700 HALL OF RECORDS

Do not extend notes this side of this line

Note: ANY ADDITIONS OR CHANGES ON THIS SHEET MUST BE MADE OR CIRCLED IN Red Ink. WITH DATE AND NAME OF PERSON MAKING CHANGE.

Notes Ck'd by T.J.S	Survey of Glendora Ridge Rd.
Map No. B-815-2	W. O. 7985 Tape No. 52 St'd 84 °F.
Office Work H. M. Hall	Surveyed by C.A. Benson
Checked GAR	Notes Date 11-34
Date Feb. 39	Indexed A. C. Johnson

F.B. 458 Pg. 153

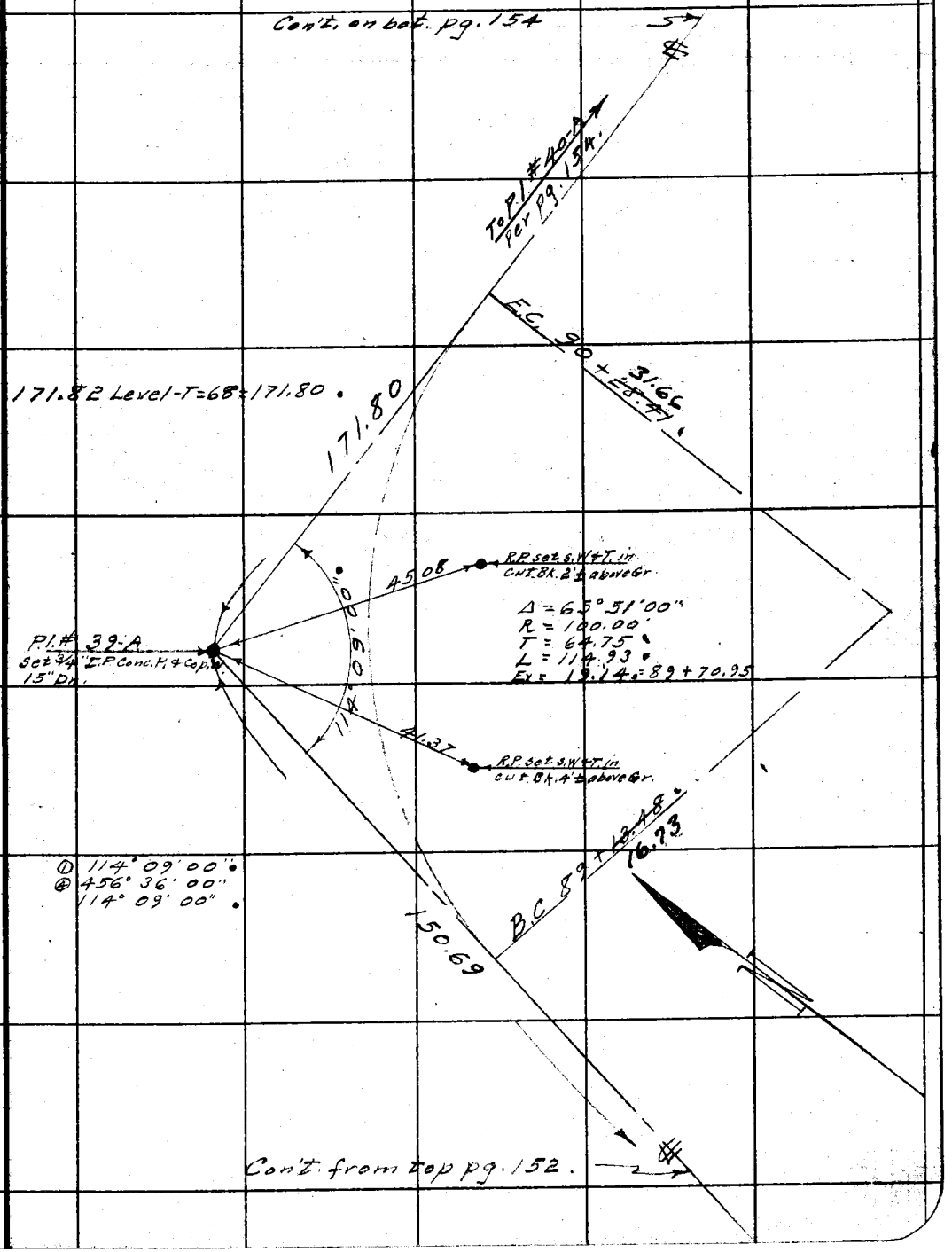

Note: ANY ADDITIONS OR CHANGES ON THIS SHEET MUST BE MADE OR CIRCLED IN Red Ink. WITH DATE AND NAME OF PERSON MAKING CHANGE.

RETURN TO
LOS ANGELES COUNTY SURVEYOR
700, HALL OF RECORDS

Do not extend notes this side of this line

FORM 247 10M 5-31

F.B. 458 PG. 154

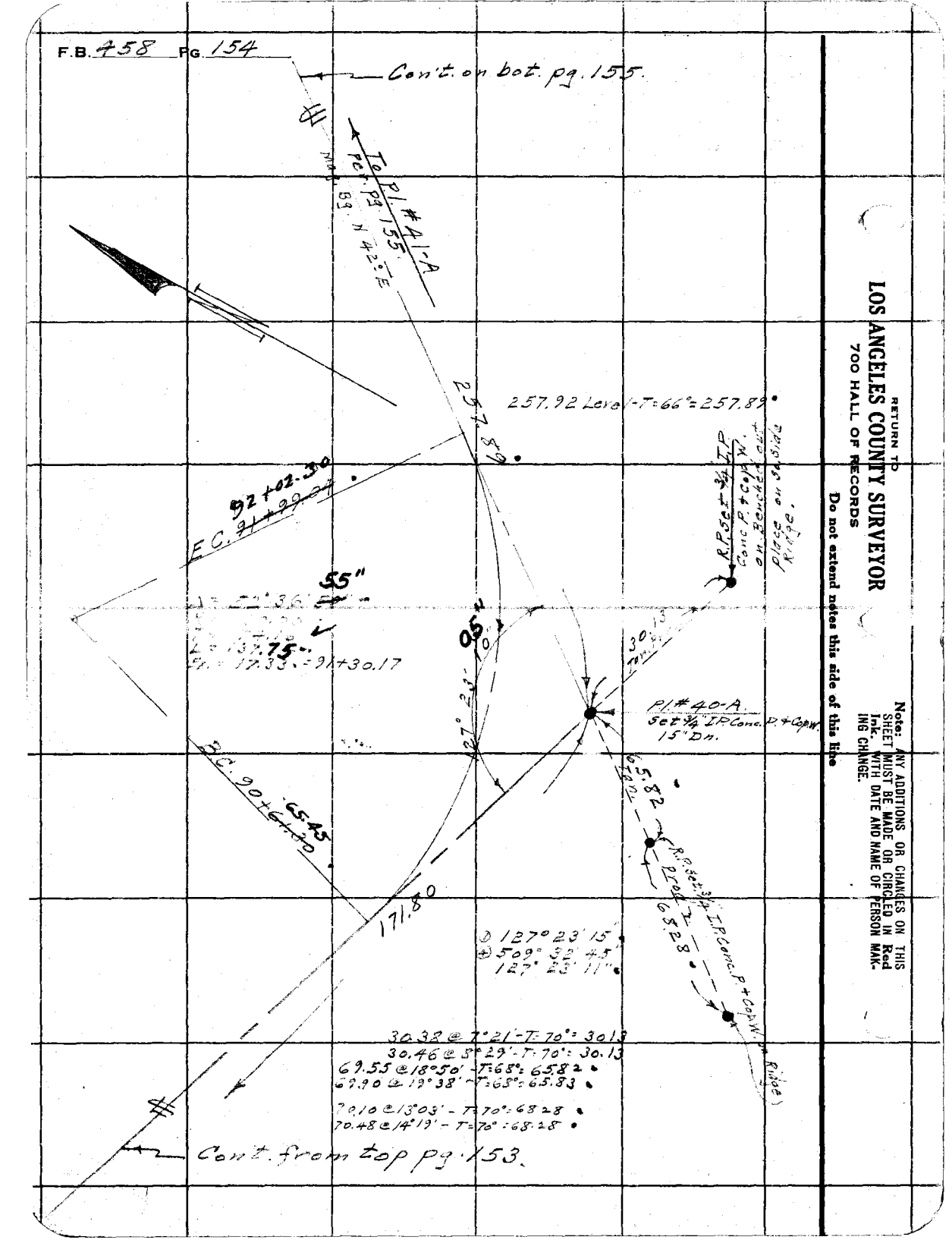

RETURN TO
LOS ANGELES COUNTY SURVEYOR
700 HALL OF RECORDS

Do not extend notes this side of this line

Note: ANY ADDITIONS OR CHANGES ON THIS SHEET MUST BE MADE OR CIRCLED IN Red Ink. WITH DATE AND NAME OF PERSON MAKING CHANGE.

7-11-38

Notes Ck'd by T.J.S	Survey of Glendora Ridge Rd.
Map No. B-815-2	W. O. 7985 Tape No. 52 St'd 84 °F.
Office Work H. M Hall	Surveyed by C.A. Benson
Checked CAR	Notes (A) Date 12-4-34
Date Feb. 39	Indexed A. C. Johnson

F.B. 458 Pg. 155

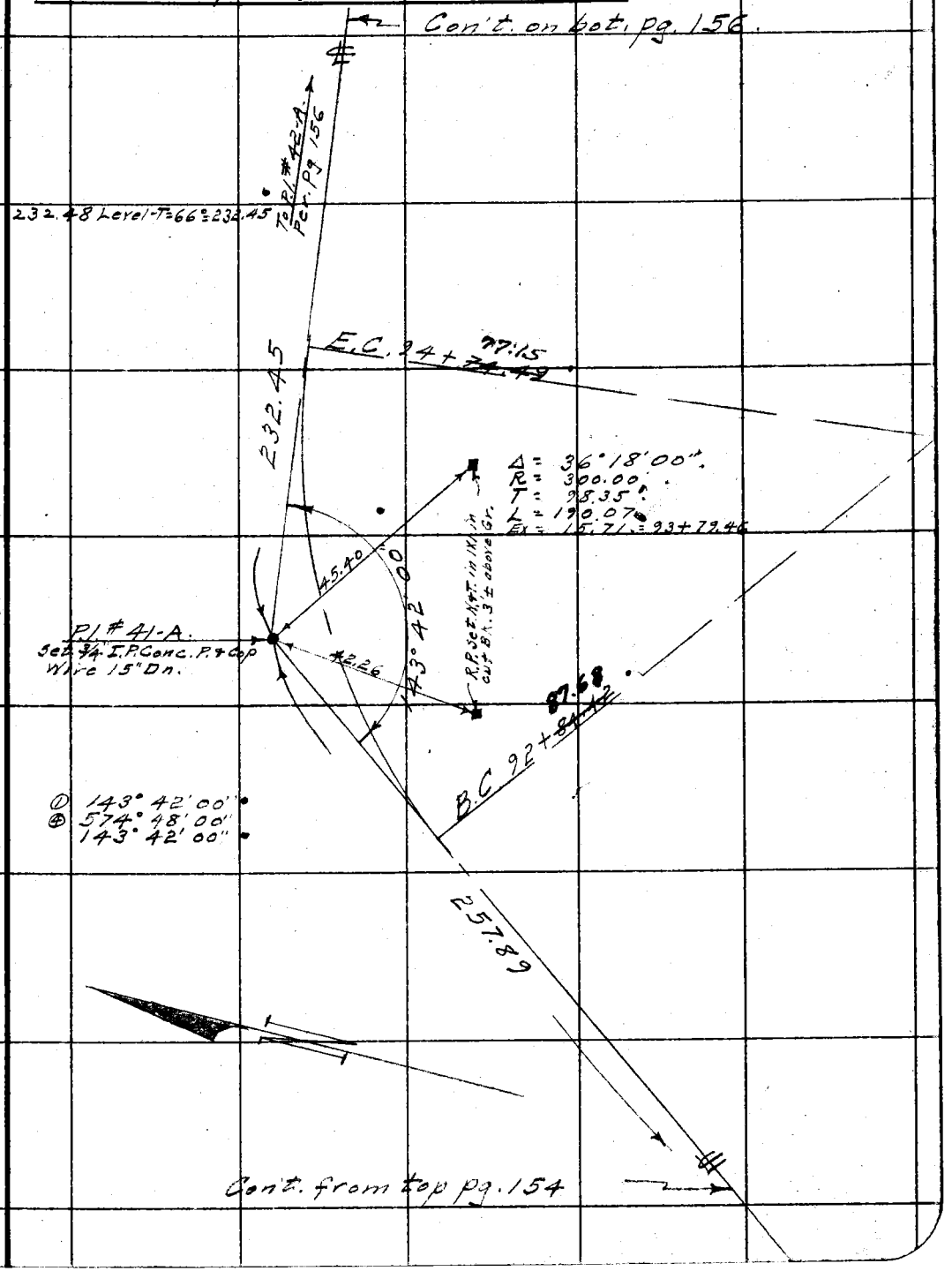

Note: ANY ADDITIONS OR CHANGES ON THIS SHEET MUST BE MADE OR CIRCLED IN Red Ink. WITH DATE AND NAME OF PERSON MAKING CHANGE.

RETURN TO
LOS ANGELES COUNTY SURVEYOR
700 HALL OF RECORDS

Do not extend notes this side of this line

FORM 247 10M 8-31

F.B. 458 Pg. 156

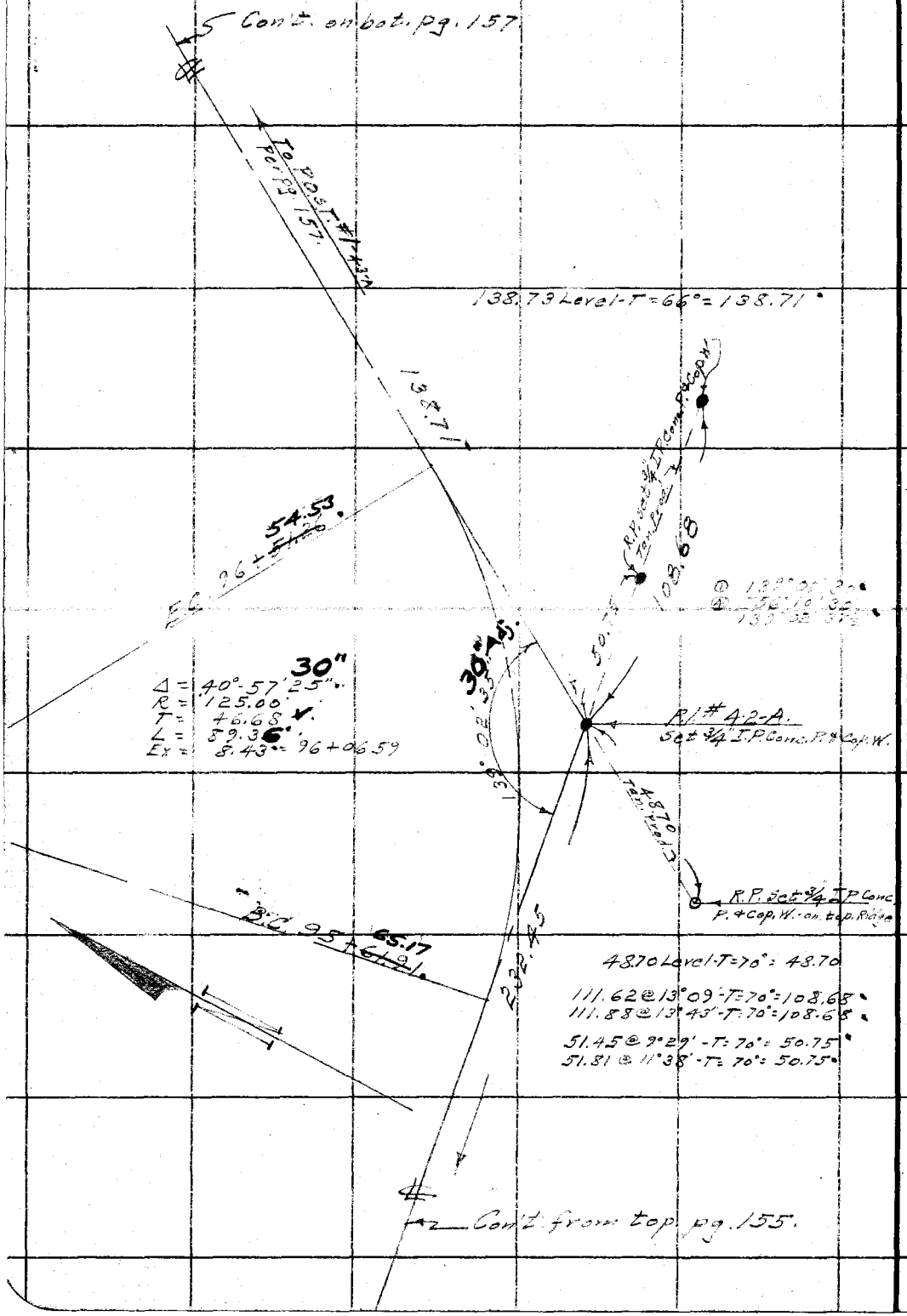

RETURN TO
LOS ANGELES COUNTY SURVEYOR
700 HALL OF RECORDS

Do not extend notes this side of this line

Note: ANY ADDITIONS OR CHANGES ON THIS SHEET MUST BE MADE OR CIRCLED IN Red Ink. WITH DATE AND NAME OF PERSON MAKING CHANGE.

Notes Ck'd by T.J.S.	Survey of Glendora Ridge Rd.	F.B. 458	Pg. 157
Map No. B815-2	W. O. 7985 Tape No. 52 St'd 84 °F.		
Office Work V. M. Hall	Surveyed by C. A. Benson		
Checked aak	Notes B Date 12- -34		
Date Feb. 39	Indexed A. C. Johnson		

Con't. on Lot pg. 158

Curve #43-A

	Sta.	Def	Arc.	ch.
B.C.	96+78.89			
	97+00	4°-01'-54"	21.11	21.09
	+50	13°-34'-52"	50.00	49.88
	98+00	23°07'-49"	✓	✓
E.C.	98+49.54	32°35'27½"	49.54	49.42

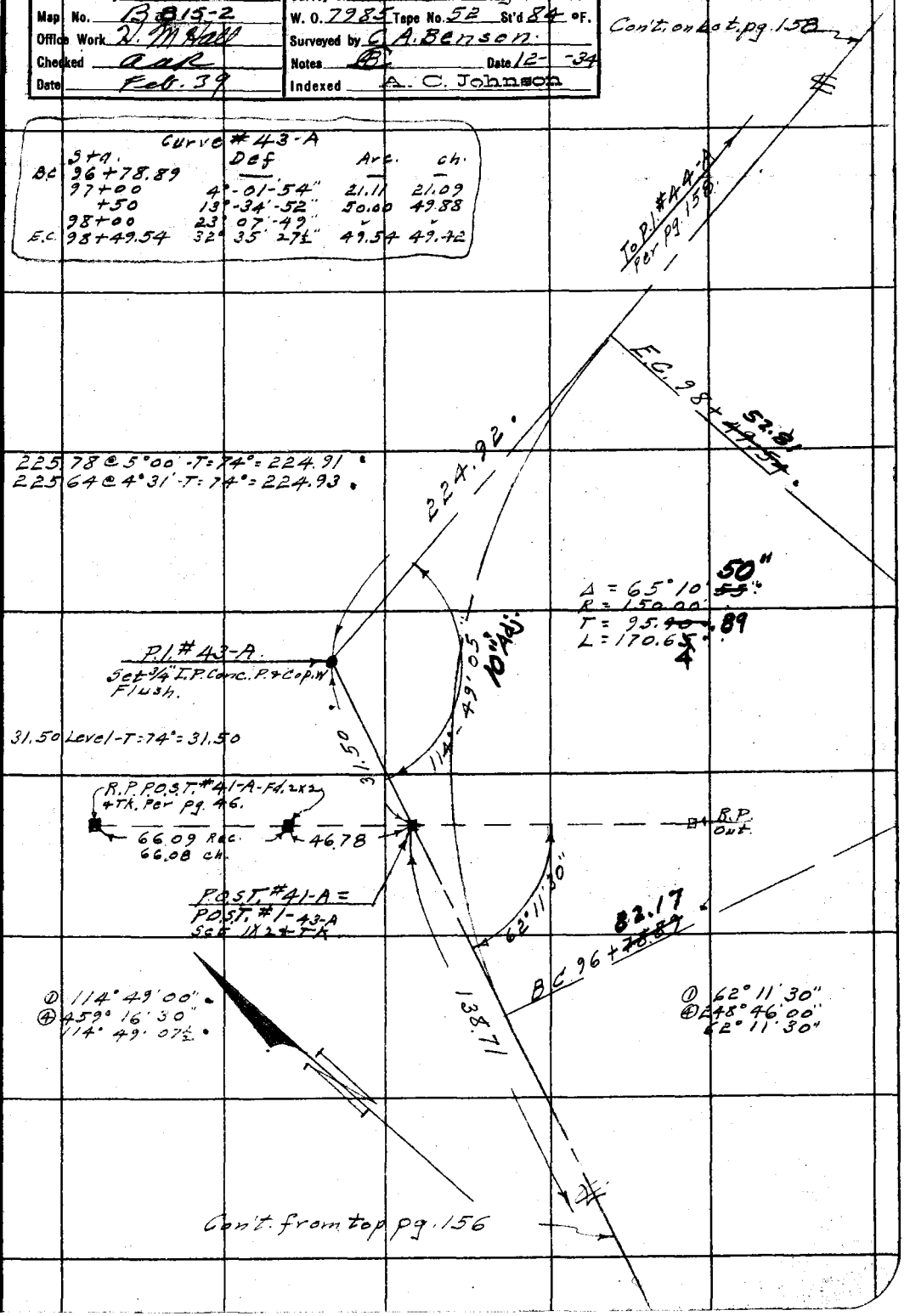

Con't. from top pg. 156

Note: ANY ADDITIONS OR CHANGES ON THIS SHEET MUST BE MADE OR CIRCLED IN Red Ink. WITH DATE AND NAME OF PERSON MAKING CHANGE.

RETURN TO
LOS ANGELES COUNTY SURVEYOR
700 HALL OF RECORDS

Do not extend notes this side of this line

FORM 247 10M 5-31

F.B. 458 PG. 158

Con't. on bot. pg. 159

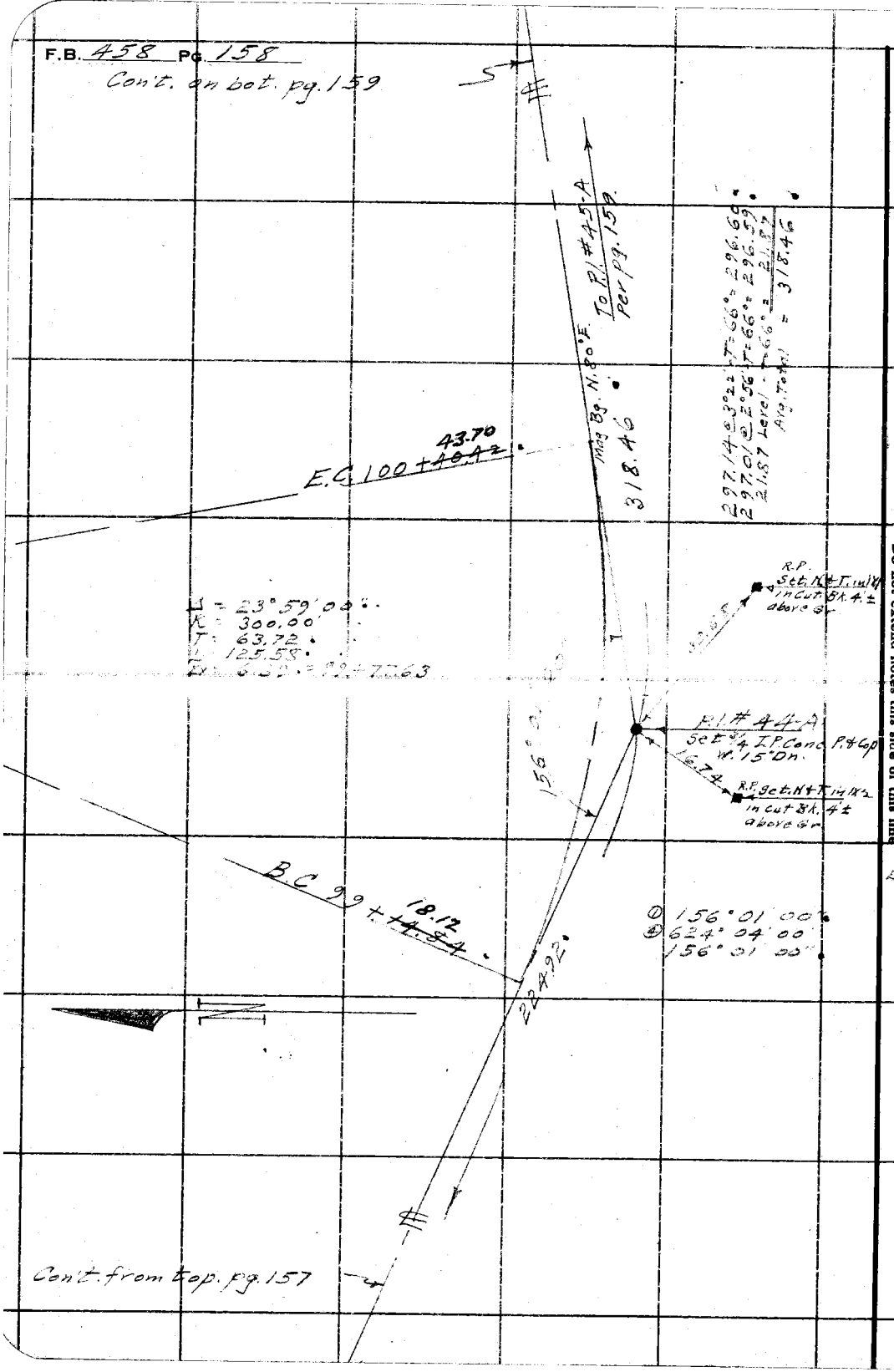

RETURN TO
LOS ANGELES COUNTY SURVEYOR
700 HALL OF RECORDS

Do not extend notes this side of this line

Note: ANY ADDITIONS OR CHANGES ON THIS SHEET MUST BE MADE OR CIRCLED IN Red Ink. WITH DATE AND NAME OF PERSON MAKING CHANGE.

Notes Ck'd by T.J.S	Survey of Glendora Ridge Rd.
Map No. B-815-2	W. O. 7985 Tape No. 52 St'd 84 °F.
Office Work H. M. Hall	Surveyed by C. A. Benson
Checked aaf	Notes (B) Date 12- -34
Date Feb. 39	Indexed A. C. Johnson

F.B. 458 Pg. 159

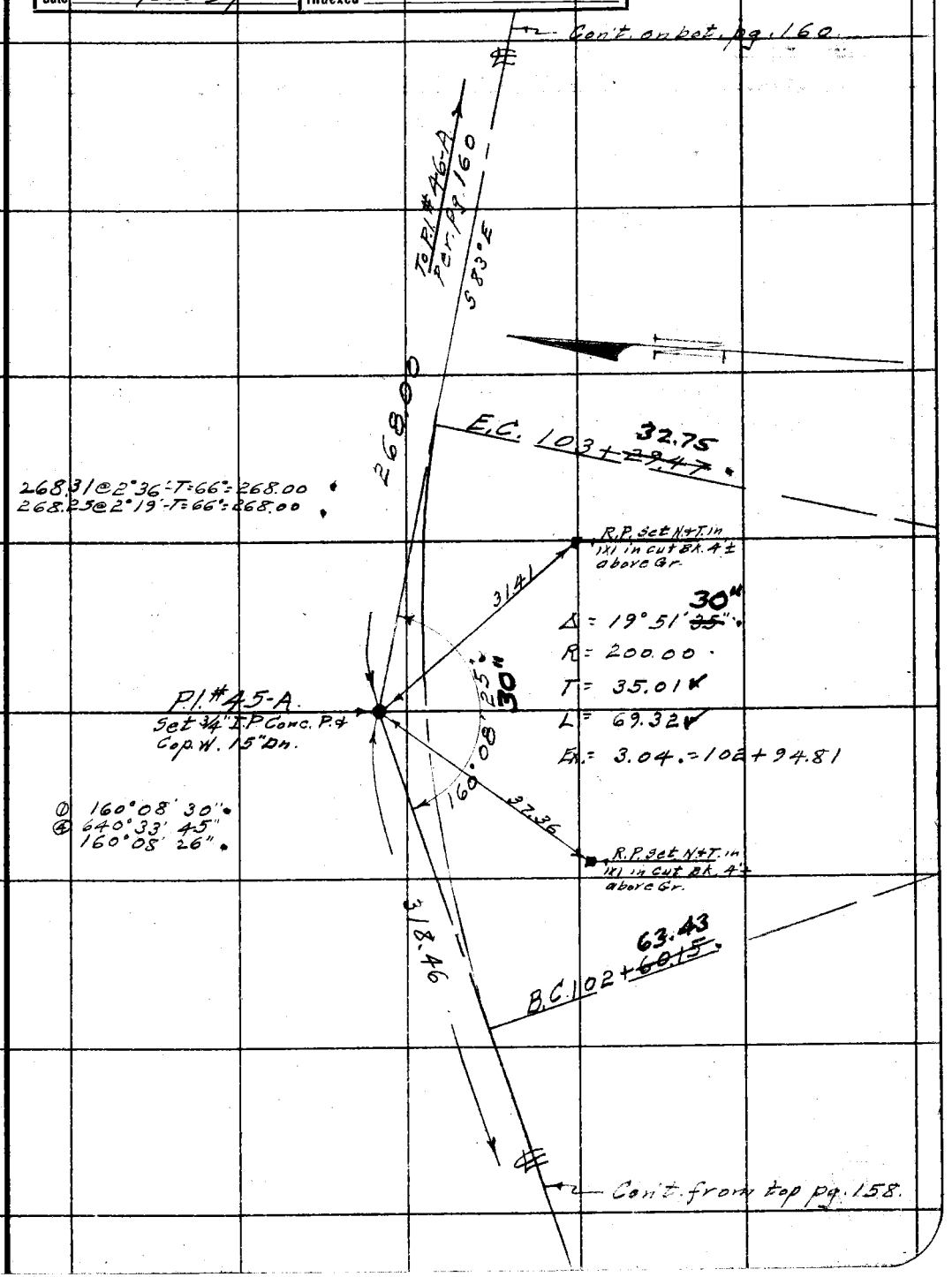

Note: ANY ADDITIONS OR CHANGES ON THIS SHEET MUST BE MADE OR CIRCLED IN Red Ink. WITH DATE AND NAME OF PERSON MAKING CHANGE.

RETURN TO
LOS ANGELES COUNTY SURVEYOR
700 HALL OF RECORDS

Do not extend notes this side of this line

FORM 247 10M 8-31

F.B. 458 Pg. 160

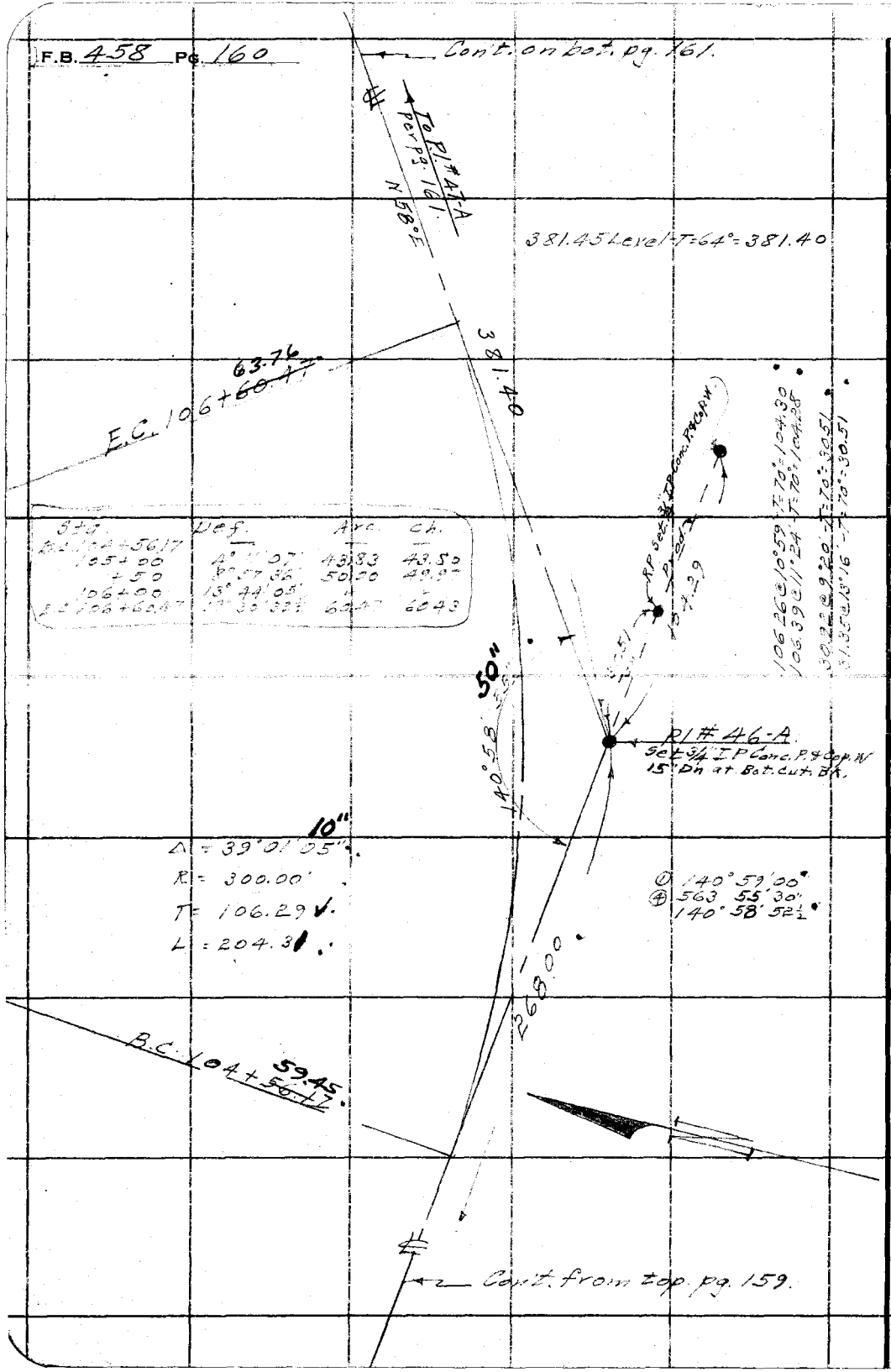

RETURN TO
LOS ANGELES COUNTY SURVEYOR
700 HALL OF RECORDS

Do not extend notes this side of this line

Note: ANY ADDITIONS OR CHANGES ON THIS SHEET MUST BE MADE OR CIRCLED IN Red Ink. WITH DATE AND NAME OF PERSON MAKING CHANGE.

Notes Ck'd by T.J.S	Survey of Glendora Ridge Rd
Map No. B 815-2	W. O. 7985 Tape No. 52 St'd 84 °F.
Office Work H. M. Hall	Surveyed by C. A. Benson
Checked [illegible]	Notes [illegible] Date 12-[illegible]-34
Date Feb-39	Indexed A. C. Johnson

F.B. 458 Pg. 161

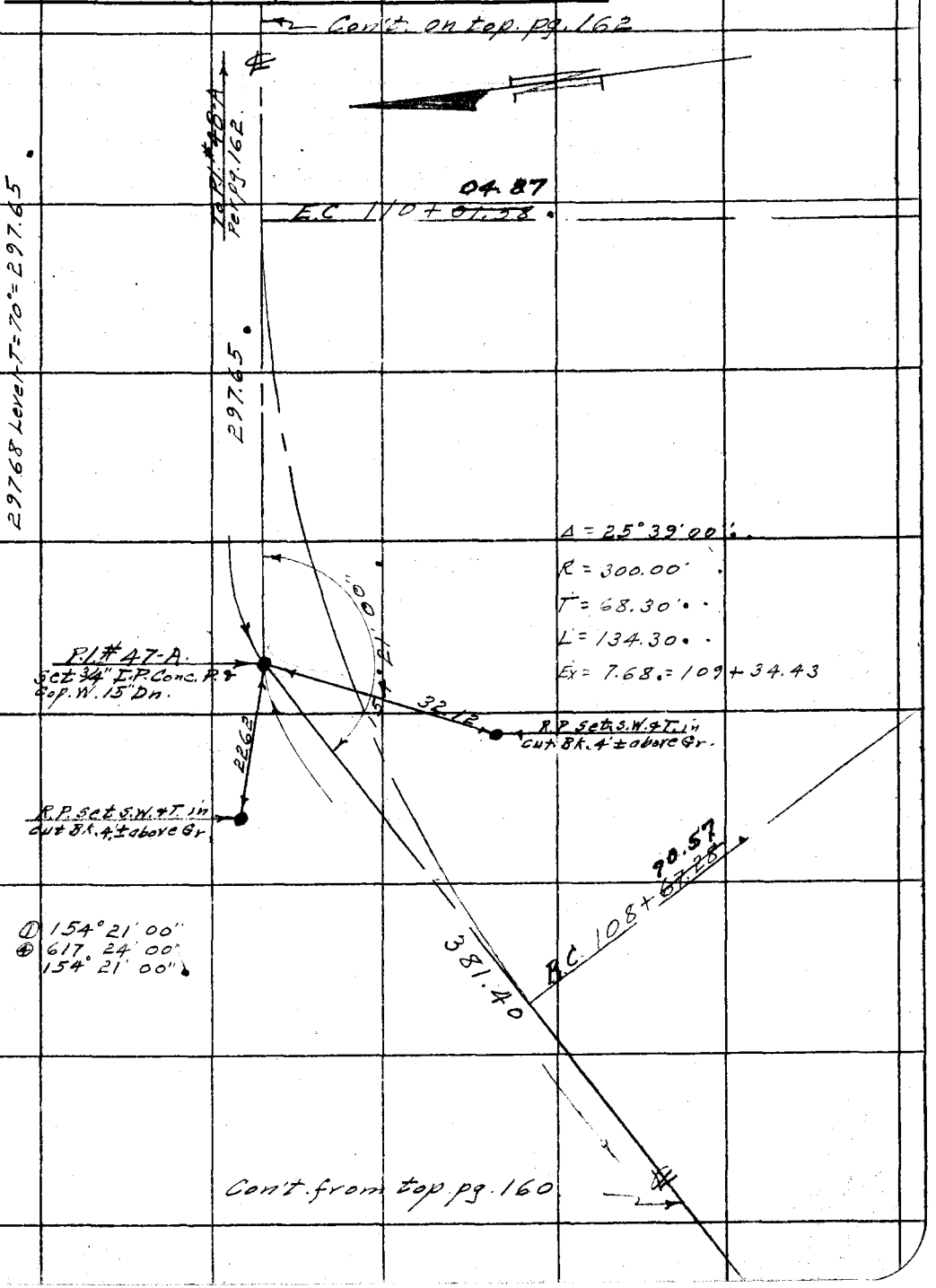

Note: ANY ADDITIONS OR CHANGES ON THIS SHEET MUST BE MADE OR CIRCLED IN Red Ink. WITH DATE AND NAME OF PERSON MAKING CHANGE.

RETURN TO
LOS ANGELES COUNTY SURVEYOR
700 HALL OF RECORDS

Do not extend notes this side of this line

FORM 247 10M 5-31

F.B. 458 Pg. 162

Con't. on bot. pg. 163.



To P.O.S.T. #1-49-A For pg. 163

E.C. 113 + ~~20.35~~ 23.64

Sta	Def.	Arc.	Ch.
B.C. 111+38.30			
+50	0° 50' 16"	11.70	11.70
112+00	4° 25' 07"	50.00	49.98
+50	7° 59' 59"	"	"
113+00	11° 34' 51"	"	"
E.C. 113+20.35	13° 02' 17½	20.35	20.35

368.03 Level - T=64° = 367.98

367.98 Mid-Bu. 570° E

R.P. Set S.W.&T. in Cut Bk. 5'± above Gr.

P.I. #48-A Set. S.W.&T. in Rock. 18" Dn.

26.50

R.P. Set S.W.&T. in Cut Bk. 4'± above Gr.

① 153° 55' 30"
④ 615° 41' 30"
153° 55' 22½"

153° 55' 25" 30" Adj.

Δ = 26° 04' 35" 30"
R = 400.00'
T = 92.62
L = 182.04

B.C. 111 + ~~38.30~~ 41.60

297.65

Con't. from top pg. 161

RETURN TO
LOS ANGELES COUNTY SURVEYOR
700 HALL OF RECORDS
Do not extend notes this side of this line

Note: ANY ADDITIONS OR CHANGES ON THIS SHEET MUST BE MADE OR CIRCLED IN Red Ink. WITH DATE AND NAME OF PERSON MAKING CHANGE.

Notes Ck'd by T. J. S	Survey of Glendora Ridge Rd
Map No. B 815-2	W. O. 7985 Tape No. 52 St'd 84 °F.
Office Work H. M. Hall	Surveyed by C. A. Benson
Checked [illegible]	Notes [illegible] Date 12- -34
Date Feb. 39	Indexed A. C. Johnson

F.B. 458 Pg. 163

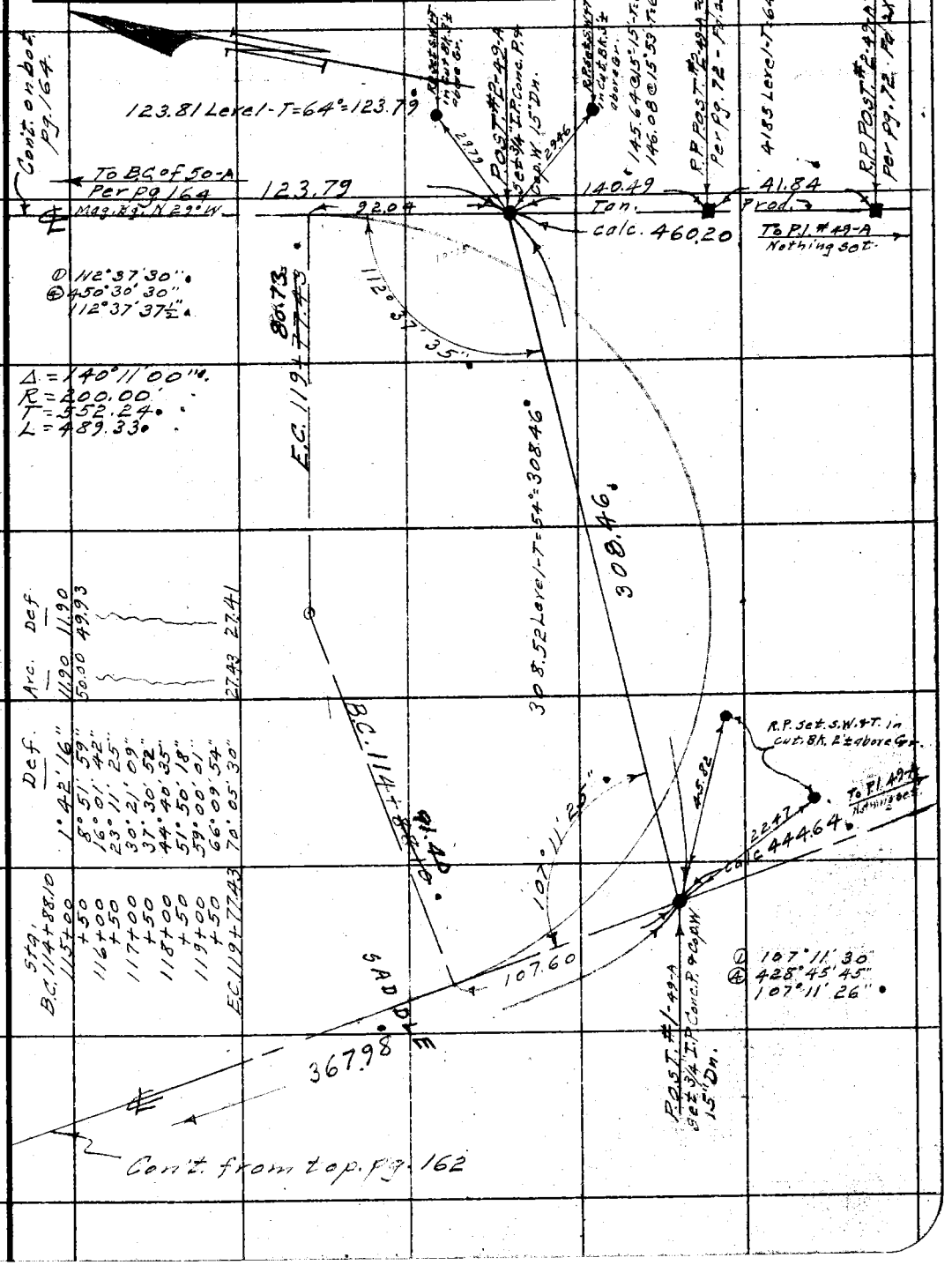

Sta.	Def.	Arc.	Def.
B.C. 114+88.10	1°42'16"	11.90	11.90
115+00	8°51'59"	50.00	49.93
+50	16°01'42"		
116+00	23°11'25"		
+50	30°21'09"		
117+00	37°30'52"		
+50	44°40'35"		
118+00	51°50'18"		
+50	59°00'01"		
119+00	66°09'54"		
+50	70°05'30"	27.43	27.41
E.C. 119+77.43			

Note: ANY ADDITIONS OR CHANGES ON THIS SHEET MUST BE MADE OR CIRCLED IN Red Ink. WITH DATE AND NAME OF PERSON MAKING CHANGE.

RETURN TO
LOS ANGELES COUNTY SURVEYOR
700 HALL OF RECORDS
Do not extend notes this side of this line

FORM 247 10M 5-31

F.B. 458 Pg. 164

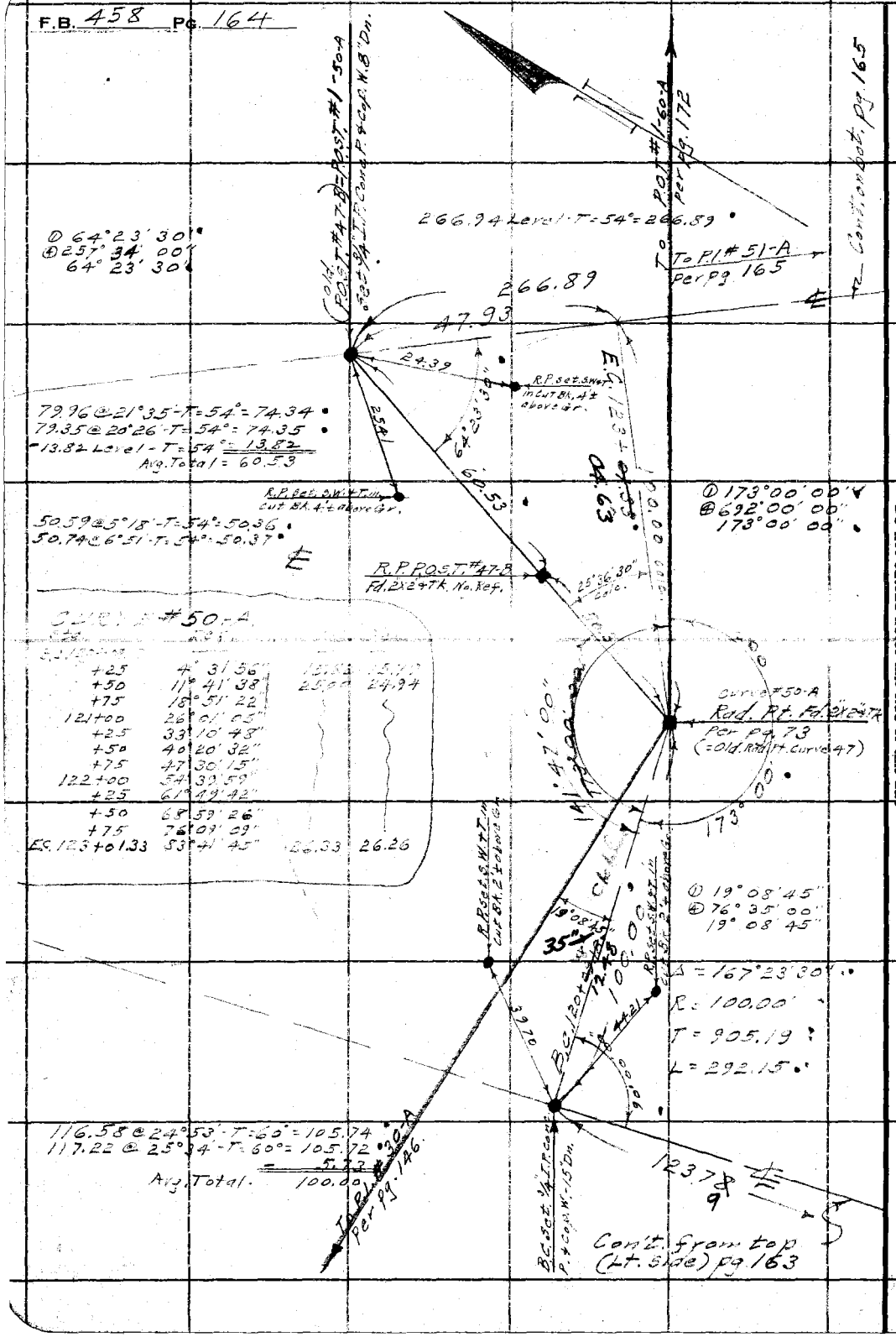

79.96 @ 21° 35' - T = 54° = 74.34
79.35 @ 20° 26' - T = 54° = 74.35
13.82 Level - T = 54° = 13.82
Avg. Total = 60.53

50.59 @ 5° 18' - T = 54° = 50.36
50.74 @ 6° 51' - T = 54° = 50.37

+25	4° 31' 36"	12.52	12.51
+50	11° 41' 38"	25.04	24.94
+75	18° 51' 22"		
121+00	26° 01' 05"		
+25	33° 10' 48"		
+50	40° 20' 32"		
+75	47° 30' 15"		
122+00	54° 39' 59"		
+25	61° 49' 42"		
+50	68° 59' 26"		
+75	76° 09' 09"		
Eq. 123+01.33	83° 41' 45"	26.33	26.26

116.58 @ 24° 53' - T = 60° = 105.74
117.22 @ 25° 34' - T = 60° = 105.72
Avg. Total = 100.00

Δ 64° 23' 30"
Δ 257° 34' 00"
64° 23' 30"

Δ 173° 00' 00"
Δ 692° 00' 00"
173° 00' 00"

Δ 19° 08' 45"
Δ 76° 35' 00"
19° 08' 45"

RETURN TO
LOS ANGELES COUNTY SURVEYOR
700 HALL OF RECORDS
Do not extend notes this side of this line
Note: ANY ADDITIONS OR CHANGES ON THIS SHEET MUST BE MADE OR CIRCLED IN Red Ink. WITH DATE AND NAME OF PERSON MAKING CHANGE.

Notes Ck'd by T.J.S.	Survey of Glendora Ridge Rd.
Map No. B-815-2	W. O. 7985 Tape No. 52 St'd 84 °F.
Office Work H. M. Hall	Surveyed by C. A. Benson
Checked aor	Notes B Date 12-7-34
Date Feb. 39	Indexed A. C. Johnson

F.B. 458 Pg. 165

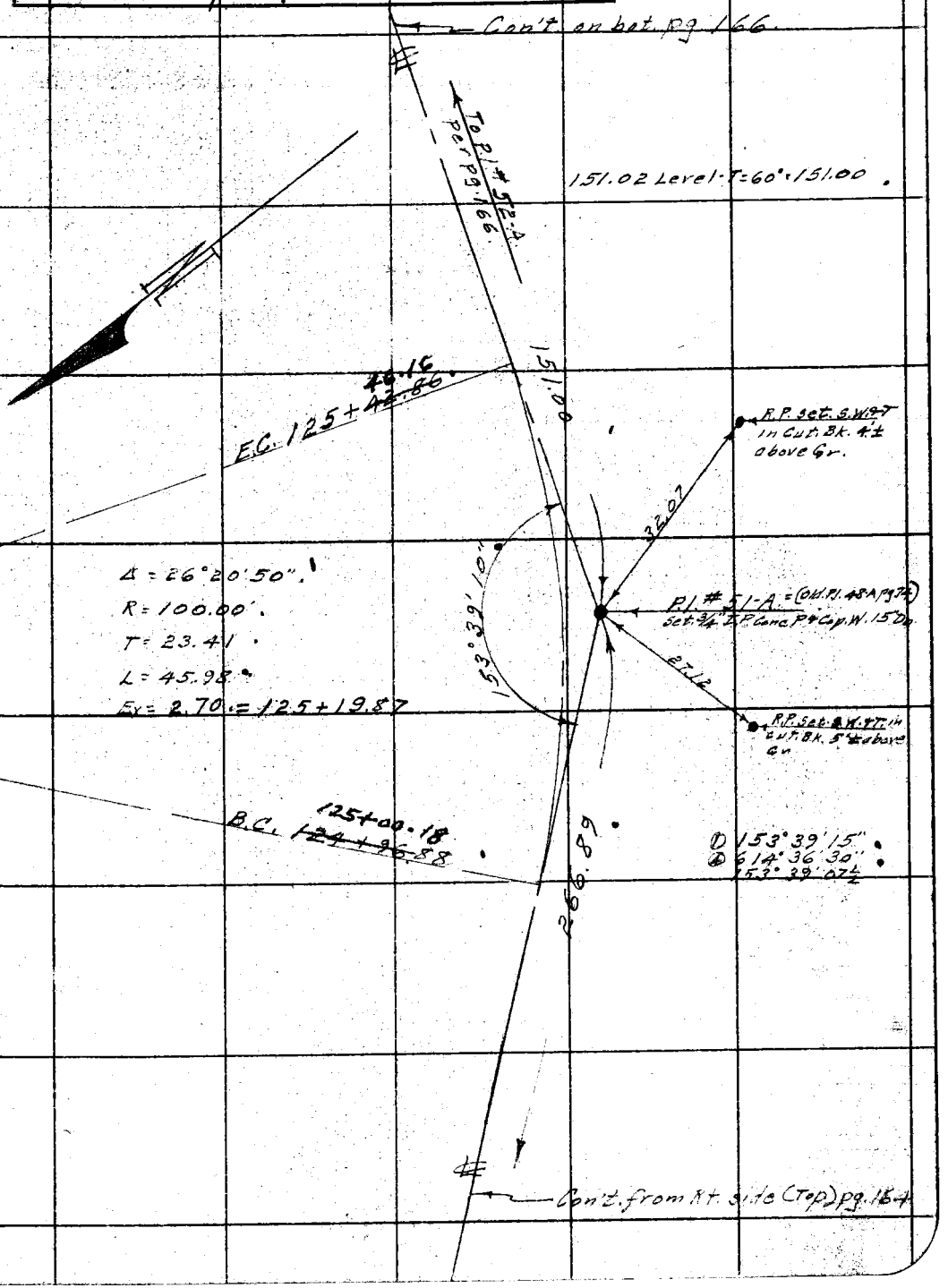

Note: ANY ADDITIONS OR CHANGES ON THIS SHEET MUST BE MADE OR CIRCLED IN Red Ink, WITH DATE AND NAME OF PERSON MAKING CHANGE.

RETURN TO
LOS ANGELES COUNTY SURVEYOR
700 HALL OF RECORDS

Do not extend notes this side of this line

FORM 247 10M 5-31

F.B. 458 Pg. 166

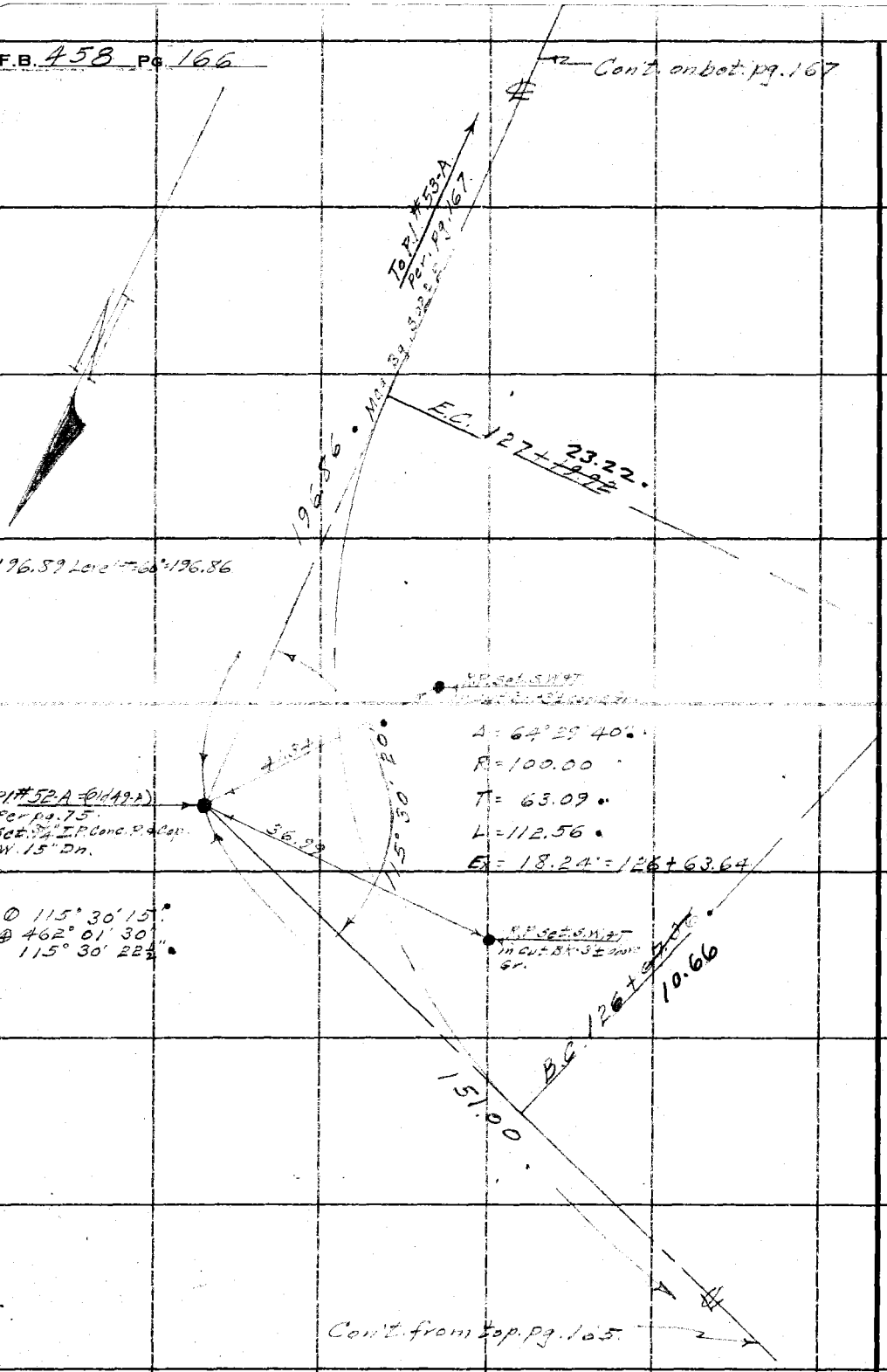

RETURN TO
LOS ANGELES COUNTY SURVEYOR
700 HALL OF RECORDS

Do not extend notes this side of this line

Note: ANY ADDITIONS OR CHANGES ON THIS SHEET MUST BE MADE OR CIRCLED IN Red Ink. WITH DATE AND NAME OF PERSON MAKING CHANGE.

Notes Ck'd by T.J.S	Survey of Glendora Ridge Rd
Map No. B-815-2	W. O. 7985 Tape No. 52 St'd 84 °F.
Office Work H. M. Hall	Surveyed by C. A. Benson
Checked AAR	Notes (B) Date 12-11-34
Date Feb. 39	Indexed A. C. Johnson

F.B. 458 Pg. 167

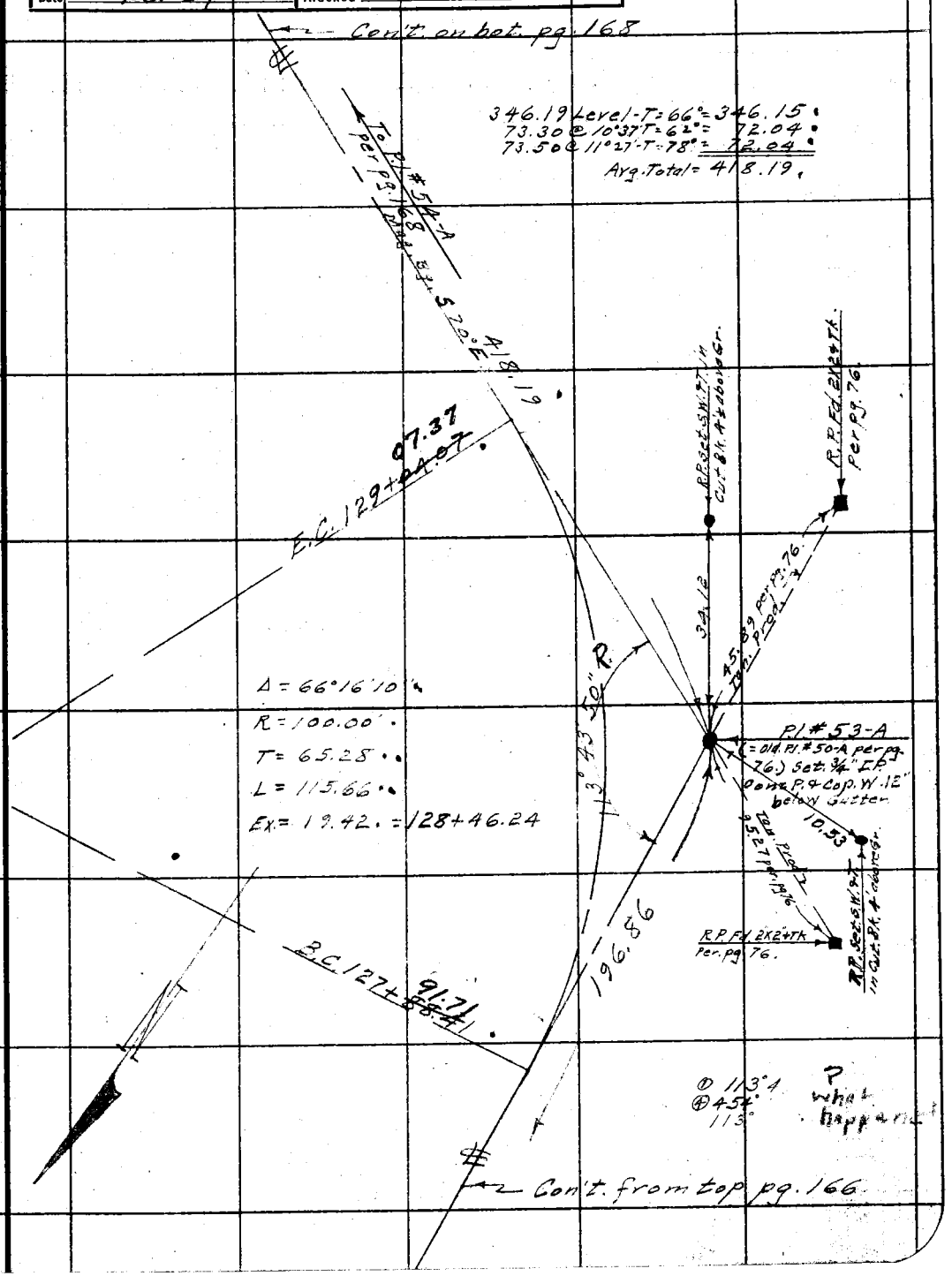

Note: ANY ADDITIONS OR CHANGES ON THIS SHEET MUST BE MADE OR CIRCLED IN Red Ink. WITH DATE AND NAME OF PERSON MAKING CHANGE.

RETURN TO
LOS ANGELES COUNTY SURVEYOR
700 HALL OF RECORDS

Do not extend notes this side of this line

FORM 247 10M 8-31

F.B. 458 Pg. 168

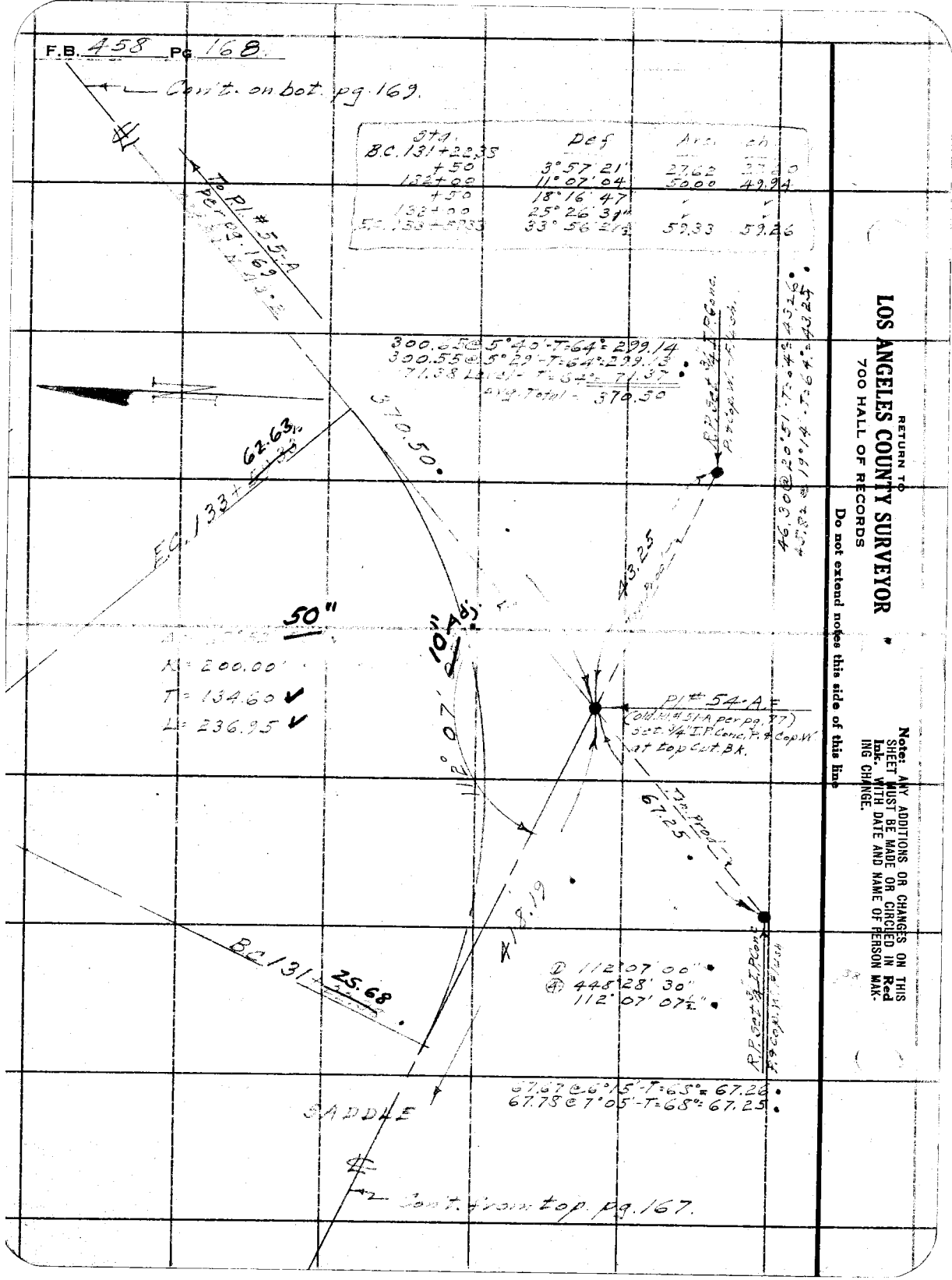

RETURN TO
LOS ANGELES COUNTY SURVEYOR
700 HALL OF RECORDS

Do not extend notes this side of this line

Note: ANY ADDITIONS OR CHANGES ON THIS SHEET MUST BE MADE OR CIRCLED IN **Red** Ink. WITH DATE AND NAME OF PERSON MAKING CHANGE.

Notes Ck'd by T. J. S	Survey of Glendora Ridge Rd.
Map No. B-815-2	W. O. 7985 Tape No. 52 St'd 84 °F.
Office Work H. M. Hall	Surveyed by C. A. Benson
Checked AAR	Notes (B) Date 12-11-34
Date Feb-39	Indexed A. C. Johnson

F.B. 458 Pg. 169

Con't. on bot. pg. 170

To P.I. #56-A per pg. 170 Mag. Sg. N 39° E

244.91

244.95 Level - T=60°: 244.91

① 173° 32' 15"
④ 694° 09' 30"
173° 32' 22½

E.C. 136+~~51.56~~ 54.84

25" Adj.

P.I. #55-A
Set 3/4" I.P. Conc. P. & Cap. W
15" Dn

Δ = 6° 27' ~~40~~ 35"
R = 1000.00'
T = 56.43
L = 112.74
Ex = 1.59' = 135+95.18

173° 32'

113.99

R.P. Set 3/4" I.P. Conc. P. & Cap. W. on Ridge

26° 38' 15" 201.28

B.C. 135+~~38.79~~ 42.10

370.50

T=64°
206.50 @ 12° 53' = 201.27
206.81 @ 13° 14' = 201.29
115.73 @ 9° 53' = 114.00
116.09 @ 10° 53' = 113.99

① 26° 38' 15"
④ 106° 33' 00"
26° 38' 15"

Con't. from top pg. 168.

Note: ANY ADDITIONS OR CHANGES ON THIS SHEET MUST BE MADE OR CIRCLED IN Red Ink, WITH DATE AND NAME OF PERSON MAKING CHANGE.

RETURN TO
LOS ANGELES COUNTY SURVEYOR
700 HALL OF RECORDS
Do not extend notes this side of this line

FORM 247 10M 5-31

F.B. 458 Pg. 170

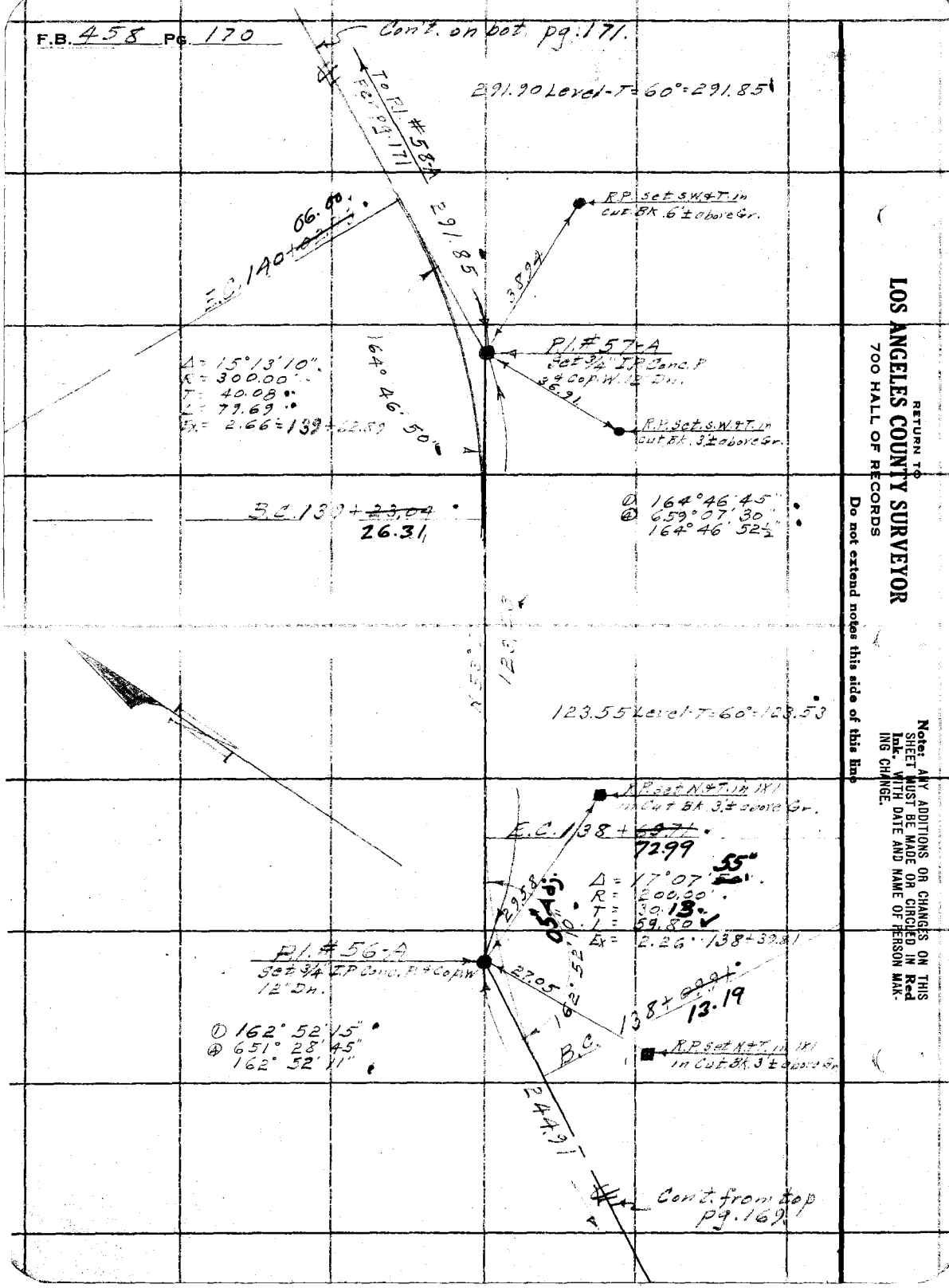

RETURN TO
LOS ANGELES COUNTY SURVEYOR
700 HALL OF RECORDS

Do not extend notes this side of this line

Note: ANY ADDITIONS OR CHANGES ON THIS SHEET MUST BE MADE OR CIRCLED IN **Red Ink.** WITH DATE AND NAME OF PERSON MAKING CHANGE.

Notes Ck'd by T. J. S	Survey of Glendora Ridge Rd.
Map No. B-815-2	W. O. 7985 Tape No. 300 ft 52 St'd 84 °F.
Office Work H. M. Hall	Surveyed by C. A. Benson
Checked AAR	Notes (B) Date 12-18-34
Date Feb. 39	Indexed A. C. Johnson

F.B. 458 Pg. 171

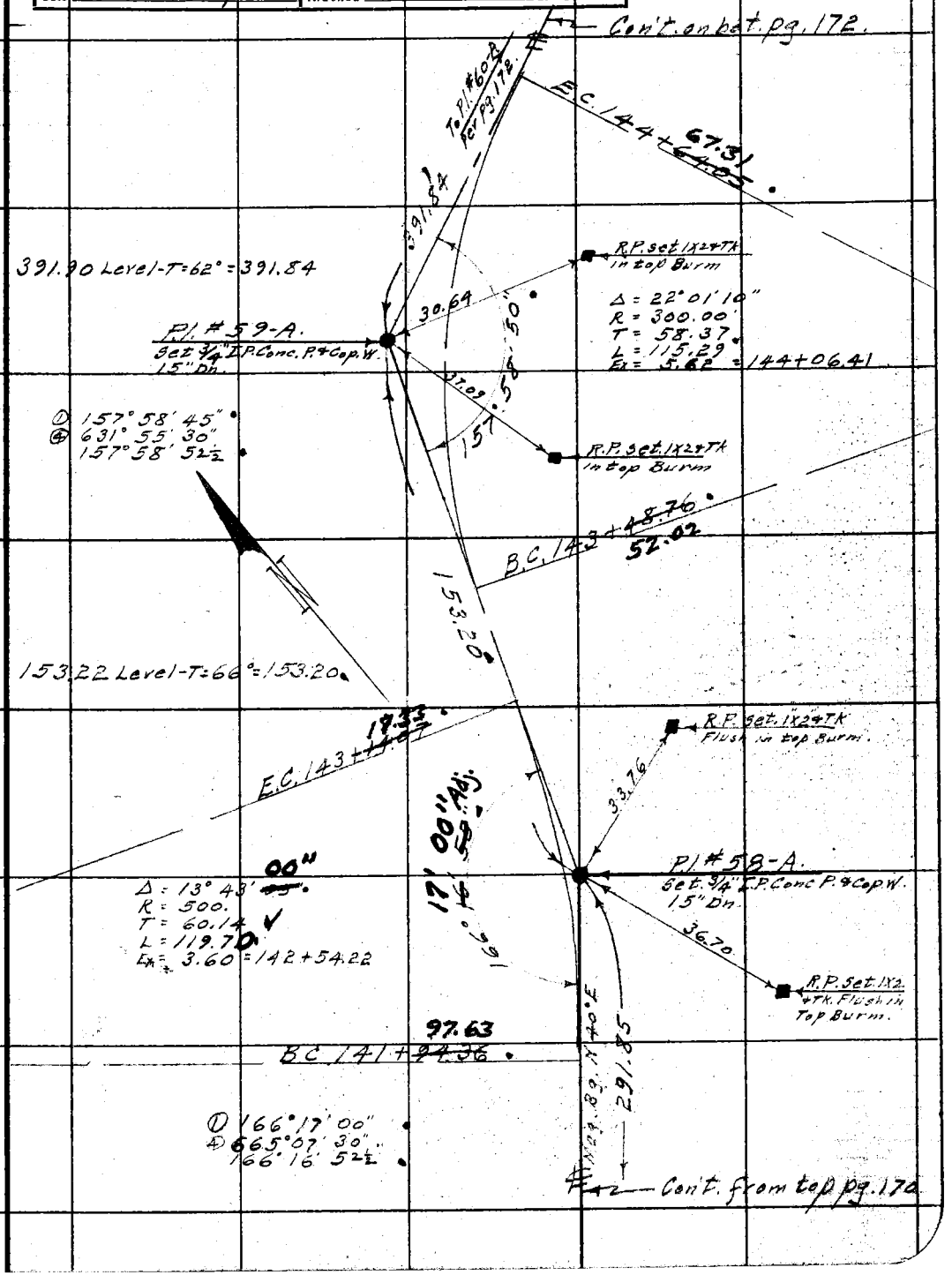

Note: ANY ADDITIONS OR CHANGES ON THIS SHEET MUST BE MADE OR CIRCLED IN Red Ink. WITH DATE AND NAME OF PERSON MAKING CHANGE.

RETURN TO
LOS ANGELES COUNTY SURVEYOR
700 HALL OF RECORDS
Do not extend notes this side of this line

FORM 247 10M 5-31

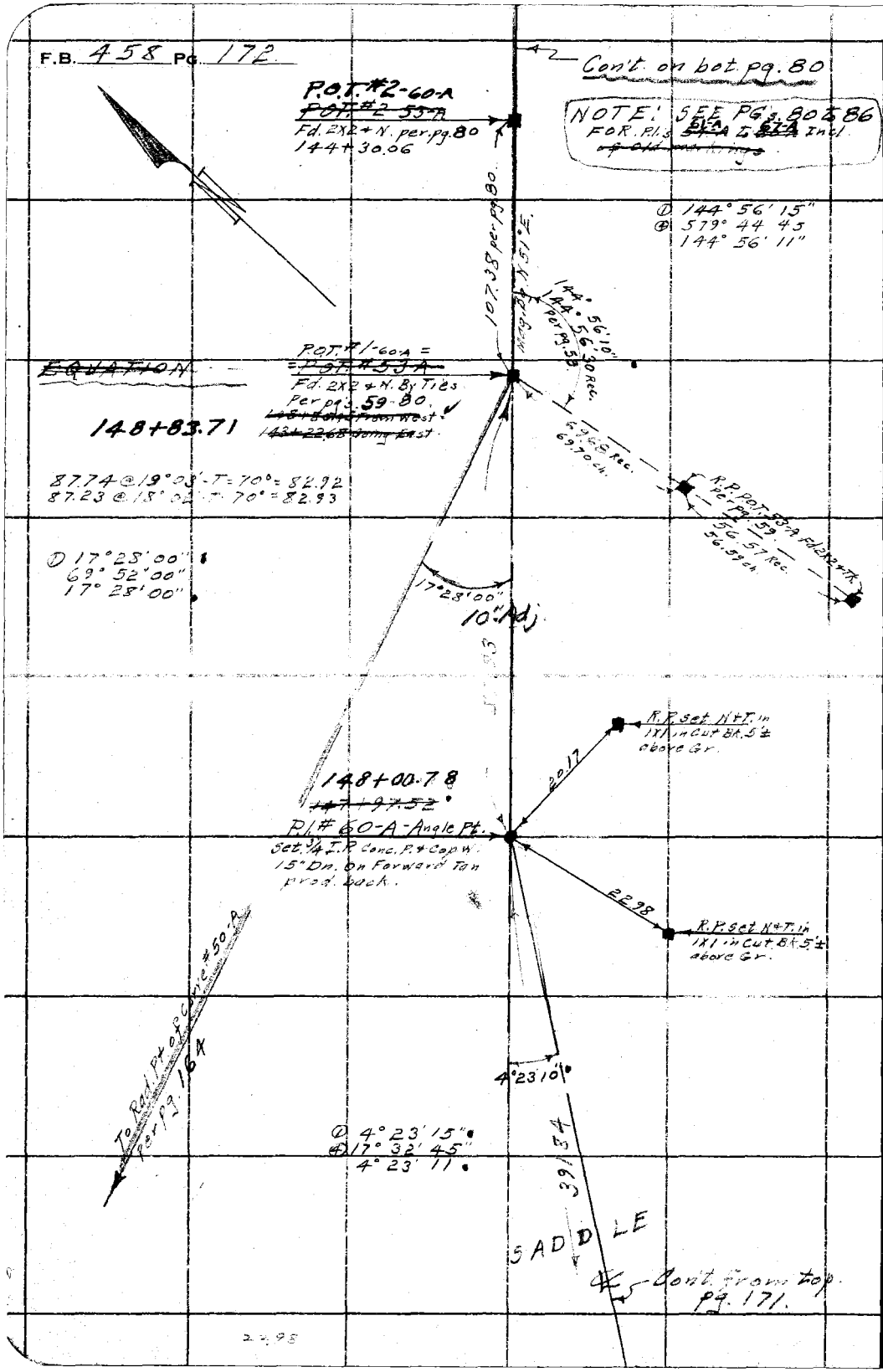

RETURN TO
LOS ANGELES COUNTY SURVEYOR
700 HALL OF RECORDS

Do not extend notes this side of this line

Note: ANY ADDITIONS OR CHANGES ON THIS SHEET MUST BE MADE OR CIRCLED IN Red Ink. WITH DATE AND NAME OF PERSON MAKING CHANGE.

6 7-11-39

Notes Ck'd by T.J.S	Survey of Glendora Ridge Rd. Div. 2	F.B. 458	Pg. 175
Map No. B-815-3	W. O. 7985 Tape No. 52 300 ft. St'd 84 °F.		
Office Work H. M. Hall	Surveyed by C. A. Benson		
Checked AAR	Notes (B) Date 10-3-34		
Date Feb. 39	Indexed A. C. Johnson		

C.A. Benson
A.E. Svenson
F.H. Blanchard
H.F. Nauman
B. Transit #16763

P.L.'s RENUMBERED 12-27-34 C.A.B.

Con't. on bot. pg. 176

To P.L. #69 per pg.

Mag. Bg. N64° 15' E

242.94

237.93 @ 6°10' - T = 80° = 236.54
238.23 @ 6°49' - T = 80° = 236.54
6.40 Level - T = 84° = 6.40
Avg. Total = 242.94

E.C. 168+35.51

P.L. #68-A
Set 2X2"+TK.

Old P.L. #62
Fd. 2X2+TK per pg's 68 & 86

149° 58' 30"

Δ = 30° 01' 30"
R = 150.00'
T = 40.23
L = 78.61
Ex = 5.30 = 167+96.21

① 149° 58' 30"
④ 599° 54' 00"
149° 58' 30"

B.C. 167+56.90

200.68

202.75 @ 8°11' - T = 80° = 200.68
202.50 @ 7°41' - T = 80° = 200.67

SADDLE

Con't from pg. 86

P.L. #67-A
Fd. 2X2+TK. per pg. 86

Note: ANY ADDITIONS OR CHANGES ON THIS SHEET MUST BE MADE OR CIRCLED IN Red Ink WITH DATE AND NAME OF PERSON MAKING CHANGE.

Do not extend notes this side of this line

RETURN TO
LOS ANGELES COUNTY SURVEYOR
700 HALL OF RECORDS

FORM 247 5M 2-34

F.B. 458 Pg. 176

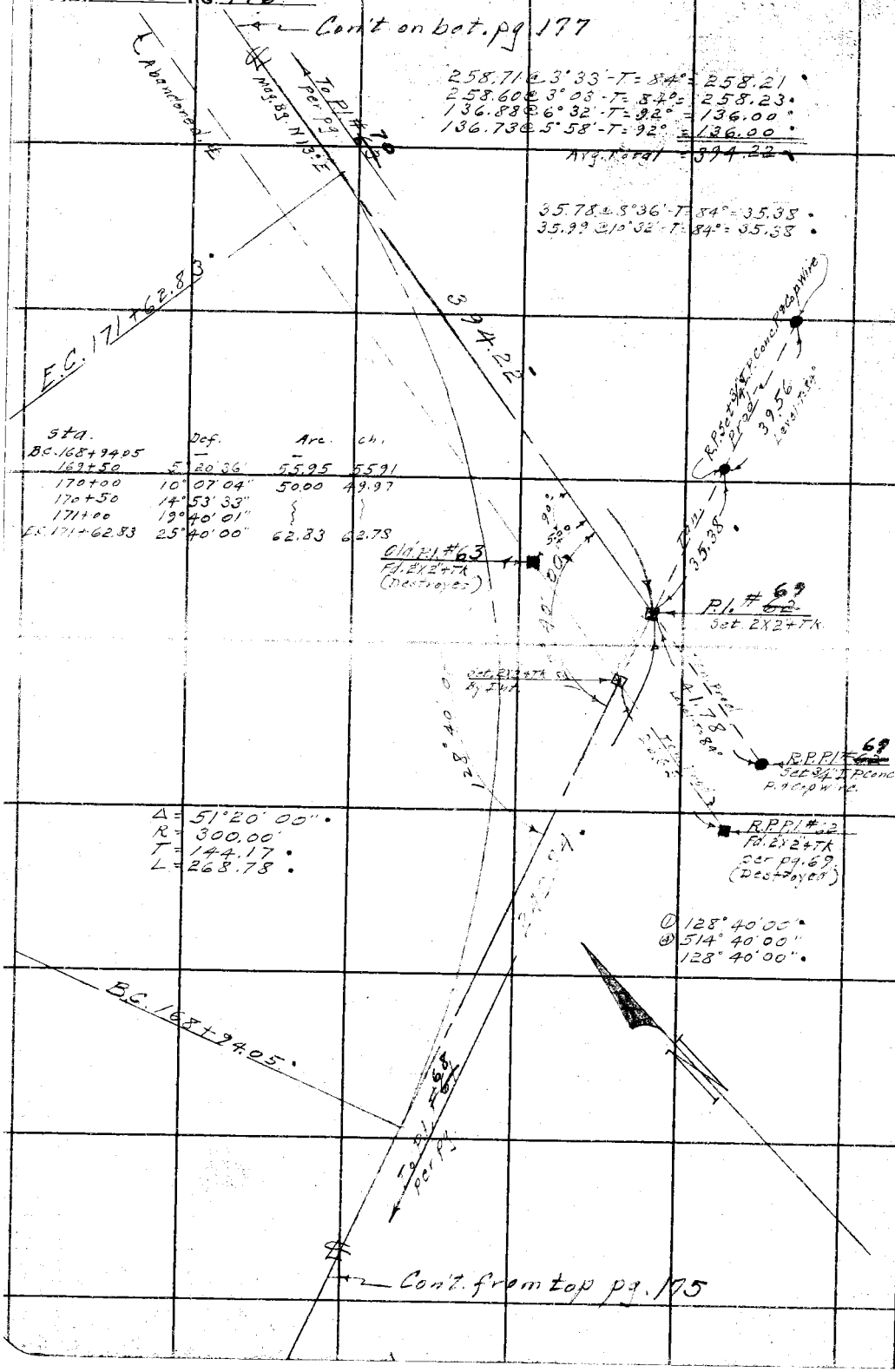

RETURN TO
LOS ANGELES COUNTY SURVEYOR
700 HALL OF RECORDS

Do not extend notes this side of this line

Note: ANY ADDITIONS OR CHANGES ON THIS SHEET MUST BE MADE OR CIRCLED IN Red Ink WITH DATE AND NAME OF PERSON MAKING CHANGE.

Notes Ck'd by T.J.S	Survey of Glendora Ridge Rd Div 2 F.B. 458 Pg. 177
Map No. B-815-3	W. O. 7985 Tape No 52 St'd 84 °F.
Office Work Hall	Surveyed by C.A. Benson
Checked [illegible]	Notes [illegible] Date 10-8-34
Date Feb. 39	Indexed A. C. Johnson

C.A Benson
J.H. Bender
H.F. Nauman
C.M. MacDougall

Con't. on bot. pg. 178

197.45 @ 1° 35' - T = 88° = 197.38
197.52 @ 2° 09' - T = 88° = 197.39

Direct & Inverted
33.91 @ 22° 06' - T = 90° = 31.42

① 3° 18' 45"
④ 13° 15' 00"
3° 18' 45"

Δ = 50° 31' 20"
R = 150.00'
T = 70.78
L = 132.27

① 50° 31' 15"
④ 202° 05' 30"
50° 31' 22½

Curve #63

Sta	Def	Arc.	Ch.
B.C. 173 + 42.10	—	—	—
+ 75	6° 17' 00"	32.90	32.85
174 + 00	11° 03' 29"	25.00	24.97
+ 25	15° 49' 58"	⌇	⌇
+ 50	20° 36' 26"		
E.C. 174 + 74.37	25° 15' 40"	24.37	24.34

Con't. from top pg. 176

Note: ANY ADDITIONS OR CHANGES ON THIS SHEET MUST BE MADE OR CIRCLED IN Red Ink WITH DATE AND NAME OF PERSON MAKING CHANGE.

RETURN TO
LOS ANGELES COUNTY SURVEYOR
700 HALL OF RECORDS

Do not extend notes this side of this line

FORM 247 5M 2-34

F.B. 458 Pg. 178

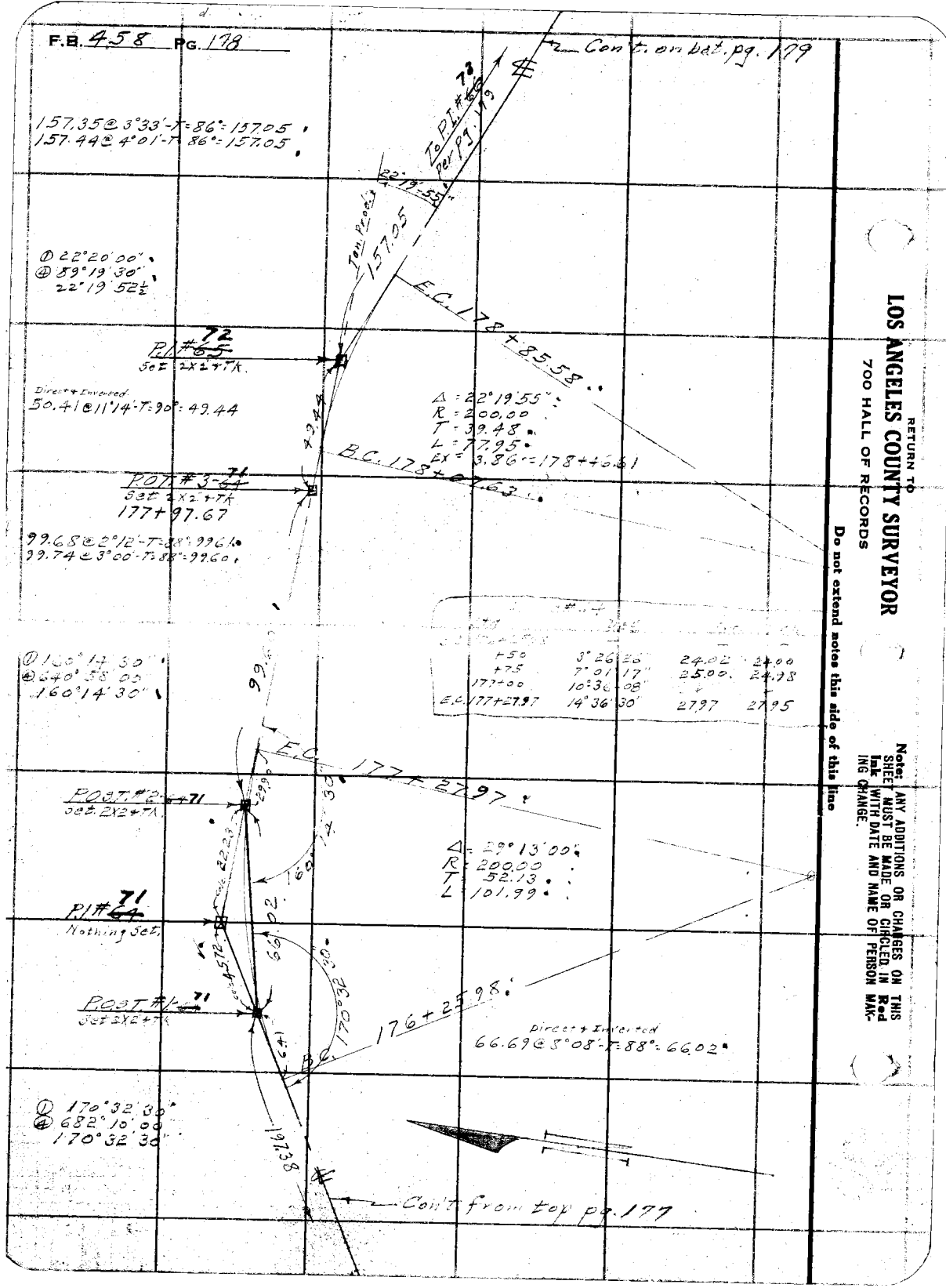

RETURN TO
LOS ANGELES COUNTY SURVEYOR
700 HALL OF RECORDS

Do not extend notes this side of this line

Note: ANY ADDITIONS OR CHANGES ON THIS SHEET MUST BE MADE OR CIRCLED IN Red Ink WITH DATE AND NAME OF PERSON MAKING CHANGE.

Notes Ck'd by T.I.S.	Survey of Glendora Ridge Rd-Div. 2
Map No. B-815-3	W. O. 7985 Tape No 52 St'd 84 °F.
Office Work H. McHall	Surveyed by C.A. Benson
Checked AAR	Notes (B) Date 10-4-34
Date Feb. 39	Indexed A. C. Johnson

F.B. 458 PG. 179

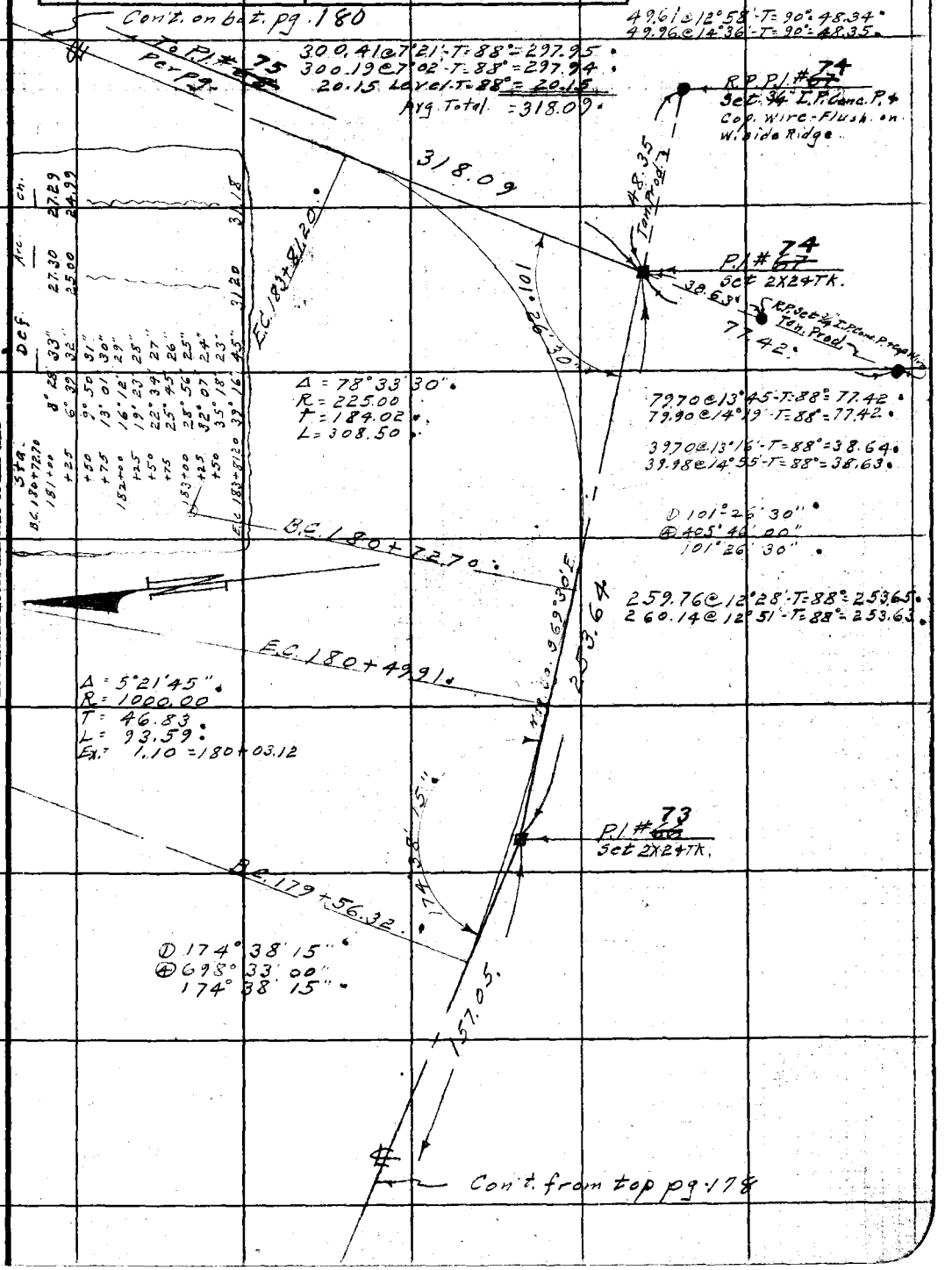

Sta.	Def.	Arc	Ch.
B.C. 180+72.70			
181+00	8°28'33"	27.30	27.29
+25	6°39'32"	25.00	24.99
+50	9°50'31"		
+75	13°01'30"		
182+00	16°12'29"		
+25	19°23'28"		
+50	22°34'27"		
+75	25°45'26"		
183+00	28°56'25"		
+25	32°07'24"		
+50	35°18'23"		
E.C. 183+81.20	39°16'45"	31.20	31.18

Note: ANY ADDITIONS OR CHANGES ON THIS SHEET MUST BE MADE OR CIRCLED IN Red Ink WITH DATE AND NAME OF PERSON MAKING CHANGE.

Do not extend notes this side of this line

RETURN TO
LOS ANGELES COUNTY SURVEYOR
700 HALL OF RECORDS

FORM 247 5M 2-34

F.B. 458 Pg. 180

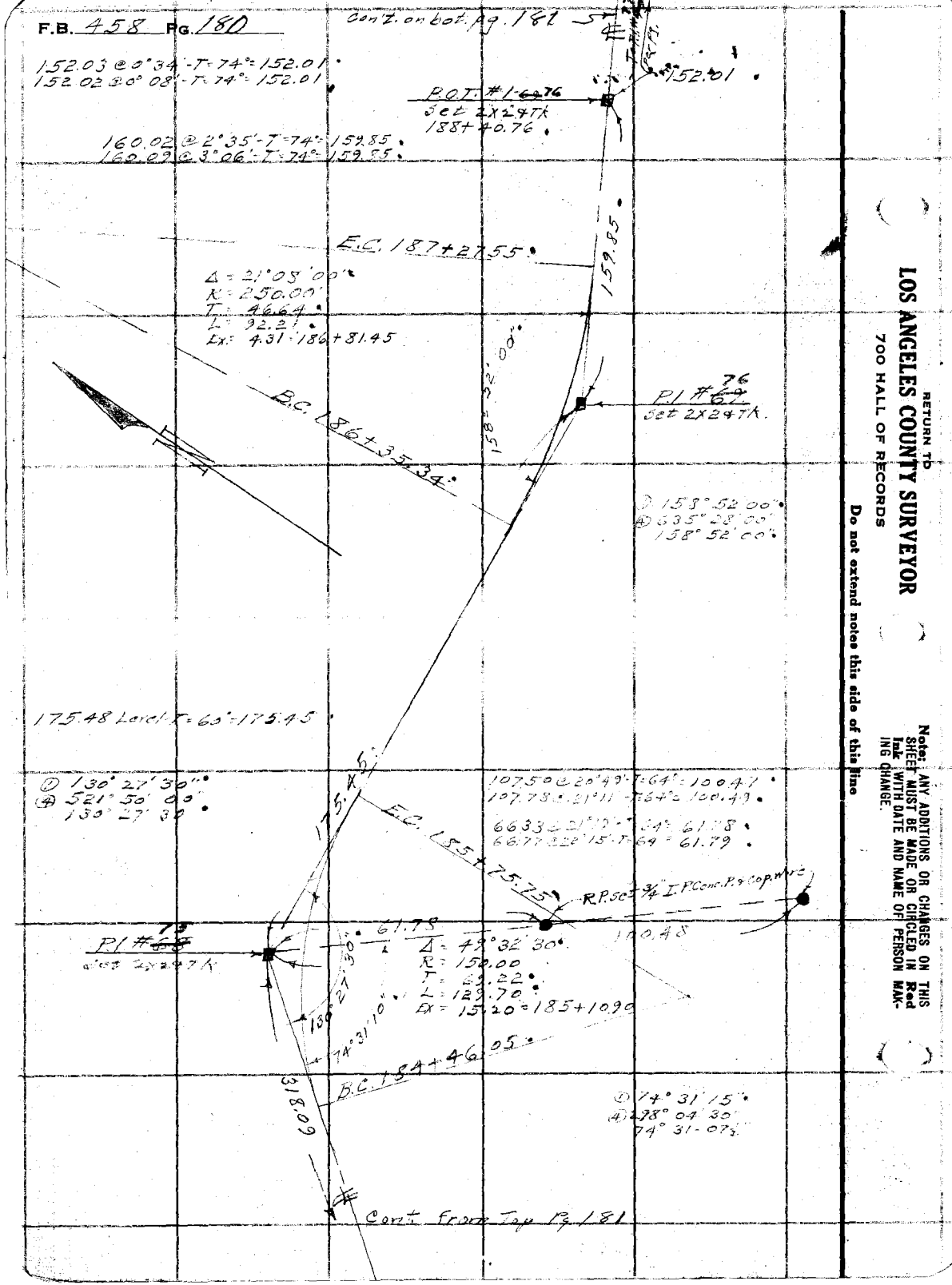

RETURN TO
LOS ANGELES COUNTY SURVEYOR
700 HALL OF RECORDS

Do not extend notes this side of this line

Note: ANY ADDITIONS OR CHANGES ON THIS SHEET MUST BE MADE OR CIRCLED IN Red Ink WITH DATE AND NAME OF PERSON MAKING CHANGE.

Notes Ck'd by T.J.S	Survey of Glendora Ridge Rd. Div. 2	F.B. 458 Pg. 181
Map No. B-815-3	W. O. 7985 Tape No 52 St'd 84 °F.	C.A. Benson
Office Work H. McHall	Surveyed by C.A. Benson	J.H. Bender
Checked AAR	Notes (B) Date 10-23-34	H.F. Nauman
Date Feb. 39	Indexed A. C. Johnson	G.G. Porter
		B. Transit #16736

Con't. on bot. pg. 182

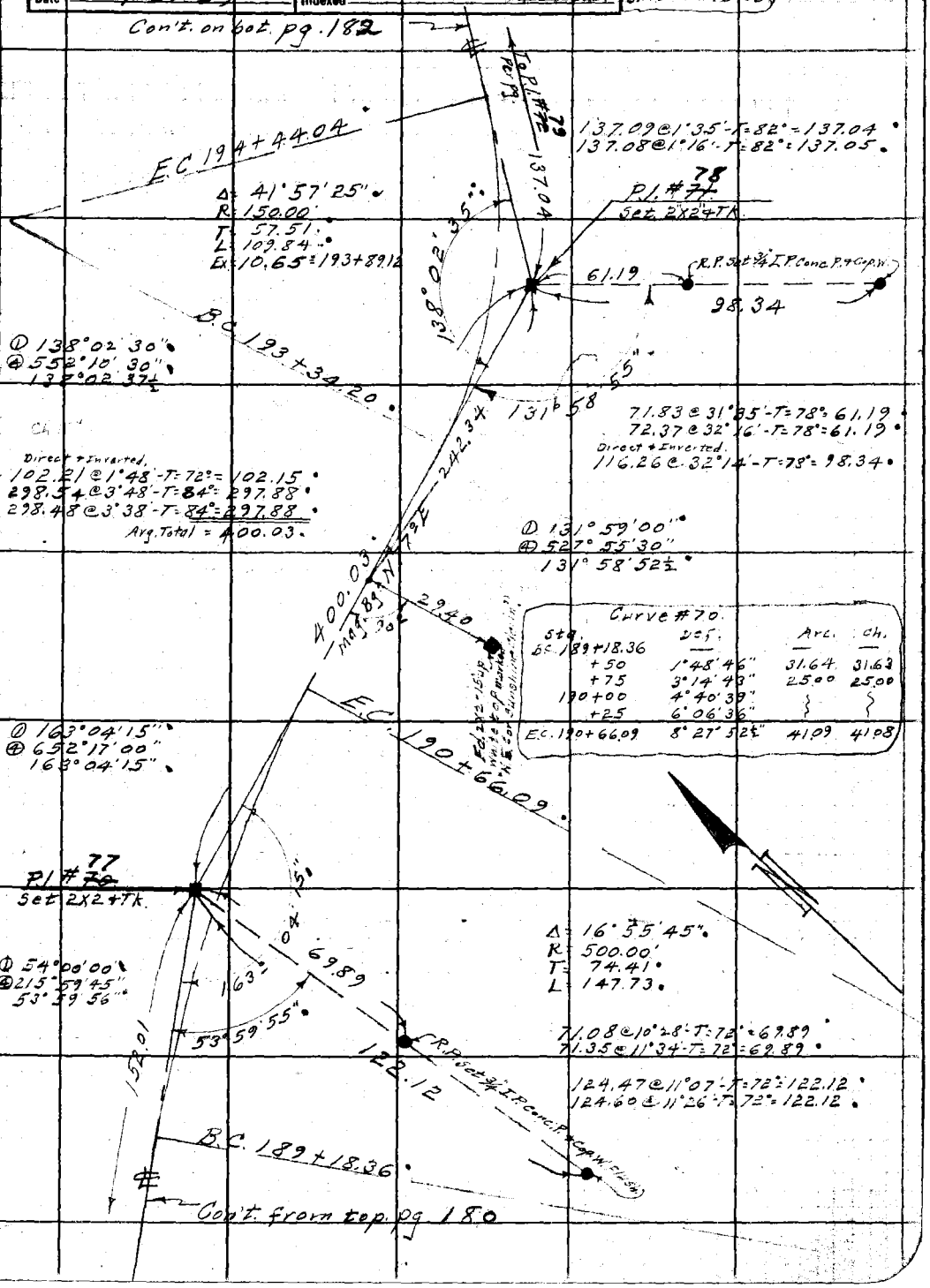

Curve #70.

Sta.	Def.	Arc.	Ch.
B.C. 189+18.36			
+50	1°48'46"	31.64	31.63
+75	3°14'43"	25.00	25.00
190+00	4°40'39"		
+25	6°06'36"		
E.C. 190+66.09	8°27'52½"	41.09	41.08

Con't. from top pg. 180

Note: ANY ADDITIONS OR CHANGES ON THIS SHEET MUST BE MADE OR CIRCLED IN Red Ink WITH DATE AND NAME OF PERSON MAKING CHANGE.

Do not extend notes this side of this line

RETURN TO
LOS ANGELES COUNTY SURVEYOR
700 HALL OF RECORDS

FORM 247 5M 2-34

F.B. 458 PG. 182

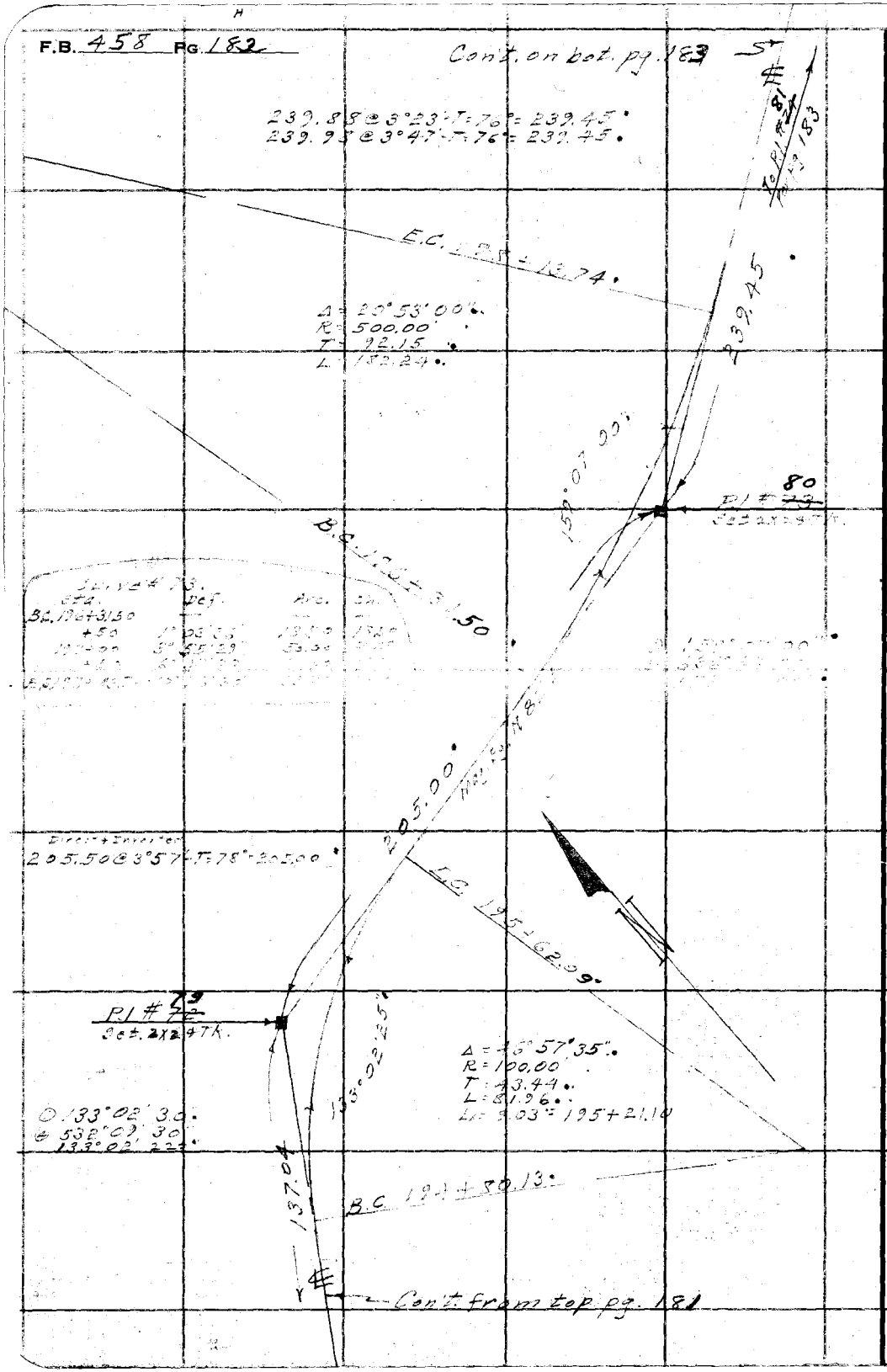

RETURN TO
LOS ANGELES COUNTY SURVEYOR
700 HALL OF RECORDS

Do not extend notes this side of this line

Note: ANY ADDITIONS OR CHANGES ON THIS SHEET MUST BE MADE OR CIRCLED IN Red Ink WITH DATE AND NAME OF PERSON MAKING CHANGE.

Notes Ck'd by	Survey of Glendora Ridge Rd.
Map No.	W. O. 7985 Tape No. St'd °F.
Office Work	Surveyed by
Checked	Notes Date
Date	Indexed A. C. Johnson

F.B. 458 Pg. 173

Note: ANY ADDITIONS OR CHANGES ON THIS SHEET MUST BE MADE OR CIRCLED IN Red Ink. WITH DATE AND NAME OF PERSON MAKING CHANGE.

RETURN TO
LOS ANGELES COUNTY SURVEYOR
700 HALL OF RECORDS

Do not extend notes this side of this line

FORM 247 10M 5-31

RETURN TO

LOS ANGELES COUNTY SURVEYOR

700 HALL OF RECORDS

Note: ANY ADDITIONS OR CHANGES ON THIS SHEET MUST BE MADE OR CIRCLED IN **Red Ink.** WITH DATE AND NAME OF PERSON MAKING CHANGE.

Do not extend notes this side of this line

F.B. 458 PG 174

Notes	Ck'd by T.J.S	Survey of Glendora Ridge Rd. Div. 2	F.B. 458 Pg. 183
Map	No. B-815-3	W. O. 7985 Tape No 52 St'd 84 of.	
Office	Work H. Mahaffey	Surveyed by C.A. Benson	
Checked	Cur	Notes B	Date 10-24-34
Date	Feb. 39	Indexed	A. C. Johnson

Note: ANY ADDITIONS OR CHANGES ON THIS SHEET MUST BE MADE OR CIRCLED IN Red Ink WITH DATE AND NAME OF PERSON MAKING CHANGE

Do not extend notes this side of this line

RETURN TO
LOS ANGELES COUNTY SURVEYOR
700 HALL OF RECORDS

FORM 247 5M 2-34

Con't. from top pg. 182

Con't. from top pg. 184

To Pl # 83 Per pg. 184

To Pl # 82 Per Pg. 177

To Pl # 81 Per Pg. 184

173.48 @ 6°30' - T = 82° = 172.96
173.34 @ 6°07' - T = 82° = 172.35

172.35

D 88°18'30"
Ⓐ 358°14'00"
88°18'30"

POST # 1-75
Sec. 2 X 2 4 TK.

E.C. 201+68.45

1549 Level - T = 82° = 15.49

Pl # 82
Sec # 2 X 2 4 TK.

15.49

25.01

Δ = 67°38'35"
R = 100.00
T = 67.00
L = 118.06
Ex = 20.37

201+09.42

To POST # 1-74.70

88°18'

20.00

67°38'35"

B.C. 200+50.39

① 67°38'30"
Ⓐ 270°34'30"
67°38'37½"

① 130°20'30"
Ⓐ 52°22'00"
130°20'30"

187.33 @ 2°01' - T = 82° = 187.21
187.27 @ 1°36' - T = 82° = 187.19

187.20

N 22°00' W

E.C. 200+17.24

Δ 82°04'35"
R 100.00'
T 87.05
L 143.25
Ex 32.58

B.C. 198+73.99

R.P. set # 1 P.P. Cor. P.K. Copying Prod'r

R.P. set # 1 P.P. Cor. P.K. Tan.

① 97°55'30"
Ⓐ 391°41'30"
97°55'22½"

74.08

151.96

55.25

Pl # 84
Sec # 2 X 2 4 TK.

Direct + Inverted
52.96 @ 26°45' - T = 84° = 74.05

189.7 @ 34°35' - T = 84° = 151.95
185.1 @ 34°30' - T = 84° = 151.95

73.99

239.45

Curve # 74.

Sta.	Def.	Arc.	Ch
B.C. 198+73.99			
199+00	7° 27' 04"	26.01	25.94
+25	14° 36' 47"	25.00	24.94
+50	21° 46' 30"		
+75	28° 56' 14"		
200+00	36° 05' 58"		
E.C. 200+17.24	41° 02' 17½"	17.24	17.20

F.B. 458 PG. 184

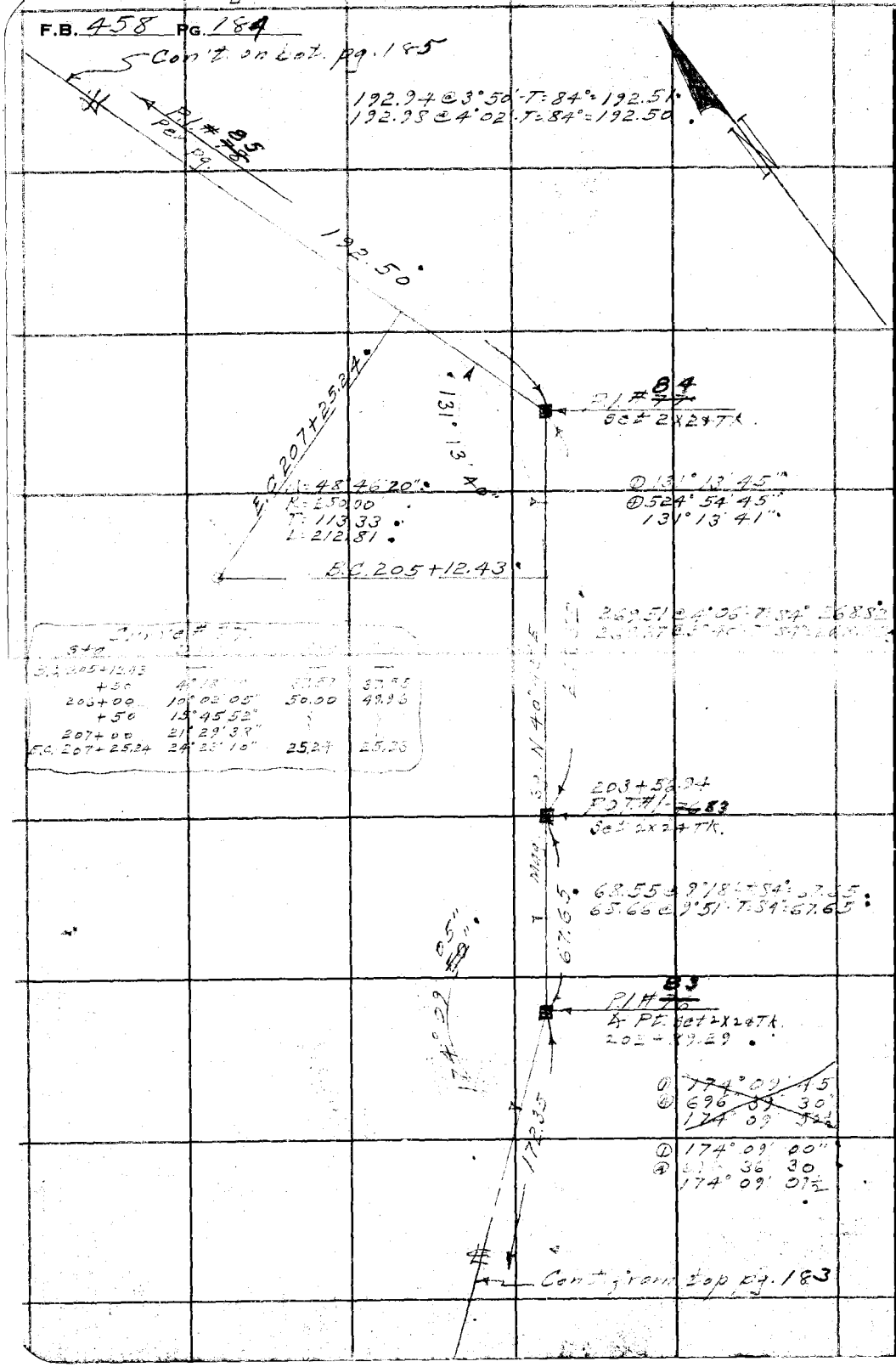

Sta.			
B.C. 205+12.43			
+50	4° 18' [illegible]	[illegible]	37.55
206+00	10° 02' 05"	50.00	49.96
+50	15° 45' 52"		
207+00	21° 29' 38"		
E.C. 207+25.24	24° 23' 10"	25.24	25.23

RETURN TO
LOS ANGELES COUNTY SURVEYOR
700 HALL OF RECORDS

Do not extend notes this side of this line

Note: ANY ADDITIONS OR CHANGES ON THIS SHEET MUST BE MADE OR CIRCLED IN Red Ink WITH DATE AND NAME OF PERSON MAKING CHANGE.

Notes Ck'd by T.T.S
Map No. B-815-3
Office Work H. Mahall
Checked Aar
Date Feb. 39

Survey of Glendora Ridge Rd. Div 2 F.B. 458 Pg. 185
W. O. 7985 Tape No 52 St'd 84 of.
Surveyed by G. A. Benson
Notes
Date 10-29-34
Indexed C. C. Johnson

C. A. Benson
A. E. Svenson
E. S. Tomblesson
H. F. Newman

Con't on Dot. (Rt side) pg. 186

To B.C. of 87 per pg. 146

133.90

135.27 @ 8°09' T=86' = 133.90'
135.41 @ 8°33' T=86' = 133.91'

E.C. 209+83.36'

149°48'55"

P/# 86
Set 2"x14"Tk.

Δ = 30°11'05"
R = 200.00'
T = 53.94'
L = 105.36'
Ex = 7.14' = 209+30.68

B.C. 208+78.00

① 149° 49' 00"
② 599° 15' 30"
149° 48' 52½"

129.70 Level - T=84' = 129.70

129.70' Neg. N 28° 30' E

E.C. 208+34.86'

P/# 85
Set 2"x24"Tk.

Δ = 36°08'10"
R = 100.00'
T = 32.62'
L = 63.07'
Ex = 5.19' = 208+03.33

B.C. 207+71.19

143°51'50"

① 143° 51' 45"
② 575° 27' 30"
143° 51' 52½"

192.50'

Con't. from top pg. 184

5

RETURN TO
LOS ANGELES COUNTY SURVEYOR
700 HALL OF RECORDS

Note: ANY ADDITIONS OR CHANGES ON THIS SHEET MUST BE MADE OR CIRCLED IN Red Ink WITH DATE AND NAME OF PERSON MAKING CHANGE

Do not extend notes this side of this line

FORM 247 SM 2-34

F.B. 458 Pg. 186

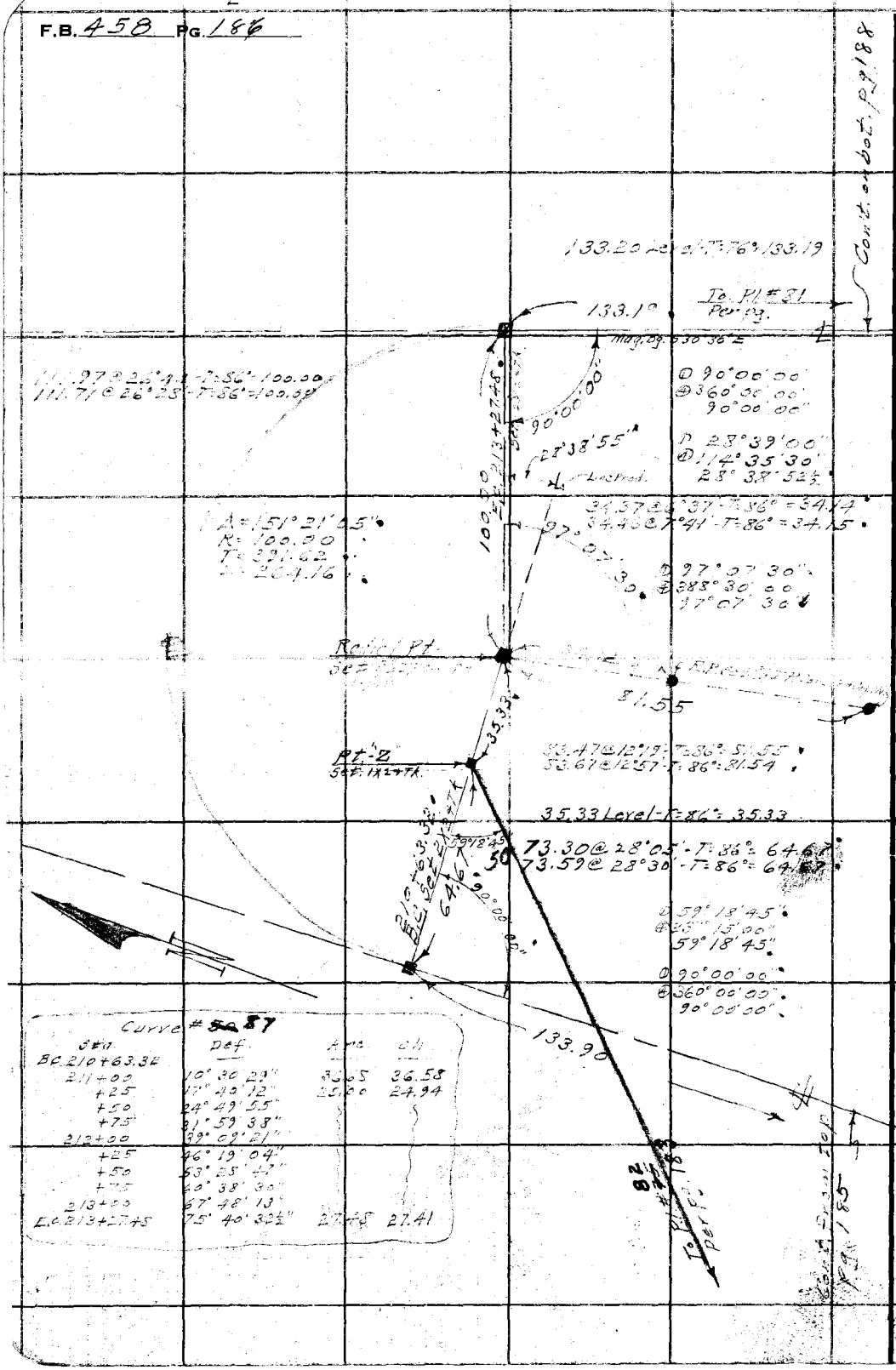

Curve # ~~50~~ 87

Sta.	Def.	Arc	Ch
BC 210+63.32			
211+00	10° 30' 29"	36.65	36.58
+25	17° 40' 12"	25.00	24.94
+50	24° 49' 55"		
+75	31° 59' 38"		
212+00	39° 09' 21"		
+25	46° 19' 04"		
+50	53° 28' 47"		
+75	60° 38' 30"		
213+00	67° 48' 13"		
E.C. 213+27.48	75° 40' 32½"	27.48	27.41

RETURN TO
LOS ANGELES COUNTY SURVEYOR
700 HALL OF RECORDS
Do not extend notes this side of this line
Note: ANY ADDITIONS OR CHANGES ON THIS SHEET MUST BE MADE OR CIRCLED IN Red Ink WITH DATE AND NAME OF PERSON MAKING CHANGE.

Notes	Ck'd by J.L.S.	Survey of	Glendora Ridge Rd.
Map	No. B-815-3	W. O.	7985 Tape No 52 St'd 84 of.
Office	Work H. M. Hall	Surveyed by	C.A. Benson
Checked	Clear	Notes	B. Date 10-31-34
Date	Feb. 39	Indexed	A. C. Johnson

F.B. 458 Pg. 187

Curve #89

Sta	Def	Arc	ch.
B.C. 215+47.96	—	—	—
+75	7°44'47"	27.04	26.96
216+00	14°54'30"	25.00	24.93
+25	22°04'13"	"	"
+50	29°13'56"	"	"
E.C. 216+81.56	39°59'32½"	31.56	31.44

158.17 Level T = 76° = 158.16

Cont. on bottom of pg. 188

To POT #1-89 per pg. 188

P/I #89 Set 2X2+TK.

158.16

E.C. 216+81.56

Δ 57°27'45"
⊕ 229°51'15"
57°27'49"

Δ 100°01'00"
⊕ 400°03'30"
100°00'52½"

57°27'30"

100°

107.84

Δ = 79°59'05"
R = 100.00
T = 83.89
L = 139.60

RP Set ¾" I.P. one P. to Cy. mirror

177.00

BC 215+47.96

172.34

173.56 @ 6°45' - T:74° = 172.35
173.61 @ 6°55' - T:74° = 172.34

Direct & Inverted
196.81 @ 25°55' - T:64° = 177.00

119.96 @ 25°58' - T:64° = 107.84
120.57 @ 26°34' - T:64° = 107.83

May. Bg. S 54° E

E.C. 215+01.04

Δ = 23°27'45"
R = 200.00
T = 41.53
L = 81.90
Ex = 4.27 = 214+60.09

P/I #88 Set 2X2+TK.

BC 214+12.14

156°32'15"

156.32

133.19

Cont. from top (Rt. side) of pg. 186

Note: ANY ADDITIONS OR CHANGES ON THIS SHEET MUST BE MADE OR CIRCLED IN Red Ink WITH DATE AND NAME OF PERSON MAKING CHANGE

Do not extend notes this side of this line

RETURN TO LOS ANGELES COUNTY SURVEYOR 700 HALL OF RECORDS

FORM 247 BM 2-34

F.B. 458 Pg. 188

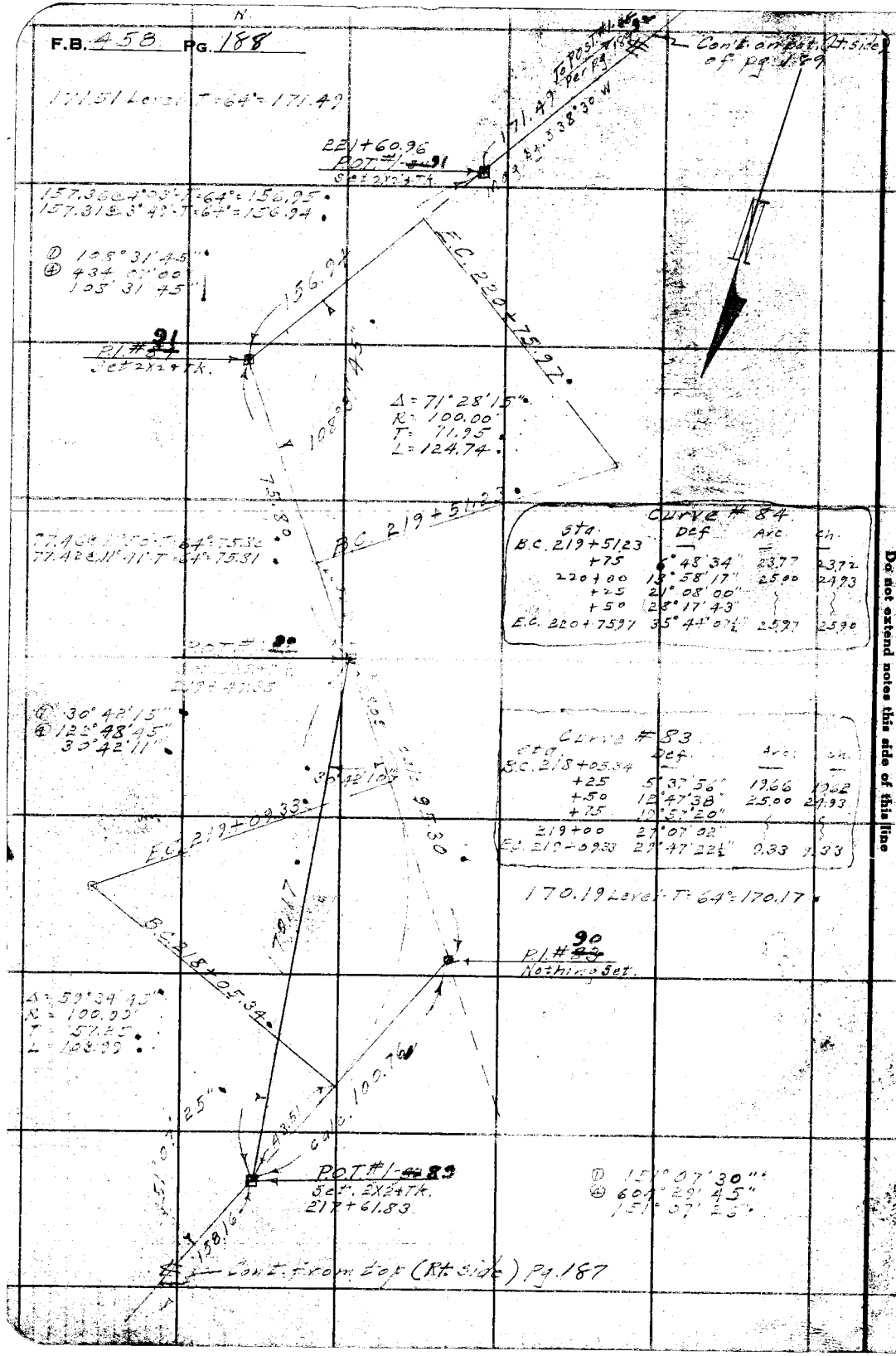

Curve # 84

Sta.	Def.	Arc	Ch.
B.C. 219+51.23			
+75	6° 48' 34"	23.77	23.72
220+00	13° 58' 17"	25.00	24.93
+25	21° 08' 00"		
+50	28° 17' 43"		
E.C. 220+75.27	35° 44' 07½"	25.27	25.20

Curve # 83

Sta.	Def.	Arc	Ch.
B.C. 218+05.34			
+25	5° 37' 56"	19.66	19.62
+50	13° 47' 38"	25.00	24.93
+75	21° 57' 20"		
219+00	27° 07' 02"		
E.C. 219+09.33	29° 47' 22½"	9.33	9.33

RETURN TO
LOS ANGELES COUNTY SURVEYOR
700 HALL OF RECORDS

Note: ANY ADDITIONS OR CHANGES ON THIS SHEET MUST BE MADE OR CIRCLED IN Red Ink WITH DATE AND NAME OF PERSON MAKING CHANGE.

Do not extend notes this side of this line

7-18-38

Notes Ck'd by T.E.S
Map No. B-815-3
Office Work M. Mitchell
Checked CAB
Date Feb. 39

Survey of Glendora Ridge Rd Div. 2 F.B. 458 Pg. 189
W. O. 7985 Tape No 52 Std 84°F.
Surveyed by C.A. Benson
Notes Date 11-8-34
A. C. Johnson

C.A. Benson
A.E. Svensen
K.F. Nauman
F.W. Harris

Cont. on bot. pg. 190

276.42 @ 3°16'-T=88° = 275.98
276.39 @ 3°05'-T=88° = 276.00
54.79 @ 0°00'-T=88° = 54.79
Avg. Total = 330.78

T=64°
190.91 @ 25°30' = 172.29
191.24 @ 25°43' = 172.28
127.53 @ 24°35' = 115.95
127.10 @ 24°10' = 115.94

330.78 To P.T. Sta. 225+00

P.O.T. #1-7693
Set 2x2x7'A.
15.12 Level-T=84'=15.12

E.C. 226+26.23

P/# 99
Set 2x2x7'A

115.94

R.P. Set ¾ I.P. Conc. P + Cap Wire

Δ = 78°36'00" 172.28
R = 100.00
T = 81.85
L = 137.18

Tan. prod.

78°36'00"

48°03'45"

B.C. 224+89.05

Curve # 86.

Sta.	Def.	Arc.	Ch.
B.C. 224+89.05			
225+00	3°03'13"	10.95	10.95
+25	10°17'56"	25.00	24.93
+50	17°27'39"		
+75	24°37'22"		
226+00	31°47'05"		
E.C. 226+26.23	39°18'00"	26.23	26.18

① 78°36'00"
② 314°24'00"
78°36'00"

279.01 @ 4°39'-T=76° = 278.05
278.91 @ 4°23'-T=76° = 278.08

① 42°03'45"
② 192°15'00"
48°03'45"

218.08

N 70° 30' E

E.C. 224+64.93

① 71°58'45"
② 287°55'15"
71°58'49"

Curve # 87.

Sta.	Def.	Arc.	Ch.
B.C. 224+27.27			
+50	4°43'03"	22.73	22.72
+75	10°28'49"	25.00	24.93
225+00	16°12'36"		
+25	21°56'22"		
+50	27°40'09"		
+75	33°23'55"		
226+00	39°07'42"		
+25	44°51'28"		
+50	50°35'16"		
E.C. 224+64.93	54°00'35"	14.93	14.93

Δ = 148°01'10"
R = 125.00
T = 172.11
L = 235.66

B.C. 222+21.27

171.49

R.P. Set ¾ I.P. Conc. P + Cap Wire
Set Nail 0.1' Top 0.1' Out

P/# 8592
Set 2x2x7'A.
Re-placed 2x2 w. 2¾" I.P. Conc. P + Cap Wire
11-21-34 CAB.

71°58'50"

68.93

53.47 Tan.

R.P. Set ¾ I.P. Conc. P + Cap W. Prod.

111.91

61.90 @ 30°14'-T=54° = 53.47
62.37 @ 30°56'-T=54° = 53.97

T=54
46.73 @ 43°05' = 34.12
46.93 @ 43°20' = 34.13

134.44 @ 33°38'-T=54° = 111.91
134.83 @ 33°53'-T=54° = 111.91

P.O.T. #1-7694
Set 2x2x7'A.

69.25 @ 5°28'-T=74° = 68.94
69.35 @ 6°19'-T=74° = 68.93

R.P. Set ¾ I.P. Conc. P + Cap W. On Tan. Prod.

Cont. from pg. 187

RETURN TO
LOS ANGELES COUNTY SURVEYOR
700 HALL OF RECORDS

Note: ANY ADDITIONS OR CHANGES ON THIS SHEET MUST BE MADE OR CIRCLED IN Red Ink WITH DATE AND NAME OF PERSON MAKING THE CHANGE.

Do not extend notes this side of this line

FORM 247 SM 2-34

F.B. 453 Pg. 190

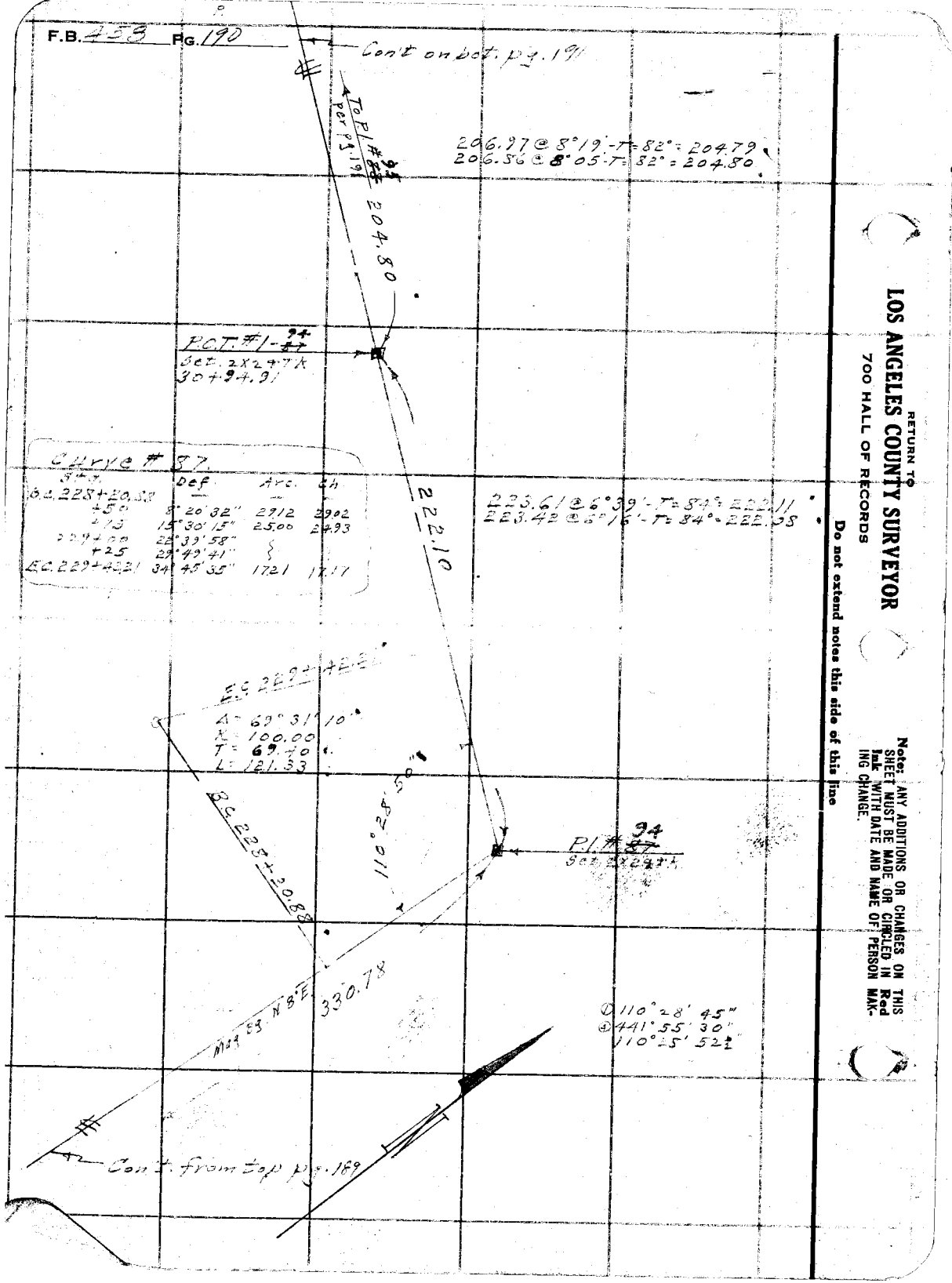

RETURN TO
LOS ANGELES COUNTY SURVEYOR
700 HALL OF RECORDS

Do not extend notes this side of this line

Note: ANY ADDITIONS OR CHANGES ON THIS SHEET MUST BE MADE OR CIRCLED IN **Red Ink** WITH DATE AND NAME OF PERSON MAKING CHANGE.

Notes Ck'd by T.J.S	Survey of Glendora Ridge Rdwy. F.B. 458 Pg. 191
Map No. B-815-3	W. O. 7985 Tape No 52 St'd 84 °F.
Office Work H. McNeill	Surveyed by C.A. Benson
Checked [illegible]	Notes EC Date 11-8-34
Date Feb-39	Indexed A. C. Johnson

Con't. on bot. pg. See F.B. 571 - pg. 5

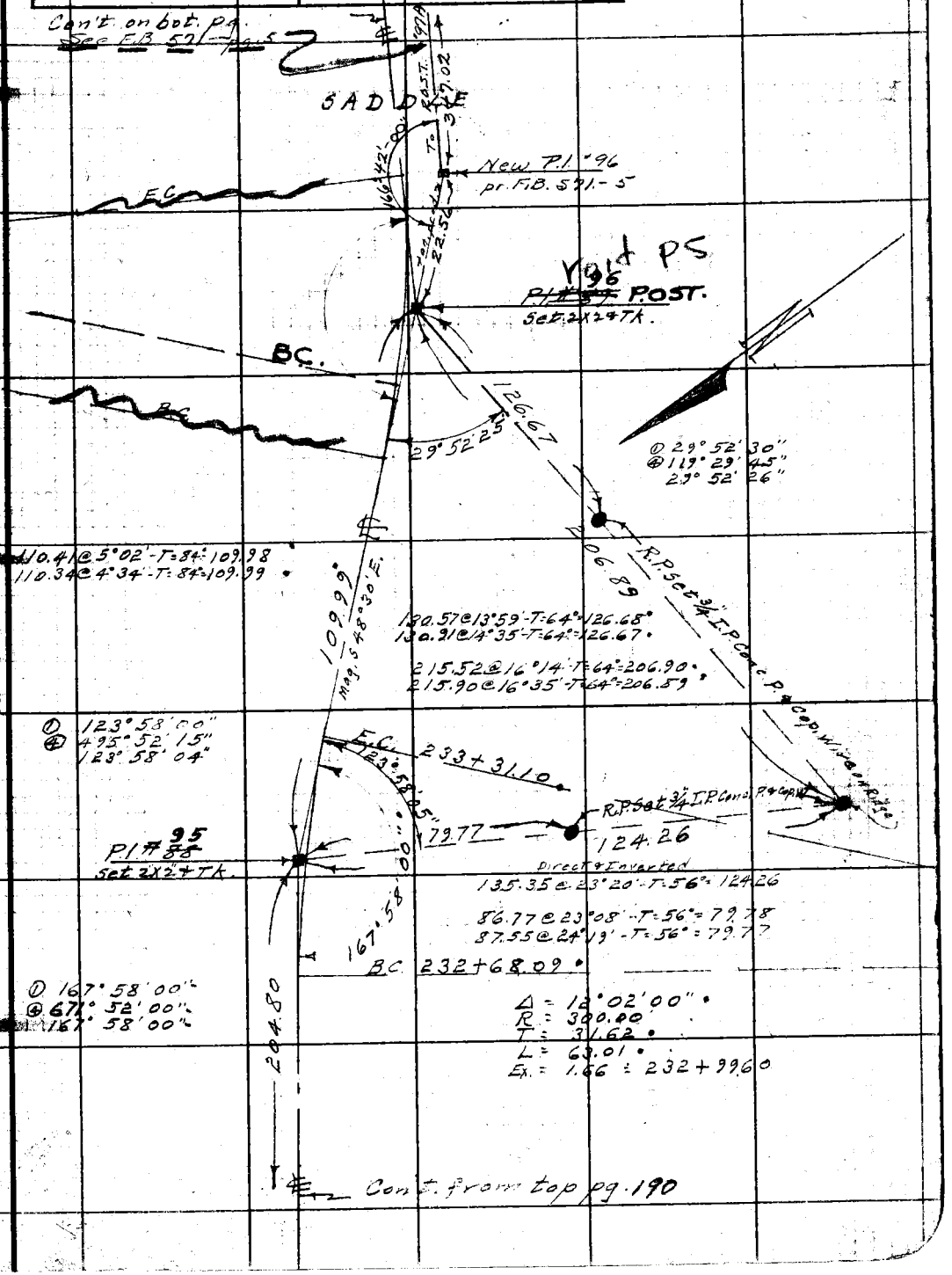

Con't. from top pg. 190

Note: ANY ADDITIONS OR CHANGES ON THIS SHEET MUST BE MADE OR CIRCLED IN Red Ink WITH DATE AND NAME OF PERSON MAKING CHANGE.

Do not extend notes this side of this line

RETURN TO
LOS ANGELES COUNTY SURVEYOR
700 HALL OF RECORDS

FORM 247 5M 2-34

F.B. 458 Pg. 192

458