F.B. ____ PG. ____

Notes

Plotted by	
Date	
Map No.	
Plotting Chk'd by	
Date	
	Location
	Surveyed by
	Date
	Indexed

A59

Microfilmed May '88

F.B. 459 Pg. Index Chief Party Notes by Date

F.B. 459

PAGES: Index, 1 to 25 incl., , 26' to 31 incl.,

RETURN TO
LOS ANGELES COUNTY SURVEYOR

Do not extend notes this side of this line

Note: ANY ADDITIONS OR CHANGES ON THIS SHEET MUST BE MADE OR CIRCLED IN Red. WITH DATE AND NAME OF PERSON MAKING CHANGE.

Date 1-29-31 Notes by _____ Chief Party WALLACE F.B. 159 PG. 1

Plotted by R.W.McA.	W. O. No. 7018 D. S. O. No.
Date Aug. 1931.	Location EL PRADO
Map No. B-645	Surveyed by WALLACE
Plotting C'k'd by R.R.R.	Date 1-29-31
Date	Indexed C. Johnson 3-20-31

SURVEY
OF
(TORRANCE BLVD.
EL PRADO AVE.
NORMANDIE AVE TO CONNECTION WITH FIGUEROA ST.
W.O. 7018

Tape #034
76°-T.

WALLACE
KEMPER
SMELSER
GRAHAM
BUTTERWORTH

RETURN TO LOS ANGELES COUNTY SURVEYOR

Note: ANY ADDITIONS OR CHANGES ON THIS SHEET MUST BE MADE OR CIRCLED IN Red. WITH DATE AND NAME OF PERSON MAKING CHANGE.

Do not extend notes this side of this line

F.B. 459 Pg. 2 WALLACE Chief Party Notes by Wallace Date 1-29-31

INDEX

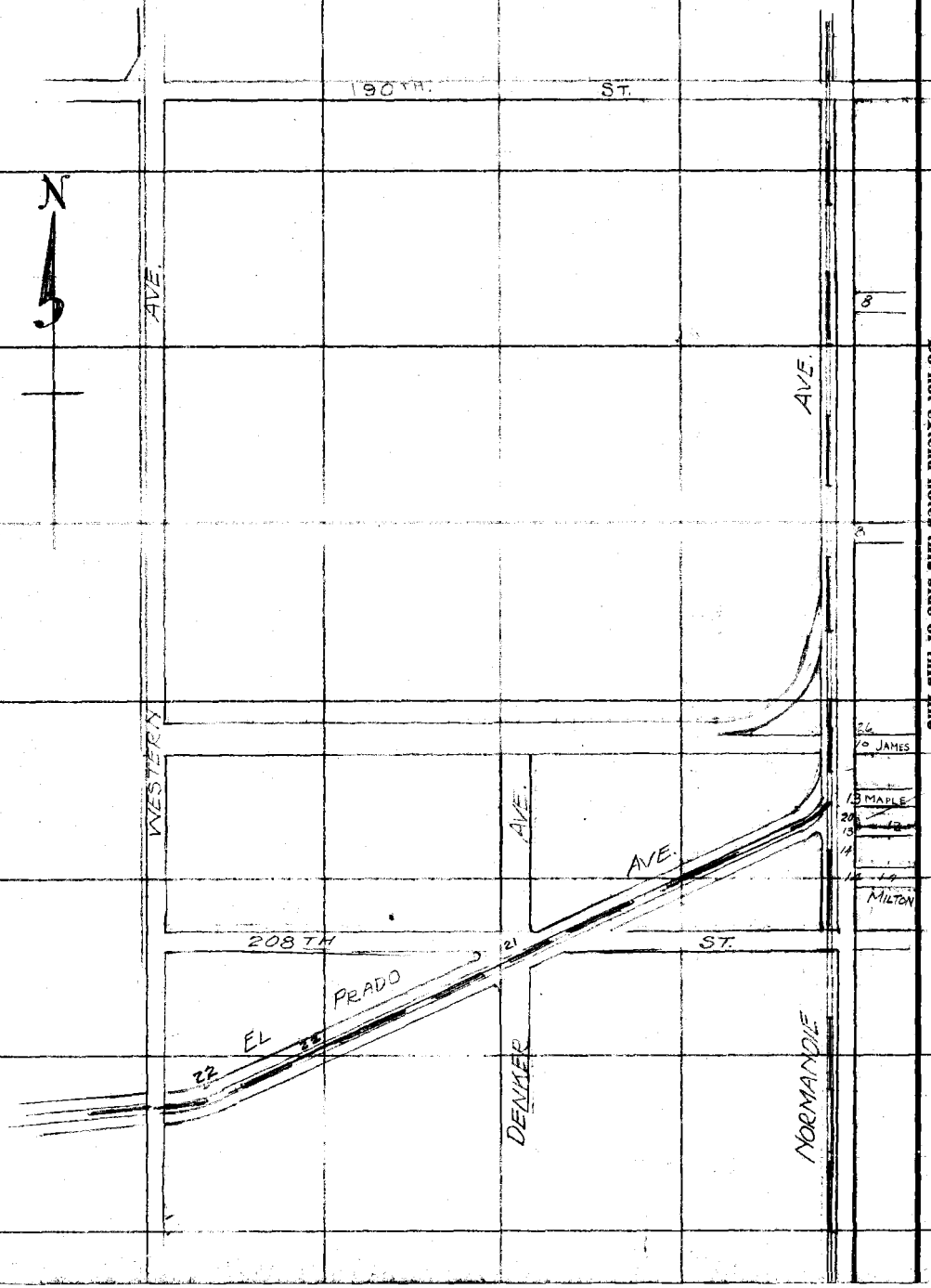

RETURN TO
LOS ANGELES COUNTY SURVEYOR

Do not extend notes this side of this line

Notes: ANY ADDITIONS OR CHANGES ON THIS SHEET MUST BE MADE OR CIRCLED IN Red. WITH DATE AND NAME OF PERSON MAKING CHANGE.

Date _____ Notes by Wallace Chief Party Wallace F.B. 459 Pg. 3

Platted by R.W. Mc	W. O. No. 7018 D. S. O. No.
Date Aug 1931	Location El Prado
Map No. B-645	Surveyed by Wallace
Platting C'k'd by aaR	Date FEB. 1931
Date	Indexed A. C. Johnson

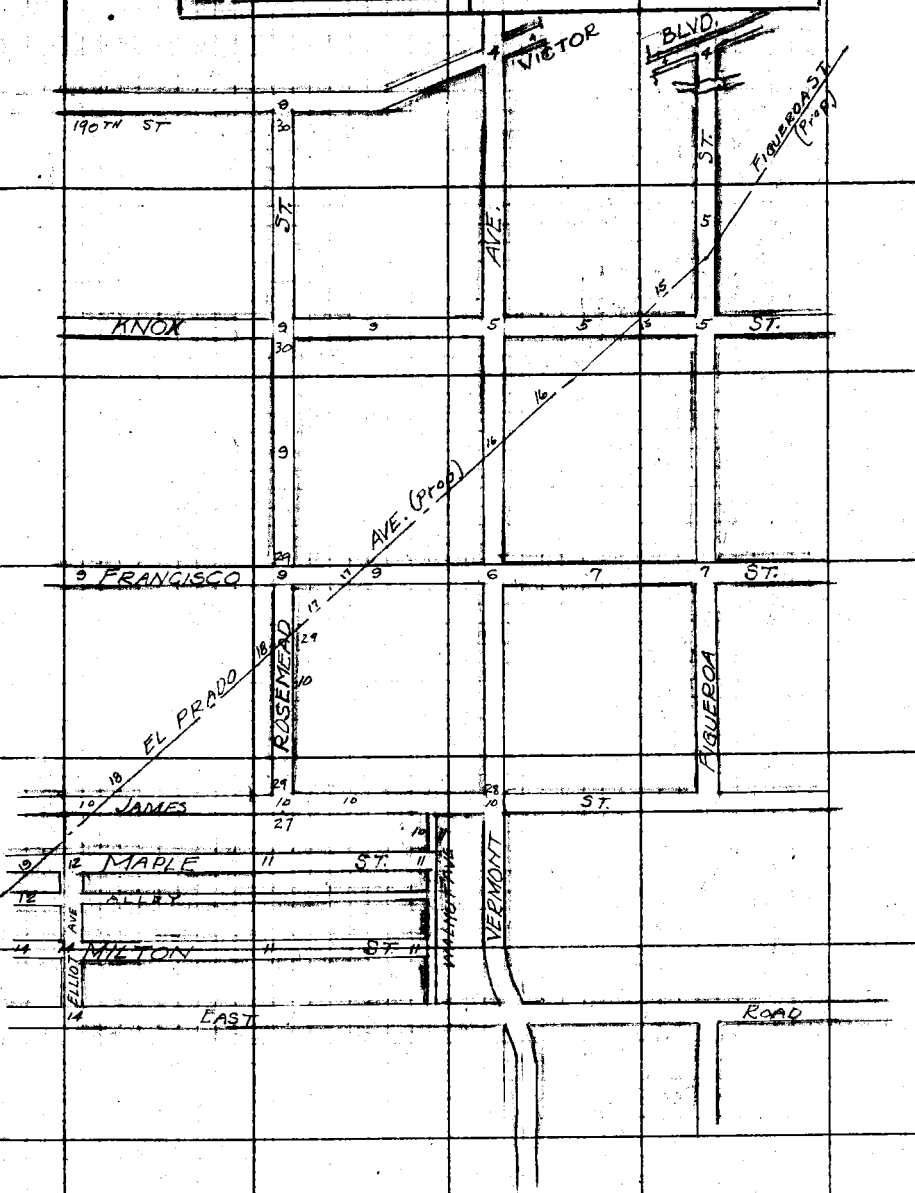

Note: ANY ADDITIONS OR CHANGES ON THIS SHEET MUST BE MADE OR CIRCLED IN Red. WITH DATE AND NAME OF PERSON MAKING CHANGE.

Do not extend notes this side of this line

RETURN TO
LOS ANGELES COUNTY SURVEYOR

F.B. 452 PG. 4 Wallace Chief Party Notes by E.C.W Date Feb. 1931

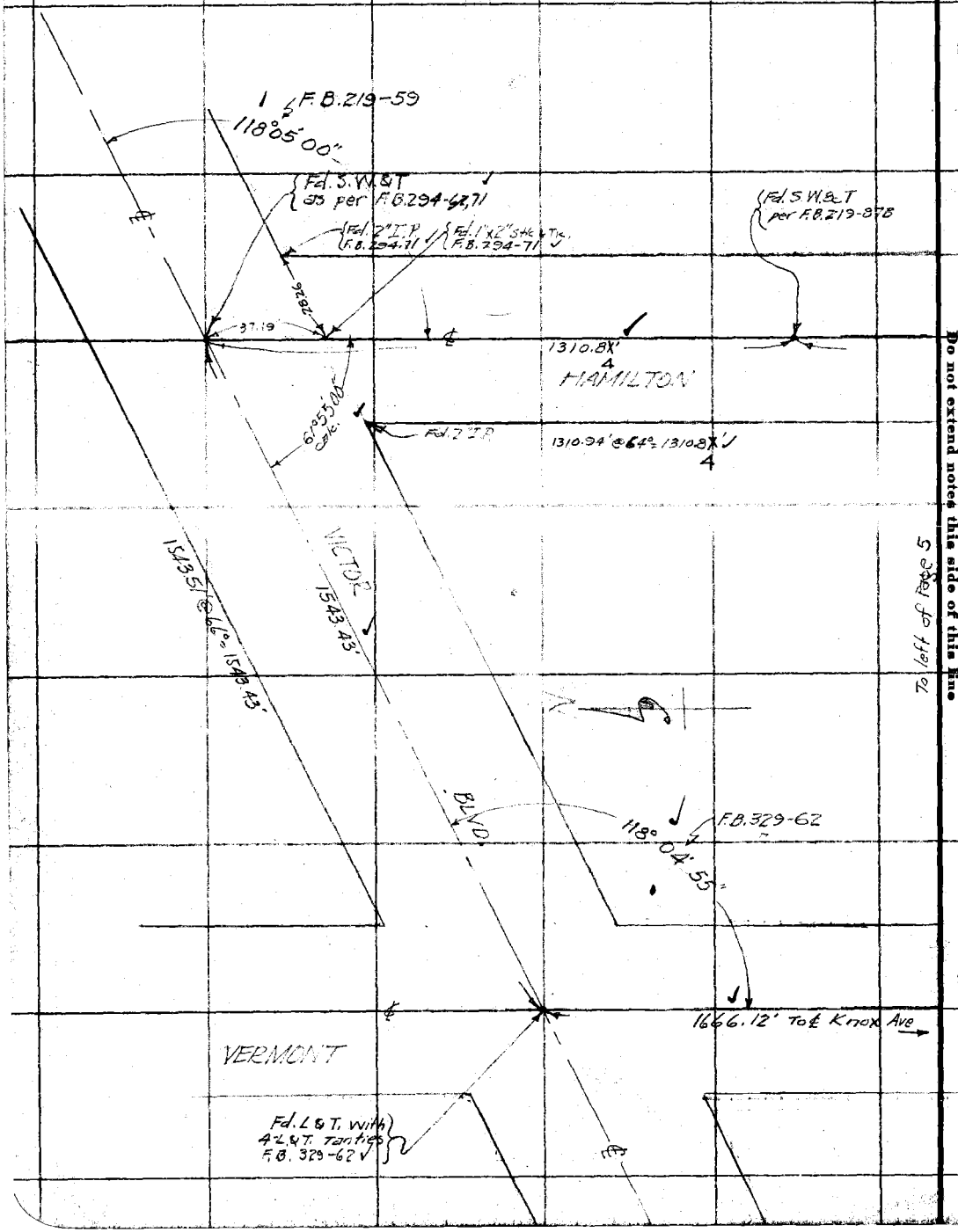

To left of Page 5

RETURN TO
LOS ANGELES COUNTY SURVEYOR
Do not extend notes this side of this line

Note: ANY ADDITIONS OR CHANGES ON THIS SHEET MUST BE MADE OR CHECKED IN Red. WITH DATE AND NAME OF PERSON MAKING CHANGE.

Date Feb. 1931 Notes by Wallace Chief Party WALLACE F.B. 159 PG. 5

Plotted by R.W.M.S A	W. O. No. 7018 D. S. O. No.
Date Aug. 1931	Location EL PRADO
Map No. B-615	Surveyed by WALLACE
Plotting C'k'd by CAR	Date Feb. 1931
Date	Indexed C. Johnson

Note: ANY ADDITIONS OR CHANGES ON THIS SHEET MUST BE MADE OR CIRCLED IN Red. WITH DATE AND NAME OF PERSON MAKING CHANGE.

Do not extend notes this side of this line

RETURN TO LOS ANGELES COUNTY SURVEYOR

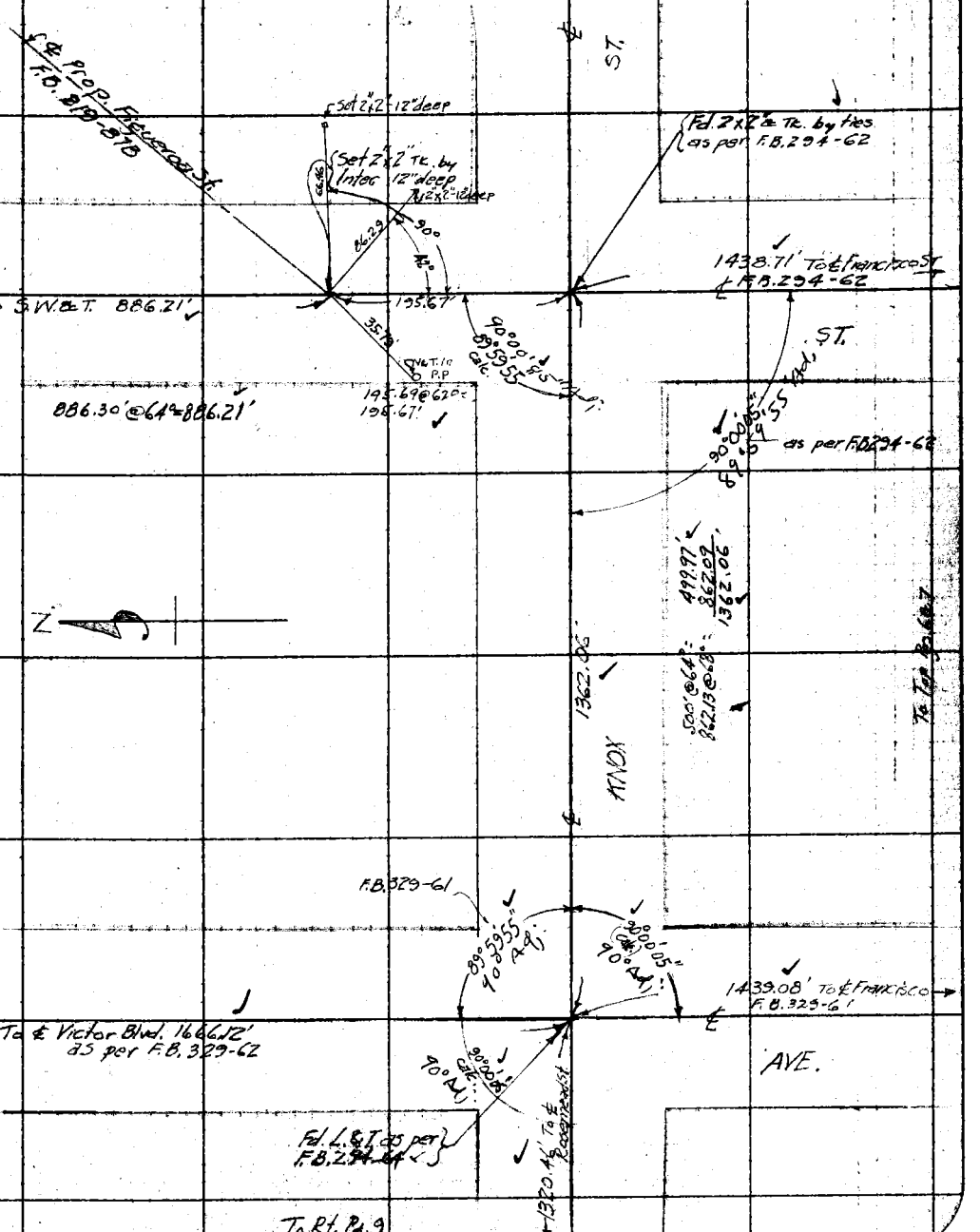

F.B. 459 Pg. 6 WALLACE Chief Party Notes by E.C.W Date Feb 1961

From Rt. of Pg. 5

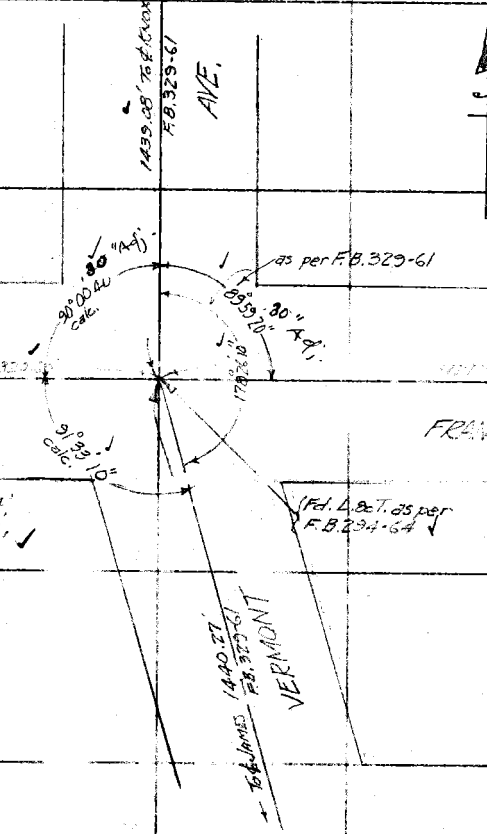

RETURN TO
LOS ANGELES COUNTY SURVEYOR
Do not extend notes this side of this line

Notes: ANY ADDITIONS OR CHANGES ON THIS SHEET MUST BE MADE OR CIRCLED IN Red. WITH DATE AND NAME OF PERSON MAKING CHANGE.

Date Feb 6 1931 Notes by E.C.W. Chief Party Wallace F.B. 459 PG. 7

Plotted by R.W.M.S.A.	W. O. No. 7018 D. S. O. No.
Date Aug. 1931.	Location El Prado
Map No. B-625	Surveyed by Wallace
Platting C'k'd by A.A.R.	Date Feb. 1931
Date	Indexed L. C. Johnson

From Rt. of Pg. 5

N

1438.71' To 6th Knox St. F.B. 294-62

ST.

To Rt. of Pg. 6

To 4th Vermont 1121.70'

90°00'35" calc.

89°59'25"

as per F.B. 294-63

240.49'

FRANCISCO

ST.

1121.72 @ 72° = 1121.70

Set 1"x2" P.O.T. flush. 240.50' @ 70° = 240.49

Fd. 2"x2" as per F.B. 294-63

FIGUEROA

Notes: ANY ADDITIONS OR CHANGES ON THIS SHEET MUST BE MADE IN CIRCLES & Red. WITH DATE AND NAME OF PERSON MAKING CHANGE.

Do not extend notes this side of this line

RETURN TO LOS ANGELES COUNTY SURVEYOR

F.B. 459 PG. 8 Wallace Chief Party Notes by ECW Date Feb 1931

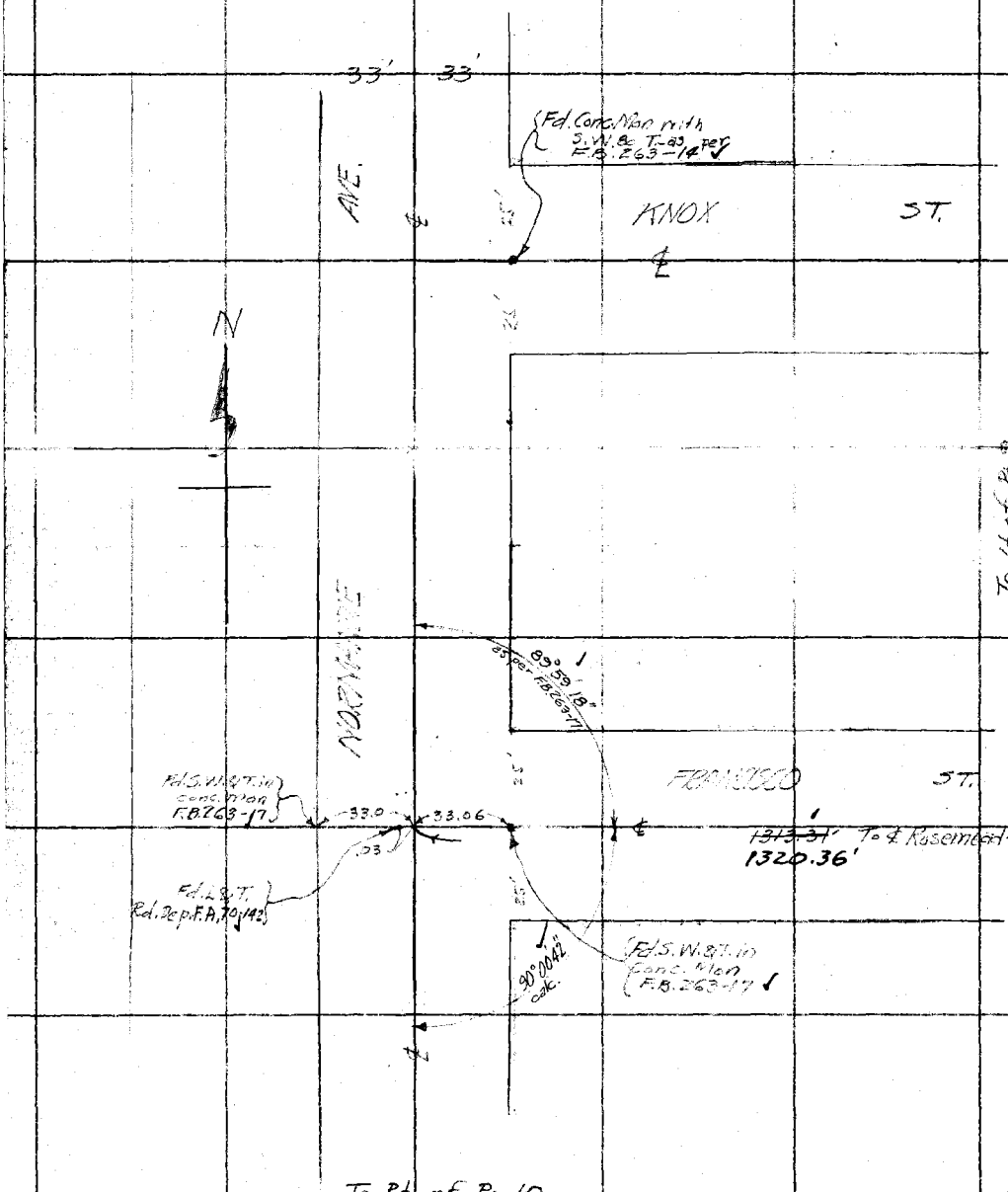

RETURN TO
LOS ANGELES COUNTY SURVEYOR

Do not extend notes this side of this line

Note: ANY ADDITIONS OR CHANGES ON THIS SHEET MUST BE MADE OR CIRCLED IN Red. WITH DATE AND NAME OF PERSON MAKING CHANGE.

Date _____ Notes by E.C., W. Chief Party E.C. WALLACE F.B. 459 Pg. 9

Plotted by R.W. McA.	W. O. No. 7018 U. S. O. No.
Date Aug. 1931	Location EL PRADO
Map No. B-645	Surveyed by WALLACE
Plotting C'k'd by aub.	Date Feb. 1931
Date	Indexed G. Johnson

Note: ANY ADDITIONS OR CHANGES ON THIS SHEET MUST BE MADE OR CIRCLED UP Red. WITH DATE AND NAME OF PERSON MAKING CHANGE.

Do not extend notes this side of this line

RETURN TO LOS ANGELES COUNTY SURVEYOR

VICTOR BLVD.

25' 25'

Fd. 2"x2" P & Tc F.B. 263-11

(1) 89°59'45"
(4) 359°58'15"
89°59'42 3/4"

Set 2"x2" 12" deep

45°

Set 2"x2" by Inter. 18" deep

Set 2"x2" 12" deep

1320.53 @ 70° = 1320.46'

Removed 9-28-31 See page 31

42.36' TAN

42.36' TAN

89°59'

KNOX ST.

1320.46' To ℄ Vermont →

To ℄ Line of Rs. 5

To Rt. of Rs. 8

89°59'

45°

47.43' TAN

47.43' TAN

90°00' CALC

Set 2"x2" 12" deep

Set 2"x2" 12" deep

839.72 GS

839.80 @ 62°
839.72

NOTE:- See pages 30 & 31 For Change in alignment of Rosemead

See Pg. 31.

Set 1"x2" flush
599.63' @ 66°-59'-63"

599.64'

.58

Set 2"x2" by Inter. 18" deep
Removed 9-28-31
See page 30

Set 2"x2" 18" deep

(1) 89°59'15"
(4) 359°57'00"
89°59'15"

Set 2x2 14" deep

42°

89°

50.31'

44.93' TAN

44.93' TAN

15"

26.01'

FRANCISCO ST.

To E.R.L. 1287.30 of Normandie Ave.

320.96'

999.64' To ℄ of Vermont Ave →

To Lt. of Rs. 6

89°

45.18'

43.45' TAN

90°00'42" CALC

15"

45°

Set 2"x2" 14" deep

Set 2"x2" 14" deep

Set 1"x2" P.T. flush

1313.39 @ 66° 1313.31
26.01
1287.30

999.62 @ 70° 999.64'
320.98 @ 68° 320.96'

1440.32'

ROSEMEAD

To ℄ JAMES ST.

To Rt. of Pg 10

F.B. 459 Pg. 10 WALLACE Chief Party Notes by E.C.W. Date Feb. 1934

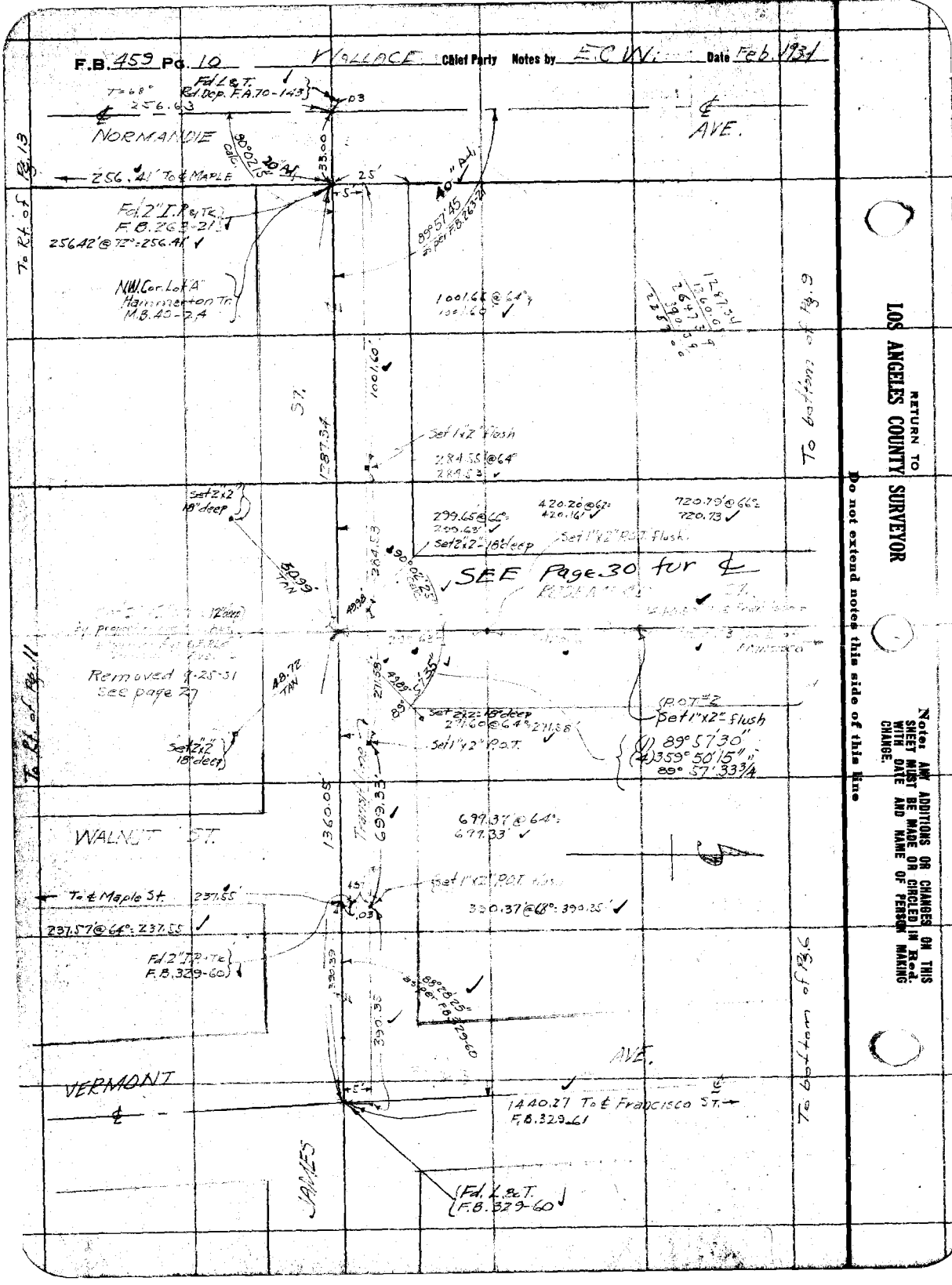

RETURN TO LOS ANGELES COUNTY SURVEYOR

Do not extend notes this side of this line

Notes: ANY ADDITIONS OR CHANGES ON THIS SHEET MUST BE MADE OR CIRCLED IN Red. WITH DATE AND NAME OF PERSON MAKING CHANGE.

Date _____ Notes by ECW Chief Party WALLACE F.B. 459 Pg. [illegible]

Plotted by	R.W.McA.	W. O. No.	7018
Date	Aug. 1931.	D. S. O. No.	
Map No.	B-645	Location	EL PRADO
Plotting C'k'd by	AaR.	Surveyed by	WALLACE
Date		Date	Feb. 1931
		Indexed	A. O. Johnson

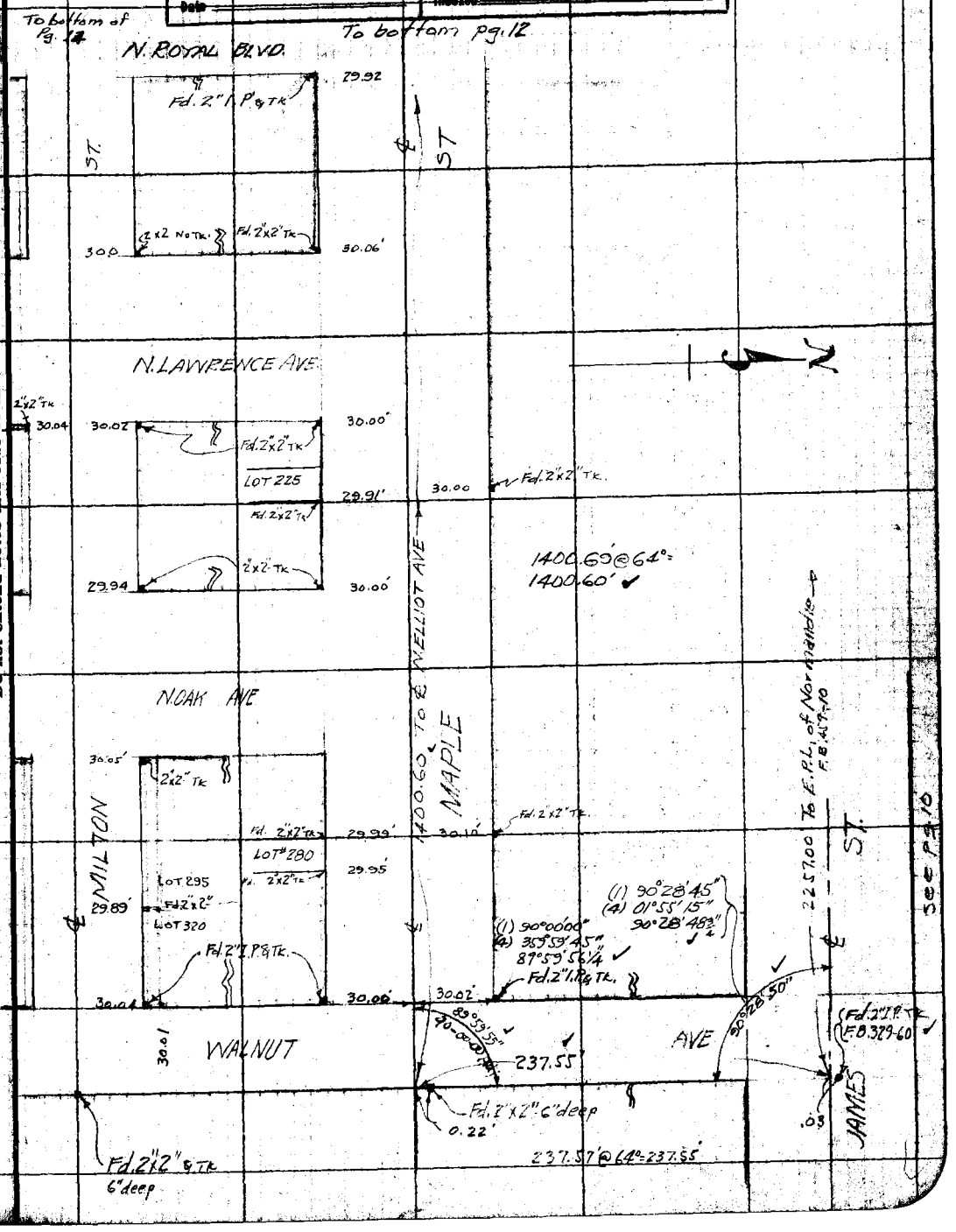

Note: ANY ADDITIONS OR CHANGES ON THIS SHEET MUST BE MADE OR CIRCLED IN Red. WITH DATE AND NAME OF PERSON MAKING CHANGE.

Do not extend notes this side of this line

RETURN TO LOS ANGELES COUNTY SURVEYOR

F.B. 459 Pg. 12 — Wallace — Chief Party — Notes by E.C.W. — Date Feb. 1931

To bottom pg. 13

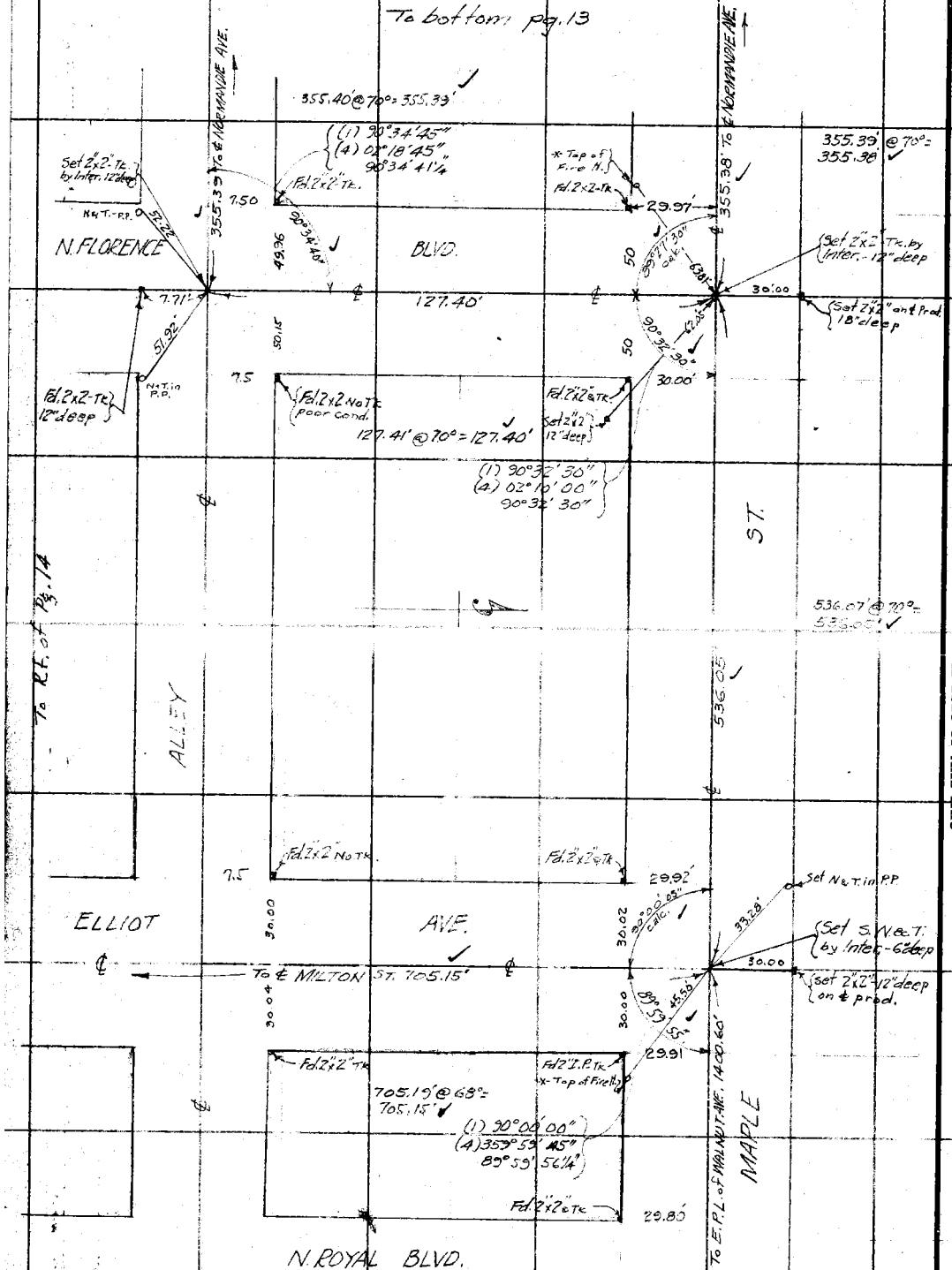

RETURN TO
LOS ANGELES COUNTY SURVEYOR

Do not extend notes this side of this line

Notes: ANY ADDITIONS OR CHANGES ON THIS SHEET MUST BE MADE OR CIRCLED IN Red. WITH DATE AND NAME OF PERSON MAKING CHANGE.

Date _____ Notes by E.C.W. Chief Party WALLACE F.B. 459 Pg. 13

Plotted by	R.W. McA.	W. O. No.	7018 D. S. O. No.
Date	Aug. 1931	Location	EL PRADO
Map No.	B-645	Surveyed by	WALLACE
Plotting C'k'd by	A.A.R.	Date	Feb. 1931
Date		Indexed	O. Johnson

Notes: ANY ADDITIONS OR CHANGES ON THIS SHEET MUST BE MADE OR CIRCLED IN Red. WITH DATE AND NAME OF PERSON MAKING CHANGE.

Do not extend notes this side of this line

RETURN TO LOS ANGELES COUNTY SURVEYOR

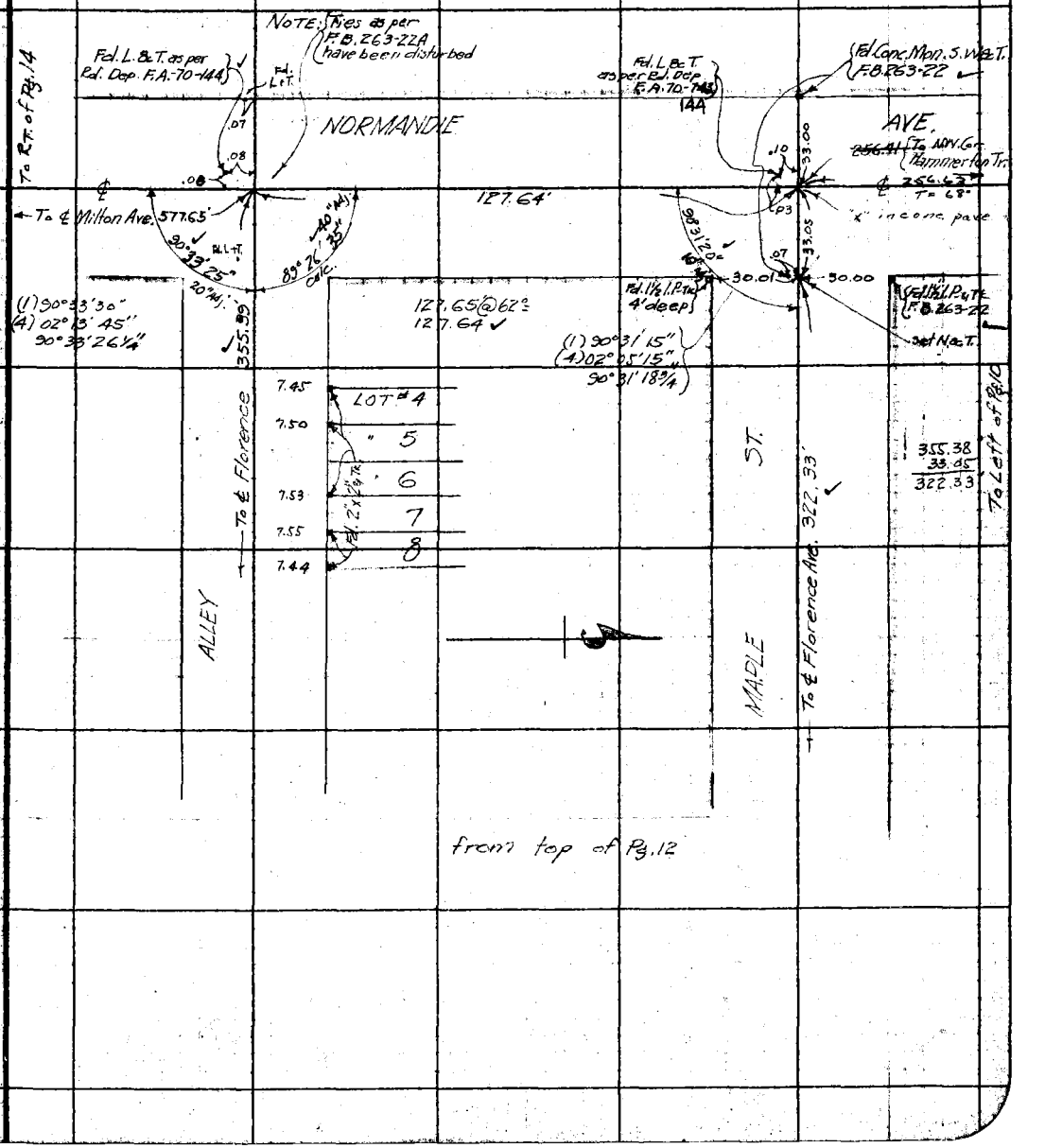

F.B. 459 PG. 14 WALLACE Chief Party Notes by E.C.W Date FEB. 1931

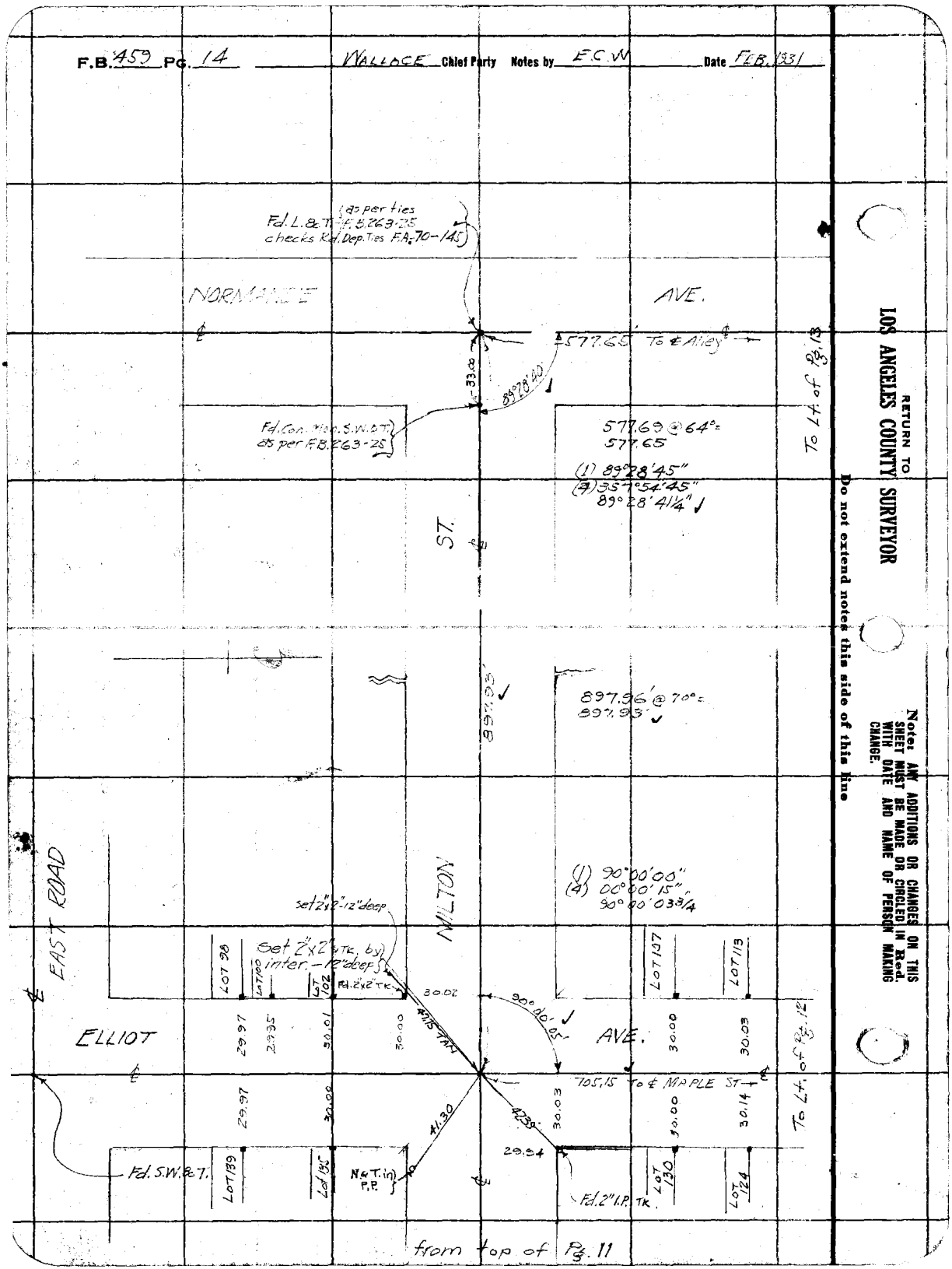

RETURN TO
LOS ANGELES COUNTY SURVEYOR

Do not extend notes this side of this line

Note: ANY ADDITIONS OR CHANGES ON THIS SHEET MUST BE MADE OR CIRCLED IN Red. WITH DATE AND NAME OF PERSON MAKING CHANGE.

Date _____ Notes by E.C.W. Chief Party WALLACE F.B. 459 Pg. 15

Platted by R.W.McA.	W. O. No. 7018 D. S. C. No.
Date Aug. 1931.	Location El Prado
Map No. B-6455	Surveyed by WALLACE
Platting C'k'd by CAR.	Date MAR. 1931
Date	Indexed A. O. Johnson

To bottom of pg. 16

Note: ANY ADDITIONS OR CHANGES ON THIS SHEET MUST BE MADE OR CIRCLED IN Red. WITH DATE AND NAME OF PERSON MAKING CHANGE.

Do not extend notes this side of this line

RETURN TO LOS ANGELES COUNTY SURVEYOR

F.B. 459 PG. 16 WALLACE Chief Party Notes by E.C.W. Date MAR '31

To bottom of Pg. 17

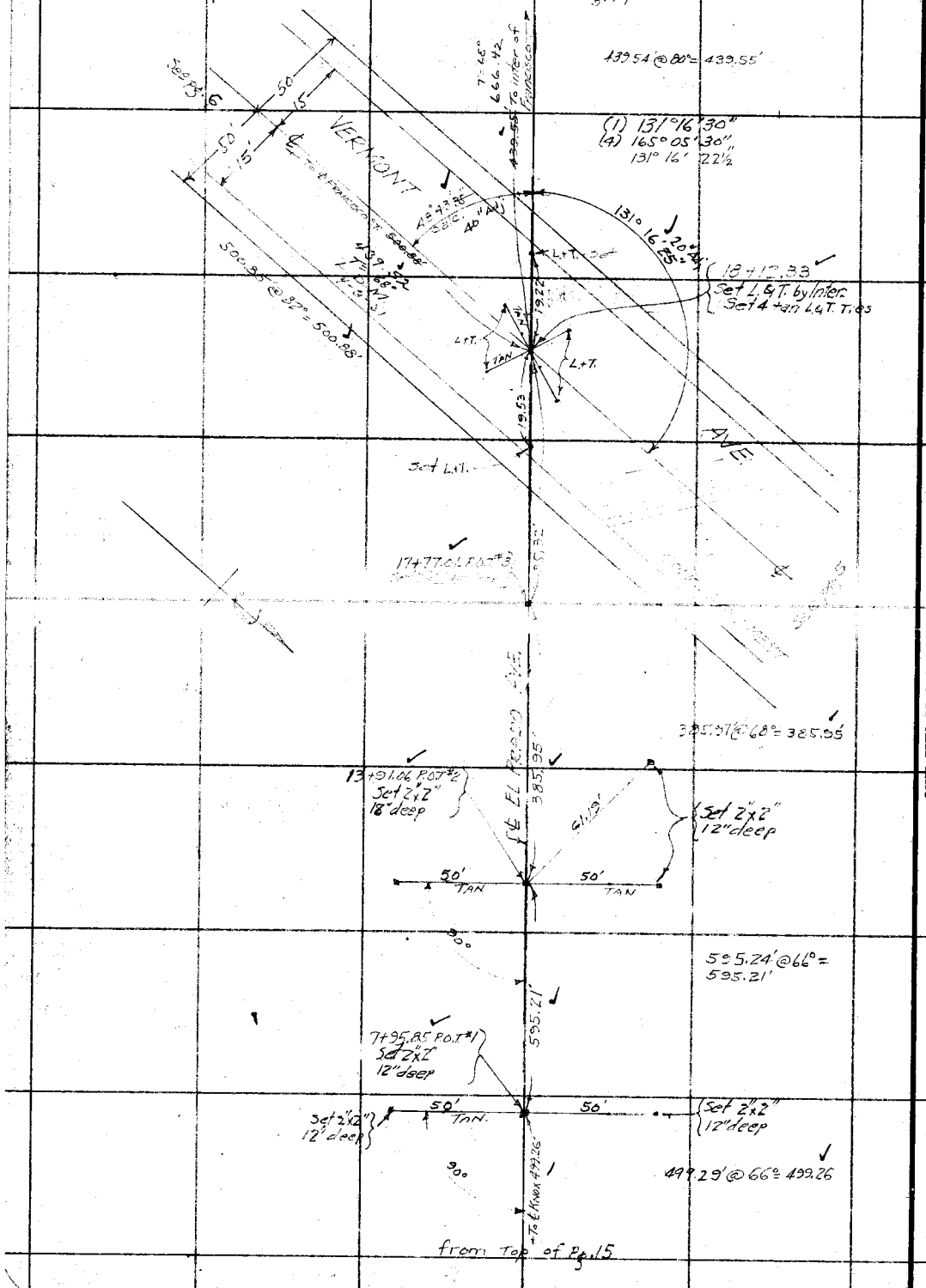

from Top of Pg. 15

RETURN TO
LOS ANGELES COUNTY SURVEYOR

Do not extend notes this side of this line

Note: ANY ADDITIONS OR CHANGES ON THIS SHEET MUST BE MADE OR CIRCLED IN Red. WITH DATE AND NAME OF PERSON MAKING CHANGE.

Date MAR 1931 Notes by E.C.W. Chief Party WALLACE F.B. 459 Pg 17

Platted by R.W.M.S.A.	W. O. No. 7018 D. S. C. No.
Date Aug. 1931.	Location EL PRADO
Map No. B-645	Surveyed by WALLACE
Platting C'k'd by A.A.R.	Date MARCH 1931
Date	Indexed C. Johnson

Note: ANY ADDITIONS OR CHANGES ON THIS SHEET MUST BE MADE ON CIRCLED IN Red. WITH DATE AND NAME OF PERSON MAKING CHANGE.

Do not extend notes this side of this line.

RETURN TO LOS ANGELES COUNTY SURVEYOR

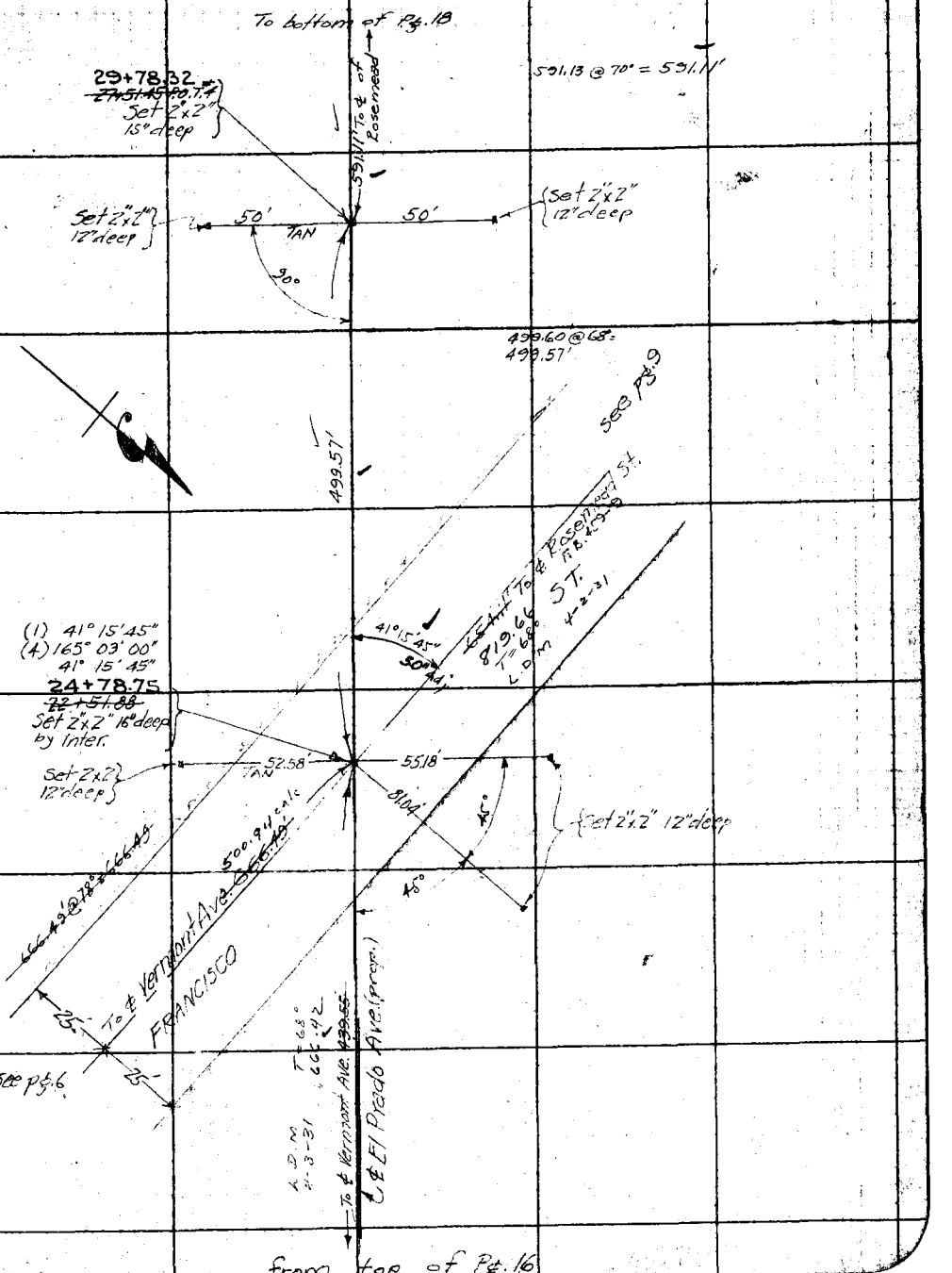

from top of Pg. 16

F.B. 457 Pg. 18 WALLACE Chief Party Notes by E.C.W. Date MAR. 1931

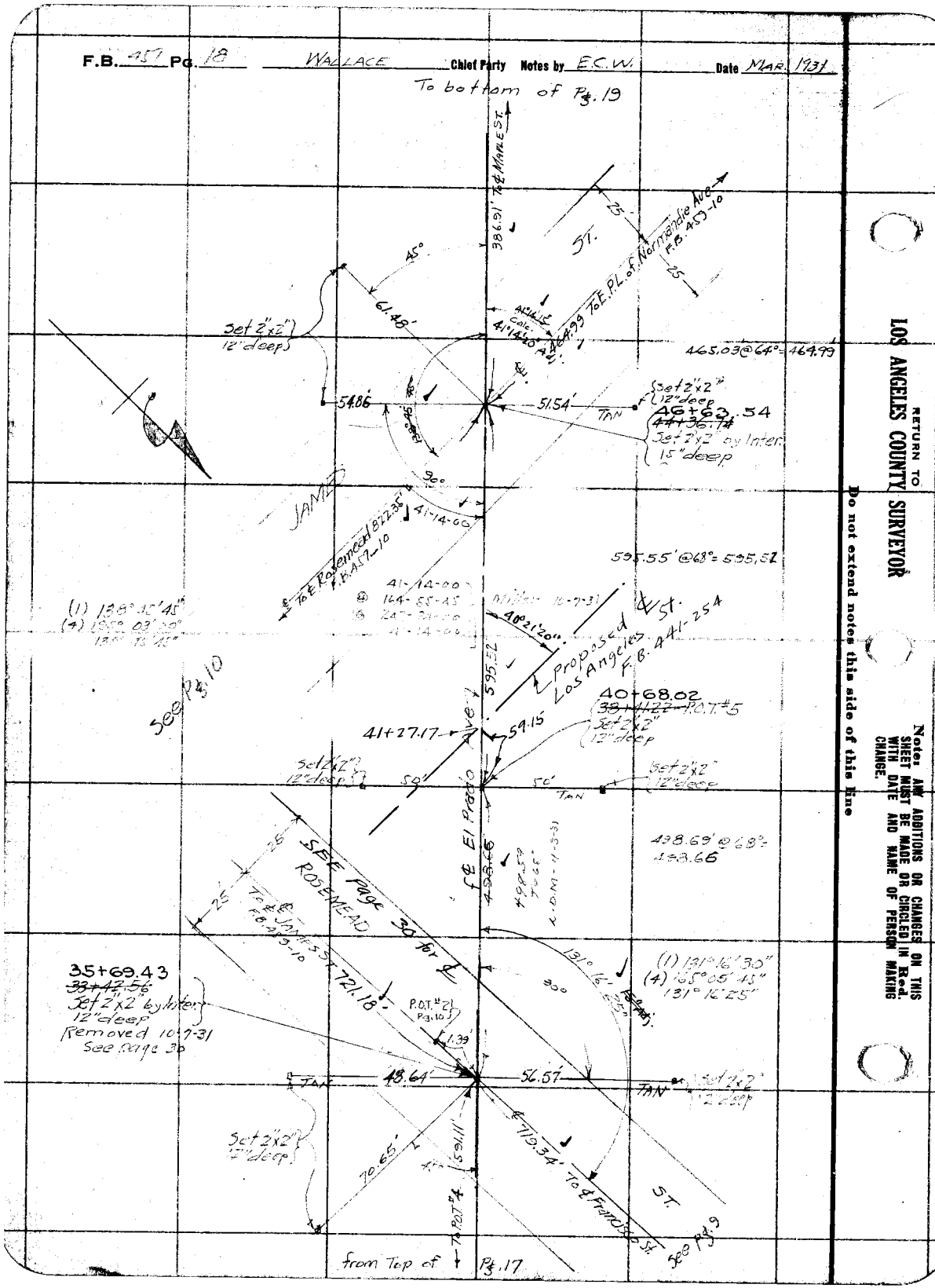

RETURN TO
LOS ANGELES COUNTY SURVEYOR
Do not extend notes this side of this line

Notes: ANY ADDITIONS OR CHANGES ON THIS SHEET MUST BE MADE OR CIRCLED IN Red. WITH DATE AND NAME OF PERSON MAKING CHANGE.

Date Mar. 1931 Notes by WALLACE Chief Party WALLACE F.B. 459 Pg. 19

Platted by	R.W.McA.	W. O. No.	7018
Date	Aug. 1931.	Location	El Prado
Map No.	B-645	Surveyed by	WALLACE
Platting C'k'd by	A.A.R.	Date	MARCH 1931
Date		Indexed	C. Johnson

RETURN TO LOS ANGELES COUNTY SURVEYOR

Note: ANY ADDITIONS OR CHANGES ON THIS SHEET MUST BE MADE OR CIRCLED IN Red. WITH DATE AND NAME OF PERSON MAKING CHANGE.

Do not extend notes this side of this line

To bottom of pg. 20

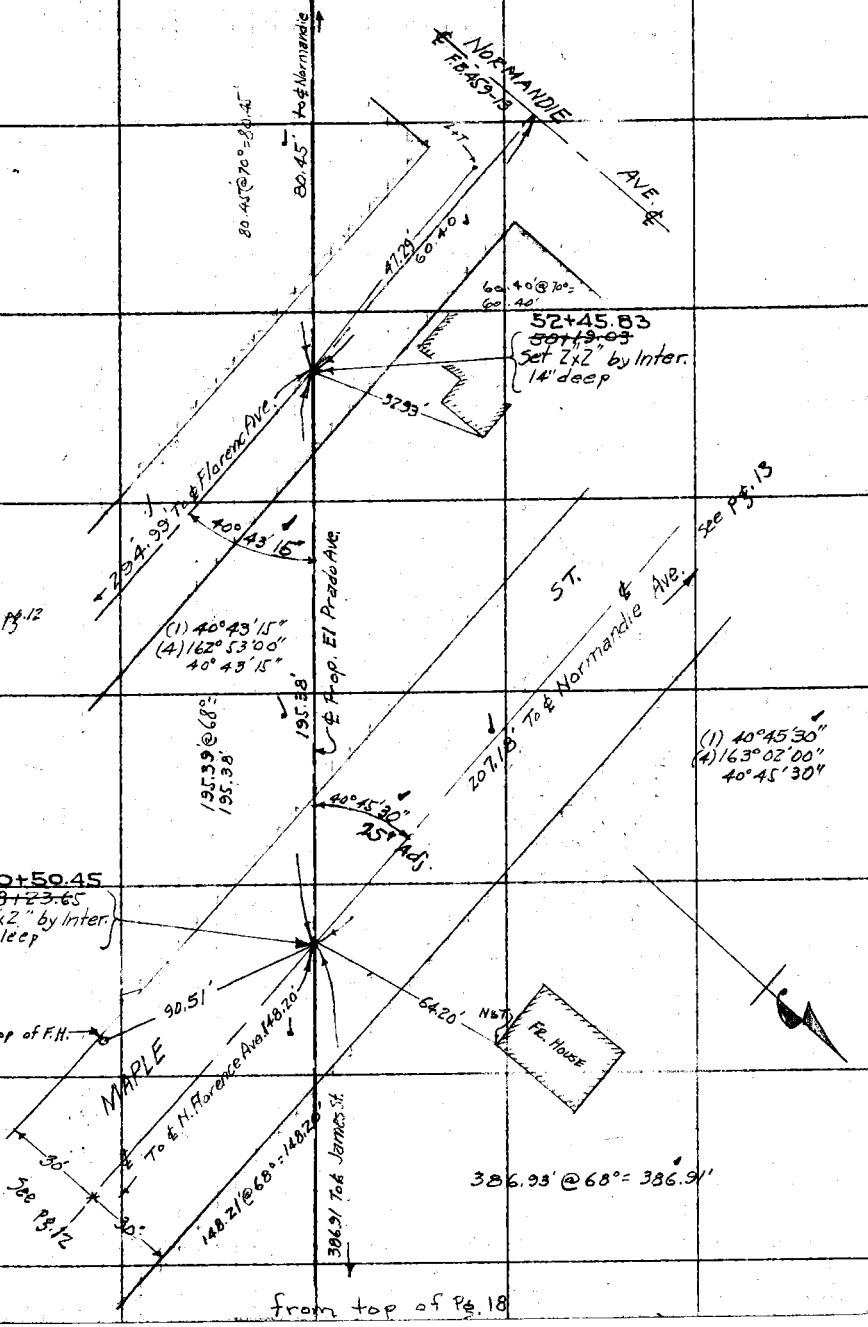

from top of pg. 18

F.B. 459 Pg. 20 — WALLACE Chief Party — Notes by Wallace — Date Mar. 1931

To bottom of Pg 21

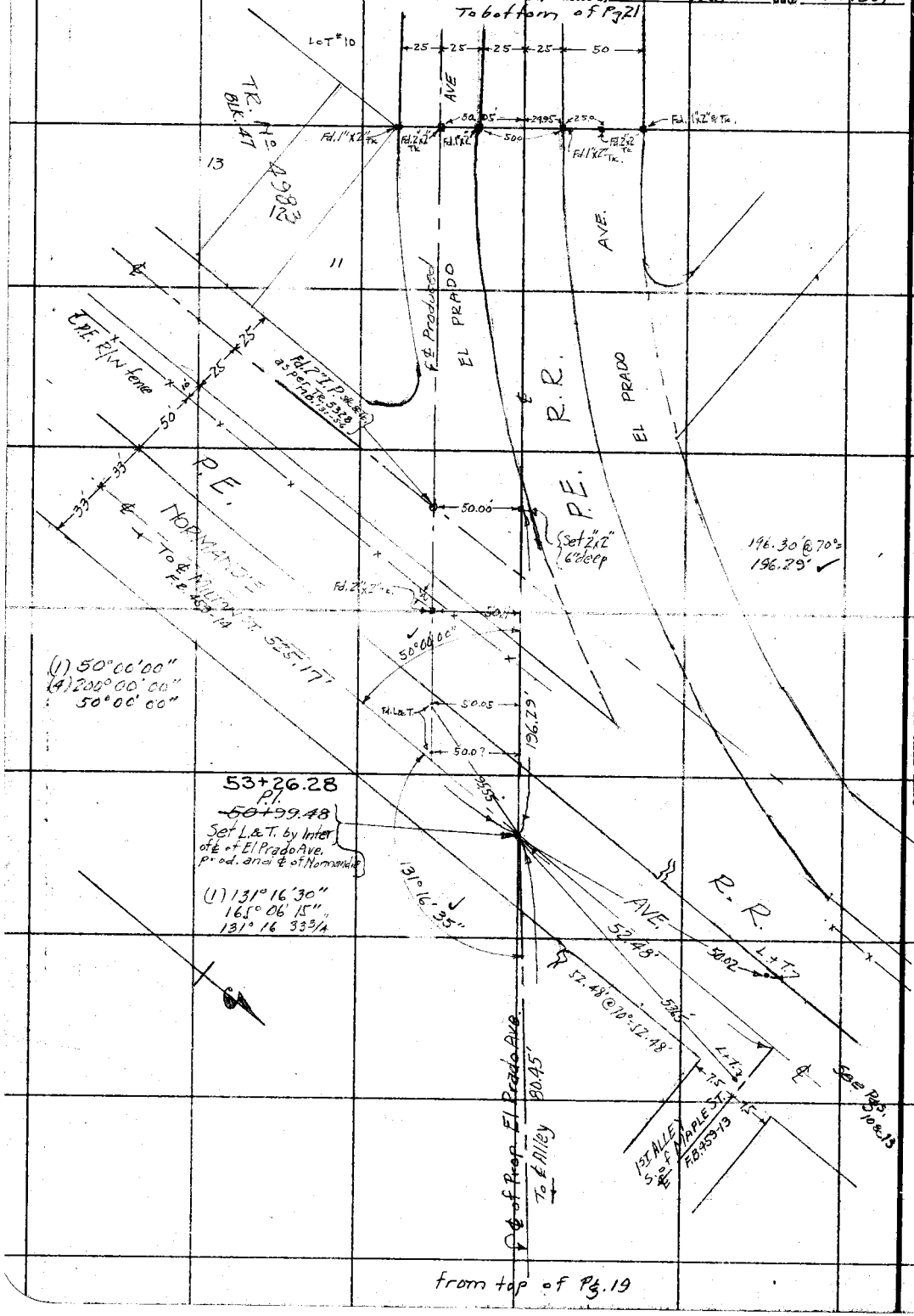

from top of Pg. 19

RETURN TO
LOS ANGELES COUNTY SURVEYOR

Do not extend notes this side of this line

Notes: ANY ADDITIONS OR CHANGES ON THIS SHEET MUST BE MADE OR CIRCLED IN Red. WITH DATE AND NAME OF PERSON MAKING CHANGE.

Date MAR. 1931 Notes by E.C.W. Chief Party WALLACE F.B. 459 Pg. 21

Plotted by R.W.M.A.	W. O. No. 7018 D. S. O. No.
Date Aug. 1931.	Location EL PRADO
Map No. B.645	Surveyed by WALLACE
Plotting C'k'd by aaR.	Date MAR. 1931
Date	Indexed A. C. Joh

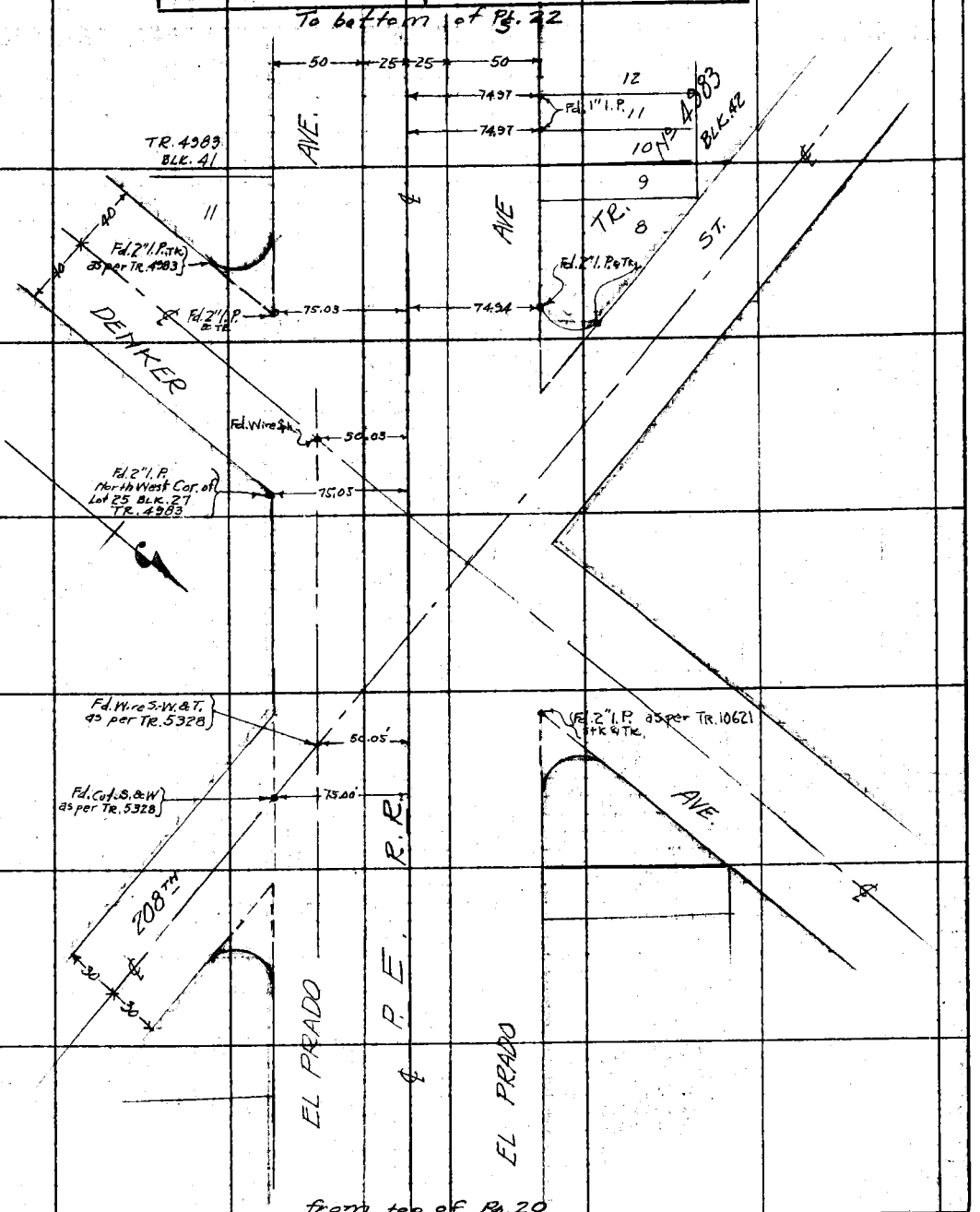

Note: ANY ADDITIONS OR CHANGES ON THIS SHEET MUST BE MADE OR CIRCLED IN Red. WITH DATE AND NAME OF PERSON MAKING CHANGE.

RETURN TO
LOS ANGELES COUNTY SURVEYOR

Do not extend notes this side of this line

F.B. 459 PG. 22 WALLACE Chief Party Notes by EC.W Date MAR 1931

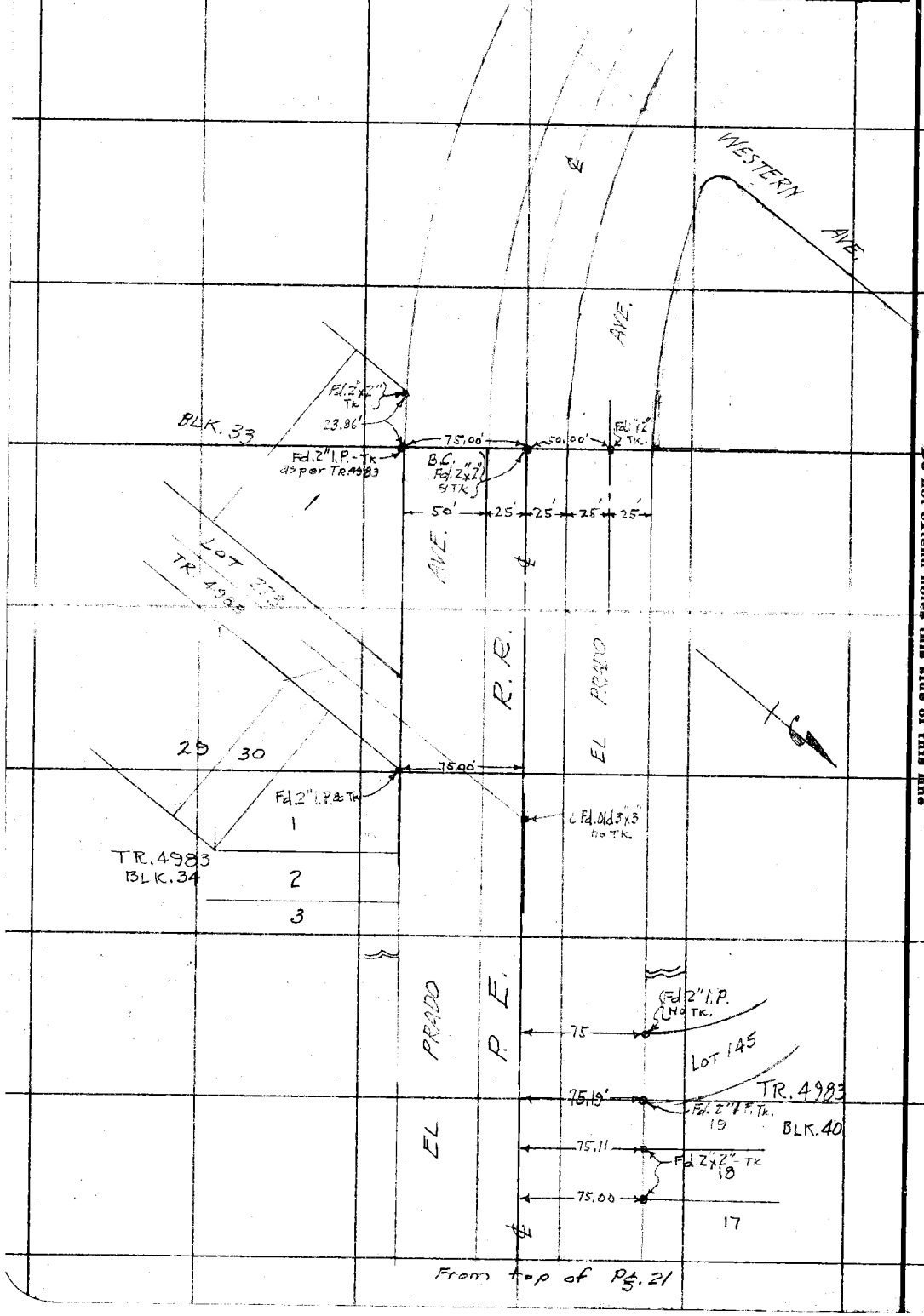

From top of Pg. 21

RETURN TO
LOS ANGELES COUNTY SURVEYOR
Do not extend notes this side of this line

Note: ANY ADDITIONS OR CHANGES ON THIS SHEET MUST BE MADE OR CIRCLED IN Red. WITH DATE AND NAME OF PERSON MAKING CHANGE.

Date 4-10-31 Notes by H.L.S. Chief Party H.L. Smelser F.B. 459 Pg. 23

Platted by	R.W.McA	W. O. No.	7018 D. S. O. No.
Date	May, 1935	Location	El Prado
Map No.	B-64-E	Surveyed by	H.L. Smelser
Platting C'k'd by	aaR.	Date	4-10-31
Date		Indexed	A. C. Johnson 5-18-31

LOCATION OF IMPROVMENTS

EL PRADO AVE. (ON TORRANCE BLVD.)

{Between Hamilton St.
and Normandie Ave.

Smelser
Cooper
Martin
Jungren

Tape #06
76°

Note: ANY ADDITIONS OR CHANGES ON THIS SHEET MUST BE MADE OR CIRCLED IN Red. WITH DATE AND NAME OF PERSON MAKING CHANGE.

Do not extend notes this side of this line

RETURN TO LOS ANGELES COUNTY SURVEYOR

F.B. 459 Pg. 24 H.L. Smelser Chief Party Notes by H.L.S. Date 4-10-31

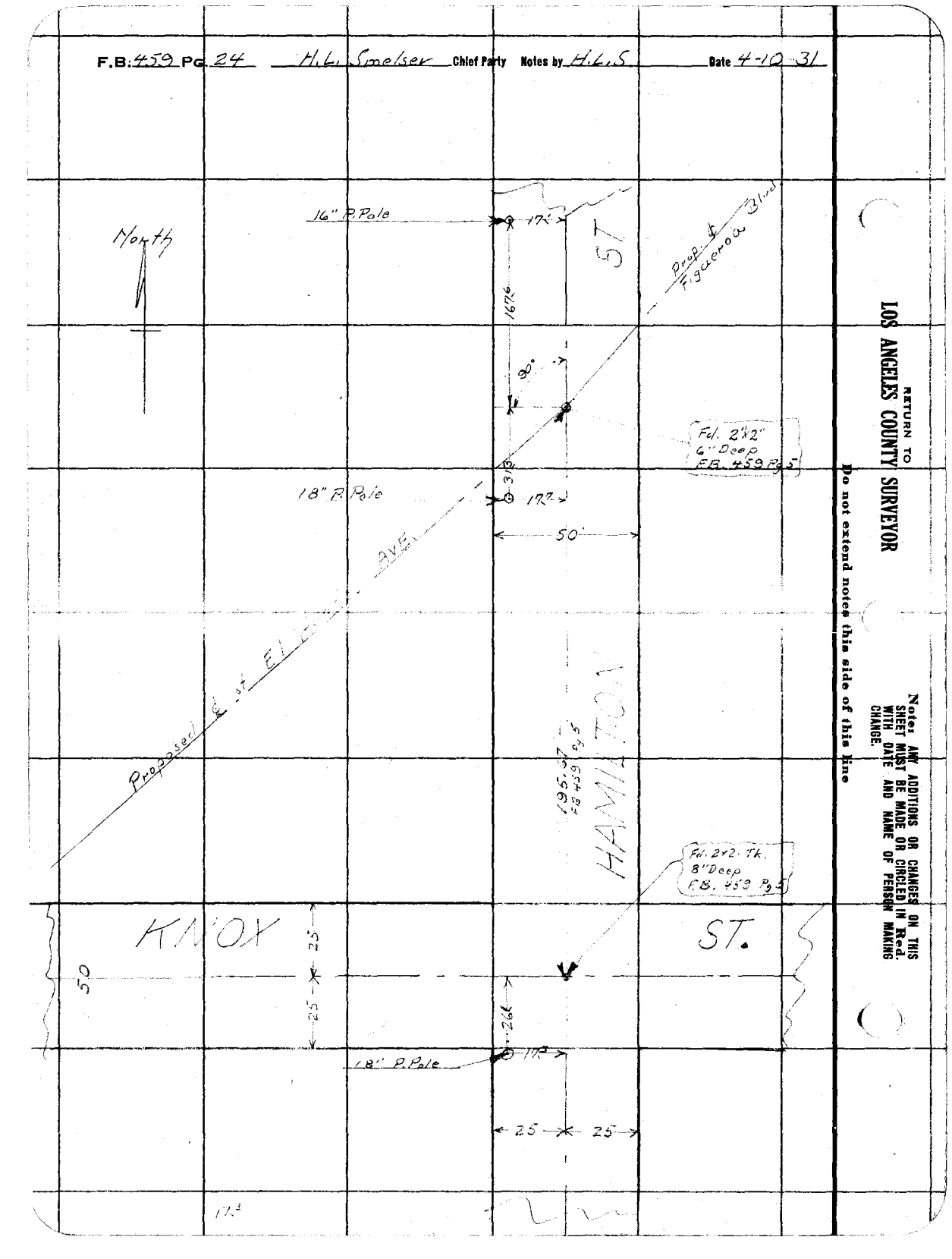

RETURN TO
LOS ANGELES COUNTY SURVEYOR

Do not extend notes this side of this line

Note: ANY ADDITIONS OR CHANGES ON THIS SHEET MUST BE MADE OR CIRCLED IN Red. WITH DATE AND NAME OF PERSON MAKING CHANGE.

Date 4-10-31 Notes by H. L. Smelser Chief Party H. L. S F.B. 459 PG. 25

Platted by R.W. McA	W. O. No. 7018 D. S. O. No.
Date May, 1935	Location El Prado
Map No. B-645	Surveyed by H. L. Smelser
Platting C'k'd by aaR	Date 4-10-31
Date	Indexed A. C. Johnson

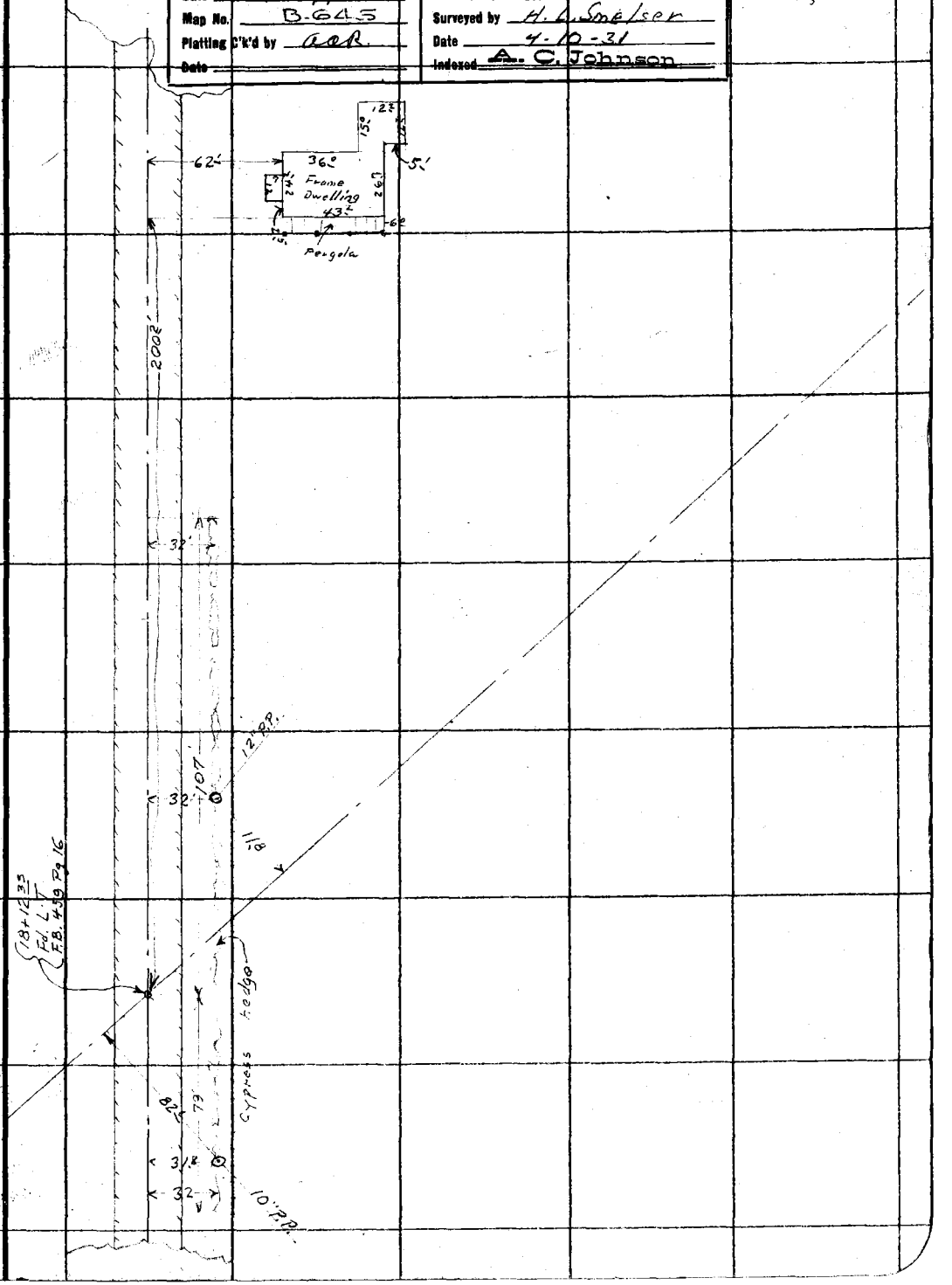

Note: ANY ADDITIONS OR CHANGES ON THIS SHEET MUST BE MADE OR CIRCLED IN Red. WITH DATE AND NAME OF PERSON MAKING CHANGE.

Do not extend notes this side of this line

RETURN TO
LOS ANGELES COUNTY SURVEYOR

F.B. 459 PG. 26 — Chief Party — Notes by — Date

RETURN TO
LOS ANGELES COUNTY SURVEYOR

Do not extend notes this side of this line

Note: ANY ADDITIONS OR CHANGES ON THIS SHEET MUST BE MADE OR CIRCLED IN Red. WITH DATE AND NAME OF PERSON MAKING CHANGE.

Notes Ck'd by		Survey of EL PRADO AVE	
Map No. B-645		W. O. 7018 Tape No. 036 St'd 84 of.	
Office Work R.W.McA.		Surveyed by W.A.Miller	
Checked AAR		Notes Miller Date Sept 1931	
Date		Indexed A. C. Johnson 10-13-31	

F.B. 459 Pg. 26'

Note: ANY ADDITIONS OR CHANGES ON THIS SHEET MUST BE MADE OR CIRCLED IN Red Ink. WITH DATE AND NAME OF PERSON MAKING CHANGE.

Do not extend notes this side of this line

RETURN TO
LOS ANGELES COUNTY SURVEYOR
700 HALL OF RECORDS

FORM 247 10M 8-31

CHANGES
ON
JAMES AND ROSEMEAD STS.

Party

Miller Chf
Graber, Crumley Inst
Scalia, Gregory H Ch.
Cole, Kragness R Ch
Harris Est.

F.B. 459 Pg. 26"

Con at bottom page 27

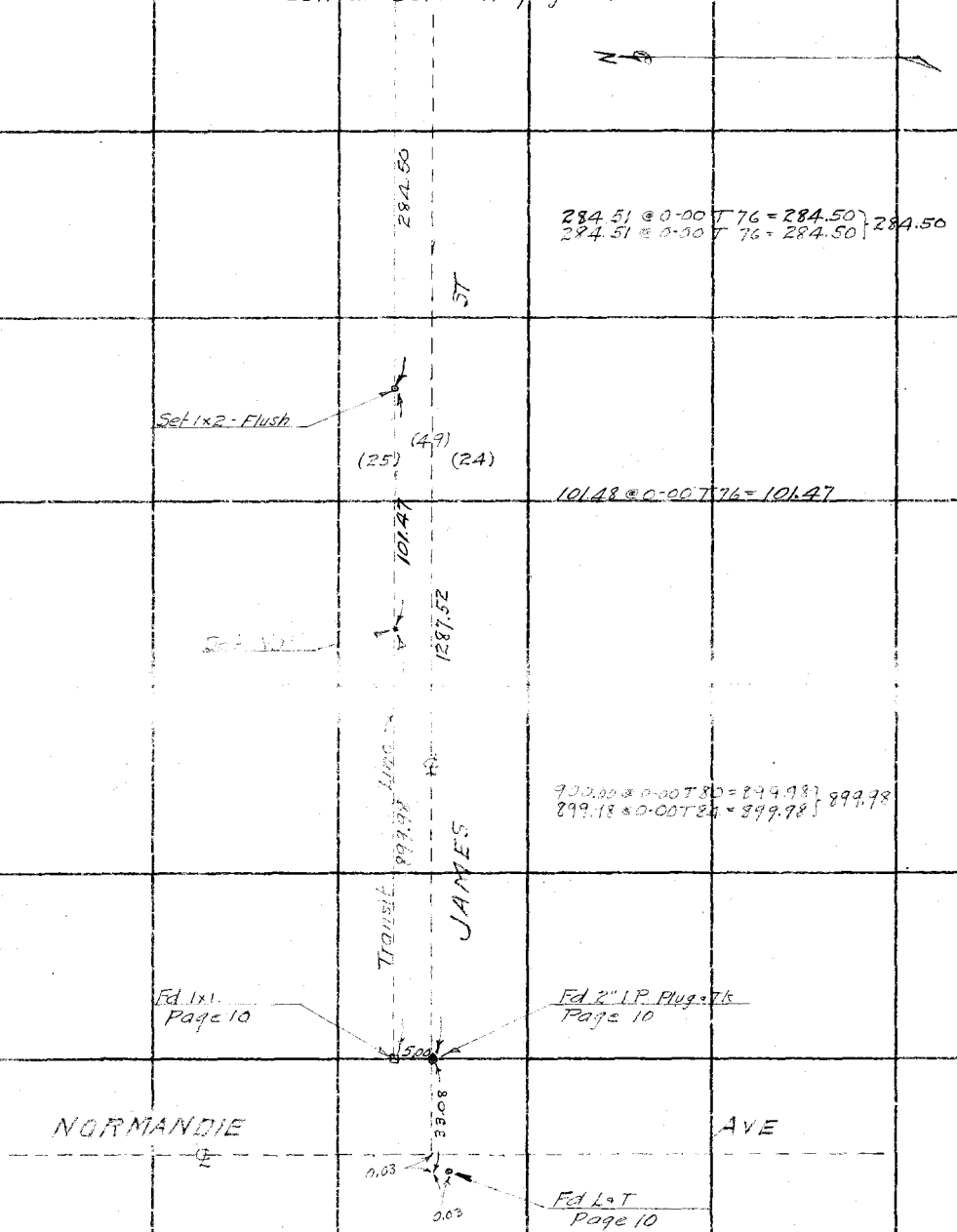

RETURN TO
LOS ANGELES COUNTY SURVEYOR
700 HALL OF RECORDS

Do not extend notes this side of this line

Note: ANY ADDITIONS OR CHANGES ON THIS SHEET MUST BE MADE OR CIRCLED IN **Red Ink.** WITH DATE AND NAME OF PERSON MAKING CHANGE.

Notes Ck'd by		Survey of EL PRADO AVE	F.B. 459 Pg. 27
Map No. B-645		W. O. 7018 Tape No. 036 St'd 84 °F.	
Office Work R.W. McA.		Surveyed by W. A. Miller	
Checked aaR.		Notes Miller Date 9-25-31	
Date		Indexed A. C. Johnson	

Con at bottom page 28

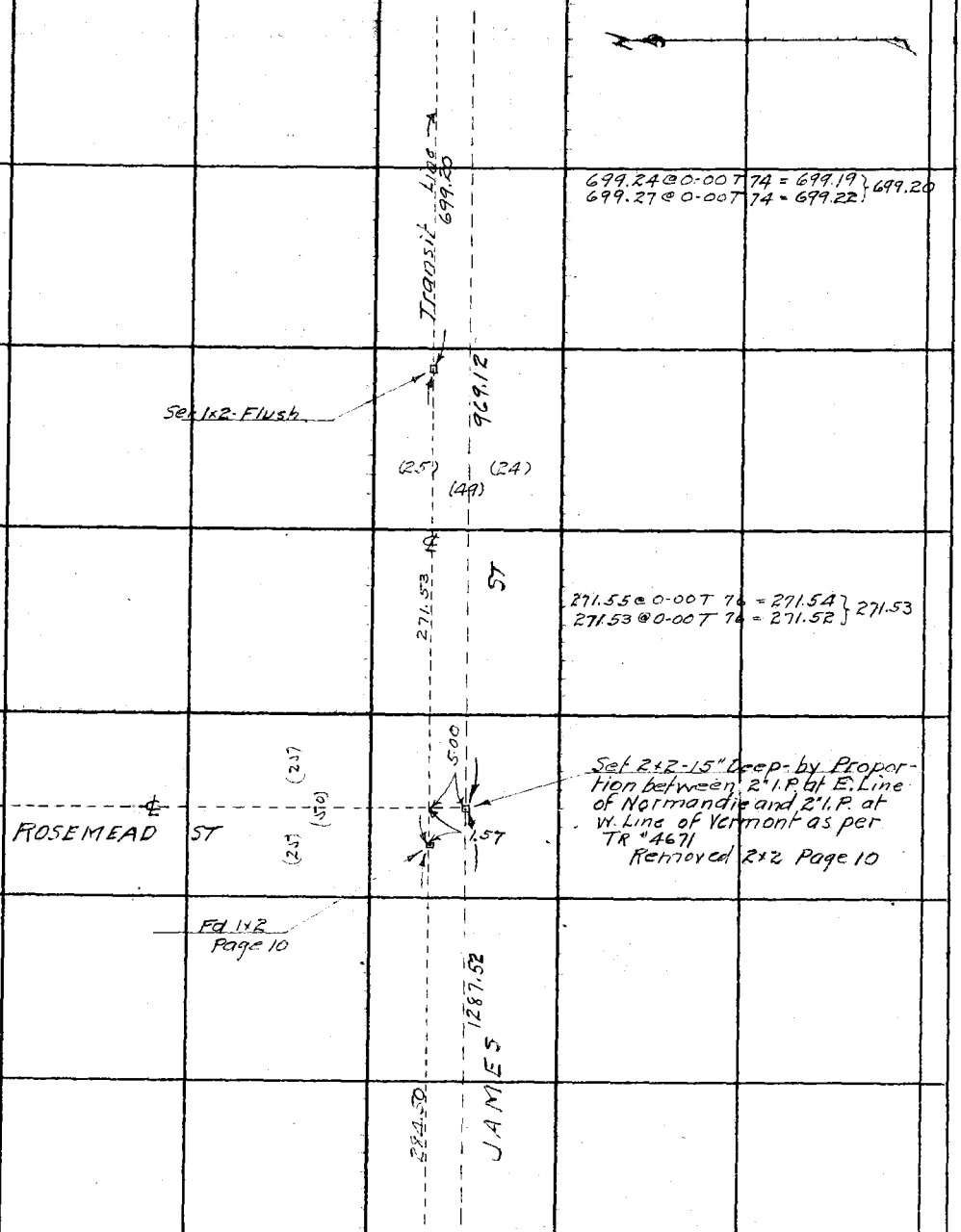

Con from top page 26

Note: ANY ADDITIONS OR CHANGES ON THIS SHEET MUST BE MADE OR CIRCLED IN Red Ink. WITH DATE AND NAME OF PERSON MAKING CHANGE.

Do not extend notes this side of this line

RETURN TO
LOS ANGELES COUNTY SURVEYOR
700 HALL OF RECORDS

FORM 247 10M 8-31

F.B. 459 Pg. 28

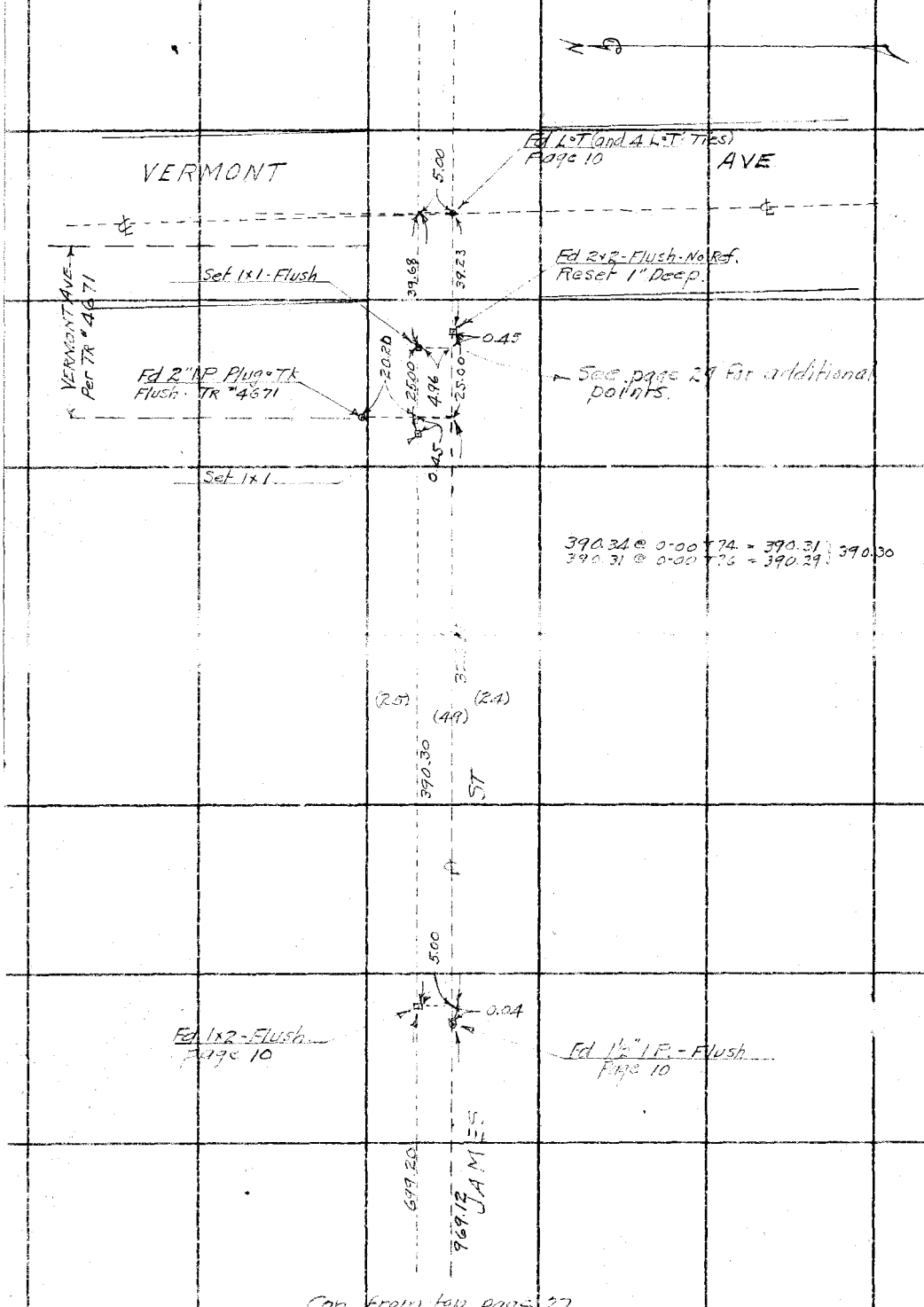

RETURN TO
LOS ANGELES COUNTY SURVEYOR
700 HALL OF RECORDS

Do not extend notes this side of this line

Note: ANY ADDITIONS OR CHANGES ON THIS SHEET MUST BE MADE OR CIRCLED IN Red Ink. WITH DATE AND NAME OF PERSON MAKING CHANGE.

Notes Ck'd by	Survey of EL PRADO AVE
Map No. D-645	W. O. 7018 Tape No. 036 St'd 84 °F.
Office Work R.W.M&A.	Surveyed by W.A.Miller
Checked aeR.	Notes Miller Date 9-28-31
Date	Indexed C. Johnson

F.B. 459 Pg. 29



Note: ANY ADDITIONS OR CHANGES ON THIS SHEET MUST BE MADE OR CIRCLED IN Red Ink, WITH DATE AND NAME OF PERSON MAKING CHANGE.

Do not extend notes this side of this line

RETURN TO
LOS ANGELES COUNTY SURVEYOR
700 HALL OF RECORDS

FORM 247 10M 8-31

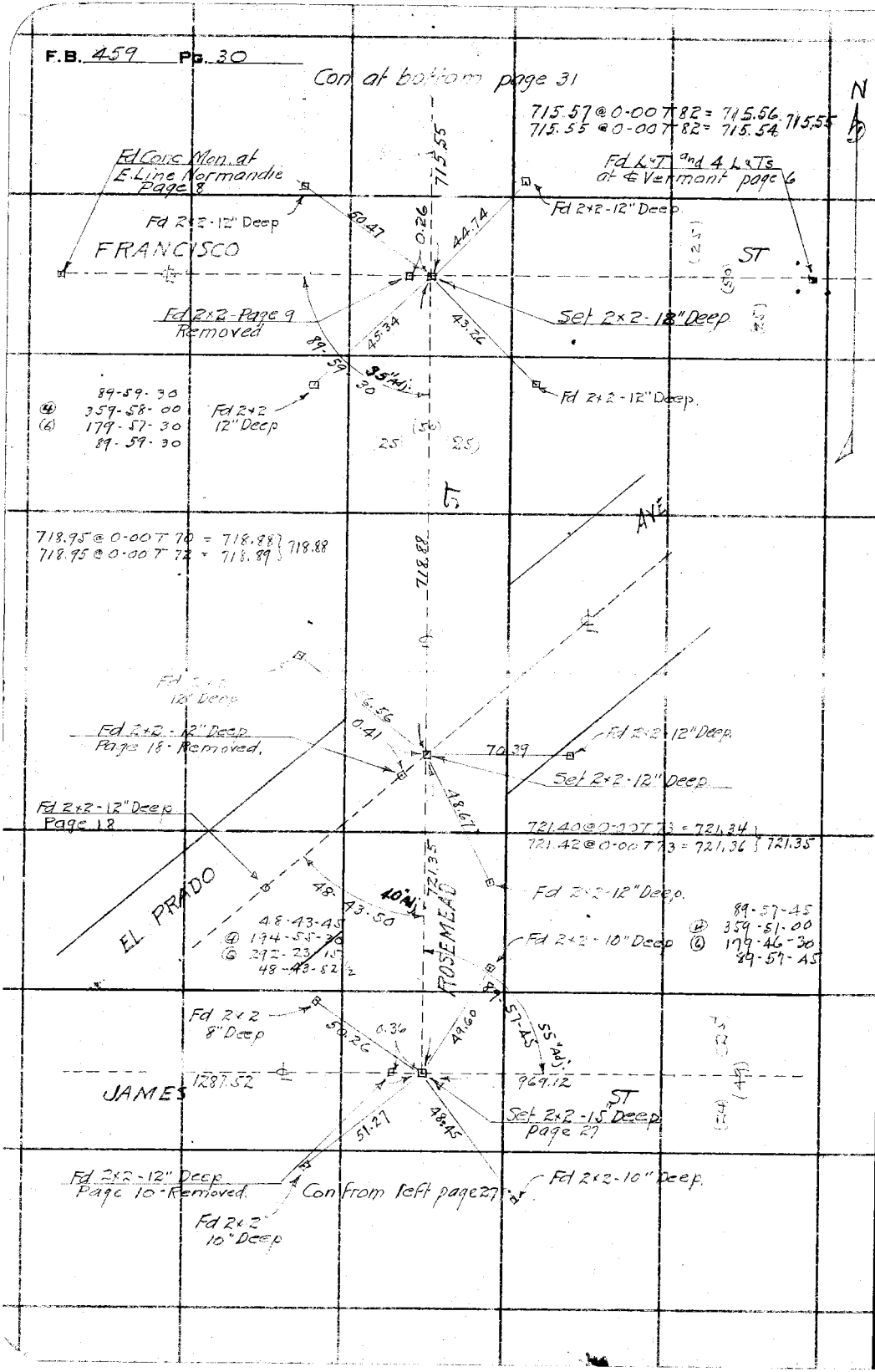

715.05 T 70
715.05 T 72
3.90

RETURN TO
LOS ANGELES COUNTY SURVEYOR
700 HALL OF RECORDS

Do not extend notes this side of this line

Note: ANY ADDITIONS OR CHANGES ON THIS SHEET MUST BE MADE OR CIRCLED IN Red Ink. WITH DATE AND NAME OF PERSON MAKING CHANGE.

Notes Ck'd by		Survey of El PRADO AVE	F.B. 459 Pg. 31
Map No.	B-645	W. O. 7018 Tape No. 036 St'd 84 °F.	
Office Work	R.W.McA.	Surveyed by W.A. Miller	
Checked	aaR	Notes Miller Date 9-28-31	
Date		Indexed C. Johnson	

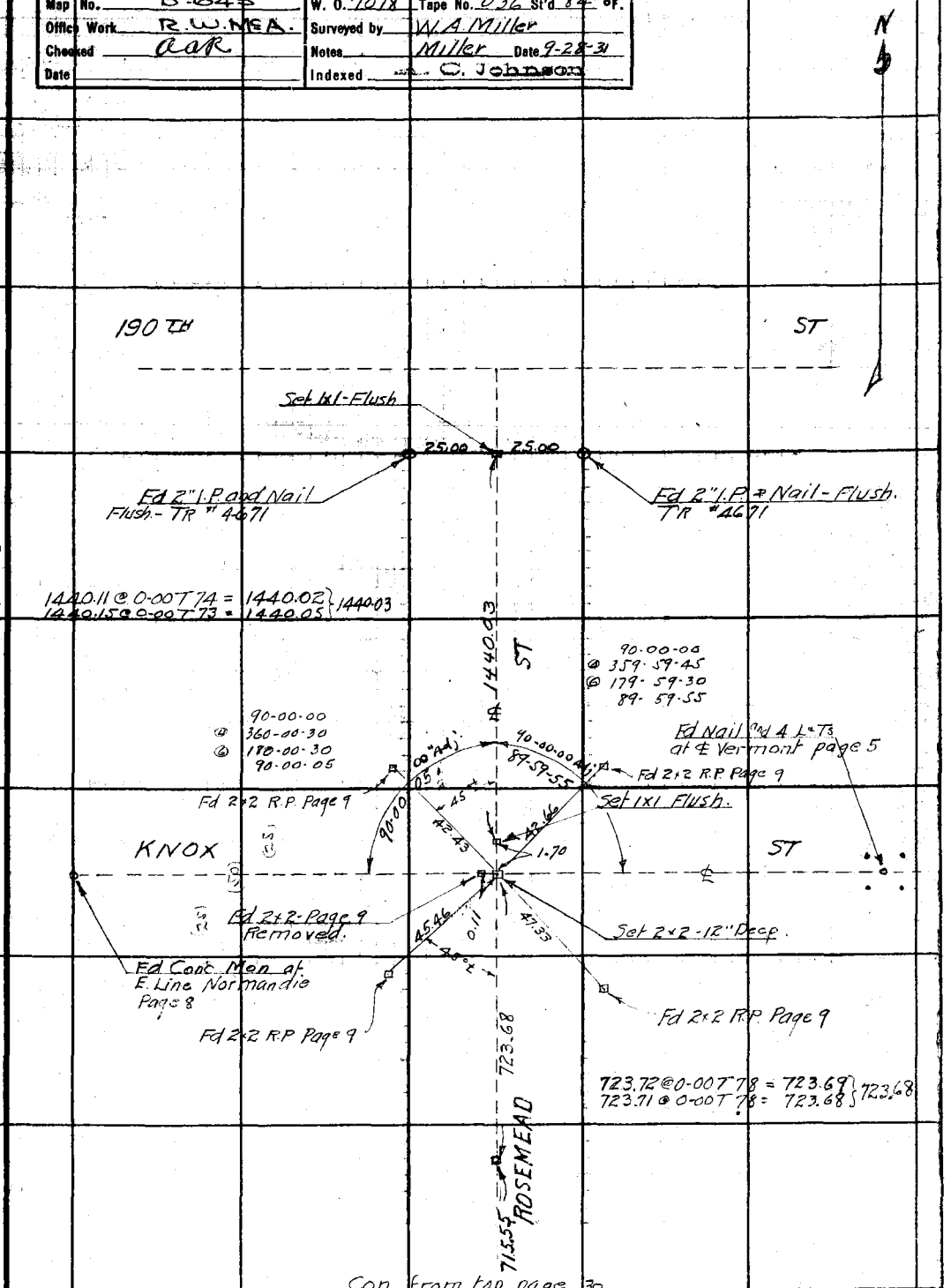

Con from top page 30

Note: ANY ADDITIONS OR CHANGES ON THIS SHEET MUST BE MADE OR CIRCLED IN Red Ink. WITH DATE AND NAME OF PERSON MAKING CHANGE.

Do not extend notes this side of this line

RETURN TO
LOS ANGELES COUNTY SURVEYOR
700 HALL OF RECORDS

FORM 247 10M 5-31

RETURN TO
LOS ANGELES COUNTY SURVEYOR
700 HALL OF RECORDS

Note: ANY ADDITIONS OR CHANGES ON THIS SHEET MUST BE MADE OR CIRCLED IN Red Ink. WITH DATE AND NAME OF PERSON MAKING CHANGE.

Do not extend notes this side of this line

459

F.B. 459 Pg. 32