Survey of
W. O. Tape No. St'd °F.
Surveyed by
Notes Date
Indexed

Office Work
Checked
Date

F.B. PG.

4360

RETURN TO
LOS ANGELES COUNTY
7100 HALL OF REC

F.B. 460 Pg. Index

F.B. 460

Pages: Index, 1 to 53 incl., ,55 to 75 incl., ,77 to 107 incl., , 109 to 116 incl., 131 to 161 incl., ,163, , 165 to 182 incl.,

RETURN TO
LOS ANGELES COUNTY SURVEYOR
700 HALL OF RECORDS
Do not extend notes this side of this line
Notice: ANY ADDITIONS OR CHANGES ON THIS SHEET MUST BE MADE OR CIRCLED IN Red Ink WITH DATE AND NAME OF PERSON MAK. ING CHANGE.

Date _____ Notes by _____ Chief Party Miller F.B. 460 PG. 1

Plotted by K. V. Marin	W. O. No. 7016 B. S. O. No.
Date Dec. 1931	Location CYPRESS AVE
Map No. B-643-1	Surveyed by W.A. Miller
Plotting C'k'd by D. M. Finley	Date Jan. Feb Mar 1931
Date Apr. 1933	Indexed A. C. Johnson

CYPRESS AVE SURVEY
WILMINGTON-REDONDO ROAD TO 190TH ST
W.O. 7016 Jan 29 to Mar 20 1931

Miller Chf
Gregory Inst
Boyd H.Ch
Wilson R ch
Friend Extra

RETURN TO LOS ANGELES COUNTY SURVEYOR
Do not extend notes this side of this line
Notes ANY ADDITIONS OR CHANGES ON THIS SHEET MUST BE MADE OR CHECKED IN RED. NOTE DATE AND NAME OF PERSON MAKING CHANGE.

F.B. 460 PG. 2 — Miller Chief Party — Notes by — Date

Con at bottom page 3

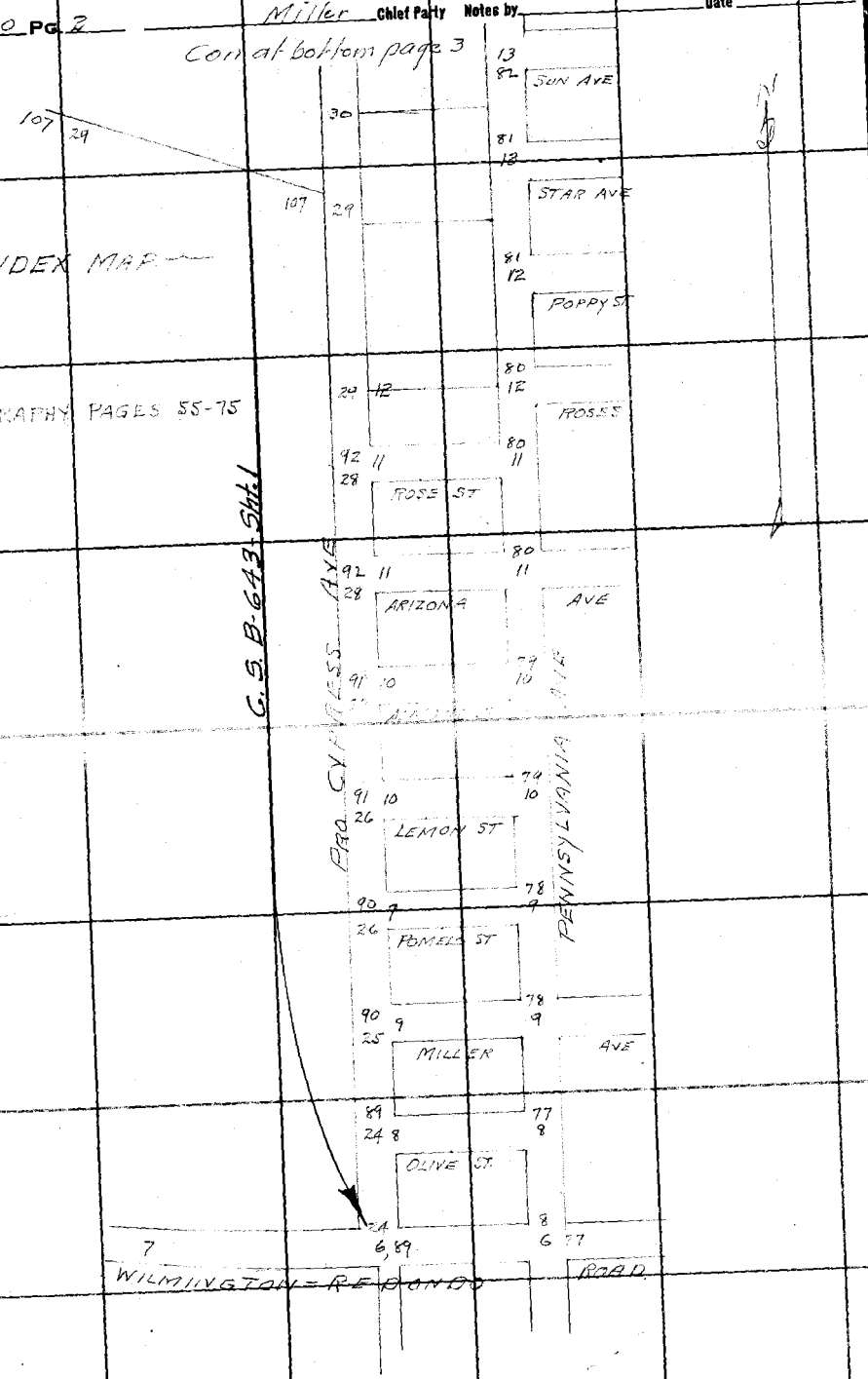

RETURN TO
LOS ANGELES COUNTY SURVEYOR

Do not extend notes this side of this line

Notes: ANY ADDITIONS OR CHANGES ON THIS SHEET MUST BE MADE OR CIRCLED IN Red. WITH DATE AND NAME OF PERSON MAKING CHANGE.

Date _____ Notes by _____ Chief Party Miller F.B. 460 Pg. 5

Platted by K. V. M.
Date Dec 1931
Map No. B-643-1
Platting C'k'd by D. M. Finley
Date Apr 1933

W. O. No. 7016 D. S. O. No. _____
Location CYPRESS AVE
Surveyed by W.A. Miller
Date Jan-Feb-Mar 1931
Indexed by C. Johnson

Con at bottom page 4

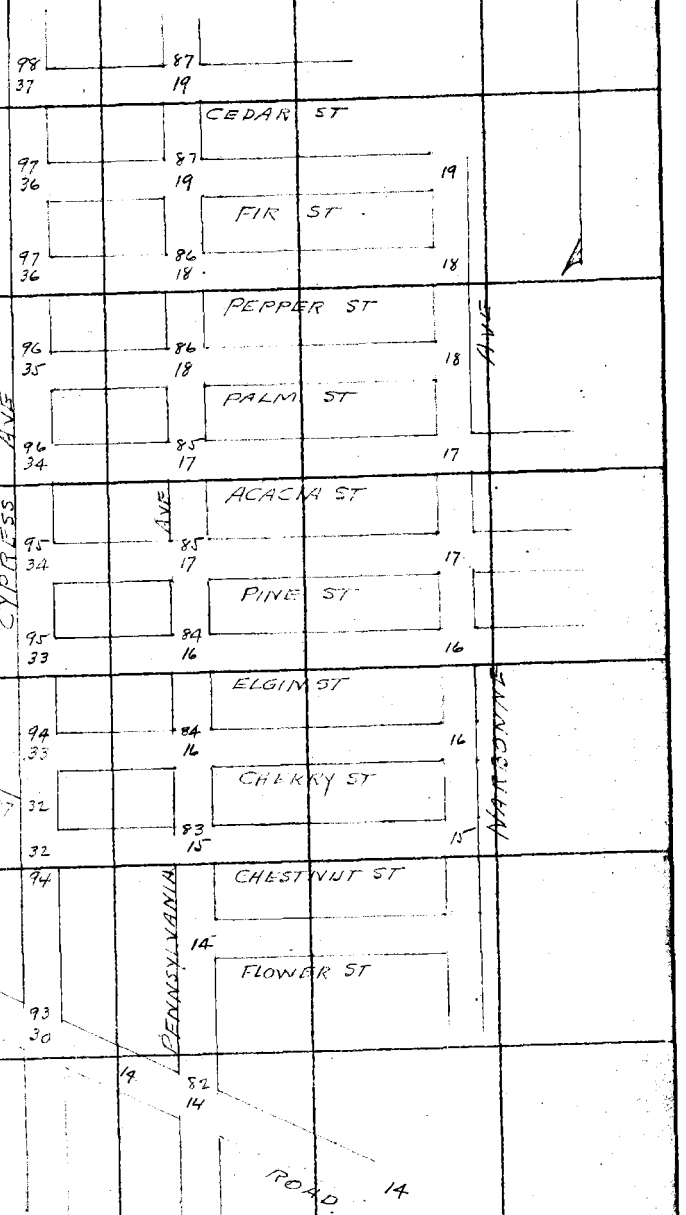

Con from Asp page 2

C.S. B-643-Sht 1

Notes: ANY ADDITIONS OR CHANGES ON THIS SHEET MUST BE MADE OR CIRCLED IN Red. WITH DATE AND NAME OF PERSON MAKING CHANGE.

Do not extend notes this side of this line

RETURN TO LOS ANGELES COUNTY SURVEYOR

F.B. 460 Pg. 4 Miller Chief Party Notes by Miller Date

Con at Bottom page 5

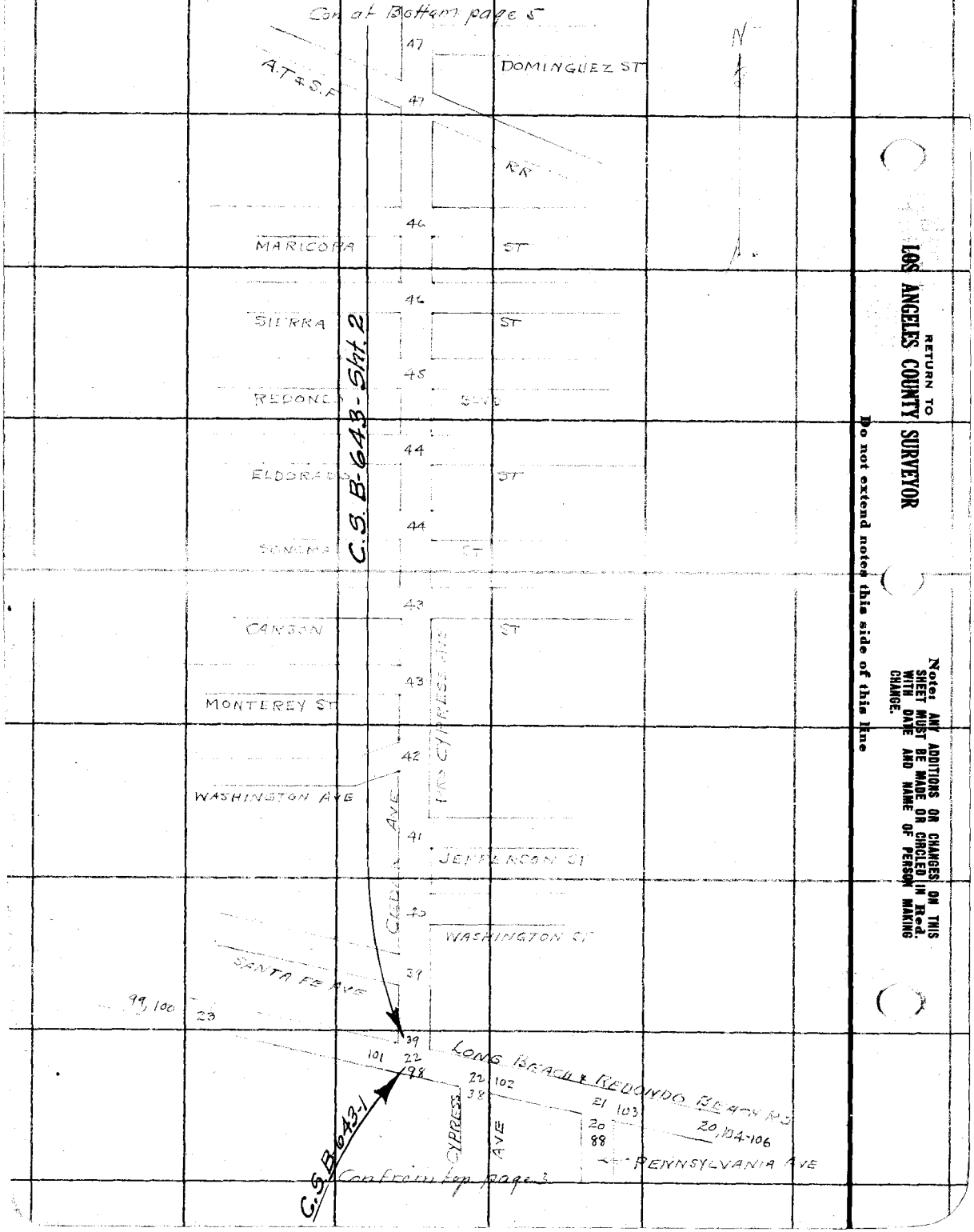

Confroin top page 5

RETURN TO
LOS ANGELES COUNTY SURVEYOR
Do not extend notes this side of this line

Note: ANY ADDITIONS OR CHANGES ON THIS SHEET MUST BE MADE OR CIRCLED IN Red. WITH DATE AND NAME OF PERSON MAKING CHANGE.

Date _____ Notes by _____ Chief Party _____ F.B. 460 Pg. 5

Platted by K. V. M.	W. O. No. 7016 D. S. D. No.
Date 12-23-31	Location CYPRESS AVE
Map No. B-643-12	Surveyed by W.A.Miller
Platting C'k'd by D. M. Finley	Date Jan.-Feb. Mar 1931
Date Apr. 1933	Indexed

TOPORAPHY PAGES 58-75

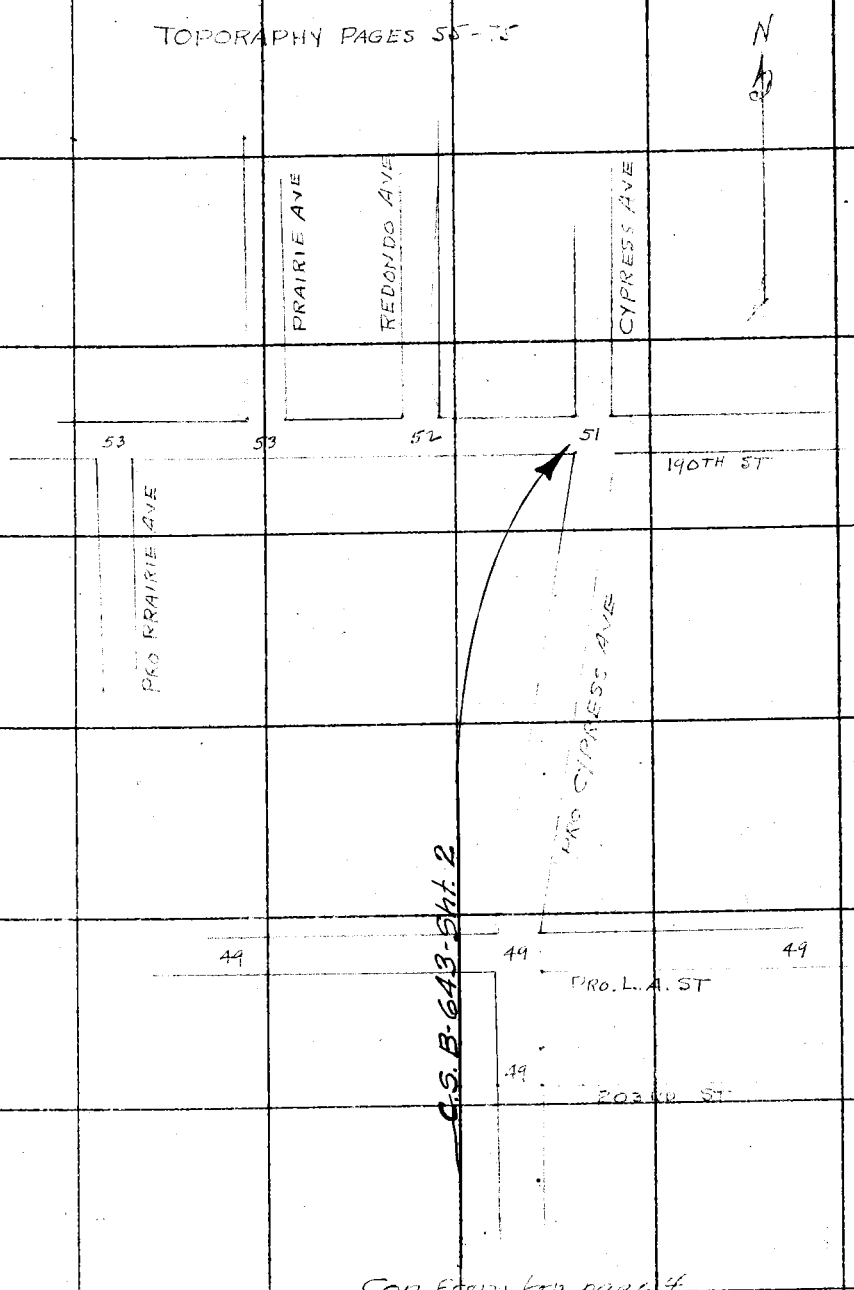

Con From top page 4

Note: ANY ADDITIONS OR CHANGES ON THIS SHEET MUST BE MADE OR CIRCLED IN Red. WITH DATE AND NAME OF PERSON MAKING CHANGE.

Do not extend notes this side of this line

RETURN TO LOS ANGELES COUNTY SURVEYOR

F.B. 460 Pg. 6 Miller Chief Party Notes by Miller Date 1-29-31



RETURN TO
LOS ANGELES COUNTY SURVEYOR

Do not extend notes this side of this line

Note: ANY ADDITIONS OR CHANGES ON THIS SHEET MUST BE MADE OR CIRCLED IN Red. WITH DATE AND NAME OF PERSON MAKING CHANGE.

Date 1-29-31 Notes by Miller Chief Party Miller F.B. 460 PG. 7

8+72.37
4+29.21
13+01.58

Platted by K. V. M.	W. O. No. 7016 D. S. O. No.
Date 12-23-31	Location CYPRESS AVE
Map No. CS B-643-1,2	Surveyed by W A Miller
Platting C'k'd by D. M. Finley	Date Jan. 1931
Date Apr. 1933	Indexed A. C. Johnson

Tape # 044
84° F 20#

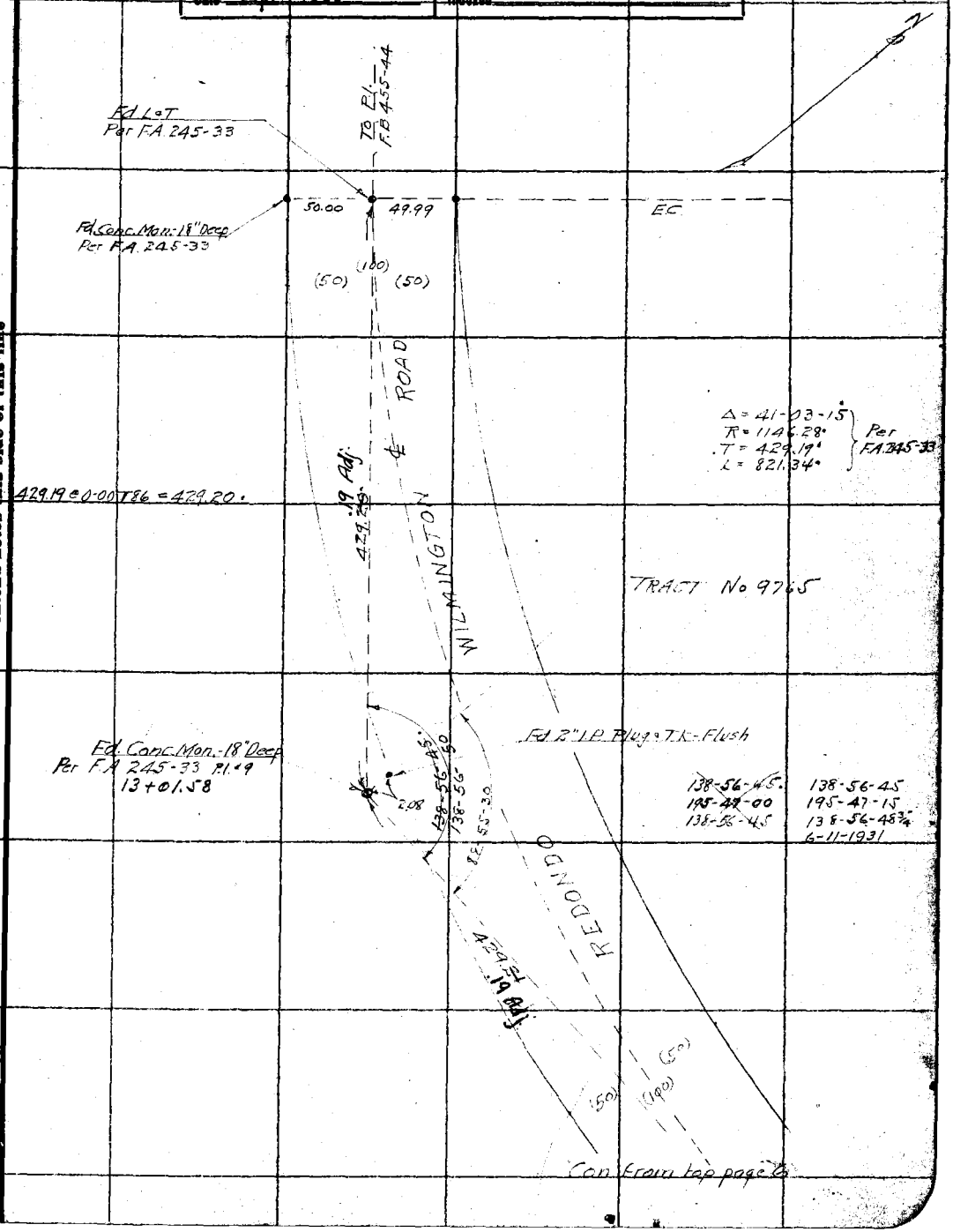

Note: ANY ADDITIONS OR CHANGES ON THIS SHEET MUST BE MADE OR CIRCLED IN Red. WITH DATE AND NAME OF PERSON MAKING CHANGE.

Do not extend notes this side of this line

RETURN TO
LOS ANGELES COUNTY SURVEYOR

F.B. 460 Pg. 8 — Miller Chief Party — Notes by Miller — Date 1-29-31

Tape #044
84°F 20#

Con at bottom page 9

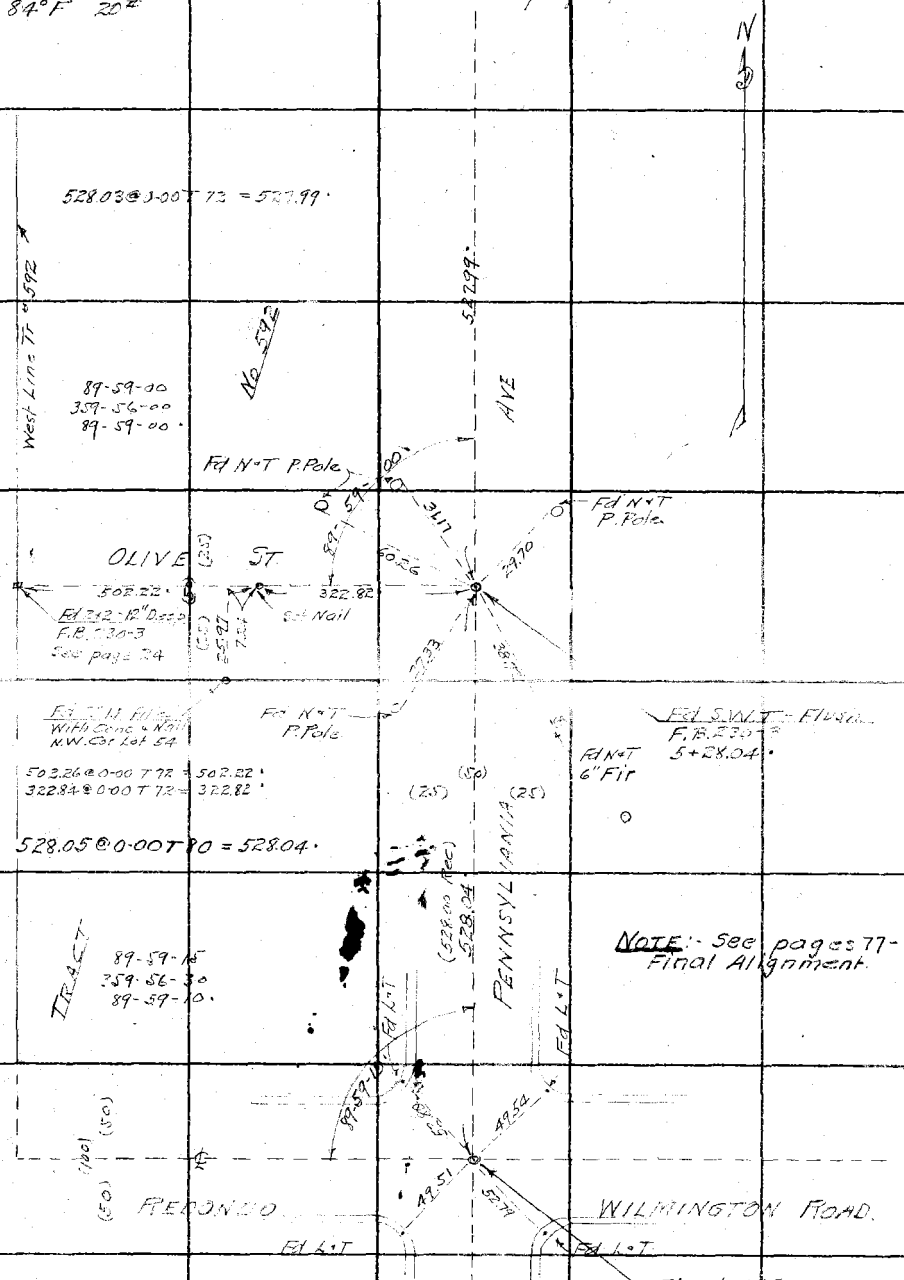

Note: See pages 77-88 For Final Alignment.

RETURN TO LOS ANGELES COUNTY SURVEYOR

Do not extend notes this side of this line

Note: ANY ADDITIONS OR CHANGES ON THIS SHEET MUST BE MADE OR CIRCLED IN Red. WITH DATE AND NAME OF PERSON MAKING CHANGE.

Date 1-30-31 Notes by Miller Chief Party Miller F.B. 460 Pg. 9

5+28.04
5+27.99
10+56.03
5+28.00
15+84.03

Platted by K. V. M.	W. O. No. 7016 D. S. O. No.
Date 12-23-31	Location CYPRESS AVE
Map No. B-643-1,2	Surveyed by W.A Miller
Platting C'k'd by D. M. Finley	Date Jan 1931
Date Apr. 1933	Indexed A. C. Johnson

Taps #044
84°F 20°

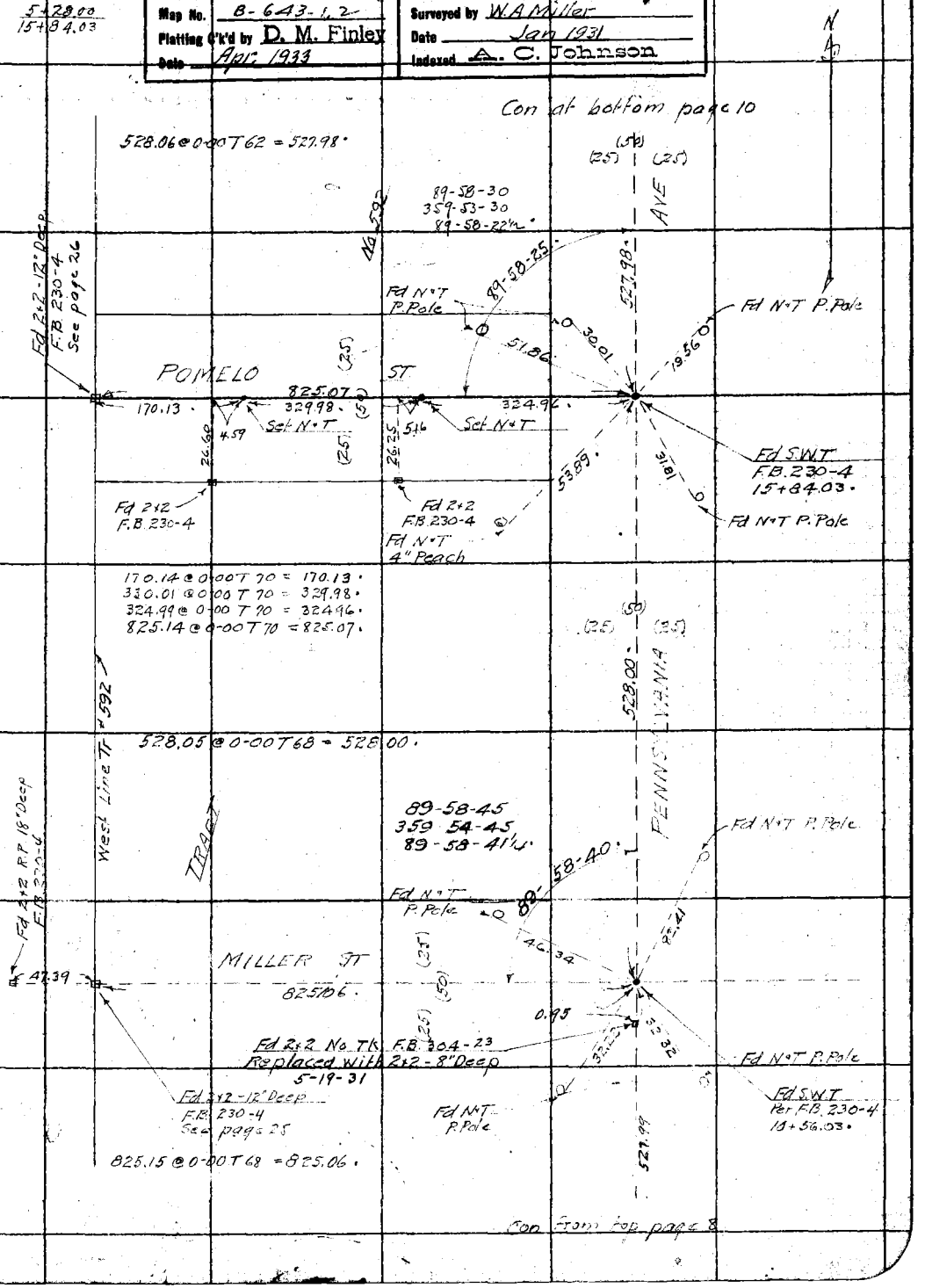

Note: ANY ADDITIONS OR CHANGES ON THIS SHEET MUST BE MADE OR CIRCLED IN Red. WITH DATE AND NAME OF PERSON MAKING CHANGE.

Do not extend notes this side of this line

RETURN TO LOS ANGELES COUNTY SURVEYOR

F.B. 460 Pg. 10 Miller Chief Party Notes by Miller Date 2-2-31

Tape #044
84°F 20#

Con at bottom page 11

15+84.03
5+27.98
21+12.01
5+27.97
26+39.98

528.07 @ 0-00T 76 = 528.04

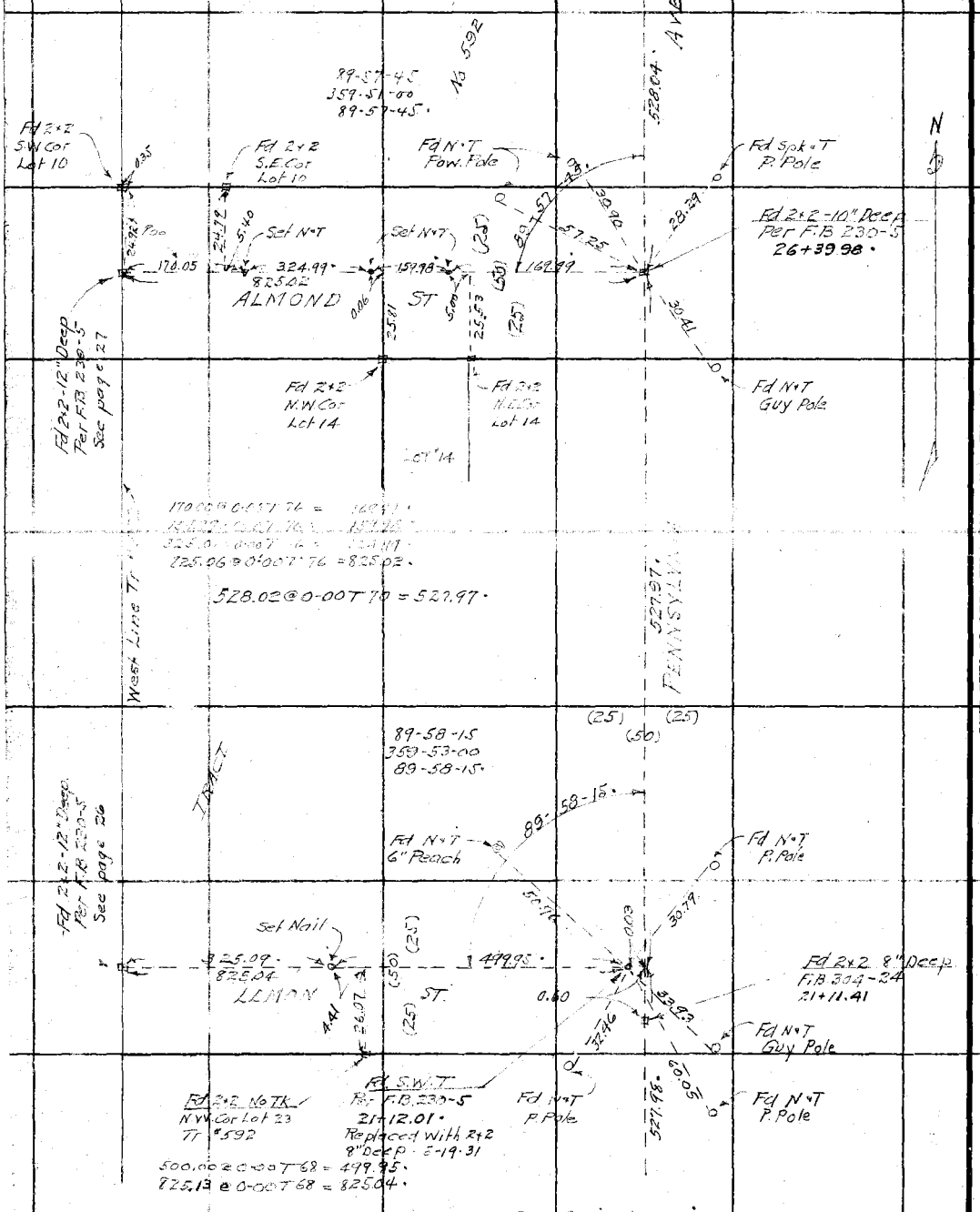

Con from top page 7

RETURN TO
LOS ANGELES COUNTY SURVEYOR

Do not extend notes this side of this line

Note: ANY ADDITIONS OR CHANGES ON THIS SHEET MUST BE MADE OR CIRCLED IN Red. WITH DATE AND NAME OF PERSON MAKING CHANGE.

Date 2-2-31 Notes by Miller Chief Party Miller F.B. 460 Pg. 11

26+39.98
5+28.04
31+68.02
2+64.00
34+32.02
85.99
35+18.01

Platted by K. V. M.	W. O. No. 7016 D. S. O. No.
Date 12-23-31	Location CYPRESS AVE
Map No. B-643-1, 2	Surveyed by W.A. Miller
Platting C'k'd by D. M. Finley	Date Feb 1931
Date Apr 1933	Indexed C. Johnson

Tape #044
84°F 20°

Con at bottom 12

N

Fd 2x2-12" Deep F.B. 230-6 See page 28

178.52 @ 0-00 T 64 = 178.50

89-57-45
359-51-00
89-57-45

Fd N+T P. Pole

89-57-45

178.50 AVE

Fd N+T Guy Pole

25.15

Fd 2x2 Flush

30.75

25.08

31.40

(25)

(50)

(25)

825.12

ROSE ST

29.51

Fd N+T 6" Fir

0.08

24.89

70.07

Fd 2x2 Flush

25.25

Fd 2x2-12" Deep Per F.B. 230-6 35+18.01

Fd N+T 6" Fir

825.22 @ 0-00 T 66 = 825.12

No 5959

85.99

86.00 @ 0-00 T 66 = 85.99

West Line Tr #5959

PENNSYLVANIA

TRACT

Set N+T 34+32.02

89-57-45
359-51-15
89-57-48¾

264.03 @ 0-00 T 66 = 264.00

264.00

179-59-45
359-58-30
179-59-37½

825.08 @ 0-00 T 76 = 825.04

Fd "X" in Walk

Fd N+T Guy Pole

Fd Conc Mon With Spk-Tin 18" Deep

Fd Conc Mon With Spk-Tin 18" Deep

Fd 2x2-12" Deep F.B. 230-6 See page 28

89-57-50

25.00

25.01

22.91

24.71

24.71

33.46

53.25

Fd N+T 8" Fir

(25)

(50)

(25)

825.04

ARIZONA ST.

0.28

Fd Old 2x2-12" Deep Per F.B. 230-6 304.24

25.30

25.25

31.31

25.07

25.03

28.78

179-59-40

31+67.74

Fd N+T P. Pole

Fd 2x2-12" Deep Per F.B. 230-6 31+68.02

TR. #592

Fd Conc Mon With Spk-Tin 18" Deep

529.04

Fd N+T P. Pole

Fd Conc Mon With Spk-Tin 18" Deep

Con from top page 10

Note: ANY ADDITIONS OR CHANGES ON THIS SHEET MUST BE MADE OR CIRCLED IN Red. WITH DATE AND NAME OF PERSON MAKING CHANGE.

Do not extend notes this side of this line

RETURN TO LOS ANGELES COUNTY SURVEYOR

F.B. 460 Pg. 12 Miller Chief Party Notes by Miller Date 2-3-31

Tape # 044
84°F 20#

Con at bottom page 13

N

35+18.01
1+78.50
36+96.51
3+51.75
40+48.26

352.24 @ 0-00 T 64 = 352.19.

352.19.

Fd L+T

POPPY ST.

37.68

15.23

Fd L+T
℄ Prod.

0.13

37.11

Set S.W.T.
Per Fie FR 308-90
40+48.26.

TRACT No 16

351.80 @ 0-00 T 64 = 351.75.

351.75.

TRACT No 16

89-59-30
359-58-00
89-59-30.

89-59-30

Fd 2" I.P. Flush
Per F.B. 230-7

800.23 @ 0-00 T 60 = 800.10.

800.10.
N Line Tr. # 5959

Fd L+T Curb

Fd L+T Curb

21.96

25.05

22.57

30.92

0.10

22.70

35.02

27.67

Fd L+T Curb.

ROSE ST

Fd L+T Curb.

Fd 1½ I.P. - Flush
Per F.B. 230-7

Fd N+T
P. Pole

Fd S.W.T.
Per F.B. 230-7
36+96.51.

178.50.

TRACT No 5959

Con from top page 11

RETURN TO
LOS ANGELES COUNTY SURVEYOR

Do not extend notes this side of this line

Note: ANY ADDITIONS OR CHANGES ON THIS SHEET MUST BE MADE OR CIRCLED IN Red. WITH DATE AND NAME OF PERSON MAKING CHANGE.

Date 2-5-31 Notes by Miller Chief Party Miller F.B. 460 Pg. 13

Tape #044
84°F 20#

40+48.26
3+52.19
44+00.45
3+52.17
47+52.62

Platted by K. V. M.	W. O. No. 7016 D. S. O. No.
Date 12-23-31	Location CYPRESS AVE
Map No. B-643, 1, 2	Surveyed by W A Miller
Platting O'k'd by D. M. Finley	Date Feb 1931
Date Apr. 1933	Indexed A. C. Johnson

Con at bottom page 14

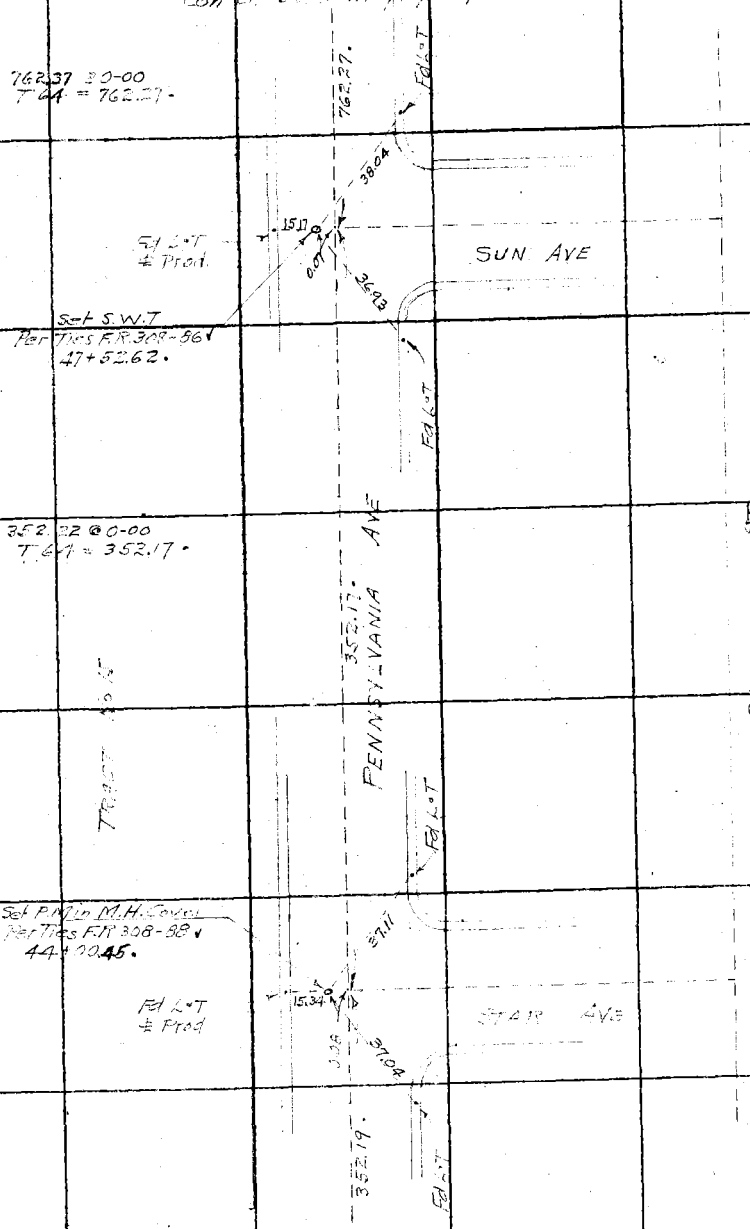

Con from top page 12

Note: ANY ADDITIONS OR CHANGES ON THIS SHEET MUST BE MADE OR CIRCLED IN Red. WITH DATE AND NAME OF PERSON MAKING CHANGE.

RETURN TO
LOS ANGELES COUNTY SURVEYOR

Do not extend notes this side of this line

F.B. 460 Pg. 14 Miller Chief Party Notes by Miller Date 2-7-31

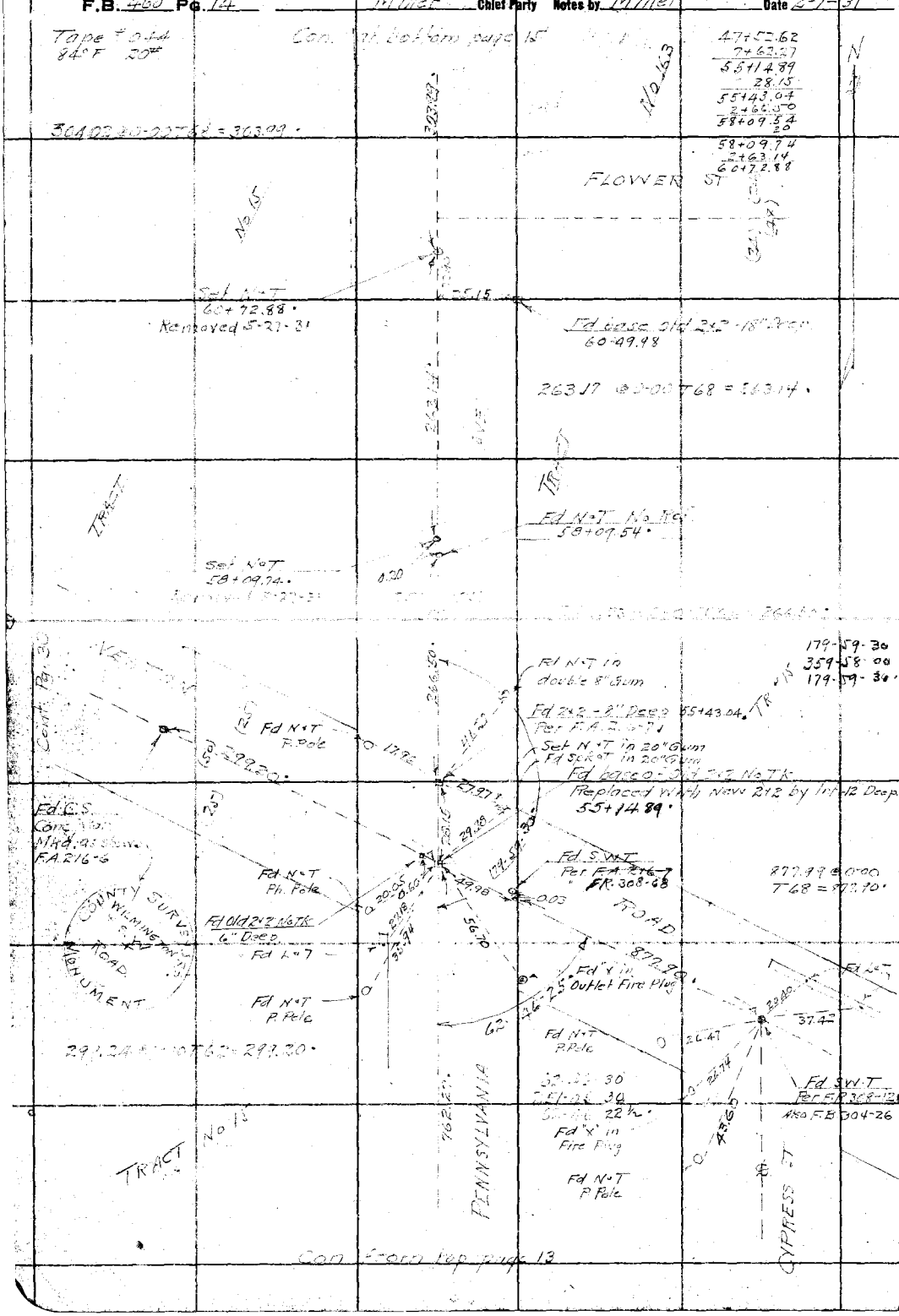

RETURN TO
LOS ANGELES COUNTY SURVEYOR

Do not extend notes this side of this line

Note: ANY ADDITIONS OR CHANGES ON THIS SHEET MUST BE MADE OR CIRCLED IN Red. WITH DATE AND NAME OF PERSON MAKING CHANGE.

Date 2-7-31 Notes by Miller Chief Party Miller F.B. 460 Pg. 16

Platted by K. V. M.	W. O. No. 7016 D. S. O. No.
Date 12-23-31	Location CYPRESS AVE
Map No. B-643-12	Surveyed by W. A. Miller
Platting C'k'd by D. M. Finley	Date Feb 1931
Date Apr 1933	Indexed C. Johnson

Tape #044
84°F 20#

60+72.89
3+03.99
63+76.87
2+25.43
66+02.30
2+64.00
68+66.30

Con. at bottom page 16

No 15 #847 TR

527.89

AVE

527.95 @ 0-00 T 66 = 527.89

TRACT TR #15

Set N&T
68+66.30

89-59-30
359-58-15
89-59-33 3/4

(50) (25) (25)

No 397

264.03 @ 0-00 T 66 = 264.00

840.36 @ 0-00 T 72 = 840.29

264.00

89-59-35

.16 E of Line

Fd S&T at ℄ Narbonne AVE

Fd N&T Guy Pole

Fd N&T P. Pole

28.73

0.07

CHESTNUT ST

See page 32

840.29

(24) (24) (48)

40.28

30.29

Fd N&T Cypress Snag

28.47

23.53

30.69

Fd N&T P. Pole

24.53

Fd 2x2 Leaning Set Stump

Fd 1" I.P. & Nail
66+02.30

225.45 @ 0-00 T 68 = 225.43

225.43

Fd N&T Guy Pole

Set N&T 10" Gum

Set N&T 6" Fir

Set L&T in Walk

25.04

.07 E of Line

Set 2x2 - 8" Deep
63+76.87
Removed 5-27-31

TRACT

Set N&T P. Pole

PENNSYLVANIA

TR #15

TR #163

Con. from top page 14

Note: ANY ADDITIONS OR CHANGES ON THIS SHEET MUST BE MADE OR CIRCLED IN Red. WITH DATE AND NAME OF PERSON MAKING CHANGE.

Do not extend notes this side of this line

RETURN TO
LOS ANGELES COUNTY SURVEYOR

F.B. 460 Pg. 16 Miller Chief Party Notes by Miller Date 2-7-31

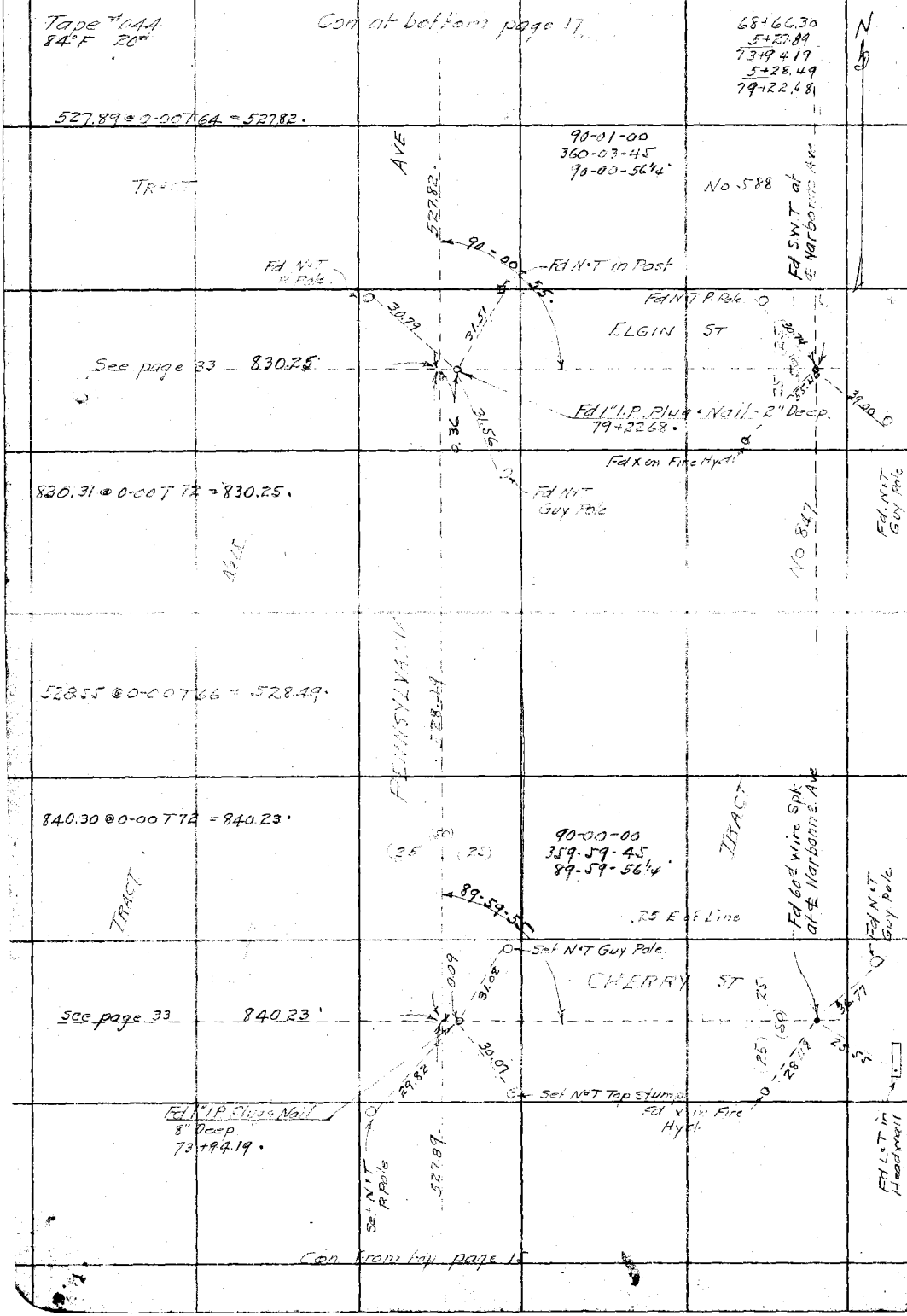

RETURN TO
LOS ANGELES COUNTY SURVEYOR

Do not extend notes this side of this line

Note: ANY ADDITIONS OR CHANGES ON THIS SHEET MUST BE MADE OR CIRCLED IN Red. WITH DATE AND NAME OF PERSON MAKING CHANGE.

Date 2-9-31 Notes by Miller Chief Party Miller F.B. 460 Pg. 17

Platted by K. V. M.	W. O. No. 7016 D. S. O. No.
Date 12-23-31	Location CYPRESS AVE
Map No. B-643-1,2	Surveyed by W.A. Miller
Platting C'k'd by D. M. Finley	Date Feb 1931
Date Apr. 1933	Indexed [illegible]

Tape #044
84°F 20#

7.9 + 22.68
5 + 27.82
84 + 50.50
5 + 27.76
89 + 78.26
9.31
89 + 87.57

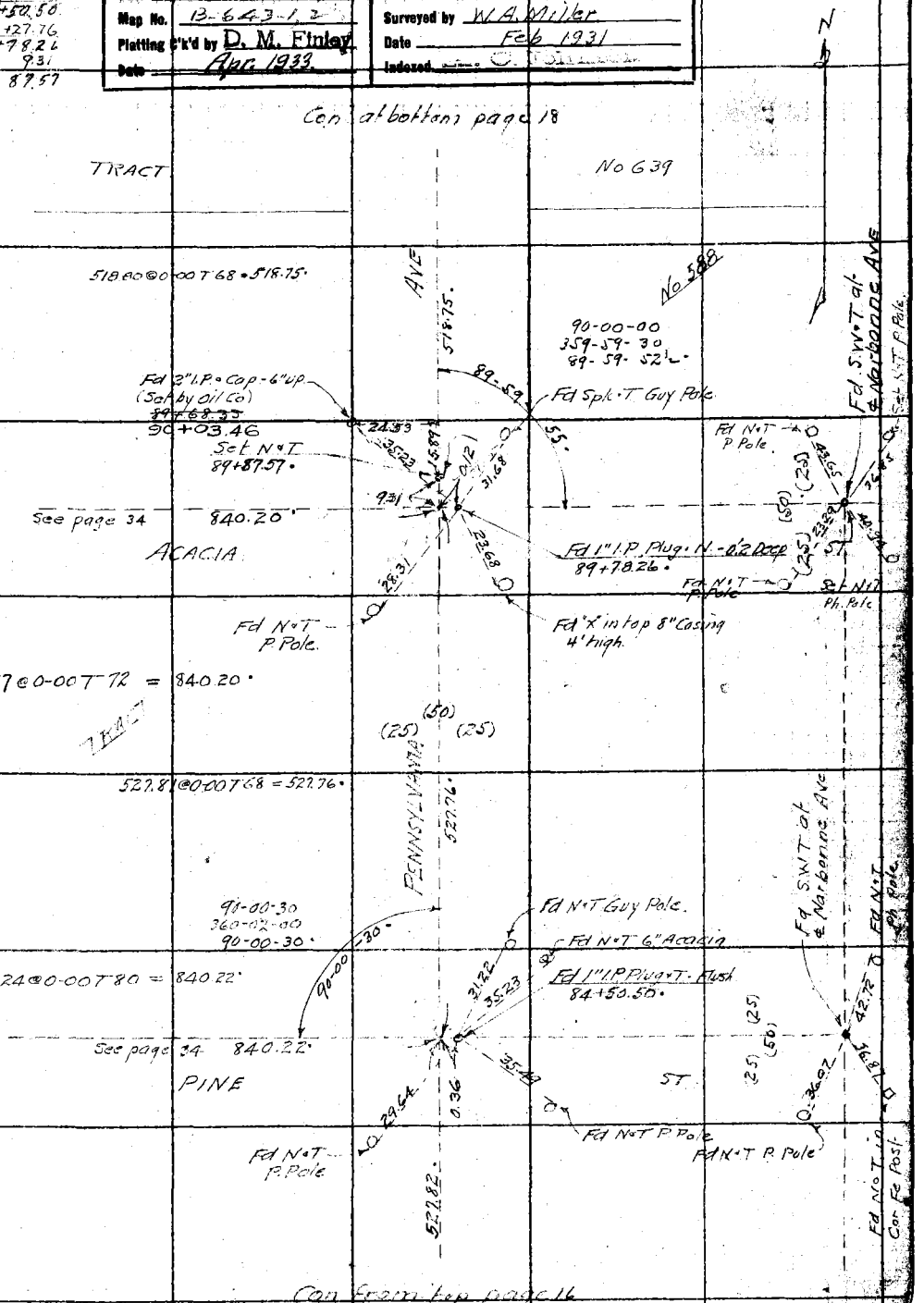

Note: ANY ADDITIONS OR CHANGES ON THIS SHEET MUST BE MADE OR CIRCLED IN Red. WITH DATE AND NAME OF PERSON MAKING CHANGE.

Do not extend notes this side of this line

RETURN TO
LOS ANGELES COUNTY SURVEYOR

F.B. 460 Pg. 18 Miller Chief Party Notes by Miller Date 2-9-31

Tape #044
84°F. 20#

Con at bottom page 19

89+87.57
5+18.75
95+06.32
18.90
95+15.22
5+18.94
100+34.16
9.31
100+43.47

N

516.71 @ 0-00T 68 = 518.72

840.19 @ 0-00T 74 = 840.14

Fd N+T P. Pole

Fd N+T in Standard Oil Valve Box

Fd N+T Guy Pole

Set N+T 100+43.47

See page 36 840.14

PEPPER ST

Fd N+T P. Pole

Fd 1" I.P. Plug N 0.3 Deep 100+34.16

90-00-15

Fd N+T Guy Pole

90-00-15
360-01-00
90-00-15

Fd Spk at ℄ Narbonne Ave

Fd N+T Guy Pole

518.99 @ 0-00T 68 = 518.94

PENNSYLVANIA AVE

518.72

518.94

TRACT

90-00-00
360-00-00
90-00-00

Fd "X" in Top Fire Plug

90-00-00

Fd N+T Guy Pole

Fd SWT at ℄ Narbonne Ave

Set N+T Guy Pole

Set N+T 95+15.22

PALM ST.

See page 35 840.25

Fd 1" I.P. Plug N 0.2 Deep 95+06.32

Set N+T P. Pole

Set N+T Guy Pole

Fd N+T Ph. Pole

Fd N+T P. Pole

518.75

840.30 @ 0-00T 74 = 840.25

Con from top page 17

RETURN TO
LOS ANGELES COUNTY SURVEYOR

Do not extend notes this side of this line

Note: ANY ADDITIONS OR CHANGES ON THIS SHEET MUST BE MADE OR CIRCLED IN Red. WITH DATE AND NAME OF PERSON MAKING CHANGE.

Date 2-9-31 Notes by Miller Chief Party Miller F.B. 460 Pg. 19

Plotted by K. V. M.	W. O. No. 7016 D. S. O. No.
Date 12-23-31	Location CYPRESS AVE
Map No. B-643-1,2	Surveyed by W.A. Miller
Plotting C'k'd by D. M. Finley	Date Feb 1931
Date Apr 1933	Indexed A. C. Johnson

100+43.47
5+18.72
105+62.19
9.20
105+71.39
2+44.40
108+15.79
2+74.27
110+90.06
9.77
110+99.83

Tape #044
84°F 20#

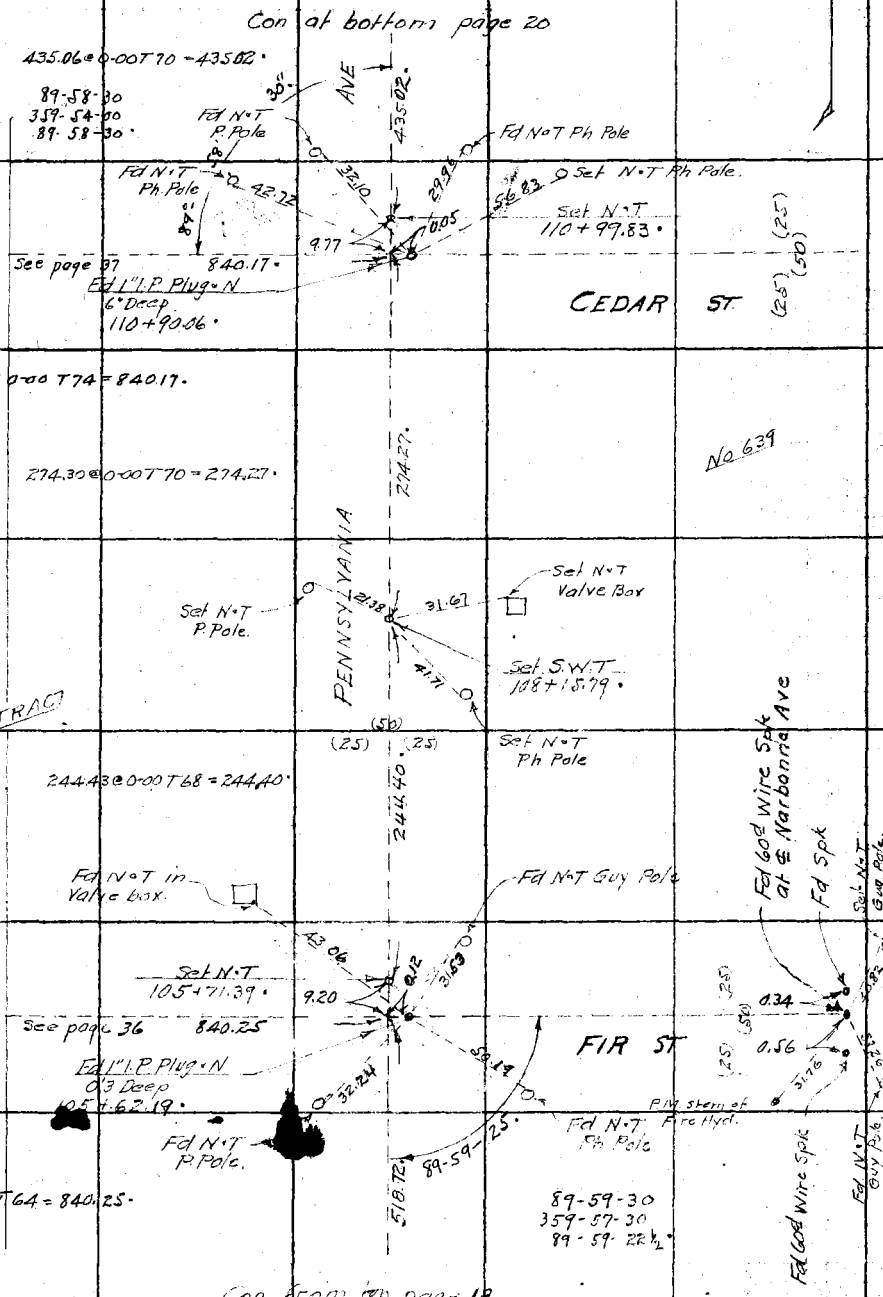

Note: ANY ADDITIONS OR CHANGES ON THIS SHEET MUST BE MADE OR CIRCLED IN Red. WITH DATE AND NAME OF PERSON MAKING CHANGE.

Do not extend notes this side of this line

RETURN TO LOS ANGELES COUNTY SURVEYOR

F.B. 460 Pg. 20 — Miller Chief Party — Notes by Miller — Date 2-9-31

Tape # 044
84° F 20#

110+99.83
4+35.02
115+34.85

RETURN TO
LOS ANGELES COUNTY SURVEYOR
Do not extend notes this side of this line

Notes: ANY ADDITIONS OR CHANGES ON THIS SHEET MUST BE MADE OR CIRCLED IN Red. WITH DATE AND NAME OF PERSON MAKING CHANGE.

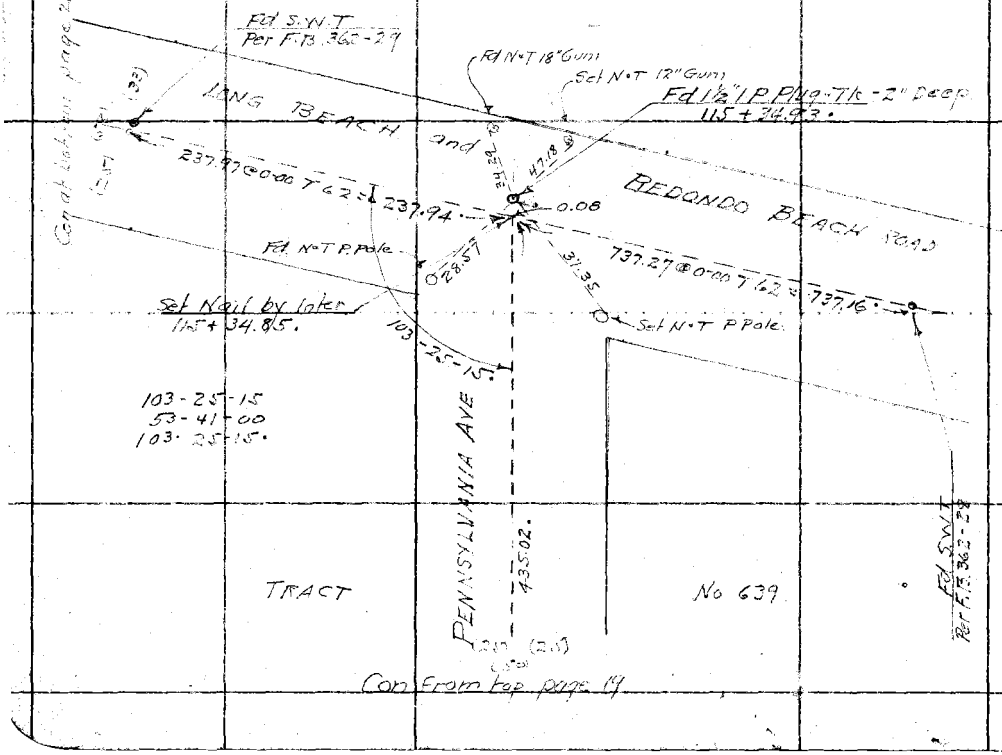

Date 2-13-31 (Friday) Notes by Miller Chief Party Miller F.B. 460 Pg. 21

Platted by K. V. M.	W. O. No. 7016 D. S. O. No.
Date 12-23-31	Location CYPRESS AVE
Map No. B-643	Surveyed by W A Miller
Platting C'k'd by D. M. Finley	Date Feb 1931
Date Apr 1933	Indexed A. C. Johnson

Tape #044
84°F 20#

Con at bottom page 22

(58)
(28) (33)

170.53

170.54 @ 0-00 T 72 = 170.53

Fd 2" I.P. Plug Tk - Flush.
Cor Tr # 10185

32.66

7.84

Set N-T

LONG BEACH and REDONDO BEACH ROAD

439.97 @ 0-00 T 68 = 439.92

439.92

PLUM AVE

NOTE: See Pages 99-106 for New ℄ alignment of Long Beach & Redondo Beach Rd.

Fd 2" I.P. Plug & Tk Flush

32.77

57.35

Fd S.W.T.
Per F.B. 362-29
See page 20
See page 102

0.07

237.94

Fd 1½" I.P. Plug & Tk - 2" Deep.
See page 20

0.08

435.32 Page 20

PENNSYLVANIA AVE.

Set Nail by Inter.
See page 20

7.2216

Con from left side page 20

Note: ANY ADDITIONS OR CHANGES ON THIS SHEET MUST BE MADE OR CIRCLED IN Red. WITH DATE AND NAME OF PERSON MAKING CHANGE.

Do not extend notes this side of this line

RETURN TO
LOS ANGELES COUNTY SURVEYOR

F.B. 460 Pg. 22 Miller Chief Party Notes by Miller Date 2-13-31 (Friday)

Tape #044
84°F 20#

Con at bottom page 23

524.84 @ 0-00 T 62 = 524.76

524.76

See page 39
See page 101 for change in angle & Ties
CEDAR AVE

Fd S.W.T.

LONG BEACH and REDONDO BEACH RD.

75.28

75.21

NOTE:- See pages 99-106 for New ℄ alignment of Long Beach & Redondo Beach Rd.

Fd S.W.T.
Per F.B. 362-30
See page 102

64.61 @ 0-00 T 72 = 64.60

64.60

(25) (58) (32)

Transit Line
See page 38

5.95

25.16

Fd N.T.
Replaced with 2x2-6" Deep

Fd 4" I.P. + Cap
Mkd as Shown

170.53

P.A.P.

E.H.W.

Con from for page 21

RETURN TO
LOS ANGELES COUNTY SURVEYOR

Do not extend notes this side of this line

Note: ANY ADDITIONS OR CHANGES ON THIS SHEET MUST BE MADE OR CIRCLED IN Red. WITH DATE AND NAME OF PERSON MAKING CHANGE.

Date 2-17-31 Notes by Miller Chief Party Miller F.B. 460 Pg. 23

Tape #044
84°F 20#

Plotted by K. V. M.	W. O. No. 7016 D. S. O. No.
Date 12-23-31	Location CYPRESS AVE
Map No. B-643-1	Surveyed by W.A. Miller
Plotting C'k'd by D. M. Finley	Date Feb 1931
Date Apr. 1933	Indexed A. C. Johnson

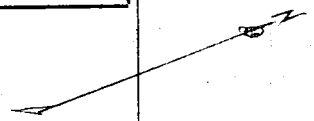

Fd S.W.T
Per F.B. 362-30
See page 101

259.76 @ 0-00 T 62 = 259.72.

REDONDO BEACH ROAD

259.72.

6.07

Set N+T

25.07

Fd 2" I.P. Flush
Plug No TK
TK #2200, Cor. Lots 22+23

340.35.

NOTE:- See pages 99-106 for New ℄ alignment of Long Beach & Redondo Beach Road.

340.40 @ 0-00 T 62 = 340.35.

LONG BEACH and

0.03

Fd S.W.T
Per F.B. 362-30
See page 101

524.70.

Con from top page 22

Note: ANY ADDITIONS OR CHANGES ON THIS SHEET MUST BE MADE OR CIRCLED IN Red. WITH DATE AND NAME OF PERSON MAKING CHANGE.

Do not extend notes this side of this line

RETURN TO
LOS ANGELES COUNTY SURVEYOR

F.B. 460 Pg. 24 Miller Chief Party Notes by Miller Date 2-18-31

Tape #044
84°F 20#

Con at bottom page 25

0+40.00
2+23.93
2+63.93
2+61.50
5+25.43

N

90-00-30
0-02-00
90-00-30°

No 592

266.00 @ 0-00 T 74 = 265.98.

265.98

90-00-30.

16.24

Set 2x2 by Inter. 12" Deep
5+28.05.

Fd 2x2 - 12" Deep
Page 8

5.07.22

2.62

Set N.T. Ph Pole

OLIVE ST.

(25) (50)

16.31

Set 1x2
5+25.43.

Set Copper Tk

Fd 2" I.P. Conc filled + TK
5+01.76°

Ho

No 9765

AVE

261.50 @ 0-00 T 74 = 261.50.

Transit Line 7

Adapted & Pg. 88

CYPRESS

Set 1x2
2+63.93.

Fd 2" I.P. Cap & P. Mrk - Flush
N.W. Cor Lot 60 TR. #592
2+63.93

15.01

223.95 @ 0-00 T 70 = 223.93.

223.93.

PRO

90-00-15
360-01-00
90-00-15.

TRACT

Set 1x2
0+40.00

Fd 2" I.P. Plug TK - 24" Deep
Per TR #9765
0+40.00

15.00

Fd L+T

Fd 2" I.P. Plug + TK - 18" Deep
Per TR #9765
0+39.98

Fd "X" in Pav
Per F.B. 230-3

5.09

40.00

0.02

45.52

114.99 See page 6

REDONDO - WILMINGTON RD

TRACT

Fd L+T
See page 6

Adj. +.64
26.66

Fd L+T No Ref

Fd L+T

Fd L+T
See page 6

Set "X" in Pav. by Inter.
0+00

HILLWORTH AVE

Note:- See pages 89-98 for final alignment.

RETURN TO
LOS ANGELES COUNTY SURVEYOR

Do not extend notes this side of this line

Note: ANY ADDITIONS OR CHANGES ON THIS SHEET MUST BE MADE OR CIRCLED IN Red. WITH DATE AND NAME OF PERSON MAKING CHANGE.

Date (Friday) 2-13-31 Notes by Miller Chief Party Miller F.B. 460 PG. 25

5+25.43
2+65.98
7+91.41
2+61.94
10+53.35
2+58.29
13+11.64

Platted by K. V. M.	W. O. No. 7016 D. S. O. No.
Date 12-23-31	Location CYPRESS AVE
Map No. B-643-12	Surveyed by W. A. Miller
Platting C'k'd by D. M. Finley	Date Feb 1931
Date Apr 1933	Indexed A. C. Johnson

Tape #044
84° F 20#

N

Con at bottom page 26

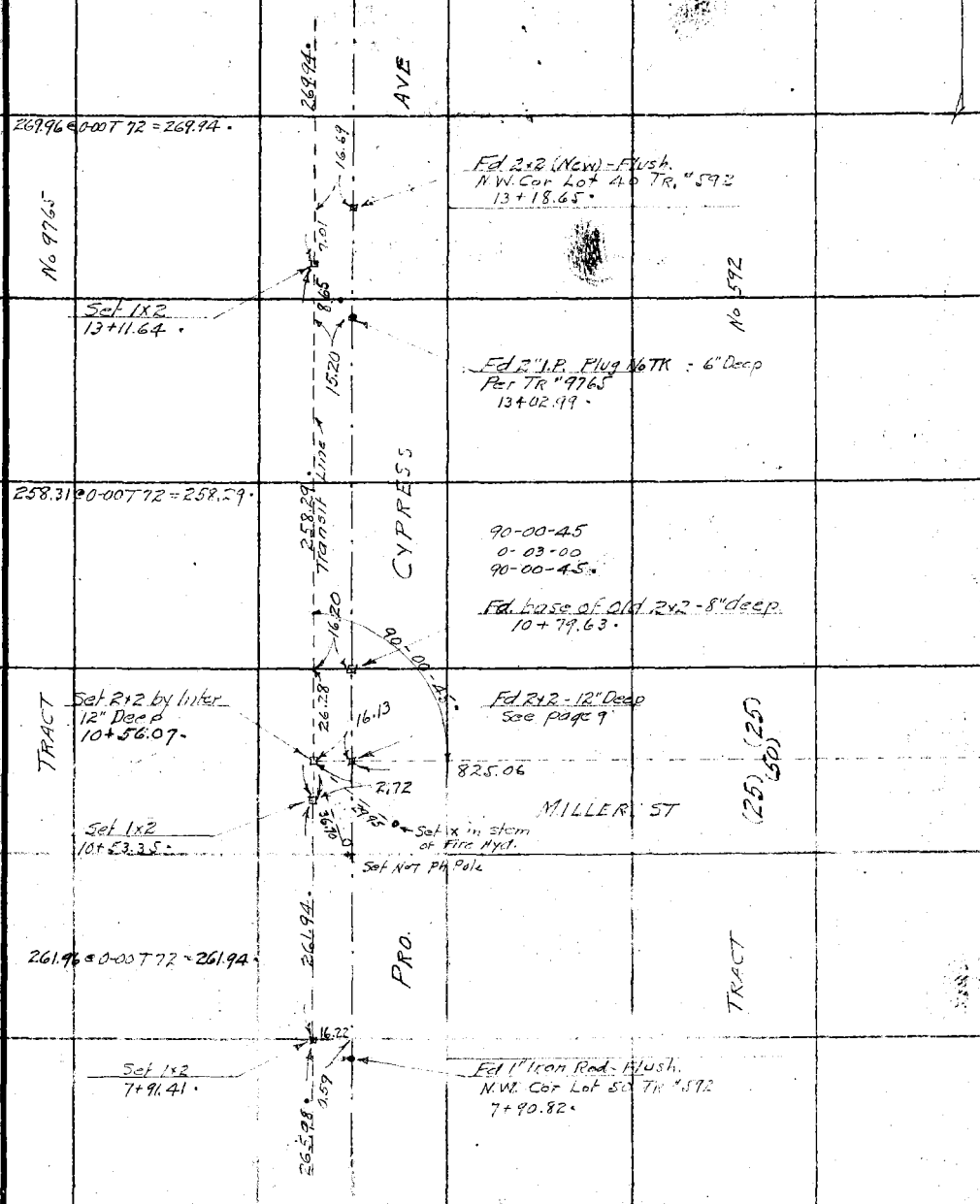

Con from top page 24.

Note: ANY ADDITIONS OR CHANGES ON THIS SHEET MUST BE MADE OR CIRCLED IN Red. WITH DATE AND NAME OF PERSON MAKING CHANGE.

Do not extend notes this side of this line

RETURN TO
LOS ANGELES COUNTY SURVEYOR

F.B. 460 PG. 26 Miller Chief Party Notes by Miller Date 2-18-34



RETURN TO
LOS ANGELES COUNTY SURVEYOR

Do not extend notes this side of this line

Note: ANY ADDITIONS OR CHANGES ON THIS SHEET MUST BE MADE OR CIRCLED IN Red. WITH DATE AND NAME OF PERSON MAKING CHANGE.

Date 2-19-31 Notes by Miller Chief Party Miller F.B. 460 PG. 27

Tape #044
84° F 20#

Platted by K. V. M.	W. O. No. 7016 D. S. O. No.
Date 12-23-31	Location CYPRESS AVE
Map No. B-643-1,2	Surveyed by W. A. Miller
Platting C'k'd by D. M. Finley	Date Feb 1931
Date Apr. 1933	Indexed [illegible]

21+09.51
1+94.59
23+04.10
3+33.95
26+38.05
2+65.46
29+03.51

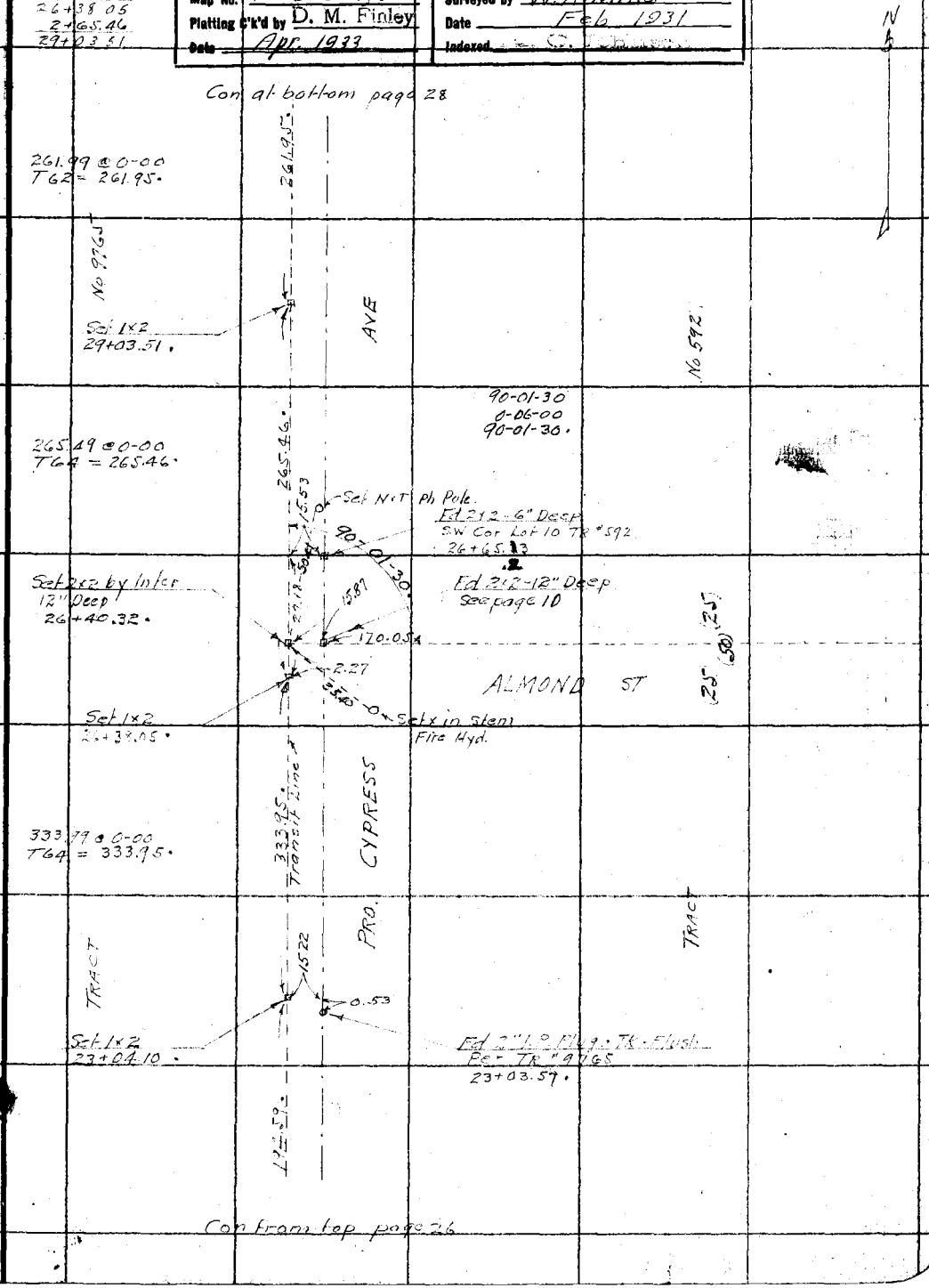

Note: ANY ADDITIONS OR CHANGES ON THIS SHEET MUST BE MADE OR CIRCLED IN Red. WITH DATE AND NAME OF PERSON MAKING CHANGE.

Do not extend notes this side of this line

RETURN TO
LOS ANGELES COUNTY SURVEYOR

F.B. 460 Pg. 28 Miller Chief Party Notes by Miller Date 2-19-31

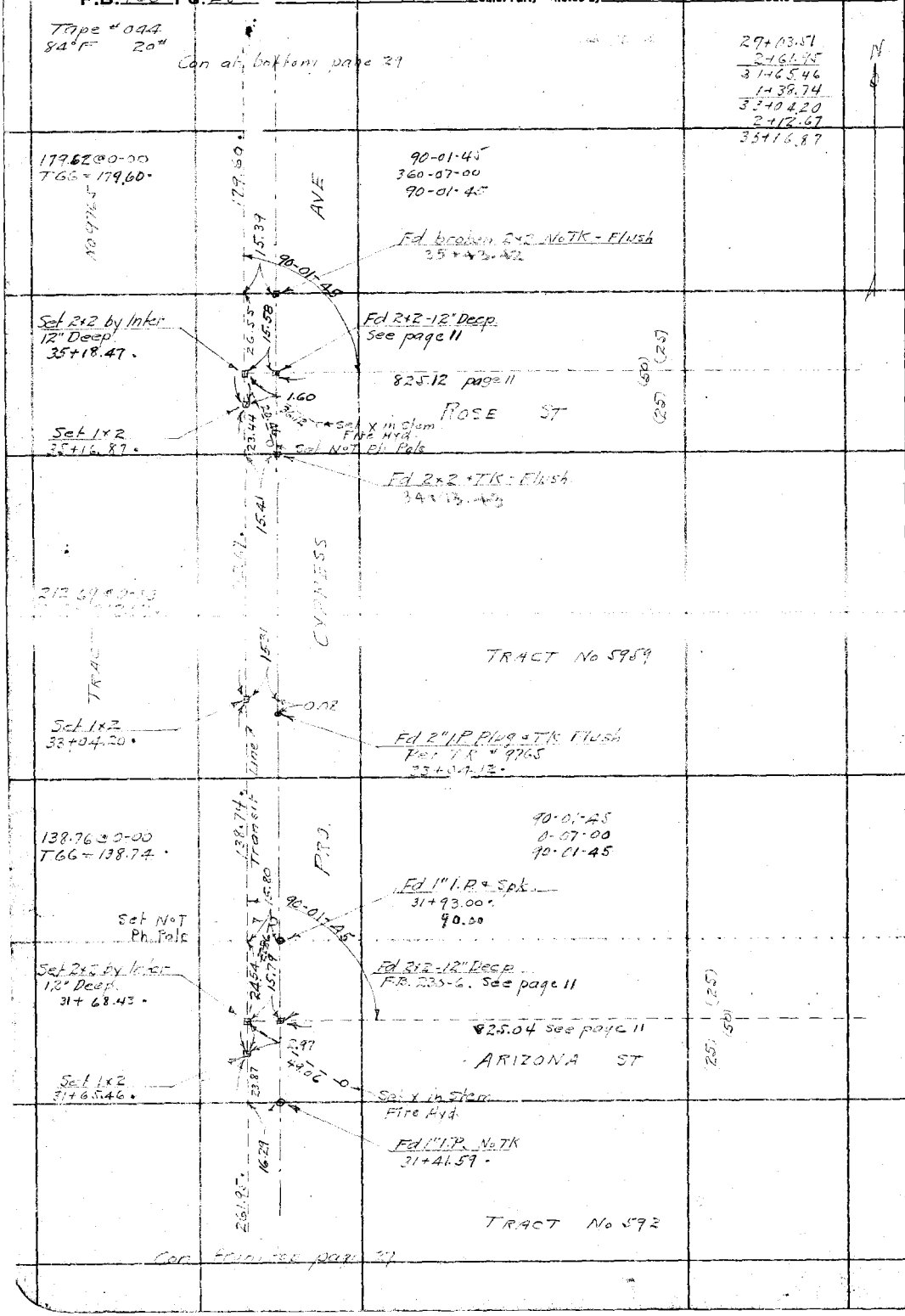

RETURN TO
LOS ANGELES COUNTY SURVEYOR

Do not extend notes this side of this line

Note: ANY ADDITIONS OR CHANGES ON THIS SHEET MUST BE MADE OR CIRCLED IN Red. WITH DATE AND NAME OF PERSON MAKING CHANGE.

Date 2-19-31 Notes by Miller Chief Party Miller F.B. 460 Pg. 29

35+16.87
1+79.60
36+96.47
5+28.13
42+24.60
73.08
42+97.68

Platted by K. V. M.
Date 12-23-31
Map No. B 643-1,2
Platting C'k'd by D. M. Finley
Date Apr. 1933

W. O. No. 7016 D. S. O. No.
Location CYPRESS AVE
Surveyed by W.A. Miller
Date Feb 1931
Indexed

Tape "044
84° F 20m.

N

62-46-45
251-07-00
62-46-45

Con't at bottom page 30

455.96 @ 0-00
T64 = 454.90.

454.90

AVE

Fd 2" I.P. & Cap of Cor. of Union Oil Co. Prop. Stamped "P.A.P. Co."

High Wire Fe

62-46-45

Set 2x2 by Inter - 12" Deep
43+02.40.
Removed 6-5-31

4.51
15.32

No 15

Fd 2" I.P. Cap + P.M. - Flush
Per TR #9765
43+04.72.

Set 1x2
42+97.68.
Removed 6-5-31

7.04
4.72
3.63
15.32
0.41

NOTE: See Page 107 for Navy Angle to TR Line at this point.

Fd 2" I.P. Plug + Tk - Flush - Leaning Sth.
Per TR #9765
42+94.65.

CYPRESS

73.09 @ 0-00
T64 = 73.08.

73.08

No 9765

15.58
0.15

Set 1x2
42+24.60.

Fd 2" I.P. Plug + Tk - 6" Deep
N.W. Cor. Lot 9 TR #15
42+24.45.

528.13 @ 0-00
T66 = 528.13.

528.13' Tangent Line

PRO.

89-59-45
359-59-00
89-59-45.

TRACT

89-59-45

15.55

TRACT

Set 2x2 by Inter.
12" Deep
36+96.47.

Fd 2" I.P. Plug & Tk - Flush
N.W. Cor TT #5959
36+96.47

TR #5959

172.60.

Con from top page 28

RETURN TO LOS ANGELES COUNTY SURVEYOR

Do not extend notes this side of this line

Note: ANY ADDITIONS OR CHANGES ON THIS SHEET MUST BE MADE OR CIRCLED IN Red. WITH DATE AND NAME OF PERSON MAKING CHANGE.

F.B. 460 Pg. 30 Miller Chief Party Notes by Miller Date 2-19-31

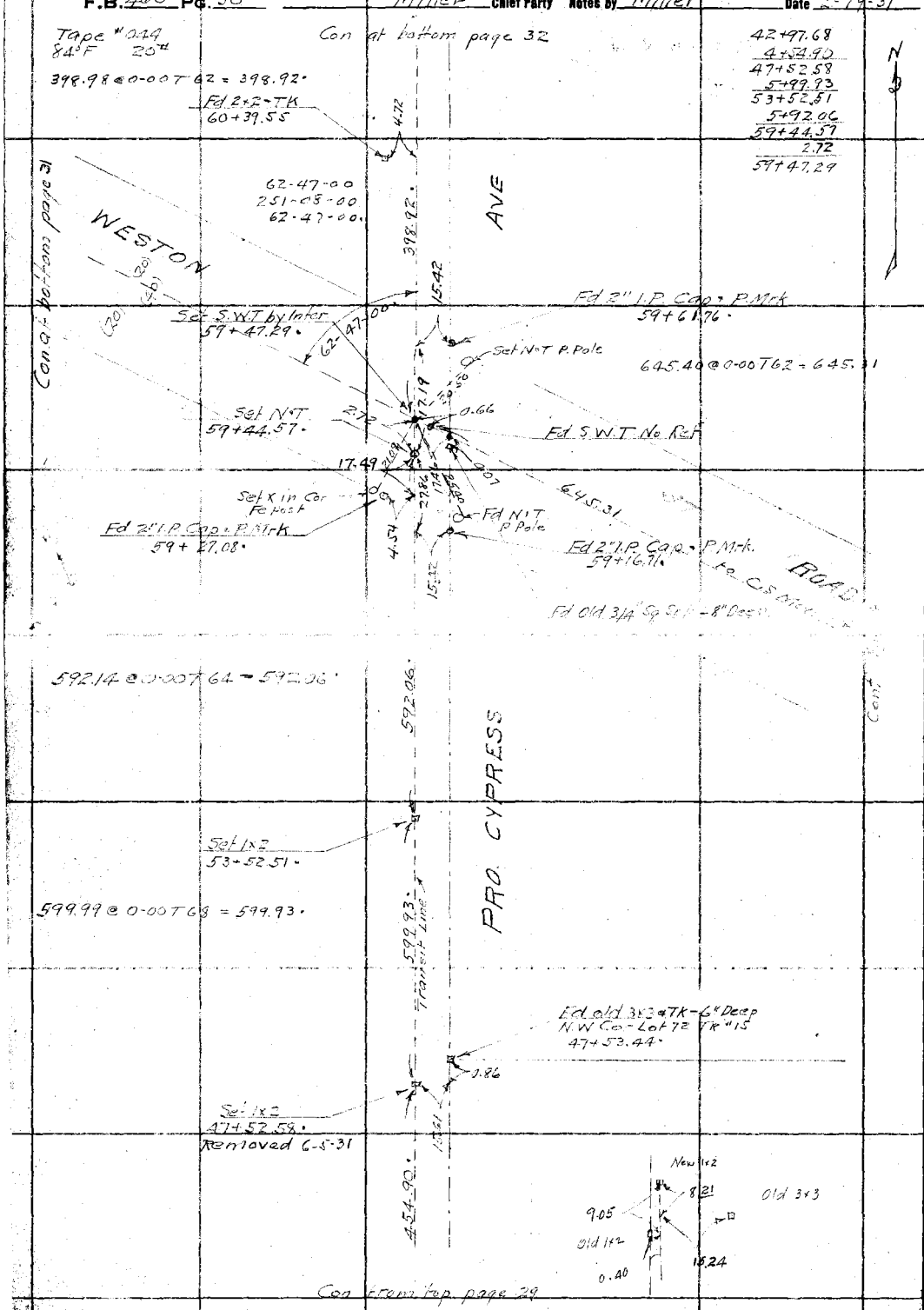

RETURN TO
LOS ANGELES COUNTY SURVEYOR

Do not extend notes this side of this line

Note: ANY ADDITIONS OR CHANGES ON THIS SHEET MUST BE MADE OR CIRCLED IN Red. WITH DATE AND NAME OF PERSON MAKING CHANGE.

Date 3-10-31 Notes by Miller Chief Party Miller F.B. 460 PG. 31

7349.79
954.53
6394.26
645.97
5748.29

Platted by K. V. M.	W. O. No. 7016 D. S. O. No.
Date 12-23-31	Location CYPRESS AVE
Map No. B-643-12	Surveyed by W. A. Miller
Platting C'k'd by D. M. Finley	Date Feb 1931
Date Apr. 1933	Indexed A. C. Johnson

Tape #041
84° F 28#

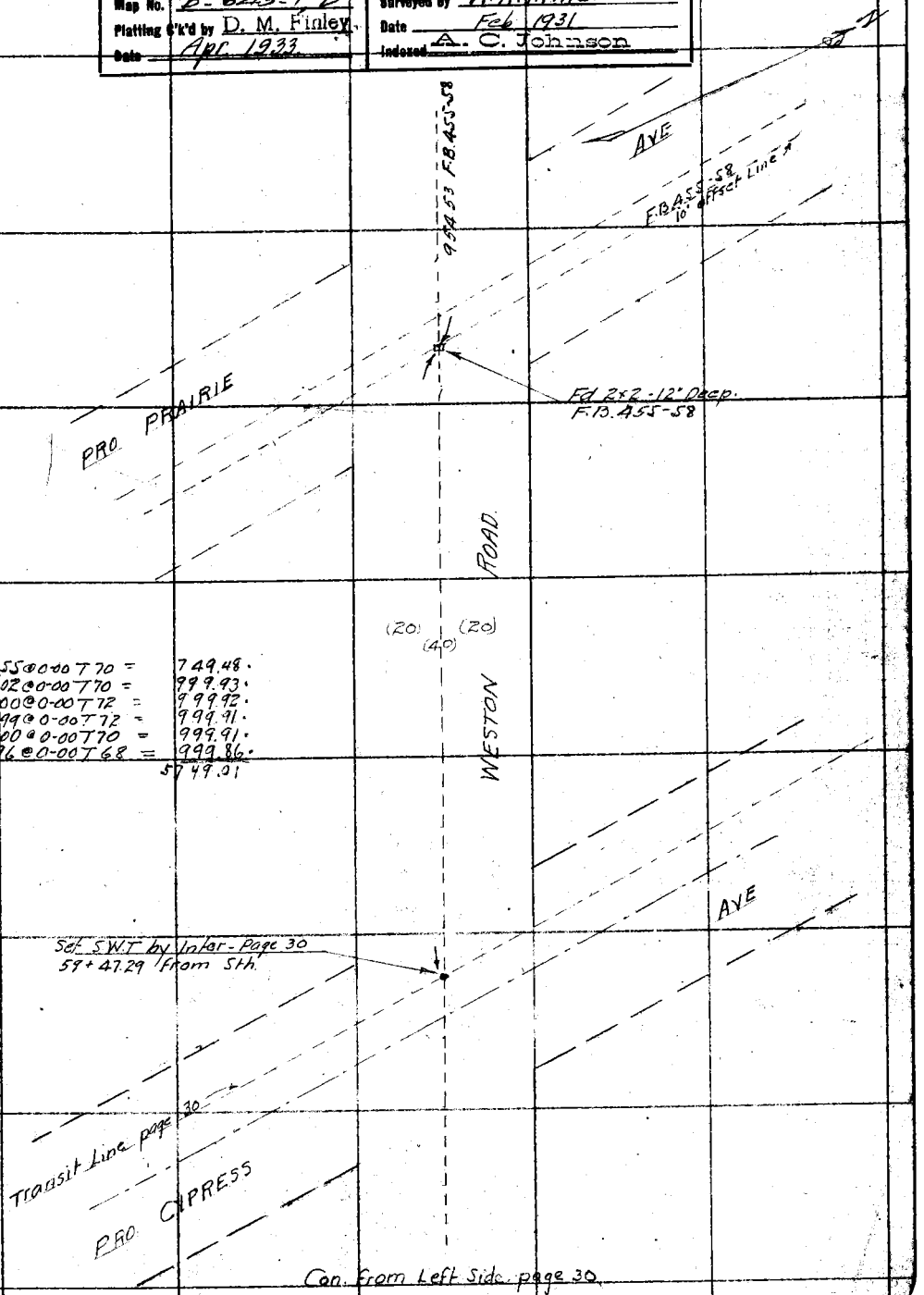

749.55@0-00T70 =	749.48
1000.02@0-00T70 =	999.93
1000.00@0-00T72 =	999.92
999.99@0-00T72 =	999.91
1000.00@0-00T70 =	999.91
999.96@0-00T68 =	999.86
	5749.01

Note: ANY ADDITIONS OR CHANGES ON THIS SHEET MUST BE MADE OR CIRCLED IN Red. WITH DATE AND NAME OF PERSON MAKING CHANGE.

Do not extend notes this side of this line

RETURN TO
LOS ANGELES COUNTY SURVEYOR

F.B. 460 Pg. 32 Miller Chief Party Notes by Miller Date 2-20-31

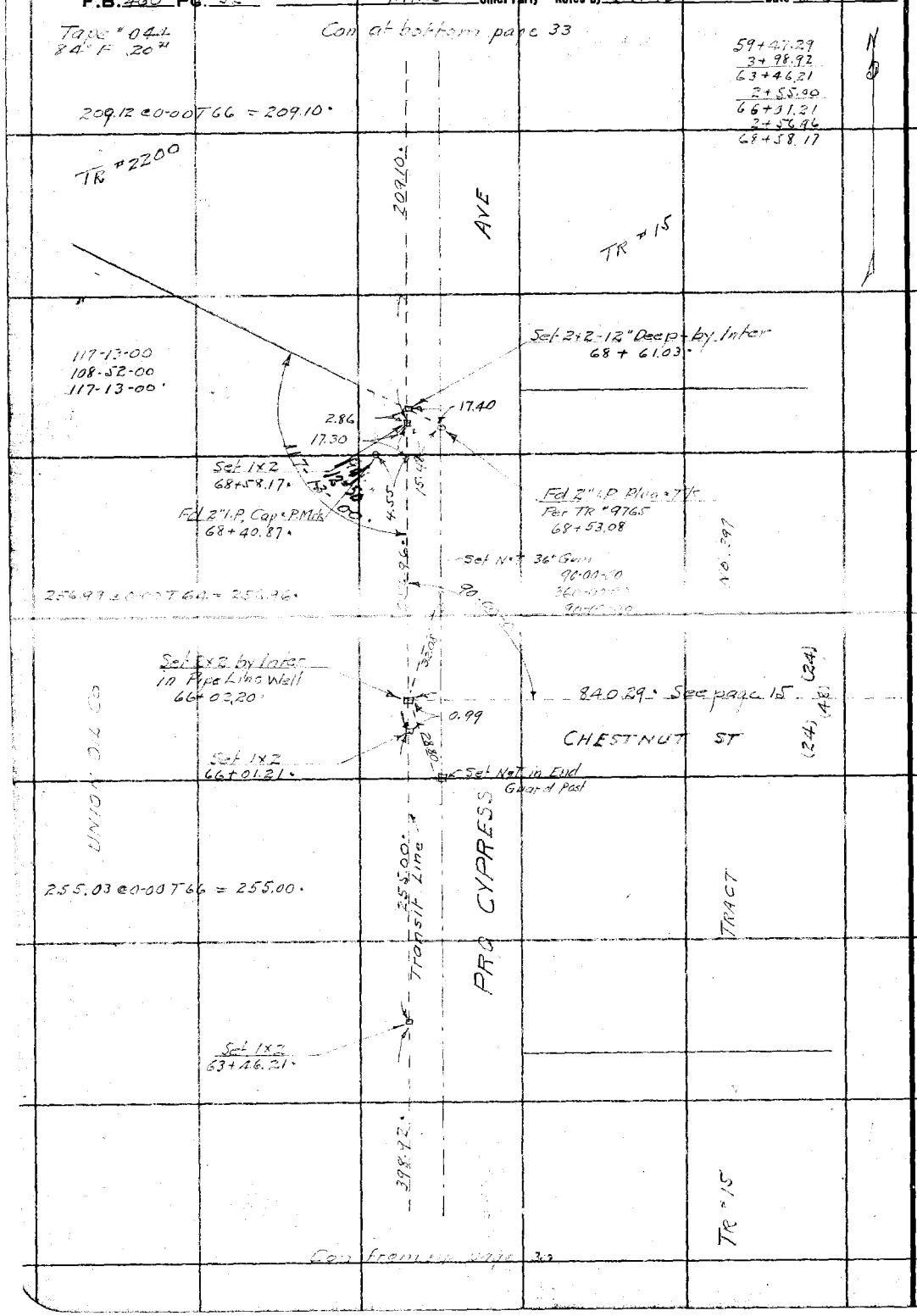

RETURN TO
LOS ANGELES COUNTY SURVEYOR

Do not extend notes this side of this line

Note: ANY ADDITIONS OR CHANGES ON THIS SHEET MUST BE MADE OR CIRCLED IN Red. WITH DATE AND NAME OF PERSON MAKING CHANGE.

Date 2-20-31 Notes by Miller Chief Party Miller F.B. 460 Pg. 33

Platted by K. V. M.	W. O. No. 7016 D. S. O. No.
Date 12-23-31	Location CYPRESS AVE
Map No. B-643-1,2	Surveyed by W.A. Miller
Platting C'k'd by D. M. Finley	Date Feb 1931
Date Apr. 1933	Indexed A. C. Johnson

Tape #044
84°F 20#

68+58.17
2+09.10
70+67.27
3 24.25
73+91.52
5+28.29
79+19.81

Con at bottom page 34

TR # 588

275.03 @ 0-00
T68 = 275.00

90-00-45
360-03-30
90-00-52½

275.00

90-00-50

Set N+T Ph Pole

Set 2x2 Flush

33.87

No 2200

Set part R.W. Fence Post by Int. 12" Deep in Quick Sand. 79+22.71

See page 16

830.25

(25) (50) (25)

2.90

ELGIN ST

Set 1x2
79+19.81

10.00

AVE

Set N+T Ph. Pole

89-59-45
359-59-00
89-59-45

No 15

528.29

89-59-45

528.34 @ 0-00
T70 = 528.29

Set 2x2-12" Deep-by Inter
73+93.98

840.23

See page 16

(25) (50) (25)

2.46

CHERRY ST

Set 1x2
73+91.52

324.25

Transit Line

PRO CYPRESS

324.28 @ 0-00
T70 = 324.25

TRACT

TRACT

Set 1x2
70+67.27

209.10

Con from top page 32

Note: ANY ADDITIONS OR CHANGES ON THIS SHEET MUST BE MADE OR CIRCLED IN Red. WITH DATE AND NAME OF PERSON MAKING CHANGE.

Do not extend notes this side of this line

RETURN TO
LOS ANGELES COUNTY SURVEYOR

F.B. 460 Pg. 34 Miller Chief Party Notes by Miller Date 2-20-31

Tape #844
84° F 20#

Con at bottom page 35

79+19.81
2+75.00
81+94.81
2+52.96
84+47.77
5+21.92
89+72.69

N

270.00@0-00 T62 = 269.96

89-59-45
359-59-00
89-59-45

269.96

15.82

Fd 2" I.P. + Cap (Set by Oil Co.)
90+03.36

Set N-T P Pole

Set N-T P Pole

Set 2x2-12" Deep-by Int.
89+78.14

20.15

30.67

56.23

(25)

(50)

840.20 See page 17

5.45

(25)

ACACIA ST

No 2200

Set 1x2
89+72.69

Set N-T Ph Pole

AVE

524.99 @ 0-00 T6[illegible] = 524.92

24.92

90-00-30
360-02-00
90-00-30

No 588

Set 2x2 by inter
12" deep
84+50.40

18.95

Set N-T Ph Pole

840.22 See page 17

2.63

(25)

(50)

PINE ST

76.28

Set 1x2
84+47.77

90-00-30

Set N-T
Open Garage

252.99@0-00 T68 = 252.96

252.96

Transit Line

PRO CYPRESS

TRACT

TRACT

Set 1x2
81+94.81

275.00

Con from top page 33

RETURN TO
LOS ANGELES COUNTY SURVEYOR

Do not extend notes this side of this line

Note: ANY ADDITIONS OR CHANGES ON THIS SHEET MUST BE MADE OR CIRCLED IN Red. WITH DATE AND NAME OF PERSON MAKING CHANGE.

Date 2-21-31 Notes by Miller Chief Party Miller F.B. 460 PG. 35

Platted by K. V. M.	W. O. No. 7016 D. S. O. No.
Date 12-23-31	Location CYPRESS AVE
Map No. B-643-1,2	Surveyed by W.A. Miller
Platting C'k'd by D. M. Finley	Date Feb 1931
Date Apr. 1933	Indexed A. O. Johnson

Tape #044
84°F 20#

89+72.69
2+69.96
92+42.65
2+61.96
95+04.61
2+48.26
97+52.87
1+91.98
99+44.85

Con. at bottom page 36

85.05 @ 0-00
T66 = 85.04.

85.04.

AVE

Lot Line

Fd 4" I.P. & Cap. & P. Mrk
99+50.84.

5.99

Set 1x2
99+44.85.

No 2200

15.18

191.98.

Line

192.00 @ 0-00
T66 = 191.98.

CYPRESS

No 639

Set 1x2
97+52.87.

248.26.

Transit

248.30 @ 0-00
T62 = 248.26.

90-00-00
360-00-00
90-00-00

90-00-00

Set N & T Ph Pole

Set 2x2-12" Deep-by Int
95+06.15.

50.03

(25)

(50)

840.25. See page 18

1.54

20.86

(25)

PALM ST

TRACT

Set 1x2
95+04.61.

23.46

Set x in 3" Pipe Line upright Portion

Set N & T P. Pole.

Fd 2" I.P. & Cap. (Set by Oil Co)
94+81.15.

15.60

261.96.

PRO

TRACT

262.00 @ 0-00
T62 = 261.96.

Set 1x2
92+42.65.

TR # 588

269.96.

Con from top page 34

Note: ANY ADDITIONS OR CHANGES ON THIS SHEET MUST BE MADE OR CIRCLED IN Red. WITH DATE AND NAME OF PERSON MAKING CHANGE.

Do not extend notes this side of this line

RETURN TO
LOS ANGELES COUNTY SURVEYOR

F.B. 460 Pg. 36 — Miller Chief Party — Notes by Miller — Date 2-21-31

Tape #044
84° F 20#

Con at bottom page 37

99+44.85
95.14
100+29.89
2+55.20
102+86.09
2+71.86
105+56.95

N

264.43 @ 0-00 7 68 = 264.40'

264.43'

AVE

90-00-30
360-02-00
90-00-30

90-00-30

Ed 1/2 I.P. Leaning (Plus offset to base)
105+91.30'

Set N&T Tank Base

No 2200

Set 2x2-12" Deep-by Inter
105+62.11'

15.26

34.35

50.53

5.16

3.06

840.25 See page 19

(50) (25) (25)

FIR ST

Set 1x2
105+56.95'

Set N&T Fe Post

271.89 @ 0-00 7 22 = 271.86'

271.86'

Transit Line

CYPRESS

No 639

Ed 2" I.P. Cap (Set by Oil Co)
102+97.91'

15.49

12.82

Set 1x2
102+85.09'

PRO

TRACT

255.23 @ 0-00 7 66 = 255.20'

255.20'

16.39

Ed 2" I.P. Cap (Set by Oil Co)
100+58.91'

Set 2x2-12" Deep-by Inter
100+33.95'

TRACT

24.02

840.14'

(50) (25)

See page 18

4.06

PEPPER ST

Set N&T 8" Cedar

Set 1x2
100+29.89'

90-00-30

840.14'

90-00-30
360-02-00
90-00-30

Con From Left page 35

RETURN TO LOS ANGELES COUNTY SURVEYOR

Do not extend notes this side of this line

Notes: ANY ADDITIONS OR CHANGES ON THIS SHEET MUST BE MADE OR CIRCLED IN Red. WITH DATE AND NAME OF PERSON MAKING CHANGE.

Date 2-21-31 Notes by Miller Chief Party Miller F.B. 460 PG. 37

Platted by	K. V. M.	W. O. No. 7016	D. S. O. No.
Date	12-23-31	Location	CYPRESS AVE
Map No.	B-643-1,2	Surveyed by	W. A. Miller
Platting C'k'd by	D. M. Finley	Date	Feb 1931
Date	Apr 1933.	Indexed	A. C. Johnson

Tape #044
84° F 20#

105+58.95
2+64.40
108+22.35
2+66.97
110+88.32
1+75.07
112+63.39

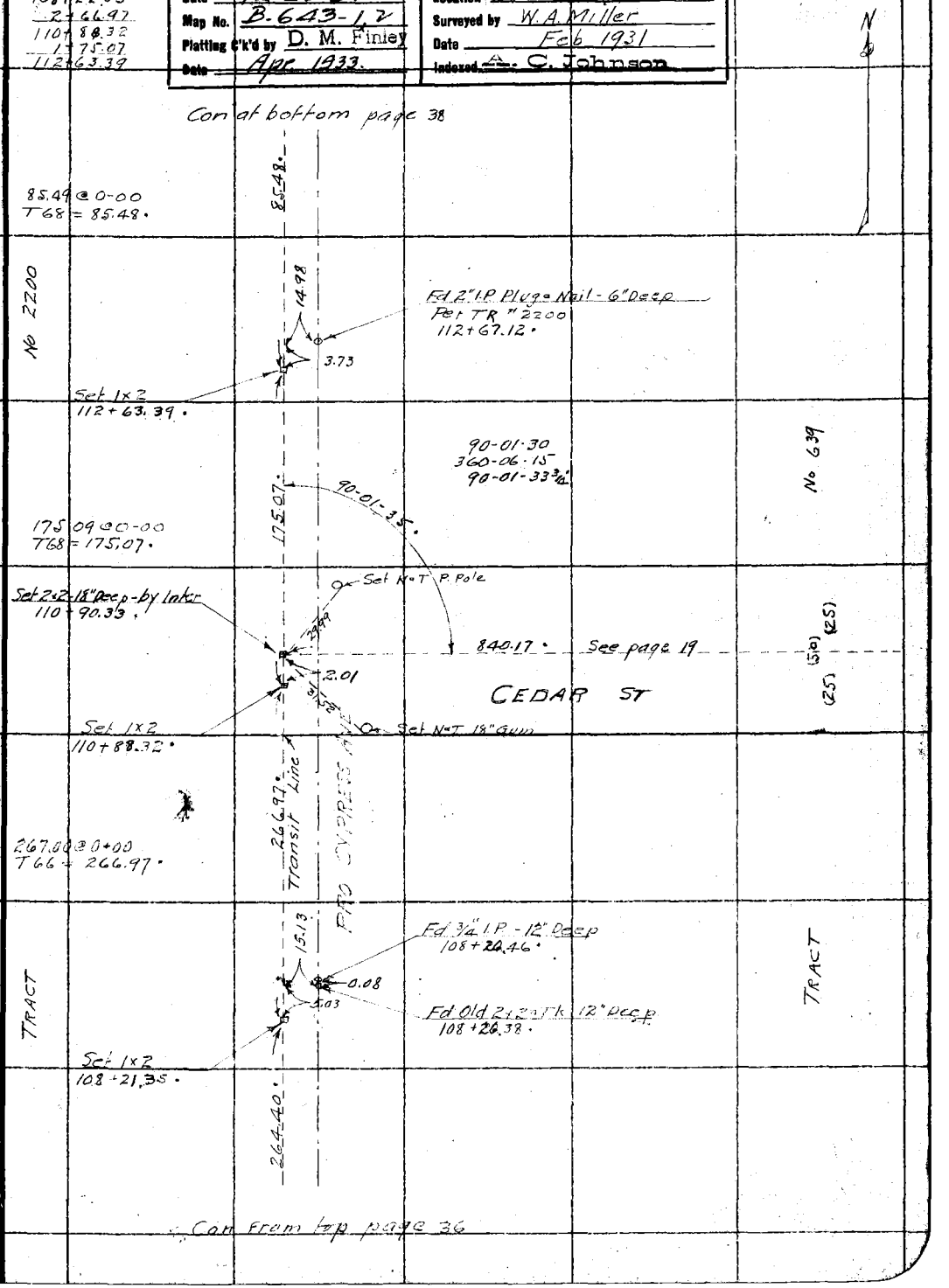

Note: ANY ADDITIONS OR CHANGES ON THIS SHEET MUST BE MADE OR CIRCLED IN Red. WITH DATE AND NAME OF PERSON MAKING CHANGE.

Do not extend notes this side of this line

RETURN TO LOS ANGELES COUNTY SURVEYOR

F.B. 460 Pg. 38 Miller Chief Party Notes by Miller Date 2-21-31

Tape #044
84°F 20#

112+63.39
85.48
113+48.87
3+56.96
117+05.83
29.39
117+35.22

N

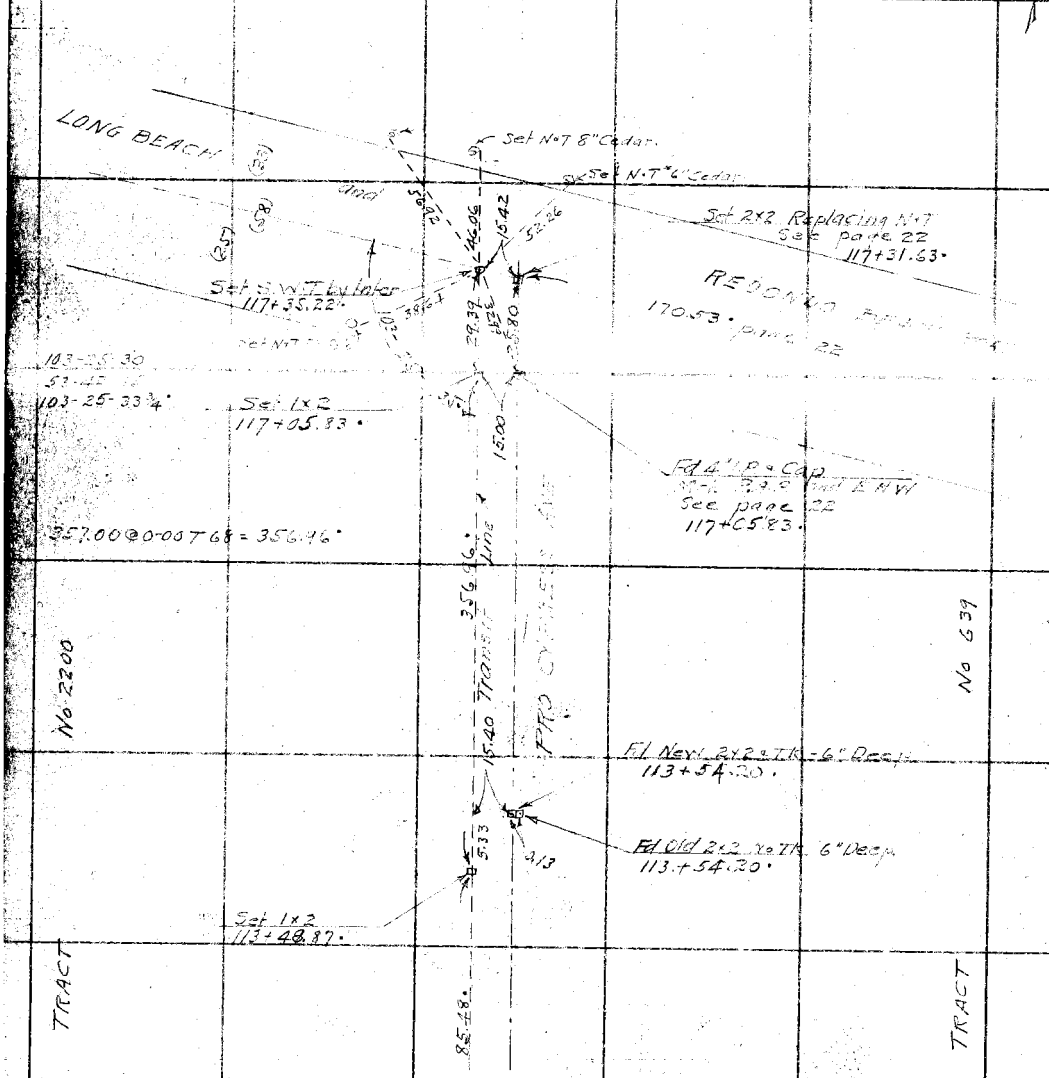

Con top of page 37

RETURN TO
LOS ANGELES COUNTY SURVEYOR

Do not extend notes this side of this line

Note: ANY ADDITIONS OR CHANGES ON THIS SHEET MUST BE MADE OR CIRCLED IN Red. WITH DATE AND NAME OF PERSON MAKING CHANGE.

Date 2-25-31 Notes by Miller Chief Party Miller F.B. 460 PG. 39

Plotted by K V M	W. O. No. 7016 D. S. O. No.
Date 12-23-31	Location CYPRESS AVE
Map No. B-643-1,2	Surveyed by W.A. Miller
Plotting C'k'd by D. M. Finley	Date Feb 1931
Date Apr 1933	Indexed A. C. Johnson

Tape #644
84°F 20#

0+16.70
0+17.07
0+33.77
6+16.95
6+50.72
32.22
6+82.94
80.25
7+63.19

Con at bottom page 40

SANTA FE AVE

323.35 @ 0-00 T 66 = 323.31

Fd 2" I.P. Plug & Tk
TR #8019
7+75.97

Set N & T
7+63.19

80.26 @ 0-00 T 70 = 80.25

A.T. & S.Fe. Track across AVE. only

Set S.W.T. on Split of Rails.
6+82.94

Set N & T
6+50.72

617.01 @ 0-00 T 70 = 616.95

75-50-15
303-20-30
75-50-07½

Fd 2" I.P. Plug & Tk
TR #8019
TR #10185
0+43.85

Set N & T 6" Cedar

Fd 1½" I.P. 12" Deep
No Ref
0+16.70

Set N & T P. Pole

Fd S.W.T.
See page 22
0+00

Fd 2" I.P. Plug & Tk
TR #10185
7+65.17

Fd 2" I.P. Plug & Tk
TR #10185 TR #8019
7+51.66

Fd 2" I.P. Plug & Tk
TR #10185
7+05.20

Fd 2" I.P. Plug & Tk
TR #10185
6+94.88

Fd 2" I.P. Plug & Tk
TR #10185
6+50.57

Fd 60d Wire Spk & Tin
No Ref
0+33.77

Set N & T 6" Cedar

Fd 2" I.P. Plug & Tk
TR #8019
TR #10185
0+23.77

Fd N & T P. Pole

Adopted ℄ Per Pg. 101.

117+79.48
Set S.W. & T.
See Pg. 101.

To City Mon. at Carson St. Pg. 43

CEDAR AVE

Transit Line

Adopted ℄ PRO CYPRESS AVE

TRACT No 8019

TRACT

LONG BEACH and REDONDO BEACH RD

See Pg. 109

To E.C. 79.51

No 10185

N

Note: ANY ADDITIONS OR CHANGES ON THIS SHEET MUST BE MADE OR CIRCLED IN Red. WITH DATE AND NAME OF PERSON MAKING CHANGE.

Do not extend notes this side of this line

RETURN TO LOS ANGELES COUNTY SURVEYOR

F.B. 460 Pg. 40 Miller Chief Party Notes by Miller Date 2-25-31

Tape #644
84°F 20m

Con at bottom page 41

7+63.19
3+23.31
10+86.50
2+51.94
13+38.44

N

226.10 @ 0-00 T 64 = 226.07✓

226.07

Fd 2" I.P. Plug & Tk
TR # 10185
13+67.98

39.75

Set N & T
13+38.44✓

29.54

30.46

WASHINGTON ST

(60) 30

39.74

Fd 2" I.P. Plug & Tk
TR # 10185
13+07.98

AVE

CEDAR

Transit Line

PAO CYPRAL

251.97 @ 0-00 T 64 = 251.94✓

Fd 2" I.P. Plug & Tk
TR # 10185
11+08.09

39.74

A.T. & S Fe Track,
across Ave. only

21.59

21.39

39.79

Set S.W.T. on Spit
of Rails
10+86.50✓

Fd 2" I.P. Plug & Tk
TR # 10185
10+65.11

(40) (40)
(80)

323.31

TRACT

SANTA FE AVE

40.20

Fd 2" I.P. Plug & Tk
No Ref.
8+38.56

62.59

TR # 8019

Con from top page 39

RETURN TO
LOS ANGELES COUNTY SURVEYOR

Do not extend notes this side of this line

Note: ANY ADDITIONS OR CHANGES ON THIS SHEET MUST BE MADE OR CIRCLED IN Red. WITH DATE AND NAME OF PERSON MAKING CHANGE.

Date 2-26-31 Notes by Miller Chief Party Miller F.B. 460 PG. 41

13+38.44
2+26.07
15+64.51
1+48.35
17+12.86
3+73.55
20+86.41

Platted by K. V. M.	W. O. No. 7016 D. S. O. No.
Date 12-23-31	Location CYPRESS AVE
Map No. B-643-1,2	Surveyed by W.A. Miller
Platting C'k'd by D. M. Finley	Date Feb 1931
Date Apr. 1933	Indexed A. C. Johnson

Tape #044
84°F 20#

Con at bottom page 42

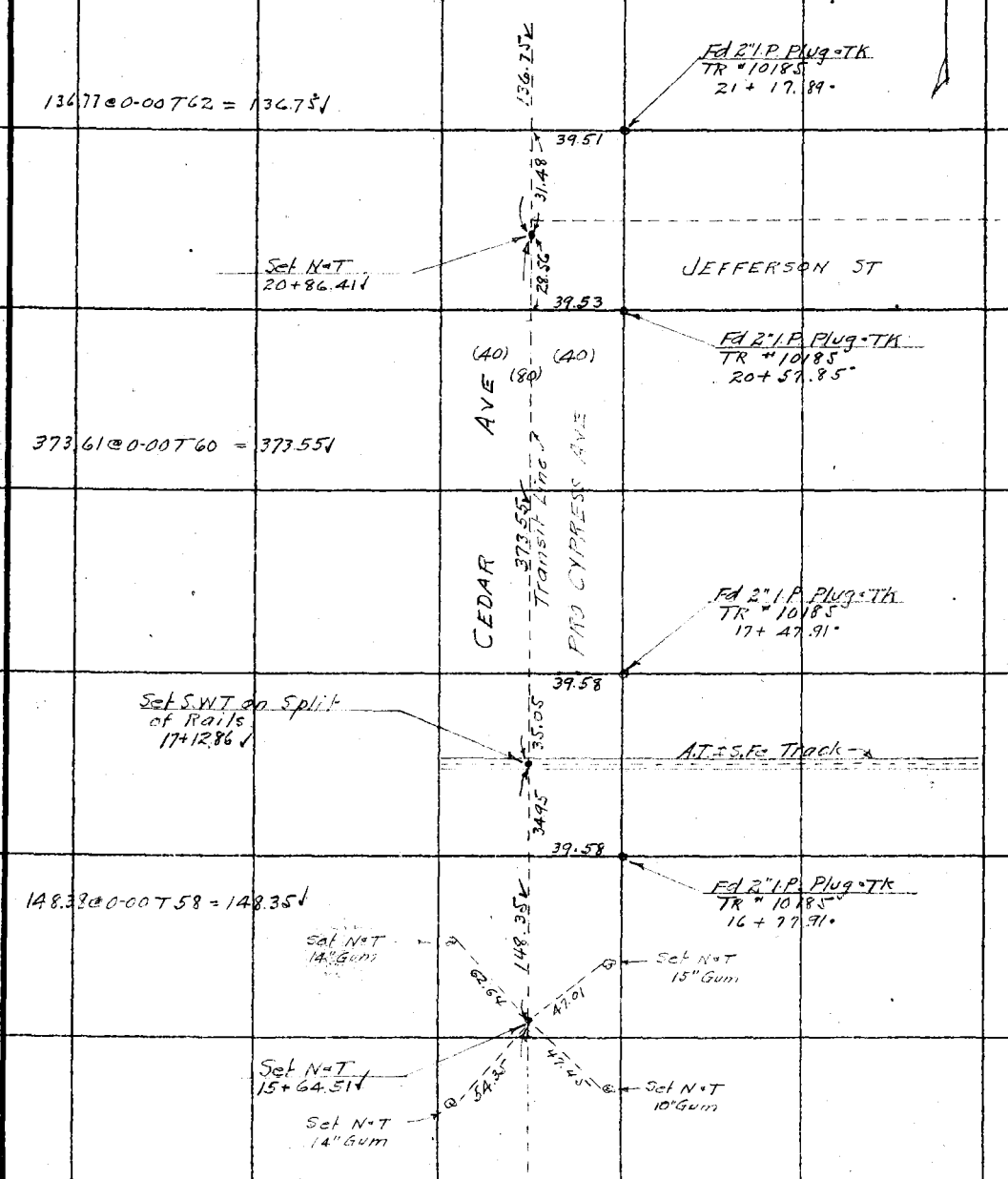

Con From top page 40

Note: ANY ADDITIONS OR CHANGES ON THIS SHEET MUST BE MADE OR CIRCLED IN Red. WITH DATE AND NAME OF PERSON MAKING CHANGE.

Do not extend notes this side of this line

RETURN TO
LOS ANGELES COUNTY SURVEYOR

F.B. 460 Pg. 42 — Miller Chief Party — Notes by Miller — Date 2-26-31

Tape #044
84° F 20#

Con at bottom page 43

20+86.41
1+36.75
22+23.16
1+95.69
24+18.85

N

342.44 @ 0-00 T 64 = 342.40 ✓

342.40

Fd 2" I.P. Plug + TK
TR # 10185
24+40.34.

39.43

Set N+T
24+18.85 ✓

21.49

0.03

39.38

A.T. & S.Fe Track

Fd 2x2" TK End of Track
No Ref.
24+18.82.

39.42

Fd 2" I.P. Plug + TK
TR # 10185
23+97.84.

Tract No 2695

195.72 @ 0-00 T 64 = 195.69 ✓

CEDAR AVE

(40) (40) (80)

Fd 4x4" Nail - Flush
TR # 10185
22+43.61.

40.66

20.49

Set N+T
22+23.16 ✓

15.15

39.44

Fd 2" I.P. Plug + TK
TR # 10185
22+08.01.

136.25

WASHINGTON AVE

Con from top page 41

RETURN TO
LOS ANGELES COUNTY SURVEYOR
Do not extend notes this side of this line

Notes: ANY ADDITIONS OR CHANGES ON THIS SHEET MUST BE MADE OR CIRCLED IN Red. WITH DATE AND NAME OF PERSON MAKING CHANGE.

Date 2-26-31 Notes by Miller Chief Party Miller F.B. 460 Pg. 43

24+18.85
3+42.40
27+61.25
6+25.36
33+86.61

Platted by K. V. M.	W. O. No. D. S. O. No.
Date 12-23-31	Location
Map No. B-643-1,2	Surveyed by
Platting C'k'd by D. M. Finley	Date
Date Apr. 1933	Indexed A. C. Johnson

Tape #044
84° F 20#

Con at bottom page 44

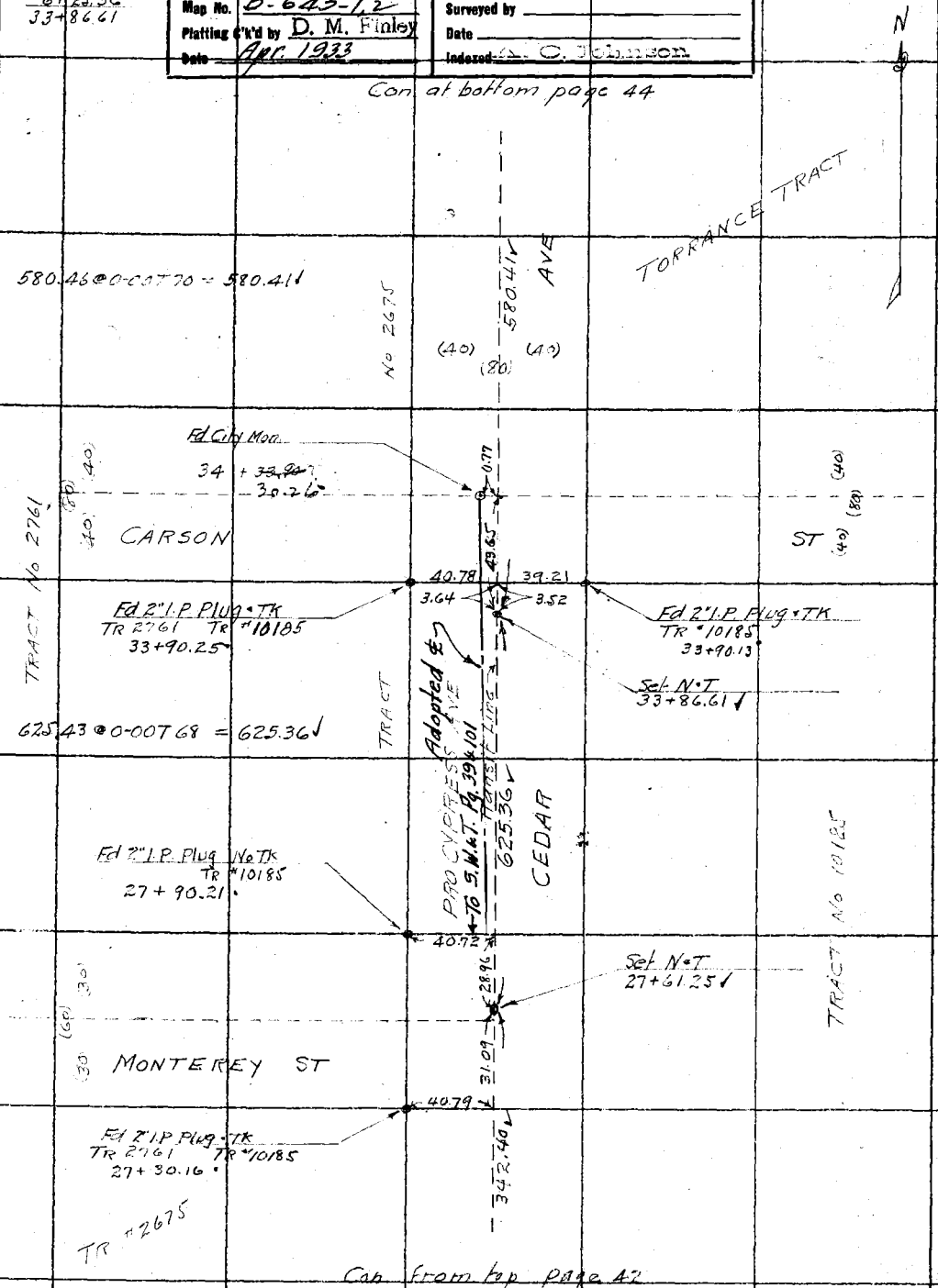

Con from top page 42

Note: ANY ADDITIONS OR CHANGES ON THIS SHEET MUST BE MADE OR CIRCLED IN Red. WITH DATE AND NAME OF PERSON MAKING CHANGE.

Do not extend notes this side of this line

RETURN TO
LOS ANGELES COUNTY SURVEYOR

F.B. 460 Pg. 44 Miller Chief Party Notes by Miller Date 2-26-31

Tape #044
84°F 20#

Con at bottom page 45

33+86.61
5+80.41
39+67.02
5-85.90
45+52.92

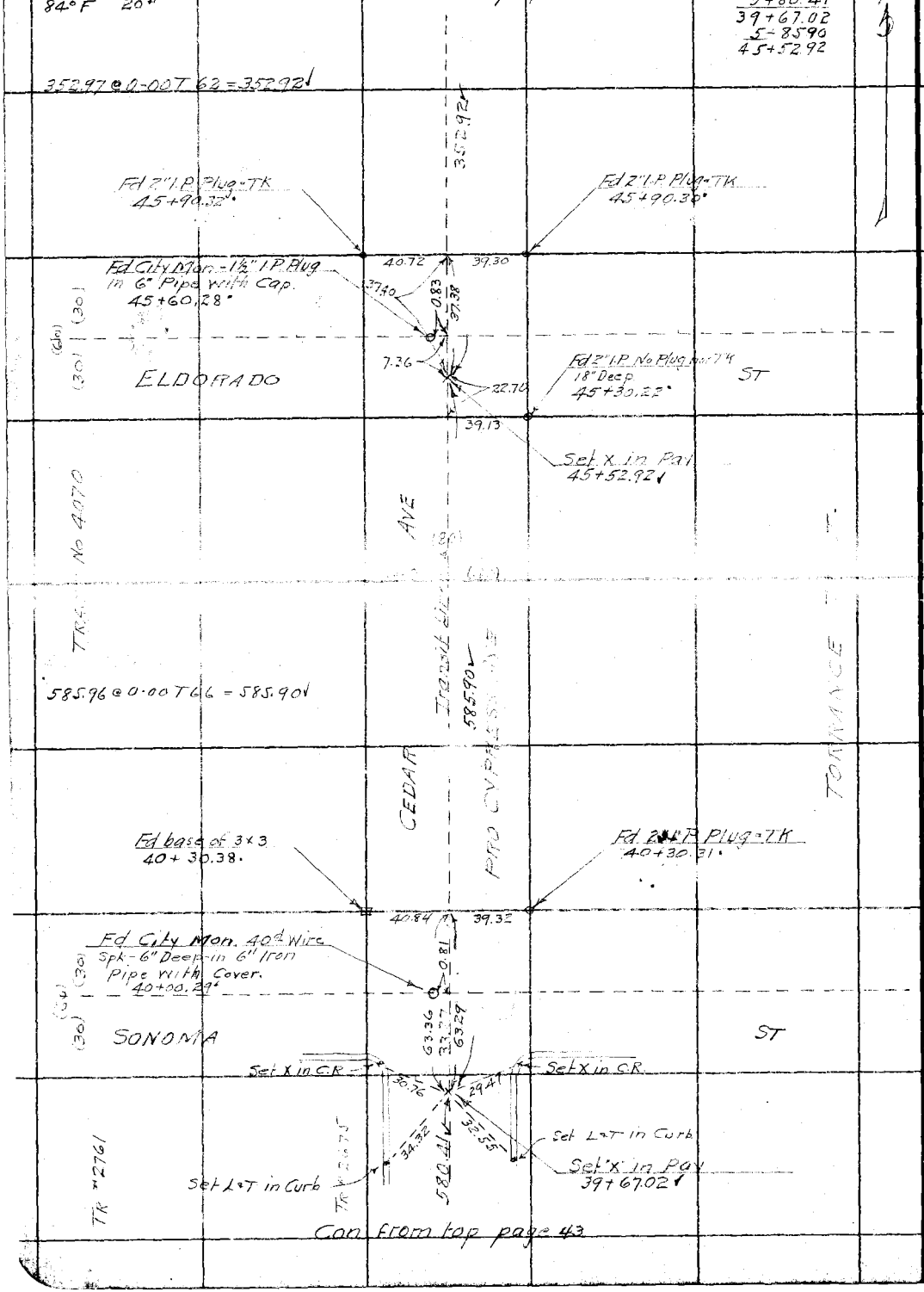

Con from top page 43

RETURN TO
LOS ANGELES COUNTY SURVEYOR

Do not extend notes this side of this line

Note: ANY ADDITIONS OR CHANGES ON THIS SHEET MUST BE MADE OR CIRCLED IN Red. WITH DATE AND NAME OF PERSON MAKING CHANGE.

Date 2-26-31 Notes by Miller Chief Party Miller F.B. 460 PG. 46

45+52.92
3+52.92
49+05.84
3+49.63
52+55.47

Platted by K. V. M.	W. O. No. 7016 D. S. O. No.
Date 12-23-31	Location CYPRESS AVE
Map No. B-643-1, 2	Surveyed by W. A. Miller
Platting C'k'd by D. M. Finley	Date Feb 1931
Date Apr. 1933	Indexed

Tape #044
84° F 20#

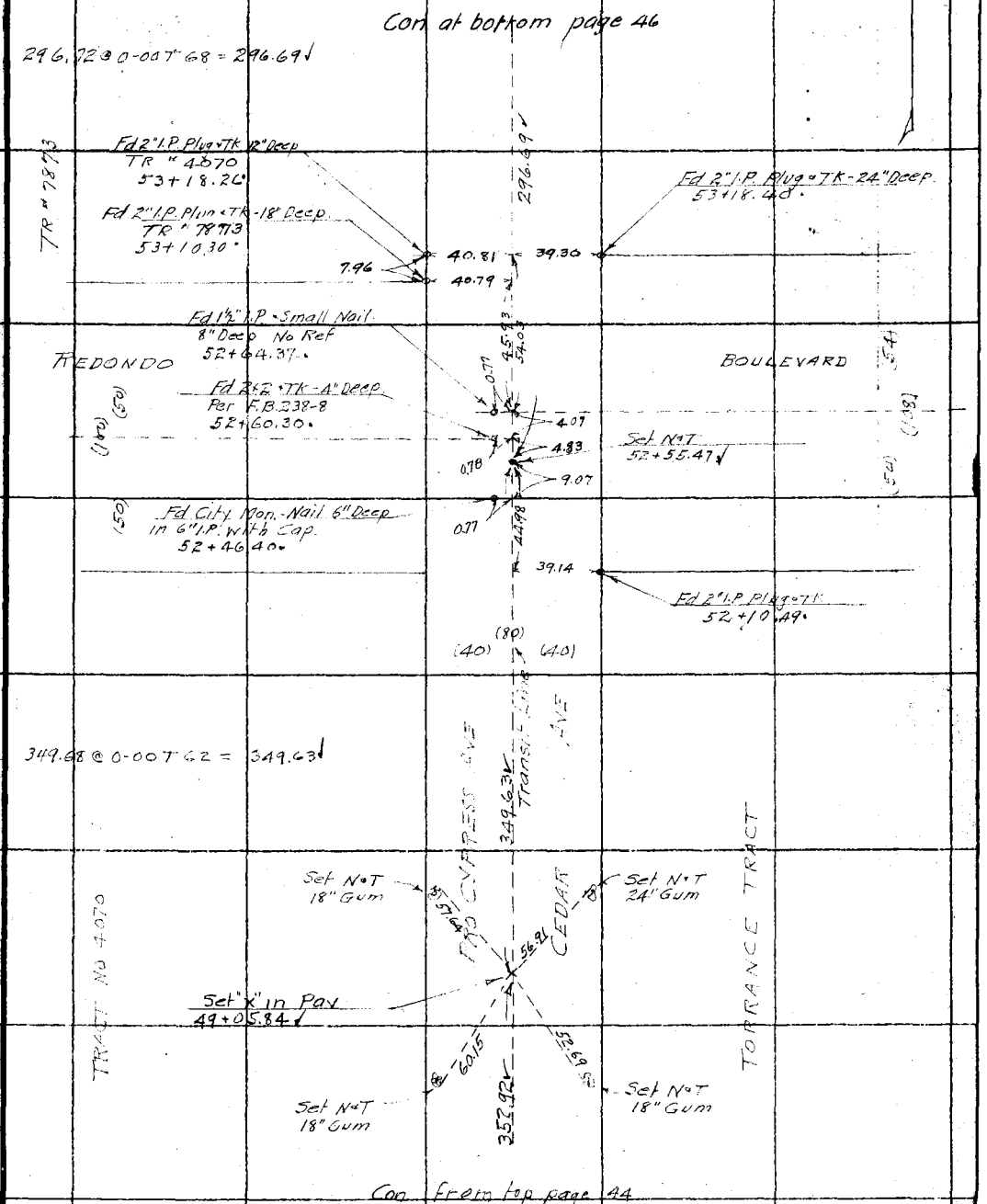

Note: ANY ADDITIONS OR CHANGES ON THIS SHEET MUST BE MADE OR CIRCLED IN Red. WITH DATE AND NAME OF PERSON MAKING CHANGE.

Do not extend notes this side of this line

RETURN TO
LOS ANGELES COUNTY SURVEYOR

F.B. 460 Pg. 46 Miller Chief Party Notes by Miller Date 2-27-31

Tape #044
84°F 20#

Con at bottom page 47

52+55.47
2+96.69
55+52.16
2+64.02
58+16.18
5+30.43
63+46.61

227.72 @ 0-00T66 = 227.69

227.69

Fd City Mon - 1" I.P. Plug & Tk
8" Deep in 6" pipe with
Cap. 63+53.61

0.71

7.00

MARICOPA ST

(30) (30) (60)

Set "X" in Pav.
63+46.61

(40) (80) (40)

AVE

530.43

TRACT

530.49 @ 0-00T66 = 530.43

Fd City Mon - 2x2 & Tk
6" Deep in 6" Pipe
with Cap

0.73

7.30

SIERRA ST

30 (30) (90)

No 7873

Set "X" in Pav.
58+16.18

TRACT

264.05 @ 0-00T68 = 264.02

CEDAR

Transit Line

PRO CYPRESS AVE

TORRANCE

Set "X" in Pav.
55+52.16

296.69

Con. from top page 45

RETURN TO
LOS ANGELES COUNTY SURVEYOR

Do not extend notes this side of this line

Note: ANY ADDITIONS OR CHANGES ON THIS SHEET MUST BE MADE OR CIRCLED IN Red. WITH DATE AND NAME OF PERSON MAKING CHANGE.

Date 2-27-31 Notes by Miller Chief Party Miller F.B. 460 PG. 47

63+46.61
2+27.69
65+74.30
1+86.52
67+60.82
1+45.01
69+05.83

Platted by K. V. M.	W. O. No. 7016 D. S. O. No.
Date 12-23-31	Location CYPRESS AVE
Map No. B.643-1,2	Surveyed by W A Miller
Platting C'k'd by D. M. Finley	Date Feb 1931
Date Apr. 1933.	Indexed A. C. Johnson

Tape #044
84°F 20#

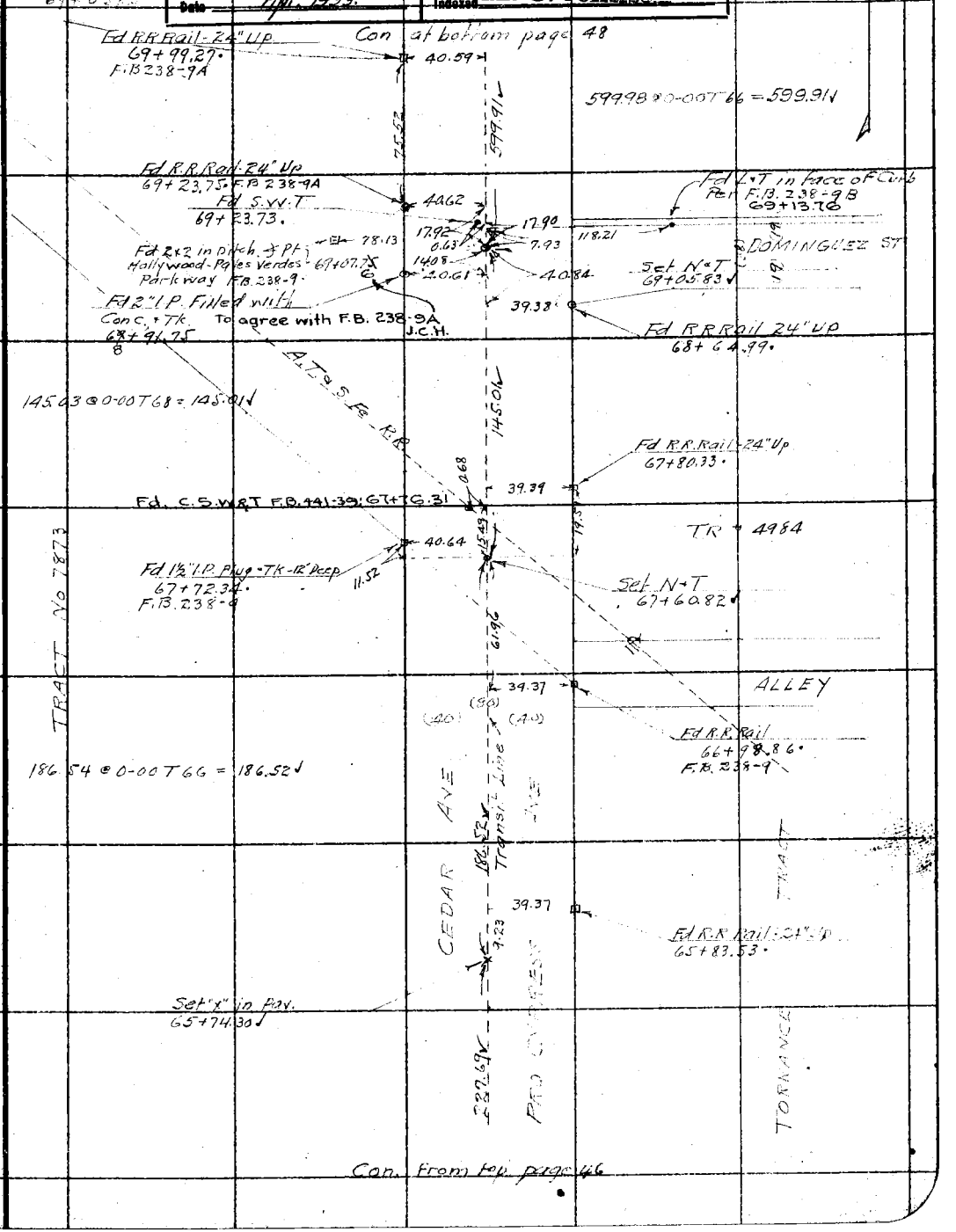

Con. from top page 46

Note: ANY ADDITIONS OR CHANGES ON THIS SHEET MUST BE MADE OR CIRCLED IN Red. WITH DATE AND NAME OF PERSON MAKING CHANGE.

Do not extend notes this side of this line

RETURN TO
LOS ANGELES COUNTY SURVEYOR

F.B. 460 PG. 48 Miller Chief Party Notes by Miller Date 2-27-31

Tape #044
84°F 20#

Con at bottom page 49

69+05.83
5+99.91
75+05.74
5+99.95
81+05.69
7+13.36
88+19.05

TR # 9901

N

224.65

224.66 @ 0-00 T 74 = 224.65 ✓

39.86

Fd 2" I.P. Plug & TK
89+26.09
F.B. 238-90-10
TRACT #1427

100.00

100.01 @ 0-00 T 74 = 100.00

39.84
7.04

Fd 3" I.P. Fitted With Conc. & Nail
88+26.09
F.B. 238-10

Set N&T
88+19.05 ✓

713.45 @ 0-00 T 64 = 713.36 ✓

PRO. CO. AVE

AVE

No 7873

Set N&T
81+05.69 ✓

(40) (40)
(80)

CEDAR

600.02 @ 0-00 T 66 = 599.95 ✓

599.95

Set N&T
75+05.74 ✓

599.91

Con from top page 47

RETURN TO
LOS ANGELES COUNTY SURVEYOR

Do not extend notes this side of this line

Note: ANY ADDITIONS OR CHANGES ON THIS SHEET MUST BE MADE OR CIRCLED IN Red. WITH DATE AND NAME OF PERSON MAKING CHANGE.

Date 3-2-31 Notes by Miller Chief Party Miller F.B. 460 PG. 49

88+19.05
2-24.65
90+43.70
1+32.99
91+76.69
49.98
92+26.67

Platted by K. V. M.	W. O. No. 7016 D. S. O. No.
Date 12-23-31	Location CYPRESS AVE
Map No. B-643-1,2	Surveyed by W.A. Miller
Platting C'k'd by D. M. Finley	Date Mar 1931
Date Apr. 1933	Indexed A. C. Johnson

Tape #044
84°F 20"

N

Con at bottom page 50

683.19 @ 0-00 T 76 = 683.15

99-55-45
39-42-30
99-55-37½

Transit Line 683.15

99-55-40

Fd 2"I.P. Plug-Tk

Fd 2+2 18" Deep F.B. 441-36

Fd S.W.T. Per F.B. 441-40 92+26.67

704.32 F.B. 441-44-36

0.03

74.22

39.94

0.04

601.39 F.B. 441-44-40

Fd 2+2-18" Dn. F.B. 441-44

℄ Pro. L.A. ST

PRO. LOS ANGELES ST

Fd 2+2-24" Deep F.B. 238-156 + F.B. 441-40

Fd S.W.T. 18" Gum

46.46

83.30

49.98

50.19

Fd S.W.T. 18" Gum

90-33-45

362-15-00

90-33-45

Fd S.W.T. Per F.B. 441-40 91+76.69

0.02

93.52

169-30-40

Fd S.W.T. 12" Gum

169-30-45
318-02-30
169-30-37½

Fd S.W.T. 18" Gum

(80)

(40) (40)

133.00 @ 0-00 T 74 = 132.99

Transit Line 132.99

CYPRESS AVE

CEDAR AVE

No 9901

Fd S.W.T. Per F.B. 441-40 90+51.54

0.06

7.84

Set N.T. 90+43.70

203RD ST

(25) (SP) (25)

TRACT No 7873

PRO. 224.65

TRACT

Con from top page 48

Note: ANY ADDITIONS OR CHANGES ON THIS SHEET MUST BE MADE OR CIRCLED IN Red. WITH DATE AND NAME OF PERSON MAKING CHANGE.

Do not extend notes this side of this line

RETURN TO LOS ANGELES COUNTY SURVEYOR

F.B. 460 Pg. 50 Miller Chief Party Notes by Miller Date 3-2-31

Tape #044
84°F 20#

Con. at bottom page 51

92+26.67
6+83.15
99+09.82
5+99.77
105+09.59
7+66.30
112+75.89

599.44 @ 0-00T 80 = 599.42

599.42

Set N·T P. Pole 113+36.5

70.5

113+05.0 Set N·T P. Pole

Private Road
DG. Sur.

92.82 18'

67.5 73.00

73.52

Set N·T Ph. Pole 113+16.0

83.27

112+67.2 Set N·T Ph. Pole

50.29

49.6

Set 1x2
112+75.89

766.34 @ 0-00T 76 = 766.30

766.30

Transit Line

Set 1x2
105+09.59

599.80 @ 0-00T 76 = 599.77

599.77

Set 1x2
99+09.82

683.15

Con. From top page 49

RETURN TO
LOS ANGELES COUNTY SURVEYOR

Do not extend notes this side of this line

Note: ANY ADDITIONS OR CHANGES ON THIS SHEET MUST BE MADE OR CIRCLED IN Red. WITH DATE AND NAME OF PERSON MAKING CHANGE.

Date 3-3-31 Notes by Miller Chief Party Miller F.B. 460 PG. 51

Platted by K. V. M.	W. O. No. 7016 D. S. O. No.
Date 12-23-31	Location CYPRESS AVE
Map No. B. 643-1,2	Surveyed by W.A. Miller
Platting C'k'd by D. M. Finley	Date Mar 1931
Date Apr. 1933	Indexed A. C. Johnson

Tape #044
84°F 20#

112+75.89
5+99.42
118+75.31
5+99.52
124+74.83
8+52.38
133+27.21

0+82.51
1.69
0+84.20

90-00-45
360-03-00
90-00-45.

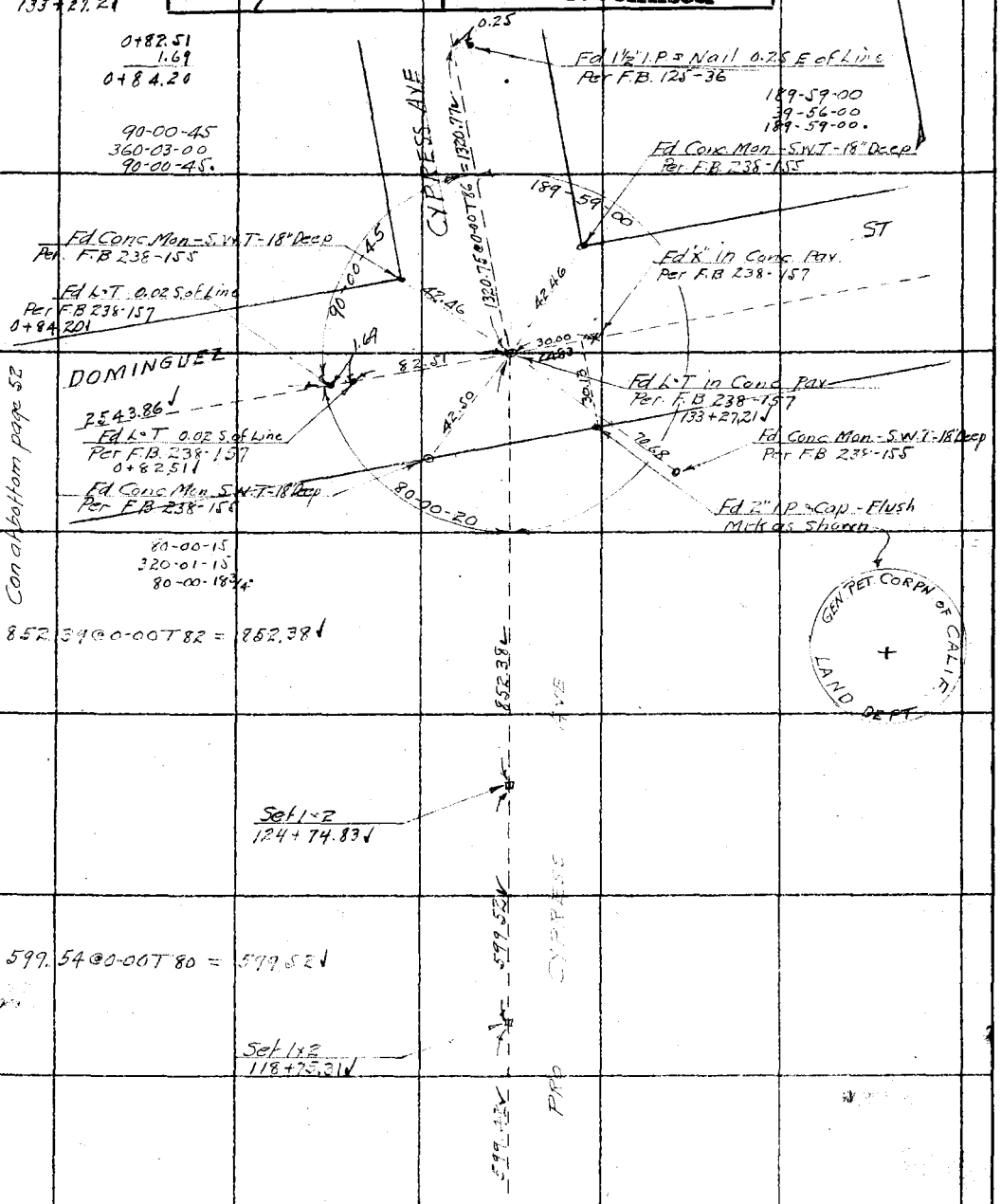

Con at bottom page 52

80-00-15
320-01-15
80-00-18¾

852.39@0-00T82 = 852.38

852.38

Set 1×2
124+74.83

599.54@0-00T80 = 599.52

599.52

Set 1×2
118+75.31

599.42

PRO CYPRESS AVE

Con from top page 60

Note: ANY ADDITIONS OR CHANGES ON THIS SHEET MUST BE MADE OR CIRCLED IN Red. WITH DATE AND NAME OF PERSON MAKING CHANGE.

Do not extend notes this side of this line

RETURN TO
LOS ANGELES COUNTY SURVEYOR

F.B. 460 Pg. 52 — Miller — Chief Party — Notes by Miller — Date 3-3-31

Tape #044
8A¹F 20"

Tape #04-1
8A¹F 22

Con at bottom page 53

0+84.20
25+43.86
26+28.06
11+13.67
37+41.73

Tape #041
1515.25@0-00766 = 1515.07✓

1515.07✓

ST.

N

Set X in Pav
37+41.73✓

DOMINGUEZ

Tape #044
1113.73@0-00776 = 1113.67✓

1113.67✓

Fd L°Tin Pav.
Per F.B. 238-155
26+28.06✓

REDONDO AVE

2543.93@0-00780 = 2543.86✓

2543.86✓

Con from left side page 51

RETURN TO
LOS ANGELES COUNTY SURVEYOR
Do not extend notes this side of this line

Note: ANY ADDITIONS OR CHANGES ON THIS SHEET MUST BE MADE OR CIRCLED IN Red. WITH DATE AND NAME OF PERSON MAKING CHANGE.

Date 3-4-31 Notes by Miller Chief Party Miller F.B. 460 PG. 53

37+41.73
15+15.07
52+56.80
3+29.59
55+86.39

Platted by K. V. M.	W. O. No. 7016 D. S. O. No.
Date 12-23-31	Location CYPRESS AVE
Map No. B-643-1,2	Surveyed by W.A. Miller
Platting C'k'd by D. M. Finley	Date Mar 1931
Date Apr. 1933	Indexed A. C. Johnson

Tape #041
84°F 22

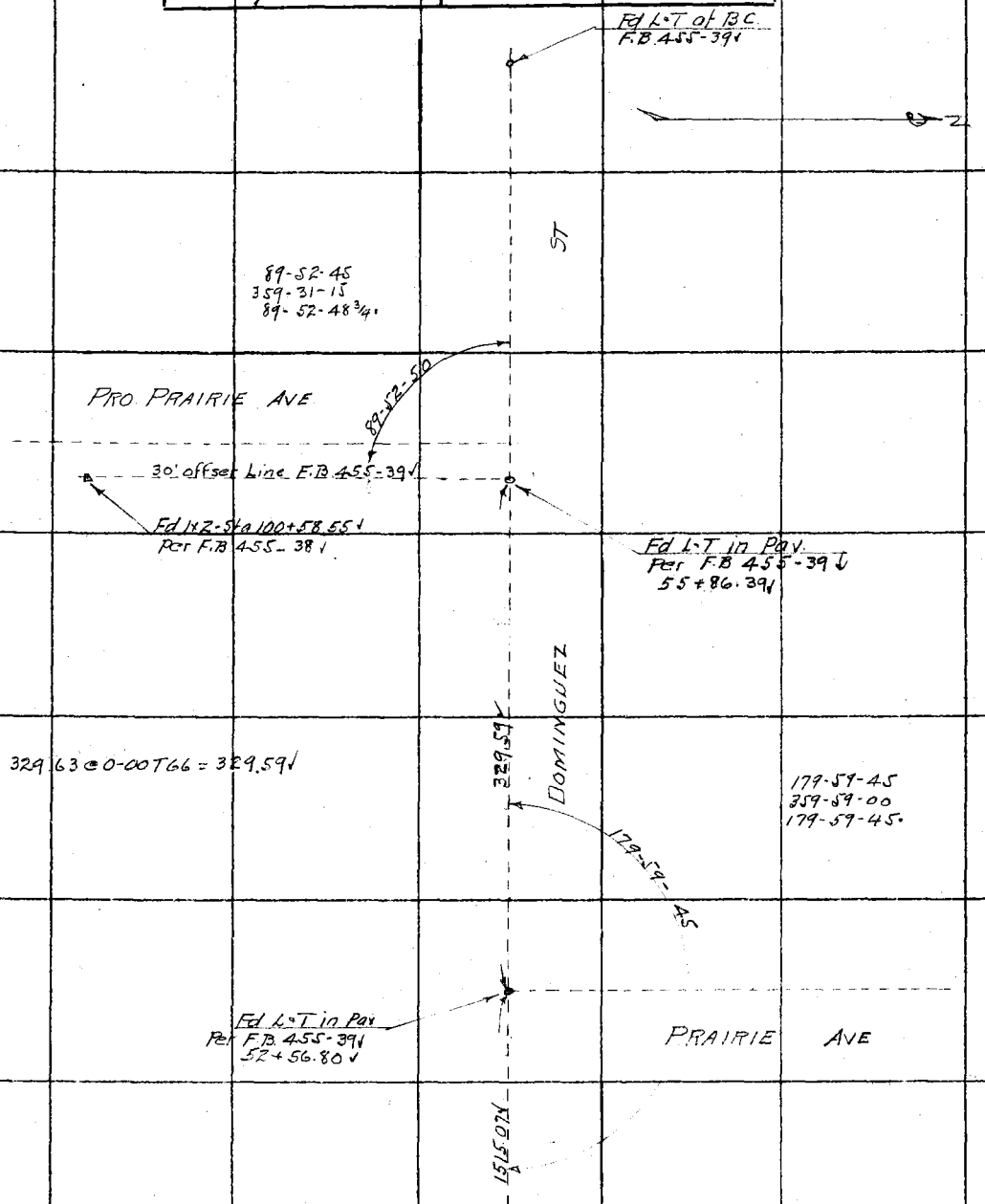

Con from top page 52

Note: ANY ADDITIONS OR CHANGES ON THIS SHEET MUST BE MADE OR CIRCLED IN Red. WITH DATE AND NAME OF PERSON MAKING CHANGE.

Do not extend notes this side of this line

RETURN TO
LOS ANGELES COUNTY SURVEYOR

F.B. 460 Pg. 54 Chief Party Notes by Date

RETURN TO

LOS ANGELES COUNTY SURVEYOR

Do not extend notes this side of this line

Note: ANY ADDITIONS OR CHANGES ON THIS SHEET MUST BE MADE OR CIRCLED IN Red. WITH DATE AND NAME OF PERSON MAKING CHANGE.

Date _____ Notes by _____ Chief Party _____ F.B. 460 PG. 55

Platted by J.C. Hoyt	W. O. No. 7016 D. S. O. No. _____
Date May 1931	Location CYPRESS AVE
Map No. B-643-1,2	Surveyed by W.A. Miller
Platting C'k'd by D. M. Finley	Date Mar 1931
Date Apr 1933	Indexed A. C. Johnson 2-8-31

Note: ANY ADDITIONS OR CHANGES ON THIS SHEET MUST BE MADE OR CIRCLED IN Red. WITH DATE AND NAME OF PERSON MAKING CHANGE.

Do not extend notes this side of this line

RETURN TO LOS ANGELES COUNTY SURVEYOR

TOPOGRAPHY

CYPRESS AVE. W.O. 7016

Pages 55 to.

F.B. 460 PG. 56 Miller Chief Party Notes by Miller & Gregory Date 3-10-31

Con at bottom page 57

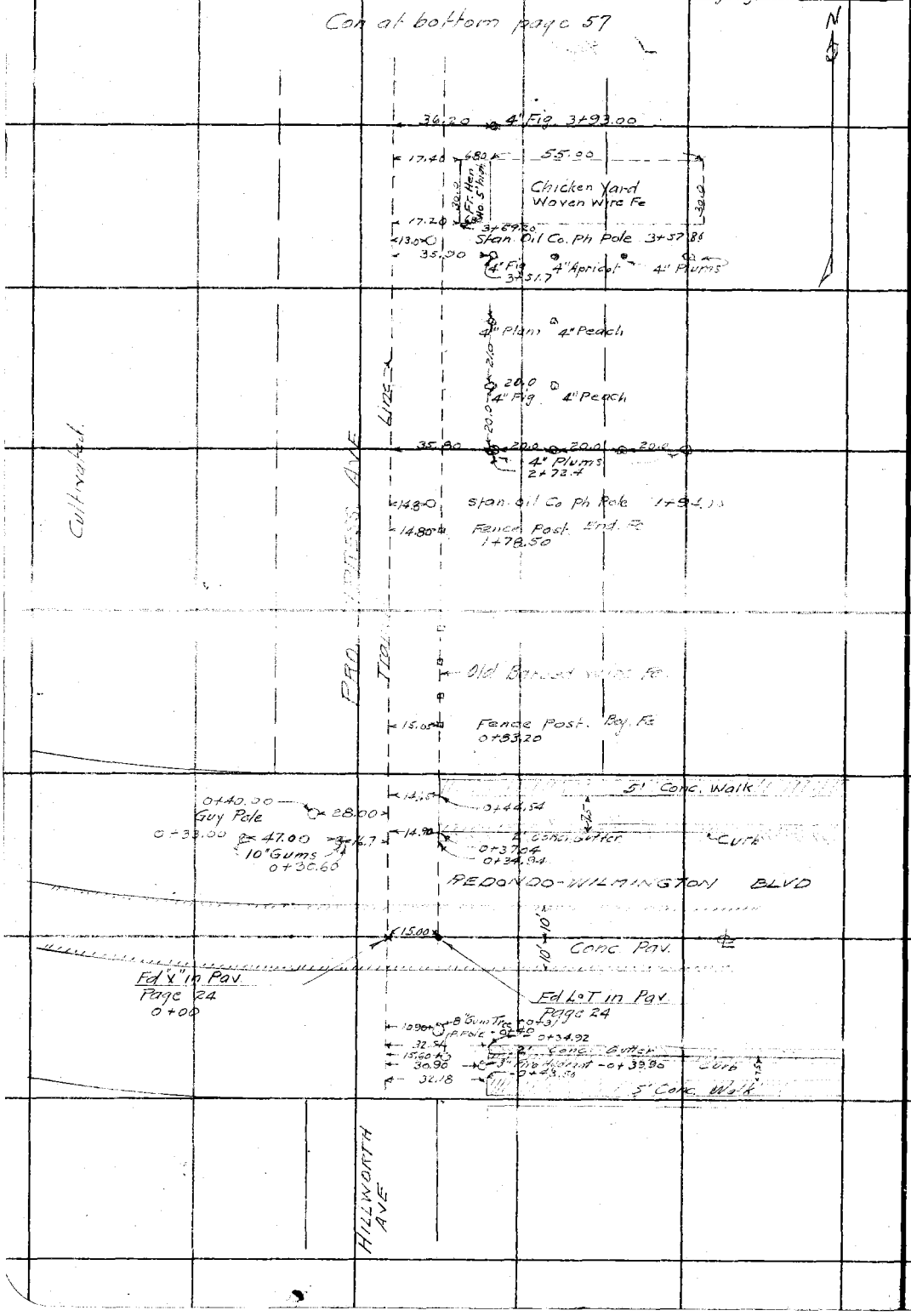

RETURN TO
LOS ANGELES COUNTY SURVEYOR

Do not extend notes this side of this line

Note: ANY ADDITIONS OR CHANGES ON THIS SHEET MUST BE MADE OR CIRCLED IN Red. WITH DATE AND NAME OF PERSON MAKING CHANGE.

Date 3-10-31 Notes by Miller-Gregory Chief Party Miller-Gregory F.B. 460 PG. 57

Plotted by J.C. Hoyt	W. O. No. 7016 D. S. O. No.
Date May 1931	Location CYPRESS AVE
Map No. B-643-1,2	Surveyed by W.A. Miller
Plotting C'k'd by D. M. Finley	Date Mar 1931
Date Apr. 1931	Indexed A. C. Johnson

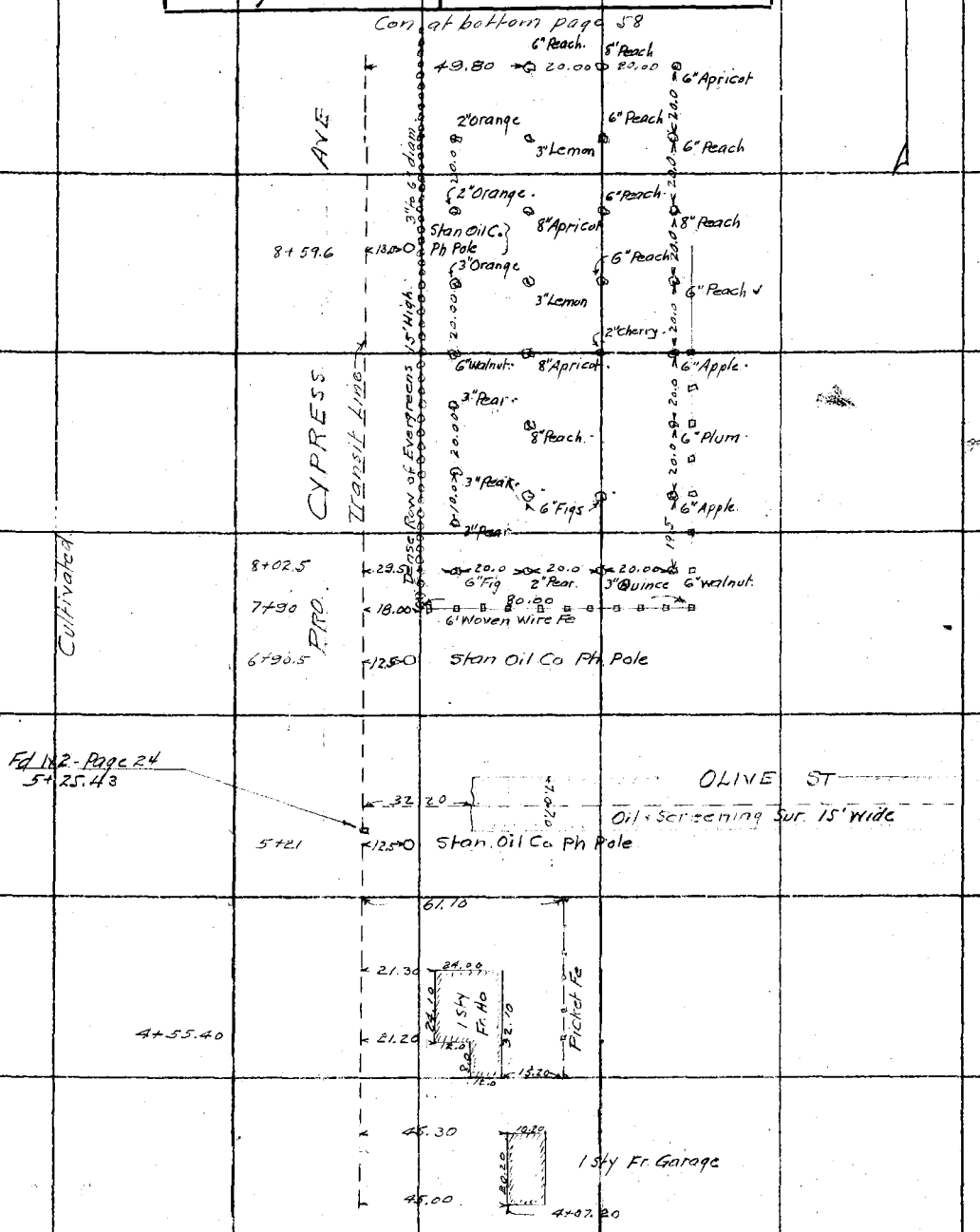

Note: ANY ADDITIONS OR CHANGES ON THIS SHEET MUST BE MADE OR CIRCLED IN Red. WITH DATE AND NAME OF PERSON MAKING CHANGE.

Do not extend notes this side of this line

RETURN TO LOS ANGELES COUNTY SURVEYOR

F.B. 460 Pg. 58 — Miller — Chief Party — Notes by Miller & Gregory — Date 3-11-31

Con at bottom page 59

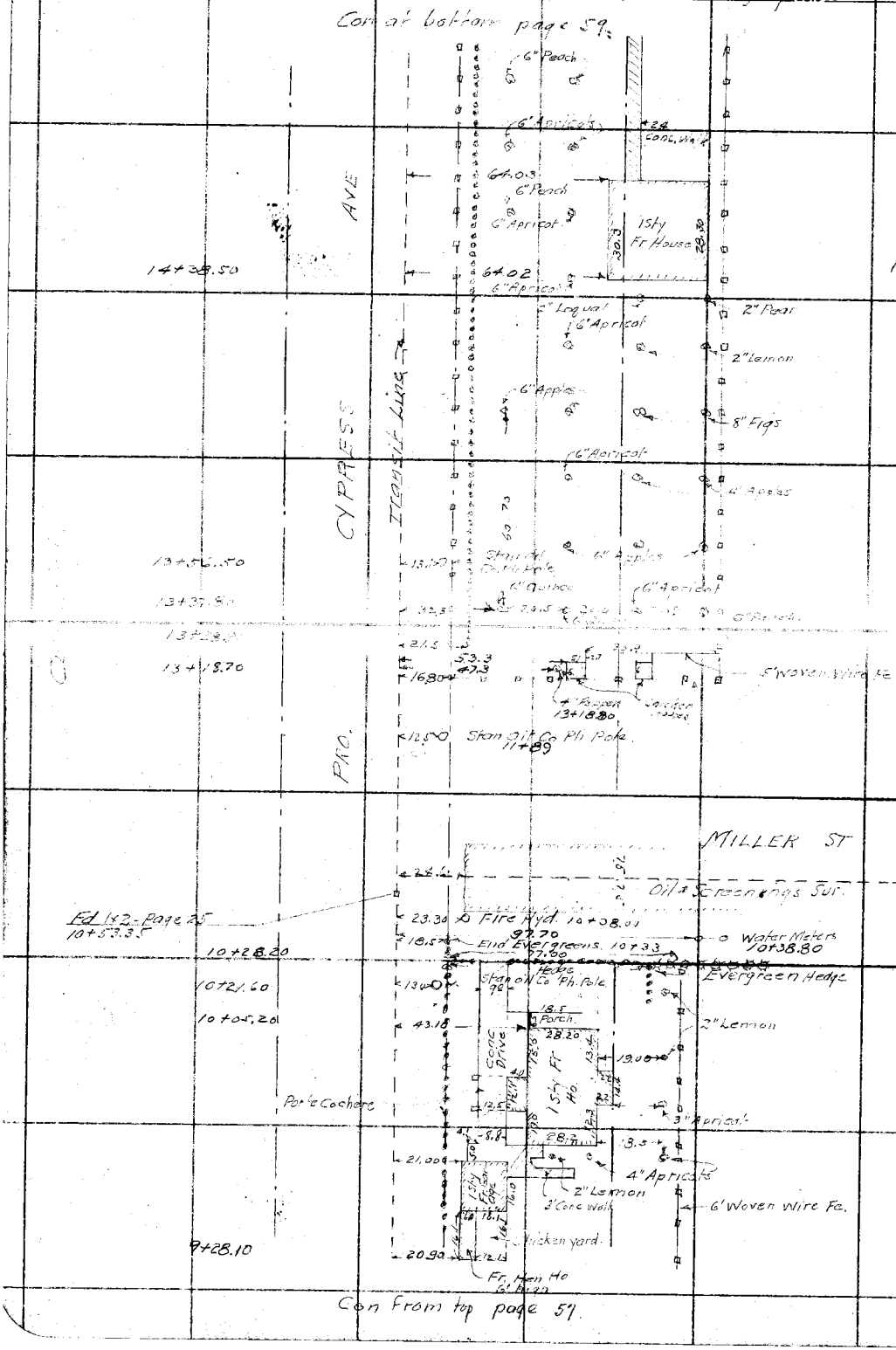

Con from top page 57

RETURN TO LOS ANGELES COUNTY SURVEYOR

Do not extend notes this side of this line

Note: ANY ADDITIONS OR CHANGES ON THIS SHEET MUST BE MADE OR CIRCLED IN Red. WITH DATE AND NAME OF PERSON MAKING CHANGE.

Date 3-11-31 Notes by Miller & Gregory Chief Party Miller F.B. 460 PG. 59

Platted by J.C. Hoyt	W. O. No. 7016 D. S. O. No.
Date May 1931	Location CYPRESS AVE
Map No. B-643-1,2	Surveyed by W.A. Miller
Platting C'k'd by D. M. Finley	Date Mar 1931
Date Apr. 1933	Indexed [illegible]

Con at bottom page 60

23+56.00 — 12.7 — Stan Oil Co Ph Pole.

21+87.40 — 12.5 — Stan. Oil Co Ph Pole.

21+33.20 — 25.00 — Water Meter

LEMON ST
Nat. Surface.

Fd 1x2-Page 26
21+09.51 — 30.50 — Fire Hyd. 20+94.30

20+22.5 — 13.0 — Stan Oil Co Ph. Pole.

Cultivated

PRO. CYPRESS AVE

Transit Line

18+55 — 12.7 — Stan Oil Co Ph. Pole.

16+89.6 — 12.7 — Stan Oil Co Ph Pole.

Water Meter 16+00

15+99.00 — 22.50 — 49.5 — Phone Pole.

POMELO ST.

Oil & Screenings Sur.

25.40 — Fire Hyd. 15+66.30

Fd 1x2-Page 26
15+81.58 — 50.50 — 49.40 — Water Meters 15+66.50

15+55.40 — 18.4 — 29.00 — 28.60

1 Sty Fr. Garage

6" orange 15+40

5' Woven Wire Fe

15+31.5 — 18.5 — 16.7

3" Peach

15+22.70 — 13.4 — Stan Oil Co Ph Pole.

15+20.5 — 33.20 — 20.00 6" Peach

2' Conc Walk

Con from top page 58

Note: ANY ADDITIONS OR CHANGES ON THIS SHEET MUST BE MADE OR CIRCLED IN Red. WITH DATE AND NAME OF PERSON MAKING CHANGE.

Do not extend notes this side of this line

RETURN TO LOS ANGELES COUNTY SURVEYOR

6

F.B. 460 PG. 60 Miller Chief Party Notes by Miller & Gregory Date 3-11-31

Con at bottom page 61

RETURN TO
LOS ANGELES COUNTY SURVEYOR
Do not extend notes this side of this line

Note: ANY ADDITIONS OR CHANGES ON THIS SHEET MUST BE MADE OR CIRCLED IN Red. WITH DATE AND NAME OF PERSON MAKING CHANGE.

Date 3-11-31 Notes by Miller & Gregory Chief Party Miller F.B. 460 PG. 41

Platted by J. C. Hoyt	W. O. No. 7016 D. S. O. No.
Date May 1931	Location CYPRESS AVE
Map No. B-643-1,2	Surveyed by W. A. Miller
Platting C'k'd by D. M. Finley	Date Mar 1931
Date Apr 1933	Indexed A. C. Johnson

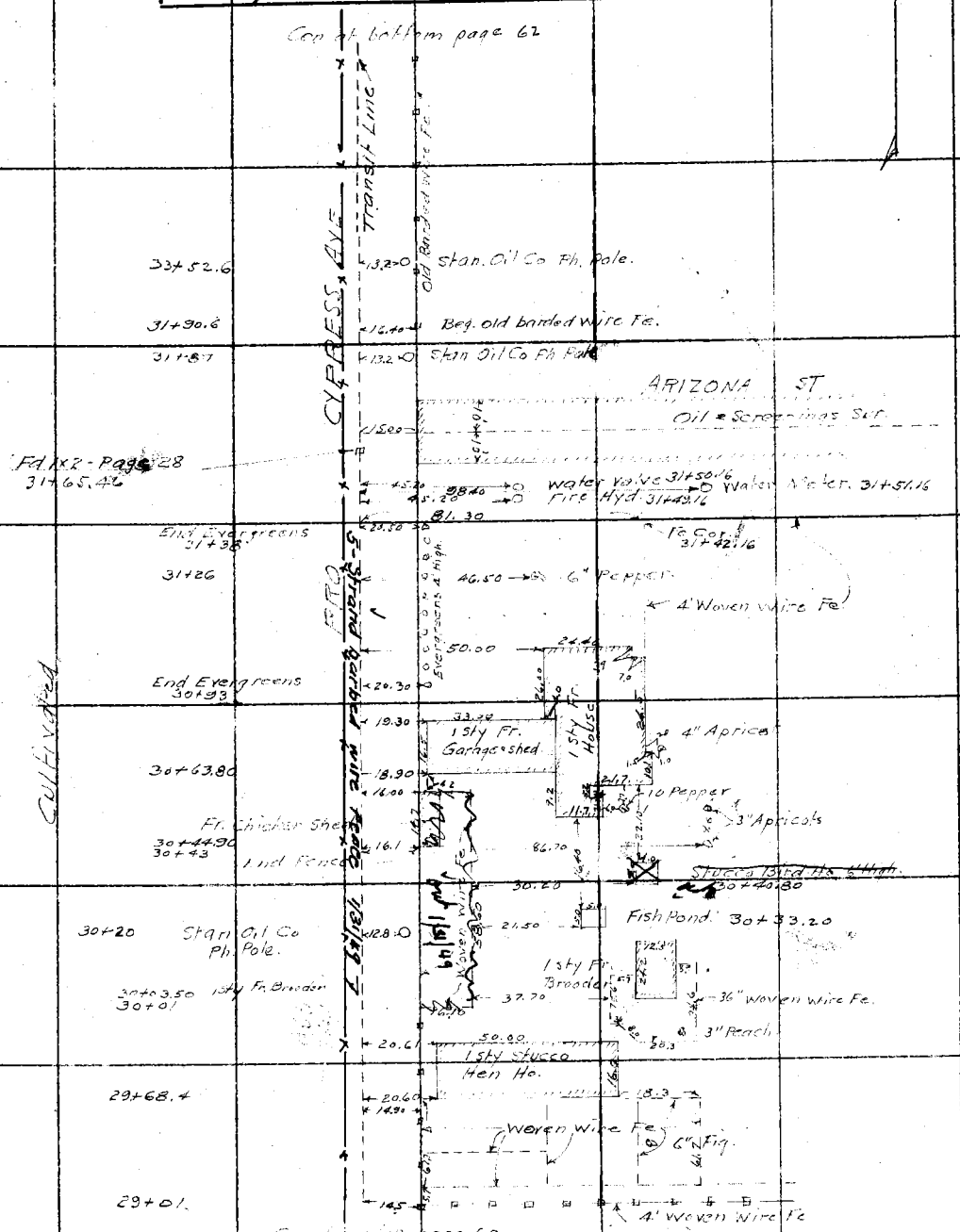

Note: ANY ADDITIONS OR CHANGES ON THIS SHEET MUST BE MADE OR CIRCLED IN Red. WITH DATE AND NAME OF PERSON MAKING CHANGE.

Do not extend notes this side of this line

RETURN TO LOS ANGELES COUNTY SURVEYOR

F.B. 460 Pg. 62 — Miller — Chief Party — Notes by Miller & Gregory — Date 3-12-31

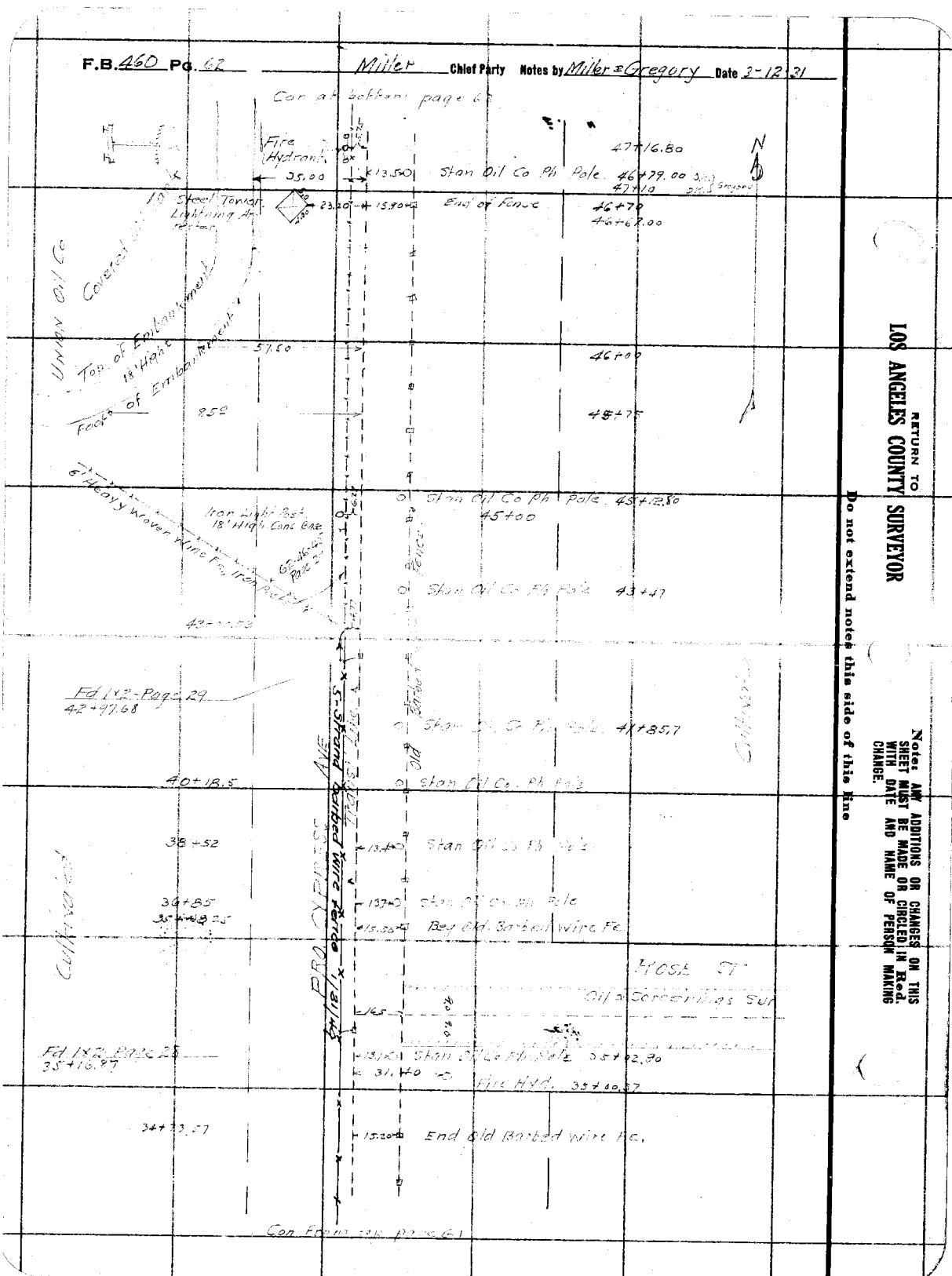

RETURN TO
LOS ANGELES COUNTY SURVEYOR
Do not extend notes this side of this line

Notes: ANY ADDITIONS OR CHANGES ON THIS SHEET MUST BE MADE OR CIRCLED IN Red. WITH DATE AND NAME OF PERSON MAKING CHANGE.

Date 3-12-31 Notes by Miller + Gregory Chief Party Millers F.B. 460 PG. 63

Platted by J.C. Hoyt	W. O. No. 7016 D. S. O. No.
Date May 1931	Location CYPRESS AVE
Map No. B-643-1,2	Surveyed by W.A. Miller
Platting C'k'd by D. M. Finley	Date Mar 1931
Date Apr. 1933.	Indexed A. C. Johnson

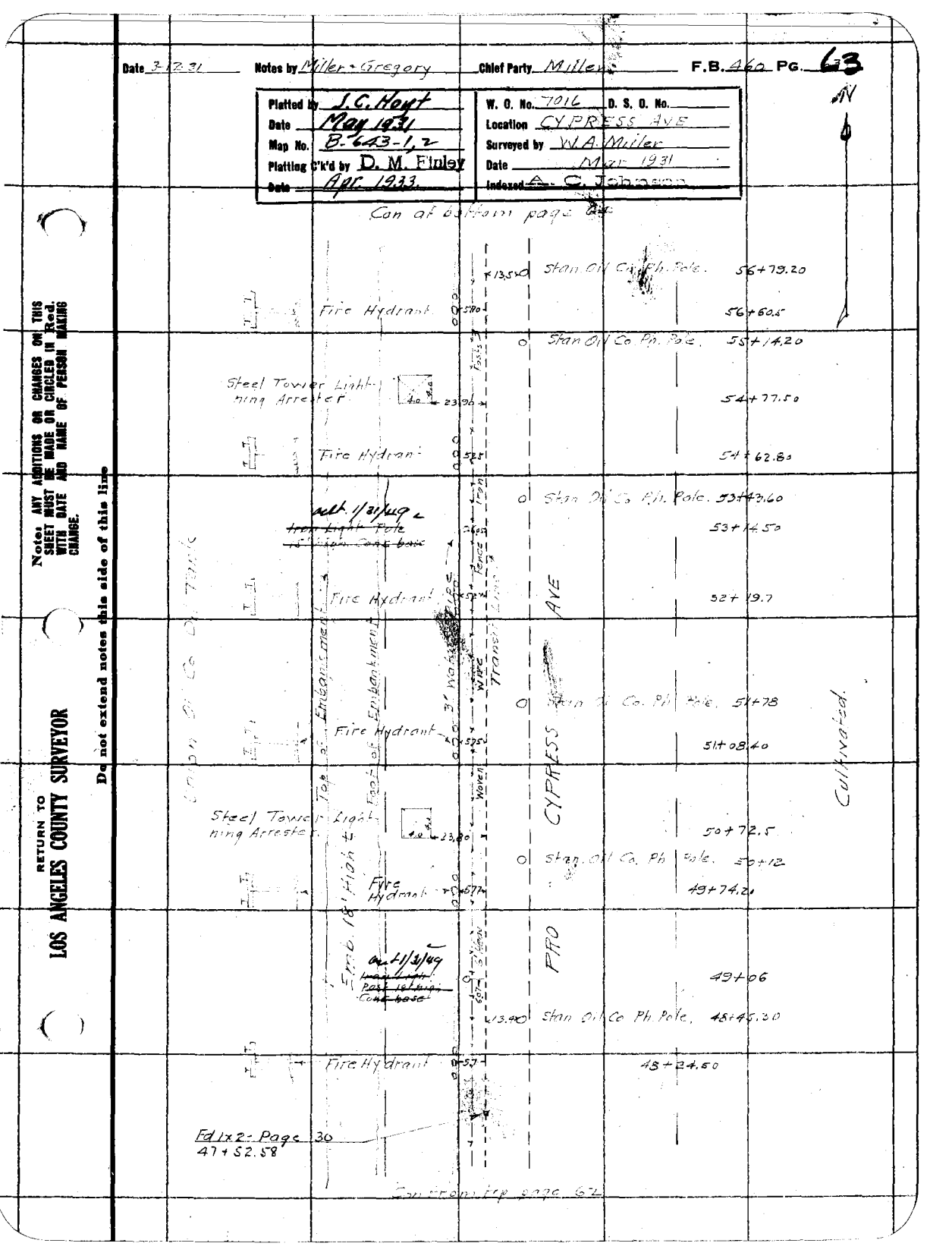

Note: ANY ADDITIONS OR CHANGES ON THIS SHEET MUST BE MADE OR CIRCLED IN Red. WITH DATE AND NAME OF PERSON MAKING CHANGE.

Do not extend notes this side of this line

RETURN TO LOS ANGELES COUNTY SURVEYOR

F.B. 460 Pg. 64 Miller Chief Party Notes by Miller & Gregory Date 3-12-31

Con at bottom page 65

Con from top page 63

RETURN TO
LOS ANGELES COUNTY SURVEYOR

Do not extend notes this side of this line

Notes: ANY ADDITIONS OR CHANGES ON THIS SHEET MUST BE MADE OR CIRCLED IN Red. WITH DATE AND NAME OF PERSON MAKING CHANGE.

Date 3-12-31 Notes by Miller & Gregory Chief Party Miller F.B. 460 PG. 66

Platted by J. C. Hoyt	W. O. No. 7016 D. S. O. No.
Date May 1931	Location CYPRESS AVE
Map No. B-643-1,2	Surveyed by W.A. Miller
Platting C'k'd by D. M. Finley	Date Mar 1931
Date Apr. 1933	Indexed A. C. Johnson



Note: ANY ADDITIONS OR CHANGES ON THIS SHEET MUST BE MADE OR CIRCLED IN Red. WITH DATE AND NAME OF PERSON MAKING CHANGE.

Do not extend notes this side of this line

RETURN TO LOS ANGELES COUNTY SURVEYOR

F.B. 460 Pg. 66 Miller Chief Party Notes by Miller & Gregory Date 3-12-31

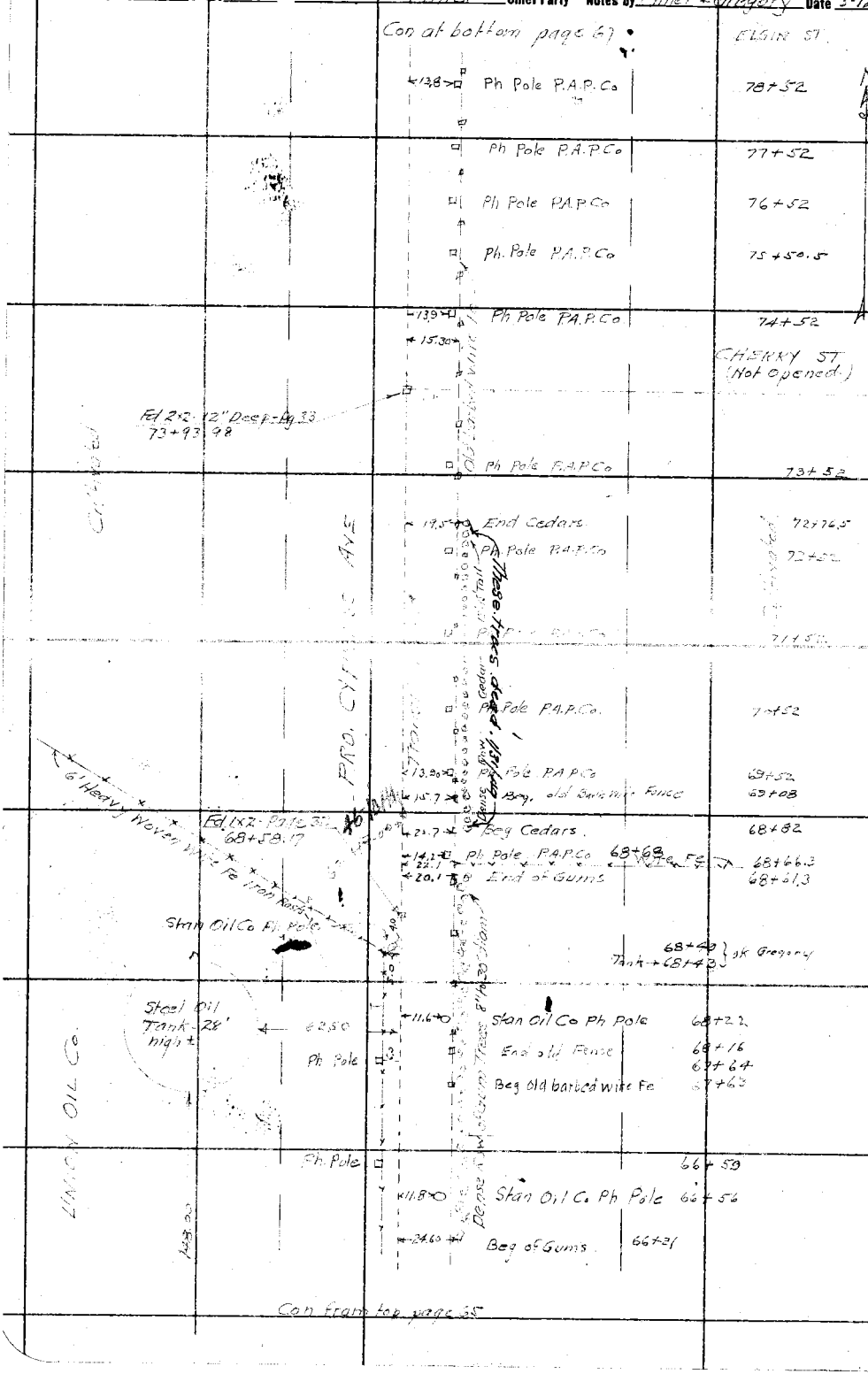

RETURN TO
LOS ANGELES COUNTY SURVEYOR

Do not extend notes this side of this line

Note: ANY ADDITIONS OR CHANGES ON THIS SHEET MUST BE MADE OR CIRCLED IN Red. WITH DATE AND NAME OF PERSON MAKING CHANGE.

Date 3-13-31 Notes by Millard Gregory Chief Party Miller F.B. 460 PG. 67

Platted by J.C. Hoyt	W. O. No. 7016 D. S. O. No.
Date May 1931	Location CYPRESS Ave
Map No. B-643-1,2	Surveyed by W.A. Miller
Platting C'k'd by D. M. Finley	Date Mar 1931
Date Apr 1933	Indexed A. C. Johnson

Note: ANY ADDITIONS OR CHANGES ON THIS SHEET MUST BE MADE OR CIRCLED IN Red. WITH DATE AND NAME OF PERSON MAKING CHANGE.

Do not extend notes this side of this line

RETURN TO LOS ANGELES COUNTY SURVEYOR

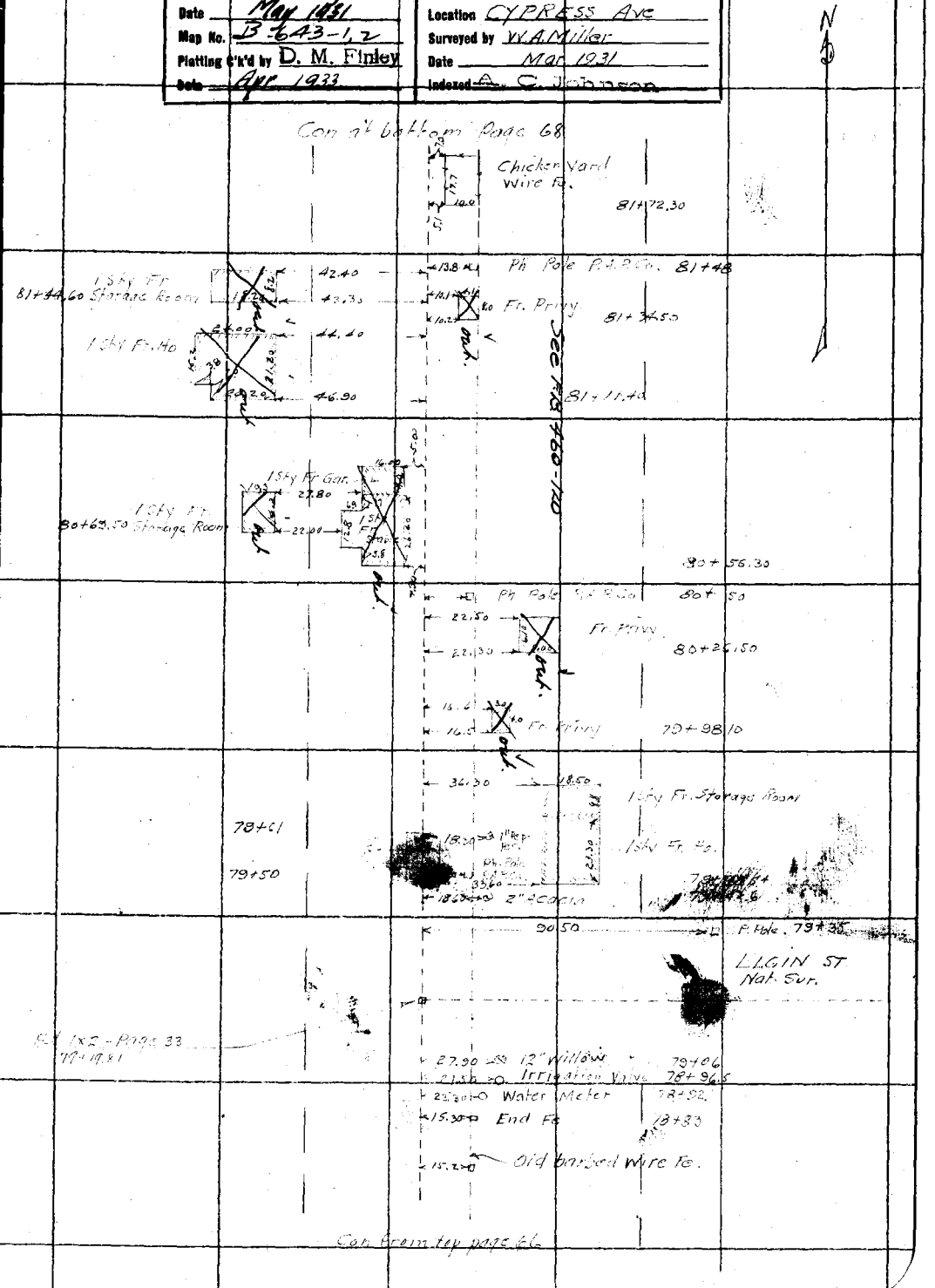

F.B. 460 Pg. 68 Miller Chief Party Notes by Miller & Gregory Date 3-13-31

Con at bottom page 69

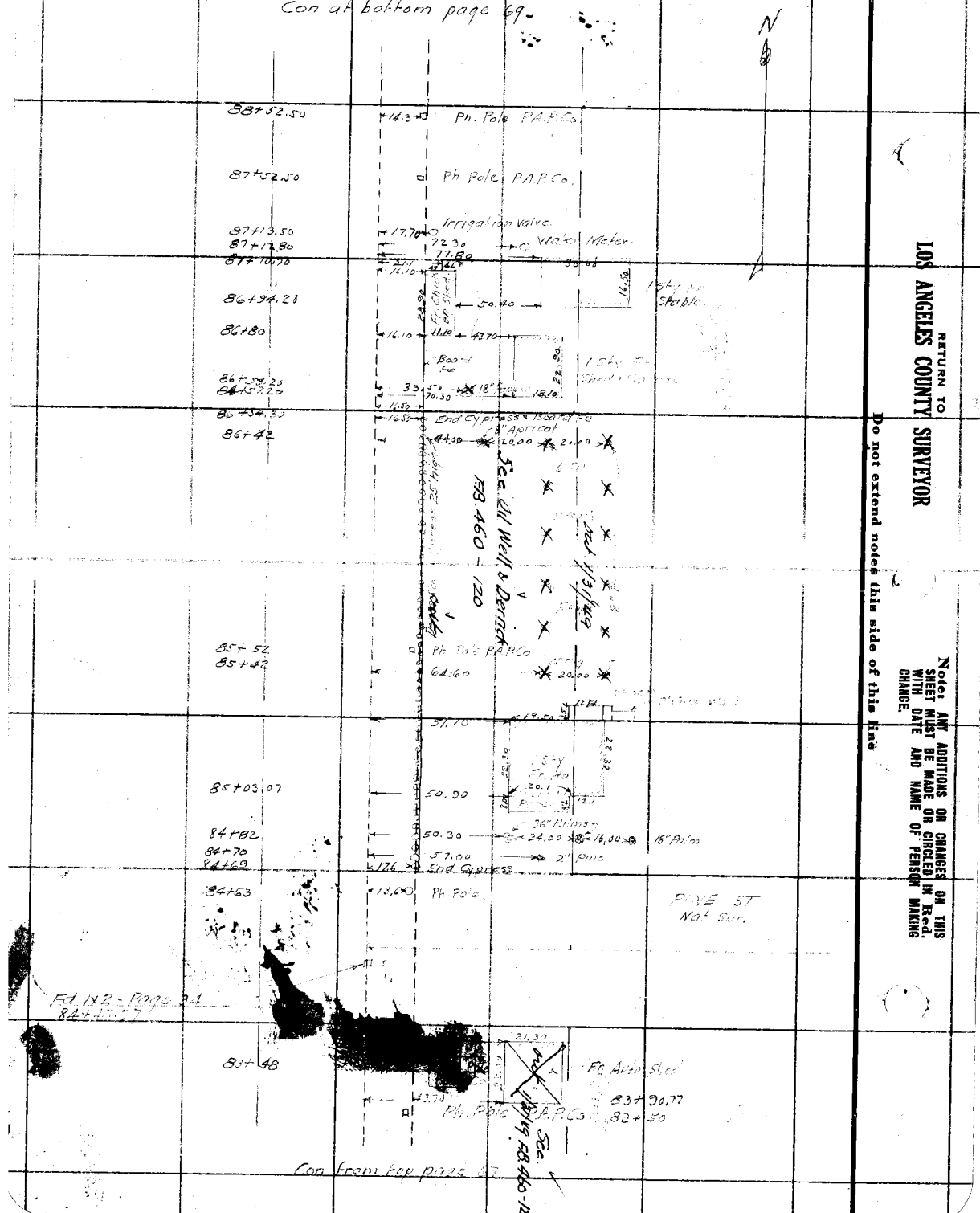

Con from top page 69

RETURN TO
LOS ANGELES COUNTY SURVEYOR

Do not extend notes this side of this line

Note: ANY ADDITIONS OR CHANGES ON THIS SHEET MUST BE MADE OR CIRCLED IN Red. WITH DATE AND NAME OF PERSON MAKING CHANGE.

Date 3-13-31 Notes by Miller & Gregory Chief Party Miller F.B. 460 PG. 69

Platted by J.C. Hoyt	W. O. No. 7016 D. S. O. No.
Date May 1931	Location CYPRESS AVE
Map No. B-643-1,2	Surveyed by W.A. Miller
Platting C'k'd by D. M. Finley	Date Mar 1931
Date Apr. 1933	Indexed A. C. Johnson

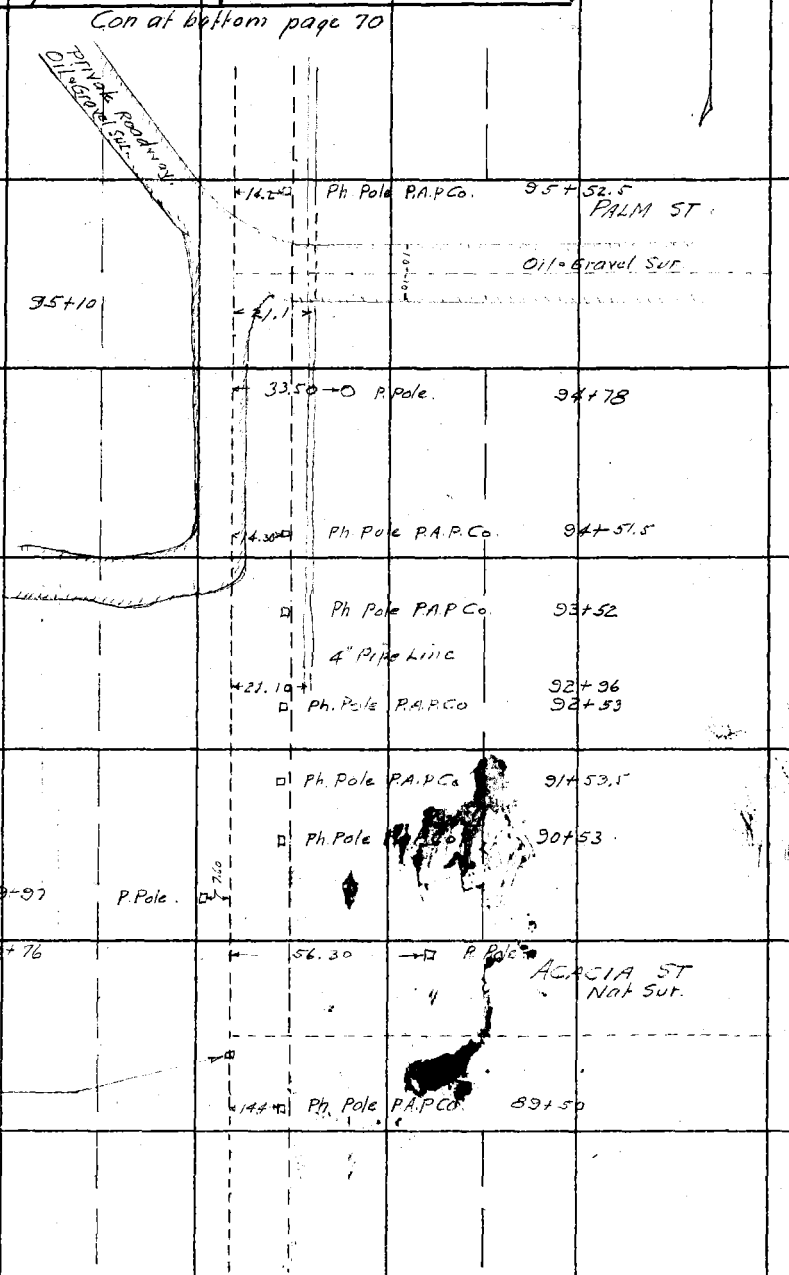

Note: ANY ADDITIONS OR CHANGES ON THIS SHEET MUST BE MADE OR CIRCLED IN Red. WITH DATE AND NAME OF PERSON MAKING CHANGE.

Do not extend notes this side of this line

RETURN TO LOS ANGELES COUNTY SURVEYOR

F.B. 460 Pg. 70 — Miller — Chief Party — Notes by Miller + Gregory — Date 3-13-31

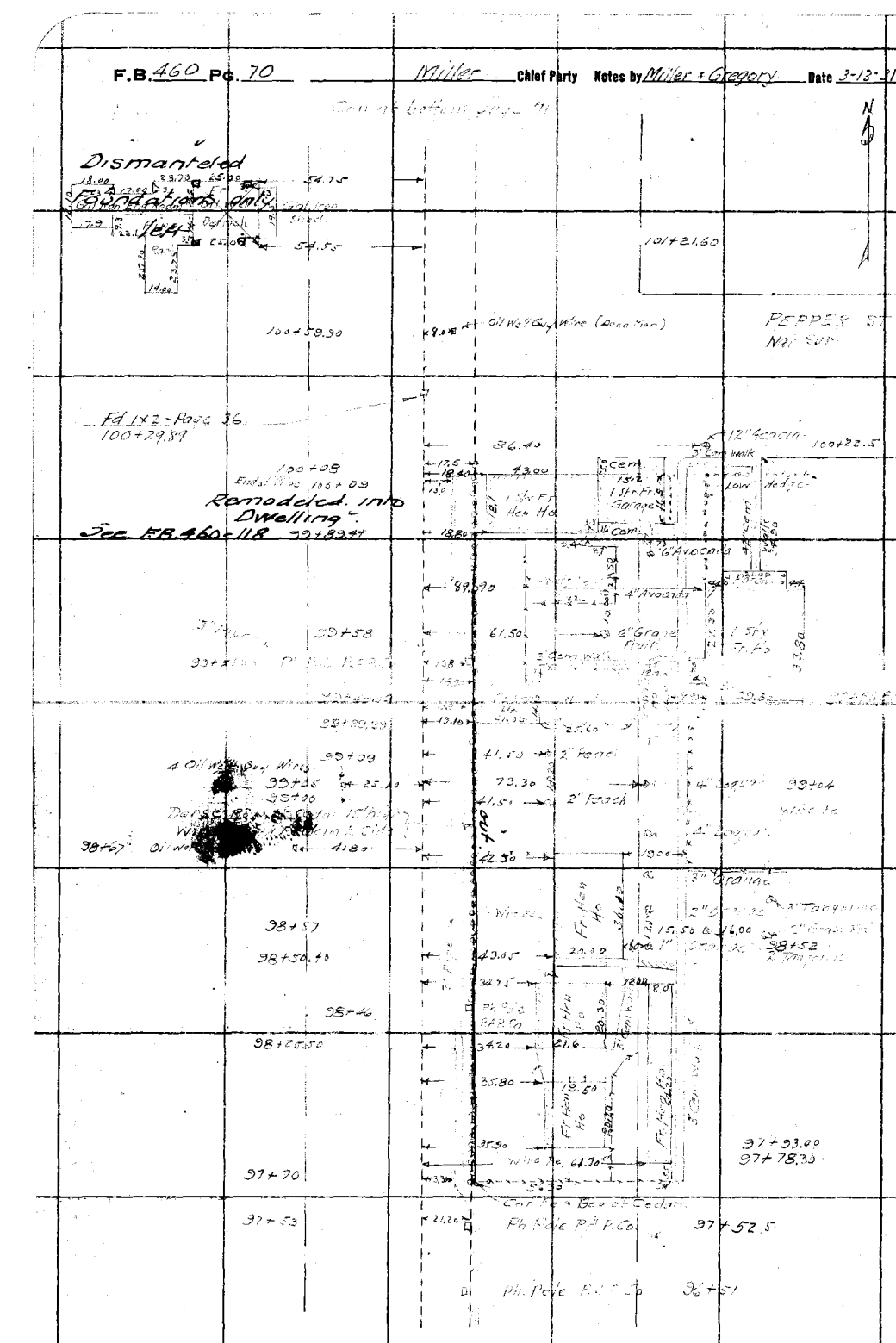

RETURN TO
LOS ANGELES COUNTY SURVEYOR
Do not extend notes this side of this line

Notes ANY ADDITIONS OR CHANGES ON THIS SHEET MUST BE MADE OR CIRCLED IN Red. WITH DATE AND NAME OF PERSON MAKING CHANGE.

Date 3-16-31 Notes by Miller-Gregory Chief Party Miller F.B. 460 Pg. 71

Platted by J.C. Hoyt	W. O. No. 7016 D. S. O. No.
Date May 1931	Location CYPRESS AVE
Map No. B-643-1,2	Surveyed by W.A. Miller
Platting C'k'd by D. M. Finley	Date Mar 1931
Date Apr. 1933	Indexed A. C. Johnson

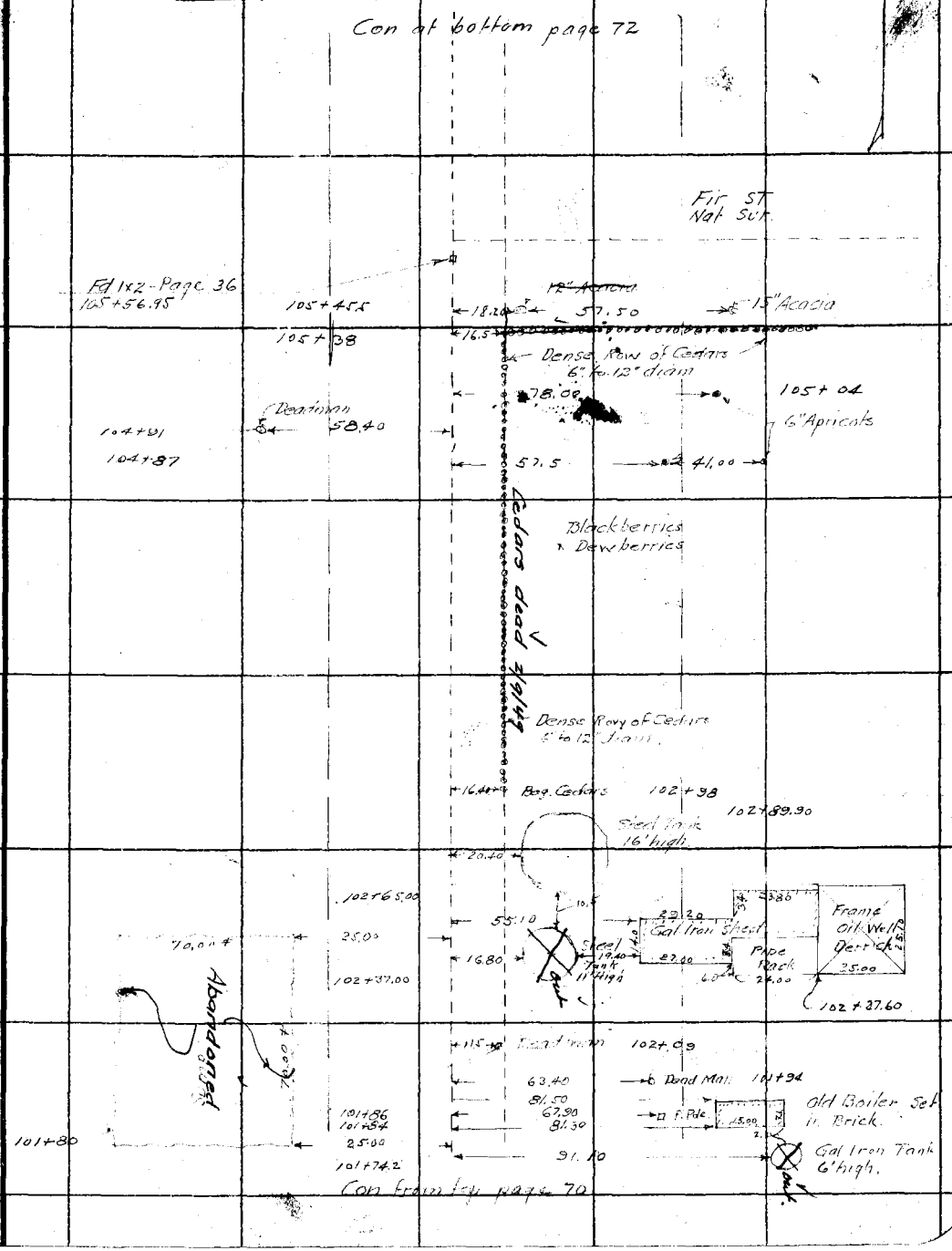

Note: ANY ADDITIONS OR CHANGES ON THIS SHEET MUST BE MADE OR CIRCLED IN Red. WITH DATE AND NAME OF PERSON MAKING CHANGE.

Do not extend notes this side of this line

RETURN TO
LOS ANGELES COUNTY SURVEYOR

F.B. 460 Pg. 72 Miller Chief Party Notes by Miller + Gregory Date 3-16-31

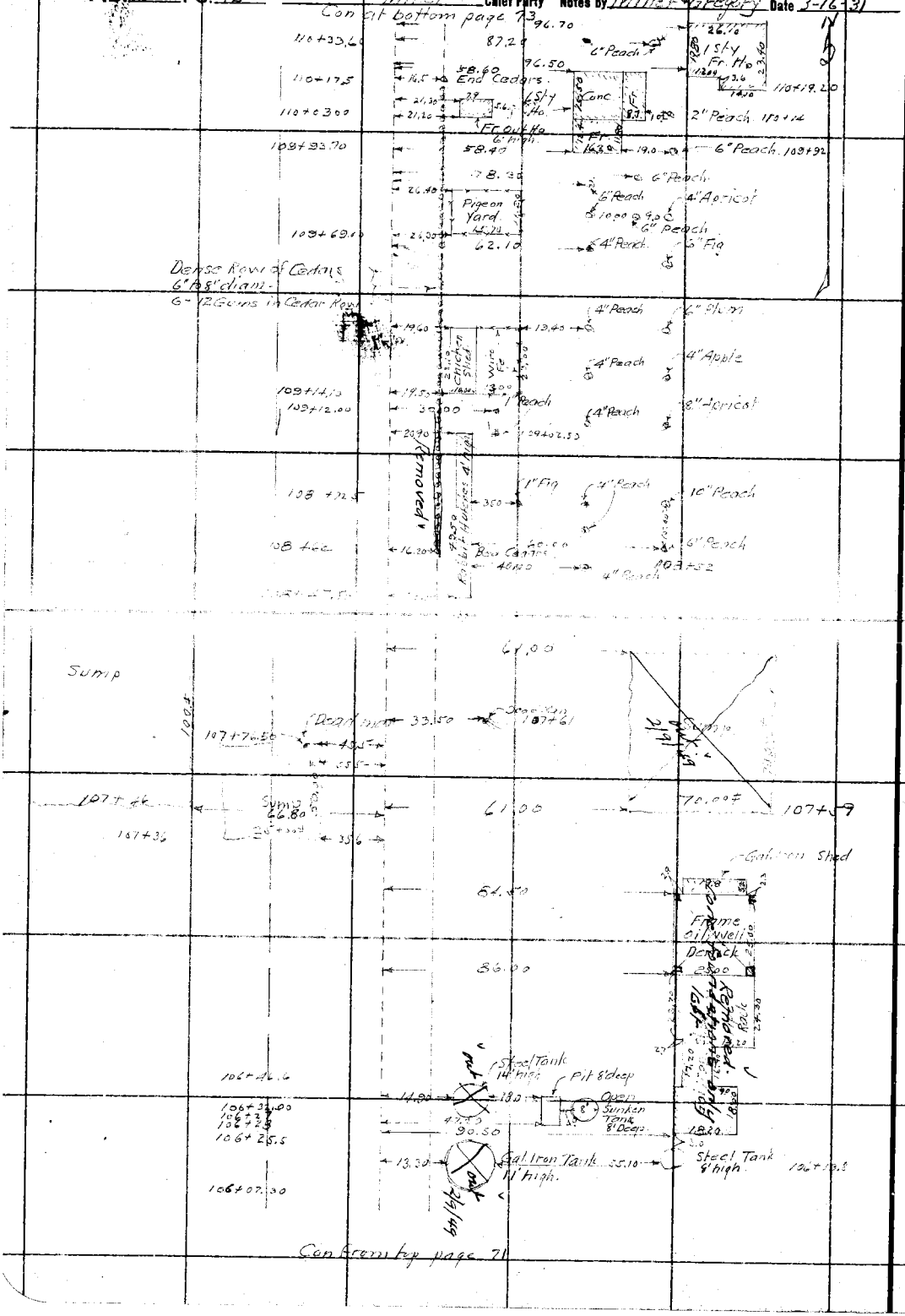

RETURN TO
LOS ANGELES COUNTY SURVEYOR

Do not extend notes this side of this line

Note: ANY ADDITIONS OR CHANGES ON THIS SHEET MUST BE MADE OR CIRCLED IN Red. WITH DATE AND NAME OF PERSON MAKING CHANGE.

Date 3-17-31 Notes by Miller Chief Party Miller & Gregory F.B. 460 PG. 13

Plotted by J.C. Hoyt	W. O. No. 7016 D. S. O. No.
Date May 1931	Location CYPRESS AVE
Map No. B-643-1, 2	Surveyed by W.A. Miller
Plotting C'k'd by D. M. Finley	Date Mar 1931
Date Apr 1933	Indexed A. C. Johnson

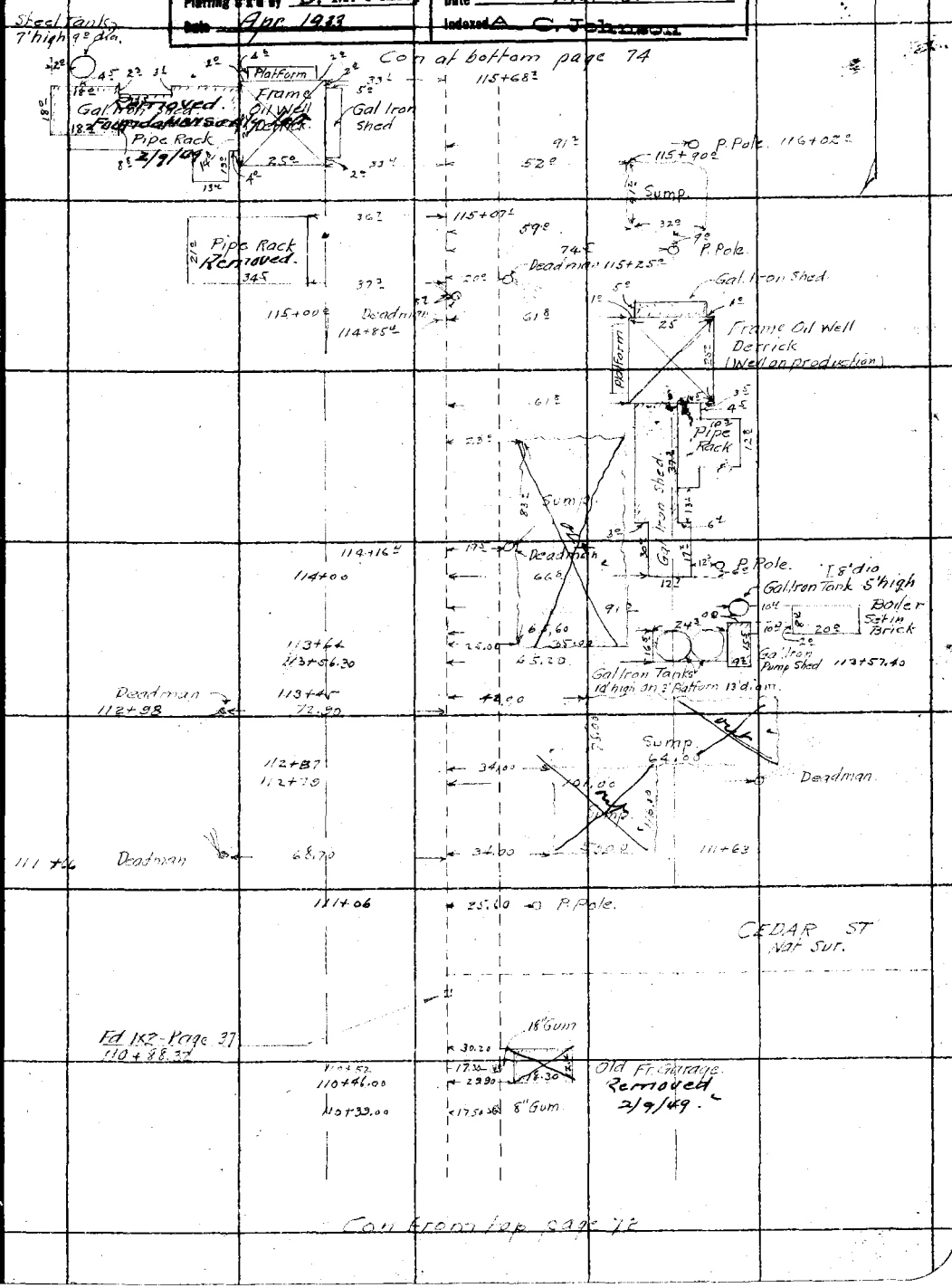

Note: ANY ADDITIONS OR CHANGES ON THIS SHEET MUST BE MADE OR CIRCLED IN Red. WITH DATE AND NAME OF PERSON MAKING CHANGE.

Do not extend notes this side of this line

RETURN TO LOS ANGELES COUNTY SURVEYOR

F.B. 460 Pg. 74 Miller Chief Party Notes by Miller-Gregory Date 3-17-31

RETURN TO
LOS ANGELES COUNTY SURVEYOR

Do not extend notes this side of this line

Note: ANY ADDITIONS OR CHANGES ON THIS SHEET MUST BE MADE OR CIRCLED IN Red. WITH DATE AND NAME OF PERSON MAKING CHANGE.

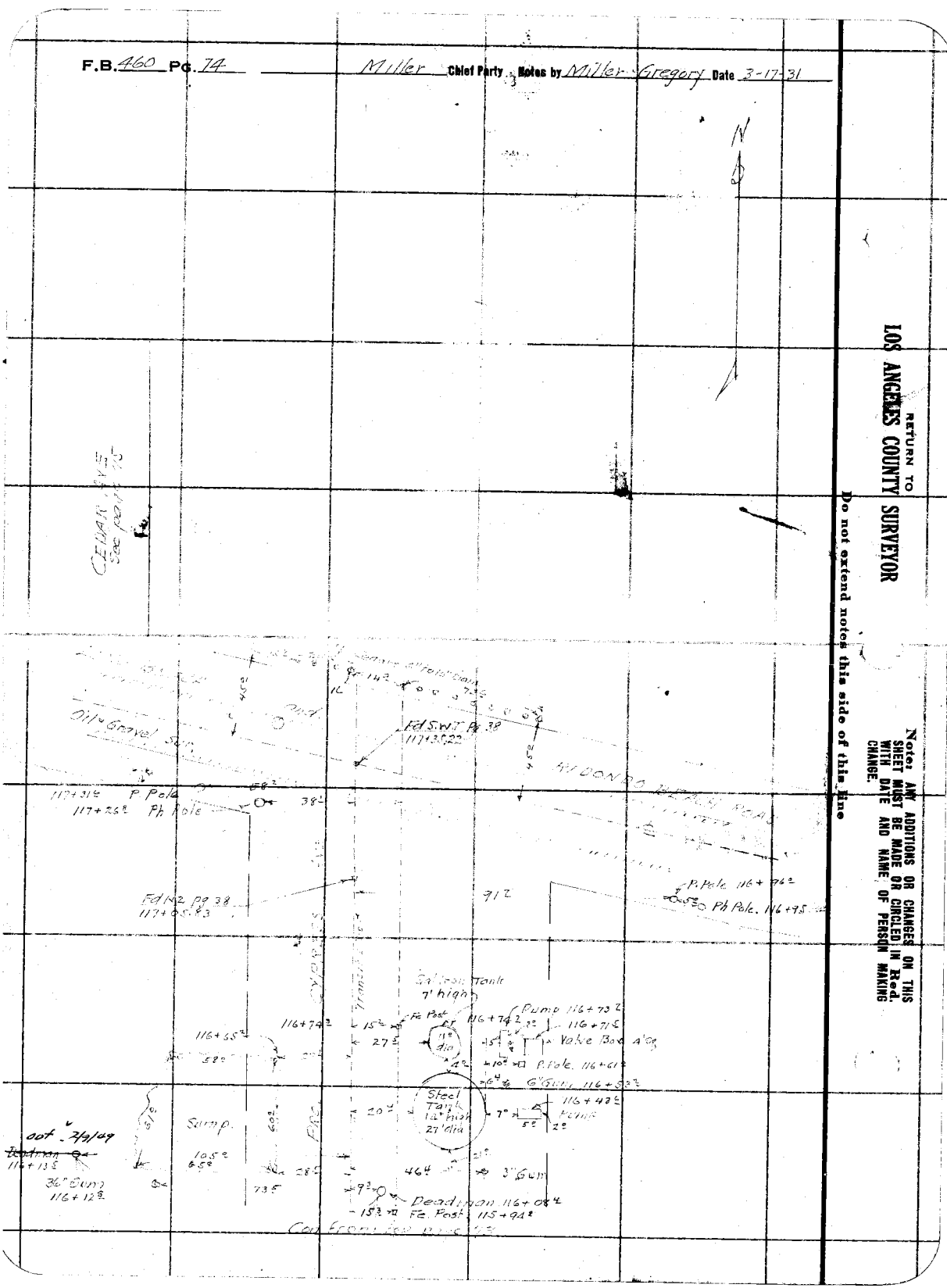

Date 3-17-31 Notes by Miller & Gregory Chief Party Miller F.B. 460 Pg. 76

Platted by J.C. Hoyt	W. O. No. 7016 D. S. O. No.
Date May 1931	Location CYPRESS AVE
Map No. B-643-1,2	Surveyed by W.A. Miller
Platting C'k'd by J. M. Finley	Date Mar 1931
Date Apr. 1933	Indexed A. C. Johnson

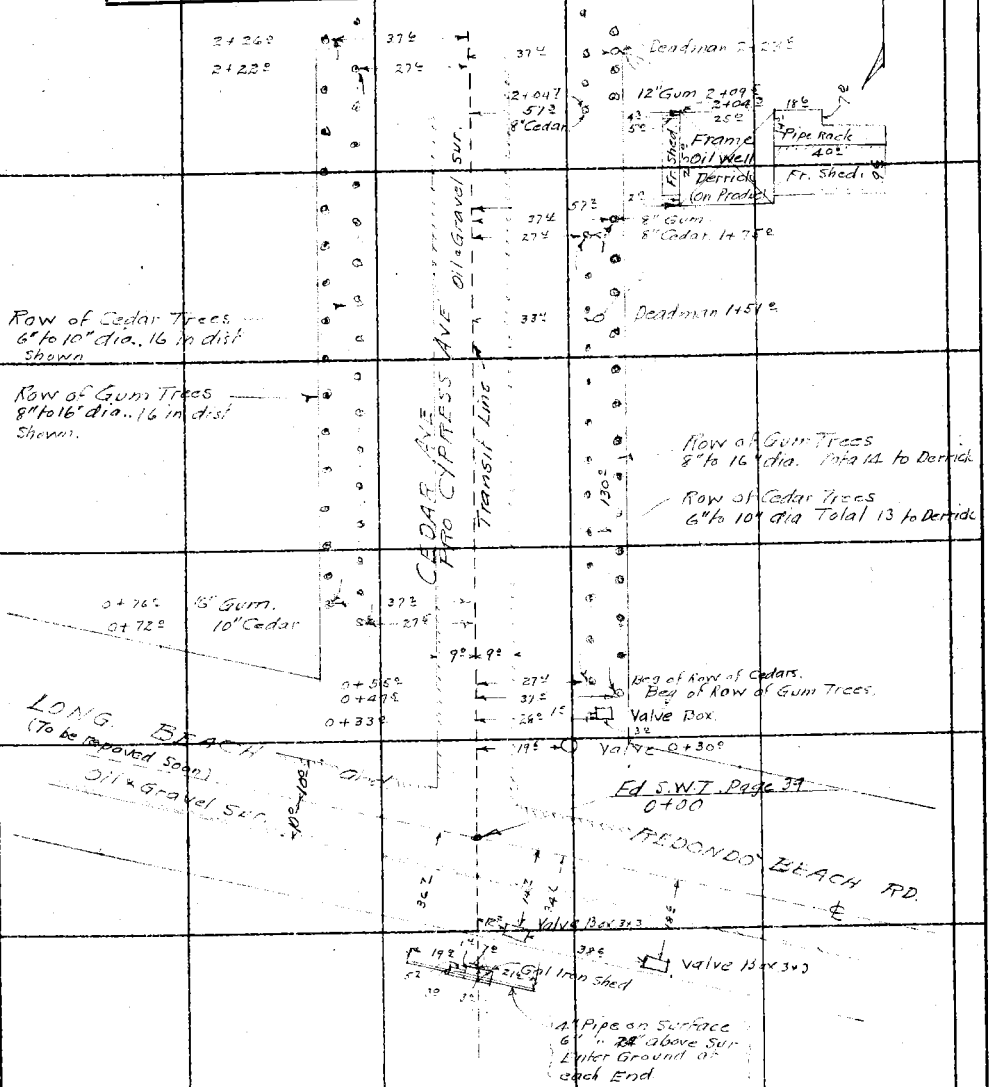

Con from page 74

Note: ANY ADDITIONS OR CHANGES ON THIS SHEET MUST BE MADE OR CIRCLED IN Red. WITH DATE AND NAME OF PERSON MAKING CHANGE.

Do not extend notes this side of this line

RETURN TO
LOS ANGELES COUNTY SURVEYOR

RETURN TO

LOS ANGELES COUNTY SURVEYOR

Note: ANY ADDITIONS OR CHANGES ON THIS SHEET MUST BE MADE OR CIRCLED IN Red. WITH DATE AND NAME OF PERSON MAKING CHANGE.

Do not extend notes this side of this line

F.B.____ Pg.____ Chief Party____ Notes by____ Date____

Date 5-25-31 Notes by Miller Chief Party Miller F.B. 460 Pg. 99

Platted by K. V. M.	W. O. No. 7016 D. S. O. No.
Date 12-23-31	Location CYPRESS AVE
Map No. B-643-1, 2	Surveyed by W.A. Miller
Platting C'k'd by D. M. Finley	Date May 1931
Date Apr. 1933.	Indexed A. C. Johnson 8-18-31

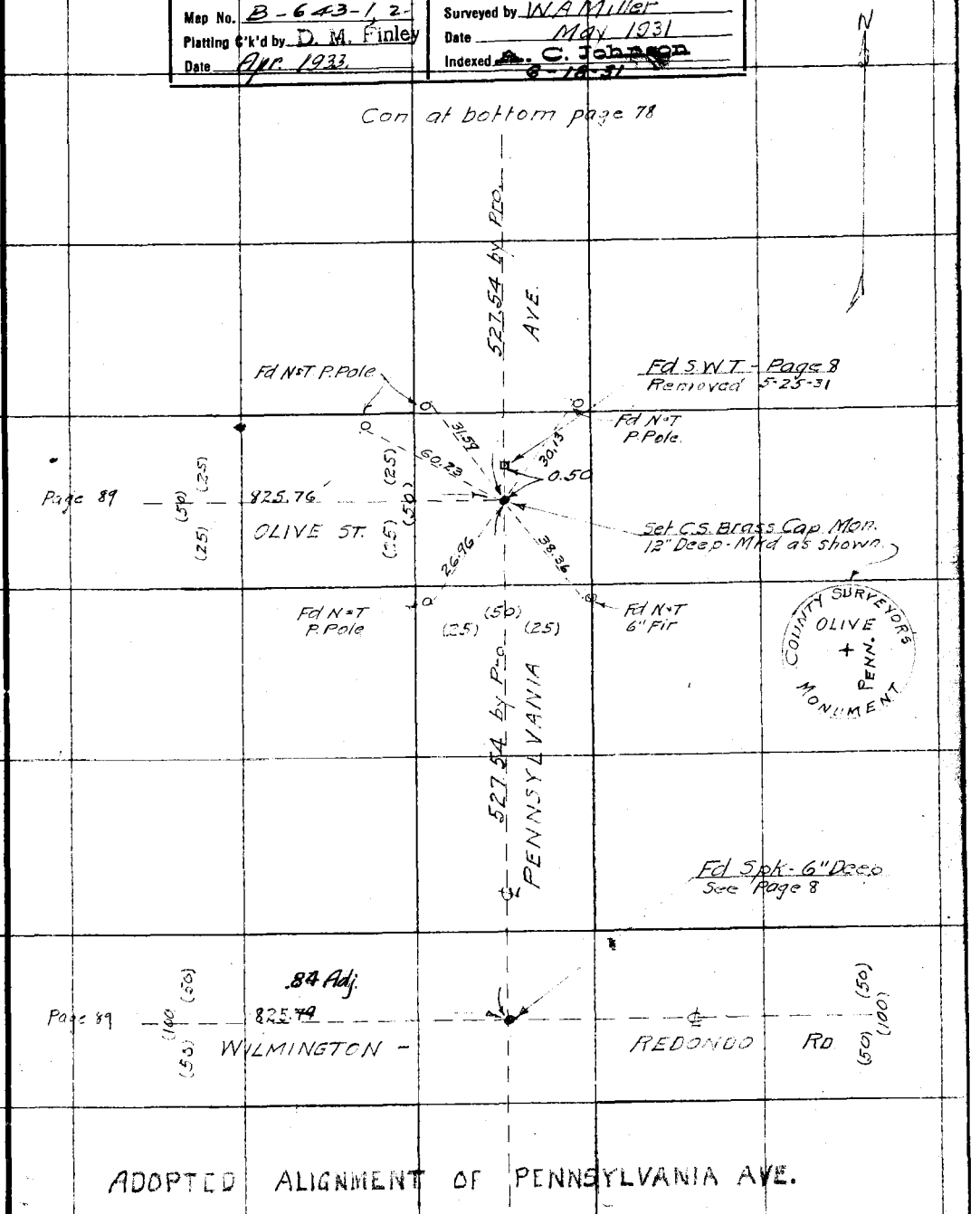

Notes: ANY ADDITIONS OR CHANGES ON THIS SHEET MUST BE MADE OR CIRCLED IN Red. WITH DATE AND NAME OF PERSON MAKING CHANGE.

Do not extend notes this side of this line

RETURN TO
LOS ANGELES COUNTY SURVEYOR

F.B. 460 Pg. 78 Miller Chief Party Notes by Miller Date 5-26-31

Con at bottom page 79

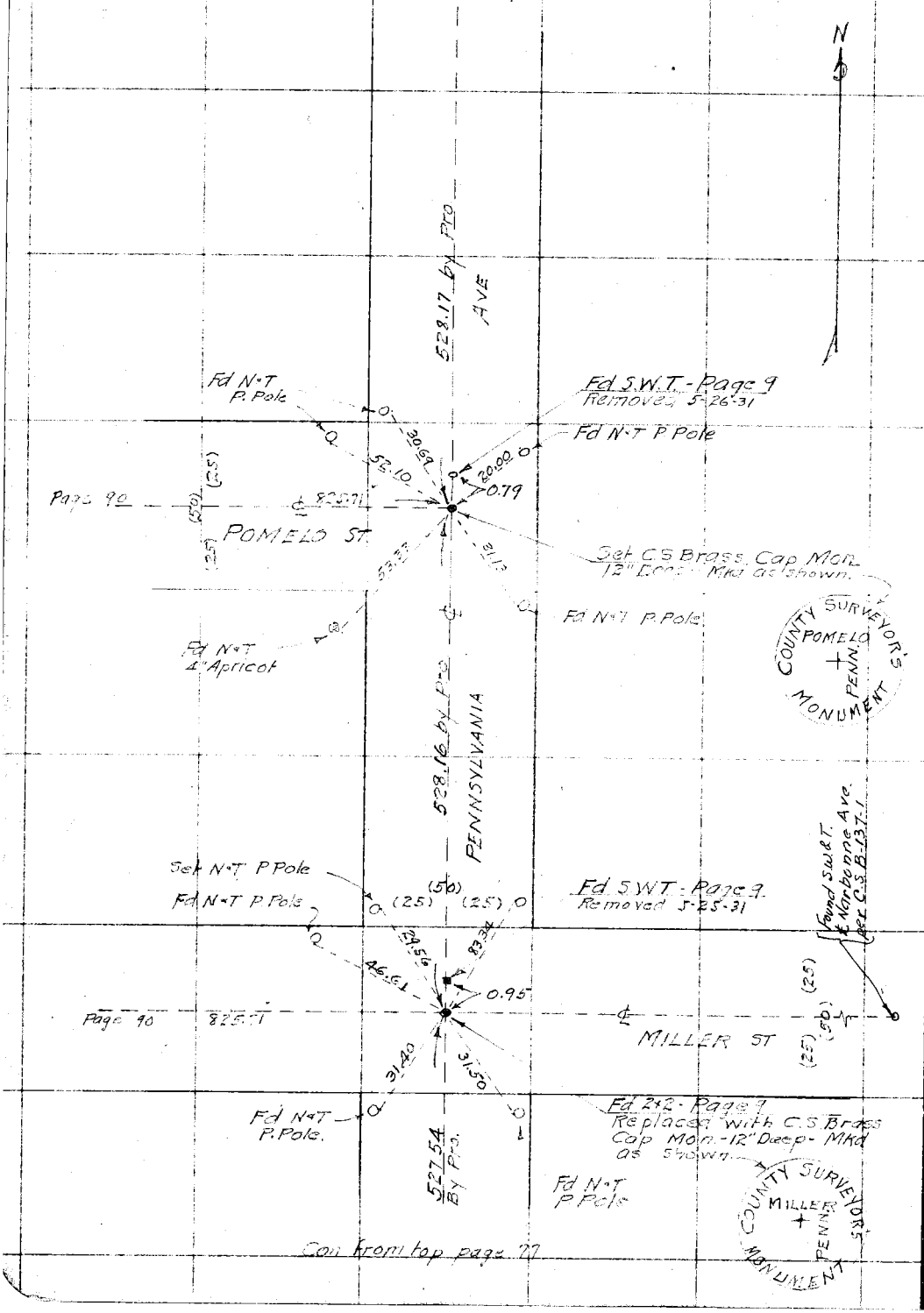

Con from top page 77

RETURN TO
LOS ANGELES COUNTY SURVEYOR

Do not extend notes this side of this line

Note: ANY ADDITIONS OR CHANGES ON THIS SHEET MUST BE MADE OR CIRCLED IN Red. WITH DATE AND NAME OF PERSON MAKING CHANGE.

Date 5-26-31 Notes by Miller Chief Party Miller F.B. 460 Pg. 79

Platted by K. V. M.	W. O. No. 7016 D. S. O. No.
Date 12-23-31	Location CYPRESS AVE
Map No. B-643-1,2	Surveyed by W. A. Miller
Platting C'k'd by D. M. Finley	Date May 1931
Date Apr. 1933	Indexed A. C. Johnson

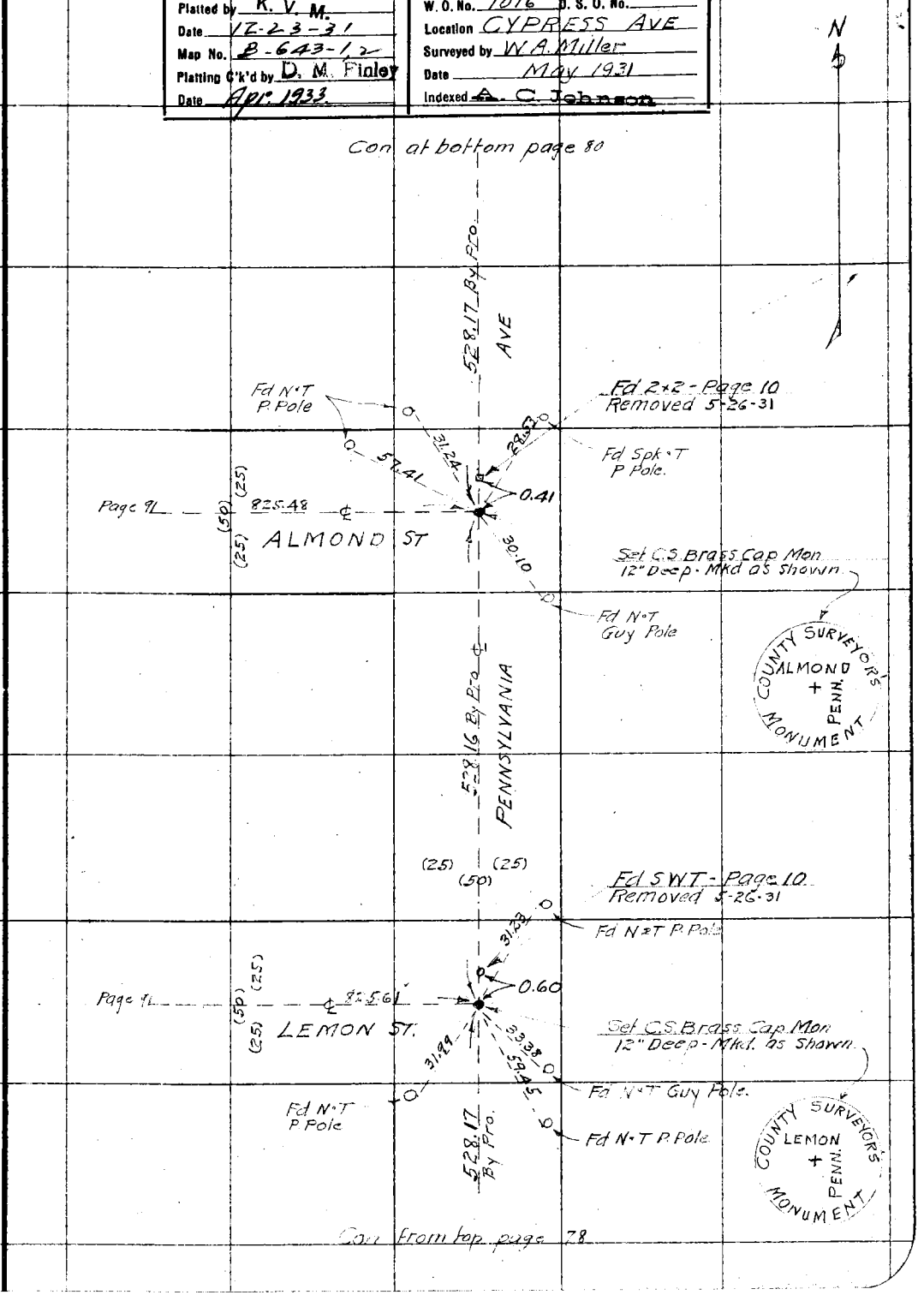

Note: ANY ADDITIONS OR CHANGES ON THIS SHEET MUST BE MADE OR CIRCLED IN Red. WITH DATE AND NAME OF PERSON MAKING CHANGE.

Do not extend notes this side of this line

RETURN TO
LOS ANGELES COUNTY SURVEYOR

F.B. 460 Pg. 80 Miller Chief Party Notes by Miller Date 3-24-31

Con at bottom page 81

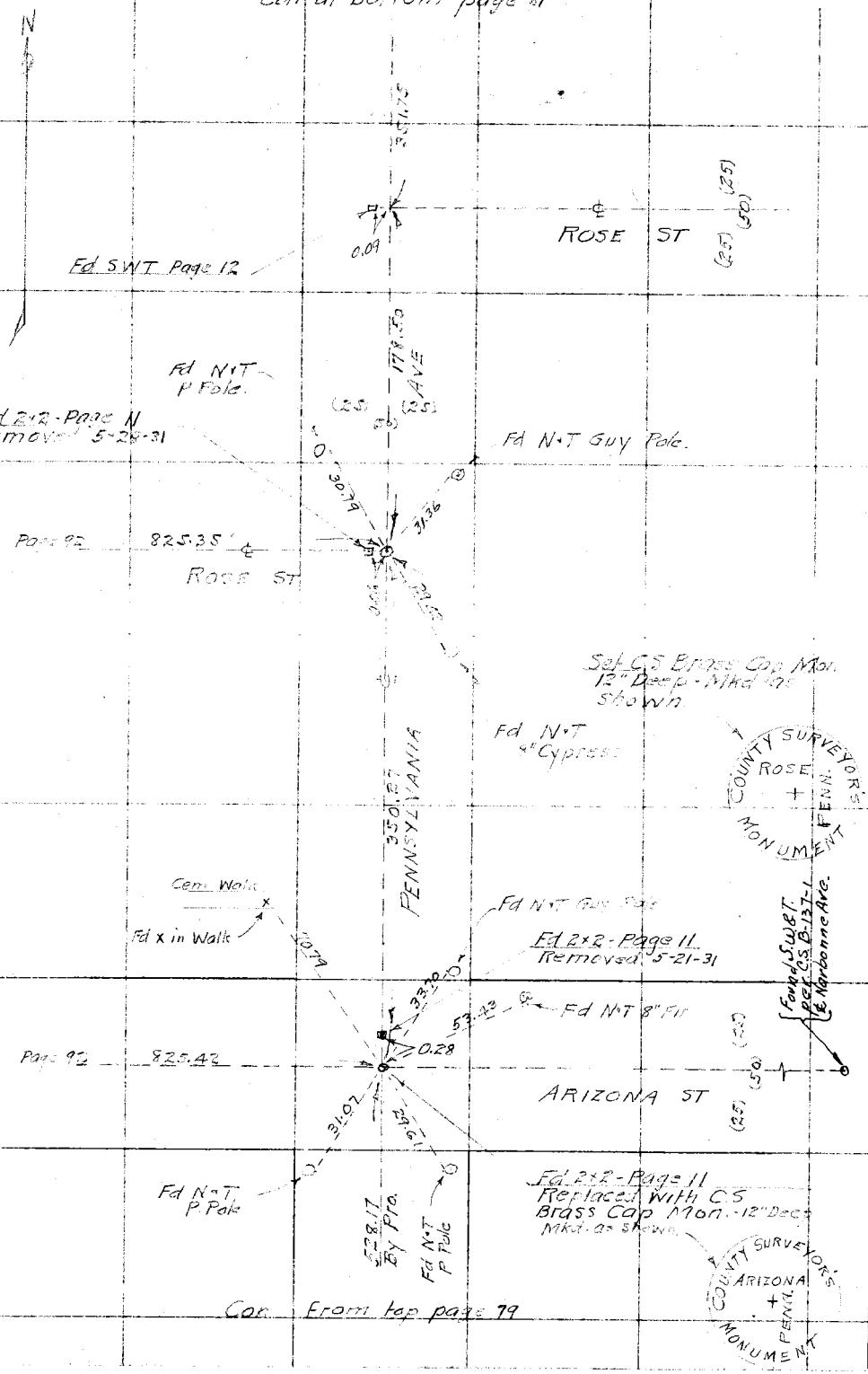

Con From top page 79

RETURN TO LOS ANGELES COUNTY SURVEYOR

Do not extend notes this side of this line

Notes: ANY ADDITIONS OR CHANGES ON THIS SHEET MUST BE MADE OR CIRCLED IN Red. WITH DATE AND NAME OF PERSON MAKING CHANGE.

Date 5-27-31 Notes by Miller Chief Party Miller F.B. 460 Pg. 81

Platted by K. V. M.	W. O. No. 7016 D. S. O. No.
Date 12-23-31	Location CYPRESS AVE
Map No. B-643-1, 2	Surveyed by W.A Miller
Platting C'k'd by D. M. Finley	Date May 1931
Date Apr. 1933.	Indexed A. C. Johnson

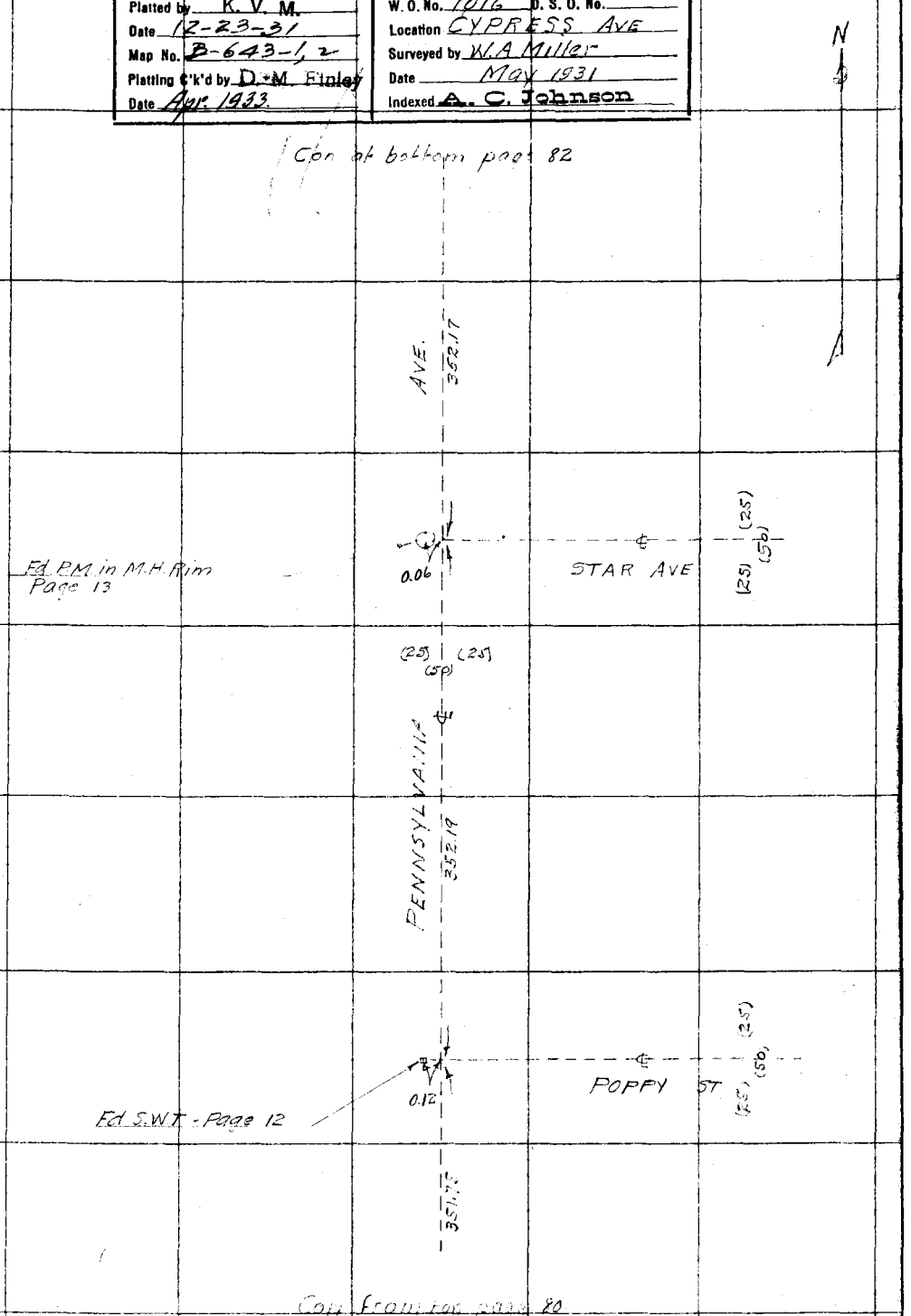

Note: ANY ADDITIONS OR CHANGES ON THIS SHEET MUST BE MADE OR CIRCLED IN Red. WITH DATE AND NAME OF PERSON MAKING CHANGE.

Do not extend notes this side of this line

RETURN TO
LOS ANGELES COUNTY SURVEYOR

F.B. 460 Pg. 82 Miller Chief Party Notes by Miller Date 5-27-31

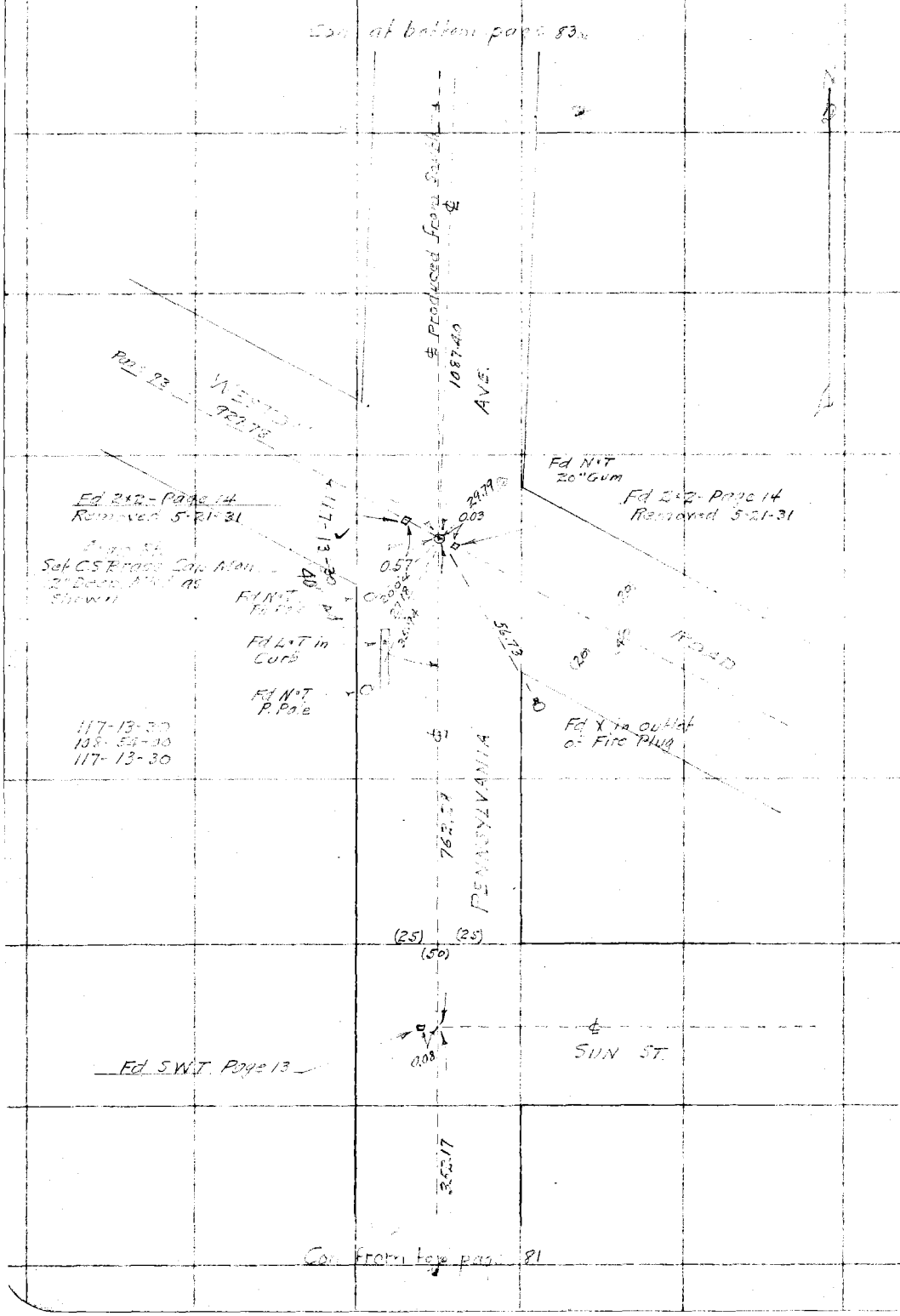

RETURN TO
LOS ANGELES COUNTY SURVEYOR

Do not extend notes this side of this line.

Note: ANY ADDITIONS OR CHANGES ON THIS SHEET MUST BE MADE OR CIRCLED IN Red. WITH DATE AND NAME OF PERSON MAKING CHANGE.

Date 5-27-31 Notes by _____ Chief Party _____ F.B. 460 Pg. 83

Platted by K. V. M.	W. O. No. 7016 D. S. O. No.
Date 12-23-31	Location CYPRESS AVE
Map No. B-643-1, 2	Surveyed by W A Miller
Platting C'k'd by D. N. Finley	Date May 1931
Date Apr. 1933	Indexed A. C. Johnson

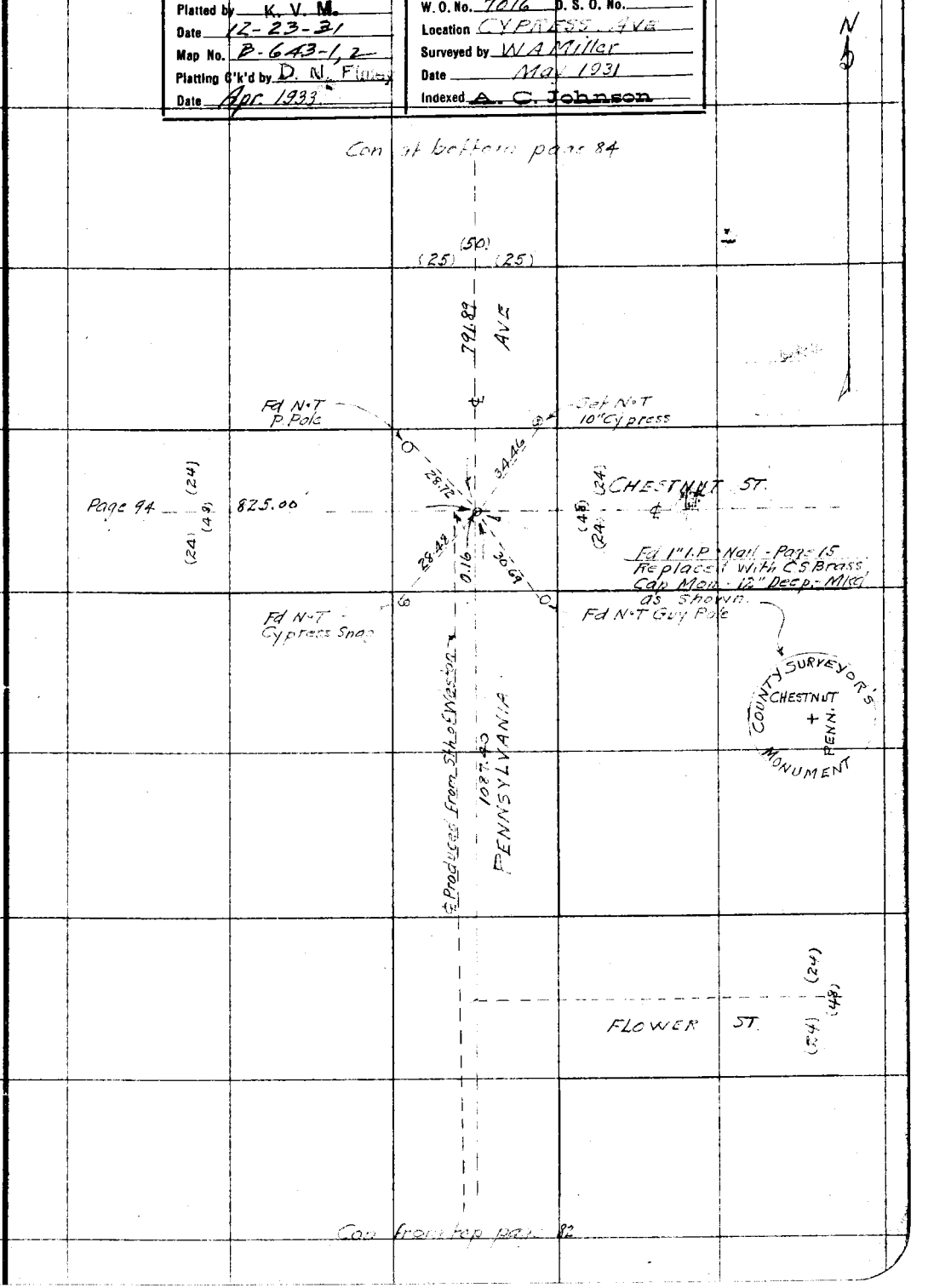

Note: ANY ADDITIONS OR CHANGES ON THIS SHEET MUST BE MADE OR CIRCLED IN Red. WITH DATE AND NAME OF PERSON MAKING CHANGE.

Do not extend notes this side of this line

RETURN TO
LOS ANGELES COUNTY SURVEYOR

F.B. 460 Pg. 84 Miller Chief Party Notes by Miller 5-27-31

Con at bottom page 84

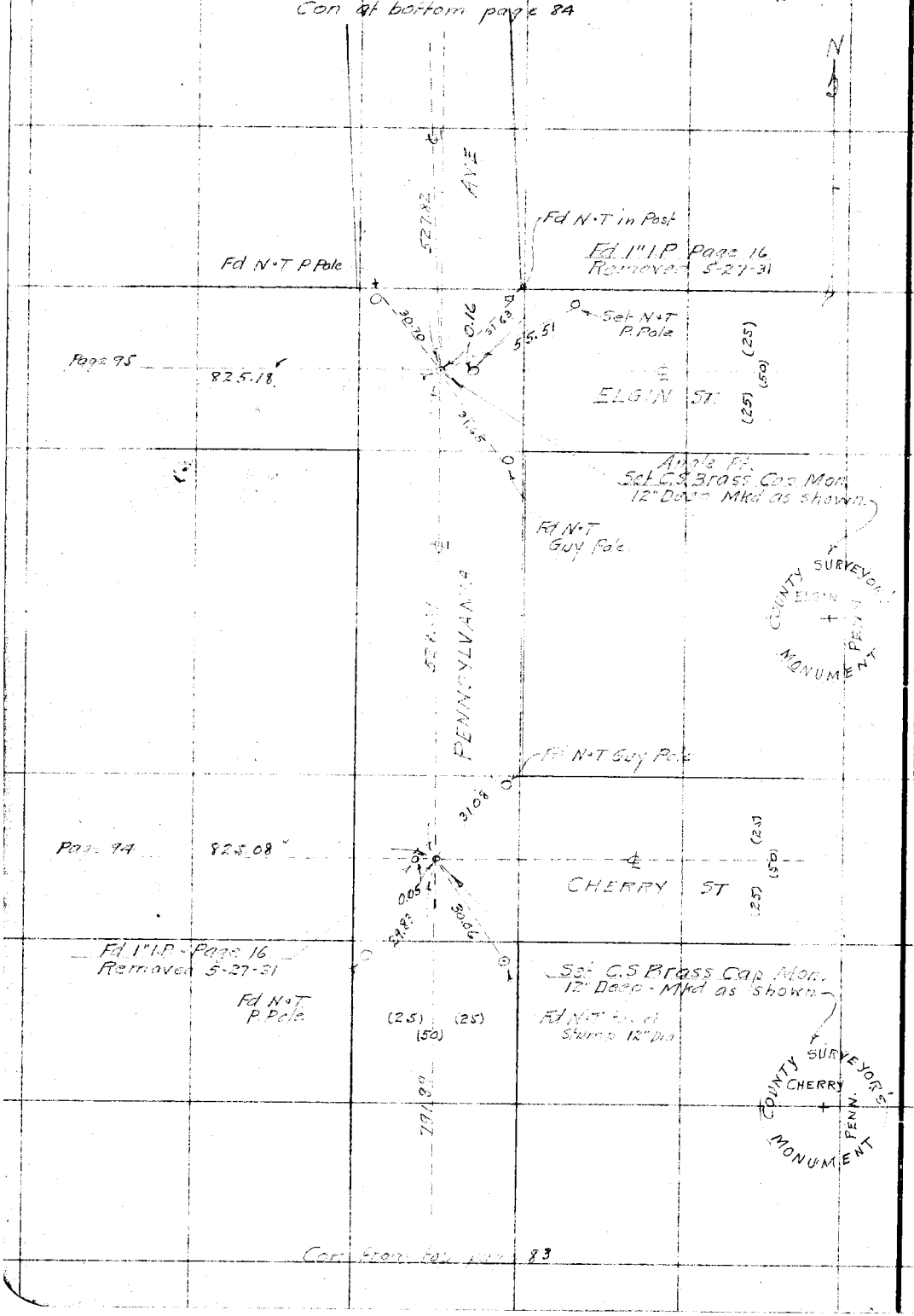

Corr from Fol. [illegible] 83

RETURN TO
LOS ANGELES COUNTY SURVEYOR

Do not extend notes this side of this line

Note: ANY ADDITIONS OR CHANGES ON THIS SHEET MUST BE MADE OR CIRCLED IN Red. WITH DATE AND NAME OF PERSON MAKING CHANGE.

Date 6-4-31 Notes by Miller Chief Party Miller F. B. 460 Pg. 85

Plotted by K. V. M.	W. O. No. 7016 S. S. O. No.
Date 12-23-31	Location CYPRESS AVE
Map No. B. 643-1, 2	Surveyed by W. A. Miller
Plotting C'k'd by D. M. Finley	Date June 1931
Date Apr. 1933	Indexed A. C. Johnson

Con at bottom page 86

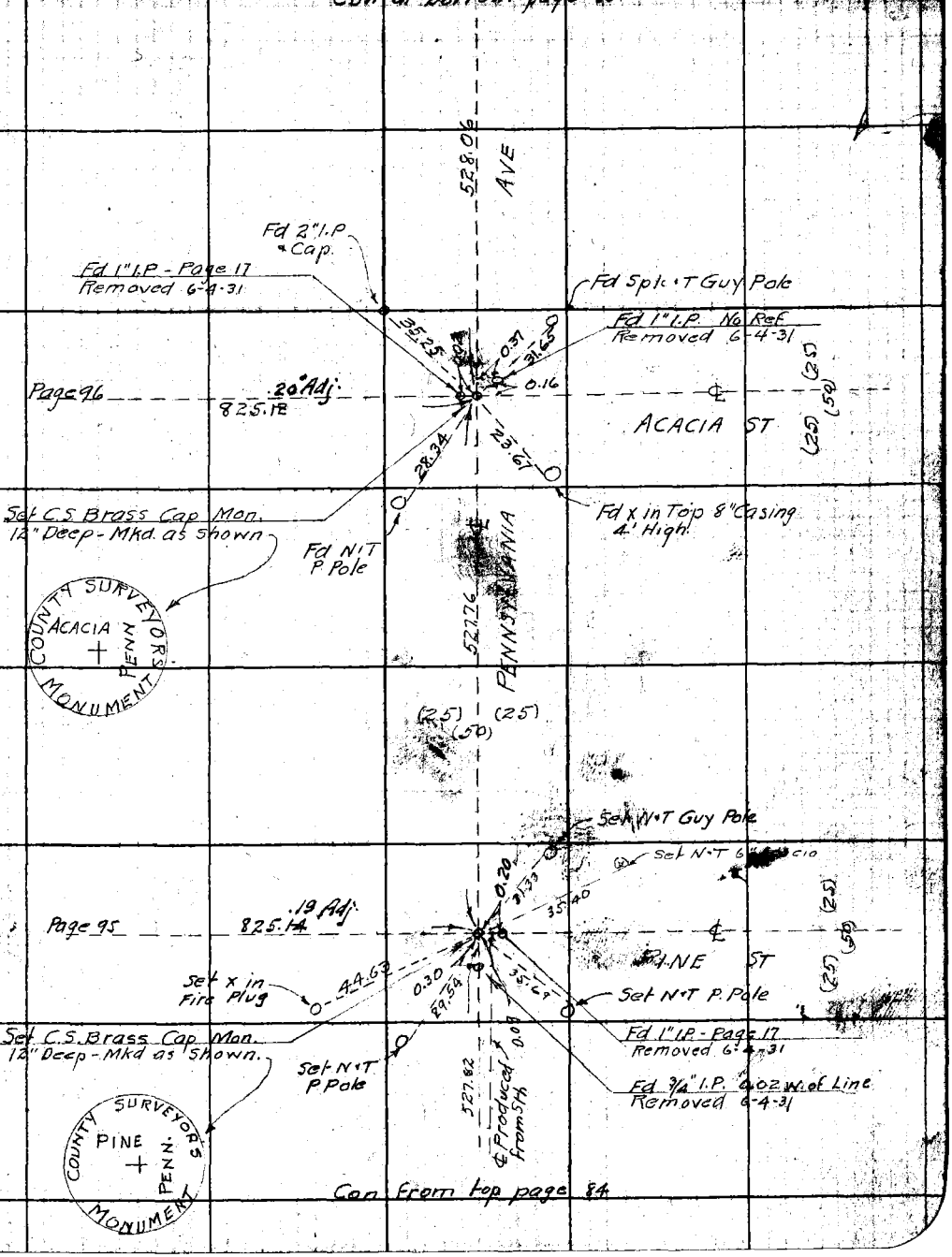

Con from top page 84

Notes: ANY ADDITIONS OR CHANGES ON THIS SHEET MUST BE MADE OR CIRCLED IN Red. WITH DATE AND NAME OF PERSON MAKING CHANGE.

RETURN TO LOS ANGELES COUNTY SURVEYOR

Do not extend notes this side of this line

5.15

F.B. 460 PG. 86 Miller Chief Party Notes by Miller Date 6-4-31

Con at bottom page 87

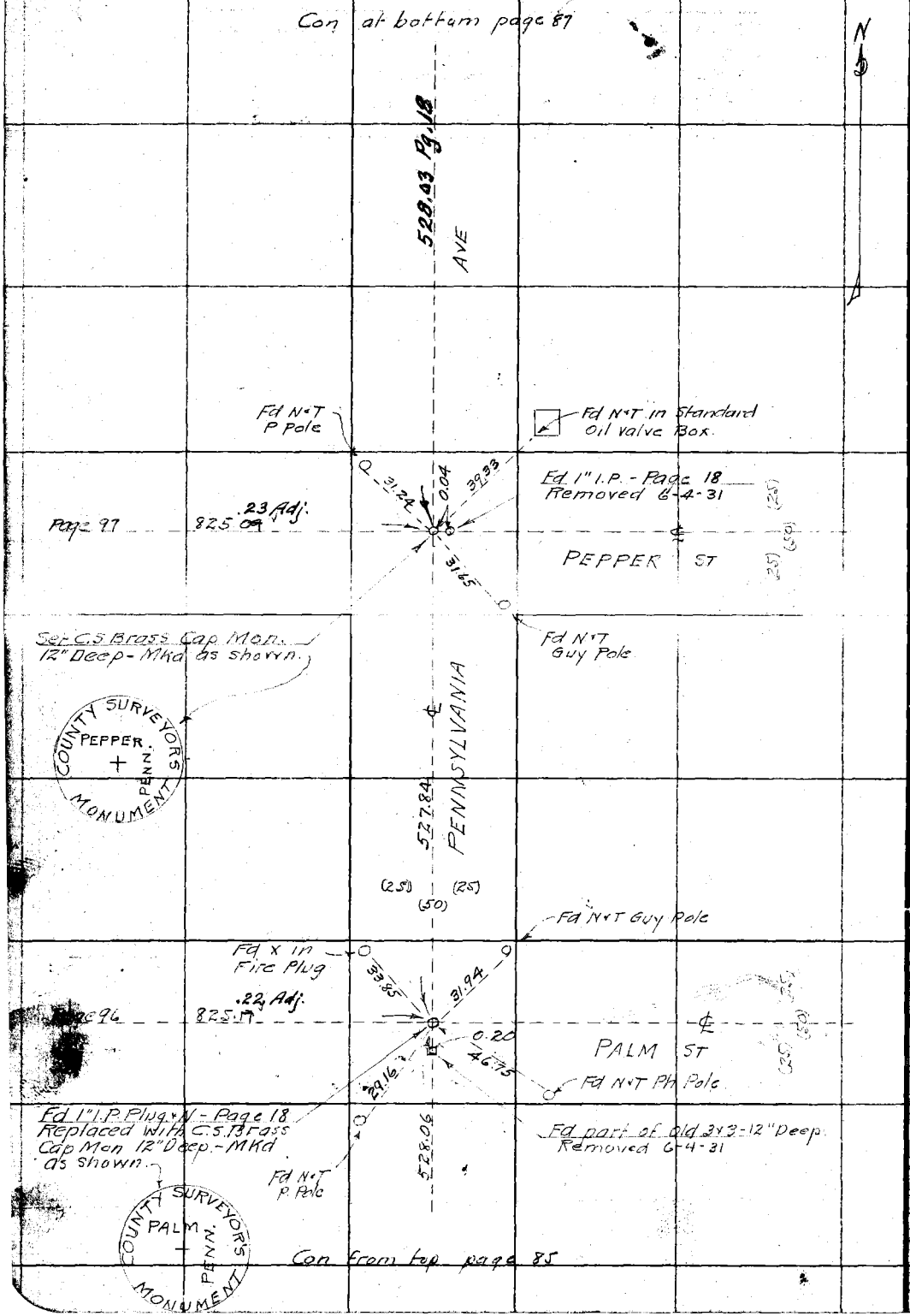

Con from top page 85

RETURN TO
LOS ANGELES COUNTY SURVEYOR
Do not extend notes this side of this line

Note: ANY ADDITIONS OR CHANGES ON THIS SHEET MUST BE MADE OR CIRCLED IN Red. WITH DATE AND NAME OF PERSON MAKING CHANGE.

Date _____ Name by Miller Chief Party Miller F.B. 460 Pg. 87

Plotted by K. V. M.	W. O. No. 7016 D. S. O. No.
Date 12-23-31	Location CYPRESS AVE
Map No. B-643-1,2	Surveyed by W. A. Miller
Plotting C'k'd by D. M. Finley	Date June 1931
Date Apr. 1933	Indexed A. C. Johnson

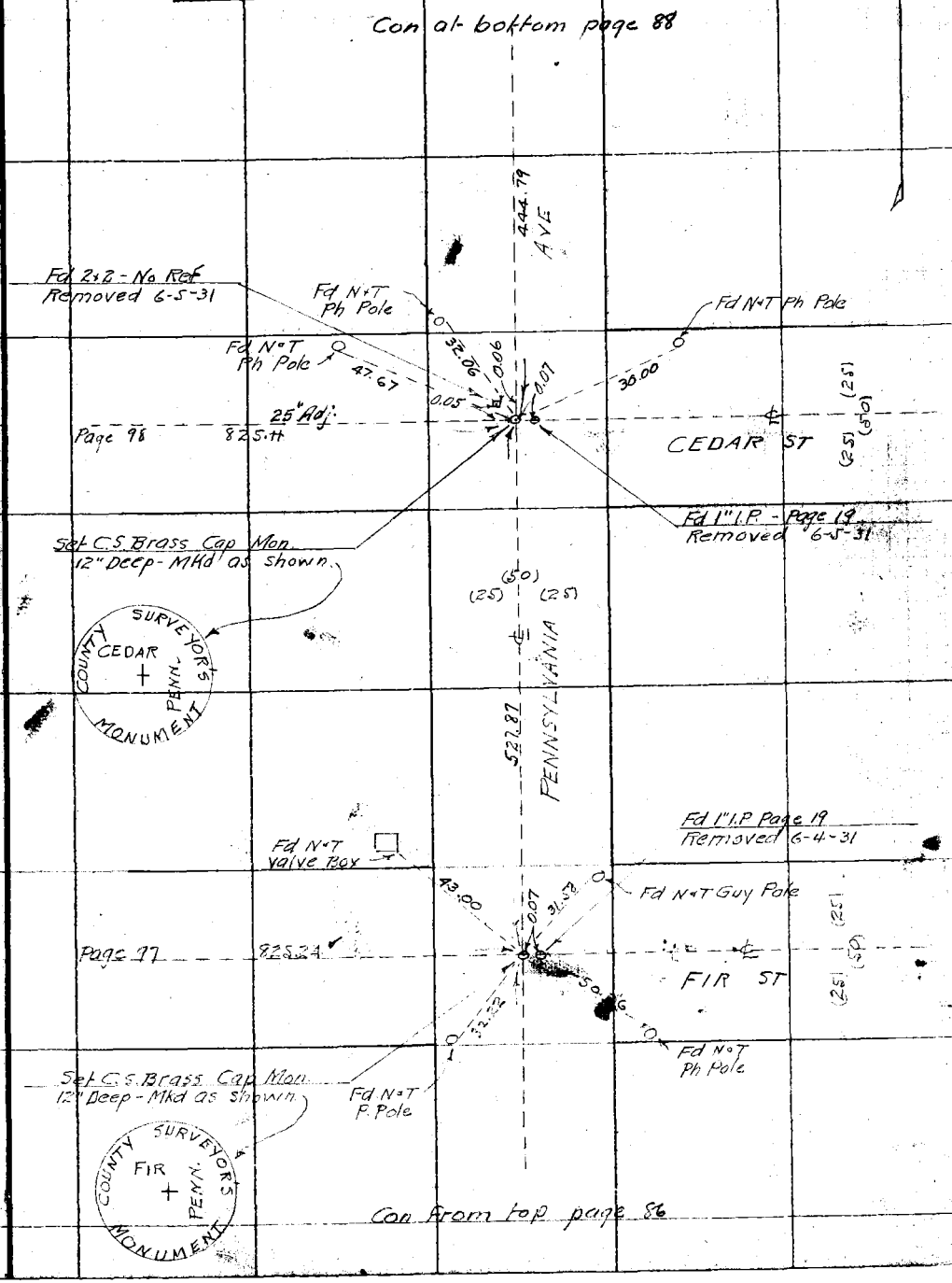

Note: ANY ADDITIONS OR CHANGES ON THIS SHEET MUST BE MADE OR CIRCLED IN Red. WITH DATE AND NAME OF PERSON MAKING CHANGE.

Do not extend notes this side of this line

RETURN TO
LOS ANGELES COUNTY SURVEYOR

F.B. 460 Pg. 88 Miller Chief Party Notes by Miller Date 6-3-31

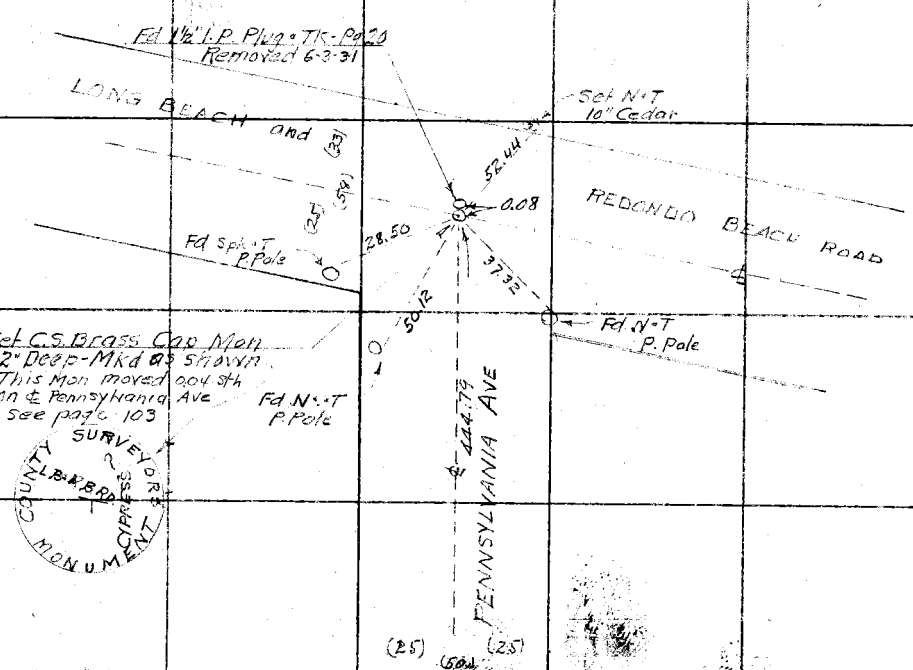

Can from Top page 87

RETURN TO
LOS ANGELES COUNTY SURVEYOR

Do not extend notes this side of this line

Note: ANY ADDITIONS OR CHANGES ON THIS SHEET MUST BE MADE OR CIRCLED IN Red. WITH DATE AND NAME OF PERSON MAKING CHANGE.

Date 5-18-31 Notes by Miller Chief Party Miller F.B. 460 Pg. 89

Plotted by K. V. M.	W. O. No. 7016 D. S. O. No.
Date 12-23-31	Location CYPRESS AVE
Map No. B-643-1,2	Surveyed by W.A Miller
Plotting C'k'd by D. M. Finley	Date May 1931
Date Apr 1933	Indexed A. C. Johnson

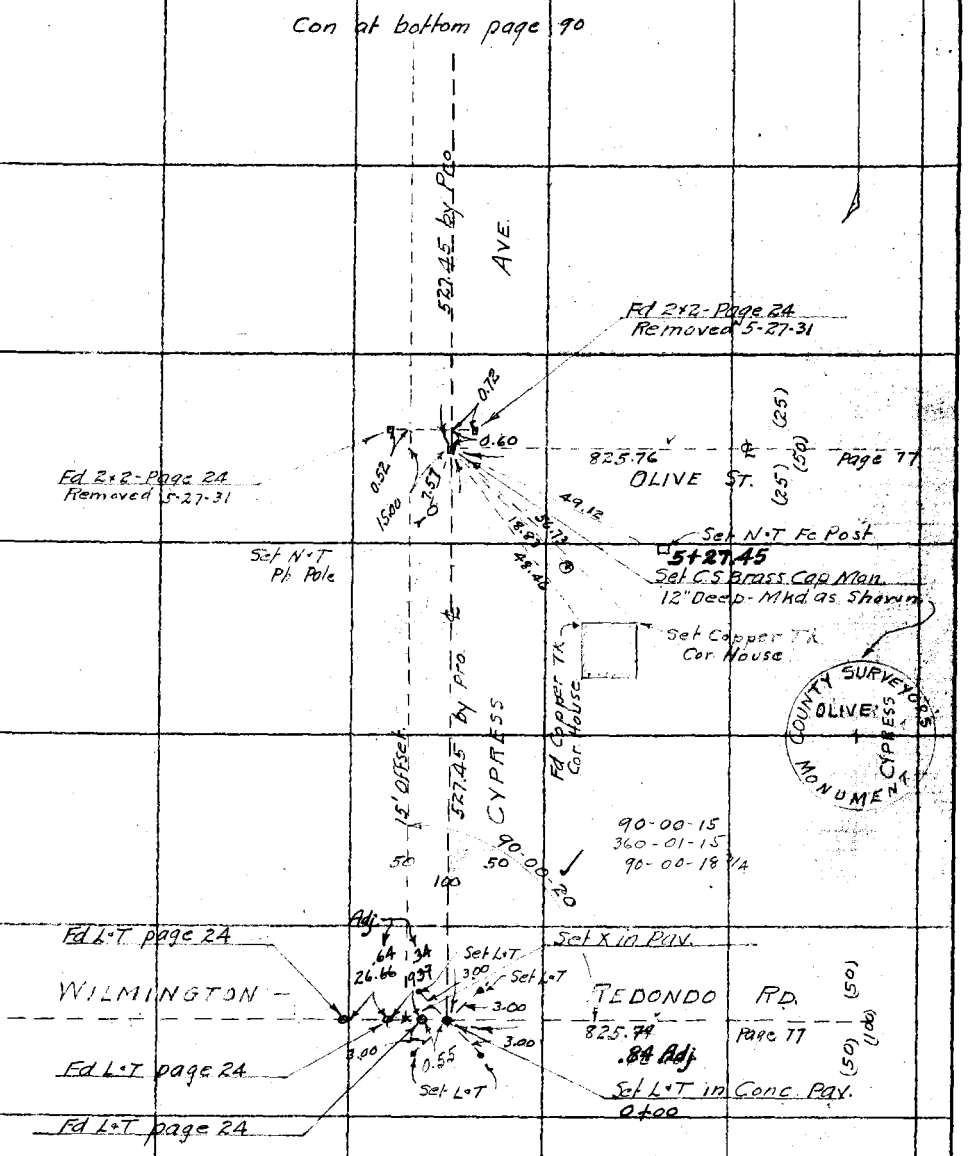

ADOPTED ALIGNMENT OF CYPRESS AVE.

Note: ANY ADDITIONS OR CHANGES ON THIS SHEET MUST BE MADE OR CIRCLED IN Red. WITH DATE AND NAME OF PERSON MAKING CHANGE.

Do not extend notes this side of this line

RETURN TO
LOS ANGELES COUNTY SURVEYOR

F.B. 460 Pg. 90 Miller Chief Party Notes by Miller Date 5-28-31

Con at bottom page 91

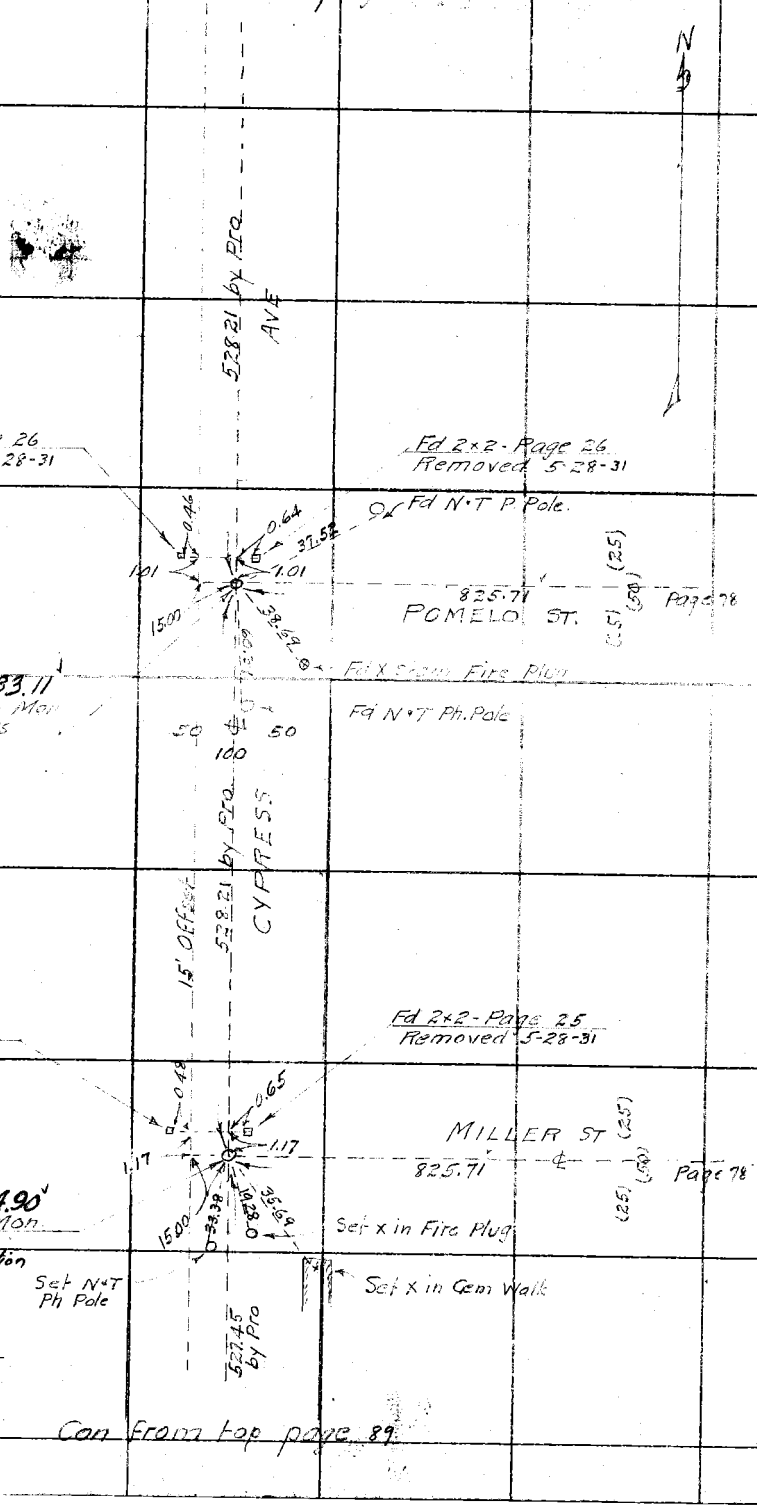

RETURN TO
LOS ANGELES COUNTY SURVEYOR

Do not extend notes this side of this line

Note: ANY ADDITIONS OR CHANGES ON THIS SHEET MUST BE MADE OR CIRCLED IN Red. WITH DATE AND NAME OF PERSON MAKING CHANGE.

Date 5-28-31 Notes by Miller Chief Party Miller F.B. 460 Pg. 91

Platted by K. V. M.	W. O. No. 7016 D. S. O. No.
Date 12-23-31	Location CYPRESS AVE
Map No. B-643-1,2	Surveyed by W. A. Miller
Platting C'k'd by D. M. Finley	Date
Date Apr. 1933	Indexed A. C. Johnson

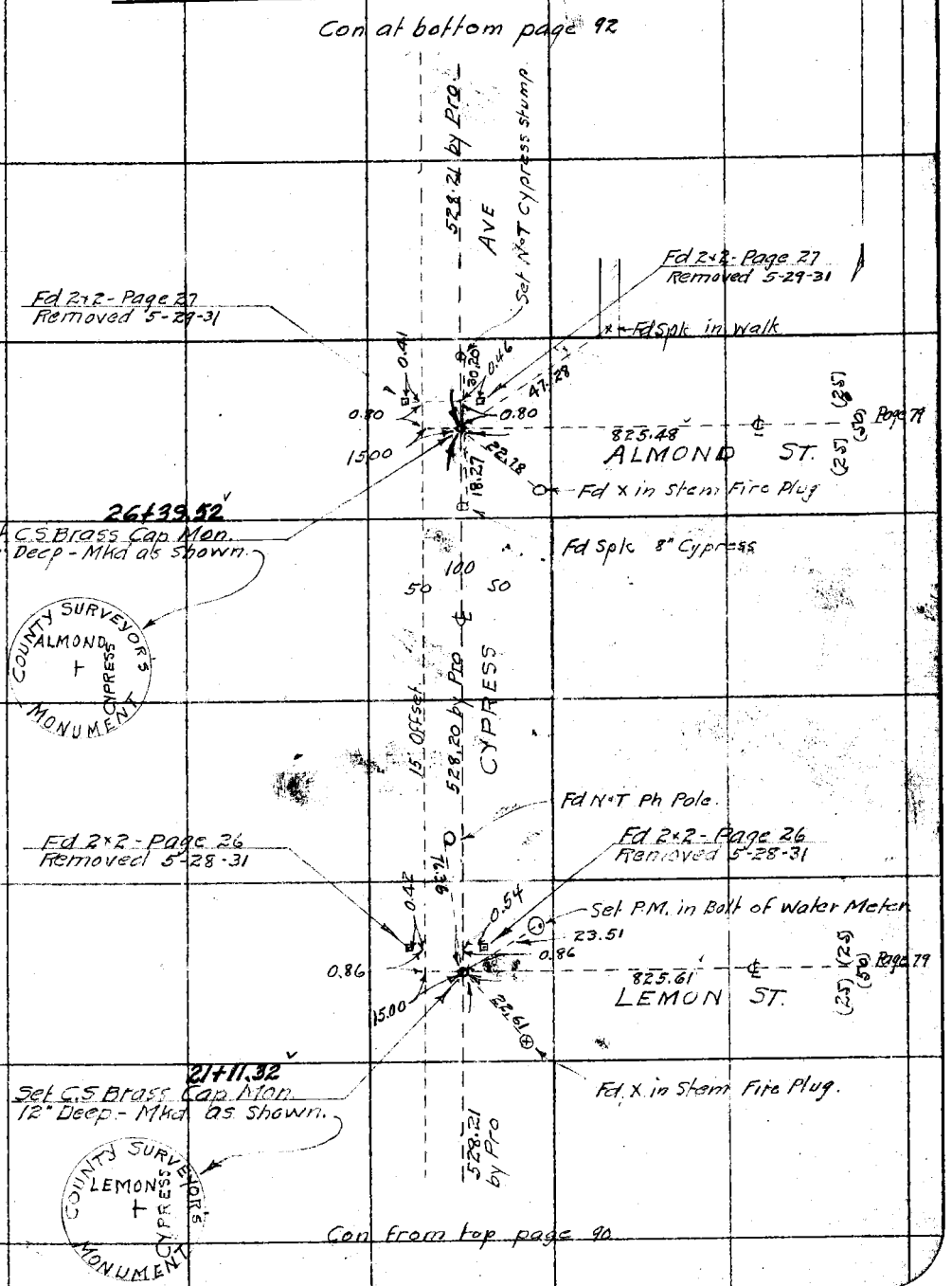

Note: ANY ADDITIONS OR CHANGES ON THIS SHEET MUST BE MADE OR CIRCLED IN Red. WITH DATE AND NAME OF PERSON MAKING CHANGE.

Do not extend notes this side of this line

RETURN TO
LOS ANGELES COUNTY SURVEYOR

F.B. 460 Pg. 92 — Miller Chief Party — Notes by Miller — Date 5-29-31

Con at bottom page 93

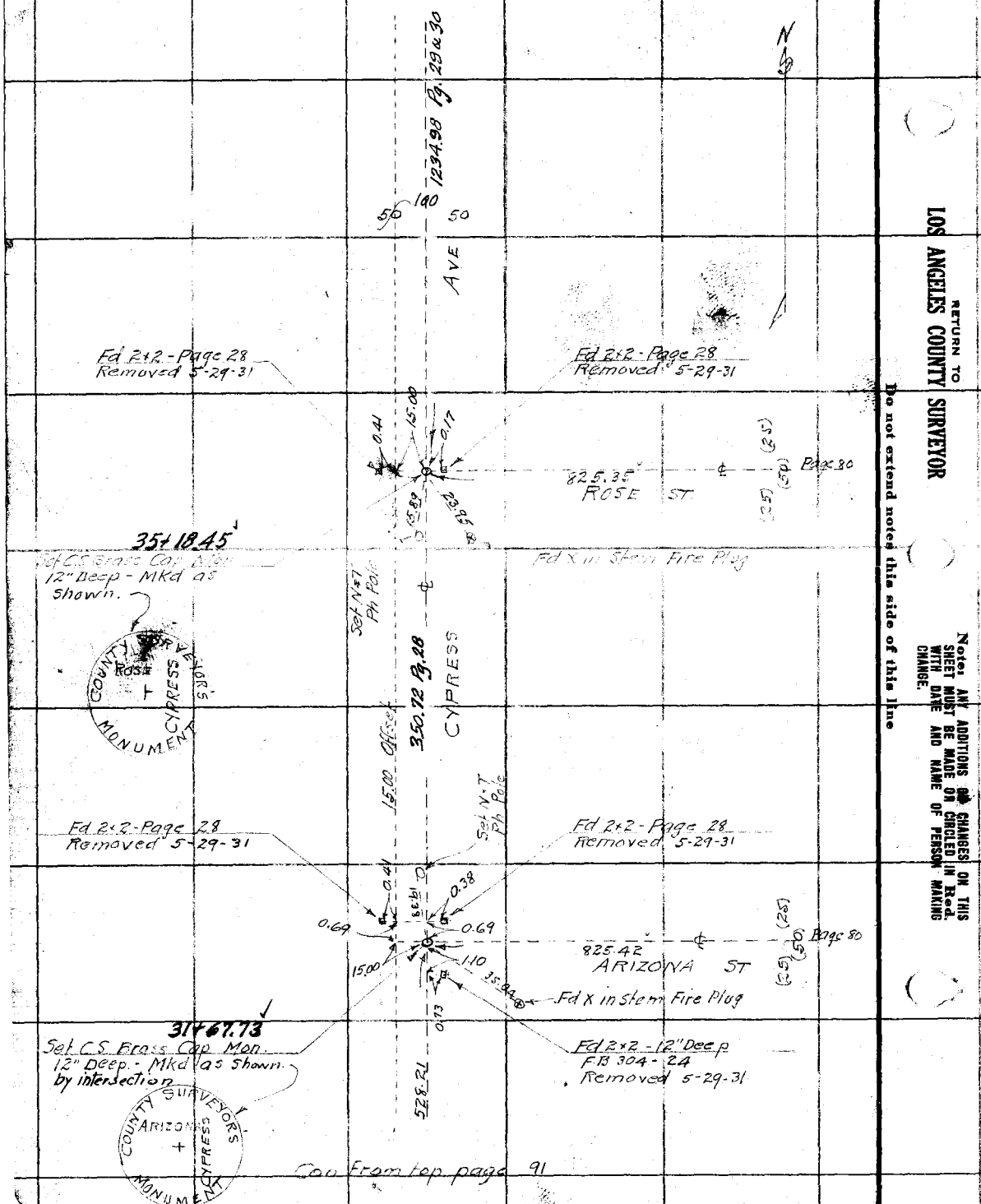

Con From top page 91

RETURN TO
LOS ANGELES COUNTY SURVEYOR

Do not extend notes this side of this line

Note: ANY ADDITIONS OR CHANGES ON THIS SHEET MUST BE MADE OR CIRCLED IN Red. WITH DATE AND NAME OF PERSON MAKING CHANGE.

Date 5-29-31 Notes by Miller Chief Party Miller F.B. 460 Pg. 93

Plotted by K. V. M.	W. O. No. 7016 D. S. O. No.
Date 12-23-31	Location CYPRESS AVE
Map No. B-643-1,2	Surveyed by W A Miller
Plotting C'k'd by D. M. Finley	Date May 1931
Date Apr 1933	Indexed A. C. Johnson

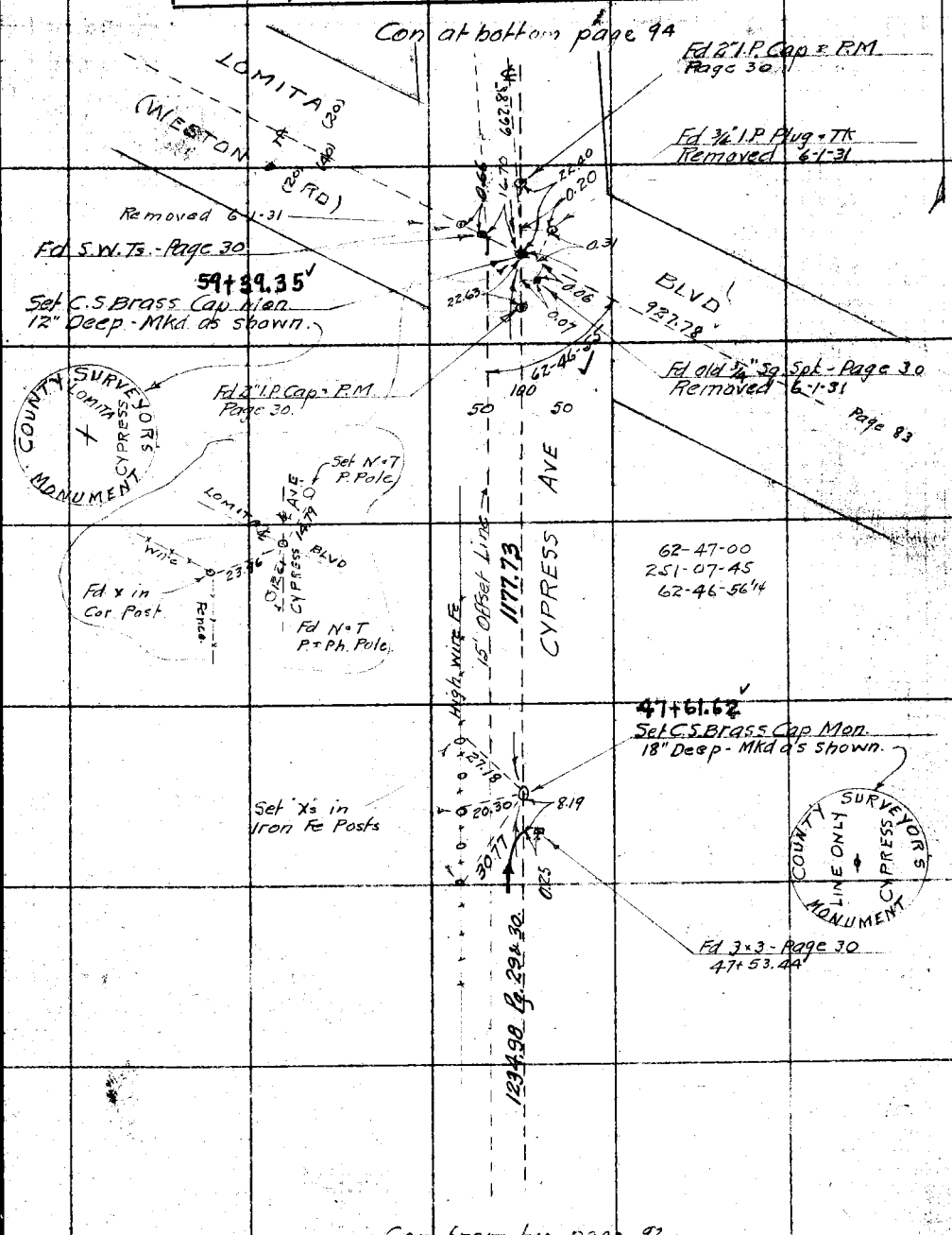

Note: ANY ADDITIONS OR CHANGES ON THIS SHEET MUST BE MADE OR CIRCLED IN Red. WITH DATE AND NAME OF PERSON MAKING CHANGE.

Do not extend notes this side of this line

RETURN TO LOS ANGELES COUNTY SURVEYOR

F.B. 460 Pg. 94 — Miller Chief Party — Notes by Miller — Date 6-1-31

Con at bottom page 95

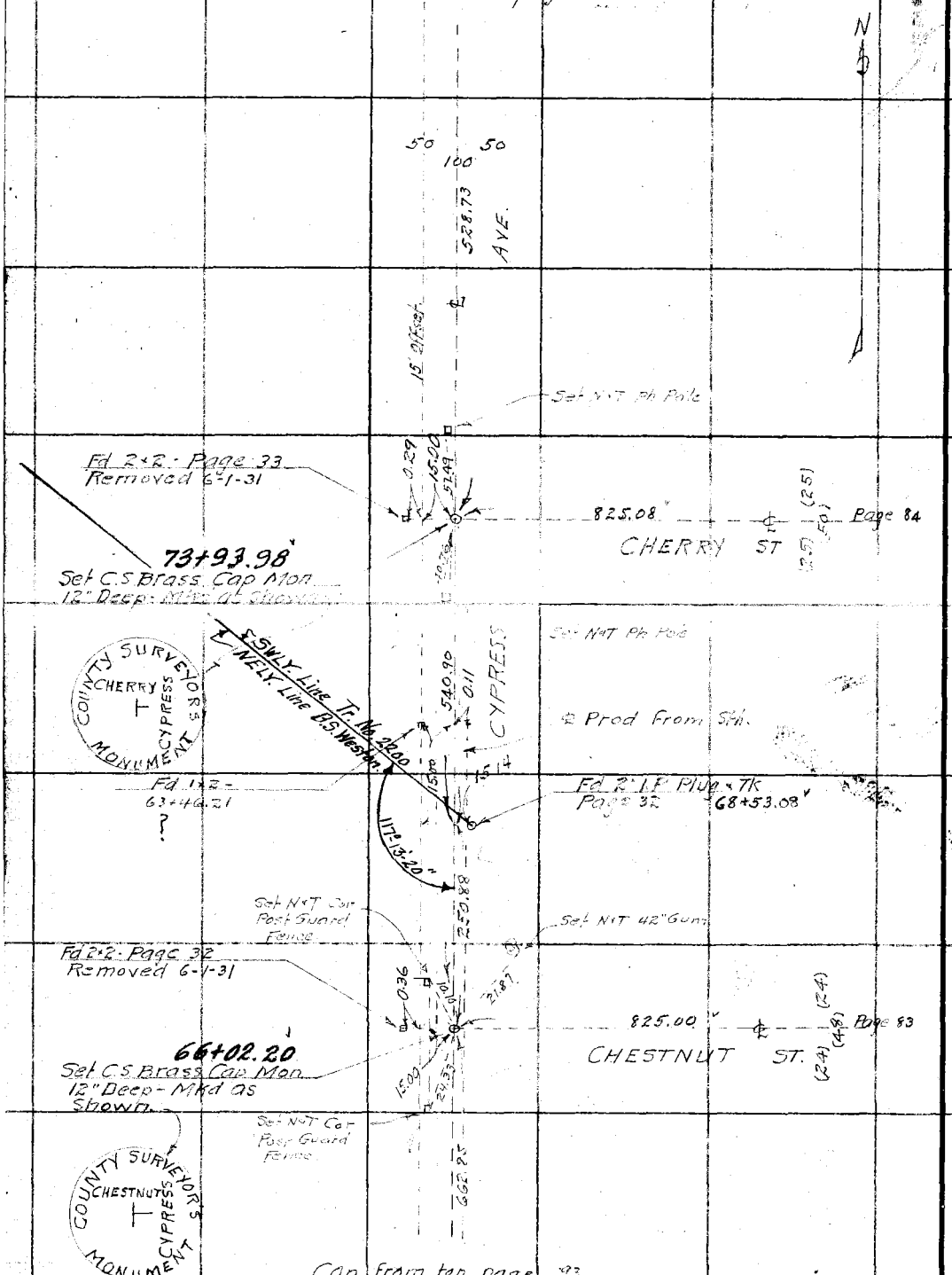

RETURN TO
LOS ANGELES COUNTY SURVEYOR

Do not extend notes this side of this line

Notes: ANY ADDITIONS OR CHANGES ON THIS SHEET MUST BE MADE OR CIRCLED IN Red. WITH DATE AND NAME OF PERSON MAKING CHANGE.

Date 6-1-31 Notes by Miller Chief Party Miller F.B. 460 Pg. 95

Platted by K. V. M.	W. O. No. 7016 D. S. O. No.
Date 12-23-31	Location CYPRESS AVE
Map No. B-643-1,2	Surveyed by W. A. Miller
Platting C'k'd by D. M. Finley	Date June 1931
Date Apr. 1933.	Indexed A. C. Johnson

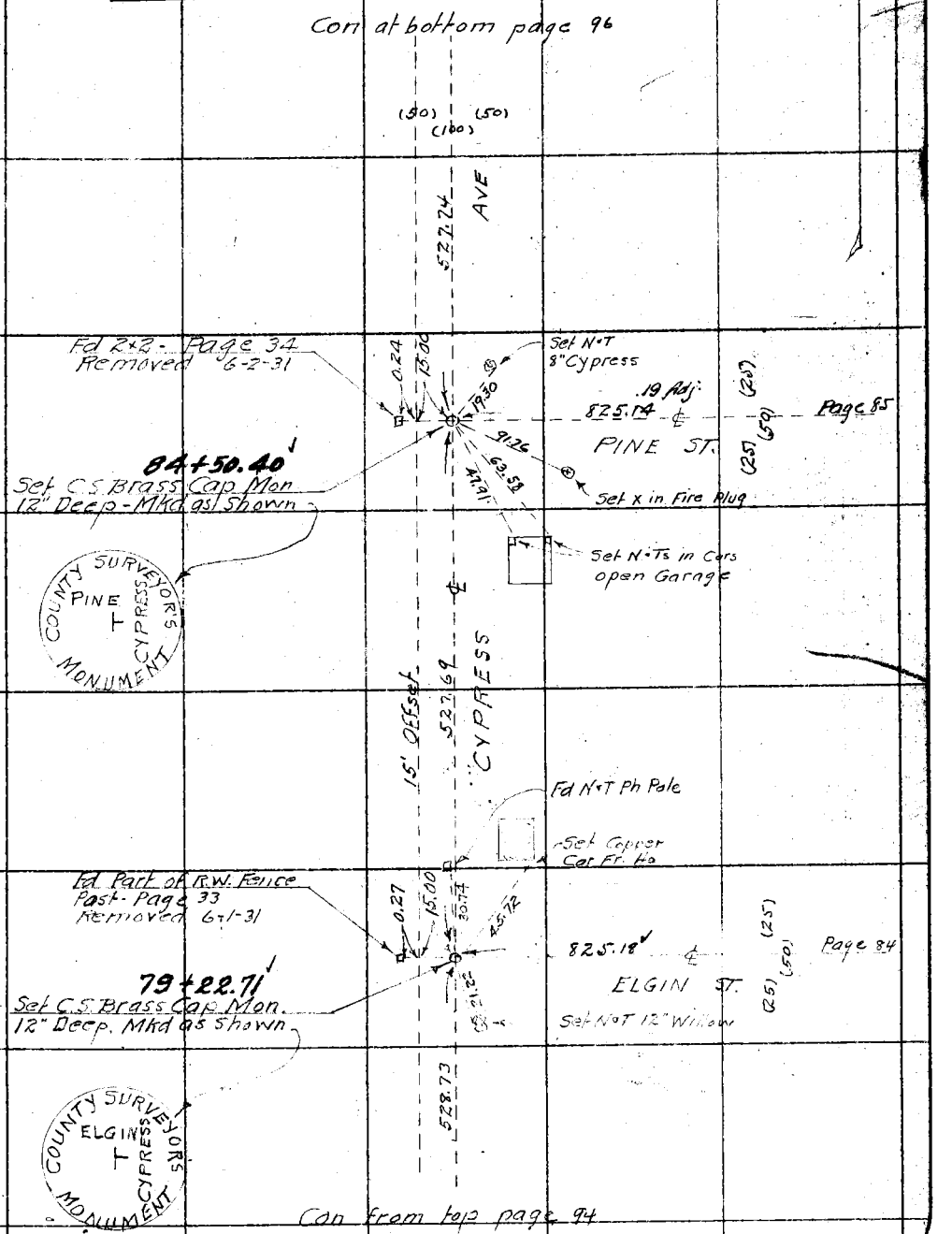

Note: ANY ADDITIONS OR CHANGES ON THIS SHEET MUST BE MADE OR CIRCLED IN Red. WITH DATE AND NAME OF PERSON MAKING CHANGE.

Do not extend notes this side of this line

RETURN TO
LOS ANGELES COUNTY SURVEYOR

F.B. 460 Pg. 96 Miller Chief Party Notes by Miller Date 6-2-31

Con at bottom page 97

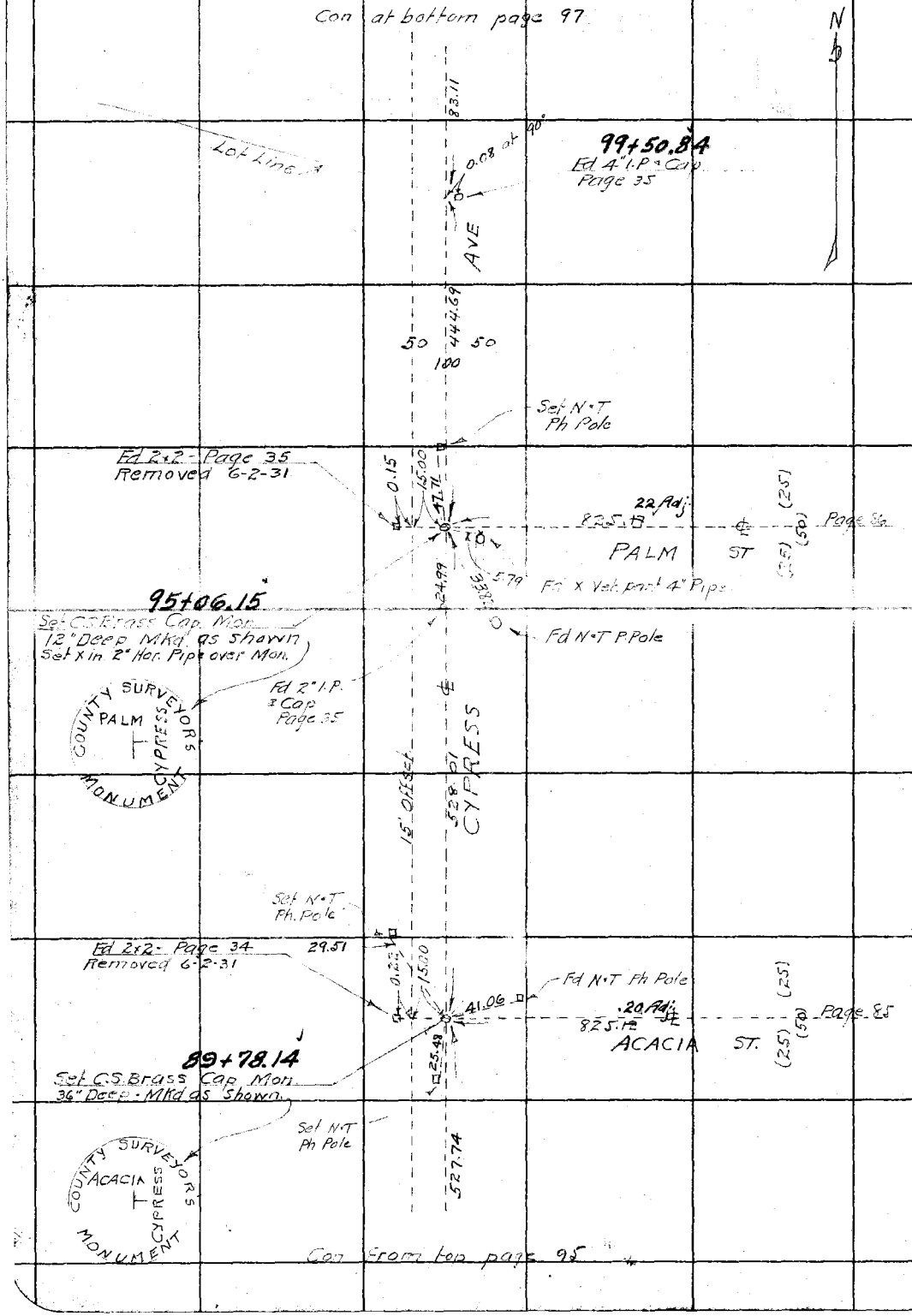

Con from top page 95

RETURN TO
LOS ANGELES COUNTY SURVEYOR

Do not extend notes this side of this line

Note: ANY ADDITIONS OR CHANGES ON THIS SHEET MUST BE MADE OR CIRCLED IN Red. WITH DATE AND NAME OF PERSON MAKING CHANGE.

Date 6-3-31 Notes by Miller Chief Party Miller F.B. 460 Pg. 97

Platted by K. V. M.	W. O. No. 7016 D. S. O. No.
Date 12-23-31	Location CYPRESS AVE
Map No. B-643-1,2	Surveyed by W.A. Miller
Platting C'k'd by D. M. Finley	Date June 1931
Date Apr. 1933.	Indexed A. C. Johnson

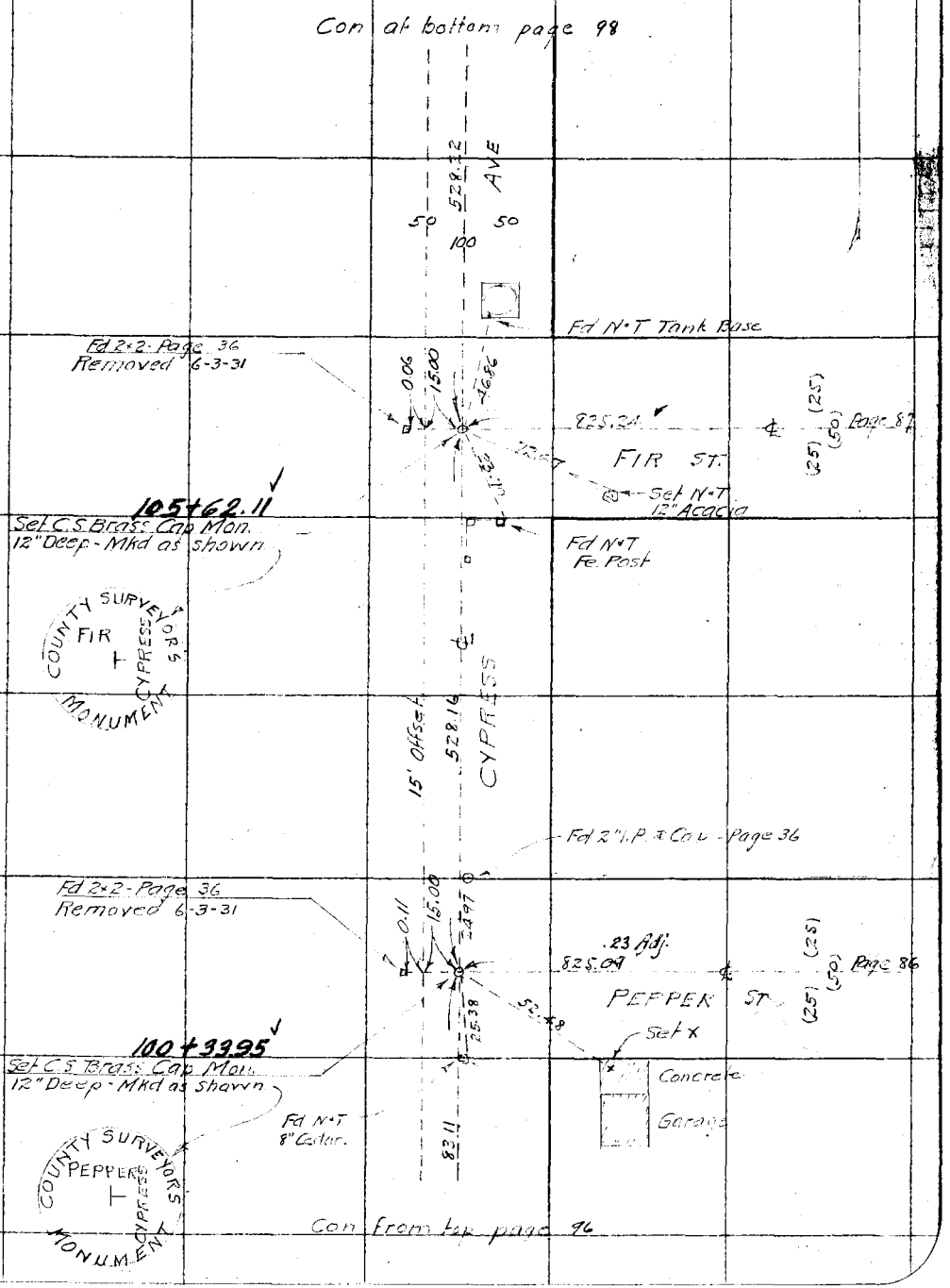

Note: ANY ADDITIONS OR CHANGES ON THIS SHEET MUST BE MADE OR CIRCLED IN Red. WITH DATE AND NAME OF PERSON MAKING CHANGE.

Do not extend notes this side of this line

RETURN TO
LOS ANGELES COUNTY SURVEYOR

F. B. 460 Pg. 98 Miller Chief Party Notes by Miller Date 6-3-31

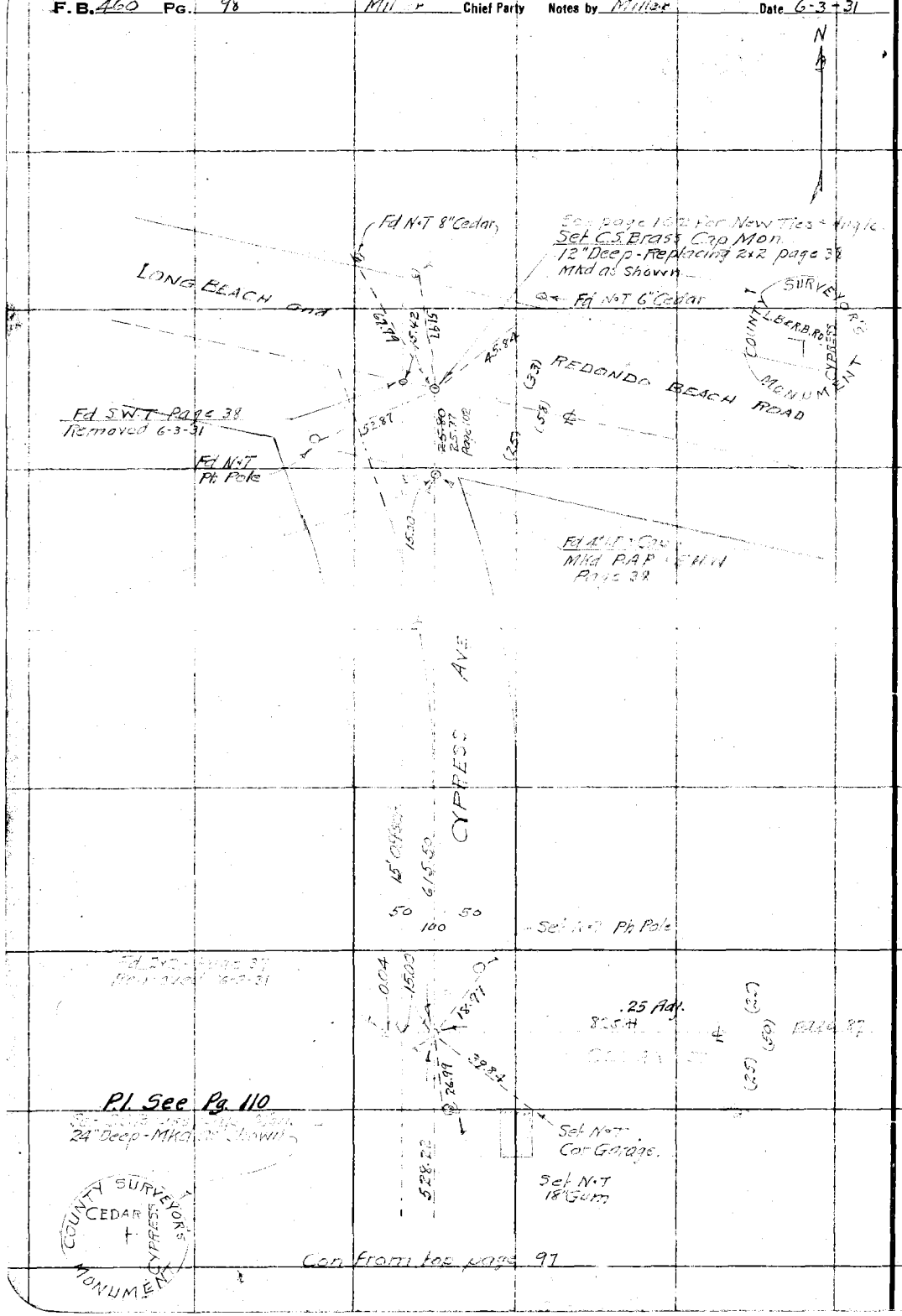

RETURN TO
LOS ANGELES COUNTY SURVEYOR

Do not extend notes this side of this line

Note: ANY ADDITIONS OR CHANGES ON THIS SHEET MUST BE MADE OR CIRCLED IN Red. WITH DATE AND NAME OF PERSON MAKING CHANGE.

Notes Ck'd by D. M. Finley		Survey of CYPRESS AVE	
Map No. B-643-1/4		W. O. 7016 Tape No.	St'd °F.
Office Work K. V. M.		Surveyed by W. A. Miller	
Checked D. M. Finley		Notes Miller	Date 6-12-31
Date Apr. 1933	by	Indexed A. C. Johnson	

F.B. 460 Pg. 97

Con at bottom page 100

N 0

Fd S.W.T F.B. 362-32
Removed 6-12-31

F.B. 362
699.94

Set S.W.T

0.03

MAPLE AVE

1153.95' F.B. 362

REDONDO BEACH ROAD

Angle Point Fd 6x6 Conc
Mon w Copper Tk
18" Deep. - F.B. 362-33 & 35

171- 59-00
327- 56-15
171- 59-03 1/4

171° 59' 05"

LONG BEACH and

Fd S.W.T F.B. 455-33

30' offset Line F.B. 455-33

MADRONE AVE

(33)

(58)

(25)

RETURN TO
LOS ANGELES COUNTY SURVEYOR
700 HALL OF RECORDS
Do not extend notes this side of this line

Note: ANY ADDITIONS OR CHANGES ON THIS SHEET MUST BE MADE OR CIRCLED IN Red Ink. WITH DATE AND NAME OF PERSON MAKING CHANGE.

FORM 247 10M 8-31

F.B. 460 Pg. 100

Notes Ck'd by
Map No.
Office Work
Checked
Date

Survey at
W. O. Tape No. Std. ft.
Surveyed by
Notes Date
Indexed

Con at bottom page 101



Con from top page 99

RETURN TO
LOS ANGELES COUNTY SURVEYOR
700 HALL OF RECORDS

Do not extend notes this side of this line

Note: ANY ADDITIONS OR CHANGES ON THIS SHEET MUST BE MADE OR CIRCLED IN Red INK WITH DATE AND NAME OF PERSON MAKING CHANGE.

Notes Ck'd by D. M. Finley	Survey of
Map No. B-643-1, 2	W. O. Tape No. St'd °F.
Office Work K. V. M.	Surveyed by
Checked D. M. Finley	Notes Date
Date Apr. 1933	Indexed A. C. Johnson

F.B. 460 Pg. 101

Con at bottom page 102

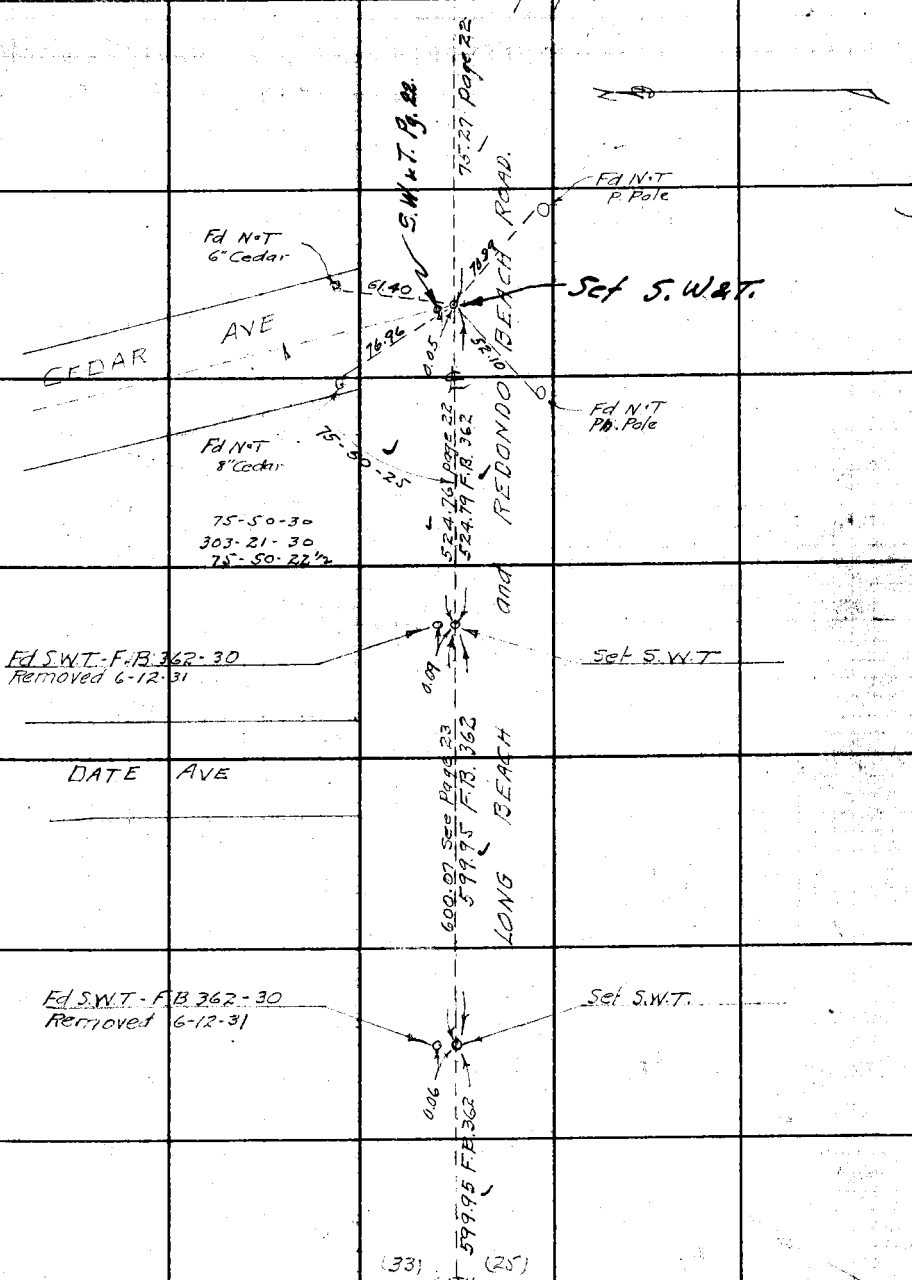

Con Com top page 100

Note: ANY ADDITIONS OR CHANGES ON THIS SHEET MUST BE MADE OR CIRCLED IN Red Ink. WITH DATE AND NAME OF PERSON MAKING CHANGE.

Do not extend notes this side of this line

RETURN TO
LOS ANGELES COUNTY SURVEYOR
700 HALL OF RECORDS

FORM 247 10M 5-31

F.B. 460 Pg 102

170.53
439.92
610.45

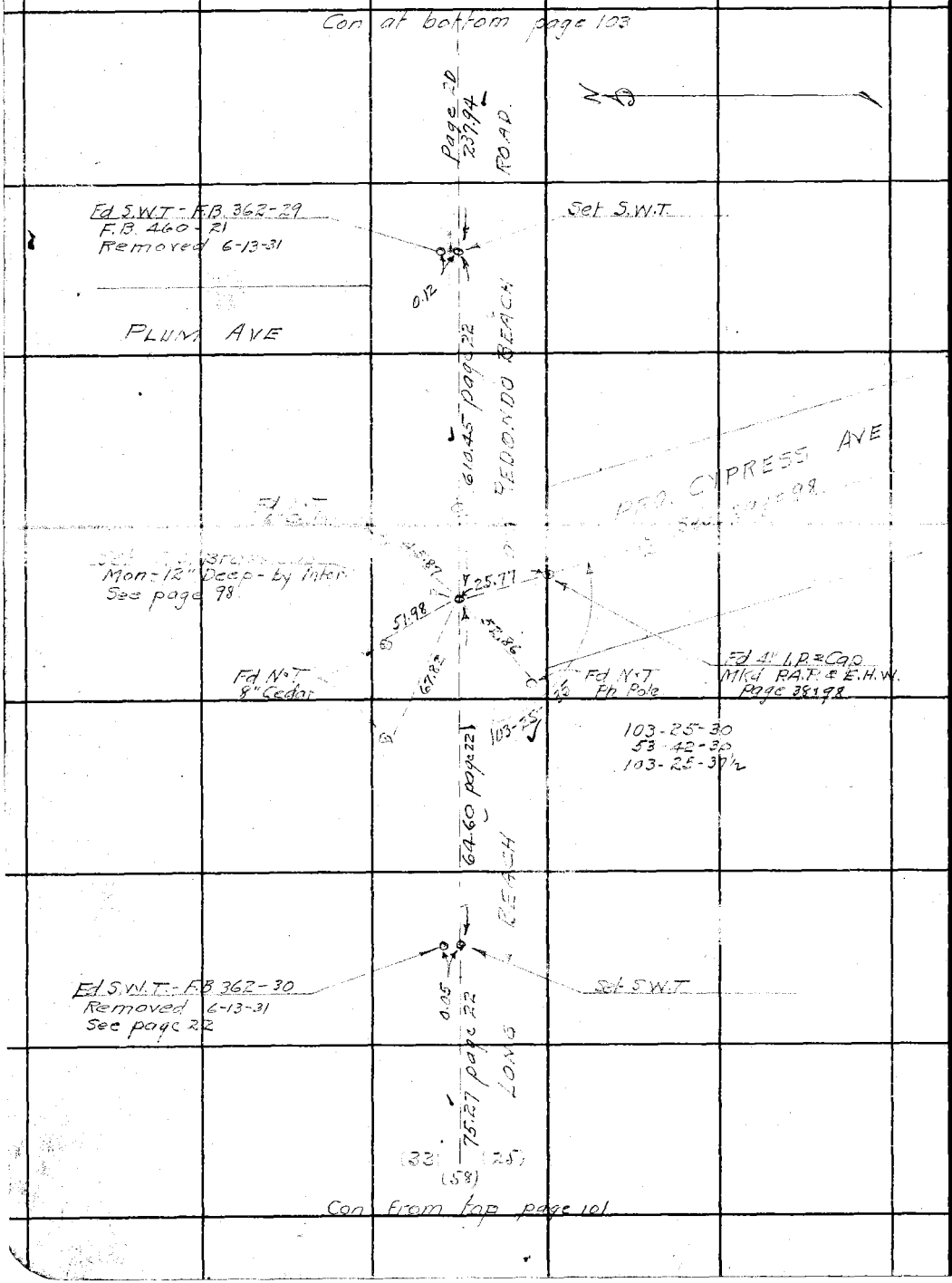

RETURN TO
LOS ANGELES COUNTY SURVEYOR
700 HALL OF RECORDS
Do not extend notes this side of this line

Note: ANY ADDITIONS OR CHANGES ON THIS SHEET MUST BE MADE OR CIRCLED IN Red Ink WITH DATE AND NAME OF PERSON MAKING CHANGE.

Notes Ck'd by D. M. Finley	Survey of CYPRESS AVE	F.B. 460	Pg. 103
Map No. B-643-1, 2	W. O. 7016 Tape No. ____ St'd ____ °F.		
Office Work K. V. M.	Surveyed by W. A. Miller		
Checked D. M. Finley	Notes Miller Date 6-13-31		
Date Apr. 1933	Indexed A. C. Johnson		

Con at bottom page 104

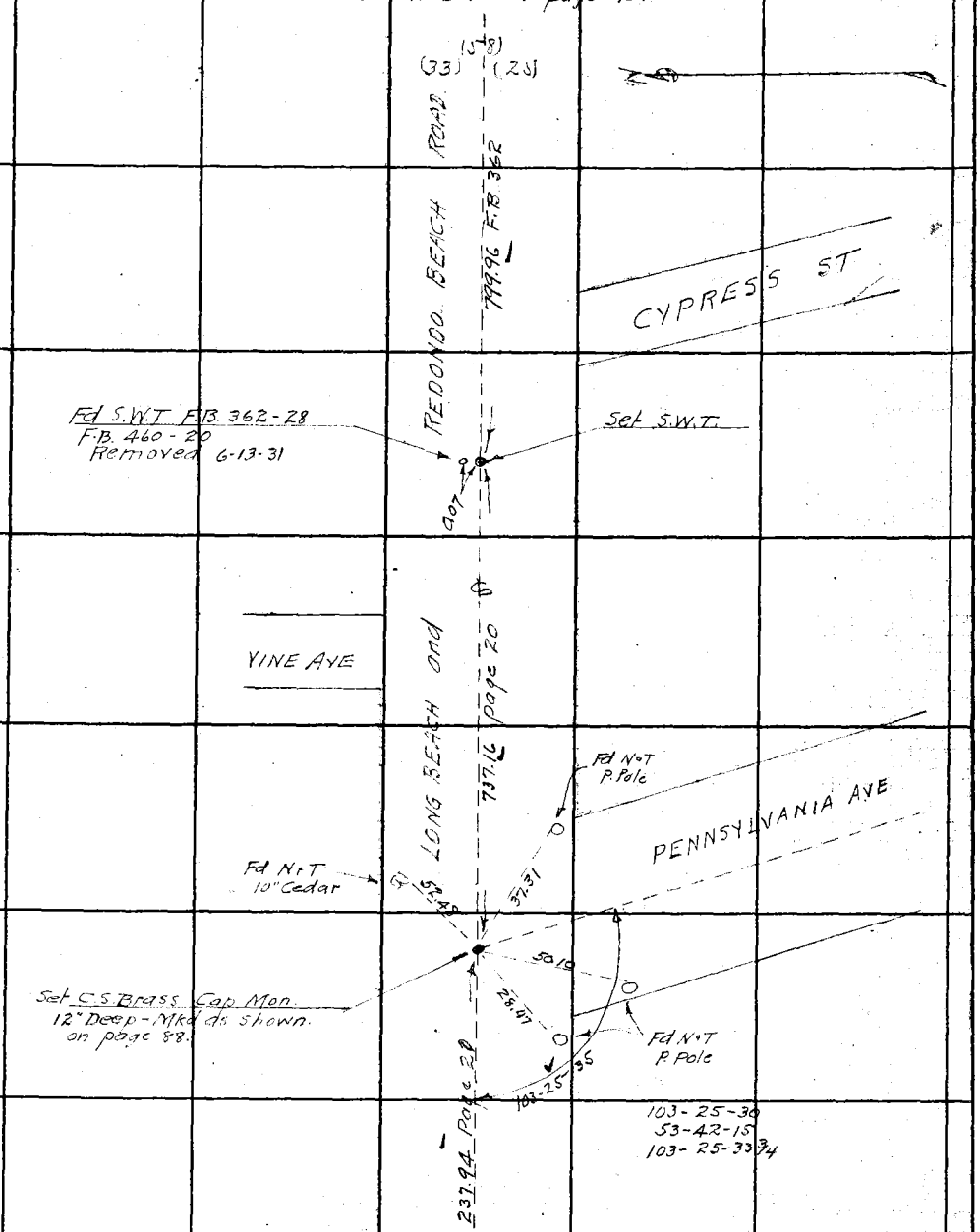

Con from top page 103.

Note: ANY ADDITIONS OR CHANGES ON THIS SHEET MUST BE MADE OR CIRCLED IN Red Ink. WITH DATE AND NAME OF PERSON MAKING CHANGE.

RETURN TO
LOS ANGELES COUNTY SURVEYOR
700 HALL OF RECORDS

Do not extend notes this side of this line

FORM 247 10M 5-31

F.B. 460 Pg. 104

Con at bottom page 105

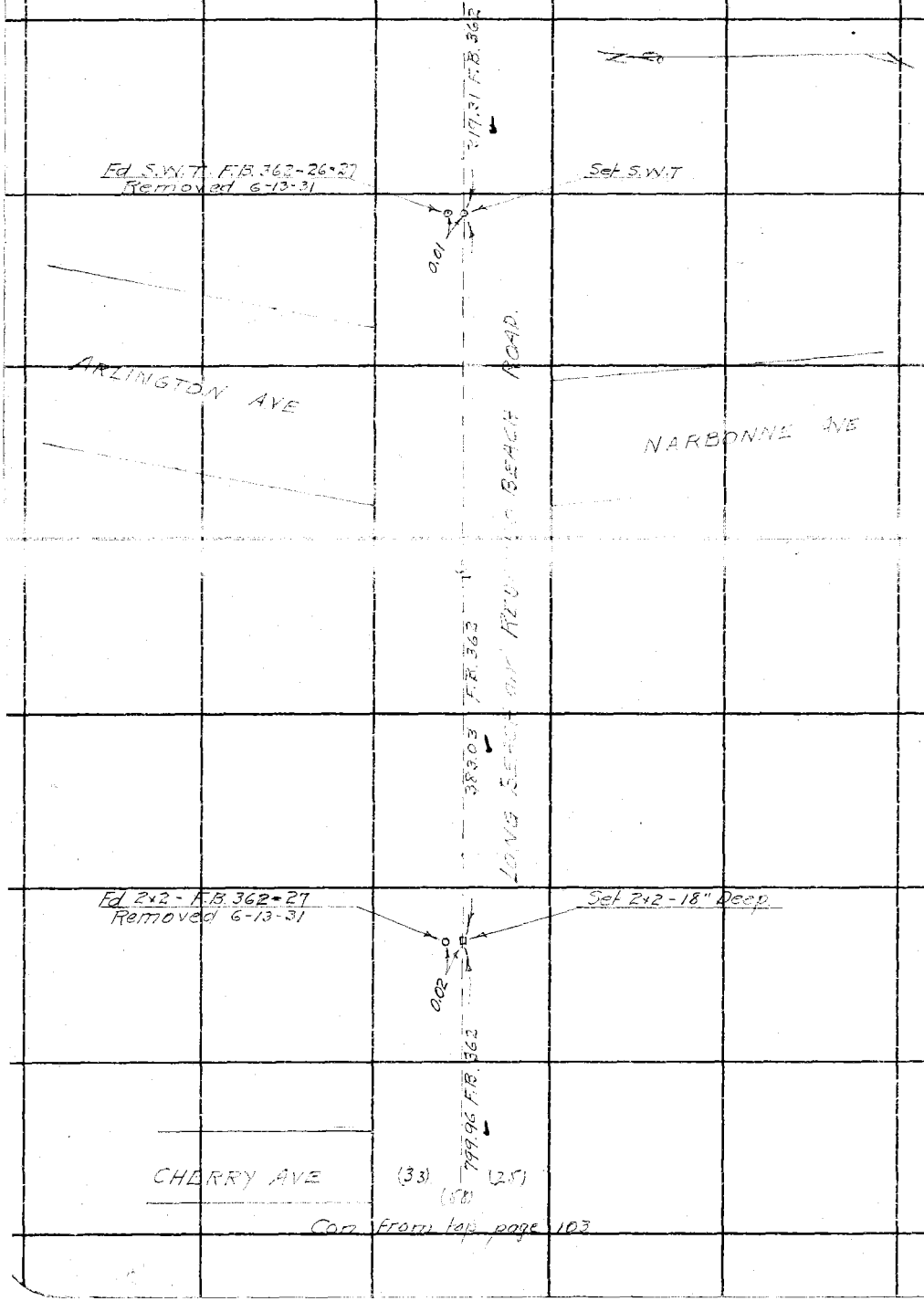

RETURN TO
LOS ANGELES COUNTY SURVEYOR
700 HALL OF RECORDS

Do not extend notes this side of this line

Note: ANY ADDITIONS OR CHANGES ON THIS SHEET MUST BE MADE OR CIRCLED IN Red Ink, WITH DATE AND NAME OF PERSON MAKING CHANGE.

Notes Ck'd by D. M. Finley	Survey of CYPRESS AVE	F.B. 460	Pg. 105
Map No. B. 643-1, 2	W. O. 7016 Tape No.	St'd °F.	
Office Work K. V. M.	Surveyed by W. A. Miller		
Checked D. M. Finley	Notes Miller Date 6-13-31		
Date Apr. 1933	Indexed A. C. Johnson		

Con at bottom page 106

N

376.99 F.B. 362

ROAD.

Missing

ANDREO AVE

REDONDO BEACH and LONG BEACH

F.B. 362

354.23

Fd. S.W.T. - F.B. 362 - 25.36
Removed 6-13-31

Set S.W.T.

GRAMERCY AVE

0.02

319.31 F.B. 362

(33) (25)
6 8 1

Con From top page 104

Note: ANY ADDITIONS OR CHANGES ON THIS SHEET MUST BE MADE OR CIRCLED IN Red Ink, WITH DATE AND NAME OF PERSON MAKING CHANGE.

Do not extend notes this side of this line

RETURN TO
LOS ANGELES COUNTY SURVEYOR
700 HALL OF RECORDS

FORM 247 10M 8-31

F.B. 460 Pg. 106

Angle Point. Fd. 2" I.P. 12" Deep Set in Concrete with Brass Cap. Mkd as shown. F.B. 362-23 & 24

Fd S.W.T. bent out of Line F.B. 362-24 & 25 Reset S.W.T.

Con. from top page 105

RETURN TO
LOS ANGELES COUNTY SURVEYOR
700 HALL OF RECORDS
Do not extend notes this side of this line

Note: ANY ADDITIONS OR CHANGES ON THIS SHEET MUST BE MADE OR CIRCLED IN Red Ink. WITH DATE AND NAME OF PERSON MAKING CHANGE.

Notes Ck'd by D. M. Finley	Survey of CYPRESS AVE
Map No. B-643-1, 2	W. O. 7016 Tape No. ____ St'd ____ °F.
Office Work K. V. M.	Surveyed by W. A. Miller
Checked D. M. Finley	Notes Miller Date 6-15-31
Date Apr. 1933	Indexed A. C. Johnson

F.B. 460 PG. 107

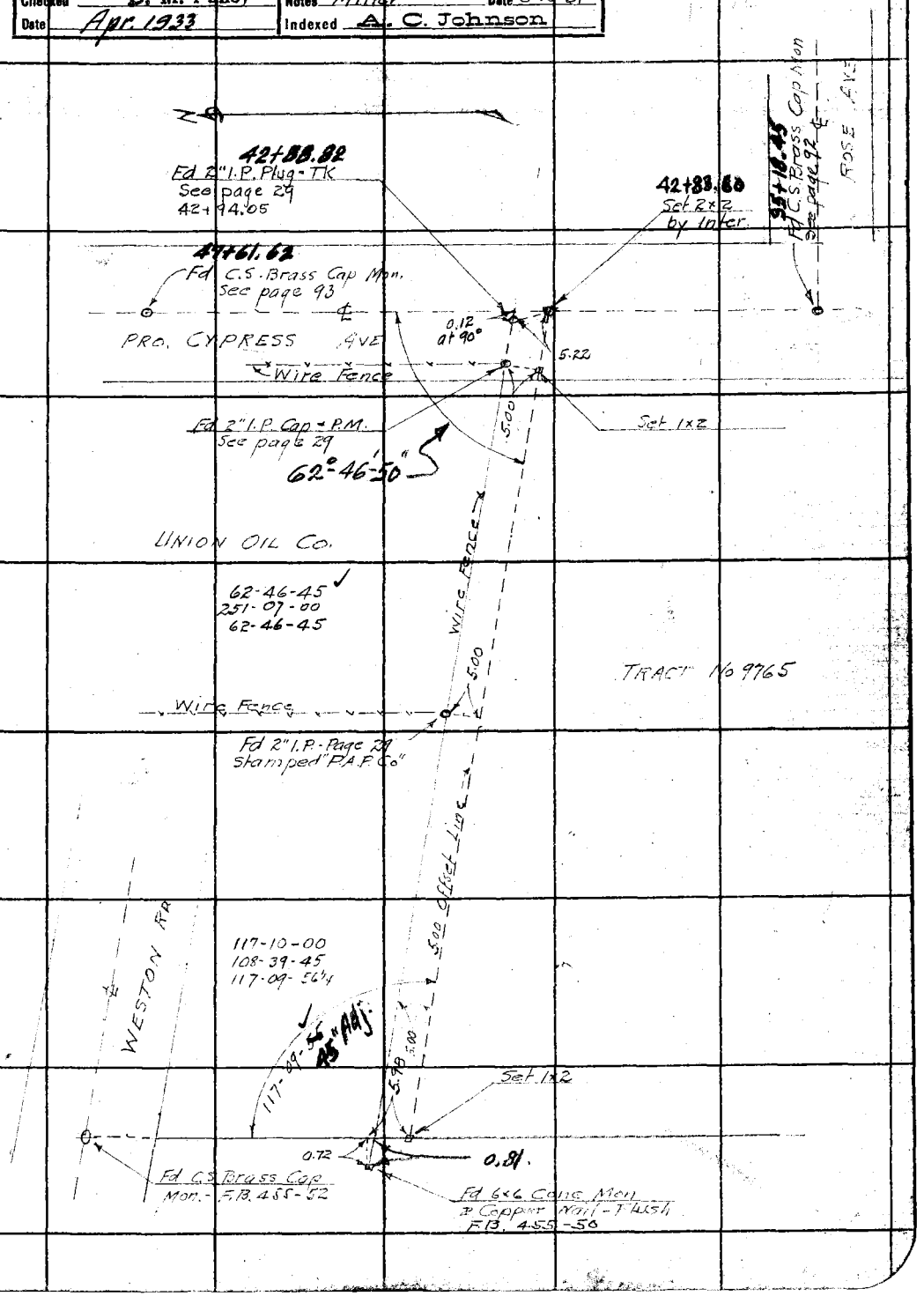

Note: ANY ADDITIONS OR CHANGES ON THIS SHEET MUST BE MADE OR CIRCLED IN Red Ink. WITH DATE AND NAME OF PERSON MAKING CHANGE.

RETURN TO
LOS ANGELES COUNTY SURVEYOR
700 HALL OF RECORDS

Do not extend notes this side of this line

FORM 247 10M 5-31

RETURN TO

LOS ANGELES COUNTY SURVEYOR

700 HALL OF RECORDS

Note: ANY ADDITIONS OR CHANGES ON THIS SHEET MUST BE MADE OR CIRCLED IN **Red Ink.** WITH DATE AND NAME OF PERSON MAKING CHANGE.

Do not extend notes this side of this line

F.B. 462 Pg. 108

Notes Ck'd by D.M. Finley	Survey of Cypress Ave	F.B. 460	Pg. 109
Map No. B-643-1, 2	W. O. 7016 Tape No. 036 St'd 84 °F.		
Office Work K. V. M.	Surveyed by Graber		
Checked D. M. Finley	Notes HFG Date 8-28-31		
Date Apr. 1933	Indexed A. C. Johnson 9-1-31		

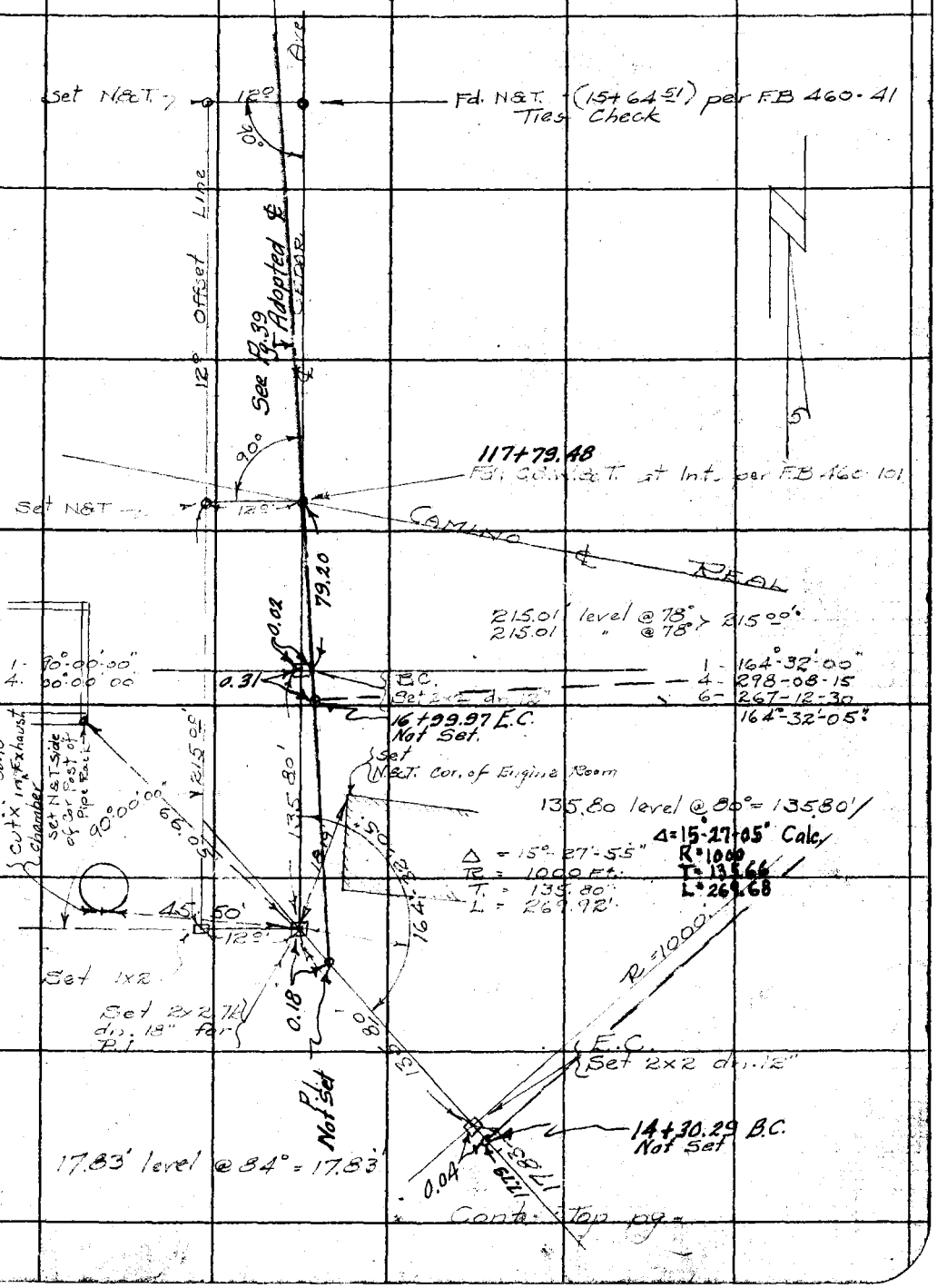

Note: ANY ADDITIONS OR CHANGES ON THIS SHEET MUST BE MADE OR CIRCLED IN Red Ink. WITH DATE AND NAME OF PERSON MAKING CHANGE.

RETURN TO
LOS ANGELES COUNTY SURVEYOR
700 HALL OF RECORDS

Do not extend notes this side of this line

FORM 247 10M 5-31

F.B. 460 PG 110

Cont bottom page —

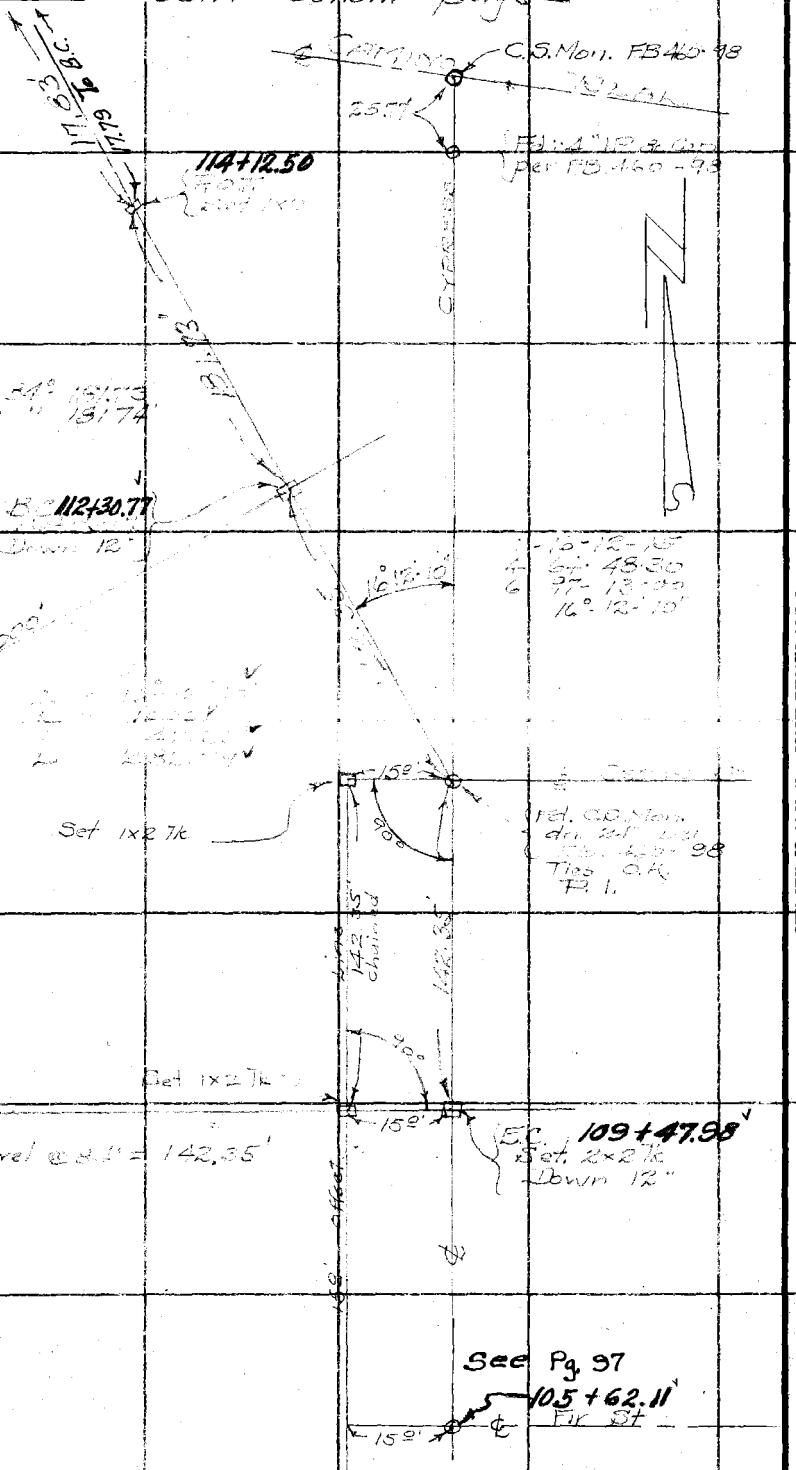

RETURN TO
LOS ANGELES COUNTY SURVEYOR
700 HALL OF RECORDS

Do not extend notes this side of this line

Note: ANY ADDITIONS OR CHANGES ON THIS SHEET MUST BE MADE OR CIRCLED IN Red Ink. WITH DATE AND NAME OF PERSON MAKING CHANGE.

Notes Ck'd by	D. M. Finley	Survey of	CYPRESS AVE
Map No.	B-643-1, 2	W. O.	7016
Office Work	K. V. M.	Tape No.	024
Checked	D. M. Finley	St'd	84 °F.
Date	Apr. 1933	Surveyed by	W. A. Miller
		Notes	Miller
		Date	Dec '31
		Indexed	

F.B. 460 Pg. 111

Note: ANY ADDITIONS OR CHANGES ON THIS SHEET MUST BE MADE OR CIRCLED IN Red Ink. WITH DATE AND NAME OF PERSON MAKING CHANGE.

Do not extend notes this side of this line

RETURN TO
LOS ANGELES COUNTY SURVEYOR
700 HALL OF RECORDS

RECHAIN
OF
HOLLYWOOD PALOS VERDES PARKWAY
FROM
L.A. STREET TO DOMINGUEZ ST.
W.O 7016.

Miller
Crumley
Gregory
Kraghess
Bridden

FORM 247 10M 8-31

F.B. 460 PG. 112

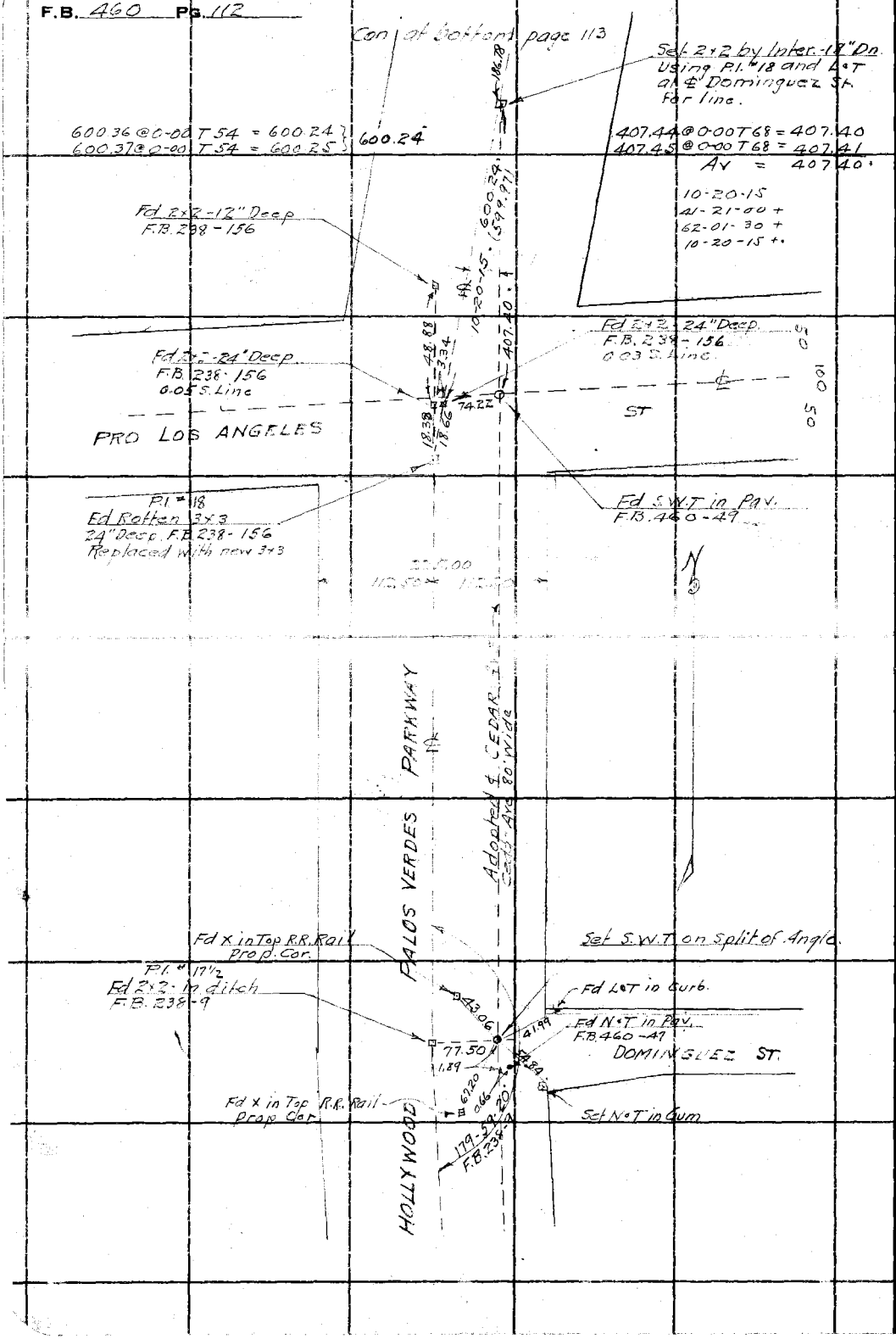

RETURN TO
LOS ANGELES COUNTY SURVEYOR
700 HALL OF RECORDS

Do not extend notes this side of this line

Note: ANY ADDITIONS OR CHANGES ON THIS SHEET MUST BE MADE OR CIRCLED IN Red Ink. WITH DATE AND NAME OF PERSON MAKING CHANGE.

Notes Ck'd by D. M. Finley	Survey of CYPRESS AVE	F.B. 460	Pg. 163
Map No. B-643-1, 2	W. O. 7016	Tape No. 024	St'd 84 °F.
Office Work K. V. M.	Surveyed by W.A.Miller		
Checked D. M. Finley	Notes Miller	Date 12-15-31	
Date Apr. 1933	Indexed		

Con at bottom page 112

600.32 @ 0-00 T 57 = 600.21
600.30 @ 0-00 T 57 = 600.19
Av = 600.20'

225'
112.50 112.50

PARKWAY
600.20
(600.00)

N

0.07 112.48 112.52

Fd 3x3 - Flush
F.B. 238-156
Not Checked for 90° off ℄

Fd 3x3 - Flush
F.B. 238-156
Not checked for 90° off ℄
Fd 2x2 - Flush
F.B. 238-156
Replaced with 2x2 - 18" Deep

133.885 @ 0-00 T 56 = 133.86
133.89 @ 0-00 T 56 = 133.87
Av = 133.86.

133.86'
(133.83)

PALOS VERDES

Fd 2x2 - 4" up
F.B. 238-156
Replaced with 2x2 - 18" Deep

℄

612.56 @ 0-00 T 56 = 612.45
612.57 @ 0-00 T 56 = 612.46
Av = 612.45.

612.45'
(612.43)

HOLLYWOOD

112.465 112.465

Fd 2x2 - Flush
F.B. 238-156
Not Checked for 90° off ℄

Fd 2x2 - Flush
F.B. 238-156
Not Checked for 90° off ℄
Set 2x2 - 6" Deep
F.B. 238-156

186.80 @ 0-00 T 68 = 186.78
186.80 @ 0-00 T 68 = 186.78
Av = 186.78.

186.78'
600.24
(599.97)

Con from top page 114

Note: ANY ADDITIONS OR CHANGES ON THIS SHEET MUST BE MADE OR CIRCLED IN Red Ink. WITH DATE AND NAME OF PERSON MAKING CHANGE.

Do not extend notes this side of this line

RETURN TO
LOS ANGELES COUNTY SURVEYOR
720 HALL OF RECORDS

FORM 247 10M 8-31

F.B. 460 Pg. 114

Con at bottom page 115

225.00
112.50 112.50

600.21 @ 0-00 T 58 = 600.16
600.27 @ 0-00 T 58 = 600.17
AV = 600.16.

PARKWAY

600.16
(600.00)

112.42 112.47

Fd 2x2 - Flush.
F.B 238-157
Not checked for 90° OFF ±

Fd 2x2 - Flush
F.B. 238-157
Not Checked for 90° off ±

Fd 1x2 - Flush.
F.B 238-157
Replaced with 2x2 - 18" Deep

600.56 @ 0-00 T 58 = 600.46
600.56 @ 0-00 T 58 = 600.46
AV = 600.46.

PALOS VERDES

600.46
(600.30)

℄

112.44 112.55

Fd 2x2 - Flush
F.B 238-157
Not checked for 90° off ±

Fd 2x2 - Flush
F.B. 238-157
Not Checked for 90° off ±

Fd 1x2 - Flush
F.B 238-157
Replaced with 2x2 - 18" Deep

600.39 @ 0-00 T 58 = 600.29
600.39 @ 0-00 T 58 = 600.29
AV = 600.29.

HOLLYWOOD

600.29
(600.00)

51
112.54

Fd 2x2 - Flush
F.B. 238-156
Not Checked for 90° off ±

Fd 1x2 - Flush
F.B 238-156
Replaced with 2x2 - 18" Deep

600.20
(600.00)

Con from top page 113

RETURN TO
LOS ANGELES COUNTY SURVEYOR
700 HALL OF RECORDS

Do not extend notes this side of this line

Note: ANY ADDITIONS OR CHANGES ON THIS SHEET MUST BE MADE OR CIRCLED IN Red Ink. WITH DATE AND NAME OF PERSON MAKING CHANGE.

Notes Ck'd by D. M. Finley	Survey of CYPRESS AVE		F.B. 460 PG. 116
Map No. B-643-1,2	W. O. 7016	Tape No. 024 St'd 84 °F.	
Office Work K. V. M.	Surveyed by W. A. Miller		
Checked D. M. Finley	Notes Miller	Date 12-15-31	
Date Apr. 1933.	Indexed		

Con at bottom page 116

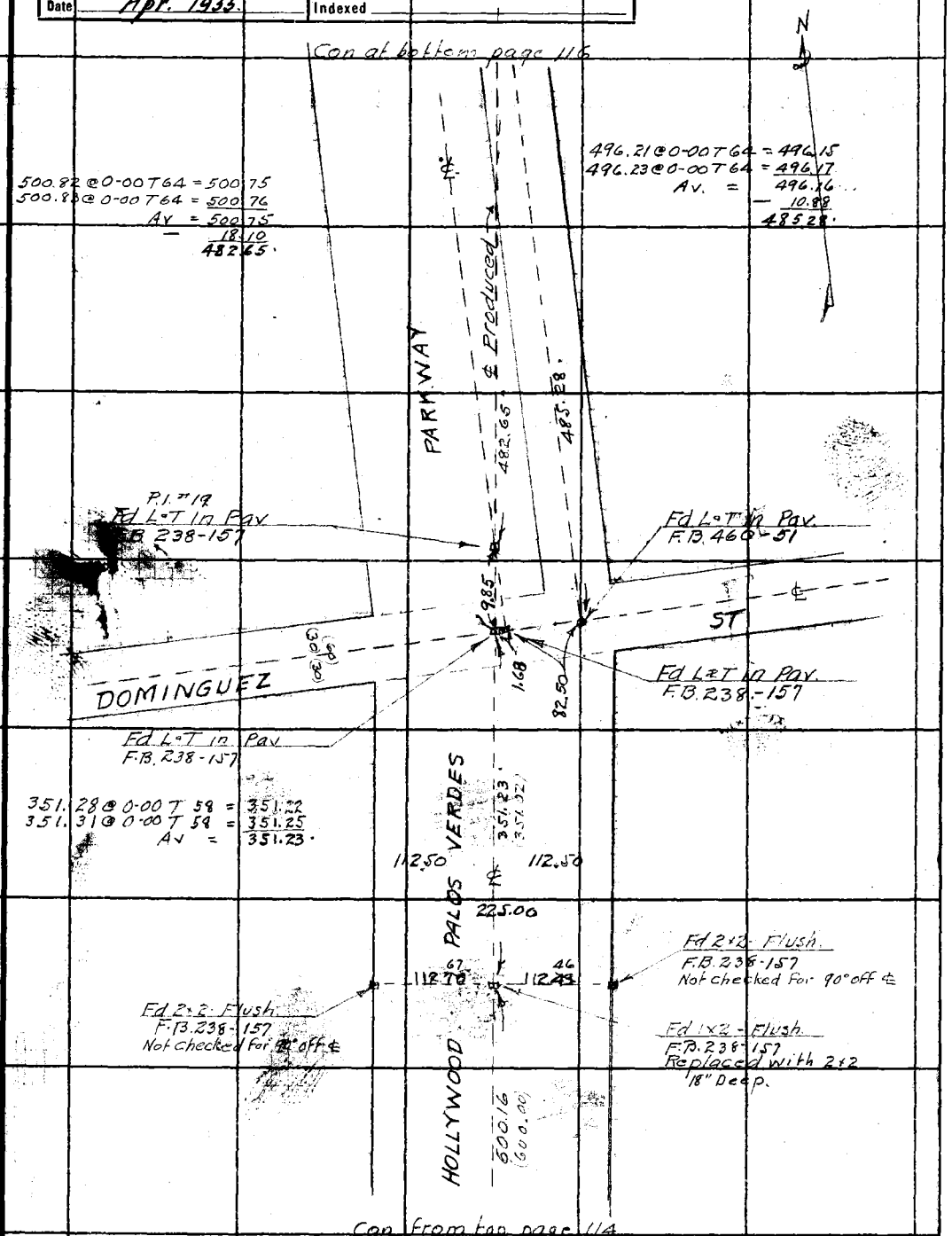

Con from top page 114

Note: ANY ADDITIONS OR CHANGES ON THIS SHEET MUST BE MADE OR CIRCLED IN Red Ink. WITH DATE AND NAME OF PERSON MAKING CHANGE.

Do not extend notes this side of this line

RETURN TO
LOS ANGELES COUNTY SURVEYOR
700 HALL OF RECORDS

FORM 247 10M 8-31

RETURN TO
LOS ANGELES COUNTY SURVEYOR
700 HALL OF RECORDS

Note: ANY ADDITIONS OR CHANGES ON THIS SHEET MUST BE MADE OR CIRCLED IN **Red Ink.** WITH DATE AND NAME OF PERSON MAKING CHANGE.

Do not extend notes this side of this line

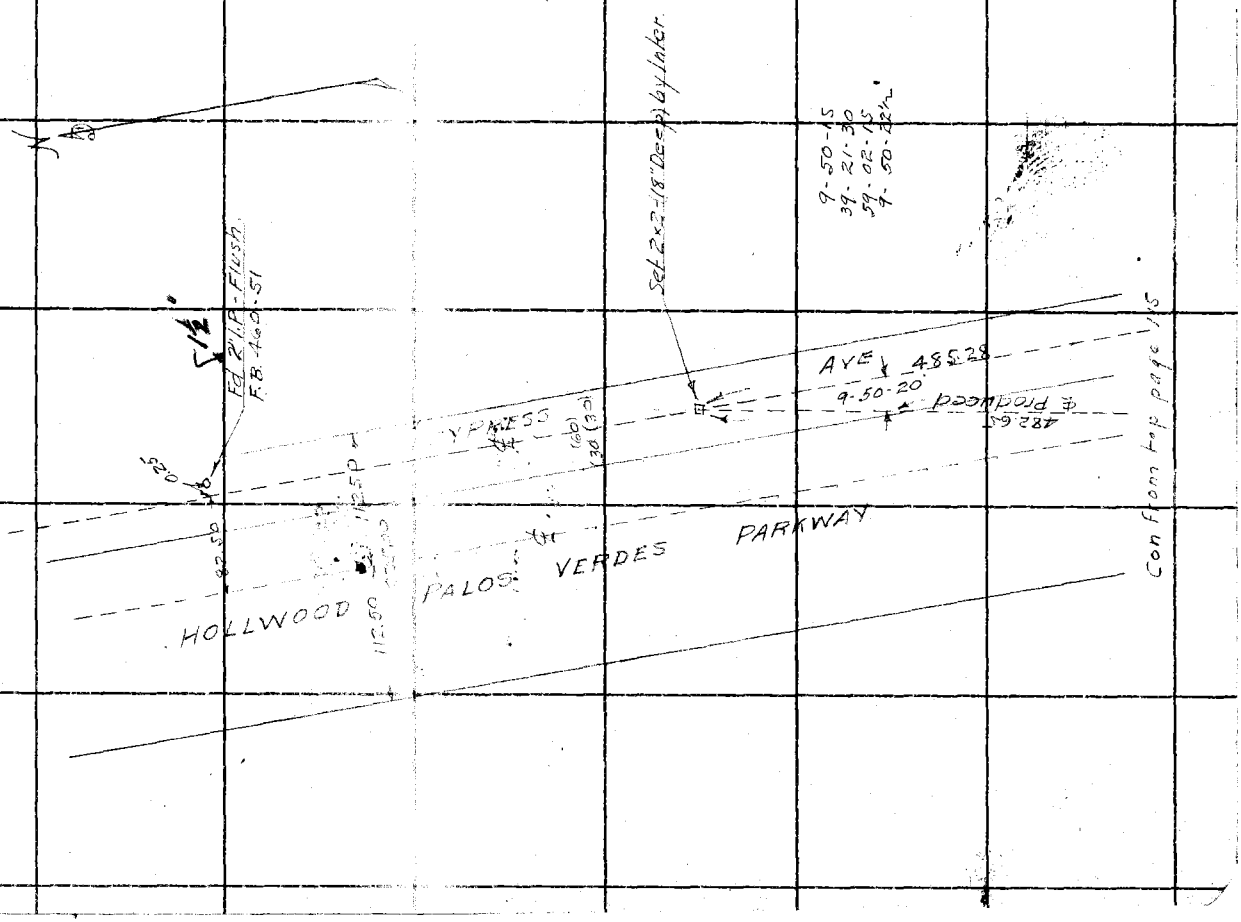

F.B. 460 Pg. 116

Notes Ck'd by D. M. Finley		Survey of	
Map No. B-643-1		W. O.	Tape No. St'd °F
Office Work R.D.M.H.		Surveyed by	
Checked D. M. Finley		Notes	Date 1-28-49
Date Feb. 1949		Indexed A. C. Johnson 2-4-49	

F. B. 460 Pg. 117

J.N. 7016
CYPRESS AVE.
(C.S.B. 643-1
F.B. 460-)

ADDITIONAL TOPOGRAPHY
TO SHOW CHANGES SINCE
ORIGINAL NOTES WERE TAKEN
IN 1931-

FEBRUARY 1-3-1949

C.V. CRUMLEY.
A. CARRASCO.
H.E. CULP.
D.D. SPARKS, JR.

Note: Any Additions or Changes on This Sheet Must be Made or Circled in Red Ink With Date and Name of Person Making Change.

Do not extend notes this side of this line.

RETURN TO
LOS ANGELES COUNTY SURVEYOR
700 HALL OF RECORDS

FORM 247 5M 5-46

F. B. 460 PG. 118

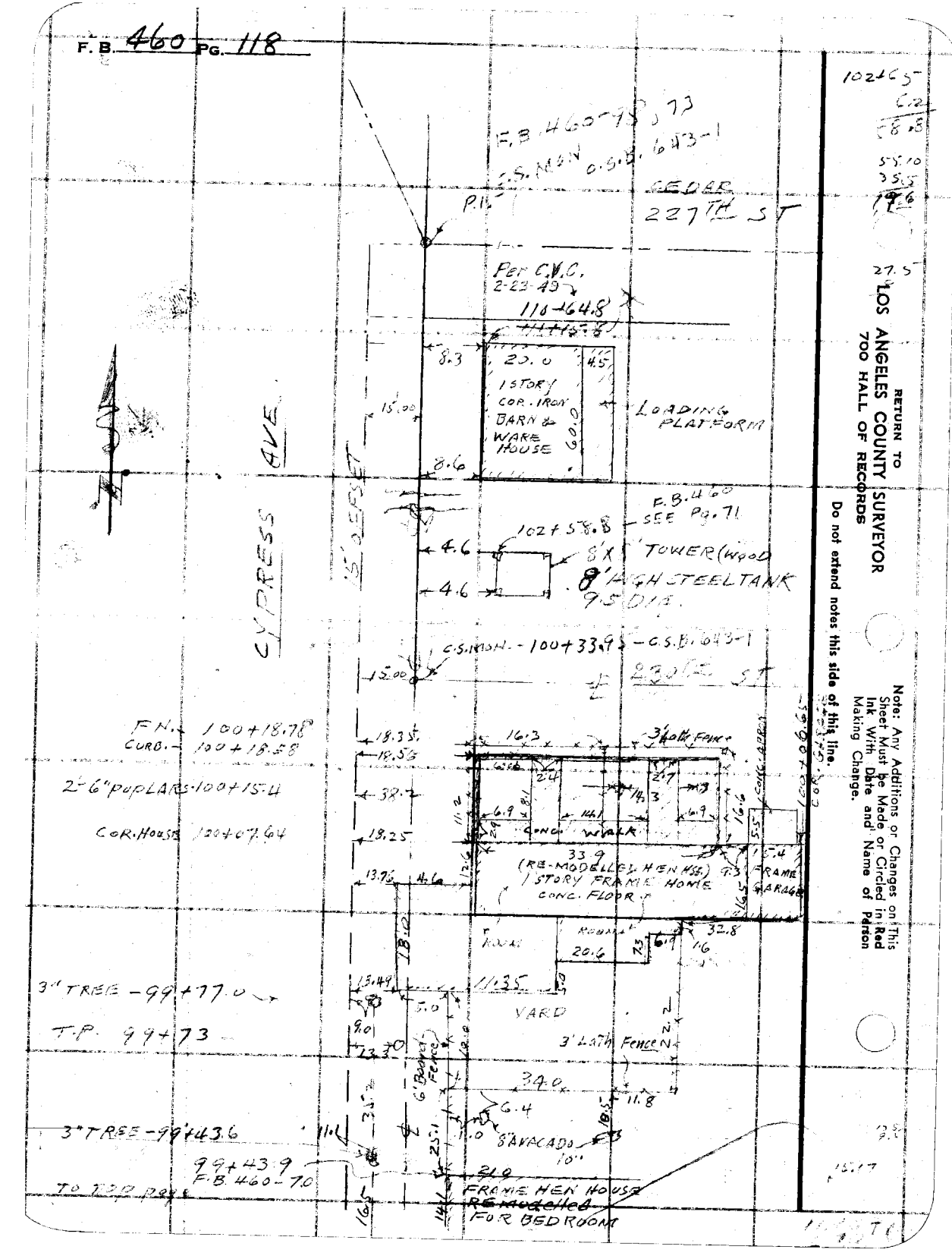

RETURN TO
LOS ANGELES COUNTY SURVEYOR
700 HALL OF RECORDS

Do not extend notes this side of this line.

Note: Any Additions or Changes on This Sheet Must be Made or Circled in Red Ink With Date and Name of Person Making Change.

F. B. 460 Pg. 119

Notes Ck'd by D. M. Finley
Map No. B-643-1
Office Work H.U.M.H.
Checked D. M. Finley
Date Feb. 1949

Survey of CYPRESS AVE.
W. O. 7016 Tape No. ____ St'd ____ °F
Surveyed by C.V. CRUMLEY
Notes C.V.C. Date 1-31-49
Indexed A. C. Johnson

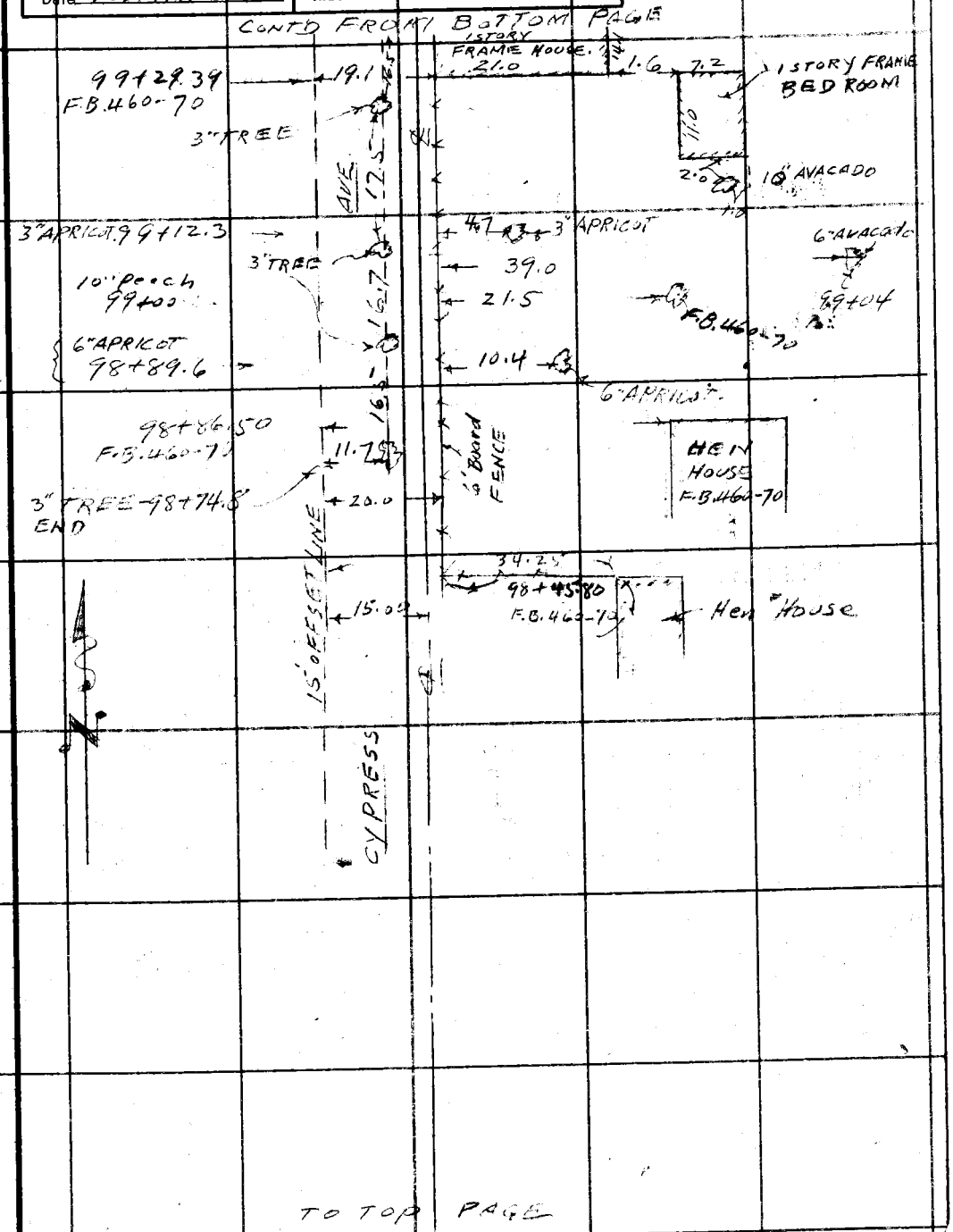

Note: Any Additions or Changes on This Sheet Must be Made or Circled in Red Ink With Date and Name of Person Making Change.

Do not extend notes this side of this line.

RETURN TO
LOS ANGELES COUNTY SURVEYOR
700 HALL OF RECORDS

FORM 247 5M 5-46

F. B. 460 PG. 120

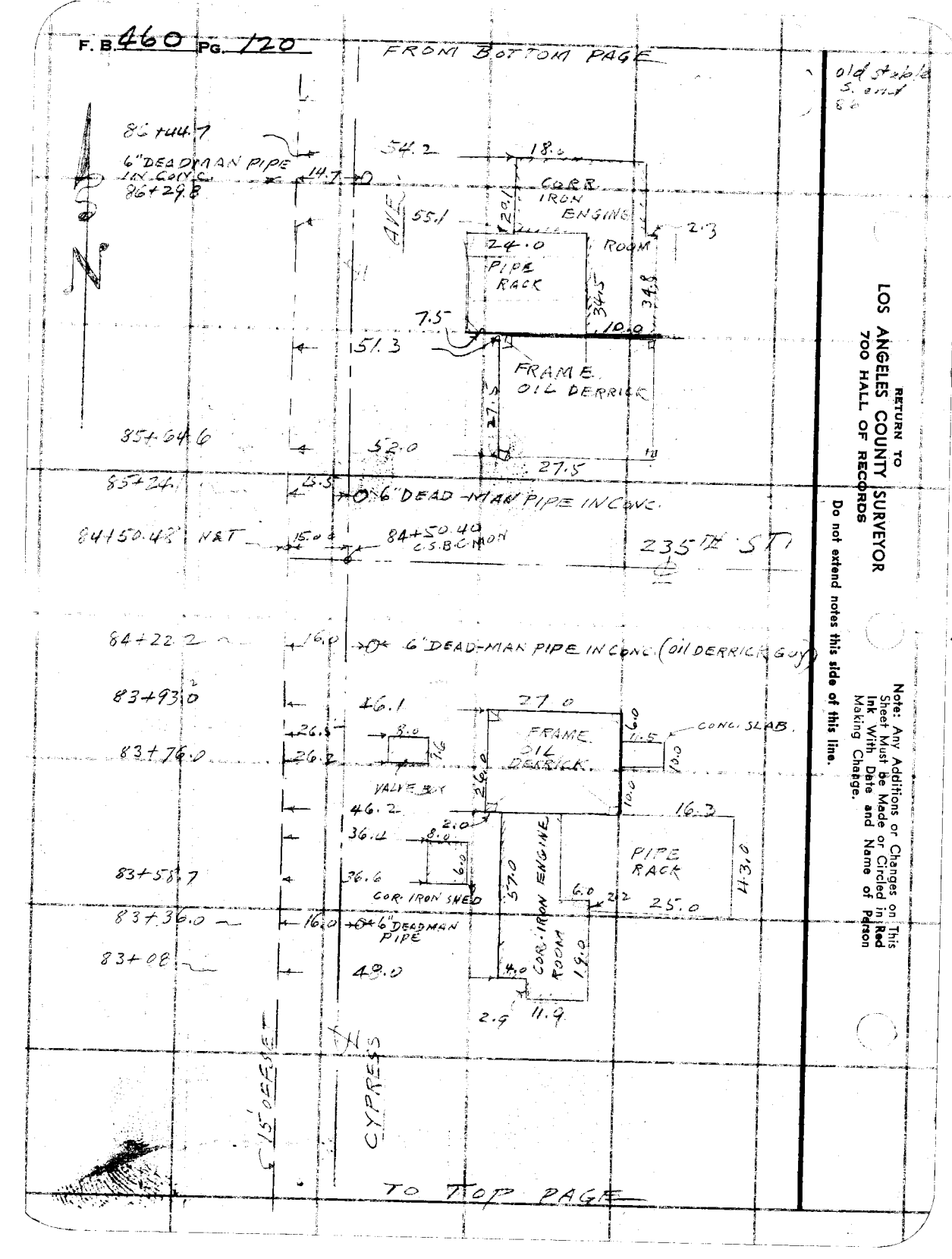

RETURN TO
LOS ANGELES COUNTY SURVEYOR
700 HALL OF RECORDS

Do not extend notes this side of this line.

Note: Any Additions or Changes on This Sheet Must be Made or Circled in Red Ink With Date and Name of Person Making Change.

F. B. 460 Pg. 121

Notes Ck'd by D. M. Finley
Map No. B-643-1
Office Work H.U.M.H.
Checked D. M. Finley
Date Feb. 1949

Survey of CYPRESS AVE
W. O. 7016 Tape No. ____ St'd ____ °F
Surveyed by C.V. CRUMLEY
Notes C.V.C. Date 2-1-49
Indexed A. C. Johnson

76.5
57.5
26.5
68.5

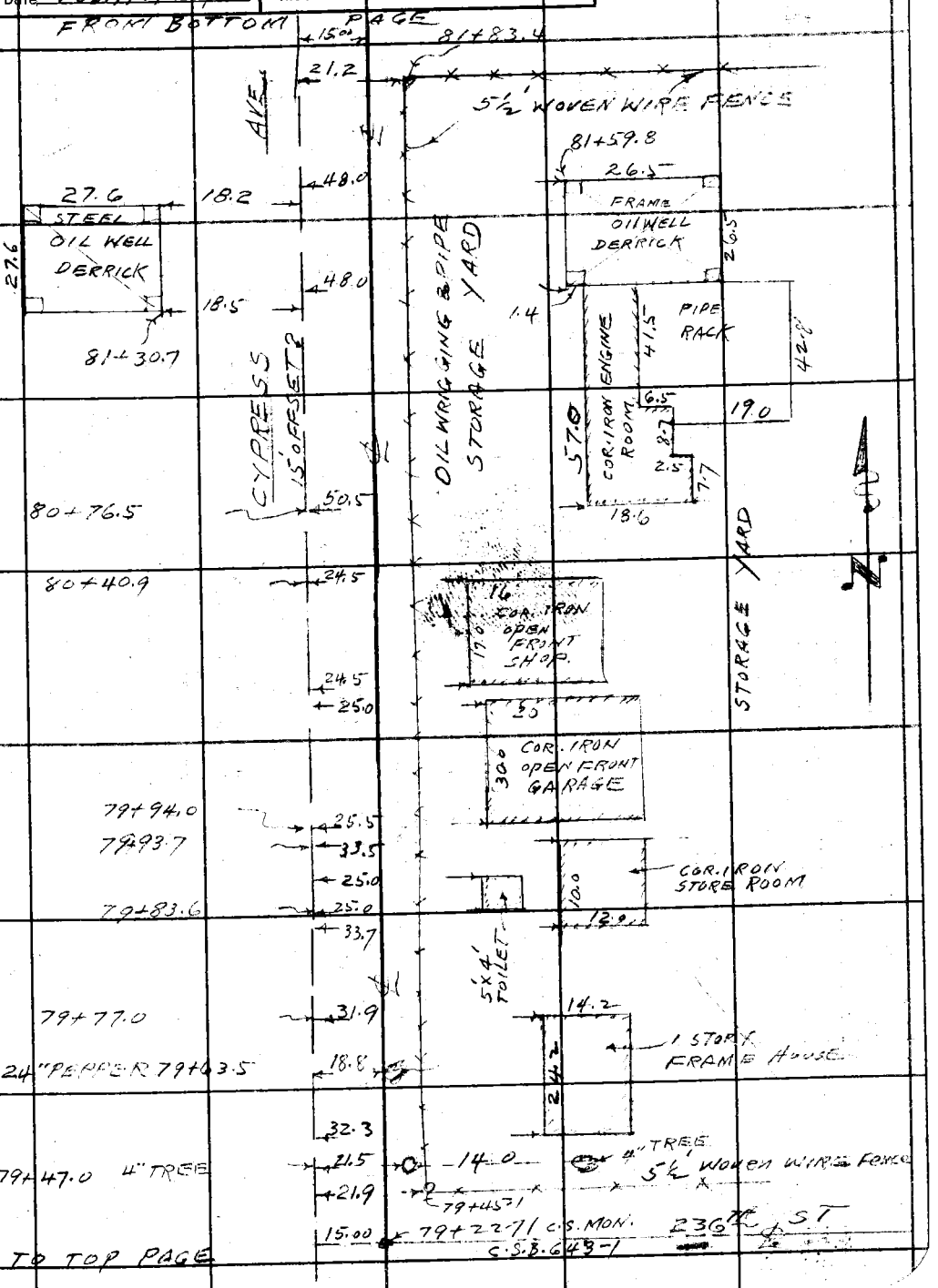

Note: Any Additions or Changes on This Sheet Must be Made or Circled in Red Ink With Date and Name of Person Making Change.

Do not extend notes this side of this line.

RETURN TO
LOS ANGELES COUNTY SURVEYOR
700 HALL OF RECORDS

FORM 247 5M 5-46

25.0
8
33.7

5.8

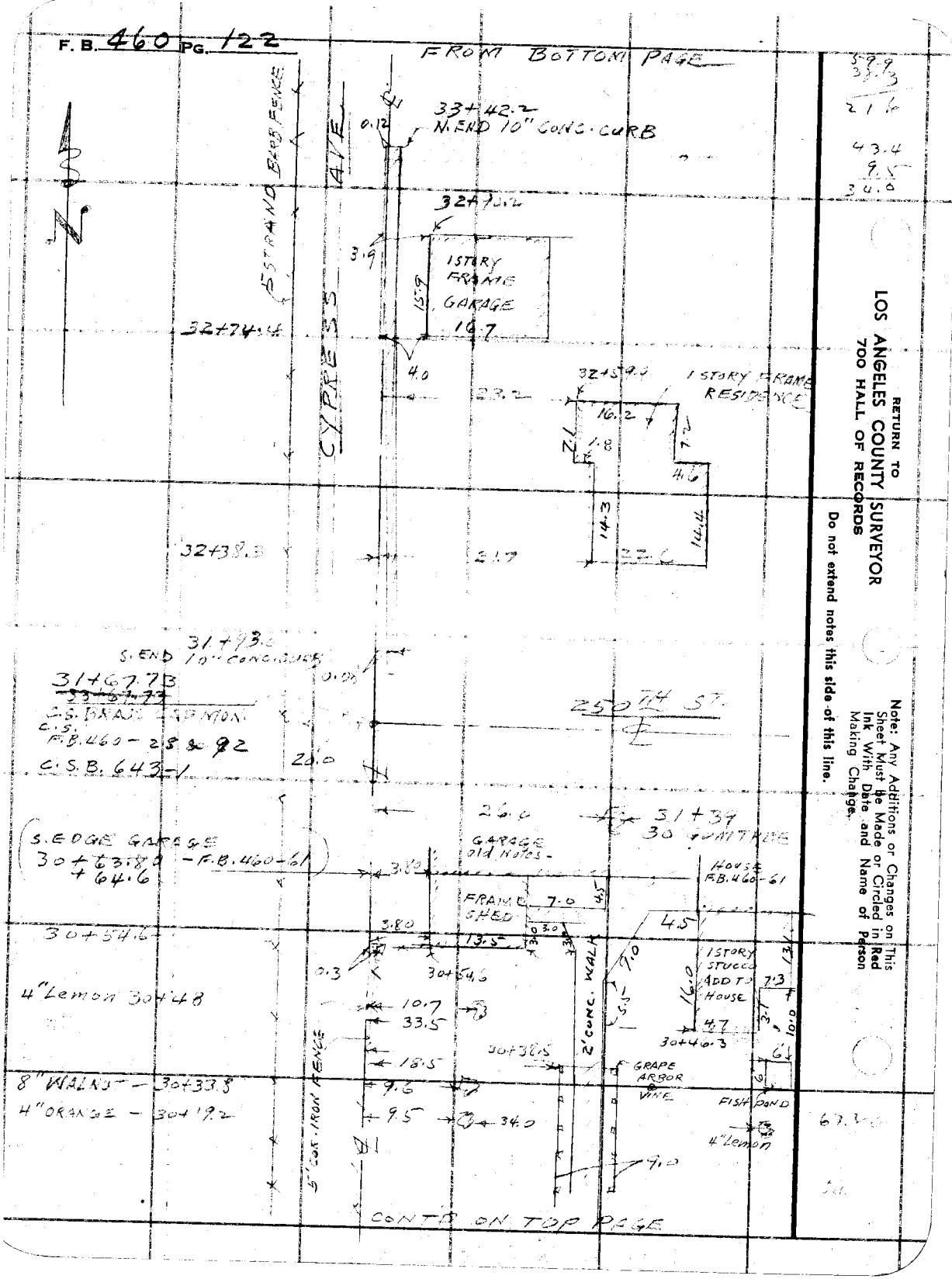
F. B. 460 PG. 122
FROM BOTTOM PAGE
33+42.2
N. END 10" CONC. CURB
0.12
32+70.2
3.9
15.9
1 STORY FRAME GARAGE
16.7
4.0
32+74.4
CYPRESS AVE
5 STRAND BARB FENCE
32+59.9
1 STORY FRAME RESIDENCE
23.2
16.2
7.1
1.8
7.2
4.6
14.3
14.4
32+38.3
21.7
22.6
31+93.0
S. END 10" CONC. CURB
31+67.73
C.S. BRASS CAP MON.
C.S. F.B. 460 - 28 & 92
C.S.B. 643-1
0.08
250 TH ST.
20.0
26.0
31+39
30 GUM TREE
S. EDGE GARAGE
30+63.80 - F.B. 460-61
+64.6
GARAGE old Notes
3.80
HOUSE F.B. 460-61
FRAME SHED
7.0
4.5
3.80
3.0
13.5
30+54.6
0.3
30+54.6
4.5
9.0
1 STORY STUCCO ADD TO HOUSE
16.0
7.3
13.1
4" Lemon 30+48
10.7
33.5
5.5
2' CONC. WALK
4.7
3.1
10.0
30+46.3
30+38.5
18.5
GRAPE ARBOR VINE
6
8" WALNUT - 30+33.8
9.6
FISH POND
4" ORANGE - 30+19.2
9.5
34.0
4" Lemon
5' COR. IRON FENCE
9.0
CONT'D ON TOP PAGE
59.9
38.3
21.6
43.4
9.5
34.0
RETURN TO
LOS ANGELES COUNTY SURVEYOR
700 HALL OF RECORDS
Do not extend notes this side of this line.
Note: Any Additions or Changes on This Sheet Must be Made or Circled in Red Ink With Date and Name of Person Making Change.

Notes Ck'd by D. M. Finley
Map No. B-643-1
Office Work H.U.M.H.
Checked D. M. Finley
Date Feb. 1949

Survey of CYPRESS AVE
W. O. 7016 Tape No. ____ St'd ____ °F
Surveyed by C.V. CRUMLEY
Notes C.V. CRUMLEY Date 8-2-49
Indexed A. C. Johnson

F.B. 460 Pg. 123

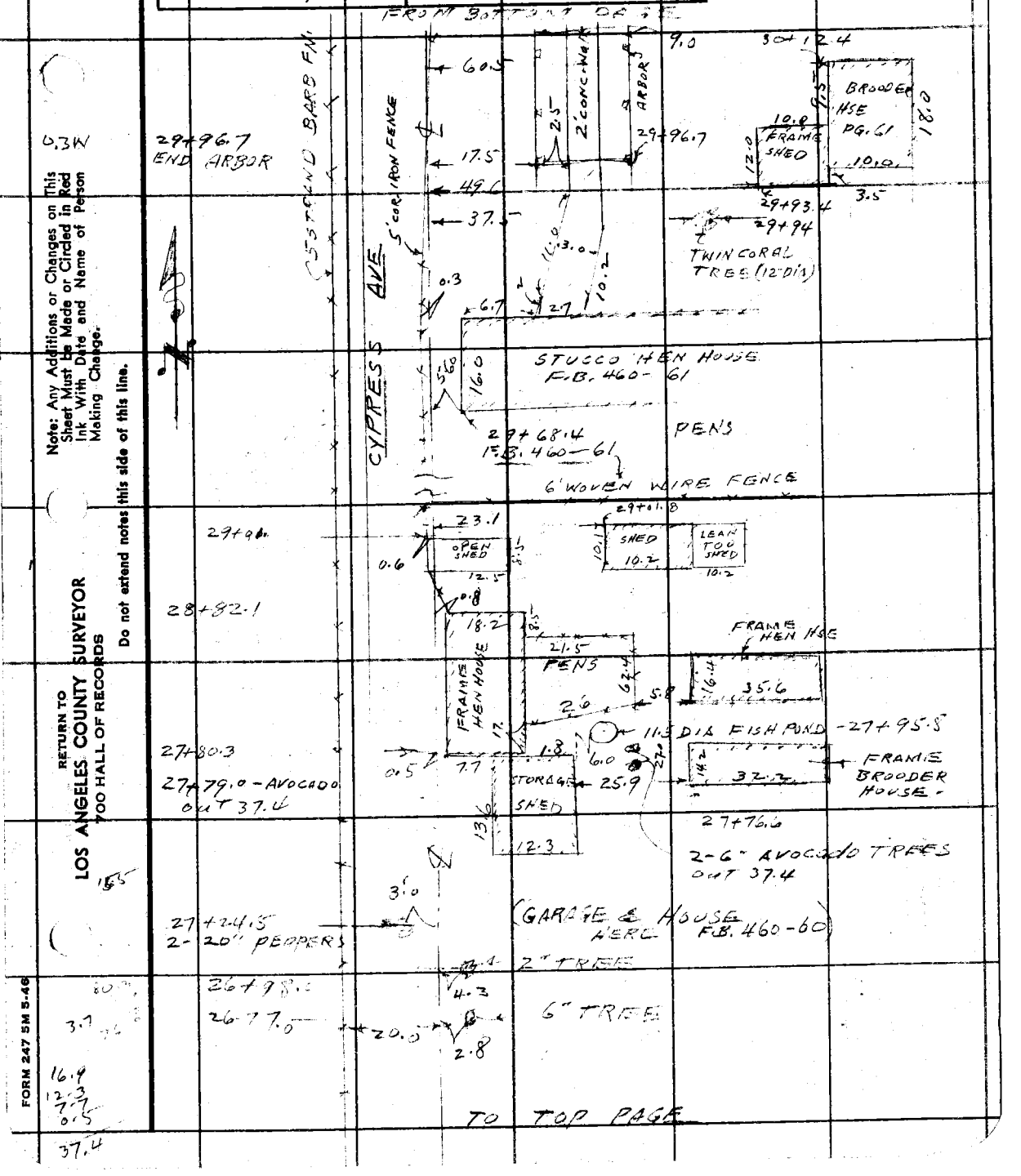

Note: Any Additions or Changes on This Sheet Must be Made or Circled in Red Ink With Date and Name of Person Making Change.

Do not extend notes this side of this line.

RETURN TO
LOS ANGELES COUNTY SURVEYOR
700 HALL OF RECORDS

FORM 247 5M 5-46

F. B. 460 PG. 124

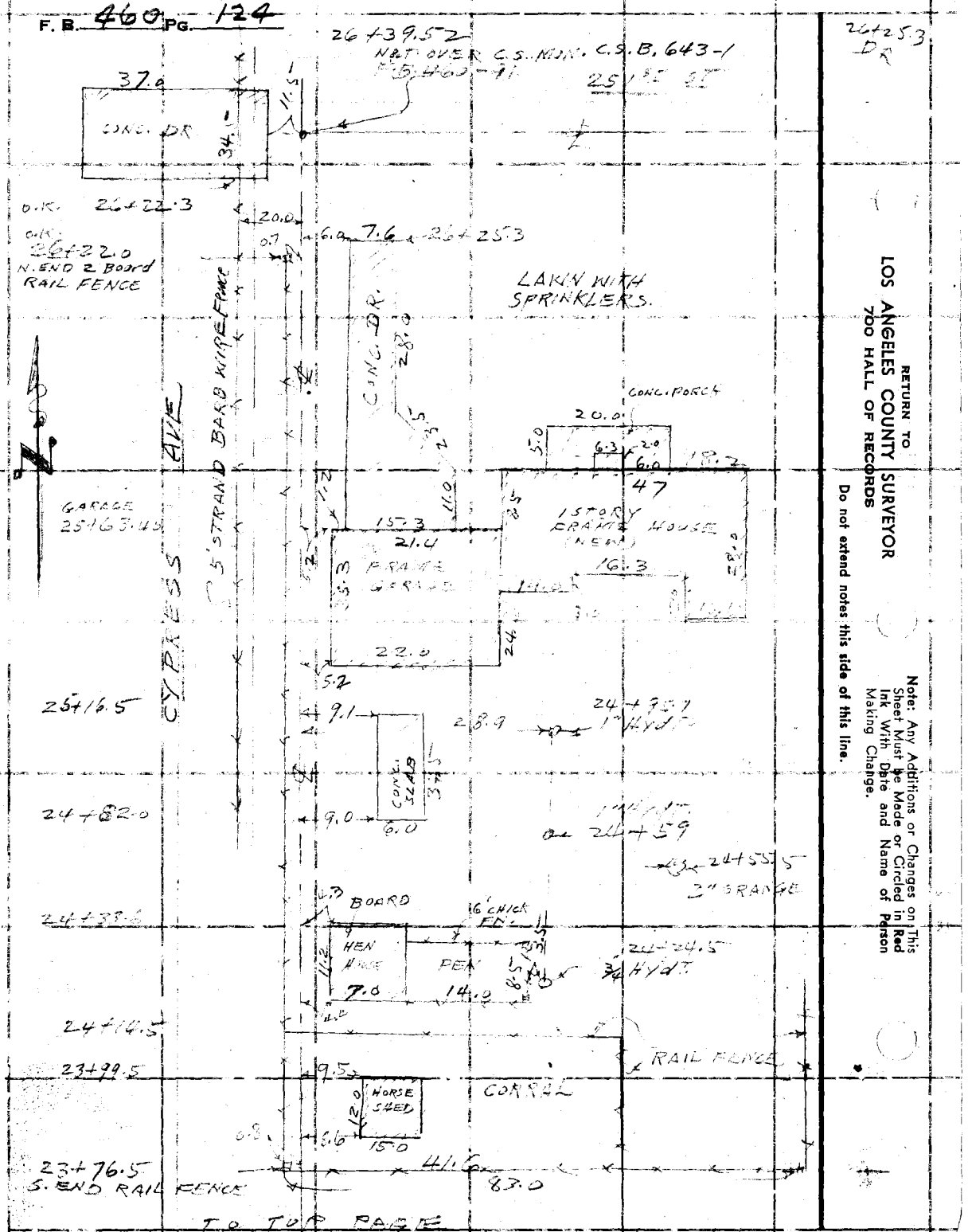

RETURN TO
LOS ANGELES COUNTY SURVEYOR
700 HALL OF RECORDS

Do not extend notes this side of this line.

Note: Any Additions or Changes on This Sheet Must Be Made or Circled in Red Ink With Date and Name of Person Making Change.

61
48
09

Notes Ck'd by D.M.F.	Survey of CYPRESS AVE.
Map No. B-643-1.	W. O. 7016 Tape No. ____ St'd ____ °F
Office Work H.U.M.H.	Surveyed by C.V. CRUMLEY
Checked D.M.F.	Notes C.V.C. Date 2-3-49
Date Feb. 1949.	Indexed A. C. Johnson

F. B. 460 Pg. 125

FROM BOTTOM PAGE

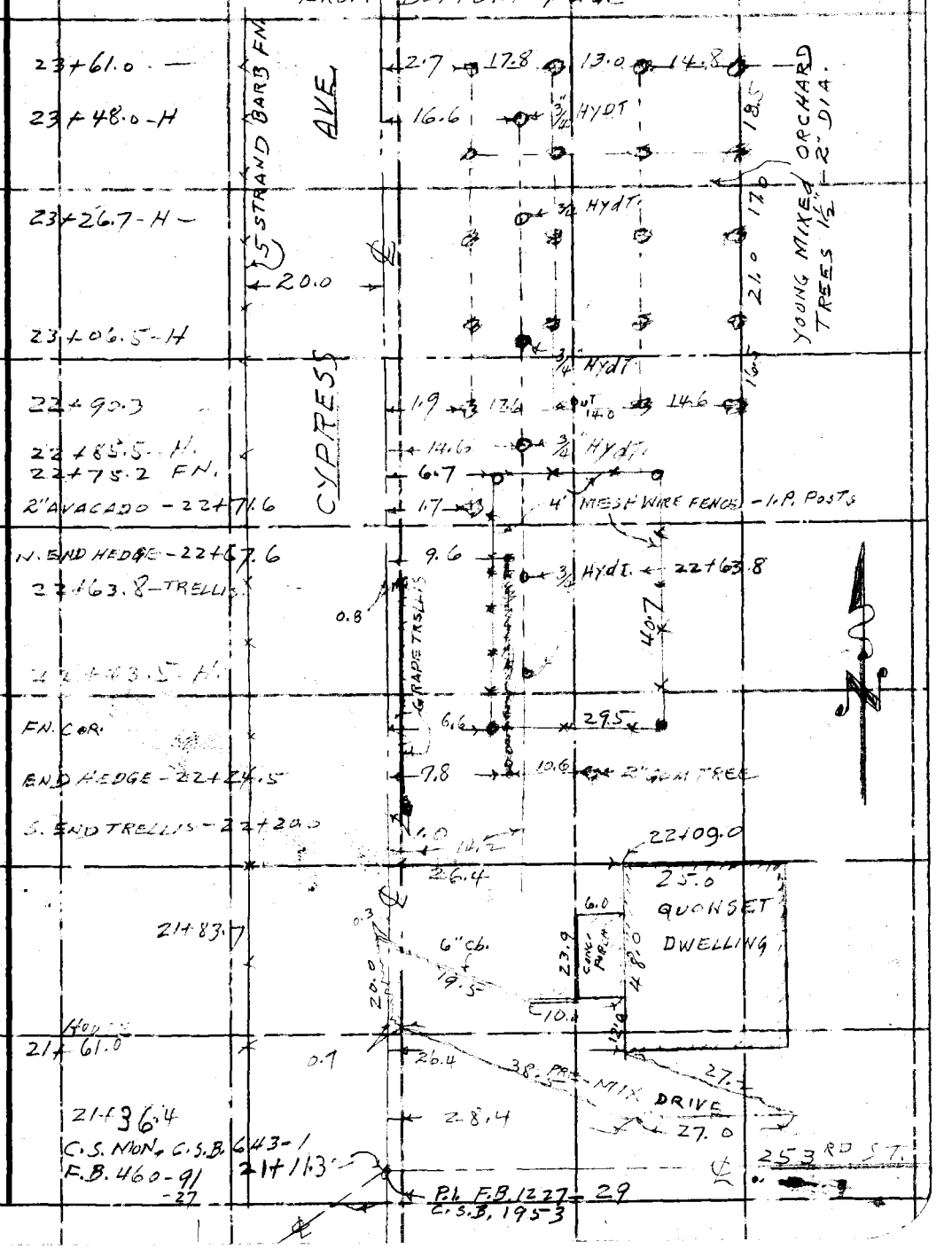

Note: Any Additions or Changes on This Sheet Must be Made or Circled in Red Ink With Date and Name of Person Making Change.

Do not extend notes this side of this line.

RETURN TO
LOS ANGELES COUNTY SURVEYOR
700 HALL OF RECORDS

FORM 247 5M 5-46

RETURN TO
LOS ANGELES COUNTY SURVEYOR
700 HALL OF RECORDS

Note: Any Additions or Changes on This Sheet Must be Made or Circled in Red Ink With Date and Name of Person Making Change.

Do not extend notes this side of this line.

F. B. 460 PG. 196

Notes Ck'd by	D. M. Finley	Survey of	LORENA ST.
Map No.	B-737	W. O.	7066 Tape No. 042 St'd 84° F.
Office Work	R. W. Stewart	Surveyed by	S. E. BUTLER
Checked	D. M. Finley	Notes	" Date 11/31.
Date	March 1932	Indexed	A. C. Johnson

F.B. 460 Pg. 131

Note: ANY ADDITIONS OR CHANGES ON THIS SHEET MUST BE MADE OR CIRCLED IN Red Ink. WITH DATE AND NAME OF PERSON MAKING CHANGE.

Do not extend notes this side of this line

RETURN TO
LOS ANGELES COUNTY SURVEYOR
700 HALL OF RECORDS

FORM 247 10M 8-31

W.O. 7066

LORENA ST.

FROM INT. BISSELL ST. & RANDOLPH ST.
(HUNTINGTON PARK)

TO INT. DOWNEY RD. & PROP. WASHINGTON ST.
(VERNON)

NOTE: The ℄ of LORENA ST as run is the ℄ of an existing 100' R/W as acquired by the City of Los ANGELES for tower line purposes as per F.B. 500 & Bureau of POWER & LIGHT R/W Maps L 180 & L 188
This survey is a retracement of their survey as per F.B. 500 and an effort was made to re-establish the tangents as they were laid out originally. Additional ties are made to cross-lines where the orig. field work did not shown them accurately and other cross ties are accepted in view of fact that R/W is of record and also impossibility of reconstructing the lines due to shifting of & destruction of points.

C.L. Berger ⌀ #16657
100' Tape #042 Std @ 84°

NOTE: TOPOG - PG. 161

BUTLER
⌀ KERNBERGER
⌀ VAN FLEET
Willess
Taylor

RETURN TO

LOS ANGELES COUNTY SURVEYOR

700 HALL OF RECORDS

Note: ANY ADDITIONS OR CHANGES ON THIS SHEET MUST BE MADE OR CIRCLED IN **Red Ink.** WITH DATE AND NAME OF PERSON MAKING CHANGE.

Do not extend notes this side of this line

F.B. 460 PG. 132 NEXT

CONT. BOT PG.

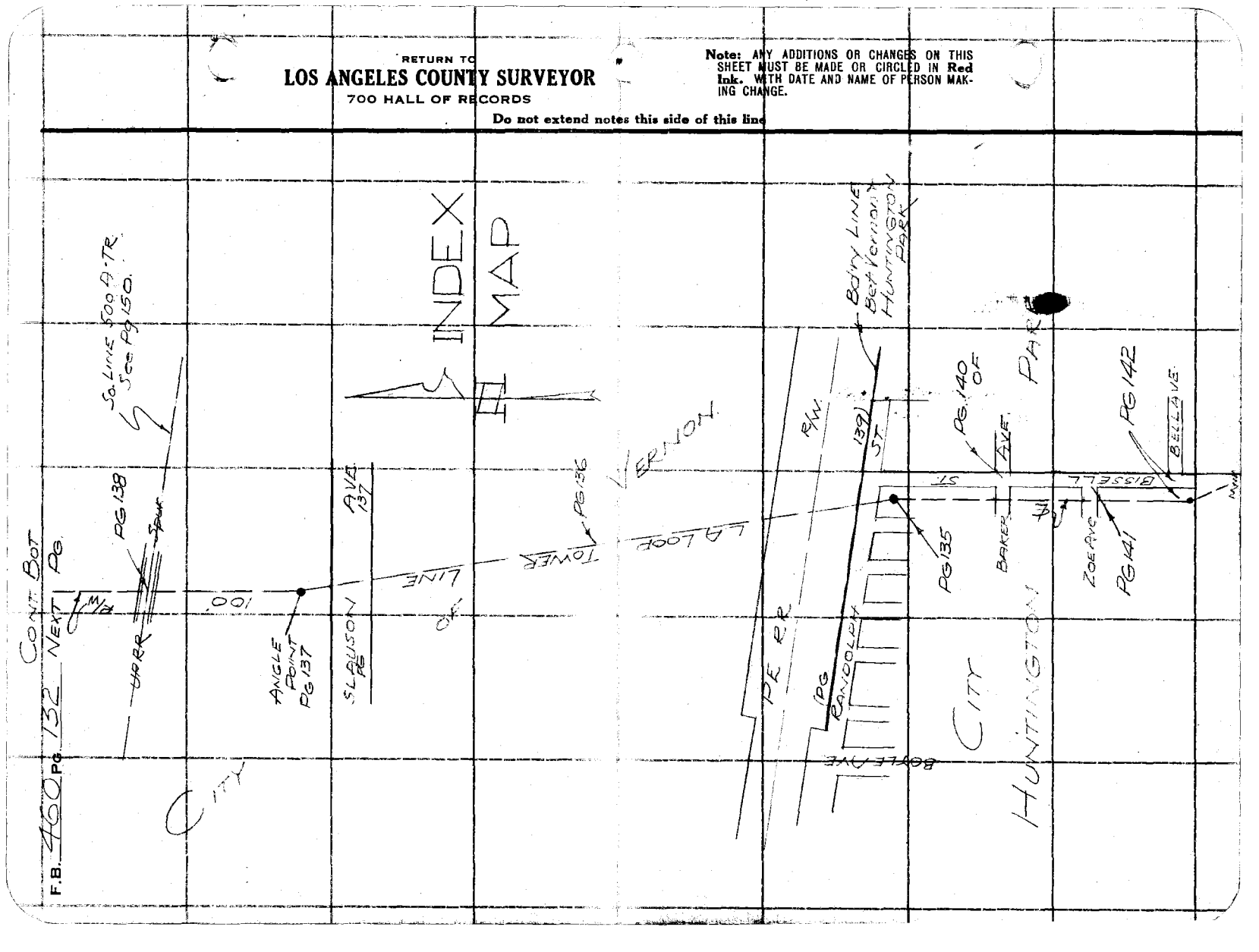

Notes Ck'd by	D. M. Finley	Survey of	LORENA ST
Map No.	B-737	W. O.	7066 Tape No. 042 St'd 84 °F.
Office Work	R. W. Stewart	Surveyed by	BUTLER
Checked	D. M. Finley	Notes	" Date 11/31
Date	Mar 1932	Indexed	A. C. Johnson

F.B. 460 Pg. 153

CONT. BOT. NEXT PG.

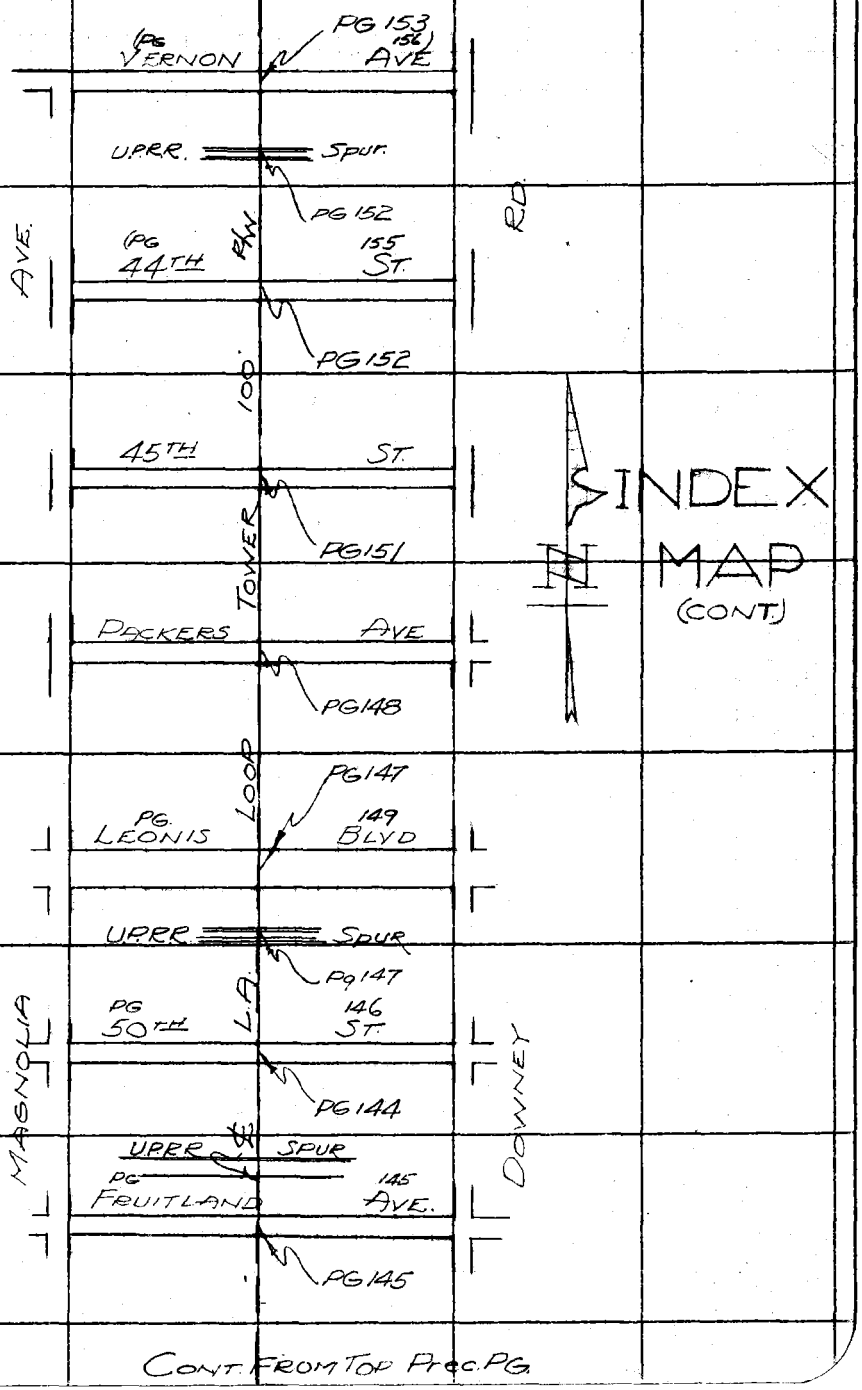

CONT. FROM TOP PREC. PG.

Note: ANY ADDITIONS OR CHANGES ON THIS SHEET MUST BE MADE OR CIRCLED IN Red Ink, WITH DATE AND NAME OF PERSON MAKING CHANGE.

Do not extend notes this side of this line

RETURN TO
LOS ANGELES COUNTY SURVEYOR
700 HALL OF RECORDS

FORM 247 10M 8-31

RETURN TO
LOS ANGELES COUNTY SURVEYOR
700 HALL OF RECORDS

Note: ANY ADDITIONS OR CHANGES ON THIS SHEET MUST BE MADE OR CIRCLED IN **Red Ink.** WITH DATE AND NAME OF PERSON MAKING CHANGE.

Do not extend notes this side of this line

F.B. 460 Pg 134

INDEX MAP (CONT.)

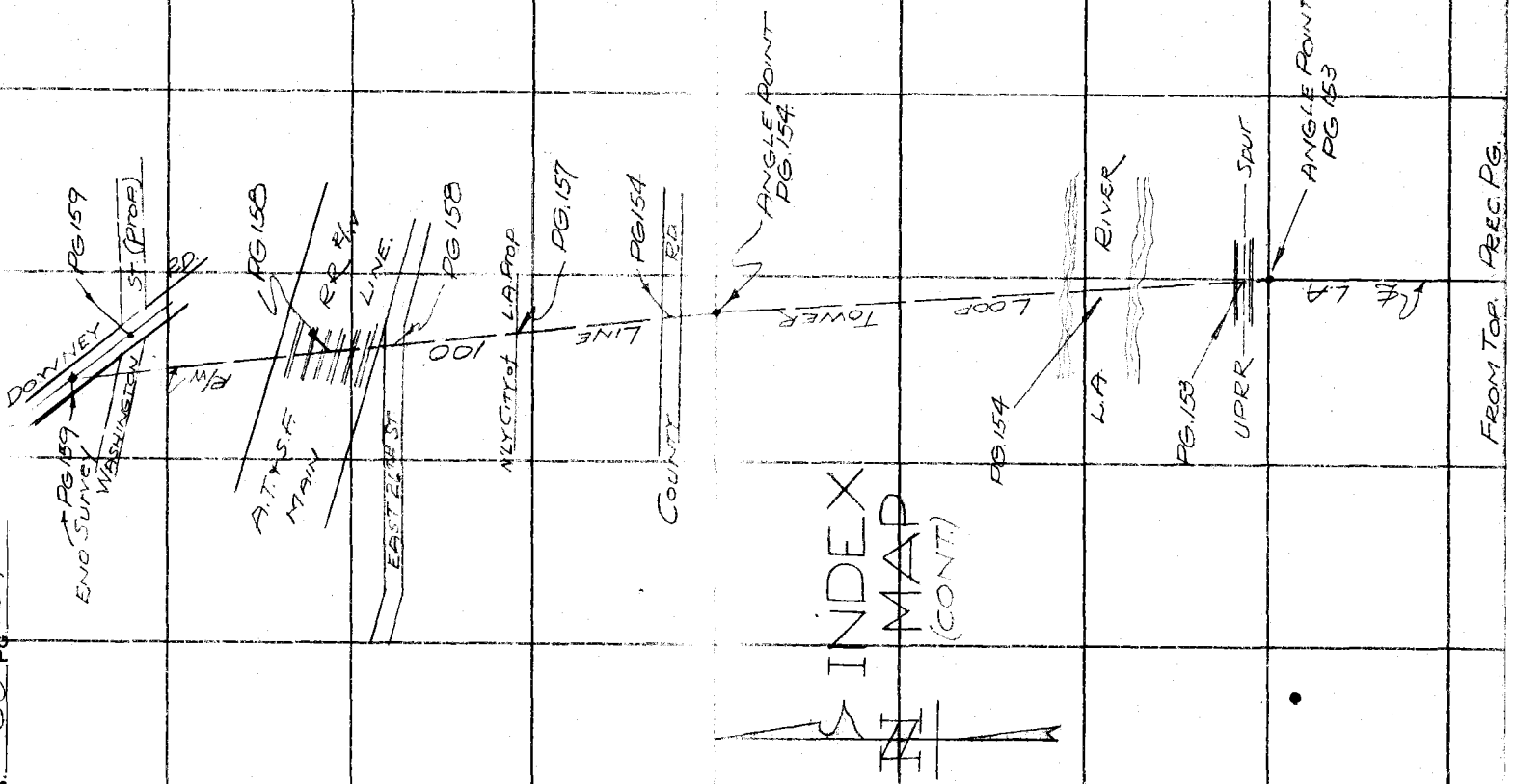

Notes Ck'd by	D. M. Finley	Survey of	LORENA ST.
Map No.	B-737	W. O.	7066 Tape No. 042 St'd 84 °F.
Office Work	R. W. Stewart	Surveyed by	BUTLER
Checked	D. M. Finley	Notes	Date 11/31
Date	Mar. 1932	Indexed	A. C. Johnson

F.B. 460 Pg. 135

RETURN TO
LOS ANGELES COUNTY SURVEYOR
700 HALL OF RECORDS
Do not extend notes this side of this line

Note: ANY ADDITIONS OR CHANGES ON THIS SHEET MUST BE MADE OR CIRCLED IN Red Ink, WITH DATE AND NAME OF PERSON MAKING CHANGE.

FORM 247 10M 8-31

CONT. BOT. NEXT. PG.

P.O.T. Set 1x2+k app. ctr. tracks.

Δ 3-19-15
Δ 13-17-00
Δ V 3-19-15.

619.28

3019.15' from Sta. 24

LOOP TOWER LINE R/W per 50 ft.

5.05 5.13 4.72

5.05 5.13 4.72

P.E.

Δ 78-26-00
Δ 13-25-00
Δ V 78-26-15.

78°26'15"

116.61

116.61

C2 @ 74°
C2 @ 74°

7600

60'

R R

60'

120'

R/W

POT. Set 2x2+k 1'DN by INT.

Set N+T

P.P. #3797.43 E. 1'UP

SLY BDRY CITY OF HUNTINGTON PARK

NLY BDRY CITY OF VERNON

No end of 2" I.P. N 6.10 E 0.50 ft.

CONT. PG 139

40'

15'

Set L+T

E line produced from Sta. 0

150

Set N+T

42.83

Set 2x2+k 18'DN by INT.

36.85

LINE

RANDOLPH

98°13'33"

LINE

36.27

ST. (40')

14.92

Fd L+T No ref.

0.02

15.51

Set L+T

15.51

90°

Δ 98-13-30
Δ 32-54-15

47.95

328

R=15

24.76

25.12

Set L+T Curb

14.91 Ch off 3

Set N+T

ST.

Set L+T MCR

R=25'

R=15

330

Fd 2x2+k leaning E.

331

332

333

334

N

39.99

327

30.18

14.98

14.98

50'

Fd 1½" I.P. P+T 2'DN = ANGLE POINT IN S. TRANSMISSION LINE = STA 341+26.7 per FB 500/214, 208, 205. Accepted.

326

325

29.99

324

Fd 2x2+k Flush.

323

BISSELL

CONT. TOP. PG 140

RETURN TO
LOS ANGELES COUNTY SURVEYOR
700 HALL OF RECORDS

Note: ANY ADDITIONS OR CHANGES ON THIS SHEET MUST BE MADE OR CIRCLED IN **Red Ink.** WITH DATE AND NAME OF PERSON MAKING CHANGE.

Do not extend notes this side of this line

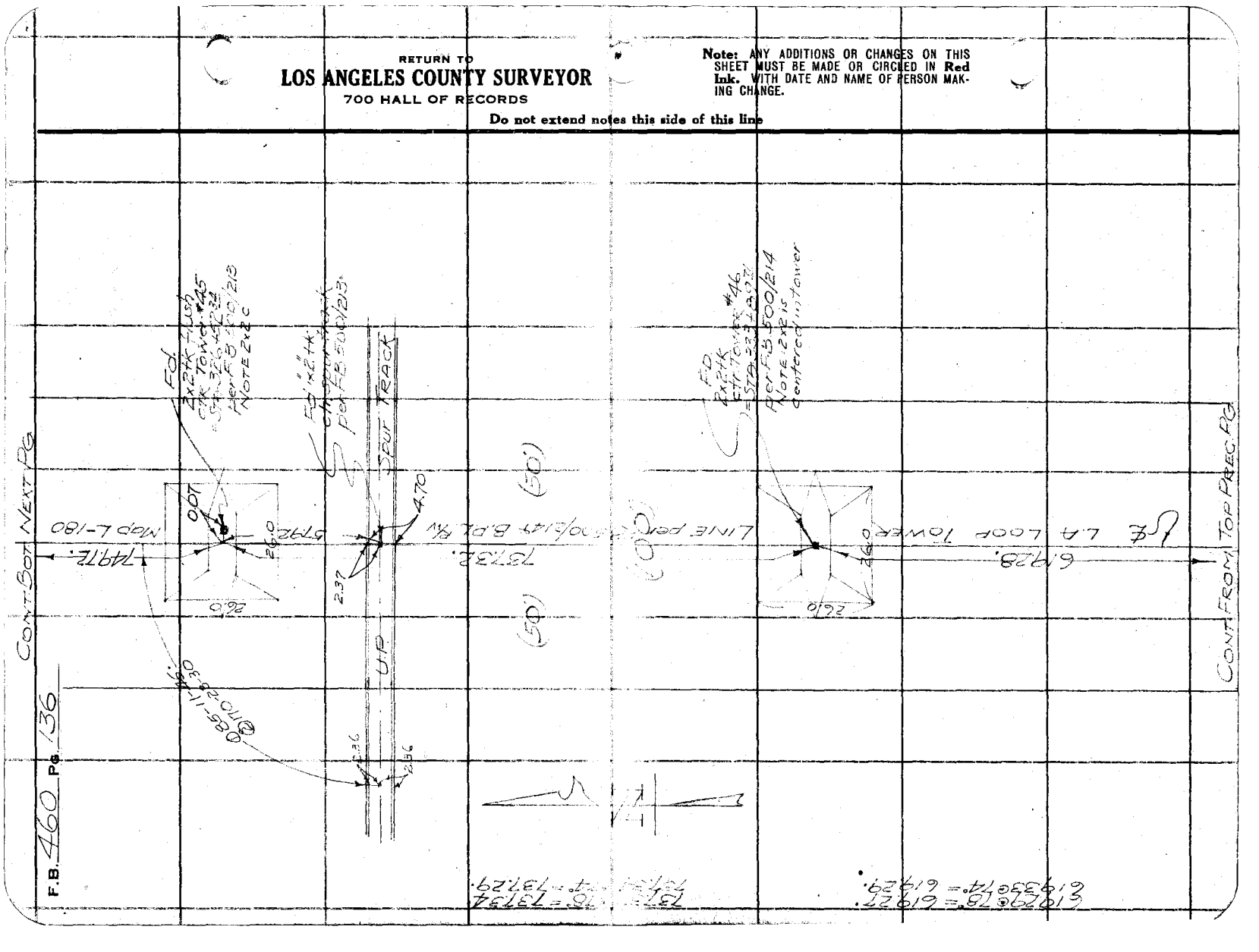

Notes Ck'd by D. M. Finley	Survey of LORENA ST.
Map No. B-737	W. O. 7066 Tape No. 042 St'd 84 °F.
Office Work R. W. Stewart	Surveyed by BUTLER
Checked D. M. Finley	Notes Date 11/31
Date Mar. 1932	Indexed A. C. Johnson

F.B. 460 Pg. 137

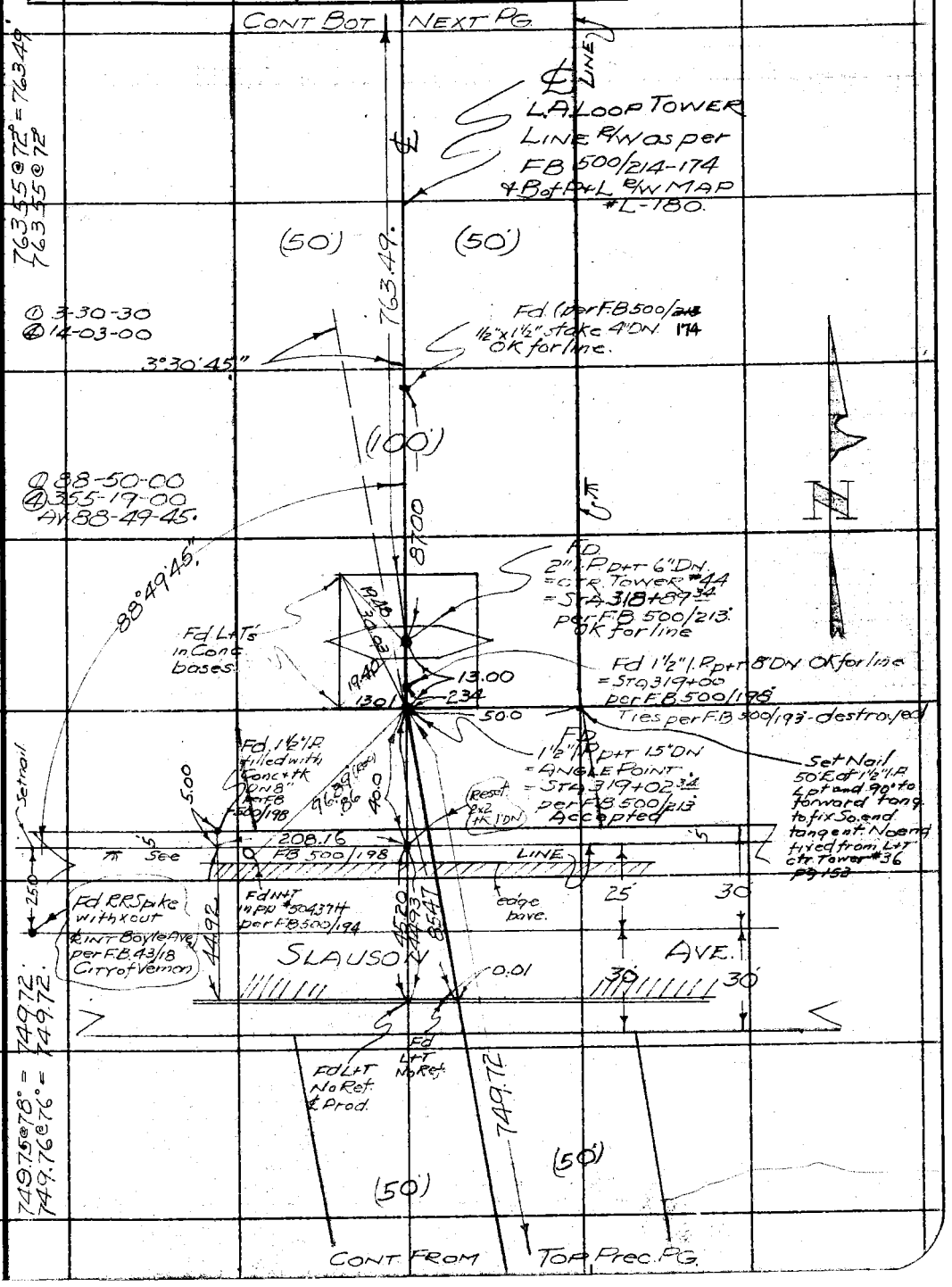

Note: ANY ADDITIONS OR CHANGES ON THIS SHEET MUST BE MADE OR CIRCLED IN Red Ink, WITH DATE AND NAME OF PERSON MAKING CHANGE.

Do not extend notes this side of this line

RETURN TO
LOS ANGELES COUNTY SURVEYOR
700 HALL OF RECORDS

FORM 247 10M 5-31

CONT BOT PG 143

F.B. 460 PG. 138

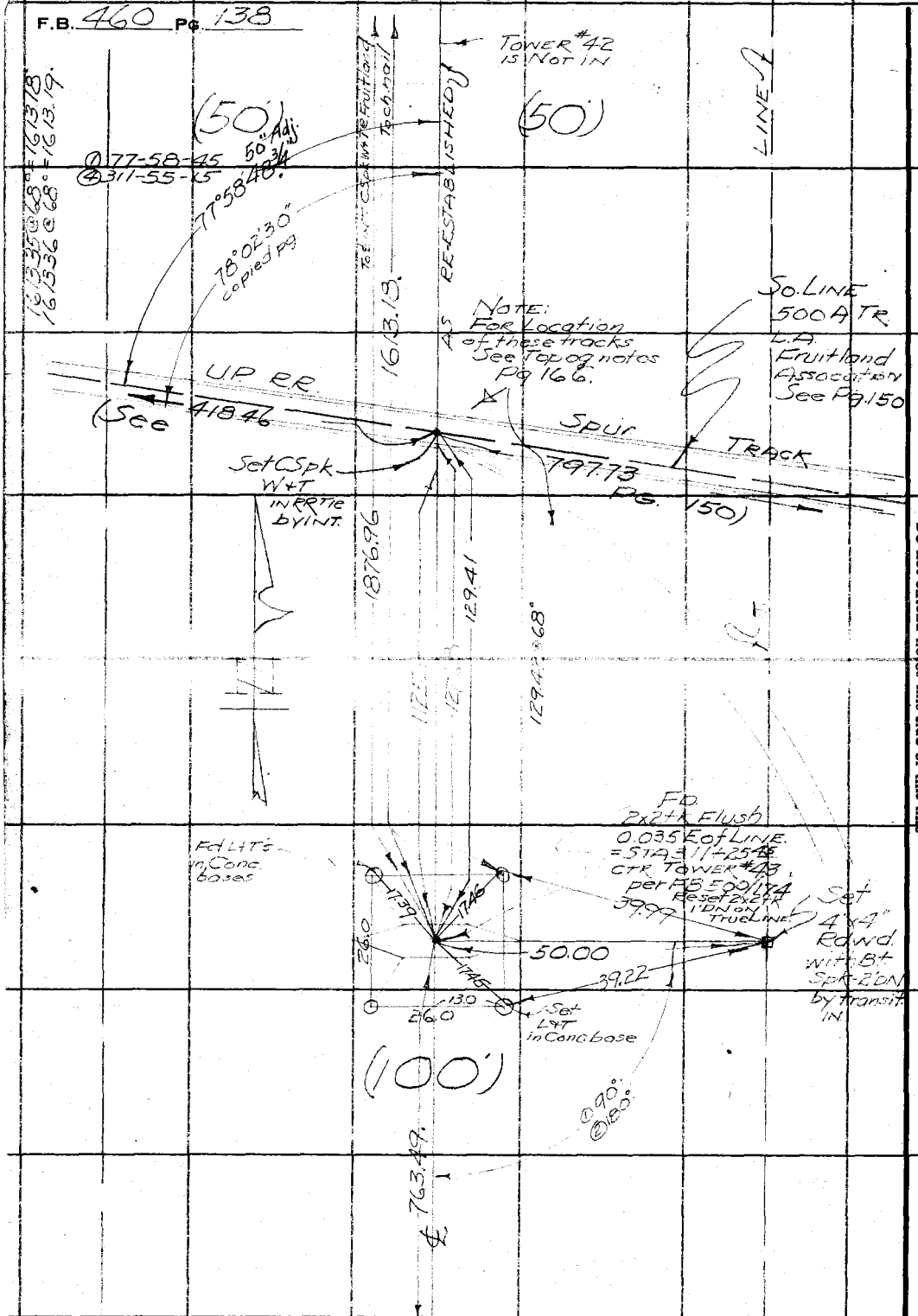

RETURN TO
LOS ANGELES COUNTY SURVEYOR
700 HALL OF RECORDS

Do not extend notes this side of this line

Note: ANY ADDITIONS OR CHANGES ON THIS SHEET MUST BE MADE OR CIRCLED IN Red Ink- WITH DATE AND NAME OF PERSON MAKING CHANGE.

FORM 247 10M 5-31

RETURN TO
LOS ANGELES COUNTY SURVEYOR
700 HALL OF RECORDS

Note: ANY ADDITIONS OR CHANGES ON THIS SHEET MUST BE MADE OR CIRCLED IN **Red Ink.** WITH DATE AND NAME OF PERSON MAKING CHANGE.

Do not extend notes this side of this line

Notes Ck'd by D. M. Finley
Map No. B-737
Office Work R. W. Stewart
Checked D. M. Finley
Date Mar. 1932

Survey of LORENA ST.
W. O. 7066 Tape No. 042 St'd 84 ft.
Surveyed by BUTLER " Date 11/31
Notes
Indexed A. C. Johnson

F. B. 490 Pg. 137



CONT. FROM BOT PG 135

F.B. 460 PG. 140

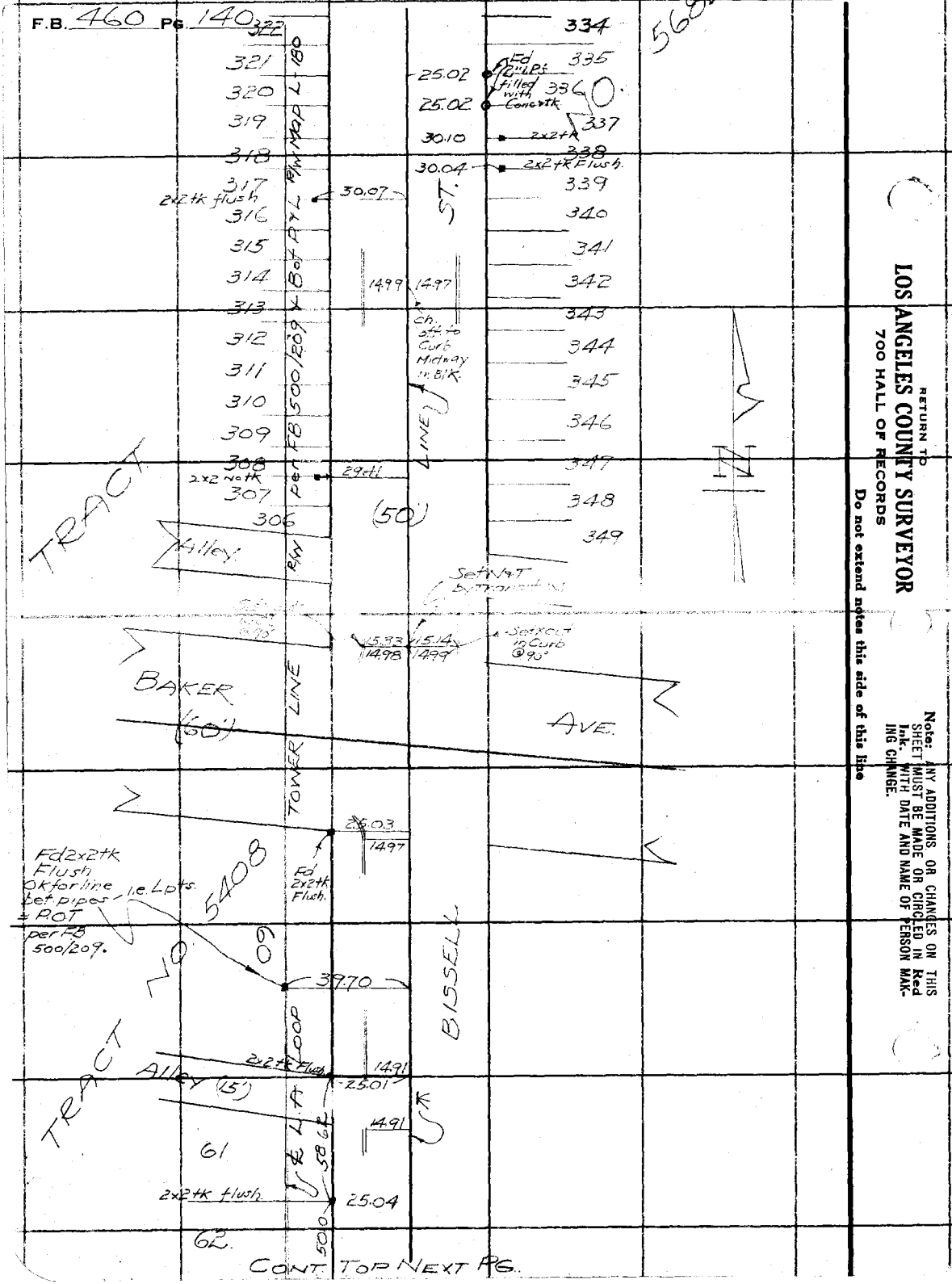

CONT. TOP NEXT PG.

RETURN TO
LOS ANGELES COUNTY SURVEYOR
700 HALL OF RECORDS
Do not extend notes this side of this line

Note: ANY ADDITIONS OR CHANGES ON THIS SHEET MUST BE MADE OR CIRCLED IN Red Ink. WITH DATE AND NAME OF PERSON MAKING CHANGE.

Notes Ck'd by D. M. Finley	Survey of LORENA ST.
Map No. B-737	W. O. 7066 Tape No. 042 St'd 84 °F.
Office Work R. W. Stewart	Surveyed by BUTLER
Checked D. M. Finley	Notes " Date 11/31
Date Mar. 1932	Indexed A. C. Johnson

F.B. 460 PG. 141

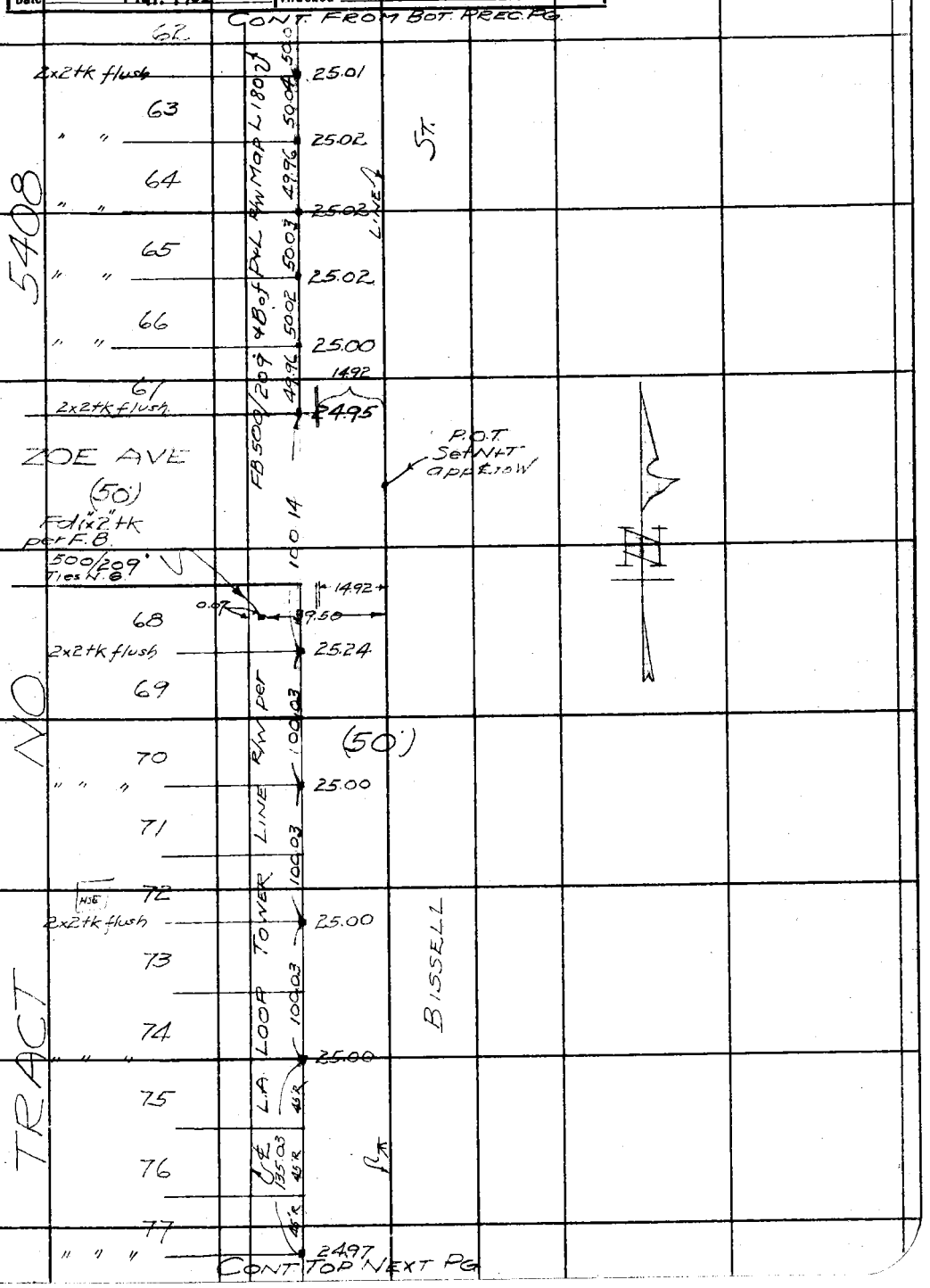

Note: ANY ADDITIONS OR CHANGES ON THIS SHEET MUST BE MADE OR CIRCLED IN Red Ink. WITH DATE AND NAME OF PERSON MAKING CHANGE.

RETURN TO
LOS ANGELES COUNTY SURVEYOR
700 HALL OF RECORDS

Do not extend notes this side of this line

FORM 247 10M 5-31

CONT. FROM BOT. PREC. PG

F.B. 460 PG. 142

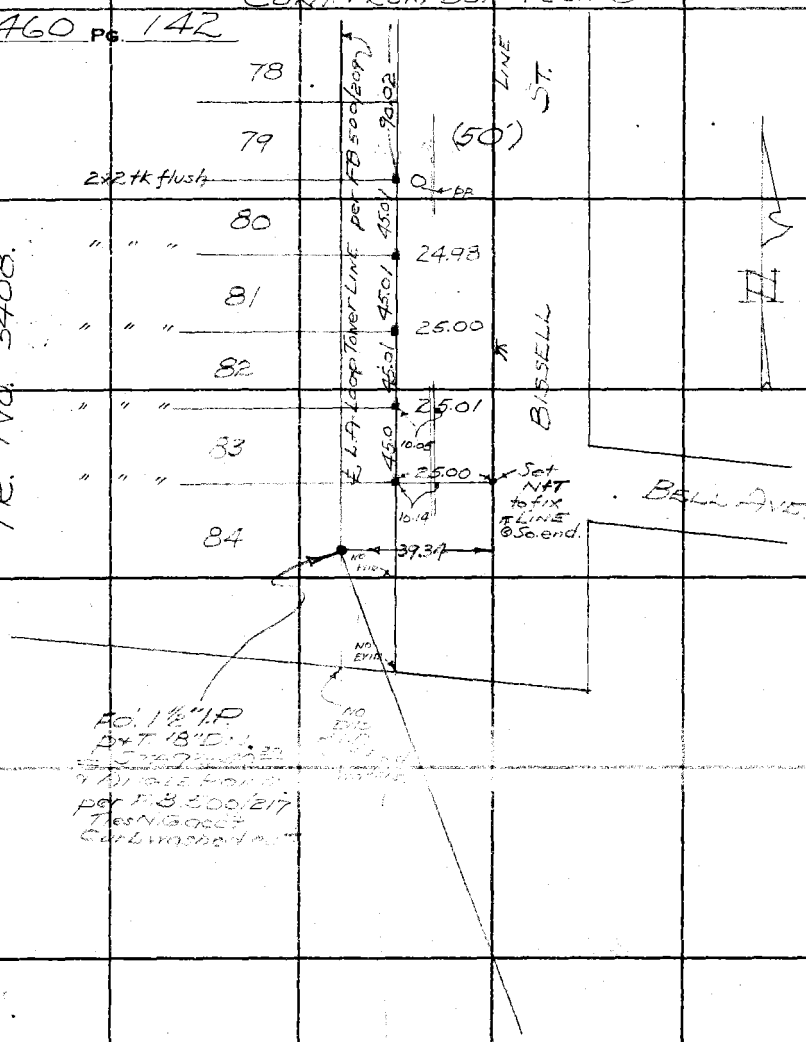

RETURN TO
LOS ANGELES COUNTY SURVEYOR
700 HALL OF RECORDS

Do not extend notes this side of this line

Note: ANY ADDITIONS OR CHANGES ON THIS SHEET MUST BE MADE OR CIRCLED IN Red Ink. WITH DATE AND NAME OF PERSON MAKING CHANGE.

Notes Ck'd by	D. M. Finley	Survey of	LORENA ST.
Map No.	B-737	W. O.	7066 Tape No. 042 St'd 84 °F.
Office Work	R. W. Stewart	Surveyed by	BUTLER
Checked	D. M. Finley	Notes	" Date 11/31.
Date	Mar. 1932	Indexed	A. C. Johnson

F.B. 460 PG. 14?

RETURN TO
LOS ANGELES COUNTY SURVEYOR
700 HALL OF RECORDS

Note: ANY ADDITIONS OR CHANGES ON THIS SHEET MUST BE MADE OR CIRCLED IN **Red Ink**, WITH DATE AND NAME OF PERSON MAKING CHANGE.

Do not extend notes this side of this line

FORM 247 10M 5-31

RETURN TO
LOS ANGELES COUNTY SURVEYOR
700 HALL OF RECORDS

Note: ANY ADDITIONS OR CHANGES ON THIS SHEET MUST BE MADE OR CIRCLED IN Red Ink. WITH DATE AND NAME OF PERSON MAKING CHANGE.

Do not extend notes this side of this line

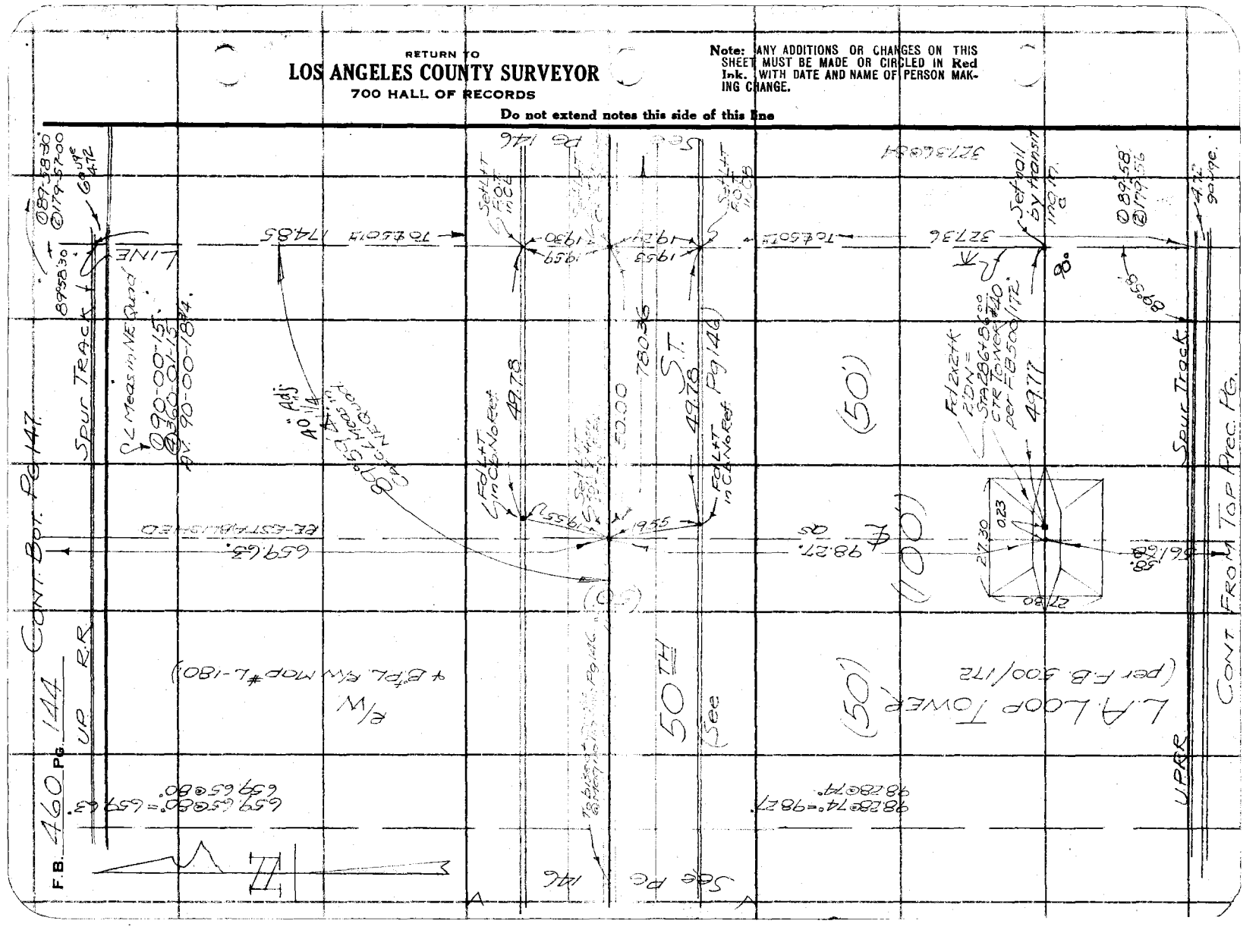

Notes Ck'd by D. M. Finley	Survey of LORENA ST.
Map No. B-737	W. O. 7066 Tape No. 042 St'd 84 °F.
Office Work R. W. Stewart	Surveyed by BUTLER
Checked D. M. Finley	Notes " Date 11/31
Date Mar. 1932	Indexed A. C. Johnson

F.B. 460 Pg. 145

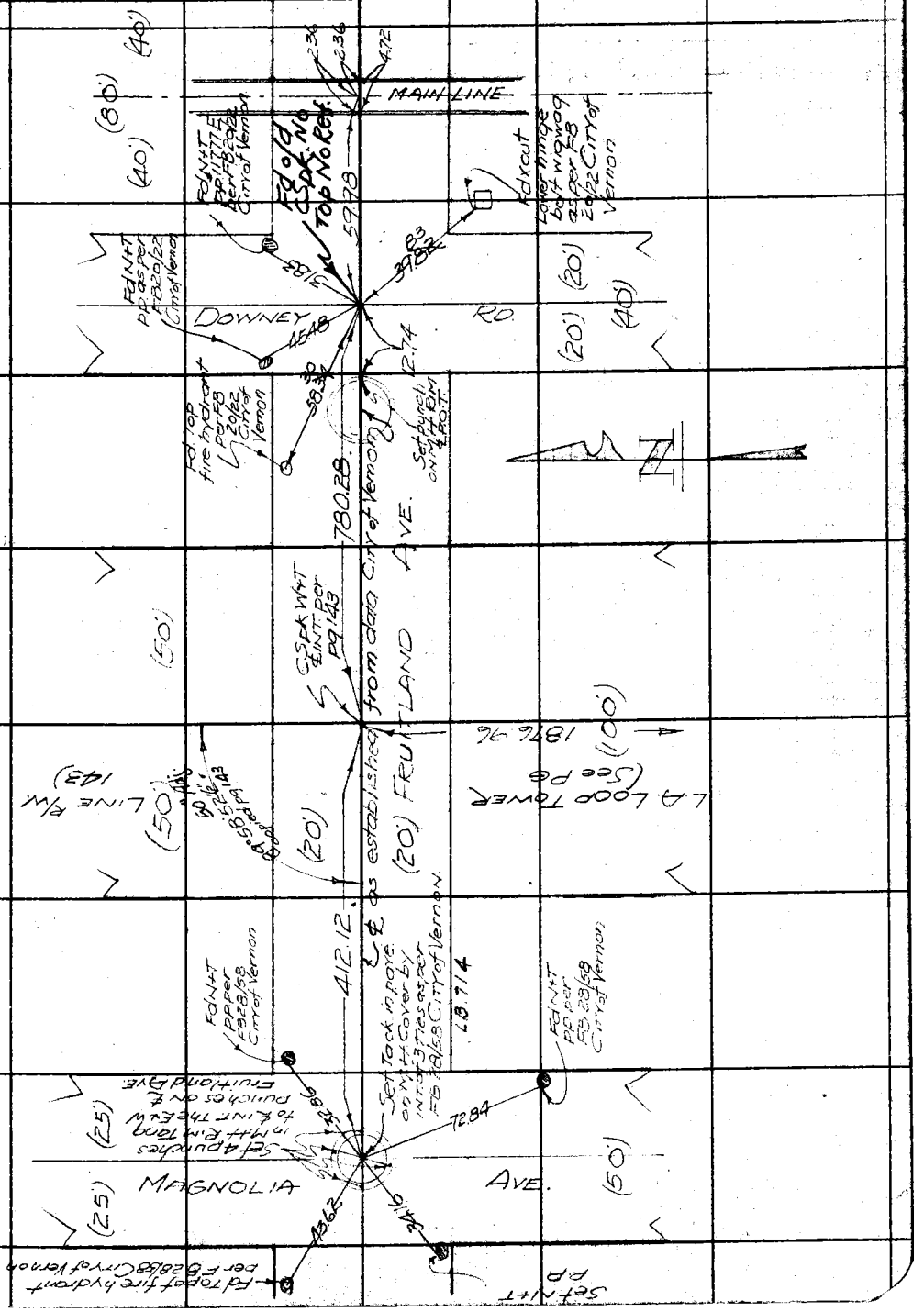

Note: ANY ADDITIONS OR CHANGES ON THIS SHEET MUST BE MADE OR CIRCLED IN Red Ink. WITH DATE AND NAME OF PERSON MAKING CHANGE.

RETURN TO
LOS ANGELES COUNTY SURVEYOR
700 HALL OF RECORDS

Do not extend notes this side of this line

FORM 247 10M 5-31

RETURN TO
LOS ANGELES COUNTY SURVEYOR
700 HALL OF RECORDS

Note: ANY ADDITIONS OR CHANGES ON THIS SHEET MUST BE MADE OR CIRCLED IN **Red Ink.** WITH DATE AND NAME OF PERSON MAKING CHANGE.

Do not extend notes this side of this line

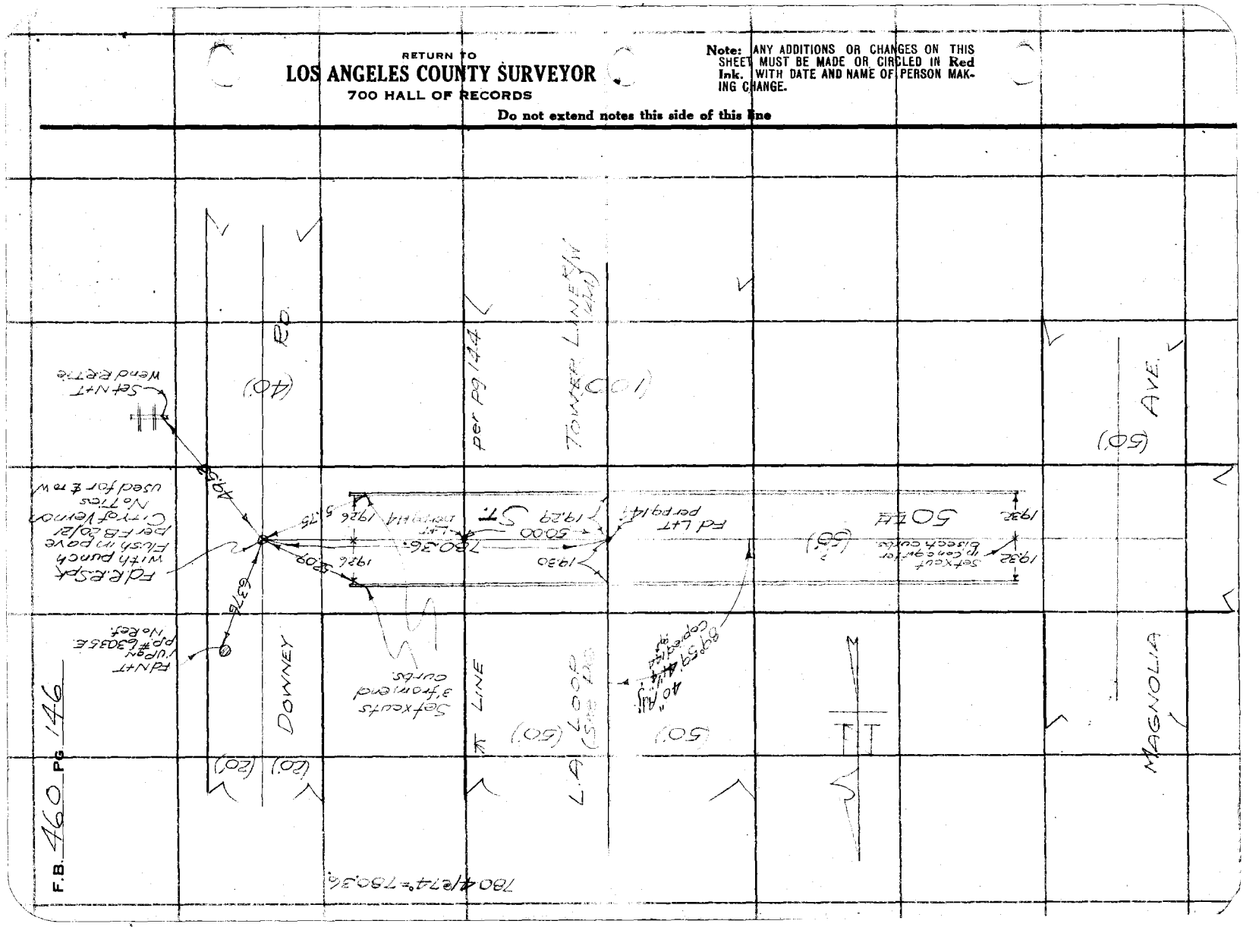

Notes Ck'd by	D. M. Finley	Survey of	LORENA ST.
Map No.	B-737	W. O. 7066 Tape No. 042	St'd 84 °F.
Office Work	R. W. Stewart	Surveyed by	BUTLER
Checked	D. M. Finley	Notes	Date 11/31
Date	Mar. 1932	Indexed	A. C. Johnson

F.B. 460 PG. 147

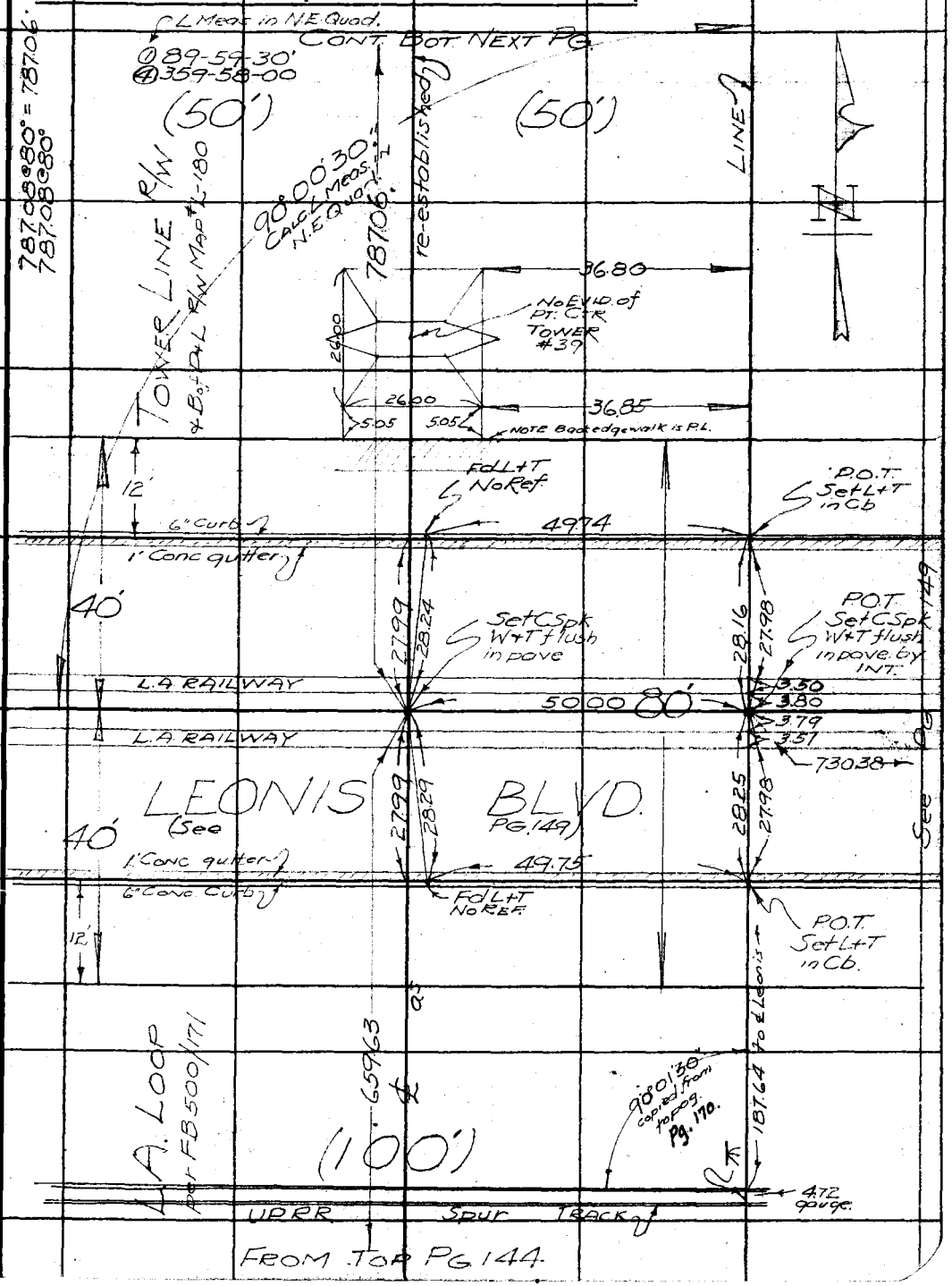

Note: ANY ADDITIONS OR CHANGES ON THIS SHEET MUST BE MADE OR CIRCLED IN Red Ink. WITH DATE AND NAME OF PERSON MAKING CHANGE.

Do not extend notes this side of this line

RETURN TO
LOS ANGELES COUNTY SURVEYOR
700 HALL OF RECORDS

FORM 247 10M 5-31

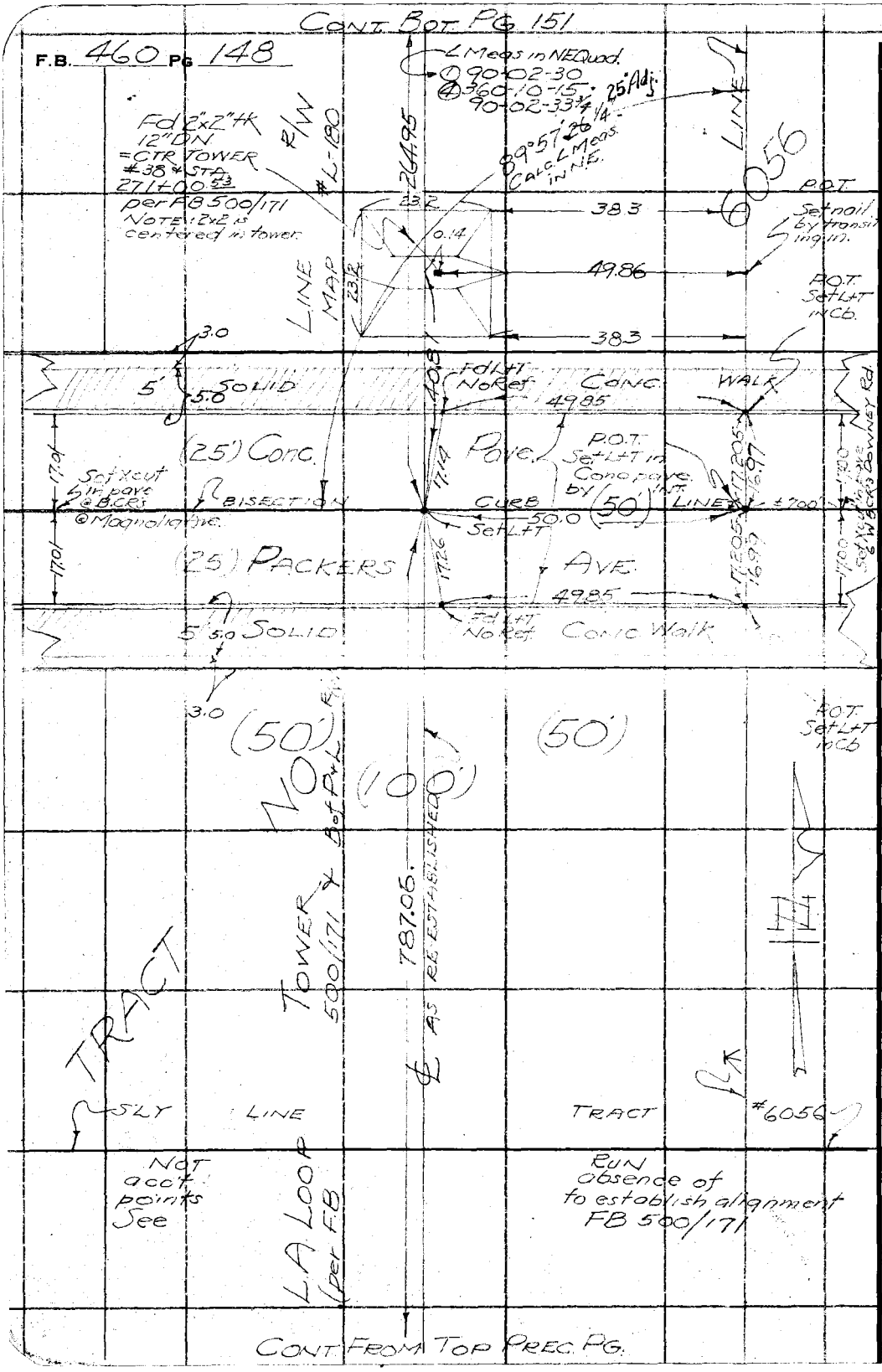

RETURN TO
LOS ANGELES COUNTY SURVEYOR
700 HALL OF RECORDS

Do not extend notes this side of this line

Note: ANY ADDITIONS OR CHANGES ON THIS SHEET MUST BE MADE OR CIRCLED IN Red Ink. WITH DATE AND NAME OF PERSON MAKING CHANGE.

FORM 247 10M 5-31

RETURN TO
LOS ANGELES COUNTY SURVEYOR
700 HALL OF RECORDS

Note: ANY ADDITIONS OR CHANGES ON THIS SHEET MUST BE MADE OR CIRCLED IN **Red Ink.** WITH DATE AND NAME OF PERSON MAKING CHANGE.

Do not extend notes this side of this line

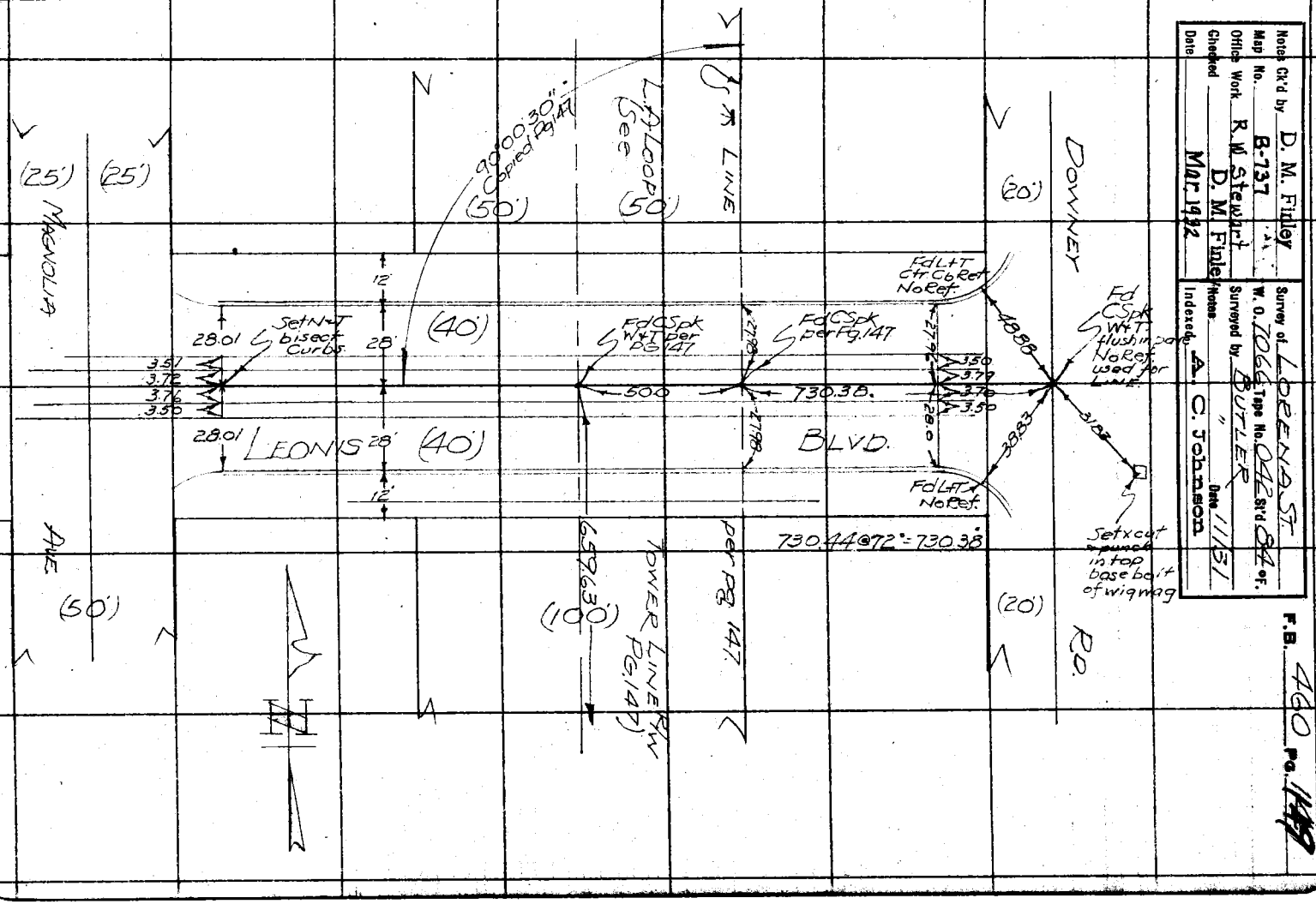

Notes	Ck'd by D. M. Fidler	Survey of LORENA ST.	
Map No. B-737		W. O. 7066 Tape No. 042 Sht'd 84 of.	
Office Work R. M. Stewart		Surveyed by BUTLER "	
Checked D. M. Fidler		Notes	
Date Mar. 1952		Indexed A. C. Johnson Date 11/57	

F.B. 460 Pg. 114

F.B. 460 PG. 150

RETURN TO
LOS ANGELES COUNTY SURVEYOR
700 HALL OF RECORDS
Do not extend notes this side of this line

Note: ANY ADDITIONS OR CHANGES ON THIS SHEET MUST BE MADE OR CIRCLED IN **Red Ink.** WITH DATE AND NAME OF PERSON MAKING CHANGE.

Notes Ck'd by	D. M. Finley	Survey of	LORENA ST.
Map No.	B-737	W. O. 7066 Tape No. 042 St'd 84 °F.	
Office Work	R. W. Stewart	Surveyed by	BUTLER
Checked	D. M. Finley	Notes	" Date 11/31
Date	Mar. 1932	Indexed	A. C. Johnson

F.B. 460 PG. 151

CONT BOT NEXT PG.

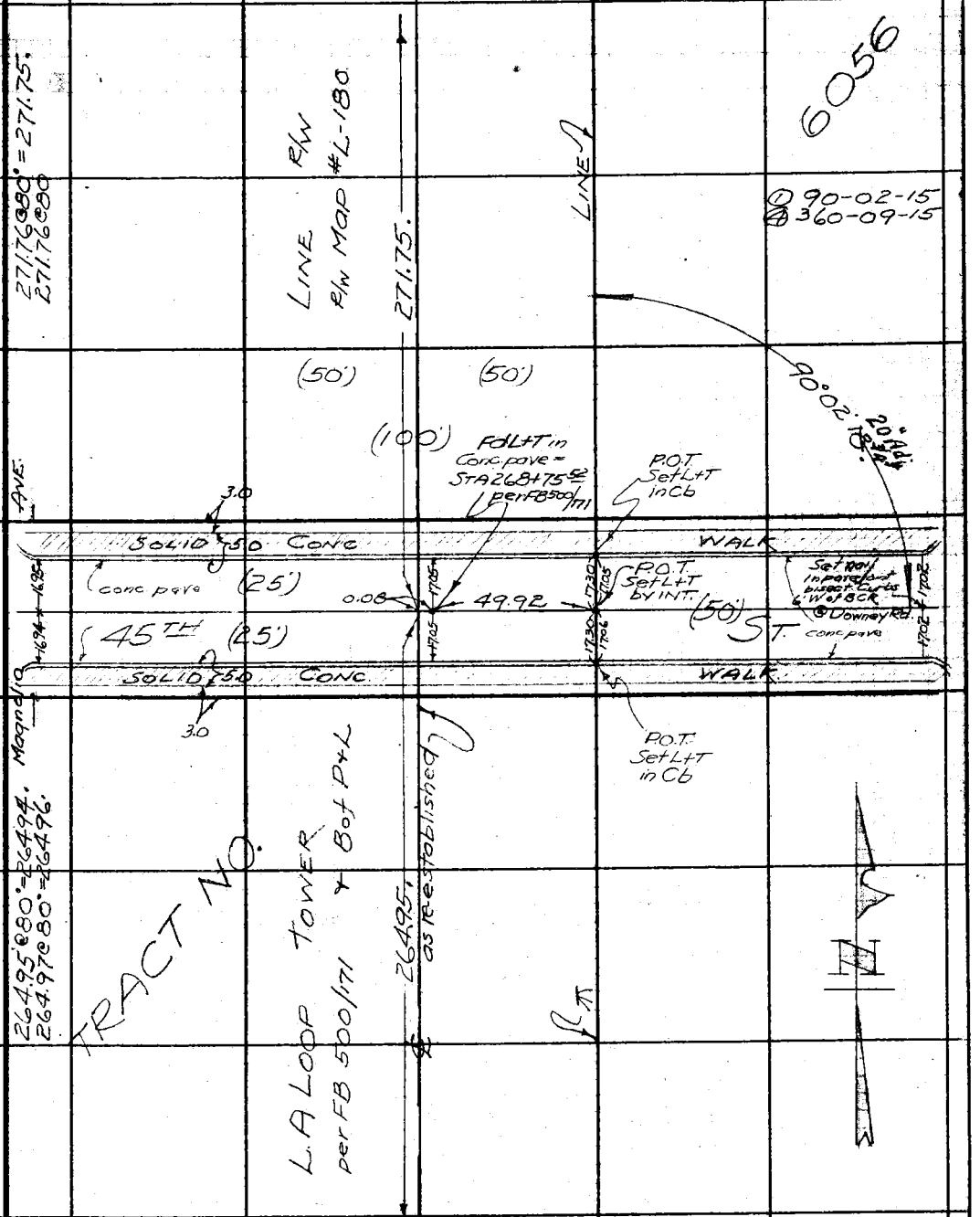

CONT FROM TOP PG. 148

Note: ANY ADDITIONS OR CHANGES ON THIS SHEET MUST BE MADE OR CIRCLED IN Red Ink, WITH DATE AND NAME OF PERSON MAKING CHANGE.

RETURN TO
LOS ANGELES COUNTY SURVEYOR
700 HALL OF RECORDS

Do not extend notes this side of this line

FORM 247 10M 5-31

RETURN TO
LOS ANGELES COUNTY SURVEYOR
700 HALL OF RECORDS

Note: ANY ADDITIONS OR CHANGES ON THIS SHEET MUST BE MADE OR CIRCLED IN **Red Ink.** WITH DATE AND NAME OF PERSON MAKING CHANGE.

Do not extend notes this side of this line

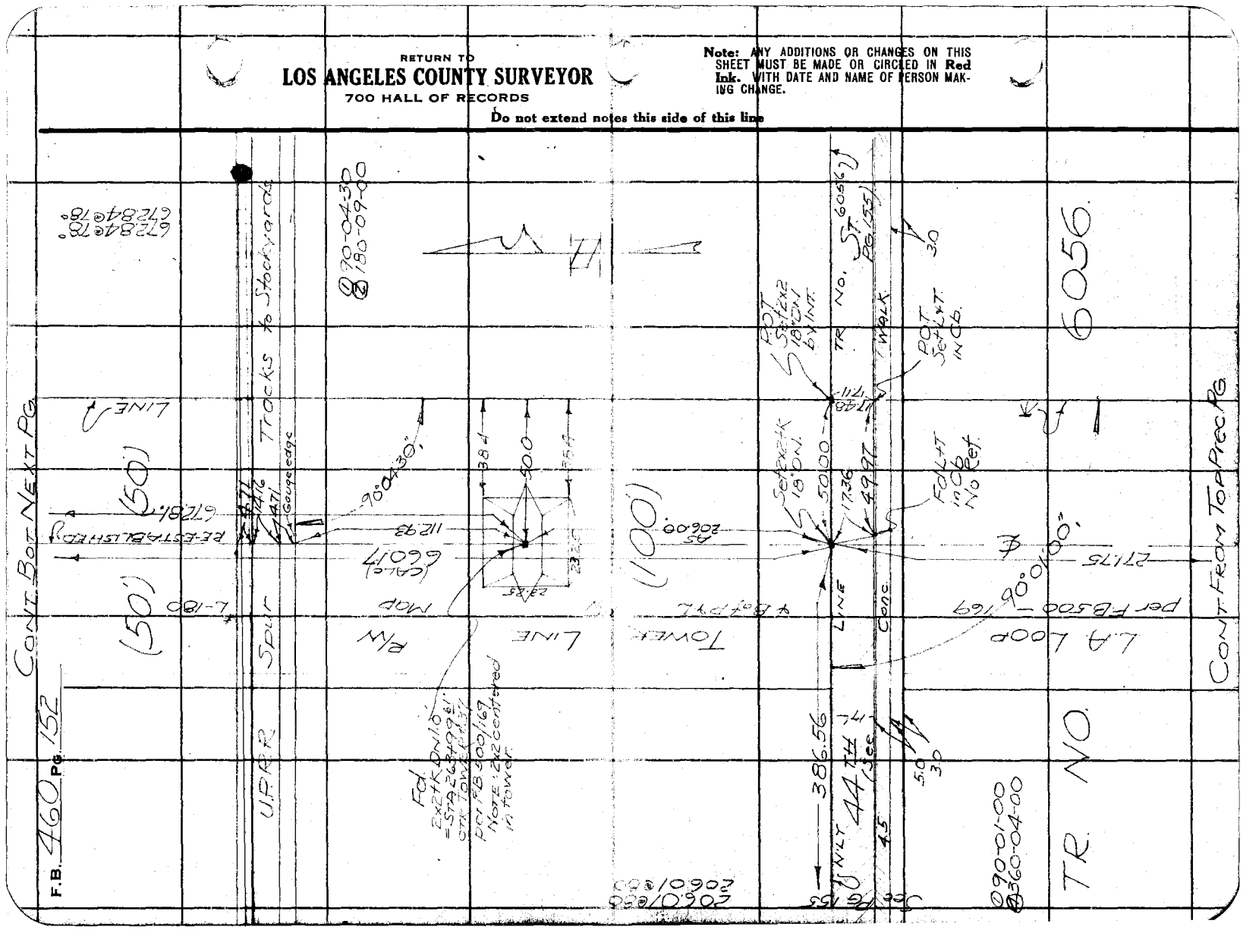

Notes Ck'd by	D. M. Finley	Survey of	LORENA ST.
Map No.	B-737	W. O. 7066	Tape No. 042 St'd 84 °F.
Office Work	R. W. Stewart	Surveyed by	BUTLER
Checked	D. M. Finley	Notes	" Date 11/31
Date	Mar. 1932	Indexed	A. C. Johnson

F.B. 460 Pg. 1253

RETURN TO
LOS ANGELES COUNTY SURVEYOR
700 HALL OF RECORDS

Do not extend notes this side of this line

Note: ANY ADDITIONS OR CHANGES ON THIS SHEET MUST BE MADE OR CIRCLED IN Red Ink. WITH DATE AND NAME OF PERSON MAKING CHANGE.

FORM 247 10M 5-31

CONT BOT NEXT PG

(0°20'33"(CALC)
0°20'36"(R)
Variance due to 0.06 offset on I.P. acct pg

Top Roadbed fill
Tracks irregular
Top roadbed fill
Bot. " " "

(50') (50')
2.36 12' Set C Spk & Wire RR Tie
U.P.R.R. SPUR
20.92
8'
20.92 @ 0°0'0" @ 68'

ANGLE PT. Set 3x3 T K Flush
90°07'
Set x cut top re-in. bar
Set nail N end M LINE
0 90-07
@ 180-14

P.O.T. Fd L+T in Conc. Cross-Brace Ctr. Tower #36 STA 256+98.62 per F.B. 500/220' L+T centered in Tower. This pt used to fix No. end Tang bet. Vernon & Slauson Aves. See Pg 157 for Sa. end.

R/W
20.75
Rectangles 29.0'
(L+T)
Set x cut top re-in. bar
2.43
28.8
90°
30.0

TR. M.B.
(50') (50')
LINE
AS RE-ESTABLISHED
218.64'
#4621
108-99-100

218.66 @ 0°0'0" @ 68'
218.66 @ 0°0'0" @ 68'

Set NAT PP #358874

Fd 2" I.P. P+T flush - S.E. Cor. TR 4621 - Lot 4 M.B. 108-99+100
9.17

See Pg 156
(30') (20')
VERNON AVE (See Pg 156)
TONLT 383.99
2" 72.11
2.75
Set NAT PP #344695E
66.0
Tower M.H.
50.0
111' Set C Spk W+T flush
21' Macadam.
50.36
20.03
Set NAT PP #358874
(20') (30')
See Pg 156
50.56 R.O.T. Set 2x4 14' DN by INT.
Set NAT PP 344696E
Rechained 1/1/32
90°02'30"
0 90-02-30
@ 360-10-00

TOWER (100')
67.28'
L.A. Loop per F.B. 500/ (CALC) 66.0'

CONT. FROM TOP PREC. PG.

CONT. BK. Pg 157

F.B. 460 Pg. 154

Remeasure

① 179-50-30
② 359-22-00
Py 179-50-30
N'LY.

① 179-50-45
② 359-23-00
Py 179-50-45

R/W MAP (50') ABLISHED (50')

514.67+

587(R) 5.87 4413(R) 44.14

Fd N+T in fence post per RB 222+227 ALL OTHER TIES ARE OUT

Fd 2" I.P p+T 6" above S.E. Cor. C.ITY of L.A. LOT per F.B. 500-222

TAYLORS Vernon Ave Villa Lots

BO'RY John R. For THIS P.O.T.

LINE SEE PG. 160A

10' OFFSET 161 LINE See Pg 160A 161

Fd 1" I.P p+T 6" ON per F.B. 500/222+228

Fd 2" I.P. + Tk. Flush in Side-walk per F.B. 500/222+228 used for LINE 227

COUNTY See PG

ROAD 160 161

64.96 RE-EST 11.54 57.00 6.517

64.96 S0°00'E 78.8'

ANGLE PT. Re-Set 3"x3" Tk. Flush. No Evid of 2" I.P. L.P.T. per F.B. 509/228 as it is under 12 Fill

30" 179°50'30"

LINE 9.95 R/W

5.28 8.00

Set 1"x2"Tk Flush by prod. from back tangent from So.

Set nail

90° to N'LY Tangent

TIES

Set L+T

12.925 13.41 Set L+T 4.33 L+T

9.95 L+T 2.6

26.0

Fd. L+T in Conc Cross Brace 1.1 TOWER 0.03 E of LINE No Tag on L+T This [illegible] @ L.P.T. but shifted 10' Sou. per F.B. 500/222 227

783.26'

783.3 783.2

TOWER

158

(CALC.) 882.56

Line Produced N'LY thru L.P.T. from back tang.

L.A. RIVER

90'

Present channel

LOOP I-5

500/222+228 & B of P&L

10'

Set nail ch. pt.

(50') (50')

℄ 86.38

L.A. per

47'

B.O.T. of ℄ Rip Rap Levee

Top Roadbed Fill as per prec. pg.

90.00 S16°17'00"E = 86.38

CONT. FROM Top Prec. PG

RETURN TO
LOS ANGELES COUNTY SURVEYOR
700 HALL OF RECORDS
Do not extend notes this side of this line

Note: ANY ADDITIONS OR CHANGES ON THIS SHEET MUST BE MADE OR CIRCLED IN Red Ink. WITH DATE AND NAME OF PERSON MAKING CHANGE.

Notes Ck'd by D. M. Finley	Survey of LORENA ST.		F.B. 460 PG. 155
Map No. B-737	W. O. 7066	Tape No. 042	St'd 84 °F.
Office Work R. W. Stewart	Surveyed by BUTLER		
Checked D. M. Finley	Notes " "	Date 11/31	
Date Mar. 1932	Indexed A. C. Johnson		

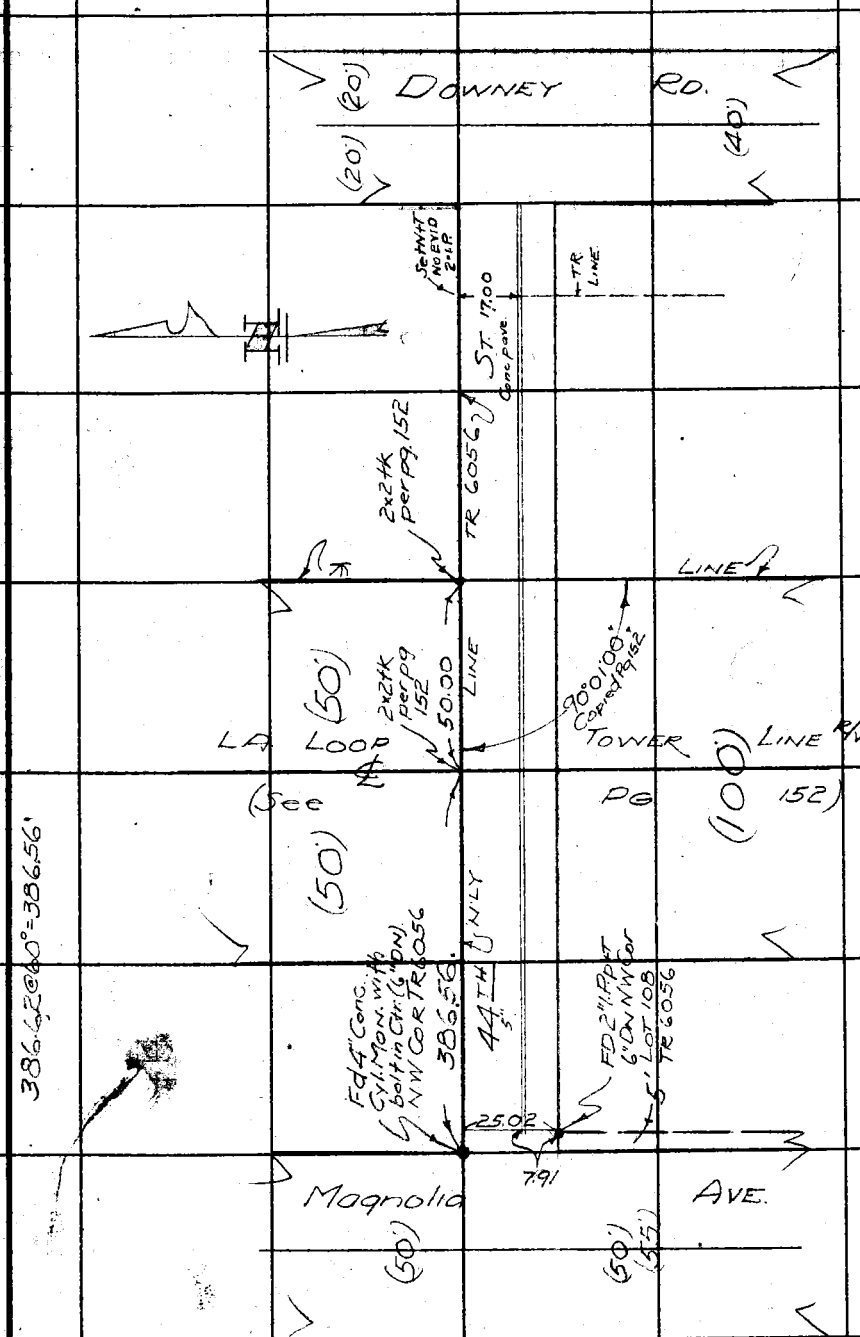

Note: ANY ADDITIONS OR CHANGES ON THIS SHEET MUST BE MADE OR CIRCLED IN Red Ink. WITH DATE AND NAME OF PERSON MAKING CHANGE.

Do not extend notes this side of this line

RETURN TO
LOS ANGELES COUNTY SURVEYOR
700 HALL OF RECORDS

FORM 247 10M 5-31

RETURN TO

LOS ANGELES COUNTY SURVEYOR

700 HALL OF RECORDS

Note: ANY ADDITIONS OR CHANGES ON THIS SHEET MUST BE MADE OR CIRCLED IN **Red Ink.** WITH DATE AND NAME OF PERSON MAKING CHANGE.

Do not extend notes this side of this line

F.B. 460 Pg 156

Notes Ck'd by	D. M. Finley	Survey of	LORENA ST.
Map No.	B-737	W. O.	7066 Tape No. 042 St'd 84 of F.
Office Work	R. W. Stewart	Surveyed by	BUTLER
Checked	D. M. Finley	Notes	" Date 11/31
Date	Mar. 1932.	Indexed	A. C. Johnson

F.B. 460 Pg. 159

CONT. BOT. NEXT PG.

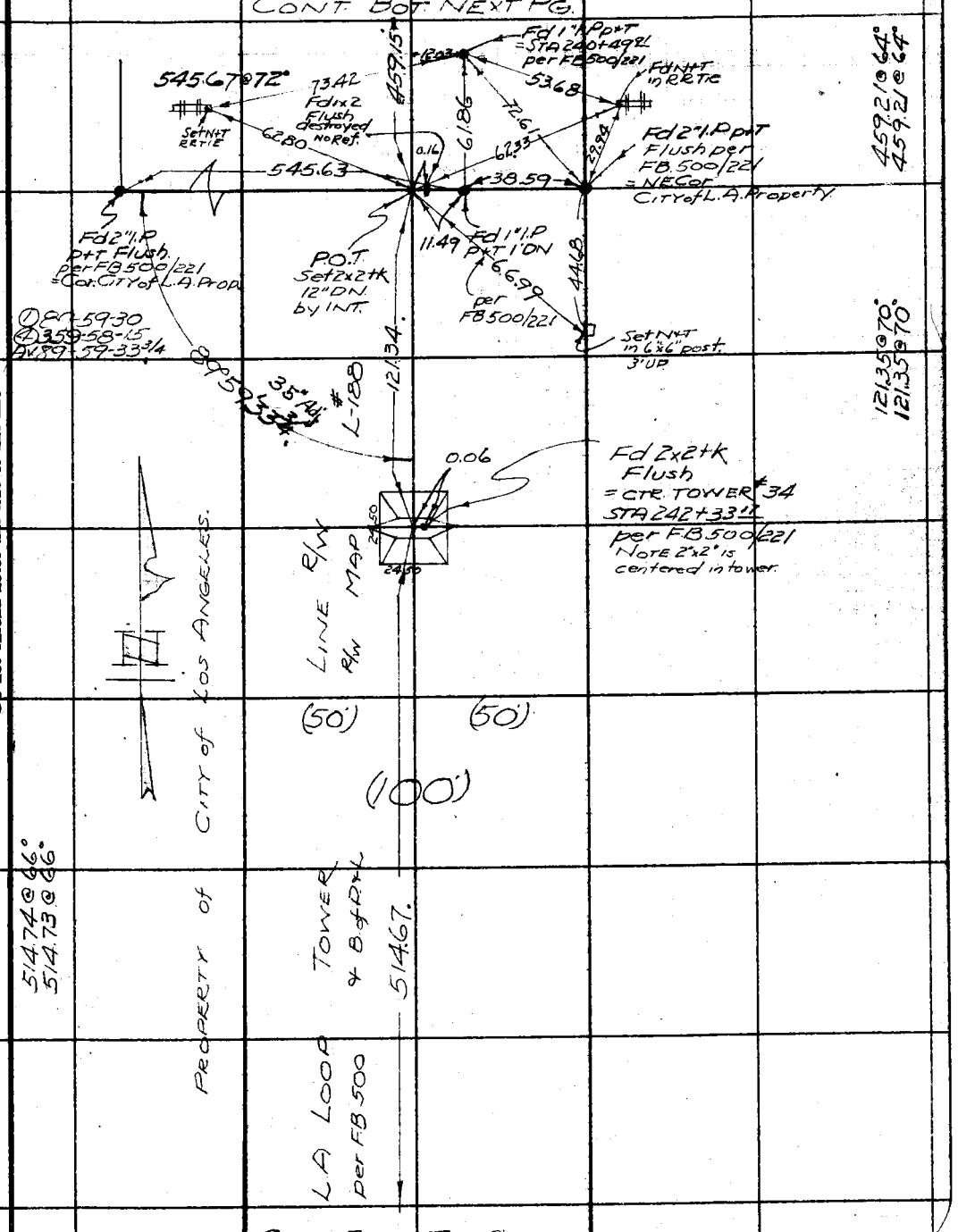

CONT FROM TOP PG 154

RETURN TO
LOS ANGELES COUNTY SURVEYOR
700 HALL OF RECORDS
Do not extend notes this side of this line

Note: ANY ADDITIONS OR CHANGES ON THIS SHEET MUST BE MADE OR CIRCLED IN Red Ink, WITH DATE AND NAME OF PERSON MAKING CHANGE.

FORM 247 10M 5-31

RETURN TO

LOS ANGELES COUNTY SURVEYOR

700 HALL OF RECORDS

Note: ANY ADDITIONS OR CHANGES ON THIS SHEET MUST BE MADE OR CIRCLED IN **Red** Ink. WITH DATE AND NAME OF PERSON MAKING CHANGE.

Do not extend notes this side of this line

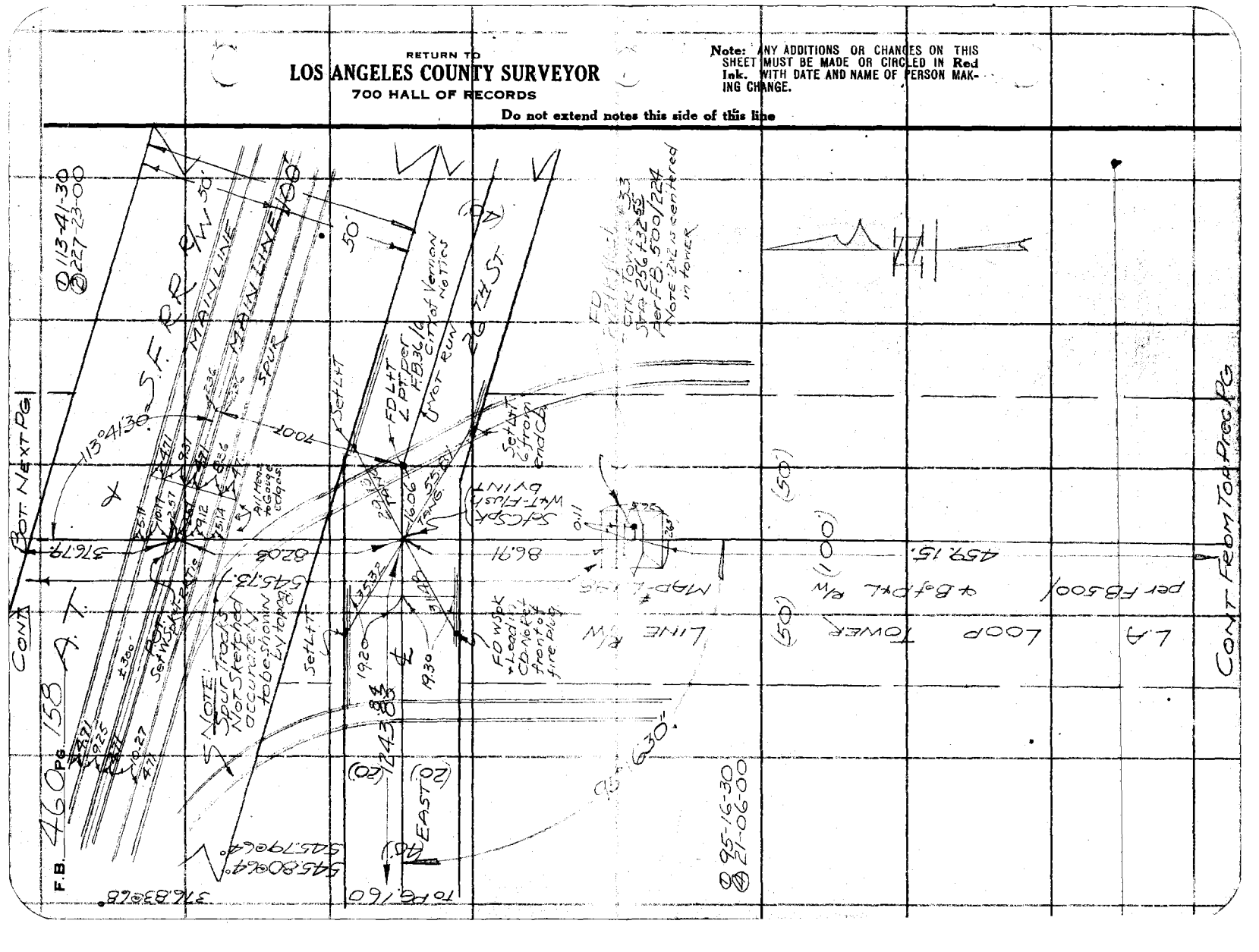

Notes Ck'd by D. M. Finley	Survey of LORENA ST.	F.B. 460	Pg. 159
Map No. B-737	W. O. 7066 Tape No. 042 St'd 84 °F.		
Office Work R. W. Stewart	Surveyed by BUTLER		
Checked D. M. Finley	Notes	Date 11/31	
Date Mar. 1932	Indexed A. C. Johnson		

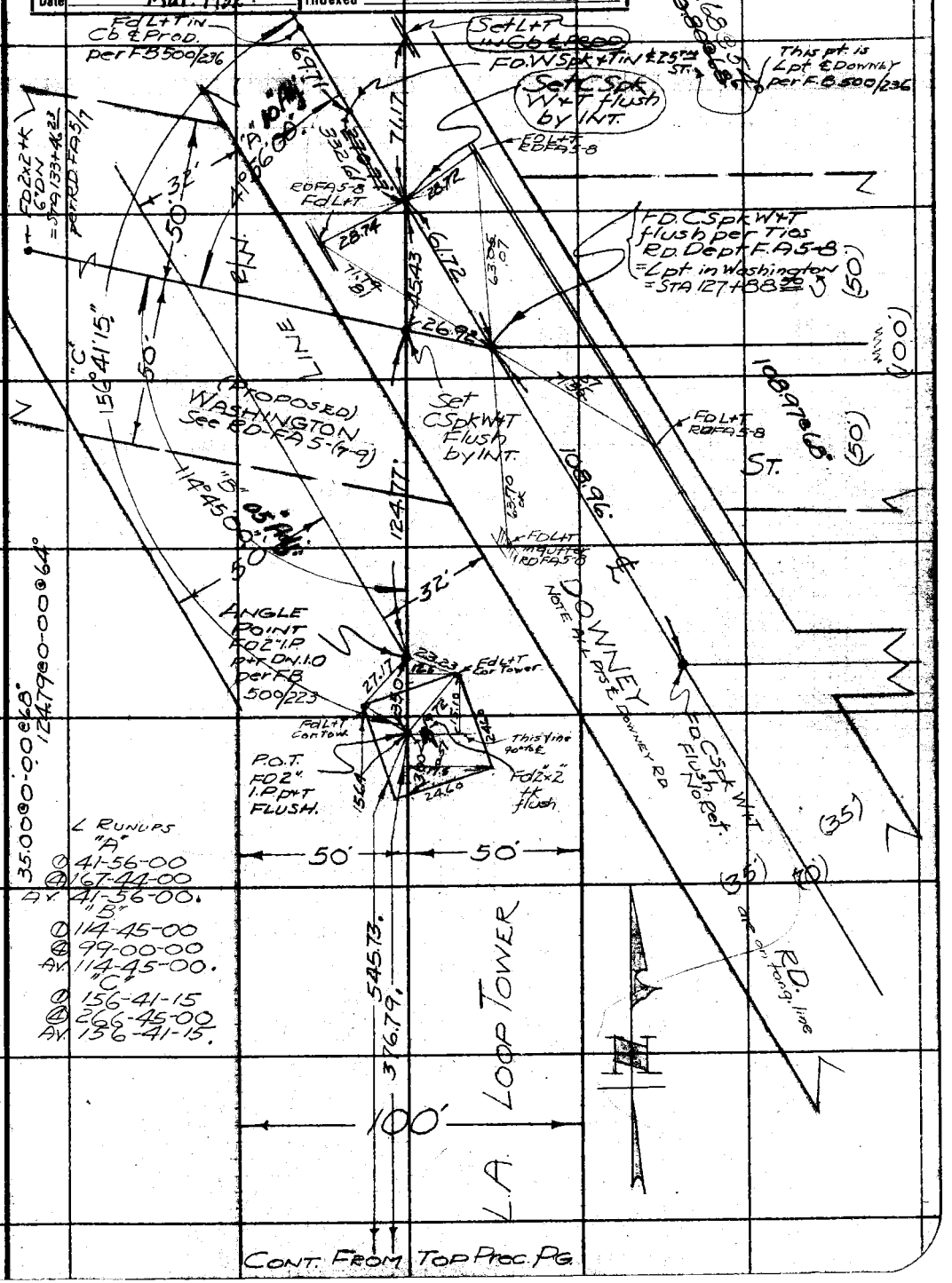

Note: ANY ADDITIONS OR CHANGES ON THIS SHEET MUST BE MADE OR CIRCLED IN Red Ink, WITH DATE AND NAME OF PERSON MAKING CHANGE.

Do not extend notes this side of this line

RETURN TO
LOS ANGELES COUNTY SURVEYOR
700 HALL OF RECORDS

FORM 247 10M 5-31

F.B. 460 PG. 160

RETURN TO
LOS ANGELES COUNTY SURVEYOR
700 HALL OF RECORDS

Do not extend notes this side of this line

Note: ANY ADDITIONS OR CHANGES ON THIS SHEET MUST BE MADE OR CIRCLED IN Red Ink. WITH DATE AND NAME OF PERSON MAKING CHANGE.

FORM 247 10M 5-31

RETURN TO

LOS ANGELES COUNTY SURVEYOR

700 HALL OF RECORDS

Note: ANY ADDITIONS OR CHANGES ON THIS SHEET MUST BE MADE OR CIRCLED IN **Red Ink.** WITH DATE AND NAME OF PERSON MAKING CHANGE.

Do not extend notes this side of this line

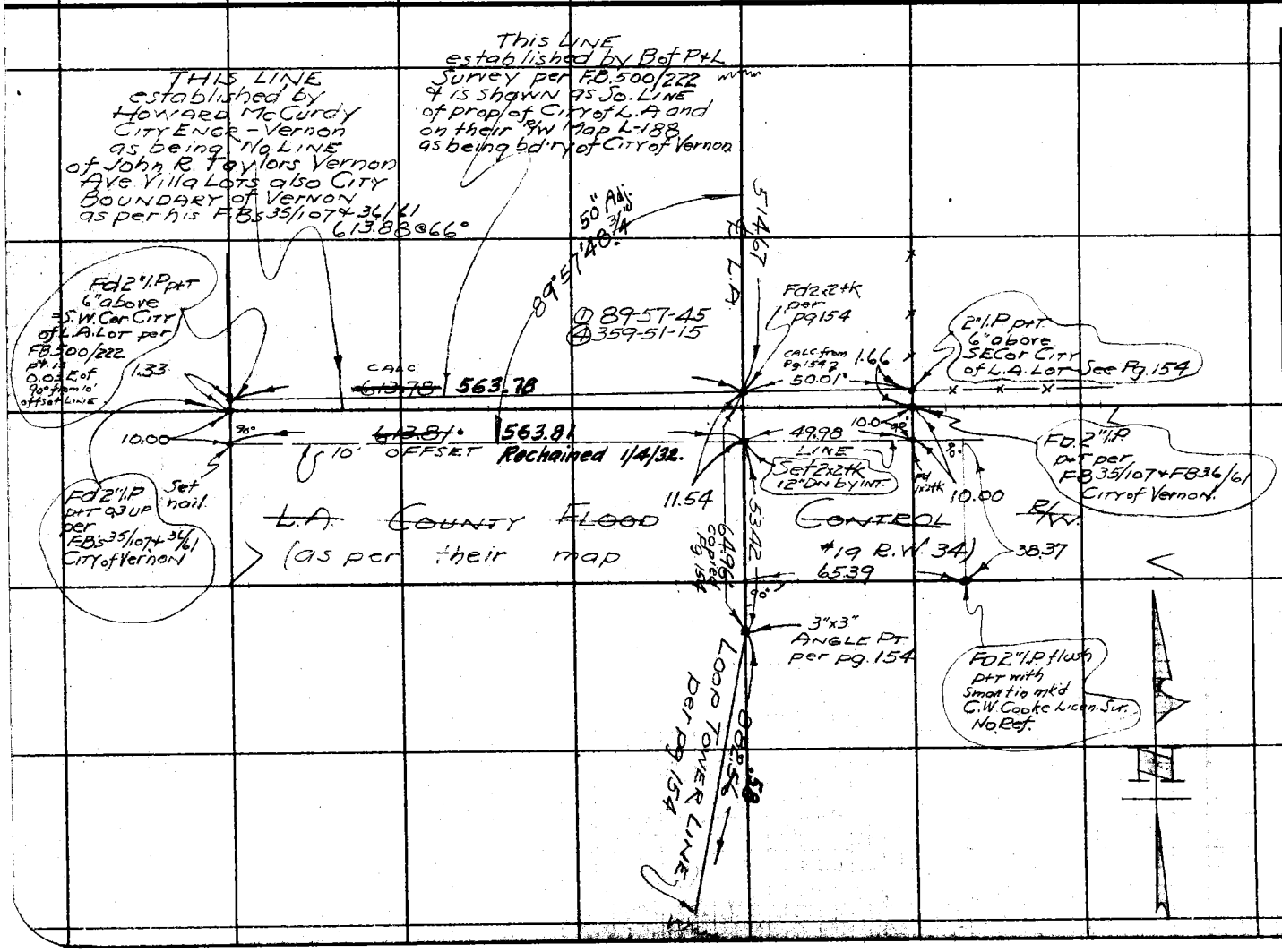

Notes Ck'd by D. M. Finley
Map No. B-737
Office Work R. W. Stewart
Checked D. M. Finley
Date Mar 1932

Survey of Lorena St.
W. O. 7066 Tape No. 042 St'd 84 of.
Surveyed by Butler
Notes
Indexed A. C. Johnson
Date 11/31

F.B. 460 Pg. 161

RETURN TO

LOS ANGELES COUNTY SURVEYOR

700 HALL OF RECORDS

Note: ANY ADDITIONS OR CHANGES ON THIS SHEET MUST BE MADE OR CIRCLED IN **Red Ink.** WITH DATE AND NAME OF PERSON MAKING CHANGE.

Do not extend notes this side of this line

F.B. 460 Pg 162

Notes Ck'd by	D. M. Finley	Survey of	LORENA ST.
Map No.	B-737	W. O.	7066 Tape No. 042 St'd 84 °F.
Office Work	R. M. Stewart	Surveyed by	BUTLER
Checked	D. M. Finley	Notes	Date 11/31
Date	Mar. 1932	Indexed	A. C. Johnson 11-27-31

F.B. 460 Pg. 163

W.O. 7066
LORENA ST.

TOPOGRAPHY

£ PG. 131

NOTE: NO STATIONING ON TOPOG. ACC'T £0+00 fixed after topog. was taken.

Note: ANY ADDITIONS OR CHANGES ON THIS SHEET MUST BE MADE OR CIRCLED IN Red Ink, WITH DATE AND NAME OF PERSON MAKING CHANGE.

Do not extend notes this side of this line

RETURN TO
LOS ANGELES COUNTY SURVEYOR
700 HALL OF RECORDS

FORM 847 10M 8-31

RETURN TO

LOS ANGELES COUNTY SURVEYOR

700 HALL OF RECORDS

Note: ANY ADDITIONS OR CHANGES ON THIS SHEET MUST BE MADE OR CIRCLED IN **Red Ink.** WITH DATE AND NAME OF PERSON MAKING CHANGE.

Do not extend notes this side of this line

F.B. 460 Pg 164

Notes Ck'd by	D. M. Finley	Survey of	LORENA ST.
Map No.	B-737	W. O. 7066 Tape No. 042 St'd 84 °F.	
Office Work	R. W. Stewart	Surveyed by	BUTLER
Checked	D. M. Finley	Notes	" Date 11/31
Date	Mar. 1932	Indexed	A. C. Johnson

F.B. 460 Pg. 165

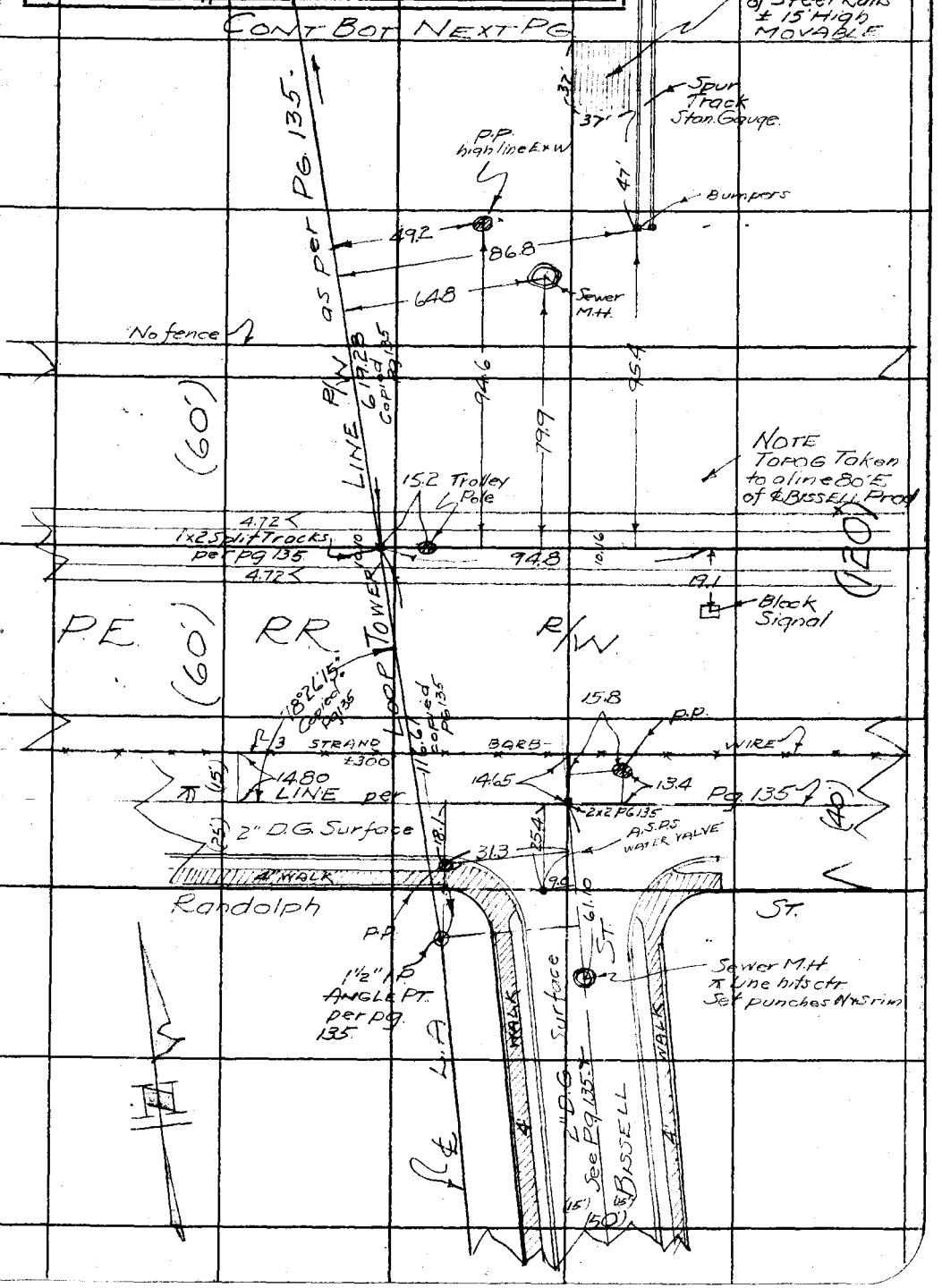

Note: ANY ADDITIONS OR CHANGES ON THIS SHEET MUST BE MADE OR CIRCLED IN Red Ink, WITH DATE AND NAME OF PERSON MAKING CHANGE.

RETURN TO
LOS ANGELES COUNTY SURVEYOR
700 HALL OF RECORDS

Do not extend notes this side of this line

FORM 247 10M 5-31

RETURN TO

LOS ANGELES COUNTY SURVEYOR

700 HALL OF RECORDS

Note: ANY ADDITIONS OR CHANGES ON THIS SHEET MUST BE MADE OR CIRCLED IN Red Ink. WITH DATE AND NAME OF PERSON MAKING CHANGE.

Do not extend notes this side of this line

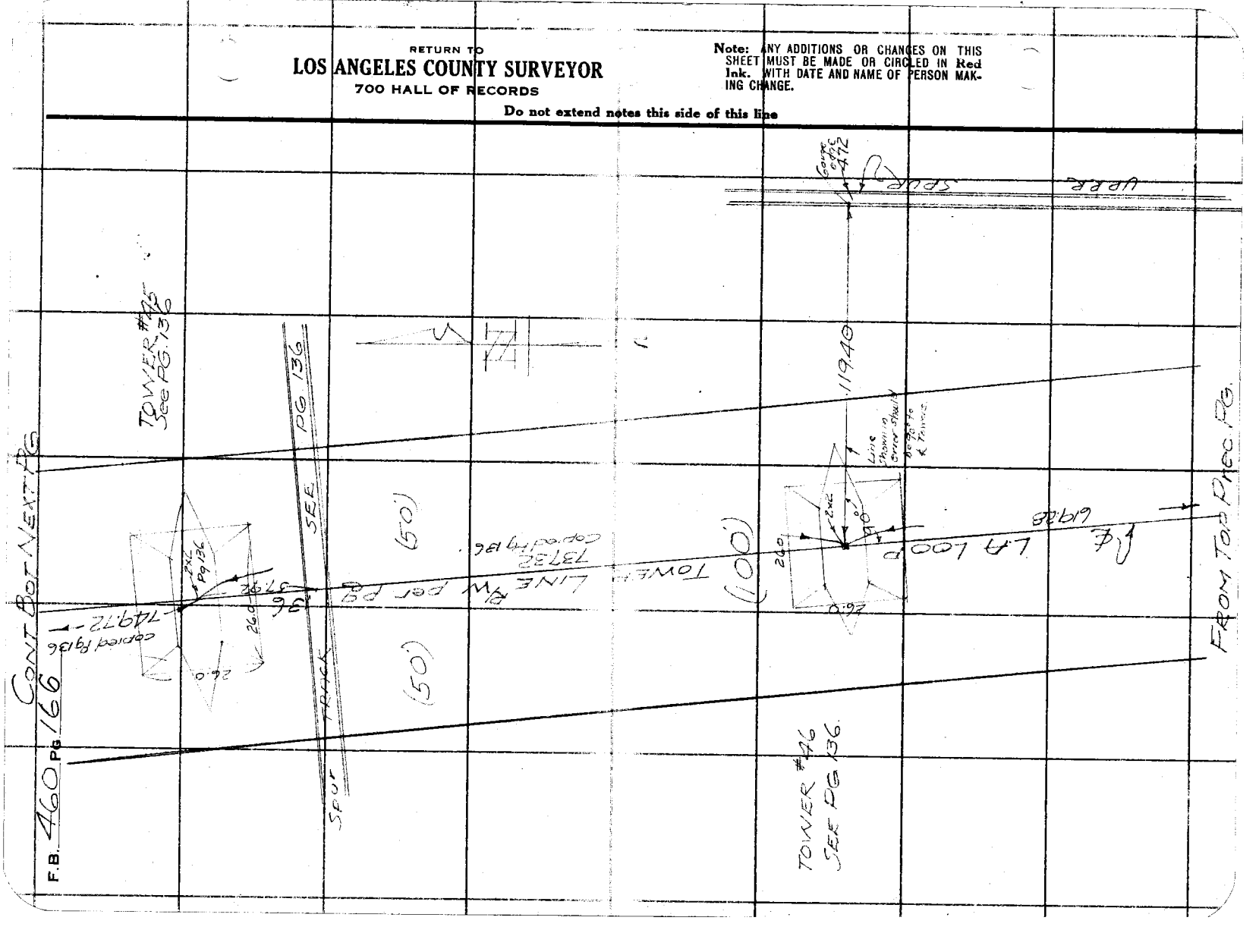

Notes Ck'd by	D. M. Finley	Survey of	LORENA ST.
Map No.	B-737	W. O.	7066 Tape No 042 St'd 84 °F.
Office Work	R. W. Stewart	Surveyed by	BUTLER
Checked	D. M. Finley	Notes	" Date 11/31
Date	Mar. 1932	Indexed	A. C. Johnson

F.B. 460 PG. 167

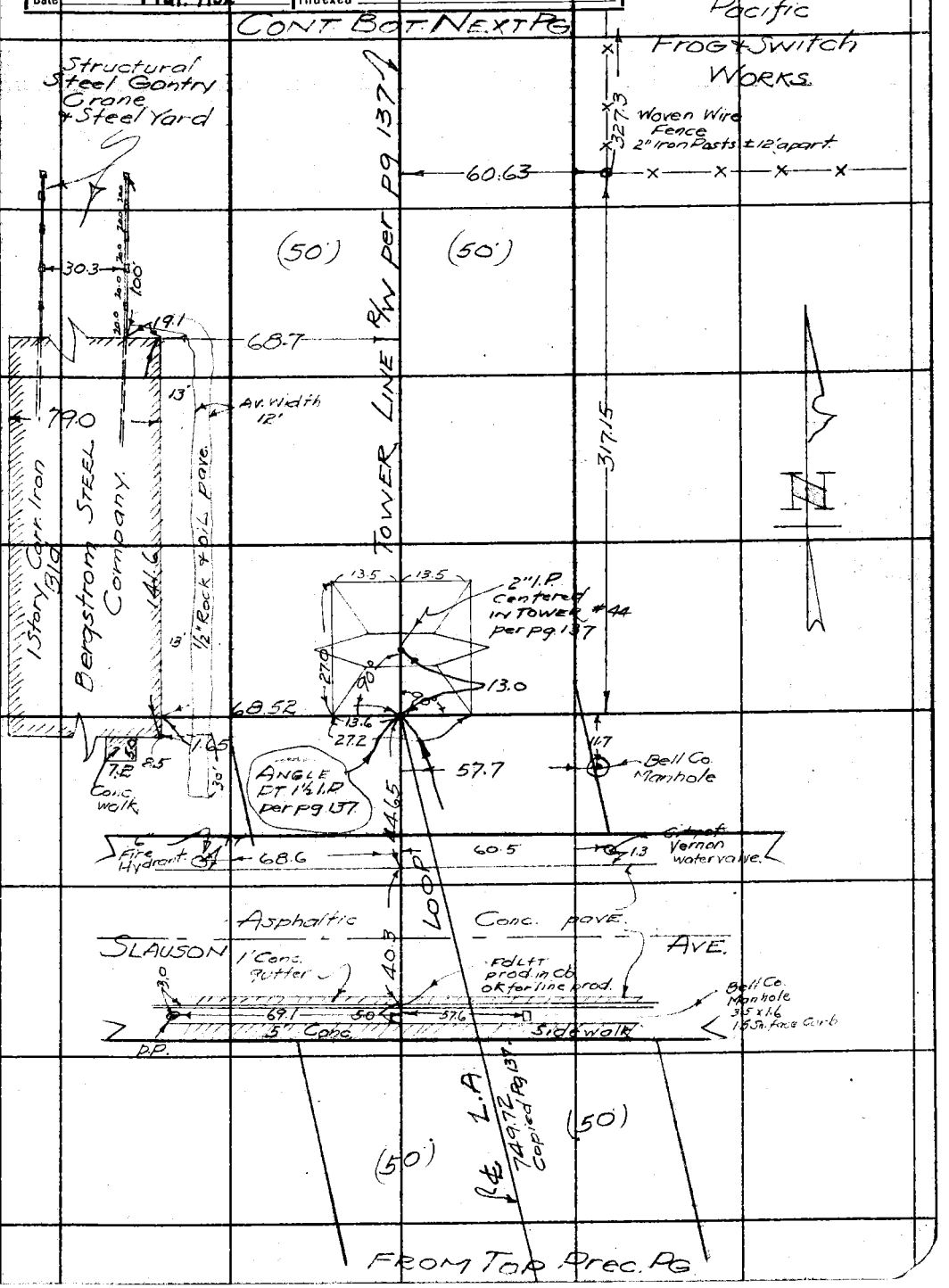

Note: ANY ADDITIONS OR CHANGES ON THIS SHEET MUST BE MADE OR CIRCLED IN Red Ink, WITH DATE AND NAME OF PERSON MAKING CHANGE.

Do not extend notes this side of this line

RETURN TO
LOS ANGELES COUNTY SURVEYOR
700 HALL OF RECORDS

FORM 247 10M 5-31

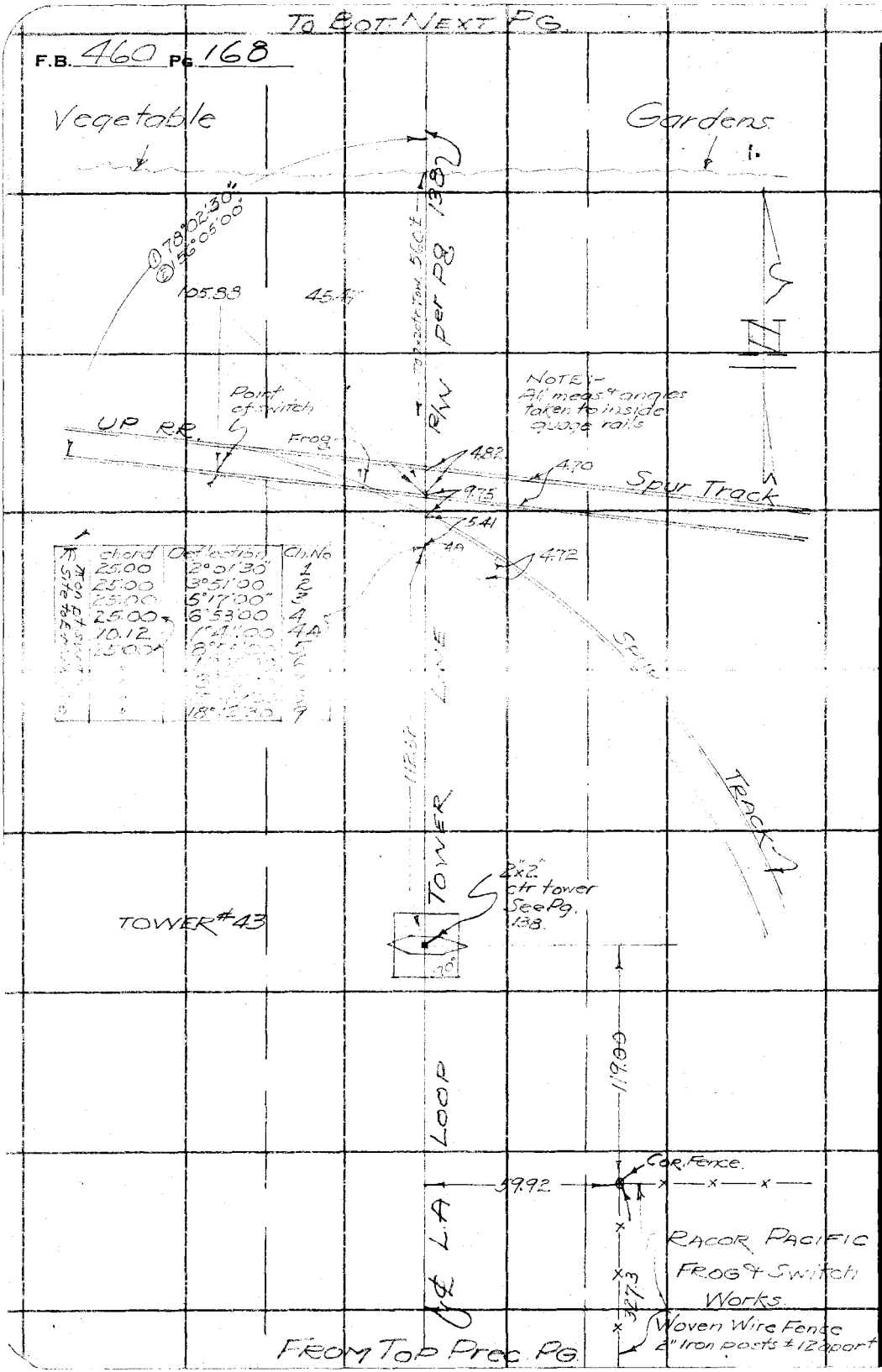

chord	Deflection	Ch. No
25.00	2°01'30"	1
25.00	3°51'00"	2
25.00	5°17'00"	3
25.00	6°53'00"	4
10.12	7°41'00"	4A
25.00	8°[illegible]	5
[illegible]	[illegible]	[illegible]
[illegible]	[illegible]	[illegible]
[illegible]	[illegible]	[illegible]
[illegible]	18°12'30"	9

RETURN TO
LOS ANGELES COUNTY SURVEYOR
700 HALL OF RECORDS

Do not extend notes this side of this line

Note: ANY ADDITIONS OR CHANGES ON THIS SHEET MUST BE MADE OR CIRCLED IN Red Ink. WITH DATE AND NAME OF PERSON MAKING CHANGE.

Notes Ck'd by	D. M Finley	Survey of	LORENA ST.
Map No.	B-737	W. O. 7066 Tape No. 042 St'd 84 °F.	
Office Work	R. W. Stewart.	Surveyed by	BUTLER
Checked	D. M. Finley	Notes	" Date 11/31
Date	Mar. 1932	Indexed	A. C. Johnson

F.B. 460 PG. 169

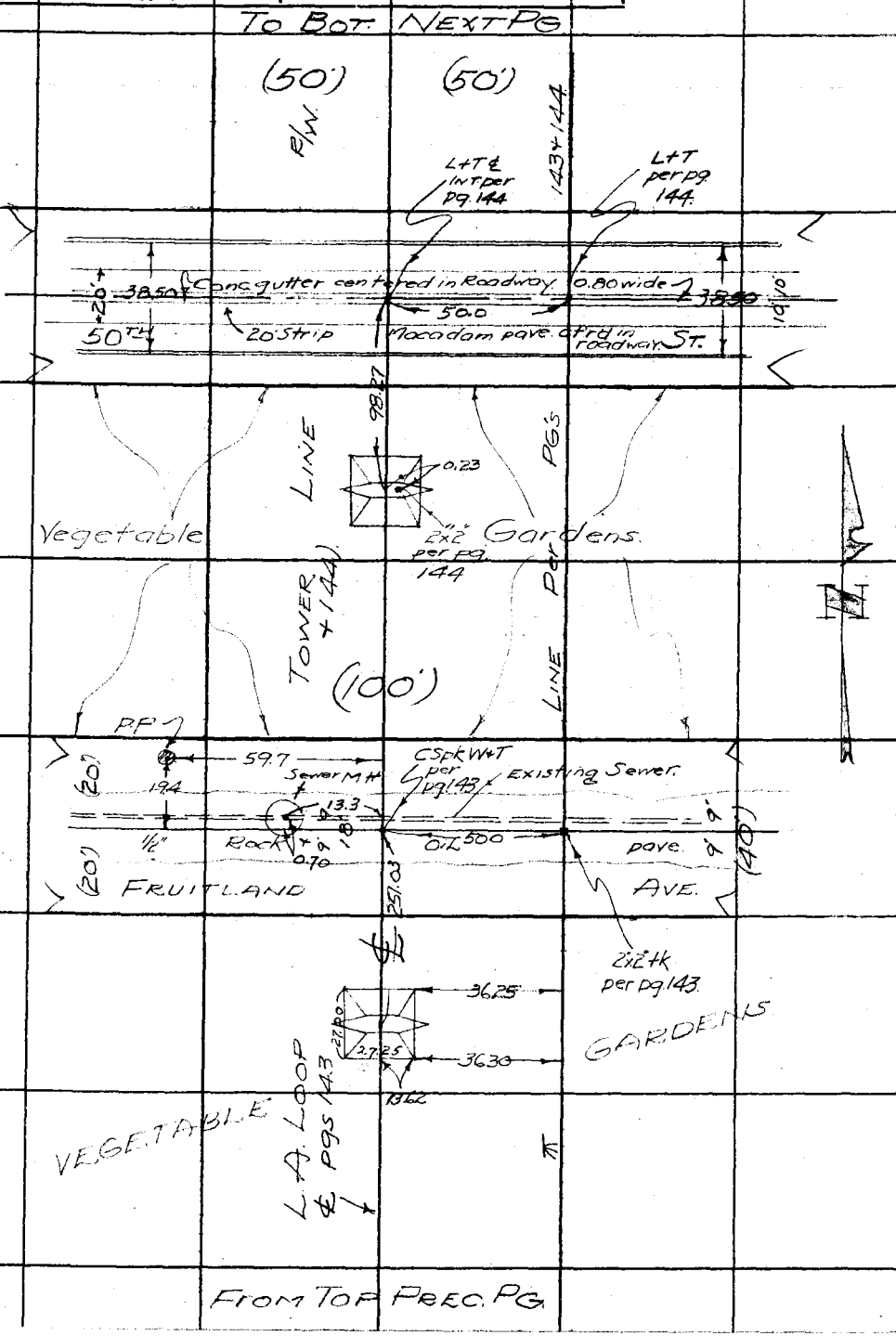

Note: ANY ADDITIONS OR CHANGES ON THIS SHEET MUST BE MADE OR CIRCLED IN Red Ink. WITH DATE AND NAME OF PERSON MAKING CHANGE.

RETURN TO
LOS ANGELES COUNTY SURVEYOR
700 HALL OF RECORDS

Do not extend notes this side of this line

FORM 247 10M 5-31

TO BOT. NEXT PG

F.B. 460 PG. 170

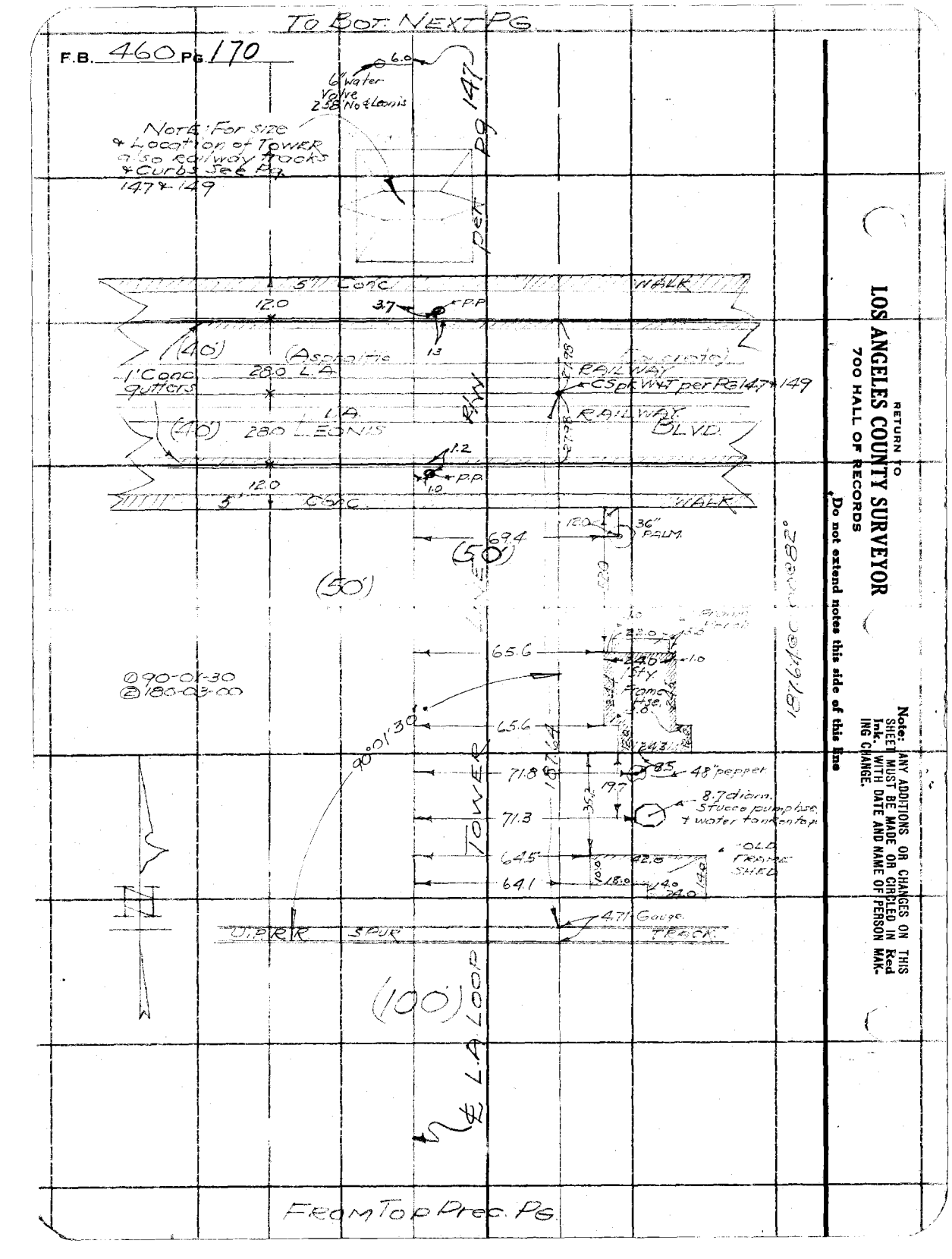

RETURN TO
LOS ANGELES COUNTY SURVEYOR
700 HALL OF RECORDS

Do not extend notes this side of this line

Note: ANY ADDITIONS OR CHANGES ON THIS SHEET MUST BE MADE OR CIRCLED IN Red Ink. WITH DATE AND NAME OF PERSON MAKING CHANGE.

Notes Ck'd by D. M. Finley	Survey of LORENA ST.
Map No. B-737	W. O. 7066 Tape No. 042 St'd 84 °F.
Office Work R. W. Stewart	Surveyed by BUTLER
Checked D. M. Finley	Notes " Date 11/31
Date Mar. 1932	Indexed A. C. Johnson

F.B. 460 Pg. 171

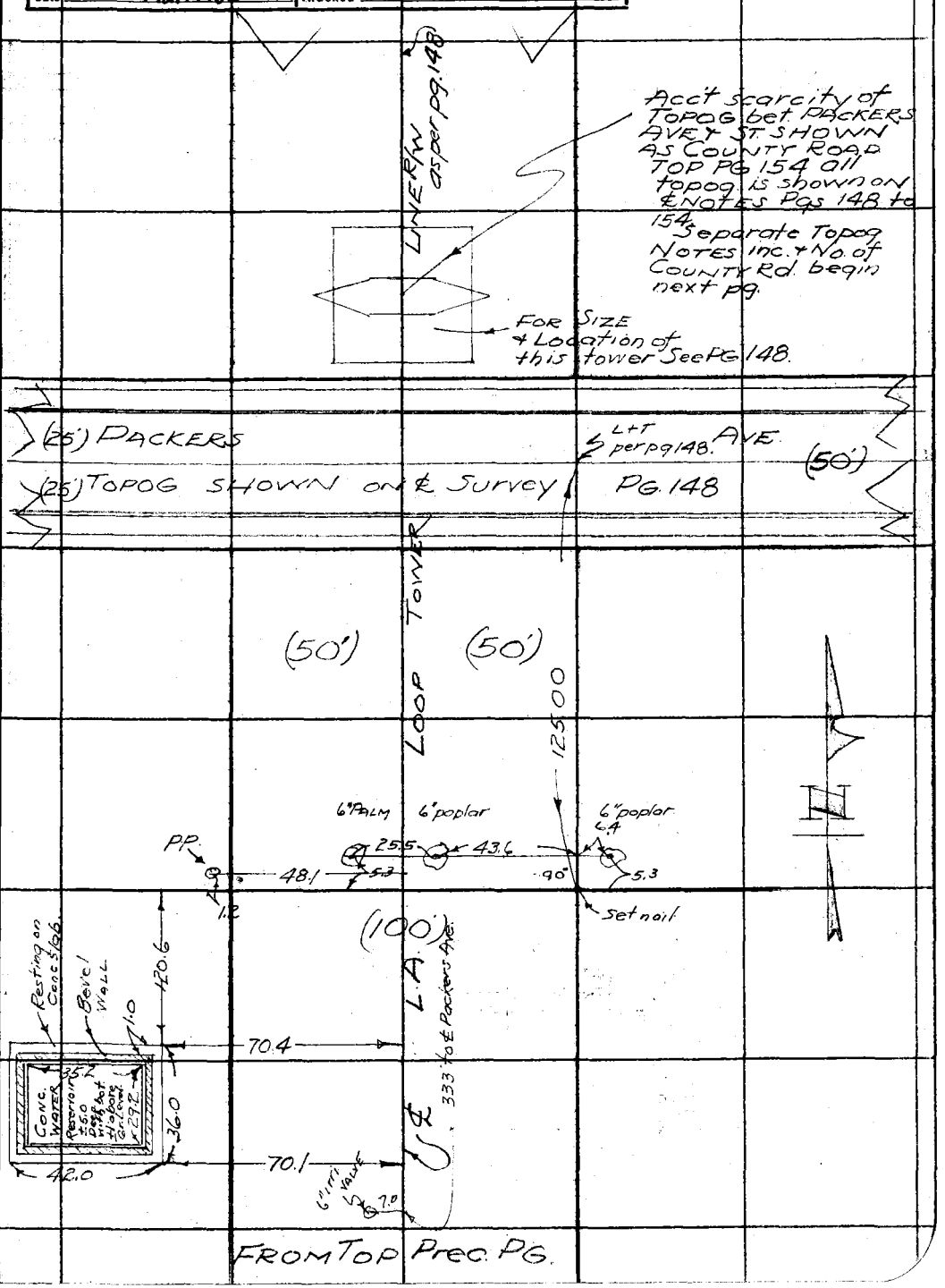

Note: ANY ADDITIONS OR CHANGES ON THIS SHEET MUST BE MADE OR CIRCLED IN Red Ink. WITH DATE AND NAME OF PERSON MAKING CHANGE.

Do not extend notes this side of this line.

RETURN TO
LOS ANGELES COUNTY SURVEYOR
700 HALL OF RECORDS

FORM 247 10M 5-31

CONT BOT NEXT PG.

F.B. 460 PG. 172

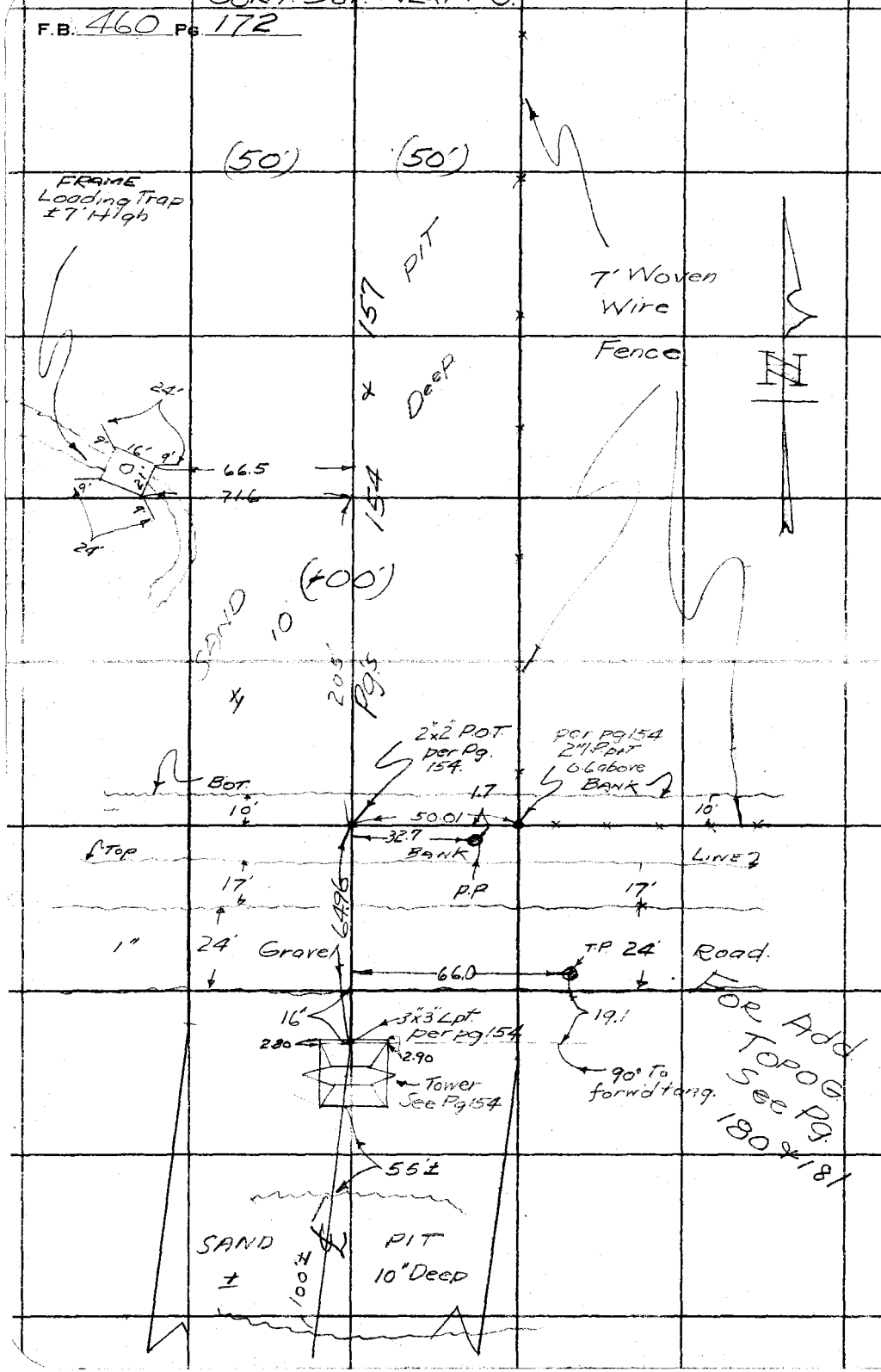

RETURN TO
LOS ANGELES COUNTY SURVEYOR
700 HALL OF RECORDS

Do not extend notes this side of this line

Note: ANY ADDITIONS OR CHANGES ON THIS SHEET MUST BE MADE OR CIRCLED IN Red Ink. WITH DATE AND NAME OF PERSON MAKING CHANGE.

Notes Ck'd by D. M. Finley	Survey of LORENA ST.
Map No. B-737	W. O. 7066 Tape No. 042 St'd 84 °F.
Office Work R. W. Stewart	Surveyed by BUTLER
Checked D. M. Finley	Notes Date 11/31
Date Mar 1932	Indexed A. C. Johnson

F.B. 460 PG. 1193

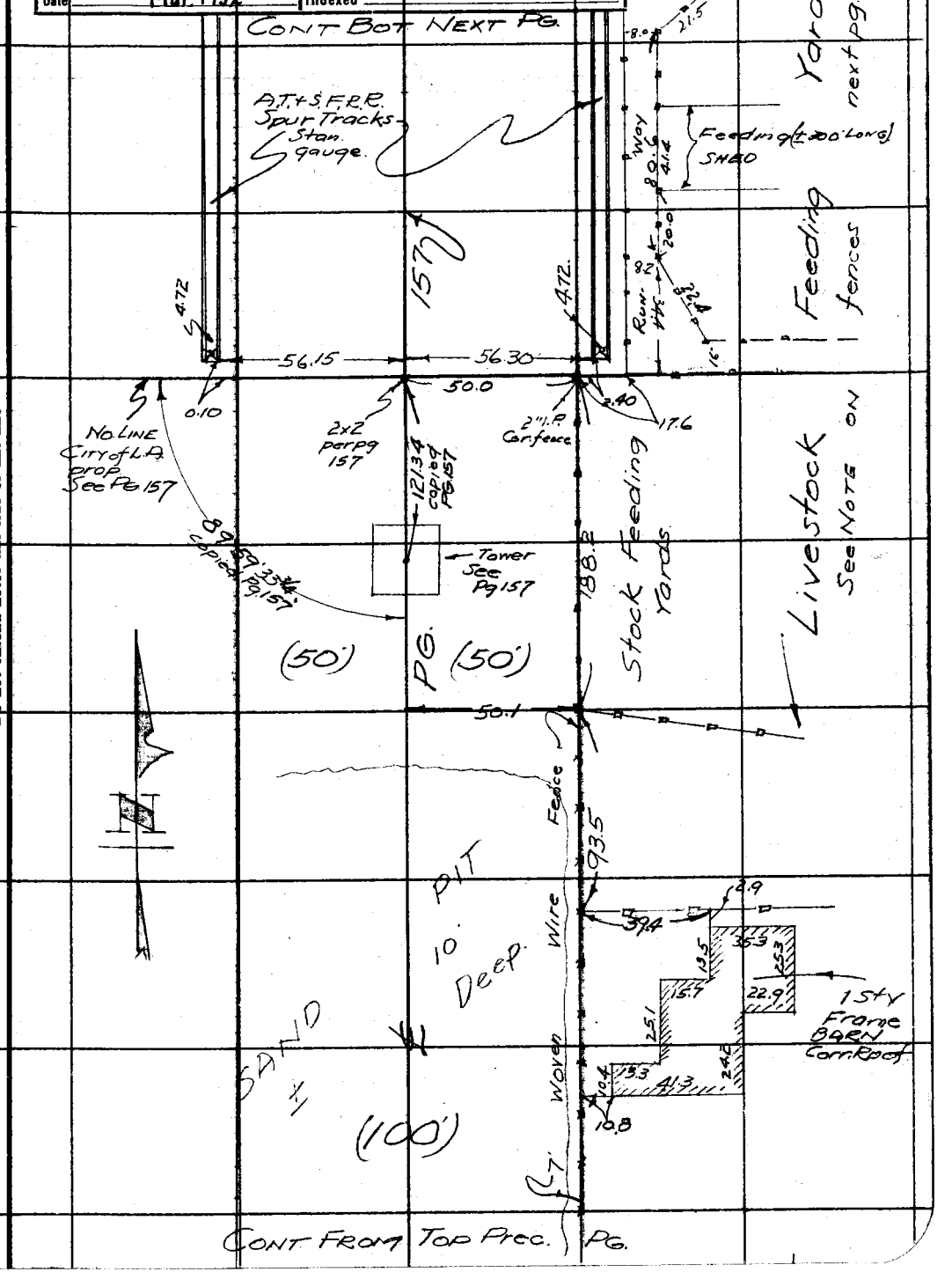

Note: ANY ADDITIONS OR CHANGES ON THIS SHEET MUST BE MADE OR CIRCLED IN Red Ink, WITH DATE AND NAME OF PERSON MAKING CHANGE.

Do not extend notes this side of this line

RETURN TO
LOS ANGELES COUNTY SURVEYOR
700 HALL OF RECORDS

FORM 247 10M 5-31

F.B. 460 PG 174

RETURN TO
LOS ANGELES COUNTY SURVEYOR
700 HALL OF RECORDS

Do not extend notes this side of this line

Note: ANY ADDITIONS OR CHANGES ON THIS SHEET MUST BE MADE OR CIRCLED IN Red Ink. WITH DATE AND NAME OF PERSON MAKING CHANGE.

FORM 847 10M 5-31

RETURN TO
LOS ANGELES COUNTY SURVEYOR
700 HALL OF RECORDS

Note: ANY ADDITIONS OR CHANGES ON THIS SHEET MUST BE MADE OR CIRCLED IN **Red Ink**, WITH DATE AND NAME OF PERSON MAKING CHANGE.

Do not extend notes this side of this line

Notes Ck'd by D. M. Finley
Map No. B-737
Office Work R. M. Stewart
Checked D. M. Finley
Date Mar 1932

Survey of LORENA ST.
W. O. 7066 Tape No. 042 Sht. 3 of
Surveyed by BUTZLER
Notes "
Indexed A. C. Johnson Date 11/31

F.B. 460 Pg. 175

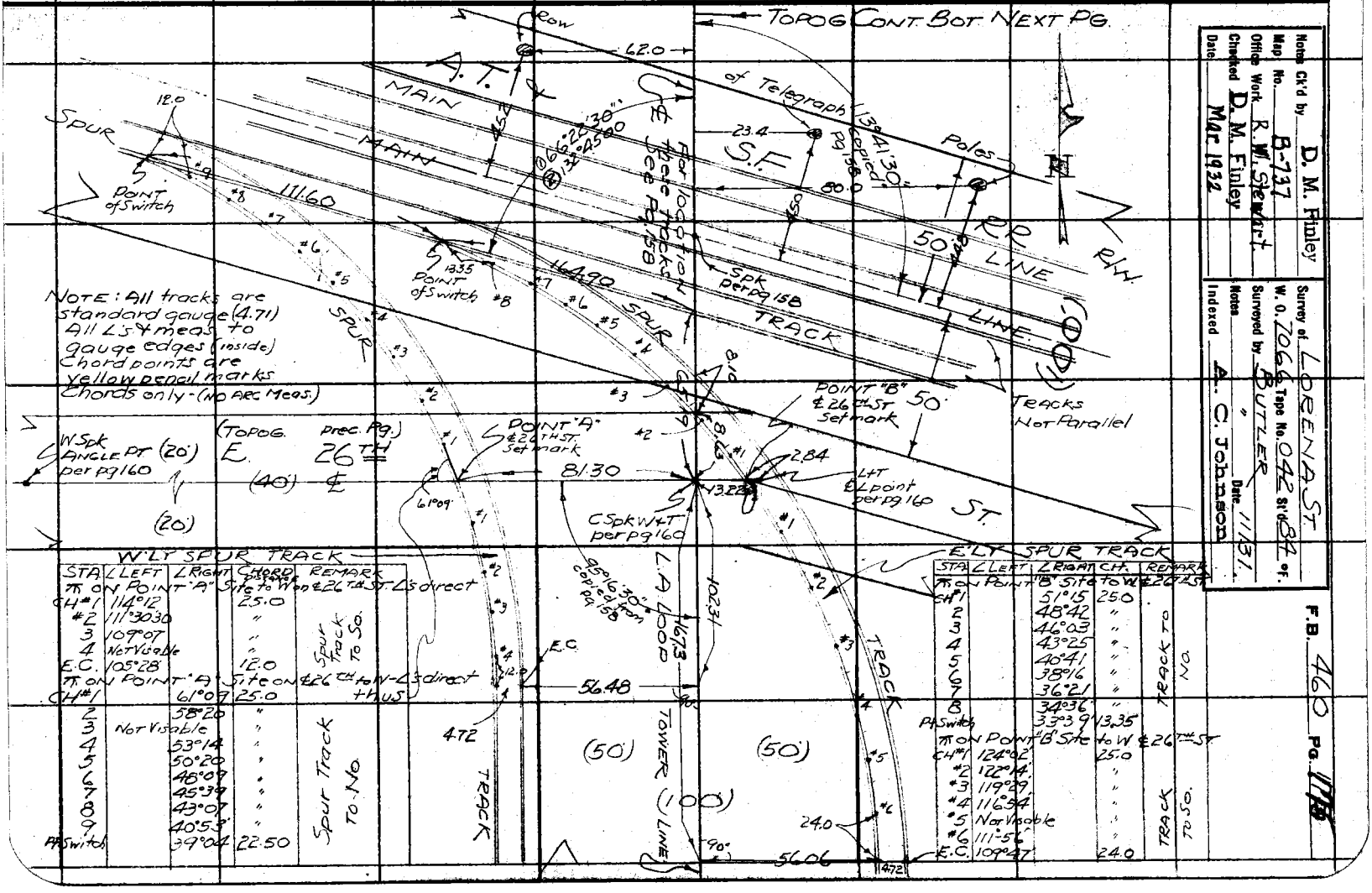

NOTE: All tracks are standard gauge (4.71)
All L's & meas to gauge edges (inside)
Chord points are yellow pencil marks
Chords only - (No Arc Meas)

W'LY SPUR TRACK

STA	∠ LEFT	∠ RIGHT	CHORD	REMARKS
	ℸ on POINT "A"		Site to W ℄ 26TH ST. L's direct	
CH #1	114°12'		25.0	
#2	111°30'30		"	
3	109°07'		"	
4	Not Visable		"	Spur Track to So.
E.C.	105°28'		12.0	
	ℸ on POINT "A"		Site on ℄ 26TH to W L's direct + N & S	
CH #1		61°09'	25.0	
2		58°20'	"	
3	Not Visable		"	
4		53°14'	"	
5		50°20'	"	
6		48°07'	"	
7		45°39'	"	Spur Track to No.
8		43°07'	"	
9		40°53'	"	
PA Switch		39°04'	22.50	

E'LY SPUR TRACK

STA	∠ LEFT	∠ RIGHT	CH.	REMARKS
	ℸ on POINT "B"		Site to W ℄ 26TH ST.	
CH #1		51°15'	25.0	
2		48°42'	"	
3		46°03'	"	
4		43°25'	"	
5		40°41'	"	
6		38°16'	"	Track to No.
7		36°21'	"	
8		34°36'	"	
PA Switch		33°39'	13.35	
	ℸ on POINT "B"		Site to W ℄ 26TH ST.	
CH #1	124°02'		25.0	
#2	122°14'		"	
#3	119°29'		"	
#4	116°54'		"	
#5	Not Visable		"	Track to So.
#6	111°56'		"	
E.C.	109°47'		24.0	

RETURN TO
LOS ANGELES COUNTY SURVEYOR
700 HALL OF RECORDS

Note: ANY ADDITIONS OR CHANGES ON THIS SHEET MUST BE MADE OR CIRCLED IN **Red Ink.** WITH DATE AND NAME OF PERSON MAKING CHANGE.

Do not extend notes this side of this line

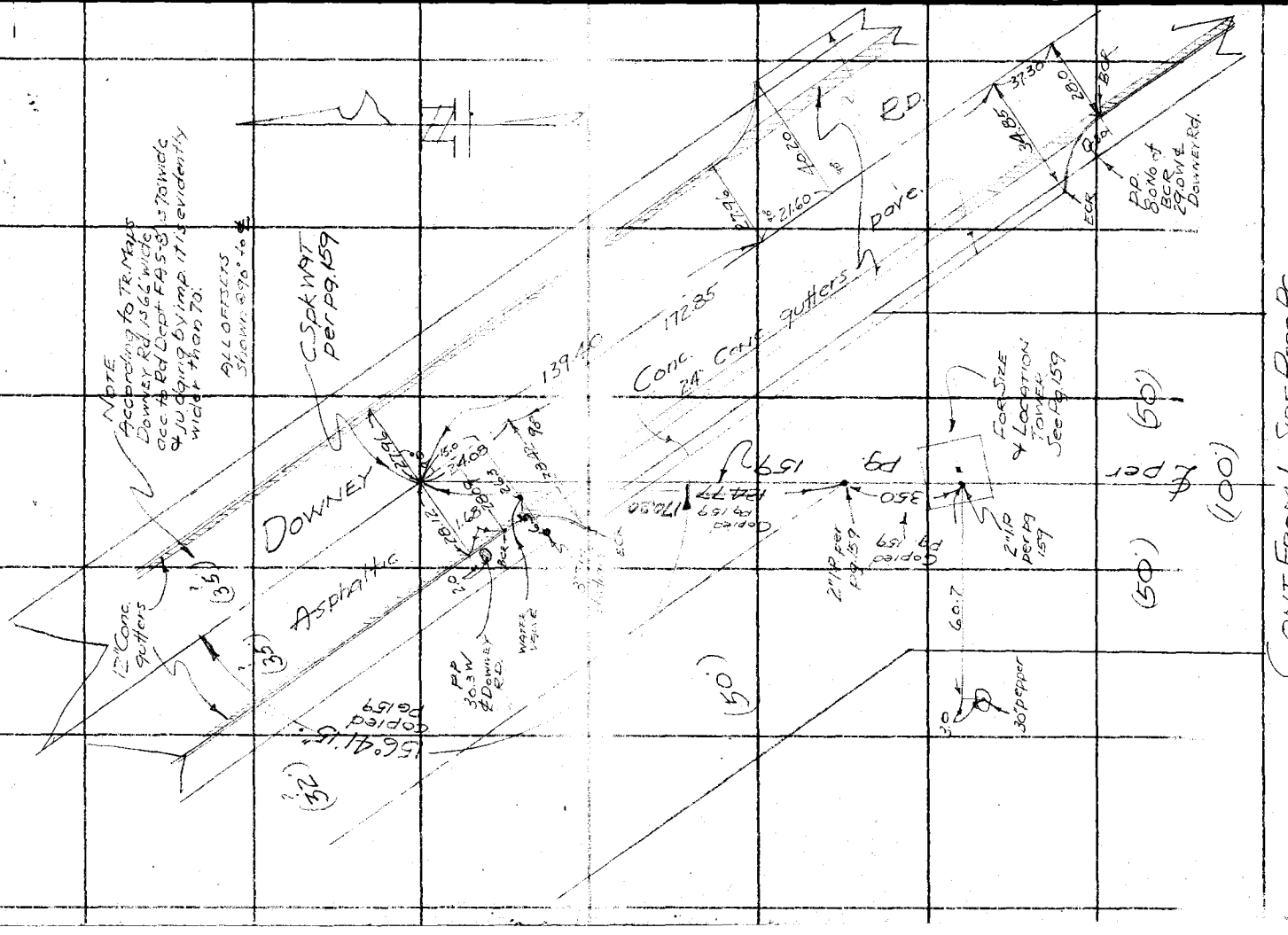

CONT. FROM L SIDE PREC. PG.

F.B. 460 PG. 176

FORM 247 10M 5-31

RETURN TO
LOS ANGELES COUNTY SURVEYOR
700 HALL OF RECORDS

Note: ANY ADDITIONS OR CHANGES ON THIS SHEET MUST BE MADE OR CIRCLED IN Red Ink. WITH DATE AND NAME OF PERSON MAKING CHANGE.

Do not extend notes this side of this line

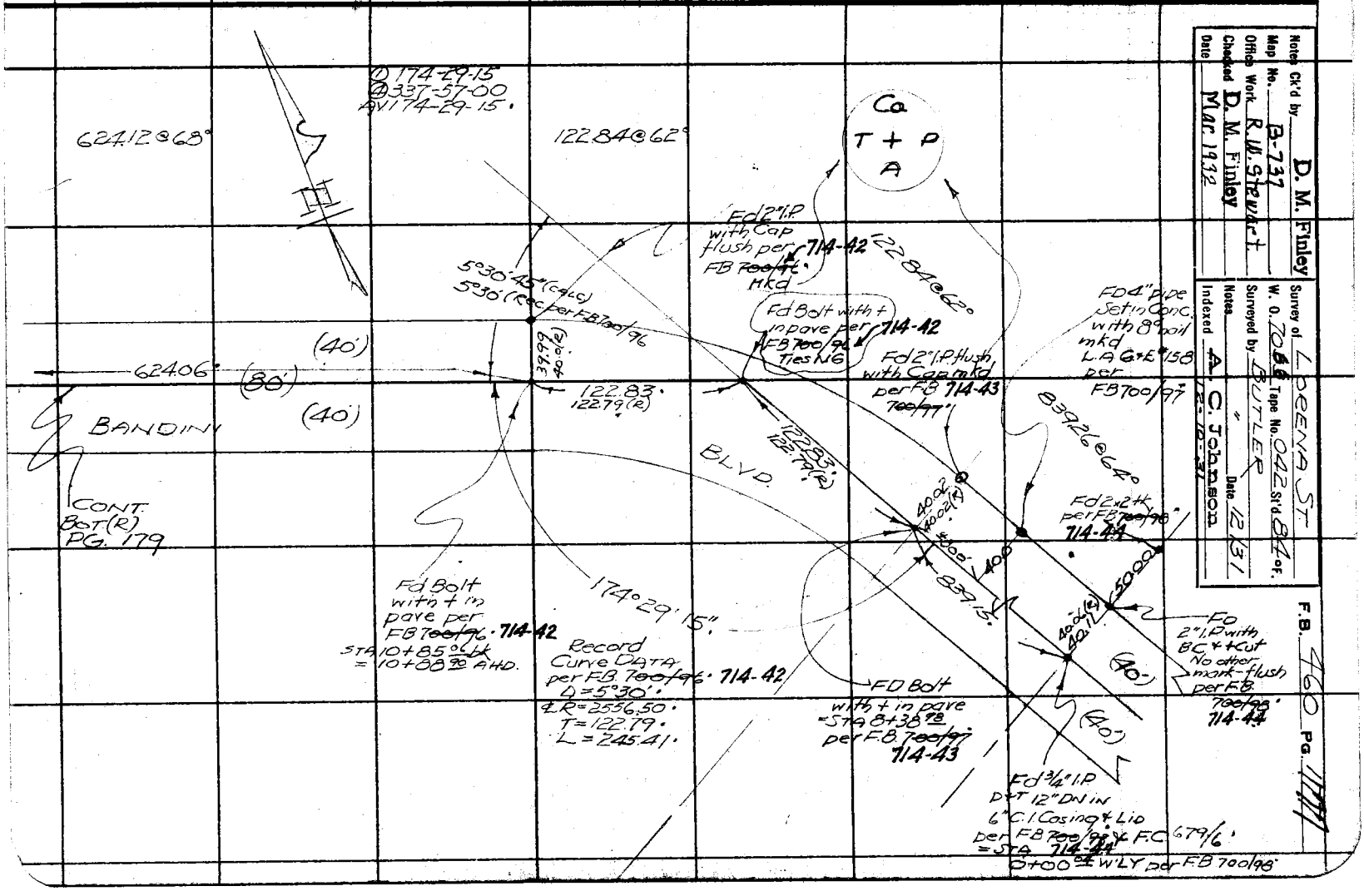

Notes Ck'd by D. M. Finley
Map No. B-737
Office Work R. W. Stewart
Checked D. M. Finley
Date Mar 1932

Survey of LORENA ST.
W. O. 7066 Tape No. 042 St'd 84 of.
Surveyed by BUTLER
Notes " Date 12/31
Indexed A. C. Johnson 12-10-31

F.B. 460 PG. 1177

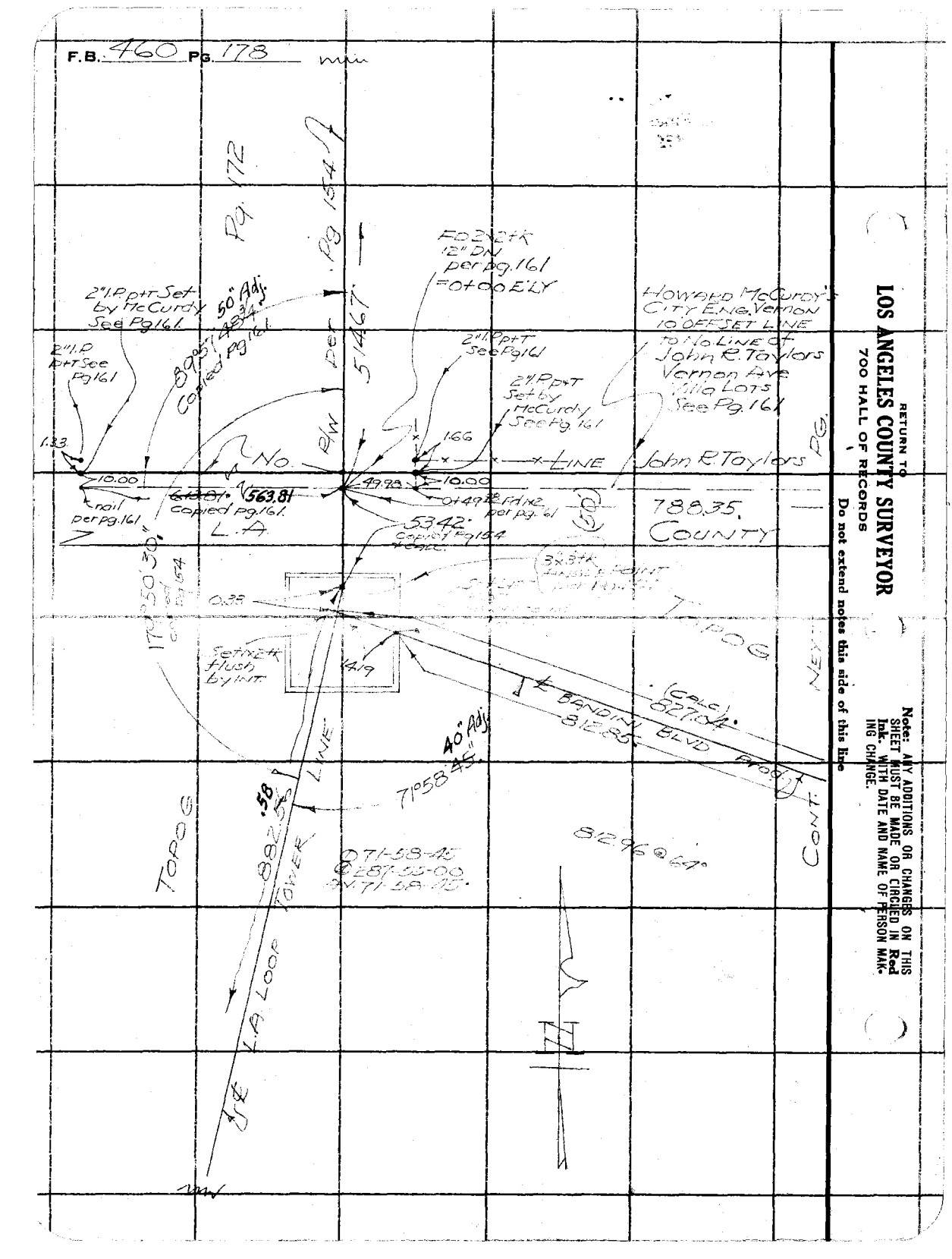

RETURN TO
LOS ANGELES COUNTY SURVEYOR
700 HALL OF RECORDS

Do not extend notes this side of this line

Note: ANY ADDITIONS OR CHANGES ON THIS SHEET MUST BE MADE OR CIRCLED IN Red Ink. WITH DATE AND NAME OF PERSON MAK-ING CHANGE.

Notes Ck'd by D. M. Finley	Survey of LORENA ST.
Map No. B-737	W. O. 7066 Tape No. 042 St'd 84 °F.
Office Work R. W. Stewart	Surveyed by BUTLER
Checked D. M. Finley	Notes " Date 12/31
Date Mar. 1932	Indexed A. C. Johnson

F.B. 460 PG. 179

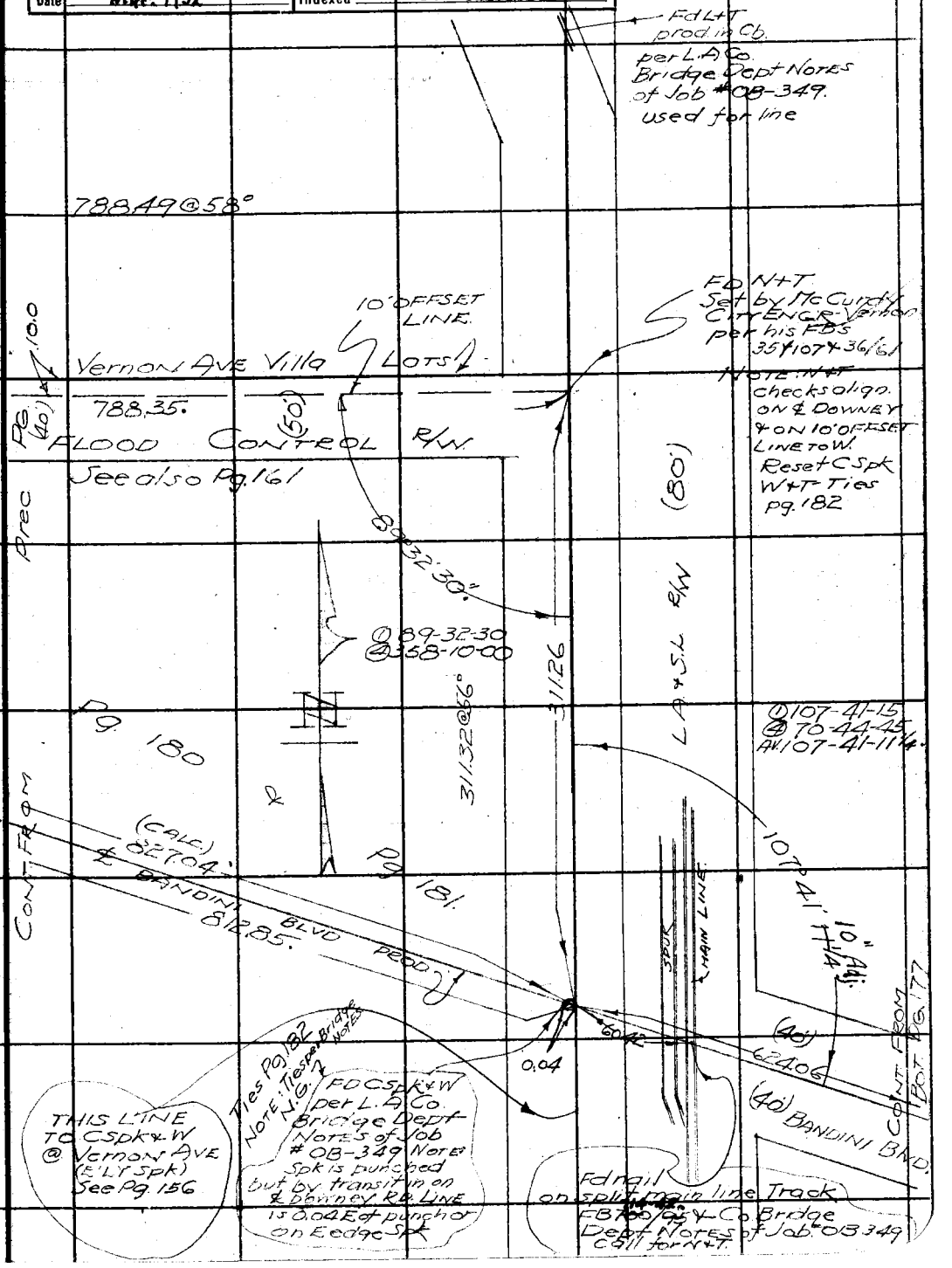

Note: ANY ADDITIONS OR CHANGES ON THIS SHEET MUST BE MADE OR CIRCLED IN Red Ink. WITH DATE AND NAME OF PERSON MAKING CHANGE.

Do not extend notes this side of this line

RETURN TO
LOS ANGELES COUNTY SURVEYOR
700 HALL OF RECORDS

FORM 247 10M 3-31

F.B. 460 Pg. 180

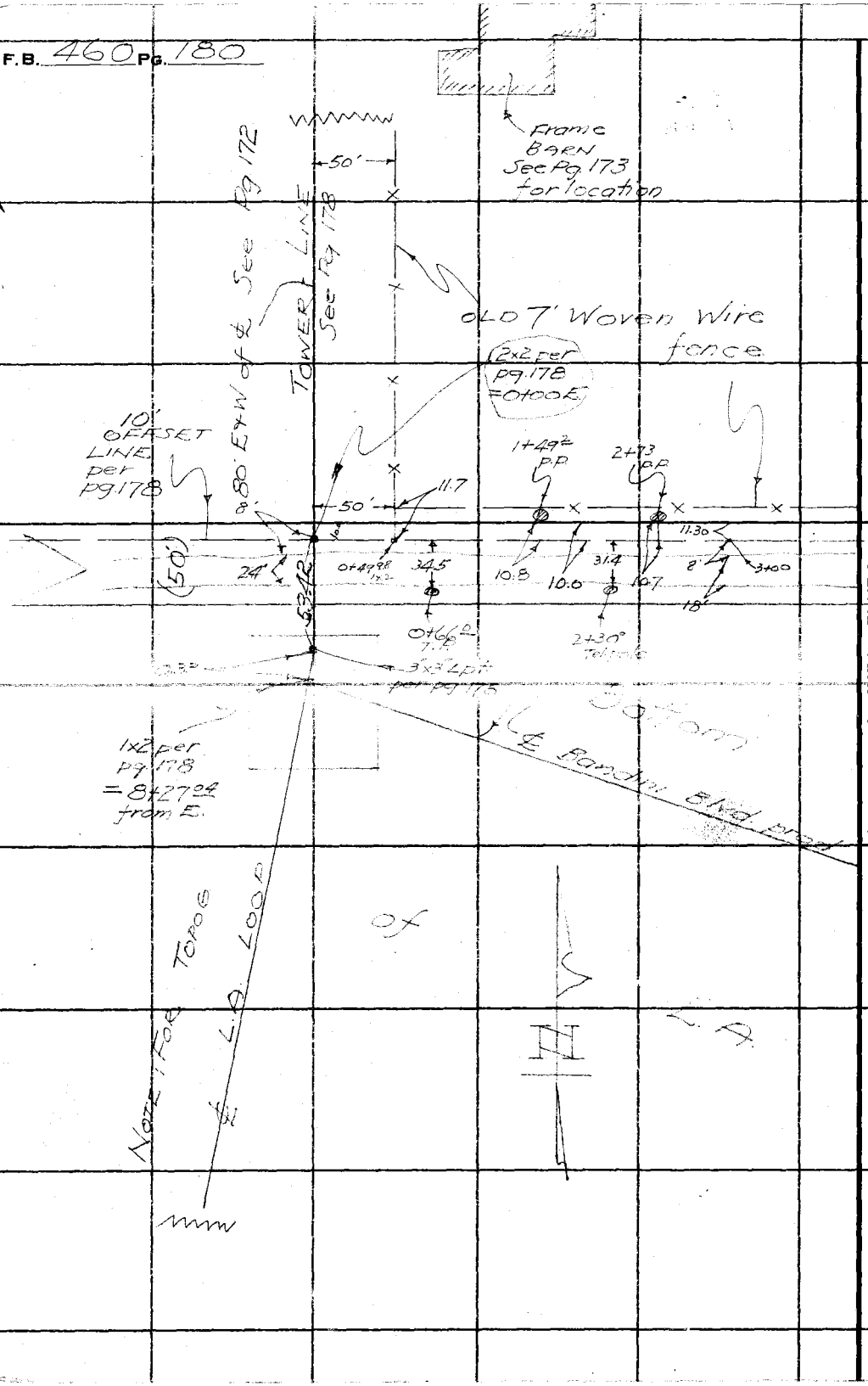

RETURN TO
LOS ANGELES COUNTY SURVEYOR
700 HALL OF RECORDS

Do not extend notes this side of this line

Note: ANY ADDITIONS OR CHANGES ON THIS SHEET MUST BE MADE OR CIRCLED IN **Red Ink.** WITH DATE AND NAME OF PERSON MAKING CHANGE.

Notes Ck'd by D. M. Finley	Survey of LORENA ST.		F.B. 460 Pg. 1881
Map No. B-737	W. O. 7086 Tape No. 042 St'd 84 °F.		
Office Work R. W. Stewart	Surveyed by BUTLER		
Checked D. M. Finley	Notes "	Date 12/31	
Date Mar. 1932	Indexed		

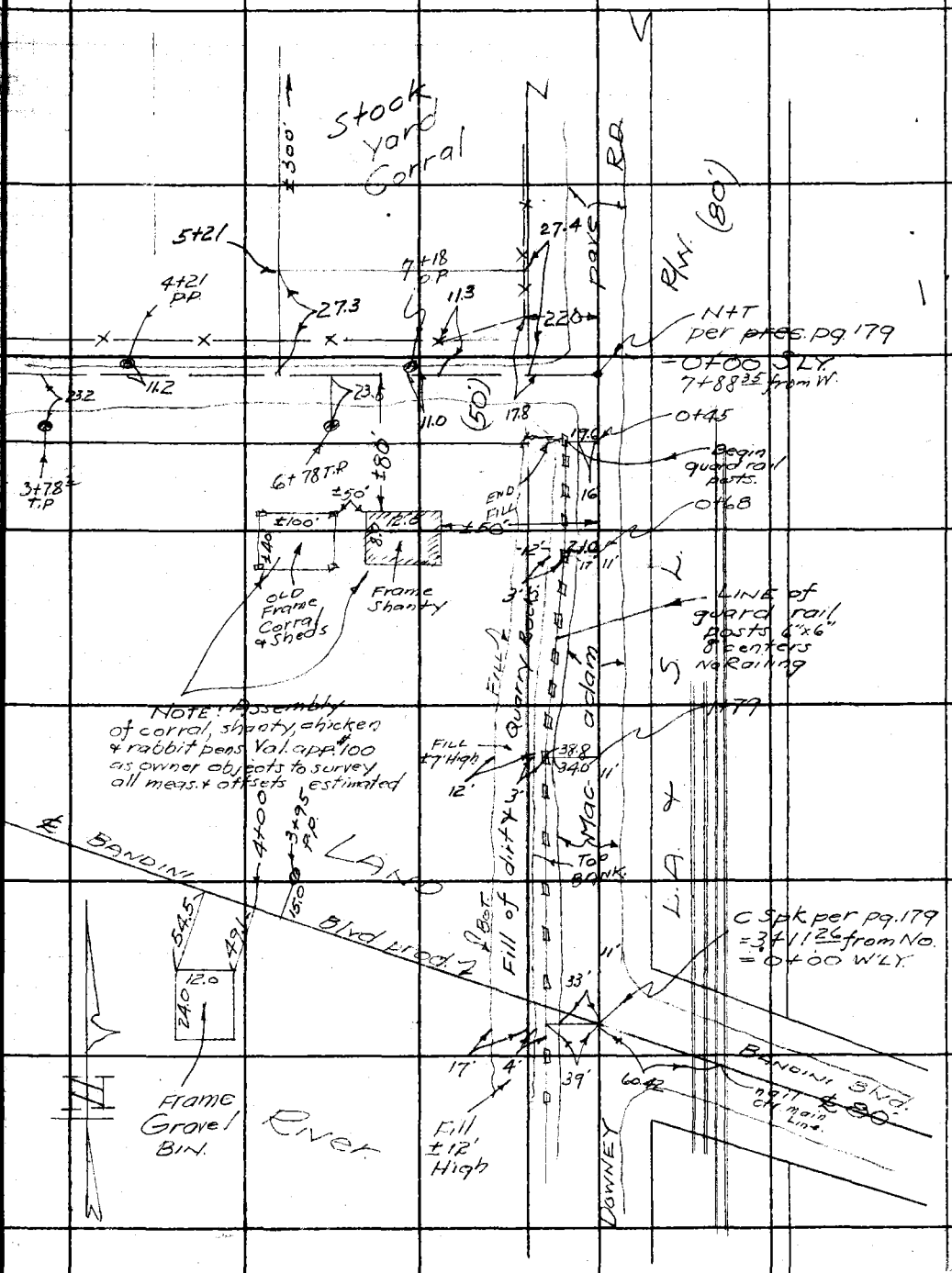

Note: ANY ADDITIONS OR CHANGES ON THIS SHEET MUST BE MADE OR CIRCLED IN Red Ink. WITH DATE AND NAME OF PERSON MAKING CHANGE.

RETURN TO
LOS ANGELES COUNTY SURVEYOR
700 HALL OF RECORDS

Do not extend notes this side of this line

FORM 247 10M 8-31

F.B. 460 Pg. 182

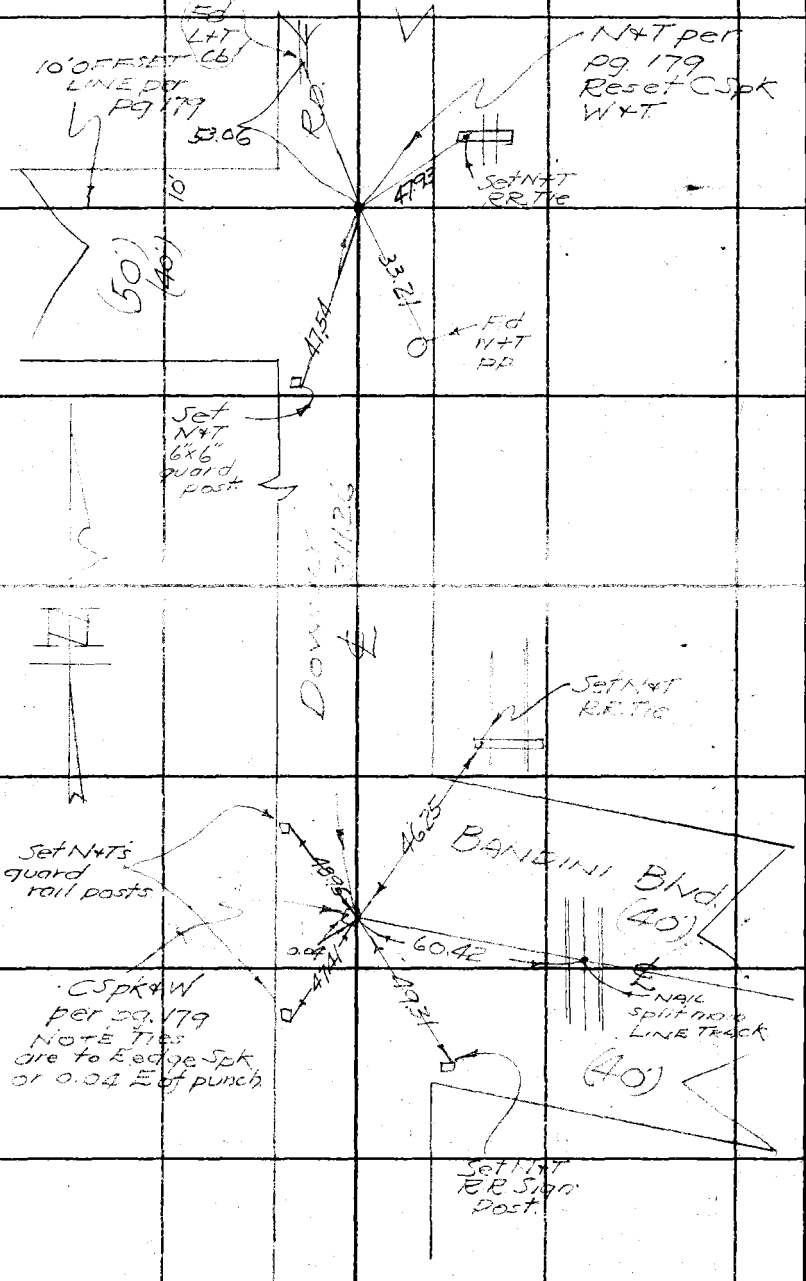

RETURN TO
LOS ANGELES COUNTY SURVEYOR
700 HALL OF RECORDS

Do not extend notes this side of this line

Note: ANY ADDITIONS OR CHANGES ON THIS SHEET MUST BE MADE OR CIRCLED IN Red Ink. WITH DATE AND NAME OF PERSON MAKING CHANGE.