LOS ANGELES

464

Date
Map No.
Plotting Fld by
Date
Location
Reviewed by
Date
Indexed
S. S. S. No.
FIB
PG

F.B. 464 Pg. Index Chief Party Notes by Date

F.B. 464

PAGES: Index,1, ,3 to 38 incl., 39 to 41 incl.,
43 to 50 incl.,

RETURN TO
LOS ANGELES COUNTY SURVEYOR

Do not extend notes this side of this line

Notes: ANY ADDITIONS OR CHANGES ON THIS SHEET MUST BE MADE OR CIRCLED IN Red. WITH DATE AND NAME OF PERSON MAKING CHANGE.

Date _____ Notes by _____ Chief Party _____ F.B. 464 Pg. 1

Platted by H. H. REYNOLDS	W. O. No. 107 D. S. O. No.
Date MAR 1931	Location Palmdale Sts.
Map No. C.S.B. 657-Sh 1	Surveyed by Boyer
Platting C'k'd by R. W. S.	Date Jan 1931
Date APR 1932	Indexed A. C. Johnson

PALMDALE STREETS
W.O. 107

Note: ANY ADDITIONS OR CHANGES ON THIS SHEET MUST BE MADE OR CIRCLED IN Red. WITH DATE AND NAME OF PERSON MAKING CHANGE.

Do not extend notes this side of this line

RETURN TO
LOS ANGELES COUNTY SURVEYOR

RETURN TO
LOS ANGELES COUNTY SURVEYOR

Note: ANY ADDITIONS OR CHANGES ON THIS SHEET MUST BE MADE OR CIRCLED IN Red. WITH DATE AND NAME OF PERSON MAKING CHANGE.

Do not extend notes this side of this line

F.B. 464 PG. 2

Chief Party _____ Notes by _____ Date _____

Date _____ Notes by _____ Chief Party _____ F.B. 464 PG. 35

Plotted by H. H. REYNOLDS	W. O. No. 107 B. S. O. No.
Date MAR 1931	Location Palmdale
Map No. C.S.A-657-Sh1	Surveyed by Boyer & Party
Plotting C'k'd by R. W. S.	Date Jan 29 1931
Date APR 1931	Indexed A. C. Johnson 2-14-31

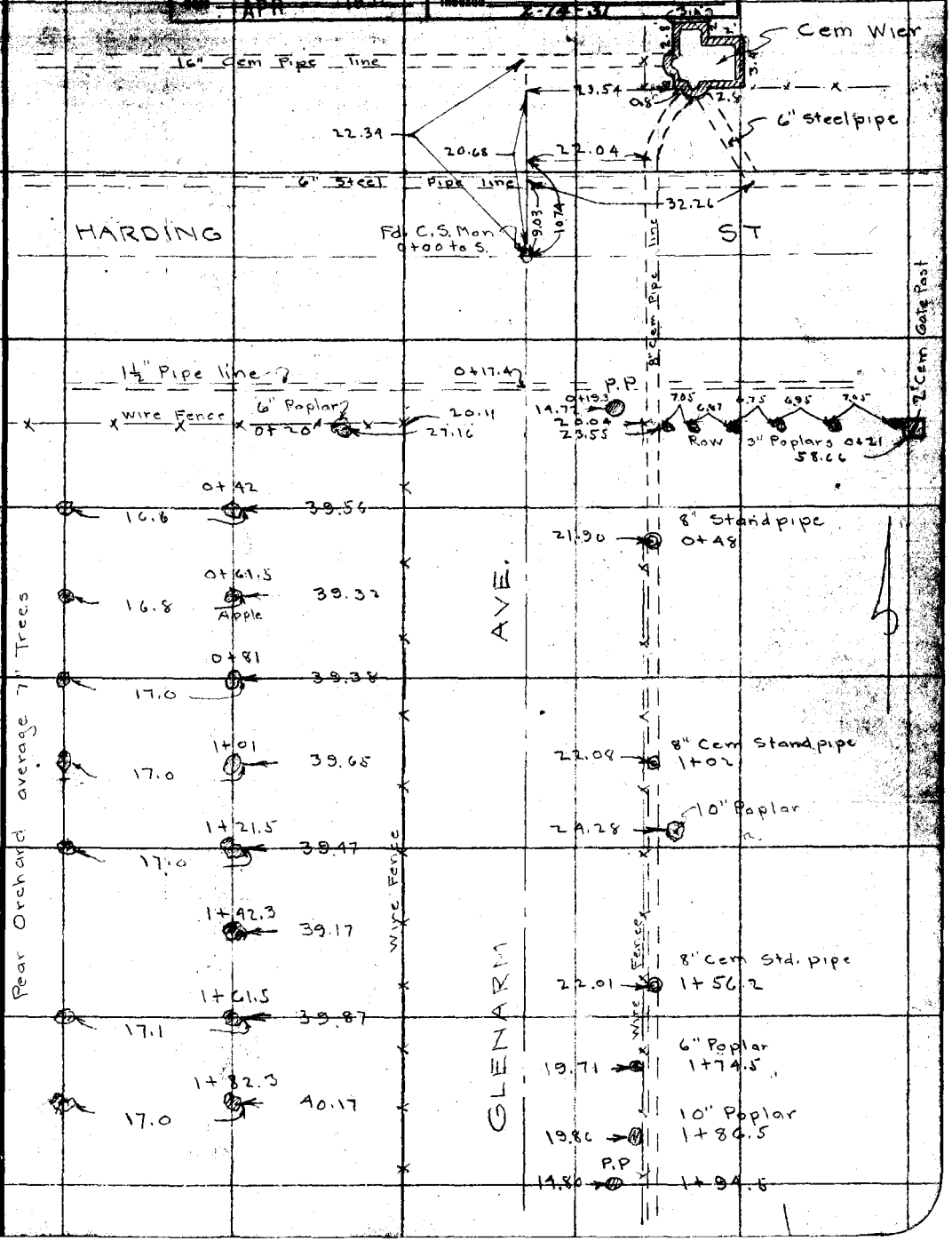

Note: ANY ADDITIONS OR CHANGES ON THIS SHEET MUST BE MADE OR CIRCLED IN Red. WITH DATE AND NAME OF PERSON MAKING CHANGE.

Do not extend notes this side of this line

RETURN TO
LOS ANGELES COUNTY SURVEYOR

F.B. 464 Pg. 4 Chief Party Notes by Date

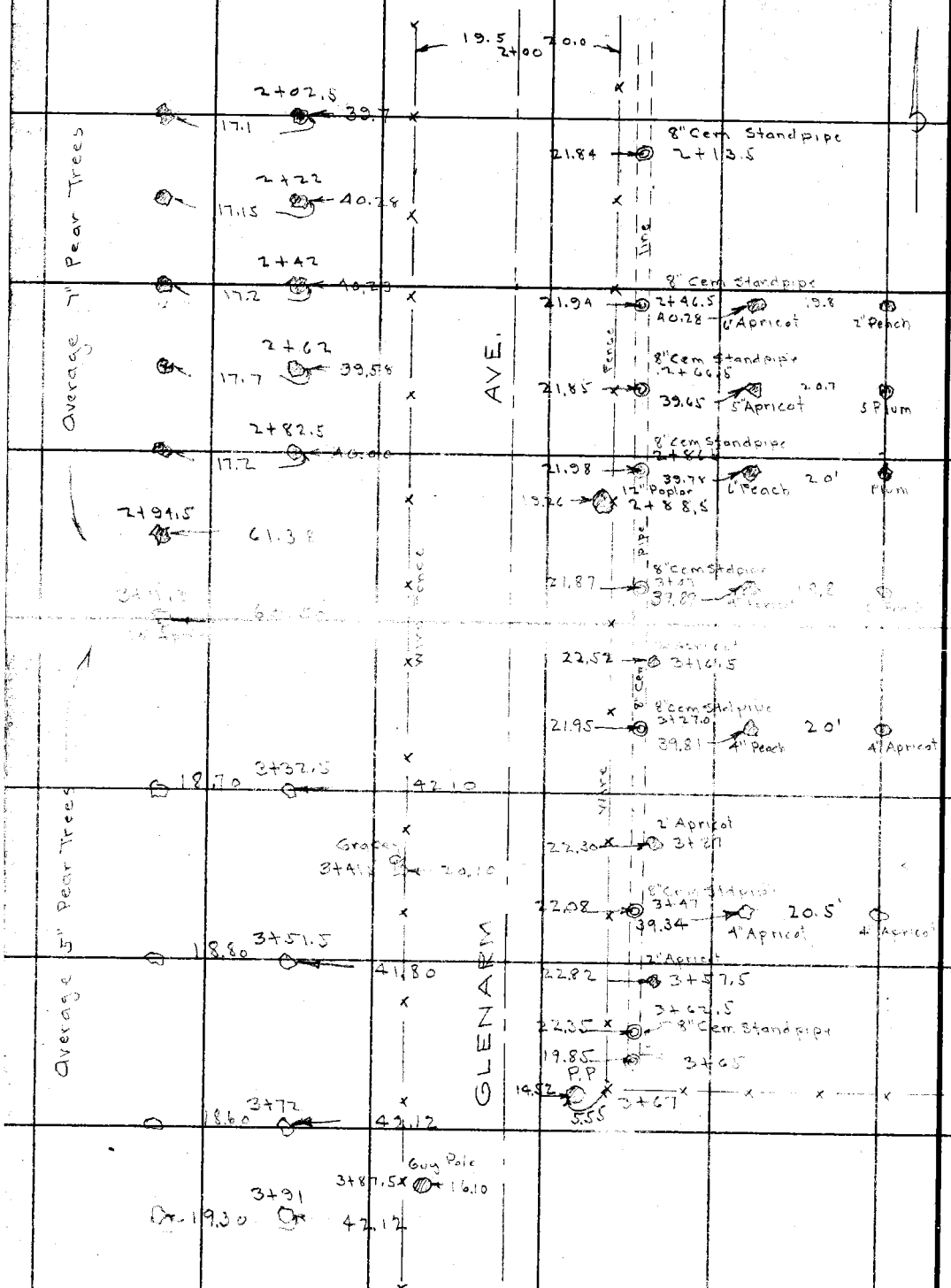

RETURN TO
LOS ANGELES COUNTY SURVEYOR
Do not extend notes this side of this line

Note: ANY ADDITIONS OR CHANGES ON THIS SHEET MUST BE MADE OR CIRCLED IN Red. WITH DATE AND NAME OF PERSON MAKING CHANGE.

Date _____ Notes by _____ Chief Party _____ F.B. 464 PG. 5

Plotted by H. H. REYNOLDS	W. O. No. 107 D. S. O. No.
Date MAR 1931	Location Palmdale
Map No. C.S. B-657-Sh1	Surveyed by Boyer & Party
Plotting C'k'd by R. W. S.	Date Feb 2 1931
Date APR 1931	Indexed A. C. Johnson

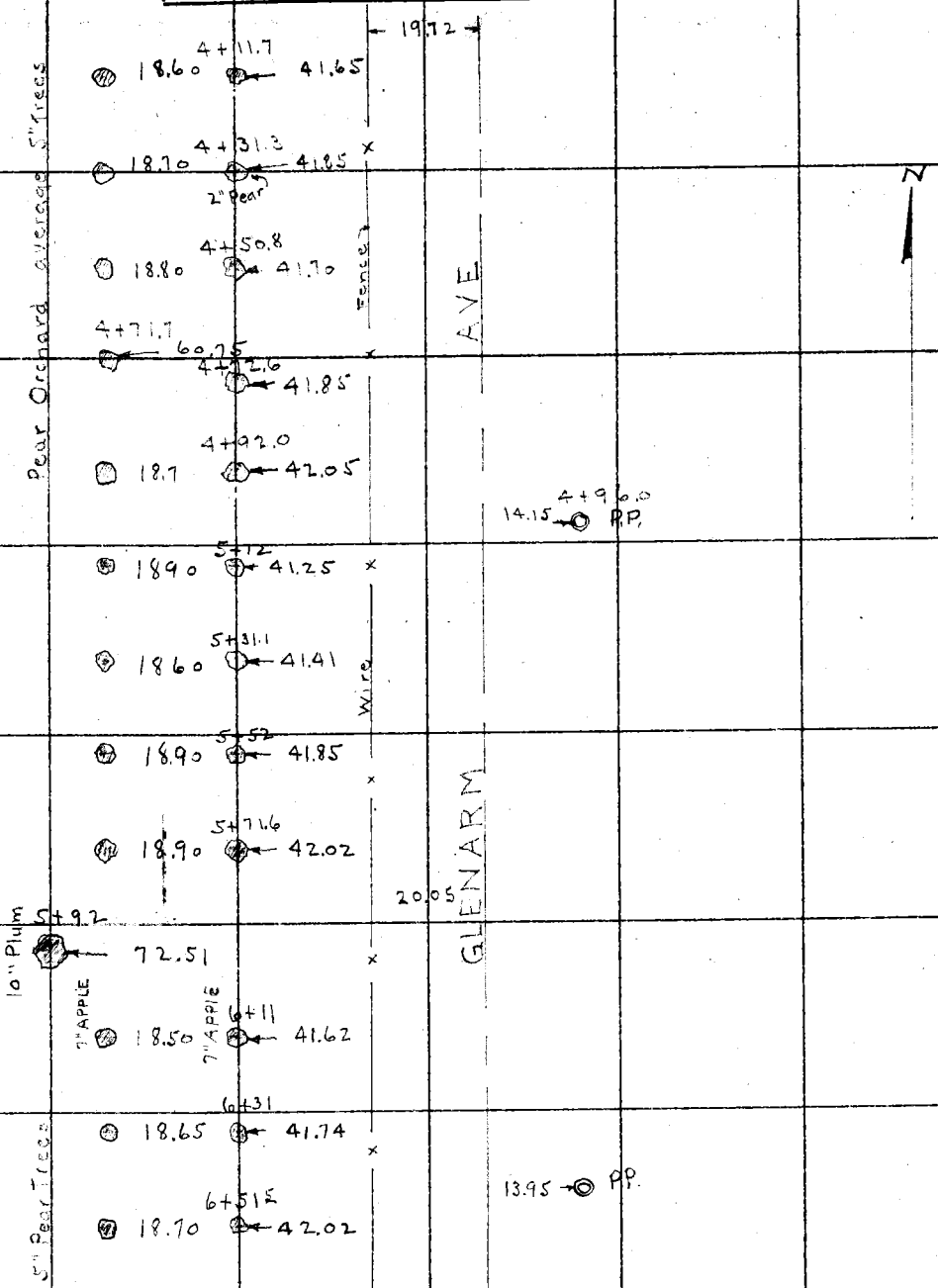

Note: ANY ADDITIONS OR CHANGES ON THIS SHEET MUST BE MADE OR CIRCLED IN Red. WITH DATE AND NAME OF PERSON MAKING CHANGE.

Do not extend notes this side of this line

RETURN TO
LOS ANGELES COUNTY SURVEYOR

F.B. 464 PG. 6 Chief Party Notes by Date

6+71.5
18.90 42.23

6+91.5
19.0 42.0

Fence

AVE

7+31
18.30 42.02

7+51.3
60.20

7+71.5
17.80 42.10

7+91
17.90 41.95

7+96
13.9 PP.

9+11.3
17.90 42.52

GLENARM

8+31.4
18.6 42.18

8+51.6
42.05

8+71.6
19.00 41.85

8" Apple
8+91
18.5 8" Apple 42.02

8" Apple
9+11.6
18.5 8" Apple 41.80

9+31.2
18.50 42.33

9+46.6
13.96 PP.

9+52
18.30 42.80

average 5' Pear Trees

RETURN TO
LOS ANGELES COUNTY SURVEYOR

Do not extend notes this side of this line

Note: ANY ADDITIONS OR CHANGES ON THIS SHEET MUST BE MADE OR CIRCLED IN Red. WITH DATE AND NAME OF PERSON MAKING CHANGE.

Date _____ Notes by _____ Chief Party _____ F.B. 464 PG. 7

Platted by H. H. REYNOLDS	W. O. No. 107 D. S. O. No.
Date MAR 1931	Location Palmdale
Map No. C.S. B-657 Sh1	Surveyed by Boyer & Party
Platting C'k'd by R. W. S.	Date Feb 1931
Date APR 1931	Indexed A. C. Johnson

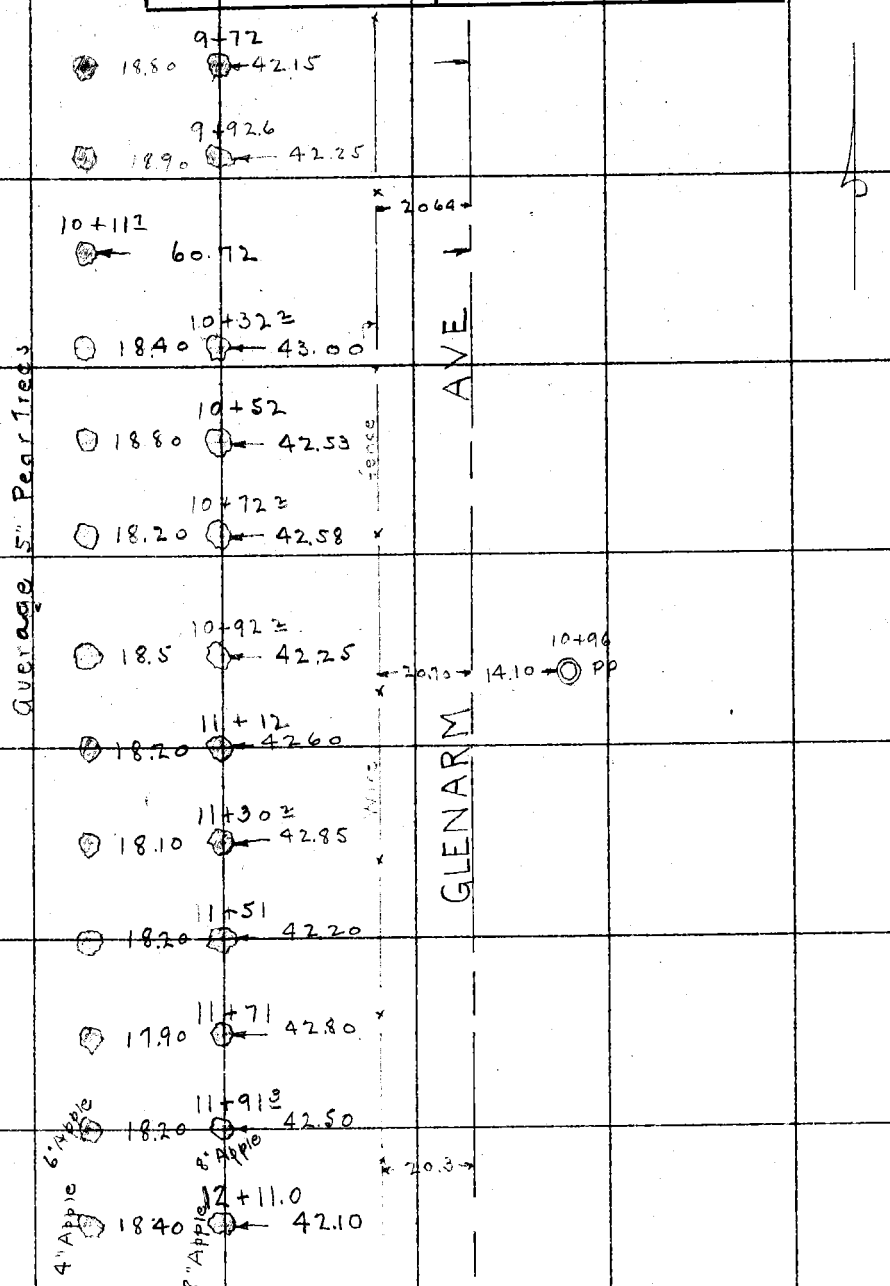

Note: ANY ADDITIONS OR CHANGES ON THIS SHEET MUST BE MADE OR CIRCLED IN Red. WITH DATE AND NAME OF PERSON MAKING CHANGE.

Do not extend notes this side of this line

RETURN TO
LOS ANGELES COUNTY SURVEYOR

F.B. 464 PG. 8 Chief Party Notes by Date

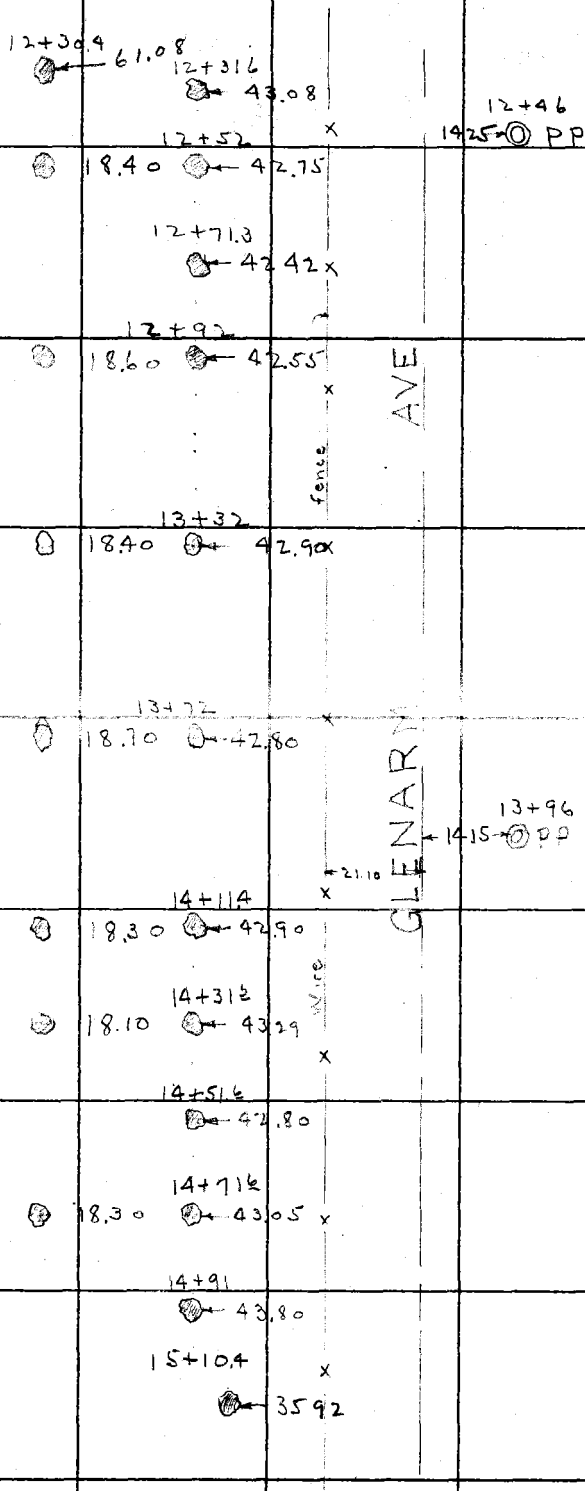

RETURN TO
LOS ANGELES COUNTY SURVEYOR
Do not extend notes this side of this line

Notes: ANY ADDITIONS OR CHANGES ON THIS SHEET MUST BE MADE OR CIRCLED IN Red. WITH DATE AND NAME OF PERSON MAKING CHANGE.

Date _____ Notes by _____ Chief Party _____ F.B. 464 Pg. 9

Platted by H. H. REYNOLDS	W. O. No. 107 D. S. O. No. _____
Date MAR 1931	Location Palmdale
Map No. C.S.B. 657-5h1 R. W. S.	Surveyed by Boyer & Parly
Platting C'k'd by _____	Date Feb 1931
Date APR 1931	Indexed A. C. Johnson

Note: ANY ADDITIONS OR CHANGES ON THIS SHEET MUST BE MADE OR CIRCLED IN Red. WITH DATE AND NAME OF PERSON MAKING CHANGE.

Do not extend notes this side of this line

RETURN TO LOS ANGELES COUNTY SURVEYOR

15+46
13.80 ⊙ PP

15+50
6" Pear ⊙ 35.92

16+10.4
5" Pear ⊙ 36.30

20'

AVE

16+30.4
4" Pear ⊙ 36.00

fence

6+50?
3" Pear ⊙ 36.30

GLENARM

16+71
4" Pear ⊙ 36.03

16+90.1
4" Pear ⊙ 36.05

wire

16+96
13.38 ⊙ PP

17+10.6
4" Pear ⊙ 36.0

F.B. 464 PG. 10 Chief Party Notes by Date

17+31
4" Pear 35.70

17+50.7
4" Pear 35.80
End of fence 17+51 19.62

Wire fence

AVE

18+31
5" Pear 35.50

18+45.6
13.75 PP

18+50.7
5" Pear 36.15

18+70.8
5" Pear 36.00

18+91
4" Pear 36.00

19+10.3
4" Pear 35.75

19+30.8
5" Pear 36.10

GLENARM

For tand offset to House and Grounds here See Next page

PP 19+96.5
14.10

RETURN TO
LOS ANGELES COUNTY SURVEYOR

Do not extend notes this side of this line

Note: ANY ADDITIONS OR CHANGES ON THIS SHEET MUST BE MADE OR CIRCLED IN Red. WITH DATE AND NAME OF PERSON MAKING CHANGE.

Date _____ Notes by _____ Chief Party _____ F.B. 464 Pg. 11

Platted by H. H. REYNOLDS
Date MAR 1931
Map No. C.S.B. 657-561
Platting C'k'd by R. W. S. 1931
Date APR

W. O. No. 107 D. S. D. No.
Location Palmdale
Surveyed by Boyer & Party
Date Feb 1931
Indexed A. C. Johnson

Notes: ANY ADDITIONS OR CHANGES ON THIS SHEET MUST BE MADE OR CIRCLED IN Red. WITH DATE AND NAME OF PERSON MAKING CHANGE.

Do not extend notes this side of this line

RETURN TO LOS ANGELES COUNTY SURVEYOR

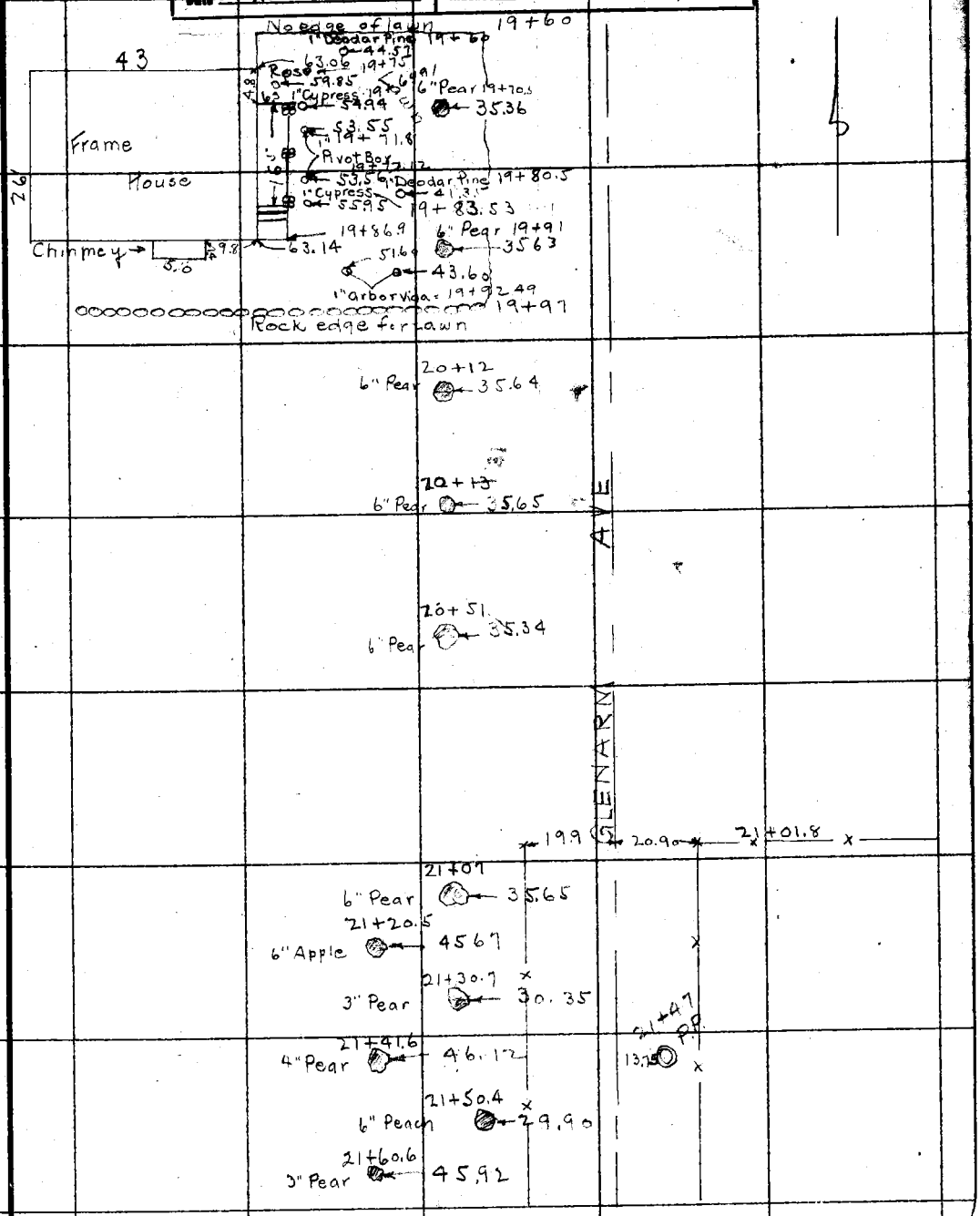

F.B. 464 PG. 12 Chief Party Notes by Date

21+81
4" Pear 46.10

21+90.5
5" Peach 30.07

22+00.6
5" Pear 46.45

22+10.6
5" Peach 30.80

22+22
4" Pear 46.34

22+30.4
4" Peach 30.71

22+40.5
3" Pear 46.32

22+50.10
5" Peach 30.30

22+61
4" Pear 46.60

22+70.4
5" Peach 30.34

22+81.20
4" Pear 46.80

22+91
5" Peach 30.65

22+98.5
13.33 PP

23+01.2
5" Pear 46.65

23+11.3
3" Peach 31.05
14.8
5 Eucalipitus trees

23+20.3
5" Pear 47.10
23+21.0 17.78
6 Eucalipitus Trees

GLENARM

RETURN TO
LOS ANGELES COUNTY SURVEYOR

Do not extend notes this side of this line

Note: ANY ADDITIONS OR CHANGES ON THIS SHEET MUST BE MADE OR CIRCLED IN Red. WITH DATE AND NAME OF PERSON MAKING CHANGE.

Date _____ Notes by _____ Chief Party _____ F.B. 464 PG. 13

Plotted by H. H. REYNOLDS	W. O. No. 107 D. S. O. No.
Date MAR 1931	Location Palmdale
Map No. C.S.B-657 Sh1	Surveyed by Bauer & Party
Plotting C'k'd by R. W. S.	Date Feb 1931
Date APR 1931	Indexed A. C. Johnson

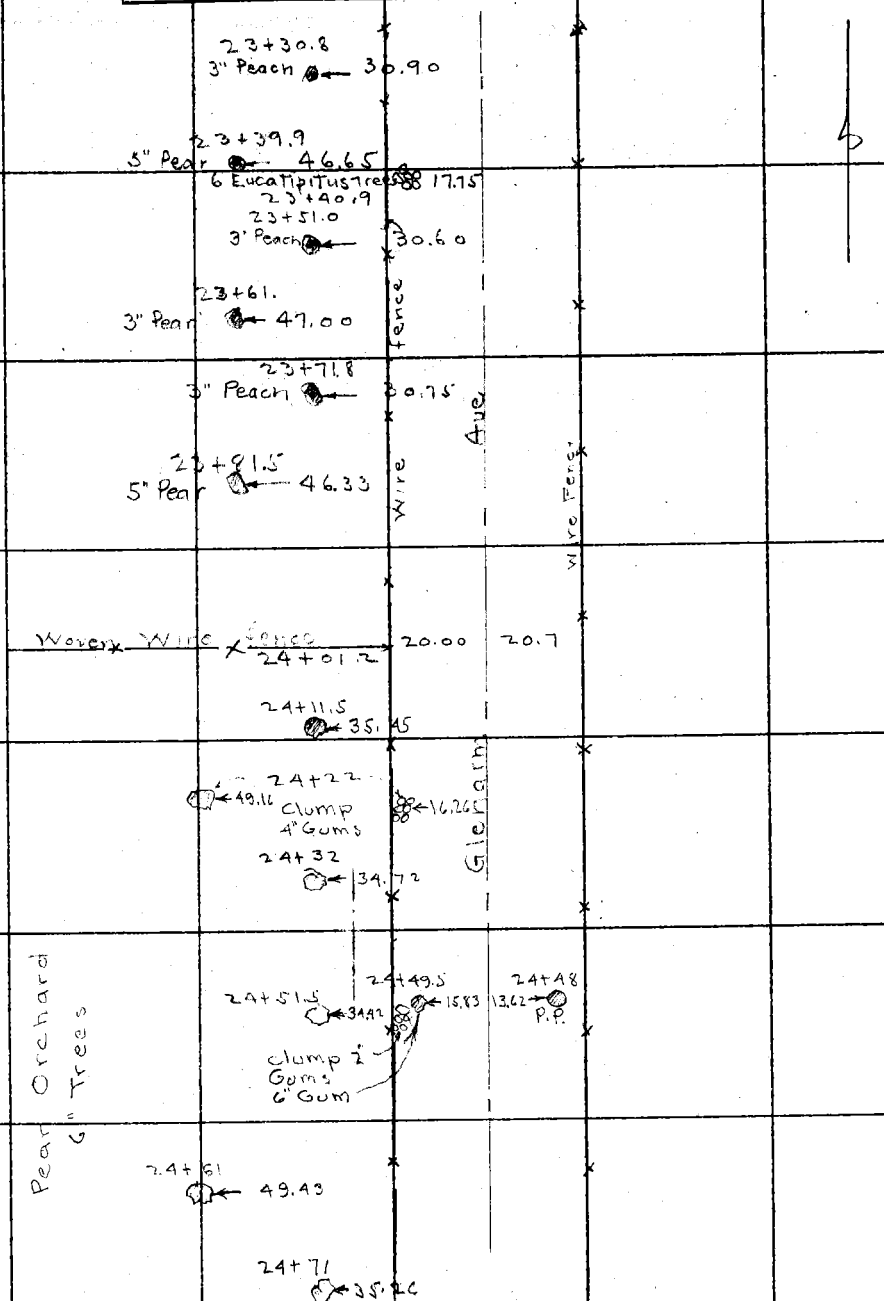

Note: ANY ADDITIONS OR CHANGES ON THIS SHEET MUST BE MADE OR CIRCLED IN Red. WITH DATE AND NAME OF PERSON MAKING CHANGE.

Do not extend notes this side of this line

RETURN TO
LOS ANGELES COUNTY SURVEYOR

F.B. 464 Pg. 14 Chief Party Notes by Date

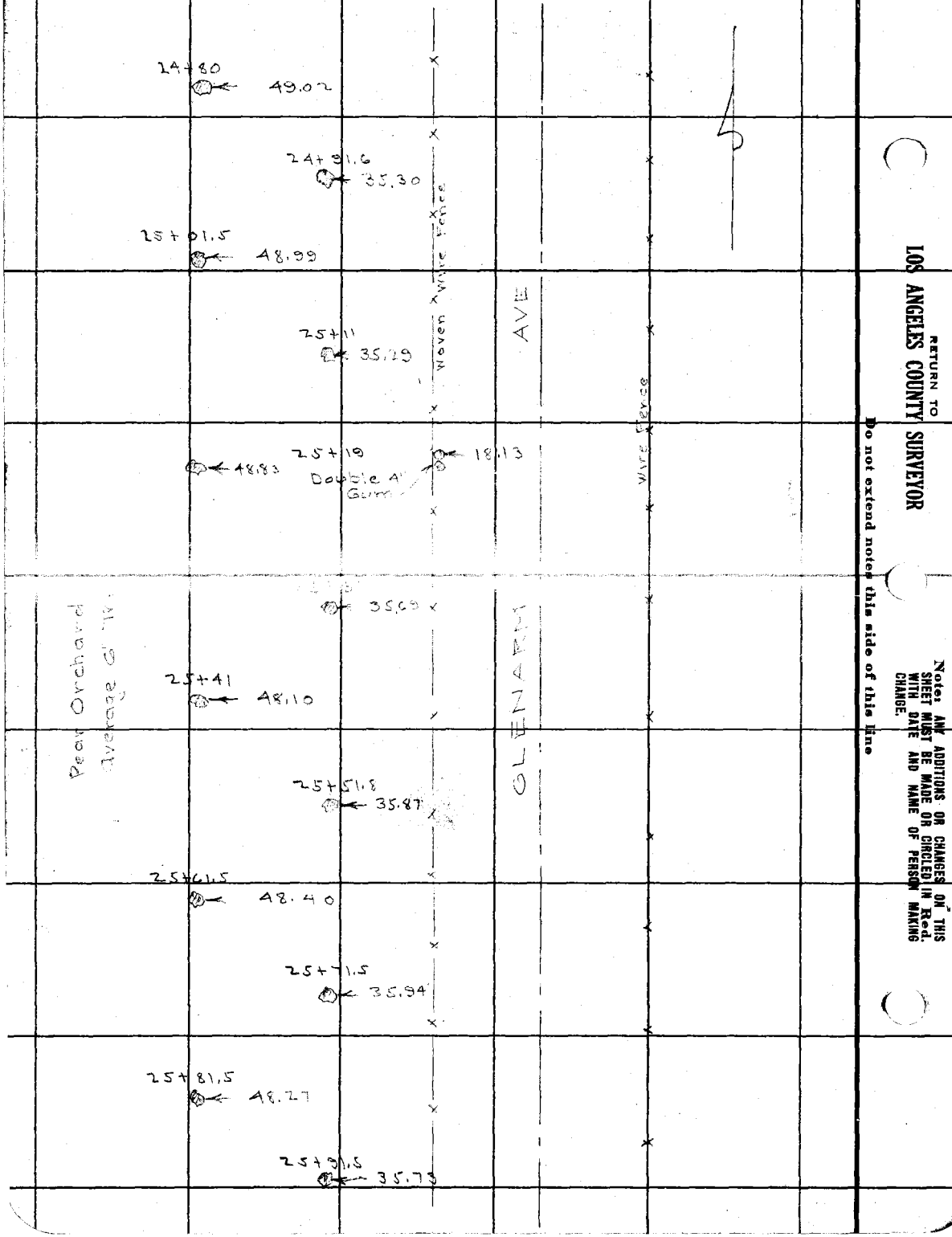

RETURN TO
LOS ANGELES COUNTY SURVEYOR

Do not extend notes this side of this line

Note: ANY ADDITIONS OR CHANGES ON THIS SHEET MUST BE MADE OR CIRCLED IN Red. WITH DATE AND NAME OF PERSON MAKING CHANGE.

Date _____ Notes by _____ Chief Party _____ F.B. 464 PG. 15

Platted by H. H. REYNOLDS	W. O. No. 107 D. S. O. No.
Date MAR 1931	Location Palmdale
Map No. G.S.B-657 Sh1	Surveyed by Boyer & Parly
Platting C'k'd by R. W. S.	Date Feb 1931
Date APR 1931	Indexed C. Johnson

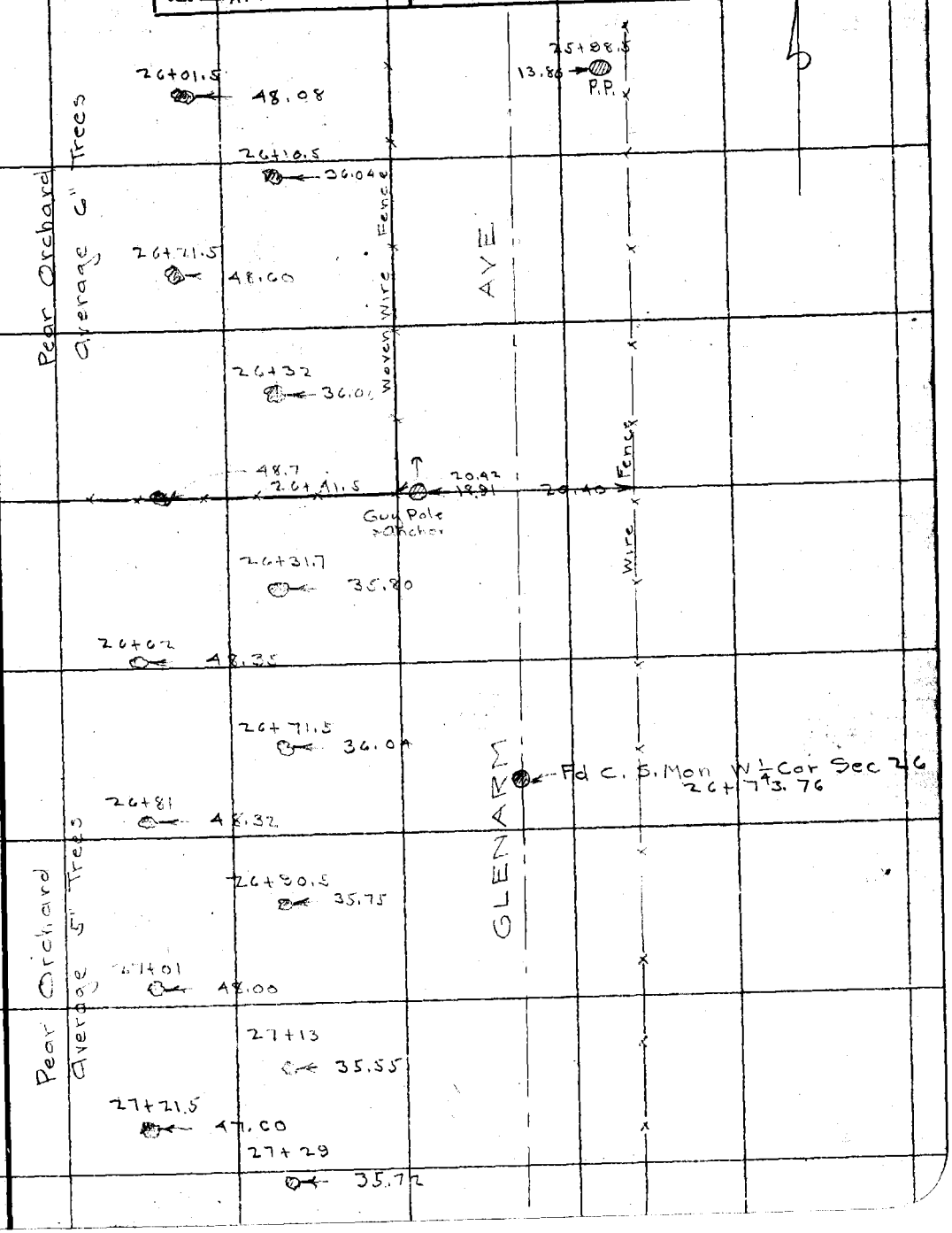

Note: ANY ADDITIONS OR CHANGES ON THIS SHEET MUST BE MADE OR CIRCLED IN Red. WITH DATE AND NAME OF PERSON MAKING CHANGE.

Do not extend notes this side of this line

RETURN TO
LOS ANGELES COUNTY SURVEYOR

F.B. 464 PG. 16 Chief Party Notes by Date

RETURN TO LOS ANGELES COUNTY SURVEYOR

Do not extend notes this side of this line

Notes: ANY ADDITIONS OR CHANGES ON THIS SHEET MUST BE MADE OR CIRCLED IN Red. WITH DATE AND NAME OF PERSON MAKING CHANGE.

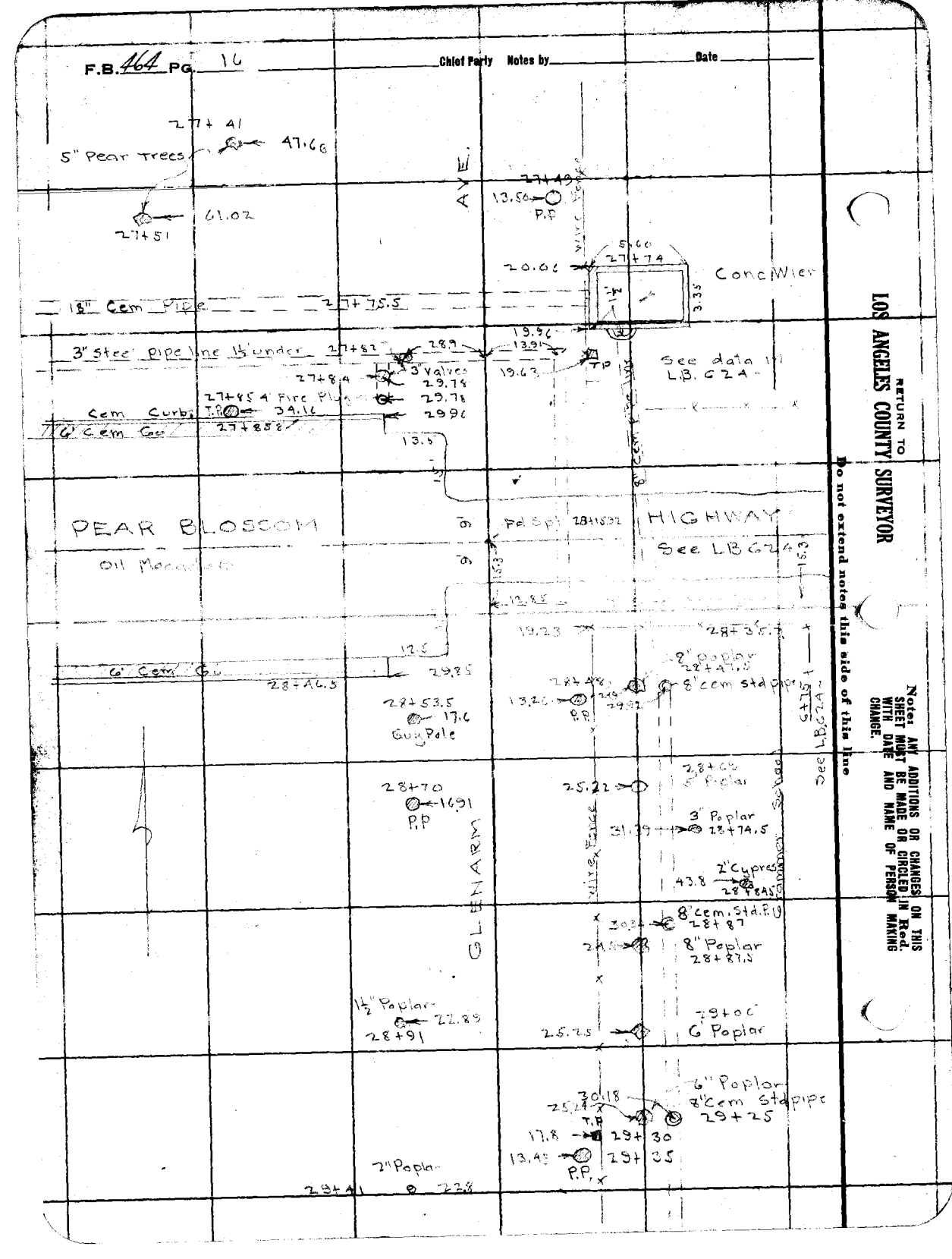

Date _____ Notes by _____ Chief Party _____ F.B. 464 Pg. 17

Platted by H. H. REYNOLDS	W. O. No. 107 D. S. O. No.
Date MAR 1931	Location Palmdale
Map No. C.S.B-657-541	Surveyed by Boyer & Party
Platting C'k'd by R. W. S.	Date Feb 1931
Date APR 1931	Indexed A. C. Johnson

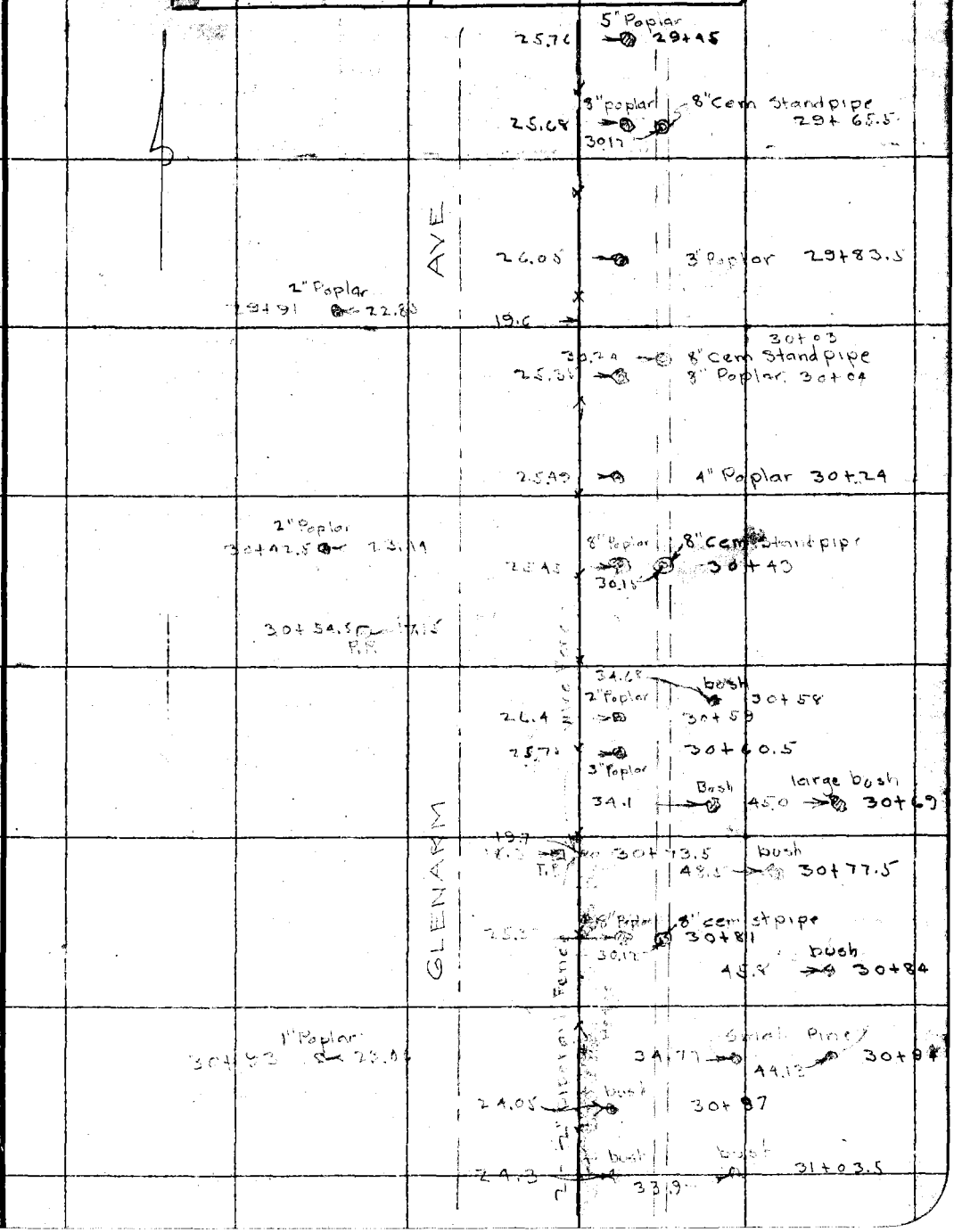

Note: ANY ADDITIONS OR CHANGES ON THIS SHEET MUST BE MADE OR CIRCLED IN Red. WITH DATE AND NAME OF PERSON MAKING CHANGE.

Do not extend notes this side of this line

RETURN TO
LOS ANGELES COUNTY SURVEYOR

F.B. 464 PG. 18 Chief Party Notes by Date

RETURN TO
LOS ANGELES COUNTY SURVEYOR
Do not extend notes this side of this line

Notes: ANY ADDITIONS OR CHANGES ON THIS SHEET MUST BE MADE OR CIRCLED IN Red. WITH DATE AND NAME OF PERSON MAKING CHANGE.

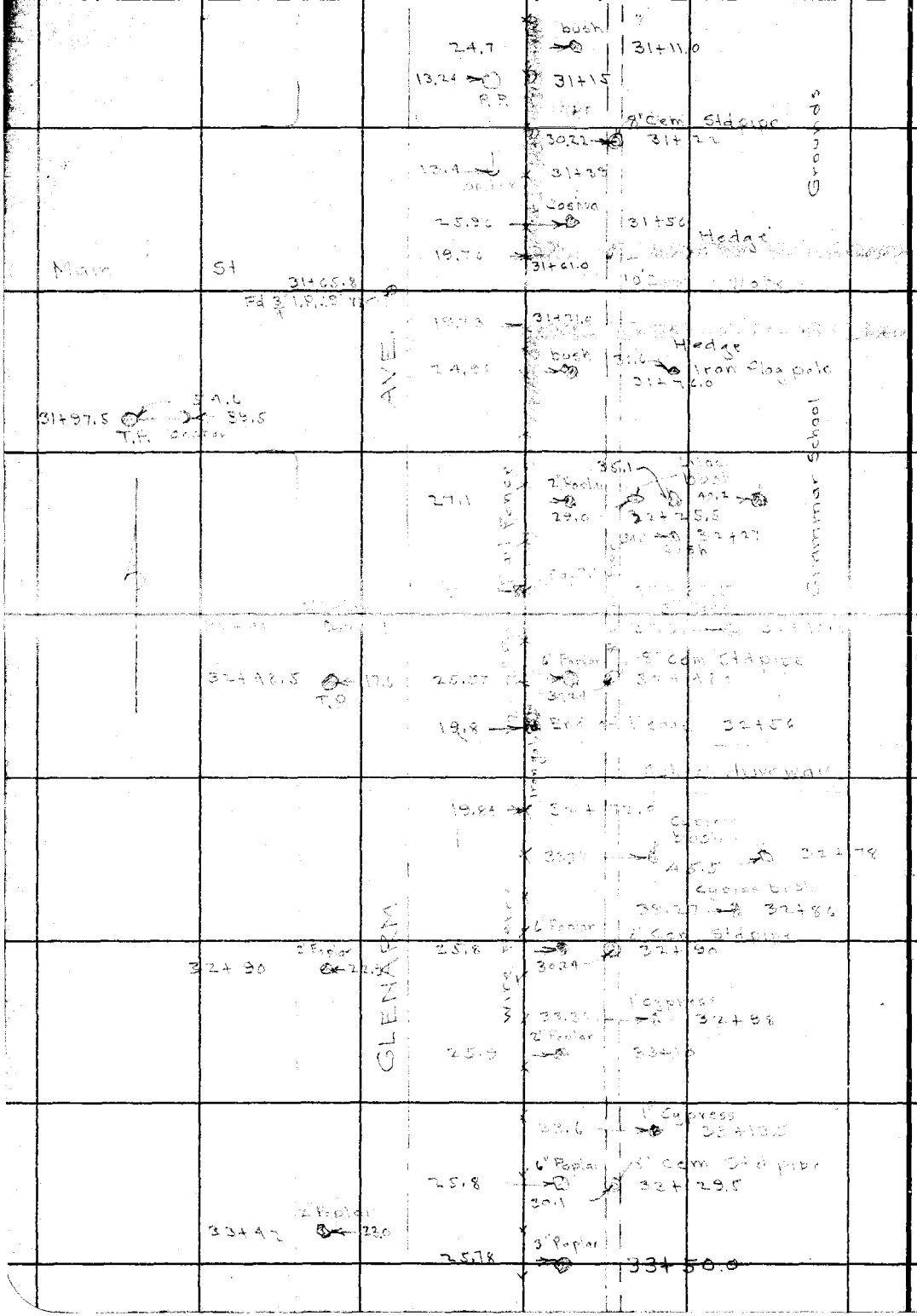

Date _____ Notes by _____ Chief Party _____ F.B. 464 Pg. 19

Platted by H. H. REYNOLDS	W. O. No. 107 D. S. O. No.
Date MAR 1931	Location Palmdale
Map No. C.S.B.657.Sh1	Surveyed by Boyer & Party
Platting C'k'd by R. W. S.	Date Feb 1931
Date APR 1931	Indexed A. C. Johnson

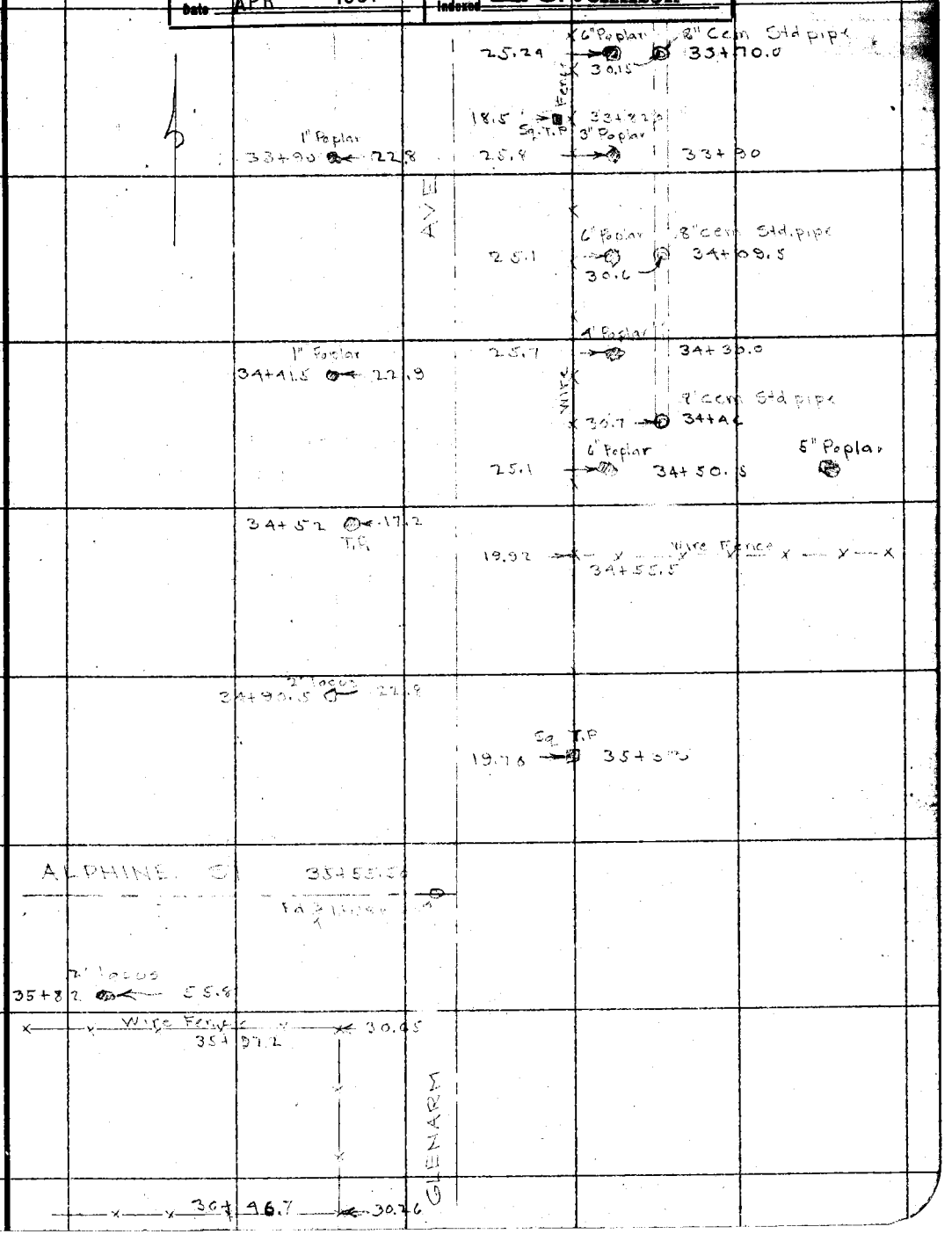

Note: ANY ADDITIONS OR CHANGES ON THIS SHEET MUST BE MADE OR CIRCLED IN Red. WITH DATE AND NAME OF PERSON MAKING CHANGE.

Do not extend notes this side of this line

RETURN TO LOS ANGELES COUNTY SURVEYOR

F.B. 464 PG. 20 Chief Party Notes by Date



RETURN TO
LOS ANGELES COUNTY SURVEYOR

Do not extend notes this side of this line

Notes: ANY ADDITIONS OR CHANGES ON THIS SHEET MUST BE MADE OR CIRCLED IN Red. WITH DATE AND NAME OF PERSON MAKING CHANGE.



Date MAR
Map No.
Plotting C'k'd by R. W. S.
Date APR 1931
Date Feb 1931
Indexed C. Johnson
39+88
25.1
5" Pear
40+08
61.24
6" Pear
41.74
40+09
24.96
T.P
6" Pear
40+29
61+
6" Pear
42.13
40+34.0
30.47
Woven Wire Fence
AVE
40+65.0
30" Cem Standpipe
21.89
10" Cem Pipe
7" Pear
40+68
42.05
Sq T.P
40+75
16.85
40+86.5
30.06
Woven Wire Fence
10" Cem Pipe line 2' under
41+08
42.05
41+29
41.90
Sq T.P
19.5
41+21
41+49
41.89
T.P
251
41+53
19.65
41+69
42.2
Pear Orchard
Average 6" Trees
41+90
42.4
GLENARM
42+09
42.16
RETURN TO
LOS ANGELES COUNTY SURVEYOR
Do not extend notes this side of this line

#64 PG. 22 Chief Party Notes by Date

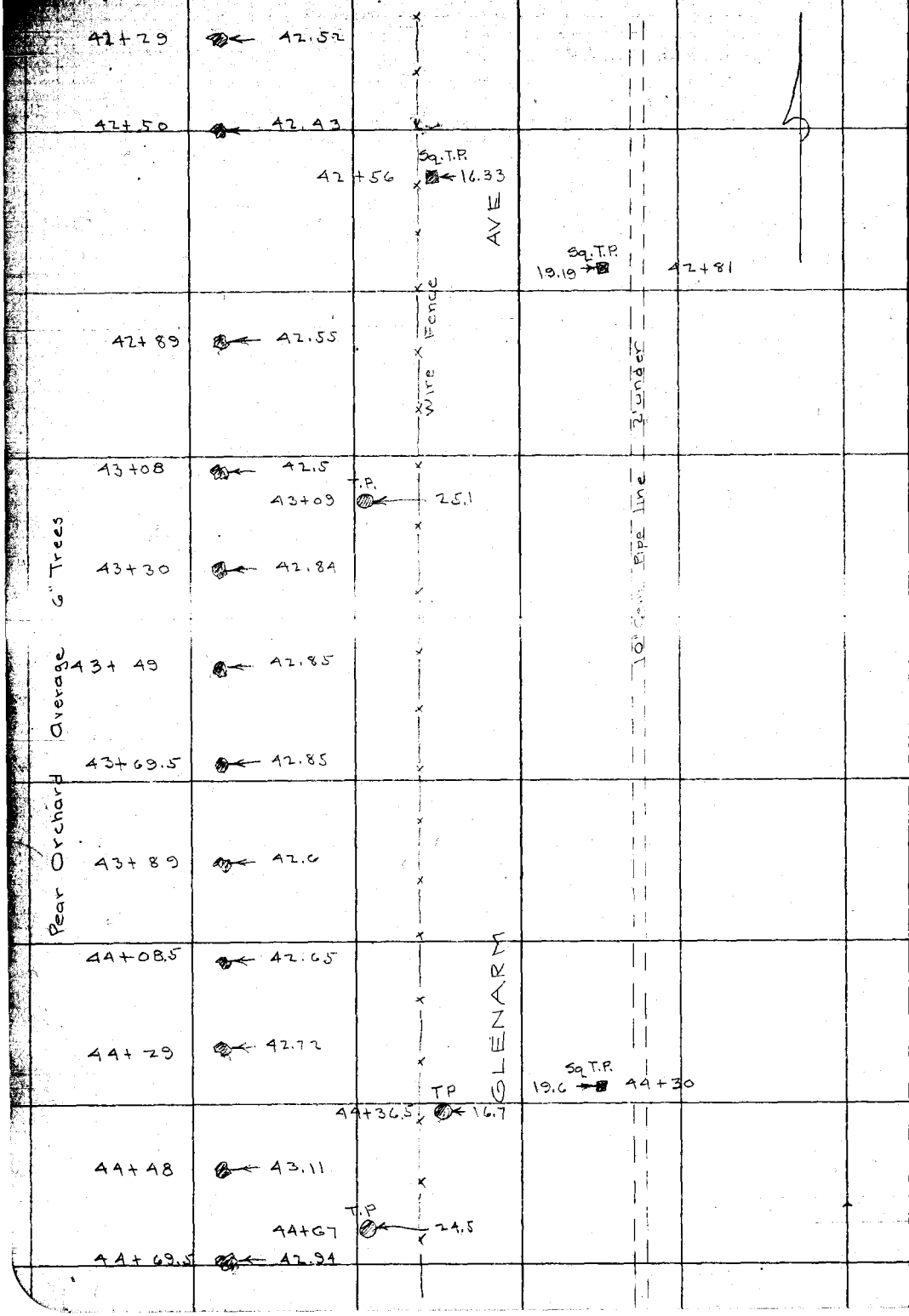

RETURN TO
LOS ANGELES COUNTY SURVEYOR

Do not extend notes this side of this line

Note: ANY ADDITIONS OR CHANGES ON THIS SHEET MUST BE MADE OR CIRCLED IN Red. WITH DATE AND NAME OF PERSON MAKING CHANGE.

Date MAR 1931
Map No. [illegible]
Plotting C'k'd by R. W. S.
Date APR 1931

Location Palmdale
Surveyed by Bayer & Farley
Date Feb 1931
Indexed A. C. Johnson

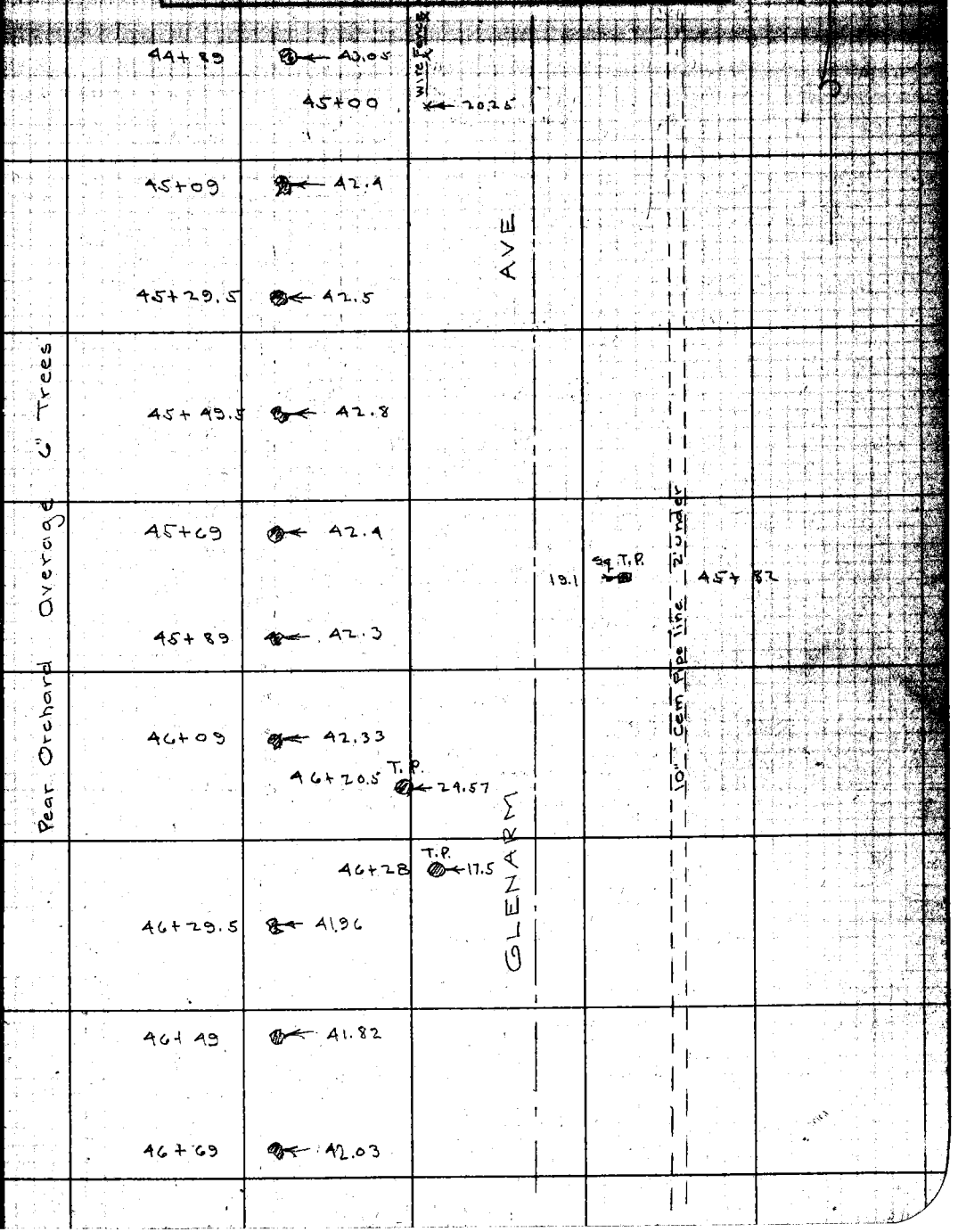

Notes: ANY ADDITIONS OR CHANGES ON THIS SHEET MUST BE MADE OR CIRCLED IN RED, WITH DATE AND NAME OF PERSON MAKING CHANGE.

RETURN TO
LOS ANGELES COUNTY SURVEYOR

Do not extend notes this side of this line

F.B. 464 Pg. 24 Chief Party Notes by Date

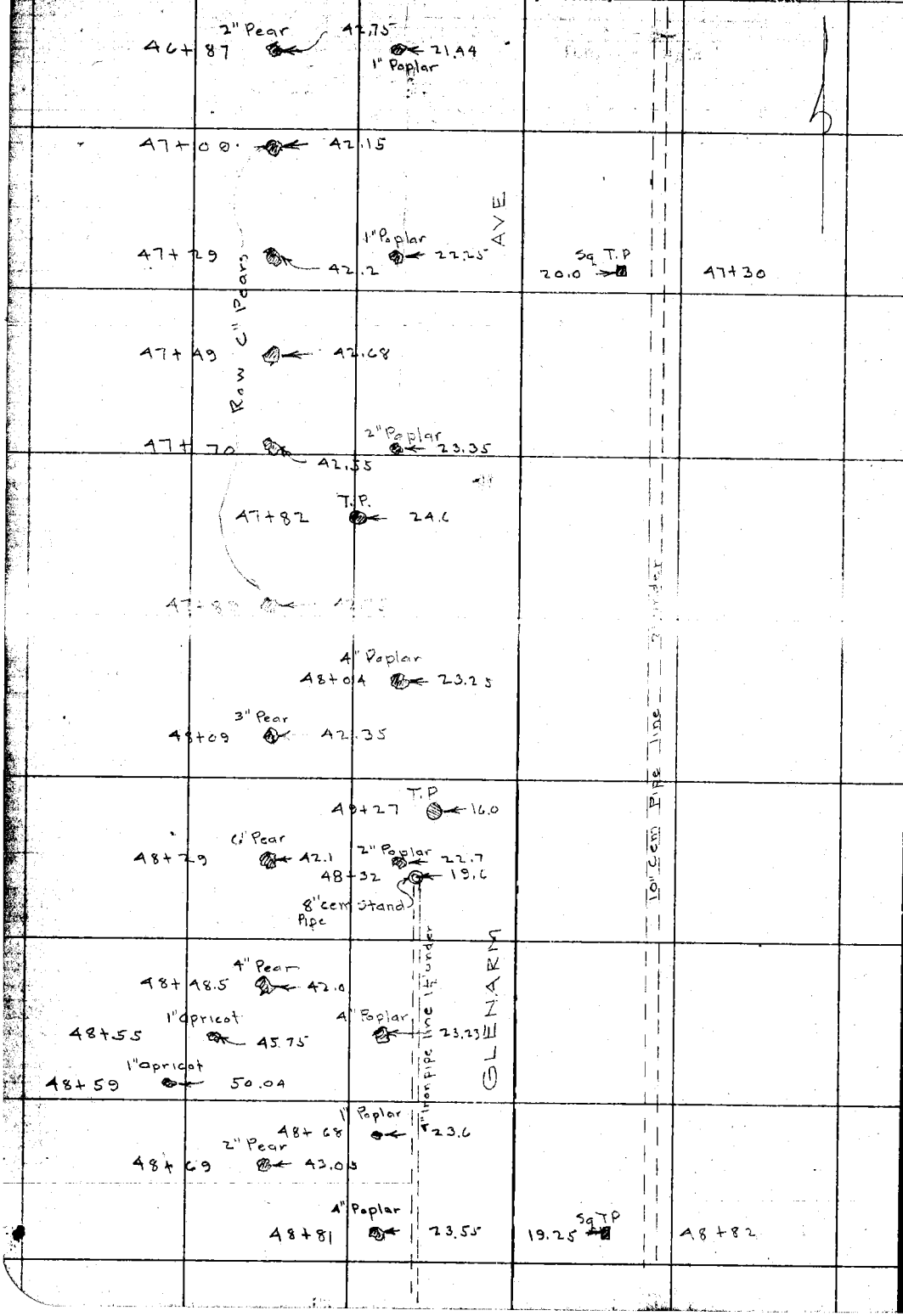

RETURN TO
LOS ANGELES COUNTY SURVEYOR

Do not extend notes this side of this line

Note: ANY ADDITIONS OR CHANGES ON THIS SHEET MUST BE MADE OR CIRCLED IN Red. WITH DATE AND NAME OF PERSON MAKING CHANGE.

Date MAR 1931
Map No. [illegible]
Plotting C'k'd by R. W. S.
Date APR 1931

Location Palmdale
Surveyed by Boyer & Party
Date Feb 1931
Indexed A. C. Johnson

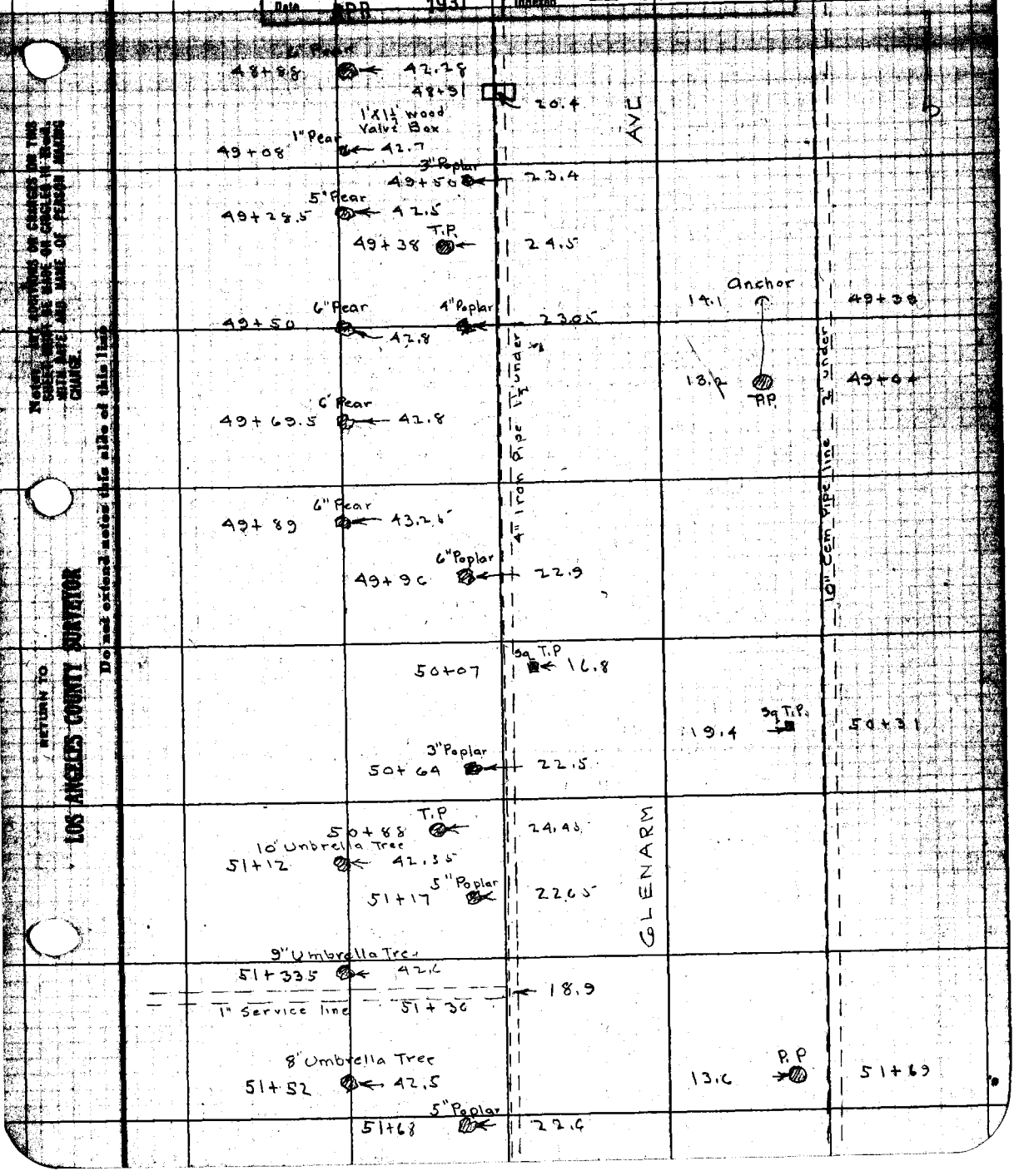

Notes: [illegible] ON CHARGES ON THIS SHEET MUST BE MADE ON CIRCLES IN RED WITH DATE AND NAME OF PERSON MAKING CHANGE.

RETURN TO LOS ANGELES COUNTY SURVEYOR

Do not extend notes this side of this line

F.B. 464 PG. 26 Chief Party Notes by Date

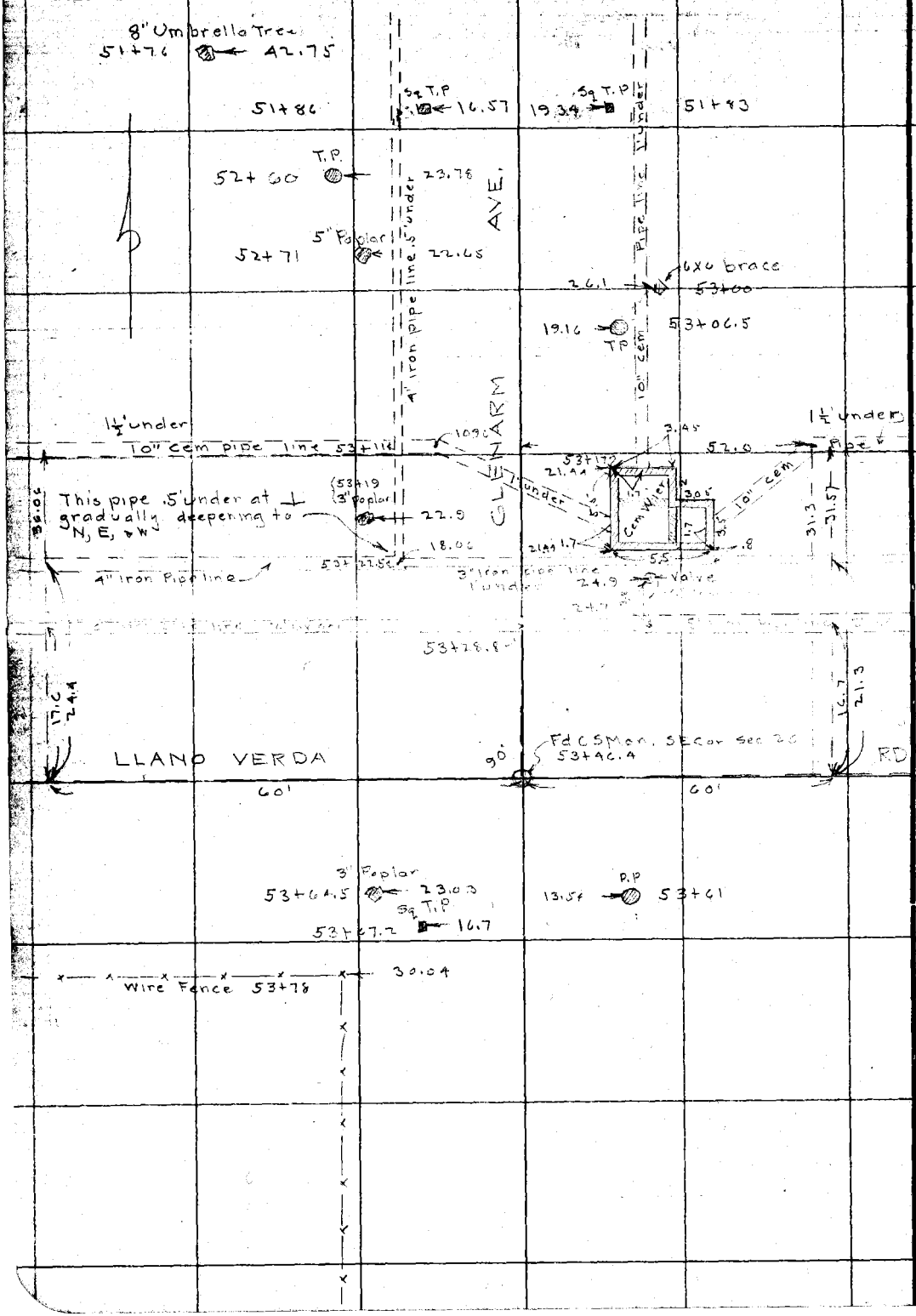

RETURN TO
LOS ANGELES COUNTY SURVEYOR

Do not extend notes this side of this line

Notes: ANY ADDITIONS OR CHANGES ON THIS SHEET MUST BE MADE OR CIRCLED IN Red. WITH DATE AND NAME OF PERSON MAKING CHANGE.

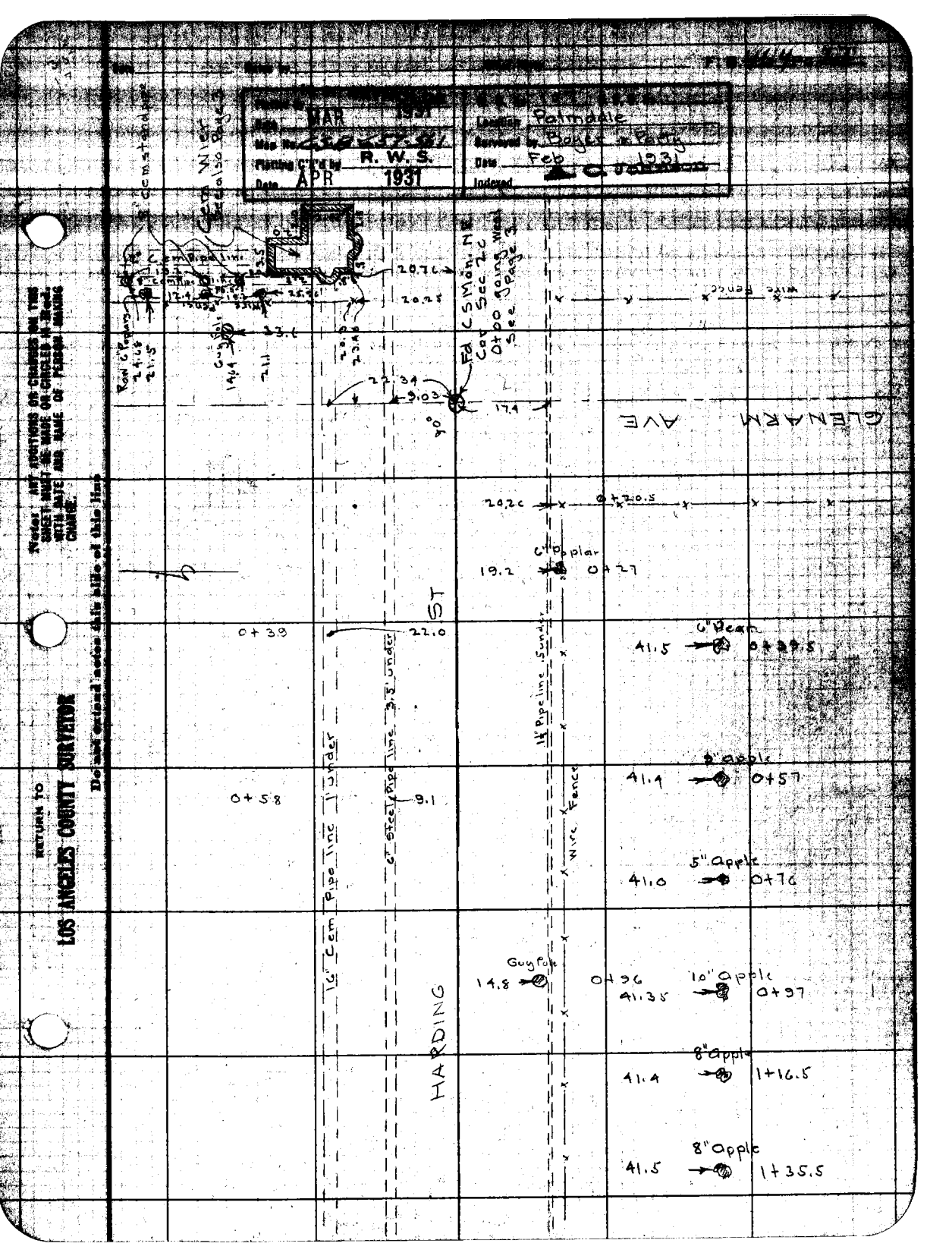

Date MAR 1931
Map No.
Plotting C'k'd by R. W. S.
Date APR 1931
Location Palmdale
Surveyed by Boyer & Party
Date Feb 1931
Indexed
Cem Wier See also Page 3
Cem Pipe line
Row 6" Poplars
Guy Pole
Fd C S Mon. NE Cor Sec 2c 0+00 going West See Page 3
20.76
20.25
33.6
22.34
9.03
17.4
Wire Fence
GLENARM AVE
20.2c
0+20.5
6" Poplar
19.2
0+27
ST
0+39
22.0
6" Pear
41.5
0+39.5
1¼" Pipeline .5 under
Wire Fence
8" Apple
41.4
0+57
0+58
9.1
16" Cem Pipe line 1' under
6" Steel Pipe line 3.5' under
5" Apple
41.0
0+76
Guy Pole
14.8
0+96
10" Apple
41.35
0+97
HARDING
8" Apple
41.4
1+16.5
8" Apple
41.5
1+35.5
Note: ANY ADDITIONS OR CHANGES ON THIS SHEET MUST BE MADE OR CIRCLED IN RED WITH DATE AND NAME OF PERSON MAKING CHANGE.
RETURN TO
LOS ANGELES COUNTY SURVEYOR
Do not extend notes this side of this line

F.B. 464 PG. 28 Chief Party Notes by Date

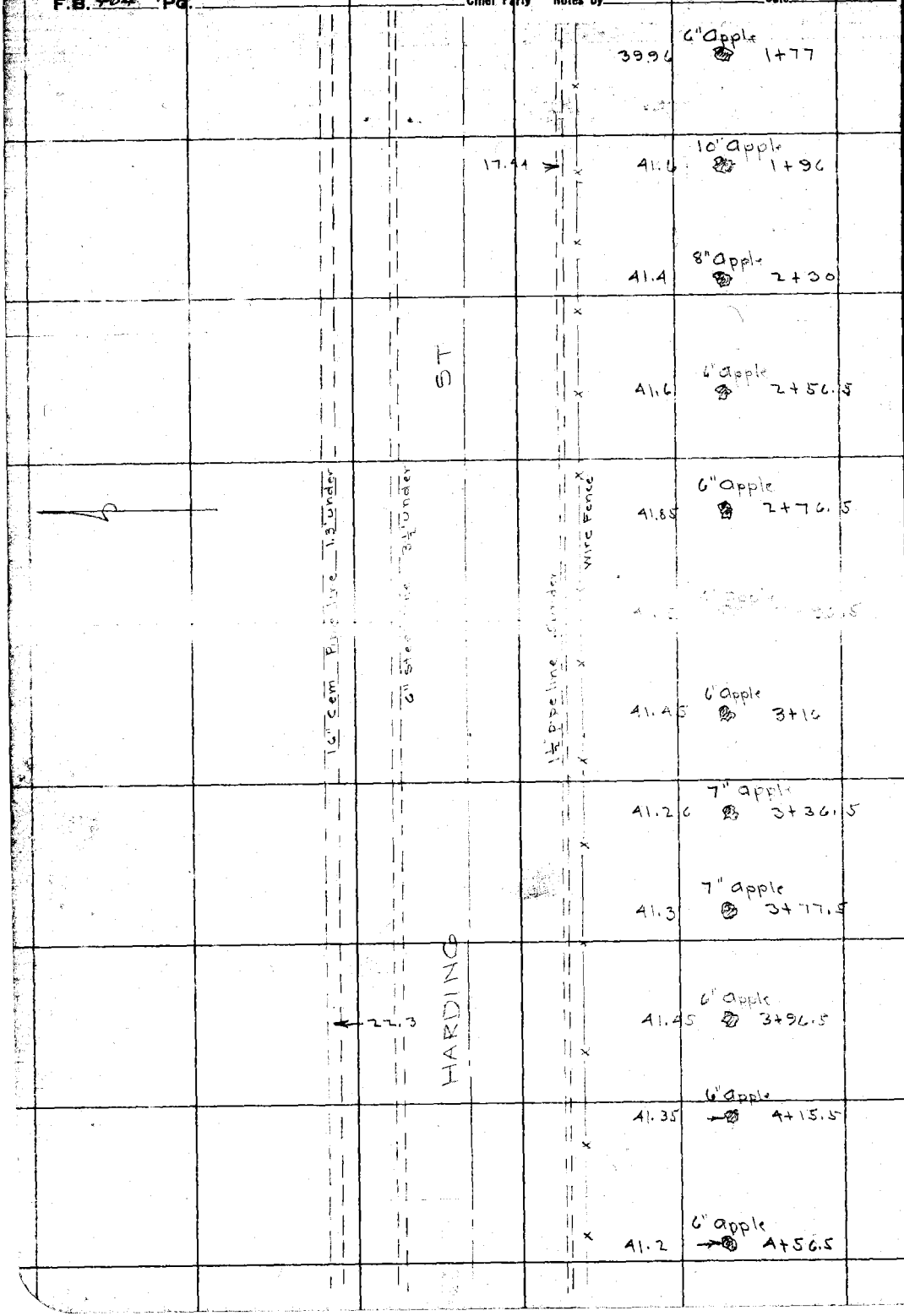

RETURN TO
LOS ANGELES COUNTY SURVEYOR

Do not extend notes this side of this line

Notes: ANY ADDITIONS OR CHANGES ON THIS SHEET MUST BE MADE OR CIRCLED IN Red. WITH DATE AND NAME OF PERSON MAKING CHANGE.

Date _____ Notes by _____ Initial Party _____

Plotted by H. H. REYNOLDS
Date MAR 1931
Map No. C.S.B.-657 Sh1
Plotting 6" APR R.[illegible]
Date APR 1931

U. S. No. [illegible]
Location Palmdale
Surveyed by Bayer & Party
Date Feb 1931
Indexed C. Johnson



Notes: ANY ADDITIONS OR CHANGES ON THIS SHEET MUST BE MADE OR CIRCLED IN Red. WITH DATE AND NAME OF PERSON MAKING CHANGE.

RETURN TO
LOS ANGELES COUNTY SURVEYOR

Do not extend notes this side of this line

F.B. 464 Pg. 30

Chief Party Notes by Date

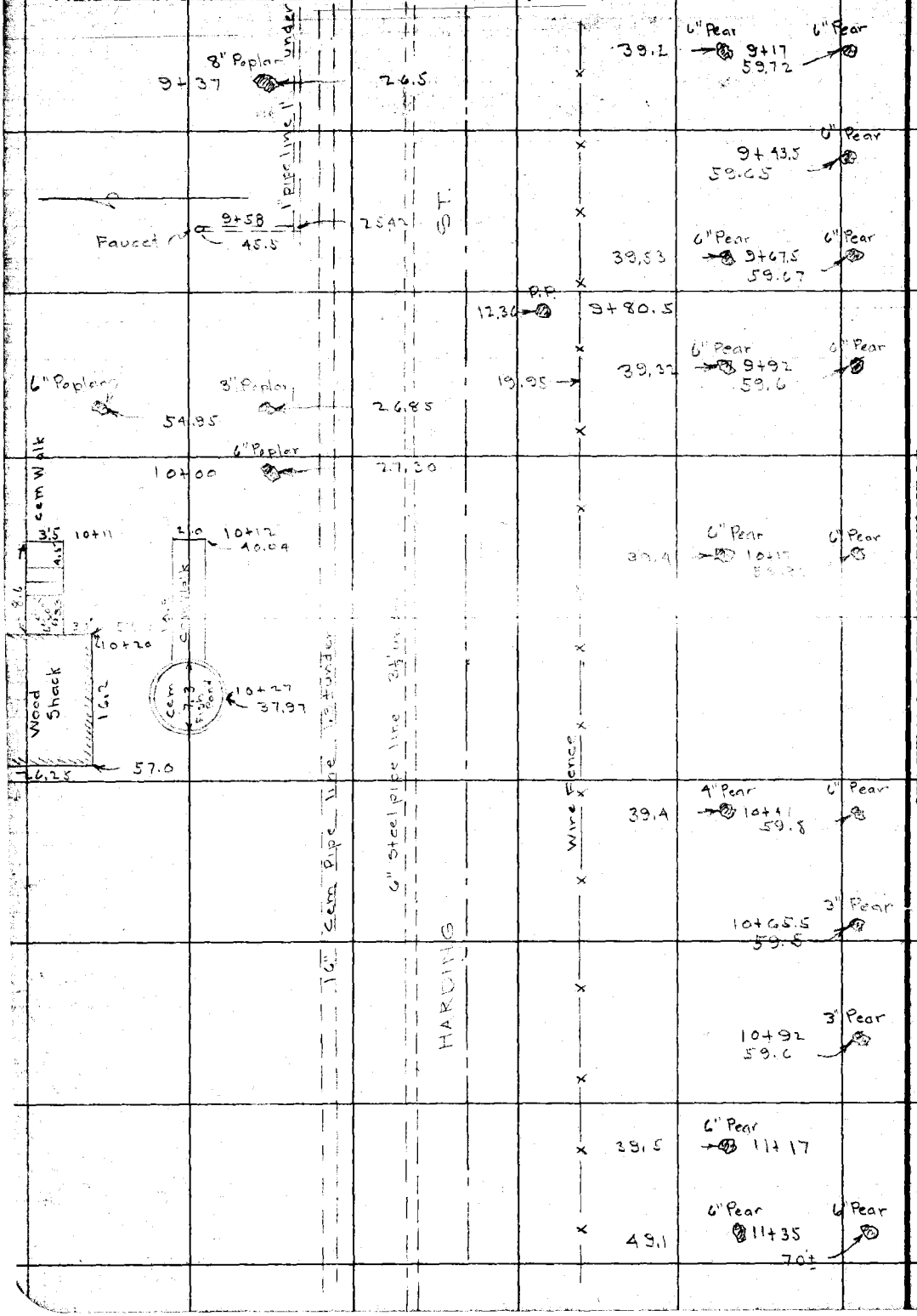

RETURN TO
LOS ANGELES COUNTY SURVEYOR
Do not extend notes this side of this line

Note: ANY ADDITIONS OR CHANGES ON THIS SHEET MUST BE MADE OR CIRCLED IN Red. WITH DATE AND NAME OF PERSON MAKING CHANGE.

Date _____ Notes by _____ Chief Party _____ P. B. [illegible]

Plotted by [illegible] 1931
Date [illegible]
Map No. C.S.B. 657-561
Plotting C'k'd by R. W. S.
Date APR 1931

W. O. No. [illegible]
Location Palmdale
Surveyed by Boyer & Party
Date Feb 1931
Inspected A. C. Johnson

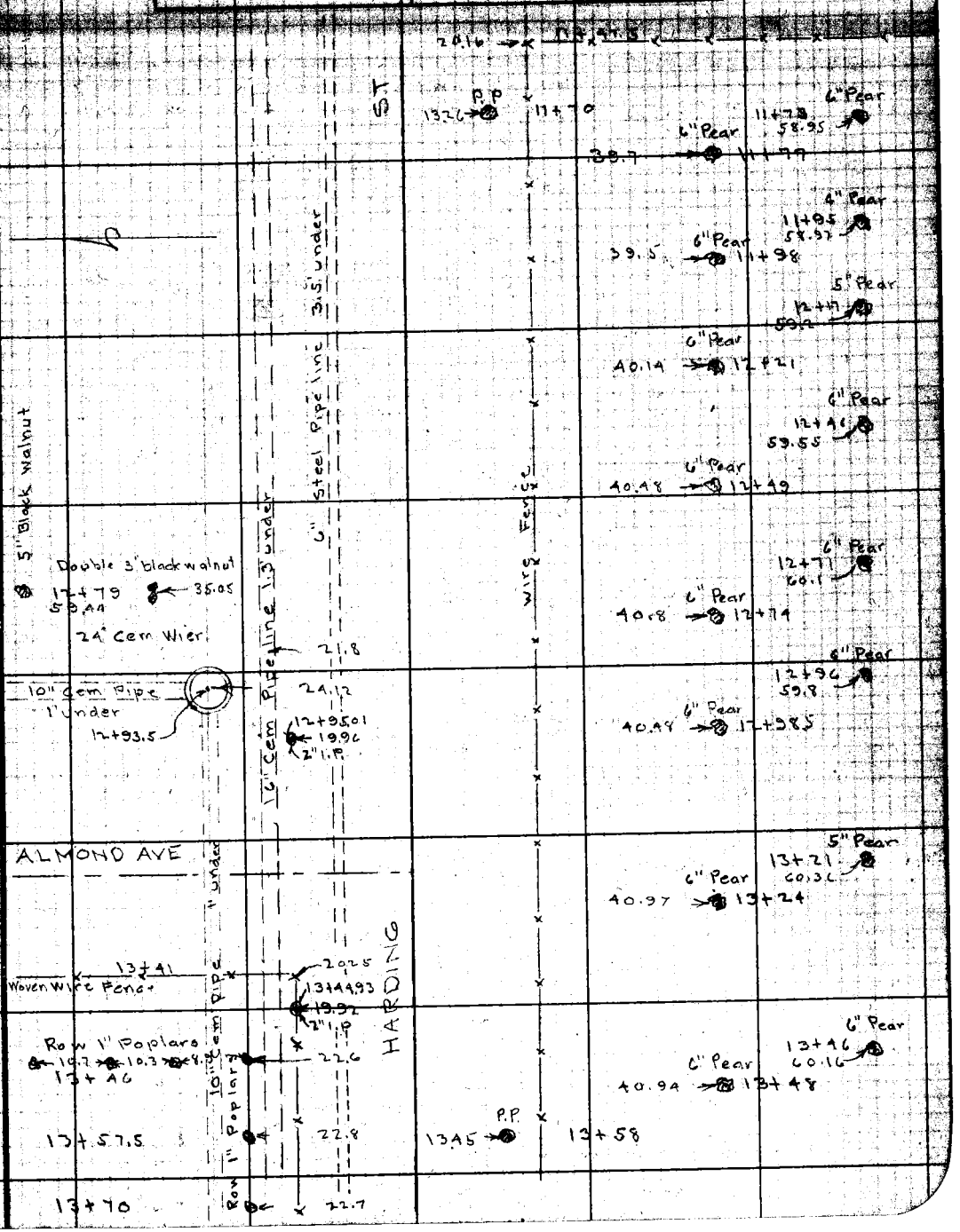

Notes: ANY ADDITIONS OR CHANGES ON THIS SHEET MUST BE MADE OR CIRCLED IN Red. WITH DATE AND NAME OF PERSON MAKING CHANGE.

RETURN TO LOS ANGELES COUNTY SURVEYOR

Do not extend notes this side of this line

F.B. 464 Pg. 32 Chief Party Notes by Date

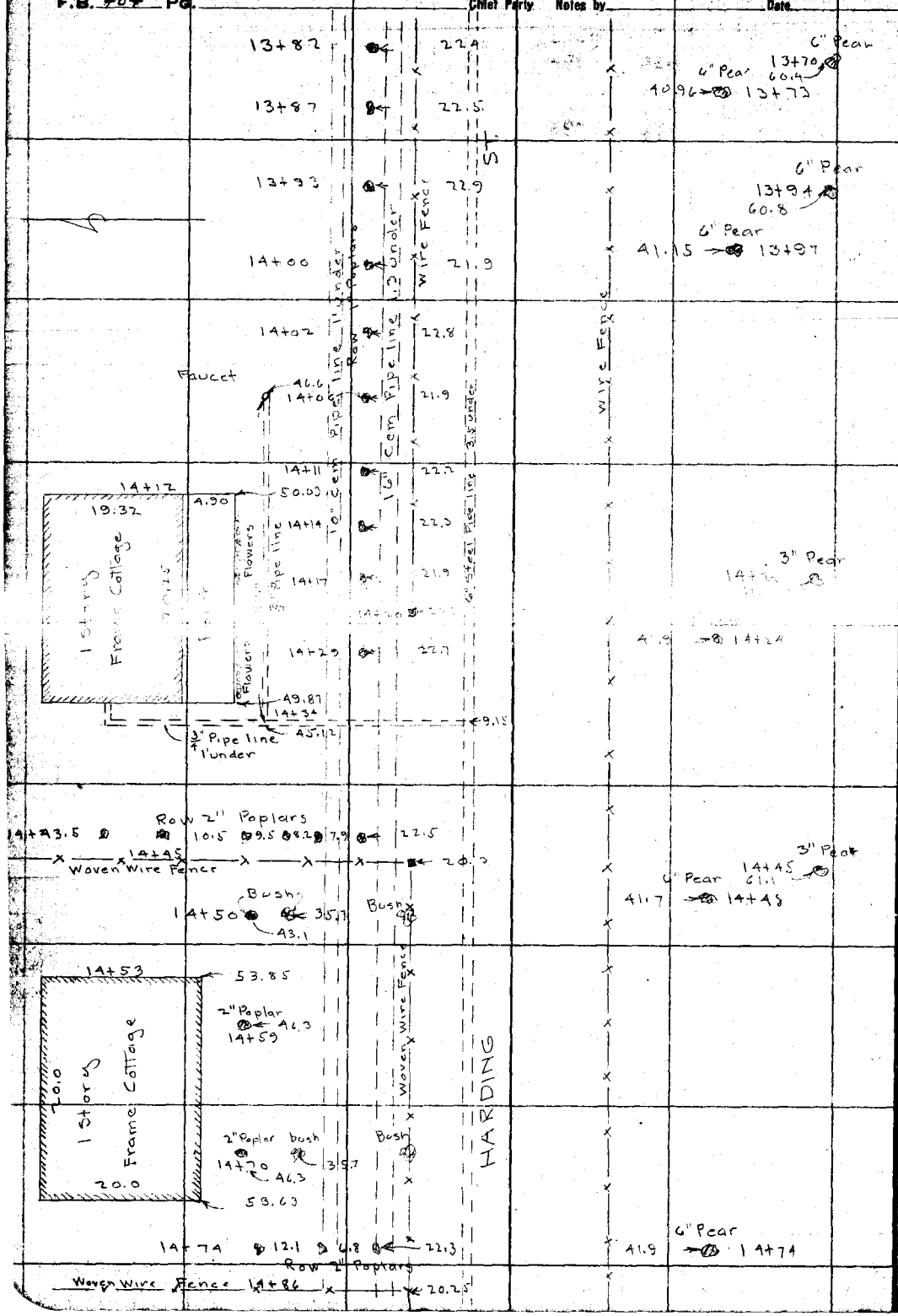

RETURN TO
LOS ANGELES COUNTY SURVEYOR
Do not extend notes this side of this line

Note: ANY ADDITIONS OR CHANGES ON THIS SHEET MUST BE MADE OR CIRCLED IN Red. WITH DATE AND NAME OF PERSON MAKING CHANGE.

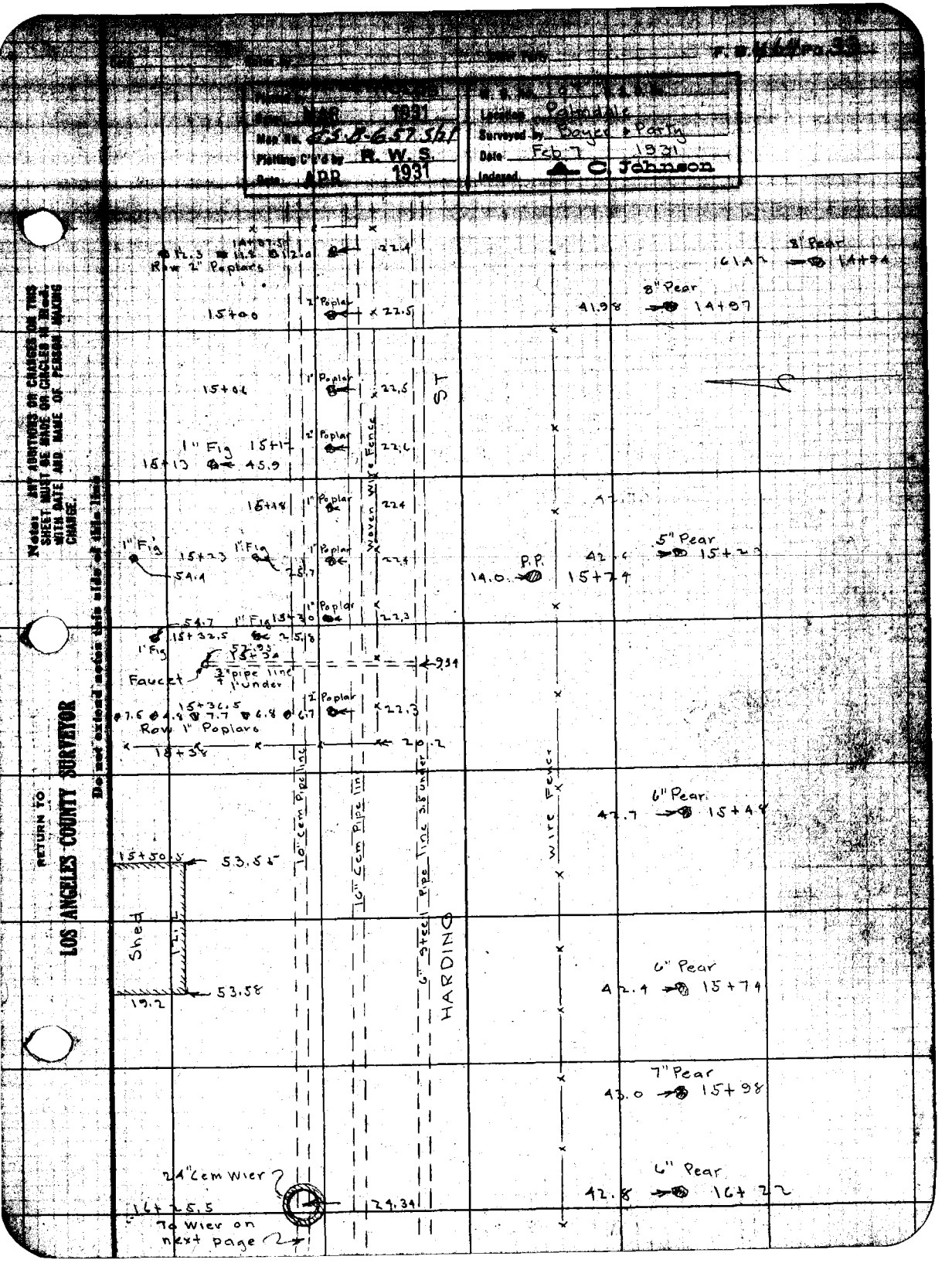

Plotted by
Date MAR 1931
Map No. FS-B-657 Sh1
Plotting C'k'd by R. W. S.
Date APR 1931
Location Palmdale
Surveyed by Boyer & Party
Date Feb 7 1931
Indexed C. Johnson
Note: ANY ADDITIONS OR CHANGES ON THIS SHEET MUST BE MADE OR CIRCLED IN Red, WITH DATE AND NAME OF PERSON MAKING CHANGE.
RETURN TO
LOS ANGELES COUNTY SURVEYOR
Do not extend notes this side of this line
Row 2" Poplars
15+00
2" Poplar
22.5
15+06
1" Poplar
22.5
1" Fig 15+12
15+13 45.9
2" Poplar
22.6
15+18
1" Poplar
22.4
1" Fig
15+23
1" Fig
54.4
25.7
1" Poplar
22.4
54.7
1" Fig 15+30
15+32.5
25.8
1" Fig
52.95
15+34
Faucet
3/4" pipe line 1' under
9.34
15+36.5
7.6 4.8 7.7 6.8 6.7
Row 1" Poplars
2" Poplar
22.3
15+38
20.2
10" Cem Pipe line
16" Cem Pipe line
6" Steel Pipe line 3.5' under
Woven Wire Fence
ST
HARDING
Wire Fence
8" Pear
61.42 14+94
8" Pear
41.98 14+97
P.P.
14.0 15+74
5" Pear
42.6 15+23
6" Pear
42.7 15+48
15+50.5 53.55
Shed
53.58
19.2
6" Pear
42.4 15+74
7" Pear
43.0 15+98
24" Cem Wier
16+25.5
24.34
To Wier on next page
6" Pear
42.8 16+22

F.B. 464 Pg. 39 Chief Party Notes by Date

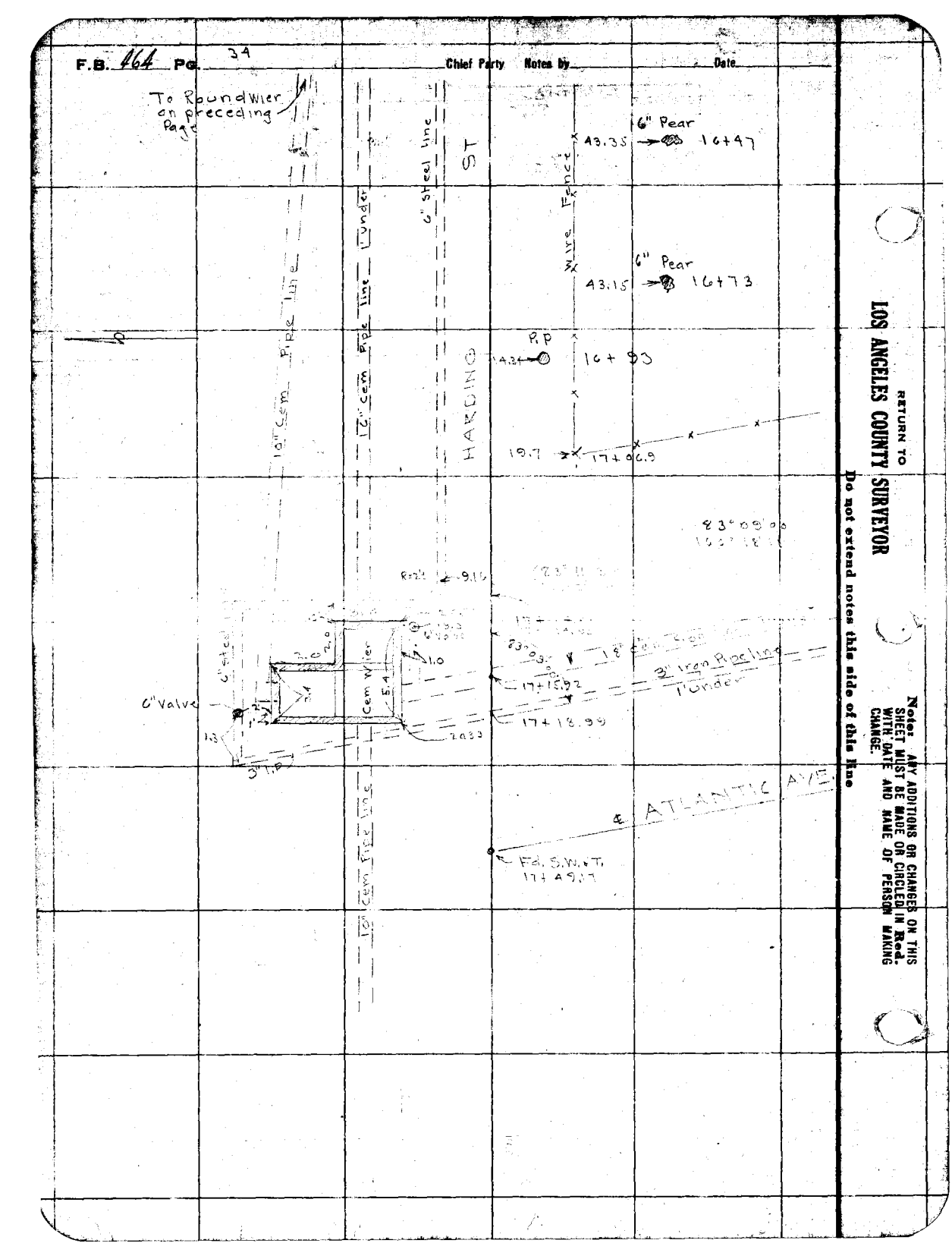

RETURN TO
LOS ANGELES COUNTY SURVEYOR
Do not extend notes this side of this line

Notes: ANY ADDITIONS OR CHANGES ON THIS SHEET MUST BE MADE OR CIRCLED IN Red. WITH DATE AND NAME OF PERSON MAKING CHANGE.

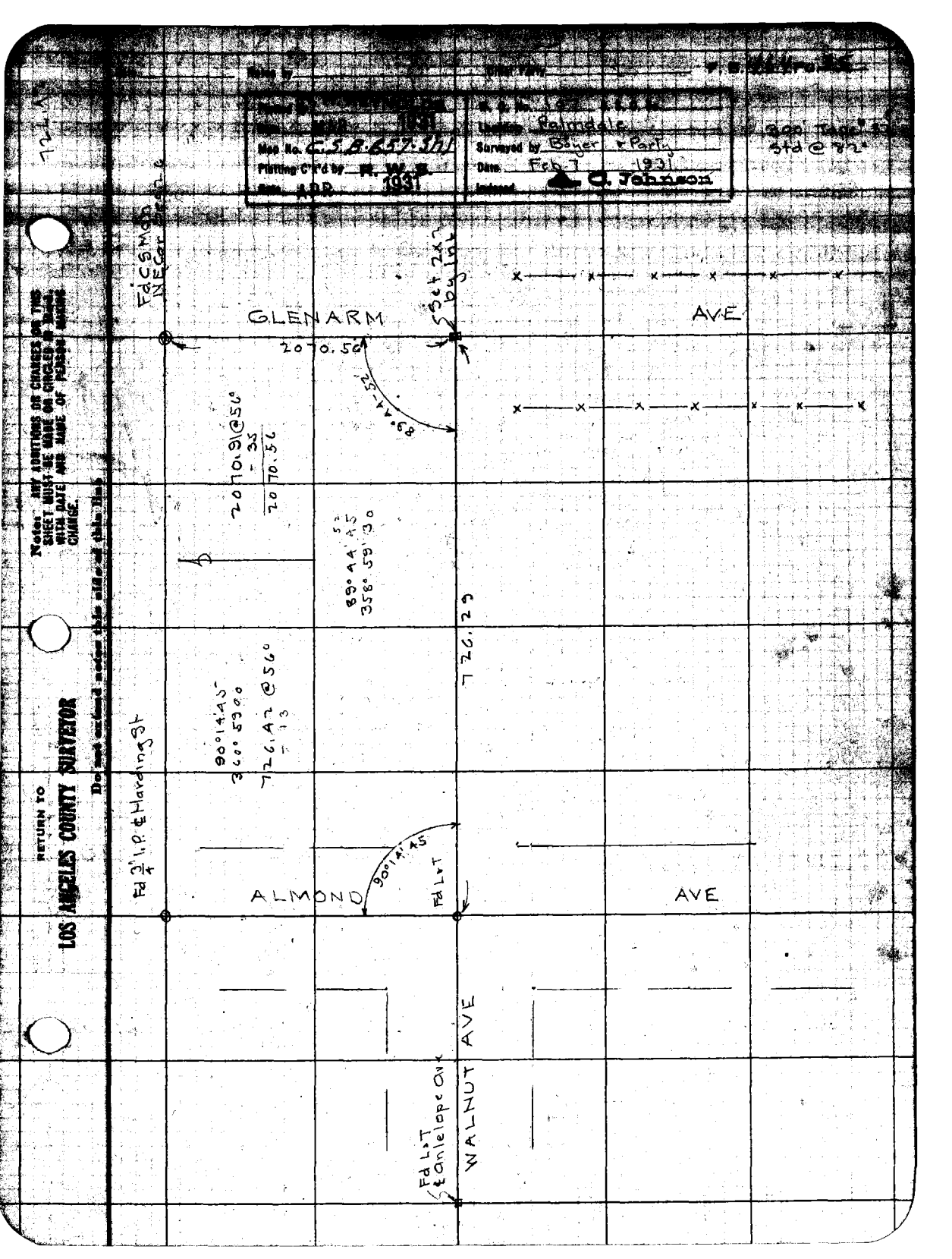

Map No. C.S.B. 657-Sh1
Plotting C'k'd by R. W. S.
Date APR 1931
Location Palmdale
Surveyed by Boyer & Party
Date Feb 7 1931
Indexed C. Johnson
Std @ 82°
Fd C.S. Mon
GLENARM
AVE
2070.56
89°44'52"
2070.91 @ 56°
- 35
2070.56
89°44'45"
358°59'30"
726.29
90°14'45"
360°59'00"
726.42 @ 56°
- 13
Fd 3/4" I.P. & Harding St
ALMOND
AVE
90°14'45"
Fd L&T
WALNUT AVE
Fd L&T & Antelope Ave
RETURN TO
LOS ANGELES COUNTY SURVEYOR
Do not extend notes this side of this line
Note: ANY ADDITIONS OR CHANGES ON THIS SHEET MUST BE MADE OR CIRCLED IN RED, WITH DATE AND NAME OF PERSON MAKING CHANGE.

F.B. [illegible] No. 36 Chief Party Notes by _____ Date _____

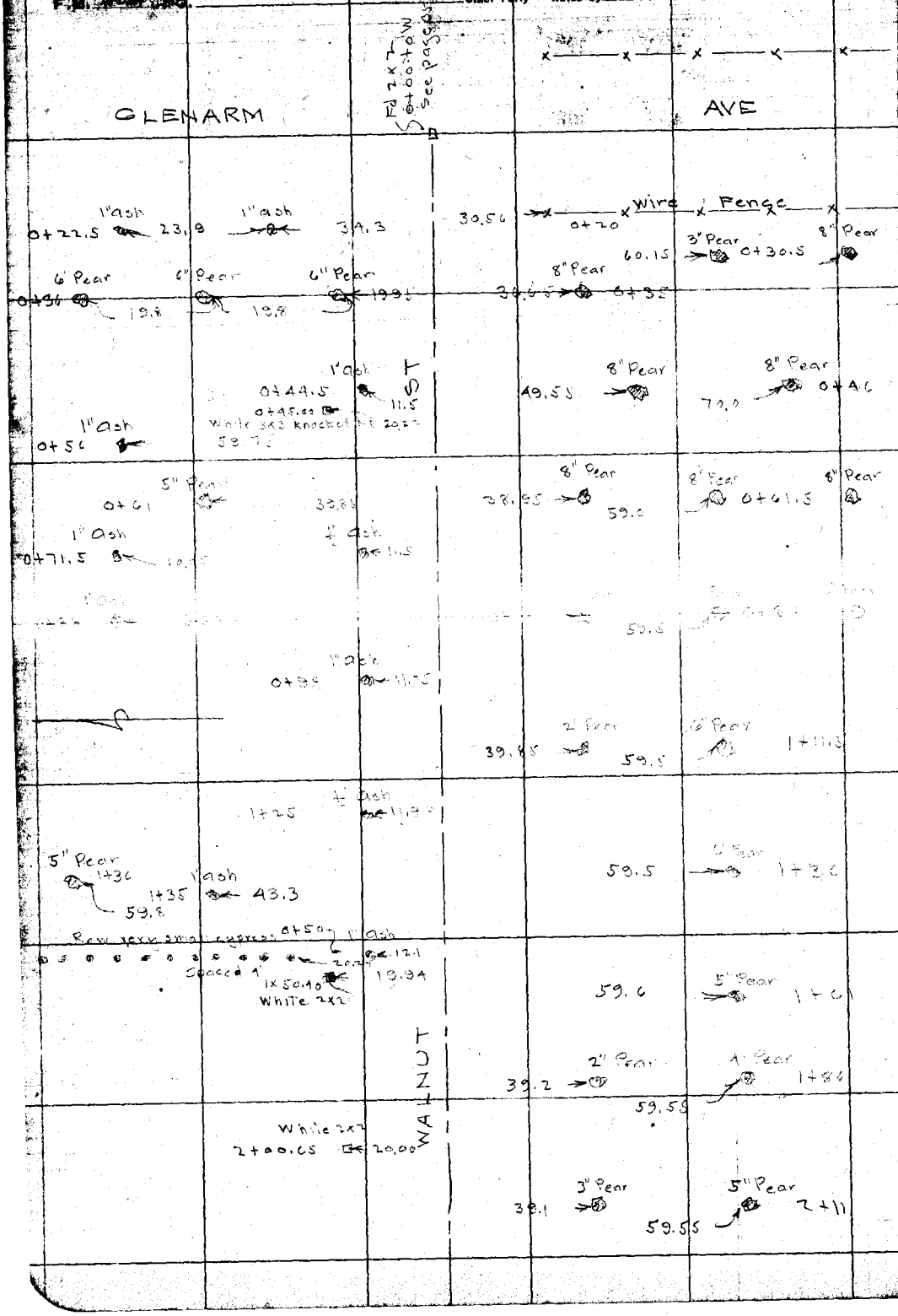

RETURN TO

LOS ANGELES COUNTY SURVEYOR

Do not extend notes this side of this line

Note: ANY ADDITIONS OR CHANGES ON THIS SHEET MUST BE MADE OR CIRCLED IN Red. WITH DATE AND NAME OF PERSON MAKING CHANGE.

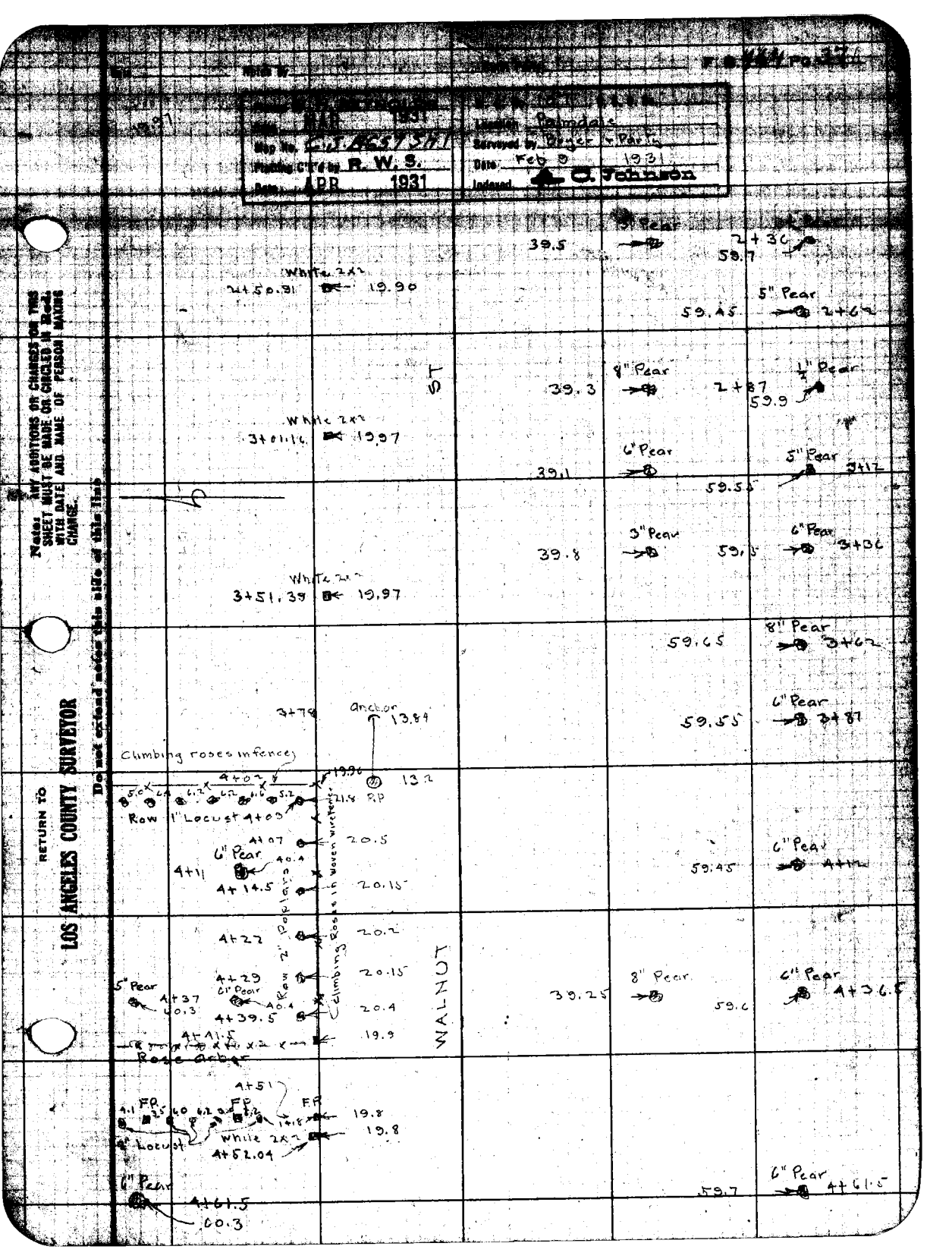

Date MAR 1931
Map No. C.J. 4657 SH1
Plotting C'k'd by R. W. S.
Date APR 1931
Location Palmdale
Surveyed by Boyer & Party
Date Feb 9 1931
Indexed C. Johnson
Note: ANY ADDITIONS OR CHANGES ON THIS SHEET MUST BE MADE OR CIRCLED IN Red. WITH DATE AND NAME OF PERSON MAKING CHANGE.
RETURN TO
LOS ANGELES COUNTY SURVEYOR
Do not extend notes this side of this line
39.5
3" Pear
2+36
59.7
White 2x2
2+50.91
19.90
5" Pear
59.45
2+62
ST
39.3
8" Pear
2+87
59.9
1/2" Pear
White 2x2
3+01.16
19.97
6" Pear
39.1
5" Pear
3+12
59.55
39.8
3" Pear
59.5
6" Pear
3+36
White 2x2
3+51.39
19.97
59.65
8" Pear
3+62
3+78
anchor
13.84
59.55
6" Pear
3+87
Climbing roses in fence
4+02
19.96
13.2
5.0
6.4
6.2
6.2
6.6
5.2
21.8
RP
Row 1" Locust 4+03
4+07
20.5
6" Pear
40.4
4+11
4+14.5
20.15
59.45
6" Pear
4+12
Row 2" Poplars
Climbing Roses in Woven wire fence
4+22
20.2
4+29
20.15
5" Pear
4+37
60.3
6" Pear
40.4
4+39.5
20.4
4+41.5
19.9
Rose arbor
WALNUT
39.25
8" Pear
59.6
6" Pear
4+36.5
4+51
FP
FP
FP
19.8
19.8
4" Locust
White 2x2
4+52.04
6" Pear
4+61.5
60.3
59.7
6" Pear
4+61.5

F.B. 464 Pg. 38 Chief Party Notes by Date

4" Pear 6" Pear
39.56 59.1 4+87

6" Pear 7" Pear
39.6 59.45 5+11.5

6" Pear 6" Pear
39.4 59.2 5+35

5+56 13.34
P.P

8" Pear 6" Pear
39.8 59.2 5+61

3" Pear 6" Pear
39.7 59.57 5+86

59.5

2" Pear 5" Pear
39.7 59.5 6+36

5" Pear
59.9 6+62

White 3x3 6+78
6+77.35 20.00 13.3
P.P
6+91 13.8
anchor

White 3x3
6+92.32 35.04
8" cem Pipe line 1' under
7+06.2 52.7
10" Umbrella Tree

ALMOND

30.36 6+82 6+89 55.1 Shed
6+75 Wire Fence
40.5 33.4 8" cem Pipe line flush
30.0 6+92.5 Wire Fence
6+96.7
49.6 16" Poplar 6+90
45.2 7+06.2
12" Umbrella Tree

7+26.29
Fd 3/4" I.P.

AVE

39.7 7+45.4
Tple. 2" Umbrella

7+60.71 40.36

RETURN TO
LOS ANGELES COUNTY SURVEYOR
Do not extend notes this side of this line

Notes: ANY ADDITIONS OR CHANGES ON THIS SHEET MUST BE MADE OR CIRCLED IN Red WITH DATE AND NAME OF PERSON MAKING CHANGE.

Notes Ck'd by McPherson	Survey of Palmdale
Map No. B-657-1	W. O. 5058 Tape No. 55 St'd 84° F.
Office Work Wood	Surveyed by Rosecrans
Checked McPherson	Notes Date 8-18-37
Date 9-4-37	Indexed A. C. Johnson 8-31-37

F.B. 464 Pg. 39

PALMDALE STREETS

Intersection Ties

W. O. 5058

Note: Any Additions or Changes on This Sheet Must be Made of Circled in Red Ink With Date and Name of Person Making Change.

Do not extend notes this side of this line

RETURN TO
LOS ANGELES COUNTY SURVEYOR
700 HALL OF RECORDS

FORM 247 10M 11-35

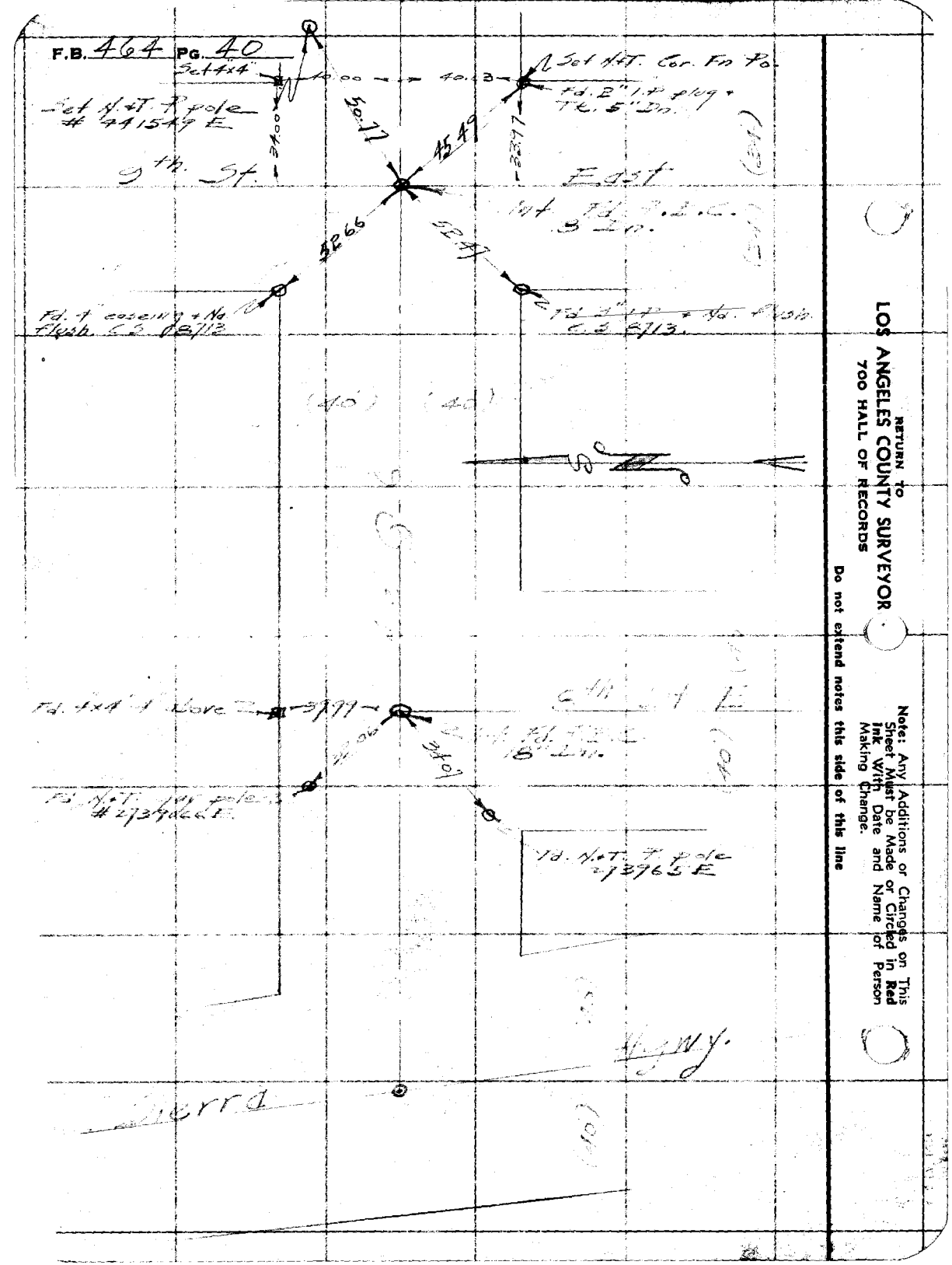

RETURN TO
LOS ANGELES COUNTY SURVEYOR
700 HALL OF RECORDS

Note: Any Additions or Changes on This Sheet Must be Made or Circled in Red Ink With Date and Name of Person Making Change.

Do not extend notes this side of this line

F.B. 464 Pg. 41

Notes Ck'd by McPherson	Survey of Palmdale
Map No. B-657-1	W. O. 5058 Tape No. 55 St'd 84 °F.
Office Work Wood	Surveyed by Rosecrans
Checked McPherson	Notes Date 8/7/37
Date 9-14-37	Indexed A. C. Johns 8-31-37

Note: Any Additions or Changes on This Sheet Must be Made or Circled in Red Ink With Date and Name of Person Making Change.

Do not extend notes this side of this line

RETURN TO LOS ANGELES COUNTY SURVEYOR 700 HALL OF RECORDS

FORM 287 10M 11-35

RETURN TO
LOS ANGELES COUNTY SURVEYOR
700 HALL OF RECORDS

Note: Any Additions or Changes on This Sheet Must be Made or Circled in **Red Ink** With Date and Name of Person Making Change.

Do not extend notes this side of this line

F.B. 464 PG. 42

Date _____ Notes by _____ Chief Party _____ F.B. 464 Pg. 43

Plotted by	W. O. No. _____ S. S. S. No. _____
Date	Location
Map No.	Surveyed by
Plotting C'k'd by	Date
Date	Indexed

Notes: ANY ADDITIONS OR CHANGES ON THIS SHEET MUST BE MADE IN CIRCLED IN Red. WITH DATE AND NAME OF PERSON MAKING CHANGE.

RETURN TO
LOS ANGELES COUNTY SURVEYOR

Do not extend notes this side of this line

LEAVE OPEN
TO PAGE 60
FOR ADDL NOTES

RETURN TO

LOS ANGELES COUNTY SURVEYOR

Note: ANY ADDITIONS OR CHANGES ON THIS SHEET MUST BE MADE OR CIRCLED IN Red. WITH DATE AND NAME OF PERSON MAKING CHANGE.

Do not extend notes this side of this line

F.B.____ PG.____

Chief Party _____ Notes by _____ Date _____

Notes Ck'd by M.E. Pherson	Survey of Palmdale Streets	F.B. 464	Pg. 43
Map No. B-1472	W. O. 5058 Tape No. 32 St'd 32 OF		
Office Work White	Surveyed by Rozecrans		
Checked M.E. Pherson	Notes R Date 2-10-39		
Date Apr. 1939	Indexed C. Johnson 2-27-39		

PALMDALE STREETS

J. N. 5058

Survey for the purpose of setting P./W. stakes on Palmdale Streets west of S.P. R.R.

C.S. B-1472

Note: Any Additions or Changes on This Sheets Must be Made or Circled in Red Ink With Date and Name of Person Making Change.

Do not extend notes this side of this line

RETURN TO
LOS ANGELES COUNTY SURVEYOR
700 HALL OF RECORDS

FORM 247 5M 10-37



RETURN TO
LOS ANGELES COUNTY SURVEYOR
700 HALL OF RECORDS

Note: Any Additions or Changes on This Sheets Must be Made or Circled in Red Ink With Date and Name of Person Making Change.

Do not extend notes this side of this line

FORM 247 SM 10-37

RETURN TO
LOS ANGELES COUNTY SURVEYOR
700 HALL OF RECORDS

Note: Any Additions or Changes on This Sheets Must be Made or Circled in Red Ink With Date and Name of Person Making Change.

Do not extend notes this side of this line

Notes Ck'd by
Map No.
Office Work
Checked
Date

Survey of
W. O. 5562 Tape No. 22 Sht. 5
Surveyed by
Notes
Indexed
Date

2x2" N.W. Cor. lot 55 Sec preceding page

Spk & and lot. line Int. See preceding page

172.05 T 50 = 172.01
133.14 T 50 = 133.11

134.15 T 56 = 134.13

Fd. C.S. Mon. 18" Dn. F.B. 487-24 Removed 3-23-39

Set 1x2" 18" Dn. Rec. Fr. W. per D. 39-41

Fd. C.S. Mon. 14" Dn. F.B. 487-24 Removed 3-22-39

Set 1x2" 14" Dn. Rec. D. 39-41

℄ Ave Q 8

Set Mon. Pg. 50

Set 2x2" Fl.

Set 3/4" I.P. 12" Dn. Rec. Fr. W. per D. 39-41

89-18-15 ①
357-13-00 ⊕
89-18-15

97-06-00 ①
28-23-30 ⊕
97-05-52 ±

289.22 T 50 = 289.16

Fd. 3/4" I.P. 2" Up

Set 2x2" W. Cor. lots 54+55 Sec preceding page

90-41-45 ①
262-49-00 ⊕
353-31-45

97-06-15 ①
28-24-30 ⊕
97-06-15 ±

Turned in 3.W.

89-18-30 ①
357-13-30 ⊕
89-18-00 ±

Turned in S.E.

Fd. C.S. Mon 15" Dn. F.B. 487-24 Removed 3-23-39

Fd 1" I.P. 1' Dn. F.B. 487-24 Removed 3-22-39

172.05 T 50 = 172.01

℄ Ave Q 9

Set 1x2" 15" Dn. Rec. Fr. W. per D. 39-41

Set 1x2" 12" Dn. Rec. Fr. W. per D. 39-41

Set Mon. Pg. 50

147.05 T 46 = 147.02

148.49 T 46 = 148.42

Set 1" I.P. Pg. 50

97-06-00 ①
28-24-00 ⊕
97-06-00
Turned in S.W.

Set 3/4" I.P. 6" Dn. Rec. Fr. W. per D. 39-41

Set 2x2" Fl.

757.07 T 50 = 756.90

S.E. Cor. lot 54 M.R. 52-55 Set 2x2" Fl.

756.90

F.B. 464 PG. 46



RETURN TO
LOS ANGELES COUNTY SURVEYOR
700 HALL OF RECORDS

Do not extend notes this side of this line

Note: Any Additions or Changes on This Sheets Must be Made or Circled in Red Ink With Date and Name of Person Making Change.

Notes Ck'd by McPherson	Survey of Palmdale Streets	F.B. 464	Pg. 47
Map No. B-1472	W. O. 5058 Tape No. 32 St'd 84 of		
Office Work White	Surveyed by Rosecrans		
Checked McPherson	Notes Date 2/1/39		
Date Apr. 1939	Indexed N. C. Johnson		

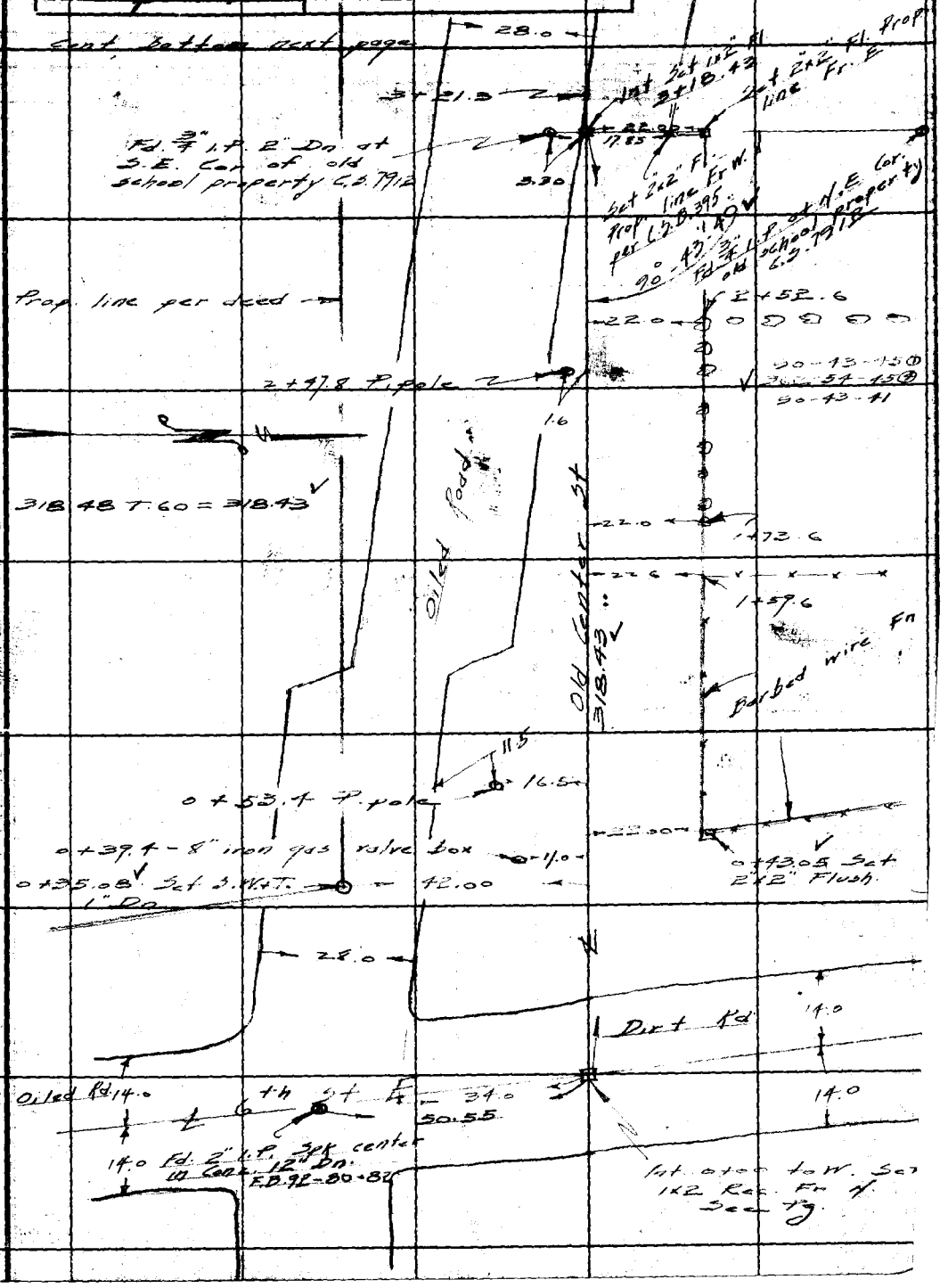

Note: Any Additions or Changes on This Sheets Must be Made or Circled in Red Ink With Date and Name of Person Making Change.

Do not extend notes this side of this line

RETURN TO
LOS ANGELES COUNTY SURVEYOR
700 HALL OF RECORDS

FORM 247 5M 10-37

F.B. 464 PG. 48

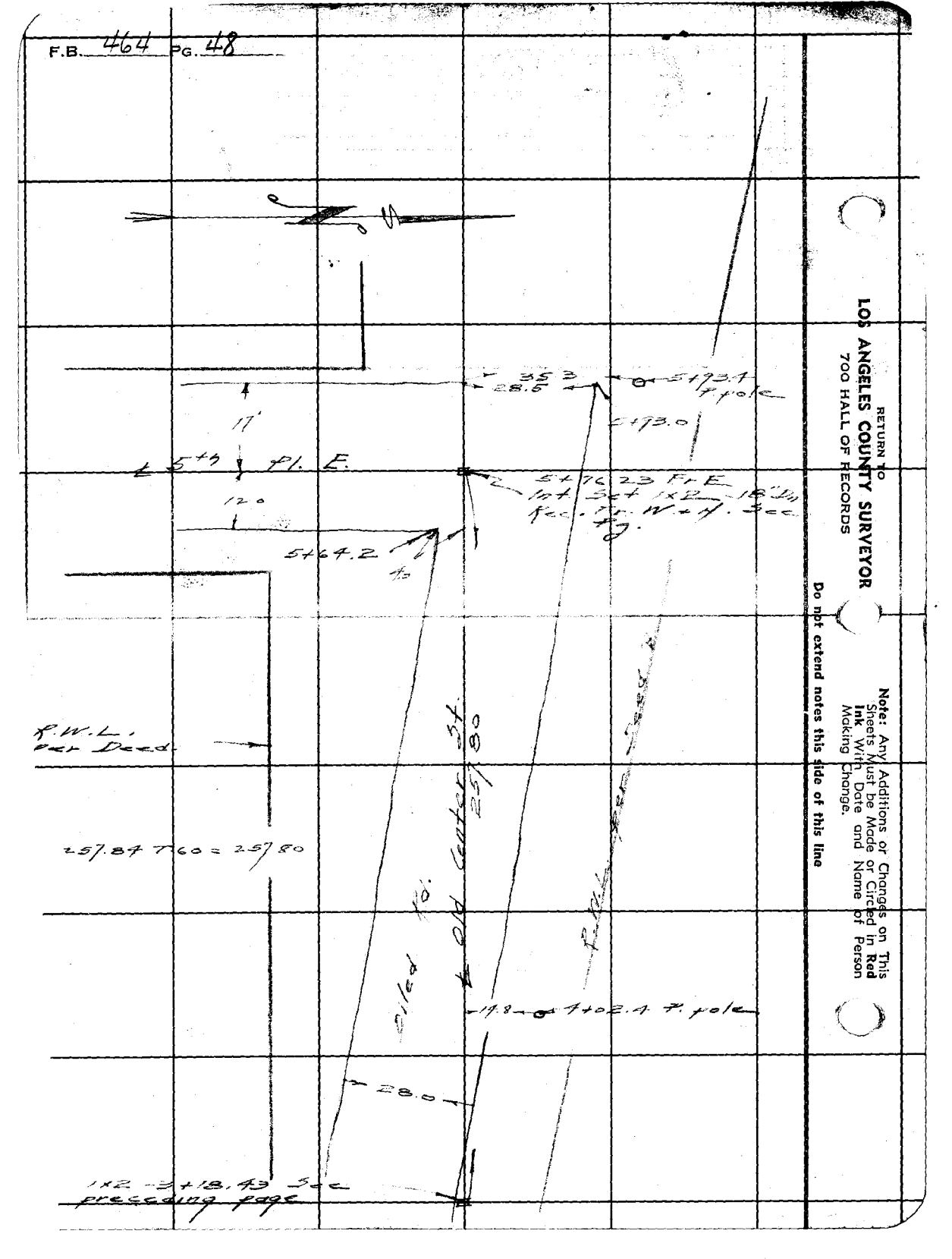

RETURN TO
LOS ANGELES COUNTY SURVEYOR
700 HALL OF RECORDS

Note: Any Additions or Changes on This Sheets Must be Made or Circled in Red Ink With Date and Name of Person Making Change.

Do not extend notes this side of this line

Notes Ck'd by McPherson	Survey of Palmdale Streets	F.B. 464 Pg. 49
Map No. B-1472	W. O. 5058 Tape No. 32 St'd 84°F	
Office Work White	Surveyed by Rosecrans	
Checked McPherson	Notes R Date 3-22-39	
Date Apr. 1939.	Indexed	

PALMDALE STREETS

Ties to monuments set on Ave. Q 8, Ave. Q 9, 5th St E. and 6th St. E.

J. N. 5058

3-22-39

Party Rosecrans
Grangeist
Pierce
Gallagher

Note: Any Additions or Changes on This Sheets Must be Made or Circled in Red Ink With Date and Name of Person Making Change.

Do not extend notes this side of this line

RETURN TO
LOS ANGELES COUNTY SURVEYOR
700 HALL OF RECORDS

FORM 247 5M 10-37

RETURN TO
LOS ANGELES COUNTY SURVEYOR
700 HALL OF RECORDS

Note: Any Additions or Changes on This Sheets Must be Made or Circled in **Red Ink** With Date and Name of Person Making Change.

Do not extend notes this side of this line

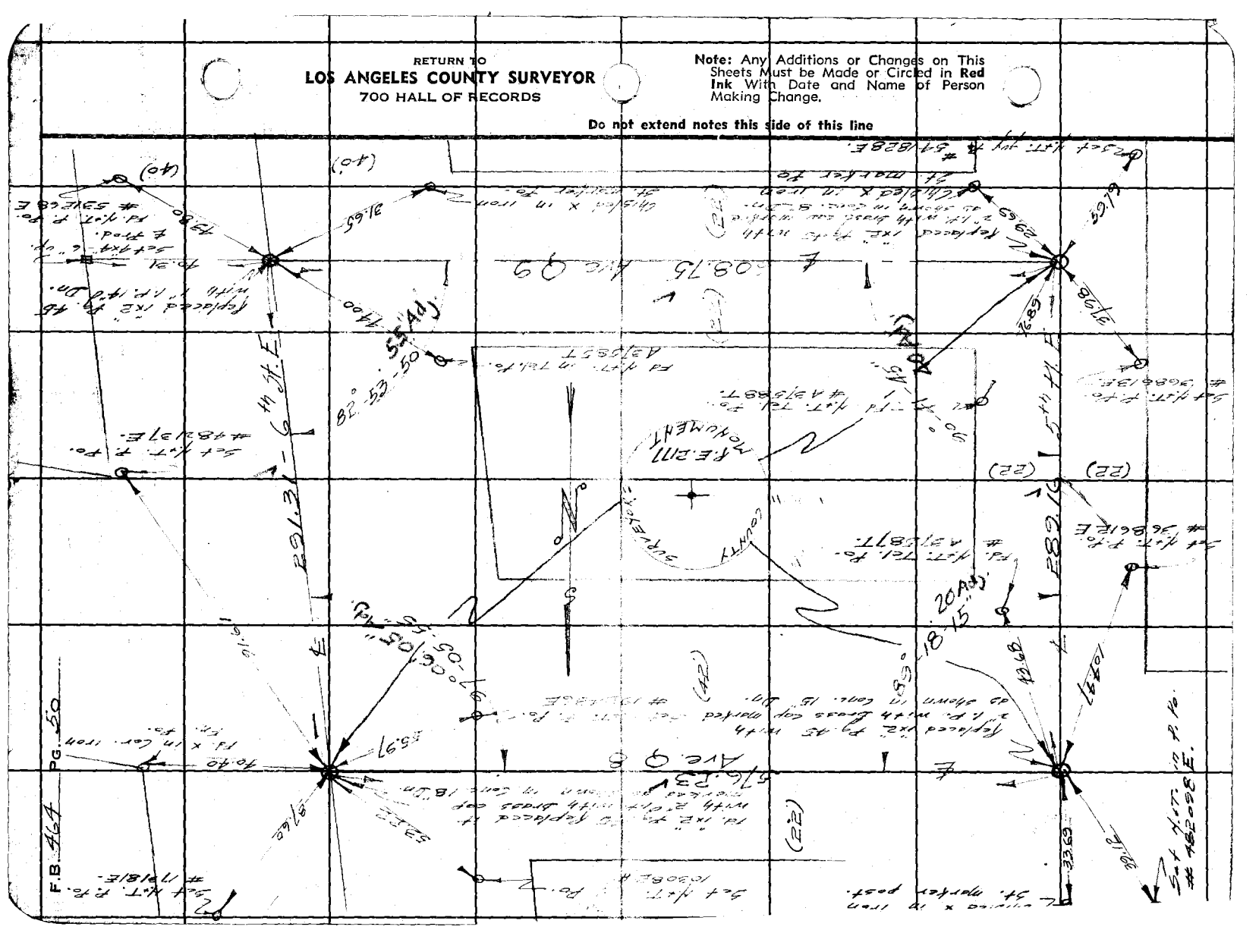

Notes Ck'd by
Map No.
Office Work
Checked
Date

Survey of Ave Q 6
W. O. [redacted] Tape No. 13 St'd of
Surveyed by Rosecrans
Notes R Date 3-19-40
Indexed L. C. Johns 4-4-40

F.B. 464 Pg. 51

AVENUE Q 6
From 9th St. E. to 10th St. E.
PALMDALE

J. N. 5058

Rosecrans
Granquist
Pierce
Morrison
} Party

Note: Any Additions or Changes on This Sheets Must be Made or Circled in Red Ink With Date and Name of Person Making Change.

Do not extend notes this side of this line

RETURN TO
LOS ANGELES COUNTY SURVEYOR
700 HALL OF RECORDS

FORM 247 SM 10-37

F.B. 464 PG. 52

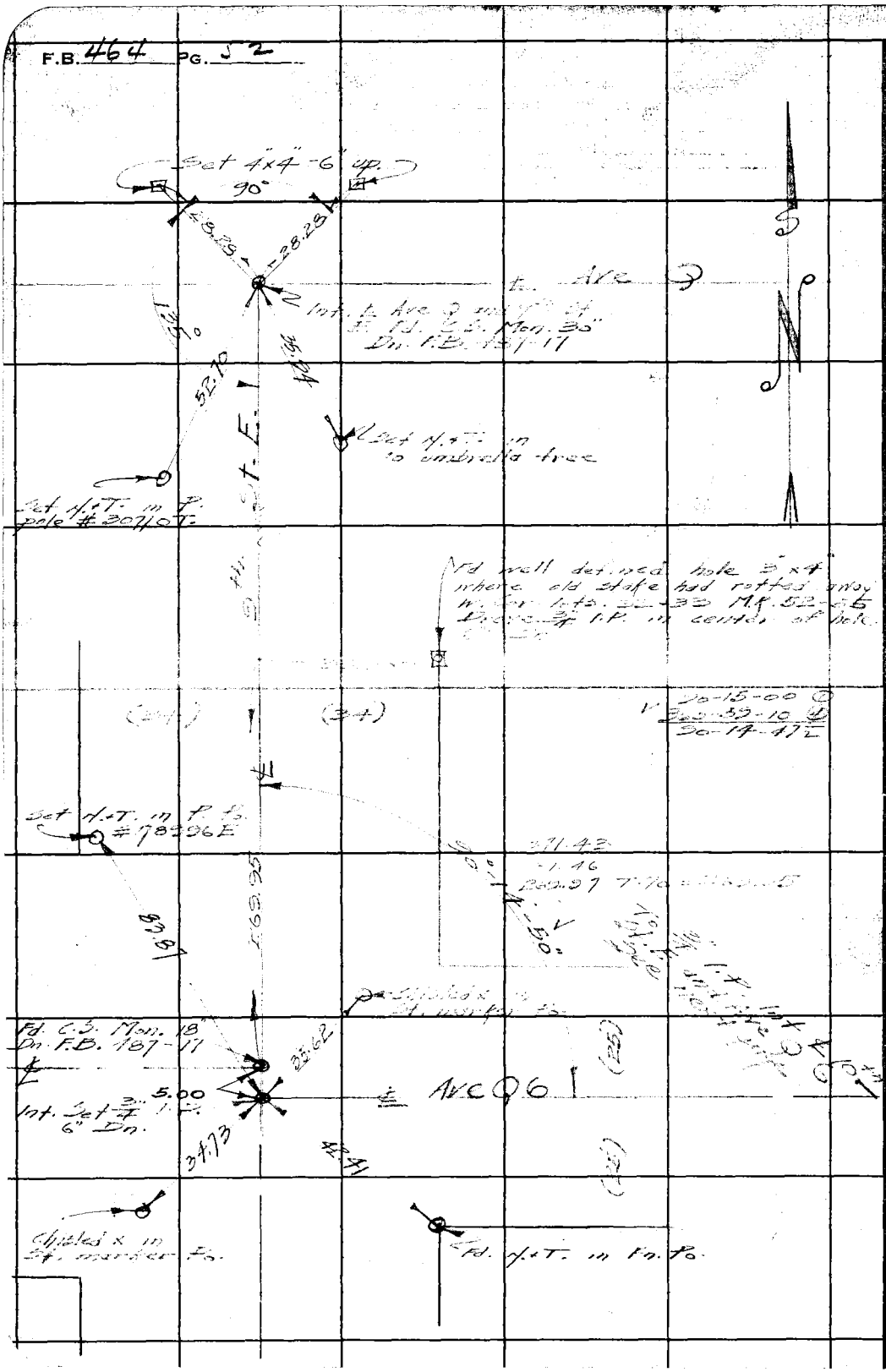

RETURN TO
LOS ANGELES COUNTY SURVEYOR
700 HALL OF RECORDS

Note: Any Additions or Changes on This Sheets Must be Made or Circled in **Red Ink** With Date and Name of Person Making Change.

Do not extend notes this side of this line

Notes Ck'd by	Survey of Palmdale Streets	F.B. 464 Pg. 53
Map No.	W. O. 5058 Tape No. St'd. °F	
Office Work	Surveyed by Rosecrans	
Checked	Notes R Date 3-19-40	
Date	Indexed A. C. Johnson	

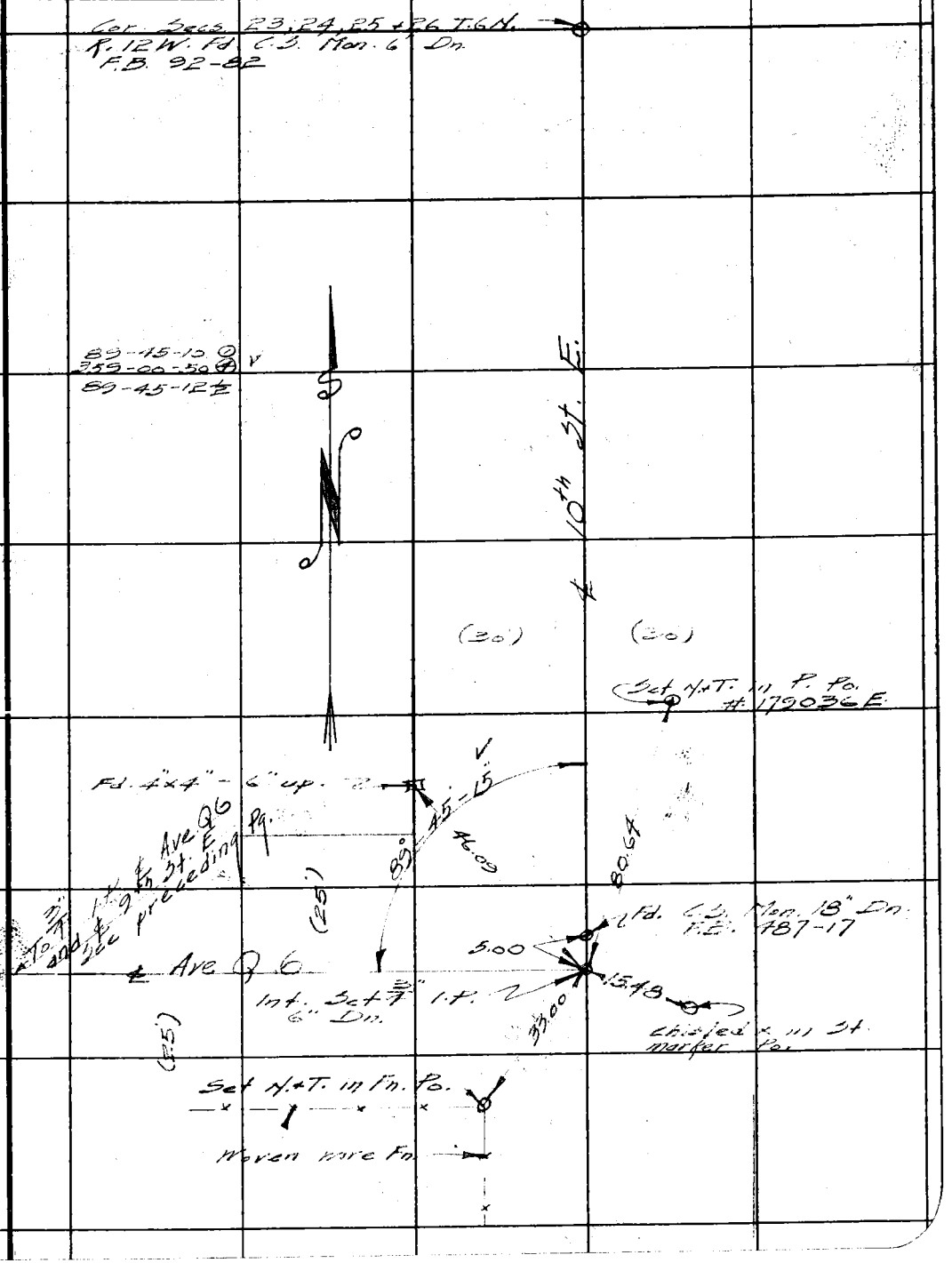

Note: Any Additions or Changes on This Sheets Must be Made or Circled in Red Ink With Date and Name of Person Making Change.

Do not extend notes this side of this line

RETURN TO
LOS ANGELES COUNTY SURVEYOR
700 HALL OF RECORDS

FORM 247 5M 10-37

F.B. 464 PG. 54

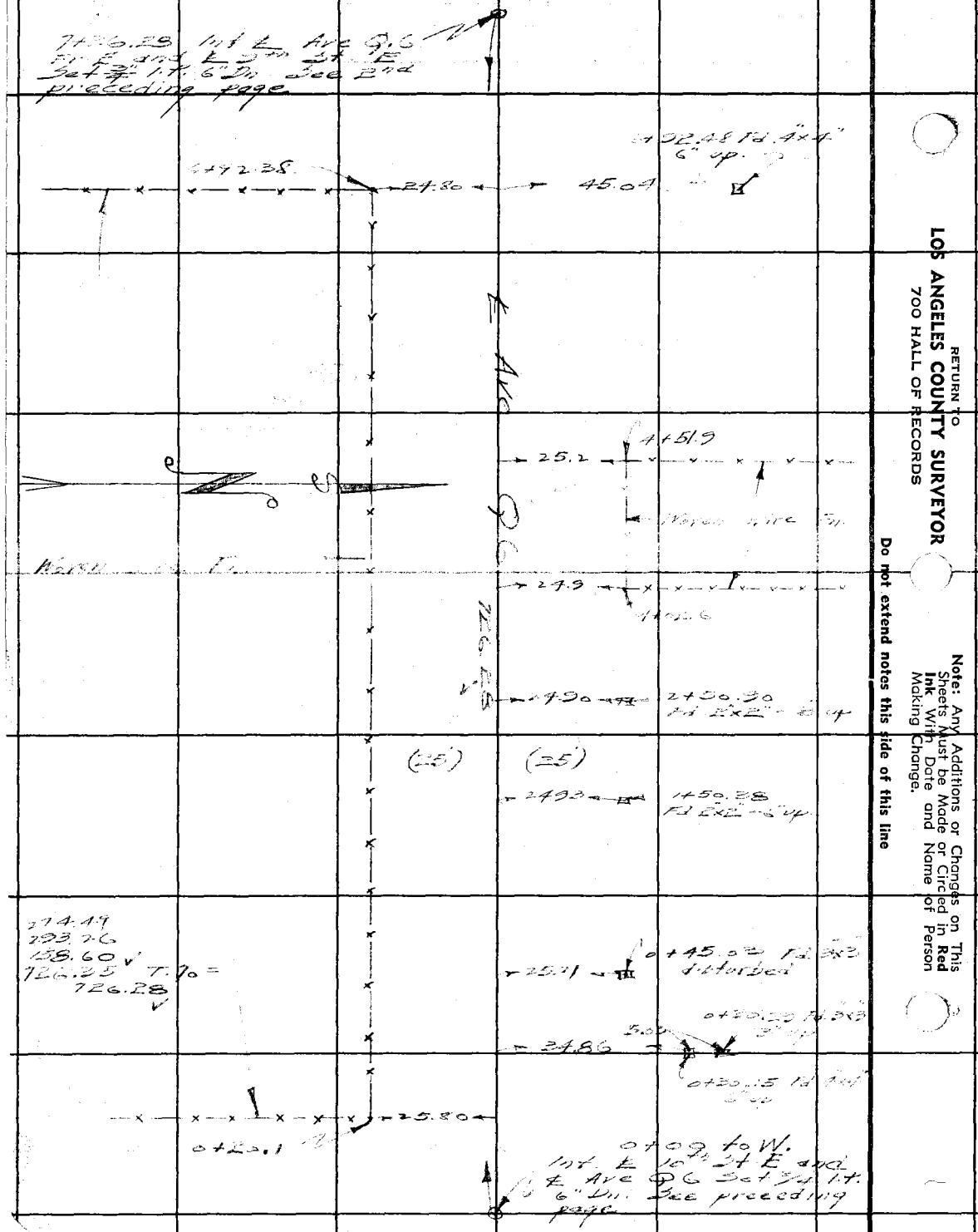

RETURN TO
LOS ANGELES COUNTY SURVEYOR
700 HALL OF RECORDS

Note: Any Additions or Changes on This Sheets Must be Made or Circled in Red Ink With Date and Name of Person Making Change.

Do not extend notes this side of this line

Notes Ck'd by [illegible]	Survey of Ave. Q 8
Map No. B-1613	W. O. 8299 Tape No. 13 St'd 84°F
Office Work Cox	Surveyed by Rosecrans
Checked [illegible]	Notes [illegible] Date 7-25-40
Date	Indexed [illegible] 7-16-40

F.B. 464 Pg. 55

AVE. Q 8

From Ave Q 8 and 180th St. E. to Ave Q 8 and 240th St. E. thence N'ly to Ave P. and 240th St. E.

J. N. 8299 Party

Rosecrans
Granquist
Pierce
Morrison

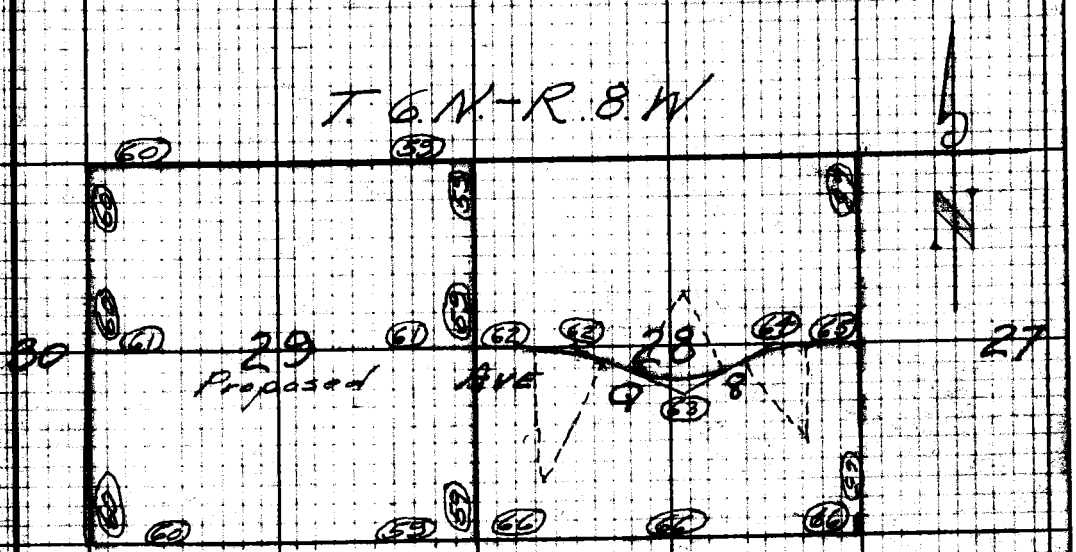

C.S. B-1613

Note: Any Additions or Changes on This Sheet Must be Made or Circled in Red Ink With Date and Name of Person Making Change.

Do not extend notes this side of this line.

RETURN TO
LOS ANGELES COUNTY SURVEYOR
700 HALL OF RECORDS

FORM 247 5M 10-39

RETURN TO
LOS ANGELES COUNTY SURVEYOR
700 HALL OF RECORDS

Note: Any Additions or Changes on This Sheet Must be Made or Circled in **Red Ink** With Date and Name of Person Making Change.

Do not extend notes this side of this line.

F.B. 464 PG. 56

Notes Ck'd by	Survey of Ave Q 8
Map No.	W. O. Tape No. St'd °F
Office Work	Surveyed by Rosecrans
Checked	Notes R Date 4-25-40
Date	Indexed A. O. Hanson

F.B. 464 Pg. 57

Notes showing method of establishing approx. ¼ Sec line in Sec 28 & 29 for preliminary flagging - See following pgs for final ℄



Note: Any Additions or Changes on This Sheet Must be Made or Circled in Red Ink With Date and Name of Person Making Change.

Do not extend notes this side of this line.

RETURN TO
LOS ANGELES COUNTY SURVEYOR
700 HALL OF RECORDS

FORM 247 5M 10-39

RETURN TO
LOS ANGELES COUNTY SURVEYOR
700 HALL OF RECORDS

Note: Any Additions or Changes on This Sheet Must be Made or Circled in **Red Ink** With Date and Name of Person Making Change.

Do not extend notes this side of this line.

F.B. 464 PG. 58

Notes Ck'd by K.L.M.
Map No. B-1613
Office Work Cox
Checked McBlain
Date Dec 1940

Survey of Ave Q 8
W. O. 8292 Tape No. 13 St'd 68°F
Surveyed by Rosecrans
Notes J. Date 6-25-40
Indexed A. O. Johnson

F.B. 964 PG. 59

89-49-00 ①
359-16-00 ④
89-49-00

33+13.13 Cor. Secs 20, 21, 28 + 29 T.6 N. R 8 W. Fd. C.S. Mon. F.B. 74-130

		53.99
300.03	@ 3-22 =	299.51
		110.76
300.28	@ 5-06 =	299.19
235.99	@ 4-12 =	235.36
290.33	@ 2-35 =	290.03
268.85	@ 3-57 =	268.21
		1556.06
	T 100 =	1556.22

1556.22
90-17-10
To C.S. Mon. Cor. Secs 20, 29 F.B. 74-128 See Pg 60
Set 1"x2" - 37+56.91 Top low E. + W. ridge

90-17-10 ①
261-08-40 ④
90-17-10

155.77	@ 7-12 =	154.54
166.68	@ 7-53 =	165.10
180.57	@ 4-50 =	179.93
300.63	@ 3-22 =	300.11
		300.26
		1099.94
	T. 100 =	1100.05

89-49-00 ①
359-16-00 ④ 4 Cor. 60
89-49-00

1100.05
Set 4x4 - 6" up
89°-49-00"
To C.S. Mon. 29+30 See Pg 60
Fd 2x2 - 26+56.66
0.30 Approx. 1/4 Cor. per Pg. 57 (destroyed)
Proposed Bv.
AVE Q 8
1/4 Cor. 26+56.56 Set 2" I.P. with brass cap marked as shown in Cont. 18" Dn. by Rosecrans 6-27-40
To C.S. Mon. 1/4 Cor. Secs 27+28 F.B. 74-82
30.00
30.00
138.37
138.34 @ 6-50 T. 106 = 138.37
Set 4x4" 6" up
Set 1x2 - 28+18.43 top of knoll
7.0
Wagon Trail
22+11.3

COUNTY SURVEYOR
T 6 N R 8 W
29 | 28
1/4 Cor.
2177

Sec. 29 Sec. 28

8.0
Wagon Trail
2518.49
T.6 N. R.8 W.

89-55-15 ①
359-41-45 ④
89-55-26
3+28.7
60° E

To C.S. Mon. 1/4 Cor. Secs 29, 32 T.6 N. R.8 W. F.B. 74-126 See Pg 60
89°-55'-25"
20" Adj.

239.49	@ 8-05 =	237.11
		300.35
		203.38
		300.33
		200.51
		301.01
		300.27
		124.77
		249.69
300.78	@ 1-15 =	300.71
		2518.13
	T. 106 =	2518.49

0+00 to N.
Cor. Secs 28, 29, 32 + 33 T.6 N. R.8 W. Fd. C.S. Mon. 2' Dn. F.B. 74-126

Note: Any Additions or Changes on This Sheet Must be Made or Circled in Red Ink With Date and Name of Person Making Change.

Do not extend notes [illegible] side of this line.

RETURN TO
LOS ANGELES COUNTY SURVEYOR
700 HALL OF RECORDS

FORM 247 5M 10-39

F.B. 464 PG. 60

RETURN TO
LOS ANGELES COUNTY SURVEYOR
700 HALL OF RECORDS

Do not extend notes this side of this line.

Note: Any Additions or Changes on This Sheet Must be Made or Circled in Red Ink With Date and Name of Person Making Change.

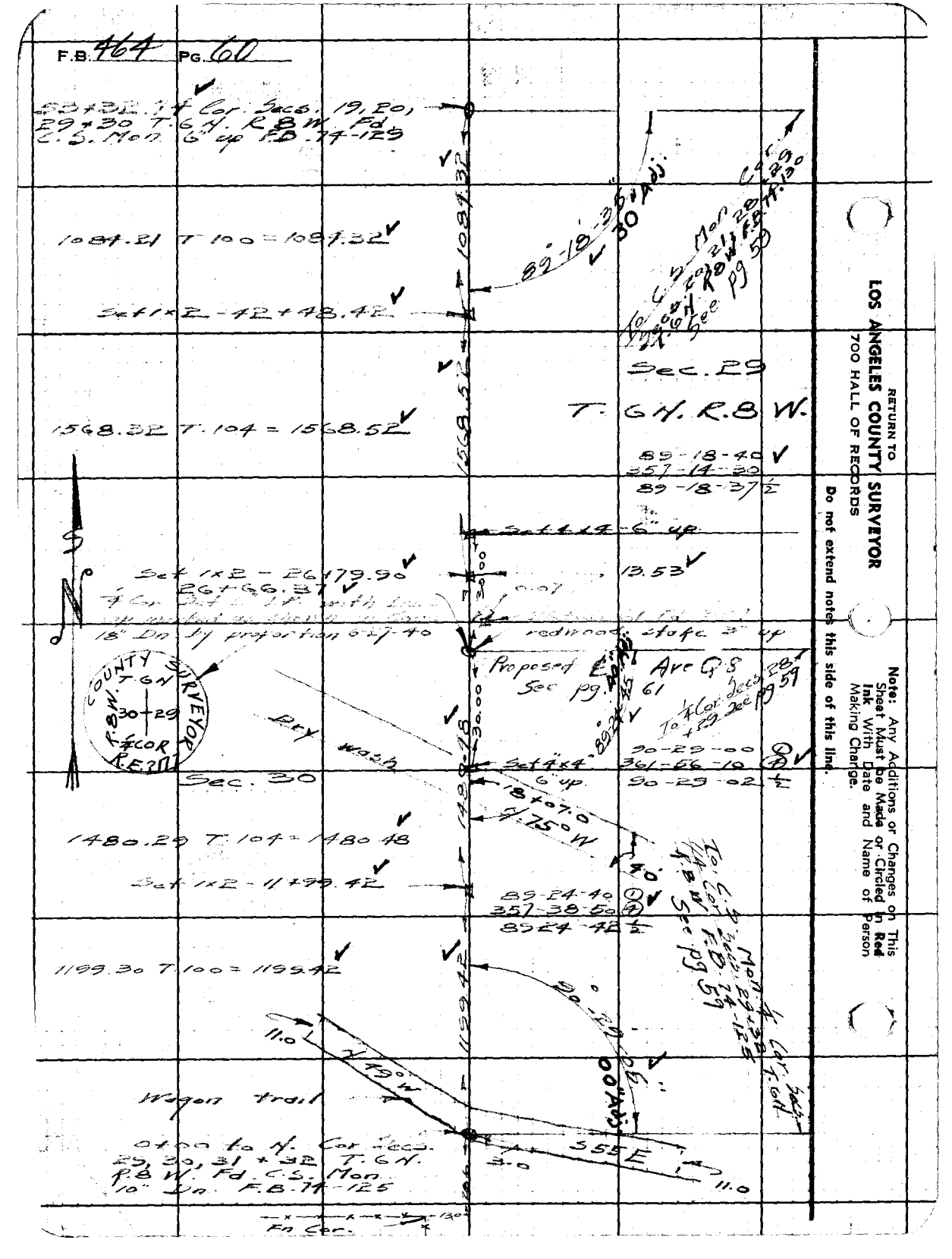

Notes Ck'd by K.R.M.	Survey of Ave Q 8
Map No. B-1613	W. O. 8299 Tape No. 12 St'd 84°F
Office Work Cox	Surveyed by Rosecrans
Checked McPherson	Notes Date 6-28-40
Date Dec. 1940	Indexed A. C. Johnson

F.B. 464 Pg. 61



Note: Any Additions or Changes on This Sheet Must be Made or Circled in Red Ink With Date and Name of Person Making Change.

Do not extend notes this side of this line.

RETURN TO
LOS ANGELES COUNTY SURVEYOR
700 HALL OF RECORDS

FORM 247 5M 10-39

Cont. bottom next page

F.B. 464 PG. 62

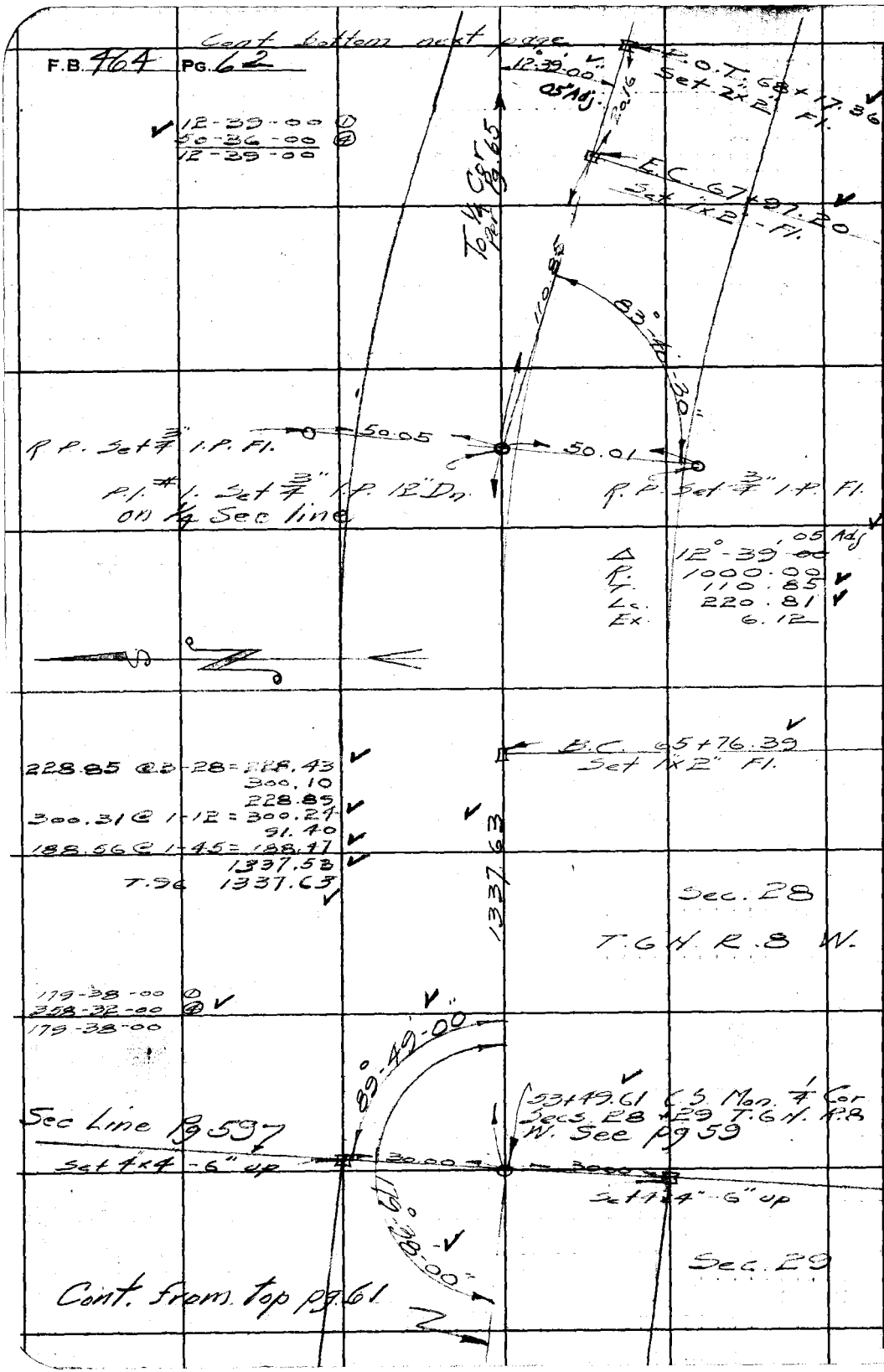

RETURN TO
LOS ANGELES COUNTY SURVEYOR
700 HALL OF RECORDS
Do not extend notes this side of this line.
Note: Any Additions or Changes on This Sheet Must be Made or Circled in Red Ink With Date and Name of Person Making Change.

Notes Ck'd by K.R.M.	Survey of Ave Q 8
Map No. B-1613	W. 08299 Tape No. 13 St'd 84°F
Office Work Cox	Surveyed by Rosecrans
Checked McPherson	Notes R Date 7-1-40
Date Dec. 1940	Indexed [illegible] Johnson

F.B. 464 Pg. 63

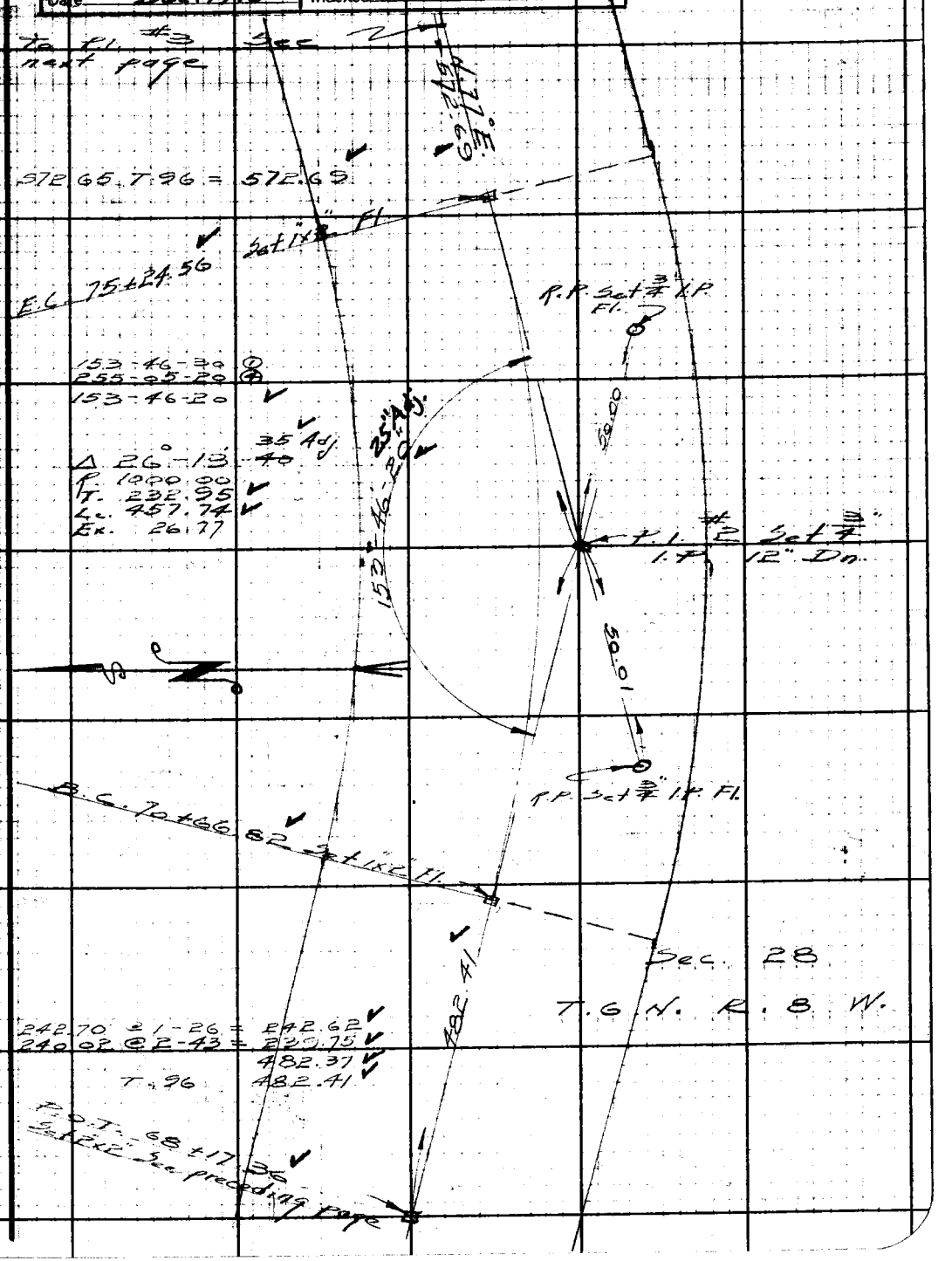

Note: Any Additions or Changes on This Sheet Must be Made or Circled in Red Ink With Date and Name of Person Making Change.

Do not extend notes this side of this line.

RETURN TO
LOS ANGELES COUNTY SURVEYOR
700 HALL OF RECORDS

FORM 247 5M 10-39

F.B. 464 PG. 64

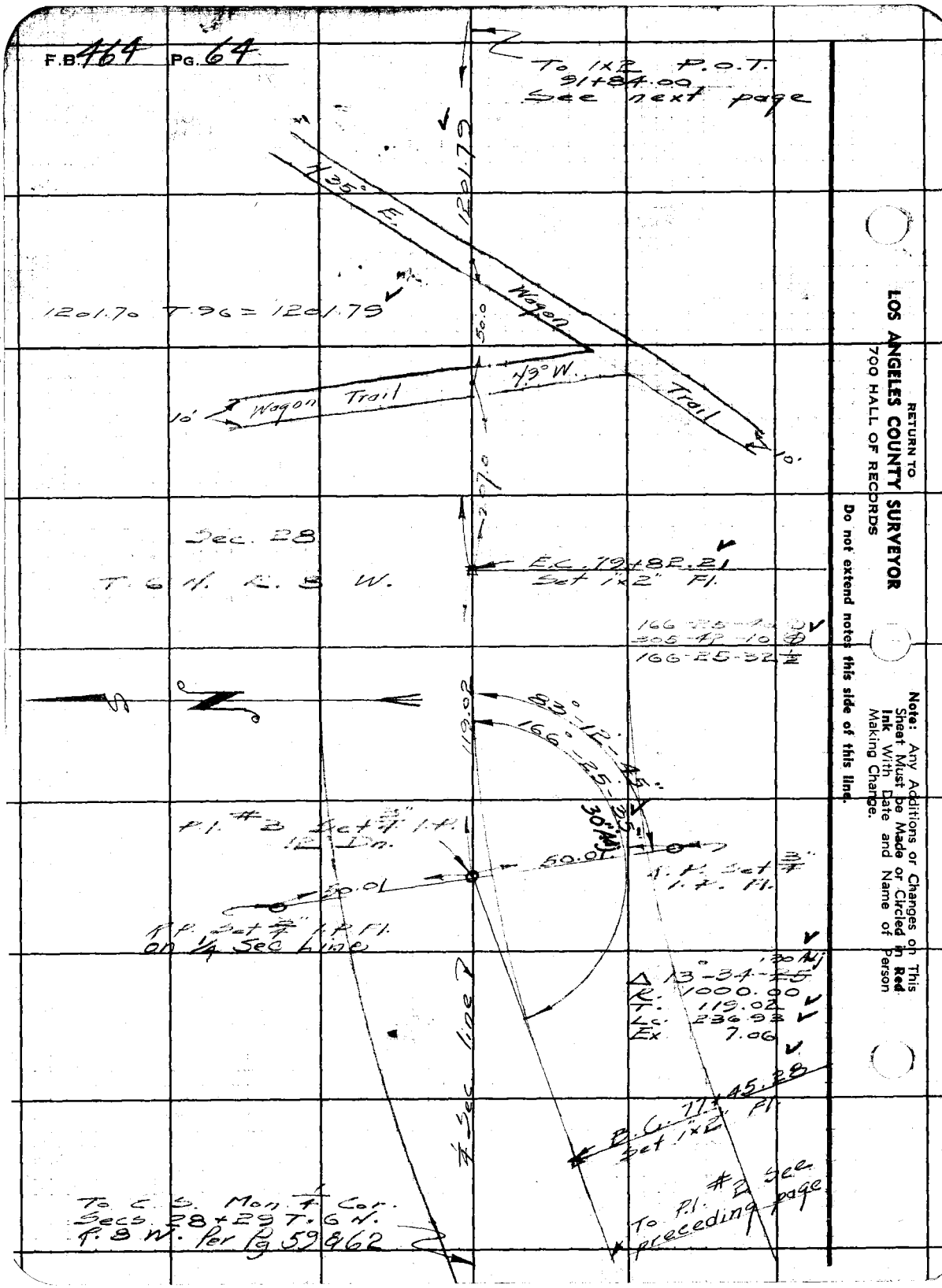

RETURN TO
LOS ANGELES COUNTY SURVEYOR
700 HALL OF RECORDS

Do not extend notes this side of this line.

Note: Any Additions or Changes on This Sheet Must be Made or Circled in **Red** Ink With Date and Name of Person Making Change.

Notes Ck'd by	K.R.M.	Survey of	Ave Q 8
Map No.	B-1613	W. O.	8299 Tape No. 13 St'd 84°F
Office Work	Cox	Surveyed by	Rosecrans
Checked	McPherson	Notes	Date 7-1-40
Date	Dec 1940	Indexed	[illegible]

F.B. 464 Pg. 65

END

Fd 4"x4" 8" up

Sec 27

107+28.51
¼ Cor. Secs. 27+28
T.6N. R8W. Fd. C.S. Mon.
12" Dn. F.B. 74-81

29.94

Wagon Trail

15.0

90°-20 15

120 Hg.

29.98

Fd. 4"x4" - 8" up

0.03

To C.S. Mon. Cor. Secs 21, 22, 27+28 T.6N. R8W. F.B. 74-81

To C.S. Mon. Cor. Secs 27, 28, 33, 34 T.6N. R8W. F.B. 74-126 See pg 66

90-20-10 ①
361-20-50 ①
90-20-12½

1544.51

360° E

Sec 28

T. 6 N. R 8 W

1544.39 T.96=1544.51

Wagon Trail

11.0

621.2

P.O.T. 91+84.00
Set 1½" Fl.

114.3

115° E

120.79

Wagon Trail

10

Cont. from top pg 64

Note: Any Additions or Changes on This Sheet Must be Made or Circled in Red Ink With Date and Name of Person Making Change.

Do not extend notes this side of this line.

RETURN TO
LOS ANGELES COUNTY SURVEYOR
700 HALL OF RECORDS

FORM 247 5M 10-39

RETURN TO
LOS ANGELES COUNTY SURVEYOR
700 HALL OF RECORDS

Note: Any Additions or Changes on This Sheet Must be Made or Circled in **Red Ink** With Date and Name of Person Making Change.

Do not extend notes this side of this line.

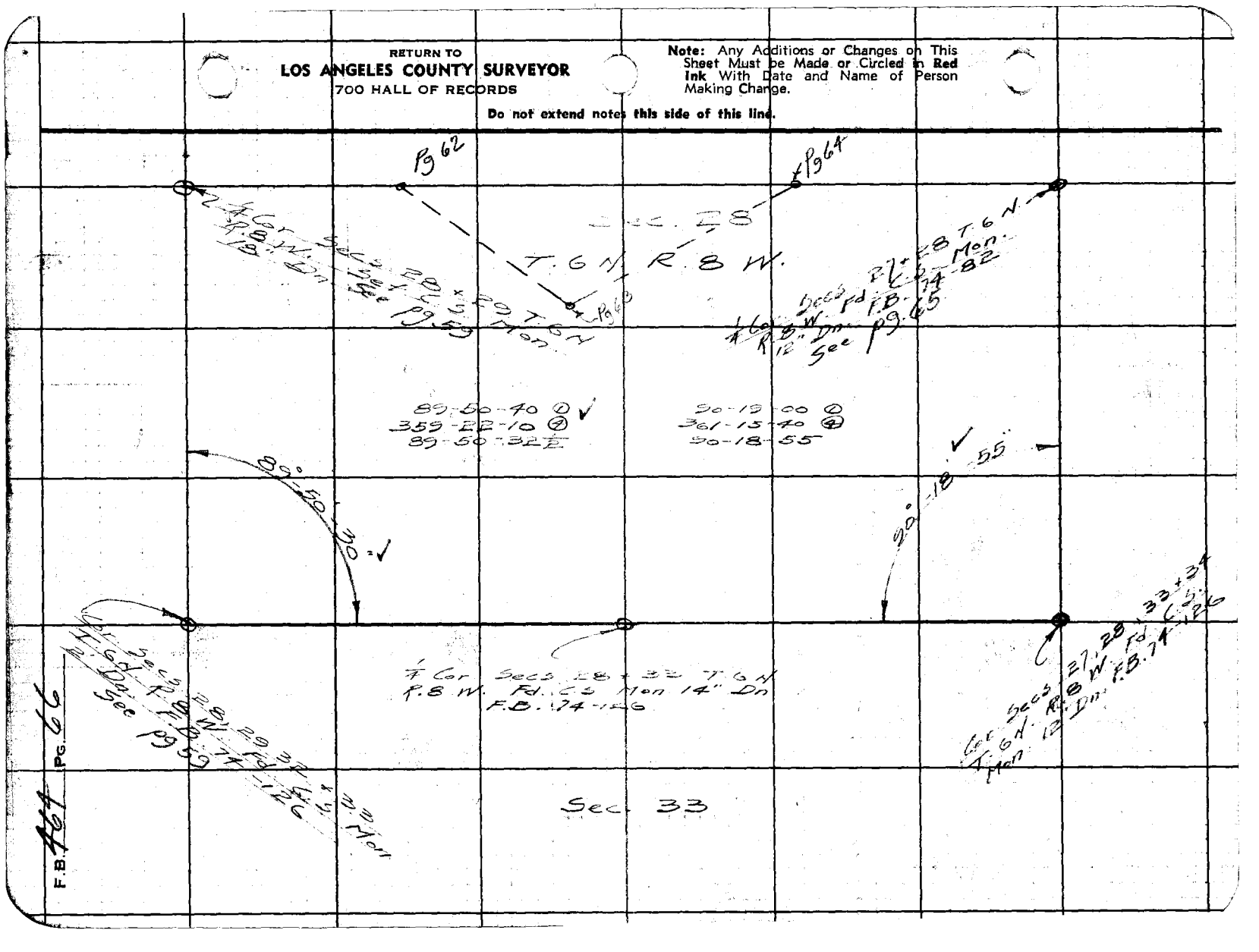

Notes Ck'd by K.R.M.	Survey of Arc Q 8	F.B. 464 Pg. 67
Map No. C.S. 87.33	W. O. 8299 Tape No. 13 St'd 84°F	
Office Work K.R.M.	Surveyed by Rosecrans	
Checked	Notes R Date 11-40	
Date Dec. 23 '40	Indexed C. Johnson 12-21-40	



Note: Any Additions or Changes on This Sheet Must be Made or Circled in Red Ink With Date and Name of Person Making Change.

Do not extend notes this side of this line.

RETURN TO
LOS ANGELES COUNTY SURVEYOR
700 HALL OF RECORDS

FORM 247 PM 10-39

F.B. 464 PG. 68

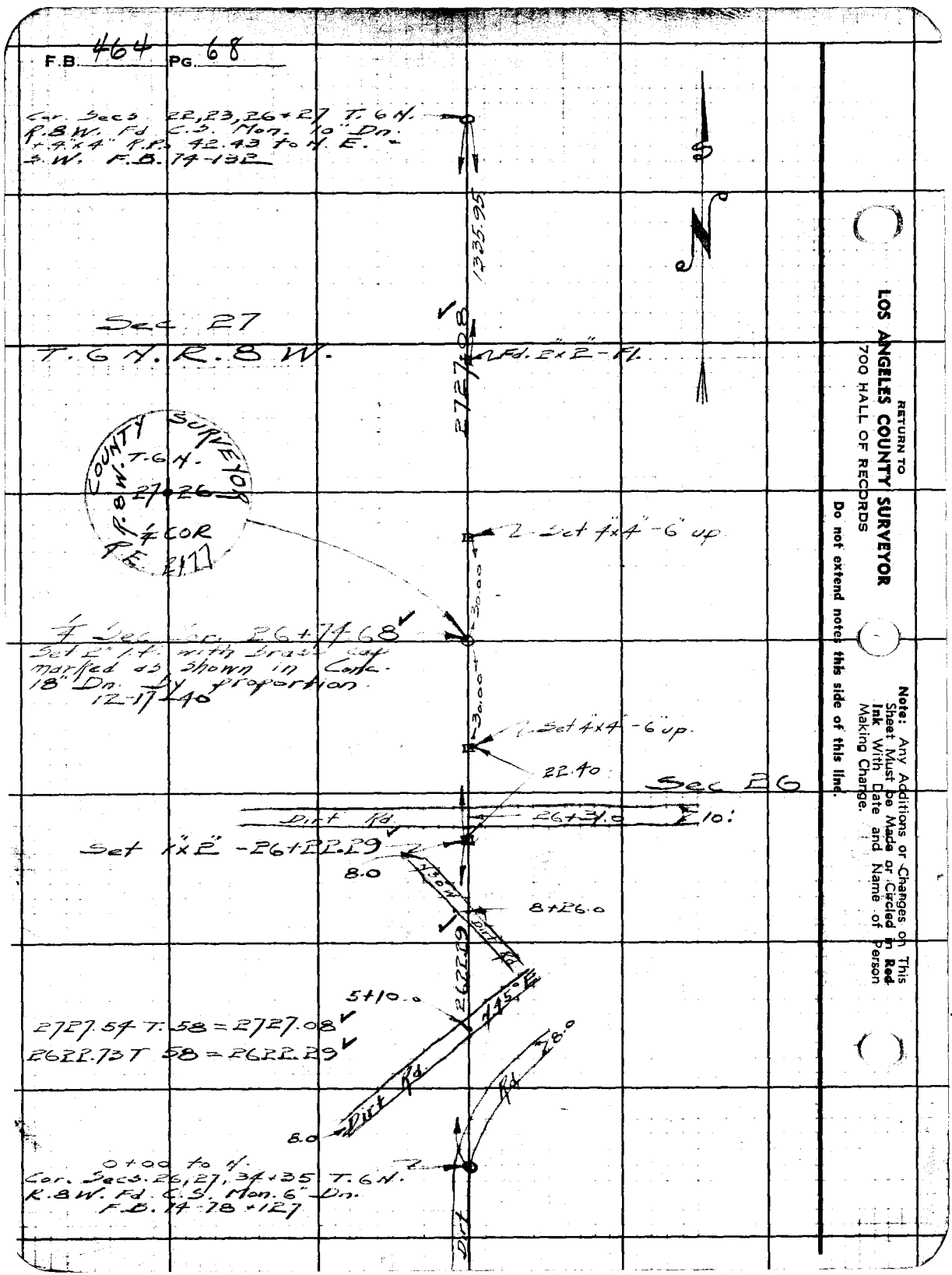

RETURN TO
LOS ANGELES COUNTY SURVEYOR
700 HALL OF RECORDS

Do not extend notes this side of this line.

Note: Any Additions or Changes on This Sheet Must be Made or Circled in Red Ink With Date and Name of Person Making Change.

Notes Ck'd by	Survey [illegible] Q 8
Map No.	W. O. 5058 Tape No. 1 St. 184 °F
Office Work	Surveyed by Rosecrans
Checked	Notes R Date 10-2-44
Date	Indexed A. C. Johnson 10-4-44

E.B. 464 Pg. 69

AVE. Q 8 - SIERRA HWY. TO 6th ST. E

Location of improvments for proposed bridge on west side of Southern Pacific R.R. tracks.

J.N. 5058

Party Rosecrans
Pierce
Metcalfe

Note: Any Additions or Changes on This Sheet Must be Made or Circled in Red Ink With Date and Name of Person Making Change.

Do not extend notes this side of this line.

RETURN TO
LOS ANGELES COUNTY SURVEYOR
700 HALL OF RECORDS

FORM 247 5M 12-40



RETURN TO
LOS ANGELES COUNTY SURVEYOR
700 HALL OF RECORDS

Do not extend notes this side of this line.

Note: Any Additions or Changes on This Sheet Must be Made or Circled in Red Ink With Date and Name of Person Making Change.

Notes Ck'd by	Survey of Ave Q 8	F.B. 464 Pg. 91
Map No.	W. O. 5058 Tape No. 1 Std. 84°F	
Office Work	Surveyed by [illegible]	
Checked	Notes R Date 10-2-44	
Date	Indexed A. C. Johnson	



Note: Any Additions or Changes on This Sheet Must be Made or Circled in Red Ink With Date and Name of Person Making Change.

Do not extend notes this side of this line.

RETURN TO
LOS ANGELES COUNTY SURVEYOR
700 HALL OF RECORDS

FORM 247 5M 12-40

F.B. 464 PG. 72

RETURN TO
LOS ANGELES COUNTY SURVEYOR
700 HALL OF RECORDS

Note: Any Additions or Changes on This Sheet Must be Made or Circled in Red Ink With Date and Name of Person Making Change.

Do not extend notes this side of this line.



FORM 307 5M 7-43

PLEASE RETURN TO
LOS ANGELES COUNTY SURVEYOR
700 HALL OF RECORDS

NOTE: ANY ADDITIONS OR CHANGES ON THIS SHEET MUST BE MADE OR CIRCLED IN RED INK, WITH DATE AND NAME OF PERSON MAKING CHANGE

Do not extend notes this side of this line

STATION	B. S.	H. I.	F. S.	ELEV.		
PROFILE AND X SECTIONS ON AVE Q 8 FROM SIERRA HWY TO 6th ST. EAST.						
B.M. U.S.2141	1.865	2660.429		2658.564	1928 Adj. S.W. Cor Palmdale Inn W. face Standard disk	
0-99.99			5.75	5468		℄ Q 8
0-46.1-30.0 L			6.00	5443	gutter	
0-46.1 30.1 L			5.35	5508	T.C.	
0-35.9-29.9 R			6.10	5433	gutter	
0-35.9-30 R			5.55	5488	T.C.	
0-26.1-51.5 L			5.51	5492	gutter	
0-26.1-51.5 L			5.10	5533	T.C.	
0-14.3-49.8 R			6.04	5439	gutter	
0-14.3 49.8 R			5.52	5491	T.C.	
0+00			4.82	5561	℄ Int	
" 100 N			5.25	55.18	℄ Sierra Hwy	
" 100 S			4.50	5593	℄ " "	
0+26.4-29.4 L			5.78	5465	gutter	
" "			5.13	5530	T.C.	
0+30			5.80	5463	gutter	
0+33.8-31.9 R			6.06	5437	"	
" "			5.42	5501	T.C.	

Profile No. ____ Date ____ Notes Chkd. LKF Date 10-4-44 Notes Rec. ____ Date ____

Job No. ____ Division No. ____ Survey of Ave Q 8 Survey by Rosecrans Notes R Date 10-2-44 Map No. ____ Indexed C. Johnson

F.B. 464 Pg. 73

FORM 307 5M 7-43

PLEASE RETURN TO
LOS ANGELES COUNTY SURVEYOR
700 HALL OF RECORDS

NOTE: ANY ADDITIONS OR CHANGES ON THIS SHEET MUST BE MADE OR CIRCLED IN RED INK, WITH DATE AND NAME OF PERSON MAKING CHANGE

Do not extend notes this side of this line

STATION	B. S.	H. I.	F. S.	ELEV.	
0+50		2660.429	5.13	265530	✓ ℄
" 18R			5.20	5523	✓ E. O. Rd.
" 50R			5.25	5518	✓
18L			4.93	5550	✓ " " "
50L			4.20	5623	✓
1+00			4.12	5631	✓
16R			4.34	5609	✓
50R			4.69	5574	✓
17L			4.12	5631	✓
24L			4.65	5578	✓
50L			3.80	5663	
T.P.	8.02	2665.139	3.310	2657.119	
1+50			8.0	5714	
16R			8.4	5674	✓ E O Rd
50R			8.7	5644	✓
19L			8.2	5694	✓ " " "
50L			8.2	5694	✓
2+00			6.72	5842	✓
12R			6.75	5839	✓
30R			7.7	5744	✓
50R			7.7	5744	✓

F.B. 464 PG. 74 Job No. 5058 Division No. ____ Notes Red. ____ Plotted ____ Profile ____
Survey of Ave Q8 Date ____ Date ____ No. ____
Survey by Rosecrans Notes R Notes Chkd. LKF Checked ____ X-Sec. ____
Indexed [illegible] Date 10-2-44 Date 10-4-44 Date ____ No. ____

FORM 307 5M 7-43

PLEASE RETURN TO
LOS ANGELES COUNTY SURVEYOR
700 HALL OF RECORDS

NOTE: ANY ADDITIONS OR CHANGES ON THIS SHEET MUST BE MADE OR CIRCLED IN RED INK. WITH DATE AND NAME OF PERSON MAKING CHANGE

Do not extend notes this side of this line

STATION	B. S.	H. I.	F. S.	ELEV.		
2+00 - 17 L		2665.139	7.3	26578	✓	
50 L			7.5	576	✓	
2+20.90			5.82	5932	✓ T.R.	
+25.60			5.83	5931	✓ " "	
+39.25			5.75	59.39	✓ " "	
" 100 S			5.36	59.78	✓ " "	
" 100 N			6.13	5901	✓ " "	
+43.95			5.75	59.39	✓ " "	
+50			5.71	5943	✓	
-9.5 R			5.80	5934	✓ E O Rd.	
12.5 R			6.40	5874		58 24
50 R			6.56	5858	✓	
9 L			5.7	5944	✓ " " "	
13 L			6.2	5894	✓	
50 L			6.2	5894	✓	
+57.15			5.81	5933	✓ T.R.	
+61.85			5.82	5932	✓ " "	
3+00			7.24	5790	✓	
11 R			7.3	5784	✓	
14 R			4.8	6034	✓	
19 R			2.60	6254	✓	

Profile No. ____ Notes Red. ____ Plotted ____ Job No. 5058 Division No. ____ F.B. 464 Pg. 75
X-Sec. No. ____ Date ____ Date ____ Survey of Ave Q
Notes Chkd. LKF Checked ____ Survey by Rosecrans Notes R Date 10-3-44
Date 10-4-44 Date ____ Map No. ____ Indexed A. C. Johnson Date ____

FORM 307 5M 7-43

PLEASE RETURN TO
LOS ANGELES COUNTY SURVEYOR
700 HALL OF RECORDS

NOTE: ANY ADDITIONS OR CHANGES ON THIS SHEET MUST BE MADE OR CIRCLED IN RED INK. WITH DATE AND NAME OF PERSON MAKING CHANGE

Do not extend notes this side of this line

STATION	B. S.	H. I.	F. S.	ELEV.		
3+00-50R		2665 139	3.3	618	✓	
17L			7.5	576	✓	
19L			4.7	604	✓	
24L			2.8	623	✓	
50L			2.4	627	✓	
4+50			6.5	586	✓	
12R			6.6	585	✓	
35R			4.6	605	✓	
43R			6.2	589	✓	
50R			6.3	588	✓	
15L			6.5	596	✓	
24L			4.4	607	✓	
26L			5.7	594	✓	
50L			5.8	593	✓	
4+00			5.70	594	✓	
13R			5.8	593	✓	
41R			3.5	616	✓	
47R			5.6	595	✓	
50R			6.0	591	✓	
15L			5.5	596	✓	
25L			3.2	619	✓	

F.B. 464 Pg. 76 Job No. 5058 Division No. Notes Red. Plotted Profile
Survey of Ave 98 Date Date No.
Survey by Rosecrans Notes R Notes Chkd. LKF Checked X-Sec.
Indexed A. C. Johnson Date 10-3-44 Date 10-4-44 Date No.

FORM 307 5M 7-43

PLEASE RETURN TO
LOS ANGELES COUNTY SURVEYOR
700 HALL OF RECORDS

NOTE: ANY ADDITIONS OR CHANGES ON THIS SHEET MUST BE MADE OR CIRCLED IN RED INK. WITH DATE AND NAME OF PERSON MAKING CHANGE

Do not extend notes this side of this line

STATION	B. S.	H. I.	F. S.	ELEV.		
4+00-29L		2665139	5.0	26601		
50L			4.9	60.2		
+19			5.33	5981		
+50			5.06	60.08		
17R			5.4	597	E o Rd	
41R			3.0	621		
46R			5.0	601		
50R			4.9	602		
16L			5.1	600	" " "	
25L			3.4	617		
28L			4.3	608		
50L			4.0	61.1		
+83.74			4.60	605	Int.	
"	30' N		4.75	6039	℄ 6th St E	
"	50' N		4.70	6034	" " " "	60.44
"	100' N		5.2	599	" " " "	
"	30' S		4.9	602	" " " "	
"	50' S		4.3	608	" " " "	
"	100' S		4.1	610	" " " "	
"	100' W		3.3	618	℄ Ave Q 8	

Profile No. ____ Notes Red. ____ Plotted ____ Job No. 5058 Division No. 4 F.B. 464 Pg. 79
X-Sec. No. ____ Date ____ Date ____ Survey of Ave Q 8
Notes Chkd. LKF Checked ____ Survey by Hosecrans Notes R Date 10-3-44
Date 10-4-44 Date ____ Map No. ____ Indexed A. C. Johnson

FORM 307 5M 7-43

PLEASE RETURN TO
LOS ANGELES COUNTY SURVEYOR
700 HALL OF RECORDS

NOTE: ANY ADDITIONS OR CHANGES ON THIS SHEET MUST BE MADE OR CIRCLED IN RED INK. WITH DATE AND NAME OF PERSON MAKING CHANGE

Do not extend notes this side of this line

STATION	B. S.	H. I.	F. S.	ELEV.		
PROFILE LEVELS OF DITCH ℄						
0+00 to 4 = 100' Sly from ℄ Ave Q8						
		2665.139				
0+00			7.0	26581	= 400' South of ℄ Ave Q8.	
+50			6.6	58[illegible]		
1+			6.7	[illegible]		
+50			7.2	579		
2+			7.6	57[illegible]		
+50			7.9	572		
3+			8.5	56[illegible]		
+50			9.0	[illegible]1		
+62			9.0	561		
+80			6.6	585		
+82			7.5	57[illegible]		
4+			7.5	57.6		
+00.70			7.4	57[illegible]	Top 2" iron water pipe line	
+12			7.5	57[illegible]		
+17			6.2	[illegible]		
+23			9.0	56[illegible]		
+45			9.0	56[illegible]		

F.B. 464 PG. 78 Job No. 5058 Division No. Notes Red. Plotted Profile
Survey of Ave Q8 Date Date No.
Survey by Rosecrans Notes R Notes Chkd. LKF Checked X-Sec.
Indexed A. C. Johnson Date 10-3-44 Date 10-4-4 Date No.

FORM 307 5M 7-43

PLEASE RETURN TO
LOS ANGELES COUNTY SURVEYOR
700 HALL OF RECORDS

NOTE: ANY ADDITIONS OR CHANGES ON THIS SHEET MUST BE MADE OR CIRCLED IN RED INK, WITH DATE AND NAME OF PERSON MAKING CHANGE

Do not extend notes this side of this line

STATION	B. S.	H. I.	F. S.	ELEV.		
4+50		2665.139	8.4	567	✓	
+51.6			8.1	570	✓ Top. 6" iron pipe line	
+52.0			8.3	568	✓ " 2" " "	"
+58			9.5	556	✓	
5+			9.2	559	✓	
+50			9.0	561	✓	
6+			9.9	552	✓	
+50			10.4	547	✓	
7+			10.1	550	✓	
+50			10.4	547	✓	
8+			11.0	541	✓	
T.P.	3.064	2660.103	8.100	2657.039	✓	
B.M.			1.545	2658.558	✓ Standard Disk Face S.W. Cor. Palmdale Inn	
					2658.564 Elev. .006 error	

Profile Notes Red. No. Date Plotted
X-Sec. Notes Chkd. LKF Date Job No. Division No.
No. Date 10-4-44 Checked Survey of
Survey by Notes
Map No. Indexed A. C. Johnson Date

F.B. 464 PG. 72

FORM 307 5M 7-43

PLEASE RETURN TO
LOS ANGELES COUNTY SURVEYOR
700 HALL OF RECORDS

NOTE: ANY ADDITIONS OR CHANGES ON THIS SHEET MUST BE MADE OR CIRCLED IN RED INK. WITH DATE AND NAME OF PERSON MAKING CHANGE

Do not extend notes this side of this line

STATION	B. S.	H. I.	F. S.	ELEV.		
HAND LEVEL X SECTIONS OF DITCH FROM Sta. 2+50 to Sta. 5+50 See profile for station elevations.						
2+50	5.70	26629.		26572		
3.8R			6.0	569		
9.4R			2.0	609		
14R			0.0	629		
24R			0.0	629		
31R			3.4	595		
6.7L			5.6	573		
14'L			2.2	607		
30'L			2.0	609		
3+00	9.2	26658.		26[illegible]		
5.3R			7.4	564		
9.9R			5.0	608		
16R			3.2	626		
26R			2.9	629		
32R			6.3	595		
50R			6.3	595		
4.5L			9.0	568		

F.B. 464 PG. 80 Job No. 5058 Division No. Notes Red. Plotted Profile
Survey of Ave 98 Date Date No.
Survey by Rosecrans Notes R Notes Chkd. MDO Checked X-Sec.
Indexed A. C. Johnson Date 10-3-44 Date 10-4-44 Date No.

FORM 307 5M 7-43

PLEASE RETURN TO
LOS ANGELES COUNTY SURVEYOR
700 HALL OF RECORDS

NOTE: ANY ADDITIONS OR CHANGES ON THIS SHEET MUST BE MADE OR CIRCLED IN RED INK, WITH DATE AND NAME OF PERSON MAKING CHANGE

Do not extend notes this side of this line

STATION	B. S.	H. I.	F. S.	ELEV.		
3+00-12L		26658	5.3	26605		
37'L			5.2	606		
+50	8.10	26642		26561		
6.3R			7.5	567		
10'R			3.6	606		
15R			1.5	627		
28R			1.3	629		
34R			4.7	595		
50'R			4.8	594		
5'L			7.8	564		
10'L			4.2	600		
25L			3.7	605		
30L			4.4	598		
4+50	5.8	26625		26567		
9'R			6.0	565		
11R			3.5	590		
19R			0.5	620		
27R			0.5	620		
32R			0.8	617		
50R			3.5	590		
4'L			5.4	571		

Profile No. ____ Notes Red. ____ Plotted ____ Job No. 5058 Division No. ____ F.B. 414 Pg. 81

X-Sec. No. ____ Date ____ Date ____ Survey of Ave Q 8

Notes Chkd. MDD Checked ____ Survey by Rosecrans Notes R Date 10-3-44

Date 10-4-44 Date ____ Map No. ____ Indexed A. C. Johnson

FORM 307 5M 7-43

PLEASE RETURN TO
LOS ANGELES COUNTY SURVEYOR
700 HALL OF RECORDS

NOTE: ANY ADDITIONS OR CHANGES ON THIS SHEET MUST BE MADE OR CIRCLED IN RED INK, WITH DATE AND NAME OF PERSON MAKING CHANGE

Do not extend notes this side of this line

STATION	B. S.	H. I.	F. S.	ELEV.		
4+50 10L		26625	3.5	26590		
27L			3.5	590		
5+00	5.8	26617		26559		
7R			6.0	557		
11R			2.3	594		
17R			0.5	612		
26R			0.4	613		
31R			3.0	587		
50R			3.8	579		
4L			5.8	559		
7.5L			3.2	585		
30L			3.0	587		
5+50	5.9	26620		26561		
7R			5.8	562		
11.R			2.9	591		
17R			1.4	606		
22R			1.3	607		
28R			3.8	582		
50R			4.5	575		
5L			6.0	560		
8L			4.3	577		
30L			3.5	58.5		

F.B. 464 Pg. 82 Job No. 5058 Division No. Notes Red. Plotted Profile
Survey of Ave 98 Date Date No.
Survey by Rosecrans Notes R Notes Chkd. MDD Checked X-Sec.
Indexed A. C. Johnson Date 10-3-44 Date 10-4-44 Date No.

Profile No.	Notes Red. H.H.R. Date 11-16-44	Plotted H.H.R. Date 11-16-44	Job No. 505 Survey of Gravel Pit.	F.B. 464 Pg. 83
X-Sec. No.	Notes Chkd. HNB Date 11-17-44	Checked HNB Date 11-20-44	Survey by Rosecrans Notes R Map No.	Date 11-1-44 Indexed C. Johnson 11-16-44

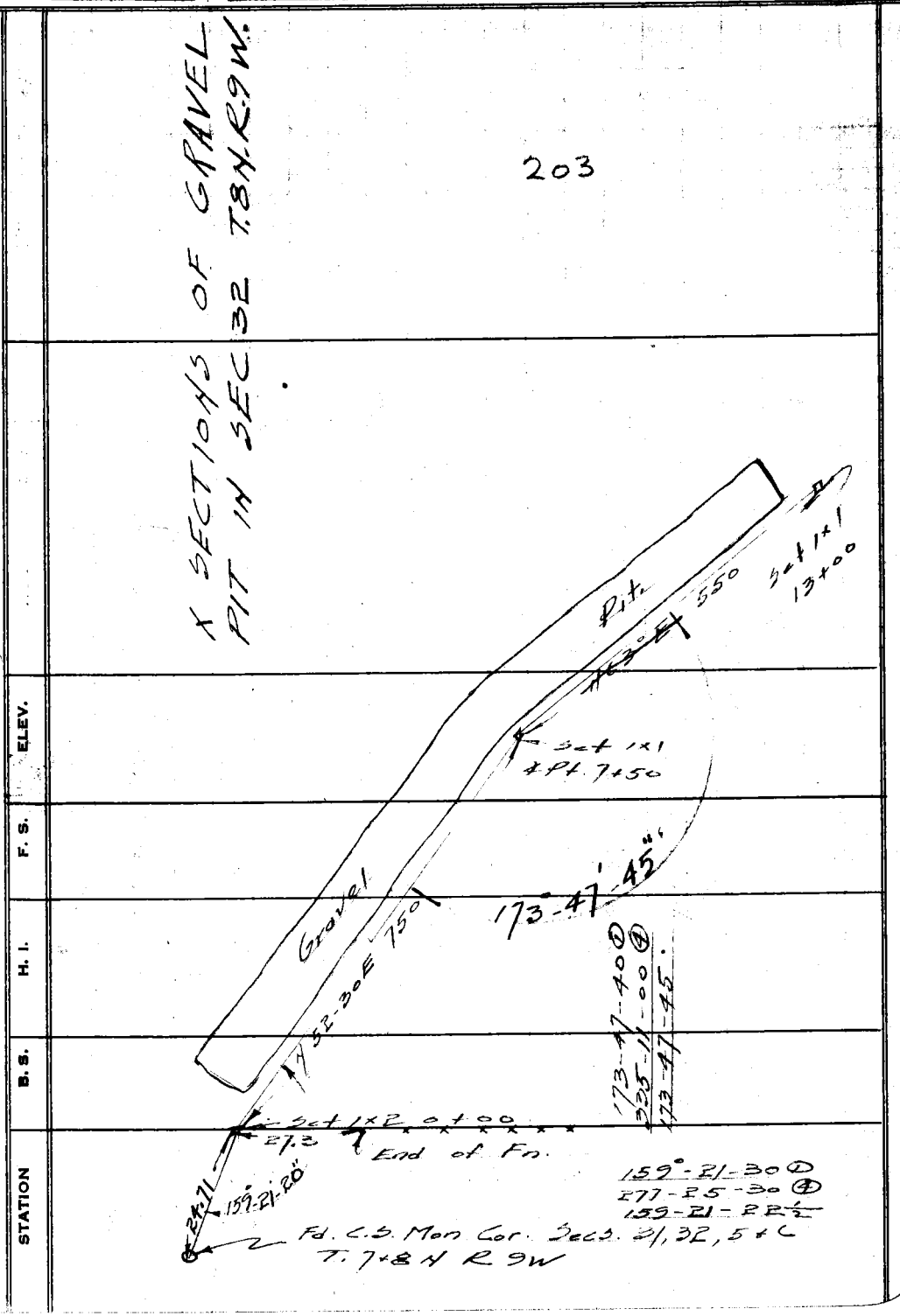

STATION | B.S. | H.I. | F.S. | ELEV.

NOTE: ANY ADDITIONS OR CHANGES ON THIS SHEET MUST BE MADE OR CIRCLED IN RED INK, WITH DATE AND NAME OF PERSON MAKING CHANGE

Do not extend notes this side of this line

PLEASE RETURN TO
LOS ANGELES COUNTY SURVEYOR
700 HALL OF RECORDS

FORM 307 SM 7-43

FORM 307 5M 7-43

PLEASE RETURN TO
LOS ANGELES COUNTY SURVEYOR
700 HALL OF RECORDS

NOTE: ANY ADDITIONS OR CHANGES ON THIS SHEET MUST BE MADE OR CIRCLED IN RED INK. WITH DATE AND NAME OF PERSON MAKING CHANGE

Do not extend notes this side of this line

STATION	B. S.	H. I.	F. S.	ELEV.		
0+00	9.13	109.13		100.00	assumed Elev.	
0+25			8.9	100.23	SW end of Pit	
16' L			9.4	99.73		
36' L			8.6	100.53		
0+50			7.9	101.23		
2.7 L			8.2	100.93		
8 L			10.5	98.63		
19 L			10.4	98.73		
36.5 L			9.7	99.43		
41 L			8.1	101.03		
1+00			6.0	103.13		
4' L			6.6	102.53		
12 L			11.1	98.03		
21 L			11.3	97.83		
31 L			11.1	98.03		
38.5 L			6.7	102.43		
1+50			4.8	104.33		
38.5 L			5.2	103.93		
32 L			9.3	99.83		
23 L			9.6	99.53		
12 L			10.1	99.03		
3 L			4.6	104.53		

F.B. 464 PG. 84 Job No. 5058 Division No. Notes Red. H.H.R. Plotted H.H.R. Profile
Survey of Gravel Pit Date 11-16-44 Date 11-16-44 No.
Survey by Rosecrans Notes R Notes Chkd. HNB Checked HNB X-Sec.
Indexed A. C. Johnson Date 11-1-44 Date 11-17-44 Date 11-20-44 No.

FORM 307 5M 7-43

PLEASE RETURN TO
LOS ANGELES COUNTY SURVEYOR
700 HALL OF RECORDS

NOTE: ANY ADDITIONS OR CHANGES ON THIS SHEET MUST BE MADE OR CIRCLED IN RED INK, WITH DATE AND NAME OF PERSON MAKING CHANGE

Do not extend notes this side of this line

STATION	B. S.	H. I.	F. S.	ELEV.		
2+00		109.13	3.4	105.73		
2.5 L			3.5	105.63		
11 L			8.4	100.73		
23 L			8.6	100.53		
31 L			8.4	100.73		
40.5 L			4.0	105.13		
2+50			1.9	107.23		
42.5 L			2.5	106.63		
30 L			9.1	100.03		
22.5 L			9.2	99.93		
11 L			5.1	101.03		
1 L			2.0	107.13		
+75			1.4	107.73		
12 L			8.8	100.33		
22 L			8.7	100.43		
30 L			8.0	101.13		
40 L			2.2	106.93		
3+00			0.7	108.43		
41 L			1.1	108.03		
32 L			6.1	103.03		
23 L			6.2	102.93		
11.5 L			6.2	102.93		

Profile No. ____ Notes Red. H.H.R. Plotted H.H.R. Job No. 5058 Division No. ____ F.B. 464 Pg. 85

Date 11-16-44 Date 11-16-44 Survey of Gravel Pit

X-Sec. No. ____ Notes Chkd. HNB Checked HNB Survey by Rosecrans Notes R Date 11-1-44

Date 11-17-44 Date 11-20-44 Map No. ____ Indexed C. Job Date

FORM 307 5M 7-43

PLEASE RETURN TO
LOS ANGELES COUNTY SURVEYOR
700 HALL OF RECORDS

NOTE: ANY ADDITIONS OR CHANGES ON THIS SHEET MUST BE MADE OR CIRCLED IN RED INK, WITH DATE AND NAME OF PERSON MAKING CHANGE

Do not extend notes this side of this line

F.B. 464 Pg. 86 | Job No. 5058 Division No. | Notes Red. H.H.R. Plotted H.H.R. Profile
Survey of General Plat | Date 11-16-44 Date 11-16-44 No.
Survey by Parsons Notes 2 | Notes Chkd. H.N.B. Checked H.N.B X-Sec.
Indexed A.C. Johnson Date 11-1-44 Date 11-17-44 Date 11-26-44 No.

STATION	B. S.	H. I.	F. S.	ELEV.		
3+00-2L		109.13	0.80	108.33		
T.P.	9.14	117.50	0.71	108.92		
4+50			7.6	109.96		
4.5L			8.1	109.46		
12.5L			13.1	104.46		
23 L			13.4	104.16		
31.5L			13.4	104.16		
40.2L			8.0	109.56		
4+00			6.2	111.36		
39.5L			6.7	110.86		
32.2L			11.1	106.46		
23.5L			11.4	106.16		
14L			11.1	106.46		
5.5L			6.4	111.16		
4+50			4.7	112.86		
6L			4.7	112.86		
13L			9.3	108.26		
23L			9.6	107.96		
33.5L			9.3	108.26		
40.5L			5.2	112.36		

FORM 307 5M 7-43

PLEASE RETURN TO
LOS ANGELES COUNTY SURVEYOR
700 HALL OF RECORDS

NOTE: ANY ADDITIONS OR CHANGES ON THIS SHEET MUST BE MADE OR CIRCLED IN RED INK, WITH DATE AND NAME OF PERSON MAKING CHANGE

Do not extend notes this side of this line

STATION	B. S.	H. I.	F. S.	ELEV.		
5+		117.56	3.3	114.26	.	
6.5 L			3.5	114.06	.	
13 L			7.5	110.06	.	
25 L			7.6	109.96	.	
35 L			7.3	110.26	.	
42 L			3.6	113.96	.	
450			2.5	115.06	.	
42 L			1.8	115.76	.	
35 L			5.9	111.66	.	
25 L			6.0	111.56	.	
13 L			6.3	111.26	.	
2.2 L			2.3	115.26	.	
6+			0.5	117.06	.	
4 L			0.8	116.76	.	
11 L			4.6	112.96	.	
25 L			4.4	113.16	.	
38 L			4.1	113.46	.	
44 L			0.0	117.56	.	
T. P.	9.93	126.99	0.50	117.06	.	
6+50			8.7	118.29	.	
5.5 L			8.8	118.19	.	✓

Profile Notes Red. H.H.R. Plotted H.H.R. Job No. 5058 Division No. F.B. 464 Pg. 57
No. Date 11-16-44 Date 11-16-44 Survey of Gravel Pit
X-Sec. Notes Chkd. H.N.B. Checked H.N.B. Survey by Peterson's Notes E. Date 11-1-44
No. Date 11-17-44 Date 11-20-44 Map No. Index Chas. C. Johnson

FORM 307 5M 7-43

PLEASE RETURN TO
LOS ANGELES COUNTY SURVEYOR
700 HALL OF RECORDS

NOTE: ANY ADDITIONS OR CHANGES ON THIS SHEET MUST BE MADE OR CIRCLED IN RED INK, WITH DATE AND NAME OF PERSON MAKING CHANGE

Do not extend notes this side of this line

STATION	B. S.	H. I.	F. S.	ELEV.		
6+50 - 12 L		126.99	12.4	114.59		
23 L			12.3	114.69		
38 L			12.0	114.99		
45.5 L			8.7	118.29		
7+00			6.3	120.69		
46.5 L			5.9	121.09		
37.5 L			10.5	116.49		
26 L			10.8	116.19		
12 L			10.7	116.29		
4.5 L			6.7	120.29		
7+50			4.5	122.49		
4.5 L			4.4	122.59		
10.5 L			9.3	117.69		
26.3 L			9.4	117.59		
37 L			9.4	117.59		
45.5 L			4.2	122.79		
8+			2.7	124.29		
49 L			2.6	124.39		
39 L			9.4	117.59		
27 L			9.3	117.69		
14 L			9.3	117.69		
5 L			2.6	124.39		

F.B. 464 Pg. 88 Job No. 5058 Division No. ____ Notes Red. H.H.R. Plotted H.H.R. Profile
Survey of Gravel Pit Date 11-16-44 Date 11-16-44 No. ____
Survey by Rosecrans Notes R Notes Chkd. HNB Checked HNB X-Sec.
Indexed A. C. Johnson Date 11-1-44 Date 11-17-44 Date 11-20-44 No. ____

Form 307 5M 10-34

PLEASE RETURN TO
LOS ANGELES COUNTY SURVEYOR
700 HALL OF RECORDS

NOTE: ANY ADDITIONS OR CHANGES ON THIS SHEET MUST BE MADE OR CIRCLED IN RED INK, WITH DATE AND NAME OF PERSON MAKING CHANGE

Do not extend notes this side of this line

STATION	B. S.	H. I.	F. S	ELEV.		
8+50		126.99	1.1	125.89		
7.5L			1.3	125.69		
14.5L			7.2	119.79		
28L			7.0	119.99		
39.5L			6.7	120.29		
49.5L			1.2	125.79		
T.P	9.17	135.10	1.06	125.93		
9+			7.8	127.30		
7.5L			7.9	127.20		
14.5L			13.5	121.60		
28L			13.2	121.90		
38.5L			13.0	122.10		
47.5L			7.7	127.40		
9+50			6.7	128.40		
46.5L			6.7	128.40		
38.L			10.9	124.20		
27L			11.5	123.60		
16.5L			11.4	123.70		
7.5L			6.8	128.30		
10+			5.0	130.10		
7L			5.5	129.60		

Notes Red. H.H.R. Plotted H.H.R. Job No. 505B Division No. L.B. 464 Pg. 89
Date 11-16-44 Date 11-16-44 Survey of Gravel Pit
Notes Chkd. HNB Checked HNB Survey by Josecrans Notes R. Date 11-1-44
Date 11-17-44 Date 11-20-44 Map No. Indexed A. C. Johnson Date
X-Sec.

Form 307 5M 10-34

PLEASE RETURN TO
LOS ANGELES COUNTY SURVEYOR
700 HALL OF RECORDS

NOTE: ANY ADDITIONS OR CHANGES ON THIS SHEET MUST BE MADE OR CIRCLED IN RED INK, WITH DATE AND NAME OF PERSON MAKING CHANGE

Do not extend notes this side of this line

L.B. 764 P.G. 90 | Job. No. 5058 | Division No. | Notes Red H.H.R. | Plotted H.H.R. | Profile
Survey of Gravel Pit | Date 11-16-44 | No.
Survey by Rosecrans | Notes Chkd. H.N.B. | Checked H.N.B. | X-Sec.
Indexed L. C. Johnson | Date 11-1-44 | Date 11-17-44 | Date 11-20-44 | No.

STATION	B. S.	H. I.	F. S	ELEV.		
10+ 15.5 L		135.10	10.1	125 00		
29 L			10.4	124 70		
36.5 L			9.9	125 20		
46. L			5.5	129 60		
+50			3.5	131 60		
95.5 L			4.4	130 70		
38 L			7.8	127 30		
28 L			8.0	127 10		
13 L			8.2	126 90		
5 L			3.6	131 50		
11+			2.0	133 10		
4 L			2.2	132 90		
12 L			6.6	128 50		
26 L			6.9	128 20	11+30 D.V. P.T.	
36.5 L			6.4	128 70		
43.5 L			3.0	132 10		
+50			0.0	135 10		
91.5 L			1.2	133 90		
36.5 L			5.3	129 80		
26 L			5.5	129 60		
12.5 L			5.2	129 90		
TL			0.4	134 70	✓	

FORM 307 SM 7-43

PLEASE RETURN TO
LOS ANGELES COUNTY SURVEYOR
700 HALL OF RECORDS

NOTE: ANY ADDITIONS OR CHANGES ON THIS SHEET MUST BE MADE OR CIRCLED IN RED INK. WITH DATE AND NAME OF PERSON MAKING CHANGE

Do not extend notes this side of this line

STATION	B. S.	H. I.	F. S.	ELEV.		
		135.10				
T.P.	7 25	141.33	1.02	134.08		
12+00			4 8	136.53		
5 L			5.0	136.33		
12 L			9.3	132 03		
23 L			9.3	132 03		
36 L			9.4	131 93		
41 L			5.8	135 53		
12+50			3.1	138 23		
44.5 L			4.3	137 03		
36.5 L			9.3	132 03		
23.5 L			8.6	132 73		
10 L			8.3	133 03		
2.5 L			3.1	138 23		
+62			2.8	138 53		
4 L			2.8	138 53		
15 L			7.6	133 73		
31 L			7.9	133 43		
41 L			3.6	137 73		
+74			2.5	138 83		
42.5 L			3.2	138 13		

Profile No. ____ Notes Red. H.H.R. Plotted H.H.R. Job No. 6058 Division No. ____ F.B. 464 Pg. 91
X-Sec. No. ____ Date 11-16-44 Date 11-16-44 Survey of Gravel Pit
Notes Chkd. HNB Checked HNB Survey by Rosecrans Notes R Date 11-1-44
Date 11-17-44 Date 11-20-44 Map No. ____ Indexed A. C. Johnson

FORM 307 5M 7-43

PLEASE RETURN TO
LOS ANGELES COUNTY SURVEYOR
700 HALL OF RECORDS

NOTE: ANY ADDITIONS OR CHANGES ON THIS SHEET MUST BE MADE OR CIRCLED IN RED INK, WITH DATE AND NAME OF PERSON MAKING CHANGE

Do not extend notes this side of this line

F.B. 564 Pg. 92 · Job No. 5058 Division No. · Survey of Gravel Pit · Survey by Roscrans Notes R · Indexed J. C. Johnson Date 11-1-44 · Notes Red. H.H.R. Date 11-16-44 · Notes Chkd. H N B Date 11-17-44 · Plotted H.H.R. Date 11-16-44 · Checked H N B Date 11-20-44 · Profile No. · X-Sec. No.

STATION	B. S.	H. I.	F. S.	ELEV.		
12+74-22.5L		141.33	3.0	138.33		
T.P.	1.39	133.00	9.72	131.61		
T.P.	1.30	123.82	10.48	122.52		
T.P.	0.35	113.19	10.98	112.84		
T.P.	2.39	106.73	8.85	104.34		
0+00			6.73	100.00	1 x 2	

FORM 247 SM 11-46

RETURN TO
LOS ANGELES COUNTY SURVEYOR
700 HALL OF RECORDS

Note: Any Additions or Changes on This Sheet Must Be Made or Circled in Red Ink With Date and Name of Person Making Change.

Do not extend notes this side of this line.

Notes Ck'd by_____
Map No._____
Office Work_____
Checked_____
Date_____

Survey of_____
W. O._____ Tape No._____ St'd._____ °F
Surveyed by_____
Notes_____ Date_____
Indexed_____

F. B. 464 Pg. 23

LOS ANGELES COUNTY

464

F. B. _____ PG. _____