Date _____ Notes by _____ Chief Party _____ F.B. 466 Pg 1

Platted by R. W. S.	W. O. No. _____ D. S. O. No. _____
Date May 1932	Location _____
Map No. CS B746	Surveyed by C. A. Benson.
Platting C'k'd by Drew	Date _____
Date May - 1932	Indexed A. C. Johnson 12-22-31

PRELIMINARY SURVEY
of
GREENWOOD AVE.

Froom - CLEVELAND Ave in City of Montebello
To. - MESA DRIVE.

W.O. No 7008.

Note: ANY ADDITIONS OR CHANGES ON THIS SHEET MUST BE MADE OR CHECKED IN RED. WITH DATE AND NAME OF PERSON MAKING CHANGE

RETURN TO LOS ANGELES COUNTY SURVEYOR

Do not exceed notes this side of this line

466

RETURN TO

LOS ANGELES COUNTY SURVEYOR

Note: ANY ADDITIONS OR CHANGES ON THIS SHEET MUST BE MADE OR CIRCLED IN Red. WITH DATE AND NAME OF PERSON MAKING CHANGE.

Do not extend notes this side of this line

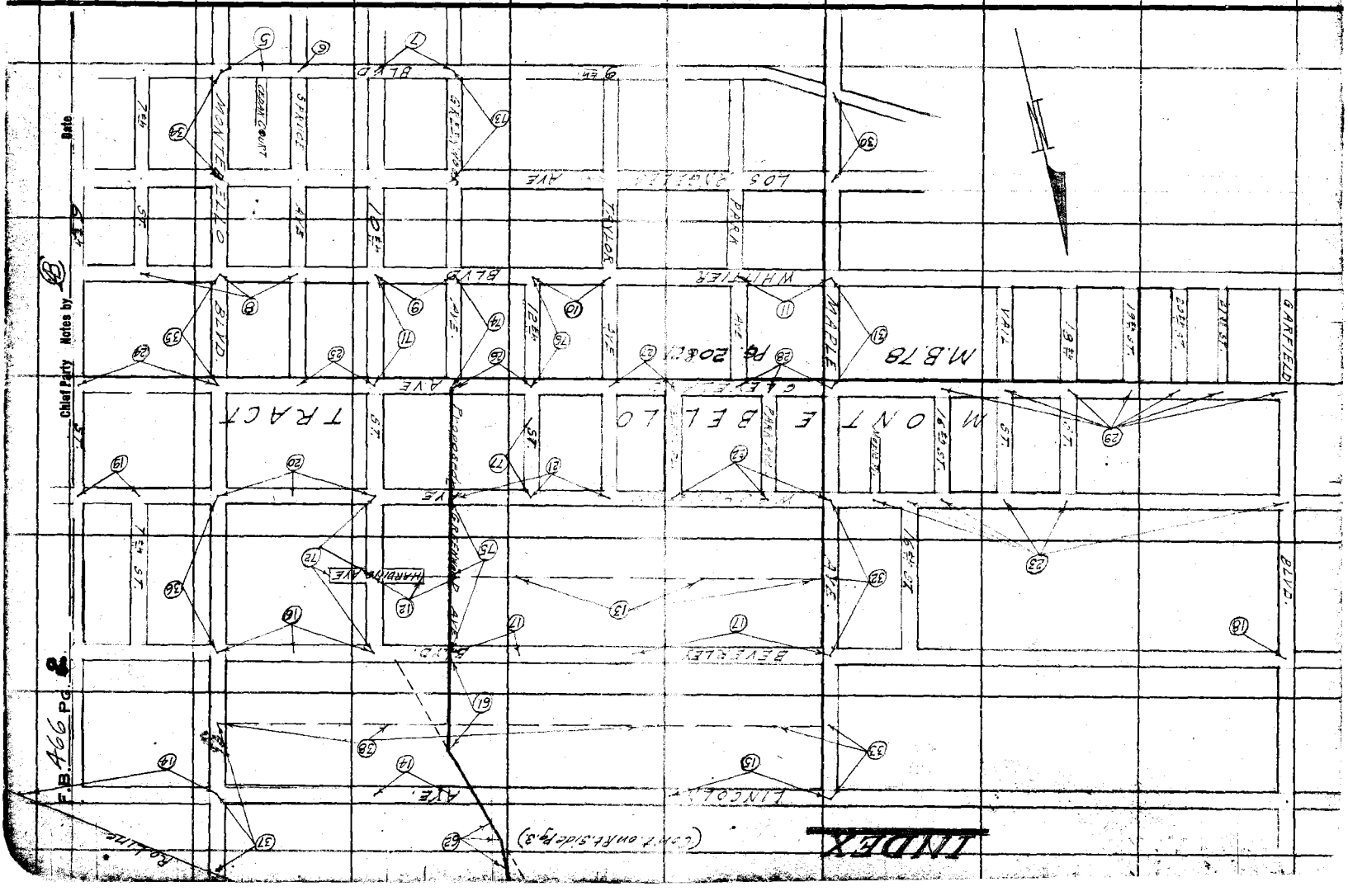

FORM 247 10M 5-31

RETURN TO
LOS ANGELES COUNTY SURVEYOR
700 HALL OF RECORDS

Note: ANY ADDITIONS OR CHANGES ON THIS SHEET MUST BE MADE OR CIRCLED IN **Red Ink.** WITH DATE AND NAME OF PERSON MAKING CHANGE.

Do not extend notes this side of this line

INDEX

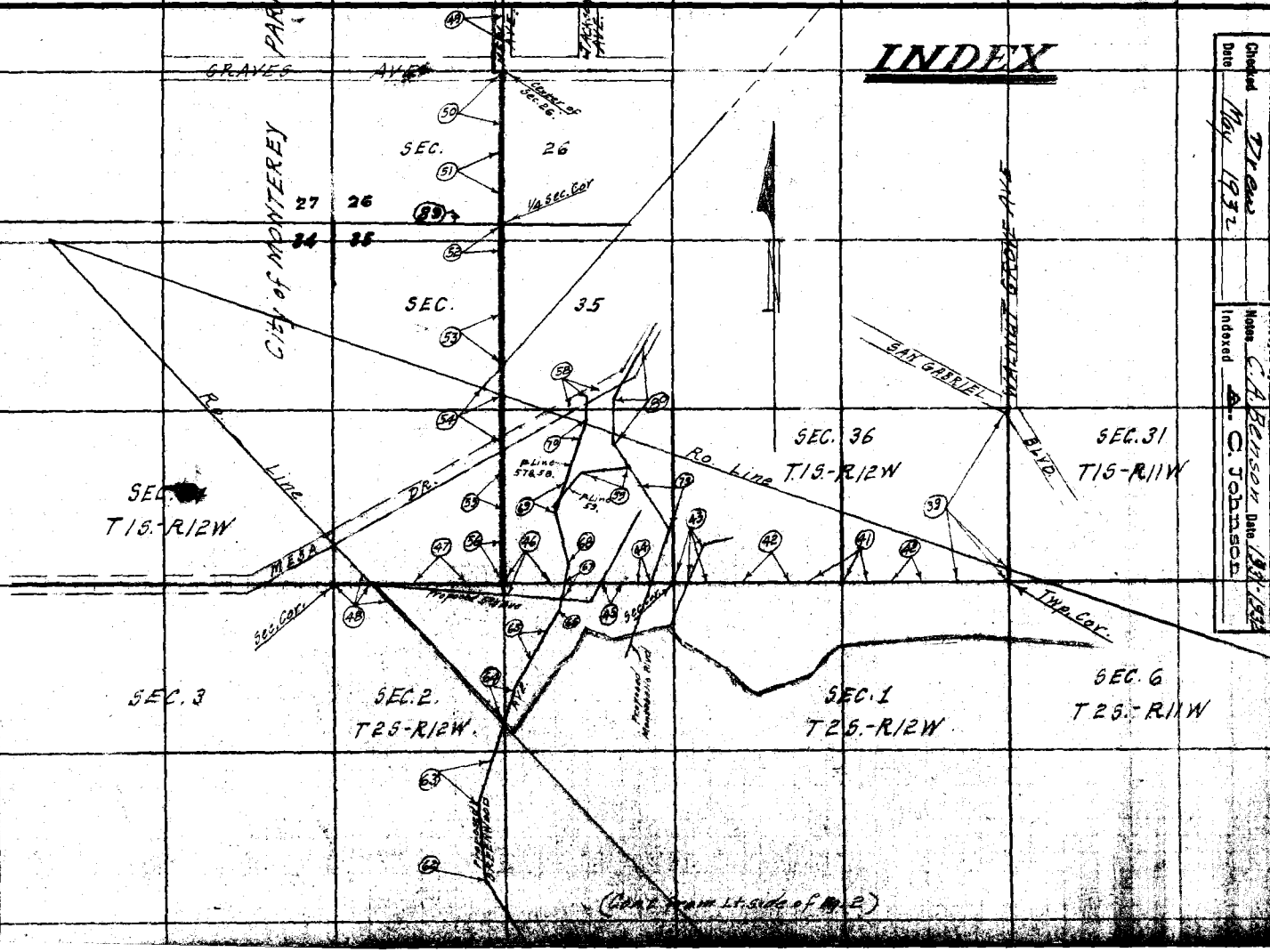

Notes Ck'd by Drew
Map No. CSB-3410
Office Work R. W. S.
Checked Drew
Date May 1932

Survey of GREENWOOD AVE.
W. O. 7006 Tape No. ___ St'd ___ of.
Surveyed by [illegible]
Notes C. A. Benson Date 1931-1932
Indexed A. C. Johnson

F.B. [illegible] Pg. [illegible]

RETURN TO

LOS ANGELES COUNTY SURVEYOR

700 HALL OF RECORDS

Note: ANY ADDITIONS OR CHANGES ON THIS SHEET MUST BE MADE OR CIRCLED IN **Red Ink.** WITH DATE AND NAME OF PERSON MAKING CHANGE.

Do not extend notes this side of this line

F.B. 466 Pg. 4

Notes Ck'd by Drew	Survey of Greenwood Ave	F.B. 466 Pg. 5	
Map No. CSB-746	W. O. 7008 Tape No. 034 St'd 84 °F.	C.A. Benson	Transit #1598
Office Work R. W. S.	Surveyed by C.A. Benson	F.J. McNeal	
Checked Drew	Notes B Date 11-18-31	F.H. Blanchard	
Date May 1932	Indexed A. C. Johnson 12-22-31	L.A. McCarter	
		D.S. Sedig	

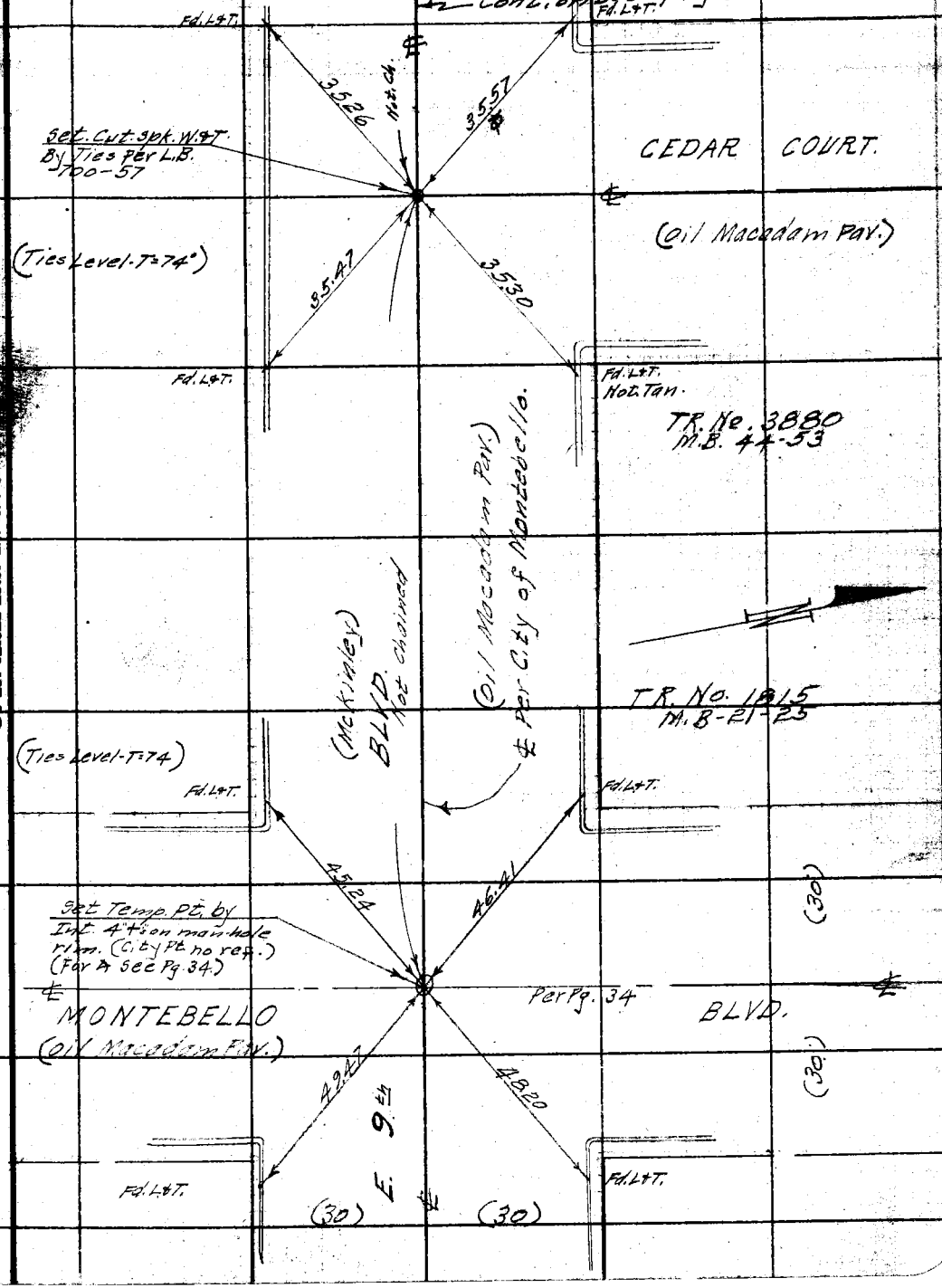

Note: ANY ADDITIONS OR CHANGES ON THIS SHEET MUST BE MADE AND CIRCLED IN Red WITH DATE AND NAME OF PERSON MAKING CHANGE

RETURN TO
LOS ANGELES COUNTY SURVEYOR
700 HALL OF RECORDS
Do not extend notes this side of this line

FORM 247 10M 5-31

F.B. 466 PG. 6

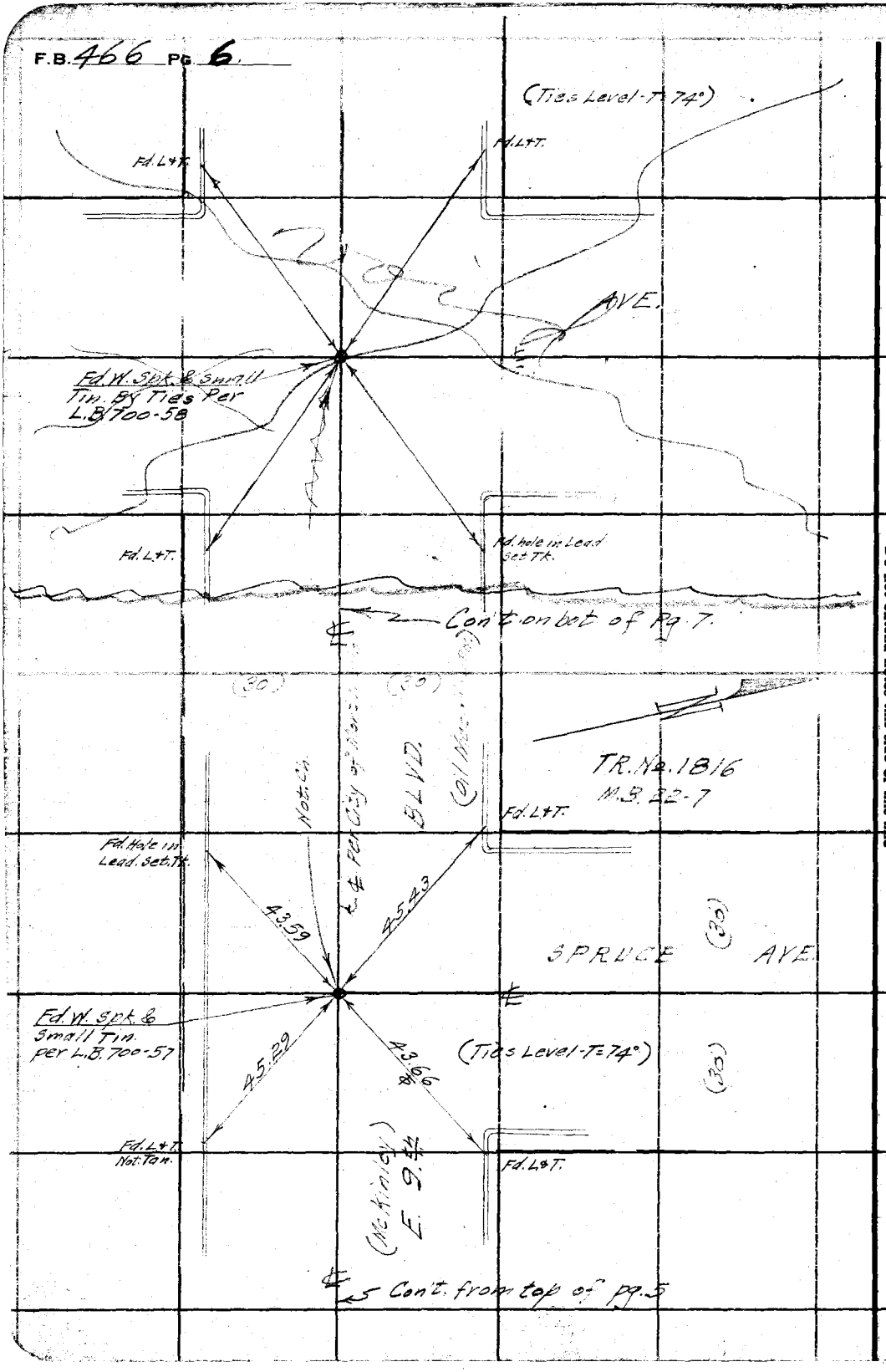

RETURN TO
LOS ANGELES COUNTY SURVEYOR
700 HALL OF RECORDS
Do not extend notes this side of this line

Note: ANY ADDITIONS OR CHANGES ON THIS SHEET MUST BE MADE OR CIRCLED IN Red Ink WITH DATE AND NAME OF PERSON MAKING CHANGE.

Notes Ck'd by Drew	Survey of Greenwood Ave.
Map No. C.S.B-746	W. O. 7008 Tape No. 034 St'd 84 °F.
Office Work R. W. S.	Surveyed by C. A. Benson
Checked Drew	Notes [illegible] Date 11-18-31
Date May 1932	Indexed A. C. Johnson

F.B. 466 Pg. 7

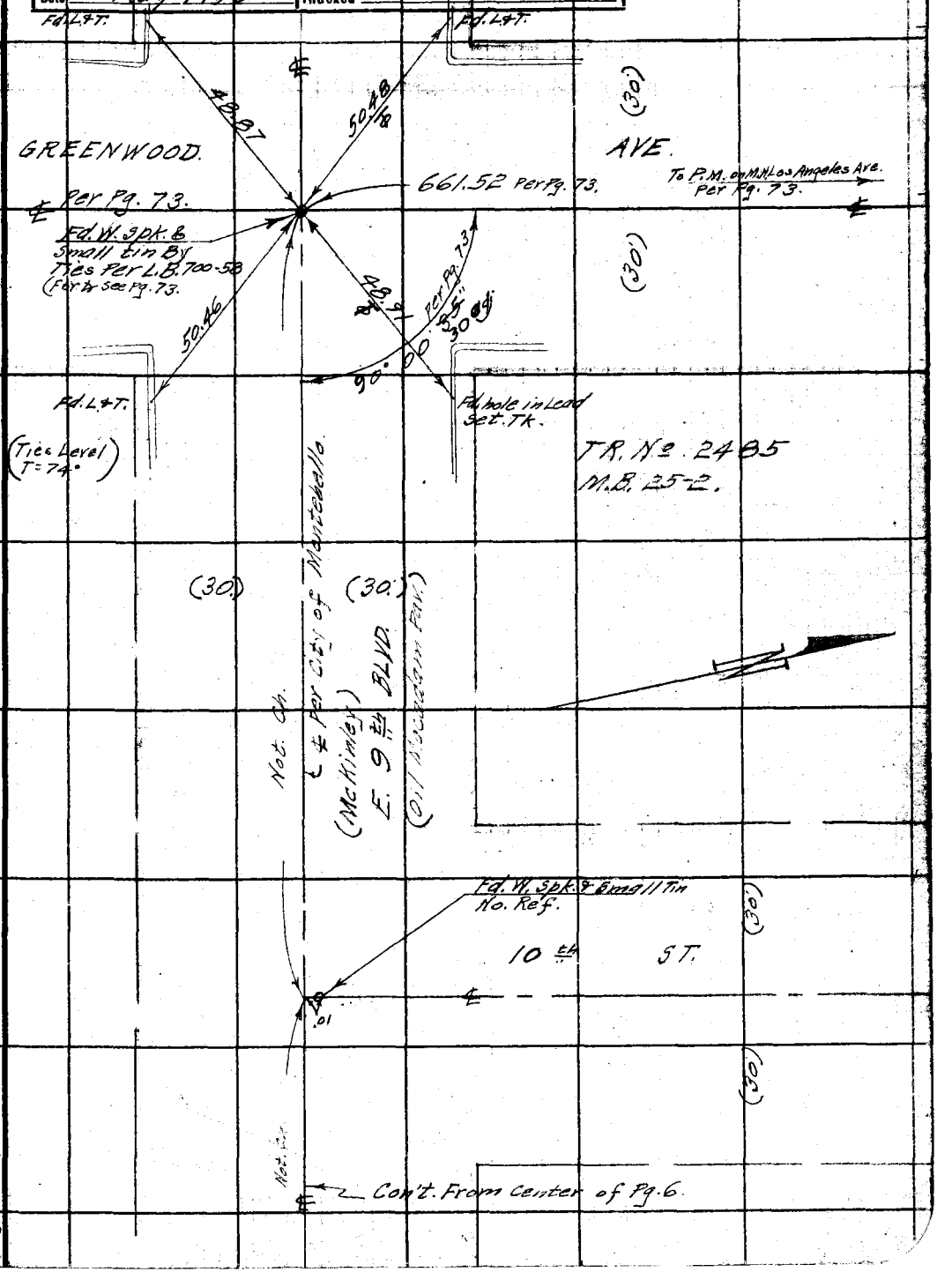

Note: ANY ADDITIONS OR CHANGES ON THIS SHEET MUST BE MADE OR CIRCLED IN Red Ink. WITH DATE AND NAME OF PERSON MAKING CHANGE.

Do not extend notes this side of this line

RETURN TO
LOS ANGELES COUNTY SURVEYOR
700 HALL OF RECORDS

FORM 247 10M 5-31

F.B. 466 PG 8

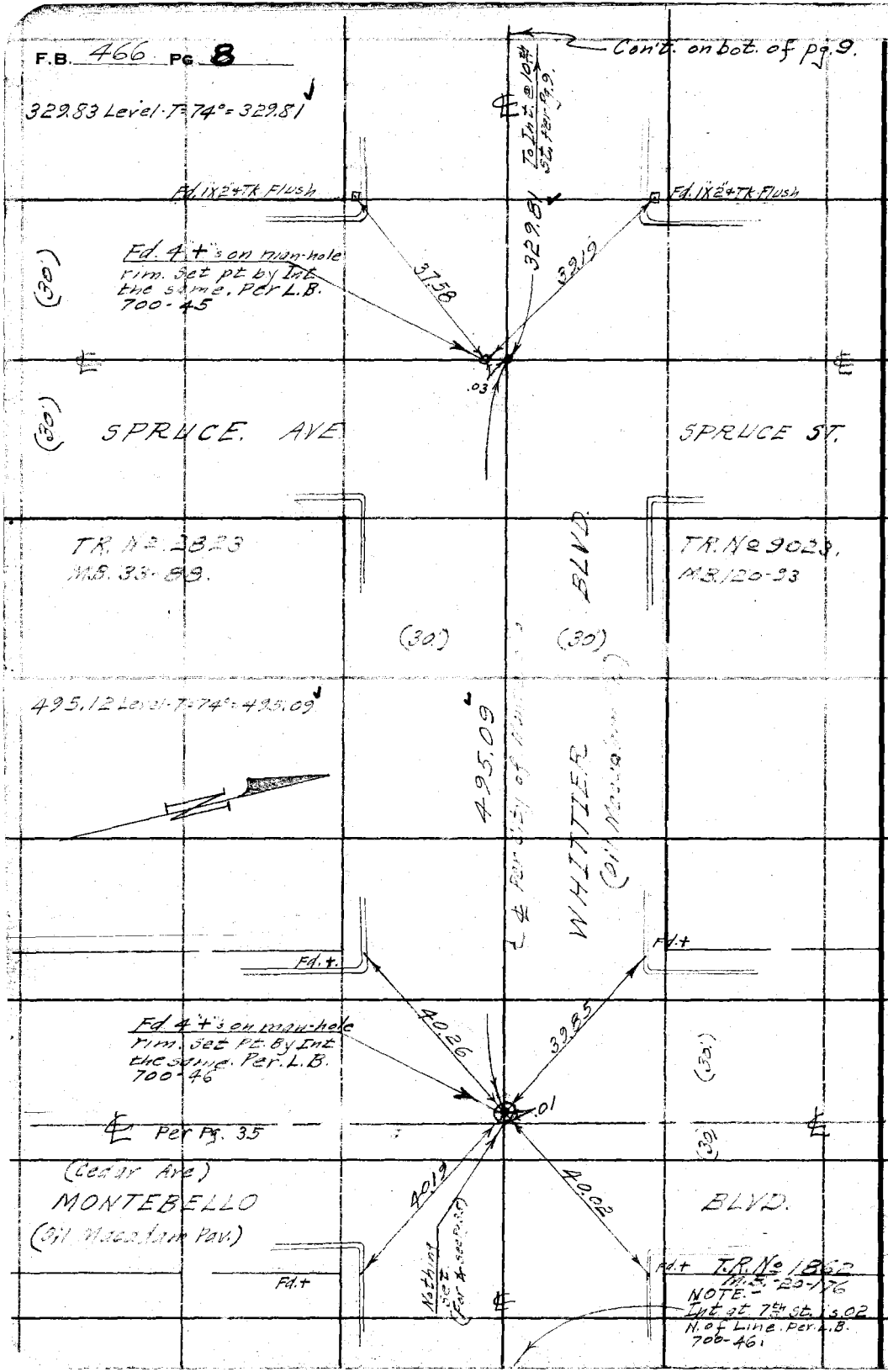

RETURN TO
LOS ANGELES COUNTY SURVEYOR
700 HALL OF RECORDS
Do not extend notes this side of this line
Note: ANY ADDITIONS OR CHANGES ON THIS SHEET MUST BE MADE OR CIRCLED IN Red Ink. WITH DATE AND NAME OF PERSON MAKING CHANGE.

Notes Ck'd by Drew	Survey of Greenwood Ave.
Map No. C.S.B-746	W. O. 7008 Tape No. 034 St'd 84 °F.
Office Work R. W. S.	Surveyed by C. A. Benson
Checked Drew	Notes B Date 11-19-31
Date May 1932	Indexed A. C. Johnson

F.B. 466 PG. 9

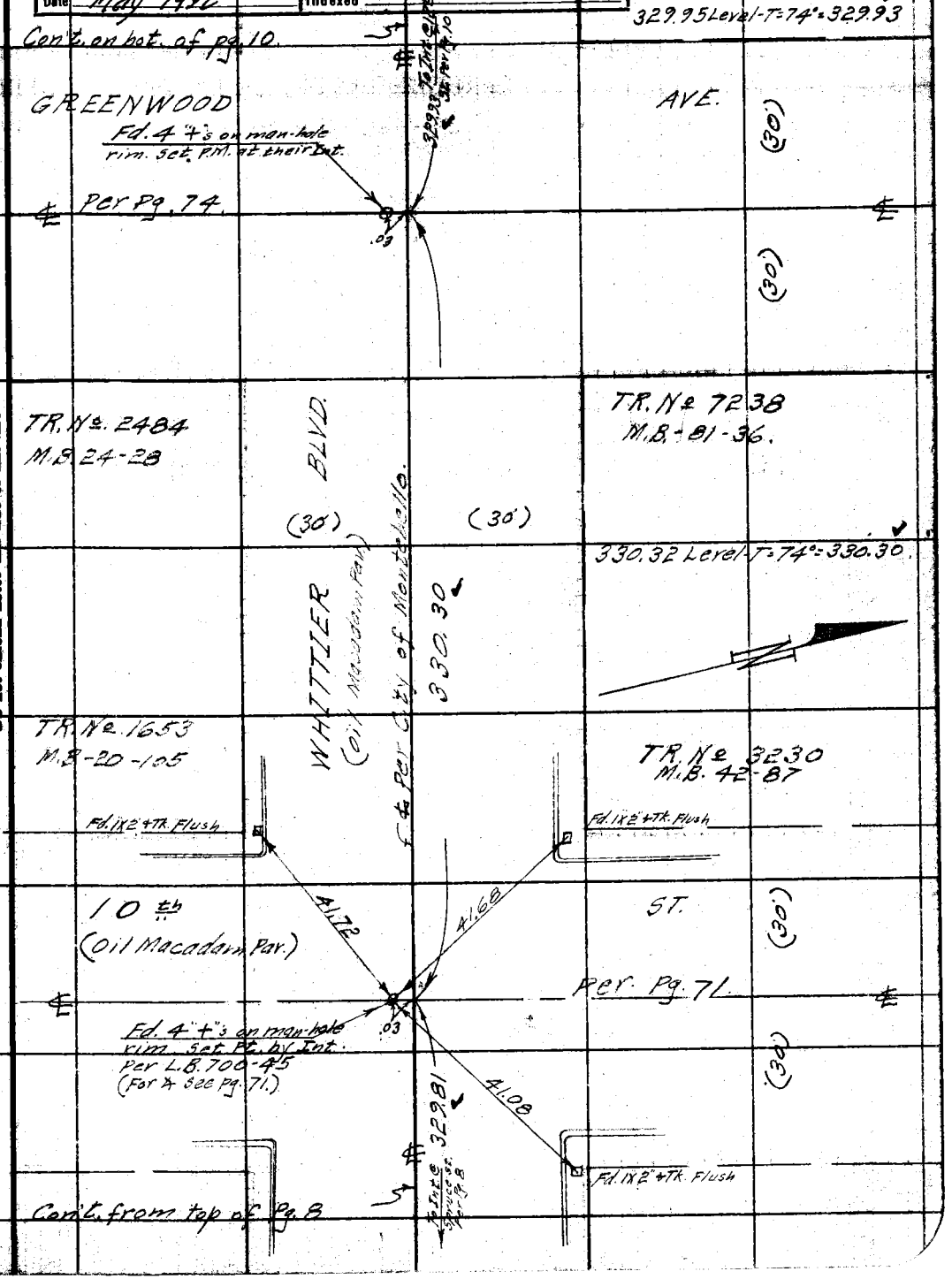

Note: ANY ADDITIONS OR CHANGES ON THIS SHEET MUST BE MADE OR CIRCLED IN Red Ink. WITH DATE AND NAME OF PERSON MAKING CHANGE.

Do not extend notes this side of this line

RETURN TO
LOS ANGELES COUNTY SURVEYOR
700 HALL OF RECORDS

FORM 247 10M 5-31

F.B. 466 Pg. 10

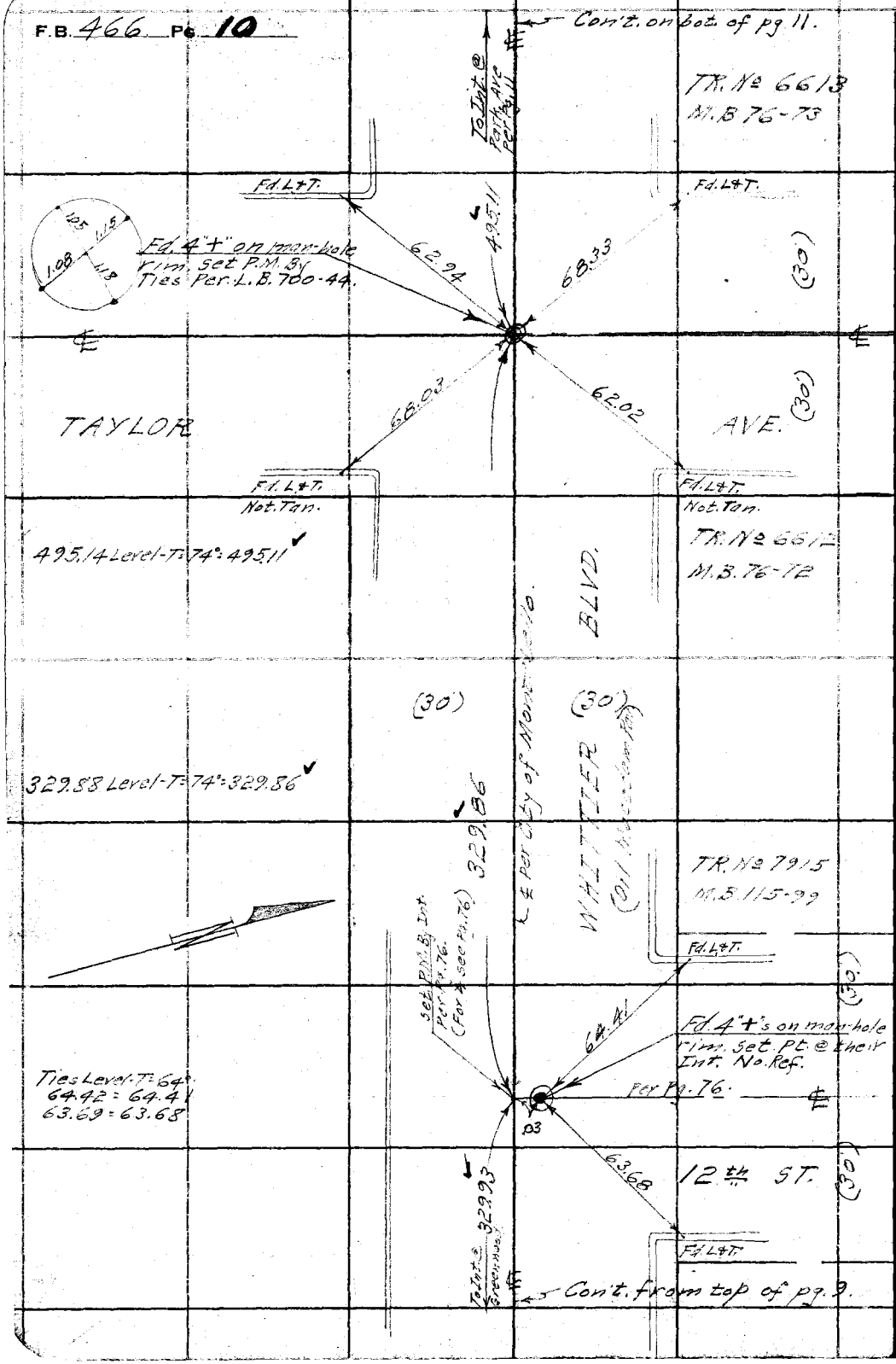

RETURN TO
LOS ANGELES COUNTY SURVEYOR
700 HALL OF RECORDS

Do not extend notes this side of this line

Note: ANY ADDITIONS OR CHANGES ON THIS SHEET MUST BE MADE OR CIRCLED IN Red Ink, WITH DATE AND NAME OF PERSON MAKING CHANGE.

Notes Ck'd by Drew	Survey of Greenwood Ave
Map No. CSB-746	W. O. 7008 Tape No. 034 St'd 84 °F.
Office Work R. W. S.	Surveyed by C. A. Benson.
Checked Drew	Notes B Date 11-19-31
Date May 1937	Indexed A. C. Johnson.

F.B. 466 Pg. 11

Note: ANY ADDITIONS OR CHANGES ON THIS SHEET MUST BE MADE OR CIRCLED IN Red Ink, WITH DATE AND NAME OF PERSON MAKING CHANGE.

Do not extend notes this side of this line

RETURN TO
LOS ANGELES COUNTY SURVEYOR
700 HALL OF RECORDS

FORM 247 10M 8-31

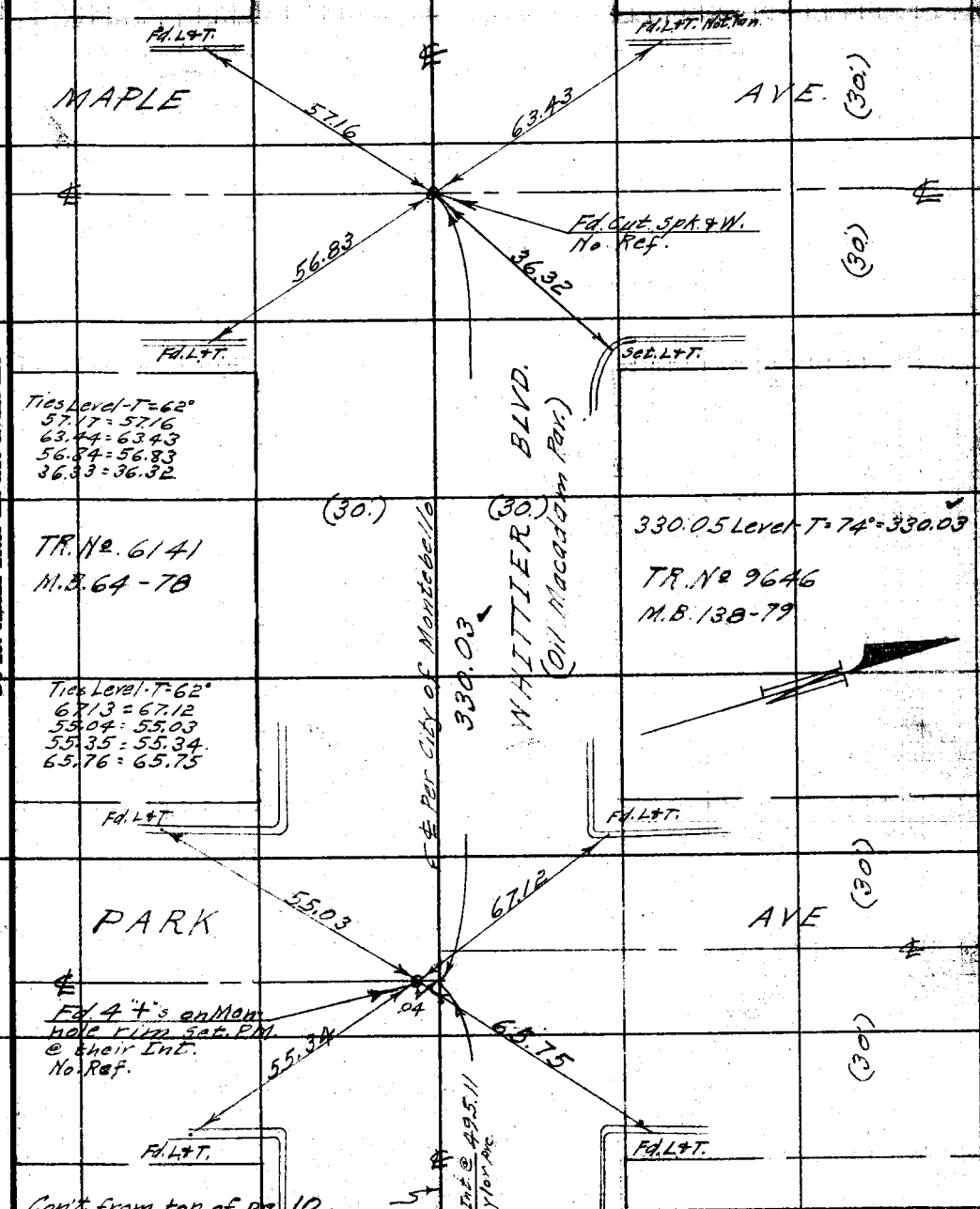

F.B. 466 Pg. 12
11-20-31

Con't. on bot. of pg. 13.

134.95 To T.L. #13 Pg. 13
T.L. #2.
Set 1X2+Tk Flush.
Fd 2X2+Tk Flush (at Fn. Cor.) Per L.B. 642-4
90°
6.02
31.08

Proposed Greenwood AVE.
Per Pg. 75

~~Set 1X2+Tk By Dist.~~

Per Pg. 75 25' O.K.
89°59'
Fd. 1X2+Tk. Per L.B. 642-4 Moved it about .01 so to make new int. (See Pg. 75.)

134.96 Level-T=74°=134.95
195.06 Level-T=74°=195.05

LOT. 130
Monterbello Tr.
M.B. 78-21.

195.05

LOT. 133.
Monterbello Tr.
M.B. 78-21.

90° 90°
0.0
0.2
Fd. 2" I.P. Plug+Tk 2" up Per Tr. #10424
0.8
Fd. 2" I.P. Plug+Tk Flush
30.00
30.00
Fd. 2" I.P. Plug+Tk Flush

LOT. 14
LOT. 13

(LOT. 131
Monterbello
M.B. 78-21.)

136.12 Level-T=74°=136.11

136.17 Level-T=68°=136.16

TRACT NO. 10424
(PART OF LOT 128 Monterbello
Per M.B. 78-21.)

(Rec. Fd. Tr. Angle=135.00)
136.11
HARDING AVE.
(Rec. 135.00)
136.16

Nothing Fd.
Fd. 1X2+Tk Flush Per Tr. #10424
29.96
Fd. 2" I.P. Plug+Tk Flush Per Tr. #10424

6.05
30.07
29.94

Tr. No. 10424 M.B. 153-34

10 ±h. (0.1 Vacation Per)

ST.
(30')

Tr. No. 10129 M.B. 145-38

Per Pg. 72.
(60')

6' Off set Transit Line

Set 4-P.M.'s on mon. hole rim. (For Dist. See Pg. 72.)

59.97 Level-T=68°=59.96

29.91
30.02
(30')

Fd. N+T. Flush.

Per Tr. #10424
Fd. 2" I.P. Plug+Tk Flush.
24.00
90° 90°
30.00
.12
Fd. 2" I.P. Plug+Tk Flush. Per Tr. #10424

Set N+T T.L. #1
6.00

LOT. 11
LOT. 12

See Pg. 72.

RETURN TO
LOS ANGELES COUNTY SURVEYOR
700 HALL OF RECORDS
Do not extend notes this side of this line

Note: ANY ADDITIONS OR CHANGES ON THIS SHEET MUST BE MADE OR CIRCLED IN Red Ink WITH DATE AND NAME OF PERSON MAKING CHANGE.

Notes Ck'd by Drew	Survey at Greenwood Ave
Map No. C.S.B-746	W. O. 7008 Tape No. 034 St'd 84 °F.
Office Work R.W.S.	Surveyed by C.A. Benson
Checked Drew	Notes [illegible] Date 11-21-31
Date May 1932	Indexed E. C. Johnson

F.B. 466 Pg. 13

Note: - For Transit Line produced to Int. with Maple Ave - see Pg. 32.

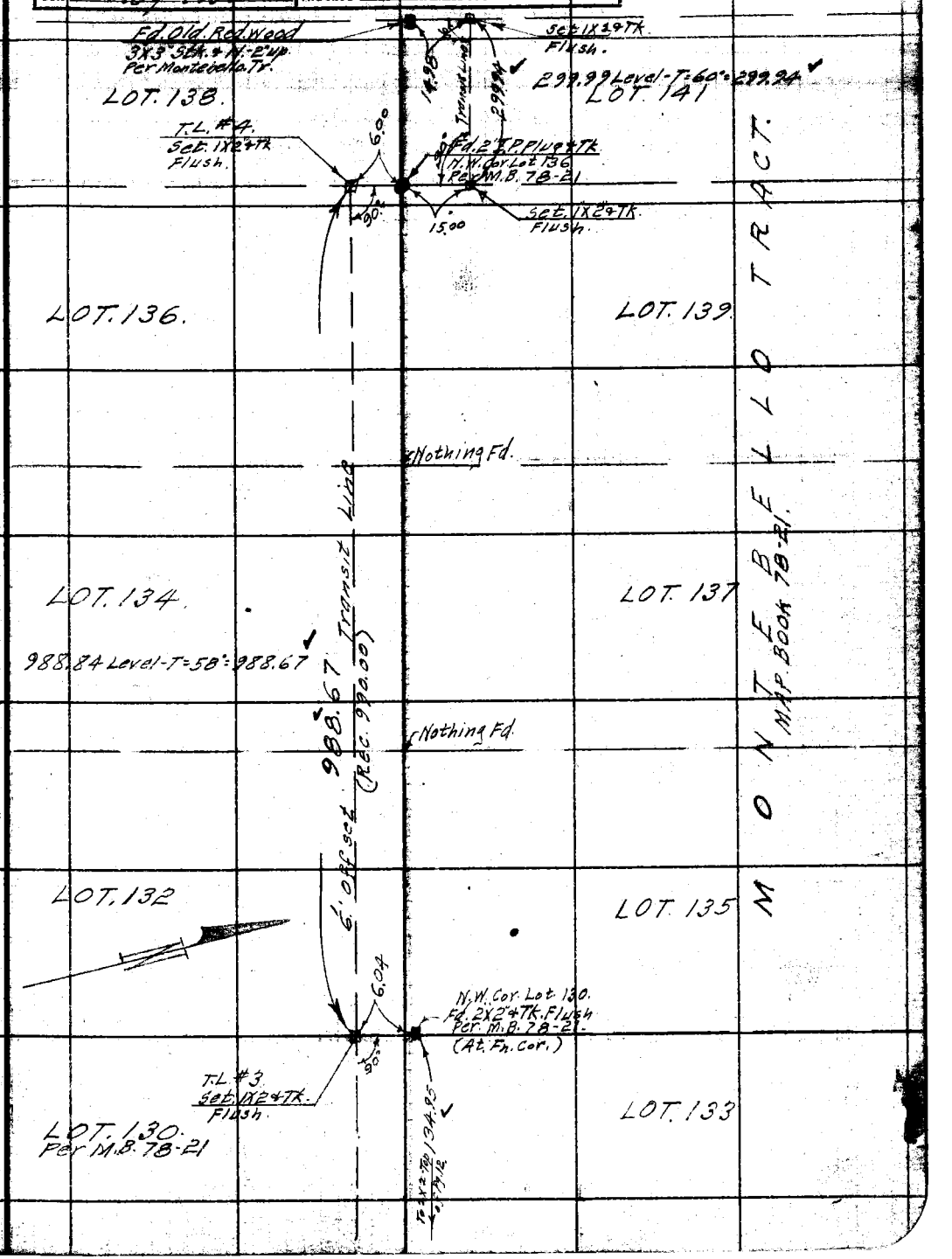

Note: ANY ADDITIONS OR CHANGES ON THIS SHEET MUST BE MADE OR CIRCLED IN Red Ink, WITH DATE AND NAME OF PERSON MAKING CHANGE.

Do not extend notes this side of this line

RETURN TO
LOS ANGELES COUNTY SURVEYOR
700 HALL OF RECORDS

FORM 847 10M 8-31

F.B. 466 Pg. 14

Cont. on Bot. of Pg. 15.

LOT. 188.

Nothing Fd

To R.O. Tract Bk. Pg. 15

SREENWOOD AVE proposed per Pg. 61

① 90°00'30"
④ 360°02'00"
90°00'30"

LOT. 190

250.78-T=58°=250.74
345.43-T=58°=345.37

Nothing Fd.

P.O. T.14 Per Pg. 61

P.O. #1 Per Pg. 61

P.O. T.13

This Pt. falls on Cor. of Steel Shed Nothing Set.

Set N+T.

1039.31 Level-T=54°=1039.11

359.72 Level-T=50°=359.64

LOT. 192

15' off Set Line

250.74

Tan Pro 3

Set 1X2+TK. Flush By Int.

Set 1X2 Nothing Fd

Ties Level-T=50
27.30=27.29
31.93=31.92
67.48=67.46

set tin 3" I. Pipe

90°00'30" 359.64

345.37

67.48

Set N+T. P.P.

MONTEBELLO TR. M.R. 78-20

LOT. 194

P.O.T.
Set 2X2+TK.12" Dn.

Set N+T. P.P.

27.29

Nothing Fd

29.98

Fd 2" I.P. Bent Up+N. 24 up. S.W. Cor. Lot 222

LOT. 196

795.76 Level-T=50°=795.58

Nothing Fd

Nothing Fd

660.38 Level-T=50°=660.23

LOT 221

LOT. 198

Nothing Fd.

Nothing Fd

Fd N+Tin P.P.

Fd N+Tin P.P.

795.58

660.23

℄ Per R.O. Consol. to Tract Map

LINCOLN (Oil Surface Pav.)

Fd 4" Colgr. avocado top of old 4X4 Rwd. S.E.K. 4 N. 9" Dn. By Ties Per F.B. 114-61 (For ℄ see pg. 37)

39.48 (35.41 Rec.)

35.28 (35.38 Rec.)

(Ties Level & Std.)

(30')

℄ Per Pg. 37

(CEDAR Ave)

MONTEBELLO BLVD.

(Oil Macadam Pav.)

31.98 (31.90 Rec.)

45.99 (45.99 Rec.)

See pg. 37

100' Band Tape std. @ 84°=.04

1720.78 Level-T=68°=1720.60

1720.60

32°57'55" 2-24-32 HR.

(30')

(30')

(30')

Fd. 2½" I.P. filled with Conc. & N.+4" Dn. Per L.B. 700-60 Per F.B. 381-~~200~~ 88

℄ Line.

R.O. per F.B. 381-~~200~~ 88

Fd. N+Tin P.P.

2-24-32 HR.
① 32°58'00"
④ 131°51'30"
32°57'52"

RETURN TO
LOS ANGELES COUNTY SURVEYOR
700 HALL OF RECORDS
Do not extend notes this side of this line

Note: ANY ADDITIONS OR CHANGES ON THIS SHEET MUST BE MADE OR CIRCLED IN Red Ink, WITH DATE AND NAME OF PERSON MAKING CHANGE.

Notes Ck'd by Drew	Survey of Greenwood Ave
Map No. C.S.B-746	W. O. 7008 Type No. 034 Sh'd 84 ft.
Office Work R. W. S.	Surveyed by C. A. Benson
Checked Drew	Notes B Date 11-23-31
Date May - 1932	Indexed A. C. Johnson

F.B. 466 Pg. 16

Note: ANY ADDITIONS OR CHANGES ON THIS SHEET MUST BE MADE OR CIRCLED IN Red Ink. WITH DATE AND NAME OF PERSON MAKING CHANGE.

RETURN TO
LOS ANGELES COUNTY SURVEYOR
700 HALL OF RECORDS

Do not extend notes this side of this line

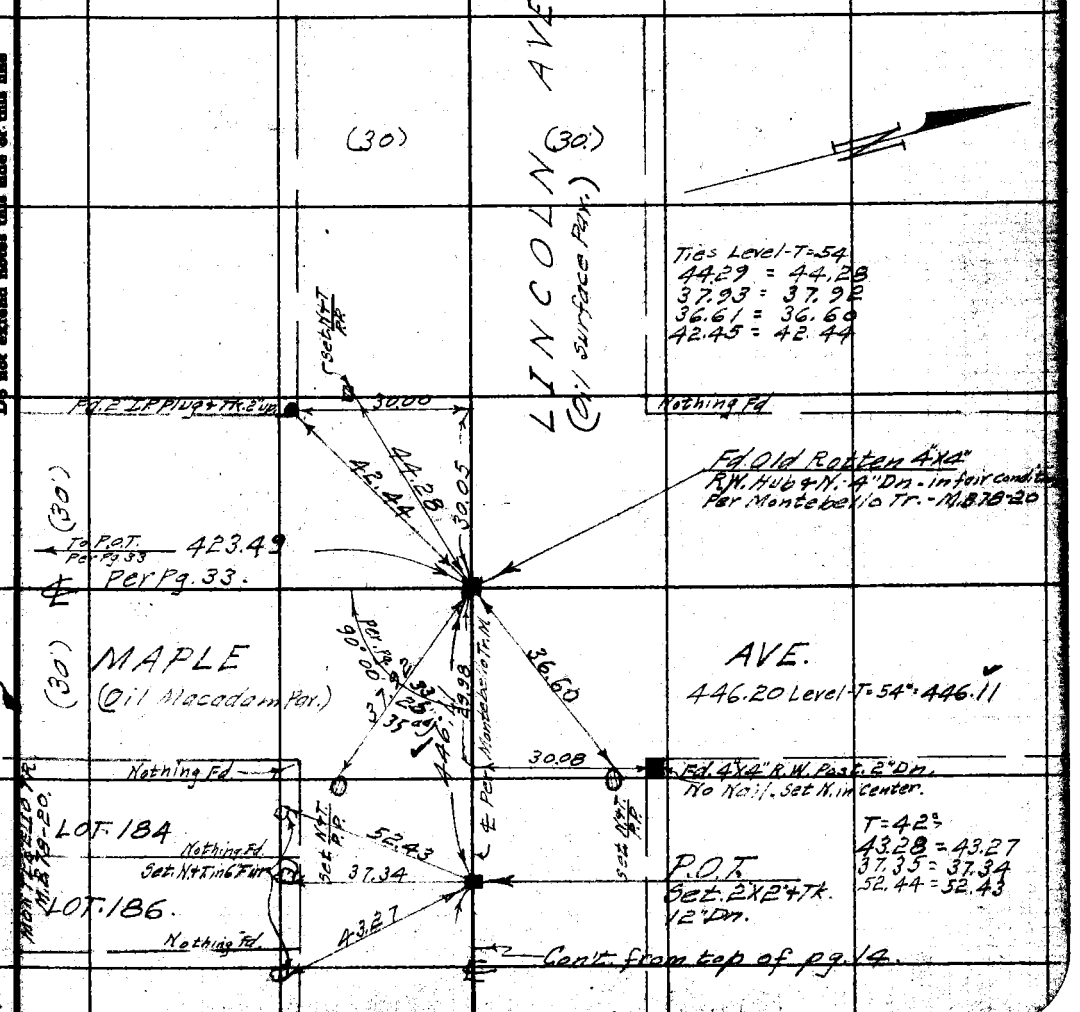

FORM 247 10M 5-31

F.B. 466 Pg. 16

Cont. on bot. of pg. 17.

LOT 191.

Fd. 2" I.P. Plug + Tk. Flush

40.00

135.00 - T = 54° = 134.97

Fd. 2" I.P. Plug + Tk. Flush

39.98

To W. + on M.H. rim Per Proposed Grading Plan Cedar Ave.

330.34 Level - T = 60° = = 330.29

Fd. L + T.

40.87

29.99

330.29

Fd. 4" + on man hole rim. Set P.M. at their Int. Per L.B. 642-5 (For ∡ See Pg. 72)

(30')

℄ Per Pg. 72

28.01 Tan. Pro.

Fd. L + T.

LOT 193

TRACT NO. 10129 M.B. 145-38

10th St.

(30')

40.85

30.00

Fd. L + T.

T = 64°

40.86 = 40.85

40.88 = 40.87

28.01 = 28.01

Fd. 2" I.P. Plug + Tk. Flush

40.01

329.41

134.96 - T = 54° = 134.93

135.04 - T = 54° = 135.01

Fd. 2" I.P. Plug + Tk. Flush

39.96

40.00

Fd. 2" I.P. Plug + Tk. Flush

Tan. Pro. Per Pg. 61

329.45 Level - T = 64° = 329.41

BLVD.

Set L + T By Trans. in Dead End. Pl. 2 Tan. Pro.

LOT 195

P.O.T. Set P.M. on N. edge of man-hole rim.

LOT 129.

496.19 Level - T = 64° = 496.13

MONTEBELLO TRACT M.B. 78-21

Set + By Int.

Conc. Per City of Montebello

LOT 197

LOT 127.

Ties Level - T = 54°

49.76 = 49.75

48.97 = 48.96

49.19 = 49.18

50.00 = 49.99

① 121° 45' 30"

② 487° 02' 00"

121° 45' 30"

121° - 45'

496.13

Fd. +

Fd. +

Per City of Montebello

49.99

49.75

Fd. 4" + on Man-hole rim. Set P.M. at their Int. By ties Per L.B. 708-55 (Per F.B. 114-60 Ties out) (For ∡ See Pg. 36)

(30')

.12 ℄

℄ Per Pg. 36.

(OIL MACADAM PAV.)

(30')

MONTEBELLO (Cedar Ave)

49.18

48.96

BLVD.

Set 2 P.M. on ℄ Montebello Per Pg. 32.

Fd. +

(40')

℄

(40')

Fd. +

RETURN TO
LOS ANGELES COUNTY SURVEYOR
700 HALL OF RECORDS

Do not extend notes this side of this line

Note: ANY ADDITIONS OR CHANGES ON THIS SHEET MUST BE MADE OR CIRCLED IN Red Ink. WITH DATE AND NAME OF PERSON MAKING CHANGE.

Notes Ck'd by Drew	Survey of Greenwood Ave.
Map No. C.S. B-746	W. O. 7008 Tape No. 034 St'd 64 of.
Office Work R. W. S.	Surveyed by C. A. Benson
Checked Drew	Notes B Date 11-24-31
Date May 1932	Indexed A. C. Johnson

F.B. 466 - p. 17

TR. No. 9022
M.B. 139-4

Con't on lft. of pg. 18.

Fd. 4 t's on manhole rim. set P.M. at their int. By Ties Per L.B. 700-54

Per Pg. 32.

MAPLE AVE.

(30')

Fd. L+T.
Fd. t.

4537 Rec.
4537
4597
(4598 Rec.)
4362
4588
(4590 Rec.)
4371
4576
(4570 Rec.)
5° 10' adj.
89°59'

Per Pg. 32.

LOT. 141

LOT. 183

824.19

BLVD.

℄ Per City of Montebello

LOT. 139

Ties Level-T=50°
4132=4137
4537=4537
4363=4362
4589=4588
4577=4576
4372=4371
4598=4597

LOT. 185

824.32 Level-T=60°=824.19

MONTEBELLO TRACT.
M.B. 18-20-21

P.O.T.
Set P.M. in W. Edge of man-hole rim

LOT. 137

LOT. 187

330.12 Level-T=60°=330.07

330.07

(Conc. Pavement t.)

BEVERLY

(Dewey Ave)

P.O.T.
Set P.M. in W. Edge of man-hole rim

LOT. 189

LOT. 135

(40')

(40')

330.19 Level-T=60°=330.14

330.14

LOT. 133

Fd. 2 t's on man hole rim, on t.

0.30

LOT. 191

Proposed GREENWOOD AVE.
Per Pg. 75

Fd. 2 I.P. RAT
Per Pg. 16

330.29

LOT. 131

LOT. 193

Con't from top of pg. 16.

Note: ANY ADDITIONS OR CHANGES ON THIS SHEET MUST BE MADE OR CIRCLED IN Red Ink, WITH DATE AND NAME OF PERSON MAKING CHANGE.

Do not extend notes this side of this line

RETURN TO
LOS ANGELES COUNTY SURVEYOR
700 HALL OF RECORDS

FORM 247 10M 5-31

F.B. 466 PG. 18

Ties Level - T = 50°
49.89 = 49.88
52.01 = 52.00
52.18 = 52.17
49.94 = 49.93
48.81 = 48.80
49.26 = 49.25

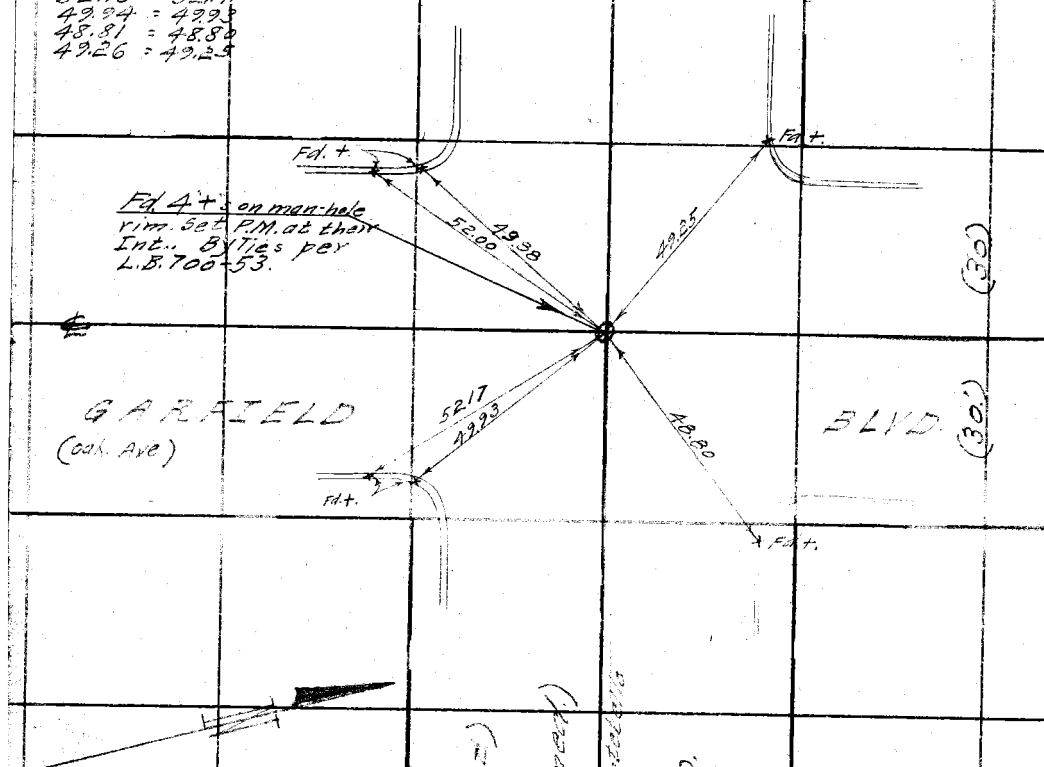



RETURN TO
LOS ANGELES COUNTY SURVEYOR
700 HALL OF RECORDS
Do not extend notes this side of this line

Note: ANY ADDITIONS OR CHANGES ON THIS SHEET MUST BE MADE OR CIRCLED IN Red Ink. WITH DATE AND NAME OF PERSON MAKING CHANGE.

Notes Ck'd by Drew	Survey of Greenwood Ave.
Map No. C.S.B-746	W. O. 7008 Tape No. 034 St'd 84 of
Office Work R. W. S.	Surveyed by C. A. Benson
Checked Drew	Noted B Date 11-25-31
Date May - 1932	Indexed A. C. Johnson

F.B. 446 Pg. 19

← Con't. on bot. of Pg. 20

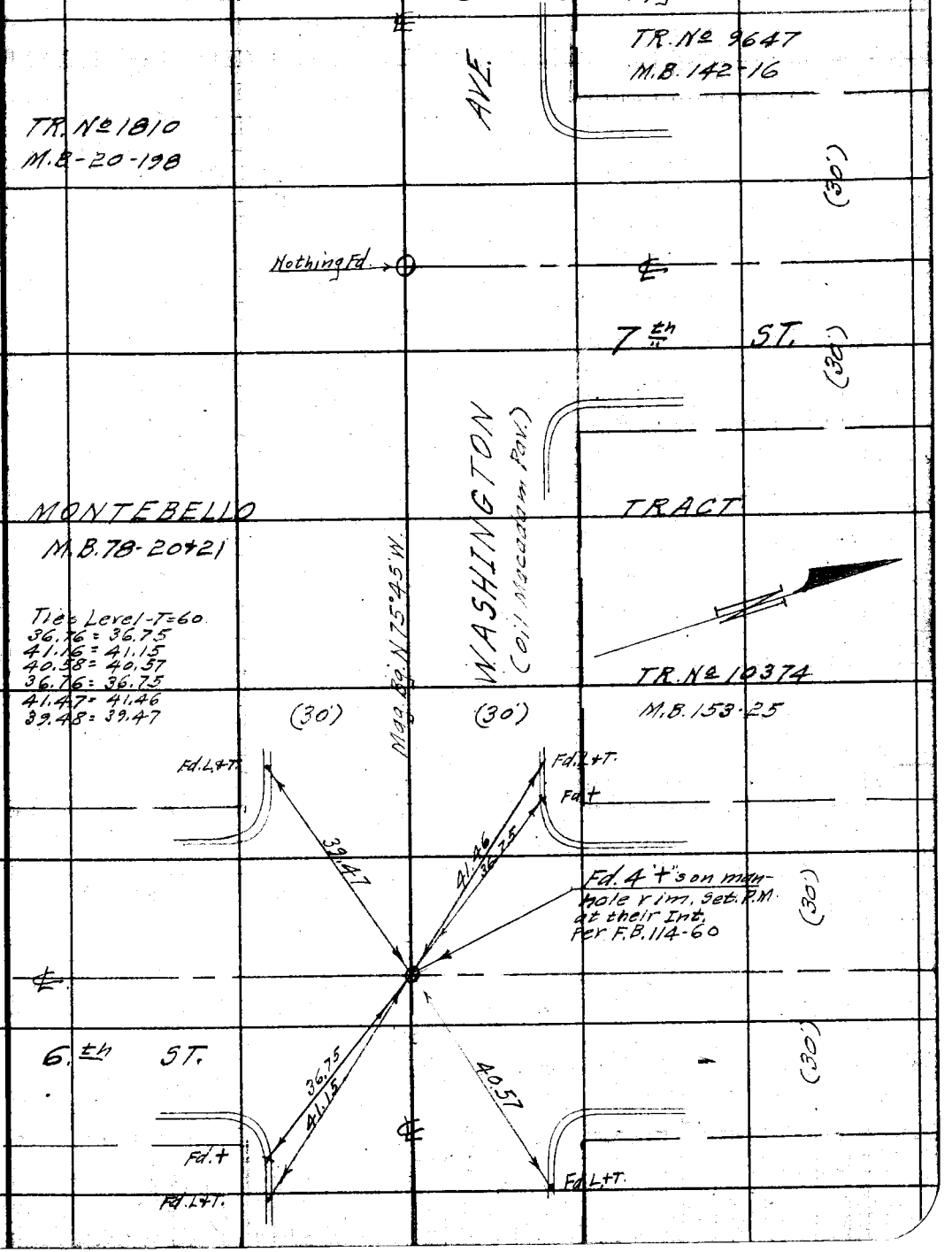

Note: ANY ADDITIONS OR CHANGES ON THIS SHEET MUST BE MADE OR CIRCLED IN Red Ink, WITH DATE AND NAME OF PERSON MAKING CHANGE.

Do not extend notes this side of this line

RETURN TO
LOS ANGELES COUNTY SURVEYOR
700 HALL OF RECORDS

FORM 847 10M 8-31

F.B. 466 PG. 20

Con't. on bot. of pg. 21

30.06

Fd. 2" I.P. & Plug - Flush - Fd. Hole in plug, set N. in same. N.E. Cor. Lot 81

Nothing Fd.
T=64°
39.11 = 39.10
41.10 - 41.09
38.45 = 38.47
38.58 = 38.57
Nothing Fd

163.75 Level-T=56° = 163.72

Nothing Fd.

Fd. L&T.

To W. P.M. at Greenwood Ave.

329.92

Fd. L&T.

329.98 Level-T=56° = 329.92

Set 2 P.M. on man-hole rim on ℄ Washington Ave.

Fd. 2 P.M. on man-hole rim on ℄ 10th St. Set Temp Ft. @ Int. of 4 P.M. (For ∆ see Pg. 72.)

Per Pg. 72.

TR. No. 8494 M.B. 99

TR. No. 10 ⁴⁄₁₁

ST. (30)

39.10

41.09

166.16

Nothing Fd.

166.19 Level-T=58° = 166.16

Fd. L&T.

329.73

329.79 Level-T=58° = 329.73

TR. No. 10424 M.B. 153-34

Fd. 2" I.P. Plug + Tk. - Flush N.E. Cor. Lot 83

30.02

MONTEBELLO M.B. 78-20 & 21

Set 2 P.M. on man-hole rim

WASHINGTON AVE. (30)

(30)

T. ies T=58°
38.28 = 38.27
39.04 = 39.03
38.80 = 38.79
41.10 = 41.09
31.06 = 31.05

Fd. L&T.

Fd. 2" I.P. Plug + Tk. N.E. Cor. Lot 87

30.01

Fd. L&T.

496.54 Level-T=58° = 496.46

41.09

31.05

38.27

Set 4 P.M.'s on man-hole rim on ℄ of St.'s, & P.M. by Int. (For ∆ see Pg. 36.)

(30)

℄ per Pg. 36.

MONTEBELLO (Cedar Ave)

38.27

29.46

39.03

29.99

BLVD. (30)

Fd. 2" I.P. Plug + Tk. - 2 up. S.W. Cor. Lot 122

Fd. L&T.

Fd. L&T.

Con't. from top of pg. 19.

RETURN TO
LOS ANGELES COUNTY SURVEYOR
700 HALL OF RECORDS

Do not extend notes this side of this line

Note: ANY ADDITIONS OR CHANGES ON THIS SHEET MUST BE MADE OR CIRCLED IN Red Ink. WITH DATE AND NAME OF PERSON MAKING CHANGE.

Notes Ck'd by Drew	Survey of Greenwood Ave
Map No. C.S.B-746	W. O. 7008 Tape No. 034 St'd 84 °F.
Office Work R. W. S.	Surveyed by C. A. Benson
Checked Drew	Notes Date 11-25-31
Date May-1932	Indexed A. C. Johnson

F.B. 466 Pg. 21

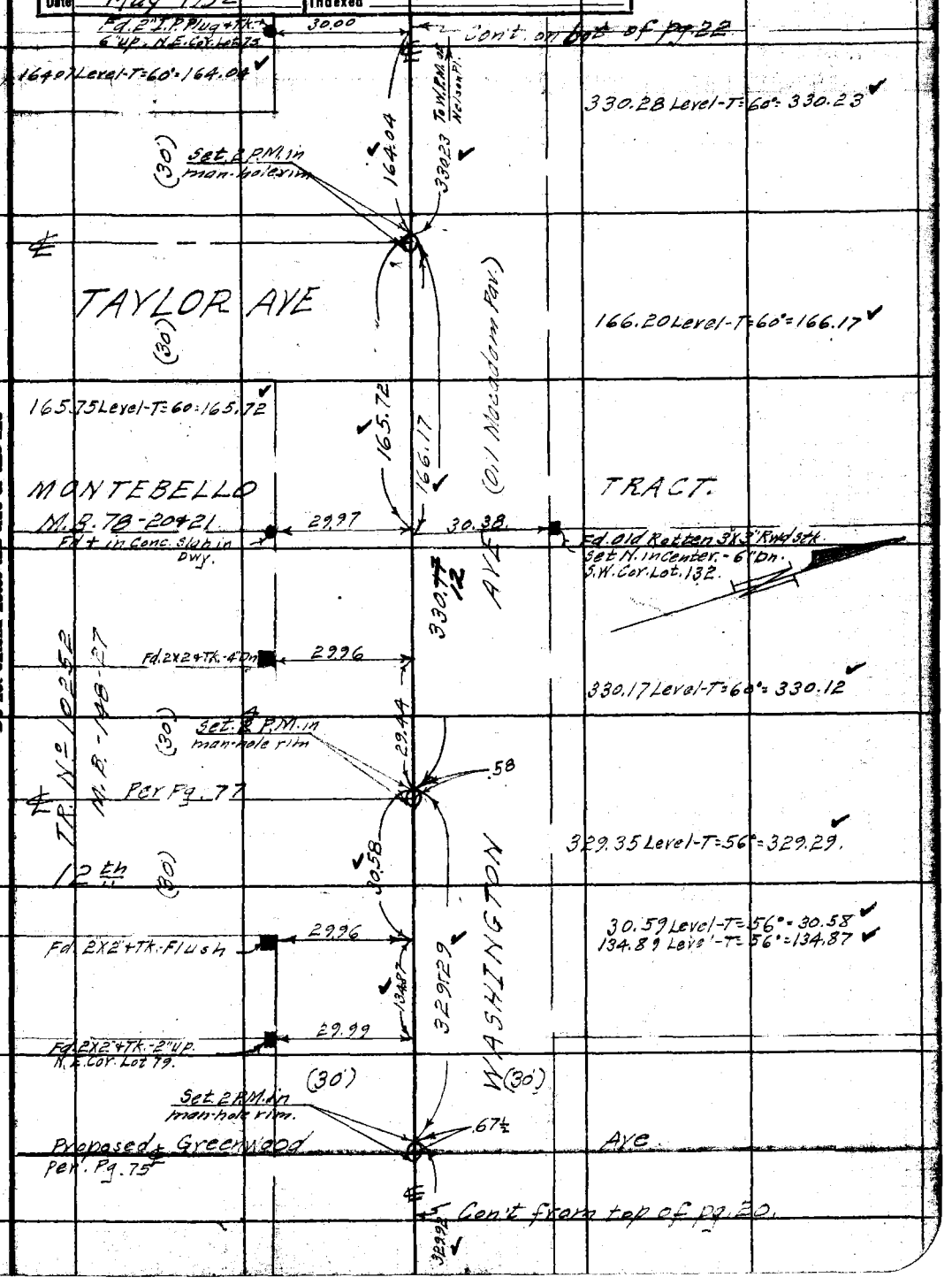

Note: ANY ADDITIONS OR CHANGES ON THIS SHEET MUST BE MADE OR CIRCLED IN Red Ink. WITH DATE AND NAME OF PERSON MAKING CHANGE.

RETURN TO
LOS ANGELES COUNTY SURVEYOR
700 HALL OF RECORDS

Do not extend notes this side of this line

FORM 247 10M 5-31

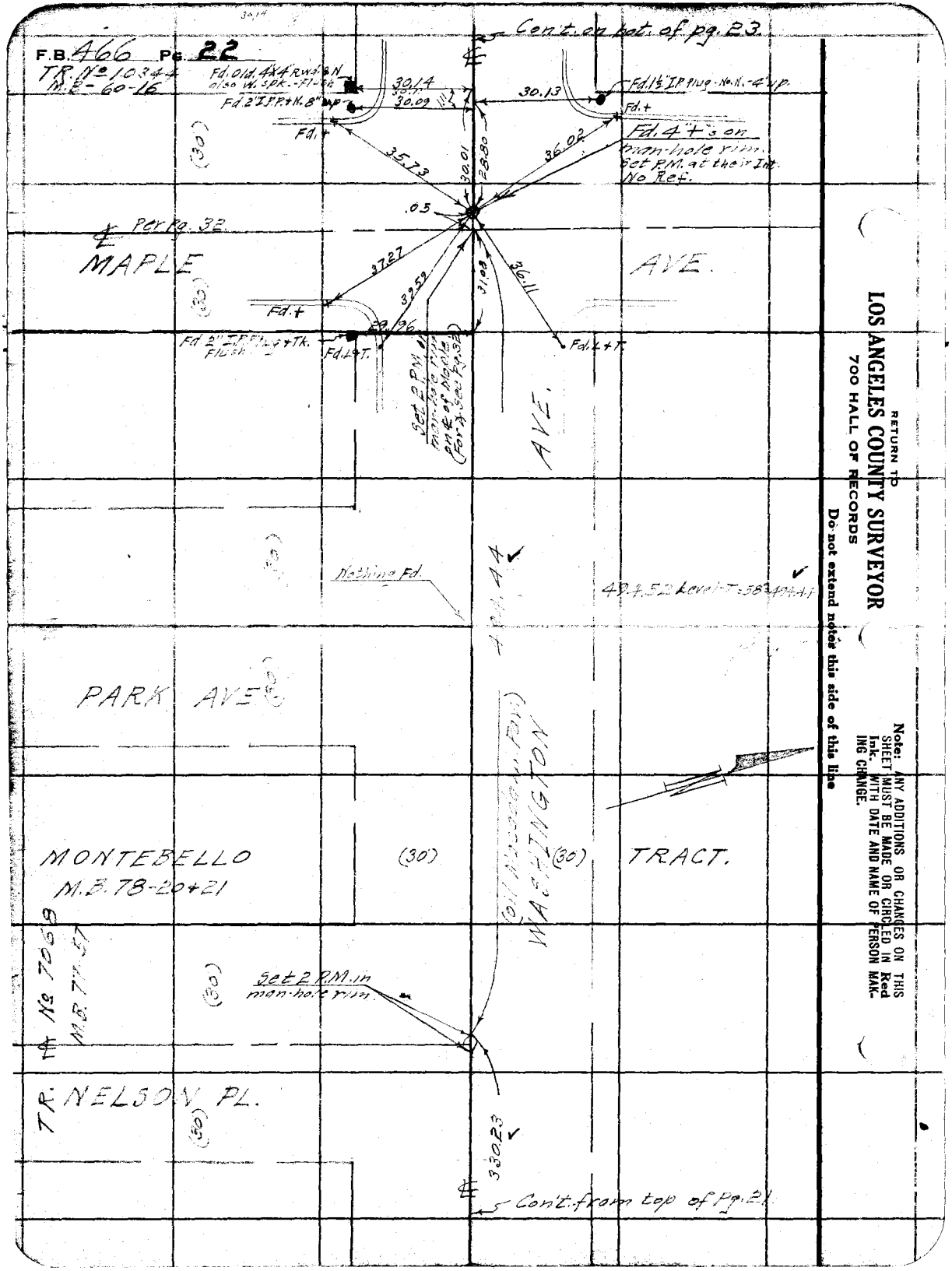

RETURN TO
LOS ANGELES COUNTY SURVEYOR
700 HALL OF RECORDS

Do not extend notes this side of this line

Note: ANY ADDITIONS OR CHANGES ON THIS SHEET MUST BE MADE OR CIRCLED IN Red Ink. WITH DATE AND NAME OF PERSON MAKING CHANGE.

Notes Ck'd by Drew	Survey of Greenwood Ave
Map No. C.S.B-746	W. O. 7008 Tape No. 034 St'd 84 °F.
Office Work R. W. S.	Surveyed by C. A. Benson
Checked Drew	Notes [illegible] Date 11-31
Date May 1932	Indexed A. C. Johnson

F.B. 466 Pg. 23



Note: ANY ADDITIONS OR CHANGES ON THIS SHEET MUST BE MADE OR CIRCLED IN Red Ink. WITH DATE AND NAME OF PERSON MAKING CHANGE.

Do not extend notes this side of this line

RETURN TO
LOS ANGELES COUNTY SURVEYOR
700 HALL OF RECORDS

FORM 847 10M 5-31

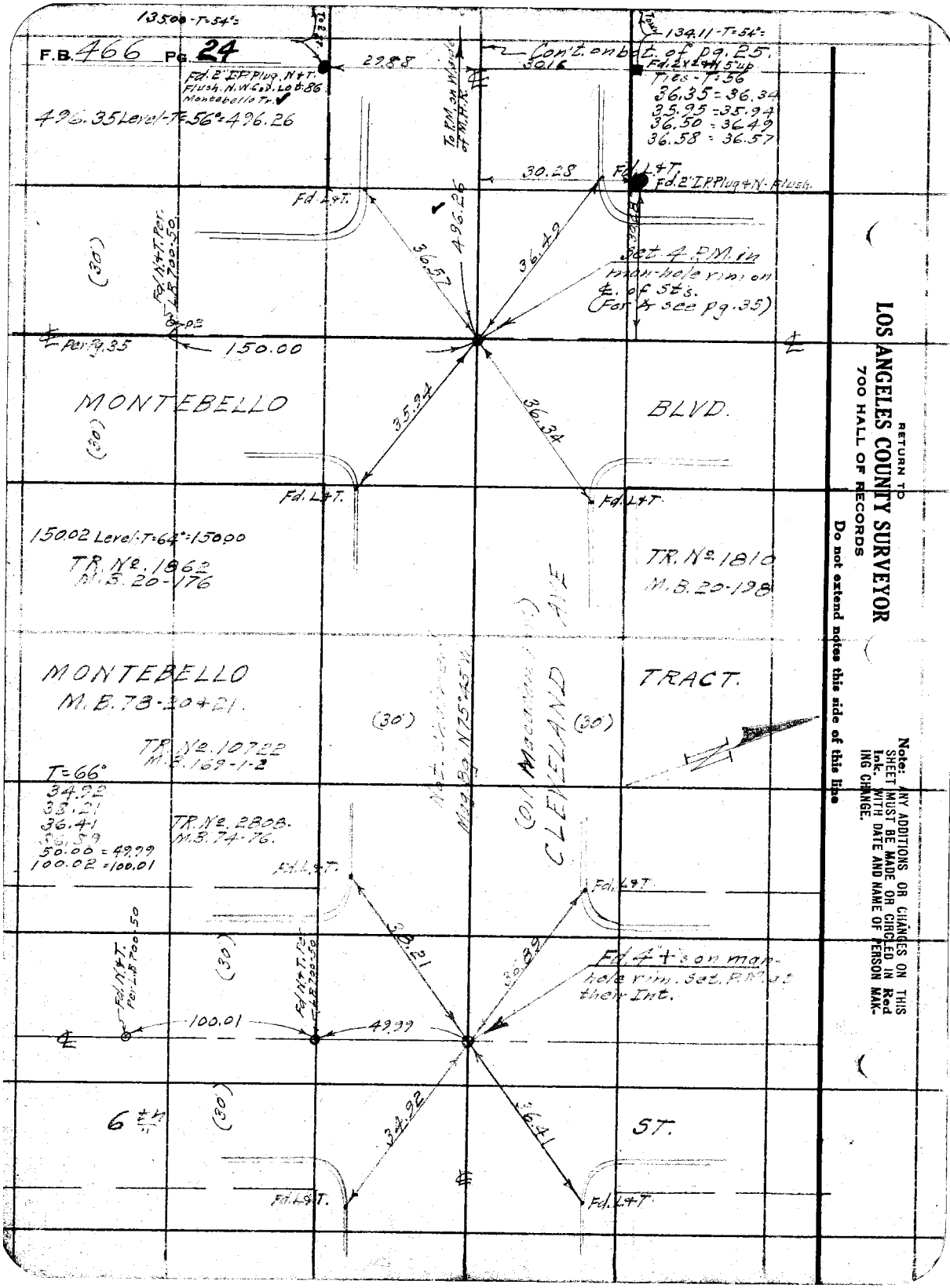

RETURN TO
LOS ANGELES COUNTY SURVEYOR
700 HALL OF RECORDS

Do not extend notes this side of this line

Note: ANY ADDITIONS OR CHANGES ON THIS SHEET MUST BE MADE OR CIRCLED IN Red Ink. WITH DATE AND NAME OF PERSON MAKING CHANGE.

Notes Ck'd by Drew	Survey of Greenwood Ave
Map No. C.S.B-746	W. O. 7008 Tape No. 034 St'd 84 °F.
Office Work R. W. S.	Surveyed by C. A. Benson
Checked Drew	Notes Date 11-30-31
Date May 1932	Indexed A. C. Johnson

F.B. 466 Pg. 25

Ties Level-T=64°
36.52 = 36.52
36.61 = 36.61
36.32 = 36.32
37.12 = 37.12

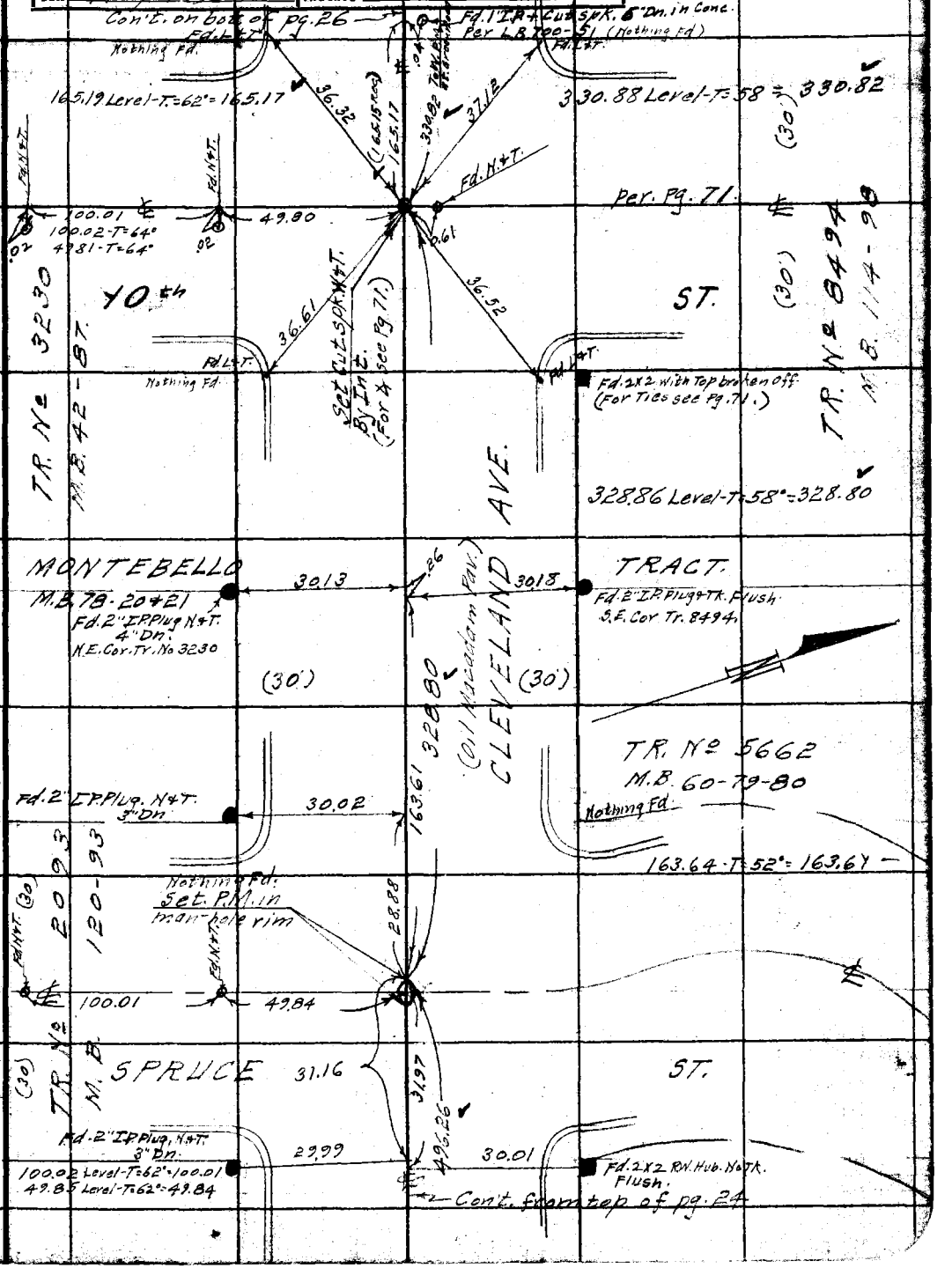

Note: ANY ADDITIONS OR CHANGES ON THIS SHEET MUST BE MADE OR CIRCLED IN Red Ink. WITH DATE AND NAME OF PERSON MAKING CHANGE.

RETURN TO
LOS ANGELES COUNTY SURVEYOR
700 HALL OF RECORDS

Do not extend notes this side of this line

FORM 247 10M 5-31

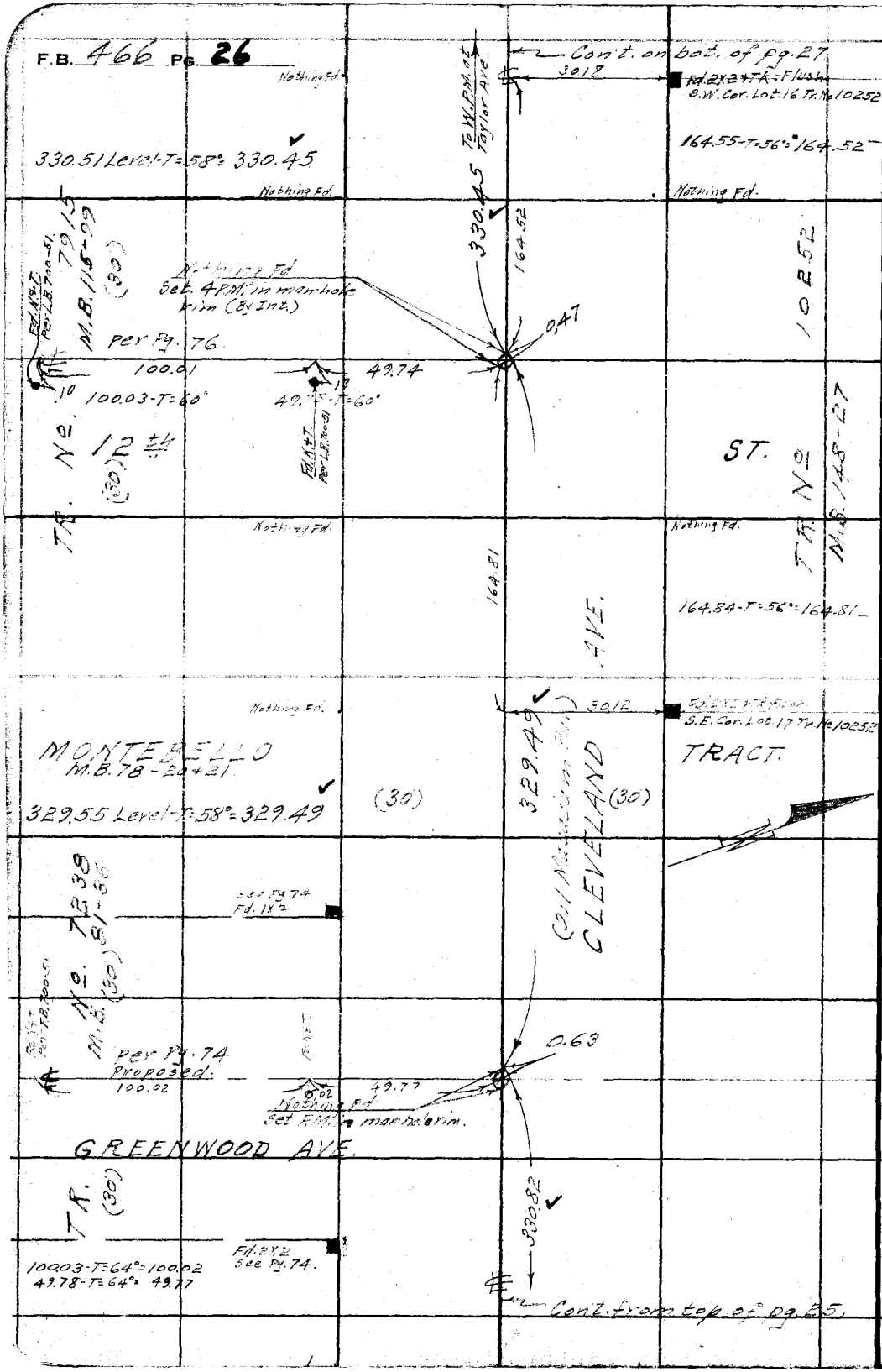

RETURN TO
LOS ANGELES COUNTY SURVEYOR
700 HALL OF RECORDS

Do not extend notes this side of this line

Note: ANY ADDITIONS OR CHANGES ON THIS SHEET MUST BE MADE OR CIRCLED IN Red Ink. WITH DATE AND NAME OF PERSON MAKING CHANGE.

Notes Ck'd by Drew	Survey of Greenwood Ave
Map No. C.S.-B-746	W. O. 7008 Tape No. 034 St'd 84 °F.
Office Work	Surveyed by C.A. Benson
Checked Drew	Notes B Date 11-30-31
Date May 1932	Indexed A. C. Johnson

F.B. 466 Pg. 27

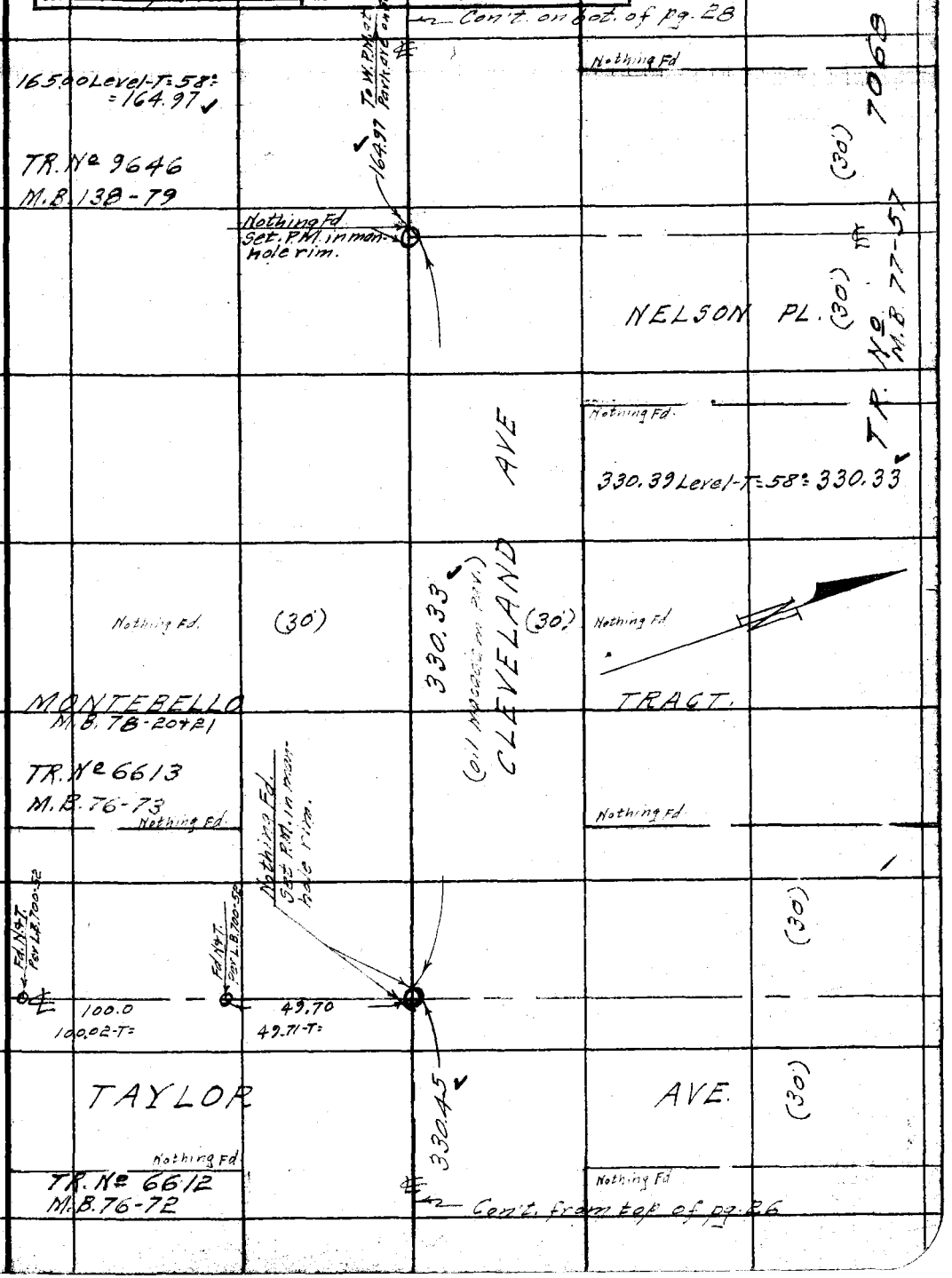

Note: ANY ADDITIONS OR CHANGES ON THIS SHEET MUST BE MADE OR CIRCLED IN Red Ink. WITH DATE AND NAME OF PERSON MAKING CHANGE.

RETURN TO
LOS ANGELES COUNTY SURVEYOR
700 HALL OF RECORDS

Do not extend notes this side of this line

FORM 247 10M 5-31

F.B. 466 Pg. 28

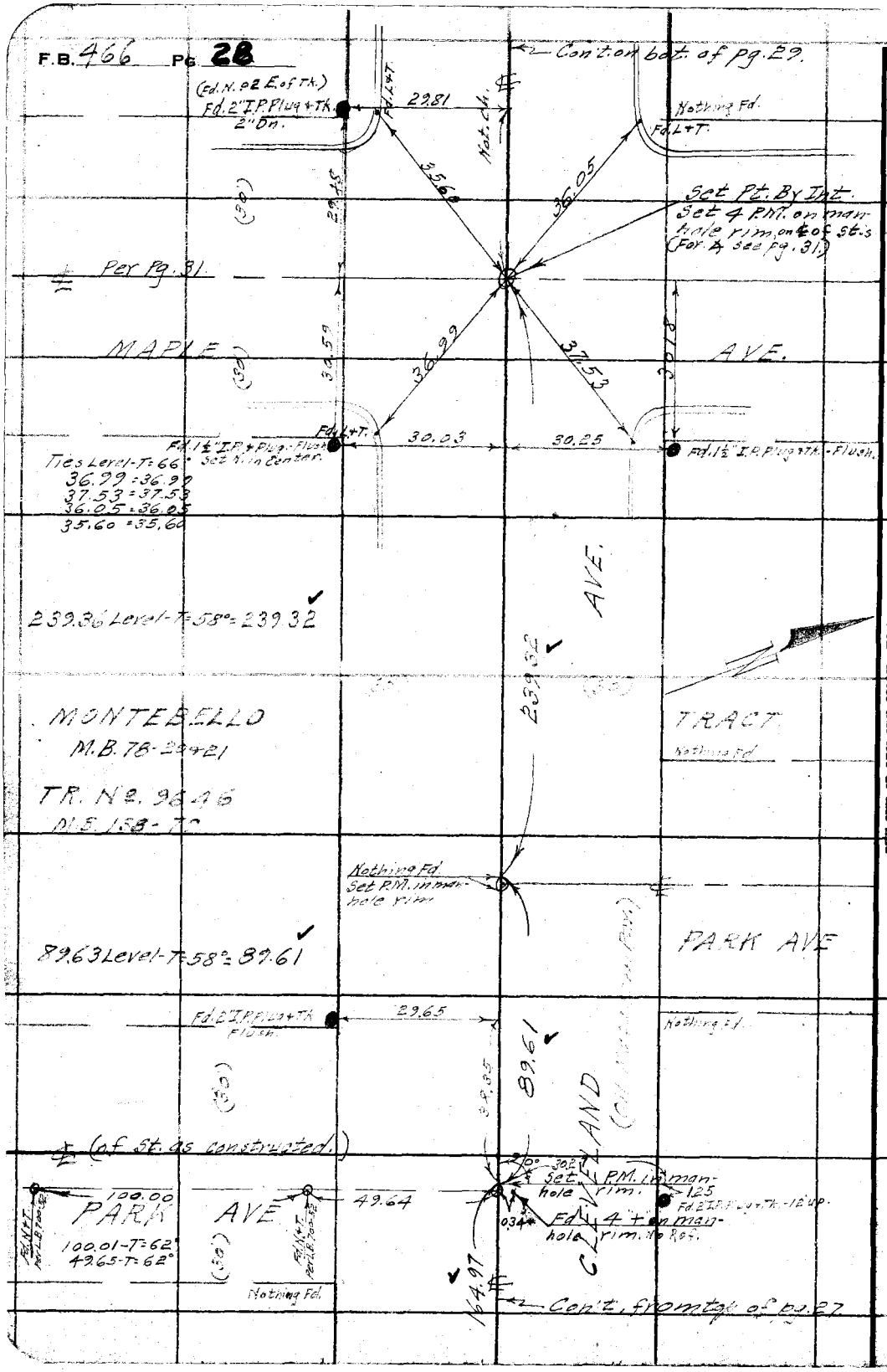

RETURN TO
LOS ANGELES COUNTY SURVEYOR
700 HALL OF RECORDS
Do not extend notes this side of this line

Note: ANY ADDITIONS OR CHANGES ON THIS SHEET MUST BE MADE OR CIRCLED IN Red Ink. WITH DATE AND NAME OF PERSON MAKING CHANGE.

Notes Ck'd by Drew	Survey of Greenwood Ave.
Map No. C.S.B-7446	W. O. 7008 Tape No. 034 St'd 84 °F.
Office Work R. W. S.	Surveyed by C. A. Benson
Checked Drew	Notes B Date 11-30-31
Date May 1932	Indexed A. C. Johnson

F.B. 466 Pg. 27

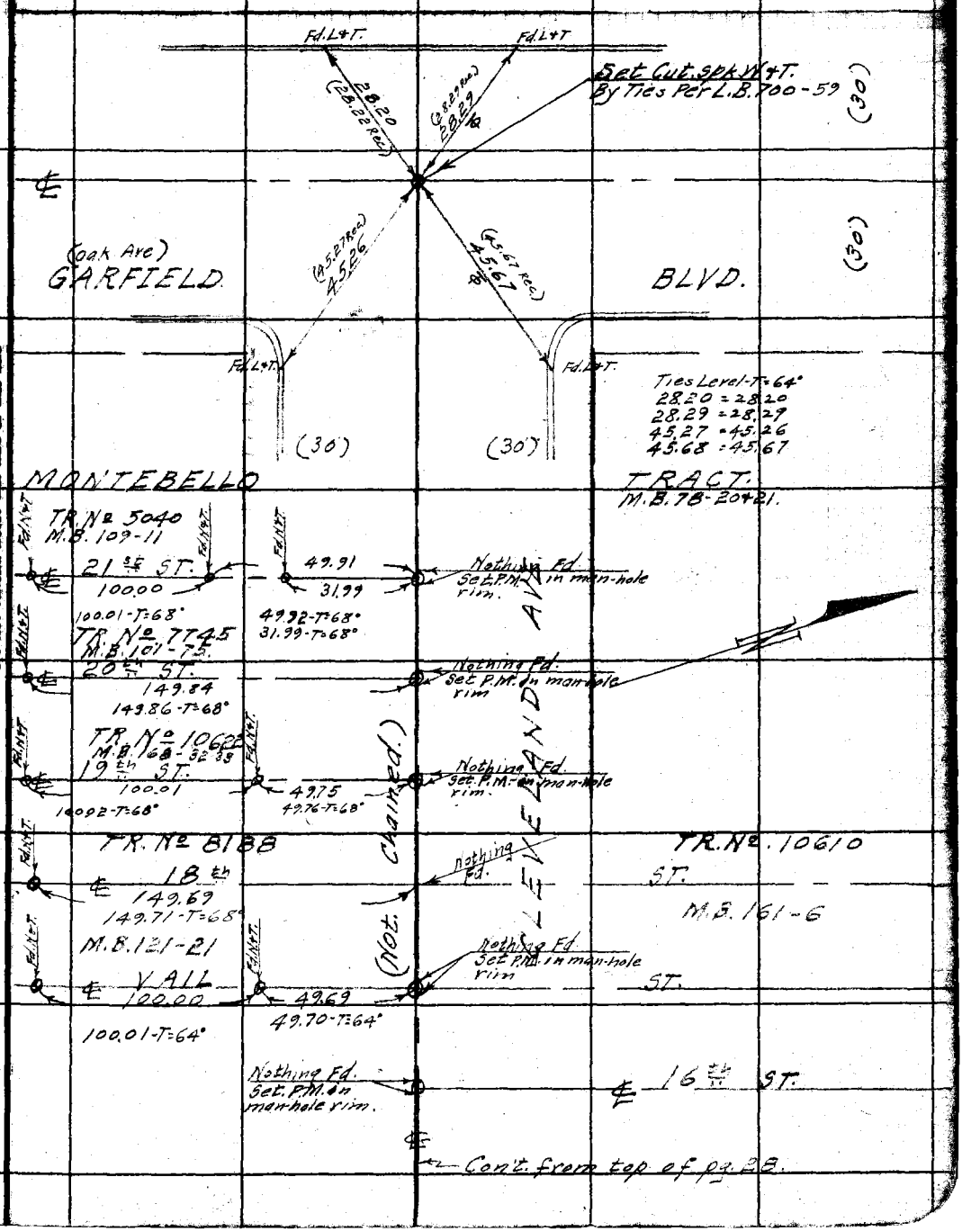

Note: ANY ADDITIONS OR CHANGES ON THIS SHEET MUST BE MADE OR CIRCLED IN Red Ink. WITH DATE AND NAME OF PERSON MAKING CHANGE.

Do not extend notes this side of this line

RETURN TO
LOS ANGELES COUNTY SURVEYOR
700 HALL OF RECORDS

FORM 847 10M 8-31

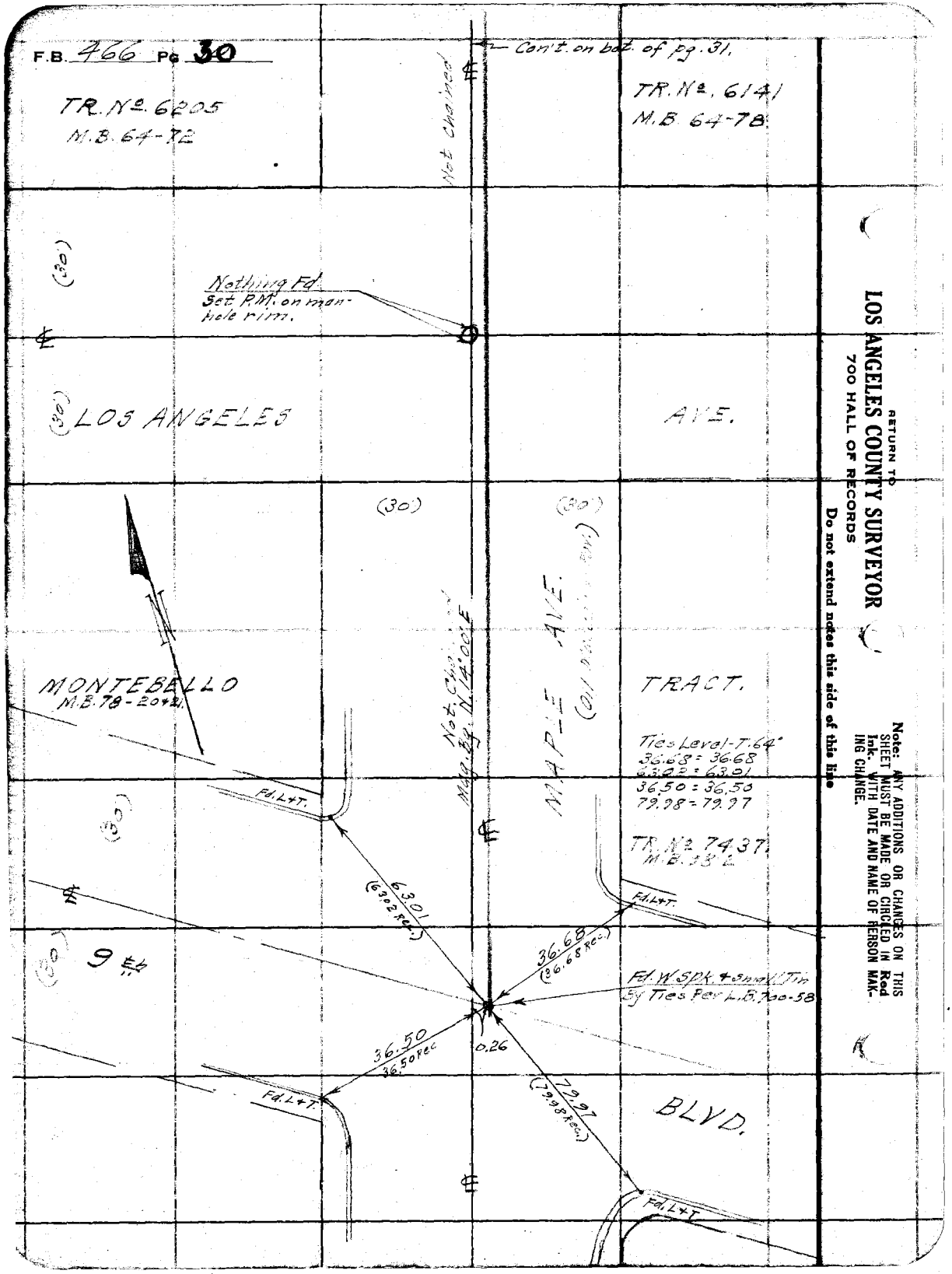
F.B. 466 Pg 30
Con't. on bot. of pg. 31.
TR. No. 6205
M.B. 64-72
TR. No. 6141
M.B. 64-78
Not Chained
(30')
Nothing Fd.
Set P.M. on man-hole rim.
LOS ANGELES
AVE.
(30')
(30')
MONTEBELLO
M.B. 78-20+21
TRACT.
Not Chained
Mag. Bg. N 14°00' E
MAPLE AVE.
Ties Level-T.64°
36.68 = 36.68
63.02 = 63.01
36.50 = 36.50
79.98 = 79.97
TR. No. 7437
Fd. L+T.
63.01
(63.02 Rec.)
36.68
(36.68 Rec.)
Fd. W. Spk. + small Tin
By Ties Per L.B. 700-58
0.26
36.50
36.50 Rec
79.97
(79.98 Rec.)
BLVD.
Fd. L+T.
Fd. L+T.
Fd. L+T.
RETURN TO
LOS ANGELES COUNTY SURVEYOR
700 HALL OF RECORDS
Do not extend notes this side of this line
Note: ANY ADDITIONS OR CHANGES ON THIS SHEET MUST BE MADE OR CIRCLED IN Red Ink. WITH DATE AND NAME OF PERSON MAKING CHANGE.

Notes Ck'd by Drew	Survey of Greenwood Ave	F.B. 466 Pg. 31
Map No. C.S.B. 746	W. O. 7008 Tape No. 034 St'd 84 °F.	
Office Work R. W. S.	Surveyed by C. A. Benson	
Checked Drew	Notes C. A. Benson Date 12-1-31	
Date May 1932	Indexed A. C. Johnson	

660.18 Level-T=64°=660.09

TR. No. 10344
M.B. 60-16

← Con't. on bot. of pg. 32.

660.09 To Int. @ Washington

89° 59' 20" adj. 5"

Set 4 P.M.'s on manhole rim on line (For Ties see Pg. 28.)

(30')

℄ Per Pg. 28.

CLEVELAND AVE.

(30')

① 89° 59' 15"
④ 359° 57' 00"
89° 59' 15"

699.84 Level-T=64°=699.75

TR. No. 9646
M.B. 138-79

① 89° 59' 30"
④ 359° 58' 00"
89° 59' 30"

699.75
Mag. Bg. N 14°-00' E

MAPLE AVE.
(Oil Macadam Pav.)

MONTEBELLO
M.B. 78-20+21

(30')

(30')

TRACT.

89° 59' 30" adj.

Fd Cut Spk & W.
No Ref.
For Ties see Pg. 11.

(30')

℄ Per Pg. 11.

WHITTIER BLVD.

(30')

Not Chained

℄

← Con't. from top of pg. 30.

Note: ANY ADDITIONS OR CHANGES ON THIS SHEET MUST BE MADE OR CIRCLED IN Red Ink. WITH DATE AND NAME OF PERSON MAKING CHANGE.

RETURN TO
LOS ANGELES COUNTY SURVEYOR
700 HALL OF RECORDS

Do not extend notes this side of this line

FORM 247 10M 5-31

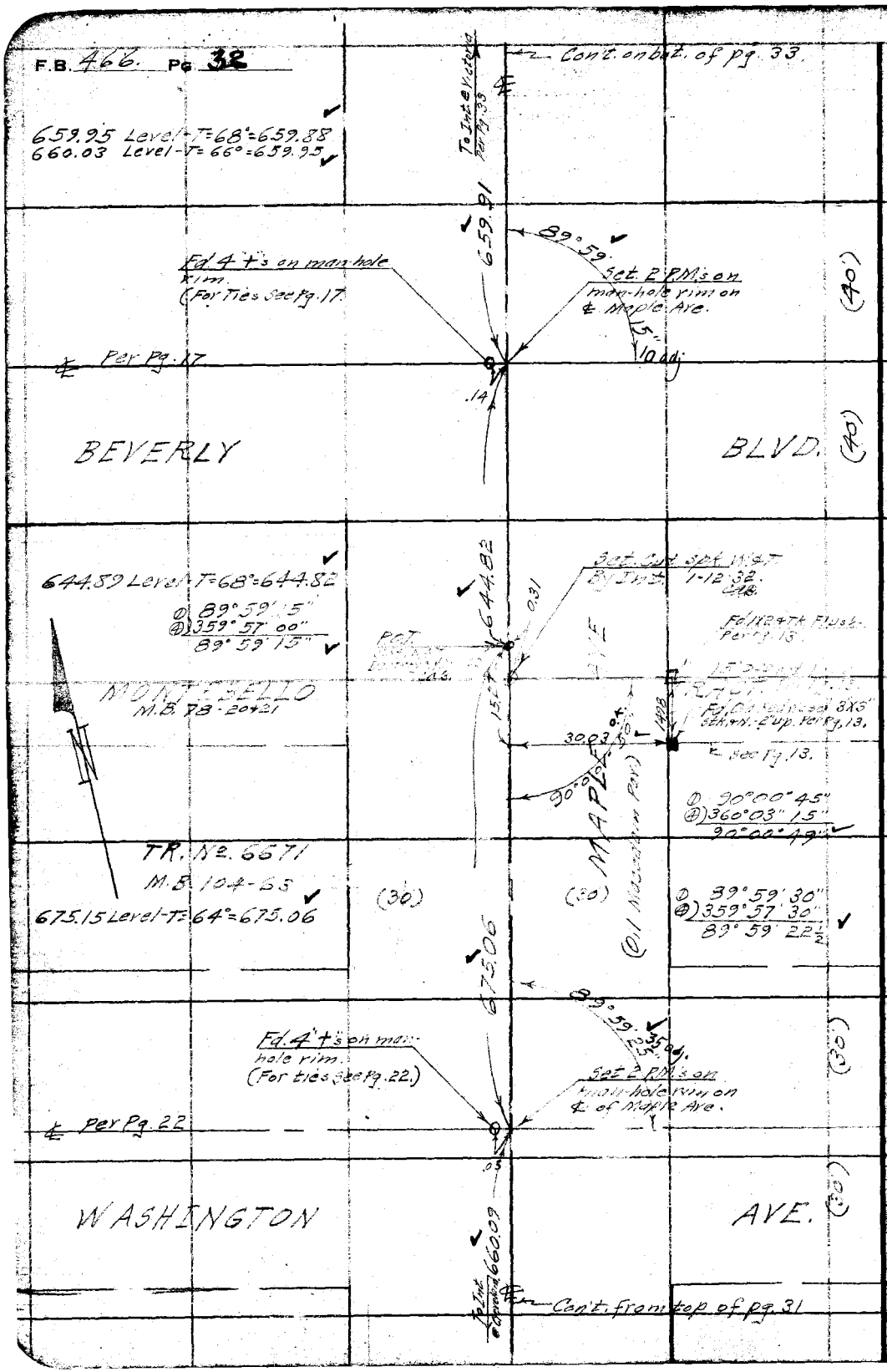

RETURN TO
LOS ANGELES COUNTY SURVEYOR
700 HALL OF RECORDS
Do not extend notes this side of this line

Note: ANY ADDITIONS OR CHANGES ON THIS SHEET MUST BE MADE OR CIRCLED IN Red Ink. WITH DATE AND NAME OF PERSON MAKING CHANGE.

Notes Ck'd by Drew	Survey of Greenwood Ave	F.B. 466	Pg. 33
Map No. C.S. B-746	W. O. 7008 Tape No. 034 Bk'd 84 of		
Office Work R. W. S.	Surveyed by C.A. Benson		
Checked Drew	Notes	Date 12-1-31	
Date May 1932	Indexed A. C. Johnson		

Note: ANY ADDITIONS OR CHANGES ON THIS SHEET MUST BE MADE OR CIRCLED IN Red Ink WITH DATE AND NAME OF PERSON MAKING CHANGE.

Do not extend notes this side of this line

RETURN TO
LOS ANGELES COUNTY SURVEYOR
700 HALL OF RECORDS

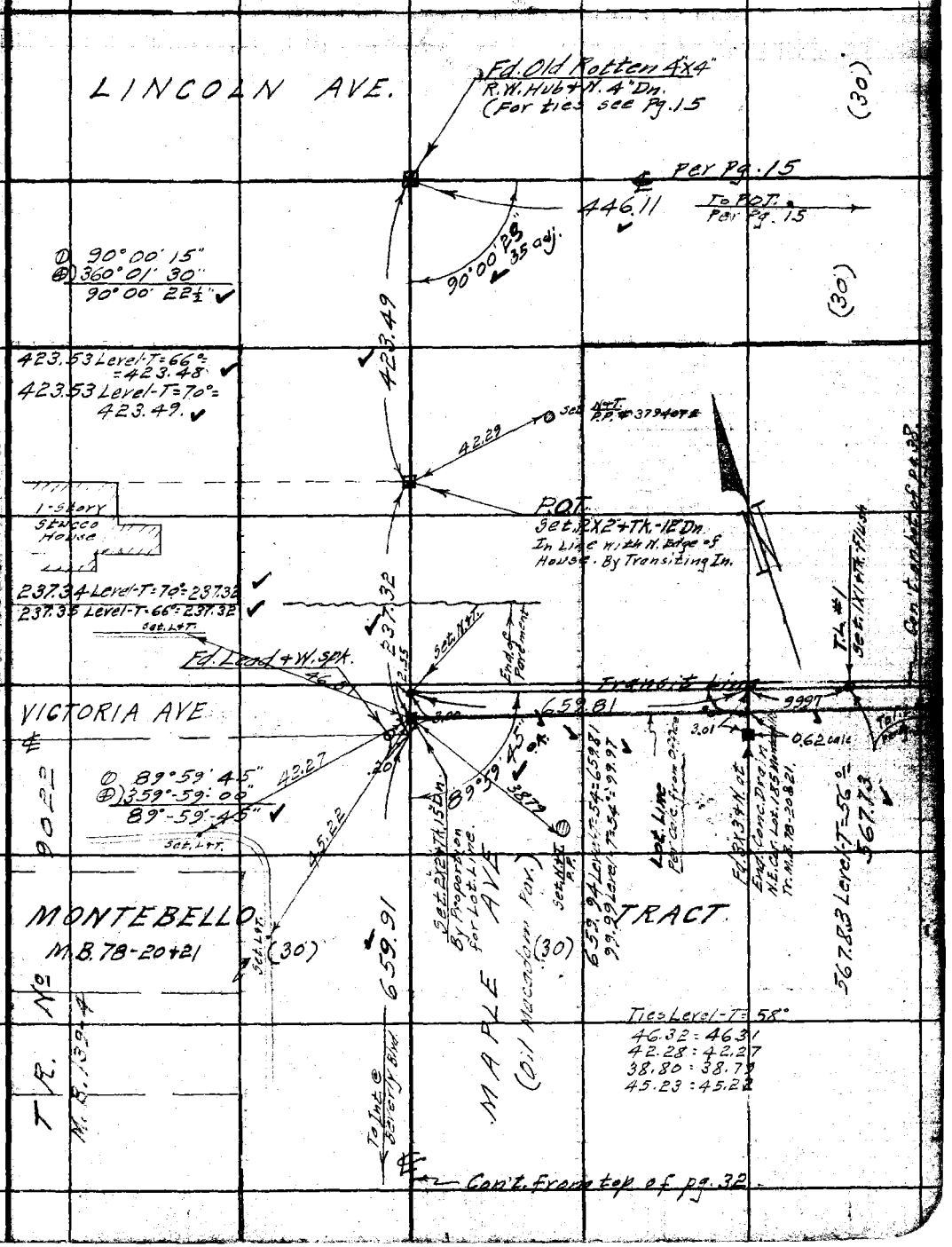

FORM 247 10M 8-31

F.B. 466 Pg. 34



RETURN TO
LOS ANGELES COUNTY SURVEYOR
700 HALL OF RECORDS

Do not extend notes this side of this line

Note: ANY ADDITIONS OR CHANGES ON THIS SHEET MUST BE MADE OR CIRCLED IN Red Ink. WITH DATE AND NAME OF PERSON MAKING CHANGE.

Notes Ck'd by Drew	Survey of Greenwood Ave	F.B. 466 Pg. 35
Map No. C.S.B-746	W. O. 7008 Tape No. 034 St'd 84 °F.	
Office Work R. W. S.	Surveyed by C. A. Benson	
Checked Drew	Notes [illegible] Date 12-9-31	
Date May 1932	Indexed A. C. Johnson	

Con't. on bot. of pg. 36

660.15 Level-T-56° = 660.03

To Int. @ Washington

90° 00' 55" O.K.

660.03

Set. 4 P.M. in man hole rim on ℄ of St's. & P.M. By Int. (For ties see pg. 24)

(30')

℄ Per. Pg. 24.

CLEVELAND AVE

(30')

150.00 per Pg. 24.

① 90° 01' 00"
④) 360° 03' 30"
90° 00' 52½"

Fd. N & T

.02

(30')

(30')

699.94 Level-T-56° = 699.81

699.81 (Oil macadam Pav.)

MONTEBELLO BLVD (Cedar Ave)

TR. No. 1862
M.B. 20-176
TRACT.

① 90° 00' 45"
④) 360° 03' 00"
90° 00' 45"

MONTEBELLO
M.B. 78-20 & 21

40 adj.

Fd. 4 "t"s on man hole rim. Per Pg. 8. (For Ties see pg. 8)

90° 00' 45"

Nothing set. at Int.

(30')

℄ Per Pg. 8

.01

WHITTIER BLVD

(30')

℄ Con't. from top of pg. 34.

Note: ANY ADDITIONS OR CHANGES OF THIS SHEET MUST BE MADE OR CIRCLED IN Red Ink. WITH DATE AND NAME OF PERSON MAKING CHANGE.

RETURN TO
LOS ANGELES COUNTY SURVEYOR
700 HALL OF RECORDS

Do not extend notes this side of this line

FORM 247 10M 8-31



RETURN TO
LOS ANGELES COUNTY SURVEYOR
700 HALL OF RECORDS
Do not extend notes this side of this line

Note: ANY ADDITIONS OR CHANGES ON THIS SHEET MUST BE MADE OR CIRCLED IN Red Ink. WITH DATE AND NAME OF PERSON MAKING CHANGE.

Notes Ck'd by Drew	Survey of Greenwood Ave
Map No. C.S.B-746	W. O. 7008 Tape No. 034 St'd 84 °F.
Office Work R. W. S.	Surveyed by C. A. Benson
Checked Drew	Notes [illegible] Date 12-9-31
Date May 1932	Indexed A. C. Johnson

F.B. 466 Pg. 37

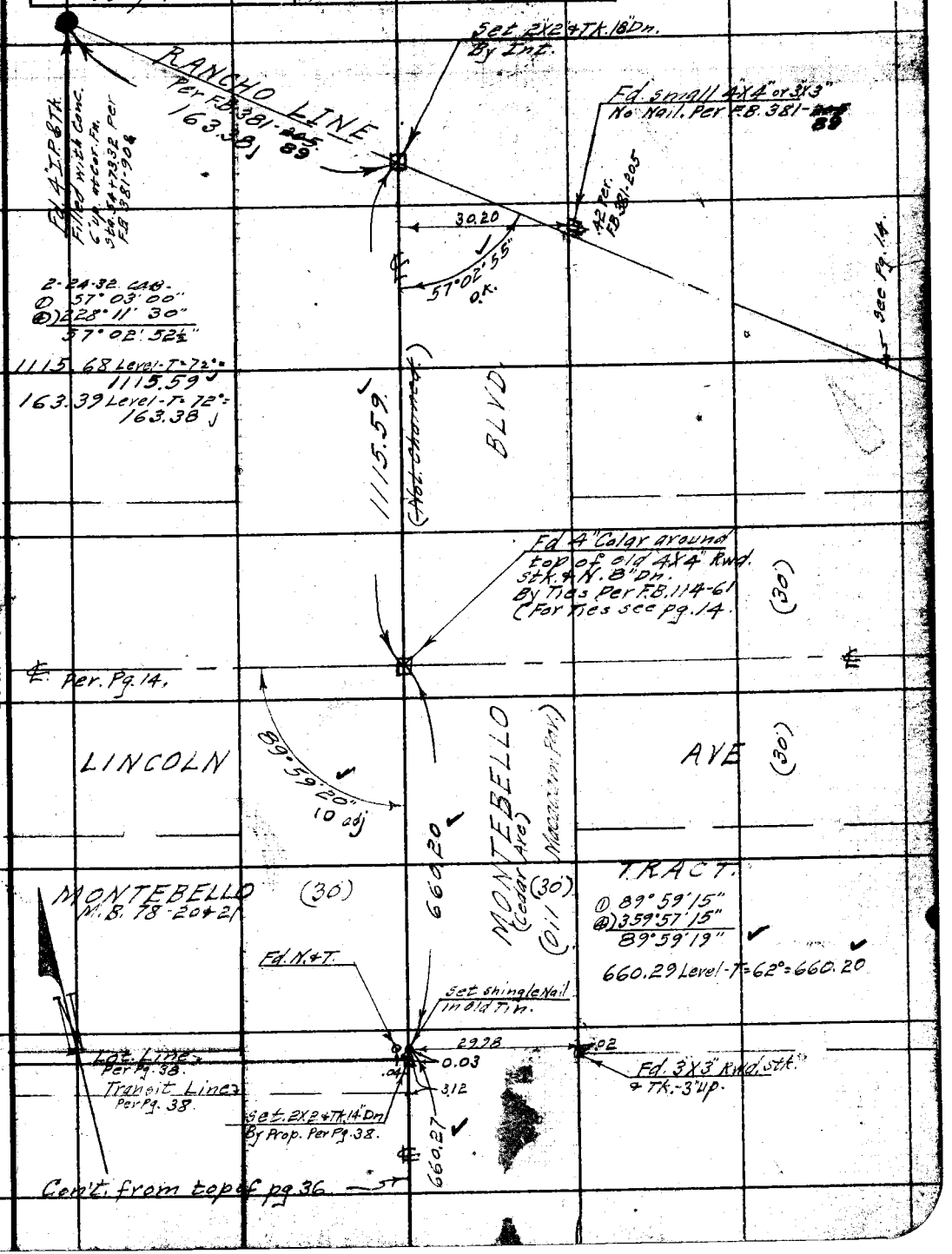

Note: ANY ADDITIONS OR CHANGES ON THIS SHEET MUST BE MADE OR CIRCLED IN Red Ink. WITH DATE AND NAME OF PERSON MAKING CHANGE.

Do not extend notes this side of this line

RETURN TO
LOS ANGELES COUNTY SURVEYOR
700 HALL OF RECORDS

FORM 247 10M 8-31

F.B. 466 Pg. 38

MONTEBELLO BLVD.
Per Pg. 37

To Int. ℄ Lincoln Ave

660.20 (per Pg. 37)

660.27 (per Pg. 37) To Int. ℄ Berry Blvd.

Set 2X2 + TK. 14 Dn By Proportion

Ties Level-T = 56°
26.63 = 26.63
60.05 = 60.04
15.47 = 15.47
38.99 = 38.98

647.04 Level-T = 70° = 646.98

646.98

Transit Line

NOTE: - Nothing but the one guy found along this property line.

① 90°00'00"
② 360°00'00"
90°00'00"

① 90°00'00"
② 360°00'00"
90°00'00"

T.L. #4
Set 1X2 + TK - Flush

T.L. #5
Set 1X2 + TK - Flush

Tan. Pro.

① 89°59'36"
② 359°58'00"
89°59'30"

Fd. Old Rwd. Pk. Very Bad Posted
Set 4" Post w/ 2X2" or Post 2' x 6" Dn
Set Tin Cap
N.E. Cor. Lot 193 Montebello Tr.
M.B. 78 - 20 & 21.

Set 1X2 + TK
By Dn.

① 90°00'00"
② 360°00'00"
90°00'00"

MONTEBELLO TRACT
M.B. 78 - 20 & 21.

Proposed Sycamore Ave

4' Set Back Line Per Pg. 61.

207.60

40.36

Lot Line

Transit Line

637.5

665.92 Level-T = 64° = 665.83

① 90°00'00"
② 360°00'00"
90°00'00"

① 90°00'00"
② 360°00'00"
90°00'00"

Fd. 1½" Pipe + TK Flush N.W.T. Pos. 9.4 Pos. 10.0

25.00

Tan. Pro.

2-22-82 RAB.
637.66 Level-T = 58° = 637.55
40.37 Level-T = 58° = 40.36
153.06 Level-T = 58° = 153.03

T.L. #2
Set 1X2 + TK - Flush

T.L. #3
Set 1X2 + TK - Flush

207.63 Level-T = 58° = 207.60

Transit Line

Con't. from Center (Rt. Side) of Pg. 33.

RETURN TO
LOS ANGELES COUNTY SURVEYOR
700 HALL OF RECORDS
Do not extend notes this side of this line

Note: ANY ADDITIONS OR CHANGES ON THIS SHEET MUST BE MADE OR CIRCLED IN Red Ink. WITH DATE AND NAME OF PERSON MAKING CHANGE.

Notes Ck'd by D. [illegible]	Survey of 5th Ave. Div. #6
Map No. 65-B-746	No. 0.782 Tape No. 9 300 ft. St'd 84 °F.
Office Work R.W.S.	Surveyed by C. A. Benson.
Checked [illegible]	Notes [illegible] Date 12-8-31
Date May 1932	Indexed A. C. Johnson

F.B. 466 Pg. 31

C.A. Benson
A.W. Van Fleet
F.H. Blanchard
M. Taylor
B.D. Scott
Transit #15381.
300 ft. Tape #9
Var. Set. Off 16°

Con't. on bot. of pg. 40 →

To Sec. L #3 Per Pg. 40

236.87 Level-T=56°=236.83
236.98 @ 1°45'-T=56°=236.83
236.83 Avg.

9+04.64
Ch. Pt.
Set. 1X1.
On Small spur Descends N. 20° E.

RANCHO LA MERCED

295.95 @ -1°54'-T=54°=285.73
286.01 @ -2°19'-T=54°=285.72
285.72 Avg.

7+32

173±

TRACT NO. 4104

DRAW

Ch. Pt.
Set. 1X1.
6+18.92
private

Road

297.17 @ -11°52'-T=62°=290.78
296.88 @ -11°34'-T=62°=290.81
290.79 Avg.

Alinea Due West.

3+28.13
Sec. L #2.
On N.W. Cor. of Reservoir
Set. 1X2'+TK.

30±

221.02 @ +4°38'-T=64°=220.27
221.12 @ +5°00'-T=64°=220.25

Top Spur Descends N.

Sec. L

Mag. Bg.

220.26 Avg.

R.W.

1+07.87
Sec. Line #1
Set. 1X2'+TK.

C 110.80 @ +11°47'-T=66°=107.87
110.62 @ +12°47'-T=66°=107.87
107.87 Avg.

Line Per F.B. 381-50

Fd. 1X2'+TK. 4" Dia.
By Ties Per
F.B. 3066-99
Per F.B. 321-6
F.B. 334-79
F.B. 381-50

① 90°03'45"
② 360°15'00"
90°03'45"

89°56'

Cap.

Sec. 36
T1S-R12W

Sec. 1
T2S-R12W.
Replaced 4X4 with C. Bur. Conc. Bross Cap. Mon. 18 Dn. 3 Ed. Impact 45 s. Mon. Left Guard Pipe 1.90. 1-16-32.
Sec. Cor. 1-6-31-36.
Fd. 4X4 Rwd. Stk
Boat. Spk + Tin
10" Dn. Per F.B. 381-50
Fd. 2" Guard Pipe 18" High.
0+00 to West.

74.62

74.64 Level-T=52°=74.62

90°

Fd. 4X4 Rwd. Stk. Boat. Spk. 6" Dn. Per F.B. 381-50

Sec. 1 R.W. 1X2'+TK. 8" Dn. Per F.B. 381-50

Sec. 6
T2S-R11W.

Tan Pin

S.C. EDISON

Sec. 31
T1S-R11W.

New ℄ of San Gabriel
Per F.B. 321-6 & F.B. 334-79

COUNTY SURVEY MONUMENT
R12W
SEC. COR.
T1S
1931

Note ℄ of Walnut Grove Ave. Per F.B. 321-6

Note: ANY ADDITIONS OR CHANGES ON THIS SHEET MUST BE MADE OR CIRCLED IN Red Ink WITH DATE AND NAME OF PERSON MAKING CHANGE.

Do not extend notes this side of this line

RETURN TO
LOS ANGELES COUNTY SURVEYOR
700 HALL OF RECORDS

FORM 247 10M 3-31

F.B. 466 Pg. 40

Con't. on bot. of pg. 41

To Ch. Pt. per Bot. Pg. 41

213.80 @ -8°34'-T=60°=211.39 ✓
213.67 @ -8°15'-T=60°=211.43 ✓
211.41 Avg. ✓

19+66.07
Sec. L #7.
Set. 1X2+Tk.

12-4-31
C. A. Benson
A. W. Van Fleet
F. H. Blanchard
G. D. Scott

81.16 Level-T=58°=81.15 ✓
81.18 @ 1°24'-T=58°=81.15 ✓
81.15 Avg. ✓

19+00 ✓
Top Spur
Descends N

15±

18+84.92
Sec. L #6.
Set. 1X2+Tk.

171.85 @ +20°00'-T=58°=161.46 ✓
172.31 @ +20°25'-T=58°=161.46 ✓
161.46 Avg.

Sec. 1
T2S.-R12W.

Sec. 36
T1S.-R12W.

17+23.46
Ch. Pt.
Set. 1X1.

25±

16+98 ✓

Rd.

Tr.

16±

16+82 ✓

218.24 @ -14°19'-T=56°=211.42 ✓
217.58 @ -13°38'-T=56°=211.41
211.41 Avg.

RAILROAD

LA MERCED.

15+12.05 ✓
Sec. L #5.
Set. 1X2+Tk.

44.36 Level-T=54°=44.35 ✓
44.46 @ -3°45'-T=54°=44.35 ✓
44.35 Avg. ✓

TRACT NO. 4104

14+67.70 ✓
Sec. L #4.
Set. 1X2+Tk.
on Top Spur Descends N.

31.37 Level-T=56°=31.36 ✓
31.42 @ 3°10'-T=56°=31.36 ✓
31.36 Avg. ✓

Sec. Line West

Due

14+36.34 ✓
Ch. Pt.
Set. 1X1.

297.47 @ +7°29'-T=56°=294.89 ✓
297.76 @ +7°56'-T=56°=294.86 ✓
294.87 Avg. ✓

Mag. Bg.

DRAW.

12+31 ✓

90±

11+41.47 ✓
Sec. L #3
Set. 1X2.

Con't. from top of pg. 39

RETURN TO
LOS ANGELES COUNTY SURVEYOR
700 HALL OF RECORDS

Do not extend notes this side of this line

Note: ANY ADDITIONS OR CHANGES ON THIS SHEET MUST BE MADE OR CIRCLED IN Red Ink. WITH DATE AND NAME OF PERSON MAKING CHANGE.

Notes Ck'd by Drew	Survey of 5th Ave. Div. 6		F.B. [illegible] Pg. [illegible]
Map No. C.S. B-746	W. O. 782	Tape No. 300 ft. St'd 84 °F.	
Office Work E.W.S.	Surveyed by C.A. Benson		
Checked Drew	Notes C.A. Benson	Date 12-4-31	
Date May 1932	Indexed A. C. Johnson		

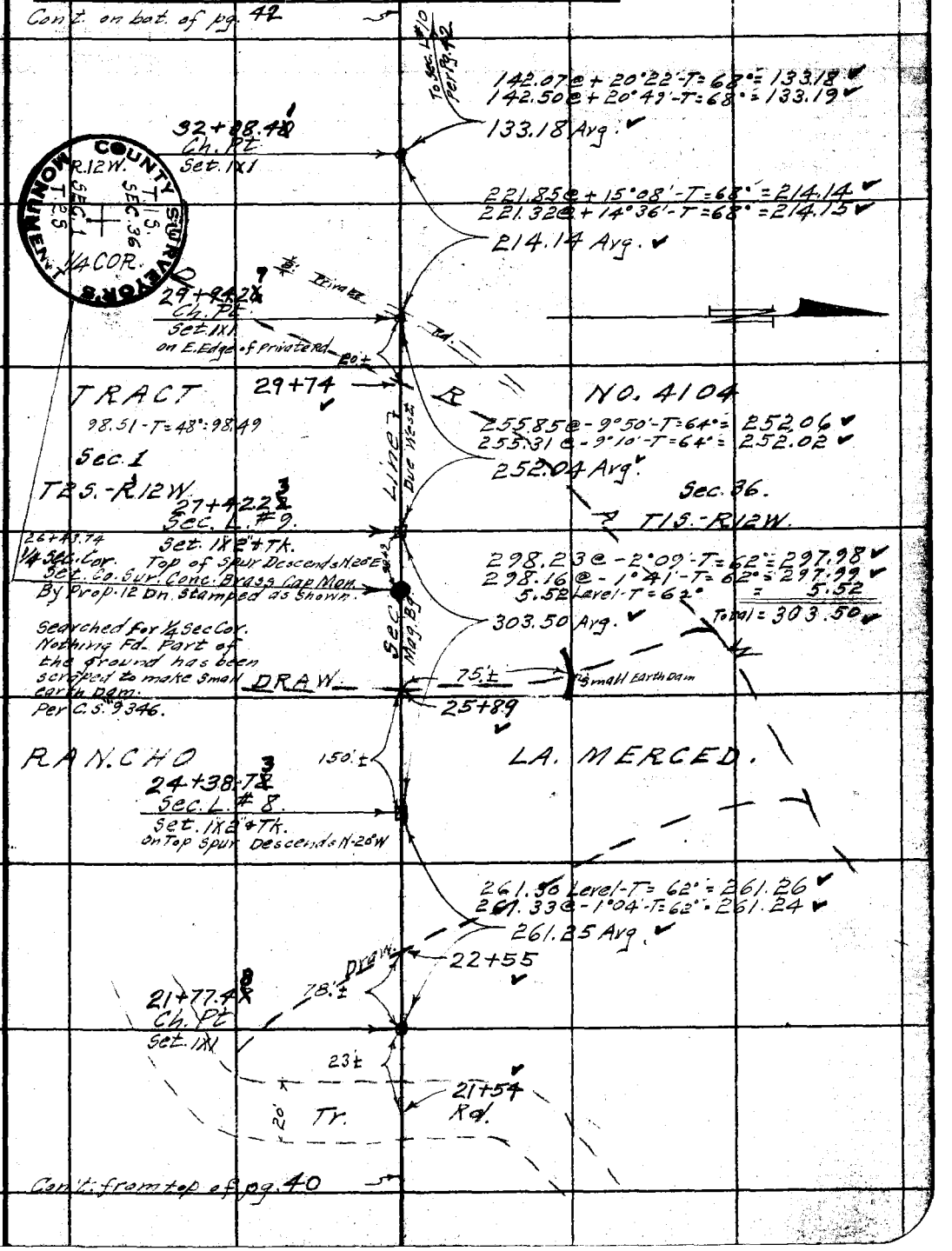

Note: ANY ADDITIONS OR CHANGES ON THIS SHEET MUST BE MADE OR CIRCLED IN Red Ink. WITH DATE AND NAME OF PERSON MAKING CHANGE.

Do not extend notes this side of this line

RETURN TO
LOS ANGELES COUNTY SURVEYOR
700 HALL OF RECORDS

FORM 247 10M 5-31

F.B. 466 Pg. 42

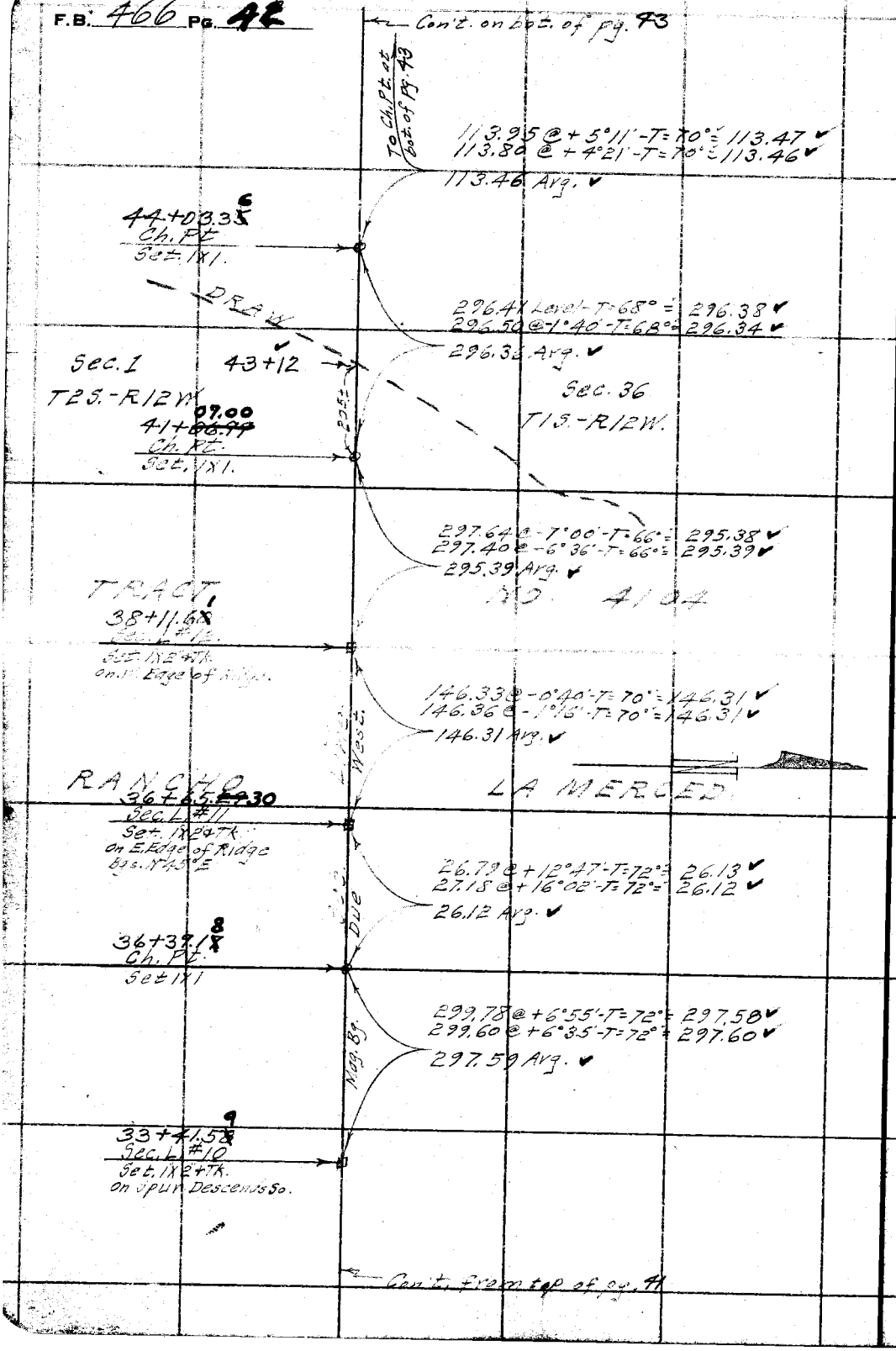

RETURN TO
LOS ANGELES COUNTY SURVEYOR
700 HALL OF RECORDS

Do not extend notes this side of this line

Note: ANY ADDITIONS OR CHANGES ON THIS SHEET MUST BE MADE OR CIRCLED IN Red Ink. WITH DATE AND NAME OF PERSON MAKING CHANGE.

Notes Ck'd by Drew		Survey of 5th Ave - Div. 6	F.B. 166 Pg. 43
Map No. CSB-746		W. O. 782 Tape No. 300 FT 2 St'd 84 °F.	
Office Work R. W. S.		Surveyed by C. A. Benson	
Checked Drew		Notes	Date 12-4-31
Date May 1932		Indexed	A. C. Johnson

Con't. on bot. of pg. 44

24.58 @ +7°07'-T=68° = 243.89
279.35 @ +10°13'-T=68° = 274.89
Total = 518.78

246.19 @ 7°48'-T=68° = 243.93
279.71 @ 10°35'-T=68° = 274.92
Total = 518.85

Sec. Cor. 3+32+87.48
Set Ca. w/ Conc. Brass Cap Mon. By Prop. 15 Dn. stamped as shown. 1-14-32.

518.81 Avg.

N.W. ly Bdy of Tr. #4104

51+36.36
Sec. L #14
Set 2X2" Tk - Flush By Ent. - 1.5' W. of Fn. Line

See F.B. 114-68

Fd 2" I.P. in Conc. w/ Tag Stp. Ch. Pt. #4104 - M.B. 46-33 F.B. 381-45

Pen C.S. 8233 F.B. 114-68

49+76.9
Sec. L #13
Set 1X2 Tk. on south Descends N. 40° E

77°22'30"
309°30'30" V.
77°22'37½"

49+32.5
Ch. Pt.
Set 1X1.

Sec. I
T2S.-R12W.
TRACT
RANCHO 48+15.2
Ch. Pt.
Set 1X1.

46+97

45+16.8
Ch. Pt.
Set 1X1.

44+92

Con't from top of pg. 42

To Ch. Pt. at bot. of Pg. 44

297.22 Avg.

151.16 @ -7°42' - 151.12

298.46 @ -4°59' - T=62° = 297.28
298.58 @ -7°50' - T=66° = 293.05
10.30 Level - T=66° = 10.30
291.82 @ -11°27' - T=66° = 285.97
Total = 589.32

296.00 @ -8°23' - T=66° = 293.03
10.30 Level - T=66° = 10.30
291.43 @ -11°06' T=66° = 281.99
Total = 589.32

See F.B. 381-45

COUNTY OF LOS ANGELES
R.12W. T.1S. T.2S.
35 36 1 2
SEC. COR.

9.32 Avg.

160.41 @ -6°28' - T=70° = 159.38
160.55 @ -6°52' - T=70° = 159.39
159.38 Avg.

Fd 2" I.P. in Conc. Filled w/ Tag Conc. + N. 6.4 A for Tr. #4104 - M.B. 46-33, F.B. 381-45

44.40 Level - T=70° = 44.40
44.46 @ -3°01' - T=70° = 44.40
44.40 Avg.

Sec. 36
T1S.-R12W.

119.40 @ +10°44' - T=70° = 117.30
119.12 @ +9°56' - T=70° = 117.32
117.31 Avg.

NO. 4104. M.B. 46-33
LA MERCED

298.48 Level - T=70° = 298.45
298.53 @ +0°54' - T=70° = 298.46
298.45 Avg.

Top Flat Spot Bears N 45° E

Line 7 Dia.

Sec. Mag. Bg.

Rd. W.

Bears N 45° E

180±

25±

Note: ANY ADDITIONS OR CHANGES OF THIS SHEET MUST BE MADE OR CIRCLED IN Red Ink, WITH DATE AND NAME OF PERSON MAKING CHANGE.

Do not extend notes this side of this line

RETURN TO
LOS ANGELES COUNTY SURVEYOR
700 HALL OF RECORDS

FORM 247 10M 8-31

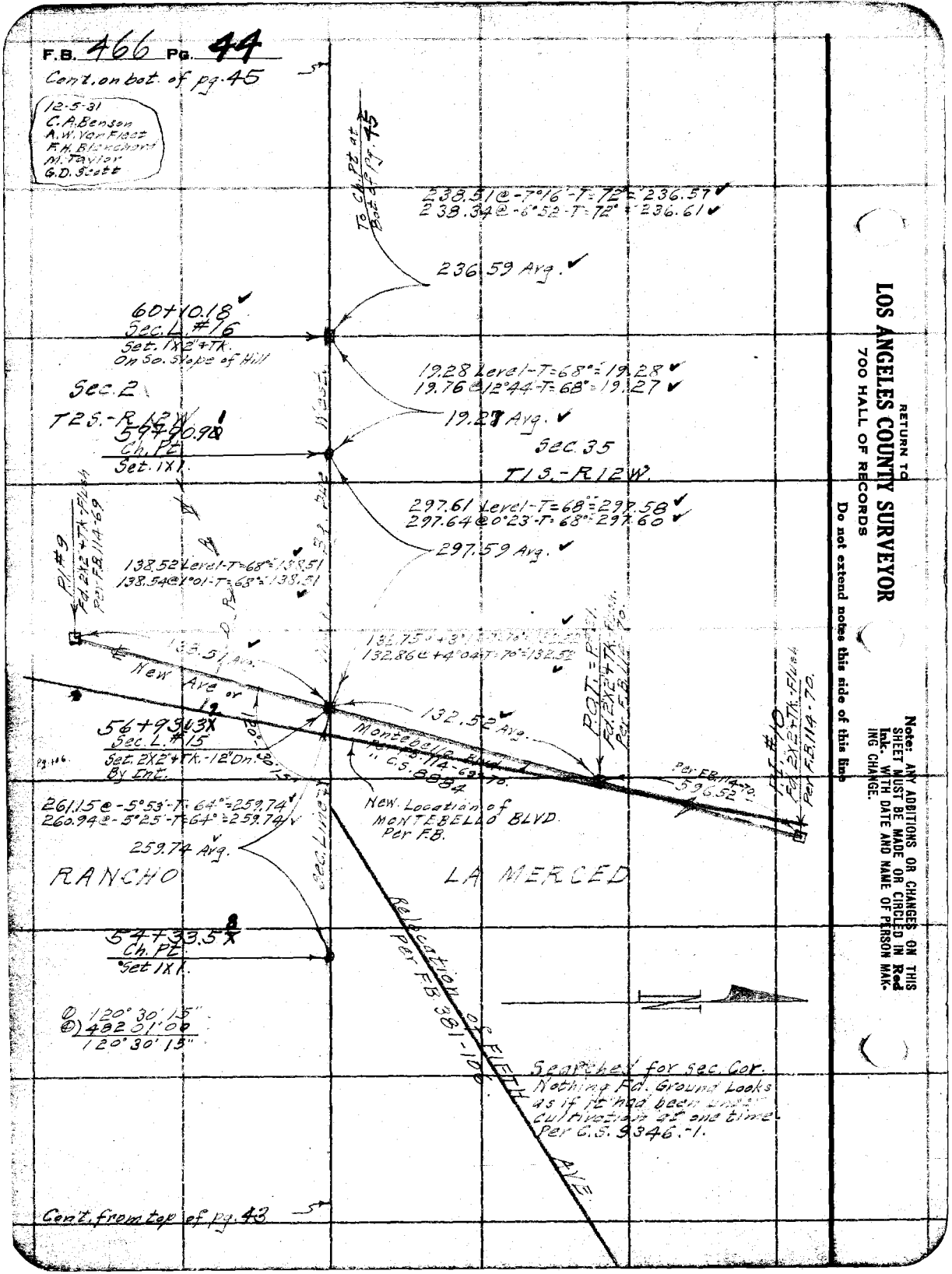
F.B. 466 Pg. 44
Cont. on bot. of pg. 45
12-5-31
C.A. Benson
A.W. Van Fleet
F.H. Blanchard
M. Taylor
G.D. Scott
To Ch. Pt. at Bot. of Pg. 45
238.51 @ -7°16' - T = 72° = 236.57
238.34 @ -6°52' - T = 72° = 236.61
236.59 Avg.
60+10.18
Sec. L. #16
Set. 1X2" + Tk.
On So. Slope of Hill
19.28 Level - T = 68° = 19.28
19.76 @ 12°44' - T = 68° = 19.27
19.27 Avg.
Sec. 2
T2S. - R12W.
59+90.90
Ch. Pt.
Set. 1X1.
Sec. 35
T1S. - R12W.
297.61 Level - T = 68° = 297.58
297.64 @ 0°23' - T = 68° = 297.60
297.59 Avg.
P.I. #9
Fd. 2X2" + Tk. - Flush
Per F.B. 114-69
138.52 Level - T = 68° = 138.51
138.54 @ 1°01' - T = 68° = 138.51
138.51 Avg.
New Ave or
132.86 @ +4°04' - T = 70° = 132.52
132.52 Avg.
P.O.T. = P.I. #1
Fd. 2X2" + Tk. - Flush
Per F.B. 112-70.
56+93.13X
Sec. L. #15
Set. 2X2" + Tk. - 12" Dn.
By Int.
Montebello Blvd.
Per F.B. 114-69-70.
" C.S. 8884
Per F.B. 114-70.
596.52
P.I. #10
Fd. 2X2" + Tk. - Flush
Per F.B. 114-70.
261.15 @ -5°53' - T = 64° = 259.74
260.94 @ -5°25' - T = 64° = 259.74
259.74 Avg.
New Location of
MONTEBELLO BLVD.
Per F.B.
Sec. Line
RANCHO
LA MERCED
54+33.5
Ch. Pt.
Set 1X1.
Relocation of FIFTH AVE.
Per F.B. 381-106
120° 30' 15"
482 01' 00
120° 30' 15"
Searched for Sec. Cor.
Nothing Fd. Ground Looks
as if it had been under
cultivation at one time.
Per C.S. 9346-1.
Cont. from top of pg. 43
RETURN TO
LOS ANGELES COUNTY SURVEYOR
700 HALL OF RECORDS
Do not extend notes this side of this line
Note: ANY ADDITIONS OR CHANGES ON THIS SHEET MUST BE MADE OR CIRCLED IN Red Ink. WITH DATE AND NAME OF PERSON MAKING CHANGE.

Notes Ck'd by Drew	Survey of 5th Ave - Div. 6		F.B. 466 Pg. [illegible]
Map No. C.S.B. 746	W. O. 782	Tape No. 300 ft 8 St'd 84 °F.	
Office Work R. W. S.	Surveyed by C. A. Benson		
Checked Drew	Notes [illegible]	Date 12-7-31	
Date May 1932	Indexed A. C. Johnson		

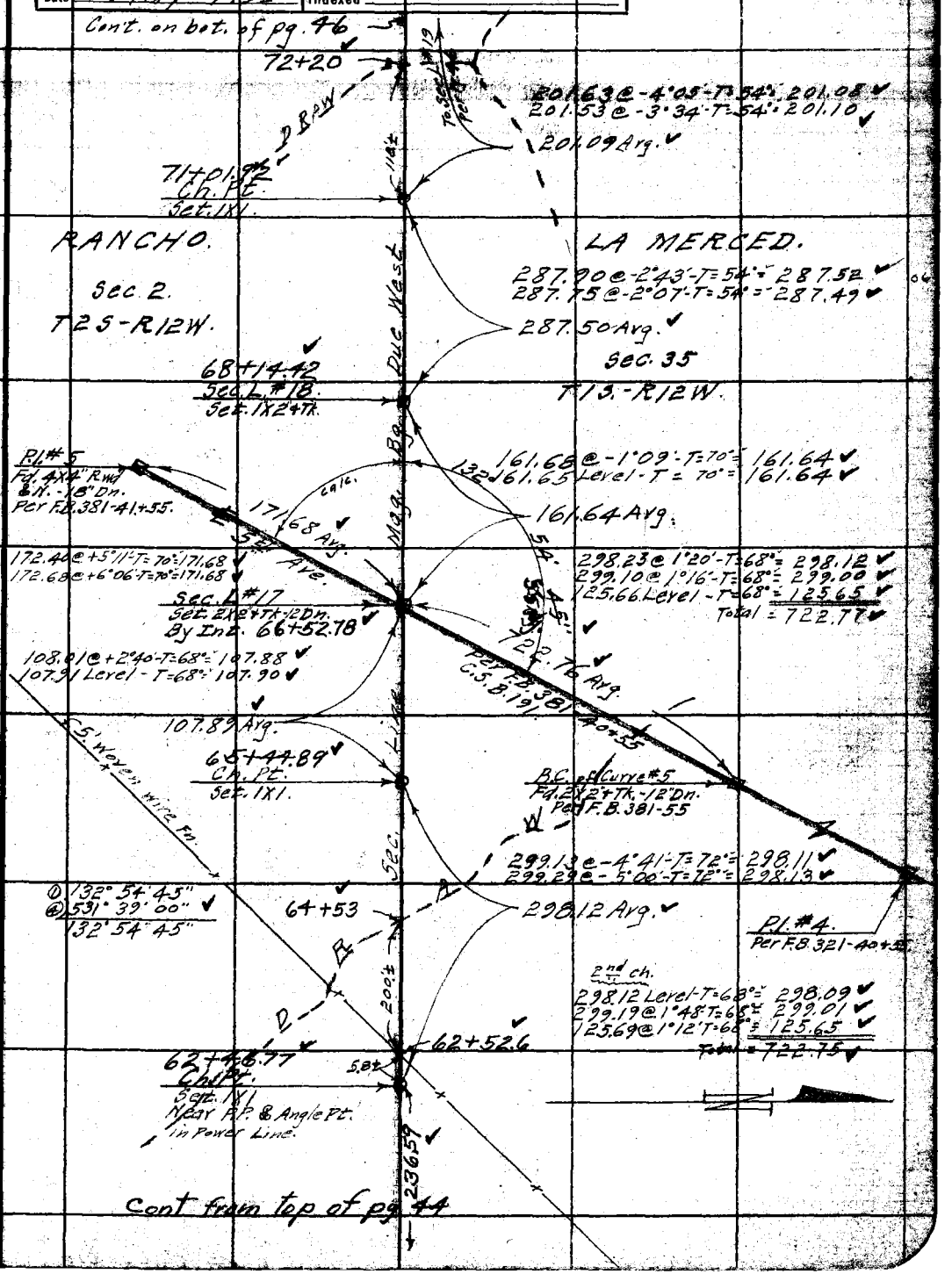

Note: ANY ADDITIONS OR CHANGES ON THIS SHEET MUST BE MADE OR CIRCLED IN Red Ink. WITH DATE AND NAME OF PERSON MAKING CHANGE.

Do not extend notes this side of this line

RETURN TO
LOS ANGELES COUNTY SURVEYOR
700 HALL OF RECORDS

FORM 247 10M 3-31

F.B. 466 Pg. 46

Con't. on bot. of pg. 47

To Ch. Pt. at bot. of pg. 47

297.84 @ -4°04'-T=60° = 297.04
297.70 @ -3°43'-T=60° = 297.03
297.03 Avg.

① 105°32'30"
② 42°10'30"
105°32'37½"

① 103°22'00"
② 413°28'30"
103°22'07½"

POT. - 90+66.50
El. 2.2 Tk. 3" Dm.
B.T. Dm. El. 381.42

76.62 Level-T=60° = 76.61
77.00 @ 3°37'-T=60° = 76.62
76.61 Avg.

Tie Line

Sec. Cor. #21
Set. 1X2" 4 Tk.
On Flat Spur Descends N.
81+10.73

39.39 Level-T=60° = 39.38
39.70 @ 7°09'-T=60° = 39.38
39.38 Avg.

80+71.35
Ch. Pt.
Set. 1X1.

1/4 Sec. Cor. Sta. 79+31.22
Set. Co. Sur. Cons. Brass
Sep. Alon. 5) Prop. as shown on pg. 56

COUNTY SURVEYOR'S INSPECTION
R12W
T.1S.
Sec. 35
T.2S.
Sec. 2
1/4 COR.

Searched for 1/4 Sec. Cor.
Nothing Fd. Per C.S. 9346-1.
Ground has been under cultivation.

277.28 @ +2°27'-T=62° = 277.53
277.98 @ +3°00'-T=62° = 277.54
True Line

277.53 Avg.

See pg. 56 for random line from north

T.L. #17 from N.
Per pg. 56

78+74

Pl. #5
Fd. 1X4
Per Pg. 45

77+93.82
Sec. Cor. #20
Set. 1X2" 4 Tk.

① 31°21'00"
② 32°00'30"
81°21'07½"

77+47

191.90 @ -0°28'-T=62° = 191.86
191.89 Level-T=62° = 191.86
191.86 Avg.

Fd. 1" Dip. No Pipe

76+01.96
Ch. Pt.
Set. 1X1.

RANCHO LA MERCED

299.70 @ -3°57'-T=60° = 298.94
299.61 @ -3°35'-T=60° = 298.97
298.95 Avg.

75+51

Sec. 2.
T2S-R12W.

Sec. 35
T1S.-R12W.

74+11

73+03.01
Sec. Cor. #19
Set. 1X2" 4 Tk.

141.01
Per Pg. 67.

℄ Proposed Greenwood Ave. Per Pg. 67

POT. 3.5
Per Pg. 67

Con't. from top of pg. 45

Pl. #6
Per Pg. 68

RETURN TO
LOS ANGELES COUNTY SURVEYOR
700 HALL OF RECORDS

Do not extend notes this side of this line

Note: ANY ADDITIONS OR CHANGES ON THIS SHEET MUST BE MADE OR CIRCLED IN Red Ink. WITH DATE AND NAME OF PERSON MAKING CHANGE.

Notes Ck'd by: Drew	Survey of 5th Ave Div. 6		F.B. 466 Pg. 47
Map No. C.S.B-746	W. O. 782	Tape No. 300 ft. 9	St'd 84 °F.
Office Work R. W. S.	Surveyed by C. A. Benson		
Checked Drew	Notes B	Date 12-7-31	
Date May 1932	Indexed A. C. Johnson		

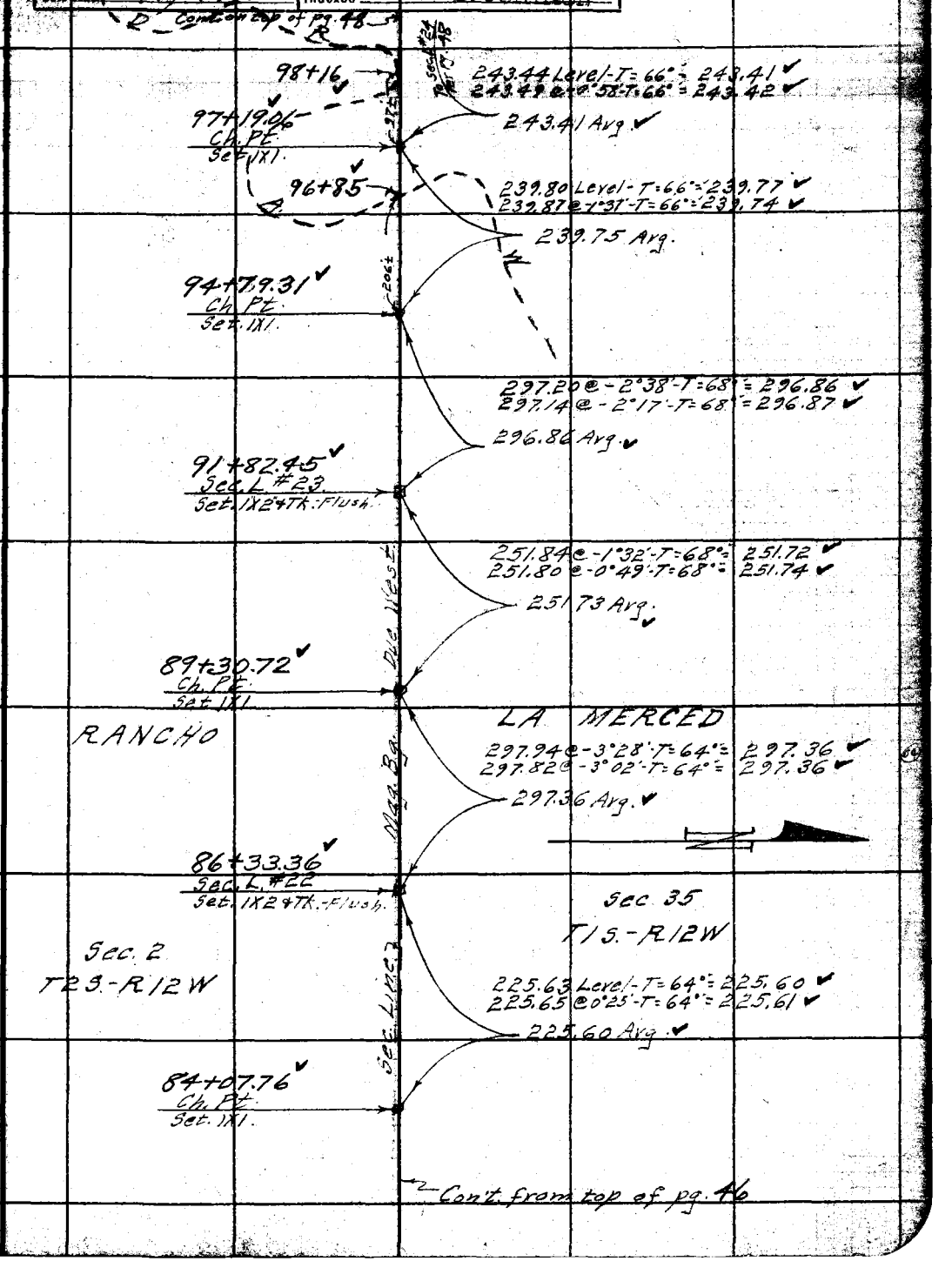

Note: ANY ADDITIONS OR CHANGES ON THIS SHEET MUST BE MADE OR CIRCLED IN Red Ink, WITH DATE AND NAME OF PERSON MAKING CHANGE.

Do not extend notes this side of this line

RETURN TO
LOS ANGELES COUNTY SURVEYOR
700 HALL OF RECORDS

FORM 247 10M 8-31

F.B. 466 PG. 48

Sec. 3
T2S.-R12W

Sec. 34
T1S.-R12W

105+74.96
Sec. Cor. -2-3-34-35.
Fd. 2" I.P. Filled with Conc.
+N., set in Conc. 6" Dn.
Per F.B. 68-15.
" F.B. 321-98
Started to replace this pt
but fd. the pipe set in a
Large mass of Conc. so
did not disturb. 1-14-32

31.20 Level-T=54°=31.19
31.53@8°16'-T=54=31.19

31.19 Avg.

Sec. 2
T2S.-R12W

105+43.77
Sec. Cor.

Sec. 35
T1S.-R12W

299.34 Level-T=54°=299.29
299.40@0°52'-T=54°=299.30

299.29 Avg.

① 0°03'15"
② 0°13'15"
0°03'15"

RANCHO

REPETTO

102+44.48
Sec. L. #26
Set 1X24"+Tk.-Flush

163.39@41°42'-T=56°=163.29
163.46@+2°14'-T=56°=163.31

163.30 Avg.

Set N.+T. in Con. shed

Meter sta. shed.

Sec. Line

Ave.

Fd. 2X2"+Tk.-12"Dn.
Per F.B. 381-97

Fd. 1X2"+Tk.-Flush
Per F.B. 381-213

Fd. 1X2"+Tk.-Flush
Per F.B. 381-213

LINE

12.32

Set +on Bolt N.A. on
E. side of N.E. Gas Valve.

0.70

P.I. #6
Fd. 4X4"+N.-15" Dn.
Per F.B. 381-42, 213-97-391

118.74 Level-T=56°=118.72
118.80@+1°55'-T=56°=118.71

118.71 Avg.

RANCHO
Per F.B. 381-213.
321-58
Set + on line of Fence Line

132°

Nothing Fd.
Re-set with
2" I.P. Cemp.
& Wire 15" Dn.
By Int.
8-19-49
CAG.

99+62.47
Sec. L. #24
Set 1X2"+Tk.-Flush

Set 2X2"+Tk.-12" Dn.
By Int. 100+81.18

RANCHO LA MERCED

① 132°32'00"
② 530°08'00"
132°32'00"

Prop.

Cont. from top of pg. 47

So. Cal. Edison Co.
R/W.

Fd. 2" I.P. & Brass Cap-Flush
106+82.52
Per F.B. 381-213-391

0.38

Fd. 2" I.P. & Brass Cap
109+32.61-Flush
Per F.B. 381-214-227

0.29

(0.23 Rec.)

Fd. 2" I.P. Used Pt. 22' N.W.
of Conc. Nail & Shot. Rd. Bent.
Per F.B. 321-214.

RETURN TO
LOS ANGELES COUNTY SURVEYOR
700 HALL OF RECORDS
Do not extend notes this side of this line

Note: ANY ADDITIONS OR CHANGES ON THIS SHEET MUST BE MADE OR CIRCLED IN Red Ink. WITH DATE AND NAME OF PERSON MAKING CHANGE.

Notes Ck'd by Drew	Survey of Greenwood Ave
Map No. C.S. B-746	W. O. 7008 Tape No. 300 ft 9 St'd 84 °F.
Office Work R. W. S.	Surveyed by C. A. Benson
Checked Drew	Notes B Date 12-11-31
Date May 1932	Indexed A. C. Johnson

F.B. [illegible] Pg. [illegible]

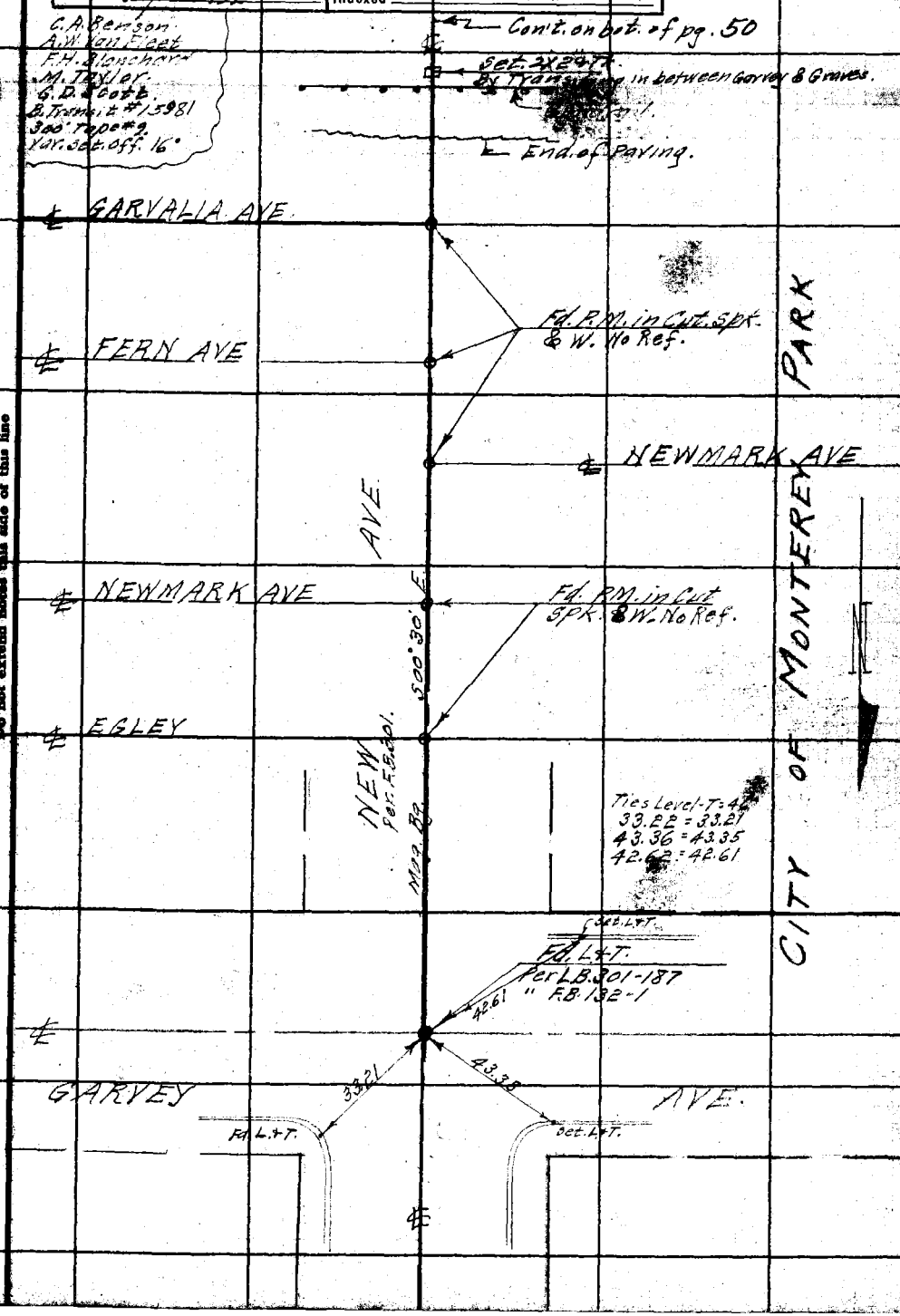

Note: ANY ADDITIONS OR CHANGES OF THIS SHEET MUST BE MADE OR CIRCLED IN Red Ink. WITH DATE AND NAME OF PERSON MAKING CHANGE.

Do not extend notes this side of this line

RETURN TO
LOS ANGELES COUNTY SURVEYOR
700 HALL OF RECORDS

FORM 247 10M 5-31

F.B. 466 Pg. 50

Con't. on bot. of pg. 51

298.00 @ +2°44'-T=56°=297.61
298.08 @ +2°58'-T=56°=297.63
297.62 Avg.

To Ch. Pt. on bot. of pg. 51

7+82.10
Ch. Pt.
Set. 1X1

— — R R W —

294.96 @ -4°33'-T=54°=293.97
294.74 @ -4°01'-T=54°=293.96

293.96 Avg.

SEC. 26.
T15-R12W.

T.L. #2
Set. 1X2+Tk.-Flush.
on Top Spur descends E.
4+88.14

69.36 @ +12°43'-T=50°=67.64
70.01 @ +14°55'-T=50°=67.63

Fd 2" I.P. P.L.S. 4777-2' up.
S.E. Cor. Tr. #4461
.15 4+20.51

Ties Level-T=54°
35.26 = 35.25
28.36 = 28.35
42.42 = 42.41

178.28 @ +13°20'-T=48°=173.36
178.91 @ +14°16'-T=48°=173.35

TRACT NO. 5532
M.B. 78-39 & 40

TRACT NO. 4461
M.B. 59-51

T.L. #1
Set 1X2+Tk.-Flush.
on Top Spur Tr. 5532

252.90 @ +11°43'-T=56°=247.15
252.90 @ +12°10'-T=56°=247.17

90°02'15"
360°09'00"
90°02'19"

Fd. N+T. Pin P.P. (post rather loose)

Fd. Rail Hol. N+T. Flush accepted corner 6" Dn over S.N.G. Emb. Cent. 6" Dn By Ties Per L.B. 301-182.

Fd. N+T. in Cypress.

Fd. N+T. in Top of Post

SURVEYOR'S MONUMENT
R12W
COUNTY
T15
CENTER
SEC. 26

247.16 Ave.

N.A.D. Bg. 500.30 E

Fd. 8" Conc. Mon. Cut
Spk. T+W.-18" Dn.
N.E. Cor. Tr. #4461.
0+00 Bsing So.
Fd. L+T. in Top of Rock
2" Dn. By Ties Per L.B. 301-181
Center Sec. 26-T15-R12W.
Per Tr. #7556-M.B. 16-58 & 59.
" Tr. #4461-M.B. 59-51
" Tr. #5532-M.B. 78-39 & 40
Re-Placed Rock with Co. Sur. Conc. Brass Cap Mon. 18" Dn. Stamped as shown. 1-15-32.

GRAVES Ave
Per L.B. 301-181 & 182

35.23 (35.23 Rec.)
28.35 (28.35 Rec.)
42.4 (42.40 Rec.)
(Rec. Bg. 90°02'20")
28.35
29.97
42.32

set. N+T. P.P.

Set. N+T in Top of End guard rail post.

Fd. 8" Conc. Mon. Cut
Spk. T+W.-15" Dn.

Ties Level-T=58°
28.38 = 28.38
29.98 = 29.97
30.04 = 30.03
42.33 = 42.32
71.50 = 71.49

Fd. N+T. in 18" Encl.

JACKSON ST.

Proposed ± New Ave
Per L.B. 301.

Con't. from top of pg. 49

RETURN TO
LOS ANGELES COUNTY SURVEYOR
700 HALL OF RECORDS
Do not extend notes this side of this line

Note: ANY ADDITIONS OR CHANGES ON THIS SHEET MUST BE MADE OR CIRCLED IN Red Ink. WITH DATE AND NAME OF PERSON MAKING CHANGE.

Notes Ck'd by Drew	Survey of Greenwood Ave		F.B. 466 Pg. 51
Map No. C.S.B-746	W. O. 7008	Tape No. 36 300 ft	St'd 84 °F.
Office Work R. W. S.	Surveyed by C. A. Benson		
Checked Drew	Notes	Date 12-15-31	
Date May 1932	Indexed A. C. Johnson		

Con't. on bot. of pg. 52

Note: ANY ADDITIONS OR CHANGES ON THIS SHEET MUST BE MADE OR CIRCLED IN Red Ink, WITH DATE AND NAME OF PERSON MAKING CHANGE.

RETURN TO
LOS ANGELES COUNTY SURVEYOR
700 HALL OF RECORDS

Do not extend notes this side of this line

T.L. #5 Per Pg. 52

Park City Bdy. Line

Monterey Transit

229.23 @ +8°06'-T=56°=226.90 ✓
229.07 @ +7°48'-T=56°=226.91 ✓
226.90 Avg. ✓

Ch. Pt. Set. 1X1 ✓
21+49.89

S.E.C. T1S.-R12.W

26

256.28 @ +10°55'-T=58°=251.60 ✓
256.74 @ +11°26'-T=58°=251.61 ✓
251.60 Avg. ✓

T.L. #4 Set. 1X2+Tk.
18+98.29 ✓

① 123°41'00" ✓
④ 494°44'00"
123°41'00"

9.96
Fd. 2" I.P. No Plug
.89

105.13 @ +2°24'-T=58°=105.02 ✓
105.26 @ +3°47'-T=58°=105.01 ✓
105.01 Avg. ✓

D R

20±

Ch. Pt. Set. 1X1.
17+93.28 ✓

295.35 @ -3°17'-T=56°=294.82 ✓
295.55 @ -3°53'-T=56°=294.82 ✓
294.82 Avg. ✓

Level-T=60
40.57=40.56 ✓
78.72=78.71 ✓

3.00
Set 1X2+Tk.
Set Tk. in Center
Fd. 1½" I.P. + Plug No Tk.
S.E. Cor. Lot. 147 Tr. #5532

3' off set Line
Tr. Line

235±

Ch. Pt. Set. 1X1.
14+98.46 ✓

14+57.90 ✓
Pt. Int.
Set. 1X2+Tk.
By Int.

Set 1X2+Tk.
Set 1X2+Tk.
Fd. 3/4" I.P. No Plug
& Pt. in So. Line of Lot. 141 Tr. #5532

123°41'00"

78.72

296.65 @ -8°52'-T=54°=293.05 ✓
296.52 @ -8°40'-T=54°=293.07 ✓
293.06 Avg. ✓

TRACT NO. 5532
M.B. 78-39&40 ✓

S00°36'E

Fd. 3/4" I.P. No Plug
S.W. Cor. Lot. 140 Tr. #5532

T.L. #3. Set. 1X2+Tk. Flush
Top Spur Descends W.
5'± N.E. from Top Cut Bk.
12+05.40 ✓

126.26 @ +5°20'-T=52°=125.68 ✓
126.11 @ +4°30'-T=52°=125.69 ✓
125.68 Avg. ✓

Mag. Bg.

Ch. Pt. Set. 1X1.
10+79.72 ✓

Con't. from top of pg. 50

FORM 247 10M 5-31


F.B. 466 Pg. 52
Con't. on bot. of pg. 53
135.78 @ +6°55'-T=48°=134.76
136.10 @ +7°58'-T=48°=134.76
134.76 Avg.
Ch. Pt.
Set. 1X1
37+17.29
D R A W
295.52 @ -3°50'-T=48°=295.09
296.03 @ -4°26'-T=48°=295.07
295.08 Avg.
Ch. Pt.
Set. 1X1
34+22.21
297.55 @ -9°34'-T=52°=293.35
297.49 @ -9°29'-T=52°=293.37
293.36 Avg.
SEC.
35
T1S-R12W
T.L. #7
Set. 1X2 & Tk
On Top Ridge Bgs E & W
thence S60°E.
31+25.85
35.05 @ +21°55'-T=54°=32.51
34.72 @ +20°31'-T=54°=32.51
32.51 Avg.
292.57 @ +0°20'-T=54°=292.51
292.61 @ +0°54'-T=54°=292.51
292.51 Avg.
T.L. #6
Set. 1X2 & Tk.
On Spur Descends E.
28+03.83
216.18 @ +9°20'-T=56°=213.28
215.75 @ +8°35'-T=56°=213.29
213.28 Avg.
1/4 Sec. Cor. 26+40.50
49.96 Level-T=52°=49.95
(Searched For 1/4 Sec. Cor.
Nothing Fd.
Fd. 3/4 I.P. No Plug (This Pt. destroyed
Flush. - No Ref. when we set Mon
26+40.50
Ch. Pt.
Set. 1X1
25+90.55
213.89 @ +1°42'-T=56°=213.76
213.99 @ +2°23'-T=56°=213.76
213.76 Avg.
24+55.67
Fd. 2" I.P. Plug & Tk.
6" Up. No Ref.
78.89 Level-T=58°=78.88
SEC.
26
T.L. #5
Set. 1X2 & Tk.
23+76.79
Con't. from top of pg. 51
Transit Line
City Bdy.
Monterey Park
Cap. Mon. 18 Dn. Stamped as shown.
(Per calc. from Office)
CO. LIMITS
SURVEYOR'S MONUMENT
T.1S.
R.12W.
SEC. 35
1/4 COR.
SEC. 26
RETURN TO
LOS ANGELES COUNTY SURVEYOR
700 HALL OF RECORDS
Do not extend notes this side of this line
Note: ANY ADDITIONS OR CHANGES ON THIS SHEET MUST BE MADE OR CIRCLED IN Red Ink. WITH DATE AND NAME OF PERSON MAKING CHANGE.

Notes Ck'd by Drew	Survey of Greenwood Ave. 300 ft.
Map No. C.S.B-746	W. O. 7008 Tape No. 36 St'd 84 °F.
Office Work R. W. S.	Surveyed by C. A. Benson
Checked Drew	Notes (B) Date
Date May 1937	Indexed A. C. Johnson

F.B. 766 Pg. 53

Con't. on bot. of pg. 54

Re Line
See Next Pg.
53+51.66
T.L. #12.
Set 1X2+TK. By Int.

109.30@-1°22'-T=68°=109.26
109.37@-2°30'-T=68°=109.26
109.26 Avg.

111.82 Level-T=70°=111.81

T.L. #11
Set 1X2+TK. By Int.
52+42.40

① 38°35'00"
② 154°19'30"
38°34'52½"

Fd. 1½" I.P. & 3" Brass
Cap with + marked
So. Calif. Edison Co.
Flush.

Per. F.B. 381-30 & 52.
" L.B. 301-228.

Fd. 1½" I.P. & 3" Brass
Cap with + marked
"So. Cal. Edison Co." - Flush

294.31
294.42
106.42
294.98
106.40
400.98

111.81
296.09@-5°44'-T=62°=294.98
106.44@-0°50'-T=68°=106.40
Total = 400.98

295.83@-5°11'-T=62°=294.40
106.51@-2°28'-T=68°=106.42
Total = 400.98

400.98 Avg.

R/W
Co.
Bdy.
City
Park
Mang. Trans.
Line

38°34'55"

38°34'55"

Fd. 1½" I.P. & 3" Brass
Cap with + marked
So. Calif. Edison Co.
Flush

526.42

48+41.42
T.L. #10
Set 1X2+TK. By Int.

300.00@4°01'-T=62°=299.22
227.23 Level-T=62°=227.20
Total = 526.42

So. Calif.

296.09@-7°18'-T=62°=293.65
15.64 Level-T=62°=15.64
Total 309.29

309.29

222.30@-6°58'-T=62°=220.63
222.66@-7°41'-T=62°=220.63

220.63 Avg.

Ch. Pt.
Set 1X1.
46+20.79

297.20@-11°41'-T=54°=290.98
296.73@-11°14'-T=54°=290.99

290.98 Avg.

Fd. 1½" I.P. & 3" Brass
Cap with + marked
"So. Calif. Edison Co."
2" Dn.

SEC. 35
T15-R12W.

T.L. #9.
Set 1X2+TK.
43+29.81

296.55@-5°02'-T=52°=295.35
296.35@-4°32'-T=52°=295.36

295.35 Avg.

① 38°35'00"
② 154°19'45"
38°34'56"

T.L. #8
Set 1X2+TK.
On Spur Descends 370'E
40+34.46

185.00@+9°31'-T=50°=182.41
184.48@+8°30'-T=50°=182.41

182.41

38+52.05
Ch. Pt.
Set 1X1

Map B. 1061-30 E

Con't. from top of pg. 52

Note: ANY ADDITIONS OR CHANGES ON THIS SHEET MUST BE MADE OR CIRCLED IN Red Ink. WITH DATE AND NAME OF PERSON MAKING CHANGE.

Do not extend notes this side of this line

RETURN TO
LOS ANGELES COUNTY SURVEYOR
700 HALL OF RECORDS

FORM 247 10M 8-31

F.B. 466 Pg. 54

Con't. on bot. of pg. 55

300.23 @ -3°26'-T=64° = 299.65
300.26 @ -3°34'-T=64° = 299.64
299.64 Avg.

RANCHO LA MERCED

59+29.35
T.L. #14
Set 1X2 + Tk.
on S.W. Slope of Small Knob.

202.56 @ +5°58'-T=62° = 201.43
36.41 Level -T=62° = 36.40
Total = 237.83

202.83 @ +6°38'-T=62° = 201.44
36.51 @ 4°13'-T=62° = 36.40
Total = 237.84

① 119°13'15"
② 476°52'45"
119°13'11"

237.83 Avg.

SEC 35 T13S-R12W

DRIVE

MESA

(T16S-T=70°)

56+92.02
T.L. #13
Set Cut Sq. W. 4T.

297.38 @ -2°36'-T=64° = 297.03
43.38 @ 2°15'-T=62° = 43.33
Total = 340.36
340.36 Avg.

297.30 @ -2°16'-T=64° = 297.03
43.38 @ 2°15'-T=62° = 43.34
Total = 340.37

T.L. #12
Set 1X2 + Tk. by Int. Per Pg. 53
53+51.66

56.68
56.69 Rec.
408.78
Ro. Line Per F.B. 3281-50 & 52
Line Per L.B. 301-225.

73.10

Fd. 1½ IPS
3" Brass Cap W.H.
+ Marked "
Edison Co."
Per Pg. 53
Per F.B. 3871-308.52
L.B. 301-228.

TRACT NO. 701
M.B. 16-No. 111
Ro. POTRERO GRANDE

446.91 Level -T=54° = 446.82
73.14 @ 1°44'-T=68° = 73.10
408.82 Level -T=68° = 408.78

109.26 Per Pg. 53
Tract 811
Mea. Bg. 300°30' E. 2.57

53+50.95
Set Cut Sq. W. Brass
Cap Above Top
of Rock. Int.
Per Pg. 53

111.81

T.L. #11
Per Pg. 53
52+42.40

Con't. from top of pg. 53.

RETURN TO
LOS ANGELES COUNTY SURVEYOR
700 HALL OF RECORDS
Do not extend notes this side of this line

Note: ANY ADDITIONS OR CHANGES ON THIS SHEET MUST BE MADE OR CIRCLED IN Red Ink WITH DATE AND NAME OF PERSON MAKING CHANGE.

COUNTY SURVEYOR'S MONUMENT
R.O. LINE
R.12 W.
13
S.B.B.M.

Notes Ck'd by Drew	Survey of Greenwood Ave
Map No. C.S.B-746	W. O. 7008 Tape No. 300 ft. 36 St'd 84 °F.
Office Work R.W.S.	Surveyed by C.A. Benson
Checked Drew	Notes (B) Date 12-17-31
Date May 1932	Indexed A. C. [illegible]son

F.B. 466 Pg. [illegible]

C.A. Benson
A.W. VanFleet
F.H. Blanchard
G.D. Scott

Con't. on bot. of pg. 56

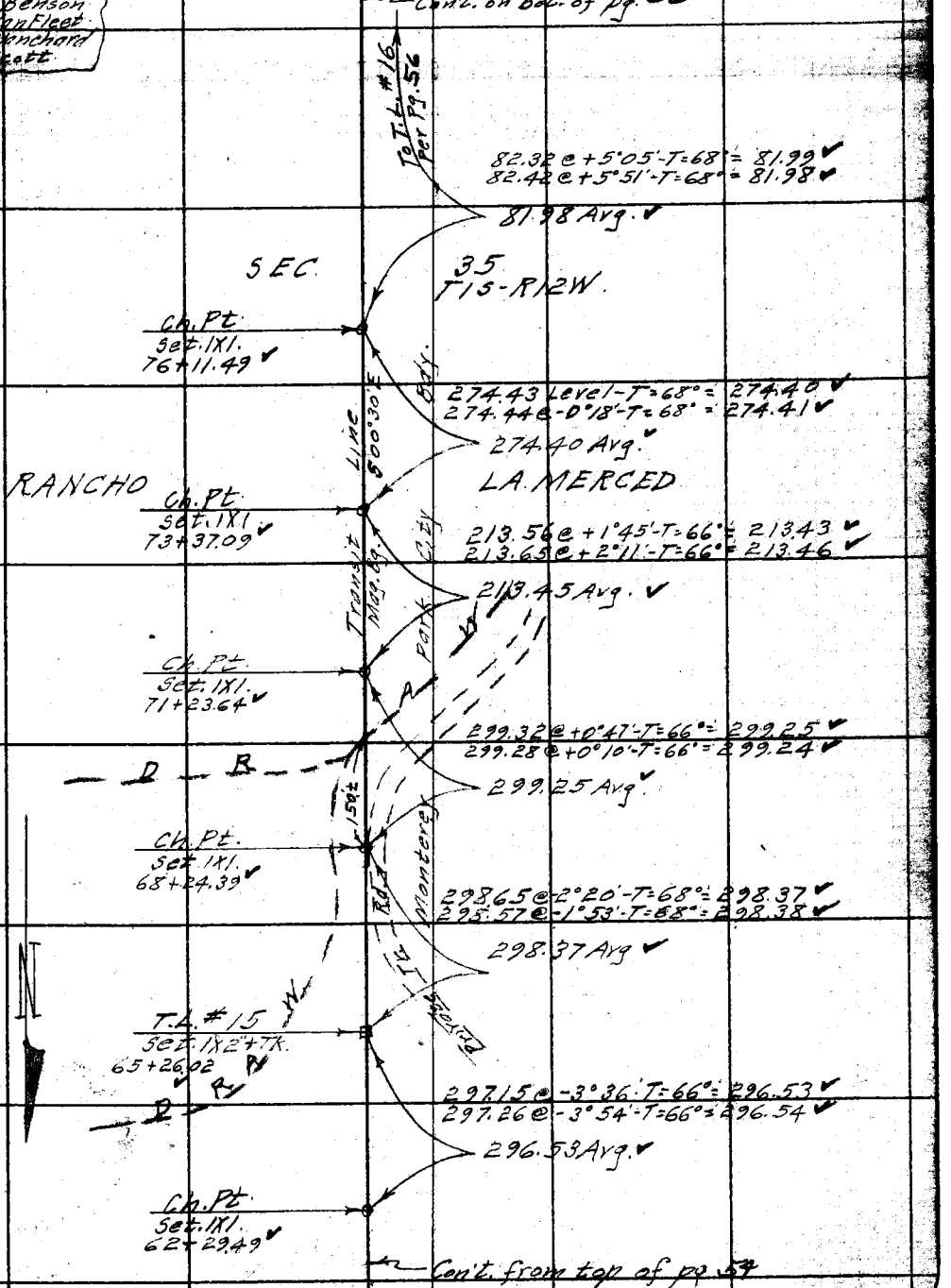

Con't. from top of pg. 54

Note: ANY ADDITIONS OR CHANGES ON THIS SHEET MUST BE MADE OR CIRCLED IN Red Ink. WITH DATE AND NAME OF PERSON MAKING CHANGE.

RETURN TO
LOS ANGELES COUNTY SURVEYOR
700 HALL OF RECORDS
Do not extend notes this side of this line

FORM 247 10M 8-31

F.B. 466 Pg. 56

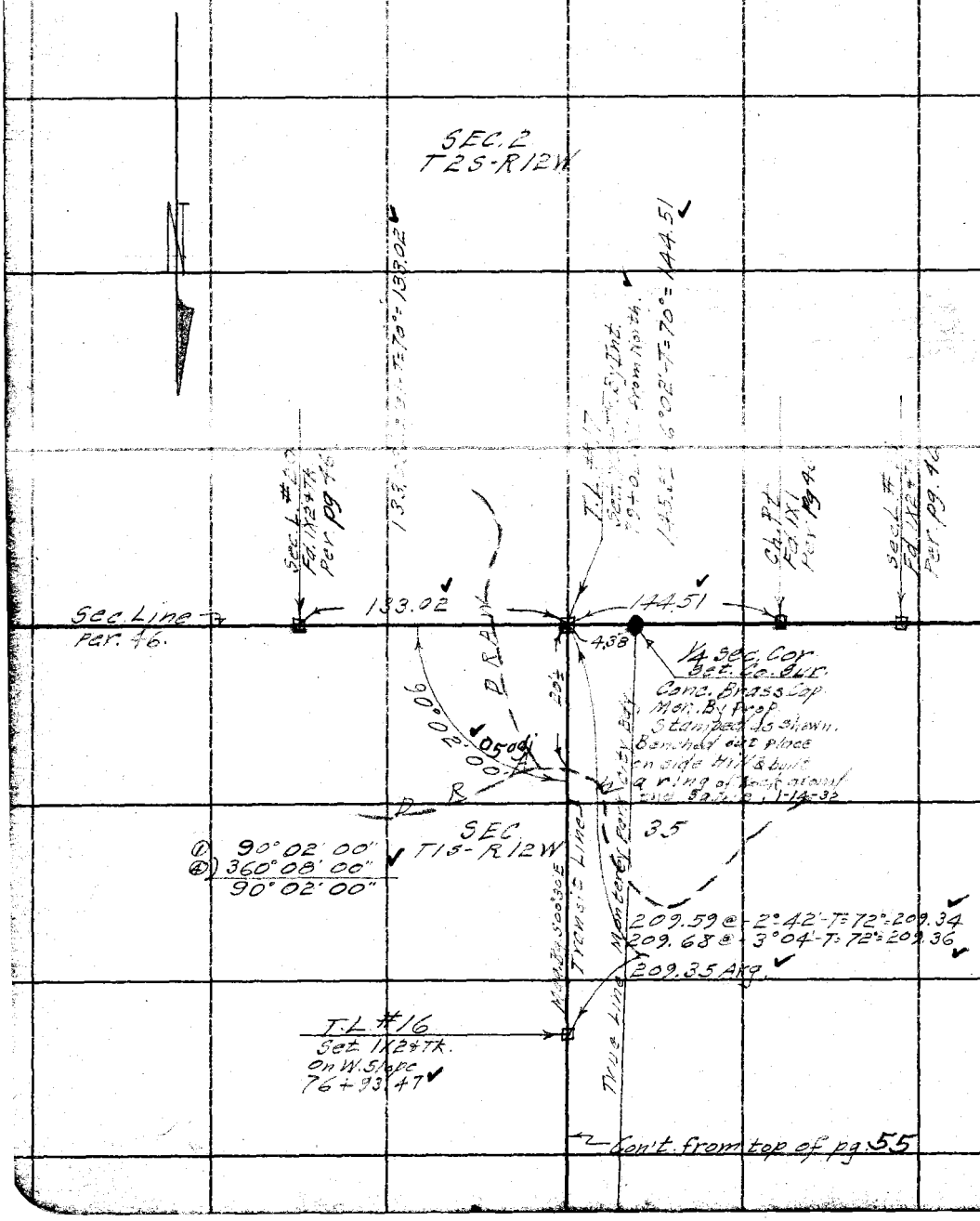

RETURN TO
LOS ANGELES COUNTY SURVEYOR
700 HALL OF RECORDS
Do not extend notes this side of this line

Note: ANY ADDITIONS OR CHANGES ON THIS SHEET MUST BE MADE OR CIRCLED IN Red Ink, WITH DATE AND NAME OF PERSON MAKING CHANGE.

Notes Ck'd by Drew	Survey of Greenwood Ave
Map No. C.S.B-746	W. O. 2008 Tape No. 14 St'd 84° F.
Office Work J. W. S.	Surveyed by Hallstrom
Checked Drew	Notes A.N.H Date 10-30-31
Date May 1932	Indexed A. C. Johnson 12-31-32

F.B. 446 pg. 62

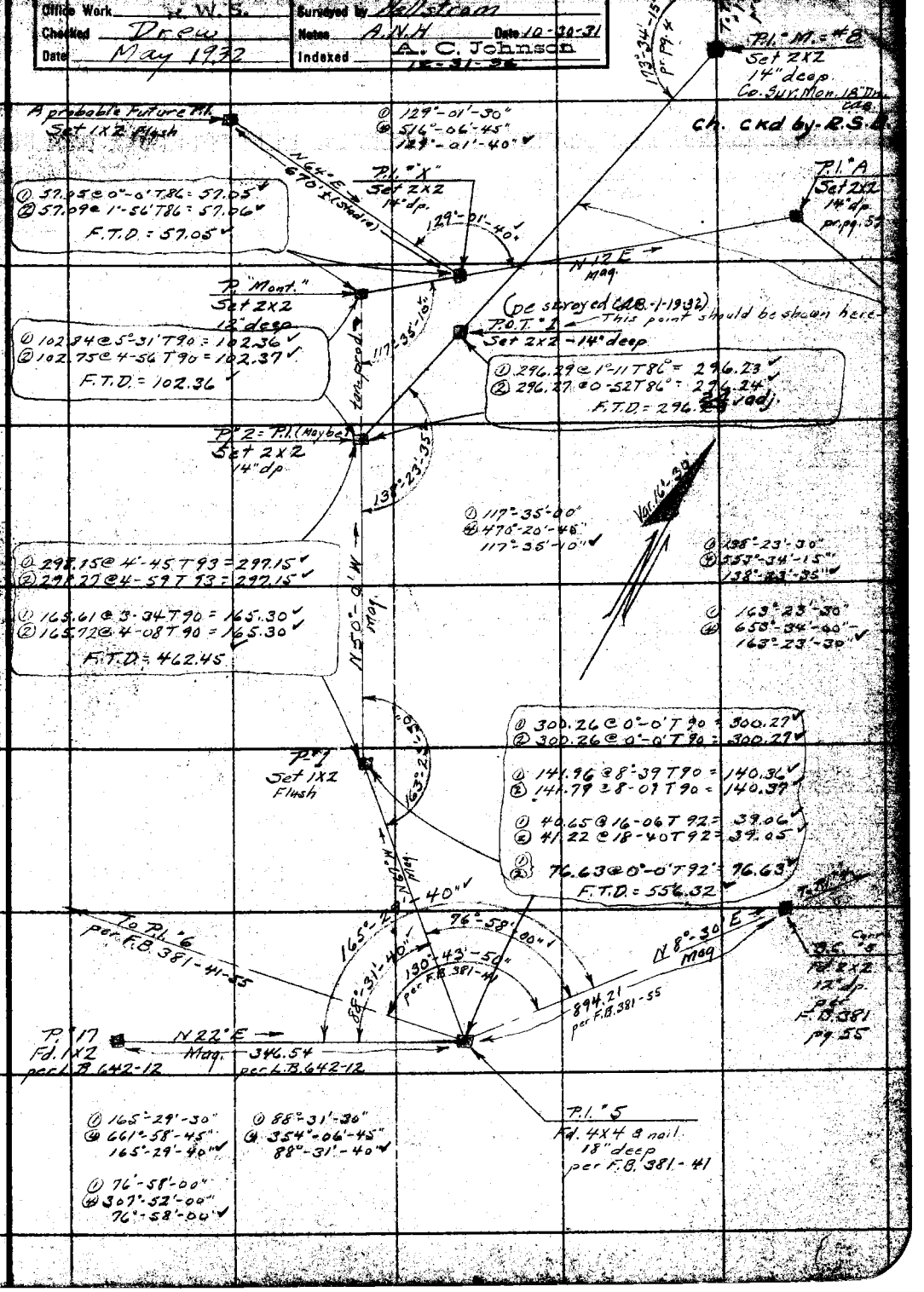

Note: ANY ADDITIONS OR CHANGES MUST BE MADE ON CIRCLED PAGE Back Line WITH DATE AND NAME OF PERSON MAKING CHANGE.

Do not extend notes this side of this line

RETURN TO
LOS ANGELES COUNTY SURVEYOR
700 HALL OF RECORDS

FORM 247 10M 8-31

F.B. 466 Pg. 58

Our 100' tape = .022 Std. at 20 lbs @ 84° 6-22-31 Calib.

100.00 @ 0°-0' = 100.00
100.00 @ 0-0 = 100.00
100.00 @ 0-0 = 100.00
100.00 @ 0-0 = 100.00
100.00 @ 0-0 = 100.00
99.75 @ 0-0 = 99.75
T24 @ 599.75
F.T.D. = 599.71

N&T in O.T.
N&T in F.P.
N&T in P.Pole
N&T in Guy Pole
To P.I. 9 F.B. 381 pg. 79
N&T in F.P.
N&T in Small Orange Tree
P.I. 10 Fd. 4x4 & Boat Spk per F.B. 381-80
P.I. 11 Fd. 4x4 & boat Spk per F.B. 381-84
113+18.24
Wire Spk & T. in Corner F. Post.

ch. cxd by - R.S.B.

See F.B. 381-29 for old ties

163°00'-50 Old Angle

100.00 @ 0°-0 = 100.00
100.00 @ 0-0 = 100.00
100.00 @ 0-0 = 100.00
100.00 @ 0-0 = 100.00
99.59 @ 0-0 = 99.59
T80 @ 499.59
F.T.D. = 499.58

45-24-15 Calc. Drew

MESA

Fd. 2x2-6" dp. per F.B. 381 pg. 29 Old ties O.K.

177° 31'-35" per F.B. 381-29

Fence

① 102.79 @ 0°-0' T86 = 102.79
② 269.52 @ 1°-15' T86 = 269.46
③ 269.58 @ 1-39 T86 = 269.47
F.T.D. = 372.25

109+45.99
P.O.T. 1-A
Set 2x2-14" dp.
① 297.02 @ 1°-38' T86 = 296.90
② 296.99 @ 1-27 T86 = 296.89
③ 56.99 @ 0-0 T86 = 56.99
F.T.D. = 353.88

P.I. "M" = P.I. #8 F.B. 381-79
Set 2x2-14" dp. Replaced with Co. Co. Sur. Cone Mon. 18" Dn. per Pg. 70

① 293.34 @ 2°-48 T86 = 292.99
② 292.29 @ 2-35 T86 = 292.99
③ 194.86 @ 0-0 T86 = 194.86
④ 194.86 @ 0-0 T86 = 194.86
⑤ 228.83 @ 1-57 T86 = 228.70
⑥ 228.78 @ 1-28 T86 = 228.70
F.T.D. = 716.55

① 163°-02'-00"
② 652°-07'-45"
163°-01'-55"

① 45°-23'-15"
② 181°-33'-15"
45°-23'-20"

① 151°-34'-45"
② 606°-19'-15"
151°-34'-30"

① 173°-34'-15"
② 694°-17'-00"
173°-34'-15"

P.O.T. 3
Set 2x2-14" dp.
Destroyed 1-28 See Pg. 70

① 227.15 @ 2°-24' T86 = 226.95
② 227.18 @ 2-39 T86 = 226.94
① 189.70 @ 3-10 T86 = 189.39
② 189.61 @ 2-46 T86 = 189.39
F.T.D. = 416.34

P.O.T. 2
Set 2x2-14" dp.
Destroyed 1-28 See Pg. 70

① 278.58 @ 4°-21' T86 = 277.78
② 278.44 @ 4-03 T86 = 277.79
③ 110.00 @ 0°-0' T84° = 110.00
F.T.D. 387.78

Vor. 2.50'

P.O.T. 1
2x2 pr. pg. 57
Destroyed 1-28
See Pg. 69

Proposed ℄ Per Pgs 69 + 70. C.A.B.

P.O.T. 3 296.24

P.O.T. 2 P.I. 79.57

P.2 = P.I. (Maybe)
2x2 pr. pg. 57

RETURN TO
LOS ANGELES COUNTY SURVEYOR
700 HALL OF RECORDS

Do not extend notes this side of this line

Note: ANY ADDITIONS OR CHANGES ON THIS SHEET MUST BE MADE OR CIRCLED IN Red Ink. WITH DATE AND NAME OF PERSON MAKING CHANGE.

Notes Ck'd by Drew	Survey of Greenwood Ave
Map No. C.S.B-746	W. O. 7008 Tape No. 14 Sta'd 84° °F.
Office Work R. W. S.	Surveyed by Hellstrom - Benson
Checked Drew	Notes A.N.H. Date 10-31-31
Date May 1932	Indexed A. C. Johnson

F.B. 466 Pg. [illegible]

100' Tape #04 Std. @ 84-
1-20-32-[illegible]
From P.I. #A E'ly.

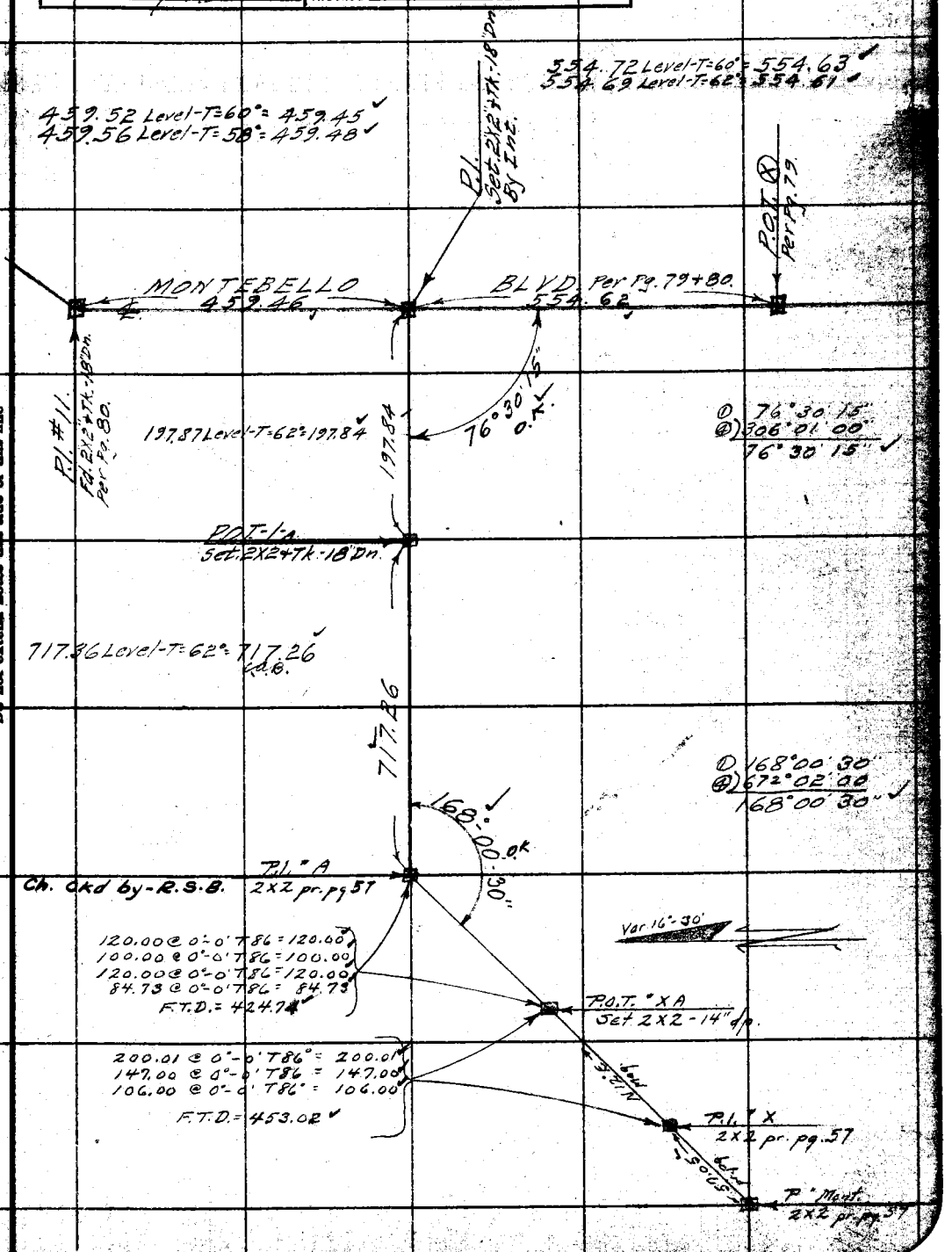

Note: ANY ADDITIONS OR CHANGES ON THIS SHEET MUST BE MADE OR CIRCLED IN Red Ink. WITH DATE AND NAME OF PERSON MAKING CHANGE.

RETURN TO
LOS ANGELES COUNTY SURVEYOR
700 HALL OF RECORDS
Do not extend notes this side of this line

FORM 247 10M 5-31

RETURN TO

LOS ANGELES COUNTY SURVEYOR

700 HALL OF RECORDS

Note: ANY ADDITIONS OR CHANGES ON THIS SHEET MUST BE MADE OR CIRCLED IN **Red Ink.** WITH DATE AND NAME OF PERSON MAKING CHANGE.

Do not extend notes this side of this line

F.B. 466 Pg. 60

RETURN TO
LOS ANGELES COUNTY SURVEYOR
700 HALL OF RECORDS

Note: ANY ADDITIONS OR CHANGES ON THIS SHEET MUST BE MADE OR CIRCLED IN Red Ink WITH DATE AND NAME OF PERSON MAKING CHANGE.

Do not extend notes this side of this line

Checked by: Drew	Survey of Greenwood Ave	F.B.
Map No. C.S.B. 746	W.O. 7008 Tape No. 14 Std 84 °F.	Hellstrom (Swede)
	Surveyed by Hellstrom	Swenson
Checked Drew	Notes A.N.H. Date 11-3-31	Smith (Welsh)
Date May 1932	Indexed	Morrison (Scotch)

Sta.	Defl.
B.C. 25+81.12	0°00'00"
26+00	0 32 27
+50	1 58 24
27+00	3 24 21
E.C. 31+35.55	[illegible]

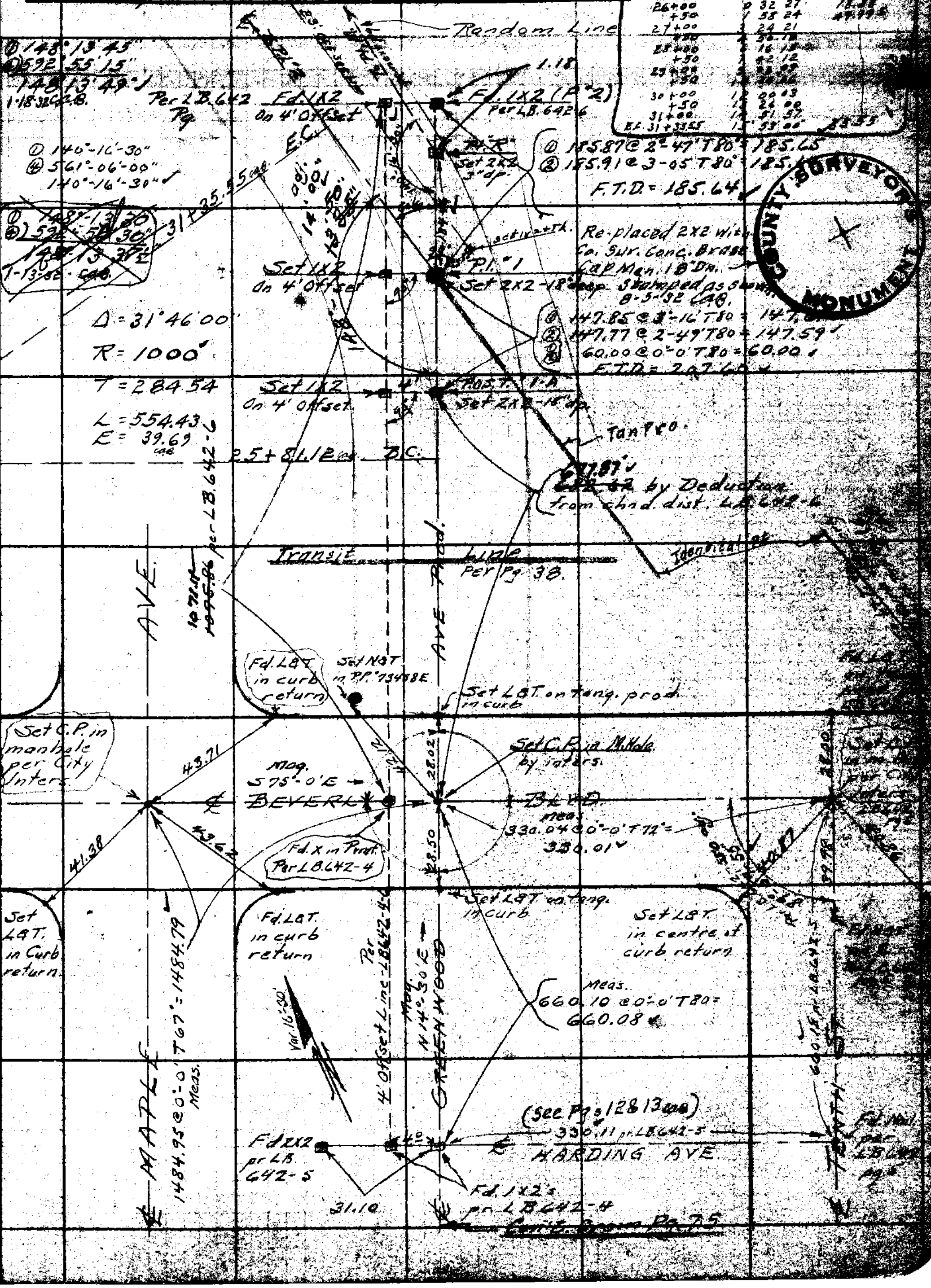

FORM 247 10M 8-31

F.B. 466 PG. 62

Sta.	Defl.	ch.
B.C. 35+33.49	00°00'00"	
+50	0°28 23	16.51
36+00	1 54 20	49.995
+50	3 20 17	
37+00	4 46 14	
+50	6 12 11	
38+00	7 38 05	
+50	9 04 05	
E.C. 38+69.08	9 36 50	19.08

6-23-32 CAB

Cont. on bottom next pg

To P.O.T. #2-A

① 295.55 @ 2°-09 T87 = 295.35 ✓
② 295.61 @ 2-24 T87 = 295.36

① 144.44 @ 3°-58' T88 = 144.09 ✓
② 144.30 @ 3-03 T88 = 144.10 ✓

F.T.D. = 439.45 ✓

Set 1½" IPTL Flush By Transizing in on Deed Cond. CAB.

220± Tan. Pro.

Set 1½" IPTL Flush 2. from Top of old Gravel + Sand p.t. CAB.

COUNTY SURVEYOR'S MONUMENT

P.I. #2 Set 2x2 18" d.p. Replaced 2x2 with Co Sur Conc. Brass Cap Pher. Stamped as shown 3-5-32 CAB.

① 153.48 @ 0°-0' T86 = 153.48 ✓
② 212.72 @ 3-10 T86 = 212.37 ✓
② 212.66 @ 2-51 T86 = 212.40 ✓

F.T.D. = 365.87 ✓

N 3-45 E
N 99

E.C.

38 + 69.08 CAB

Set 1½" IPTL 2-24-32 CAB.

Δ = 19°13'40"
R = 1000
T = 169.53
L = 335.59
E = 14.25 CAB.

152°48'30"
160°46'07½"

35 + 33.49 CAB

B.C.

Calc.

P.I. "M" Set 2x2 - 18" d.p.

257.38 CAB

Fd. 1½" IPTL Per Pg. 14. 2-24-32 CAB.

Fd. 1½" IPTL Per Pg. 14. 2-24-32 CAB.

Set 1½" IPTL Flush By Trans. 2-24-32 CAB.

23' off set Per Pg. 14.

58°14'25" 20 CAB

4'

P.I. "R" Set 2x2 3" d.p.

P.I. "2" pipher. Pg.

30'

To P.I. "L" Per Pg. previous

4' off set per prev. Pg.

℄ Ground Fence per prev. Pg.

Lincoln Ave.
℄ Per Pg. 14.
2-24-32 CAB.

① 123.91 @ 2°-33' T78 = 123.79 ✓
② 123.93 @ 2°-47' T78 = 123.78 ✓

① ② 212.09 @ 0°-0' T82 = 212.09

F.T.D. = 335.87 ✓

100' Tape #.04 Std @ 84°
257.37 Level-T=88° = 257.38 ✓
354.32 Level-T=88° = 354.33 ✓
2-24-32 CAB.

① 152°-48'-15"
② 611°-14'-00"
152°-48'-30" ✓

1-13-32 CAB
① 160°46'-15
② 643°04'30"
160°46'07½" ✓

① 58°14'30"
② 232°57'45"
58°14'26" ✓
2-24-32 CAB.

Var. 16°-30'

RETURN TO
LOS ANGELES COUNTY SURVEYOR
700 HALL OF RECORDS
Do not extend notes this side of this line

Note: ANY ADDITIONS OR CHANGES ON THIS SHEET MUST BE MADE OR CIRCLED IN Red Ink. WITH DATE AND NAME OF PERSON MAKING CHANGE.

Date 10-30-31 12-21-31 CAB. Notes by A.N.H. Chief Party F.B. [redacted] Pg. [redacted]

Platted by R. W. S.	W. O. No. 7008 D. S. O. No.
Date C.S.B-746	Location Greenwood Ave.
Map No. R. W. S.	Surveyed by Hellstrom
Platting C'k'd by Drew	Date 10-30-31
Date May 1932	Indexed A. C. Johnson

Cont. on bottom next pg. 64

12-21-31 CAB.
300' Tape Std. @ 84°

286.36 @ 2°37' - T=58° = 286.01
298.88 @ 5°50' - T=58° = 297.28
121.16 @ 3°52' - T=58° = 120.86
Total = 704.15

286.39 @ 2°46' - T=58° = 286.01
298.79 @ 5°33' - T=58° = 297.32
121.33 @ 4°52' T=58° = 120.87
Total = 704.20

① 283.36 @ 1-17' T82 = 283.29
② 283.39 @ 1-29 T82 = 283.29
F.T.D. = 283.29

172.11 @ 0°57' - T=54° = 172.06
172.09 Level - T=54° = 172.06
CAB.
172.06 Avg.

54+72.92
P.O.T. "3B
Set 2X2 + Tk.
704.17 Avg.

47+68.75
P.O.T. "3A
Set 2X2
(Flush)
E.C.

① 75.73 @ 0°-0' T84 = 75.73
② 75.73 @ 0°-0' T84 = 75.73
F.T.D. = 75.73

46+99.54 CAB.

Set NBT
in P.P. 361622 E
Transformer on Poles

8-31-48
Fd. Old 2X2 - Top broken. Set 3/4" I.P. Pl. & N. 12" dn. on same angle & dist.

N 18°-30' E
Mag
91.99

44.65 CAB. 8-31-48

Δ = 16°14'40"
R = 1500
T = 214.08
L = 425.28
E = 15.19 CAB.

50.37

Nothing Fd. 4.5 dn. 8-31-48 CAB.

R.P.P.I. "3
Set 2X2's
18" dp.

P.I. "3
Set 2X2 (Flush)
on gravel bnk.
Re-placed 2X2 with Co. Sur. Conc. Brass Cap Mon. 18" Dn. Stamped as shown
8-5-32 CAB.

R.P.P.I. Set 3/4" I.P. Pl. & N. 6" dn.

Nothing Fd. 4 ft. dn
Set Co. Sur. Conc. Brass Cap Mon. Stamped as shown. 18" dn.
By Tie an avg. of angle. 8-31-48
CAB.

① 168.50 @ 3°-48 T86 = 168.13
② 168.56 @ 4-09 T86 = 168.12

① 181.56 @ 4-13 T86 = 181.07
② 181.49 @ 3-50 T86 = 181.08
F.T.D. = 349.20

① 126.40 @ 3°-58 T84 = 126.10
② 126.51 @ 4-37 T84 = 126.10
F.T.D. = 126.10

B.C. 42+74.26 CAB.

Var. 16°-30'

① 163°-45'-15"
④ 655°-01'-15"
163°-45'-20"

P.O.T. "2A
Set 2X2 - 18" dp.
41+39.14

Sta.	Defl.	Ch.
B.C. 42+74.26	00° 00' 00"	—
43+00	0° 29' 30"	25.74
+50	1° 26' 48"	49.997
44+00	2° 24' 06"	
+50	3° 21' 24"	
45+00	4° 18' 42"	
+50	5° 16' 00"	
46+00	6° 13' 18"	
+50	7° 10' 36"	
E.C. 46+99.54	8° 07' 20"	49.54

6-23-32 CAB.

Cont. from top per pg. 62

Note: ANY ADDITIONS OR CHANGES ON THIS SHEET MUST BE MADE OR CIRCLED IN Red. WITH DATE AND NAME OF PERSON MAKING CHANGE.

RETURN TO
LOS ANGELES COUNTY SURVEYOR

Do not extend notes this side of this line

F.B. 466 Pg. 64 Benson Chief Party Notes by C.A.B. Date 12-19-31

Cont. on bot. of Pg. 65

C.A. Benson
A.W. Van Fleet
F.H. Blanchard
M. Taylor
G.D. Scotz
B. Trans. #15931
300 ft. Tape Std. 84
Var. Set off 16°

Sta	Defl.	Ch.
B.C. 58+72.45	00° 00' 00"	—
59+00	0° 31' 36"	27.55
+50	1 28 54	49.997
60+00	2 26 12	
+50	3 23 30	
61+00	4 20 48	
+50	5 18 06	
62+00	6 15 24	
E.C. 62+11.73	6 38 50	11.73

297.68 @ 3°00' - T=60° = 297.22
84.28 Level - T=60° = 84.27
Total = 381.49

297.60 @ 2°35' - T=60° = 297.25
84.34 @ 2°18' - T=60° = 84.25
= 381.50

381.49 Avg.

295.65 @ 4°27' - T=62° = 297.77
36.72 Level - T=62° = 36.71
Total = 334.45

298.85 @ 4°43' - T=62° = 297.76
37.63 @ 12°38' - T=62° = 36.71
Total 334.47

334.46 Avg.

P.O.T. - 1A
Set 2X2 4Tk. Flush.
On E. Edge of old Rd.
63+73.82

E.C. 62+11.73

P.I. #4

Set 2X2 4Tk. - 18 Dn.
Replaced 2X2 w/ 24 Co. Sur.
Conc. Bridge Cap Mon. 18
Int. Stamped "Intersection"
B.C. 32 245

Δ = 12°57' 35"
R = 1500
T = 170.37
L = 339.28
E = 9.25

COUNTY SURVEYOR'S MONUMENT

R.P. Set 2X2 4Tk. 18 Dn.

298.31 @ 4°03' - T=62° = 297.53
97.56 @ 5°15' - T=54° = 96.90
Total = 394.43

① 167°-02'-30"
② 668°-09'-45"
167°-02'-26"

B.C. 58+72.45

298.48 @ 4°33' - T=62° = 297.50
97.31 @ 5°14' - T=54° = 96.88
394.40 Avg. Total = 394.38

① 60°43'15"
② 242°52'30"
60°43'07½"

P.O.T. 3D
Set 2X2 4Tk.
Flush. By Co. Dist.
56+48.42

Pat F.B. 331-211.

S.W'ly Ro. Line of Ro. La Mirada

3.44

3' O.S. set Line

Transit Line

194.63

376.74 Avg.

P.O.T. - 3C.
Set 1X2 4Tk. Flush.
By Int.
56+44.98

T = 54°
170.13 @ 18°23' = 161.39
170.67 @ 18°57' = 161.39
154.56 @ 14°41' = 149.45
153.91 @ 13°44' = 149.45
65.80 Level = 65.87
65.93 @ 5°04' = 65.88
Σ 753.47
376.74 Avg.

Set 1X2 4Tk. Flush. Pat. F.B. 331-211

Set 1X2 4Tk. Flush. Pat. F.B. 331-211

221.75 @ 11°33' - T=56° = 217.22
221.40 @ 11°04' - T=56° = 217.27

211.00 @ 22°40' - T=56° = 194.66
211.77 @ 23°08' - T=56° = 194.70

Cont. from top Pg. 63

RETURN TO
LOS ANGELES COUNTY SURVEYOR

Do not extend notes this side of this line

Notes: ANY ADDITIONS OR CHANGES ON THIS SHEET MUST BE MADE OR CIRCLED IN Red. WITH DATE AND NAME OF PERSON MAKING CHANGE.

Notes Ck'd by Drew	Survey of Greenwood Ave
Map No. C.S.B. 746	W. O. 7008 Tape No. 300 FT St'd 84 °F.
Office Work R. W. S.	Surveyed by G. A. Benson
Checked Drew	Notes B Date 12-19-31
Date May 1932	Indexed A. C. Johnson

F.B. 466 PG. 65

Con't on bot. of pg. 66.

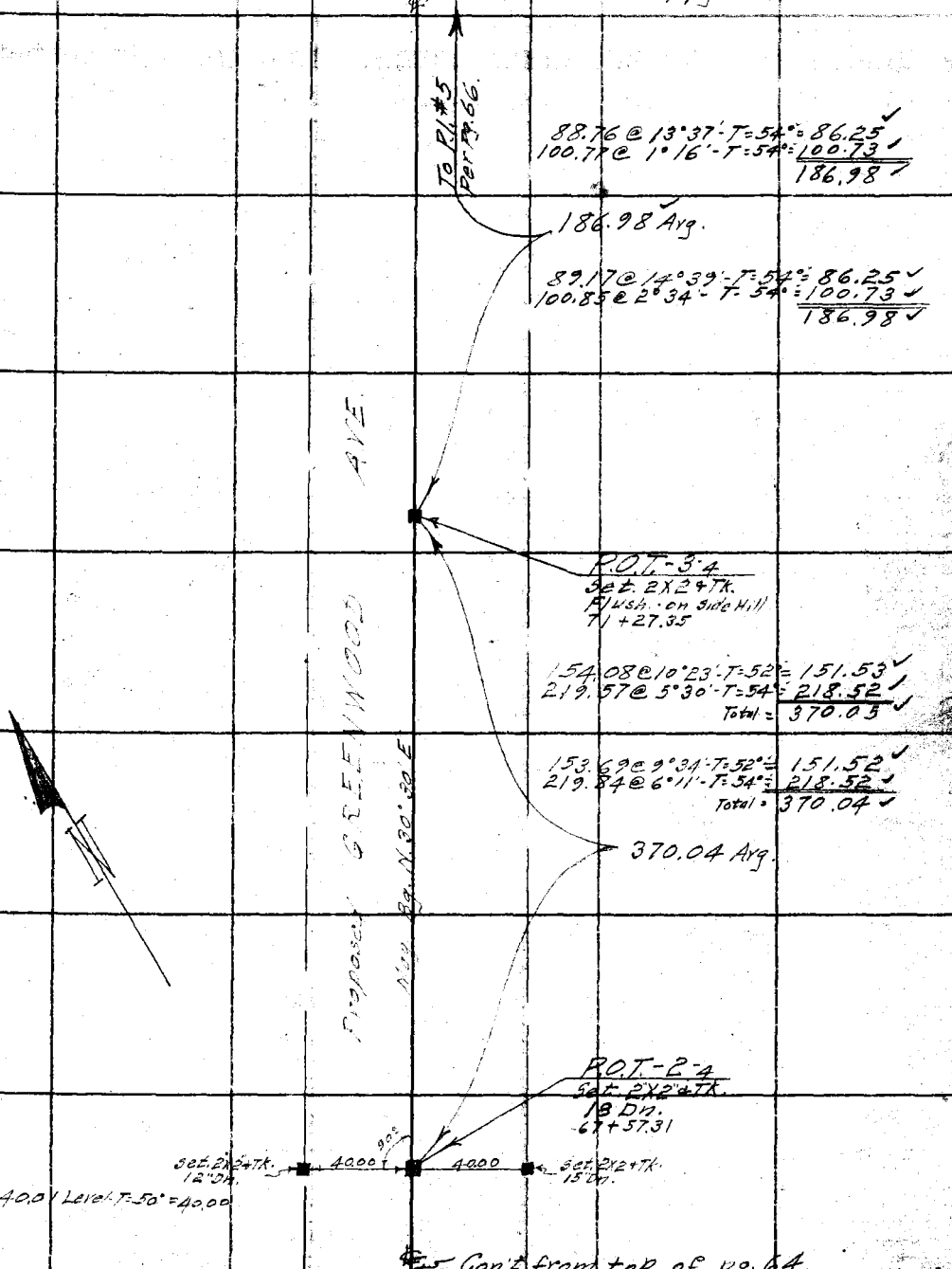

Con't from top of pg. 64.

Notes: ANY ADDITIONS OR CHANGES ON THIS SHEET MUST BE MADE OR CIRCLED IN Red Ink. WITH DATE AND NAME OF PERSON MAKING CHANGE.

Do not extend notes this side of this line

RETURN TO
LOS ANGELES COUNTY SURVEYOR
700 HALL OF RECORDS

CRM 267 10M 8-31

F.B. 466 Pg. 66

Sta.	Defl.	Ch.
B.C. 71+72.81	00° 00' 00"	—
72+00	0 46 44	27.19
+50	2 12 41	49.995
73+00	3 38 38	
+50	5 04 35	
74+00	6 30 32	
E.C. 74+53.98	8 03 17.5	53.97

Cont. on bot. of pg. 67

74+53.98 E.C.

To P.O.T. 1-5 Per Pg. 67

178.63 @ 3°45' T=56° = 178.22
178.55 @ 3°20' T=56° = 178.22

Map Bg. N 15° 00' E

P.I. 25
Set 2x2x4 Tk.
1/2" Dn. Replaced 2x2 178.22 Avg.
Sur. Conc. Brass Cap Mon.
Dn. Stamped as shown 7-19-32 CAB
1/2" Dn. @ 11°37' T=56° = 118.68
1/2" Dn. @ 12°27' T=56° = 118.68

Δ 16°06'35"
R 1000'
T 141.52
L 281.17
Ext. 9.96

COUNTY SURVEYOR'S MONUMENT

163° 53' 30"
Bisection Line

98° 03' 7½"

58.57 Avg.

59.26 @ 5°45' T=56° = 58.56
59.58 @ 10°29' T=56° = 58.58

R.P. Set 2x2x4 1/2" Dn.

① 163° 53' 30"
④ 655° 33' 30"
163° 53' 22½"

Proposed GREENWOOD

71+72.81 B.C.

Cont. from top of pg. 65

RETURN TO
LOS ANGELES COUNTY SURVEYOR
700 HALL OF RECORDS

Do not extend notes this side of this line

Note: ANY ADDITIONS OR CHANGES ON THIS SHEET MUST BE MADE OR CIRCLED IN Red Ink. WITH DATE AND NAME OF PERSON MAKING CHANGE.

Notes Ck'd by Drew	Survey of Greenwood Ave.	F.B. 466	Pg. 67
Map No. C.S.B-746	W. O. 7008 Tape No. 300 ft St'd 84 °F.		
Office Work R. W. S.	Surveyed by C. A. Benson		
Checked Drew	Notes	Date 12-19-31	
Date May 1932	Indexed A. C. Johnson		

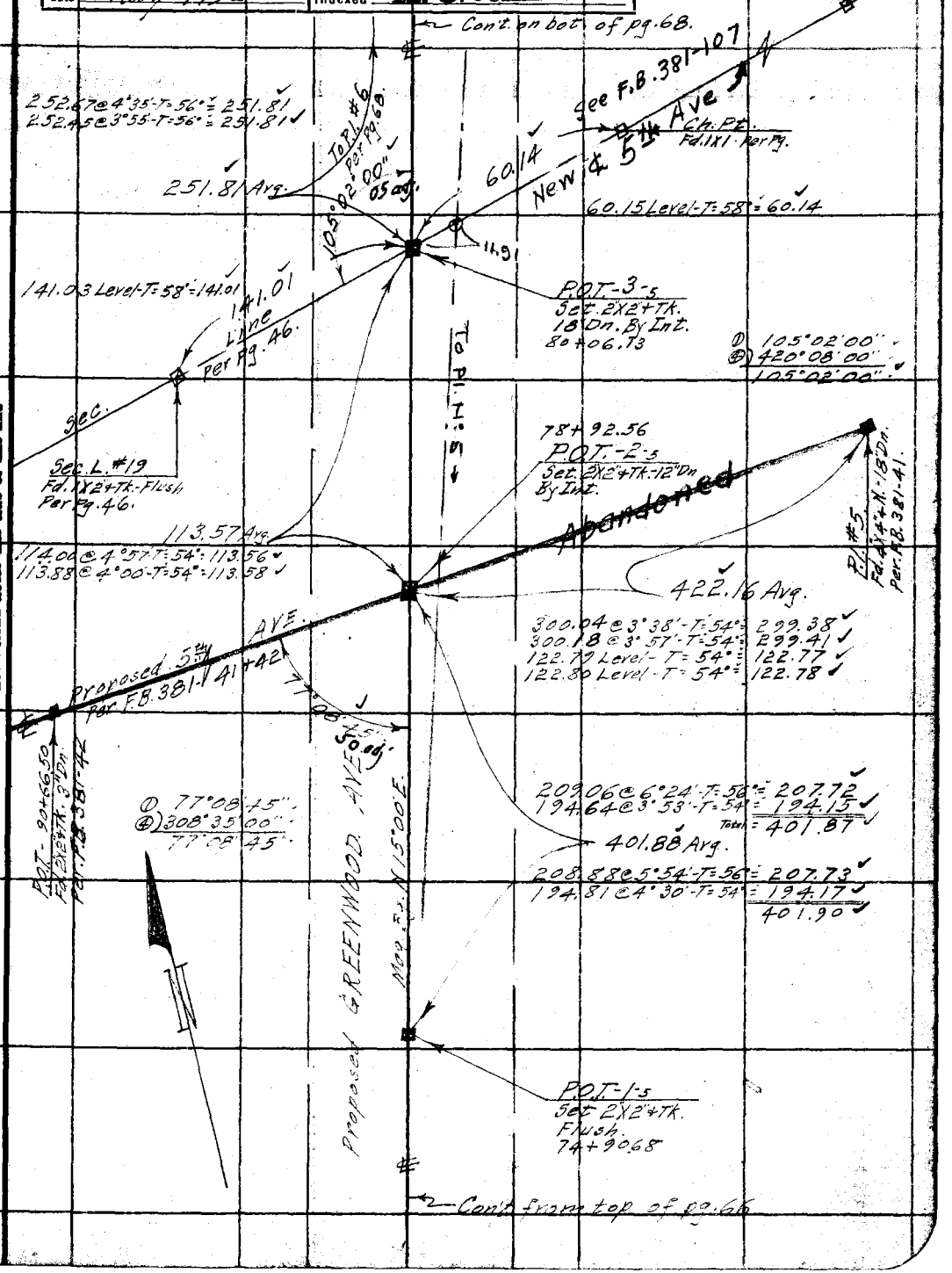

Note: ANY ADDITIONS OR CHANGES ON THIS SHEET MUST BE MADE OR CIRCLED IN Red Ink, WITH DATE AND NAME OF PERSON MAKING CHANGE.

Do not extend notes this side of this line

RETURN TO
LOS ANGELES COUNTY SURVEYOR
700 HALL OF RECORDS

FORM 247 10M 5-31

F.B. 466 Pg. 68

Sta.	Defl.	Ch.
B.C. 80+39.68	00 00 00	
+50	0 17 44	10.32
81+00	1 43 41	49.995
+50	3 09 38	
82+00	4 35 35	
+50	6 01 32	
83+00	7 27 29	
+50	8 53 26	
84+00	10 19 23	
+50	11 45 20	
E.C. 84+69.47	12 18 45	19.47

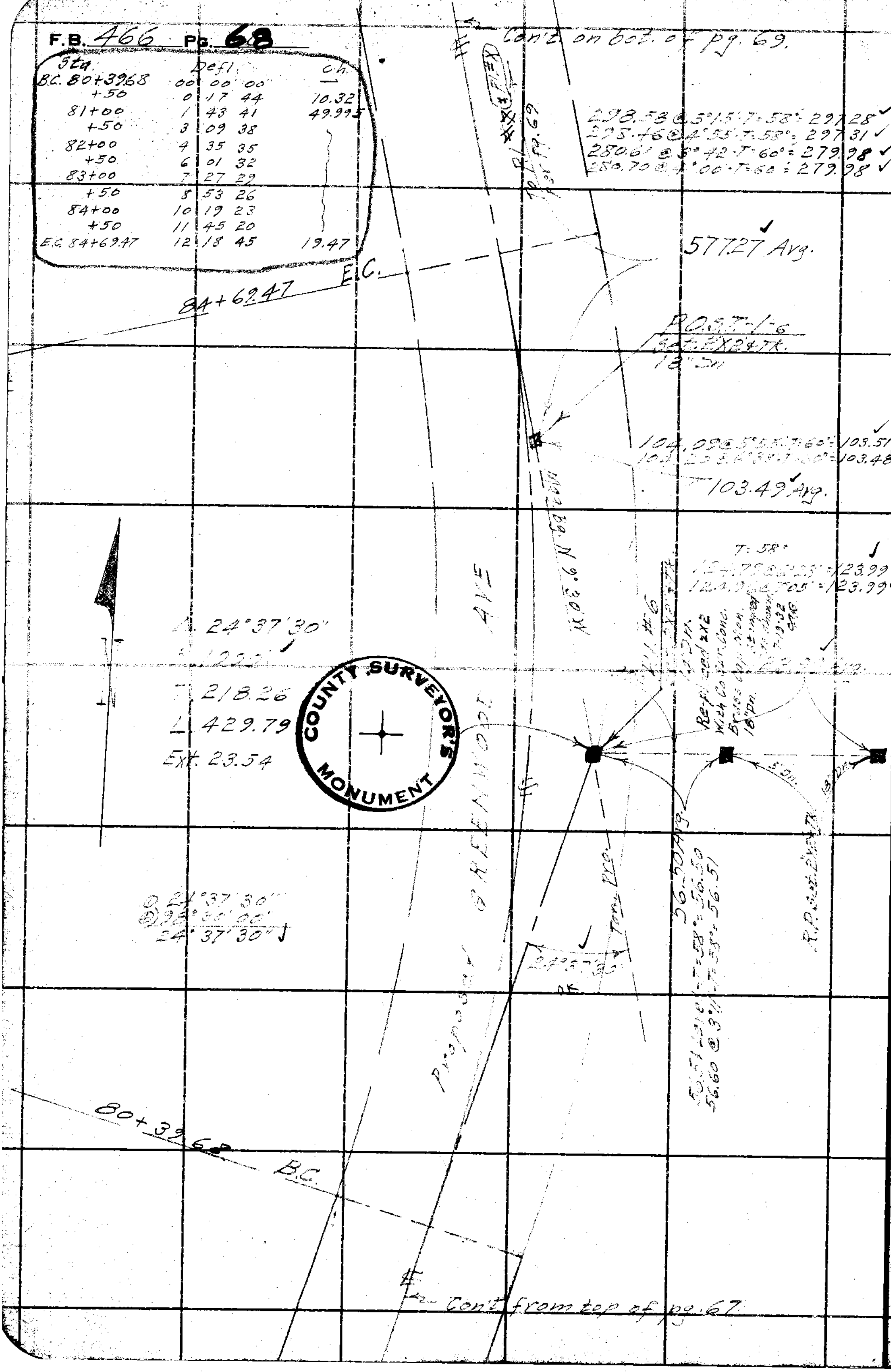

RETURN TO
LOS ANGELES COUNTY SURVEYOR
700 HALL OF RECORDS
Do not extend notes this side of this line
Note: ANY ADDITIONS OR CHANGES ON THIS SHEET MUST BE MADE OR CIRCLED IN Red Ink. WITH DATE AND NAME OF PERSON MAKING CHANGE.

Notes Ck'd by Drew	Survey of Greenwood Ave (300 Band)
Map No. C.S.B-746	W. O. 7008 Tape No. 36 St'd 84 °F.
Office Work R. W. S.	Surveyed by G. A. Benson
Checked Drew	Notes B Date 1-8-32
Date May 1932	Indexed A. C. Johnson

F.B. 466 Pg. 69

Ch. Ckd by - R.S.B.

Cont. on bot. of pg. 70.

Pl. "A" Per Pg. 57.

ROT #1
Fd. 2X2 + TK. 14" Dn.
Per Pg. 57.
Destroyed.

ROT #1
Set 2X2 + TK
18" Dn.

387.79

90+71.60

Per Pg. 58

106.42

237.75

146°15'05" Calc.

E.C.

① 146°15'00"
② 585°00'15"
146°15'04"

P.I. # "X"
Fd. 2X2 + TK. 14" Dn.
Per. Pg. 57

57.05 Per Pg. 57

P. "Mont"
Per Pg. 57.

P.I. #7
Set 2X2 + TK.
18" Dn. By Int.
(Destroyed.)

102.86 Per Pg. 57

125-26-15
501-44-30
125-26-07½

146+15'05" Calc.

E.C. 89+65.18

Δ 33°21'20"
R=500
T. 149.89
L. 291.08
Ext. 21.96

P.#2
Fd. 2X2 + TK. 14" Dn.
Per Pg. 57.

P.I. #7.
Set 2X2 + TK. 18" Dn.
Replaced 2X2 with
Co. Sur. Conc. Brass Cap
Mon. Stamped as shown
18" Dn. 6-24-32 Cdb

B.C. 86+74.10

146°38'30" AVE

GREENWOOD

Proposed

COUNTY SURVEYOR MONUMENT

8.587 Level-T=52°=8.585
237.80 Level-T=54°=237.75
58.52 Level-T=54°=58.51

① 146°38'30"
② 586°34'00"
146°38'30"

CURVE #7

Sta.	Defl.	Ch.
B.C. 86+74.10	00°00'00"	—
87+00	1 29 02	25.90
+50	4 20 55	49.979
88+00	7 12 48	
+50	10 04 41	
89+00	12 56 34	
+50	15 48 27	
E.C. 89+65.18	16 40 40	15.18

P. #1.
Per Pg. 57.

Cont. from top of Pg. 68

Note: ANY ADDITIONS OR CHANGES ON THIS SHEET MUST BE MADE OR CIRCLED IN Red Ink WITH DATE AND NAME OF PERSON MAKING CHANGE.

Do not extend notes this side of this line

RETURN TO
LOS ANGELES COUNTY SURVEYOR
700 HALL OF RECORDS

FORM 247 10M 8-31

F.B. 466 Pg. 70

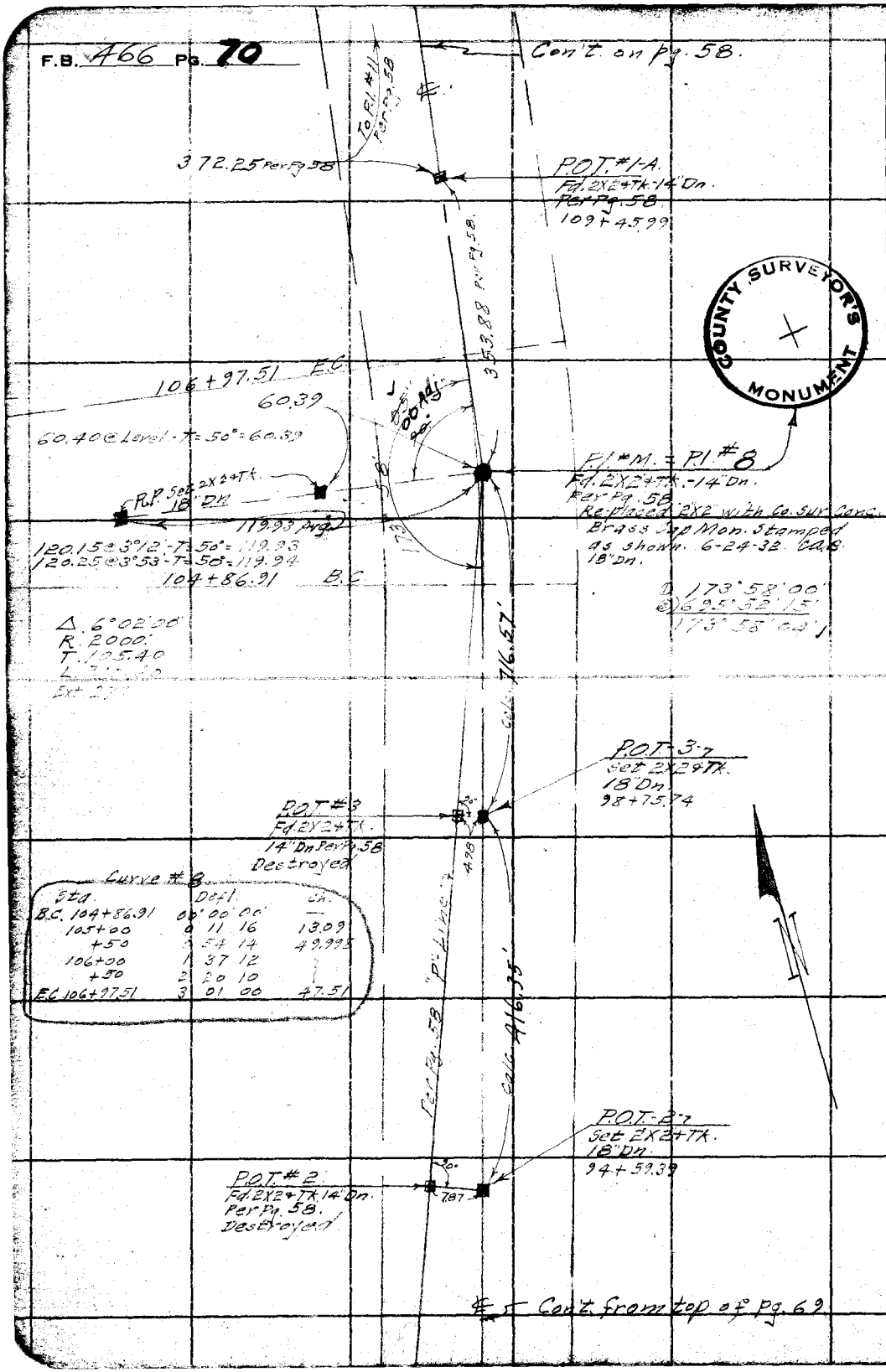

Curve #8

Sta.	Defl.			Ch.
B.C. 104+86.91	00°	00'	00"	—
105+00	0	11	16	13.09
+50	0	54	14	49.995
106+00	1	37	12	
+50	2	20	10	
E.C. 106+97.51	3	01	00	47.51

COUNTY SURVEYOR'S MONUMENT

RETURN TO
LOS ANGELES COUNTY SURVEYOR
700 HALL OF RECORDS

Do not extend notes this side of this line

Note: ANY ADDITIONS OR CHANGES ON THIS SHEET MUST BE MADE OR CIRCLED IN Red Ink. WITH DATE AND NAME OF PERSON MAKING CHANGE.

Notes Ck'd by Drew	Survey of Greenwood Ave	F.B. 466	Pg. 71
Map No. C.S.B-746	W. O. 7008 Tape No. 034 St'd 84 °F.		
Office Work R.W.S.	Surveyed by C.A. Benson		
Checked Drew	Notes B. Date 1-7-32		
Date May 1932	Indexed A. C. Johnson 1-22-32		

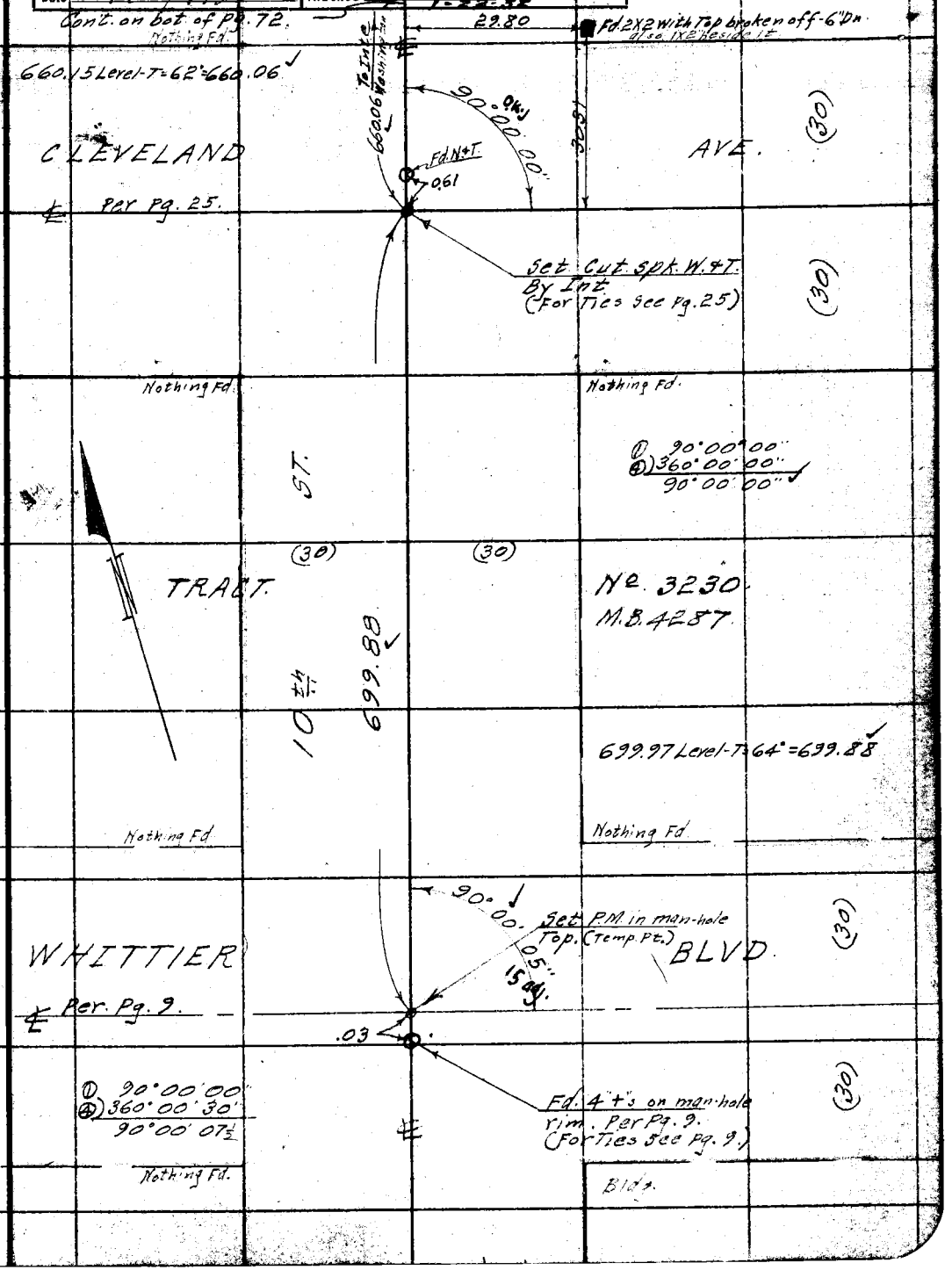

Note: ANY ADDITIONS OR CHANGES ON THIS SHEET MUST BE MADE OR CIRCLED IN Red Ink, WITH DATE AND NAME OF PERSON MAKING CHANGE.

RETURN TO
LOS ANGELES COUNTY SURVEYOR
700 HALL OF RECORDS

Do not extend notes this side of this line

FORM 247 10M 8-31

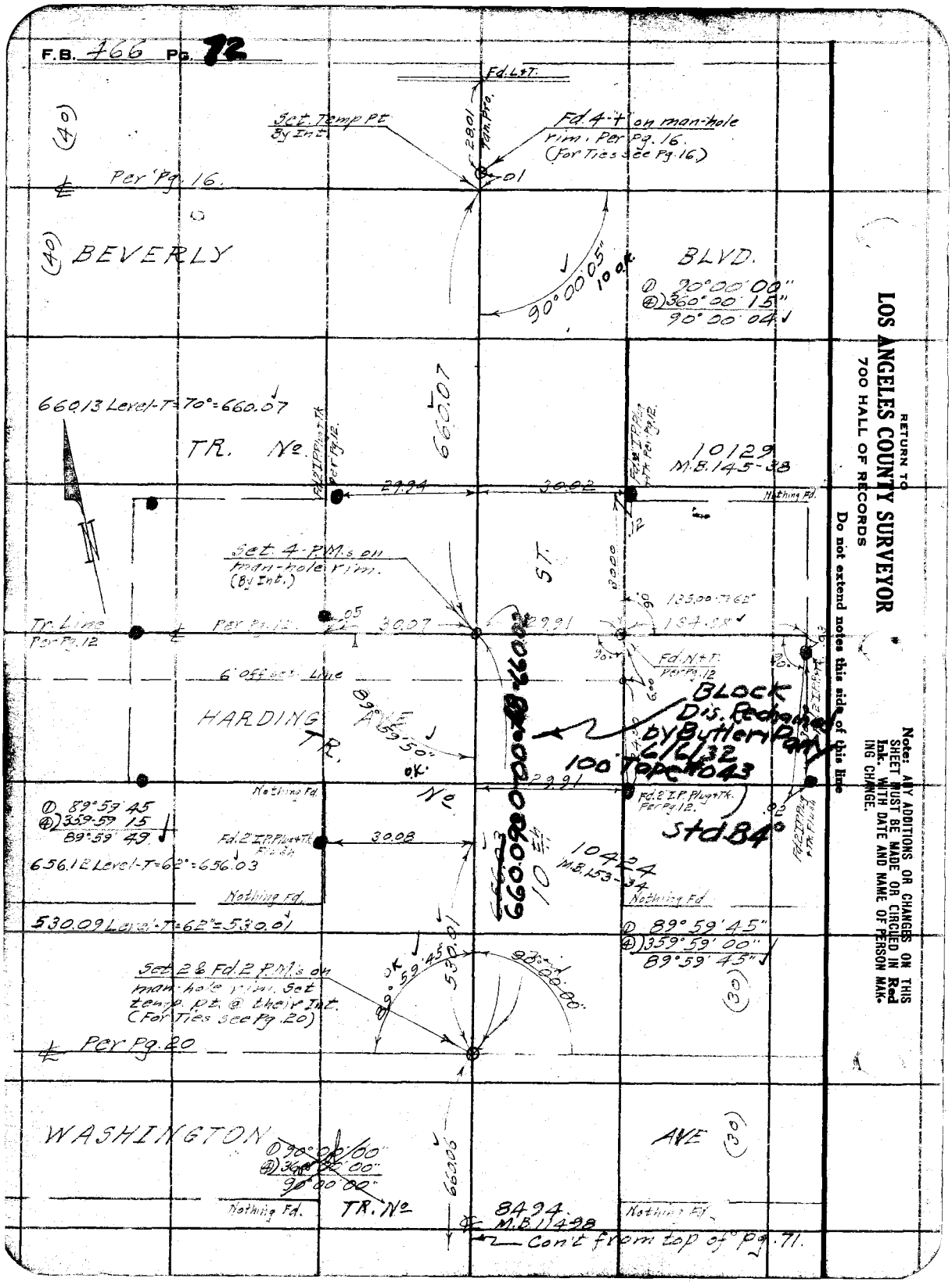
F.B. 466 Pg. 72
Fd. L+T.
Set. Temp Pt By Int.
Fd. 4-+ on man-hole rim. Per Pg. 16. (For Ties see Pg. 16.)
28.01 Tan. Pro.
.01
Per Pg. 16.
(40)
BEVERLY
BLVD.
90°00'05" 10 o.k.
① 90°00'00"
④ 360°00'15"
90°00'04"
660.13 Level-T=70°=660.07
660.07
TR. No.
10129
M.B. 145-38
29.94
30.02
Nothing Fd.
Set. 4-P.M.s on man-hole rim. (By Int.)
ST.
Tr. Line Per Pg. 12
Per Pg. 12
30.07
29.91
135.00 T=62°
134.58
Fd. N+T. Per Pg. 12
6' Offset Line
HARDING AVE
TR. No.
89°59'50" o.k.
BLOCK Dis. Rechained by Butler Party 6/6/32
100' Tape #043
Std 84°
Nothing Fd.
29.91
Fd. 2 I.P. Plug+Tk. Per Pg. 12.
① 89°59'45
④ 359°59'15
89°59'49
Fd. 2 I.P. Plug+Tk. Flush
30.08
656.12 Level-T=62°=656.03
10424
M.B. 153-34
Nothing Fd.
Nothing Fd.
530.09 Level-T=62°=530.01
① 89°59'45"
④ 359°59'00"
89°59'45"
Set 2 & Fd. 2 P.M.s on man-hole rim. Set temp. pt. @ their Int. (For Ties see Pg. 20)
89°59'45" o.k.
530.01
90°00'00"
(30)
Per Pg. 20
WASHINGTON
AVE
(30)
① 90°00'00"
④ 360°00'00"
90°00'00"
660.06
Nothing Fd.
TR. No.
8494
M.B. 114-98
Nothing Fd.
Con't from top of Pg. 71.
RETURN TO
LOS ANGELES COUNTY SURVEYOR
700 HALL OF RECORDS
Do not extend notes this side of this line
Note: ANY ADDITIONS OR CHANGES ON THIS SHEET MUST BE MADE OR CIRCLED IN Red Ink. WITH DATE AND NAME OF PERSON MAKING CHANGE.

Notes Ck'd by Drew	Survey of Greenwood Ave
Map No. C.S.B-746	W. O. 7008 Tape No. St'd 84 of F.
Office Work R. W. S.	Surveyed by G. A. Benson
Checked Drew	Notes Date
Date May 1932	Indexed A. C. Johnson

F.B. 466 Pg. 75

Con't. on bot. of pg. 74.

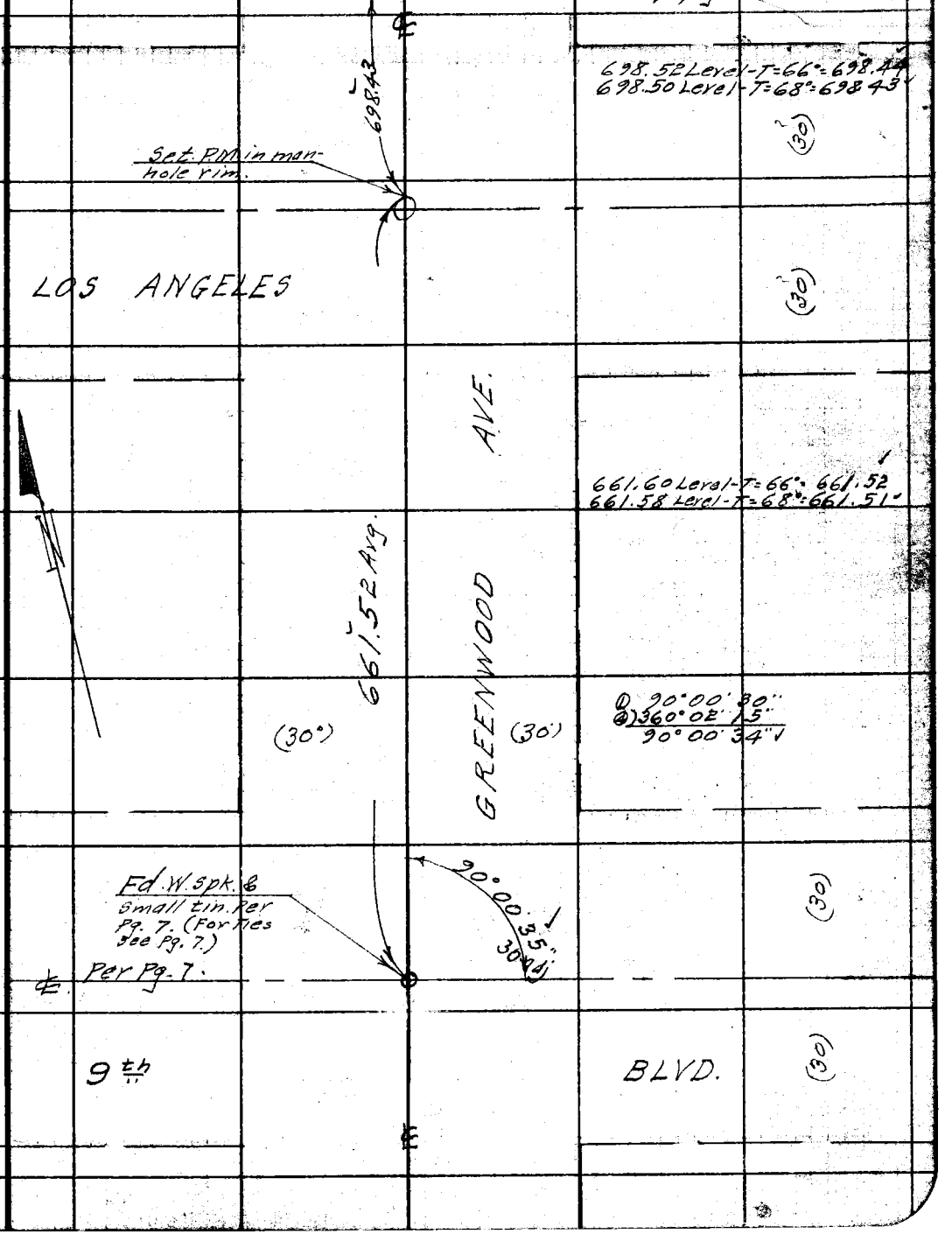

Note: ANY ADDITIONS OR CHANGES ON THIS SHEET MUST BE MADE OR CIRCLED IN Red Ink. WITH DATE AND NAME OF PERSON MAKING CHANGE.

Do not extend notes this side of this line

RETURN TO
LOS ANGELES COUNTY SURVEYOR
700 HALL OF RECORDS

FORM 247 10M 8-31

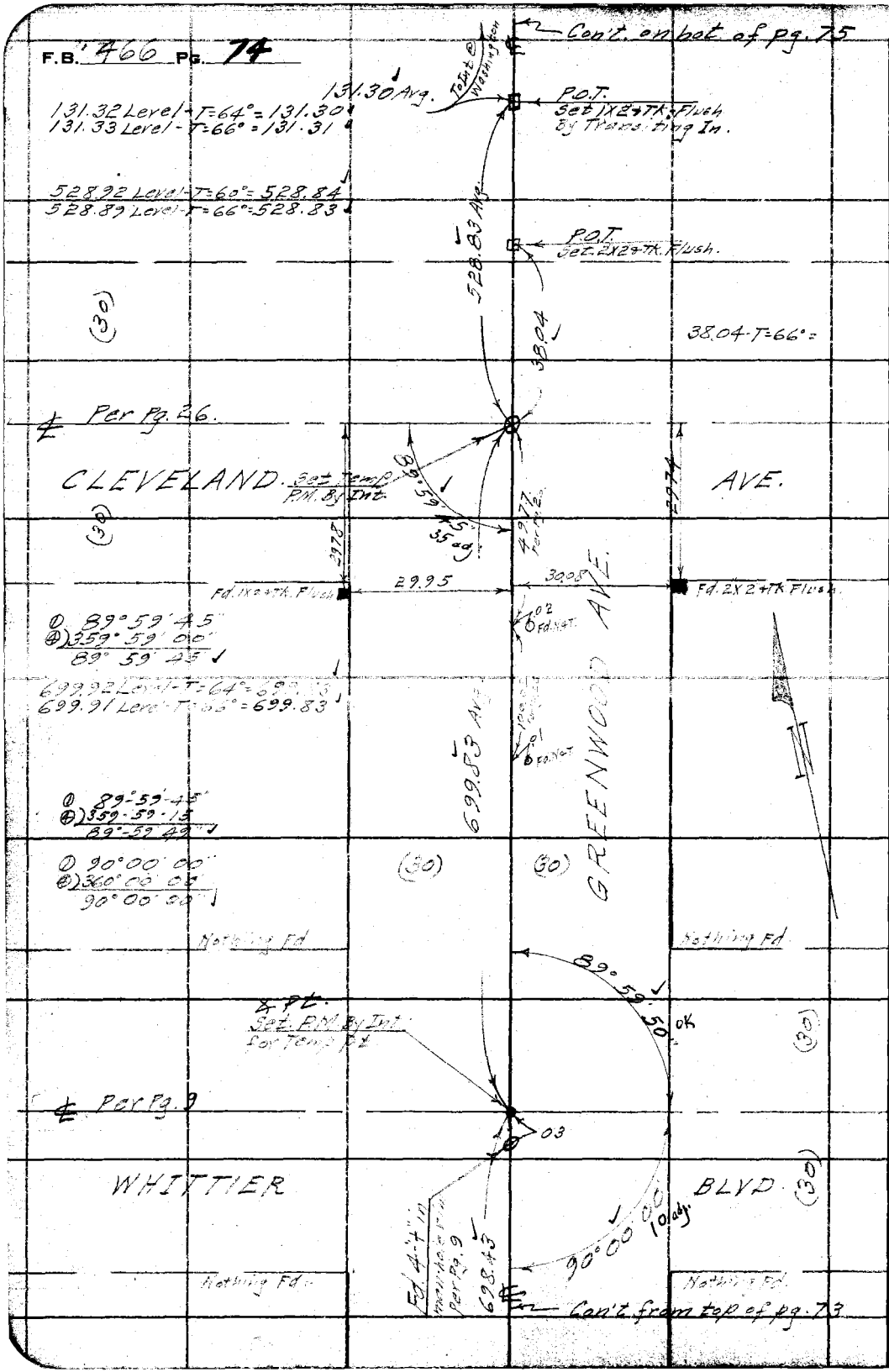

RETURN TO
LOS ANGELES COUNTY SURVEYOR
700 HALL OF RECORDS

Do not extend notes this side of this line

Note: ANY ADDITIONS OR CHANGES ON THIS SHEET MUST BE MADE OR CIRCLED IN Red Ink. WITH DATE AND NAME OF PERSON MAKING CHANGE.

Notes Ck'd by Drew	Survey of Greenwood Ave
Map No. C.S.B-746	W. O. 7008 Tape No. 034 St'd 84 °F.
Office Work R.W.S.	Surveyed by C. A. Benson
Checked Drew	Notes [illegible] Date 1-11-32
Date May 1932	Indexed A. C. Johnson

F.B. 466 Pg. 75

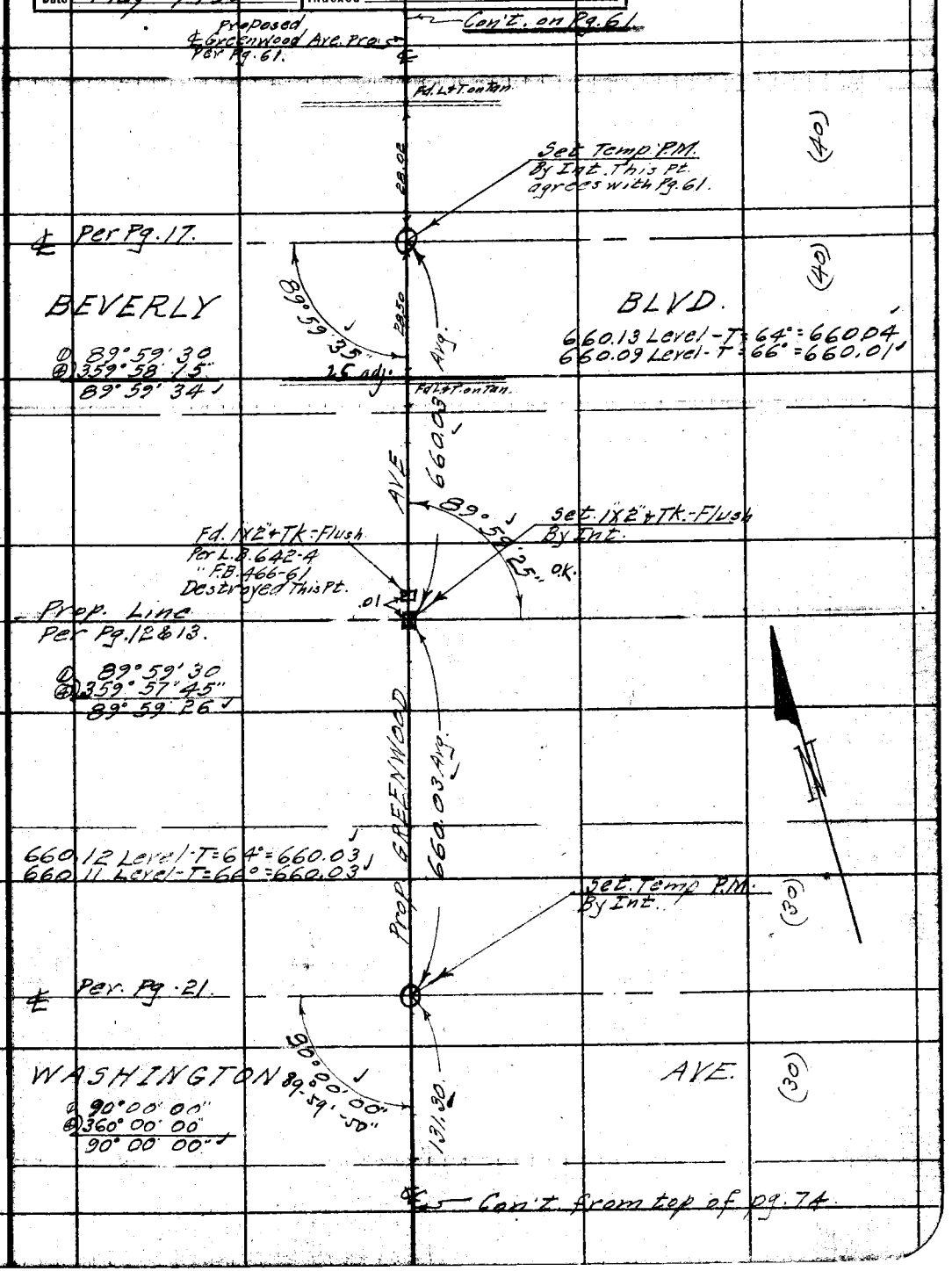

Note: ANY ADDITIONS OR CHANGES ON THIS SHEET MUST BE MADE OR CIRCLED IN Red Ink. WITH DATE AND NAME OF PERSON MAKING CHANGE.

Do not extend notes this side of this line

RETURN TO
LOS ANGELES COUNTY SURVEYOR
700 HALL OF RECORDS

FORM 247 10M 8-31

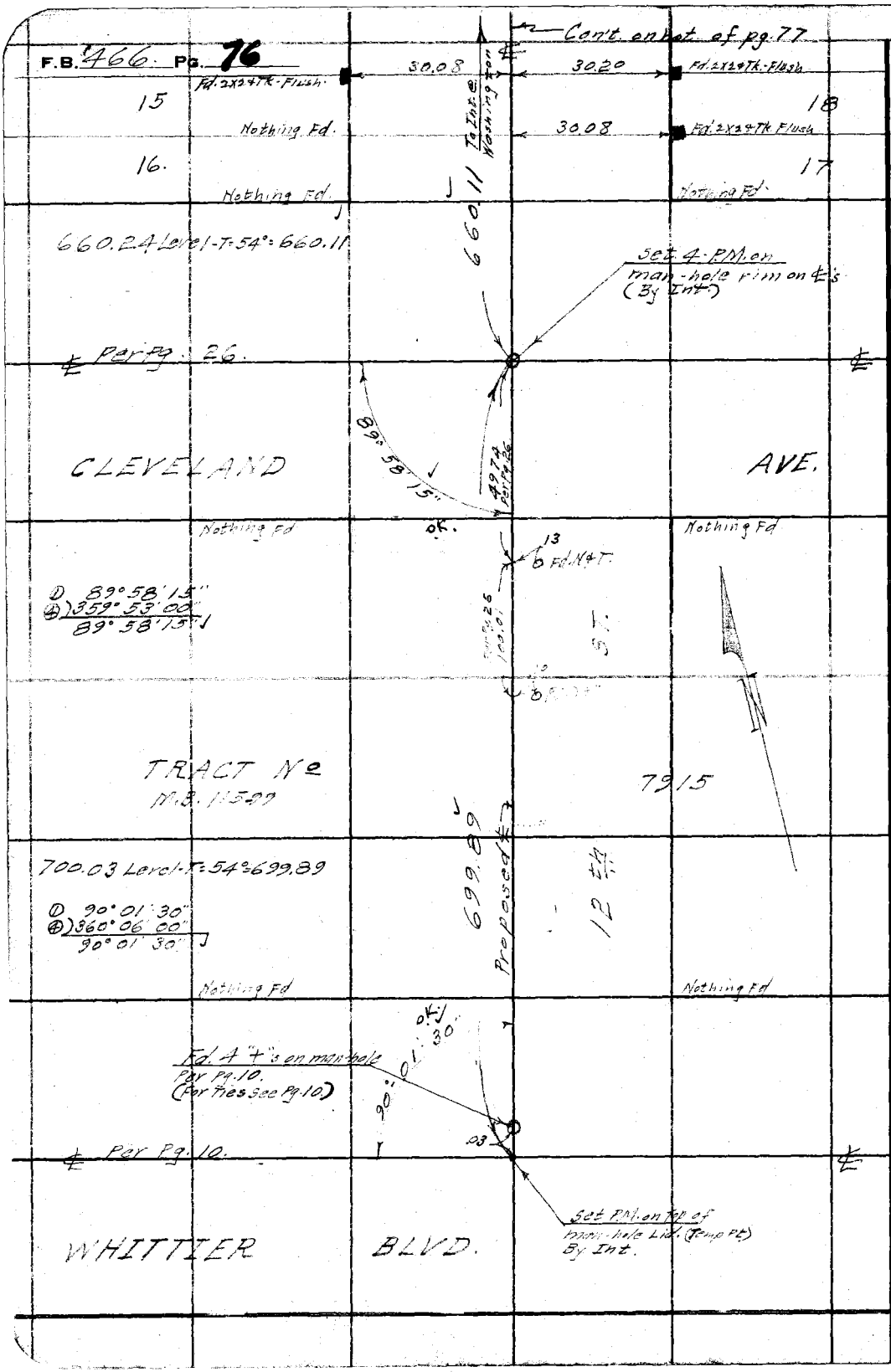

RETURN TO
LOS ANGELES COUNTY SURVEYOR
700 HALL OF RECORDS

Do not extend notes this side of this line

Note: ANY ADDITIONS OR CHANGES ON THIS SHEET MUST BE MADE OR CIRCLED IN Red Ink. WITH DATE AND NAME OF PERSON MAKING CHANGE.

Notes Ck'd by Drew	Survey of Greenwood Ave
Map No. C.S. B-746	W. O. 7008 Tape No. 034 St'd B4 OF.
Office Work R. W. S.	Surveyed by C. A. Benson
Checked Drew	Notes (B) Date 1-13-32.
Date May 1930	Indexed A. C. Johnson

F.B. 466 Pg. 77

Note: ANY ADDITIONS OR CHANGES ON THIS SHEET MUST BE MADE OR CIRCLED IN Red Ink, WITH DATE AND NAME OF PERSON MAKING CHANGE.

Do not extend notes this side of this line

RETURN TO
LOS ANGELES COUNTY SURVEYOR
700 HALL OF RECORDS

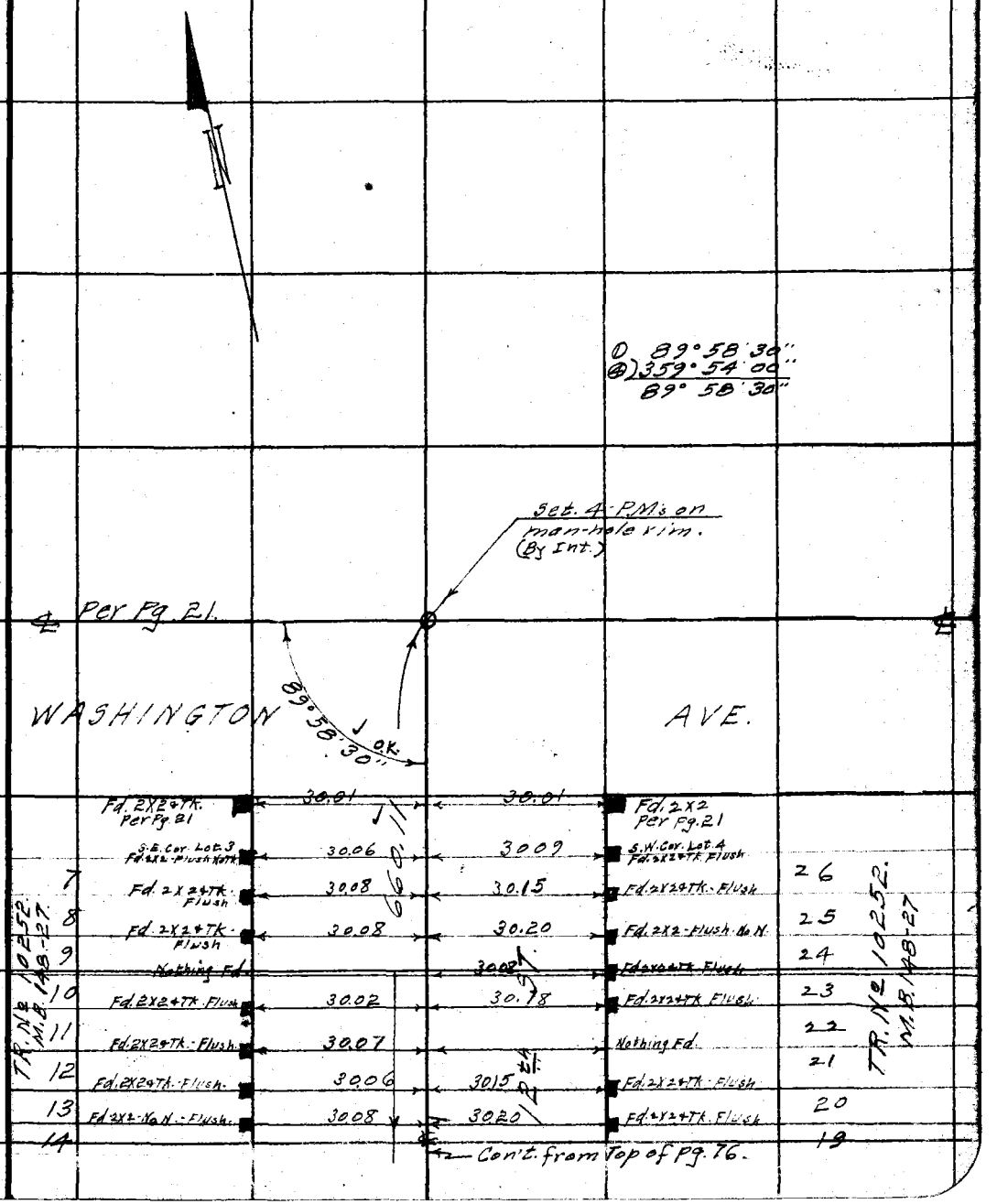

FORM 247 10M 8-31

F.B. 466 PG. 78

RETURN TO
LOS ANGELES COUNTY SURVEYOR
700 HALL OF RECORDS

Do not extend notes this side of this line

Note: ANY ADDITIONS OR CHANGES ON THIS SHEET MUST BE MADE OR CIRCLED IN Red Ink. WITH DATE AND NAME OF PERSON MAKING CHANGE.

Notes Ck'd by Drew	Survey of ~~Greenwood Ave~~ Montebello Blvd	F.B. 466	Pg. 79
Map No. ~~C.S.B. 746~~	W. O. ~~7008~~ Tape No. 04 St'd 84 °F.		
Office Work R. W. S.	Surveyed by C.A. Benson		
Checked Drew	Notes (B) Date 1-19-32		
Date May 1932	Indexed A. C. Johnson		

Temp. Line to Re-Locate ℄ of New Ave Per F.B. 114-70, 71 & 72.

Adopted Line shown in Red.



Note: ANY ADDITIONS OR CHANGES ON THIS SHEET MUST BE MADE OR CIRCLED IN Red Ink, WITH DATE AND NAME OF PERSON MAKING CHANGE.

Do not extend notes this side of this line

RETURN TO
LOS ANGELES COUNTY SURVEYOR
700 HALL OF RECORDS

FORM 247 10M 5-31

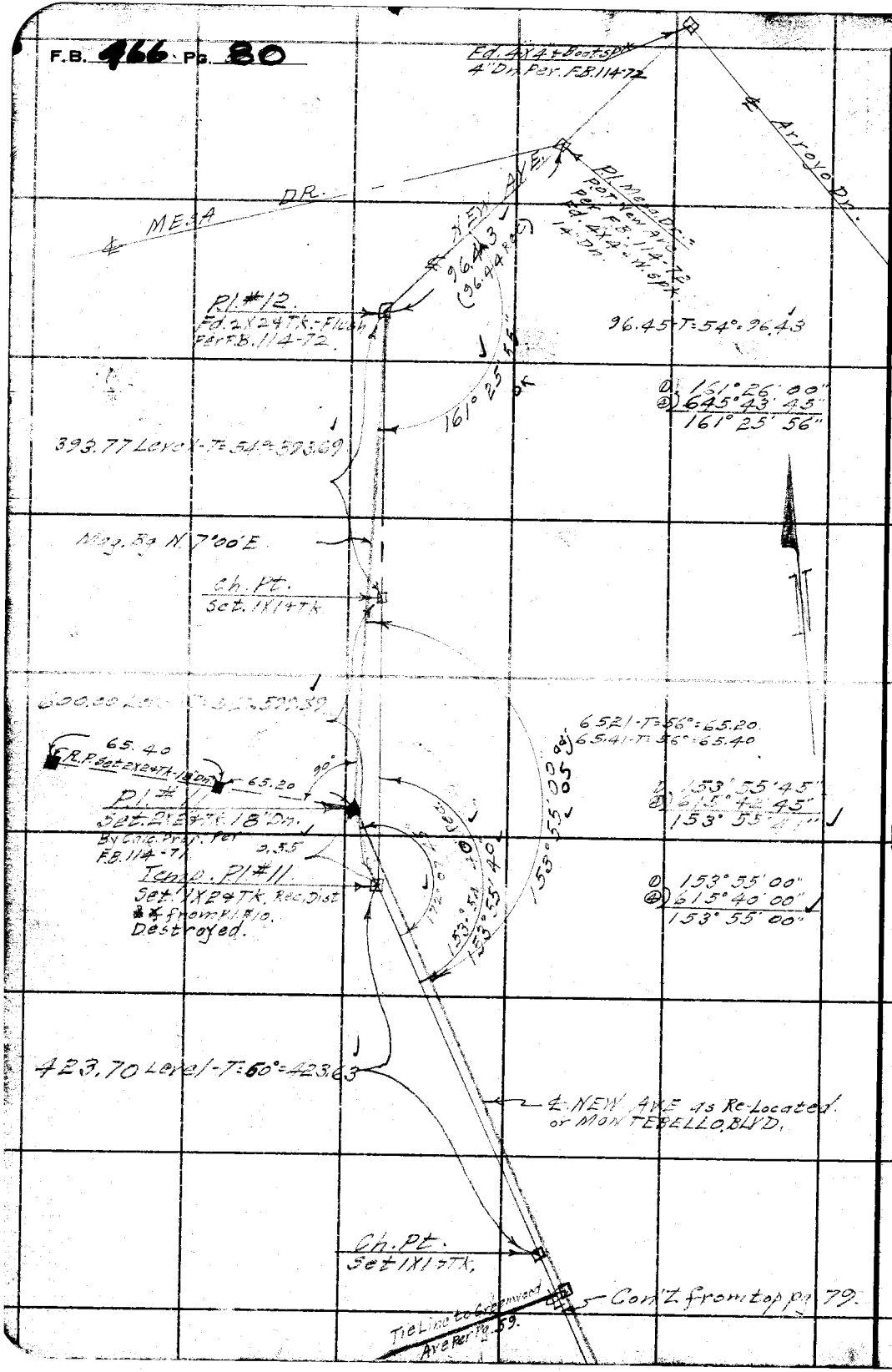

RETURN TO
LOS ANGELES COUNTY SURVEYOR
700 HALL OF RECORDS
Do not extend notes this side of this line

Note: ANY ADDITIONS OR CHANGES ON THIS SHEET MUST BE MADE OR CIRCLED IN Red Ink, WITH DATE AND NAME OF PERSON MAKING CHANGE.

F.B. 466 Pg. 81

Indexed A. C. Johnson

11-30-1932

RELOCATION
of
MONTEBELLO BLVD
W.O. № 714

NOV. - 1932.

(Montebello Blvd originally known as NEW AVE.)

Profile see LB.301 Pg. 233

RETURN TO
LOS ANGELES COUNTY SURVEYOR
700 HALL OF RECORDS

F.B. 466 PG. 82

Cont. on bot. of pg. 83

11-22-32
C.A. Benson
J.H. Bender
H.S. Johnson
M. Taylor.

Ⓓ 22°52'30"
Ⓐ 91°30'00"
22°52'30"

Each Pt. Per. Pg. 83

22°52'30"

Tan. Pro.

E.C. Sta. 21+50.44
SET 2X2 12" dn.

222.15 Avg.

222.29 @ 1°38' T=52 = 222.15
222.25 @ 1°02' T=52" = 222.16

Pl #3 Fd. 2X24 TK. Flush
Per F.B. 114-63.

Pl #3-A
Set 2X2+TK. X4 Dn.

8.00

50.87 Per F.B. 114-63

BLVD.

Δ. 22°-52-20"
R. 500'
T. 101.15
L. 199.60

Sta	Pc pl	Col
19+50.84	BC.	
20+00	23°49'-00"	49.14
20+50	5°40'-53"	49.95
21+00	8°32'-46"	49.95
+50.44	11°26'-10"	50.42

Nothing Fd.

388.95 per F.B. 114-63

167.09 Level-T=70° = 167.07

B.C. Sta. 19+50.84
SET 2X2 12" dn.

266.73 per F.B. 114-63 Line La Merced Heights

167.07

NOTE: I could not find 2-P.O.T.'s per F.B. 114-63. Ground has been plowed.

P.O.T.
Set 2X2+TK. 10 Dn.
By Trees & Dn.

Beginning of Line change

Fd. N&T. in N.E. Cor. of oil derrick base

Per F.B. 114-63 Col. 72.125

Fd. N&T. in 12" Palm

93.84 Rec.

85.82
85.84 Rec.

Fd. Cap. N&T. (Leans west a little)
Per F.B. 114-62

38.50
38.57 Rec.

97.67
97.69 Rec.

Fd. N&T. in 12" Palm

Ave. De La Merced.
Per F.B. 114-62

P.O.S.T.
Fd. Cut. spk. Looked like it had been hit, so set 2X2+TK. 2" Dn. By Ties per F.B. 114-62

Way Line of La Merced Heights

PROPOSED

Per F.B. 114-62 Col. 38.90

Level-T=74°
93.85 = 93.84
85.83 = 85.82
97.68 = 97.67

P.O.S.T.
Fd. 2½ I.P. Cut off flush with ground & a 2" I.P. 5' Long with plug+TK. inside of other pipe. To Loose to be a good tie.
Per F.B. 114-62

Pl #2
Per. F.B. 114-62
Nothing Fd.

See F.B. 114-62

RETURN TO
LOS ANGELES COUNTY SURVEYOR
700 HALL OF RECORDS
Do not extend notes this side of this line

Note: ANY ADDITIONS OR CHANGES ON THIS SHEET MUST BE MADE OR CIRCLED IN Red Ink. WITH DATE AND NAME OF PERSON MAKING CHANGE.

Notes Ck'd by	Survey of Montebello Blvd.
Map No. C.S. 8884-1	W. O. 714 Tape No. 300 36 St'd 84 °F.
Office Work F. A. W.	Surveyed by C. A. Benson
Checked	Notes B Date 11-29-32
Date	Indexed A. C. Johnson

F.B. 466 Pg. 83

Cont. on bot. of pg. 84

89.35 @ 3°12'-T=60°=89.20 ✓
89.25 @ 1°45'-T=60°=89.20 ✓
295.94 @ 1°04'-T=64°=295.85 ✓
295.90 @ 0°35'-T=64°=295.85 ✓
130.64 @ 6°49'-T=68°=129.71 ✓
130.35 @ 5°39'-T=68°=129.71 ✓
2) 1029.52
Avg. Total = 514.76 ✓

To P.I. #4-A Per Pg. 84

P.I. #5 Fd. 2X2 + Tk By Ties Per F.B. 114-65

Abandoned ℄ Montebello Blvd.

24.14 Per F.B. 114-65

P.O.T. #2-3-A Set 2X2 + Tk. 12" Dn.

26.50 90°

P.O.S.T. Fd. 2X2 + Tk. Dn. By Ties Per F.B. 114-65

PROPOSED ℄ MONTEBELLO BLVD.

280.92 @ 1°49'-T=56°= 280.73 ✓
280.99 @ 2°16'-T=56°= 280.72 ✓
158.99 @ 1°40'-T=56°= 158.89 ✓
158.96 @ 1°04'-T=56°= 158.90 ✓
212.65 @ 2°47'-T=60°= 212.37 ✓
212.55 @ 2°10'-T=60°= 212.37 ✓
181.20 @ 7°15'-T=60°= 179.72 ✓
181.52 @ 7°58'-T=60°= 179.74 ✓
53.51 Level - T=60°= 53.50 ✓
53.56 @ 2°33'-T=60°= 53.50 ✓
2) 1770.44
Avg. Total = 885.22

P.O.T. #1-3-A Set 2X2 + Tk. Flush On Side Hill

116.14 @ 6°21'-T=52°= 115.41 ✓
115.91 @ 5°15'-T=52°= 115.40 ✓
299.44 @ 3°01'-T=54°= 298.96 ✓
299.55 @ 3°25'-T=54°= 298.96 ✓
106.29 @ 8°51'-T=56°= 105.01 ✓
105.85 @ 7°10'-T=56°= 105.00 ✓
2) 1038.74
Avg. Total = 519.37 ✓

Mag. Bg. N. 9°00' W.

Ch. Pt. Set. 1X1

Cont. from top of pg. 82

Note: ANY ADDITIONS OR CHANGES ON THIS SHEET MUST BE MADE OR CIRCLED IN Red Ink. WITH DATE AND NAME OF PERSON MAKING CHANGE.

RETURN TO
LOS ANGELES COUNTY SURVEYOR
700 HALL OF RECORDS
Do not extend notes this side of this line

FORM 247 10M 5-31

F.B. 466 Pg. 84

Con't. on bot. of pg. 85

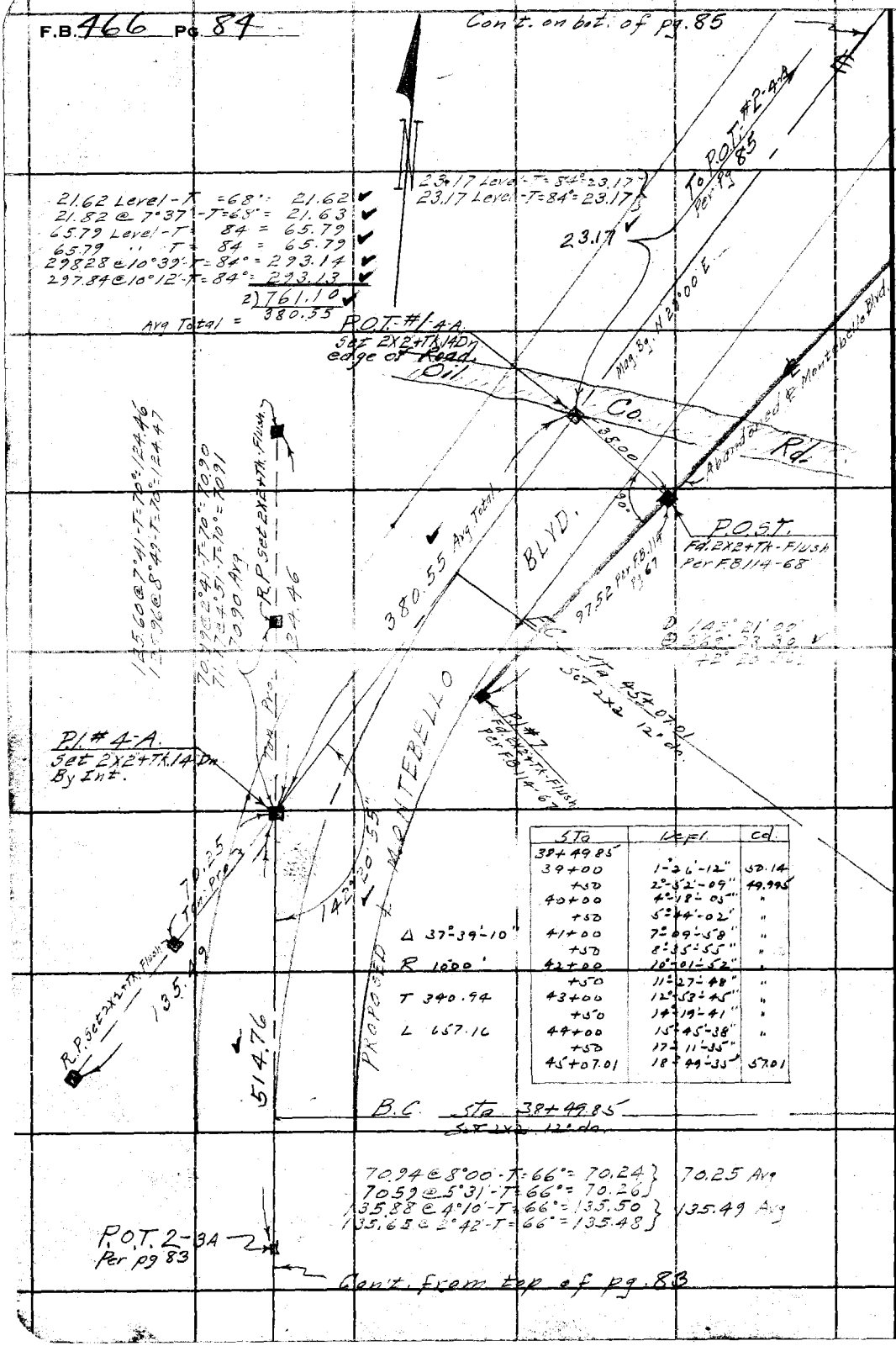

Sta	Lc-Fl.	Cd.
38+49.85		
39+00	1°-26'-12"	50.14
+50	2°-52'-09"	49.995
40+00	4°-18'-05"	"
+50	5°-44'-02"	"
41+00	7°-09'-58"	"
+50	8°-35'-55"	"
42+00	10°-01'-52"	"
+50	11°-27'-48"	"
43+00	12°-53'-45"	"
+50	14°-19'-41"	"
44+00	15°-45'-38"	"
+50	17°-11'-35"	"
45+07.01	18°-49'-35"	57.01

Δ 37°-39'-10"
R 1000'
T 340.94
L 657.16

Con't. from top of pg. 83

RETURN TO
LOS ANGELES COUNTY SURVEYOR
700 HALL OF RECORDS
Do not extend notes this side of this line
Note: ANY ADDITIONS OR CHANGES ON THIS SHEET MUST BE MADE OR CIRCLED IN Red Ink. WITH DATE AND NAME OF PERSON MAKING CHANGE.

Notes Ck'd by	Survey of Montebello Blvd
Map No. C.S. 8884-1	W. O. 714 Tape No. 300 36 St'd 84 °F.
Office Work F. A. W.	Surveyed by C. A. Benson
Checked	Notes (B) Date 11-29-32
Date	Indexed A. C. Johnson

F.B. 466 Pg. 85

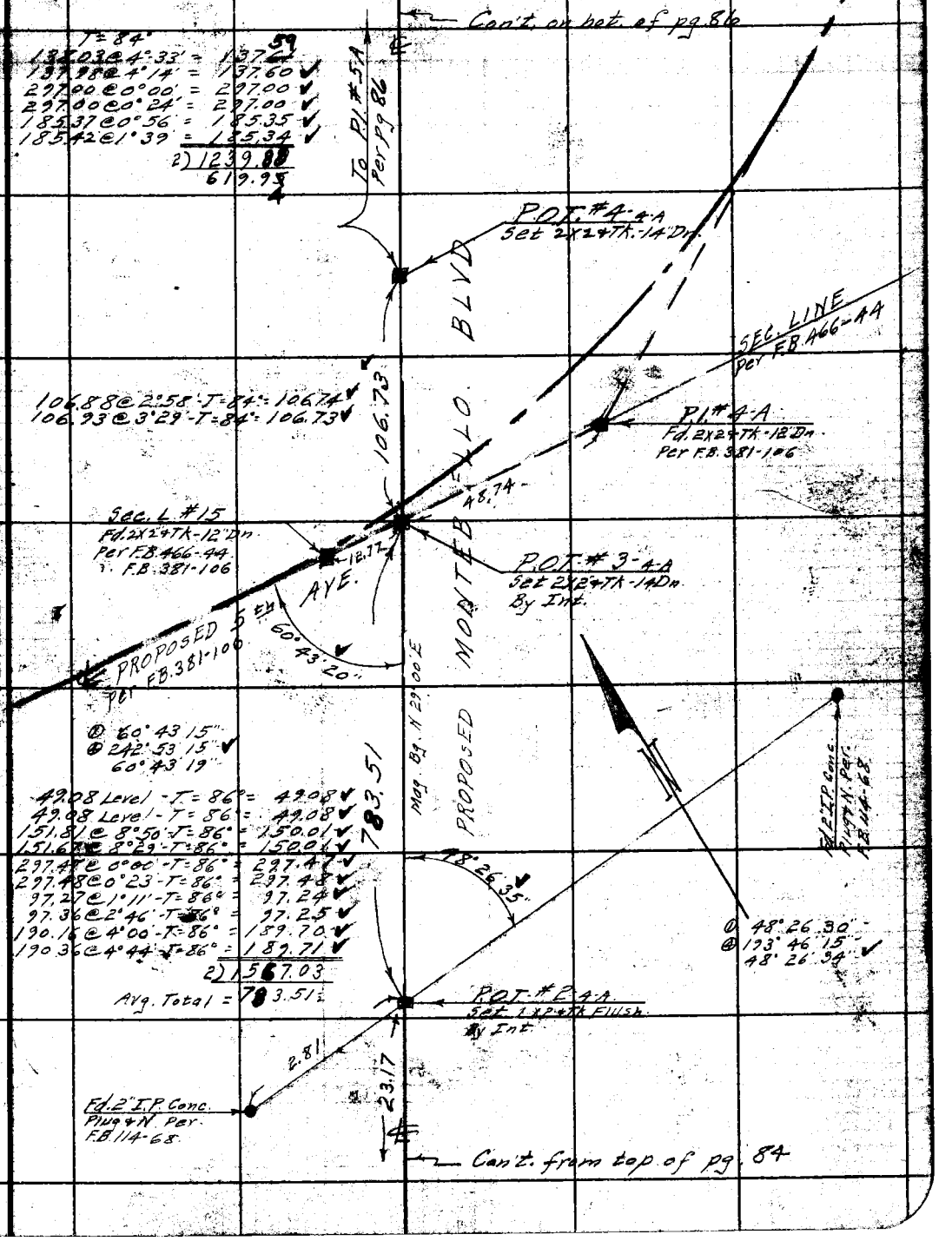

Note: ANY ADDITIONS OR CHANGES ON THIS SHEET MUST BE MADE OR CIRCLED IN Red Ink. WITH DATE AND NAME OF PERSON MAKING CHANGE.

RETURN TO LOS ANGELES COUNTY SURVEYOR 700 HALL OF RECORDS

Do not extend notes this side of this line

FORM 247 10M 5-31

F.B. 466 Pg. 86

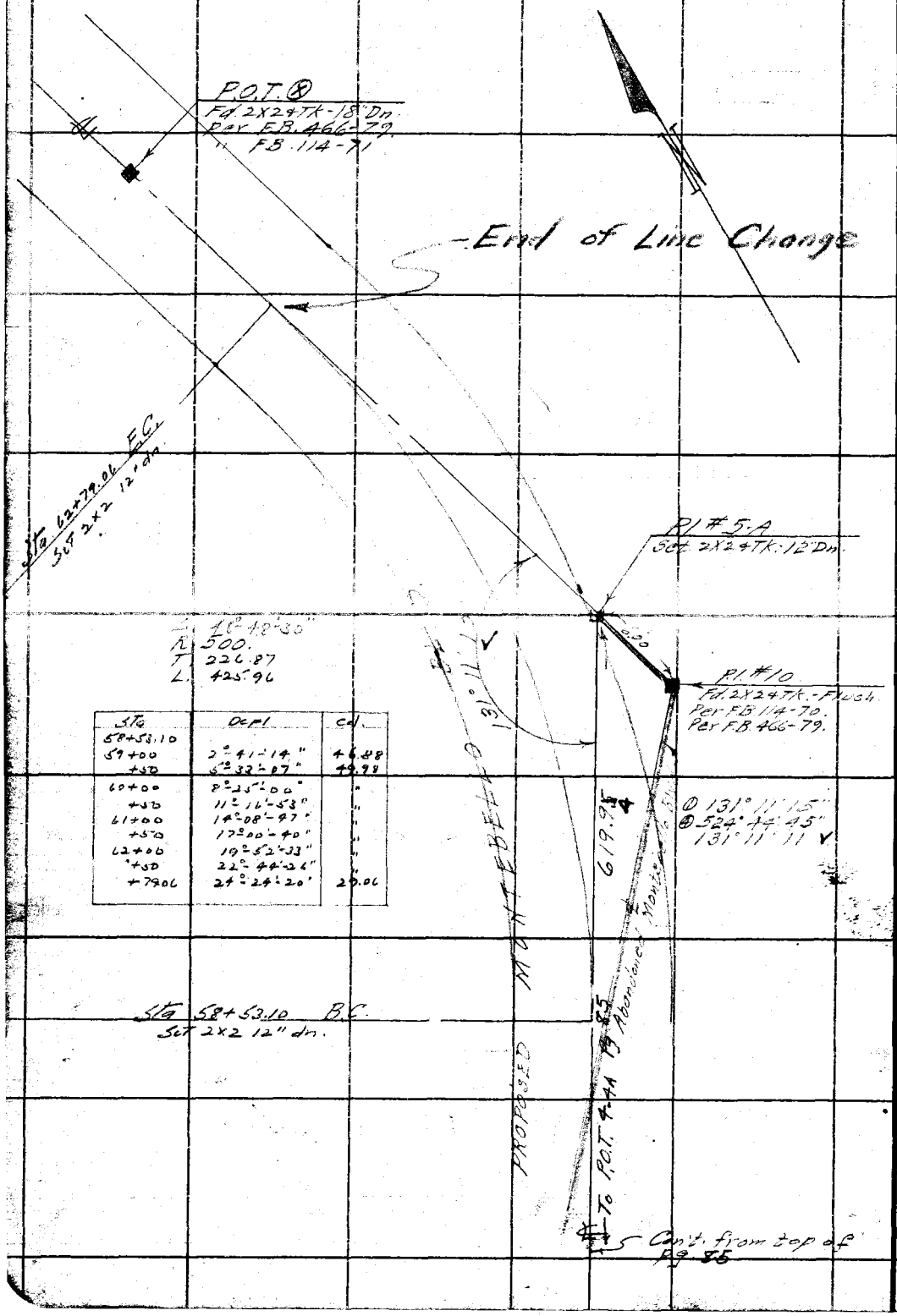

Sta	Depl	Cd.
58+53.10		
59+00	2°41'-14"	46.88
+50	5°33'-07"	49.98
60+00	8°25'-00"	"
+50	11°16'-53"	"
61+00	14°08'-47"	"
+50	17°00'-40"	"
62+00	19°52'-33"	"
+50	22°44'-26"	"
+79.06	24°24'-20"	29.06

RETURN TO
LOS ANGELES COUNTY SURVEYOR
700 HALL OF RECORDS
Do not extend notes this side of this line
Note: ANY ADDITIONS OR CHANGES ON THIS SHEET MUST BE MADE OR CIRCLED IN Red Ink. WITH DATE AND NAME OF PERSON MAKING CHANGE.

Notes Ck'd by KRM	Survey of Sec 26 T1S R12W
Map No.	W. O. ~~4444~~ Tape No. 89 St'd. 84 °F
Office Work	Surveyed by Snyder
Checked	Notes Snyder Date 1-53
Date	Indexed H. C. Johnson 2-3-59

F. B. 466 Pg. 87

SECTION LINE
between
SEC. 26 & SEC. 35
From
Sec COR 26-27-34-35 T1S R12W
To
1/4 Sec. COR. 26-35 T1S R12W

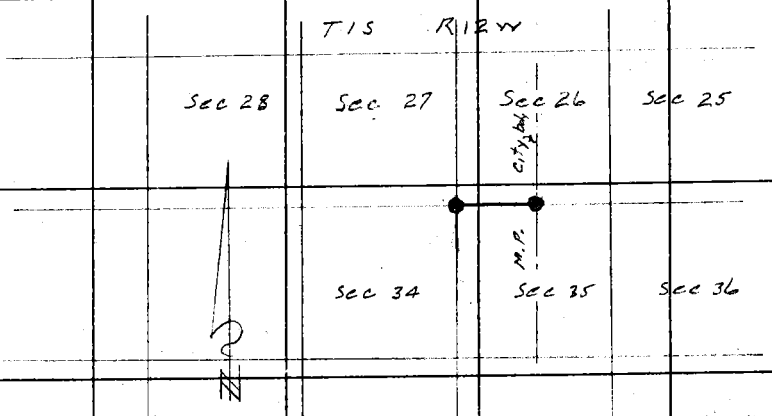

Note: Any Additions or Changes on This Sheet Must be Made or Circled in Red Ink With Date and Name of Person Making Change.

Do not extend notes this side of this line.

RETURN TO
LOS ANGELES COUNTY SURVEYOR
726 LOS ANGELES COUNTY
ENGINEERING BLDG.

76F309S 247 2-81

F.B. 466 PG. 88

W.S. 36 C-1

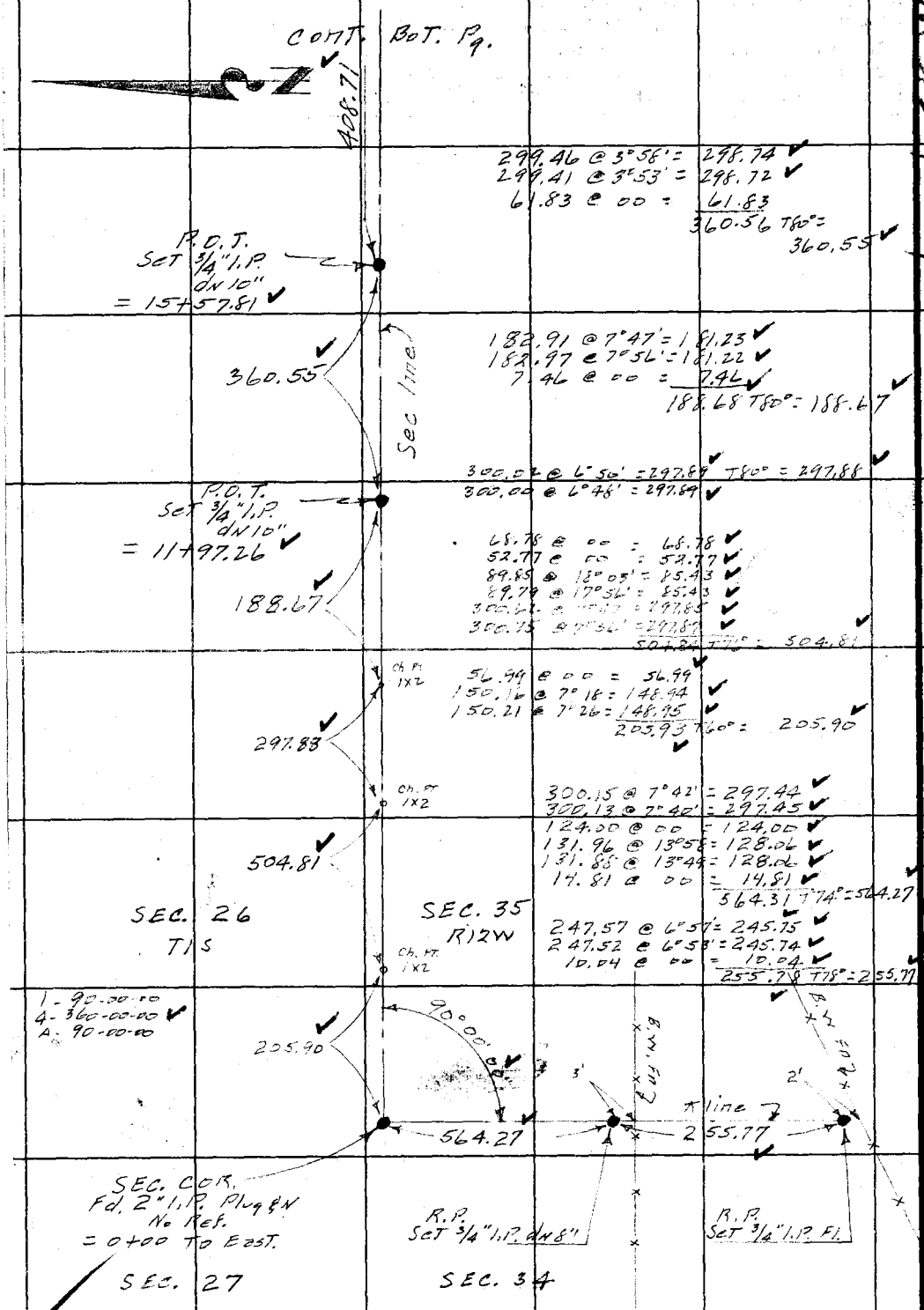

RETURN TO
LOS ANGELES COUNTY SURVEYOR
726 LOS ANGELES COUNTY
ENGINEERING BLDG.

Do not extend notes this side of this line.

Note: Any Additions or Changes on This Sheet Must be Made or Circled in Red Ink With Date and Name of Person Making Change.

Notes Ck'd by RRM	Survey of Sec 26 T1S R12W
Map No.	W. O. 4999 Tape No. 89 St'd. 84 °F
Office Work	Surveyed by Snyder
Checked	Notes Snyder Date 1-53
Date	Indexed A. C. Johnson

F.B. 466 Pg. 89

WS 36, C-1

Note: Any Additions or Changes on This Sheet Must be Made or Circled in Red Ink With Date and Name of Person Making Change.

Do not extend notes this side of this line.

RETURN TO
LOS ANGELES COUNTY SURVEYOR
726 LOS ANGELES COUNTY
ENGINEERING BLDG.

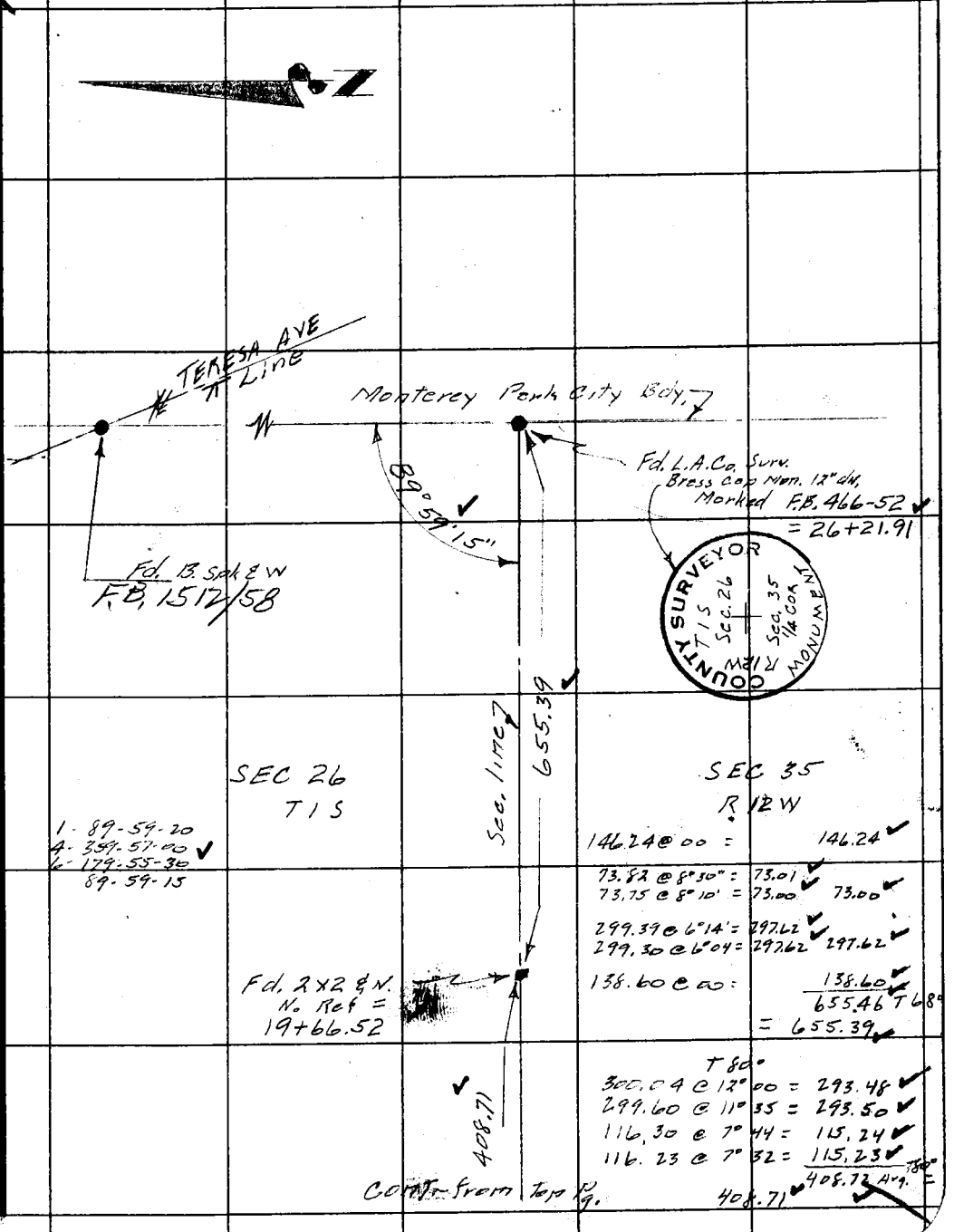

76F3095 247 2-51

F. B. 466 PG. 90

90-100 Blank

RETURN TO
LOS ANGELES COUNTY SURVEYOR
726 LOS ANGELES COUNTY
ENGINEERING BLDG.

Do not extend notes this side of this line.

Note: Any Additions or Changes on This Sheet Must be Made or Circled in Red Ink With Date and Name of Person Making Change.

F. B. 466 PG. 91

Notes Ck'd by	Survey of
Map No.	W. O. Tape No. St'd. °F
Office Work	Surveyed by
Checked	Notes Date
Date	Indexed

Note: Any Additions or Changes on This Sheet Must be Made or Circled in Red Ink With Date and Name of Person Making Change.

Do not extend notes this side of this line.

RETURN TO
LOS ANGELES COUNTY SURVEYOR
726 LOS ANGELES COUNTY
ENGINEERING BLDG.

76F309S 247 10M 1-49

91

10

F. B. 400 PG. 100

RETURN TO
LOS ANGELES COUNTY SURVEYOR
725 LOS ANGELES COUNTY
ENGINEERING BLDG.

Do not extend notes this side of this line.

Note: Any Additions or Changes on This Sheet Must be Made or Circled in Red Ink With Date and Name of Person Making Change.

91

Notes Ck'd by RHR	Survey of Greenwood Ave
Map No.	W. O. 7008 Tape No 093 St'd 68 of.
Office Work	Surveyed by Barnes
Checked	Notes " Date 6-10-48
Date	Indexed A. O. Johnson 6-29-48

F.B. 466 Pg. 101

LINE CHANGE
ON
GREENWOOD AVE.
J.N. 7008

FROM: MESA DR.
TO: - 2ND SADDLE SOUTH (old Pl. #6.)

TRANSIT LINE.

6-10-48
C.A. Benson
J.S. Coates
G.E. Drier
J.F. Ochsner
H. Tsuyuki.

Profile & X-Sec. pg's. 107 to

Notes: ANY ADDITIONS OR CHANGES ON THIS SHEET MUST BE MADE ON CIRCLED INK Red INK WITH DATE AND NAME OF PERSON MAKING CHANGE.

Do not extend notes this side of this line.

RETURN TO
LOS ANGELES COUNTY SURVEYOR
700 HALL OF RECORDS

FORM 247 5M 2-34

F.B. 466 Pg. 102 Con't. on bot. pg. 103

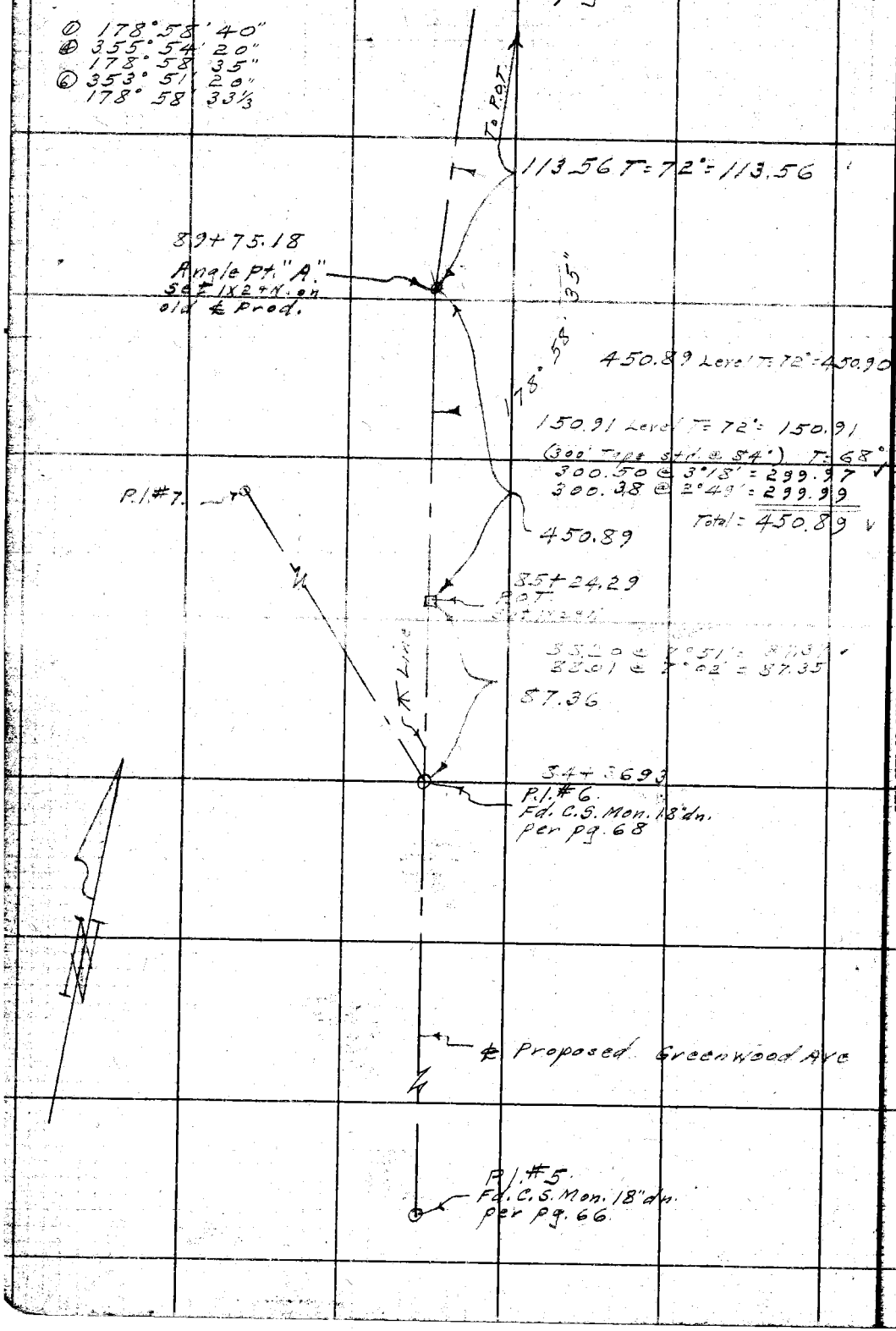

RETURN TO
LOS ANGELES COUNTY SURVEYOR
700 HALL OF RECORDS
Do not extend notes this side of this line
Note: ANY ADDITIONS OR CHANGES ON THIS SHEET MUST BE MADE OR CIRCLED IN Red Ink WITH DATE AND NAME OF PERSON MAKING CHANGE.

Notes Ck'd by aar	Survey of Greenwood Ave	F.B. 466 Pg. 103
Map No.	W. O. 7008 Tape No 093 St'd 68 °F.	
Office Work	Surveyed by Benson	
Checked	Notes " Date 6-21-48	
Date	Indexed C. Johnson	

Con't on bot pg. 104.

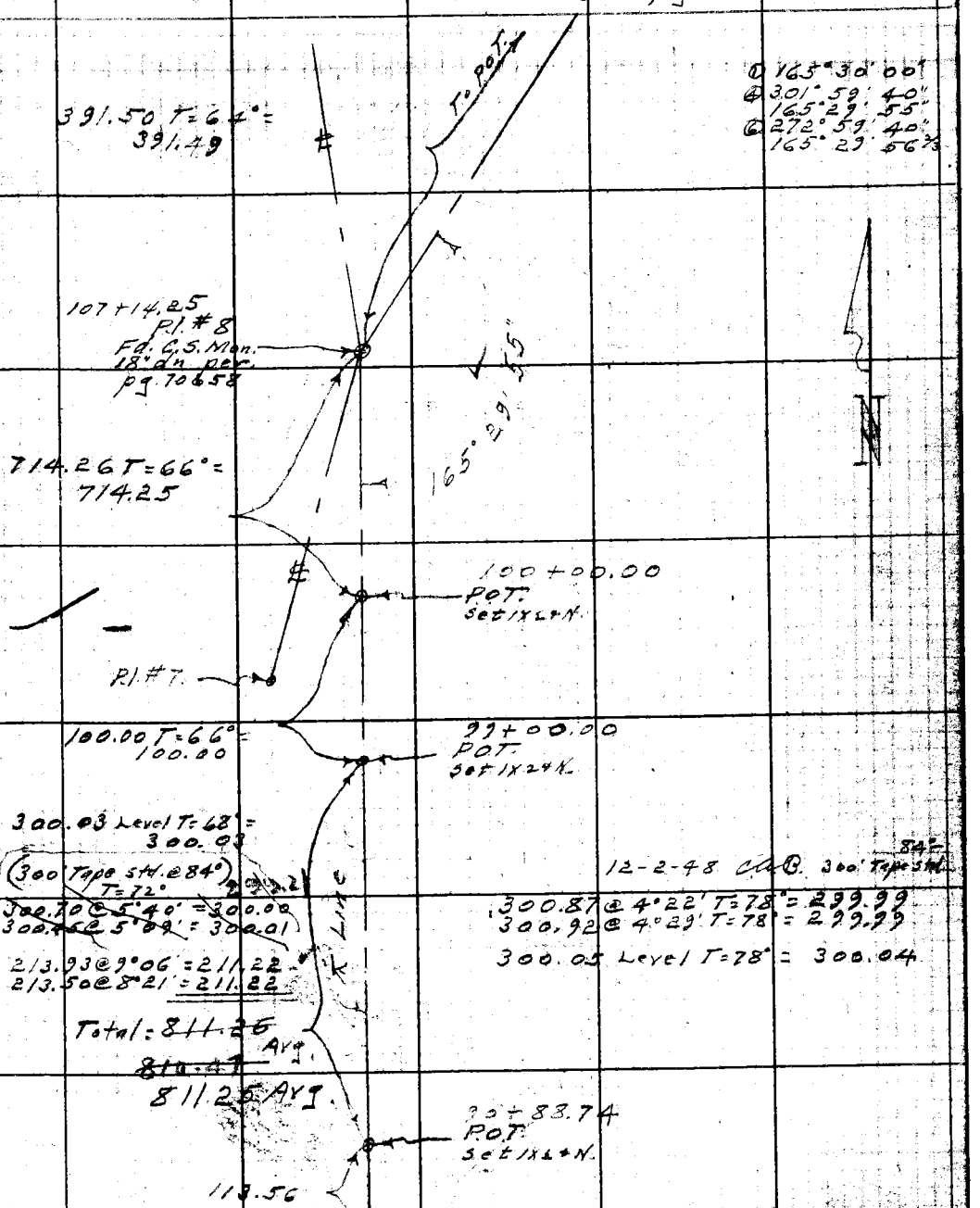

Con't from top pg. 102.

Note: ANY ADDITIONS OR CHANGES ON THIS SHEET MUST BE MADE OR CIRCLED IN RED Ink WITH DATE AND NAME OF PERSON MAKING CHANGE.

RETURN TO
LOS ANGELES COUNTY SURVEYOR
700 HALL OF RECORDS

Do not extend notes this side of this line

FORM 247 5M 2-34

F.B. 466 PG. 104 Con't. on Bot. pg. 105.

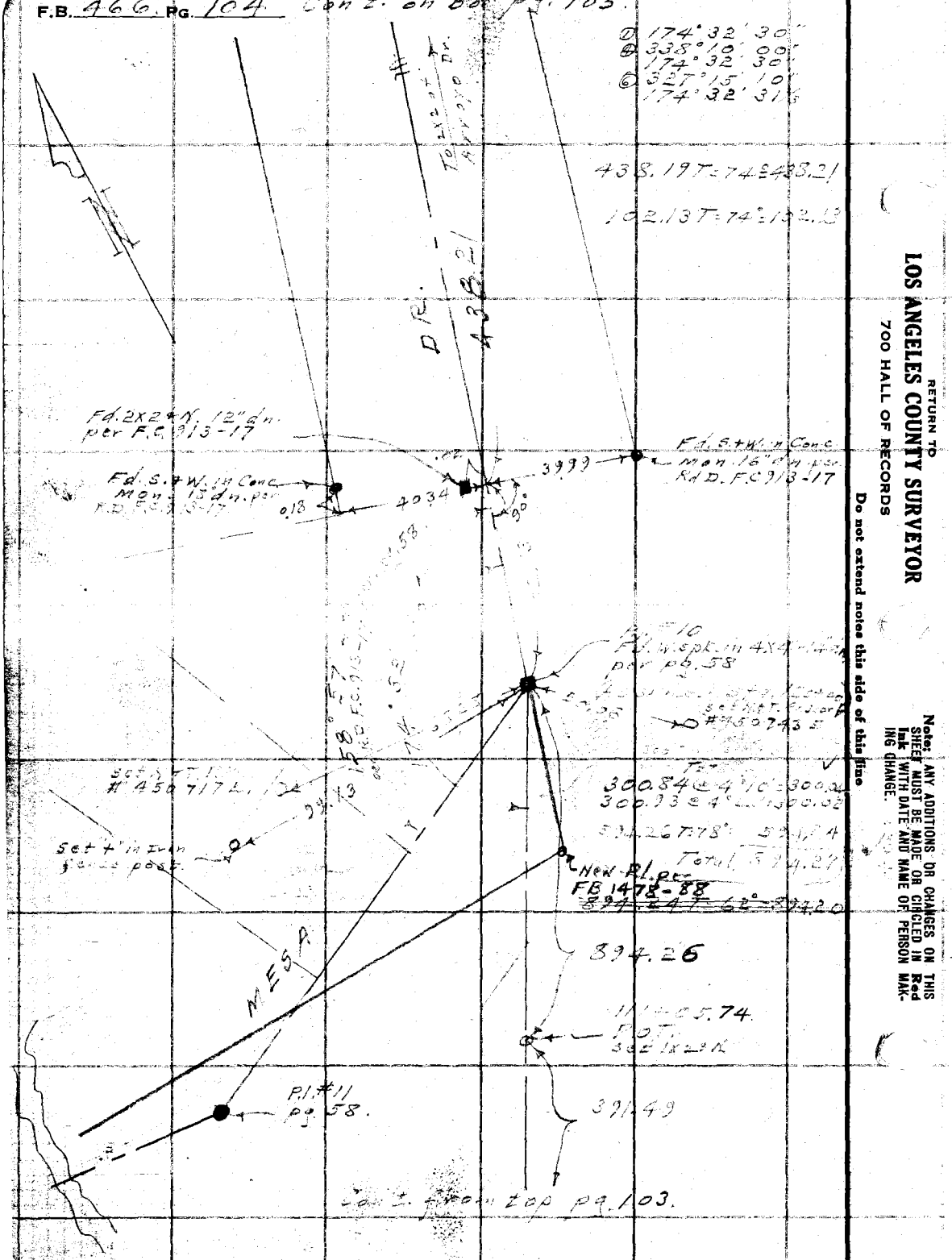

RETURN TO
LOS ANGELES COUNTY SURVEYOR
700 HALL OF RECORDS

Do not extend notes this side of this line

Note: ANY ADDITIONS OR CHANGES ON THIS SHEET MUST BE MADE OR CANCELED IN Red Ink WITH DATE AND NAME OF PERSON MAKING CHANGE.

Notes Ck'd by	[illegible]	Survey of	Greenwood Ave.
Map No.	B-2153	W. O.	7008 Tape No ____ St'd ____ of.
Office Work	Wilson	Surveyed by	Benson
Checked	[illegible]	Notes	Date 6-23-48
Date	1949	Indexed	C. Johnson

F.B. 466 Pg. 105

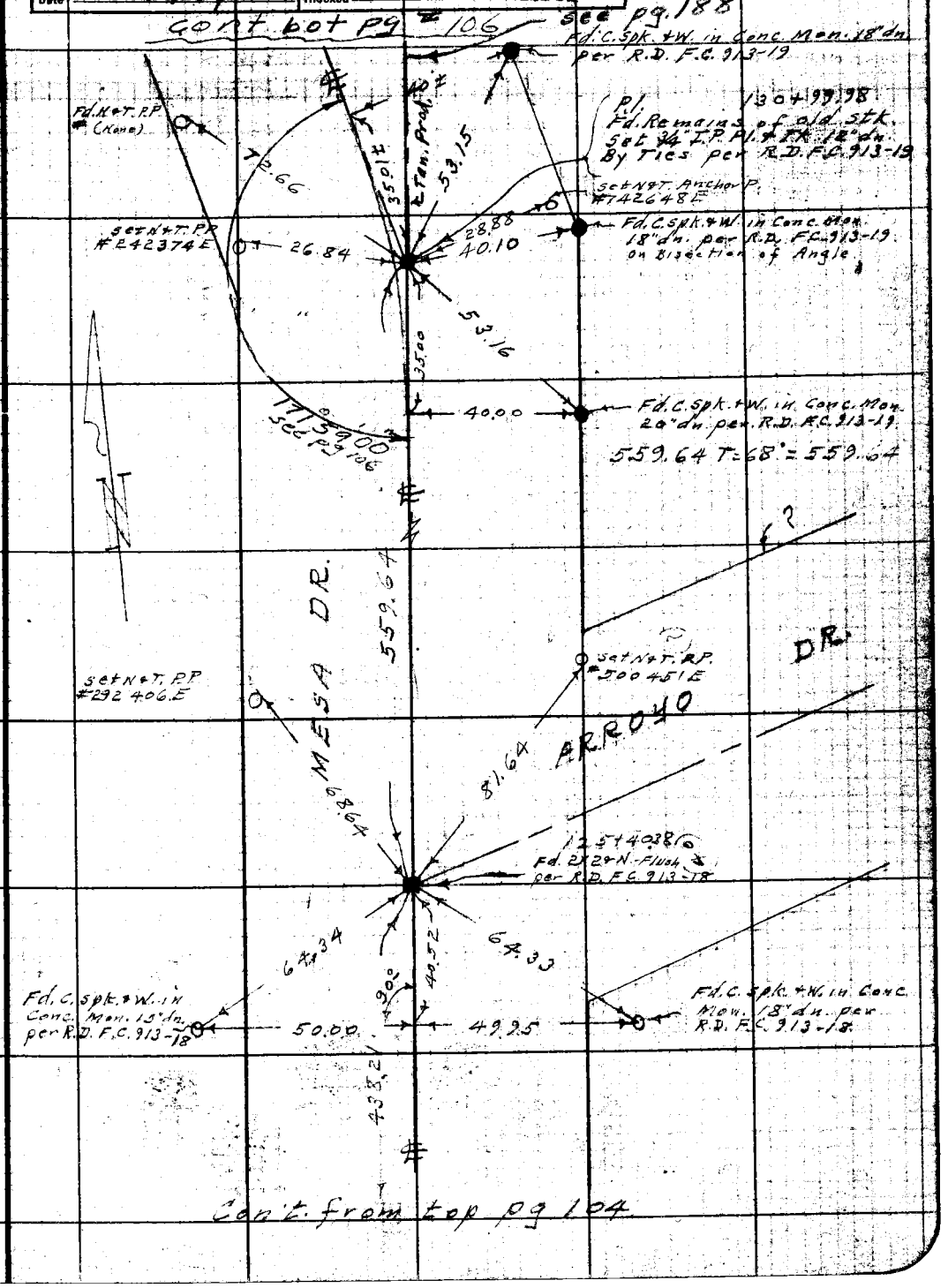

Note: ANY ADDITIONS OR CHANGES ON THIS SHEET MUST BE MADE OR CIRCLED IN Red Ink WITH DATE AND NAME OF PERSON MAKING CHANGE.

RETURN TO
LOS ANGELES COUNTY SURVEYOR
700 HALL OF RECORDS

Do not extend notes this side of this line

FORM 247 5M 2-34

F.B. 466 PG. 106

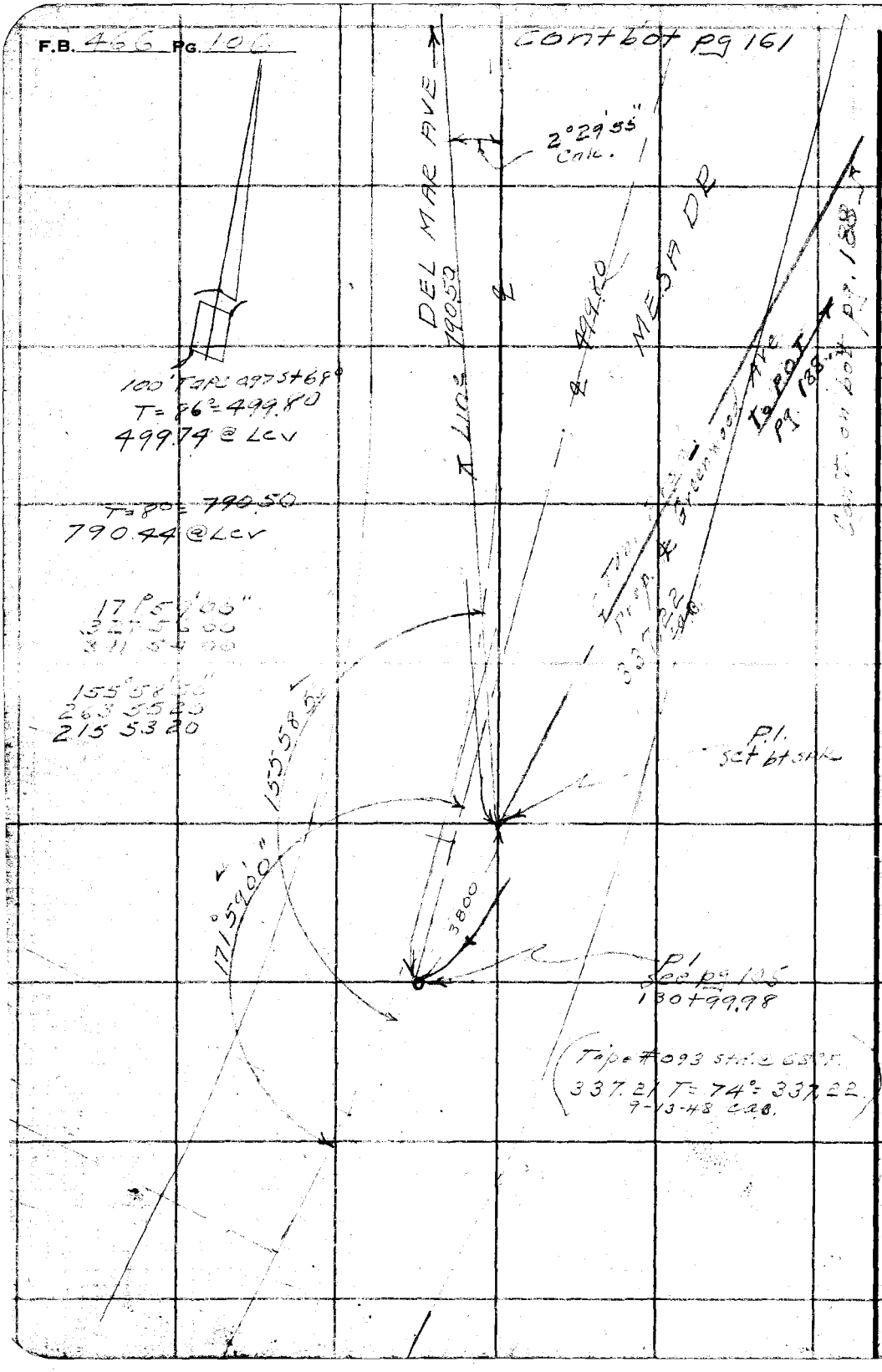

RETURN TO
LOS ANGELES COUNTY SURVEYOR
700 HALL OF RECORDS
Do not extend notes this side of this line

Notes: ANY ADDITIONS OR CHANGES ON THIS SHEET MUST BE MADE OR CIRCLED IN Red Ink WITH DATE AND NAME OF PERSON MAKING CHANGE.

X-Sec. Notes Chkd. Checked Date Survey of Greenwood Ave.
Survey by Benson Notes [illegible] Date 6-23-48
Map No. [illegible]

PROFILE
&
CROSS-SECTION
ON
TRANSIT LINE
LINE CHANGE
GREENWOOD AVE
I.N. 7008

FROM: 2nd SADDLE SOUTH of [illegible] or Old Pl. [illegible]
TO: MESA DR. (Pl. #10.)

Line pgs. 101 to 105 incl.

6-23-48
C.A. Benson
J.S. Coates
G.E. Drier
H. Tsuyuki

STATION	B.S.	H.I.	F.S.	ELEV.

NOTE: ANY ADDITIONS OR CHANGES ON THIS SHEET MUST BE MADE OR CIRCLED IN RED INK, WITH DATE AND NAME OF PERSON MAKING CHANGE.

PLEASE RETURN TO
LOS ANGELES COUNTY SURVEYOR
700 HALL OF RECORDS

Do not extend notes this side of this line.

FORM 307 10M 10-48

FORM 307 10M 10-46

PLEASE RETURN TO
LOS ANGELES COUNTY SURVEYOR
700 HALL OF RECORDS

NOTE: ANY ADDITIONS OR CHANGES ON THIS SHEET MUST BE MADE OR CIRCLED IN RED INK, WITH DATE AND NAME OF PERSON MAKING CHANGE.

Do not extend notes this side of this line.

STATION	B. S.	H. I.	F. S.	ELEV.		
B.M.#4.	2.21	412.21		410.00	B.M.#8 = P.I.#5 (Div.6) on 5th Ave Job. = B.M.#4 Greenwood Ave. El. 410.004 (L.B. 385-9) L.B. 642-29.	
T.P.	0.97	401.48	11.70	400.51		
T.P.	0.81	390.48	11.81	3[illegible].67		
T.P.	10.85	389.65	11.68	37[illegible].80		
T.P.	9.29	398.19	0.75	388.90		
T.B.M.	8.91	395.92	11.18	387.01	T.B.M. on C.S.Mon. P.I.#6 on old sur. -18" dn.	
84+3693			7.5	388.4	℄	
"			7.9	388.0		15R
"			13.9	382.0		45R.
"			13.5	382.4		100R.
"			6.8	389.[illegible]	18L	
"			2.7	393.2	50L	
"			-5.0	400.9	100L	
"			-12.0	407.9	131L	
84+65			1.7	394.2	℄	
"			0.1	395.[illegible]		55R
"			3.1	392.[illegible]		100R.
"			1.2	394.[illegible]	17L	
"			-4.8	400.7	58L	
"			-12.0	407.9	95L	
"			-23.6	419.5	150L	

F.B. 466 Pg. 108 Job No. 7008 Division No. Notes Red Plotted HNB Profile
Survey of Greenwood Ave. Date July 1948 No.
Survey by Benson Notes GB Notes Chkd HNB Checked L.D. X-Sec.
Indexed A. C. Johnson Date 6-23-48 Date July 1948 Date 2-15-49 No.

FORM 307 10M 10-46

PLEASE RETURN TO
LOS ANGELES COUNTY SURVEYOR
700 HALL OF RECORDS

NOTE: ANY ADDITIONS OR CHANGES ON THIS SHEET MUST BE MADE OR CIRCLED IN RED INK, WITH DATE AND NAME OF PERSON MAKING CHANGE.

Do not extend notes this side of this line.

STATION	B. S.	H. I.	F. S.	ELEV.		
		395.92				
T.P.	9.72	405.37	0.27	395.65	T.P.	
85+00			7.3	398.1		℄
"			6.7	398.7		18 R
"			1.8	~~393.6~~ 403.6		56 R
"			0.0	405.4		82 R
"			-1.6	407.0		107 R
"			0.3	405.1		130 R
"			4.0	401.4		150 R
"			5.7	399.7	30 L	
"			0.0	405.4	67 L	
"			-7.2	412.6	105 L	
"			-13.1	418.5	150 L	
T.P.	12.12	410.80	6.69	398.68	T.P. on 1x2 P.O.T.	85+24.29
85+25			12.1	398.7		℄
"			10.1	400.7		27 R
"			3.5	407.3		76 R
"			0.9	409.9		100 R
"			-1.0	411.8		129 R
"			-1.0	411.8		150 R Top Brk
"			12.3	398.5	15 L	
"			10.1	400.7	21 L	

Notes Bed Plotted HNB Date No. 7-28-8 Division No.
Date Date July 1948 Survey of Greenwood Ave.
X-Sec. Notes Chkd HNB Checked L.D. Survey by Benson Notes GB Date 6-23-48
No. Date July 1948 Date 2-15-49 Map No. 17 Date

FORM 307 10M 10-46

PLEASE RETURN TO
LOS ANGELES COUNTY SURVEYOR
700 HALL OF RECORDS

NOTE: ANY ADDITIONS OR CHANGES ON THIS SHEET MUST BE MADE OR CIRCLED IN RED INK, WITH DATE AND NAME OF PERSON MAKING CHANGE.

Do not extend notes this side of this line.

STATION	B. S.	H. I.	F. S.	ELEV.		
		410.80				
85+25			0.0	4[illegible]	100 L	
"			-2.7	41[illegible].5	125 L	
"			-5.5	416.[illegible]	150 L	
85+50			12.4	398.4		℄
"			11.2	39[illegible]		15 R
"			4.0	406.8 ~~[illegible]~~		67 R
"			-0.1	41[illegible].9		100 R
"			-3.5	41[illegible].3		145 R
"			-1.5	41[illegible]		165 R. Top slope
"			13.0	39[illegible].7	25 L	
"			11.4	399.[illegible]	50 L	
"			7.3	40[illegible].5	81 L	
"			4.5	40[illegible]	100 L	
"			2.6	40[illegible]	130 L	
"			1.9	40[illegible].9	150 L	
86+00			15.6	395.2		℄
"			7.2	403.[illegible]		50 R
"			-0.8	41[illegible].6		100 R
"			-4.2	415.0		125 R
"			-6.9	417.7		150 R
"			-9.0	419.8		180 R

F.B. 466 PG. 110 Job No. 7008 Division No. Notes Red. Plotted H. N. B. Profile
Survey of Greenwood Ave. Date Date No.
Survey by Benson Notes B Notes Chkd. H. N. B. Checked L. D. X-Sec.
Indexed A. C. Johnson Date 6-24-48 Date 2-15-49 No.

FORM 307 10M 10-46

57+13
+20

PLEASE RETURN TO
LOS ANGELES COUNTY SURVEYOR
700 HALL OF RECORDS

NOTE: ANY ADDITIONS OR CHANGES ON THIS SHEET MUST BE MADE OR CIRCLED IN RED INK, WITH DATE AND NAME OF PERSON MAKING CHANGE.

Do not extend notes this side of this line.

STATION	B. S.	H. I.	F. S.	ELEV.		
		410.80				
86+75			16.0	394.8		33R
"			7.6	403.2		80R
"			3.8	407.0		100R
"			-4.2	415.0		150R
87+00			14.3	396.5		50R
"			5.5	405.3		100R
"			1.0	409.8		125R
"			-2.7	413.5		150R
87+30			17.4	393.4		32R bot swale
"			13.9	396.9		54R
"			6.5	404.3		100R
"			-0.7	411.5		150R
87+45			13.8	397.0		50R
"			14.7	396.1		64R
"			13.2	397.6		75R
"			9.2	401.6		85R
"			6.9	403.9		100R
"			1.4	409.4		150R
87+80			14.7	396.1		
"			9.9	400.9		50R
"			4.9	405.9		100R

Profile Notes Red. Plotted H. N. B. Job No. 7008 Division No.
No. Date Date Survey of Greenwood Ave.
X-Sec. Notes Chkd H. N. B. Checked L. D. Survey by Benson Notes GB Date 6-24-48
No. Date Date 2-15-48 Map No. [illegible] Job [illegible] Date

FORM 307 10M 10-46

PLEASE RETURN TO
LOS ANGELES COUNTY SURVEYOR
700 HALL OF RECORDS

NOTE: ANY ADDITIONS OR CHANGES ON THIS SHEET MUST BE MADE OR CIRCLED IN RED INK, WITH DATE AND NAME OF PERSON MAKING CHANGE.

Do not extend notes this side of this line.

F.B. 466 PG. 112 Job No. 7008 Division No. Notes Red. Plotted H. N. E. Profile No.
Survey of Greenwood Ave Date Date X-Sec. No.
Survey by Benson Notes Chkd H. N. E. Checked L. D.
Indexed A. C. Johnson Date 6-24-48 Date Date 2-15-49

STATION	B. S.	H. I.	F. S.	ELEV.		
		410.80				
87+80			0.0	41[illegible]		150 R
55+00			11.5	399.[illegible]	℄	
"			7.6	40[illegible]		50 R
"			2.8	40[illegible]		100 R
"			3.0	4[illegible]		135 R
"			-1.0	41[illegible]		150 R
88+50			5.1	405.[illegible]	℄	
"			-0.8	4[illegible]		50 R
"			-5.4	4[illegible]		100 R
"			-7.6	41[illegible]		150 R
T.P.	0.20	399.18	11.82	39[illegible]	T.P.	
86+00			7.3	39[illegible]	42 L	
"			9.2	39[illegible]	100 L	
"			10.4	38[illegible]	150 L	
86+75			9.6	39[illegible]	℄	
"			15.3	38[illegible]	50 L	
"			19.2	38[illegible]	100 L	
"			23.6	37[illegible]	150 L	
87+00			10.0	38[illegible]	℄	
"			15.2	384[illegible]	50 L	
"			17.4	381[illegible]	74 L	

FORM 307 10M 10-46

PLEASE RETURN TO
LOS ANGELES COUNTY SURVEYOR
700 HALL OF RECORDS

NOTE: ANY ADDITIONS OR CHANGES ON THIS SHEET MUST BE MADE OR CIRCLED IN RED INK, WITH DATE AND NAME OF PERSON MAKING CHANGE.

Do not extend notes this side of this line.

STATION	B. S.	H. I.	F. S.	ELEV.		
		399.18				
87+00			20.2	379.0	95 L bot swale	
"			23.0	376.2	140 L	
"			24.0	375.2	150 L	
87+13			9.9	389.3		℄
"			13.6	385.6	24 L bot. swale	
"			16.2	383.0	50 L " "	
"			17.8	381.4	84 L	
"			19.0	380.2	100 L	
"			23.8	375.4	150 L	
87+20			10.8	388.4		℄ bot. swale
"			15.0	384.2	50 L	
"			18.6	380.6	100 L	
"			23.5	375.7	150 L	
87+30			9.1	390.1		℄
"			14.0	385.2	50 L	
"			18.1	381.1	100 L	
"			23.1	376.1	150 L	
87+80			7.9	391.3	50 L	
"			10.3	388.9	70 L	
"			14.5	384.7	100 L	
"			21.2	378.0	150 L	

Profile No. X-Sec. No. Notes Sect. Plotted H. N. B. Job No. 7008 Division No. Date Date Survey of Greenwood Ave Notes Chkd H. N. B. Checked L. D. Survey by Benson Notes BB Date 6-24-48 Date 2-15-49 Map No. 55-17 Date

FORM 307 10M 10-46

119
120

PLEASE RETURN TO
LOS ANGELES COUNTY SURVEYOR
700 HALL OF RECORDS

NOTE: ANY ADDITIONS OR CHANGES ON THIS SHEET MUST BE MADE OR CIRCLED IN RED INK, WITH DATE AND NAME OF PERSON MAKING CHANGE.

Do not extend notes this side of this line.

STATION	B. S.	H. I.	F. S.	ELEV.		
		399.18				
83+00			5.3	393.[illegible]	50 L	
"			12.0	3[illegible]	100 L	
"			19.7	370.5	150 L	
88+50			0.4	39[illegible]	50 L	
"			3.4	39[illegible]	100 L	
"			17.3	38[illegible]	150 L	
T.P.	12.06	411.11	0.13	399.05	T.P.	
89+00			2.2	40[illegible]		℄
"			10.4	40[illegible]	50 L	
"			19.4	391.7	100 L	
"			23.8	387.3	150 L	
89+75.18	* Pt. Rt. * 3rd Tan		0.8	41[illegible]		℄
"			10.0	40[illegible]	50 L	
"			20.2	39[illegible]	100 L	
"			30.1	38[illegible]	150 L	
90+00			0.8	41[illegible]		℄
"			10.5	400.3	50 L	
"			20.2	390.[illegible]	100 L	
"			30.3	38[illegible]	150 L	
90+50			1.8	40[illegible]		℄
"			11.2	39[illegible]	50 L	

F.B. 466 PG. 114 Job No. 7008 Division No. Notes Red. Plotted H. N. B. No. Profile
Survey of Greenwood Ave. Date Date X-Sec.
Survey by Benson Notes 85 Notes Chkd. H. N. B. Checked L. D. No.
Indexed C. Johnson Date 6-24-48 Date Date 2-15-49

FORM 307 10M 10-46

PLEASE RETURN TO
LOS ANGELES COUNTY SURVEYOR
700 HALL OF RECORDS

NOTE: ANY ADDITIONS OR CHANGES ON THIS SHEET MUST BE MADE OR CIRCLED IN RED INK, WITH DATE AND NAME OF PERSON MAKING CHANGE.

Do not extend notes this side of this line.

STATION	B. S.	H. I.	F. S.	ELEV.		
		411.11.				
90+50			21.9	389.2	100 L	
"			32.6	378.5	150 L	
T.P	12.22	422.56	0.77	410.34	T.P	
89+00			6.2	416.4		50 R
"			0.1	422.5		100 R
"			-3.9	426.5		150 R
89+75.18	4 PT. R.t. Angle to back Tan		3.7	418.9		50 R
"			-3.6	426.2		100 R
"			-8.4	431.0		150 R
90+00			3.8	418.8		50 R
"			-3.9	426.5		100 R
"			-9.1	431.7		150 R
90+50			5.1	417.5		50 R
"			-1.5	424.1		100 R
"			-7.2	429.8		150 R
91+00			17.4	405.2		℄
"			9.1	413.5		50 R
"			2.8	419.8		100 R
"			-2.6	425.2		150 R
91+50			17.0	405.6		50 R
"			10.5	412.1		100 R

Profile Notes Red. Plotted H. N. B. Job No. 7008 Division No. F.B. 466 Pg. 115
No. Date Date Survey of Greenwood Ave
X-Sec. Notes Chkd H. N. B. Checked L. D. Survey by Benson Notes [illegible] Date 6-24-48
No. Date Date 2-15-48 Map No. [illegible] Date

FORM 307 10M 10-46

91+50 L

PLEASE RETURN TO
LOS ANGELES COUNTY SURVEYOR
700 HALL OF RECORDS

NOTE: ANY ADDITIONS OR CHANGES ON THIS SHEET MUST BE MADE OR CIRCLED IN RED INK, WITH DATE AND NAME OF PERSON MAKING CHANGE.

Do not extend notes this side of this line.

STATION	B. S.	H. I.	F. S.	ELEV.		
		422.56				
91+50			4.2	418.4		150 R.
T.P.	0.55	411.52	11.59	410.97	T.P.	
91+00			14.0	397.5	40 L	
"			28.8	382.7	100 L	
"			39.5	372.0	150 L	
92+00			15.4	396.1		50 R
"			8.7	402.8		100 R
"			0.8	410.7		150 R
T.P.	0.25	400.10	11.67	399.85	T.P.	
91+50			3.4	396.7		℄
92+00			12.3	387.8		℄
92+50			10.7	389.4		50 R
"			9.0	391.1		63 R bot. swale
"			2.9	397.2		100 R
"			-6.3	406.4		150 R
92+75			19.6	380.5		10 R
"			19.0	381.1		20 R bot swale
"			16.2	383.9		30 R
"			9.6	390.5		70 R
"			4.2	395.9		100 R
"			-6.2	406.3		150 R

F.B. 466 Pg. 116 Job No. 7008 Division No. Notes Red. Plotted H. N. B. Profile
Survey of Greenwood Ave. Date Date No. X-Sec.
Survey by Benson Notes B Notes Chkd. H. N. B. Checked L. D.
Indexed A. C. Johnson Date 6-24-48 Date Date 2-15-49 No.

FORM 307 10M 10-46

PLEASE RETURN TO
LOS ANGELES COUNTY SURVEYOR
700 HALL OF RECORDS

NOTE: ANY ADDITIONS OR CHANGES ON THIS SHEET MUST BE MADE OR CIRCLED IN RED INK, WITH DATE AND NAME OF PERSON MAKING CHANGE.

Do not extend notes this side of this line.

STATION	B. S.	H. I.	F. S.	ELEV.		
		400.10				
92+86			17.6	382.5		30R
"			13.7	386.4		50R
"			4.8	395.3		100R
"			-4.8	404.9		150R
93+00			14.5	385.6		50R
"			5.7	394.4		100R
"			-4.7	404.8		150R
94+00			21.2	378.9		50R
"			10.6	389.5		100R
"			-1.3	401.4		150R
T.P.	0.39	388.61	11.88	388.22	T.P.	
91+50			2.1	386.5	50L	
"			12.0	376.6	100L	
"			21.1	367.5	150L	
92+00			10.7	377.9	50L	
"			13.9	374.7	65L	
"			18.8	369.8	100L	
"			25.3	363.3	150L	
92+50			7.6	381.0		℄
"			16.1	372.5	50L	
"			22.0	366.6	100L	

Profile No. ____ Notes Red. ____ Plotted H. N. B. Job No. 7008 Division No. ____ F.B. 460-117
Date ____ Date ____ Survey of Greenwood Ave.
X-Sec. Notes Chkd H. N. E. Checked L. D. Survey by Benson Notes B Date 6-24-48
No. ____ Date ____ Date 2-15-49 Map No. 55-17 Date ____

FORM 307 10M 10-46

38923

PLEASE RETURN TO
LOS ANGELES COUNTY SURVEYOR
700 HALL OF RECORDS

NOTE: ANY ADDITIONS OR CHANGES ON THIS SHEET MUST BE MADE OR CIRCLED IN RED INK, WITH DATE AND NAME OF PERSON MAKING CHANGE.

Do not extend notes this side of this line.

STATION	B. S.	H. I.	F. S.	ELEV.		
		388.61				
92+50			25.6	363.9	125 L	
"			27.2	361.4	150 L	
92+75			10.2	378.4		℄
92+86			12.6	376.0		℄ bot. swale
93+00			11.9	376.7		℄
T.P.	0.24	376.98	11.87	376.74	T.P. on [illegible] 93+00	
92+75			4.8	372.2	40 L	
"			9.1	367.9	78 L	
"			11.2	365.8	100 L	
"			14.5	362.5	150 L	
92+86			5.0	372.0	35 L	
"			9.4	367.6	75 L	
"			11.6	365.4	100 L	
93+00			3.0	374.0 ~~373.7~~	15 L	
"			6.9	370.1	36 L bot. swale	
"			7.0	370.0	47 L	
"			9.6	367.4	75 L	
"			11.5	365.5	100 L.	
94+00			5.3	371.7		℄
"			9.0	368.0	50 L.	
"			10.3	366.7	83 L Top Bk.	

F.B. 466 Pg. 118 Job No. 7008 Division No. Notes Red. Plotted H. N. B. Profile
Survey of Greenwood Ave Date Date No. X-Sec.
Survey by Benson Notes B Notes Chkd. H. N. B. Checked L. D. No.
Indexed A. C. Johnson Date 6-24-48 Date Date 2-15-49

FORM 307 10M 10-46

PLEASE RETURN TO
LOS ANGELES COUNTY SURVEYOR
700 HALL OF RECORDS

NOTE: ANY ADDITIONS OR CHANGES ON THIS SHEET MUST BE MADE OR CIRCLED IN RED INK, WITH DATE AND NAME OF PERSON MAKING CHANGE.

Do not extend notes this side of this line.

STATION	B. S.	H. I.	F. S.	ELEV.		
		376.98				
94+00			13.3	363.7	90L Bot. Draw.	
"			10.5	366.5	96L Top Bk.	
"			10.6	366.4	100L	
94+50			5.6	371.4		℄
"			0.6	376.4		50R
"			-8.4	385.4		100R
"			-21.4	398.4		150R
"			8.0	369.0	39L bot. draw.	
"			8.2	368.8	75L	
"			8.4	368.6	100L	
95+00			5.2	371.8		℄
"			1.2	375.8		50R
"			-7.2	384.2		100R
"			-17.8	394.8		150R
"			6.3	370.7	18L bot. draw.	
"			5.8	371.2	50L	
"			4.9	372.1	100L	
95+47			4.4	372.6		℄ top bk.
"			5.3	371.7	4L bot. draw.	
"			3.8	373.2	9L top bk.	
"			3.2	373.8	50L	

Profile No. ____ Date ____ Plotted H. N. B. Job No. 7008 Division No. ____ Date ____ Survey of Greenwood Ave. X-Sec. No. ____ Date ____ Notes Chkd. H. N. B. Checked L. D. Survey by Benson Notes GB Date 6-24-48 No. ____ Date ____ Date 2-15-49 Map No. 55-17 [illegible] Date ____

FORM 307 10M 10-46

PLEASE RETURN TO
LOS ANGELES COUNTY SURVEYOR
700 HALL OF RECORDS

NOTE: ANY ADDITIONS OR CHANGES ON THIS SHEET MUST BE MADE OR CIRCLED IN RED INK, WITH DATE AND NAME OF PERSON MAKING CHANGE.

Do not extend notes this side of this line.

STATION	B. S.	H. I.	F. S.	ELEV.		
		376.98				
95+47			1.2	375.8	100 L	
95+55			5.0	372.0		℄ bot draw
"			0.2	376.8	100 L	
"			2.5	374.5	50 L	
"			3.4	373.6	6 L top bk	
"			3.9	373.1		5 R. top bk.
"			1.0	376.0		50 R.
"			-5.6	382.6		100 R.
"			-15.6	392.6		150 R
95+30			2.0	375.0		℄ Top bk.
"			4.5	372.5		5 R bot draw
"			2.9	374.1		12 R top bk.
"			0.4	376.6		50 R.
"			-5.1	382.1		100 R.
"			-14.5	391.5		150 R.
T.P.	11.33	387.92	0.39	376.59	T.P.	
96+00			11.8	376.1		℄
"			12.4	375.5		10 R top bk
"			15.0	372.9		16 R, bot draw
"			12.0	375.9		22 R. top bk.
"			10.7	377.2		50 R.

F.B. 466 PG. 120 Job No. 7008 Division No. Notes Red. Plotted H. N. B. Profile
Survey of Greenwood Ave. Date Date No. X-Sec.
Survey by Benson Notes Chkd H. N. B. Checked L. D.
Indexed A. C. Johnson Date 6-24-48 Date 2-15-49 No.

FORM 307 10M 10-46

389.23

395.61 P/8 C.S. Mon.

96+02 (West)
217' - 0.8 R - 0.0
= 3.10

PLEASE RETURN TO
LOS ANGELES COUNTY SURVEYOR
700 HALL OF RECORDS

NOTE: ANY ADDITIONS OR CHANGES ON THIS SHEET MUST BE MADE OR CIRCLED IN RED INK, WITH DATE AND NAME OF PERSON MAKING CHANGE.

Do not extend notes this side of this line.

STATION	B. S.	H. I.	F. S.	ELEV.		
		387.92				
96+00			6.1	381.8		100 R
"			2.5	390.4		150 R
"			11.0	376.9	50 L	
"			7.4	380.5	100 L	
97+00			7.1	380.8		℄
"			7.7	380.2		53 R top bk
"			11.6	376.3		63 R bot drain
"			6.7	381.2		75 R top bk
"			5.1	382.8		100 R
"			0.0	387.9		150 R
"			4.8	383.1	50 L	
"			1.3	386.6	100 L	
T.P	9.02	396.66	0.28	387.64	T.P.	
B.M. #5			7.25	389.41	B.M. #5 El. 389.231 L.B. 642-28 Set 3x3 with B.T. Spk W.of Z. 60.0 West on L of Pot #2 per FB 466-58	
"	8.88	398.~~77~~ 29.		389.~~53~~ 41		
98+00			7.7	390.6		℄
"			8.5	389.8		50 R
"			10.8	387.5		100 R
"			11.9	386.4		130 R top bk
"			15.9	382.4		140 R bot drain
"			11.6	386.7		147 R top bk

Notes Red: Picked H. N. B. Job No. 7008 Division No.
Date Date Survey of Greenwood
No. X-Sec. Notes Chkd H. N. B. Checked L. D. Survey by B. Eilson Notes Date 6-24-48
Date Date 2-15-49 Map No. 15-17 Date

FORM 307 10M 10-46

PLEASE RETURN TO
LOS ANGELES COUNTY SURVEYOR
700 HALL OF RECORDS

NOTE: ANY ADDITIONS OR CHANGES ON THIS SHEET MUST BE MADE OR CIRCLED IN RED INK, WITH DATE AND NAME OF PERSON MAKING CHANGE.

Do not extend notes this side of this line.

STATION	B. S.	H. I. 29	F. S.	ELEV.		
		398.#				
98+00			9.7	[illegible]		175 R.
"			7.8	39[illegible].5	50 L	
"			6.7	39[illegible].6	100 L	
98+50			1.3	397.0		℄
"			1.0	39[illegible].3		34 R
"			4.3	39[illegible]		75 R.
"			6.6	39[illegible]		100 R.
"			9.2	3[illegible]		150 R
"			3.0	395.[illegible]	37 L	
"			3.3	39[illegible]	70 L	
"			2.9	395.[illegible]	100 L	
T.P.	12.11	~~409.98~~ 10.16	0.24	397.~~87~~ 505	T.P.	
99+00			8.1	40[illegible]		℄
"			7.2	403.0		28 R.
"			8.5	401.[illegible]		57 R.
"			13.4	39[illegible]		100 R.
"			17.8	392.4		150 R.
"			10.4	399.8	50 L	
"			11.7	392.5	80 L	
"			11.8	393.4	100 L	

F.B. 466 Pg. 122 Job No. 7008 Division No. Notes Red. Plotted H. N. B. Profile
Survey of Greenwood Ave Date Date No. X-Sec.
Survey by Benson Notes Notes Chkd. H. N. B. Checked L. D. No.
Indexed A. C. Johns Date 6-24-48 Date Date 2-15-49

FORM 307 10M 10-46

PLEASE RETURN TO
LOS ANGELES COUNTY SURVEYOR
700 HALL OF RECORDS

NOTE: ANY ADDITIONS OR CHANGES ON THIS SHEET MUST BE MADE OR CIRCLED IN RED INK, WITH DATE AND NAME OF PERSON MAKING CHANGE.

Do not extend notes this side of this line.

STATION	B. S.	H. I.	F. S.	ELEV.		
100+00		~~409.98~~ 10.16	3.3	406.9		℄
"			2.8	407.4		50R
"			4.4	405.8		100R
"			7.3	402.9		150R
"			5.0	405.2	50L	
"			6.8	403.4	100L	
100+50			4.2	406.0		℄
"			2.0	408.2		50R
"			1.3	408.9		75R
"			1.3	408.9		100R
"			2.9	407.3		150R
"			6.4	403.8	50L	
"			8.6	401.6	100L	
101+00			7.1	403.1		℄
"			3.4	406.8		50R
"			2.0	408.2		100R
"			1.8	408.4		150R
"			10.6	399.6	50L	
"			12.8	397.4	95L top cut bk for old Rd.	
101+50			10.6	399.6		℄
"			6.5	403.7		50R

Profile No. ____ Notes Red ____ Plotted H. N. B. Job No. 7008 Division No. ____ P.B. 466 Pg. 123
Date ____ Date ____ Survey of Greenwood Ave.
X-Sec. No. ____ Notes Chkd. H. N. B. Checked L. D. Survey by Benson Notes B Date 6-24-48
Date ____ Date 2-15-49 Map No. 55-17 Date ____

FORM 307 10M 10-46

102 L

PLEASE RETURN TO
LOS ANGELES COUNTY SURVEYOR
700 HALL OF RECORDS

NOTE: ANY ADDITIONS OR CHANGES ON THIS SHEET MUST BE MADE OR CIRCLED IN RED INK, WITH DATE AND NAME OF PERSON MAKING CHANGE.

Do not extend notes this side of this line.

STATION	B. S.	H. I.	F. S.	ELEV.		
101+50		~~409.98~~ 10.16	3.0	407.2		100 R.
"			0.9	409.3		150 R.
"			14.2	396.0	50 L	
"			16.4	393.5	85 L top small cut bk. for old Rd.	
102+00			11.6	398.3		℄
"			7.4	402.8		50 R
"			3.7	406.5		100 R
"			0.8	411.0		150 R,
102+50			11.8	398.4		℄
"			8.1	402.1		50 R.
"			3.9	406.3		100 R.
"			1.0	411.2		150 R.
103+00			13.6	398.3		℄
"			9.6	409.6		50 R
"			5.8	404.4		100 R
"			0.1	410.1		150 R.
T.P.	2.23	400.~~32~~ 57	11.82	398.~~16~~ 34	T.P.	
102+00			7.1	393.5	50 L	
"			9.8	390.8	82 L	
"			11.9	388.7	89 L	
"			11.4	389.2	100 L	

F.B. 466 PG. 124 Job No. 7008 Division No. Notes Red. Plotted H. N. B. Profile
Survey of Greenwood Ave Date Date No. X-Sec.
Survey by Benson Notes Notes Chkd H. N. B. Checked L. D. Date 2-15-49 No.
Indexed A. C. Johnson Date 6-24-48

FORM 307 10M 10-46

PLEASE RETURN TO
LOS ANGELES COUNTY SURVEYOR
700 HALL OF RECORDS

NOTE: ANY ADDITIONS OR CHANGES ON THIS SHEET MUST BE MADE OR CIRCLED IN RED INK, WITH DATE AND NAME OF PERSON MAKING CHANGE.

Do not extend notes this side of this line.

Profile No. ____ Date ____ Notes Red ____ Date ____ Posted H. N. B. Job No. 7008 Division Hwy. ____ Date ____
X-Sec. No. ____ Date ____ Notes Chkd H. N. B. Date ____ Checked E. D. Date 2-15-49 Survey of Greenwood Ave. Survey by Benson Notes ____ Map No. ____ Date 6-24-48

STATION	B. S.	H. I.	F. S.	ELEV.		
		400.~~39~~ .57				
102+50			7.5	393.1.	50L	
"			10.9	389.7.	91L	
"					93.3L to fence Line	
103+00			8.9	391.7.	50L	
"			13.4	387.2.	100L	
103+50			5.9	394.7.		℄
"			10.5	390.1.	50L	
"			14.6	386.0.	100L	
104+00			7.6	393.0.		℄
"			10.2	390.4.	50L	
"			13.6	387.0.	100L	
104+41.2						43 Grand bdrd W. Ire 2a.R.Rt. & Fence Cor.
104+43.0					100L to fence Line	
105+00			7.0	393.6.		℄
"			9.8	390.8.	50L	
"			11.0	389.6.	73.4	
"			10.4	390.2.	100L	
T.P.	12.12	405.~~83~~ .60	6.68	393.~~77~~ .89	T.P. on 1x1 @ 103+00	
103+50			7.8	398.2.		50R
"			3.8	402.2.		100R
"			-1.4	407.4.		150R
104+00			9.2	396.8.		50R
"			6.3	399.7.		90R

FORM 307 10M 10-46

PLEASE RETURN TO
LOS ANGELES COUNTY SURVEYOR
700 HALL OF RECORDS

NOTE: ANY ADDITIONS OR CHANGES ON THIS SHEET MUST BE MADE OR CIRCLED IN RED INK, WITH DATE AND NAME OF PERSON MAKING CHANGE.

Do not extend notes this side of this line.

F.B. 466 PG. 126 | Job No. 7008 | Division No. | Notes Red. | Plotted H. N. B. | Profile No.

Survey of Greenwood Ave | Date | Date | X-Sec. No.

Survey by Benson | Notes | Notes Chkd. H. N. B. | Checked L. D. | Date 2-15-49

Indexed C. Johnson | Date 6-25-48 | Date

STATION	B. S.	H. I.	F. S.	ELEV.		
		405.83				
104+00		6.01	5.0	40[illegible]		100 R
"			-0.4	4[illegible]		150 R
104+50			12.5	39[illegible]	(No [illegible])	#
"			8.5	39[illegible]		50 R
"			4.1	[illegible]		100 R
"			-0.2	40[illegible]		150 R
105+00			6.8	[illegible]		50 R
"			1.4	4[illegible]		100 R
"			-2.5	40[illegible]		150 R
106+00			11.2	39[illegible]		#
"			7.5	39[illegible]		35 R
"			1.4	40[illegible]		72 R
"			-2.2	40[illegible]		100 R
"			-7.5	4[illegible]		150 R
"			12.8	393.2	25 L	
"			11.5	394.[illegible]	53 L	
"			6.4	39[illegible]	100 L	
107+00			9.1	39[illegible]		#
"			8.1	39[illegible]		18 R
"			5.3	4[illegible]		45 R
"			-2.3	40[illegible] 3.		93 R

FORM 307 10M 10-46

PLEASE RETURN TO
LOS ANGELES COUNTY SURVEYOR
700 HALL OF RECORDS

NOTE: ANY ADDITIONS OR CHANGES ON THIS SHEET MUST BE MADE OR CIRCLED IN RED INK, WITH DATE AND NAME OF PERSON MAKING CHANGE.

Do not extend notes this side of this line.

STATION	B. S.	H. I.	F. S.	ELEV.		
107+00		405 ~~583~~ 6.01	-7.3	413.3		150R
"			9.3	396.7	10L	
"			7.0	399.0	40L	
"			2.2	403.8	78L	
"			-0.2	406.2	100L	
107+14.25	Rt. ⅛ ⅝ each ton & Pt.		8.9	397.1		℄
"			8.2	397.8		18R
"			4.6	401.4		50R
"			-3.0	409.0		100R
"			-7.0	413.0		150R
"			9.1	396.9	7L	
"			6.7	399.3	42L	
"			1.7	404.3	85L	
"			0.2	405.8	100L	
107+50			9.0	397.0		℄
"			8.4	397.6		13R
"			4.0	402.0		50R
"			-0.4	406.4		80R
"			-3.0	409.0		100R
"			-7.0	413.0		150R
"			9.5	396.5 ~~397.5~~	20L	

Profile No. ____ Notes Red ____ Plotted H. N. B. Job No. 7008 Division No. ____ F.B. 466 Pg. 127
Date ____ Date ____ Survey of Greenwood Ave.
X-Sec. Notes Chkd H. N. B. Checked ____ Survey by Benson Notes GB Date 6-25-48
No. ____ Date ____ Date ____ Map No. 55-17 A.C. Johnson Date ____

FORM 307 10M 10-46

PLEASE RETURN TO
LOS ANGELES COUNTY SURVEYOR
700 HALL OF RECORDS

NOTE: ANY ADDITIONS OR CHANGES ON THIS SHEET MUST BE MADE OR CIRCLED IN RED INK, WITH DATE AND NAME OF PERSON MAKING CHANGE.

Do not extend notes this side of this line.

STATION	B. S.	H. I.	F. S.	ELEV.		
107+50		40 ~~5.83~~ 6.01	8.4	39[illegible]	45 L	
"			4.7	40[illegible]	80 L	
"			3.3	40[illegible]	100 L	
B.M. #10 (Pl #8)			1039	39[illegible] 62	B.M. #10 on Pl #8, El. 395.61 LB. 2.5 Mon. 18" o/n.	
"	2.81	398.42		39[illegible]		
108+00			2.4	39[illegible]		℄
"			3.2	39[illegible]	12 L	
"			3.2	39[illegible]	32 L	
"			2.4	39[illegible]	66 L	
"			0.5	39[illegible]	100 L	
108+50			3.2	39[illegible]		℄
"			4.6	39[illegible]	35 L	
"			4.5	39[illegible]	70 L	
"			3.8	394.[illegible]	100 L	
109+00			3.7	394.7		℄
"			6.0	39[illegible]	45 L	
"			6.6	39[illegible]	68 L	
"			6.7	39[illegible]	100 L	
109+50			2.0	396.4		℄
"			5.5	392.[illegible]	35 L	
"			7.2	391.2	55 L	

F.B. 466 PG. 128

Job No. 7008 Division No. ____ Notes Red. ____ Plotted H. N. B. Profile

Survey of Greenwood Ave. Date ____ Date ____ No. ____

Survey by Benson Notes KB Notes Chkd. H. N. B. Checked ____ X-Sec.

Indexed A. C. Johnson Date 6-25-48 Date ____ Date ____ No. ____

FORM 307 10M 10-46

PLEASE RETURN TO
LOS ANGELES COUNTY SURVEYOR
700 HALL OF RECORDS

NOTE: ANY ADDITIONS OR CHANGES ON THIS SHEET MUST BE MADE OR CIRCLED IN RED INK, WITH DATE AND NAME OF PERSON MAKING CHANGE.

Do not extend notes this side of this line.

STATION	B. S.	H. I.	F. S.	ELEV.		
		398.42				
109+50			8.9	389.5	100 L	
110+00			-0.4	398.8		℄
"			4.1	394.3	25 L	
"			8.2	390.2	60 L	
"			9.9	388.5	90 L	
"			11.1	387.3	100 L	
110+50			4.5	393.9	27 L	
"			8.9	389.5	58 L	
"			13.1	385.3	100 L	
111+00			7.0	391.4	30 L	
"			11.7	386.7	65 L	
"			15.3	383.1	100 L	
T.P.	1207	410.29	0.20	398.22	T.P.	
108+00			12.3	398.0		26 R
"			8.7	401.6		55 R
"			5.9	404.4		78 R
"			3.6	406.7		100 R
"			0.1	410.2		150 R
108+50			11.4	398.9		50 R
"			6.7	403.6		100 R
"			3.4	406.9		150 R

Profile No. ____ Date ____ Notes Red ____ Plotted H. N. B. Job No. 7008 Division No. ____ Survey of Greenwood Ave. F.M. 466 Pg. 129

X-Sec. No. ____ Date ____ Notes Chkd H. N. B. Checked ____ Date ____ Survey by Benson Notes B. Date 6-25-48

Map No. 5-17 Drawn by ____ Date ____

FORM 307 10M 10-46

PLEASE RETURN TO
LOS ANGELES COUNTY SURVEYOR
700 HALL OF RECORDS

NOTE: ANY ADDITIONS OR CHANGES ON THIS SHEET MUST BE MADE OR CIRCLED IN RED INK, WITH DATE AND NAME OF PERSON MAKING CHANGE.

Do not extend notes this side of this line.

STATION	B. S.	H. I.	F. S.	ELEV.		
		410.29				
109+00			13.5	39[illegible]		34 R
"			[illegible].2	39[illegible] 1.		[illegible] R
"			3.6	40[illegible] 7.		100 R
"			5.4	40[illegible] 9.		150 R
109+50			9.0	40[illegible] 3.		50 R
"			6.0	40[illegible] 3.		82 R
"			4.6	40[illegible]		100 R
"			2.8	40[illegible] 5.		150 R
110+00			3.5	40[illegible] 8.		50 R
"			-1.3	41[illegible] 6.		100 R
"			-3.5	41[illegible] 1.		150 R
110+50			10.9	39[illegible]		℄
"			4.7	40[illegible] 6.		31 R
"			-1.2	411 5.		70 R
"			-4.6	414 9.		100 R
"			-6.1	416 4.		125 R
"			-6.7	417 0.		150 R
111+00			12.2	398 1.		℄
"			2.8	407 5.		50 R
"			-1.1	411 4.		75 R
"			-5.1	415 4.		115 R

F.B. 466 PG. 130 Job No. 7008 Division No. Notes Red. H. N. B. Plotted H. N. B. Profile
Survey of Greenwood Ave Date Date No.
Survey by Benson Notes B Notes Chkd. H. N. B. Checked X-Sec.
Indexed A. C. Johnson Date 6-25-48 Date Date No.

FORM 307 10M 10-46

PLEASE RETURN TO
LOS ANGELES COUNTY SURVEYOR
700 HALL OF RECORDS

NOTE: ANY ADDITIONS OR CHANGES ON THIS SHEET MUST BE MADE OR CIRCLED IN RED INK, WITH DATE AND NAME OF PERSON MAKING CHANGE.

Do not extend notes this side of this line.

STATION	B. S.	H. I.	F. S.	ELEV.		
		410.29				
111+00			-6.1	416.4		150 R
111+50			14.6	395.7	(No. Lt. sec.) ℄	
"			11.0	399.3		18 R
"			4.1	406.2		58 R
"			-0.7	411.0		100 R
"			-3.2	413.5		150 R
112+00			9.3	401.0		50 R
"			5.5	404.8		77 R
"			4.0	406.3		100 R
"			2.5	407.8		125 R
"			2.2	408.1		150 R
112+50			14.1	396.2		50 R
"			9.2	401.1		100 R
"			8.2	402.1		133 R
"			8.3	402.0		150 R
T.P.	0.13	398.66	11.76	398.53	T.P.	
112+00			5.3	393.4	℄	
"			12.9	385.8	50 L	
"			17.2	381.5	82 L	
"			18.5	380.2	100 L	

Profile No. ____ Date ____ Notes Red H. N. E. Plotted H. N. E. Job No. 7008 Division No. ____ Survey of Greenwood Ave F.B. 466 Pg. 131
X-Sec. No. ____ Date ____ Notes Chkd. H. N. E. Checked ____ Date ____ Survey by Benson Notes GB Date 6-25-48
Map No. 55-17 Ave. G Telegraph Date ____

FORM 307 10M 10-46

PLEASE RETURN TO
LOS ANGELES COUNTY SURVEYOR
700 HALL OF RECORDS

NOTE: ANY ADDITIONS OR CHANGES ON THIS SHEET MUST BE MADE OR CIRCLED IN RED INK, WITH DATE AND NAME OF PERSON MAKING CHANGE.

Do not extend notes this side of this line.

STATION	B. S.	H. I.	F. S.	ELEV.		
		398.66				
112+50			8.7	3900		℄
"			15.2	3835	50 L	
"			20.3	3784	100 L	
113+00			14.4	3843		℄
"			8.6	3901		50R
"			4.9	3938		100R
"			4.1	3946		150R
T.P.	0.64	387.72	11.58	387.05	T.P.	
113+00			7.1	3806	33 L	
"			8.5	3792	54 L	
"			12.1	3756	100 L	
114+00			14.0	3737		℄
"			11.1	3766		50R
"			8.6	3791		100R
"			7.1	3806		150R
114+50			15.6	3721		50R
"			13.4	3743		100R
"			12.7	3750		120R
"			10.1	3776		150R
T.P.	0.18	375.88	12.02	375.70	T.P.	

F.B. 466 Pg. 132

Job No. 7008 Division No. ____ Notes Red. H. N. B. Plotted H. N. B. Profile

Survey of Greenwood Ave. Date ____ Date ____ No. ____

Survey by Benson Notes B Notes Chkd. H. N. B. Checked ____ X-Sec.

Indexed A. C. Johnson Date 6-25-48 Date ____ Date ____ No. ____

FORM 307 10M 10-46

PLEASE RETURN TO
LOS ANGELES COUNTY SURVEYOR
700 HALL OF RECORDS

NOTE: ANY ADDITIONS OR CHANGES ON THIS SHEET MUST BE MADE OR CIRCLED IN RED INK, WITH DATE AND NAME OF PERSON MAKING CHANGE.

Do not extend notes this side of this line.

STATION	B. S.	H. I.	F. S.	ELEV.		
		375.88				
114+00			2.7	373.2	15 L	
"			4.2	371.7	38 L	
"			5.3	370.6	88 L	
"			5.0	370.9	100 L	
114+50			5.5	370.4		℄
"			6.3	369.6	50 L	
"			6.6	369.3	73 L	
"			5.9	370.0	100 L	
115+00			6.6	369.3		℄
"			4.8	371.1		50 R
"			2.1	373.8		100 R
"			-1.9	377.8		150 R
"			7.6	368.3	50 L	
"			6.7	369.2	100 L	
116+00			9.6	366.3		℄
"			9.8	366.1		20 R
"			8.6	367.3		52 R
"			4.6	371.3		92 R
"			1.5	374.4		125 R
"			-2.3	378.2		150 R
"			10.2	365.7	42 L	

Profile No. ____ Date ____ Notes Red H. N. B. Plotted H. N. B. Job No. 7008 Division No. ____ F.B. 466 Pg. 133

X-Sec. No. ____ Date ____ Notes Chkd H. N. B. Checked ____ Survey of Greenwood Ave

Date ____ Survey by Benson Notes EB Date 6-25-48

Map No. 55-17 Notes Jobmaster Date ____

FORM 307 10M 10-46

PLEASE RETURN TO
LOS ANGELES COUNTY SURVEYOR
700 HALL OF RECORDS

NOTE: ANY ADDITIONS OR CHANGES ON THIS SHEET MUST BE MADE OR CIRCLED IN RED INK, WITH DATE AND NAME OF PERSON MAKING CHANGE.

Do not extend notes this side of this line.

STATION	B. S.	H. I.	F. S.	ELEV.		
		375.88				
116+00			9.3	366 6.	76 L	
"			9.0	366 9.	85 L Top cut bk.	
"			9.8	366 1.	87 L Gut.	
"			9.70	366 18.	91 L edge pav.	
"			8.79	367 09.	109 L ℄ pav.	
116+50			11.0	364 9.	(No Lt. sec.)	℄
"			11.2	364 7.		40R
"			8.8	367 1.		90R
"			6.7	369 2.		110R
117+00			12.8	363 1.		℄
"			12.7	363 2.		50R
"			12.2	363 7.		89R
"			11.5	364 4.		100R
T.P.	1.45	366 58	10.75	365.13	T.P.	
117+00			3.7	362 9.	37 L	
"			2.9	363 7.	47 L	
"			2.6	364 0.	52.5 L fence Line 6 to 8 strand barb wire fn. 58 L Top cut bk.	
"			3.5	363 1.	60 L Gut.	
"			2.25	364 33.	64 L edge pav.	
"			1.93	364 65.	83 L ℄ pav.	
"						

F.B. 466 Pg. 134 Job No. 7008 Division No. Notes Red. H. N. B. Plotted H. N. B. Profile
Survey of Greenwood Ave Date Date No.
Survey by Benson Notes Notes Chkd. H. N. B. Checked X-Sec.
Indexed A. C. Johnson Date 6-25-48 Date No.

FORM 307 10M 10-46

PLEASE RETURN TO
LOS ANGELES COUNTY SURVEYOR
700 HALL OF RECORDS

NOTE: ANY ADDITIONS OR CHANGES ON THIS SHEET MUST BE MADE OR CIRCLED IN RED INK, WITH DATE AND NAME OF PERSON MAKING CHANGE.

Do not extend notes this side of this line.

STATION	B. S.	H. I.	F. S.	ELEV.		
		366.58				
118+00			6.2	360 4.	℄	
"			6.4	360 2.		50R
"			6.4	360 2.		100R.
"			6.3	360 3.	9 L	
"			5.5	361 1	18 L	
"			5.6	361 0.	29 L Top cut bk	
"			6.2	360 4.	31 L Gut	
"			5.91	360 67.	37 L edge pav.	
"			4.84	361 74.	57 L ℄ pav.	
"			5.08	361 50.	72 L edge pav.	
"			5.2	361 4.	79 L Gut	
"			4.5	3621.	82 L Top cut bk	
"			2.5	3641.	110 L	
118+25			7.0	359 6.	(No Rt sec.) ℄	
"			6.1	360 5.	12 L	
"			6.4	360 2.	22 L Top cut bk	
"			6.8	359 8.	24 L Gut	
"			6.50	360 08.	29 L edge pav.	
"			5.53	361 05.	50 L ℄ pav.	
"			5.79	360 79.	66 L edge pav.	
"			5.9	360 7.	72 L Gut	

Profile No. ____ Date ____ Notes Red H. N. B. Plotted H. N. B. Job No. 7008 Division No. ____ F.B. 466 Pg. 135
X-Sec. No. ____ Date ____ Notes Chkd H. N. B. Checked ____ Date ____ Survey of Greenwood Ave
Survey by Benson Notes B Date 6-25-48
Map No. 35-17 Air Photo Date ____

FORM 307 10M 10-46

PLEASE RETURN TO
LOS ANGELES COUNTY SURVEYOR
700 HALL OF RECORDS

NOTE: ANY ADDITIONS OR CHANGES ON THIS SHEET MUST BE MADE OR CIRCLED IN RED INK, WITH DATE AND NAME OF PERSON MAKING CHANGE.

Do not extend notes this side of this line.

STATION	B. S.	H. I.	F. S.	ELEV.		
		366.55				
118+25			4.8	3[illegible]8.	76 L	
"			3.2	363 4.	100 L	
119+00			7.1	3595.		℄.
"			9.9	3567.		32 R
"			9.2	35[illegible].		54 R.
"			8.9	3577.		100 R.
"			6.9	35[illegible]	2[illegible] L Top cut bk.	
"			3.2	35[illegible]	5 L gut.	
"			7.91	358[illegible]	11 L edge pav.	
"			7.29	359[illegible]9.	31 L ℄ pav.	
"			7.67	358[illegible]	50 L edge pav.	
"			7.7	35[illegible]9.	55 L gut.	
"			6.7	359[illegible].	57 L Top cut bk.	
"			3.9	3627.	79 L P.L. Fence	
"			2.9	3637.	100 L	
119+09			7.1	3595.		℄ Top cut bk
119+18			8.5	3581.		℄ Gut
119+48			8.84	357[illegible]4.		℄ edge pav.
"			9.6	3570.		9 R. Gut
"			8.6	358[illegible]		10 R. Top cut Bk
"			8.5	358[illegible].		17 R.

F.B. 466 PG. 136 Job No. 7008 Division No. Notes Red H. N. B. Plotted H. N. B. Profile
Survey of Greenwood Ave Date Date No.
Survey by Benson Notes B Notes Chkd B. [illegible] Checked X-Sec.
Indexed A. C. Johnson Date 6-25-48 Date Date No.

FORM 307 10M 10-46

PLEASE RETURN TO
LOS ANGELES COUNTY SURVEYOR
700 HALL OF RECORDS

NOTE: ANY ADDITIONS OR CHANGES ON THIS SHEET MUST BE MADE OR CIRCLED IN RED INK, WITH DATE AND NAME OF PERSON MAKING CHANGE.

Do not extend notes this side of this line.

STATION	B. S.	H. I.	F. S.	ELEV.		
		366.58				
119+48			12.0	354.6		53 R
"			10.4	356.2		100 R
"			8.50	358.1	19 L ℄ pav.	
"			8.80	357.78	37 L edge pav.	
"			8.9	357.7	44 L Gut	
"			7.4	359.2	50 L Top cut bk.	
"			5.3	361.3	67 L	
"			2.2	364.4	100 L	
120+00	sec. at Rt. ∠'s to back Tan. ∠ Pt.		2.54	357.04		℄
"			9.70	356.88		8 R edge pav.
"			10.2	356.4		15 R
"			11.1	355.5		18 R gut
"			9.4	357.2		20 R Top cut bk
"			9.9	356.7		29 R
"			13.8	352.8		75 R
"			12.0	354.6		100 R
"			9.69	356.89	9 L ℄ pav.	
"			9.92	356.66	20 L	
"			10.02	356.56	32 L edge pav.	
"			10.7	355.9	38 L gut	
"			6.4	360.2	46 L Top cut bk.	

Profile No. ____ Date ____ Notes Red H. N. B. Plotted H. N. B. Job No. 7008 Division No. ____ F.B. 466 Pg. 137
X-Sec. No. ____ Date ____ Notes Chkd H. N. B. Checked ____ Date 7/15/48 Survey of Greenwood Ave. Survey by Benson Notes LB Date 6-25-48
Map No. 55-17 Date ____ Date ____

FORM 307 10M 10-46

PLEASE RETURN TO
LOS ANGELES COUNTY SURVEYOR
700 HALL OF RECORDS

NOTE: ANY ADDITIONS OR CHANGES ON THIS SHEET MUST BE MADE OR CIRCLED IN RED INK, WITH DATE AND NAME OF PERSON MAKING CHANGE.

Do not extend notes this side of this line.

STATION	B. S.	H. I.	F. S.	ELEV.		
		366.58				
120+00			1.7	3649.	100 L	
120+50			10.58	35600		℄ - ℄ pav.
"			11.26	35532		15 R. edge pav.
"			12.0	3546.		23 R gut
"			11.2	3554.		25 R. Top cut bk
"			11.3	3553.		30 R
"			16.1	3505.		93 R
"			10.0	3566.		115 R.
"			10.93	35565.	12 L	
"			11.01	35557	23 L edge pav	
"			11.4	3552.	30 L gut	
"			7.5	3591.	38 L	
"			2.4	3642.	100 L	
T.P.	2.76	359.78	9.56	35702	T.P. on 1x2 at P.I.	
121+00			5.08	35470.		℄
"			5.09	35469		2.5 R
"			6.13	35365		20 R
"			6.3	3535.		23 R gut
"			5.5	3543.		25 R. Top cut bk.
"			6.0	3538.		30 R
"			10.5	3493.		80 R

F.B. 466 PG. 138

Job No. 7008 Division No. ____ Notes Red H. N. B. Plotted M. D. DARLING Profile

Survey of Greenwood Ave. Date ____ Date 7-15-48 No. ____

Survey by Benson Notes B Notes Chkd H. N. B. Checked ____ X-Sec.

Indexed A. C. Johnson Date 6-28-48 Date ____ Date ____ No. ____

FORM 307 10M 10-46

PLEASE RETURN TO
LOS ANGELES COUNTY SURVEYOR
700 HALL OF RECORDS

NOTE: ANY ADDITIONS OR CHANGES ON THIS SHEET MUST BE MADE OR CIRCLED IN RED INK, WITH DATE AND NAME OF PERSON MAKING CHANGE.

Do not extend notes this side of this line.

STATION	B. S.	H. I.	F. S.	ELEV.		
		350.78				
121+00			7.3	352.5		100 R
"			5.19	354.59	9 L	
"			5.45	354.33	20 L edge pav.	
"			5.6	354.2	26 L gut	
"			3.0	356.8	32 L Top cut bk.	
"			-1.0	360.8	82 L	
"			-2.8	362.6	83 L	
"			-3.2	363.0	100 L	
121+55			6.12	353.66		℄
"			6.19	353.59		4 R
"			6.91	352.87		15 R
"			7.30	352.48		20 R edge pav
"			7.3	352.5		22 R gut
"			6.8	353.0		24 R Top cut bk
"			9.1	350.7		40 R
"			11.1	348.7		75 R
"			6.1	353.7		100 R
"			6.24	353.54	7 L	
"			6.32	353.46	15 L edge pav.	
"			6.5	353.3	20 L gut	
"			-1.3	361.1	79 L	

Profile No. ____ Notes Red H. N. B. Date ____ Plotted M. D. DARLING Date 7/15/48 Job No. 7008 Division No. ____ Survey of Greenwood Ave. Survey by Benson Notes B Date 6-28-48 Map No. 55-17 Date ____ Date ____ X-Sec. No. ____ Notes Chkd H. N. B. Date ____ Date ____ Date ____ P.B. 466 P. 139

FORM 307 10M 10-46

PLEASE RETURN TO
LOS ANGELES COUNTY SURVEYOR
700 HALL OF RECORDS

NOTE: ANY ADDITIONS OR CHANGES ON THIS SHEET MUST BE MADE OR CIRCLED IN RED INK, WITH DATE AND NAME OF PERSON MAKING CHANGE.

Do not extend notes this side of this line.

F.B. 46 PG. 140 | Job No. 7008 | Division No. | Notes Red. H. N. B. | Plotted M. B. DARLING | Date 7-15-48 | No. | Profile

Survey of Greenwood Ave. | Date | Notes Chkd. H. N. B. | Checked | Date | No. | X-Sec.

Survey by Benson | Notes | Date 6-28-48

Indexed A. C. Johnson

STATION	B. S.	H. I.	F. S.	ELEV.		
		359.78				
121+55			-2.4	36[illegible]	100 L	
121+70.			6.32	353.46	#	(No [illegible])
"			6.45	353.33	7 L	
"			6.57	353.21	15 L edge pav.	
"			6.7	353[illegible]	22 L gut	
"			5.2	35[illegible]	26 L Top cut bk.	
"			1.5	35[illegible]	83 L bot. plank Ret wall.	
"			-1.9	36[illegible]	84 L Top " " "	
"			-1.9	36[illegible]	100 L	
122+00			6.66	353.12	#	
"			6.73	353.05		4 R.
"			7.35	352.43		15 R
"			7.55	352.23		18 R edge pav.
"			7.6	352.2		21 R gut
"			6.9	352.9		23 R Top cut bk.
"			6.8	353.0		25 R.
"			9.7	350.1		33 R.
"			11.5	348.3		72 R.
"			4.8	355.0		100 R
"			6.86	352.92	7 L	
"			7.03	352.75	12 L edge pav.	

FORM 307 10M 10-46

35286

PLEASE RETURN TO
LOS ANGELES COUNTY SURVEYOR
700 HALL OF RECORDS

NOTE: ANY ADDITIONS OR CHANGES ON THIS SHEET MUST BE MADE OR CIRCLED IN RED INK, WITH DATE AND NAME OF PERSON MAKING CHANGE.

Do not extend notes this side of this line.

STATION	B. S.	H. I.	F. S.	ELEV.		
122+00		359.78	7.19	352.59	19 L gut	
"			5.7	354.1	22 L Top cut bk	
"			4.0	355.8	50 L	
"			1.9	357.9	100 L	
122+63.6			7.04	352.74	℄	
"			7.14	352.64	9 L edge pav.	
"			7.1	352.7	14 L Top bk	
"			10.40	349.38	17.4 L F.L. 30" Co. I.P.	
"			10.0	349.8	19.5 L	
"			4.9	354.9	30 L Top cut bk	
122 ~~12~~+75			7.11	352.67	℄	
"			7.20	352.58		3 R
"			8.06	351.72		15 R edge pav.
"			8.1	351.7		20 R gut
"			7.2	352.6		22 R Top burm
"			10.1	349.7		31 R
"			11.9	347.9		72 R
"			5.8	354.0		100 R
"			7.13	352.65	8 L	
"			7.30	352.48	17 L	
"			8.2	351.6	24 L gut	

Profile Notes Red H. N. R. Platted [illegible] DARLING Job No. 7008 Division No. F.B. 466 [illegible]
No. Date 7/15/48 Survey of Greenwood Ave
X-Sec. Notes Chkd H. N. R. Checked Survey by Benson Notes [illegible] Date 6-28-48
No. Date Date Map No. 55-17 [illegible] Date

FORM 307 10M 10-46

PLEASE RETURN TO
LOS ANGELES COUNTY SURVEYOR
700 HALL OF RECORDS

NOTE: ANY ADDITIONS OR CHANGES ON THIS SHEET MUST BE MADE OR CIRCLED IN RED INK, WITH DATE AND NAME OF PERSON MAKING CHANGE.

Do not extend notes this side of this line.

STATION	B. S.	H. I.	F. S.	ELEV.		
		359.78				
122+75			5.3	354 5.	32 L	
"			3.8	[illegible]	65 L	
"			2.3	357 5.	100 L	
122+85			7.11	352 67		⊥ [illegible]
"			7.24	352 54	8 L	
"			7.5	352 3.	14 L	
"			8.1	351 7.	20 L gut	
"			7.4	[illegible]	28 L	
"			6.0	353 5.	60 L	
"			3.5	356 3.	78 L	
"			2.4	357 4.	100 L	
122+98			7.15	352 63		⊥
"			11.01	348 [illegible]		21.3 R. F.L. 30" Co. I.P.
123+00			7.14	352 64.		⊥
"			7.19	352 59		3 R
"			8.15	351 63		15 R edge pav.
"			8.1	351 7.		18 R gut.
"			7.7	352 1.		19 R. top burm
"			10.7	349 1.		24 R.
"			8.8	351 0.		29 R.
"			9.7	350 1.		30 R.

F.B. 466 PG. 142 Job No. 7008 Division No. Notes Red H. N. B. Plotted M. D. DARLING Profile
Survey of Greenwood Ave. Date Date 7-15-48 No. X-Sec.
Survey by Benson Notes 18 Notes Chkd. H. N. B. Checked
Indexed A. C. Johnson Date 6-28-48 Date Date No.

FORM 307 10M 10-46

PLEASE RETURN TO
LOS ANGELES COUNTY SURVEYOR
700 HALL OF RECORDS

NOTE: ANY ADDITIONS OR CHANGES ON THIS SHEET MUST BE MADE OR CIRCLED IN RED INK, WITH DATE AND NAME OF PERSON MAKING CHANGE.

Do not extend notes this side of this line.

STATION	B. S.	H. I.	F. S.	ELEV.		
		359.78				
123+00			10.4	3494.		52 R
"			12.0	3478.		80 R
"			7.5	3523.		100 R
"			7.38	35240.	8 L edge pav.	
"			8.4	3514.	17 L gut.	
"			6.8	3530.	21 L Top cut bk.	
"			6.0	3538.	60 L	
"			3.8	3560.	100 L	
123+60			7.34	35244.	℄	
"			7.32	35246.		3 R
"			7.97	35181.		14 R edge pav
"			8.4	3514.		21 gut
"			7.8	3520.		22 R Top cut bk.
"			7.8	3520.		27 R
"			9.7	3501.		31 R.
"			12.9	3469.		57 R ditch.
"			12.3	3475.		59 R
"			14.3	3455.		100 R
"			7.67	35211.	7 L edge pav.	
"			7.9	3419.	16 L gut	
"			6.3	3535.	18 L. Top cut bk.	

Profile No. ____ Date ____ Notes Red H. N. B. Plotted M. D. DARLING Date 7/15/48 Job No. 7008 Division No. ____ Survey of Greenwood Ave. Date 6-28-48

X-Sec. No. ____ Date ____ Notes Chkd H. N. B. Checked ____ Date ____ Survey by Benson Notes GB Date ____ Map No. 55-17 A.G. Johnson Date ____

F.B. 466 Pg. 143

FORM 307 10M 10-46

PLEASE RETURN TO
LOS ANGELES COUNTY SURVEYOR
700 HALL OF RECORDS

NOTE: ANY ADDITIONS OR CHANGES ON THIS SHEET MUST BE MADE OR CIRCLED IN RED INK, WITH DATE AND NAME OF PERSON MAKING CHANGE.

Do not extend notes this side of this line.

F.B. 466 PG. 144 Job No. 7008 Division No. Notes Red. H. N. B. Plotted M. D. DARLING Profile
Survey of Greenwood Ave. Date Date 7-15-48 No. X-Sec.
Survey by Benson Notes Notes Chkd. H. N. B. Checked No.
Indexed C. Johnson Date 6-28-48 Date Date No.

STATION	B. S.	H. I.	F. S.	ELEV.		
		359.78				
123+60			4.1	355.7	50 L	
"			-0.1	359.9	100 L	
124+00			7.09	352.69		℄
"			7.07	352.71		2 R.
"			7.90	351.88		14 R. edge pav.
"			8.3	351.5		20 R ditch
"			7.3	352.5		22 R. Top cut bk.
"			7.4	352.4		36 R
"			11.1	348.7		85 R.
"			14.0	345.8		100 R.
"			7.41	352.41	8 L edge pav.	
"			7.6	352.4	17 L gut.	
"			4.8	355.0	20 L Top cut bk.	
"			2.4	357.4	50 L	
"			-2.0	361.8	100 L	
124+70			6.96	352.82		℄.
"			6.94	352.84		2 R
"			7.53	352.25		12 R edge pav.
"			7.9	351.9		19 R gut.
"			4.0	355.8		23 R. Top cut bk.
"			5.9	353.9		78 R.

FORM 307 10M 10-46

5?
2

PLEASE RETURN TO
LOS ANGELES COUNTY SURVEYOR
700 HALL OF RECORDS

NOTE: ANY ADDITIONS OR CHANGES ON THIS SHEET MUST BE MADE OR CIRCLED IN RED INK, WITH DATE AND NAME OF PERSON MAKING CHANGE.

Do not extend notes this side of this line.

STATION	B. S.	H. I.	F. S.	ELEV.		
124+70		359.78	9.5	3503		100 R
"			7.39	35239	8 L edge pav.	
"			7.9	3519	16 L gut	
"			1.5	3583	23 L	
"			-0.2	3600	50 L	
"			-3.1	3629	100 L	
125+00			7.17	35261		
"			7.15	35263		2 R
"			7.72	35206		12 R
"			8.38	35140		16 R edge pav.
"			8.4	3514		19 R gut
"			4.7	3551		23 R Top cut bk
"			5.5	3543		60 R
"			5.9	3539		87 R
"			7.5	3523		100 R
"			7.62	35216	8 L edge pav.	
"			8.0	3518	17 L gut	
"			1.2	3586	24 L Top cut bk.	
"			-0.5	3603	50 L	
"			-2.9	3627	100 L	

Profile No. X-Sec. Notes Red H. N. B. Plotted [illegible] DARLINGTON Job No. 7008 Division No. Date 7/15/48 Survey of Greenwood Ave. Notes Chkd H. N. B. Checked Survey by Benson Notes [illegible] Date 6-28-48 No. Date Map No. 55-17 [illegible] Date

FORM 307 10M 10-46

PLEASE RETURN TO
LOS ANGELES COUNTY SURVEYOR
700 HALL OF RECORDS

NOTE: ANY ADDITIONS OR CHANGES ON THIS SHEET MUST BE MADE OR CIRCLED IN RED INK, WITH DATE AND NAME OF PERSON MAKING CHANGE.

Do not extend notes this side of this line.

STATION	B. S.	H. I.	F. S.	ELEV.		
		359.78				
125+10			7.34	35[illegible]		℄ (Rock sec)
"			7.32	35246.		2 R
"			7.84	35194.		11 R.
"			8.60	35118.		19 R edge pav.
"			8.6	3512		21 R gut
"			5.1	3547.		27 R. Top cut bk.
"			5.7	35[illegible]1.		75 R
"			7.1	3527.		100 R
T.P.	6.34	358.39	7.73	352.05	T.P. on 2x2	
125+40.34			6.33	35[illegible]06.		℄ int. of Arroyo & Mesa Dr.
"			6.30	35[illegible]09.		1.5 R
"			7.07	35132		13 R
"			7.30	35109.		17 R
"			7.[illegible]	35[illegible]		36 R Edge Pav.
"			8.5	3499.		45 R Bot. of Cut Ditch
"			5.5	3529.		60 R Top of "
"			5.5	3529		100 R
"			6.67	35172	8 L edge pav	
"			7.1	3513.	17 L Bot of Cut, Ditch	
"			1.5	3569.	2.4 L. Top of Cut	
"			0.0	3584.	50 L	

F.B. 466 PG. 146 Job No. 7008 Division No. ____ Notes Red. H. N. B. Plotted M. D. DARLING Profile
Survey of Greenwood Ave Date ____ Date 7-15-48 No. ____
Survey by Benson Notes ____ Notes Chkd. H. N. B. Checked ____ X-Sec.
Indexed A. C. Johnson Date ____ Date ____ No. ____

FORM 307 10M 10-46

PLEASE RETURN TO
LOS ANGELES COUNTY SURVEYOR
[illegible] HALL OF RECORDS

NOTE: ANY ADDITIONS OR CHANGES ON THIS SHEET MUST BE MADE OR CIRCLED IN RED INK, WITH DATE AND NAME OF PERSON MAKING CHANGE.

Do not extend notes this side of this line.

STATION	B. S.	H. I.	F. S.	ELEV.		
		358.39				
125+40.34			-3.9	362 3.	100 L	
125+83			7 08	351 31.		℄ (Rt side only)
"			7 09	351 30.		1.0 R
"			7 45	350 94.		11 R
"			7 87	350 52.		15 R
"			8 24	350 15.		50 R Edge Pav No Side Arroyo
"			9 16	349 23.		88 R ℄ Arroyo
"			10 18	348 21.		112 R So Edge Pav on Arroyo
125+90			7 23	351 16.		℄ (Rt side only)
"			7 24	351 15.		2 R
"			7 64	350 75.		12 R
"			8 15	350 24.		21 R Edge of pav
"			8 0	350 4.		28 R Bot. of Cut
"			7 1	351 3.		28 R Top of Cut
"			7 3	351 1.		41 R " "
"			8 5	349 9.		50 R Bot of Cut
"			8 80	349 59.		68 R No Edge of Pav Arroyo
"			9 36	349 03.		94 R ℄ pav on Arroyo
"			10 06	348 33.		117 R edge pav.
126+00			7 44	350 95.		℄
"			7 47	350 92.		2 R

Profile Notes Red H. N. [illegible] Division No. ____ F.B. [illegible]
No. ____ Date ____ Date [illegible] Survey of ____
X-Sec. Notes Chkd H. N. B. Checked ____ Survey by ____ Notes ____ Date ____
No. ____ Date ____ Date ____ Map No. 55-17 [illegible] Date ____

FORM 307 10M 10-46

PLEASE RETURN TO
LOS ANGELES COUNTY SURVEYOR
700 HALL OF RECORDS

NOTE: ANY ADDITIONS OR CHANGES ON THIS SHEET MUST BE MADE OR CIRCLED IN RED INK, WITH DATE AND NAME OF PERSON MAKING CHANGE.

Do not extend notes this side of this line.

STATION	B. S.	H. I.	F. S.	ELEV.		
		358.39				
126+00			8.33	350 06		16 R edge pav.
"			8.7	349 7		24 R gut
"			7.6	350 8		25 R Top cut bk.
"			8.6	349 8		43 R
"			8.3	350 1		66 R Top cut bk.
"			9.3	349 1		70 R Gut
"			9.56	348 83		86 R edge pav.
"			9.68	348 71		100 R.
"			7.60	350 79	8 L edge pav.	
"			8.2	350 2	17 L gut.	
"			4.3	354 1	23 L Top cut bk.	
"			2.6	355 8	50 L	
"			-1.4	359 8	100 L	
R.D.B.M. 44			5.62	352.77	R.D. BM. #44 El. 352.86 B.C. 913-7 spk. in Conc. Mon. 40 Rt. B.C. 171+20.0 Fd. Mon 50 Rt. used (East.)	
126+40			8.20	350 19		℄
"			8.22	350 17		2 R.
"			8.89	349 50		14 R edge pav.
"			9.8	348 6		21 R gut
"			9.4	349 0		22 R
"			10.8	347 6		50 R

F.B. 466 PG. 148 Job No. 7008 Division No. Notes Red. H. N. B. Plotted M. D. DARLING Profile
Survey of Greenwood Ave. Date 7-15-48 No.
Survey by Notes Notes Chkd. H. N. B. Checked X-Sec.
Indexed C. Johnson Date 6-28-48 Date No.

FORM 307 10M 10-46

PLEASE RETURN TO
LOS ANGELES COUNTY SURVEYOR
700 HALL OF RECORDS

NOTE: ANY ADDITIONS OR CHANGES ON THIS SHEET MUST BE MADE OR CIRCLED IN RED INK, WITH DATE AND NAME OF PERSON MAKING CHANGE.

Do not extend notes this side of this line.

STATION	B. S.	H. I.	F. S.	ELEV.		
126+40		358.39	12.2	346.2		100 R
"			8.28	350.11	8 L edge pav	
"			8.9	349.5	16 L gut	
"			6.7	351.7	20 L Top cut bk	
"			5.6	352.8	42 L	
"			2.7	355.7	75 L	
"			0.7	357.7	100 L	
127+00			8.98	349.41	℄	
"			8.96	349.43		2 R
"			9.82	348.57		17 R edge pav - gut
"			8.9	349.5		21 R top burm
"			11.7	346.7		28 R bot fill
"			13.6	344.8		50 R
"			16.0	342.4		100 R
"			9.25	349.14	8 L	
"			9.98	348.41	16 L	
"			9.4	349.0	18 L	
"			7.2	351.2	50 L	
"			4.2	354.2	100 L	
127+34			9.18	349.21	℄	
"			9.20	349.19		6 R

Profile No. ____ Notes Red H. N. B. Date ____ Plotted B. DARLING Job No. 7008 Division No. ____ F.B. 466 Pg. 149
X-Sec. No. ____ Notes Chkd H. N. B. Date ____ Checked ____ Date 7/15/48 Survey of Greenwood Ave
Date ____ Survey by ____ Notes ____ Date ____
Map No. 55-17 Date ____

FORM 307 10M 10-46

PLEASE RETURN TO
LOS ANGELES COUNTY SURVEYOR
700 HALL OF RECORDS

NOTE: ANY ADDITIONS OR CHANGES ON THIS SHEET MUST BE MADE OR CIRCLED IN RED INK, WITH DATE AND NAME OF PERSON MAKING CHANGE.

Do not extend notes this side of this line.

STATION	B. S.	H. I.	F. S.	ELEV.		
		358.39				
127+34.2			10.00	348.39		15 R. edge pav.
"			9.5	348.9		17 R. Top burm.
"			15.41	342.98		22 R. F.L. 30" Co. I.P.
"			14.4	344.0		22 R. Ground.
"			14.0	344.4		60 R.
"			15.6	342.8		100 R.
"			9.50	348.89	9 L edge pav.	
"			10.4	348.0	15 L gut.	
"			13.29	345.10	18.2 L F.L. 30" Co. I.P.	
"			13.3	345.1	21 L	
"			11.1	347.3	26 L	
"			9.7	348.7	33 L	
"			8.8	349.6	50 L	
"			7.7	350.7	100 L	
127+50			9.18	349.21		℄
"			9.18	349.21		2 R.
"			9.94	348.45		16 R. edge pav.-gut.
"			9.2	349.2		18 R. Top burm.
"			13.6	344.8		28 R. Toe fill
"			14.1	344.3		50 R
"			13.9	344.5		100 R

F.B. 466 Pg. 150 Job No. 7008 Division No. Notes Red H. N. B. Plotted M. B. DARLING Profile
Survey of Date Date 7-15-48 No.
Survey by Notes Notes Chkd H. N. B. Checked X-Sec.
Indexed C. Johnson Date Date No.

FORM 307 10M 10-46

PLEASE RETURN TO
LOS ANGELES COUNTY SURVEYOR
700 HALL OF RECORDS

NOTE: ANY ADDITIONS OR CHANGES ON THIS SHEET MUST BE MADE OR CIRCLED IN RED INK, WITH DATE AND NAME OF PERSON MAKING CHANGE.

Do not extend notes this side of this line.

STATION	B. S.	H. I.	F. S.	ELEV.		
		358.39				
127+65			9.10	349.29		℄
"			9.37	349.02	8L edge pav.	
"			10.4	348.0	21L	
"			10.0	348.4	50L	
"			11.0	347.4	100L	
128+00			8.87	349.52		℄
"			8.88	349.51		2R
"			9.35	349.04		14R edge pav.
"			9.5	348.9		18R gut
"			9.3	349.1		20R top burm
"			10.3	348.1		24R ditch
"			9.6	348.8		26R
"			10.4	348.0		50R
"			9.4	349.0		80R
"			9.0	349.4		100R
"			9.04	349.35	8L edge pav.	
"			9.7	348.7	20L gut.	
"			8.9	349.5	21L top cut bk.	
"			8.4	350.0	50L	
"			5.5	352.9	100L	

Profile No. ____ Notes Red H. N. B. Plotted M.D. DARLINGTON No. ____ Division No. ____ F.B. No. ____
Date ____ Date 7/15/48 Survey of ____
X-Sec. No. ____ Notes Chkd H. N. B. Checked ____ Survey by ____ Notes ____ Date ____
Date ____ Date ____ Map No. 55-17 [illegible] Date ____

FORM 307 10M 10-46

PLEASE RETURN TO
LOS ANGELES COUNTY SURVEYOR
700 HALL OF RECORDS

NOTE: ANY ADDITIONS OR CHANGES ON THIS SHEET MUST BE MADE OR CIRCLED IN RED INK, WITH DATE AND NAME OF PERSON MAKING CHANGE.

Do not extend notes this side of this line.

F.B. 466 PG. 152 Job No. 7008 Division No. Notes Red. H. N. B. Plotted M. D. DARLING No. Profile
Survey of Greenwood Ave Date Date 7-15-48 No. X-Sec.
Survey by Benson Notes 45 Notes Chkd. H. N. B. Checked No.
Indexed A. C. Johnson Date 6-2-8-48 Date Date

STATION	B. S.	H. I.	F. S.	ELEV.		
		358.39				
128+35			8.28	350.11	℄	
"			8.27	350.12		2 R.
"			8.73	349.66		12 R. edge pav.
"			9.0	349.4		18 R. gut.
"			7.7	350.7		19 R. Top bk.
"			7.2	351.2		50 R.
"			5.0	353.4		100 R.
"			8.39	350.00	8 L edge pav.	
"			9.0	349.4	20 L gut.	
"			7.5	350.9	21 L Top cut bk.	
"			7.4	351.0	44 L	
"			3.4	355.0	100 L	
129+00			6.32	352.07	℄	
"			6.35	352.04		2 R
"			6.74	351.65		12 R edge pav.
"			7.4	351.0		19 R gut
"			5.2	353.2		22 R Top cut bk.
"			4.5	353.9		50 R
"			3.4	355.0		100 R.
"			6.42	351.97	8 L edge pav.	
"			7.3	351.1	20 L gut	

FORM 307 10M 10-46

PLEASE RETURN TO
LOS ANGELES COUNTY SURVEYOR
700 HALL OF RECORDS

NOTE: ANY ADDITIONS OR CHANGES ON THIS SHEET MUST BE MADE OR CIRCLED IN RED INK, WITH DATE AND NAME OF PERSON MAKING CHANGE.

Do not extend notes this side of this line.

STATION	B. S.	H. I.	F. S.	ELEV.		
		358.39				
129+00			5.1	353.3.	21 L Top cut bk	
"			3.7	354.7.	50 L	
"			-2.7	361.1.	100 L	
T.P.	7.75	360.35	5.79	352.60.	T.P.	
129+50			6.84	353.51.	℄	
"			6.83	353.52.		2 R
"			7.23	353.12.		13 R edge pav.
"			7.5	352.9.		19 R. gut
"			6.2	354.2.		20 R Top cut bk
"			5.6	354.8.		50 R
"			5.5	354.9.		100 R
"			6.97	353.38.	8 L edge pav.	
"			7.5	352.9.	18 L gut	
"			5.1	355.2.	22 L Top cut BK	
"			3.4	357.0.	50 L	
"			-4.4	364.8.	100 L	
129+85			5.88	354.47.	℄	(No Rt. ses.)
"			6.06	354.29.	8 L edge pav.	
"			5.0	355.4.	25 L	
"			2.1	358.2.	50 L	
"			-4.4	364.8.	100 L	

Profile No. ____ Notes Red H. N. B. Plotted M.S.P. DARLING Job No. 7008 Division No. ____ P.B. 166 No. 153
Date ____ Date 7/15/48 Survey of Greenwood Ave.
X-Sec. No. ____ Notes Chkd H. N. B. Checked ____ Survey by Benson Notes LB Date 6-28-48
Date ____ Date ____ Map No. 55-17 A.G. Johnson Date ____

FORM 307 10M 10-46

PLEASE RETURN TO
LOS ANGELES COUNTY SURVEYOR
700 HALL OF RECORDS

NOTE: ANY ADDITIONS OR CHANGES ON THIS SHEET MUST BE MADE OR CIRCLED IN RED INK, WITH DATE AND NAME OF PERSON MAKING CHANGE.

Do not extend notes this side of this line.

STATION	B. S.	H. I.	F. S.	ELEV.		
		360.35				
130+00			5.51	354 84		⊕
"			5.55	354 80		2R
"			5.85	354 50		11R edge pav.
"			6.19	354 16		20R gut
"			5.3	3550		21R Top cut bk.
"			5.8	3546		27R
"			5.2	3552		50R.
"			5.1	3553		80R.
"			5.8	3546		100R.
"			5.70	354 65	8L edge pav.	
"			5.4	3550	18L gut	
"			2.5	3548	24L Top cut bk.	
"			0.2	3552	58L	
"			-5.1	3554	100L	
130+64.98 B.C.			3.93	356 42		⊕ 2 pav.
"			4.38	355 97		10R. edge pav.
"			5.2	3552		19R gut.
"			4.9	3554		22R
"			4.6	3558		40R.
"			5.3	3550		100R
"			4.34	356 01	11L edge pav.	

F.B. 466 PG. 154 Job No. 7008 Division No. Notes Red H. N. B. Plotted MID. DARLING Profile
Survey of Greenwood Ave Date Date 7-15-48 No. X-Sec.
Survey by Benson Notes CAB Notes Chkd H. N. B. Checked
Indexed A. C. Johnson Date 6-28-48 Date Date No.

FORM 307 10M 10-46

PLEASE RETURN TO
LOS ANGELES COUNTY SURVEYOR
700 HALL OF RECORDS

NOTE: ANY ADDITIONS OR CHANGES ON THIS SHEET MUST BE MADE OR CIRCLED IN RED INK, WITH DATE AND NAME OF PERSON MAKING CHANGE.

Do not extend notes this side of this line.

STATION	B. S.	H. I.	F. S.	ELEV.		
		360.35				
130+64.98			4.7	355.6	19 L Bot. of Cut	
			2.0	358.4	23 L Top of Cut	
			0.5	359.8	32 L	
			-1.4	361.8	50 L	
			-8.1	368.4	100 L	
R.D. BM. 46			6.13	354.22	R.D. BM. #46 El. 354.36 B.C. 913-8 c. spk. in conc. Mon. 40 Rt. B.C. 176+85.33 (Rt. our sta. 130+64.98)	

Name Rod L. N. Bi Name M. B. DARLING Job No. 7008 Division No.
Date 7/15/48 Survey of Greenwood Ave
Notes Chkd H. N. Bi Checked Survey by Benson Notes C.H.B. Date 6-28-48
Date Date Map No. 55-17 Date

B.46 PG. 156 Job No. 7008 Division No. _____ Notes Red. _____ Plotted _____ Profile

Survey of _____ Date _____ Date _____ No. _____

Survey by _____ Notes _____ Notes Chkd. _____ Checked _____ X-Sec.

Indexed _____ Date _____ Date _____ Date _____ No. _____

STATION	B. S.	H. I.	F. S.	ELEV.

FORM 307 10M 10-46

PLEASE RETURN TO
LOS ANGELES COUNTY SURVEYOR
700 HALL OF RECORDS

Do not extend notes this side of this line.

NOTE: ANY ADDITIONS OR CHANGES ON THIS SHEET MUST BE MADE OR CIRCLED IN RED INK, WITH DATE AND NAME OF PERSON MAKING CHANGE.

Notes Ck'd by		Survey of Greenwood Ave	F.B. 466 Pg. 157
Map No.		W. O. 7008 Tape No 093 St'd 68.9F.	
Office Work		Surveyed by Benson	
Checked		Notes J.S.C. Date 6-25-48	
Date		Indexed ~~A. C. Johnson 6-29-48~~	

LOCATION OF HOUSES

ON WEST SIDE MESA DRIVE

NEAR P.I. #10 = (TEMP. STA. 120+00)

PER F.B. 466 - 104

GREENWOOD AVE.

J.N. 7008

6-25-48

C.A. Benson
J.S. Coates
G.E. Dier
H. Tsuyuki

Note: ANY ADDITIONS OR CHANGES ON THIS SHEET MUST BE MADE OR CIRCLED IN RED Ink WITH DATE AND NAME OF PERSON MAKING CHANGE.

Do not extend notes this side of this line

RETURN TO
LOS ANGELES COUNTY SURVEYOR
700 HALL OF RECORDS

FORM 247 BM 2-34

F.B. 466 Pg. 158

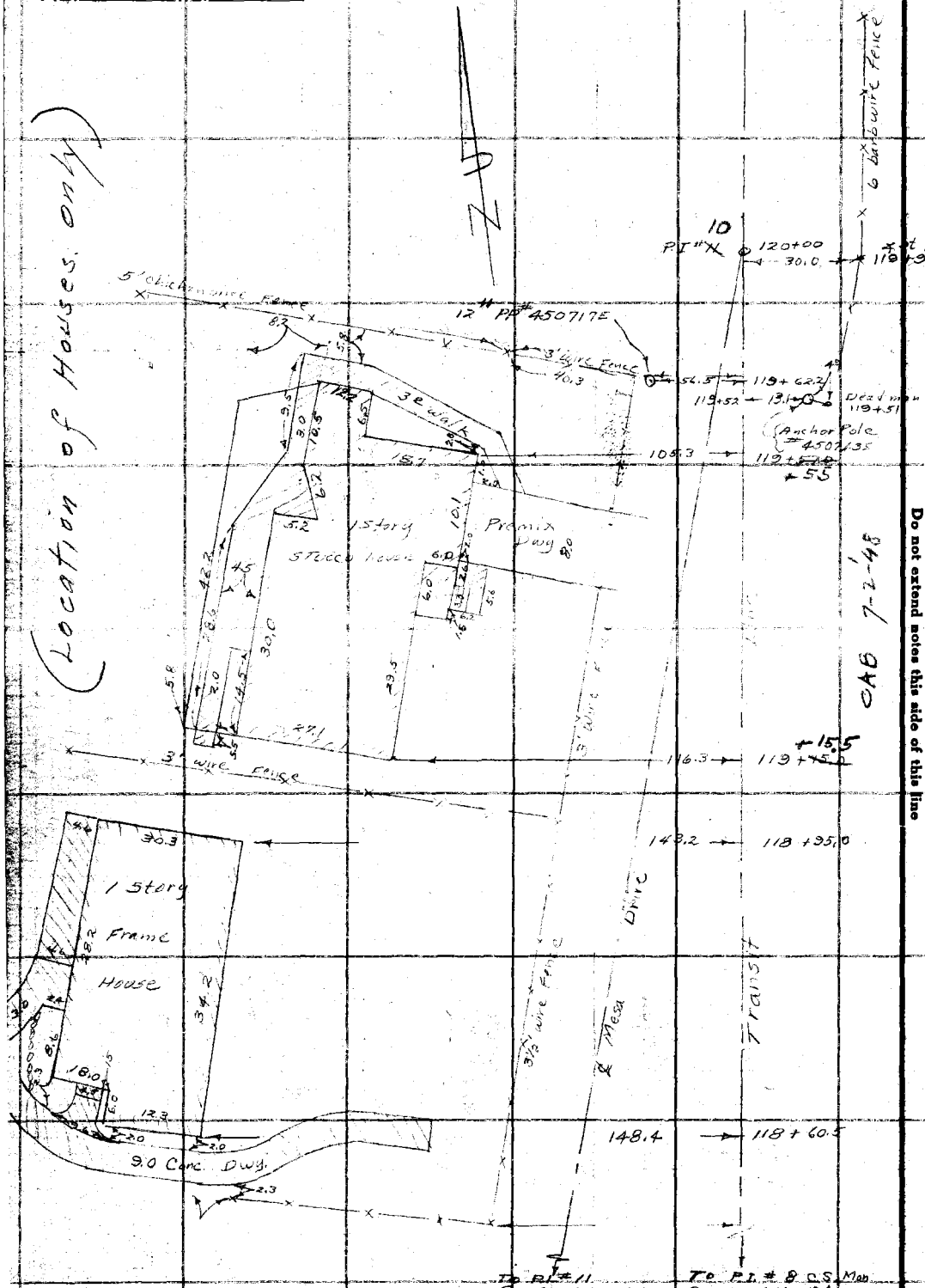

RETURN TO
LOS ANGELES COUNTY SURVEYOR
700 HALL OF RECORDS

Do not extend notes this side of this line

Note: ANY ADDITIONS OR CHANGES ON THIS SHEET MUST BE MADE OR CIRCLED IN Red Ink WITH DATE AND NAME OF PERSON MAKING CHANGE.

OAB 7-2-48

Notes Ck'd by	Survey of Greenwood Ave
Map No. B-2153	W. O. 7008 Tape No 093 St'd 68 of.
Office Work Wilson	Surveyed by Benson
Checked Ann	Notes J.S.C. Date 6-25-48
Date 1949	Indexed A. O. Johnson

F.B. 466 Pg. 159

cont bot pg #173

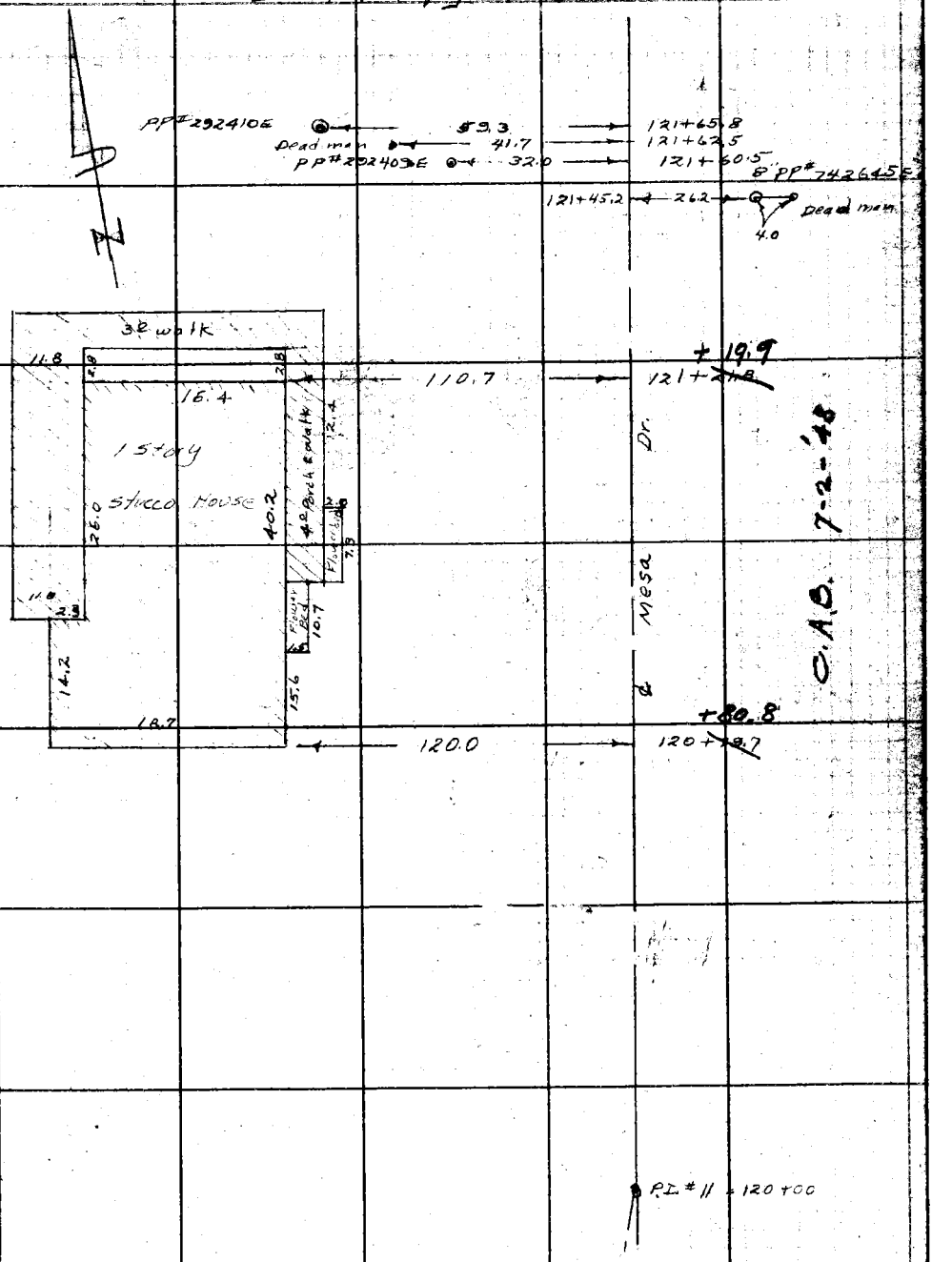

Note: ANY ADDITIONS OR CHANGES ON THIS SHEET MUST BE MADE OR CIRCLED IN Red Ink WITH DATE AND NAME OF PERSON MAKING CHANGE.

Do not extend notes this side of this line

RETURN TO
LOS ANGELES COUNTY SURVEYOR
700 HALL OF RECORDS

FORM 247 BM 2-34

F.B. 466 PG. 100

RETURN TO
LOS ANGELES COUNTY SURVEYOR
700 HALL OF RECORDS

Do not extend notes this side of this line

Note: ANY ADDITIONS OR CHANGES ON THIS SHEET MUST BE MADE OR CIRCLED IN Red Ink WITH DATE AND NAME OF PERSON MAKING CHANGE.

Notes Ck'd by aar	Survey of Greenwood Ave
Map No. B-2153	W. O. 7008 Tape No. 72 St'd 84 °F
Office Work Wilson	Surveyed by R L Willey
Checked aar	Notes " Date 7-48-
Date 1949	Indexed A. C. Johnson 7-30-48

F.B. 460 Pg. 161

cont bot pg # 162

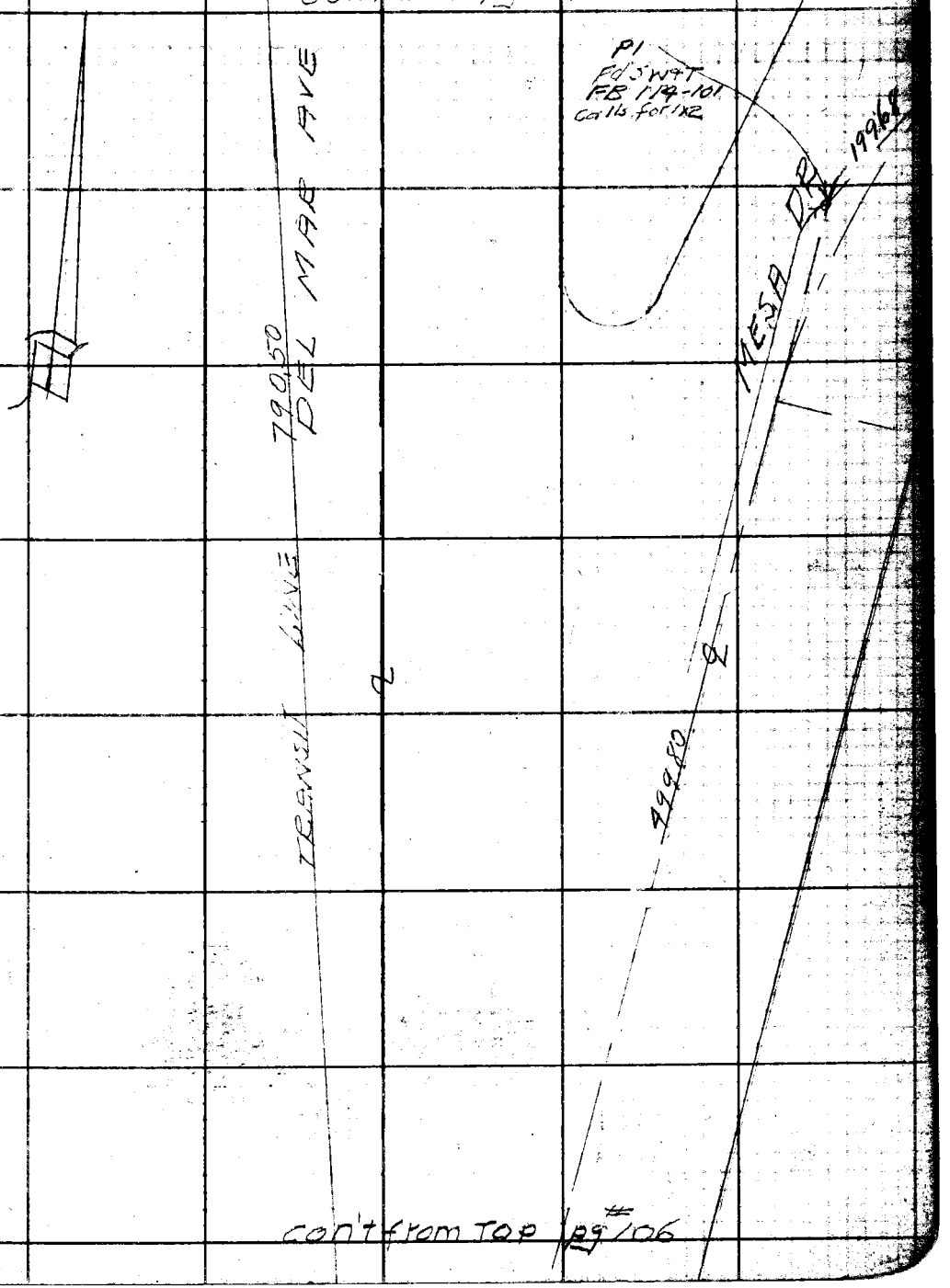

Note: Any Additions or Changes on This Sheet Must be Made or Circled in Red Ink With Date and Name of Person Making Change.

Do not extend notes this side of this line.

RETURN TO
LOS ANGELES COUNTY SURVEYOR
700 HALL OF RECORDS

FORM 247 5M 5-46

cont from Top pg # 106

F.B. 466 Pg. 162

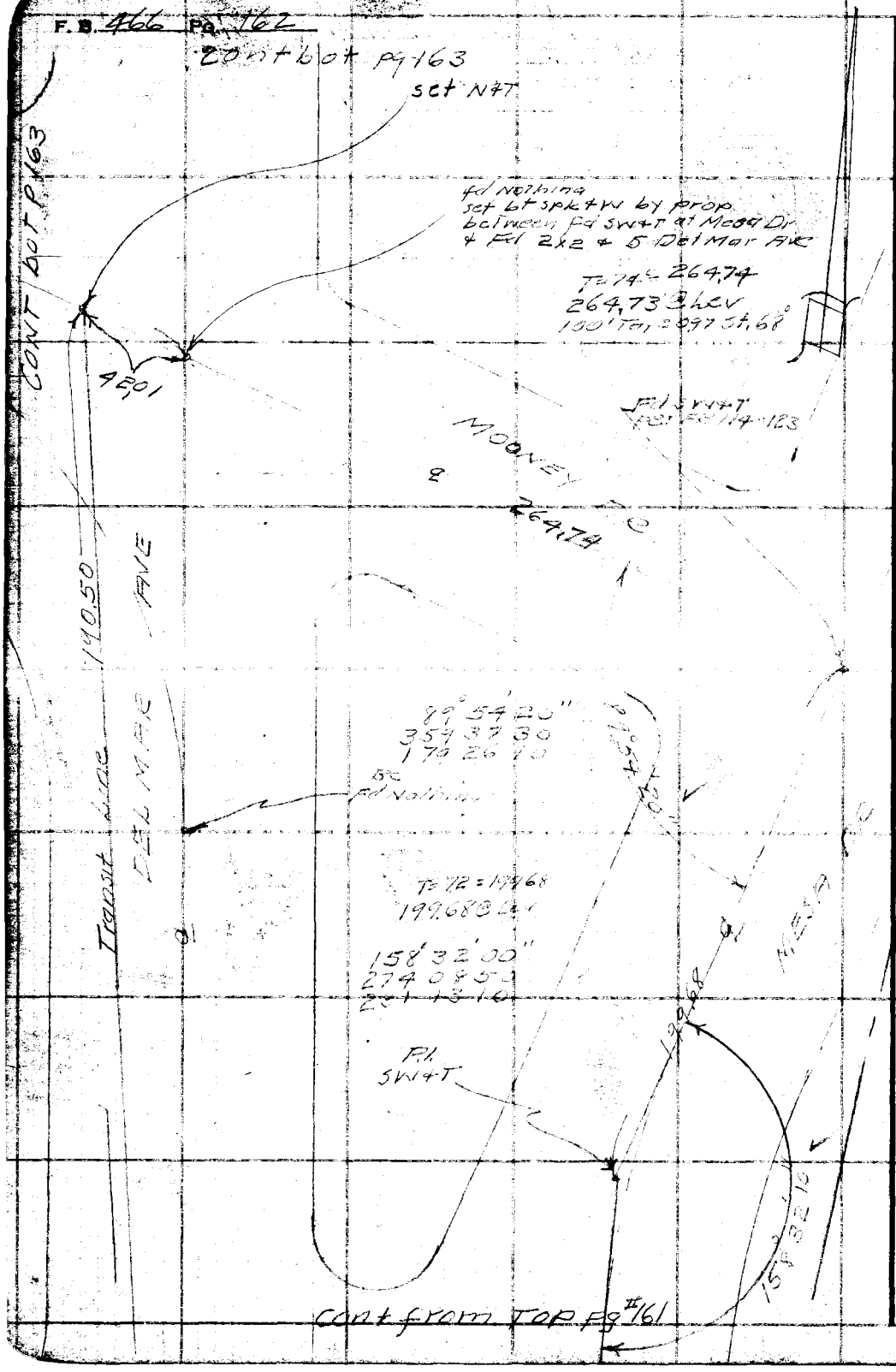

RETURN TO
LOS ANGELES COUNTY SURVEYOR
700 HALL OF RECORDS

Do not extend notes this side of this line.

Note: Any Additions or Changes on This Sheet Must be Made or Circled in Red Ink With Date and Name of Person Making Change.

Notes Ck'd by aur	Survey of Greenwood Ave
Map No. B-2153	W. O. 7008 Tape No. 72 St'd 84 °F
Office Work Wilson	Surveyed by R.L. Willey
Checked aur	Notes " Date 7-48
Date 1949	Indexed [illegible]

F.B. 466 Pg. 163

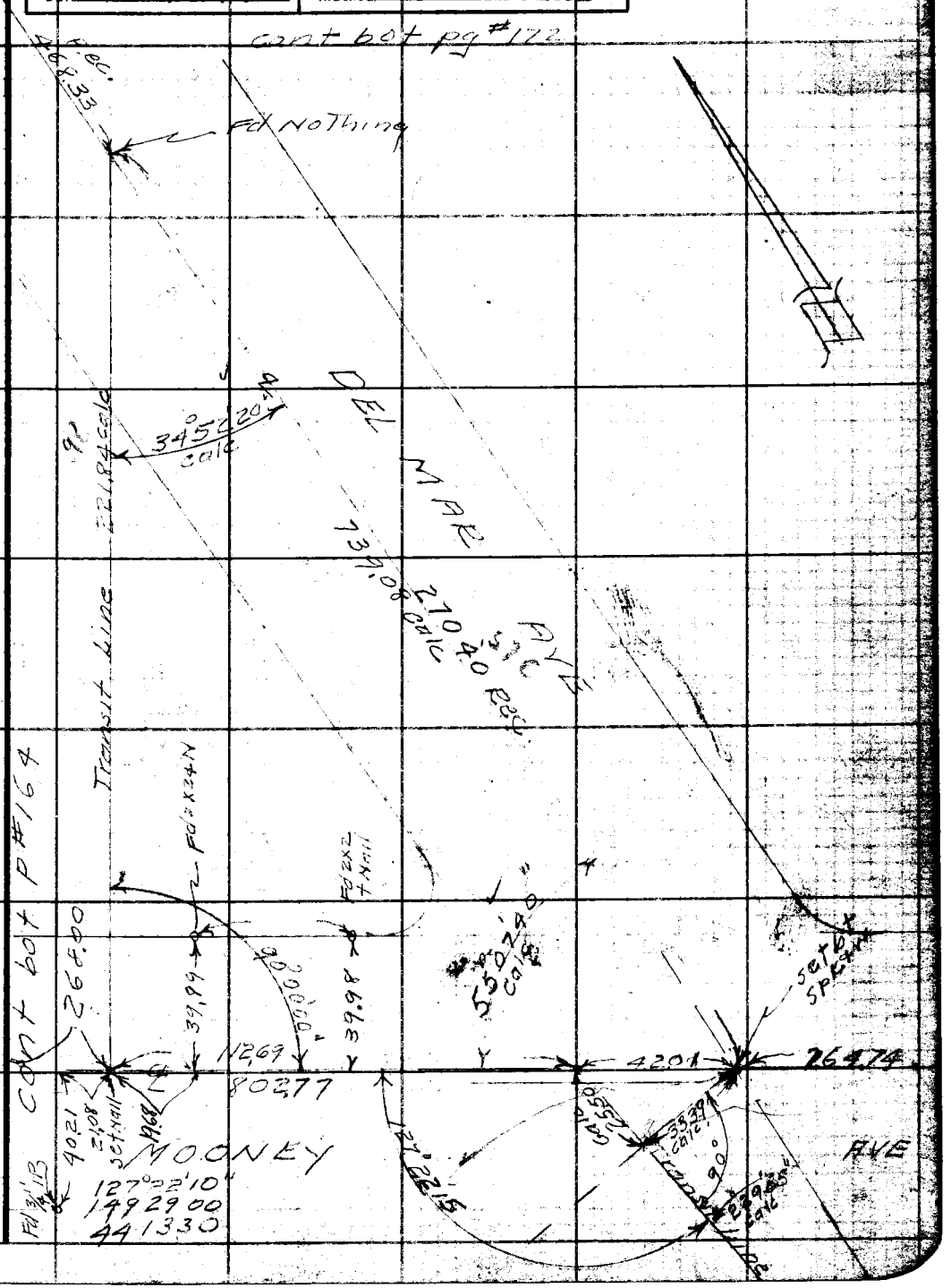

Note: Any Additions or Changes on This Sheet Must be Made or Circled in Red Ink With Date and Name of Person Making Change.

Do not extend notes this side of this line.

RETURN TO
LOS ANGELES COUNTY SURVEYOR
700 HALL OF RECORDS

FORM 247 5M 5-46

F. B. 466 PG. 164

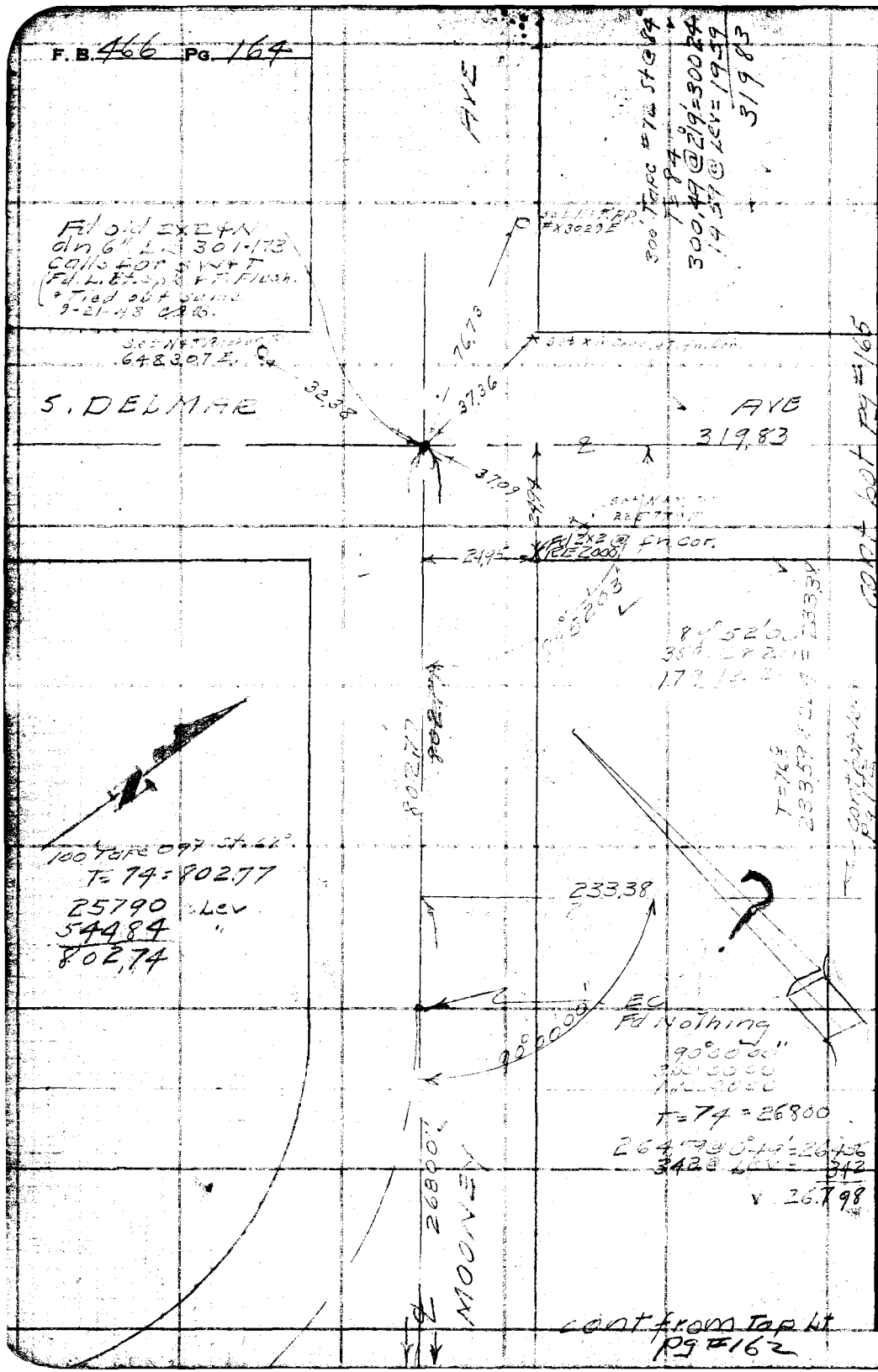

RETURN TO
LOS ANGELES COUNTY SURVEYOR
700 HALL OF RECORDS

Do not extend notes this side of this line.

Note: Any Additions or Changes on This Sheet Must be Made or Circled in Red Ink With Date and Name of Person Making Change.

Notes Ck'd by AAR	Survey of Greenwood Ave
Map No. B-2153	W. O. 7008 Tape No. 72 Sta 84 °F
Office Work Wilson	Surveyed by R.C. Willey
Checked AAR	Notes " Date 7-48
Date 1949	Indexed A. C. Johnson

F. B. 466 Pg 165

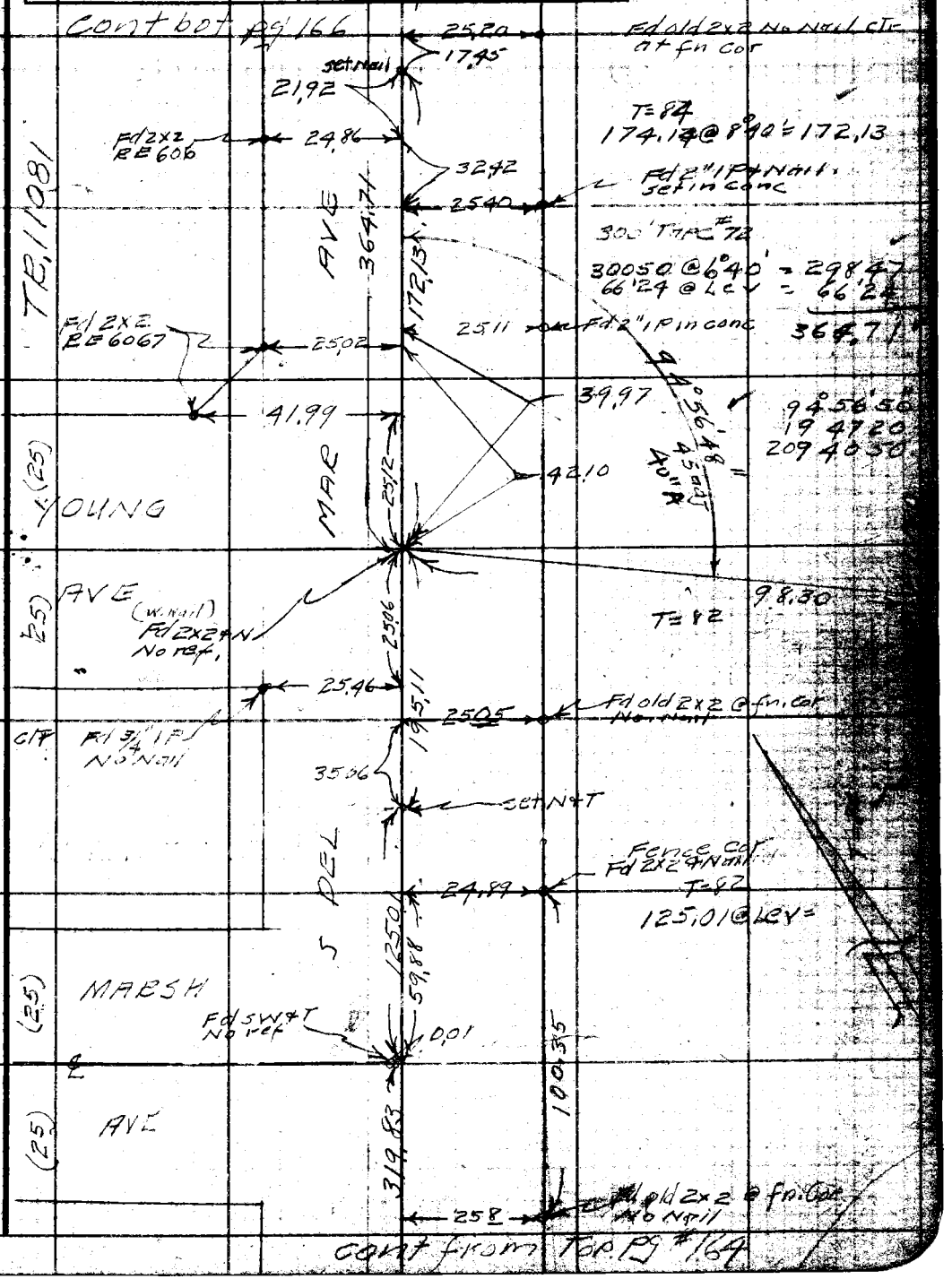

Note: Any Additions or Changes on This Sheet Must be Made or Circled in Red Ink With Date and Name of Person Making Change.

Do not extend notes this side of this line.

RETURN TO
LOS ANGELES COUNTY SURVEYOR
700 HALL OF RECORDS

FORM 247 5M 5-46

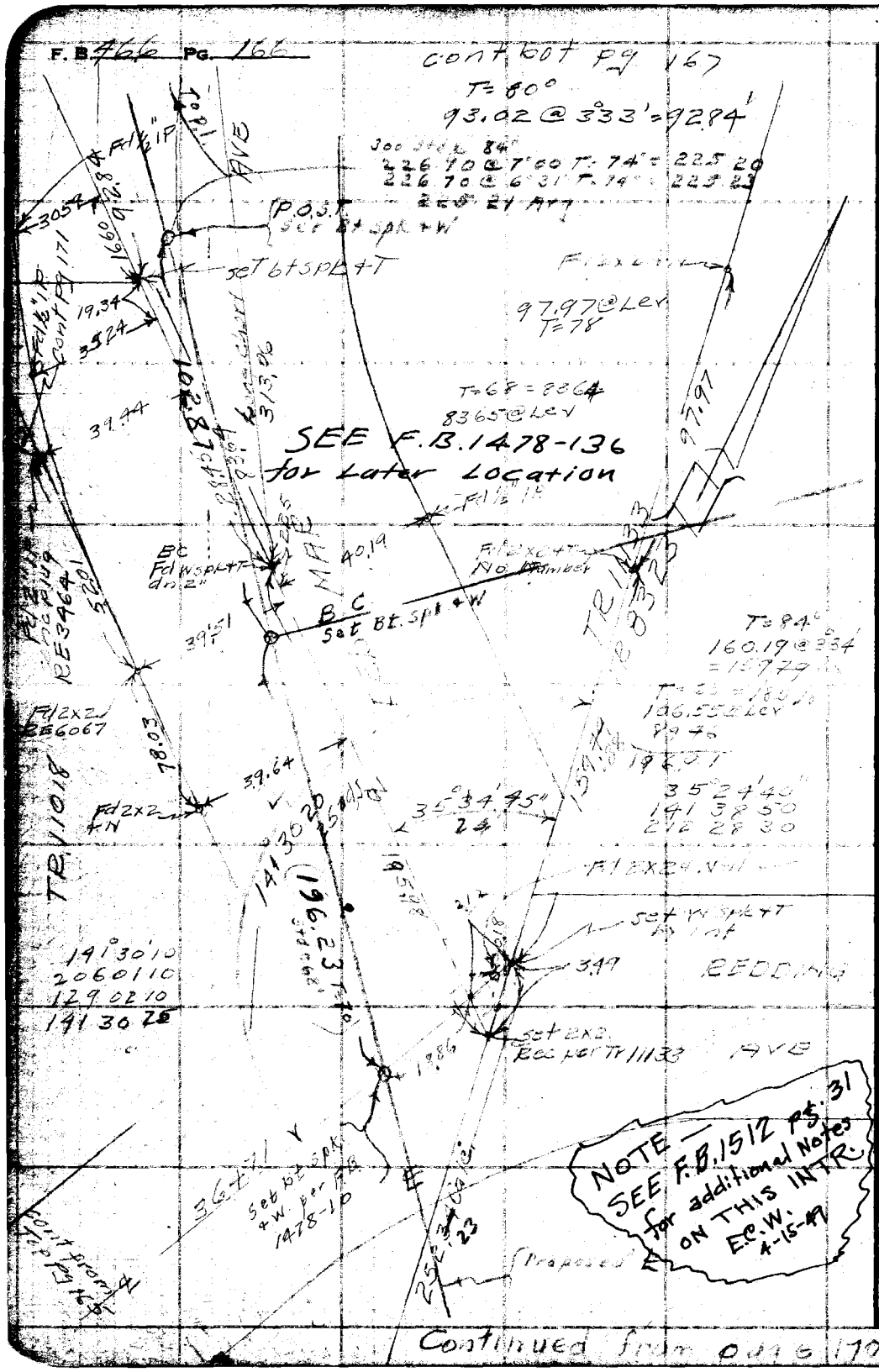

RETURN TO
LOS ANGELES COUNTY SURVEYOR
700 HALL OF RECORDS

Do not extend notes this side of this line.

Note: Any Additions or Changes on This Sheet Must be Made or Circled in Red Ink With Date and Name of Person Making Change.

Notes Ck'd by [illegible]	Survey of Greenwood Ave
Map No. B-2157	W. O. 7008 Tape No. 72 St'd 84 °F
Office Work Wilson	Surveyed by E.L. Willey
Checked [illegible]	Notes " Date 7-48
Date 1949	Indexed A. C. Johnson

F. B. 466 Pg. 167

cont bot pg 168

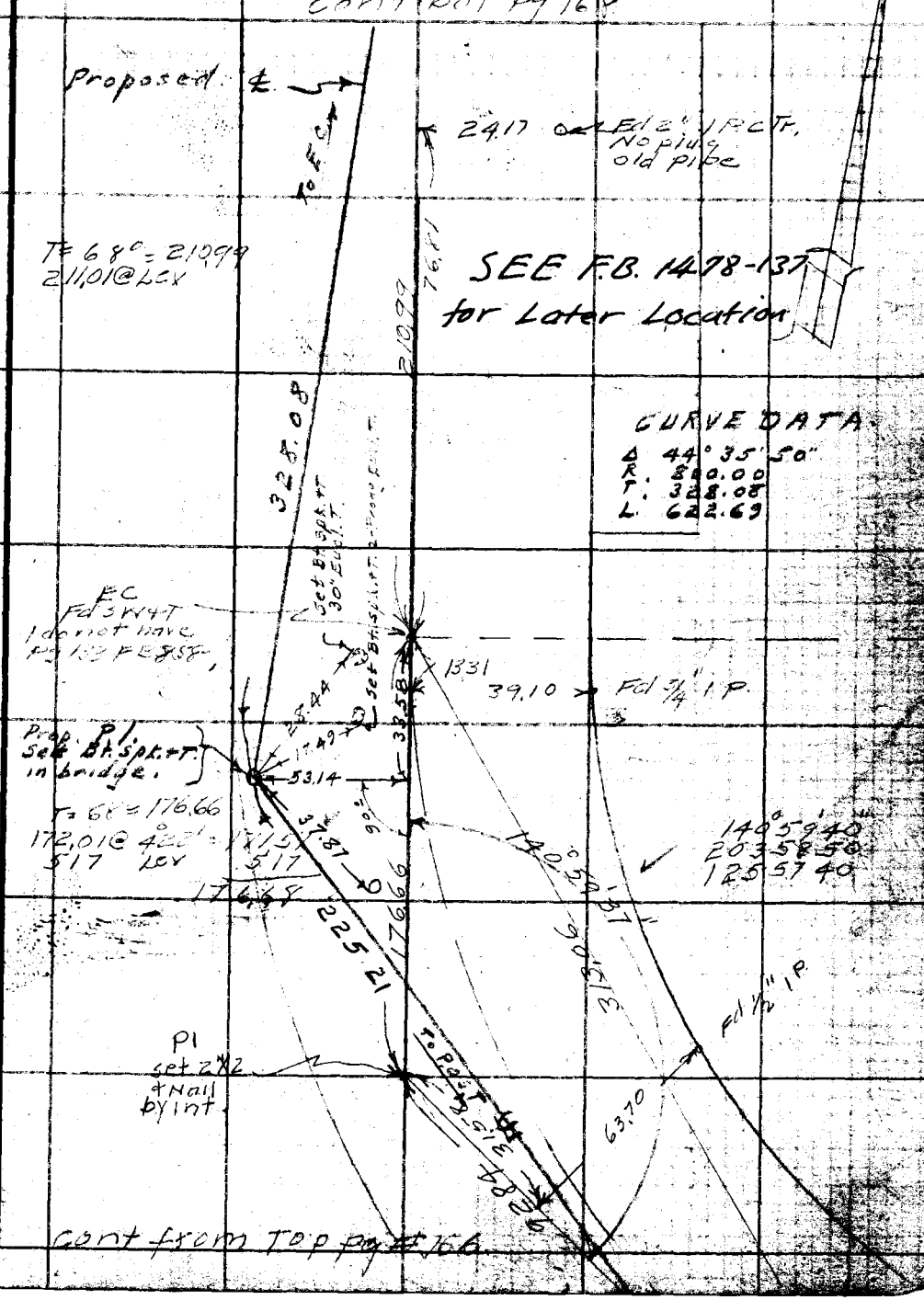

cont from Top pg #166

Note: Any Additions or Changes on This Sheet Must be Made or Circled in Red Ink With Date and Name of Person Making Change.

Do not extend notes this side of this line.

RETURN TO LOS ANGELES COUNTY SURVEYOR 700 HALL OF RECORDS

FORM 247 5M 5-46

F. B. 466 Pg. 168

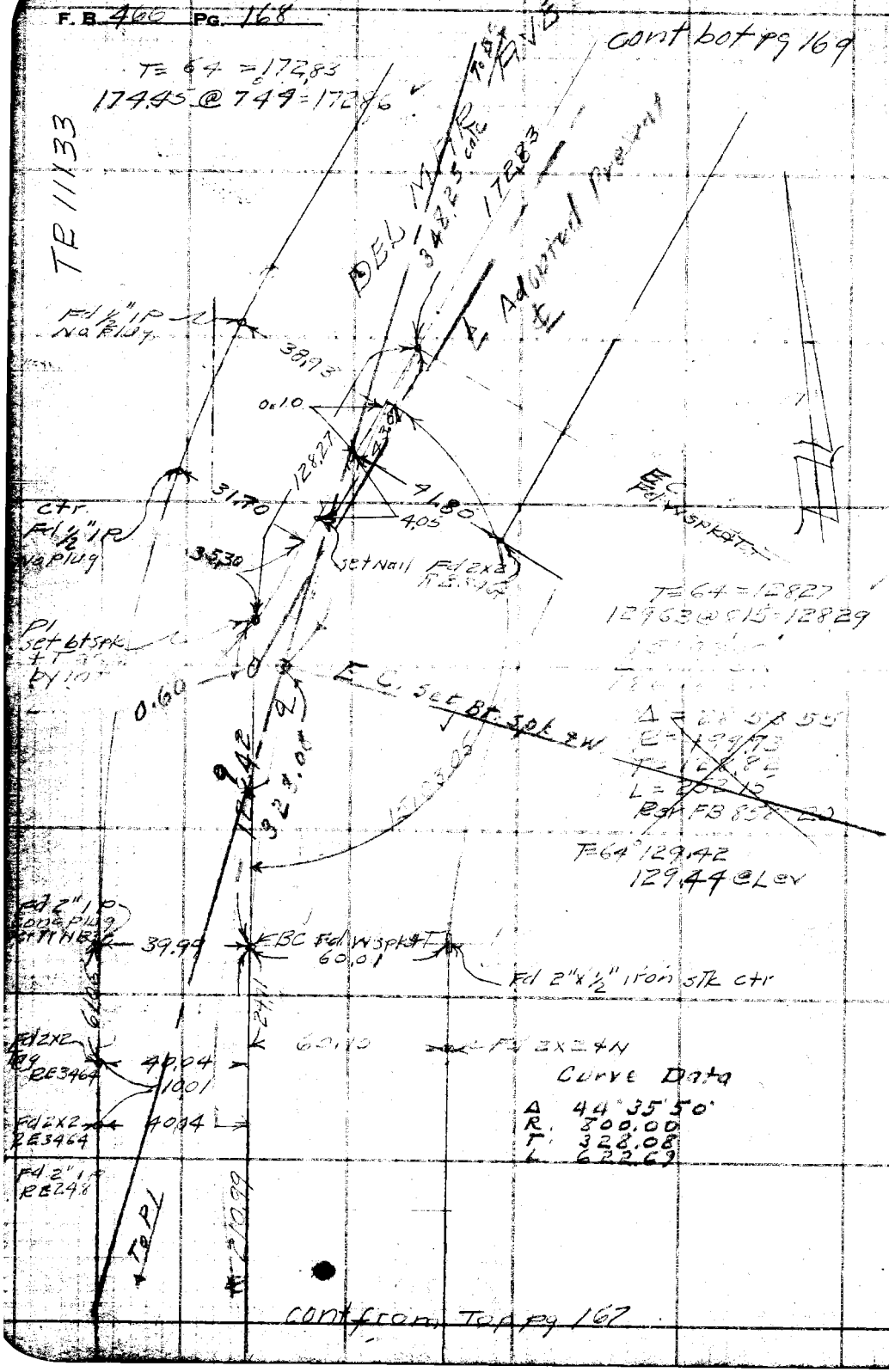

RETURN TO
LOS ANGELES COUNTY SURVEYOR
700 HALL OF RECORDS

Do not extend notes this side of this line.

Note: Any Additions or Changes on This Sheet Must be Made or Circled in Red Ink With Date and Name of Person Making Change.

Notes Ck'd by	Survey of Greenwood Ave
Map No. B-2153	W. O. 7008 Tape No. 72 St'd 84 °F
Office Work Wilson	Surveyed by R L Willey
Checked aak	Notes " Date 7-48
Date 1949	Indexed A. C. Johnson

F. B. 466 Pg. 169

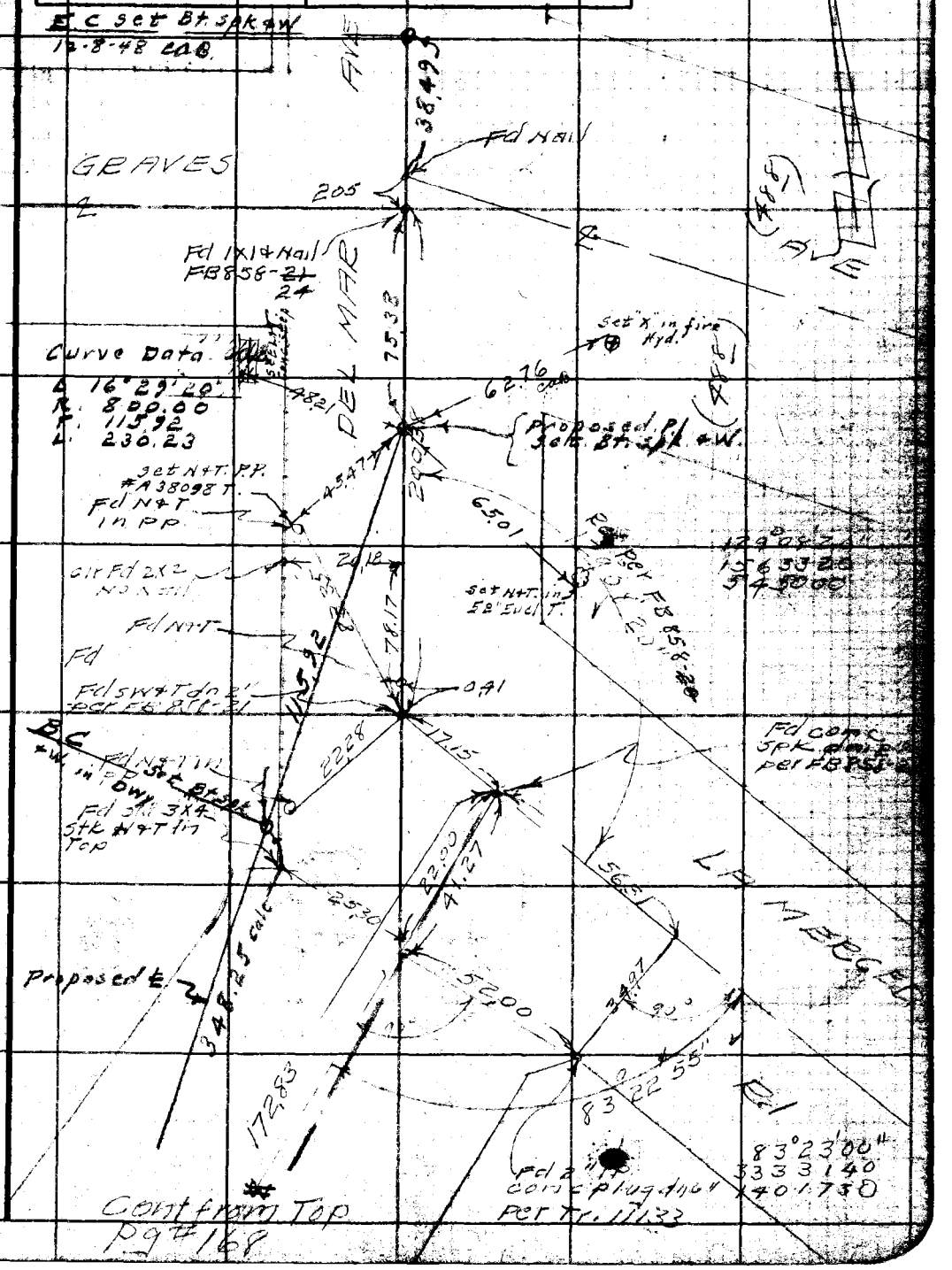

Note: Any Additions or Changes on This Sheet Must be Made or Circled in Red Ink With Date and Name of Person Making Change.

Do not extend notes this side of this line.

RETURN TO
LOS ANGELES COUNTY SURVEYOR
700 HALL OF RECORDS

FORM 247 5M 5-46

F. B. 466 PG. 170

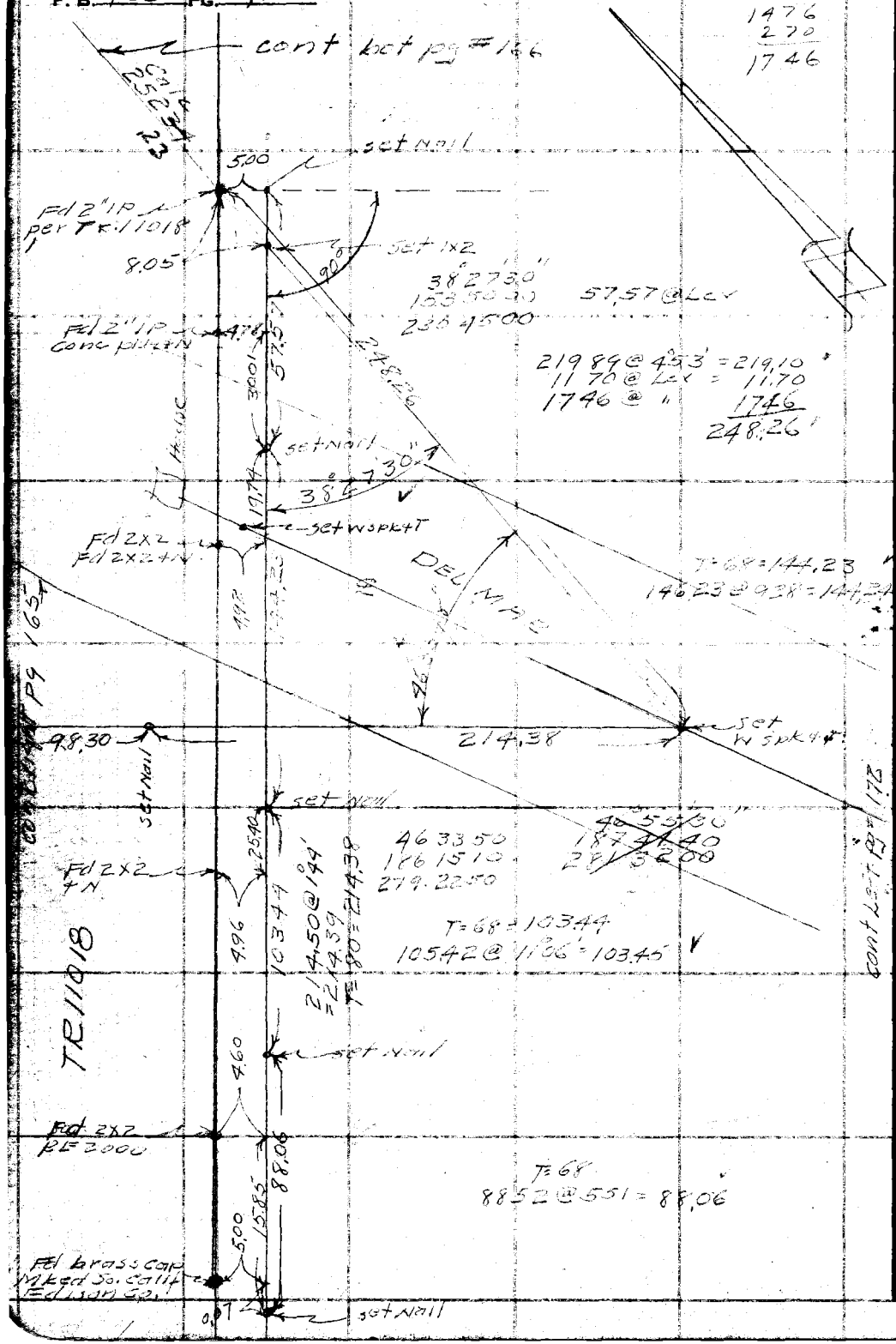

RETURN TO
LOS ANGELES COUNTY SURVEYOR
700 HALL OF RECORDS

Do not extend notes this side of this line.

Note: Any Additions or Changes on This Sheet Must be Made or Circled in Red Ink With Date and Name of Person Making Change.

Notes Ck'd by [illegible]
Map No. B-2653
Office Work [illegible]
Checked [illegible]
Date 1949

Survey of Greenwood Ave.
W. O. 7002 Tape No. 72 St'd 84 °F
Surveyed by R. L. Willey
Notes Date
Indexed A. C. Johnson

F. B. 466 Pg. 171

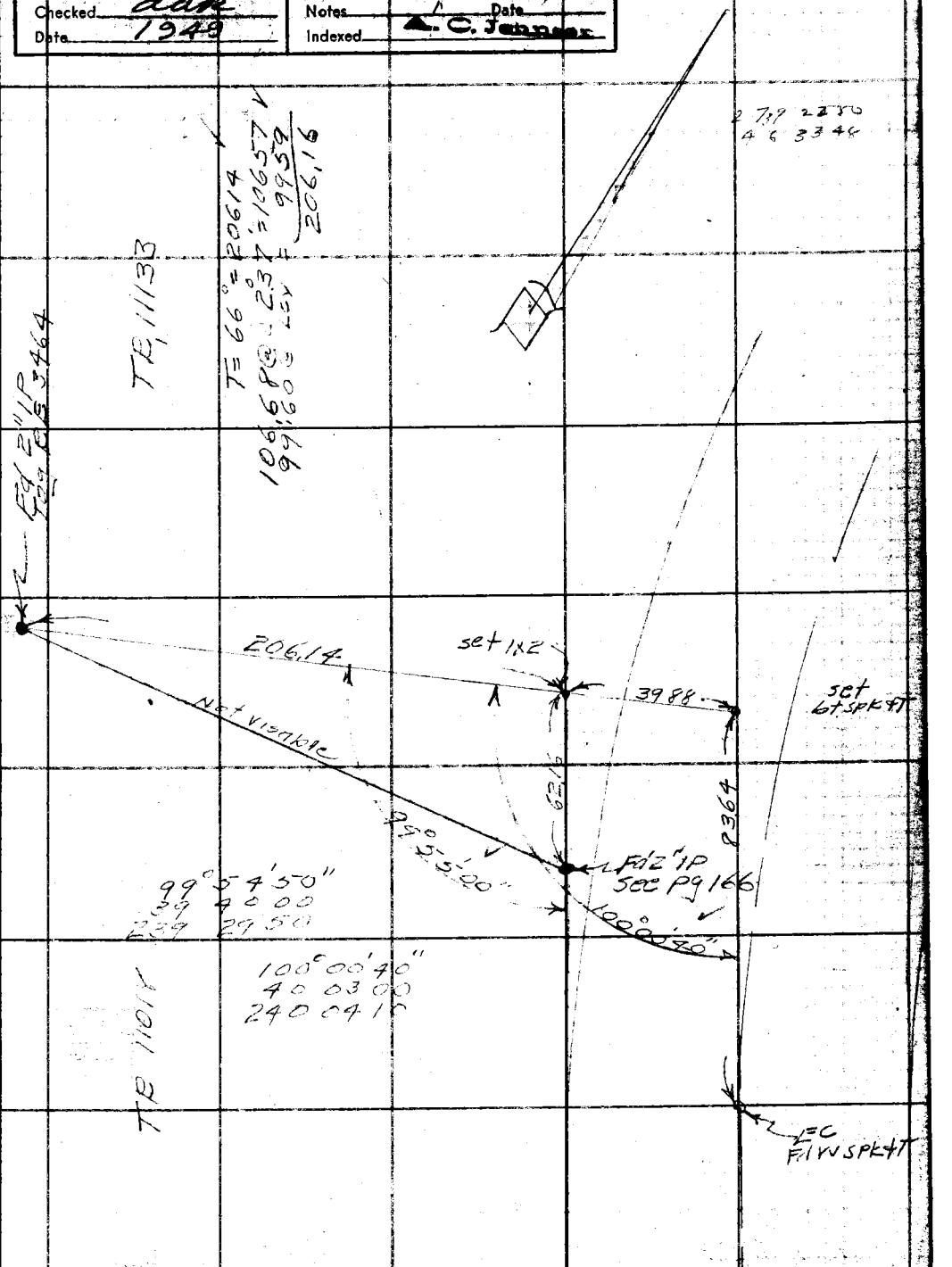

Note: Any Additions or Changes on This Sheet Must be Made or Circled in Red Ink With Date and Name of Person Making Change.

Do not extend notes this side of this line.

RETURN TO
LOS ANGELES COUNTY SURVEYOR
700 HALL OF RECORDS

FORM 247 5M 5-46

F. B. 466 PG. 172

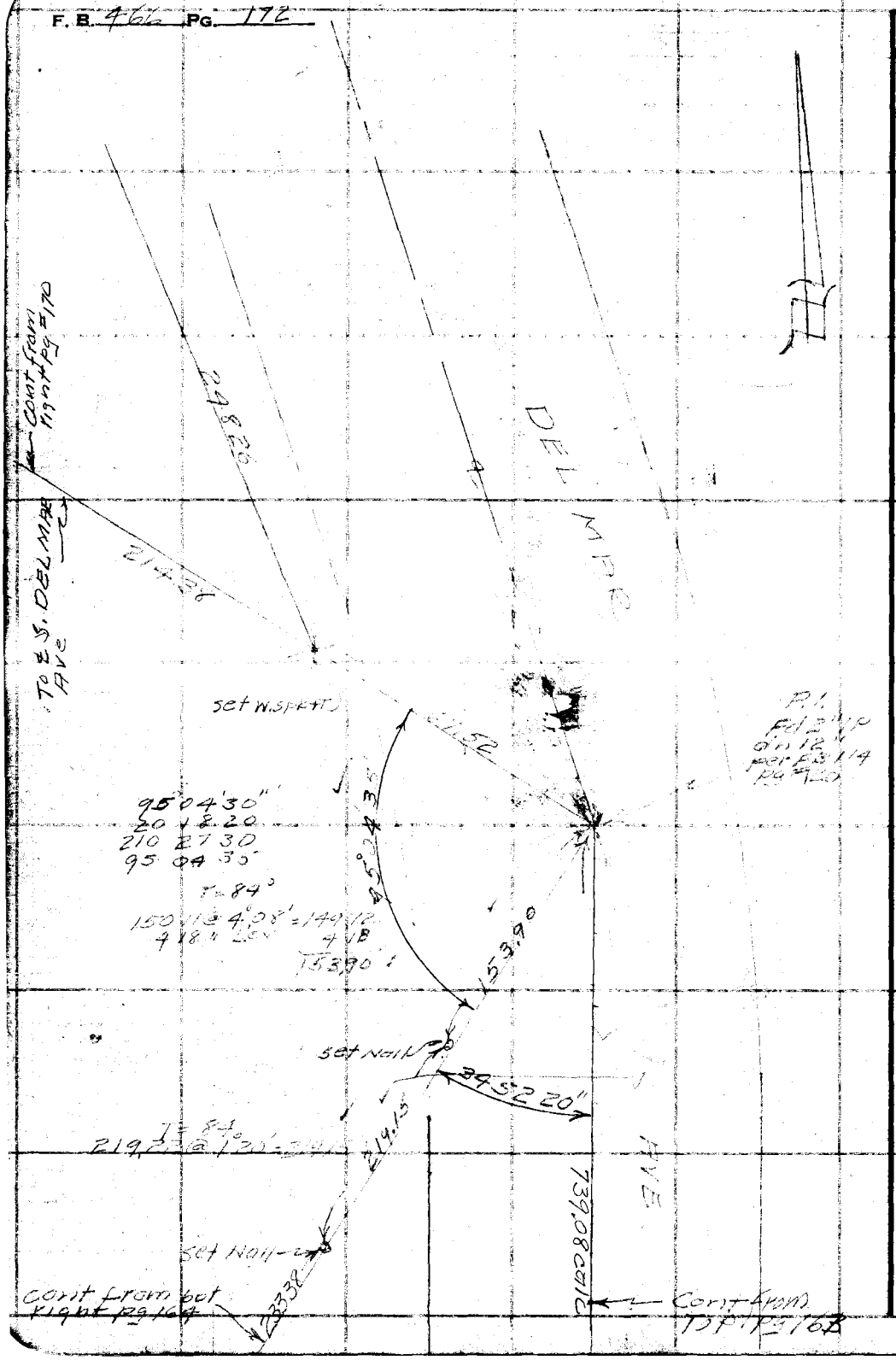

RETURN TO
LOS ANGELES COUNTY SURVEYOR
700 HALL OF RECORDS

Do not extend notes this side of this line.

Note: Any Additions or Changes on This Sheet Must be Made or Circled in Red Ink With Date and Name of Person Making Change.

Notes Ck'd by	Survey of Greenwood Ave	F.B. 46 Pg. 173
Map No. B-2153	W. O. Tape No. St'd °F	
Office Work Wilson	Surveyed by R.L. Willey	
Checked AAR	Notes 11 Date 7-48	
Date 1949	Indexed A. C. Jennison	

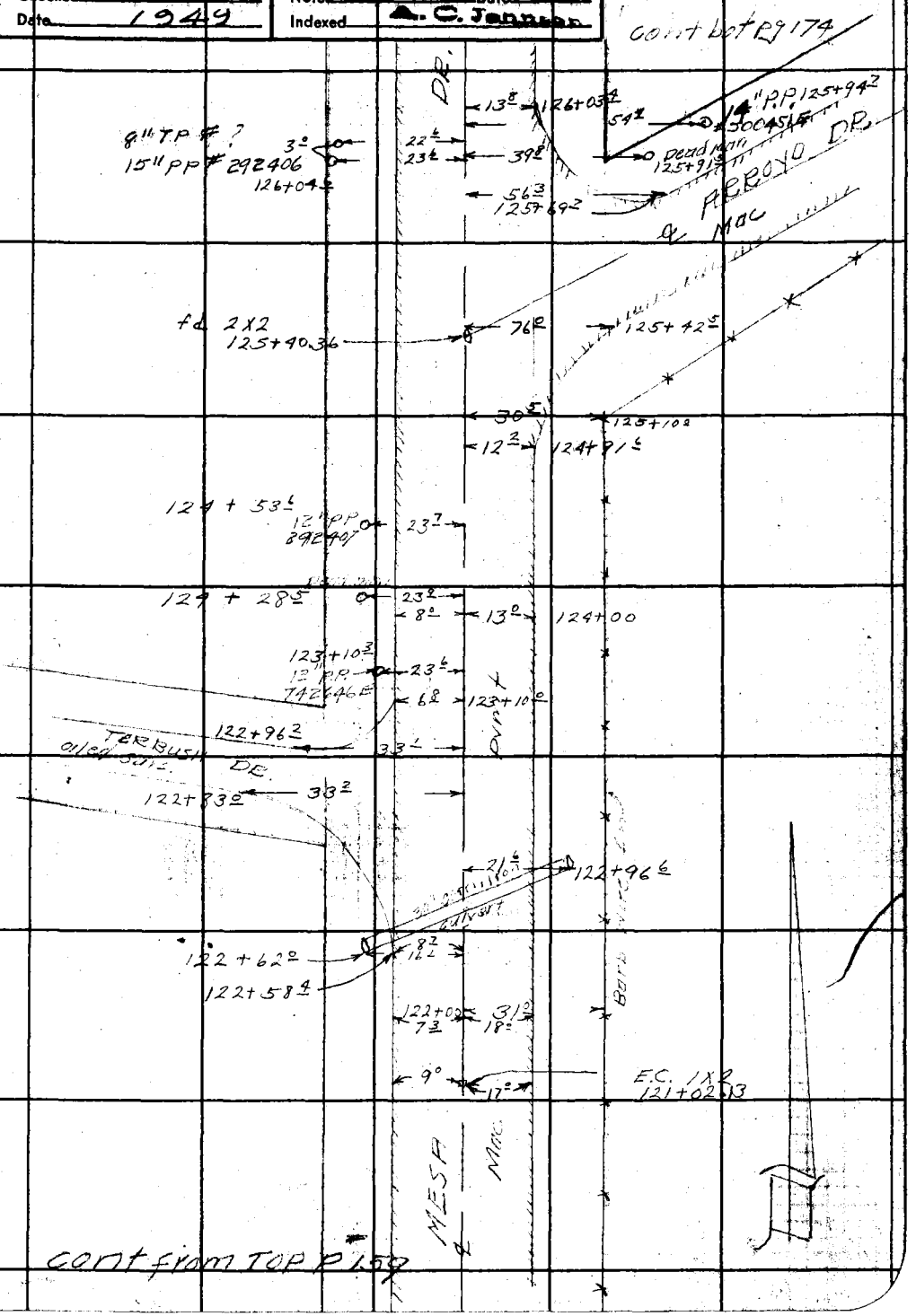

cont from TOP P 159

Note: Any Additions or Changes on This Sheet Must be Made or Circled in Red Ink With Date and Name of Person Making Change.

Do not extend notes this side of this line.

RETURN TO
LOS ANGELES COUNTY SURVEYOR
700 HALL OF RECORDS

FORM 247 5M 11-46

F. B. 466 PG. 124

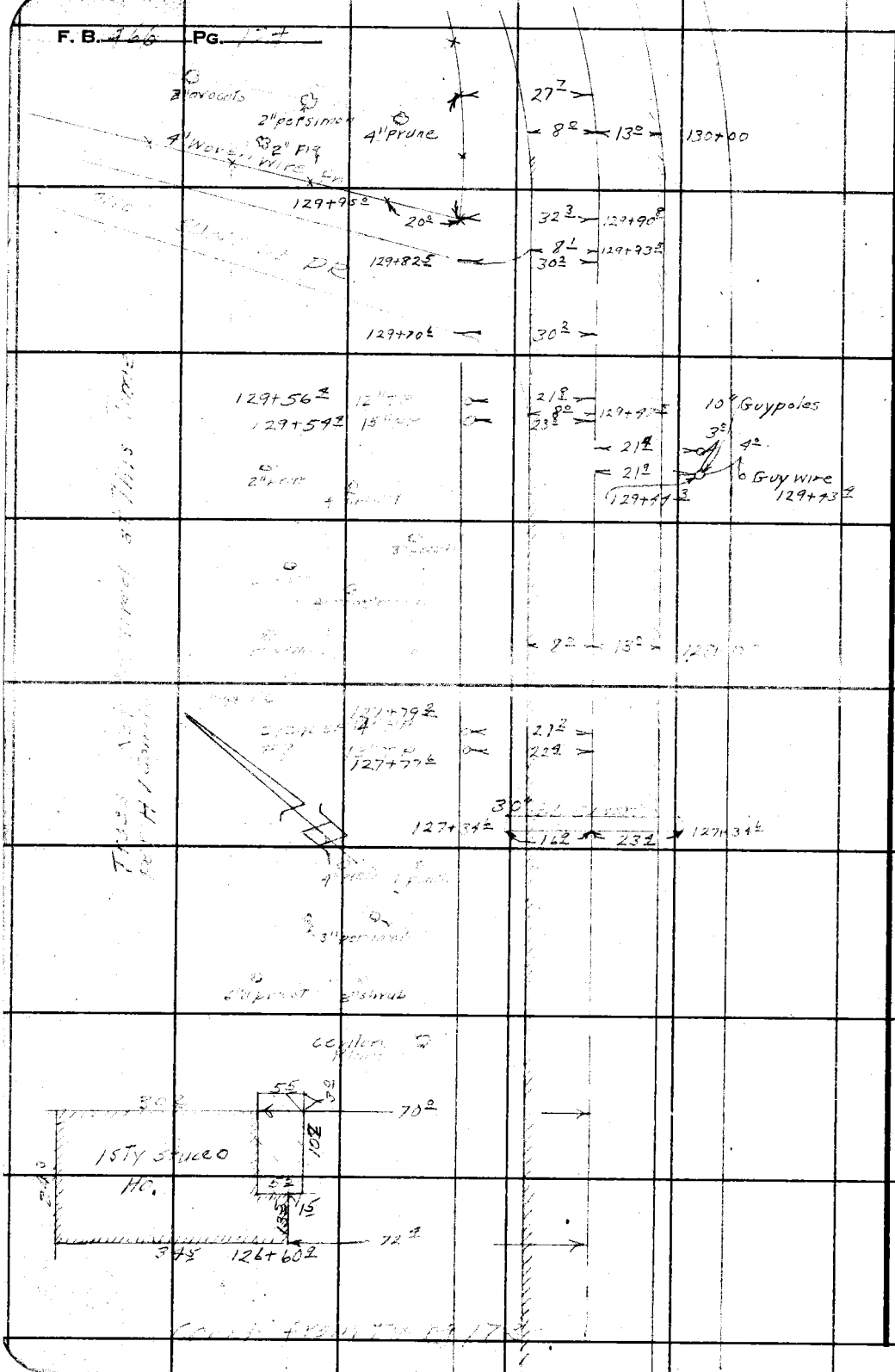

RETURN TO
LOS ANGELES COUNTY SURVEYOR
700 HALL OF RECORDS

Do not extend notes this side of this line.

Note: Any Additions or Changes on This Sheet Must Be Made or Circled in Red Ink With Date and Name of Person Making Change.

Notes Ck'd by	Survey of Greenwood Ave.
Map No. B-2153	W. O. 7008 Tape No. St'd °F
Office Work Wilson	Surveyed by R.L. Willey
Checked aar	Notes R.L.W. Date 7-26-48
Date 1949	Indexed A. C. Johnson

F. B. 466 Pg. 175

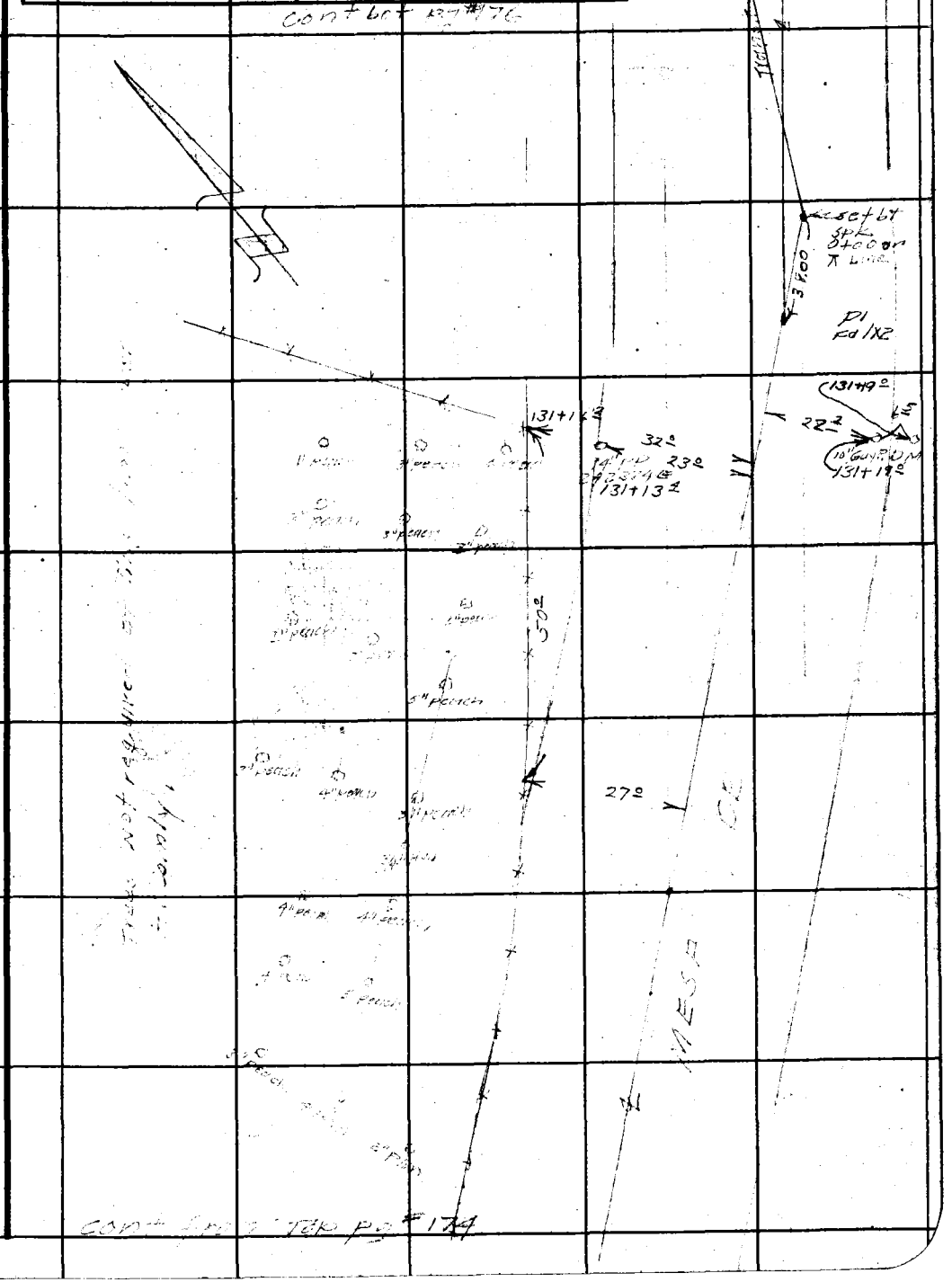

Note: Any Additions or Changes on This Sheet Must be Made or Circled in Red Ink With Date and Name of Person Making Change.

Do not extend notes this side of this line.

RETURN TO
LOS ANGELES COUNTY SURVEYOR
700 HALL OF RECORDS

FORM 247 SM 11-46

F. B. 466 PG. 176

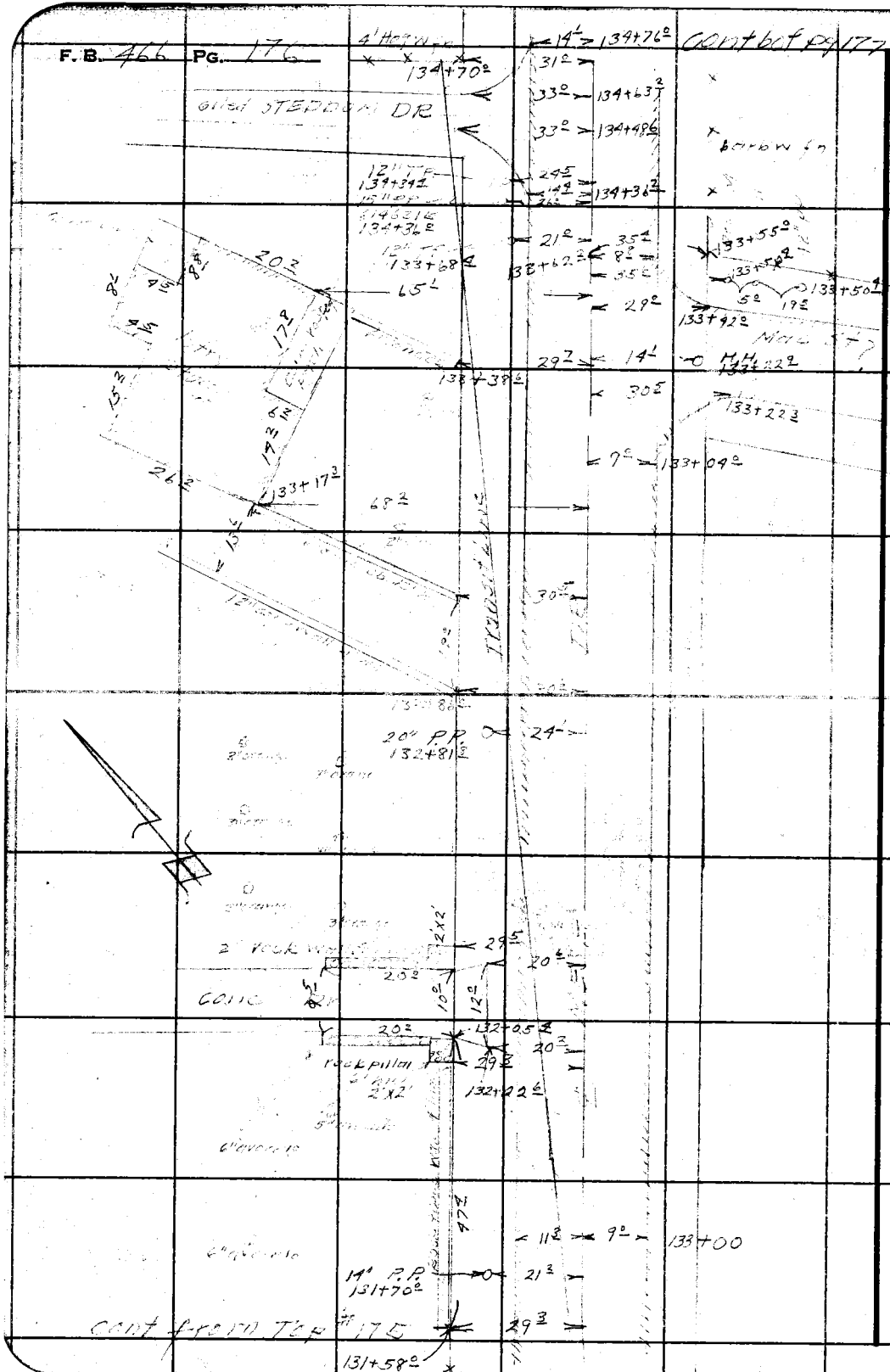

RETURN TO
LOS ANGELES COUNTY SURVEYOR
700 HALL OF RECORDS

Do not extend notes this side of this line.

Note: Any Additions or Changes on This Sheet Must be Made or Circled in Red Ink With Date and Name of Person Making Change.

397.08
448.08

Notes Ck'd by	
Map No.	B - 2153
Office Work	Wilson
Checked	aar
Date	1949

Survey of	Greenwood Ave
W. O.	7008 Tape No. St'd °F
Surveyed by	R.L. Willey
Notes	R.L.W. Date 7-26-48
Indexed	A. C. Johnson

F. B. 466 Pg. 177

cont right pg #178

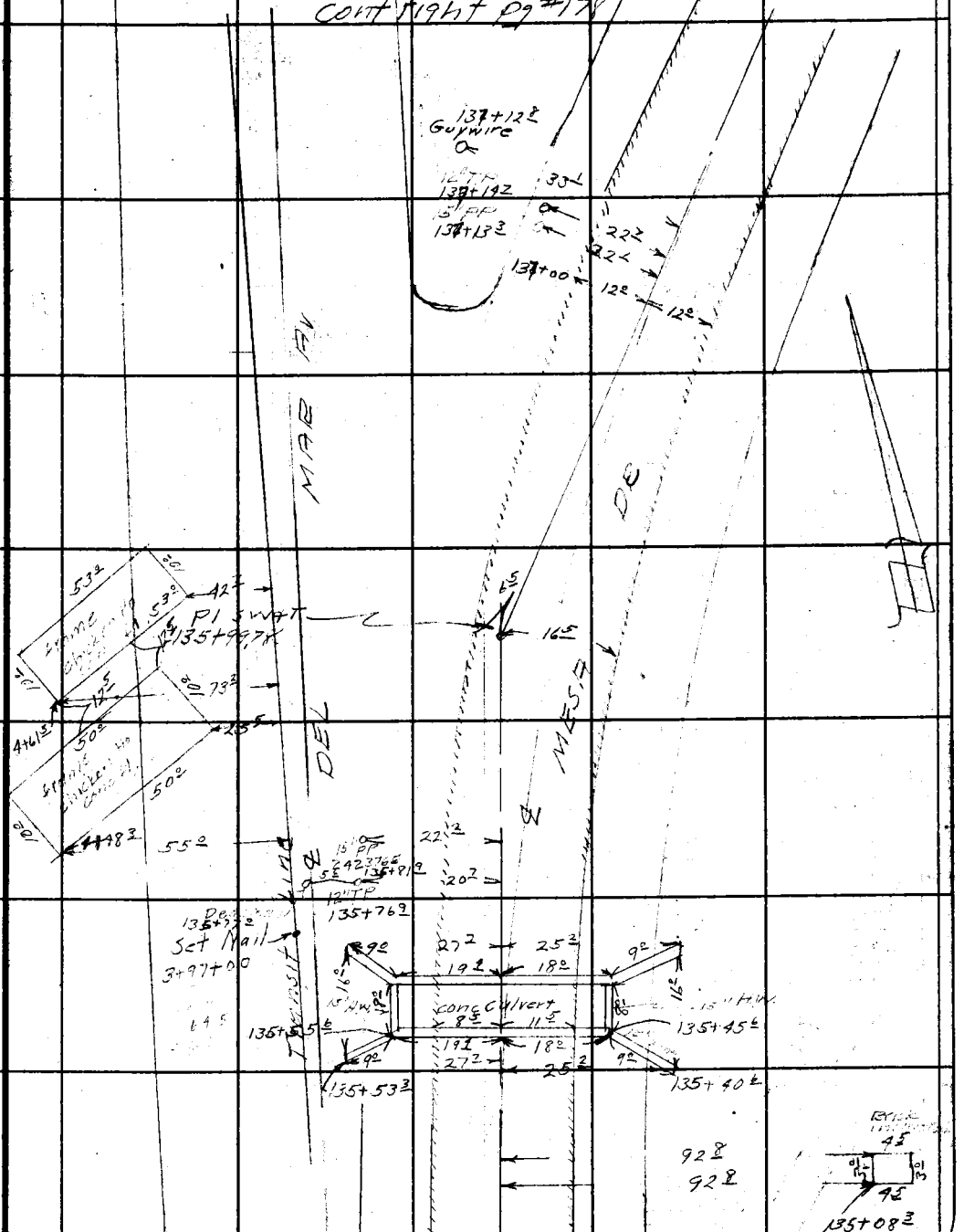

cont from Top pg 176

Note: Any Additions or Changes on This Sheet Must be Made or Circled in Red Ink With Date and Name of Person Making Change.

Do not extend notes this side of this line.

RETURN TO
LOS ANGELES COUNTY SURVEYOR
700 HALL OF RECORDS

FORM 247 5M 11-46

F. B. 466 PG. 178

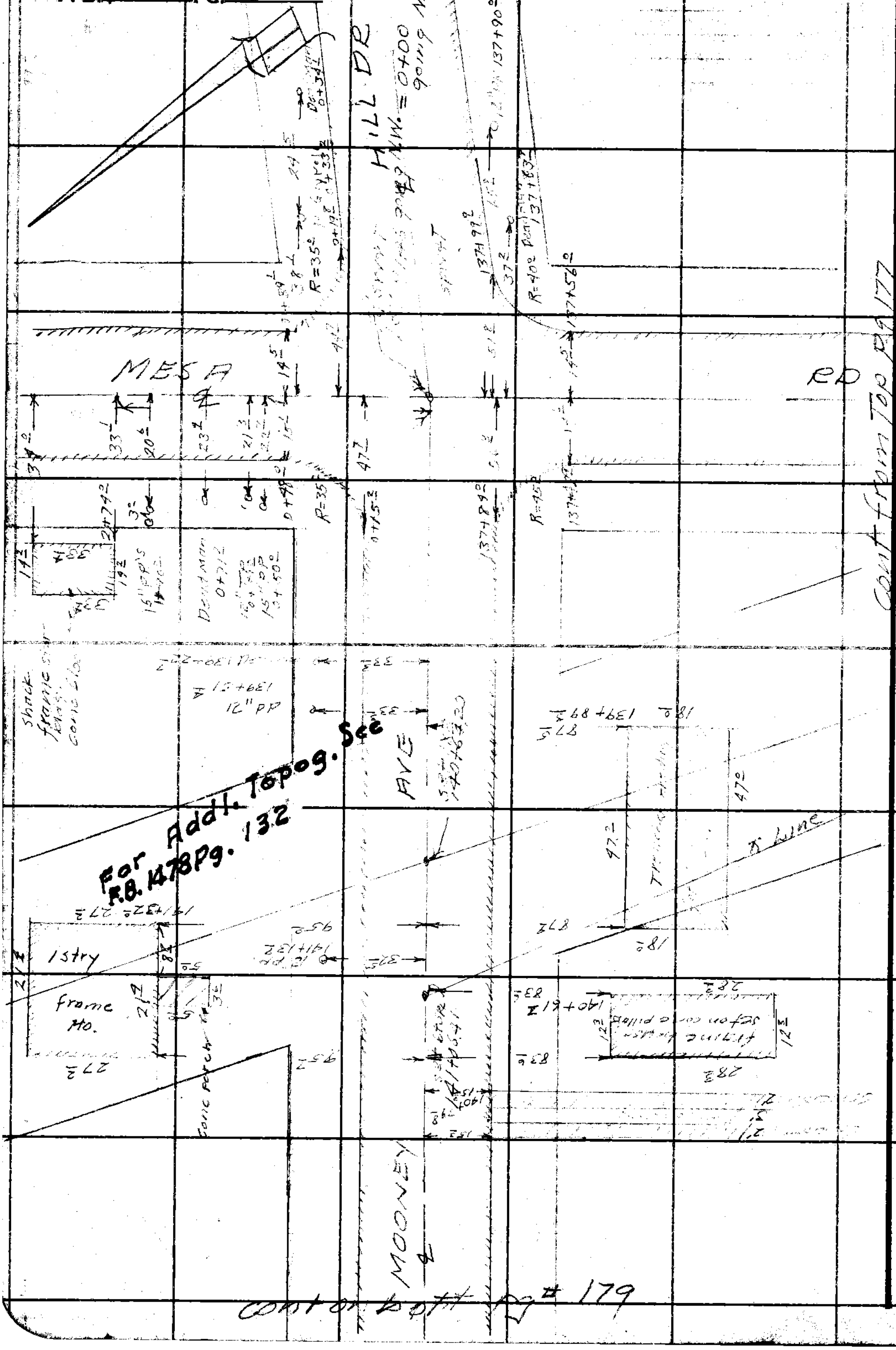

RETURN TO
LOS ANGELES COUNTY SURVEYOR
700 HALL OF RECORDS

Do not extend notes this side of this line.

Note: Any Additions or Changes on This Sheet Must be Made or Circled in Red Ink With Date and Name of Person Making Change.

153.92
153.72

Notes Ck'd by	Survey of Greenwood Ave.
Map No. B-2153	W. O. 7008 Tape No. St'd °F
Office Work Wilson	Surveyed by R.L. Wiley
Checked aap	Notes R.L.W. Date 7-26-49
Date 1949	Indexed A. C. Johnson

F. B. 466 Pg. 179

Note: Any Additions or Changes on This Sheet Must be Made or Circled in Red Ink With Date and Name of Person Making Change.

Do not extend notes this side of this line.

RETURN TO
LOS ANGELES COUNTY SURVEYOR
7DO HALL OF RECORDS

FORM 247 SM 11-46

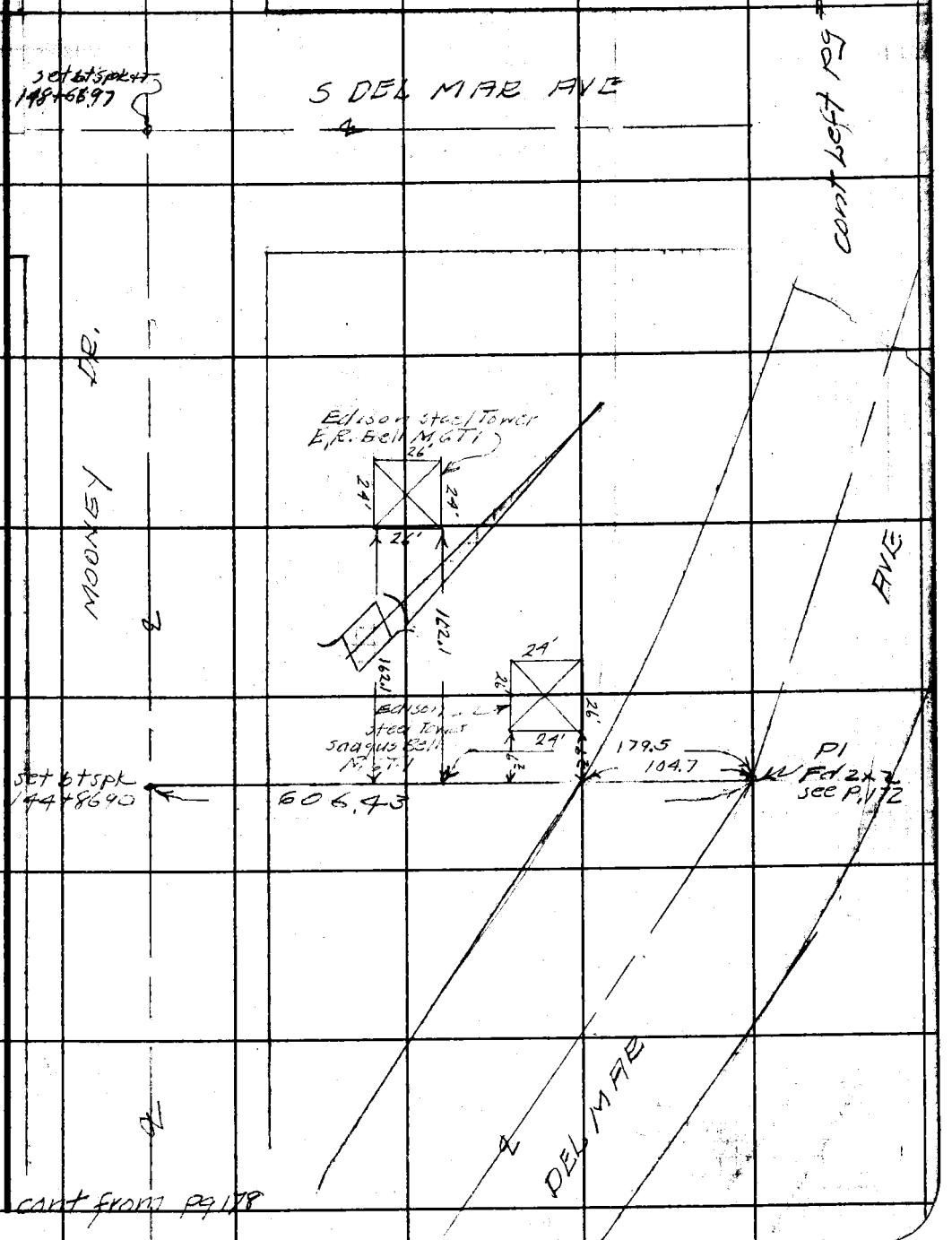

cont from Pg 178

RETURN TO
LOS ANGELES COUNTY SURVEYOR
700 HALL OF RECORDS

Note: Any Additions or Changes on This Sheet Must be Made or Circled in Red Ink With Date and Name of Person Making Change.

Do not extend notes this side of this line.

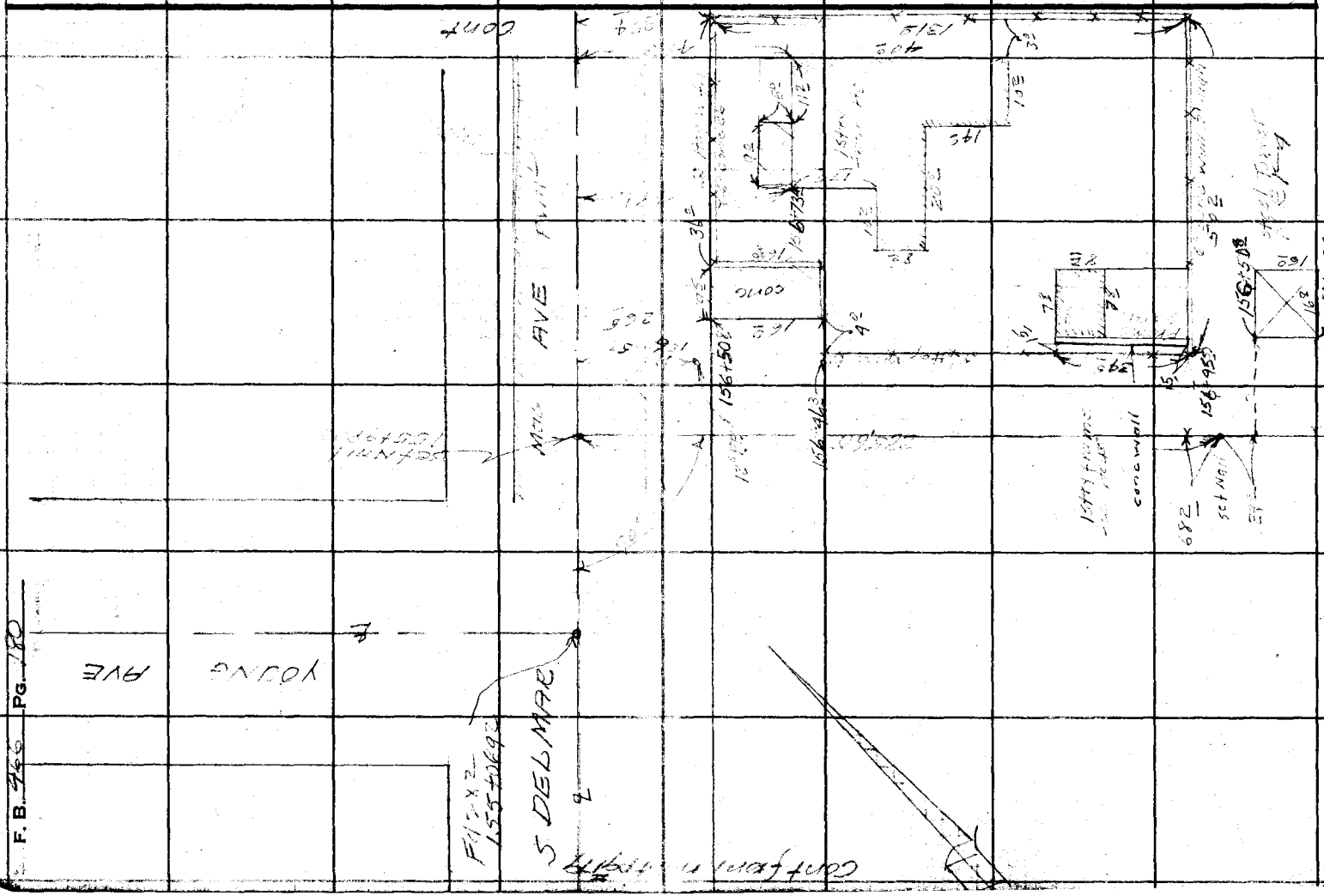

F. B. 460 Pg. 180

Notes Ck'd by	Survey of Greenwood Ave.	F.B. 466 Pg. 181
Map No. B-2153	W. O. 7008 Tape No. Std. °F	
Office Work Wilson	Surveyed by R.L. Willay	
Checked aap	Notes R.L.W. Date 7-27-48	
Date 1949	Indexed A. C. Johnson	

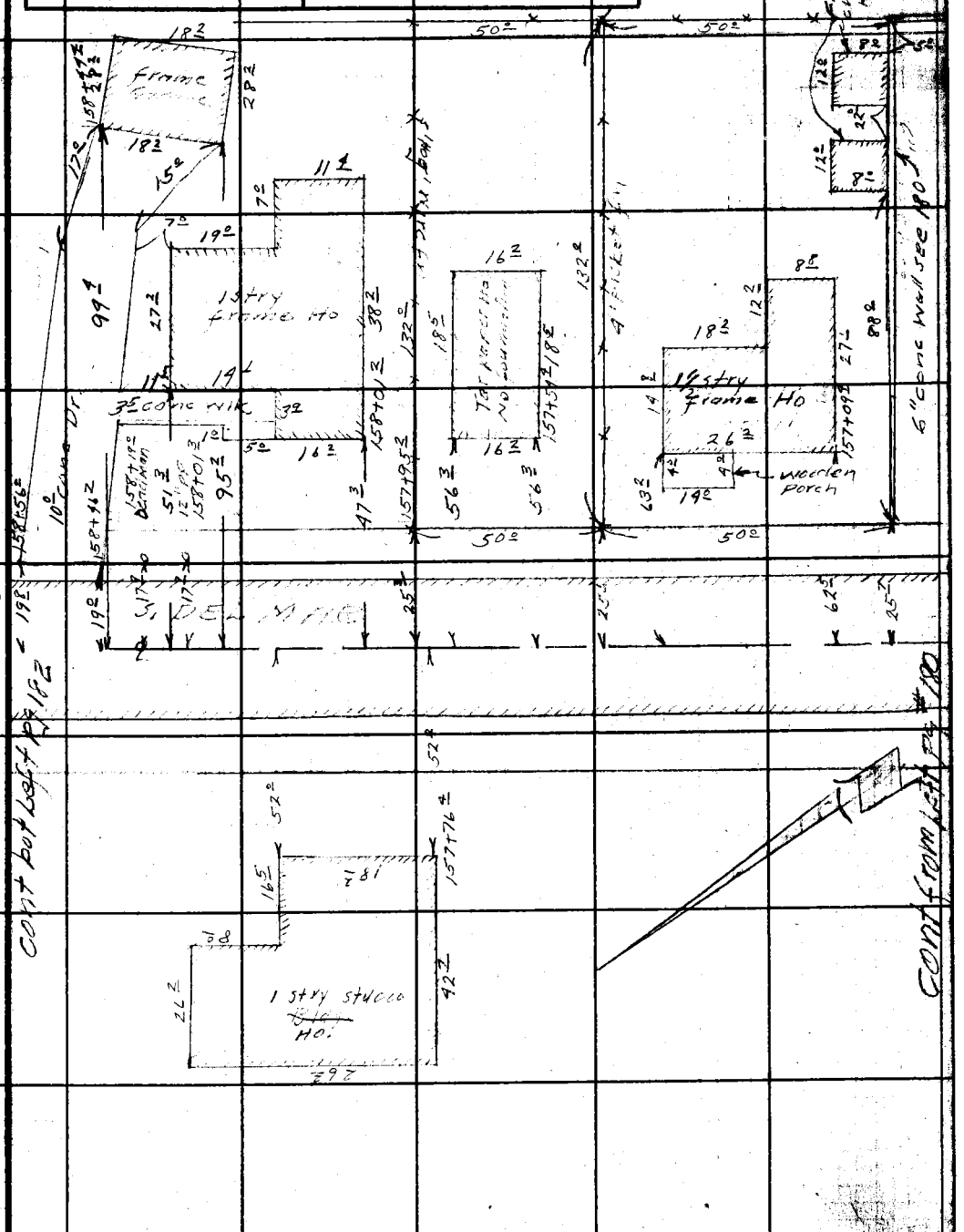

Note: Any Additions or Changes on This Sheet Must be Made or Circled in Red Ink With Date and Name of Person Making Change.

Do not extend notes this side of this line.

RETURN TO
LOS ANGELES COUNTY SURVEYOR
700 HALL OF RECORDS

FORM 247 5M 11-46

F. B. _____ Pg. 182

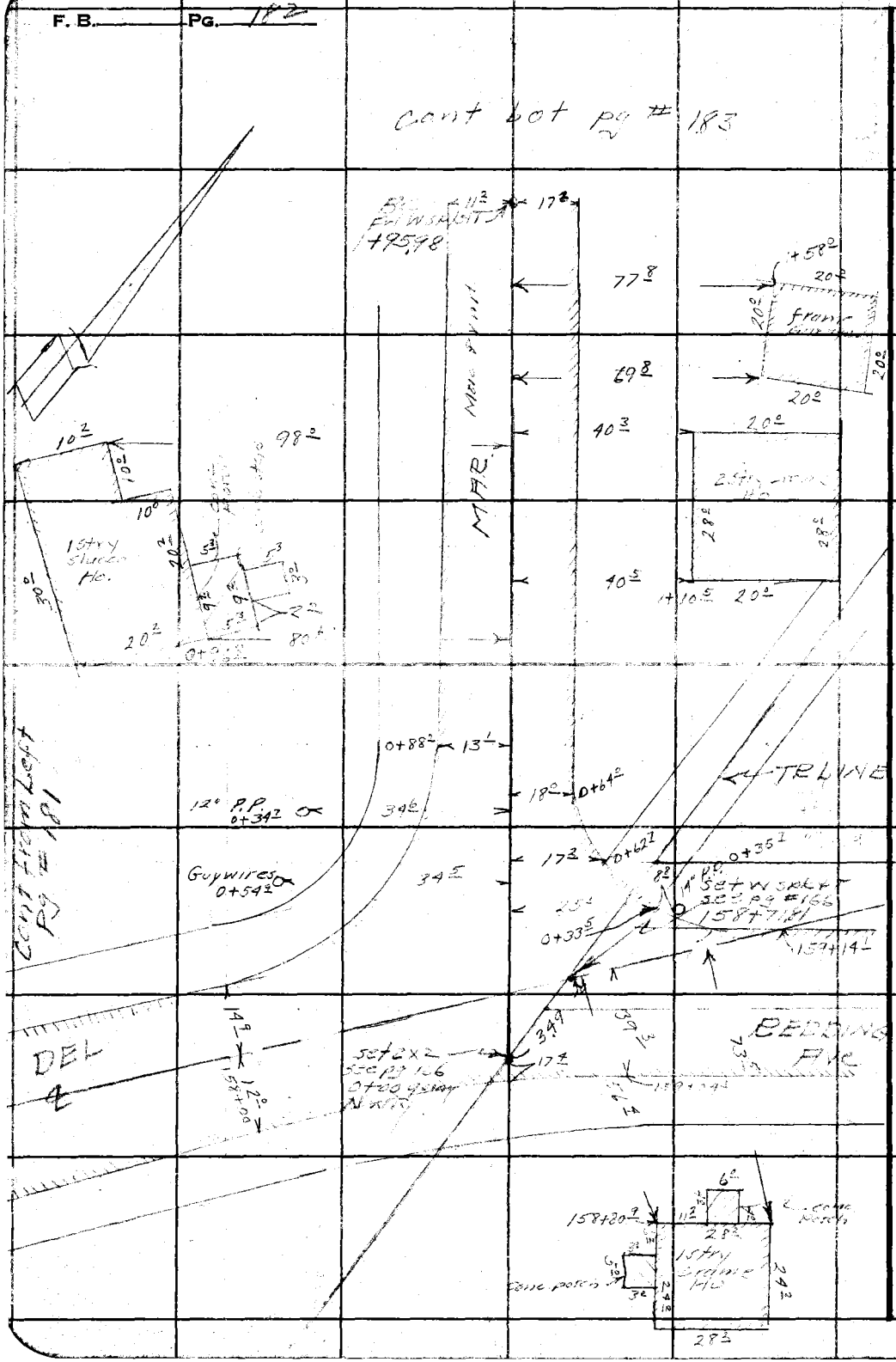

RETURN TO
LOS ANGELES COUNTY SURVEYOR
700 HALL OF RECORDS

Do not extend notes this side of this line.

Note: Any Additions or Changes on This Sheet Must Be Made or Circled in Red Ink With Date and Name of Person Making Change.

Notes Ck'd by	Survey of Greenwood Ave	F. B. 460 Pg. 183
Map No. B-2153	W. O. 7008 Tape No. St'd °F	
Office Work Wilson	Surveyed by R.L. Willey	
Checked [illegible]	Notes " Date 7-48	
Date 1949	Indexed A. O. Johnson	

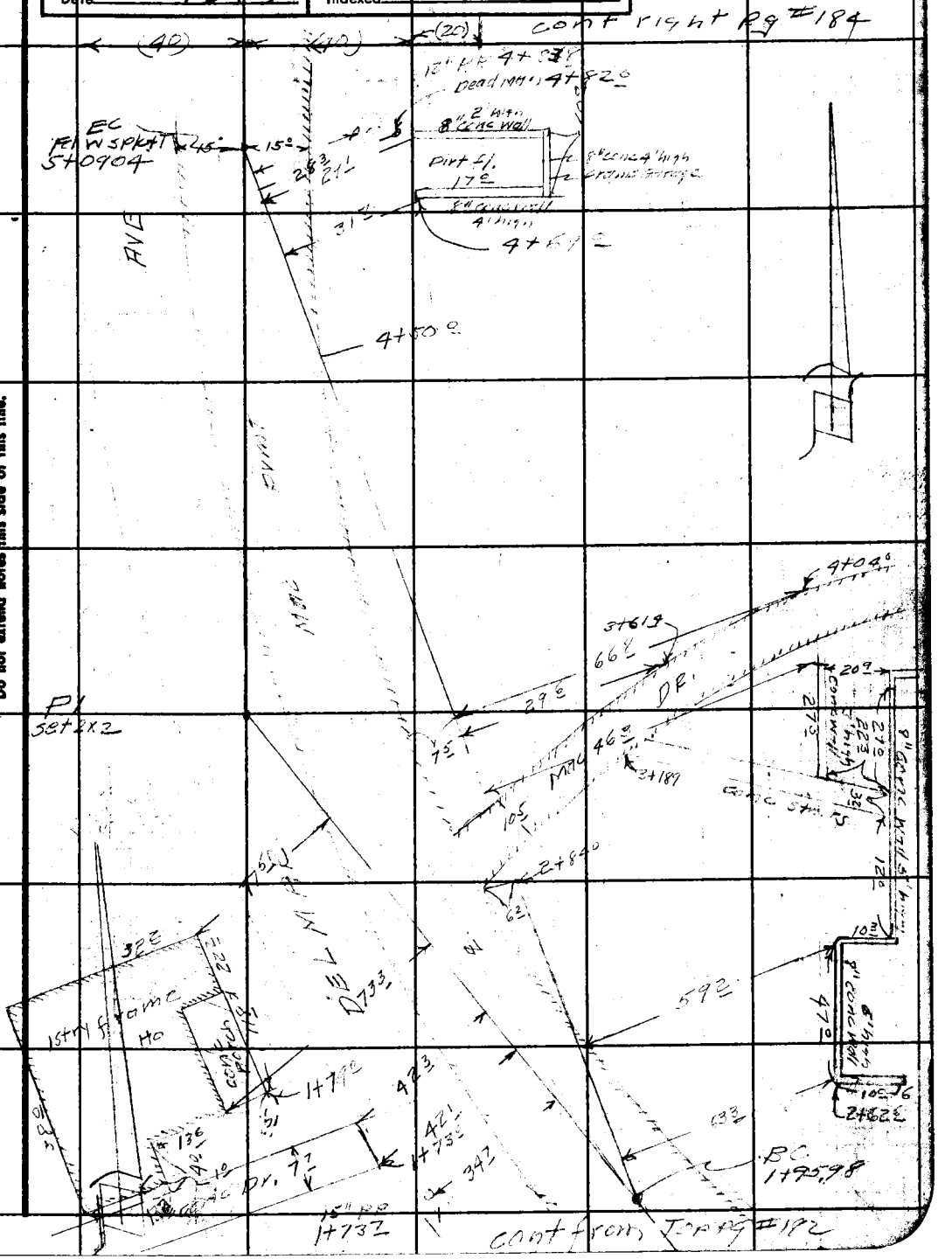

Note: Any Additions or Changes on This Sheet Must be Made or Circled in Red Ink With Date and Name of Person Making Change.

Do not extend notes this side of this line.

RETURN TO
LOS ANGELES COUNTY SURVEYOR
700 HALL OF RECORDS

FORM 247 5M 11-46

RETURN TO
LOS ANGELES COUNTY SURVEYOR
700 HALL OF RECORDS

Note: Any Additions or Changes on This Sheet Must be Made or Circled in Red Ink With Date and Name of Person Making Change.

Do not extend notes this side of this line.

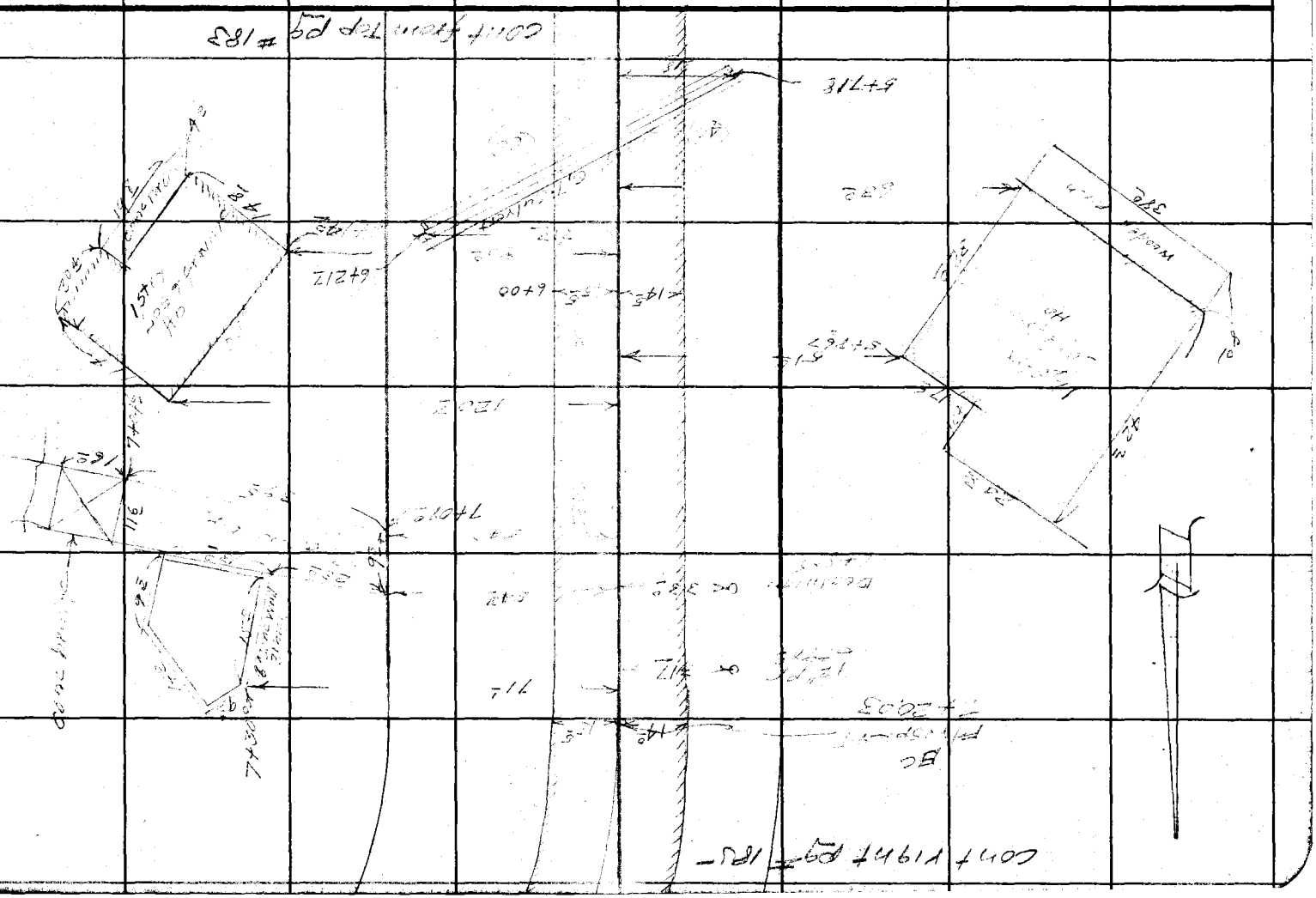

F. B. 466 PG. 184

Notes Ck'd by	Survey of Greenwood Ave. F. B. 466 Pg. 185
Map No. B-2153	W. O. 7008 Tape No. St'd °F
Office Work Wilson	Surveyed by R.L. Willey
Checked aaR	Notes " Date 7-29-48
Date 1949	Indexed A. C. Johnson

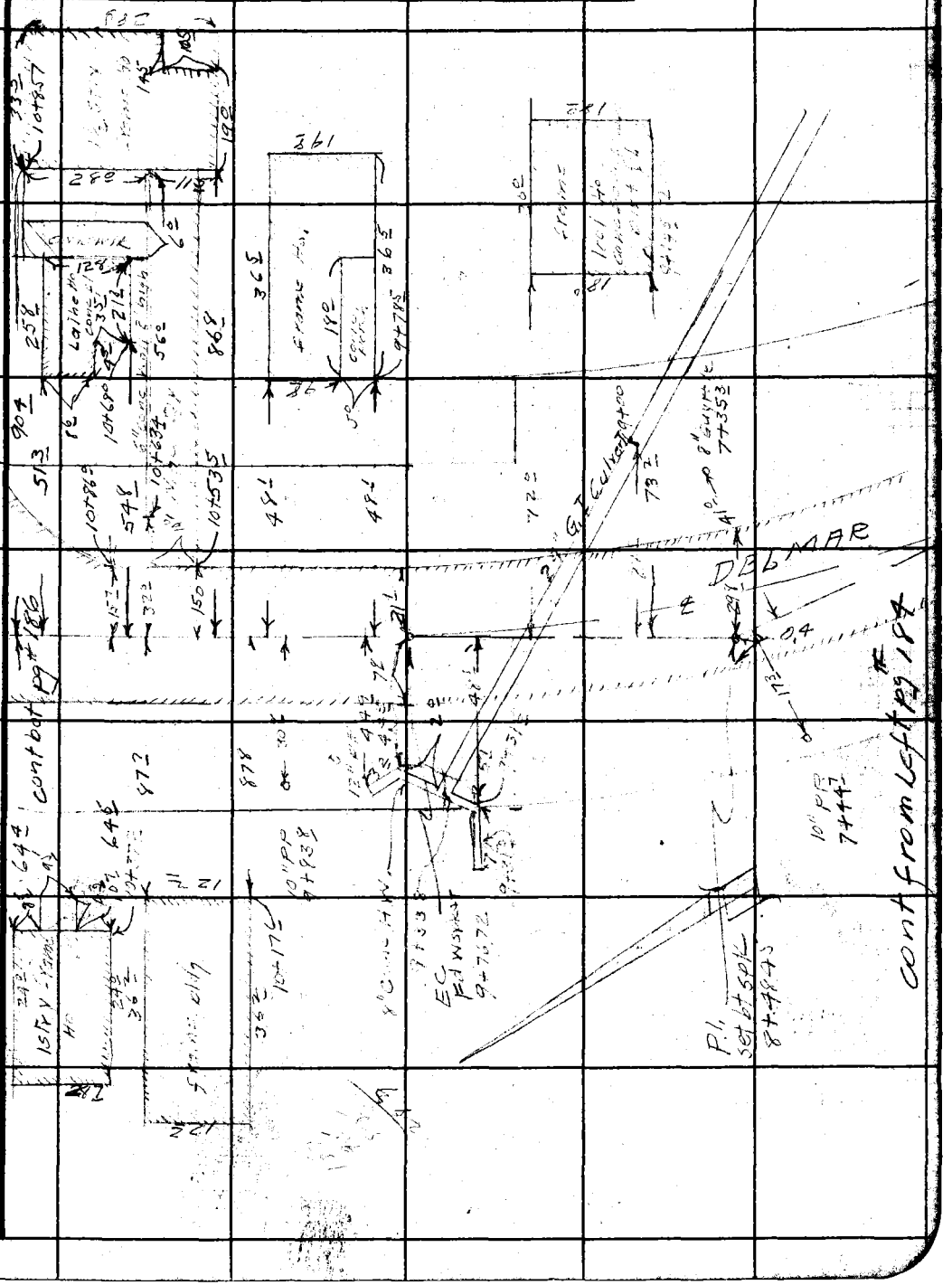

Note: Any Additions or Changes on This Sheet Must Be Made or Circled in Red Ink With Date and Name of Person Making Change.

Do not extend notes this side of this line.

RETURN TO
LOS ANGELES COUNTY SURVEYOR
700 HALL OF RECORDS

FORM 247 5M 11-46

F. B. 466 PG. 186

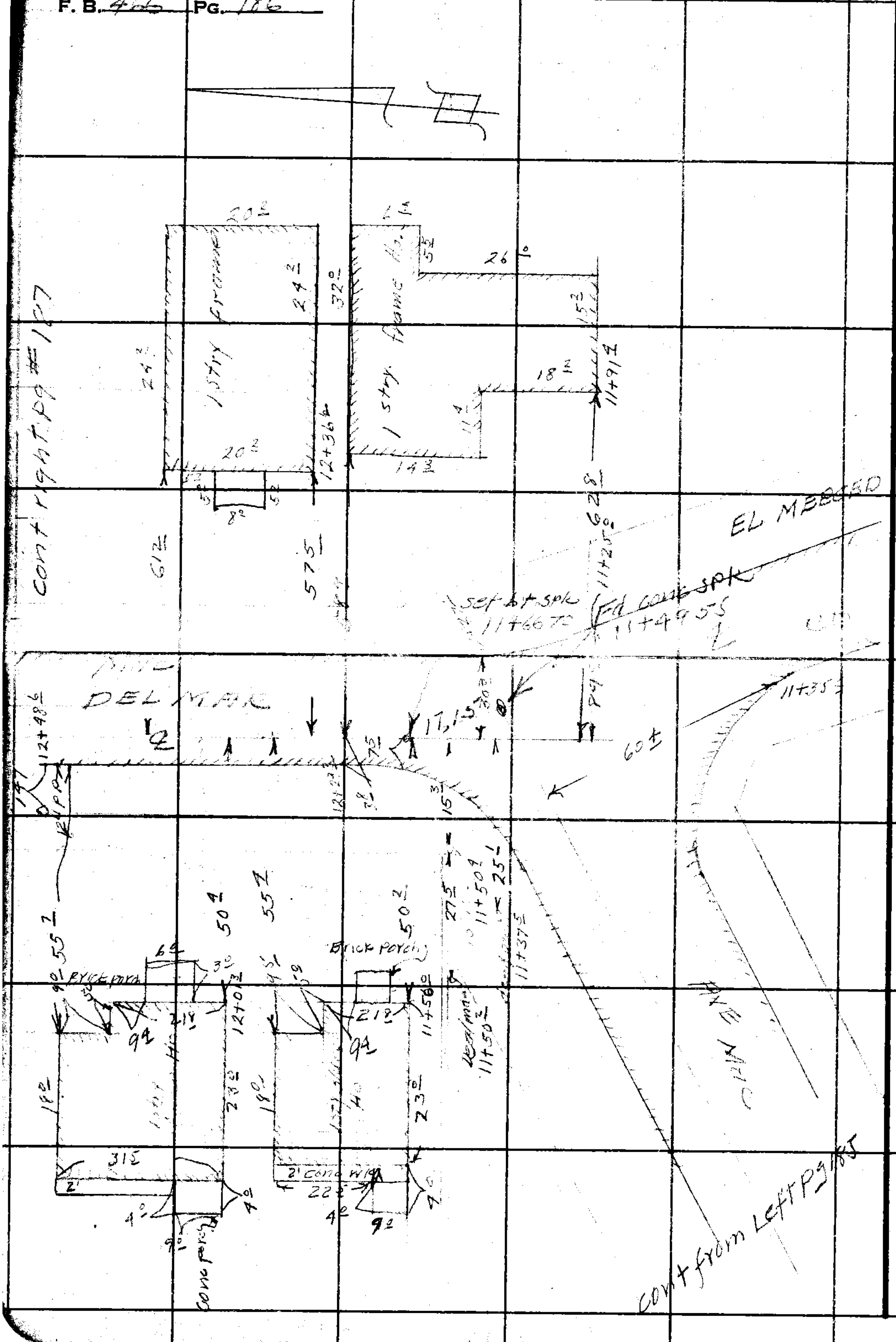

cont right pg #187
cont from Left pg 185

RETURN TO
LOS ANGELES COUNTY SURVEYOR
700 HALL OF RECORDS

Do not extend notes this side of this line.

Note: Any Additions or Changes on This Sheet Must be Made or Circled in Red Ink With Date and Name of Person Making Change.

Notes Ck'd by	Surv[illegible] Greenwood Ave	F. B. 466 Pg. 187
Map No. B-2153	W. O. 708 Tape No. St'd °F	
Office Work Wilson	Surveyed by R L Wiley	
Checked AMR	Notes " Date 7-48	
Date 1949	Indexed A. C. Jennsen	

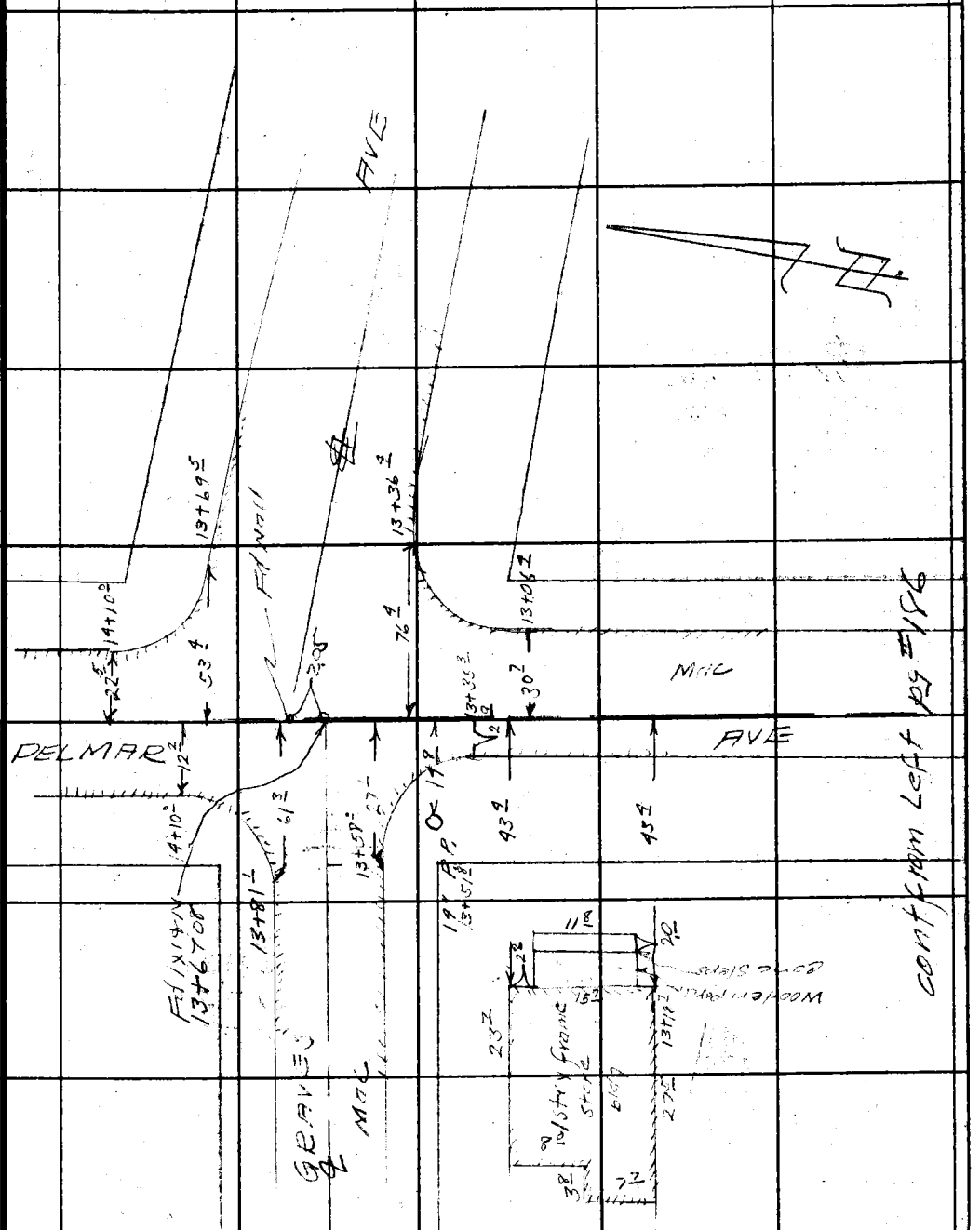

Note: Any Additions or Changes on This Sheet Must be Made or Circled in Red Ink With Date and Name of Person Making Changes.

Do not extend notes this side of this line.

RETURN TO
LOS ANGELES COUNTY SURVEYOR
700 HALL OF RECORDS

FORM 247 BM 11-46

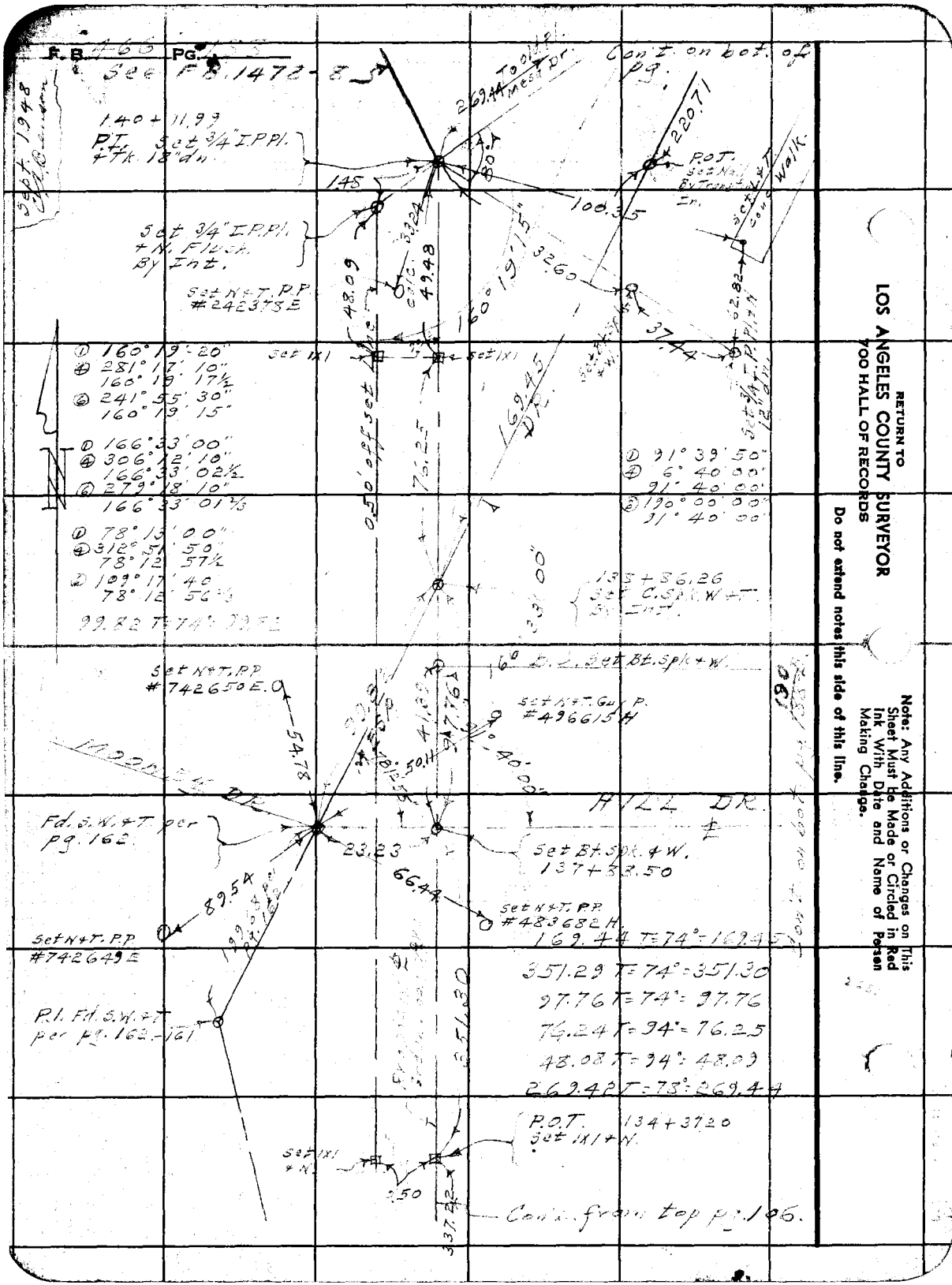

RETURN TO
LOS ANGELES COUNTY SURVEYOR
700 HALL OF RECORDS
Do not extend notes this side of this line.
Note: Any Additions or Changes on This Sheet Must be Made or Circled in Red Ink With Date and Name of Person Making Change.

Notes Ck'd by	Survey of Greenwood Ave
Map No. B-2153	W. O. 7008 Tape No. 093 St'd 68 °F
Office Work Wilson	Surveyed by Benson
Checked AWR	Notes " Date 9-8-48
Date 1949	Indexed S. C. Johnson

F. B. 466 PG. 189

AUG 14 '48

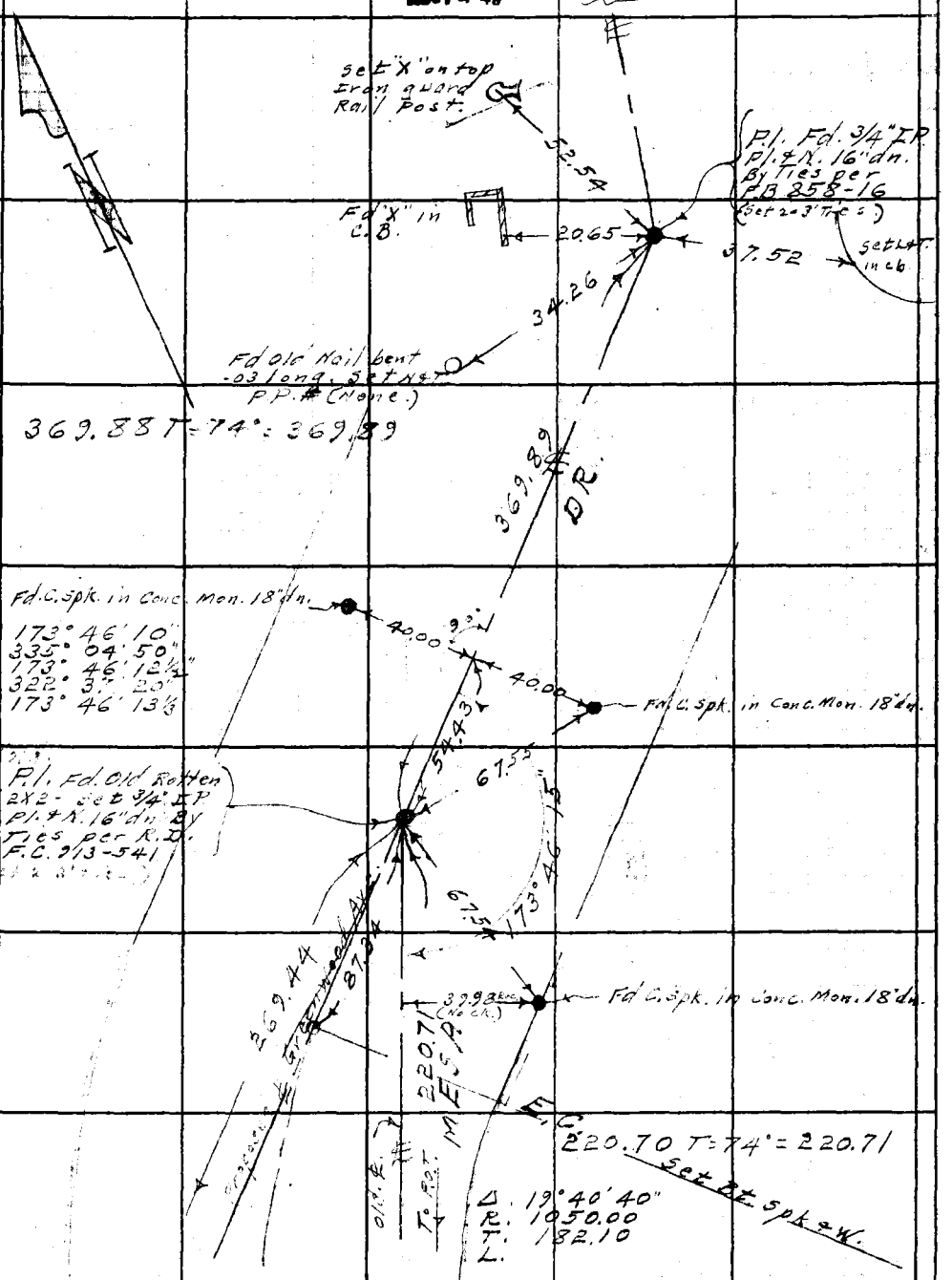

Note: Any Additions or Changes on This Sheet Must be Made or Circled in Red Ink With Date and Name of Person Making Change.

Do not extend notes this side of this line.

RETURN TO
LOS ANGELES COUNTY SURVEYOR
700 HALL OF RECORDS

FORM 247 BM 11-46

F. B. 466 PG. 190



RETURN TO
LOS ANGELES COUNTY SURVEYOR
700 HALL OF RECORDS

Do not extend notes this side of this line.

Note: Any Additions or Changes on This Sheet Must be Made or Circled in Red Ink With Date and Name of Person Making Change.

Notes Ck'd by	Survey of Greenwood Ave
Map No. CSB-746	W. O. 7008 Tape No. 093 St'd 68°F
Office Work McA-HNB	Surveyed by Benson
Checked	Notes " Date 8-25-48
Date	Indexed A. C. Johnson 9-20-48

F. B. 466 Pg. 191

ADDITIONAL TOPOG.

ON

GREENWOOD AVE

Near Beverly Blvd.

I.N. 7008

From 12+20
To 57+13

8-25-48
C.A. Benson
J.S. Coates
J.J. Edwards
H. Tsuyuki

Most of the pipe lines are shown on pg's 199 to 205 incl.

Note: Any Additions or Changes on This Sheet Must be Made or Circled in Red Ink With Date and Name of Person Making Change.

Do not extend notes this side of this line.

RETURN TO
LOS ANGELES COUNTY SURVEYOR
700 HALL OF RECORDS

FORM 247 5M 5-46

F. B. 466 Pg. 192 con't. on bot. pg. 193

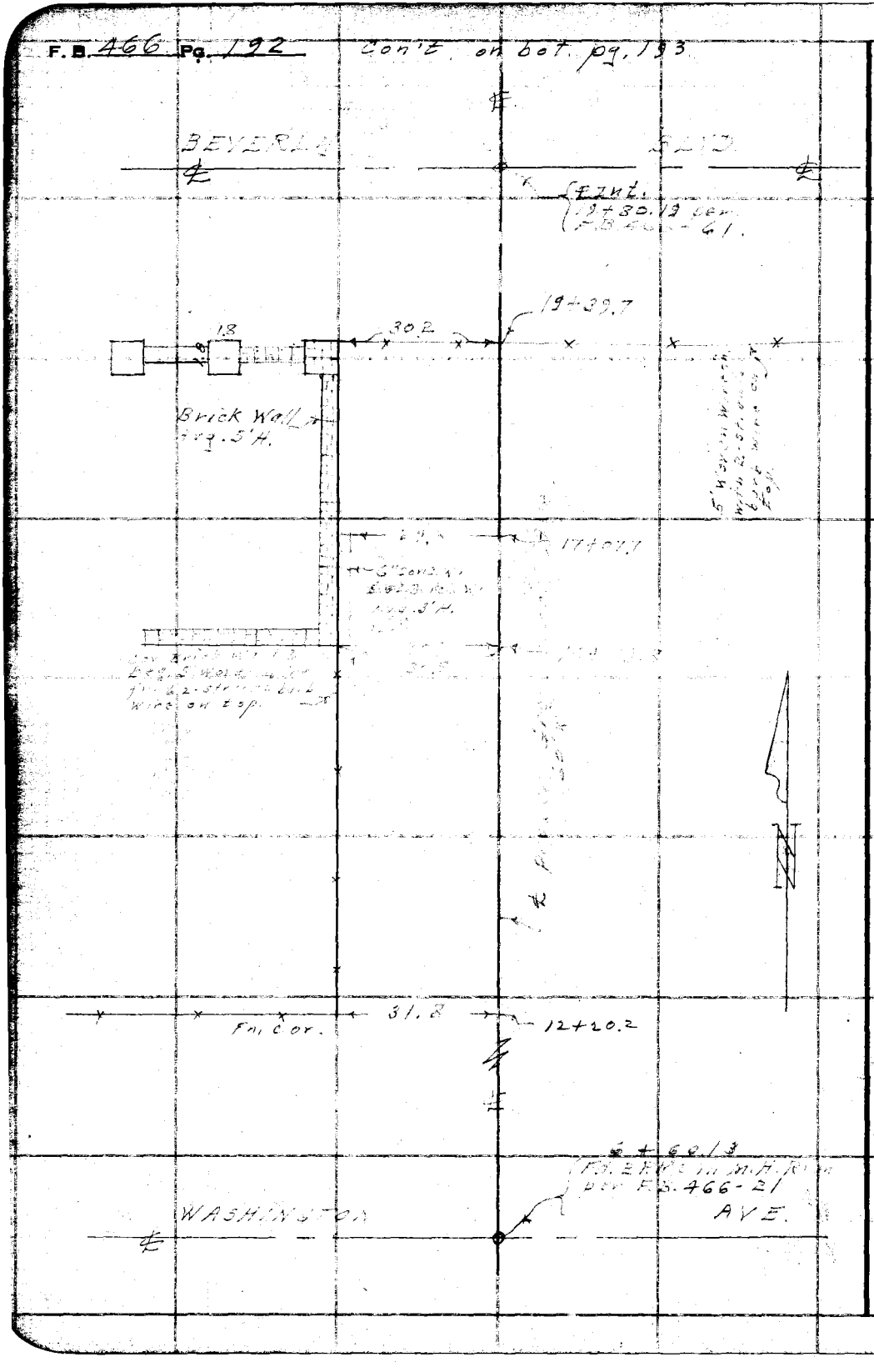

RETURN TO
LOS ANGELES COUNTY SURVEYOR
700 HALL OF RECORDS
Do not extend notes this side of this line.
Note: Any Additions or Changes on This Sheet Must be Made or Circled in Red Ink With Date and Name of Person Making Change.

Notes Ck'd by	Survey of Greenwood Ave
Map No. C.S.B.-746	W. O. 7008 Tape No. 093 St'd 68 °F
Office Work R.W. McH.N.B.	Surveyed by Benson
Checked	Notes " Date 8-25-48
Date	Indexed A. C. Johnson

F.B. 466 pg 193

24+42.2
1
403



Con't. from top pg. 192.

Note: Any Additions or Changes on This Sheet Must be Made or Circled in Red Ink With Date and Name of Person Making Change.

Do not extend notes this side of this line.

RETURN TO
LOS ANGELES COUNTY SURVEYOR
700 HALL OF RECORDS

FORM 247 5M 5-46

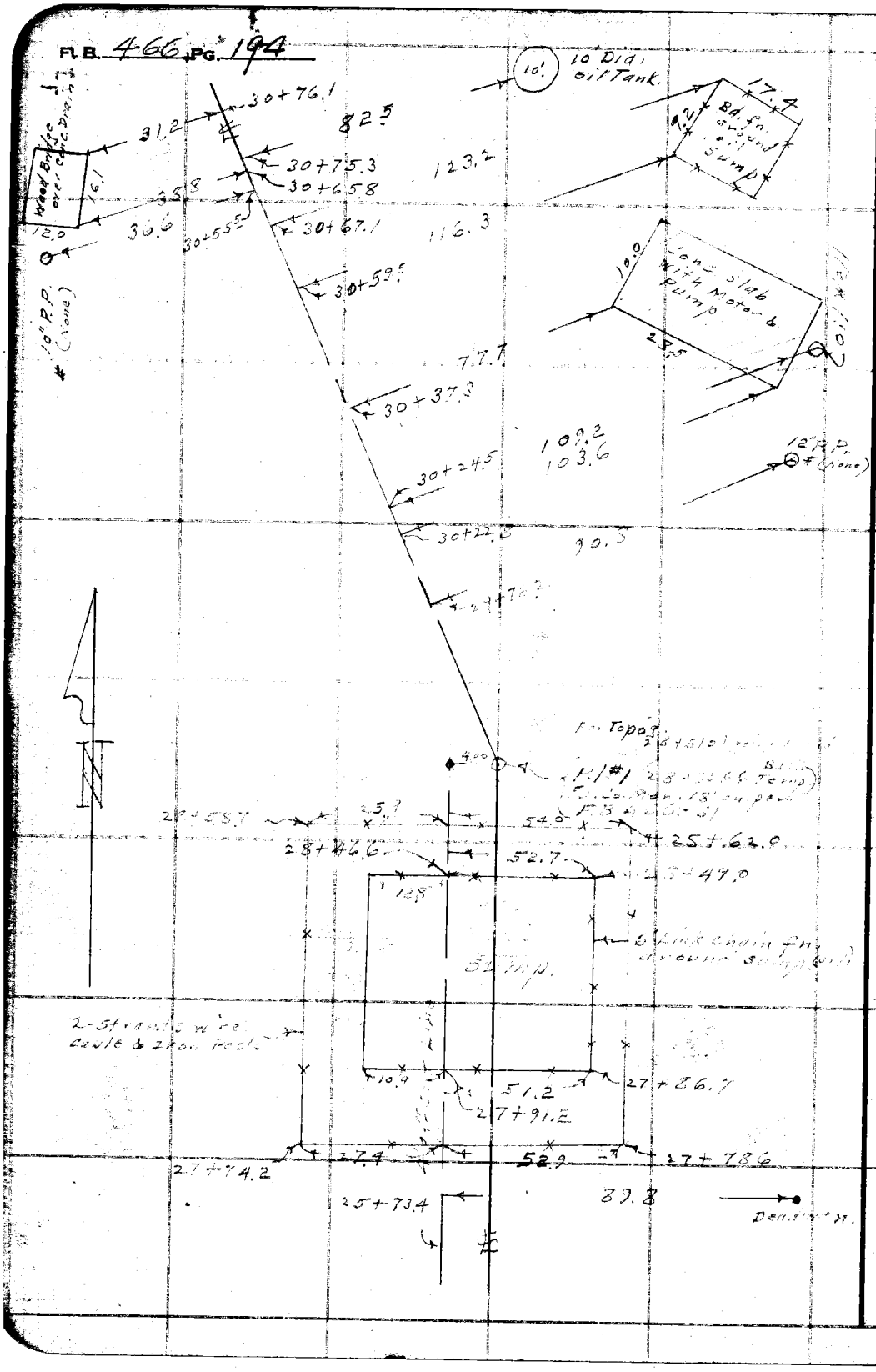

RETURN TO
LOS ANGELES COUNTY SURVEYOR
700 HALL OF RECORDS

Do not extend notes this side of this line.

Note: Any Additions or Changes on This Sheet Must be Made or Circled in Red Ink With Date and Name of Person Making Change.

Notes Ck'd by	Survey of Greenwood Ave
Map No. CSD. 746	W. O. 7003 Tape No 093 St'd 68 °F.
Office Work R.W.M. H.M.D.	Surveyed by Benson
Checked	Notes " Date 8-48
Date	Indexed A. C. Johnson

F.B. 466 Pg. 195

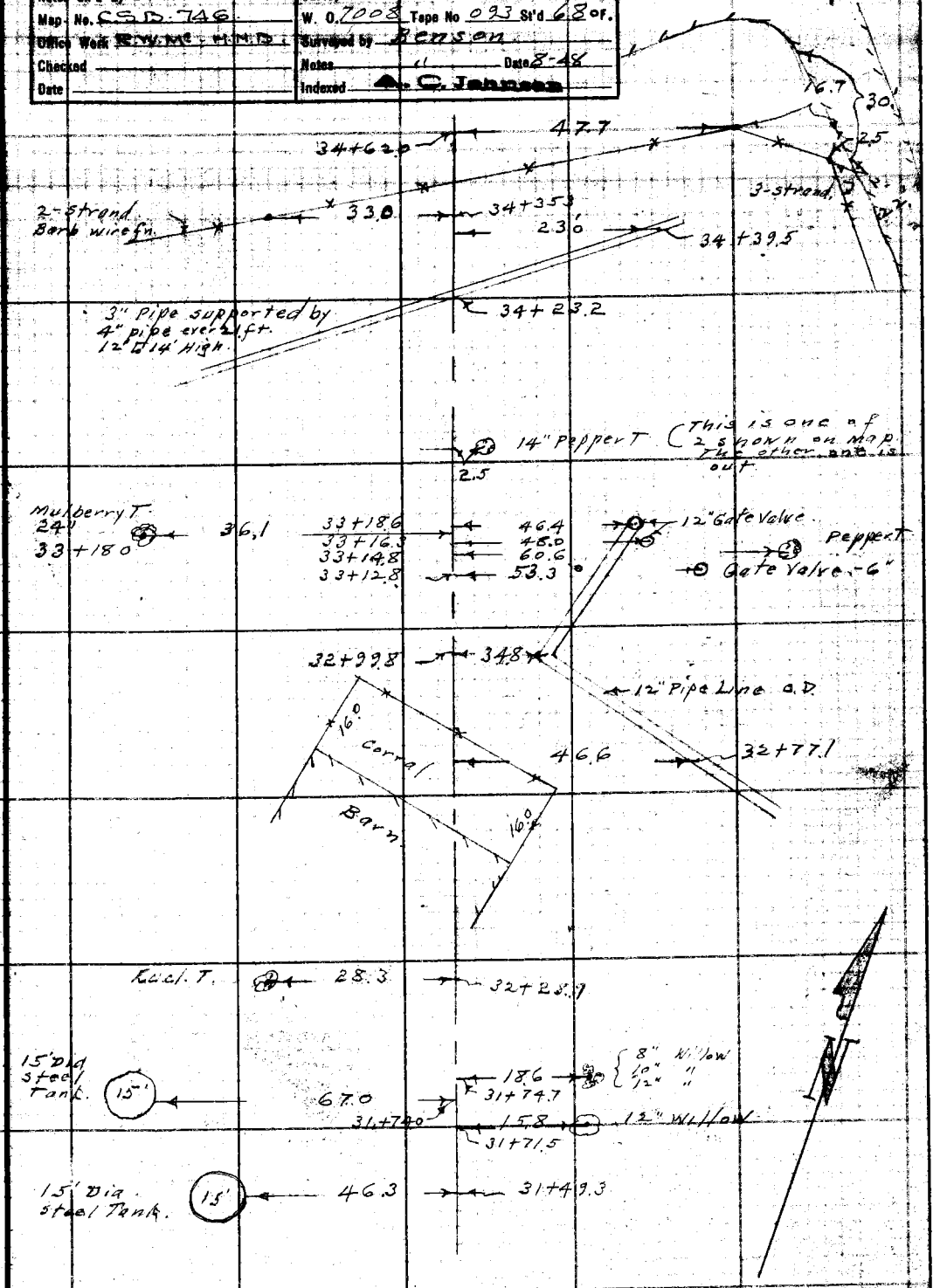

Notes: ANY ADDITIONS OR CHANGES ON THIS SHEET MUST BE MADE OR CIRCLED IN RED INK WITH DATE AND NAME OF PERSON MAKING CHANGE.

Do not extend notes this side of this line.

RETURN TO LOS ANGELES COUNTY SURVEYOR 700 HALL OF RECORDS

FORM 247 5M 2-34

F.B. 466 PG. 196

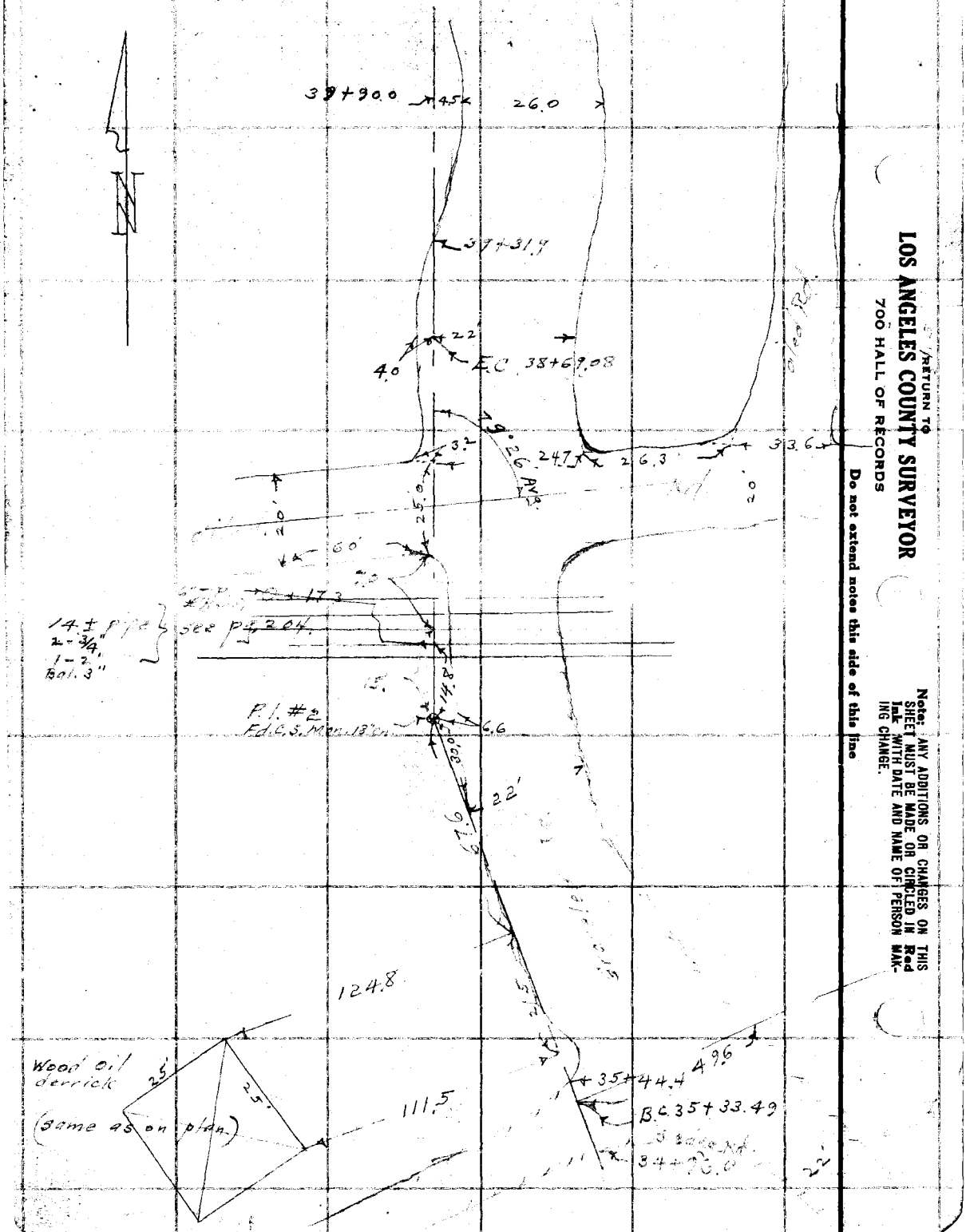

RETURN TO
LOS ANGELES COUNTY SURVEYOR
700 HALL OF RECORDS

Do not extend notes this side of this line

Note: ANY ADDITIONS OR CHANGES ON THIS SHEET MUST BE MADE OR CIRCLED IN Red Ink WITH DATE AND NAME OF PERSON MAKING CHANGE.

Notes Ck'd by
Map No. C.S.B.-746
Office Work R.W. Mc. H.N.B.
Checked
Date

Survey of Greenwood Ave. F.B. 466 PG. 197
W. O. 7008 Tape No. St'd °F
Surveyed by Benson
Notes J.S.C. & C.B. Date 9-2-48
Indexed A. C. Jensen

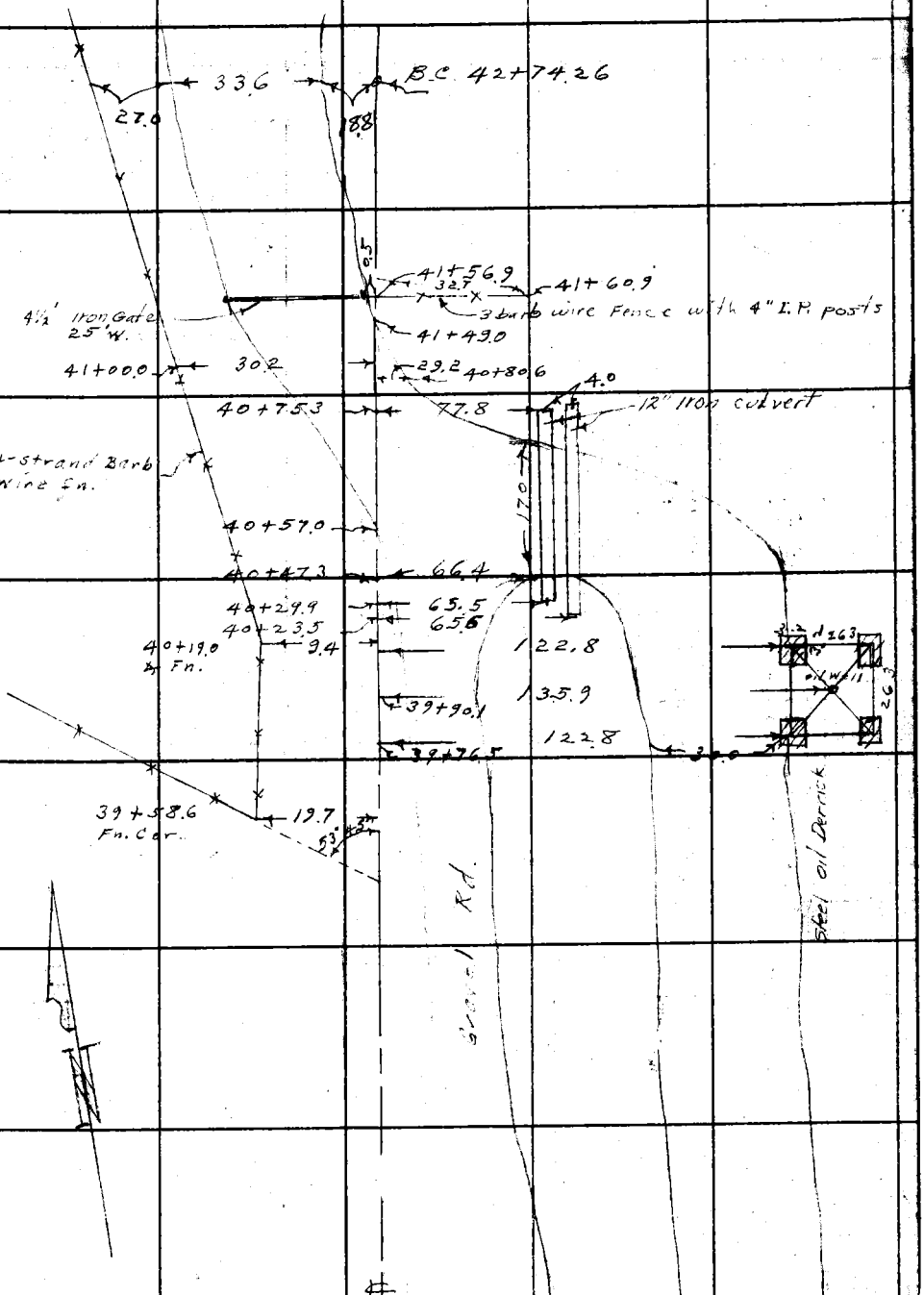

Note: Any Additions or Changes on This Sheet Must Be Made or Circled in Red Ink With Date and Name of Person Making Change.

Do not extend notes this side of this line.

RETURN TO
LOS ANGELES COUNTY SURVEYOR
700 HALL OF RECORDS

FORM 267 SM 11-46

F. B. 166 PG. 198

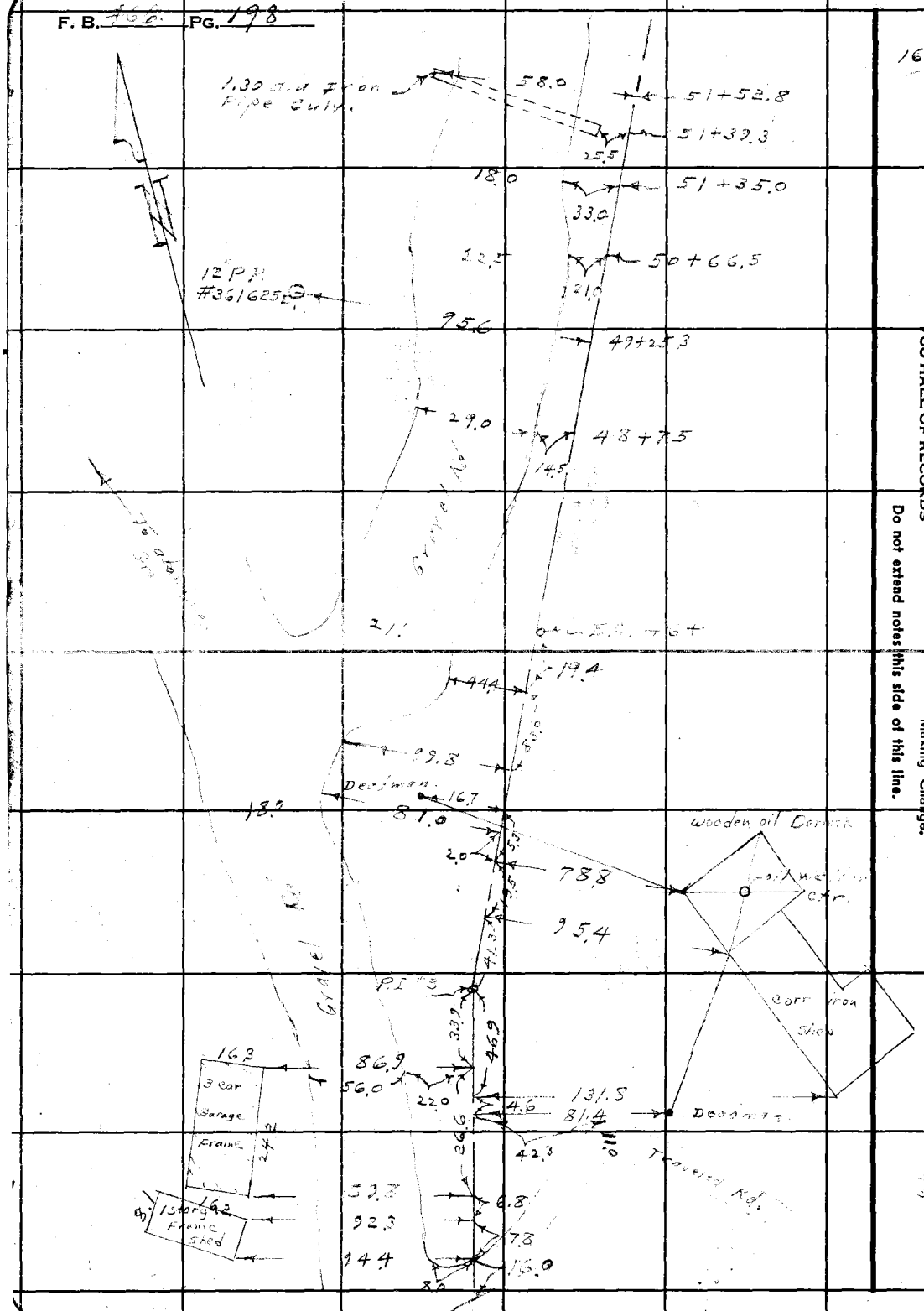

RETURN TO
LOS ANGELES COUNTY SURVEYOR
700 HALL OF RECORDS

Do not extend notes this side of this line.

Note: Any Additions or Changes on This Sheet Must be Made or Circled in Red Ink With Date and Name of Person Making Change.

Notes Ck'd by	Survey of Greenwood Ave.
Map No. C.S.B. 746	W. O. 7008 Tape No. St'd 68 °F
Office Work R.W. Mc - H.N.B.	Surveyed by Benson
Checked	Notes N.S.C. & B. Date 9-2-48
Date	Indexed [redacted]

F. B. 466 Pg. 199

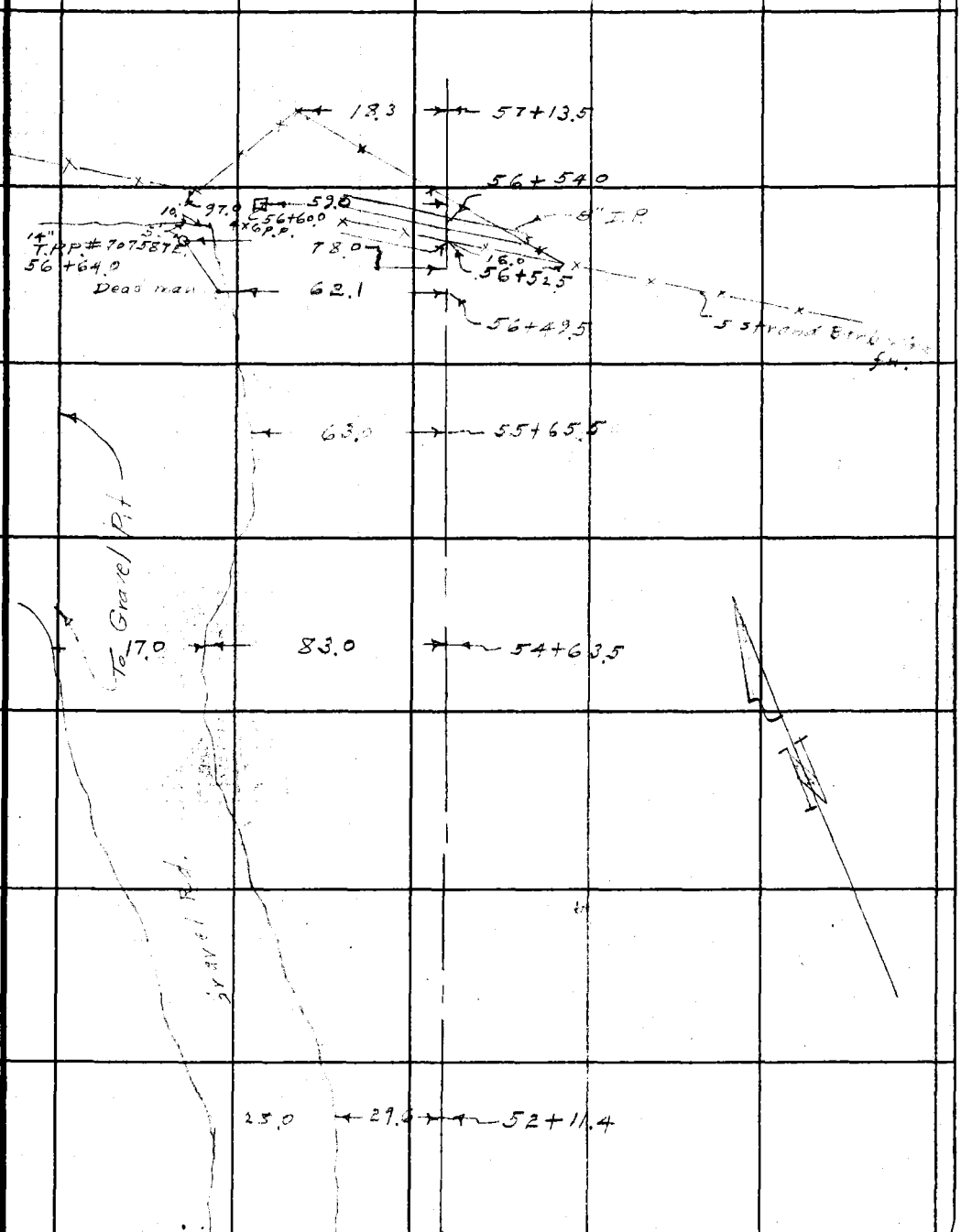

Notes: Any Additions or Changes on This Sheet Must Be Made or Circled in Red Ink With Date and Name of Person Making Change.

Do not extend notes this side of this line.

RETURN TO
LOS ANGELES COUNTY SURVEYOR
700 HALL OF RECORDS

FORM 247 SM 11-46

F. B. 166 PG. 200

RETURN TO
LOS ANGELES COUNTY SURVEYOR
700 HALL OF RECORDS

Do not extend notes this side of this line.

Note: Any Additions or Changes on This Sheet Must be Made or Circled in Red Ink With Date and Name of Person Making Change.

Notes Ck'd by H.R.B.	Survey of Greenwood Ave F. B. 466 Pg. 201
Map No. 144-26 CS.13.746	W. O. 7008 Tape No. St'd. °F
Office Work R.W. MEA.	Surveyed by Benson
Checked	Notes J.S.C. Date 7-2-48
Date	Indexed A. C. Johnson

LOCATION
OF
PIPE LINES
ON
GREENWOOD AVE

J.N. 7008.

most of additional Topog. is shown on pg's. 191 to 199 incl

9-1-48
C.A. Benson
J.S. Coates
J.J. Edwards
K. Tavyski

Note: Any Additions or Changes on This Sheet Must be Made or Circled in Red Ink With Date and Name of Person Making Change.

Do not extend notes this side of this line.

RETURN TO:
LOS ANGELES COUNTY SURVEYOR
700 HALL OF RECORDS

FORM 247 SM 11-46

F. B. 466 PG. 202

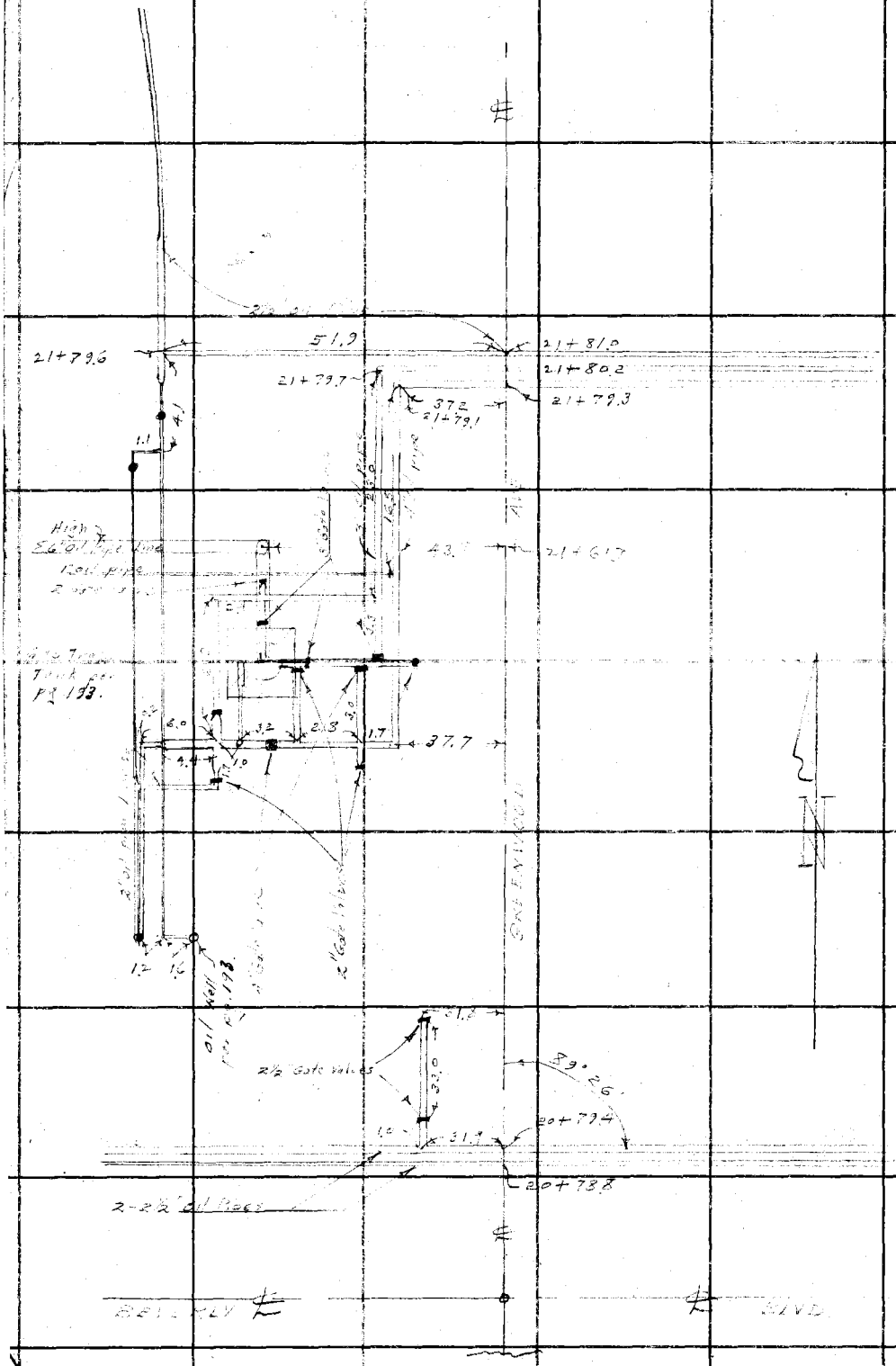

RETURN TO
LOS ANGELES COUNTY SURVEYOR
700 HALL OF RECORDS

Do not extend notes this side of this line.

Note: Any Additions or Changes on This Sheet Must Be Made or Circled in Red Ink With Date and Name of Person Making Change.

Notes Ck'd by H.A.B.	Survey of Greenwood Ave
Map No. 144-26	W. O. 7008 Tape No. St'd 68 °F
Office Work C.S.B. 746 R.W. VIC	Surveyed by Benson
Checked	Notes J.S.C. & B. Date 9-2-48
Date	Indexed A. C. Johnson

F. B. 466 Pg. 203

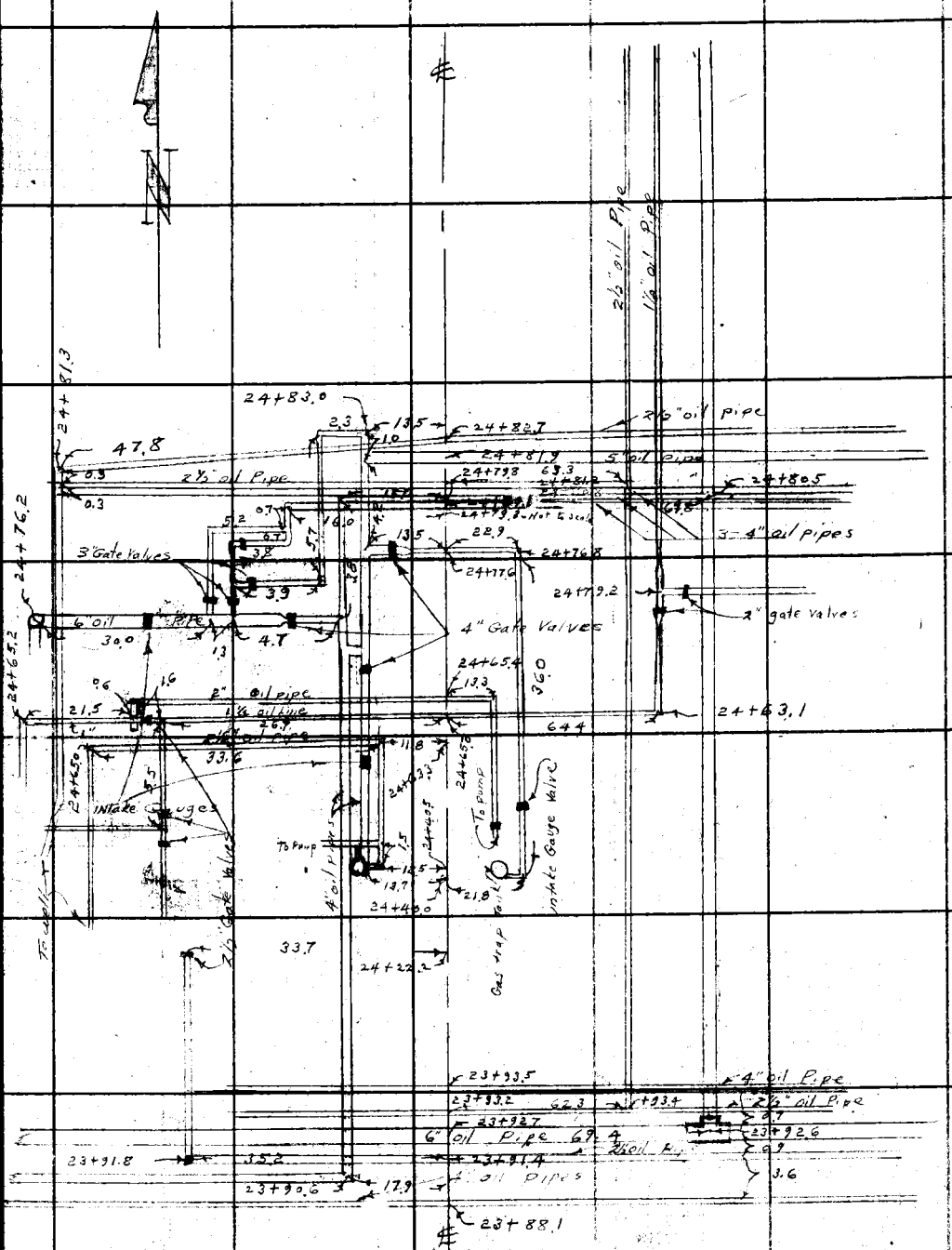

Note: Any Additions or Changes on this Sheet Must be Made or Circled in Red Ink With Date and Name of Person Making Change.

Do not extend notes this side of this line.

RETURN TO
LOS ANGELES COUNTY SURVEYOR
700 HALL OF RECORDS

FORM 247 SM 11-46

F. B. 466 PG. 204

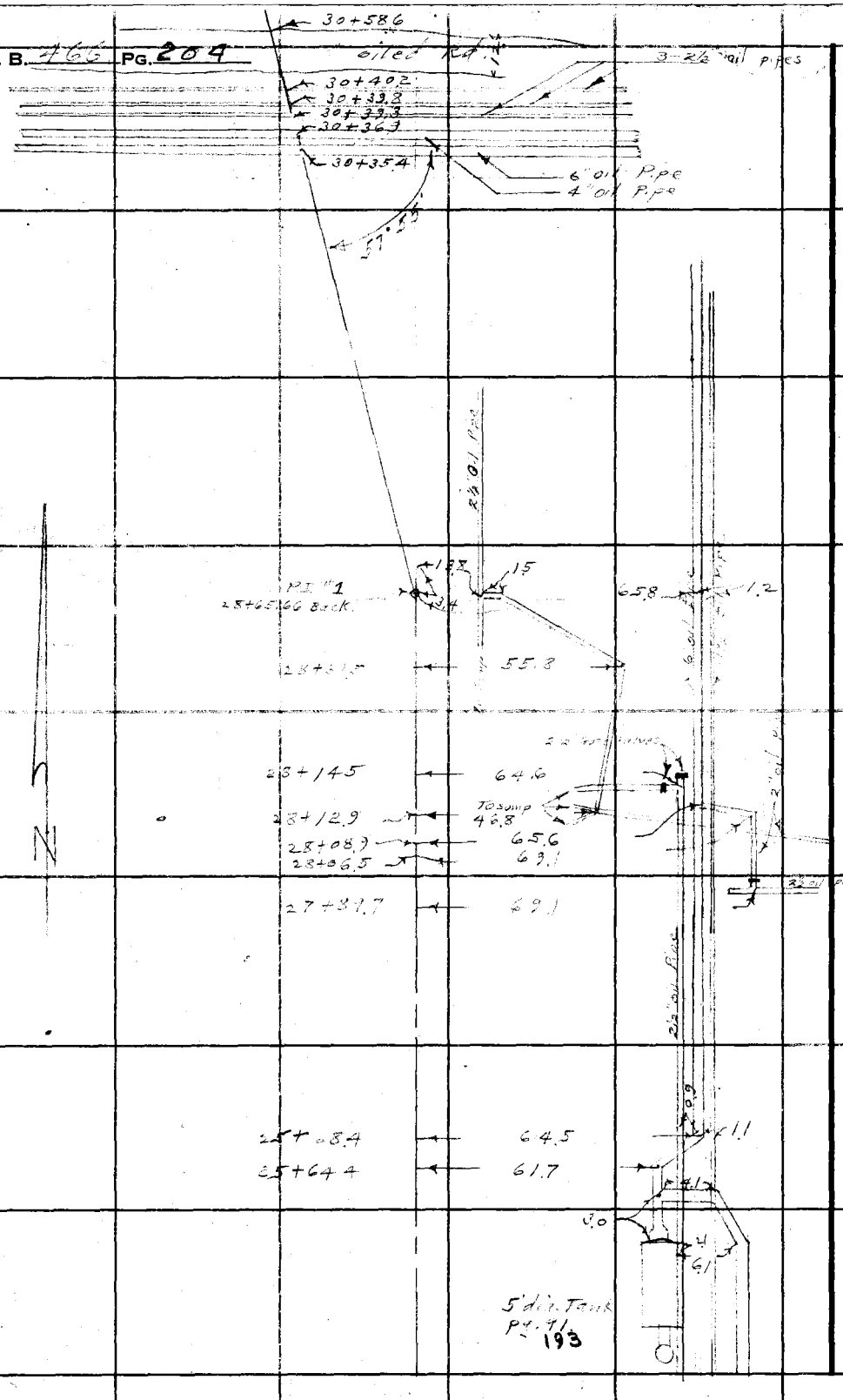

RETURN TO
LOS ANGELES COUNTY SURVEYOR
700 HALL OF RECORDS

Do not extend notes this side of this line.

Note: Any Additions or Changes on This Sheet Must Be Made or Circled in Red Ink With Date and Name of Person Making Change.

23+65.7

Notes Ck'd by H.N.S.	Survey of Greenwood Ave. F.B. 466 Pg. 205
Map No. 144-26 CS.B-746	W. O. 7008 Tape No. St'd °F
Office Work R.W.M.S.	Surveyed by Benson
Checked	Notes U.S.C.& (B) Date 9-2-48
Date	Indexed A. C. Johnson

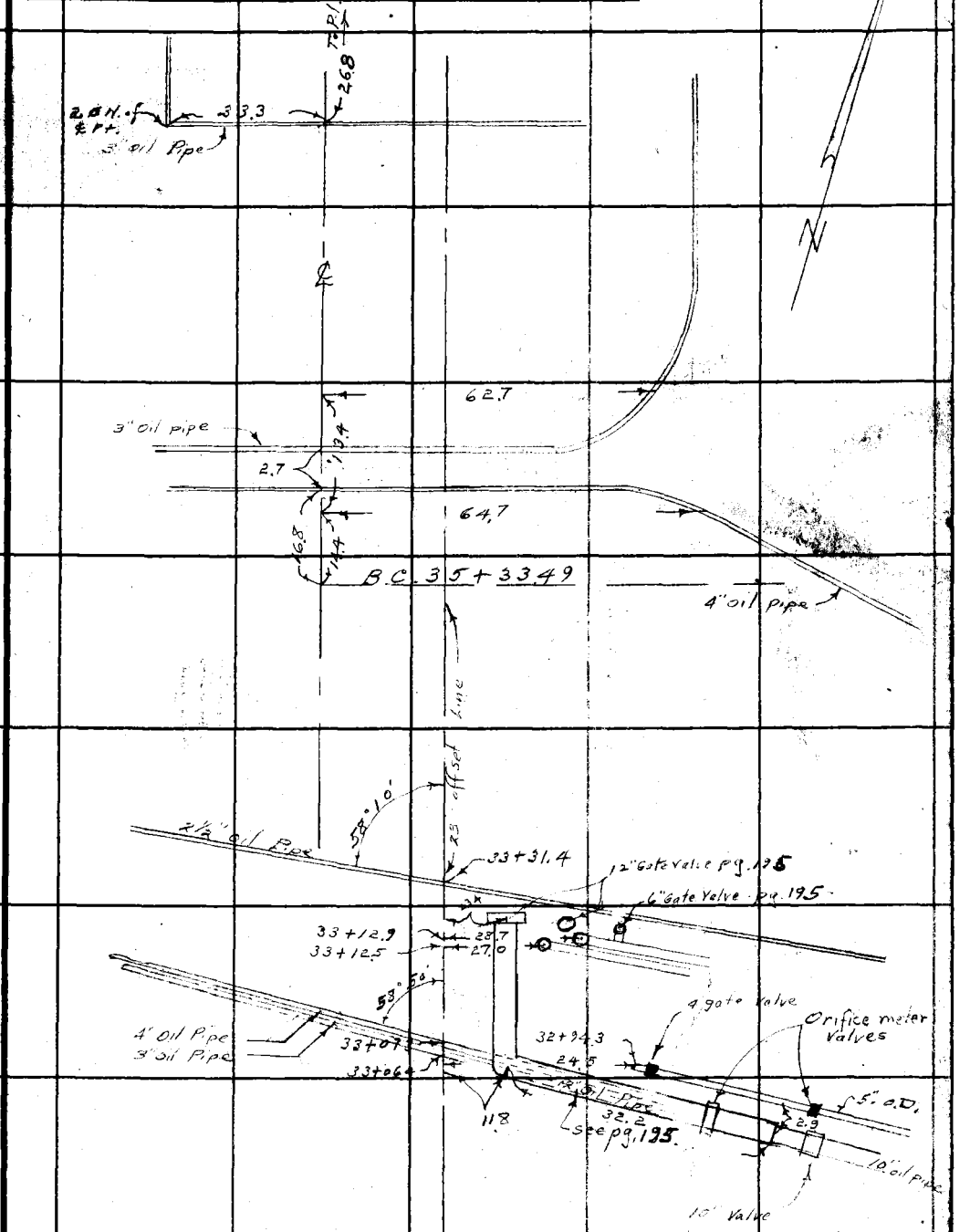

Note: Any Additions or Changes on this Sheet Must be Made or Circled in Red Ink With Date and Name of Person Making Change.

Do not extend notes this side of this line.

RETURN TO
LOS ANGELES COUNTY SURVEYOR
700 HALL OF RECORDS

FORM 247 BM 11-46

F. B. 466 PG. 206

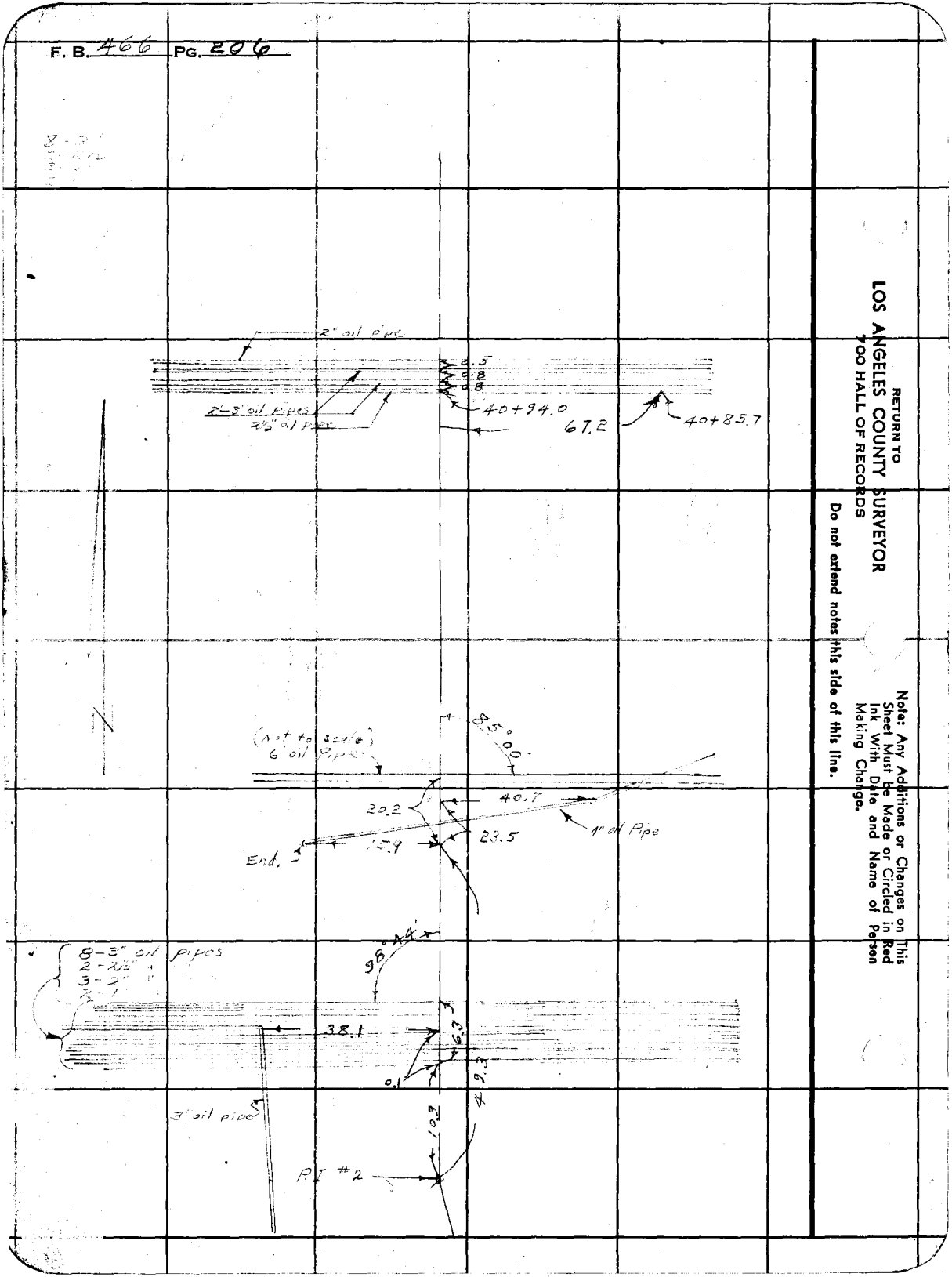

RETURN TO
LOS ANGELES COUNTY SURVEYOR
700 HALL OF RECORDS

Do not extend notes this side of this line.

Note: Any Additions or Changes on This Sheet Must be Made or Circled in Red Ink With Date and Name of Person Making Change.

Notes Ck'd by H.N.B.	Survey of Greenwood Ave.
Map No. 144-26	W. O. 7008 Tape No. St'd 68 °F
Office Work RWMS	Surveyed by Benson
Checked	Notes T.S.C.& " Date 9-2-48
Date	Indexed A. C. Jannsen

F. B. 466 PG. 207

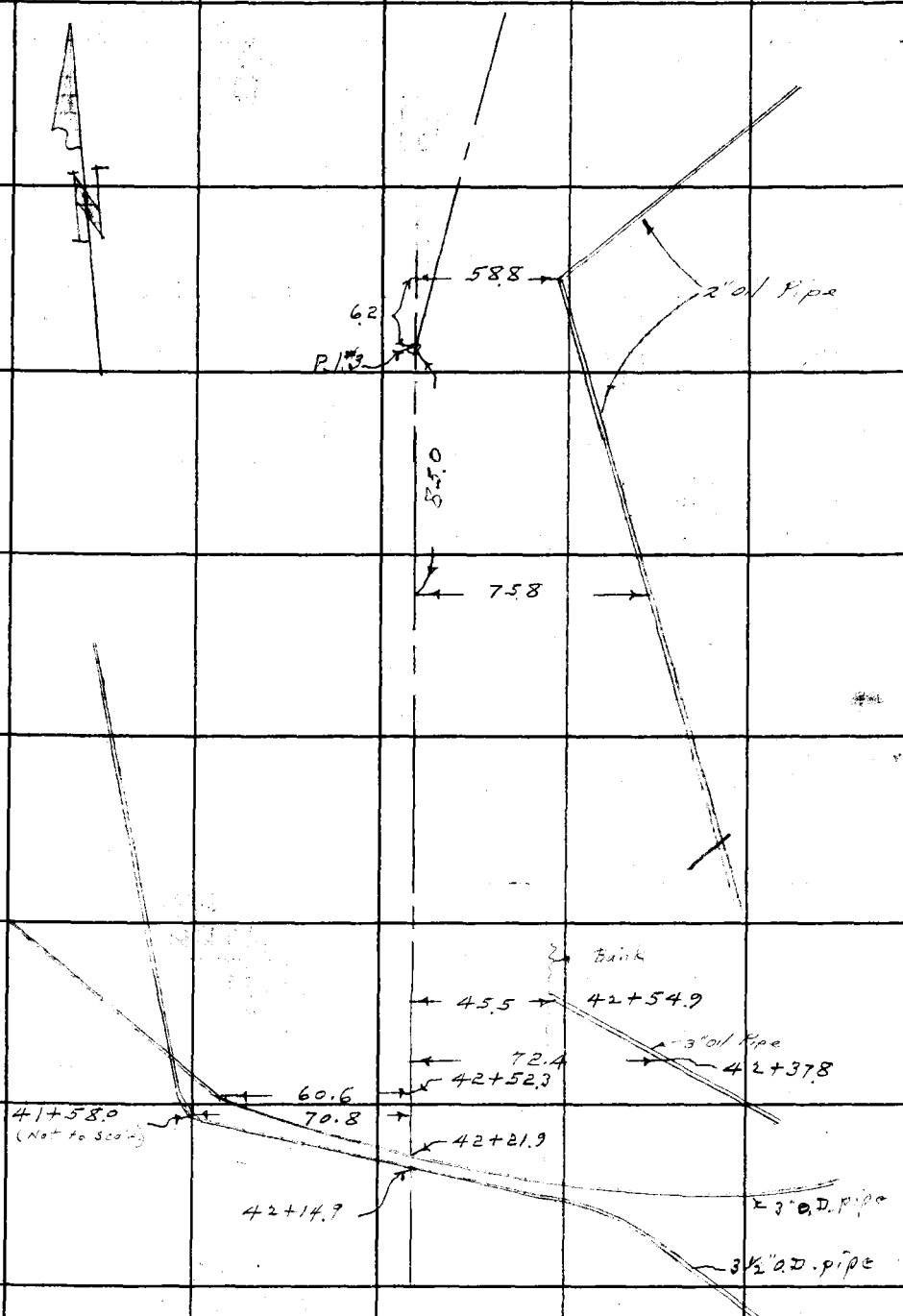

Note: Any Additions or Changes on This Sheet Must Be Made or Circled in Red Ink With Date and Name of Person Making Change.

Do not extend notes this side of this line.

RETURN TO
LOS ANGELES COUNTY SURVEYOR
700 HALL OF RECORDS

FORM 247 5M 11-46

F. B. 466 PG. 208

RETURN TO
LOS ANGELES COUNTY SURVEYOR
700 HALL OF RECORDS

Do not extend notes this side of this line.

Note: Any Additions or Changes on This Sheet Must be Made or Circled in Red Ink With Date and Name of Person Making Change.

Profile No. ____ Notes Red ____ Date ____ Date 10-13-48 Job No. ____ Survey of Greenwood Ave.

X-Sec. No. [illegible] Notes Chkd ____ Date ____ Checked 10-48 Date ____ Survey by Benson Notes (B) Date 8-25-48

Map No. [illegible] Date [illegible]

PROFILE

&

CROSS-SECTIONS

OF

PROPOSED ℄ (60' W.)

GREENWOOD AVE.

J.N. 7008.

FROM: Beverly Blvd. N'ly (19+80.19)

To:- RO. Line (

8-25-48

C.A. Benson

J.S. Coates

J.J. Edwards

H. Tsuyuki

ELEV.

F.S.

H.I.

B.S.

STATION

NOTE: ANY ADDITIONS OR CHANGES ON THIS SHEET MUST BE MADE OR CIRCLED IN RED INK, WITH DATE AND NAME OF PERSON MAKING CHANGE.

PLEASE RETURN TO
LOS ANGELES COUNTY SURVEYOR
700 HALL OF RECORDS

Do not extend notes this side of this line.

FORM 1507 ISN 10-46

FORM 307 10M 10-46

PLEASE RETURN TO
LOS ANGELES COUNTY SURVEYOR
700 HALL OF RECORDS

NOTE: ANY ADDITIONS OR CHANGES ON THIS SHEET MUST BE MADE OR CIRCLED IN RED INK, WITH DATE AND NAME OF PERSON MAKING CHANGE.

Do not extend notes this side of this line.

STATION	B. S.	H. I.	F. S.	ELEV.		
BM. #1	5.93	235.65		229.72	BM#1 El. 229.717 LB 642-19 Beverly Blvd. & Greenwood Ave. N. side cut spk. E. side P.P. #73458 E. -30± W. of ℄ Greenwood Ave	
19+80.19			7.25	[illegible]		℄ Int Beverly & prop. Greenwood
"			7.03	[illegible]		50 R.
"			6.81	[illegible]		100 R.
"			6.50	[illegible]		150 R.
"			7.52	[illegible]	50 L	
"			7.85	[illegible]	100 L	
"			8.62	[illegible]	150 L	
20+03			7.03	[illegible]		℄
"			6.85	[illegible]		50 R.
"			6.58	[illegible]		100 R.
"			6.34	229.31		150 R.
"			7.29	228.36	50 L	
"			7.61	[illegible]	100 L	
20+06			7.15	[illegible]		℄ & outer edge gut.
"			7.12	[illegible]		30 R.
"			7.34	[illegible]		33 R.
"			7.27	[illegible]		50 R.
"			6.83	[illegible]		100 R.
"			6.57	[illegible]		150 R.

F.B. 466 Pg. 210 Job No. 7008 Division No. Notes Red. Plotted H.N.E. R.E.S. Date 10-13-48 No. 55-17-3 Profile
Survey of Greenwood Ave. Date Notes Chkd. H.D.H. Checked No. X-Sec.
Survey by Benson Notes Date 8-26-48 Date 9-21-48 Date No. 86-23-5
Indexed A. C. Johnson

FORM 507 10M 10-46

PLEASE RETURN TO
LOS ANGELES COUNTY SURVEYOR
700 HALL OF RECORDS

NOTE: ANY ADDITIONS OR CHANGES ON THIS SHEET MUST BE MADE OR CIRCLED IN RED INK, WITH DATE AND NAME OF PERSON MAKING CHANGE.

Do not extend notes this side of this line.

STATION	B. S.	H. I.	F. S.	ELEV.		
		235.65.				
20+06			7.53	228.07	50 L	
"			7.95	227.70	100 L	
20+08			7.22	228.43		# 4 out
"			7.7	223.43		27 R
"			7.44	228.21		37 R
"			7.42	228.23		46 R
"			7.36	228.29		50 R
"			6.93	228.72		100 R
"			6.65	229.00		150 R
"			7.65	228.00	50 L	
"			8.01	227.64	100 L	
20+05			6.73	228.92		# 4 top of
"			6.55	229.10		50 R
"			6.33	229.32		100 R
"			6.07	229.58		150 R
"			7.07	228.58	50 L	
"			7.42	228.23	100 L	
20+19.			5.7	230.0		#
"			5.6	230.1		50 R
"			4.9	230.8		100 R
"			4.7	231.0		150 R

Date 8-26-48

FORM 307 10M 10-46

PLEASE RETURN TO
LOS ANGELES COUNTY SURVEYOR
700 HALL OF RECORDS

NOTE: ANY ADDITIONS OR CHANGES ON THIS SHEET MUST BE MADE OR CIRCLED IN RED INK, WITH DATE AND NAME OF PERSON MAKING CHANGE.

Do not extend notes this side of this line.

STATION	B. S.	H. I.	F. S.	ELEV.		
		235.63				
20+19			5.8	[illegible]	50L	
"			6.6	[illegible]	100L	
20+50			4.7	231.0		℄
"			4.5	231.2		50R
"			4.0	231.7		100R
"			3.9	231.3		150R
"			5.1	230.6	50L	
"			5.6	[illegible]	100L	
21+00			3.3	[illegible]		℄
"			3.1	232.6		50R
"			2.8	232.9		100R
"			2.4	233.3		150R
"			3.1	232.6	50L	
"			3.7	232.0	100L	
S.E. Cor			3.10	232.55	Conc. Slab	
S.W. Cor.			3.09	232.56	" "	
21+40			3.0	232.7		℄
"			2.1	233.6		50R
"			1.6	234.1		100R
"			1.2	234.5		150R
"			2.8	232.9	22L	

F.B. 466 PG. 212 Job No. 7008 Division No. Notes Red. Plotted H.N.B. R.E.S. Profile
Survey of Greenwood Ave Date 10-13-48 No. X-Sec.
Survey by Benson Notes (B) Notes Chkd. H.D.H. Checked
Indexed A. C. Jones Date 8-26-48 Date 9-21-48 Date No. 86-23-5

FORM 307 10M 10-46

PLEASE RETURN TO
LOS ANGELES COUNTY SURVEYOR
700 HALL OF RECORDS

NOTE: ANY ADDITIONS OR CHANGES ON THIS SHEET MUST BE MADE OR CIRCLED IN RED INK, WITH DATE AND NAME OF PERSON MAKING CHANGE.

Do not extend notes this side of this line.

STATION	B. S.	H. I.	F. S.	ELEV.		
		235.65				
21+40			3.02	232.63	32 L E edge Conc. slab	
"			2.98	232.67	66 L W. " " "	
"			2.7	233.0	75 L	
"			2.7	233.0	100 L	
21+60			1.4	234.3		℄
"			1.6	234.1		50 R
"			1.1	234.6		100 R
"			0.7	235.0		150 R
"			2.2	233.5	32 L	
"			2.0	233.7	66 L	
"			2.4	233.3	100 L	
T.P.	11.81	247.15	0.31	235.34	T.P. (Tap so valve)	
22+00			11.8	235.4		℄
"			11.7	235.5		50 R
"			11.3	235.9		100 R
"			10.8	236.4		150 R
"			12.1	235.1	50 L	
"			12.7	234.5	100 L	
23+00			8.7	238.5		℄
"			8.4	238.8		50 R
"			8.2	239.0		100 R

Profile No. ____ Notes Red. ____ Plate ____ Job No. 466 Division No. ____
Date ____ Date ____ Survey of Greenwood Ave.
X-Sec. Notes Chkd. H.D.H. Checked ____ Survey by Benson Notes CB Date 8-26-48
No. [illegible] Date 9-21-48 Date ____ Map No. [illegible] Date ____

FORM 307 10M 10-46

PLEASE RETURN TO
LOS ANGELES COUNTY SURVEYOR
700 HALL OF RECORDS

NOTE: ANY ADDITIONS OR CHANGES ON THIS SHEET MUST BE MADE OR CIRCLED IN RED INK, WITH DATE AND NAME OF PERSON MAKING CHANGE.

Do not extend notes this side of this line.

STATION	B. S.	H. I.	F. S.	ELEV.		
		247.15				
23+00			7.8	[illegible]		150 R.
"			8.9	[illegible]	50 L	
"			8.9	[illegible]	75 L	
"			9.6	[illegible]	100 L	
23+40			7.4	[illegible]		
"			6.3	240.4		50 R.
"			6.3	[illegible]		100 R.
"			6.5	[illegible]		150 R.
"			7.1	[illegible]	45 L	
"			7.7	[illegible]	70 L	
"			8.2	[illegible]	100 L	
23+60			5.7	241.5		
"			5.1	[illegible]		50 R.
"			4.9	[illegible]		100 R.
"			4.5	[illegible]		150 R.
"			6.0	[illegible]	50 L	
"			6.3	240.[illegible]	100 L	
24+00			3.3	[illegible]		
"			3.5	[illegible]		50 R.
"			3.2	[illegible]		100 R.
"			3.0	[illegible]		150 R.

F.B. 466 PG. 214 Job No. 7008 Division No. Notes Red. Plotted H. N. B. R. E. S. Profile
Survey of Greenwood Ave Date 10-13-48 No.
Survey by Benson Notes [illegible] Notes Chkd. H. D. H. Checked X-Sec.
Indexed A. C. Jannsen Date 8-26-48 Date 9-21-48 Date No. 86-23-5

FORM 307 10M 10-46

PLEASE RETURN TO
LOS ANGELES COUNTY SURVEYOR
700 HALL OF RECORDS

NOTE: ANY ADDITIONS OR CHANGES ON THIS SHEET MUST BE MADE OR CIRCLED IN RED INK, WITH DATE AND NAME OF PERSON MAKING CHANGE.

Do not extend notes this side of this line.

STATION	B. S.	H. I.	F. S.	ELEV.		
24+00		247.15.	2.6	244.6	38 L	
"			3.5	243.7	67 L	
"			4.6	242.6	100 L	
S.E Cor.			2.11	245.04	Conc. Slab	
S.W. Cor.			2.14	24[illegible].01	Conc. Slab	
T.P.	9.00	255.03	1.12	246.03	T.P. on Top N.E Cor. bolt (on conc. Hexagon)	
24+50			10.0	245.0		℄
"			9.5	245.5		50 R
"			9.1	245.9		100 R
"			9.2	245.8		150 R
"			9.97	245.06	33 L Edge Conc Slab	
"			10.03	245.00	67 L W " " "	
"			11.0	244.0	100 L	
25+00			7.7	247.3		℄
"			7.3	247.7		50 R
"			7.4	247.6		100 R
"			7.3	247.7		150 R
"			8.0	247.0	50 L	
"			8.8	246.2	100 L	
25+40			6.1	248.9		℄
"			5.3	249.7		50 R

Profile No. ____ Notes Red. ____ Plotted ____ Job No. 7008 Division No. ____
Date ____ Date ____ Survey of Greenwood Ave.
X-Sec. Notes Chkd H.D.H. Checked ____ Survey by Benson Notes GB Date 8-26-48
No. [illegible] Date 9-21-48 Date ____ Map No. 55-17-[illegible] Date ____

FORM 307 10M 10-46

PLEASE RETURN TO
LOS ANGELES COUNTY SURVEYOR
700 HALL OF RECORDS

NOTE: ANY ADDITIONS OR CHANGES ON THIS SHEET MUST BE MADE OR CIRCLED IN RED INK, WITH DATE AND NAME OF PERSON MAKING CHANGE.

Do not extend notes this side of this line.

STATION	B. S.	H. I.	F. S.	ELEV.		
		255.03				
25+40			5.4	249.6	"	100R
"			5.6	249.4	"	150R
"			6.3	[illegible]	" 50L	
"			6.8	248.2	" 100L	
B.C. 25+81.12			4.1	250.9	"	℄
"			3.5	251.5	"	50R
"			3.6	251.4	"	100R
"			3.9	251.1	"	150R
"			4.5	250.5	" 50L	
"			5.0	[illegible]	" 100L	
26+00			3.3	251.7	"	℄
"			2.6	252.4	"	50R
"			2.7	252.3	"	100R
"			2.8	252.2	"	150R
"			3.5	251.5	" 50L	
"			4.1	250.9	" 100L	
T.P	11.60	266.22	0.41	254.62	" T.P. 1X1. Rt	
26+50			11.0	255.2	"	℄
"			10.5	255.7	"	50R
"			10.8	255.4	"	100R
"			10.5	255.7	"	150R

F.B. 466 Pg. 216 Job No. 7008 Division No. Notes Red. Plotted H.N.B. R.E.S. Profile
Survey of Greenwood Ave. Date 10-13-48 No. X-Sec.
Survey by Benson Notes 45 Notes Chkd. H.D.H. Checked
Indexed A. C. Johnson Date 8-26-48 Date 9-21-48 Date No. 86-23-5

FORM 307 10M 10-46

PLEASE RETURN TO
LOS ANGELES COUNTY SURVEYOR
700 HALL OF RECORDS

NOTE: ANY ADDITIONS OR CHANGES ON THIS SHEET MUST BE MADE OR CIRCLED IN RED INK, WITH DATE AND NAME OF PERSON MAKING CHANGE.

Do not extend notes this side of this line.

Profile No. _____ Notes Page _____ Job No. 7008 Division No. _____
X-Sec. _____ Date _____ Survey of Greenwood Ave.
Notes Chkd. H.D.H. Checked _____ Survey by Benson Notes B3 Date 8-26-48
No. 5 Date 9-21-48 Date _____ Map No. 5-11-2 Map _____

STATION	B. S.	H. I.	F. S.	ELEV.			
		266.22					
26+50			11.2	255.0	✓	50 L	
"			12.2	254.0	✓	100 L	
27+00			8.2	258.0	✓		#
"			8.2	258.0	✓		50 R
"			7.9	258.3	✓		100 R
"			8.1	258.1	✓		150 R
"			8.6	257.6	✓	50 L	
"			9.1	257.1	✓	100 L	
27+50			6.2	260.0	✓		#
"			5.9	260.3	✓		50 R
"			5.5	260.7	✓		100 R
"			5.2	261.0	✓		150 R
"			6.1	260.1	✓	50 L	
"			6.4	259.8	✓	100 L	
T.P.	10.61	274.32	2.51	263.71	✓	T.P. 1X1	
28+00			11.6	262.7	✓		#
"			11.6	262.7	✓		9 R (sump not shown as ground will change up. Bank of sump is 3' H.)
"			11.7	262.6	✓		74 R
"			11.5	262.8	✓		100 R
"			11.2	263.1	✓		150 R
"			11.7	262.6	✓	50 L	

FORM 307 10M 10-46

PLEASE RETURN TO
LOS ANGELES COUNTY SURVEYOR
700 HALL OF RECORDS

NOTE: ANY ADDITIONS OR CHANGES ON THIS SHEET MUST BE MADE OR CIRCLED IN RED INK, WITH DATE AND NAME OF PERSON MAKING CHANGE.

Do not extend notes this side of this line.

STATION	B. S.	H. I.	F. S.	ELEV.		
		274.32				
28+00			12.3	[illegible]	100 L.	
28+50			9.0	265.3		℄
"			8.9	265.4		50 R.
"			8.7	[illegible]		100 R
"			8.8	265.5		150 R.
"			9.1	265.2	50 L	
"			9.3	265.3	100 L	
29+00			5.8	268.5		℄
"			6.2	268.1		50 R
"			6.3	268.0		100 R
"			6.3	268.0		150 R.
"			5.4	268.9	50 L	
"			6.1	268.2	100 L	
29+50			2.6	271.7		℄
"			3.6	270.7		50 R
"			3.6	270.7		100 R.
"			3.9	270.4		150 R.
"			2.1	272.2	50 L	
"			2.5	271.8	87 L Top Conc. Drain (E. edge)	
"			4.50	269.82	87.5 L Bot. " " "	
"			4.53	269.79	91.5 L " " " (W. Edge)	

F.B. 466 Pg. 218 Job No. 7008 Division No. Notes Red. Plotted H.N.B. R.E.S. Profile
Survey of Greenwood Ave Date 10-13-48 No.
Survey by Benson Notes Checked X-Sec.
Indexed A. C. Johnson Date 8-23-48 Notes Chkd. H.D.H. Date 9-21-49 Date No. 86-23-5

FORM 307 10M 10-46

PLEASE RETURN TO
LOS ANGELES COUNTY SURVEYOR
700 HALL OF RECORDS

NOTE: ANY ADDITIONS OR CHANGES ON THIS SHEET MUST BE MADE OR CIRCLED IN RED INK, WITH DATE AND NAME OF PERSON MAKING CHANGE.

Do not extend notes this side of this line.

STATION	B. S.	H. I.	F. S.	ELEV.		
		274.32				
29+50			2.7	271.6	92 L	Top conc. drain (W. side)
			1.7	272.6	95 L	
"			2.4	271.9	100 L	
T.P.	11.96	285.95	0.33	273.99	T.P. 1x1	29+78 ± 10' Lt.
30+00			10.5	275.5		℄
"			11.7	274.3		50 R
"			12.0	274.0		78 R
"			10.7	275.3		85 R
"			11.5	274.5		125 R
"			12.2	273.8		150 R
"			9.8	276.2	50 L	
"			9.84	276.11	68 L	Top conc. drain
"			11.85	274.10	68.5 L	bot " "
"			11.85	274.10	72.0 L	bot " "
"			9.87	276.08	72.5 L	Top " "
"			8.4	277.6	76 L	
"			9.1	276.9	90 L	
30+50			7.3	278.7		℄
"			9.2	276.8		37 R
"			9.5	276.5		50 R
"			10.07	275.88		87 R N.W. Cor Conc
"			10.9	275.1		110 R

Profile Notes Red. Plotted R.E.S. Job No. 7008 Division No.
No. Date 10-13-48 Survey of Greenwood Ave
X-Sec. Notes Chkd H.D.H. Checked Survey by Benson Notes B Date 8-26-48
No. Date 9-21-48 Detail Map No.

FORM 307 10M 10-46

PLEASE RETURN TO
LOS ANGELES COUNTY SURVEYOR
700 HALL OF RECORDS

NOTE: ANY ADDITIONS OR CHANGES ON THIS SHEET MUST BE MADE OR CIRCLED IN RED INK, WITH DATE AND NAME OF PERSON MAKING CHANGE.

Do not extend notes this side of this line.

STATION	B. S.	H. I.	F. S.	ELEV.		
		285.95				
30+50			5.8	280.2	38 L	
"			5.2	280.8	43 L	
"			6.61	279.34	46 L Top. Conc. Drain - E. side	
"			8.63	277.32	46.5 L bot " "	" "
"			8.65	277.30	49.5 L " " "	W. side
"			6.76	279.19	50 L Top	
"			3.6	282.4	55 L	
"			3.7	282.3	80 L	
"			3.6	282.4	90 L	
31+00			4.7	281.3		℄
"			7.8	278.2		48 R.
"			8.5	277.5		100 R.
"			3.8	282.2	12 L	
"			2.7	283.3	17 L	
"			4.04	281.91	20 L Top Conc. Drain - E. side	
"			6.09	279.86	20.5 L bot. " "	" "
"			6.09	279.86	23.5 L " " "	
"			4.01	281.94	24 L Top " "	
"			2.1	283.9	29 L	
"			0.8	285.2	50 L	
"			0.0	286.0	71 L	

F.B. 466 PG. 220 Job No. 7008 Division No. Notes Red. Plotted H. N. B. R.E.S. Profile
Survey of Greenwood Ave. Date 10-13-48 No.
Survey by Benson Notes Checked X-Sec.
Indexed A. C. Johnson Date 8-26-48 Notes Chkd H.D.H. Date 9-21-48 Checked Date No. 86-23-5

FORM 207 10M 10-46

PLEASE RETURN TO
LOS ANGELES COUNTY SURVEYOR
700 HALL OF RECORDS

NOTE: ANY ADDITIONS OR CHANGES ON THIS SHEET MUST BE MADE OR CIRCLED IN RED INK, WITH DATE AND NAME OF PERSON MAKING CHANGE.

Do not extend notes this side of this line.

STATION	B. S.	H. I.	F. S.	ELEV.		
		28595				
31+00			-1.1	2871.	100 L	
31+17			4.1	2819.	℄	
31+30			1.9	2841.	℄	
31+34			2.74	283.21.	℄	Top Conc. Drain - E
31+35.55 E.C.			4.83	281.12.	℄	bot " " E
"			2.69	283.26.		0.5 R. Top Conc. Drain
"			2.1	283.9.		3 R
"			4.2	281.8.		10 R
"			6.2	279.8.		50 R.
"			7.6	278.4.		100 R.
"			4.85	281.10.	3 L bot. conc. Drain W	
"			2.91	283.04.	35 L	
"			2.0	284.0.	14 L	
"			-0.4	286.4.	31 L	
"			-2.4	288.4.	65 L	
"			-3.0	289.0.	100 L	
31+40.7			4.74	281.21.	℄	
31+41.6			2.62	283.33.	℄	
31+43			2.1	283.9.	℄	
31+56			1.9	284.1.	℄	
"			1.7	284.3.		7 R.

Profile No. ____ Notes Red ____ Plotted R.E.S. Job No. 7008 Division No. ____
Date ____ Date 10-13-48 Survey of Greenwood Ave
X-Sec. Notes Chkd H.D.H. Checked ____ Survey by Ben 304 Notes ____ Date 8-26-48
No. [illegible] Date 9-21-48 Date ____ Map No. 55-17-[illegible] Date ____

FORM 307 10M 10-46

PLEASE RETURN TO
LOS ANGELES COUNTY SURVEYOR
700 HALL OF RECORDS

NOTE: ANY ADDITIONS OR CHANGES ON THIS SHEET MUST BE MADE OR CIRCLED IN RED INK, WITH DATE AND NAME OF PERSON MAKING CHANGE.

Do not extend notes this side of this line.

STATION	B. S.	H. I.	F. S.	ELEV.		
		285.95				
31+56			2.31	283.64		9 R Top conc Drain
"			4.26	281.69		10R bot " "
"			4.26	281.69		13R " " "
"			2.31	283.64		14R top " "
"			1.7	284.3		15R
"			3.6	282.4		18R
"			5.6	280.4		50R
"			6.5	279.5		100R
"			1.3	284.7	3 L	
"			-1.8	287.8	37 L	
"			-3.2	289.2	56 L	
"			-4.2	290.2	100 L	
T.P.	10.52	295.97	0.50	285.45	T.P.	
31+67			11.5	284.5		(No Rt sec)
"			11.2	284.8	5 L	
"			7.1	288.9	36 L	
"			6.2	289.8	48 L	
"			-0.6	296.6	62 L	
"			-0.1	296.1	83 L	
"			4.9	291.1	101 L	
"			4.7	291.3	110 L	

F.B. 466 PG. 222 Job No. 7008 Division No. Notes Red. Plotted R.E.S. H. N. B. Profile
Survey of Greenwood Ave. Date 10-13-48 No. X-Sec.
Survey by Benson Notes Notes Chkd. H.D.H. Checked
Indexed A. C. Johnson Date 8-26-48 Date 9-21-48 Date No. 86-23-5

FORM 307 10M 10-46

PLEASE RETURN TO
LOS ANGELES COUNTY SURVEYOR
700 HALL OF RECORDS

NOTE: ANY ADDITIONS OR CHANGES ON THIS SHEET MUST BE MADE OR CIRCLED IN RED INK, WITH DATE AND NAME OF PERSON MAKING CHANGE.

Do not extend notes this side of this line.

STATION	B. S.	H. I.	F. S.	ELEV.		
32+00		295.97	11.1	284.9		℄
"			10.7	285.3		35 R
"			11.09	284.88		36 R Top conc drain
"			13.21	282.76		37 R bot " "
"			13.21	282.76		40 R " " "
"			11.22	284.75		41 R Top " "
"			11.4	284.6		42 R
"			14.3	281.7		57 R
"			15.5	280.5		100 R
"			11.1	284.9	2 L	
"			4.6	291.4	40 L	
"			2.1	293.9	67 L	
"			0.0	296.0	83 L	
"			0.5	295.5	98 L	
"			6.8	289.2	115 L	
32+50			7.1	288.9	26 L	
"			4.0	292.0	38 L	
"			0.0	296.0	46 L	
"			-2.5	298.5	56 L	
"			-3.5	299.5	72 L	
"			-8.0	304.0	83 L	

Profile Notes Red Plotted R.A.S. Job No. 7008 Division No.
No. Date Date 10-13-48 Survey of Greenwood Ave
X-Sec. Notes Chkd H.D.H. Checked Survey by Benson Notes [illegible] Date 8-26-48
No. [illegible] Date 9-21-48 Date Map No. [illegible]

FORM 307 10M 10-46

PLEASE RETURN TO
LOS ANGELES COUNTY SURVEYOR
700 HALL OF RECORDS

NOTE: ANY ADDITIONS OR CHANGES ON THIS SHEET MUST BE MADE OR CIRCLED IN RED INK, WITH DATE AND NAME OF PERSON MAKING CHANGE.

Do not extend notes this side of this line.

STATION	B. S.	H. I.	F. S.	ELEV.		
		295.97				
32+50			8.2	304.2	112L	
T.P.	5.72	290.90	10.79	28[illegible].18	T.P. on Top [illegible]	[illegible]
32+50.			5.7	285.2		℄
"			5.7	285.2		25 R.
"			5.4	285.5		60 R.
"			4.8	286.1		65 R.
"			4.93	285.97		67.5 R. Top Conc Drain
"			7.04	283.86		68.5 R. bot " "
"			7.02	283.88		71.7 R " " "
"			4.92	285.98		72.5 R Top " "
"			5.2	285.7		77 R.
"			7.1	283.8		82 R.
"			8.3	282.6		93 R.
"			6.2	284.7		112 R. Toe Fill
"			5.3	285.6	23L	
33+00			4.4	286.5		℄
"			4.6	286.3		38 R
"			3.8	287.1		47 R.
"			4.0	286.9		71 R.
"			1.0	289.9		82 R.
"			0.8	291.7		97 R. Toe Fill

F.B. 466 Pg. 224 Job No. 7008 Division No. Notes Red. Plotted H.N.B. R.E.S. Profile
Survey of Greenwood Ave. Date 10-13-48 No.
Survey by Benson Notes [illegible] Notes Chkd. H.D.H. Checked X-Sec.
Indexed A. C. Jannsen Date 9-1-48 Date 9-21-48 Date No. 86-23-5

FORM 307 10M 10-46

+56

PLEASE RETURN TO
LOS ANGELES COUNTY SURVEYOR
700 HALL OF RECORDS

NOTE: ANY ADDITIONS OR CHANGES ON THIS SHEET MUST BE MADE OR CIRCLED IN RED INK, WITH DATE AND NAME OF PERSON MAKING CHANGE.

Do not extend notes this side of this line.

STATION	B. S.	H. I.	F. S.	ELEV.		
		290.90				
33+00			-7.3	298.2		
"			4.4	286.5	10 L	
"			1.6	289.3	32 L Toe Slop	
"			-1.0	291.9	34 L	
"			-15.9	306.8	64 L	
"			-13.8	304.7	76 L	
"			-12.5	303.4	100 L	
33+17			4.1	286.8	℄	
"			3.6	287.3		23 R
"			3.4	287.5		46 R
"			1.2	289.7		52 R
"			1.4	289.5		77 R
"			0.1	290.8		88 R Toe Fill
"			-7.9	298.8		113 R edge Rd
33+44			1.7	289.2	℄	Toe bk
"			0.5	290.4	30 L Toe slope	
"			-2.9	293.8	42 L	
"			-15.2	306.1	68 L	
"			-14.2	305.1	76 L	
"			-13.8	304.7	100 L	
T.P.	11.18	298.22	3.86	287.04	T.P.	

Profile No. ____ Notes Red ____ Plotted ____ Job No. 7008 Division No. ____
Date ____ Date 10-13-48 Survey of Greenwood Ave
X-Sec. Notes Chkd H.D.H. Checked ____ Survey by Benson Notes ____ Date 9-7-48
Date 9-21-48 Date ____ Map No. SS-17-3 ____

FORM 307 10M 10-46

PLEASE RETURN TO
LOS ANGELES COUNTY SURVEYOR
700 HALL OF RECORDS

NOTE: ANY ADDITIONS OR CHANGES ON THIS SHEET MUST BE MADE OR CIRCLED IN RED INK, WITH DATE AND NAME OF PERSON MAKING CHANGE.

Do not extend notes this side of this line.

STATION	B. S.	H. I.	F. S.	ELEV.		
		298.22				
33+56			4.4	293.8		℄ Top bk
"			6.7	291.5		30 R.
"			6.6	291.6		50 R.
"			5.0	293.2		75 R.
"			3.0	295.2		88 R. Toe fill
"			-0.6	298.8		100 R, edge Rd.
34+00			3.0	295.2		℄
"			4.1	297.1		50 R.
"			3.1	295.1		75 R. Toe fill
"			0.0	298.2		90 R. edge Rd s.w.
"			-1.0	299.2		112 R. " " (N.E)
"			0.9	297.3	40 L	
"			-4.9	303.1	74 L	
"			-4.4	302.6	108 L	
"			-7.0	302.[illegible]	116 L	
34+50			1.6	296.6		℄
"			3.4	294.[illegible]		41 R.
"			1.9	29[illegible]		63 R. Toe fill
"			0.2	298.0		70 R edge Rd.
"			-0.3	298.5		94 R. " "
"			0.4	297.8		97 R. Gut

F.B. 466 PG. 226 Job No. 7008 Division No. Notes Red. Plotted H.N.B. R.E.S. Profile
Survey of Greenwood Ave Date Date 10-13-48 No. X-Sec.
Survey by Benson Notes AB Notes Chkd. H.D.H. Checked
Indexed C. Jannson Date 9-1-48 Date 9-21-48 Date No. 86-23-5

FORM 307 10M 10-46

PLEASE RETURN TO
LOS ANGELES COUNTY SURVEYOR
700 HALL OF RECORDS

NOTE: ANY ADDITIONS OR CHANGES ON THIS SHEET MUST BE MADE OR CIRCLED IN RED INK, WITH DATE AND NAME OF PERSON MAKING CHANGE.

Do not extend notes this side of this line.

STATION	B. S.	H. I.	F. S.	ELEV.			
		298.22					
34+50			-5.0	303.2	"		110 R
"			-0.8	299.0	"	43 L	
"			-1.6	299.8	"	62 L	
"			-3.2	301.4	"	83 L	
"			-3.5	301.7	"	100 L	
T.P	11.04	307.68	1.58	296.64		T.P.	
35+00			11.1	296.6	"		℄ 50 edge Rd
"			11.1	296.6	"		25 R " "
"			9.6	298.1	"		47 R " " (cut)
"			8.7	299.0	"		69 R edge Rd (℄)
"			9.5	298.2	"		71 R. cut
"			-0.6	308.3	"		100 R
"			10.9	296.8	"	50 L	
"			9.3	298.4	"	100 L	
BC 35+33.49			10.4	297.3	"		℄
"			8.6	299.1	"		28 R
"			8.4	299.3	"		48 R edge Rd E
"			8.7	299.0	"		52 R cut
"			8.9	298.8	"		65 R toe slope
"			0.0	307.7	"		89 R
"			-5.0	312.7	"		100 R

Profile Notes Red _____ Plotted _____ Job No. 7008 Division No. _____
No. _____ Date _____ Date 10-13-48 Survey of Greenwood Ave
X-Sec. Notes Chkd. H.D.H. Checked _____ Survey by BCH 5001 Notes BB Date 9-1-48
No. 35-2-5 Date 9-27-48 Date _____ Map No. 55-17.3 Map Date _____

FORM 307 10M 10-46

PLEASE RETURN TO
LOS ANGELES COUNTY SURVEYOR
700 HALL OF RECORDS

NOTE: ANY ADDITIONS OR CHANGES ON THIS SHEET MUST BE MADE OR CIRCLED IN RED INK, WITH DATE AND NAME OF PERSON MAKING CHANGE.

Do not extend notes this side of this line.

STATION	B. S.	H. I.	F. S.	ELEV.		
		307.68				
35+33.49			11.6	29[illegible].1	26L edge Rd. - Toe slope.	
"			6.0	30[illegible].7	61L	
"			6.2	30[illegible]	100L	
35+50			10.2	2[illegible]		℄ edge Rd. (N)
35+59			8.4	29[illegible].3		℄
"			8.4	29[illegible].3		5R edge Rd. W.
"			7.6	30[illegible]		14R
"			8.4	29[illegible].3		34R. edge Rd E
"			8.5	[illegible]		43R.
"			8.3	[illegible].4		68R Toe slope
"			-4.1	311.[illegible]		100R
"			9.7	29[illegible]	7L	
"			9.6	29[illegible]	20L Toe slope.	
"			4.8	30[illegible]	57L Toe fill sump.	
"			2.9	304.[illegible]	100L " " "	
35+70			8.0	29[illegible]		℄
"			9.1	298.6	5L	
"			9.1	298.[illegible]	18L	
"			6.8	300.[illegible]	25L	
"			5.3	302.4	38L Toe fill sump.	
"			-1.5	309.[illegible]	58L Top "	

F.B. 466 Pg. 228

Job No. 7008 Division No. _____ Notes Red. _____ Plotted R.E.S. Date 10-13-48 No. _____ Profile

Survey of Greenwood Ave. Date _____ Notes Chkd. H.D.H. Checked _____ X-Sec.

Survey by Benson Notes _____ Date 9-21-48 Date _____ No. 86-23-5

Indexed A. C. Johnson Date 9-1-48

FORM 307 10M 10-46

PLEASE RETURN TO
LOS ANGELES COUNTY SURVEYOR
700 HALL OF RECORDS

NOTE: ANY ADDITIONS OR CHANGES ON THIS SHEET MUST BE MADE OR CIRCLED IN RED INK, WITH DATE AND NAME OF PERSON MAKING CHANGE.

Do not extend notes this side of this line.

STATION	B. S.	H. I. 7	F. S.	ELEV.		
		307.68				
35+70			-1.3	309.0	100L. Top fill - sump	
36+00.			6.2	301.5	℄	edge Rd (W)
"			7.2	300.5		21 R. edge Rd. E.
"			7.8	299.9		24 R. Toe fill
"			8.1	299.6		60 R.
"			6.6	301.1		76 R. Toe slope
"			-2.5	310.2		100 R.
"			7.0	300.7	11 L. Toe slope	
"			2.7	305.0	28 L Toe fill - sump	
"			-2.0	309.7	43 L Top " "	
"			-0.8	308.5	48 L in sump	
"			-1.1	308.8	100 L	
36+50			5.0	302.7	℄	
"			5.5	302.2		12 R. edge Rd. E.
"			6.1	301.6		15 R.
"			7.2	300.5		29 R
"			6.4	301.3		79 R Toe slope
"			1.3	306.4		100
"			4.7	303.0	3 L. edge Rd - W.	
"			-1.2	308.9	25 L	
"			-2.9	310.6	41 L	

Profile Notes Red. Plotted R.E.B. Job No. 7008 Division No.
No. Date Date 11-13-48 Survey of Greenwood Ave
X-Sec. Notes Chkd H.D.H. Checked Survey by Benson Notes 68 Date 9-1-48
No. 55-23-5 Date 9-21-48 Date Map No. 55-17-3 Date

FORM 307 10M 10-46

PLEASE RETURN TO
LOS ANGELES COUNTY SURVEYOR
700 HALL OF RECORDS

NOTE: ANY ADDITIONS OR CHANGES ON THIS SHEET MUST BE MADE OR CIRCLED IN RED INK, WITH DATE AND NAME OF PERSON MAKING CHANGE.

Do not extend notes this side of this line.

STATION	B. S.	H. I.	F. S.	ELEV.		
		307.68				
36+50			-4.6	3[illegible].3	48 L Top Rim of Sump	
"			-1.6	3[illegible]	56 L Bot Sump	
"			-2.1	3[illegible].5	100 L " "	
37+00			2.8	3[illegible]		℄
"			3.0	3[illegible]		14 R. edge Rd E.
"			4.9	302.[illegible]		28 R
"			6.0	301.7		60 R
"			5.1	3[illegible]		100 R
37+09			2.3	3[illegible].4		℄
"			2.1	30[illegible]	8 L edge Rd W	
"			2.3	[illegible].4	12 L gut	
"			-4.4	31[illegible].1	28 L	
"			-5.6	313.3	43 L	
"			-9.2	316.9	55 L	
"			-8.4	316.1	100 L	
37+13			1.9	305.8		℄
"			1.6	306.1	8 L edge Rd W.	
"			1.9	~~2[illegible]~~ 305.3	13 L	
"			-4.7	312.4	45 L	
"			-5.8	313.5	54 L	
"			-6.7	314.4	100 L	

F.B. 466 Pg. 230
Job No. 7008 Division No. Notes Red. Plotted R.E.S. Profile
Survey of Greenwood Ave Date 10-13-48 No.
Survey by Benson Notes Checked H.D.H. X-Sec.
Indexed A. C. Johnson Date 9-1-48 Date 9-21-48 No. 86-23-5

FORM 307 10M 10-46

PLEASE RETURN TO
LOS ANGELES COUNTY SURVEYOR
700 HALL OF RECORDS

NOTE: ANY ADDITIONS OR CHANGES ON THIS SHEET MUST BE MADE OR CHECKED IN RED INK, WITH DATE AND NAME OF PERSON MAKING CHANGE.

Do not extend notes this side of this line.

STATION	B. S.	H. I. 7	F. S.	ELEV.		
		307.68.				
37+28			0.9	306.8.	✓	℄
"			1.0	306.7.	✓	21 R
"			2.5	305.2.	✓	39 R
"			3.5	304.2.	✓	72 R Toe fill
"			1.0	306.7.	✓	100 R " "
"			-4.1	311.8.	✓ 50 L edge Rd. s.	
"			-5.4	313.1.	✓ 100 L " " s.	
37+35.			0.8	306.9.	✓	℄
"			0.6	307.1.	✓	37 R edge Rd. s
"			0.1	307.6.	✓	65 R " " s.
"			-1.4	309.1.	✓	100 R
TP	11.13	318.50.	0.31	307.37.	✓	TP Bt. spk. (37+50)
37+44			11.3	307.2.	✓	℄
"			10.5	308.0.	✓ 50 L	
"			9.0	309.5.	✓ 90 L	
37+55			11.1	307.4.	✓	℄
"			11.2	307.3.	✓ 16 L	
"			10.0	308.5.	✓ 20 L	
"			8.0	310.5.	✓ 50 L	
"			6.4	312.1.	✓ 80 L	
37+70			10.6	307.9.	✓	℄

Notes Red. Plotted R.S.S. Map No. 700 Division No.
Date 10-11-48 Survey of Greenwood Ave.
X-Sec. Notes Chkd. Checked Survey by Benson Notes Date 9-1-48
No. Date 9-21-48 Date Map No. 59-17-3

FORM 307 10M 10-46

PLEASE RETURN TO
LOS ANGELES COUNTY SURVEYOR
700 HALL OF RECORDS

NOTE: ANY ADDITIONS OR CHANGES ON THIS SHEET MUST BE MADE OR CIRCLED IN RED INK, WITH DATE AND NAME OF PERSON MAKING CHANGE.

Do not extend notes this side of this line.

STATION	B. S.	H. I.	F. S.	ELEV.		
		318.50				
37+70			10.6	307.9		18R
"			9.9	308.6		50R.
"			8.3	310.2		100R.
38+00			9.4	309.1		
"			9.3	309.2		18R. edge Rd.-E
"			8.6	309.9		39R.
"			8.6	309.9		62R.
"			6.3	312.2		70R.
"			5.8	312.7		100R.
"			9.2	309.3	5L edge Rd. W.	
"			5.2	313.3	22L	
"			1.7	316.8	41L	
"			1.6	320.1	70L	
"			1.7	320.2	86L	
38+50			6.8	311.7		℄
"			7.3	311.2		22R, edge Rd.E.
"			7.0	311.5		46R.
"			8.2	310.3		47R.
"			7.8	310.7		59R.
"			4.2	314.3		65R.
"			2.8	315.7		100R.

F.B. 466 PG. 232 Job No. 7008 Division No. Notes Red. Plotted H.N.B. Date 10-13-48 No. Profile
Survey of Greenwood Ave. Date X-Sec.
Survey by Benson Notes Chkd H.D.H. Checked
Indexed A. C. Johnson Date 9-1-48 Date 9-21-48 Date No. 86-23-5

FORM 307 10M 10-46

PLEASE RETURN TO
LOS ANGELES COUNTY SURVEYOR
700 HALL OF RECORDS

NOTE: ANY ADDITIONS OR CHANGES ON THIS SHEET MUST BE MADE OR CIRCLED IN RED INK, WITH DATE AND NAME OF PERSON MAKING CHANGE.

Do not extend notes this side of this line.

STATION	B. S.	H. I.	F. S.	ELEV.		
		318.50				
38+50			6.4	312.1	6 L edge Rd	
"			5.3	313.2	15 L Toe fill	
"			-1.8	320.3	30 L Top old sump	
"			-0.2	318.7	45 L	
"			-0.8	319.3	80 L	
38+69.08			6.0	312.5	℄	
"			6.4	312.1		22 R edge Rd. E
"			6.5	312.0		46 R
"			8.4	310.1		53 R
"			8.2	310.3		58 R
"			2.8	315.7		70 R
"			2.0	316.5		100 R
"			5.4	313.1	5 L edge Rd	
"			4.5	314.0	12 L toe fill	
"			-1.7	320.2	27 L edge sump-old	
"			-0.6	319.1	39 L	
"			-0.8	319.3	80 L	
39+08			3.7	314.8	℄	
"			4.4	314.1		26 R edge Rd
"			5.7	312.8		32 R
"			4.9	313.6		44 R

Notes Red ____ Notes Blue ____ Date ____ Date 10-13-48 Survey of Greenwood Ave. Notes Chkd H.D.H. Checked ____ Date 9-21-48 Survey by Benson Notes 4 Date 9-1-48 Map No. 55-17-5 Indexed ____ Date ____

FORM 307 10M 10-46

PLEASE RETURN TO
LOS ANGELES COUNTY SURVEYOR
700 HALL OF RECORDS

NOTE: ANY ADDITIONS OR CHANGES ON THIS SHEET MUST BE MADE OR CIRCLED IN RED INK, WITH DATE AND NAME OF PERSON MAKING CHANGE.

Do not extend notes this side of this line.

STATION	B. S.	H. I.	F. S.	ELEV.		
		318.50				
39+08			7.6	3[illegible]9.		52 R.
"			6.9	31[illegible]6.		58 R.
"			1.1	3[illegible]4.		67 R.
"			-0.4	31[illegible]9.		83 R.
"			-0.5	31[illegible]0.		100 R.
"			3.6	314[illegible].	2 L edge Rd. W.	
"			2.9	315.6.	16 L	
"			-4.0	322.5.	35 L Top BK.	
"			-1.3	31[illegible].	48 L Toe bk.	
"			-2.4	3209.	80 L Bot. sump.	
T. P.	8.05	326.20	0.35	318.15.	T. P.	
39+22			10.7	315.5.		E
"			10.5	315.7.	1 L edge Rd W.	
"			9.3	316.9.	20 L	
"			4.7	321.5.	26 L	
"			-6.0	332.2.	53 L Top BK.	
"			4.7	321.5.	64 L	
"			3.5	322.[illegible].	85 L	
39+50			8.7	31[illegible]5.		E. edge Rd. W.
"			9.7	316.5.		29 R. " " E
"			10.7	3155.		46 R.

F.B. 466 PG. 234 Job No. 7008 Division No. Notes Red. Plotted H.N.B. R.E.S. Profile
Survey of Greenwood Ave Date Date 10-13-48 No. X-Sec.
Survey by Benson Notes Notes Chkd. H.D.H. Checked
Indexed A. C. Johnson Date 9-1-48 Date 9-21-48 Date No. 86-23-5

FORM 307 10M 10-46

PLEASE RETURN TO
LOS ANGELES COUNTY SURVEYOR
700 HALL OF RECORDS

NOTE: ANY ADDITIONS OR CHANGES ON THIS SHEET MUST BE MADE OR CIRCLED IN RED INK, WITH DATE AND NAME OF PERSON MAKING CHANGE.

Do not extend notes this side of this line.

STATION	B. S.	H. I.	F. S.	ELEV.		
		326.20				
39+50			14.4	311.8		51R
"			14.2	312.0		56R
"			7.0	319.2		71R
"			5.4	320.8		88R
"			5.4	320.8		100R
"			7.8	318.4	11L	
"			2.1	324.1	20L	
"			-2.5	328.7	40L	
"			-7.5	333.7	52L Top bk	
"			-8.1	334.3	61L " "	
"			3.3	322.9	80L Toe bk	
"			2.1	324.1	100L	
40+00			5.8	320.4		E bot cut bk
"			6.3	319.9		3R edge Rd W
"			7.0	319.2		32R " " E
"			8.0	318.2		54R
"			12.7	313.5		59R bot draw
"			12.9	313.3		64R " "
"			5.3	320.9		75R
"			4.0	322.2		93R
"			4.1	322.1		100R

Profile Notes Red ____ Plotted [illegible] Job No. 7008 Division No. ____
Date ____ Date 10-12-48 Survey of Greenwood Ave.
X-Sec. Notes Chkd H. D. H. Checked ____ Survey by Benson Notes [illegible] Date 9-1-48
No. [illegible] Date 9-21-48 Date ____ Map No. 55-17-3 [illegible]

FORM 307 10M 10-46

PLEASE RETURN TO
LOS ANGELES COUNTY SURVEYOR
700 HALL OF RECORDS

NOTE: ANY ADDITIONS OR CHANGES ON THIS SHEET MUST BE MADE OR CIRCLED IN RED INK, WITH DATE AND NAME OF PERSON MAKING CHANGE.

Do not extend notes this side of this line.

STATION	B. S.	H. I.	F. S.	ELEV.		
		326.20				
40+00			-4.0	330.2	12 L Top cut bk.	
"			-10.2	336.4	27 L	
"			-12.0	338.2	37 L	
"			-24.0	350.2	74 L Top cut bk	
"			-28.6	354.8	100 L " " "	
40+40			3.8	322.4		℄ bot cut bk - edge Rd
"			4.7	321.5		52 R. edge Rd. - E.
"			10.4	315.8		62 R bot. drive
"			11.5	314.7		68 R " "
"			3.4	322.8		79 R.
"			3.5	322.7		100 R
40+50			3.2	323.0		℄ edge Rd. W.
"			4.0	322.2		50 R.
"			3.7	322.5		67 R edge Rd. S
"			3.3	322.9		100 R.
"			1.7	324.5	5 L bot. cut bk.	
"			-0.9	327.1	19 L	
"			-18.4	344.6	48 L	
"			-26.1	352.3	72 L	
"			-30.8	357.0	102 L	

B466 PG. 236

Job No. 7008 Division No. ____ Notes Red ____ Plotted H.N.B. R.E.S. Date 10-14-48 No. ____ Profile

Survey of Greenwood Ave Date ____ Notes Chkd H.D.H. Checked ____ X-Sec.

Survey by Benson Notes ____ Date 9-21-48 Date ____ No. 86-23-6

Indexed A. C. Johnson Date 9-13-48

FORM 307 10M 10-46

PLEASE RETURN TO
LOS ANGELES COUNTY SURVEYOR
700 HALL OF RECORDS

NOTE: ANY ADDITIONS OR CHANGES ON THIS SHEET MUST BE MADE, OR CIRCLED IN RED INK, WITH DATE AND NAME OF PERSON MAKING CHANGE.

Do not extend notes this side of this line.

STATION	B. S.	H. I.	F. S.	ELEV.		
		326.20				
41+00			1.3	324.9		℄
"			1.2	325.0		18 R edge Rd. E
"			1.7	324.5		60 R
"			0.1	326.1		96 R
"			3.9	330.1		108 R
"			0.5	325.7	8 L edge Rd.	
"			1.0	327.2	16 L bot. cut bk.	
T.P.			0.59	325.61	T.P. Bt. spk. Rt. of Rd. 41+20 -15' Rt.	
TP	5.14	312.51		307.37		TP Bt. Spk. 37+50
33.2 No. of P.I. #2 on Tang.			9.33	303.18		57.4 R outlet flow line
35.3 No. of P.I. #2 " "			9.21	303.30	12" I.P.	59.2 R outlet flow line
72.7 No. of P.I. #2 " "			6.13	306.38		53.5 R inlet flow line
77.8 No. of P.I. #2 " "			6.07	306.44		51.5 R inlet flow line
38+00			3.4	309.1	Ck. shot (309.1)	
T.P.	3.54	329.15		325.61	T.P. (above)	
40+23.5			15.44	313.71		65.6 R outlet flow line
+29.9			14.07	315.08	12" I.P.	65.8 R " "
+75.3			7.24	321.91		77.8 R inlet
+75.3			7.15	322.00		81.8 R " "

Notes Red _____ Plotted _____ Job No. 7088 Division _____
Date _____ Date 10-10-48 Survey of Greenwood Ave
X-Sec. Notes Chkd H.D.H. Checked _____ Surveyed by Benson Notes by _____ Date 9-1-48
No. 86-21-6 Date 9-21-48 Date _____ Map No. 5 Lt. 7 Map _____

FORM 307 10M 10-46

PLEASE RETURN TO
LOS ANGELES COUNTY SURVEYOR
700 HALL OF RECORDS

NOTE: ANY ADDITIONS OR CHANGES ON THIS SHEET MUST BE MADE OR CIRCLED IN RED INK, WITH DATE AND NAME OF PERSON MAKING CHANGE.

Do not extend notes this side of this line.

STATION	B. S.	H. I.	F. S.	ELEV.		
		329 15.1				
41+50			2 5	32[illegible].7		℄
"			2 6	32[illegible].6		2'R Edge Rd
"			3 1	326.1		41R
"			3 0	325.3		43R
"			4 3	324.9		85R Toe slope
"			-2 1	33[illegible].3		100 R
"			1.7	32[illegible].5	19 L Edge Rd	
"			-5.3	33[illegible].5	35 L Top of bank	
T.P.	10.68	339 49.5	0.34	3[illegible] 81	Bt Spk 20± N. of Iron gate w. edge Rd.	
42+00			9.3	33[illegible].2		℄
"			13.1	32[illegible]		33 R Bot of fill
"			12.8	32[illegible].7		77 R Toe of slope
			4.9	334.[illegible]		100 R
"			10 2	32[illegible] 3	12 L Edge Rd	
"			9 0	33[illegible].5	35 L W. edge Rd	
"			8 4	33[illegible].1	39 L Bot. Break	
"			0 0	339.5	47.5 L Top Break	
"			-12.0	351.5	81.5 L	
"			-30.0	36[illegible]	123.0 L Top of slope	
41+00			3.7	33[illegible] 3	26 L Top of Cut Bk.	
"			+8 5	34[illegible] 0	51 L	

F.B. 466 PG. 238

Job No. 7008 Division No. Notes Red. Plotted R.E.S. Profile

Survey of Greenwood Ave. Date 10-14-48 No.

Survey by Benson Notes I.S.C. Notes Chkd H.D.H. Checked X-Sec.

Indexed A. C. Johnson Date 9-15-48 Date 9-21-48 Date No. 86-23-6

FORM 807 10M 10-46

PLEASE RETURN TO
LOS ANGELES COUNTY SURVEYOR
700 HALL OF RECORDS

NOTE: ANY ADDITIONS OR CHANGES ON THIS SHEET MUST BE MADE OR CIRCLED IN RED INK, WITH DATE AND NAME OF PERSON MAKING CHANGE.

Do not extend notes this side of this line.

STATION	B. S.	H. I. 5	F. S.	ELEV.		
		339.49.				
41+00			-18.5	358.0	76 L Top of Bank	
"			-22.0	361.5	108 " " "	
41+50			-1.4	340.9	53 L Brk in Bk	
"			-24.0	363.5	102 L Top of Bank	
42+28			8.9	330.6		℄
"			12.3	327.2		46 R Bot of fill
"			12.0	327.5		65 R Toe of Slope
"			2.6	336.9		100 R
42+50			3.7	335.8		℄ 25 R
"			3.0	336.5		25 R Top of fill
"			11.1	328.4		39 R Bot of fill
"			11.5	328.0		61 R Toe of Slope
"			-3.2	342.7		100 R
"			7.9	331.6	20 L {Bot of fill / E. edge Rd	
"			6.6	332.9	48 L W edge Rd	
"			5.9	333.6	67 L Bot of Brk	
"			-3.6	343.1	81 L Top of Bank	
"			-11.7	351.2	100 L	
B.C. 42+74.26			3.4	336.1		℄
"			3.6	335.9		32 R Top of fill
"			10.9	328.6		41 R Bot of "

Project Name Note Date Sheet No. 5 Division No. Road Greenwood Ave.
No. Date Sheet of Bensonwood Ave.
X-Sec. Notes Chkd. H. Dodd Date 9-21-48 Sheet by Bensonwood Ave. Date 9-15-48
No. 36-72-6 Date 9-21-48 Map No. 35-17-5 Date

FORM 307 10M 10-46

PLEASE RETURN TO
LOS ANGELES COUNTY SURVEYOR
700 HALL OF RECORDS

NOTE: ANY ADDITIONS OR CHANGES ON THIS SHEET MUST BE MADE OR CIRCLED IN RED INK, WITH DATE AND NAME OF PERSON MAKING CHANGE.

Do not extend notes this side of this line.

STATION	B. S.	H. I.	F. S.	ELEV.		
		339 49.				
BC. 42+74.26			11 1	33[illegible].4		49'R Bot of Brk
"			9 6	329.9		51'R Top of Brk
"			8 7	33[illegible].8		60'R Toe of slope
"			-3 2	34[illegible].7		100'R
"			3.6	33[illegible].9	9'L Top of fill	
"			6 5	33[illegible].0	20'L Bot of fill E. edge Rd	
"			5.8	333.7	54'L W. edge Rd	
"			5 1	33[illegible].4	70'L Bot of Bank	
"			-5 0	344.5	100'L	
43+00			2 4	33[illegible].1		℄ Top of fill
"			1 3	333.2		24R Top of fill
"			10.6	3[illegible].9		51 R Bot. of fill
"			10 4	32[illegible].1		58 R Bot of Bank
"			5 8	33[illegible].7		62 R Top of Bank
"			-3 6	34[illegible].1		100'R
"			5 0	334.5	18 L E. edge Rd	
"			3.7	33[illegible].7	64L W. edge Rd	
"			3 0	33[illegible]	90L Toe of slope	
"			-2 0	341.5	100 L	
T.P.	11.99	350.98	0 50	338.99		
43+50			11 1	33[illegible]		℄

B 466 PG. 240 Job No. 7008 Division No. ____ Notes Red ____ Plotted R.E.S. H. N. B. Profile
Survey of Greenwood Ave Date ____ Date 10-14-48 No. ____
Survey by Benson Notes T.S.C. Notes Chkd H.D.H. Checked ____ X-Sec.
Indexed A. C. Johnson Date 9-15-48 Date 9-21-48 Date ____ No. 86-23-6

FORM 307 10M 10-46

PLEASE RETURN TO
LOS ANGELES COUNTY SURVEYOR
700 HALL OF RECORDS

NOTE: ANY ADDITIONS OR CHANGES ON THIS SHEET MUST BE MADE OR CIRCLED IN RED INK, WITH DATE AND NAME OF PERSON MAKING CHANGE.

Do not extend notes this side of this line.

STATION	B. S.	H. I.	F. S.	ELEV.		
		350 98.				
43+50			9.0	342.0		9'R Top of fill
"			10.9	340.1		30'R Top of fill
"			19.3	331.7		48'R Bot of wash
"			16.3	334.7		50'R Top of wash bk
"			13.0	338.0		60 R Brk
"			5.7	345.3		100'R
"			11.3	339.7	14'L E. edge Rd	
"			10.2	340.8	39'L W. edge Rd	
"			8.2	342.8	50'L Top of Brk	
"			8.0	343.0	61'L SE Cor scale office	
"			9.0	342.0	100'L Top bk	
			8.1	342.9	N.E. Cor of scales	
			8.2	342.8	N.W. Cor of scale office	
44+00			7.4	343.6		℄
"			5.0	346.0		10 R' Top of fill
"			9.1	341.9		37 R' Top Bank
"			17.0	334.0		43 R' Bot of wash
			13.6	337.4		48 R' Top of Bk
			9.6	341.4		71 R Brk
			6.1	344.9		79 R Brk
			5.4	345.6		87 R W. edge of Rd

Profile Name Rd. Plotted R.R.C. Job No. 7008 Division No.
No. Date Date 10-16-48 Survey of
X-Sec. 6 Notes Chkd H.D.H. Checked Survey by Notes Date
No. 11-15-48 Date 9-21-48 Date Map No. 55-17-3 Indexed Date

FORM 307 10M 10-46

PLEASE RETURN TO
LOS ANGELES COUNTY SURVEYOR
700 HALL OF RECORDS

NOTE: ANY ADDITIONS OR CHANGES ON THIS SHEET MUST BE MADE OR CIRCLED IN RED INK, WITH DATE AND NAME OF PERSON MAKING CHANGE.

Do not extend notes this side of this line.

STATION	B. S.	H. I.	F. S.	ELEV.		
		350 98				
44+00			40	3[illegible]		100 R E. edge Rd
"			75	3[illegible].5	8' L E. edge Rd	
"			66	344.4	36' L	
"			69	344.1	72' L	
"			73	343.7	96' L W. edge Rd	
"			61	344.[illegible]	100' L E. edge house	
44+07			81	342.9	✓	℄ So edge Rd
44+28			88	34[illegible].2	✓	℄ No. edge Rd
"			108	340.2	✓	36' R So. edge Rd
"			68	34[illegible].2	✓	78' R N.E. edge Rd
"			16	34[illegible].4	✓	100' R
44+50			56	34[illegible].4	✓	℄
"			62	34[illegible].3	✓	10' R Top Brk
"			88	34[illegible].2	✓	15' R. Bot of Brk
"			104	34[illegible].3	✓	29 R Bot of Ravine
"			89	342.1	✓	58 R Toe of Slope
"			03	35[illegible]	✓	86 R Bot. of fill
"			67	35[illegible].7	✓	100 R
			47	346.3	16' L	
			54	345.[illegible]	36' L E edge Rd	
			51	345.[illegible]	55' L center of Rd	

F.B. 466 Pg. 242 Job No. 7008 Division No. Notes Red. Plotted H.N.B. R.E.S. Profile
Survey of Greenwood Ave. Date Date 10-14-48 No. X-Sec.
Survey by Benson Notes J.S.C. Notes Chkd H.D.H. Checked
Indexed A. C. Johnson Date 9-15-48 Date 9-21-48 Date No. 86-23-6

FORM 307 10M 10-46

PLEASE RETURN TO
LOS ANGELES COUNTY SURVEYOR
700 HALL OF RECORDS

NOTE: ANY ADDITIONS OR CHANGES ON THIS SHEET MUST BE MADE OR CIRCLED IN RED INK, WITH DATE AND NAME OF PERSON MAKING CHANGE.

Do not extend notes this side of this line.

STATION	B. S.	H. I.	F. S.	ELEV.		
		350 98.				
44+50			5.2	345.8	✓ 87 L W. edge of Rd	
"			5.5	345.5	✓ 100 L	
45+00			2.8	348.2	✓ ℄	
"			4.5	346.5	✓	17' R Top of Bank
"			8.7	342.3	✓	22' R Bot of Ravine
"			6.4	344.6	✓	23 R Top of Bank
"			2.9	348.1	✓	39 R Break
"			-11.2	362.2	✓	91' R Top of fill
"			-11.0	362.0	✓	100' R
"			2.6	348.4	✓ 41' L Top of fill	
"			3.9	347.1	✓ 54' L E edge of Rd	
"			3.5	347.5	✓ 89' L W. edge of Rd	
"			3.7	347.3	✓ 100' L	
TP	9.22	358.49	1.71	349.27	✓	
45+22			10.9	347.6	✓ ℄	
"			13.0	345.5	✓	10 R bot draw
"			12.9	345.6	✓	21 R " "
"			8.5	350.0	✓	33 R
"			5.3	353.2	✓	51 R
"			0.0	358.5	✓	71 R
"			-3.7	362.2	✓	100 R

Profile No. ____ Notes Red ____ Plotted ____ Job No. ____ Division No. ____
Date ____ Date ____ Survey of Greenwood Ave.
X-Sec. Notes Chkd H.D.H. Checked ____ Survey by B ____ Notes ____ Date ____
No. SM-23-6 Date 9-21-48 Date ____ Map No. 55-17-5 Date ____

FORM 307 10M 10-46

PLEASE RETURN TO
LOS ANGELES COUNTY SURVEYOR
700 HALL OF RECORDS

NOTE: ANY ADDITIONS OR CHANGES ON THIS SHEET MUST BE MADE OR CIRCLED IN RED INK, WITH DATE AND NAME OF PERSON MAKING CHANGE.

Do not extend notes this side of this line.

STATION	B. S.	H. I.	F. S.	ELEV.		
		358.49				
45+22			10.2	348.3	48 L	
"			10.8	347.7	65 L edge Rd.-E.	
"			10.4	348.1	102 L " " -W.	
45+29			13.4	345.1		℄ Bot. draw.
"			13.5	345.0		R bot. draw
"			8.3	350.2		
"			0.0	358.5		
"			-4.5	363.0		
"			12.0	346.5	36 L	
"			10.8	347.7	80 L	
"			10.5	348.0	100 L	
45+38			9.7	348.8		℄
"			11.1	347.4	50 L	
"			10.9	347.6	80 L edge Rd.-E	
45+50			10.7	347.8		℄
"			11.0	347.5		8 R
"			11.3	347.2		15 R bot. draw.
"			8.9	347.6		31 R.
"			0.3	358.2		55 R.
"			+5.2	363.7		80 R.
"			10.5	348.0	32 L.	

F.B. 466 PG. 244 Job No. 7008 Division No. Notes Red. Plotted H.N.B. R.E.S. Profile
Survey of Greenwood Arc Date 10-14-48 No.
Survey by Benson Notes (B) Notes Chkd H.D.H. Checked X-Sec.
Indexed A. C. Johnson Date 9-15-48 Date 9-21-48 Date No. 86-23-6

FORM 307 10M 10-46

PLEASE RETURN TO
LOS ANGELES COUNTY SURVEYOR
700 HALL OF RECORDS

NOTE: ANY ADDITIONS OR CHANGES ON THIS SHEET MUST BE MADE OR CIRCLED IN RED INK, WITH DATE AND NAME OF PERSON MAKING CHANGE.

Do not extend notes this side of this line.

STATION	B. S.	H. I. .5	F. S.	ELEV.		
		358 49.				
45+50			10.8	347.7.	49 L	
"			10.5	348.0.	80 L	
46+00			8.7	349.8.		℄ bot. draw.
"			8.6	349.9.		2 R.
"			0.5	358.0.		17 R.
[illegible]			2.4	356.1.		22 R
[illegible]			1.2	357.3.		44 R
"			-9.0	367.5.		57 R.
"			-10.8	369.3.		85 R.
"			8.9	349.6.	5 L	
"			5.9	352.6.	11 L	
"			8.2	350.3.	15 L	
"			8.6	349.9.	37 L	
"			4.8	353.7.	48 L	
"			8.7	349.8.	62 L	
"			8.5	350.0.	80 L	
46+50			5.8	352.7.		℄
"			5.7	352.8.		8 R
"			-7.8	366.3.		32 R edge Rd. W.
"			-7.7	366.2.		52 R [illegible] E-bot
"			-12.5	371.0.		59 R Top [illegible]

Profile Notes Red. Plotted H.H.B. Job No. 7008 Division No.
No. Date Date 10-14-48 Survey of Greenwood Ave.
X-Sec. Notes Chkd H.D.H. Checked Survey by Benson Notes GB Date 9-15-48
No. [illegible] Date 9-21-48 Date Map No. [illegible] Date

FORM 307 10M 10-46

PLEASE RETURN TO
LOS ANGELES COUNTY SURVEYOR
700 HALL OF RECORDS

NOTE: ANY ADDITIONS OR CHANGES ON THIS SHEET MUST BE MADE OR CIRCLED IN RED INK, WITH DATE AND NAME OF PERSON MAKING CHANGE.

Do not extend notes this side of this line.

STATION	B. S.	H. I. 5	F. S.	ELEV.		
		358.49.				
46+50.			16.6	375.1.		80 R.
"			5.8	352.7.	5 L	
"			1.0	357.5.	13 L	
"			5.9	352.6.	25 L	
"			6.2	352.3.	52 L	
"			0.0	358.5.	63 L	
"			3.8	354.7.	75 L	
T.P.	9.59	367.99.	0.09	358.40	T.P.	
E.C. 46+			14.0	354.0.		
"			5.2	362.8.		15 R. edge Rd.
"			5.5	362.5.		32 R. " "
"			0.6	368.6.		36 R. Top cut bk.
"			2.1	370.1.		47 R.
"			4.5	372.5.		51 R.
"			8.8	376.8.		63 R.
"			15.7	383.7.		100 R.
"			13.8	~~354.2~~	10 L	
"			6.3	~~361.7~~	21 L	
"			11.5	~~356.2~~	35 L edge Rd-E	
"			11.4	~~360.0~~	61 L " " W.	
"			3.1	371.1	77 L. Top cut Bk.	

F.B. 466 PG. 246 Job No. 7008 Division No. Notes Red. Plotted H.N.B. R.E.S. Profile
Survey of Greenwood Ave. Date 10-14-48 No.
Survey by Benson Notes LB Notes Chkd H.D.H. Checked X-Sec.
Indexed C. Johnson Date 9-15-48 Date 9-21-48 Date No. 86-23-6

FORM 307 10M 10-46

57
32

PLEASE RETURN TO
LOS ANGELES COUNTY SURVEYOR
700 HALL OF RECORDS

NOTE: ANY ADDITIONS OR CHANGES ON THIS SHEET MUST BE MADE OR CIRCLED IN RED INK, WITH DATE AND NAME OF PERSON MAKING CHANGE.

Do not extend notes this side of this line.

STATION	B. S.	H. I.	F. S.	ELEV.		
E.C. 46+		367.99	-3.1	371.1	90L	
47+33			12.3	355.7		℄
"			6.3	361.7		13R edge Rd. W
"			6.7	361.3		28R " " E
"			2.4	365.6		31R top cut BK
"			-3.0	371.0		45R
"			-3.4	371.4		51R
"			-6.0	374.0		55R
"			-14.6	382.6		80R
"			11.3	356.7	24L	
"			6.0	362.0	30L	
"			9.5	358.5	37L edge Rd. E.	
"			9.9	358.1	59L " " W.	
"			-3.5	371.5	73L Top cut BK.	
"			-8.2	376.2	86L	
47+51			6.5	361.5		℄ edge old Rd. S
"			6.8	361.2		29R " " " E
"			0.0	368.0		38R Top cut bk
"			-5.0	373.0		55R
"			-7.6	375.6		60R
"			-11.0	379.0		71R

Profile No. ___ Notes Red ___ Plotted R.R.S. Date 10-14-48 Job No. 7008 Division No. ___ Survey of Greenwood Ave.
X-Sec. No. ___ Notes Chkd H.D.H. Date 9-21-48 Checked ___ Date ___ Survey by Benson Notes ___ Date 9-15-48
No. 86-27-6 Date ___ Map No. 55-17-3 Date ___

FORM 307 10M 10-46

PLEASE RETURN TO
LOS ANGELES COUNTY SURVEYOR
700 HALL OF RECORDS

NOTE: ANY ADDITIONS OR CHANGES ON THIS SHEET MUST BE MADE OR CIRCLED IN RED INK, WITH DATE AND NAME OF PERSON MAKING CHANGE.

63L = -3.1
75L = -11.0

Do not extend notes this side of this line.

STATION	B. S.	H. I.	F. S.	ELEV.		
		367.99				
47+51			10.2	357.8	15 L	
"			10.7	357.3	22 L	
"			5.8	362.2	30 L	
"			8.7	359.1	36 L edge Rd. E	
"			9.1	358.9	59 L " " W	
"			-6.7	374.7	75 L Top cut bk	
"			-12.0	380.0	80 L " " "	on West
47+90			8.4	359.6	℄	
"			6.6	361.4		23 R.
"			-0.5	368.5		32 R. Top cut bk.
"			-7.0	375.0		53 R.
"			-15.1	383.1		78 R.
"			2.5	365.5	13 L	
"			7.0	361.0	26 L edge Rd E.	
"			7.0	361.0	53 L " " W.	
"			-3.1	371.1	63 L Top cut bk.	
"			-11.0	379.0	75 L	
T.P.	11.45	379.20	0.24	367.75	T.P.	
48+35			8.8	370.4	℄	
"			17.0	362.2		12 R.
"			17.0	362.2		15 R.

Profile
No.
X-Sec.
No. 86-23-6
Plotted H.N.B. R.E.S.
Date 10-14-48
Checked
Date
Notes Red
Date
Notes Chkd H.D.H.
Date 9-21-48
Division No.
Job No. 7008
Survey of Greenwood Ave
Survey by Benson Notes
Date 9-15-48
Indexed
Pg. 248

FORM 307 10M 10-46

47L = -2.7
72L = -12.3
81L = -20.5

PLEASE RETURN TO
LOS ANGELES COUNTY SURVEYOR
700 HALL OF RECORDS

-11.0
-23.0

NOTE: ANY ADDITIONS OR CHANGES ON THIS SHEET MUST BE MADE OR CIRCLED IN RED INK, WITH DATE AND NAME OF PERSON MAKING CHANGE.

Do not extend notes this side of this line.

STATION	B. S.	H. I.	F. S.	ELEV.		
		379.20				
48+35			4.2	375.0		49R
"			-7.8	387.0		85R
"			15.5	363.7	18L edge Rd E.	
"			16.0	363.2	45L " " W.	
"			-5.0	384.2	60L Top cut bk.	
"			-11.0	390.2	75L	
49+00			8.2	371.0		℄
"			12.8	366.4		7R
"			14.0	365.2		15R bot. draw
"			8.4	370.8		35R
"			2.5	376.7		45R
"			-7.4	386.6		75R
"			6.5	372.7	4L	
"			11.3	367.9	15L edge Rd-E	
"			10.2	369.0	40L " " W.	
"			-3.4	382.6	51L Top cut bk.	
"			-19.0	398.2	80L	
49+50			11.5	367.7		℄ bot. draw
"			11.4	367.8		13R " "
"			-3.6	382.8		60R
"			-15.6	394.8		80R

Profile No. ____ Notes Red. ____ Plotted [illegible] Job No. 7008 Division No. ____
Date ____ Date 10-19-48 Survey of Greenwood Ave.
X-Sec. Notes Chkd. [illegible] Checked ____ Survey by Benson Notes [illegible] Date 9-15-48
No. 86-23-6 Date 9-27-48 Date ____ Map No. 55-17-3 [illegible]

FORM 307 10M 10-46

PLEASE RETURN TO
LOS ANGELES COUNTY SURVEYOR
700 HALL OF RECORDS

NOTE: ANY ADDITIONS OR CHANGES ON THIS SHEET MUST BE MADE OR CIRCLED IN RED INK, WITH DATE AND NAME OF PERSON MAKING CHANGE.

Do not extend notes this side of this line.

STATION	B. S.	H. I.	F. S.	ELEV.		
		379.20				
49+50			6.0	373.2	9 L	
"			7.2	372.0	16 L edge Rd. E.	
"			6.3	372.9	38 L " " W.	
"			-2.7	381.9	47 L Top cut bk.	
"			-12.3	391.5	72 L	
"			-20.5	399.7	81 L	
T.P.	8.67	387.80	0.07	379.13	T.P. Bt. spk. in Rd.	33 Lt. sta. 50+50
50+00			19.1	368.7		℄ Bot. Draw
"			15.9	371.9		7 R
"			8.7	379.1		33 R
"			0.0	387.8		59 R.
"			-2.6	390.4		64 R.
"			-9.8	397.6		80 R.
"			18.2	369.6	3 L bot draw.	
"			10.1	377.7	10 L	
"			12.3	375.5	18 L edge Rd. E	
"			11.2	376.6	40 L " " W.	
"			2.0	385.8	48 L Top cut Bk.	
"			-2.0	389.8	58 L	
"			-12.0	399.8	76 L	
50+50			16.2	371.6		℄ bot. draw.

F.B. 466 PG. 250

Job No. 7008 Division No. _____ Notes Red. _____ Date _____ Plotted H.N.B. R.E.S. Date 10-14-48 No. _____ Profile

Survey of Greenwood Ave. Notes _____ Notes Chkd. H.D.H. Checked _____ X-Sec.

Survey by Benson Date 9-16-43 Date 9-21-48 Date _____ No. 86-23-6

Indexed A. C. Johnson

FORM 307 10M 10-46

21

PLEASE RETURN TO
LOS ANGELES COUNTY SURVEYOR
700 HALL OF RECORDS

NOTE: ANY ADDITIONS OR CHANGES ON THIS SHEET MUST BE MADE OR CIRCLED IN RED INK, WITH DATE AND NAME OF PERSON MAKING CHANGE.

Do not extend notes this side of this line.

STATION	B. S.	H. I.	F. S.	ELEV.		
		387.80				
50+50			15.3	372.5.		11 R bot draw
"			13.8	374.0.		19 R
"			8.8	379.0.		27 R
"			-4.7	392.5.		61 R
"			-15.8	403.6.		80 R.
"			8.1	379.7.	15 L	
"			8.3	379.5.	22 L Edge Rd. E.	
"			7.5	380.3.	43 L " " W	
"			0.3	387.5.	49 L Top cut bk.	
"			-7.6	395.4.	67 L	
"			-14.0	401.8.	80 L	
50+75			13.5	374.3.		℄
"			14.9	372.9.		3 R bot draw
"			14.9	372.9.		7 R " "
"			13.6	374.2.		12 R
"			6.3	381.5.		30 R
"			0.4	387.4.		49 R
"			-12.0	399.8.		71 R
"			-17.8	405.6.		80 R
"			5.4	382.4.	18 L	
"			5.9	381.9.	24 L edge Rd. E	

Profile No. ____ Notes Red ____ Plotted H.H.B. Job No. 7008 Division No. ____
Date ____ Date 10-14-48 Survey of Greenwood Ave.
X-Sec. Notes Chkd H.D.H. Checked ____ Survey by ____ Notes ____ Date ____
No. 54-23-6 Date 9-21-48 Date ____ Map No. 55-17-3 ____

FORM 307 10M 10-46

51+00
74L=-7.8
80=-10.5

PLEASE RETURN TO
LOS ANGELES COUNTY SURVEYOR
700 HALL OF RECORDS

NOTE: ANY ADDITIONS OR CHANGES ON THIS SHEET MUST BE MADE OR CIRCLED IN RED INK, WITH DATE AND NAME OF PERSON MAKING CHANGE.

Do not extend notes this side of this line.

STATION	B. S.	H. I.	F. S.	ELEV.		
		387.80				
50+75			5.7	382.1	46 L edge Rd. W	
"			-5.5	393.3	63 L Top cut bk.	
"			-12.0	399.8	80 L	
51+00			12.8	375.0		℄
"			12.8	375.0		1 R
"			13.8	374.0		2 R bot. draw
"			13.9	373.9		5 R " "
"			3.7	384.1		25 R.
"			-7.4	395.2		55 R.
"			-19.9	407.7		80 R.
"			10.1	377.7	12 L	
"			3.4	384.4	23 L	
"			3.9	383.9	28 L edge Rd. E.	
"			4.0	383.8	50 L " " W.	
"			-7.8	395.6	74 L Top cut bk.	
"			-10.5	398.3	80 L	
51+45			10.5	377.3		℄
"			11.4	376.4		2 R. bot. draw.
"			9.8	378.0		5 R.
"			9.0	378.8		13 R
"			-0.5	388.3		30 R.

F.B. 466 Pg. 257 Job No. 7008 Division No. Notes Red. Plotted R.N.B. Date 10-14-48 No. Profile
Survey of Greenwood Ave Date X-Sec.
Survey by Benson Notes Chkd. H.D.H. Checked
Indexed A. C. Johnson Date 9-16-48 Date 9-21-48 Date No. 86-23-6

FORM 307 10M 10-46

263

PLEASE RETURN TO
LOS ANGELES COUNTY SURVEYOR
700 HALL OF RECORDS

NOTE: ANY ADDITIONS OR CHANGES ON THIS SHEET MUST BE MADE OR CIRCLED IN RED INK, WITH DATE AND NAME OF PERSON MAKING CHANGE.

Do not extend notes this side of this line.

STATION	B. S.	H. I.	F. S.	ELEV.		
		387.80				
51+45			-14.8	402.6		65 R.
"			-23.6	411.4		80 R.
"			5.6	382.2	10 L	
"			3.3	384.5	26 L	
"			0.1	387.7	32 L edge Rd E	
"			-0.1	387.9	50 L " " W.	
"			-1.2	389.0	58 L Top fill	
"			1.5	386.3	67 L	
"			-0.3	388.1	85 L	
T.P.	8.63	396.00	0.43	387.37	T.P.	
51+39.3			14.65	381.35	255 L F.L. of 16" Iron pipe culv. - E end	
51+52.8			11.05	384.95	580 L " " " " W. end	
52+00			11.5	384.5		℄
"			15.1	380.9		5 R bot. draw.
"			14.6	381.4		12 R " "
"			11.0	385.0		20 R.
"			3.0	393.0		37 R.
"			-9.7	405.7		65 R
"			-14.8	410.8		75 R.
"			6.4	389.6	14 L	
"			0.8	395.2	23 L	

Profile No. ____ Notes Red ____ Plotted H.N.B. Job No. 7000 Division No. ____
X-Sec. No. ____ Date ____ Date 12-14-48 Survey of Greenwood Ave.
No. 86-23-6 Notes Chkd. H.D.H. Chkd. Date 9-21-48 Survey by ____ Notes ____ Date ____
Map No. 55-17-39

FORM 307 10M 10-46

PLEASE RETURN TO
LOS ANGELES COUNTY SURVEYOR
700 HALL OF RECORDS

NOTE: ANY ADDITIONS OR CHANGES ON THIS SHEET MUST BE MADE OR CIRCLED IN RED INK, WITH DATE AND NAME OF PERSON MAKING CHANGE.

Do not extend notes this side of this line.

STATION	B. S.	H. I.	F. S.	ELEV.		
		396.00				
52+00			2.1	393.9	31 L edge Rd. E	
"			2.5	393.5	55 L " " W	
"			-4.2	400.2	65 L	
"			-6.0	402.0	80 L	
52+25			13.2	382.8		℄ bot draw
"			13.4	382.6		8 R " "
"			1.4	394.6		37 R
"			0.2	395.8		42 R
"			-19.0	415.0		78 R
"			9.3	386.7	6 L	
"			-2.2	398.2	24 L	
"			0.0	396.00	35 L edge Rd. E	
"			-0.2	396.2	59 L " " W	
"			-7.4	403.4	70 L Top cut bk.	
"			-8.8	404.8	80 L	
52+70			10.1	385.9		℄ bot draw
"			-1.8	397.8		30 R
"			-22.7	418.7		80 R
"			9.6	386.4	14 L	
"			-5.8	401.8	36 L	
"			-4.3	400.3	40 L Edge Rd. E	

Profile
X-Sec.
No. 86-23-6
Plotted H.N.B. RES. Date 10-14-48
Notes Red. Date
Notes Chkd H.D.H. Date 9-21-48
Division No.
Job No. 7008
Survey of Greenwood Ave.
Survey by Benson Notes B Date 9-16-48
Indexed A. C. Johnson
B 466 Pg. 254

FORM 307 10M 10-46

17

PLEASE RETURN TO
LOS ANGELES COUNTY SURVEYOR
700 HALL OF RECORDS

NOTE: ANY ADDITIONS OR CHANGES ON THIS SHEET MUST BE MADE OR CIRCLED IN RED INK, WITH DATE AND NAME OF PERSON MAKING CHANGE.

Do not extend notes this side of this line.

STATION	B. S.	H. I.	F. S.	ELEV.		
		396.00				
52+70			4.6	400.6	65 L edge Rd-W	
"			14.3	410.3	72 L	
"			17.5	413.5	80 L	
T.P.	10.20	406.05	0.15	395.85	T.P. Bt. spk. & T. in Rt. 55 ± Lt. sta. 52+30	
53+00			12.5	393.6	℄	
"			2.8	403.2		34 R
"			18.0	388.1	8 L bot draw	
"			17.9	388.2	16 L " "	
"			15.4	390.7	25 L	
"			1.1	405.0	44 L edge Rd-E	
"			0.8	405.3	71 L " " W	
53+25			10.9	395.2	℄	
"			3.9	402.2		17 R
"			16.4	389.7	11 L bot draw	
"			16.0	390.1	21 L " " - toe fill	
53+50			5.1	401.0	℄	
"			0.7	405.4		18 R
"			14.0	392.1	20 L bot draw E	
"			14.2	391.9	27 L " " W - toe fill	
54+00			3.6	402.5	14 L	
"			10.7	395.4	28 L bot draw	

Profile Notes Red ____ Plotted ____ Job No. 7008 Division No. ____
No. ____ Date ____ Date 10-19-48 Survey of Greenwood Ave.
X-Sec. Notes Chkd H.D.H. Checked ____ Survey by ____ Notes ____ Date ____
No. 55-17-3 Date 9-21-48 Date ____ Map No. 55-17-3 Date ____

FORM 307 10M 10-46

77 170

PLEASE RETURN TO
LOS ANGELES COUNTY SURVEYOR
700 HALL OF RECORDS

NOTE: ANY ADDITIONS OR CHANGES ON THIS SHEET MUST BE MADE OR CIRCLED IN RED INK, WITH DATE AND NAME OF PERSON MAKING CHANGE.

Do not extend notes this side of this line.

STATION	B. S.	H. I.	F. S.	ELEV.		
		406.05				
54+00			10.7	[illegible]	✓ 37 L bot. draw. toe [illegible]	
54+75			2.6	[illegible]	✓ 29 L bot draw	
"			0.9	[illegible]	✓ 43 L " " toe [illegible]	
T. P.	12.13	418.13	0.05	[illegible]	T. P.	
53+00			0.3	417.8	✓	75 R.
"			1.3	41[illegible].8	✓ 80 L Top cut Bk	
"			-4.0	422.1	✓ 90 L	
53+25			0.6	417.5	✓	68 R
"			-3.7	421.8	✓	80 R.
"			10.8	407.3	✓ 49 L edge Rd E	
"			9.6	408.5	✓ 79 L " " W. - Toe cut Bk.	
"			-1.2	419.3	✓ 88 L Top cut Bk.	
53+50			3.2	414.9	✓	52 R
"			-6.0	424.1	✓	80 R.
"			8.1	410.0	✓ 53 L edge Rd E	
"			7.2	410.9	✓ 80 L " " W - Toe cut bk	
54+00			11.8	406.3	✓	E.
"			4.6	413.5	✓	29 R
"			-12.2	430.3	✓	80 R.
"			0.9	417.2	✓ 68 L edge Rd - E	
"			0.7	417.4	✓ 93 L " " W	

F.B. 466 PG. 256 Job No. 7008 Division No. Notes Red. Plotted H.N.B. R.E.S. Profile
Survey of Greenwood Ave Date 10-14-48 No.
Survey by Benson Notes [illegible] Notes Chkd. H.D.H. Checked X-Sec.
Indexed A. C. Jennings Date 9-16-48 Date 9-21-48 Date No. 86-23-6

FORM 307 10M 10-46

PLEASE RETURN TO
LOS ANGELES COUNTY SURVEYOR
700 HALL OF RECORDS

NOTE: ANY ADDITIONS OR CHANGES ON THIS SHEET MUST BE MADE OR CIRCLED IN RED INK, WITH DATE AND NAME OF PERSON MAKING CHANGE.

Do not extend notes this side of this line.

STATION	B. S.	H. I.	F. S.	ELEV.		
		418.13				
54+75			6.1	412.0	✓	℄
"			9.6	427.7	✓	50R
"			24.4	442.5	✓	80R
"			8.6	426.7	✓ 85 L edge Rd. E	
"			9.1	427.2	✓ 109 L ✓ " " W.	
55+00			5.7	412.4	✓	℄
"			12.9	405.2	✓ 15 L bot draw	
"			9.2	408.9	✓ 37 L " "	
55+39			7.5	410.6	✓	℄
"			12.3	405.8	✓ 10 L bot draw.	
"			12.2	405.9	✓ 21 L " "	
T.P.	8.98	423.08	4.03	414.10	T.P. 5' Rt. of 55+00	1x2
55+52			14.1	409.0	✓	℄
"			5.6	417.5	✓	19R
"			16.9	406.2	✓ 7 L edge Draw	
"			16.6	406.5	✓ 18 L " " - Too fill	
56+00			9.5	413.6	✓	℄
"			4.9	418.2	✓	11R
"			14.9	408.2	✓ 12 L bot draw	
"			14.6	408.5	✓ 24 L " " - Too fill	

Profile Notes Red ____ Plotted R.L.S. Job No. 7008 Division No. ____
Date ____ Date 10-14-48 Survey of Greenwood Ave.
X-Sec. Notes Chkd H.D.W. Checked ____ Survey by ____ Notes ____ Date ____
No. [illegible] Date 9-21-48 Date ____ Map No. 55-17.34 [illegible] Date ____

FORM 307 10M 10-46

PLEASE RETURN TO
LOS ANGELES COUNTY SURVEYOR
700 HALL OF RECORDS

NOTE: ANY ADDITIONS OR CHANGES ON THIS SHEET MUST BE MADE OR CIRCLED IN RED ING, WITH DATE AND NAME OF PERSON MAKING CHANGE.

Do not extend notes this side of this line.

STATION	B. S.	H. I.	F. S.	ELEV.		
		423.08				
56+35			13.2	[illegible]		℄ bot. drain
"			0.3	[illegible]		31 R
"			13.1	[illegible]	9 L bot. drain	
"			3.1	[illegible]	32 L	
56+71			9.1	[illegible]		℄ bot. drain
"			8.5	[illegible]		3 R. " "
"			0.4	[illegible]		24 R
"			5.9	[illegible]	13 L Top fill	
57+00			6.5	[illegible]		℄ (Natural Ground Sec)
"			8.3	[illegible]		4 R. bot. drain
"			4.7	[illegible]		10 R
"			3.6	[illegible]	8 L	
"			[illegible]	[illegible]	12 L	
"			1.6	[illegible]	16 L	
T.P.	11.93	434.55	0.46	[illegible]	T.P. [illegible]	
55+00			11.6	423.[illegible]		33 R
"			3.7	430.9		52 R
"			10.2	444.3		80 R
"			6.1	428.5	72 L Top fill	
"			4.8	429.3	82 L edge Rd. E.	
"			2.2	432.4	120 L " " W	

Profile No. _____ X-Sec. No. 86-23-6

Plotted H.N.S. R.E.S. Date 10-14-48

Checked H.D.H. Date 9-21-48

Notes Red _____ Date _____

Notes Chkd. H.D.H. Date 9-17-48

Division No. _____

Job No. 7008

Survey of Green Leaf Ave.

Survey by Benson Notes GB

Indexed C. Johnson Date 4-17-48

B. 46 PG. 258

FORM 307 10M 10-46

to 11

PLEASE RETURN TO
LOS ANGELES COUNTY SURVEYOR
700 HALL OF RECORDS

NOTE: ANY ADDITIONS OR CHANGES ON THIS SHEET MUST BE MADE OR CIRCLED IN RED INK, WITH DATE AND NAME OF PERSON MAKING CHANGE.

Do not extend notes this side of this line.

STATION	B. S.	H. I.	F. S.	ELEV.		
		434.55				
55+39			16.7	417.9		19R
"			6.9	427.7		45R
"			-10.0	444.6		80R
"			5.0	429.6	62L Top fill	
"			4.3	430.3	71L edge Rd.	
"			2.5	432.1	100L	
55+52			5.1	429.5		51R
"			-10.0	444.6		80R
"			4.1	430.5	58L Top fill	
"			3.9	430.7	63L edge Rd.	
"			2.1	432.5	100L	
56+00			1.0	433.6		57R
"			-9.2	443.8		80R
"			1.0	433.6	66L Top fill	
"			0.8	433.8	88L edge Rd.	
"			0.2	434.4	100L	
56+35			2.5	432.1		58R
"			-5.0	439.6		80R
"			-0.3	434.9	56L Top fill	
"			-2.5	437.1	100L	
"						

Profile
Notes Ref. Date
Date
X-Sec.
Notes Chkd. N. D. M. Checked
Date
Date
Job No. 1008 Width No.
Survey of Greenwood Ave.
Survey by
Map No. 85-11-31
Notes
Date

FORM 307 10M 10-46

PLEASE RETURN TO
LOS ANGELES COUNTY SURVEYOR
700 HALL OF RECORDS

NOTE: ANY ADDITIONS OR CHANGES ON THIS SHEET MUST BE MADE OR CIRCLED IN RED RED INK, WITH DATE AND NAME OF PERSON MAKING CHANGE.

Do not extend notes this side of this line.

STATION	B. S.	H. I.	F. S.	ELEV.		
		434.55				
56+71			2.7	43[illegible].9		49R
"			2.9	43[illegible].5		75R
"			6.5	441.1		85R
"			1.2	433.8	48L Top [illegible]	
"			4.8	43[illegible].4	100L	
57+00			6.2	42[illegible].4		37R
"			3.3	43[illegible].9		80R
"			3.7	43[illegible].2	52L	
"			11.8	446.4	100L	
T.P.	11.68	445.55	0.68	433.37	T.P.	
T.P.	11.97	454.09	3.43	442.12	T.P. on Pl. #4 C.S. Conc. Brass Cap Mon. 12" on	
T.P.	12.06	465.99	0.16	453.93	T.P.	
T.P.	9.63	475.54	0.08	465.91	T.P.	
T.P.	2.86	472.02	6.38	46[illegible]	T.P. 1x2-Trail	
T.P.	0.50	460.79	11.73	460.29	T.P.	
T.P.	1.67	451.95	10.48	450.31	T.P. 1x2 Rt. side Line [illegible]	
T.P.	2.39	443.37	11.00	440.98	T.P. 1x2 [illegible]	
T.P.	3.19	440.21	11.35	437.02	T.P.	
T.P.	0.93	429.61	11.53	428.68	T.P.	
T.P.	2.80	421.07	11.34	418.27	T.P. BM #4 Cass Mead Ave. Pl. #3 - 5th Ave.	LB 642-24 El. 409.957
BM #4			10.93	410.14	Pl. #5 Fifth Ave - 44 N. 14" Dia.	

Profile No. 260 Job No. 7008 Division No. Notes Red Date Plotted H.N.E. R.E.S. Date 10-14-48 No. X-Sec. No. 86-23-6

Survey of Greenwood Ave.

Survey by Benson Notes Checked H. Dahl Date 9-21-48

Indexed C. Jennings Date 9-17-48