Survey of
W. O. Tape No. St'd °F.
Surveyed by
Noted Date
Indexed

F.B. Pg.

A69

F.B. 467 Pg. Index.

F. B. 467

Pages: 1, 2, 2a, , 3 to 126 incl.,

~~128 to 171 incl.,~~ , ~~173 to 187~~

incl., , 189 to 191 incl.,

RETURN TO
LOS ANGELES COUNTY SURVEYOR
700 HALL OF RECORDS

Do not extend notes this side of this line

Note: ANY ADDITIONS OR CHANGES ON THIS SHEET MUST BE MADE OR CIRCLED IN Red Ink. WITH DATE AND NAME OF PERSON MAKING CHANGE.

Date Jan. 1933	Location Willow St.
Mag. No. B-650	Surveyed by C.V. Crumley
Plotting D'n'd by Drew	Date March 1931
Date Jan. 33	Indexed A. C. Johnson

PROPOSED EXTENSION OF WILLOW STREET FROM NEWPORT AVENUE EASTERLY TO THE LOS ANGELES & ORANGE COUNTY LINE

W.O. 7026
March 1931

C.V. Crumley.
C.G. Williams.
G.D. Kenniston.
A.J. White.

Tape Std. @ 84°

31.0

F.B 467 Pg. 2 — Chief Party — Notes by C. K. Crumley — Date March 1931

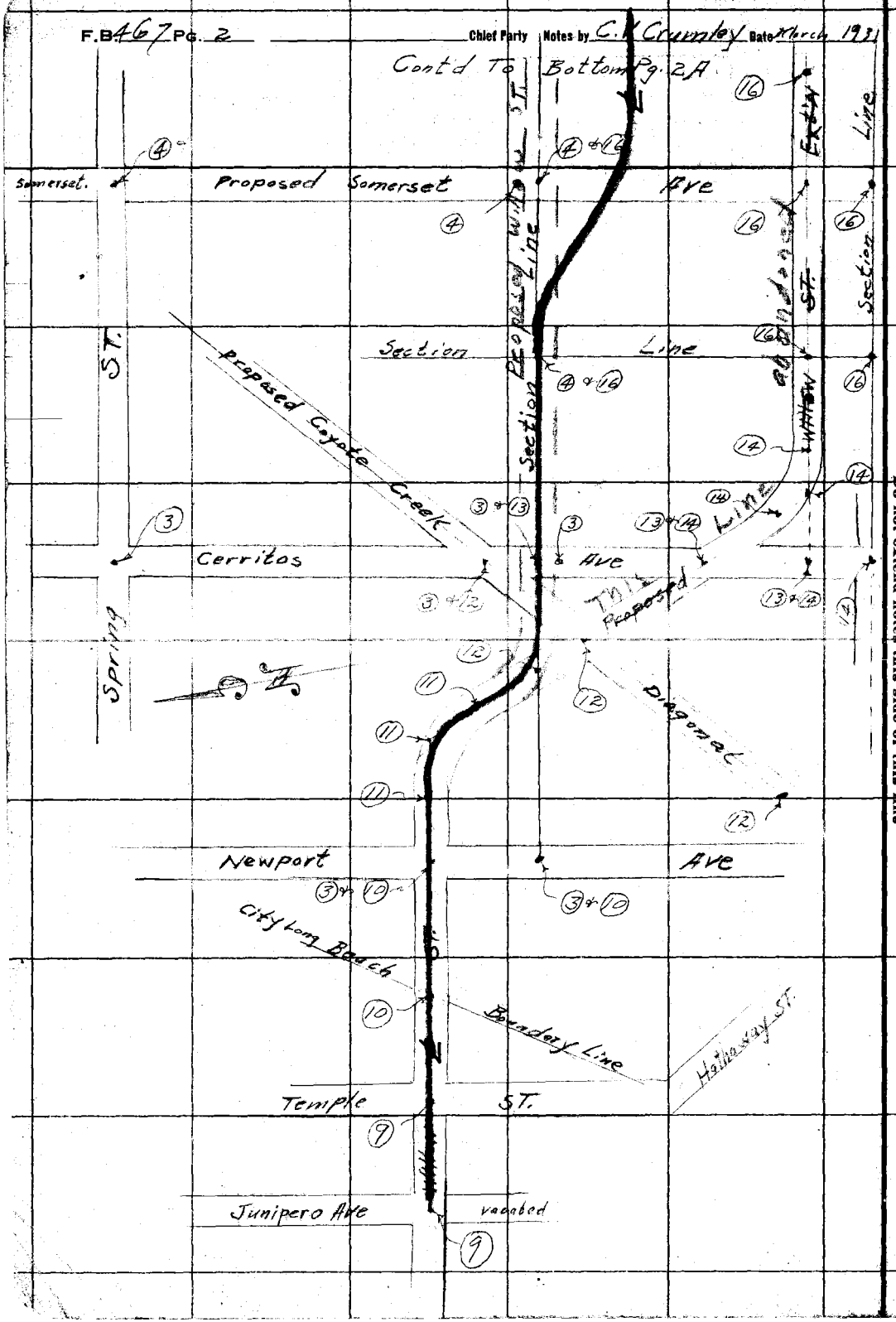

RETURN TO
LOS ANGELES COUNTY SURVEYOR
Do not extend notes this side of this line

Notes: ANY ADDITIONS OR CHANGES ON THIS SHEET MUST BE MADE OR CIRCLED IN Red. WITH DATE AND NAME OF PERSON MAKING CHANGE.

Date _____ Notes by _____ Chief Party _____ F.B. 467 Pg. [illegible]

Plotted by Wood	W. O. No. 7026 D. S. O. No.
Date Jan. 1933	Location Willow ST.
Map No. B-650	Surveyed by C.V. Crumley
Plotting C'k'd by Drew	Date March 1931
Date Jan '33	Indexed A. C. Johnson

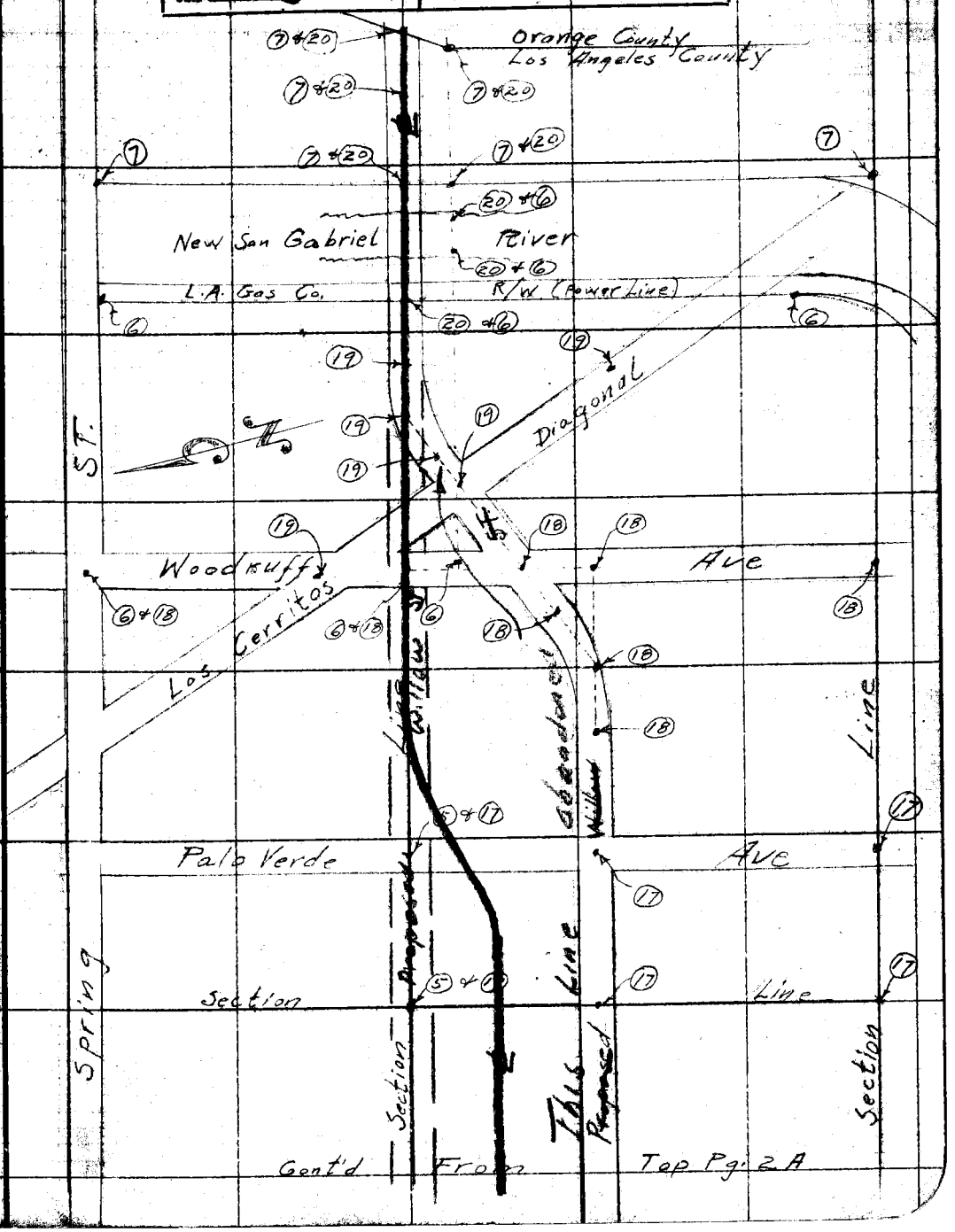

Note: ANY ADDITIONS OR CHANGES ON THIS SHEET MUST BE MADE OR CIRCLED IN Red. WITH DATE AND NAME OF PERSON MAKING CHANGE.

Do not extend notes this side of this line

RETURN TO
LOS ANGELES COUNTY SURVEYOR

F.B. 467 Pg. 2B Chief Party Notes by Date

RETURN TO
LOS ANGELES COUNTY SURVEYOR

Do not extend notes this side of this line

Note: ANY ADDITIONS OR CHANGES ON THIS SHEET MUST BE MADE OR CIRCLED IN Red. WITH DATE AND NAME OF PERSON MAKING CHANGE.

Date ______ Notes by ______ Chief Party ______ F.B. 467 Pg. 3

F.B. [illegible]

Plotted by Hord	W. O. No. 7046 D. S. U. No.
Date Jan. 1933	Location Willow ST.
Map No. B-650-1	Surveyed by C.V. Crumley
Plotting Ch'k'd by Drew	Date March 13, 1931
Date Jan 33	Indexed A. C. Johnson

RETURN TO LOS ANGELES COUNTY SURVEYOR

Do not extend notes on this side of this line

Note: Any additions or changes on this sheet must be made in red with date and name of person making change.

F.B. 467 Pg. 4 — Chief Party — Notes by C.V. Crumley — Date 3/13/31

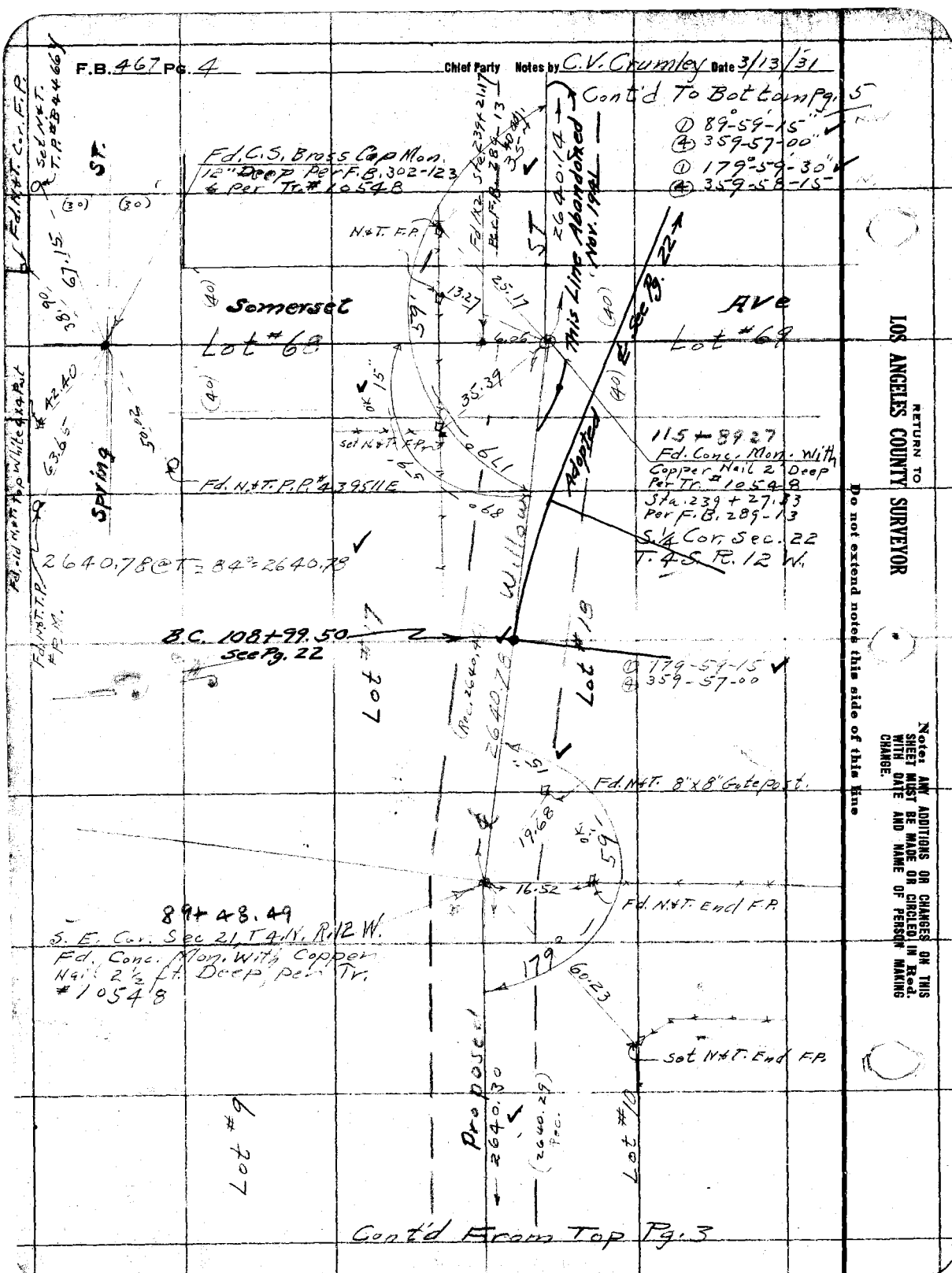

RETURN TO LOS ANGELES COUNTY SURVEYOR

Do not extend notes this side of this line

Notes: ANY ADDITIONS OR CHANGES ON THIS SHEET MUST BE MADE OR CIRCLED IN Red. WITH DATE AND NAME OF PERSON MAKING CHANGE.

T=74°

Date _____ Notes by _____ Chief Party _____ F.B. 467 Pg. 5

Plotted by Wood	W. O. No. 7026 D. S. O. No.
Date Jan. 1933	Location Willow ST.
Map No. 8-650-2 2	Surveyed by C.V. Crumley
Plotting C'k'd by Drew	Date March 16, 1931
Date Jan 33	Indexed A. C. Johnson

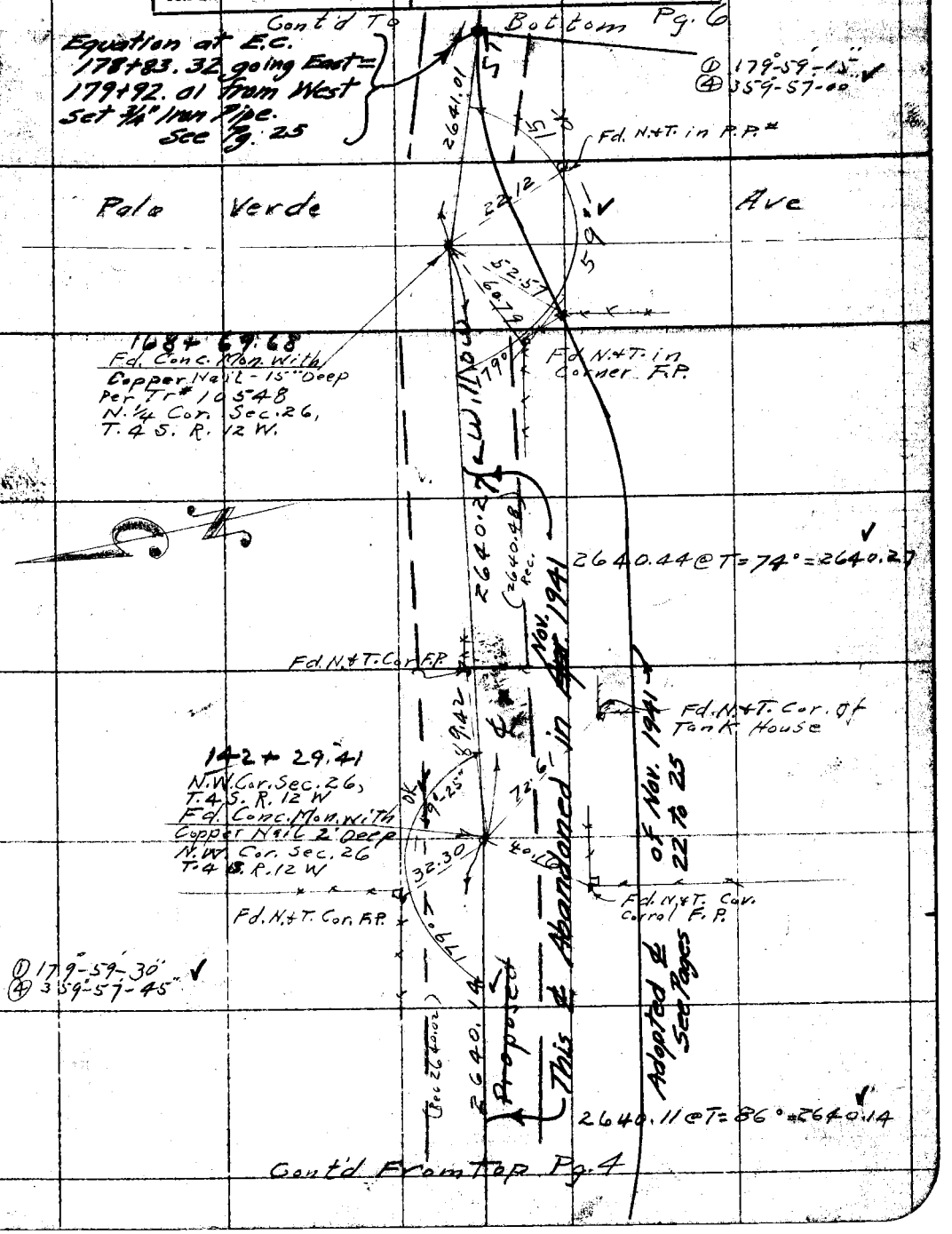

Note: ANY ADDITIONS OR CHANGES ON THIS SHEET MUST BE MADE OR CIRCLED IN BLUE WITH DATE AND NAME OF PERSON MAKING CHANGE.

Do not extend notes this side of this line

RETURN TO LOS ANGELES COUNTY SURVEYOR

F.B. 467 Pg. 6 Chief Party Notes by C.V. Crumley Date 3/17+18/31

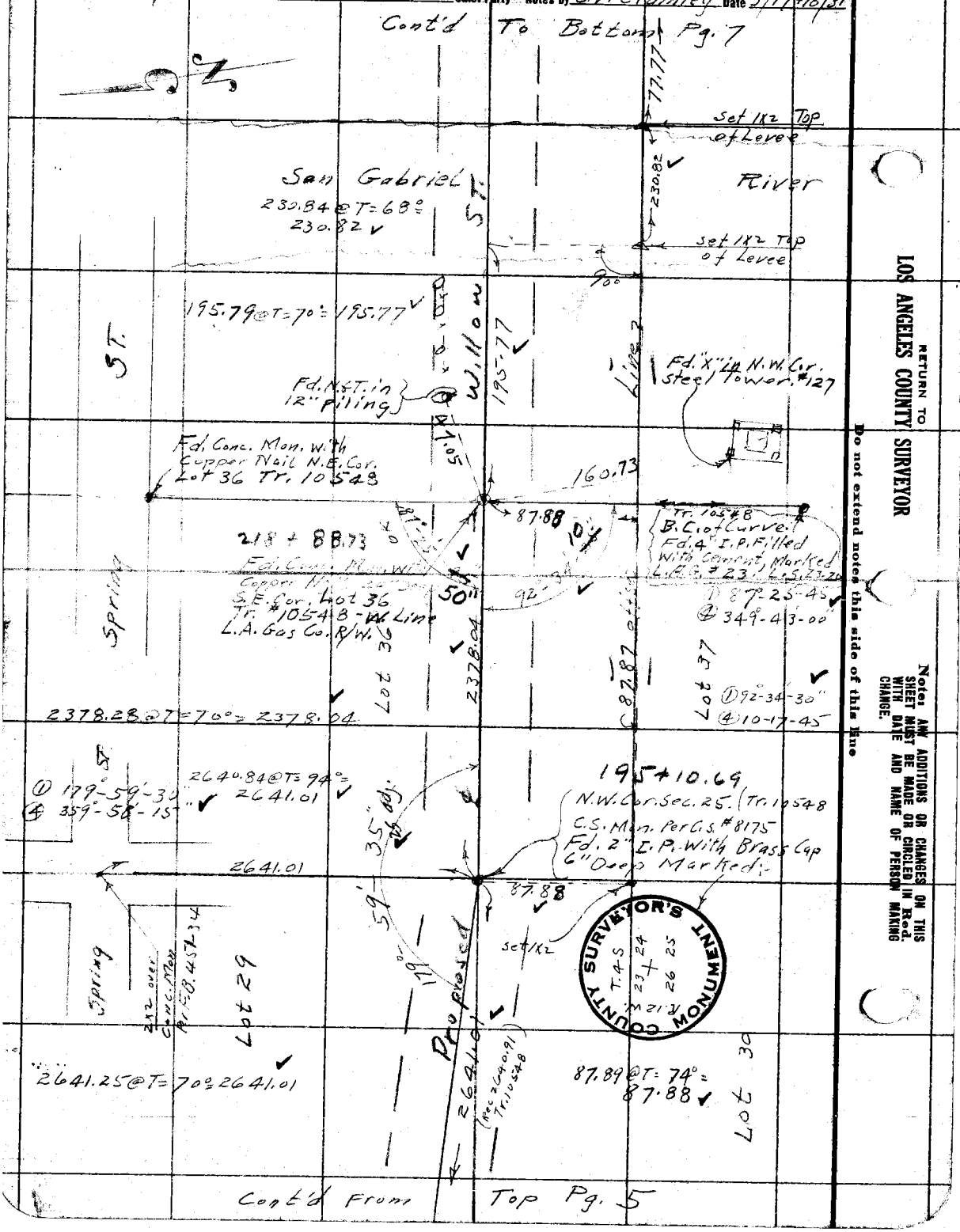

RETURN TO
LOS ANGELES COUNTY SURVEYOR

Do not extend notes this side of this line

Note: ANY ADDITIONS OR CHANGES ON THIS SHEET MUST BE MADE OR CIRCLED IN Red. WITH DATE AND NAME OF PERSON MAKING CHANGE.

Date _____ Notes by _____ Chief Party Stud 8 4° @ 22" Pull F.B. 467 Pg. 7

Plotted by Wood	W. O. No. 7056 H. O. No. 043
Date Jan. 1933	Location Willow ST.
Map No. B-650-2	Surveyed by C.V. Gumley
Plotting C'k'd by Drew	Date March 18 1931
Date Jan 33	Indexed A. C. Johnson

Ⓓ 50°-28-00
Ⓐ 201-52-00

238+77.51
Fd. 4x4" Flush
Per F.B. 135 & 164
& Tr. #10548

Fd. 8" Iron Post
County Line Mon. #8
Per F.B. 52-135 & 164
C.S. 8175-2

L.A. & Orange County Line

113.95 @ T=74°=113.94 ✓
87.89 @ T=74°=87.88 ✓
57.47 @ T=74°=57.47 ✓

Shingle Nail .06 Nail
(Rec. Per F.B. 52-135)
151-48
113.94 ✓
87.88 Calc.
72.53 Calc.
(Rec. Per F.B. 52-135)
(Rec. 10520)
57.47 Calc ✓
Set Nail
Flag
50°-28'-00" ✓

238+47.51
C.S. Mon
Fd. 2" I.P. With
Brass Cap, in Conc.
3" Deep.

Set N. & T. F.P.
2" I.P. .12
66.23
40.11
Ties
Conc. Mon.
63.76
59.96
Set W. & T. F.P.

Ⓓ 92°-34'-00"
Ⓐ 100-X6-15"

Proposed ℄ W. 110 ft.

87.88 offset Line
145-42
1454.55 @ T=70°
1454.42 ✓
Ⓓ 87°-25'-30" ✓
Ⓐ 349-41-45"

Point
92°-34'-00"
10
87°-25'-30"
B.C. Fd. Nothing
Fd. Conc. Mon. with Copper Nail 15" Deep on Sec. Line

ST.
Fd. Conc. Mon. With Copper Nail - E. Line Flood Control R/W.
Fd 2" I.P. Plug & K. .12
40.11
87.89
77.77 ✓
Set 1/2 By Intersection From North 77.78 @ T=68°=77.77 ✓

Spring

223+89.15
Fd. Conc. Mon With Copper Nail 12" Deep E. Line Flood Control R/W. & Sec. Line Inter.

Contd From Top Pg. 6

RETURN TO LOS ANGELES COUNTY SURVEYOR

Notes: ANY ADDITIONS OR CHANGES OR THIS SHEET MUST BE MADE OR CIRCLED IN Red. WITH DATE AND NAME OF PERSON MAKING CHANGE.

Do not extend notes this side of this line

F.B. 467 Pg. 8 Chief Party Notes by C.V. Crumley Date 3/

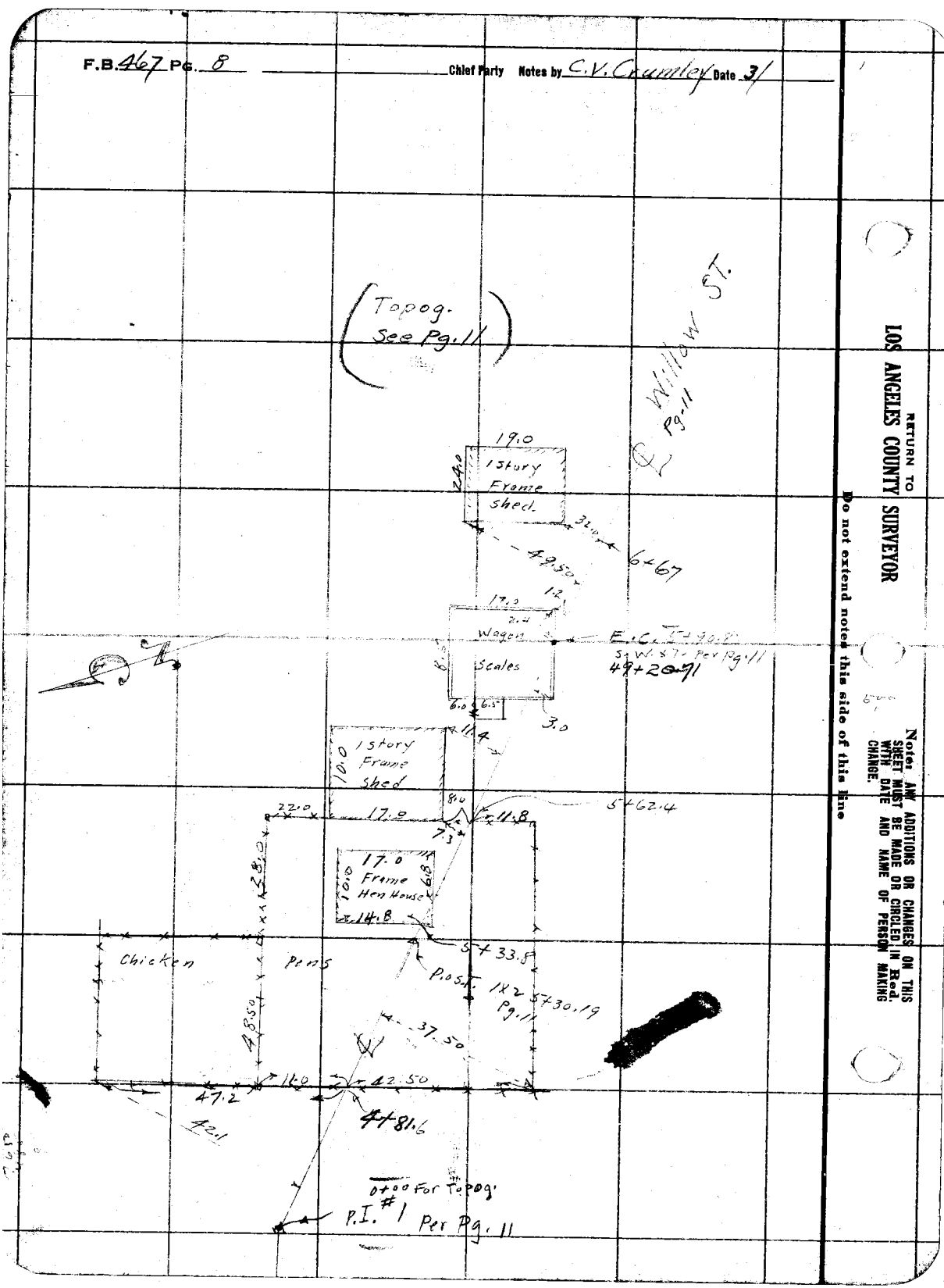

RETURN TO LOS ANGELES COUNTY SURVEYOR

Do not extend notes this side of this line

Notes: ANY ADDITIONS OR CHANGES ON THIS SHEET MUST BE MADE OR CIRCLED IN Red. WITH DATE AND NAME OF PERSON MAKING CHANGE.

Date _____ Notes by _____ Chief Party _____ F.B. 467 Pg. 9

Plotted by Wood	W. O. No. 7026 D. S. O. No.
Date Jan. 1933	Location Willow ST.
Map No. B-650-1	Surveyed by C.V. Crumley
Plotting C'k'd by Drew	Date March 19, 20-1931
Date Jan 33	Indexed A. C Johnson

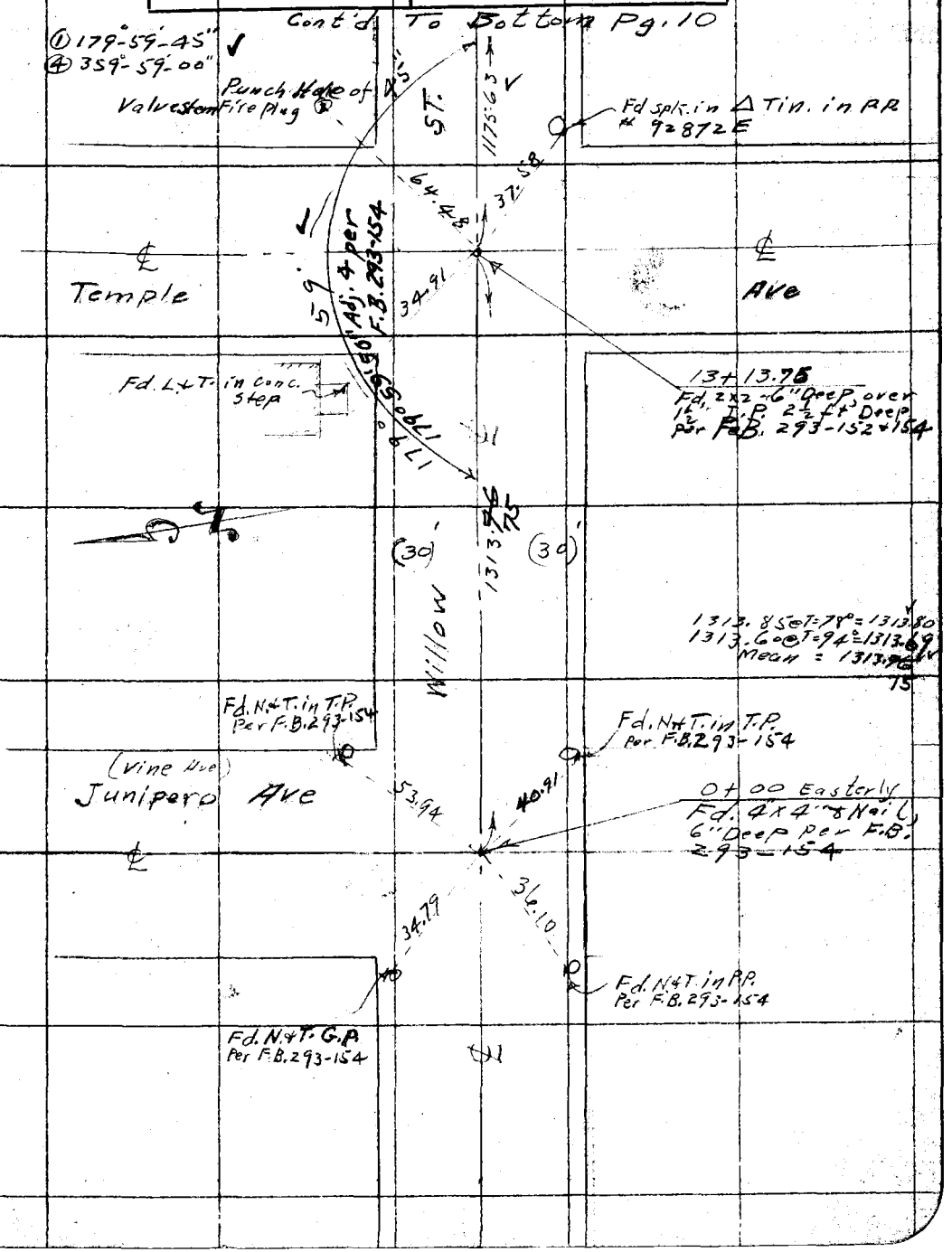

Note: ANY ADDITIONS OR CHANGES ON THIS SHEET MUST BE MADE OR CIRCLED IN Red. WITH DATE AND NAME OF PERSON MAKING CHANGE.

Do not extend notes this side of this line

RETURN TO LOS ANGELES COUNTY SURVEYOR

F.B. 467 Pg. 10 Chief Party Notes by C.V. Crumley Date 3/20/31

Cont'd To Bottom Pg. 11

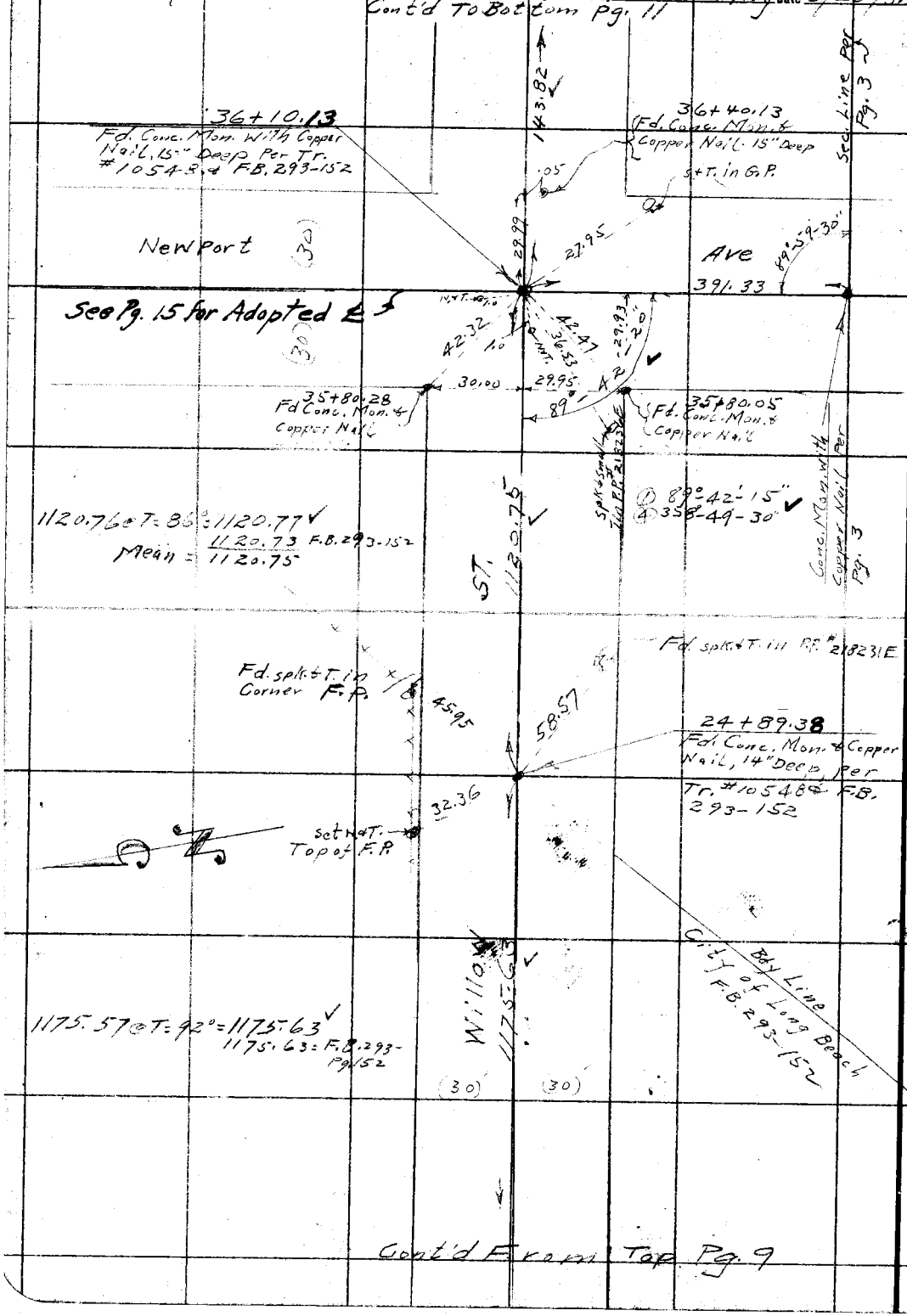

Cont'd From Top Pg. 9

RETURN TO
LOS ANGELES COUNTY SURVEYOR

Do not extend notes this side of this line

Note: ANY ADDITIONS OR CHANGES ON THIS SHEET MUST BE MADE OR CIRCLED IN Red. WITH DATE AND NAME OF PERSON MAKING CHANGE.

Date _____ Notes by _____ Chief Party _____ F.B. 467 Pg. 11

Plotted by Wood	W. O. No. 7026 Topo No. 043
Date Jan. 1933	Location Willow ST.
Map No. B-630-1	Surveyed by C.V. Crumley
Plotting C'k'd by Drew	Date March 27, 1931
Date Jan-33	Indexed A. C. Johnson

Cont'd To Bottom Pg. 12

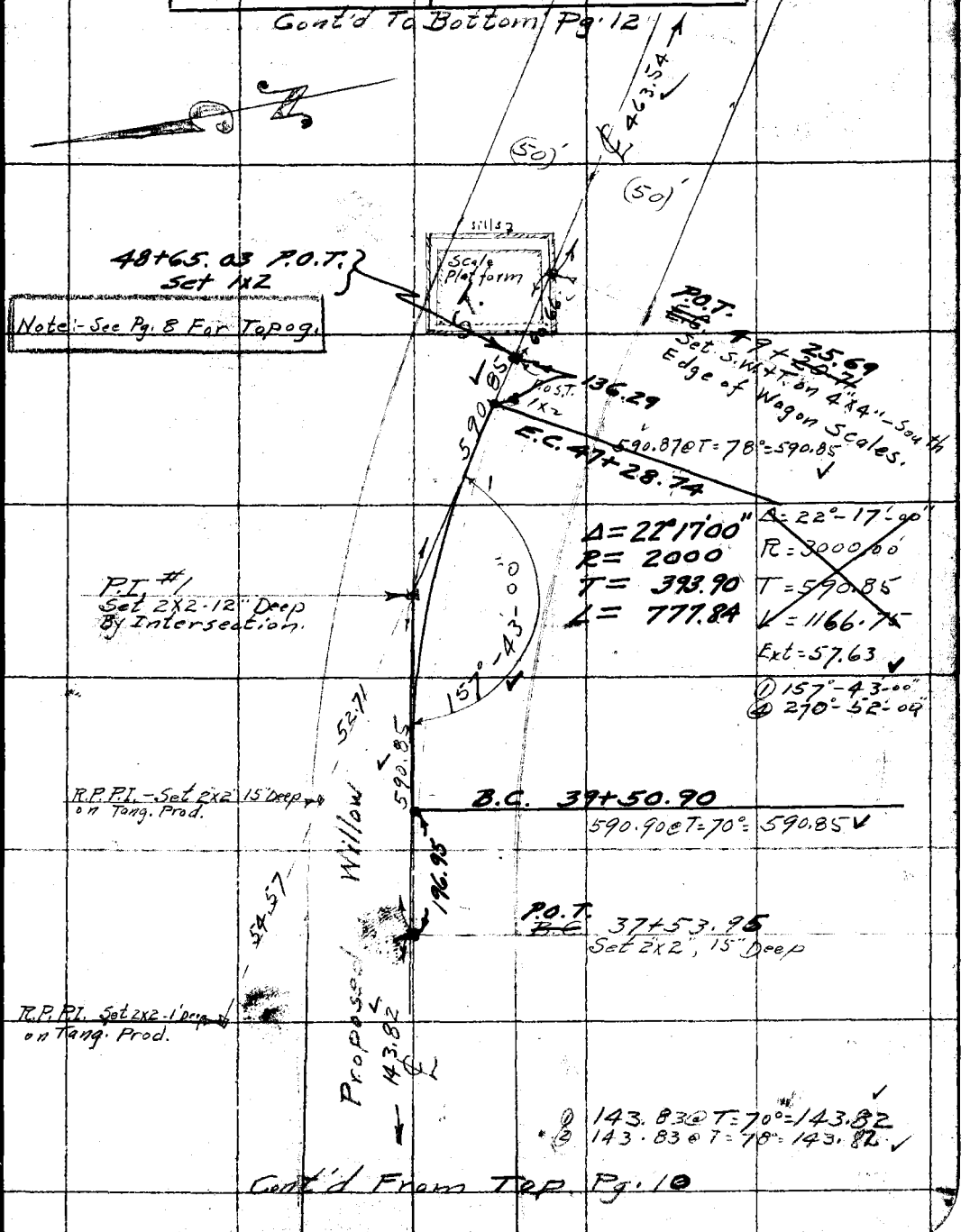

Cont'd From Top Pg. 10

Note: ANY ADDITIONS OR CHANGES ON THIS SHEET MUST BE MADE OR CIRCLED IN Red. WITH DATE AND NAME OF PERSON MAKING CHANGE.

Do not extend notes this side of this line

RETURN TO LOS ANGELES COUNTY SURVEYOR

F.B. 467 Pg. 12 — Chief Party Notes by C.V. Crumley Date 3/25/31

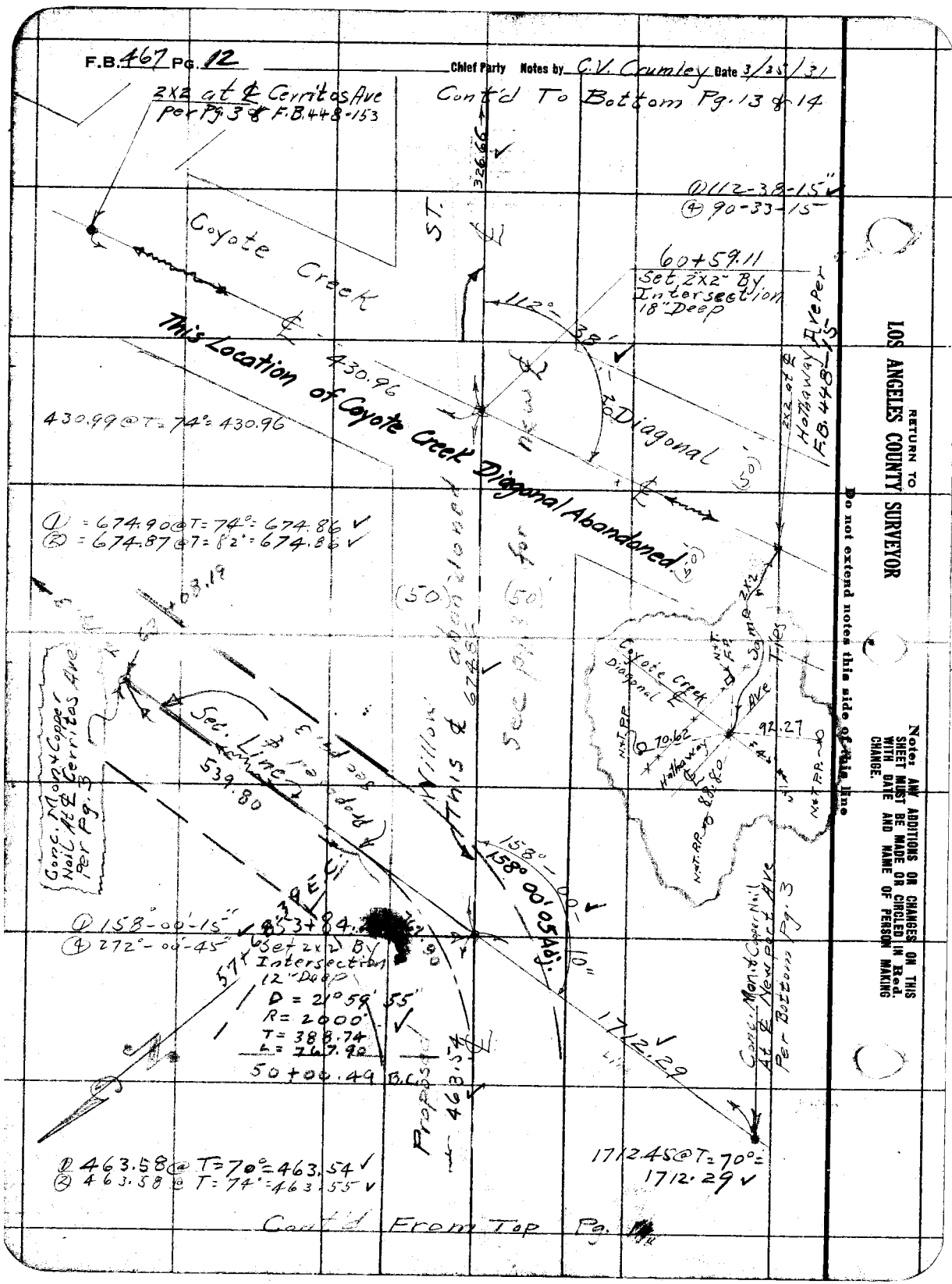

RETURN TO
LOS ANGELES COUNTY SURVEYOR

Do not extend notes this side of this line

Notes: ANY ADDITIONS OR CHANGES ON THIS SHEET MUST BE MADE OR CIRCLED IN Red. WITH DATE AND NAME OF PERSON MAKING CHANGE.

79
77

Date _____ Notes by _____ Chief Party _____ F.B. 467 Pg. 13

Standard 84° @ 22° Pull

Plotted by Wood	W. O. No. 7026 Type No. 043
Date Jan. 1933	Location Willow ST.
Map No. B-650-1	Surveyed by C.V. Crumley
Plotting C'k'd by Drew	Date March 25, 1931
Date Jan 33	Indexed A. C. Johnson

Cont'd To Bottom Pg. 14

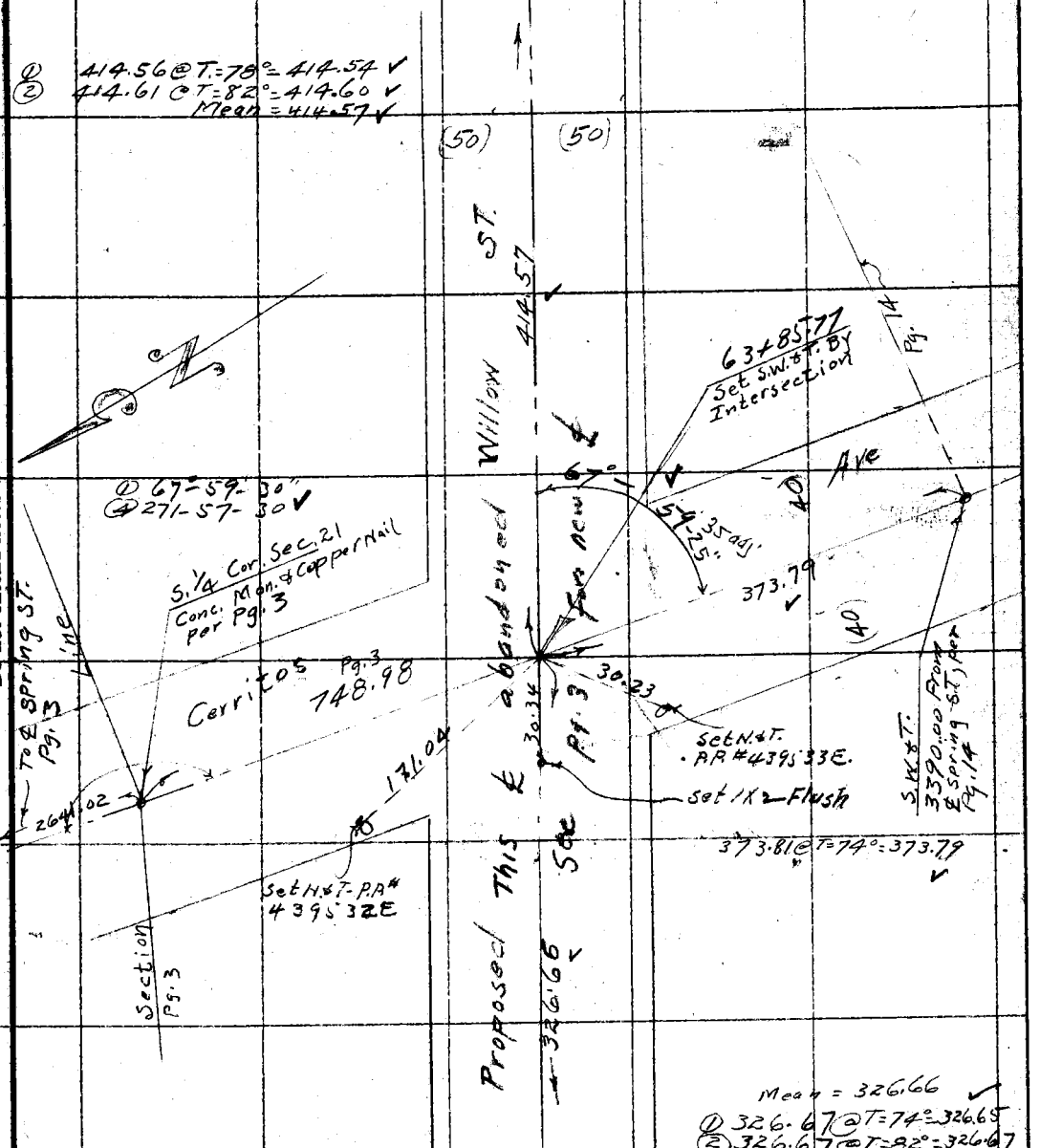

Mean = 326.66 ✓
① 326.67 @ T=74° = 326.65
② 326.67 @ T=82° = 326.67 ✓

Cont'd From Top Pg. 12

Note: ANY ADDITIONS OR CHANGES ON THIS SHEET MUST BE MADE OR CIRCLED IN Red. WITH DATE AND NAME OF PERSON MAKING CHANGE.

RETURN TO LOS ANGELES COUNTY SURVEYOR

Do not extend notes this side of this line

F.B. 467 Pg. 14 — Chief Party — Notes by C.V. Crumley — Date 3/25/71

Note:- Turned Δ of 22°-00 To Fix Tangent To N.W. & Intersected With ℄ of Willow ST. Produced From West For P.I. #1 per Pg 11

Cont'd To Bottom Pg. 16

Mean = 1132.21
@ 1132.21 @ T = 78° = 1132.17
@ 1132.26 @ T = 82° = 1132.25

Set N & T. F.P.

E.C. 79+52.26 — Set 2X2 - 15" Deep

(50) 46.99 — 1132.21 — ±2.20 — (50) 42.04

Set N & T. F.P.

P.P.P.I. #2 Set 2x2 Top of Ditch Levee on Tang. Prod. 12" Deep

Δ 22°-00'-00"
④ 88°-00'-00"

Δ = 22°-00
R = 3000.00
T = 583.14
L. = 1161.92
Ext. = 56.16

OK

ST.

583.14

69.45

New

R.P.P.I. #2 - Set 2X2 12" Deep. W. Side of Ditch, on Tang. Prod.

49.88

P.I. #2 Set 2X2"-15" Deep 925.00 From ℄ of Cerritos Ave.

Willow ℄

583.14

P.C. 68+00.34 Set 2X2-15" Deep

Pg 5, 3'

22°-00'-00"

925.00

Proposed This

See

414.57

25.00

30.00

92°-05' @ T = 76° = 925.00

Set S.W. ST. 3390.00 From 2nd ℄ Spring ST. per Pg. 3 (Controls Tang. To East) See Pg. 15

Fd. Conc. Mon. & Copper Nail, 12" Deep, in 8" Mon Hole.

℄ Spring ST. Per Pg. 3

S.W. ℄ Pg. 13

60°-00'-00"

90°

Set N.T.

3390.00
748.98
373.79

30.00

53.00

Set N.T.

Cerritos

32.41

Ave

(40)

Stearns

To ¼ Sec. Cor. Per Pg. 3

326.66

Set N.T. P.P. # 4395 S.E.

① 90°-00'-30"
④ 360°-02'-00"

Cont'd From Top Pg. 12

See Bottom Pg. 13 Also

RETURN TO LOS ANGELES COUNTY SURVEYOR

Do not extend notes this side of this line

Note: ANY ADDITIONS OR CHANGES ON THIS SHEET MUST BE MADE OR CIRCLED IN Red. WITH DATE AND NAME OF PERSON MAKING CHANGE.

Date _____ Notes by _____ Chief Party _____ F.B. 467 Pg. 15

Plotted by Wood	W. O. No. 7066 S. S. S. No.
Date Jan. 1933	Location Willow ST.
Map No. B-690-1	Surveyed by
Plotting C'k'd by Drew	Date
Date Jan. 33	Indexed A. C. Johnson

Notes ANY ADDITIONS OR CHANGES ON THIS SHEET MUST BE MADE OR CIRCLED IN Red. WITH DATE AND NAME OF PERSON MAKING CHANGE.

Do not extend notes this side of this line

RETURN TO LOS ANGELES COUNTY SURVEYOR

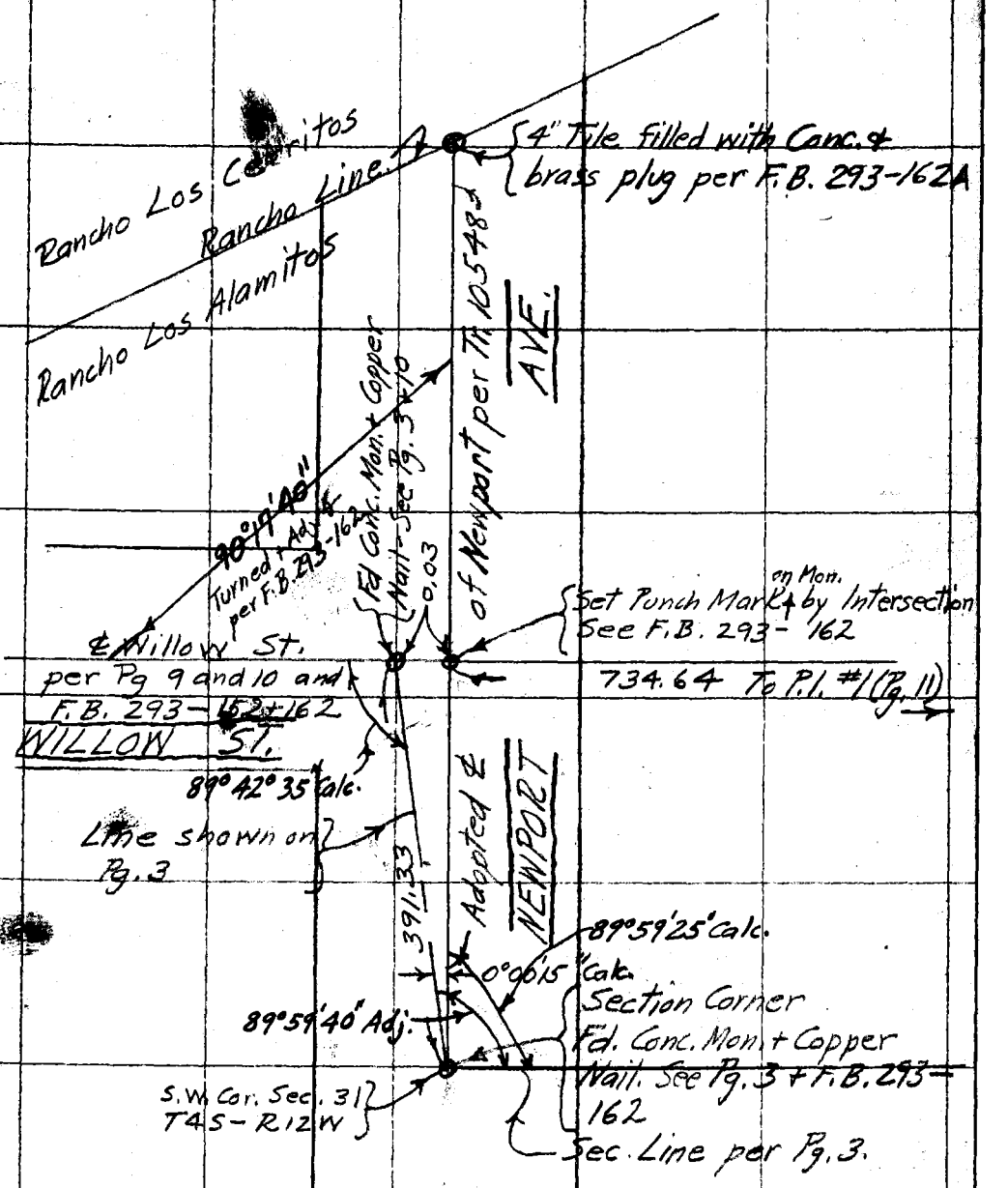

F.B. 467 Pg. 16 Chief Party Notes by C.V. Crumley Date 3/21 & 23/31

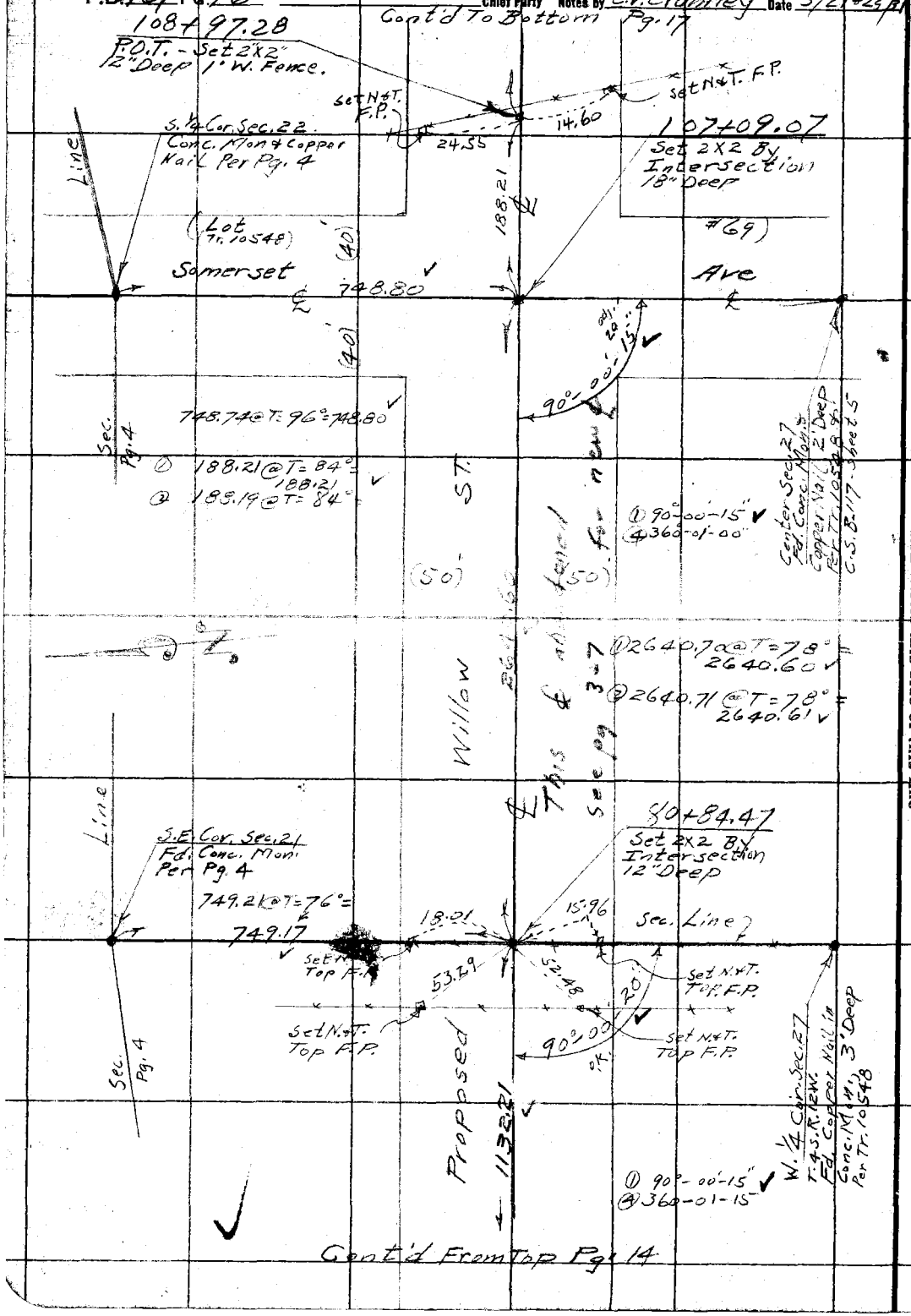

RETURN TO
LOS ANGELES COUNTY SURVEYOR

Do not extend notes this side of this line

Note: ANY ADDITIONS OR CHANGES ON THIS SHEET MUST BE MADE OR CIRCLED IN Red. WITH DATE AND NAME OF PERSON MAKING CHANGE.

Date _____ Notes by _____ Chief Party _____ F.B. 467 Pg. 17

Plotted by: Wood	W. O. No. 7026 C. S. O. No.
Date: Jan. 1933	Location: Willow ST.
Map No. B-650-2	Surveyed by: C.V. Crumley
Plotting C'k'd by: Drew	Date: March 23 1931
Date: Jan 33	Indexed: K. C. Johnson

① 90°-00'-00"
④ 360°-00'-15"

Cont'd To Bottom Pg. 18

749.24 @ T=66° = 749.15

N. 1/4 Cor. Sec. 26
Fd. Conc. Mon. &
Copper Nail
per Pg. 5

ST. 1132.73

Set N&T. P.P.
#42050E

U.S. C&G Geo. B.M.
H. 51
1926

Fd. N&T. P.P.
#2332 01 E

Set 1x2
Flush

(20)

Palo Verde Ave

749.15

18.62

90.09

Set N&T.

50.00 50.00

Set N&T.

19.55

27.57

N&T.

1.0

N&T.

1.0

61.09

57.65

(20)

90°-00'-05" OK

159+89.50
Set S.W. & T. By
Intersection

Fd. Conc. Mon. &
Copper Nail 18" Deep
Set 2x2 over Nail
3" Deep.
Center of Sec. 26
T. 4 S. R. 12 W.

Scales

① 2640.21 @ T=80° = 2640.14
② 2640.33 @ T=70° = 2640.09
Mean 2640.12

Willow 2640.12

abandoned

See Pg. 3-7 for new

Set "X" on Side Conc. Stand Pipe

Set N&T. Cor. Scales

N.W. Cor. Sec. 26
Conc. Mon. Per
Pg. 5

(50) (50)

Fd. N&T. Small Tin in F.P.

Fd. N&T. N.W. Cor. Tank Tower

12.80

11.55

748.78 @ T=74° = 748.73

748.73

This ℄

133+49.30
Set 2x2" By
Intersection
18" Deep

2.65

Fd. "X" East Side Conc. Weir Box

W. 1/4 Cor. Sec. 26,
T. 4 S. R. 12 W.
Fd. Conc. Mon. with
Copper Nail

Proposed 2452.10

90°-00'-25" OK

① 90°-00-30"
④ 360-01-30

① 2451.86 @ T=84° = 2451.86
② 2452.16 @ T=82 = 2452.13
③ 2452.09 @ T=82° = 2452.06
Mean - 2452.10

Cont'd From Top Pg. 16

Note: ANY ADDITIONS OR CHANGES ON THIS SHEET MUST BE MADE OR CIRCLED IN Red. WITH DATE AND NAME OF PERSON MAKING CHANGE.

Do not extend notes this side of this line

RETURN TO
LOS ANGELES COUNTY SURVEYOR

F.B. 467 Pg. 18 Chief Party. Notes by C.V. Crumley Date 3/31/31

Cont'd To Bottom Pg. 19

① 67°-58'-45"
② 271°-55'-30"
① 90°-01'-30"
④ 360°-06'-00"

Line

90°-01'-30"

(Proposed) Woodruff Ave.

748.99

Set 2X2 15" Deep 3390.00 S. of 2X2 over conc. Mon. at E. Spring St. Per Pg. 5

① 89°-58'-45"
④ 359°-55'-15" ✓

Line

Spring St.

2641.61

375.27

179°

59°-35'

(Rad.)

67°-58'-30"

89°-58'-30"

45.09

±16.0

Pg. 6

N.W. Cor. Sec. 25 C.S. Brass Cap Mon. Apr. 1916

186+88.85 Set 2X2 By Intersection

Section

ST. 180

Willow St. Pg. 7

925.00

925.00 @ T = 82° = 923.70 ✓

¼ Cor. Sec. 25-4-26 Fd. C.S. Mon. 6" Deep Per F.B. 82-135 Tr. 10 549

Sec.

Willow St.

26 25

① 179°-59'-30" ✓
④ 359°-58'-15" ✓

E.C. 182+74.15 Set 2X2-15" Deep

583.14

375.28 @ T = 78° = 375.27 ✓

748.94 @ T = 94° = 748.99 ✓

① 414.70 @ T = 76° = 414.68
② 414.70 @ T = 76° = 414.68

583.155 @ T = 8[illegible] = 583.14 ✓

P.I. #3 Set 2X2-15" Deep 925.00 W. of ℄ of Woodruff Ave (Sec. Line)

① 158°-00'-00" ✓
④ 272°-00'-00"

Curve Data
Δ = 22°-00'-00"
R = 3000.00

T = 583.14
L = 1151.92
Ext = 56.16

583.17 @ T = 76° = 583.14 ✓

158°-00'-00" OK

This

583.14 ✓

53.08

R.P. P.I. #3 Set 2X2 on ℄ Prod. 15" Deep

B.C. 171+22.23 Set 2X2-15 Deep

50

60

Proposed

1132.73 ✓

57.40

① 1132.79 @ T = 76° = 1132.73 ✓
② 1132.8 @ T = 74° = 1132.74 ✓

R.P. P.I. #3 Set 2X2 on ℄ Prod. -15" Deep.

Cont'd From Top Pg. 17

RETURN TO LOS ANGELES COUNTY SURVEYOR

Do not extend notes this side of this line

Note: ANY ADDITIONS OR CHANGES ON THIS SHEET MUST BE MADE OR CIRCLED IN Red. WITH DATE AND NAME OF PERSON MAKING CHANGE.

Date _____ Notes by _____ Chief Party _____ F.B. 467 Pg. 19

Standard 84° @ 22# Pull

Plotted by Wood	W. O. No. 7026 B. O. No. 1043
Date Jan. 1933	Location Willow ST.
Map No. B-650-2	Surveyed by C.V. Crumley
Plotting C'k'd by Drew	Date April 1-2, 1931
Date Jan - 33	Indexed A. C. Johnson

Cont'd To Bottom Pg. 20

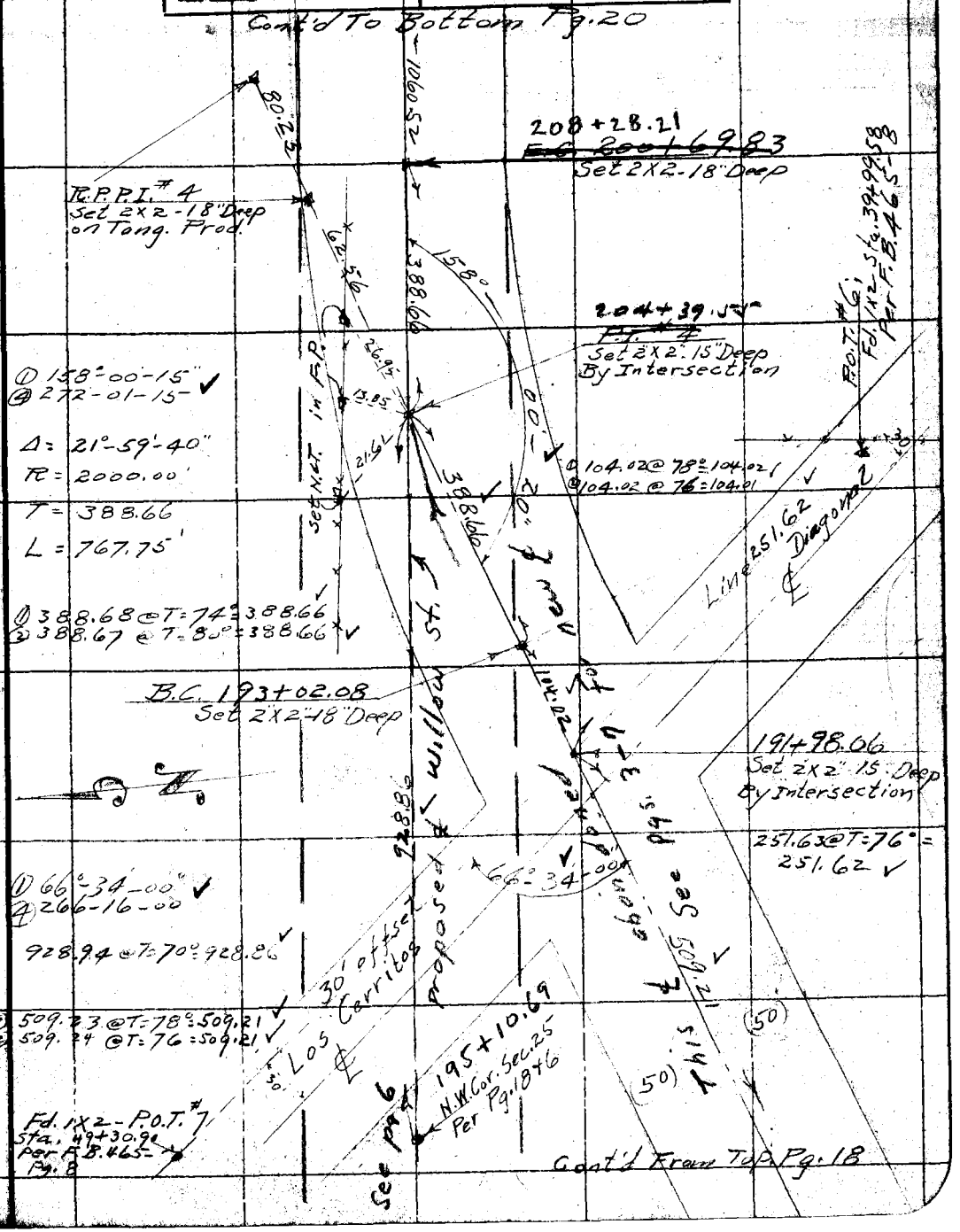

Cont'd From Top Pg. 18

Note: ANY ADDITIONS OR CHANGES ON THIS SHEET MUST BE MADE OR CIRCLED IN Red. WITH DATE AND NAME OF PERSON MAKING CHANGE.

Do not extend notes this side of this line

RETURN TO LOS ANGELES COUNTY SURVEYOR

F.B. 467 Pg. 20 — Chief Party Notes by C.V. Crumley Date 4/2/37

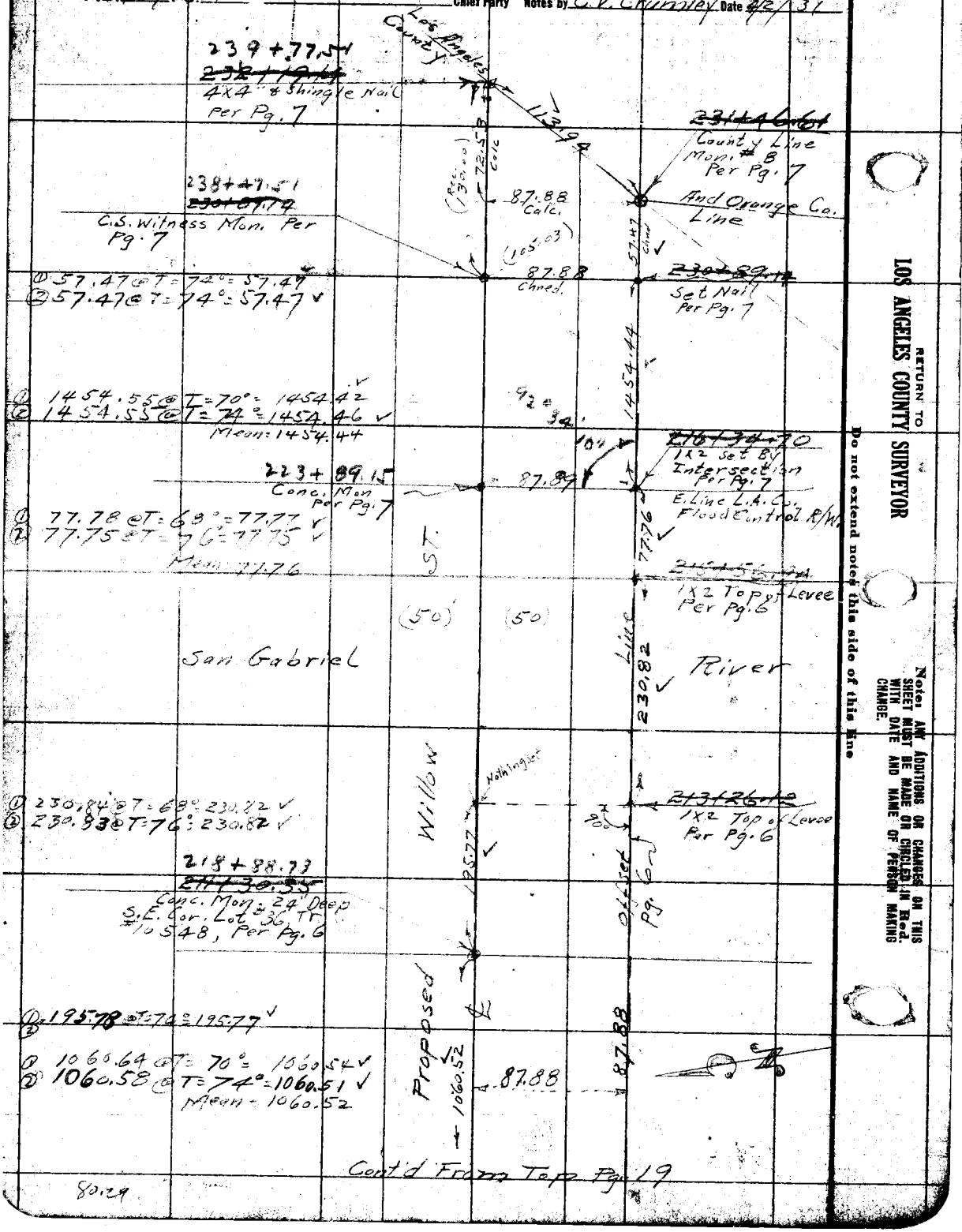

RETURN TO LOS ANGELES COUNTY SURVEYOR

Do not extend notes this side of this line

Note: ANY ADDITIONS OR CHANGES ON THIS SHEET MUST BE MADE OR CIRCLED IN Red. WITH DATE AND NAME OF PERSON MAKING CHANGE.

Notes Ck'd by	Survey of Willow St.
Map No.	W. O. 7026 Tape No. 073 St'd 68°F
Office Work	Surveyed by Moore
Checked	Notes Moore Date 11/41
Date	Indexed 11-17-41

F.B. 467 Pg 21

CENTER LINE CHANGE
WILLOW ST.
FROM
BELLFLOWER BLVD.
EAST TO
PALO VERDE AVE.
Job # 7026

Moore
[illegible]
[illegible]
[illegible]

11-12-41

C.S. B-650-1,2

Change in Alignment Adopted in Nov. 1941

Note: Any Additions or Changes on This Sheet Must be Made or Circled in Red Ink With Date and Name of Person Making Change

Do not extend notes this side of this line.

RETURN TO
LOS ANGELES COUNTY SURVEYOR
700 HALL OF RECORDS

FORM 247 5M 10-39

F.B. 467 PG. 22

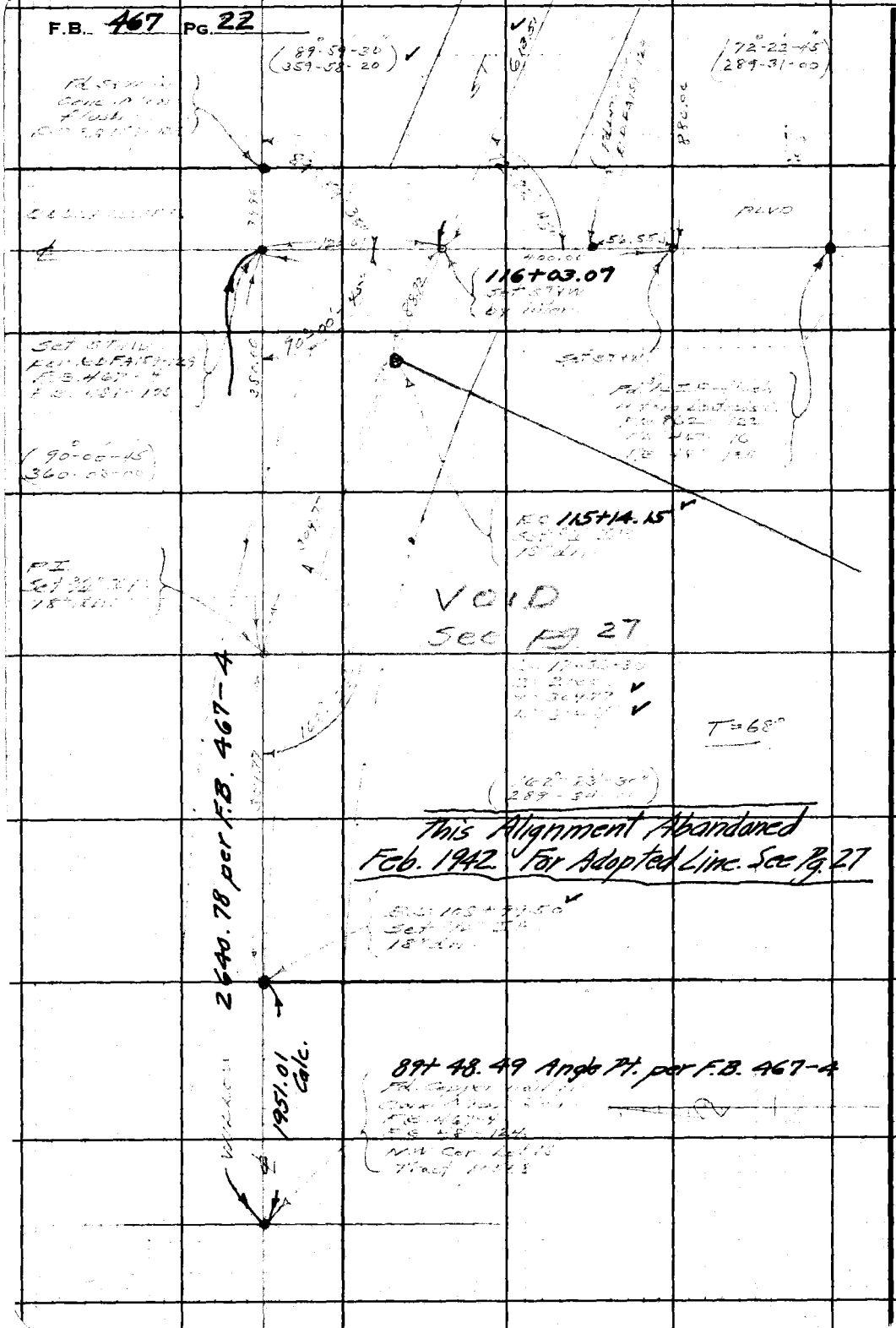

RETURN TO
LOS ANGELES COUNTY SURVEYOR
700 HALL OF RECORDS

Do not extend notes this side of this line.

Note: Any Additions or Changes on This Sheet Must be Made or Circled in Red Ink With Date and Name of Person Making Change.

Notes Ck'd by K.R.M.	Survey of Willow St.
Map No. B-650-62	W. O. 7026 Tape No. 073 St'd 68 °F
Office Work [illegible]	Surveyed by Moore
Checked [illegible]	Notes Moore Date 11-12-41
Date Feb. 1942	Indexed A. C. Johnson

F.B. 467 Pg 23

To bot pg 24



From Top pg. 22

Note: Any Additions or Changes on This Sheet Must be Made or Circled in Red Ink With Date and Name of Person Making Change.

Do not extend notes this side of this line.

RETURN TO
LOS ANGELES COUNTY SURVEYOR
700 HALL OF RECORDS

FORM 247 5M 10-39

F.B. 467 PG. 24

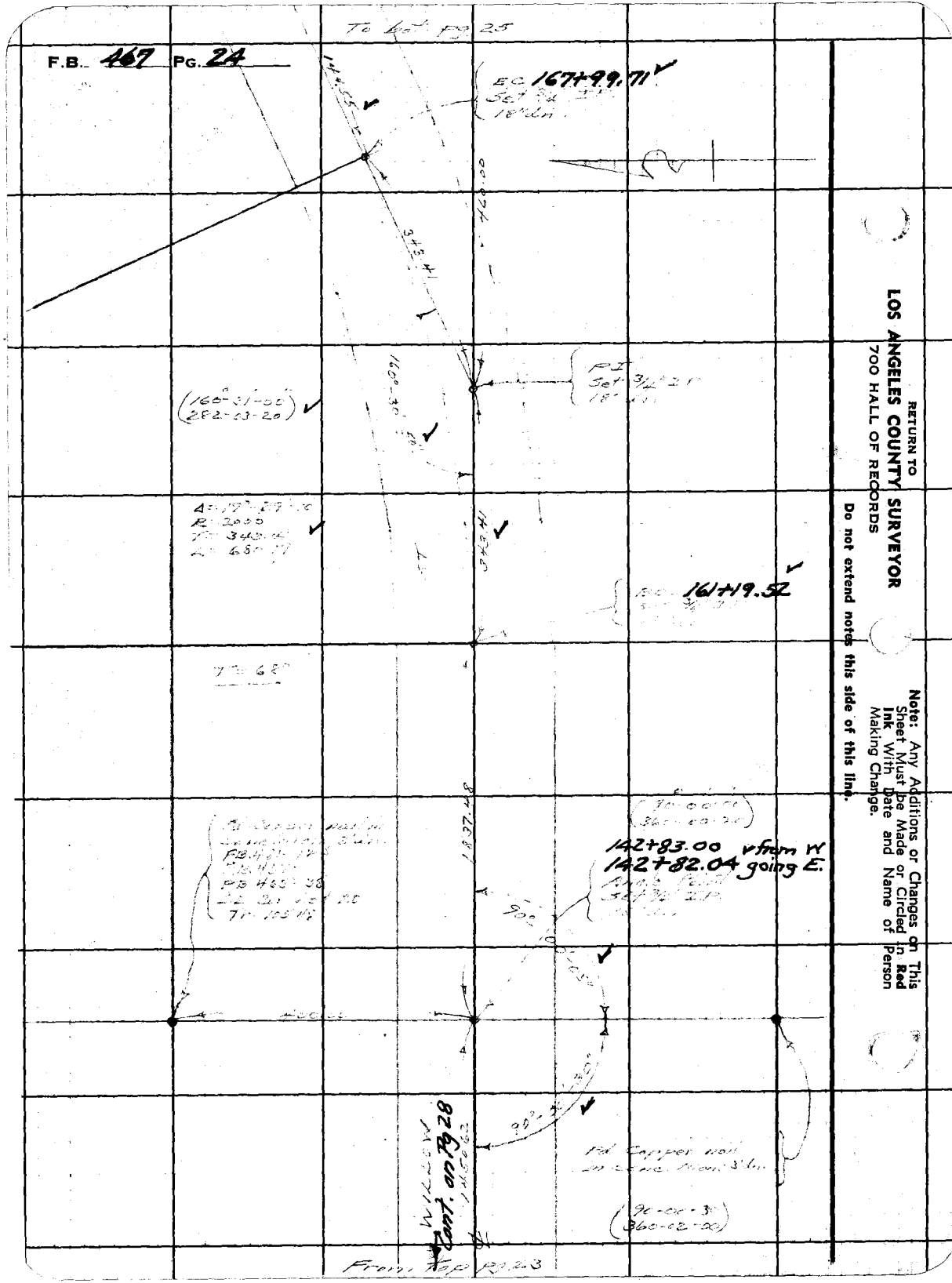

RETURN TO
LOS ANGELES COUNTY SURVEYOR
700 HALL OF RECORDS

Do not extend notes this side of this line.

Note: Any Additions or Changes on This Sheet Must be Made or Circled in **Red Ink** With Date and Name of Person Making Change.

Notes Ck'd by K.R.M.	Survey of Willow St
Map No. CSB-650-1,2	W. O. 7026 Tape No. 073 St'd 68°F
Office Work McPherson	Surveyed by Moore
Checked	Notes Moore Date 11-13-41
Date Feb. 1942	Indexed A. C. Johnson

F.B. 467 Pg. 25

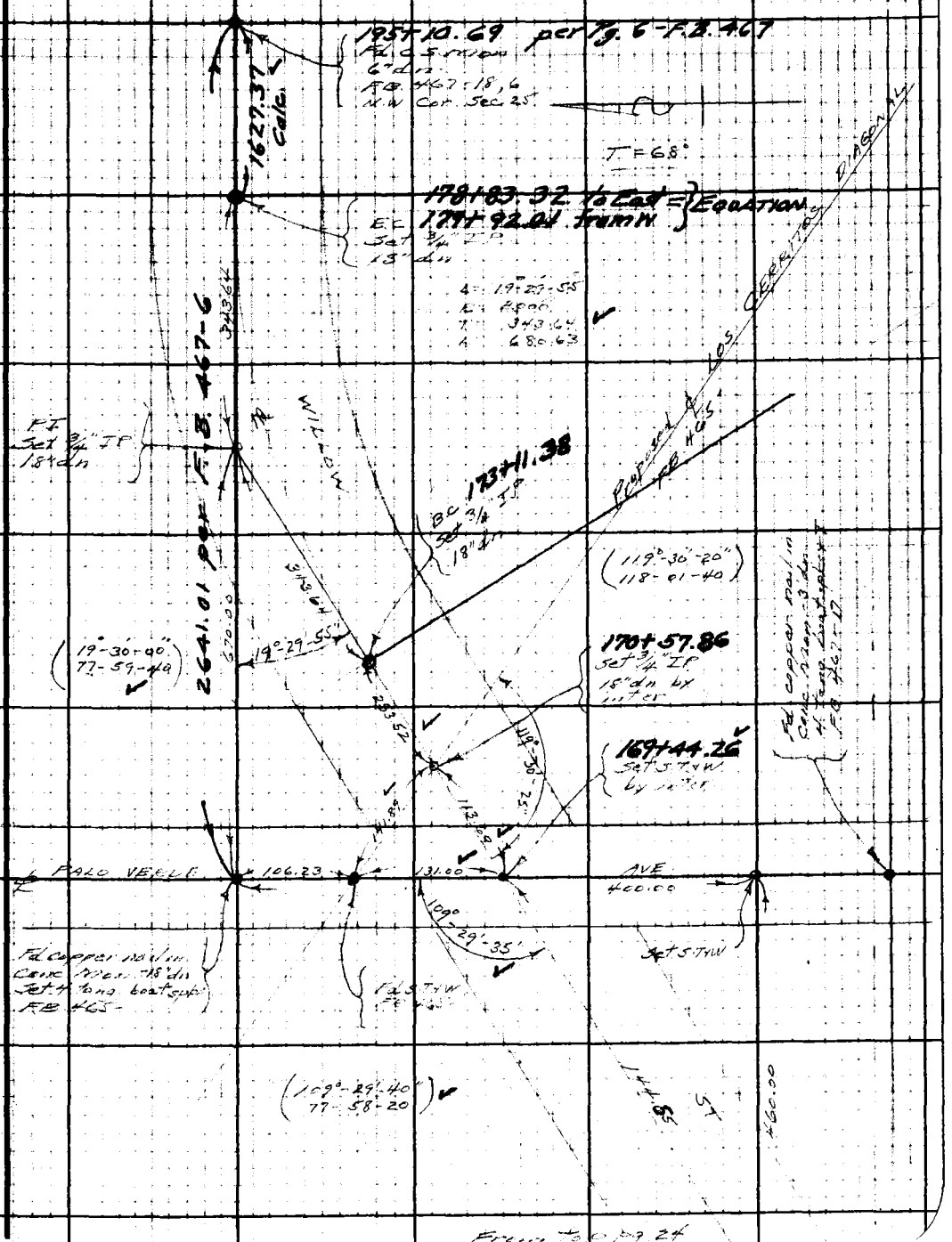

From top pg 24

Note: Any Additions or Changes on This Sheet Must be Made or Circled in Red Ink With Date and Name of Person Making Change.

Do not extend notes this side of this line.

RETURN TO
LOS ANGELES COUNTY SURVEYOR
700 HALL OF RECORDS

FORM 247 5M 10-39

RETURN TO
LOS ANGELES COUNTY SURVEYOR
700 HALL OF RECORDS

Note: Any Additions or Changes on This Sheet Must be Made or Circled in **Red Ink** With Date and Name of Person Making Change.

Do not extend notes this side of this line.

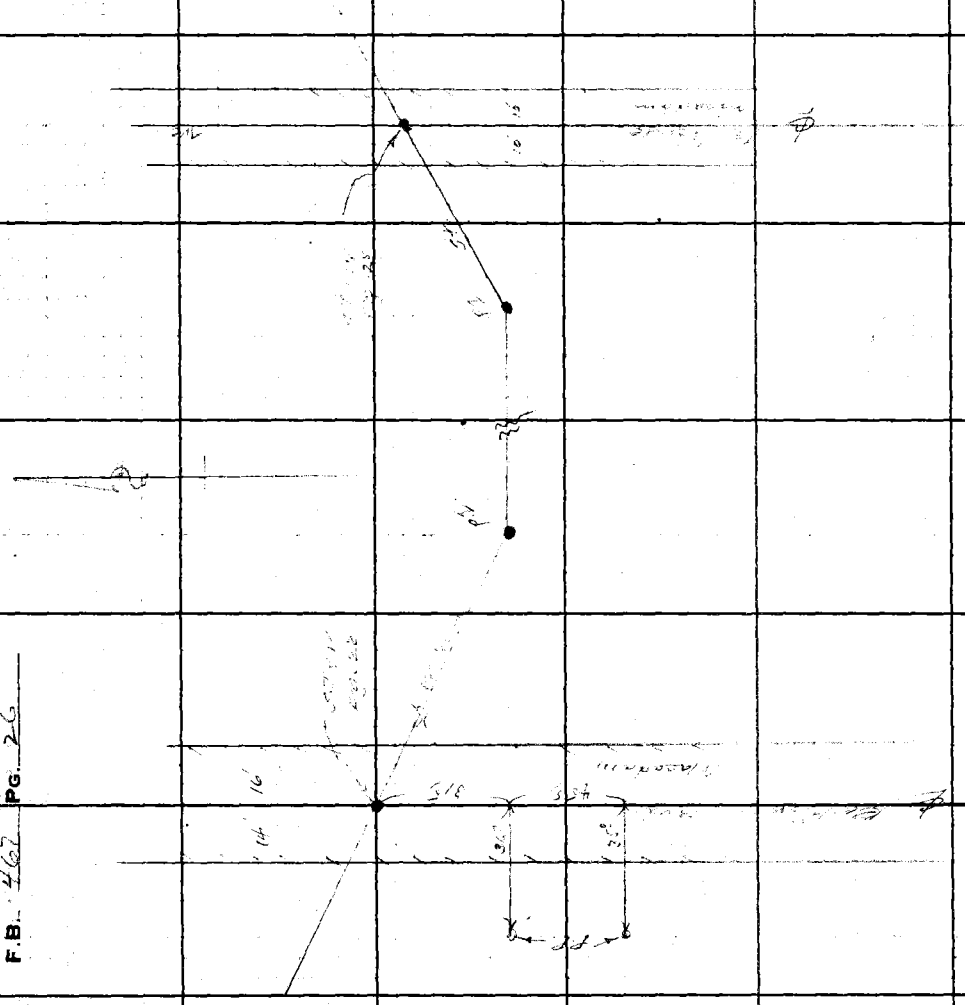

F.B. 462 PG. 26

Notes Ck'd by K.A.M.	Survey of Willow St.	F.B. 467	Pg. 27
Map No. B-650-1	W. O. 7026 Tape No. St'd 68 °F		
Office Work [illegible]	Surveyed by Moore		
Checked [illegible]	Notes Moore Date 2-16-42		
Date Feb. 1942	Indexed A. O. Johnson 2-18-42		

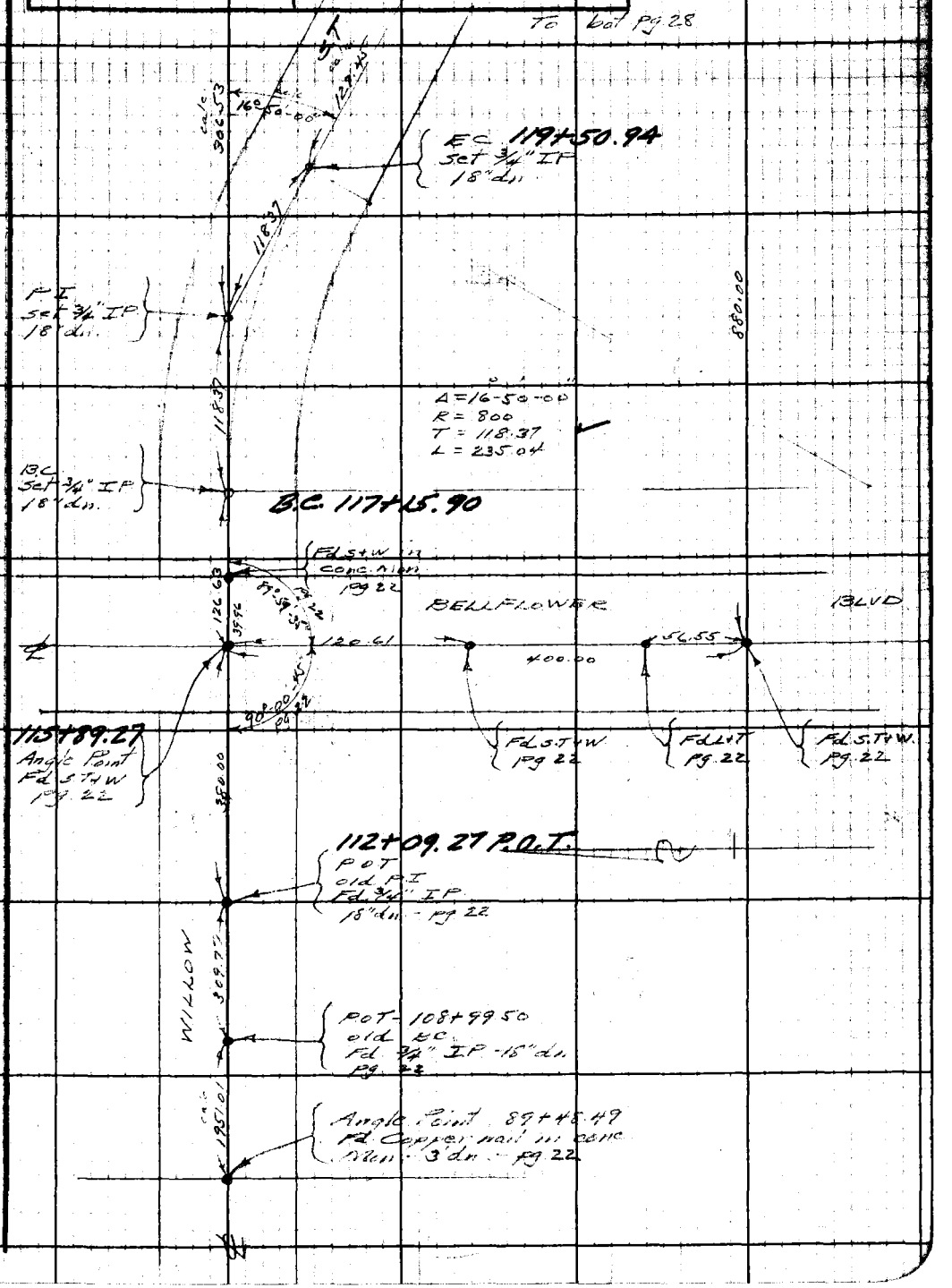

Note: Any Additions or Changes on This Sheet Must be Made or Circled in Red Ink With Date and Name of Person Making Change.

Do not extend notes this side of this line.

RETURN TO
LOS ANGELES COUNTY SURVEYOR
700 HALL OF RECORDS

FORM 247 5M 11-41

RETURN TO
LOS ANGELES COUNTY SURVEYOR
700 HALL OF RECORDS

Note: Any Additions or Changes on This Sheet Must be Made or Circled in Red Ink With Date and Name of Person Making Change.

Do not extend notes this side of this line.

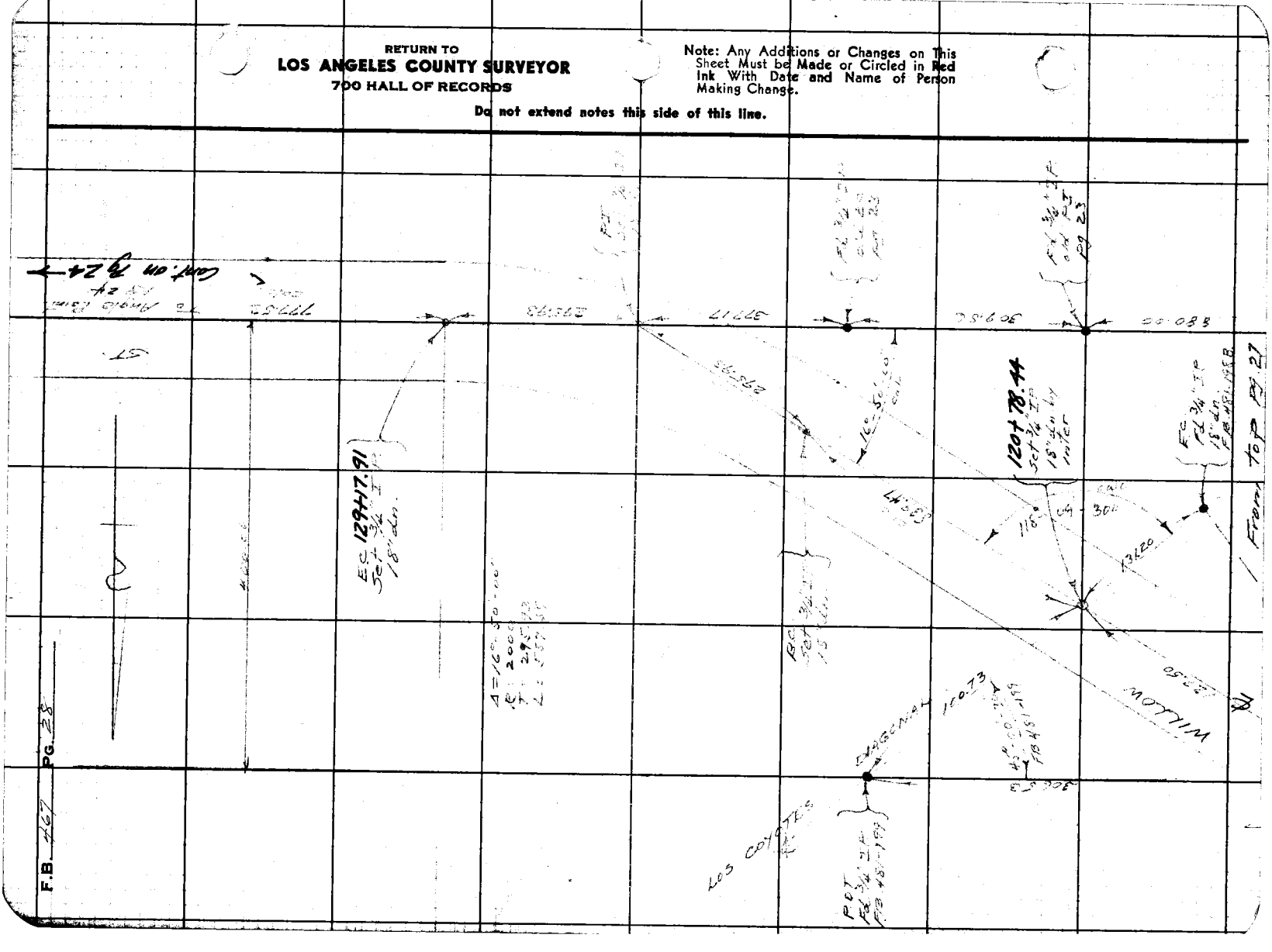

[illegible] Drew	Survey of		F.B. 467 Pg.
[illegible] 1-2	W. O.	Tape No. St'd. °F.	
[illegible]	Surveyed by		
Drew	Notes	Date	
Date 1-27-33	Indexed	A. C. Johnson 4-20-32	

SURVEY OF IMPERIAL HWY
FROM WEST BDY CO. FARM
TO INT OF BUTLER RD

W.O. 7056

100 #062 84°

T J STEVENSON
F J McNEAL
E TOMBLESON
A M McBRIDE

Topog 199+00 to 311+42.58
4-19-32 incl.

W. I. Gilchrist
H. L. Smelser & J. H. Bender
S. B. Cooper
H. E. Granquist

RETURN TO

LOS ANGELES COUNTY SURVEYOR

700 HALL OF RECORDS

Note: ANY ADDITIONS OR CHANGES ON THIS SHEET MUST BE MADE OR CIRCLED IN **Red Ink.** WITH DATE AND NAME OF PERSON MAKING CHANGE.

Do not extend notes this side of this line

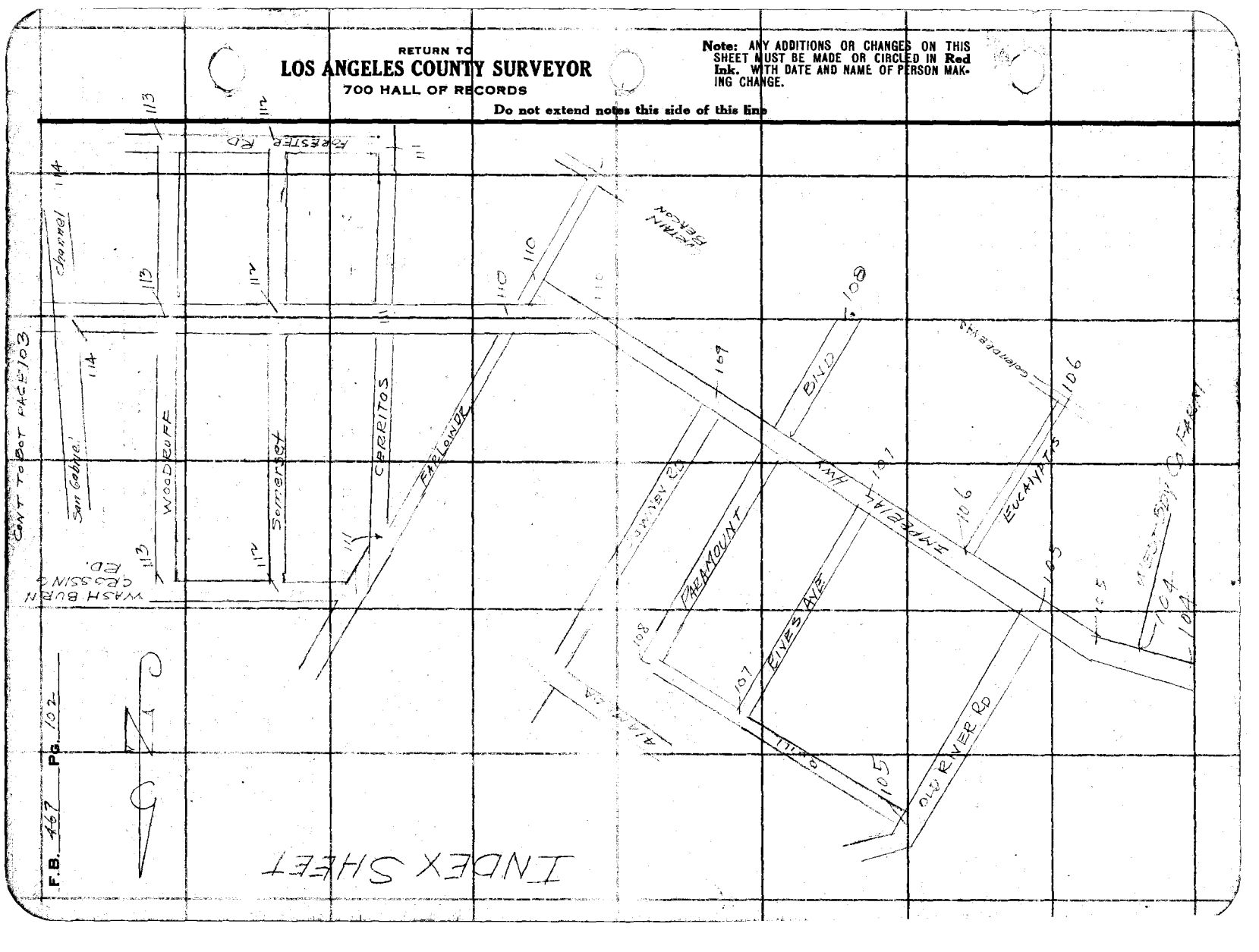

Notes Ck'd by Drew	Survey of IMPERIAL HWY
Map No. 758-1-2	W. O. 7056 Tape No. 062 St'd ___ °F.
Office Work Rice	Surveyed by STEVENSON
Checked Drew	Notes T.J.S. Date
Date 1-27-33	Indexed A. C. Johnson

F.B. 467 Pg. 103

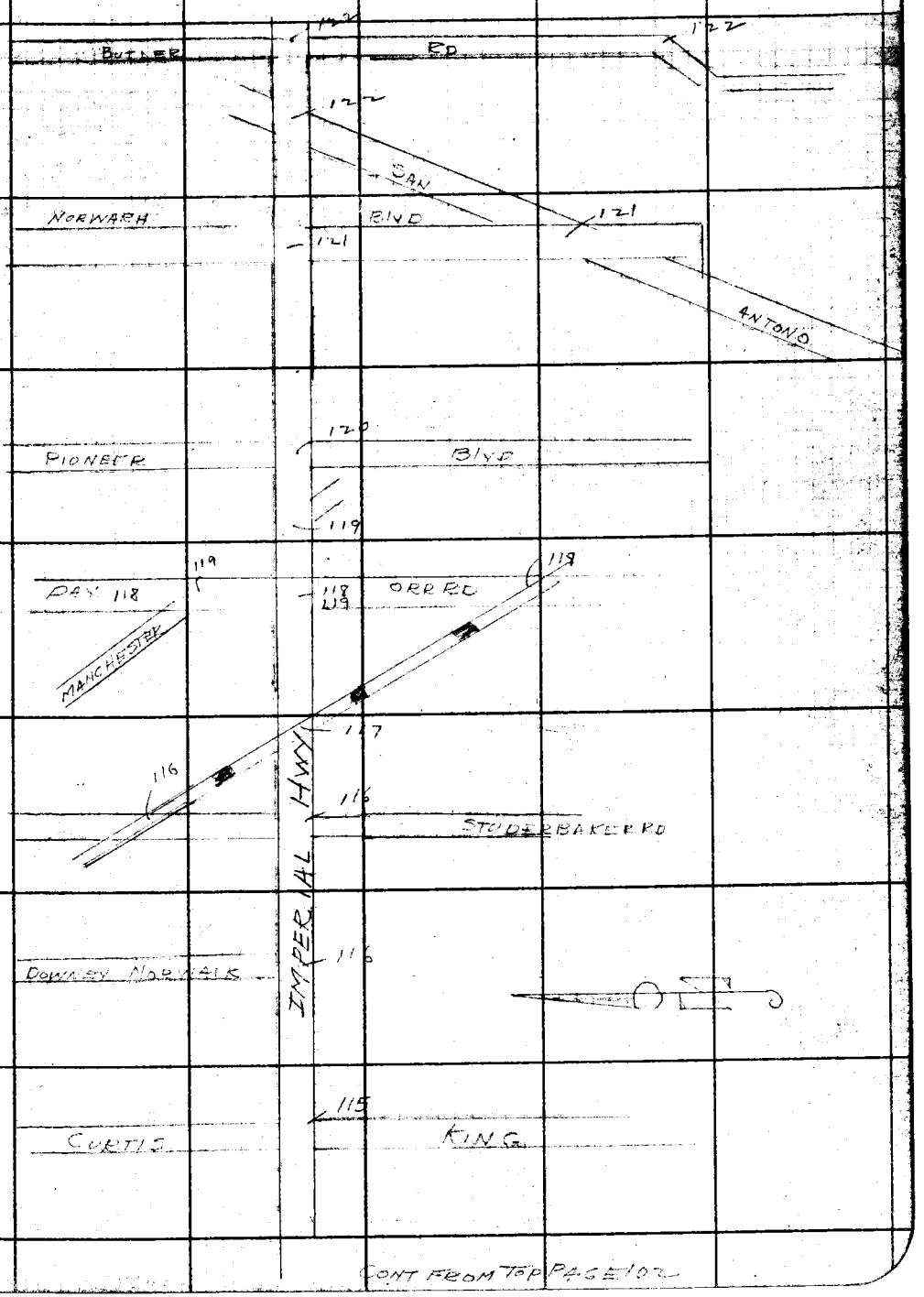

CONT FROM TOP PAGE 102

Note: ANY ADDITIONS OR CHANGES ON THIS SHEET MUST BE MADE OR CIRCLED IN Red Ink WITH DATE AND NAME OF PERSON MAKING CHANGE.

Do not extend notes this side of this line

RETURN TO
LOS ANGELES COUNTY SURVEYOR
700 HALL OF RECORDS

FORM 247 10M 5-31

F.B. 467 PG 104

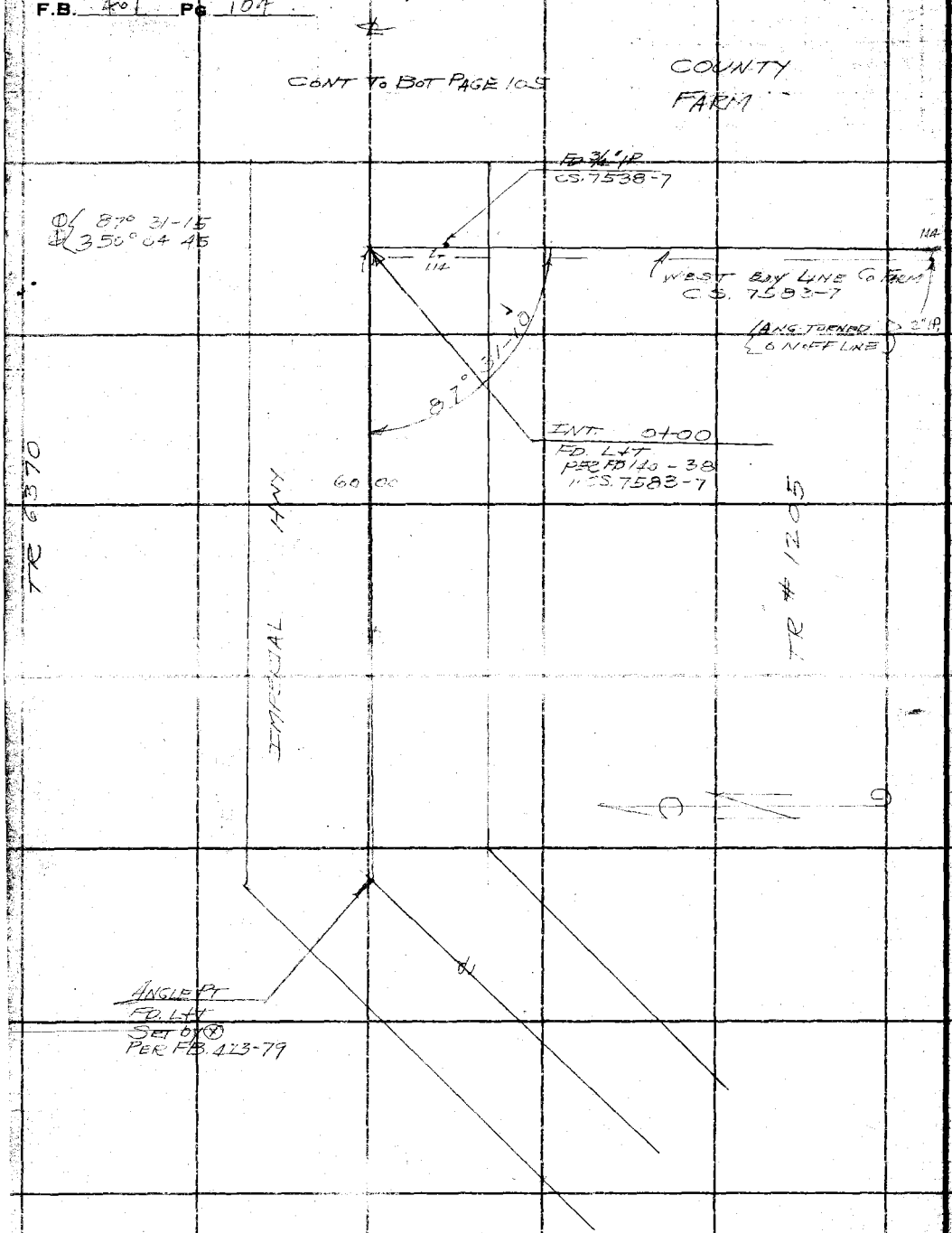

RETURN TO
LOS ANGELES COUNTY SURVEYOR
700 HALL OF RECORDS

Do not extend notes this side of this line

Note: ANY ADDITIONS OR CHANGES ON THIS SHEET MUST BE MADE OR CIRCLED IN Red Ink. WITH DATE AND NAME OF PERSON MAKING CHANGE.

Notes Ck'd by Drew	Survey of IMPERIAL HWY
Map No. 753-1	W. O. 7056 Tape No. 062 St'd 84 of.
Office Work Rice	Surveyed by STEVENON
Checked Drew	Notes T Date
Date 1-27-33	Indexed A. C. Johnson

F.B. 467 Pg. 105

Ⓓ 699° 41-00
Ⓓ 38° 43 45

CONT TO BOT PAGE 106

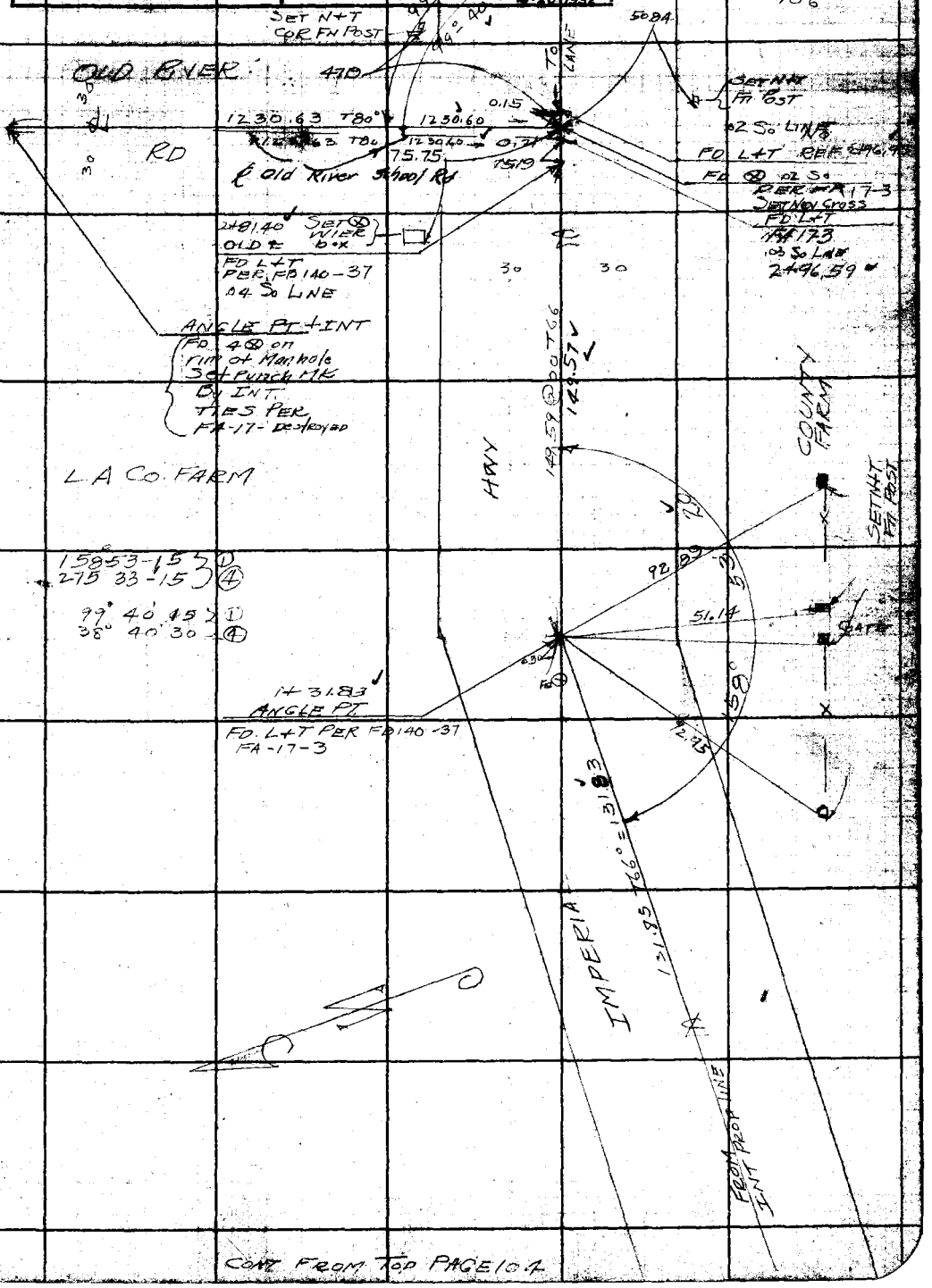

CONT FROM TOP PAGE 104

Note: ANY ADDITIONS OR CHANGES OF THIS SHEET MUST BE MADE OR CIRCLED IN Red Ink. WITH DATE AND NAME OF PERSON MAKING CHANGE.

RETURN TO
LOS ANGELES COUNTY SURVEYOR
700 HALL OF RECORDS

Do not extend notes this side of this line

FORM 247 10M 8-31

RETURN TO

LOS ANGELES COUNTY SURVEYOR

700 HALL OF RECORDS

Note: ANY ADDITIONS OR CHANGES ON THIS SHEET MUST BE MADE OR CIRCLED IN **Red Ink.** WITH DATE AND NAME OF PERSON MAKING CHANGE.

Do not extend notes this side of this line

89-15-30
89-41-30

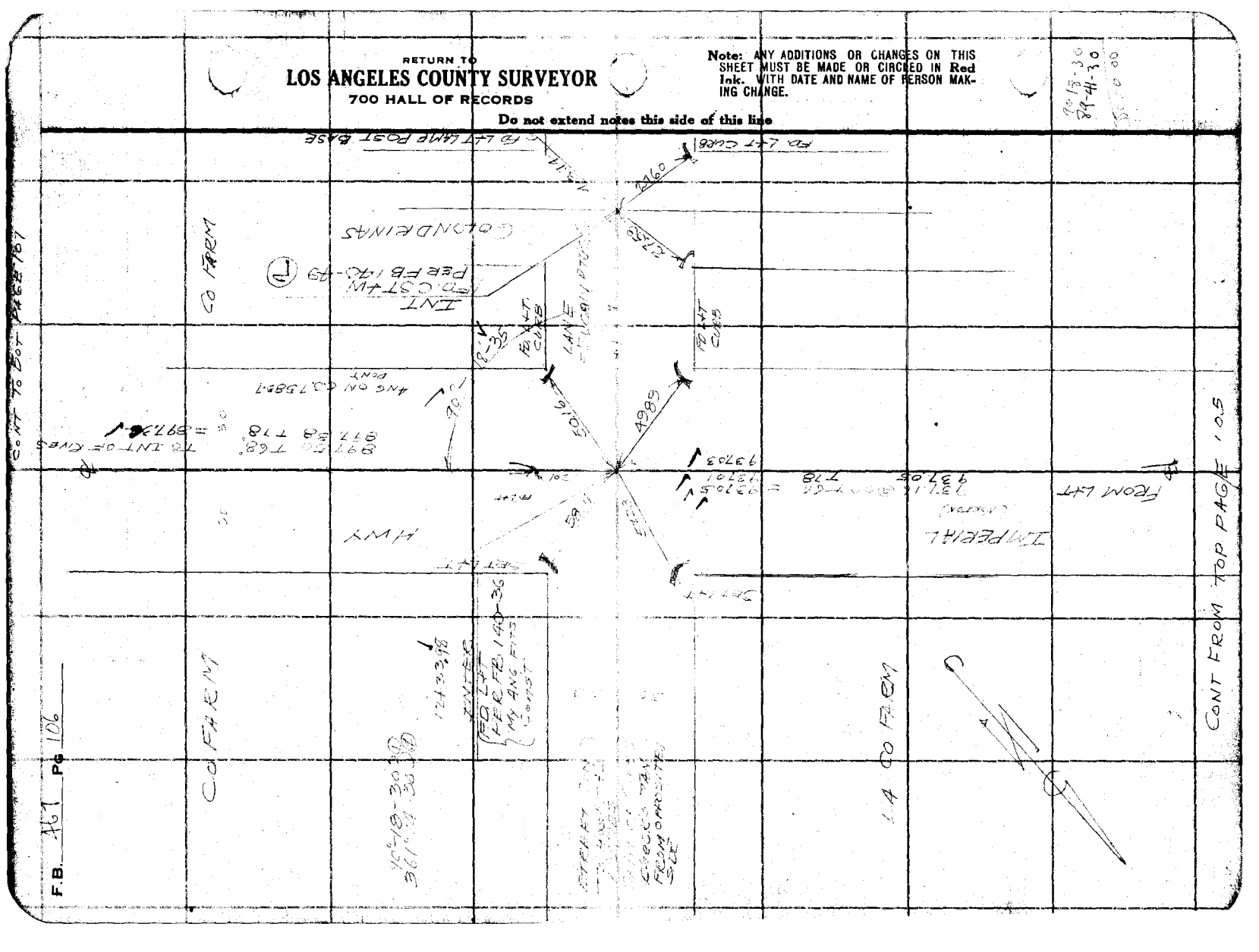
CONT FROM TOP PAGE 105
CONT FROM PAGE 107
CO HWY
CO FWY
IMPERIAL HWY
FROM LFT
TO INT OF CURVE
ANG ON CENT
INT
PEE FB 140-43
PEE FB 140-36
PEE FB 140-35
PEE FB 140-34
PEE FB 140-33
PEE FB 140-32
PEE FB 140-31
PEE FB 140-30
PEE FB 140-29
PEE FB 140-28
PEE FB 140-27
PEE FB 140-26
PEE FB 140-25
PEE FB 140-24
PEE FB 140-23
PEE FB 140-22
PEE FB 140-21
PEE FB 140-20
PEE FB 140-19
PEE FB 140-18
PEE FB 140-17
PEE FB 140-16
PEE FB 140-15
PEE FB 140-14
PEE FB 140-13
PEE FB 140-12
PEE FB 140-11
PEE FB 140-10
PEE FB 140-9
PEE FB 140-8
PEE FB 140-7
PEE FB 140-6
PEE FB 140-5
PEE FB 140-4
PEE FB 140-3
PEE FB 140-2
PEE FB 140-1
INTER
CENTER LINE
CENTER LINE
CENTER LINE

Notes Ck'd by	Drew	Survey of	IMPERIAL HWY
Map No.	753-1	W.O. 7056 Tract No. 067	Sta. 84
Office Work	Rice	Surveyed by	STEVENSON
Checked	Drew	Notes	T.J.S. Date
Date	1-27-33	Indexed	A. C. Johnson

F.B. 432 Pg. [illegible]

CONT TO BOT PAGE 108

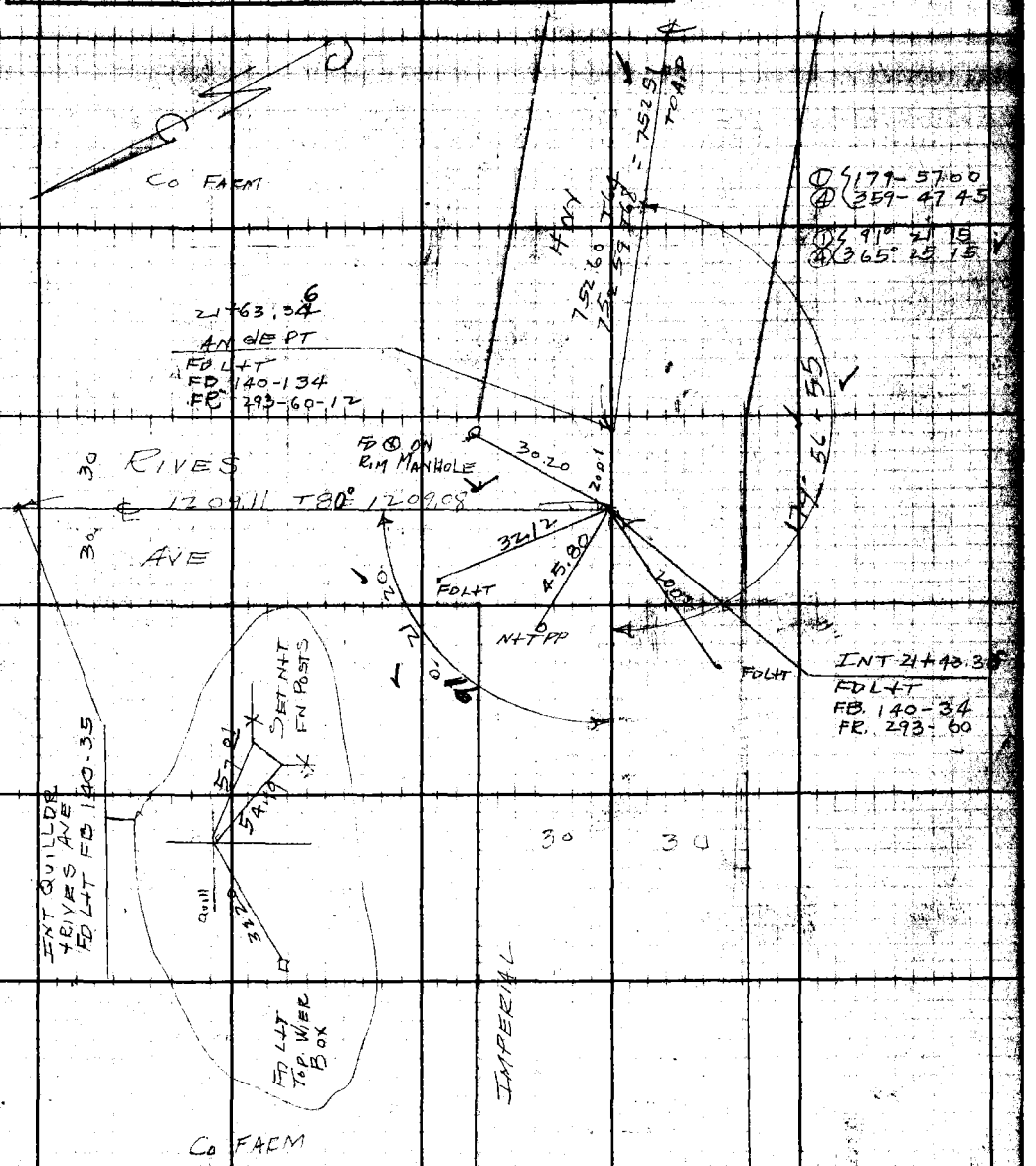

CONT FROM TOP PAGE 106

Note: ANY ADDITIONS OR CHANGES ON THIS SHEET MUST BE MADE OR CIRCLED IN Red Ink WITH DATE AND NAME OF PERSON MAKING CHANGE.

RETURN TO
LOS ANGELES COUNTY SURVEYOR
700 HALL OF RECORDS
Do not extend notes this side of this line

FORM 247 10M 8-31

CONT. TO BOT PAGE 109

CONT FROM TOP PAGE 107

RETURN TO
LOS ANGELES COUNTY SURVEYOR
700 HALL OF RECORDS
Do not extend notes this side of this line

Note: ANY ADDITIONS OR CHANGES ON THIS SHEET MUST BE MADE OR CIRCLED IN Red Ink, WITH DATE AND NAME OF PERSON MAKING CHANGE.

Notes Ck'd by	Drew	Survey of	IMPERIAL HWY
Map No.	753-1	M. D.	70-56 Type No. 06
Office Work	Rice	Surveyed by	STEVENSON
Checked	Drew	Notes	A. C. Johnson
Date	1-27-33	Indexed	

P.B. 46

CONT TO BOT PAGE 110

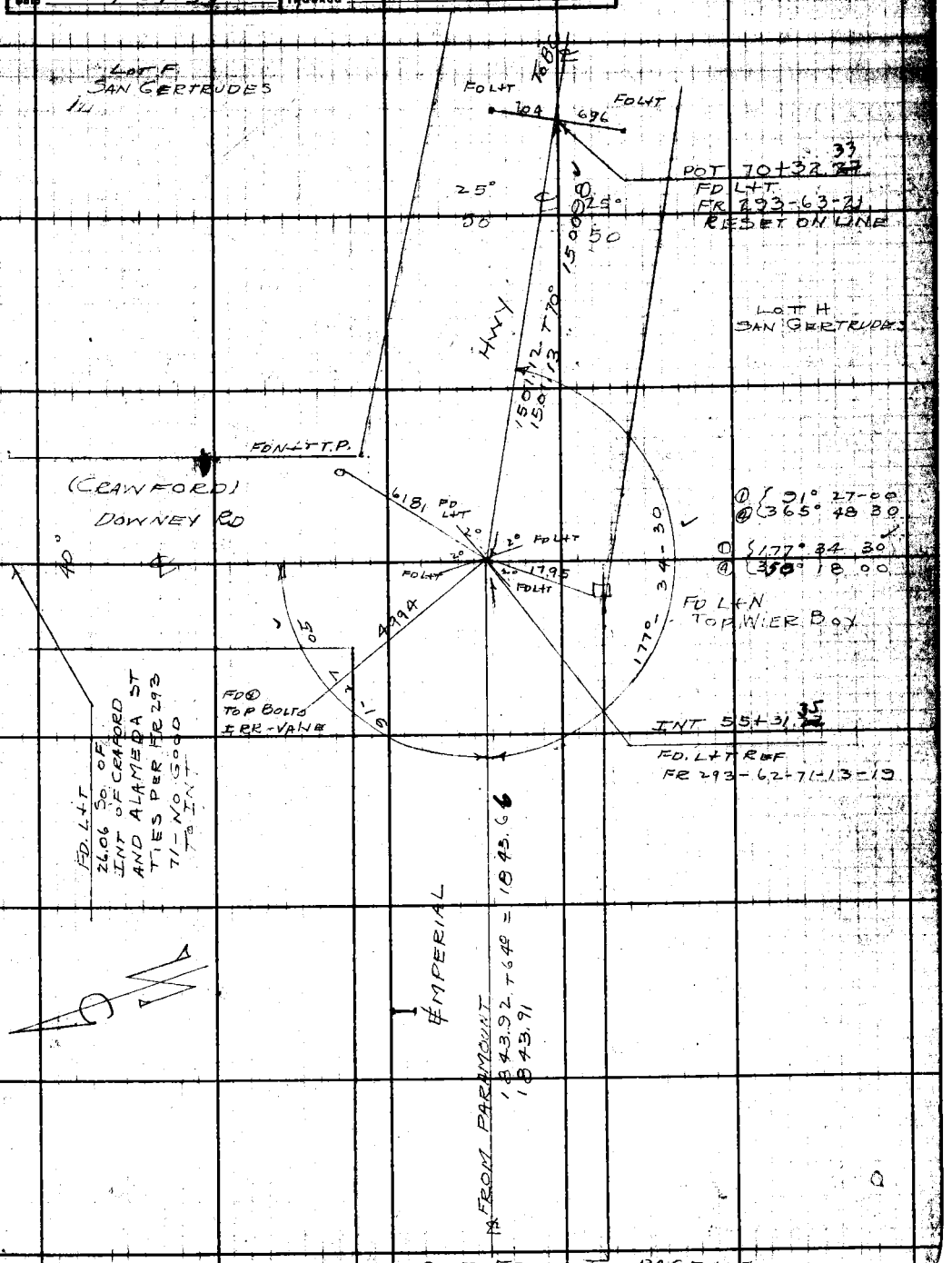

CONT FROM TOP PAGE 108

Note: ANY ADDITIONS OR CHANGES ON THIS SHEET MUST BE MADE OR CIRCLED IN Red Ink WITH DATE AND NAME OF PERSON MAKING CHANGE.

RETURN TO
LOS ANGELES COUNTY SURVEYOR
700 HALL OF RECORDS

Do not extend notes this side of this line

FORM 247 10M 5-31

F.B. 467 Pg. 110

CONT TO BOT PAGE 111

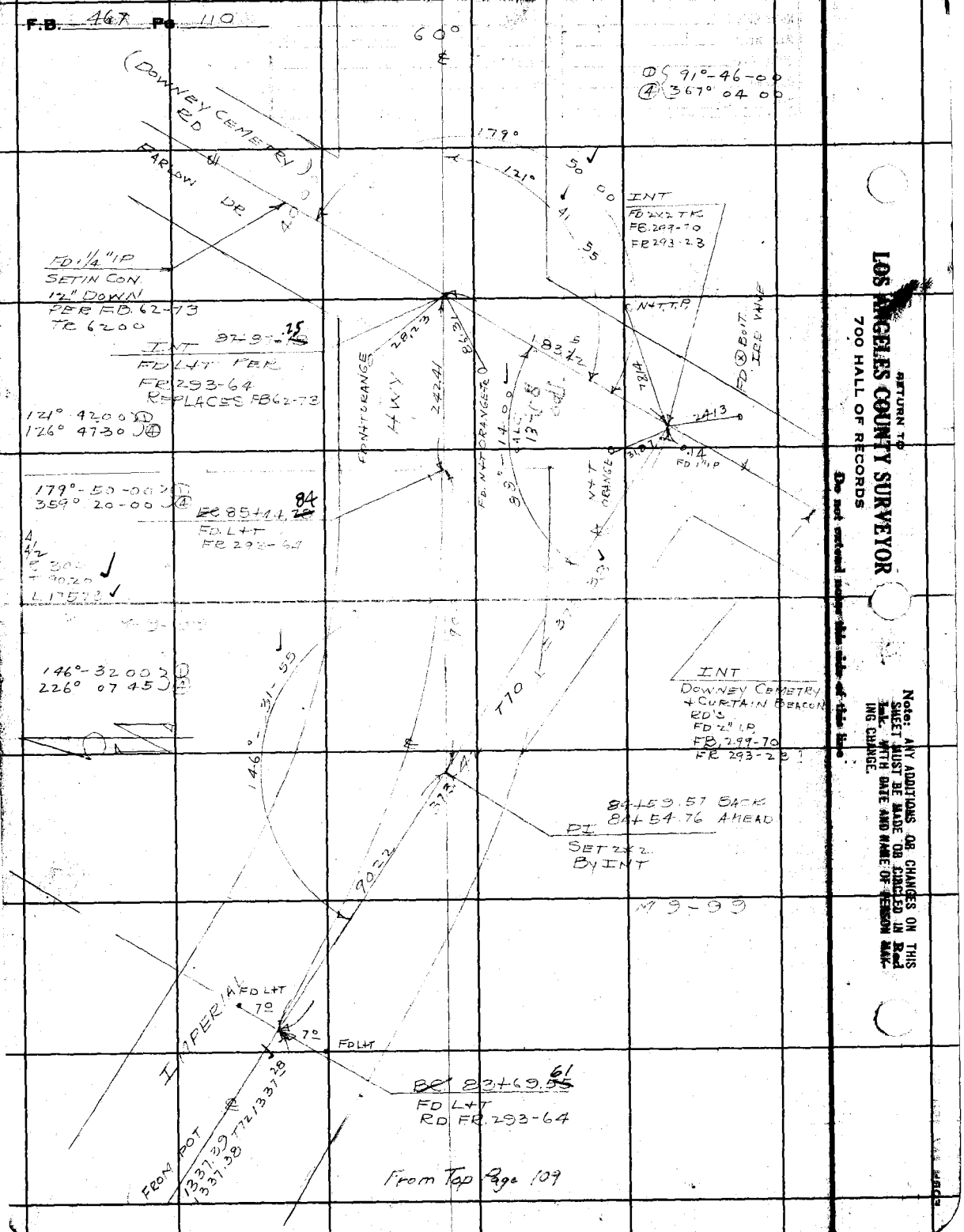

RETURN TO
LOS ANGELES COUNTY SURVEYOR
700 HALL OF RECORDS

Note: ANY ADDITIONS OR CHANGES ON THIS SHEET MUST BE MADE OR CIRCLED IN Red Ink WITH DATE AND NAME OF PERSON MAKING CHANGE.

Do not extend notes into this area

Notes Ck'd by: Drew	Survey of: IMPERIAL HWY	F.B. 467	Pg [illegible]
Map No. 753-1	W. O. 7056 Tape No. 062 Sta 84.0		
Office Work: Rice	Surveyed by: STEVENSON		
Checked: Drew	Notes: TJS Date: 3-12-32		
Date: 1-27-33	Indexed: A. C. Johnson		

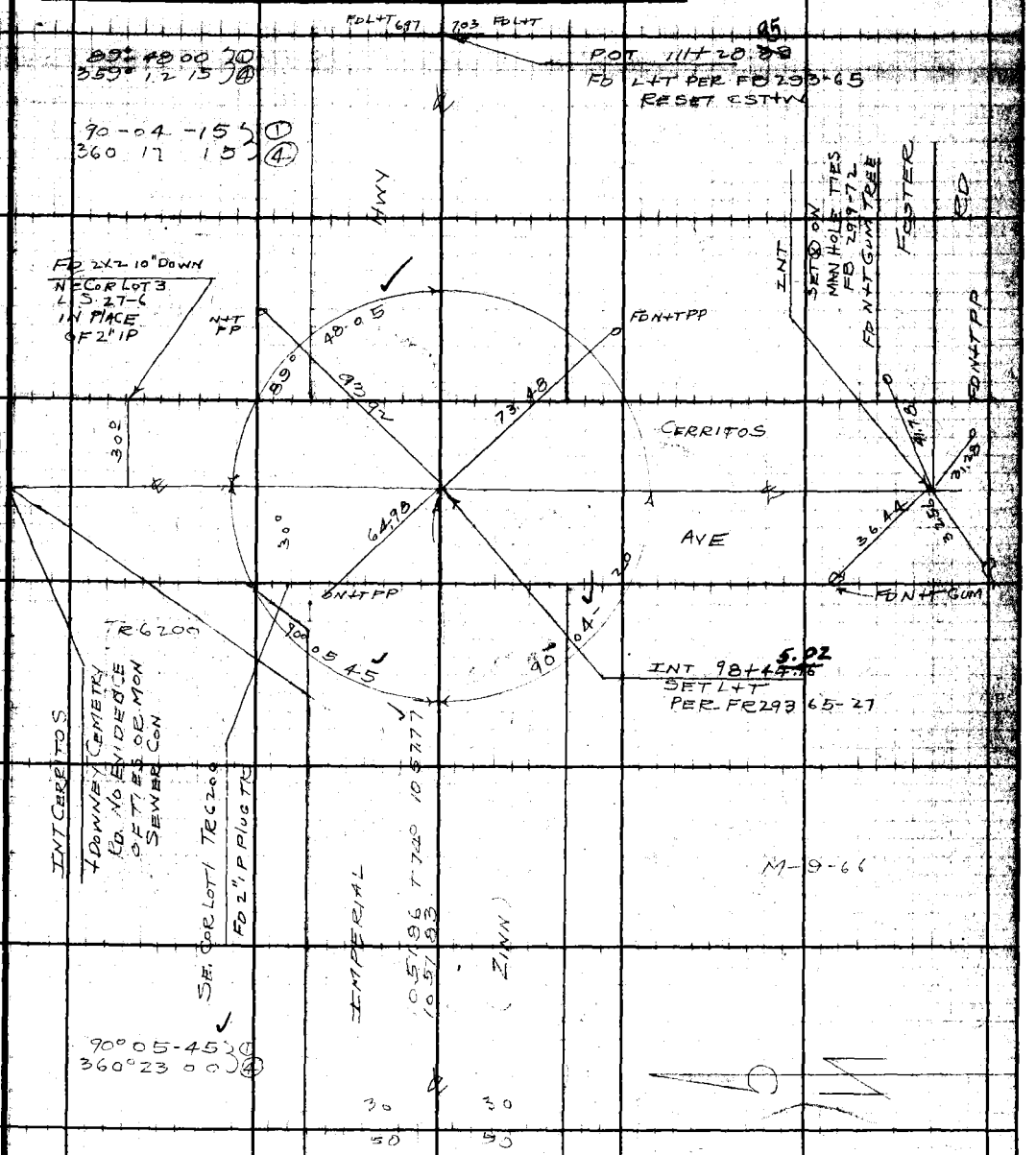

CONT FROM TOP PAGE 110

Note: ANY ADDITIONS OR CHANGES ON THIS SHEET MUST BE MADE OR CIRCLED IN Red Ink WITH DATE AND NAME OF PERSON MAKING CHANGE.

RETURN TO
LOS ANGELES COUNTY SURVEYOR
700 HALL OF RECORDS
Do not extend notes this side of this line

FORM 247 10M 8-31

RETURN TO
LOS ANGELES COUNTY SURVEYOR
700 HALL OF RECORDS

Note: ANY ADDITIONS OR CHANGES ON THIS SHEET MUST BE MADE OR CIRCLED IN **Red Ink.** WITH DATE AND NAME OF PERSON MAKING CHANGE.

Do not extend notes this side of this line

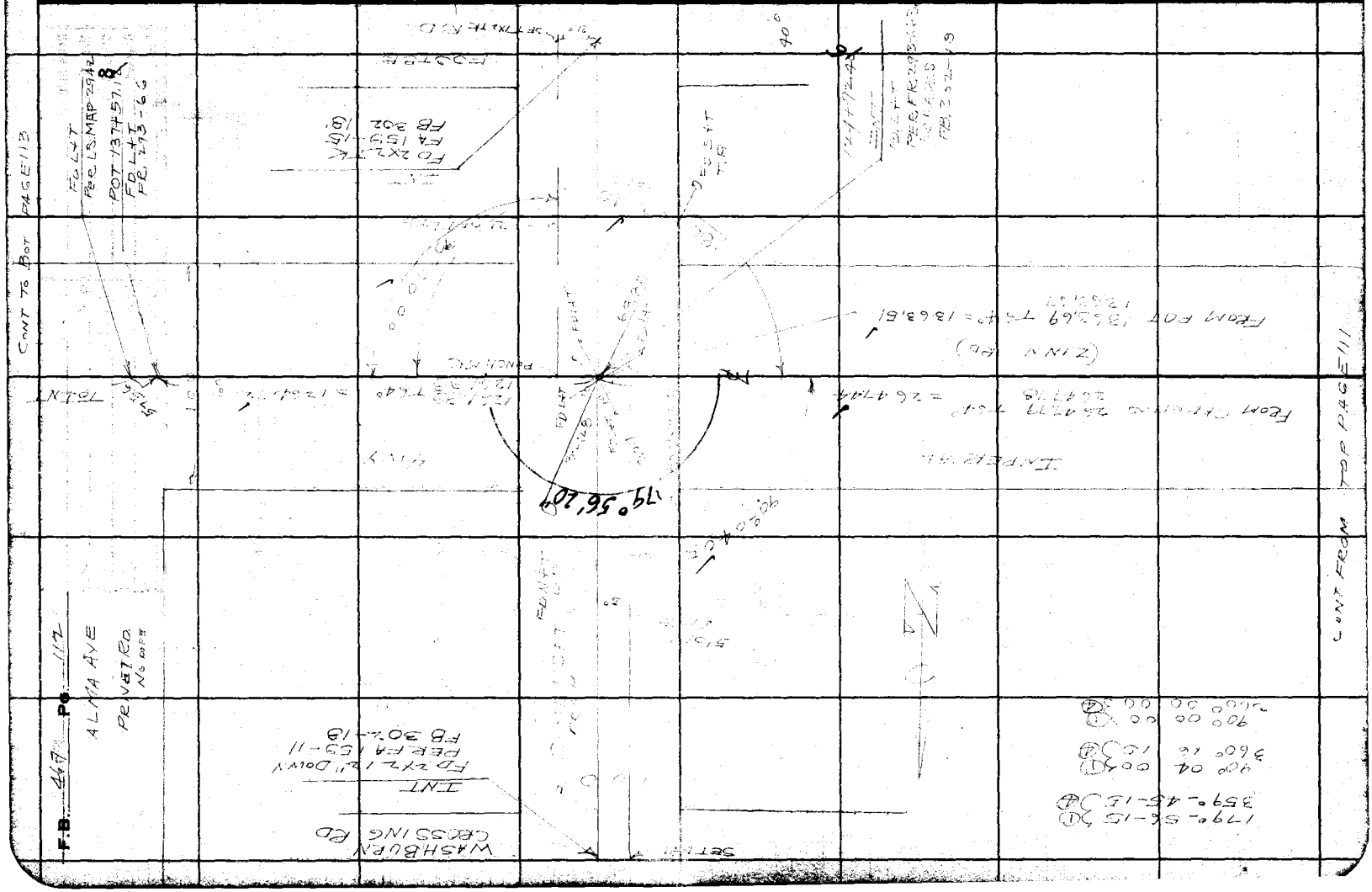

Notes Ck'd by Drew	Survey of Imperial Hwy
Map No. 753-1	W. O. 7056 Tape No. 062 St'd 84° of.
Office Work Ric	Surveyed by Stevenson
Checked Drew	Notes TJS Date 3-14-3?
Date 1-27-33	Indexed A. C. Johnson

F.B. [illegible] PAGE [illegible]

CONT TO BOT PAGE 114

Note: ANY ADDITIONS OR CHANGES ON THIS SHEET MUST BE MADE OR CIRCLED IN Red Ink, WITH DATE AND NAME OF PERSON MAKING CHANGE.

RETURN TO LOS ANGELES COUNTY SURVEYOR 700 HALL OF RECORDS

Do not extend notes this side of this line

CONT FROM TOP PAGE 112

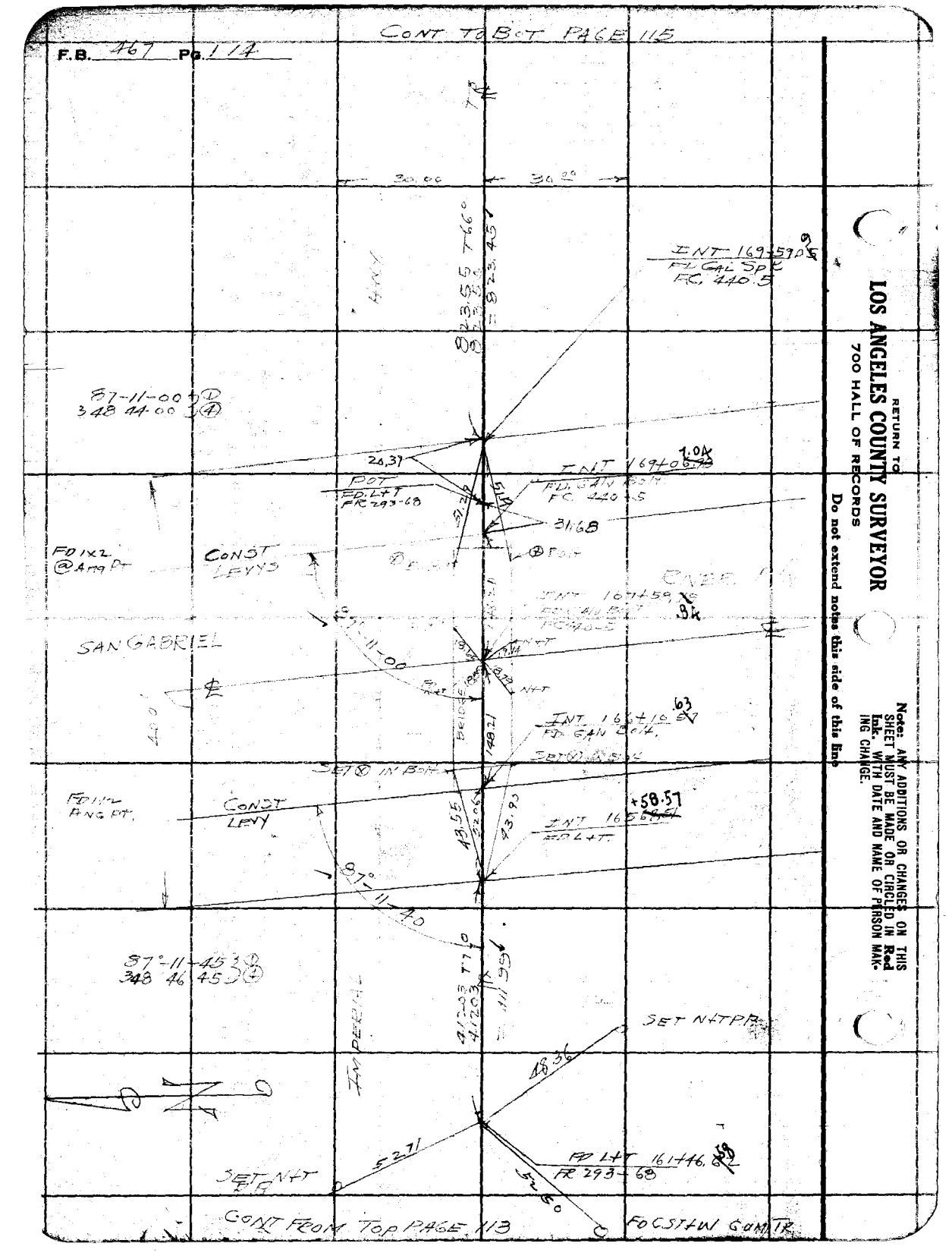
CONT TO BOT PAGE 115
F.B. 467 PG. 114
30.00
30.00
INT 169+59.09
FD GAL SPK
FC 440.5
87-11-00
348 44-00
26.37
POT
FD L+T
FR 293-68
INT 169+06.98
FD GAN BOH
FC 440.5
31.68
FD 1X2
@ Ang Pt
CONST
LEVYS
INT 167+59.84
SAN GABRIEL
87-11-00
INT 166+10.63
FD GAN BOH
SET ⊗ IN BOH
FD 1X2
ANG PT
CONST
LEVY
INT 165+58.57
FD L+T
87°-11-40
87°-11-45
348 46 45
SET N+T PP
48.36
52.71
FD L+T 161+46.68
FR 293-68
SET N+T
CONT FROM TOP PAGE 113
FOCSTHW COM TR
RETURN TO
LOS ANGELES COUNTY SURVEYOR
700 HALL OF RECORDS
Do not extend notes this side of this line
Note: ANY ADDITIONS OR CHANGES ON THIS SHEET MUST BE MADE OR CIRCLED IN Red Ink. WITH DATE AND NAME OF PERSON MAKING CHANGE.

FORM 247 IOM 5-31

RETURN TO
LOS ANGELES COUNTY SURVEYOR
700 HALL OF RECORDS

Note: ANY ADDITIONS OR CHANGES ON THIS SHEET MUST BE MADE OR CIRCLED IN Red Ink. WITH DATE AND NAME OF PERSON MAKING CHANGE.

Do not extend notes this side of this line

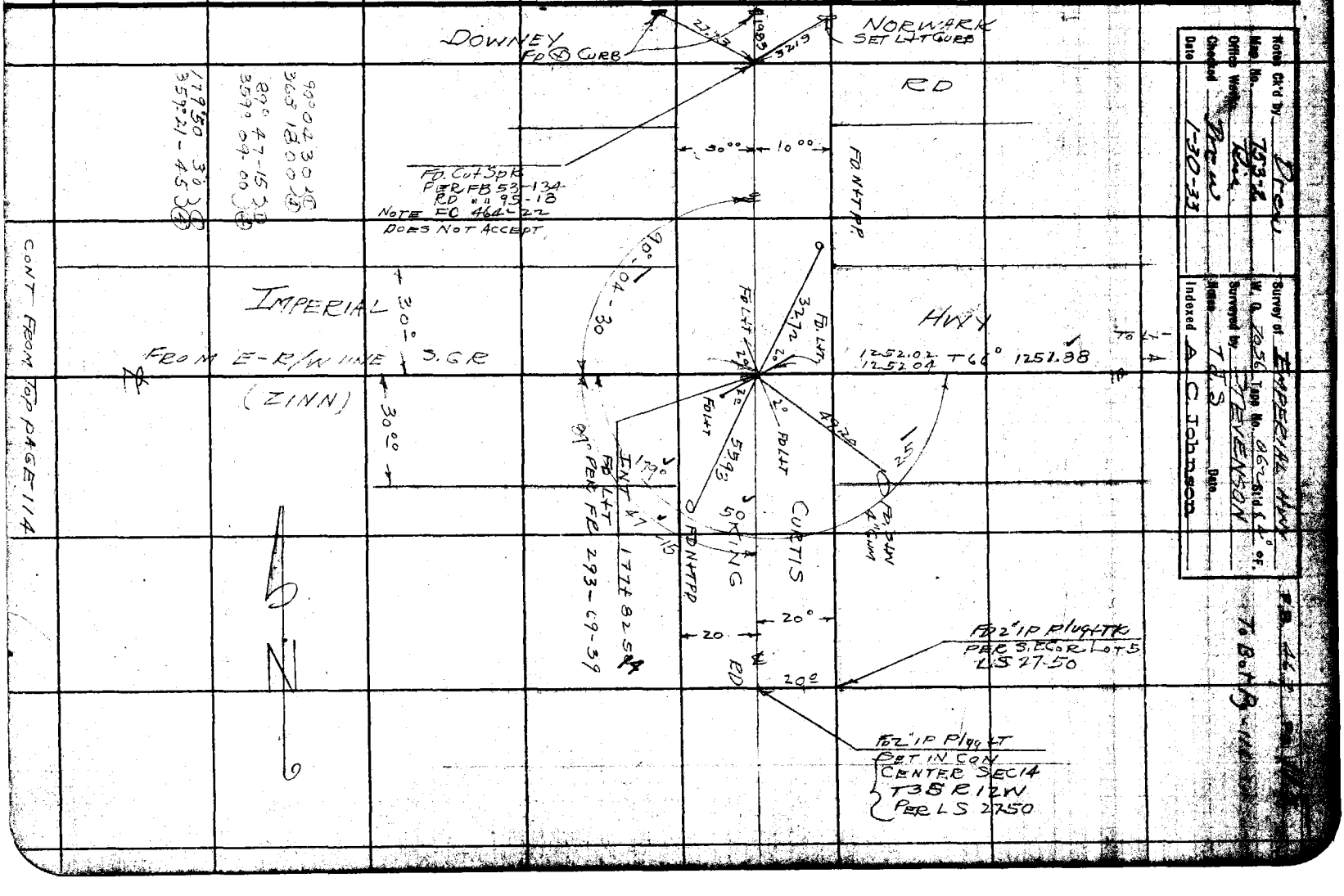

RETURN TO
LOS ANGELES COUNTY SURVEYOR
700 HALL OF RECORDS

Note: ANY ADDITIONS OR CHANGES ON THIS SHEET MUST BE MADE OR CIRCLED IN Red Ink. WITH DATE AND NAME OF PERSON MAKING CHANGE.

Do not extend notes this side of this line

Notes Drawn by: Drew	Survey of: IMPERIAL HWY	F.B. 467	Pg. 117
Map No. 7[illegible]	W. O. 7056 Tape No. 06 St'd 0 4° °F.		
Office Work: [illegible]	Surveyed by: STEVENSON		
Checked: Drew	Notes: T.J.S. Date: 3-17-32		
Date: 1-30-33	Indexed: A. C. Johnson		

CONT TO BOT PAGE 118

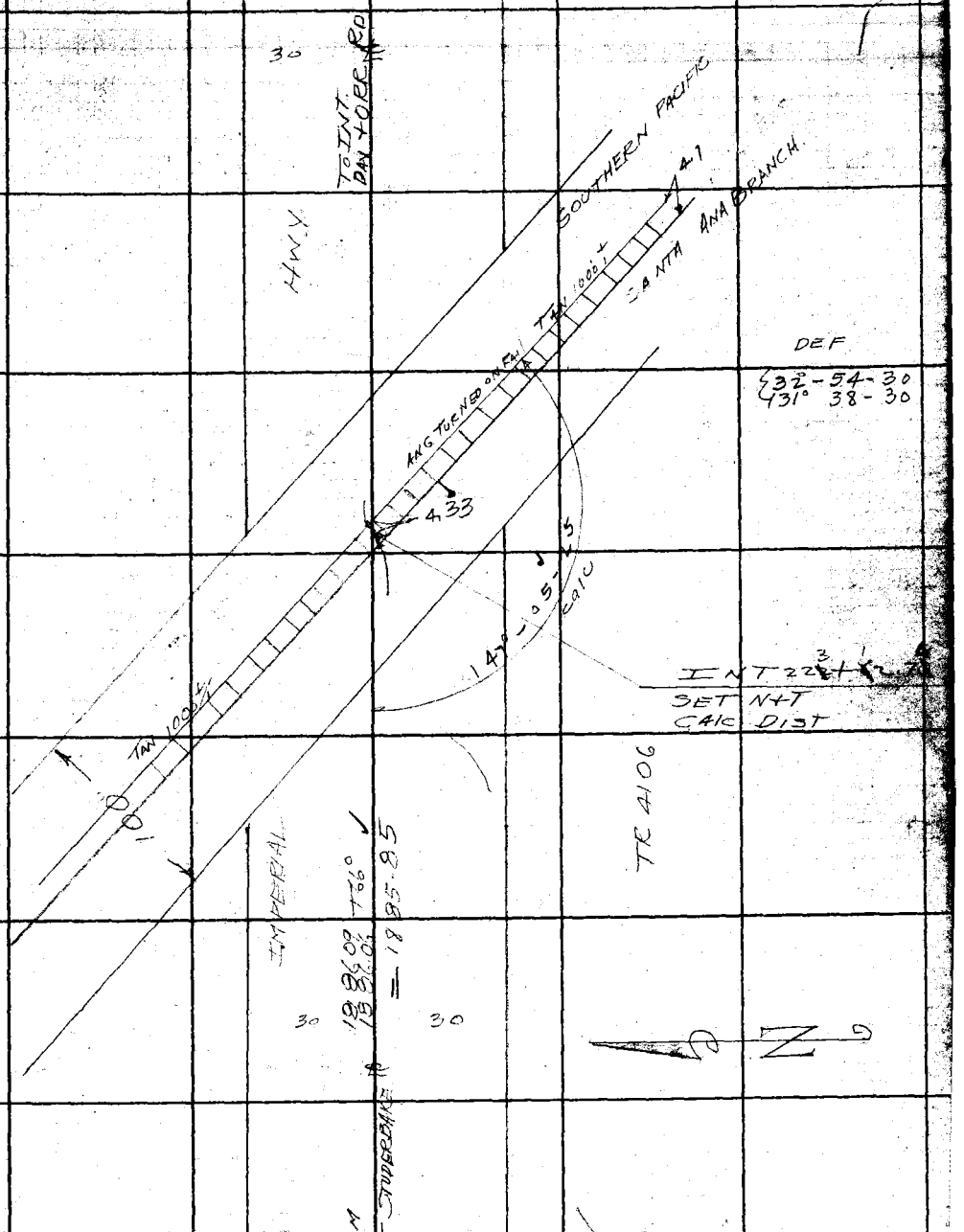

CONT FROM TOP PAGE 116

Note: ANY ADDITIONS OR CHANGES OF THIS SHEET MUST BE MADE OR CIRCLED IN RED Ink. WITH DATE AND NAME OF PERSON MAKING CHANGE.

RETURN TO
LOS ANGELES COUNTY SURVEYOR
700 HALL OF RECORDS
Do not extend notes this side of this line

FORM 247 ISM 5-31

RETURN TO
LOS ANGELES COUNTY SURVEYOR
700 HALL OF RECORDS

Note: ANY ADDITIONS OR CHANGES ON THIS SHEET MUST BE MADE OR CIRCLED IN **Red Ink**. WITH DATE AND NAME OF PERSON MAKING CHANGE.

Do not extend notes this side of this line

F.B. 467 PG. 118

FORM 247 10M 5-31

RETURN TO
LOS ANGELES COUNTY SURVEYOR
700 HALL OF RECORDS

Note: ANY ADDITIONS OR CHANGES ON THIS SHEET MUST BE MADE OR CIRCLED IN Blue Ink. WITH DATE AND NAME OF PERSON MAKING CHANGE.

Do not extend notes this side of this line

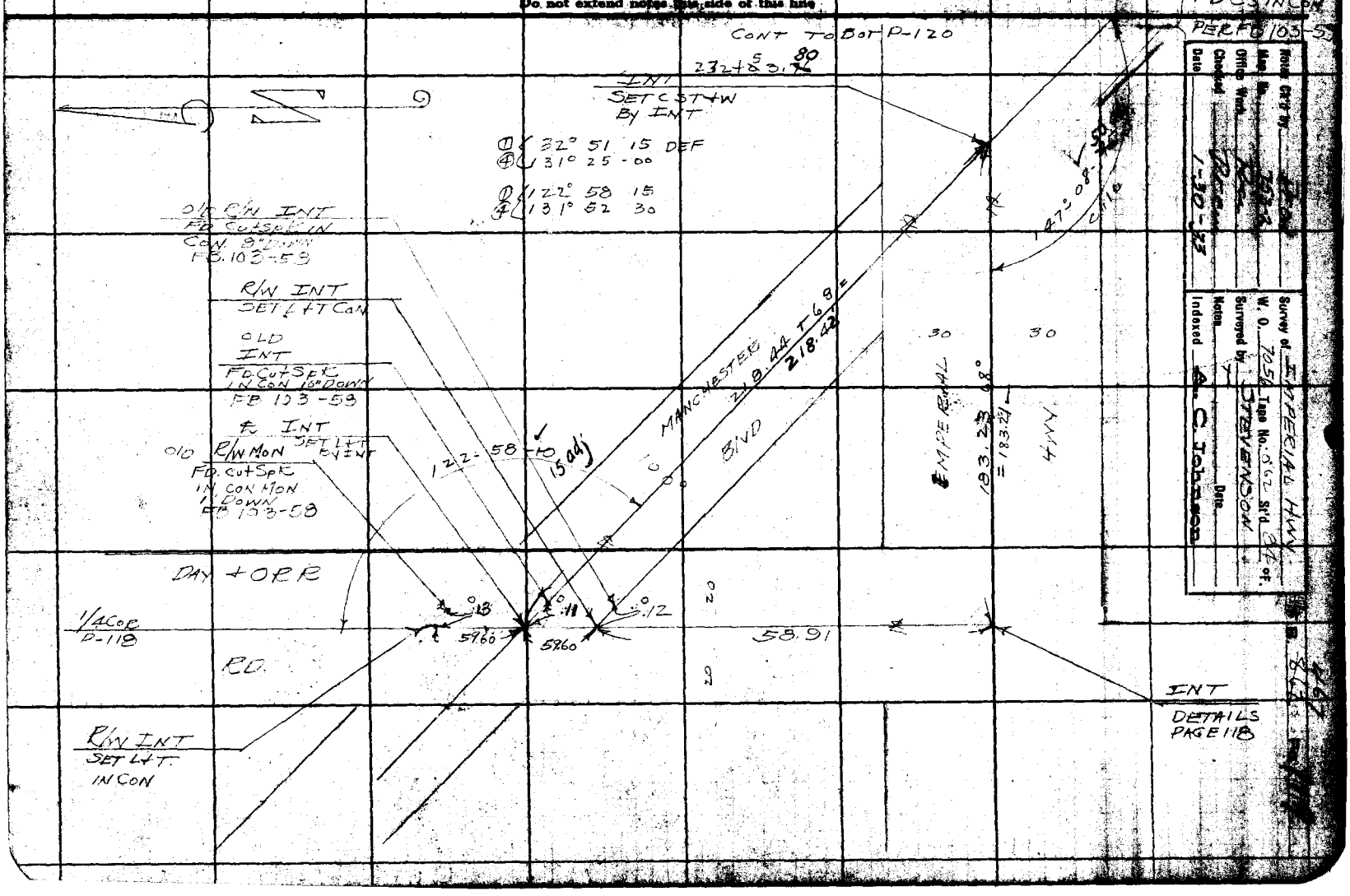

Notes Ck'd by
Map No.
Office Work
Checked
Date 1-30-33

Survey of IMPERIAL HWY
W. O. 7056 Tape No. 562 St'd 84 of
Surveyed by STEVENSON
Notes Date
Indexed A. C. Johnson

RETURN TO
LOS ANGELES COUNTY SURVEYOR
700 HALL OF RECORDS

Note: ANY ADDITIONS OR CHANGES ON THIS SHEET MUST BE MADE OR CIRCLED IN **Red Ink.** WITH DATE AND NAME OF PERSON MAKING CHANGE.

Do not extend notes this side of this line

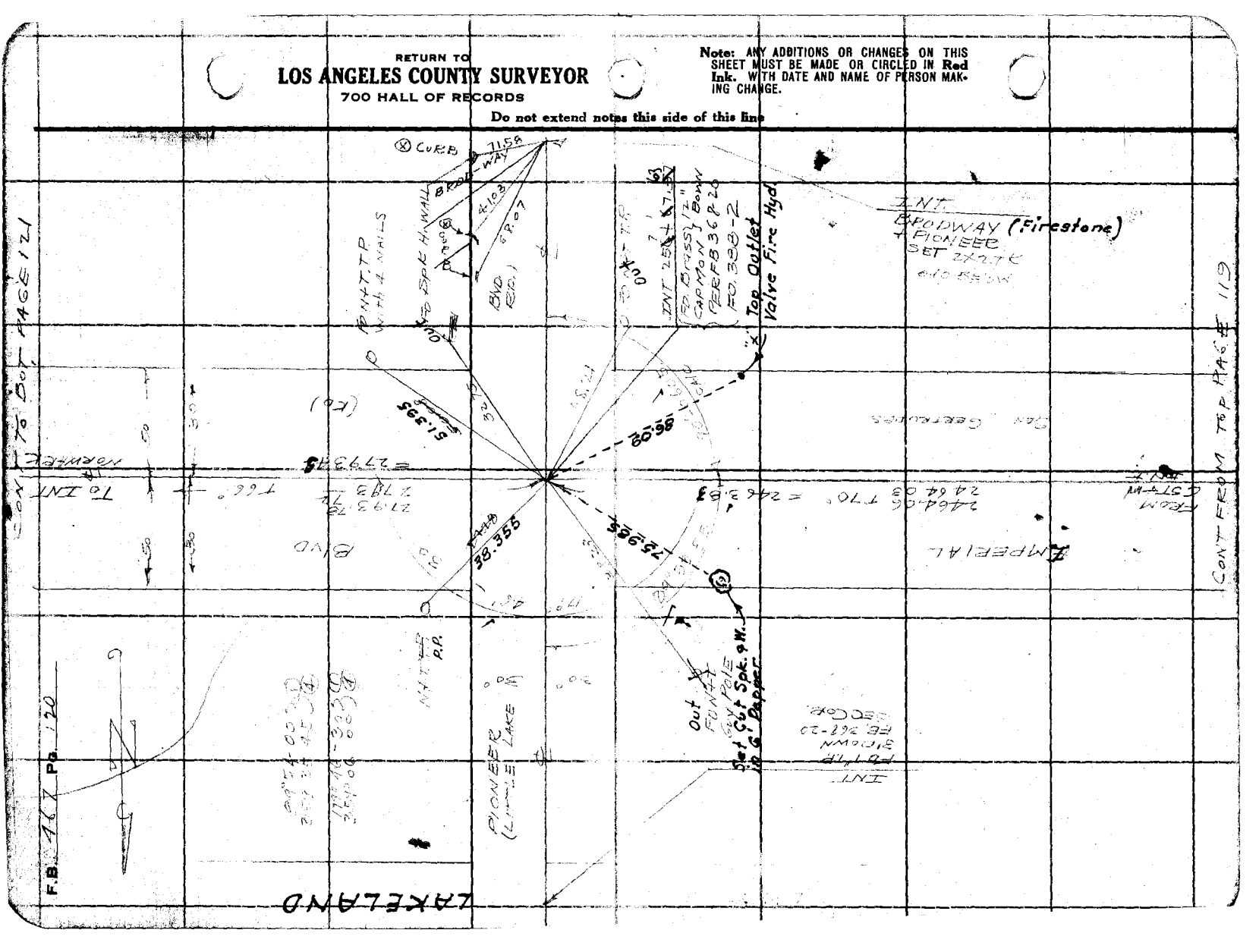

Notes Ck'd by Drew	Survey of IMPERIAL BLVD		F.B. 467 Pg. 121
Map No. 753-2	W. O. 7056	Tape No. 062 St'd 84 °F.	
Office Work Rice	Surveyed by STEVENSON		
Checked Drew	Notes	Date	
Date 1-30-33	Indexed A. C. Johnson		

CONT FROM TOP PAGE 122

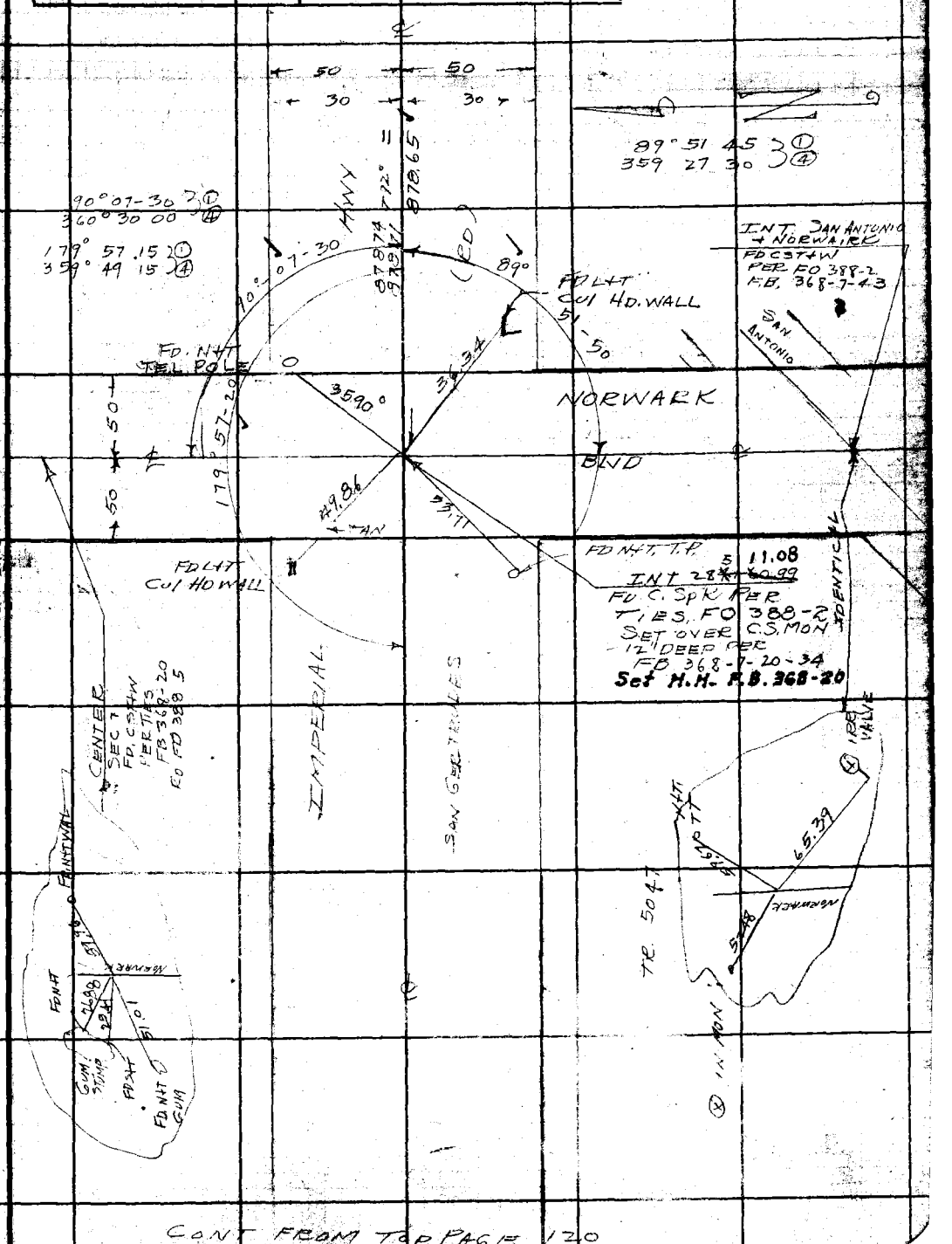

CONT FROM TOP PAGE 120

Note: ANY ADDITIONS OR CHANGES ON THIS SHEET MUST BE MADE OR CIRCLED IN Blue Ink. WITH DATE AND NAME OF PERSON MAKING CHANGE.

RETURN TO
LOS ANGELES COUNTY SURVEYOR
700 HALL OF RECORDS
Do not extend notes this side of this line

FORM 247 10M 5-31

F.B. 467 Pg. 122

RETURN TO
LOS ANGELES COUNTY SURVEYOR
700 HALL OF RECORDS

Do not extend notes on this side of this line

Note: ANY ADDITIONS OR CHANGES ON THIS SHEET MUST BE MADE OR CIRCLED IN Red Ink. WITH DATE AND NAME OF PERSON MAKING CHANGE.

Notes Ck'd by Drew	Survey of IMPERIAL HWY	F.B. 467	PG. 123
Map No. 753-1-2	W. O. 7056 Tape No. St'd °F.		
Office Work Rice	Surveyed by STEVENSON		
Checked Drew	Notes (1) Date		
Date 1-30-33	Indexed A. C. Johnson 4-20-32		

LOCATION OF IMPROVEMENTS

ON IMPERIAL HWY

WO 7056

T J STEVENSON
F J McNEAL
E TOMBLESON
A M McBRIDE
C M McDOUGALL

Note: ANY ADDITIONS OR CHANGES ON THIS SHEET MUST BE MADE OR CIRCLED IN Red Ink. WITH DATE AND NAME OF PERSON MAKING CHANGE.

RETURN TO
LOS ANGELES COUNTY SURVEYOR
700 HALL OF RECORDS

Do not extend notes this side of this line

FORM 247 10M 5-21

RETURN TO

LOS ANGELES COUNTY SURVEYOR

700 HALL OF RECORDS

Note: ANY ADDITIONS OR CHANGES ON THIS SHEET MUST BE MADE OR CIRCLED IN **Red Ink.** WITH DATE AND NAME OF PERSON MAKING CHANGE.

Do not extend notes this side of this line

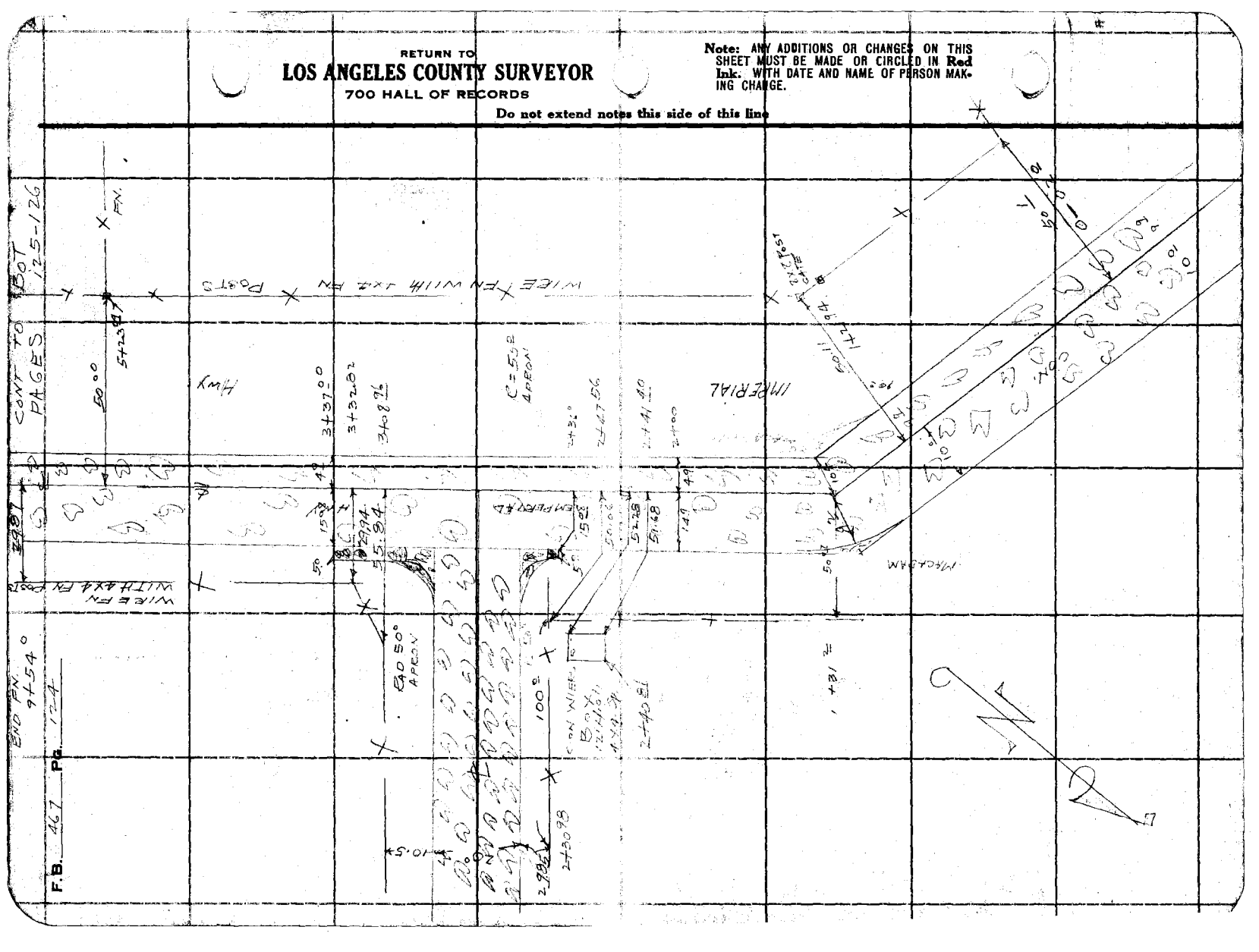

Notes Ck'd by Drew	Survey of EMPERIAL HWY	F.B. 467 Pg. 125
Map No. 753-1	W. O. 7056	Tape No. St'd °F.
Office Work Rice	Surveyed by STE	
Checked Drew	Notes	Date
Date 1-30-33	Indexed A. C. Johnson	

CONT TO BOT PAGE 127

Note: ANY ADDITIONS OR CHANGES OF THIS SHEET MUST BE MADE OR CIRCLED IN Red Ink. WITH DATE AND NAME OF PERSON MAKING CHANGE.

Do not extend notes this side of this line

RETURN TO
LOS ANGELES COUNTY SURVEYOR
700 HALL OF RECORDS

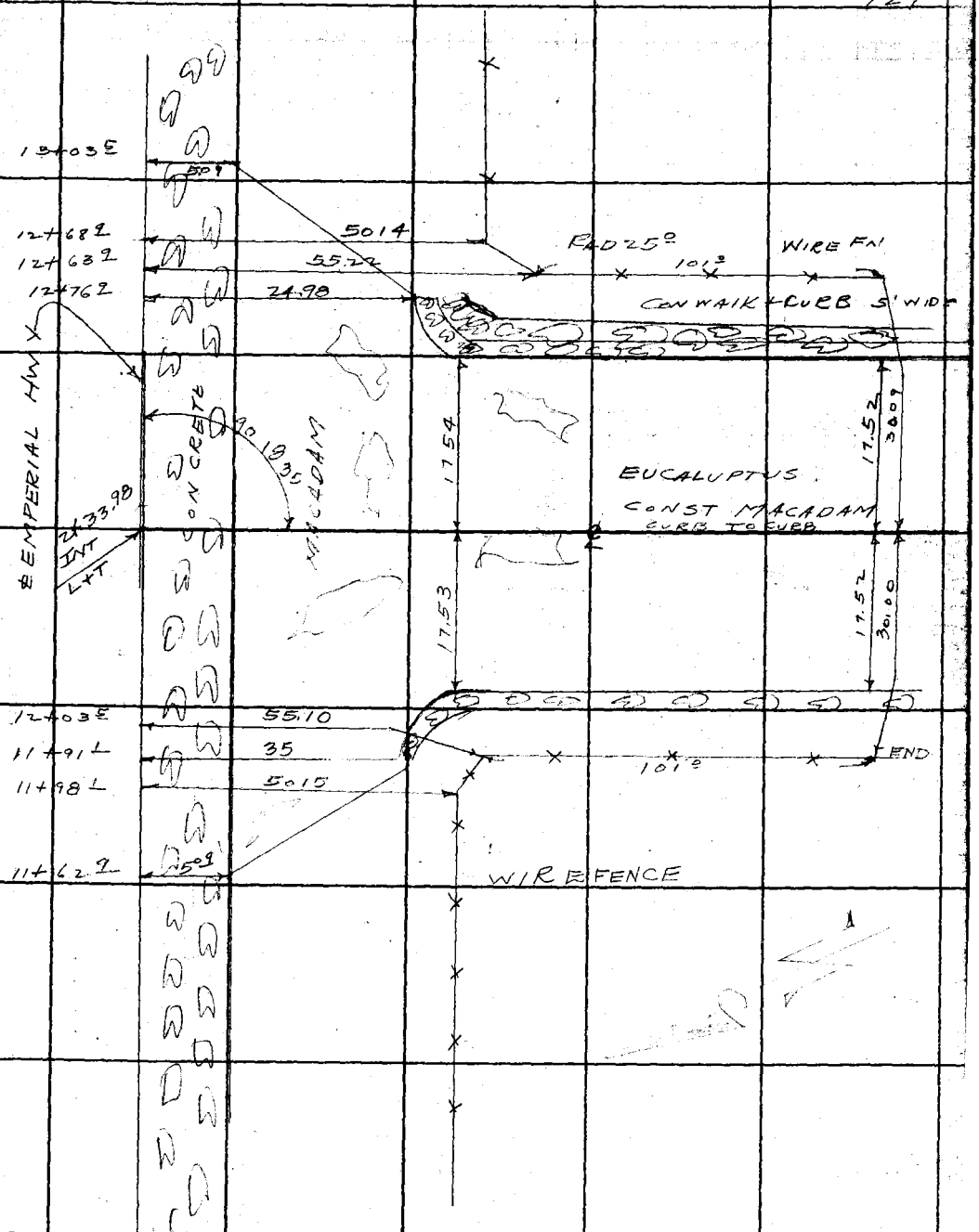

CONT FROM TOP PAGE 124

FORM 247 10M 8-31

F.B. 467 Pg. 126

CONT TO BOT PAGE 128

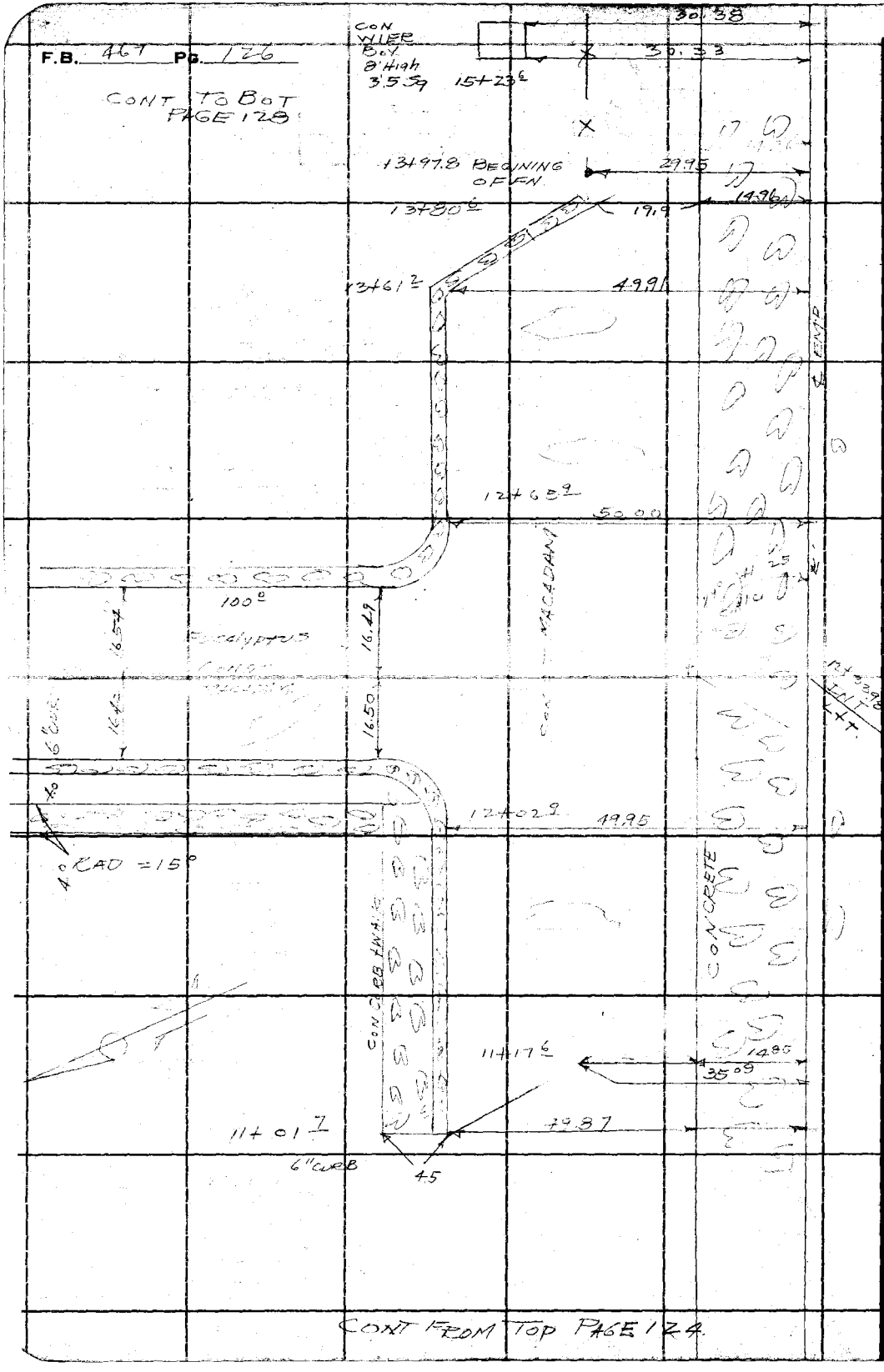

CONT FROM TOP PAGE 124

RETURN TO
LOS ANGELES COUNTY SURVEYOR
700 HALL OF RECORDS

Do not extend notes this side of this line

Note: ANY ADDITIONS OR CHANGES ON THIS SHEET MUST BE MADE OR CIRCLED IN Red Ink. WITH DATE AND NAME OF PERSON MAKING CHANGE.

Notes Ck'd by Drew	Survey of		F.B. Pg. 127
Map No. 753-1	W. O.	Tape No. St'd °F.	
Office Work Rice	Surveyed by		
Checked Drew	Notes	Date	
Date 1-30-33	Indexed A. C. Johnson		

Note: ANY ADDITIONS OR CHANGES ON THIS SHEET MUST BE MADE OR CIRCLED IN Red Ink, WITH DATE AND NAME OF PERSON MAKING CHANGE.

RETURN TO
LOS ANGELES COUNTY SURVEYOR
700 HALL OF RECORDS

Do not extend notes this side of this line

FORM 247 10M 5-31

F.B. 167 Pg. 128

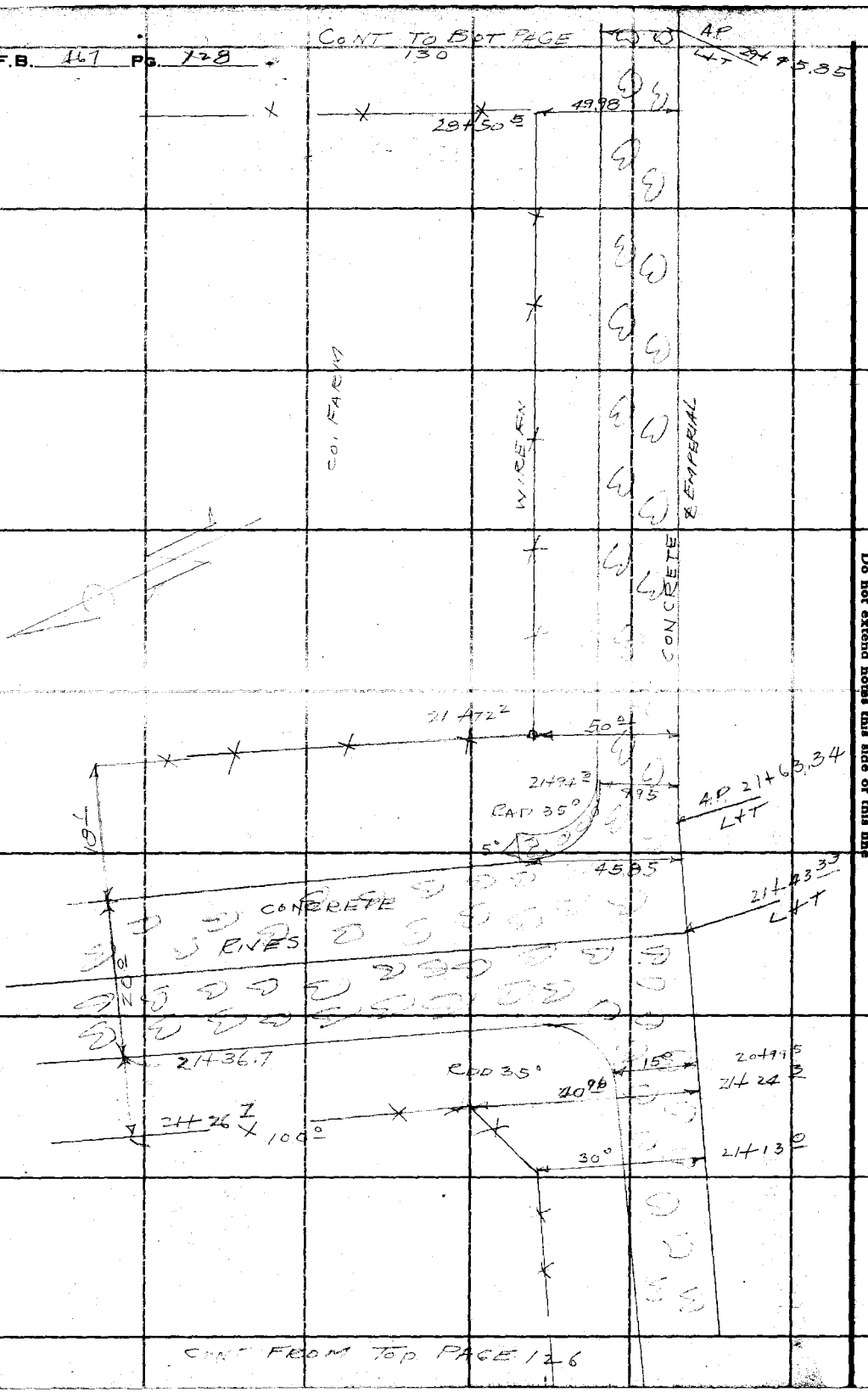

RETURN TO
LOS ANGELES COUNTY SURVEYOR
700 HALL OF RECORDS

Do not extend notes this side of this line

Note: ANY ADDITIONS OR CHANGES ON THIS SHEET MUST BE MADE OR CIRCLED IN Red Ink. WITH DATE AND NAME OF PERSON MAKING CHANGE.

Notes Ck'd by Drew	Survey of EMPERIAL HWY	F.B. 467	PG. 129
Map No. 753-1	W. O. 7056 Tape No. St'd °F.		
Office Work Ross	Surveyed by STEVENSON		
Checked Drew	Notes Date		
Date 1-30-33	Indexed A. C. Johnson		

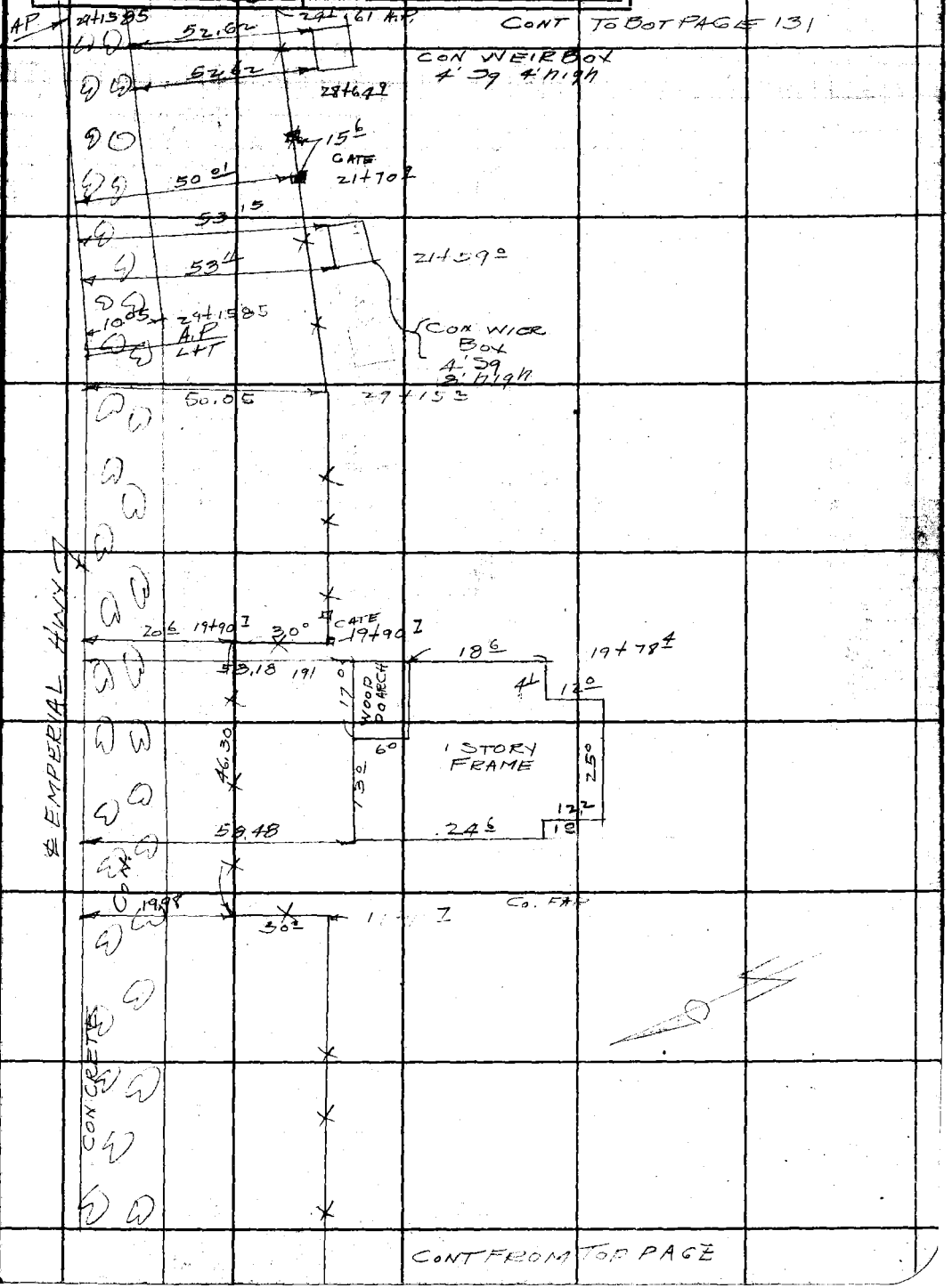

Note: ANY ADDITIONS OR CHARGES ON THIS SHEET MUST BE MADE OR CIRCLED IN Red Ink. WITH DATE AND NAME OF PERSON MAKING CHANGE.

Do not extend notes this side of this line

RETURN TO
LOS ANGELES COUNTY SURVEYOR
700 HALL OF RECORDS

FORM 247 10M 5-31

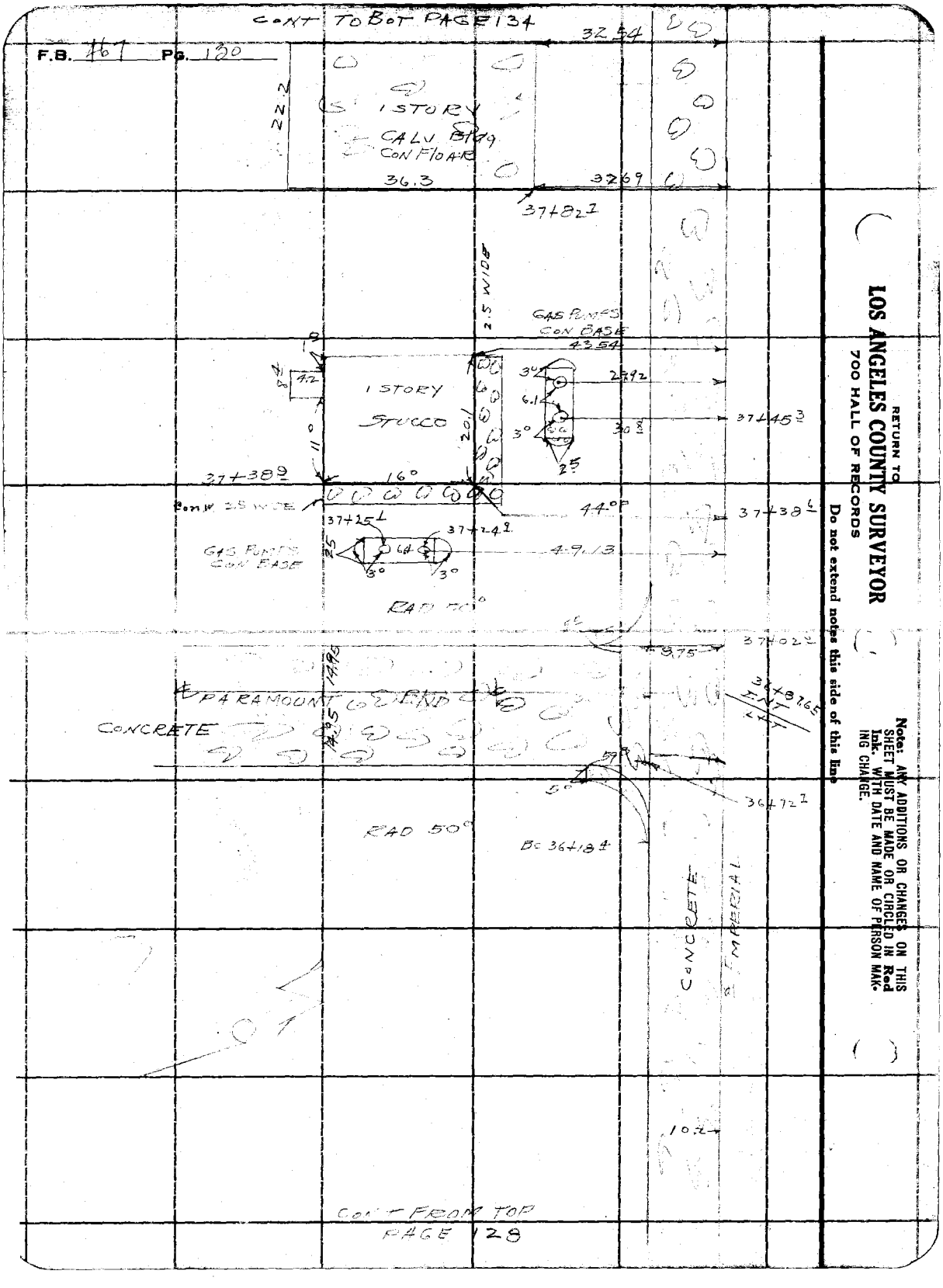

RETURN TO
LOS ANGELES COUNTY SURVEYOR
700 HALL OF RECORDS

Do not extend notes this side of this line

Note: ANY ADDITIONS OR CHANGES ON THIS SHEET MUST BE MADE OR CIRCLED IN Red Ink. WITH DATE AND NAME OF PERSON MAKING CHANGE.

Notes Ck'd by Drew	Survey of EMPERIAL Hwy	F.B. 467	PG. 131
Map No. 753-1	W. O. 7056 Tape No. St'd °F.		
Office Work Rice	Surveyed by STEVENSON		
Checked Drew	Notes Date		
Date 1-30-33	Indexed A. C. Johnson		

CONT TO BOT PAGE 132

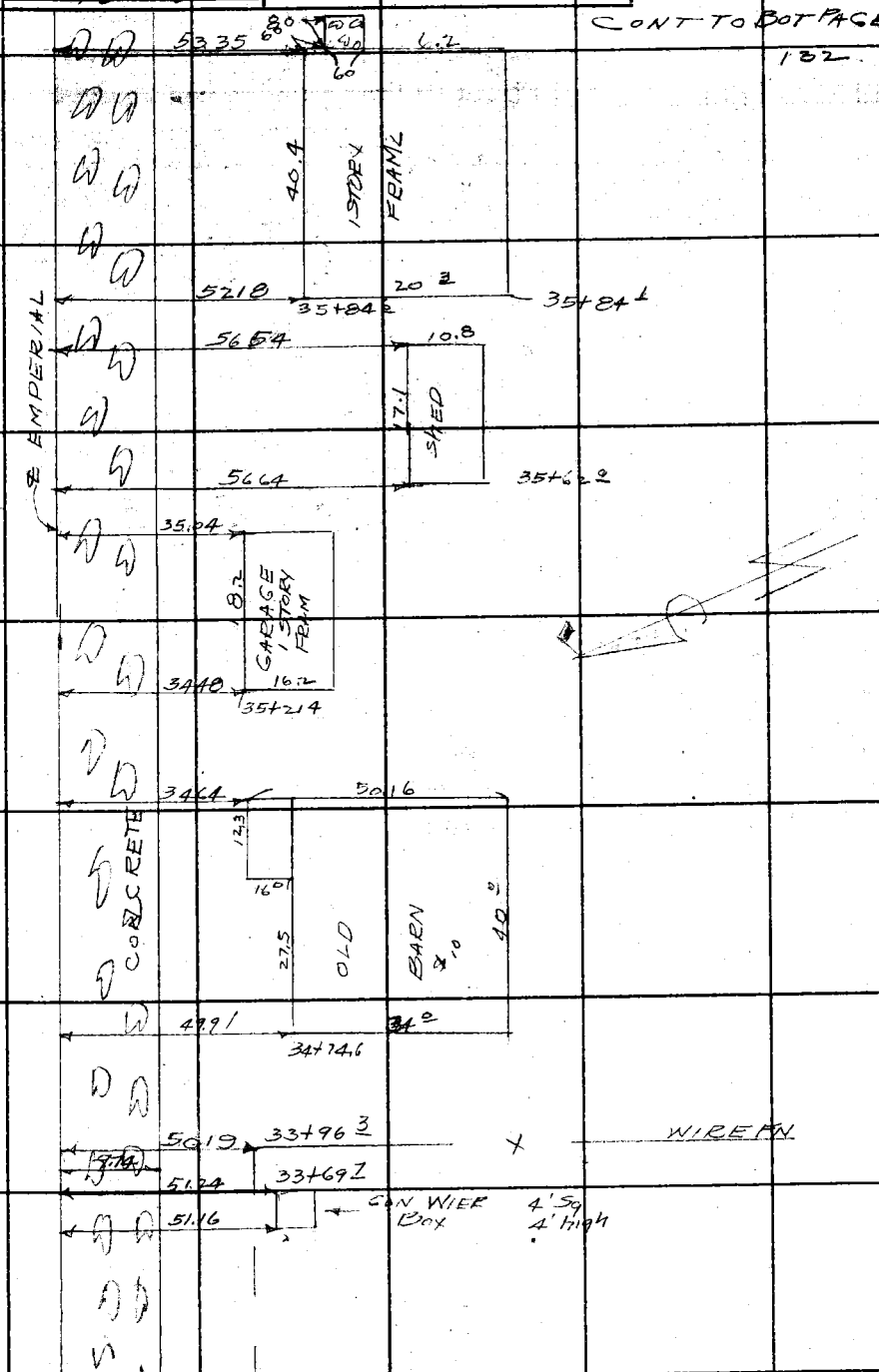

CONT FROM TOP PAG 129

Note: ANY ADDITIONS OR CHANGES ON THIS SHEET MUST BE MADE OR CIRCLED IN Red Ink. WITH DATE AND NAME OF PERSON MAKING CHANGE.

RETURN TO
LOS ANGELES COUNTY SURVEYOR
700 HALL OF RECORDS
Do not extend notes this side of this line

FORM 247 10M 5-31

F.B. 467 Pg. 132

CONT TO BOT PAGE 133

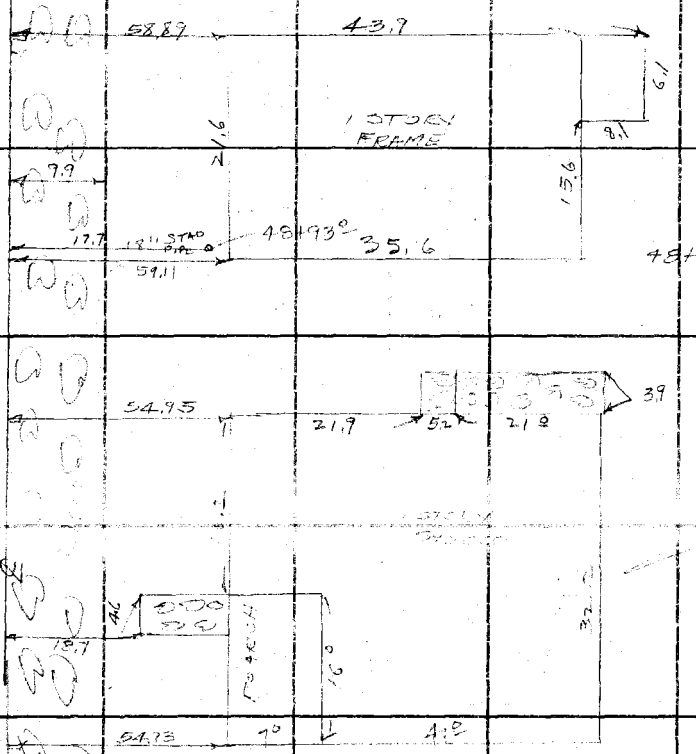

RETURN TO
LOS ANGELES COUNTY SURVEYOR
700 HALL OF RECORDS

Do not extend notes this side of this line

Note: ANY ADDITIONS OR CHANGES ON THIS SHEET MUST BE MADE OR CIRCLED IN Red Ink, WITH DATE AND NAME OF PERSON MAKING CHANGE.

Notes Ck'd by Drew	Survey of IMPERIAL	F.B. 467	PG. 133
Map No. 753-1	W. O. 7056 Tape No. ____ St'd ____ °F.		
Office Work Rice	Surveyed by STEVENSON		
Checked Drew	Notes (S) Date 3-23-32		
Date 1-30-33	Indexed A. C. Johnson		

CONT TO BOT PAGE

CONT TO BOT PAGE 137

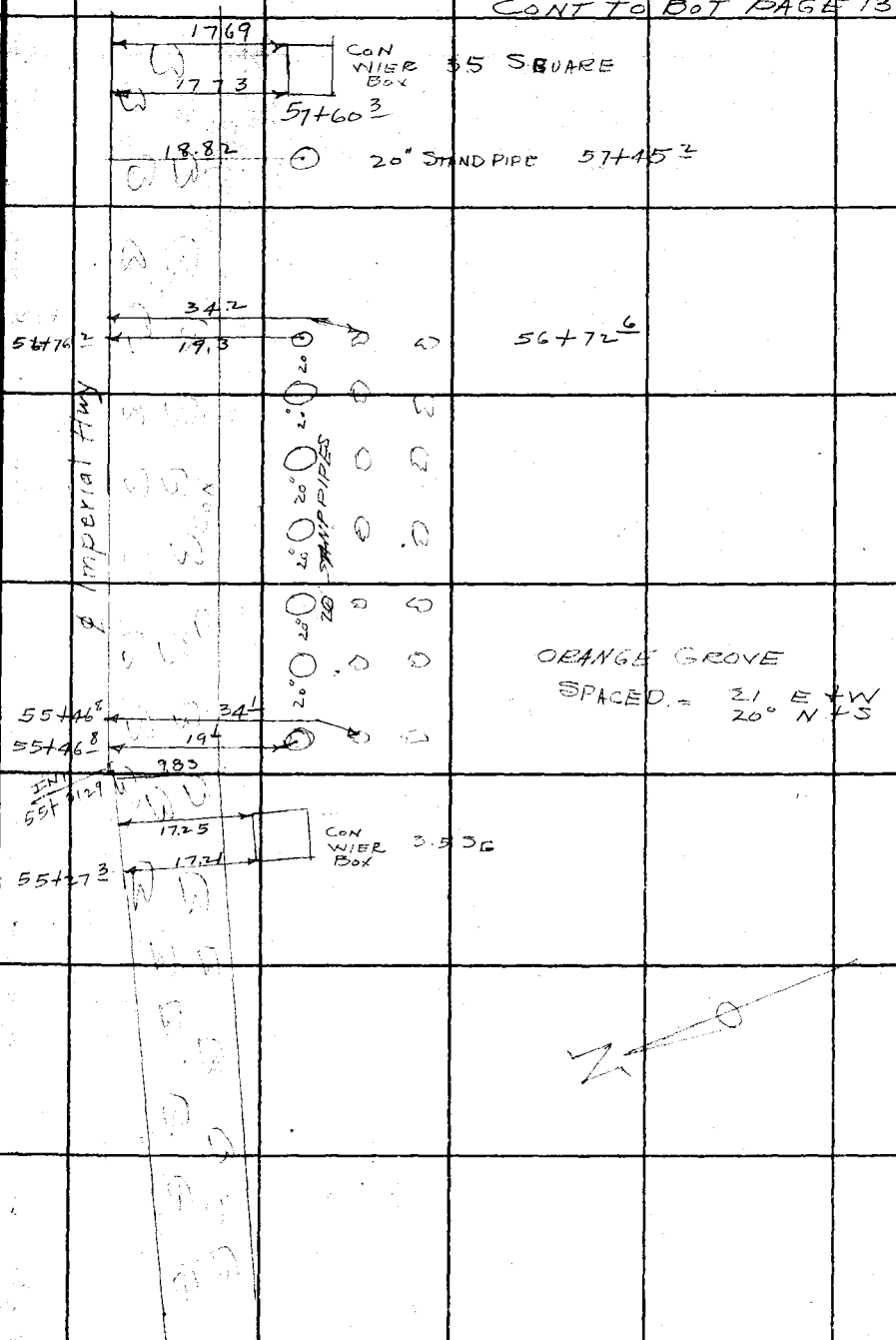

CONT FROM TOP PAGE 132

Note: ANY ADDITIONS OR CHANGES OF THIS SHEET MUST BE MADE OR CIRCLED IN Red Ink, WITH DATE AND NAME OF PERSON MAKING CHANGE.

Do not extend notes this side of this line

RETURN TO
LOS ANGELES COUNTY SURVEYOR
700 HALL OF RECORDS

FORM 247 10M 5-31

CONT TO BOT PAGE 135

F.B. 467 Pg. 134

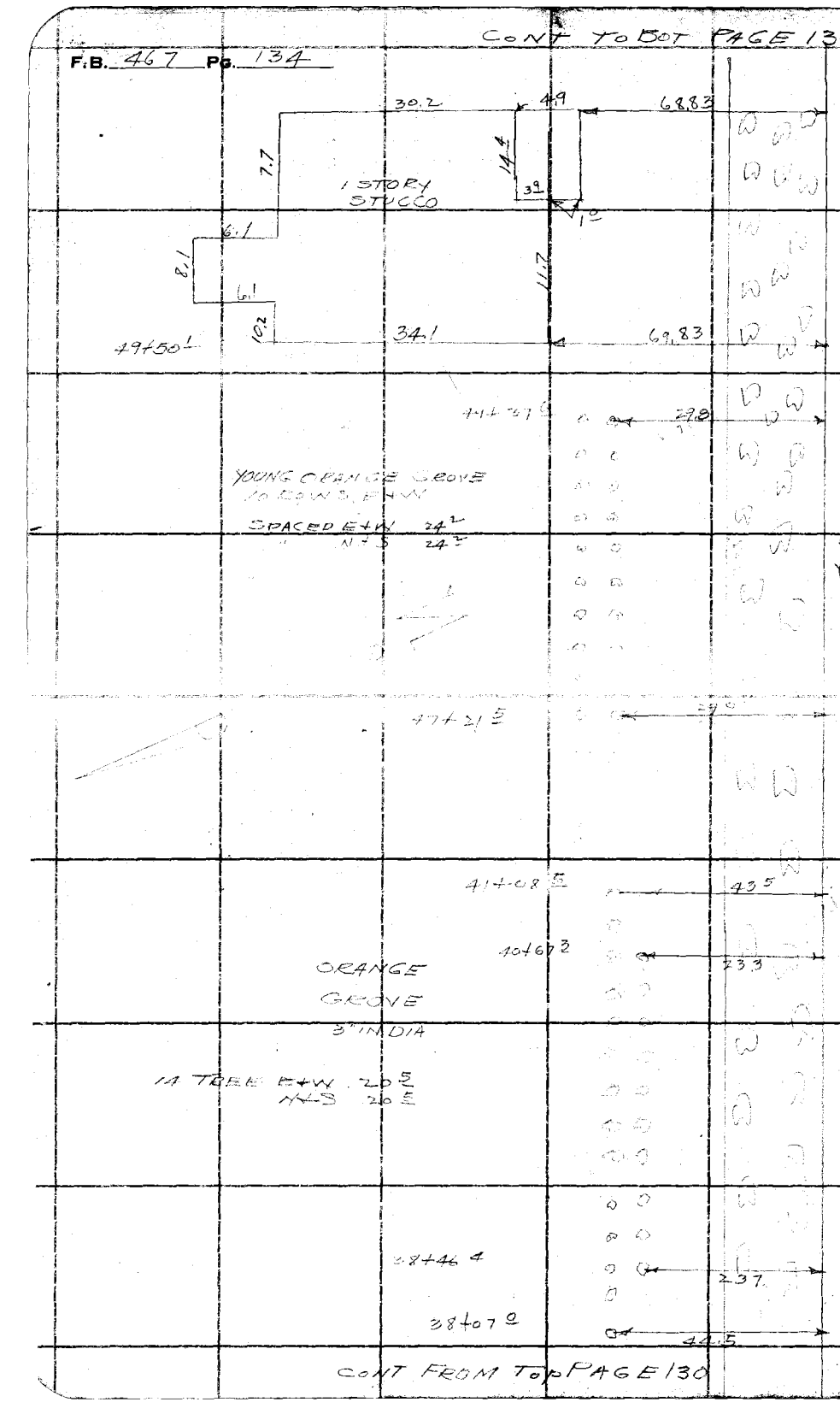

CONT FROM TOP PAGE 130

RETURN TO
LOS ANGELES COUNTY SURVEYOR
700 HALL OF RECORDS

Do not extend notes this side of this line

Note: ANY ADDITIONS OR CHANGES ON THIS SHEET MUST BE MADE OR CIRCLED IN Red Ink. WITH DATE AND NAME OF PERSON MAKING CHANGE.

Notes Ck'd by Drew	Survey of EMPERIAL HWY	F.B. 467	Pg. 135
Map No. 753-1	W. O. 7056 Tape No. St'd °F.		
Office Work Rice	Surveyed by STEVENSON		
Checked Drew	Notes TJS Date 3-23-32		
Date 1-30-33	Indexed A. C. Johnson		

CONT TO BOT PAGE 136

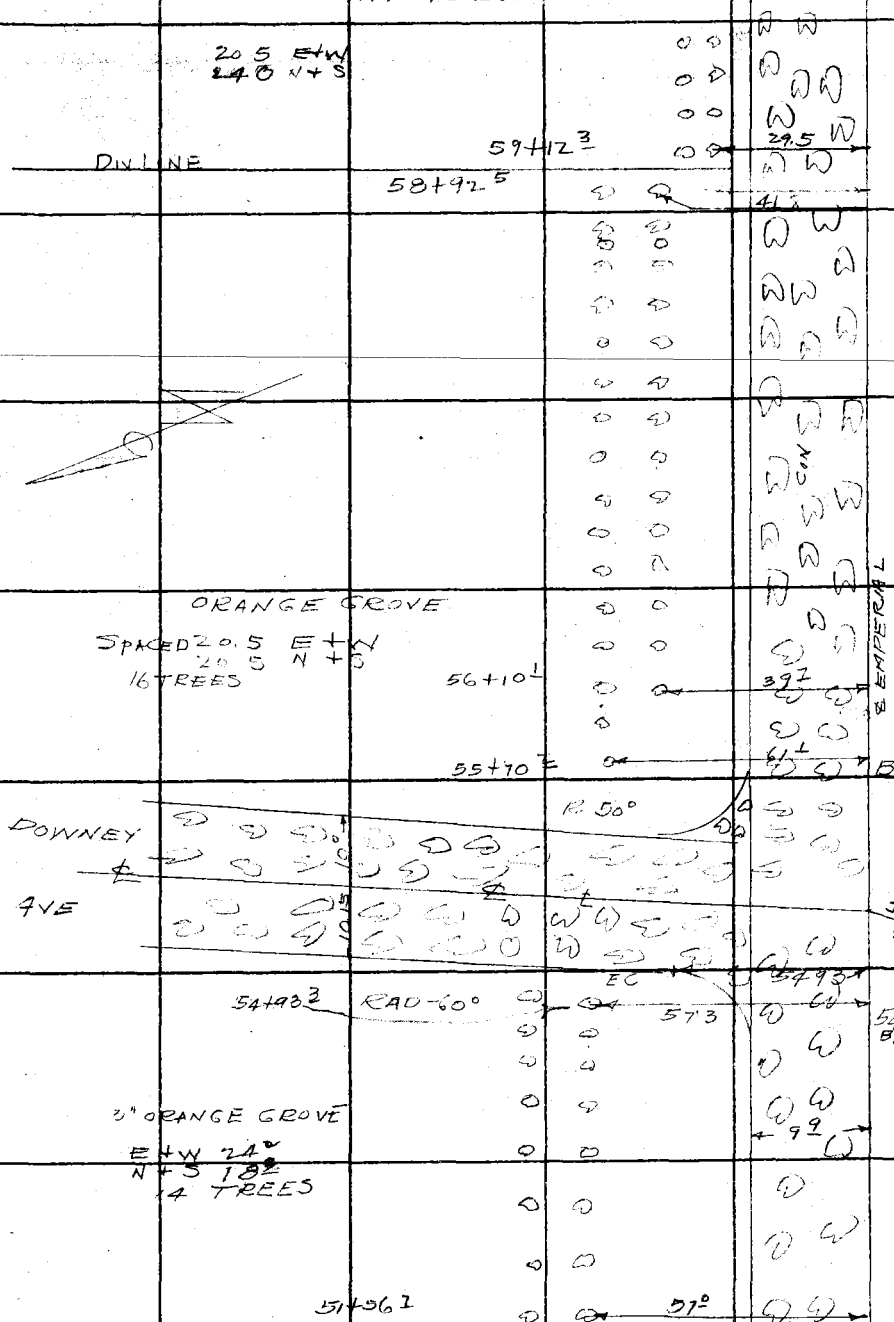

CONT FROM TOP PAGE 134

Note: ANY ADDITIONS OR CHANGES OR THIS SHEET MUST BE MADE OR CIRCLED IN Red Ink. WITH DATE AND NAME OF PERSON MAKING CHANGE.

RETURN TO
LOS ANGELES COUNTY SURVEYOR
700 HALL OF RECORDS
Do not extend notes this side of this line

FORM 247 10M 5-31

F.B. 467 Pg. 136

CONT TO BOT PAGE 138

Mixed Orchard
Spaced
25' N+S
24.8 E+W

81+96.0

23.5

81+70.2

22.6

Loquat

N

Orange Grove
Spaced
25' N+S
24.7 E+W

80+21.3

Persimon

23.3

Fig

73.2

65+79.8

29.2

ORANGE GROVE

CONTINUATION

℄ Imperial Hwy

CONT FROM TOP PAGE 135

RETURN TO
LOS ANGELES COUNTY SURVEYOR
700 HALL OF RECORDS
Do not extend notes this side of this line

Note: ANY ADDITIONS OR CHANGES ON THIS SHEET MUST BE MADE OR CIRCLED IN Red Ink. WITH DATE AND NAME OF PERSON MAKING CHANGE.

Notes Ck'd by: Drew	Survey of: IMPERIAL HWY		P.B. 46 Pg. 137
Map No. 753-1	[illegible]		
Office Work: Rice	Surveyed by: STEVENSON		
Checked: Drew	Notes: F.J. McNEAL	Date: 3-23-32	
Date: 1-30-33	Indexed: A. C. Johnson		

CONT TO BOT PAGE 139

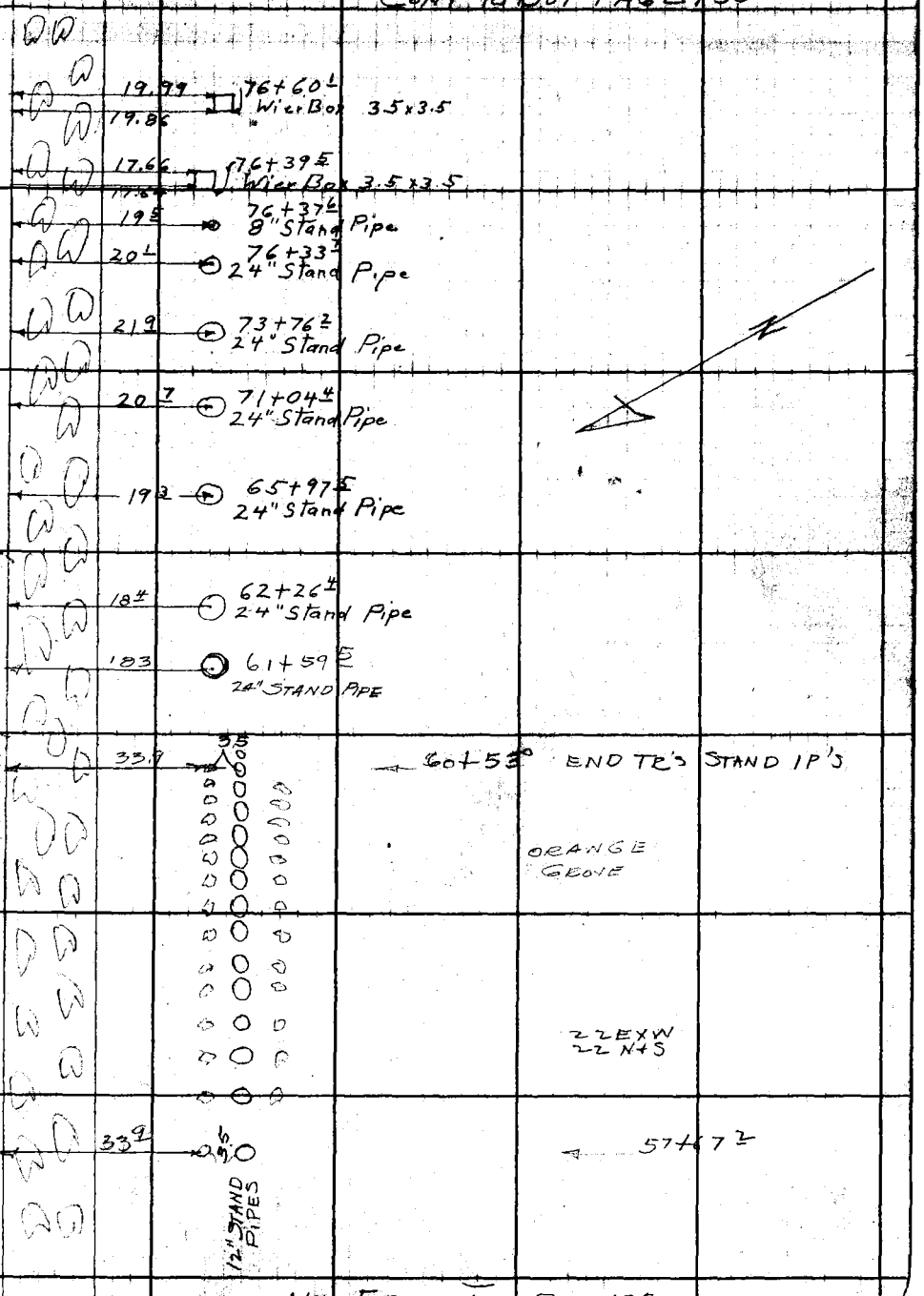

CONT FROM TOP PAGE 133

Note: ANY ADDITIONS OR CHANGES ON THIS SHEET MUST BE MADE OR CIRCLED IN Red Ink, WITH DATE AND NAME OF PERSON MAKING CHANGE.

RETURN TO
LOS ANGELES COUNTY SURVEYOR
700 HALL OF RECORDS

Do not extend notes this side of this line

FORM 247 10M 5-31

F.B. 467 PG. 138

59.57
-14.2
45.4

CONT TO BOT PAGE 140 - 141

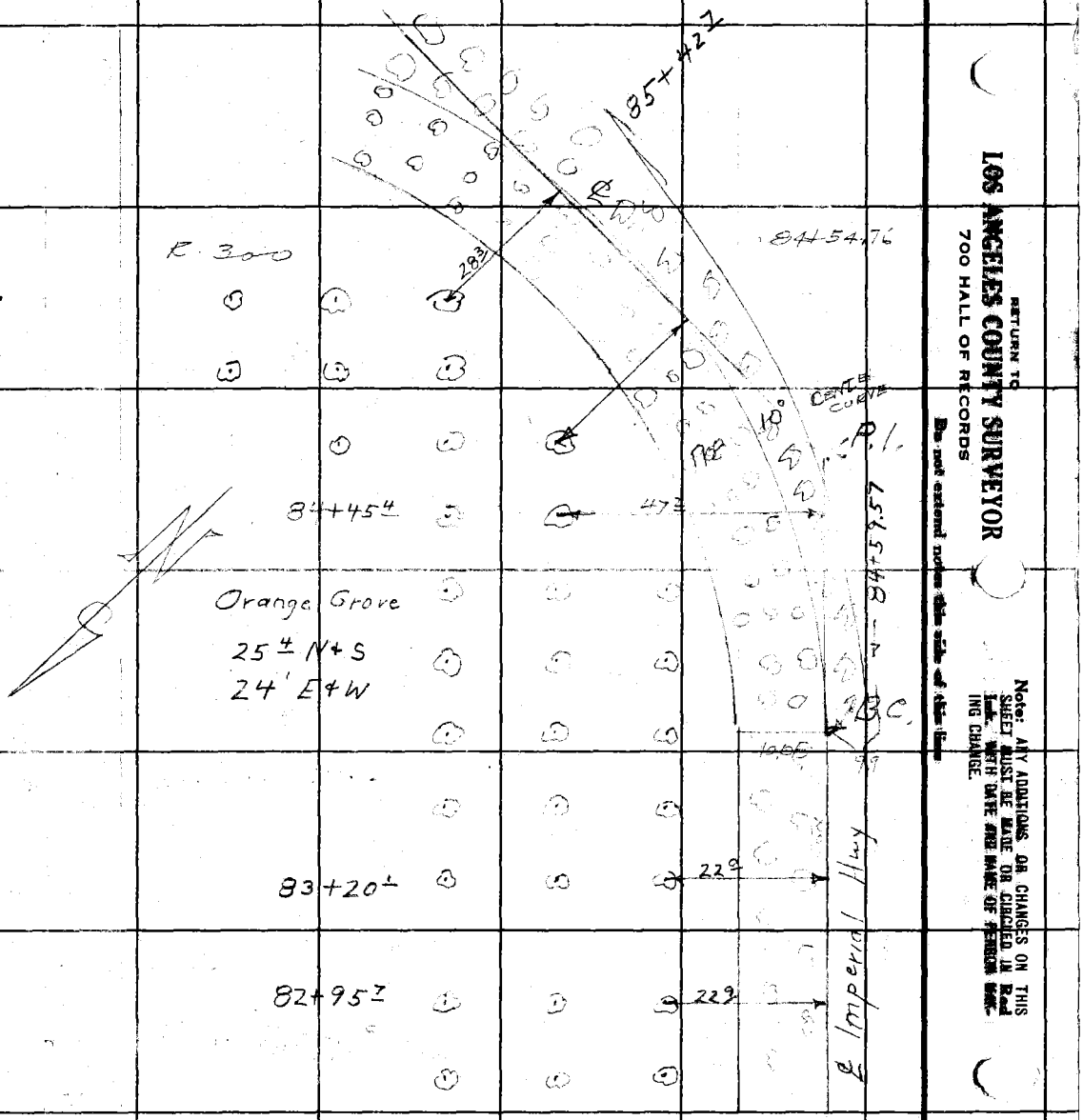

CONT FROM TOP 136

RETURN TO
LOS ANGELES COUNTY SURVEYOR
700 HALL OF RECORDS

Do not extend notes this side of this line

Note: ANY ADDITIONS OR CHANGES ON THIS SHEET MUST BE MADE OR CIRCLED IN Red Ink WITH DATE AND MADE OF PERSON MAKING CHANGE.

Notes Ck'd by	Drew	Survey of	IMPERIAL HWY
Map No.	753-1	W. O.	7056 Tape No. St'd °F.
Office Work	Rice	Surveyed by	STEVENSON
Checked	Drew	Notes	FT M & NEAL Date 3-23-32
Date	1-30-33	Indexed	A. C. Johnson

F.B. 467 PG 137

CONT TO MIDDLE R. 1947 PAGE 138

B.C - 83+69.55

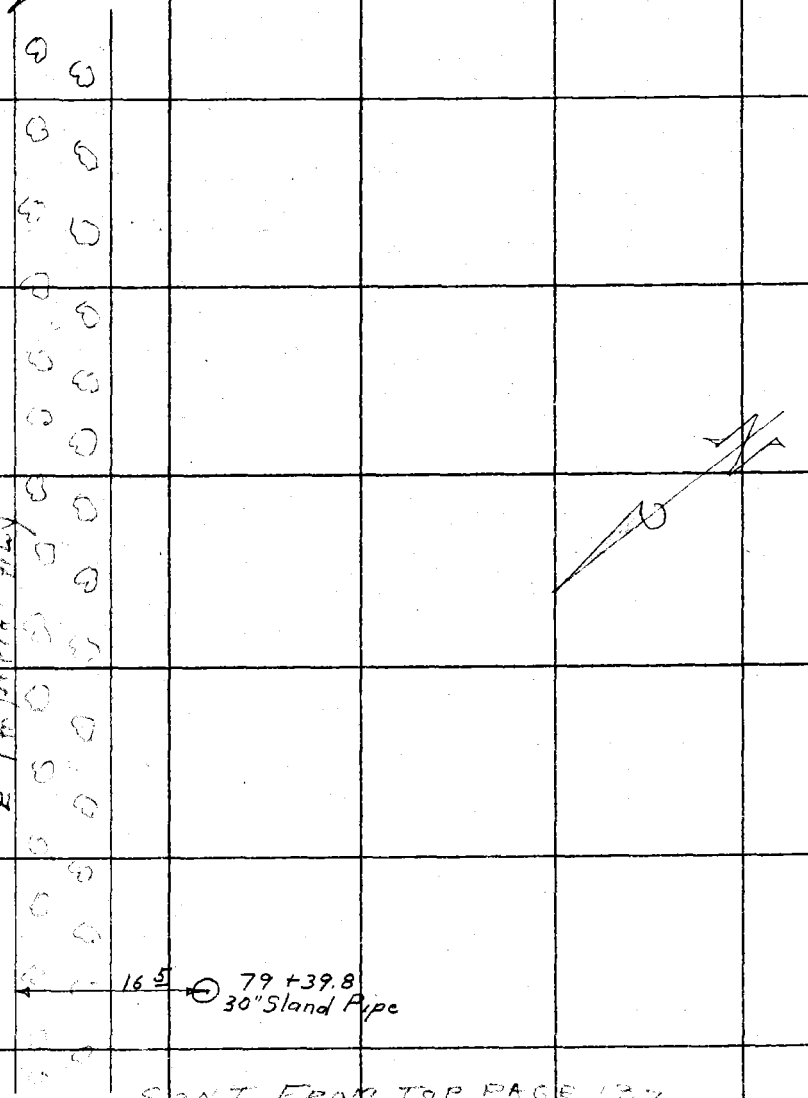

CONT FROM TOP PAGE 137

RETURN TO
LOS ANGELES COUNTY SURVEYOR
700 HALL OF RECORDS

Do not extend notes this side of this line

Notes: ANY ADDITIONS OR CHANGES ON THIS SHEET MUST BE MADE OR CIRCLED IN Red Ink, WITH DATE AND NAME OF PERSON MAKING CHANGE.

FORM 247 10M 5-31

F.B. 467 Pg. 140

CONT TO BOT PAGE 142



CONT FROM TOP PAGE 138

RETURN TO
LOS ANGELES COUNTY SURVEYOR
700 HALL OF RECORDS
Do not extend notes this side of this line
Note: ANY ADDITIONS OR CHANGES ON THIS SHEET MUST BE MADE OR CIRCLED IN Red Ink. WITH DATE AND NAME OF PERSON MAKING CHANGE.

Notes Ch'd by Drew	Survey of IMPERIAL HWY	F.B. 467	Pg. [illegible]
Map No. 753-1	W.O. 7-5 Type No. Std.		
Office Work Rice	Surveyed by STEVENSON		
Checked Drew	Notes F.J. McNEAL Date 3-23-32		
Date 1-30-33	Indexed A. C. Johnson		

CONT TO BOT PAGE 143

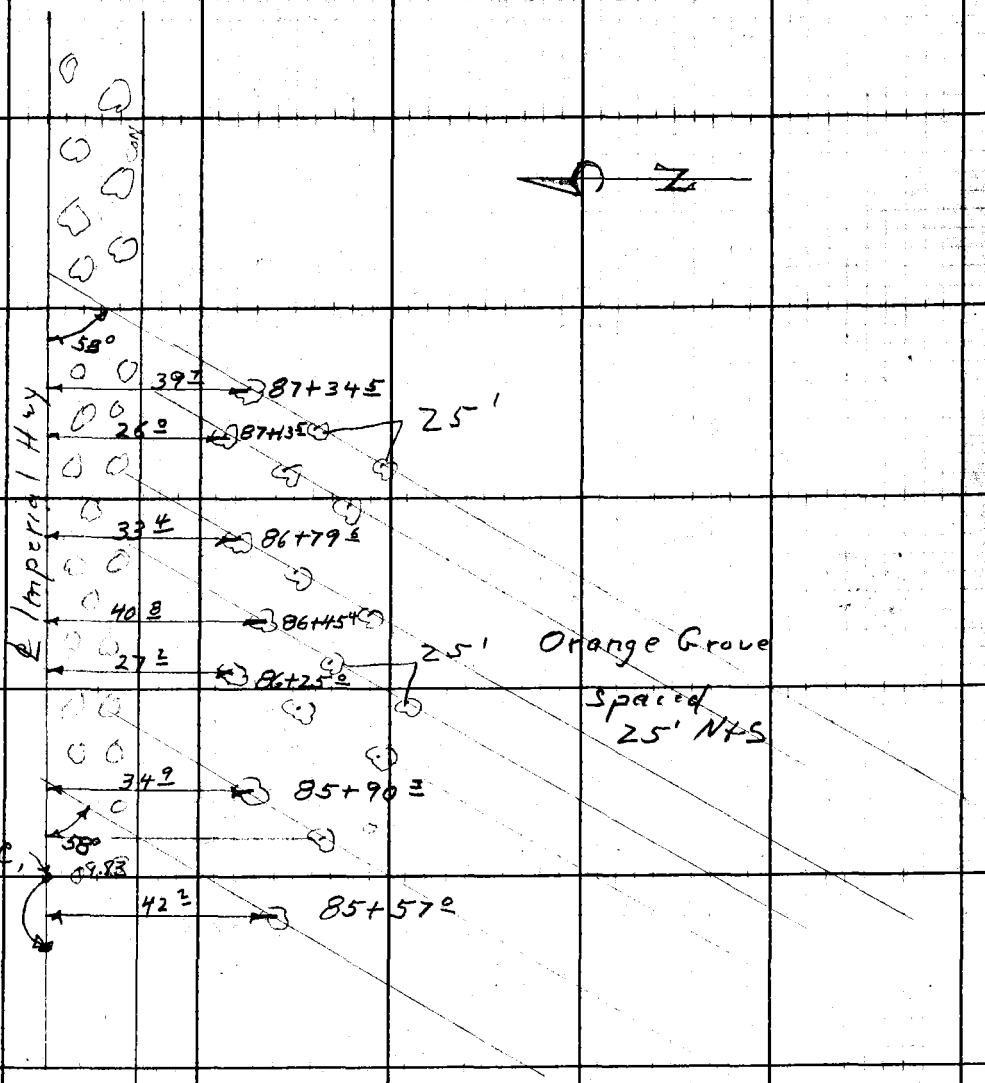

CONT FROM TOP PAGE 138

Note: ANY ADDITIONS OR CHANGES ON THIS SHEET MUST BE MADE OR CIRCLED IN Red Ink. WITH DATE AND NAME OF PERSON MAKING CHANGE.

RETURN TO
LOS ANGELES COUNTY SURVEYOR
700 HALL OF RECORDS
Do not extend notes this side of this line

FORM 247 10M 8-31

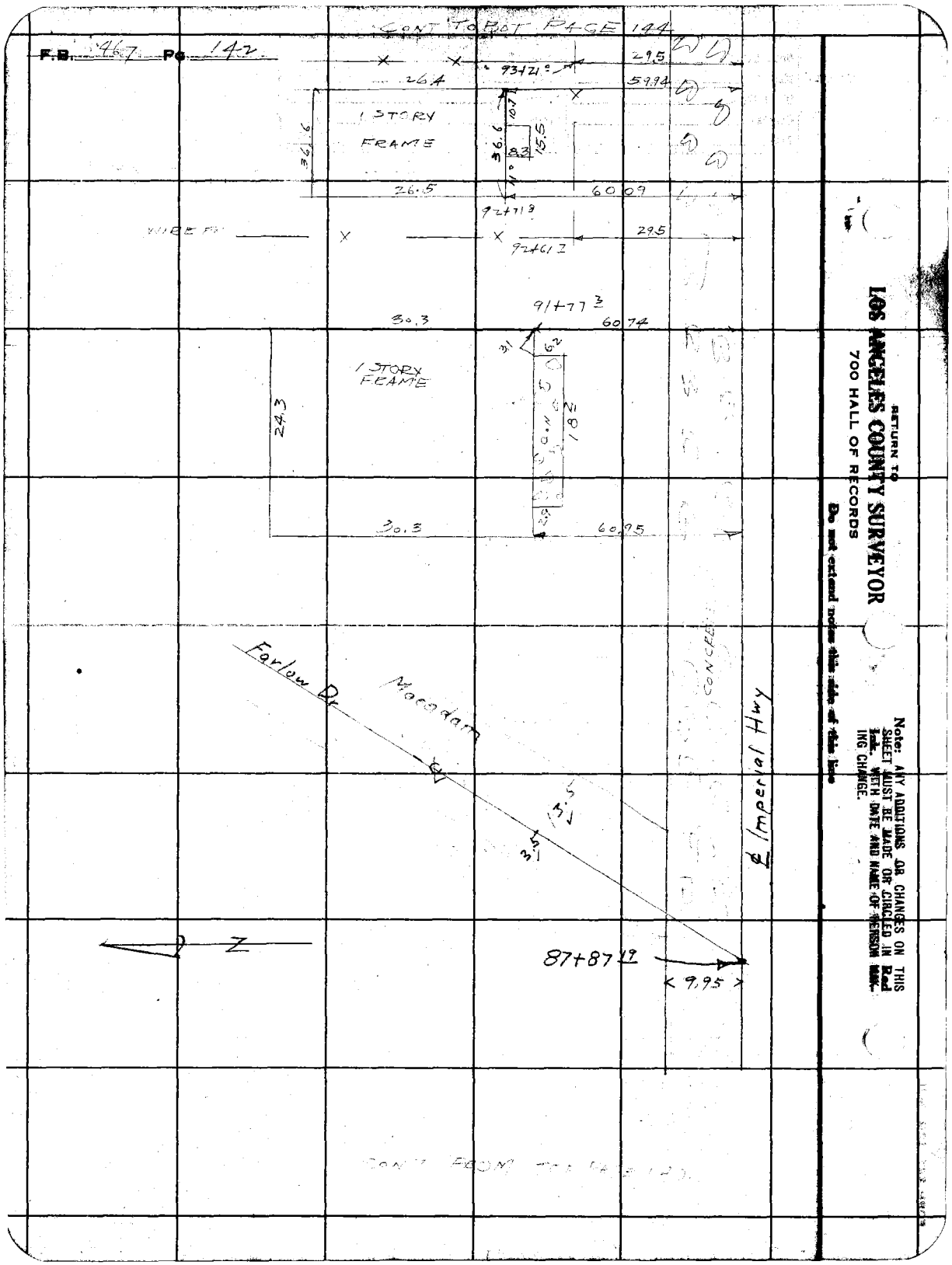

RETURN TO
LOS ANGELES COUNTY SURVEYOR
700 HALL OF RECORDS

Do not extend notes this side of this line

Note: ANY ADDITIONS OR CHANGES ON THIS SHEET MUST BE MADE OR CIRCLED IN Red Ink. WITH DATE AND NAME OF PERSON MAKING CHANGE.

Notes Ck'd by Drew	Survey of IMPERIAL HWY	F.B. 467	Pg. 143
Map No. 753-1	W. O. 7056 Tape No. ___ St'd ___ °F.		
Office Work Rice	Surveyed by STEVENSON		
Checked Drew	Notes TJS Date 3-24-32		
Date 1-30-33	Indexed A. C. Johnson		

CONT TO BOT PAGE 145

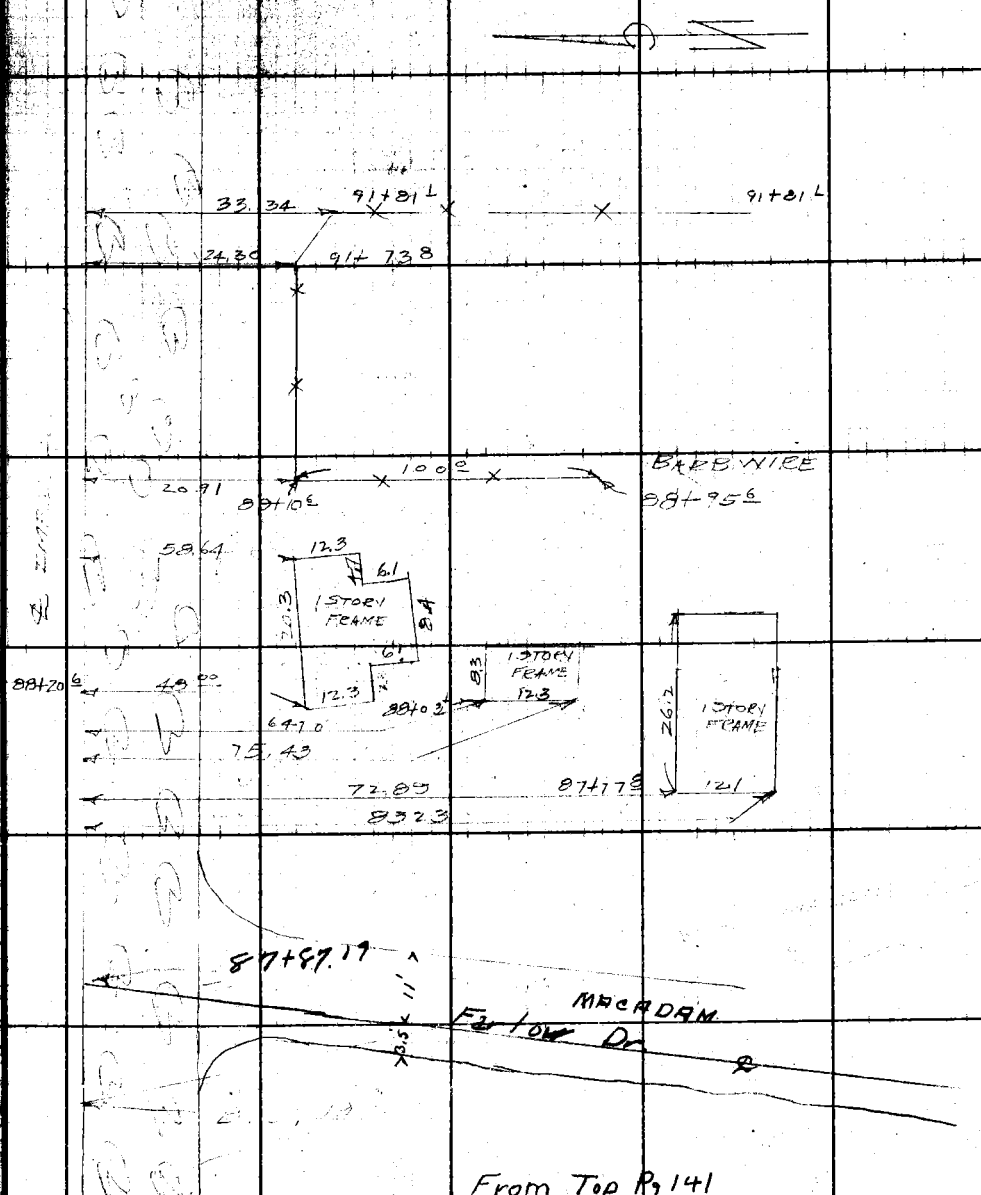

From Top Pg 141

Note: ANY ADDITIONS OR CHANGES ... SHEET MUST BE MADE OR CANCELLED ... Ink. WITH DATE AND NAME OF ... ING CHANGE.

RETURN TO
LOS ANGELES COUNTY SURVEYOR
700 HALL OF RECORDS

Do not extend notes this side of this line

FORM 247 10M 5-31

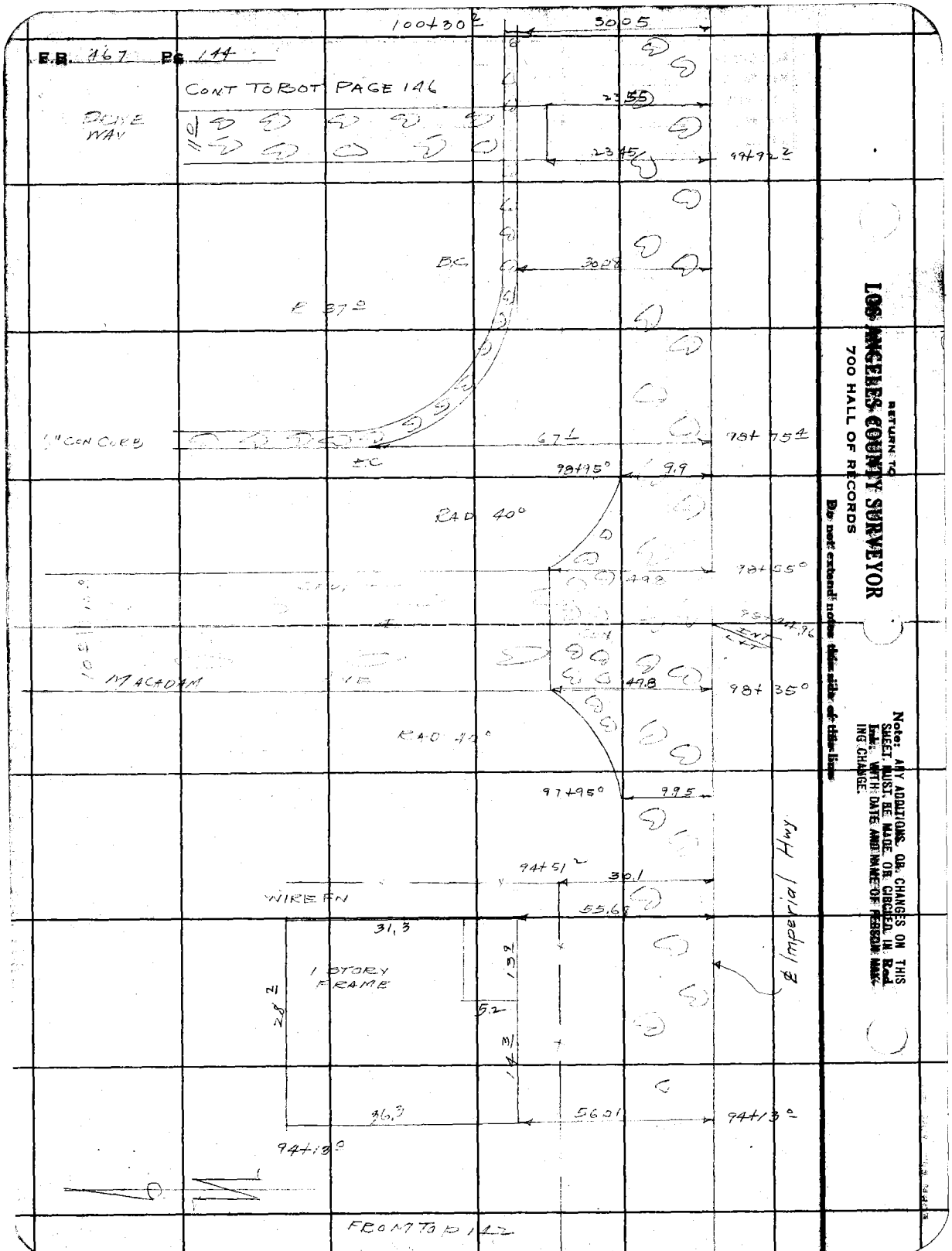
F.B. 467 Pg. 144
CONT TO BOT PAGE 146
DRIVE WAY
100+30
30.05
23.55
23.45
99+92
B.C.
30.28
R 37°
1/2" CON CURB
67.1
98+75
E.C.
98+95°
9.9
RAD 40°
98+55°
49.8
98+44.96
MACADAM
49.8
98+35°
RAD 40°
97+95°
9.95
94+51
30.1
WIRE FN
55.68
31.3
1 STORY FRAME
13.9
5.2
28.2
14.3
36.3
56.01
94+13°
94+13°
℄ Imperial Hwy
FROM TO P 142
RETURN TO
LOS ANGELES COUNTY SURVEYOR
700 HALL OF RECORDS
Do not extend notes this side of this line
Note: ANY ADDITIONS OR CHANGES ON THIS SHEET MUST BE MADE OR CIRCLED IN Red Ink, WITH DATE AND NAME OF PERSON MAKING CHANGE.

Notes Ck'd by	Drew	Survey of	IMPERIAL HWY
Map No.	753-1	W. O. 7056	Tape No. ____ St'd ____ °F.
Office Work	Rice	Surveyed by	STEVENSON
Checked	Drew	Notes	TJS Date 3-24-32
Date	1-30-33	Indexed	A. C. Johnson

F.B. 467 Pg. [illegible]

CONT ON BOT 147

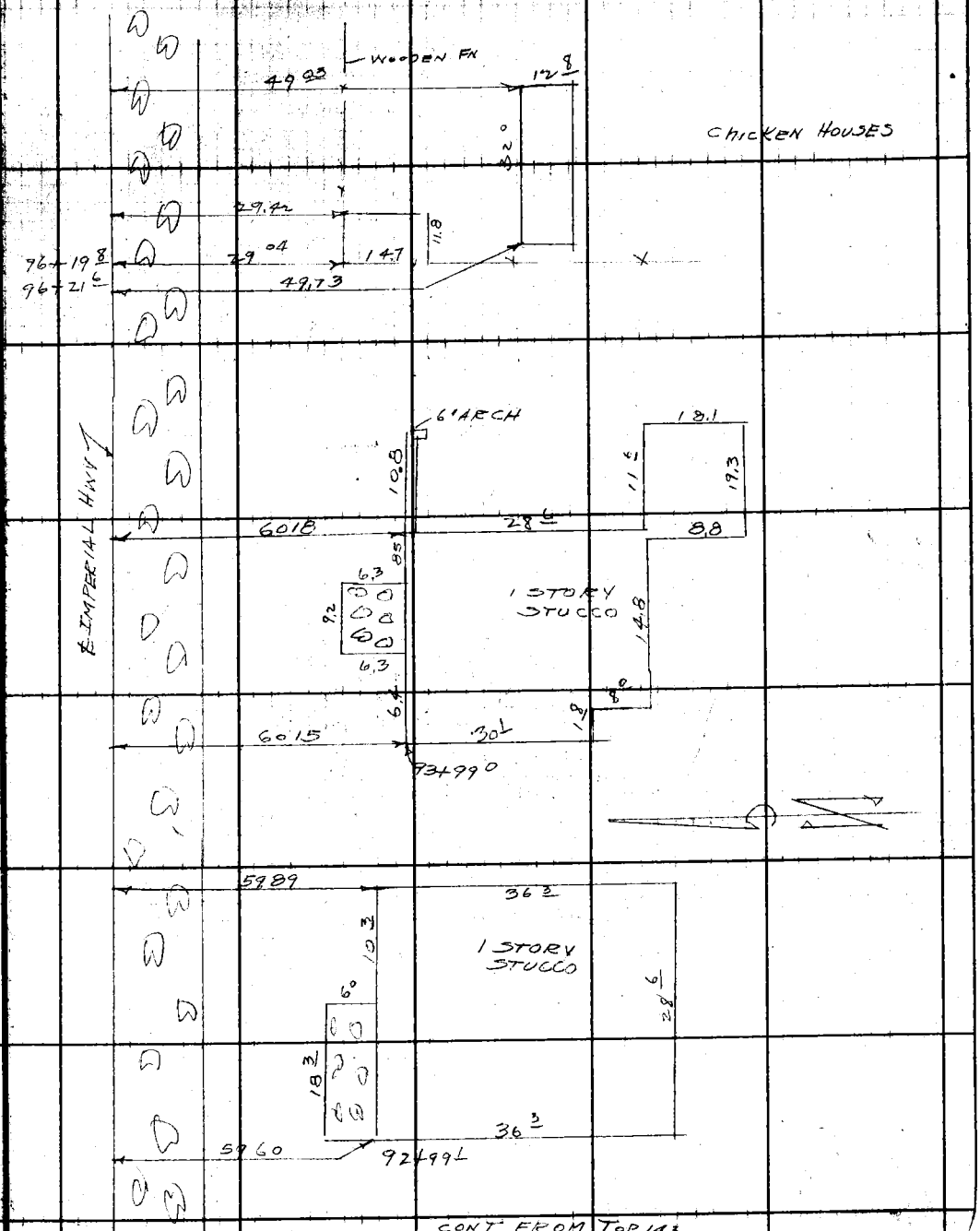

CONT FROM TOP 143

Note: ANY ADDITIONS OR CHANGES ON THIS SHEET MUST BE MADE OR CHECKED IN Ink. WITH DATE AND NAME OF PERSON MAKING CHANGE.

RETURN TO
LOS ANGELES COUNTY SURVEYOR
700 HALL OF RECORDS

Do not extend notes this side of this line

FORM 247 10M 5-31

F.B. 467 Pg. 146

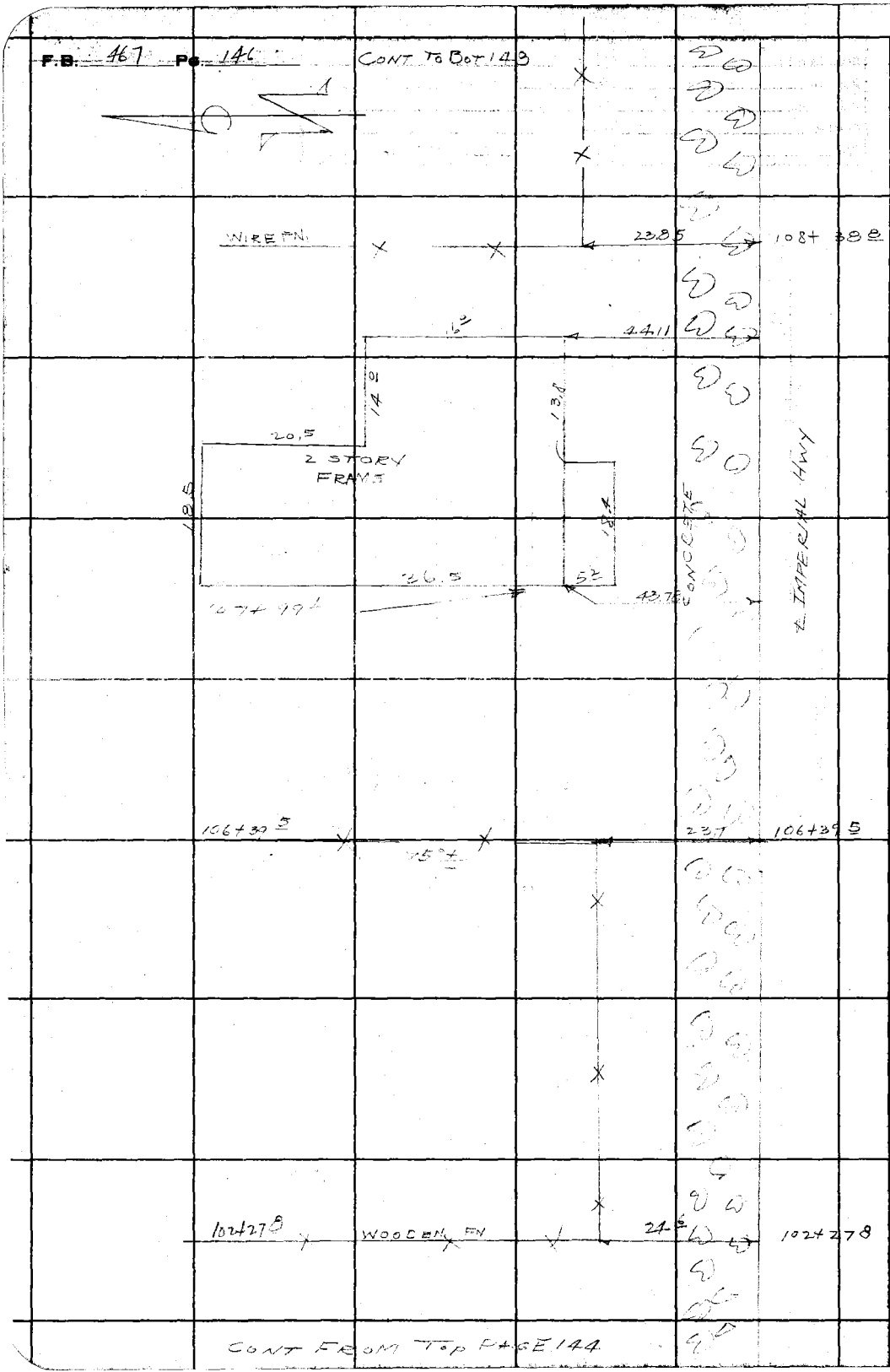

RETURN TO
LOS ANGELES COUNTY SURVEYOR
700 HALL OF RECORDS
Do not extend notes this side of this line

Note: ANY ADDITIONS OR CHANGES ON THIS SHEET MUST BE MADE OR CIRCLED IN Red Ink. WITH DATE AND NAME OF PERSON MAKING CHANGE.

3165

Notes Ck'd by Drew	Survey of IMPERIAL	F.B. 467	PG. 147
Map No. 753-1	W. O. 7056 Tape No. St'd °F.		
Office Work Rice	Surveyed by STEVENSON		
Checked Drew	Notes T Date 3-24-32		
Date 1-30-33	Indexed A. C. Johnson		

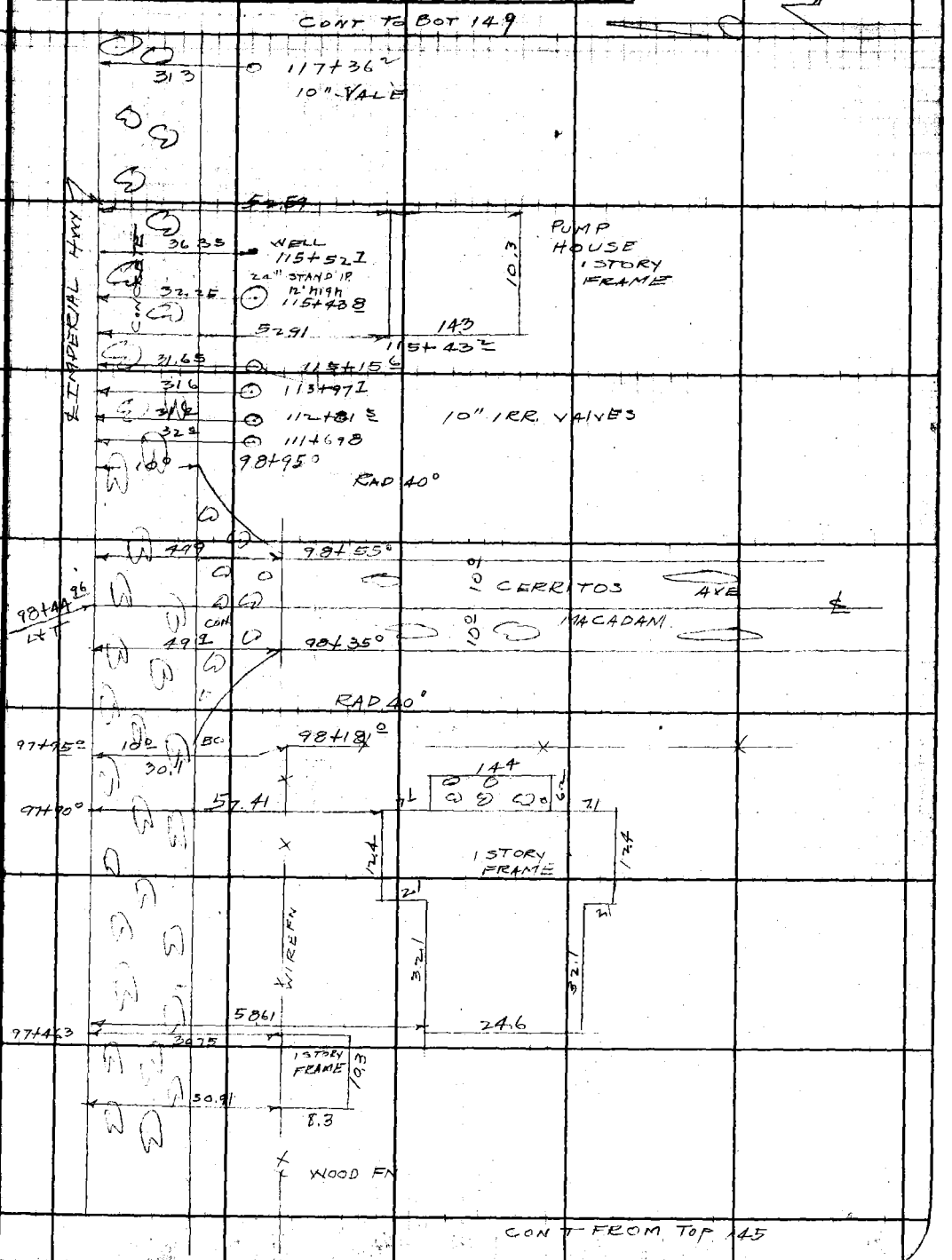

Note: ANY ADDITIONS OR CHANGES ON THIS SHEET MUST BE MADE OR CHECKED IN Red Ink, WITH DATE AND NAME OF PERSON MAKING CHANGE.

Do not extend notes this side of this line

RETURN TO
LOS ANGELES COUNTY SURVEYOR
700 HALL OF RECORDS

FORM 247 10M 5-31

CONT TO BOT PAGE 150

F.B. 467 Pg. 148

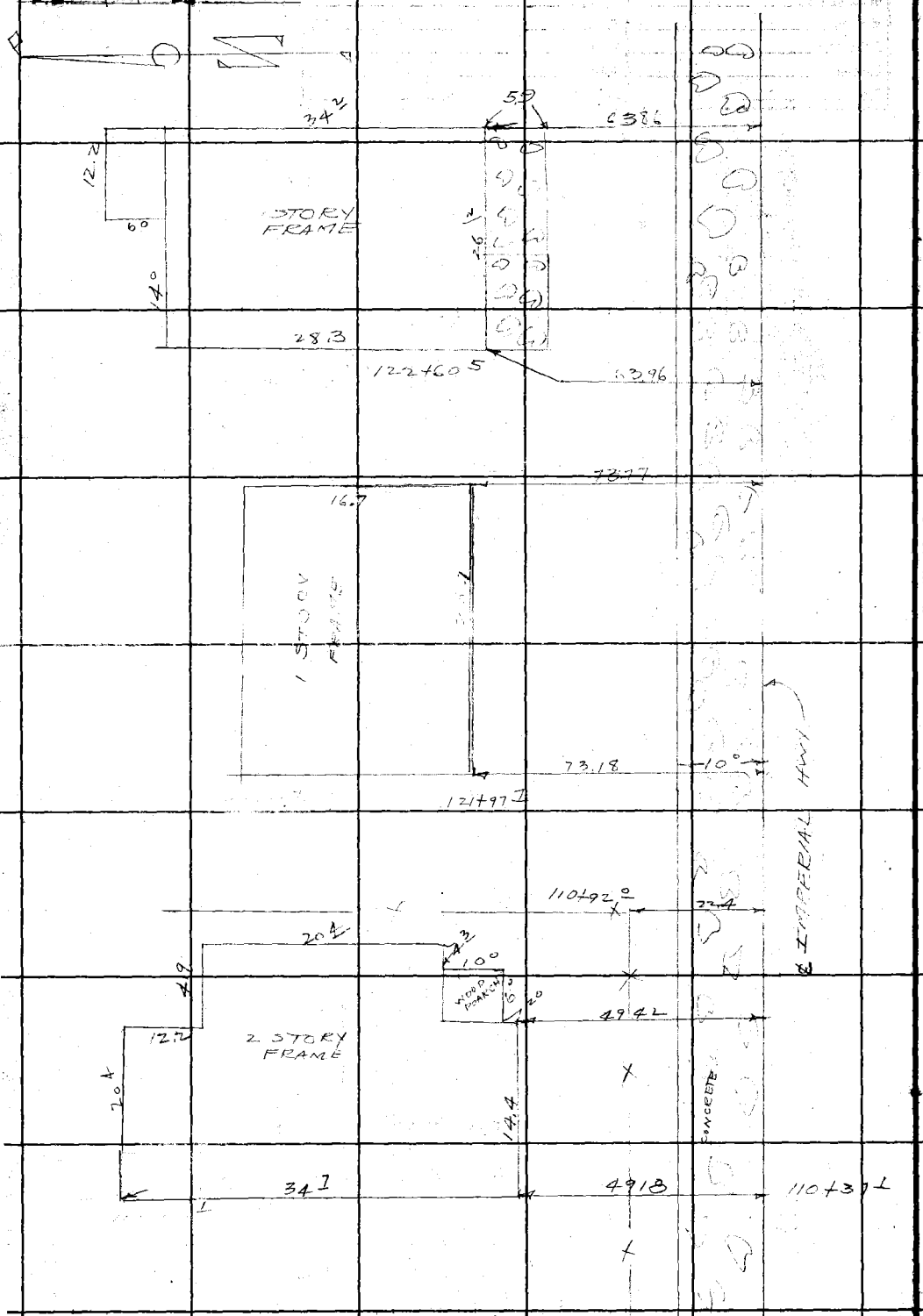

RETURN TO
LOS ANGELES COUNTY SURVEYOR
700 HALL OF RECORDS
Do not extend notes to this side of this line

Note: ANY ADDITIONS OR CHANGES ON THIS SHEET MUST BE MADE OR CHECKED IN Red Ink WITH DATE AND NAME OF PERSON MAKING CHANGE.

CONT FROM TOP PAGE 146

Notes Ck'd by	Drew	Survey of	IMPERIAL HWY
Map No.	753-1	W. O.	7056 Tape No. ____ St'd ____ °F.
Office Work	Rice	Surveyed by	STEVENSON
Checked	Drew	Notes	Date
Date	1-30-33	Indexed	A. C. Johnson

F.B. 467 Pg [illegible]

To Bot Pg-151

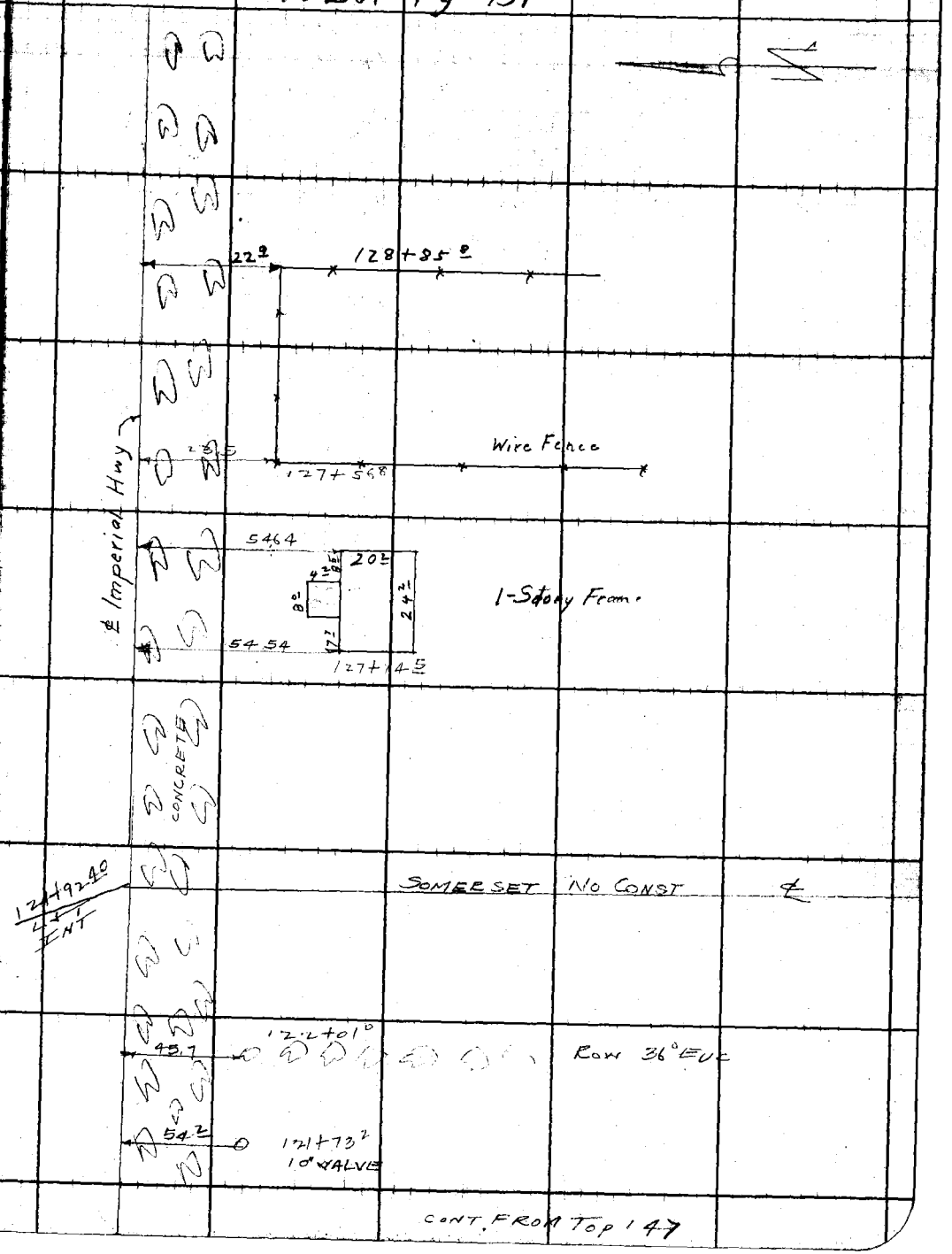

CONT. FROM Top 147

Note: ANY ADDITIONS OR CHANGES ON THIS SHEET MUST BE MADE OR CIRCLED IN Red Ink, WITH DATE AND NAME OF PERSON MAKING CHANGE.

RETURN TO
LOS ANGELES COUNTY SURVEYOR
700 HALL OF RECORDS

Do not extend notes this side of this line

FORM 247 10M 8-31

CONT Bot Pg-152

F.B. 467 Pg 150

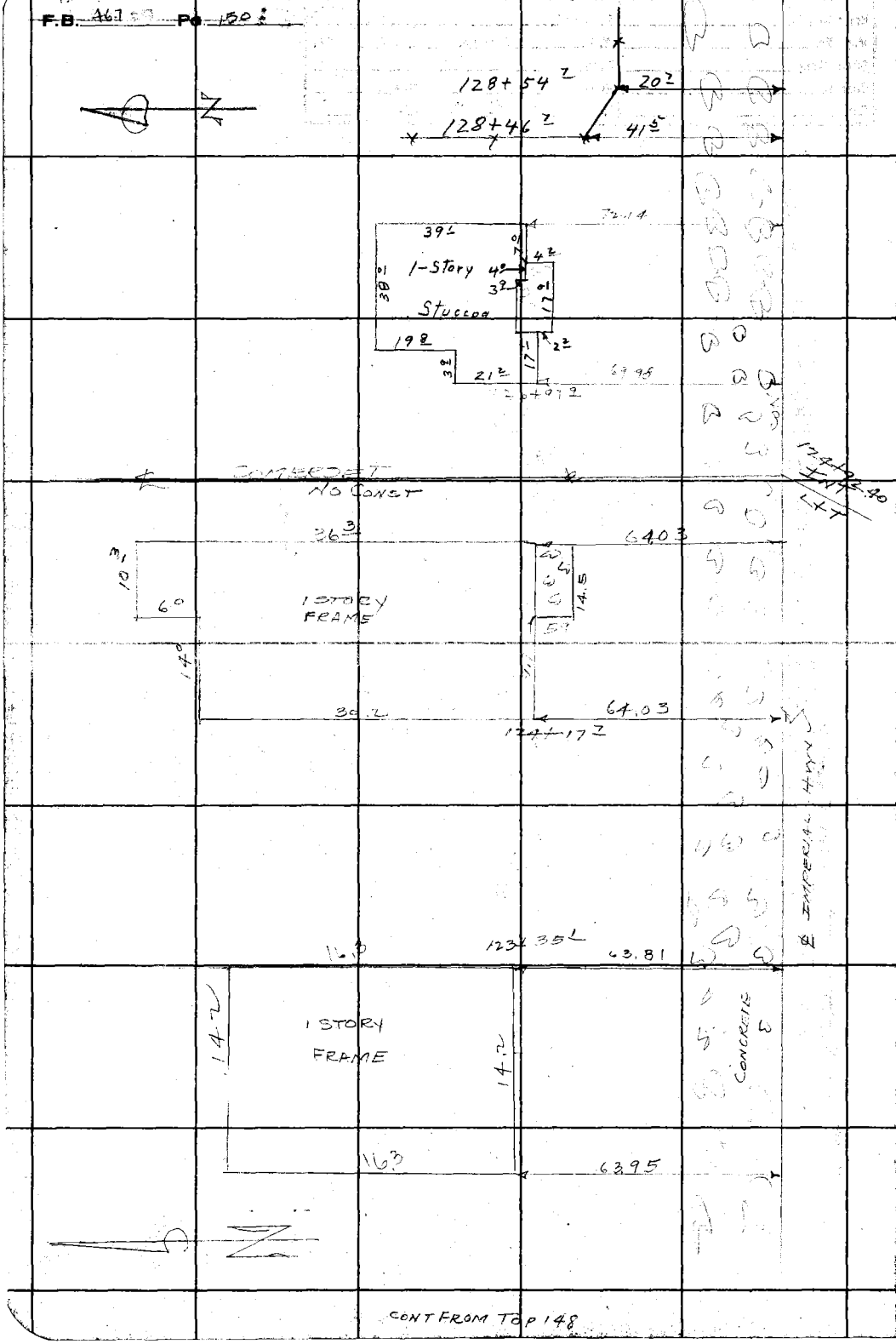

CONT FROM TOP 148

RETURN TO
LOS ANGELES COUNTY SURVEYOR
700 HALL OF RECORDS
Do not extend notes this side of this line
Note: ANY ADDITIONS OR CHANGES ON THIS SHEET MUST BE MADE OR CIRCLED IN Red Ink. WITH DATE AND NAME OF PERSON MAKING CHANGE.

Notes Ck'd by Drew	Survey of IMPERIAL HWY	F.B. 467	Pg. 152
Map No. 753-1	W. O. 7056 Tape No. St'd °F.		
Office Work Rice	Surveyed by STEVENSON		
Checked Drew	Notes McNeal Date 3-24-32		
Date 1-30-33	Indexed A. C. Johnson		

To Bot Pg-153

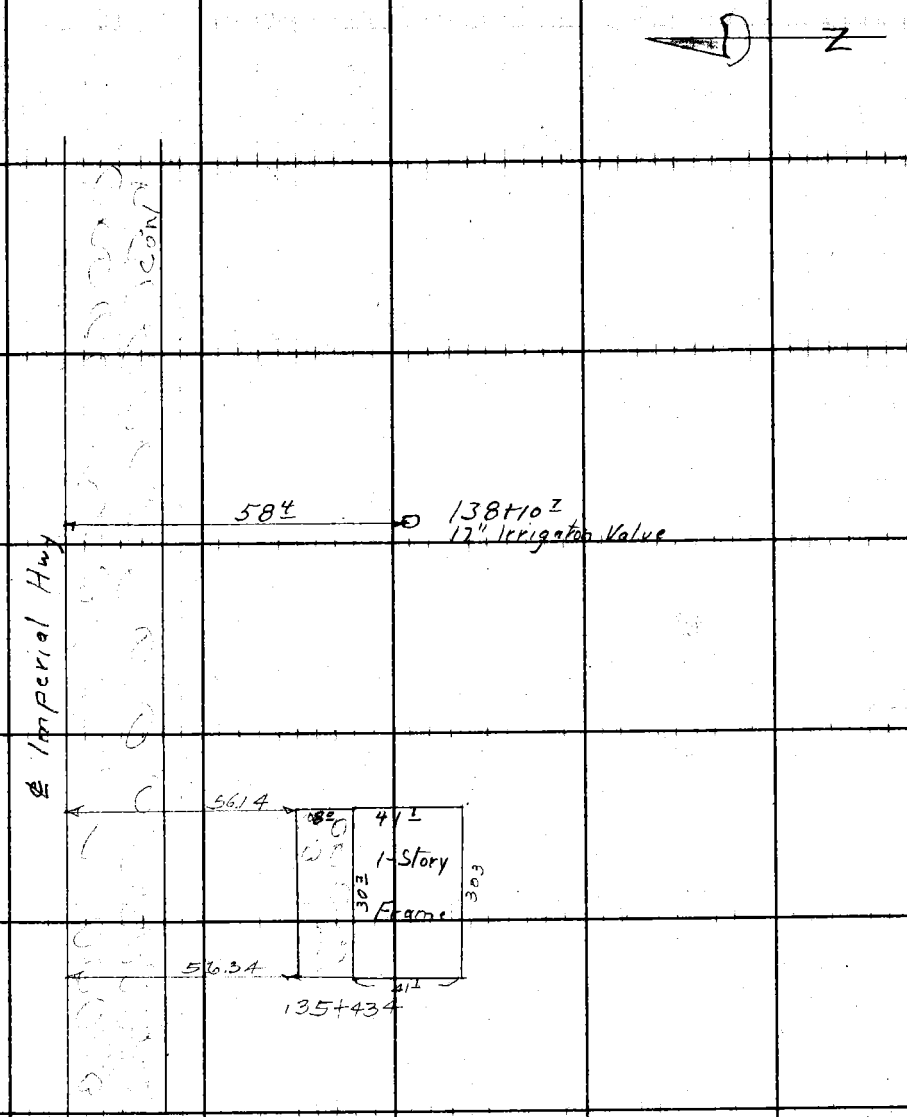

From Top 149

Note: ANY ADDITIONS OR CHANGES ON THIS SHEET MUST BE MADE OR CIRCLED IN Red Ink, WITH DATE AND NAME OF PERSON MAKING CHANGE.

Do not extend notes this side of this line

RETURN TO
LOS ANGELES COUNTY SURVEYOR
700 HALL OF RECORDS

FORM 247 10M 5-31

F.B. 467 Pg 152

To Bot PAGE 154

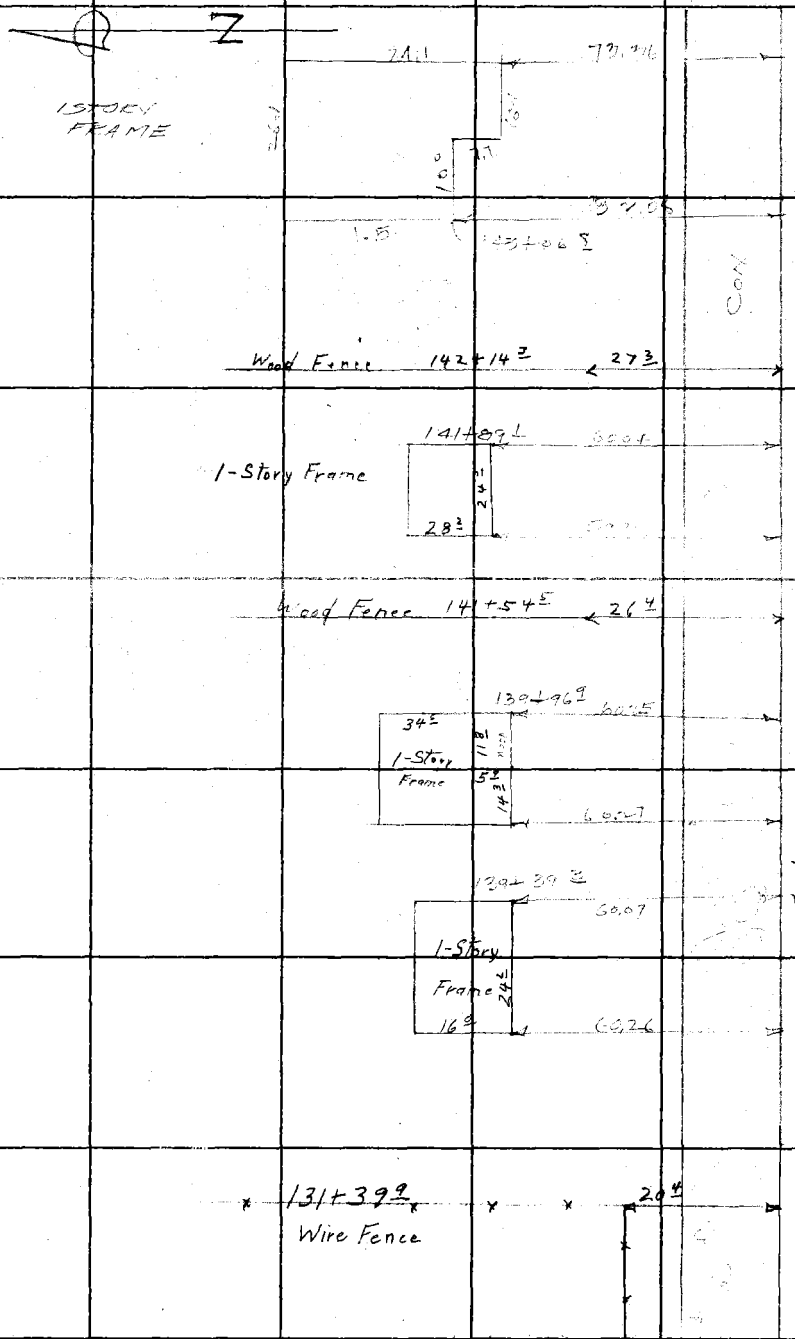

From Top Pg 150

RETURN TO
LOS ANGELES COUNTY SURVEYOR
700 HALL OF RECORDS

Do not extend notes this side of this line

Note: ANY ADDITIONS OR CHANGES ON THIS SHEET MUST BE MADE OR CIRCLED IN Red Ink. WITH DATE AND NAME OF PERSON MAKING CHANGE.

Notes Ck'd by	Draw	Survey of	IMPERIAL HWY
Map No.	753-2	W. O.	2066 Tape No. St'd °F.
Office Work	Rec.	Surveyed by	STEVENSON
Checked	Draw	Notes	Mileage Date
Date	1-30-33	Indexed	A. C. Johnson

F.B. 467 Pg. 152

TO BOT PAGE 155

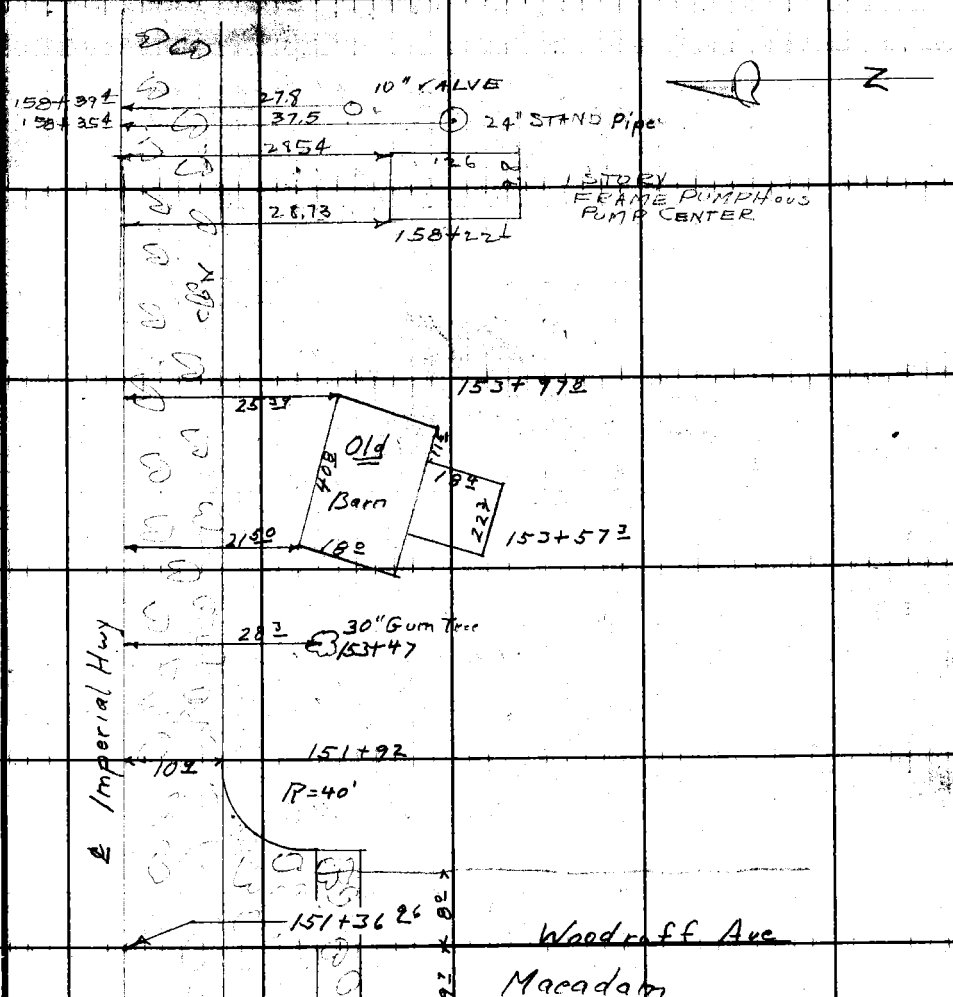

From Top Pg. 151

Notes: ANY ADDITIONS OR CHANGES OUT SHEET MUST BE MADE OR CIRCLED IN INK, WITH DATE AND NAME OF PERSON MAKING CHANGE.
Do not extend notes this side of this line
RETURN TO
LOS ANGELES COUNTY SURVEYOR
700 HALL OF RECORDS
FORM 847 10M 8-31

To Bot Pg. 15-C

F.B. 467 Pg. 154

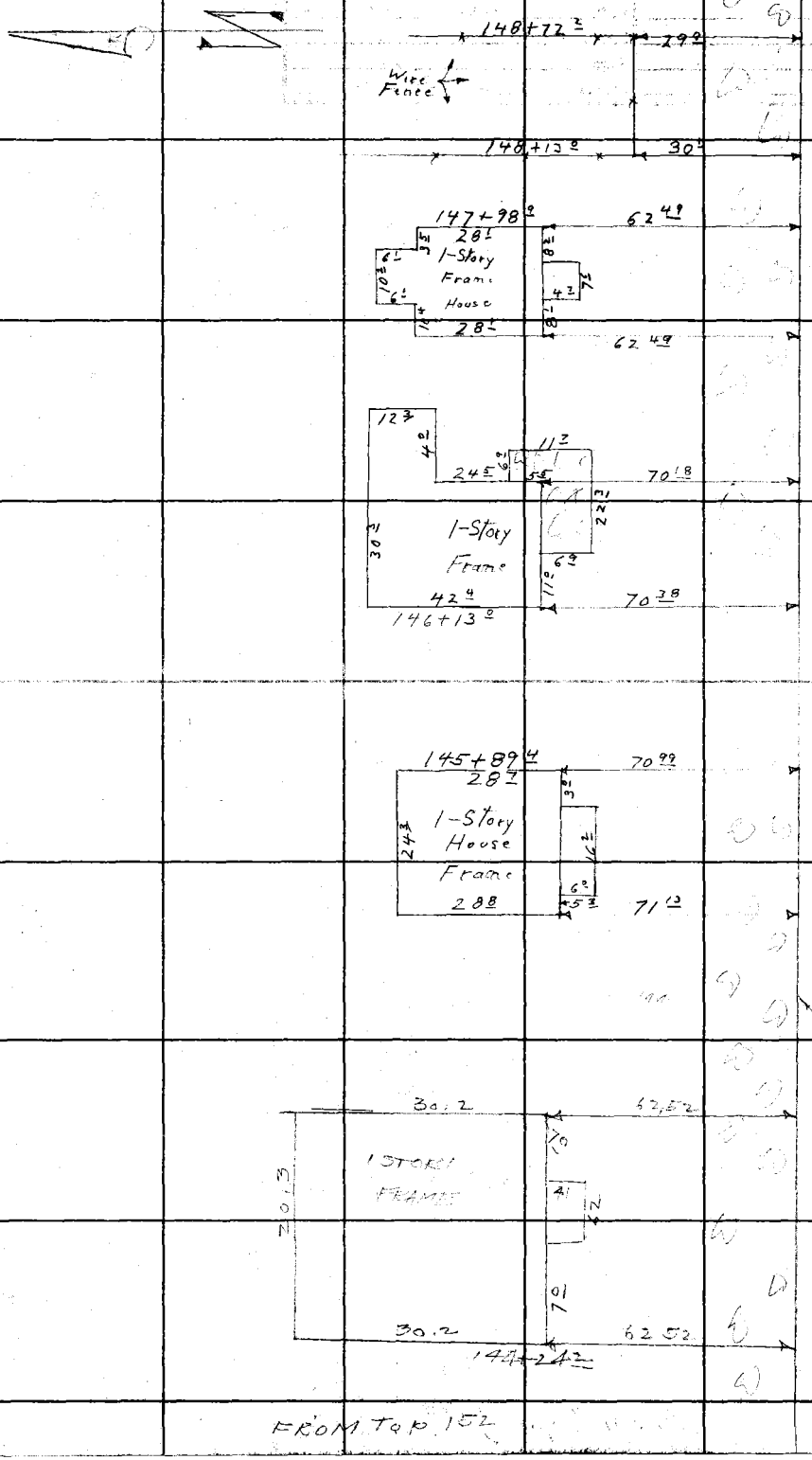

FROM Top 152

RETURN TO
LOS ANGELES COUNTY SURVEYOR
700 HALL OF RECORDS

Do not extend notes this side of this line

Note: ANY ADDITIONS OR CHANGES ON THIS SHEET MUST BE MADE OR CIRCLED IN Red Ink WITH DATE AND NAME OF PERSON MAKING CHANGE.

Notes Ck'd by Drew	Survey of IMPERIAL HWY	F.B. 467	Pg. [illegible]
Map No. 753-2	W. O. 7056 Type No. ___ St'd ___ °F.		
Office Work Rice	Surveyed by STEVENSON		
Checked Drew	Notes (S) Date 3-25-32		
Date 1-30-33	Indexed A. C. Johnson		

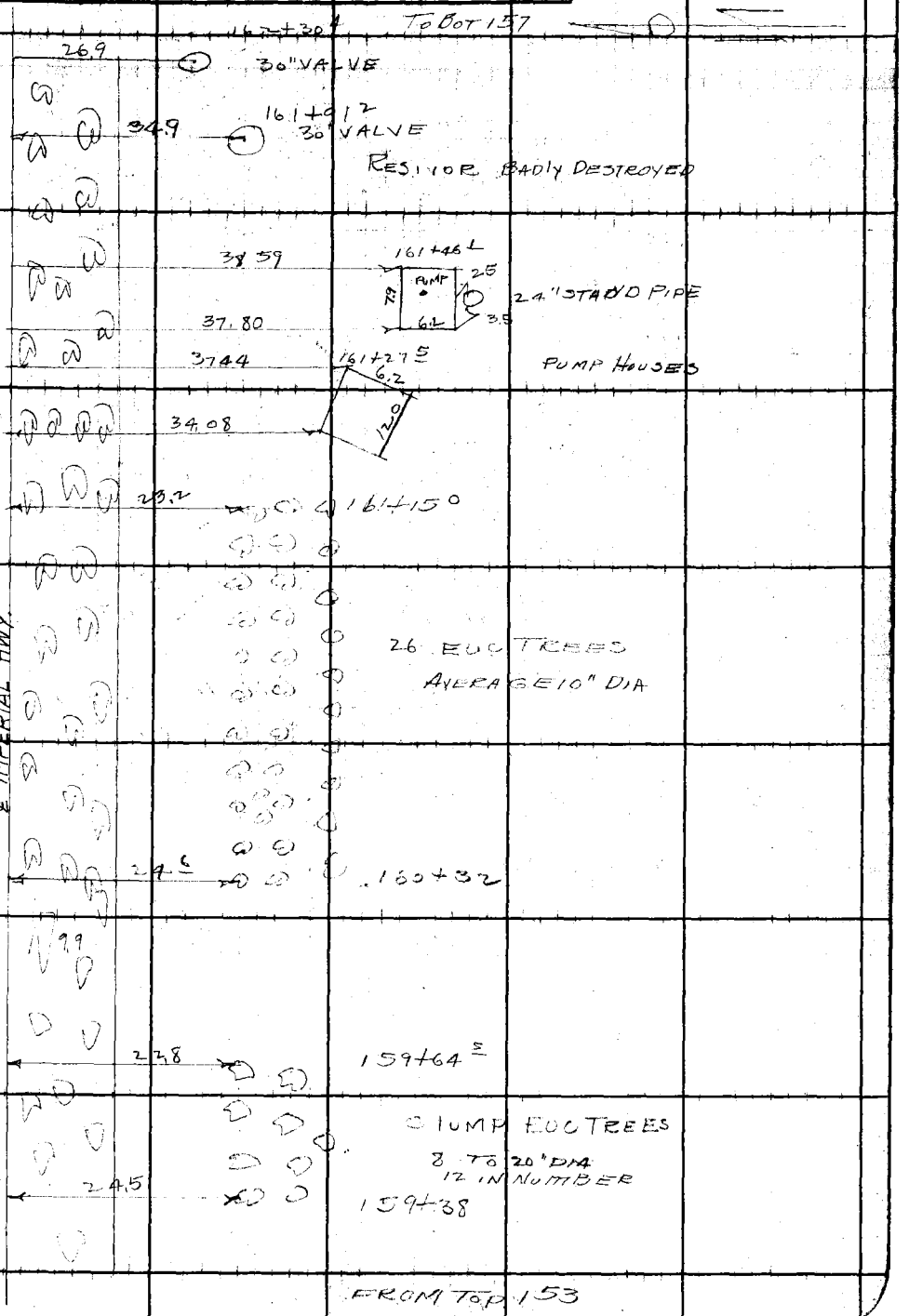

Note: ANY ADDITIONS OR CHANGES ON THIS SHEET MUST BE MADE OR CIRCLED IN Red Ink. WITH DATE AND NAME OF PERSON MAKING CHANGE.

RETURN TO
LOS ANGELES COUNTY SURVEYOR
700 HALL OF RECORDS

Do not extend notes this side of this line

FORM 247 10M 8-31

TO BOT 157

F.B. 467 Pg. 156

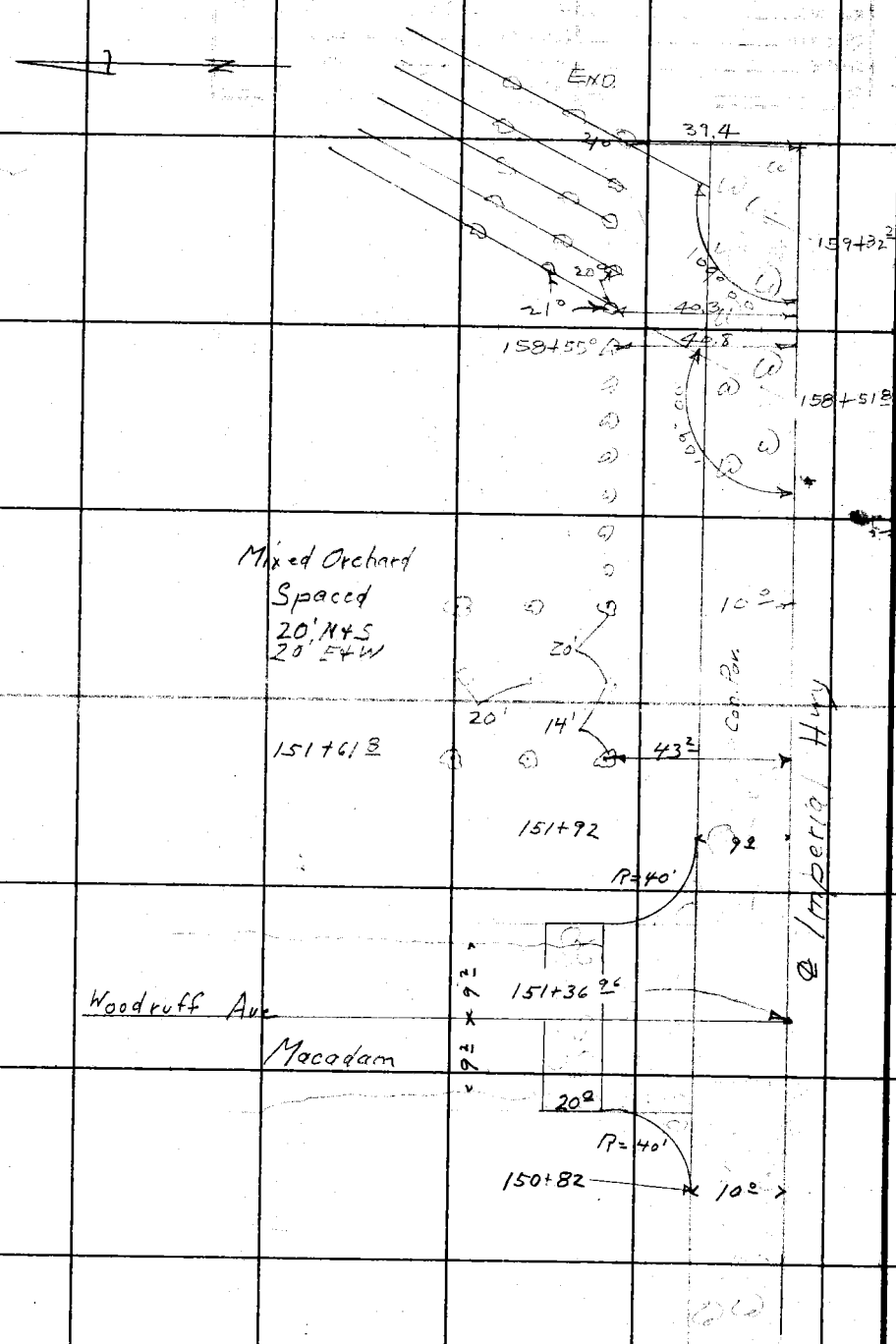

RETURN TO
LOS ANGELES COUNTY SURVEYOR
700 HALL OF RECORDS

Do not extend notes this side of the line

Note: ANY ADDITIONS OR CHANGES ON THIS SHEET MUST BE MADE OR CIRCLED IN Red INK WITH DATE AND NAME OF PERSON MAKING CHANGE.

From Top Pg - 154

Notes Ck'd by	Drew	Survey of	IMPERIAL Hwy
Map No.	753-2	W. O.	7056 Tape No. ___ St'd ___ of.
Office Work	Bec.	Surveyed by	STEVENSON
Checked	Drew	Notes	(3) Date 3-25 32
Date	1-30-33	Indexed	A. C. Johnson

F.B. 467 PG. 157

TO BOT 158

FROM TOP 156 - 155

RETURN TO
LOS ANGELES COUNTY SURVEYOR
700 HALL OF RECORDS

Do not extend notes this side of this line

Note: Any additions or changes in sheet must be made or circled in ink, with date and name of person making change.

FORM 247 10M 5-31

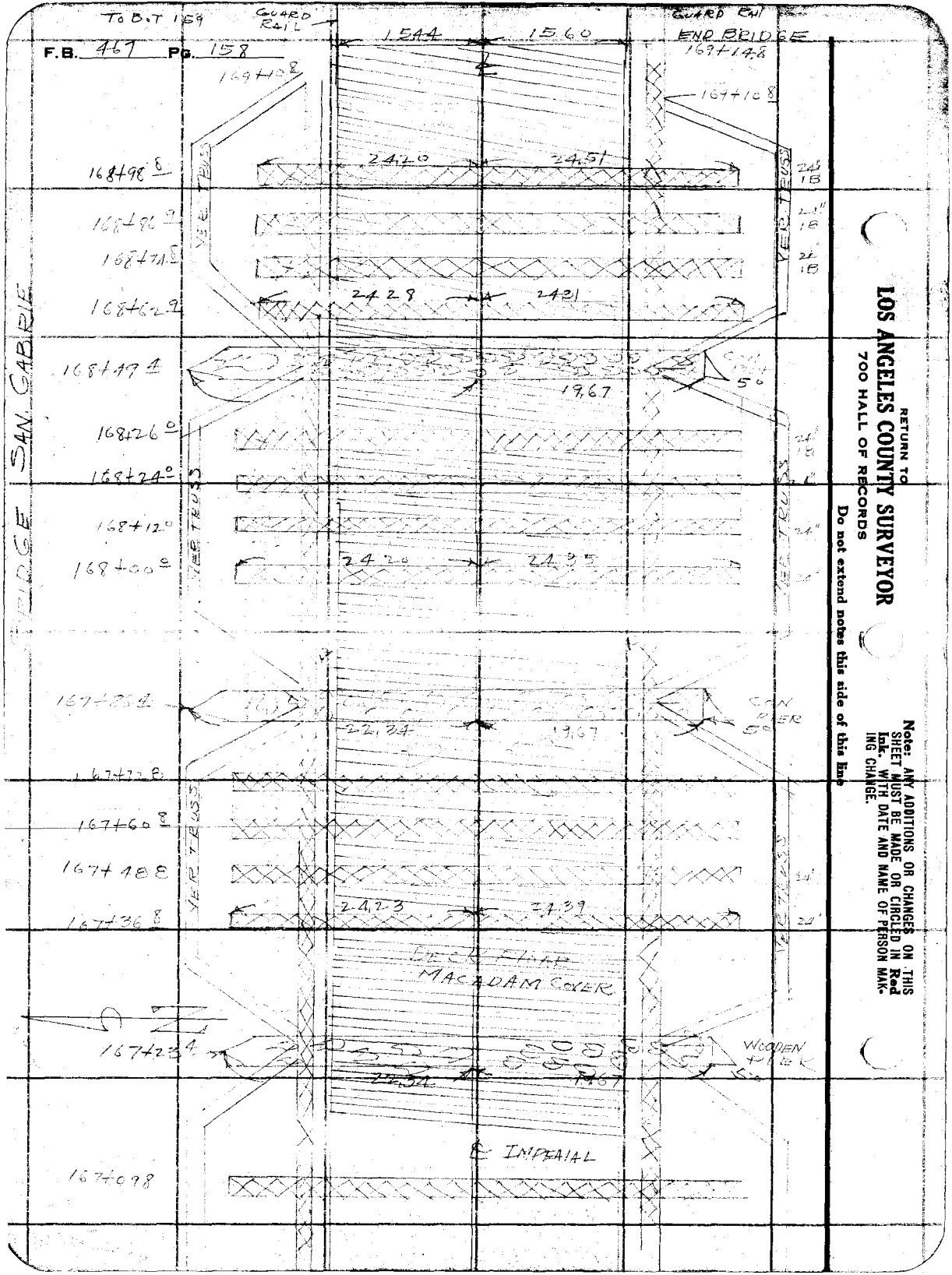

RETURN TO
LOS ANGELES COUNTY SURVEYOR
700 HALL OF RECORDS

Do not extend notes this side of this line

Note: ANY ADDITIONS OR CHANGES ON THIS SHEET MUST BE MADE OR CIRCLED IN Red Ink. WITH DATE AND NAME OF PERSON MAKING CHANGE.

Notes Ck'd by Drew	Survey of IMPERIAL HWY	F.B. 467	Pg. 159
Map No. 753-2	W. O. 7056 Tape No.	St'd	°F.
Office Work Rica	Surveyed by STEVENSON		
Checked Drew	Notes (5)	Date 3-24-32	
Date 1-30-33	Indexed A. C. Johnson		

CONT. TO BOT PAGE 160/61



RETURN TO
LOS ANGELES COUNTY SURVEYOR
700 HALL OF RECORDS
Do not extend notes this side of this line

Note: ANY ADDITIONS OR CHANGES OF THIS SHEET MUST BE MADE OR CIRCLED IN Red Ink, WITH DATE AND NAME OF PERSON MAKING CHANGE.

FORM 247 10M 5-31

F.B. 467 Pg. 160

TO BOT 162

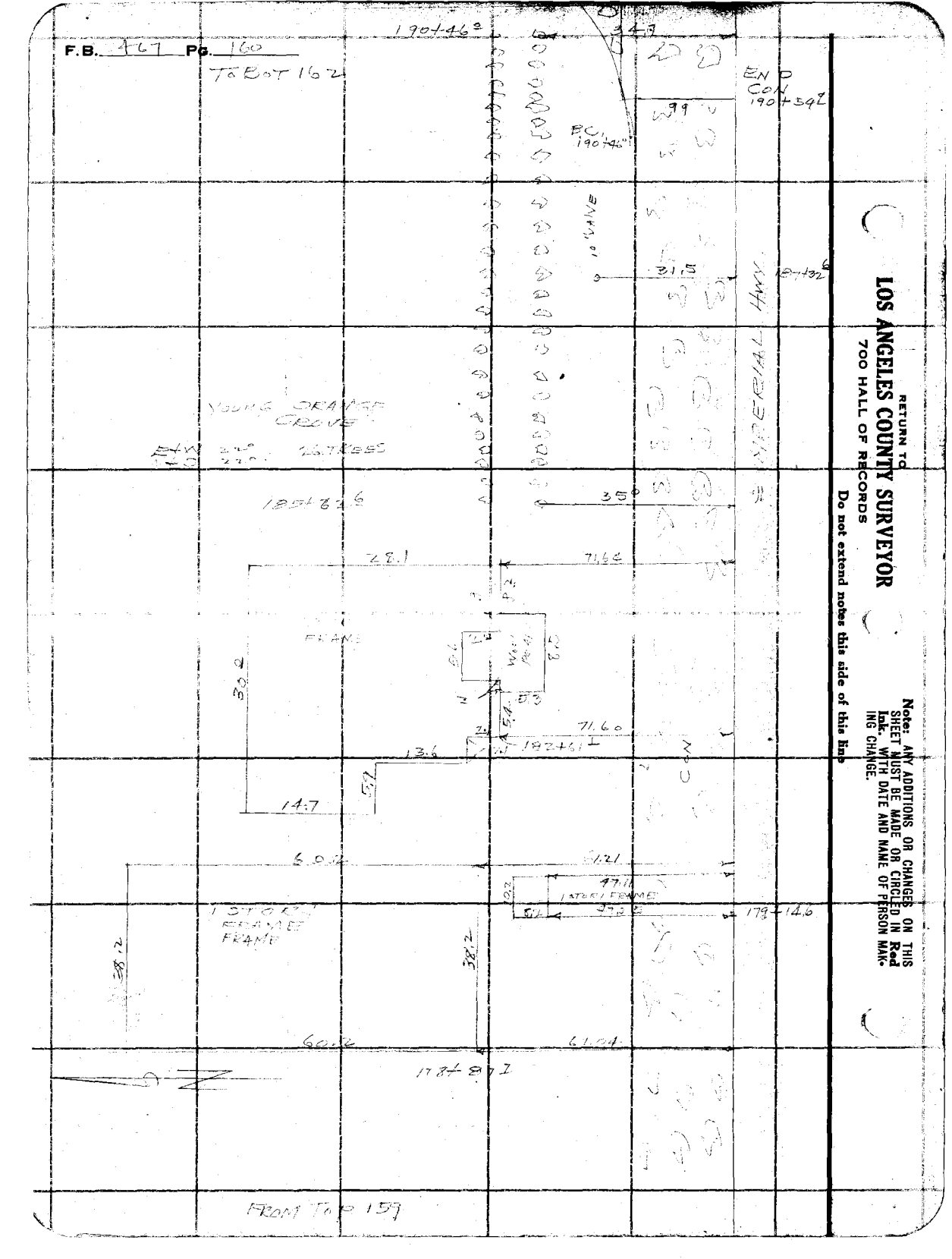

RETURN TO
LOS ANGELES COUNTY SURVEYOR
700 HALL OF RECORDS

Do not extend notes this side of this line

Note: ANY ADDITIONS OR CHANGES ON THIS SHEET MUST BE MADE OR CIRCLED IN Red Ink WITH DATE AND NAME OF PERSON MAKING CHANGE.

Notes Ck'd by Drew	Survey of STEVENSON	F.B. 467	Pg. 161
Map No. 753-2	W. O. 7050 Tape No. St'd °F.		
Office Work Rice	Surveyed by STEVENSON		
Checked Drew	Notes (3) Date 3-26-32		
Date 1-30-33	Indexed A. C. Johnson		

To BOT 163

187+09.6 22.0 END GROVE

185+99 36.2

EUC AVERAGE 24"

10" STAND IR

22°

EMPERIAL

184+93° 22.8 BEG EUC

2 1/4" ORANGE GROVE

184+84° 28.3 184+85 22 E+W

184+69.1 27.8 52.4 184+66.3 BEG GROVE

23° 184+28°

184+19.5

184+14.1

184+10.3 24" EUC

183+92.4

183+88.3

183+83.4

22.8 183+76.5

31.7 178+31.5 EUC 6' DIA

INT 177+82.50 L+T

CURTIS KING

MACADAM

FCOM TOP 159

Note: ANY ADDITIONS OR CHANGES OF THIS SHEET MUST BE MADE OR CIRCLED IN Blue Ink. WITH DATE AND NAME OF PERSON MAKING CHANGE.

Do not extend notes this side of this line

RETURN TO
LOS ANGELES COUNTY SURVEYOR
700 HALL OF RECORDS

FORM 247 10M 5-31

RETURN TO

LOS ANGELES COUNTY SURVEYOR

700 HALL OF RECORDS

Note: ANY ADDITIONS OR CHANGES ON THIS SHEET MUST BE MADE OR CIRCLED IN **Red Ink.** WITH DATE AND NAME OF PERSON MAKING CHANGE.

Do not extend notes this side of this line

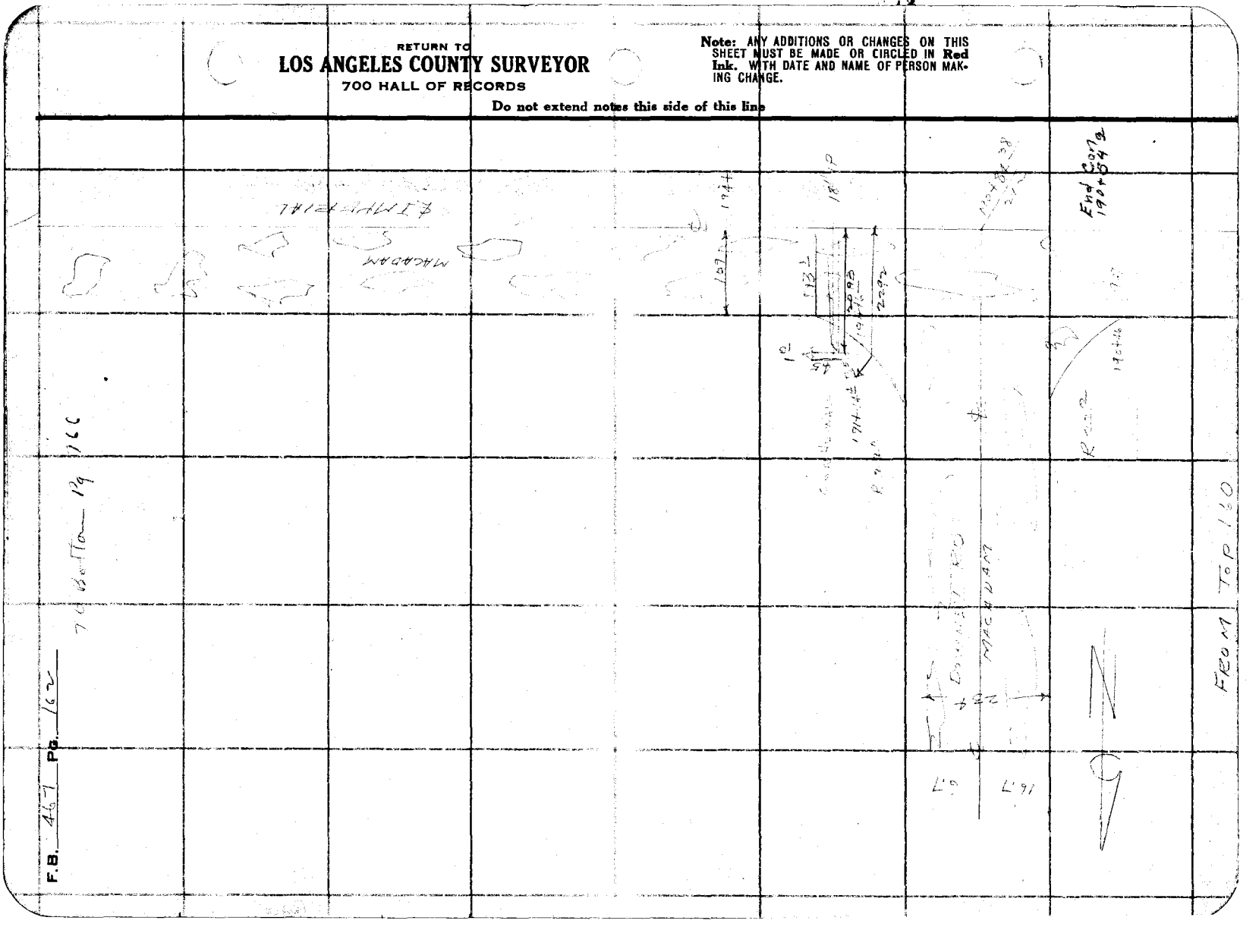

Notes Ck'd by Drew	Survey of IMPERIAL Hwy	F.B. 867	PG. 163
Map No. 753-2	W. O. 7056 Tape No. St'd °F.		
Office Work Rice	Surveyed by STEVENSON		
Checked Drew	Notes (3) Date 3-26-32		
Date 1-30-33	Indexed A. C. Johnson		

TO BOT 164

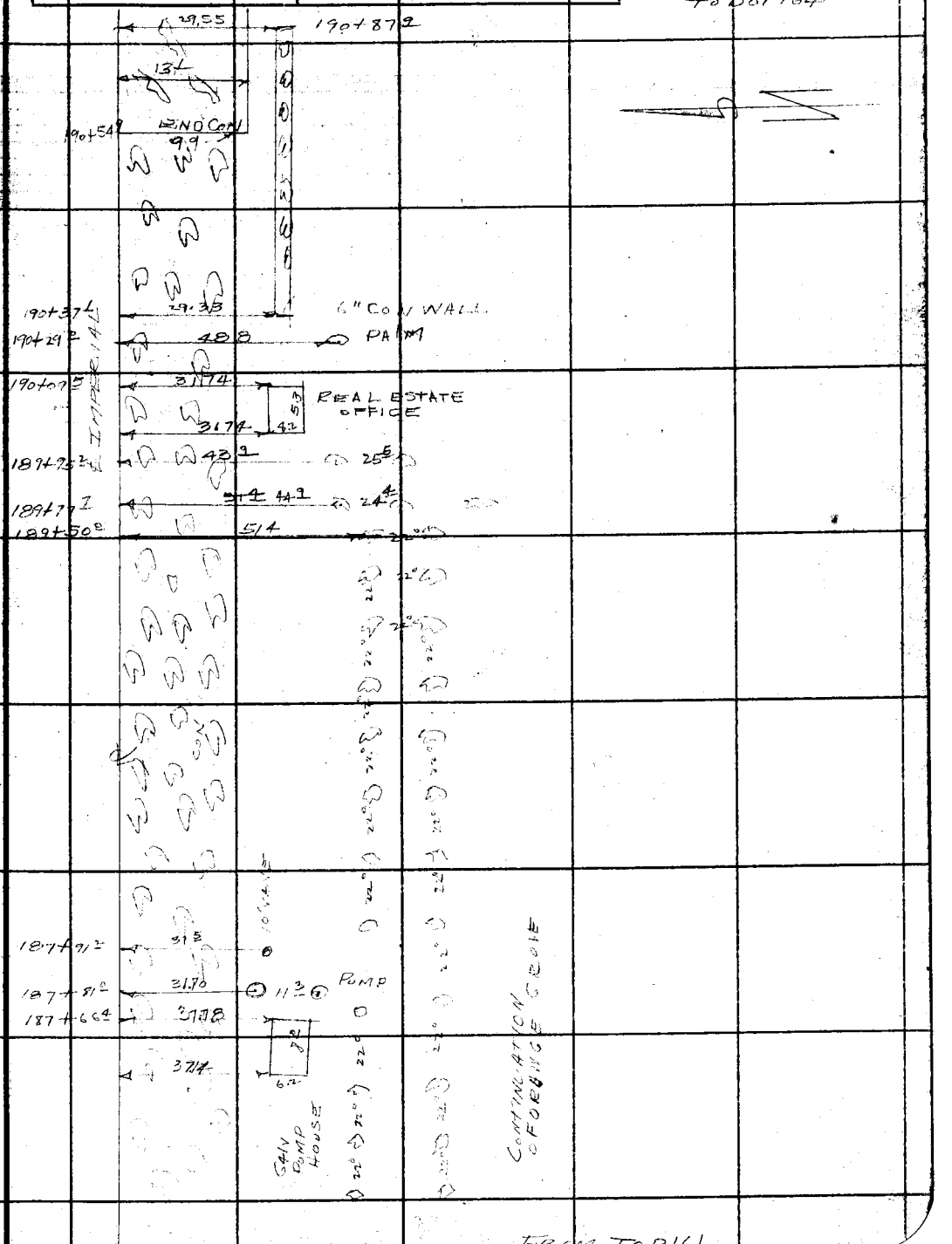

FROM TOP 161

Note: ANY ADDITIONS OR CHANGES OF THIS SHEET MUST BE MADE OR CIRCLED IN Red Ink, WITH DATE AND NAME OF PERSON MAKING CHANGE.

RETURN TO
LOS ANGELES COUNTY SURVEYOR
700 HALL OF RECORDS

Do not extend notes this side of this line

FORM 247 10M 5-31

F.B. 167 Pg. 164

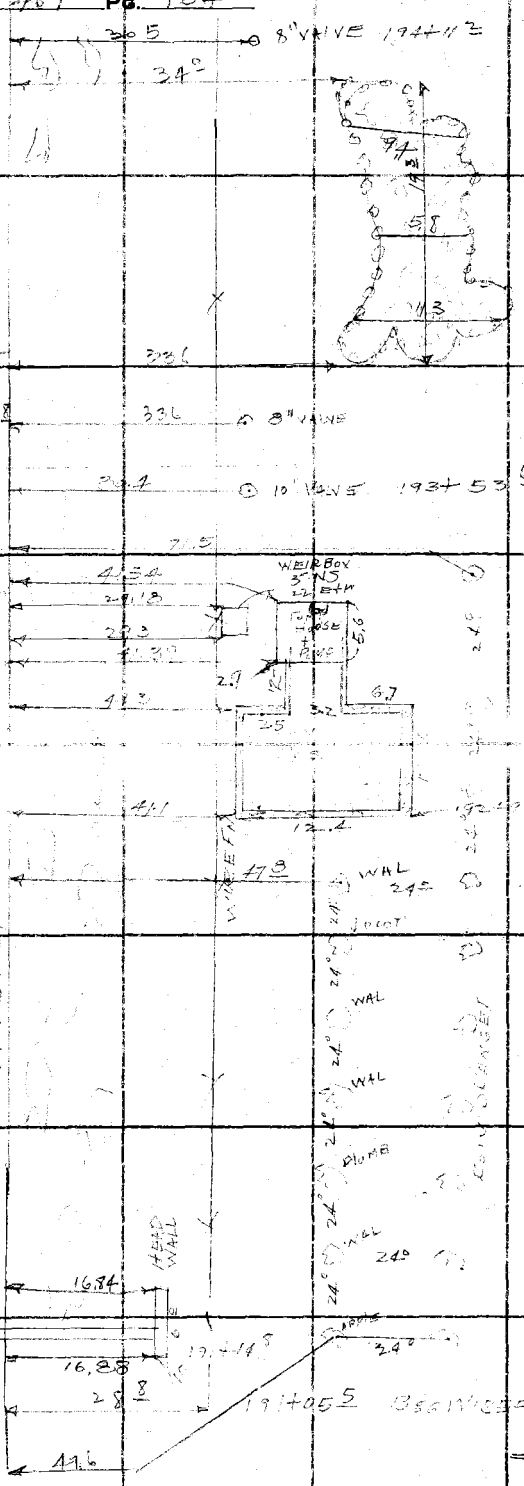

RETURN TO
LOS ANGELES COUNTY SURVEYOR
700 HALL OF RECORDS

Do not extend notes this side of this line

Note: ANY ADDITIONS OR CHANGES ON THIS SHEET MUST BE MADE OR CIRCLED IN Red Ink, WITH DATE AND NAME OF PERSON MAKING CHANGE.

Notes Ck'd by	Drew	Survey of	IMPERIAL HWY
Map No.	753-2	W. O. 7056 Tape No. ___ St'd ___ °F.	
Office Work	Rice	Surveyed by	STEVENSON
Checked	Drew	Notes ③ Date	3-26-32
Date	1-30-33	Indexed	A. C. Johnson

F.B. 467 Pg 165

Note: ANY ADDITIONS OR CHANGES ON THIS SHEET MUST BE MADE OR CIRCLED IN Red Ink. WITH DATE AND NAME OF PERSON MAKING CHANGE.

Do not extend notes this side of this line

RETURN TO
LOS ANGELES COUNTY SURVEYOR
700 HALL OF RECORDS

FROM TOP 164

FORM 247 10M 5-31

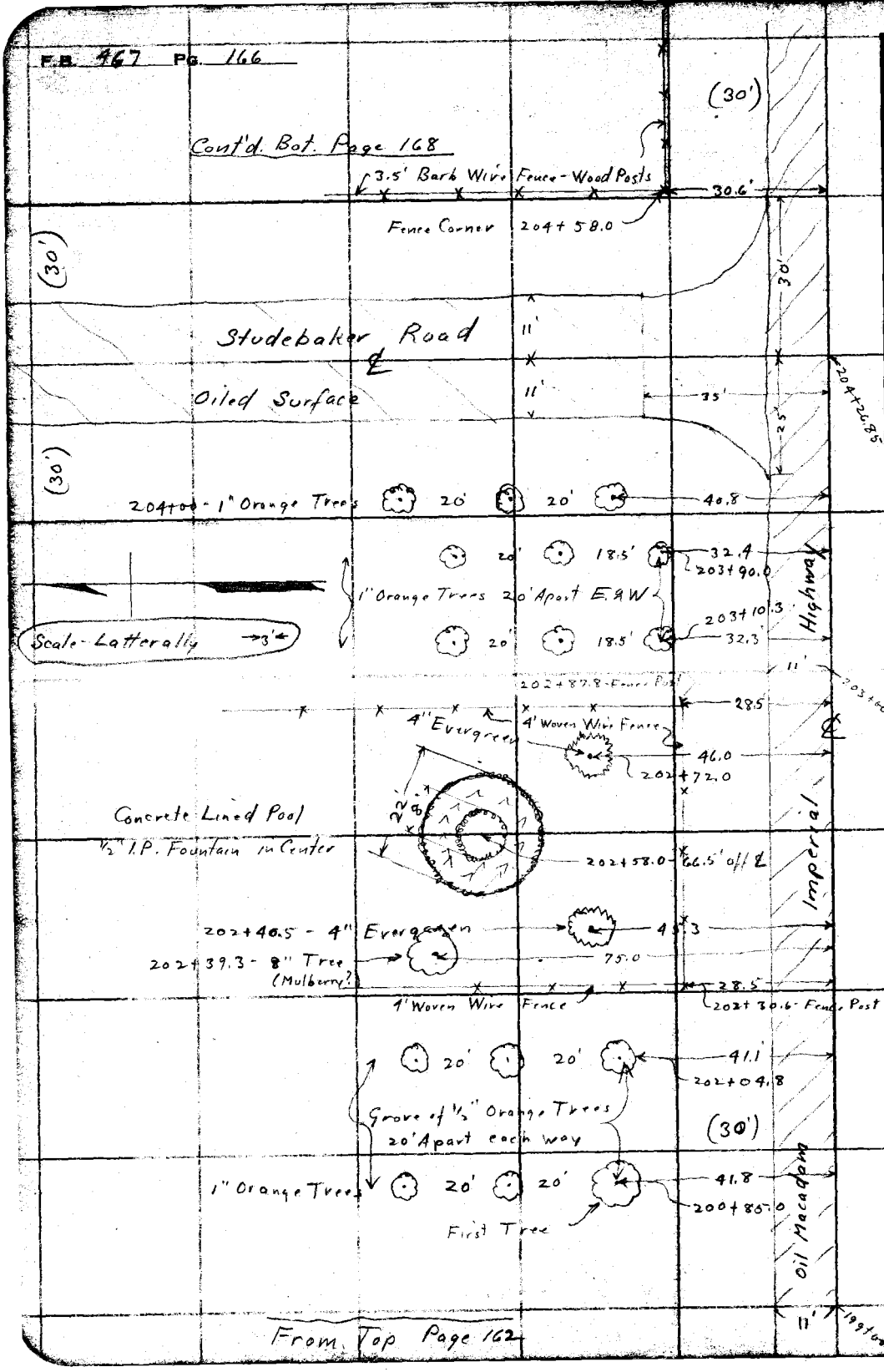

RETURN TO
LOS ANGELES COUNTY SURVEYOR
700 HALL OF RECORDS
Do not extend notes this side of this line

Note: ANY ADDITIONS OR CHANGES ON THIS SHEET MUST BE MADE OR CIRCLED IN Red Ink. WITH DATE AND NAME OF PERSON MAKING CHANGE.

Notes Ck'd by Drew	Survey of Imperial Hwy.	F.B. 467	Pg. [illegible]
Map No. 753-2	W. O. 7056 Tape No. St'd °F.		
Office Work Rice	Surveyed by W.I. Gilchrist		
Checked Drew	Notes W.I.G. Date 4-12-32		
Date 1-30-33	Indexed A. C. Johnson		

Party
W.I. Gilchrist
H.L. Smelser
S.B. Cooper
H.E. Granquist

Cont'd. Bot. Page 169

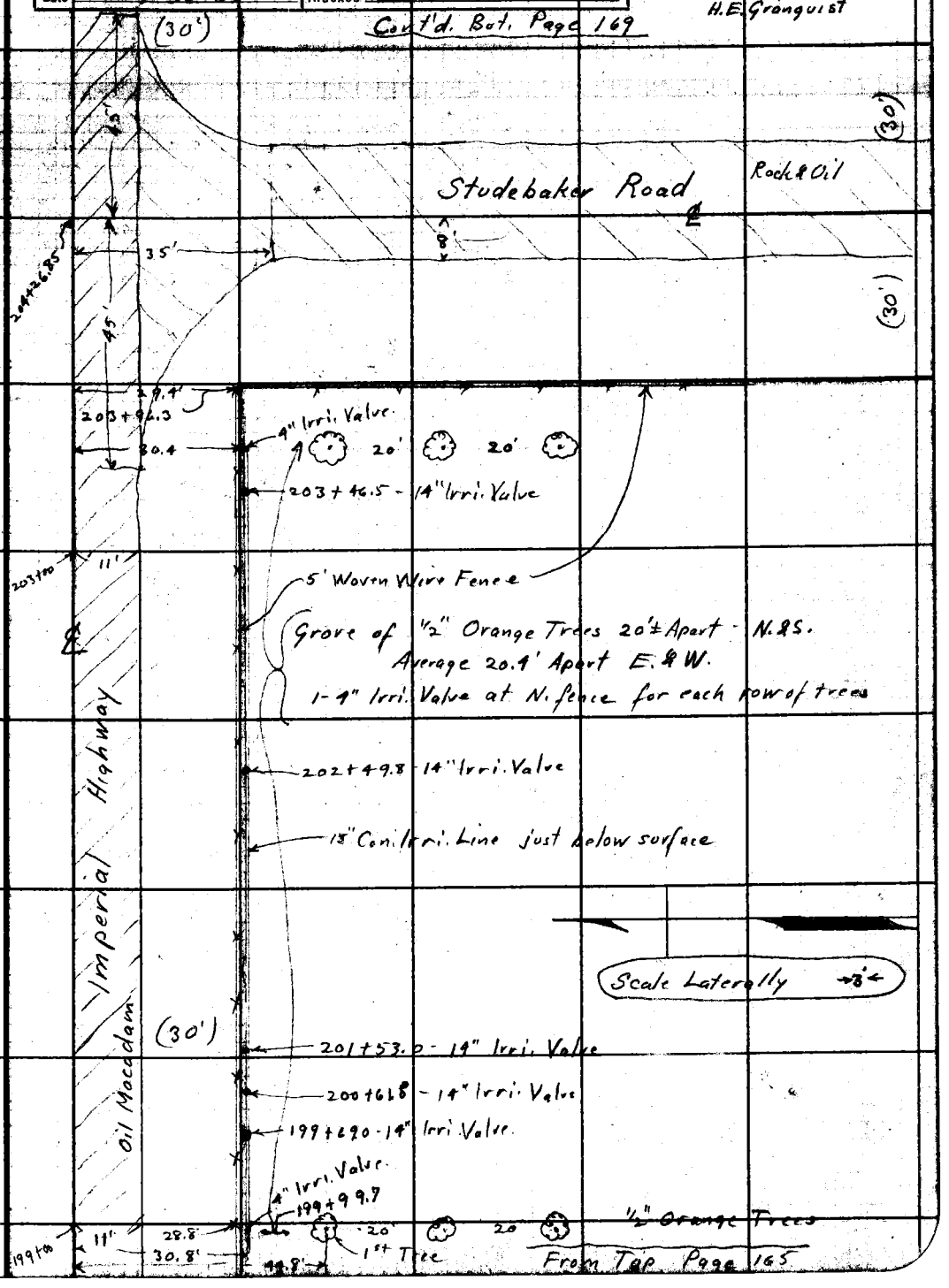

From Tap Page 165

Note: ANY ADDITIONS OR CHANGES ON THIS SHEET MUST BE MADE OR CIRCULATED IN INK. WITH DATE AND NAME OF PERSON MAKING CHANGE.
Do not extend notes this side of this line
RETURN TO
LOS ANGELES COUNTY SURVEYOR
700 HALL OF RECORDS
FORM 247 10M 5-31

F.B. 467 Pg. 168

To Bottom Page 170



From Top Page 166

RETURN TO
LOS ANGELES COUNTY SURVEYOR
700 HALL OF RECORDS

Do not extend notes this side of this line

Note: ANY ADDITIONS OR CHANGES ON THIS SHEET MUST BE MADE OR CIRCLED IN Red Ink. WITH DATE AND NAME OF PERSON MAKING CHANGE.

Notes	Ck'd by Drew	Survey of Imperial Highway	F.B. 467 Pg. 168
Map No.	753-2	W. O. 7056 Tape No.	St'd of.
Office Work	Rice	Surveyed by W.L. Gilchrist	
Checked	Drew	Notes W.L.G.	Date 4-12-32
Date	1-30-33	Indexed A. C. Johnson	

To Bottom Page 171

12" Irri. Line Underground

209 + 51.6

40.3' — 20' — 20'

Grove of ½" Orange Trees 20' Apart Each Way

½" Orange Trees

40.3'

207+52.0

40.2' — 20' — 20'

207+32.1

28.5' — 206+89.7 - 10" Conc. Standpipe

28.7' — 206+87.5 10" Irri. Valve.

Rows of 2" to 10" Peach Trees 20' Apart each way

(30')

Imperial Highway Oil Macadam

9" Peach, 7" Peach, 6" Peach

3" Peach, 2½" Peach, 2" Peach

3" Peach, 2½" Peach, 8" Peach

12" Plum, 7" Plum, 11" Plum

7" Plum, 10" Plum, 7" Plum

3" Walnut, 10" Peach

<11'>

3" Peach, 2" Peach, 1½" Peach

2" Peach, 4½" Walnut, 10" Peach

40.1'

204+72.0

From Top Page 167

Note: ANY ADDITIONS OR CHANGES OF THIS SHEET MUST BE MADE OR CIRCLED IN Ink. WITH DATE AND NAME OF PERSON MAKING CHANGE.

Do not extend notes this side of this line

RETURN TO LOS ANGELES COUNTY SURVEYOR 700 HALL OF RECORDS

FORM 247 10M 5-31

F.B. 467 Pg. 170

Cont'd. Bottom Page 174

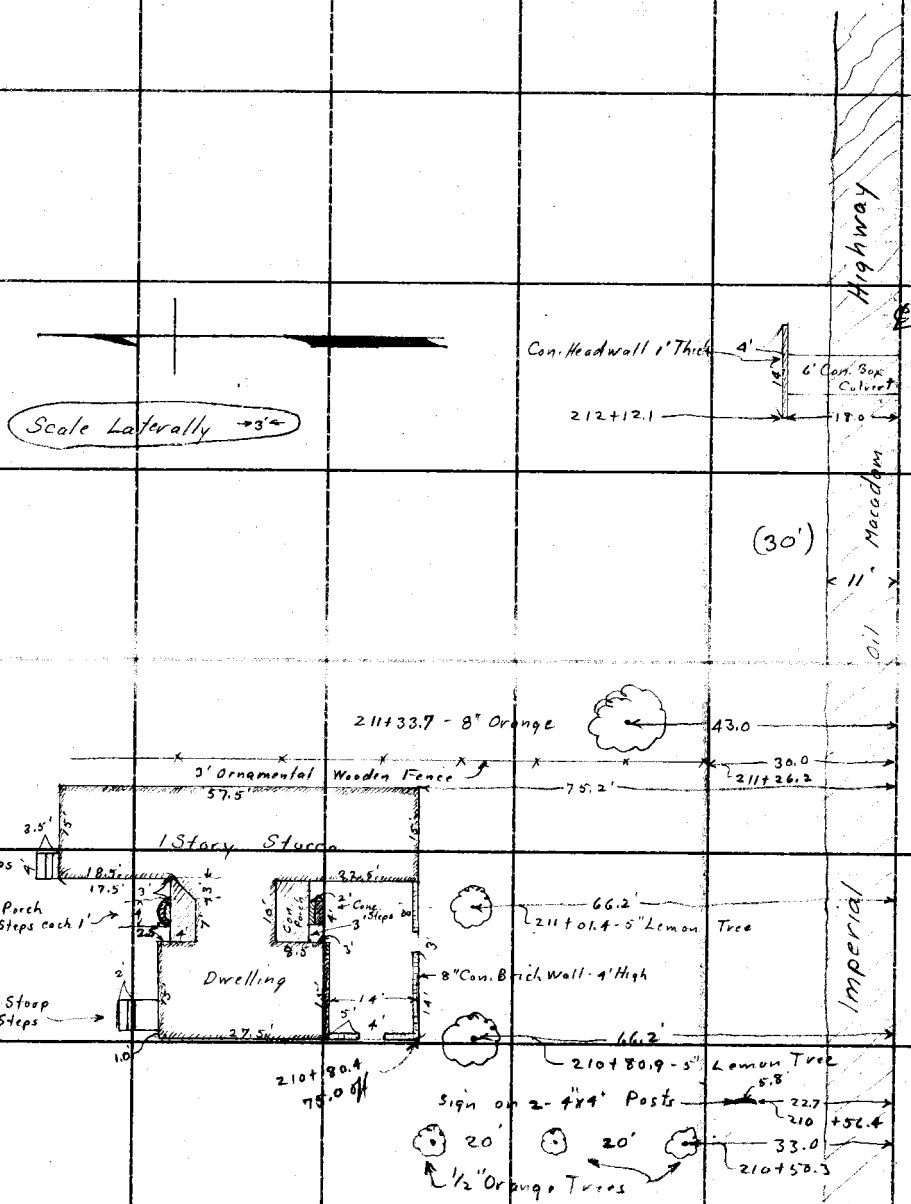

RETURN TO
LOS ANGELES COUNTY SURVEYOR
700 HALL OF RECORDS
Do not extend notes this side of this line

Note: ANY ADDITIONS OR CHANGES ON THIS SHEET MUST BE MADE OR CIRCLED IN Red Ink. WITH DATE AND NAME OF PERSON MAK-ING CHANGE.

See Top Page 168

Notes Ck'd by Drew	Survey of Imperial Highway	F.B. 467	Pg. 171
Map No. 753-2	W. O. 7056 Tape No. St'd °F.		
Office Work Rice	Surveyed by W. I. Gilchrist		
Checked Drew	Notes W.I.G. Date 4-13-32 4-13-32		
Date 1-30-33	Indexed A. C. Johnson		

Cont'd. Bottom Page 173

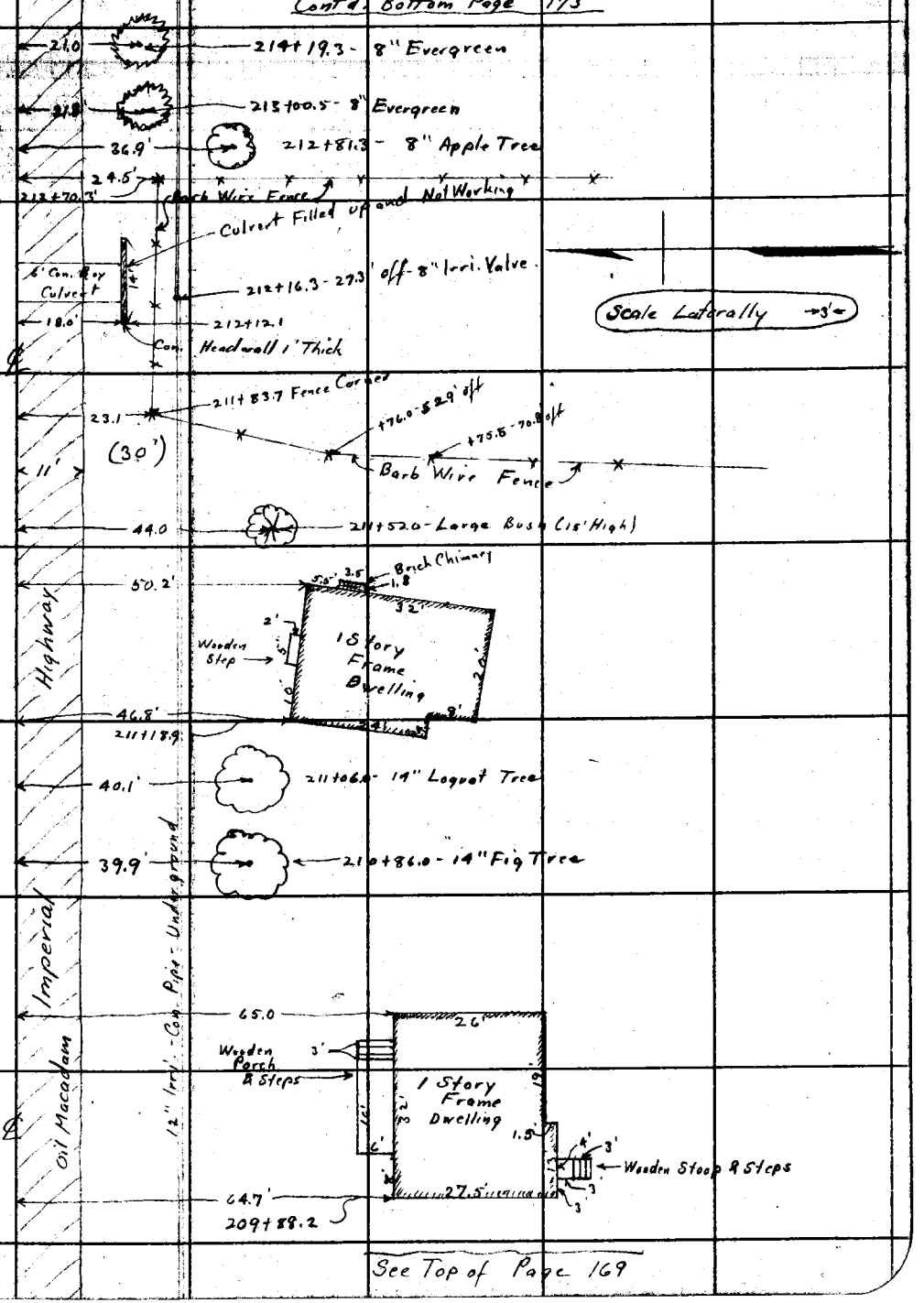

See Top of Page 169

Note: ANY ADDITIONS OR CHANGES ... SHEET MUST BE MADE OR CIRCLED ... Ink. WITH DATE AND NAME OF PERSON MAKING CHANGE.
RETURN TO
LOS ANGELES COUNTY SURVEYOR
700 HALL OF RECORDS
Do not extend notes this side of this line
FORM 247 10M 5-31

RETURN TO

LOS ANGELES COUNTY SURVEYOR

700 HALL OF RECORDS

Note: ANY ADDITIONS OR CHANGES ON THIS SHEET MUST BE MADE OR CIRCLED IN **Red Ink.** WITH DATE AND NAME OF PERSON MAKING CHANGE.

Do not extend notes this side of this line

F.B. 467, Pg. 172

Notes Ck'd by Vrew	Survey of Imperial Highway		F.B. 467 Pg. 173
Map No. 753-2	W. O. 7056	Tape No. St'd OF.	
Office Work Rice	Surveyed by W. I. Gilchrist		
Checked Drew	Notes W.I.G.	Date 4-13-32	
Date 1-30-33	Indexed A. C. Johnson		

Cont'd. Bot. Page 175



See Top Pg. 171

Note: ANY ADDITIONS OR CHANGES ON THIS SHEET MUST BE MADE OR CIRCLED IN Red Ink. WITH DATE AND NAME OF PERSON MAKING CHANGE.

RETURN TO
LOS ANGELES COUNTY SURVEYOR
700 HALL OF RECORDS

Do not extend notes this side of this line

FORM 247 10M 8-31

F.B. 467 Pg. 174

Cont'd. Bottom Page 176

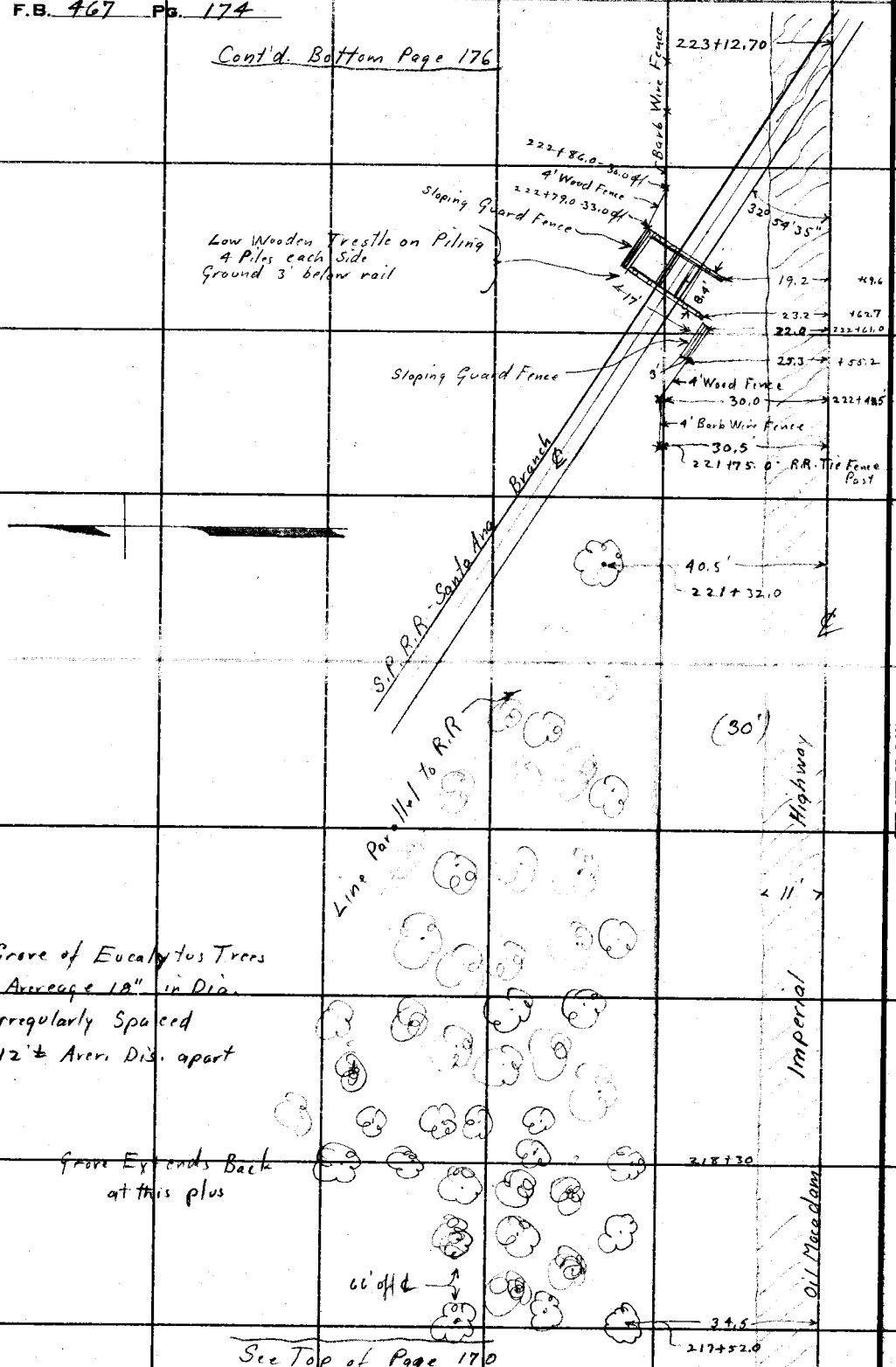

See Top of Page 170

RETURN TO
LOS ANGELES COUNTY SURVEYOR
700 HALL OF RECORDS
Do not extend notes this side of this line
Note: ANY ADDITIONS OR CHANGES ON THIS SHEET MUST BE MADE OR CIRCLED IN Red Ink. WITH DATE AND NAME OF PERSON MAKING CHANGE.

Notes Ck'd by	Drew	Survey of	Imperial Highway
Map No.	753-2	W. O. 7056	Tape No. St'd of
Office Work	Rice	Surveyed by	W.I. Gilchrist
Checked	Drew	Notes W.I.G.	Date 4-13-32 4-14-32
Date	1-30-33	Indexed	A. C. Johnson

F.B. 467 Pg. 175

Cont'd. Bottom Pg. 177

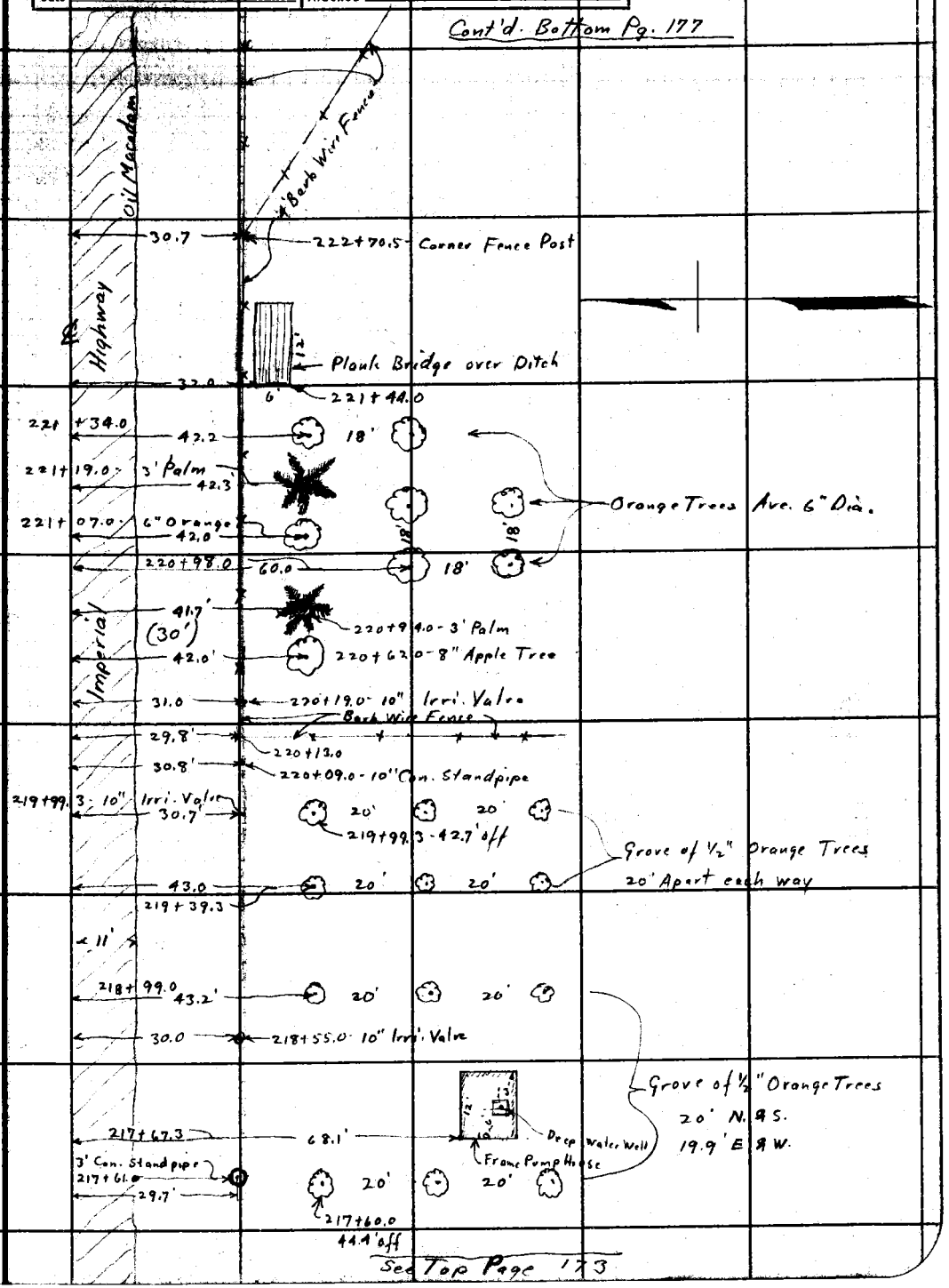

See Top Page 173

Note: ANY ADDITIONS OR CHANGES ON THIS SHEET MUST BE MADE OR CIRCLED IN RED Ink. WITH DATE AND NAME OF PERSON MAKING CHANGE.

RETURN TO
LOS ANGELES COUNTY SURVEYOR
700 HALL OF RECORDS

Do not extend notes this side of this line

FORM 247 10M 5-31

F.B. 467 Pg. 176

Cont'd Bot. Pg. 178

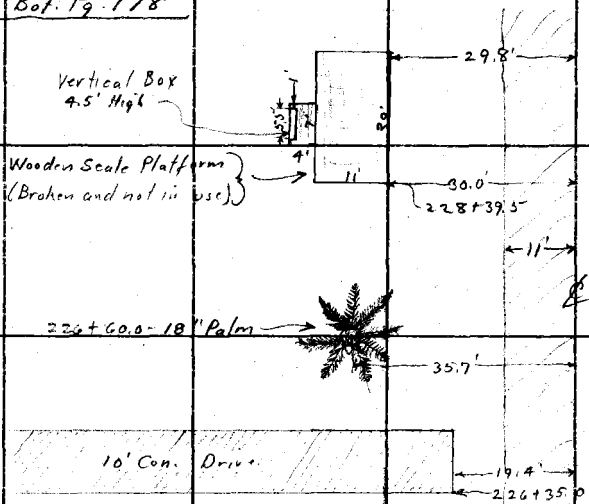

RETURN TO
LOS ANGELES COUNTY SURVEYOR
700 HALL OF RECORDS

Do not extend notes this side of this line

Note: ANY ADDITIONS OR CHANGES ON THIS SHEET MUST BE MADE OR CIRCLED IN Red Ink WITH DATE AND NAME OF PERSON MAKING CHANGE.

See Top Pg. 174

Notes Ck'd by	Drew	Survey of	Imperial Highway
Map No.	753-2	W. O.	7056 Tape No. St'd. of.
Office Work	Rice	Surveyed by	W.I. Gilchrist
Checked	Drew	Notes	W.I.G. Date 4-14-32
Date	1-30-33	Indexed	A. C. Johnson

F.B. 467 Pg. 177

Cont'd. Bol. Pg. 179

40.3' — 228+15.0 10" Fig Tree

40.3' — 228+ 15.0 4" Fig Tree

31.2

226+73.5

57.9

3' Wooden Picket Fence

Wooden Steps

1 Story Frame Dwelling

Scale Laterally =3'

4-14-32
Party
W.I. Gilchrist
J.H. Bender
S.B. Cooper
H.E. Granquist

Oil Macadam

57.4 — 226+46.2

Wooden Porch & Steps

226+33.3 — 30.9'

Highway

55.1

226+12.0 — 30.7'

226+15.1 - 36" Eucalyptus

74.0

226+07.8

Wooden Wind Mill Tower

60' Wooden Tower
Wooden Tank 6' Diam. - 7' High

30.0

225+00.0

(30')

Imperial

4' Barb Wire Fence

32.9'

224+58.0

5' Wooden Fence

S.P. R.R.

+84.4 — 31.9'

+76.6 — 30.9'

Low Wooden Trestle on Piling
4 Piles on Each Side
Ground 4' below rail

+69.0 — 25.0

+66.9 45.8' o/l ℄

+59.4 — 40.8'

Sloping Guard Fence

4' Wooden Fence

32.2' — 223+45.5'

4' Barb Wire Fence

223+12.70

15"X18" Apparatus Box

16.8' — 223+ — 18.2 - Automatic Bell Signal on Conc. Foundation 15" Square

See Top of Page 175

Note: ANY ADDITIONS OR CHANGES ON THIS SHEET MUST BE MADE OR CIRCLED IN Ink WITH DATE AND NAME OF PERSON MAK-ING CHANGE.

RETURN TO
LOS ANGELES COUNTY SURVEYOR
700 HALL OF RECORDS

Do not extend notes this side of this line

FORM 247 10M 8-31

Cont'd. Bot. Pg. 180

F.B. 467 PG. 178

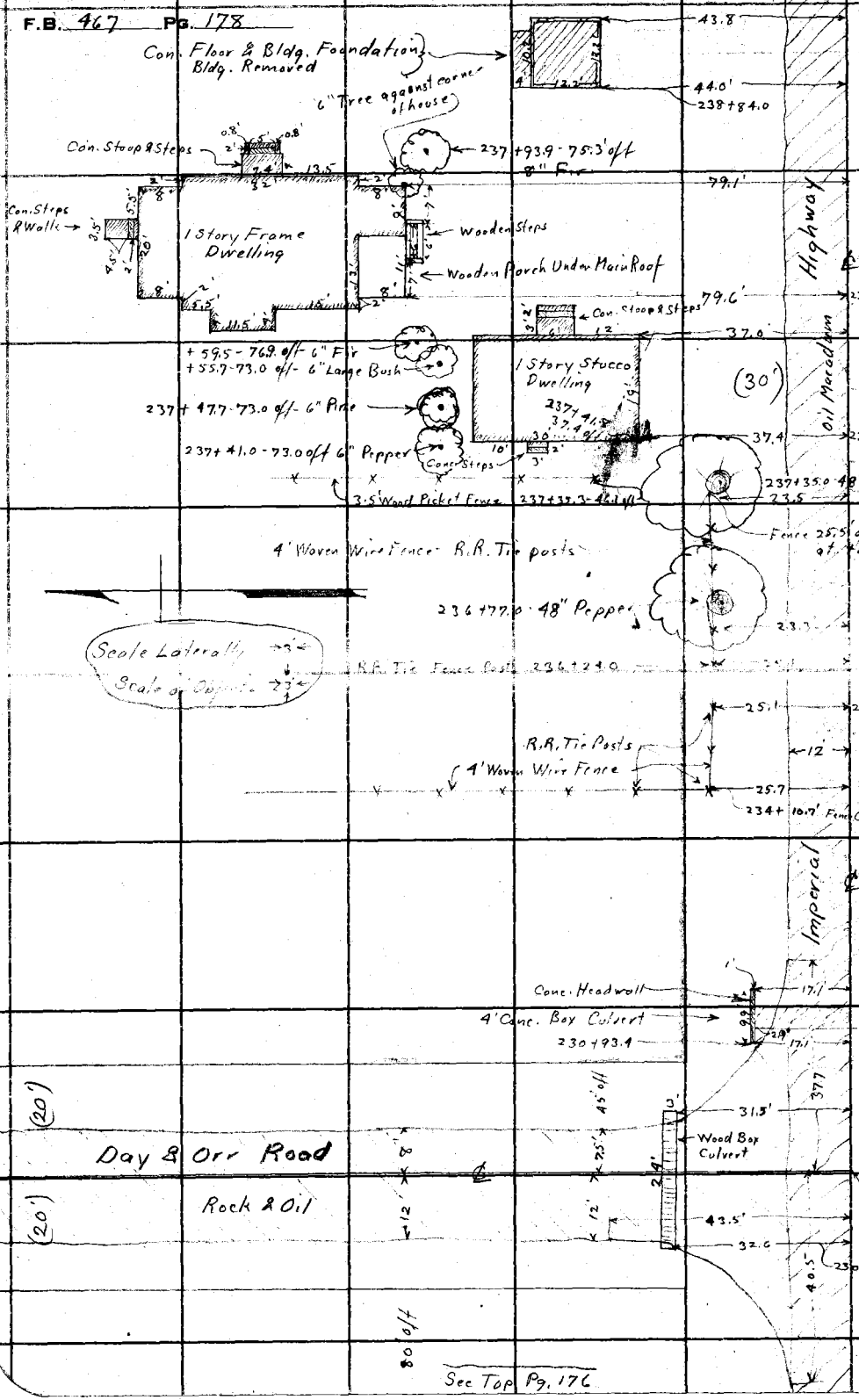

RETURN TO
LOS ANGELES COUNTY SURVEYOR
700 HALL OF RECORDS
Do not extend notes this side of this line

Note: ANY ADDITIONS OR CHANGES ON THIS SHEET MUST BE MADE OR CIRCLED IN Red Ink. WITH DATE AND NAME OF PERSON MAKING CHANGE.

Notes Ck'd by Drew	Survey of Imperial Highway		F.B. 467 Pg. 179
Map No. 753-2	W. O. 7056	Tape No. St'd.	of.
Office Work Rice	Surveyed by W.L. Gilchrist		
Checked Drew	Notes W.L.G.	Date 4-14-32	
Date 1-30-33	Indexed A. C. Johnson		

Continued at Bottom of Page 181

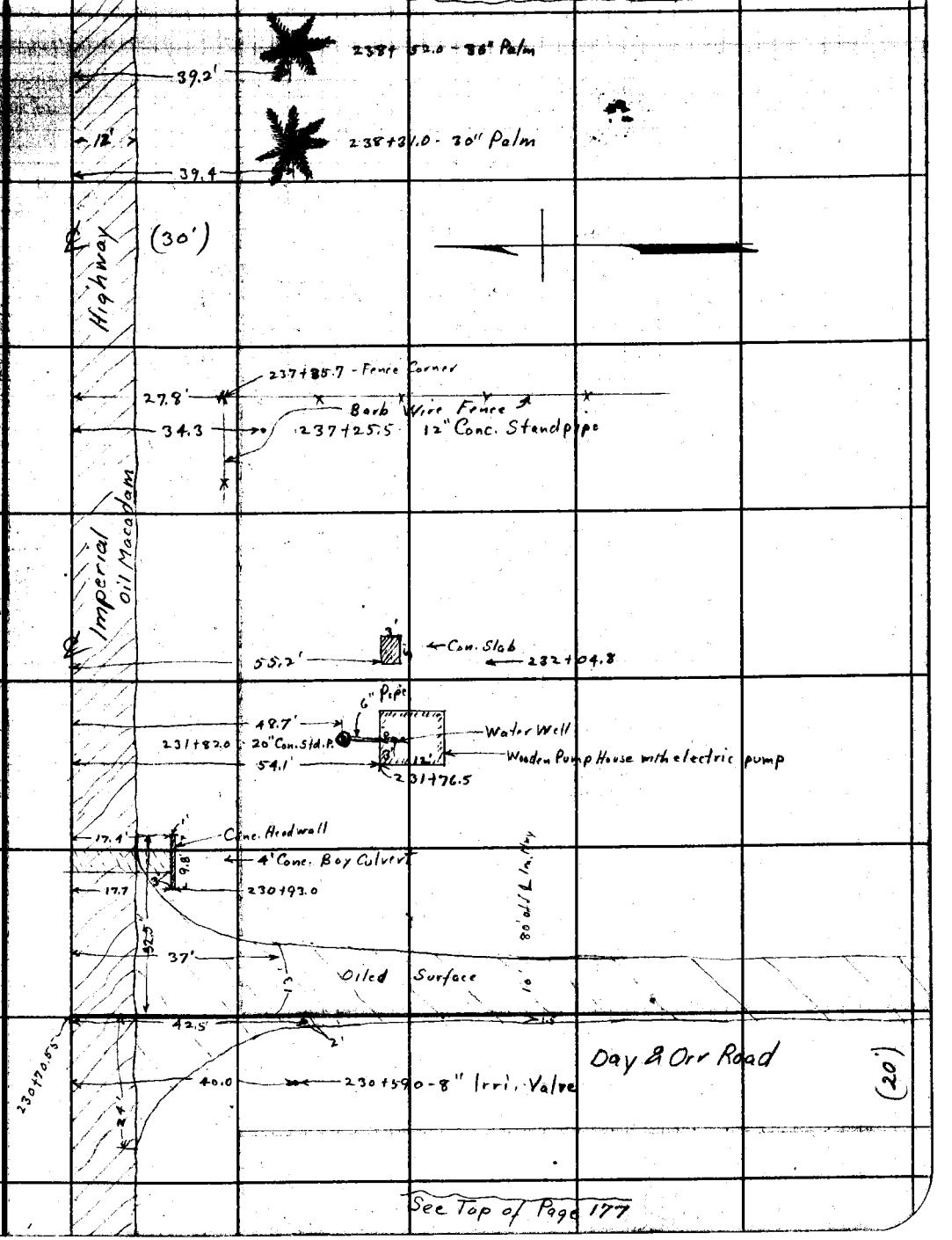

See Top of Page 177

Note: ANY ADDITIONS OR CHANGES ON THIS SHEET MUST BE MADE OR CIRCLED IN RED Ink. WITH DATE AND NAME OF PERSON MAKING CHANGE.
Do not extend notes this side of this line
RETURN TO
LOS ANGELES COUNTY SURVEYOR
700 HALL OF RECORDS
FORM 247 10M 5-31

F.B. 467 Pg. 180

Cont'd. Bot. Pg. 182

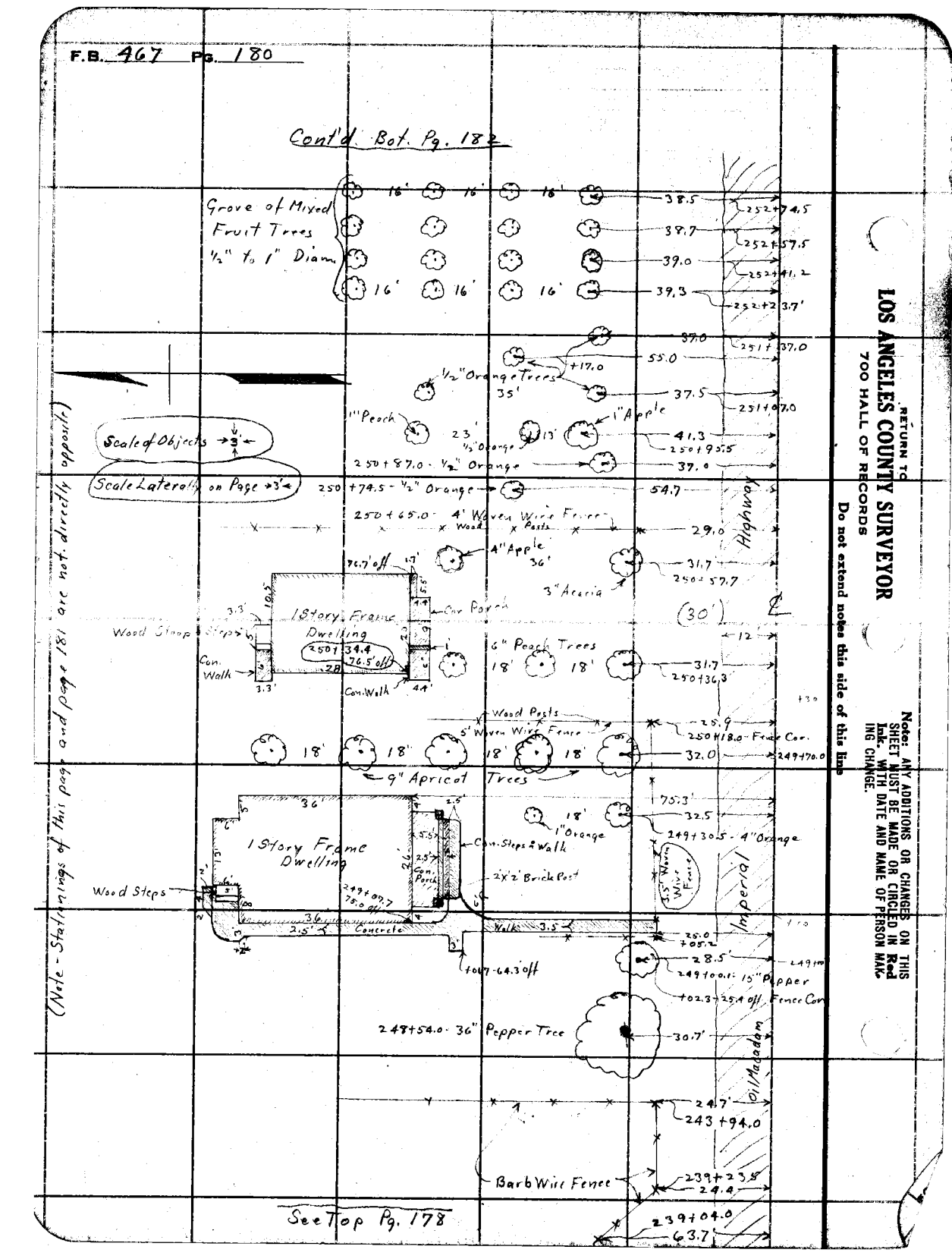

RETURN TO
LOS ANGELES COUNTY SURVEYOR
700 HALL OF RECORDS
Do not extend notes this side of this line

Note: ANY ADDITIONS OR CHANGES ON THIS SHEET MUST BE MADE OR CIRCLED IN Red Ink. WITH DATE AND NAME OF PERSON MAKING CHANGE.

Notes Ck'd by Drew	Survey of Imperial Highway		F.B. 467 Pg. 181
Map No. 753-2	W. O. 7056	Tape No. St'd °F.	
Office Work	Surveyed by W. I. Gilchrist		
Checked Drew	Notes W.I.G.	Date 4-15-32	
Date 1-30-33	Indexed A. C. Johnson		

Cont'd. Bot. Pg. 183

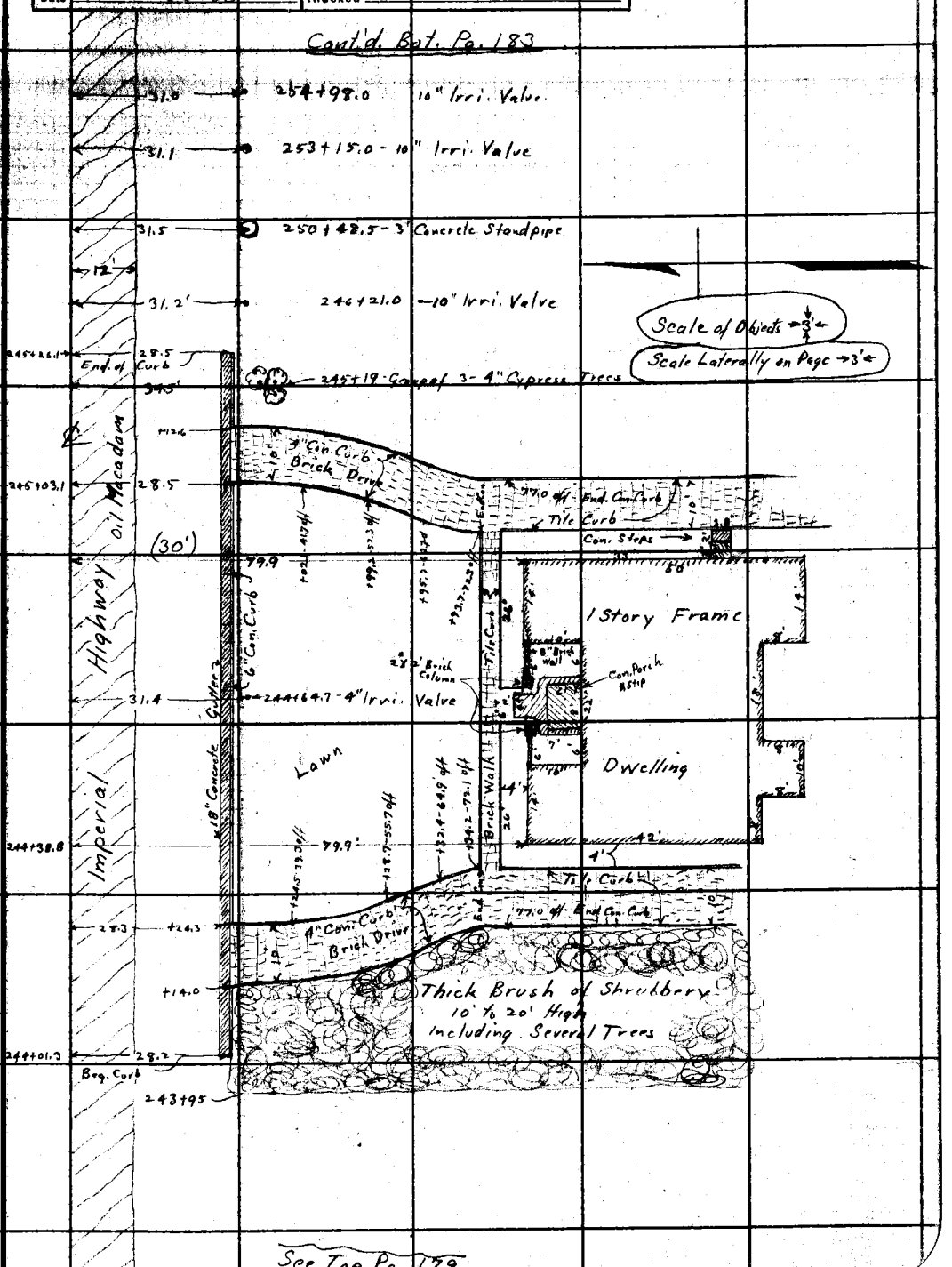

See Top Pg. 179

Note: ANY ADDITIONS OR CHANGES ON THIS SHEET MUST BE MADE OR CHECKED IN INK, WITH DATE AND NAME OF PERSON MAKING CHANGE.
Do not extend notes this side of this line
RETURN TO
LOS ANGELES COUNTY SURVEYOR
700 HALL OF RECORDS
FORM 247 10M 5-31

F.B. 467 Pg. 182

Cont'd. Bot. Pg. 184

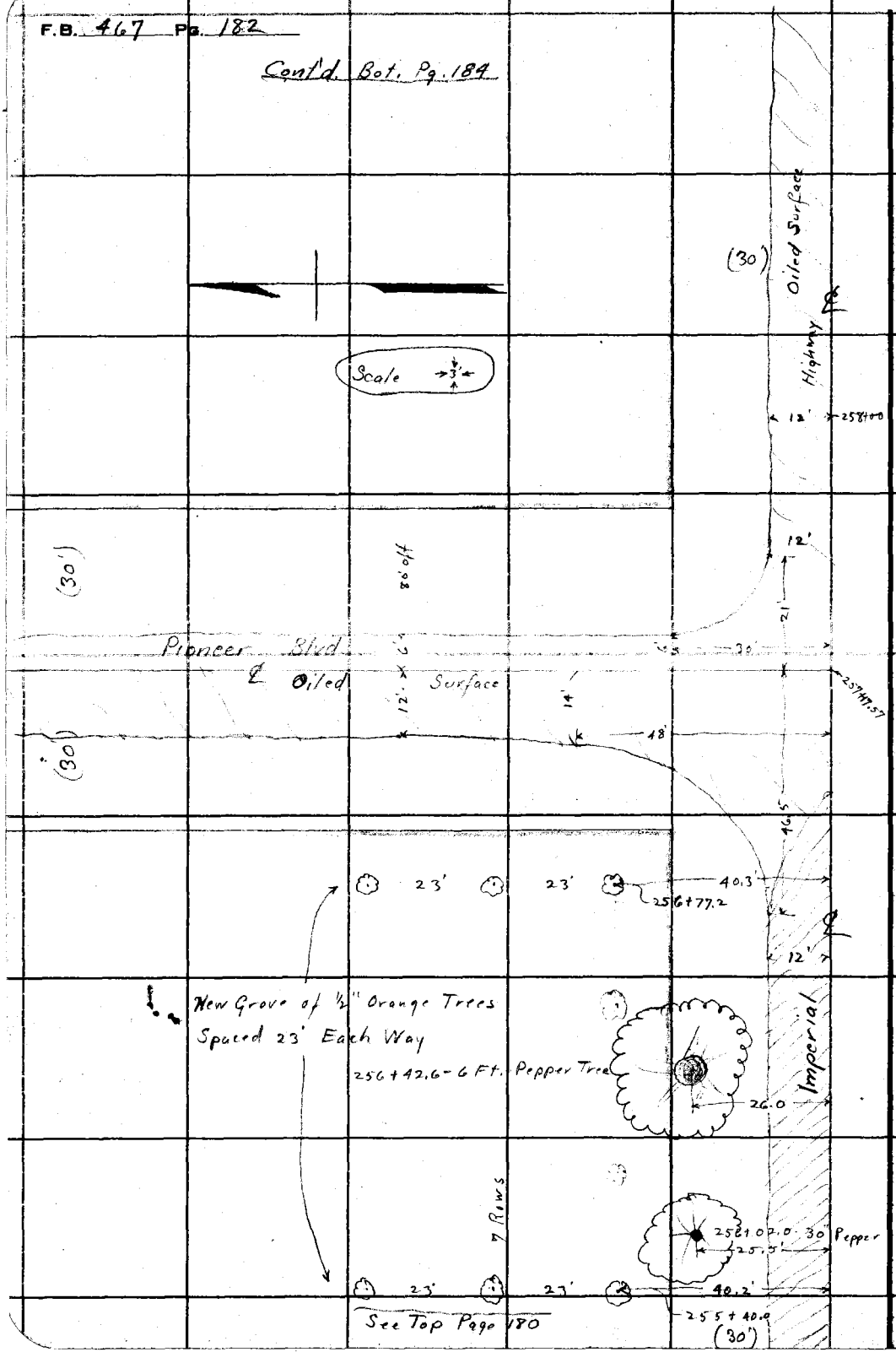

RETURN TO
LOS ANGELES COUNTY SURVEYOR
700 HALL OF RECORDS
Do not extend notes this side of this line

Note: ANY ADDITIONS OR CHANGES ON THIS SHEET MUST BE MADE OR CIRCLED IN Red Ink. WITH DATE AND NAME OF PERSON MAKING CHANGE.

Notes Ck'd by Drew	Survey of Imperial Highway	F.B. 467	Pg. 183
Map No. 753-2	W. O. 7056 Tape No. St'd OF.		
Office Work Rice	Surveyed by W.I. Gilchrist		
Checked Drew	Notes W.I.G. Date 4-15-32		
Date 1-30-33	Indexed A. C. Johnson		

Cont'd. Bot. Page 185

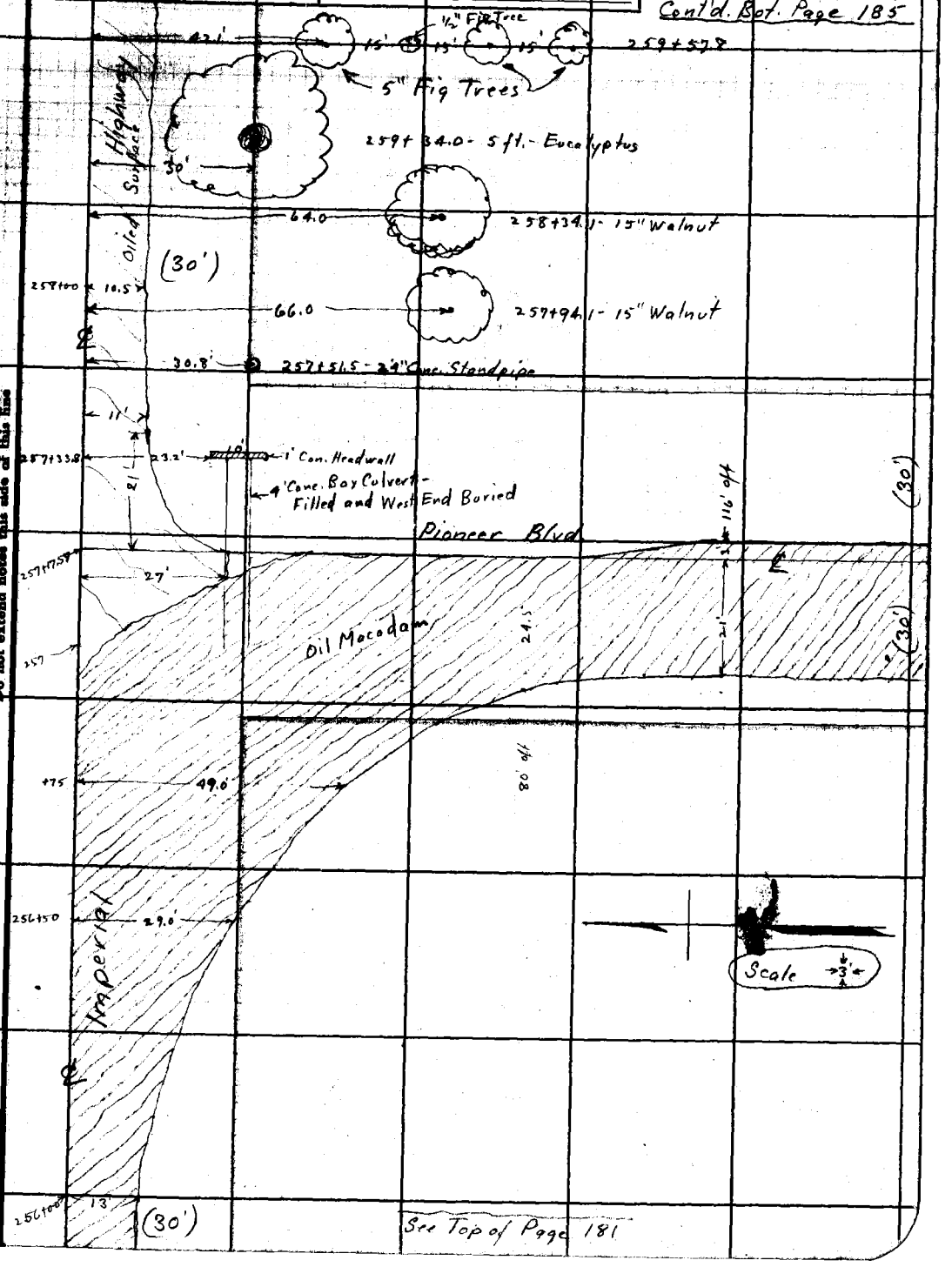

See Top of Page 181

Note: ANY ADDITIONS OR CHANGES ON THIS SHEET MUST BE MADE OR CIRCLED IN RED Ink, WITH DATE AND NAME OF PERSON MAKING CHANGE.

Do not extend notes this side of this line

RETURN TO
LOS ANGELES COUNTY SURVEYOR
700 HALL OF RECORDS

FORM 247 10M 8-31

F.B. 467 Pg. 184

Cont'd. Bot. Page 186



See Top of Page 182

RETURN TO
LOS ANGELES COUNTY SURVEYOR
700 HALL OF RECORDS
Do not extend notes this side of this line

Note: ANY ADDITIONS OR CHANGES ON THIS SHEET MUST BE MADE OR CIRCLED IN Red Ink. WITH DATE AND NAME OF PERSON MAKING CHANGE.

Notes Ck'd by Drew	Survey of Imperial Highway	F.B. 467	Pg. 185
Map No. 753-2	W. O. 7056 Tape No. St'd °F.		
Office Work Rice	Surveyed by W. I. Gilchrist		
Checked Drew	Notes W.I.G. Date 4-18-32		
Date 1-30-33	Indexed A. C. Johnson		

Cont'd. Bot. Page 187

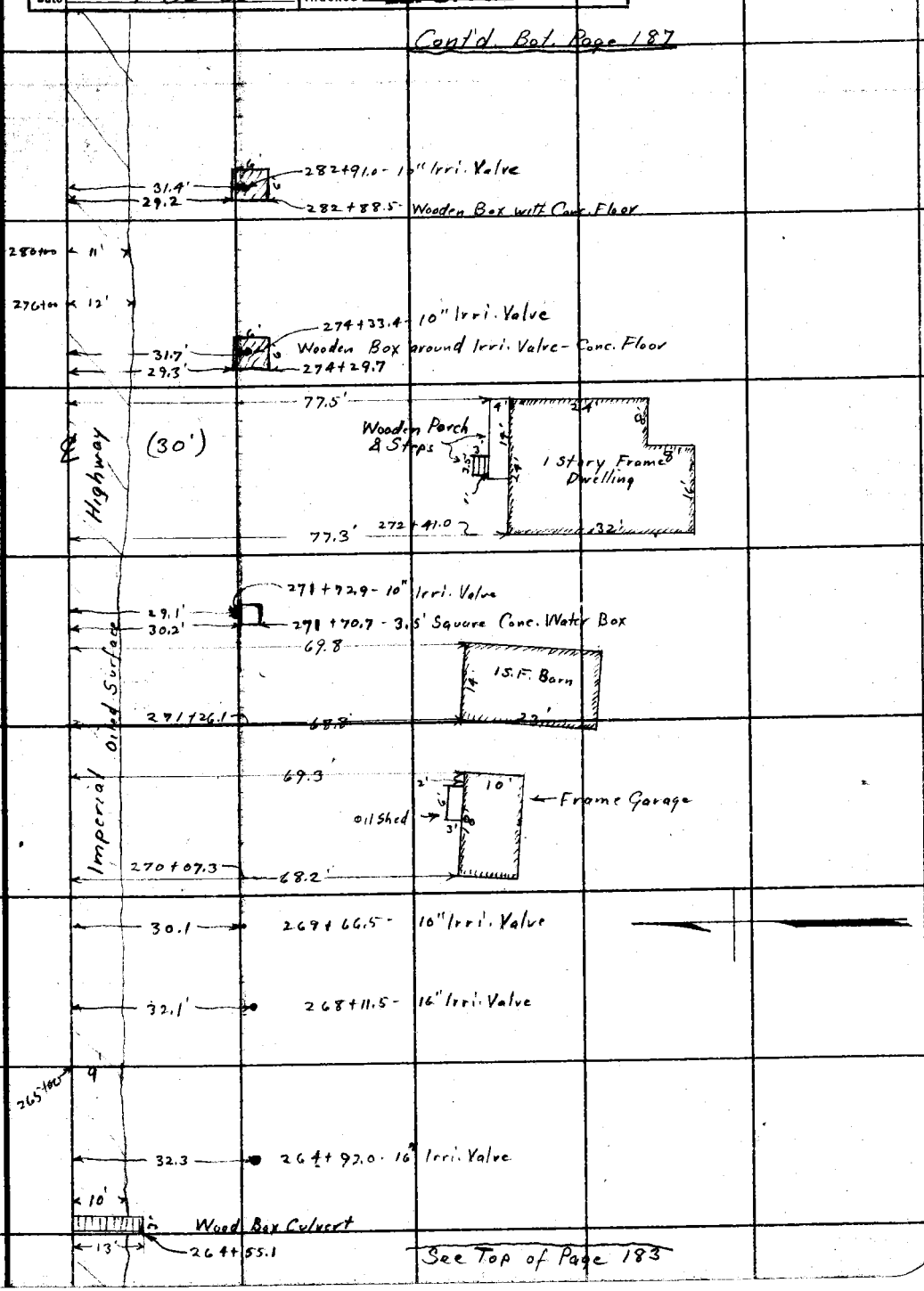

See Top of Page 183

Note: ANY ADDITIONS OR CHANGES ON THIS SHEET MUST BE MADE OR CIRCLED IN Red Ink. WITH DATE AND NAME OF PERSON MAKING CHANGE.

RETURN TO
LOS ANGELES COUNTY SURVEYOR
700 HALL OF RECORDS
Do not extend notes this side of this line

FORM 247 10M 5-31

F.B. 467 Pg. 186

Cont'd. Bottom Page 190

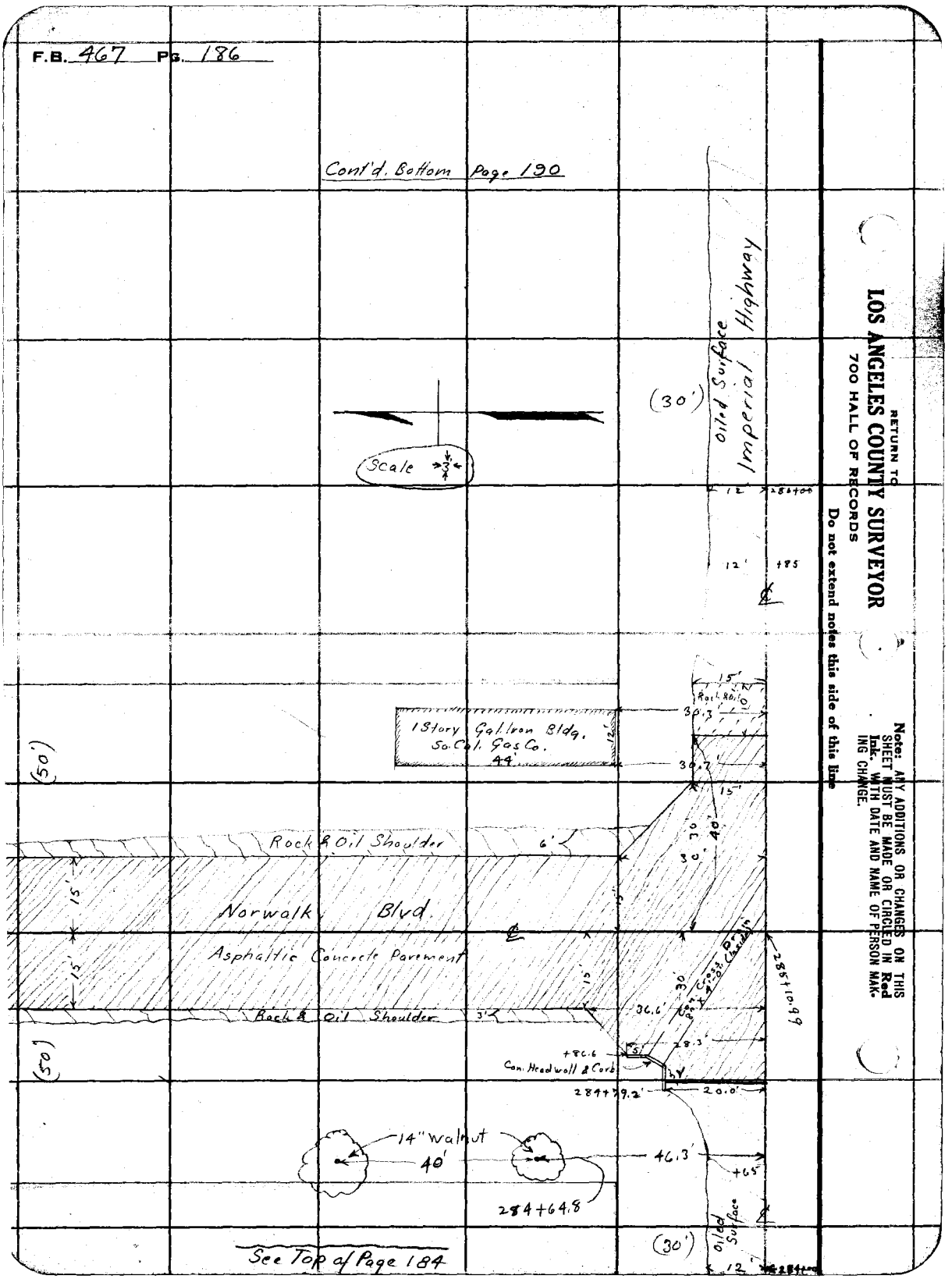

See Top of Page 184

RETURN TO
LOS ANGELES COUNTY SURVEYOR
700 HALL OF RECORDS

Do not extend notes this side of this line

Note: ANY ADDITIONS OR CHANGES ON THIS SHEET MUST BE MADE OR CIRCLED IN Red Ink. WITH DATE AND NAME OF PERSON MAKING CHANGE.

Notes Ck'd by Drew	Survey of Imperial Highway	F.B. 467	Pg. 187
Map No. 753-2	W. O. 7056 Tape No. St'd °F.		
Office Work Dec	Surveyed by W.I. Gilchrist		
Checked Drew	Notes W.I.G. Date 4-18-32		
Date 1-30-33	Indexed A. C. Johnson		

Cont'd. Bot. Page 189

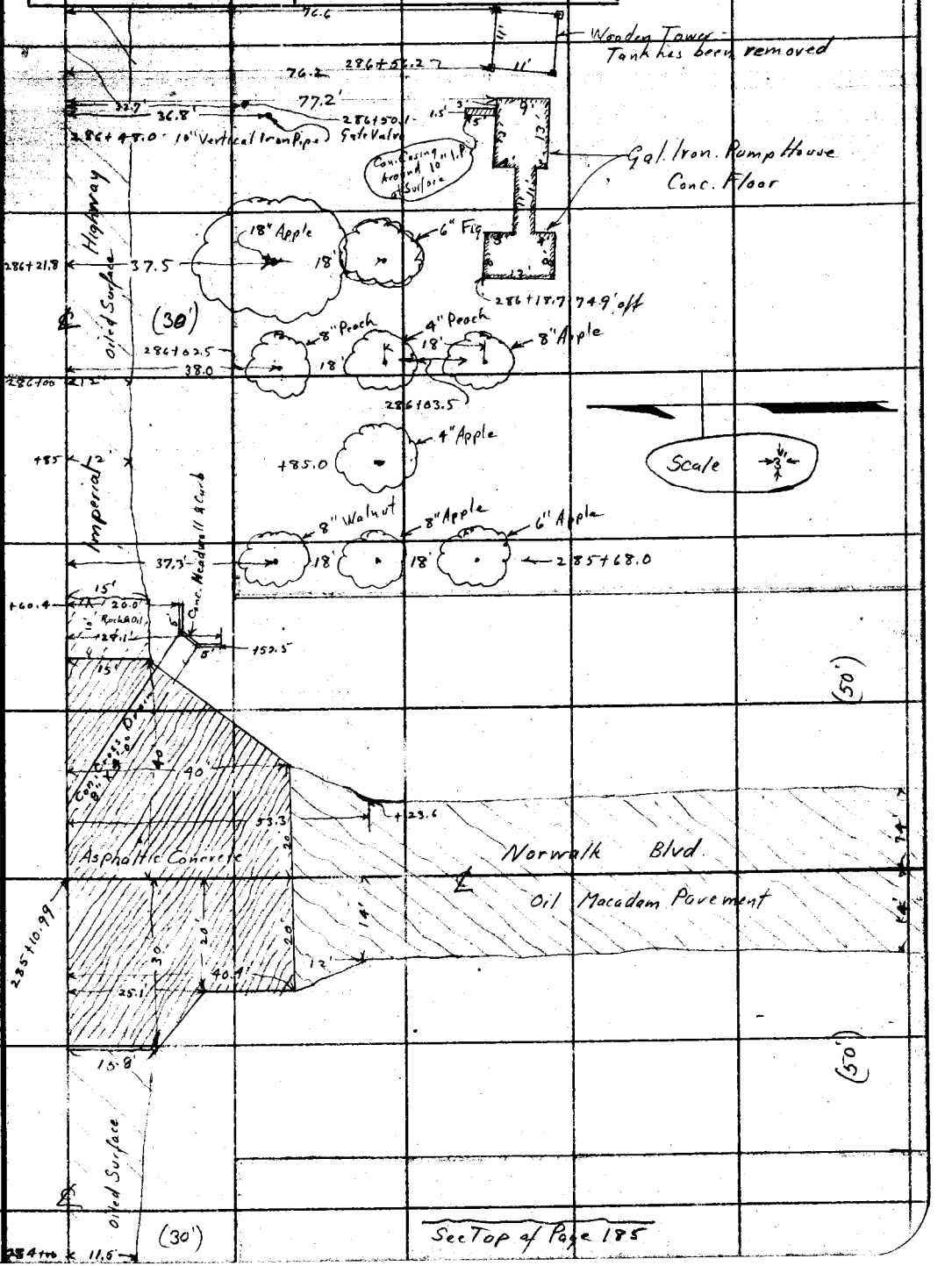

See Top of Page 185

Note: ANY ADDITIONS OR CHANGES ON THIS SHEET MUST BE MADE OR CIRCLED IN RED Ink. WITH DATE AND NAME OF PERSON MAKING CHANGE.

RETURN TO
LOS ANGELES COUNTY SURVEYOR
700 HALL OF RECORDS
Do not extend notes this side of this line

FORM 247 10M 8-31

RETURN TO
LOS ANGELES COUNTY SURVEYOR
700 HALL OF RECORDS

Note: ANY ADDITIONS OR CHANGES ON THIS SHEET MUST BE MADE OR CIRCLED IN **Red Ink.** WITH DATE AND NAME OF PERSON MAKING CHANGE.

Do not extend notes this side of this line

F.B. 467 Ps. 188

Notes Ck'd by	Drew	Survey of	Imperial Highway
Map No.	753-2	W. O.	7056 Tape No. St'd °F.
Office Work	Rice	Surveyed by	W.I.Gilchrist
Checked	Drew	Notes	W.I.G. Date 9-18-32
Date	1-30-33	Indexed	A. C. Johnson

F.B. 467 Pg. 189

Note: ANY ADDITIONS OR CHANGES OF THIS SHEET MUST BE MADE OR CIRCLED IN Red Ink. WITH DATE AND NAME OF PERSON MAKING CHANGE.

Do not extend notes this side of this line

RETURN TO
LOS ANGELES COUNTY SURVEYOR
700 HALL OF RECORDS

31.0 — 295+62.2 2" Peach

Cont'd - Bol. Pg. 191

15'

294+90

30.0 — 293+94.5 - 2" Peach

293 +42.5 - 2" Peach

293+96

292+07.7 - 2" Peach

291+17.2 - 2" Peach

291+05.0 - ½" Peach

Highway

8'

13'

291+00

Old Surface

(30')

290+68.0 - 3" Peach

290+33 - ½" Peach

290+14.7 - 3" Peach

El Camino Real

8'

12'

290+00

29.0 — 289+95.5 - 3" Peach

289+73.5 - ½" Peach

29' — 289+51.3 - 1½" Peach

61.9

80'

12'

28'

29.0 — 289+03.3 - 2" Peach

1 Story Frame Barn

61.7' 288+95.4

108'

29.0 — 288+74.1 - ½" Peach Tree

30.3'

Imperial

1 Story Frame Barn & Garage

35'

287+85.4

30.0

29.6' — 287+31.2 - 3" Fig Tree

27.8' — 287+12.6 - 8" Pepper Tree

See Top of Page 187

FORM 247 10M 5-31

F.B. 467 Pg. 190

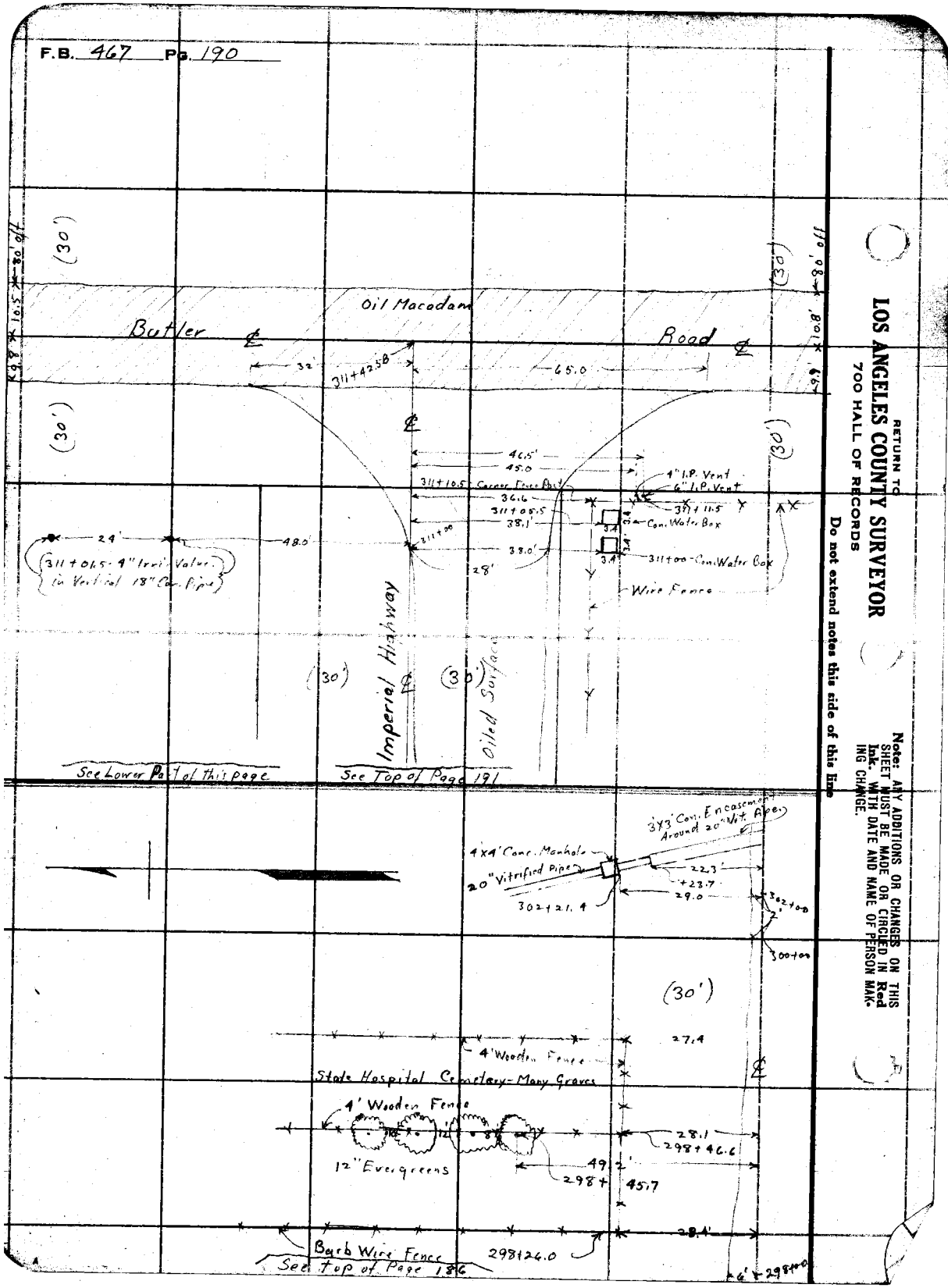

RETURN TO
LOS ANGELES COUNTY SURVEYOR
700 HALL OF RECORDS

Do not extend notes this side of this line

Note: ANY ADDITIONS OR CHANGES ON THIS SHEET MUST BE MADE OR CIRCLED IN Red Ink. WITH DATE AND NAME OF PERSON MAKING CHANGE.

Notes Ck'd by Drew	Survey of Imperial Highway		F.B. 467 Pg. 191
Map No. 753-2	W. O. 7056	Tape No. St'd °F.	
Office Work Rice	Surveyed by W.I. Gilchrist		
Checked Drew	Notes W.I.G.	Date 4-19-32	
Date 1-30-33	Indexed A. C. Johnson		

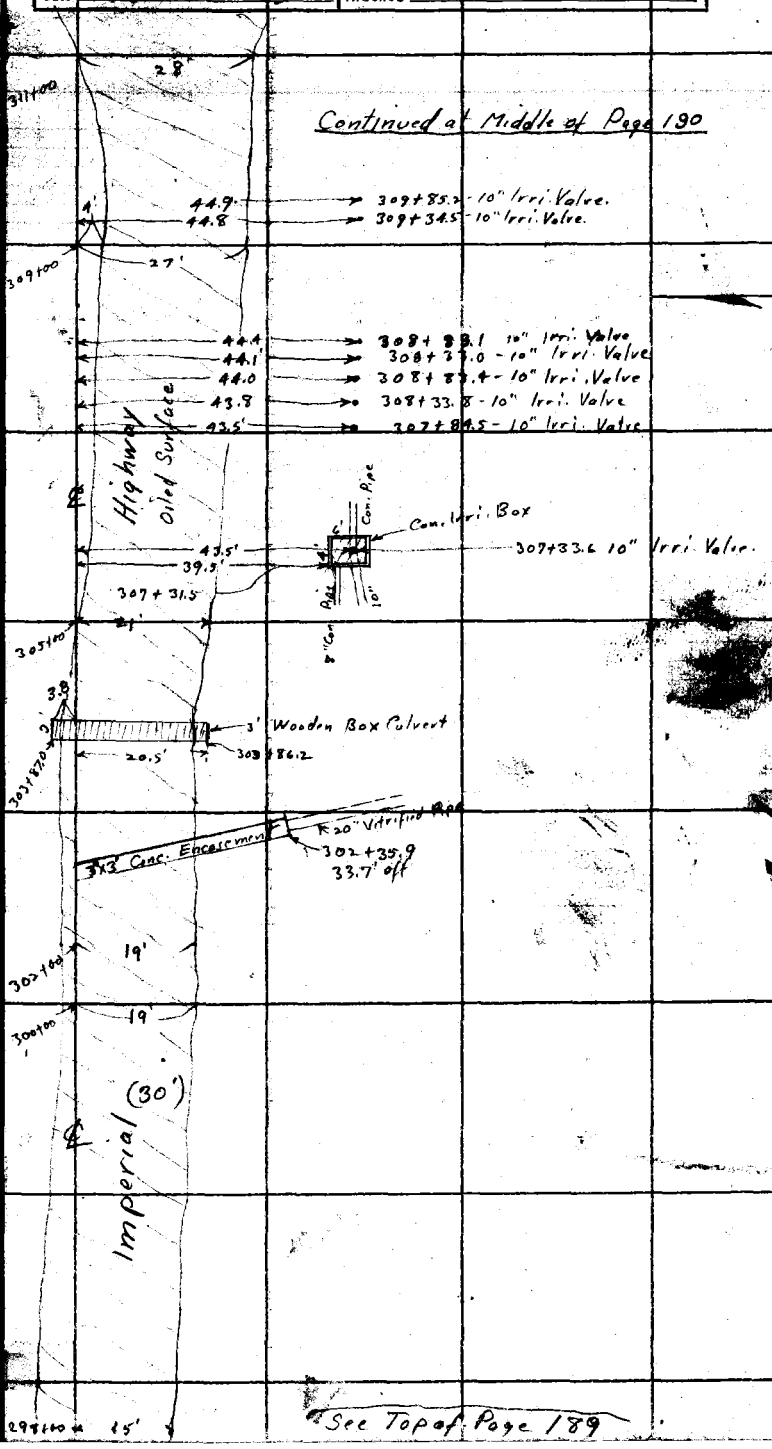

Party
W.I. Gilchrist
J.H. Bender
S.B. Cooper
H.E. Granquist

See Top of Page 189

Note: ANY ADDITIONS OR CHANGES ON THIS SHEET MUST BE MADE OR CIRCLED IN Red Ink. WITH DATE AND NAME OF PERSON MAKING CHANGE.

Do not extend notes this side of this line

RETURN TO
LOS ANGELES COUNTY SURVEYOR
700 HALL OF RECORDS

FORM 2-41 10M 3-31

RETURN TO

LOS ANGELES COUNTY SURVEYOR

700 HALL OF RECORDS

Note: ANY ADDITIONS OR CHANGES ON THIS SHEET MUST BE MADE OR CIRCLED IN Red Ink. WITH DATE AND NAME OF PERSON MAKING CHANGE.

Do not extend notes this side of this line

F.B. 467 Pg. 192

Notes Ck'd by	Survey of Imperial Hwy
Map No.	W. O. R-370 Tape No. 2106 St'd. 68° °F
Office Work	Surveyed by Van Deren
Checked	Notes Van Date 9-28-51
Date	Indexed A. C. Johnson 10-4-51

F. B. 467 Pg. 193

JNR-370

Topography on Imperial Hwy

From Downey Ave To Lakewood Blvd

IMPERIAL HWY (32) APPRAISAL

9-28-51
Van Deren
Blankenship
Richards
Thompson

Note For Topog on N. side of Imperial Hwy
From Downey Ave To Lakewood Blvd See pg 209 To 221

Topography Located from ℄ shown on C.S. B-753-1

Note: Any Additions or Changes on This Sheet Must be Made or Circled in Red Ink With Date and Name of Person Making Change.

Do not extend notes this side of this line.

RETURN TO
LOS ANGELES COUNTY SURVEYOR
726 LOS ANGELES COUNTY
ENGINEERING BLDG.

76F3095 247 2-51

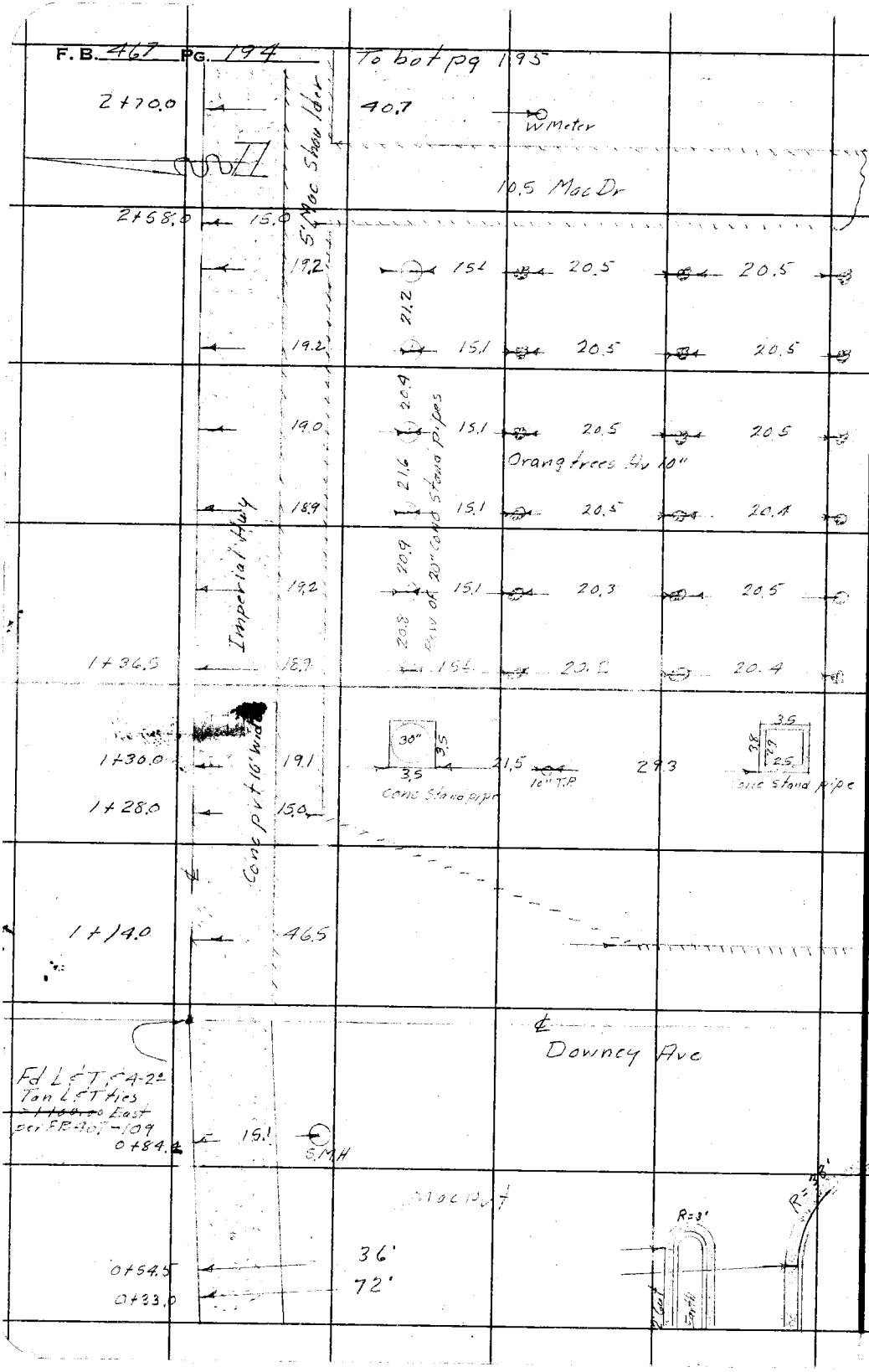

RETURN TO
LOS ANGELES COUNTY SURVEYOR
726 LOS ANGELES COUNTY
ENGINEERING BLDG.

Do not extend notes this side of this line.

Note: Any Additions or Changes on This Sheet Must be Made or Circled in Red Ink With Date and Name of Person Making Change.

Notes Ck'd by	Survey of Imperial Hwy
Map No.	W. O. 8370 Tape No. 0106 St'd 68 °F
Office Work	Surveyed by Van Deren
Checked	Notes Van Date 9-28-51
Date	Indexed A. C. Johnson

F. B. 467 Pg. 195

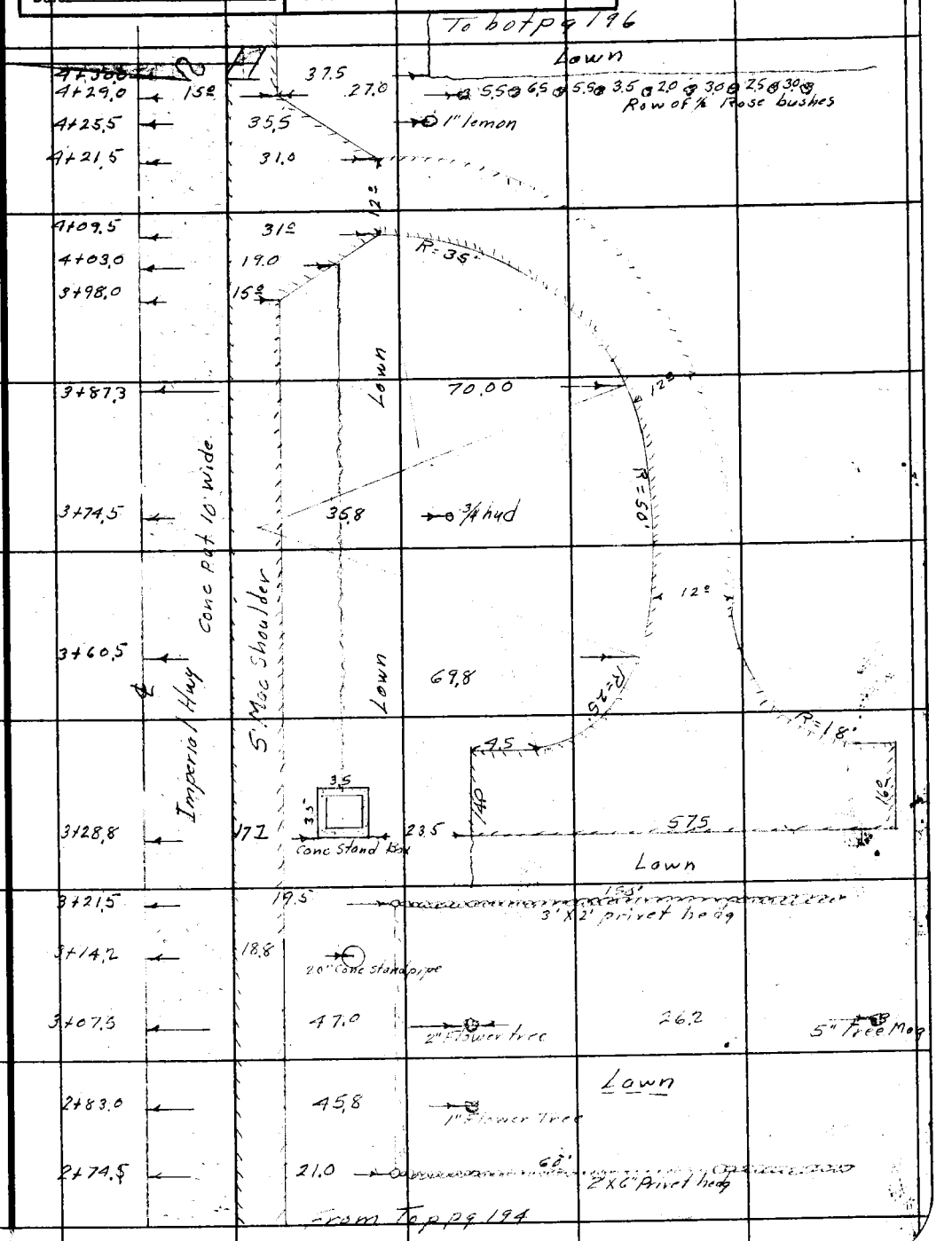

Note: Any Additions or Changes on This Sheet Must be Made or Circled in Red Ink With Date and Name of Person Making Change.

Do not extend notes this side of this line.

RETURN TO
LOS ANGELES COUNTY SURVEYOR
726 LOS ANGELES COUNTY
ENGINEERING BLDG.

76F309S 247 2-51

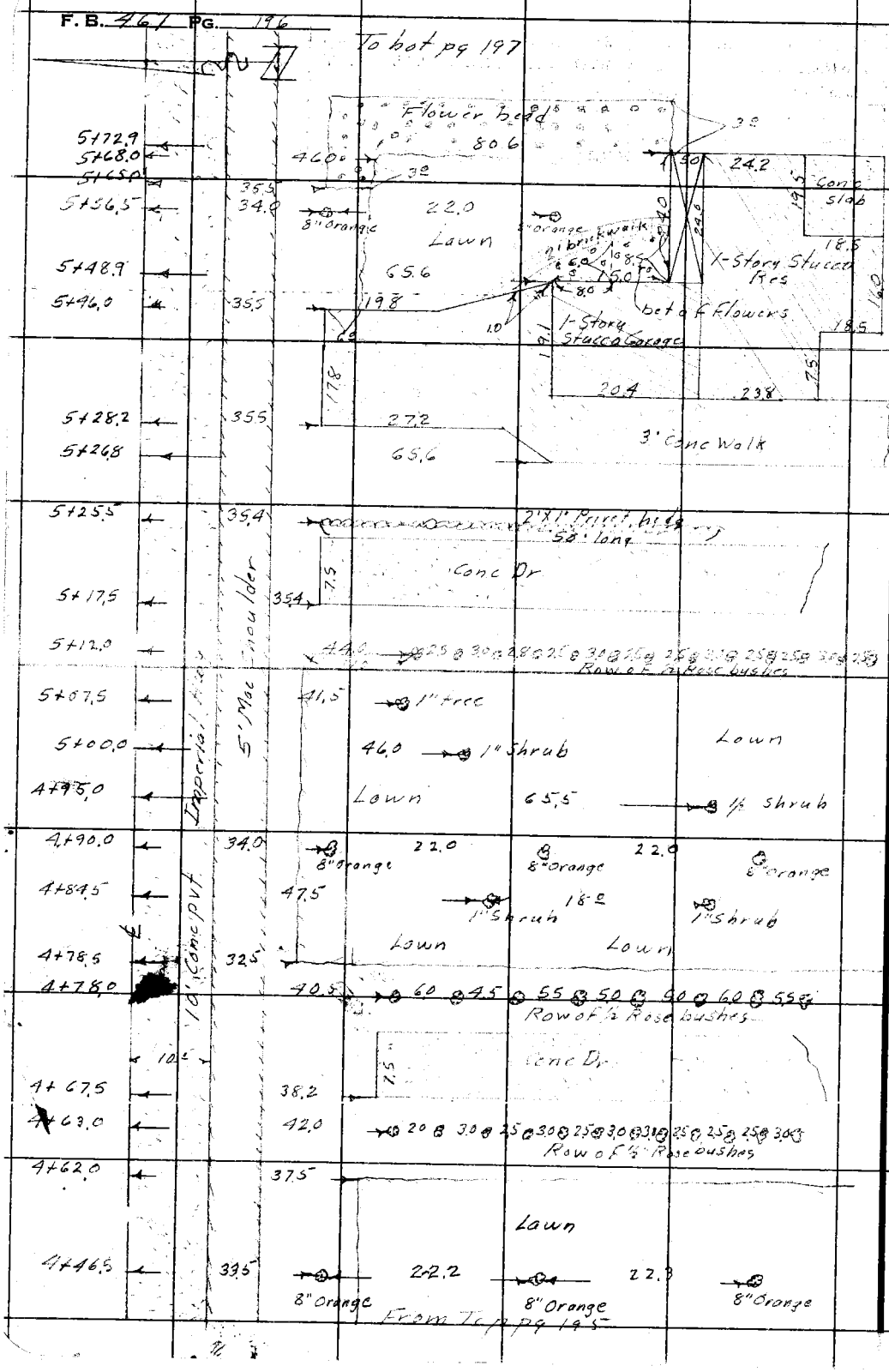

RETURN TO
LOS ANGELES COUNTY SURVEYOR
726 LOS ANGELES COUNTY
ENGINEERING BLDG.

Do not extend notes this side of this line.

Note: Any Additions or Changes on This Sheet Must be Made or Circled in Red Ink With Date and Name of Person Making Change.

F.B. 761 Pg. 197

Notes Ck'd by
Map No.
Office Work
Checked
Date

Survey of Imperial Hwy
W. O. 2372 Tape No. 2106 St'd. 68° °F
Surveyed by Van Deren
Notes Van Date 9-28-51
Indexed C. Johnson

To bot pg 198

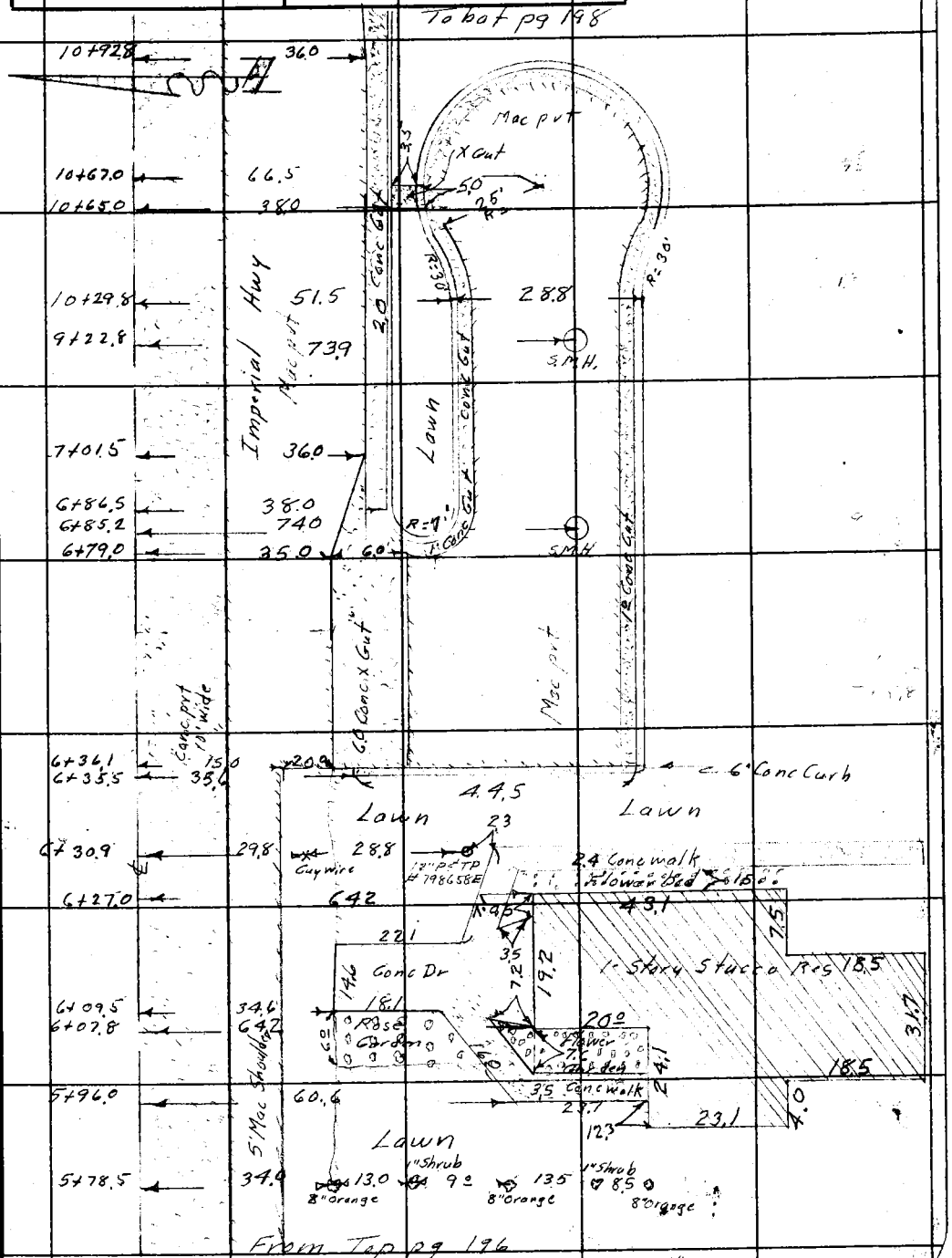

From Top pg 196

RETURN TO
LOS ANGELES COUNTY SURVEYOR
126 LOS ANGELES COUNTY
ENGINEERING BLDG.

Note: Any Additions or Changes of This Sheet Must be Made or Circled in Red Ink With Date and Name of Person Making Change.

Do not extend notes this side of this line.

76F309S 247 2-51

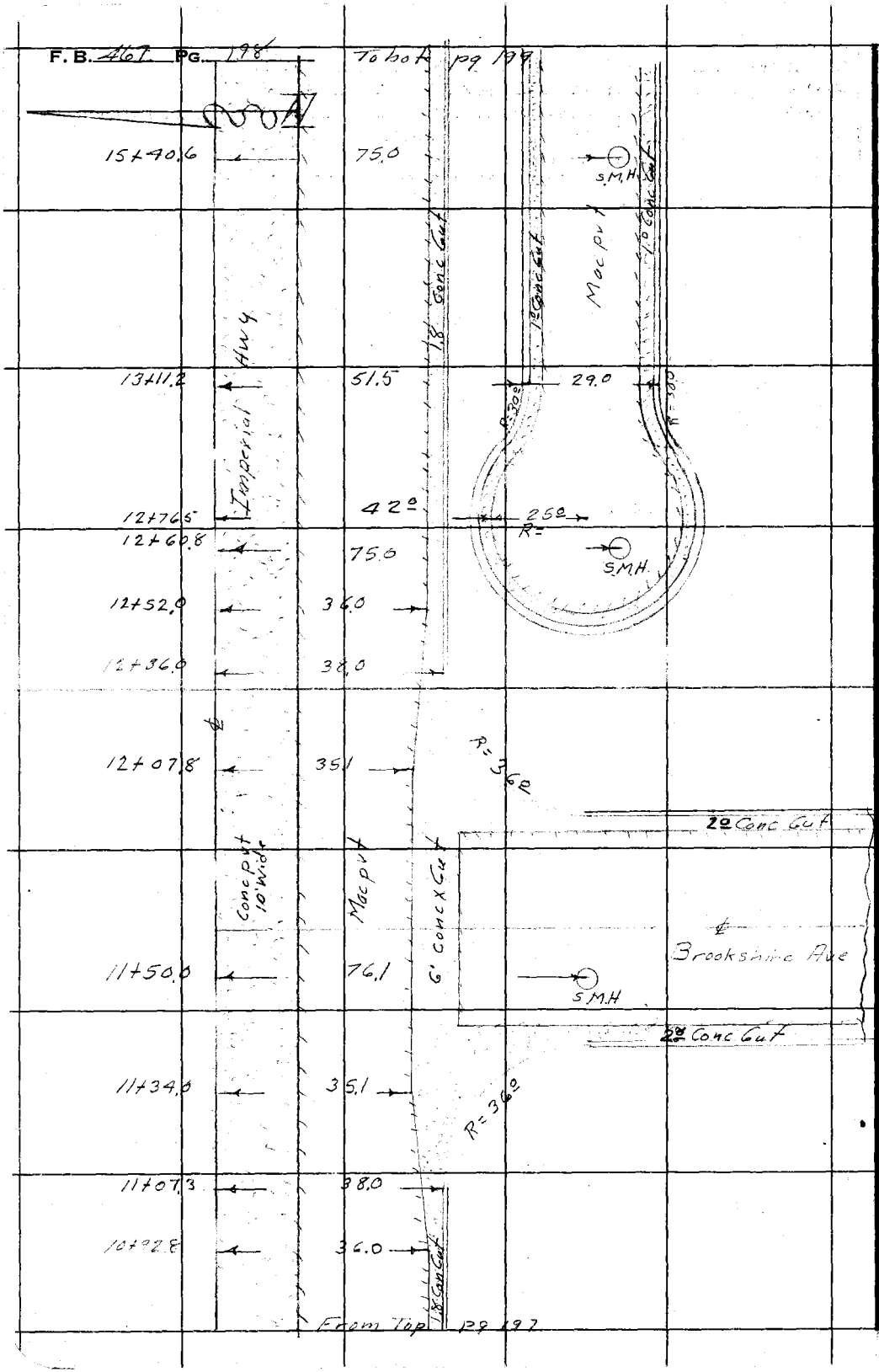

RETURN TO
LOS ANGELES COUNTY SURVEYOR
726 LOS ANGELES COUNTY
ENGINEERING BLDG.

Do not extend notes this side of this line.

Note: Any Additions or Changes on This Sheet Must be Made or Circled in Red Ink With Date, and Name of Person Making Change.

Notes Ck'd by
Map No.
Office Work
Checked
Date

Survey of Imperial Hwy
W. O. R332 Tape No. 0146 St'd. 62 °F
Surveyed by Van Deren
Notes Van Date 9-28-51
Indexed E. C. Johnson

F. B. 961 Pg. 199

Note: Any Additions or Changes on This Sheet Must be Made or Circled in Red Ink With Date and Name of Person Making Change.

Do not extend notes this side of this line.

RETURN TO
LOS ANGELES COUNTY SURVEYOR
726 LOS ANGELES COUNTY
ENGINEERING BLDG.

76F309S 247 2-51

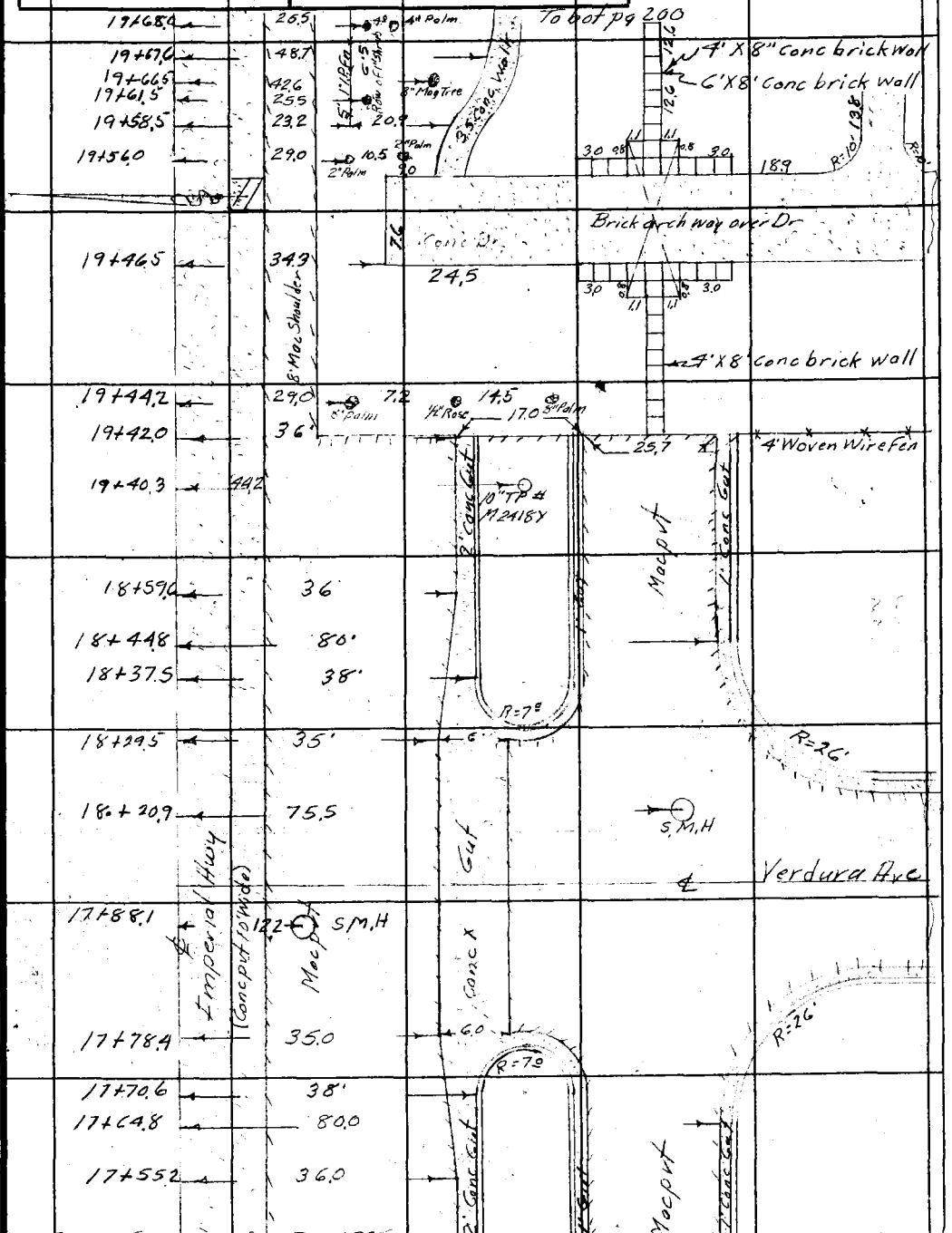

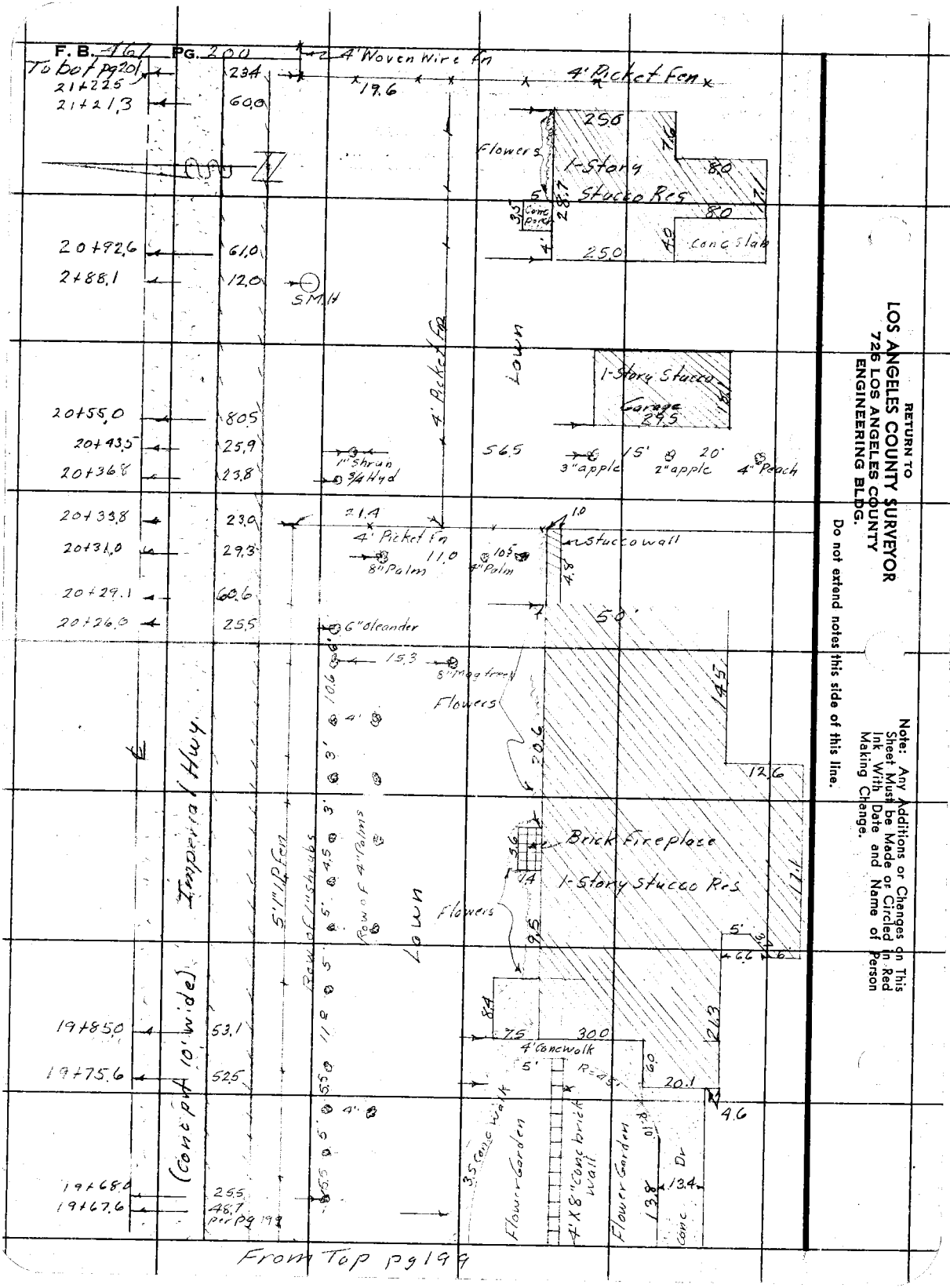

RETURN TO
LOS ANGELES COUNTY SURVEYOR
726 LOS ANGELES COUNTY
ENGINEERING BLDG.

Do not extend notes this side of this line.

Note: Any Additions or Changes on This Sheet Must be Made or Circled in Red Ink With Date and Name of Person Making Change.

Notes Ck'd by	Survey of Imperial Hwy
Map No.	W. O. R370 Tape No. P106 St'd. 68 °F
Office Work	Surveyed by Van Deren
Checked	Notes Van Date 9-28-51
Date	Indexed R. C. Johnson

F. B. 461 PG. 201

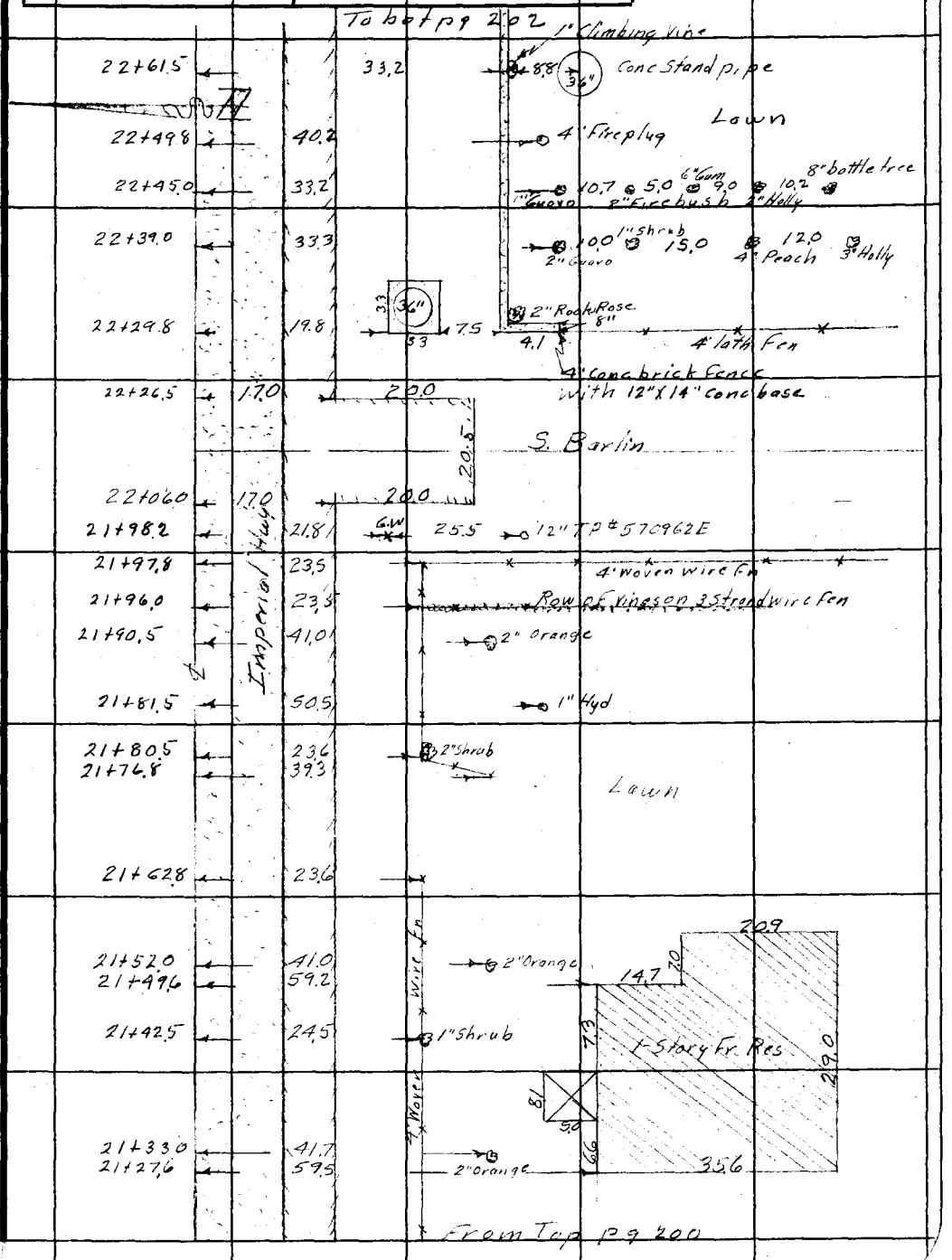

Note: Any Additions or Changes on This Sheet Must be Made or Circled in Red Ink With Date and Name of Person Making Change.

Do not extend notes this side of this line.

RETURN TO
LOS ANGELES COUNTY SURVEYOR
726 LOS ANGELES COUNTY
ENGINEERING BLDG.

76F309S 247 2-51

To bot pg 203

F. B. 467 PG. 202

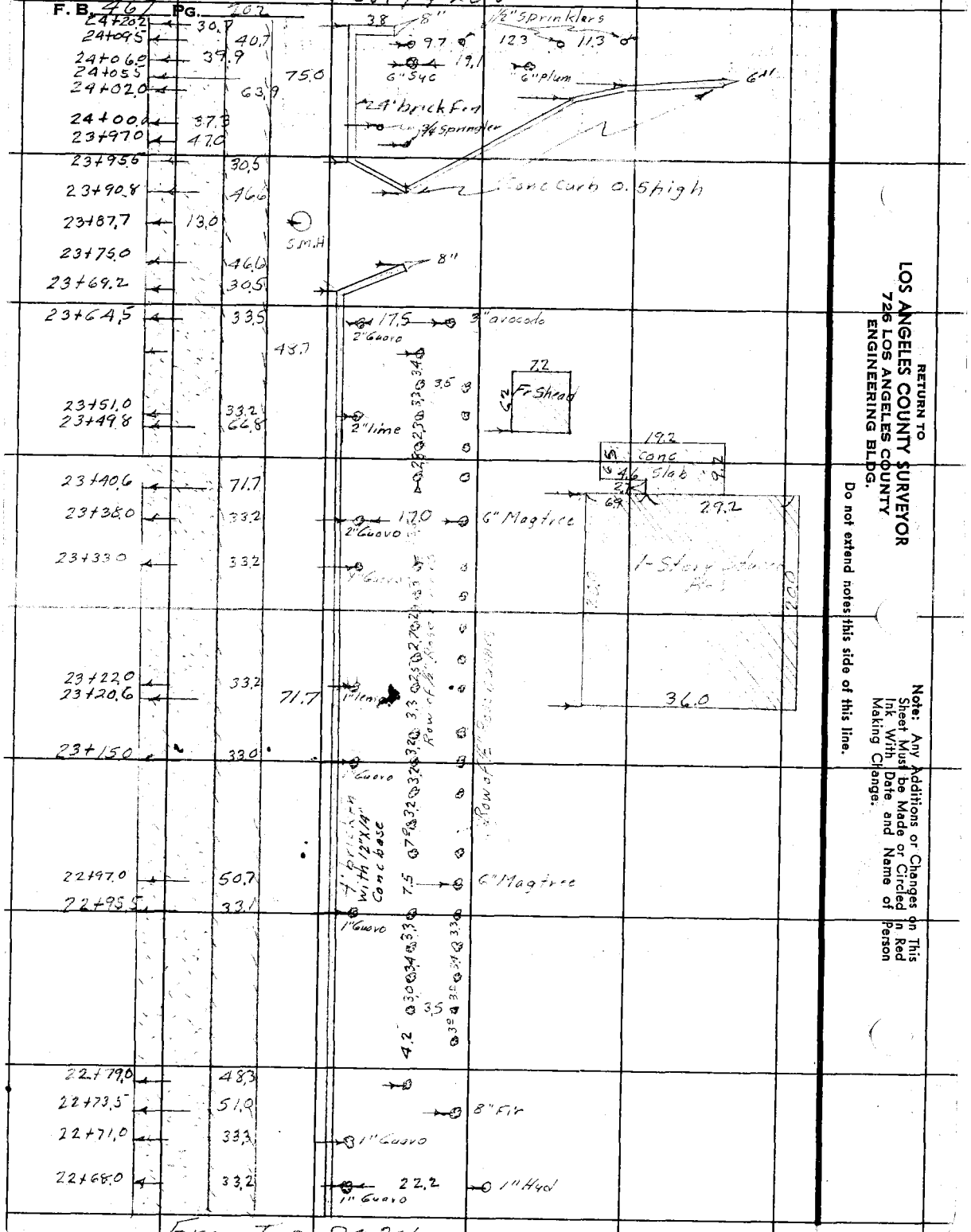

From Top pg 201

RETURN TO
LOS ANGELES COUNTY SURVEYOR
726 LOS ANGELES COUNTY
ENGINEERING BLDG.

Do not extend notes this side of this line.

Note: Any Additions or Changes on This Sheet Must be Made or Circled in Red Ink With Date and Name of Person Making Change.

Notes Ck'd by
Map No.
Office Work
Checked
Date

Survey of Imperial Hwy
W. O. R320 Tape No. 2106 St'd. 68 °F
Surveyed by Van Deren
Notes Van Date 10-1-51
Indexed R. C. Johnson

F. B. 461 Pg. 203

Note: Any Additions or Changes on This Sheet Must be Made or Circled in Red Ink With Date and Name of Person Making Change.

Do not extend notes this side of this line.

RETURN TO
LOS ANGELES COUNTY SURVEYOR
726 LOS ANGELES COUNTY
ENGINEERING BLDG.

76F3095 247 2-51

27+39.4 51.0
27+38.0 60.2
27+36.8 61.7
27+35.0 50.0
27+31.0 46.3
27+11.8 50.0
27+00 72.5
26+91.4 46.2
26+88.2 12.9
26+86.3 71.7
26+83.5 54.4
26+80.4 59.8
26+67.4 59.8
26+44.2 30.3
26+32.7 25.2
26+30.2 19.6
25+09.0 16.7
24+20.3 19.9

Imperial Hwy
8' Mac Shoulder
(Concrete 10' wide)
Dichondra Lawn
Sprinkler System
Conc Walk
Conc Dr
S.M.H.
4" Orange
6" Orange
4' Hog Wire Fence
36" Conc Stand pipe

F. B. 461 PG. 204

To bot pg 205

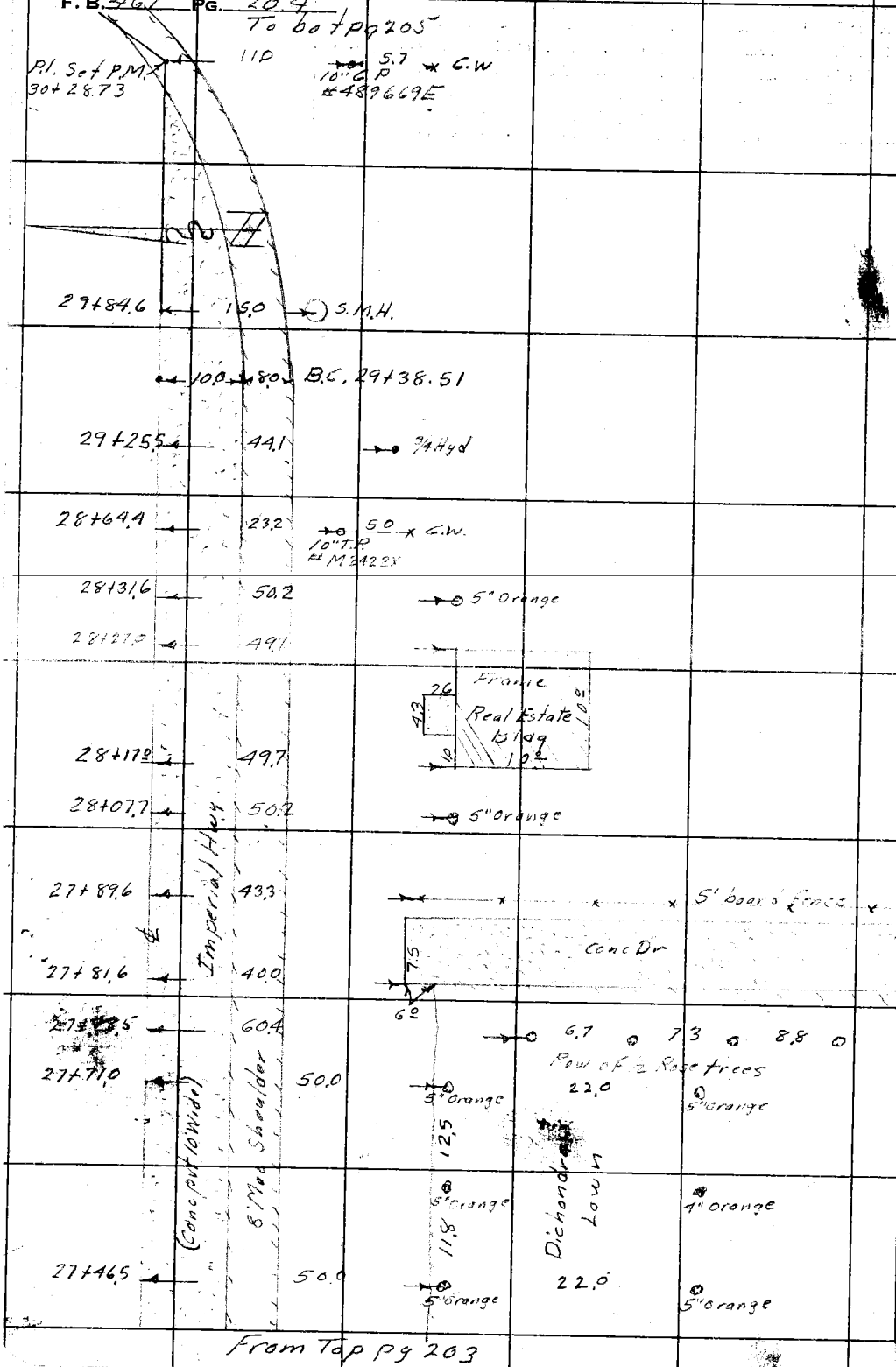

From Top pg 203

RETURN TO
LOS ANGELES COUNTY SURVEYOR
726 LOS ANGELES COUNTY
ENGINEERING BLDG.

Do not extend notes this side of this line.

Note: Any Additions or Changes on This Sheet Must be Made or Circled in Red Ink With Date and Name of Person Making Change.

Notes Ck'd by
Map No.
Office Work
Checked
Date

Survey of Imperial Hwy
W. O. R337 Tape No. 0166 St'd. 68 °F
Surveyed by Van Dercn
Notes Van Date 10-2-51
Indexed A. C. Johnson

F. B. 467 Pg. 205

Note: Any Additions or Changes on This Sheet Must be Made or Circled in Red Ink With Date and Name of Person Making Change.

Do not extend notes this side of this line.

RETURN TO
LOS ANGELES COUNTY SURVEYOR
726 LOS ANGELES COUNTY
ENGINEERING BLDG.

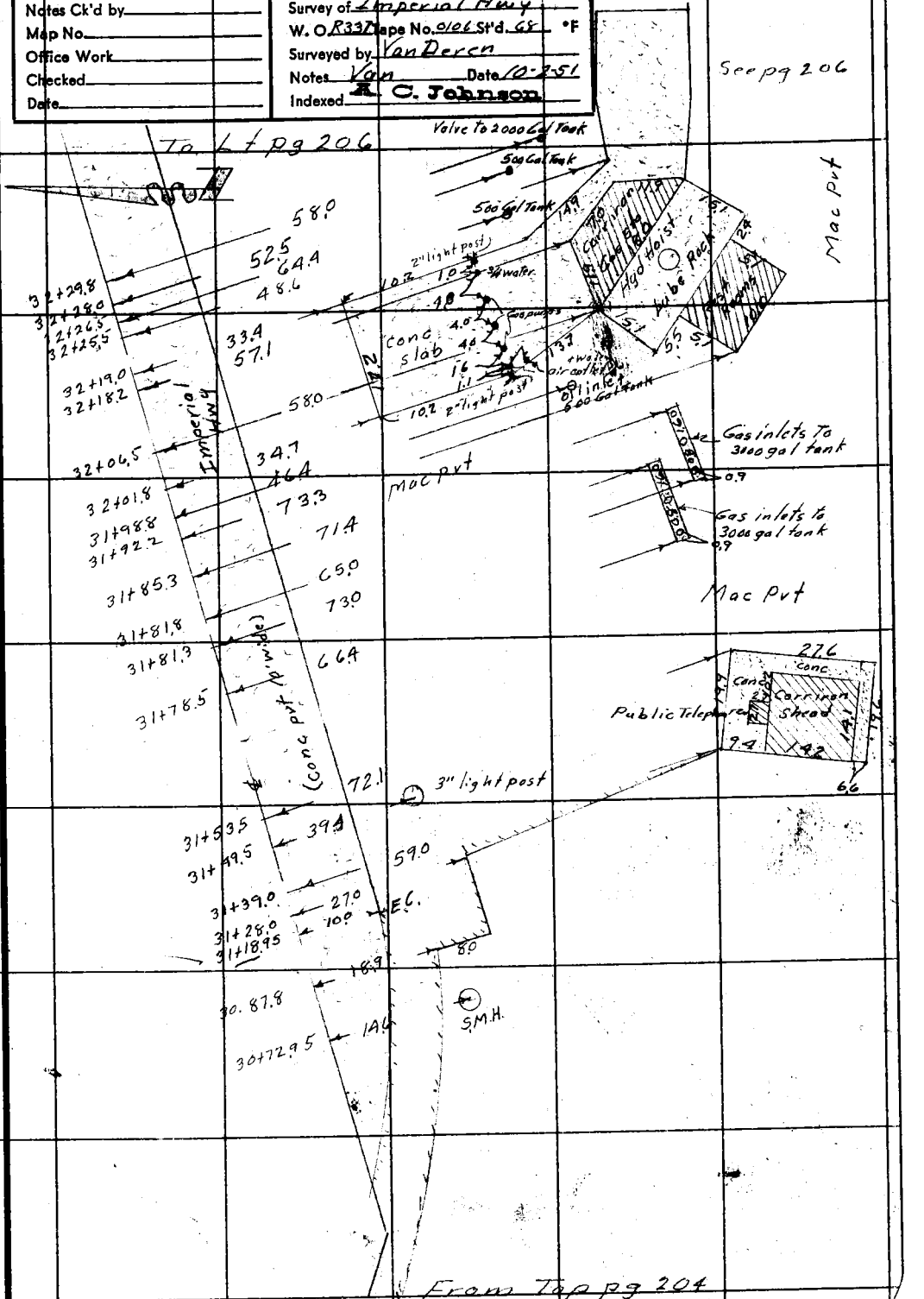

76F3095 247 2-51

RETURN TO
LOS ANGELES COUNTY SURVEYOR
726 LOS ANGELES COUNTY
ENGINEERING BLDG.

Note: Any Additions or Changes on This Sheet Must be Made or Circled in Red Ink With Date and Name of Person Making Change.

Do not extend notes this side of this line.

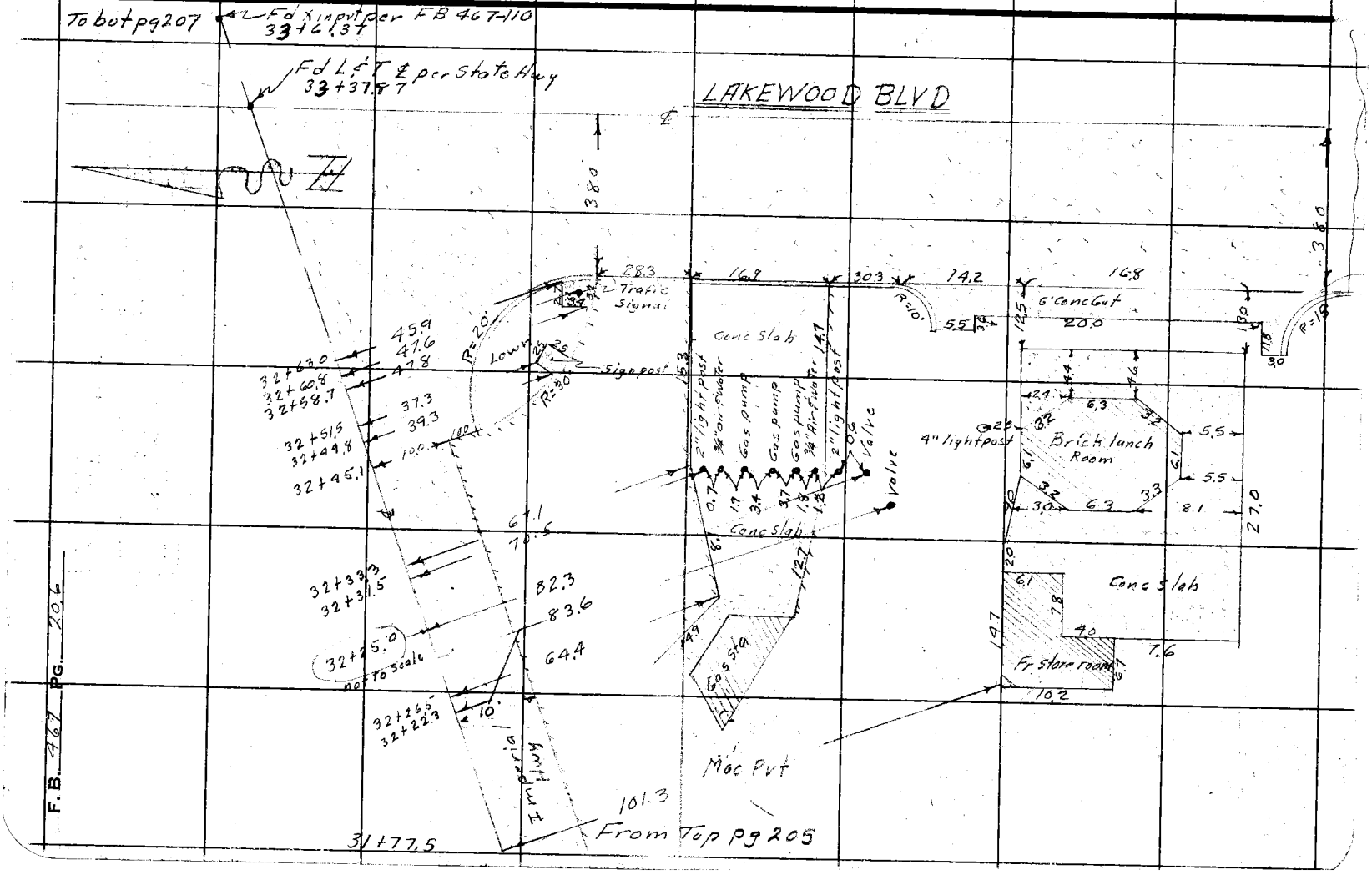

Notes Ck'd by	Survey of Imperial Hwy
Map No.	W. O. R337 Tape No. 2106 St'd. 68 °F
Office Work	Surveyed by M. A. VanDeren
Checked	Notes Van Date 10-2-51
Date	Indexed R. C. Johnson

F. B. 467 Pg. 207

Note: Any Additions or Changes on This Sheet Must be Made or Circled in Red Ink With Date and Name of Person Making Change.

Do not extend notes this side of this line.

RETURN TO
LOS ANGELES COUNTY SURVEYOR
726 LOS ANGELES COUNTY
ENGINEERING BLDG.

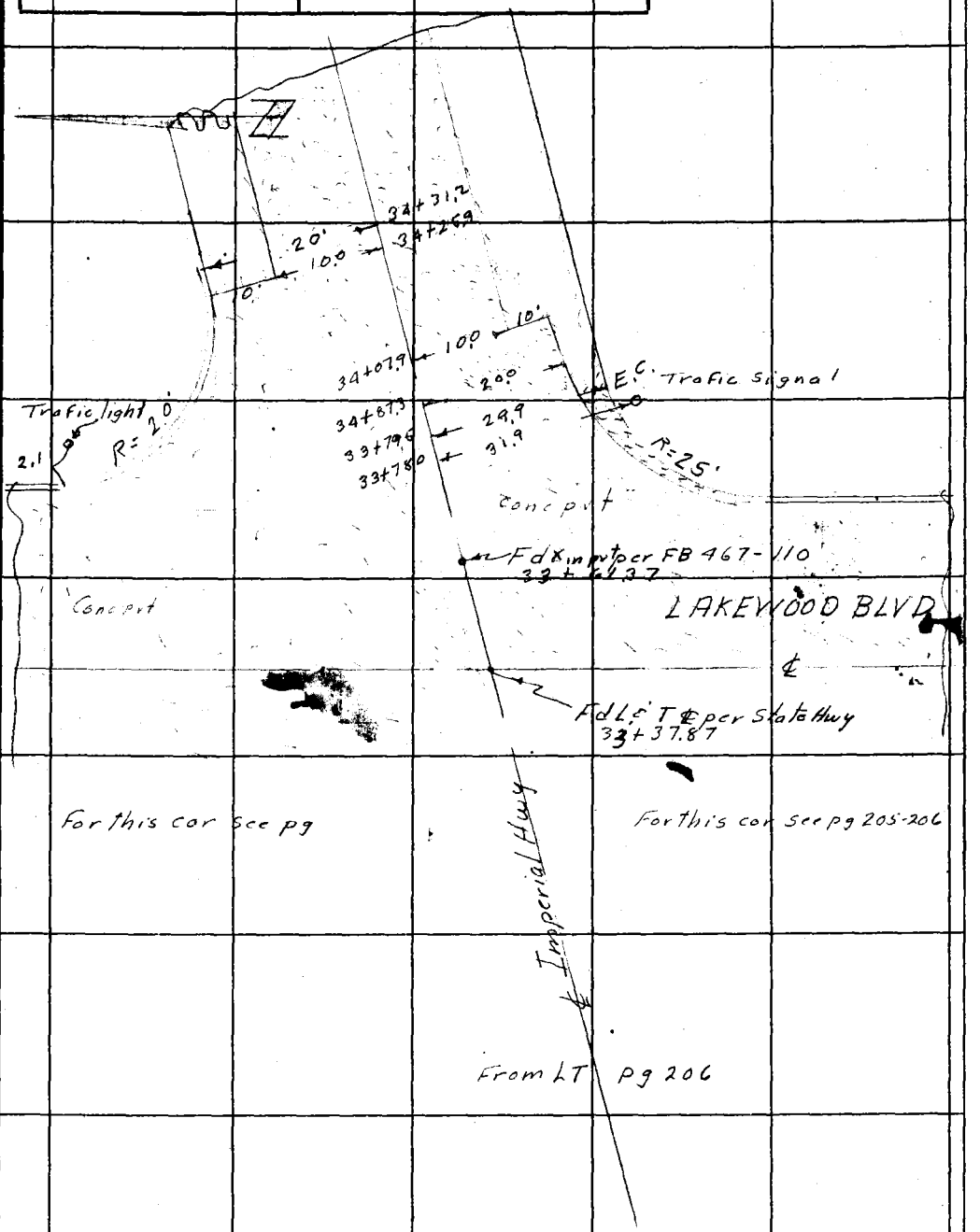

76F3095 247 2-51

RETURN TO
LOS ANGELES COUNTY SURVEYOR
726 LOS ANGELES COUNTY
ENGINEERING BLDG.

Note: Any Additions or Changes on This Sheet Must be Made or Circled in Red Ink With Date and Name of Person Making Change.

Do not extend notes this side of this line.

F.B. 467 PG. 108

Notes Ck'd by
Map No.
Office Work
Checked
Date

Survey of Imperial Hwy
W. O. R-310 Tape No. C196 St'd. 68 °F
Surveyed by Van Deren
Notes Buster Date 8-29-51
Indexed K. C. Johnson

F. B. 467 Pg. 209

To Bot. Pg. 210

Note: Any Additions or Changes on This Sheet Must be Made or Circled in Red Ink With Date and Name of Person Making Change.

Do not extend notes this side of this line.

RETURN TO
LOS ANGELES COUNTY SURVEYOR
726 LOS ANGELES COUNTY
ENGINEERING BLDG.

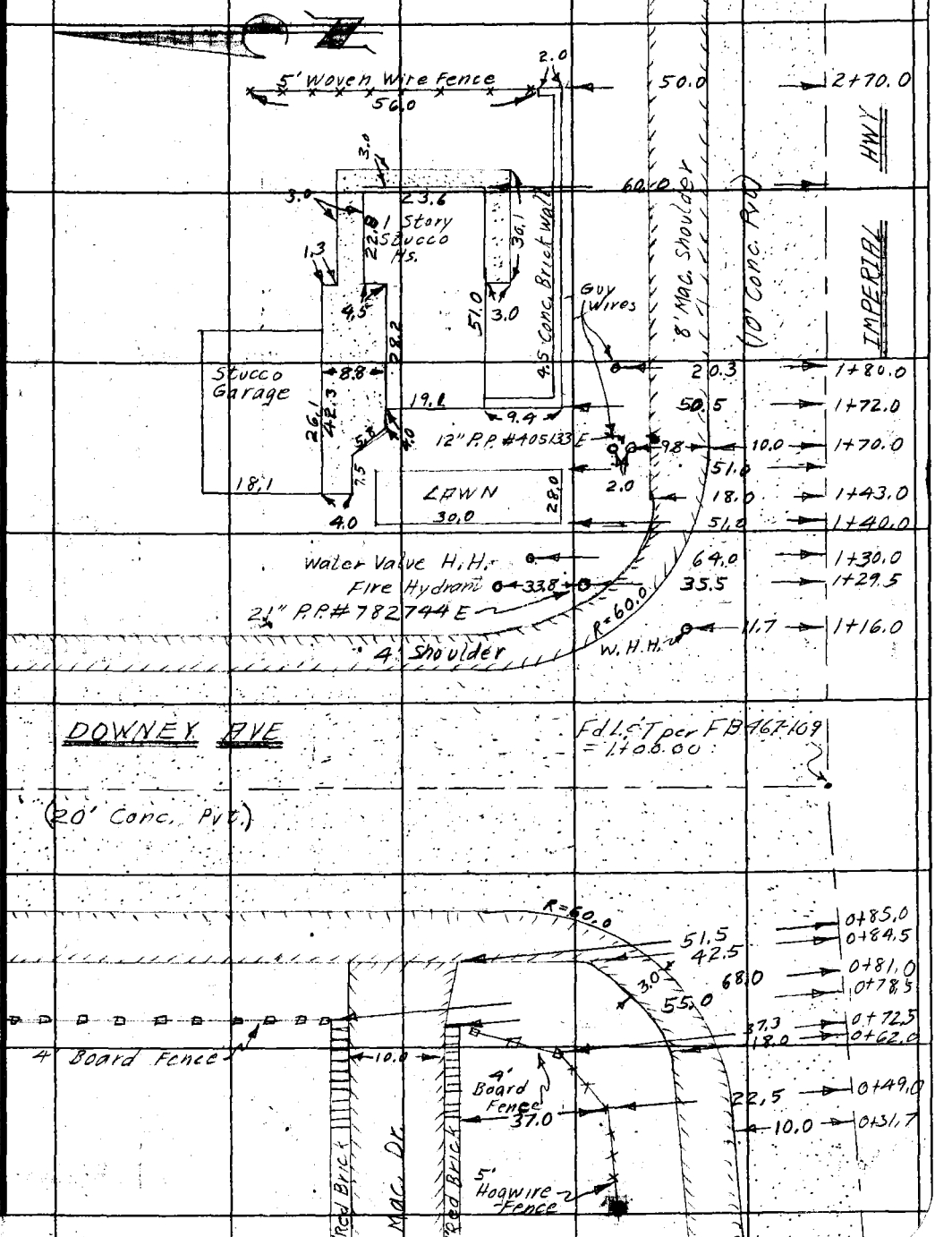

76F309S 247 2-51

F.B. 467 PG. 210

To Bot. Pg 211

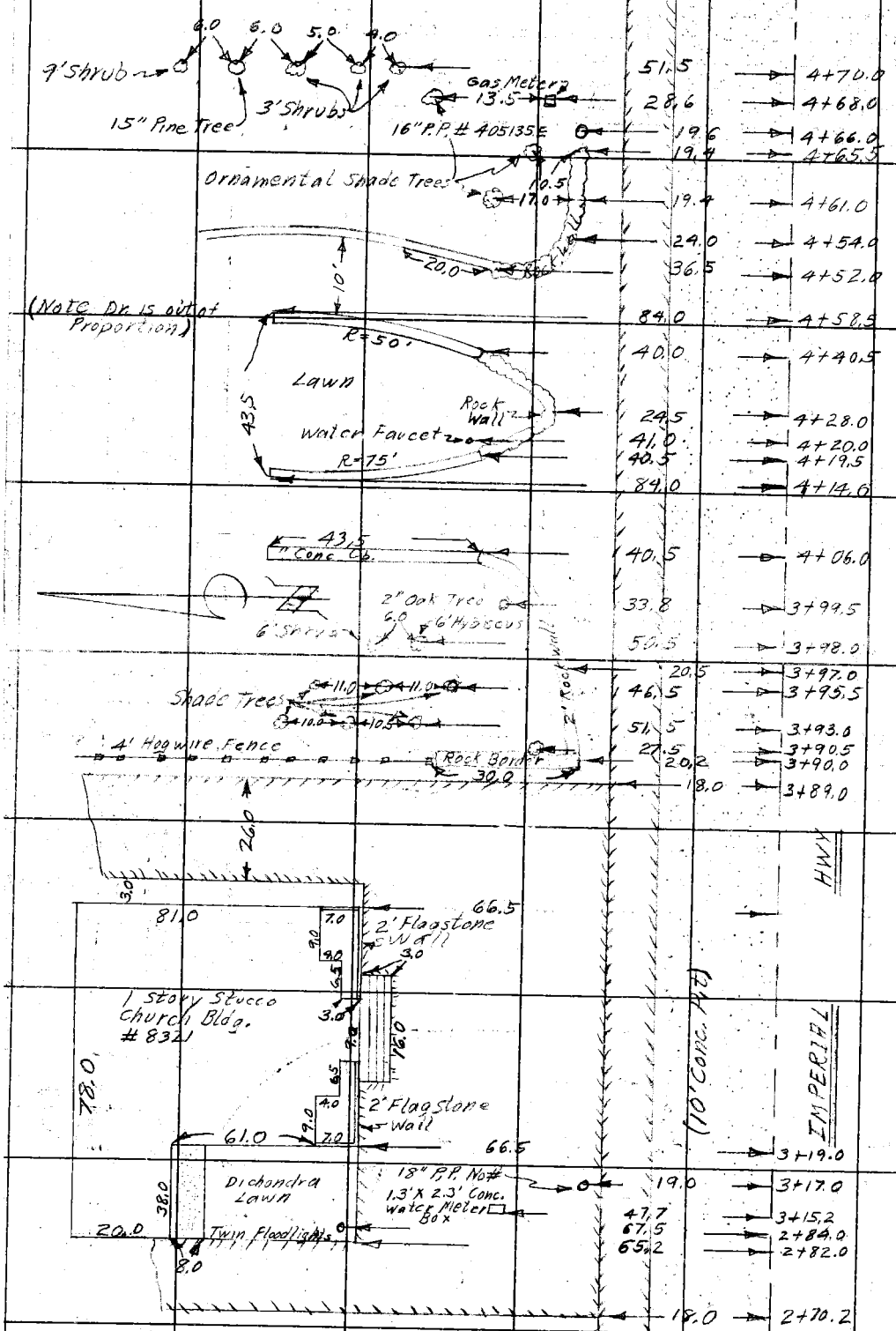

Fr. Top Pg. 209

RETURN TO
LOS ANGELES COUNTY SURVEYOR
725 LOS ANGELES COUNTY
ENGINEERING BLDG.

Do not extend notes this side of this line.

Note: Any Additions or Changes on This Sheet Must be Made or Circled in Red Ink With Date and Name of Person Making Change.

Notes Ck'd by	Survey of Imperial Hwy
Map No.	W. O. 8370 Tape No. 0106 St'd. 68 °F
Office Work	Surveyed by Van Deren
Checked	Notes Buster Date 8-28-51
Date	Indexed A. C. Johnson

F. B. 467 Pg. 211

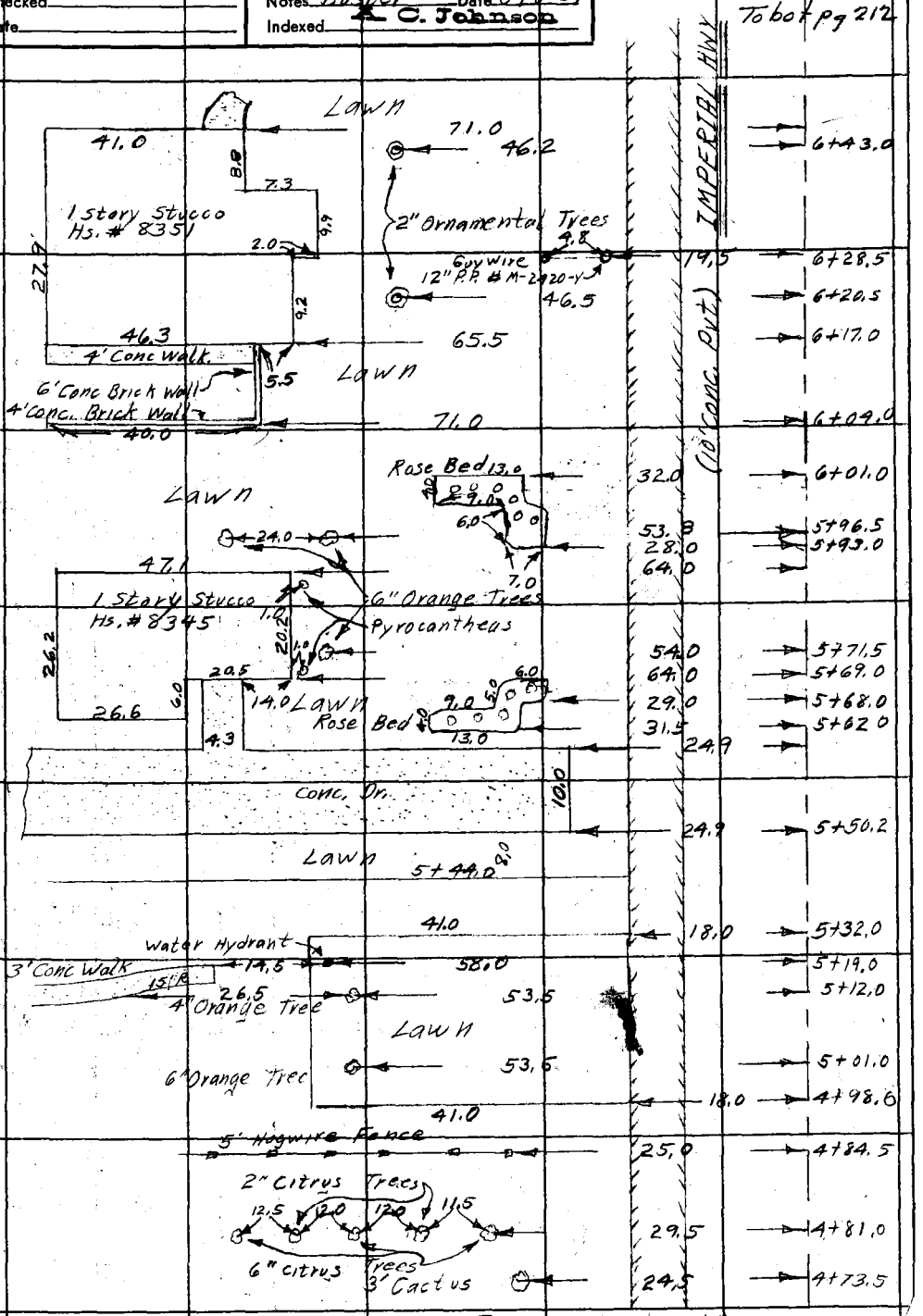

From Top Pg 210

Note: Any Additions or Changes on This Sheet Must be Made or Circled in Red Ink With Date and Name of Person Making Change.

Do not extend notes this side of this line.

RETURN TO
LOS ANGELES COUNTY SURVEYOR
726 LOS ANGELES COUNTY
ENGINEERING BLDG.

76F3095 247 2-51

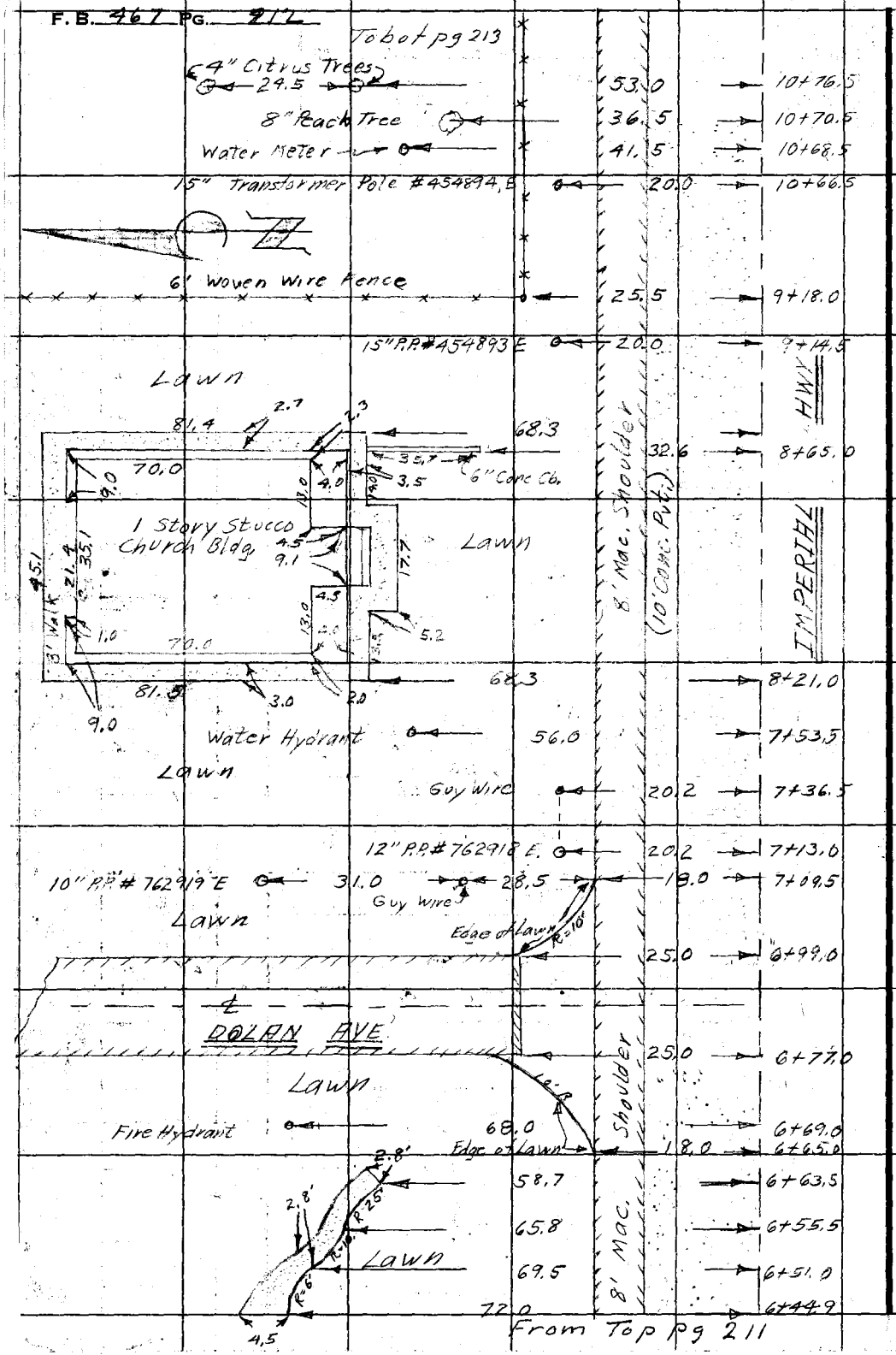

RETURN TO
LOS ANGELES COUNTY SURVEYOR
725 LOS ANGELES COUNTY
ENGINEERING BLDG.

Do not extend notes this side of this line.

Note: Any Additions or Changes on This Sheet Must be Made or Circled in Red Ink With Date and Name of Person Making Change.

Notes Ck'd by
Map No.
Office Work
Checked
Date

Survey of Imperial Hwy
W. O. R370 Tape No 0106 St'd. 68 °F
Surveyed by Van Deren
Notes Buster Date 8-28-51
Indexed K. C. Johnson

F.B. 467 Pg. 293

To Bot. Pg. 214

Note: Any Additions or Changes on This Sheet Must be Made or Circled in Red Ink With Date and Name of Person Making Change.

Do not extend notes this side of this line.

RETURN TO
LOS ANGELES COUNTY SURVEYOR
726 LOS ANGELES COUNTY
ENGINEERING BLDG.

76F3095 247 2-51

17.5
19.5
5.0
20.0
1 Story Stucco Hs. No #
25.0
37.0
Guy Wire
64.0
20.0
12+55.0
64.0
12+40.0
15" P.R.# 454895 E
20.3
12+17.5
6' Woven Wire Fence
12.5
25.5
11+82.0
Two 3" Plum Trees
27.0
38.0
11+65.0
41.5
11+62.0
HWY
25.3
11+57.5
Five 1" Grape Vines
3.8
49.0
11+56.0
4" Citrus Trees
11.5
12.5
11.0
12.5
30.0
11+48.0
2" Cherry Tree
2" Plum Tree
IMPERIAL
Four 1" Grape Vines
15.0
51.5
11+42.5
4" Peach Tree
2" Peach Tree
11.5
11.0
14.5
41.5
11+35.5
1" Cherry Tree
2" Pear Tree
16.0
Four 1" Grape Vines
50.0
11+32.0
8' Mod. Shoulder (10' Conc. Pvt.)
4" Citrus Trees
12.5
12.0
13.5
11.0
29.5
11+24.0
1" Cherry Tree
1" Peach Tree
1" Peach Tree
12.0
25.0
40.5
11+12.0
4" Peach Trees
4.5
24.0
24.0
25.2
10+99.5
4" Citrus Trees
36.5
10+95.0
36.5
10+83.2
25.3
10+79.2
6' Woven Wire Fence

From Top Pg 212

F. B. 467 PG. 214

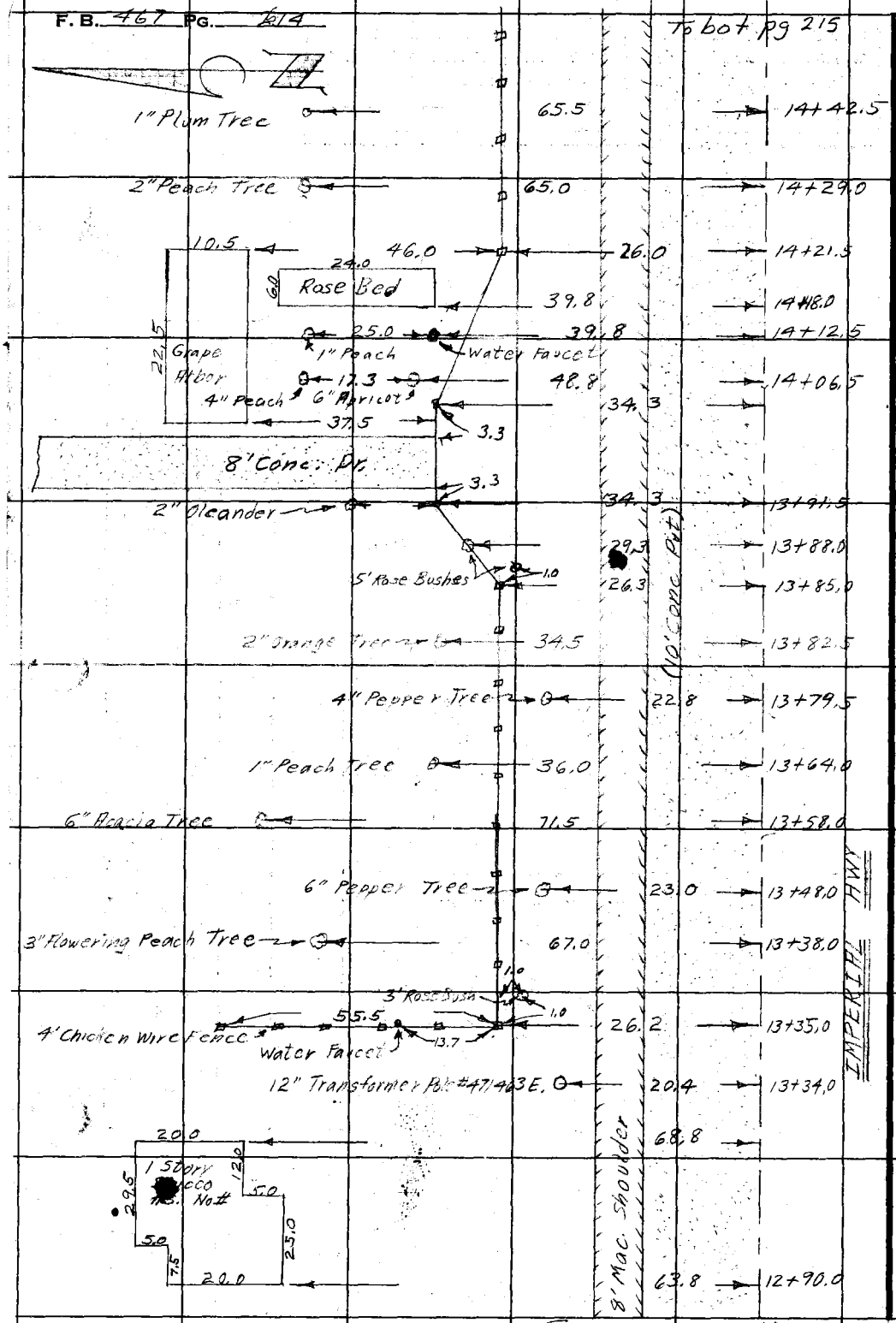

RETURN TO
LOS ANGELES COUNTY SURVEYOR
726 LOS ANGELES COUNTY
ENGINEERING BLDG.

Do not extend notes this side of this line.

Note: Any Additions or Changes on This Sheet Must be Made or Circled in Red Ink With Date and Name of Person Making Change.

Notes Ck'd by
Map No.
Office Work
Checked
Date

Survey of Imperial Hwy.
W. O. 8370 Tape No. 0106 St'd. 68 °F
Surveyed by Van Deren
Notes Buster Date 8-28-51
Indexed A. C. Johnson

F. B. 467 Pg. 275

To bot pg 216

HWY

IMPERIAL

Four 5' Rose Bushes — 7.0, 4.5, 7.5 — 55.0

6.5' Mac. Pvt. (10' Conc. Pvt.)

15+68.0

4" Pyrocanthea Tree — 12.5 — 6" Avocado Tree — 12" Palm Tree — 41.0 — 24.5

15+62.5

4' Rose Bush — 55.0

15+60.5

2' Conc Walk — 25.5

15+56.5

8" Pomegranite Tree — 22.5 — 3' Rose Bush — 55.0 — 12" Palm Tree — 24.5

15+53.0

15+51.0

4' Woven Wire Fence — 6' Rose Bush — 32.5 — 51.3

15+49.0

Fire Hydrant — 38.2

15+27.0

18" P.P. #454897 E — 20.0

15+18.5

3" Peach — 10.5 — 22.0 — Guy Wire — 10" P.P. #454898 E — 44.2

15+08.0

10.0 — 16.5

15+06.0

Mac. Pvt.

Sewer M.H. — 17.1

14+94.9

18.0

14+80.5

4' Chicken Wire Fence — 26.0

14+75.5

10.0 — 9.5 — 9.5 — 10.0 — 12" Eucalyptus Trees — 35.5

14+75.0

2" Plum Tree — 66.0

18' Mac. Pvt.

14+53.5

From Top Pg 214

Note: Any Additions or Changes on This Sheet Must be Made or Circled in Red Ink With Date and Name of Person Making Change.

Do not extend notes this side of this line.

RETURN TO
LOS ANGELES COUNTY SURVEYOR
726 LOS ANGELES COUNTY
ENGINEERING BLDG.

76F309S 247 2-51

F.B. 461 PG. 816

To bot Pg 217

4' Picket Fence — 12.5 — 30.1 — 18+01.7

12.0

7.5 — 4.5 — 30.3 — 17+89.9

NOTE 4' Picket Fence Set in 7" Conc. Cb.

0.5' — 9.5 — 20.0 — 17+42.5

12" Sycamore Tree — 22.6 — 17+41.0

14" Sycamore Tree — 25.0 — 16+95.5

4' Woven Wire Fence — 51.3 — 16+86.5

5' Board Fence — 28.8 — 22.5 — 16+78.8

Two 3" Peach Trees — 20.0 — 45.5 — 16+71.5

16.0 — 12.0 Rose Bed — 55.0 — 55.0 — 16+56.0

Pvt = 6.5'

8.5' Conc. Dr. — 51.0 — 51.0 — 16+43.5

Mac.

14.5 — 20.0 — 24.5 — 16+42.0

10" Sycamore

15' Ornamental Shrub

10" Magnolia Trees

Lawn

24.5 — 16+18.0

Water Hydrant — 51.0 — 16+11.0

4" Peach Tree — 44.8 — 15+96.0

(10' Conc Pvt)

4' Woven wire Fence — 11.2 — 40.1 — 15+92.5

Water Hydrant

Lawn

10" Magnolia Tree — 24.5 — 15+88.0

From Top Pg 215

IMPERIAL HWY

RETURN TO
LOS ANGELES COUNTY SURVEYOR
726 LOS ANGELES COUNTY
ENGINEERING BLDG.

Do not extend notes to this side of this line.

Note: Any Additions or Changes on This Sheet Must be Made or Circled in Red Ink With Date and Name of Person Making Change.

Notes Ck'd by	Survey of Imperial Hwy
Map No.	W. O. B 370 Tape No. 0106 St'd. 68 °F
Office Work	Surveyed by Van Deren
Checked	Notes B.B. Date 10-2-51
Date	Indexed A. C. Johnson

B. 467 Pg. 217

bot pg 218

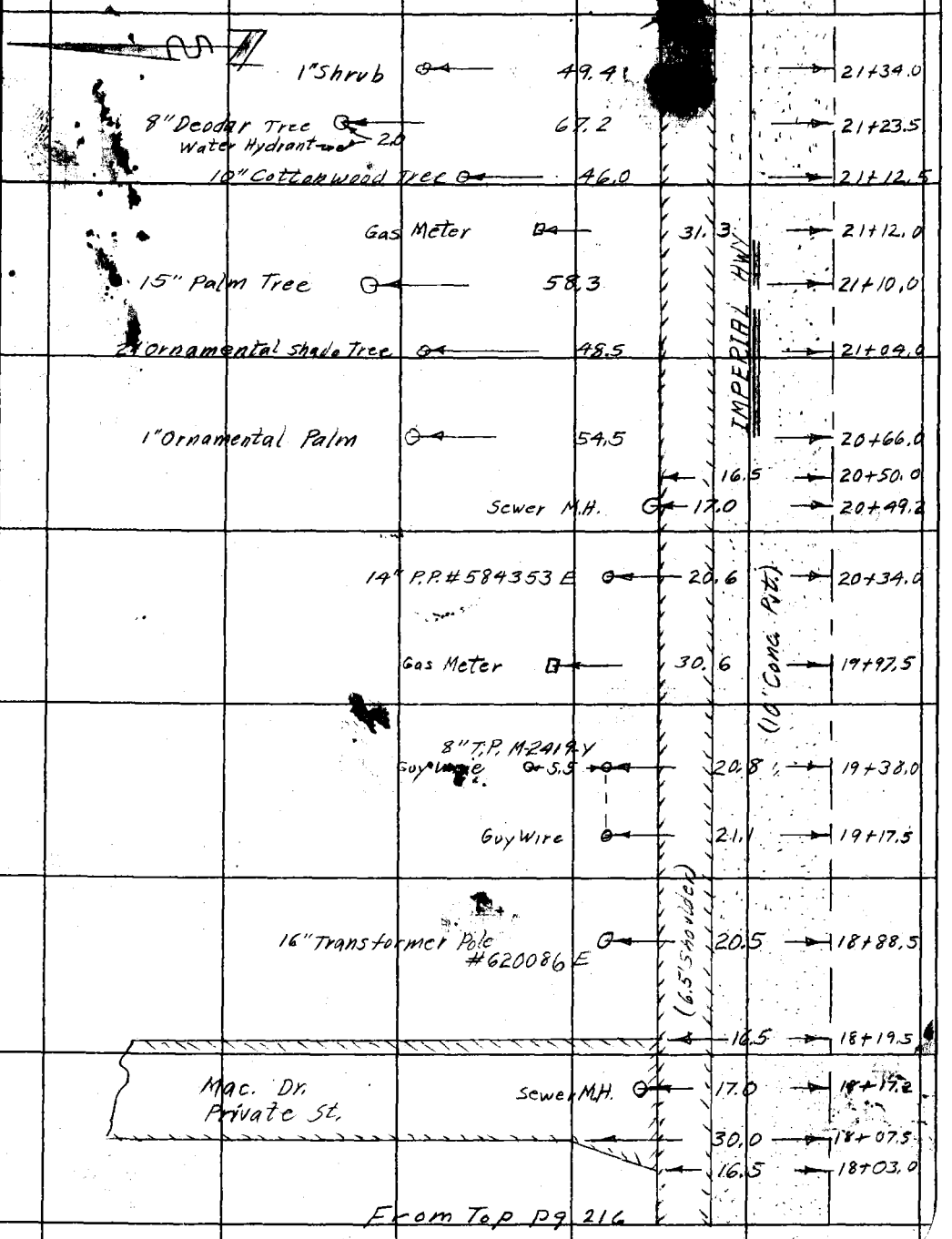

Note: Any Additions or Changes on This Sheet Must be Made or Circled in Red Ink With Date and Name of Person Making Change.

Do not extend notes this side of this line.

RETURN TO
LOS ANGELES COUNTY SURVEYOR
726 LOS ANGELES COUNTY
ENGINEERING BLDG.

76F309S 247 2-51



RETURN TO
LOS ANGELES COUNTY SURVEYOR
726 LOS ANGELES COUNTY
ENGINEERING BLDG.

Do not extend notes this side of this line.

Note: Any Additions or Changes on This Sheet Must be Made or Circled in Red Ink With Date and Name of Person Making Change.

Notes Ck'd by	Survey of Imperial Hwy
Map No.	W. O. R370 Tape No. 0106 St'd. 68 °F
Office Work	Surveyed by Van Deren
Checked	Notes Buster Date 8-28-51
Date	Indexed R. C. Johnson

F. B. 467 Pg. 1219

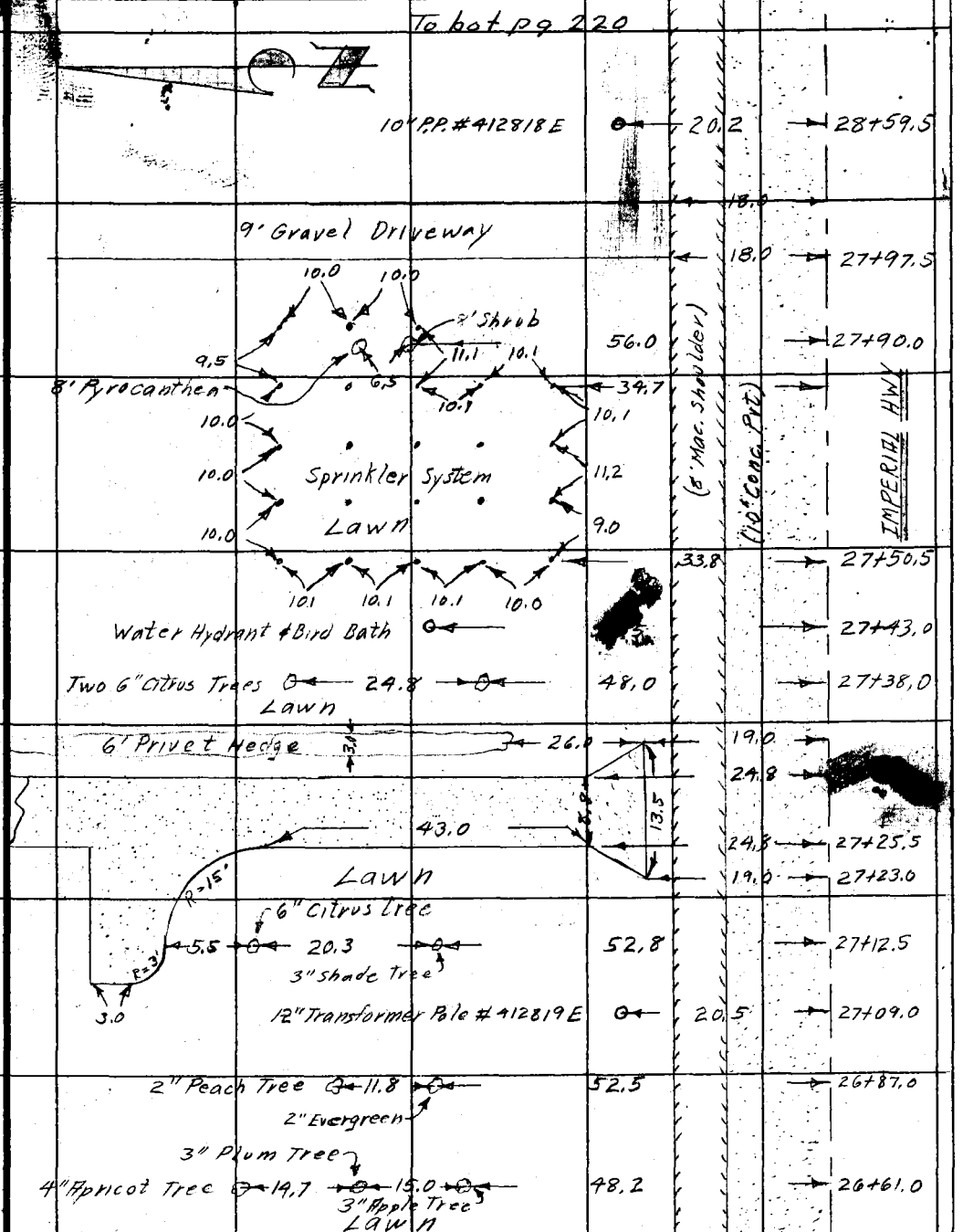

Note: Additions or Changes on This Sheet Must be Made or Circled in Red Ink With Date and Name of Person Making Change.

Do not extend notes this side of this line.

RETURN TO
LOS ANGELES COUNTY SURVEYOR
726 LOS ANGELES COUNTY
ENGINEERING BLDG.

76F309S 247 2-51

F. B. 462 P. 220

To bk pg 221



32+02.0

31+99.0

51.5

31+93.0

50.1

40.16

Mac. Service Station Lot

31+79.3

4" Light Post

19.2

3' Chain Link Fence

10" Transformer Conduit

Pole # 412815E

31+18.95 B.C.

10.0

30+78.9

27.2

Sewer M.H.

Pl. Set PM 30+28.73

14" R.P. # 412816E

33.5

30+20.0

5' Mac. Shoulder

IMPERIAL HWY.

29+38.51

10.0

From Top pg 219

RETURN TO
LOS ANGELES COUNTY SURVEYOR
726 LOS ANGELES COUNTY
ENGINEERING BLDG.

Do not extend notes this side of this line.

Note: Any Additions or Changes on This Sheet Must be Made or Circled in Red Ink With Date and Name of Person Making Change.

Notes Ck'd by	Survey of Imperial Hwy
Map No.	W. O. R320 Tape No. 0106 St'd. 68 °F
Office Work	Surveyed by Van Deren
Checked	Notes B. B. Date 10-2-57
Date	A. C. Johnson Indexed

F.B. 467 Pg. 221

Note: Any Additions or Changes on This Sheet Must be Made or Circled in Red Ink With Date and Name of Person Making Change.

Do not extend notes this side of this line.

RETURN TO
LOS ANGELES COUNTY SURVEYOR
726 LOS ANGELES COUNTY
ENGINEERING BLDG.

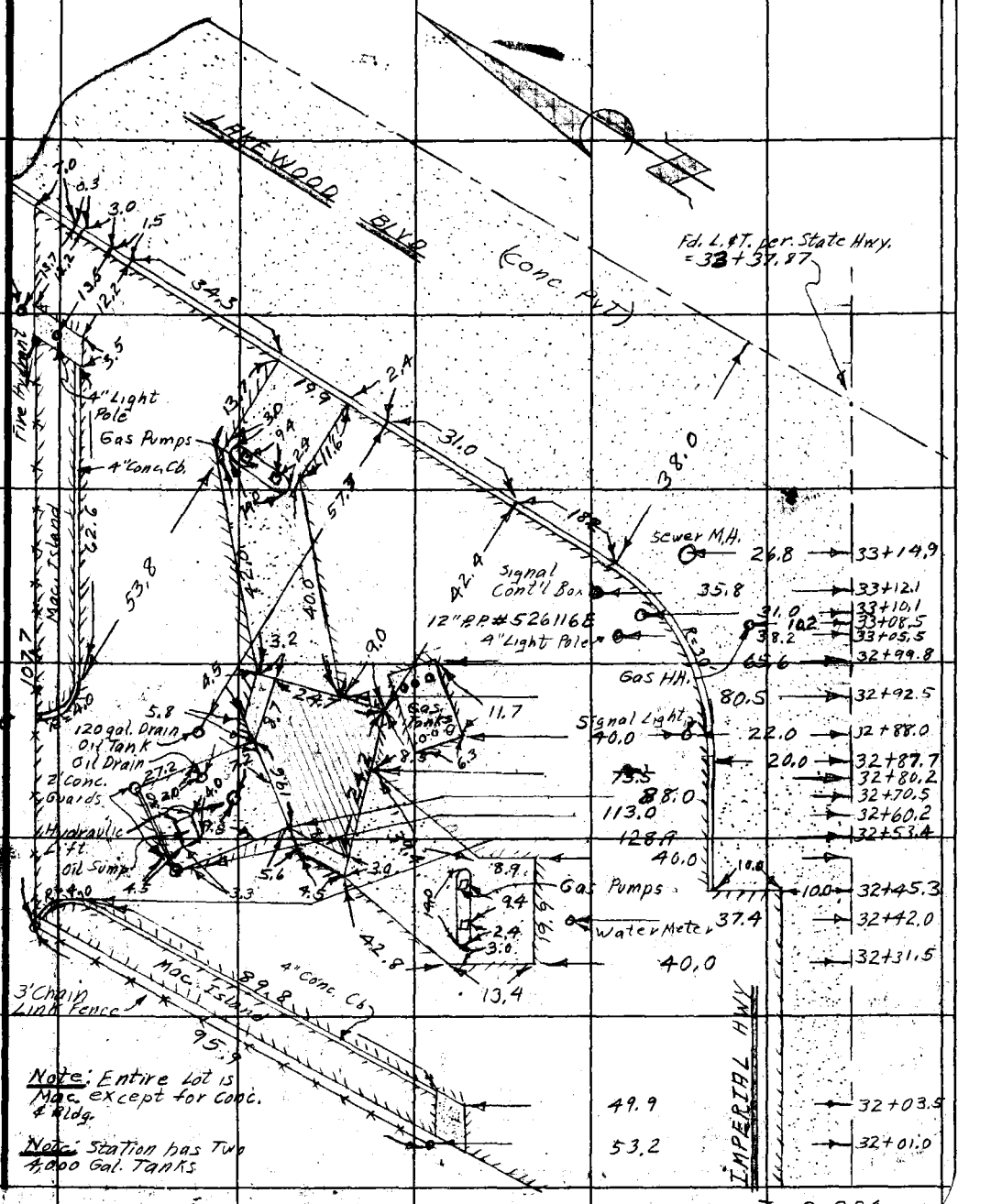

From Top Pg. 220

RETURN TO
LOS ANGELES COUNTY SURVEYOR
726 LOS ANGELES COUNTY
ENGINEERING BLDG.

Note: Any Additions or Changes on This Sheet Must be Made or Circled in Red Ink With Date and Name of Person Making Change.

Do not extend notes this side of this line.

F.B. 467 PG. 222

Notes Ck'd by	Survey of Imperial Hwy Appraisal
Map No.	W. O. 090682 Tape No. Sr'd. °F
Office Work	Surveyed by JLWilley
Checked	Notes JLW Date 10/28/54
Date	Indexed K. C. Johnson

F. B. 467 Pg. 225

IMPERIAL HIGHWAY APPRAISAL

J.N 0906.82

TOPOGRAPHY

on

IMPERIAL HWY

from

Lakewood Blvd to Hoxie Ave

10-28-54

Willey J.L

Kapp

Paulson

Shoemaker

Note: Any Additions or Changes on This Sheet Must be Made or Circled in Red Ink With Date and Name of Person Making Change.

Do not extend notes this side of this line.

RETURN TO

LOS ANGELES COUNTY SURVEYOR

726 LOS ANGELES COUNTY

ENGINEERING BLDG.

76F309S S&E #247. 8-54

RETURN TO
LOS ANGELES COUNTY SURVEYOR
726 LOS ANGELES COUNTY
ENGINEERING BLDG.

Note: Any Additions or Changes on This Sheet Must be Made or Circled in Red Ink With Date and Name of Person Making Change.

Do not extend notes this side of this line.

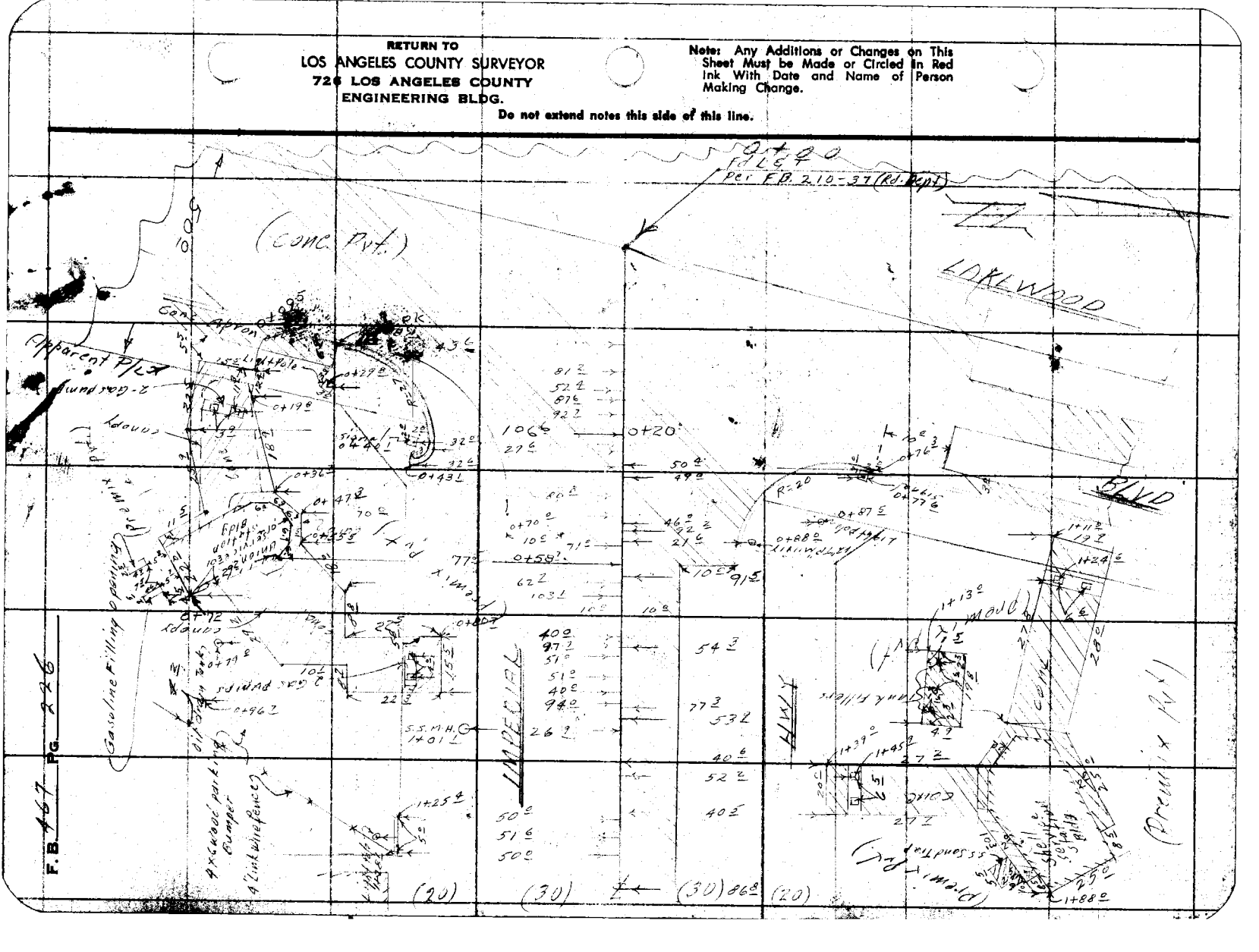

F.B. 467 PG. 226

Notes Ck'd by
Map No.
Office Work
Checked
Date

Survey of Imperial Hwy Appraisal
W. O. 29068 Type No. St'd. °F
Surveyed by J L Willey
Notes JLW Date 10/29/62
Indexed R. C. Johnson

F. B. 467 Pg. 227

Note: Any Additions or Changes on This Sheet Must Be Made or Circled in Red Ink With Date and Name of Person Making Change.

Do not extend notes this side of this line.

RETURN TO
LOS ANGELES COUNTY SURVEYOR
726 LOS ANGELES COUNTY
ENGINEERING BLDG.

76F3095 S&E #247. 8-54

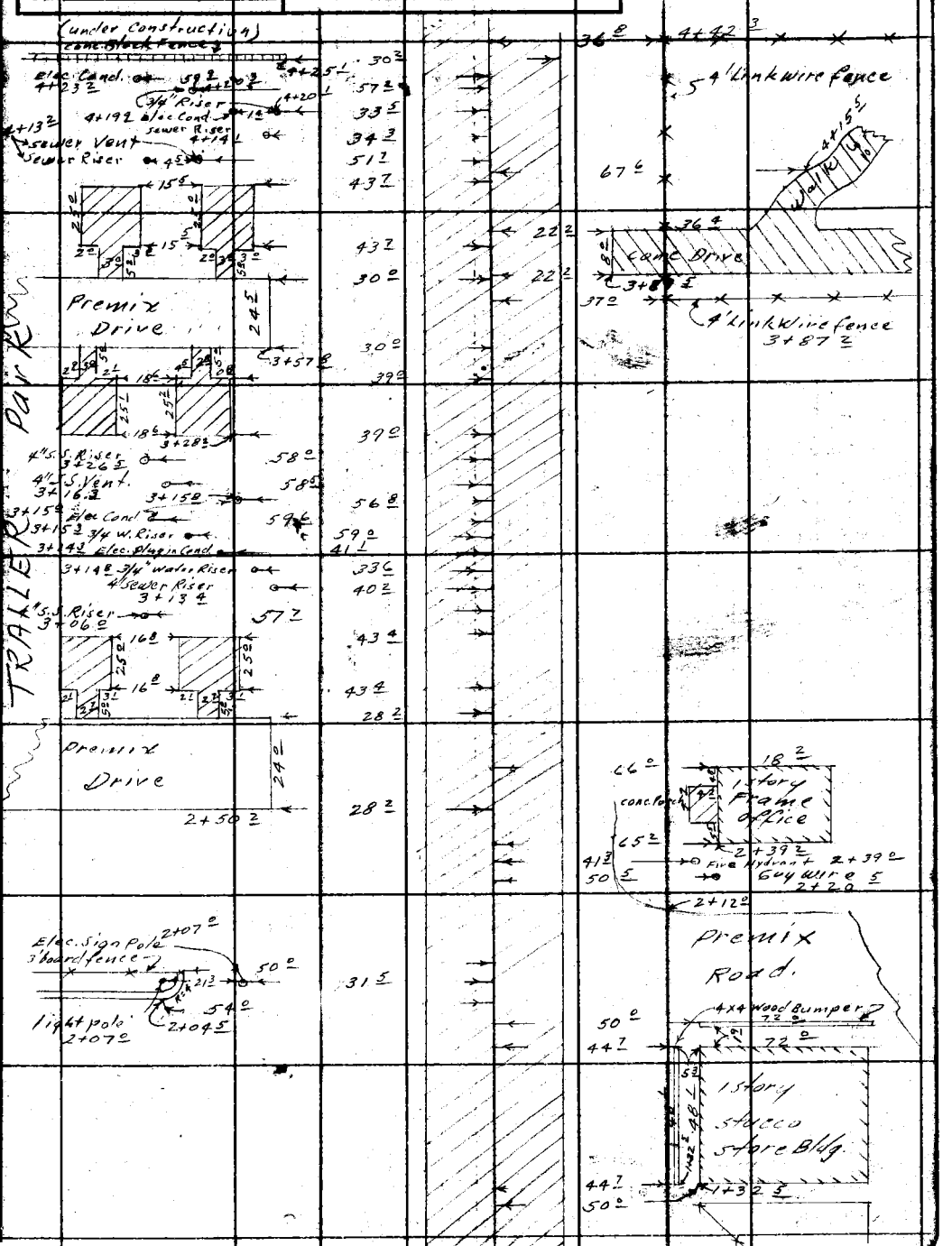

F.B. 467 PG. 228



RETURN TO
LOS ANGELES COUNTY SURVEYOR
726 LOS ANGELES COUNTY
ENGINEERING BLDG.

Do not extend notes this side of this line.

Note: Any Additions or Changes on This Sheet Must be Made or Circled in Red Ink With Date and Name of Person Making Change.

Notes Ck'd by	Survey of Imperial Hwy Appraisal
Map No.	W. O. 090682 Tape No. St'd. °F
Office Work	Surveyed by J.L. Wiley
Checked	Notes J.L.W. Date 11-1-54
Date	Indexed A. C. Johnson

F. B. 467 Pg. 229



Notes: Additions or Changes on This Sheet Must be Made or Circled in Red Ink With Date and Name of Person Making Change.

Do not extend notes this side of this line.

RETURN TO
LOS ANGELES COUNTY SURVEYOR
726 LOS ANGELES COUNTY
ENGINEERING BLDG.

76F309S S&E #247. 8-54

F.B. 467 PG. 230

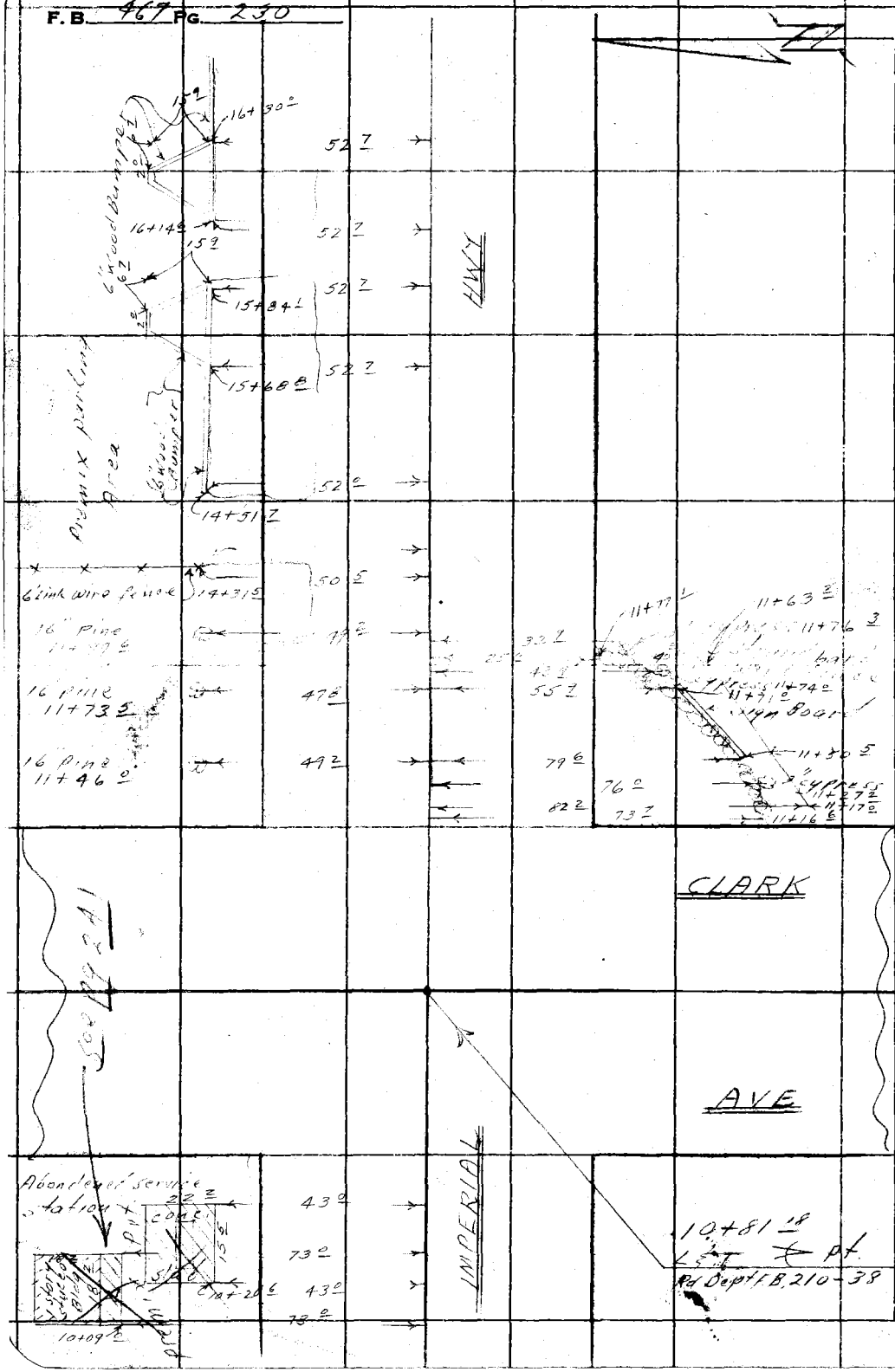

RETURN TO
LOS ANGELES COUNTY SURVEYOR
726 LOS ANGELES COUNTY
ENGINEERING BLDG.

Do not extend notes this side of this line.

Note: Any Additions or Changes on This Sheet Must be Made or Circled in Red Ink With Date and Name of Person Making Change.

Notes Ck'd by	Survey of Imperial Hwy Appraisal	F.B. 467 Pg. 231
Map No.	W. O. 40682 Tape No. St'd. °F	
Office Work	Surveyed by J.L. Willey	
Checked	Notes J.L.W. Date 11-1-54	
Date	Indexed A. C. Johnson	



Note: Any Additions or Changes on This Sheet Must be Made or Circled in Red Ink With Date and Name of Person Making Change.

Do not extend notes this side of this line.

RETURN TO
LOS ANGELES COUNTY SURVEYOR
726 LOS ANGELES COUNTY
ENGINEERING BLDG.

76F309S S&E #247. 8-54

F.B. 467 PG. 232

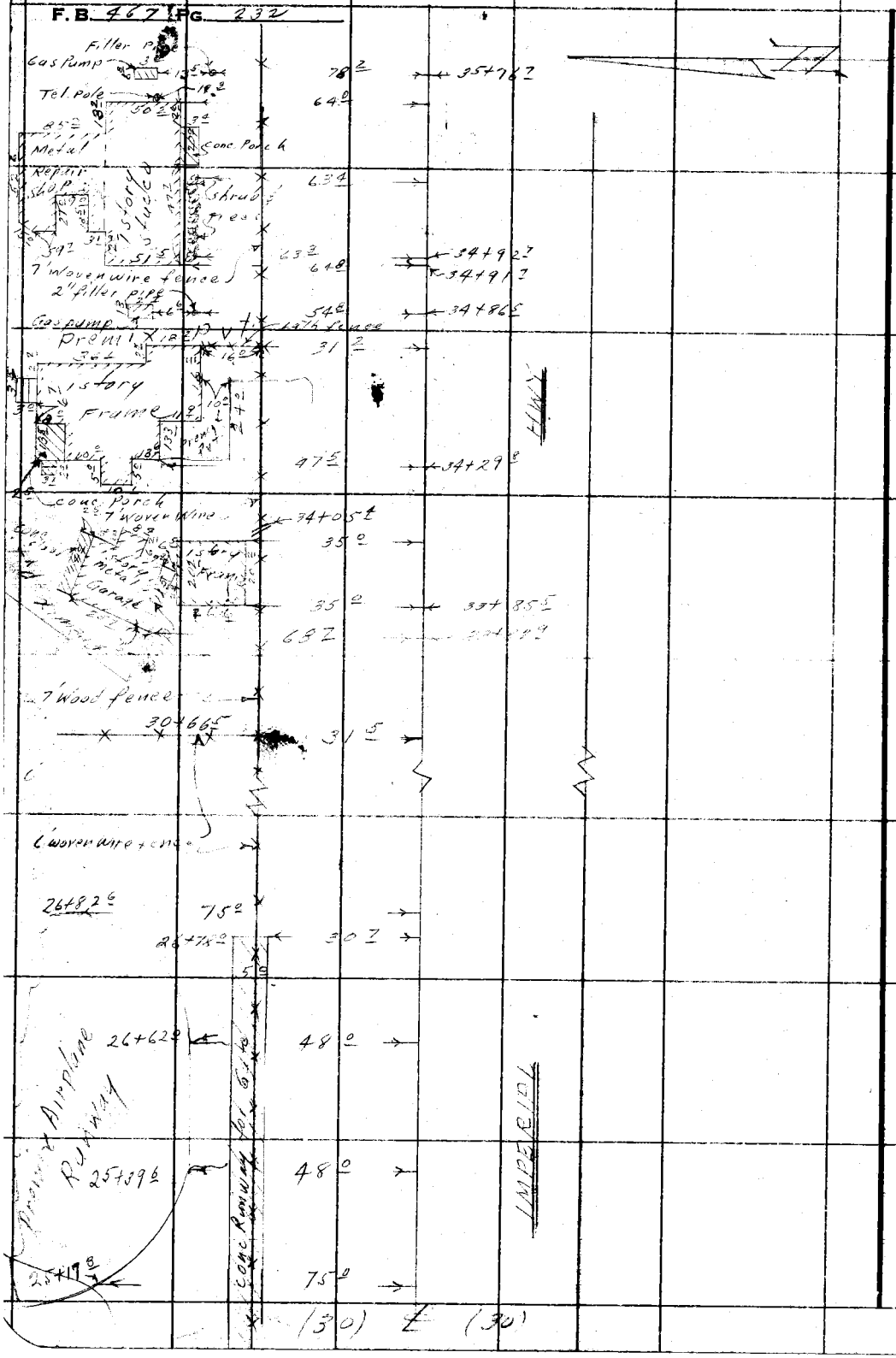

RETURN TO
LOS ANGELES COUNTY SURVEYOR
720 LOS ANGELES COUNTY
ENGINEERING BLDG.
Do not extend notes this side of this line.

Note: Any Additions or Changes on This Sheet Must be Made or Circled in Red Ink With Date and Name of Person Making Change.

Notes Ck'd by
Map No.
Office Work
Checked
Date

Survey of Imperial Hwy Appraisal
W. Of 246 Tape No. St'd. °F
Surveyed by J.L. Willey
Notes J.L.W. Date 11-1-54
Indexed K. C. Johnson

F. B. 7 Pg. 233

Note: Any Additions or Changes on This Sheet Must be Made or Circled in Red Ink With Date and Name of Person Making Change.

Do not extend notes this side of this line.

RETURN TO
LOS ANGELES COUNTY SURVEYOR
726 LOS ANGELES COUNTY
ENGINEERING BLDG.

76F3095 S&E #247. 8-54

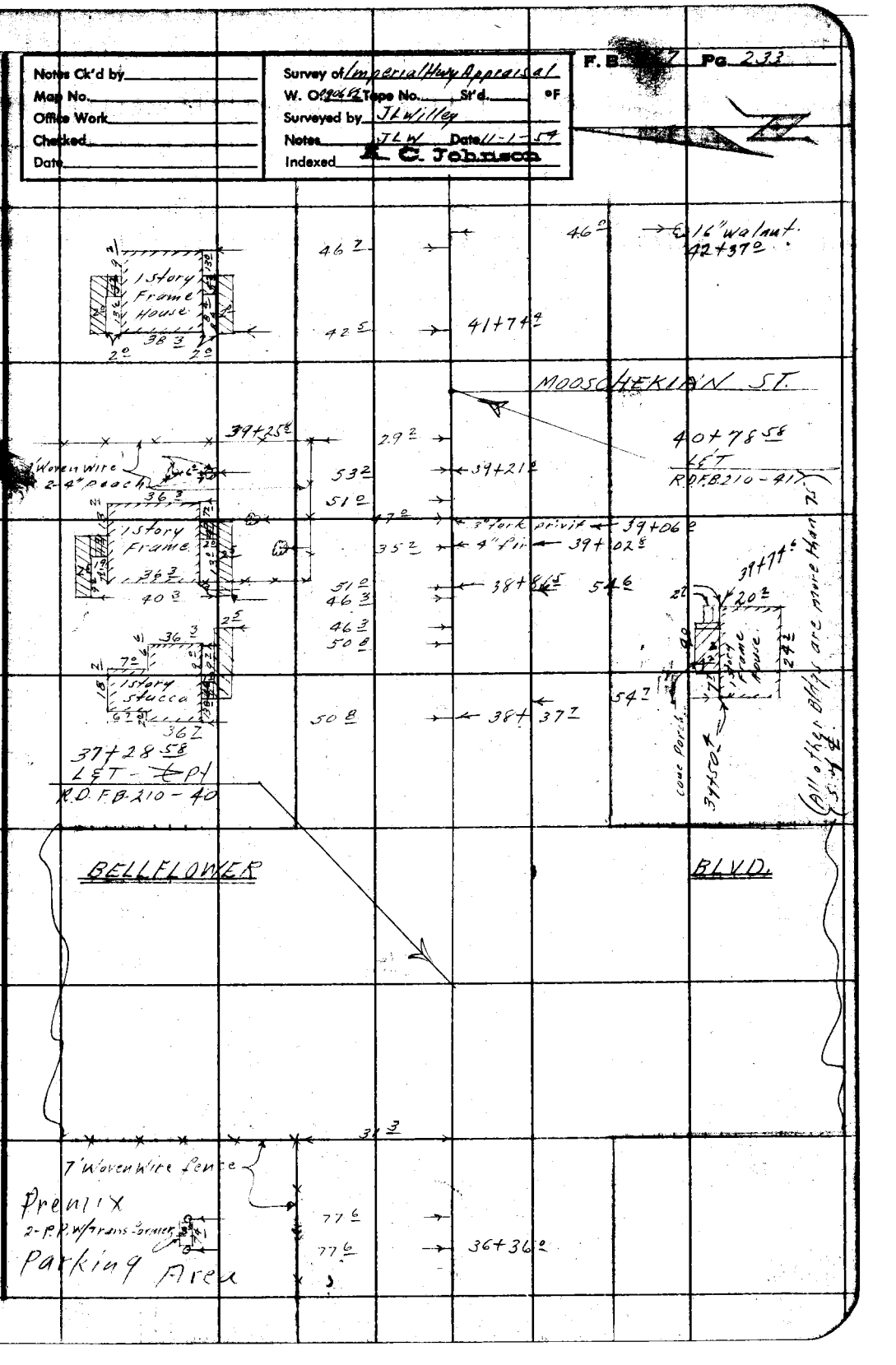



RETURN TO
LOS ANGELES COUNTY SURVEYOR
726 LOS ANGELES COUNTY
ENGINEERING BLDG.

Do not extend notes this side of this line.

Note: Any Additions or Changes on This Sheet Must be Made or Circled in Red Ink With Date and Name of Person Making Change.

50 65 83

Notes Ck'd by	Survey of Imperial Hwy Appraisal
Map No.	W. O. 090682 Tape No. St'd. °F
Office Work	Surveyed by JL Willey
Checked	Notes JLW Date 11-3-54
Date	Indexed A. C. Johnson

F. B. 467 Pg. 235

4' Link Wire fence
54+60° — 29 8
Row pomgranite 54+58° — 10° 14 4 — 42 0
54+57° cactus — 35 5
Lrg Tree Rose — 54+26 5 — 47 8
54+25° 6" orange — 37 0
54+01 1 5" orange — 36 7
Lg Clump Pyracantha — 55 5 — 53+98 6
53+92 3 10" orn Tree — 27 8 — ℄ Eastbrook Ave
53+75 4 8" Peach — 58 6
53+75° 4" Lemon — 38 3 — 53+80 83
53+55 9 3" Apricot — 59 5 — NET
53+54 8 3" peach — 39 0 — RD F.B. 210-43
9 7 — 13 6 — 3 0 — 9 0 — 73 1
Stony Frame — 18 3 — 31 — 15 9
5" peach 21° 3" peach — 38 0 — 53+34 3
73 4 — 53+30 7
5" Apricot 53+25° — 49 6
5' Woven Wire fence
53+20 6 — 26 6
52+95 8 4" plum 21 5 — 47 6
7" orange
52+74 7 1" peach 21° — 47 7
4" Lemon
2" Apricot — 32 7 — 52+72 1
7" peach 21° — 38 0 — 52+53 0
5" orange — 56 0
18 0 — 33 0 — 52+41 5
Pyracantha
Rose Garden — 33 0 — 52+38 1
52+28 4 6" orange — 48 0
5" Orange House — 47 7 — 52+10 7
9° 2 7 — 48 6 — 52+07 0
Grape Arbor 51+91 9 — 47 7
12° 12 3
51+73 2 12" Avocado — 44 0
51+54 0 2" orn Tree — 59 0
4° 5° 5 4
Row Orn. Trees — 34 0
51+14 2 7" peach — 47 0 — 51+46 5
50+93 8 6" peach — 47 8

(30) ℄

HWY

IMPERIAL

See Pg 242

Note: Any Additions or Changes on This Sheet Must be Made or Circled in Red Ink With Date and Name of Person Making Change.

Do not attend notes this side of this line.

RETURN TO
LOS ANGELES COUNTY SURVEYOR
726 LOS ANGELES COUNTY
ENGINEERING BLDG.

76F3095 S&E #247. 8-54

F.B. 467 PG. 236

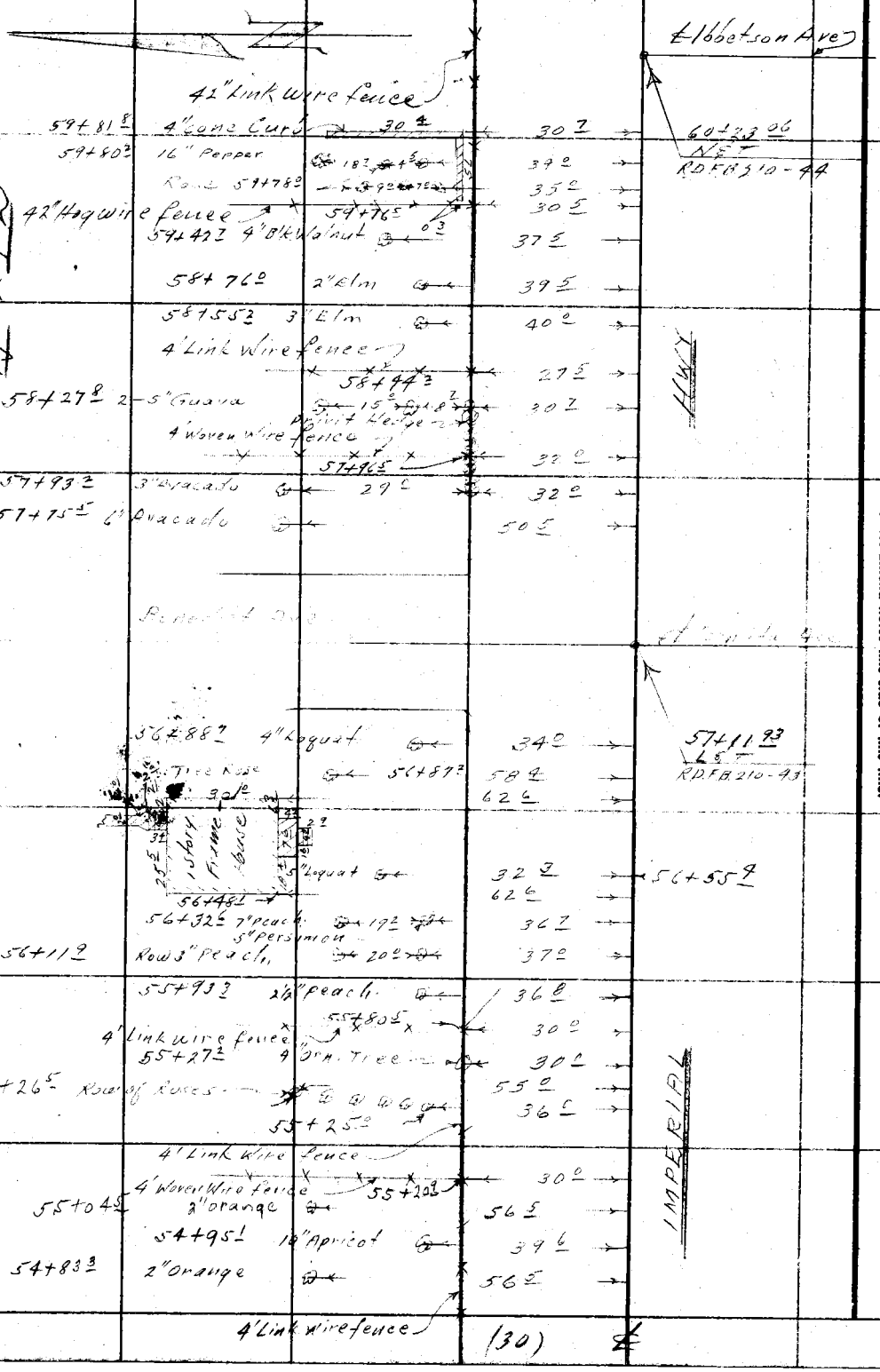

See 242

Notes Ck'd by	Survey of Imperial Hwy Appriasal
Map No.	W. O. 940682 Tape No. Sr'd. °F
Office Work	Surveyed by J.L. Willey
Checked	Notes J.L.W. Date 11-3-54
Date	Indexed E. C. Johnson

F. B. 467 Pg. 237

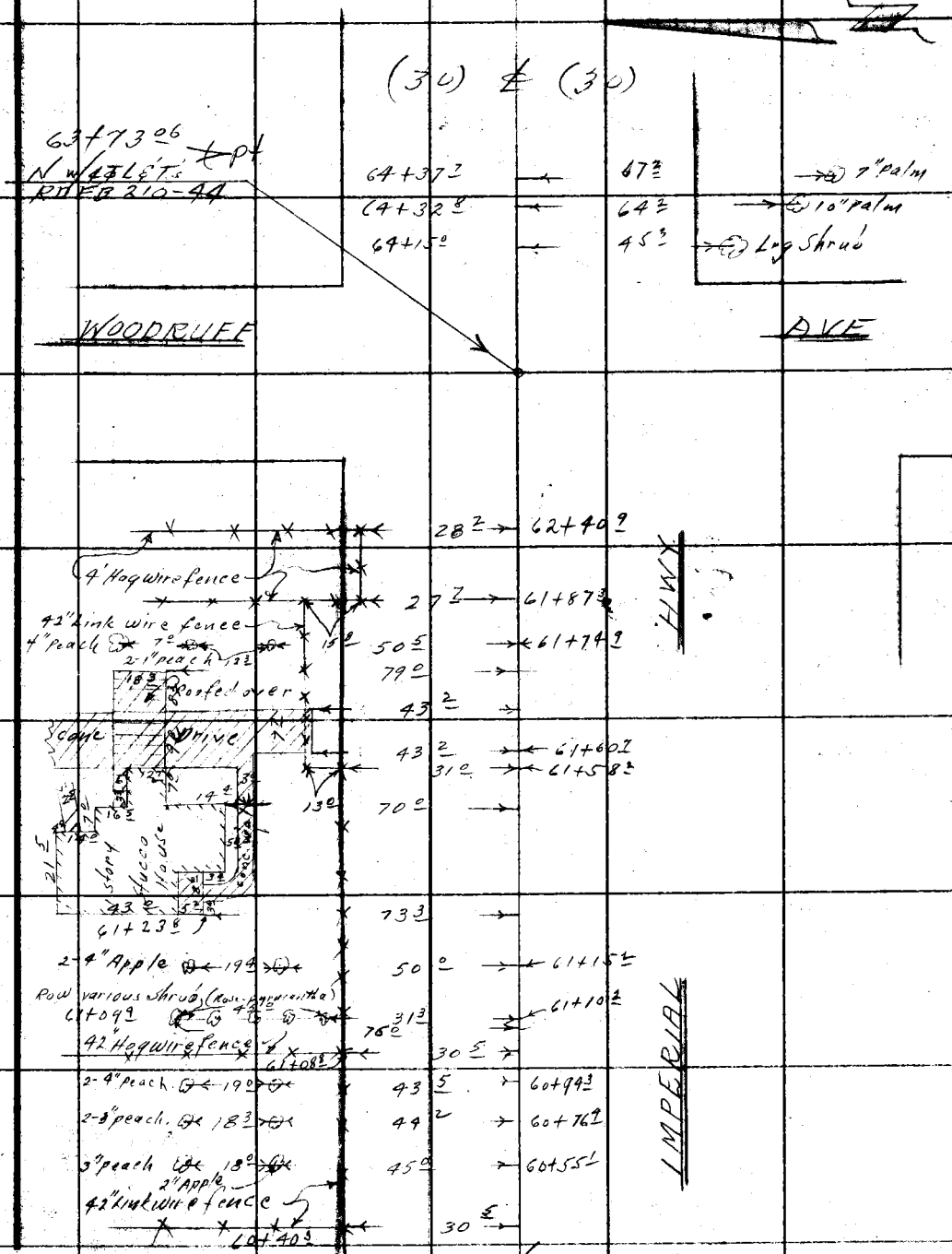

Note: Any Additions or Changes on This Sheet Must be Made or Circled in Red Ink With Date and Name of Person Making Change.

Do not extend notes this side of this line.

RETURN TO
LOS ANGELES COUNTY SURVEYOR
726 LOS ANGELES COUNTY
ENGINEERING BLDG.

76F309S S&E #247. 8-54

F. B. 467 Pg. 238



RETURN TO
LOS ANGELES COUNTY SURVEYOR
720 LOS ANGELES COUNTY
ENGINEERING BLDG.
Do not extend notes this side of this line.

Note: Any Additions or Changes on This Sheet Must be Made or Circled in Red Ink With Date and Name of Person Making Change.

Notes Ck'd by	Survey of Imperial Hwy Appraisal
Map No.	W. O. 90688 Tape No. St'd. °F
Office Work	Surveyed by J.L. Willey
Checked	Notes JLW Date 11-3-54
Date	Indexed A. C. Johnson

F. B. 467 Pg. 239



Note: Any Additions or Changes on This Sheet Must be Made or Circled in Red Ink With Date and Name of Person Making Change.

Do not extend notes this side of this line.

RETURN TO
LOS ANGELES COUNTY SURVEYOR
726 LOS ANGELES COUNTY
ENGINEERING BLDG.

76F309S S&E #247. 8-54

F.B. 467 PG. 240

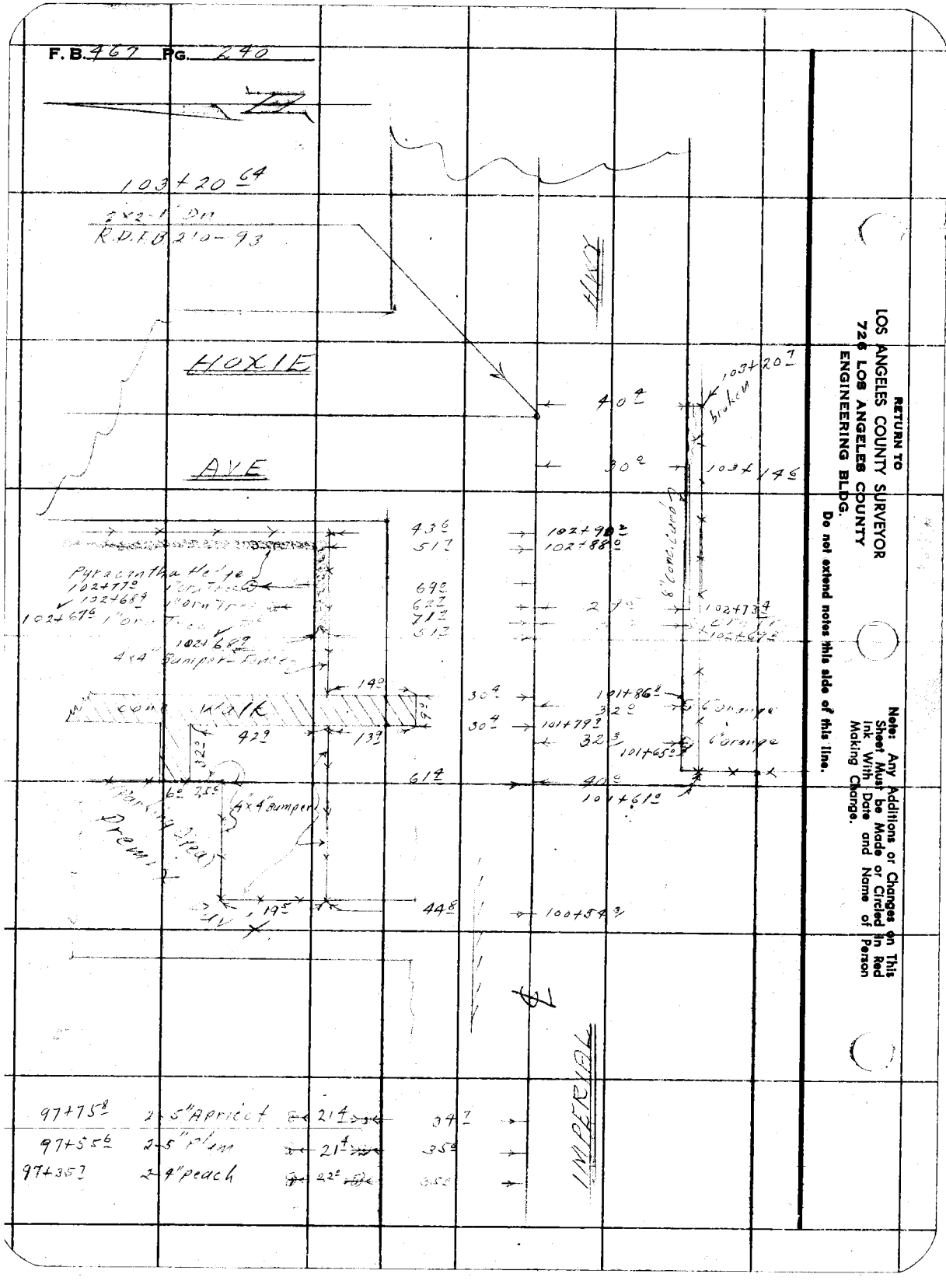

RETURN TO
LOS ANGELES COUNTY SURVEYOR
720 LOS ANGELES COUNTY
ENGINEERING BLDG.

Do not extend notes this side of this line.

Note: Any Additions or Changes on This Sheet Must be Made or Circled in Red Ink With Date and Name of Person Making Change.

Notes Ck'd by	Survey of Imperial Hwy Appraisal	F.B. 467 Pg. 241
Map No.	W. O. 090682 Tape No. Sta'd. °F	
Office Work	Surveyed by J L Willey	
Checked	Notes JLW Date 4-28-55	
Date	Indexed A. C. Johnson 4-29-55	

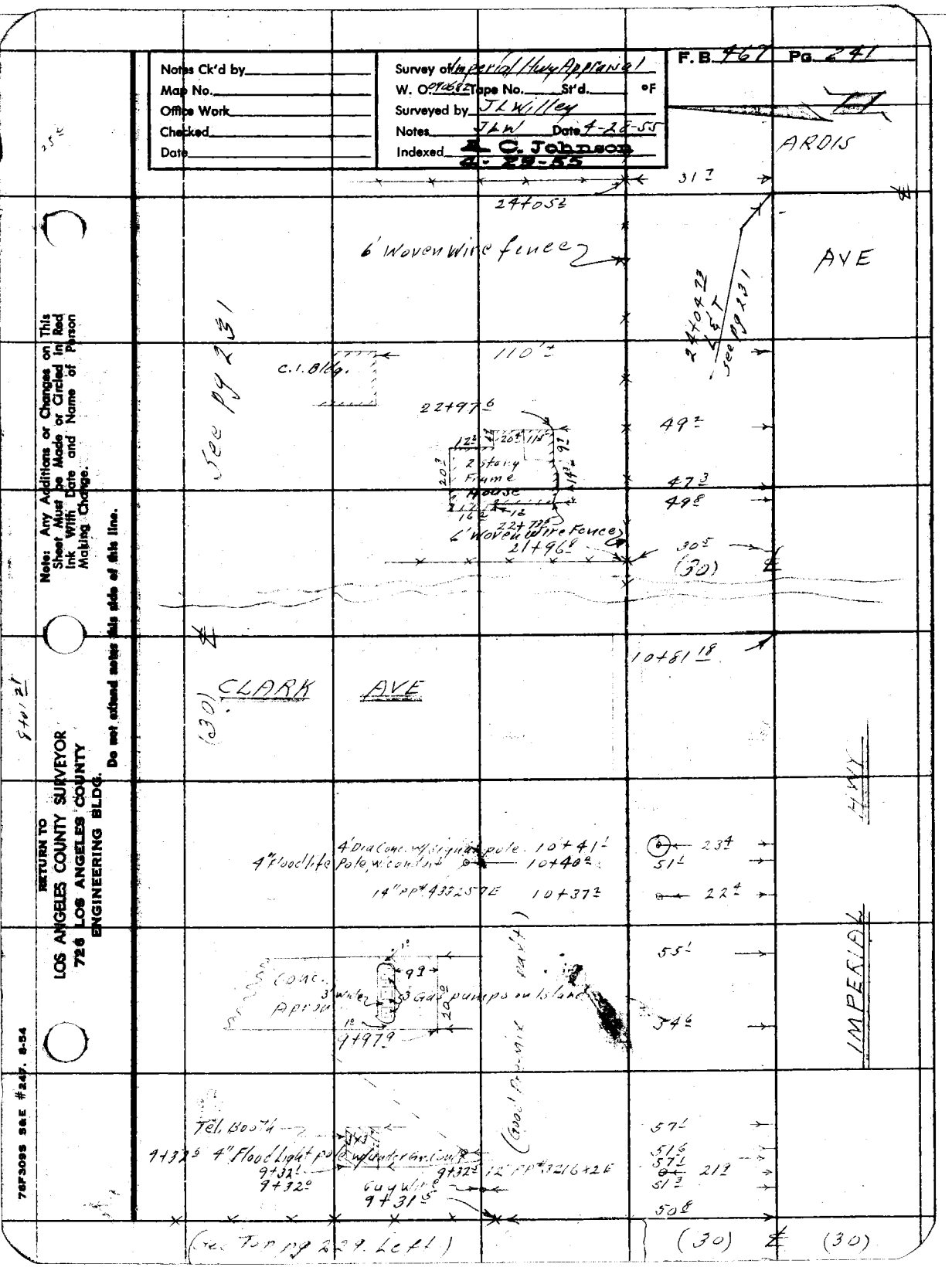

Note: Any Additions or Changes on This Sheet Must be Made or Circled in Red Ink With Date and Name of Person Making Change.

Do not extend notes this side of this line.

RETURN TO
LOS ANGELES COUNTY SURVEYOR
726 LOS ANGELES COUNTY
ENGINEERING BLDG.

76F3095 S&E #247. 8-54

F.B. 464 PG. 242

RETURN TO
LOS ANGELES COUNTY SURVEYOR
726 LOS ANGELES COUNTY
ENGINEERING BLDG.

Do not extend notes this side of this line.

Note: Any Additions or Changes on This Sheet Must be Made or Circled in Red Ink With Date and Name of Person Making Change.

F. B. 467 Pg. 243

Profile No. | Notes Red. Date | Plotted Date | Job No. 0902.18 Division No.
X-Sec. No. | Notes Chkd. Date | Checked Date | Survey of Imperial Hwy Appraisal
Survey by J.K. Willey Notes GLW Date 12-9-55
Map No. [illegible] T. Johnson Date 12-14-55

Imperial Hwy Appraisal J.N. 0902.18

"X" SECTIONS

12-9-55
J.K. Willey & Party

STATION	B. B.	H. I.	F. S.	ELEV.

NOTE: ANY ADDITIONS OR CHANGES ON THIS SHEET MUST BE MADE OR CIRCLED IN RED INK, WITH DATE AND NAME OF PERSON MAKING CHANGE.

Do not extend notes this side of this line.

PLEASE RETURN TO
LOS ANGELES COUNTY SURVEYOR
726 Los Angeles County Engineering Bldg.

761298 S & E #307 9-54

76L298 S & E #307 9-54

PLEASE RETURN TO
LOS ANGELES COUNTY SURVEYOR
726 LOS ANGELES COUNTY ENGINEERING BLDG.

NOTE: ANY ADDITIONS OR CHANGES ON THIS SHEET MUST BE MADE OR CIRCLED IN RED INK, WITH DATE AND NAME OF PERSON MAKING CHANGE.

Do not extend notes this side of this line.

STATION	B. S.	H. I.	F. S.	ELEV.		
B.M. "B"				97 96	BM "B" Elev. 97.96	
					Imperial Hwy @ Belder Dr.	
					E. Et, N. Cb. of Island on ℄ Prod. of Belder Dr.	
					38.24 S. of ℄ Imperial, Rd. Dept. L.B. 30-23	
0+00				97 99	℄ Int. Imperial Hwy & Belder	
+30				97 50	℄ of X Gut.	℄
"				97 20	Gut.	57', end Gut.
"				97 85	Top Curb.	57' " Curb.
"				97 53	50' Gut. (w. end.)	
"				98 15	Top Curb. " "	
E. end C.R., N.E. Cor.				97 86		
Gut.				97 [illegible]		
N. end C.R. N.E. Cor.				9[illegible] [illegible]		
Gut.				97 55		
W. end C.R. N.W. Cor.				98 12		
Gut.				97 42		
N. end C.R. N.W. Cor.				98 22		
Gut				97 55		
0+50				97 64		℄
1+00				98 05	Pav't.	℄
"				98 20	15' Top Cb.	

F. B. 467 Pg. 244 Job No. 090215 Division No. Notes Red. Plotted No. Profile
Survey of Imperial Hwy Appraisal Date Date X-Sec.
Survey by J. Willey Notes Chkd. Checked No.
Indexed C. Johnson Date Date

76L298 S & E #307 9-54

PLEASE RETURN TO
LOS ANGELES COUNTY SURVEYOR
726 LOS ANGELES COUNTY ENGINEERING BLDG.

NOTE: ANY ADDITIONS OR CHANGES ON THIS SHEET MUST BE MADE OR CIRCLED IN RED INK, WITH DATE AND NAME OF PERSON MAKING CHANGE.

Do not extend notes this side of this line.

STATION	B. S.	H. I.	F. S.	ELEV.		
1+00				97 58	15' Gut.	
1+07				98 47	25.5 Top Conc. Curb. (S. end)	
1+50				98 08	Pvt. ℄	
"				97 74	15' Top Curb. in Driveway,	
"				97 64	15' Gut " "	
1+48				98 48	26.0 Top Conc. Curb.	
2+00				98 13	Pvt. ℄	
"				98 41	15 Top Cb	
"				97 75	15 Gut	
"				98 55	26.5 Top Conc. Curb.	
2+03				98 4	26.5 Ground	
2+03				98 23	82.0 S.E. Cor. Garage — Top Curb	
⊙				98 66		
2+00				98 1	82.0 Ground.	
2+03				98 25	102.5 S.W. Cor. of Garage. — Top Curb	
"				98 27	155.5 N.W. P/L Cor " "	
"				98 15	155.5 N.W. P/L Cor. Ground.	
1+50				98 30	25 Ground.	
"				97 90	50 "	
"				97 95	75. "	
"				97 85	100 "	

Profile Notes Red. ____ Plotted ____ Job No. 090218 Division No. ____ F. B. 467 Pg. 245
No. ____ Date ____ Date ____ Survey of Imperial Hwy Appraisal
X-Sec. Notes Chkd. ____ Checked ____ Survey by J. Whitley Notes J.W. Date 12-9-55
No. ____ Date ____ Date ____ Map No. ____ Date C. Johnson Date ____

76L298 S & E #307 9-54

PLEASE RETURN TO
LOS ANGELES COUNTY SURVEYOR
726 LOS ANGELES COUNTY ENGINEERING BLDG.

NOTE: ANY ADDITIONS OR CHANGES ON THIS SHEET MUST BE MADE OR CIRCLED IN RED INK, WITH DATE AND NAME OF PERSON MAKING CHANGE.

Do not extend notes this side of this line.

STATION	B. S.	H. I.	F. S.	ELEV.		
1+50				9[illegible] 15	125	Ground.
"				98 [illegible]	155	"
				9[illegible]		N.W. Cor of House.
				9[illegible]		35' N of & on E line of House Prod.
				9[illegible]		N.E. Cor of House.
				[illegible]		N.E. Cor of [illegible] & N.W. Cor of House.
				[illegible]		
132+00				9[illegible] 5	22'	Edge Conc Pvt.
				97 55	30'	" Pvt. & Gut line
				98 15	40'	Top brk - Curb line
				98 10	50	N P/L
132+45				9[illegible]	30'	Edge Pvt. & Gut.
				9[illegible]	40	Top brk - Curb line
				98 2[illegible]	50	Top Cb. @ S.W. P/L Cor.
				9[illegible]		Ground " " "
132+50				9[illegible]	30'	edge Pvt. & Gut.
"				9[illegible]	40	Top brk - Curb line
"				9[illegible]	50	Top Curb. - N P/L
"				9[illegible]	50	Ground - N P/L
132+82				97 [illegible]	22'	Edge Conc Pvt - @ E of Drive

F. 467 Pg. 246 Job No. [illegible] Division No. Notes Red. Plotted Profile
Survey of Imperial Hwy Dynamic Date Date No.
Survey by J. Willey Notes [illegible] Notes Chkd. Checked X-Sec.
Indexed A. C. Johnson Date Date Date No.

76L298 S & E #307 9-54

PLEASE RETURN TO
LOS ANGELES COUNTY SURVEYOR
726 LOS ANGELES COUNTY ENGINEERING BLDG.

NOTE: ANY ADDITIONS OR CHANGES ON THIS SHEET MUST BE MADE OR CIRCLED IN RED INK, WITH DATE AND NAME OF PERSON MAKING CHANGE.

Do not extend notes this side of this line.

STATION	B. S.	H. I.	F. S.	ELEV.		
132+82				97 54 30	edge Pvt. – Gut.	Eg Drive
"				97 62 90	Curb line @ Drive	" "
"				98 27 45	brk in Conc.	" "
"				98 36 50	rock walk @ P/L –	" "
133+00				97 75 12	edge Conc Pvt.	
"				97 45 30	" Pvt. – Gut.	
"				97 38 31	bot. brk.	
"				98 35 40	Top brk. – Curb line.	
"				98 17 50	Top Curb @ N P/L	
"				98 15 50	Ground.	" "
133+18				97 66 30	edge Pvt.	
133+50				98 20 50	Top Curb @ NW P/L Co.	
"				98 00	Ground.	
134+34				97 35 31	edge Pvt. & Gut.	
				97 66 22	edge Conc Pvt.	
				97 20 30	" Pvt. – Gut.	
135+00				97 09 30	" "	
136+00				97 14 30	" "	"
136+10				97 09 30	" "	"

Profile Noted Red_____ Plotted_____ Job No. 64L18 Division No._____ F. B. 467 Pg 26

No.____ Date____ Date____ Survey of Lawrence Expressway

X-Sec. Notes Chkd____ Checked____ Survey by W.M. Miller Notes W.M. Miller Date 2-14-64

No.____ Date____ Date____ Map No.____ Traced____ Date____

76L298 S & E #307 9-54

PLEASE RETURN TO
LOS ANGELES COUNTY SURVEYOR
726 LOS ANGELES COUNTY ENGINEERING BLDG.

NOTE: ANY ADDITIONS OR CHANGES ON THIS SHEET MUST BE MADE OR CIRCLED IN RED INK, WITH DATE AND NAME OF PERSON MAKING CHANGE.

Do not extend notes this side of this line.

STATION	B. S.	H. I.	F. S.	ELEV.		
				97 [illegible]	Top Conc. Slab @ 5' S of Garage	
				97 [illegible]	" " Drive 13' N of P/L	
				98 22	" " Curb @ [illegible] side [illegible] N P/L Cor	
				97 [illegible]	Ground " " " " " "	
				97 [illegible]	Ground 24' [illegible] P/L Cor	
				97 [illegible]	" [illegible] @ [illegible]	
				98 [illegible]	Top Curb W. side [illegible] (front)	
				9[illegible]	Ground " "	
				[illegible]	Top Curb @ [illegible]	
				[illegible]	[illegible] " "	
				[illegible]	Top walk at Front of House	
				9[illegible]	" porch " " " "	
				99 [illegible]	Floor elev.	
				97 [illegible]	Ground @ W P/L @ Front of House	
				[illegible]	22' E of W P/L & 14' N of S P/L Ground	
				97 [illegible]	16.5' E of Drive & 11' N of S P/L "	
				[illegible]	22' W of E P/L & 13' N of S P/L	
				[illegible]	[illegible] W Cor Greenhouse inside Ground	
				[illegible]	@ [illegible] in " " "	
				9[illegible]	S. Side Greenhouse middle	
BM "B"				9[illegible]	BM "B" Elev. 97.96 - See above BM.	

F. B. 467 PG. 248 Job No. [illegible] Division No. [illegible] Notes Red. [illegible] Plotted [illegible] Profile
Survey of [illegible] Date [illegible] Date [illegible] No. [illegible]
Survey by [illegible] Notes [illegible] Notes Chkd. [illegible] Checked [illegible] X-Sec.
Indexed [illegible] C. Johnson Date [illegible] Date [illegible] Date [illegible] No. [illegible]

Notes Ck'd by	Survey of Imperial Hwy Appr
Map No.	W. O. 0912.59 Tape No. St'd. °F
Office Work	Surveyed by D. Sappell
Checked	Notes D.S. Date 1-30-56
Date	Indexed C. Johnson 2-10-56

F. B. 467 Pg. 249

J.N. 0912.59

IMPERIAL HWY APPRAISAL

ADDITIONAL TOPOG

FROM

HOXIE AVE E'LY TO PIONEER BLVD. NO. SIDE

Note: Topog taken 90' from ℄ of Imperial Excluding Topog from ℄ To P/L.

SEE: (C.S. Map No. B-753 Sheet 2 of 2 Sheets)

Party: Sappell
Shoemaker
Myers
Siemann

Note: Any Additions or Changes on This Sheet Must be Made or Circled in Red Ink With Date and Name of Person Making Change.

Do not attach notes this side of this line.

RETURN TO
LOS ANGELES COUNTY SURVEYOR
726 LOS ANGELES COUNTY
ENGINEERING BLDG.

76F3095 S&E #247. 8-54

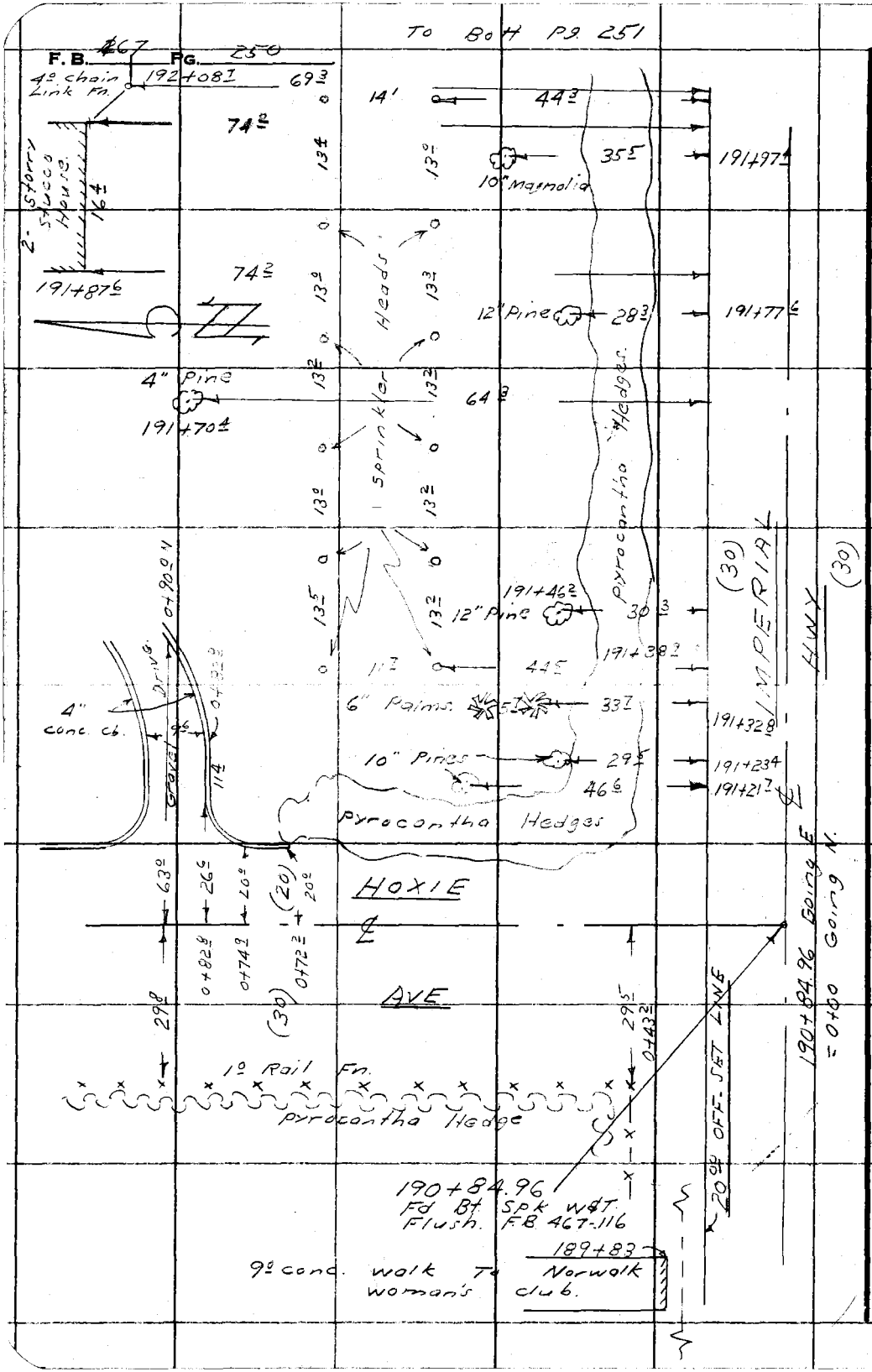

RETURN TO
LOS ANGELES COUNTY SURVEYOR
726 LOS ANGELES COUNTY
ENGINEERING BLDG.

Do not extend notes this side of this line.

Note: Any Additions or Changes on This Sheet Must be Made or Circled in Red Ink With Date and Name of Person Making Change.

Notes Ck'd by
Map No.
Office Work
Checked
Date

Survey of Imperial Hwy App.
W. O. 092.59 Tape No. St'd. °F
Surveyed by D. Sappell
Notes D.S. Date 1-30-56
Indexed A. C. Johnson

F. B. 467 Pg. 251

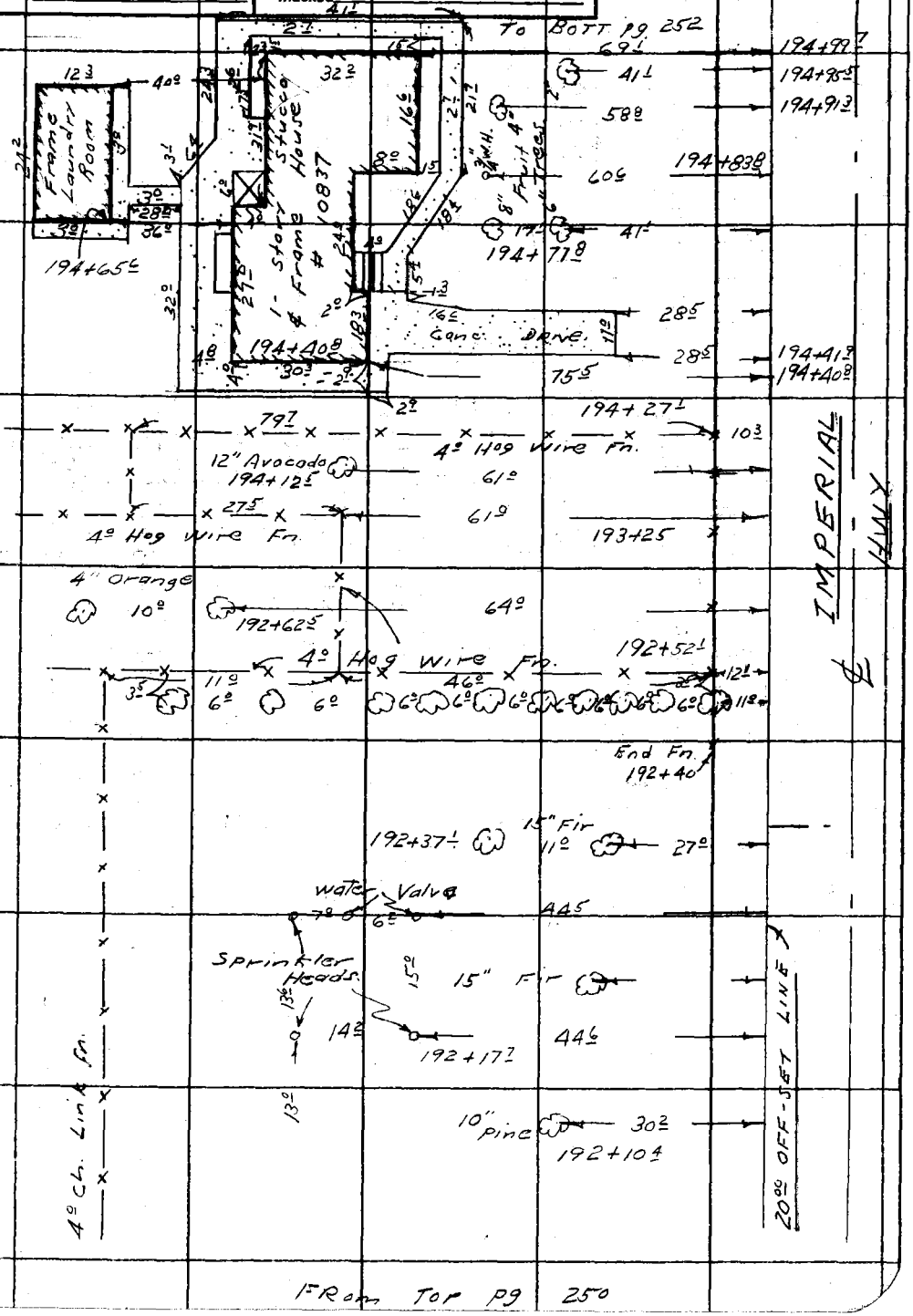

From Top pg 250

Note: Any Additions or Changes on This Sheet Must be Made or Circled in Red Ink With Date and Name of Person Making Change.

Do not attend notes this side of this line.

RETURN TO
LOS ANGELES COUNTY SURVEYOR
726 LOS ANGELES COUNTY
ENGINEERING BLDG.

76F309S S&E #247. 8-54

F. B. 467 PG. 252

To BOTT pg 253

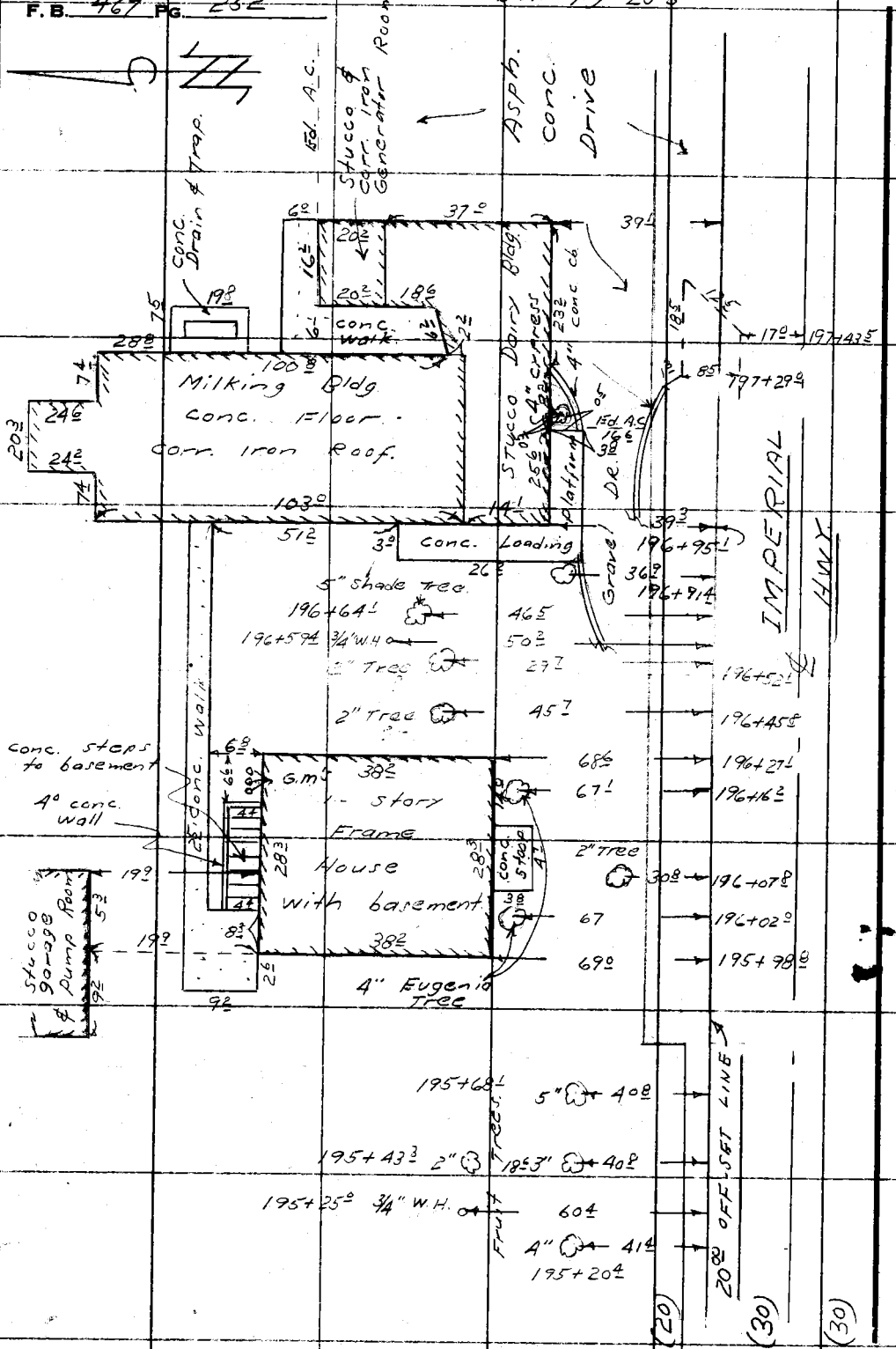

From Top pg. 251

RETURN TO
LOS ANGELES COUNTY SURVEYOR
726 LOS ANGELES COUNTY
ENGINEERING BLDG.
Do not extend notes this side of this line.

Note: Any Additions or Changes on This Sheet Must be Made or Circled in Red Ink With Date and Name of Person Making Change.

Notes Ck'd by	Survey of Imperial Hwy App.
Map No.	W. O. 0912.59 Tape No. Sr'd. °F
Office Work	Surveyed by D. Sappell
Checked	Notes D.S. Date 1-30-56
Date	Indexed A. C. Johnson

F. B. 467 Pg. 253

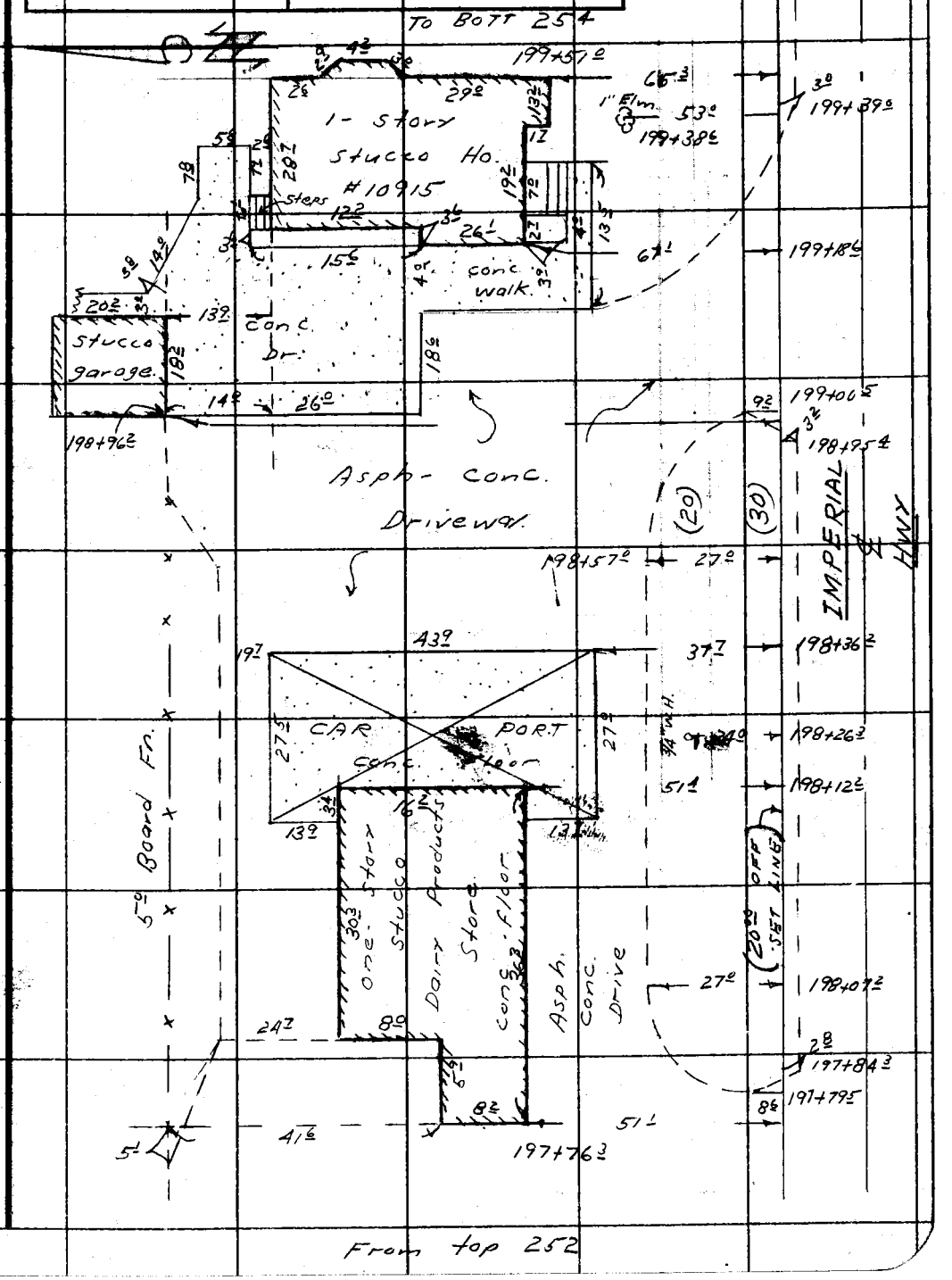

Note: Any Additions or Changes on This Sheet Must Be Made or Circled in Red Ink With Date and Name of Person Making Change.

Do not extend notes this side of this line.

RETURN TO
LOS ANGELES COUNTY SURVEYOR
726 LOS ANGELES COUNTY
ENGINEERING BLDG.

76F3098 S&E #247. 8-54

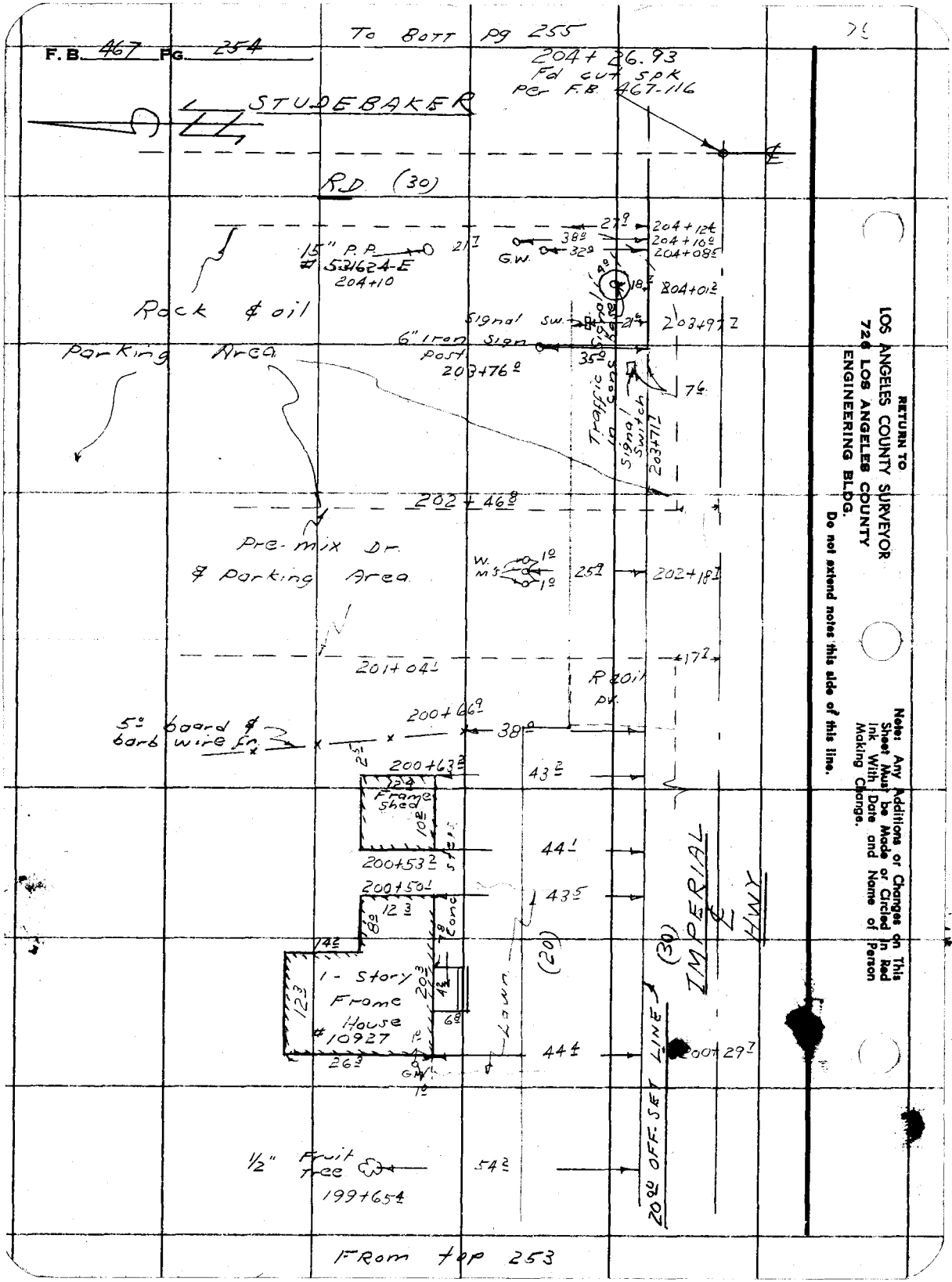

RETURN TO
LOS ANGELES COUNTY SURVEYOR
726 LOS ANGELES COUNTY
ENGINEERING BLDG.
Do not extend notes this side of this line.

Note: Any Additions or Changes on This Sheet Must be Made or Circled in Red Ink With Date and Name of Person Making Change.

Notes Ck'd by	Survey of Imperial Hwy App.
Map No.	W. O. 0912.59 Tape No. St'd. °F
Office Work	Surveyed by D. Sappell
Checked	Notes D.S. Date 2-6-56
Date	Indexed A. C. Johnson

F.B. 467 Pg. 255

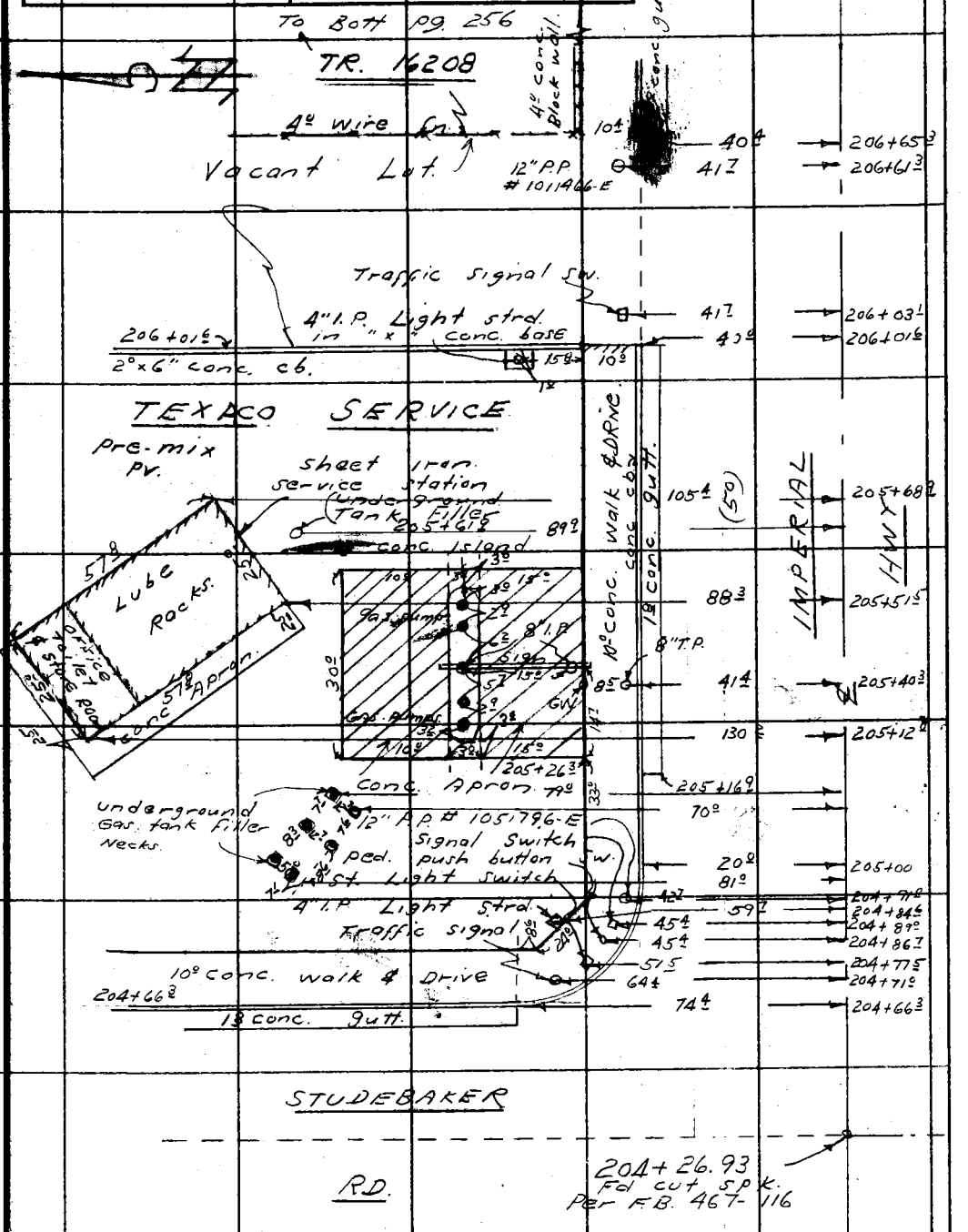

From Top 254

Note: Any Additions or Changes on This Sheet Must be Made or Circled in Red Ink With Date and Name of Person Making Change.

Do not attend notes this side of this line.

RETURN TO
LOS ANGELES COUNTY SURVEYOR
726 LOS ANGELES COUNTY
ENGINEERING BLDG.

76F3095 S&E #247. 8-54

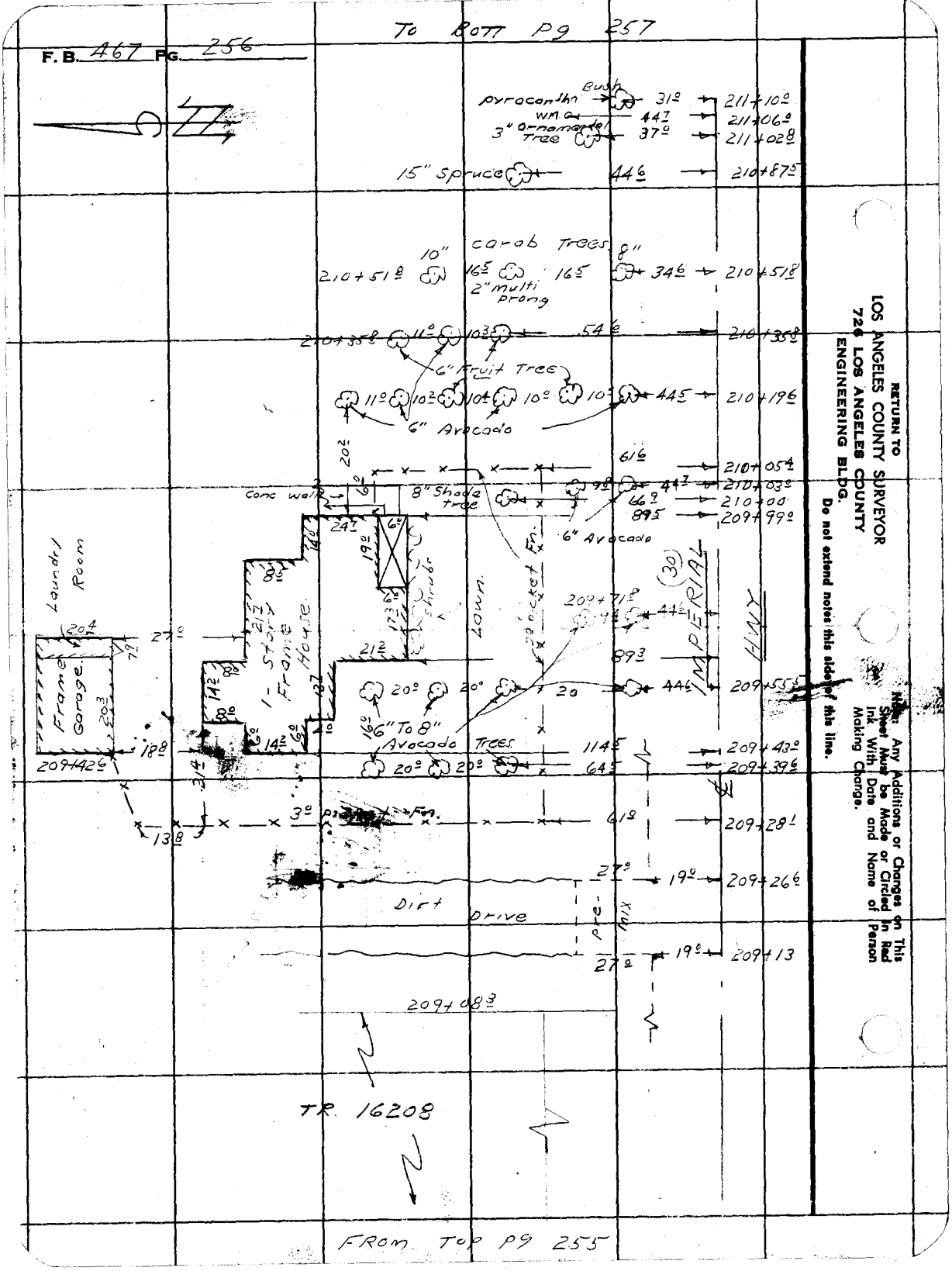

RETURN TO
LOS ANGELES COUNTY SURVEYOR
726 LOS ANGELES COUNTY
ENGINEERING BLDG.

Do not extend notes this side of this line.

Note: Any Additions or Changes on This Sheet Must be Made or Circled in Red Ink With Date and Name of Person Making Change.

Notes Ck'd by	Survey of Imperial Hwy APP
Map No.	W. O. 0912.59 Tape No. St'd. °F
Office Work	Surveyed by D. Sappell
Checked	Notes D.S. Date 2-6-56
Date	Indexed A. C. Johnson

F. B. 467 Pg. 257

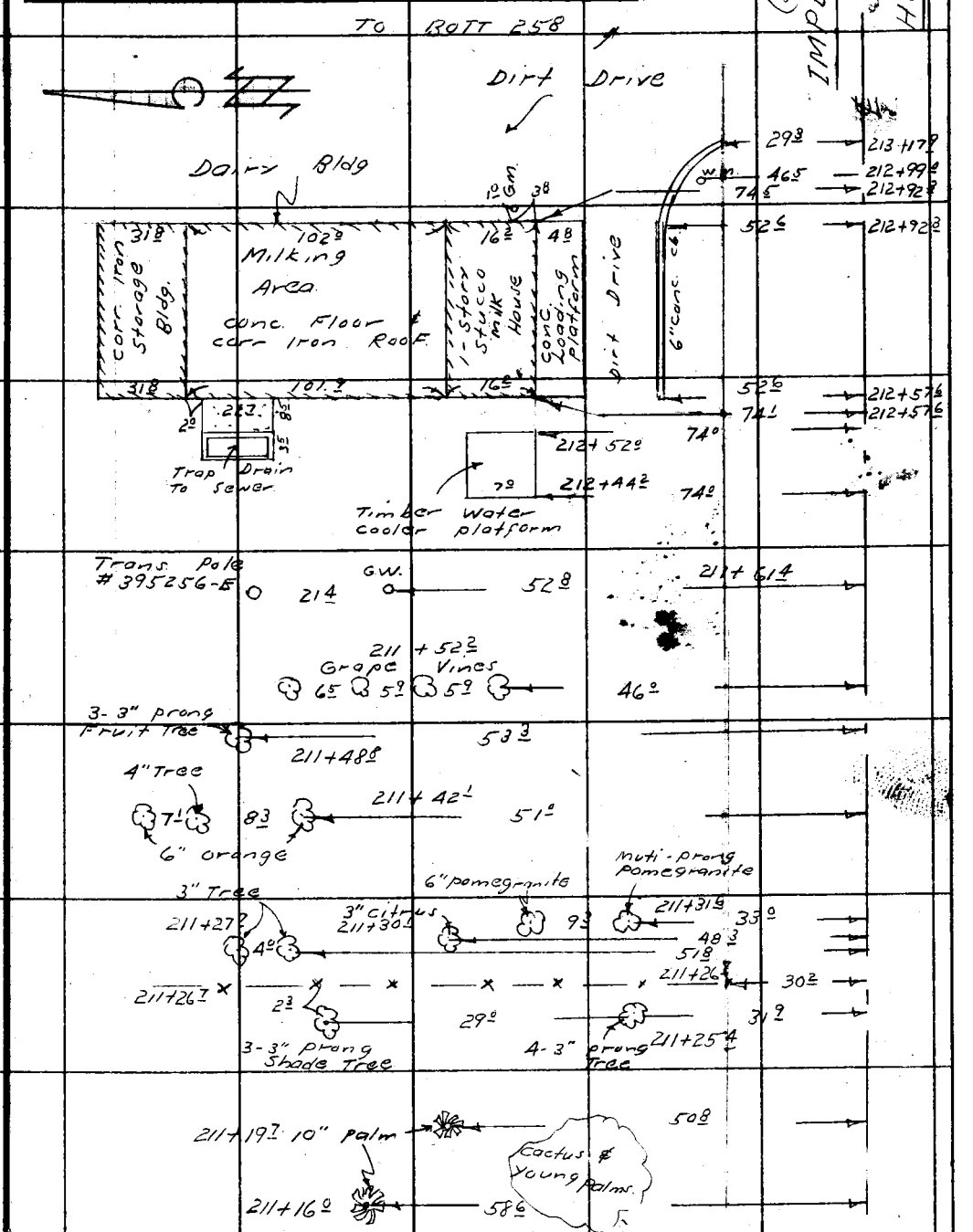

FROM Top Pg 256

Note: Any Additions or Changes on This Sheet Must be Made or Circled in Red Ink With Date and Name of Person Making Change.

Do not extend notes this side of this line.

RETURN TO
LOS ANGELES COUNTY SURVEYOR
726 LOS ANGELES COUNTY
ENGINEERING BLDG.

76F3095 S&E #247. 8-54

F.B. 467 Pg. 258

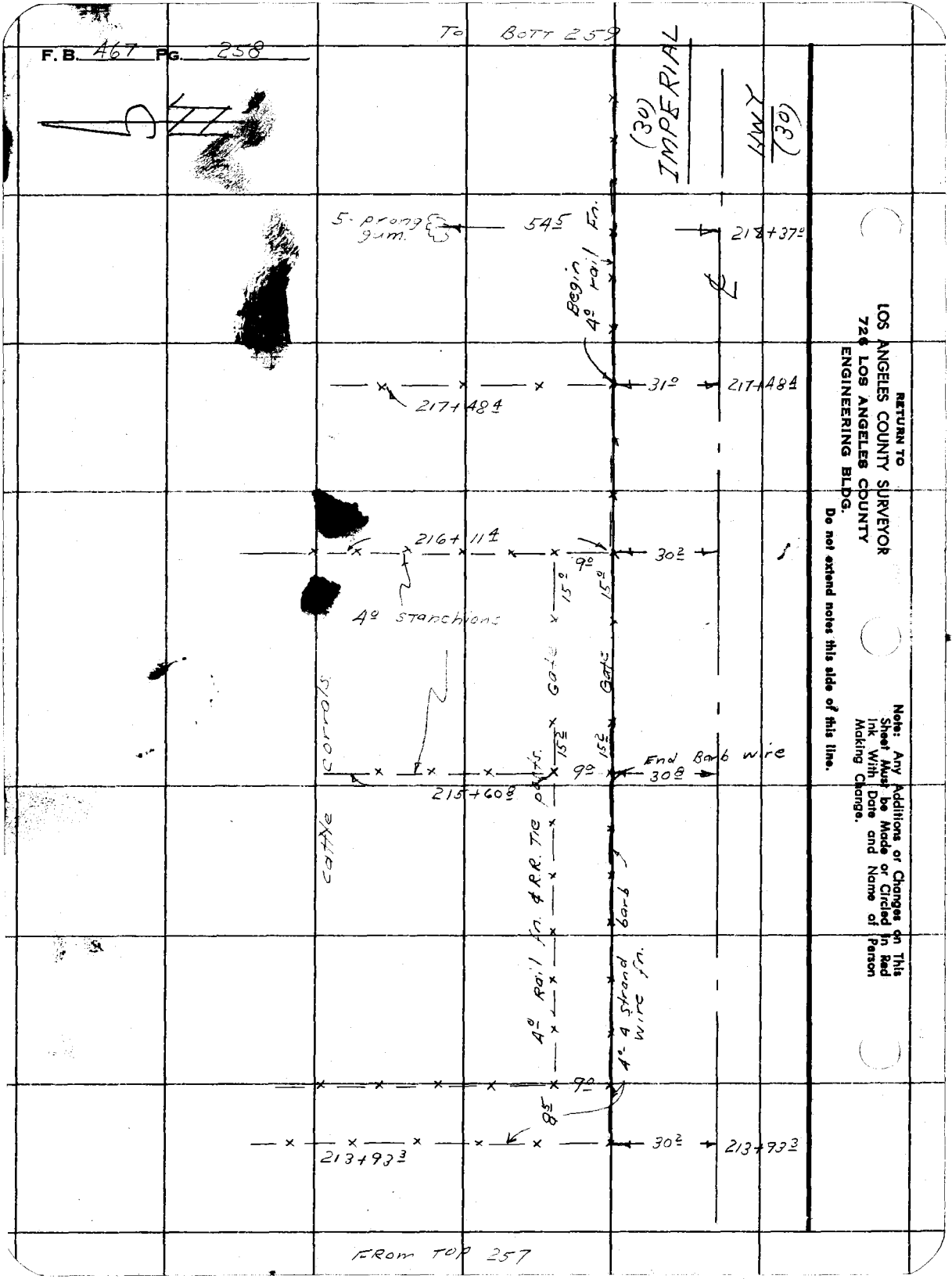

RETURN TO
LOS ANGELES COUNTY SURVEYOR
726 LOS ANGELES COUNTY
ENGINEERING BLDG.

Do not extend notes this side of this line.

Note: Any Additions or Changes on This Sheet Must be Made or Circled in Red Ink With Date and Name of Person Making Change.

Notes Ck'd by	Survey of Imperial Hwy App
Map No.	W. O. 0912.59 Tape No. St'd. °F
Office Work	Surveyed by D. Sappell
Checked	Notes D.S. Date 2-6-56
Date	Indexed E. C. Johnson

F. B. 467 Pg. 259

To Bk 129 260



RETURN TO
LOS ANGELES COUNTY SURVEYOR
726 LOS ANGELES COUNTY
ENGINEERING BLDG.

Note: Any Additions or Changes on This Sheet Must be Made or Circled in Red Ink With Date and Name of Person Making Change.

Do not extend notes this side of this line.

76F309S 5&E #247. 8-54

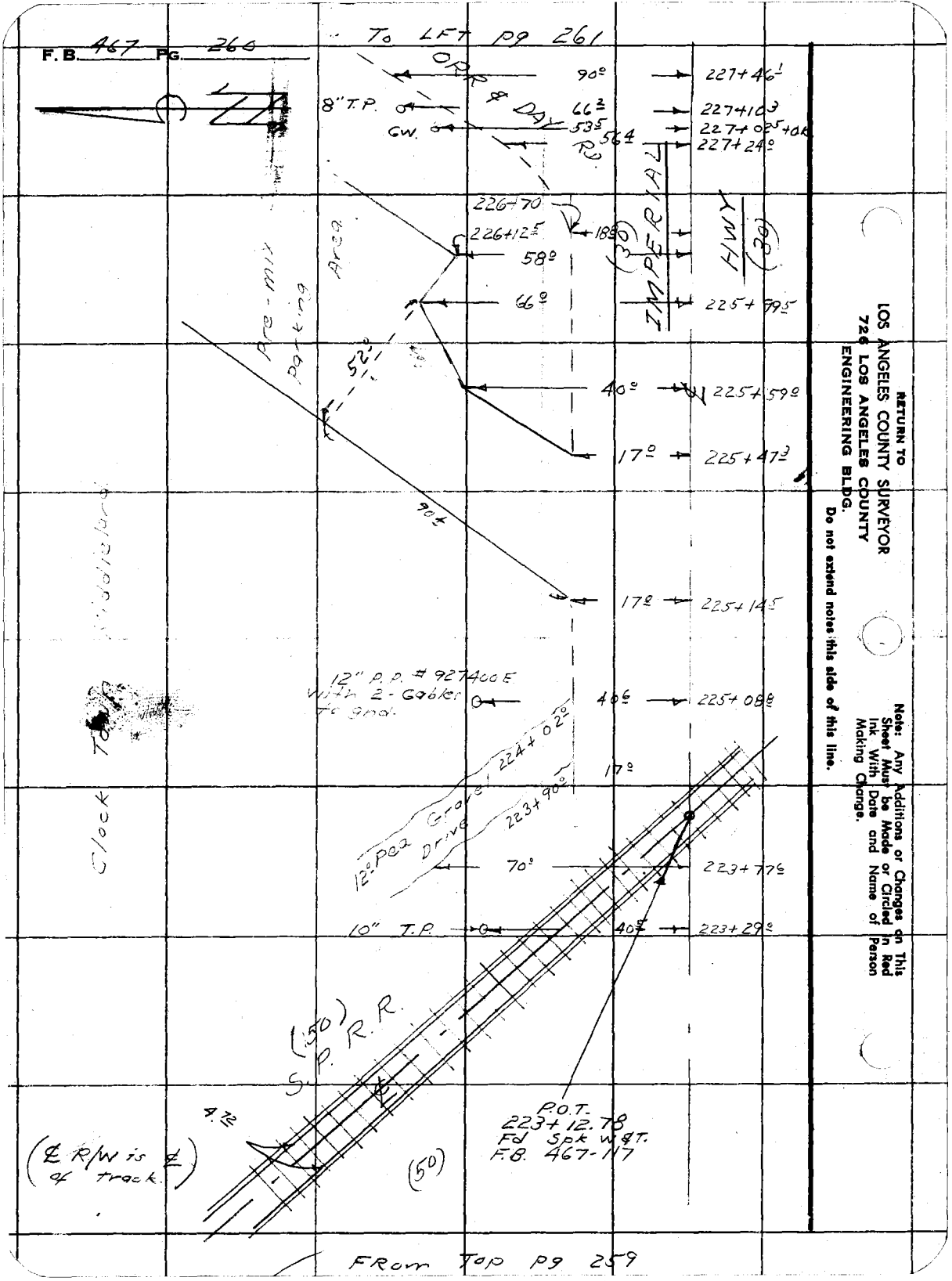
F.B. 467 PG. 260
To LFT pg 261
ORR & DAY RD
90°
227+46.1
8" T.P.
66.2
227+10.3
GW.
53.5
227+02.5+OK
56.4
227+24.0
226+70
226+12.5
18.9
(30)
IMPERIAL HWY
(30)
58°
66°
225+99.5
Pre-mix Parking Area
52°
40°
225+59.0
17°
225+47.3
90±
17°
225+14.5
12" P.P. # 927400E
With 2-Gables
to gnd.
40.6
225+08.8
224+02°
17°
12° Pea Gravel Drive
223+90°
70°
223+77.6
10" T.P.
40.5
223+29.0
(50)
S.P. R.R.
4.72
P.O.T.
223+12.78
Fd Spk W&T.
F.B. 467-117
(50)
(℄ R/W is ℄ of track.)
Clock Tower
Middleland
FROM TOP pg 259
RETURN TO
LOS ANGELES COUNTY SURVEYOR
726 LOS ANGELES COUNTY
ENGINEERING BLDG.
Do not extend notes this side of this line.
Note: Any Additions or Changes on This Sheet Must be Made or Circled in Red Ink With Date and Name of Person Making Change.

Notes Ck'd by	Survey of Imperial Hwy App
Map No.	W. O. 0912.59 Tape No. St'd. °F
Office Work	Surveyed by D. Sappell
Checked	Notes D.S. Date 2-6-56
Date	Indexed A. C. Johnson

F. B. 467 Pg. 261

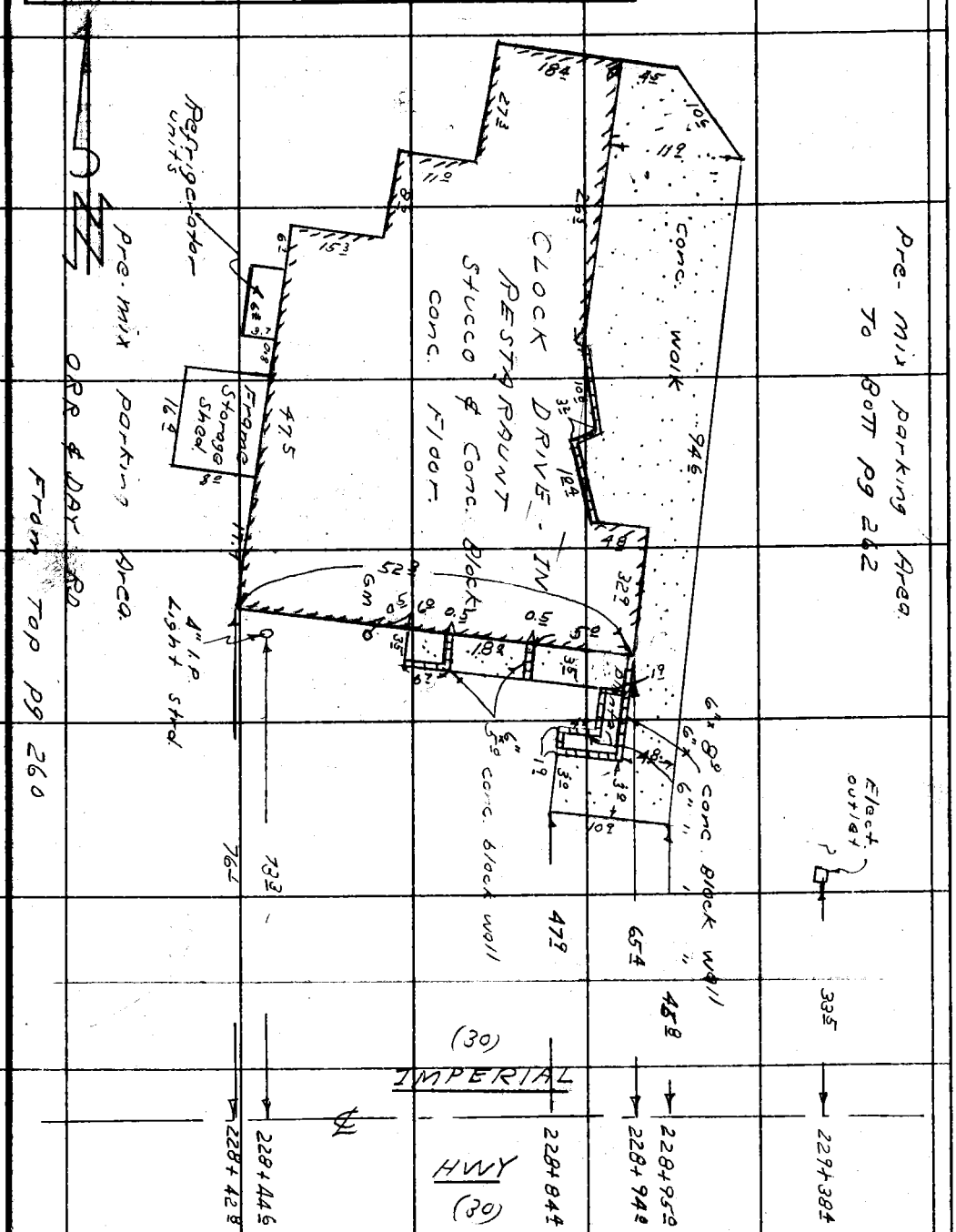

Note: Any Additions or Changes on This Sheet Must be Made or Circled in Red Ink With Date and Name of Person Making Change.

Do not extend notes this side of this line.

RETURN TO
LOS ANGELES COUNTY SURVEYOR
726 LOS ANGELES COUNTY
ENGINEERING BLDG.

76F309S S&E #247. 8-54

RETURN TO
LOS ANGELES COUNTY SURVEYOR
726 LOS ANGELES COUNTY
ENGINEERING BLDG.

Note: Any Additions or Changes on This Sheet Must be Made or Circled In Red Ink With Date and Name of Person Making Change.

Do not extend notes this side of this line.

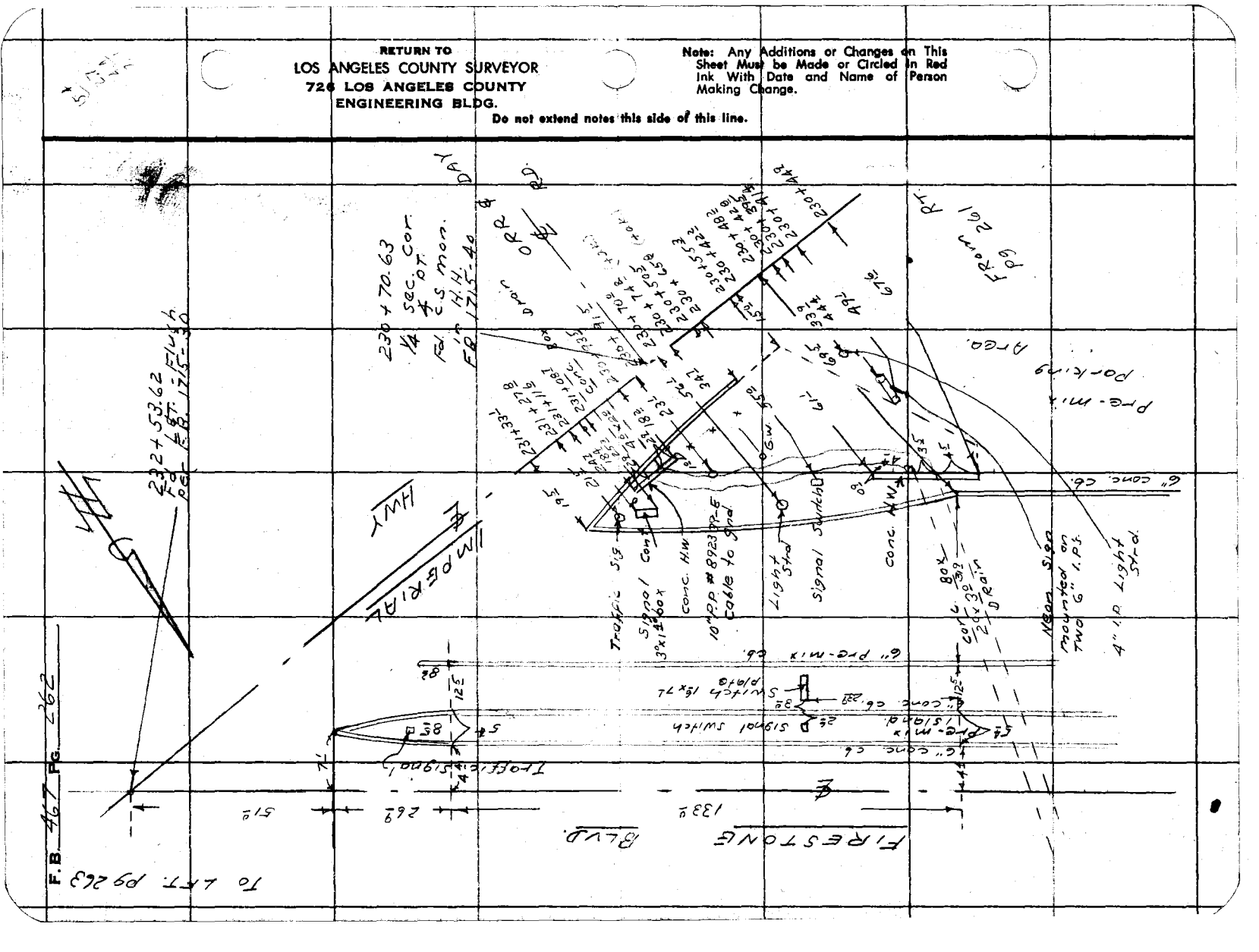

Notes Ck'd by	Survey of Imperial Hwy App.
Map No.	W. O. 0912.59 Tape No. Std. °F
Office Work	Surveyed by D. Sappell
Checked	Notes D.S. Date 2-7-56
Date	Indexed C. Johnson

F.B. 467 Pg. 263

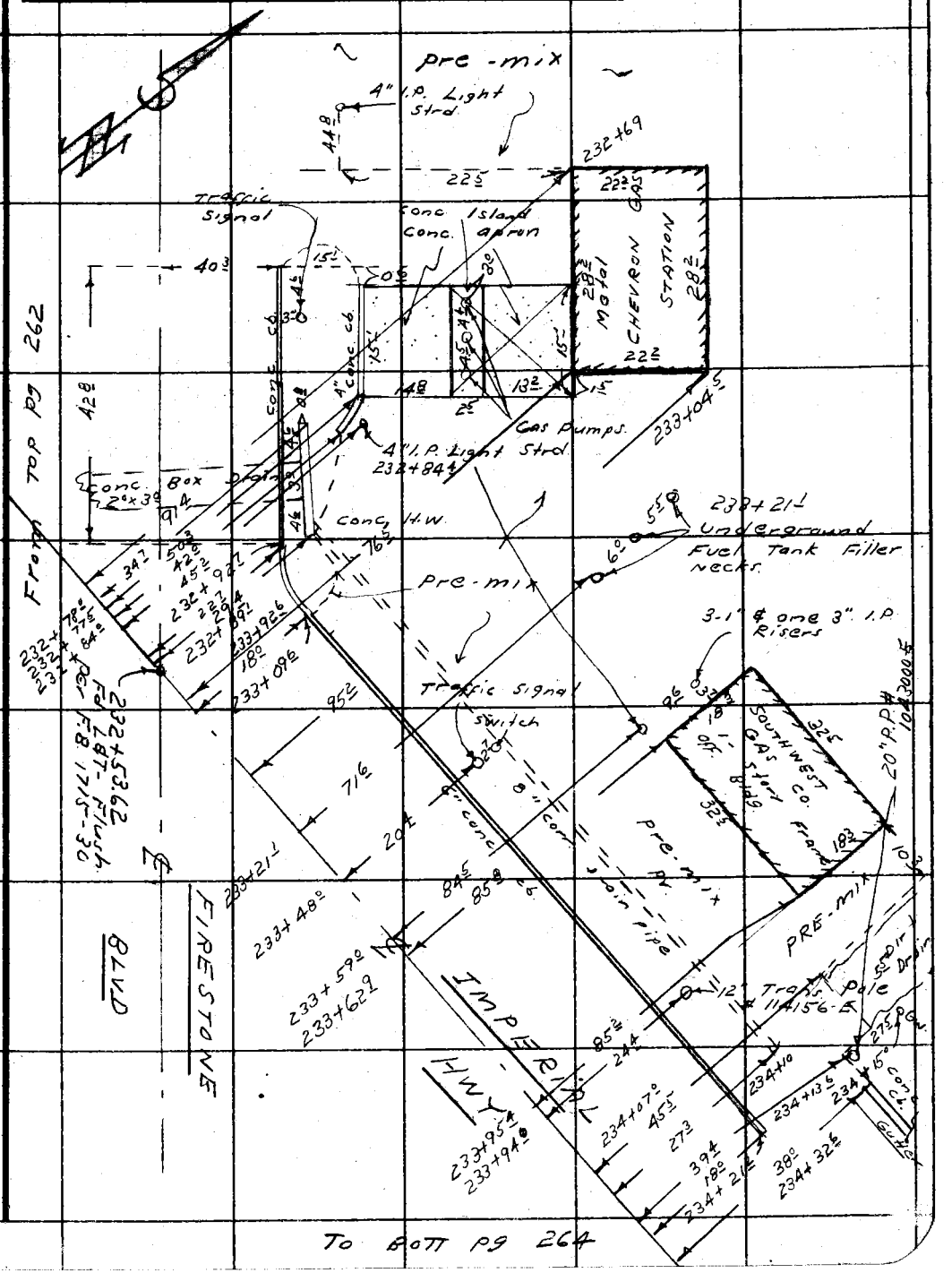

Note: Any Additions or Changes on This Sheet Must be Made or Circled in Red Ink With Date and Name of Person Making Change.

Do not extend notes this side of this line.

RETURN TO
LOS ANGELES COUNTY SURVEYOR
726 LOS ANGELES COUNTY
ENGINEERING BLDG.

76F309S S&E #247. 8-54

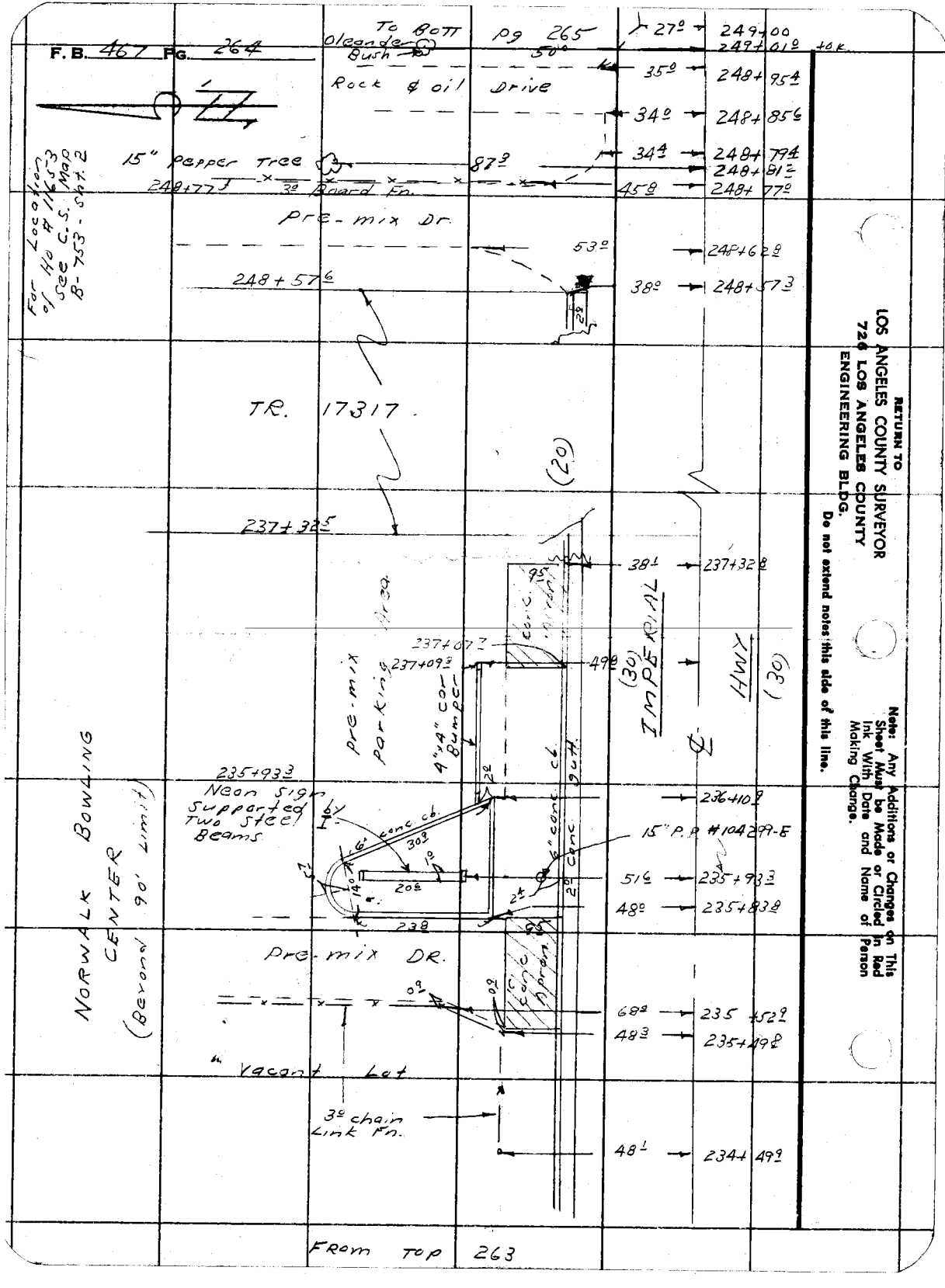
F.B. 467 Pg. 264
To Bott Pg 265
Oleander Bush
50°
27° 249+00
249+01° +0.K.
35° 248+95.4
Rock & oil Drive
34° 248+85.6
34.4 248+79.4
248+81.2
15" Pepper Tree
87.3
248+77.7
3° Board Fn.
45.8 248+77.0
For Location of Ho #11653 See C.S. Map B-753-Sht. 2
Pre-mix Dr.
53° 248+62.8
248+57.6
38° 248+57.3
TR. 17317
(20)
237+32.5
38.1 237+32.8
95
Conc. Apron
237+07.7
237+09.3
49.8
Pre-mix Parking Area
4"x4" Cor Bumper
(30) IMPERIAL HWY (30)
235+93.3
Neon Sign Supported by Two Steel Beams
236+10.9
15" P.P. #104299-E
6" conc. cb.
30.9
20.6
14.0
23.8
2.4
2° Conc. gutt.
51.6 235+93.3
48° 235+83.8
Pre-mix DR.
0.9
0.9
Conc. Apron
68° 235+52.9
48.3 235+49.8
NORWALK BOWLING CENTER (Beyond 90' Limit)
Vacant Lot
3° chain Link Fn.
48.1 234+49.9
FROM TOP 263
RETURN TO
LOS ANGELES COUNTY SURVEYOR
726 LOS ANGELES COUNTY
ENGINEERING BLDG.
Do not extend notes this side of this line.
Note: Any Additions or Changes on This Sheet Must be Made or Circled in Red Ink With Date and Name of Person Making Change.

Notes Ck'd by	Survey of Imperial Hwy App	F.B. 467 Pg. 265
Map No.	W. O. 0912.59 Topo No. Std. °F	
Office W	Surveyed by Sappell	
Checked	Notes D.S. Date 2-7-56	
Date	Indexed A. C. Johnson	

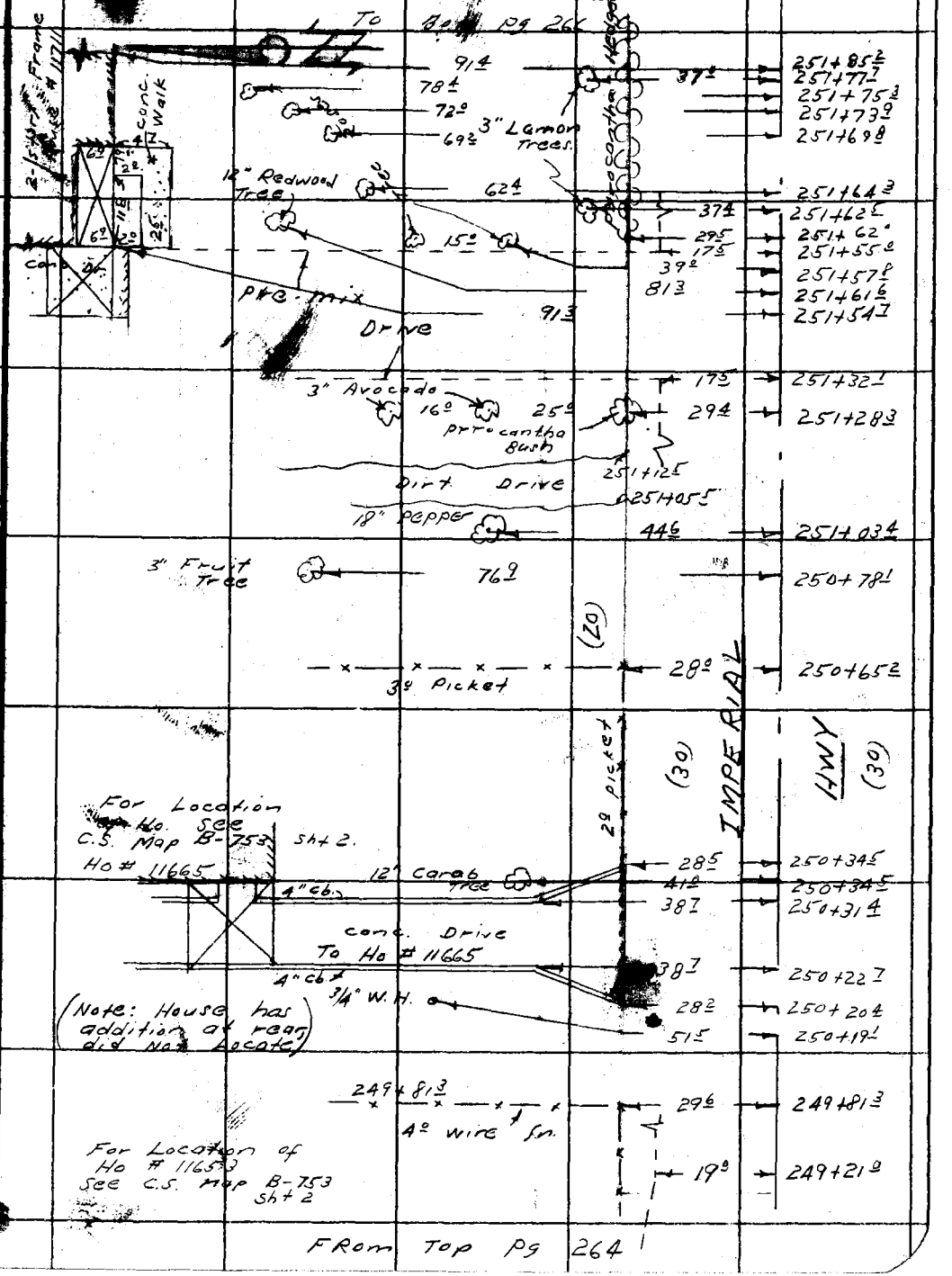

FROM Top Pg 264

Note: Any Additions or Changes on This Sheet Must be Made or Circled in Red Ink With Date and Name of Person Making Change.

Do not extend notes this side of this line.

RETURN TO
LOS ANGELES COUNTY SURVEYOR
726 LOS ANGELES COUNTY
ENGINEERING BLDG.

76F309S S&E #247. 8-54

F.B. 467 PG. 266

To Bott pg 267



From Top 265

RETURN TO
LOS ANGELES COUNTY SURVEYOR
726 LOS ANGELES COUNTY
ENGINEERING BLDG.

Do not extend notes this side of this line.

Note: Any Additions or Changes on This Sheet Must be Made or Circled in Red Ink With Date and Name of Person Making Change.

Notes Ck'd by	Survey of Imperial Hwy App
Map No.	W. 0912.5 Tape No. Sr'd. °F
Office Work	Surveyed by D. Sappell
Checked	Notes D.S. Date 2-7-56
Date	Indexed A. C. Johnson

F.B. 467 Pg. 267

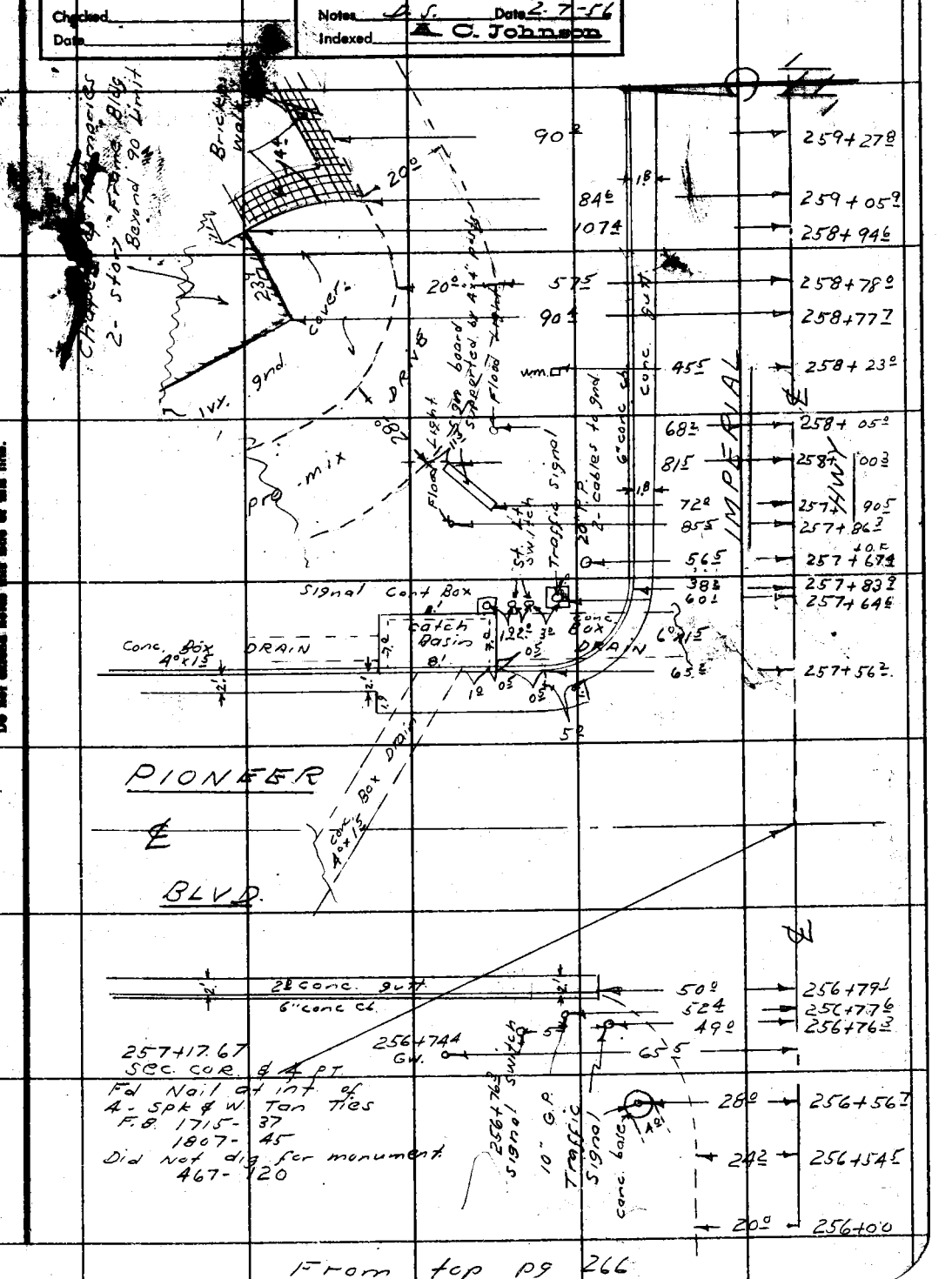

From top pg 266

Note: Any Additions or Changes on This Sheet Must be Made or Circled in Red Ink With Date and Name of Person Making Change.

Do not extend notes this side of this line.

RETURN TO
LOS ANGELES COUNTY SURVEYOR
726 LOS ANGELES COUNTY
ENGINEERING BLDG.

76F309S S&E #247. 8-54

F.B. 467 Pg. 268

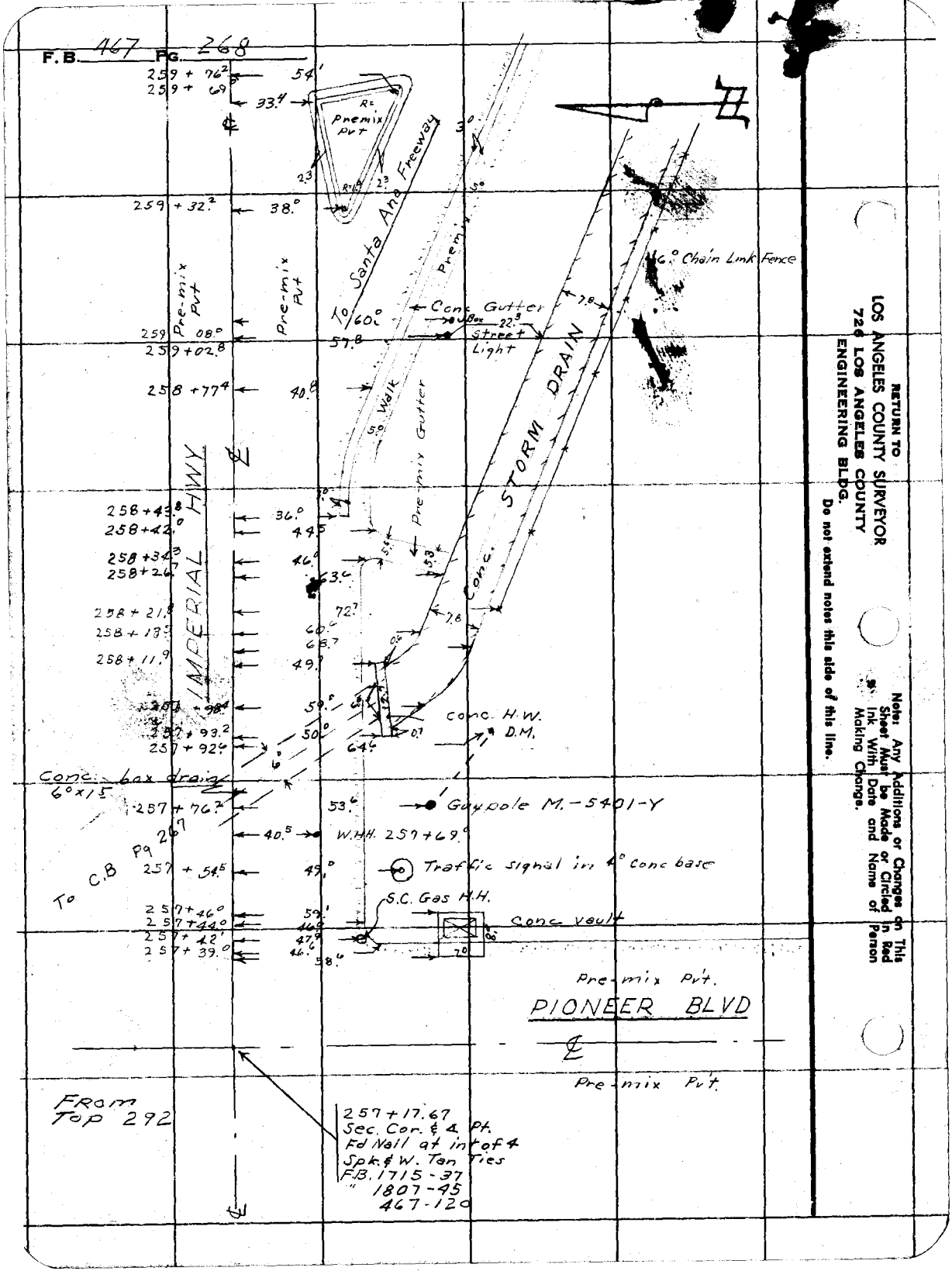

RETURN TO
LOS ANGELES COUNTY SURVEYOR
720 LOS ANGELES COUNTY
ENGINEERING BLDG.
Do not extend notes this side of this line.

Note: Any Additions or Changes on This Sheet Must be Made or Circled in Red Ink With Date and Name of Person Making Change.

Notes Ck'd by
Map No.
Office Work
Checked
Date

Survey of Imperial Hwy Apr
W. O. 0912.59 Tape No. St'd. °F
Surveyed by D. Sappell
Notes Shoemaker Date 1-24-56
Indexed K. C. Johnson

F. B. 467 Pg. 269

J.N. 0912.59

IMPERIAL HWY APPRAISAL
ADDITIONAL TOPOG.
FROM
HOXIE AVE E'LY TO PIONEER BLVD.
SOUTH SIDE

Note: Topog taken 90' from ℄ of Imperial Hwy - Excluding Topog from ℄ to P/L.

SEE - (C.S. Map Nº B-753 Sheet 2 of 2 Sheets)

party: Sappell
Shoemaker
Myers
Siemann

Note: Any Additions or Changes on This Sheet Must be Made in Red Ink With Date and Name of Person Making Change.

Do not extend notes this side of this line.

RETURN TO
LOS ANGELES COUNTY SURVEYOR
726 LOS ANGELES COUNTY
ENGINEERING BLDG.

76F309S S&E #247. 8-54

RETURN TO
LOS ANGELES COUNTY SURVEYOR
726 LOS ANGELES COUNTY
ENGINEERING BLDG.

Note: Any Additions or Changes on This Sheet Must be Made or Circled in Red Ink With Date and Name of Person Making Change.

Do not extend notes this side of this line.



Notes Ck'd by	Survey of Imperial Hwy App.
Map No.	W.O. 0912.57 Tape No. St'd. °F
Office Work	Surveyed by D. Sappell
Checked	Notes Shoemaker Date 1-24-56
Date	Indexed A. C. Johnson

F.B. 467 Pg. 271

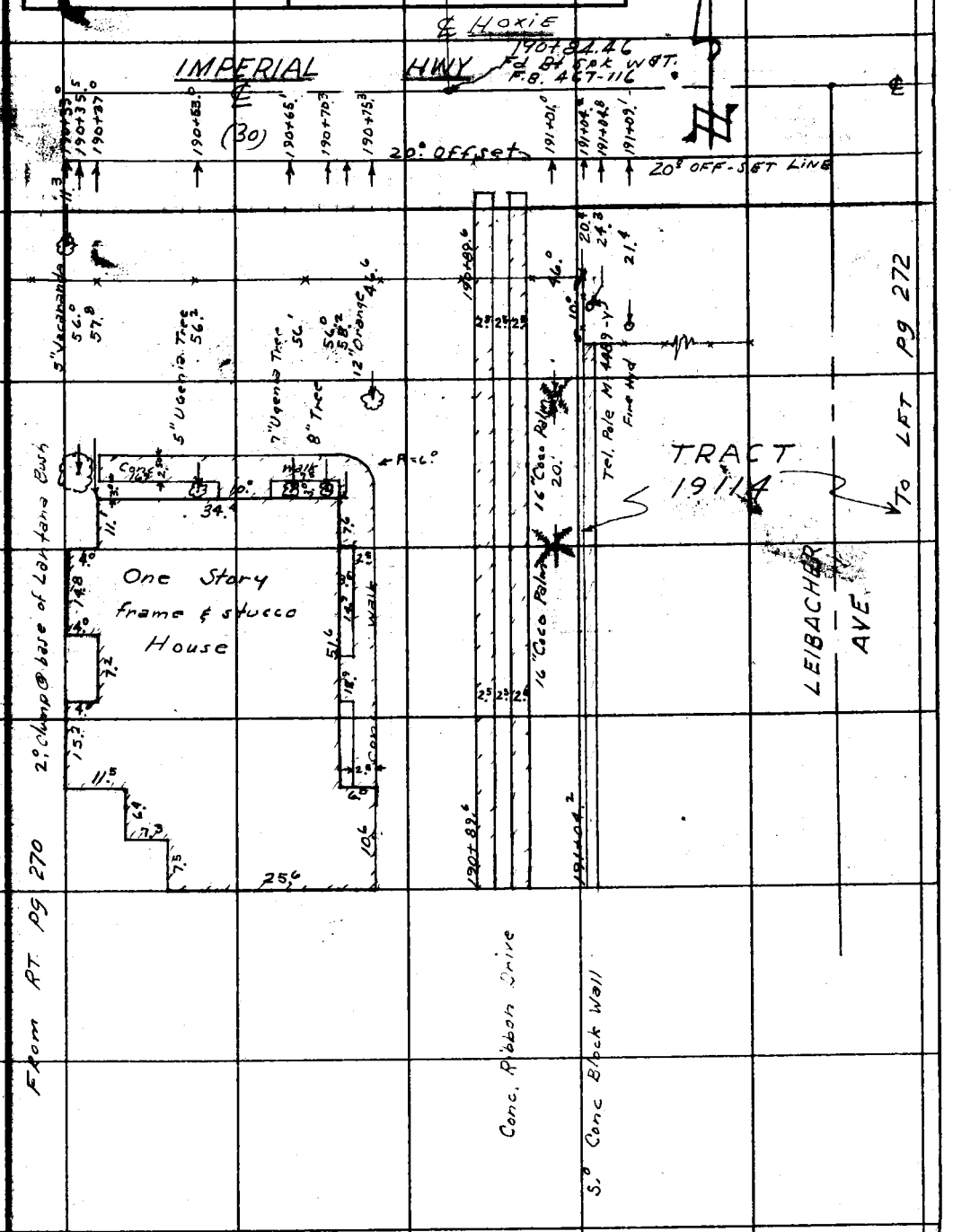

Note: Any Additions or Changes on This Sheet Must be Made or Circled in Red Ink With Date and Name of Person Making Change.

Do not extend notes this side of this line.

RETURN TO
LOS ANGELES COUNTY SURVEYOR
726 LOS ANGELES COUNTY
ENGINEERING BLDG.

76F3095 S&E #247. 8-54

RETURN TO
LOS ANGELES COUNTY SURVEYOR
726 LOS ANGELES COUNTY
ENGINEERING BLDG.

Note: Any Additions or Changes on This Sheet Must be Made or Circled in Red Ink With Date and Name of Person Making Change.

Do not extend notes this side of this line.

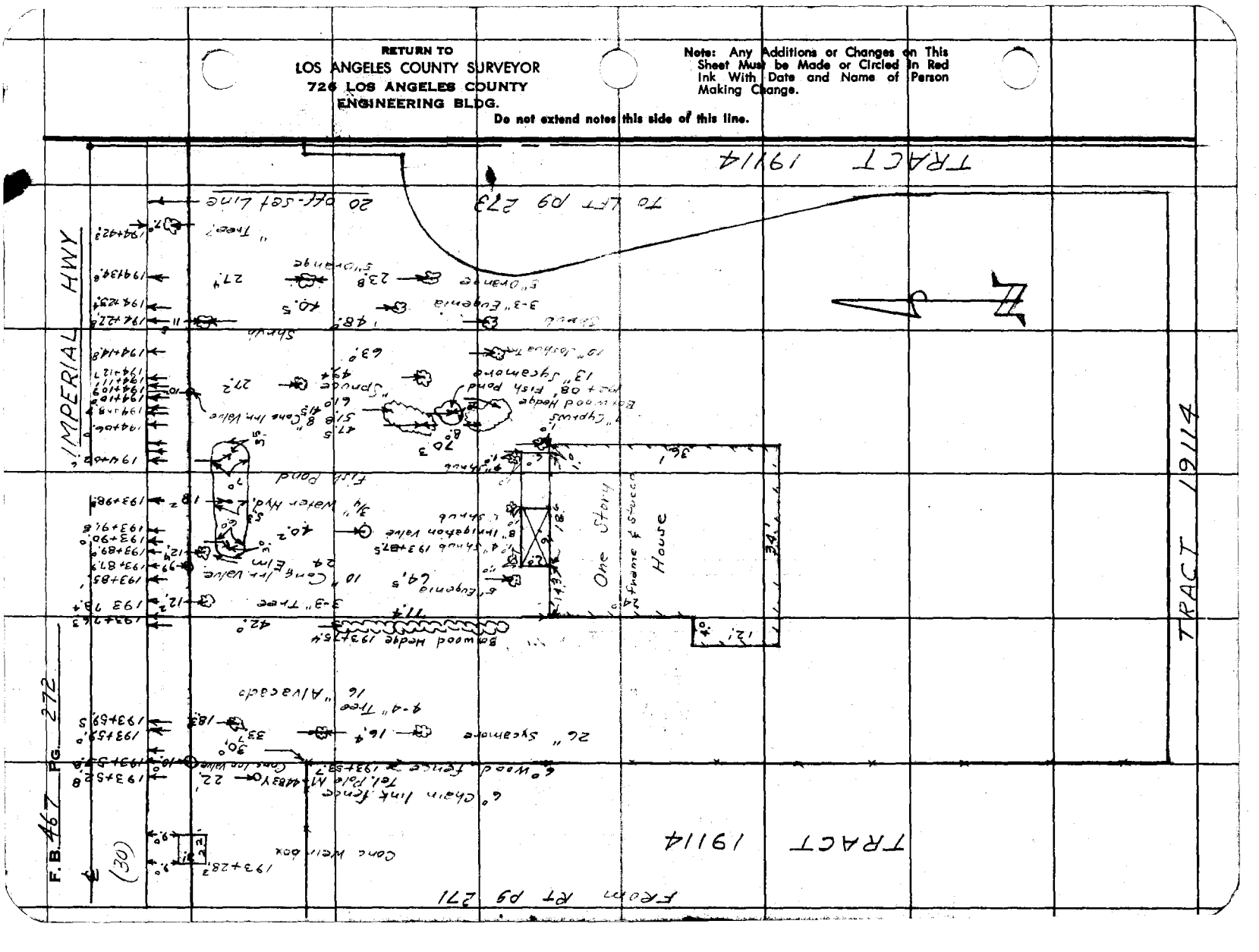

Notes Ck'd by	Survey of Imperial Hwy App.
Map No.	W. O. 0912-59 Tape No. St'd. °F
Office Work	Surveyed by D. Sappell
Checked	Notes Shoemaker Date 2-1-56
Date	Indexed C. Johnson

F. B. 467 Pg. 273

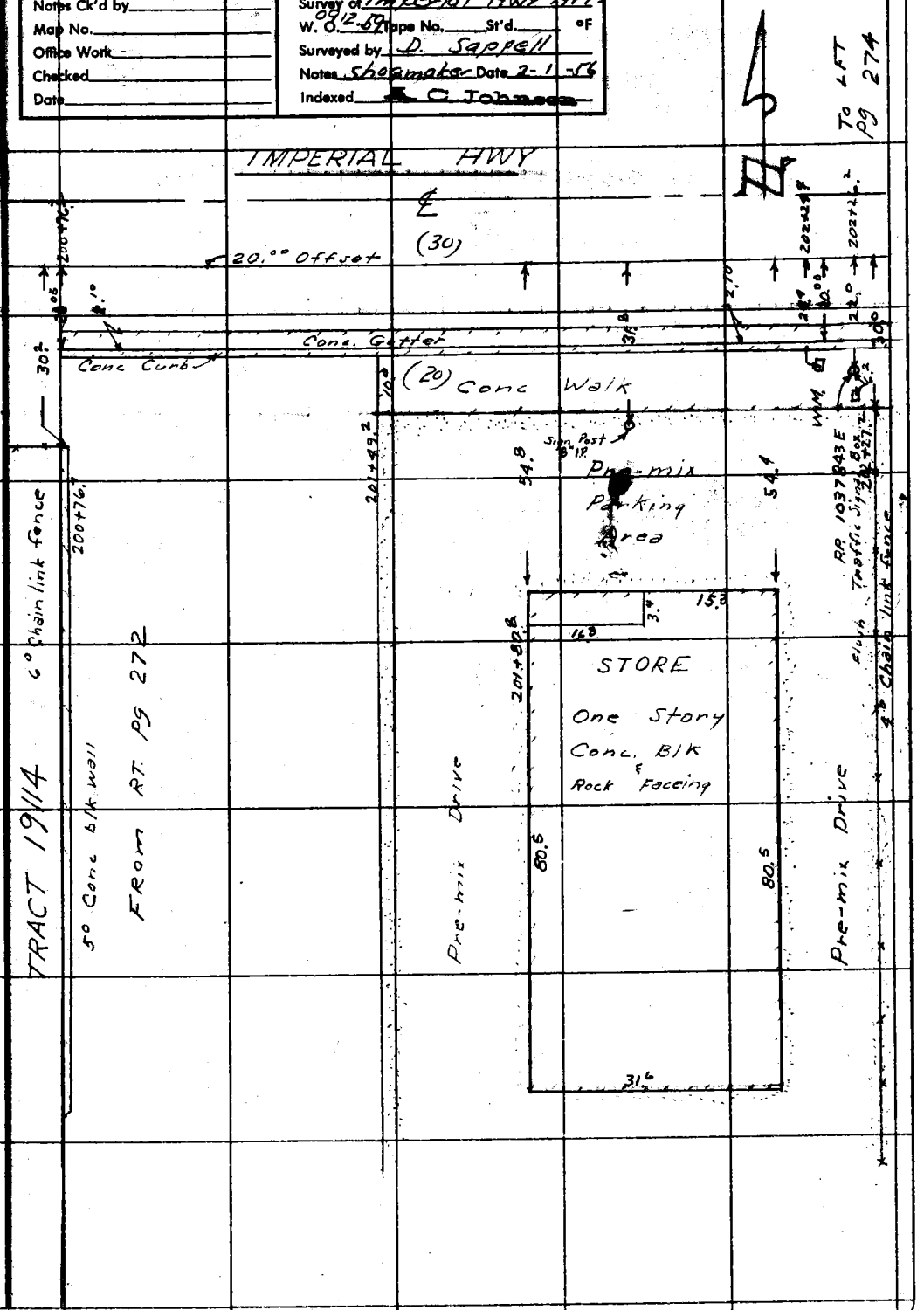

Note: Any Additions or Changes on This Sheet Must be Made or Circled in Red Ink With Date and Name of Person Making Change.

Do not extend notes this side of this line.

RETURN TO
LOS ANGELES COUNTY SURVEYOR
726 LOS ANGELES COUNTY
ENGINEERING BLDG.

76F3095 S&E #247. 8-54

RETURN TO
LOS ANGELES COUNTY SURVEYOR
726 LOS ANGELES COUNTY
ENGINEERING BLDG.

Note: Any Additions or Changes on This Sheet Must be Made or Circled in Red Ink With Date and Name of Person Making Change.

Do not extend notes this side of this line.

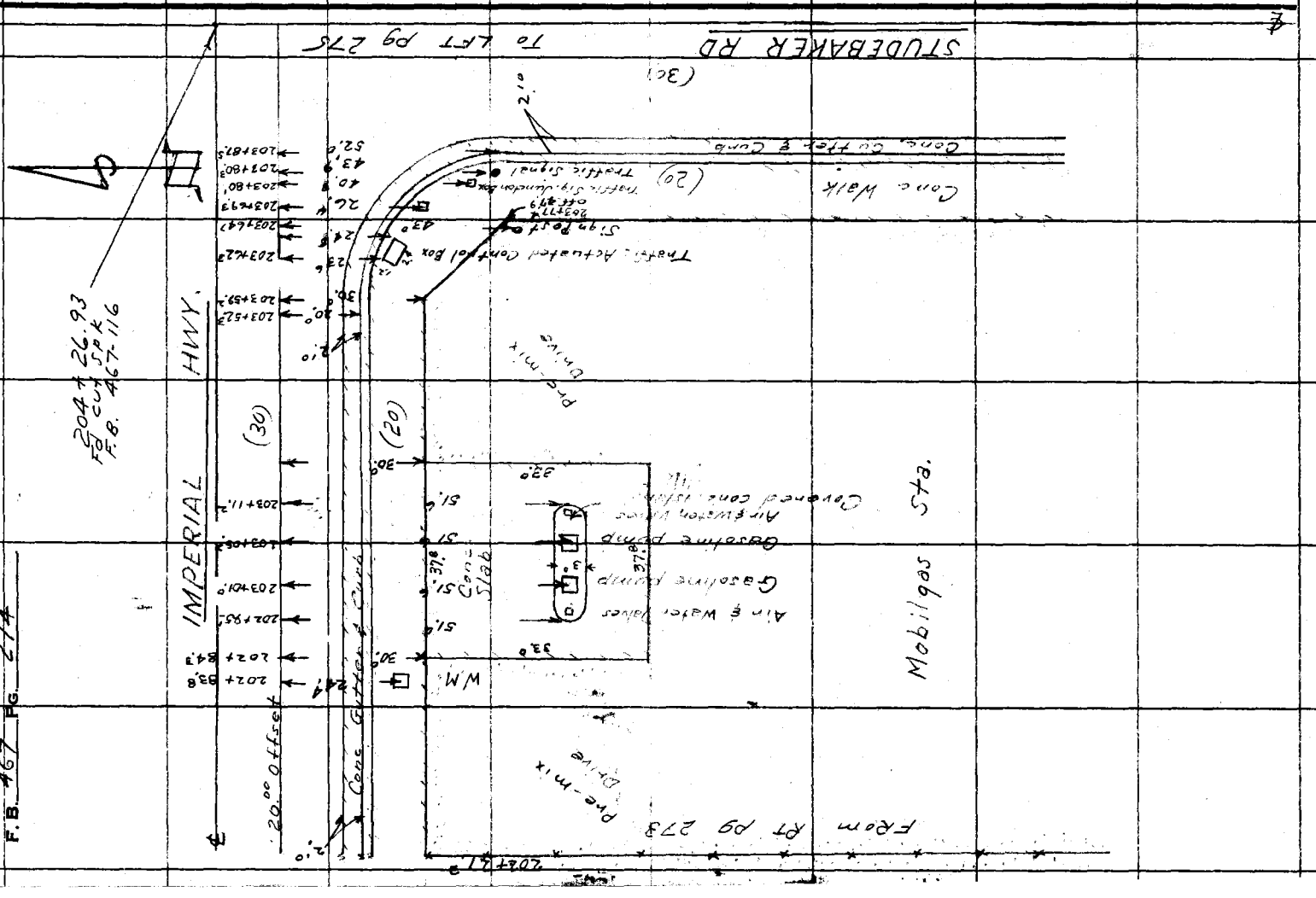

Notes Ck'd by	Survey of Imperial Hwy App.
Map No.	W. O. 0912.59 Tape No. St'd. °F
Office Work	Surveyed by D. Sappell
Checked	Notes Shoemaker Date 2-1-56
Date	Indexed C. Johnson

F. B. 467 Pg. 275

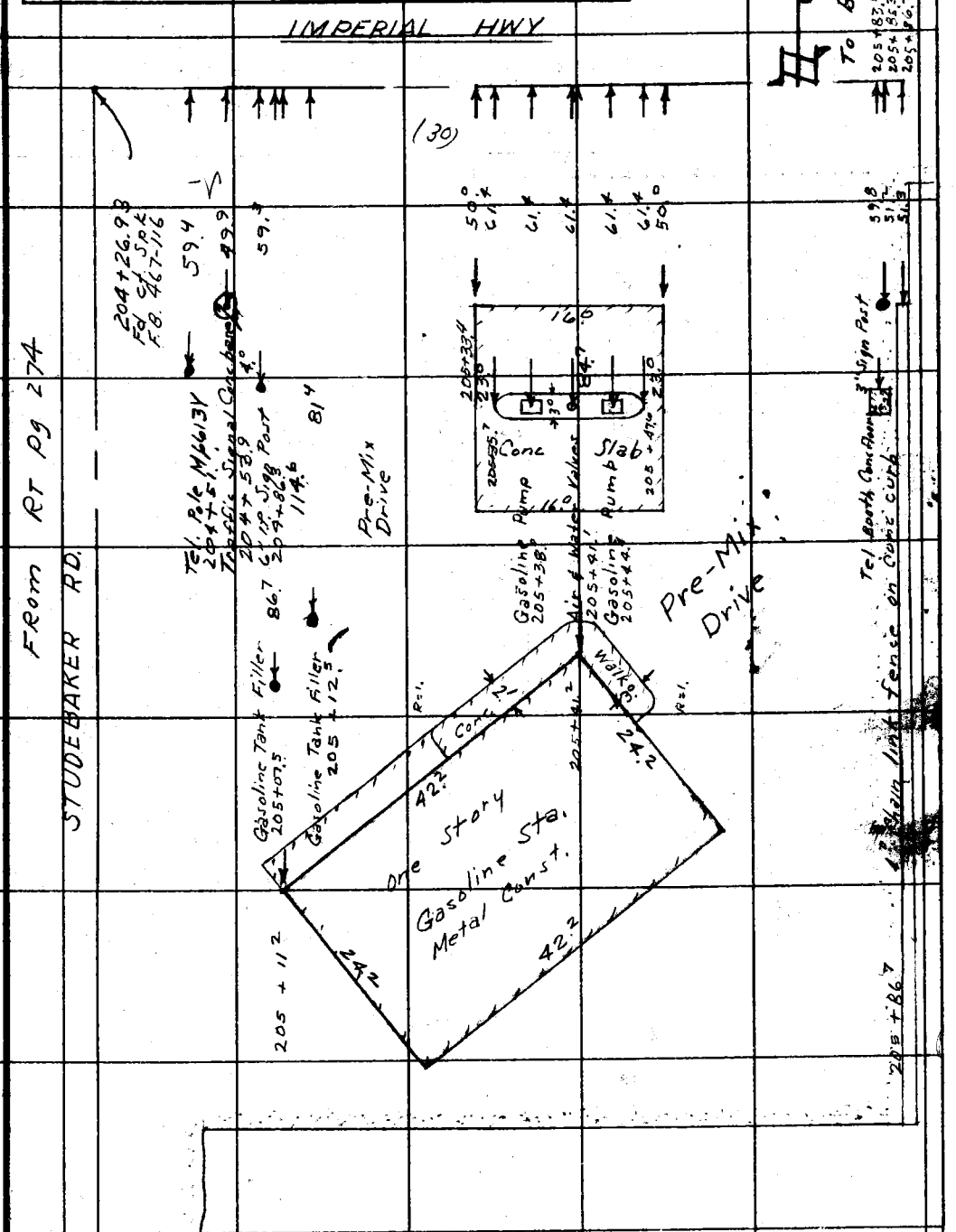

Note: Any Additions or Changes on This Sheet Must be Made or Circled in Red Ink With Date and Name of Person Making Change.

Do not extend notes this side of this line.

RETURN TO
LOS ANGELES COUNTY SURVEYOR
726 LOS ANGELES COUNTY
ENGINEERING BLDG.

76F3098 S&E #247. 8-54

F.B. 467 PG. 276

TO BOTT PG 277



214+13.8

TRACT 21623

59.0
48.0

Capped well 211+65.4
Standpipe 211+64.8

TRACT 21623

IMPERIAL HWY ℄

(30)

208+36.9

80.4

9" Orange 207+91.6

207+89.0

2.0 Picket fence

58.7

14.3

7.0 Sign board

17.1

73.3

10.2

17.9

8.1

1.0 Sign

207+68.4

12.2

12.2

Real Estate Office
One Story Frame

73.3

10.2

207+60.2

23.7

7.0 Signboard

39.2

14.3

207+44.0

2.0 Picket fence

85.5

4" Peach 207+32.2

85.5

4" Peach 207+12.1

85.5

4" Peach 206+92.0

FROM RT PG 275

RETURN TO
LOS ANGELES COUNTY SURVEYOR
726 LOS ANGELES COUNTY
ENGINEERING BLDG.
Do not extend notes this side of this line.

Note: Any Additions or Changes on This Sheet Must be Made or Circled in Red Ink With Date and Name of Person Making Change.

Notes Ck'd by
Map No.
Office Work
Checked
Date

Survey of Imperial Hwy Rdwy
W. O. 0916.59 Tape No. St'd. °F
Surveyed by D. Sappell
Notes Shoemaker Date 2-2-56
Indexed C. Johnson

F. B. 467 Pg. 277

To Bott pg 278

TRACT 17581

FAIRFORD AVE

82.8 — 8" Orange 217+17.2

70.5 — 8" — 30.1 — 32.5 — One Story Frame House — 27.7 — 26.4 — 13.3 — 4.5 — 7.3

70.3 216+73.9

70.0 — 30.3 — One Story Frame House — 12.3 — 26.2 — 26.2

69.8 — 30.3 — 216+00.6

41.1 — W.M. 215+99.8

43.0 — W.M. 215+90.7

59.2 — 3" Jacaranda 215+76.0

IMPERIAL HWY. (30)

53.5 — 2" Shrub 215 48.8

53.5 — 4-2" Shrub 215 + 46.9

53.5 — 7-2" Shrub 215+35.2

89.8 — 2.0 — 4" Accasia 214+96.2

64.5 — Fuel tank & Pump 214+90.2

Frame Garage
Conc Floor

63.0 — 3/4" Hyd Water 213 + 65.5

FROM Top pg 276

Note: Any Additions or Changes on This Sheet Must Be Made or Circled in Red Ink With Date and Name of Person Making Change.

Do not offset notes this side of this line.

RETURN TO
LOS ANGELES COUNTY SURVEYOR
728 LOS ANGELES COUNTY
ENGINEERING BLDG.

76F3008 S&E #247. 8-54

To BOTT Pg 279

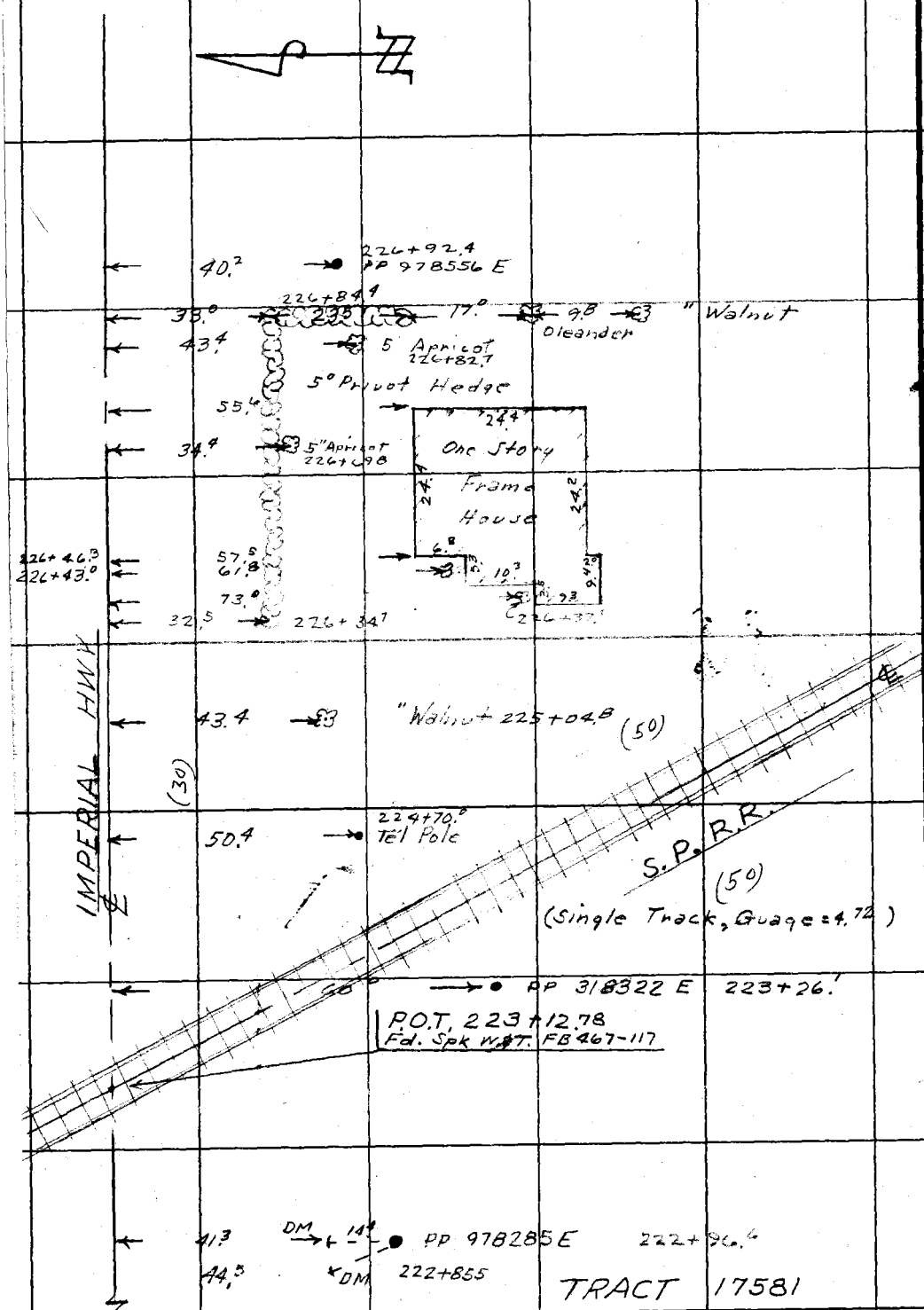

From Top Pg 277

RETURN TO
LOS ANGELES COUNTY SURVEYOR
726 LOS ANGELES COUNTY
ENGINEERING BLDG.
Do not extend notes this side of this line.

Note: Any Additions or Changes on This Sheet Must be Made or Circled in Red Ink With Date and Name of Person Making Change.

Notes Ck'd by	Survey of Imperial Hwy App.
Map No.	W. O. 0912.59 Tape No. St'd. °F
Office Work	Surveyed by D. Sappell
Checked	Notes Shoemaker Date 2-2-56
Date	Indexed C. Johnson

F. B. 467 Pg. 279

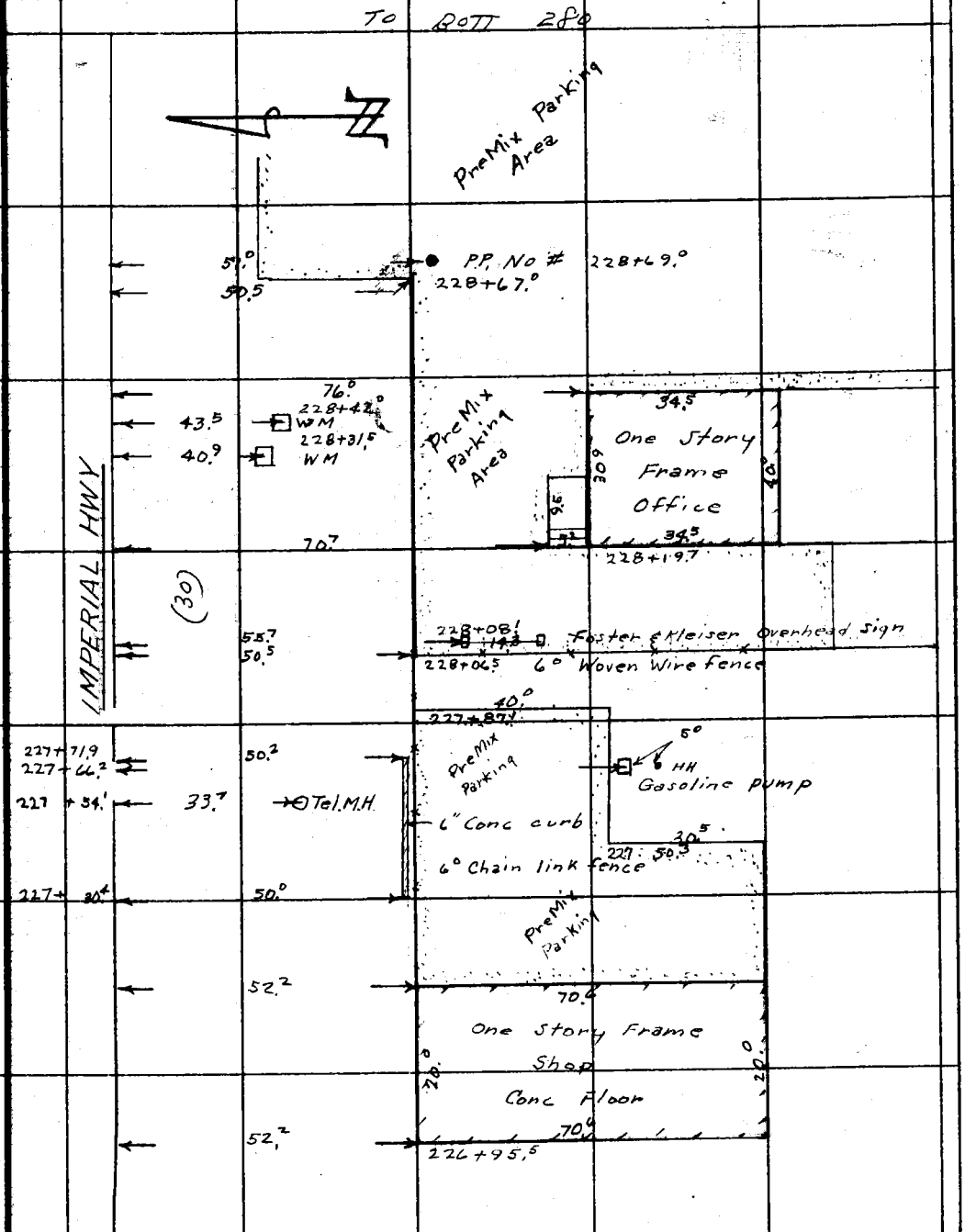

FROM Top Pg 278

Note: Any Additions or Changes on This Sheet Must be Made or Circled in Red Ink With Date and Name of Person Making Change.

Do not extend notes this side of this line.

RETURN TO
LOS ANGELES COUNTY SURVEYOR
726 LOS ANGELES COUNTY
ENGINEERING BLDG.

76F3095 S&E #247. 8-54

F.B. 469 PG. 280

To Both pg 281

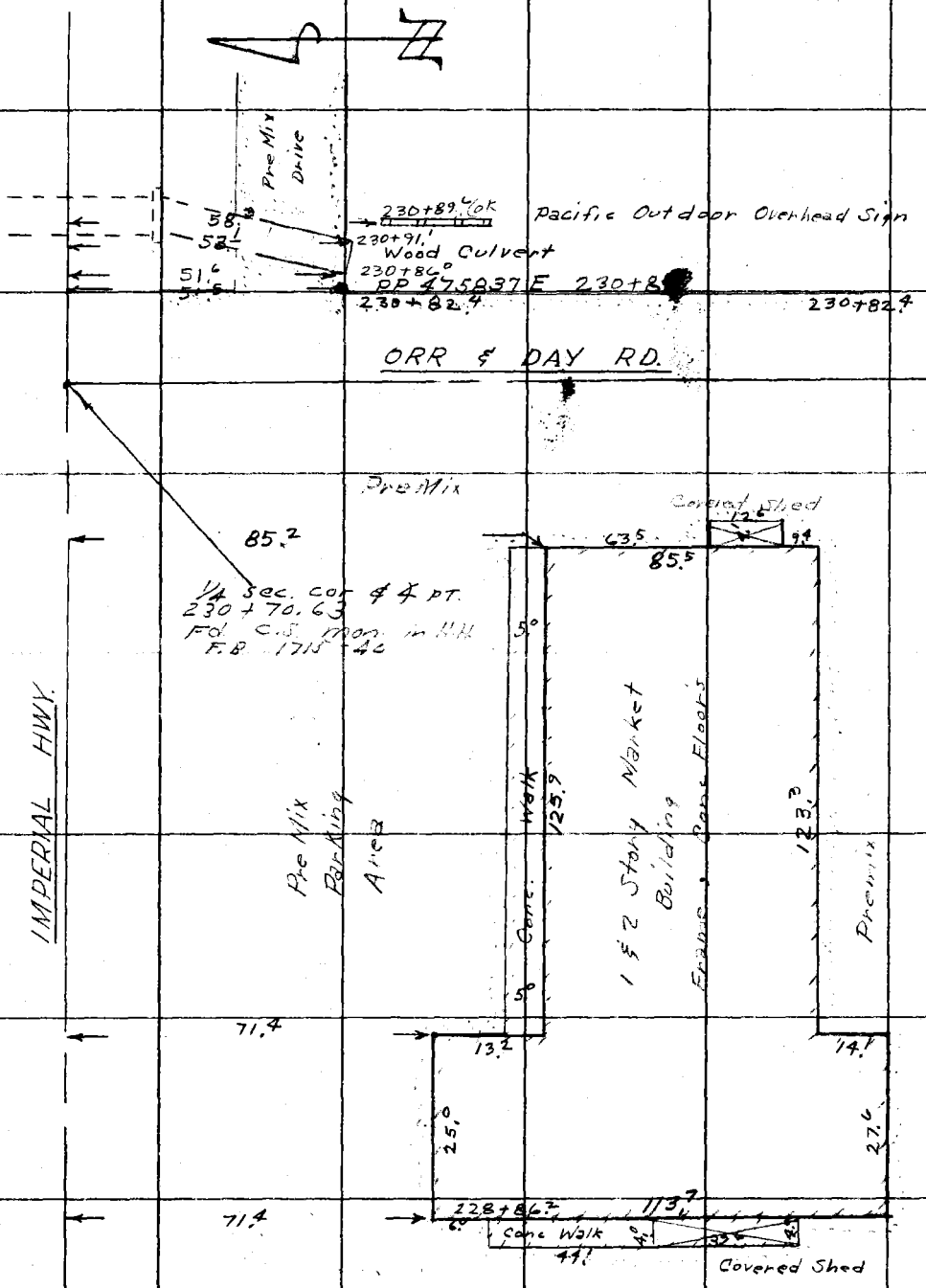

RETURN TO
LOS ANGELES COUNTY SURVEYOR
726 LOS ANGELES COUNTY
ENGINEERING BLDG.
Do not extend notes this side of this line.

Note: Any Additions or Changes on This Sheet Must be Made or Circled in Red Ink With Date and Name of Person Making Change.

From Top pg 279

Notes Ck'd by	Survey of Imperial Hwy App.
Map No.	W. O. 0912.59 Tape No. St'd. °F
Office Work	Surveyed by D. Sappell
Checked	Notes Shoemaker Date 2-3-56
Date	Indexed A. C. Johnson

F. B. 467 Pg. 281

To Bott Pg. 282

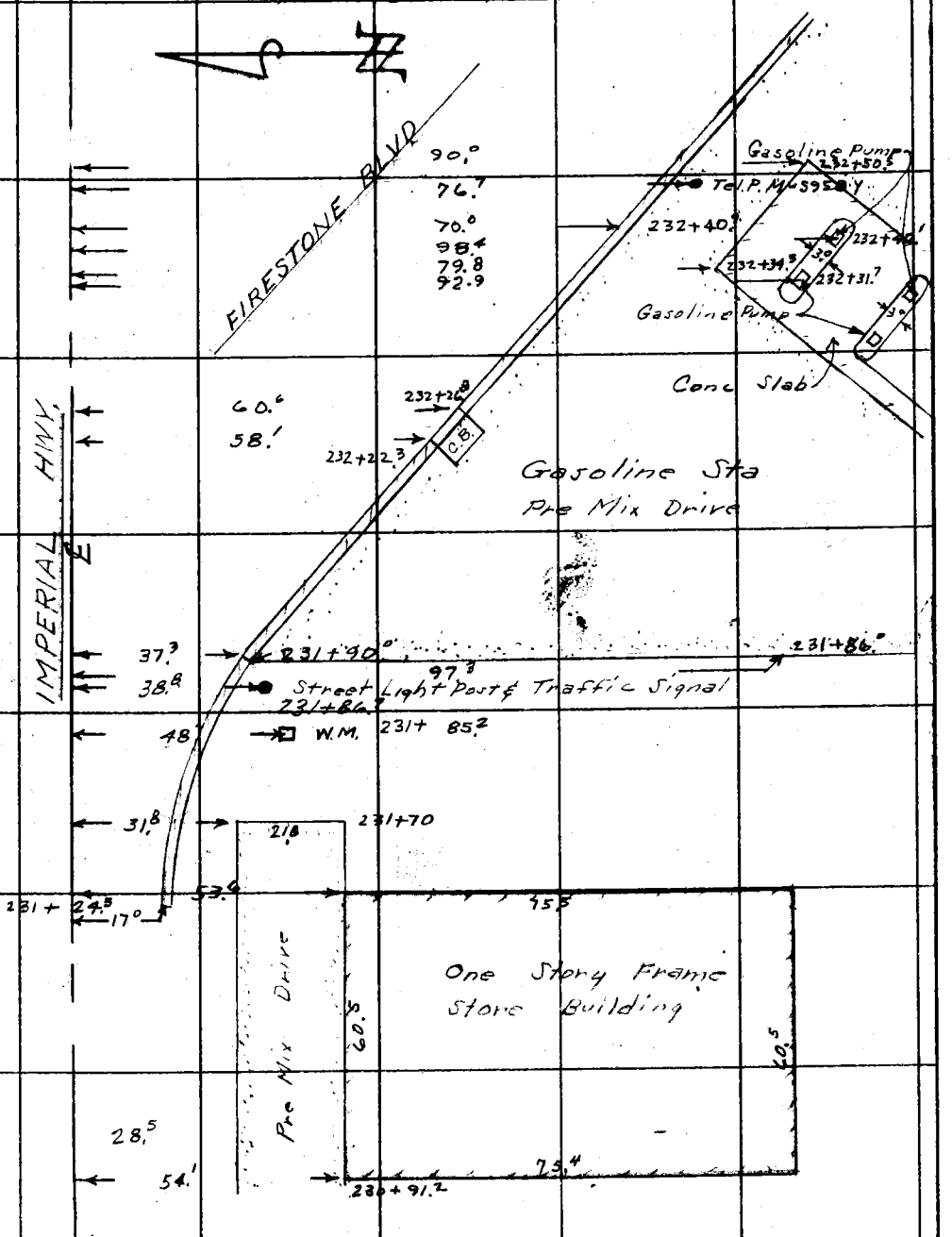

Notes Any Additions or Changes on This Sheet Must be Made or Circled in Red Ink With Date and Name of Person Making Change.

Do not attend notes this side of this line.

RETURN TO
LOS ANGELES COUNTY SURVEYOR
726 LOS ANGELES COUNTY
ENGINEERING BLDG.

76F309S S&E #247. 8-54

F.B. 469 PG. 282

To 60th pg 283

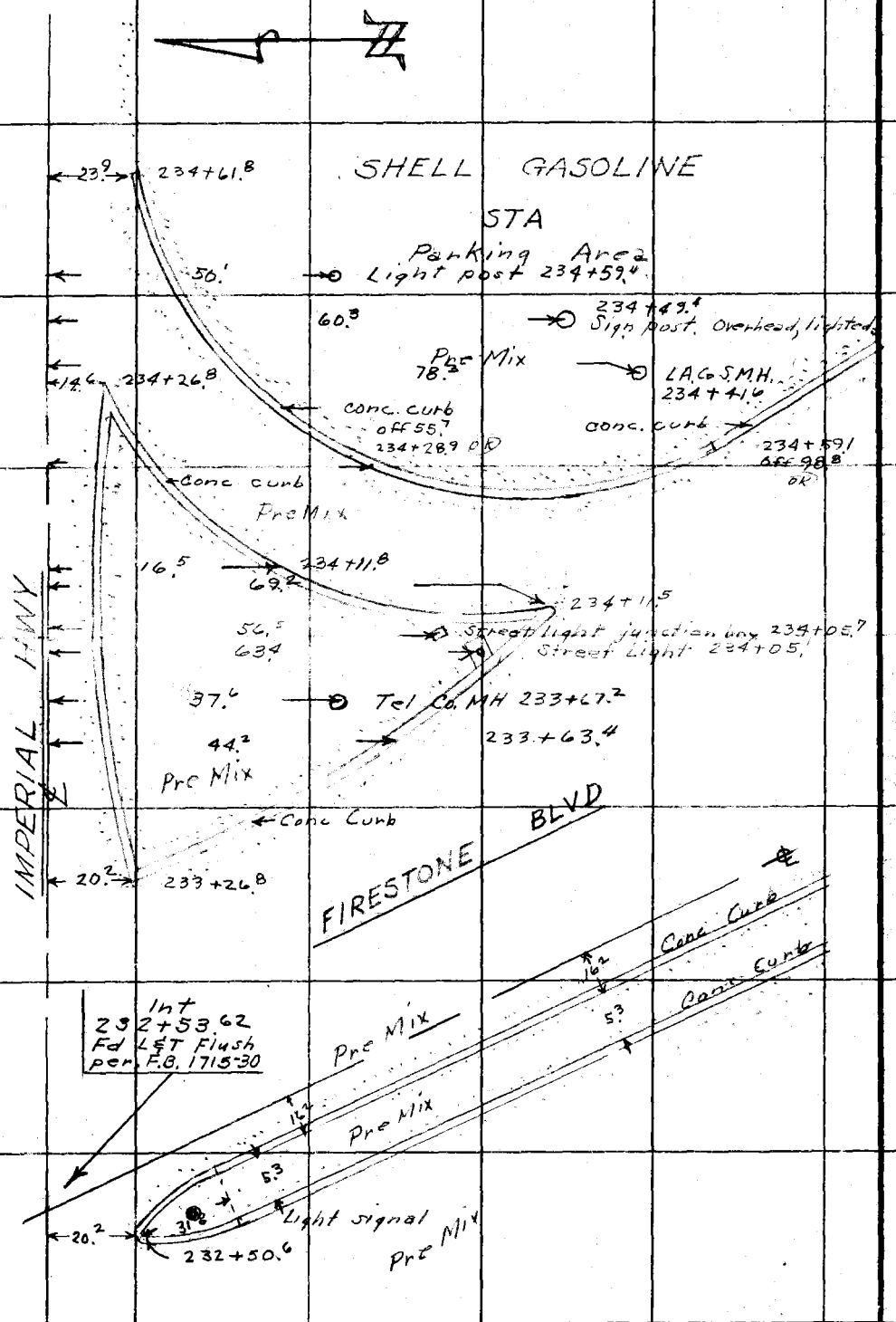

RETURN TO
LOS ANGELES COUNTY SURVEYOR
726 LOS ANGELES COUNTY
ENGINEERING BLDG.
Do not extend notes this side of this line.

Notes: Any Additions or Changes on This Sheet Must be Made or Circled in Red Ink With Date and Name of Person Making Change.

From Top Pg 281

Notes Ck'd by
Map No.
Office Work
Checked
Date

Survey of Imperial Hwy App
W. O. 8912.59 Tape No. St'd. °F
Surveyed by D. Sappell
Notes Shoemaker Date 2-3-56
Indexed C. Johnson

F. B. 467 Pg. 283

To 60H pg 284

4' Steel fence
Conc blk wall
1 Story
Gasoline Sta
Steel & Conc blk.
Conc Slab
235+41.9
235+36.0
235+33.9
71.7
55.7
55.7
54.7
54.9
21.8
235+13.0
235+13.0
(Gasoline pump islands are covered & lights)
39.8
45.0
91.6
73.1
235+81.8
Air & Water Valve
Gas. pump
235+78.1
235+80.0
Gas Pump 235+77.1
Gas. pump
235+71.7
Air & Water valve
235+59.6
Gas pump 235+72.1
51.6
39.8
IMPERIAL HWY
(30)
88.3
90.4
Conc slab
Filler H.H.S
Gasoline Tank
(Storage)
235+47.5
85.9
Conc slab
235+13.2
94.4

FROM Top pg 282

Note: Any Additions or Changes on This Sheet Must be Made or Circled in Red Ink With Date and Name of Person Making Change.

Do not extend notes this side of this line.

RETURN TO
LOS ANGELES COUNTY SURVEYOR
726 LOS ANGELES COUNTY
ENGINEERING BLDG.

76F3098 SAE #247. 8-54

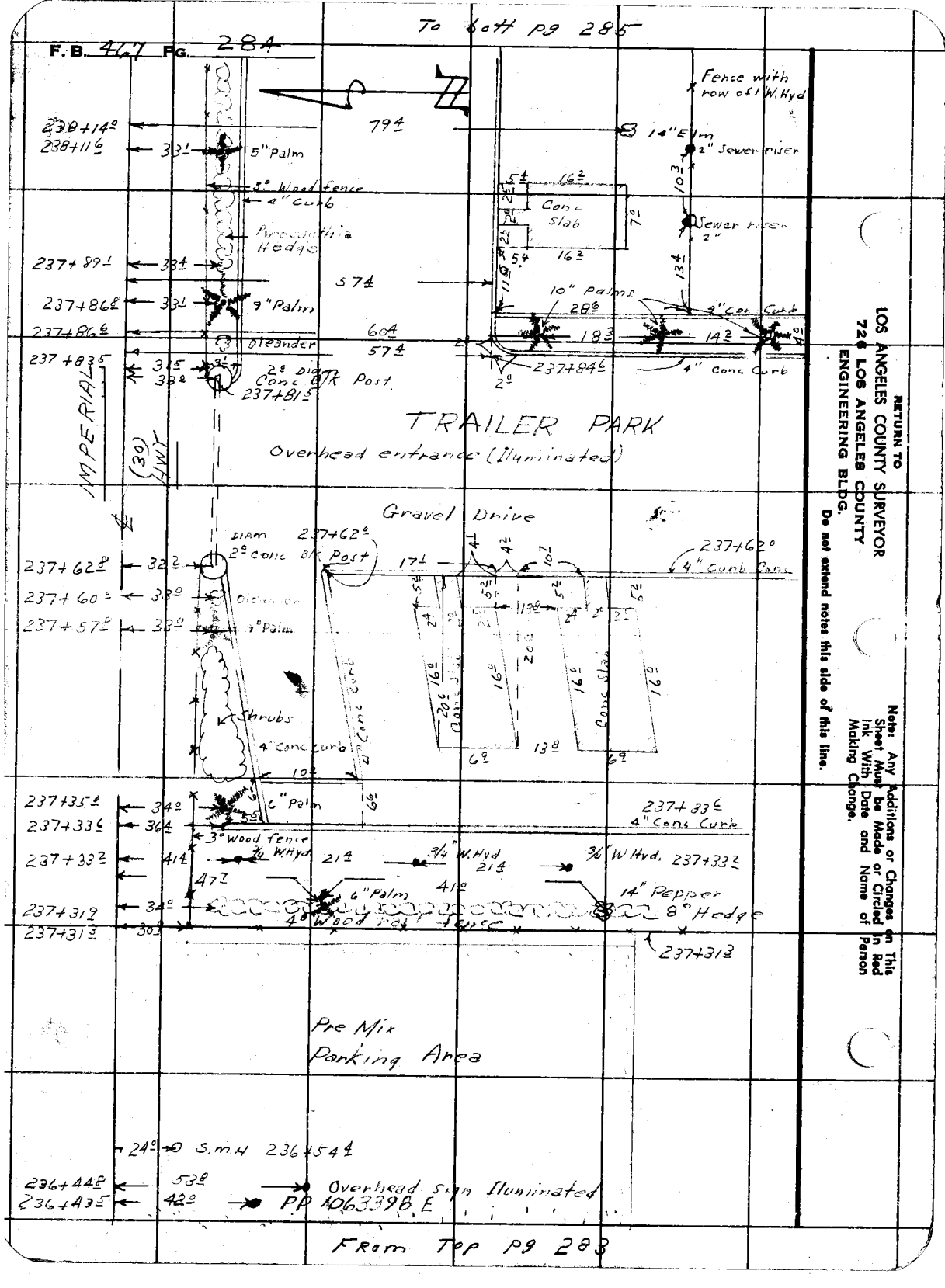

RETURN TO
LOS ANGELES COUNTY SURVEYOR
726 LOS ANGELES COUNTY
ENGINEERING BLDG.

Do not extend notes this side of this line.

Note: Any Additions or Changes on This Sheet Must be Made or Circled in Red Ink With Date and Name of Person Making Change.

Notes Ck'd by
Map No.
Office Work
Checked
Date

Survey of Imperial Hwy App. 091259
W. O. Tape No. St'd. °F
Surveyed by D. Sappell
Notes Shoemaker Date 2-3-56
Indexed C. Johnson

F. B. 467 Pg. 285

To 60H Pg 286

Note: Any Additions or Changes on This Sheet Must be Made or Circled in Red Ink With Date and Name of Person Making Change.

Do not extend notes this side of this line.

RETURN TO
LOS ANGELES COUNTY SURVEYOR
726 LOS ANGELES COUNTY
ENGINEERING BLDG.

76F3095 S&E #247. 8-54

IMPERIAL HWY (SR-90)

Gravel Drive

COURT

TRAILER

239+52.5 — 31.5 — 38 — 22.2
239+45.6 — 33.4 — 9" Palm
239+37.5 — 78.6
239+30.4 — 31.5 — End 1" water line along Fn.
239+25.4 — 59.8
32° — 31 — GM
G.M. 238+98.5
238+99.5 — 57.4
238+77.4
32.9 — 5" Palm
79.4
238+70.4 — 29° 0.6' Cl. — 2" Water Riser for water line runing along Fn.
Smw.
238+57.9 — 57.4
298+42.9 — 79.5
238+35.9 — 22.1
31.3 — 4°
3" Wood fence
4" Conc. curb

54 — 16.2 Conc. Slab 16.2 — 19.3 — 14.3 — 4.1 — 6.0 — 2" Sewer Riser
54 — 16.2 Conc. Slab 16.2 — 28.9 — 6.0 — 2" Sewer Riser — 14" Pepper
54 — 16.2 Conc. Slab 16.2 — 19.3 — 7.0 — 8.9 — 10.1 — 2" Sewer Riser
26.2 — 2" Sewer Riser
2.8 — Boxwood Hedge — 2.3 Conc. Walk — Boxwood Hedge 239+10.2
Boxwood Hedge — 54 — 16.2 Conc. Slab 16.2 — 7.0 — 7.8 — 7.9
Boxwood Hedge — 2" Sewer Riser — 2" Sewer Riser 1.6 — 6.9 — 12' Silver Maple 238+74.4
54 — 16.2 Conc. Slab 16.2 — 5.0 — 17.5 — 27.9 — 2" Sewer Riser
2" Sewer Riser — 6.9 — 13' Accasia
54 — 16.2 Conc. Slab 16.2 — 2.3 — 2.5 — 2.9 — 7.8 — 9.6 — 6.0 — 2" Sewer Riser — 1" Sewer Riser — 2" Sewer Riser 4° fence with 1" Water line & Electricity
4" Conc. Curb

From Top Pg 284

F.B. 467 PG. 286

To 60H Pg 287

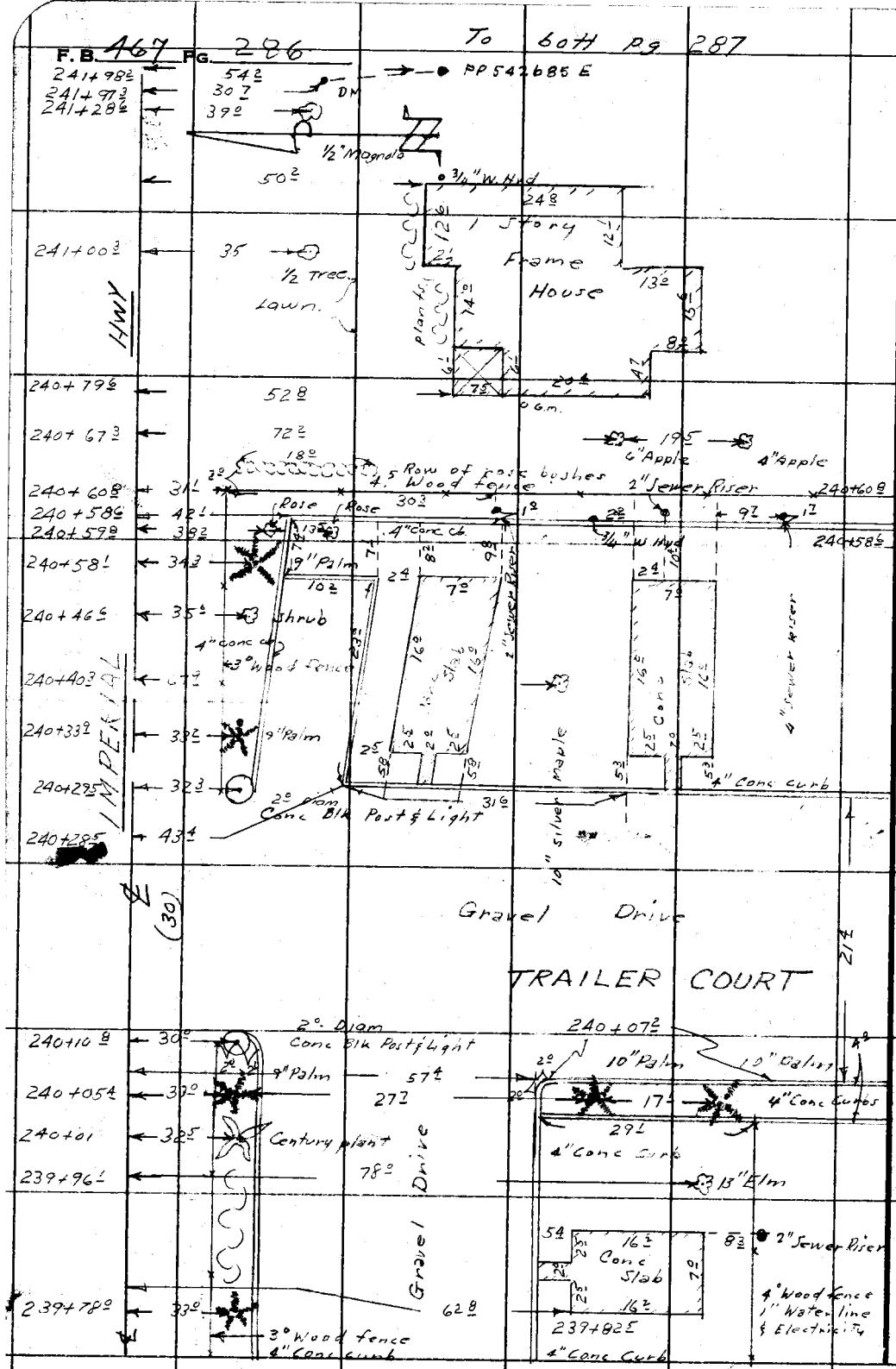

From Top Pg 285

RETURN TO
LOS ANGELES COUNTY SURVEYOR
726 LOS ANGELES COUNTY
ENGINEERING BLDG.
Do not extend notes this side of this line.

Note: Any Additions or Changes on This Sheet Must be Made or Circled in Red Ink With Date and Name of Person Making Change.

F.B. 467 Pg. 287

Notes Ck'd by	Survey of Imperial Hwy App
Map No.	0912.59 W. O. Tape No. St'd. °F
Office Work	Surveyed by D. Sappell
Checked	Notes Shoemaker Date 2-3-56
Date	Indexed A. C. Johnson

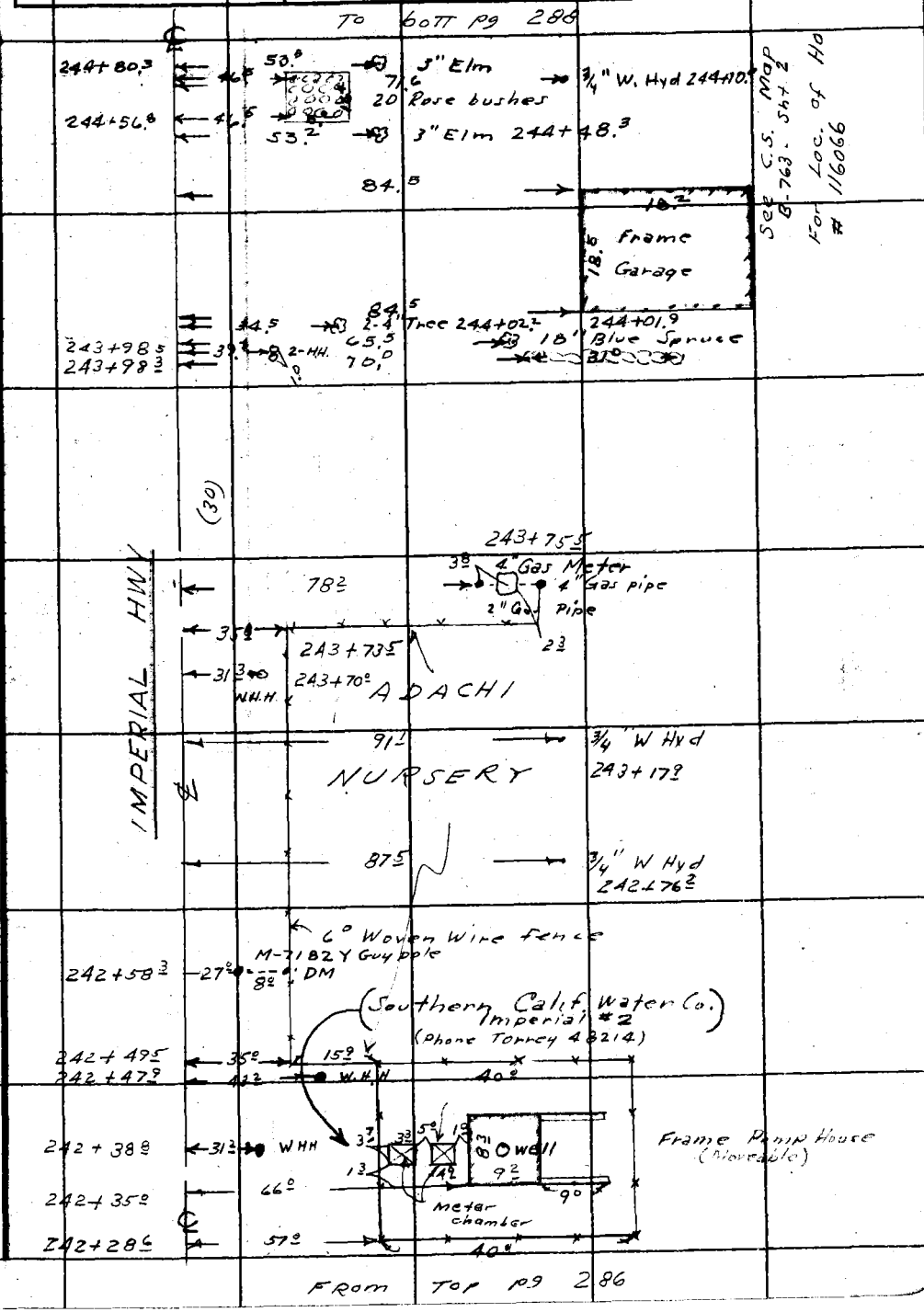

Note: Any Additions or Changes on This Sheet Must be Made or Circled in Red Ink With Date and Name of Person Making Change.

Do not extend notes this side of this line.

RETURN TO
LOS ANGELES COUNTY SURVEYOR
726 LOS ANGELES COUNTY
ENGINEERING BLDG.

76F309S S&E #247. 8-54

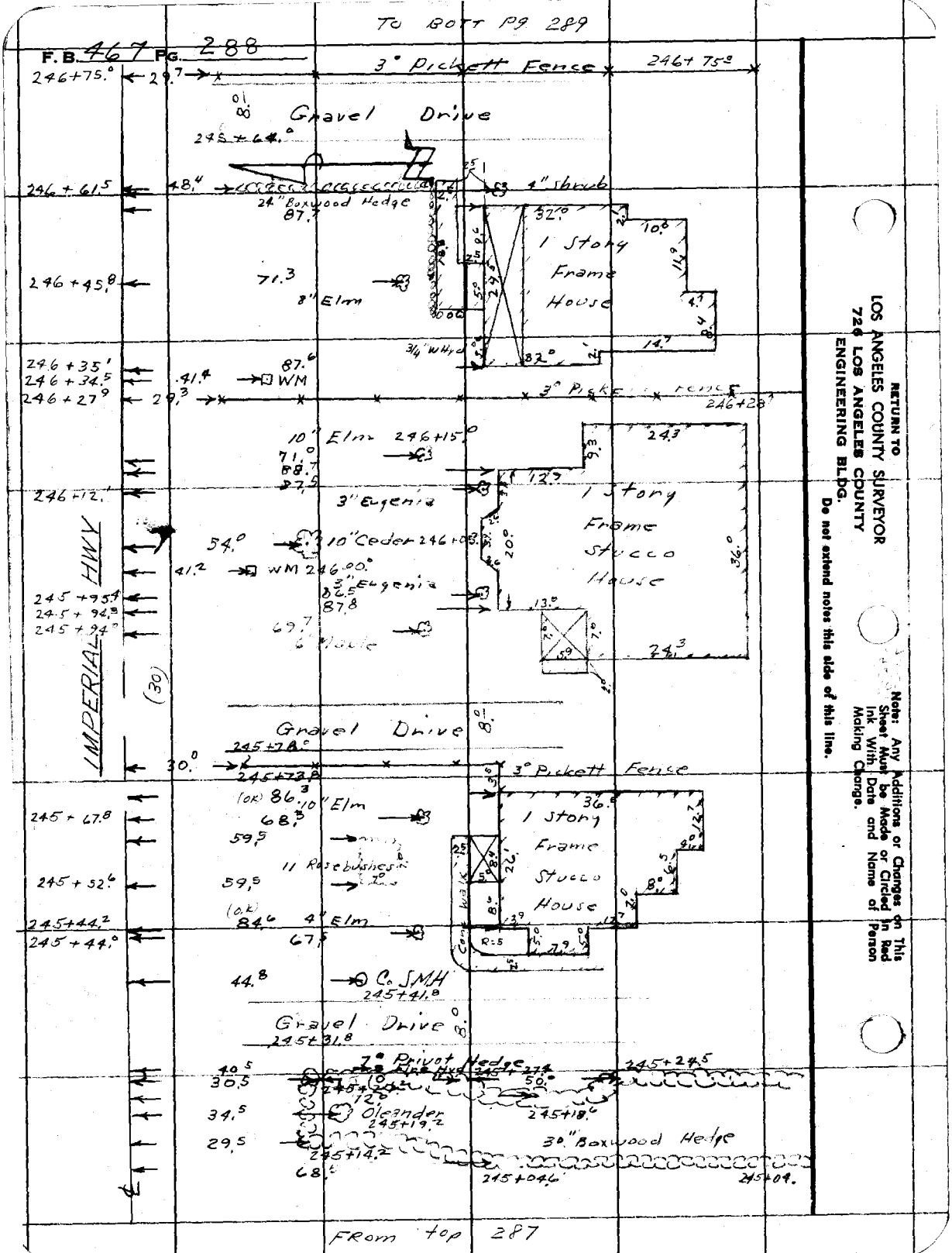

RETURN TO
LOS ANGELES COUNTY SURVEYOR
726 LOS ANGELES COUNTY
ENGINEERING BLDG.
Do not extend notes this side of this line.

Note: Any Additions or Changes on This Sheet Must be Made or Circled in Red Ink With Date and Name of Person Making Change.

Notes Ck'd by	Survey of Imperial Hwy App.	F.B. 467 Pg. 289
Map No.	0912.59 W. O. Tape No. St'd. °F	
Office Work	Surveyed by D. Sappell	
Checked	Notes Shoemaker Date 2-3-56	
Date	Indexed A. C. Johnson	

To Bott pg 290

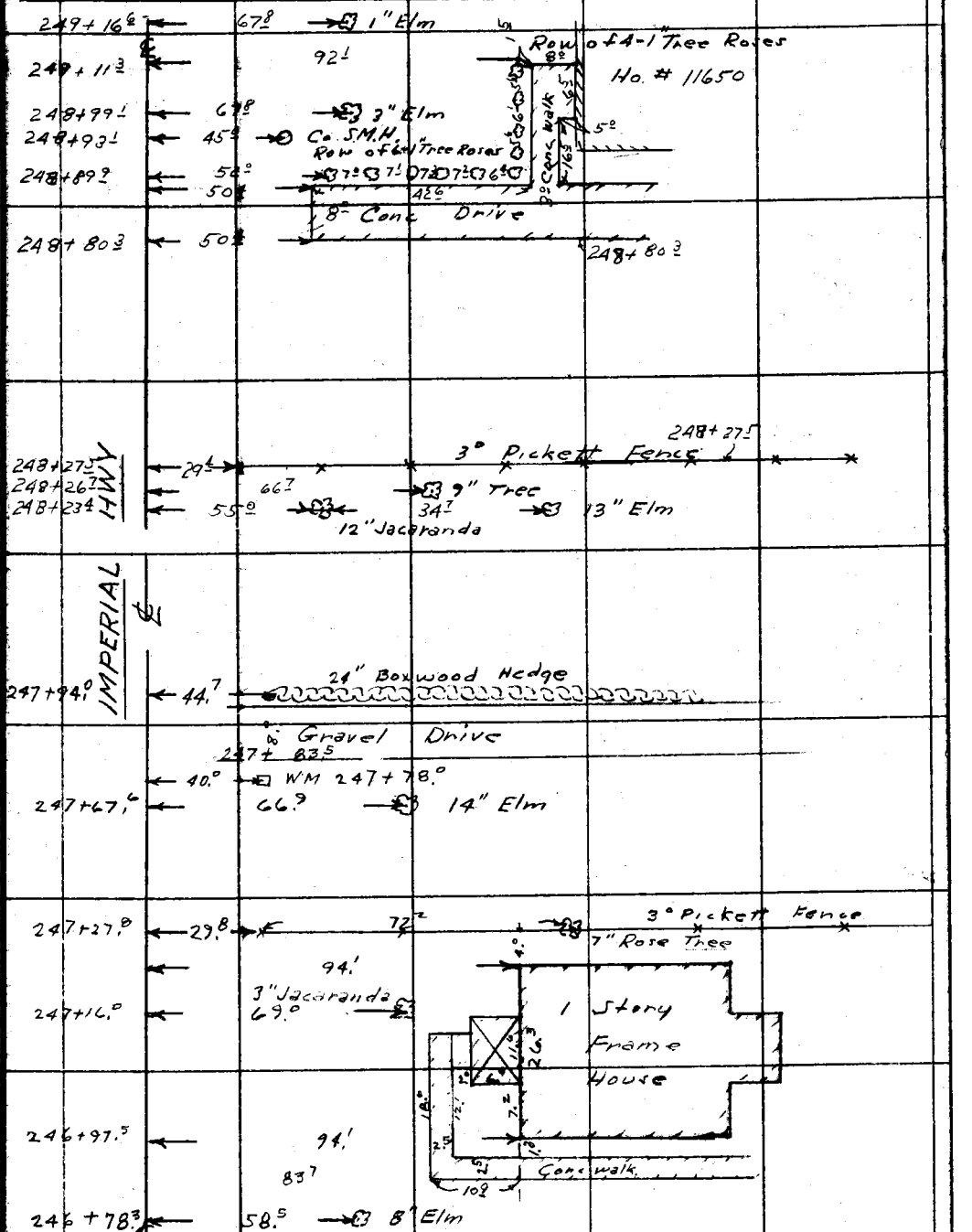

From Top pg 288

Note: Any Additions or Changes on This Sheet Must be Made or Circled in Red Ink With Date and Name of Person Making Change.

Do not extend notes this side of this line.

RETURN TO
LOS ANGELES COUNTY SURVEYOR
726 LOS ANGELES COUNTY
ENGINEERING BLDG.

76F3095 S&E #247. 8-54

F.B. 467 PG. 290

To Bott pg 291

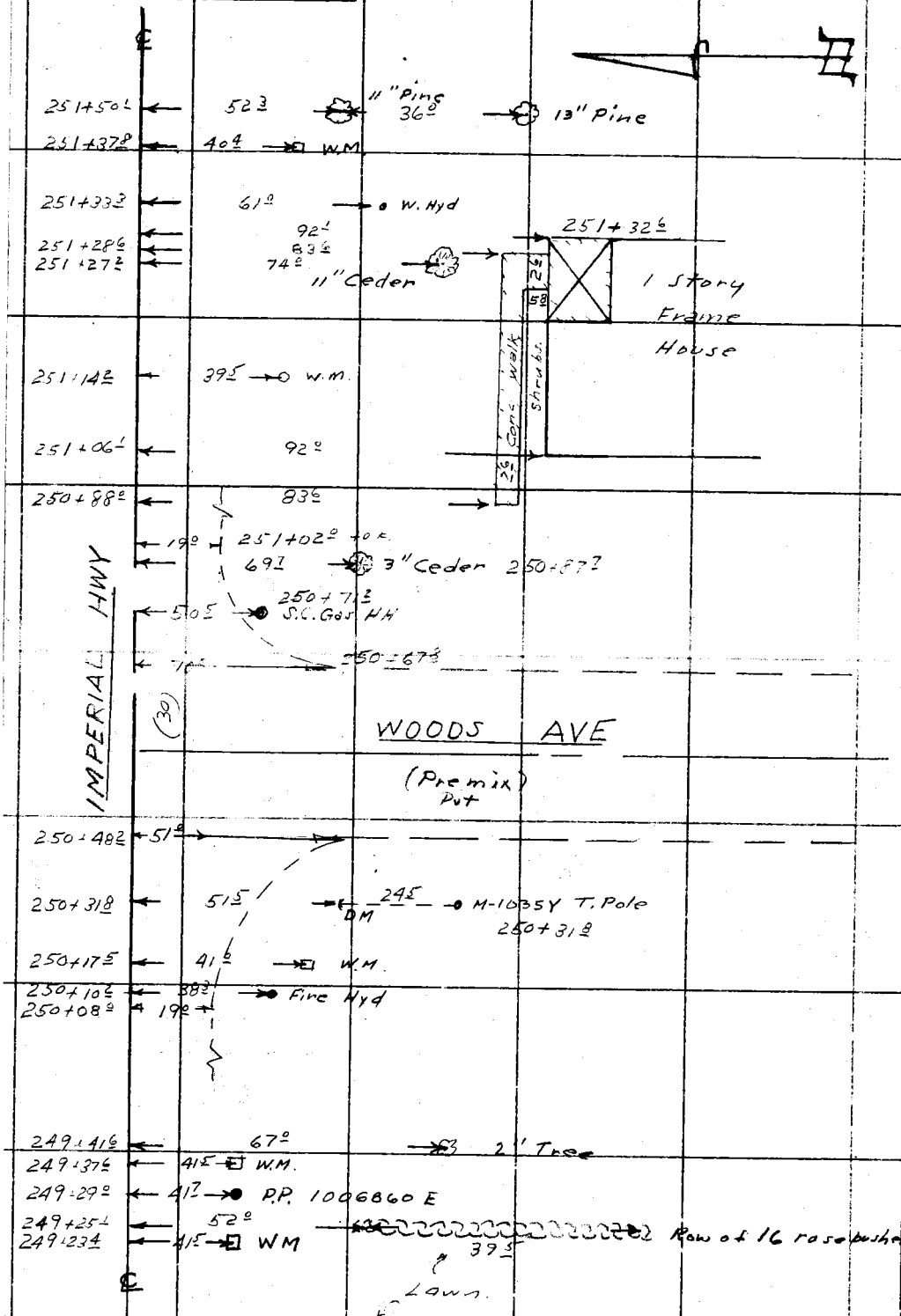

From Top pg 289

RETURN TO
LOS ANGELES COUNTY SURVEYOR
726 LOS ANGELES COUNTY
ENGINEERING BLDG.

Do not extend notes this side of this line.

Note: Any Additions or Changes on This Sheet Must be Made or Circled in Red Ink With Date and Name of Person Making Change.

Notes Ck'd by	Survey of Imperial Hwy App.
Map No.	W. O. 0912.59 Tape No. St'd. °F
Office Work	Surveyed by Don Sappell
Checked	Notes Shoemaker Date 2-3-56
Date	Indexed C. Johnson

F.B. 467 Pg 291

93
49
44

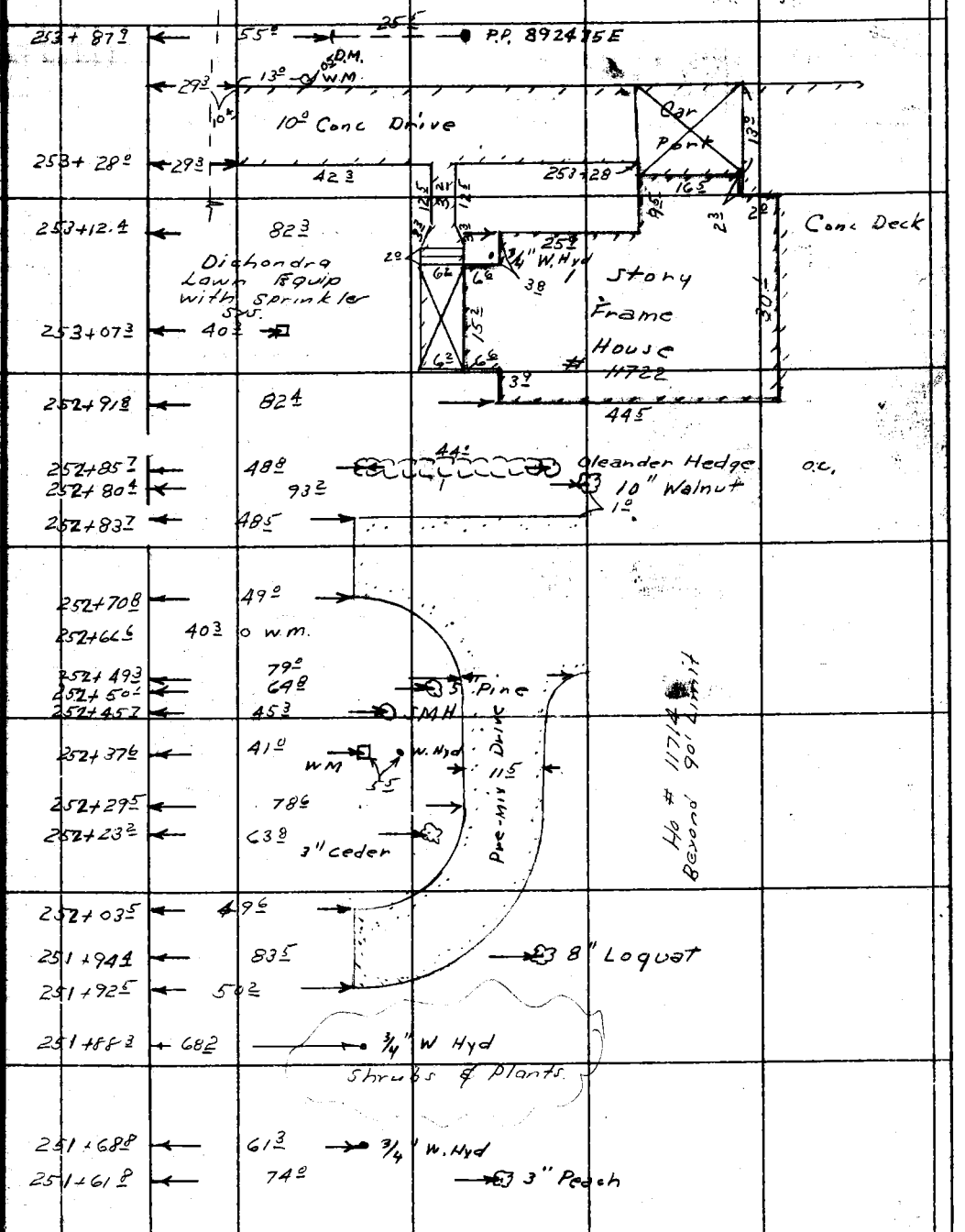

Note: Any Additions or Changes on This Sheet Must be Made or Circled in Red Ink With Date and Name of Person Making Change.

Do not extend notes this side of this line.

RETURN TO
LOS ANGELES COUNTY SURVEYOR
726 LOS ANGELES COUNTY
ENGINEERING BLDG.

76F3095 S&E #247. 8-54

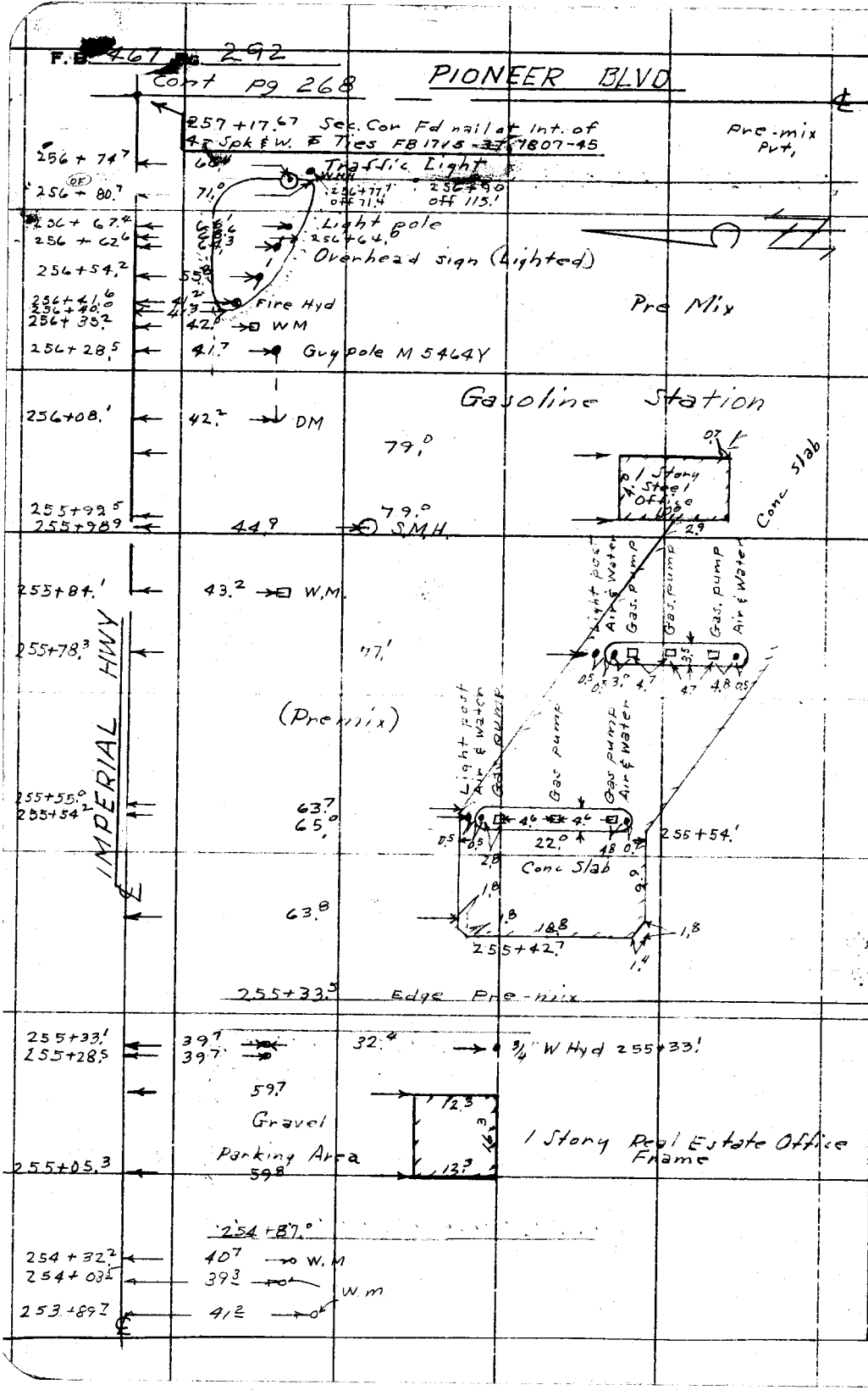

RETURN TO
LOS ANGELES COUNTY SURVEYOR
726 LOS ANGELES COUNTY
ENGINEERING BLDG.

Do not extend notes this side of this line.

Note: Any Additions or Changes on This Sheet Must be Made or Circled in Red Ink With Date and Name of Person Making Change.

F. B. 467 Pg. 293

Notes Ck'd by	Survey of
Map No.	W. O. Tape No. St'd. °F
Office Work	Surveyed by
Checked	Notes Date
Date	Indexed

RETURN TO
LOS ANGELES COUNTY SURVEYOR
726 LOS ANGELES COUNTY
ENGINEERING BLDG.

Note: Any Additions or Changes on This Sheet Must be Made or Circled in Red Ink With Date and Name of Person Making Change.

Do not attend notes this side of this line.

76F3005 SGS #247. 8-54

F. B._____ PG._____

467