Survey of
W. O. Tape No. St'd °F.
Surveyed by
Notes Date
Indexed

F.B. Pg.

A 1088

F.B. 468 Pg INDEX

F.B.468

PAGES: Index, 1 to 22 incl. 23 to 25 incl.,

" , 27 to 44 incl.

RETURN TO
LOS ANGELES COUNTY SURVEYOR
700 HALL OF RECORDS

Do not extend notes this side of this line

Note: ANY ADDITIONS OR CHANGES ON THIS SHEET MUST BE MADE OR CIRCLED IN Red Ink. WITH DATE AND NAME OF PERSON MAKING CHANGE.

Date _____ Notes by _____ Chief Party _____ F.B. 468 Pg. 1

Platted by Wood	W. O. No. 7024 D. C. O. No.
Date Aug. 1931	Location Studebaker Road
Map No. B-648	Surveyed by
Platting C'k'd by Drew	Date March & April 1931
Date Dec 1931	Indexed A. C. Johnson 6-10-31

Notes: ANY AMENDMENT OR CHANGES ON THIS SHEET MUST BE MADE OR CIRCLED IN RED WITH DATE AND NAME OF PERSON MAKING CHANGE.

Do not extend notes this side of this line

RETURN TO LOS ANGELES COUNTY SURVEYOR

PRELIMINARY SURVEY

of

STUDEBAKER ROAD

From:- ORANGETHORPE AVE. in S'ly direction

To:-

Survey started-March, 16, 1931

Survey Ended-

For Index see Pg's. 2, 3, & 4.

C.A. Benson - Chief
E.E. Carlson - Inst. man.
M.R. Hubbell - Ha. Ch.
G.T. Stassi - R. Ch.

Berger Transit #14767
100 Ft. Tape #056 -
Standard at 84°F.

F.B. 468 Pg. 2 Graber Chief Party Notes by H.F.G. Date

		PAGE
INDEX	-	3 - 4 inc.
STUDEBAKER RD ℄		5 - 7 inc
E'LY - R/W SAN GABRIEL River		8 - 24 inc
L.A - Orange County Line	—	24 - 25. inc.
Rd. Los Cerritos - Los Coyotes Compromise Line		27 - 33 inc.
Topography -		34 - 40 inc

RETURN TO
LOS ANGELES COUNTY SURVEYOR

Do not extend notes this side of this line

Notes ANY ADDITIONS OR CHANGES ON THIS SHEET MUST BE MADE OR CIRCLED IN Red. WITH DATE AND NAME OF PERSON MAKING CHANGE.

Date _____ Notes by _____ Chief Party _____ F.B. 468 Pg. 3

Plotted by Wood	W. O. No. 7024 D. S. C. No.
Date Aug. 1931	Location STUDEBAKER RD
Map No. B-648-1	Surveyed by Graber
Plotting C'k'd by Drew	Date
Date Dec 1931	Indexed A. C. Johnson

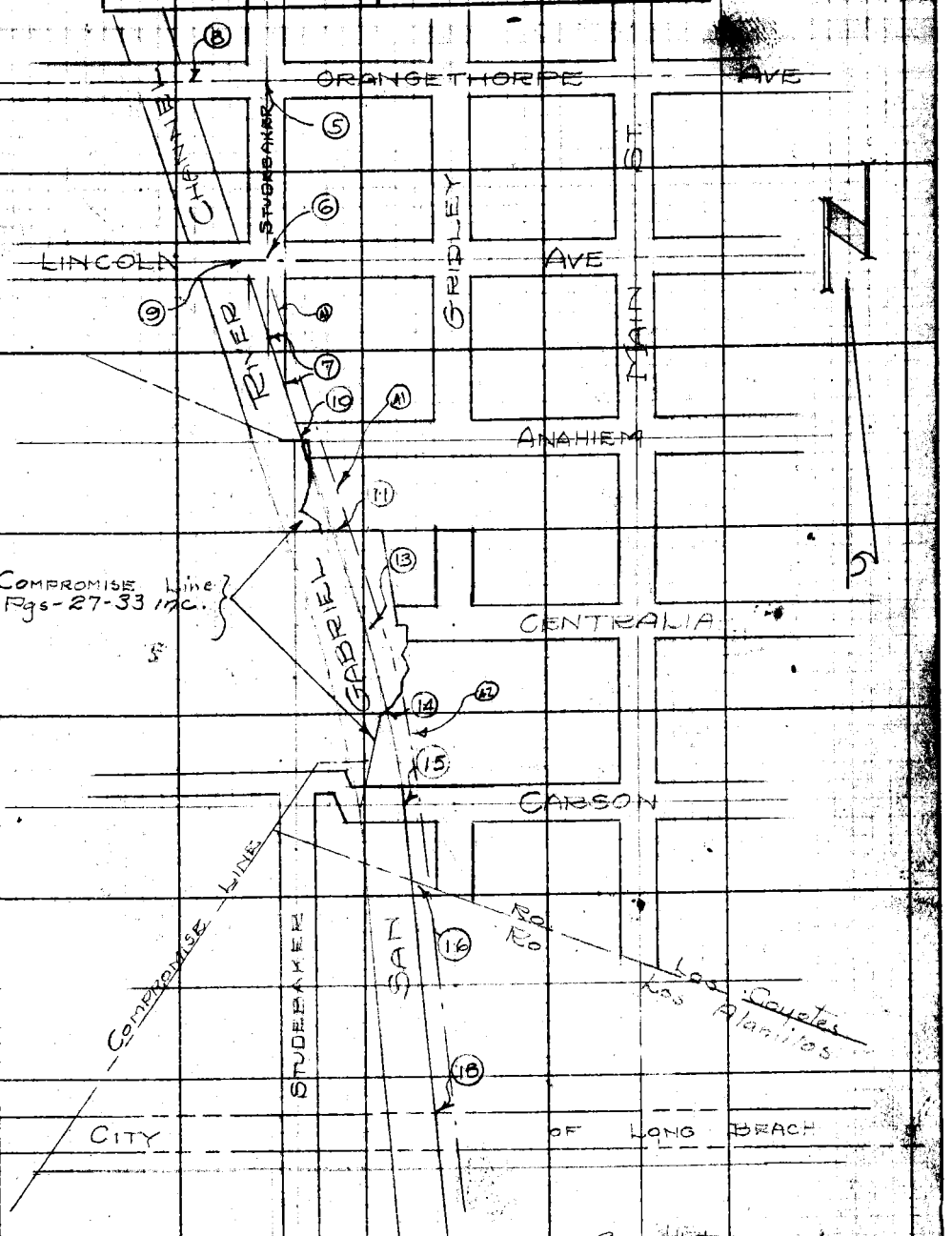

Cont. top pg. 4

Note: ANY ADDITIONS OR CHANGES ON THIS SHEET MUST BE MADE OR CIRCLED IN Red. WITH DATE AND NAME OF PERSON MAKING CHANGE.

RETURN TO LOS ANGELES COUNTY SURVEYOR

Do not extend notes this side of this line

F.B. 468 Pg. 4 Graber Chief Party Notes by HFG Date

CONT BOTTOM PAGE 3

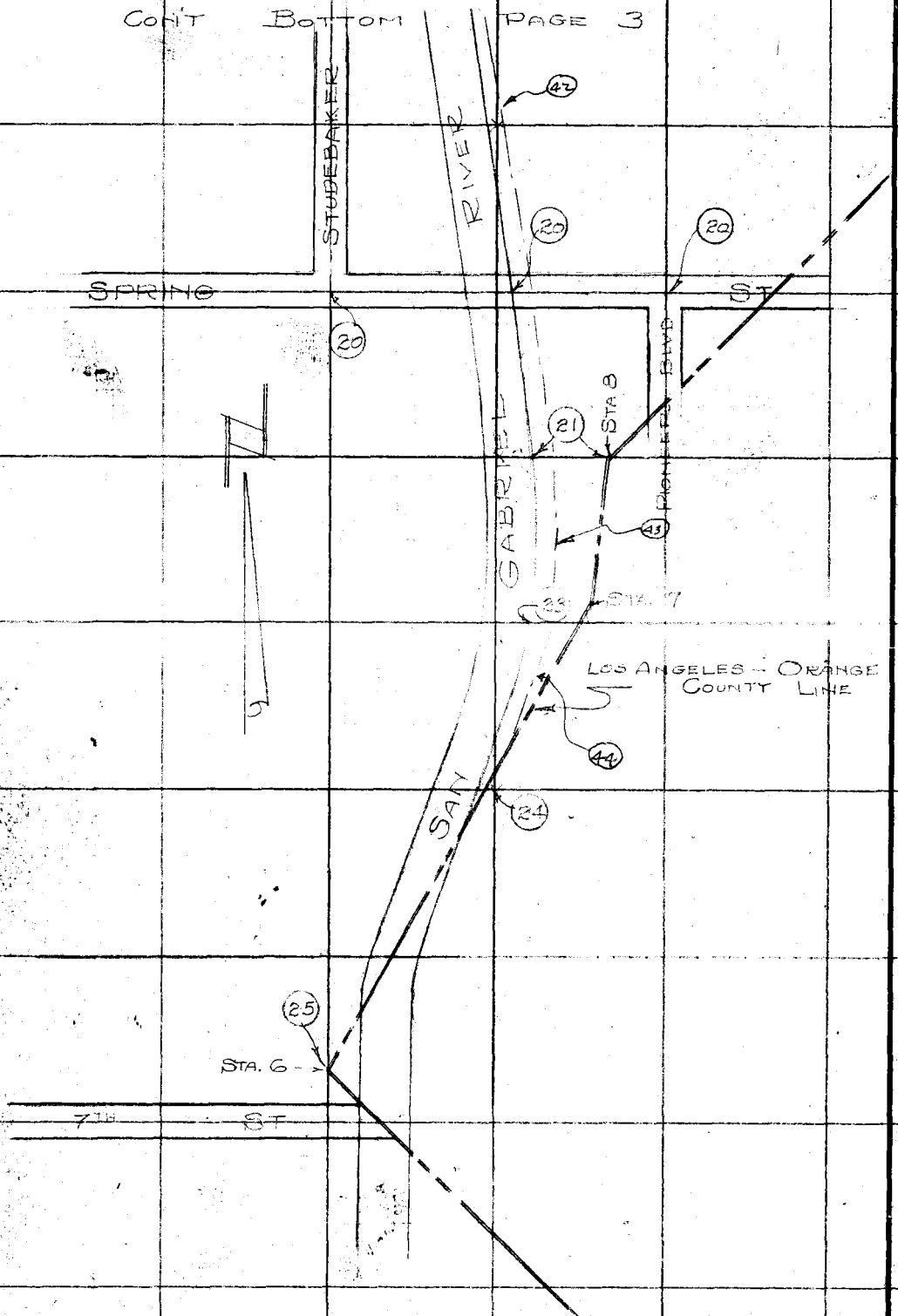

RETURN TO
LOS ANGELES COUNTY SURVEYOR
Do not extend notes this side of this line

NOTE: ANY ADDITIONS OR CHANGES ON THIS SHEET MUST BE MADE OR CIRCLED IN Red. WITH DATE AND NAME OF PERSON MAKING CHANGE.

Date 3-19-31 Notes by Benson. Chief Party Benson F.B. 468 Pg. 5

C.A. Benson
E.E. Carlson
M.R. Hubbell
G.T. Stassi
Transit #14767
100' Tape #056.
Std. @ 84°F.

Platted by Wood	W. O. No. 7024 D. S. O. No.
Date Aug. 1931	Location Studebaker Rd.
Map No. B-648-1	Surveyed by C.A. Benson
Platting C'k'd by Drew	Date March 19, 1931
Date Dec. 1931	Indexed A. C. Johnson

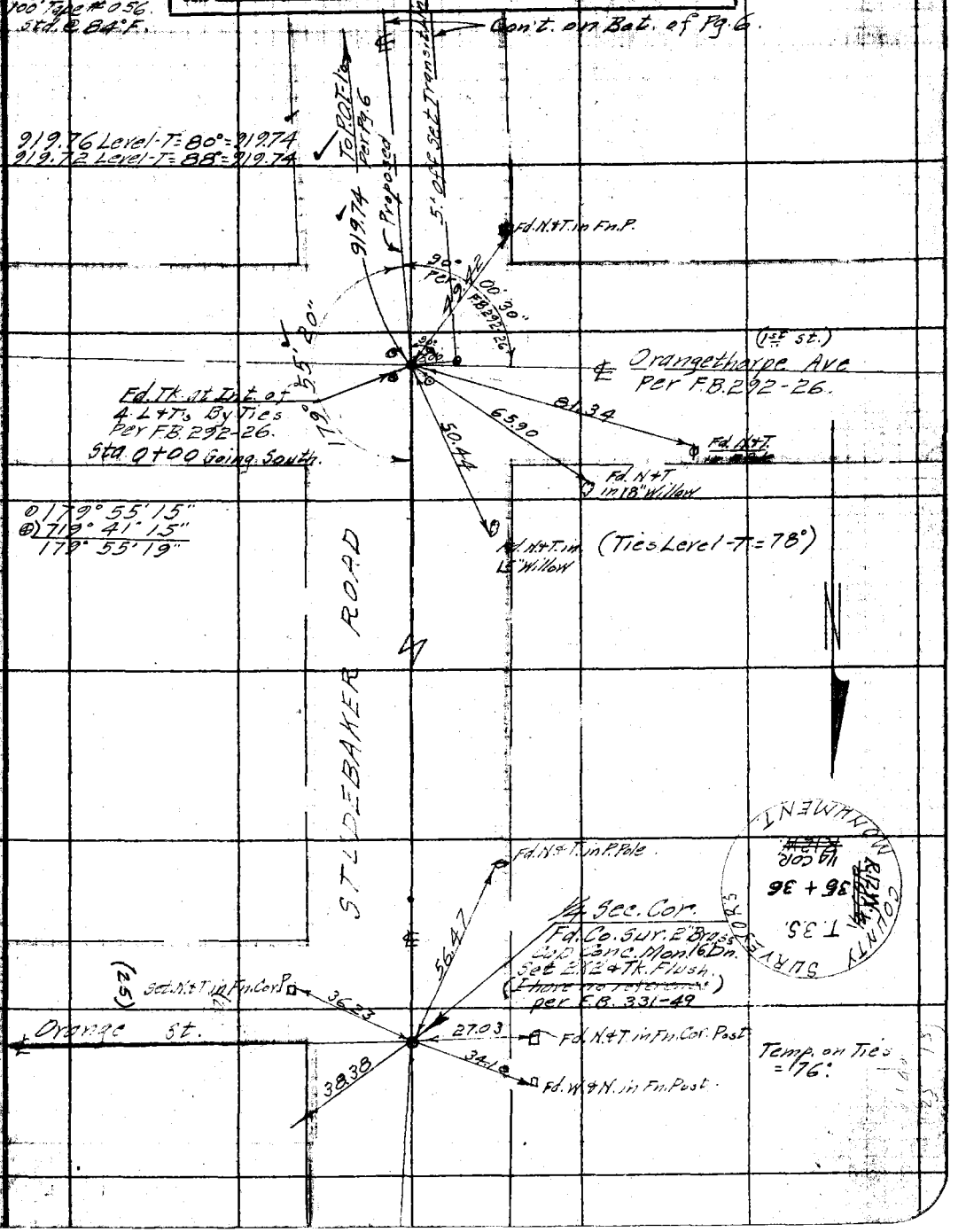

Notes ANY ADDITIONS OR CHANGES ON THIS SHEET MUST BE MADE OR CIRCLED IN Red. WITH DATE AND NAME OF PERSON MAKING CHANGE.

Do not extend notes this side of this line

RETURN TO
LOS ANGELES COUNTY SURVEYOR

F.B. 468 Pg. 6 — Chief Party Notes by — Date 3-19-31, 3-20-31

Con't. on Bot. of Pg. 7



RETURN TO LOS ANGELES COUNTY SURVEYOR

Do not extend notes this side of this line

Notes: ANY ADDITIONS OR CHANGES ON THIS SHEET MUST BE MADE OR CIRCLED IN Red. WITH DATE AND NAME OF PERSON MAKING CHANGE.

Date 3-20-31 Notes by B Chief Party B F.B. 468 Pg. 7

Plotted by Wood	W. O. No. 7024 D. S. O. No.
Date Aug. 1931	Location Studebaker Road.
Map No. B-648-1	Surveyed by C.A. Benson
Plotting C'k'd by Drew	Date March 20, 1931
Date Dec 1931	Indexed A. C. Johnson

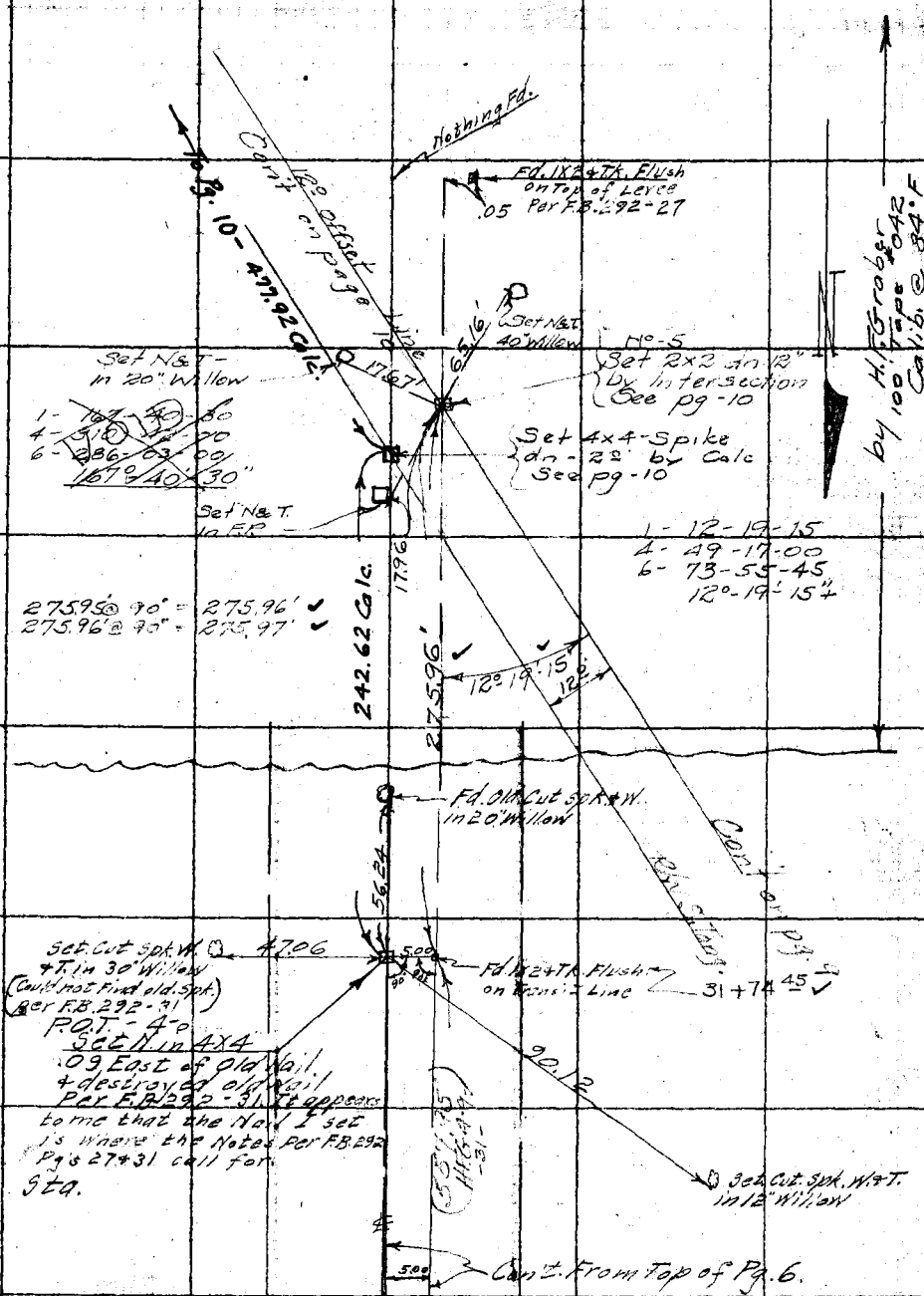

Note: ANY ADDITIONS OR CHANGES ON THIS SHEET MUST BE MADE OR CIRCLED IN Red. WITH DATE AND NAME OF PERSON MAKING CHANGE.

Do not extend notes this side of this line

RETURN TO LOS ANGELES COUNTY SURVEYOR

F.B. 468 Pg. 9 — Graber — Chief Party — Notes by HFG — Date

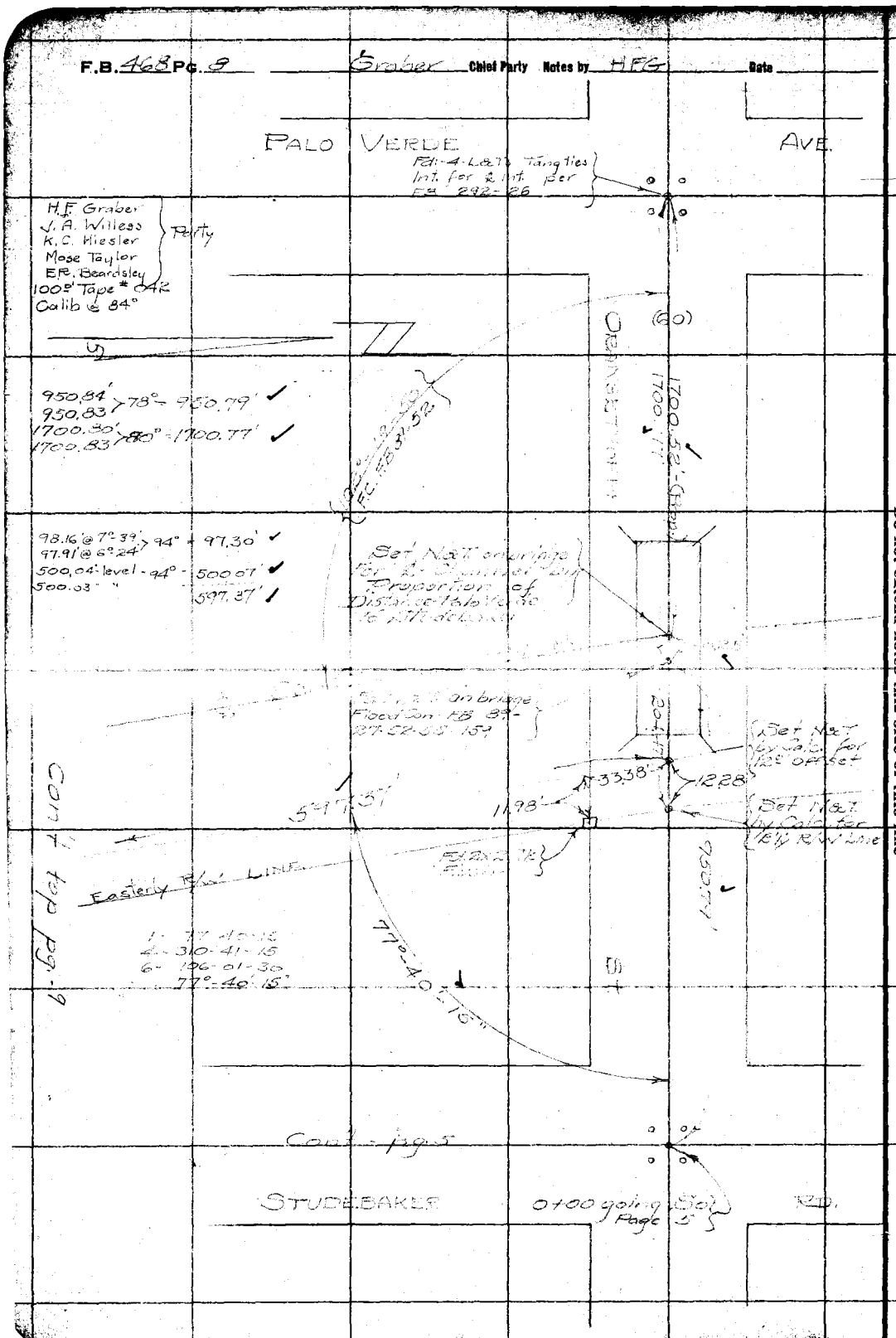

RETURN TO
LOS ANGELES COUNTY SURVEYOR
Do not extend notes this side of this line

Notes: ANY ADDITIONS OR CHANGES ON THIS SHEET MUST BE MADE OR CIRCLED IN Red. WITH DATE AND NAME OF PERSON MAKING CHANGE.

Date _____ Made by HFG Chief Party Graber F.B. 468 Pg. 9

Plotted by Wood	W. O. No. 7024 O. S. O. No.
Date Aug. 1931	Location Studebaker Rd
Map No. B-648-1	Surveyed by Graber
Platting C'k'd by Drew	Date April 1931
Date Dec 1931	Indexed A. C. Johnson

100' Tape 04
Calib @ 84

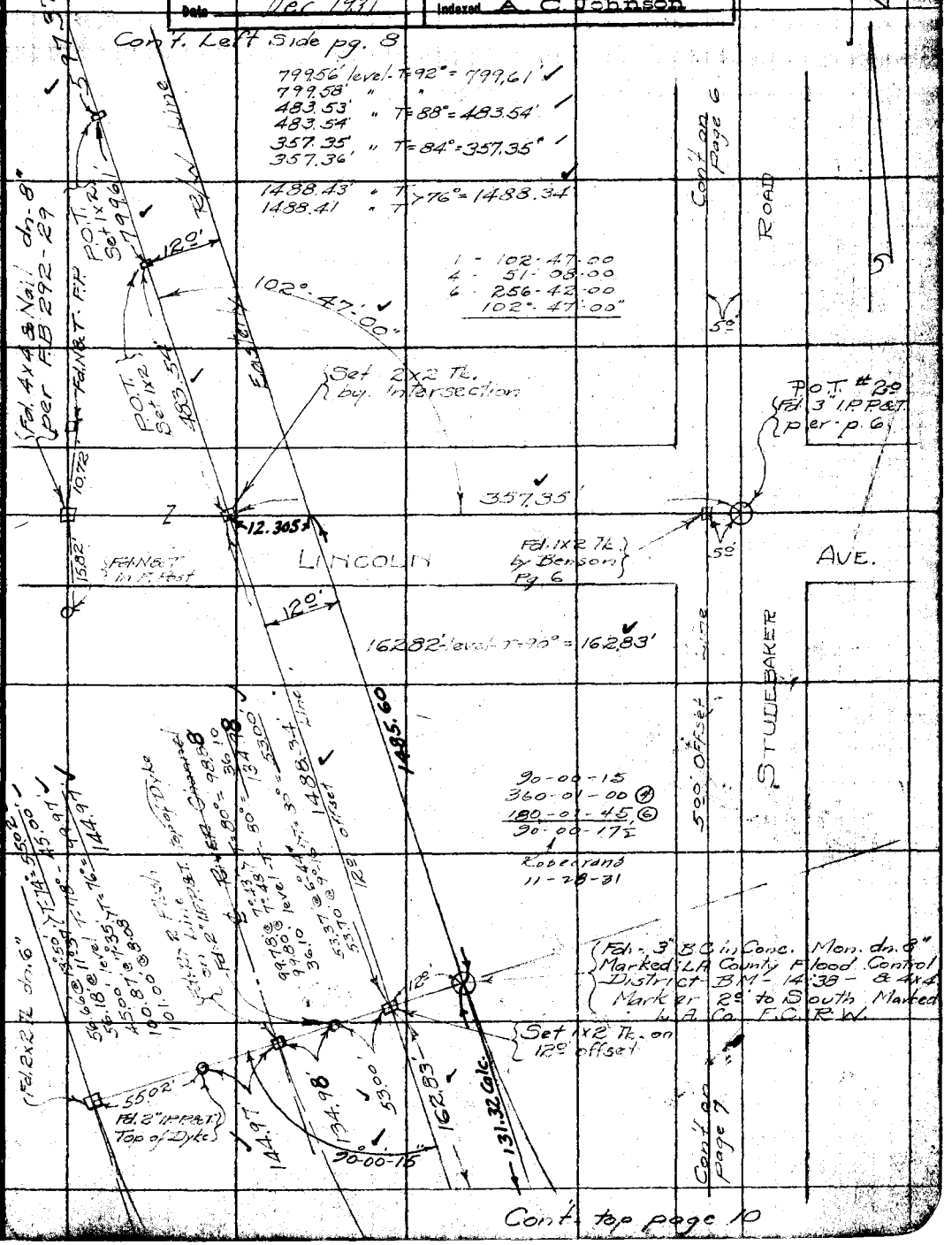

Note: ANY ADDITIONS OR CHANGES ON THIS SHEET MUST BE MADE OR CIRCLED IN Red WITH DATE AND NAME OF PERSON MAKING CHANGE.

Do not extend notes this side of this line

RETURN TO LOS ANGELES COUNTY SURVEYOR

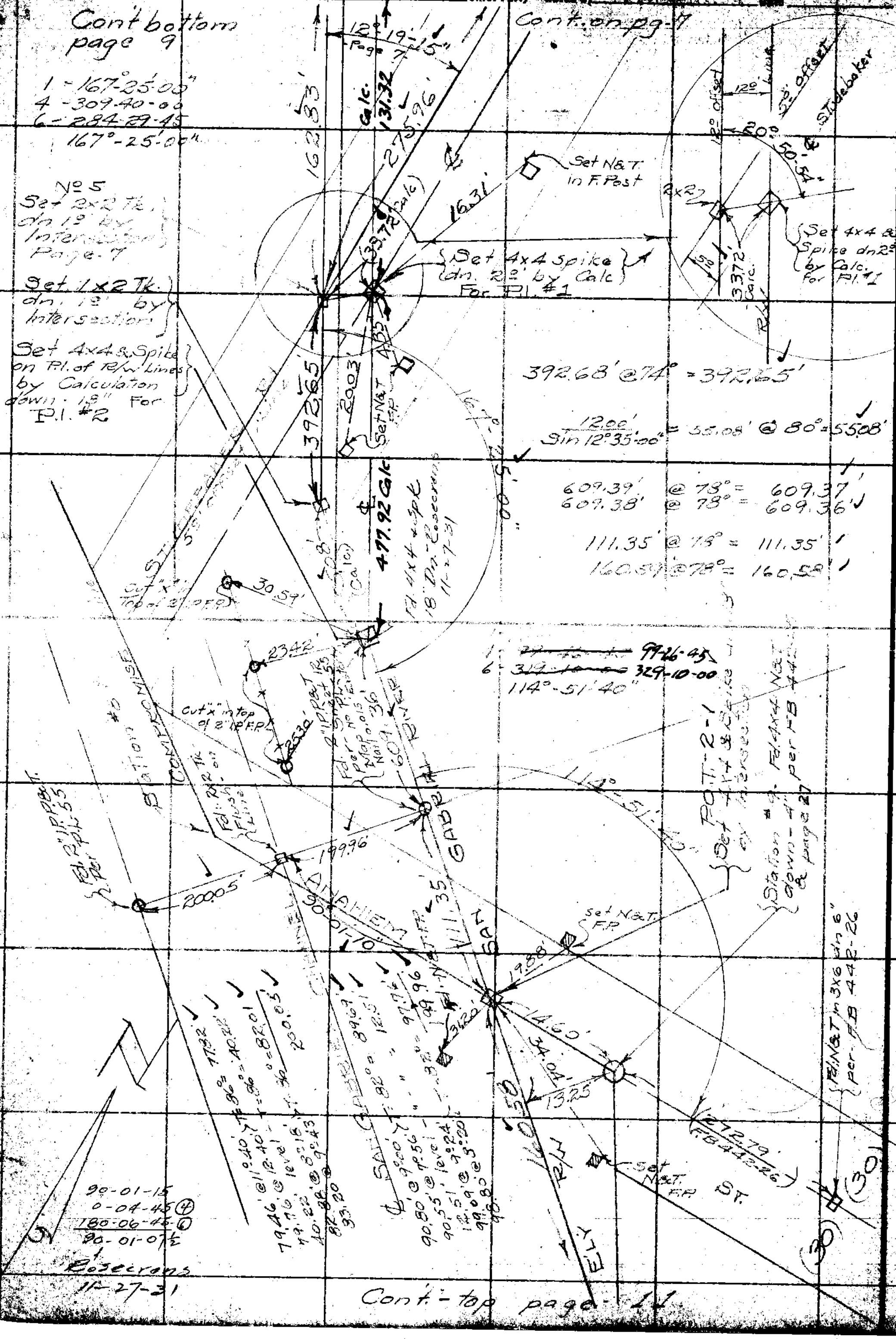

Cont. - top page 11

RETURN TO
LOS ANGELES COUNTY SURVEYOR
Do not extend notes this side of this line

Notes: ANY ADDITIONS OR CHANGES ON THIS SHEET MUST BE MADE OR CIRCLED IN Red. WITH DATE AND NAME OF PERSON MAKING CHANGE.

Date _____ Notes by HFG Chief Party Graber F.B. 468 Pg. 11

Plotted by Wood	W. O. No. [illegible] S. O. No.
Date Aug. 1931	Location STUDEBAKER RD
Map No. B-648-1	Surveyed by Graber
Plotting C'k'd by Drew	Date
Date Dec 1931	Indexed A. C. Johnson

100' Tape #042
Calib. @ 84°F

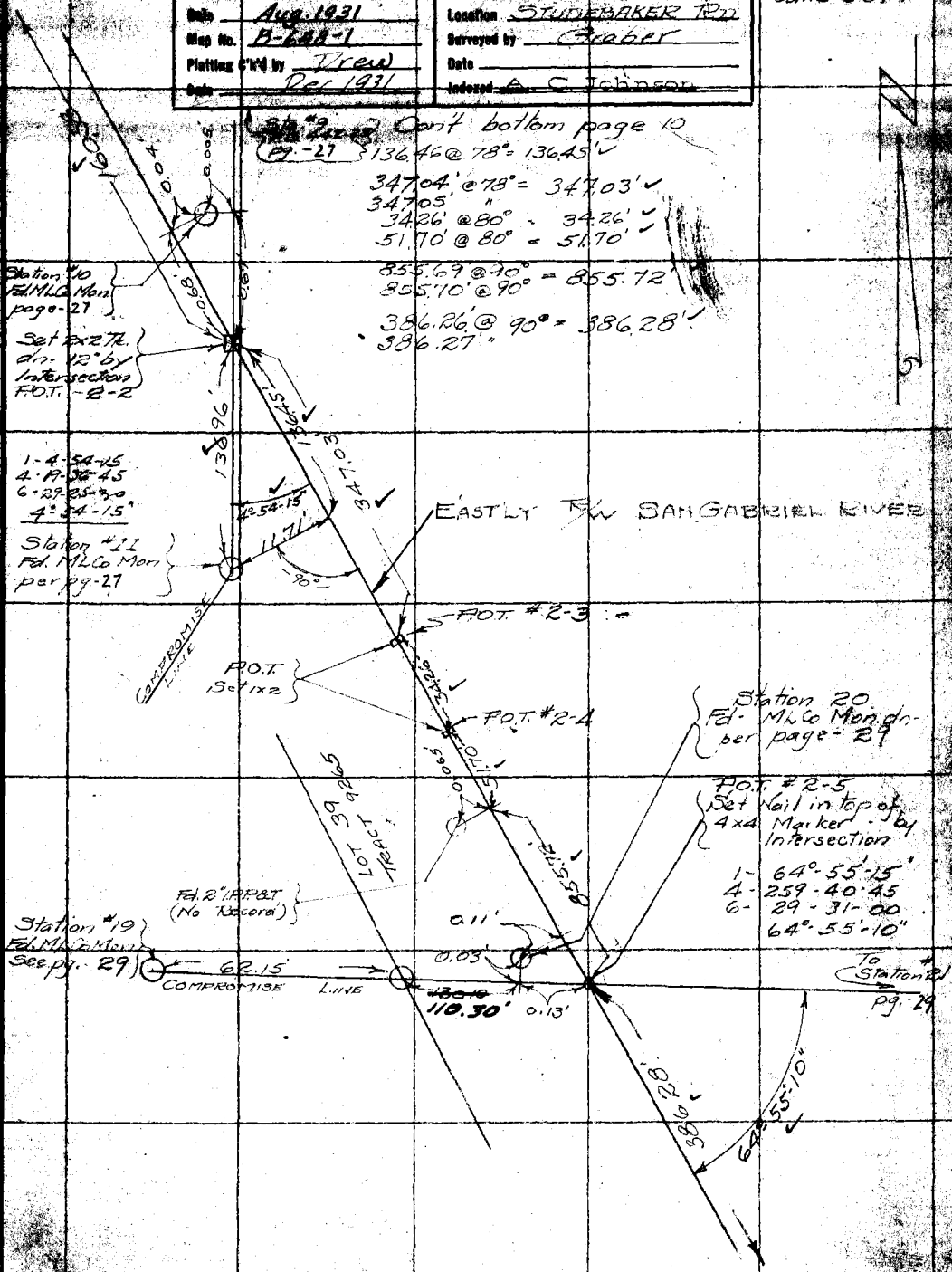

Cont. top page 12

Note: ANY ADDITIONS OR CHANGES IN THIS SHEET MUST BE MADE OR CIRCLED IN WITH DATE AND NAME OF PERSON MAKING CHANGE.

Do not extend notes this side of this line

RETURN TO LOS ANGELES COUNTY SURVEYOR

F.B. 468 Pg. 12 Graber Chief Party Notes by H.F.G. Date

Con't bottom page 11

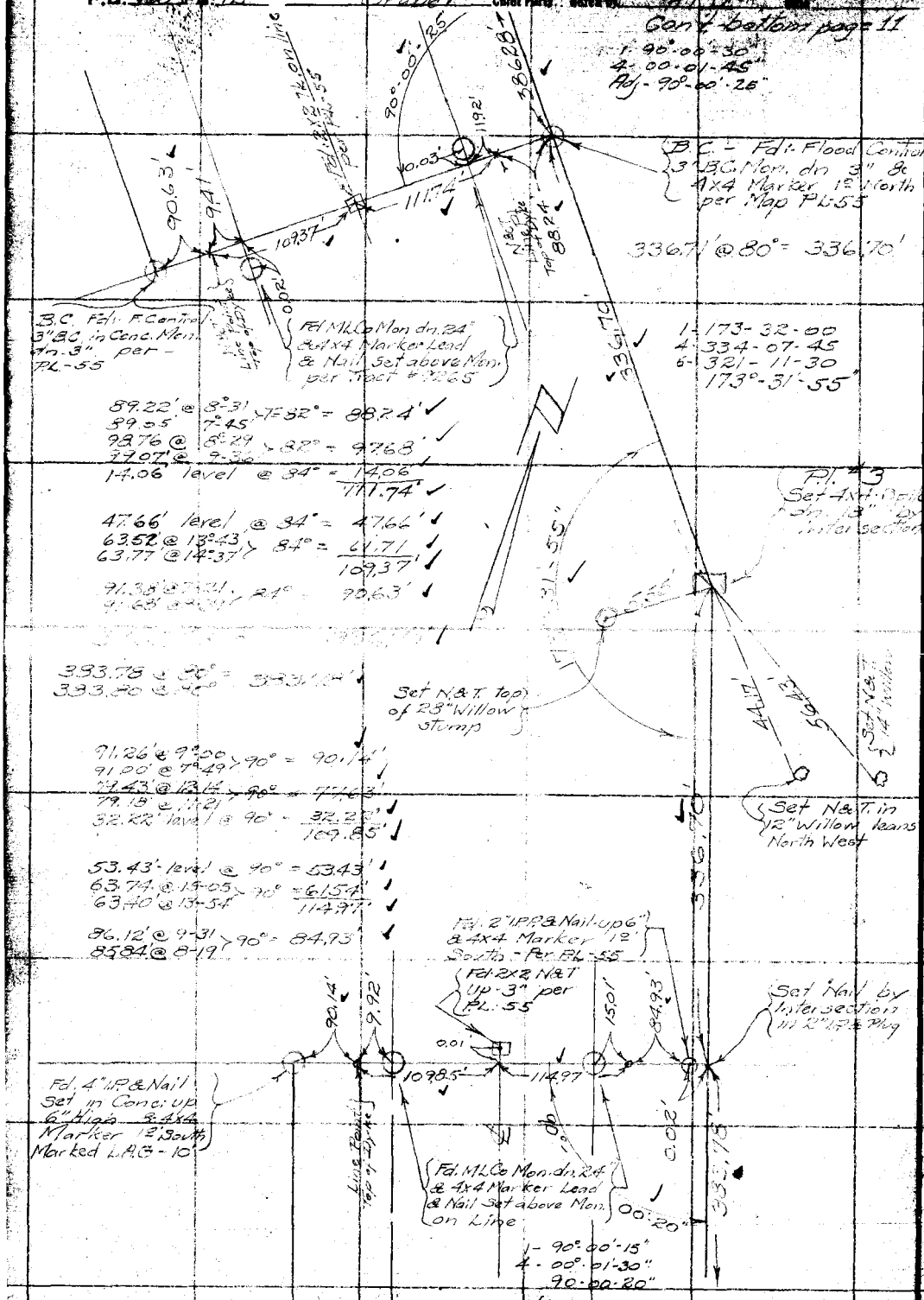

Con't - top page - 13

RETURN TO
LOS ANGELES COUNTY SURVEYOR

Do not extend notes this side of this line

Note: ANY ADDITIONS OR CHANGES ON THIS SHEET MUST BE MADE OR CIRCLED IN Red. WITH DATE AND NAME OF PERSON MAKING CHANGE.

Book 1 Page 95 Chief Party Graber F.B. 468

Plotted by Wood
Date Aug 1971
Map No. D-648-1
Plotting O.K'd by Dreu
Date Dec 1971

W. O. No. 7824 D. O. O. No.
Location Studebaker Rd.
Surveyed by Graber
Date
Indexed C. Johnson

100' Tape Calib @ 24° F

Cont'd - bottom page 12

Intersection 2x2 Tk dn. 6" 0.16'
339.57' ℄ Centralia
(E'ly R/W Line)
383.18'
0.57'
M.L.Co. Mon. Dg.
0.02'
339.57'
+ 0.16
339.73'
Centerline Line
Station 22 page - 30
Station 23
P.O.T. "3-1
Set 2x2 Tk-dn.6" by Intersection For P.O.T. 3-1
333.73' ℄ Centralia Prev. page - 30
0.57'
Ed. M.L.Co. Mon per page -
1 = 71°32-45
4 = 286-11-00
6 = 69-16-30
71°-32'-45"
521.11' @ 76° = 521.08'
521.12'
521.08'
GABRIELINO
SPAN
59.08 @ 8°-50' 82° = 88.02'
88.81 @ 7°-36'
97.56' @ 9°-56' 86° = 96.10'
97.24' @ 8°-47'
15.96' level @ 86° = 15.96
112.06'
27.17' level @ 96° = 27.17'
87.72' @ 10°-53' 80° = 87.72'
87.05' @ 9°-54'
114.89'
85.72' @ 7°-06' 80° = 85.06'
86.03' @ 8°-35'
Across River Channel
Ed. 4" I.P. R&Nail Set in Conc. up 8" Marked L.A.C. 12 & 4x4 Marker 18' North
Ed. 4x4 Marker Lead & Nail No Mon. at below
Ed. 2x2 - Nail at below
Ed. 4x4 Marker Lead & Nail No Mon. at below
Ed. 4x4 Marker Lead & Nail Set above
Top Dyke
R/W
E'LY
Ed. 2" I.P. R&Nail Per R.S. 55 - up 8" Flood Control
0.08'
0.02'
0.08'
14.93'
114.89'
112.06'
85.06'
90-03-00
180-12-30 (R)
180-18-45 (L)
90-03-07½
Rosecrans 11-30-31
570.35' @ 78° = 570.33'
570.36' @ 78°
570.33'
Ed. M.L.Co. Mon. in 24" ⊕ 4x4 Marker Lead & Nail Set on Mon. per 9265 -
Cont'd - top page 14

RETURN TO LOS ANGELES COUNTY SURVEYOR

Notes: ANY ADDITIONS OR CHANGES ON THIS SHEET MUST BE MADE BY CIRCLED IN Red. WITH DATE AND NAME OF PERSON MAKING CHANGE.

Do not extend notes this side of this line

F.B. 468 Pg. 14 Graber Chief Party Notes by HFG Date

Con't bottom page 13

To Station #27 page - 31-32

Note:-
Using 100' Tape #015
Calibrated @ 84° F.

48

Random Compromise Line - 10 7.59 - 31-32 per page

P.O.T. 3-2
Set:-
2x2-Tk dn-6" by intersection

1- 135-48-15
4- 183-13-30
6- 94-50-00
A- 135-48-20

22½

135-48'-20"

570.33'

17.24' level @ 78° = 17.24'
52.20' " @ 78° =

Set N&T. in 6" Willow

Set N&T in 4" Willow

Fd:- 1x2-Tk page

12.03'

52.20'

30.27'

29.83'

No 4 P.I. Set 4x4 Spike down 13" by hut

622.57' @ 76° = 622.54'
622.58' @ 76 =

896.93' @ 78° = 896.90'
896.94

87.42'

39.81'

To:- B... 32

14.95'

168° 00'-15"

Set N&T. in 5" Willow

Fd. 3" Standard disk F.C. Mon. dn - 8"

622.54'

Fd. 4" Ft. Mon. set in ... Marked ... Fd. - F.C. Mon. 3" ... Flush

90.55'

Line Pt. 1x2

104.74'

109.28'

0.56' offset

Fd. 2x2 & Tk unit Fd. 1x2 Set Tk - Flush Pl. 1.35

107.66'

Set 1x2 Line Pt.

92.36'

0.16'

Set "x" in F.C. Mon.

89° 59'-45"

Fd. M.L.Co. Mon. dn 24" & 4x4 Marker - lead & Nail Set above Monument

91.28' @ 7°15 > 80° = 90.55'
91.47 @ 8°05
93.39' @ 10°25 > 80° = 91.85' → 12.89 level - 80° = 12.89' = 104.74
93.04 @ 9-08 → 17.43 " 80° - 17.43' = 109.28

30.72' level @ 80° = 30.72'
78.60' @ 11-47 > 80° = 76.94' > 107.66'
78.34' @ 10-50
93.49' @ 8-55 > 80° = 92.36
93.18 @ 7-36

896.90'

Con't top page 15

RETURN TO
LOS ANGELES COUNTY SURVEYOR

Do not extend notes this side of this line

Note: ANY ADDITIONS OR CHANGES ON THIS SHEET MUST BE MADE OR CIRCLED IN Red. WITH DATE AND NAME OF PERSON MAKING CHANGE.

Notes by HEG Chief Party Graber F.B. [illegible]

Plotted by Wood	W. O. No. 7024 S. S. O. No. [illegible]
Date Aug. 1931	Location Studebaker Road
Map No. B-648-1	Surveyed by Graber
Platting C'k'd by Drew	Date May - 27 - 1931
Date Dec. 1931	Indexed A. C. Johnson

100 Tape [illegible] Calibrated 84° F

Cont.- bottom page - 14

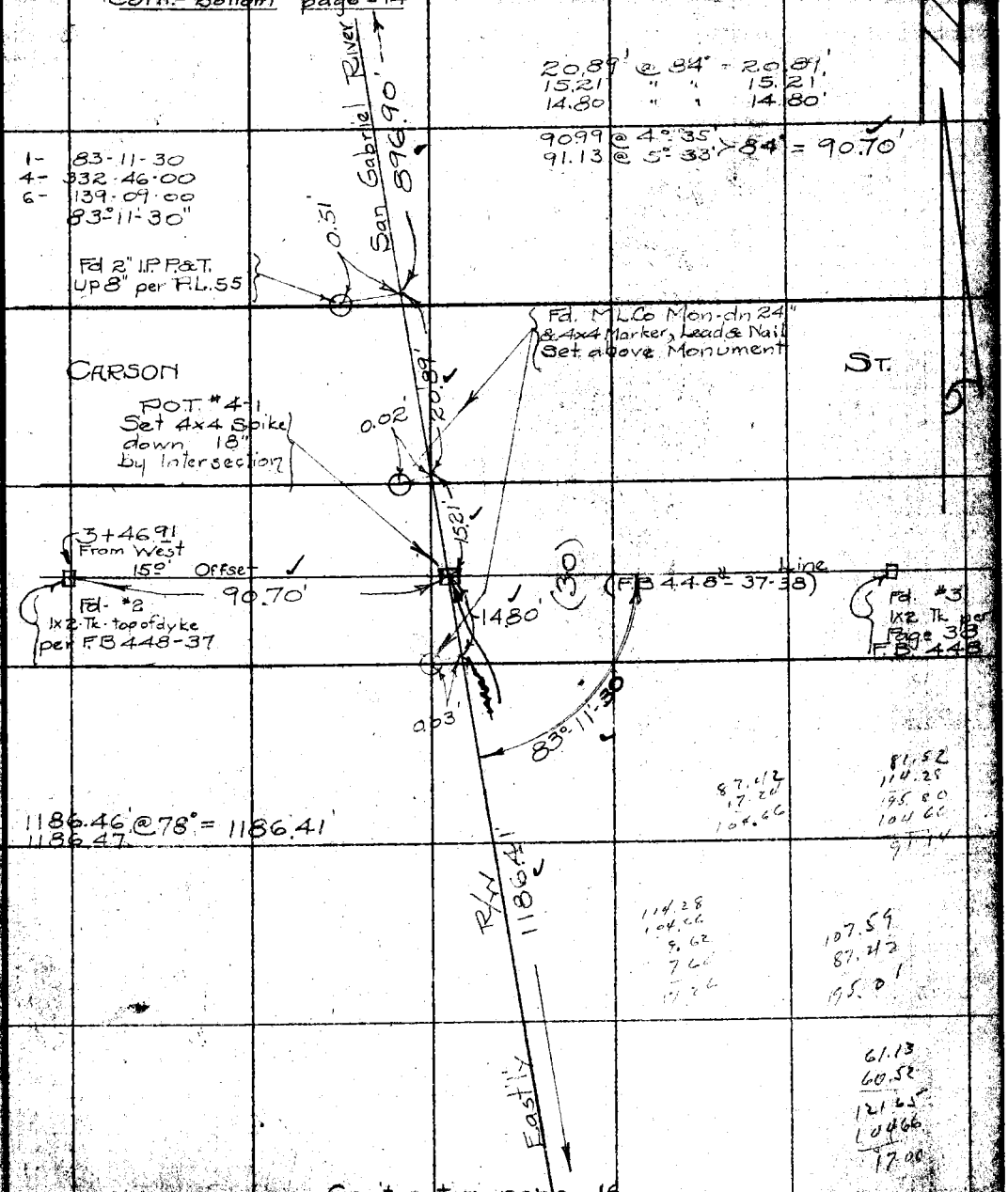

87.42
17.20
104.66

81.52
114.28
195.80
104.66
91.14

114.28
104.66
9.62
7.66
17.26

107.59
87.42
195.01

61.13
60.52
121.65
104.66
17.00

Cont.- top page 16

Note: ANY ADDITIONS OR CHANGES ON THIS SHEET MUST BE MADE OR CIRCLED IN Red. WITH DATE AND NAME OF PERSON MAKING CHANGE.

Do not extend notes this side of this line

RETURN TO LOS ANGELES COUNTY SURVEYOR

F.B. 468 PG. 16 Graber Chief Party Notes by H.F.G. Date

Con't. - bottom page 15

Con't Top page 17

RETURN TO LOS ANGELES COUNTY SURVEYOR

Do not extend notes this side of this line

Notes: ANY ADDITIONS OR CHANGES ON THIS SHEET MUST BE MADE OR CIRCLED IN Red. WITH DATE AND NAME OF PERSON MAKING CHANGE.

Date _____ Notes by H.E.G. Chief Party Graber F.B. 468 Pg. [illegible]

Plotted by Wood	W. O. No. 7024 D. S. O. No.
Date Aug-Sept. 1931	Location STUDEBAKER RD.
Map No. B-648-1&2	Surveyed by Graber
Platting C'k'd by Drew	Date [illegible] 1931
Date Dec 1931	Indexed A. C. Johnson

100' Tape [illegible]
Calib. @ 84°F.

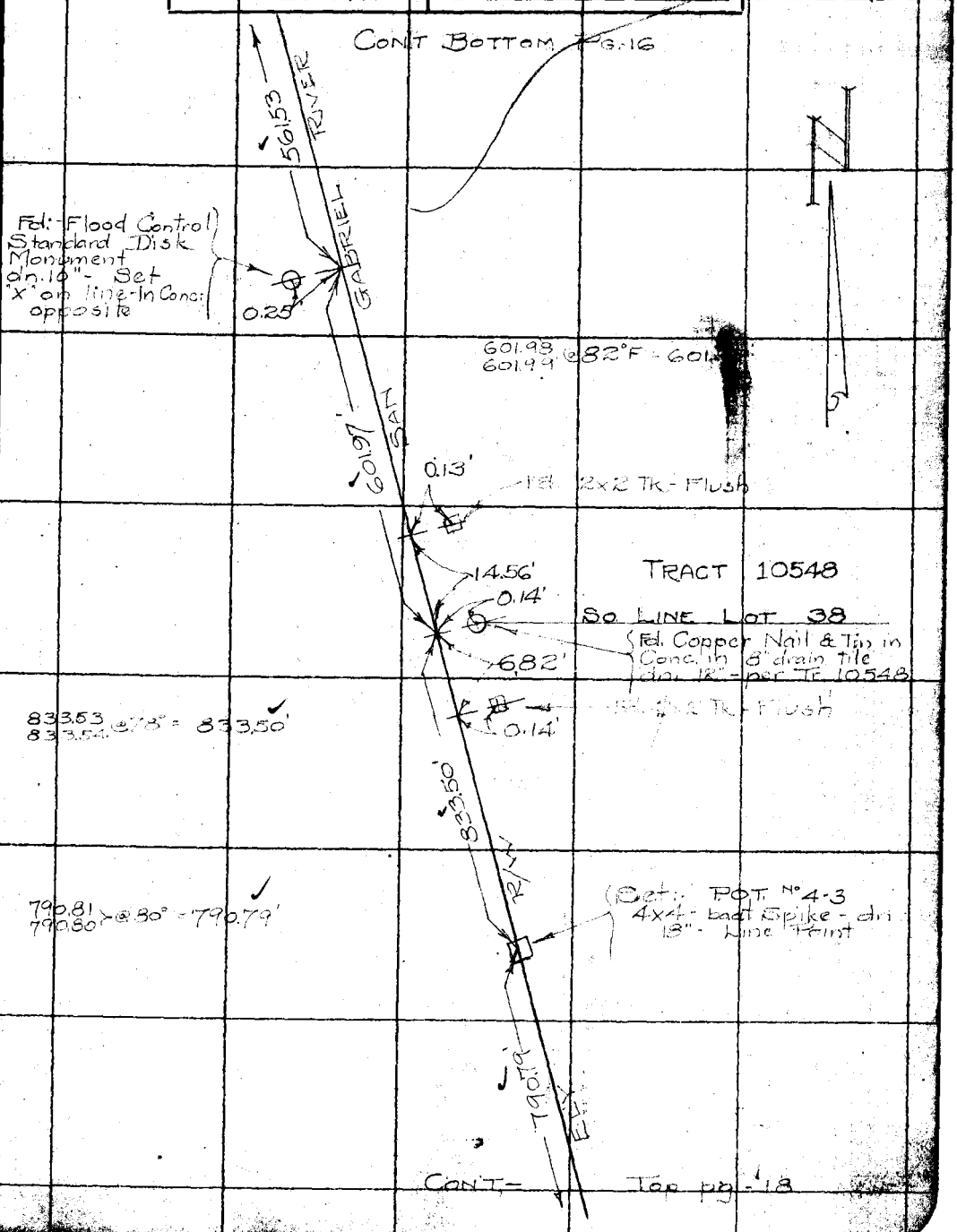

Note: ANY ADDITIONS OR CHANGES ON THIS SHEET MUST BE MADE OR CIRCLED IN Red. WITH DATE AND NAME OF PERSON MAKING CHANGE.

RETURN TO LOS ANGELES COUNTY SURVEYOR

Do not extend notes this side of this line

78

F.B. 468 Pg. 18 — GRABER — Chief Party — Notes by HEG — Date

Cont bottom pg. 17

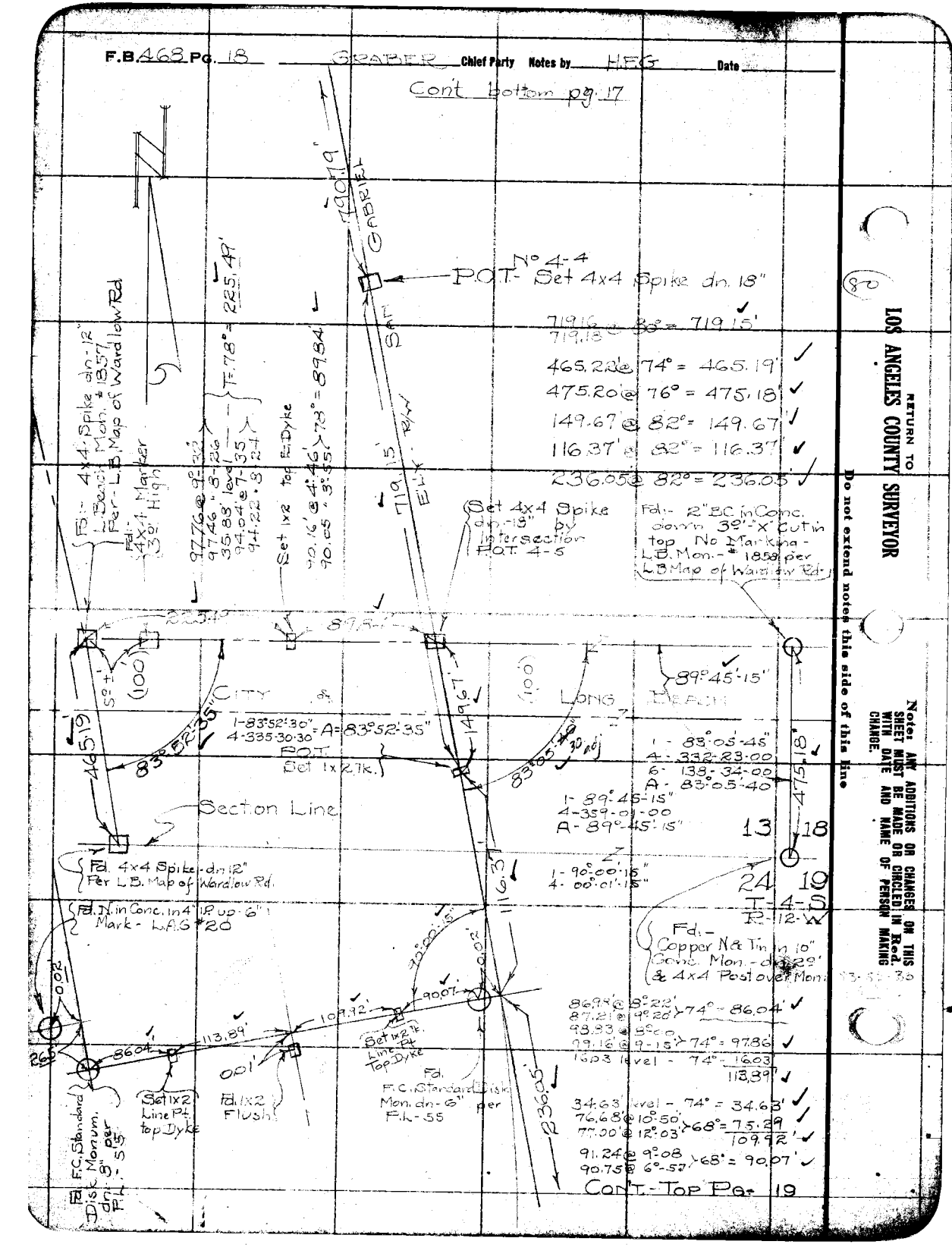

RETURN TO LOS ANGELES COUNTY SURVEYOR

Do not extend notes this side of this line

Note: ANY ADDITIONS OR CHANGES ON THIS SHEET MUST BE MADE OR CIRCLED IN Red. WITH DATE AND NAME OF PERSON MAKING CHANGE.

Date _____ Notes by H.F.G. Chief Party Graber F.B. 468 Pg. 14

Plotted by Wood	W. O. No. 7024 B. S. G. No.
Date Sept. 1931	Location STUDEBAKER RD
Map No. B-648-2	Surveyed by Graber
Plotting C'k'd by Drew	Date June 2, 1931
Date Dec 1931	Indexed A. C. Johnson

100' Tape #015
Calib. @ 84°F.

175-25-45
341-42-45
332-34-15

CON'T.- BOTTOM PG-18-

LOT 41
TRACT 10548
LOT 42

1 - 175°-25'-45"
4 - 341-42-45
6 - 332-34-15"
A = 175°-25'-40"

P.I. - No. 5
Set 4x4 & Spike
down 18"

81.53' @ 9°-55'
81.91' @ 11°-21' > 72° = 80.30'
97.42' @ 9°-41'
97.19' @ 8-52' > 72° = 96.02'
23.68' level - 72° = 23.68'
119.70'

34.24' level - 72° = 34.24'
83.53' @ 8°-38'
83.74' @ 9°-32' > 74° = 82.57'
116.81'

83.98' @ 7°-56'
84.26' @ 9°-12' > 74° = 83.17'

236.06' @ 80° = 236.05'

89-58-45
359-54-15
179-51-00
89-58-30"
Rosecrans
12-1-31

175°-25'-40"
236.05
89°-58'-30"
236.05
119.70'
116.81'
83.17'
80.30'
347.67'
545.35'
594.59'
677.37'

Fd. - Nail & Tin in Conc. in 4" I.P. UP. 6" Mark: L.A.G. #22
Set 1x2 Tk - Top of Dyke
Nothing Found
Set 1x2 Tk - Top of Dyke
Fd. 2" I.P. P.& T. up 6" per R.L. 55
Set 2x2 Tk - Flush
Set 2x2 Tk - Flush
Set 2x2 Tk - Flush

347.69'
347.70' @ 76° = 347.67'

545.38'
545.38' @ 76° = 545.35'

594.63'
594.63' @ 74° = 594.59'

677.41'
677.41' @ 74° = 677.37'

CON'T.- LEFT PG. 20

Note: ANY ADDITIONS OR CHANGES ON THIS SHEET MUST BE MADE OR CIRCLED IN Red. WITH DATE AND NAME OF PERSON MAKING CHANGE.

RETURN TO
LOS ANGELES COUNTY SURVEYOR

Do not extend notes this side of this line

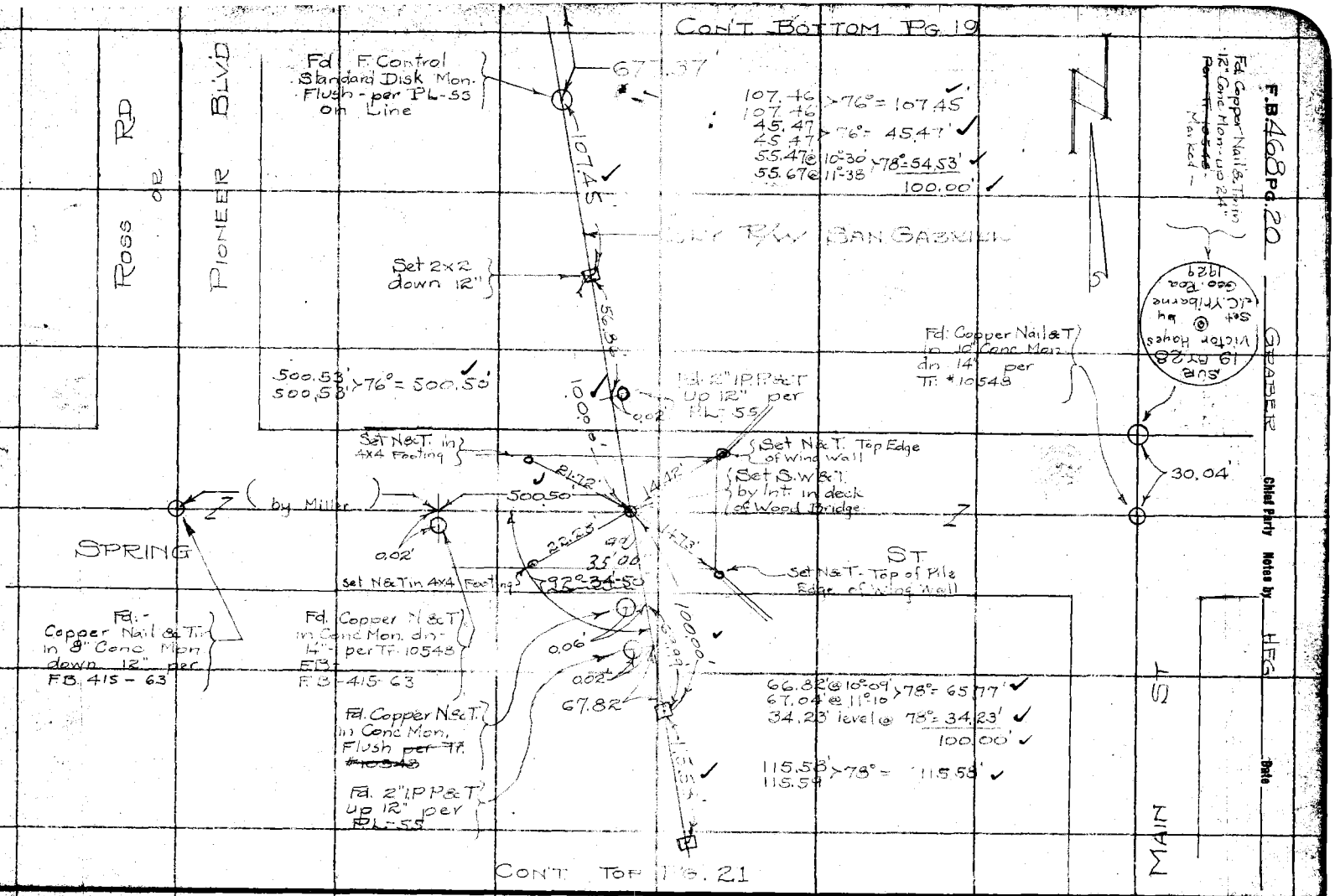

RETURN TO
LOS ANGELES COUNTY SURVEYOR

Do not extend notes this side of this line

Note: ANY ADDITIONS OR CHANGES ON THIS SHEET MUST BE MADE OR CIRCLED IN Red. WITH DATE AND NAME OF PERSON MAKING CHANGE.

Date _____ Notes by HFG Chief Party Graber F.B. 468 Pg. 21a

Platted by Wood
Date Sept. 1931
Map No. B-648-2
Platting C'k'd by Drew
Date Dec. 1931

W. O. No. 7024 D. S. C. No. _____
Location STUDEBAKER RD
Surveyed by Graber
Date June 1931
Indexed A. C. Johnso

100' Tape Calib. @ 84° F.

1990.
115.6
697.6
462.4
507.7
1883.3

Notes: ANY ADDITIONS OR CHANGES ON THIS SHEET MUST BE MADE OR CHECKED IN Red. WITH DATE AND NAME OF PERSON MAKING CHANGE.

Do not extend notes this side of this line

RETURN TO LOS ANGELES COUNTY SURVEYOR

CONT RT SIDE PG. 20

115.58'

Set 2x2 Tk Flush

697.64'

Set 2x2 Tk Flush

462.33'

Set 2x2 Tk Flush

507.70'

Set 2x2 Tk Flush

607.92'

Fd. :- F.Control Standard Disk Monument Flush - per PL. 55

0.03'

111.92'

0.03'

Fd :- 2" IPP & Nail up 8" per PL 55 - F. Control

40.13'

0.15'

Fd: Copper Nail & Tin in 8" Conc. Mon. dn. 12"

Fd. 1x2 Tk Flush Top of W. Dyke per F.B. 467-6

87.94'

77.90'

87.38' offset Line (As Per F.B. 467-6-7)

0.15'

598.52'

87°25'45"

GABRIEL

GAT

ELY

FLAY

10548

TR. 43

LOT 9

697.70' @ 74° =
697.69

462.35' @ 74° = 462.33'
462.36

507.73' @ 74° = 507.70'
507.73

607.96 @ 74° = 607.92'
607.97

112.00' @ 74° = 111.99'
112.00

40.13' @ 74° = 40.13'

87.95' @ 74° = 87.94'

78.21' @ 5°00' > 74° = 77.90'
78.37' @ 6-12 >

598.57' @ 74° = 598.52'
598.55

Fd. 1x2 Tk up 4" - F.B. 467-7 Mud to be removed after Int.

Set 4x4 Spike dn. 18" by Intersection

L.A. Co Post Cor #8

County Line

Fd. 6" Cast Iron round Plug - Solid Top & Large figure 8 in. relief on Top also punch Mark

1 - 87°25'45"
4 - 349-48-15
6 - 164-34-30
A - 87-25-45

87-25-45
349-48-15
164-34-30

CONT. - TOP PG 22

F.B. 468 Pg. 22 Graber Chief Party Notes by HFG Date

Con't bottom pg 21

89-57-15
359-49-00

598.25' @ 74° = 598.21'
598.25

1247.71' @ 74° = 1247.64'
1247.73

112.36' @ 74° = 112.35'
112.36

92.02' @ 8-08 > 72° = 91.09'
92.34' @ 9-23

97.69 @ 9-19 > 72° = 96.39'
97.94' @ 10° 11'

12.48' level - 74° = 12.48'
108.87'

31.68' level - 74° = 31.68'
81.06' @ 10-36 > 74° = 79.67'
80.83' @ 9-39
111.35'

89.86' @ 9-23 > 74° = 88.66'
89.55' @ 8-03

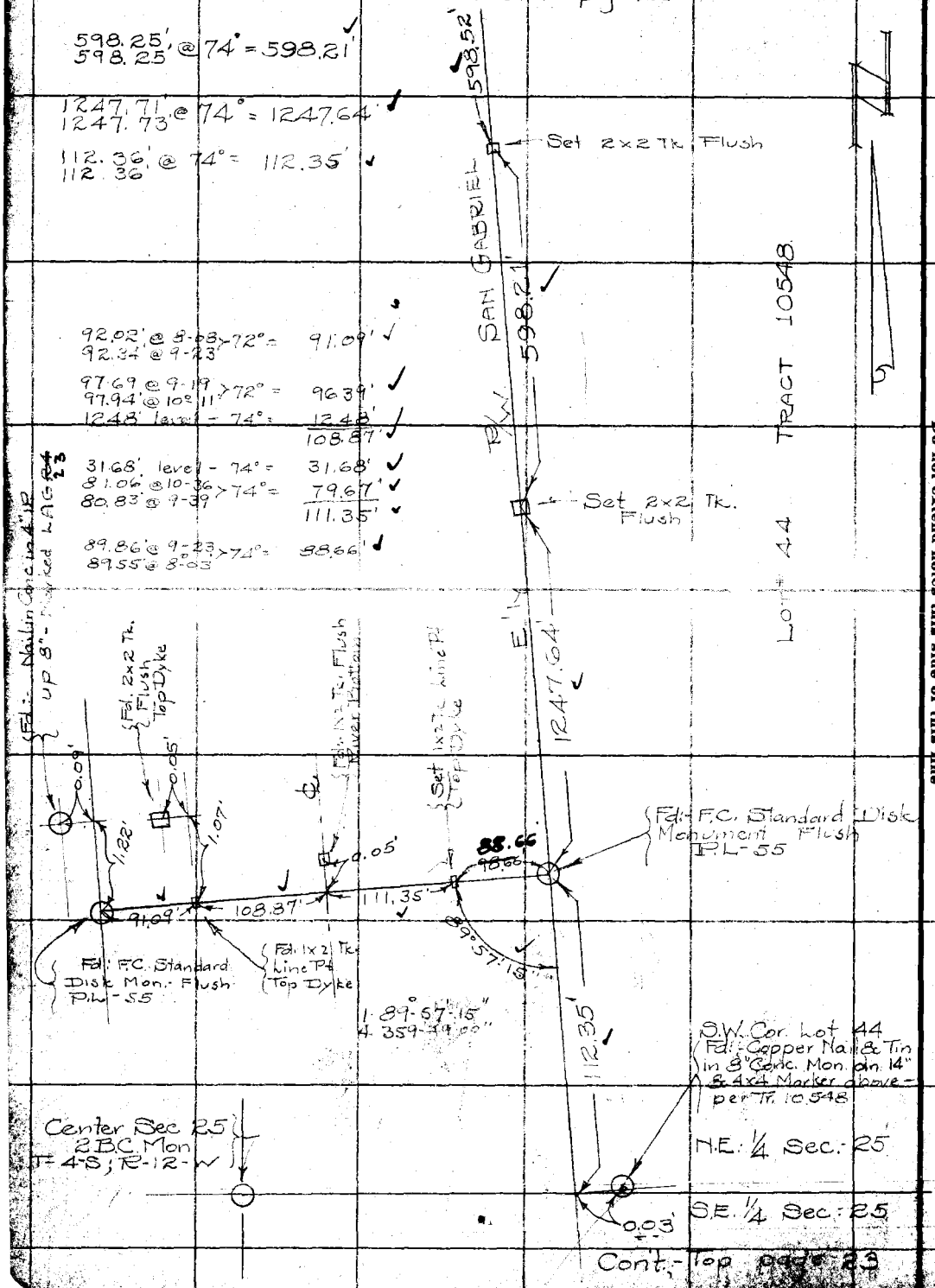

Con't - Top page 23

RETURN TO
LOS ANGELES COUNTY SURVEYOR

Do not extend notes this side of this line

Note: ANY ADDITIONS OR CHANGES ON THIS SHEET MUST BE MADE OR CIRCLED IN Red. WITH DATE AND NAME OF PERSON MAKING CHANGE.

Date _____ Notes by: H.E.G. Chief Party Graber F.B. 44 Pgs. 23

Plotted by: Wood
Date: Sept. 1931
Map No. B-648-2
Plotting C'k'd by: Drew
Date: Dec. 1931

W. O. No. 7024 U. S. G. No.
Location: Studebaker Rd.
Surveyed by: Graber
Date: June 1931
Indexed: A. C. Johnson

100' Tape Calib. @ 64°F

87-28-00
349-52-00
164-47-30

Cont - bottom page 22

1/4 Sec. 112.35' N. in Conc. Mon. line

0.03'

21.02' {Set 2x2 Tk dn. 12" by Intersection} No 5-1

21° offset line See FB. 465-5

Fd. 1x2 Tk 20° offset Line Per FB. - 465-5

P.O.T. #2
Fd. - 1x2 Tk Into 2° offset line & 30° offset was Cerritos Diagonal line per FB. - 465-6
1 - 87°-28-00
4 - 349-52-00
C - 164-47-30
A - 87°-27-55"

10.42'

15.31'

87°27.55"

No 5-2 {Set 2x2 Tk. dn. 12" by Intersection}

1 - 42-51-30
4 - 176-46-15
6 - 257-09-30
A - 42°-51-35"

30° offset Las Cerritos Diagonal

Fd. - P.O.T. #1 1x2 Tk - FB. 465-5

521.64' @ 74° = 521.61'
521.64'

500.00' @ 74° = 499.97'
500.00'

89.22' @ 8°-06' > 74° = 88.31'
89.46' @ 9°-09' > 74° = 88.31'
588.28'

96.12' @ 7°-56' > 72° = 95.19'
95.90' @ 6°55'
12.27' level - 72° = 12.27'
107.46'

Fd. - 2x2 Nº Tk on line - Removed

0.10'

P.I. #6 Set 4x4 - Spike dn 18"

Water Edge

Creek

588.28'

1 - 155°-29-30"
4 - 261-57-45
6 - 212-56-15"
Adj - 155°-29'-25"

Water Edge

98'±

No. 44° E.

Coyote

104'±

{Set 4x4 Spike. No 6-1 Top Dyke of Coyote Cr.

1.19'

Fd. 2" I.P. P.T. Top of Dyke per F.C. 24-2

0.62'

107.46'

41.80' @ 9°-37' > 72° = 41.21'
42.06' @ 11°-33'
33.88' @ 23°-35'
33.10' @ 20°-15' > 72° = 31.05'
61.18' @ 8°-32'
60.91' @ 6°-37' > 64° = 60.49'
68.12' @ 9°-06'
68.38' @ 10°-22' > 72° = 67.25'
33.30' level - 72° = 33.30'
80.12' @ 12°-24'
79.74' @ 11°-06' > 74° = 78.24'
89.55' @ 8°-55'
89.90' @ 10°-14' > 74° = 88.46'

200.00'

1-90°-00-00"
4-00°-00-00"

Fd. 2" I.P. P.T. up 8" Per F.C. 24-2

Fd. - Nail in Conc. in 4" I.P. Up 8" Marked - L.A.C.S.D.

Fd. 1x2 Tk. Flush

0.59'

30.86'

30.03'

0.10'

0°

0°

89°-57-05"

0.57'

41.21'

30.75'

90°-00'-00"

Set 1x2 Tk. E.C.?

Cont. - Top Pg. 24

Set 1x2 Top Dyke

67.25'

6.49'

31.05'

Set (1x2) Top Dyke

Notes: ANY ADDITIONS OR CHANGES OR THIS SHEET MUST BE MADE BY THE SURVEYOR WHO MADE THE CHANGE.

Do not extend notes this side of this line

RETURN TO LOS ANGELES COUNTY SURVEYOR

F.B. 468 Pg. 24 Graber Chief Party Notes by H.F.G Date

Cont bottom pg 23

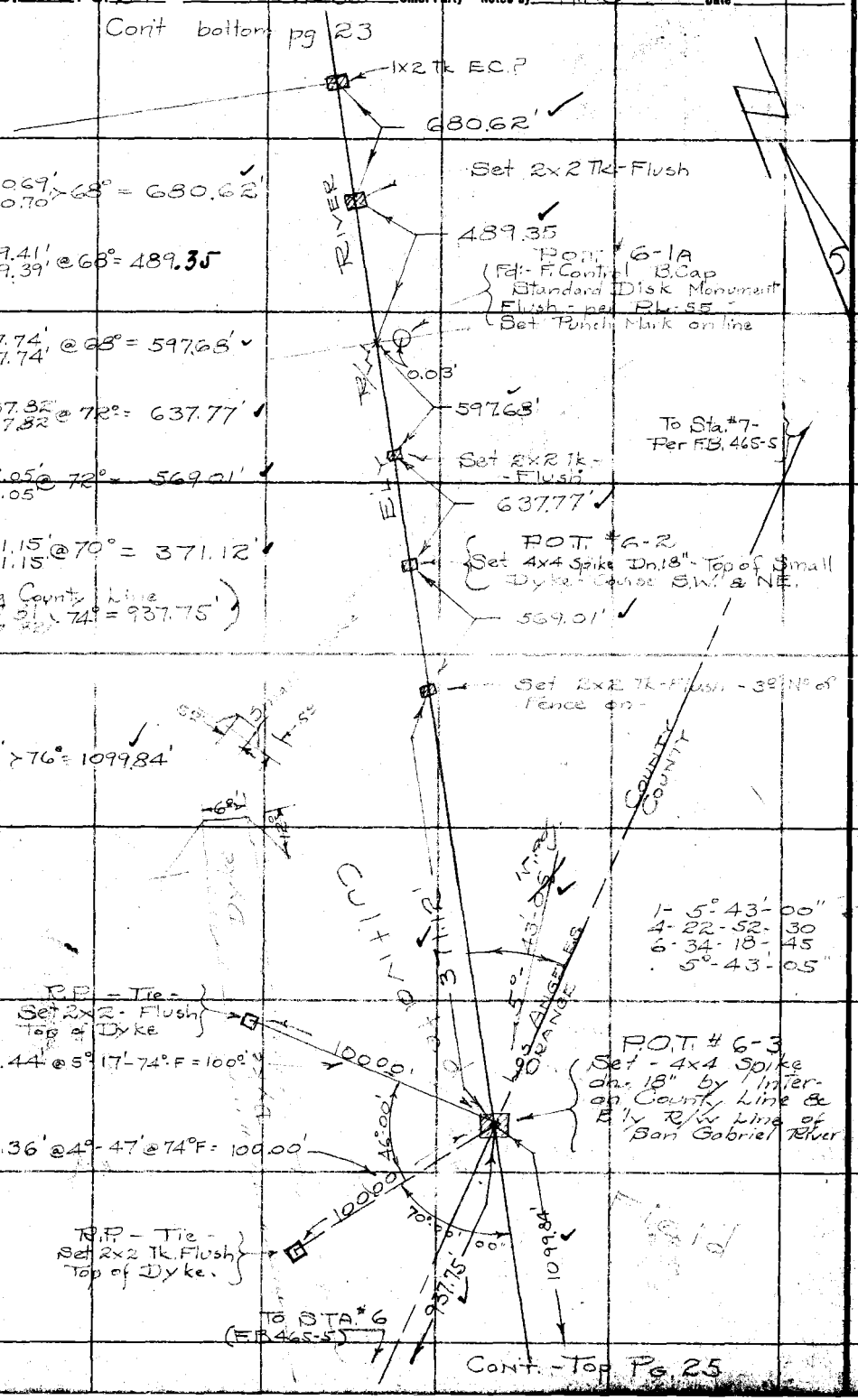

680.69' @ 68° = 680.62'
680.70'

489.41' @ 68° = 489.35
489.39'

597.74' @ 68° = 597.68'
597.74'

637.82' @ 72° = 637.77'
637.82'

569.05' @ 72° = 569.01'
569.05'

371.15' @ 70° = 371.12'
371.15'

(Along County Line
937.81' @ 74° = 937.75')

1099.89' @ 76° = 1099.84'
1099.91'

100.44' @ 5° 17'-74° F = 100°

100.36' @ 4° 47' @ 74° F = 100.00'

Cont. - Top Pg. 25

RETURN TO
LOS ANGELES COUNTY SURVEYOR

Do not extend notes this side of this line

Notes: ANY ADDITIONS OR CHANGES ON THIS SHEET MUST BE MADE OR CIRCLED IN Red. WITH DATE AND NAME OF PERSON MAKING CHANGE.

Date 2-0 Notes by H.F.G. Chief Party Graber F.B. ~~465~~ 468 Pg. 25

597.7
236.3
361.4

Platted by Wood	W. O. No. 7024 D. S. O. No.
Date Sept. 1931	Location Studebaker Road
Map No. B-648-2	Surveyed by Graber
Platting C'k'd by Drew	Date June 1931
Date Dec. 1931	Indexed A. C. Johnson

100' Tape #015
Calib. @ 84° F.

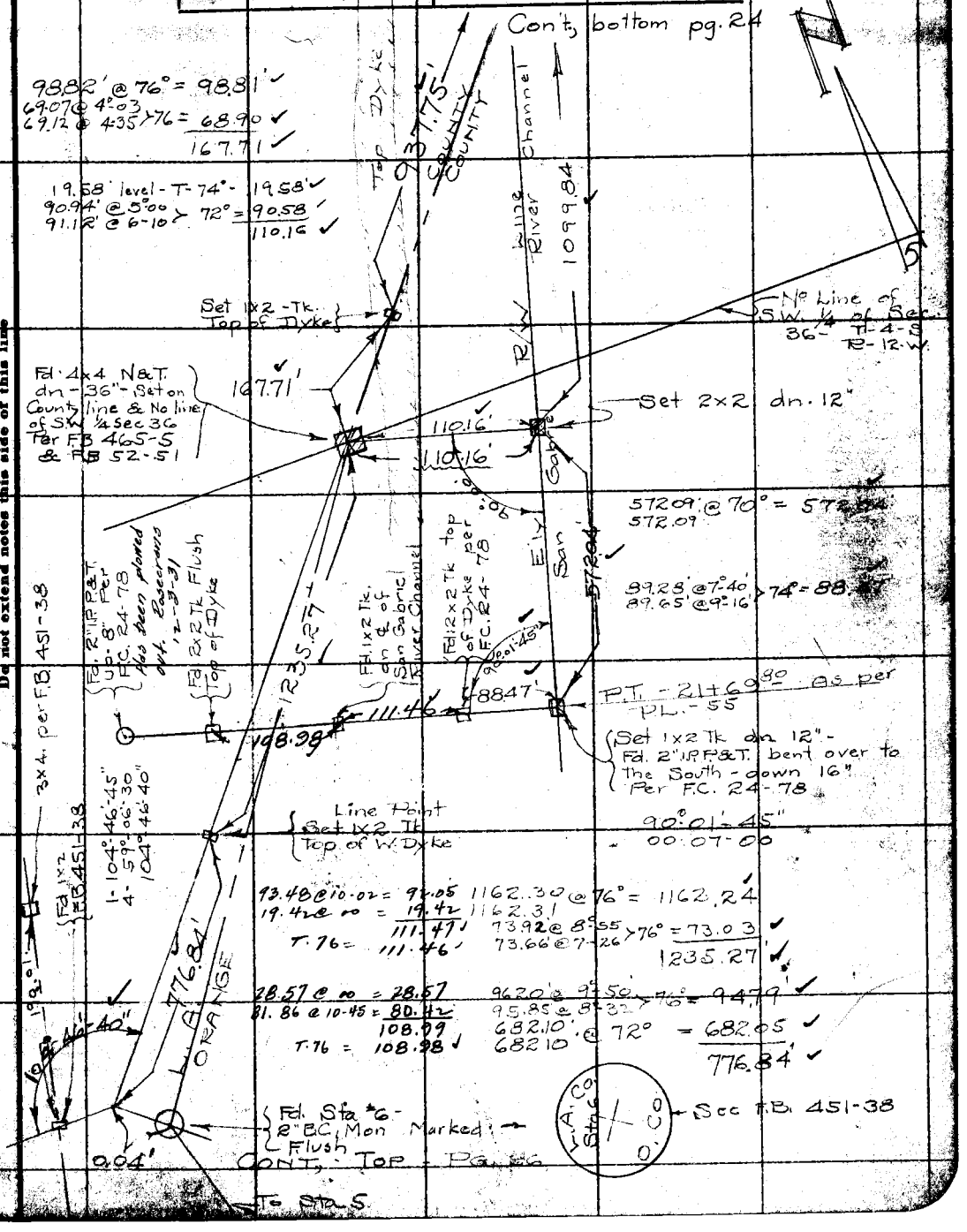

Note: ANY ADDITIONS OR CHANGES ON THIS SHEET MUST BE MADE OR CIRCLED IN Red. WITH DATE AND NAME OF PERSON MAKING CHANGE.

RETURN TO LOS ANGELES COUNTY SURVEYOR

Do not extend notes this side of this line

F.B. 468 Pg. 26 Chief Party Notes by Date

RETURN TO
LOS ANGELES COUNTY SURVEYOR

Do not extend notes this side of this line

Note: ANY ADDITIONS OR CHANGES ON THIS SHEET MUST BE MADE OR CIRCLED IN Red. WITH DATE AND NAME OF PERSON MAKING CHANGE.

Date _____ Notes by HFG Chief Party Graber F.B. 468 Pg. 27

Plotted by Wood
Date Aug. 1931
Map No. B-648-1
Plotting C'k'd by Drew
Date Dec. 1931

W. O. No. 7024 B. S. O. No. _____
Location Studebaker Rd
Surveyed by Graber
Date March 1931
Indexed C. Johnson

100' Tape No. 042
Calib. @ 84° F

PARTY
H.F. Graber
J.A. Willass
Mose Taylor
A.D. Higsler
J.R. Pleas

N.W. 6.07'-03
S.W. 6.73'

Sta. #9 - Fd 4x4 N&T. dn 24" per FB 442-25
See Pg. 10

FB 442-25

Elite - Tape - 10

ANAHEIM ST

FB 442-26

RANCHO COMPROMISE LINE

98.31' Level @ 72° = 98.30'
57.18 @ 11°-53' @ 72° = 55.95'
57.95' @ 15°-03' = 154.25'

28.08' @ level @ 72° = 28.08'
15.80' " " @ 72° = 15.80'

34.92' level @ 74° = 34.92'
94.32' " " " = 94.31'

Set 1x2 Tk. Top of Dyke

Sta. #10 FB 442-25 also Pg. 11.

Sta. #11 Fd. M.L.Co Mon dn-18" & 4x4 Marker Lead & Tack over same per Tract Map No 9265-5 Also FB 442-25 (See Pg. 11)

1 - 155-58-45
4 - 263-54-30
6 - 215-51-30
155-58-35

155.25'

23.08'
15.80'
34.92'

1 - 41-38-15
4 - 166-33-15
6 - 249-50-00
41-38-20

— On Line —
Fd 4x4 Marker Lead & Tack in Cone in 10" Casing Set over M.L.Co Mon - unable to uncover Mon. without Moving Stake - per Tract Map # 4265 Sheet 5

Station # 12
Fd. M.L.Co Mon dn 24" & 4x4 Marker-Lead & Tack Set in Cone in 10" Casing over the Monument - Replaced 4x4 - Marker - per Tract Map # 9265 - 5

41°38'-20"

ON LINE
Fd. M.L.Co Mon. dn 24" & 4x4 Marker - Lead & Tack Set in Cone in 10" Casing over Mon. - per Tract Map # 9265 Sheet 5
Unable to Separate the 10" Casing from the Top of Monument

- Station - 13 -
Fd M.L.Co Mon. dn 24" - also 4x4 Marker - N&Lead over Monument per Tract Map No 9265 - Sheet - 5

Lot 4265

Cont' top page - 28

Notes: ANY ADDITIONS OR CHANGES ON THIS SHEET MUST BE SIGNED OR INITIALED BY R.E. WITH DATE AND NAME OF PERSON MAKING CHANGE.

Do not extend notes this side of this line

RETURN TO LOS ANGELES COUNTY SURVEYOR

F.B. 468 Pg. 28 Graber Chief Party Notes by HFG Date March '31

Cont - bottom page 27

1 - 163-22-45
4 - 293-31-00
6 - 260-16-45
163-22-45

145.14' L @ 74° = 145.13'

163°-22'-45"

Station # 13

145.13'

TR 9265

STATION 14 -
Fd. MLCo Mon. dn. 24"
& 4x4 Marker Lead &
Nail above it
per Tract Map
#9265 - Sheet 5

174°-29'-10"

1 - 174-29-15
4 - 337-56-30
6 - 326-55-00
174°29'-10"

1 - 171-08-00
4 - 324-32-00

171°-08'-00"

112.30' @ 74° = 112.29'

156.6" @ 76° = 156.60'

112.29'

Station # 15
Fd. M.L.Co. Mon. dn. 24"
& 4x4 Marker - Lead & Nail
Set above it - per
Tr. Map #9265 - Sheet 5

Station # 16
Fd. M.L.Co. Mon. dn. 24"
& 4x4 Marker - Lead & Nail
Set above it - Tract
Map 9265 - Sheet 5

156.60

Station # 17
Fd. M.L.Co. Mon. dn. 24"
& 4x4 Marker - Lead & Nail
Set above it per Tract
Map No 9265 - 5

Cont - top page - 29

RETURN TO
LOS ANGELES COUNTY SURVEYOR

Do not extend notes this side of this line

Note: ANY ADDITIONS OR CHANGES ON THIS SHEET MUST BE MADE OR CIRCLED IN Red. WITH DATE AND NAME OF PERSON MAKING CHANGE.

Date ____ Notes by HFG Chief Party Graber F.B. 468 Pg. 29

Plotted by Wood
Date Aug. 1931
Map No. B-648-1
Plotting C'k'd by Drew
Date Dec. 1931

W. O. No. 7024 M. S. O. No. ____
Location SUPERIOR ROAD
Surveyed by Graber
Date March 1931
Indexed ____

100' Tape #042
Calib @ 84° F.

Notes: ANY ADDITIONS OR CHANGES ON THIS SHEET MUST BE MADE OR CIRCLED IN Red. WITH DATE AND NAME OF PERSON MAKING CHANGE.

Do not extend notes this side of this line

RETURN TO LOS ANGELES COUNTY SURVEYOR

To Station #16

156.60'

174° 39' 50"

Line Rec.

CONT BOTTOM PG-28

Station #17
Fd. M.L.Co. Mon.

99.34' @ 4°28' > T=74° - 99.04'
99.21' @ 3°11'
15.17' level T=74° - 15.17'
114.21'

Station #18
Fd. M.L.Co. Mon. on 12" & 4x4 Marker Lead & Nail set above Mon. Per Tract 9265-5

114.21'

138.60' level - 78° = 138.59'

62.78' @ 8°08' > T=78° = 62.15'
63.17' @ 10°18'

R/W San Gabriel

61.00' @ 8°37' > T=80° - 60.31'
61.16' @ 9°30'
49.99' level T=80° - 49.99'
110.30'

69° 44' 35"

172° 12' 30"

138.59'

Station #19
Fd. - M.L.Co. Mon. on 12" & 4x4 Marker Lead & Nail Set above Mon. per Tr. 9265-5

527.01' level T=80° - 527.00'
527.03' " " - 527.02'

62.15'

Fd. M.L.Co Mon. on 24" & 4x4 Marker Lead & Nail set above Mon - per Tr - 9265

110.30'

Station #20
Fd. M.L.Co Mon. on 24" & 4x4 Marker Lead & Nail Set above Mon. per Tr 9265

1 - 174° 38' 45
4 - 338 - 35 - 15
6 - 327 - 53 - 00
174° 38' 50"

1 - 172 - 12 - 30
4 - 328 - 50 - 00
6 - 313 - 15 - 00
172° - 12' 30"

1 - 69 - 44 - 30
4 - 278 - 58 - 30
6 - 39 - 27 - 45
69 - 44 - 35

1 - 104 - 38 - 30
4 - 53 - 34 - 00
6 - 267 - 50 - 30
104° 38' 50"

Int Data pg. 11

527.01'

Station #21
Fd: M.L.Co. Mon. on 30" & 4x4 Marker Lead & N. Set above Mon - per Tract # 9265-5

Set 1x2 by Calc. at 50° offset

50.00'

104° 38' 50"

138.30'

LOT 39

Eastern

138.47' @ 84° F.
139.51' " "

Cont' Center Rt. pg-30

F.B. 468 PG. 30 Chief Party Notes by Date



RETURN TO
LOS ANGELES COUNTY SURVEYOR

Do not extend notes this side of this Line

Notes ANY ADDITIONS OR CHANGES ON THIS SHEET MUST BE MADE OR CIRCLED IN Red. WITH DATE AND NAME OF PERSON MAKING CHANGE.

Date _____ Notes by HFG Chief Party Graber F.B 468 Pg. 31

Platted by Wood	W. O. No. 7024 D. S. O. No.
Date Aug. 1931	Location Studebaker Rd.
Map No. B-648-1	Surveyed by
Platting C'k'd by Drew	Date
Date Dec. 1931	Indexed A. C. Johnson

Cont. Left Center page 30

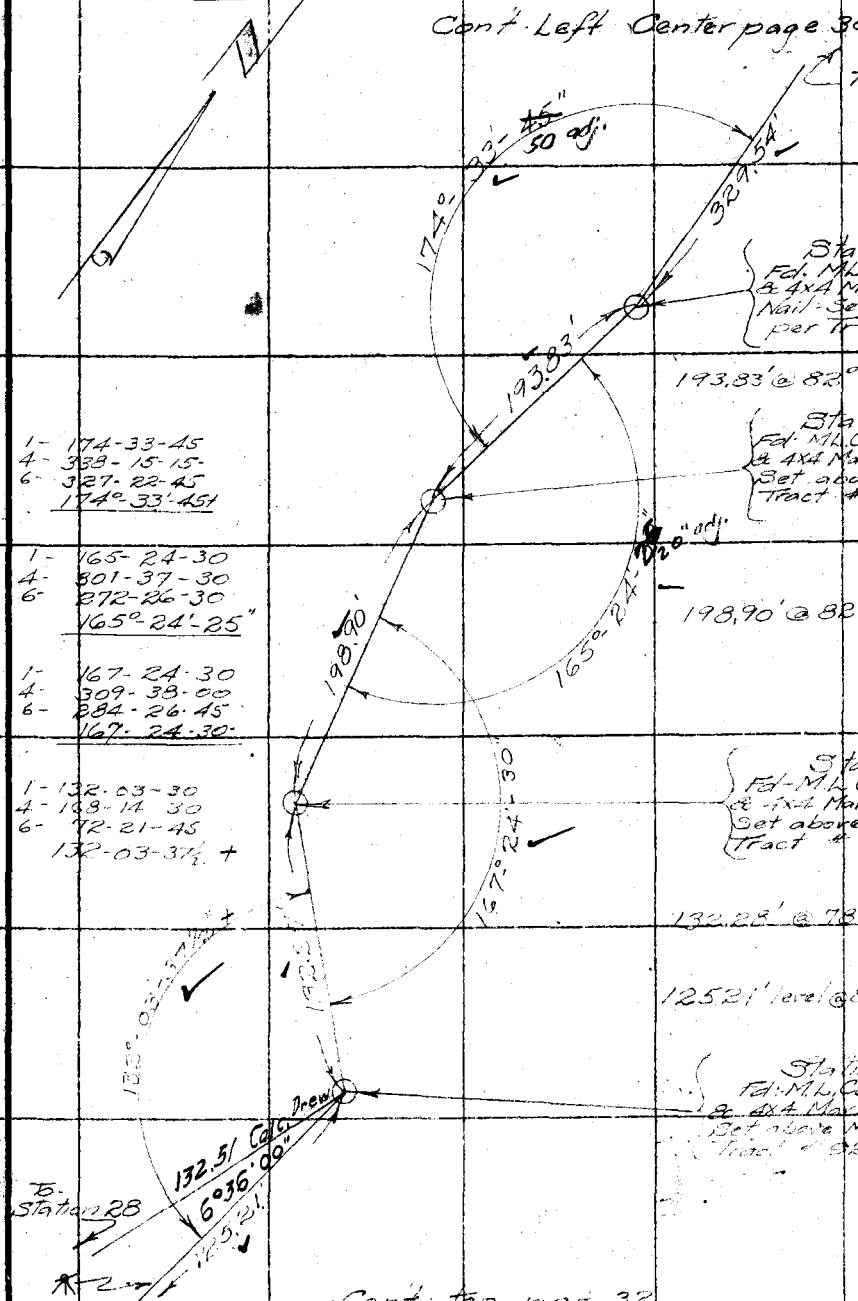

1- 174-33-45
4- 338-15-15
6- 327-22-45
174°-33'-45+

1- 165-24-30
4- 301-37-30
6- 272-26-30
165°-24'-25"

1- 167-24-30
4- 309-38-00
6- 284-26-45
167-24-30

1- 132-03-30
4- 168-14-30
6- 72-21-45
132-03-37½ +

193.83' @ 82° = 193.83'

198.90' @ 82° - 198.90'

Cont. top pg. 32

Note: ANY ADDITIONS OR CHANGES ON THIS SHEET MUST BE MADE OR CIRCLED IN Red. WITH DATE AND NAME OF PERSON MAKING CHANGE.

Do not extend notes this side of this line

RETURN TO LOS ANGELES COUNTY SURVEYOR

F.B. 468 Pg. 32 Chief Party Notes by Date

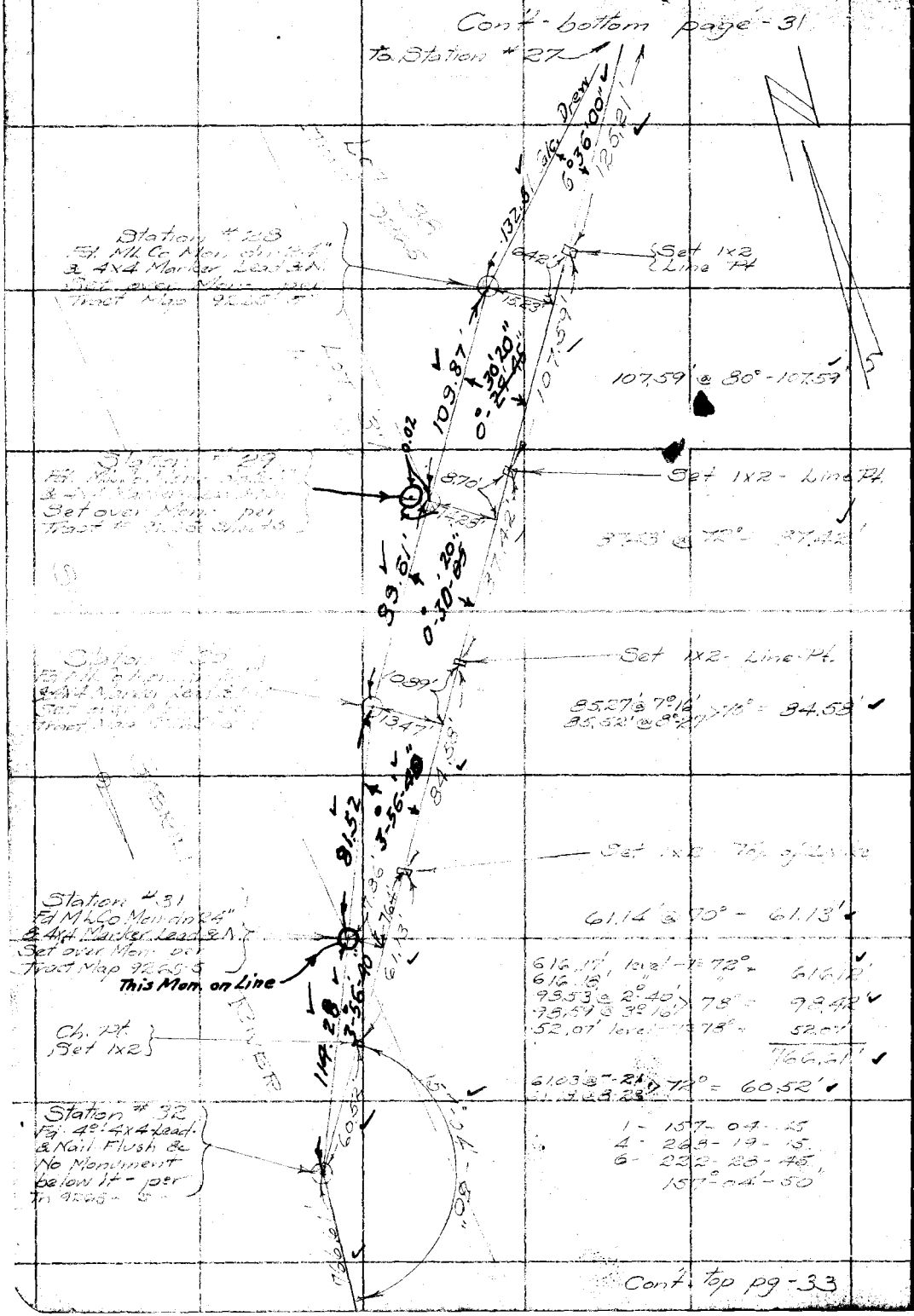

RETURN TO
LOS ANGELES COUNTY SURVEYOR

Do not extend notes this side of this line

Note: ANY ADDITIONS OR CHANGES ON THIS SHEET MUST BE MADE OR CIRCLED IN Red. WITH DATE AND NAME OF PERSON MAKING CHANGE.

Notes by _____ Chief Party _____ F.B. 468 Pg. 33

Plotted by Wood	W. O. No. 7024 B. S. O. No.
Date Aug. 1931	Location Studebaker Rd
Map No. B-648-1	Surveyed by H.F. Graber
Plotting C'k'd by Drew	Date A. C. Johnson
Date Dec. 1931	Indexed

100' Tape #042
Calib @ 84°F

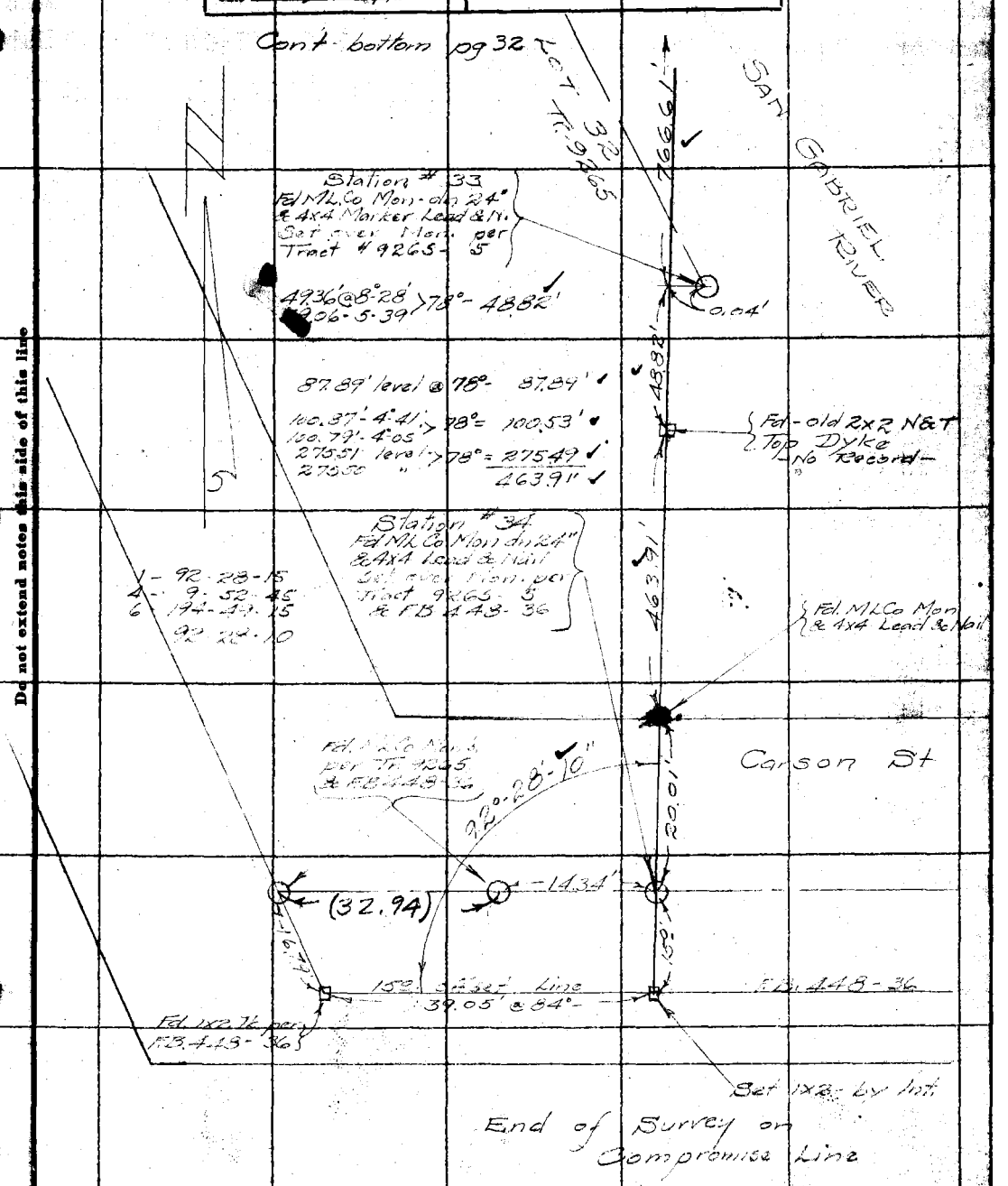

Note: ANY ADDITIONS OR CHANGES ON THIS SHEET MUST BE MADE OR CIRCLED IN Red. WITH DATE AND NAME OF PERSON MAKING CHANGE.

Do not extend notes this side of this line

RETURN TO
LOS ANGELES COUNTY SURVEYOR

F.B. 463 Pg. 34 A. E. Graber Chief Party Notes by Gleason Date 6-12-31

Con. on bottom pg. 35

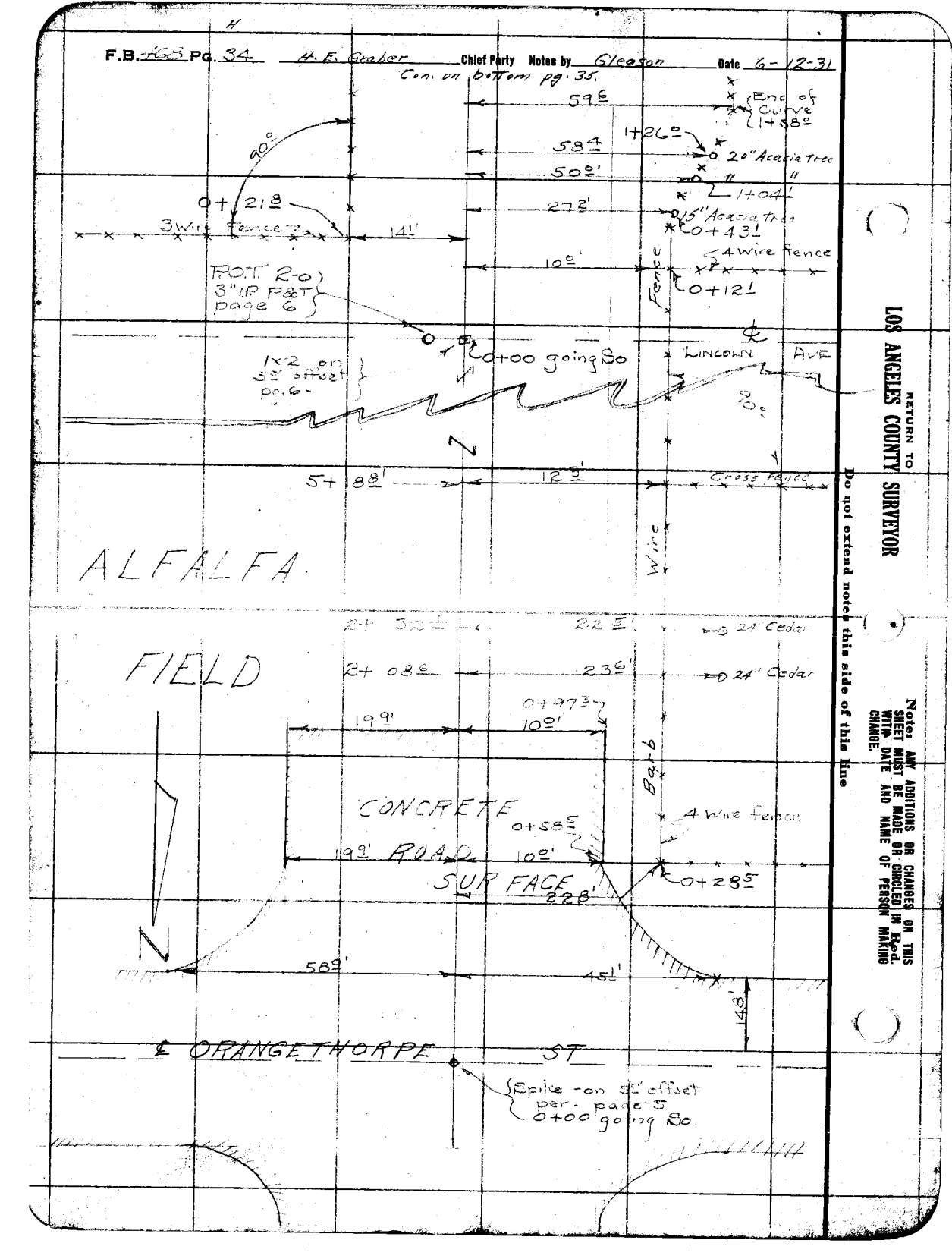

RETURN TO LOS ANGELES COUNTY SURVEYOR

Do not extend notes this side of this line

Notes: ANY ADDITIONS OR CHANGES ON THIS SHEET MUST BE MADE OR CIRCLED IN Red. WITH DATE AND NAME OF PERSON MAKING CHANGE.

Date _____ Notes by _____ Chief Party HEG F.B. 465 Pg. 35

Platted by Wood	W. O. No. 7024 B. S. O. No.
Date Aug. 1931	Location Studebaker Road
Map No. B-648-1	Surveyed by Graber
Platting C'k'd by Drew	Date June 1931
Date Dec. 1931	Indexed A. C. Johns

33+00

CONT bottom page - 36

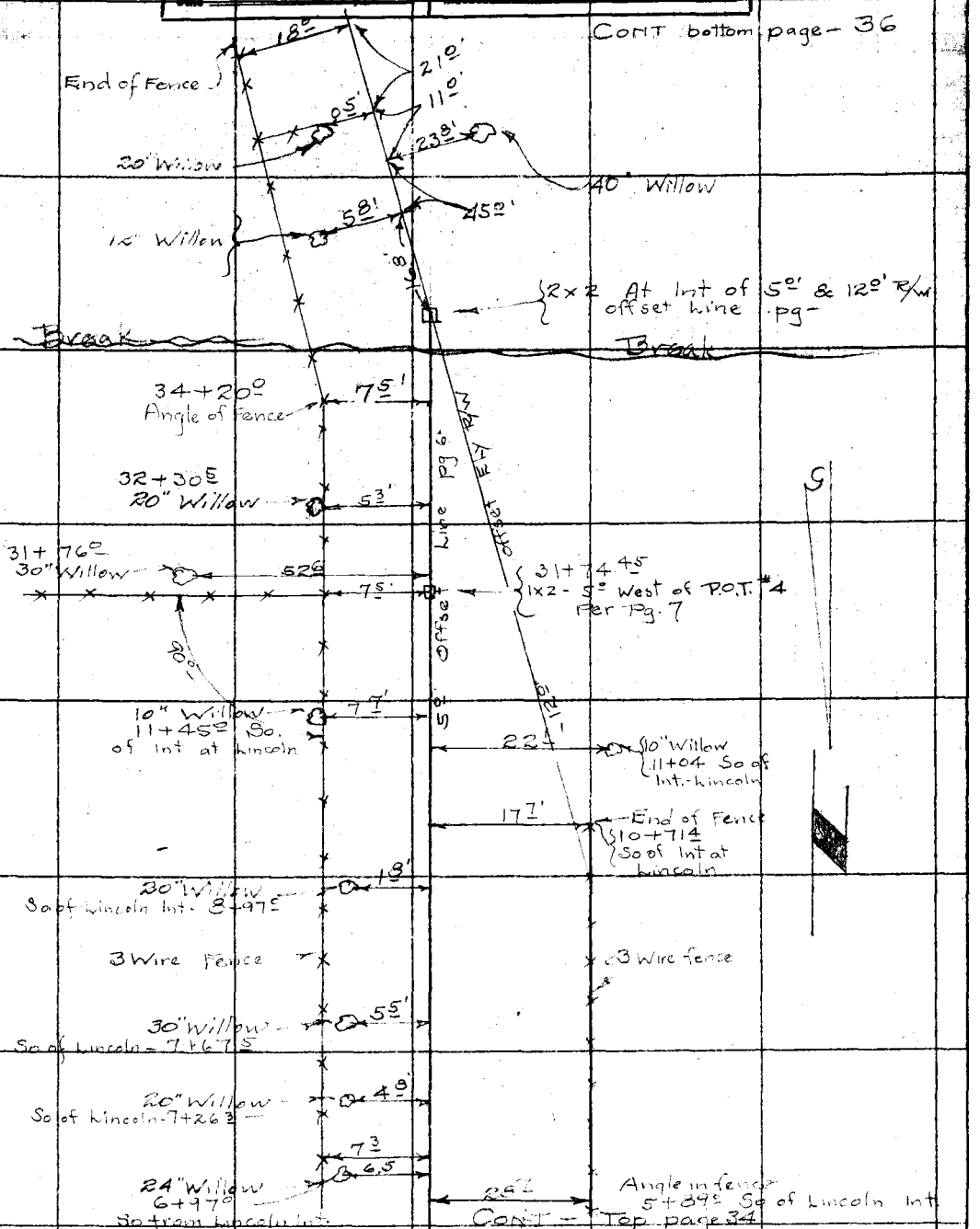

CONT - Top page 34

Note: ANY ADDITIONS OR CHANGES ON THIS SHEET MUST BE MADE OR CIRCLED IN Red. WITH DATE AND NAME OF PERSON MAKING CHANGE.

Do not extend notes this side of this line

RETURN TO LOS ANGELES COUNTY SURVEYOR

F.B. 468 PG. 36 Graber Chief Party Notes by _____ Date _____

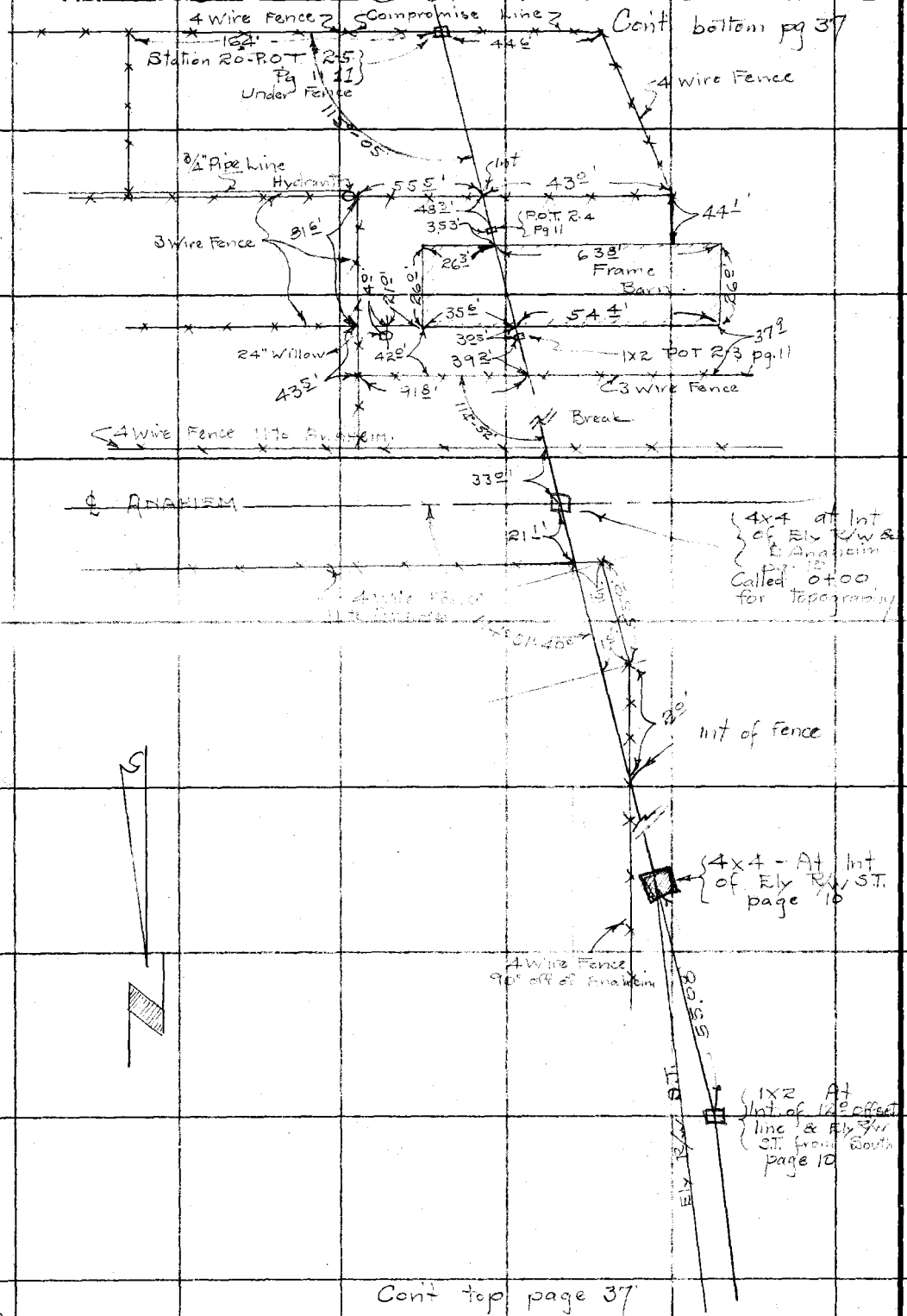

3.4.26
6.58
27.68
61.0
44.6
16.4

3.53
3.05
6.58

RETURN TO
LOS ANGELES COUNTY SURVEYOR

Do not extend notes this side of this line

Note: ANY ADDITIONS OR CHANGES ON THIS SHEET MUST BE MADE OR CIRCLED IN Red. WITH DATE AND NAME OF PERSON MAKING CHANGE.

Date 6-12-31 Notes by Gleason Chief Party Graber F.B. Pg. 37

Platted by Wood
Date Aug. 1931
Map No. B-648-1
Platting C'k'd by Drew
Date Dec. 1931

W. O. No. 7024 D. S. O. No.
Location Studebaker Rd.
Surveyed by Graber
Date
Indexed A. C. Johnson

Con. on bottom pg. 38

P.I. #4
4x4 pg. 14

Willow Thicket

Willow Thicket

4 wire Fence built on Compromise line & using Monument for Angle Pt. As per page 31-32

Willow Thicket

Willow Thicket

Centralia Ave.

Willow & Cottonwood Grove

N

Con. from Top pg. 36.

Notes: ANY ADDITIONS OR CHANGES ON THIS SHEET MUST BE MADE OR CIRCLED IN Red. WITH DATE AND NAME OF PERSON MAKING CHANGE.

Do not extend notes this side of this line

RETURN TO LOS ANGELES COUNTY SURVEYOR

F.B. 468 Pg. 38 Graber Chief Party Notes by Gleason Date 6-12-31

Con. on bottom pg. 39.

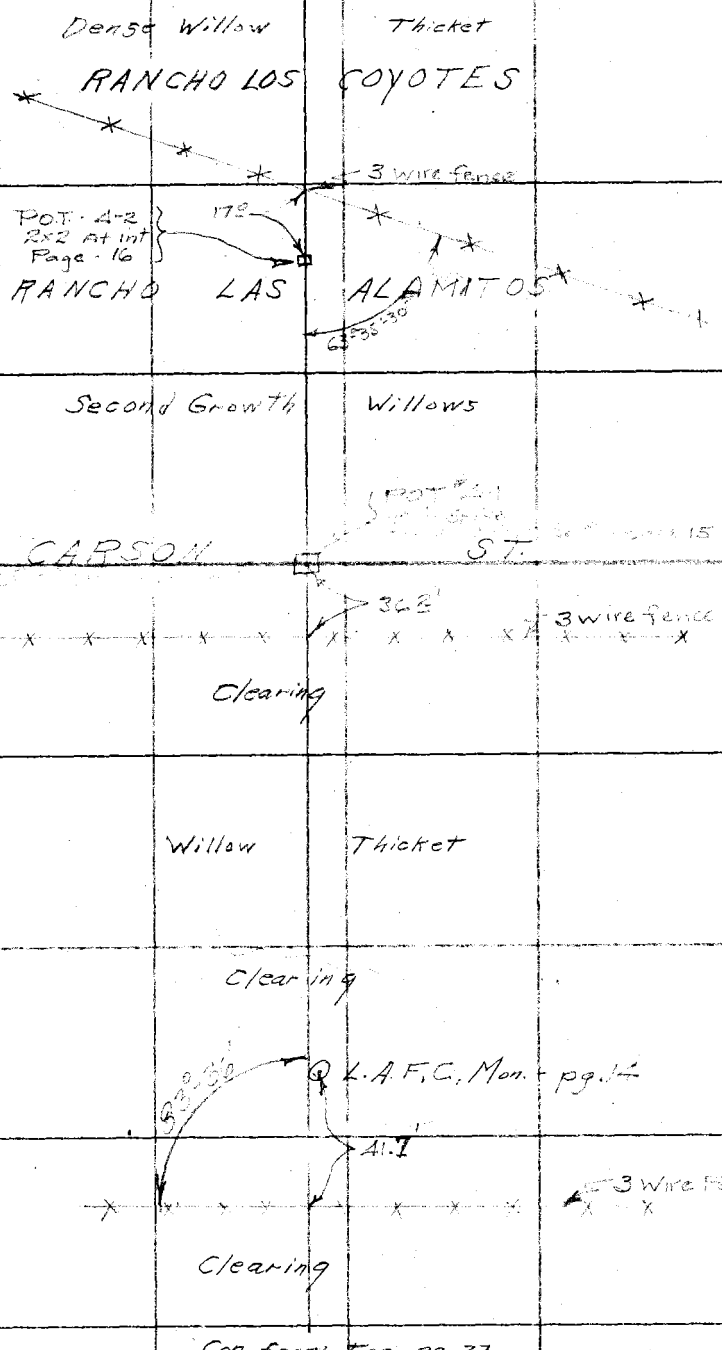

Con. from top pg. 37

RETURN TO
LOS ANGELES COUNTY SURVEYOR
Do not extend notes this side of this line

Notes. ANY ADDITIONS OR CHANGES ON THIS SHEET MUST BE MADE OR CIRCLED IN Red. WITH DATE AND NAME OF PERSON MAKING CHANGE.

Date 6-13-31 Notes by Gleason Chief Party Graber F.B. 468 Pg. 39

Platted by Wood	W. O. No. 7024 D. S. O. No.
Date Sept. 1931	Location Studebaker Road
Map No. B-648-2	Surveyed by Graber
Platting C'k'd by Drew	Date
Date Dec. 1931	Indexed A. C. Johnson

Cont. bottom Pg. 40

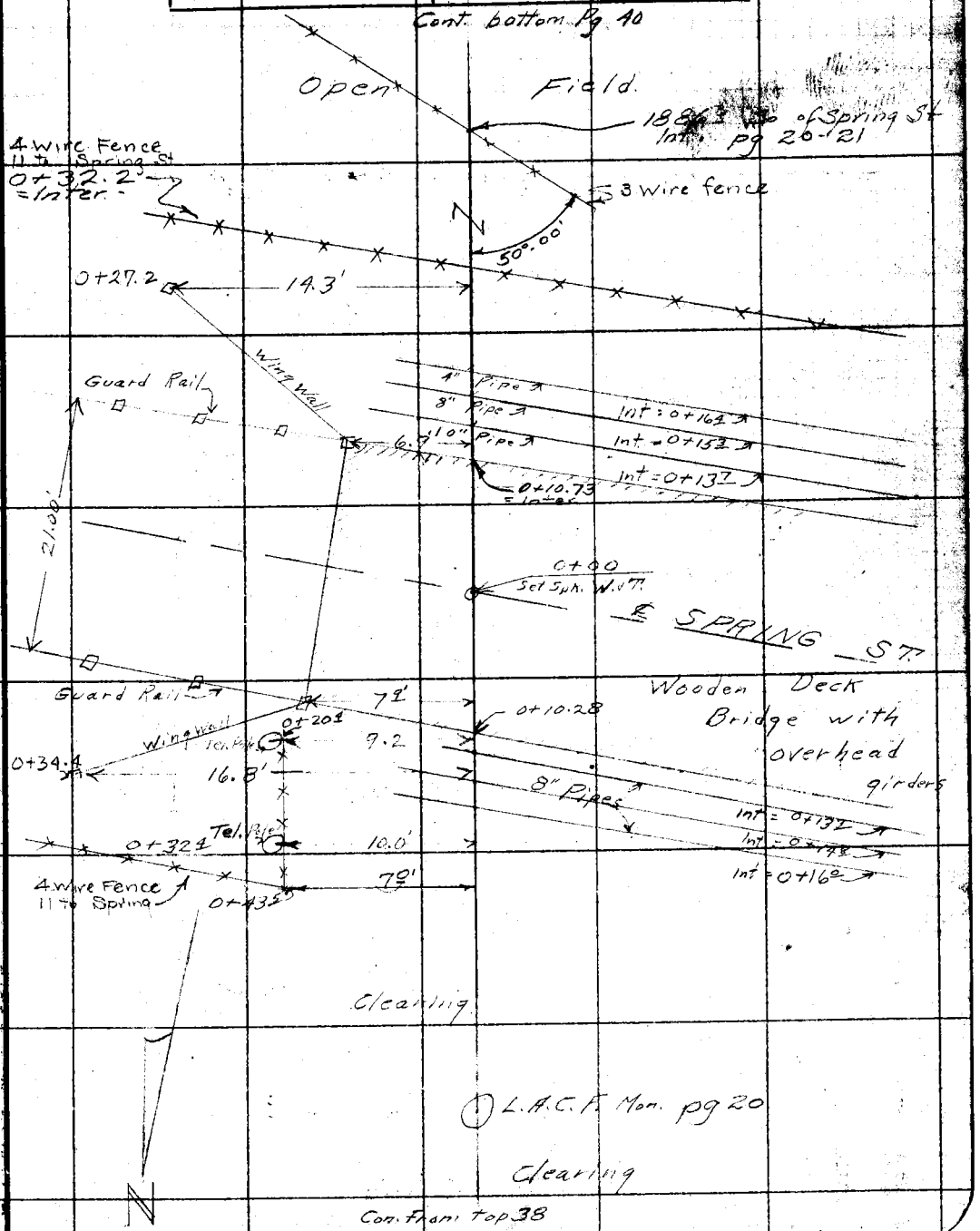

Con. from top 38

Note: ANY ADDITIONS OR CHANGES ON THIS SHEET MUST BE MADE OR CIRCLED IN Red. WITH DATE AND NAME OF PERSON MAKING CHANGE.

Do not extend notes this side of this line

RETURN TO
LOS ANGELES COUNTY SURVEYOR

F.B. 468 Pg. 40 Graber Chief Party Notes by Gleason Date 6-13-31

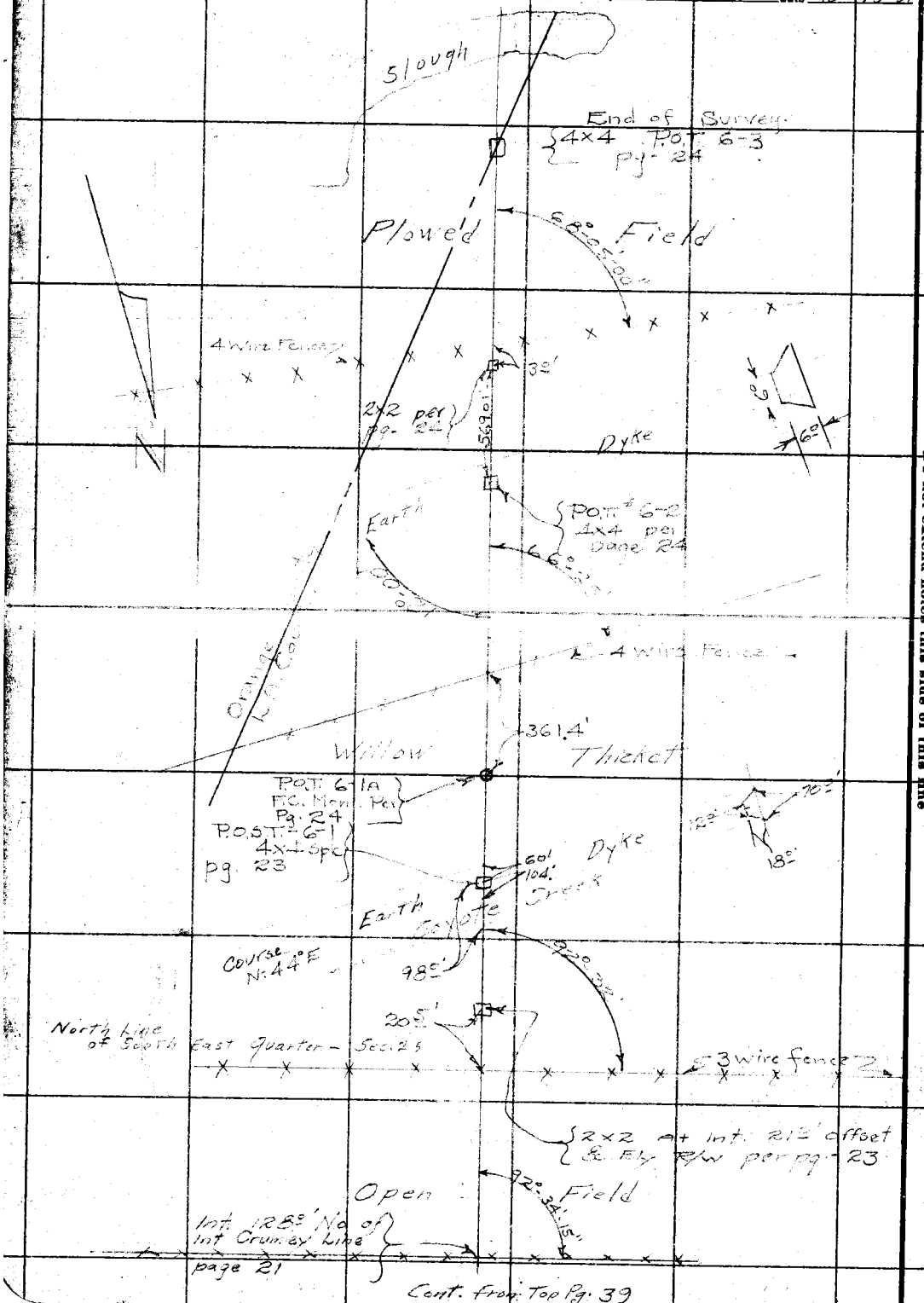

RETURN TO
LOS ANGELES COUNTY SURVEYOR

Do not extend notes this side of this line

Notes: ANY ADDITIONS OR CHANGES ON THIS SHEET MUST BE MADE OR CIRCLED IN Red. WITH DATE AND NAME OF PERSON MAKING CHANGE.

Notes Ck'd by Drew	Survey of Studebaker Rd.
Map No. B-648-1	W. O. 7024 Tape No. 045 St'd 84 °F.
Office Work Wood	Surveyed by Rosecrans
Checked Drew	Notes Date 11-28-31
Date Dec. 1 9 31	Indexed A. C. Johnson 12-7-31

F.B. 468 Pg. 41

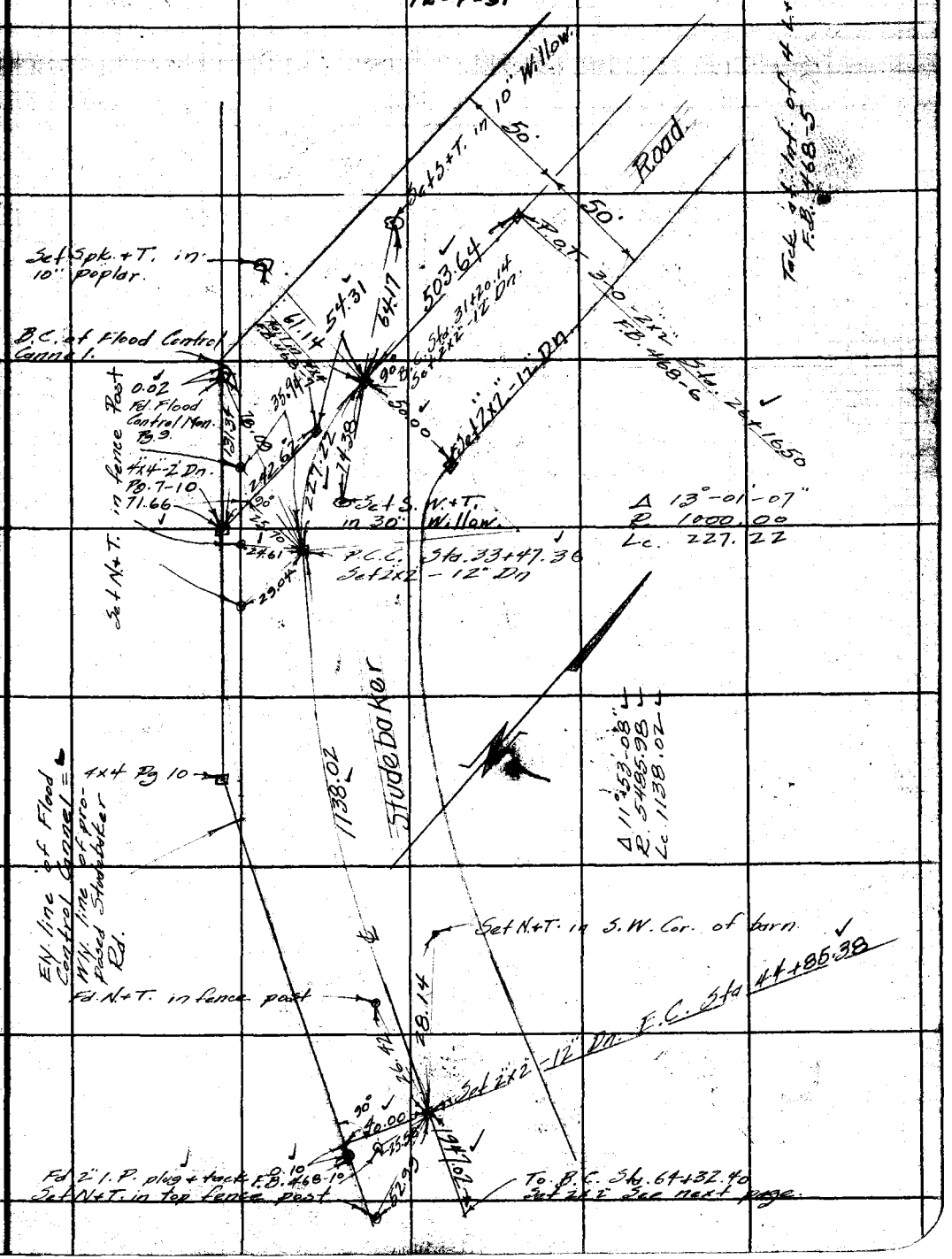

Note: ANY ADDITIONS OR CHANGES OF THIS SHEET MUST BE MADE OR CIRCLED IN Red Ink. WITH DATE AND NAME OF PERSON MAKING CHANGE.

RETURN TO
LOS ANGELES COUNTY SURVEYOR
700 HALL OF RECORDS
Do not extend notes this side of this line

FORM 247 10M 8-31

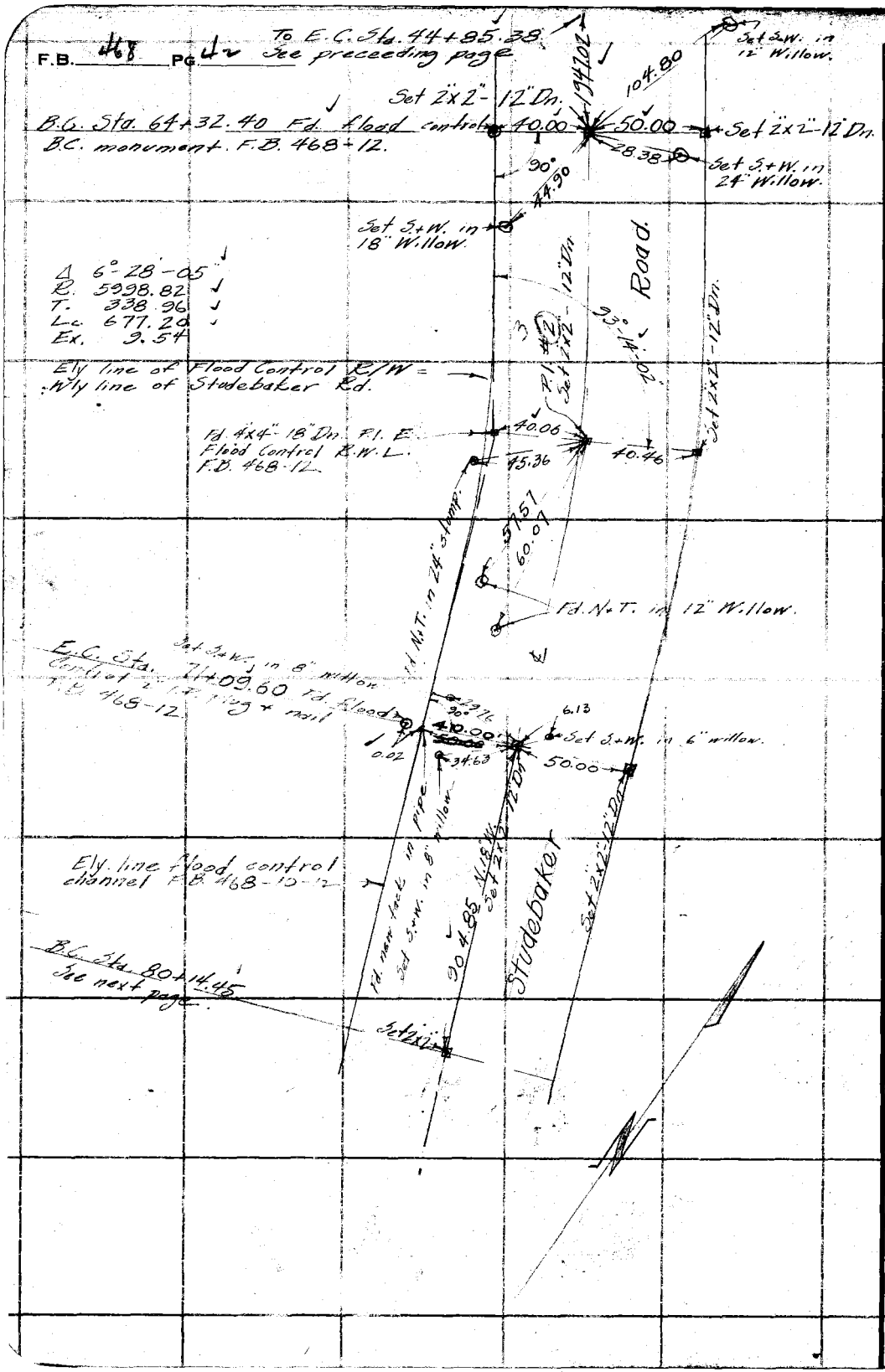

RETURN TO
LOS ANGELES COUNTY SURVEYOR
700 HALL OF RECORDS

Do not extend notes this side of this line

Note: ANY ADDITIONS OR CHANGES ON THIS SHEET MUST BE MADE OR CIRCLED IN **Red Ink.** WITH DATE AND NAME OF PERSON MAKING CHANGE.

Notes Ck'd by Drew
Map No. B-648-1
Office Work Wood
Checked Dec. 15th
Date Drew

Survey of Studebaker Rd.
Sht. No. 20th Tape No. 245 W'd 24' of.
Surveyed by Rosecrans
Notes Date 11-30-31
Indexed A. C. Johnson

F.B. 461 Pg. 19

To E.C. Sta. 1400.60 See preceding page

Ely line of Flood Control R/W = Wly line of Studebaker Rd.

Set S+W in 8" Willow

B.C. Sta 80+47.45

Fd. new nail in pipe

Fd. F.C. 2" I.P. plug + nail - 8" high F.B. 468-13

Set S+W. in 12" Willow

Δ 11°-59'-50"
R. 5964.45
T. 626.74
Lg. 1248.90
Ex. 32.84

Set S+W. in 8" Willow

Fd. 4x4 and Spk 18" Dn P.I. E. Flood control R.W.L. F.B. 468-14

Set S+W. in 10" Willow.

Set 2x2-12" Dn.

Set 2x2-12" Dn.

Studebaker Road

P.I. #3 Set 2x2-12" Dn.

Ely Sta. 92+63.35 F.C. monument

Fd. pinch & dx in E.C. Mon.

Fd. 2" brass cap F.B. 468-14

R.P. Set 2" I.P. 8" in on line of 4th

Set N+T. in W. 11th

B.C. Sta. 150+78.23 monument

Fd. F.C. 4" x 8" - 18.

Fd. punch mark in E.C. Mon.

88.10 @ 4-46
T. 76 = 88.79

Fd. flood control 88.79

Set N+T. top of 4x4 post

Δ 4°-34'-20
R. 5952.88
T. 237.65
Lg. 475.04
Ex. 4.74

P.I. E.R.W.L. flood control cannel Fd. 4x4 + Spk 18" Dn F.B. 468-19

Set S+T. in 6" Willow

Set S+W. in 10" Willow

P.I. #4 Set 2x2 12" Dn.

Set 2x2-12" Dn.

E.C. Sta. 154+97.97 Flood control R.W.L. F.B. 468-19

Fd. 2" I.P. plug + nail

Set N+T. in 4" Willow

Set S+T. in 8" Willow

Set 2x2-12" Dn.

To B.C. Sta. 230+46.00 See next page.

Set S+W. in 36" Gum Tree

Set N+T. in 4" Willow

Set 2x2-12" Dn.

Note: ANY ADDITIONS OR CHANGES OF THIS SHEET MUST BE MADE OR CIRCLED IN Red Ink. WITH DATE AND NAME OF PERSON MAKING CHANGE.

Do not extend notes this side of this line

RETURN TO
LOS ANGELES COUNTY SURVEYOR
— 700 HALL OF RECORDS

FORM 247 10M 8-31

F.B. 468 PG. 44

To E.C. Sta. 154+97.97
See preceeding page.

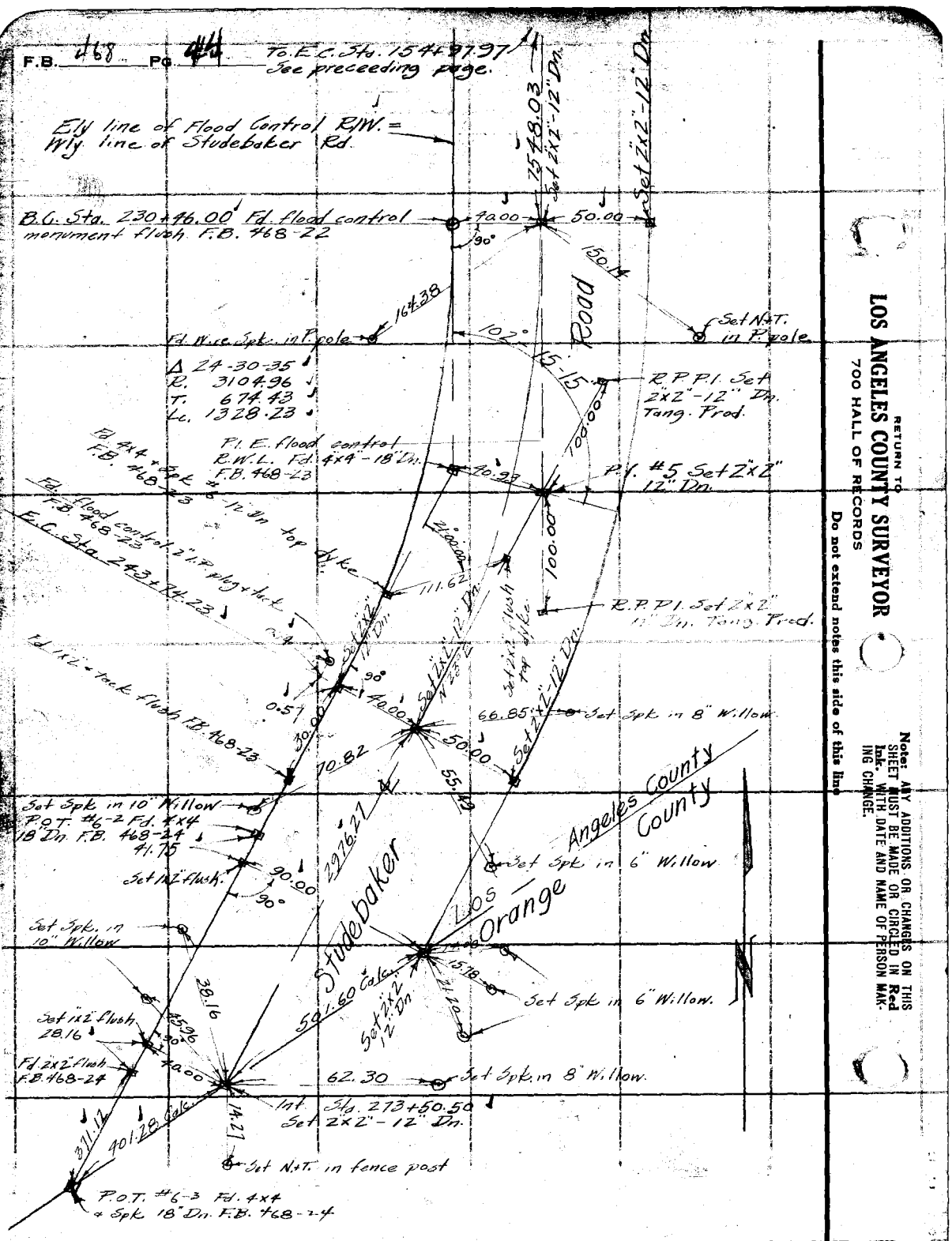

RETURN TO
LOS ANGELES COUNTY SURVEYOR
700 HALL OF RECORDS

Do not extend notes this side of this line

Note: ANY ADDITIONS OR CHANGES ON THIS SHEET MUST BE MADE OR CIRCLED IN Red Ink. WITH DATE AND NAME OF PERSON MAKING CHANGE.

Notes Ck'd by	Survey of STUDEBAKER Rd
Map No.	W. O. 8359 Tape No. 0118 Std. 68 °F
Office Work	Surveyed by WALLACE
Checked	Notes ECW Date 3-21-50
Date	Indexed A. C. Johnson 6-29-50

F. B. 468 Pg. 45

J.N. 8359

STUDEBAKER ROAD

LINE CHANGE FROM

STA. 64+32.40 South to INTR COYOTE CR. DIAGONAL

Wallace
Sappell & A.J. Peterson
Bay
Peterson
Brooks

Note: Any Additions or Changes on This Sheet Must be Made or Circled in Red Ink With Date and Name of Person Making Change.

Do not extend notes this side of this line.

RETURN TO
LOS ANGELES COUNTY SURVEYOR
726 LOS ANGELES COUNTY
ENGINEERING BLDG.

76F3098 247 10M 1-49

RETURN TO
LOS ANGELES COUNTY SURVEYOR
726 LOS ANGELES COUNTY
ENGINEERING BLDG.

Note: Any Additions or Changes on This Sheet Must be Made or Circled in Red Ink With Date and Name of Person Making Change.

Do not extend notes this side of this line.

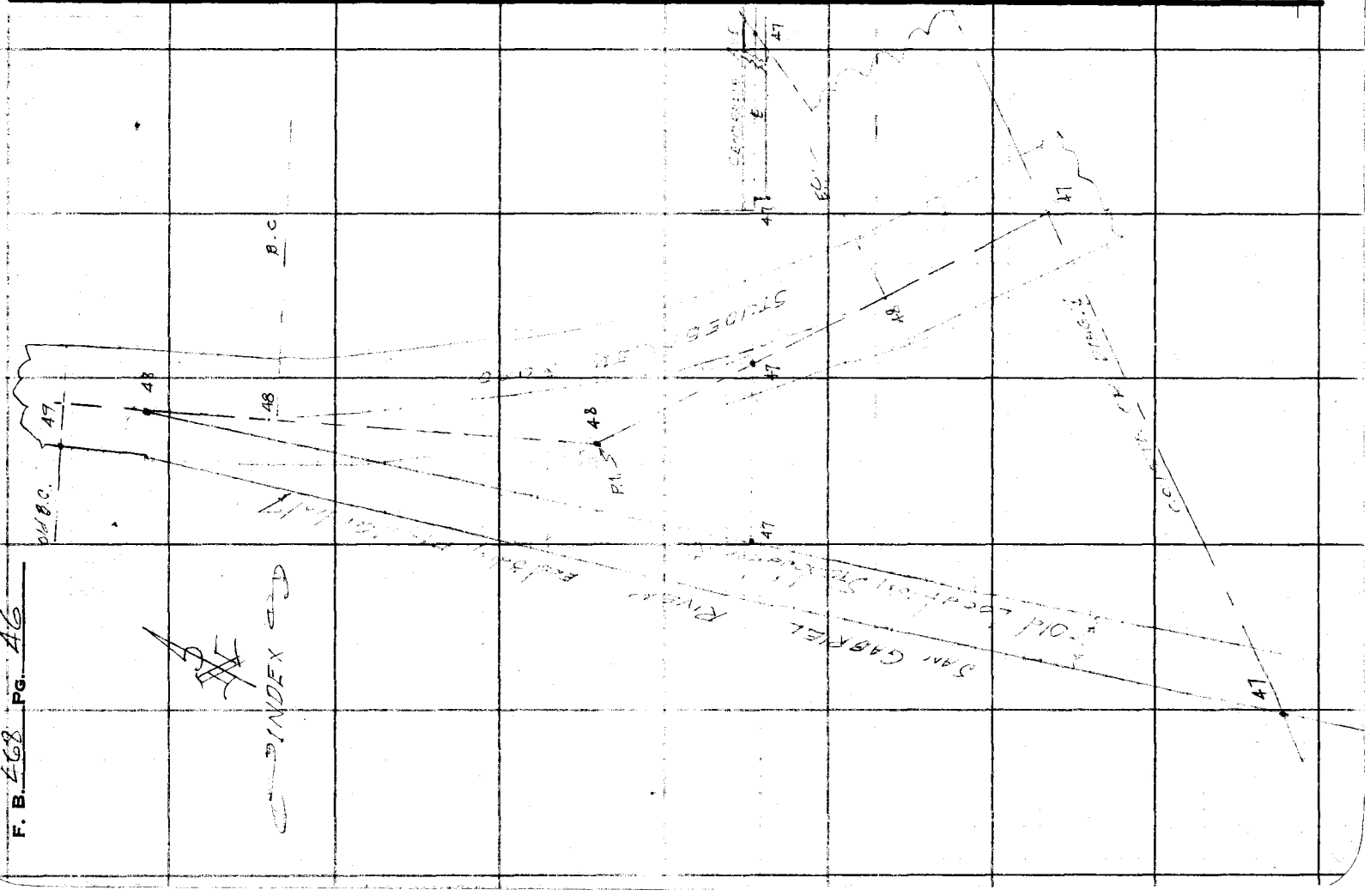

F. B. 468 PG. 46

W5.31-C-2

Notes Ck'd by	Survey of STUDEBAKER RD.
Map No.	W. O. 8359 Tape No. 6118 Std. °F
Office Work	Surveyed by WALLACE
Checked	Notes ECW Date 5-21-50
Date	Indexed: L. C. Johnson

F. B. 468 Pg. 47

Note: Any Additions or Changes on This Sheet Must be Made or Circled in Red Ink With Date and Name of Person Making Change.

Do not extend notes this side of this line.

RETURN TO
LOS ANGELES COUNTY SURVEYOR
726 LOS ANGELES COUNTY
ENGINEERING BLDG.

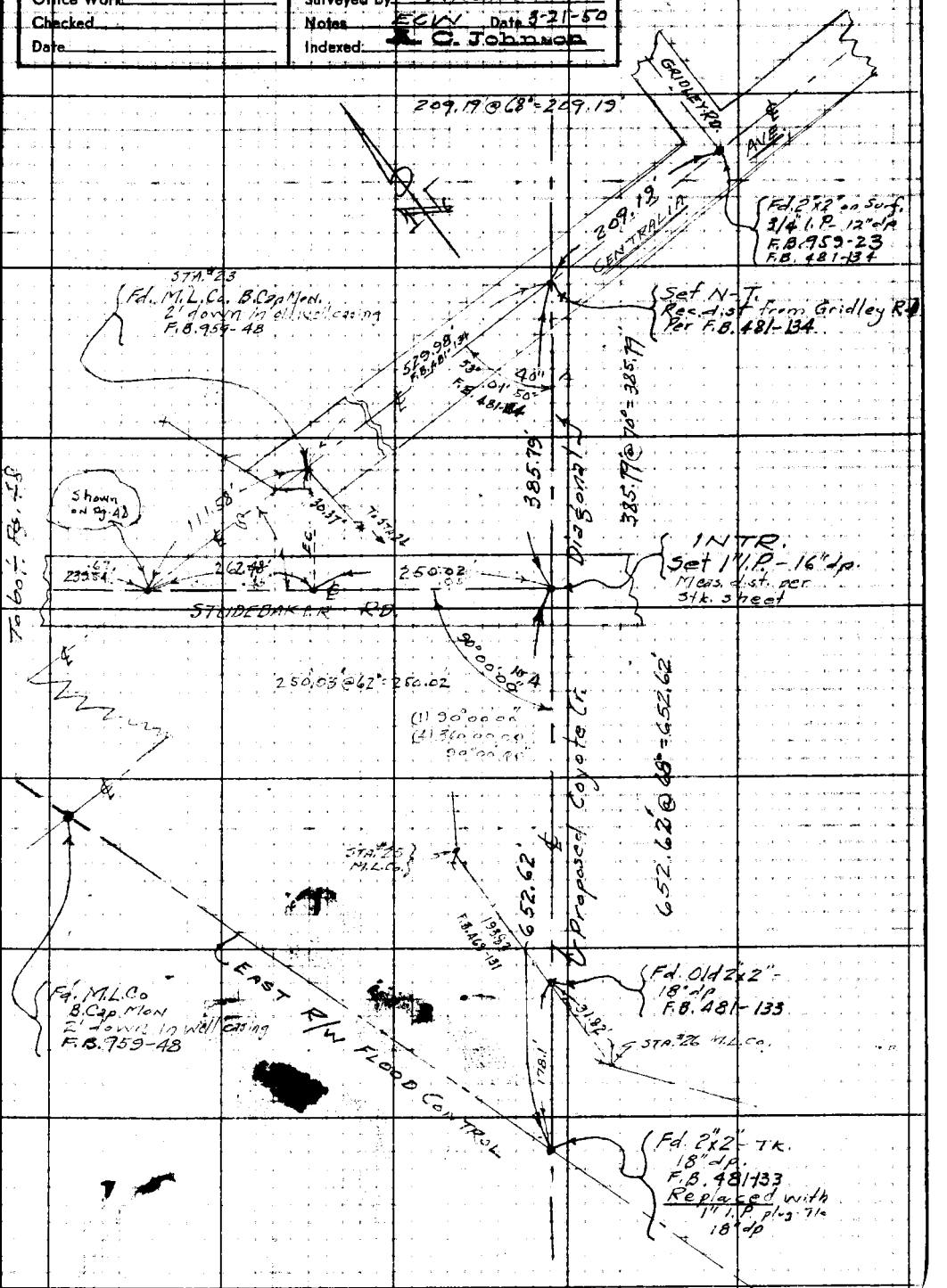

76F3098 247 10M 1-49

F. B. 468 Pg. 48

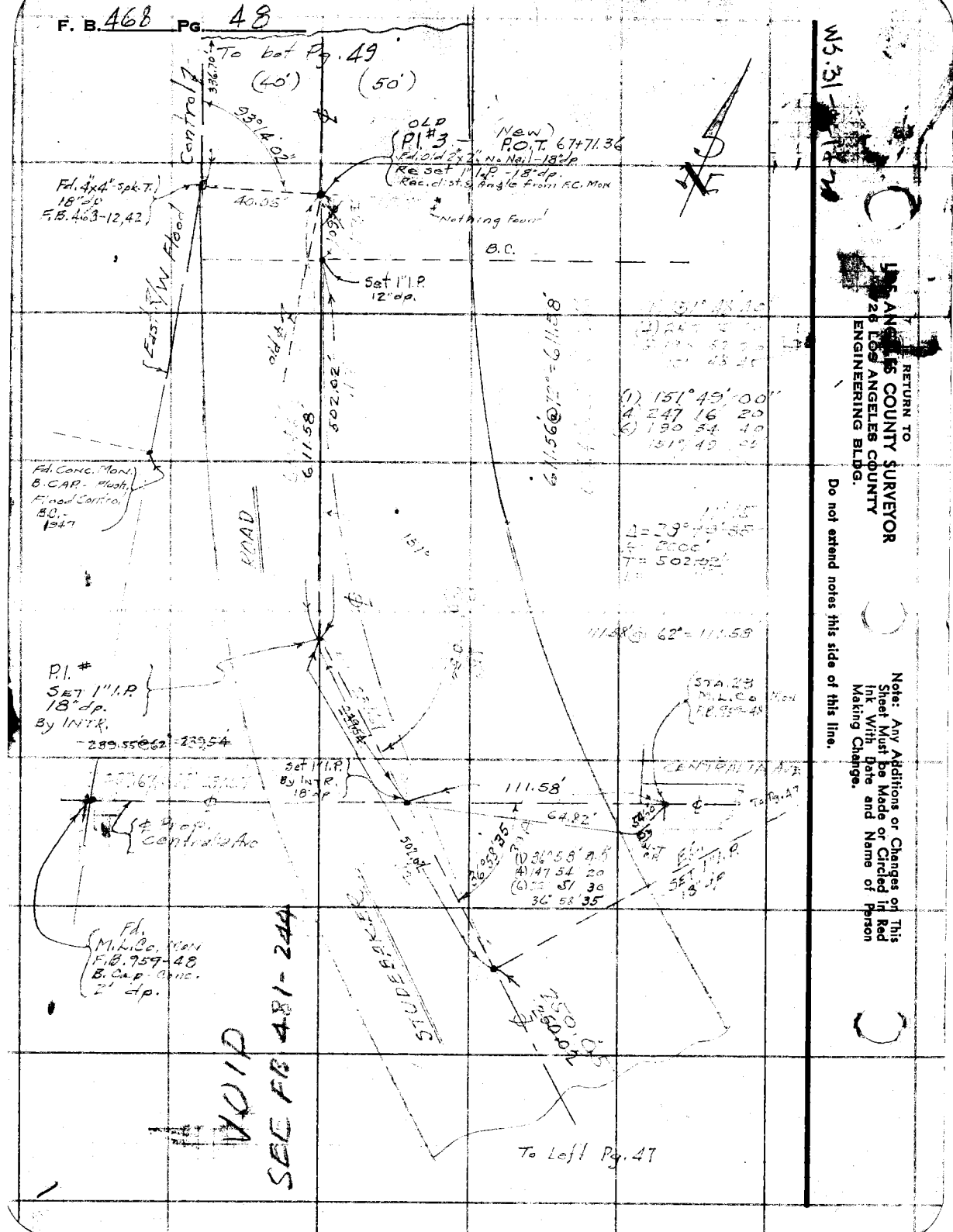

RETURN TO
LOS ANGELES COUNTY SURVEYOR
26 Hall of Records
LOS ANGELES COUNTY
ENGINEERING BLDG.

W5.31-14

Note: Any Additions or Changes on This Sheet Must be Made or Circled in Red Ink. With Date and Name of Person Making Change.

Do not extend notes this side of this line.

WS 31-C-1

Notes Ck'd by	Survey of STUDEBAKER RD.
Map No.	W. O. 8359 Tape No. 0118 Std. 64 °F
Office Work	Surveyed by WALLACE
Checked	Notes ECW Date 6-18-50
Date	Indexed: A. C. Johnson

F. B. 468 Pg. 49

Note: Any Additions or Changes on This Sheet Must be Made or Circled in Red Ink With Date and Name of Person Making Change.

Do not extend notes this side of this line.

RETURN TO
LOS ANGELES COUNTY SURVEYOR
726 LOS ANGELES COUNTY
ENGINEERING BLDG.

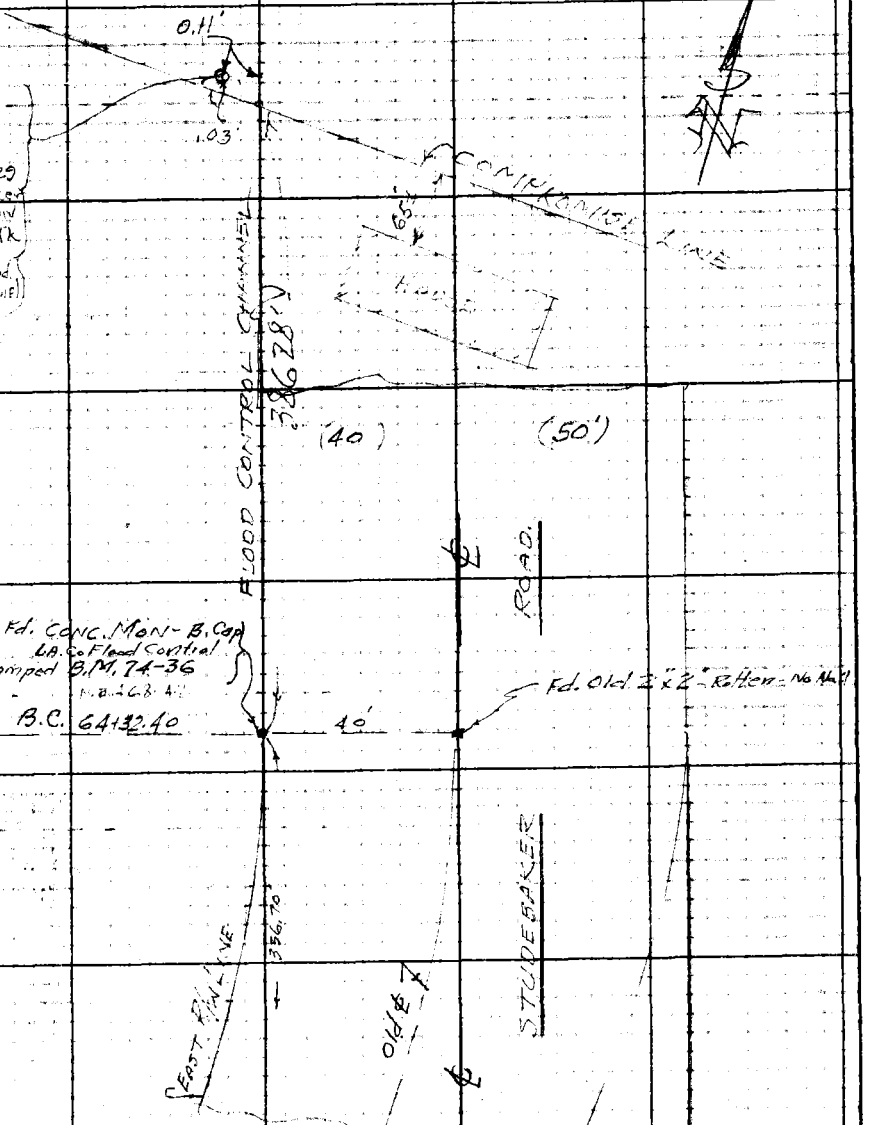

76F309S 247 TOM 1-49

RETURN TO
LOS ANGELES COUNTY SURVEYOR
726 LOS ANGELES COUNTY
ENGINEERING BLDG.

Note: Any Additions or Changes on This Sheet Must be Made or Circled in Red Ink With Date and Name of Person Making Change.

Do not extend notes this side of this line.

F. B. 468 Pg. 50

Notes Ck'd by		Survey of STUDEBAKER ROAD	F. B. 968 Pg. 51
Map No.		JN 0074.81 Tape 121 Std 84 °F	
Office Work		Surveyed by J.N. Brown	
Checked		Notes J.M.B. Date 6-61	
Date		Indexed JUN 23 '61 H. E. [illegible]	

STUDEBAKER ROAD (PROP)
J. N. 0074.81

LOCATION OF

New Towers.
Transmission lines crossing R/W
Additional power poles

CENTRALIA RD to South St.

June 19-20, 1961

PARTY:
J.N. Brown
K.M. Rapp
B. Nunez
E. Smith

Note: Any Additions or Changes on this Sheet Must be Made or Circled in Red Ink With Date and Name of Person Making Change.

Do not extend this side of this line.

PLEASE RETURN TO
LOS ANGELES COUNTY ENGINEER
700 LOS ANGELES COUNTY ENGINEERING BLDG.

76F309S S&E #247 11-58

F. B. 468 PG. 52

INDEX

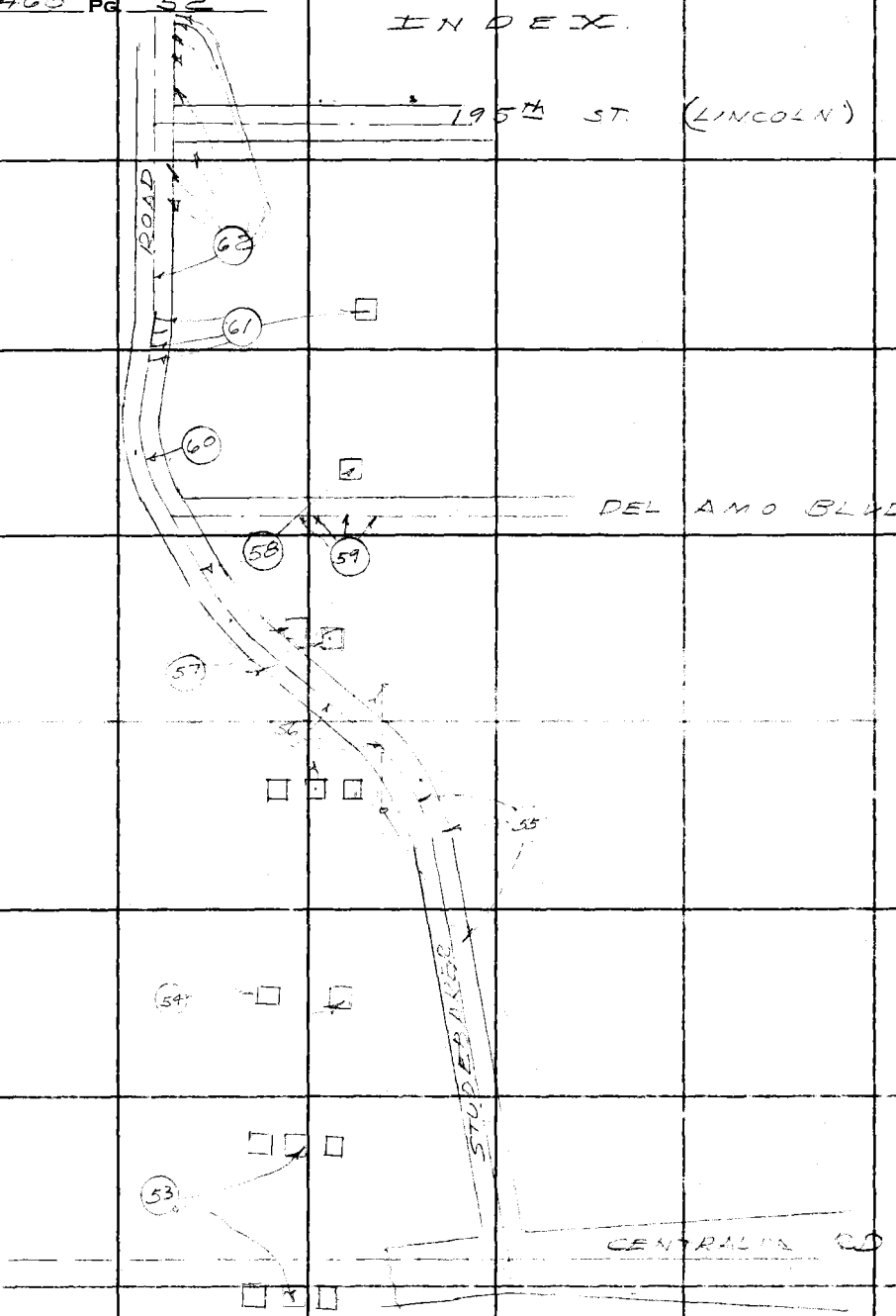

PLEASE RETURN TO
LOS ANGELES COUNTY ENGINEER
700 LOS ANGELES COUNTY ENGINEERING BLDG.

Do not extend this side of this line.

Note: Any Additions or Changes on This Sheet Must be Made or Circled in Red Ink With Date and Name of Person Making Change.

Notes Ck'd by	Survey of STUDEBAKER RD	F. B. 468 PG. 53
Map No.	JN 007481 Tape 121 Std 84 °F	CONT PAGE 54
Office Work	Surveyed by J. H. Brown	
Checked	Notes J. H. B Date 6-14-61	
Date	Indexed M. E. [illegible]	

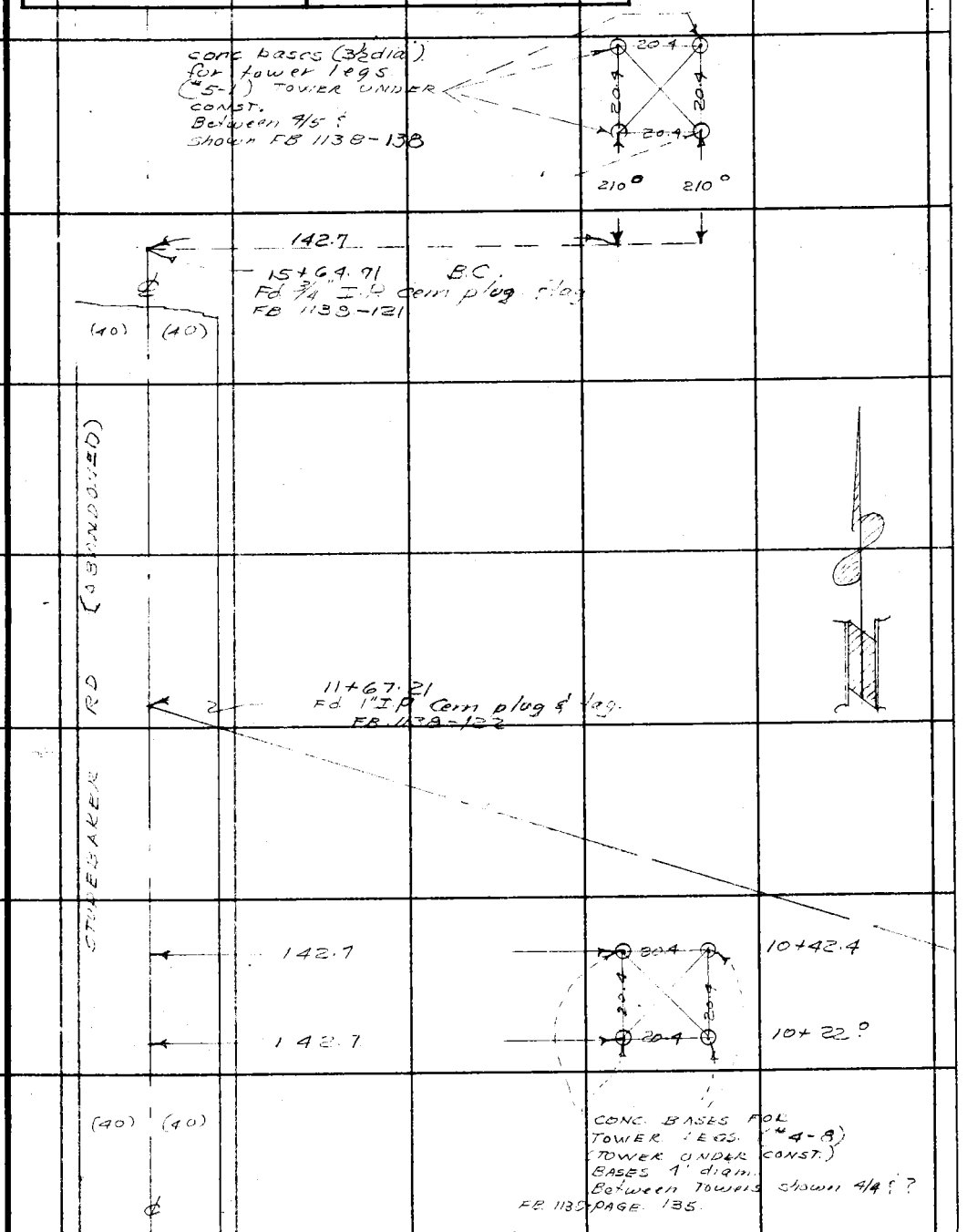

Note: Any Additions or Changes on This Sheet Must be Made or Circled in Red Ink With Date and Name of Person Making Change.

PLEASE RETURN TO
LOS ANGELES COUNTY ENGINEER
700 LOS ANGELES COUNTY ENGINEERING BLDG.
Do not extend this side of this line.

76F309S S&E #247 11-58

F. B. 468 PG. 54

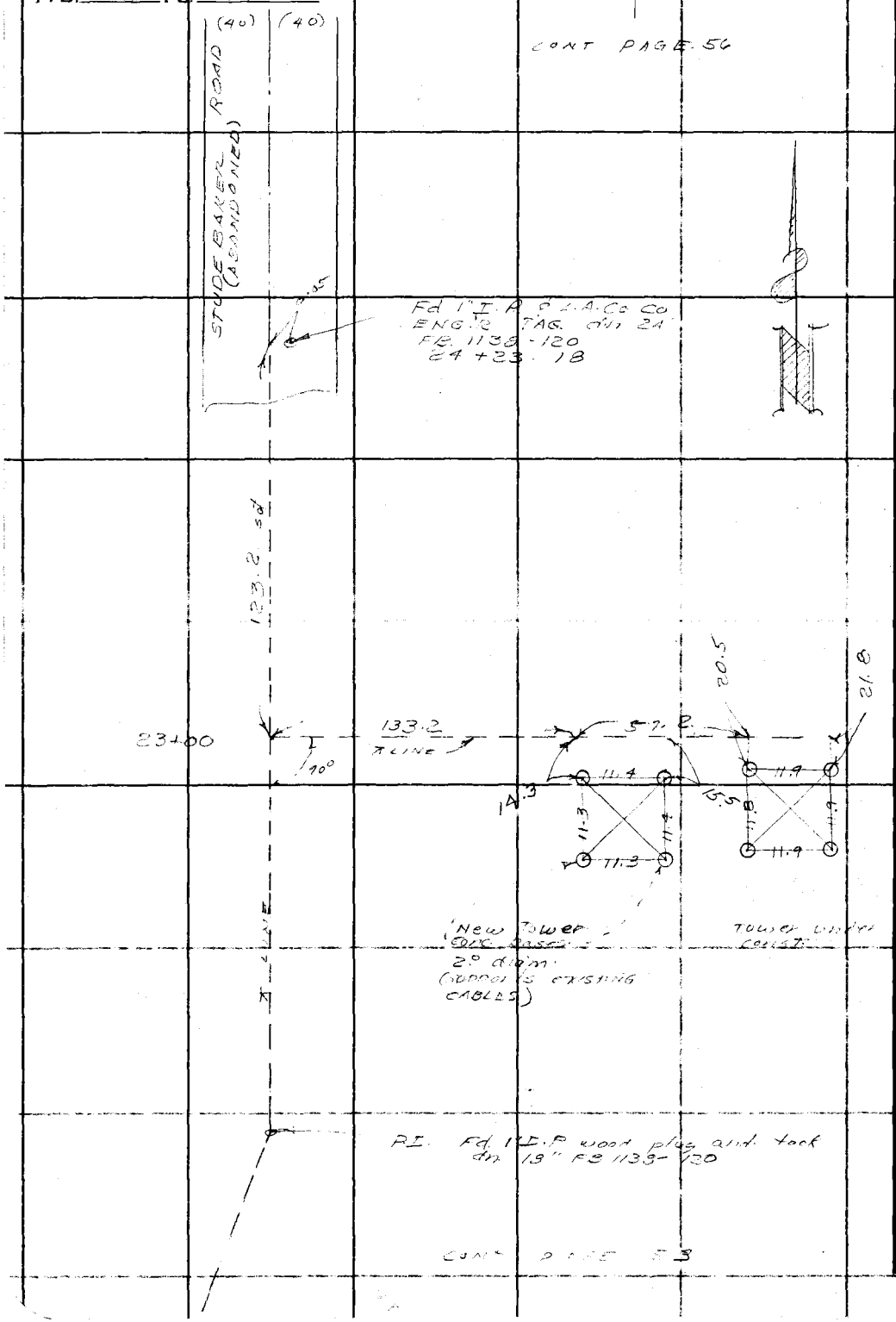

PLEASE RETURN TO
LOS ANGELES COUNTY ENGINEER
700 LOS ANGELES COUNTY ENGINEERING BLDG.

Do not extend this side of this line.

Note: Any Additions or Changes on This Sheet Must be Made or Circled in Red Ink With Date and Name of Person Making Change.

Notes Ck'd by	Survey of STUDEBAKER RD
Map No.	JN 007481 Tape 121 Std 84 °F
Office Work	Surveyed by J.N. BROWN
Checked	Notes J.N.B. Date 6-14-61
Date	Indexed H.E.On

F. B. 468 Pg. 55

Note: Any Additions or Changes on This Sheet Must be Made or Circled in Red Ink With Date and Name of Person Making Change.

Do not extend this side of this line.

PLEASE RETURN TO
LOS ANGELES COUNTY ENGINEER
700 Los Angeles County Engineering Bldg.

76F3098 SAE #247 11-58

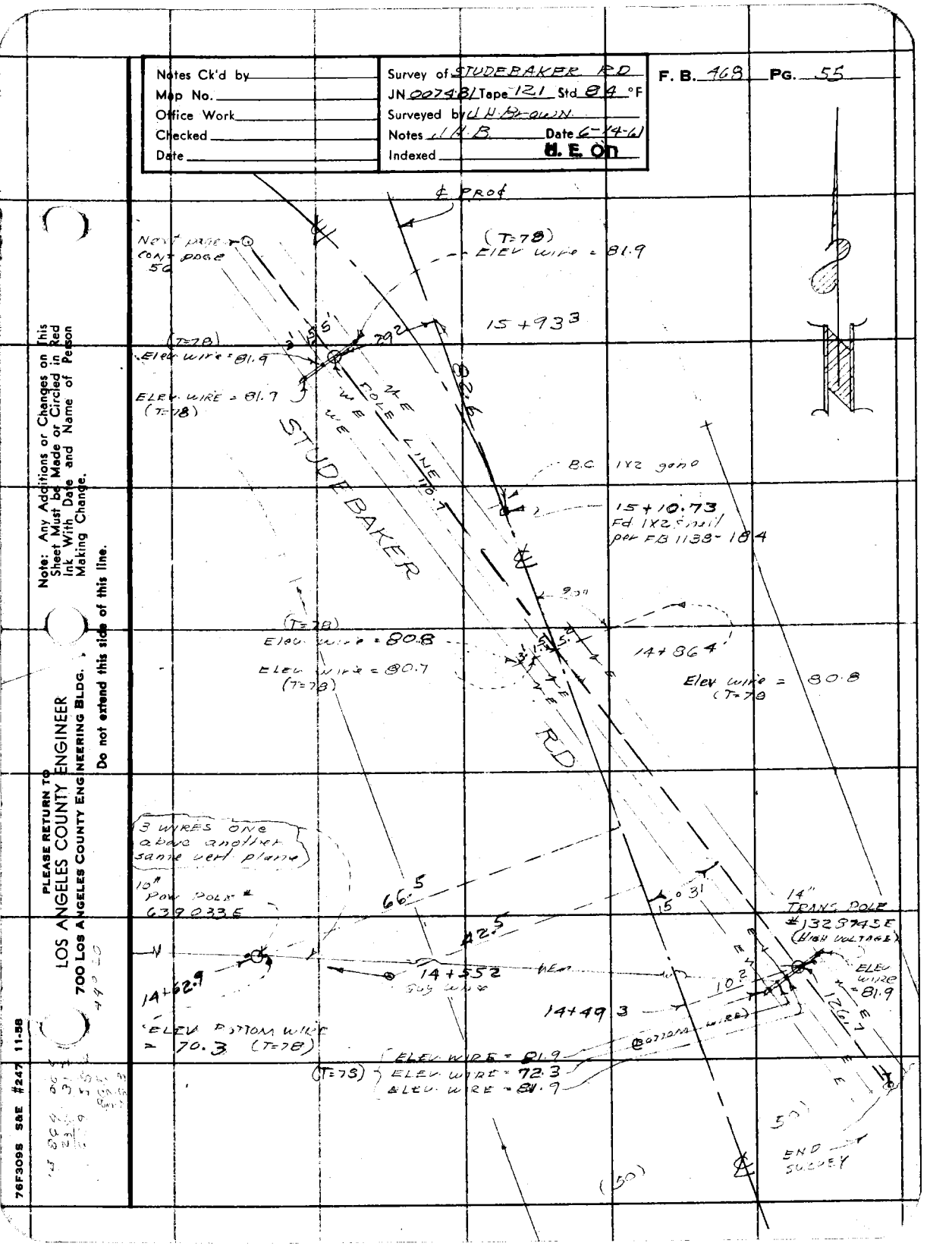

F. B. 468 PG. 56

PLEASE RETURN TO
LOS ANGELES COUNTY ENGINEER
700 LOS ANGELES COUNTY ENGINEERING BLDG.

Do not extend this side of this line.

Note: Any Additions or Changes on This Sheet Must be Made or Circled in Red Ink With Date and Name of Person Making Change.

Notes Ck'd by	Survey of STUDEBAKER RD	F. B. 468 PG. 57
Map No.	JN 0074.81 Tape 121 Std 84 °F	
Office Work	Surveyed by J. H. Brown	
Checked	Notes J. H. B. Date 5-15-61	
Date	Indexed H. E. OTI	

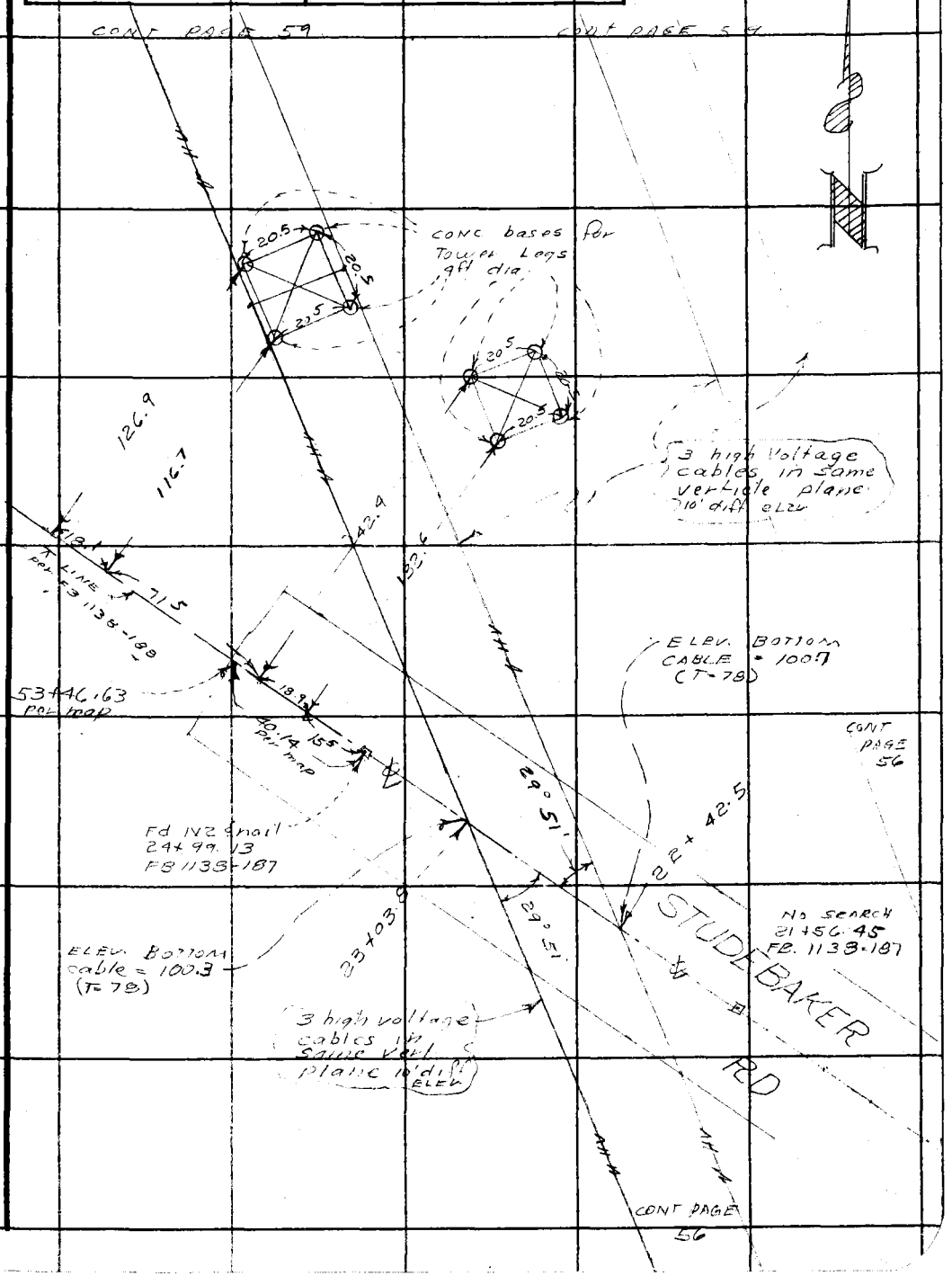

Note: Any Additions or Changes on This Sheet Must be Made or Circled in Red Ink With Date and Name of Person Making Change.

Do not extend this side of this line.

PLEASE RETURN TO
LOS ANGELES COUNTY ENGINEER
700 LOS ANGELES COUNTY ENGINEERING BLDG.

76F309S S&E #247 11-58

F. B. 466 PG. 58

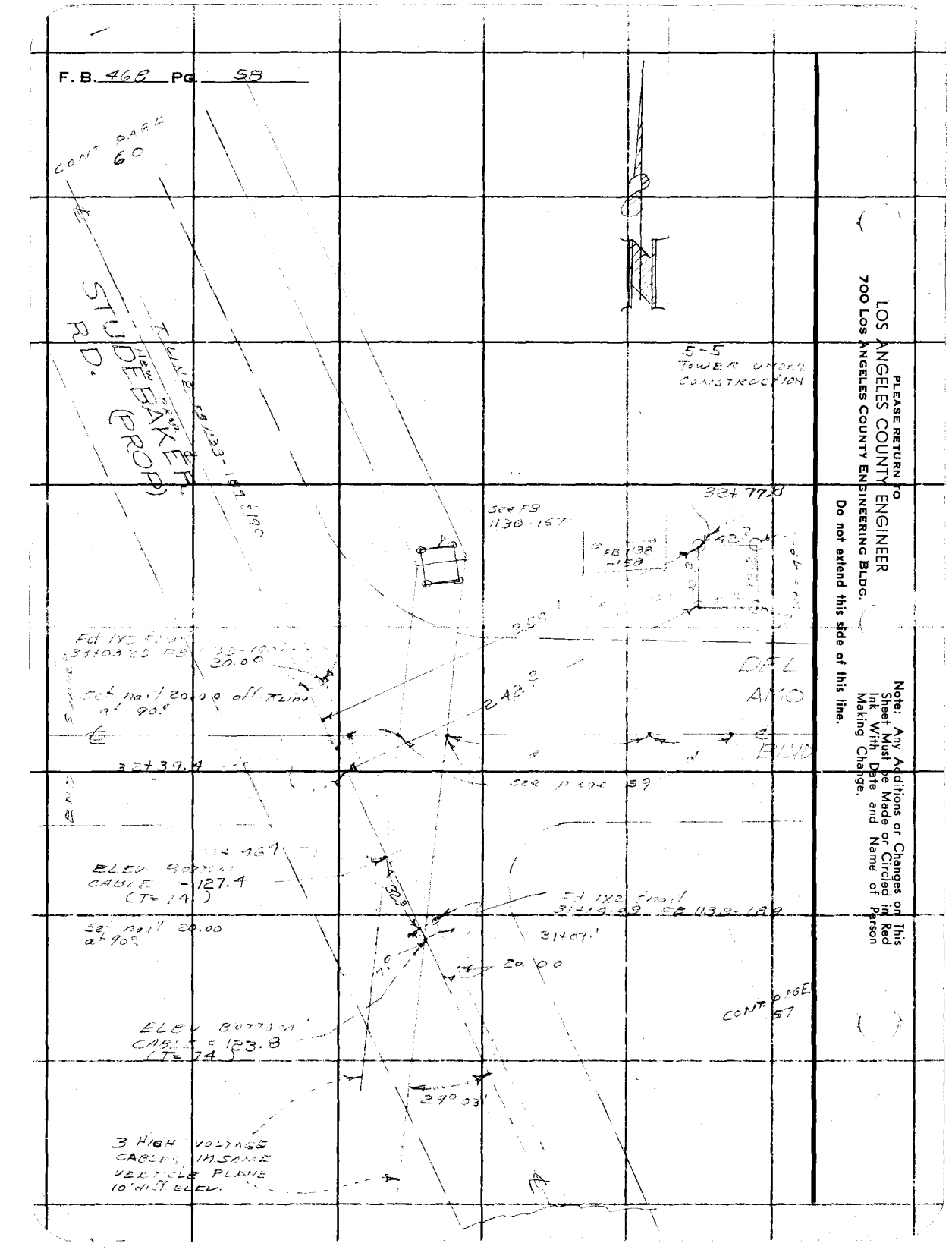

PLEASE RETURN TO
LOS ANGELES COUNTY ENGINEER
700 Los Angeles County Engineering Bldg.

Do not extend this side of this line.

Note: Any Additions or Changes on This Sheet Must be Made or Circled in Red Ink With Date and Name of Person Making Change.

Notes Ck'd by	Survey of STUDEBAKER RD
Map No.	JN 2079 B/ Tape 121 Std 94 °F
Office Work	Surveyed by W.H. Brown
Checked	Notes J.N.B Date 6-16-61
Date	Indexed H. E. Ott

F. B. 463 Pg. 59

Note: Any Additions or Changes on This Sheet Must be Made or Circled in Red Ink With Date and Name of Person Making Change.

Do not extend this side of this line.

PLEASE RETURN TO
LOS ANGELES COUNTY ENGINEER
700 Los Angeles County Engineering Bldg.

76F3098 S&E #247 11-58

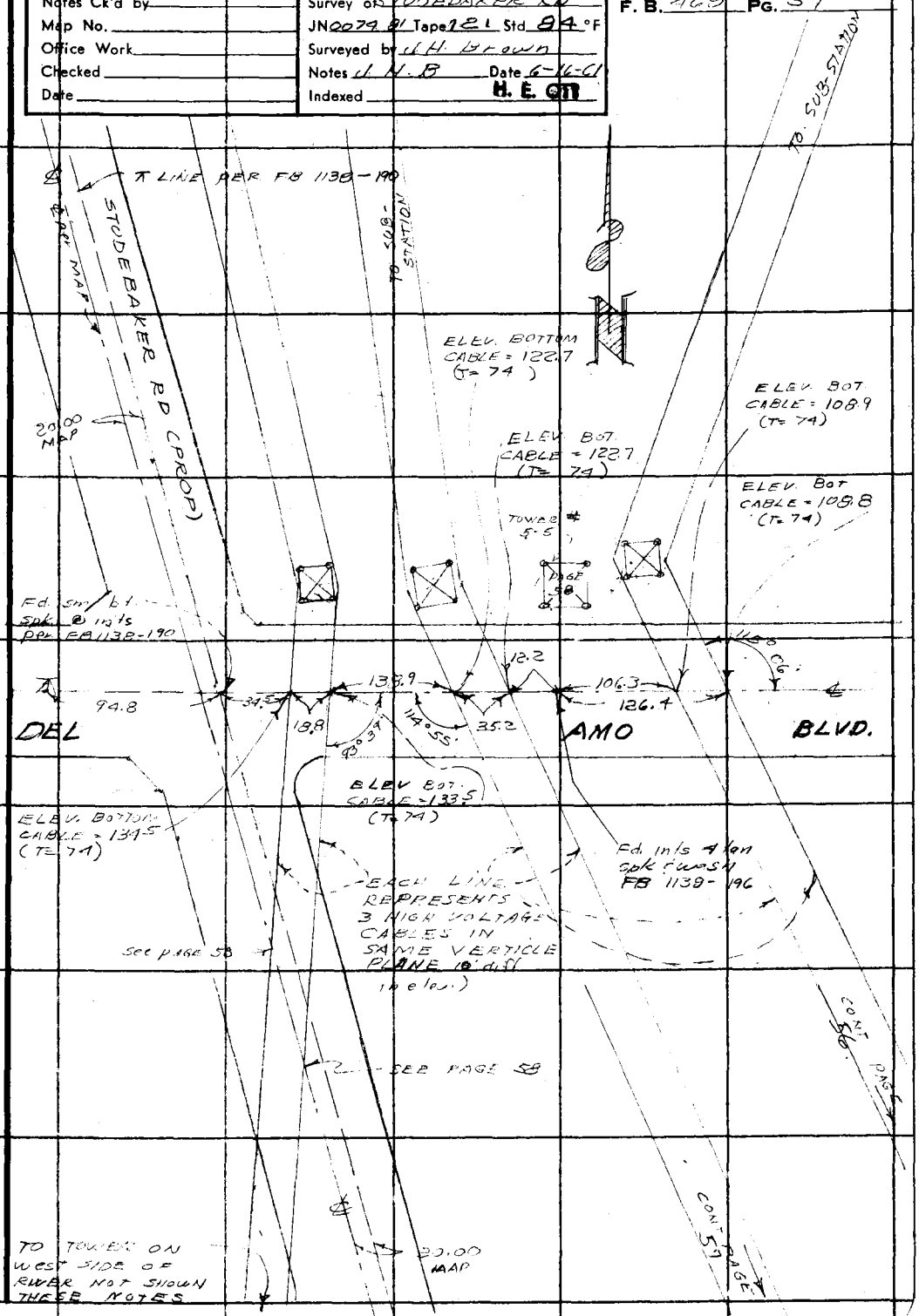

F. B. 468 PG. 60

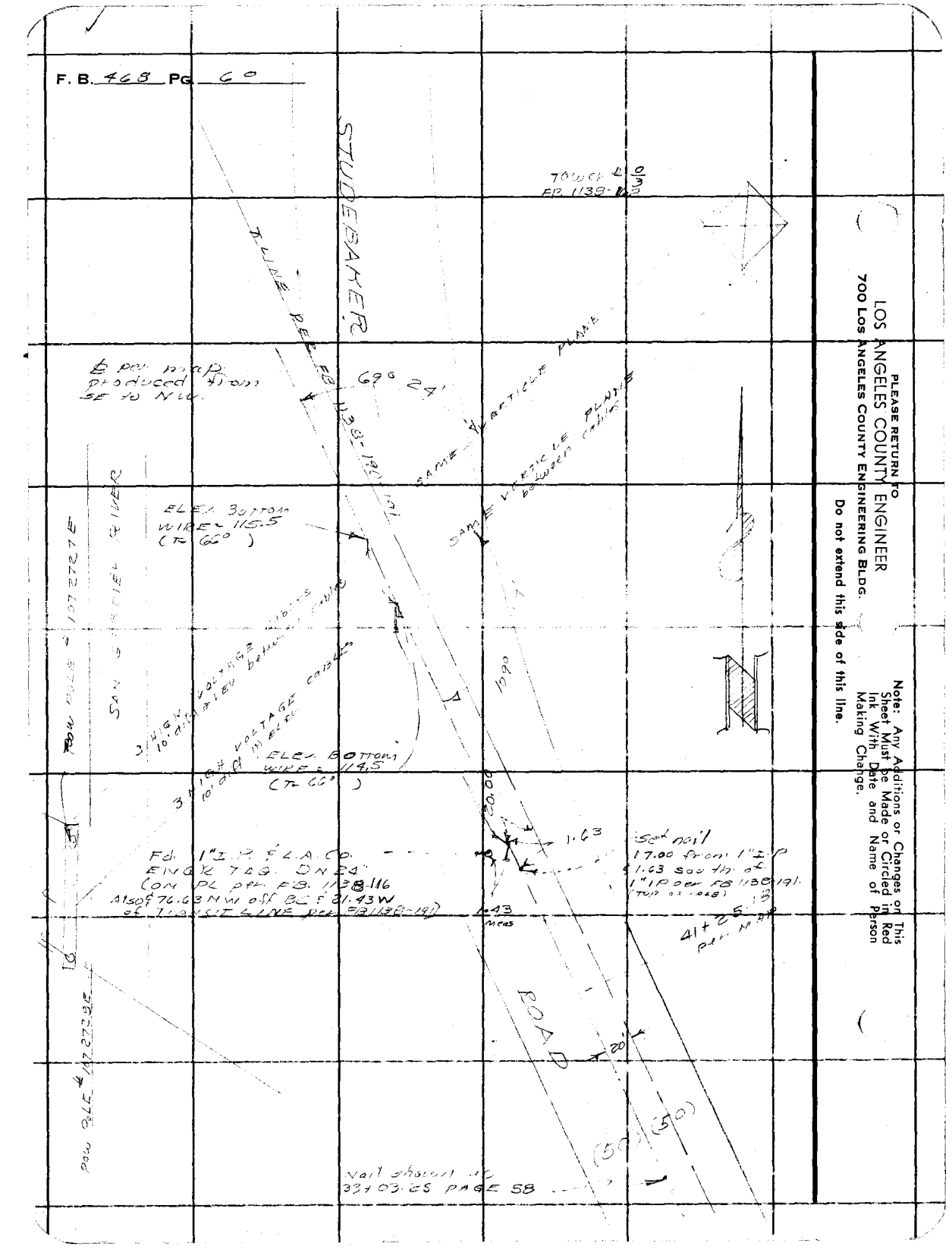

PLEASE RETURN TO
LOS ANGELES COUNTY ENGINEER
700 Los Angeles County Engineering Bldg.

Do not extend this side of this line.

Note: Any Additions or Changes on This Sheet Must be Made or Circled in Red Ink With Date and Name of Person Making Change.

Notes Ck'd by	Survey of STUDEBAKER ROAD
Map No.	JN 0074 81 Tape 121 Std 84 °F
Office Work	Surveyed by L. H. BROWN
Checked	Notes 1 / N 13 Date 6-19-61
Date	Indexed H. E. ON

F. B. 768 Pg. 61

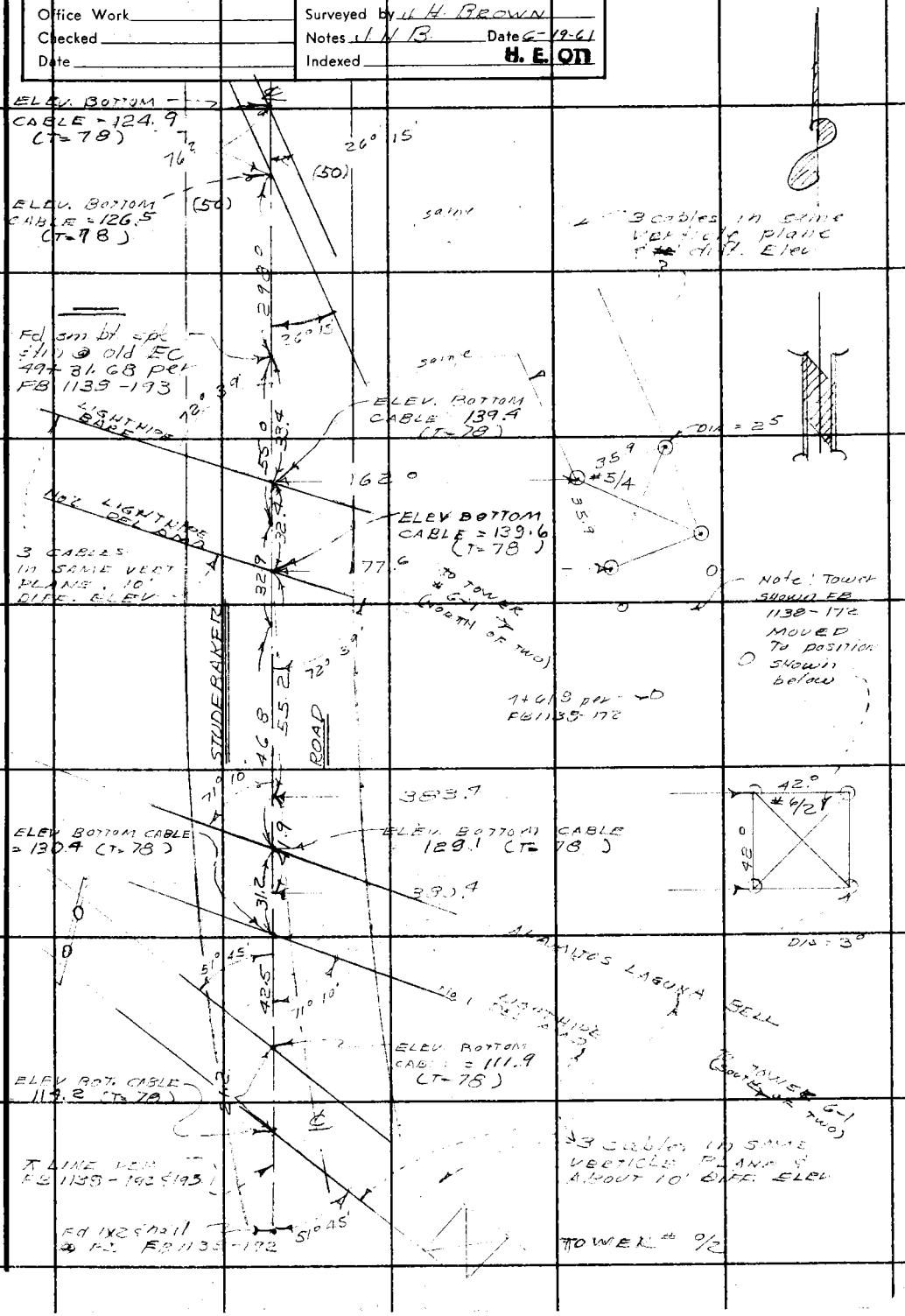

PLEASE RETURN TO
LOS ANGELES COUNTY ENGINEER
403 LOS ANGELES COUNTY ENGINEERING BLDG.

Note: Any Additions or Changes on This Sheet Must be Made or Circled in Red Ink With Date and Name of Person Making Change.

Do not extend this side of this line.

76F3095 CE # 310 3-61

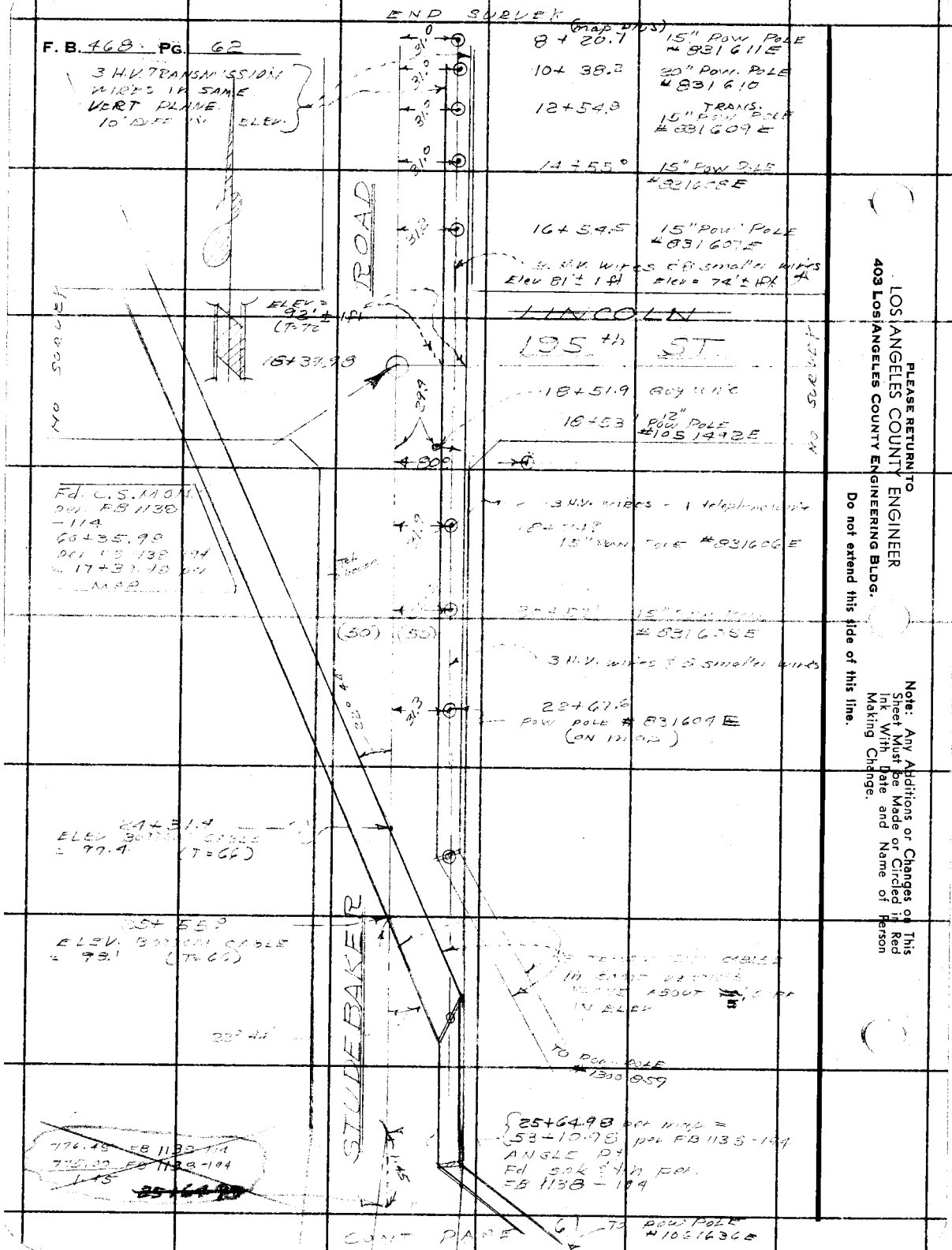

PLEASE RETURN TO
LOS ANGELES COUNTY ENGINEER
403 LOS ANGELES COUNTY ENGINEERING BLDG.
Do not extend this side of this line.

Note: Any Additions or Changes on This Sheet Must Be Made or Circled in Red Ink With Date and Name of Person Making Change.

F.B. 469 PG. 63

Profile No. ____ X-Sec. No. ____
Notes Red ____ Date ____ Notes Chkd. ____ Date ____
Plotted ____ Date ____ Checked ____ Date ____
Job No. 0074.81 Division No. ____
Survey of STUDEBAKER ROAD (PROP.)
Survey by J.H. BROWN Notes J.H.B. Date JUNE 15 1961
Map No. ____ Indexed H. E. OTT Date JUN 23 '81

ELEVATIONS OF TRANSMISSION CABLES CROSSING STUDEBAKER ROAD (PROP)

J. N. 0074.81

STATION	B.S.	H.I.	F.S.	ELEV.

PARTY
J.H. BROWN
K.M. KAAR
B. NUNEZ
E. SMITH

NOTE: ANY ADDITIONS OR CHANGES ON THIS SHEET MUST BE MADE OR CIRCLED IN RED INK, WITH DATE AND NAME OF PERSON MAKING CHANGE.

Do not extend notes this side of this line.

PLEASE RETURN TO
LOS ANGELES COUNTY ENGINEER
700 Los Angeles County Engineering Bldg

76L-298 CE 307 11-58

76L-298 CE 307 11-58

PLEASE RETURN TO
LOS ANGELES COUNTY ENGINEER
700 LOS ANGELES COUNTY ENGINEERING BLDG.

NOTE: ANY ADDITIONS OR CHANGES ON THIS SHEET MUST BE MADE OR CIRCLED IN RED INK, WITH DATE AND NAME OF PERSON MAKING CHANGE.

Do not extend notes this side of this line.

STATION	B.S.	H.I.	F.S.	ELEV.		
BM #4	3 17	~~44 47~~		41 30	BM #4 ELEV = 41.30	1st run unadj. FB 1138-204.
					STUDEBAKER RD 1300' ± S OF DEL AMO BLVD	
					406' E'ly OF FENCE ON E SIDE SAN GABRIEL RIVER	
					L.A. CO. ENG'R TAG IN CONC. BASE OF S.E. LEG	
					OF E'ly OF 3 EDISON CO. STEEL TOWERS.	
14+86.4		44 47			π @ int's. POLE LINE & ℄	(14+86.4 FB 468-55)
14+49.3			+37.4	81 9	V.A. to center wire on pole	38.5' South'ly = +44° 21'
14+49.3			+27.8	72 3	V.A. to bottom of 3 wires at point 5' W'tly from pole. 38.5 S'ly from π. = +35° 53'	
14+62.9			+25 8	70 3	V.A. to bottom of 3 wires at pole 70.2' S.W. of π = +20° 15' (66.5 W of Line)	
15+93.3			+37 4	31 9	V.A. to center wire 110.7 N'ly of π. = +18° 37 (29.2 W of Line)	
T.P.	0.12		0 00	4[illegible] 17	yellow mark on Pow Pole.	
14+86.4		44 59			π 50° N.E of int's @ 90° to POLE LINE	
14+86.4			+36 3	80 9	V.A. to wire 50°-5.2 = 44.8' from π = +38° 53'	
14+86.4			+36 2	80 8	V.A. to wire 50°+1.5 = 51.5 from π = +35° 08'	
14+86.4			+36 3	80 9	V.A. to wire 50°+4.5 = 54.5 from π = +33° 38'	
			3 00	41 59	BM #5 ELEV = 41.58 (1st run unadj) FB 1138-204	
					1270± S of DEL AMO BLVD & 223± E'ly of	
					Prop. fence East side SAN GABRIEL RIVER	
					Bt. spk. in conc. base of N.W. Leg. of WEST	
					TOWER.	

(T = 73°)

F.B. 468 PG. 64

Job No. 0074 81 Division No. ____ Notes Red ____ Plotted ____ Profile ____

Survey of STUDEBAKER ROAD (PROP) Date ____ Date ____ No. ____

Survey by [illegible] Notes [illegible] Notes Chkd. ____ Checked ____ X-Sec. ____

Indexed ____ Date ____ Date ____ Date ____ No. ____

H. E. Off

76L-298 CE 307 11-58

PLEASE RETURN TO
LOS ANGELES COUNTY ENGINEER
700 LOS ANGELES COUNTY ENGINEERING BLDG

NOTE: ANY ADDITIONS OR CHANGES ON THIS SHEET MUST BE MADE OR CIRCLED IN RED INK. WITH DATE AND NAME OF PERSON MAKING CHANGE.

Do not extend notes this side of this line.

STATION	B.S.	H.I.	F.S.	ELEV.	TRANSMISSION LINES
BM #4	33	44.6		41.30	BM #4 ELEV. = 41.30 1ST RUN UNADJ. discr page 204 TRANSIT OVER PT. FB 1138-186 - FB 468-56 & 57.
			+52.7	97.3	V.A. [to bottom WIRE AT ⊼ LINE PER FB 468-56] = +11° 04' DIST. from ⊼ = 269.8 N.W.
			+50.6	95.2	V.A. [To bottom WIRE AT ⊼ LINE PER FB 468-56] = +9° 18' Dist. from ⊼ = 309.2 N.W.
			+57.1	101.7	V.A. [to bottom WIRE AT ⊼ LINE PER FB 468-57] = +6° 13' Dist. from ⊼ = 523.8 N.W.
			55.7	100.3	V.A. [to bottom wire AT ⊼ LINE PER FB 468-57] = +5° 26' Dist. from ⊼ = 585.1 N.W.
			-33	41.3	BM #4 ABOVE
BM #8	3.32	47.66		44.34	BM #8 ELEV = 44.335 1st run unadj. FB-1138-206 DEL AMO BLVD N. SIDE 35' North of chains Link fence North side NEAR west side of EDISON Co. R/W. Lead & L.A. Co. ENGR TAG in conc. base of sw. tower leg.
					TRANSIT OVER PT. 20.00 @ 90° (swly) to ⊼ LINE @ 1x2 & nail-33+03.25 FB 1138-190 & FB 468-58
			+76.1	123.8	V.A. [to bottom wire at ℄ line per FB 468-58 = +21° 16' Dist from TRANSIT = 195.4 (SE)
			+79.7	127.4	V.A. [to bottom wire at ℄ per FB 468-58 = +26° 58' Dist from TRANSIT = 156.9 (SE)
			-3.32	44.34	BM #8 ABOVE
BM #8	5.60	49.94		44.34	BM #8 above. TRANST ON ℄ DEL AMO 94.8' West of ints. WITH ⊼ LINE PER FB 1138-190 & FB 468-59.

(T=78)

(T=74)

CONT NEXT PAGE (66)

Profile Notes Red ____ Plotted ____ Job No. 0074.81 Division No. ____
No. ____ Date ____ Date ____ Survey of STUDEBAKER ROAD (PROP)
X-Sec. Notes Chkd. ____ Checked ____ Survey by J.H. Brown Notes J.H.B. Date JUNE 16 1961
No. ____ Date ____ Date ____ Map No. ____ Indexed H. E. [illegible] Date ____

F.B. 468 Pg. 65

76L-298 CE 307 11-58

PLEASE RETURN TO
LOS ANGELES COUNTY ENGINEER
700 LOS ANGELES COUNTY ENGINEERING BLDG.

NOTE: ANY ADDITIONS OR CHANGES ON THIS SHEET MUST BE MADE OR CIRCLED IN RED INK, WITH DATE AND NAME OF PERSON MAKING CHANGE.

Do not extend notes this side of this line.

STATION	B.S.	H.I.	F.S.	ELEV.	TRANSMISSION LINES CONTINUED from bottom PAGE 65
		49.94	+84.6	134.5	V.A. [to bottom wire at ℄ DEL AMO per FB 468-59] = +33°11' Dist from π = 129.3 East.
			+83.6	133.5	V.A. [to bottom wire at ℄ DEL AMO per FB 468-59] = +29°27 Dist from π = 148.1 East.
			+72.8	122.7	V.A. [to bottom wire at ℄ DEL AMO per FB 468-59] = +14°14' Dist from π = 287.0 East.
			+72.8	122.7	V.A. [to bottom wire at ℄ DEL AMO per FB 468-59] = +12°43' Dist from π = 322.6 East.
			+59.0	108.9	V.A. [to bottom wire at ℄ DEL AMO per FB 468-59] = +7°37' Dist from π = 441.1 East
			+58.9	108.8	V.A. [to bottom wire at ℄ DEL AMO per FB 468-59] = +7°17' Dist from π = 461.2 East
			−5.60	44.34	B.M. #8 Last page.
BM #9	4.23	48.54		44.31	BM #9 ELEV = 44.313 FB 1139-207 1st run unadj. STUDEBAKER RD, E. SIDE. 90'± W OF WEST FENCE AROUND ED. CO. DEL. AMO. SUB-STATION & 65' SOUTH OF South EDGE OF MACADAM DRIVE TO SUB-STATION, C & L.A Co. ENG'R. TAG. IN CONC. BASE OF W. TOWER LEG. TRANSIT: 20.00 @ 90° (West) OF 1X2 & nail (which was used for line FB 1138-191 top of page)
			+66°	114.5	V.A. [to bottom wire at ℄ prod. per FB 468-60) = +43°15' Dist 70.2, North.
			+67°	115.5	V.A. [to Bottom wire at ℄ prod per FB 468-60) = +37°16' Dist = 88°. North.
BM #9.			4.23	44.31	BM #9 above.

T=74

T=66

F.B. 468 PG. 66

Job No. 0074.81 Division No. ____ Notes Red ____ Plotted ____ Profile ____

Survey of STUDEBAKER ROAD (PROP) Date ____ Date ____ No. ____ X-Sec. ____

Survey by J.H. Brown Notes J.H.B. Notes Chkd. ____ Checked ____ No. ____

Indexed ____ Date ____ Date ____ Date ____

76L-298 CE 307 11-58

PLEASE RETURN TO
LOS ANGELES COUNTY ENGINEER
700 LOS ANGELES COUNTY ENGINEERING BLDG

NOTE: ANY ADDITIONS OR CHANGES ON THIS SHEET MUST BE MADE OR CIRCLED IN RED INK, WITH DATE AND NAME OF PERSON MAKING CHANGE.

Do not extend notes this side of this line.

STATION	B.S.	H.I.	F.S.	ELEV.	ELEVATION OF TRANSMISSION LINES CROSSING STUDEBAKER ROAD (PROP)
BM #10	6 70	52.22		45 52	BM #10 ELEV = 45.520 1st run unadj FB 1138-207 STUDEBAKER RD EAST SIDE 220'± W of west fence AT ED. CO. DEL AMO SUB STATION & 90'± N OF PROD OF North fence L & L.A. Co ENG'R TAG in CONC BASE OF West LEG OF TOWER
					TRANSIT AT EC 49+31.68 FB 1138-193
			+62 0	1142	V.A [to bottom wire AT π LINE FB 468-61] = +14°30 Dist from π = 239.6 south.
			+59 7	1119	V.A [to bottom wire AT π LINE FB 468-61] = +15°59' Dist from π = 208.4 south.
			+78 2	130 4	V.A. [to bottom wire at π Line per FB 468-] = +25°14' Dist from π = 165.9 SOUTH
			+76 9	129 1	VA [to bottom wire at π line per FB 468-61] = +29° 44' Dist from π = 134.7 SOUTH.
			+87 4	139 6	V.A [to bottom wire at π line per F.B. 468-61] = +44°51' Dist from π = 87.9' south
BM #10	6 70	52 22	6 70	45 52	BM #10 ABOVE
					TRANSIT 35.5' North of EC 49+31.68 FB 1138-193
			87 2	139 4	V.A [to bottom wire at π line per FB 468-61] = +47°16' Dist from π = 80.5 south.
			6 70	45 52	BM #10 ABOVE
					TRANSIT AT EC 49+31.68 FB 1138-193
BM #10	6 70	52 22	6 70	45 52	BM #10 ABOVE
			74 3	126 5	V.A. [to bottom wire at π Line per FB 468-61] = 14°00' Dist from π = 298.° North
			72 7	124 9	VA [to bottom wire at π Line per FB 468-61] = 11°00' Dist from π = 374.8 North
			6 70	45 52	BM #10 Above.

T=78

T=78

T=78

Profile Notes Red ____ Plotted ____ Job No. 007481 Division No. ____
No. ____ Date ____ Date ____ Survey of STUDEBAKER ROAD (PROP.)
X-Sec. Notes Chkd. ____ Checked ____ Survey by J.H.B. Notes J.H.B. Date June 20 1961
No. ____ Date ____ Date ____ Map No. ____ Indexed H.E. OTT Date ____

F.B. 468 PG. 67

76L-298 CE 307 11-58

PLEASE RETURN TO
LOS ANGELES COUNTY ENGINEER
700 LOS ANGELES COUNTY ENGINEERING BLDG.

NOTE: ANY ADDITIONS OR CHANGES ON THIS SHEET MUST BE MADE OR CIRCLED IN RED INK, WITH DATE AND NAME OF PERSON MAKING CHANGE.

Do not extend notes this side of this line.

STATION	B. S.	H. I.	F. S.	ELEV.	ELEVATIONS OF TRANSMISSION LINES CROSSING STUDEBAKER ROAD (PROP)
BM #11	4 28	53 30		49 02	FB1138-208 BM #11 ELEV. = 49.018 1st run unadj. STUDEBAKER ROAD WEST SIDE, 210'± south of ℄ 195th ST & 215' ± West of ℄ STUDEBAKER RD. L & B℄ spk in conc base of N.W. tower leg: "BM 74-53" PAINTED ON TOWER LEG TRANSIT AT ANGLE Pt 25+69.9 FB 468-62 V.A. [to bottom wire at ℄ per FB 468-62] = 22° 10' DIST from ⊼ = 110' V.A. [to bottom wire at ℄ per FB 468-62] = 19° 03 DIST from ⊼ = 133'
			448	78 1	
			461	[illegible]	
			4 28	49 02	BM # 11 ABOVE

F.B. 468 Pg. 68

Job No. 0074.81 Division No. ____ Notes Red ____ Plotted ____ Profile ____

Survey of STUDEBAKER ROAD (PROP.) Date ____ Date ____ No. ____

Survey by J. H. BROWN Notes J. H. B Notes Chkd. ____ Checked ____ X-Sec. ____

Indexed H. E. ON Date ____ Date ____ Date ____ No. ____

Notes Ck'd by	Survey of STUDEBAKER RD	F. B. 468 PG. 59
Map No. 101-34	JN 0074.69 ~~0403.67~~ Tape 0146 Std 68 °F	
Office Work F.D.F	Surveyed by J. H. Brown	
Checked	Notes J.H.B Date 2-62	
Date	Indexed H. E. OTT FEB 23 '62	

LOCATING IMPROVEMENTS
on
STUDEBAKER RD.
from
WESTMINSTER AVE to Seventh ST

JN 0074.69 FEB. 1962.

PARTY
J. H. Brown
[illegible]
C. F. SIEMANN
R. A. MOORE

Note: Any Additions or Changes on This Sheet Must be Made or Circled in Red Ink With Date and Name of Person Making Change.

PLEASE RETURN TO
LOS ANGELES COUNTY ENGINEER
403 LOS ANGELES COUNTY ENGINEERING BLDG.
Do not extend this side of this line.

76F309S CE # 310 3-61

F. B. 468 PG. 70

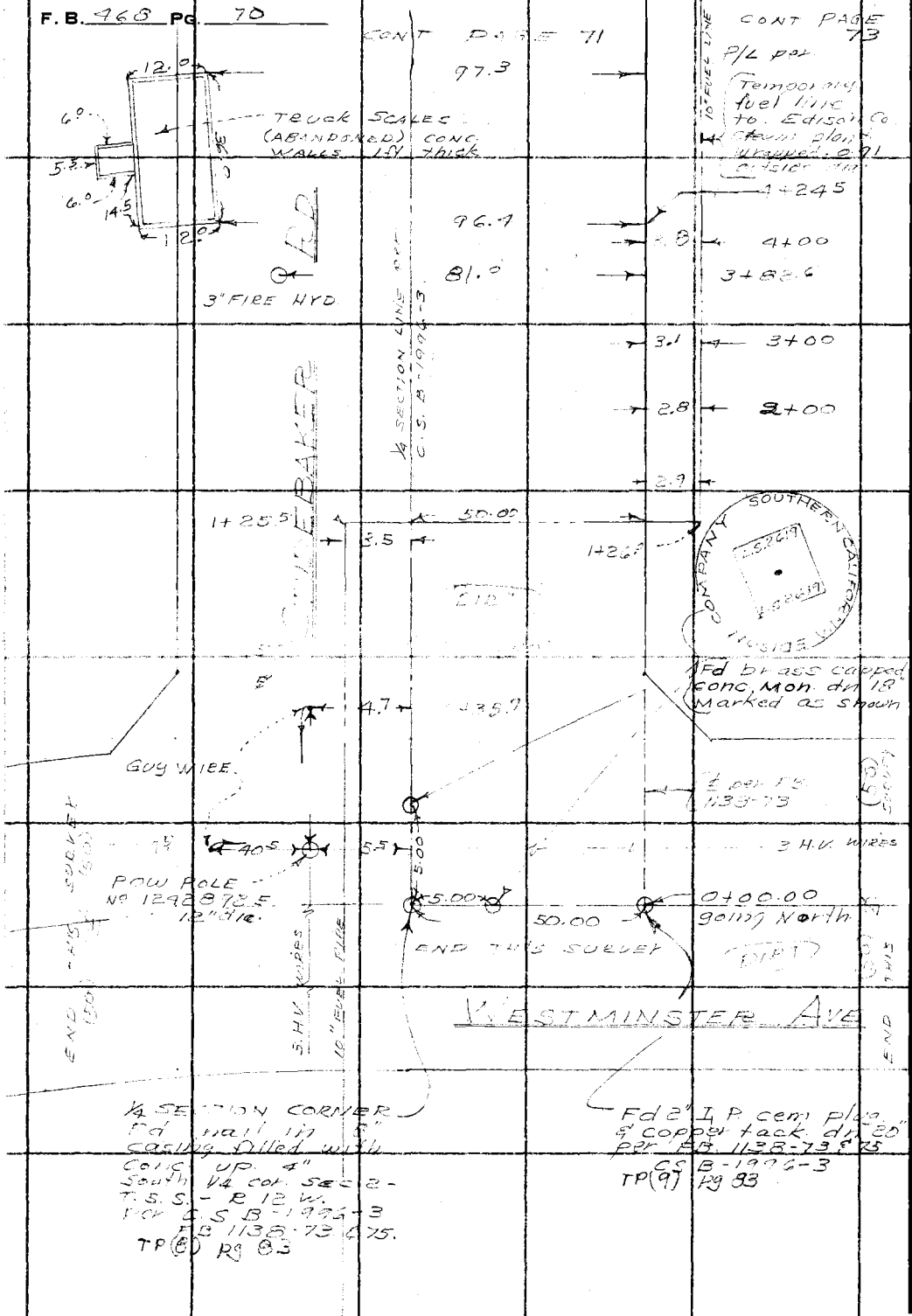

PLEASE RETURN TO
LOS ANGELES COUNTY ENGINEER
403 LOS ANGELES COUNTY ENGINEERING BLDG.

Do not extend this side of this line.

Note: Any Additions or Changes on This Sheet Must be Made or Circled in Red Ink With Date and Name of Person Making Change.

Notes Ck'd by
Map No. 101-30
Office Work F.D.F
Checked
Date

Survey of STUDEBAKER RD
Tape 0146 Std 68 °F
Surveyed by J.H. BROWN
Notes J.N.B Date 2-62
Indexed H. E. OTT

F. B. 468 PG. 71

Note: Any Additions or Changes on This Sheet Must be Made or Circled in Red Ink With Date and Name of Person Making Change.

Do not extend this side of this line.

PLEASE RETURN TO
LOS ANGELES COUNTY ENGINEER
403 LOS ANGELES COUNTY ENGINEERING BLDG.

76F3089 CE # 310 3-61

CONT FROM P. 72

Elev. 2.8 / 95 ± (TOP OF FILL)

100

SLOPE

Elev. 3.1

8+10

Elev. = 101 ± 9.8

Elev. = 102 ± 9.8

9.7

Elev. = 101 ± 9.8

85

30

6400

10' OFF

Toe of

9.8

10

5

Elev. = 102 ± 9.7

ELEV = 100 ± 9.7

76

Break

80

7480

7480

7486

PILE

Elev. = 115 ± 22.8

TOP OF DIRT

106

7470

Elev. = 116 ± 23.8

TOP OF FILL

Batter 1:1 LEVEL

7464

110

Elev. = 104 ± 8.0

Elev. = 116 ± 23.8

Elev. = 95 ± 2.8

Elev. = 95 ± 3.0

7400

8.8

Elev. = 104 ± 1.8

Elev. = 94 ± 2.4

ELEV. = 94 ± 2.4

53

6480

147

50'

Elev. = 93 ± 0.8

Elev. = 95 ± 2.9

0.8

ELEV. 0.8 = 93 ±

140

60

6466

3.1

ELEV = 95 ± 3.1

-3.6

ELEV = 89 ± -3.6

ELEV. = 89 ± -3.5

ELEV = 84 ± -7.4

Note: No known Bench Marks the original Elevations based on assumed datum & run with hand level good to ± 1 ft.

PIT

BELOW SEA LEVEL

6.0 ELEV. = 84 ± 196

61

6407

ELEV. = 96 ± 3.9

6400

ELEV. = 94 ± 2.2

5.4

Elev. = 86 ±

STUDEBAKER

Elev. = 84 ± MINUS 7.6

124

9.9

Elev. = 96 ± 3.6

Elev. = 95 ± 3.6

ELEV. = 96 ± 3.6

100

31

67

5458

ELEV = 82 ± 4.1

69

5440

5.1

ELEV = 94 ± 5.1

84

5400

Elev. = 92 ± 22.8

Top Dirt Pile

68

4478

4461

123

1/4 SECTION

ELEV. = 96 ± 4.7

Elev = 4.2 / 96 ± 4.2

ASSUMED ELEV = 100'

97 ± 3

4460

4400

ELEV =

ELEV = 7.80

TPG, Pg. 63.

CONT PAGE 70

F. B. 468 PG. 72

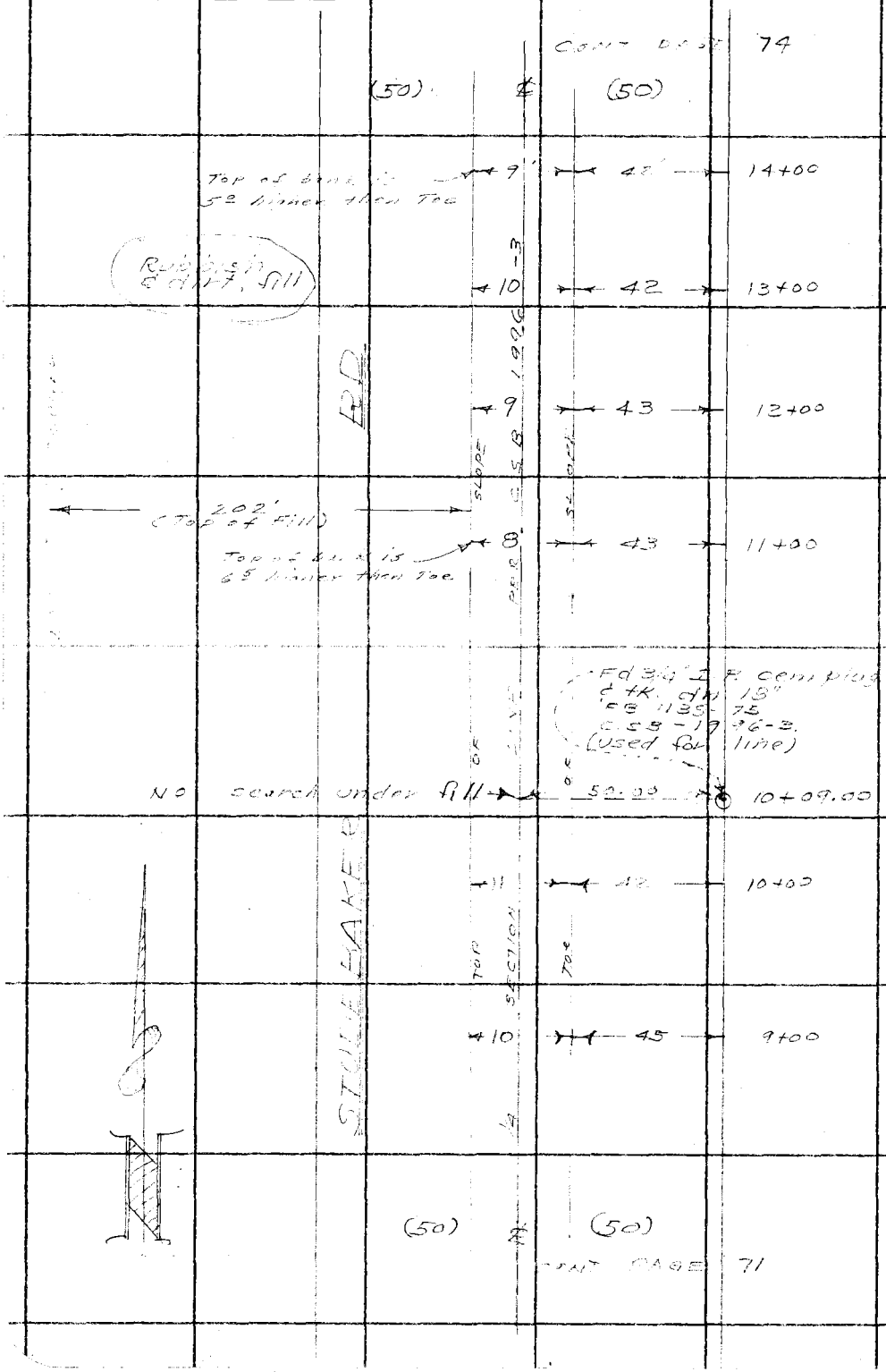

PLEASE RETURN TO
LOS ANGELES COUNTY ENGINEER
403 LOS ANGELES COUNTY ENGINEERING BLDG.

Do not extend this side of this line.

Note: Any Additions or Changes on This Sheet Must be Made or Circled in Red Ink With Date and Name of Person Making Change.

Notes Ck'd by	Survey of STUDEBAKER RD	F. B. 468 Pg. 73
Map No. 101-34	JN 0074.69 Tape 0146 Std 68 °F	
Office Work F.D.F	Surveyed by J. H. Brown	
Checked	Notes J. H. B Date 2-62	
Date	Indexed H. E. OTT	

CONT PAGE 74



CONT PAGE 70

Note: Any Additions or Changes on This Sheet Must be Made or Circled in Red Ink With Date and Name of Person Making Change.

Do not extend this side of this line.

PLEASE RETURN TO
LOS ANGELES COUNTY ENGINEER
403 LOS ANGELES COUNTY ENGINEERING BLDG.

76F309S CE # 310 3-61

F. B. 468 Pg. 74



PLEASE RETURN TO
LOS ANGELES COUNTY ENGINEER
403 LOS ANGELES COUNTY ENGINEERING BLDG.
Do not extend this side of this line.

Note: Any Additions or Changes on This Sheet Must be Made or Circled in Red Ink With Date and Name of Person Making Change.

Notes Ck'd by	Survey of STUDEBAKER RD	F. B. 468 PG. 75
Map No. 101-34	JN 0974-69 Tape 0146 Std 68 °F	
Office Work F.D.F.	Surveyed by J. H. Brown	
Checked	Notes J. H. Date Feb 62	CONT PAGE 76
Date	Indexed	

H. E. OTT

(50) ℄ (50)

Fd nothing dn 6 ft. 26+81

26+34.64

End of Fill

End of Slope

Semi-TAN

Fence

9° 46° 146° 26+25°

16° 46° 146° 50° 26+00

Fd 1" I.P. Cem plug & nail dn 36" - FB 1138-76

P.I.
Fd STD L.A.Co
SURVEYORS
MON. brass
capped dn 12"
FB 1138-
MARKED as SHOWN

COUNTY SURVEYOR
RE 63

chain Link

TANK FARM

16° 46° 146° 50° 25+00

8 ft

16° 46° 146° 50° 24+00

23+59.46

16° 46° 146° 50° 23+00

P.I. - (Revised Nov 1954 - CSB 1996-3)
Fd 2" I.P. Cem plug & tk.
dn 20" FB 1138-76.

Semi-TAN

225.76

STUDEBAKER RD

TOP OF FILL

1/4 SECTION LINE

TOE OF SLOPE

225.77 Lev (T=62)
= 225.76

22+06.3 50°

48.91

146.0 22+06.95

BC.
21+70.2
No. Search
(50)

61.2
calc
(50)

Fd 1" I.P. dirt plug up 2" set nail in ctr.

EC.
NO SEARCH
in mud puddle
for I.P. ptr.

134.8
(calc)

19+79.3

CONT PAGE 74

Note: Any Additions or Changes on This Sheet Must be Made or Circled in Red Ink With Date and Name of Person Making Change.

PLEASE RETURN TO
LOS ANGELES COUNTY ENGINEER
403 LOS ANGELES COUNTY ENGINEERING BLDG.

Do not extend this side of this line.

76F309S CE # 310 3-61

F. B. 468 PG. 76

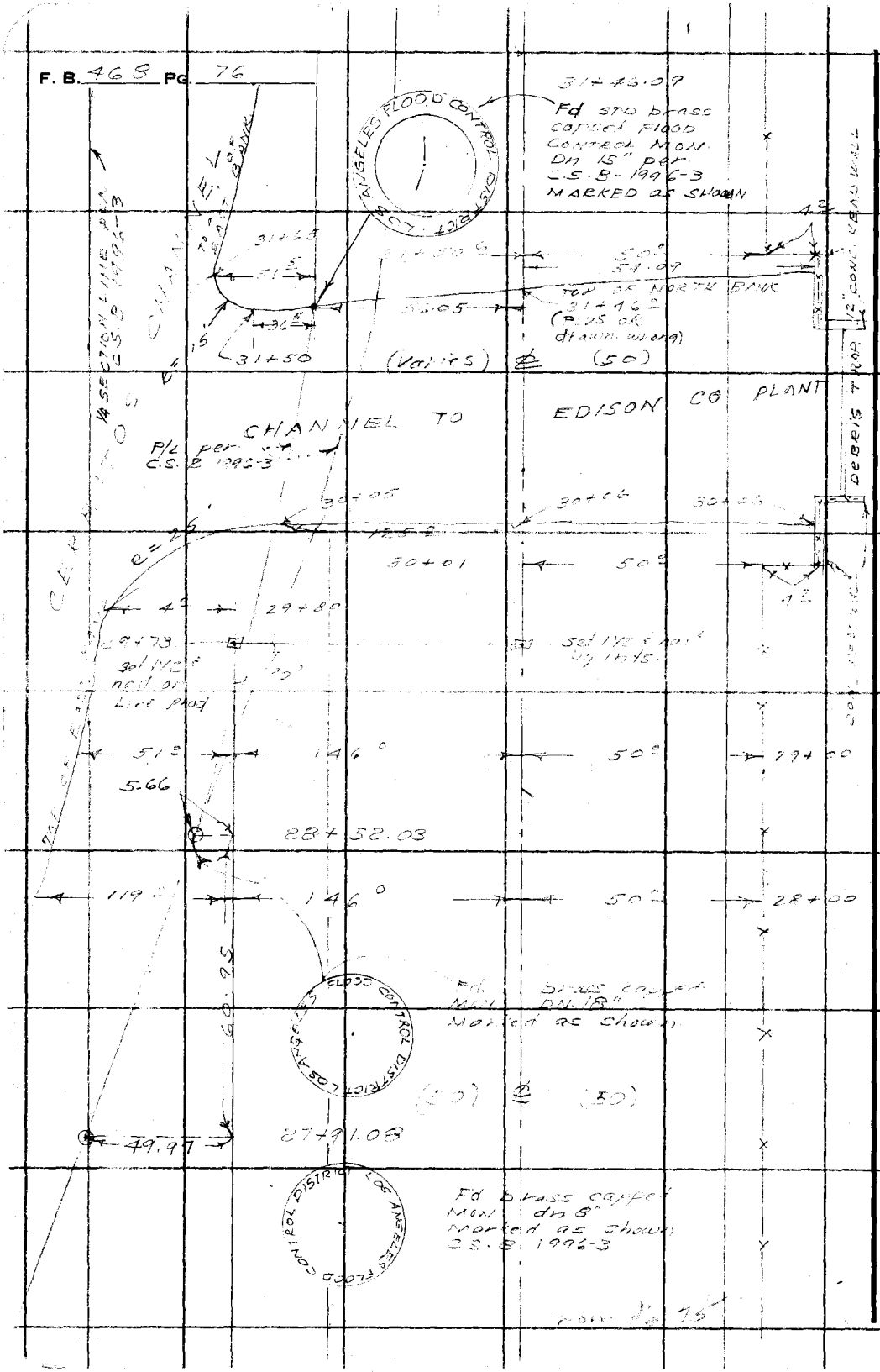

PLEASE RETURN TO
LOS ANGELES COUNTY ENGINEER
403 LOS ANGELES COUNTY ENGINEERING BLDG.

Do not extend this side of this line.

Note: Any Additions or Changes on This Sheet Must be Made or Circled in Red Ink With Date and Name of Person Making Change.

Notes Ck'd by	Survey of STUDEBAKER RD	F. B. 468 PG. 77
Map No. 101-34	JN 0079.69 Tape 0146 Std 68 °F	
Office Work F.D.F.	Surveyed by J.H. Brown	
Checked	Notes J.H.B. Date Feb. 62	
Date	Indexed H. E. OTT	

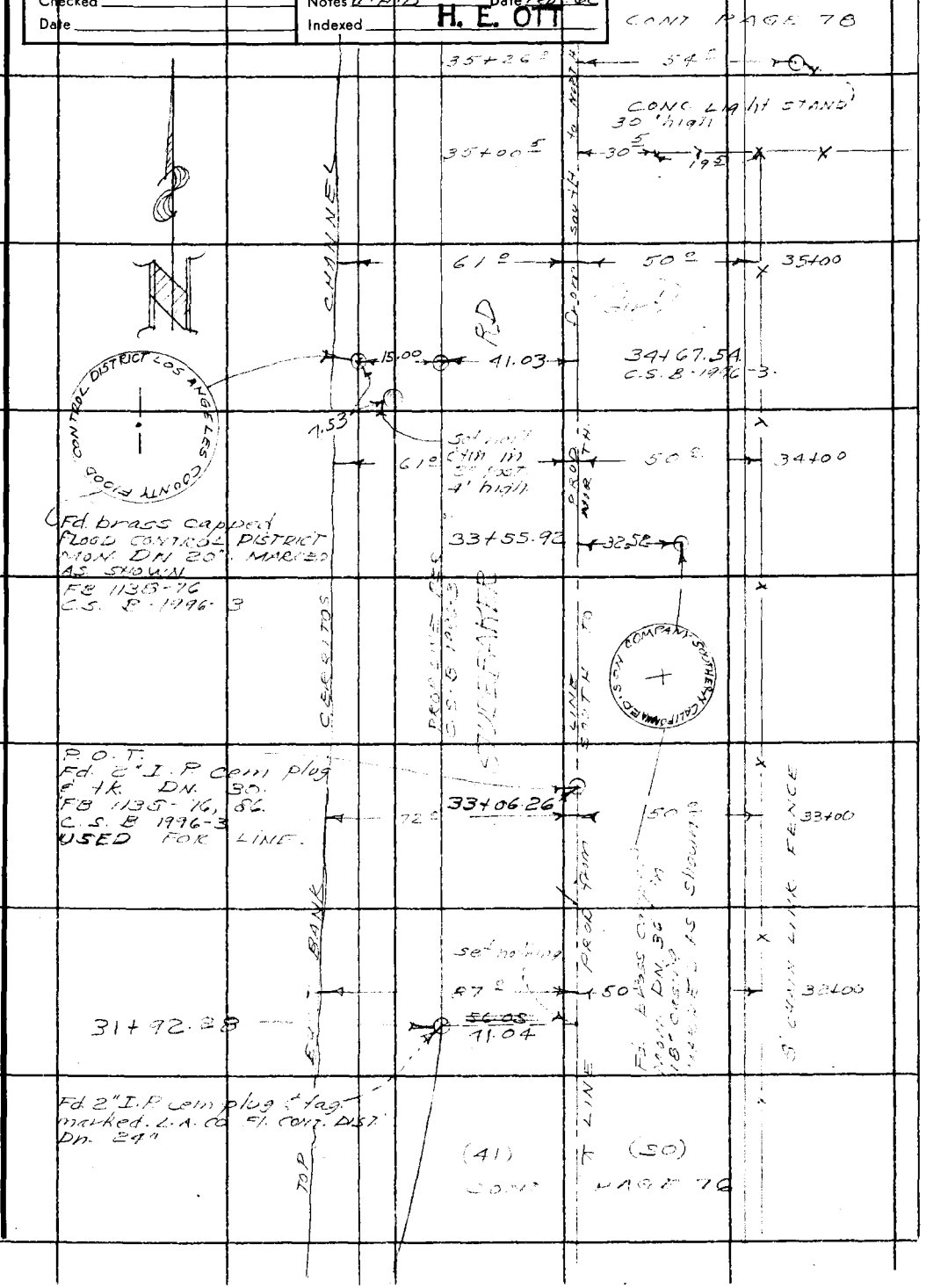

Note: Any Additions or Changes on This Sheet Must be Made or Circled in Red Ink With Date and Name of Person Making Change.

PLEASE RETURN TO
LOS ANGELES COUNTY ENGINEER
403 LOS ANGELES COUNTY ENGINEERING BLDG.

Do not extend this side of this line.

76F309S CE # 310 3-61

PLEASE RETURN TO
LOS ANGELES COUNTY ENGINEER
403 LOS ANGELES COUNTY ENGINEERING BLDG.

Note: Any Additions or Changes on This Sheet Must be Made or Circled in Red Ink With Date and Name of Person Making Change.

Do not extend this side of this line.

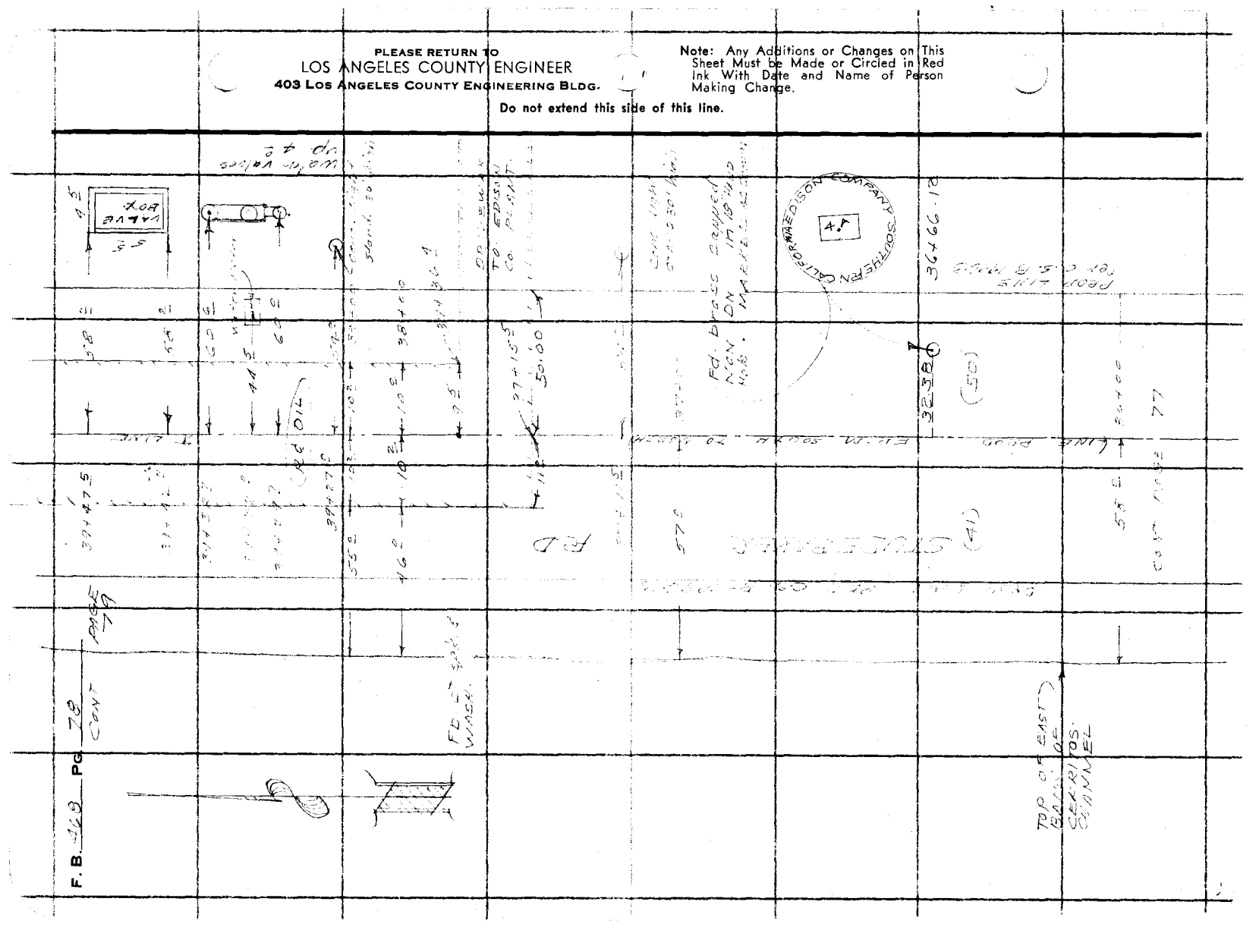

Notes Ck'd by	Survey of STUDEBAKER RD
Map No. 101-34	JN 0079.67 Tape 0146 Std 68 °F
Office Work F.D.F	Surveyed by J.H. Brown
Checked	Notes J.H.B. Date FEB 62
Date	Indexed

F. B. 468 PG. 79

H. E. OTT

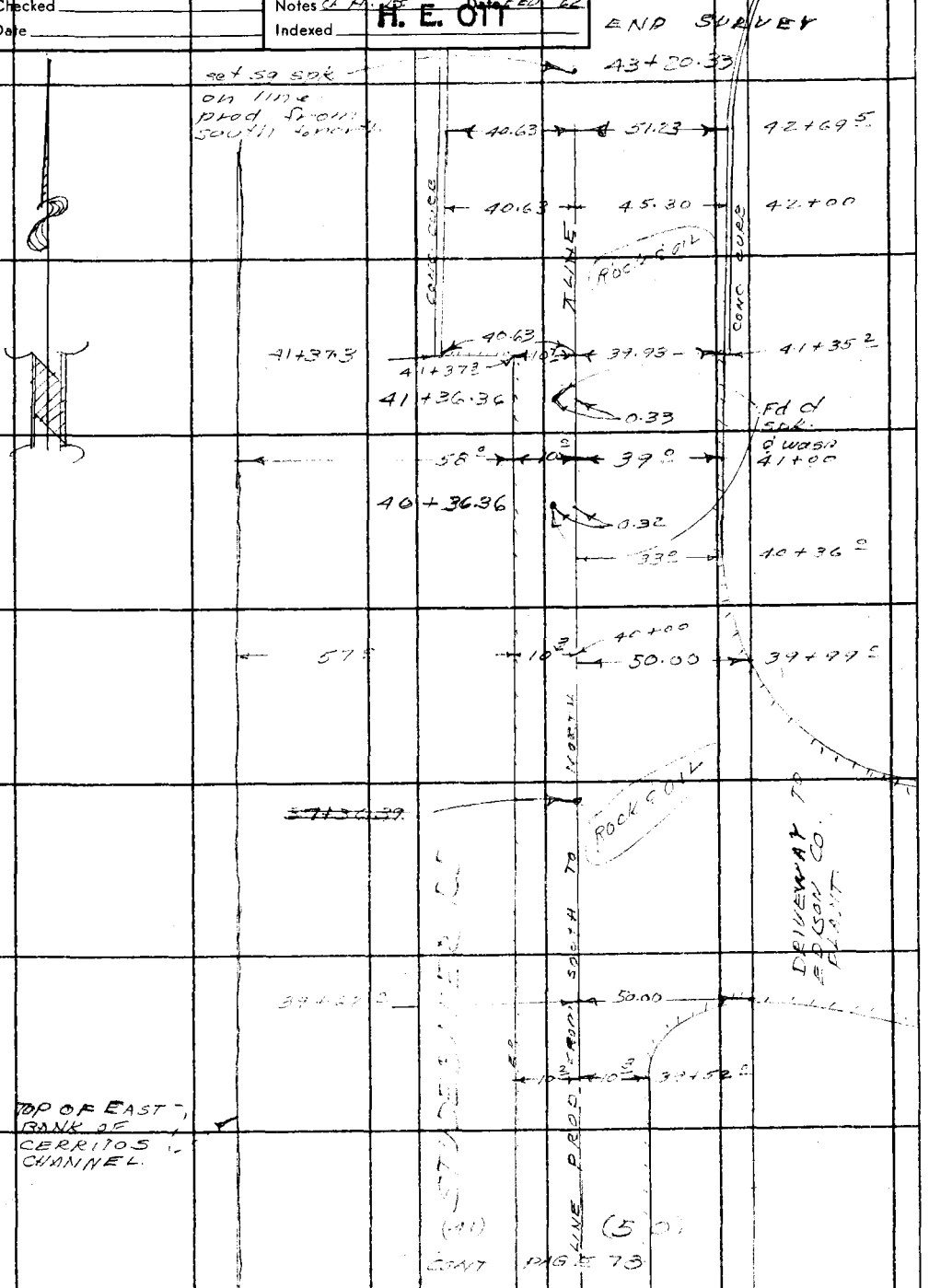

Note: Any Additions or Changes on This Sheet Must be Made or Circled in Red Ink With Date and Name of Person Making Change.

Do not extend this side of this line.

PLEASE RETURN TO
LOS ANGELES COUNTY ENGINEER
403 LOS ANGELES COUNTY ENGINEERING BLDG.

76F309S CE # 310 3-61

PLEASE RETURN TO
LOS ANGELES COUNTY ENGINEER
403 LOS ANGELES COUNTY ENGINEERING BLDG.

Note: Any Additions or Changes on This Sheet Must be Made or Circled in Red Ink With Date and Name of Person Making Change.

Do not extend this side of this line.

F. B. 4688 Pg. 80

F. B. 468 Pg. 81

NOTES RED. JOB NO. 0074.69 SURVEY OF STUDEBAKER RD
DATE SURVEY BY J.H. Brown
NOTES CHKD. NOTES BY J.H.B. DATE Feb 27, 1962
DATE INDEXED H. E. OTT DATE MAR 2 '62

NOTE: ANY ADDITIONS OR CHANGES ON THIS SHEET MUST BE MADE OR CIRCLED IN RED INK, WITH DATE AND NAME OF PERSON MAKING CHANGE.

PLEASE RETURN TO
LOS ANGELES COUNTY SURVEYOR
725 LOS ANGELES COUNTY ENGINEERING BLDG.

765420 S & E-353 4-54

Do not extend notes this side of this line

B.M.	1ST RUN	DIFF.	2ND RUN	3RD RUN	ADJ. ELEV.	DESCRIPTION
						BENCH LEVELS.
						from San Gabriel River
						to STUDEBAKER RD
						in vicinity of Westminster Ave.
						J. N. 0074.69
						Feb 27, 1962
						Party:
						J. H Brown
						K. M. Kapp
						R. F. SIEMANN
						R. A. MOORE
						R. C. Clifford

76S420 S & E-353 4-54

PLEASE RETURN TO
LOS ANGELES COUNTY SURVEYOR
725 LOS ANGELES COUNTY ENGINEERING BLDG.

NOTE: ANY ADDITIONS OR CHANGES ON THIS SHEET MUST BE MADE OR CIRCLED IN RED INK, WITH DATE AND NAME OF PERSON MAKING CHANGE.

Do not extend notes this side of this line

JOB NO. 20746.2 SURVEY OF STUDEBAKER ROAD NOTES RED. DATE
SURVEY BY LHG-CSW DATE Feb 27 1962 NOTES CHKD. DATE
NOTES BY LHG-JH DATE NOTES CHKD. DATE
INDEXED H E SIT DATE

F.B. 468 PG. 82

B.M.	1ST RUN	DIFF.	2ND RUN	3RD RUN	ADJ. ELEV.	DESCRIPTION
BM 30-36	5.268 ✓				5.263	B.M. 30-36 Elev = 5.268 ✓ (1962 adj) FB 1364-3C. On West R/W Line of San Gabriel River, 226.5 NE'ly of Pow. Pole #~~1052938~~ #1052838E; 60.5 SE'ly of Pow Pole #1052837E and 10.6 feet NE'ly of tel. POLE # B-8647-T. A Std. FLOOD CONTROL DISK Stamped "BM 72-47". In conc 18" below normal grd.
+	5.428		4.722	4.540		
⊼	10.696 ✓	0.841	0.841	0.842		
−	4.581		3.881	3.698		
T.P.(1)	6.115 ✓					1X2
+	4.328		4.429			
⊼	10.443 ✓	0.535	0.536	-.533		
−	4.863		4.965			
T.P.(2)	5.580 ✓					1X2
+	4.690		4.747			
⊼	10.270 ✓	0.052	0.055	+.065		
−	4.638		4.692			
T.P.(3)	5.632 ✓					1X2
+	4.147		4.318			
⊼	9.779 ✓	0.450	0.452	-.142		
−	4.597		4.770			
T.P.(4)	5.182 ✓					1X2
+	3.897		3.970			
⊼	9.079 ✓	0.019	0.020	-.018		
−	3.916		3.990			
T.P.(5)	5.163 ✓					1X2

76S420 S & E-353 4-54

PLEASE RETURN TO
LOS ANGELES COUNTY SURVEYOR
725 LOS ANGELES COUNTY ENGINEERING BLDG.

NOTE: ANY ADDITIONS OR CHANGES ON THIS SHEET MUST BE MADE OR CIRCLED IN RED INK, WITH DATE AND NAME OF PERSON MAKING CHANGE.

Do not extend notes this side of this line

B.M.	1ST RUN	DIFF.	2ND RUN	3RD RUN	ADJ. ELEV.	DESCRIPTION
T.P.(5)	5.163 ✓					CONT from bot page 82
+	4.662		4.549			
⊼	9.825 ✓	2.644	2.646	+2.647		
−	2.018		1.903			
T.P. (6)	7.807 ✓				7.817	ELEV 7.802
+	2.675		2.577			NE. COR OF CONC. wall of truck
⊼	10.482 ✓	2.503	2.505	-2.502		scales. 460' N of ℄ of Westminster
−	5.178		5.082			Ave. & 47.8 W. of ℄ STUDEBAKER RD
T.P.(7)	5.304 ✓					1X2 (See Pg 71)
+	4.532		4.785			
⊼	9.836 ✓	0.219	0.220	-.217		
−	4.751		5.005			
T.P. (8)	5.085 ✓				5.098	CON. MON @ ℄ ints
+	4.697		4.498			Westminster Ave. & STUDEBAKER
⊼	9.782 ✓	1.528	1.527	-1.526		RD. (1/4 SEC COR PAGE 70)
−	6.225		6.025			
T.P. (9)	3.557 ✓				3.572	2" I.P. cem plug & tk. on
+	5.873		5.778			℄ Westminster Ave at E P/L
⊼	9.430 ✓	1.596	1.598	+1.599		STUDEBAKER RD
−	4.277		4.180			
T.P.(10)	5.153 ✓					1X2
+	3.959		3.868			
⊼	9.112 ✓	0.442	0.441	-.440		
−	4.401		4.309			
T.P.(11)	4.711 ✓					1X2
+	5.105		5.210			
⊼	9.816 ✓	0.117	0.120	-.116		
−	5.222		5.330			
T.P. (12)	4.594 ✓					1X2

CONT TOP PAGE 84

ES RED. ____ JOB NO. 007469 SURVEY OF STUDEBAKER RD
ATE ____ SURVEY BY J. H. Brown
NOTES CHKD. ____ NOTES BY J. H. B. DATE FEB 27 1962
DATE ____ INDEXED ____ H. E. OTT DATE ____

F. B. 468 PG. 83

765420 S & E-253 4-54

PLEASE RETUR[illegible]
LOS ANGELES COUN[illegible]RVEYO[illegible]
725 LOS ANGELES COUN[illegible]EN[illegible]BLDG.

N[illegible] A[illegible]ADDITIONS OR CHANGES [illegible] THIS [illegible]ET MUST BE MADE OR [illegible]RED INK, WITH DATE AND N[illegible]RSON MAKING CHANGE.

D[illegible]end n[illegible] this side [illegible]his line

468

B.M.	1ST RUN	DIFF.	2ND [illegible]N	3RD RUN	ADJ. ELEV	DESCRIPTION
T.P.(12)	4.594 ✓					cont from bot page 83
+	5.542		5.415			
⊼	10.136 ✓	+0.284	0.286	+.288		
−	5.253		5.129			
T.P.(13)	4.878 ✓					1X2
+	5.480		5.355			
⊼	10.353 ✓	+0.467	0.465	+.469		
−	5.013		4.87[illegible]			
T.P.(14)	5.345 ✓					1X2
+	~~3.573~~	-1.815	3.472	4.148		
⊼	~~8.918~~	~~1.825~~	1.816	1.815		
−	~~5.398~~		5.398	5.763		
BM 30-35	3.530 ✓				3.559	BM 30-35 ELEV = 3.559 ✓ (1962 Adj) per FB 1396-35. ON west R/W LINE of the San Gabriel River, about 310 feet N'ly of a wooden bridge. A standard FLOOD CONTROL MONUMENT stamped "BM. 72-31"

JOB NO. 007467 SURVEY OF STUDEBAKER RD NOTES RED
SURVEY BY J.H. Brown DATE
NOTES BY J.H.B. DATE Feb 27, 1962 NOTES CHKD
INDEXED H. E. OTT DATE DATE

F.B. 465 PG. 84