Notes Ck'd by		Survey of		F.B. 472	PG. INDEX
Map No.		W. O.	Tape No.	St'd	°F.
Office Work		Surveyed by			
Checked		Notes	Date		
Date		Indexed			

F.B. 472 INDEX

Pages 1 I to 275.

Note: Any Additions or Changes on This Sheet Must be Made or Circled in Red Ink with Date and Name of Person Making Change.

Do not extend notes this side of this line

RETURN TO
LOS ANGELES COUNTY SURVEYOR
700 HALL OF RECORDS

FORM 247 10M 11-48

RETURN TO
LOS ANGELES COUNTY SURVEYOR
700 HALL OF RECORDS

Note: Any Additions or Changes on This Sheet Must be Made or Circled in **Red Ink** With Date and Name of Person Making Change.

Do not extend notes this side of this line

F.B. _____ PG. _____

Notes Ck'd by D. M. Finley	Survey of V. BEAUDRYS MTS
Map No. B-725	W. O. 7048 Tape No. St'd °F.
Office Work F. A. Wood	Surveyed by W. A. Miller
Checked D. M. Finley	Notes Date
Date Apr. 1940.	Indexed A. C. Johnson 5-15-31

F.B. 476 PG. 1

SURVEY OF V. BEAUDRYS MTS.
FROM
STA 18 RANCHO TUJUNGA
TO
LA CRESCENTA AVE
W.O. 7048 DIV. "B"

Note: ANY ADDITIONS OR CHANGES ON THIS SHEET MUST BE MADE OR CIRCLED IN Red Ink. WITH DATE AND NAME OF PERSON MAKING CHANGE.

RETURN TO
LOS ANGELES COUNTY SURVEYOR
700 HALL OF RECORDS

Do not extend notes this side of this line

FORM 247 10M 5-31

F.B. 472 Pg. 2

INDEX MAP

Con at bottom page 3

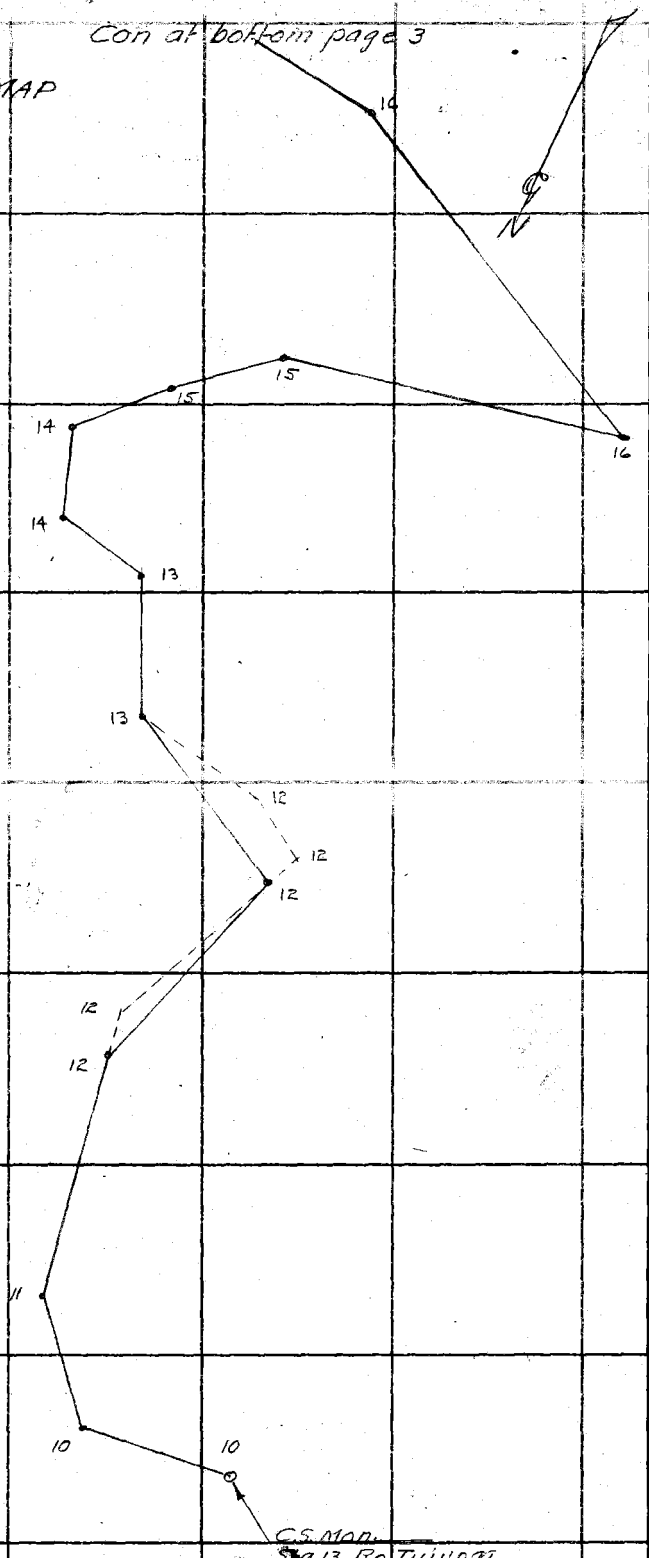

C.S. Map
Sta. 13. Rio Tujunga

RETURN TO
LOS ANGELES COUNTY SURVEYO.
700 HALL OF RECORDS

Do not extend notes this side of this line

Note: ANY ADDITIONS OR CHANGES ON THIS SHEET MUST BE MADE OR CIRCLED IN Red Ink WITH DATE AND NAME OF PERSON MAKING CHANGE.

Notes Ck'd by D. M. Finley | Survey of V. BEAUDRY'S M.T.S | F.B. 472 Pg. 3
Map No. B-725 | W. O. 7048 Tape No. St'd °F. | DIV "B"
Office Work F.A. Wood | Surveyed by W.A. Miller
Checked D. M. Finley | Notes Date
Date Apr 1940. | Indexed C. Johnson

Con at bottom page 4

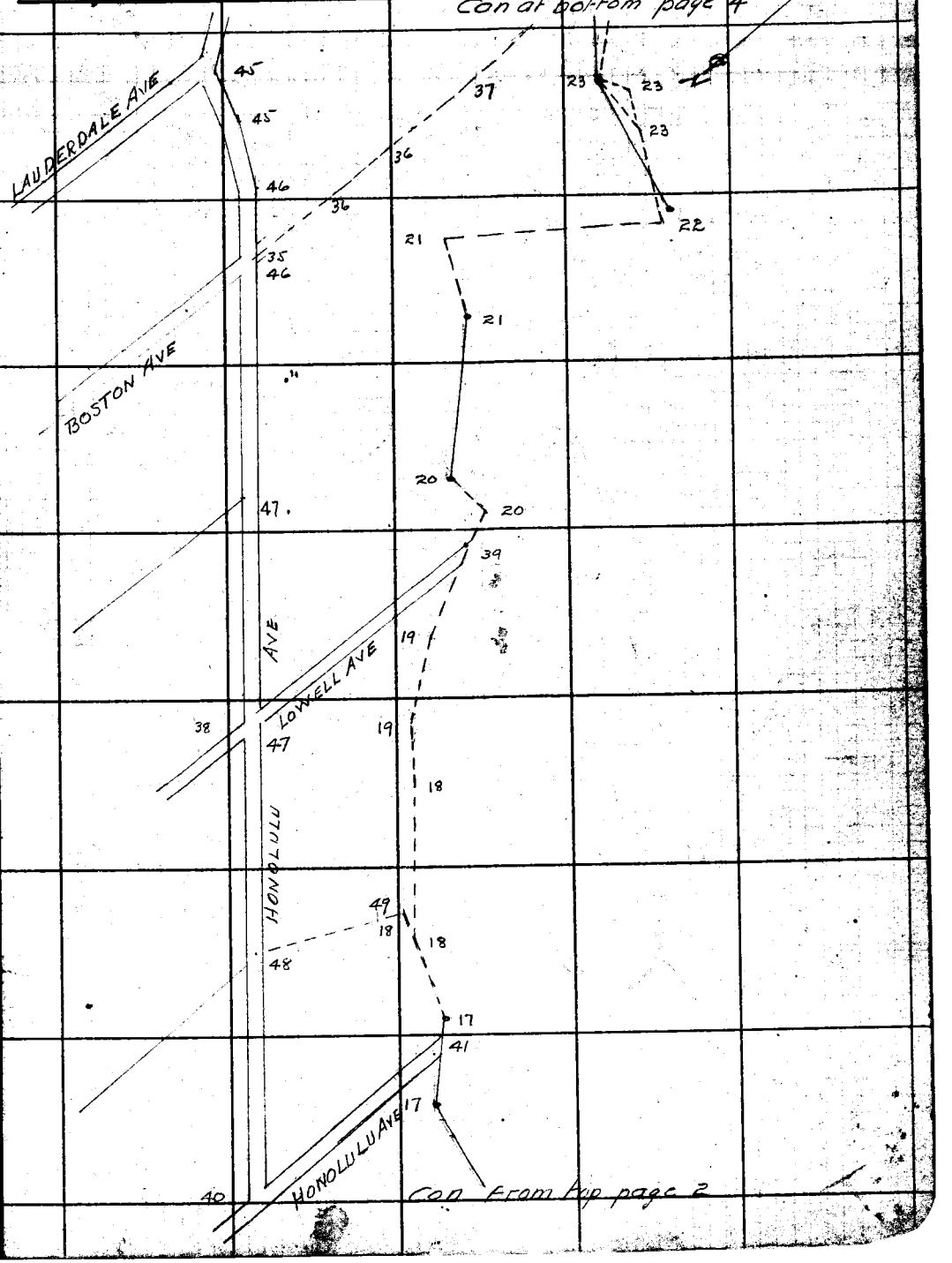

Con From top page 2

Notes: ANY ADDITIONS OR CHANGES ON THIS SHEET MUST BE MADE OR CIRCLED IN Red Ink, WITH DATE AND NAME OF PERSON MAKING CHANGE.

Do not extend notes this side of this line

RETURN TO
LOS ANGELES COUNTY SURVEYOR
700 HALL OF RECORDS

FORM 247 10M 8-31

F.B. 472 PG 4

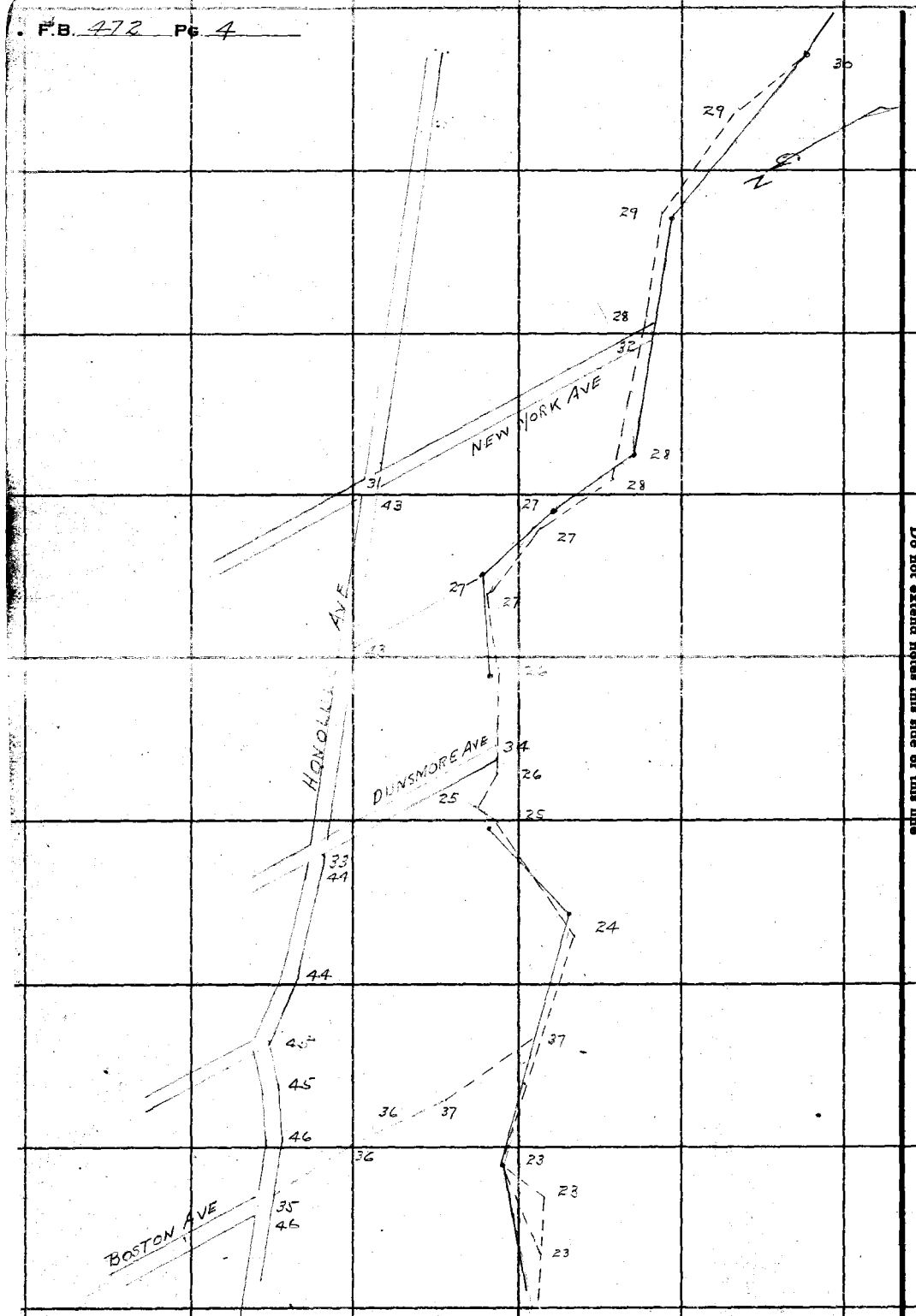

RETURN TO
LOS ANGELES COUNTY SURVEYOR
700 HALL OF RECORDS

Do not extend notes this side of this line

Note: ANY ADDITIONS OR CHANGES ON THIS SHEET MUST BE MADE OR CIRCLED IN Red Ink. WITH DATE AND NAME OF PERSON MAKING CHANGE.

Notes Ck'd by D. M. Finley	Survey of V.B EAUDRYS M/S
Map No. B-725	W. O. 7048 Tape No. ____ St'd ____ °F.
Office Work F. A. Wood	Surveyed by W. A. Miller
Checked D. M. Finley	Notes ____ Date ____
Date Apr. 1940	Indexed A. C. Johnson

F.B. 472 Pg. 5

DIV. "B"

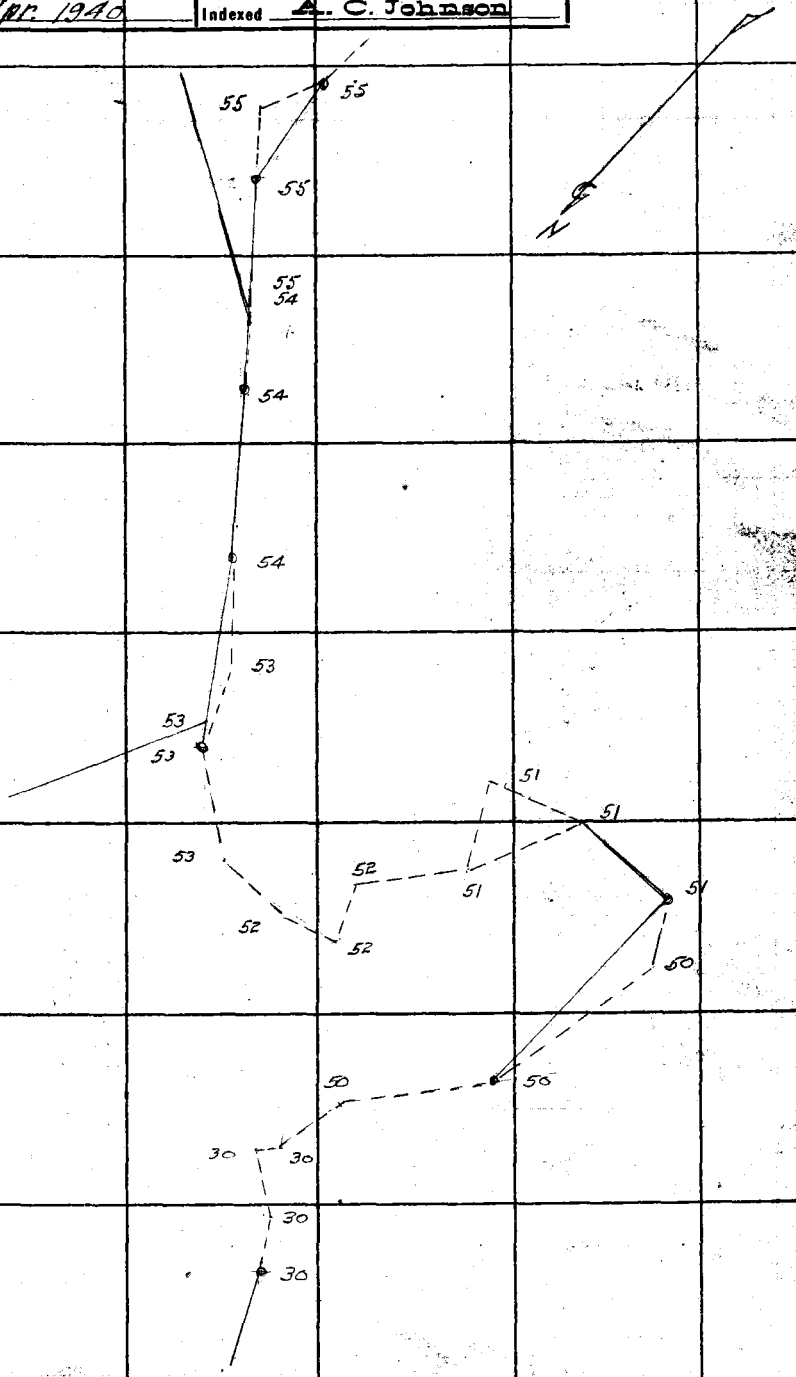

Note: ANY ADDITIONS OR CHANGES ON THIS SHEET MUST BE MADE OR CIRCLED IN Red Ink, WITH DATE AND NAME OF PERSON MAKING CHANGE.

Do not extend notes this side of this line

RETURN TO
LOS ANGELES COUNTY SURVEYOR
700 HALL OF RECORDS

FORM 847 10M 8-51

RETURN TO

LOS ANGELES COUNTY SURVEYO.

700 HALL OF RECORDS

Note: ANY ADDITIONS OR CHANGES ON THIS SHEET MUST BE MADE OR CIRCLED IN **Red Ink.** WITH DATE AND NAME OF PERSON MAKING CHANGE.

Do not extend notes this side of this line

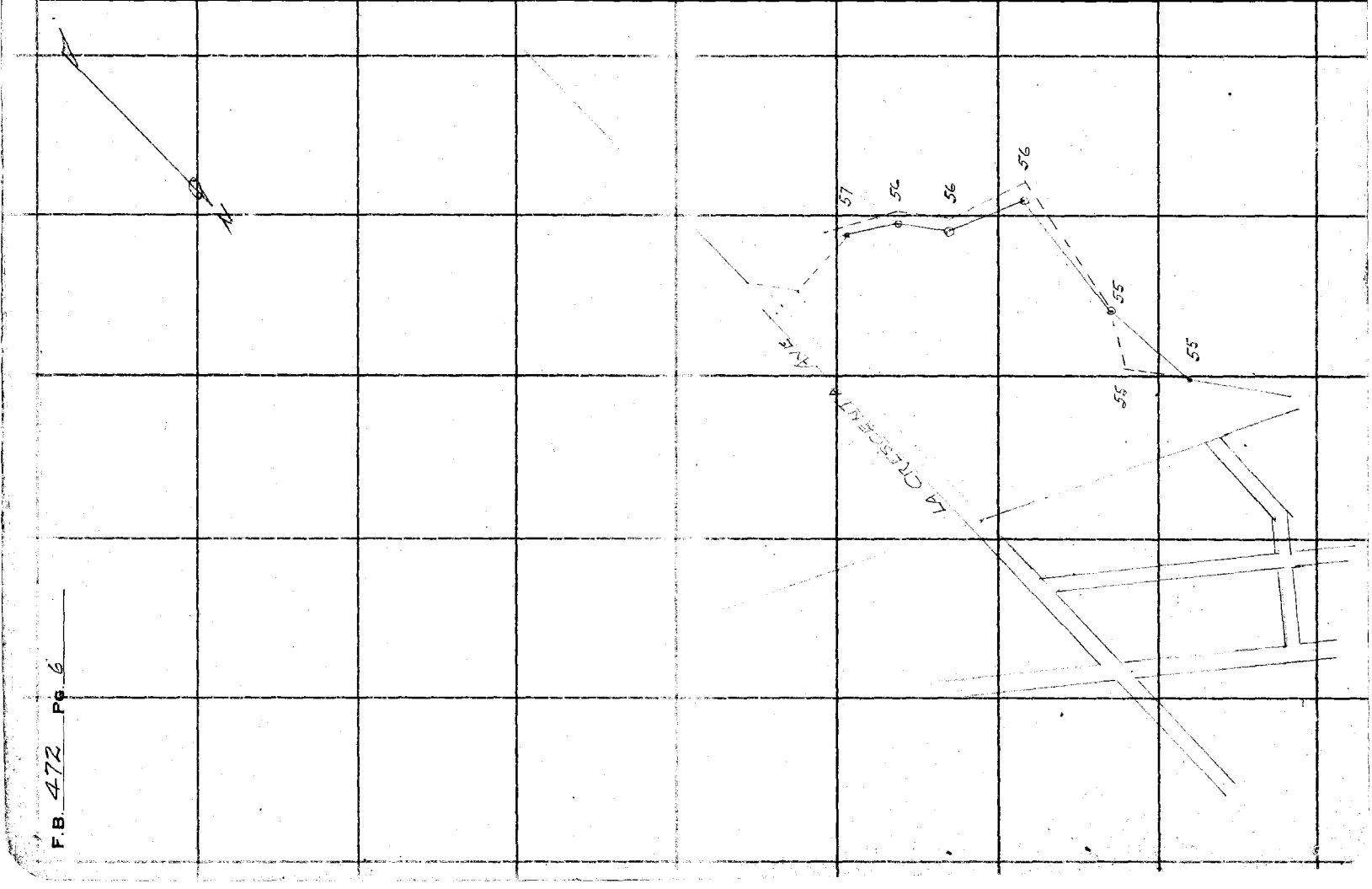

F.B. 472 Pg. 6

Notes Ck'd by D. M. Finley	Survey of V. BEAUDRY'S MTS	F.B. 472	PG. 7
Map No.	W. O. 7048 Tape No. St'd °F.		DIV. B.
Office Work	Surveyed by W.A. Miller		
Checked	Notes Date		
Date	Indexed A. C. Johnson		

Note: ANY ADDITIONS OR CHANGES ON THIS SHEET MUST BE MADE OR CIRCLED IN Red Ink, WITH DATE AND NAME OF PERSON MAKING CHANGE.

RETURN TO
LOS ANGELES COUNTY SURVEYOR
700 HALL OF RECORDS

Do not extend notes this side of this line

FORM 247 10M 5-31

RETURN TO

LOS ANGELES COUNTY SURVEYOR

700 HALL OF RECORDS

Note: ANY ADDITIONS OR CHANGES ON THIS SHEET MUST BE MADE OR CIRCLED IN **Red Ink.** WITH DATE AND NAME OF PERSON MAKING CHANGE.

Do not extend notes this side of this line

F.B. 472 Pg. 8

Notes Ck'd by D. M. Finley	Survey of V. BEAUDRYS MTS	F.B. 472	Pg. 9
Map No. B-725-4	W. O. 7048 Tape No. St'd °F.		Div "B"
Office Work F. A. W.	Surveyed by W.A. Miller		
Checked D. M. Finley	Notes Date		
Date Apr 1940	Indexed A. C. Johnson		

Notes: ANY CORRECTIONS OR CHANGES ON THIS SHEET MUST BE MADE OR CIRCLED IN Red AND DATE AND NAME OF PERSON MAKING CHANGE.

Do not extend notes this side of this line

RETURN TO
LOS ANGELES COUNTY SURVEYOR
700 HALL OF RECORDS

FORM 847 10M 8-41

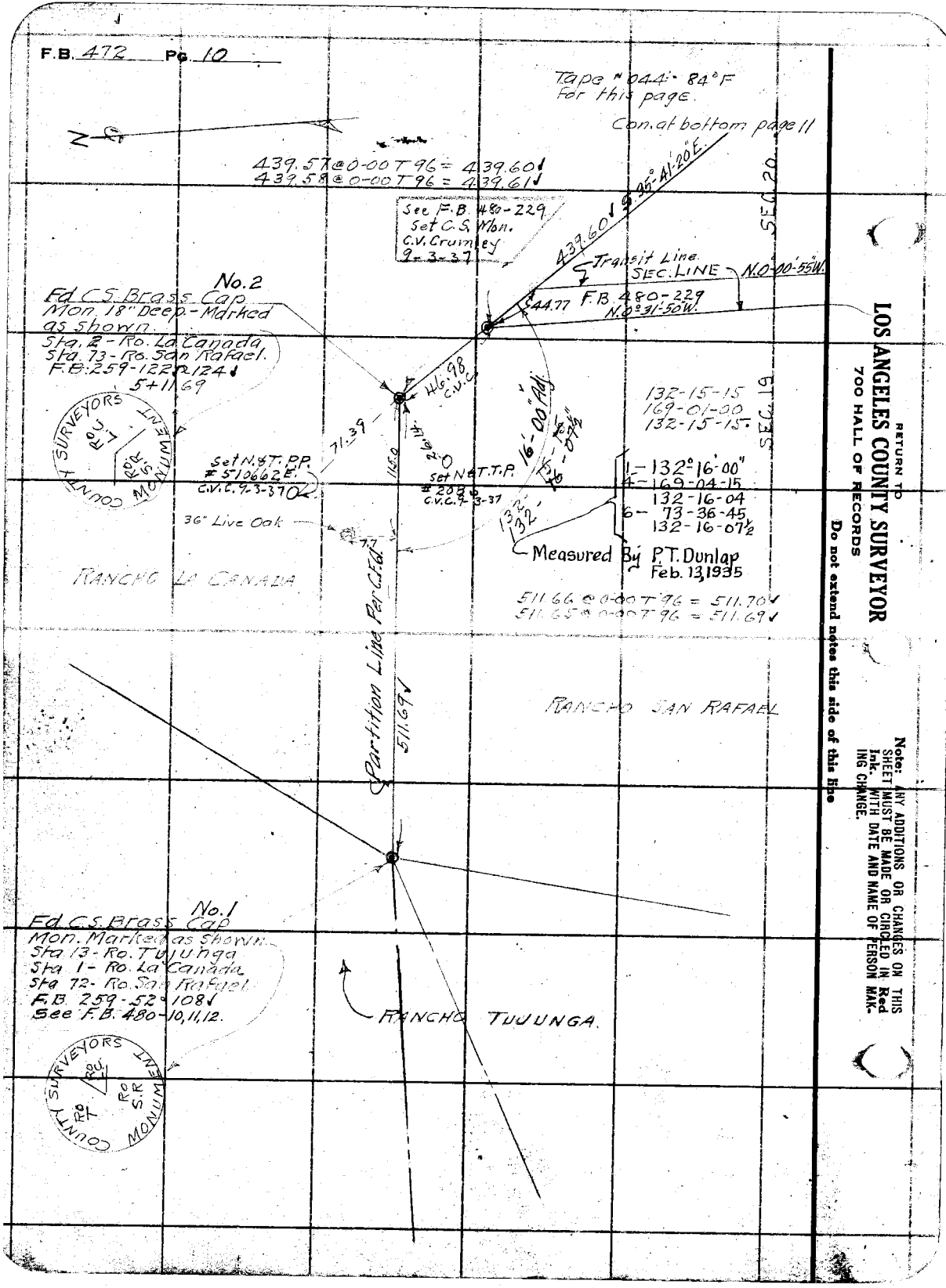
F.B. 472 Pg. 10
Tape #044 - 84°F
For this page.
Con. at bottom page 11
439.57 @ 0-00 T 96 = 439.60
439.58 @ 0-00 T 96 = 439.61
See F.B. 480-229
Set C.S. Mon.
C.V. Crumley
9-3-37
439.60
S 95°-41'-20"E.
SEC. 20
Transit Line.
SEC. LINE
N.0°-00'-55"W.
44.77
F.B. 480-229
N.0°-31'-50"W.
No. 2
Fd C.S. Brass Cap
Mon. 18" Deep - Marked
as shown.
Sta. 2 - Ro. La Canada
Sta. 73 - Ro. San Rafael.
F.B. 259-122 & 124
5+11.69
46.98
C.V.C.
132-15-15
169-01-00
132-15-15
SEC. 19
COUNTY SURVEYORS MONUMENT
Set N.&T. P.P.
510662 E.
C.V.C. 9-3-37
71.39
115.0
26.14
Set N.&T.T.P.
208
C.V.C. 9-3-37
16'-00" Adj.
1 - 132°16'-00"
4 - 169-04-15
132-16-04
6 - 73-36-45
132-16-07½
Measured By P.T. Dunlap
Feb. 13, 1935
36" Live Oak
7.7
RANCHO LA CANADA
511.66 @ 0-00 T 96 = 511.70
511.65 @ 0-00 T 96 = 511.69
Partition Line Per C.F.G.
511.69
RANCHO SAN RAFAEL
No. 1
Fd C.S. Brass Cap
Mon. Marked as Shown.
Sta. 13 - Ro. Tujunga
Sta. 1 - Ro. La Canada
Sta. 72 - Ro. San Rafael
F.B. 259-52 & 108
See F.B. 480-10, 11, 12.
RANCHO TUJUNGA.
COUNTY SURVEYORS MONUMENT
RETURN TO
LOS ANGELES COUNTY SURVEYOR
700 HALL OF RECORDS
Do not extend notes this side of this line
Note: ANY ADDITIONS OR CHANGES ON THIS SHEET MUST BE MADE OR CIRCLED IN Red Ink. WITH DATE AND NAME OF PERSON MAKING CHANGE.

Notes Ck'd by D. M. Finley	Survey of V. BEAUDRY MTS
Map No. B-725-4,5	W. O. 7048 Tape No. 39 St'd 84 °F.
Office Work F. A. W.	Surveyed by W. A. Miller
Checked D. M. Finley	Notes Miller Date 6-26-31
Date Apr. 1940.	Indexed A. C. Johnson 8-15-31

F.B. 472 Pg. 11

DIV. B

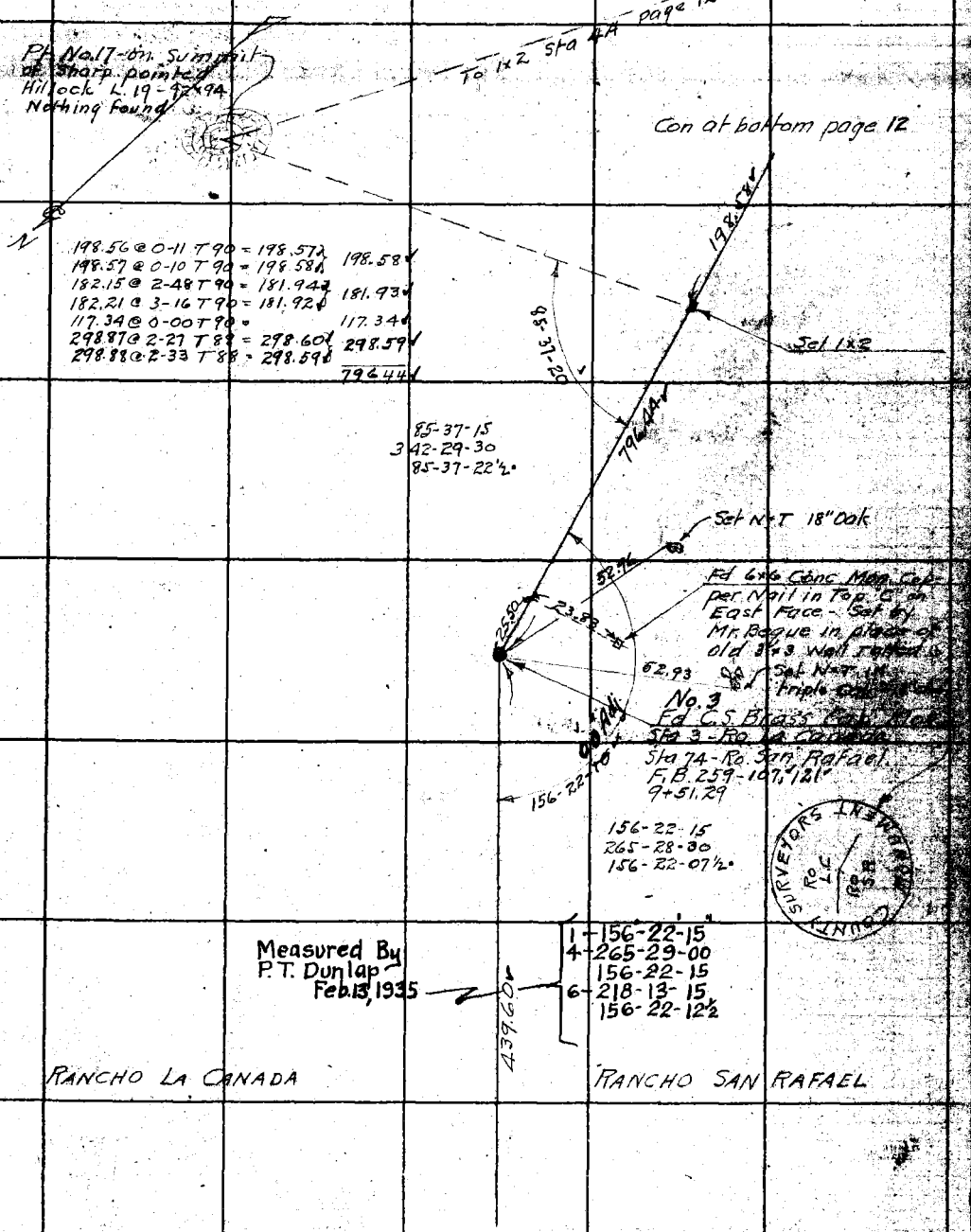

Con from top page 10

Note: ANY ADDITIONS OR CHANGES ON THIS SHEET MUST BE MADE OR CIRCLED IN Red Ink. WITH DATE AND NAME OF PERSON MAKING CHANGE.

RETURN TO
LOS ANGELES COUNTY SURVEYOR
700 HALL OF RECORDS

Do not extend notes this side of this line

FORM 247 10M 8-31

F.B. 472 Pg. 12

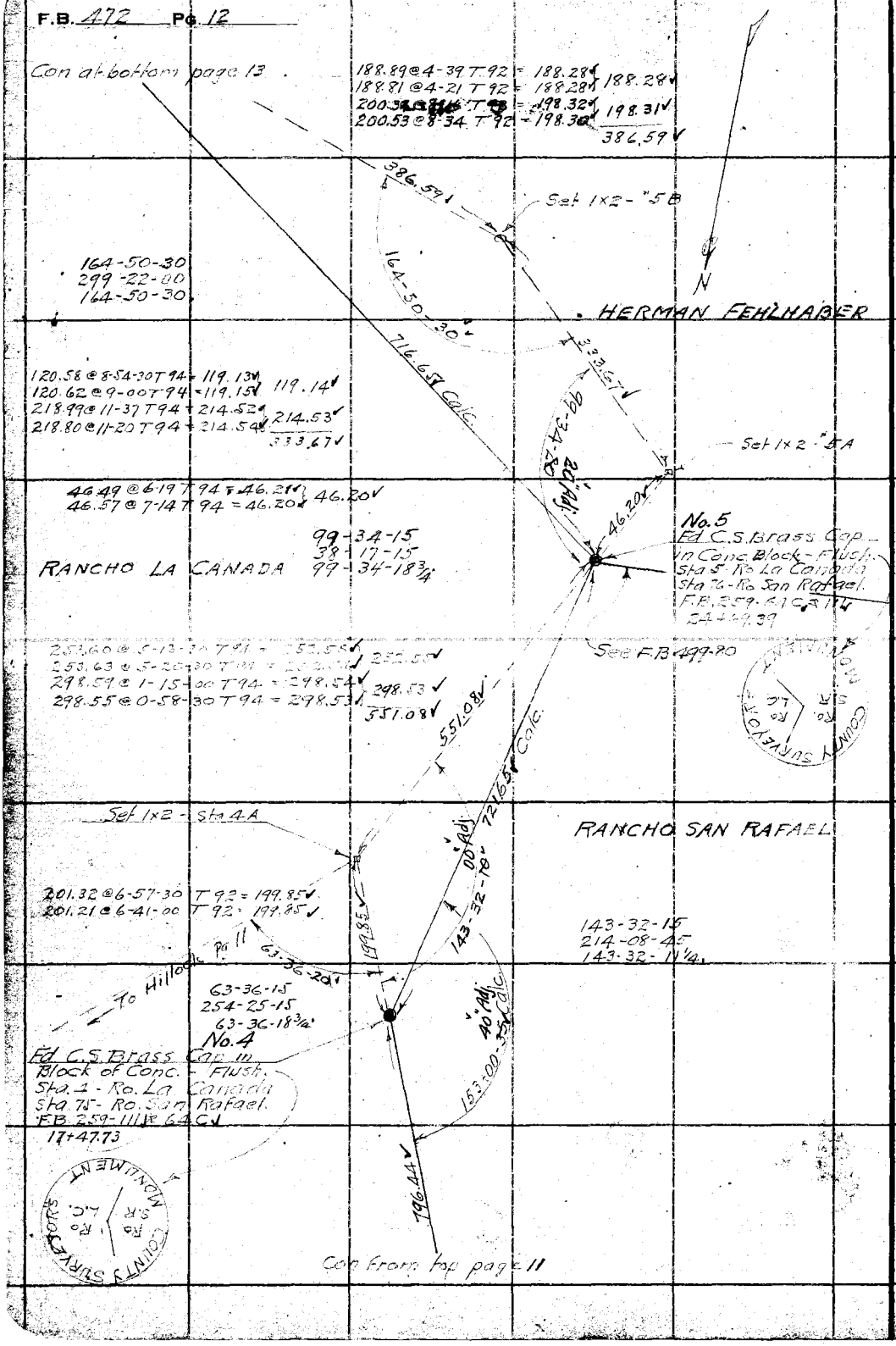

RETURN TO
LOS ANGELES COUNTY SURVEYOR
700 HALL OF RECORDS

Do not extend notes this side of this line

Note: ANY ADDITIONS OR CHANGES ON THIS SHEET MUST BE MADE OR CIRCLED IN Red Ink, WITH DATE AND NAME OF PERSON MAKING CHANGE.

Notes Ck'd by D. M. Finley	Survey of V. BEAUDRY MTS
Map No. B-725-5	W. O. 7048 Tape No. 39 St'd 84 °F.
Office Work F. A. W.	Surveyed by W. A. Miller
Checked D. M. Finley	Notes Miller Date 6-27-31
Date Apr. 1940	Indexed A. D. Johnson

F.B. 472 Pg. 13

DIV. B

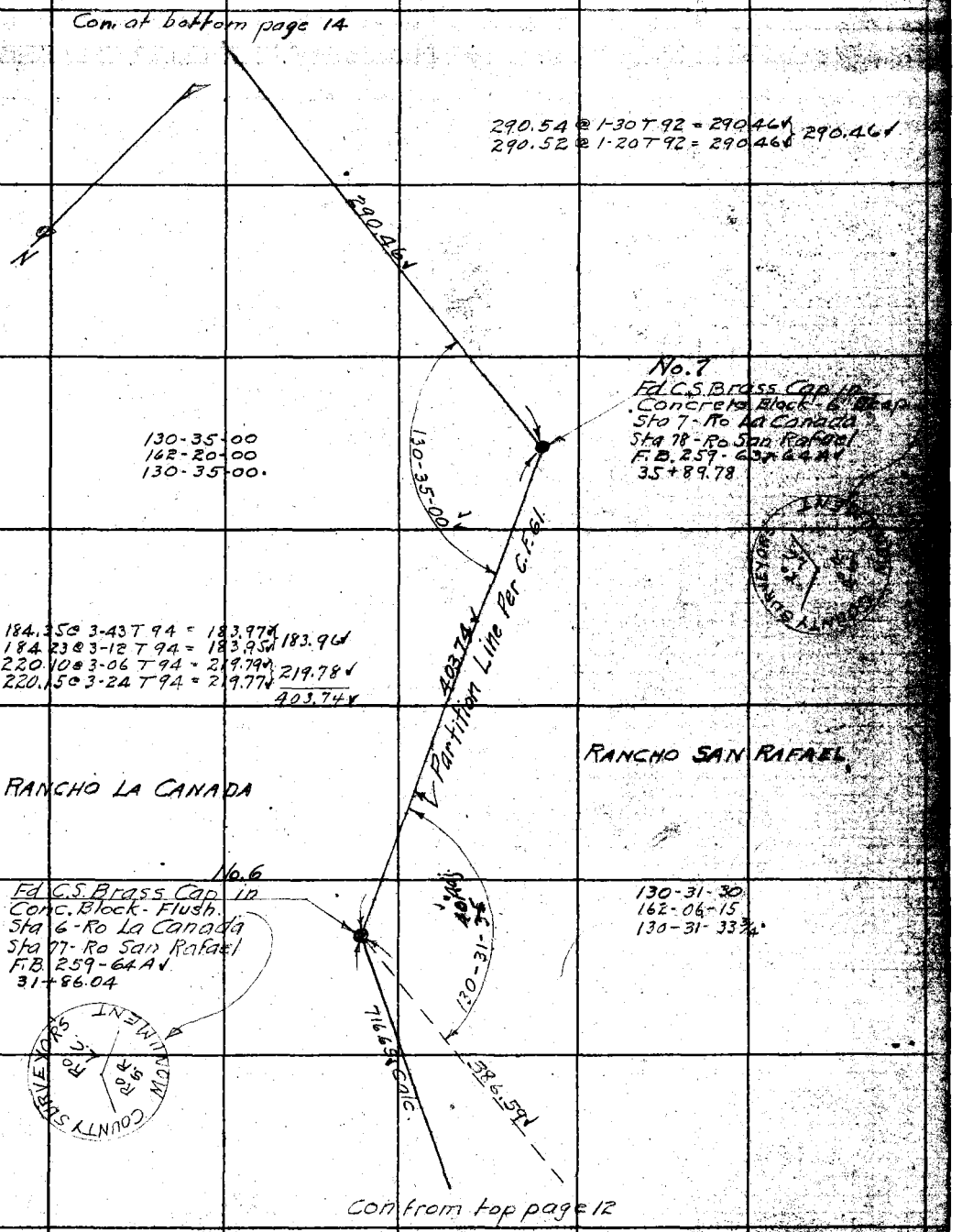

Note: ANY ADDITIONS OR CHANGES ON THIS SHEET MUST BE MADE OR CIRCLED IN Red Ink. WITH DATE AND NAME OF PERSON MAKING CHANGE.

Do not extend notes this side of this line

RETURN TO
LOS ANGELES COUNTY SURVEYOR
700 HALL OF RECORDS

FORM 247 10M 5-31

F.B. 472 Pg. 14

Con at bottom page 15

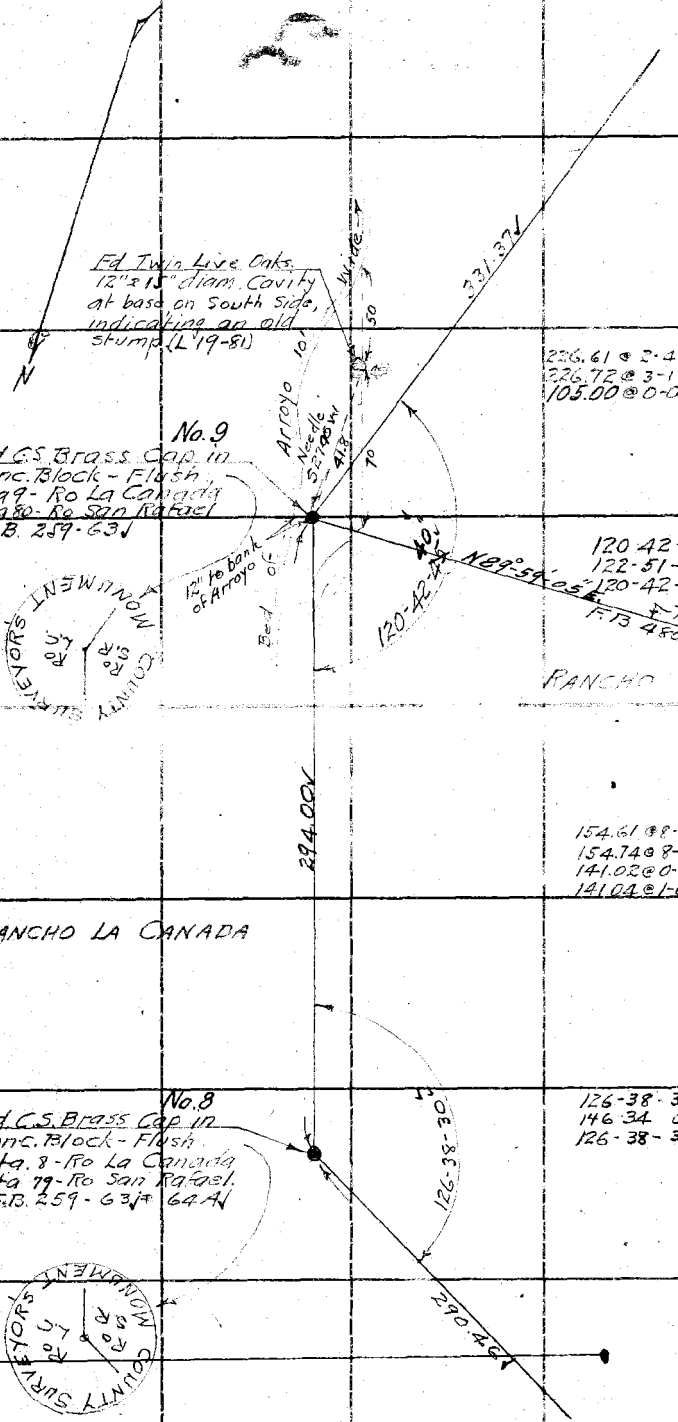

226.61 @ 2-41 T 90 = 226.37
226.72 @ 3-12 T 90 = 226.38
105.00 @ 0-00 T 90 = 105.00
331.37

120-42-45
122-51-00
120-42-45.

154.61 @ 8-21 T 92 = 152.98
154.74 @ 8-42 T 92 = 152.97
141.02 @ 0-22 T 92 = 141.03
141.04 @ 1-04 T 92 = 141.03
294.00

126-38-30
146-34-00
126-38-30.

Con from top page 13

RETURN TO
LOS ANGELES COUNTY SURVEYOR
700 HALL OF RECORDS
Do not extend notes this side of this line

Notes: ANY ADDITIONS OR CHANGES ON THIS SHEET MUST BE MADE OR CIRCLED IN Red Ink. WITH DATE AND NAME OF PERSON MAKING CHANGE.

Notes Ck'd by D. M. Finley	Survey of V. BEAUDRY MTS.	F.B. 472	Pg. 15
Map No. B-725-5	W. O. 7048 Tape No. 39 St'd 84 °F.		
Office Work F. A. W.	Surveyed by W.A. Miller	DIV. B.	
Checked D. M. Finley	Notes Miller Date 6-29-31		
Date Apr. 1940.	Indexed A. C. Johnson		

Con at bottom page 16

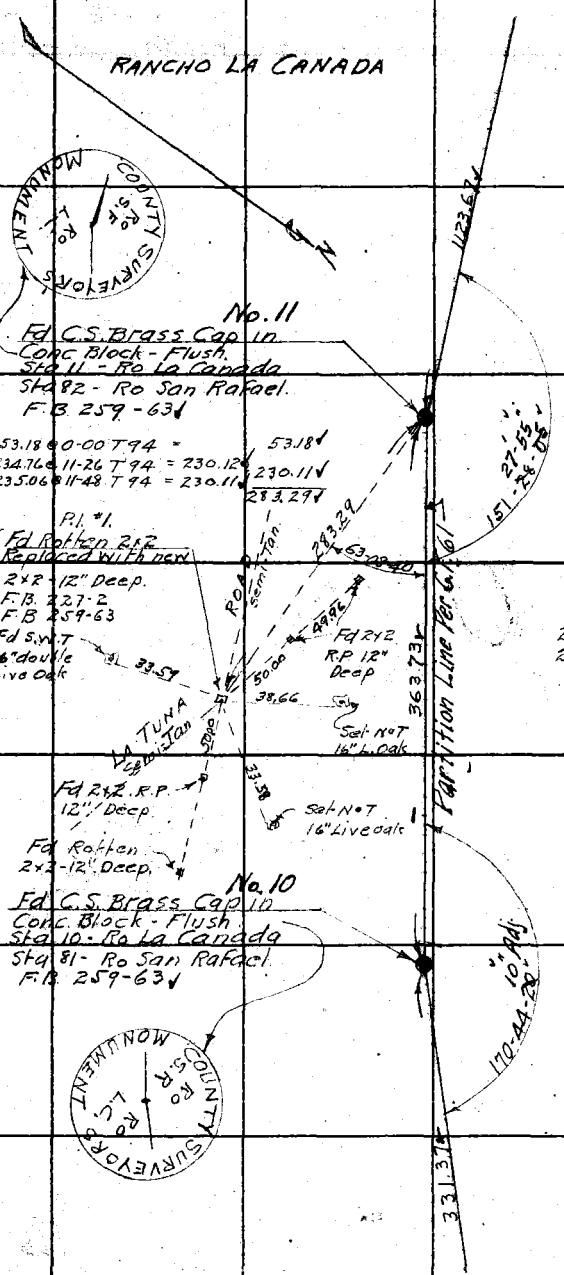

204.31 @ 8-30 T 90 = 202.08 202.08
204.45 @ 8-45 T 90 = 202.08
140.81 @ 0-00 T 90 = 140.82
217.10 @ 0-00 T 90 = 217.11
164.14 @ 3-38 T 92 = 163.82 163.82
164.26 @ 4-13 T 92 = 163.82
108.90 @ 3-55 T 94 = 108.66 108.66
108.99 @ 4-30 T 94 = 108.66
291.54 @ 2-49 T 88 = 291.20 291.18
291.45 @ 2-34 T 88 = 291.17
1123.67

63-08-45
252-34-30
63-08-37½

151-28-00
245-52-15
151-28-03¾

39.85 @ 0-00 T 90 = 39.85
288.01 @ 2-44-30 T 90 = 287.69 287.69
288.12 @ 3-08 T 90 = 287.70
36.34 @ 5-06 T 90 = 36.20 36.19
36.46 @ 6-55 T 90 = 36.19
363.73

170-44-15
322-57-30
170-44-22½

Con from top page 14

Note: ANY ADDITIONS OR CHANGES ON THIS SHEET MUST BE MADE OR CIRCLED IN Red Ink. WITH DATE AND NAME OF PERSON MAKING CHANGE.

Do not extend notes this side of this line

RETURN TO
LOS ANGELES COUNTY SURVEYOR
700 HALL OF RECORDS

FORM 247 10M 8-31

F.B. 472 Pg. 16

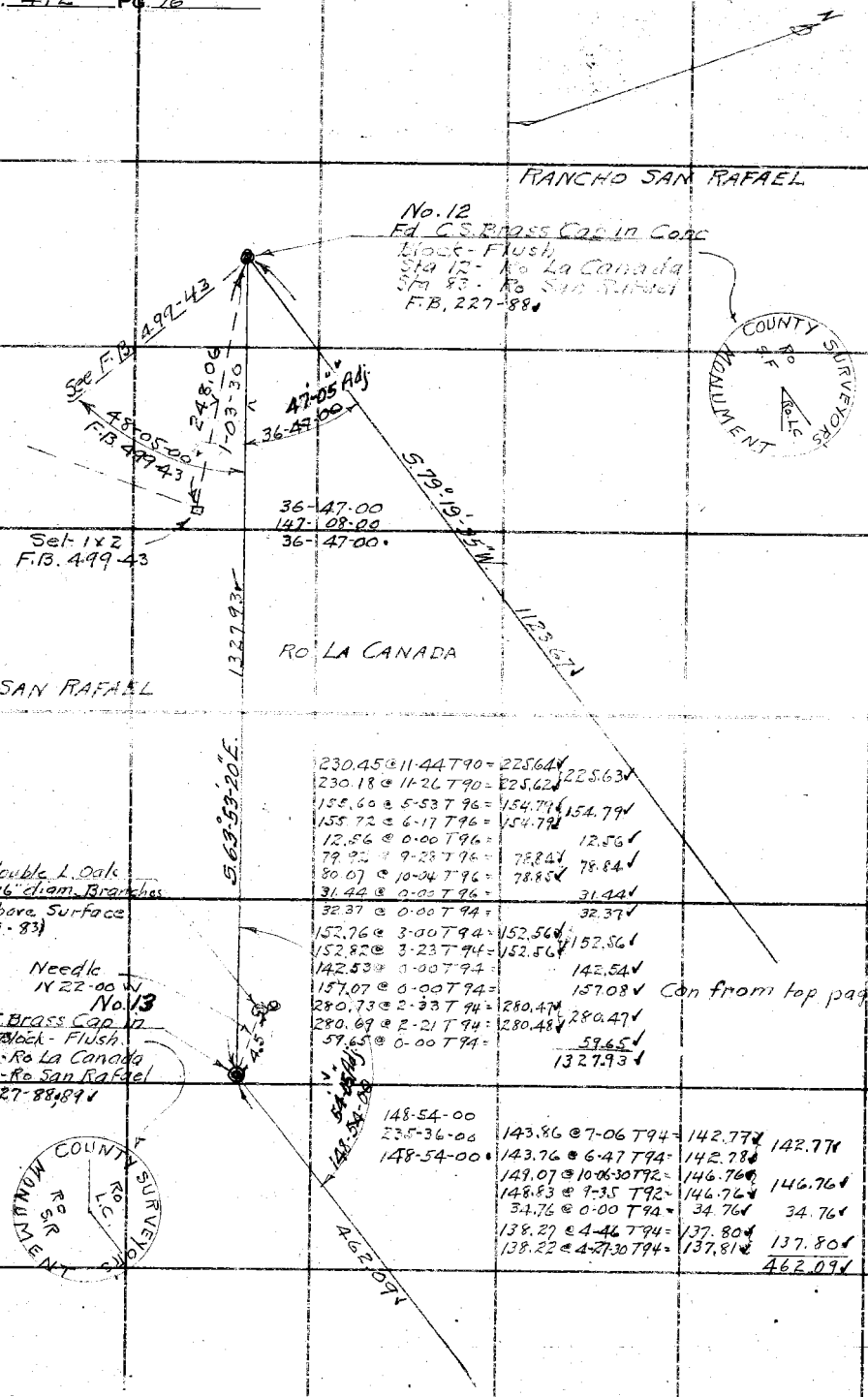

230.45 @ 11-44 T90 =	225.64	225.63
230.18 @ 11-26 T90 =	225.62	
155.60 @ 5-53 T96 =	154.79	154.79
155.72 @ 6-17 T96 =	154.79	
12.56 @ 0-00 T96 =		12.56
79.92 @ 9-28 T96 =	78.84	78.84
80.07 @ 10-04 T96 =	78.85	
31.44 @ 0-00 T96 =		31.44
32.37 @ 0-00 T94 =		32.37
152.76 @ 3-00 T94 =	152.56	152.56
152.82 @ 3-23 T94 =	152.56	
142.53 @ 0-00 T94 =		142.54
157.07 @ 0-00 T94 =		157.08
280.73 @ 2-33 T94 =	280.47	280.47
280.69 @ 2-21 T94 =	280.48	
59.65 @ 0-00 T94 =		59.65
		1327.93

Con from top page 15

143.86 @ 7-06 T94 =	142.77	142.77
143.76 @ 6-47 T94 =	142.78	
149.07 @ 10-06-30 T92 =	146.76	146.76
148.83 @ 9-35 T92 =	146.76	
34.76 @ 0-00 T94 =	34.76	34.76
138.27 @ 4-46 T94 =	137.80	137.80
138.22 @ 4-27-30 T94 =	137.81	
		462.09

Con at bottom page 17

RETURN TO
LOS ANGELES COUNTY SURVEYOR
700 HALL OF RECORDS
Do not extend notes this side of this line
Note: ANY ADDITIONS OR CHANGES ON THIS SHEET MUST BE MADE OR CIRCLED IN Red Ink. WITH DATE AND NAME OF PERSON MAKING CHANGE.

Notes Ck'd by D. M. Finley	Survey of V. BEAUDRY'S MTS
Map No. 8-725-5	W. O. 7048 Tape No. 39 St'd 84 °F.
Office Work F. A. W.	Surveyed by W. A. Miller
Checked D. M. Finley	Notes Miller Date 7-1-31
Date Apr. 1940	Indexed A. C. Johnson

F.B. 472 Pg. 17

DIV B

Con at bottom page 18

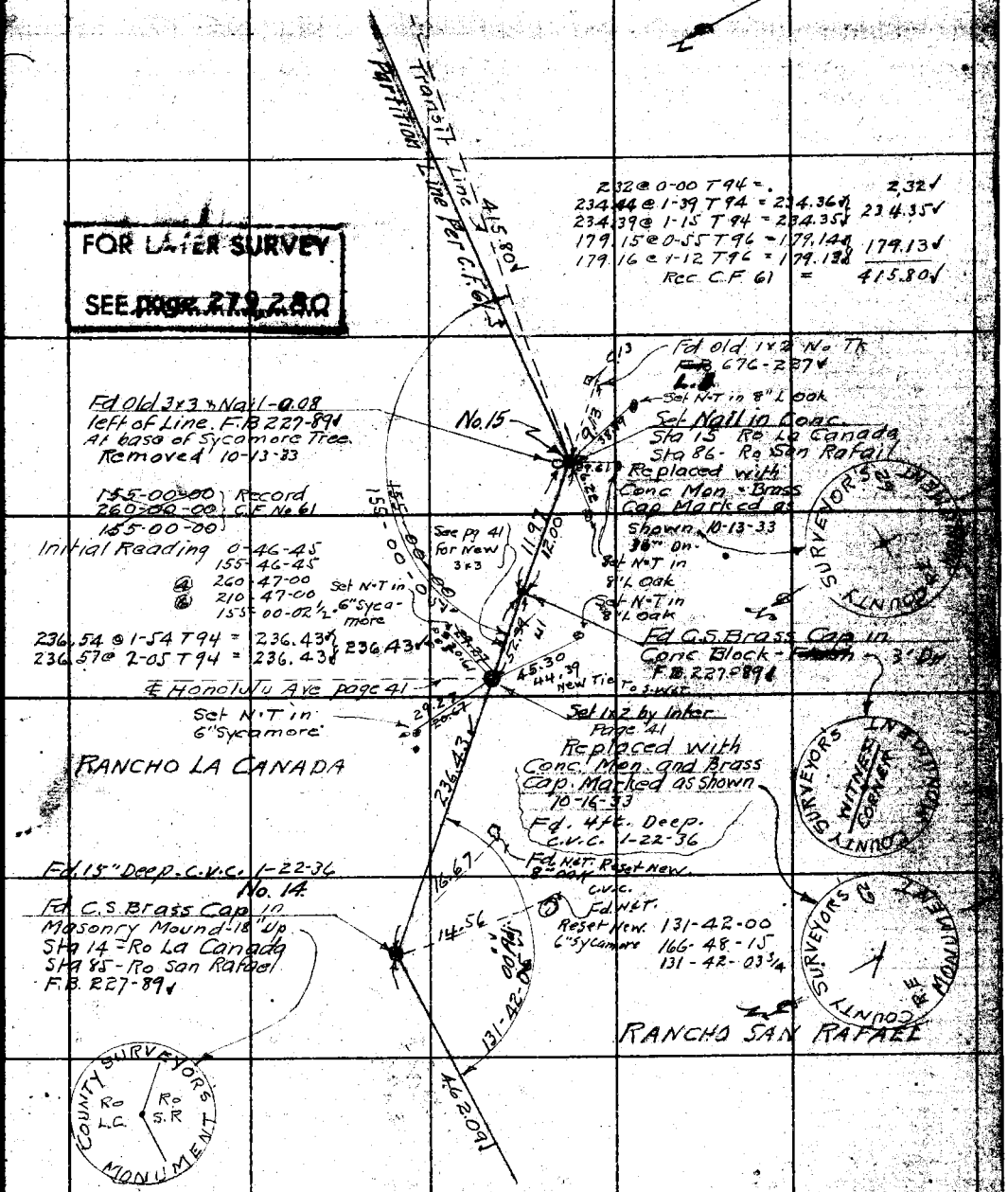

Con from bottom page 16

20.61

I.C. Cy

Note: ANY ADDITIONS OR CHANGES ON THIS SHEET MUST BE MADE OR CIRCLED IN Red Ink. WITH DATE AND NAME OF PERSON MAKING CHANGE.

RETURN TO
LOS ANGELES COUNTY SURVEYOR
700 HALL OF RECORDS

Do not extend notes this side of this line

FORM 247 10M 5-31

F.B. 472 Pg. 18

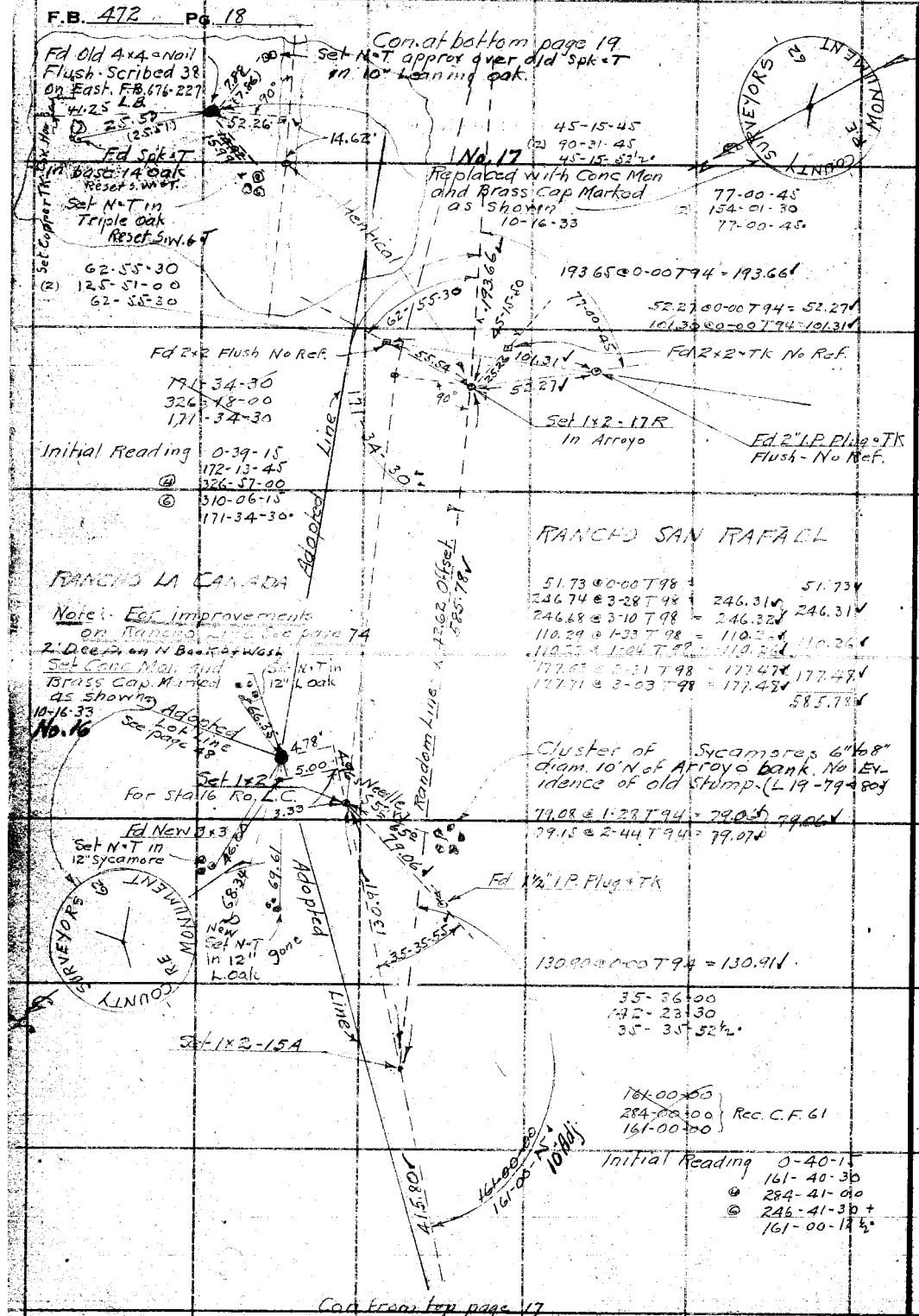

RETURN TO
LOS ANGELES COUNTY SURVEYOR
700 HALL OF RECORDS

Do not extend notes this side of this line

Note: ANY ADDITIONS OR CHANGES ON THIS SHEET MUST BE MADE OR CIRCLED IN Red Ink. WITH DATE AND NAME OF PERSON MAKING CHANGE.

Notes Ck'd by D. M. Finley	Survey of V. BEAUDRY'S MTS
Map No. B-725-5	W. O. 7048 Tape No. 39 Std 84 °F.
Office Work F. A. W.	Surveyed by W. A. Miller
Checked D. M. Finley	Notes Miller Date 7-2-31
Date Apr. 1940	Indexed A. C. Johnson

F.B. 472 Pg. 19

DIV. B

Con at bottom page 20

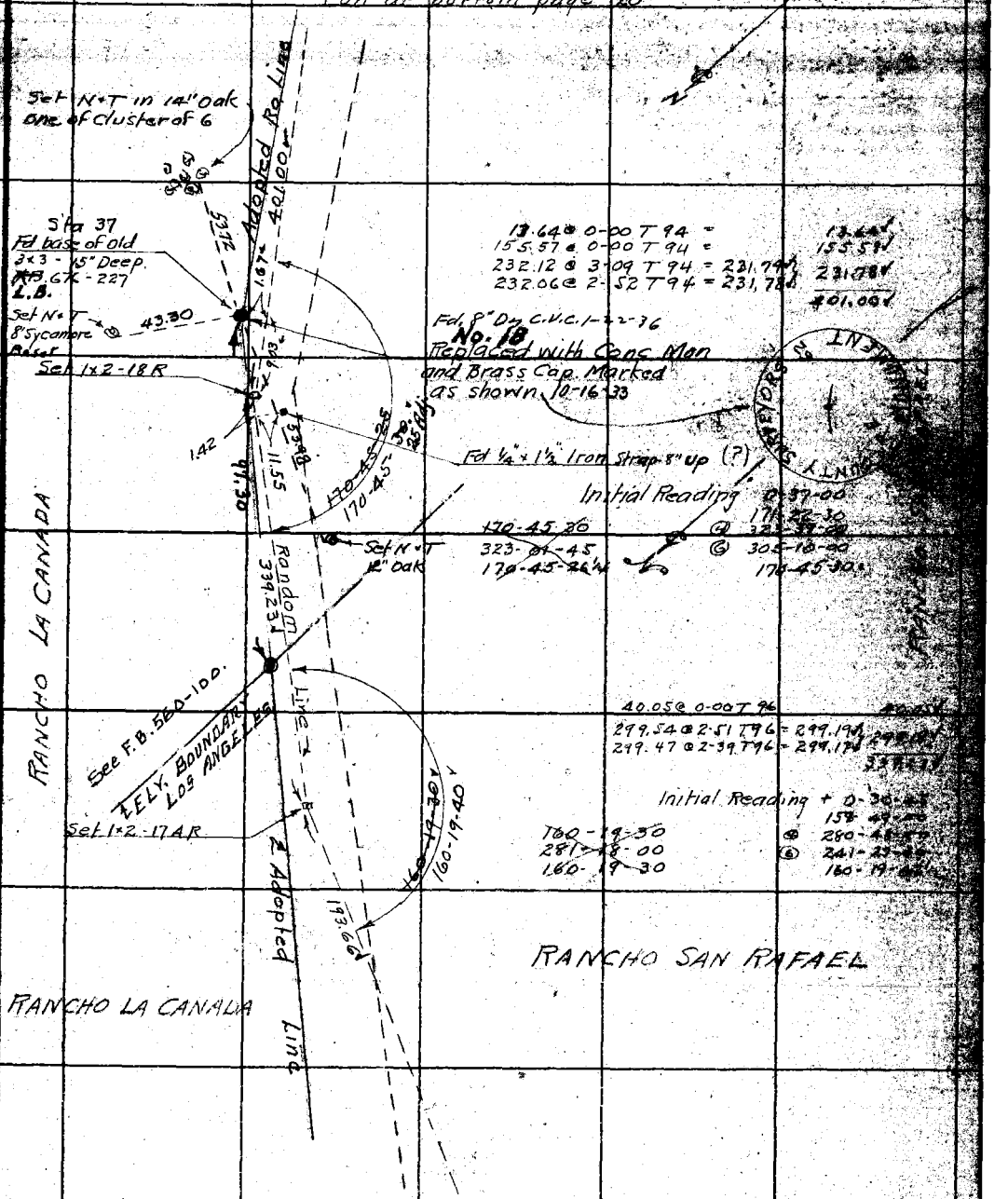

Con from top page 18

Note: ANY ADDITIONS OR CHANGES ON THIS SHEET MUST BE MADE OR CIRCLED IN Red Ink. WITH DATE AND NAME OF PERSON MAKING CHANGE.

RETURN TO
LOS ANGELES COUNTY SURVEYOR
700 HALL OF RECORDS

Do not extend notes this side of this line

FORM 247 10M 8-31

F.B. 472 Pg. 20



RETURN TO
LOS ANGELES COUNTY SURVEYOR
700 HALL OF RECORDS
Do not extend notes this side of this line

Note: ANY ADDITIONS OR CHANGES ON THIS SHEET MUST BE MADE OR CIRCLED IN Red Ink. WITH DATE AND NAME OF PERSON MAKING CHANGE.

Notes Ck'd by D. M. Finley	Survey of V. BEAUDRY'S MTS
Map No. B-725-5	W. O. 7048 Tape No. 39 St'd 84 °F.
Office Work F. A. W.	Surveyed by W. A. Miller
Checked D. M. Finley	Notes Miller Date 7-6-31
Date Apr. 1940.	Indexed A. C. Johnson

F.B. 472 Pg. 21

DIV B

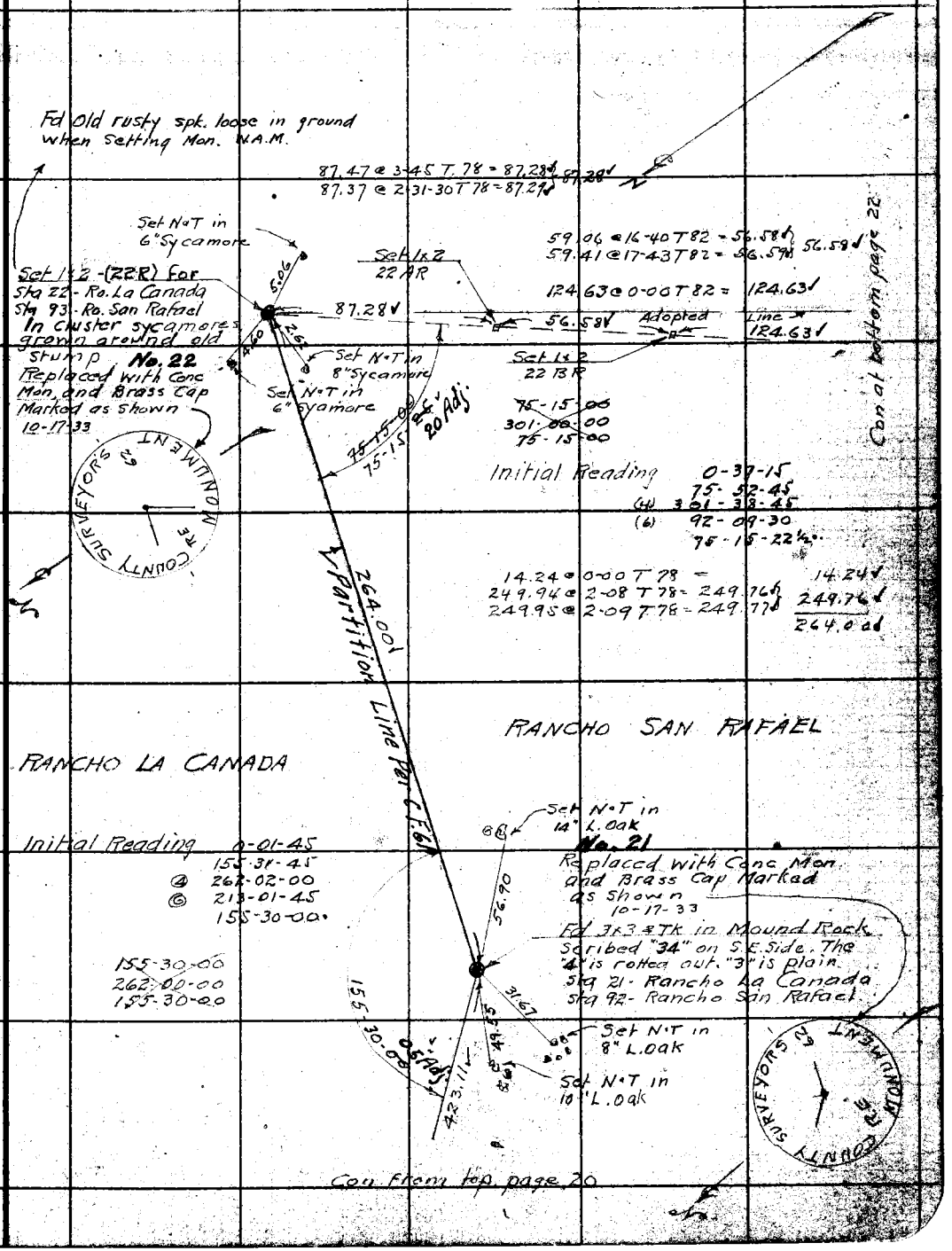

Note: ANY ADDITIONS OR CHANGES ON THIS SHEET MUST BE MADE OR CIRCLED IN Red Ink. WITH DATE AND NAME OF PERSON MAKING CHANGE.

RETURN TO
LOS ANGELES COUNTY SURVEYOR
700 HALL OF RECORDS
Do not extend notes this side of this line

FORM 247 10M 5-31

F.B. 472 Pg. 22

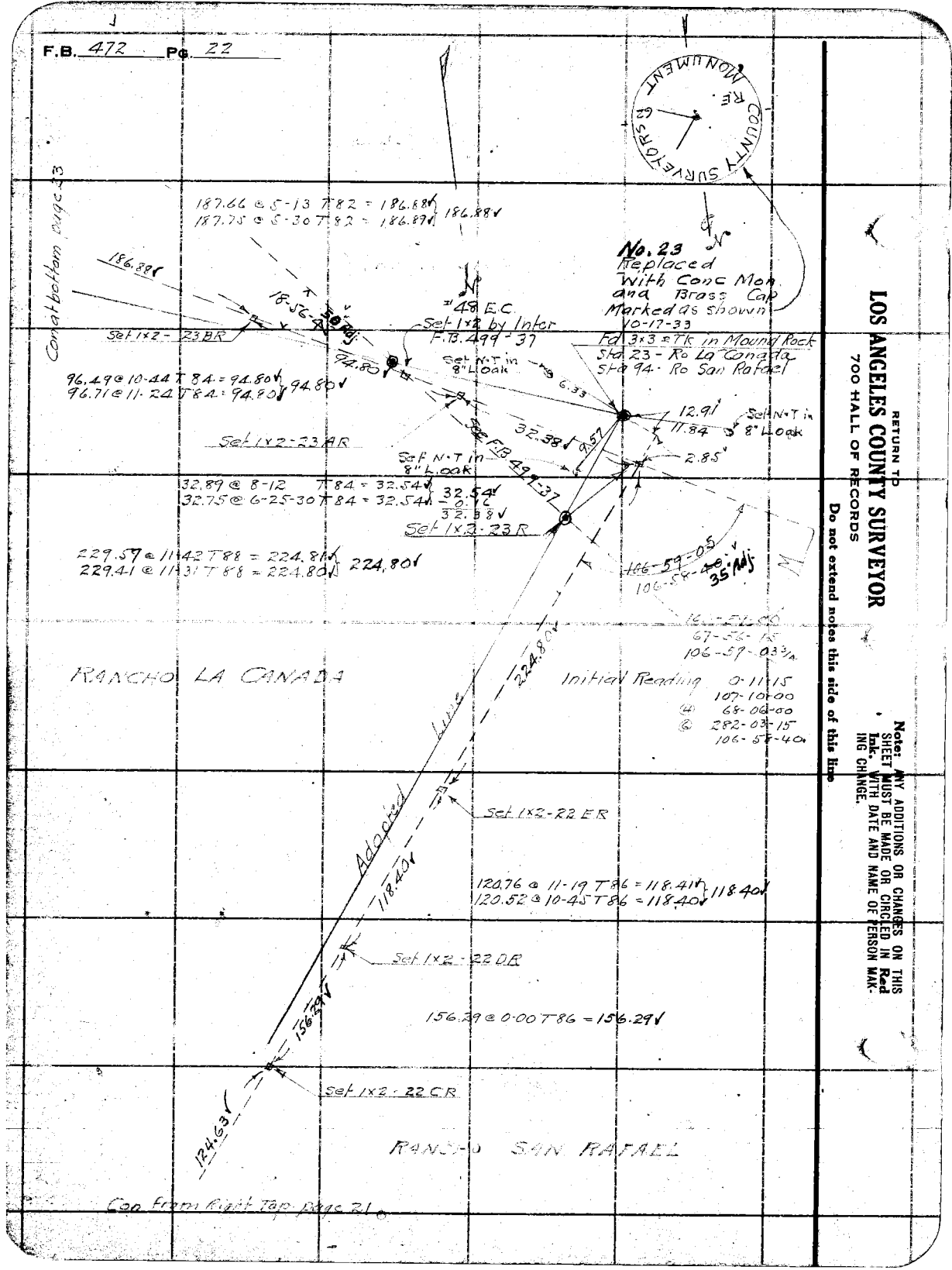

RETURN TO
LOS ANGELES COUNTY SURVEYOR
700 HALL OF RECORDS

Do not extend notes this side of this line

Note: ANY ADDITIONS OR CHANGES ON THIS SHEET MUST BE MADE OR CIRCLED IN Red Ink, WITH DATE AND NAME OF PERSON MAKING CHANGE.

Notes Ck'd. by D. M. Finley
Map No. B-725-5
Office Work F. A. W.
Checked D. M. Finley
Date Apr. 1940

Survey of V BEAUDRY'S MTS
W. O. 7048 Tape No. 39 St'd 84 PF.
Surveyed by W. A. Miller
Notes Miller Date 7-6-31
Indexed A. C. Johnson

F.B. 472 Pg. 23

DIV 3

Con. at bottom page 24

Fd 2x2 Stk

0.91

168.77

168.77 @ 0-00 T88 = 168.77

Random Line page 37

Set 1x2 by Inker see page 37

Set 1x2-24AR

51.39

RANCHO SAN RAFAEL

RANCHO LA CANADA

Adopted Line

335.37

117.67 @ 13-08 T86 = 114.59
117.34 @ 12-23-30 T86 = 114.61 } 114.60
227.19 @ 13-40 T88 = 220.77
226.92 @ 13-23 T88 = 220.77 } 220.77
335.37

Initial Reading 0-30-30
144-20-45
④ 215-52-00
Ⓒ 143-33-00
143-50-15

143-50-15
215-52-00
143-50-15

60.28 @ 0-00 T86 = 60.28

COUNTY SURVEYORS 3rd MONUMENT

Fd Rolled 2x2 in Mound of Rock
Sta 24 - Rd La Canada
Sta 95 - Rd San Rafael
No. 24

0.68

60.28

143-50-15

Fd Base of Old 3x3 - Used Ctr. 10-17-33. Replaced With Conc Mon and Brass Cap Mrk. as Shown 10-17-33
110-09-00
80-36-30
110-09-07½

Set 1x2 - 23 ER

93.62 @ 11-04-30 T84 = 91.826 } 91.87
93.57 @ 10-56-30 T84 = 91.874

29.18

110-09-00 (1000)

58-03-45 232-14-45 58-03-41¼
58-03-15 232-13-00 58-03-15

Set 1x2 - 23 DR

159.00 @ 4-19 T84 = 158.55 } 158.54
158.95 @ 4-07 T84 = 158.54

158.54

Initial Reading 0-37-45
168-50-15
④ 313-27-30
Ⓒ 299-52-15
168-12-25

168-12-30
312-50-30
168-12-37½

Set 1x2 - 23 CR

187.82

168-12-25

Con. from top page 22

RETURN TO
LOS ANGELES COUNTY SURVEYOR
700 HALL OF RECORDS

Note: ANY ADDITIONS OR CHANGES ON THIS SHEET MUST BE MADE OR CIRCLED IN Red Ink, WITH DATE AND NAME OF PERSON MAKING CHANGE.

Do not extend notes this side of this line

FORM 247 10M 8-31

F.B. 472 Pg. 24

Con at bottom page 25

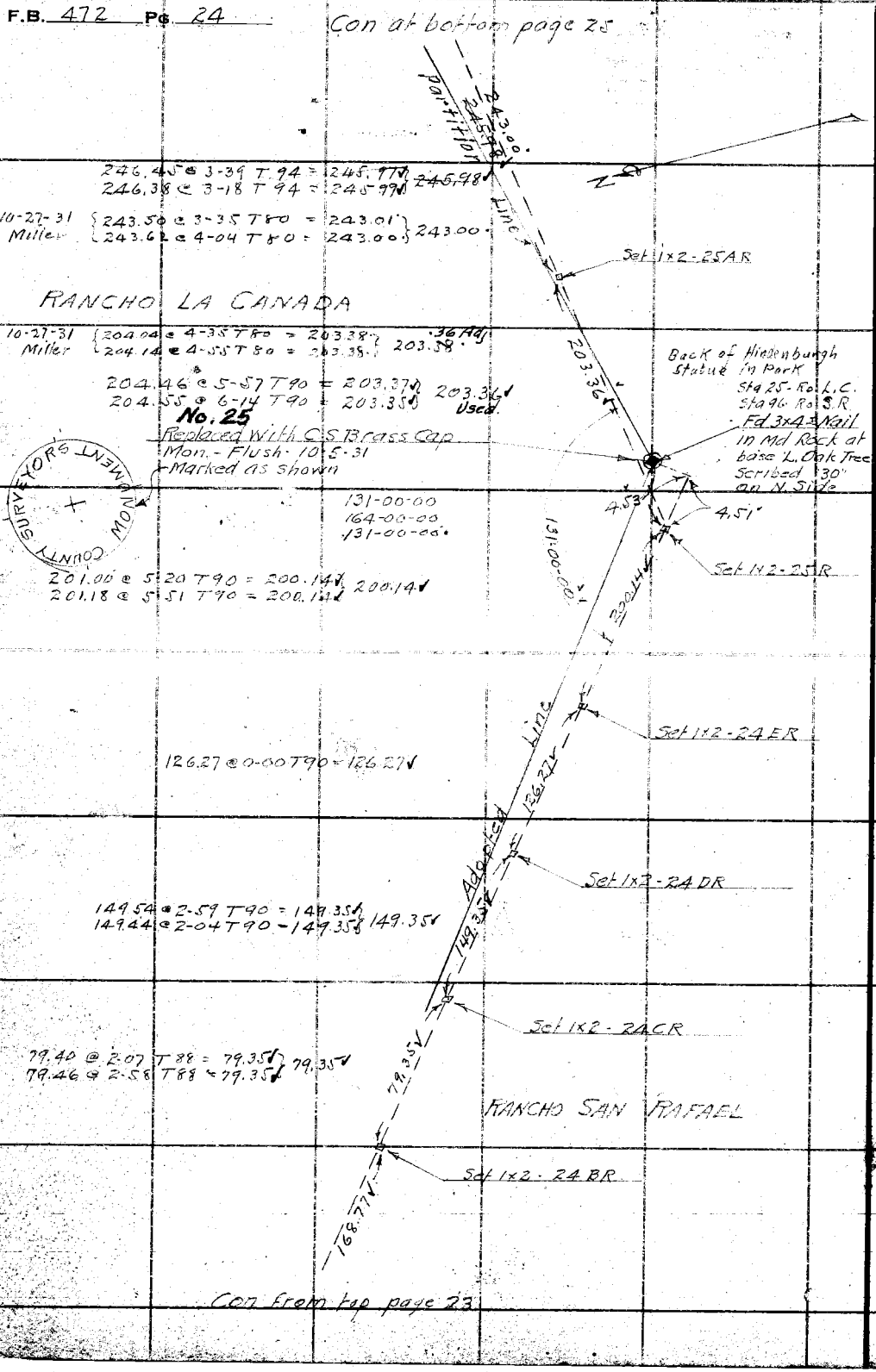

246.45 @ 3-39 T 94 = 245.77
246.38 @ 3-18 T 94 = 245.99 246.98

10-27-31 Miller { 243.58 @ 3-35 T 80 = 243.01
243.62 @ 4-04 T 80 = 243.00 } 243.00

10-27-31 Miller { 204.04 @ 4-35 T 80 = 203.38
204.14 @ 4-35 T 80 = 203.38 } .36 Adj. 203.58

204.46 @ 5-57 T 90 = 203.37 203.36
204.55 @ 6-14 T 90 = 203.35 Used.

201.00 @ 5-20 T 90 = 200.14
201.18 @ 5-51 T 90 = 200.14 200.14

126.27 @ 0-00 T 90 = 126.27

149.54 @ 2-59 T 90 = 149.35
149.44 @ 2-04 T 90 = 149.35 149.35

79.40 @ 2-07 T 88 = 79.35
79.46 @ 2-58 T 88 = 79.35 79.35

Con from top page 23

RETURN TO
LOS ANGELES COUNTY SURVEYOR
700 HALL OF RECORDS

Do not extend notes this side of this line

Note: ANY ADDITIONS OR CHANGES ON THIS SHEET MUST BE MADE OR CIRCLED IN Red Ink. WITH DATE AND NAME OF PERSON MAKING CHANGE.

Notes Ck'd by D. M. Finley	Survey of V. BEAUDRY'S MTS
Map No. B-725-5	W. O. 7048 Tape No. 39 St'd 84 °F.
Office Work F. A. W.	Surveyed by W. A. Miller
Checked D. M. Finley	Notes Miller Date 7-8-31
Date Apr. 1940	Indexed A. C. Johnson

F.B. 472 Pg. 25

DIV B

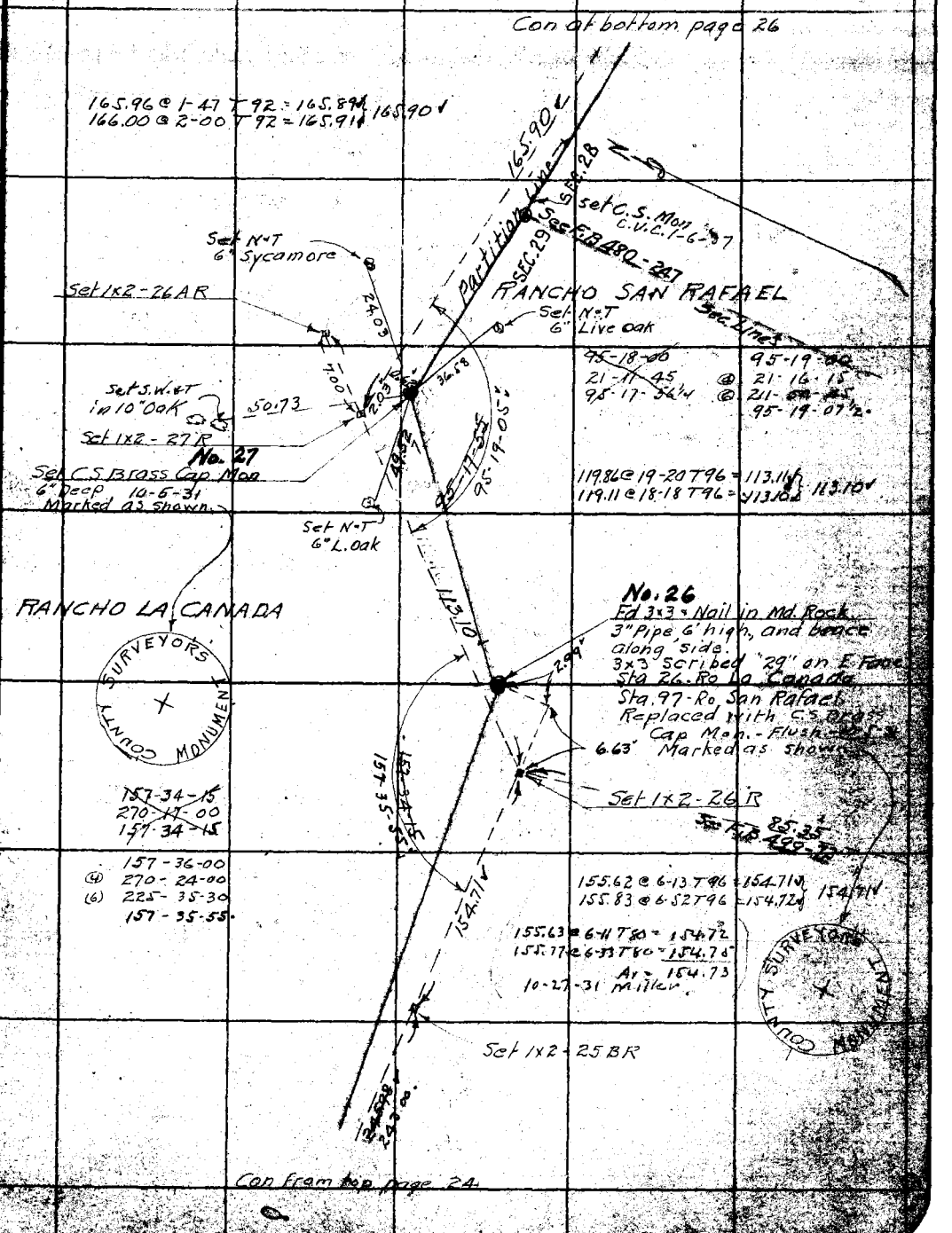

Note: ANY ADDITIONS OR CHANGES ON THIS SHEET MUST BE MADE OR CIRCLED IN Red Ink. WITH DATE AND NAME OF PERSON MAKING CHANGE.

RETURN TO LOS ANGELES COUNTY SURVEYOR 700 HALL OF RECORDS

Do not extend notes this side of this line

FORM 247 10M 8-31

F.B. 472 Pg. 26

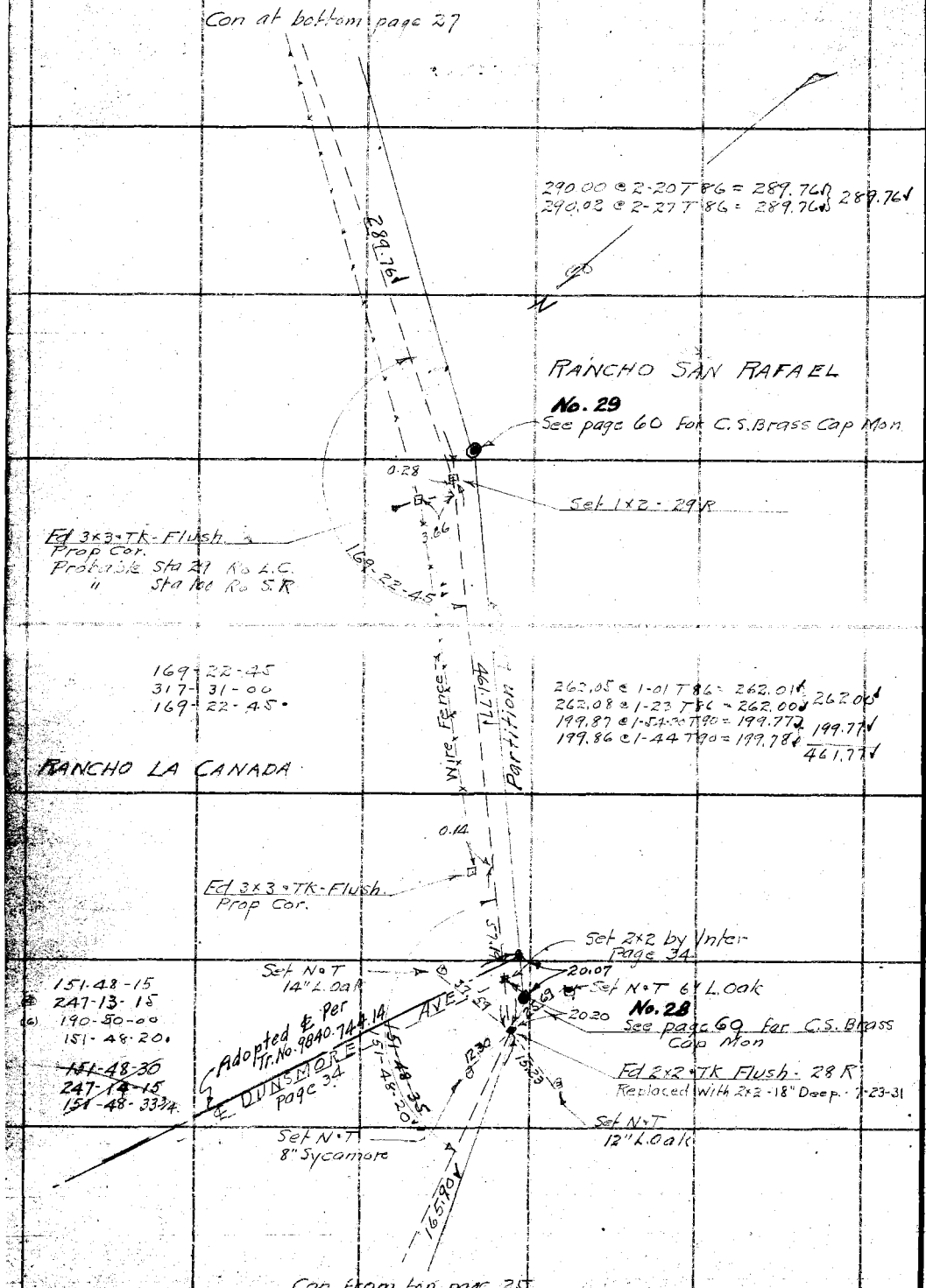

RETURN TO
LOS ANGELES COUNTY SURVEYOR
700 HALL OF RECORDS

Do not extend notes this side of this line

Note: ANY ADDITIONS OR CHANGES ON THIS SHEET MUST BE MADE OR CIRCLED IN Red Ink WITH DATE AND NAME OF PERSON MAKING CHANGE.

Notes Ck'd by D. M. Finley	Survey of V. BEAUDRYS MTS
Map No. B-725-5	W. O. 7048 Tape No. 39 St'd 84 °F.
Office Work F. A. W.	Surveyed by W. A. Miller
Checked D. M. Finley	Notes Miller Date 7-9-31
Date Apr. 1940.	Indexed A. C. Johnson

F.B. 472 Pg. 27

DIV. B

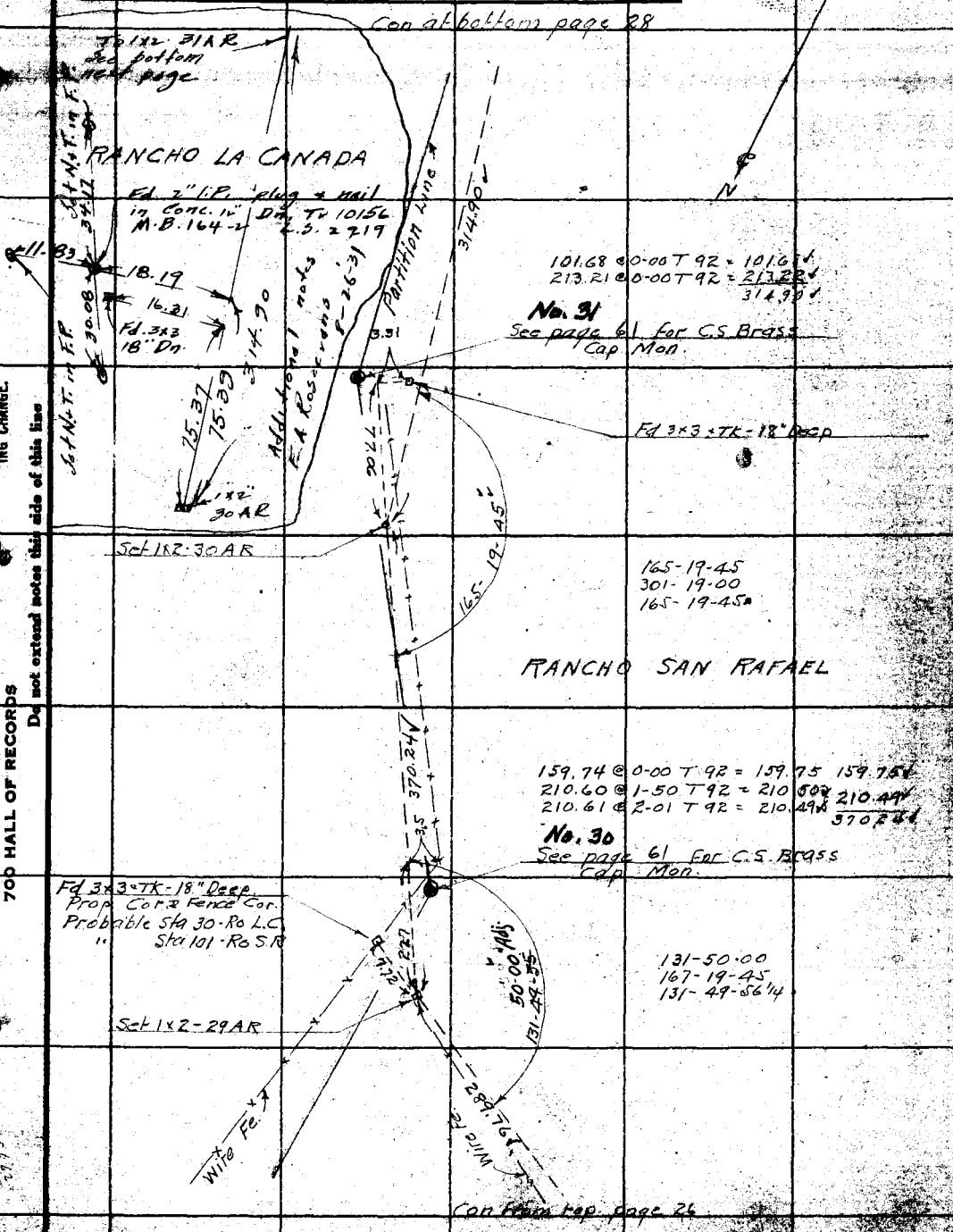

Note: ANY ADDITIONS OR CHANGES ON THIS SHEET MUST BE MADE OR CIRCLED IN Red Ink, WITH DATE AND NAME OF PERSON MAKING CHANGE.

RETURN TO
LOS ANGELES COUNTY SURVEYOR
700 HALL OF RECORDS

Do not extend notes this side of this line

FORM 247 10M 8-31

F.B. 472 PG. 28

Con at bottom page 29

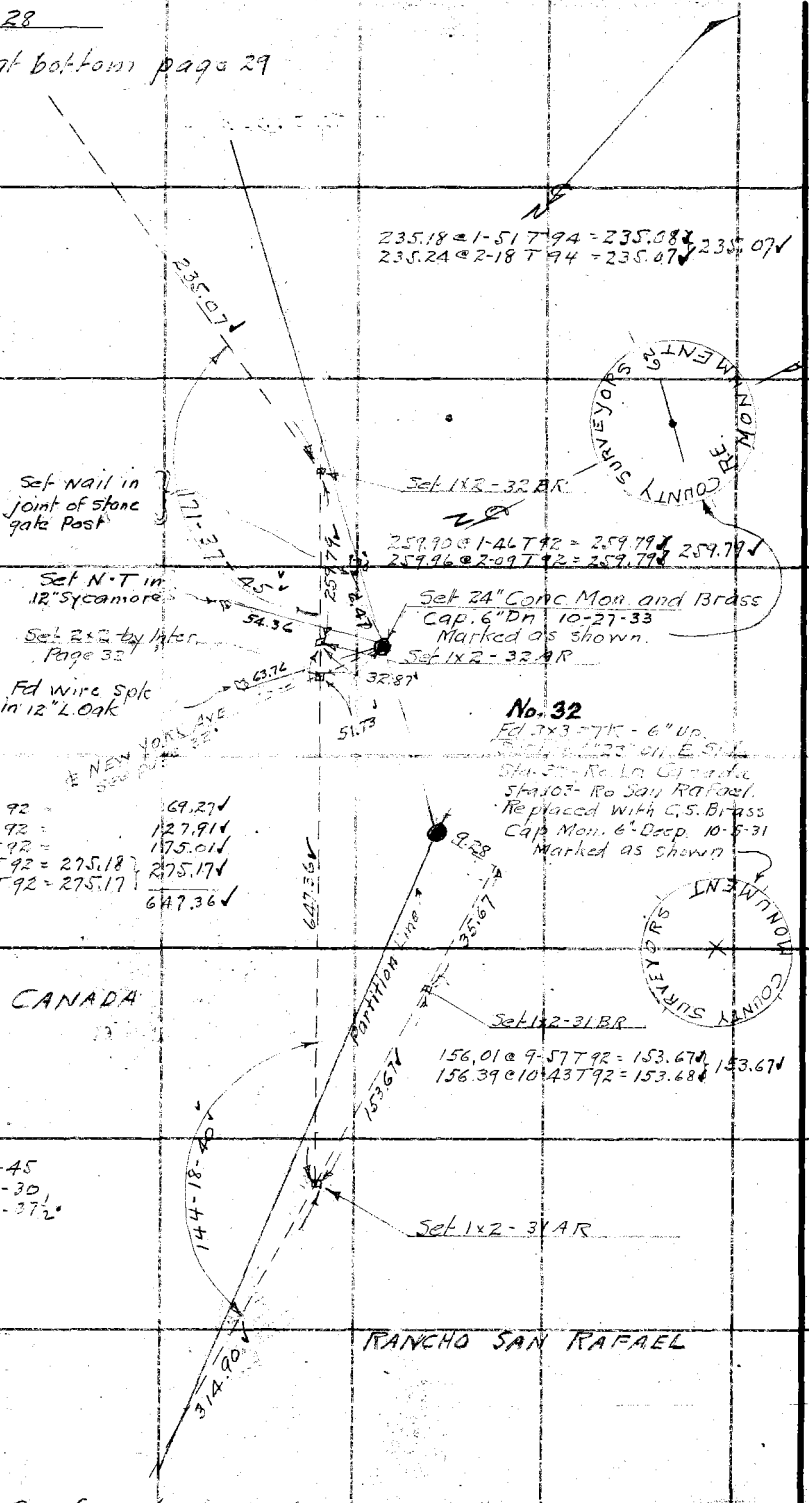

RETURN TO
LOS ANGELES COUNTY SURVEYOR
700 HALL OF RECORDS
Do not extend notes this side of this line

Note: ANY ADDITIONS OR CHANGES ON THIS SHEET MUST BE MADE OR CIRCLED IN Red Ink. WITH DATE AND NAME OF PERSON MAKING CHANGE.

Notes Ck'd by D. M. Finley	Survey of V.T. BEAUDRY'S MTS
Map No. B-725-5	W. O. 7048 Tape No. 39 St'd 84 °F.
Office Work F. A. W.	Surveyed by W.A. Miller
Checked D. M. Finley	Notes Miller Date 7-10-31
Date Apr. 1940	Indexed A. C. Johnson

F.B. 47[illegible]

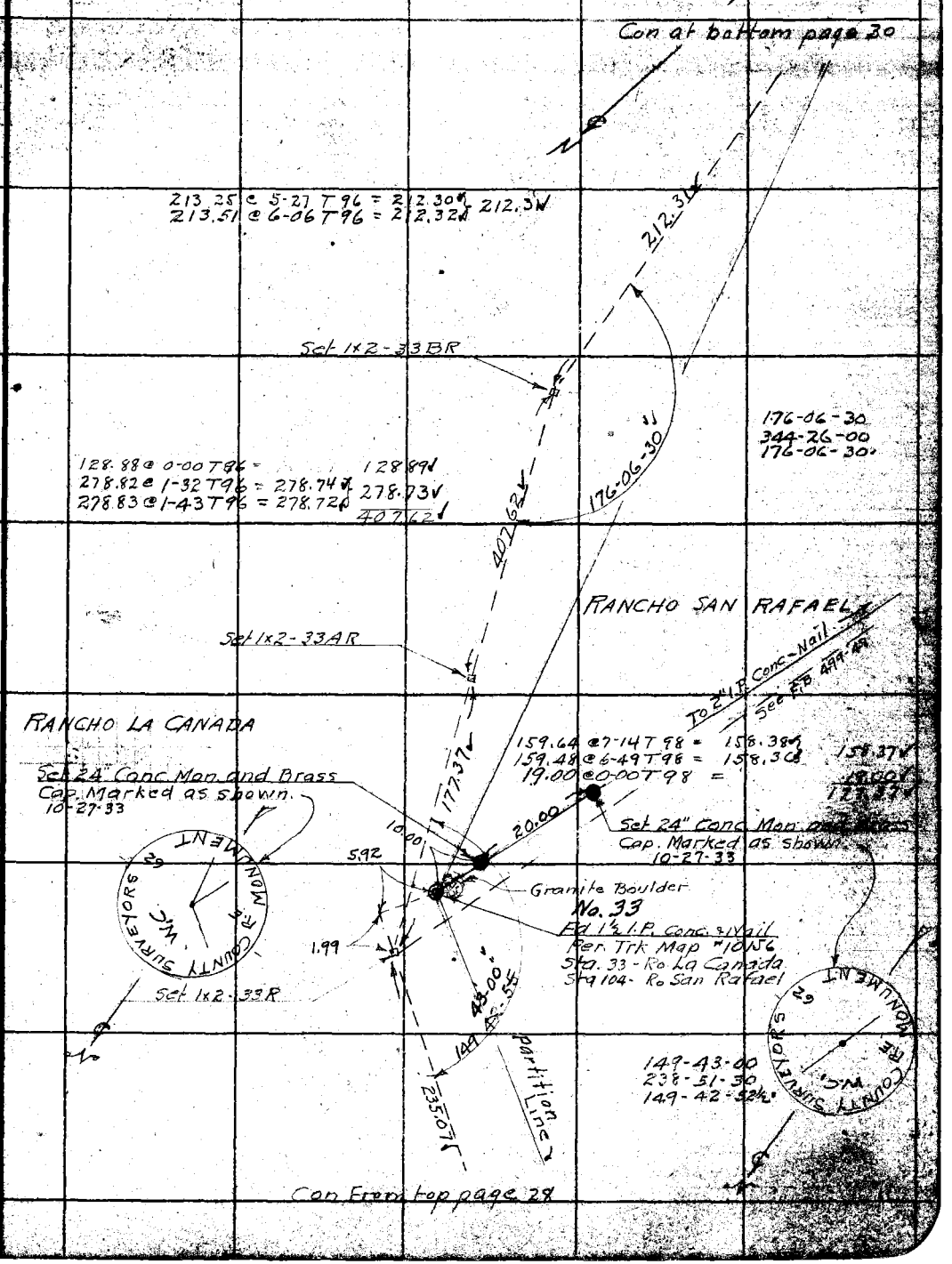

Note: ANY ADDITIONS OR CHANGES ON THIS SHEET MUST BE MADE OR CIRCLED IN Red Ink. WITH DATE AND NAME OF PERSON MAKING CHANGE.

RETURN TO
LOS ANGELES COUNTY SURVEYOR
700 HALL OF RECORDS

Do not extend notes this side of this line

FORM 247 10M 8-31

F.B. 472 Pg. 30

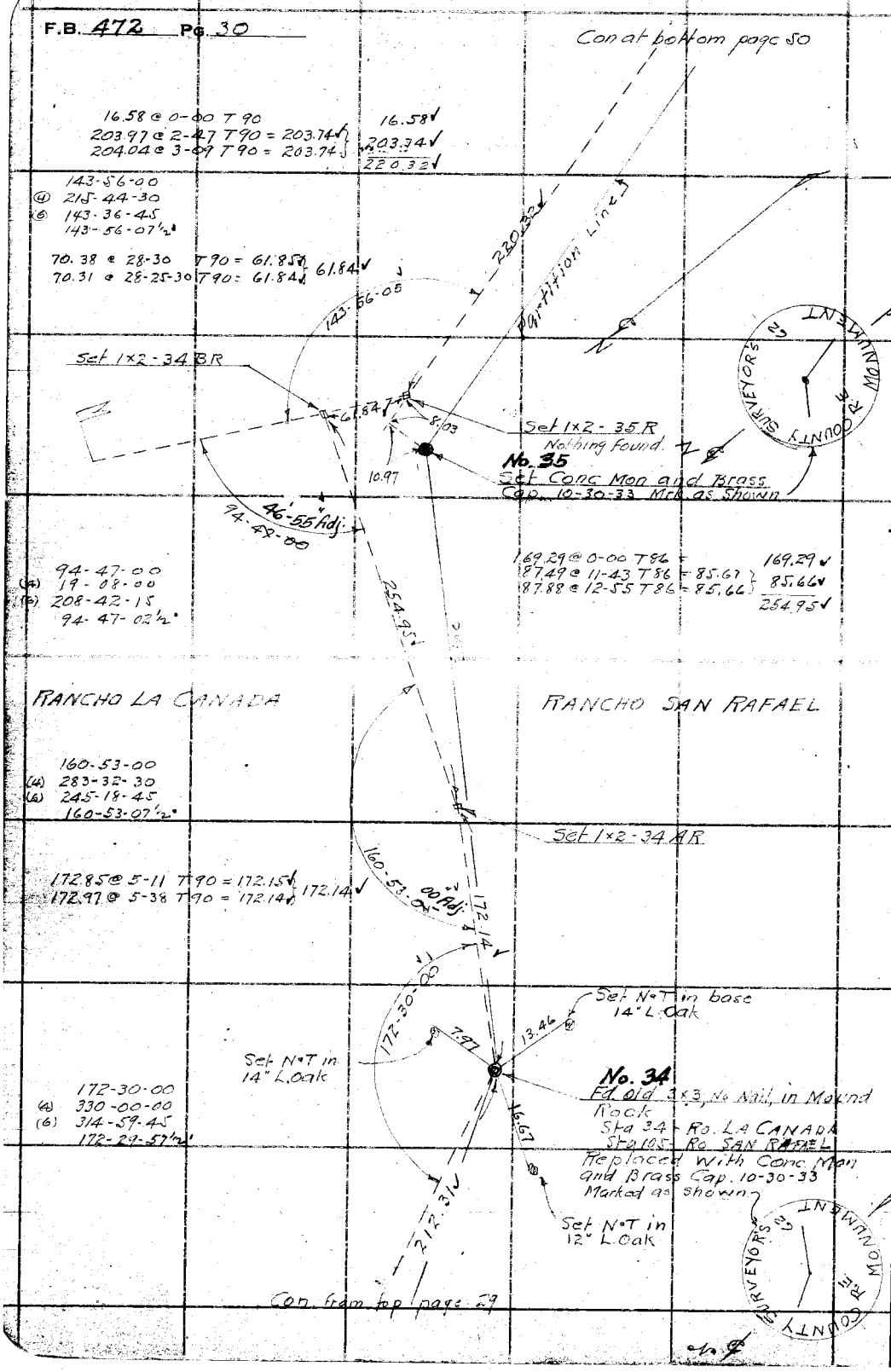

RETURN TO
LOS ANGELES COUNTY SURVEYOR
700 HALL OF RECORDS

Do not extend notes this side of this line

Note: ANY ADDITIONS OR CHANGES ON THIS SHEET MUST BE MADE OR CIRCLED IN Red Ink. WITH DATE AND NAME OF PERSON MAKING CHANGE.

Notes Ck'd by D. M. Finley	Survey of V. BEAUDRY'S MTS
Map No. B-725-5	W. O. 7048 Tape No. 39 St'd 84 °F.
Office Work F. A. W.	Surveyed by W. A. Miller
Checked D. M. Finley	Notes Miller Date 7-11-31
Date Apr. 1940.	Indexed A. C. Johnson

F.B. 472 Pg. 31

DIV B

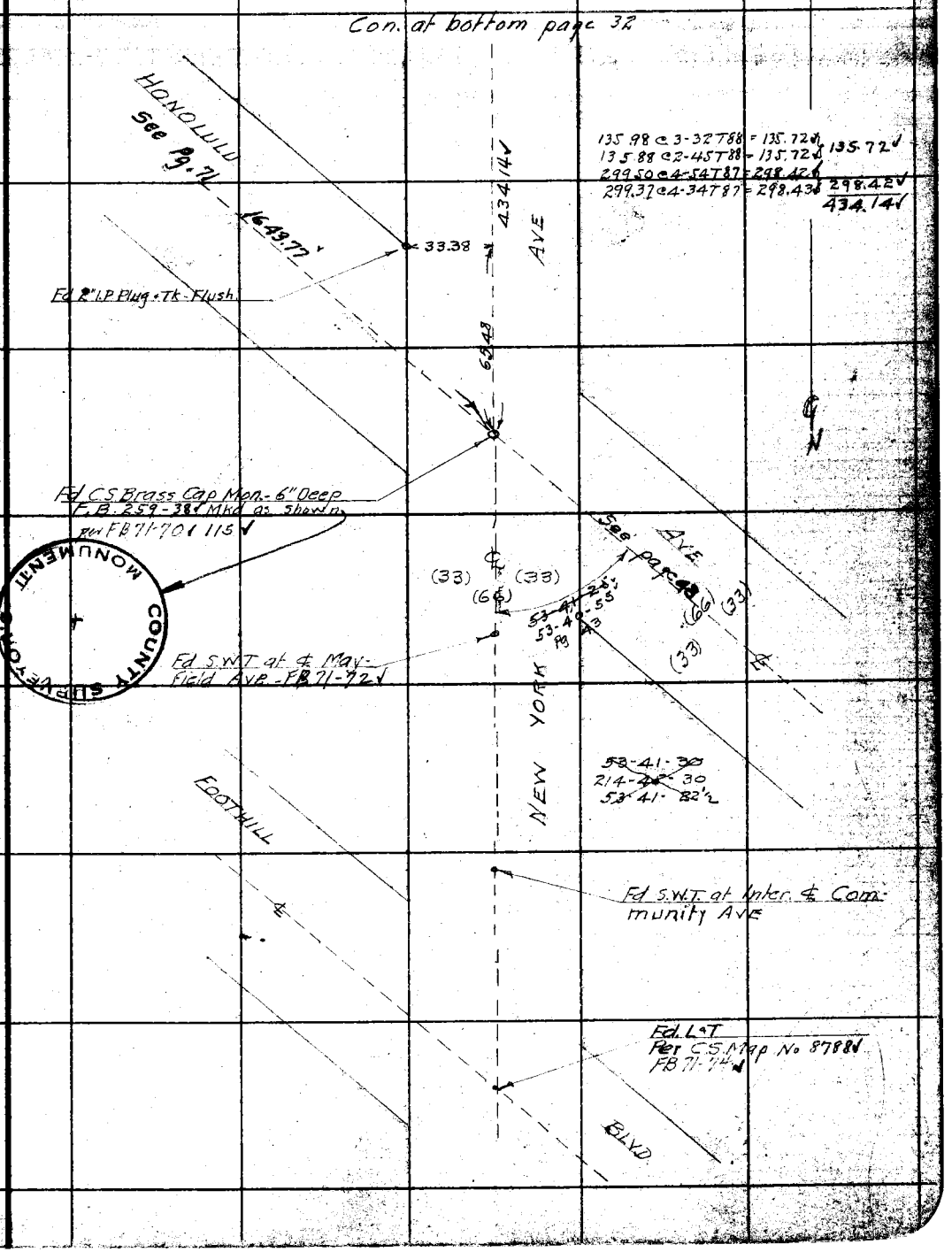

Note: ANY ADDITIONS OR CHANGES ON THIS SHEET MUST BE MADE OR CIRCLED IN Red Ink. WITH DATE AND NAME OF PERSON MAKING CHANGE.

Do not extend notes this side of this line

RETURN TO
LOS ANGELES COUNTY SURVEYOR
700 HALL OF RECORDS

FORM 247 10M 8-31

F.B. 472 Pg. 32

No. 33
Fd 1½ I.P. Conc. Nail
Page 28

RANCHO SAN RAFAEL

Partition Line

Fd 1x2 - 32 BR
page 28

See Page 28

Set N.T. P Pole

No. 32
Fd 3x3 - Scribed
23" on E Face
page 28

40.26

Fd 1x2 - 32 AR
page 28

Set N.T.
8" Sycamore

Set 2x2 tv Inter.
6" Deep

See Page 28

46-02-45

Fd. 1x2 - 31 AR
page 28

Fd N.T.
12" L. Oak

46-02-45
184-11-00
46-02-45

157.50 @ 0-00 T 90 = 157.51
294.14 @ 2-53 T 90 = 293.77
294.17 @ 3-00 T 90 = 293.78
451.28

451.28

AVE

LOT LINE

Fd 2" I.P. Flush
TR No 5547"

9.59

Set N.T.

RANCHO (33) (66) (33) LA CANADA

MILLS AVE

NEW YORK

241.07 @ 3-22 T 90 = 240.66
241.22 @ 3-56 T 90 = 240.66
240.66

Set N.T.

434.14

Con. from top page 31

RETURN TO
LOS ANGELES COUNTY SURVEYOR
700 HALL OF RECORDS

Do not extend notes this side of this line

Note: ANY ADDITIONS OR CHANGES ON THIS SHEET MUST BE MADE OR CIRCLED IN Red Ink. WITH DATE AND NAME OF PERSON MAKING CHANGE.

Notes Ck'd by D. M. Finley	Survey of V. BEAUDRYS MTS
Map No. B-725-5	W. O. 7048 Tape No. 39 Sta 84 °F.
Office Work F. A. W.	Surveyed by W. A. Miller
Checked D. M. Finley	Notes Miller Date 7-13-31
Date Apr. 1940.	Indexed A. C. Johnson

F.B. 472 Pg. 33

DIV. B

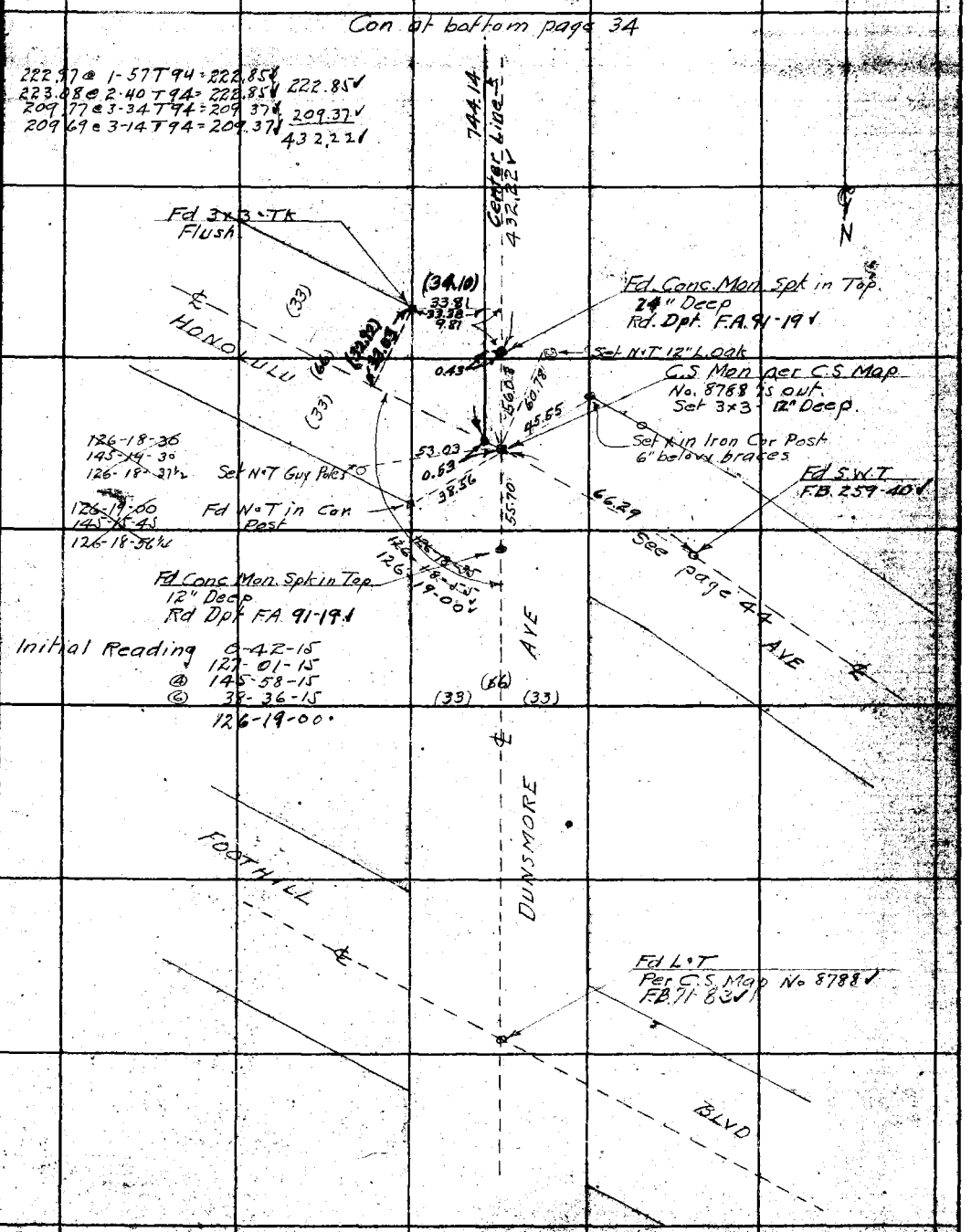

Note: ANY ADDITIONS OR CHANGES ON THIS SHEET MUST BE MADE OR CIRCLED IN Red Ink. WITH DATE AND NAME OF PERSON MAKING CHANGE.

Do not extend notes this side of this line

RETURN TO
LOS ANGELES COUNTY SURVEYOR
700 HALL OF RECORDS

FORM 247 10M 5-31

F.B. 472 PG. 34

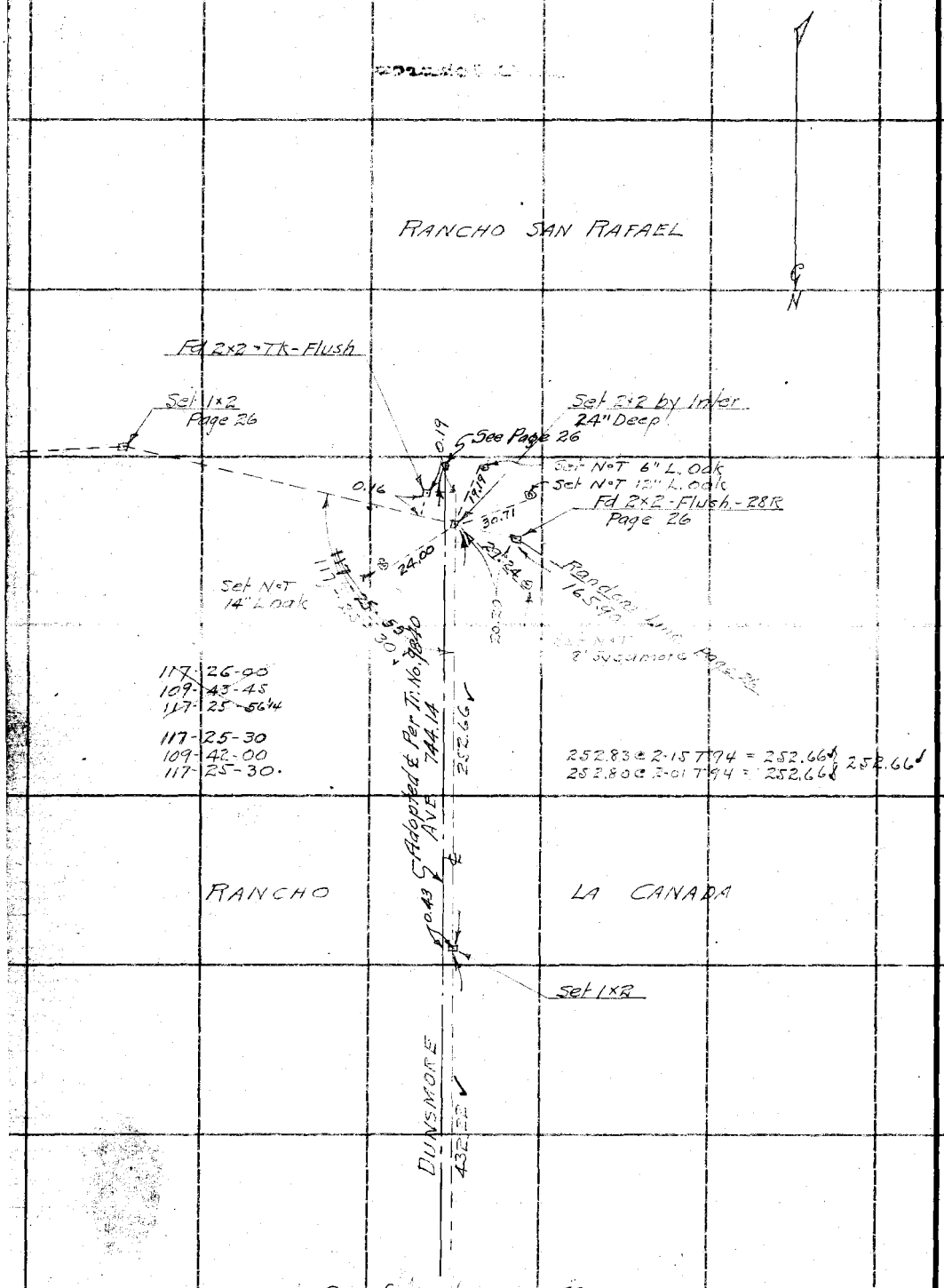

RETURN TO
LOS ANGELES COUNTY SURVEYOR
700 HALL OF RECORDS

Note: ANY ADDITIONS OR CHANGES ON THIS SHEET MUST BE MADE OR CIRCLED IN Red Ink. WITH DATE AND NAME OF PERSON MAKING CHANGE.

Do not extend notes this side of this line

Notes Ck'd by D. M. Finley
Map No. B-725-5
Office Work F. A. W.
Checked D. M. Finley
Date Apr 1940.

Survey of V BEAUDRY'S MTS
W. O. 7048 Tape No. 39 St'd 84 °F.
Surveyed by W. A. Miller
Notes Miller Date 7-14-31
Indexed A. C. Johnson

F.B. 472 Pg. 35

DIV B

Con at bottom page 36

165.50 @ 0-00 T84 = 165.50

165.50

AVE

Set 1x2 sly bank of Ravine

HONOLULU

218.61 @ 5-51 T84 = 217.47
218.74 @ 6-11 T84 = 217.47
217.47

217.47

(33) (66) (33)

Fd C.S. Brass Cap Mon.
8" Deep - F.B. 259-42
FB 71-88, 118

See page 46

(33) (66) (33)

BOSTON

FOOTHILL

Fd L.T.
Per C.S. Map No. 8788
FB 71-91

BLVD

RETURN TO
LOS ANGELES COUNTY SURVEYOR
700 HALL OF RECORDS

Do not extend notes this side of this line

Note: ANY ADDITIONS OR CHANGES ON THIS SHEET MUST BE MADE OR CIRCLED IN Red Ink WITH DATE AND NAME OF PERSON MAKING CHANGE.

FORM 247 10M 8-31

F.B. 472 Pg. 36

Con at bottom page 37

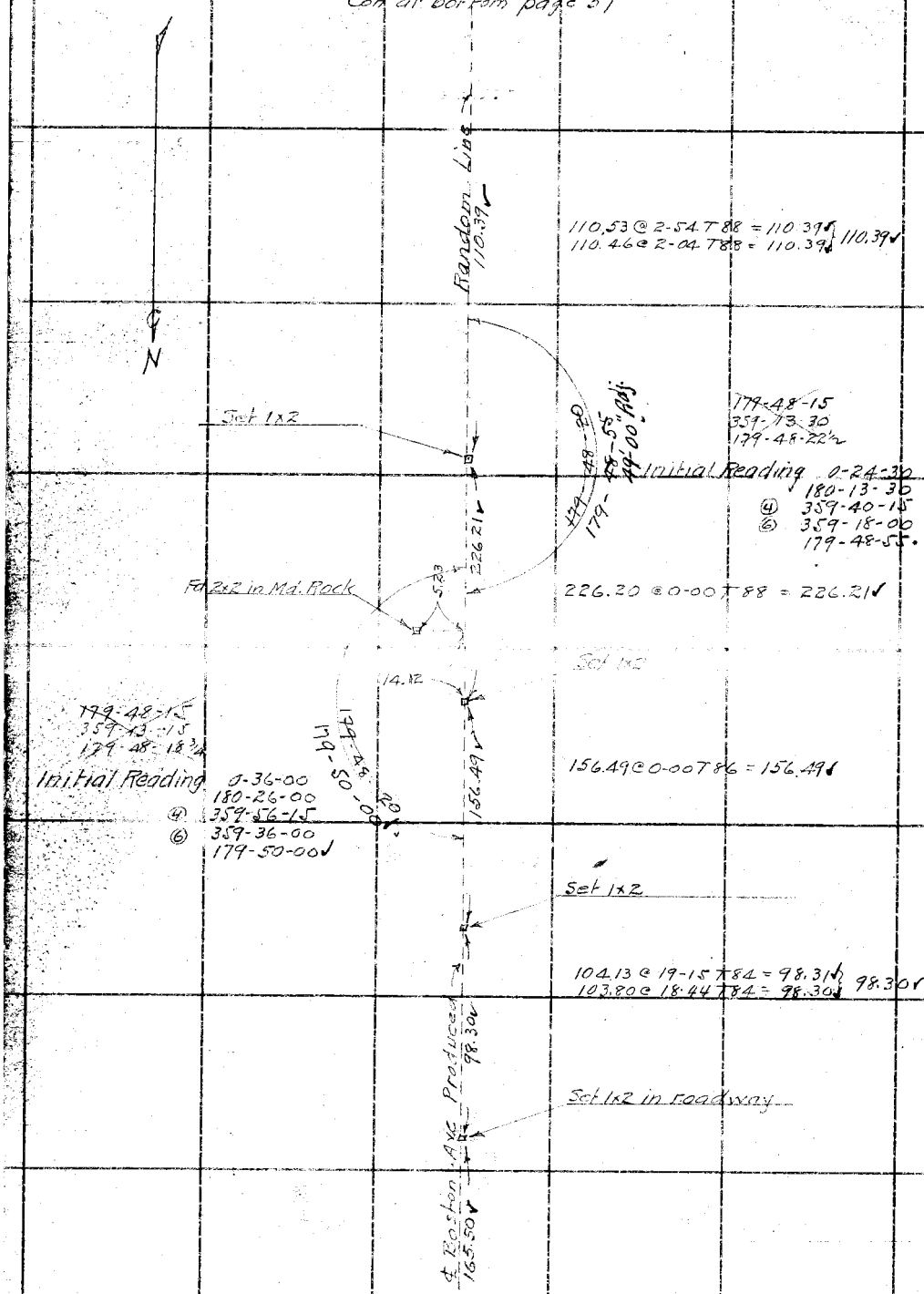

Con from top page 35

RETURN TO
LOS ANGELES COUNTY SURVEYOR
700 HALL OF RECORDS

Do not extend notes this side of this line

Note: ANY ADDITIONS OR CHANGES ON THIS SHEET MUST BE MADE OR CIRCLED IN **Red Ink**, WITH DATE AND NAME OF PERSON MAKING CHANGE.

Notes Ck'd by D. M. Finley	Survey of V. BEAUDRYS MTS
Map No. B-725-5	W. O. 7048 Tape No. 39 St'd 84 °F.
Office Work F. A. W.	Surveyed by W A Miller
Checked D. M. Finley	Notes Miller Date 7-15-31
Date Apr. 1940.	Indexed A. C. Johnson

F.B. 472 Pg. 37

DIV B

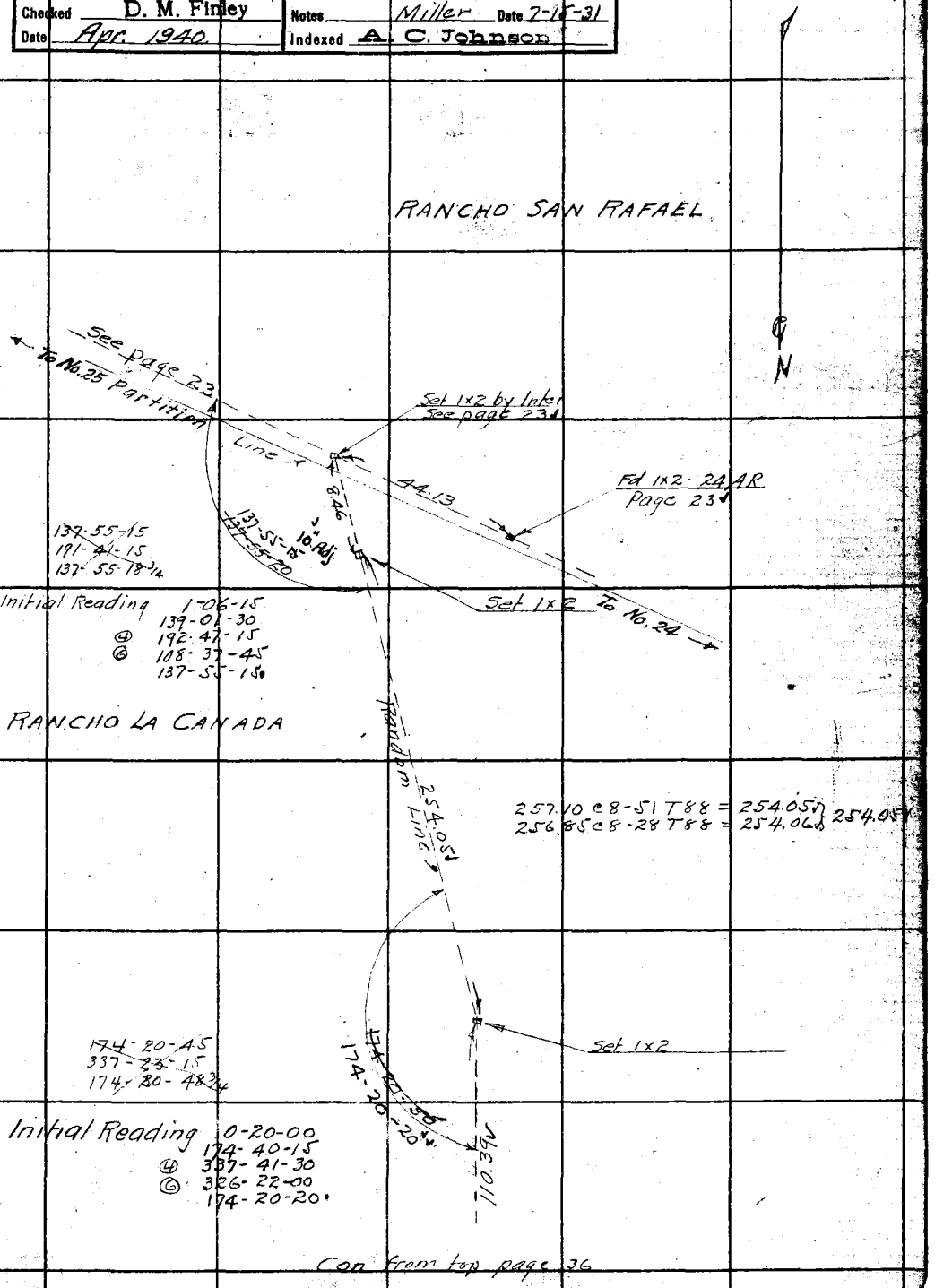

Con from top page 36

Note: ANY ADDITIONS OR CHANGES ON THIS SHEET MUST BE MADE OR CIRCLED IN Red Ink. WITH DATE AND NAME OF PERSON MAKING CHANGE.

RETURN TO
LOS ANGELES COUNTY SURVEYOR
700 HALL OF RECORDS

Do not extend notes this side of this line

FORM 247 10M 8-31

F.B. 472 Pg. 38

Con at bottom page 39

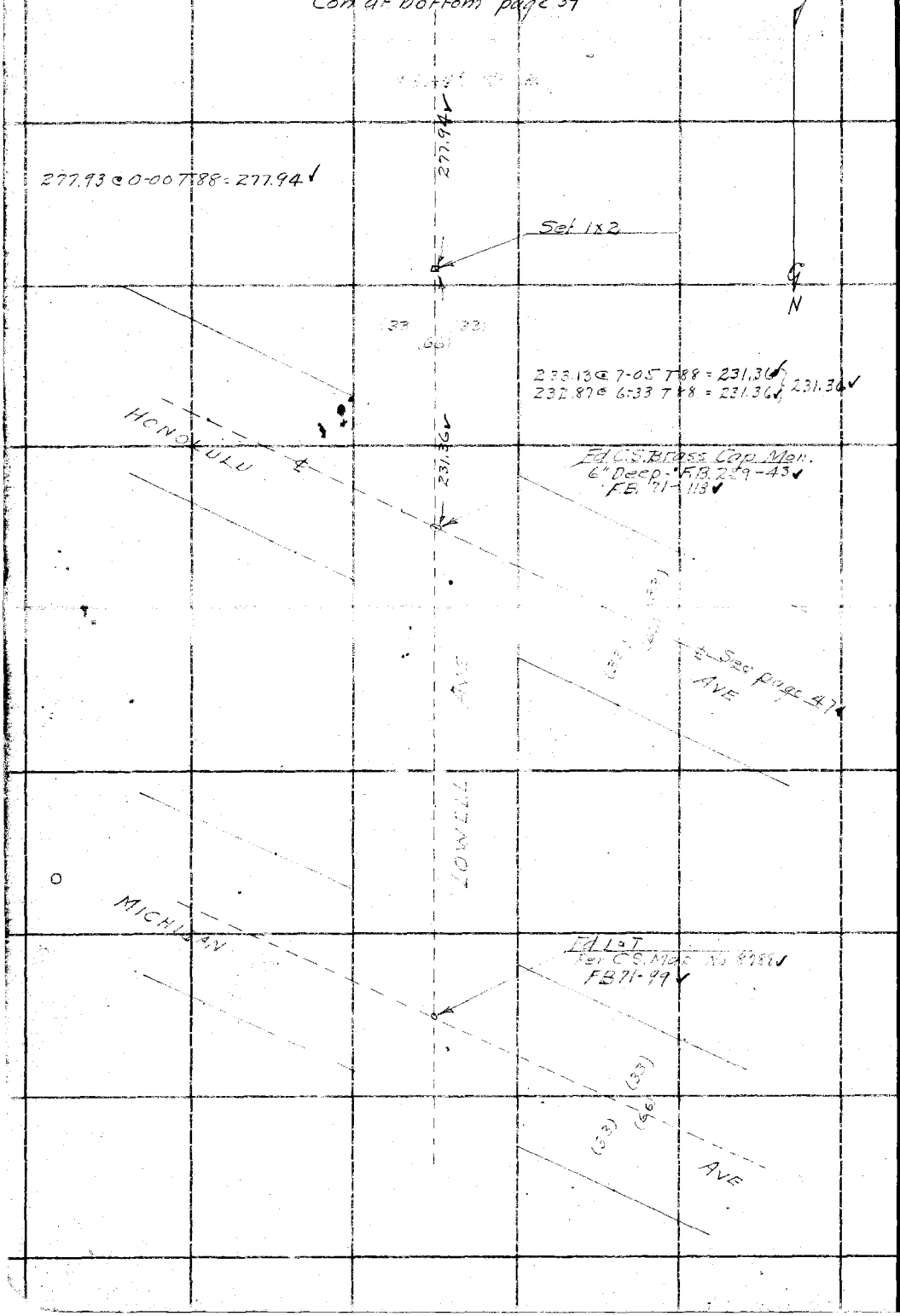

RETURN TO
LOS ANGELES COUNTY SURVEYOR
700 HALL OF RECORDS

Do not extend notes this side of this line

Note: ANY ADDITIONS OR CHANGES ON THIS SHEET MUST BE MADE OR CIRCLED IN Red Ink. WITH DATE AND NAME OF PERSON MAKING CHANGE.

Notes Ck'd by D. M. Finley	Survey of V. BEAUDRY'S M.T.S	F.B. 472	Pg. 39
Map No. B-725-5	W. O. 7048 Tape No. 39 St'd 84 °F.		
Office Work F. A. W.	Surveyed by N.A.Miller		
Checked D. M. Finley	Notes Miller Date 7-15-31		
Date Apr. 1940.	Indexed A. C. Johnson		

DIV B

RETURN TO
LOS ANGELES COUNTY SURVEYOR
700 HALL OF RECORDS
Do not extend notes this side of this line

NOTE:—ANY ADDITIONS OR CHANGES ON THIS SHEET MUST BE MADE OR CIRCLED IN Red Ink WITH DATE AND NAME OF PERSON MAKING CHANGE.

FORM 247 10M 8-31

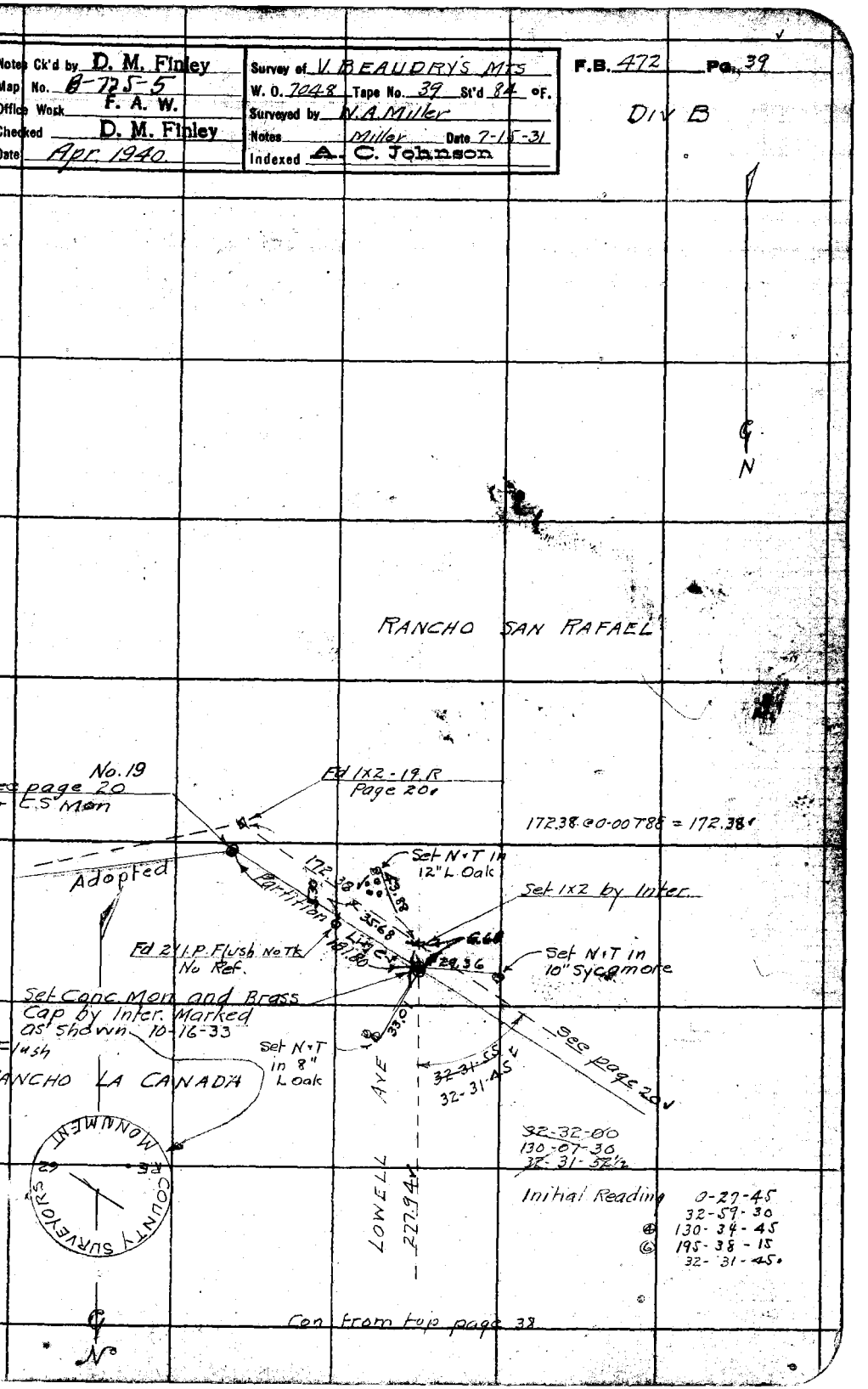

RETURN TO
LOS ANGELES COUNTY SURVEYOR
700 HALL OF RECORDS

Note: ANY ADDITIONS OR CHANGES ON THIS SHEET MUST BE MADE OR CIRCLED IN **Red Ink.** WITH DATE AND NAME OF PERSON MAKING CHANGE.

Do not extend notes this side of this line

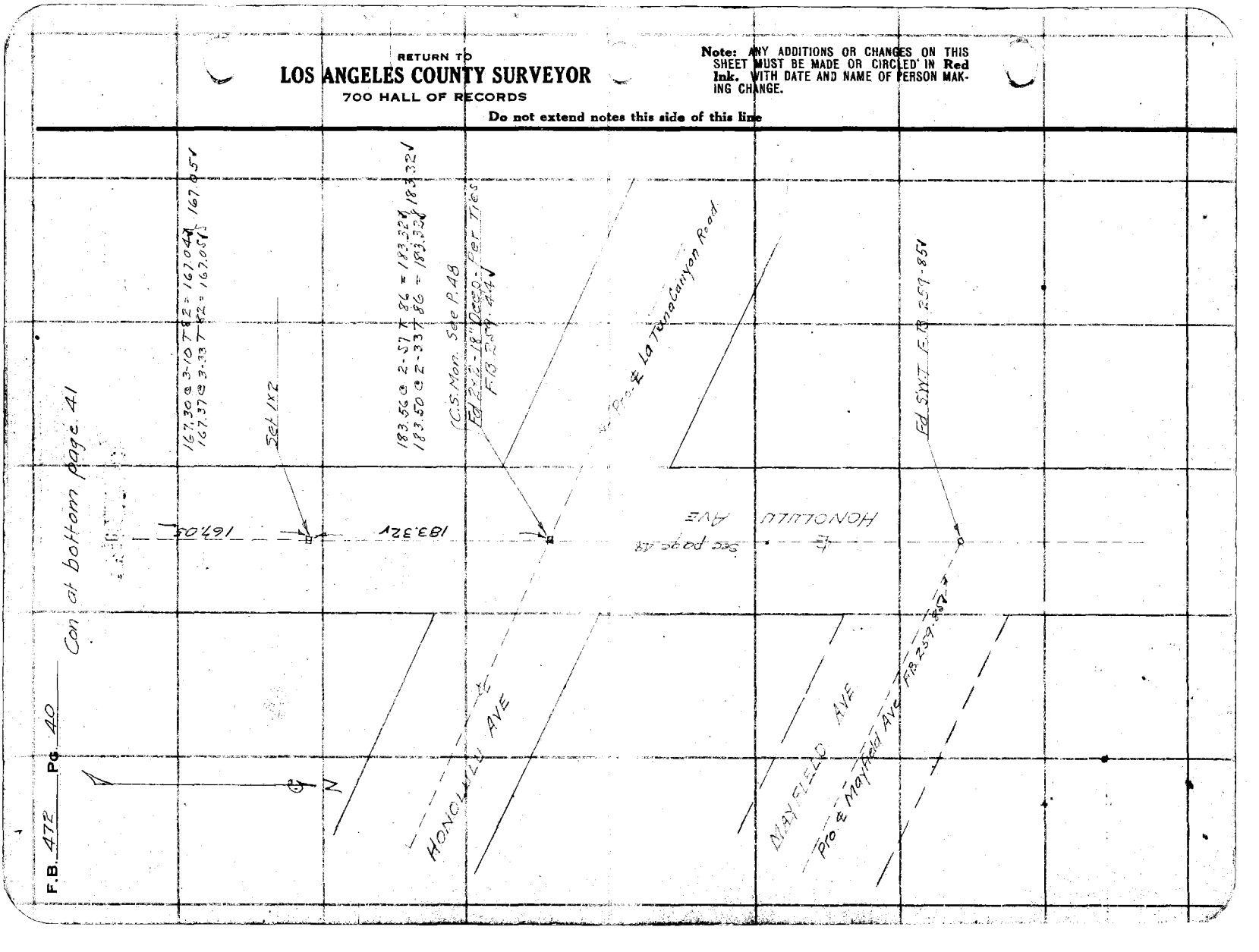

Notes Ck'd by D. M. Finley	Survey of V. BEAUDRY'S MTS
Map No. B-725-5	W. O. 7048 Tape No. 39 St'd 84 °F.
Office Work E. A. W.	Surveyed by W. A. Miller
Checked D. M. Finley	Notes Miller Date 7-16-31
Date Apr. 1940	Indexed A. C. Johnson

F.B. 472 Pg. 41

DIV. B

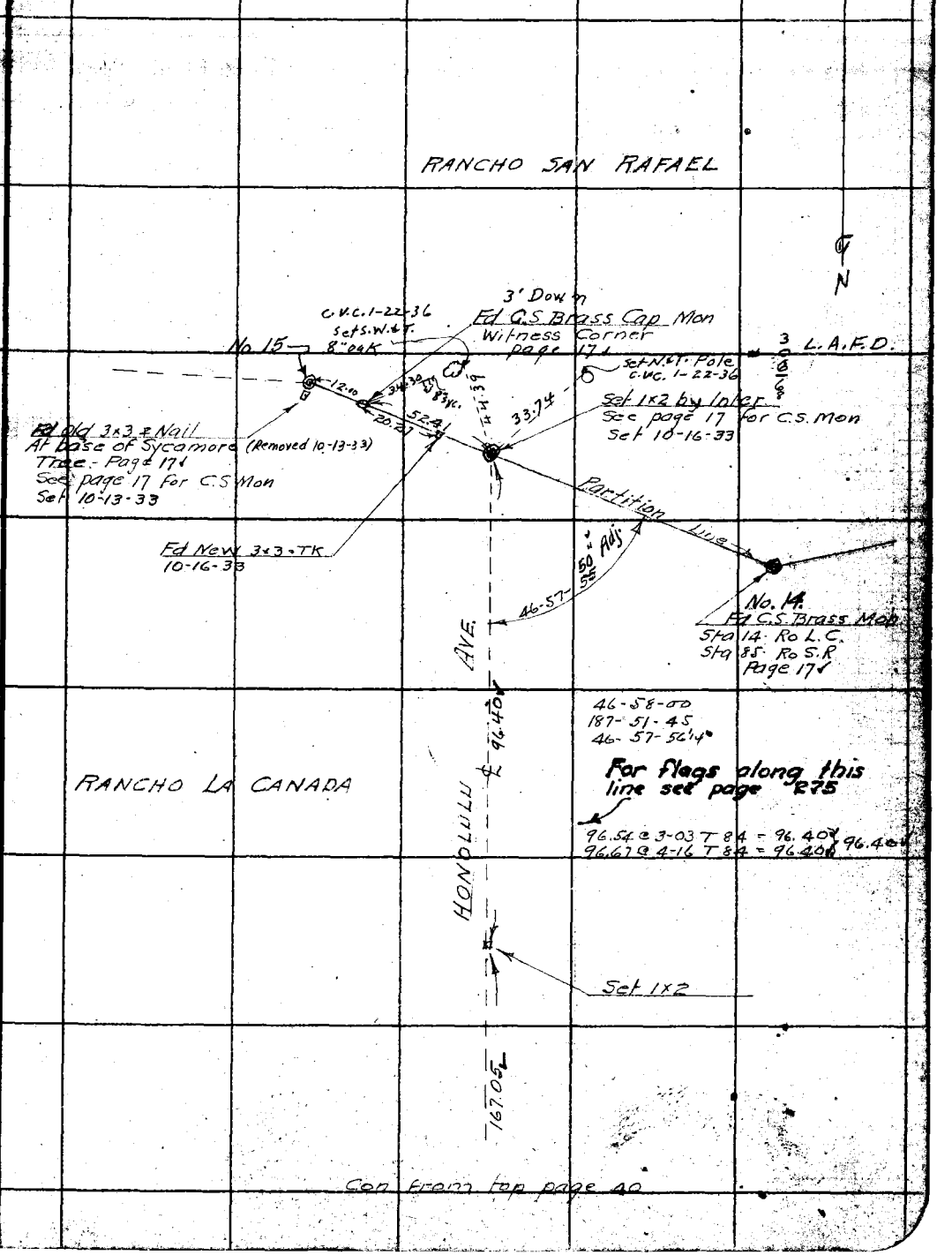

Note: ANY ADDITIONS OR CHANGES ON THIS SHEET MUST BE MADE OR CIRCLED IN Red Ink, WITH DATE AND NAME OF PERSON MAKING CHANGE.

Do not extend notes this side of this line

RETURN TO
LOS ANGELES COUNTY SURVEYOR
700 HALL OF RECORDS

FORM 247 10M 5-31

F.B. 472 PG. 42

Con at bottom page 43

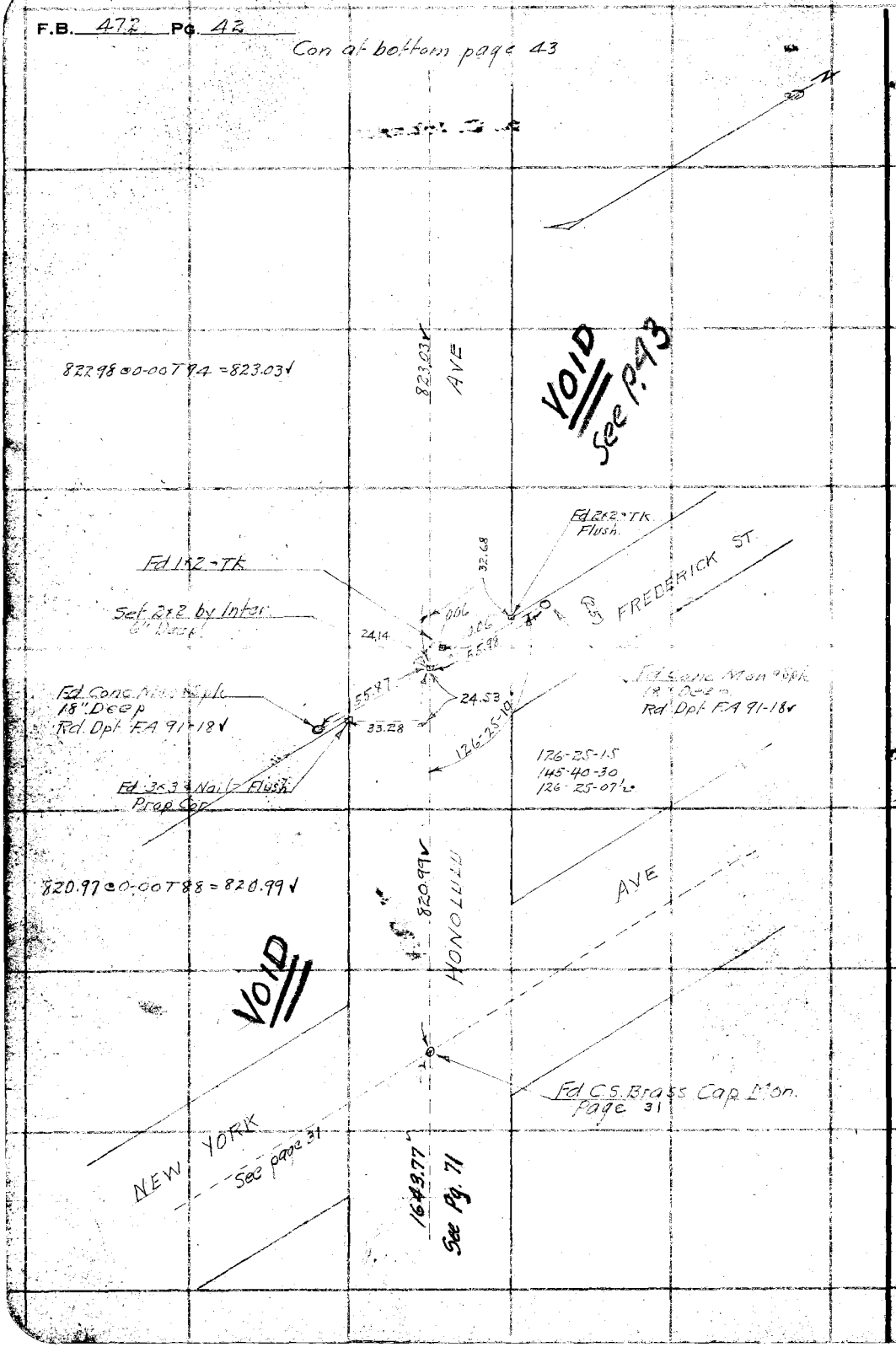

RETURN TO
LOS ANGELES COUNTY SURVEYOR
700 HALL OF RECORDS

Do not extend notes this side of this line

Notes: ANY ADDITIONS OR CHANGES ON THIS SHEET MUST BE MADE OR CIRCLED IN Red Ink. WITH DATE AND NAME OF PERSON MAKING CHANGE.

Notes Ck'd by D. M. Finley	Survey of V. BEAUDRY'S MTS	F.B. 472	Pg. 43
Map No. B-725-5	W. O. 7048 Tape No. 39 St'd 84 °F.		
Office Work F. A. W.	Surveyed by W.A. Miller	DIV. B	
Checked D. M. Finley	Notes Miller Date 7-17-31		
Date Apr. 1940	Indexed A. C. Johnson		

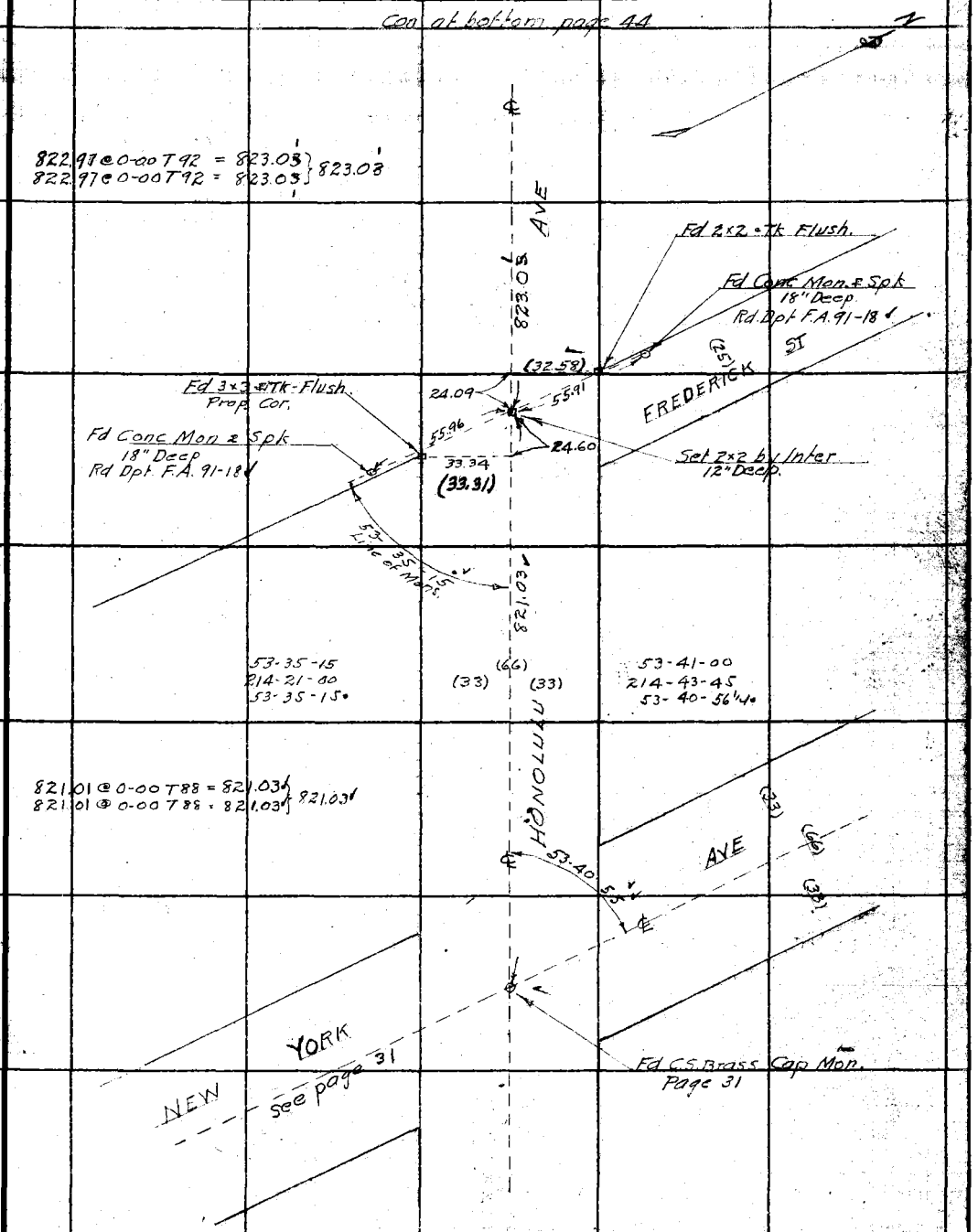

Note: ANY ADDITIONS OR CHANGES ON THIS SHEET MUST BE MADE OR CIRCLED IN Red Ink. WITH DATE AND NAME OF PERSON MAKING CHANGE.

Do not extend notes this side of this line

RETURN TO
LOS ANGELES COUNTY SURVEYOR
700 HALL OF RECORDS

FORM 247 JOM 5-31

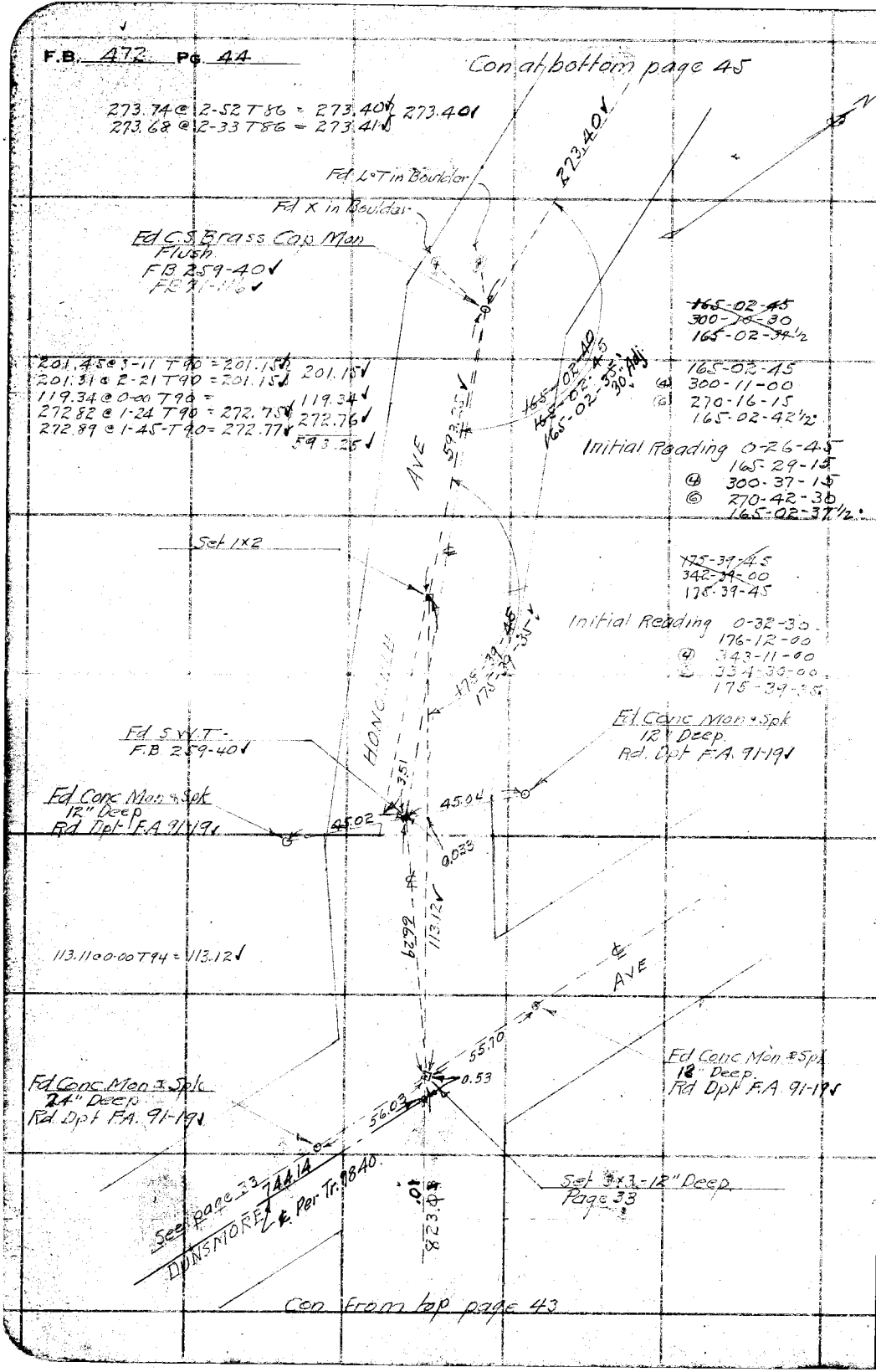

RETURN TO
LOS ANGELES COUNTY SURVEYOR
700 HALL OF RECORDS
Do not extend notes this side of this line
Note: ANY ADDITIONS OR CHANGES ON THIS SHEET MUST BE MADE OR CIRCLED IN Red Ink. WITH DATE AND NAME OF PERSON MAKING CHANGE.

Notes Ck'd by D. M. Finley	Survey of V. BEAUDRYS MTS
Map No. B-725-5	W. D. 7048 Tape No. 39 St'd 84 °F.
Office Work F. A. W.	Surveyed by W. A. Miller
Checked D. M. Finley	Notes Miller Date 7-17-31
Date Apr. 1940.	Indexed A. C. Johnson

F.B. 472 Pg. 45

Div B

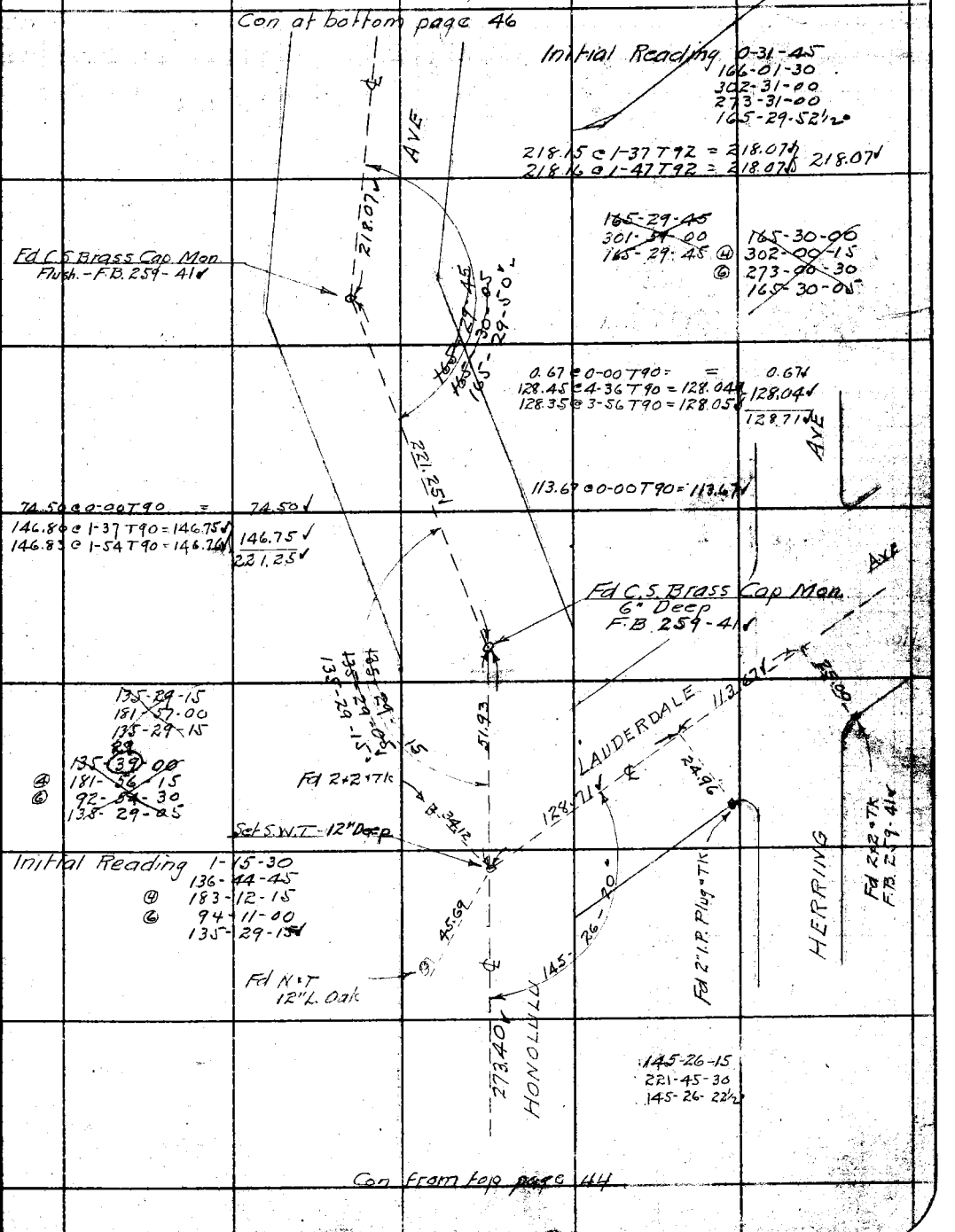

Note: ANY ADDITIONS OR CHANGES ON THIS SHEET MUST BE MADE OR CIRCLED IN Red Ink. WITH DATE AND NAME OF PERSON MAKING CHANGE.

RETURN TO
LOS ANGELES COUNTY SURVEYOR
700 HALL OF RECORDS

Do not extend notes this side of this line

FORM 247 10M 5-31

F.B. 472 Pg. 46

Con at bottom page 47

299.60@1-16T92=299.55 } 299.55
299.63@1-29T92=299.55

138.89@0-00T92=138.90

Fd N&T 12" L. Oak

Fd N&T 12" L. Oak

299.55

138.90

71.19

73.41

Fd Conc Mon & Spk-12" Deep
Rd Dpt F.A. 91-22

Fd Conc Mon & Spk-12" Deep
Rd Dpt F.A. 91-22

44.99

44.92

Set S.W.T. - 10" Deep

239.38@2-52T94=239.10 } 239.09
239.47@3-20T94=239.09
90.88@0-00T98= 90.88
71.27@0-00T98= 71.28
298.49@2-58T98=298.12 } 298.11
298.36@2-32T98=298.10
699.36

699.36

AVE

BOSTON AVE

Fd C.S. Brass Cap Mon
8" Deep - F.B. 259-42
See page 35

See page 35

Fd L&T at ℄ Foothill Blvd
Page 35

126-16-55

272.74@1-02T92=272.71 } 272.71
272.77@1-17T92=272.71

HONOLULU

272.71

126-17-00
145-07-45
126-16-56¼

Fd C.S. Brass Cap Mon
Flush - F.B. 259-42

169-15-45
169-15-50
169-15-35

218.07

169-15-45
317-03-00
169-15-45

169-15-45
④ 317-03-30
⑥ 295-34-45
169-15-47½

Initial Reading 0-10-00
169-25-30
317-12-15
295-43-45
169-15-37½

Con from top page 45

RETURN TO
LOS ANGELES COUNTY SURVEYOR
700 HALL OF RECORDS
Do not extend notes this side of this line

Note: ANY ADDITIONS OR CHANGES ON THIS SHEET MUST BE MADE OR CIRCLED IN Red Ink. WITH DATE AND NAME OF PERSON MAKING CHANGE.

Notes Ck'd by	D. M. Finley	Survey of	V.B. EAUDRY'S M.T.S
Map No.	B-725-5	W. O.	7048 Tape No. 39 St'd 84 °F.
Office Work	F. A. W.	Surveyed by	W. A. Miller
Checked	D. M. Finley	Notes	Miller Date 7-24-31
Date	Apr. 1940.	Indexed	A. C. Johnson

F.B. 472 Pg. 47

Div 13

Con at bottom page 48

Initial Reading 0-15-45
53-56-00
@ 214-57-60
@ 322-17-15
53-40-15

821.04

53-40-15 10.00 Adj.

Fd L.T. at Foothill Blvd. & Foothill Blvd. See F.B. 540-38

9.70 @ 0-00 T 92 = 9.70
215.80 @ 2-29 T 92 = 215.61
215.72 @ 1-56 T 92 = 215.61
295.97 @ 2-44 T 92 = 295.65
295.94 @ 2-27 T 92 = 295.65
300.18 @ 1-36 T 92 = 300.08
300.16 @ 1-24 T 92 = 300.09

9.70 ✓
215.6N
295.65 ✓
300.08 ✓
821.04 ✓

Fd 3x3 + Tk

33.04

16.68

16.62

33.03

Fd 2x2 No Tk

179-59-45
359-59-15
179-59-48¾

LOWELL AVE

180-00-00 Adj.

See page 38

32.86

126-19-45
14.5-19-30
126-19-52½

Fd C.S. Brass Mon 12" Deep - F.B. 219-43

Initial Reading 3-13-15
183-13-00
@ 3-12-45
@ 3-12-30
179-59-52½

Initial Reading 1-30-30
127-50-30
@ 146-50-00
@ 39-29-45
126-19-52½

231.55 @ 2-13 T 90 = 231.39
231.59 @ 2-33 T 90 = 231.39
201.51 @ 0-00 T 90 = —
213.52 @ 2-58 T 92 = 213.24
213.57 @ 3-10 T 92 = 213.25

231.38 ✓
201.52 ✓
213.24 ✓
646.14 ✓

Fd 2" I.P. No Plug nor Tk

646.14 ✓

HONOLULU AVE

Set Nail

Lot Line

33.19

12.03

Fd 3x3 + Nail

Set Nail

299.55 ✓
138.90 ✓

Con From top page 46

Note: ANY ADDITIONS OR CHANGES ON THIS SHEET MUST BE MADE OR CIRCLED IN Red Ink, WITH DATE AND NAME OF PERSON MAKING CHANGE.

Do not extend notes this side of this line

RETURN TO
LOS ANGELES COUNTY SURVEYOR
700 HALL OF RECORDS

FORM 247 10M 8-31

F.B. 472 Pg. 48

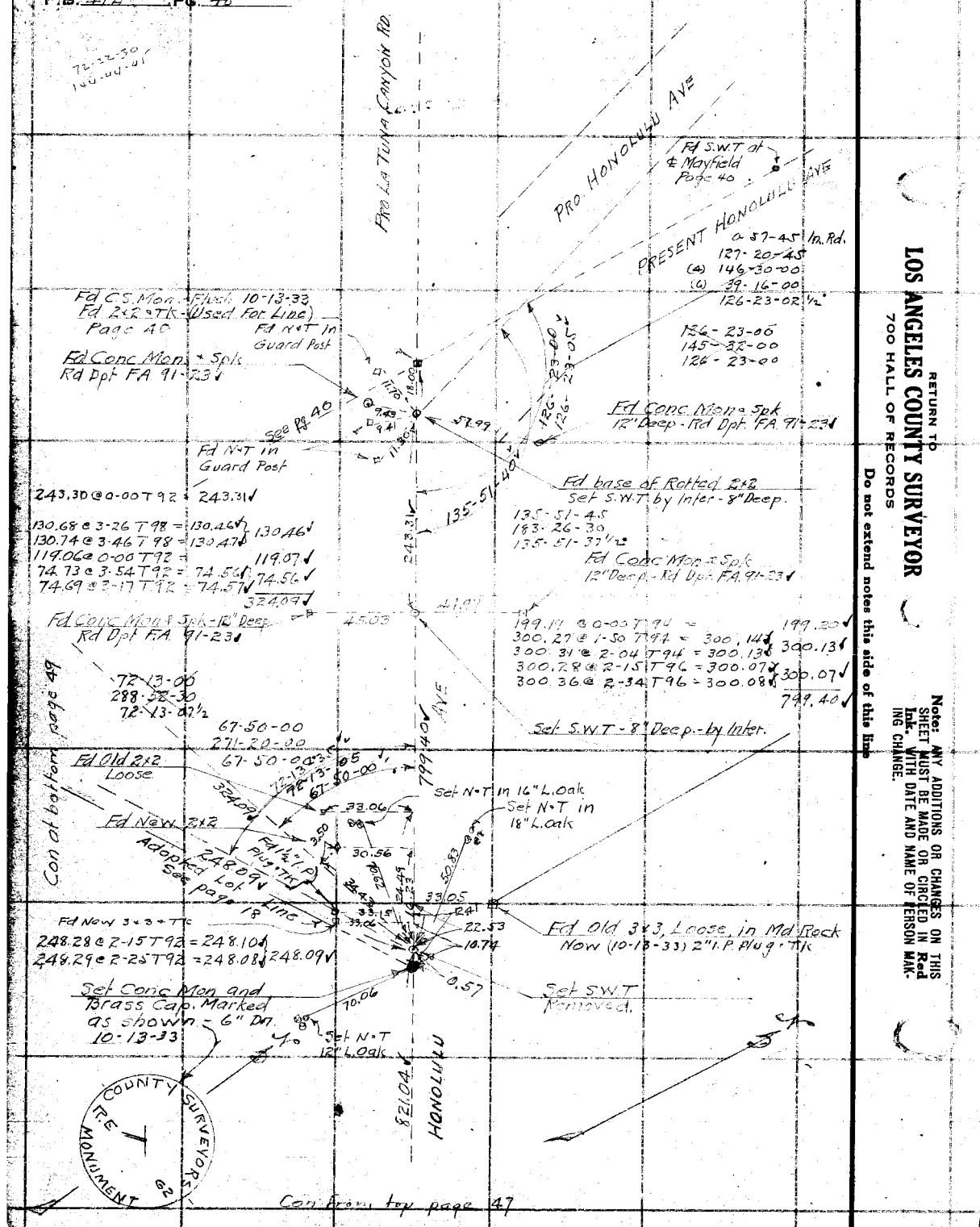

RETURN TO
LOS ANGELES COUNTY SURVEYOR
700 HALL OF RECORDS
Do not extend notes this side of this line

Note: ANY ADDITIONS OR CHANGES ON THIS SHEET MUST BE MADE OR CIRCLED IN Red Ink. WITH DATE AND NAME OF PERSON MAKING CHANGE.

Notes Ck'd by D. M. Finley	Survey of V. BEAUDRYS MTS
Map No. B-725-5	W. O. 7048 Tape No. 39 St'd 84 °F.
Office Work F. A. W.	Surveyed by W. A. Miller
Checked D. M. Finley	Notes Miller Date 7-22-31
Date Apr. 1940.	Indexed A. C. Johnson

F.B. 472 Pg. 49

DIV. B

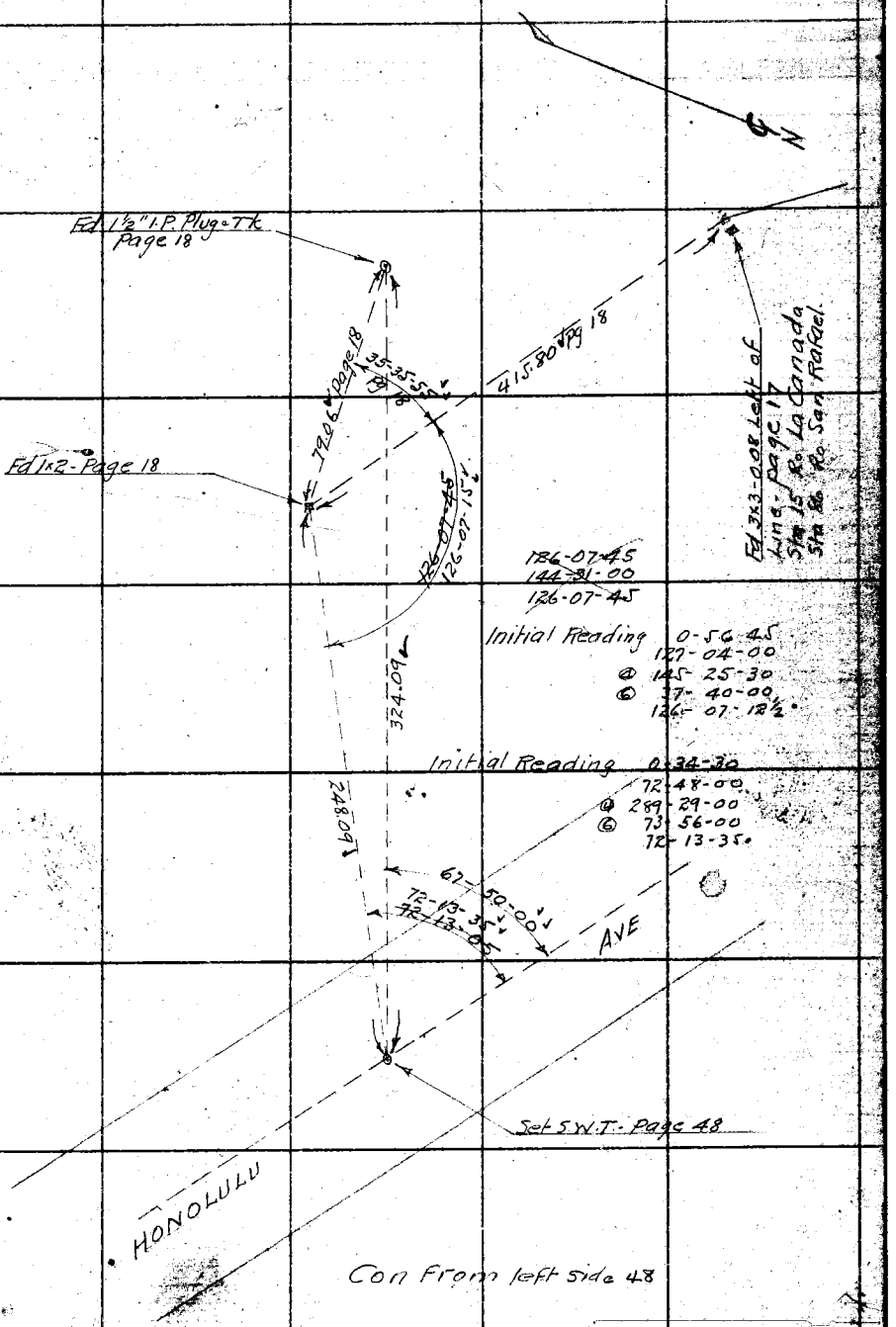

Con From left side 48

Note: ANY ADDITIONS OR CHANGES ON THIS SHEET MUST BE MADE OR CIRCLED IN Red Ink. WITH DATE AND NAME OF PERSON MAKING CHANGE.

RETURN TO
LOS ANGELES COUNTY SURVEYOR
700 HALL OF RECORDS

Do not extend notes this side of this line

FORM 247 10M 5-31

F.B. 472 Pg. 50

Con at bottom page 51

85.18 @ 0-00 T86 = 85.18

85.18

Set 1x2 - 37 AR

131-02-30

Partition Line

131-02-30

725.77

RANCHO LA CANADA

Set "X" in Large Boulder

53.50 @ 15-19 T86 =	51.60	51.60
53.16 @ 13-52 T86 =	51.61	
184.31 @ 7-20 T86 =	182.80	182.81
184.19 @ 7-00 T86 =	182.82	
88.58 @ 0-00 T86 =		88.58
51.88 @ 31-00 T86 =	44.47	
52.72 @ 32-30 T86 =	44.46	44.46
69.14 @ 0-00 T86 =		69.14
89.50 @ 5-47 T86 =	89.04	
89.59 @ 6-21 T86 =	89.04	89.04
26.22 @ 0-00 T86 =		26.22
177.11 @ 10-53 T86 =	173.92	173.92
177.45 @ 11-26 T86 =	173.93	
		725.77

131-31-30
(a) 210-06-15
(b) 135-09-00
142-31-30

Set 1x2 - 36 AR

3.37

142-31-30

No. 37
Fd Old 8x3, No. Nail, in Md. Rock on Rocky Spur. Sta 37 + Ro. La Canada
Sta 108 + Ro San Rafael
Replaced With Conc Mon and Brass Cap. 10-31-33 Marked as shown

183.58 @ 7-28 T88 =	182.03	
183.70 @ 7-44 T88 =	182.04	182.03
83.27 @ 10-13 T90 =	81.95	81.94
82.98 @ 9-04 T90 =	81.94	
73.42 @ 0-00 T90 =		73.42
64.03 @ 21-25-30 T90 =	59.61	59.61
63.86 @ 21-01 T90 =	59.61	
103.28 @ 0-00 T90 =		103.29
		500.29

500.29

Partition Line

RANCHO SAN RAFAEL

No. 36
Set Conc Mon and Brass Cap. 10-31-33 Marked as Shown.

Stucco House

10' Hdg.

1.69 - 8.33 E

16.90

148

Steps

220.32

Set 1x2 - 35 AR
On terrace about 40' E of Whiting Mansion.

148-10-00
(a) 232-40-15
(b) 169-00-15
148-10-02½

Con From top page 30

RETURN TO
LOS ANGELES COUNTY SURVEYOR
700 HALL OF RECORDS

Do not extend notes this side of this line

Note: ANY ADDITIONS OR CHANGES ON THIS SHEET MUST BE MADE OR CIRCLED IN Red Ink. WITH DATE AND NAME OF PERSON MAKING CHANGE.

Notes Ck'd by D. M. Finley	Survey of Y. BEAUDRY'S MTS	F.B. 472 Pg. 51
Map No. B-725-5,6	W. O. 7048 Tape No. 32 St'd 84 °F.	
Office Work F. A. W.	Surveyed by W. A. Miller	
Checked D. M. Finley	Notes Miller Date 7-30-31	
Date Apr. 1940	Indexed A. C. Johnson	

DIV B

Con at bottom page 52

127-02-45
(4) 148-10-45
(6) 42-16-30
127-02-45.

186.84 @ 9-48-30 T 86 = 184.11
187.00 @ 10-06 T 86 = 184.10 } 184.10

172-29-00
(4) 329-55-30
(6) 314-53-15
172-28-52½.

297.92 @ 8-28 T 86 = 294.67
297.82 @ 8-20 T 86 = 294.68
298.60 @ 9-17 T 86 = 294.69
298.41 @ 9-05 T 86 = 294.67 } 294.68

184.10
127-02-45
172-28-55
29-00 Adj.
45-26-15
(4) 181-45-00
(6) 272-37-30
45-26-15.
294.68
Set 1x2 - △
106-17-00
10 Adj.
45-26-15
597.09 Calc.
28-16-35
Set 1x2 39 AR

106-17-00
(4) 65-08-00
(6) 277-42-00
106-17-00.

28-16-30
(4) 113-06-15
(6) 169-39-15
28-16-32½.

No. 39
Replaced with Conc Mon and Brass Cap 10-31-33
Marked as shown

Fd 3x3 No Nail Flush in Md. Rock 3x3 Scribed "16" on Nth. Side
Sta 39 Ro La Canada
Sta 110 Ro San Rafael

RANCHO LA CANADA

116-42-00
(4) 106-47-45
(6) 340-11-30
116-41-55.

144-58-30
(4) 219-53-45
(6) 149-50-30
144-58-25.

144-58-25
116-41-55
50 Adj.

79.26 @ 10-28-00 T 86 = 77.94
79.02 @ 9-30-30 T 86 = 77.94 } 77.94
56.12 @ 19-14-30 T 86 = 52.99
56.36 @ 19-54 T 86 = 52.99 } 52.99
135.17 @ 22-51 T 88 = 124.56
134.77 @ 22-27 T 88 = 124.56 } 124.56
105.92 @ 17-19 T 86 = 101.12
105.85 @ 17-10 T 86 = 101.13 } 101.12
356.61

356.61

RANCHO SAN RAFAEL

Set N&T in 15" L. Oak
Set N&T in 18" L. Oak
Set N&T in 8" L. Oak
131-05-00
16.65
17.72
2.46
No. 38
Fd 3x3 No. Nail Flush 3/4" I.P. immediately South. 3x3 Scribed "17" on Nth. Face
Sta 38 Ro La Conada
Sta 109 Ro San Rafael
Replaced 3x3 with Conc. Mon. and Brass Cap 10-31-33
Marked as shown

131-05-00
(4) 164-20-15
(6) 66-30-00
131-05-00.

85.18

Con from top page 50

Note: ANY ADDITIONS OR CHANGES ON THIS SHEET MUST BE MADE OR CIRCLED IN Red Ink. WITH DATE AND NAME OF PERSON MAKING CHANGE.

RETURN TO
LOS ANGELES COUNTY SURVEYOR
700 HALL OF RECORDS

Do not extend notes this side of this line

FORM 247 10M 5-31

F.B. 472 PG. 52

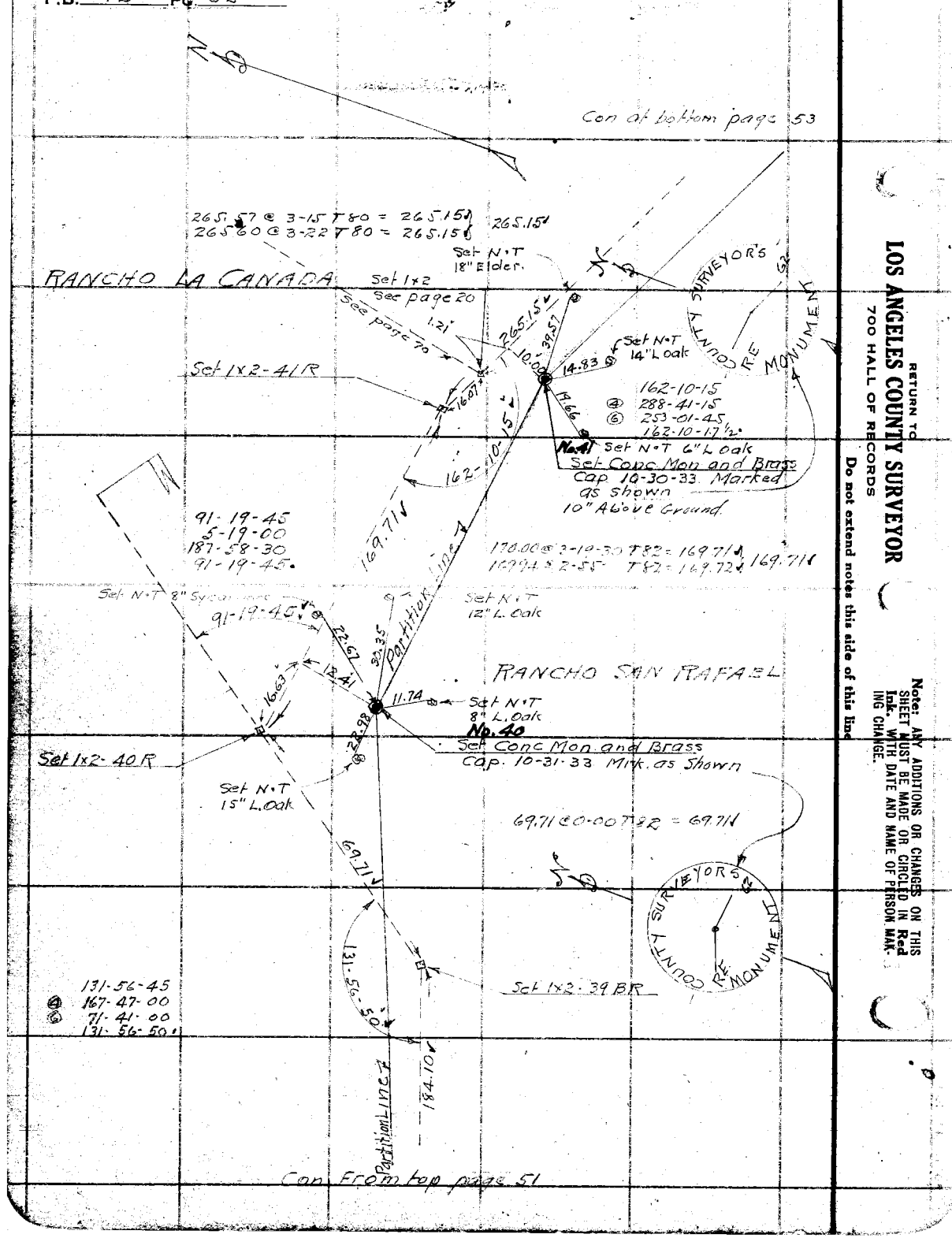

RETURN TO
LOS ANGELES COUNTY SURVEYOR
700 HALL OF RECORDS

Do not extend notes this side of this line

Note: ANY ADDITIONS OR CHANGES ON THIS SHEET MUST BE MADE OR CIRCLED IN Red Ink. WITH DATE AND NAME OF PERSON MAKING CHANGE.

Notes Ck'd by D. M. Finley	Survey of V. BEAUDRY'S MTS
Map No. B-725-6	W. O. 7048 Tape No. 32 St'd 84 °F.
Office Work F. A. W.	Surveyed by W. A. Miller
Checked D. M. Finley	Notes Miller Date 8-3-31
Date Apr. 1940.	Indexed A. S. Johnson

F.B. 472 Pg. 53

Div B



Note: ANY ADDITIONS OR CHANGES ON THIS SHEET MUST BE MADE OR CIRCLED IN Red Ink. WITH DATE AND NAME OF PERSON MAKING CHANGE.

Do not extend notes this side of this line

RETURN TO
LOS ANGELES COUNTY SURVEYOR
700 HALL OF RECORDS

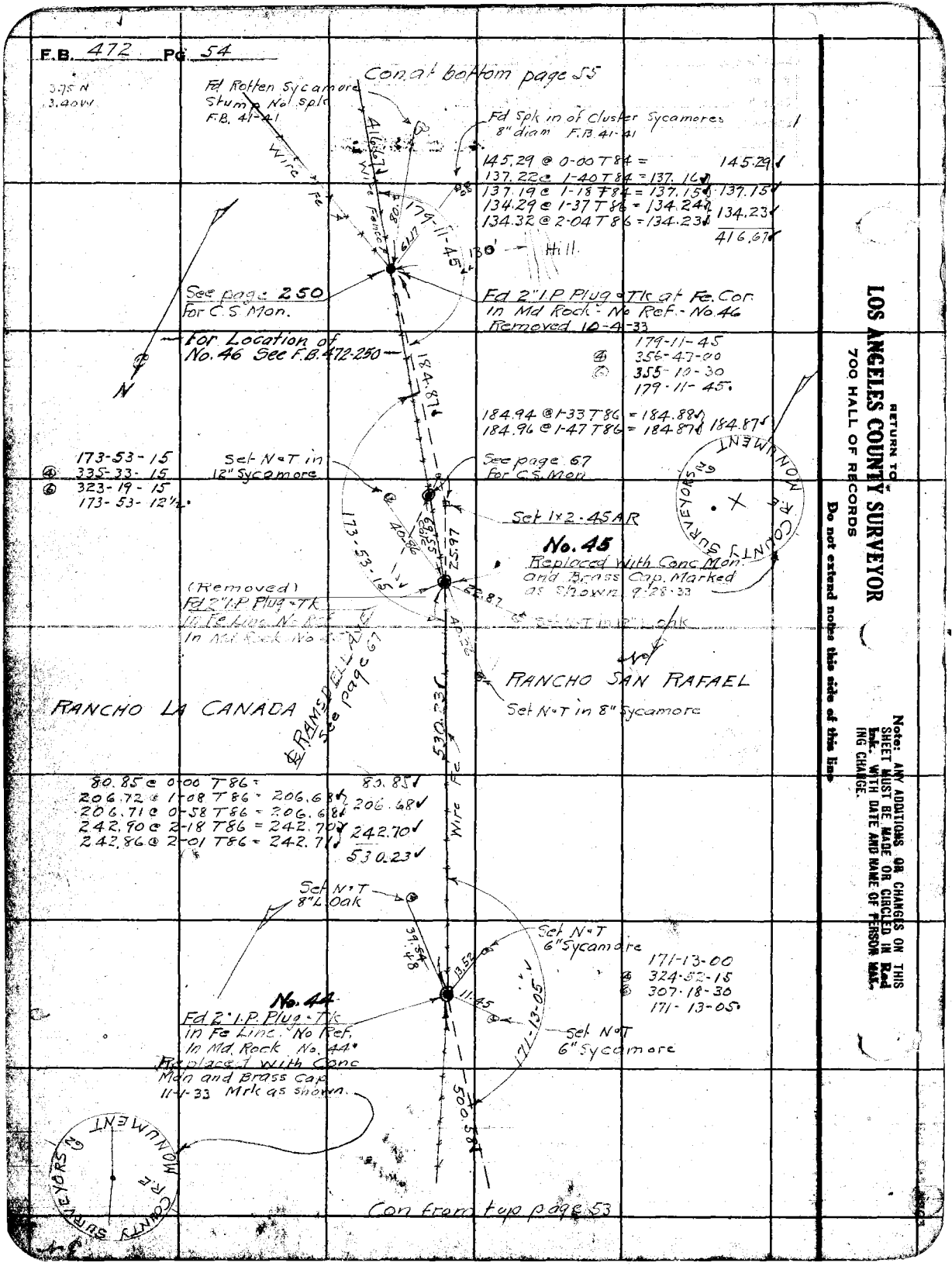
F.B. 472 PG. 54
Con at bottom page 55
3.75 N
3.40 W
Fd Rotten Sycamore Stump No Spk F.B. 41-41
Fd Spk in of Cluster Sycamores 8" diam F.B. 41-41
Wire Fe
Wire Fence
416.67
179-11-45
130' Hill
145.29 @ 0-00 T84 = 145.29
137.22 @ 1-40 T84 = 137.16
137.19 @ 1-18 T84 = 137.15 137.15
134.29 @ 1-37 T86 = 134.24 134.23
134.32 @ 2-04 T86 = 134.23
416.67
See page 250 for C.S. Mon.
Fd 2" I.P. Plug & Tk at Fe. Cor. in Md Rock - No Ref. - No. 46 Removed 10-4-33
For Location of No. 46 See F.B. 472-250
N
184.87
179-11-45
356-47-00
355-10-30
179-11-45
184.94 @ 1-33 T86 = 184.88
184.96 @ 1-47 T86 = 184.87 184.87
173-53-15
335-33-15
323-19-15
173-53-12½
Set N&T in 12" Sycamore
See page 67 for C.S. Mon.
Set 1x2-45 AR
No. 45
Replaced with Conc Mon. and Brass Cap. Marked as Shown 9-28-33
173-53-15
40.86
25.97
22.87
(Removed) Fd 2" I.P. Plug & Tk in Fe Line No Ref. In Md Rock No 45
Set N&T in 12" L. Oak
RANCHO SAN RAFAEL
Set N&T in 8" Sycamore
RANCHO LA CANADA
℄ RAMSDELL AVE See page 67
530.23
Wire Fe
80.85 @ 0-00 T86 = 80.85
206.72 @ 1-08 T86 = 206.68
206.71 @ 0-58 T86 = 206.68 206.68
242.90 @ 2-18 T86 = 242.70 242.70
242.86 @ 2-01 T86 = 242.71
530.23
Set N&T 8" L. Oak
Set N&T 6" Sycamore
171-13-00
324-52-15
307-18-30
171-13-05
39.54
13.52
11.45
171-13-05
No. 44
Fd 2" I.P. Plug & Tk in Fe Line. No Ref. In Md Rock No. 44 Replaced with Conc Mon and Brass Cap 11-1-33 Mrk as shown.
Set N&T 6" Sycamore
500.58
COUNTY SURVEYORS R.E. MONUMENT
Con from top page 53
RETURN TO
LOS ANGELES COUNTY SURVEYOR
700 HALL OF RECORDS
Do not extend notes this side of this line
Note: ANY ADDITIONS OR CHANGES ON THIS SHEET MUST BE MADE OR CIRCLED IN Red Ink. WITH DATE AND NAME OF PERSON MAKING CHANGE.

Notes Ch'd by D. M. Finley	Survey of V. BEAUDRY'S MTS	F.B. 472 Pg. 55
Proj. No. B-725-6	W. O. 7048 Type No. 32 St'd 84 9F.	Div. B
Drawn F. A. W.	Surveyed by W. A. Miller	
Checked D. M. Finley	Notes Miller Date 8-6-31	
Date Apr 1940.	Indexed J. C. Johnson	

Con at bottom page 56

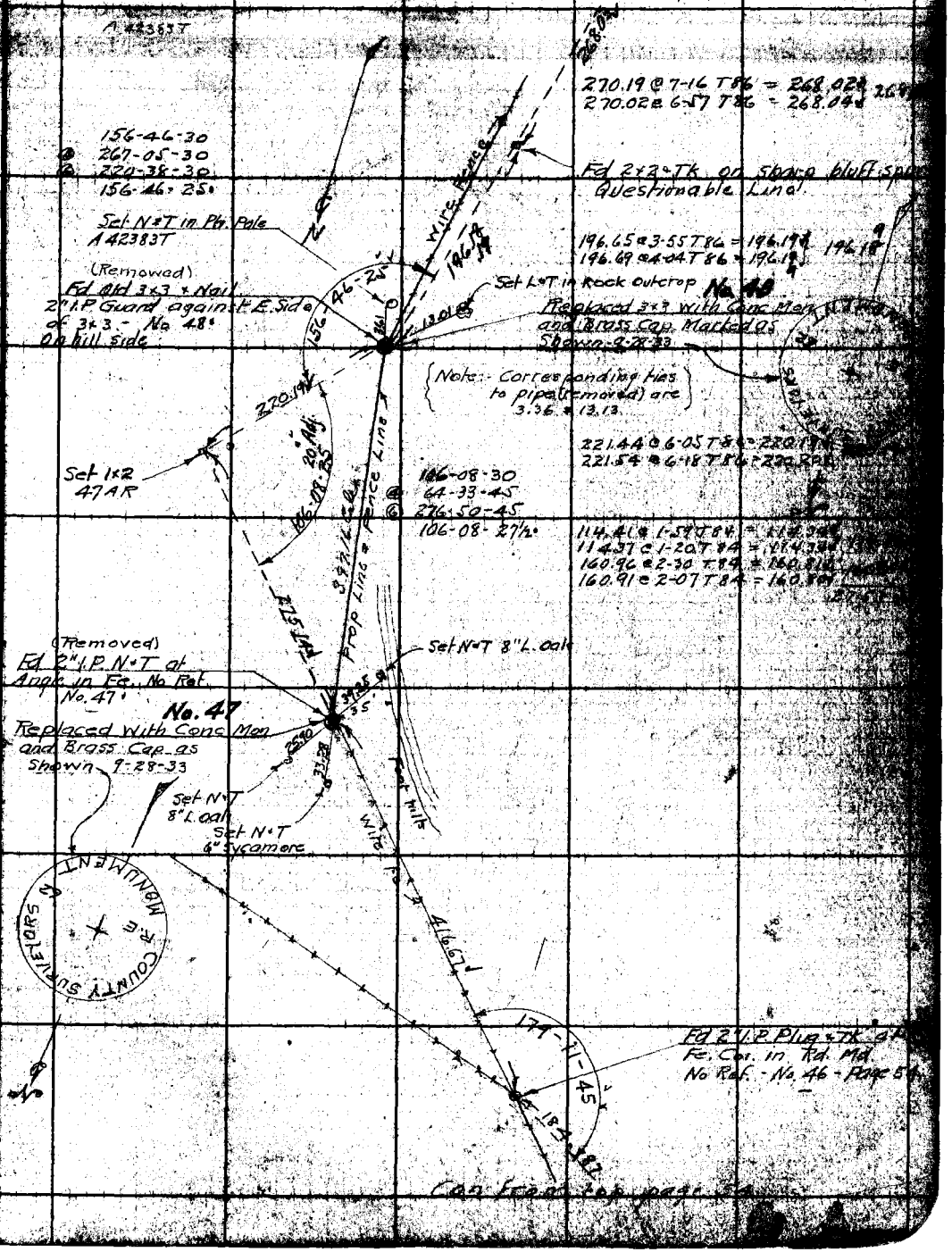

Con from top page 54

Note: ANY ADDITIONS OR CHANGES ON THIS SHEET MUST BE MADE OR CIRCLED IN Red Ink. WITH DATE AND NAME OF PERSON MAKING CHANGE.

RETURN TO
LOS ANGELES COUNTY SURVEYOR
700 HALL OF RECORDS

Do not extend notes this side of this line

F.B. 472 Pg. 56

Con. at bottom page 57

2.80
6.05

Prop Line + Fence Line

203.78

154-04-30
④ 256-18-00
⑥ 204-27-00
154-04-30

25 Adj

154-04-30

203.92 @ 2-08 T 84 = 203.78
203.88 @ 1-50 T 84 = 203.78 203.78

Fd Old 2x2 - No Tk - Wh. Top at Fe. Cor. Removed

11.16

Set x in Conc Fn. Post.

0.26

No. 51
Replaced with Conc. Mon. & Brass Cap Marked as shown. 9-28-33

1.75

Set 1x2 - 51 R

6.10

Set N+T in P. Pole #200420 E

COUNTY SURVEYORS 62 R.E. MONUMENT

Prop Line + Fence Line

211.87

Set X in Conc Fn Post

16.40

Fd 2x2 - Tk - Wh. Top at Fe Cor. Removed.

211.96 @ 1-47 T 88 = 211.87
212.05 @ 2-20 T 88 = 211.88 211.87

No. 50
Replaced with Conc. Mon. and Brass Cap Marked as shown. 9-28-33

1.54

16.84

Set N+T in Cor. Fn Post

144-11-15
④ 216-45-00
⑥ 145-07-00
144-11-10

Set 1x2 - 50 R

144-11-10

COUNTY SURVEYORS 62 R.E. MONUMENT

298.10 @ 2-40 T 55 = 297.72
298.06 @ 2-29 T 55 = 297.72 297.72
24.60 @ 0-00 T 55 = 24.60
322.32

Twp Line N 89°28'10" E To Sec Cor Page 89

Prop Line & Fe Line

322.32

83.55 @ 0-00 T 86 = 238.76 83.55
238.94 @ 2-15 T 86 = ~~236.74~~
239.00 @ 2-38 T 86 = ~~236.73~~ 236.73 238.73
238.75 320.28 322.30

93-58-00
15-51-45
203-47-45
93-57-57½

Set N+T in 8" L oak

93-57-55

No. 49
Replaced with Conc. Mon and Brass Cap Marked as shown. 9-28-33

Set N+T in P. Pole #471746 E

Set 1x2 49 AR

Fd Rotten Wh. Top 2x2 at Fe Cor. Removed.

22.89

38.18

Set Cut Spk + Tin + wash 3' oak

Set x in Conc Fn Post

16.55

12.53

2.80

28.91

See page 73 302.64

Set 1x2 49 R

COUNTY SURVEYORS 62 R.E. MONUMENT

268.03

Set 1x2 by Inter Page 73

Con. from top page 55

RETURN TO
LOS ANGELES COUNTY SURVEYOR
700 HALL OF RECORDS

Do not extend notes this side of this line

Note: ANY ADDITIONS OR CHANGES ON THIS SHEET MUST BE MADE OR CIRCLED IN Red Ink. WITH DATE AND NAME OF PERSON MAKING CHANGE.

Notes Ck'd by D. M. Finley	Survey of V. BEUDRY'S MTS	F.B. 472 Pg. 57
Map No. B-725-B	W. O. 7048 Tape No. 32 St'd 84 °F.	
Office Work F. A. W.	Surveyed by W. A. Miller	DIV. B.
Checked D. M. Finley	Notes Miller Date 8-6-31	
Date Apr. 1940.	Indexed A. C. Johnson	

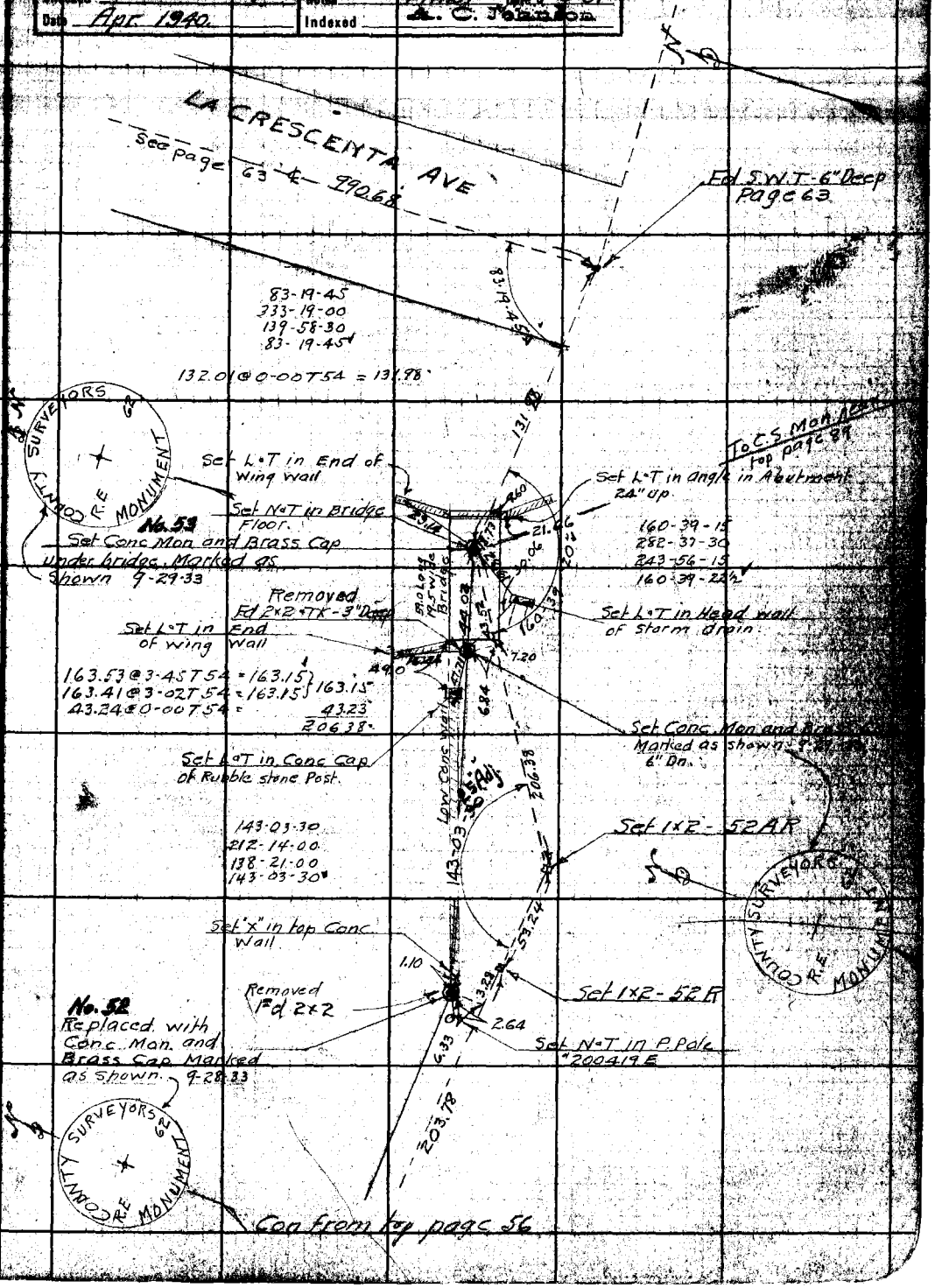

Note: ANY ADDITIONS OR CHANGES ON THIS SHEET MUST BE MADE OR CIRCLED IN Red Ink. WITH DATE AND NAME OF PERSON MAKING CHANGE.

Do not extend notes this side of this line

RETURN TO LOS ANGELES COUNTY SURVEYOR 700 HALL OF RECORDS

RETURN TO

LOS ANGELES COUNTY SURVEYOR

700 HALL OF RECORDS

Note: ANY ADDITIONS OR CHANGES ON THIS SHEET MUST BE MADE OR CIRCLED IN **Red Ink.** WITH DATE AND NAME OF PERSON MAKING CHANGE.

Do not extend notes this side of this line

F.B. _____ Pg 56

Notes Ck'd by	D. M. Finley	Survey of	V. BEAUDRYS MTS
Map No.	B-725-5	W. O.	7048
Office Work	F. A. W.	Tape No.	St'd. of.
Checked	D. M. Finley	Surveyed by	W. A. Miller
Date	Apr. 1940	Notes	Miller Date
		Indexed	A. C. Johnson 10-14-40

F.B. 472 Pg. [illegible]

Note: ANY ADDITIONS OR CHANGES ON THIS SHEET MUST BE MADE OR CIRCLED IN Red Ink, WITH DATE AND NAME OF PERSON MAKING CHANGE.

Do not extend notes this side of this line

RETURN TO
LOS ANGELES COUNTY SURVEYOR
700 HALL OF RECORDS

MONUMENTS

Miller & Party

FORM 247 10M 8-31

F.B. 472 Pp. 60

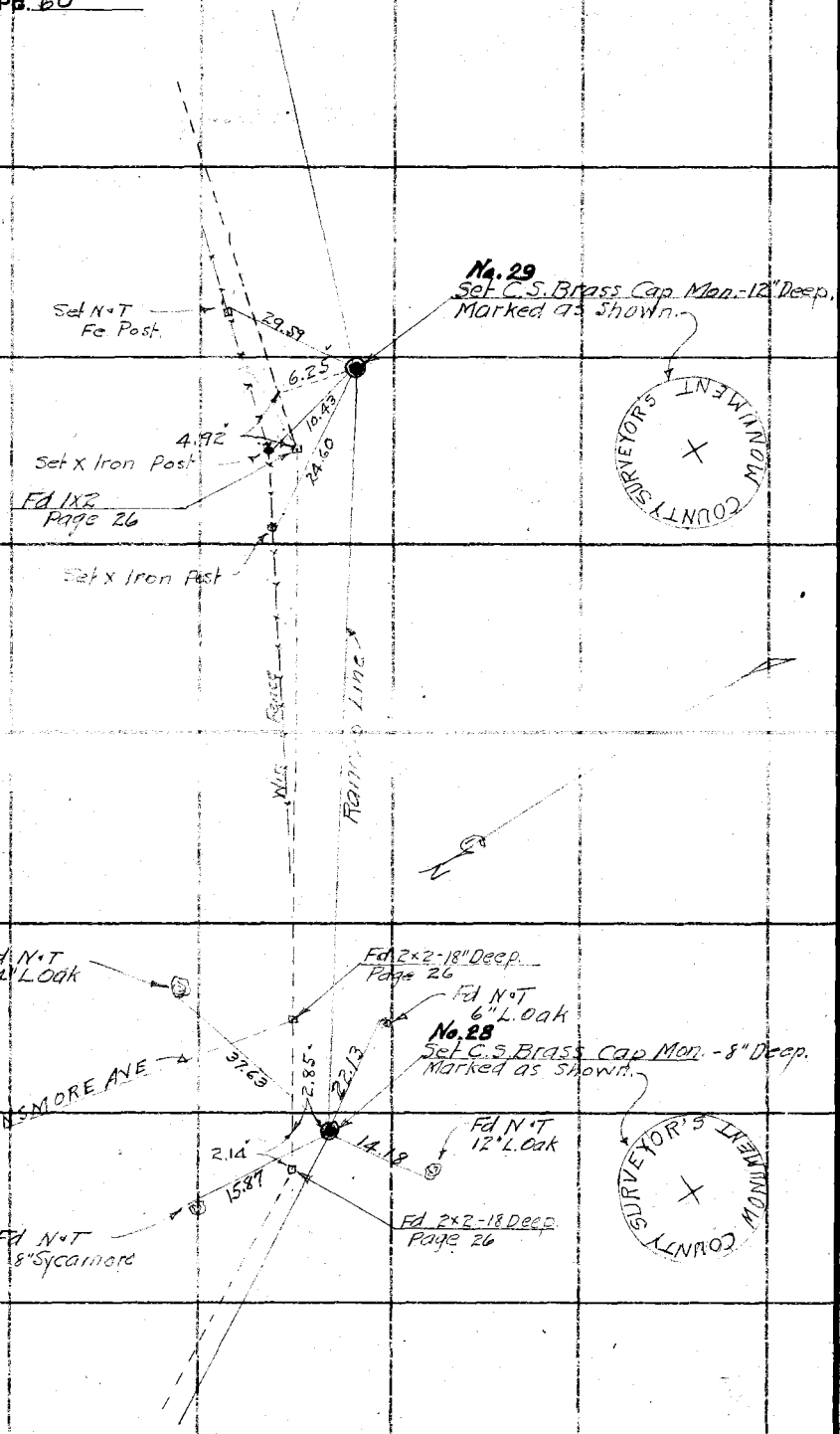

RETURN TO
LOS ANGELES COUNTY SURVEYOR
700 HALL OF RECORDS

Do not extend notes this side of this line

Note: ANY ADDITIONS OR CHANGES ON THIS SHEET MUST BE MADE OR CIRCLED IN Red Ink. WITH DATE AND NAME OF PERSON MAKING CHANGE.

Notes Ck'd by	D. M. Finley	Survey of	Y. BEAUDRYS MTS	F.B. 472	Pg. 60
Map No.	B-725-5	W. O.	7048	Tape No.	St'd °F.
Office Work	F. A. W.	Surveyed by	W.A. Miller		
Checked	D. M. Finley	Notes	Millar	Date	10-2-31
Date	Apr. 1940.	Indexed	A. C. Johnson		

Note: ANY ADDITIONS OR CHANGES ON THIS SHEET MUST BE MADE OR CIRCLED IN Red Ink WITH DATE AND NAME OF PERSON MAKING CHANGE.

RETURN TO
LOS ANGELES COUNTY SURVEYOR
700 HALL OF RECORDS

Do not extend notes this side of this line

FORM 247 10M 8-31

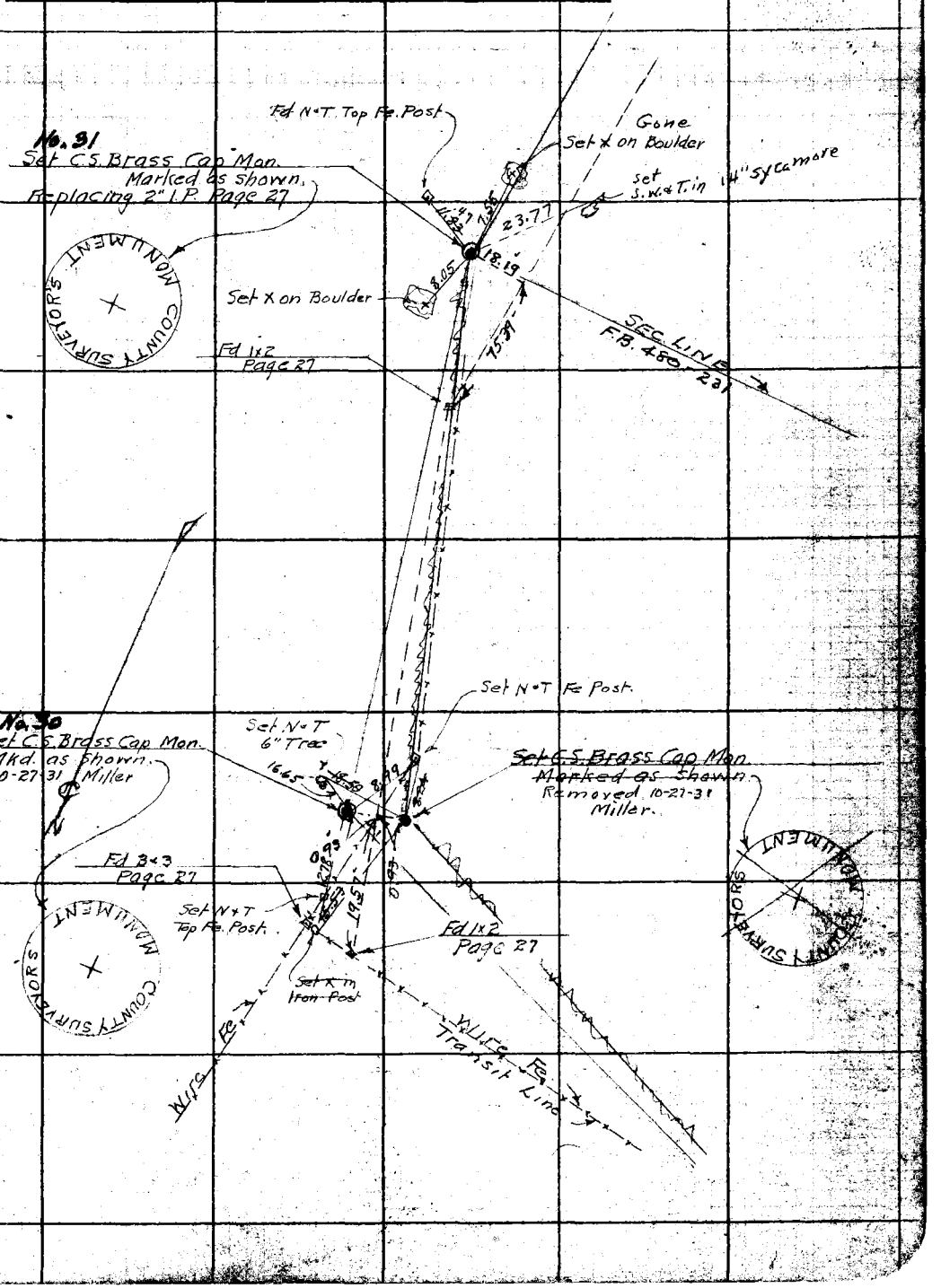

RETURN TO

LOS ANGELES COUNTY SURVEYOR

700 HALL OF RECORDS

Note: ANY ADDITIONS OR CHANGES ON THIS SHEET MUST BE MADE OR CIRCLED IN **Red Ink.** WITH DATE AND NAME OF PERSON MAKING CHANGE.

Do not extend notes this side of this line

F.B. 472 Pg. 68

Notes Ck'd by D. M. Finley
Map No. B-725-6, 7 & 8
Office Work F. A. W.
Checked D. M. Finley
Date Apr. 1940

Survey of V. BEAUDRY'S MTS.
W. O. 7048 Tape No. 024 St'd 84 °F.
Surveyed by W. A. Miller
Notes Miller Date 12-18-31
Indexed A. C. Johnson 1-7-32

F.B. 472 Pg. 63

Div. "B"

N

Con at bottom page 64

1-34-45 Rec Angle per C.S. Map 8708

1-34-45
6-19-00
9-28-30
1-34-45

(33) (33)
(66)

LA CRESCENTA AVE

990.83 @ 0-00 T 64 = 990.70
990.80 @ 0-00 T 64 = 990.67
Av = 990.68

990.68

~ Tape #39 84° F ~
300.19 @ 1-33 T 56 = 300.23
300.43 @ 1-52 T 56 = 300.22
300.60 @ 3-29 T 58 = 299.99
300.51 @ 3-10 T 58 = 300.00
42.51 @ 0-00 T 58 = 42.50
Per Allin's Survey 642.71
C.S. Map 8630

300.22
299.99

131.98' Page 57

Fd S.W.T. - 6" Neep
Rd. Dpt. F.C. 776-4

0.05 33.00 32.975 0.05

Fd 1½" I.P. in Conc
Rd Dpt F.C. 776-4

Fd 2x2 Tk. Flush.
Rd. Dpt F.C. 776-4

Allin's Sec. Line per C.S. Map 8708

642.71'

167.96 @ 0-00 T 64 = 167.94'
167.97 @ 0-00 T 64 = 167.95'
Av = 167.94'

167.94'

SEC 3 T1N R13W

SEC 4 T1N R13W

Fd 2x2 - Flush
Rd Dpt F.C. 776-4
0.03 W of ℄
F.B. 71-62

4.14

Fd Conc. Post - Flush
Rd Dpt F.C. 776-4
F.B. 71-59

0.06

Note: ANY ADDITIONS OR CHANGES OF THIS SHEET MUST BE MADE OR CIRCLED IN Red Ink. WITH DATE AND NAME OF PERSON MAKING CHANGE.

Do not extend notes this side of this line

RETURN TO
LOS ANGELES COUNTY SURVEYOR
700 HALL OF RECORDS

FORM 247 10M 8-31

F.B. 472 Pg. 64

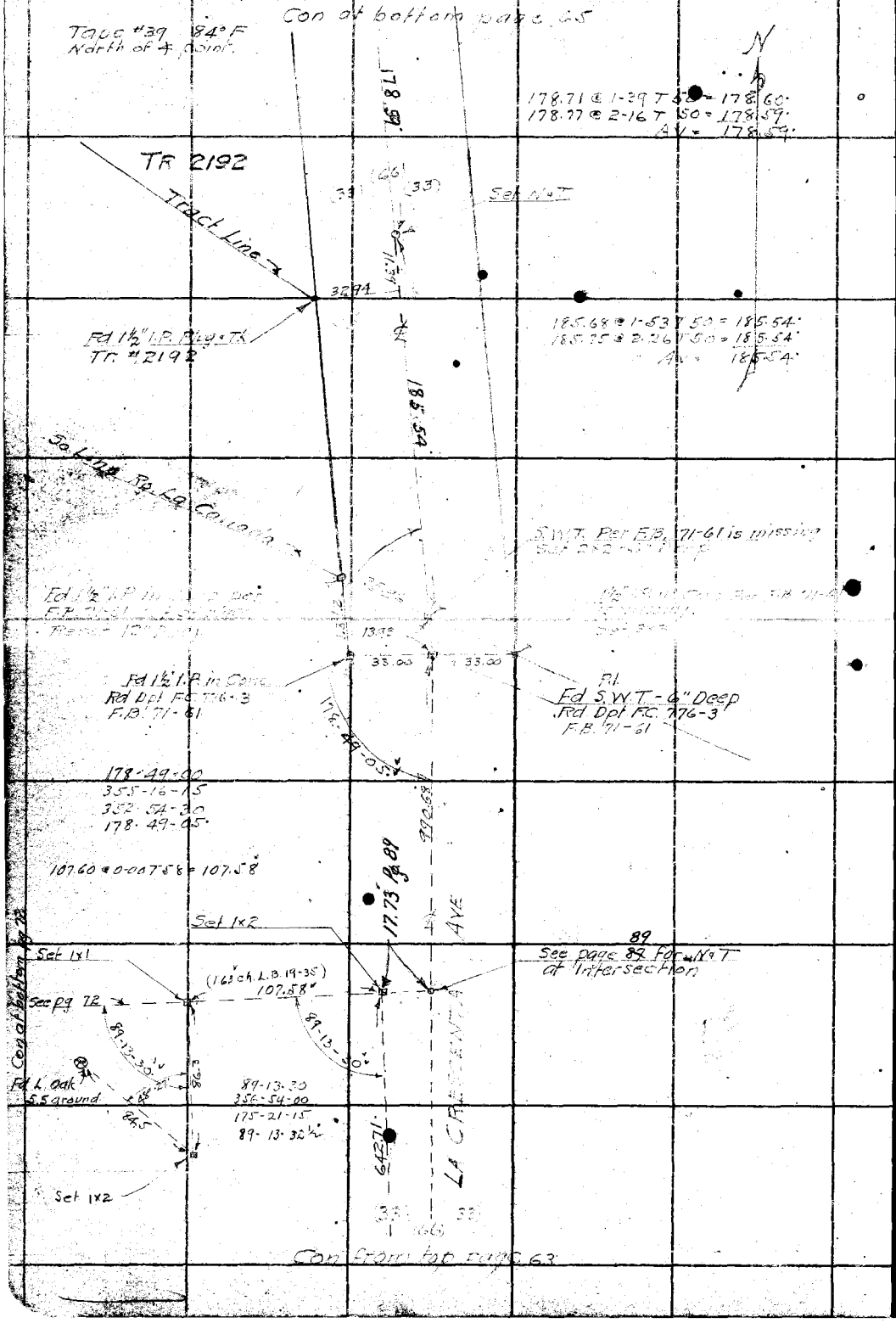

RETURN TO
LOS ANGELES COUNTY SURVEYOR
700 HALL OF RECORDS

Do not extend notes this side of this line

Note: ANY ADDITIONS OR CHANGES ON THIS SHEET MUST BE MADE OR CIRCLED IN Red Ink. WITH DATE AND NAME OF PERSON MAKING CHANGE.

Notes Ck'd by D. M. Finley	Survey of V. BEAUDRY'S MTS
Map No. B-725-6	W. O. 7048 Tape No. 39 St'd 84 °F.
Office Work F. A. W.	Surveyed by W. A. Miller
Checked D. M. Finley	Notes Miller Date 12-23-31
Date Apr. 1940	Indexed A. C. Johnson

F.B. 472 Pg. 65

Div "B"

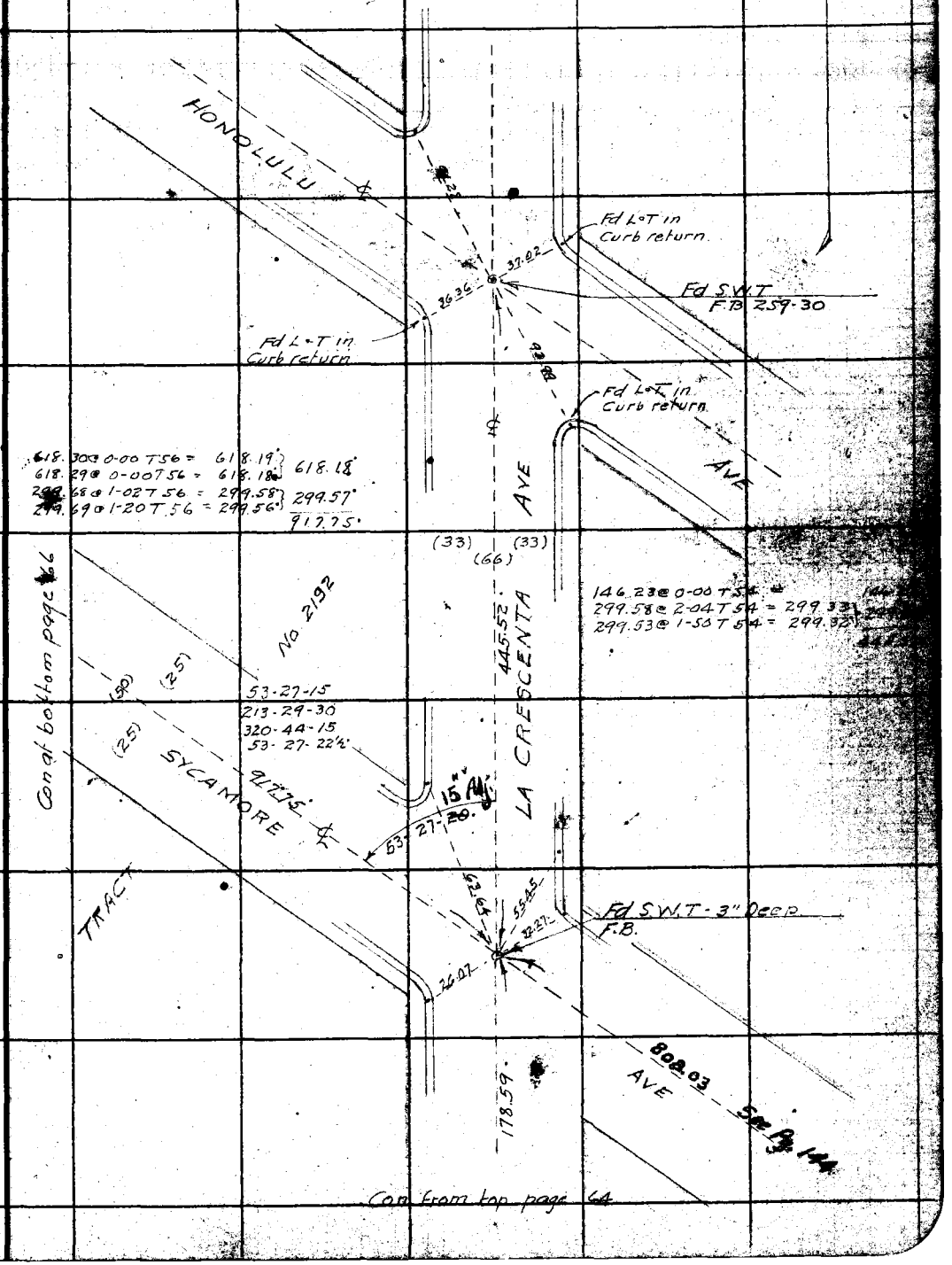

Note: ANY ADDITIONS OR CHANGES ON THIS SHEET MUST BE MADE OR CIRCLED IN Red Ink. WITH DATE AND NAME OF PERSON MAKING CHANGE.

Do not extend notes this side of this line

RETURN TO
LOS ANGELES COUNTY SURVEYOR
700 HALL OF RECORDS

FORM 247 10M 5-31

F.B. 472 Pg. 66

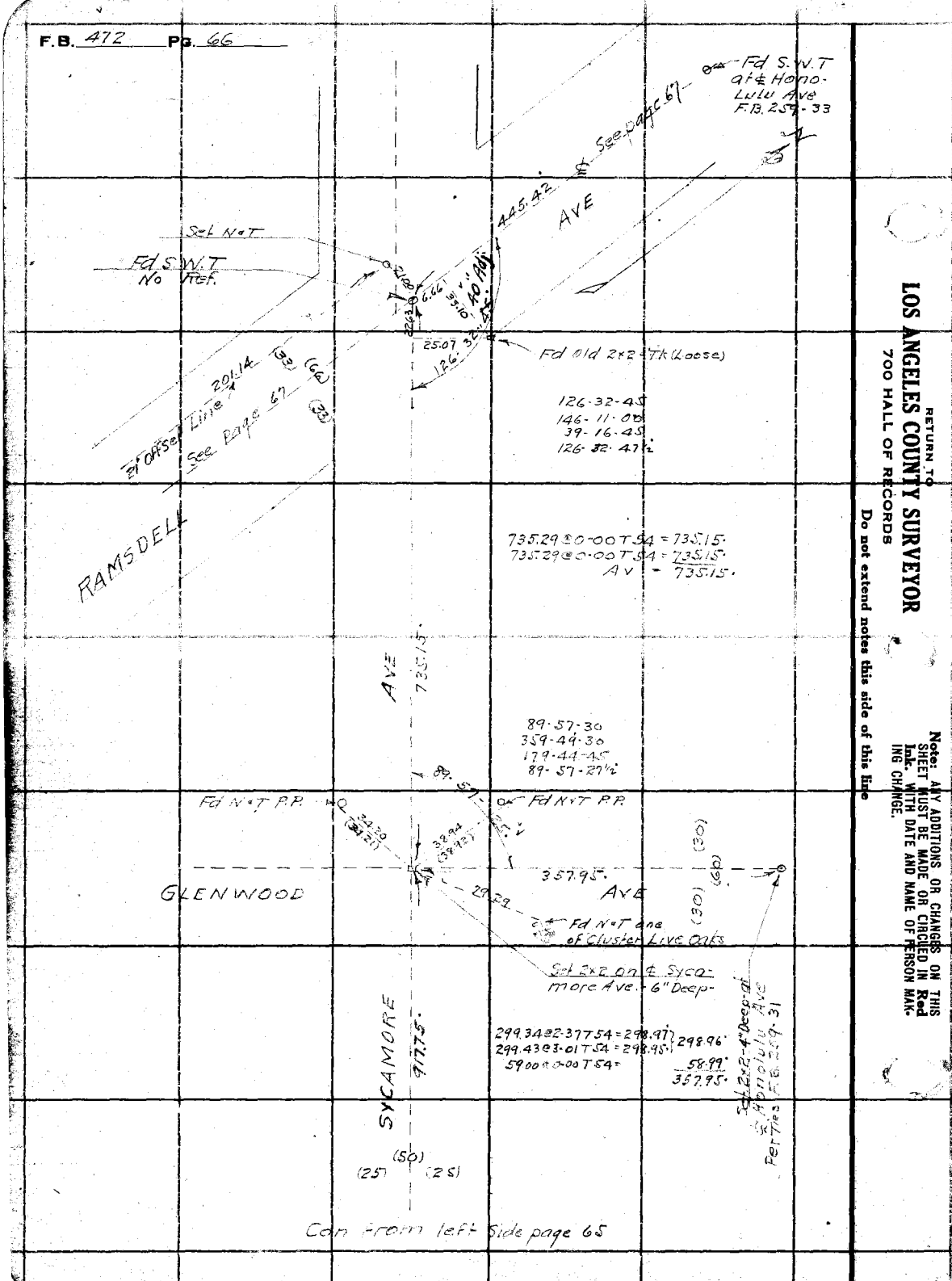

RETURN TO
LOS ANGELES COUNTY SURVEYOR
700 HALL OF RECORDS

Do not extend notes this side of this line

Note: ANY ADDITIONS OR CHANGES ON THIS SHEET MUST BE MADE OR CIRCLED IN Red Ink. WITH DATE AND NAME OF PERSON MAK-ING CHANGE.

Notes Ck'd by D. M. Finley	Survey of V. BEAUDRY'S MTS	F.B. 472 Pg. 67
Map No. B-725-6	W. O. 7048 Tape No. 39 St'd 84 °F.	
Office Work F. A. W.	Surveyed by W. A. Miller	
Checked D. M. Finley	Notes Miller Date 12-26-31	
Date Apr. 1940.	Indexed A. C. Johnson	

DIV "B"

N

Con. at left side page 68

SYCAMORE

TRACT No 4758

TR LINE

Set N&T

Fd S.W.T No Ref

299.25 @ 3-52 T 54 = 298.51
299.45 @ 4-20 T 54 = 298.81 298.81
147.66 @ 5-38 T 54 = 146.72 146.91
147.57 @ 5-17 T 54 = 146.91
445.42

443.42'

126.32 Rad CC

40' Adj. S.

21.00

201.19 @ 0-46 T 54 = 201.13'
201.24 @ 1-13 T 54 = 201.15'
Av = 201.14'

Fd 2" I.P. No TK
TR = 4758

12.01

201.14'

1760

AVE

73.515 See page 62

Set N&T

RAMSDELL AVE

300.02' Offset Line

300.19 @ 1-25 T 54 = 300.04'
300.12 @ 1-05 T 54 = 300.01'
Av = 300.02'

Set N&T

21' offset Line

21.00

Partitioned

Set 1x2

COUNTY SURVEYORS
RE. 62
MONUMENT

Set Conc Mon and Brass Cap as shown. 9-29-39

Line 1

No. 45

Fd 2" I.P. Plug & T
No 45 - Page 54
See page 54 for C.S.Mon

2597

Fd 1x2 - 45AR
Page 54

13.11

Set 1x2 by Inker

179.14'

140.09.30"

82.79

179.19 @ 0-56 T 52 = 179.13'
179.25 @ 1-30 T 52 = 179.15'
Av = 179.14'

140-09-30
FROM 2x2 200-38-00
120-57-15
140-09-32½

Wire Fence

127

See F.B. 472-250

RO. SAN RAFAEL

Fd 2" I.P. Plug & TK
No 46 - Page 54

Notes: ANY ADDITIONS OR CHANGES ON THIS SHEET MUST BE MADE IN Red Ink. WITH DATE AND NAME OF PERSON MAKING CHANGE.

Do not extend notes this side of this line

RETURN TO
LOS ANGELES COUNTY SURVEYOR
700 HALL OF RECORDS

FORM 247 10M 8-31

F.B. 472 Pg. 68

Con at bottom page 69

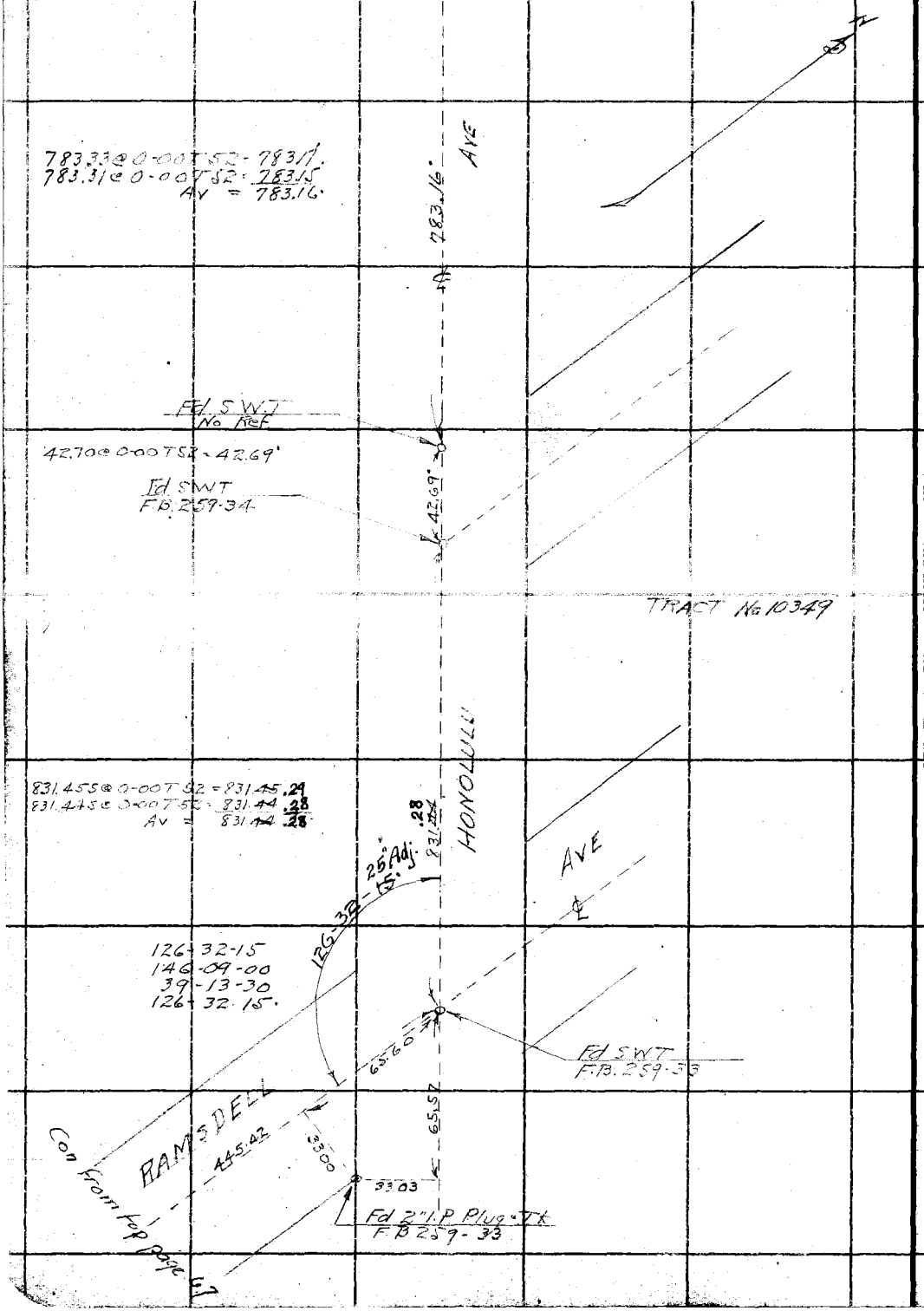

RETURN TO
LOS ANGELES COUNTY SURVEYOR
700 HALL OF RECORDS

Do not extend notes this side of this line

Note: ANY ADDITIONS OR CHANGES ON THIS SHEET MUST BE MADE OR CIRCLED IN Red Ink, WITH DATE AND NAME OF PERSON MAKING CHANGE.

Notes Ck'd by D. M. Finley	Survey of V. BEAUDRY'S MTS
Map No. B-725-5,6	W. O. 7048 Tape No. 39 St'd 84 °F.
Office Work F. A. W.	Surveyed by W. A. Miller
Checked D. M. Finley	Notes Miller Date
Date Apr. 1940.	Indexed A. C. Johnson

F.B. 472 Pg. 69

DIV. "B"

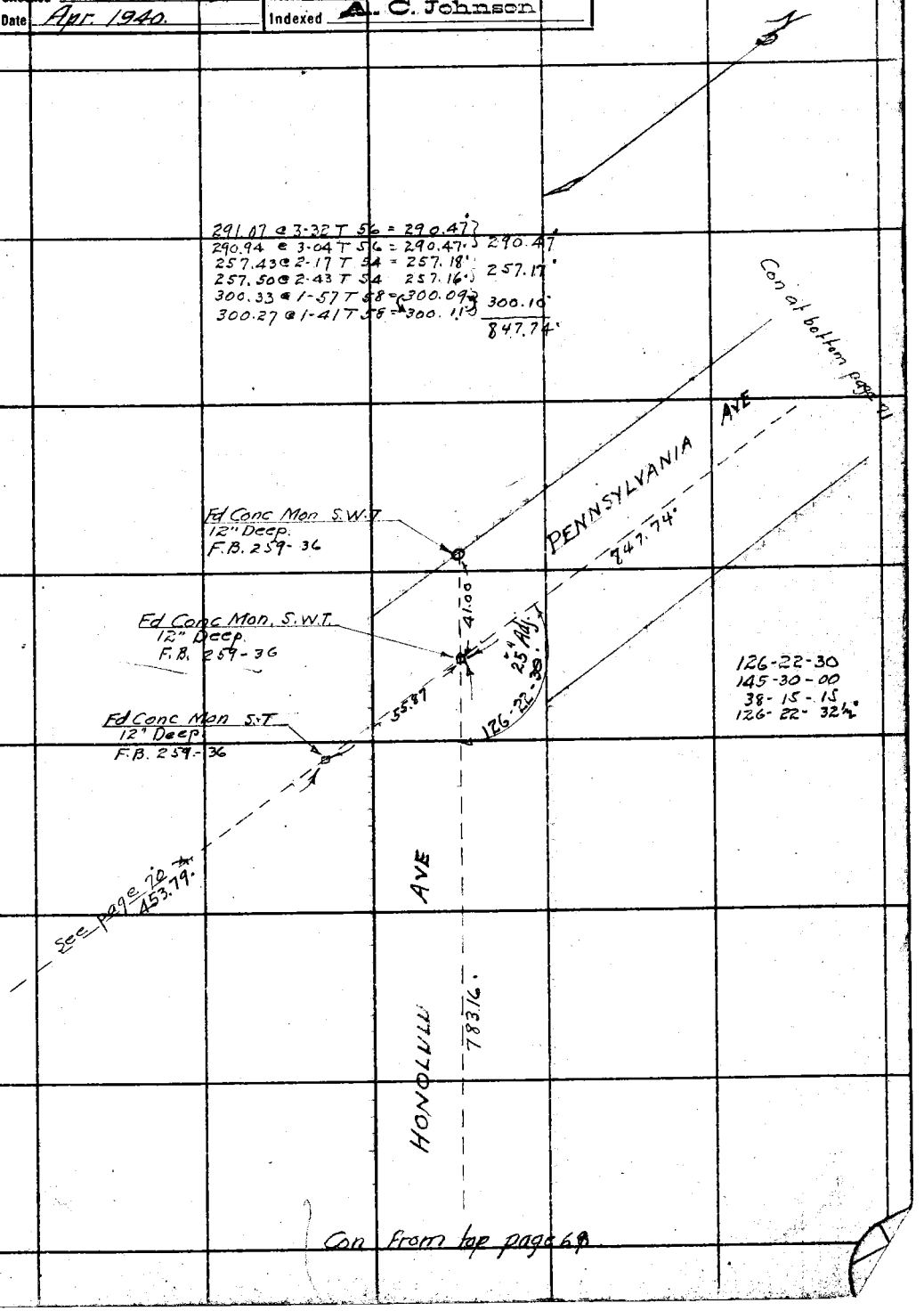

Note: ANY ADDITIONS OR CHANGES ON THIS SHEET MUST BE MADE OR CIRCLED IN Red Ink. WITH DATE AND NAME OF PERSON MAKING CHANGE.

Do not extend notes this side of this line

RETURN TO
LOS ANGELES COUNTY SURVEYOR
700 HALL OF RECORDS

FORM 247 10M 5-31

F.B. 472 Pg. 70

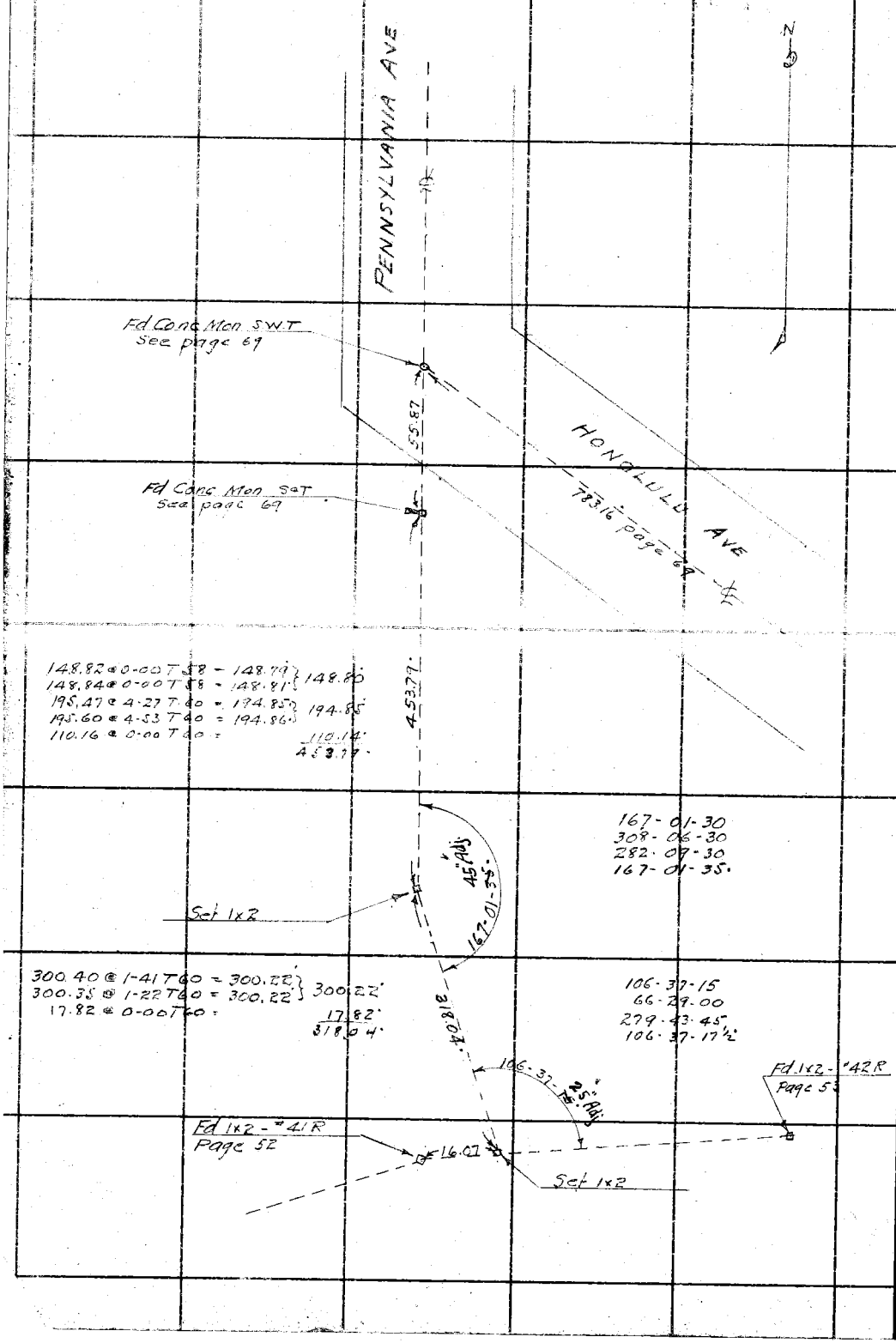

RETURN TO
LOS ANGELES COUNTY SURVEYOR
700 HALL OF RECORDS
Do not extend notes this side of this line

Note: ANY ADDITIONS OR CHANGES ON THIS SHEET MUST BE MADE OR CIRCLED IN Red Ink. WITH DATE AND NAME OF PERSON MAKING CHANGE.

Notes Ck'd by D. M. Finley	Survey of V. BEAUDRY'S MTS	F.B. 472	PG. 71
Map No. B-725-5	W. O. 7048 Tape No. 39 St'd 84 °F.		
Office Work F. A. W.	Surveyed by W. A. Miller	DIV. "B"	
Checked D. M. Finley	Notes Miller Date		
Date Apr. 1940.	Indexed A. C. Johnson		

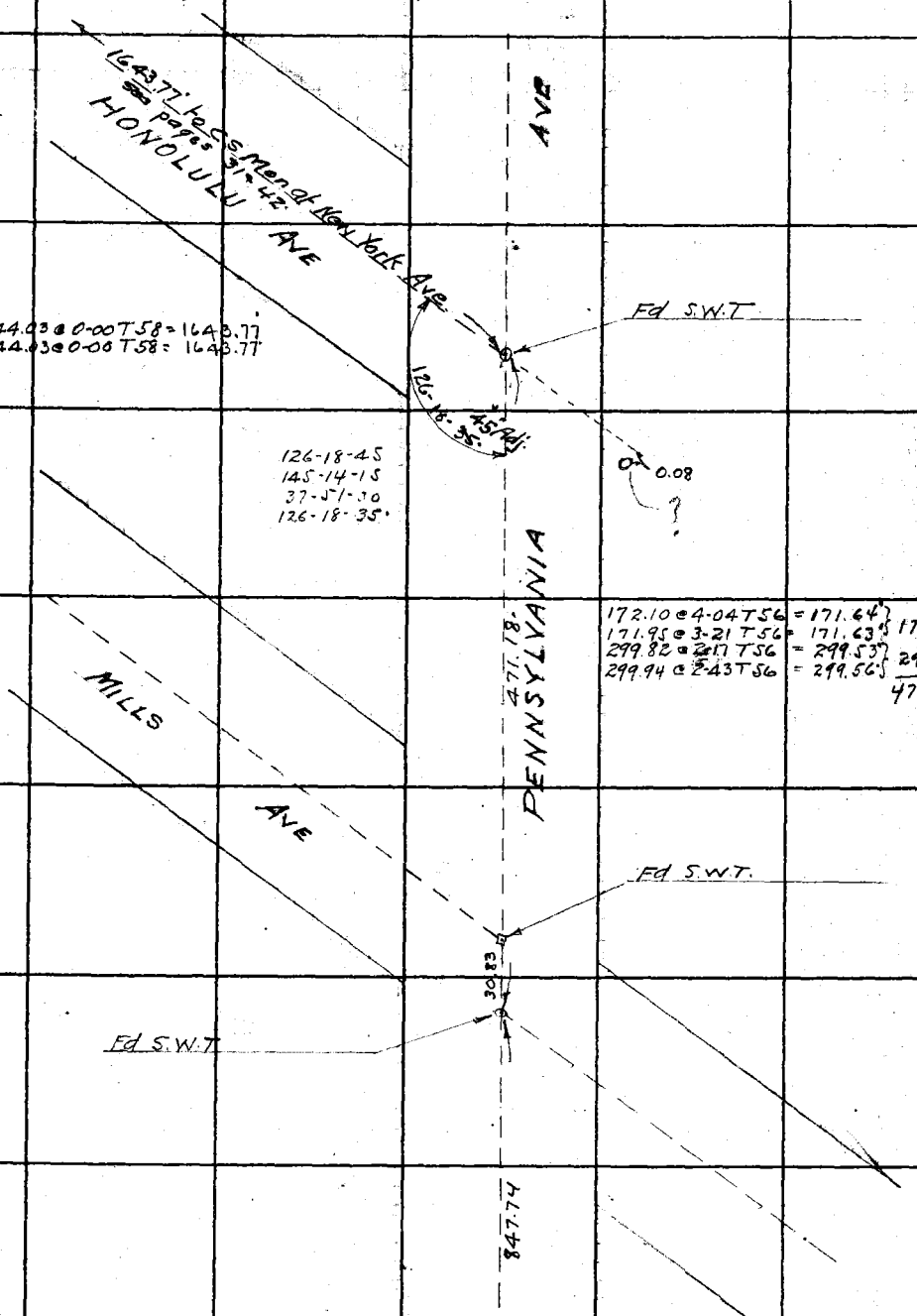

Con from top page 69

Note: ANY ADDITIONS OR CHANGES ON THIS SHEET MUST BE MADE OR CIRCLED IN Red Ink. WITH DATE AND NAME OF PERSON MAKING CHANGE.

Do not extend notes this side of this line

RETURN TO
LOS ANGELES COUNTY SURVEYOR
700 HALL OF RECORDS

FORM 247 10M 3-31

F.B. 472 Pg. 72 Con at bottom page 73

293.04 @ 1-51 T 60 = 292.84
293.09 @ 2-05 T 60 = 292.85
9.80 @ 0-00 T 60 =

292.84
9.80
302.64

302.64

Fd 1x2 TK Set Copper TK in old 1x2

0.03

22'

164.15 @ 6-12 T 60 = 163.16
163.95 @ 5-34 T 60 = 163.15
Av = 163.15

163.15

Top 12' Bank

Arroyo

Set 1x2 in Arroyo

18'

114.39 @ 3-15 T 60 = 113.89
114.31 @ 2-29 T 60 = 113.89
Av = 113.89

6'

Top Bank

Set 1x2

189.57 @ 1-10 T 60 = 189.50
189.60 @ 1-32 T 60 = 189.50
Av = 189.50

189.50

Arroyo

Set N+T

39.0

Top Bank 18' High

100.41

100.43 @ 0-00 T 60 = 100.41

Set 1x1
See page 64

102.58

Con from left side pg 64 near bottom

RETURN TO
LOS ANGELES COUNTY SURVEYOR
700 HALL OF RECORDS

Do not extend notes this side of this line

Note: ANY ADDITIONS OR CHANGES ON THIS SHEET MUST BE MADE OR CIRCLED IN Red Ink, WITH DATE AND NAME OF PERSON MAKING CHANGE.

Notes Ck'd by D. M. Finley	Survey of V. BEAUDRY'S MTS	F.B. 472	Pg. 73
Map No. B-725-C	W. O. 7048 Tape No. 39 St'd 84 °F.		
Office Work F. A. W.	Surveyed by H. A. Miller		DIV "B"
Checked D. M. Finley	Notes Miller Date 12-30-31		
Date Apr. 1940	Indexed A. C. Johnson		

RETURN TO
LOS ANGELES COUNTY SURVEYOR
700 HALL OF RECORDS
Do not extend notes this side of this line

Note: ANY ADDITIONS OR CHANGES ON THIS SHEET MUST BE MADE OR CIRCLED IN Red Ink, WITH DATE AND NAME OF PERSON MAKING CHANGE.

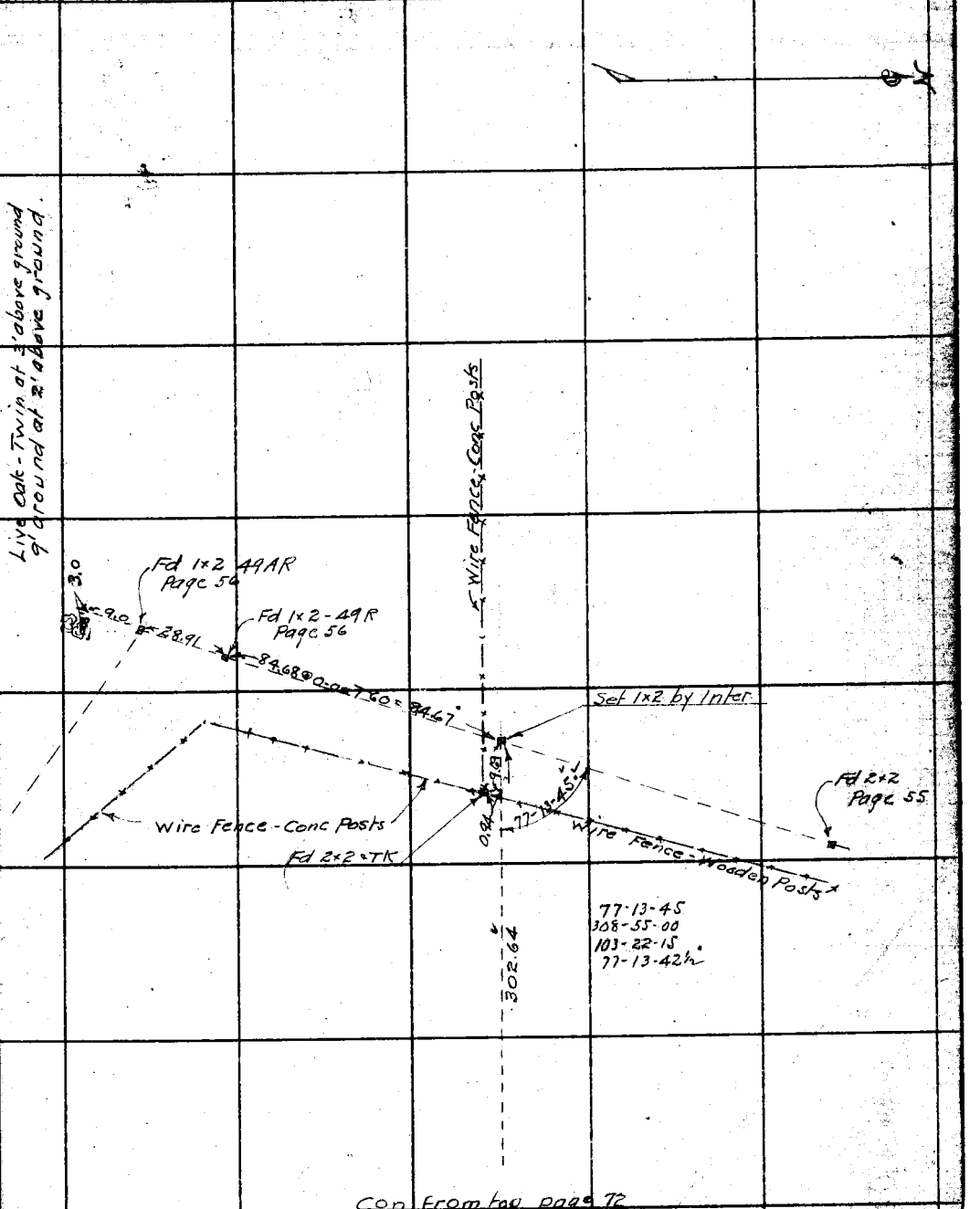

Con from top page 72

FORM 247 10M 5-31

F.B. 472 Pg. 74

Div "B"

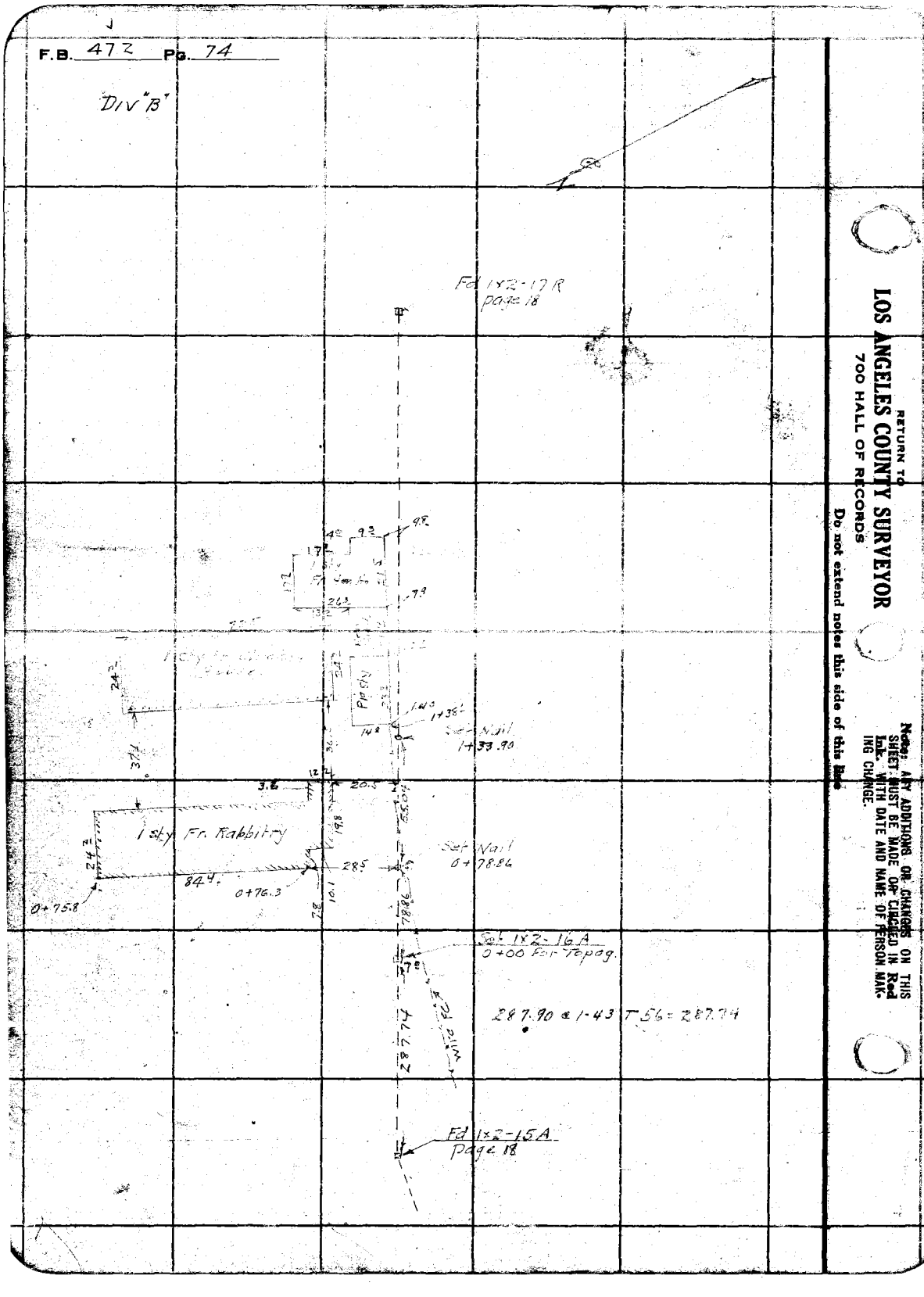

RETURN TO
LOS ANGELES COUNTY SURVEYOR
700 HALL OF RECORDS

Do not extend notes this side of this line

Note: ANY ADDITIONS OR CHANGES ON THIS SHEET MUST BE MADE OR CIRCLED IN Red Ink WITH DATE AND NAME OF PERSON MAKING CHANGE.

Notes Ck'd by D. M. Finley	Survey of V. BEAUDRYS MTS	F.B. 472	Pg. 75
Map No. B 725	W. O. 7048 Tape No. ____ St'd ____ °F.		
Office Work F. A. Wood	Surveyed by W. A. Miller	DIV "C"	
Checked D. M. Finley	Notes Miller Date Jan-Feb '32		
Date Apr. 1940	Indexed A. C. Johnson 3-6-32		

SURVEY OF V. BEAUDRYS MTS
from
LA CRESCENTA AVE TO MOUNTAIN ST.
W.O. 7048 DIV "C"

Note: ANY ADDITIONS OR CHANGES ON THIS SHEET MUST BE MADE OR CIRCLED IN Red Ink, WITH DATE AND NAME OF PERSON MAKING CHANGE.

RETURN TO
LOS ANGELES COUNTY SURVEYOR
700 HALL OF RECORDS

Do not extend notes this side of this line

FORM E47 10M 8-31

F.B. 472 Pg. 76

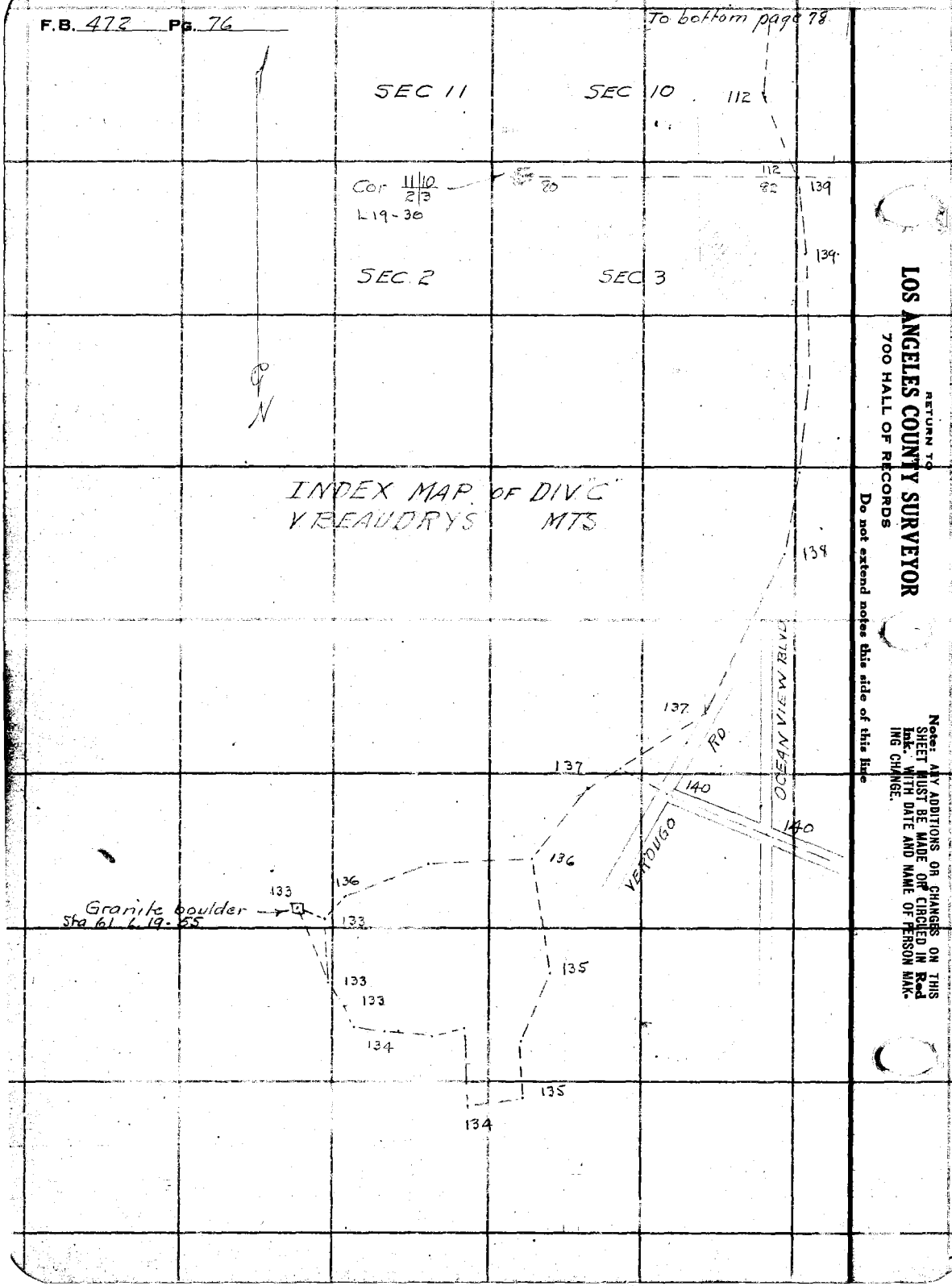

RETURN TO
LOS ANGELES COUNTY SURVEYOR
700 HALL OF RECORDS

Do not extend notes this side of this line

Note: ANY ADDITIONS OR CHANGES ON THIS SHEET MUST BE MADE OR CIRCLED IN Red Ink. WITH DATE AND NAME OF PERSON MAKING CHANGE.

Notes Ck'd by D. M. Finley
Map No. B-725
Office Work F.A. Wood.
Checked D. M. Finley
Date Apr. 1940.

Survey of V BEAUDRYS MTS
W. O. 7048 Tape No. St'd °F.
Surveyed by W.A. Miller
Notes Miller Date Jan Feb 32
Indexed A. C. Johnson

F.B. 472 Pg. 77

DIV C

To bottom page 79

SEC 10 T 1N R 13 W

83 84 85

92 91 90 89 89 88 88 87 87 96 97 98 100

SEC 3 T 1N R 13 W

SEC 4 T 1N R 13 W

Casiera

Chas

OCEAN VIEW BLVD.

ROSEMARY AVE

LAS PALMAS AVE

SIERRA VISTA AVE

ANGELUS AVE

ROSELAWN AVE

CRESCENTA AVE

BROADVIEW DRIVE

140 141 142 143 144

144

LA

Note: ANY ADDITIONS OR CHANGES ON THIS SHEET MUST BE MADE OR CIRCLED IN Red Ink WITH DATE AND NAME OF PERSON MAKING CHANGE.

Do not extend notes this side of this line

RETURN TO
LOS ANGELES COUNTY SURVEYOR
700 HALL OF RECORDS

FORM 247 10M 8-51

F.B. 472 Pg. 78

RETURN TO
LOS ANGELES COUNTY SURVEYOR
700 HALL OF RECORDS

Do not extend notes this side of this line

Note: ANY ADDITIONS OR CHANGES ON THIS SHEET MUST BE MADE OR CIRCLED IN **Red Ink.** WITH DATE AND NAME OF PERSON MAKING CHANGE.

Notes Ck'd by D. M. Finley	Survey of		F.B. 472 Pg. 79
Map No. B-725.	W. O.	Tape No. St'd °F.	
Office Work F. A. Wood	Surveyed by		DIV "D"
Checked D. M. Finley	Notes	Date	
Date Apr. 1940.	Indexed A. C. Johnson		

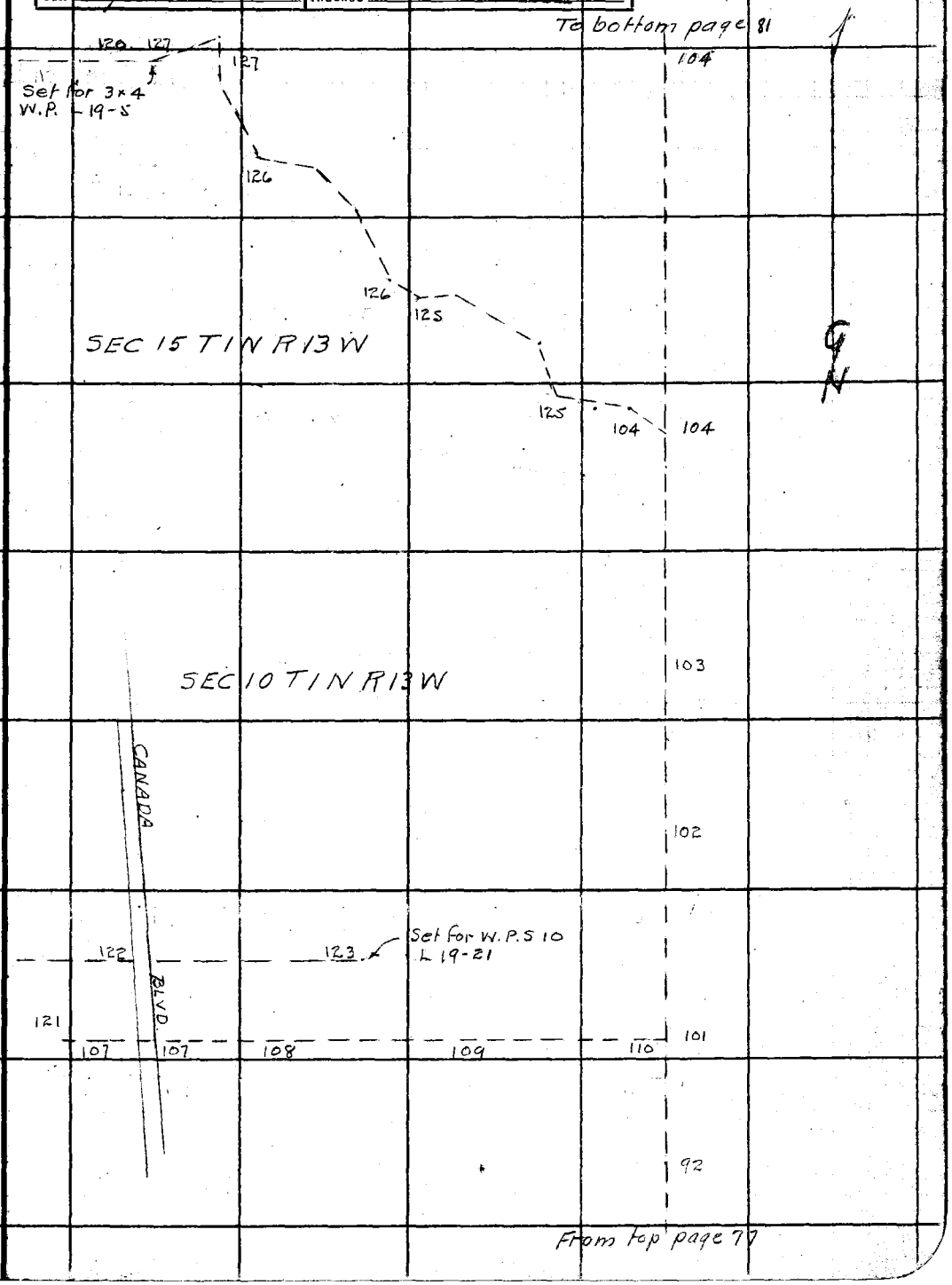

Note: ANY ADDITIONS OR CHANGES ON THIS SHEET MUST BE MADE OR CIRCLED IN Red Ink. WITH DATE AND NAME OF PERSON MAKING CHANGE.

Do not extend notes this side of this line

RETURN TO
LOS ANGELES COUNTY SURVEYOR
700 HALL OF RECORDS

FORM 247 10M 5-31

F.B. 472 PG. 80

1

N

RETURN TO
LOS ANGELES COUNTY SURVEYOR
700 HALL OF RECORDS

Do not extend notes this side of this line

Note: ANY ADDITIONS OR CHANGES ON THIS SHEET MUST BE MADE OR CIRCLED IN Red Ink. WITH DATE AND NAME OF PERSON MAKING CHANGE.

#14
116

From top page 78

Notes Ck'd by D. M. Finley
Map No. C.S.B-725-9
Office Work F. A. W.
Checked D. M. Finley
Date Apr 1940

Survey of V. BEAUDRY'S MTS
W. O. 7048 Tape No. St'd °F.
Surveyed by W. A. Miller
Notes Miller Date Jan-Feb 32
Indexed A. C. Johnson

F.B. 472 Pg. 81

DIV "C"

Note: ANY ADDITIONS OR CHANGES ON THIS SHEET MUST BE MADE OR CIRCLED IN Red Ink, WITH DATE AND NAME OF PERSON MAKING CHANGE.

Do not extend notes this side of this line

RETURN TO
LOS ANGELES COUNTY SURVEYOR
700 HALL OF RECORDS

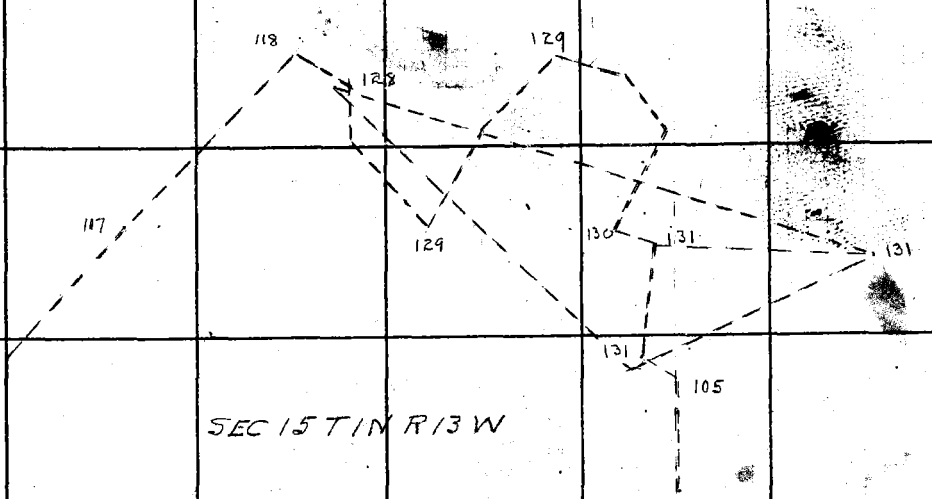

SEC 15 T 1N R 13 W

From top page 78A

FORM 247 10M 8-31

F.B. 472 Pg. 82

Cor at bottom page 83

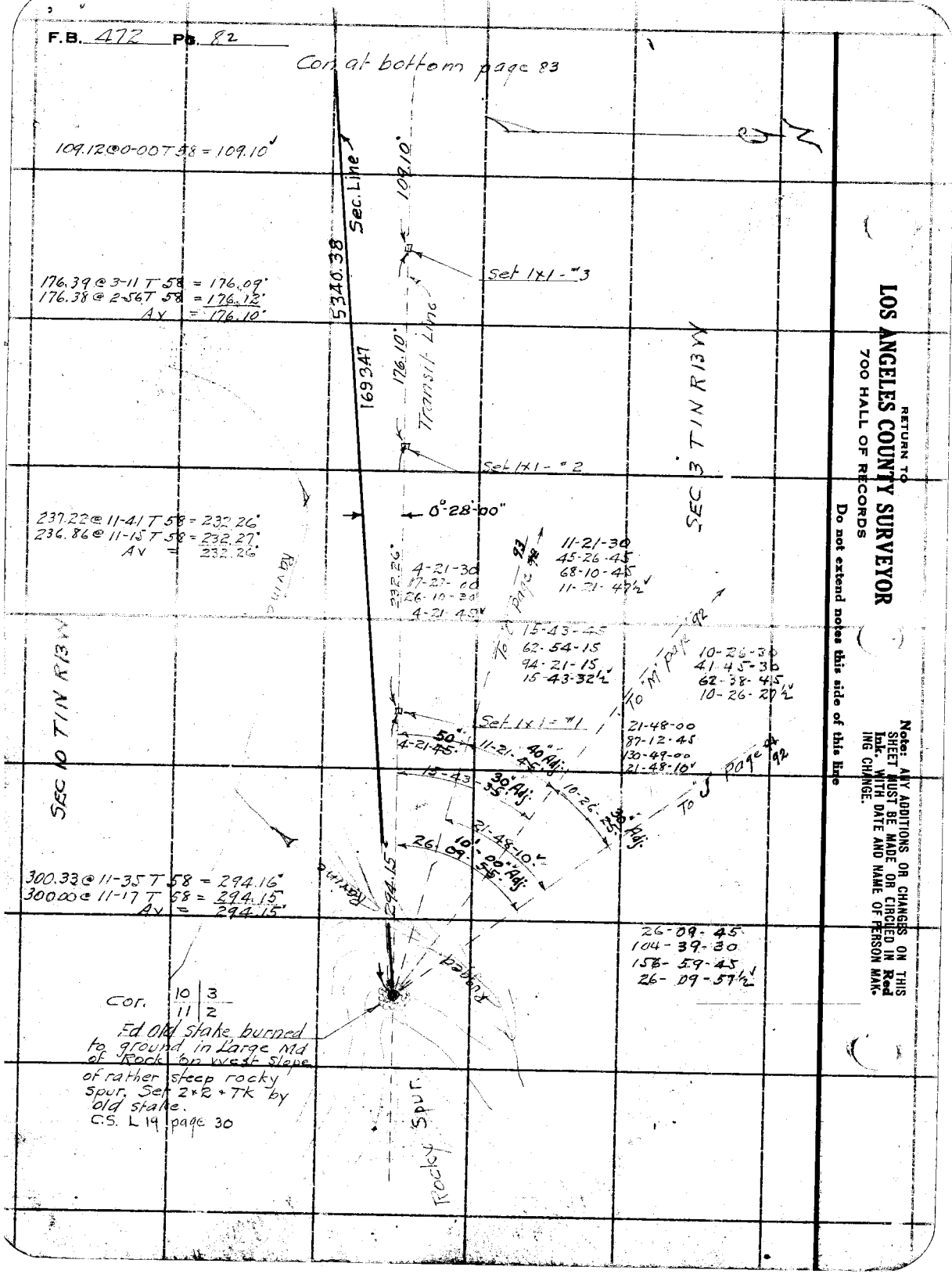

RETURN TO
LOS ANGELES COUNTY SURVEYOR
700 HALL OF RECORDS
Do not extend notes this side of this line

Note: ANY ADDITIONS OR CHANGES ON THIS SHEET MUST BE MADE OR CIRCLED IN Red Ink. WITH DATE AND NAME OF PERSON MAKING CHANGE.

Notes Ck'd by D. M. Finley	Survey of V. BEAUDRY'S MTS	F.B. 472	Pg. 83
Map No. B-725-9	W. O. 7048 Tape No. 1139 St'd 84 °F.		
Office Work F. A. W.	Surveyed by W. A. Miller		
Checked D. M. Finley	Notes Miller Date 1-6-32		
Date Apr. 1940	Indexed A. [illegible] Johnson		

Div. C

Con. from bottom page 84

268.01 @ 0-00 T 60 = 267.97
268.03 @ 0-00 T 60 = 267.99
Av = 267.98



232.48 @ 2-50 T 58 = 232.15
232.45 @ 2-34 T 58 = 232.17
Av = 232.16

118.15 @ 0-00 T 60 = 118.13

Con from top page 82

Note: ANY ADDITIONS OR CHANGES ON THIS SHEET MUST BE MADE OR CIRCLED IN Red Ink. WITH DATE AND NAME OF PERSON MAKING CHANGE.

Do not extend notes this side of this line

RETURN TO
LOS ANGELES COUNTY SURVEYOR
700 HALL OF RECORDS

FORM 247 10M 5-31

F.B. 472 Pg. 84

Con at bottom page 85

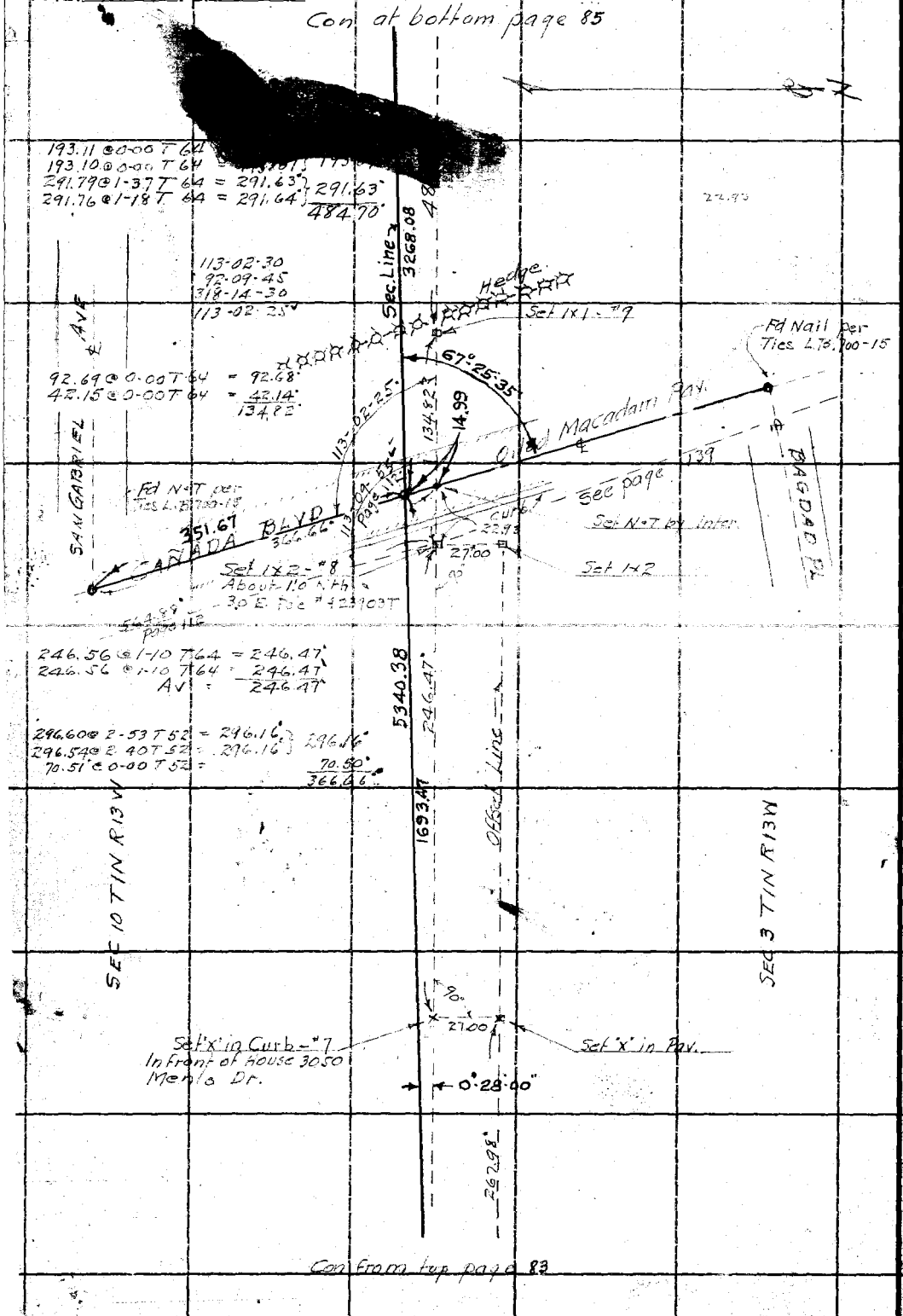

Con from top page 83

RETURN TO
LOS ANGELES COUNTY SURVEYOR
700 HALL OF RECORDS

Do not extend notes this side of this line

Note: ANY ADDITIONS OR CHANGES ON THIS SHEET MUST BE MADE OR CIRCLED IN Red Ink. WITH DATE AND NAME OF PERSON MAKING CHANGE.

Notes Ck'd by D. M. Finley	Survey of V. BEAUDRYS MTS
Map No. B-725-9	W. O. 7048 Tape No. 39 St'd 84 of
Office Work F. A. W.	Surveyed by W. A. Miller
Checked D. M. Finley	Notes Miller Date 1-6-32
Date Apr. 1940.	Indexed A. C. Johnson

F.B. 472 Pg. 85



Note: ANY ADDITIONS OR CHANGES ON THIS SHEET MUST BE MADE OR CIRCLED IN Red Ink. WITH DATE AND NAME OF PERSON MAKING CHANGE.

Do not extend notes this side of this line

RETURN TO
LOS ANGELES COUNTY SURVEYOR
700 HALL OF RECORDS

FORM 247 10M 5-31

F.B. 472 Pg. 86

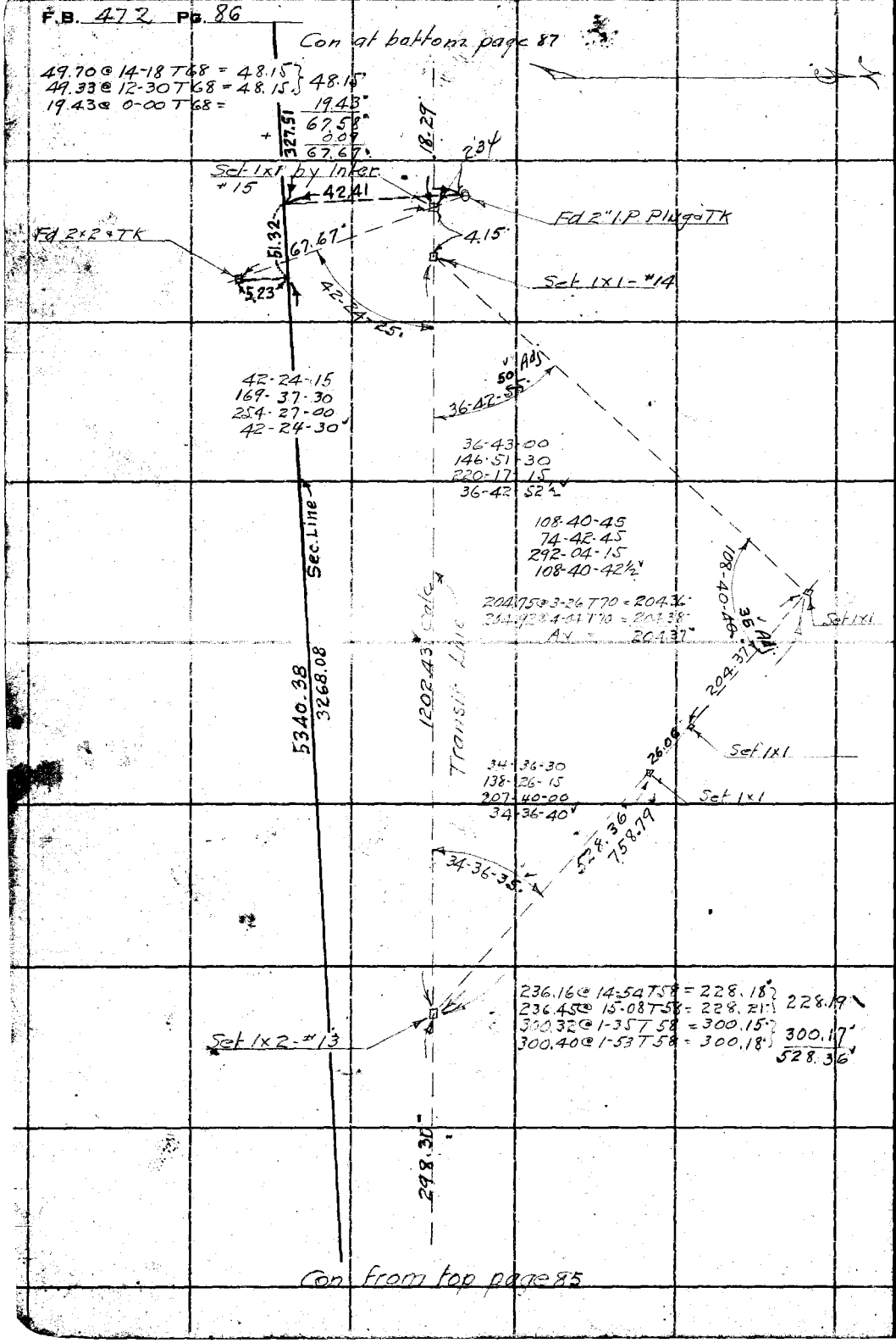

RETURN TO
LOS ANGELES COUNTY SURVEYOR
700 HALL OF RECORDS
Do not extend notes this side of this line

Note: ANY ADDITIONS OR CHANGES ON THIS SHEET MUST BE MADE OR CIRCLED IN Red Ink. WITH DATE AND NAME OF PERSON MAKING CHANGE.

Notes Ck'd by D. M. Finley
Map No. B-725-9
Office Work F. A. W.
Checked D. M. Finley
Apr. 1940.

Survey of V. BEAUDRYS MTS
W. O. 7048 Tape No. 39 St'd 84 W.
Surveyed by W. A. Miller
Notes Miller Date 1- -32
Indexed A. C. Johnson

F.B. 472 Pg. 87

DN C



Con. from top page 86

Note: ANY ADDITIONS OR CHANGES ON THIS SHEET MUST BE MADE OR CIRCLED IN Red Ink. WITH DATE AND NAME OF PERSON MAKING CHANGE.

RETURN TO
LOS ANGELES COUNTY SURVEYOR
700 HALL OF RECORDS
Do not extend notes this side of this line

FORM 247 10M 5-31

RETURN TO

LOS ANGELES COUNTY SURVEYOR

700 HALL OF RECORDS

Note: ANY ADDITIONS OR CHANGES ON THIS SHEET MUST BE MADE OR CIRCLED IN Red Ink. WITH DATE AND NAME OF PERSON MAKING CHANGE.

Do not extend notes this side of this line

F.B. 472 Pg. 88

RETURN TO
LOS ANGELES COUNTY SURVEYOR
700 HALL OF RECORDS
Do not extend notes this side of this line
Note: ANY ADDITIONS OR CHANGES OR THIS SHEET MUST BE MADE ON CANCELED IN INK, WITH DATE AND NAME OF PERSON MAKING CHANGE.

Drawn by: D. M. Finley
Check: F. A. W.
Checked: D. M. Finley
Date: Apr 1940

Survey of: V B RANCHO'S M.R.S.
Book 7048 Page 84 S'd Bk of
Surveyed by: E. A. Miller
Name: Miller Date 1-13-32
Indexed: A. C. Johnson

Dwy C.

Cor at bottom page 90

156.58 @ 7-25 T 50 = 155.28
155.44 @ 7-08 T 50 = 154.24 } 155.23'
293.97 @ 2-34 T 50 = 293.83
293.83 @ 2-16 T 50 = 293.68 } 293.68'
448.76'

Washed out By Floods 1-1-34
Set Conc. Mon and Brass Cap. Marked as shown. 9-29-33
10.57
Set L & T. For New Position of Corner in Bottom of Conc Storm Drain C.V. Crumley 2-5-36
MONUMENT COUNTY SURVEYORS RE 62
Fd Conc Post. Elusb Page 63
Reset on New Line C.V.C. 2-3-36
To C.S. Mon under Bridge Page 57
Fd S.W.T. 6" Deep Page 63
Adopted Sec Line
Random Line
AVE (66)
(33) (33)
SEC 4 T 1 N R 13 W
251.28 @ 1-14 T 50 = 251.14
251.33 @ 1-32 T 50 = 251.18 } 251.17'
299.55 @ 3-21 T 50 = 298.97
299.45 @ 3-01 T 50 = 298.98 } 298.98'
550.14'
0-59-10" Calc
(Log Sin = 8.2360882)
SEC 3 T 1 N R 13 W
Sec. Cor. — See F.B. 472-265
Set Wire Spk + Tin to be replaced with C.S. Mon at Later date. 9-29-33
Replaced with S.W.T 10-8-33
Set N + T
Adopted Twp Line
Set Conc Mon and Brass Cap Marked as Shown 10-3-33
Mon Reset Mrkd
Set S.W.T for Cor
from Office sketch on page 64. Set For Le Cor, L 19-35
Set Conc Mon and Brass Cap. Marked as Shown. 10-3-33
MONUMENT COUNTY SURVEYORS RE 62
Twp. Line Re-established 3-28-35 & Mon Reset. Set N + T by Inter. By C.V. Crumley 2-5-36
LA CRESCENTA
Fd 1 x 2 Page 64
SEC 34 T 2 N R 13 W
SEC 33 T 2 N R 13 W
Fd S.W.T 6" Deep Angle Pt - Page 64

F.B. 472 PG 90

Con at bottom page 91



Con from bottom page 11

RETURN TO
LOS ANGELES COUNTY SURVEYOR
700 HALL OF RECORDS

Do not extend notes this side of this line

Note: ANY ADDITIONS OR CHANGES ON THIS SHEET MUST BE MADE OR CHECKED IN Red Ink WITH DATE AND NAME OF PERSON MAKING CHANGE.

Notes Ck'd by D. M. Finle
Work No. 8-12C-7.9
Office Work F. A. W.
Checked D. M. Finley
Date Apr. 1940.

Survey of V BEAUDRY'S MTS
W. O. 3044 Tape No. 34 Sht 84 of
Surveyed by W. A Miller
Notes Miller Date 1-14-32
Indexed A. C. Johnson

F.B. 432 Pg.

Div C

Con at bottom page 92

29.53 @ 28-06 T 46 = 26.04
30.10 @ 30-05 T 46 = 26.04 26.04
298.65 @ 24-17 T 46 = 272.16
299.17 @ 24-30 T 46 = 272.10 272.13
298

Fd 2x2 - Per Allin Bros. C.S. Map 8630 - S.E. Cor Geo. Engleheardt 96.70 Acres, and "Place of beginning" on Map of V. Beaudry's Mountains M.R. 36-67 Per Allin Bros. See F.B. 449

Set 1x2

Set 1x2-I

Set 1x2-H

Set 1x2-G

Set 1x2-"F"

Set 1x2-"E"

Fd So Called Brass Cap on NHub

Fd 2" I.P. brass Cap set in Conc. F.B. 71-60 Marked as Shown

83.49 @ 29-14 T 44 = 72.84
82.62 @ 28-06 T 44 = 72.86
Av = 72.85

92-06-45
288-29-00
72-41-00
72-06-30

65-59-15
263-57-30
32-56-45
65-59-27½

S. Easterly Cor. Geo. Engleheardt's 97.6a Ac Located 1940 A.D.
Rec. From N. Esly Cor. Geo. Engleheardts 97.60 Ac. Per M.R. 36-71
Set 2" I.P. with Brass Cap in Conc. Marked as Shown
41-53-45
167-35-15
251-82-45
41-53-47½

210.01 @ 8-42 T 46 = 209.70
209.70 @ 8-03 T 46 = 209.70

SEC 3 T 1 N R 13 W
L. V. Crumley 9-28-36

SEC 4 T 1 N R 13 W

11.20 @ 0-00 T 44 = 11.20
98.28 @ 21-22 T 44 = 91.50
98.45 @ 21-37 T 44 = 91.60
182.90

N. Ly Line City of Glendale Per C.S. B-745-3

Random Line

Con at top page 90

Note: ANY ADDITIONS OR CHANGES ON THIS SHEET MUST BE MADE IN Red Ink. WITH DATE AND MADE BY PERSON MAK ING CHANGE.

RETURN TO LOS ANGELES COUNTY SURVEYOR 700 HALL OF RECORDS

Do not extend outside this line

COUNTY SURVEYOR R.E. 21 7

COUNTY SURVEYORS MONUMENT CHAS + M.M. Cor EASTERN

Form 242 10M 8-31

F.B. 472 Pg. 92

Con at bottom page 93

518.88'

45-19-45
181-18-30
201-57-15
45-19-32½

Calc 1115.74

Set 1x2 - "N"

73-58-30
295-53-00
83-49-15
73-58-12½

To Sec Cor 3/10/E/11 Pg

35Ag.
10Ag.
45-19-35
73.58-19

88.41

90.23 @ 11-27 T42 = 88.41
90.13 @ 11-06 T42 = 88.42
Av = 88.41'

153.72 @ 17-57 T40 = 146.20 } 146.20'
153.25 @ 17-23 T40 = 146.21 }
288.68 @ 5-29 T42 = 287.28 } 287.29'
288.78 @ 5-38 T42 = 287.31 }
85.42 @ 0-00 T42 = 85.40 } 85.39'
85.41 @ 0-00 T42 = 85.39 }
518.88'

Set 1x2 - "M"

70.05 @ 5-54 T42 = 69.66'
69.90 @ 4-31 T42 = 69.66'
Av = 69.66'

Set 1x2 - "L"

20-18-15
81-13-00
121-49-45
20-18-17½

20-18-15

132.52

40.63 @ 15-52 T42 = 39.07 } 39.07
40.10 @ 12-56 T42 = 39.07 }
101.10 @ 22-23 T42 = 93.45 } 93.45
100.75 @ 21-53 T42 = 93.46 }
132.52

Sec 3 T 1 N R 13 W

110-16-30
81-05-45
301-38-15
110-16-22½

Set 1x2 - "K"

Adopted Sec. Line

Set 1x2

S 21°02' E

110-16-22

1142.26 Calc

Radius Line

42.61'

Sec 4 T 1 N R 13 W
C.V. Crumley 9-29-36
Set 2 I.P. with Brass Cap in Conc.
4" ± Above Ground in Middle of Draw
100' Set Edison Tower. Marked:
Set R.L.S. 3117
9-29-36

To Sec Cor 3/10/E/11 Pg 82

422.55'

25Ag.
40Ag.
89-25-15
63-31-30

944.10'

5766'

63-31-30
254-06-00
21-09-00
63-31-30

49-25-00
197-41-00
296-31-30
49-25-15

259.68 @ 17-00 T36 = 248.25 } 248.24'
259.33 @ 16-46 T36 = 248.23 }
195.48 @ 26-52 T36 = 174.32 } 174.31'
194.64 @ 26-23 T36 = 174.31 }
422.55'

Set 1x2 - "J"

24.81'

Con From top page 91

RETURN TO
LOS ANGELES COUNTY SURVEYOR
700 HALL OF RECORDS

Do not extend notes this side of this line

Note: ANY ADDITIONS OR CHANGES ON THIS SHEET MUST BE MADE OR CIRCLED IN Red Ink, WITH DATE AND NAME OF PERSON MAKING CHANGE.

Notes Ck'd by D. M. Finley	Survey of V.BEAUDRY'S MTS
Map No. B-725-9,10	W. O. 7048 Tape No. 34 Std 84 °F.
Office Work F. A. W.	Surveyed by W.A. Miller
Checked D. M. Finley	Notes Miller Date 1-15-32
Date Apr. 1940	Indexed A. C. Johnson

F.B. 492 Pg 93

DIV. C

Con at bottom page 94

205.79 @ 19-12 T 56 = 194.30'
205.28 @ 18-47 N T 56 = 194.31'
AV = 194.30'

1898.56 calc. 194.30

SEC 4 TIN R 13 W

61-46-30
247-05-30
10-38-00
61-46-20

Set 1x2 - "P"

10" Adj.

61-46-20

90-40-20

50.94

19-48

67.49

67.50 @ 0-00 T 56 = 67.49'
67.51 @ 0-00 T 56 = 67.50'
AV = 67.49'

To Sec Cor 3 2 Rata Page 82

996.93

Fd 1x1 Page 86

Set 1x2 - "O"

85-19-30
341-18-30
151-58-00
85-19-40

90-40-30
362-41-30
184-01-30
90-40-15

100.07 @ 0-00 T 60 = 100.05'
298.15 @ 11-16 T 58 = 292.36'
297.83 @ 10-57 T 58 = 292.36'
AV = 292.36'
49.33 @ 24-41 T 56 = 44.81'
49.98 @ 26-18 T 56 = 44.80'
AV = 44.80'
32.49 @ 14-40 T 56 = 31.42'
33.28 @ 19-11 T 56 = 31.42'
AV = 31.42'
78.27 @ 6-10 T 56 = 77.81'
78.45 @ 7-14 T 56 = 77.82'
AV = 77.81'
297.35 @ 8-51 T 56 = 293.76'
297.44 @ 8-58 T 56 = 293.76'
AV = 293.76'
156.94 @ 2-41 T 56 = 156.74'
156.83 @ 1-40 T 56 = 156.73'
AV = 156.73'
996.93'

26-10-00
104-40-15
157-00-45
26-10-07½

26-10-05

Random Line

SEC 3 TIN R 13 W

1115.74 calc 1021.98

Set 1x2

108-30-30
74-02-00
291-03-00
108-30-30

518.88'

Con from top page 92

Note: ANY ADDITIONS OR CHANGES ON THIS SHEET MUST BE MADE ON CHECKED IN Red Ink WITH DATE AND NAME OF PERSON MAKING CHANGE.

Do not extend notes this side of this line

RETURN TO
LOS ANGELES COUNTY SURVEYOR
700 HALL OF RECORDS

FORM 247 10M 8-31

F.B. 472 PG. 94

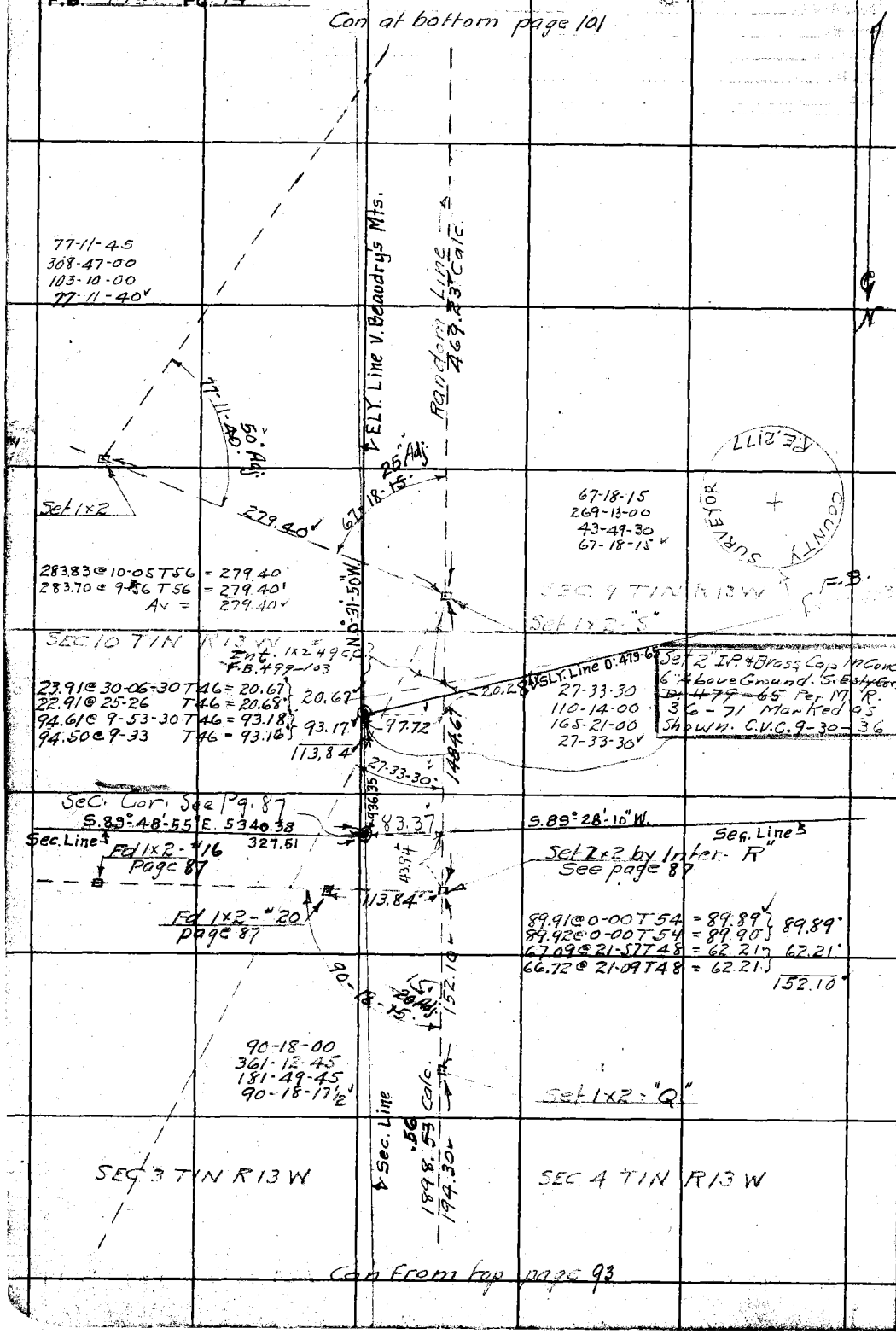

RETURN TO
LOS ANGELES COUNTY SURVEYOR
700 HALL OF RECORDS

Do not extend notes this side of this line

Note: ANY ADDITIONS OR CHANGES ON THIS SHEET MUST BE MADE OR CIRCLED IN Red Ink, WITH DATE AND NAME OF PERSON MAKING CHANGE.

Notes Ck'd by D. M. Finley	Survey of V BEAUDRY'S MTS	F.B. 472 Pg. 95
Map No. B-725-7	W. O. 7048 Tape No. 24 St'd 84 °F.	
Office Work F. A. W.	Surveyed by	DIV "C"
Checked D. M. Finley	Notes Date	
Date Apr 1940.	Indexed A. C. Johnson 5-8-98	

APPROXIMATE LOCATION
OF
N½ N½ S.W¼ N.W¼ SEC 4 T1N R13W
FOR
ATTACHMENT NOTICE
AT
REQUEST OF MARSHALL

Note: ANY ADDITIONS OR CHANGES ON THIS SHEET MUST BE MADE OR CIRCLED IN Red Ink. WITH DATE AND NAME OF PERSON MAK-ING CHANGE.

Do not extend notes this side of this line

RETURN TO
LOS ANGELES COUNTY SURVEYOR
700 HALL OF RECORDS

FORM 247 10M 8-31

F.B. 472 PG. 96

Con at bottom page 97

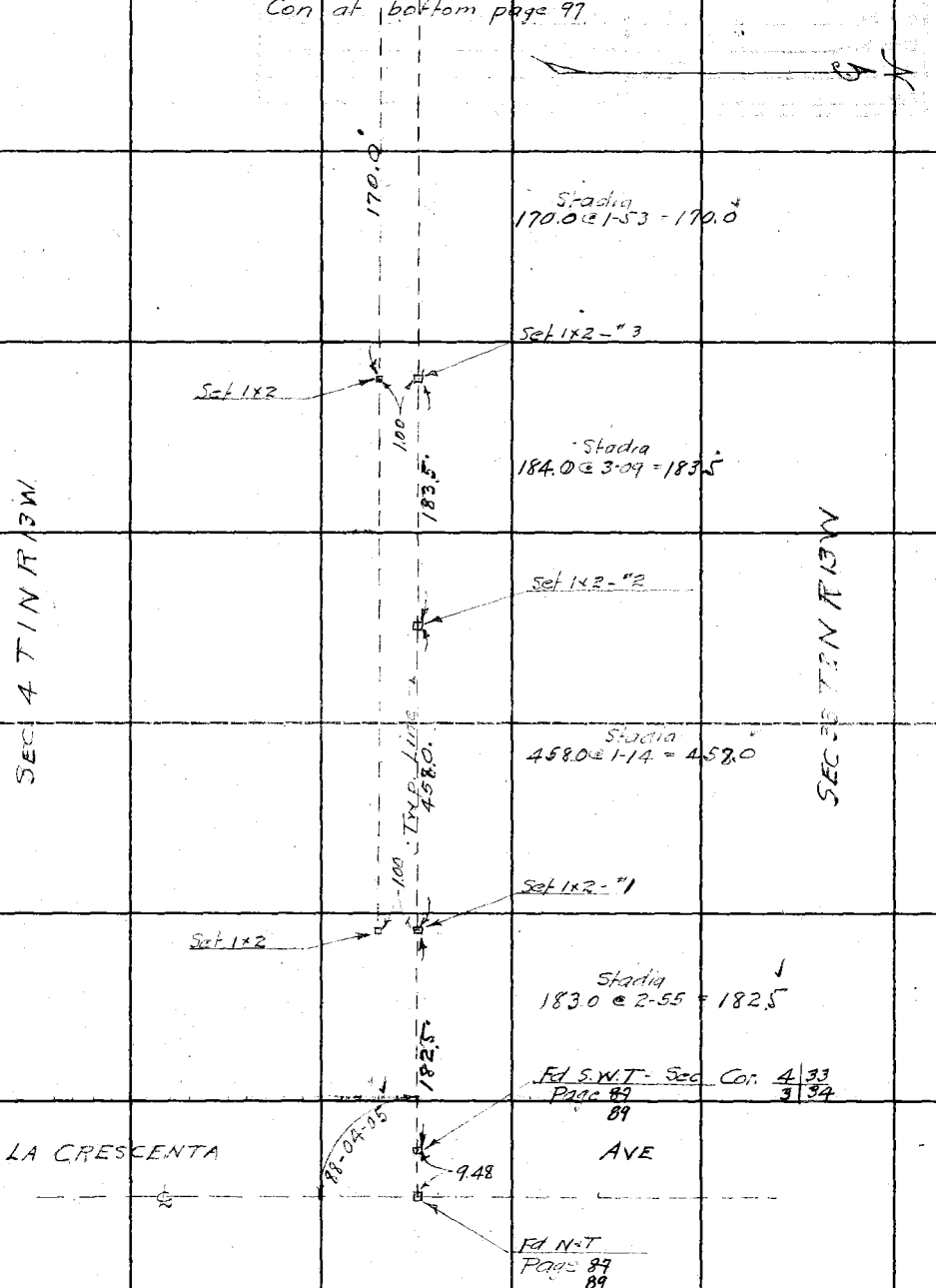

RETURN TO
LOS ANGELES COUNTY SURVEYOR
700 HALL OF RECORDS

Do not extend notes this side of this line

Note: ANY ADDITIONS OR CHANGES ON THIS SHEET MUST BE MADE OR CIRCLED IN Red Ink WITH DATE AND NAME OF PERSON MAKING CHANGE.

Notes Ck'd by D. M. Finley	Survey of V. BEAUDRY'S MTS	F.B. 472 Pg. 97
Map No. B-725-7	W. O. 7048 Tape No. 34 St'd 84 °F.	DIV "C"
Office Work F. A. W.	Surveyed by W. A. Miller	
Checked D. M. Finley	Notes Miller Date 1-19-32	
Date Apr. 1940.	Indexed A. C. Johnson	

Con at bottom page 98

Stadia
263.0 @ 3-35 = 262.0 ✓

262.0

Set 1x2-"7

3.00

240.5

Stadia
241.0 @ 2.21 = 240.5 ✓

3.00

Set 1x2-"6

Set 1x2

SEC 33 T2N R13W

Stadia
465.0 @ 3-13 = 463.5 ✓

463.5

TWP LINE

3.00

Set 1x2

Set 1x2-"5

SEC 4 T1N R13W

Stadia
331.0 @ 2-56 = 330.0 ✓

330.0

TWP Line

Set 1x2

Set 1x2

Set 1x2-"4

5.96

2.00

1.00

Ed Old 2x2 at Fence Cor
Page 56. - Replaced with new 2x2

170.0

Con from top page 96

Note: ANY ADDITIONS OR CHANGES ON THIS SHEET MUST BE MADE OR CIRCLED IN Red Ink. WITH DATE AND NAME OF PERSON MAKING CHANGE.

Do not extend notes this side of this line

RETURN TO
LOS ANGELES COUNTY SURVEYOR
700 HALL OF RECORDS

FORM 247 10M 8-31

F.B. 472 PG. 98

Con at bottom page 99

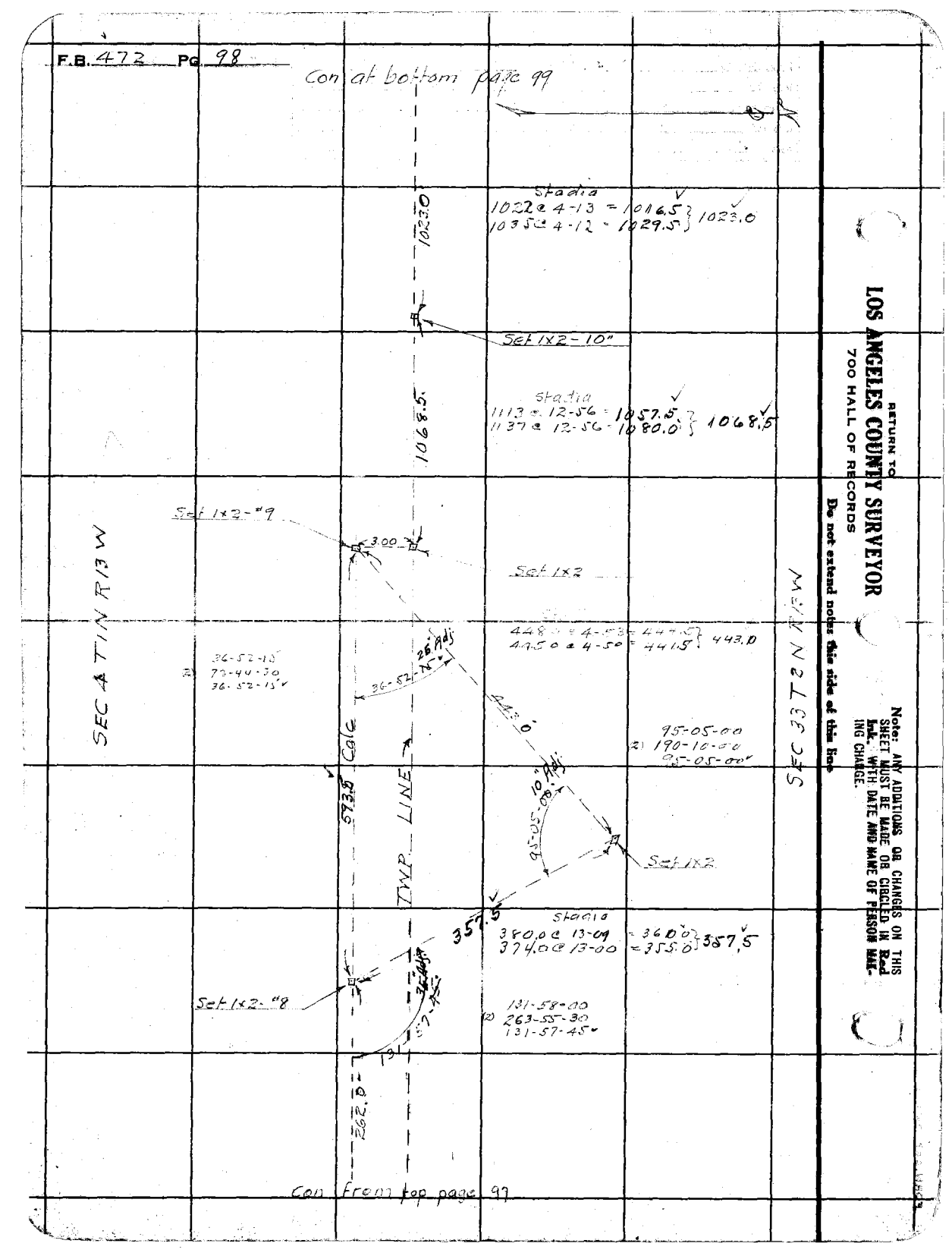

RETURN TO
LOS ANGELES COUNTY SURVEYOR
700 HALL OF RECORDS

Do not extend notes this side of this line

Note: ANY ADDITIONS OR CHANGES ON THIS SHEET MUST BE MADE OR CIRCLED IN Red Ink WITH DATE AND NAME OF PERSON MAKING CHANGE.

Notes Ck'd by D. M. Finley	Survey of V. BEAUDRYS MTS	F.B. 472	Pg. 99
Map No. B-725-7	W. O. 7049 Tape No. 34 St'd 84 °F.	Div "C"	
Office Work F. A. W.	Surveyed by W. A. Miller		
Checked D. M. Finley	Notes Miller Date 1-20-32		
Date Apr. 1940.	Indexed A. C. Johnson		

Note: ANY ADDITIONS OR CHANGES ON THIS SHEET MUST BE MADE OR CIRCLED IN Red Ink. WITH DATE AND NAME OF PERSON MAKING CHANGE.

RETURN TO
LOS ANGELES COUNTY SURVEYOR
700 HALL OF RECORDS

Do not extend notes this side of this line

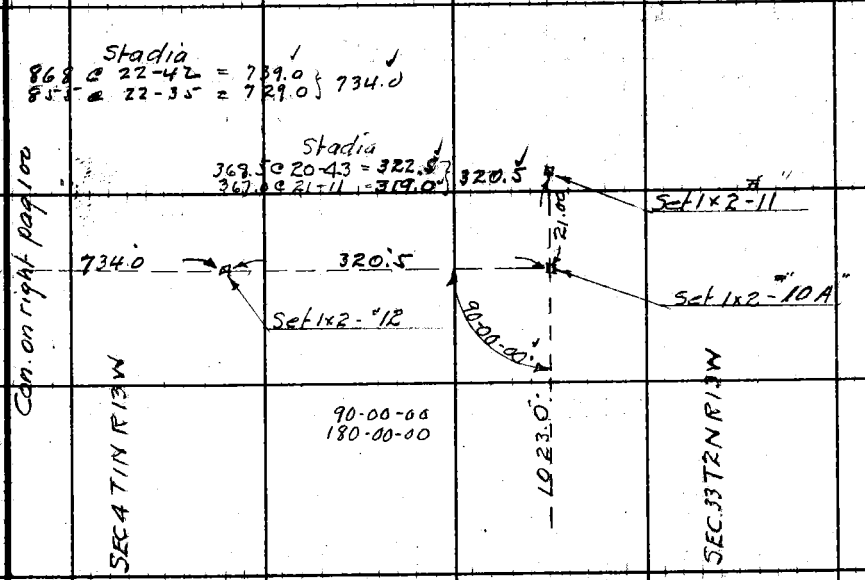

FORM 247 10M 5-31

F.B. 472 Pg. 100

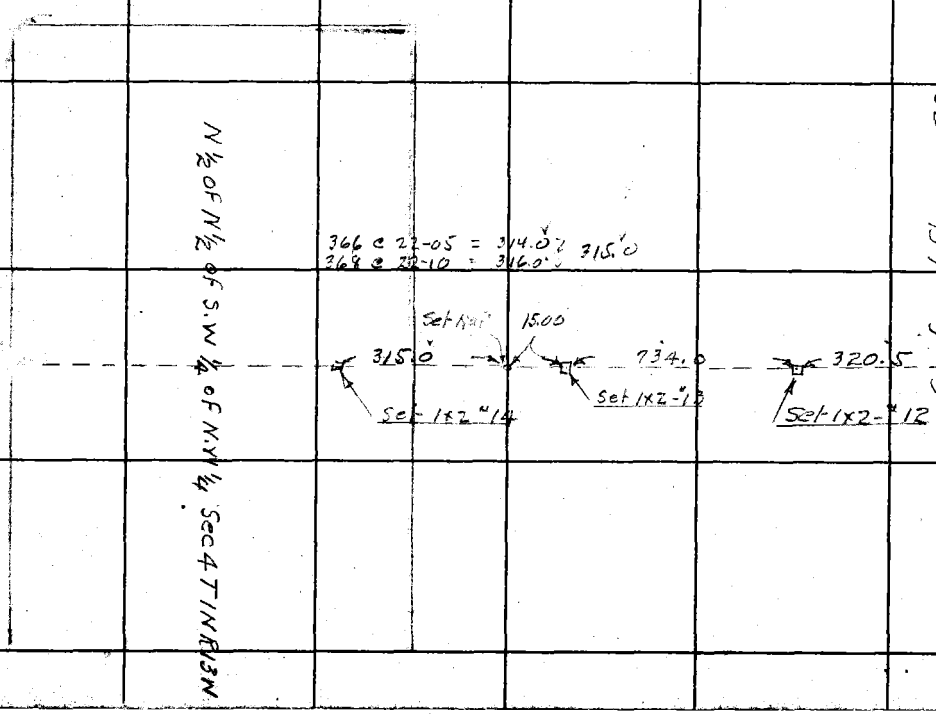

Con from left page 96

RETURN TO
LOS ANGELES COUNTY SURVEYOR
700 HALL OF RECORDS

Do not extend notes this side of this line

Note: ANY ADDITIONS OR CHANGES ON THIS SHEET MUST BE MADE OR CIRCLED IN Red Ink, WITH DATE AND NAME OF PERSON MAKING CHANGE.

Notes Ck'd by D. M. Finley	Survey of V. BEAUDRY'S MTS	F.B. 472	Pg. 101
Map No. B-725-10,11	W. O. 7048 Type No. 34 St'd 84 °F.		
Office Work F. A. W.	Surveyed by W.A. Miller		
Checked D. M. Finley	Notes Miller Date 1-29-32		
Date Apr. 1940	Indexed A. C. Johnson 5-8-32		

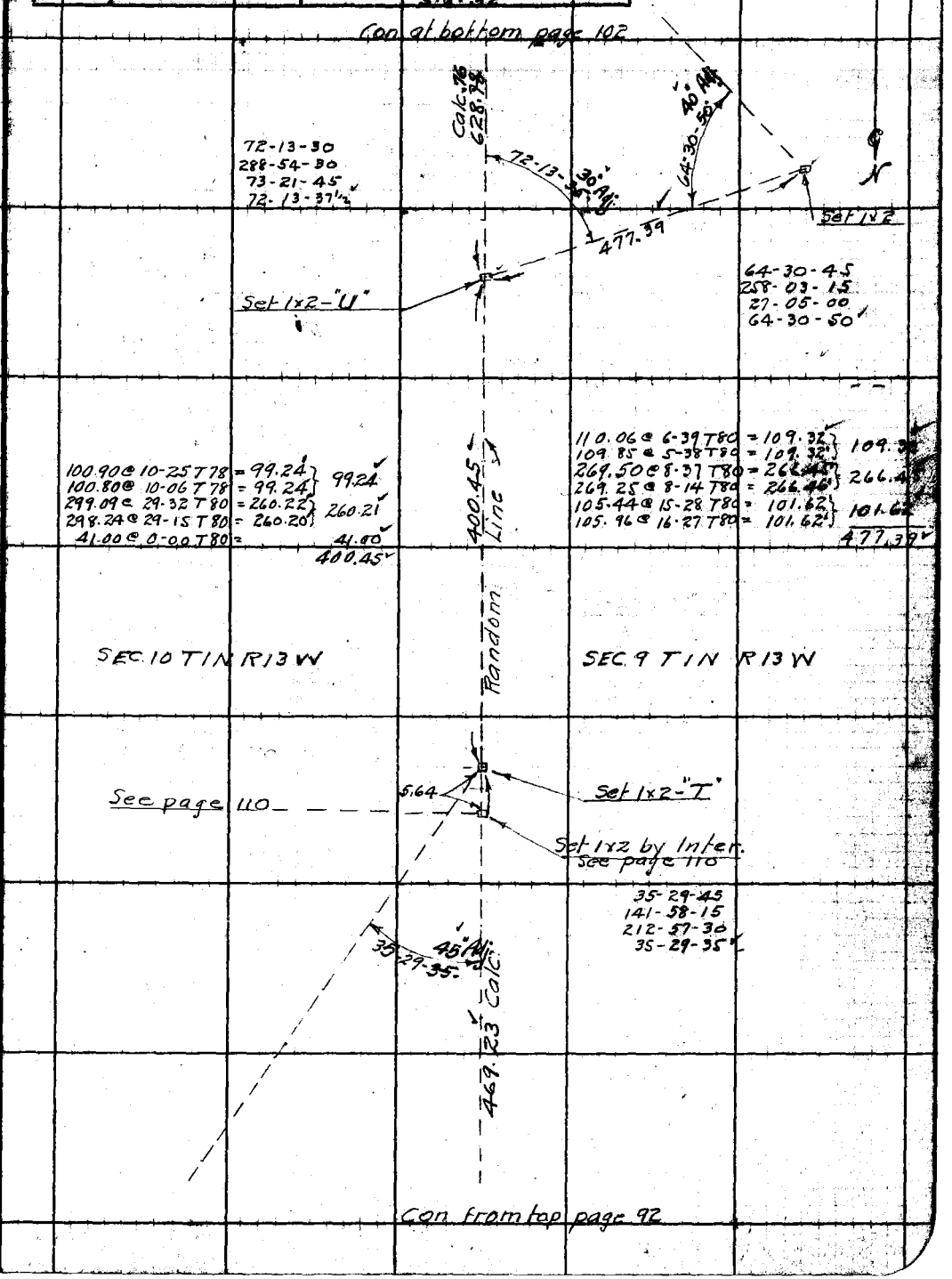

Note: ANY ADDITIONS OR CHANGES ON THIS SHEET MUST BE MADE OR CIRCLED IN Red Ink. WITH DATE AND NAME OF PERSON MAKING CHANGE.

Do not extend notes this side of this line

RETURN TO
LOS ANGELES COUNTY SURVEYOR
700 HALL OF RECORDS

FORM 247 10M 5-31

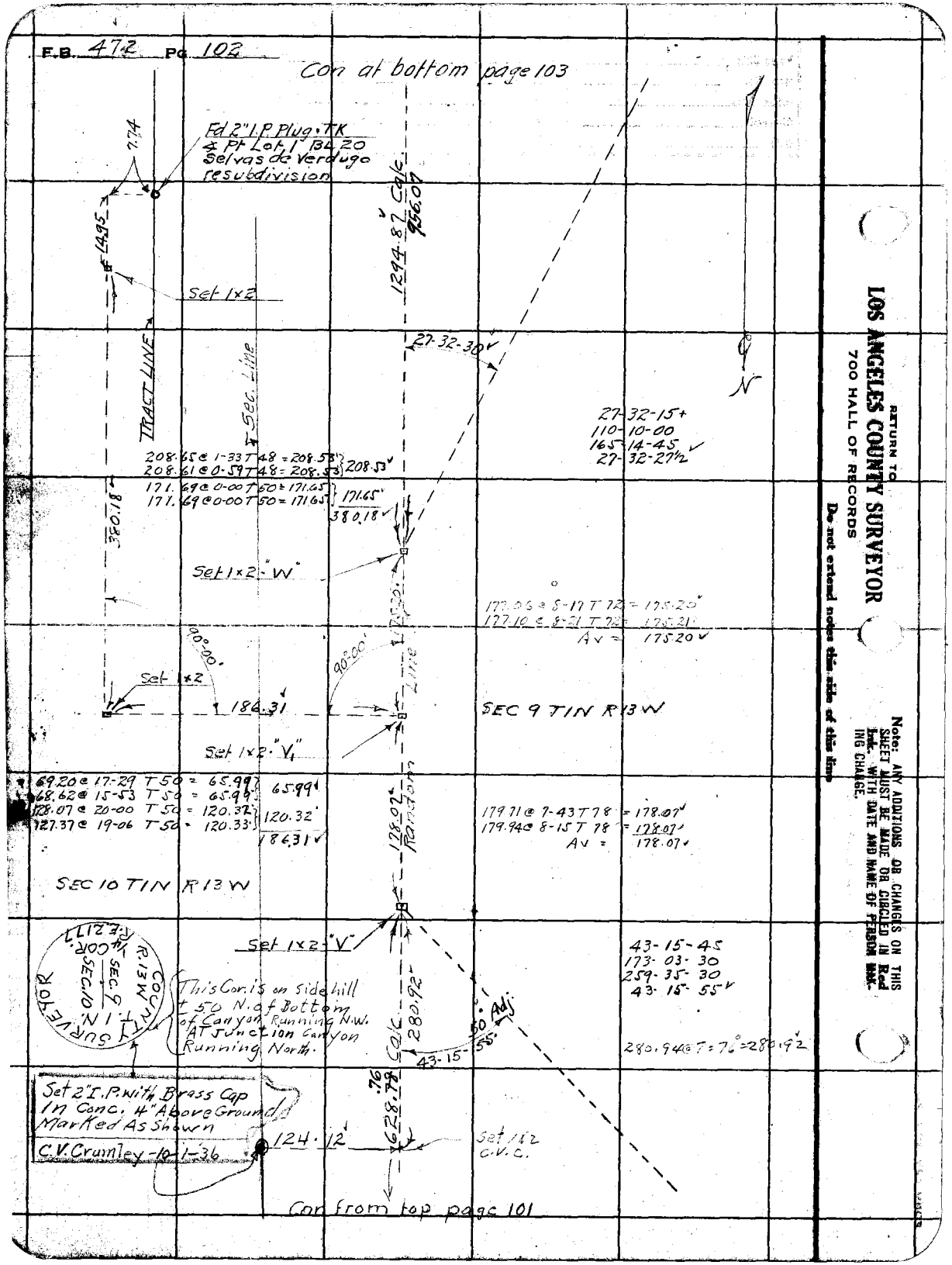
F.B. 472 Pg. 102
Con at bottom page 103
Fd 2" I.P. Plug. TK
4 Pt Lot 1 BL 20
Selvas de Verdugo
resubdivision
7.74
14.95
Set 1x2
TRACT LINE
Sec. Line
1294.87 Calc.
956.07
27-32-30
27-32-15+
110-10-00
165-14-45
27-32-27½
208.65 @ 1-33 T 48 = 208.53
208.61 @ 0-59 T 48 = 208.53
208.53
171.69 @ 0-00 T 50 = 171.65
171.69 @ 0-00 T 50 = 171.65
171.65
380.18
380.18
Set 1x2 "W"
177.06 @ 8-17 T 72 = 175.20
177.10 @ 8-21 T 72 = 175.21
Av = 175.20
90°-00'
90°-00'
Set 1x2
186.31
SEC 9 T1N R13W
Set 1x2 "V1"
69.20 @ 17-29 T 50 = 65.99
68.62 @ 15-53 T 50 = 65.99
65.99
128.07 @ 20-00 T 50 = 120.32
127.37 @ 19-06 T 50 = 120.33
120.32
186.31
178.07 Random Line
179.71 @ 7-43 T 78 = 178.07
179.94 @ 8-15 T 78 = 178.07
Av = 178.07
SEC 10 T1N R13W
Set 1x2 "V"
43-15-45
173-03-30
259-35-30
43-15-55
COUNTY SURVEYOR
R.13W
T.1N.
SEC.9
SEC.10
¼ COR.
R.E. 2177
This Cor. is on side hill
± 50 N. of Bottom
of Canyon Running N.W.
AT Junction Canyon
Running North.
280.92
50 Adj
43-15-55
280.94 @ 7 = 76° = 280.92
Set 2" I.P. with Brass Cap
In Conc. 4" Above Ground
Marked As Shown
C.V. Crumley - 10-1-36
124.12
.76
628.78
Set 1x2
C.V.C.
Cor from top page 101
RETURN TO
LOS ANGELES COUNTY SURVEYOR
700 HALL OF RECORDS
Do not extend notes this side of this line
Note: ANY ADDITIONS OR CHANGES ON THIS SHEET MUST BE MADE OR CIRCLED IN Red Ink. WITH DATE AND NAME OF PERSON MAKING CHANGE.

Notes Ck'd by D. M. Finley
Map No. B-725-11
Office Work F. A. W.
Checked D. M. Finley
Date Apr. 1940.

Survey of V. BEAUDRY'S M.T.S.
W. O. 7041 Topo No. 24 3rd Ed. op.
Surveyed by W.A. Miller
Notes Miller Date 1-30-32
Indexed A. C. Johnson

F.B. 472 Pg. 103 M.R.

DIV 'C'

Con at bottom page 104

SEC 15 T 1N R 13W

SEC 16 T 1N R 13W

Set 1x2 - A2
In vicinity of Cor 15|16

202.87
63.30
109
29-27-45
117-51-30
176-47-30
29-27-55

168.52 @ 5-52 T 50 = 167.65'
168.42 @ 5-24 T 50 = 167.63'
Av = 167.64

28-05 Adj
29-27-55
868.76 Calc.
209.26 @ 5-32 T 52 = 208.24
209.16 @ 5-12 T 52 = 208.26
152.69 @ 9-02 T 52 = 150.77
152.47 @ 8-30 T 52 = 150.77
258.48 @ 4-25 T 50 = 257.65
258.58 @ 4-34 T 50 = 257.67

122.50 @ 19-30 T 50 = 115.44
121.88 @ 18-39 T 50 = 115.45
59.75 @ 13-30 T 48 = 58.09
59 42 @ 12-09 T 48 = 58.08
115.44
58.09
173.53
665.58 Calc.

103-41-00
54-45-00
262-07-30
103-41-15

52-12-00
208-49-00
313-13-30
52-12-00

60
Set 1x2 - "Z"
Set 1x2
103.41
90°00
13.77
173.53'
816.68
167.64
Set 1x2

Fd 2" I.P Plug & TK
4 Ft Lot 3 BL 18
Selvas de Verdugo resubdivision

76-18-45
305-15-00
97-52-30
76-18-45

46-50-15+
187-20-00
281-03-00
46-50-30

76-08-45
304-35-00
96-52-00
76-08-45

77.75 @ 15-07 T 48 = 75.04
77.18 @ 13-24 T 48 = 75.06
269.54 @ 11-51 T 50 = 263.74
269.73 @ 12-01 T 50 = 263.76
75.05
263.75
339.80
1294.87 Calc.

9.0
Fd 2" I.P Plug & TK
S.W. Cor Lot 1 BL 18
Selvas de Verdugo
resubdivision.
90°00
10.87
174.19
Set 1x2 - "Y"

64.66 @ 8-57 T 50 = 63.86
64.43 @ 7-32 T 50 = 63.86
75.25 @ 16-06 T 50 = 72.28
74.71 @ 14-35 T 50 = 72.28
40.58 @ 20-08 T 50 = 38.05
39.94 @ 17-38 T 50 = 38.06
63.86
72.28
38.05
174.19

Old Wire Fence
Random Line
TRACT LINE

SEC 9 T 1N R 13W

SEC 10 T 1N R 13W

Con from top page 102

RETURN TO
LOS ANGELES COUNTY SURVEYOR
700 HALL OF RECORDS

Note: ANY ADDITIONS OR CHANGES ON THIS SHEET MUST BE MADE ON CIRCLED M Red Ink. WITH DATE AND NAME OF PERSON MAKING CHARGE.

Do not extend notes this side of this line

FORM 247 10M 8-31

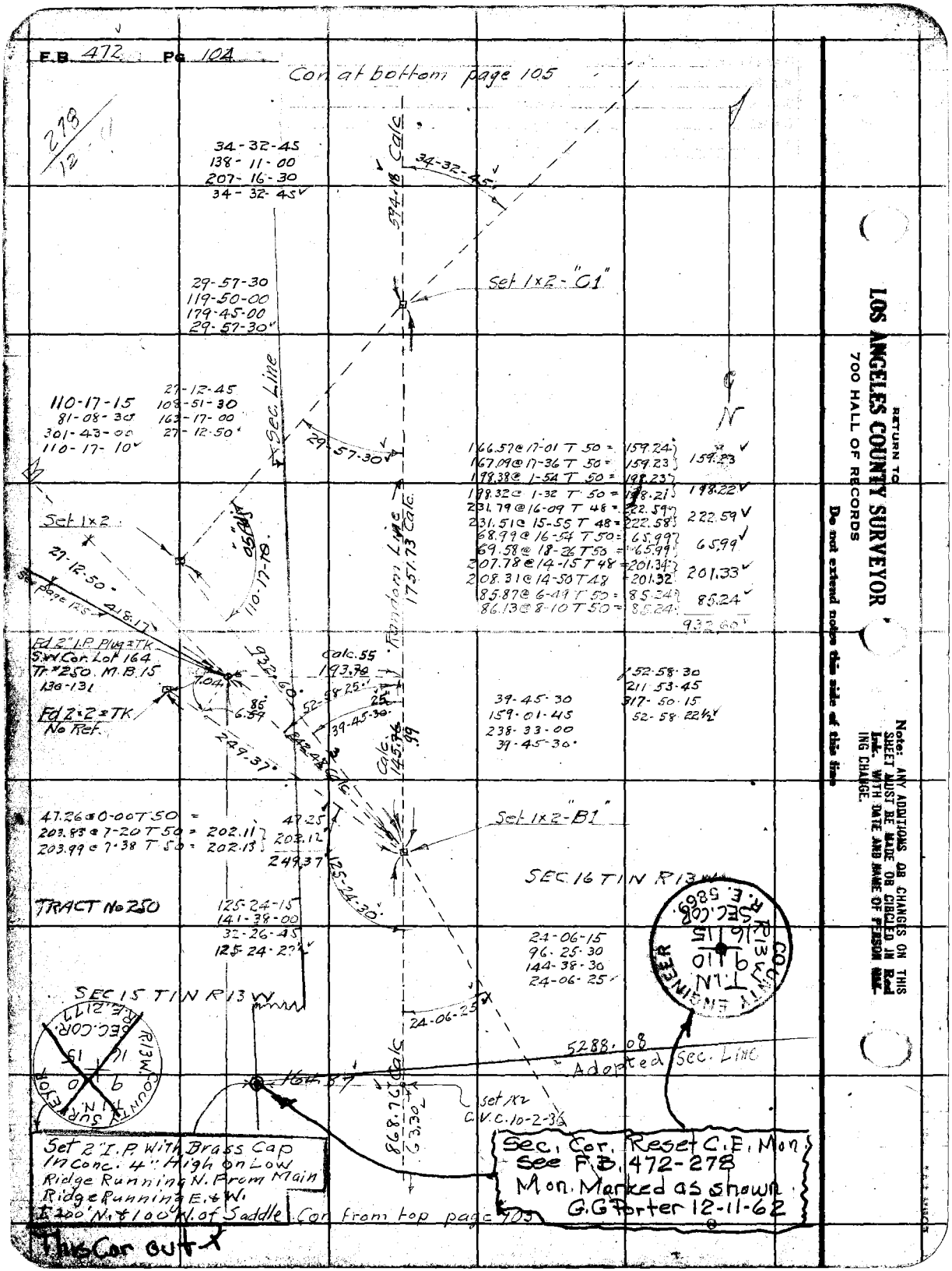
F.B. 472 PG. 104
Con at bottom page 105
278/12
34-32-45
138-11-00
207-16-30
34-32-45
594.18 Calc
34-32-45
Set 1x2-"C1"
29-57-30
119-50-00
179-45-00
29-57-30
Sec. Line
110-17-15
81-08-30
301-43-00
110-17-10
27-12-45
108-51-30
163-17-00
27-12-50
29-57-30
166.57@17-01 T 50 = 159.24
167.09@17-36 T 50 = 159.23
198.38@1-54 T 50 = 198.23
198.32@1-32 T 50 = 198.21
231.79@16-09 T 48 = 222.59
231.51@15-55 T 48 = 222.58
68.99@16-54 T 50 = 65.99
69.58@18-26 T 50 = 65.99
207.78@14-15 T 48 = 201.34
208.31@14-50 T 48 = 201.32
85.87@6-49 T 50 = 85.24
86.13@8-10 T 50 = 85.24
159.23
198.22
222.59
65.99
201.33
85.24
932.60
Set 1x2
27-12-50
See page 125
418.17
110-17-10
Random Line
1751.73 Calc.
Fd 2" I.P. Plug & TK
S.W. Cor. Lot 164
Tr. #250. M.B. 15
136-131
Fd 2x2 & TK
No Ref.
932.60
Calc. 55
193.70
52-58-25
39-45-30
25
39-45-30
52-58-30
211-53-45
317-50-15
52-58-22½
249.37
Calc. 145.76
47.26@0-00 T 50 =
203.83@7-20 T 50 = 202.11
203.99@7-38 T 50 = 202.13
47.25
202.12
249.37
Set 1x2-"B1"
SEC 16 T1N R13W
TRACT No 250
125-24-15
141-38-00
32-26-45
125-24-27½
125-24-30
24-06-15
96-25-30
144-38-30
24-06-25
SEC 15 T1N R13W
24-06-25
5288.08
Adopted Sec. Line
164.87
868.76 Calc
63.30
set 1x2
C.V.C. 10-2-36
Set 2" I.P. With Brass Cap
In Conc. 4" High on Low
Ridge Running N. From Main
Ridge Running E. & W.
± 200' N. & 100' W. of Saddle
Con from top page 103
Sec. Cor. Reset C.E. Mon.
See F.B. 472-278
Mon. Marked as shown
G.G. Porter 12-11-62
This Cor out
RETURN TO
LOS ANGELES COUNTY SURVEYOR
700 HALL OF RECORDS
Do not extend notes this side of this line
Note: ANY ADDITIONS OR CHANGES ON THIS SHEET MUST BE MADE OR CIRCLED IN Red Ink. WITH DATE AND NAME OF PERSON MAKING CHANGE.

Notes Ck'd by D. M. Finley	Survey of V. BEAUDRY'S MTS	F.B. 472	Pg. 105
Map No. [illegible]	W. O. 7048 Type No. [illegible]		
Office Work F. A. W.	Surveyed by W. A. Miller		
Checked D. M. Finley	Notes Miller Date 2-3-32		
Date Apr. 1940	Indexed A. C. Johnson		



Note: ANY ADDITIONS OR CHANGES ON THIS SHEET MUST BE MADE OR CIRCLED IN RED INK WITH DATE AND NAME OF PERSON MAKING CHANGE.

Do not extend notes this side of this line

RETURN TO
LOS ANGELES COUNTY SURVEYOR
700 HALL OF RECORDS

F.B. 472 PG. 106

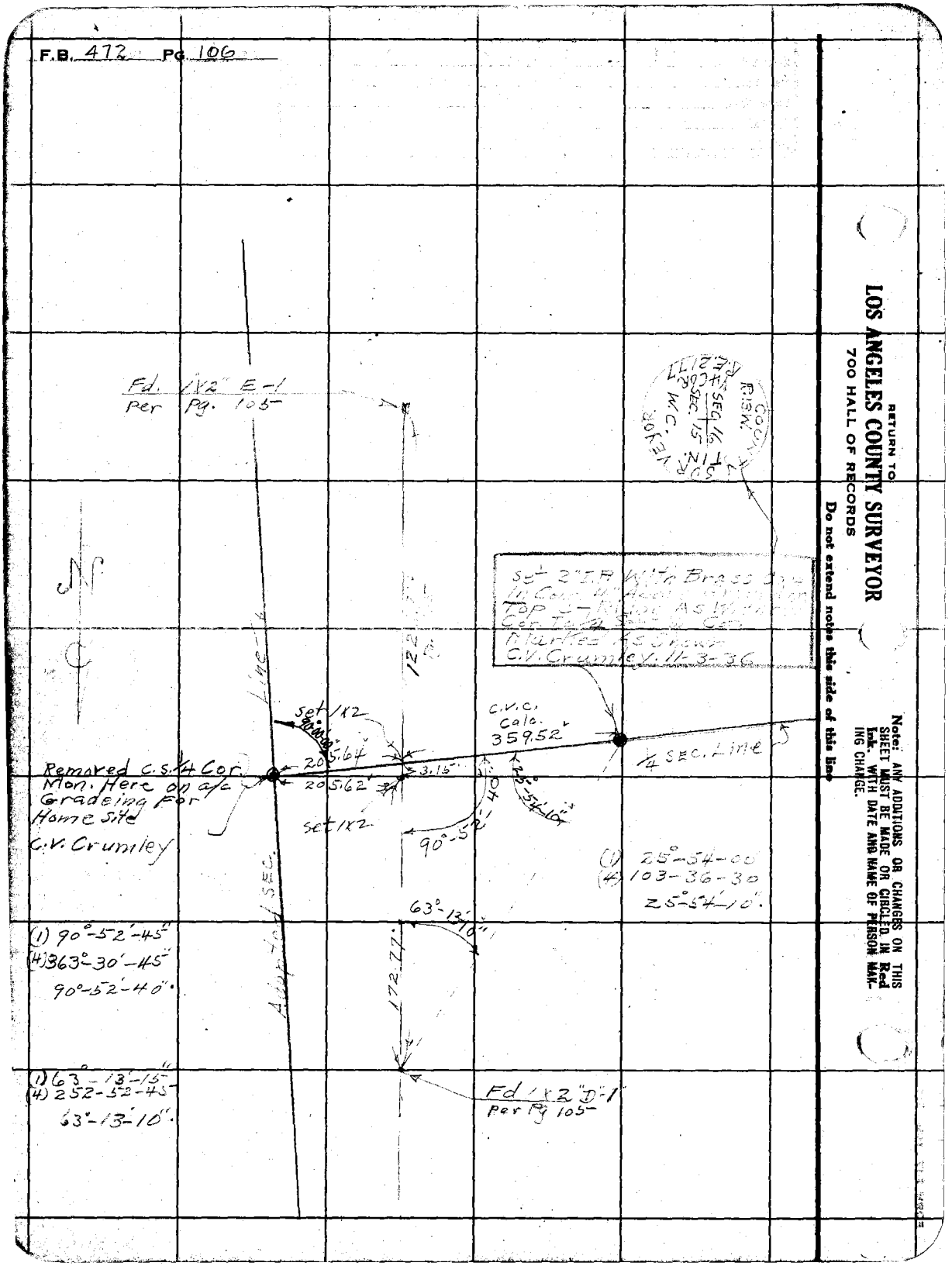

RETURN TO
LOS ANGELES COUNTY SURVEYOR
700 HALL OF RECORDS

Do not extend notes this side of this line

Note: ANY ADDITIONS OR CHANGES ON THIS SHEET MUST BE MADE OR CIRCLED IN Red Ink. WITH DATE AND NAME OF PERSON MAKING CHANGE.

Notes Ck'd by D. M. Finley	Survey of V. BEAUDRY'S MTS	F.B. 472	Pg. 107
Map No. 8-725-10	W. O. 7049 Tape No. 34 Sta'd 84 °F.		
Office Work F. A. W.	Surveyed by W. A. Miller	DIV. C	
Checked D. M. Finley	Notes Miller Date 2-4-32		
Date Apr. 1940	Indexed C. Johnson		

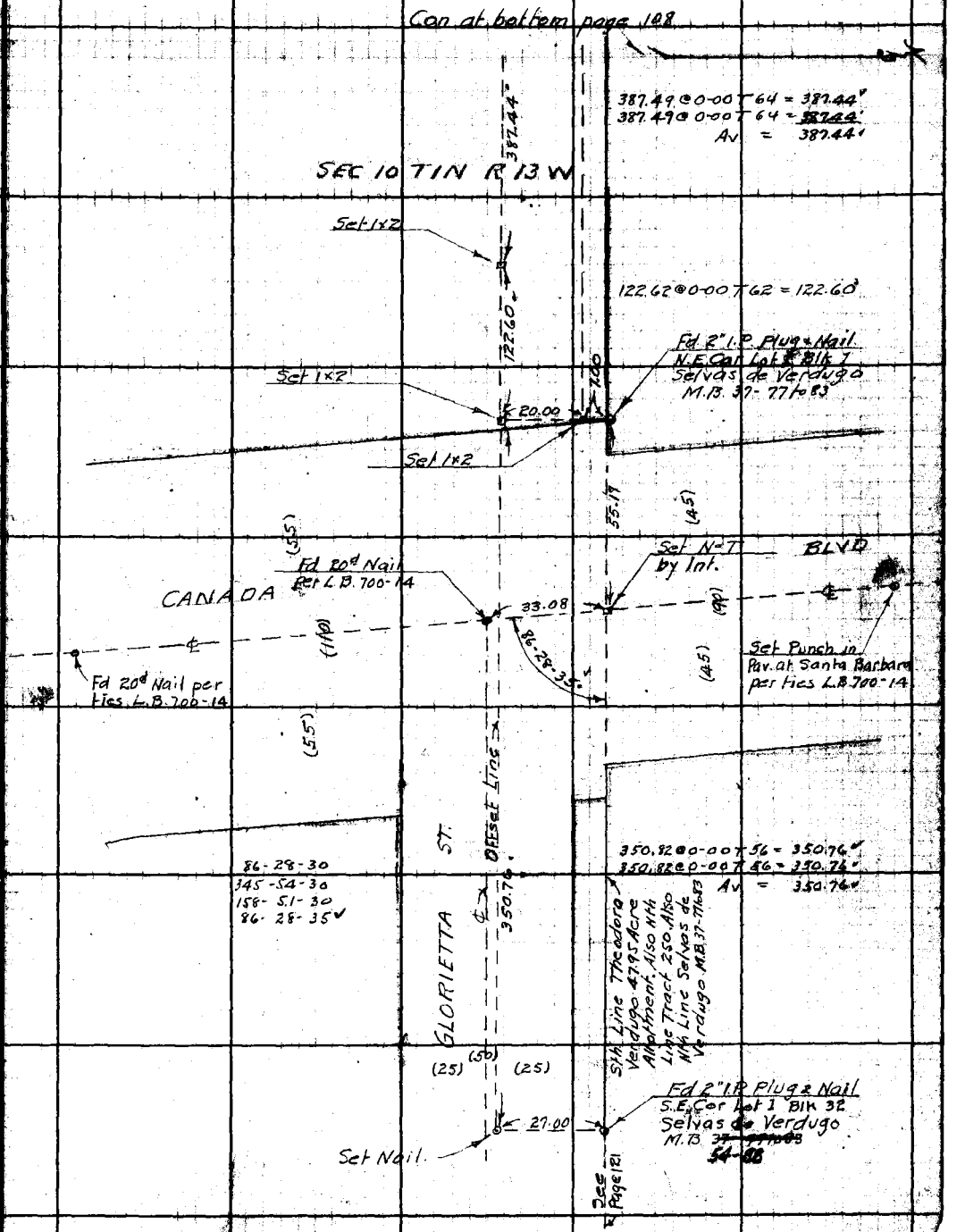

Note: ANY ADDITIONS OR CHANGES ON THIS SHEET MUST BE MADE OR CIRCLED IN Red Ink, WITH DATE AND NAME OF PERSON MAKING CHANGE.

RETURN TO
LOS ANGELES COUNTY SURVEYOR
700 HALL OF RECORDS

Do not extend notes this side of this line

FORM 247 10M 5-31

F.B. 472 Pg 108

Con at bottom page 109

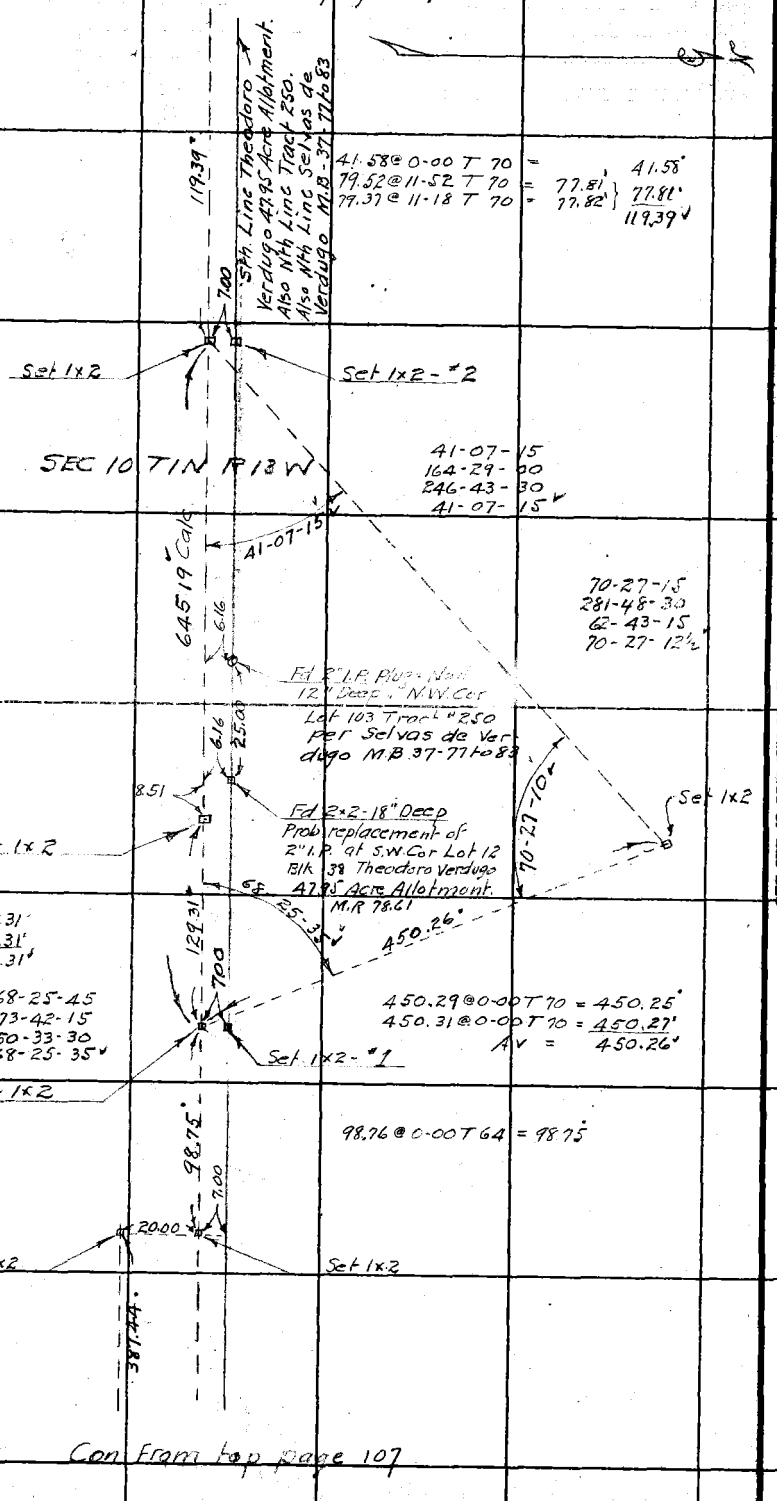

Con From top page 107

RETURN TO
LOS ANGELES COUNTY SURVEYOR
700 HALL OF RECORDS
Do not extend notes this side of this line

Note: ANY ADDITIONS OR CHANGES ON THIS SHEET MUST BE MADE OR CIRCLED IN Red INK. WITH DATE AND NAME OF PERSON MAKING CHANGE.

Notes Ck'd by D. M. Finley	Survey of V BEAUDRY'S MTS	F.B. 472 Pg. 109
Map No. B-725-10	W. O. 7048 Tape No. Sr'd 84 °F.	
Office Work F. A. W.	Surveyed by W.A. Miller	Div "C"
Checked D. M. Finley	Notes Miller Date 1-5-32	
Date Apr. 1940.	Indexed A. C. Johnson	

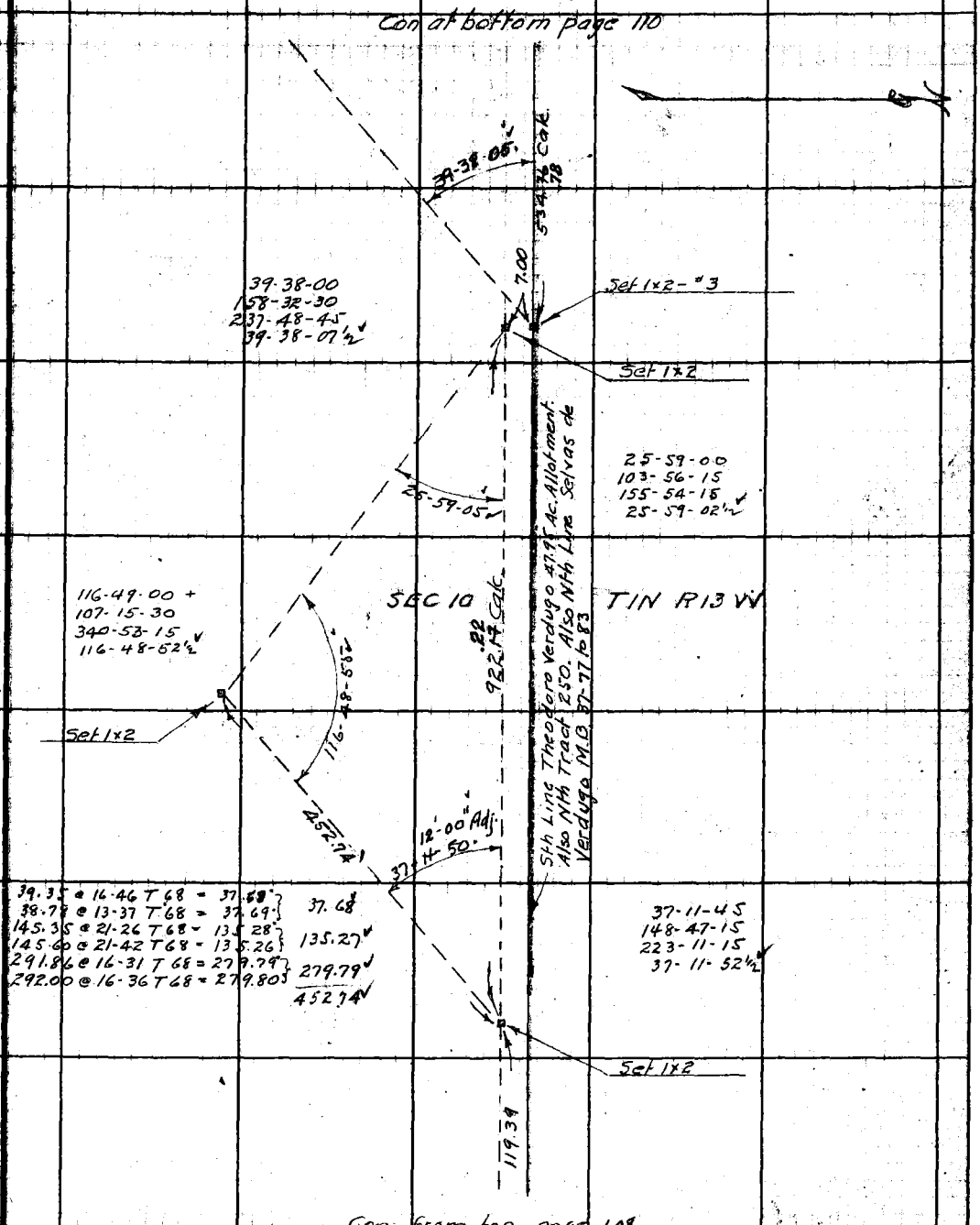

Note: ANY ADDITIONS OR CHANGES ON THIS SHEET MUST BE MADE OR CIRCLED IN Red Ink, WITH DATE AND NAME OF PERSON MAKING CHANGE.

Do not extend notes this side of this line

RETURN TO
LOS ANGELES COUNTY SURVEYOR
700 HALL OF RECORDS

FORM 247 10M 8-31

F.B. 472 Pg. 110

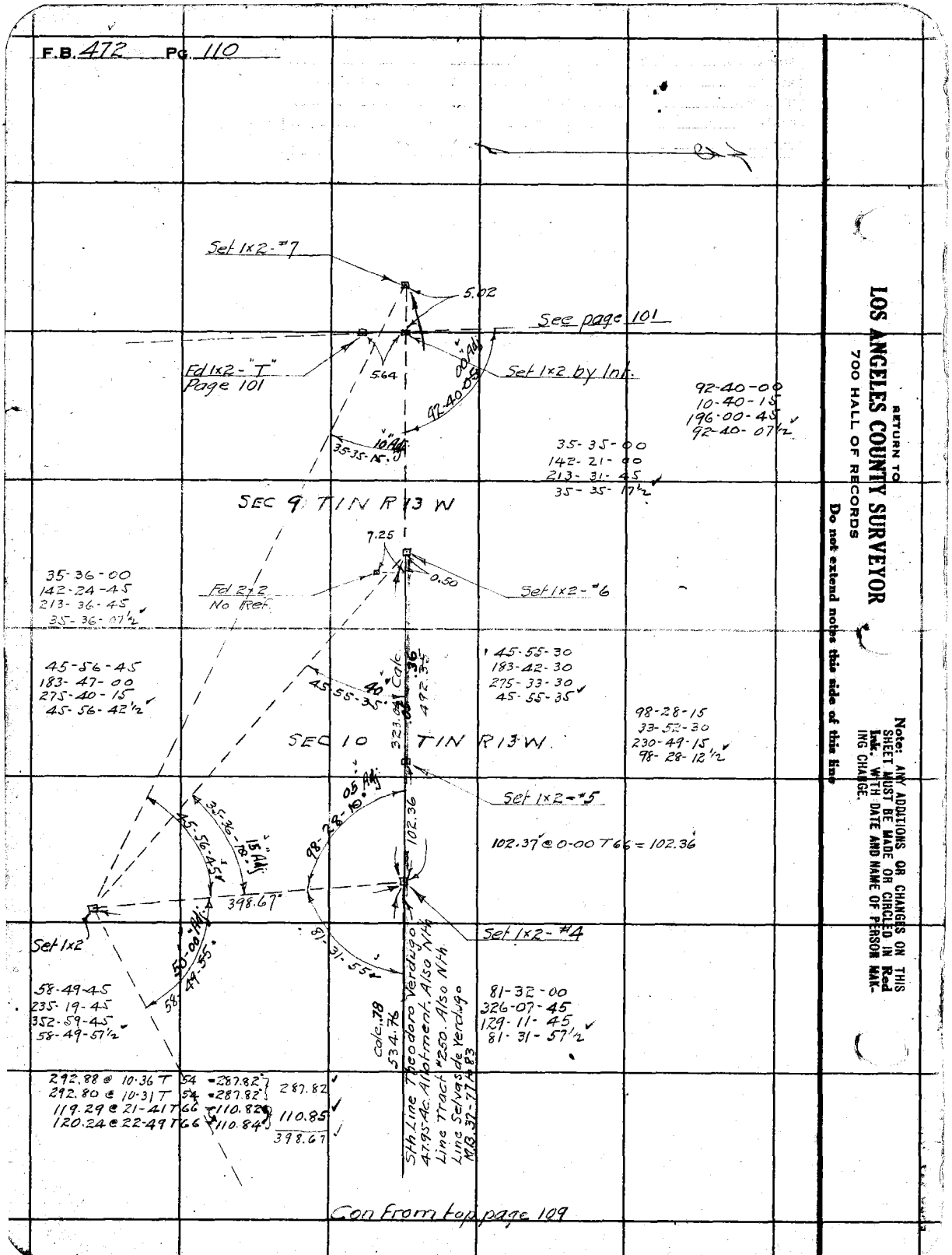

RETURN TO
LOS ANGELES COUNTY SURVEYOR
700 HALL OF RECORDS
Do not extend notes this side of this line

Note: ANY ADDITIONS OR CHANGES ON THIS SHEET MUST BE MADE OR CIRCLED IN Red Ink, WITH DATE AND NAME OF PERSON MAKING CHANGE.

Notes Ck'd by D. M. Finley	Survey of Y. BEAUDRY'S M.T.S
Map No. B-72[illegible]0	W. O. 7048 Tape No. 21 St'd 64 °F.
Office Work F. [illegible] W.	Surveyed by W. A. Miller
Checked D. M. Finley	Notes Miller Date 1-10-32
Date Apr. 1940	Indexed A. C. Johnson

F.B. 472 Pg. 44 & 3

DIV "C"

Note: ANY ADDITIONS OR CHANGES ON THIS SHEET MUST BE MADE OR CIRCLED IN Red Ink WITH DATE AND NAME OF PERSON MAKING CHANGE.

Do not extend notes this side of this line

RETURN TO
LOS ANGELES COUNTY SURVEYOR
700 HALL OF RECORDS

FORM 347 10M 8-31

F.B. 472 Pg. 112

Con at bottom page 113

134.33 @ 0-00 T 56 = 134.31'
134.34 @ 0-00 T 56 = 134.32' } 134.31'
218.99 @ 0-00 T 56 = 218.95'
219.00 @ 0-00 T 56 = 218.96' } 218.95'
298.35 @ 1-06 T 56 = 298.25'
298.31 @ 0-50 T 56 = 298.23' } 298.24'
299.47 @ 2-05 T 56 = 299.22'
299.51 @ 2-27 T 56 = 299.19' } 299.22'
950.72'

143-03-30
212-13-45
138-20-15
143-03-22½

130.64 @ 0-00 T 56 = 130.62'
130.63 @ 0-00 T 56 = 130.61' } 130.61'
164.41 @ 0-00 T 58 = 164.38'
164.41 @ 0-00 T 58 = 164.38' } 164.38'
298.65 @ 2-18 T 58 = 298.36'
298.68 @ 2-33 T 58 = 298.33' } 298.35'
593.34'

153-01-30
252-05-30
198-08-15
153-01-20½

268.75 @ 1-53 T 58 = 268.56'
268.70 @ 1-36 T 58 = 268.55' } 268.55'
296.64 @ 2-25 T 58 = 296.32'
296.74 @ 2-47 T 58 = 296.34' } 296.33'
564.88'

113-10-15
92-39-45
318-59-30
113-09-55

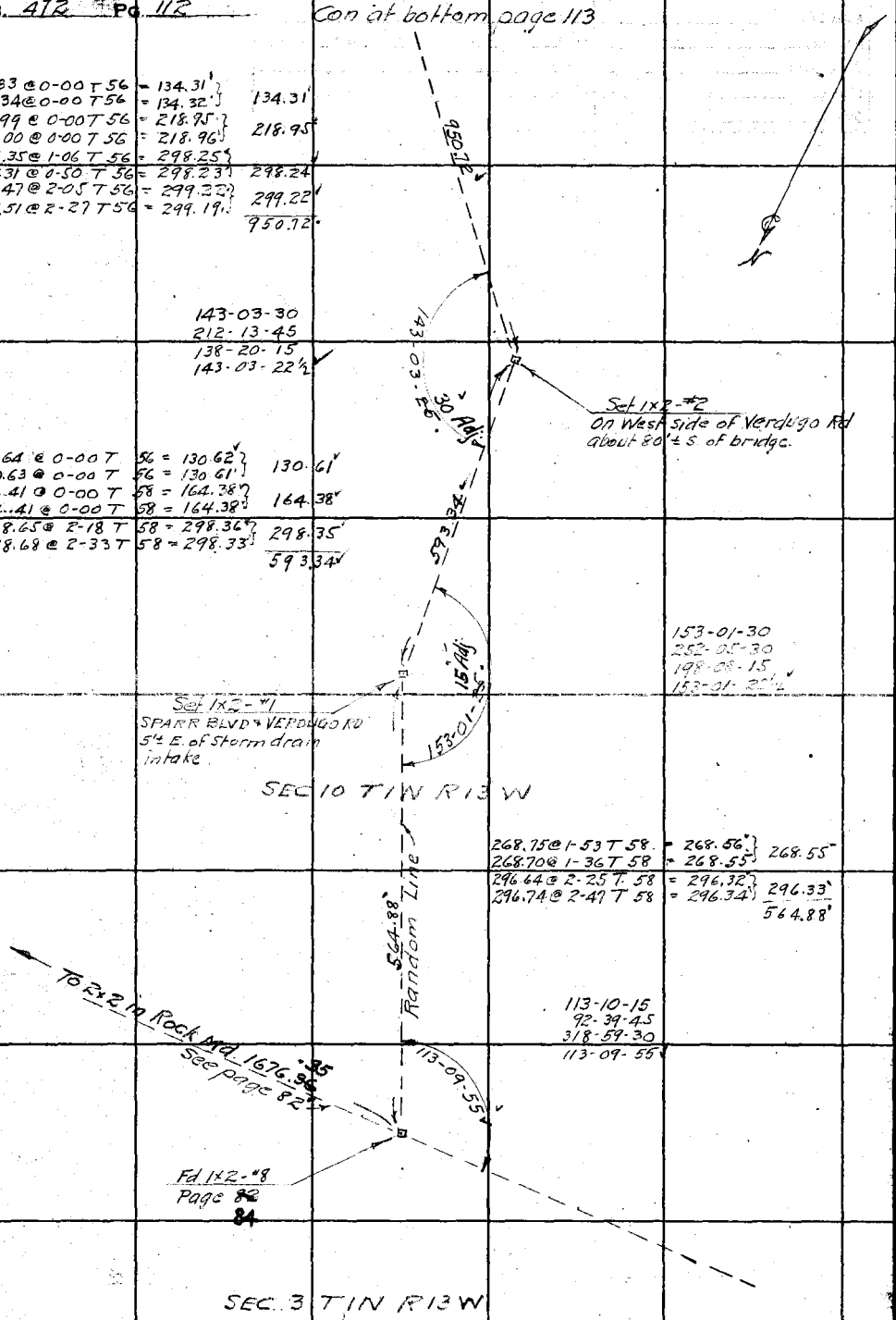

RETURN TO
LOS ANGELES COUNTY SURVEYOR
700 HALL OF RECORDS
Do not extend notes this side of this line.
Note: ANY ADDITIONS OR CHANGES ON THIS SHEET MUST BE MADE OR CIRCLED IN Red Ink. WITH DATE AND NAME OF PERSON MAKING CHANGE.

Notes Ck'd by D. M. Finley	Survey of V. BEAUDRY'S MTS	F.B. 472	Pg. 113
Map No. B-725-10, 11	W. O. 7448 Tape No. 21 St'd 84 °F.		
Office Work F. A. W.	Surveyed by W.A. Miller		
Checked D. M. Finley	Notes Miller Date 1-10-32		
Date Apr. 1940.	Indexed A. C. Johnson		

DIV "C"

Con at bottom page 122

Con at bottom page 114

Random Line

223.97

224.12 @ 1-50 T 54 = 223.97
224.18 @ 2-14 T 54 = 223.97
AV = 223.97

56-52-45
227-31-15
341-16-45
56-52-47½

155-41-45
262-46-30
214-10-30
155-41-45

69.93 @ 0-00 T 58 = 169.83
176.25 @ 15-10 T 58 = 169.80
62.57 @ 33-32 T 58 = 52.16
63.57 @ 34-52 T 58 = 52.15

69.92
169.81
52.15
291.88

Set 1x2

291.88

Set by Calc.
Set 1x2 for W.P. S10
61.50 East of N+S Sec
Line 9/10 L19-23

18.53

64-57-30
(2) 129-55-15
64-57-31½

56-52-50

130.85 @ 18-04 T 56 = 124.38
131.09 @ 18-25 T 56 = 124.36
81.15 @ 16-29 T 52 = 77.80
80.46 @ 14-46 T 52 = 77.78

124.37
77.79
202.16

64-57-35

202.16

Fd. 2" I.P. Plug + Tk

Set 1x2 - #5
On W. Side Verdugo Rd.

54.51 @ 14-27 T 56 = 52.78
54.31 @ 13-36 T 56 = 52.78 } 52.78

233.43 @ 0-00 T 50 = 233.38
233.42 @ 0-00 T 50 = 233.37
AV = 233.37

126-59-05
155-41-45
50" Adj.

126-59-00
147-56-15
41-54-30
126-59-05

233.37

166-16-50

166-17-00
305-07-15
277-40-45
166-16-47½

Set 1x2 - #4
On W. Side Verdugo Rd

SEC 10 T 1 N R 13 W

153.99 @ 0-00 T 54 = 153.96
154.00 @ 0-00 T 54 = 153.97 } 153.96
165.75 @ 0-00 T 54 = 165.72
165.75 @ 0-00 T 54 = 165.72 } 165.72
125.38 @ 0-00 T 54 = 125.36
125.37 @ 0-00 T 54 = 125.35 } 125.35
445.03

42-39-20
Page 121
25" Adj.
652.80
See page 121

445.03

#3A
Set 1x2 by Int

113-54-00
95-35-45
323-23-30
113-53-55

105.23

113-53-55
50" Adj.

Set 1x2 - #3
On E. side Verdugo Rd. opposite
S. end of reservoir

Random Line
950.72

Con from top page 112

Note: ANY ADDITIONS OR CHANGES ON THIS SHEET MUST BE MADE OR CIRCLED IN Red Ink, WITH DATE AND NAME OF PERSON MAKING CHANGE.

RETURN TO
LOS ANGELES COUNTY SURVEYOR
700 HALL OF RECORDS

Do not extend notes this side of this line

FORM 247 10M 5-31

F.B. 472 . Pg 114

Con at bottom page 115

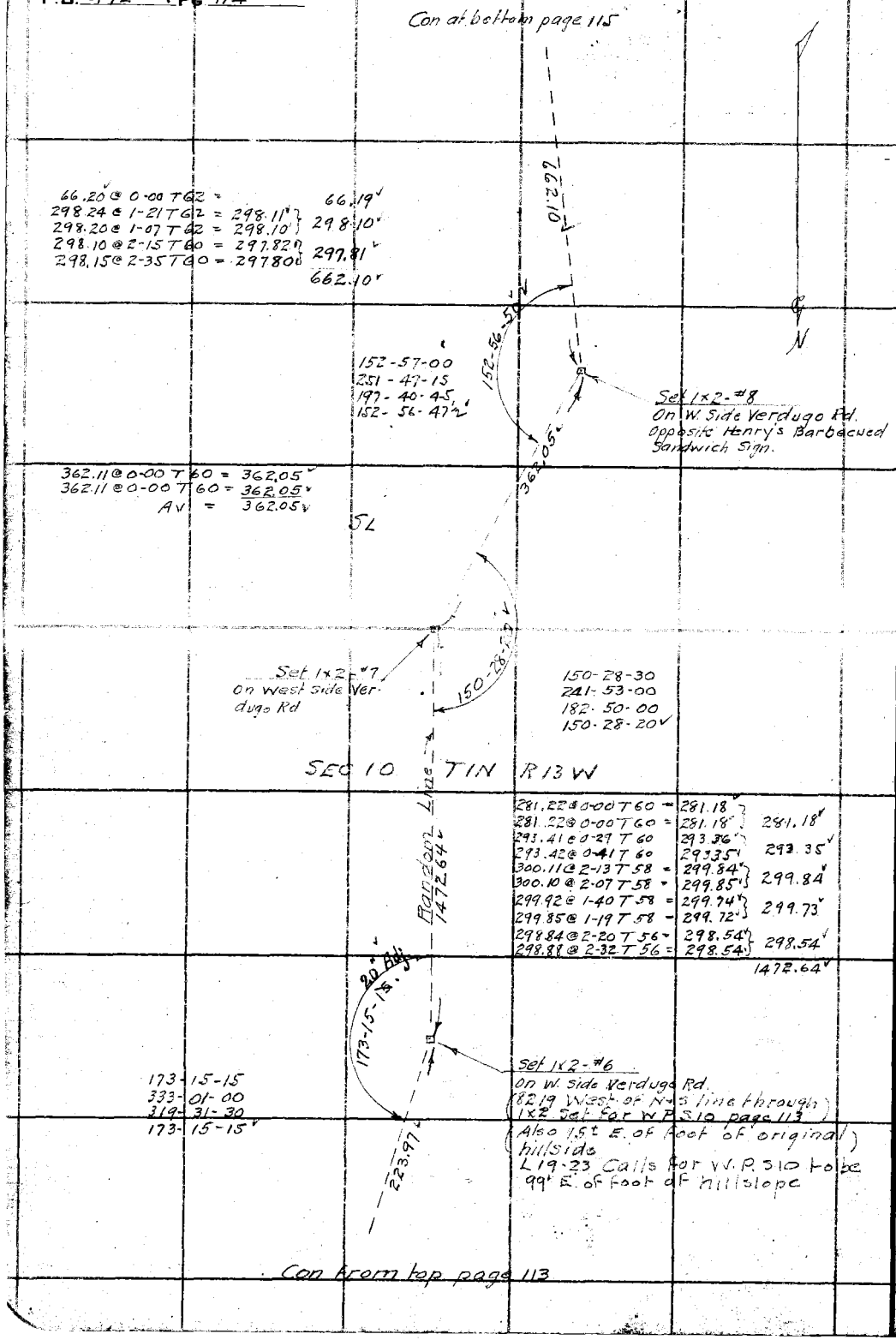

66.20 @ 0-00 T62 = 66.19
298.24 @ 1-21 T62 = 298.11
298.20 @ 1-07 T62 = 298.10 } 298.10
298.10 @ 2-15 T60 = 297.82
298.15 @ 2-35 T60 = 297.80 } 297.81
662.10

152-57-00
251-47-15
197-40-45
152-56-47½

Set 1x2-#8
On W. Side Verdugo Rd.
Opposite Henry's Barbecued Sandwich Sign.

362.11 @ 0-00 T60 = 362.05
362.11 @ 0-00 T60 = 362.05
Av = 362.05

SL

Set 1x2-#7
On West Side Verdugo Rd

150-28-30
241-53-00
182-50-00
150-28-20

SEC 10 T1N R13W

281.22 @ 0-00 T60 = 281.18
281.22 @ 0-00 T60 = 281.18 } 281.18
293.41 @ 0-27 T60 293.36
293.42 @ 0-41 T60 293.35 } 293.35
300.11 @ 2-13 T58 = 299.84
300.10 @ 2-07 T58 = 299.85 } 299.84
299.92 @ 1-40 T58 = 299.74
299.85 @ 1-19 T58 = 299.72 } 299.73
298.84 @ 2-20 T56 = 298.54
298.88 @ 2-32 T56 = 298.54 } 298.54
1472.64

Set 1x2-#6
On W. Side Verdugo Rd.
(82.19 West of N-S line through 1x2 Set for W.P. S10 page 113)
(Also 15± E. of foot of original hillside
L19-23 Calls for W.P. S10 to be 99± E. of foot of hillslope

173-15-15
333-01-00
319-31-30
173-15-15

Con from top page 113

RETURN TO
LOS ANGELES COUNTY SURVEYOR
700 HALL OF RECORDS
Do not extend notes this side of this line

Note: ANY ADDITIONS OR CHANGES ON THIS SHEET MUST BE MADE OR CIRCLED IN Red Ink. WITH DATE AND NAME OF PERSON MAKING CHANGE.

Notes Ck'd by D. M. Finley	Survey of V. BEAUDRY'S MTS	F.B. 472	Pg. 115
Map No. B-725-11, 12	W. O. 7048 Tape No. 21 St'd 84 °F.		
Office Work F. A. W	Surveyed by W.A. Miller		
Checked D. M. Finley	Notes Miller Date 2-11-32		
Date Apr. 1940	Indexed A. C. Johnson		

DIV "C"

Con at bottom page 116

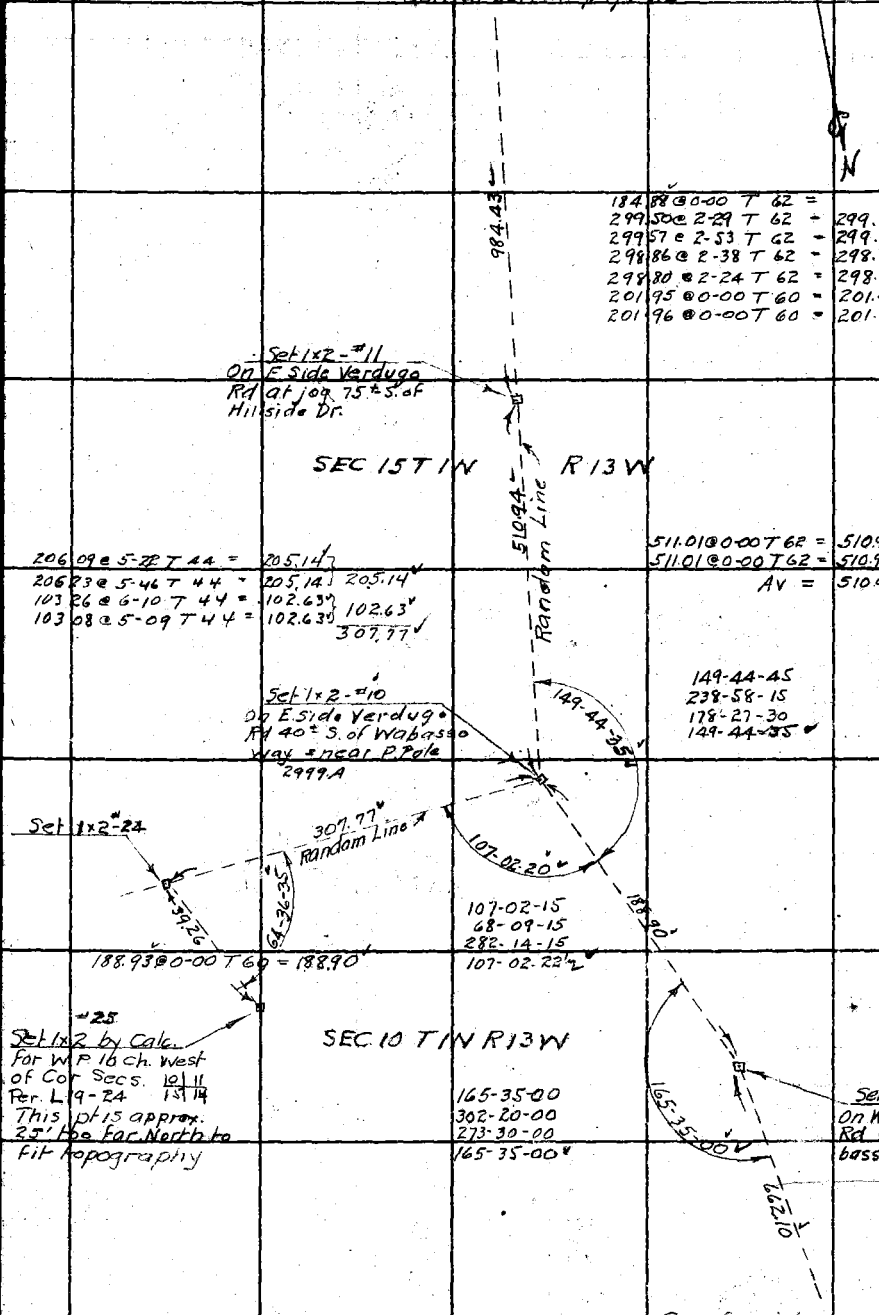

Con from top page 114

Note: ANY ADDITIONS OR CHANGES ON THIS SHEET MUST BE MADE OR CIRCLED IN Red Ink, WITH DATE AND NAME OF PERSON MAKING CHANGE.

RETURN TO
LOS ANGELES COUNTY SURVEYOR
700 HALL OF RECORDS

Do not extend notes this side of this line

FORM 247 10M 5-31

F.B. 472 PG 116

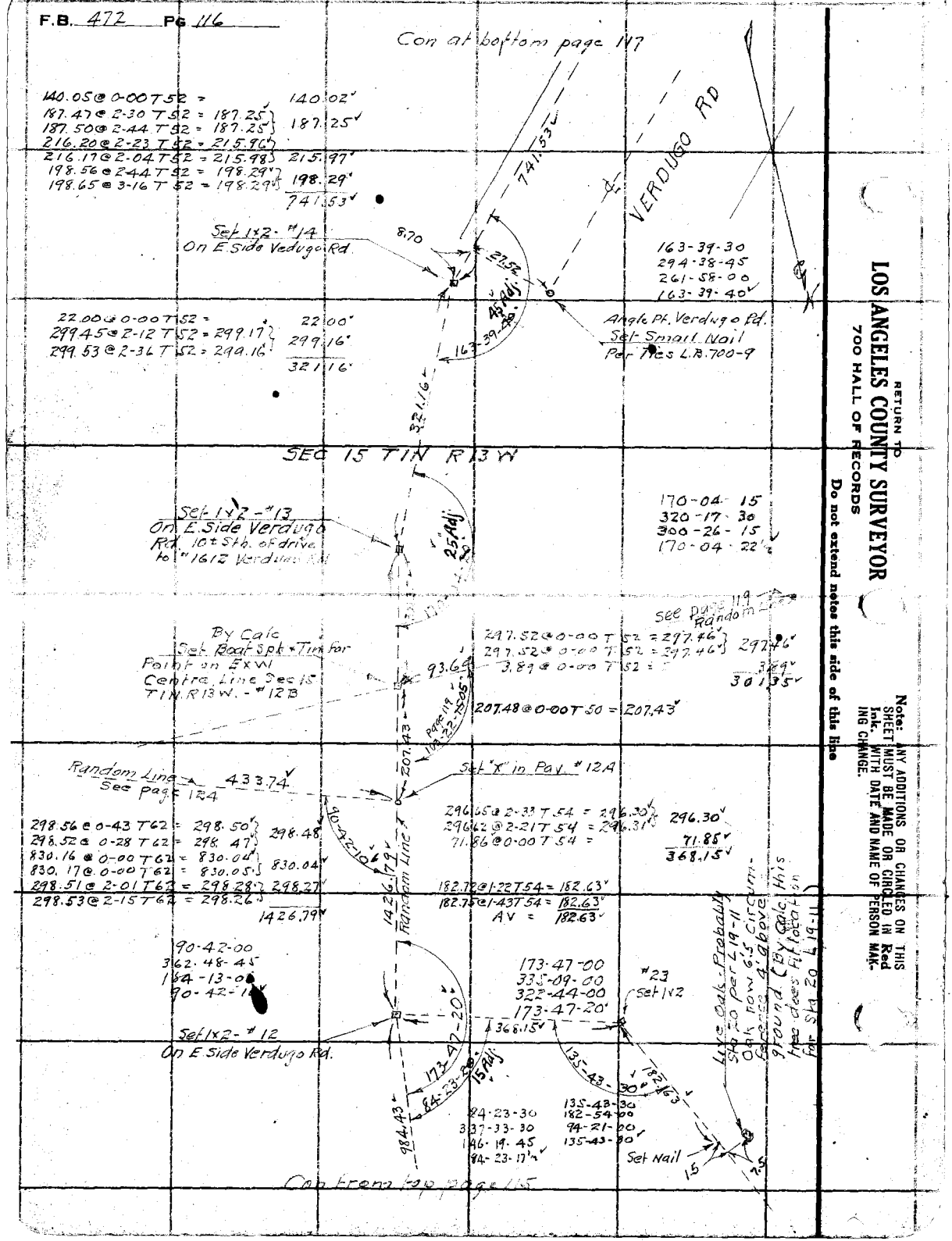

RETURN TO
LOS ANGELES COUNTY SURVEYOR
700 HALL OF RECORDS

Do not extend notes this side of this line

Note: ANY ADDITIONS OR CHANGES ON THIS SHEET MUST BE MADE OR CIRCLED IN Red Ink. WITH DATE AND NAME OF PERSON MAKING CHANGE.

Notes Ck'd by D. M. Finley	Survey of V. BEAUDRY'S M/S	F.B. 472	PG. 117
Map No. B-725-12	W. O. 7048 Tape No. 21 St'd 84 °F.		
Office Work F. A. W	Surveyed by W. A. Miller		Div "C"
Checked D. M. Finley	Notes Miller Date 2-19-32		
Date Apr. 1940	Indexed A. C. Johnson		

Con at bottom page 118

SEC. 15 T 1N R 13W

83.38 @ 0-00 T 54 =	83.36
90.51 @ 0-00 T 54 =	90.49
131.65 @ 0-00 T 54 =	131.60
136.86 @ 0-00 T 54 =	136.83
140.48 @ 0-00 T 54 =	140.45
197.73 @ 2-16 T 54 = 197.54	197.53
197.80 @ 2-51 T 54 = 197.52	
	780.26

780.26

3.00

Fd Nail in Lead - Angle Pt.
L.B. 700-9

2521

Set 1x2 - #16
On E Side Verdugo Rd
at N end of Catch basin

178-46-10

178-46-15
355-04-30
352-36-45
178-46-07½

158.94 @ 1-34 T 54 = 158.85	
158.90 @ 0-59 T 54 = 158.86	158.85
173.49 @ 2-01 T 54 = 173.35	
173.52 @ 2-21 T 54 = 173.34	173.34
196.54 @ 1-20 T 52 = 196.45	
196.51 @ 0-59 T 52 = 196.44	196.44
186.81 @ 2-11 T 54 = 186.63	
186.88 @ 2-44 T 54 = 186.63	186.63
	715.26

715.26

Random Line

RD

VERDUGO

Set 1x2 - #15
On E Side Verdugo Rd
near Guy pole 7223 A

741.53

Con from top page 116

Note: ANY ADDITIONS OR CHANGES ON THIS SHEET MUST BE MADE OR CIRCLED IN Red Ink, WITH DATE AND NAME OF PERSON MAKING CHANGE.

Do not extend notes this side of this line

RETURN TO
LOS ANGELES COUNTY SURVEYOR
700 HALL OF RECORDS

FORM 247 10M 8-36

F.B. 472 Pg. 118

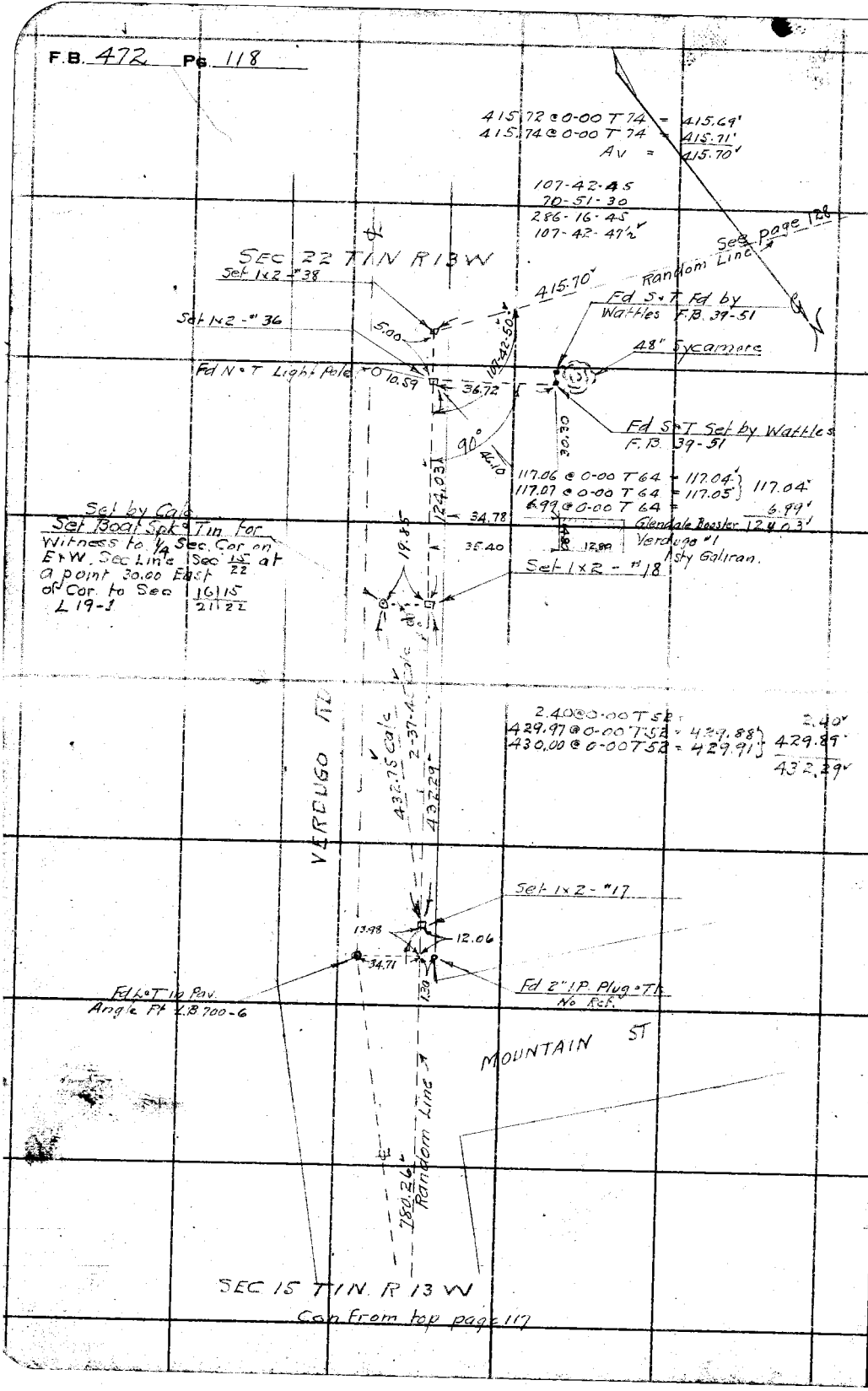

RETURN TO
LOS ANGELES COUNTY SURVEYOR
700 HALL OF RECORDS

Do not extend notes this side of this line

Note: ANY ADDITIONS OR CHANGES ON THIS SHEET MUST BE MADE OR CIRCLED IN Red Ink. WITH DATE AND NAME OF PERSON MAKING CHANGE.

112.21
83.35
78.86

Notes Ck'd by D. M. Finley	Survey of V. BEAUDRY'S MTS	F.B. 472	Pg. 119
Map No. B-725-12	W. O. 7048 Tape No. 21 St'd 84 °F.		
Office Work F. A. W.	Surveyed by W. A. Miller		
Checked D. M. Finley	Notes Miller Date 2-13-32		
Date Apr 1940	Indexed C. Johnson		

Div. "C"

Con at bottom page 120

153.45 @ 3-48 T 52 = 153.08
153.53 @ 4-16 T 52 = 153.06 } 153.07

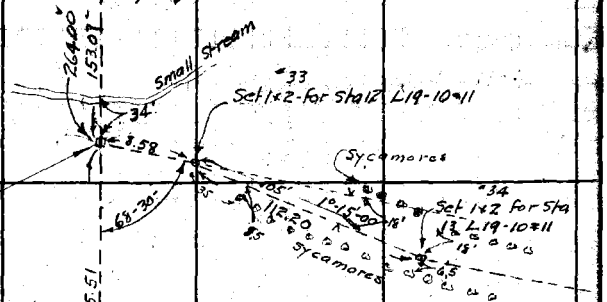

105.53 @ 0-00 T 54 = 105.51

There is a depression between the 2 rows of Sycamores indicative of old road.

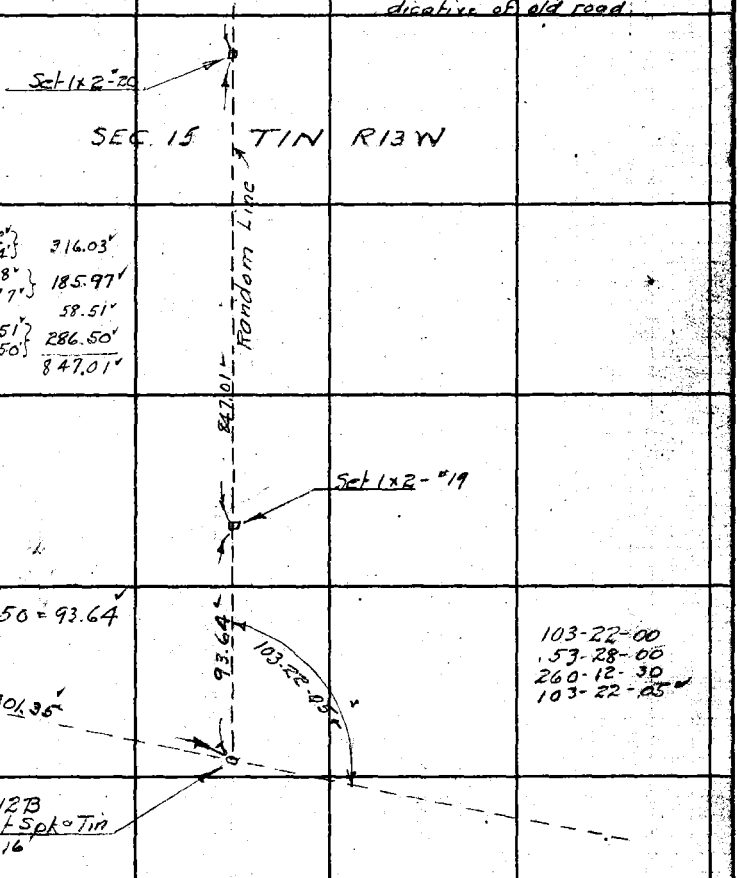

316.09 @ 0-00 T 52 = 316.02
316.11 @ 0-00 T 52 = 316.04 } 316.03
185.05 @ 1-07 T 50 = 184.98
185.03 @ 0-53 T 50 = 184.97 } 185.97
58.52 @ 0-00 T 46 = 58.51
287.72 @ 5-07 T 46 = 286.51
287.86 @ 5-26 T 46 = 286.50 } 286.50
847.01

103-22-00
53-28-00
260-12-30
103-22-05

Note: ANY ADDITIONS OR CHANGES ON THIS SHEET MUST BE MADE OR CIRCLED IN Red Ink. WITH DATE AND NAME OF PERSON MAKING CHANGE.

RETURN TO
LOS ANGELES COUNTY SURVEYOR
700 HALL OF RECORDS

Do not extend notes this side of this line

FORM 247 10M 5-31

F.B. 472 Pg 120

82 - 78
81 - 81
119
652.80



RETURN TO
LOS ANGELES COUNTY SURVEYOR
700 HALL OF RECORDS
Do not extend notes this side of this line

Note: ANY ADDITIONS OR CHANGES ON THIS SHEET MUST BE MADE OR CIRCLED IN Red Ink. WITH DATE AND NAME OF PERSON MAKING CHANGE.

Notes Ck'd by D. M. Finley	Survey of V. BEAUDRY'S MTS	F.B. 472	PG. 121
Map No. B-795-10	W. O. 7048 Tape No. 21 St'd 84 °F.		Div "C"
Office Work F. A. W.	Surveyed by W. A. Miller		
Checked D. M. Finley	Notes Miller Date 2-16-32		
Date Apr 1940	Indexed A. C. Johnson		

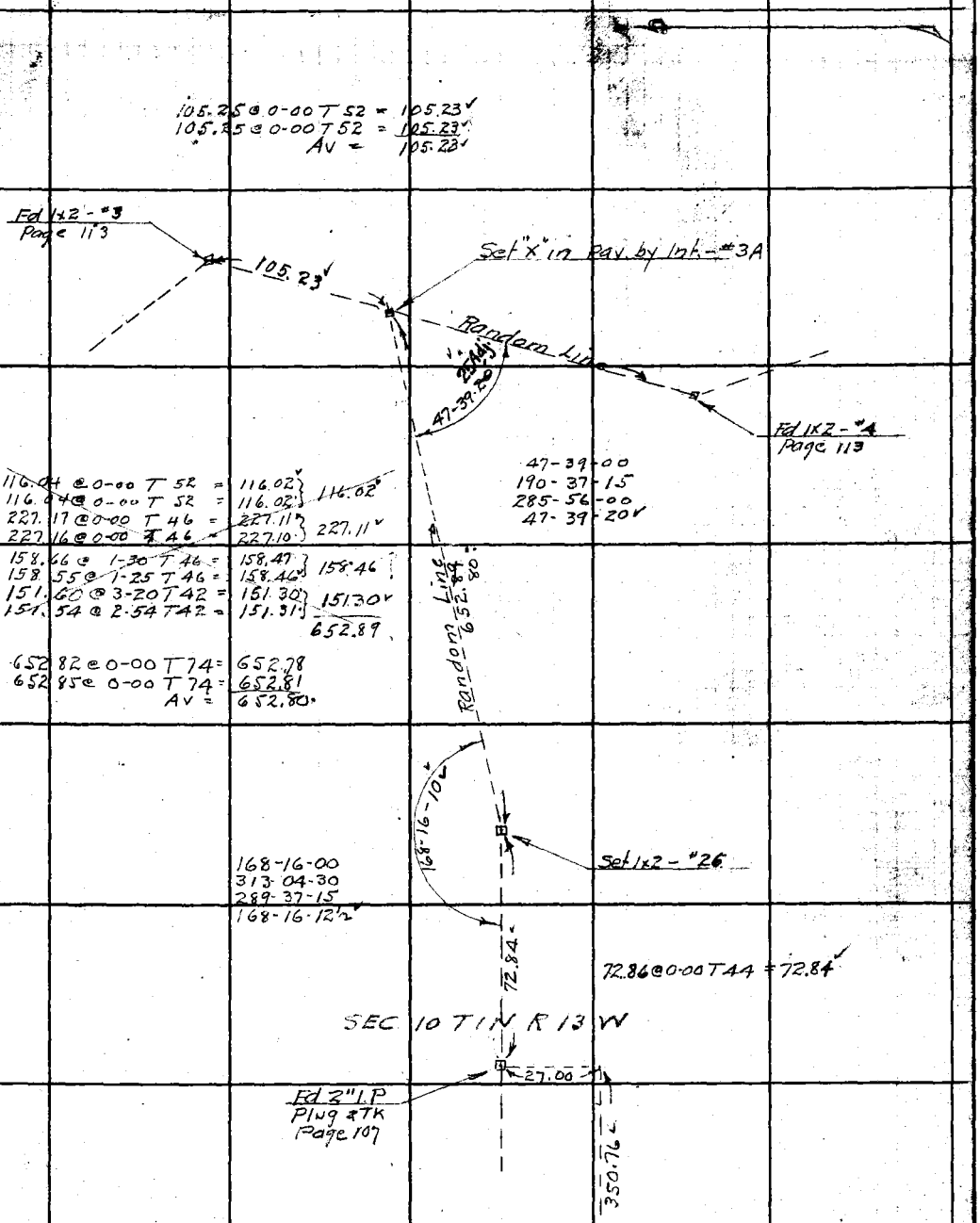

Con Eastward from bottom page 107

Note: ANY ADDITIONS OR CHANGES ON THIS SHEET MUST BE MADE OR CIRCLED IN Red Ink, WITH DATE AND NAME OF PERSON MAKING CHANGE.

RETURN TO
LOS ANGELES COUNTY SURVEYOR
700 HALL OF RECORDS

Do not extend notes this side of this line

FORM 247 10M 5-31

F.B. 472 Pg. 122

Con at bottom page 123

3.26 @ 0-00 T 48 = 3.26
995.98 @ 0-00 T 48 = 995.75 / 995.76
996.00 @ 0-00 T 48 = 995.77
999.02

Fd 20d Nail Per L.B. 700 - 14

1.23

23.72

CANADA BLVD

Set Nail

SEC VOTIN R13W

320.98

321.06 @ 0-00 T 48 = 320.98
321.06 @ 0-00 T 48 = 320.98
Av = 320.98

#28

Set 1x2 by Calc for Sta 32 L 19-19 all evidence destroyed by improvements

105.02 @ 0-00 T 54 = 105.00

Set N°T

DON CARLOS AVE

213.12

203.16 @ 0-00 T 54 = 203.12

90-00-00
360-00-00
180-00-00
90-00-00

90-00-00

30.00

105.00

1.40

Set 1x2

Set 1x2 - #27

90-00-00

90-00-00
360-00-00
180-00-00
90-00-00

213.12

105.02 @ 0-00 T 54 = 105.00

Foot of hill approx. 100' west of Pt. Set for W.P. S 10 - page 113

Con from right top page 113

RETURN TO
LOS ANGELES COUNTY SURVEYOR
700 HALL OF RECORDS
Do not extend notes this side of this line

Note: ANY ADDITIONS OR CHANGES ON THIS SHEET MUST BE MADE OR CIRCLED IN Red Ink. WITH DATE AND NAME OF PERSON MAKING CHANGE.

Notes Ck'd by D. M. Finley	Survey of V. BEAUDRY'S MTS.	F.B. 472	Pg. 123
Map No. B-725-10	W. O. 7048 Tape No. 21 St'd 84 °F.		
Office Work F. A. W.	Surveyed by W. A. Miller	Div "C"	
Checked D. M. Finley	Notes Miller Date 2-18-32		
Date Apr. 1940	Indexed A. C. Johnson		

Notes ANY ADDITIONS OR CHANGES ON THIS SHEET MUST BE MADE OR CIRCLED IN Red Ink. WITH DATE AND NAME OF PERSON MAKING CHANGE.

RETURN TO
LOS ANGELES COUNTY SURVEYOR
700 HALL OF RECORDS
Do not extend notes this side of this line

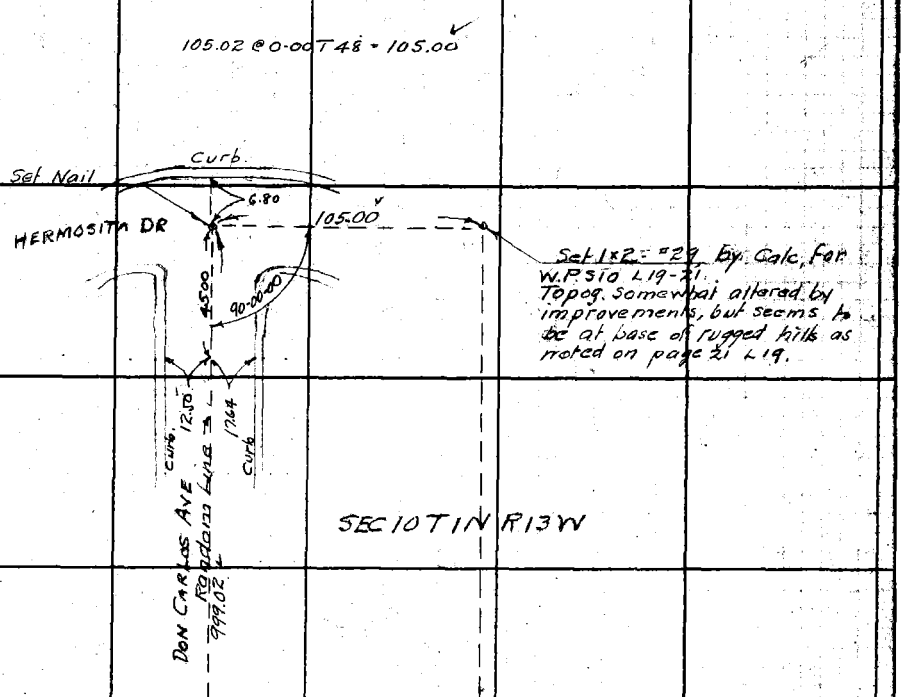

Con from top page 122

F.B. 472 PG 124

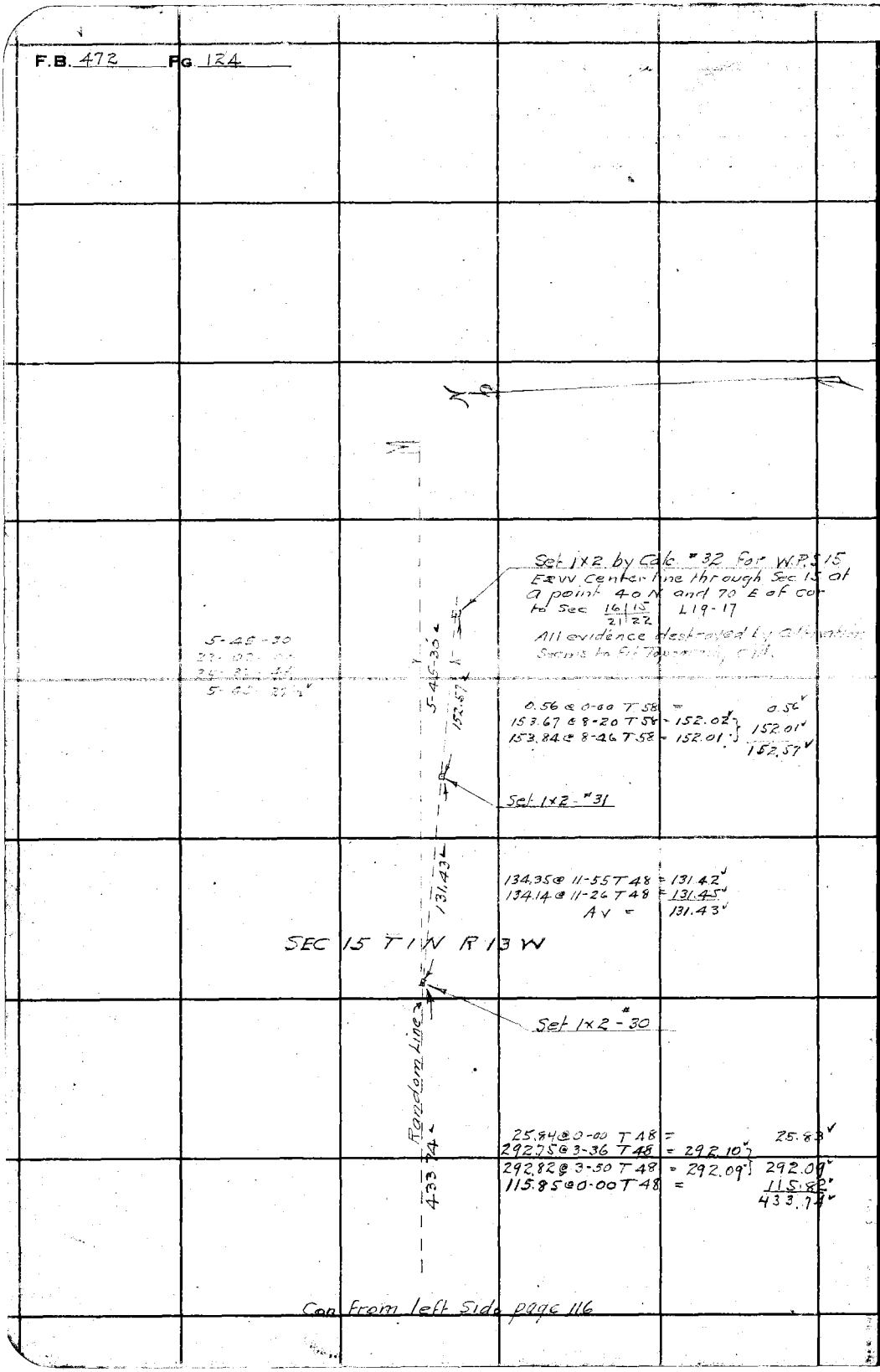

RETURN TO
LOS ANGELES COUNTY SURVEYOR
700 HALL OF RECORDS

Do not extend notes this side of this line

Note: ANY ADDITIONS OR CHANGES ON THIS SHEET MUST BE MADE OR CIRCLED IN Red Ink. WITH DATE AND NAME OF PERSON MAKING CHANGE.

FORM 247 [illegible]

Notes Ck'd by D. M. Finley	Survey of V BEAUDRY'S MTS	F.B. 472	Pg. 125
Map No. 8-725-11	W. O. 7048 Tape No. 21 St'd 84 PF.		
Office Work F. A. W.	Surveyed by W A Miller		
Checked D. M. Finley	Notes Miller Date 2-19-32		
Date Apr. 1940.	Indexed A. C. Johnson		

DIV "C"

Con at bottom page 126

204.93 @ 5-22 T 76 = 203.02 } 204.00
205.05 @ 5-48 T 76 = 203.99 }

TRACT No 250

Fd 2×2 + TK.

Fd 2×2 + TK

1.62

204.00

147-03-55 04-00 Adj

147-04-00
228-15-30
162-23-30
147-03-55

183.36 @ 6-14 T 76 = 182.27
183.25 @ 5-54 T 76 = 182.27
Av = 182.27

182.27

144-43-00
218-52-30
148-18-30
144-43-05

144-43-05 00 Adj

Fd Old 2×2 No Tk
4 Pt in West side
Lot 185 TR #250

264.56 @ 1-07 T 74 = 264.49 } 264.49
264.58 @ 1-22 T 74 = 264.49 }
298.54 @ 9-15 T 72 = 294.64 } 294.64
298.40 @ 9-05 T 72 = 294.64 }
559.13

559.13

140-55-30
203-42-00
125-33-00
140-55-30

140-55-30

Fd 3/4" I.P. Plug + Nail
4 Pt. in West side
Lot 184 TR #250

342.60

51.06 @ 10-36 T 60 = 50.18 } 50.17
51.34 @ 12-11 T 60 = 50.17 }
292.67 @ 1-57 T 60 = 292.45 } 292.43
292.61 @ 1-51 T 60 = 292.41 }
342.60

TRACT No 250

119-07-30
116-30-00
354-45-00
119-07-30

119-07-30

Fd 2×2
Tract #250

38.87 @ 0-00 T 60 = 38.86
215.46 @ 16-12 T 60 = 206.87 } 206.85
215.61 @ 16-22 T 60 = 206.84 }
177.89 @ 14-08 T 60 = 172.48 } 172.46
178.25 @ 14-38 T 60 = 172.44 }
418.17

418.17

Con from left side page 104

Note: ANY ADDITIONS OR CHANGES ON THIS SHEET MUST BE MADE OR CIRCLED IN Red Ink, WITH DATE AND NAME OF PERSON MAKING CHANGE.

RETURN TO
LOS ANGELES COUNTY SURVEYOR
700 HALL OF RECORDS
Do not extend notes this side of this line

FORM 847 FORM 5-81

F.B. 472 PG 126

Con at bottom page 127

266.27 @ 1-52 T 78 = 266.12
266.28 @ 2-06 T 78 = 266.09 } 266.10
298.62 @ 12-23 T 80 = 291.67
299.08 @ 12-47 T 80 = 291.66 } 291.66
557.76

TRACT No 250

Fd 2" I.P. Plug + Nail

127-31-30
150-05-45
45-08-45
127-31-27½

47.66 @ 11-42 T 78 = 46.67
47.44 @ 10-18 T 78 = 46.68 } 46.67
274.23 @ 11-36 T 78 = 268.62
274.48 @ 11-53 T 78 = 268.60 } 268.61
315.28

144-50-00
219-20-15
149-00-15
144-50-02½

Set 1x2

46.68 @ 0-00 T 78 = 46.68
300.35 @ 13-26 T 78 = 292.12
299.89 @ 13-03 T 78 = 292.13 } 292.12
338.80

162-57-00
291-47-45
257-41-30
162-56-55

Fd 3/4" I.P. Plug + TK

235.08 @ 0-00 T 78 = 235.07
215.96 @ 8-06 T 76 = 213.80
216.09 @ 8-22 T 76 = 213.78 } 213.79
25.28 @ 0-00 T 82 = 25.28
474.14

Fd 2x2 + TK

TRACT No 250

Fd 2x2 + TK

143-32-15
214-09-00
141-13-00
143-32-10

557.76
30" Adj.
127-31-25
315.28
144-50-00
338.80
50" Adj.
162-56-55
474.14
0.21
1.13
10"
143-32-15
204.00

Con from top page 125

RETURN TO
LOS ANGELES COUNTY SURVEYOR
700 HALL OF RECORDS
Do not extend notes this side of this line

Note: ANY ADDITIONS OR CHANGES ON THIS SHEET MUST BE MADE OR CIRCLED IN Red Ink. WITH DATE AND NAME OF PERSON MAKING CHANGE.

Notes Ck'd by D. M. Finley	Survey of V. BEAUDRY'S MTS	F.B. 472	Pg. 127
Map No. B-725-12	W. O. 7048 Tape No. 21 St'd 84 °F.		
Office Work F. A. W.	Surveyed by W. A. Miller		
Checked D. M. Finley	Notes Miller Date 2-23-32		
Date Apr. 1940	Indexed A. C. Johnson		

DIV "C"

Fd 2" I.P. Plug + TK

TRACT No 250

86.93 @ 17-41 T 72 = 82.81
86.64 @ 17-04 T 72 = 82.81 } 82.81
225.91 @ 10-58 T 74 = 221.77
225.69 @ 10-41 T 74 = 221.77 } 221.77
304.58

165-31-00
302-03-45
273-05-30
165-30-55

31-00 Adj.
165-30-55

See page 120
110.93

304.58

Fd 1x2 - #35
Page 120

67-12-05
00 Adj.

77.04

Set 1x2 - #37

77.99 @ 8-53 T 70 = 77.04
78.15 @ 9-37 T 70 = 77.04
Av = 77.04

Fd 2" I.P. Plug + TK

145.40 @ 11-14 T 76 = 142.60
145.68 @ 11-49 T 76 = 142.58 } 142.59
202.44 @ 12-30 T 74 = 197.62
202.67 @ 12-50 T 74 = 197.60 } 197.61
340.20

340.20

67-12-00
268-48-00
43-12-30
67-12-05

Fd 2x2 + TK

5.91

0.93

Fd 3/4" I.P. Plug + TK

147-59-40

147-59-30
231-58-30
167-58-00
147-59-40

TRACT No 250

557.76

Con From top page 126

Note: ANY ADDITIONS OR CHANGES ON THIS SHEET MUST BE MADE OR CIRCLED IN Red Ink WITH DATE AND NAME OF PERSON MAKING CHANGE.

RETURN TO
LOS ANGELES COUNTY SURVEYOR
700 HALL OF RECORDS

Do not extend notes this side of this line

FORM 847 10M 5-31

F.B. 472 Pg. 128

Con at bottom page 129

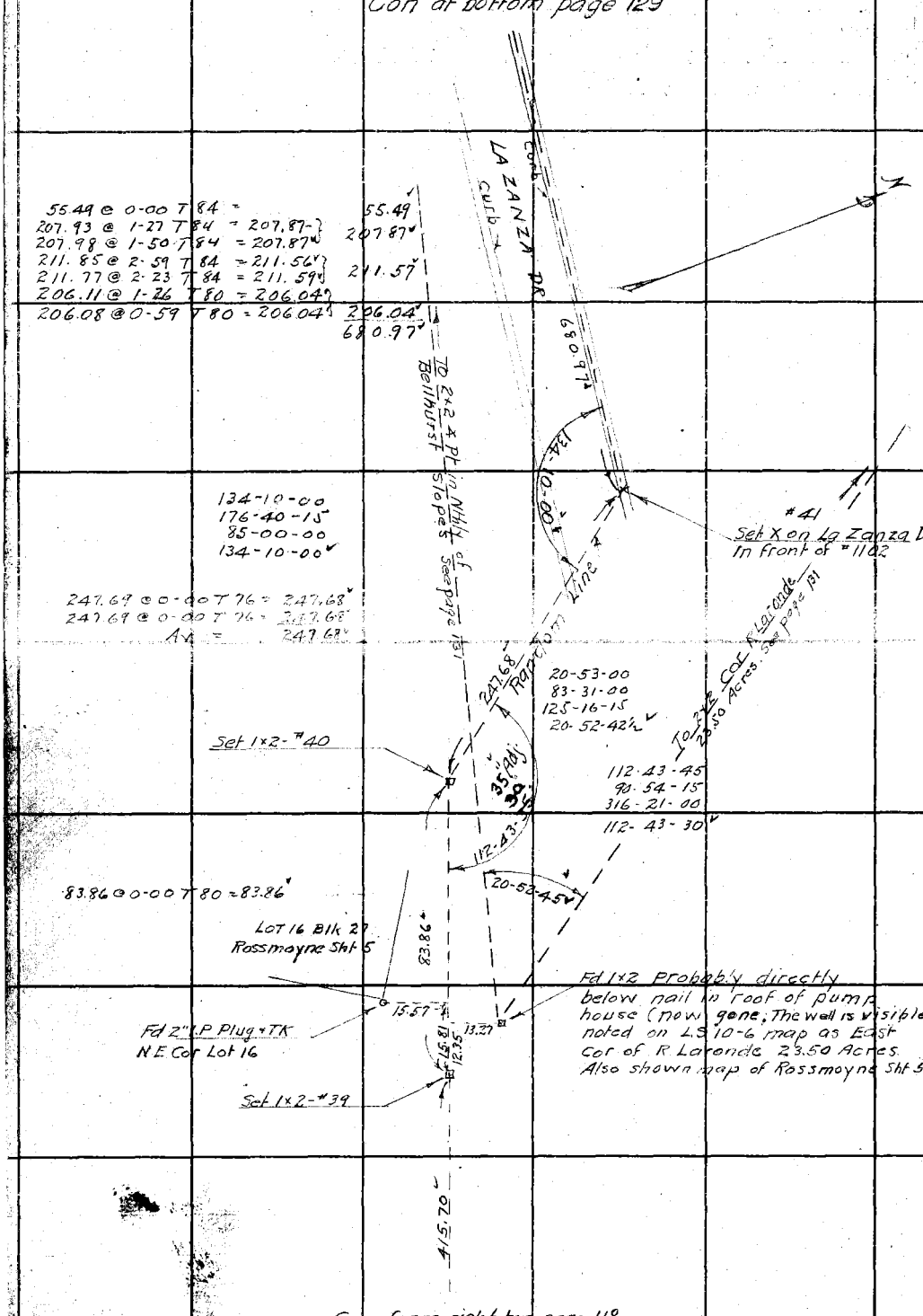

55.49 @ 0-00 T 84 =
207.93 @ 1-27 T 84 = 207.87
207.98 @ 1-50 T 84 = 207.87
211.85 @ 2-59 T 84 = 211.56
211.77 @ 2-23 T 84 = 211.59
206.11 @ 1-26 T 80 = 206.04
206.08 @ 0-59 T 80 = 206.04

247.69 @ 0-00 T 76 = 247.68
247.69 @ 0-00 T 76 = 247.68
Av. = 247.68

83.86 @ 0-00 T 80 = 83.86

Con from right top page 118

RETURN TO
LOS ANGELES COUNTY SURVEYOR
700 HALL OF RECORDS

Do not extend notes this side of this line

Note: ANY ADDITIONS OR CHANGES ON THIS SHEET MUST BE MADE OR CIRCLED IN Red Ink. WITH DATE AND NAME OF PERSON MAKING CHANGE.

Notes Ck'd by D. M. Finley	Survey of V. BEAUDRY'S MTS	F.B. 472	Pg. 129
Map No. B-725-12	W.O. 7048 Tape No. 21 St'd 84 Pf.		
Office Work F. A. W.	Surveyed by W.A. Miller		
Checked D. M. Finley	Notes Miller Date 2-24-32		
Date Apr. 1940	Indexed A. C. Johnson		

DIV "C"

Con at bottom page 130

N

59.84 @ 0-00 T 76 = 59.84
56.90 @ 0-00 T 76 = 56.90
60.34 @ 0-00 T 78 = 60.33
160.15 @ 0-00 T 78 = 160.14
337.21

337.21

118-38-30
114-34-15
351-51-15
118-38-32½

NIBLEY PARK

#44
Set X on curb opposite end of hedge between #1110 and #1114 Mountain St.

118-38-35

38.21 @ 0-00 T 76 = 38.21
178.74 @ 3-09 T 76 = 178.46
178.80 @ 3-33 T 76 = 178.45 } 178.46
189.38 @ 1-33 T 76 = 189.29
189.36 @ 1-21 T 76 = 189.30 } 189.29
208.49 @ 2-33 T 80 = 208.27
208.52 @ 2-51 T 80 = 208.25 } 208.26
614.22

614.22

166-19-30
305-18-30
277-57-15
166-19-32½

#43
Set X in Pav. 1" from curb at driveway entrance to #1321 Mountain St.

166-19-35

574.18 @ 0-00 T 80 = 574.17
574.20 @ 0-00 T 80 = 574.19
Av = 574.18

574.18

Random Line

71-54-30
287-37-45
71-26-30
71-54-25

71-54-25 20" Adj.

680.97

#42
Set X in Pav. at La Zanza Dr. and Mountain St. opposite entrance to #1405 about 2' from curb.

Con from top page 128

Note: ANY ADDITIONS OR CHANGES ON THIS SHEET MUST BE MADE OR CIRCLED IN Red Ink, WITH DATE AND NAME OF PERSON MAKING CHANGE.

RETURN TO
LOS ANGELES COUNTY SURVEYOR
700 HALL OF RECORDS
Do not extend notes this side of this line

FORM 247 10M 8-31

F.B. 472 Pg 130

Con at bottom page 131



155.10 @ 0-00 T 78 = 155.09

155.09

99-41-45

171.88 @ 4-43 T 70 = 171.28
171.79 @ 4-22 T 70 = 171.27 } 171.27
194.79 @ 3-51 T 70 = 194.33
194.86 @ 4-14 T 70 = 194.31 } 194.32
208.97 @ 1-29 T 70 = 208.88
208.93 @ 1-01 T 70 = 208.88 } 208.88
574.47

99-41-30
38-47-00
238-10-45
99-41-47½

#47
Set X in Curb on East side of Sinaloa Drive near Rosemont Road.
By Calc., the W.P. 11.22 chs Nth of Cor. Secs 16/15 21/22 and on Nly line Catalina Verdugo Allot. (L19-7) - is 32.73 ft Sth @ 88.65 ft E of #47, and falls just East of House #1344 Sinaloa Dr. Not found.

574.47
Random Line

#46
Fd X on Curb at N.W. Cor. Sinaloa Dr. and Mountain St.

119-01-40

119-01-30
116-06-30
354-10-00
119-01-40

409.31

409.35 @ 0-00 T 70 = 409.31
409.35 @ 0-00 T 70 = 409.31
Av = 409.31

Low Conc. Wall

#45
Set X on end of Low Conc. Wall between #1000 and #1016 Mountain St.

Side walk

140-44-00

140-44-00
202-56-00
124-24-00
140-44-00

337.21

Con from top page 129

RETURN TO
LOS ANGELES COUNTY SURVEYOR
700 HALL OF RECORDS

Do not extend notes this side of this line

Note: ANY ADDITIONS OR CHANGES ON THIS SHEET MUST BE MADE OR CIRCLED IN Red Ink. WITH DATE AND NAME OF PERSON MAKING CHANGE.

Notes Ck'd by	D. M. Finley	Survey of	Y BEAUDRYS MTS
Map No.	B-775-12	W. O.	7043 Tape No. 21 St'd 84 °F.
Office Work	P. A. W.	Surveyed by	W. A. Miller
Checked	D. M. Finley	Notes	Miller Date 2-25-32
Date	Apr. 1940	Indexed	A. C. Johnson

F.B. 472 Pg. 136

DIV. C

Replaced 2X2" With 2" I.P. With Brass Cap In Conc. 4" Above Ground Marked As Shown C.V. Crumley 10-2-36

Set 1x2 by inter.

Line Mts

Random Line 12 26 8 Page 105

126-20-50 Page 105

Fd Base of old 2x2.

Fd Nail No Ref

Fd 1x2 - "E 1" Page 105

29-01-30
116-05-30
174-08-15
29-01-22

211.48

47' 1382.52 Calc.

106-12-30
64-50-00
277-15-00
106-12-30

For C.S. Mon. See Pg. 146. C.V.C. 10-2-36

Con at bottom page 146

61-55-45
247-44-00
11-35-30
61-55-55

Fd 2x2 ∡ Pt in Nthly line Bellhurst Hillslopes

25-20-45
101-23-00
152-04-45
25-20-47½

Fd 2" I.P. No Tk Cor. Lot 1 Bellhurst Hillslopes

BELLHURST HILLSLOPES

HILLCROFT ROAD

Fd 2" I.P. Plug - Tk Per Map of Rossmoyne. See page 105

49-54-00
199-36-30
289-25-00
49-54-10

Fd 2x2 - Tk. No Ref Probably set For Cor. of R Laronde 23.50 Acres See L.S. 10-6

To 1x2 at Old Pump House site See page 128

126.02 @ 18-30 T82 = 119.51
126.38 @ 18-59 T82 = 119.51
252.44 @ 14-47 T82 = 244.08
252.34 @ 14-42 T82 = 244.08
233.89 @ 13-48 T82 = 227.14
233.63 @ 13-30 T82 = 227.17

119.51
244.08
227.15
590.74

Fd. L-T Pl. Hillcroft Rd.

Set 1x2

77.85 @ 14-20 T78 = 75.43
77.98 @ 14-42 T78 = 75.43
233.89 @ 13-48 T82 = 227.14
233.63 @ 13-30 T82 = 227.17

75.43
227.15
302.58

To 1x2 at Old Pump House site. See page 128

ROSSMOYNE RD

ROSEMONT

100-59-30
43-58-00
245-57-00
100-59-30

92-43-30
10-54-30
196-22-30
92-43-45

Fd Nail in Pav. of Rosemont Rd. No Ref Assumed to be inter Section of ℄ Rosemont Rd. & Ely line Hillhurst Slopes.

Fd Short stub of Old State Probably 4x4 noted on Sht and of Map of Rossmoyne

4.40

Set 1x2

Con from top page 130

Note: ANY ADDITIONS OR CHANGES OR THIS SHEET MUST BE MADE OR CIRCLED IN Red Ink WITH DATE AND NAME OF PERSON MAKING CHANGE.

RETURN TO LOS ANGELES COUNTY SURVEYOR 700 MALL OF RECORDS

Do not expand notes this side of this line

FORM 547 10M 5-31

RETURN TO

LOS ANGELES COUNTY SURVEYOR

700 HALL OF RECORDS

Note: ANY ADDITIONS OR CHANGES ON THIS SHEET MUST BE MADE OR CIRCLED IN Red Ink. WITH DATE AND NAME OF PERSON MAKING CHANGE.

Do not extend notes this side of this line

F.B. 472 PG 132

Notes Ck'd by	D. M. Finley	Survey of	V. BEAUDRYS MTS
Map No.	B-725-8	W. O. 1048	Tape No. 21 St'd 84 °F.
Office Work	F. A. W.	Surveyed by	W. A. Miller
Checked	D. M. Finley	Notes	Miller Date 2-27-32
Date	Apr. 1940	Indexed	A. C. Johnson

F. B. 472 Pg. 133

DIV "C"

Con at bottom page 134

123.30 @ 3-39 T 74 = 123.04'
123.39 @ 4-15 T 74 = 123.04'
AV = 123.04'

163-41-45
294-46-30
262-10-00
163-41-40

#51
Set N·T in Roadway

262.13 @ 6-16 T 74 = 260.54'
262.29 @ 6-35 T 74 = 260.54'
AV = 260.54'

145-00-15
220-01-00
150-01-00
145-00-10

#50
Set N·T in Roadway

110.19 @ 8-11 T 78 = 109.07'
110.32 @ 8-40 T 78 = 109.06' 109.06

295.22 @ 3-54 T 78 = 295.12'
295.15 @ 3-42 T 78 = 295.12' 295.12'
404.18'

753.02 calc = 11.41 chs.
N 28°00' W by Needle L 19.55

Random Line

68-52-45
275-30-15
53-15-00
68-52-30

83-11-00
332-44-00
139-06-00
83-N-00

#49
Set N·T Road
Off Verdugo Blvd.
near Inter.

178.45

Set X in top of Granite boulder
1.25 × 1.0, 1.0 above ground. Vertical sides, Flat top. On top of small prominent Knoll. Pt #61 L 19-55 about 50' N of Verdugo Blvd. and about 1000' East of Indian Springs Montrose, Calif.

To 134 page

184.86 @ 15-08 T 80 = 178.45'
184.69 @ 14-55 T 80 = 178.47'
AV = 178.46'

Notes: ANY ADDITIONS OR CHANGES ON THIS SHEET MUST BE MADE ON CIRCLED M Red Ink WITH DATE AND NAME OF PERSON MAKING THE CHANGE.
Do not extend notes into this area of this line

RETURN TO
LOS ANGELES COUNTY SURVEYOR
720 HALL OF RECORDS

FORM 247 10M 5-31

F.B. 472 PG 134

Con at bottom page 135

58.83 @ 0-00 T 56 = 58.82
288.70 @ 0-24 T 56 = 288.64 } 288.64
288.72 @ 0-30 T 56 = 288.65 } 347.46

264.99 @ 3-28 T 56 = 264.45 } 264.46
265.07 @ 3-42 T 56 = 264.47 }
239.33 @ 1-35 T 56 = 239.19 } 239.19
239.29 @ 1-16 T 56 = 239.19 }
503.65

84-58-00
339-51-30
149-48-15
84-58-02½

347.46
05 Adj
84-58-00

503.65

#56
Set N+T at Glenhaven Dr. and Oak Dr.

Set N-T - #55 at Sth end of Oak Dr.

78-41-30
314-45-45
112-09-00
78-41-30

78-41-30
228.22

228.69 @ 3-32 T 54 = 228.21
228.65 @ 3-16 T 54 = 228.24
Av = 228.22

160-06-00
280-24-15
240-36-30
160-06-05

160-06-05
10 Adj

#54
Fd 2x2 Lot Cor.

298.60 @ 12-55 T 52 = 290.98
298.84 @ 13-07 T 52 = 290.98
Av = 290.98

290.98

50 Adj
176-45-45

176-46-00
347-03-00
340-34-30
176-45-45

Set 1x2 - #53

191.60
Random Line

193.75 @ 8-27 T 50 = 191.60
193.89 @ 8-44 T 50 = 191.60
Av = 191.60

40 Adj
35
131-48-40

131-48-45
167-14-45
70-51-30
131-48-35

123.04
9-14-50
753.06 Oak

#52
Set N+T in Roadway

5.21
0.07
23.23

Set N+T for W.P. S 35/2
L 19-45

Fd 2" WP
Plug Tk

9-14-45
36-59-15
55-29-00
9-14-50

Con from top page 133

RETURN TO
LOS ANGELES COUNTY SURVEYOR
700 HALL OF RECORDS
Do not extend notes this side of this line

Note: ANY ADDITIONS OR CHANGES ON THIS SHEET MUST BE MADE OR CIRCLED IN Red Ink. WITH DATE AND NAME OF PERSON MAKING CHANGE.

Notes Ck'd by	D. M. Finley	Survey of	V. BEAUDRY'S MTS
Map No.	B-725-8	W. O.	7048 Tape No. 21 St'd 84 ref.
Office Work	F. A. W.	Surveyed by	W. A. Miller
Checked	D. M. Finley	Notes	Miller Date 2-29-32
Date	Apr 1940.	Indexed	A. C. Johnson

F.B. 492 Pg. 135

DIV "C"

Con at bottom page 136

143.08 @ 0-00 T 56 = 143.05
294.59 @ 3-18 T 56 = 294.06 } 294.04
294.60 @ 3-35 T 56 = 294.03 }
214.60 @ 3-37 T 56 = 214.05 } 214.06
214.54 @ 3-37 T 56 = 214.07 }
116.08 @ 0-00 T 56 = 116.06
767.21

146-45-15
227-01-00
160-31-45
146-45-17½

20' Adj.
146-45-15"
146.45
767.21

#58
Set 1X2 on Sth side Waltonia Dr near junction with Park Pl.

232.77 @ 1-37 T 56 = 232.64 } 232.63
232.73 @ 1-14 T 56 = 232.63 }
237.05 @ 2-52 T 58 = 236.72 } 236.72
237.13 @ 3-10 T 58 = 236.73 }
469.35

469.35 Random Line

153-14-45
252-58-30
199-28-00
153-14-40

#58
Set X in East Curb of Waltonia Dr opposite #1956

189.21 @ 2-14 T 58 = 189.03 } 189.03
189.17 @ 1-56 T 58 = 189.03 }
177.17 @ 3-57 T 56 = 176.71 } 176.72
177.11 @ 3-34 T 56 = 176.73 }
365.75

365.75

93-28-45
13-54-15
200-51-30
93-28-35

40' Adj.
93-28-35"

347.46

#59 in Curb.
Fd L.T. near entrance of driveway to #2900 Waltonia Dr.

Con from top page 134

Con from top page 134

Note: ANY ADDITIONS OR CHANGES ON THIS SHEET MUST BE MADE ON CIRCLED LINE WITH DATE AND NAME OF PERSON MAKING CHANGE.

Do not extend notes this side of this line

RETURN TO
LOS ANGELES COUNTY SURVEYOR
700 HALL OF RECORDS

FORM 847 10M 8-31

F.B. 472 Pg 136

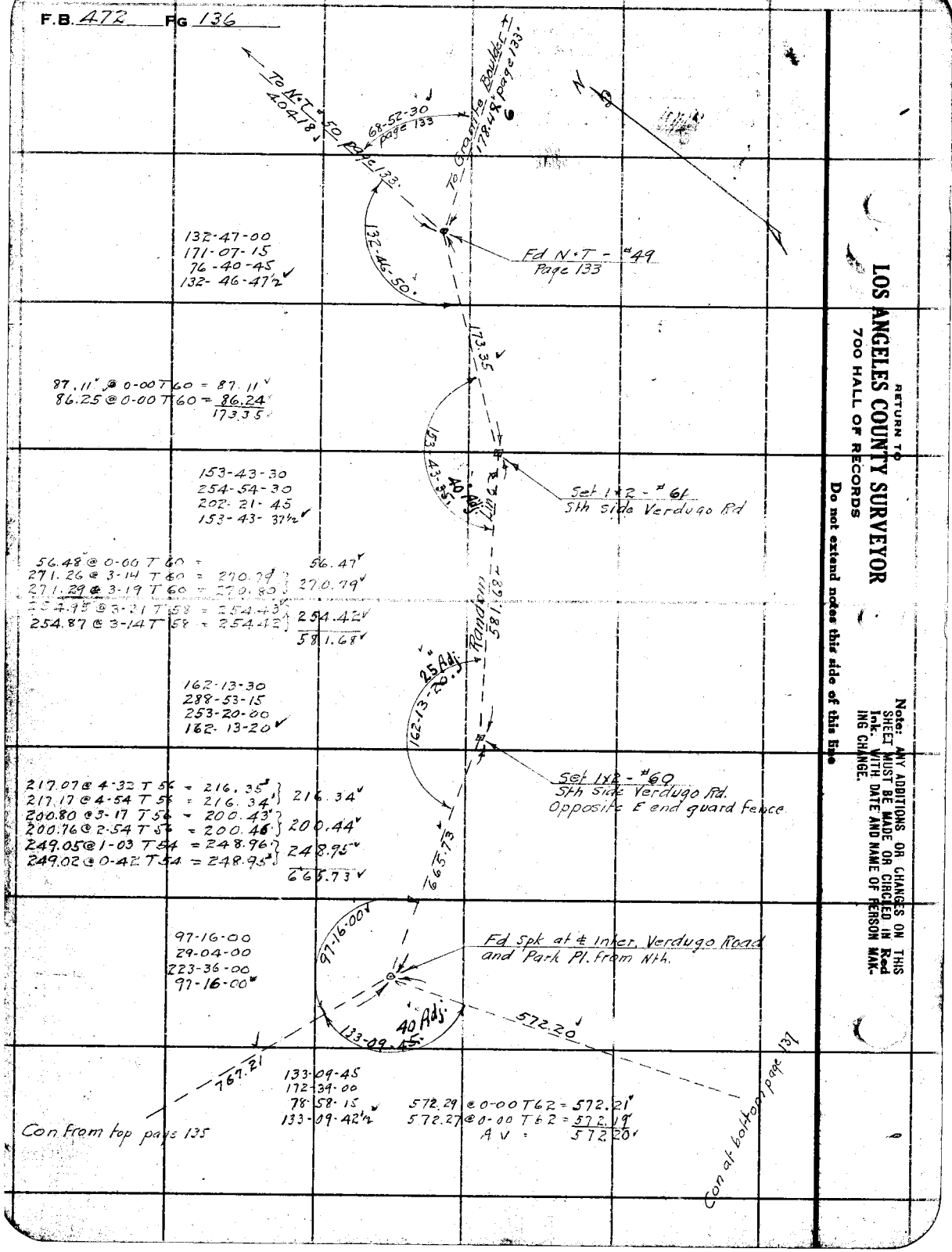

RETURN TO
LOS ANGELES COUNTY SURVEYOR
700 HALL OF RECORDS

Do not extend notes this side of this line

Note: ANY ADDITIONS OR CHANGES ON THIS SHEET MUST BE MADE OR CIRCLED IN Red Ink. WITH DATE AND NAME OF PERSON MAKING CHANGE.

Notes Ck'd by D. M. Finley	Survey of V. BEAUDRYS MTS	F.B. 472	PG. 137
Map No. 8-725-8	W.O. 7048 Tape No. 21 Ct'd 84 ft.		
Office Work F. A. W.	Surveyed by W. A. Miller		
Checked D. M. Finley	Notes Miller Date 3-1-32		
Date Apr. 1940.	Indexed A. C. Johnson		

DIV "C"

Con at bottom page 138

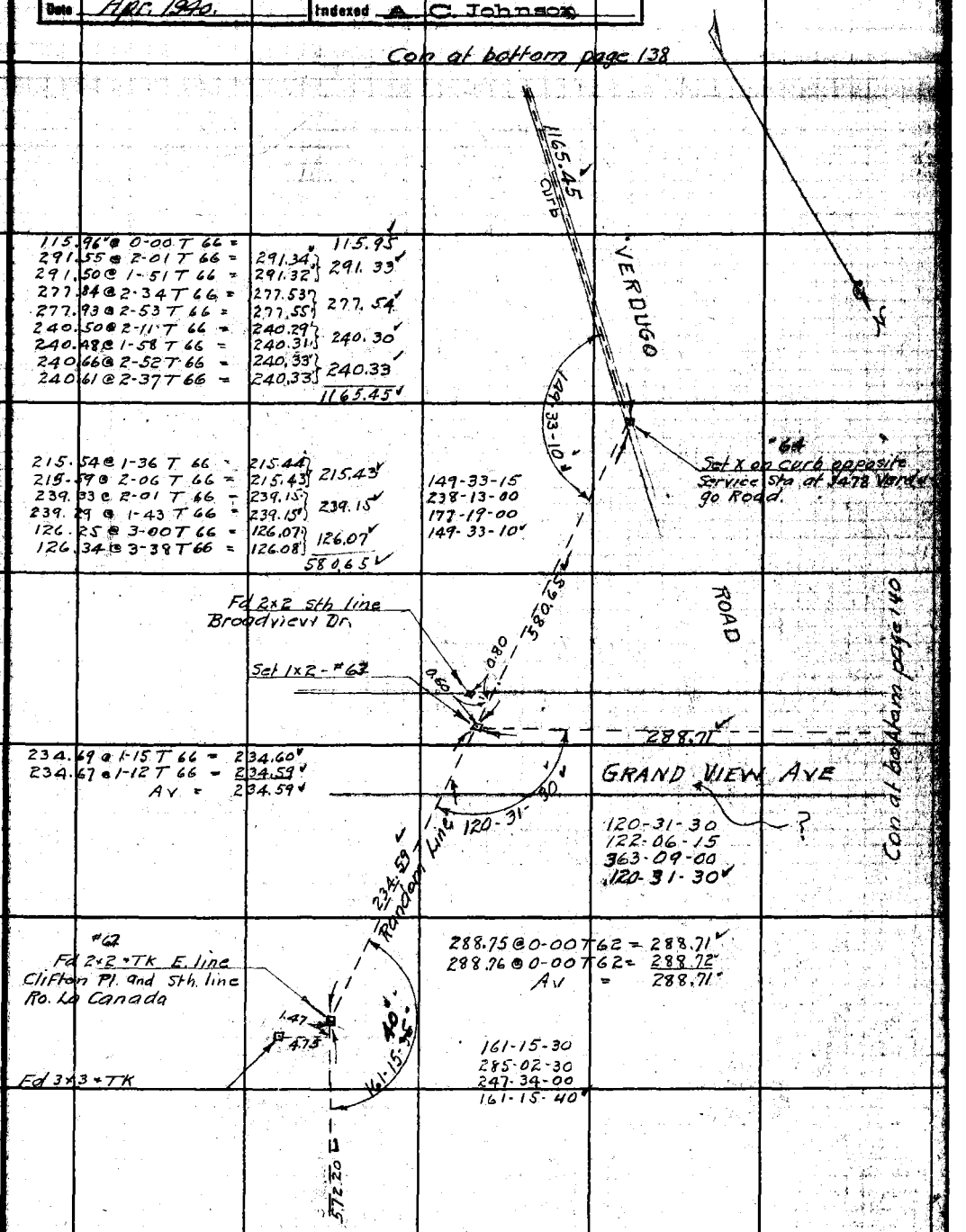

115.96 @ 0-00 T 66 = 115.95
291.55 @ 2-01 T 66 = 291.34 } 291.33
291.50 @ 1-51 T 66 = 291.32
277.84 @ 2-34 T 66 = 277.53 } 277.54
277.93 @ 2-53 T 66 = 277.55
240.50 @ 2-11 T 66 = 240.29 } 240.30
240.48 @ 1-58 T 66 = 240.31
240.66 @ 2-52 T 66 = 240.33 } 240.33
240.61 @ 2-37 T 66 = 240.33
1165.45

215.54 @ 1-36 T 66 = 215.44 } 215.43
215.59 @ 2-06 T 66 = 215.43
239.33 @ 2-01 T 66 = 239.15 } 239.15
239.29 @ 1-43 T 66 = 239.15
126.25 @ 3-00 T 66 = 126.07 } 126.07
126.34 @ 3-38 T 66 = 126.08
580.65

149-33-15
238-13-00
177-19-00
149-33-10

234.69 @ 1-15 T 66 = 234.60
234.67 @ 1-12 T 66 = 234.59
Av = 234.59

120-31-30
122-06-15
363-09-00
120-31-30

288.75 @ 0-00 T 62 = 288.71
288.76 @ 0-00 T 62 = 288.72
Av = 288.71

161-15-30
285-02-30
247-34-00
161-15-40

Con from right bottom page 136

Con at bottom page 140

Note: ANY ADDITIONS OR CHANGES OF THIS SHEET MUST BE MADE OR CIRCLED IN Red Ink, WITH DATE AND NAME OF PERSON MAKING CHANGE.
Do not extend notes this side of this line
RETURN TO
LOS ANGELES COUNTY SURVEYOR
700 HALL OF RECORDS
FORM 847 10M 5-31

F.B. 472 Pg 138

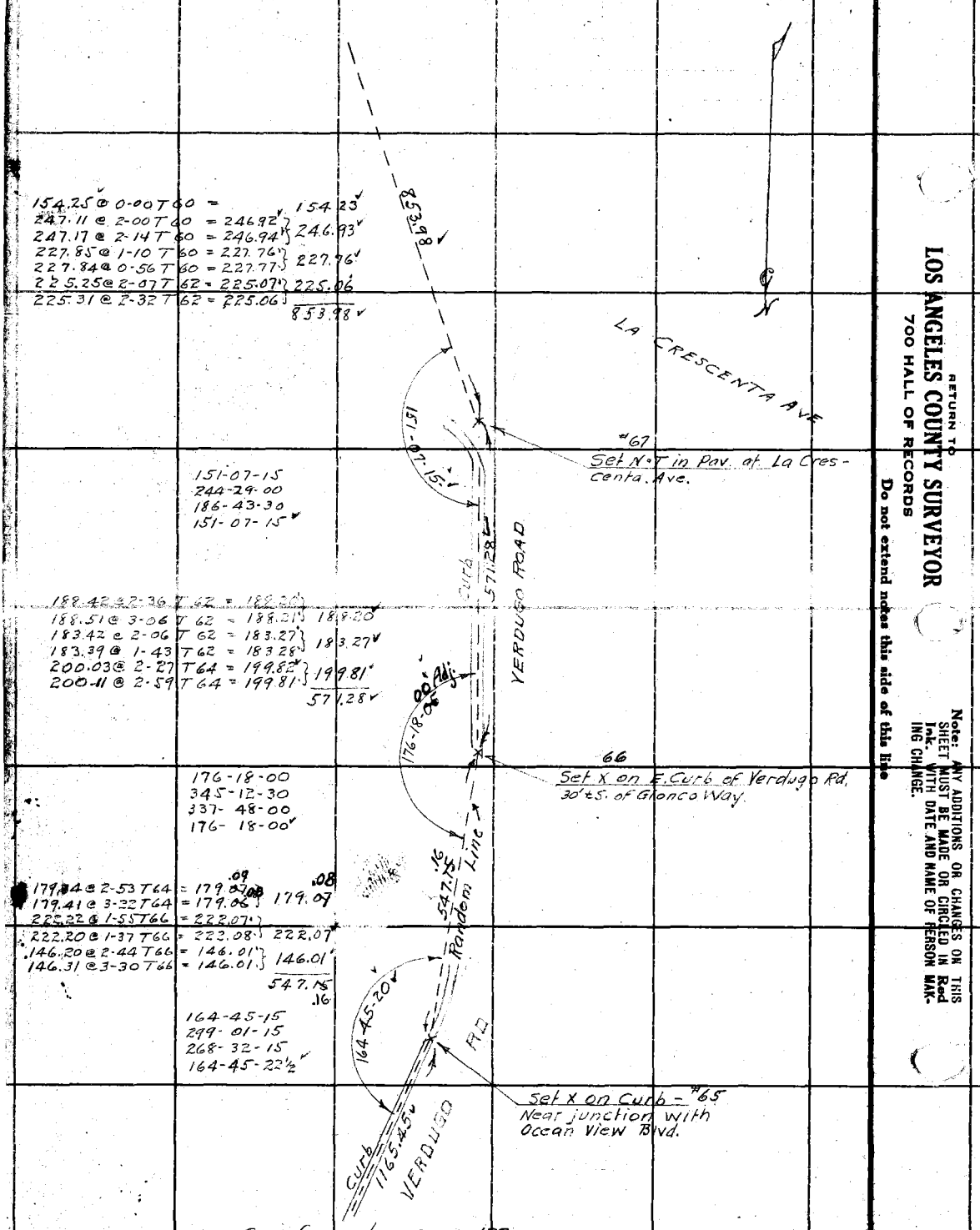

154.25 @ 0-00 T 60 = 154.23
247.11 @ 2-00 T 60 = 246.92 } 246.93
247.17 @ 2-14 T 60 = 246.94 }
227.85 @ 1-10 T 60 = 227.76 } 227.76
227.84 @ 0-56 T 60 = 227.77 }
225.25 @ 2-07 T 62 = 225.07 } 225.06
225.31 @ 2-32 T 62 = 225.06 }
853.98

151-07-15
244-29-00
186-43-30
151-07-15

188.42 @ 2-36 T 62 = 188.20
188.51 @ 3-06 T 62 = 188.21 } 188.20
183.42 @ 2-06 T 62 = 183.27 }
183.39 @ 1-43 T 62 = 183.28 } 183.27
200.03 @ 2-27 T 64 = 199.82 } 199.81
200.11 @ 2-59 T 64 = 199.81 }
571.28

176-18-00
345-12-30
337-48-00
176-18-00

179.04 @ 2-53 T 64 = 179.07 .09 .08 } 179.07
179.41 @ 3-32 T 64 = 179.06 }
222.32 @ 1-55 T 66 = 222.07 }
222.20 @ 1-37 T 66 = 222.08 } 222.07
146.20 @ 2-44 T 66 = 146.01 } 146.01
146.31 @ 3-30 T 66 = 146.01 }
547.15 .16

164-45-15
299-01-15
268-32-15
164-45-22½

Con From top page 137

RETURN TO
LOS ANGELES COUNTY SURVEYOR
700 HALL OF RECORDS
Do not extend notes this side of this line
Note: ANY ADDITIONS OR CHANGES ON THIS SHEET MUST BE MADE OR CIRCLED IN Red Ink. WITH DATE AND NAME OF PERSON MAKING CHANGE.

Notes Ck'd by D. M. Finley	Survey of V. BEAUDRY'S MTS
Map No. B-725-8,9	W. O. 7048 Tape No. 21 St'd 84 °F.
Office Work F. A. W.	Surveyed by W. A. Miller
Checked D. M. Finley	Notes Miller Date
Date Apr. 1940.	Indexed A. C. Johnson

F.B. 472 Pg. 139

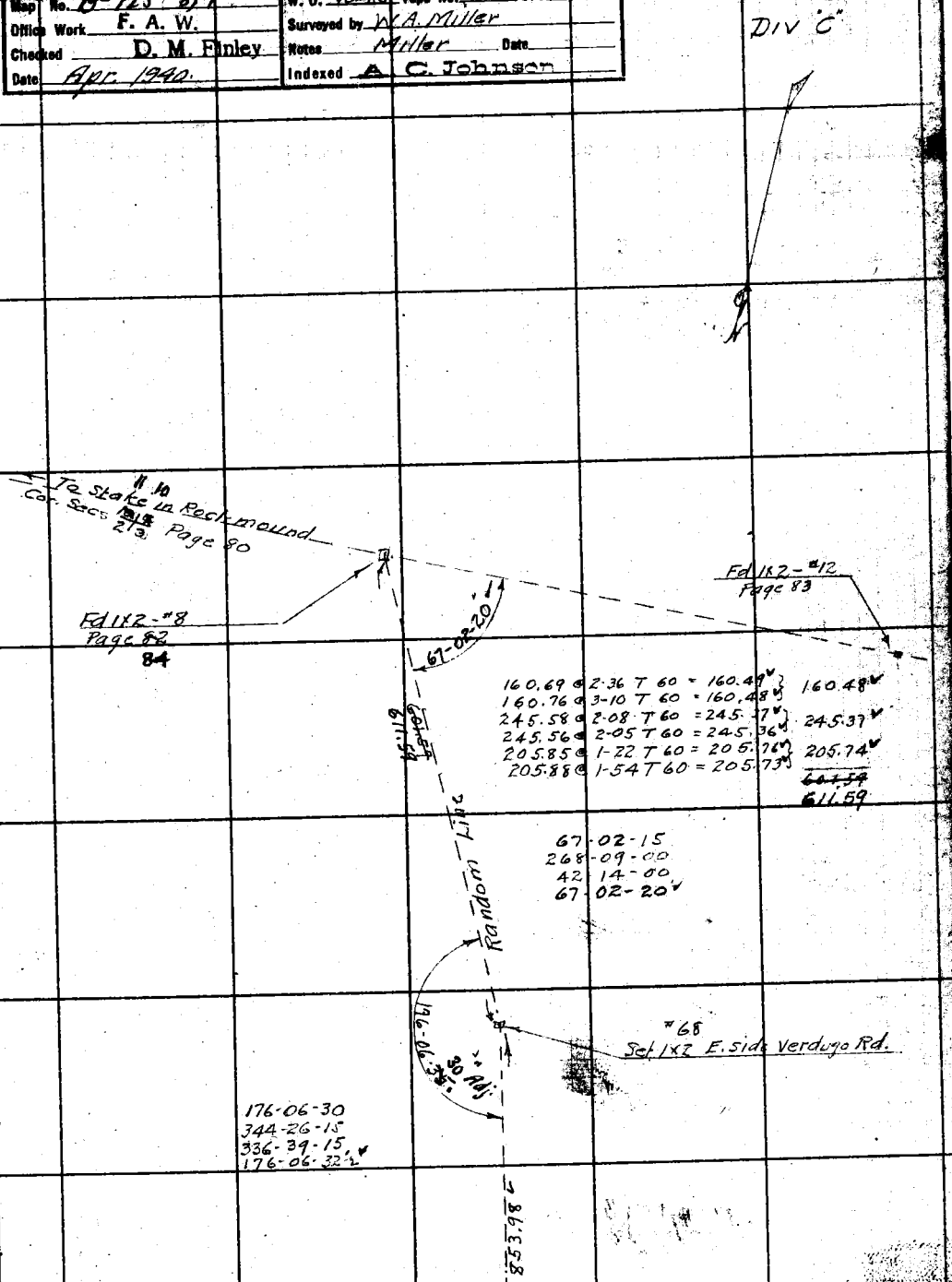

Con. From top page 138

Note: ANY ADDITIONS OR CHANGES ON THIS SHEET MUST BE MADE OR CIRCLED IN Red Ink, WITH DATE AND NAME OF PERSON MAKING CHANGE.

RETURN TO
LOS ANGELES COUNTY SURVEYOR
700 HALL OF RECORDS
Do not extend notes this side of this line

FORM 247 10M 5-31

F.B. 472 Pg. 140

Con at bottom page 141

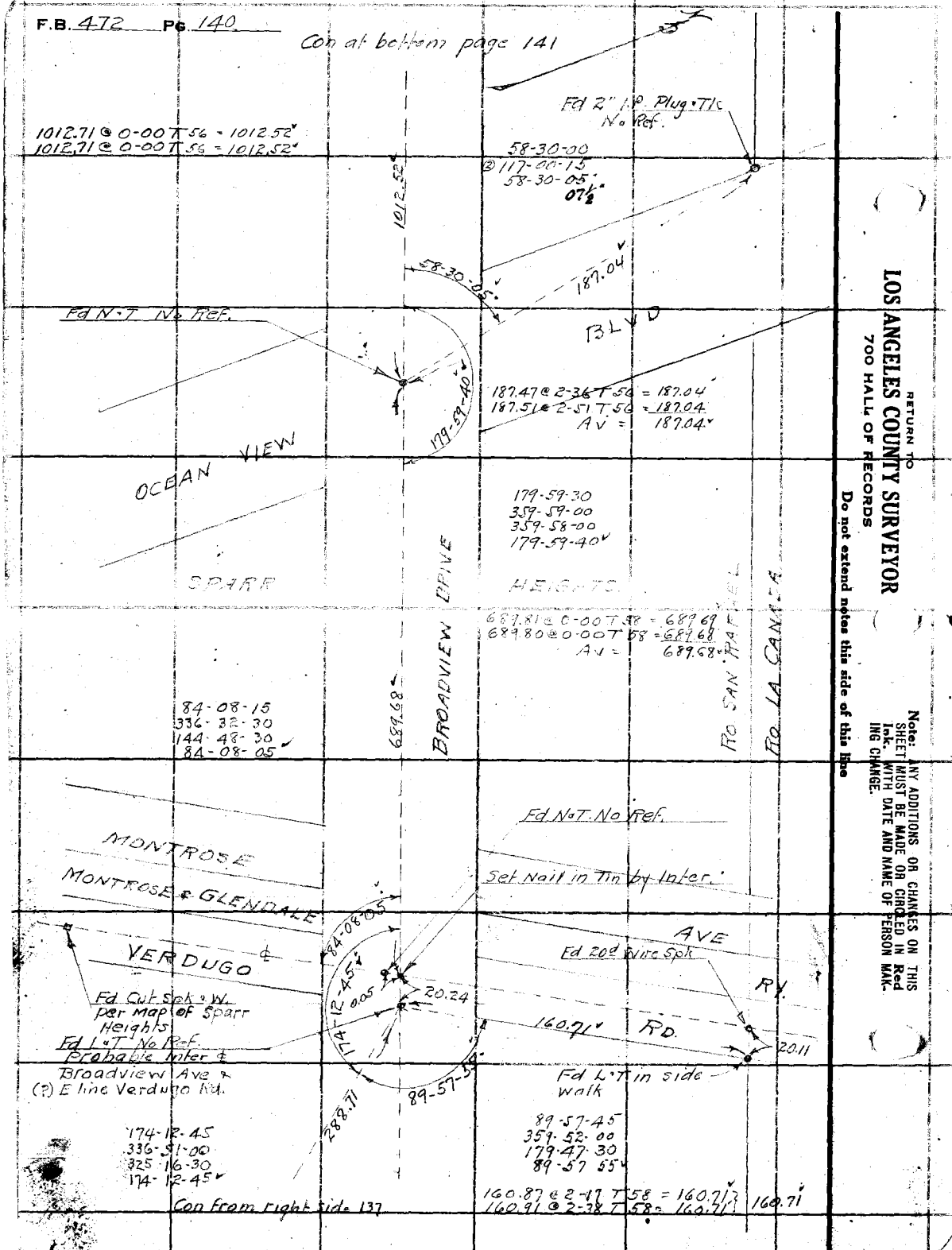

Con from right side 137

RETURN TO
LOS ANGELES COUNTY SURVEYOR
700 HALL OF RECORDS

Do not extend notes this side of this line

Note: ANY ADDITIONS OR CHANGES ON THIS SHEET MUST BE MADE OR CIRCLED IN Red Ink. WITH DATE AND NAME OF PERSON MAKING CHANGE.

Notes Ck'd by	D. M. Finley	Survey of	V. BEAUDRY'S MTS
Map No.	B-725-8	W. O.	7042 Tape No. 21 St'd 84 °F.
Office Work	F. A. W.	Surveyed by	W. A. Miller
Checked	D. M. Finley	Notes	Miller Date 3-4-32
Date	Apr. 1940.	Indexed	A. C. Johnson

F.B. 472 Pg. 141

DIV "C"

Con at bottom page 142

337.78 @ 0-00 T 58 = 337.72
337.78 @ 0-00 T 58 = 337.72
Av = 337.72

337.72

Fd N·T No Ref.

0.05

6.12

Fd N·T No Ref.

LAS PALMAS AVE

SPARR

BROADVIEW DRIVE

HEIGHTS

RO. SAN RAFAEL

RO. LA CANADA

331.68 @ 0-00 T 58 = 331.62
331.70 @ 0-00 T 58 = 331.64
Av = 331.63

331.63

179-59-45
359-59-00
359-58-30
179-59-45

59-45

Fd N·T No Ref.

ROSEMARY AVE

1012.52

Con from top page 140

Notes: ANY ADDITIONS OR CHANGES ON THIS SHEET MUST BE MADE OR CIRCLED IN Red Ink, WITH DATE AND NAME OF PERSON MAKING CHANGE.

Do not extend notes this side of this line

RETURN TO
LOS ANGELES COUNTY SURVEYOR
700 HALL OF RECORDS

FORM 247 10M 5-31

F.B. 472 Pg 142

Con at bottom page 143

348.44 @ 0-00 T 60 = 348.39
348.43 @ 0-00 T 60 = 348.38
Av = 348.38

SPARR HEIGHTS

348.78

Fd N.T. No Ref.

ANGELUS AVE

BROADVIEW DRIVE

332.18 @ 0-00 T 38 = 332.12
332.19 @ 0-00 T 39 = 332.13
Av = 332.12

332.12

R 1005

TO SAN RAFAEL

TO LA CANADA

AVE

SIERRA VISTA

Fd N.T. No Ref.

Con From top page 141

RETURN TO
LOS ANGELES COUNTY SURVEYOR
700 HALL OF RECORDS

Do not extend notes this side of this line

Note: ANY ADDITIONS OR CHANGES ON THIS SHEET MUST BE MADE OR CIRCLED IN Red Ink. WITH DATE AND NAME OF PERSON MAKING CHANGE.

Notes Ck'd by	D. M. Finley
Map No.	[illegible] 6, 8
Office Work	F. A. W.
Checked	D. M. Finley
Date	Apr. 1940.
Survey of	V. BEAUDRY'S MTS
W. O.	7048 Tape No. 21 St'd 84 of.
Surveyed by	W. A. Miller
Notes	Miller Date 1-4-32
Indexed	A. C. Johnson

F.B. 472 Pg. 143

DIV "C"

Con at bottom page 144

Fd 2" I.P. Plug & Tk
Cor. Lot 1 Blk 1 Sparr Heights.

#69
Set 1x2 by Inter

174.63'

Fd 2" I.P. Plug & Tk & Pt
10 Spar Heights boundary.

100.63 per Sparr Heights map

TRACT LINE

174.89 @ 2-57 T 70 = 174.64'
174.93 @ 3-18 T 70 = 174.62'
Av = 174.63'

66-18-30
265-14-00
37-50-30
66-18-25

SPARR HEIGHTS

BROADVIEW AVE

168.38 @ 0-00 T 68 = 168.36'

168.36'

Fd Nail No Ref.

005'

348.38'

ROSELAWN

AVE

RO SAN RAFAEL

RO LA CANADA

Con from top page 142

Notes: ANY ADDITIONS OR CHANGES ON THIS SHEET MUST BE MADE OR CIRCLED IN Red Ink, WITH DATE AND NAME OF PERSON MAKING CHANGE.

Do not extend notes this side of this line

RETURN TO
LOS ANGELES COUNTY SURVEYOR
700 HALL OF RECORDS

FORM 847 10M 8-31

F.B. 472 Pg 144

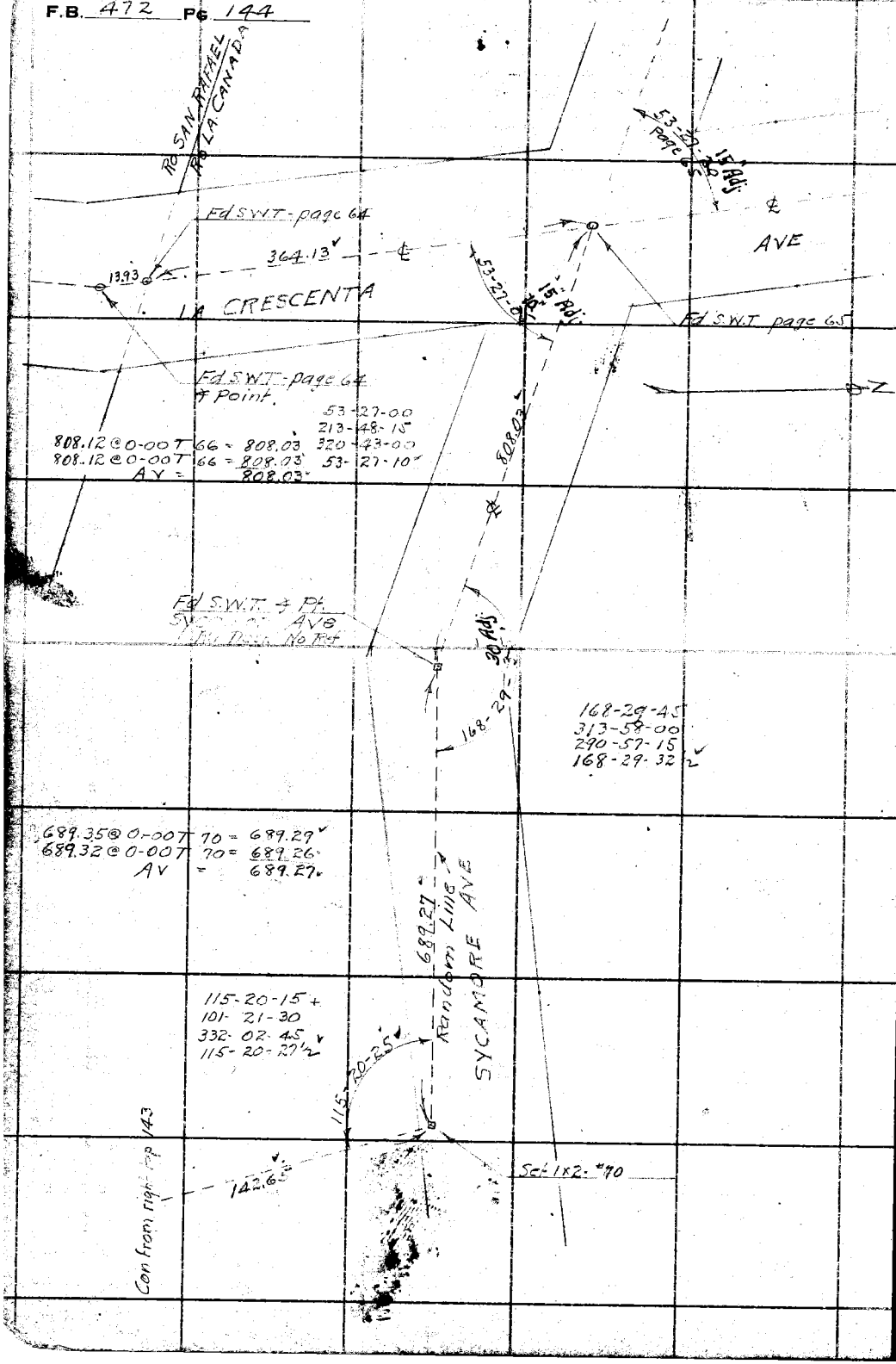

RETURN TO
LOS ANGELES COUNTY SURVEYOR
700 HALL OF RECORDS

Do not extend notes this side of this line

Note: ANY ADDITIONS OR CHANGES ON THIS SHEET MUST BE MADE OR CIRCLED IN Red Ink. WITH DATE AND NAME OF PERSON MAKING CHANGE.

Notes Ck'd by D. M. Finley	Survey of V. BEAUDRYS MTS
Map No. 6-725-12	W. O. 7048 Topo No. 21 Sht. 24 of
Office Work F. A. W.	Surveyed by W. A. Miller
Checked D. M. Finley	Notes Miller Date 3-7-32
Date Apr. 1940	Indexed A. C. Johnson

F.B. 472 Pg. 145

Div "D"

DIVISION "D"
OF
V. BEAUDRYS MOUNTAINS
W.O. 7048

KEY MAP ON PAGE 243

RETURN TO
LOS ANGELES COUNTY SURVEYOR
700 HALL OF RECORDS

Do not deface, notes this side of this line

Notes: ANY ADDITIONS OR CHANGES ON THIS SHEET MUST BE MADE OR CIRCLED IN Red INK WITH DATE AND NAME OF PERSON MAKING CHANGE

FORM 247 10M 5-31

F.B. 472 PG 146

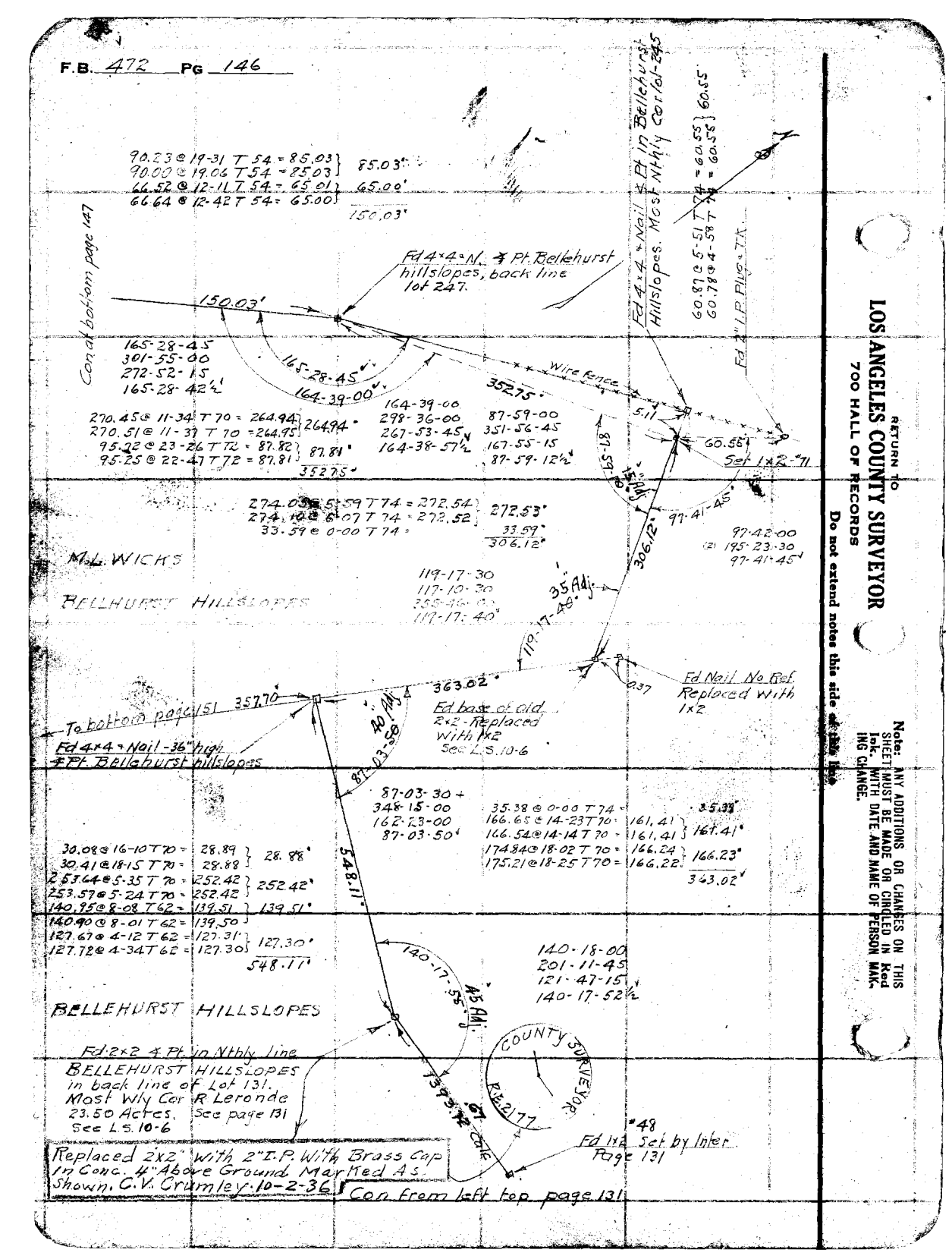

RETURN TO
LOS ANGELES COUNTY SURVEYOR
700 HALL OF RECORDS
Do not extend notes this side of this line

Note: ANY ADDITIONS OR CHANGES ON THIS SHEET MUST BE MADE OR CIRCLED IN Red Ink. WITH DATE AND NAME OF PERSON MAKING CHANGE.

Notes Ck'd by D. M. Finley	Survey of V BEAURY'S MTS	F.B. 472	PG. 147
Map No. B-725-12	W. O. 7048 Tape No. 21 St'd 84 °F.		
Office Work F. A. W.	Surveyed by W. A. Miller		DIV 'D'
Checked D. M. Finley	Notes M. [illegible] Date 3-8-32		
Date Apr. 1940	Indexed A. C. Johnson		

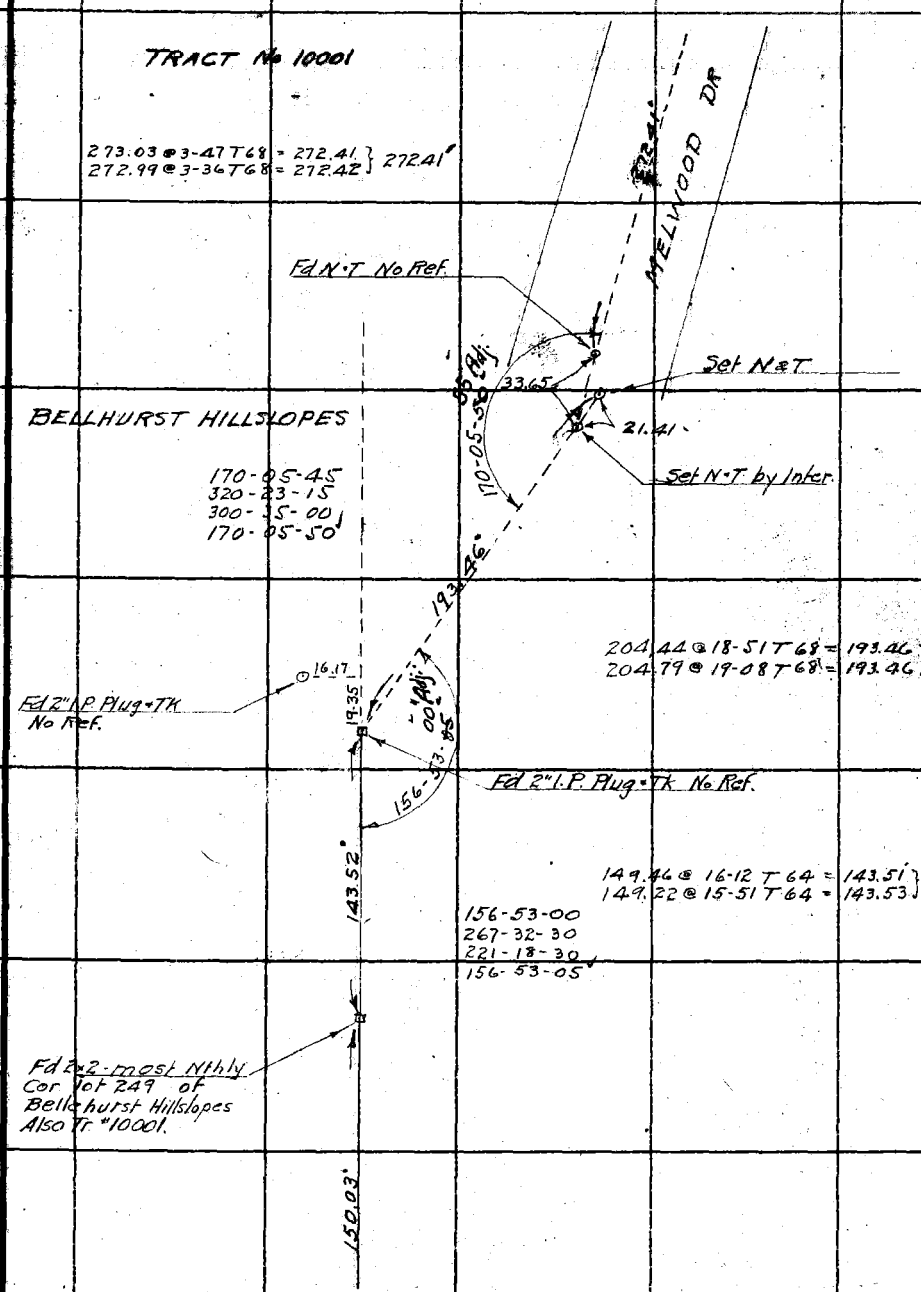

Con from top page 146

Note: ANY ADDITIONS OR CHANGES ON THIS SHEET MUST BE MADE OR CIRCLED IN Red Ink, WITH DATE AND NAME OF PERSON MAKING CHANGE.

RETURN TO
LOS ANGELES COUNTY SURVEYOR
700 HALL OF RECORDS

Do not extend notes this side of this line

FORM 247 10M 5-31

F.B. 472 PG 148

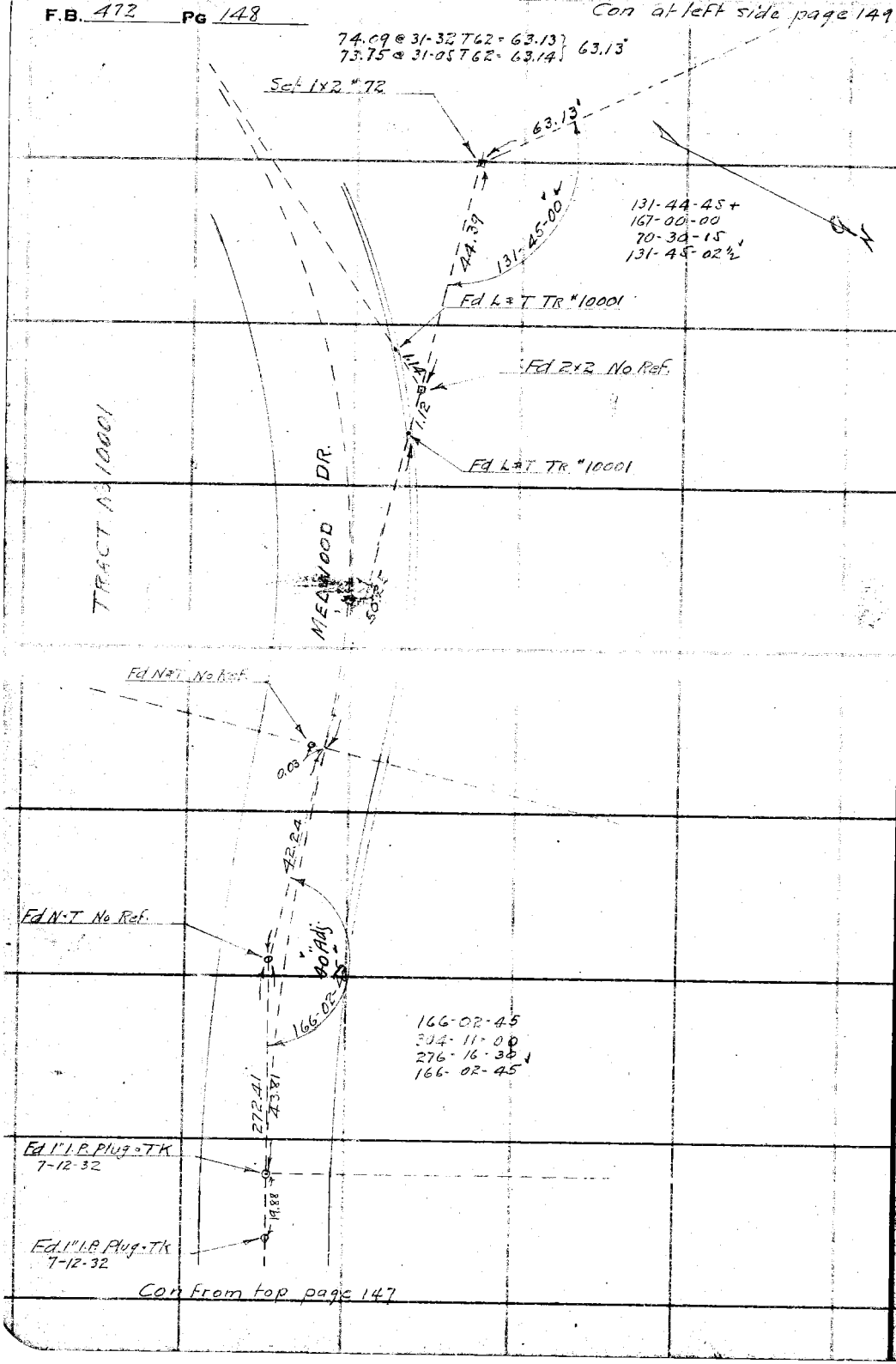

RETURN TO
LOS ANGELES COUNTY SURVEYOR
700 HALL OF RECORDS

Do not extend notes this side of this line

Note: ANY ADDITIONS OR CHANGES ON THIS SHEET MUST BE MADE OR CIRCLED IN Red Ink. WITH DATE AND NAME OF PERSON MAKING CHANGE.

Notes Ck'd by D. M. Finley	Survey of V BEAUDRY'S MTS
Map No. B-725-12	W. O. 7048 Tape No. 21 St'd 84 °F.
Office Work F. A. W.	Surveyed by W. A. Miller
Checked D. M. Finley	Notes Miller Date 3-9-32
Date Apr 1940.	Indexed A. C. Johnson

F.B. 472 Pg. 149

DIV "D"

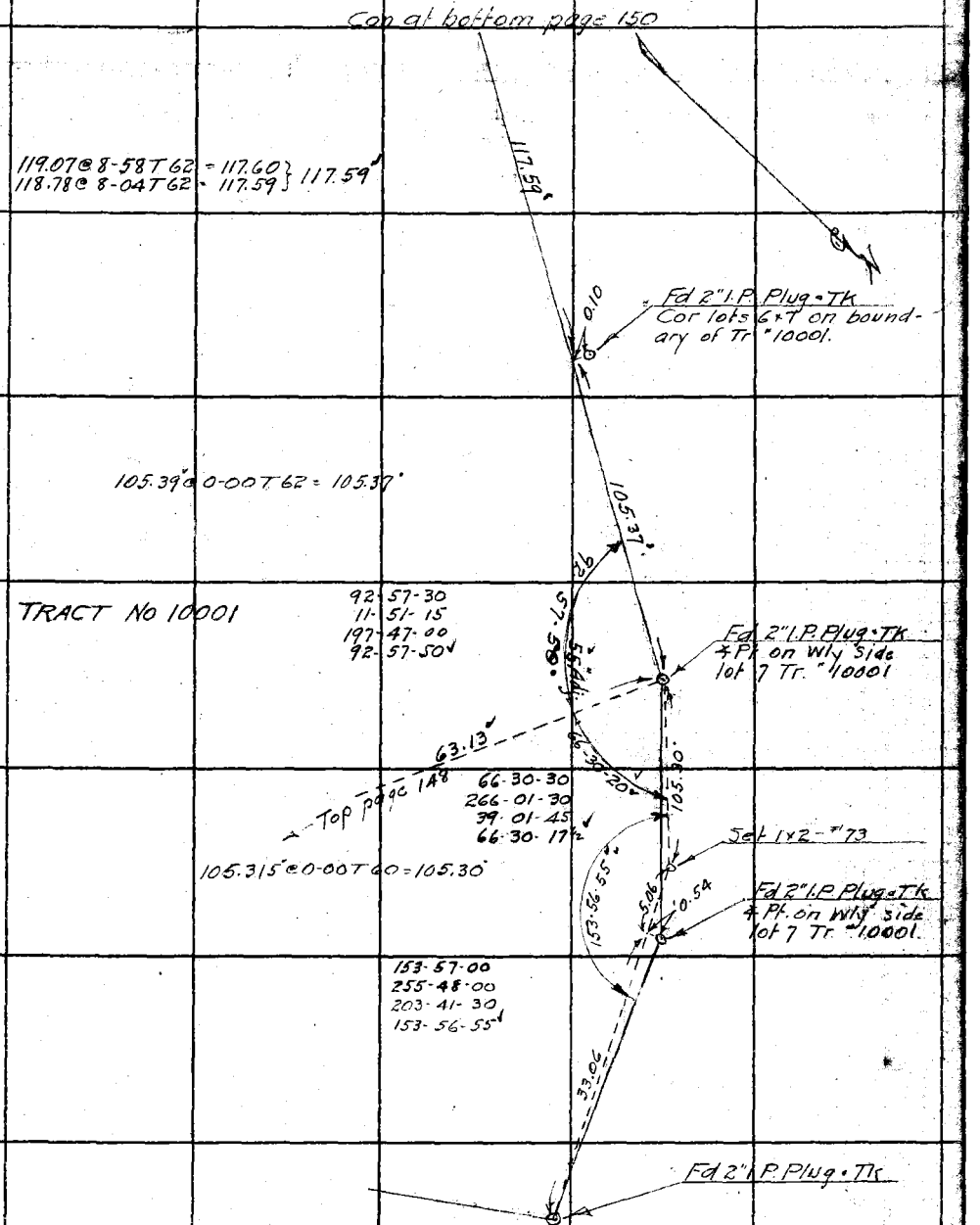

Note: ANY ADDITIONS OR CHANGES ON THIS SHEET MUST BE MADE OR CIRCLED IN Red Ink, WITH DATE AND NAME OF PERSON MAKING CHANGE.

Do not extend notes this side of this line

RETURN TO
LOS ANGELES COUNTY SURVEYOR
700 HALL OF RECORDS

FORM 247 10M 5-31

F.B. 472 Pg 150

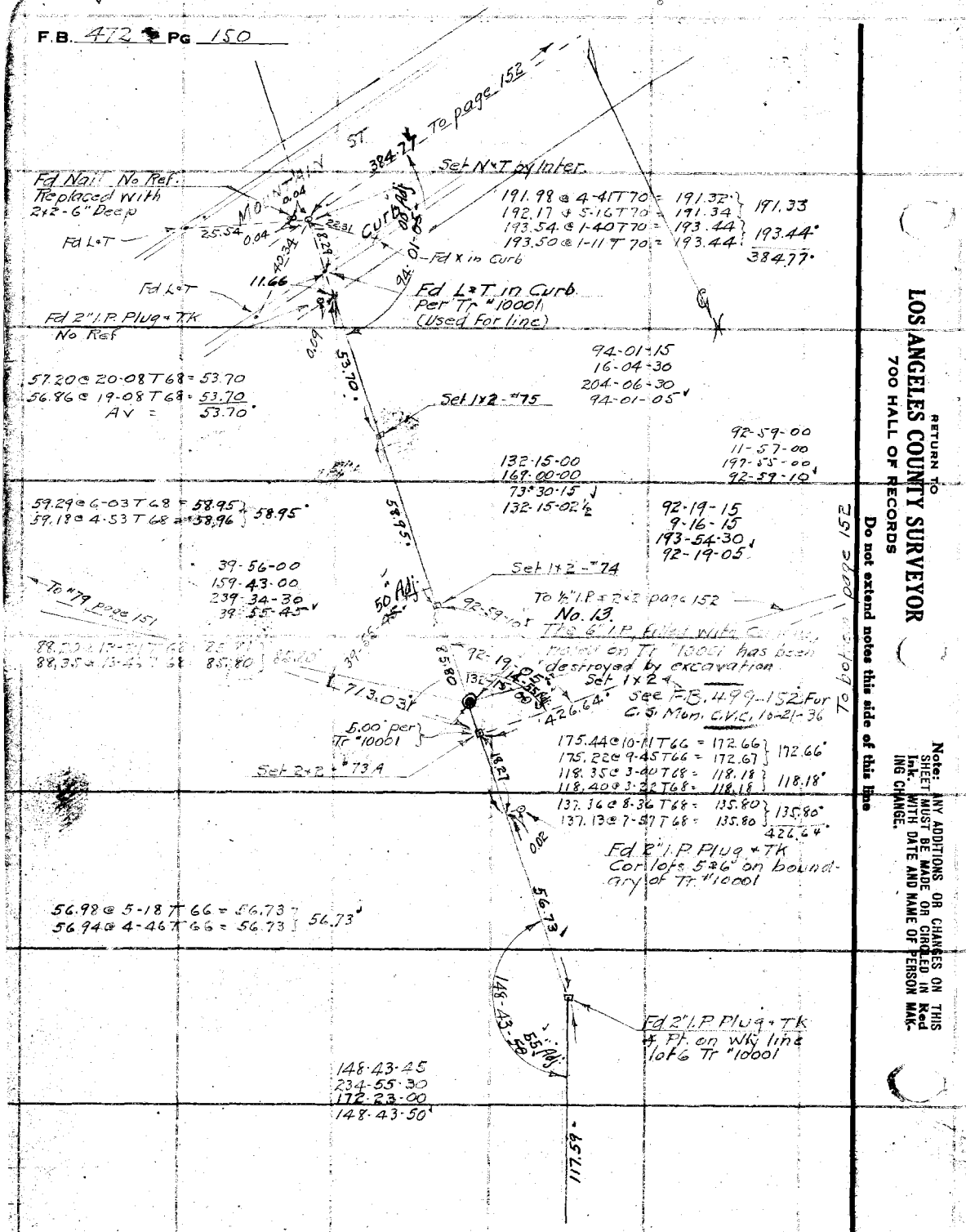

RETURN TO
LOS ANGELES COUNTY SURVEYOR
700 HALL OF RECORDS
Do not extend notes this side of this line

Note: ANY ADDITIONS OR CHANGES ON THIS SHEET MUST BE MADE OR CIRCLED IN Red Ink. WITH DATE AND NAME OF PERSON MAKING CHANGE.

Notes Ck'd by D. M. Finley	Survey of V BEAUDRY'S MTS
Map No. B-725-12	W. B. 7448 Tape No. 21 St'd 84 °F.
Office Work F. A. W.	Surveyed by W A Miller
Checked D. M. Finley	Notes Miller Date 3-10-32
Date Apr. 1940.	Indexed A. C. Johnson

F.B. 472 Pg. 151

DIV. "D"

188.51@4-24 T70 = 187.94 } 187.94
188.43@4-01 T70 = 187.95 }
76.13@9-23 T70 = 75.12 } 75.12
76.01@8-46 T70 = 75.12 }
7.02@0-00 T70 = 7.02
108.11@7-22 T70 = 107.21 } 107.21
107.97@6-45 T70 = 107.21 }
335.77@0-00 T70 = 335.74 } 335.74
335.77@0-00 T70 = 335.74 }
713.03

#79
Set "X" in sidewalk

13.26

713.03 To 2x2-#73A-page 150

Set N+T-#78 for most Sthly Cor M.L Wicks 17.25 Acres per L.S.10-6

70-07-45
280-31-00
60-46-45
70-07-47½

24.94 @ 0-00 T72 = 24.94
66.00 @ 20-37 T72 = 61.77 } 61.77
66.22 @ 21-07 T72 = 61.77 }
141.62 @ 21-06 T70 = 132.11 } 132.12
141.37 @ 20-49 T70 = 132.13 }
67.93 @ 16-55 T68 = 64.98 } 64.97
68.26 @ 17-50 T68 = 64.97 }
283.80

283.80

160-45-00
283-00-15
244-30-00
160-45-00

Set 1x2-#77-for 4 Pt. in Ely line of M.L.Wicks 17.25 Acres per L.S.10-6.

46.22 @ 0-00 T60 = 46.21
137.61 @ 2-34 T60 = 137.45 } 137.45
137.53 @ 2-02 T60 = 137.44 }
298.18 @ 15-04 T60 = 287.88 } 287.89
297.97 @ 14-54 T60 = 287.91 } 36.95
36.96 @ 0-00 T60 = 36.95
~~39.95~~
~~511.50~~
508.50

508.50
~~511.50~~

M.L.WICKS

Set 1x2-#76-for 4 Pt. in Ely line of M.L.Wicks 17.25 Acres per L.S.10-6

161-30-00
285-59-45
248-59-30
161-29-55

72.48 @ 0-00 T58 = 72.47
290.83 @ 11-13 T58 = 285.23 } 285.23
290.97 @ 11-21-30 T58 = 285.23 }
357.70

357.70

Con from left middle page 146

Note: ANY ADDITIONS OR CHANGES ON THIS SHEET MUST BE MADE OR CIRCLED IN Red Ink. WITH DATE AND NAME OF PERSON MAKING CHANGE.

RETURN TO
LOS ANGELES COUNTY SURVEYOR
700 HALL OF RECORDS

Do not extend notes this side of this line

FORM 247 10M 5-31

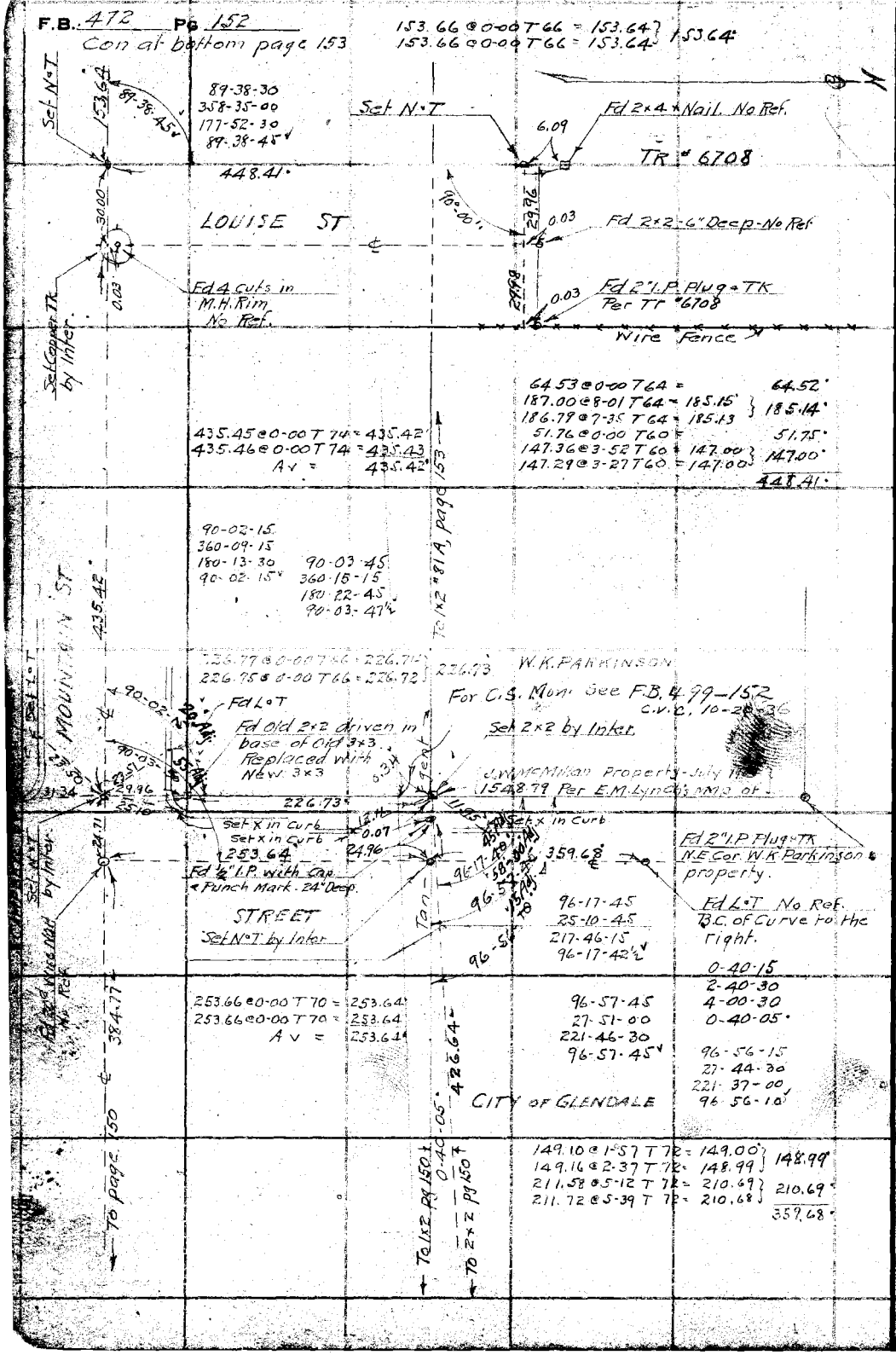

RETURN TO
LOS ANGELES COUNTY SURVEYOR
700 HALL OF RECORDS
Do not extend notes this side of this line

Note: ANY ADDITIONS OR CHANGES ON THIS SHEET MUST BE MADE OR CIRCLED IN Red Ink. WITH DATE AND NAME OF PERSON MAKING CHANGE.

Notes Ckd by D. M. Fraley | Survey of V. BEAUDRYS M'TS | F.B. 472 Pg. 153

Office Work T. K. W. | M. B. 1048 Page No. 21 Bk 84 of | DIV 'D'

Checked D. M. Fraley | Surveyed by H. A. Miller

Date Apr. 1940 | Notes Miller Dec. 7-14-32

Indexed A. C. Johnson

Con at bottom page 154

11.50 @ 0-00 T66 = 11.50

275.75 @ 3-45 T66 = 275.13 } 275.12

275.84 @ 4-02 T66 = 275.12

286.62

243.92 @ 4-17 T76 = 243.23 } 243.24

244.12 @ 4-48 T76 = 243.25

To 2" I.P. Page 153

286.62

89-36-45 Fd 2x2 "TK"

358-27-00

177-40-30

89-36-45

150-01-45

240-07-00

180-10-00

150-01-40

89-36

45'

MARYLAND AVE

0.10

Set Copper Tk by Inter

282.05'

Fd N.T. No Ref.

Fd 4 Cuts in M.H. Rim-No Ref.

282.80 @ 4-04 T68 = 282.06 } 282.05'

282.88 @ 4-19 T68 = 282.05

C.V. Crumley 10-15-36 Replaced With 2" I.P. with Brass Cap in Conc. 4" Above Ground. Marked As shown

R.E. 2172

COUNTY SURVEYOR

See Pg. 161

MOUNTAIN ST

163.27'

163.74 @ 4-17 T68 = 163.27 } 163.27

163.64 @ 3-45 T68 = 163.27

119-26-45

117-47-30

356-41-00

119-26-50

89-38-00

351-22-00

177-48-00

89-38-00

82-37-45

Fd Base of Old 4"x4" Deep Angle Pt in N'ly line of Blk 35 Gleadale Blvd Tr. Survey by E.T. Wright. Blk & Lot No's Fd. Old R.P. Bliss

Set X in Curb

Set N.T.

Set 1x2 "80

89-38-00

30.63

1.00

High Ware Fence

1.85

197.00'

135.00'

60.0

Set N.T.

36.12

Set X in Curb

197.46 @ 3-51 T68 = 196.99 } 197.00'

197.54 @ 4-08 T68 = 197.01

Set X in Curb

153.64

2.73 @ 0-00 T68 = 2.73

136.63 @ 14-20 T68 = 132.36 } 132.36

136.36 @ 13-53 T68 = 132.36

To 1x2" Page 150, Through 1/2 I.P. page 152

Con from top page 152

Set 1x2 "TK" By Inter

RETURN TO LOS ANGELES COUNTY SURVEYOR 700 HALL OF RECORDS

Do not extend notes this side of this line

Note: ANY ADDITIONS OR CHANGES ON THIS SHEET MUST BE MADE OR CIRCLED IN Red Ink, WITH DATE AND NAME OF PERSON MAKING CHANGE.

FORM 847 10M 8-31

F.B. 472 Pg 154

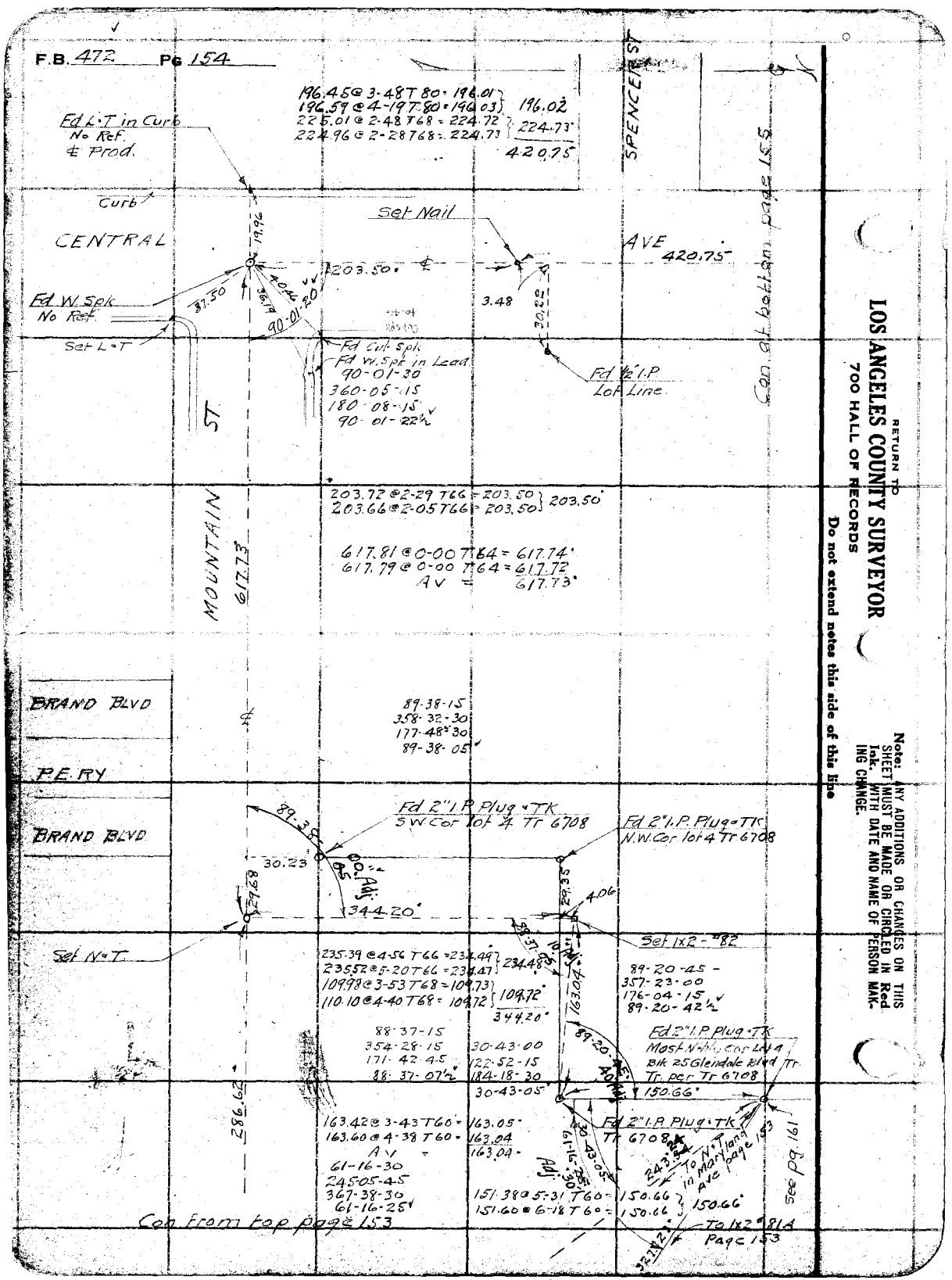

RETURN TO
LOS ANGELES COUNTY SURVEYOR
700 HALL OF RECORDS

Do not extend notes this side of this line

Note: ANY ADDITIONS OR CHANGES ON THIS SHEET MUST BE MADE OR CIRCLED IN Red Ink. WITH DATE AND NAME OF PERSON MAKING CHANGE.

Computed by D. [redacted]
Plotted by E. [redacted]
Office Work F. A. W.
Checked D. M. Finley
Date Apr. 1940

Survey of V. BEAUDRY'S MTS
M. D. 7048 Tract No. 21 Sht. 84 of F.
Surveyed by W. A. Miller
Notes Miller Date 3-15-32
Indexed A. C. Johnson

F.B. 472 Pg. 155

DIV "D"

Con at bottom page 156

854.82 @ 0-00 T 62 = 854.70
854.83 @ 0-00 T 62 = 854.71 } 854.70'

ROAD.

854.70'

(15) (15)
(30)

66487.82
~~66487.15~~
Set Nail

257.79 @ 0-00 T 62 = 257.75
257.80 @ 0-00 T 62 = 257.76 } 257.75'

~~69445.47~~
~~69445.46~~
Point by Nes ; Bk. 32-43
City of Glendale Nothing Set.

KENNETH

257.75'

98-17-00
33-08-00
229-42-00
98-17-00

75-01-30
300-07-00
92-10-30
75-01-45

Fd L.T in Curb.

Fd L.T in Curb

~~69445.47~~
~~69445.46~~ from West 70102.47
Set 4 Punch Mks in M.H Rim

Cor from Hp Page 154

98-17-00

(20)
(40)

420.75'
~~258.64~~

CENTRAL AVE

(20)

47.89
0.10
15.89
Pepper Tree
12.34
Cobble Stone Post.
22.61
20.27
34.76
19.87
15.13
Cobble Stone Post.
Fd Nail in Post

304.29 See page 162

Fd L.T in Curb

56.4
75-01-45

Fd 3/4" I.P with sleeve (in Curb)
F.B. 34-100

Fd base of old 1x1
per F.B 34-101
Replaced with 2x2-12" Deep.

Fd base of old 2x2-4 Prod
Per F.B 34-~~100~~
Replaced with 2x2-12" Deep.

270.88 @ 6-22 T 68 = 269.18
270.97 @ 6-33 T 68 = 269.17 } 269.17'
35.12 @ 0-00 T 68 = 35.12'
304.29'

RETURN TO
LOS ANGELES COUNTY SURVEYOR
700 HALL OF RECORDS

Do not extend notes this side of this line

Note: ANY ADDITIONS OR CHANGES ON THIS SHEET MUST BE MADE OR CIRCLED IN Red Ink. WITH DATE AND NAME OF PERSON MAKING CHANGE.

FORM 347 10M 5-31

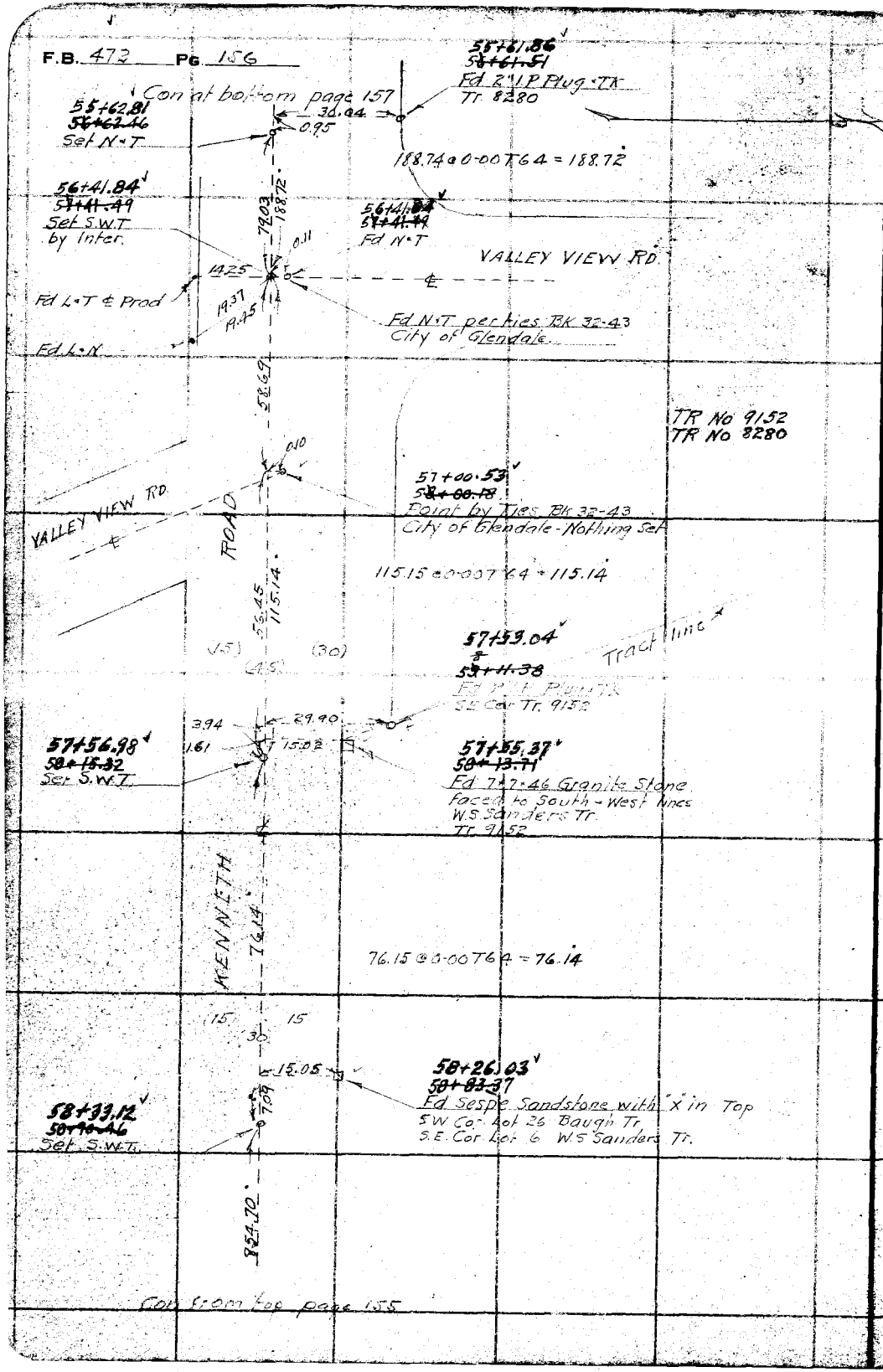

RETURN TO
LOS ANGELES COUNTY SURVEYOR
700 HALL OF RECORDS
Do not extend notes this side of this line

Note: ANY ADDITIONS OR CHANGES ON THIS SHEET MUST BE MADE OR CIRCLED IN Red Ink. WITH DATE AND NAME OF PERSON MAKING CHANGE.

Notes Cl'd by D. M. Finley
Page No. 8-22 & 8-14
Office Work F. A. W.
Checked D. M. Finley
Date Apr. 1940.

Survey of V. BEAUDRY'S MTS
M. D. 7446 Tape No. 21 St'd 84 ft.
Surveyed by W. A. Miller
Notes Miller Date 3-17-32
Indexed A. C. Johnson

F. B. 472 Pg. 157
"Erin go Bragh"
Div. "D"

Con at bottom page 158

95.93 @ 0-00 T 72 = 95.92 .92

Tract line

48+86.15 / 48+85.90 Set S.W.T

30.13
11.12
30

48+75.03 / 48+74.68 Fd 2" I.P. Plug No. Tk S.W. Cor Tr 8280 S.W. Cor Tr 9152

TR No 9152
TR No 8280

Fd 2" I.P. Plug Tk N.E. Cor Lot 12, Tr 8280

173.51 @ 0-00 T 72 = 173.50

Fd 2" I.P. Plug Tk Tr 8280

RD 173.50 ℄

MERRIMAN DR

25.00

634.33

50+56.86 / 50+56.21 Set S.W.T by Yoke

50+56.56 / 50+56.21 Fd Nail

68.85

Set Copper Tk

50+59.65 / 50+59.30 Set Copper Nail

3.09

Fd 2" I.P. Plug + TK Tr 8280

181.41 @ 5-11 T 70 = 180.65 180.65
181.63 @ 5-13 T 70 = 180.66
226.80 @ 3-05 T 70 = 226.45 226.45
226.90 @ 3-34 T 70 = 226.44
227.45 @ 2-23 T 70 = 227.23 227.23
227.40 @ 2-00 T 70 = 227.24
634.33

393.51 @ 0-00 T 64 = 393.46 393.47
393.53 @ 0-00 T 64 = 393.48

393.47

54+53.12 / 54+52.77 Set L.T

Set S.W.T

98-29-30
33-58-30
230-57-45
98-29-37½

Set L.T

21.79
23.25
6.02
15.07
17.58
19.10

54+59.14 / 54+58.89 Fd 2×2

Set L.T

30

188.72

TR No 9152
TR No 8280

Con from top page 156

Note: ANY ADDITIONS OR CHANGES ON THIS SHEET MUST BE MADE OR CIRCLED IN Red Ink, WITH DATE AND NAME OF PERSON MAKING CHANGE.

RETURN TO
LOS ANGELES COUNTY SURVEYOR
700 HALL OF RECORDS
Do not extend notes this side of this line

FORM 847 10M 8-31

F.B. 472 PG. 158

Con at bottom page 159

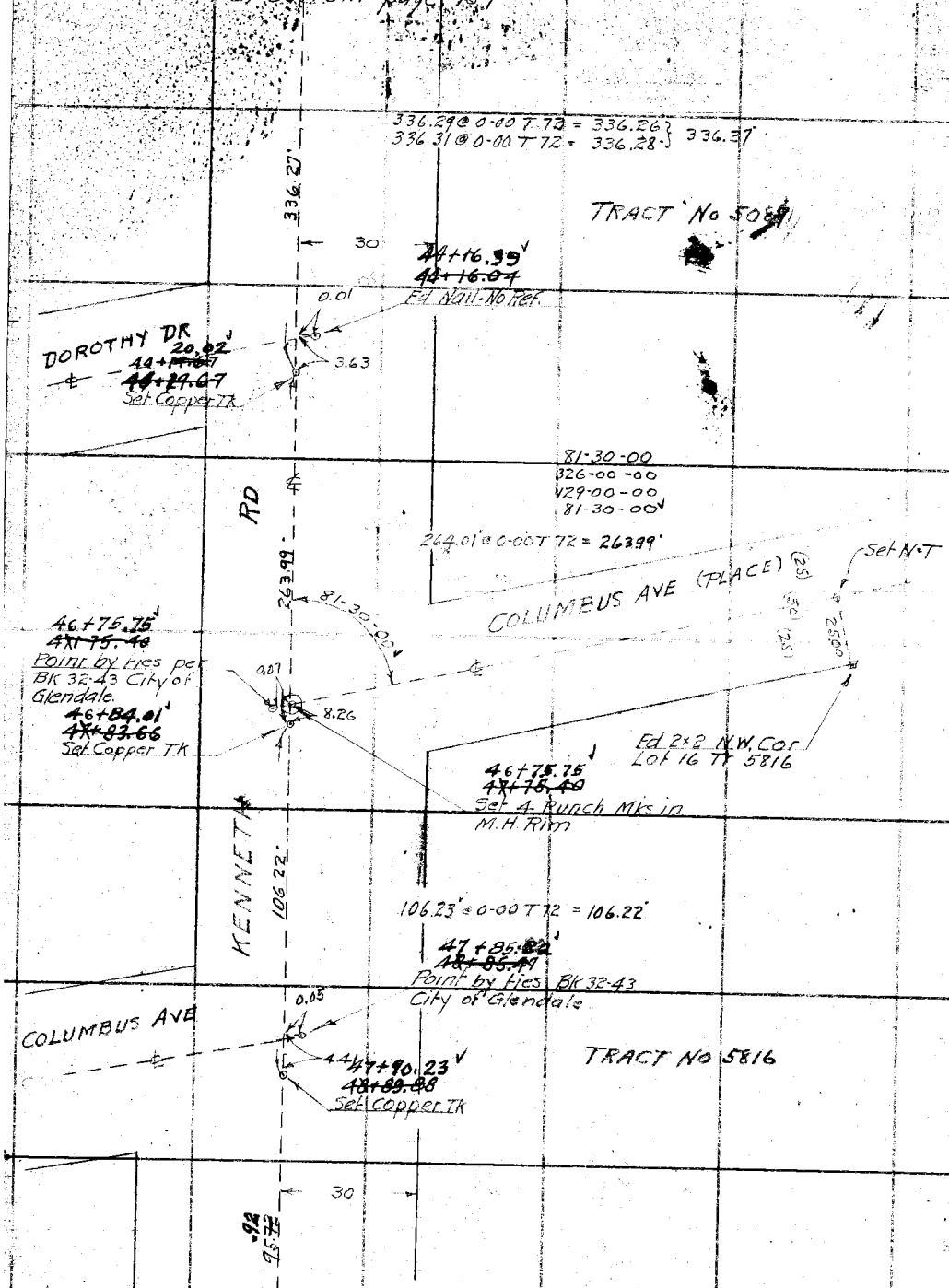

Con from top page 157

RETURN TO
LOS ANGELES COUNTY SURVEYOR
700 HALL OF RECORDS

Do not extend notes this side of this line

Note: ANY ADDITIONS OR CHANGES ON THIS SHEET MUST BE MADE OR CIRCLED IN Red Ink. WITH DATE AND NAME OF PERSON MAKING CHANGE.

Notes Ck'd by D. M. Finley	Survey of V. BEAUDRY'S MTS
Map No. B-775-14	W. O. 7448 Tape No. 21 St'd 84 °F.
Office Work F. A. W.	Surveyed by W. A. Miller
Checked D. M. Finley	Notes Miller Date 3-21-32
Date Apr. 1940	Indexed A. C. Johnson

F.B. 472 Pg. 159

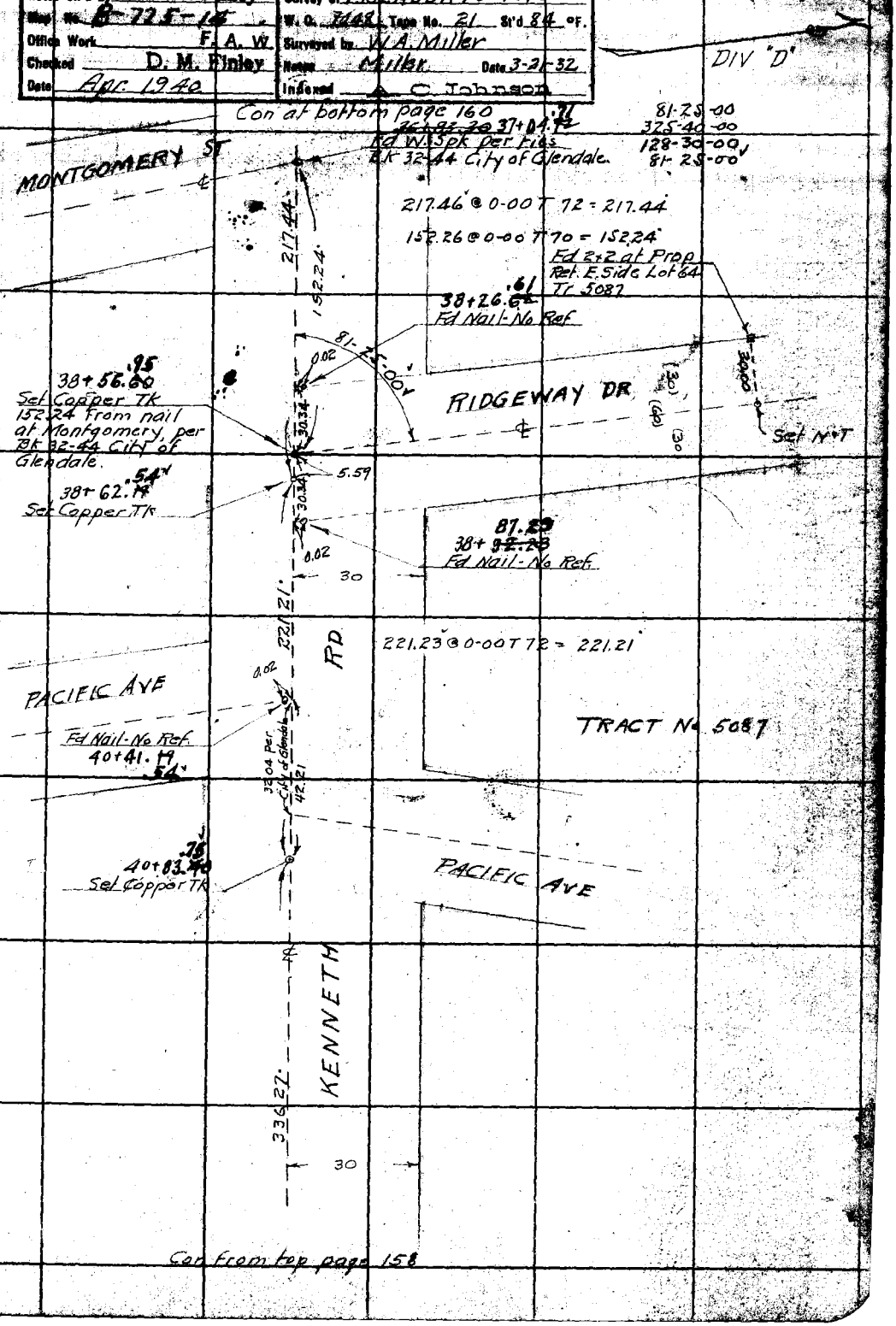

Note: ANY ADDITIONS OR CHANGES ON THIS SHEET MUST BE MADE OR CIRCLED IN Red Ink. WITH DATE AND NAME OF PERSON MAKING CHANGE.

RETURN TO
LOS ANGELES COUNTY SURVEYOR
700 HALL OF RECORDS

Do not extend notes this side of this line

FORM 247 10M 5-31

F.B. 472 PG. 160

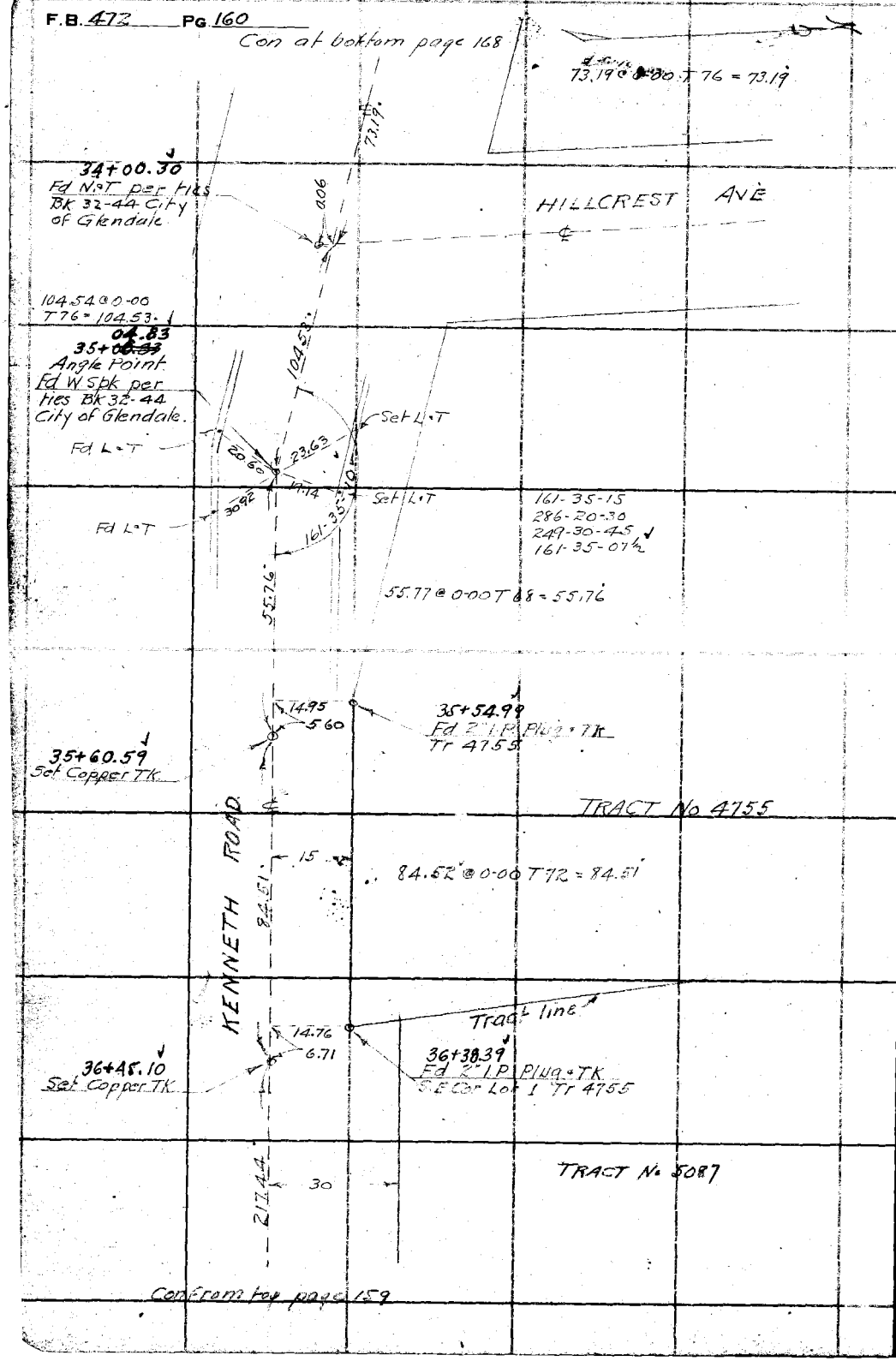

RETURN TO
LOS ANGELES COUNTY SURVEYOR
700 HALL OF RECORDS
Do not extend notes this side of this line

Note: ANY ADDITIONS OR CHANGES ON THIS SHEET MUST BE MADE OR CIRCLED IN Red Ink. WITH DATE AND NAME OF PERSON MAKING CHANGE.

Notes Ck'd by D. M. Finley	Survey of V BEAUDRY'S MTS
Map No. [illegible]-12	W. O. 7048 Tape No. 21 St'd 84 °F.
Office Work F. A. W.	Surveyed by W A Miller
Checked D. M. Finley	Notes Miller Date 3-22-32
Date Apr. 1940.	Indexed A. C. Johnson

F.B. 472 Pg. 161

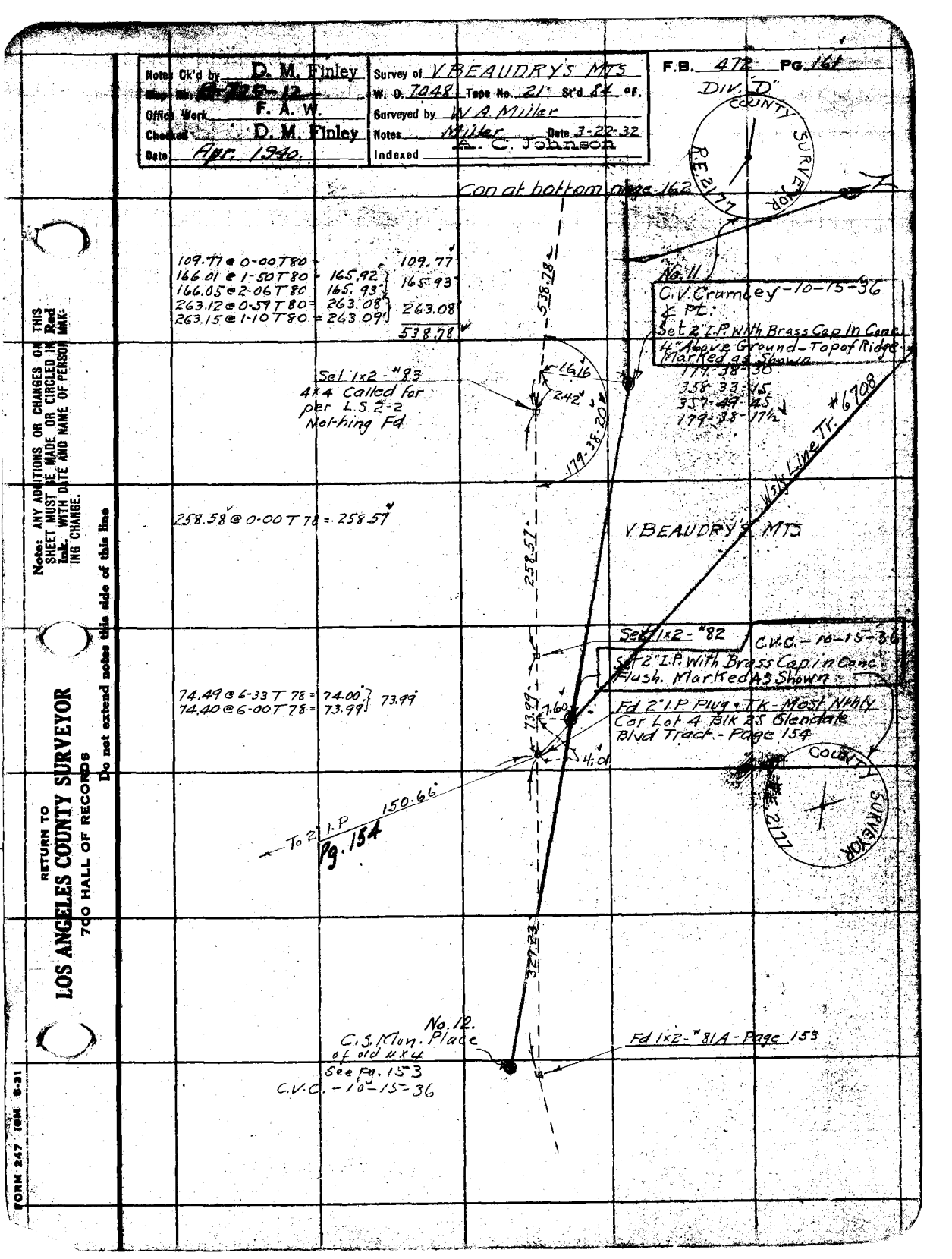

Note: ANY ADDITIONS OR CHANGES ON THIS SHEET MUST BE MADE OR CIRCLED IN Red Ink WITH DATE AND NAME OF PERSON MAKING CHANGE.

RETURN TO
LOS ANGELES COUNTY SURVEYOR
700 HALL OF RECORDS

Do not extend notes this side of this line

FORM 247 10M 8-31

F.B. 472 Pg. 162

Con at bottom page 163

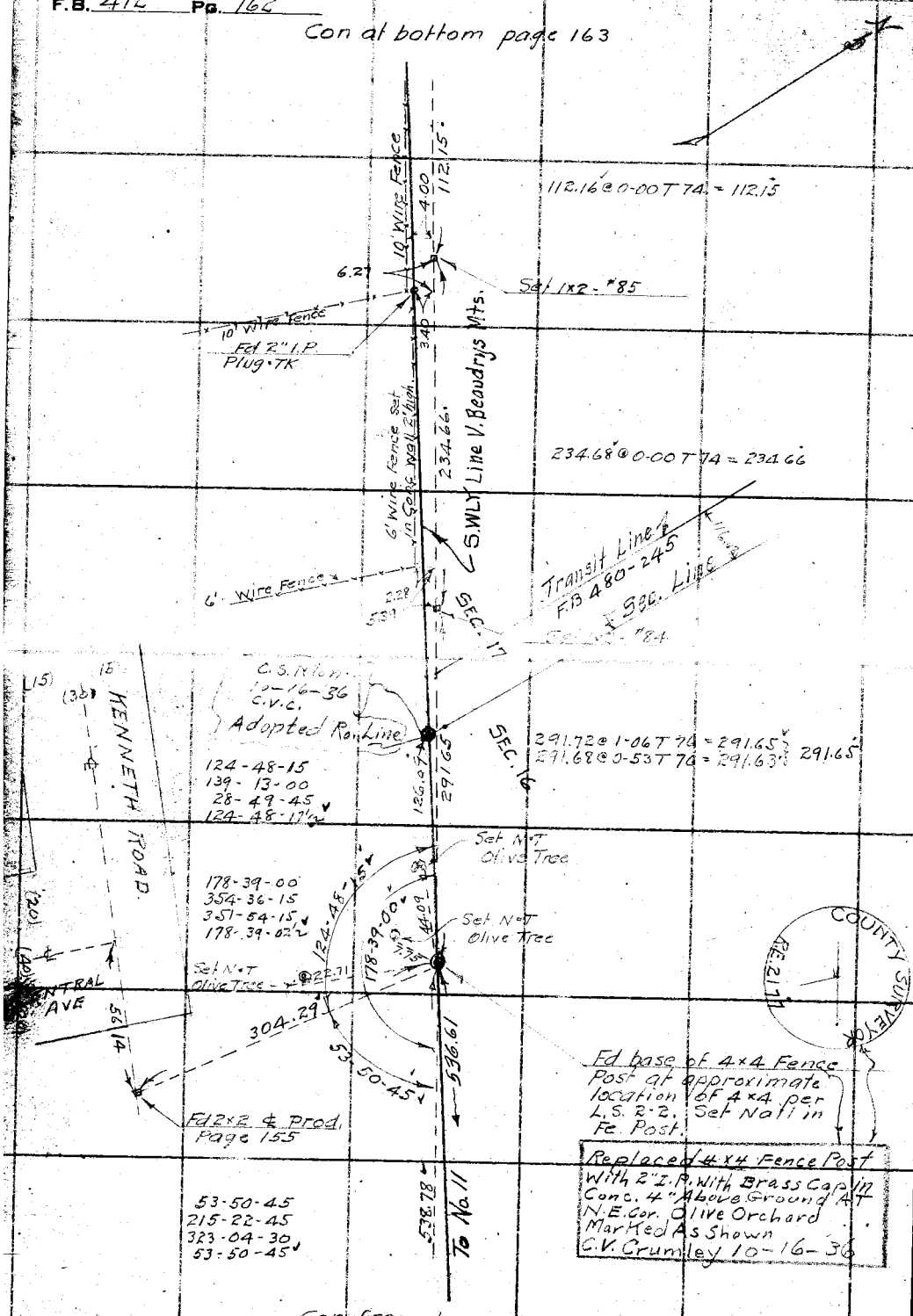

Fd 2x2 & Prod. Page 155

Con from top page 161

RETURN TO
LOS ANGELES COUNTY SURVEYOR
700 HALL OF RECORDS

Do not extend notes this side of this line

Note: ANY ADDITIONS OR CHANGES ON THIS SHEET MUST BE MADE OR CIRCLED IN Red Ink. WITH DATE AND NAME OF PERSON MAKING CHANGE.

Notes Ck'd by D. M. Finley	Survey of V BEAUDRY'S MTS	F.B. 472	Pg. 163
Map No. B-72-5-13	W. O. 7048 Tape No. 21 St'd 84 °F.		
Office Work H. U. M. H.	Surveyed by W. A. Miller	DIV "D"	
Checked D. M. Finley	Notes Miller Date 3-22-32		
Date Apr. 1940.	Indexed A. C. Johnson		

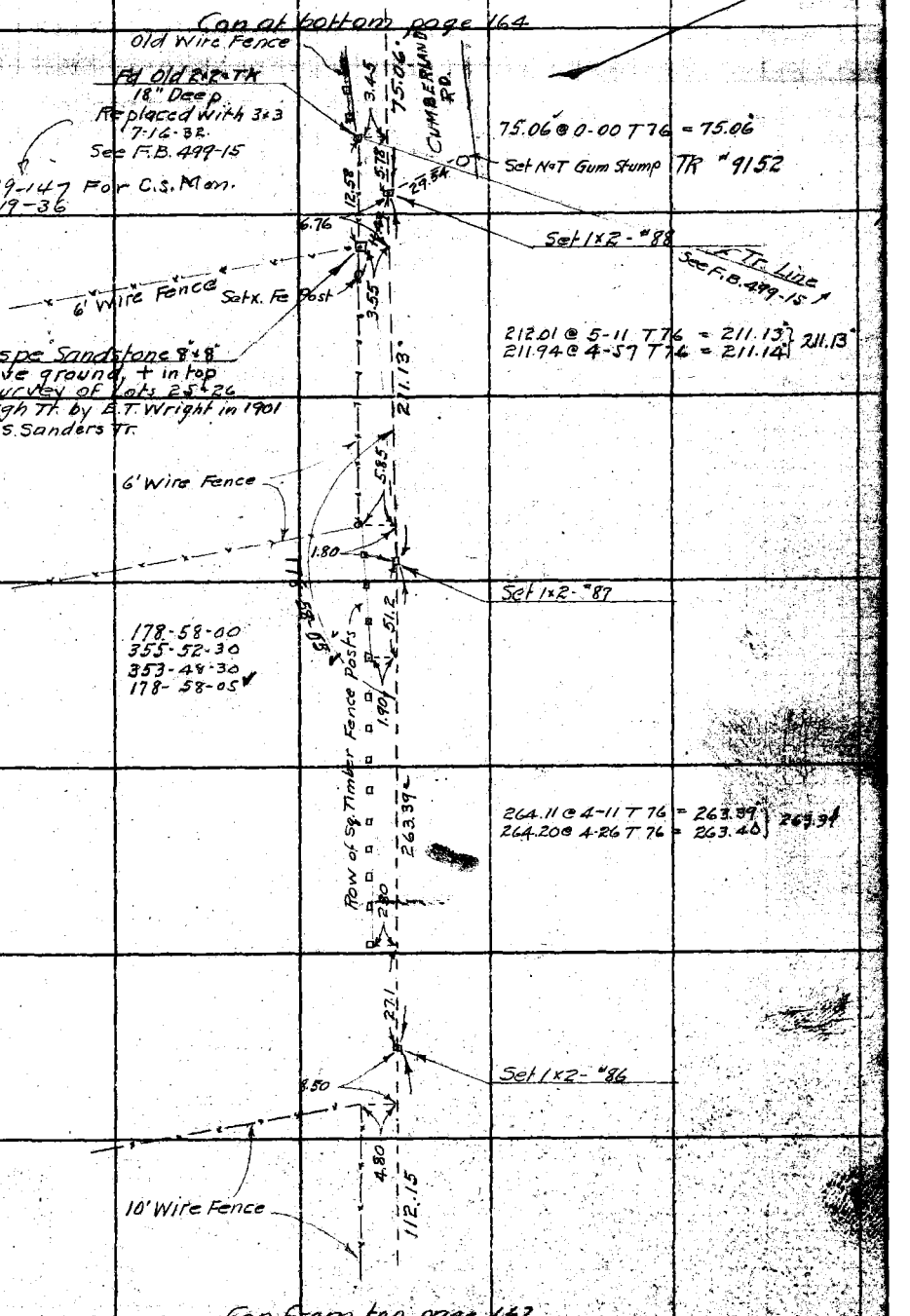

Note: ANY ADDITIONS OR CHANGES ON THIS SHEET MUST BE MADE OR CIRCLED IN Red Ink. WITH DATE AND NAME OF PERSON MAKING CHANGE.

RETURN TO
LOS ANGELES COUNTY SURVEYOR
700 HALL OF RECORDS

Do not extend notes this side of this line

FORM 247 10M 5-31

F.B. 472 PG. 164

Con at bottom page 165

4' Wire Fence
Spk in base of tree, Cooked on Tracks (8280, 5816, & 9152) has been cut away. N.E. Cor Tr. 5816.

248.38 @ 6-14 T 76 = 246.90'
248.26 @ 6-00 T 76 = 246.89'
A V = 246.89'

Set copper Tk. 2.5 up C.V.C. 10-19-36

217.87 @ 4-50 T 80 = 217.08'
217.99 @ 5-11 T 80 = 217.09'
190.02 @ 1-53 T 80 = 189.92'
189.99 @ 1-34 T 80 = 189.92'
407.00

217.08'
189.92'

145-11-45
220-47-00
151-10-45
145-11-47½

Set 1x2 - "92

Set Copper Tk in S.W. Cor. of Garage C.V.C. 10-19-36 2.5 up From Ground

Set S.W. & T. in Base of Olive Tree N.E. Side, For Corner C.V. Crumley - 10-19-36

159-29-30+
277-58-45
236-58-00
159-29-40

407.00'

Ed Copper Tk Page 157

Set L & T

159-29-40
17.49
15.41
50' Rad
145-11-45
73.41
30' Rad
116-42-45

MERRIMAN DR

Set Copper Tk - "91

116-42-45
106-51-00
340-16-15
116-42-42½

Fd L & T

TRACT 9152
TRACT 8[illegible]

634.5' Page 157

Fd L & T

83-47-30
335-09-45
142-44-45
83-47-27½

CLINTHERLAND RD.

710.70'

236.76 @ 0-00 T 80 = 236.75'
236.77 @ 0-00 T 80 = 236.76'
230.74 @ 3-41 T 80 = 230.25'
230.82 @ 3-58 T 80 = 230.26'
121.21 @ 2-15 T 80 = 121.12'
121.17 @ 1-41 T 80 = 121.12'
122.72 @ 2-38 T 80 = 122.59'
122.74 @ 2-54 T 80 = 122.58'

236.75'
230.25'
121.12'
122.58'
N 0.70'

Fd Granite Stone faced
No. N. and W. TT 9152
N.W. Cor Lot 26 Baugh Tr.
N.W. Cor Lot W.S. Sanders Tr
158-55-00
275-39-00
233-28-15
158-54-42½

Set N. & T. - "90

Set L & T

Set L & T

Walk

Curb

10.98

16.02

TRACT 9152

37.72

Conc Wall 4' high

21.14 @ 0-00 T 74 = 21.14'
131.36 @ 6-25 T 74 = 130.52'
131.47 @ 6-51 T 74 = 130.51'

130.51'
151.65'

151.65'

7506.4'

CUMBERLAND RD.

VALLEY VIEW RD.

Old Wire Fe

Set 1x2 - "89

Con from top page 163

RETURN TO
LOS ANGELES COUNTY SURVEYOR
700 HALL OF RECORDS

Do not extend notes this side of this line

Note: ANY ADDITIONS OR CHANGES ON THIS SHEET MUST BE MADE OR CIRCLED IN Red Ink WITH DATE AND NAME OF PERSON MAKING CHANGE.

N. KL
22.16
20.06
2.3 ap

Notes Ck'd by D. M. Finley	Survey of V. BEAUDRY'S MTS	F.B. 472	Pg. 165
Map No. B-725-13	W. O. 7448 Tape No. 21 St'd 84 °F.		
Office Work H. U. M. H.	Surveyed by W. A. Miller.		
Checked D. M. Finley	Notes Miller Date 3-24-32		
Date Apr. 1940.	Indexed A. C. Johnson		

DIV "D"

Con at bottom page 166

197.61 @ 3-25 T86 = 197.26
197.67 @ 3-44 T86 = 197.25 } 197.25
138.40 @ 1-17 T86 = 138.37 } 138.37
138.38 @ 0-41 T86 = 138.37
335.62

335.62

167-17-45

Set 1x2 #95

167-18-00
309-11-00
283-46-30
167-17-45

175.38 @ 3-46 T84 = 175.09
175.31 @ 3-27 T84 = 174.99
201.52 @ 0-00 T84 = 201.52
42.70 @ 0-00 T82 = 42.70
419.21

135-04-30
180-17-30
90-25-45
135-04-17½
Fd 2x2 - Tk at base of Gum Tree N.E. Cor Lot 75 Tr 5087

419.21

135-04-20

1.10
24.47
18.41
32.73
37.88
33.67
25.00
44.14
12.50
11.80
246.89

Fd No L
Fd L & T
Fd L & T
Fd L & T
Sec F.B. 499-9
Set N & T by Inter. #94

COLUMBUS AVE

KEMPTON RD

TR 9152

Set 1x2 - #93

169-37-25

Fd 2x2 x Tk
N.W. Cor Lot 16 Tr 5816
See page 158

Fd 4 Punch Mks
17 M.H. Rim. at
Kenneth Rd - Pg 158

Wire Fence

169-37-30
318-29-45
297-44-30
169-37-25

Con From Top page 164

Note: ANY ADDITIONS OR CHANGES ON THIS SHEET MUST BE MADE OR CIRCLED IN Red Ink. WITH DATE AND NAME OF PERSON MAKING CHANGE.

Do not extend notes this side of this line

RETURN TO
LOS ANGELES COUNTY SURVEYOR
700 HALL OF RECORDS

FORM 247 10M 8-31

F.B. 472 Pg. 166

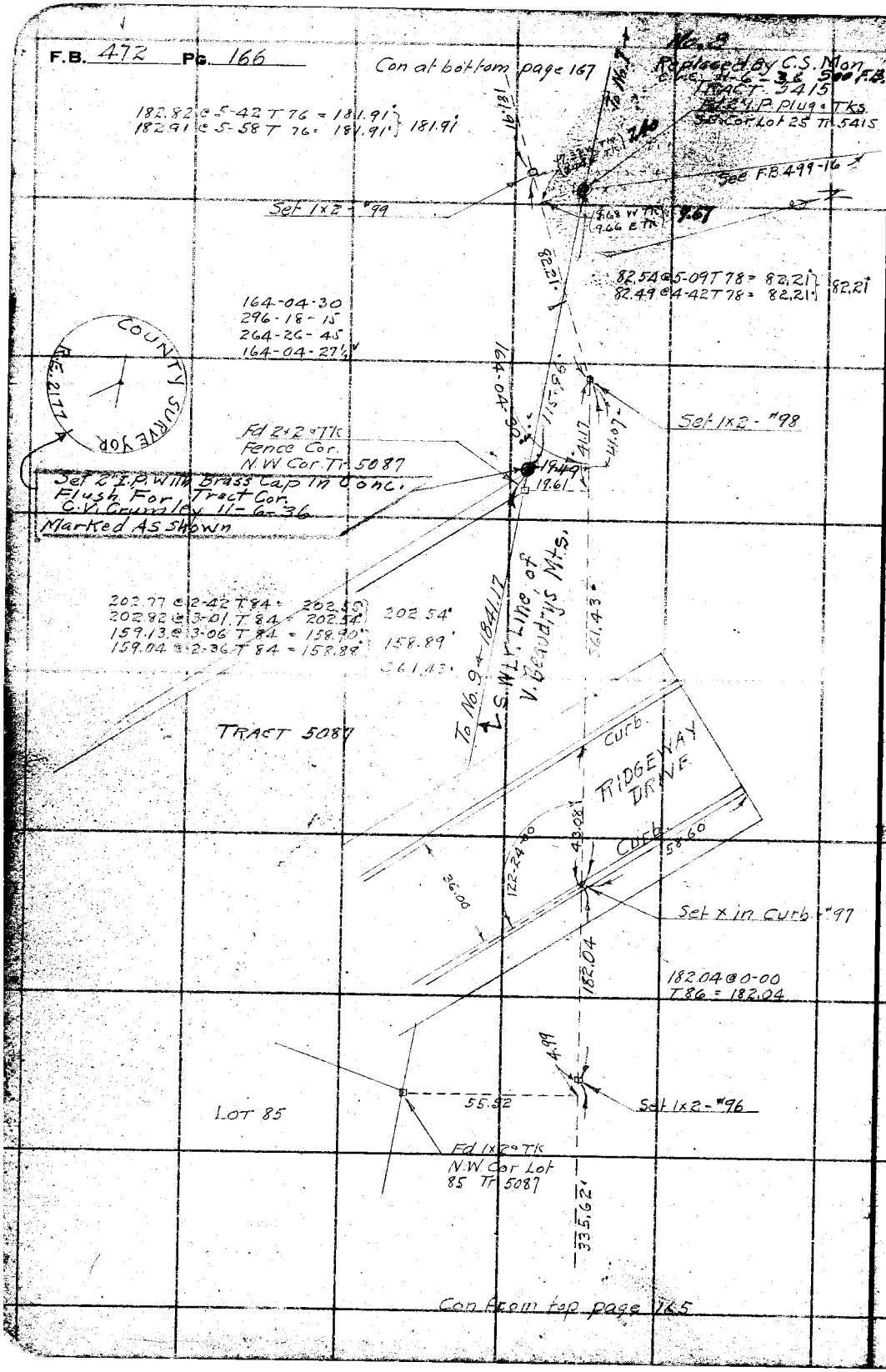

RETURN TO
LOS ANGELES COUNTY SURVEYOR
700 HALL OF RECORDS

Do not extend notes this side of this line

Note: ANY ADDITIONS OR CHANGES ON THIS SHEET MUST BE MADE OR CIRCLED IN Red Ink, WITH DATE AND NAME OF PERSON MAKING CHANGE.

Notes Ck'd by D. M. Finley	Survey of V. BEAUDRY'S MTS	F.B. 472	Pg. 167
Mon. No. R-72 I-13, 14	W. O. 7048 Tape No. 21 St'd 84 °F.		
Office Work U. M. H. F. A. W.	Surveyed by W. A. Miller		
Checked D. M. Finley	Notes Miller Date 3-26-32		
Date Apr. 1940	Indexed A. C. Johnson		

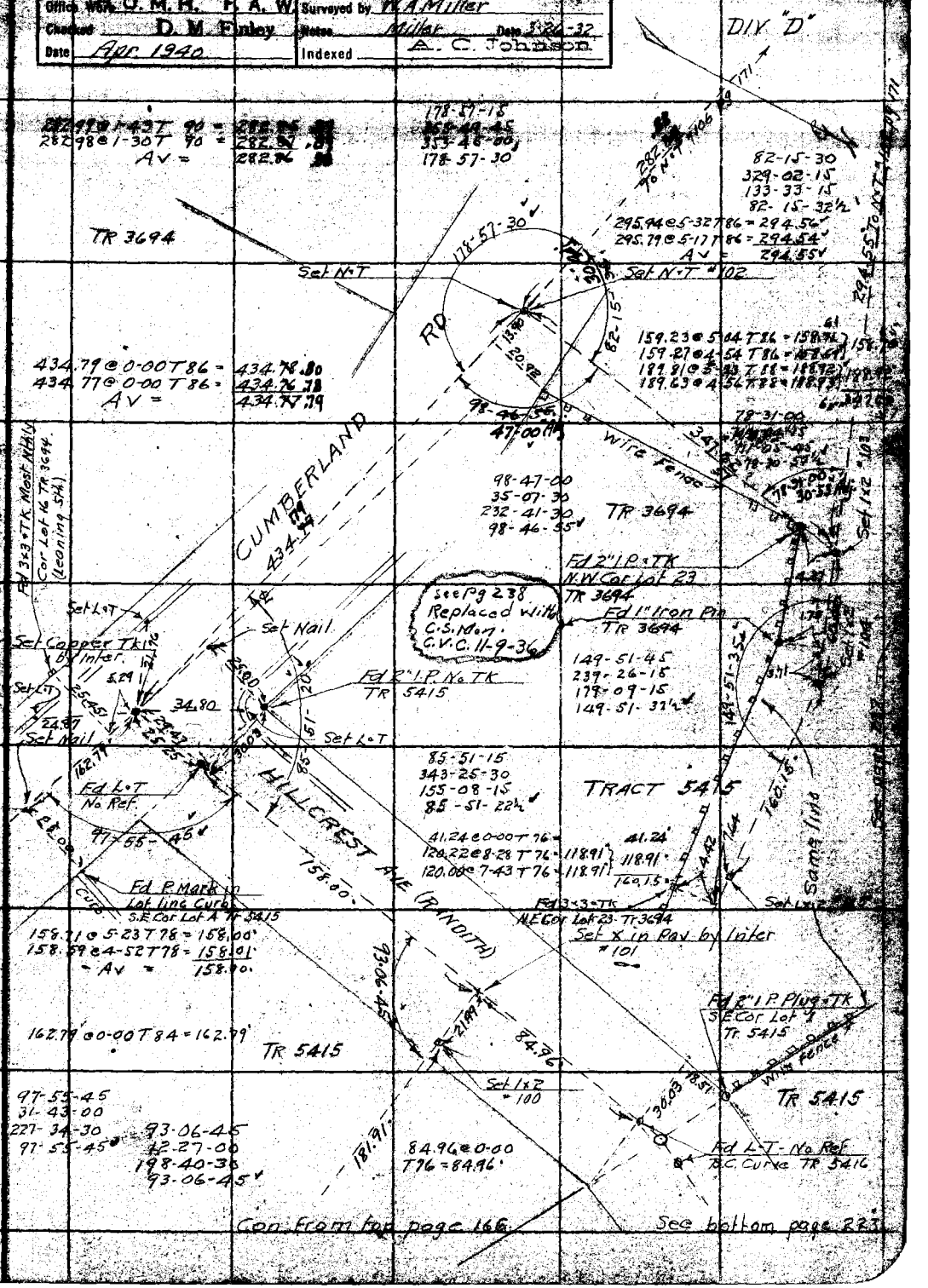

Note: ANY ADDITIONS OR CHANGES ON THIS SHEET MUST BE MADE OR CIRCLED IN Red Ink. WITH DATE AND NAME OF PERSON MAKING CHANGE.

Do not extend notes this side of this line.

RETURN TO
LOS ANGELES COUNTY SURVEYOR
700 HALL OF RECORDS

FORM 247 10M 8-31

F.B. 472 Pg. 168

Con at bottom page 169

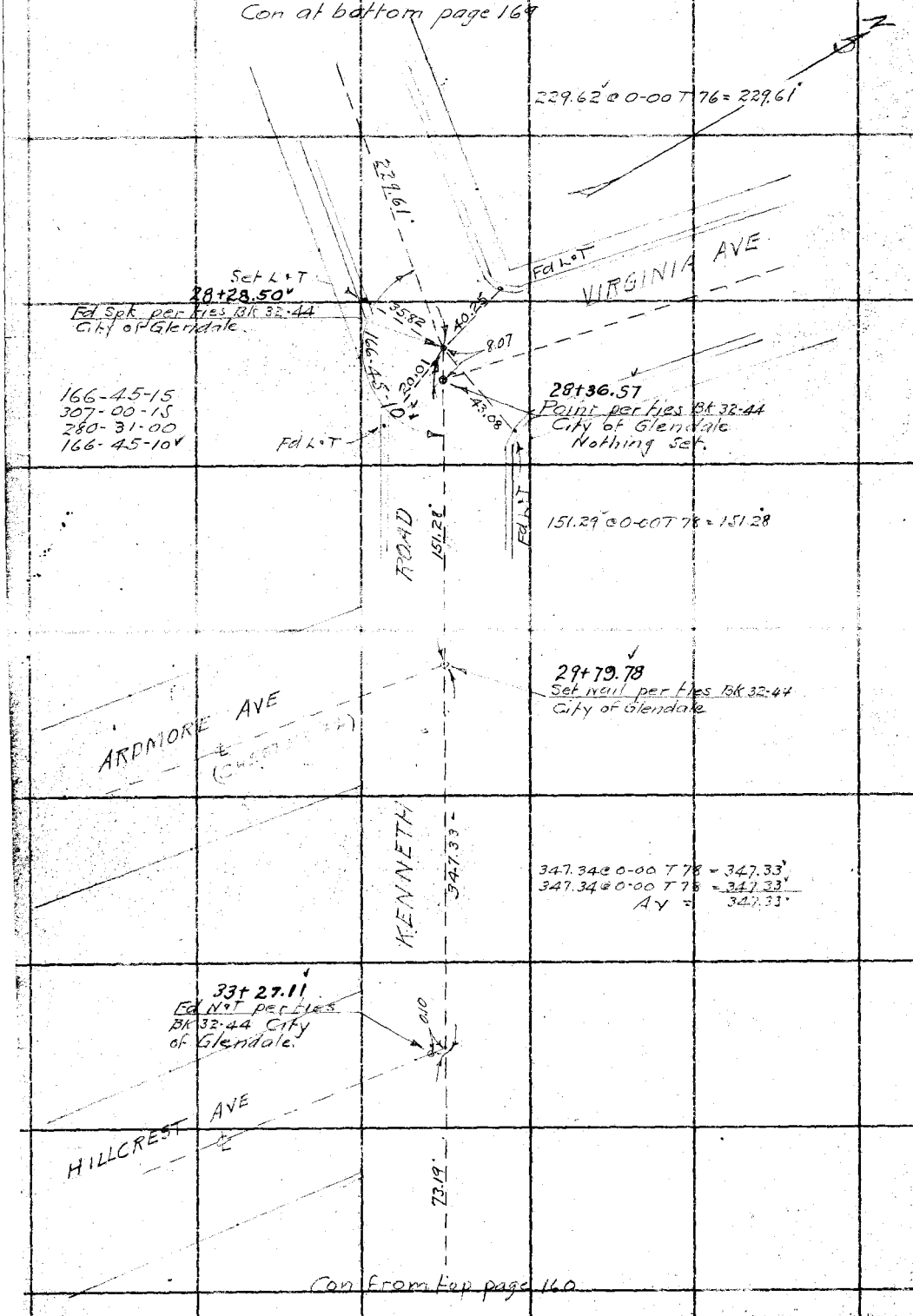

RETURN TO
LOS ANGELES COUNTY SURVEYOR
700 HALL OF RECORDS

Do not extend notes this side of this Line

Note: ANY ADDITIONS OR CHANGES ON THIS SHEET MUST BE MADE OR CIRCLED IN Red Ink. WITH DATE AND NAME OF PERSON MAKING CHANGE.

Notes Ck'd by D. M. Finley	Survey of V. BEAUDRY'S MTS	F.B. 472 Pg. 169
Map No. B-725-14	W. O. 7048 Tape No. 21 St'd. 84 °F.	
Office Work F. A. W.	Surveyed by W. A. Miller	
Checked D. M. Finley	Notes Miller Date 3-28-32	
Date Apr. 1940	Indexed A. C. Johnson	

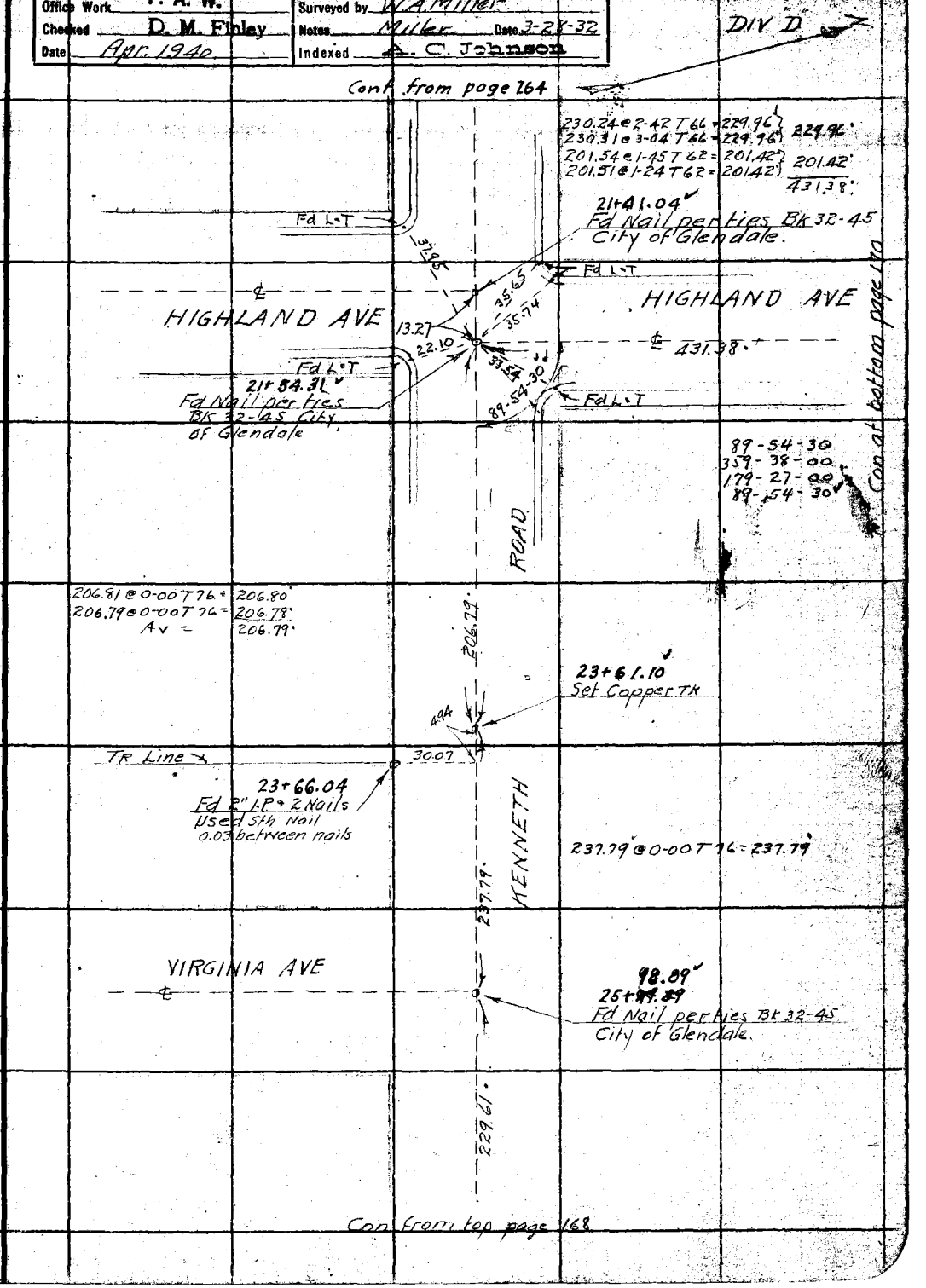

Note: ANY ADDITIONS OR CHANGES ON THIS SHEET MUST BE MADE OR CIRCLED IN Red Ink. WITH DATE AND NAME OF PERSON MAKING CHANGE.

Do not extend notes this side of this line

RETURN TO
LOS ANGELES COUNTY SURVEYOR
700 HALL OF RECORDS

FORM 247 10M 5-31

F.B. 472 Pg. 170

Con at bottom page 171



166.49 @ 2-35 T66 = 166.30'
166.44 @ 2-10 T66 = 166.30' } 166.30'
191.39 @ 4-46 T66 = 190.70'
191.53 @ 5-15 T66 = 190.70' } 190.70'
221.57 @ 4-05 T64 = 220.98'
221.49 @ 3-49 T64 = 220.97' } 220.98'
239.91 @ 4-11 T66 = 239.25'
240.04 @ 4-36 T66 = 239.24' } 239.24'
241.33 @ 2-17 T66 = 241.11'
241.29 @ 2-06 T66 = 241.10' } 241.10'
1058.32'

AVE

1058.32'

Fd 2" I.P. Plug - TK
No Ref

30.18'

6.26

Set N.T.

HIGHLAND

134.76'

134.18' @ 0-00 T66 = 134.16

Set N.T.

431.38'

Con from right side page 169

RETURN TO
LOS ANGELES COUNTY SURVEYOR
700 HALL OF RECORDS

Note: ANY ADDITIONS OR CHANGES ON THIS SHEET MUST BE MADE OR CIRCLED IN Red Ink. WITH DATE AND NAME OF PERSON MAKING CHANGE.

Do not extend notes this side of this line

Notes Ck'd by D. M. Finley	Survey of V. BEAUDRY'S MTS	F.B. 472	Pg. 171
Map No. B-725-15, 16	W. O. 7048 Tape No. 21 St'd 84 °F.		
Office Work F. A. W.	Surveyed by W. A. Miller		
Checked D. M. Finley	Notes Miller Date 3-29-32		
Date Apr. 1940	Indexed A. C. Johnson		

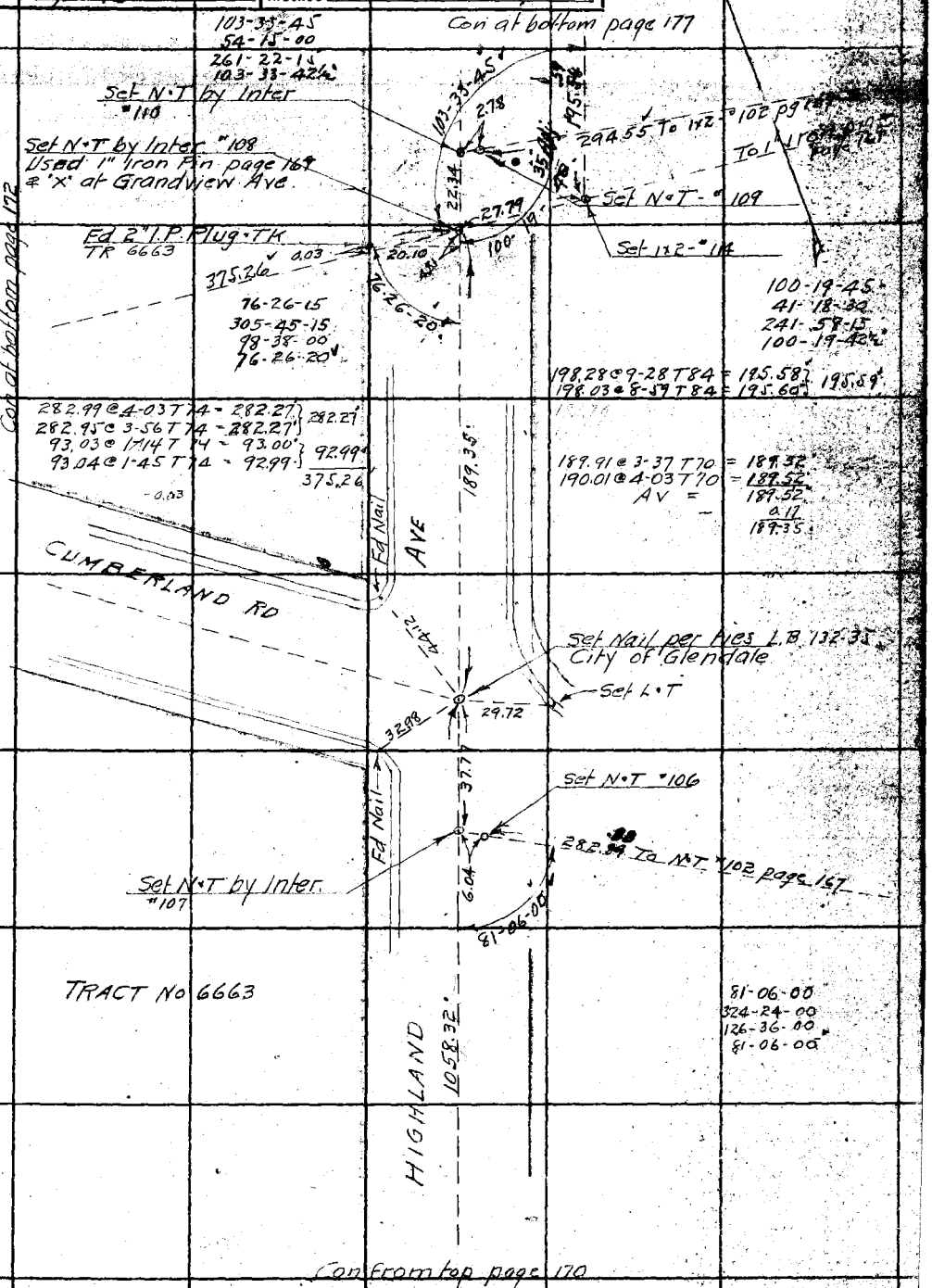

Note: ANY ADDITIONS OR CHANGES OF THIS SHEET MUST BE MADE OR CIRCLED IN Red Ink, WITH DATE AND NAME OF PERSON MAKING CHANGE.

Do not extend notes this side of this line

RETURN TO
LOS ANGELES COUNTY SURVEYOR
700 HALL OF RECORDS

FORM 247 10M 5-31

F.B. 472 Pg. 172

Con at bottom page 173

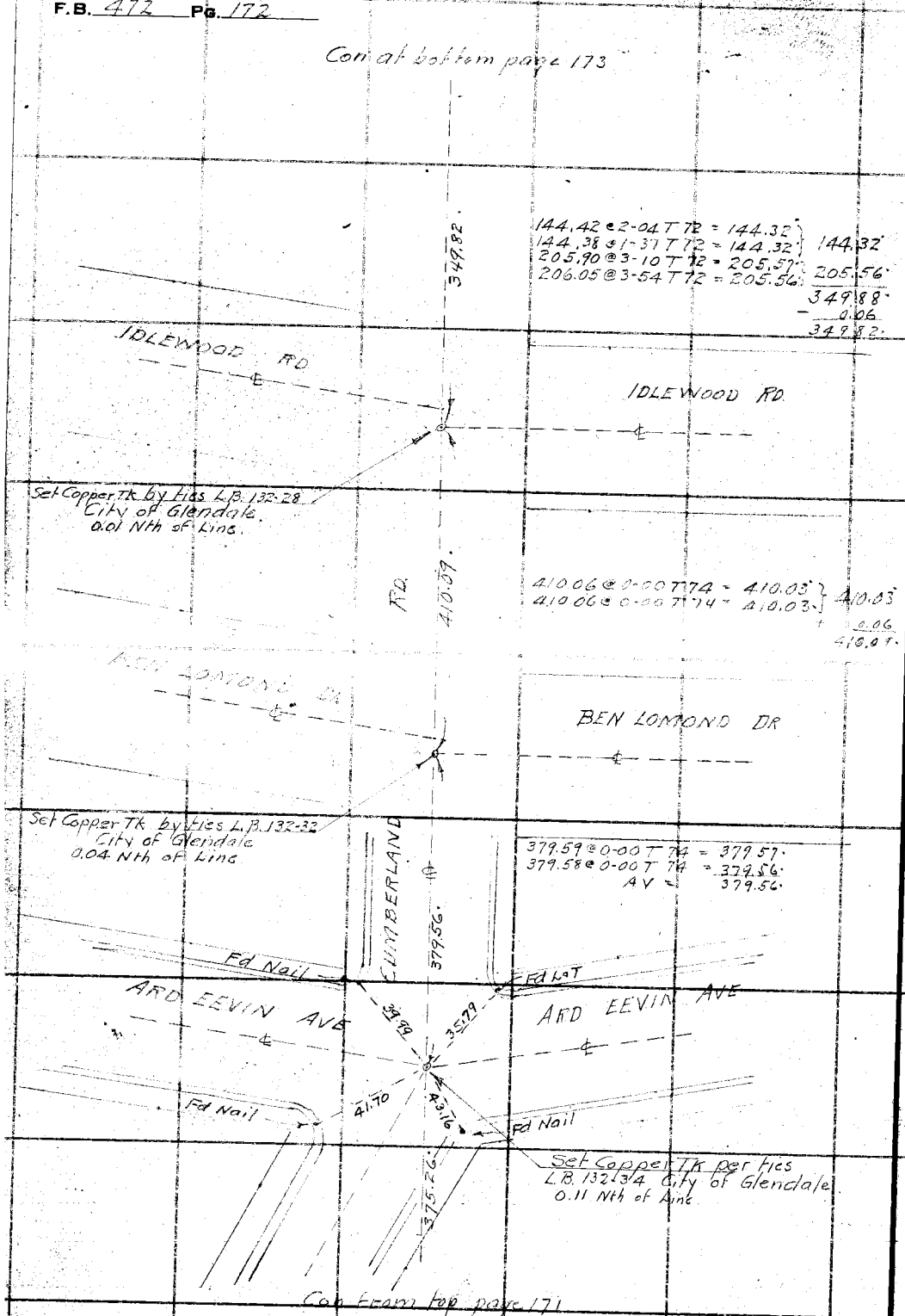

RETURN TO
LOS ANGELES COUNTY SURVEYOR
700 HALL OF RECORDS
Do not extend notes this side of this line

Note: ANY ADDITIONS OR CHANGES ON THIS SHEET MUST BE MADE OR CIRCLED IN Red Ink. WITH DATE AND NAME OF PERSON MAKING CHANGE.

Notes Ck'd by D. M. Finley	Survey of V. BEAUDRY'S MTS	F.B. 472 Pg. 173
Map No. B-725-14	W. O. 7048 Tape No. 21 St'd 84 °F.	DIV "D"
Office Work F. A. W.	Surveyed by W. A. Miller	
Checked D. M. Finley	Notes Miller Date 3-30-32	
Date Apr. 1940	Indexed A. C. Johnson	

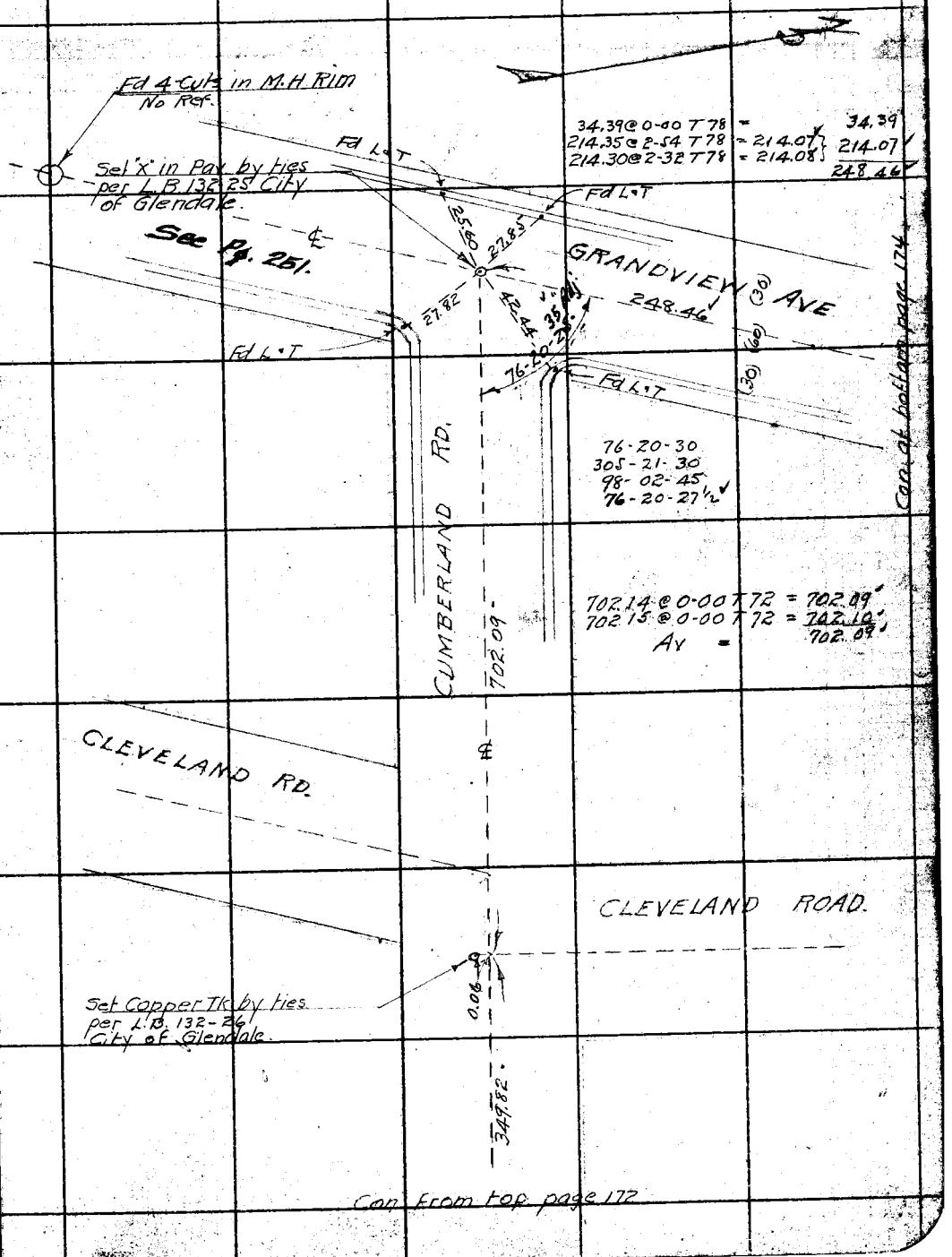

Notes: ANY ADDITIONS OR CHANGES ON THIS SHEET MUST BE MADE OR CIRCLED IN Red Ink, WITH DATE AND NAME OF PERSON MAKING CHANGE.

RETURN TO
LOS ANGELES COUNTY SURVEYOR
700 HALL OF RECORDS
Do not extend notes this side of this line

FORM 247 10M 8-31

F.B. 472 Pg. 174 Con at bottom page 175

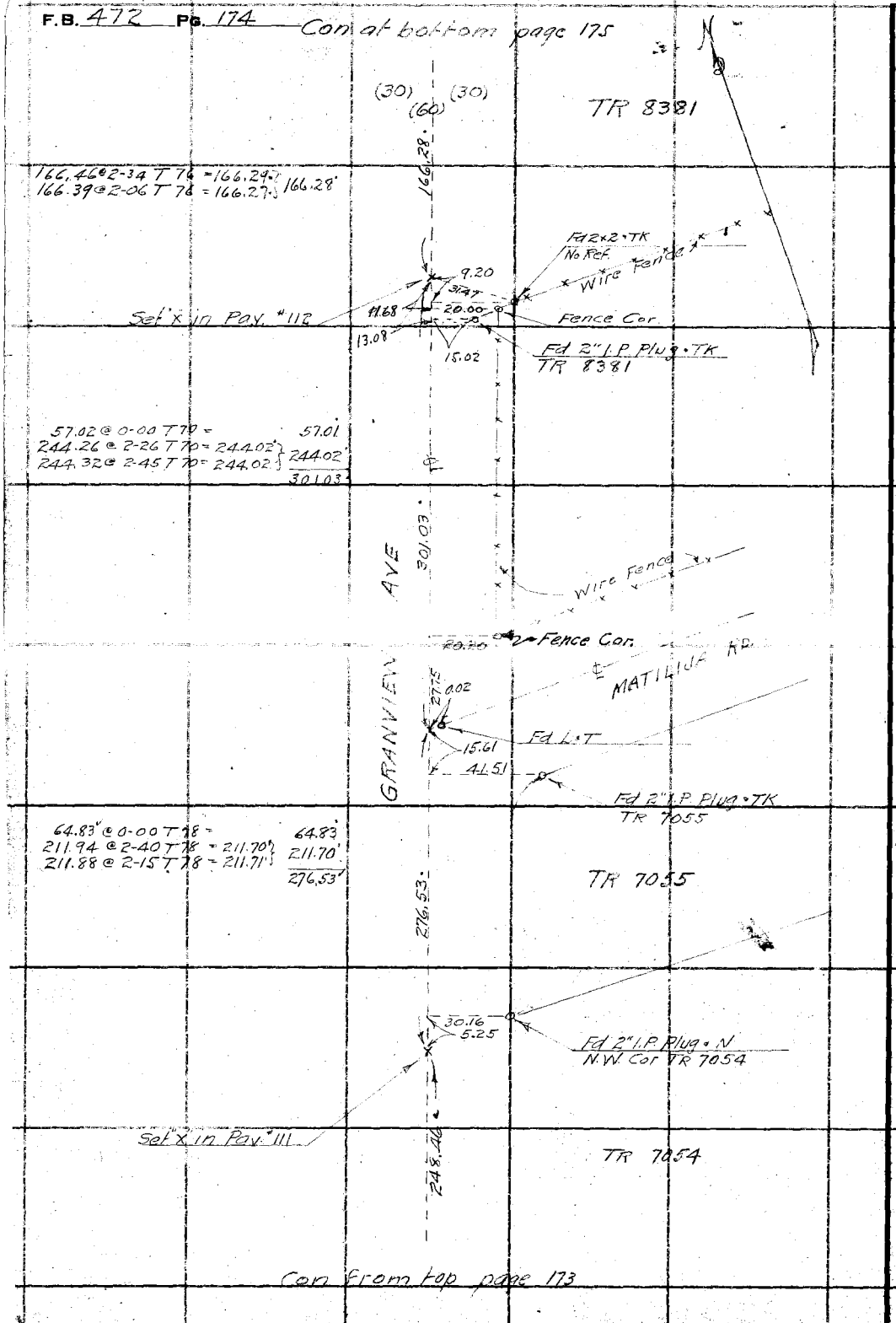

RETURN TO
LOS ANGELES COUNTY SURVEYOR
700 HALL OF RECORDS
Do not extend notes this side of this line

Note: ANY ADDITIONS OR CHANGES ON THIS SHEET MUST BE MADE OR CIRCLED IN Red Ink. WITH DATE AND NAME OF PERSON MAKING CHANGE.

Notes Ck'd by D. M. Finley	Survey of V. BEAUDRY'S MTS	F.B. 472 Pg. 175
Map No. B-725-13, 14	W. O. 7043 Tape No. 21 St'd 84 °F.	
Office Work H. U. M. H. F. A. W.	Surveyed by W. A. Miller	DIV "D"
Checked D. M. Finley	Notes Miller Date 3-31-32	
Date Apr. 1940	Indexed A. C. Johnson	

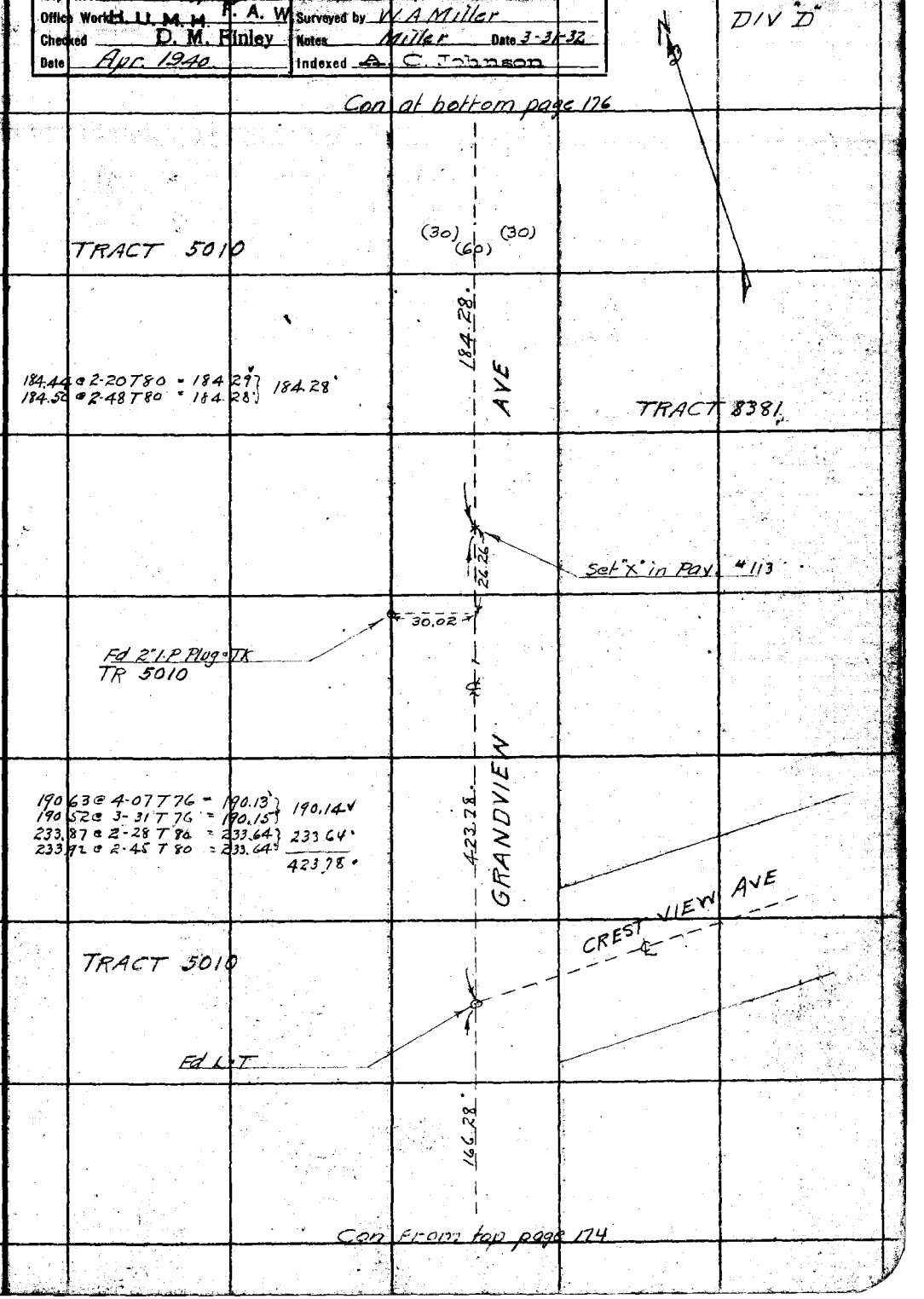

Note: ANY ADDITIONS OR CHANGES ON THIS SHEET MUST BE MADE OR CIRCLED IN Red Ink, WITH DATE AND NAME OF PERSON MAKING CHANGE.

Do not extend notes this side of this line

RETURN TO
LOS ANGELES COUNTY SURVEYOR
700 HALL OF RECORDS

FORM 247 10M 8-31

F.B. 472 Pg. 176

Con at bottom page 210

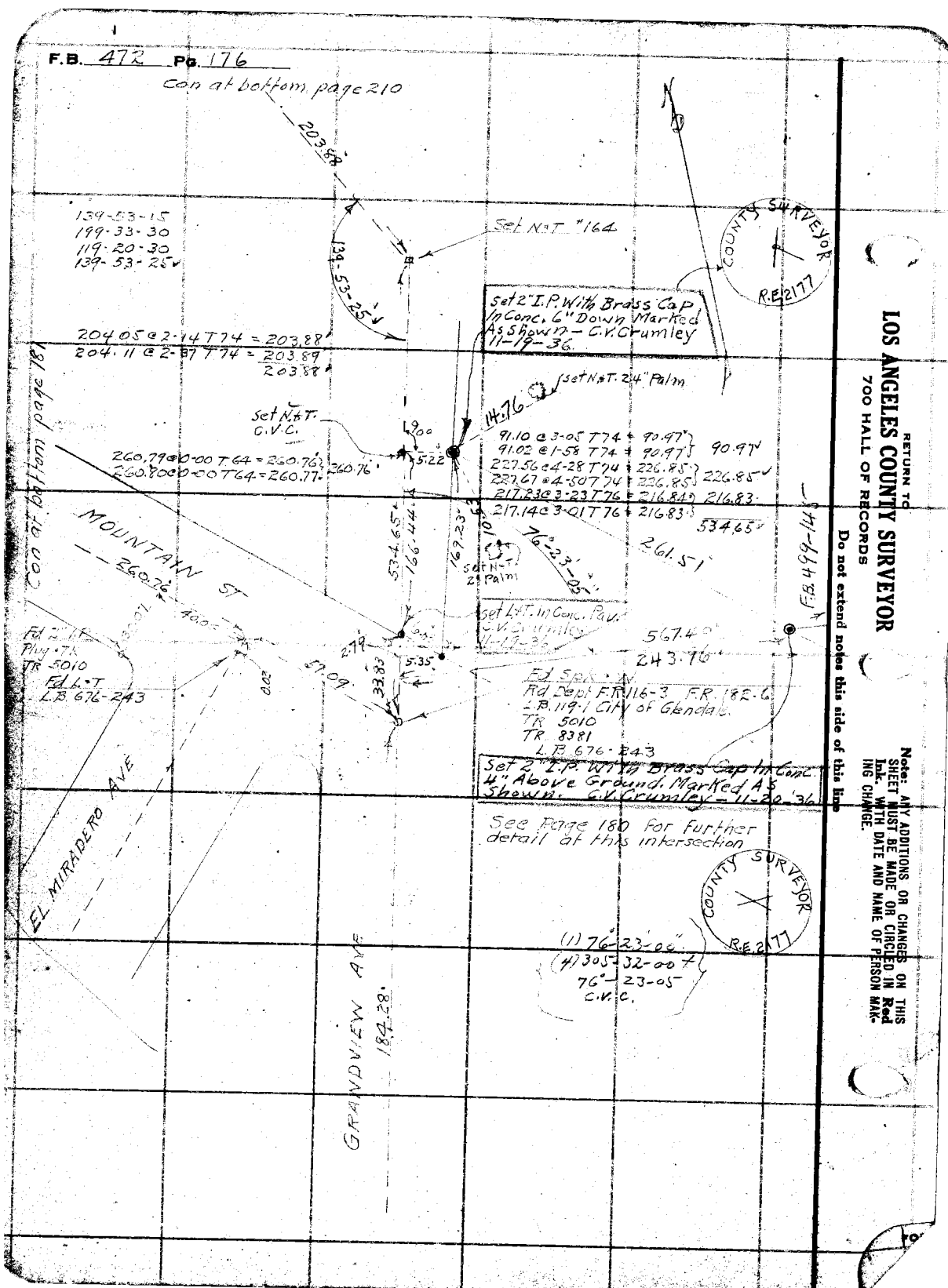

RETURN TO
LOS ANGELES COUNTY SURVEYOR
700 HALL OF RECORDS
Do not extend notes this side of this line

Note: ANY ADDITIONS OR CHANGES ON THIS SHEET MUST BE MADE OR CIRCLED IN Red Ink. WITH DATE AND NAME OF PERSON MAKING CHANGE.

Notes Sk'd by D. M. Finley	Survey of V. B. FAUDRY'S MTS	F.B. 472	P. [illegible]
Map No. B-725-13	W. O. 7048 Tape No. 21 St'd 84 °F.		
Office Work H. U. M. H.	Surveyed by W. A. Miller		
Checked D. M. Finley	Notes Miller Date 4-1-32		
Date Apr. 1940	Indexed A. C. Johnson		

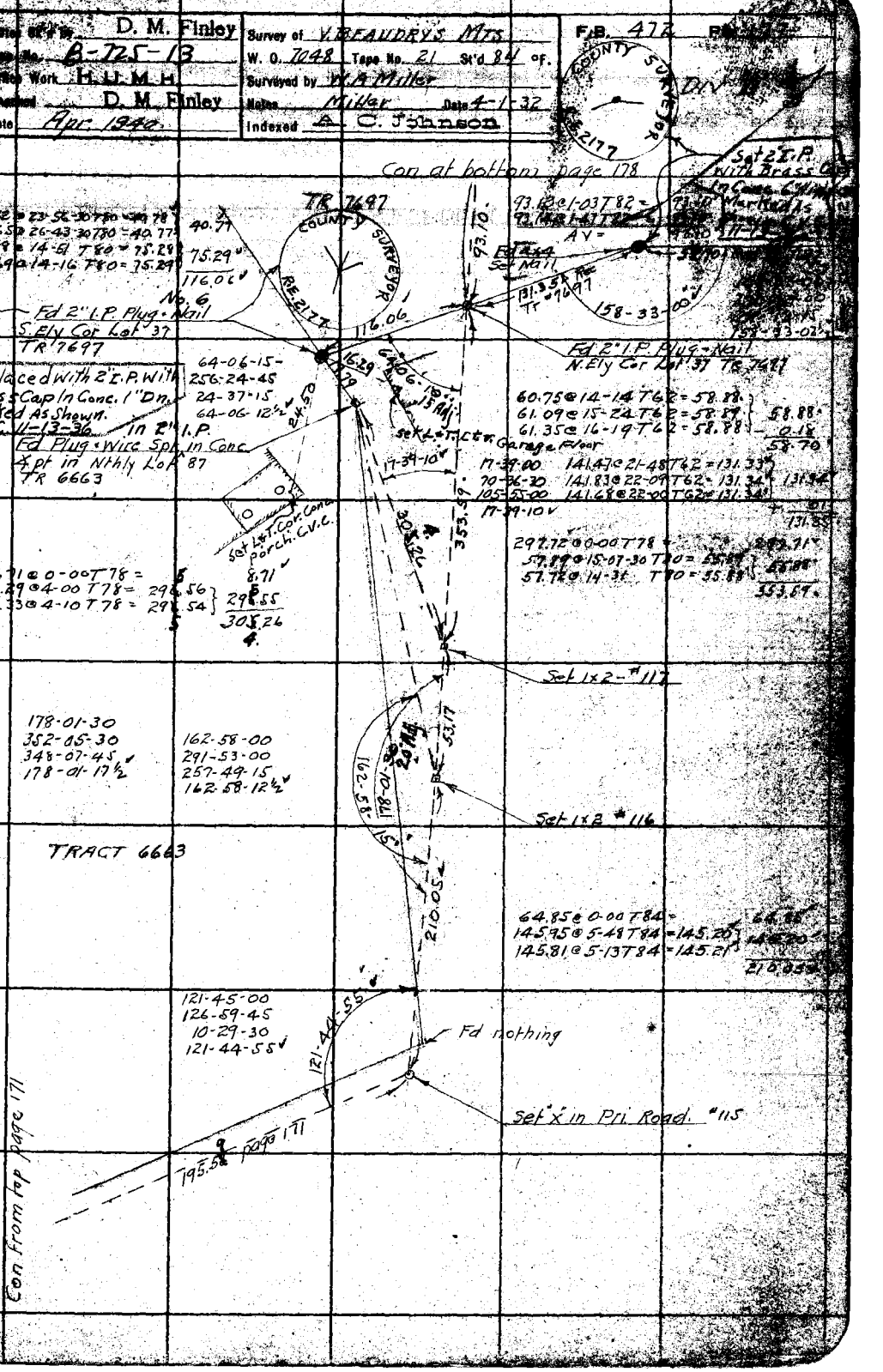

Note: ANY ADDITIONS OR CHANGES ON THIS SHEET MUST BE MADE OR CIRCLED IN Red Ink. WITH DATE AND NAME OF PERSON MAKING CHANGE.

Do not extend notes this side of this line

RETURN TO
LOS ANGELES COUNTY SURVEYOR
700 HALL OF RECORDS

F.B. 472 Pg. 178

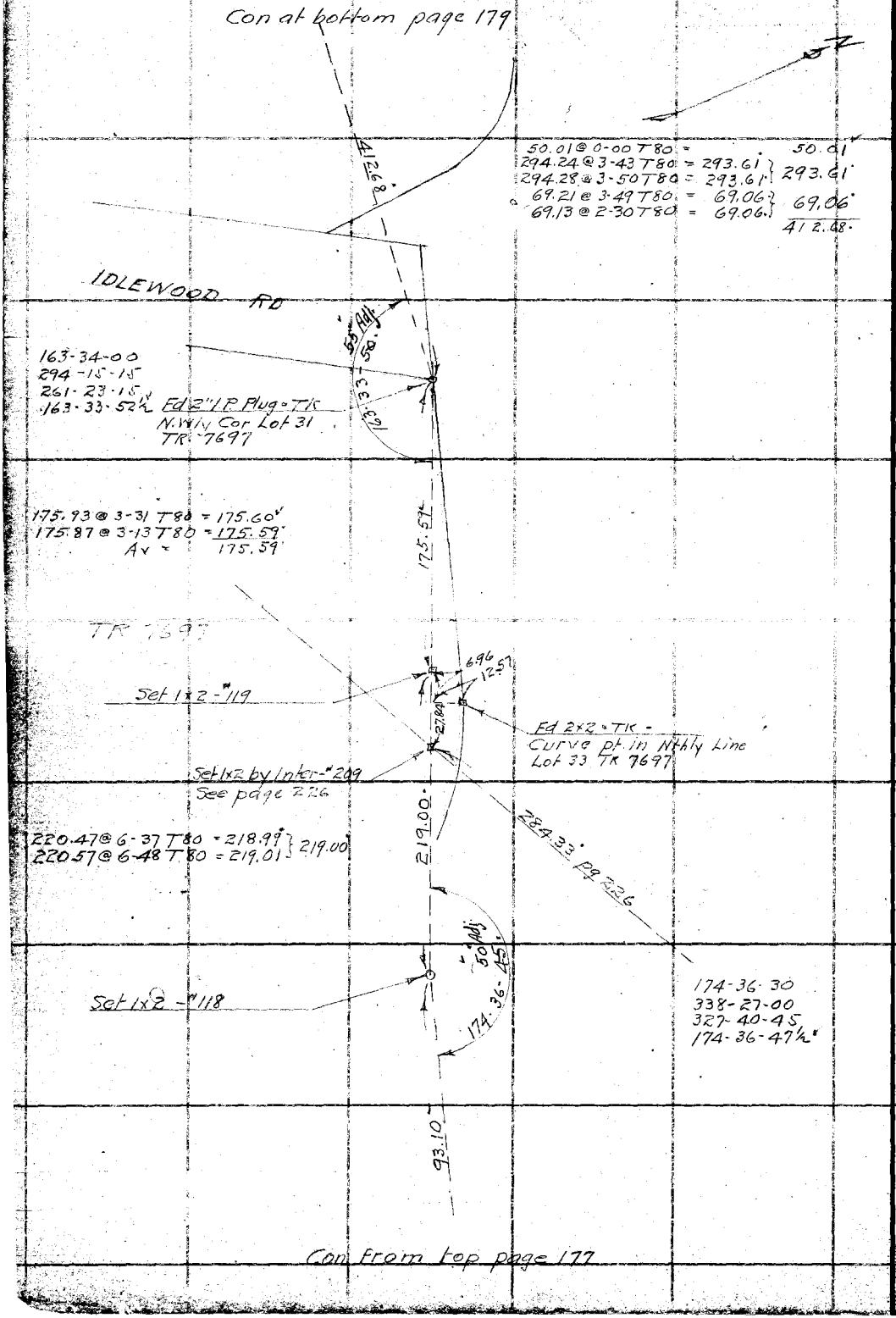

RETURN TO
LOS ANGELES COUNTY SURVEYOR
700 HALL OF RECORDS
Do not extend notes this side of this line

Note: ANY ADDITIONS OR CHANGES ON THIS SHEET MUST BE MADE OR CIRCLED IN Red Ink. WITH DATE AND NAME OF PERSON MAKING CHANGE.

247 10M 8-21

Notes Ck'd by D. M. Finley	Survey of V. BEAUDRYS MTS	F.B. 472	Pg. 179
Map No. B-755-12	W. O. 7048 Tape No. 21 St'd 84 °F.		
Office Work H. U. M. H.	Surveyed by N. A. Miller		
Checked D. M. Finley	Notes Miller Date 4-1-32		
Date Apr. 1940	Indexed A. C. Johnson		

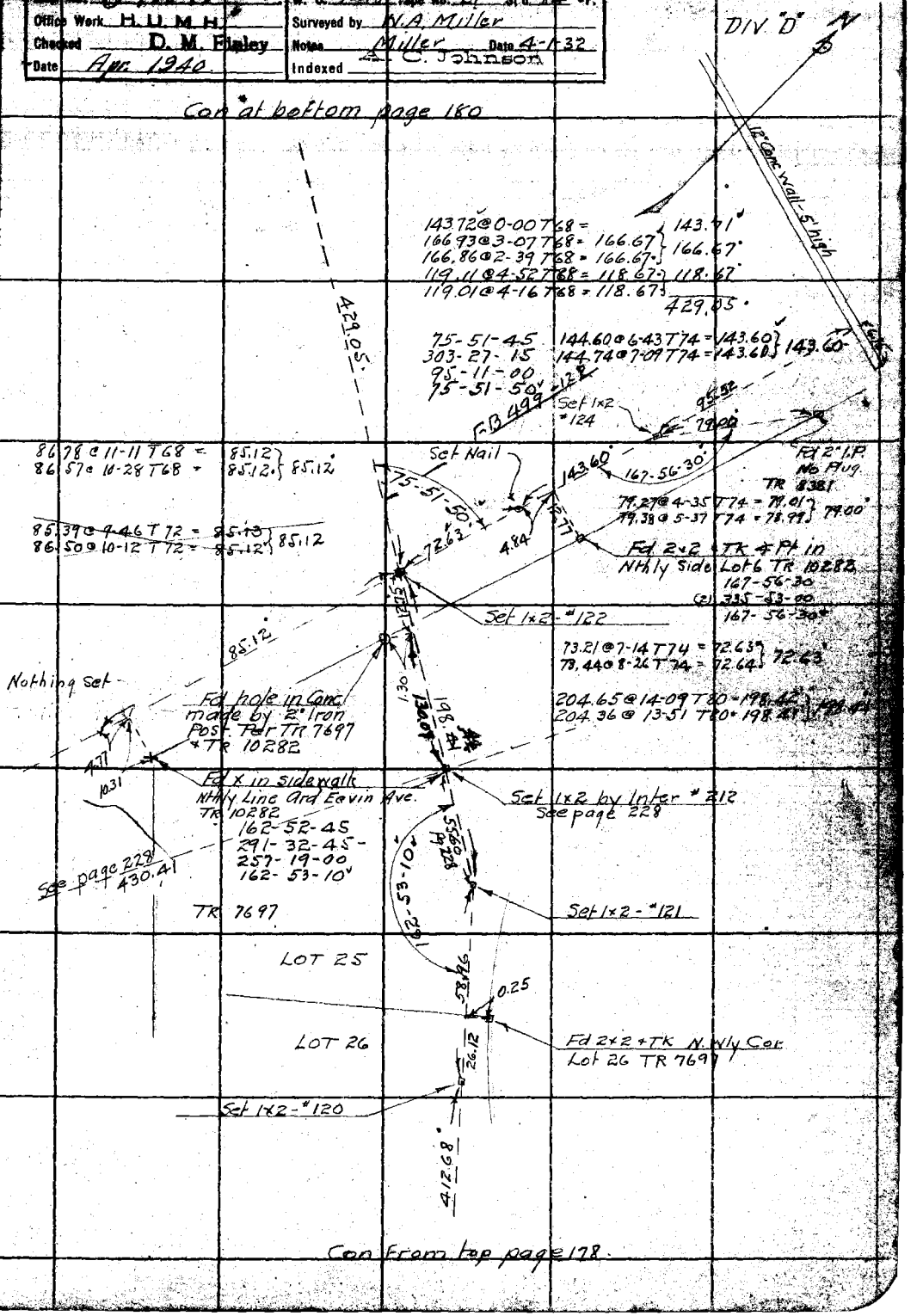

Note: ANY ADDITIONS OR CHANGES ON THIS SHEET MUST BE MADE OR CIRCLED IN Red Ink. WITH DATE AND NAME OF PERSON MAKING CHANGE.

RETURN TO
LOS ANGELES COUNTY SURVEYOR
700 HALL OF RECORDS

Do not extend notes this side of this line

FORM 247 10M 5-31

F.B. 472 Pg. 180

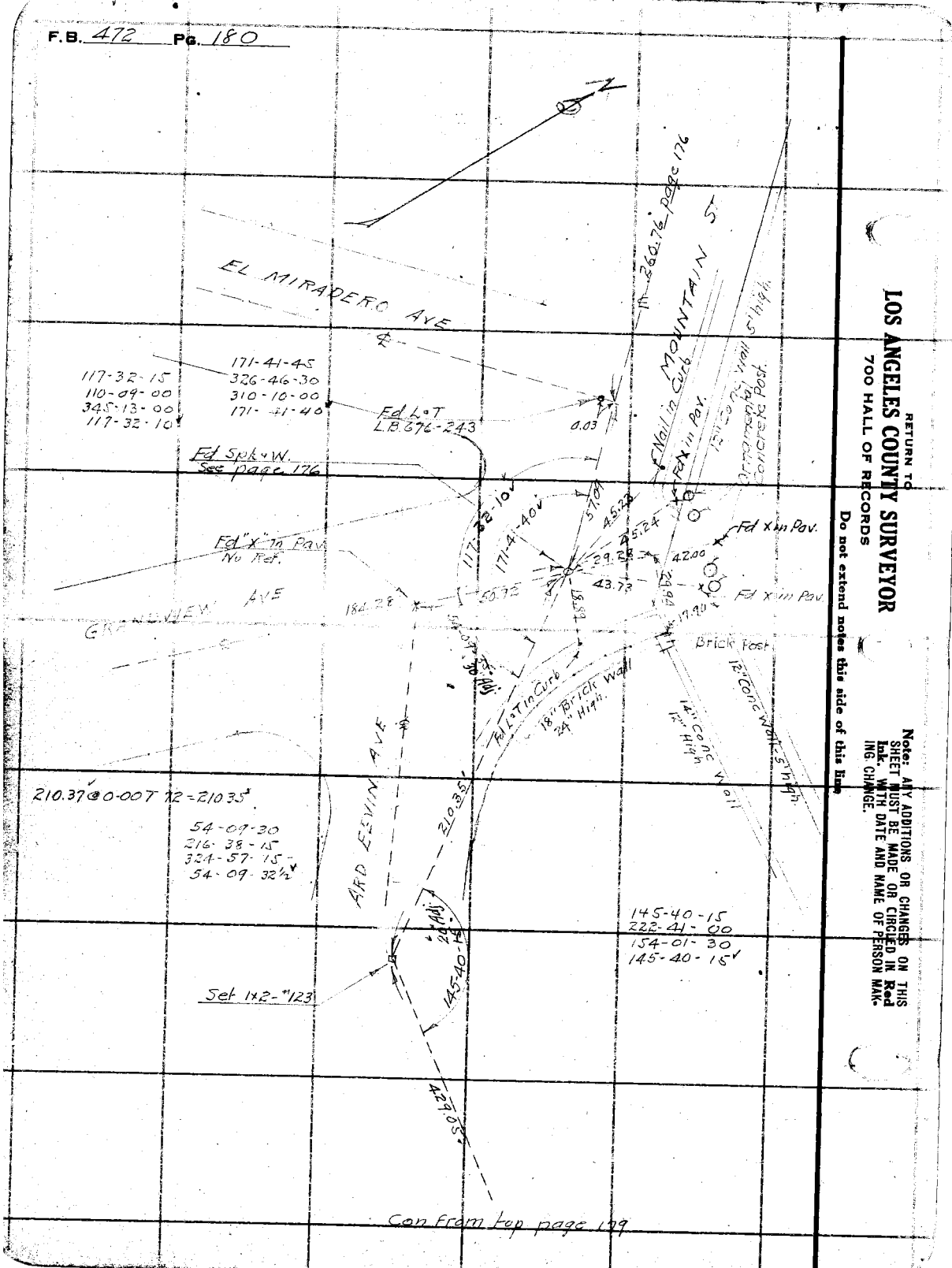

117-32-15
110-09-00
345-13-00
117-32-10

171-41-45
326-46-30
310-10-00
171-41-40

54-09-30
216-38-15
324-57-15
54-09-32½

145-40-15
222-41-00
154-01-30
145-40-15

RETURN TO
LOS ANGELES COUNTY SURVEYOR
700 HALL OF RECORDS

Note: ANY ADDITIONS OR CHANGES ON THIS SHEET MUST BE MADE OR CIRCLED IN Red Ink. WITH DATE AND NAME OF PERSON MAKING CHANGE.

Do not extend notes this side of this Line

Notes Ck'd by D. M. Finley	Survey of V. BEAUDRY'S MTS	F.B. 472 Pg. 181
Map No. B-725-13	W. O. 7048 Tape No. 21 St'd 84 °F.	DIV "D"
Office Work H. U. M. H.	Surveyed by W. A. Miller	
Checked D. M. Finley	Notes Miller Date 4-5-32	
Date Apr. 1940	Indexed A. C. Johnson	

Con at bottom page 182

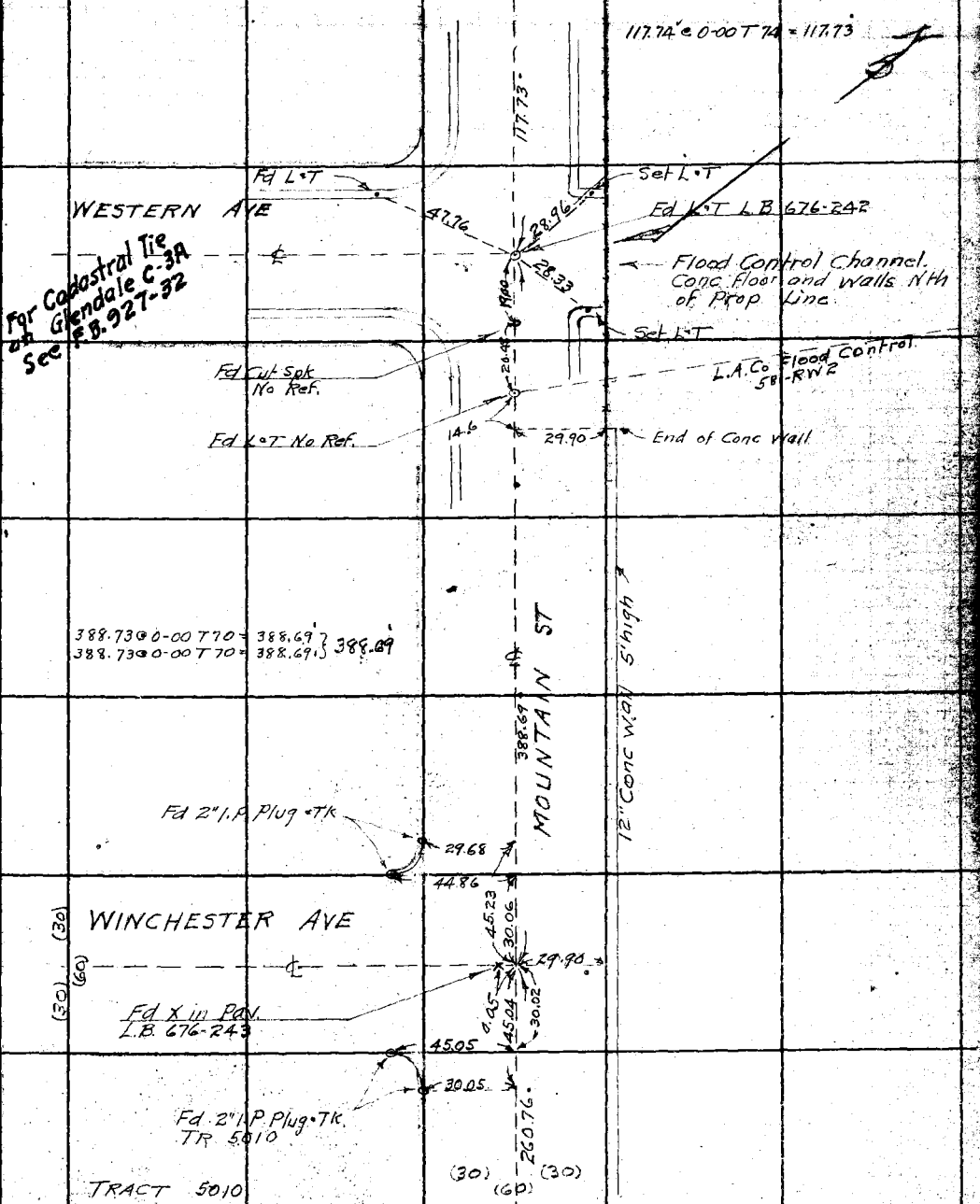

Con from Left Top page 176

Note: ANY ADDITIONS OR CHANGES ON THIS SHEET MUST BE MADE OR CIRCLED IN Red Ink. WITH DATE AND NAME OF PERSON MAKING CHANGE.

RETURN TO LOS ANGELES COUNTY SURVEYOR 700 HALL OF RECORDS

Do not extend notes this side of this line

FORM 247 10M 5-31

F.B. 472 Pg. 182

Con at bottom page 183

184.71 @ 0-00 T 76 = 184.70'
184.71 @ 0-00 T 76 = 184.70'
AV = 184.70'

184.70'

(30) (70) (40)

VISTA DR

Point per ties
L.B. 676 - 242
Nothing Set

0.12

192.44 @ 0-00 T 60 = 192.41'
192.44 @ 0-00 T 60 = 192.41'

192.41'

189.24 @ 0-00 T 76 = 189.23

189.23

ST

TR 7017

(30) (70) (40)

30.05
2.82

Wire fence

Fd L & T No Ref

(30) (10) (30)

149.36 @ 0-00 T 76 = 149.35'

149.35'

MOUNTAIN

Wall 12" high
Fence on Wall.
12" Conc
4" Wire

Cut "X" in Pav

6.30
29.67
15.79

Wire fence

Fd Nail in Pav

0.10

117.73'

Con from top page 181

RETURN TO
LOS ANGELES COUNTY SURVEYOR
700 HALL OF RECORDS

Do not extend notes this side of this line

Note: ANY ADDITIONS OR CHANGES ON THIS SHEET MUST BE MADE OR CIRCLED IN Red Ink. WITH DATE AND NAME OF PERSON MAKING CHANGE.

Notes Ck'd by D. M. Finley	Survey of V. BEAUDRY'S MTS	F.B. 472	PG. 183
Map No. B-725-13	W. O. 7048 Tape No. 21 St'd 84 °F.		
Office Work H. U. M. H.	Surveyed by W.A. Miller		
Checked D. M. Finley	Notes Miller Date 4-5-32		
Date Apr. 1940	Indexed A. C. Johnson		

DIV "D"

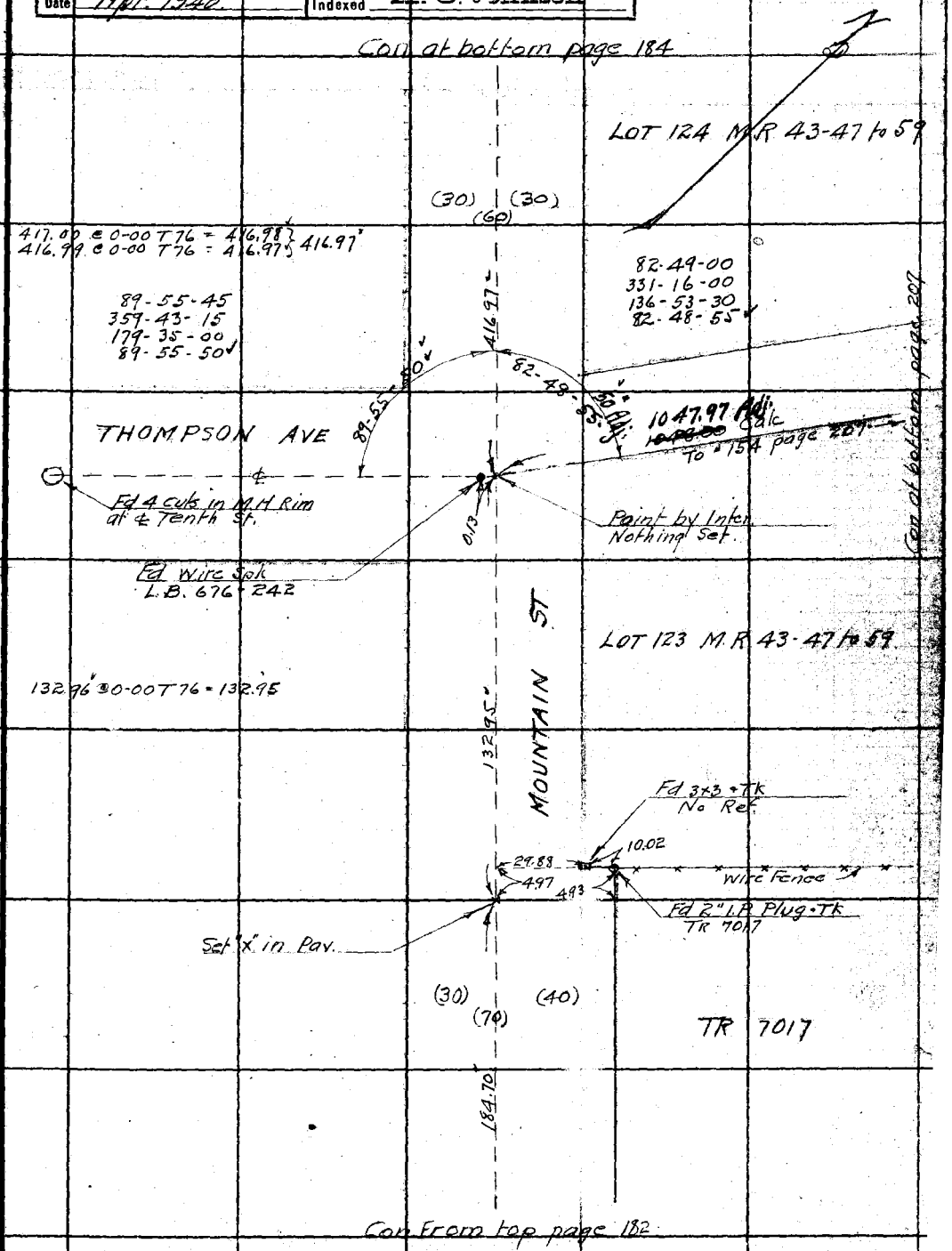

Note: ANY ADDITIONS OR CHANGES ON THIS SHEET MUST BE MADE OR CIRCLED IN Red Ink. WITH DATE AND NAME OF PERSON MAKING CHANGE.

Do not extend notes this side of this line

RETURN TO
LOS ANGELES COUNTY SURVEYOR
700 HALL OF RECORDS

FM 247 10M 8-31

F.B. 472 Pg. 184

Con at bottom page 185

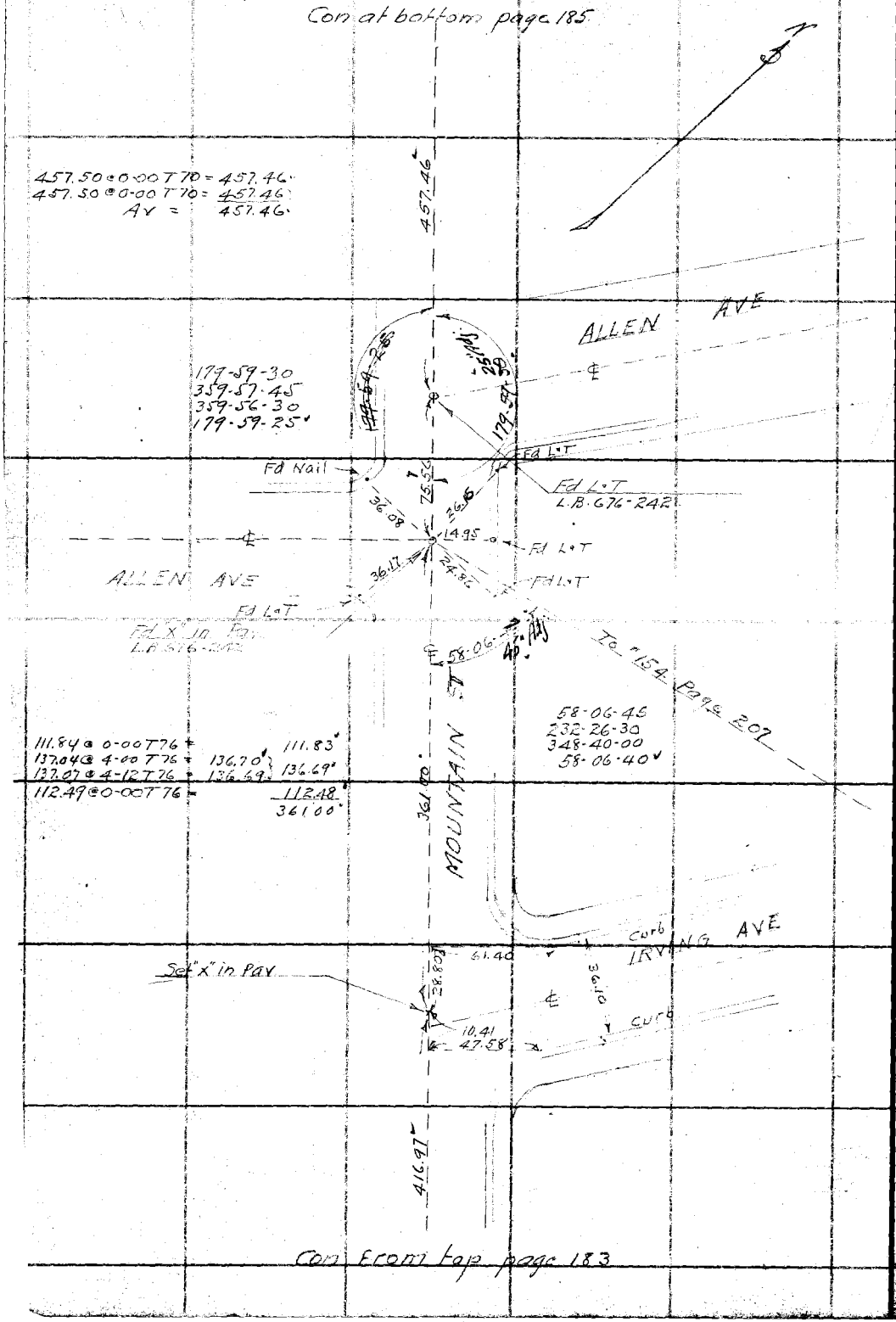

Con From top page 183

RETURN TO
LOS ANGELES COUNTY SURVEYOR
700 HALL OF RECORDS

Do not extend notes this side of this line

Note: ANY ADDITIONS OR CHANGES ON THIS SHEET MUST BE MADE OR CIRCLED IN Red Ink. WITH DATE AND NAME OF PERSON MAKING CHANGE.

Notes Ck'd by D. M. Finley	Survey of V. BEAUDRY'S MTS	F.B. 472	Pg. 185
Map No. B-725-13	W. O. 7048 Tape No. 21 St'd 84 °F.		
Office Work H. U. M. H.	Surveyed by W. A. Miller		
Checked D. M. Finley	Notes Miller Date 4-5-32		
Date Apr 1940	Indexed A. C. Johnson		

DIV "D"

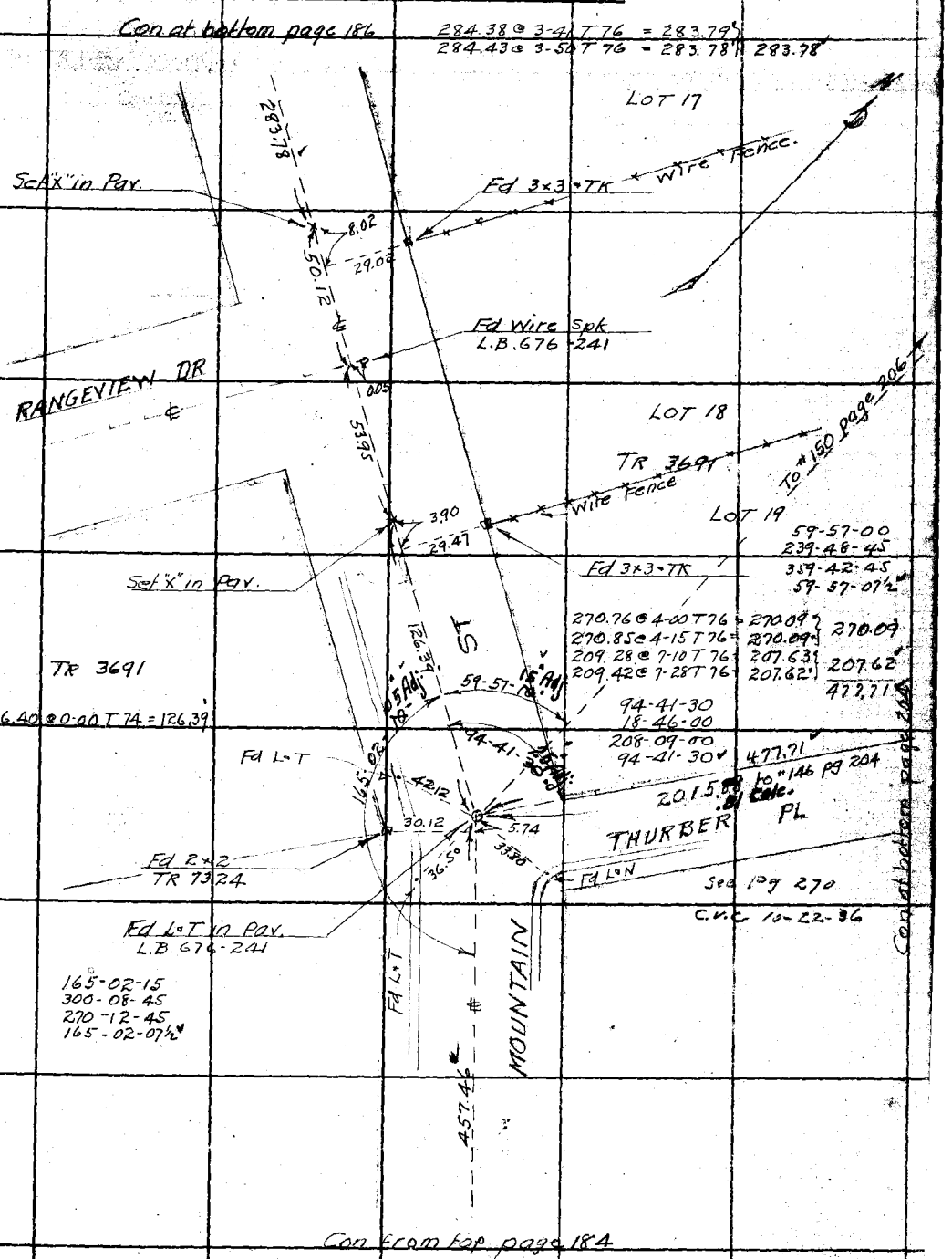

Note: ANY ADDITIONS OR CHANGES ON THIS SHEET MUST BE MADE OR CIRCLED IN Red Ink. WITH DATE AND NAME OF PERSON MAKING CHANGE.

Do not extend notes this side of this line

RETURN TO
LOS ANGELES COUNTY SURVEYOR
700 HALL OF RECORDS

FORM 247 10M 8-31

F.B. 472 Pg. 186

Con at bottom page 187

343.21 @ 0-00 T 80 = 343.20'
343.22 @ 0-00 T 80 = 343.21'
A V = 343.20'

343.20

Fd 1" I.P. Plug - TK
Lot Cor.

29.94
7.65

Set "X" in Pav.

74.96 @ 0-00 T 76 = 74.96

74.96

RANGEVIEW DR

Fd 2x2" TK

29.97
7.43

0.02

Fd L - Nail
L.B. 676 - 241

267.80 @ 0-00 T 76 = 267.79'
267.80 @ 0-00 T 76 = 267.79
A V = 267.77

267.77

MOUNTAIN ST

Fd L - Nail
L.B. 676-241

ELM ST

8.83

SHERLOCK DR

Fd L & T
L.B. 676-241

283.78

Con from top page 185

RETURN TO
LOS ANGELES COUNTY SURVEYOR
700 HALL OF RECORDS

Do not extend notes this side of this line

Note: ANY ADDITIONS OR CHANGES ON THIS SHEET MUST BE MADE OR CIRCLED IN Red Ink. WITH DATE AND NAME OF PERSON MAKING CHANGE.

Notes Ck'd by D. M. Finley	Survey of V BEAUDRY'S	F.B. 472	Pg. 187
Map No. B-725-13 H.O.M.H.	W. O. 7048 Tape No. 21 Sta 84 °F.		
Office Work	Surveyed by W. A. Miller		
Checked D. M. Finley	Notes Miller Date 4-6-32		
Date Apr. 1940.	Indexed A. C. Johnson		

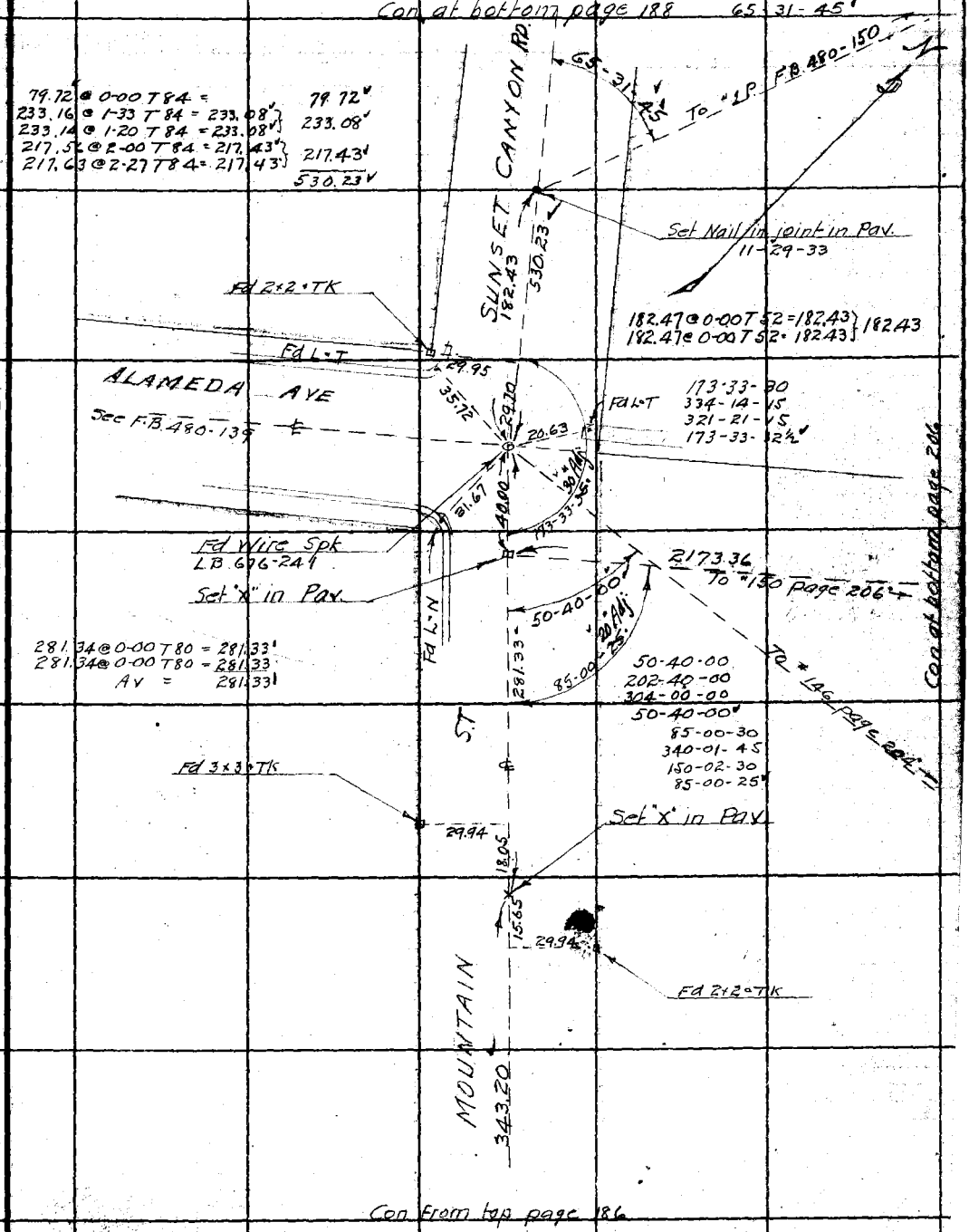

Note: ANY ADDITIONS OR CHANGES ON THIS SHEET MUST BE MADE OR CIRCLED IN Red Ink. WITH DATE AND NAME OF PERSON MAKING CHANGE.

Do not extend notes this side of this line

RETURN TO
LOS ANGELES COUNTY SURVEYOR
700 HALL OF RECORDS

FORM 247 10M 8-31

F.B. 472 PG. 188

Con at bottom page 189

219.18 @ 4-00 T78 = 218.63'
219.25 @ 4-14 T78 = 218.64'
205.99 @ 2-11 T76 = 205.83'
205.95 @ 1-48 T76 = 205.84'
176.33 @ 3-38 T76 = 175.97'
176.27 @ 3-19 T78 = 175.97'
168.23 @ 2-24 T76 = 168.07'
168.31 @ 2-55 T76 = 168.08'

218.63
205.83
175.97
168.07
768.50

659.96 @ 0-00 T 84 = 659.96'
659.93 @ 0-00 T 84 = 659.93'
AV = 659.94'

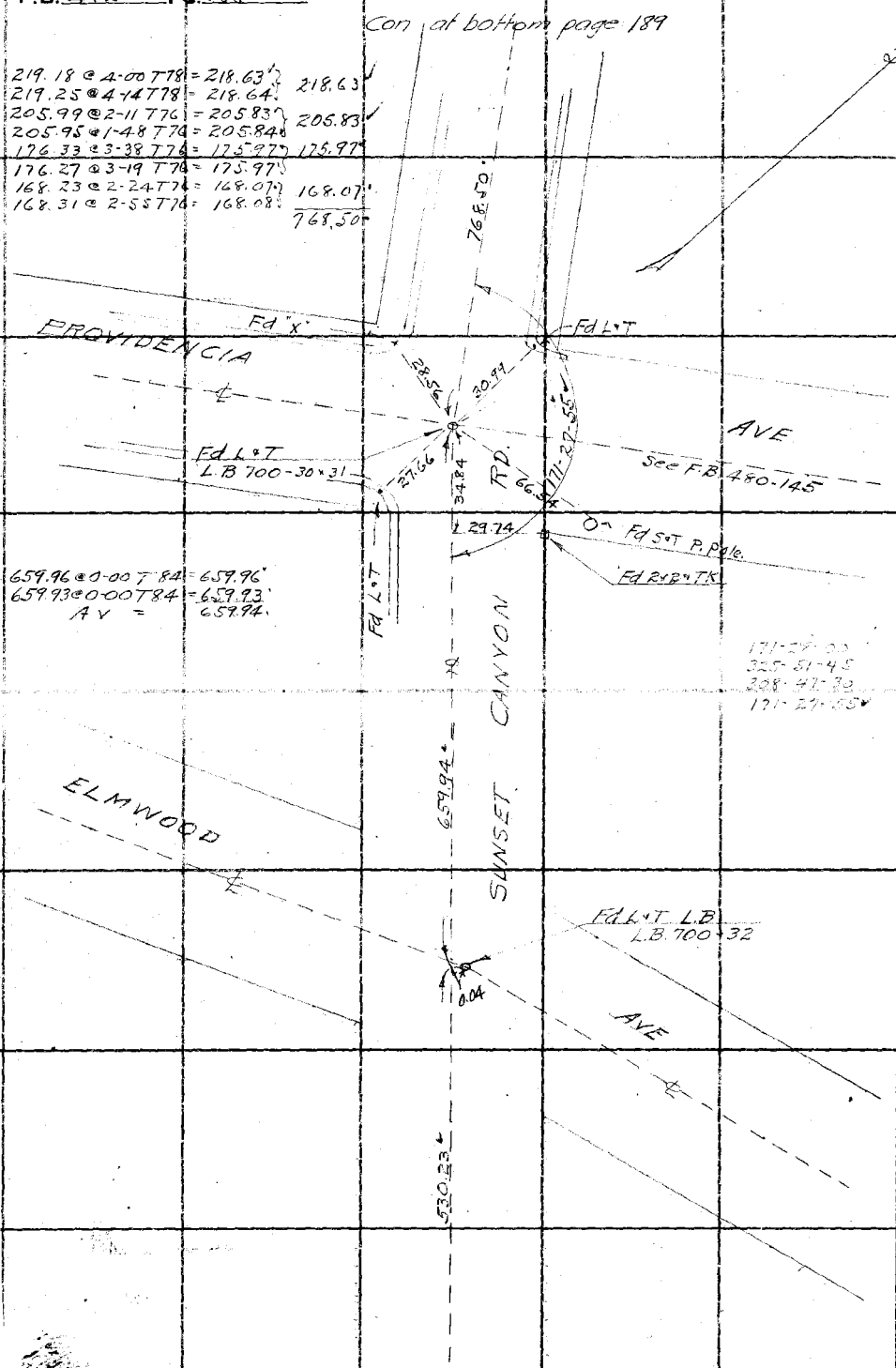

Con from top page 187

RETURN TO
LOS ANGELES COUNTY SURVEYOR
700 HALL OF RECORDS

Do not extend notes this side of this line

Note: ANY ADDITIONS OR CHANGES ON THIS SHEET MUST BE MADE OR CIRCLED IN Red Ink. WITH DATE AND NAME OF PERSON MAKING CHANGE.

Notes Ck'd by D. M. Finley	Survey of V. BEAUDRYS MTS	F.B. 472 Pg. 189
Map No. B-725-13	W. O. 7048 Tape No. 21 St'd 84 °F.	DIV "D"
Office Work H. U. M. H.	Surveyed by W. A. Miller	
Checked D. M. Finley	Notes Miller Date 4-7-32	
Date Apr. 1940.	Indexed A. C. Johnson	

Con at bottom page 190

199.49 @ 0-00 T 78 = 199.48'
199.49 @ 0-00 T 78 = 199.48'
AV = 199.48.

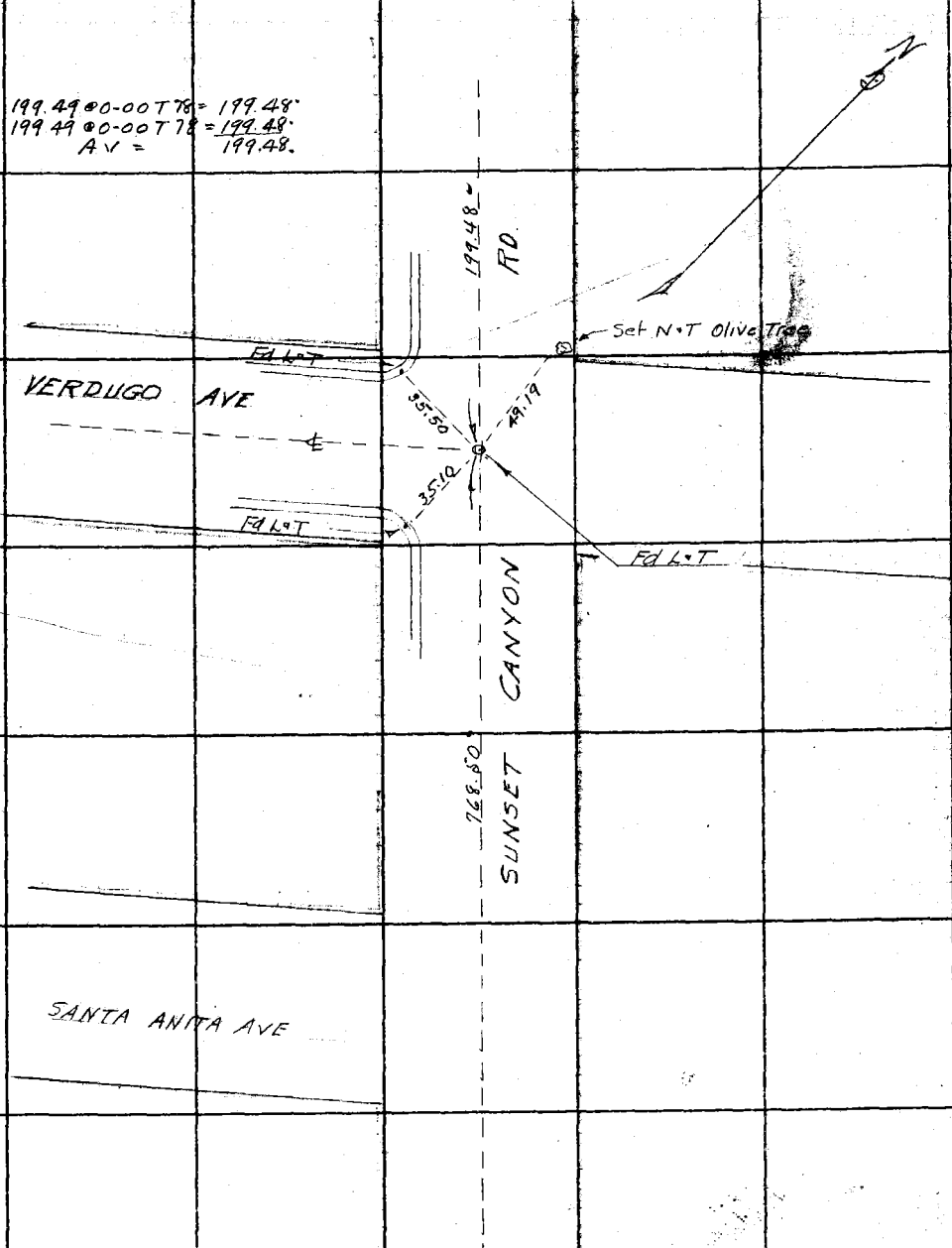

Con from top page 188

Note: ANY ADDITIONS OR CHANGES ON THIS SHEET MUST BE MADE OR CIRCLED IN Red Ink, WITH DATE AND NAME OF PERSON MAKING CHANGE.

RETURN TO
LOS ANGELES COUNTY SURVEYOR
700 HALL OF RECORDS
Do not extend notes this side of this line

FORM 247 10M 5-31

F.B. 472 Pg. 190

Con at bottom page 191

212.33 @ 3-07 T 82 = 212.02
212.41 @ 3-26 T 82 = 212.03 } 212.02
203.08 @ 2-32 T 82 = 202.88
203.03 @ 2-18 T 82 = 202.87 } 202.87
414.89

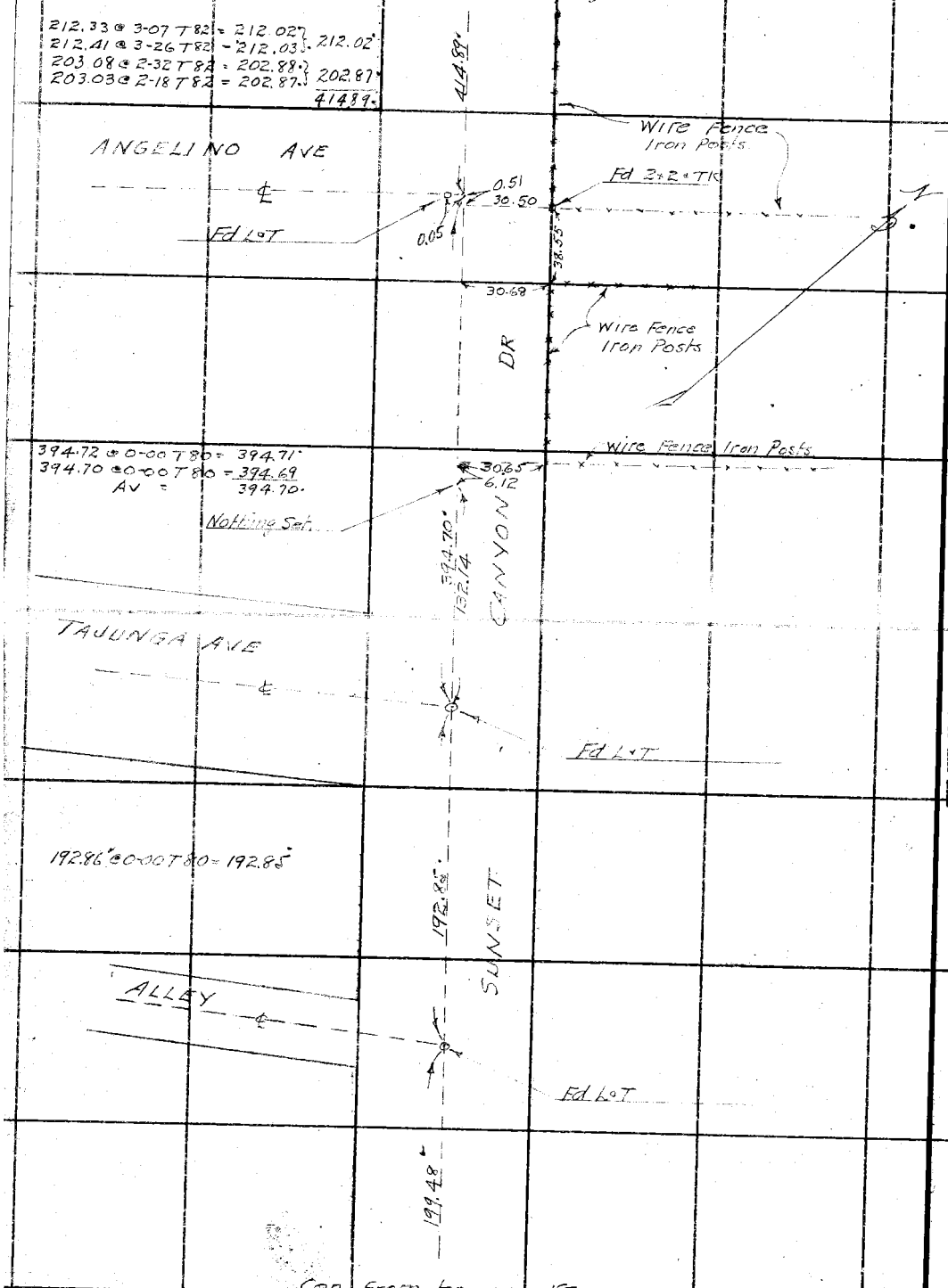

Con From top page 189

RETURN TO
LOS ANGELES COUNTY SURVEYOR
700 HALL OF RECORDS
Do not extend notes this side of this line

Note: ANY ADDITIONS OR CHANGES ON THIS SHEET MUST BE MADE OR CIRCLED IN Red Ink. WITH DATE AND NAME OF PERSON MAKING CHANGE.

Notes Ck'd by D. M. Finley	Survey of V. BEAUDRY'S MTS	F.B. 472	Pg. 191
Map No. B-725-13	W. O. 7048 Tape No. 21 St'd 84 °F.		
Office Work H. U. M. H.	Surveyed by W. A. Miller		
Checked D. M. Finley	Notes Miller Date 4-7-32		
Date Apr. 1940	Indexed A. C. Johnson		

DIV "D"

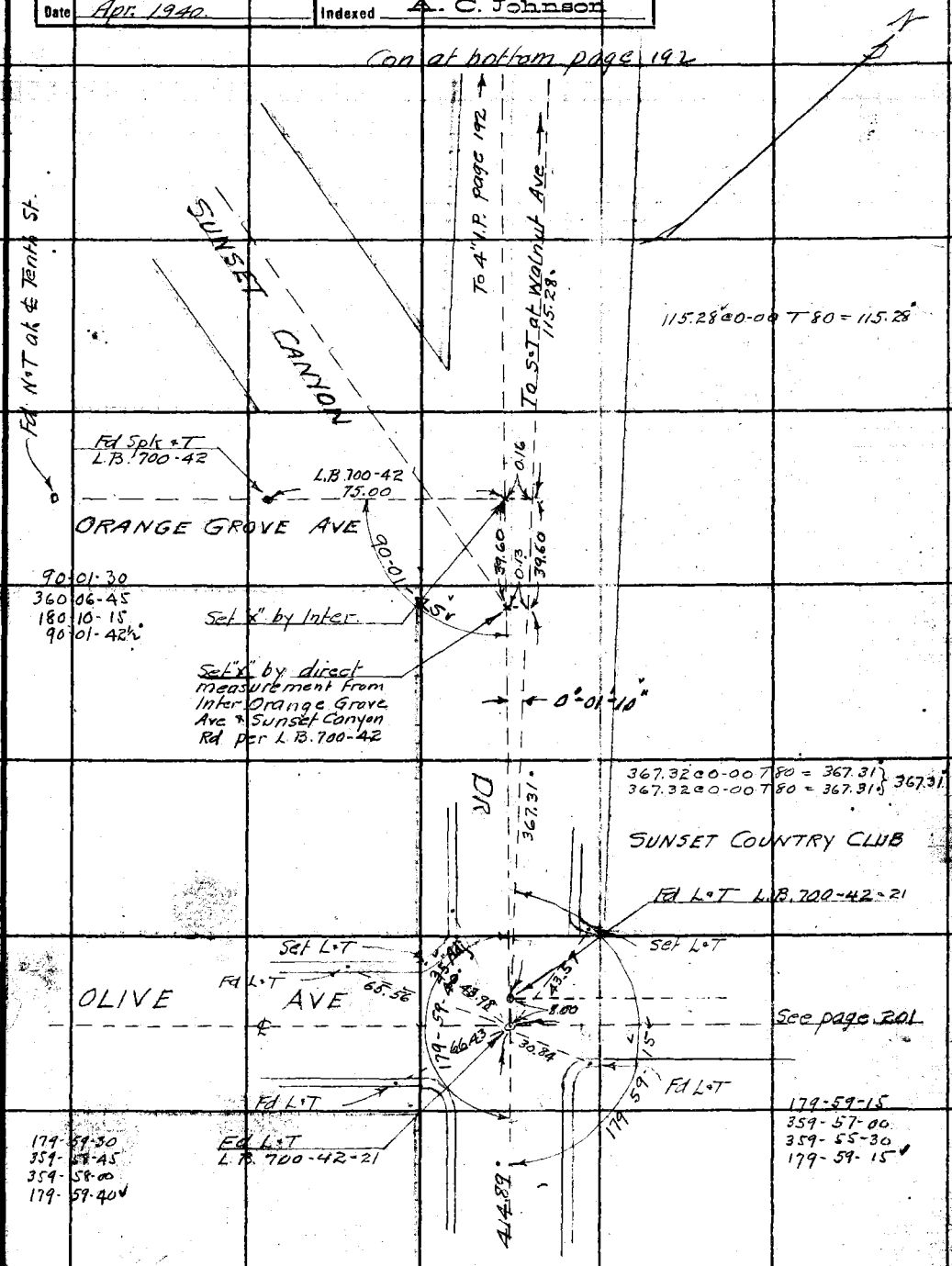

Note: ANY ADDITIONS OR CHANGES ON THIS SHEET MUST BE MADE OR CIRCLED IN Red Ink, WITH DATE AND NAME OF PERSON MAKING CHANGE.

Do not extend notes this side of this line

RETURN TO
LOS ANGELES COUNTY SURVEYOR
700 HALL OF RECORDS

FORM 247 10M 5-31

F.B. 472 Pg. 192

Con at bottom page 193

335.12'
DR

115.37 @ 0-00 T 90 = 115.37
220.13 @ 3-22 T 90 = 219.76 } 219.75
220.07 @ 3-11 T 90 = 219.74 }
335.12

LOT 129 M.R 43-47 to 59

Point by Ties L.B. 700-39
Nothing Set.

89-59-15
359-57-00
179-55-00
89-59-10

89-59-10

210.08 @ 27-25 T 90 = 186.49 }
209.74 @ 27-15 T 90 = 186.47 } 186.48

Point by Ties
L.B. 706-39
Nothing Set.

51.42
0.05

186.48

MAGNOLIA AVE

Con at bottom page 198

1.39 @ 0-00 T 86 = 1.39'
209.76 @ 0-00 T 86 = 209.76'
209.76 @ 0-00 T 86 = 209.76'

35.14 @ 20-59 T 84 = 32.81' } 32.80'
35.64 @ 23-01 T 84 = 32.80' }
67.76 @ 7-03 T 84 = 67.25' } 67.25
68.00 @ 8-35 T 84 = 67.24' }
99.49 @ 2-37 T 82 = 99.39' } 99.37
99.56 @ 3-16 T 82 = 99.40' }
17.70 @ 0-00 T 82 = 17.70'
202.32 @ 3-11 T 82 = 202.01' } 202.00'
202.38 @ 3-31 T 82 = 202.00' }
630.49'

SUNSET CANYON

630.49

LOT 128 M.R 43-47 to 59

Fd 4" I.P. Conc Filled
"X" in brass plug
3' high

0.21

Set N.T P. Pole

WEST 7.51

10.13

6.97

Dr. To SUNSET COUNTRY CLUB

Set 1x2 - "124

73.71

Set N.T Guard Posts

End of Improvements on Sunset Canyon Dr.

715.28'

Con From top page 197

RETURN TO
LOS ANGELES COUNTY SURVEYOR
700 HALL OF RECORDS

Do not extend notes this side of this line

Note: ANY ADDITIONS OR CHANGES ON THIS SHEET MUST BE MADE OR CIRCLED IN Red Ink. WITH DATE AND NAME OF PERSON MAKING CHANGE.

Notes Ck'd by D. M. Finley
Map No. B-725-13
Office Work H. U. M. H.
Checked D. M. Finley
Date Apr. 1940.

Survey of BREAUDRY'S MTS
W. O. 7048 Tape No. 21 St'd 84 °F.
Surveyed by W.A. Miller
Notes Miller Date 4-9-32
Indexed A. C. Johnson

F.B. 472 Pg. 193

DIV D

Con at bottom page 194

399.07 @ 0-00 T 92 = 399.08 } 399.09
399.10 @ 0-00 T 92 = 399.11 }

399.09

DR

FA 2x2

50°

FA LIT

399.8

50°

FA 2x2

CYPRESS AVE

0.08

Point by ties L.B. 700-38
Nothing set.

CANYON

380.31

SUNSET

177.92 @ 0-00 T 92 = 177.93
202.58 @ 2-35 T 92 = 202.38 } 202.39
202.52 @ 2-15 T 92 = 202.39 }
380.31

Wire Fence

22.64

22.97

0.02

Point by ties L.B. 700-39
Nothing set.

SAN JOSE AVE

Wire Fence

332.12

Con from top page 192

Note: ANY ADDITIONS OR CHANGES ON THIS SHEET MUST BE MADE OR CIRCLED IN Red Ink. WITH DATE AND NAME OF PERSON MAKING CHANGE.

Do not extend notes this side of this line

RETURN TO
LOS ANGELES COUNTY SURVEYOR
700 HALL OF RECORDS

FORM 247 10M 8-31

F.B. 472 Pg. 194

Con at bottom page 195



13.74 @ 0-00 T86 = 13.74'
151.68 @ 2-01 T86 = 151.59' } 151.59'
151.65 @ 1-30 T86 = 151.60' }
223.86 @ 4-36 T86 = 223.14' } 223.14'
223.81 @ 4-27 T86 = 223.14' }
388.47'

388.47'

DR

Ties missing
Nothing Set.

GRINNELL DR

157.86 @ 0-00 T88 } 157.86'
157.86 @ 0-00 T88 }
250.79 @ 3-16 T90 = 250.39' } 250.39'
250.74 @ 3-02 T90 = 250.40' }
408.25'

408.25'

CANYON

SUNSET

Fd L.T

64.21

Point by ties L.B. 700-38
Nothing Set.

HARVARD AVE

65.03

0.30

Fd L.T

391.09'

Con from top page 193

RETURN TO
LOS ANGELES COUNTY SURVEYOR
700 HALL OF RECORDS

Do not extend notes this side of this line

Note: ANY ADDITIONS OR CHANGES ON THIS SHEET MUST BE MADE OR CIRCLED IN Red Ink. WITH DATE AND NAME OF PERSON MAKING CHANGE.

Notes Ck'd by D. M. Finley	Survey of V. BEAUDRY'S MTS	F.B. 472	Pg. 195
Map No. B-725-13	W. O. 7048 Tape No. 21 St'd 84 °F.		
Office Work H. U. M. H.	Surveyed by W. A. Miller		
Checked D. M. Finley	Notes Miller Date 4-9-32		
Date Apr. 1940.	Indexed A. C. Johnson		

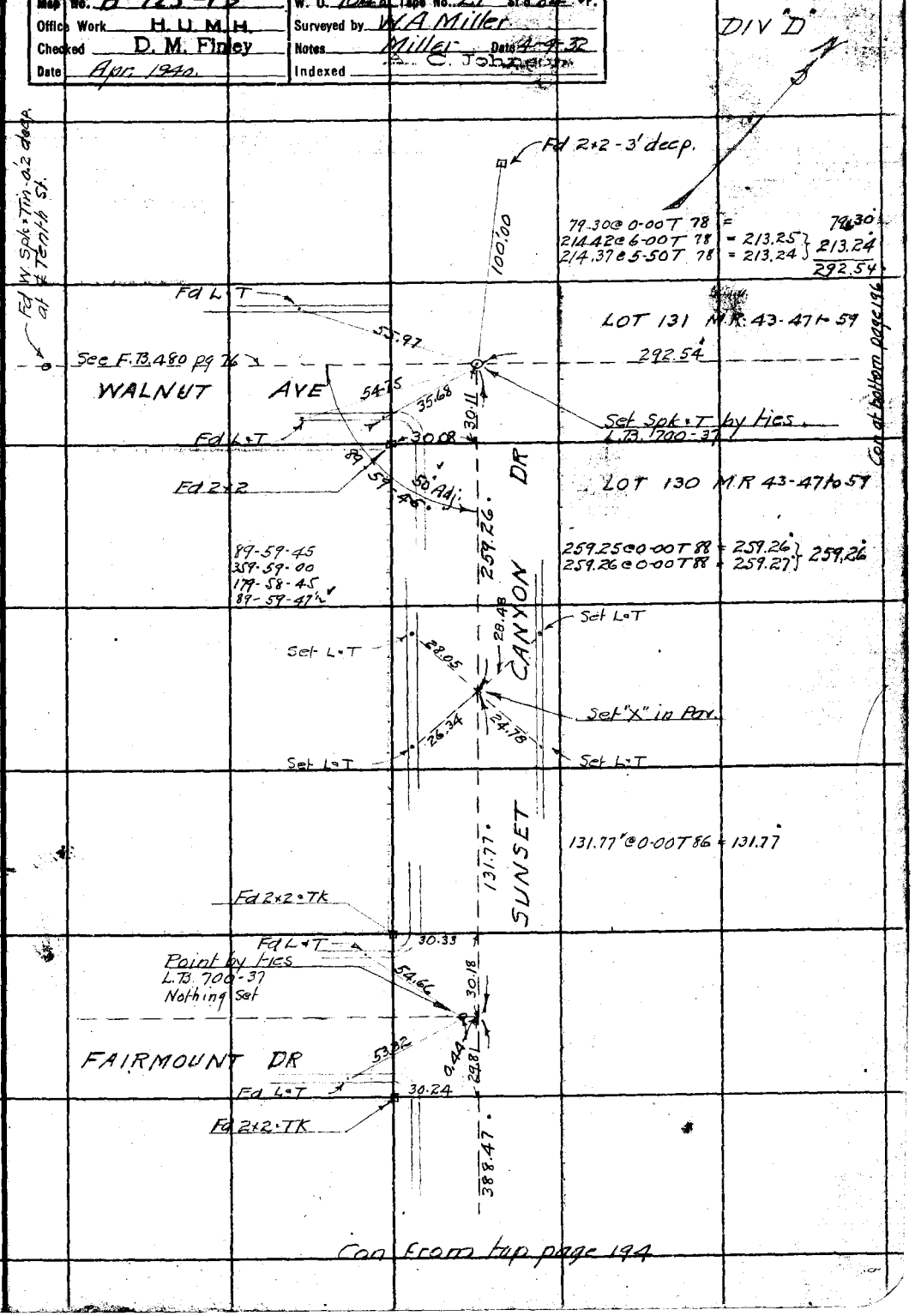

Note: ANY ADDITIONS OR CHANGES ON THIS SHEET MUST BE MADE OR CIRCLED IN Red Ink. WITH DATE AND NAME OF PERSON MAKING CHANGE.

RETURN TO
LOS ANGELES COUNTY SURVEYOR
700 HALL OF RECORDS

Do not extend notes this side of this line

FORM 247 10M 5-31

F.B. 472 Pg. 196

Con at bottom page 197

244.17 @ 8-14 T 84 = 241.65'
243.98 @ 7-55 T 84 = 241.65' } 241.65'

241.65'

Set 1x2 - "I 127

222.87 @ 4-46 T 82 = 222.10'
222.73 @ 4-22 T 82 = 222.08' } 222.09'
253.32 @ 3-14 T 80 = 252.91'
253.25 @ 3-00 T 80 = 252.90' } 252.90'
474.99'

474.99'

LOT 130 MR 43-47 to 59

LOT 131 MR 43-47 to 59

Set 1x2 - "I 126

131.15 @ 5-03 T 80 = 130.64'
131.23 @ 5-29 T 80 = 130.63' } 130.64'
215.06 @ 4-16 T 80 = 214.46'
214.98 @ 3-58 T 80 = 214.46' } 214.46'
345.10'

345.10'

Set 1x2 - "I 125

292.54'

Con from top page 195

RETURN TO
LOS ANGELES COUNTY SURVEYOR
700 HALL OF RECORDS

Do not extend notes this side of this line

Note: ANY ADDITIONS OR CHANGES ON THIS SHEET MUST BE MADE OR CIRCLED IN Red Ink. WITH DATE AND NAME OF PERSON MAKING CHANGE.

Notes Ck'd by D. M. Finley	Survey of Y. BEAUDRY'S MTS	F.B. 472	Pg. 197
Map No. B-725-13	W. O. 7048 Tape No. 21 St'd 84 °F.		
Office Work H. U. M. H.	Surveyed by W. A. Miller		
Checked D. M. Finley	Notes Miller Date 4-11-32		
Date Apr 1940	Indexed A. C. Johnson		

DIV 'D'

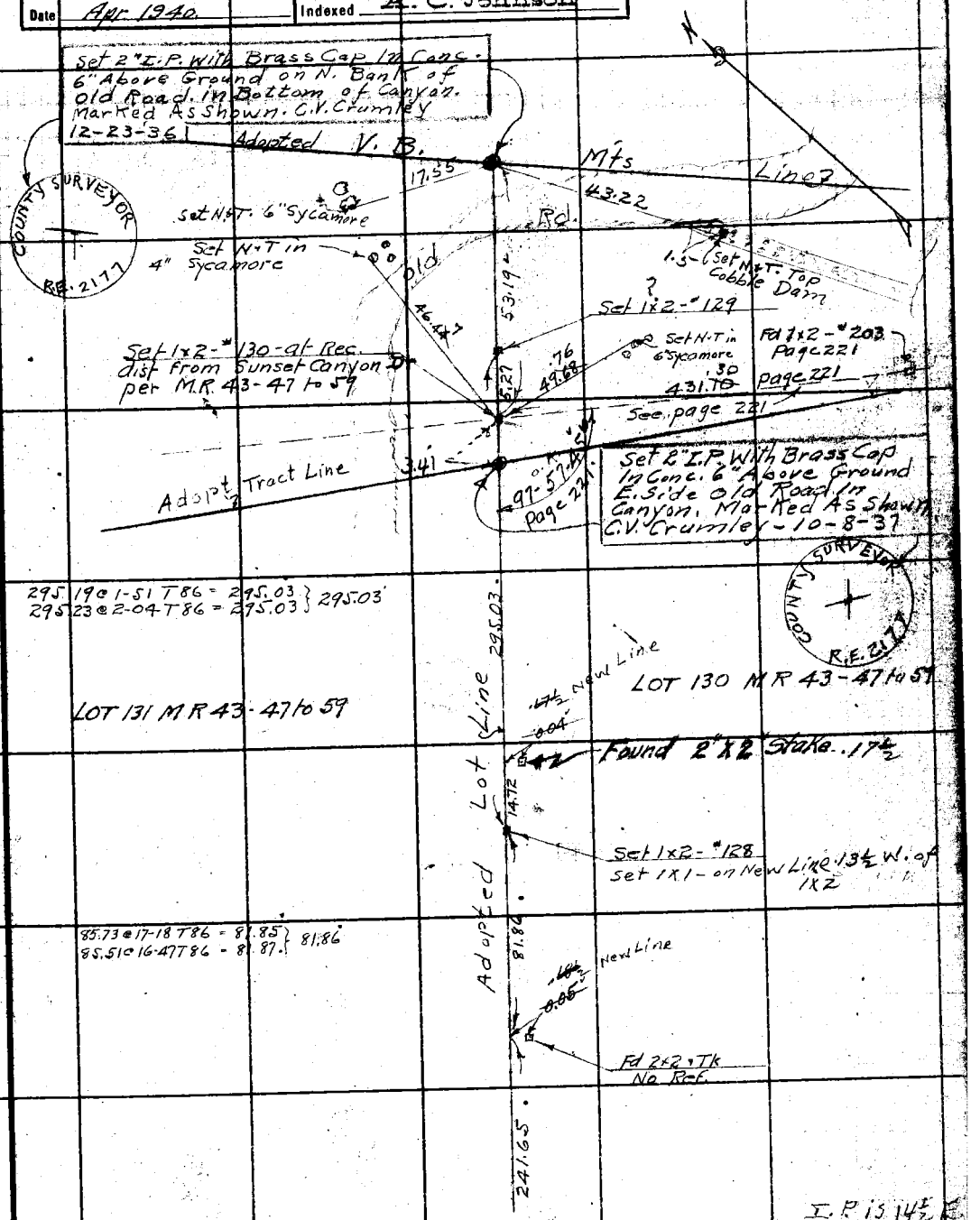

Con from top page 196

Note: ANY ADDITIONS OR CHANGES OR THIS SHEET MUST BE MADE OR CIRCLED IN Red Ink. WITH DATE AND NAME OF PERSON MAKING CHANGE.

RETURN TO
LOS ANGELES COUNTY SURVEYOR
700 HALL OF RECORDS
Do not extend notes this side of this line

FORM 247 10M 8-31

F.B. 472 Pg. 198

Con at bottom page 199

160.65 @ 4-21 T86 = 160.19
160.54 @ 3-45 T86 = 160.20 } 160.19

160.19'

Set 1x2 - #133

158.45 @ 19-32 T84 = 149.33
158.61 @ 19-43 T84 = 149.31 } 149.32

299.39 @ 18-22 T84 = 284.14
298.89 @ 18-05 T84 = 284.13 } 284.13

433.45'

433.45'

LOT 129 M.R 43-47 to 59

Set 1x2 - #132

108.92 @ 21-35 T90 = 101.28
109.29 @ 22-03 T90 = 101.30 } 101.29

101.29'

LOT 128 M.R 43-47 to 59

Set 1x2 - #131

186.18'

Con from right side page 198

RETURN TO
LOS ANGELES COUNTY SURVEYOR
700 HALL OF RECORDS

Do not extend notes this side of this line

Notes: ANY ADDITIONS OR CHANGES ON THIS SHEET MUST BE MADE OR CIRCLED IN Red Ink. WITH DATE AND NAME OF PERSON MAKING CHANGE.

Note: Ck'd by D. M. Finley | Survey of V. BEAUDRYS MTS | F.B. 472 Pg. 199
Map No. 8-225-13 | W. O. 7048 Tape No. 21 St'd 84 °F. | DIV "D"
Office Work H. U. M. H. | Surveyed by W. A. Miller
Checked D. M. Finley | Notes Miller Date 4-12-32
Date Apr. 1940. | Indexed A. C. Johnson

Con at bottom page 200

127.99 @ 10-28 T86 = 125.86 } 125.86
127.75 @ 9-54 T86 = 125.86 }
199.66 @ 13-28 T86 = 194.17 } 194.17
199.72 @ 13-32 T86 = 194.17 }
125.99 @ 14-40 T86 = 121.89 } 121.90
125.73 @ 14-10 T86 = 121.91 }
44193

441.93

LOT 129 M.R. 43-47 to 59

Set 1x2 - "135

188.91 @ 6-52 T84 = 187.56 } 187.55
188.80 @ 6-37 T84 = 187.54 }
184.17 @ 14-41 T84 = 178.16 } 178.16
183.84 @ 14-16-30 T84 = 178.16 }
365.71

365.71

LOT 128 M.R. 43-47 to 59

0.53

Fd 2x2 No Tk

197.03 @ 18-21 T76 = 187.00
196.58 @ 17-56 T76 = 187.02
AV = 187.01

187.01

Set 1x2 - "134

160.19

Con From top page 198

Note: ANY ADDITIONS OR CHANGES ON THIS SHEET MUST BE MADE OR CIRCLED IN Red Ink. WITH DATE AND NAME OF PERSON MAKING CHANGE.

Do not extend notes this side of this line

RETURN TO
LOS ANGELES COUNTY SURVEYOR
700 HALL OF RECORDS

247 10M 5-31

F.B. 472 Pg. 200



RETURN TO
LOS ANGELES COUNTY SURVEYOR
700 HALL OF RECORDS

Do not extend notes this side of this line

Note: ANY ADDITIONS OR CHANGES ON THIS SHEET MUST BE MADE OR CIRCLED IN Red Ink. WITH DATE AND NAME OF PERSON MAK-ING CHANGE.

FORM

Notes Ck'd by D. M. Finley	Survey of V. BEAUDRY'S MTS	F.B. 472	Pg. 201
Map No. B-725-13	W. O. 7049 Tape No. 21 St'd 84 °F.		
Office Work H. U. M. H.	Surveyed by W. A. Miller		
Checked D. M. Finley	Notes Miller Date 4-12-32		
Date Apr. 1940	Indexed A. C. Johnson		

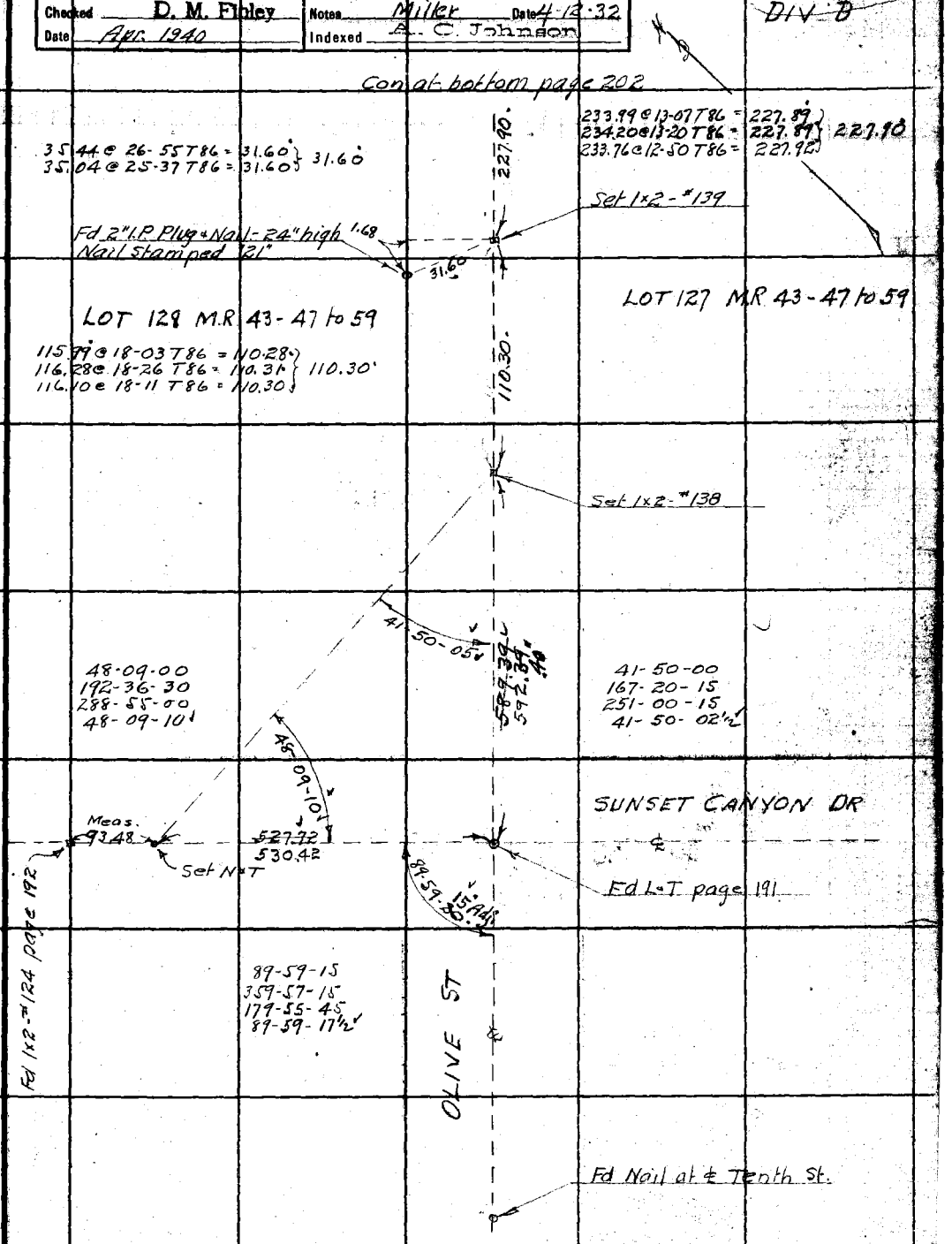

Note: ANY ADDITIONS OR CHANGES ON THIS SHEET MUST BE MADE OR CIRCLED IN Red Ink, WITH DATE AND NAME OF PERSON MAKING CHANGE.

Do not extend notes this side of this line

RETURN TO
LOS ANGELES COUNTY SURVEYOR
700 HALL OF RECORDS

FORM 247 10M B-21

F.B. 472 Pg. 203

Con at bottom page 203

64-11-30
256-45-30
25-08-15
64-11-22½

64-11-22½

441.17'

Set 1x2

05

65-38-10

376.37'

65-38-15
262-33-00
33-49-00
65-38-10

376.39 @ 0-00 T 70 = 376.36
376.41 @ 0-00 T 70 = 376.38 } 376.37'

Set 1x2 - "141

144.53' @ 0-00 T 84 = 144.53'

144.53'

LOT 127 MR 43-47 to 59

LOT 127 MR 43-47 to 59

Set 1x2 - "140

247.35 @ 16-50 T 86 = 236.73
247.55 @ 17-00 T 86 = 236.72 } 236.71'
247.66 @ 17-07 T 86 = 236.69

236.71'

Fd 1x2 "TIC

024

227.90'

Con from top page 201

RETURN TO
LOS ANGELES COUNTY SURVEYOR
700 HALL OF RECORDS

Do not extend notes this side of this line

Note: ANY ADDITIONS OR CHANGES ON THIS SHEET MUST BE MADE OR CIRCLED IN Red Ink. WITH DATE AND NAME OF PERSON MAKING CHANGE.

Notes Ck'd by D. M. Finley
Map No. B-725-13
Office Work H.U.M.H.
Checked D. M. Finley
Date Apr. 1940.

Survey of V. BEAUDRY'S MTS
W. O. 7048 Tape No. 21 St'd 84 °F.
Surveyed by W.A. Miller
Notes Miller Date 4-13-32
Indexed A. C. Johnson

F.B. 472 Pg. 203.

DIV "D"

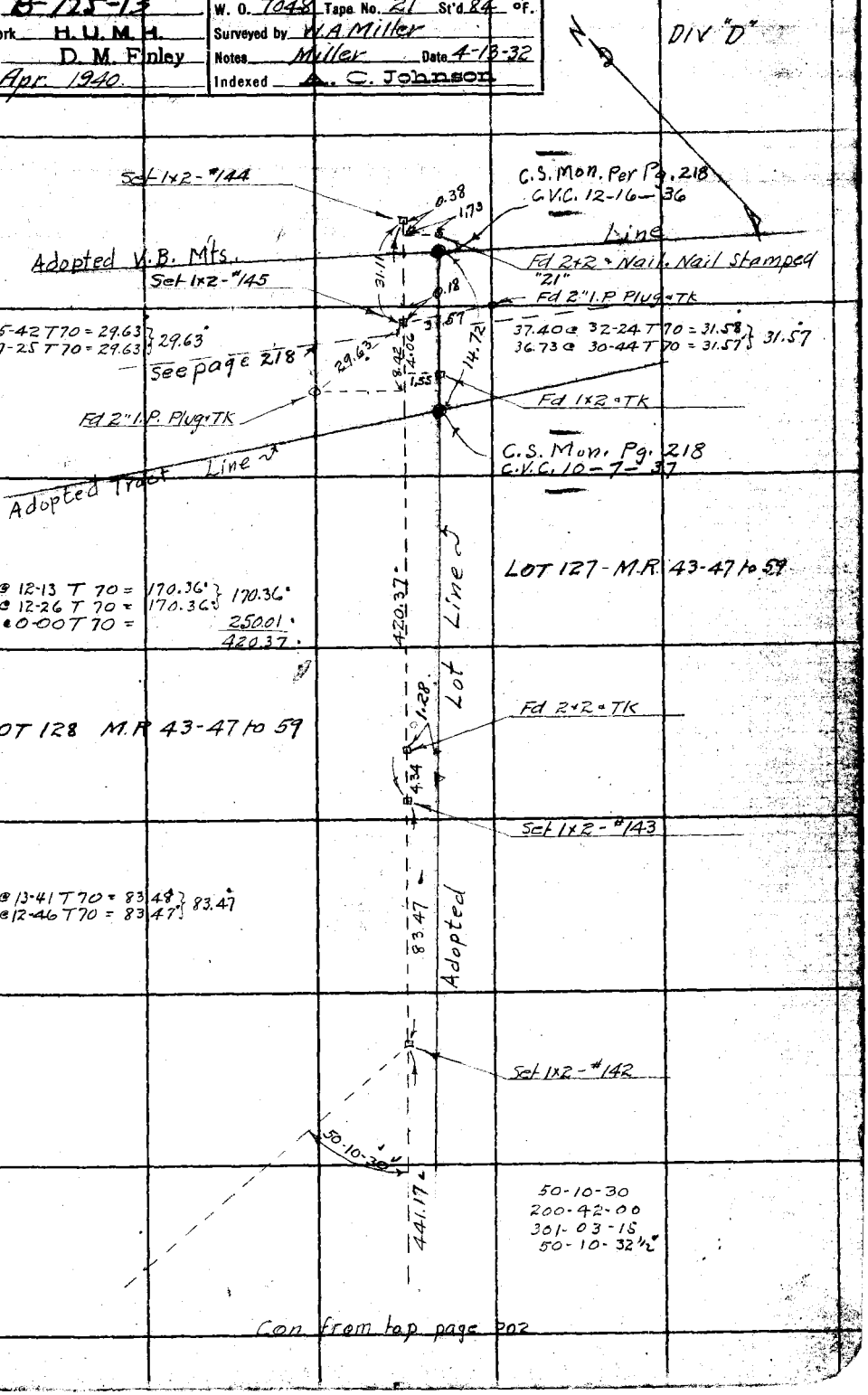

Con from top page 202

Note: ANY ADDITIONS OR CHANGES OR THIS SHEET MUST BE MADE OR CIRCLED IN Red Ink. WITH DATE AND NAME OF PERSON MAKING CHANGE.

Do not extend notes this side of this line

RETURN TO
LOS ANGELES COUNTY SURVEYOR
700 HALL OF RECORDS

FORM 247 1PM 8-31

F.B. 472 Pg. 204

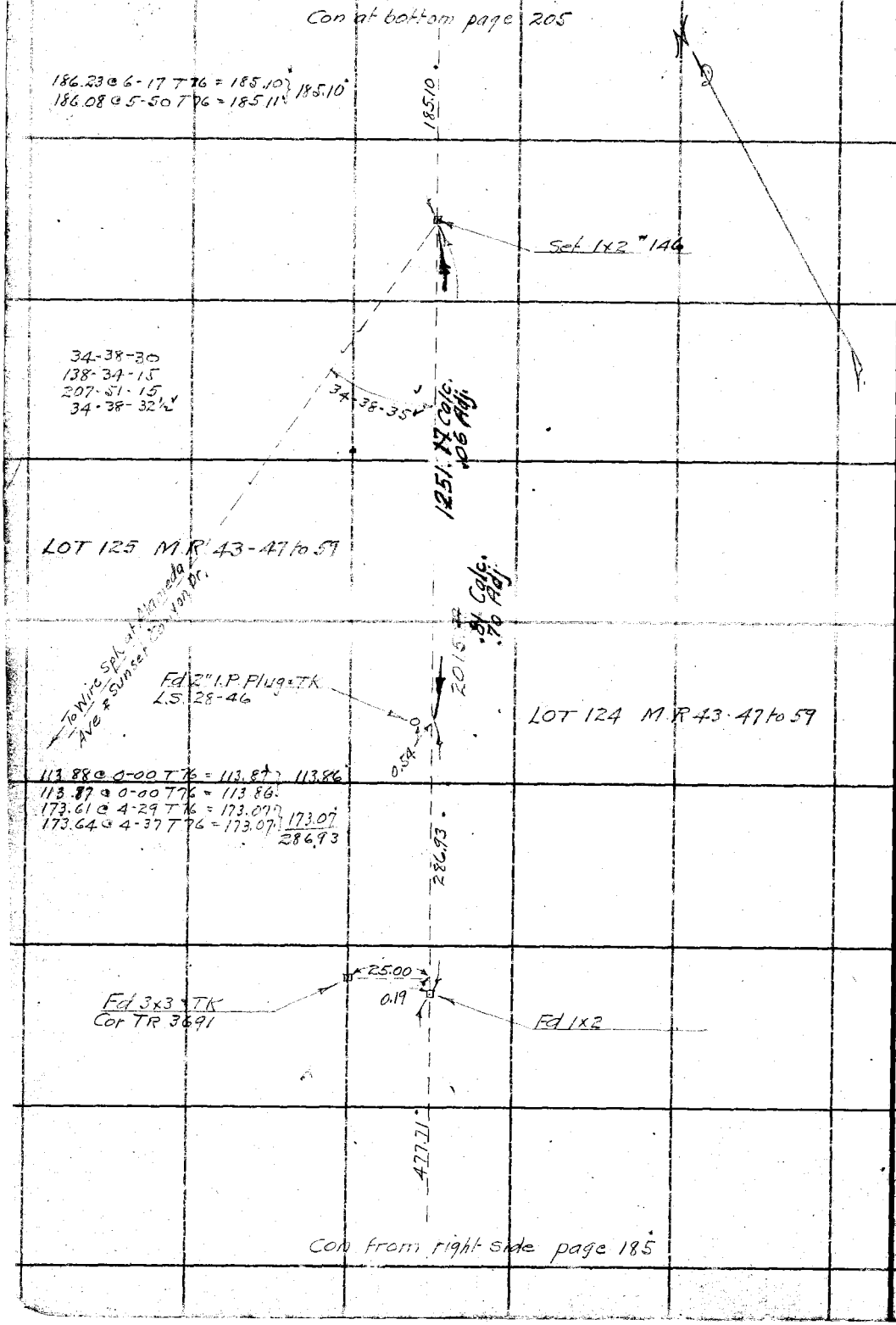

RETURN TO
LOS ANGELES COUNTY SURVEYOR
700 HALL OF RECORDS

Do not extend notes this side of this line

Note: ANY ADDITIONS OR CHANGES ON THIS SHEET MUST BE MADE OR CIRCLED IN Red Ink. WITH DATE AND NAME OF PERSON MAKING CHANGE.

Notes Ck'd by D. M. Finley
Map No. B-725-13
Office Work H. U. M. H.
Checked D. M. Finley
Date Apr. 1940

Survey of V. BEAUDRYS MTS
W. O. 7048 Tape No. 21 Sht'd. 84 of
Surveyed by W. A. Miller
Notes Miller Date 4-[illegible]-32
Indexed A. C. Johnson

F.B. 472 Pg. 205

DIV "D"

N

E'ly Line Burbank

0.35

51.32

See Pg 215

Set 1x2 by Inler
#181 Pg 215

Set 1x2 "180
See page 215

COUNTY SURVEYOR
R 2177

Fd 1" I.P. No Tk
No Ref.
See pg 215

0.70
4.52
13.15

Set 1x2 - "149

Set 2" I.P. With Brass Cap In Conc.
6" Above Ground ± 70' S.W. of Small
Saddle ± 15' W. of Ctr. of Ridge. Marked
As Shown. C.V. Crumley - 12-21-36

0.51 @ 0-00 T80
36.15 @ 34-10 T80 = 29.91
36.35 @ 35-46 T80 = 29.90
29.90
30.47

0.69

30.47

S.WLY. Line V. Beaudrys Mts.

Adopted Line

Set 1x2 - "148

2.49'

LOT 125 M.R. 43-47 to 59

40.37 @ 11-01 T76 = 39.63
40.78 @ 13-38 T76 = 39.62
39.62

LOT 124 M.R. 43-47 to 59

39.62

Line

2"?
Fd ½" I.P. Plug. Tk

3.16
9.34

Set 1x2 "147

Lot 125 Adopted
185.10'
Lot 124

Con. from top page 204

RETURN TO
LOS ANGELES COUNTY SURVEYOR
700 HALL OF RECORDS

Do not extend notes this side of this line

Notes: ANY ADDITIONS OR CHANGES ON THIS SHEET MUST BE MADE OR CIRCLED IN Red Ink. WITH DATE AND NAME OF PERSON MAKING CHANGE.

FORM 247 10M 5-31

F.B. 472 Pg. 206

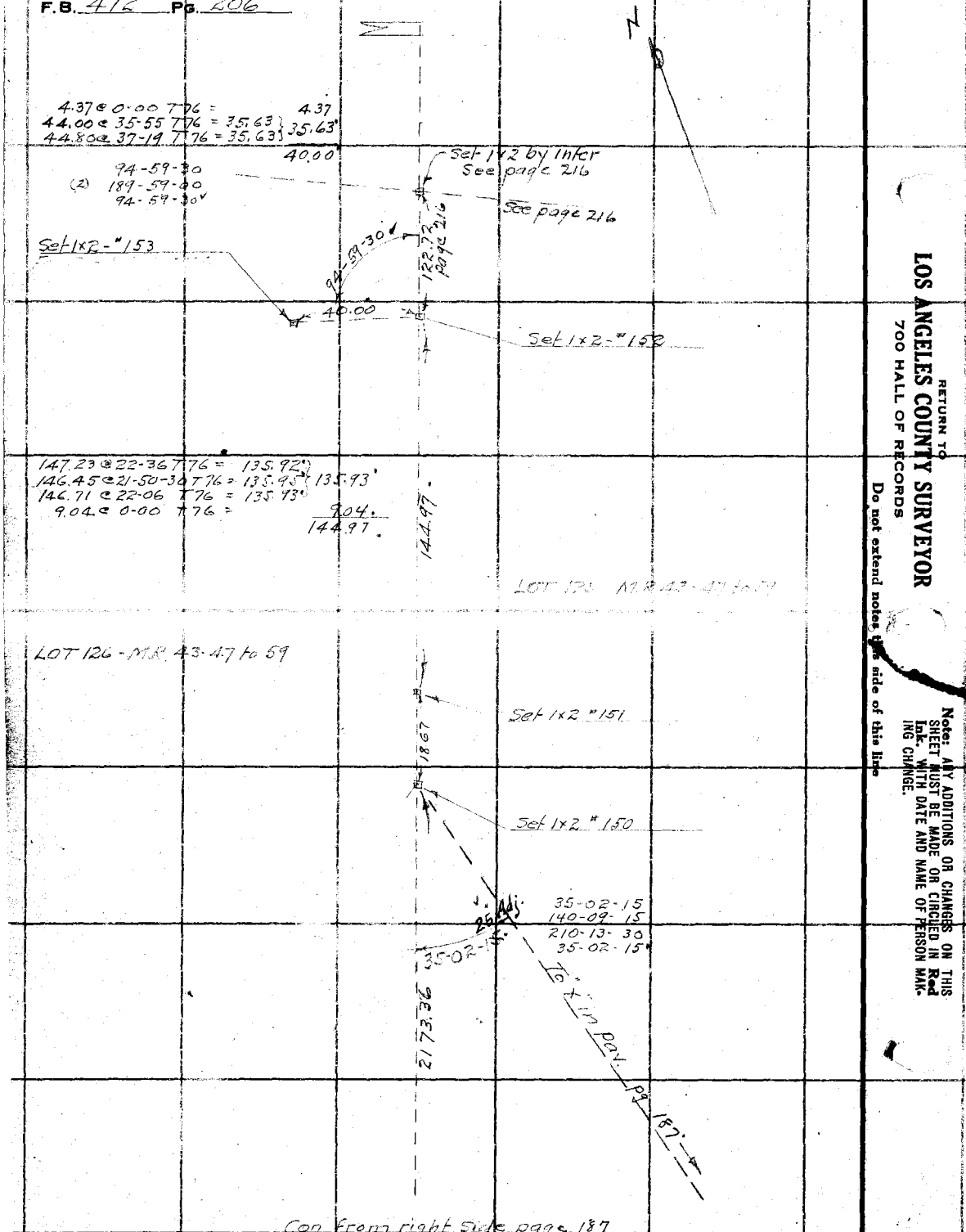

RETURN TO
LOS ANGELES COUNTY SURVEYOR
700 HALL OF RECORDS

Do not extend notes this side of this line

Note: ANY ADDITIONS OR CHANGES ON THIS SHEET MUST BE MADE OR CIRCLED IN Red Ink. WITH DATE AND NAME OF PERSON MAKING CHANGE.

Notes Ck'd by D. M. Finley	Survey of V BEAUDRY'S MTS	F.B. 472	Pg. 207
Map No. B-725-13	W. O. 7048 Tape No. 21 St'd 84 °F.		
Office Work H. U. M. H.	Surveyed by W. A. Miller		
Checked D. M. Finley	Notes Miller Date 4-15-32		
Date Apr. 1940.	Indexed A. C. Johnson		

DIV "D"

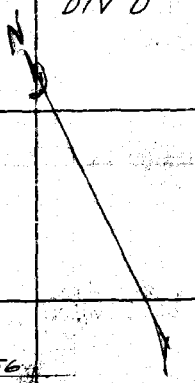

Con at bottom page 208

279.13 @ 0-00 T 84 = 279.13°
97.45 @ 16-17 T 82 = 93.16°
97.69 @ 17-33 T 82 = 93.14° 93.15°
97.43 @ 17-02 T 82 = 93.16°
372.28°

.26 Adj.
372.28

Set 1x2 - #156

24.73 @ 0-00 T 84 = 24.73°
185.29 @ 25-20 T 84 = 167.47°
185.58 @ 25-31 T 84 = 167.48° 167.48°
185.96 @ 25-41 T 84 = 167.50°
295.26 @ 0-51 T 82 = 295.23° 295.22°
295.28 @ 1-08 T 82 = 295.22° 487.43°

.40 Adj.
487.43

Set 1x2 - #155

Fd 2x2 + Tk

4.16

0.08

LOT 123 M.R. 43-47 to 59

121.33 @ 0-00 T 78 = 21.33°
189.48 @ 25-41 T 78 = 170.76° 170.75°
188.92 @ 25-20 T 78 = 170.75°
287.70 @ 8-14 T 82 = 284.73° 284.73°
287.53 @ 8-00 T 82 = 284.73°
17.15 @ 0-00 T 82 = 17.15°
493.96°

493.96
.93 Adj.

LOT 124 - M.R. 43-47 to 59

24.38

26.24

Fd 2x2 + Tk
11-20-33

Fd 2x2 + TK #154

39-04-15
156-17-15
234-26-00
39-04-20°

39-04-20°
.25 Adj.

1048.00 Calc.
47.97 Adj.

Con from right side page 183

Note: ANY ADDITIONS OR CHANGES ON THIS SHEET MUST BE MADE OR CIRCLED IN Red Ink WITH DATE AND NAME OF PERSON MAKING CHANGE.

RETURN TO
LOS ANGELES COUNTY SURVEYOR
700 HALL OF RECORDS

Do not extend notes this side of this line

FORM 247 10M 5-31

F.B. 472 Pg. 208



Con from top page 207

RETURN TO
LOS ANGELES COUNTY SURVEYOR
700 HALL OF RECORDS

Do not extend notes this side of this line

Note: ANY ADDITIONS OR CHANGES ON THIS SHEET MUST BE MADE OR CIRCLED IN Red Ink. WITH DATE AND NAME OF PERSON MAKING CHANGE.

Notes Ck'd by D. M. Finley	Survey of Y. BEAUDRY'S MTS	F.B. 472	Pg. 209
Map No. B-725-13	W. O. 7048 Tape No. 21 St'd 84 °F.		
Office Work H. U. M. H.	Surveyed by W. A. Miller		
Checked D. M. Finley	Notes Miller Date 4-19-32		
Date Apr. 1940	Indexed A. C. Johnson		

DIV "D"

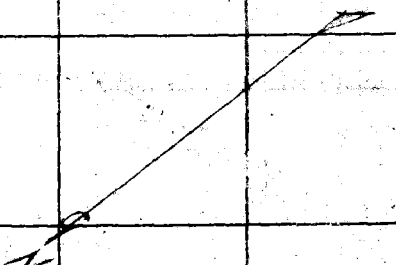

Set 1x2 - #163
For most Ely Cor Lot 123
MR 43-47 to 59

3.09 @ 0-00 T74 = 3.09
55.35 @ 17-41 T74 = 52.74
55.77 @ 19-00 T74 = 52.73
52.73
55.82

35.82

Set 1x2 - #162

13.62 @ 0-00 T86 = 13.62
75.59 @ 23-00 T86 = 69.58
75.30 @ 22-31 T86 = 69.56
72.08 @ 24-29 T86 = 65.60
72.46 @ 25-06 T86 = 65.62
69.57
65.61
148.80

~~87.99~~ @ 25-50 T74 = 79.19
87.21 @ 25-03 T74 = 79.20
72.99 @ 17-17 T74 = 69.63
72.86 @ 17-09 T74 = 69.62
79.19
69.62
148.81

148.80

Set 1x2 - #161

179.67

Con from right side page 208

Note: ANY ADDITIONS OR CHANGES ON THIS SHEET MUST BE MADE OR CIRCLED IN Red Ink, WITH DATE AND NAME OF PERSON MAKING CHANGE.

Do not extend notes this side of this line

RETURN TO
LOS ANGELES COUNTY SURVEYOR
700 HALL OF RECORDS

FORM 247 10M 5-31

F.B. 472 Pg. 210

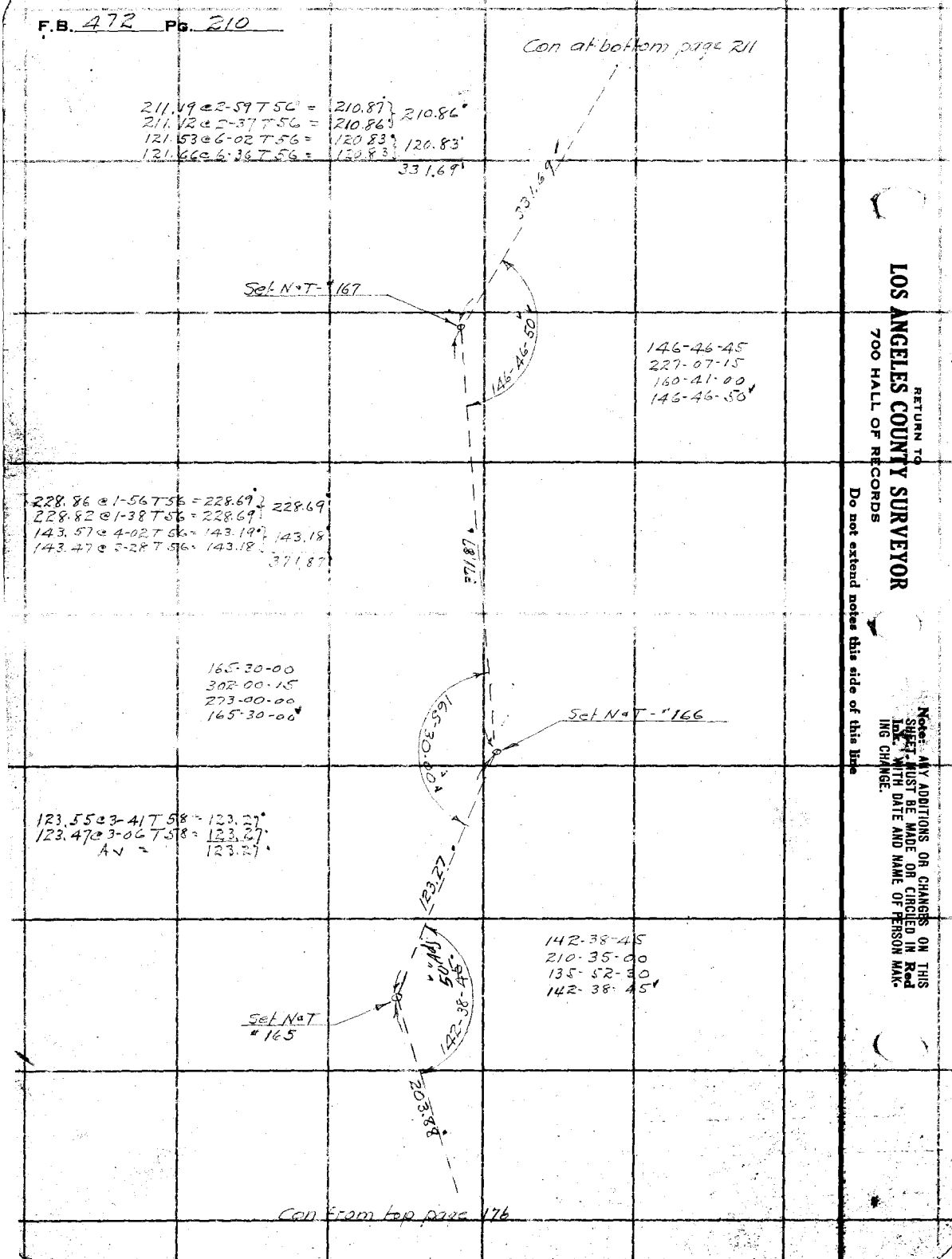

RETURN TO
LOS ANGELES COUNTY SURVEYOR
700 HALL OF RECORDS

Do not extend notes this side of this line

Note: ANY ADDITIONS OR CHANGES ON THIS SURVEY MUST BE MADE OR CIRCLED IN Red Ink. WITH DATE AND NAME OF PERSON MAKING CHANGE.

Notes Ck'd by D. M. Finley
Map No. B-725-13
Office Work H. U. M. M.
Checked D. M. Finley
Date Apr 1940

Survey of V. BEAUDRYS MTS
W. O. 7048 Tape No. 21 St'd 84 °F.
Surveyed by W.A. Miller
Notes Miller Date 4-20-32
Indexed A. C. Johnson

F.B. 472 Pg. 211

Div "D"

Con at bottom page 212

339.01

107.89 @ 5-52 T64 = 107.31 } 107.31
107.98 @ 6-18 T64 = 107.32 }
232.35 @ 4-10 T62 = 231.70 } 231.70
232.27 @ 3-51 T62 = 231.71 }
339.01

102-18-15
49-12-15
253-48-45
102-18-07½"

50-18-20

Set N°T-"170

69.92 @ 0-00 T64 = 69.91
254.98 @ 3-56 T64 = 254.34 } 254.34
255.10 @ 4-18 T64 = 254.35 }
324.25

324.25

126-37-00
146-27-15
39-41-00
126-36-50

Set N°T #169

126-36-50

238.55 @ 4-06 T56 = 237.90 } 237.90
238.47 @ 3-47 T56 = 237.91 }
242.14 @ 2-02 T56 = 241.94 } 241.94
242.11 @ 1-51 T56 = 241.94 }
164.97 @ 5-07 T56 = 164.28 } 164.28
164.84 @ 4-36 T56 = 164.28 } 644.12

644.12

155-40-30
262-42-00
214-03-15
155-40-32½"

155-40-30

Set N°T #168

45.62

23.37

Fd 2" I.P. Plug. T.K.

331.69

Con From top page 210

Note: ANY ADDITIONS OR CHANGES ON THIS SHEET MUST BE MADE OR CIRCLED IN Red Ink, WITH DATE AND NAME OF PERSON MAKING CHANGE.

Do not extend notes this side of this line

RETURN TO
LOS ANGELES COUNTY SURVEYOR
700 HALL OF RECORDS

FORM 247 10M 8-31

F.B. 472 Pg. 212

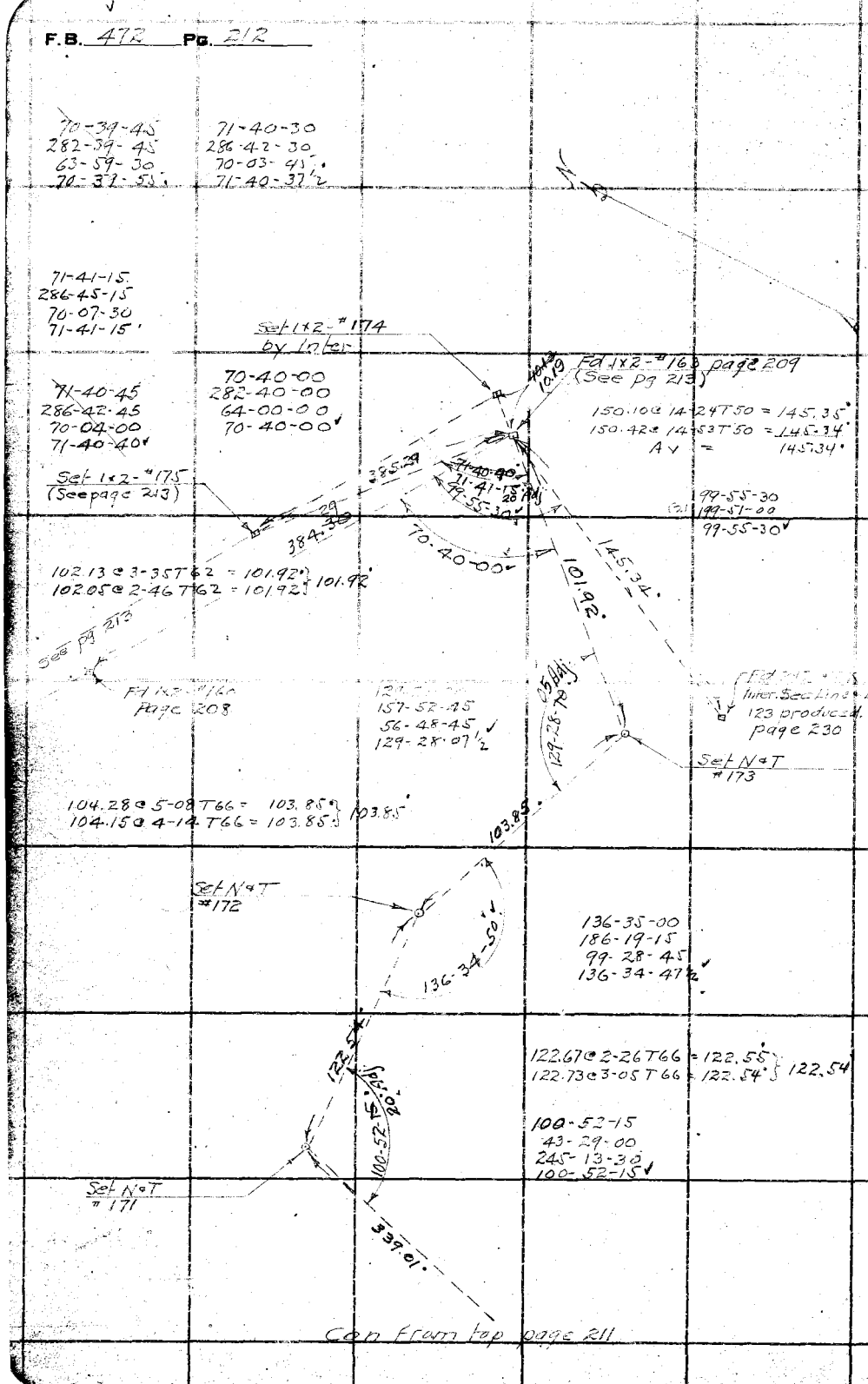

RETURN TO
LOS ANGELES COUNTY SURVEYOR
700 HALL OF RECORDS

Do not extend notes this side of this line

Note: ANY ADDITIONS OR CHANGES ON THIS SHEET MUST BE MADE OR CIRCLED IN Red Ink WITH DATE AND NAME OF PERSON MAKING CHANGE.

Notes Ck'd by D. M. Finley	Survey of V. BEAUDRYS MTS	F.B. 472	Pg. 213
Map No. B-725-13	W. O. 7048 Tape No. 21 St'd 84 °F.		
Office Work H. U. M. H.	Surveyed by W. A. Miller	DIV "D"	
Checked D. M. Finley	Notes Miller Date 4-20-32		
Date Apr 1940	Indexed A. C. Johnson		

Con at bottom page 214

LOT 124 · M.R 43-47 to 59

25.63 @ 30-22 T64 = 22.02°
25.91 @ 31-44 T64 = 22.03°
26.45 @ 33-37 T64 = 22.02°
291.18 @ 33-37-30 T64 = 242.42°
290.58 @ 33-26-30 T64 = 242.43°
290.06 @ 33-17 T64 = 242.44°

22.02
242.43
264.45

264.45

90-44-45 90-44-45
362-59-15 362-58-00
184-28-15 184-27-00
90-44-42½ 90-44-30

MTS

90-44-30
90-44-42

47.17
Page 208
50.54
5.68

Fd 1x2-#159
Page 208

Set 1x2 by Inter
#177
4+64.25

89-15-15 89-15-30
357-00-15 357-01-45
175-31-00 175-32-45
89-15-10 89-15-21½

43.98 @ 14-01 T74 = 42.67
43.87 @ 13-28 T74 = 42.66

Adopted Line
Pg. 208
S.W.L. Line of V. Beaudrys Mts

Tract Line

42.66

Set 1x2-#176
4+21.59

LOT 123 MR 43-47 to 59

122.26 @ 11-14 T72 = 119.91
122.43 @ 11-36 T72 = 119.92
119.91

178-35-00 178-35-00
354-17-15 354-20-15
351-25-30 351-30-15
178-34-15 178-35-02½

See page 230

1-25-30 1-25-00
5-47-15 5-40-00
8-33-00 8-30-00
1-25-30 1-25-00

178-35-00
178-34-30 Calc.

119.91

Set 1x2-#175
3+01.68

48.41 @ 21-22 T68 = 45.08°
48.14 @ 20-31 T68 = 45.08°
47.84 @ 19-34 T68 = 45.07°
71.82 @ 26-54 T68 = 64.03°
72.12 @ 27-24 T68 = 64.02°
72.32 @ 27-41 T68 = 64.03°
297.14 @ 21-38 T60 = 276.16°
297.56 @ 21-49 T60 = 276.20°
296.33 @ 21-14 T60 = 276.17°

45.08
64.03
276.18
385.27

20 Adj
71-41-16
71-40-40
Pg 212

385.29
1-25-00

Fd N+T-#173
Page 212

101.92

Fd 1x2-#174
Page 212

Fd 1x2-#163
Pages 209 + 212

10.13
.19

V. BEAUDRY'S

Note: ANY ADDITIONS OR CHANGES ON THIS SHEET MUST BE MADE OR CIRCLED IN Red Ink. WITH DATE AND NAME OF PERSON MAKING CHANGE.

Do not extend notes this side of this line

RETURN TO
LOS ANGELES COUNTY SURVEYOR
700 HALL OF RECORDS

FORM 247 10M 5-31

F.B. 472 Pg. 214

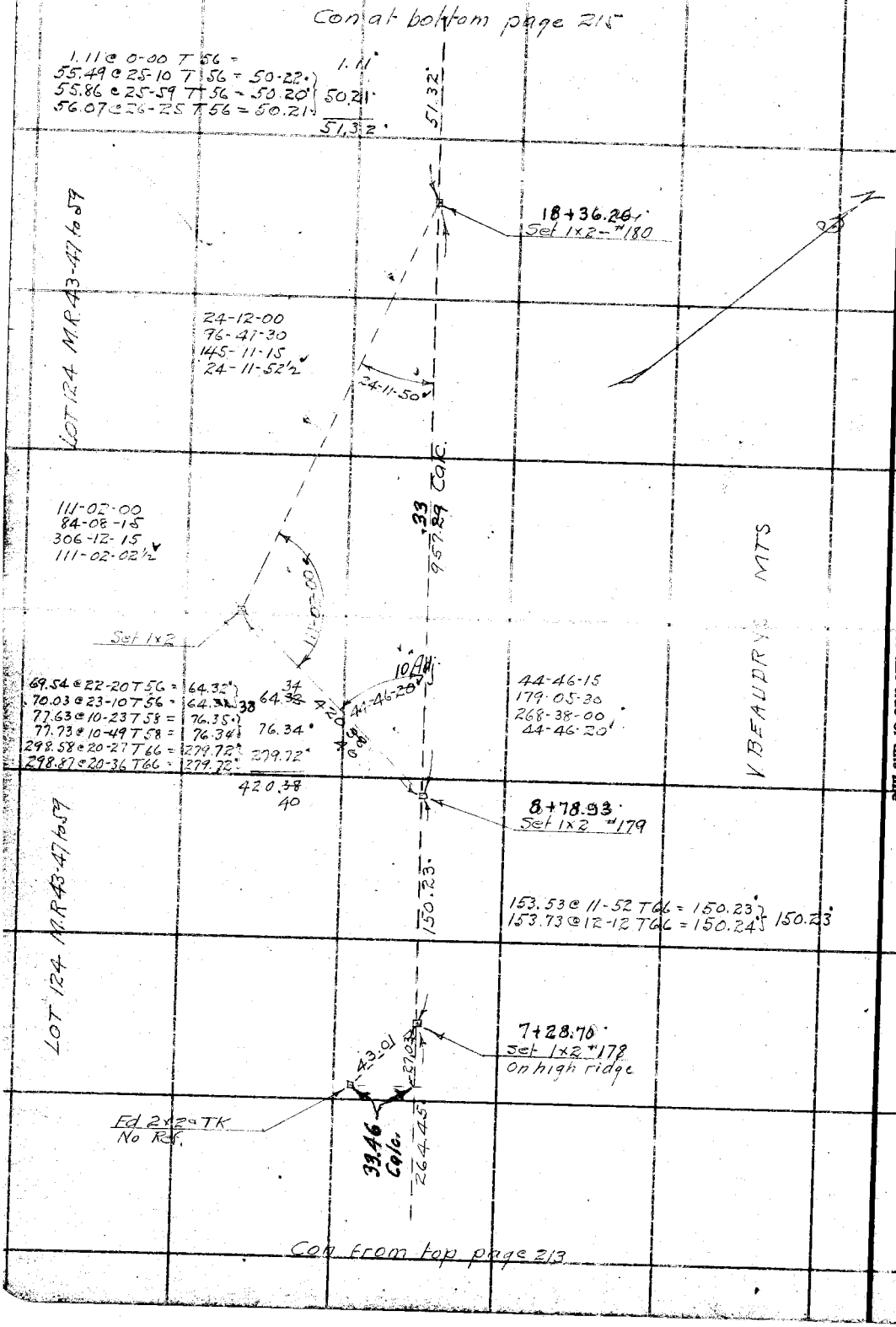

RETURN TO
LOS ANGELES COUNTY SURVEYOR
700 HALL OF RECORDS
Do not extend notes this side of this line

Note: ANY ADDITIONS OR CHANGES ON THIS SHEET MUST BE MADE OR CIRCLED IN Red Ink. WITH DATE AND NAME OF PERSON MAKING CHANGE.

Notes Ck'd by D. M. Finley | Survey of V BEAUDRYS MTS | F.B. 472 Pg. 215
Map No. 8-725-13 | W. O. 7048 Type No. 21 Sh'd 84 of
Office Work H. U. M. H. | Surveyed by W. A. Miller
Checked D. M. Finley | Notes Miller Date 4-26-32
Date Apr. 1940 | Indexed A. C. Johnson

DIV. "D"

Con at bottom page 216

276.05 @ 30-11 T 56 = 238.57'
275.51 @ 30-00 T 56 = 238.53'
275.58 @ 30-01-30 T 56 = 238.55'
238.55'

238.55'

Set 1x2 # 183
27+72.73

55.97 @ 25-24 T 56 = 49.74'
55.80 @ 26-20 T 56 = 49.73'
55.70 @ 27-09 T 56 = 49.73'
49.73'

49.73'

27+23.00
Set 1x2 - # 182

37.26 @ 32-48 T 54 = 31.31'
38.09 @ 34-41 T 54 = 31.31'
31.31'

51.73 @ 19-24 T 54 = 48.78'
52.29 @ 21-06 T 54 = 48.77'
48.77'

80.08'

431.38' pg 234

Set 1x2 - # 234
Page 234

26+87.12
Fd 2" I.P. No TK
per L.S 28-46
Pipe leaning SELy.

63-22-45
(2) 126-45-30
63-22-45

63-22-45
66-14-30

538.75'

274.71 @ 15-51 T 54 = 264.21'
275.02 @ 16-03 T 54 = 264.25'
275.25 @ 16-14 T 54 = 264.22'
264.23'

277.00 @ 7-35 T 54 = 274.52'
277.06 @ 7-41 T 54 = 274.52'
277.16 @ 7-49 T 54 = 274.53'
274.52'

539.75'

835.43' Calc.

66-15-00
264-59-30
37-29-15
66-14-52½

75-11-00
300-44-30
91-26-45
75-11-07½

Set 1x2

LOT 125 MR 43-47 to 59

Line

Fd 1" I.P. No TK
No Ref See pg 205

Fd 1x2 - # 149
Page 205

38-34-05
87-40-00

38-34-00
154-16-15
231-24-15
38-34-02½

87-40-00
350-40-00
166-00-00
87-40-00

T-193
Per F.B. 560-89

34.11
30.47
Pg 205
13.15

18+87.58

Set 1x2 by Water
181

Set C.S. Mon. Pg. 205
C.V.C. 12-21-36

LOT 124 MR 43-47 to 59

Adapted
S.W.L. Line
V. Beaudrys Mts

51.32'

Tract Line

Con from top page 214

RETURN TO
LOS ANGELES COUNTY SURVEYOR
700 HALL OF RECORDS

Notice: ANY ADDITIONS OR CHANGES ON THIS SHEET MUST BE MADE OR CIRCLED IN Red Ink, WITH DATE AND NAME OF PERSON MAKING CHANGE.

Do not extend notes this side of this line

FORM 247 10M 8-31

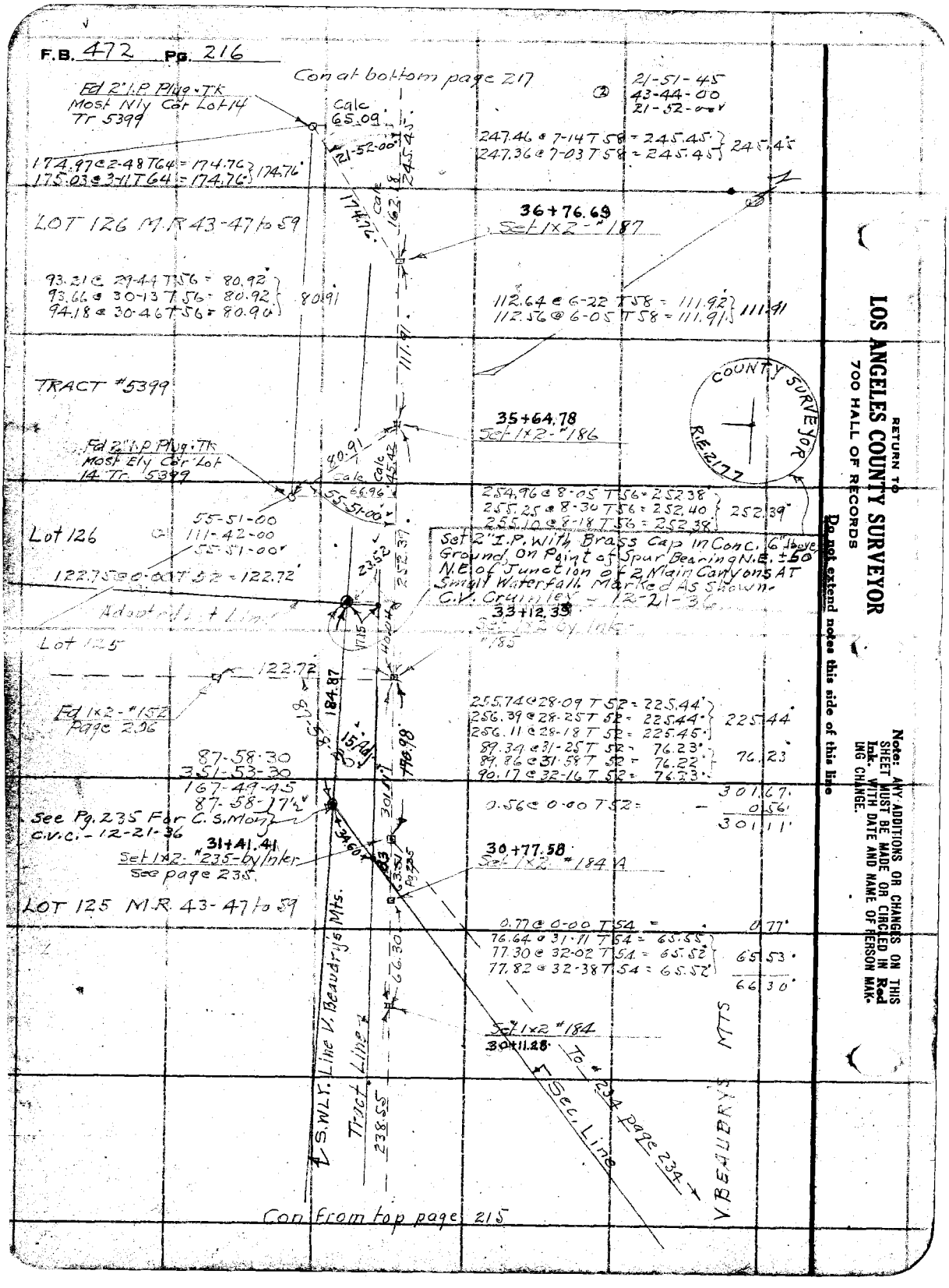
F.B. 472 Pg. 216
Con at bottom page 217
Fd 2" I.P. Plug-Tk
Most Nly Cor Lot 14
Tr 5399
Calc 65.09
21-51-45
43-44-00
21-52-00
247.46 @ 7-14 T 58 = 245.45
247.36 @ 7-03 T 58 = 245.45
245.45
174.97 @ 2-48 T 64 = 174.76
175.03 @ 3-11 T 64 = 174.76
174.76
LOT 126 M.R. 43-47 to 59
36+76.69
Set 1x2 - #187
93.21 @ 29-44 T 56 = 80.92
93.66 @ 30-13 T 56 = 80.92
94.18 @ 30-46 T 56 = 80.90
80.91
112.64 @ 6-22 T 58 = 111.92
112.56 @ 6-05 T 58 = 111.91
111.91
TRACT #5399
COUNTY SURVEYOR
R.E. 2177
35+64.78
Set 1x2 - #186
Fd 2" I.P. Plug-Tk
Most Ely Cor Lot
14 Tr. 5399
Calc 66.96
Calc 45.42
55-51-00
254.96 @ 8-05 T 56 = 252.38
255.25 @ 8-30 T 56 = 252.40
255.10 @ 8-18 T 56 = 252.38
252.39
Lot 126
55-51-00
111-42-00
55-51-00
Set 2" I.P. With Brass Cap in Conc. 6" Above Ground, On Point of Spur Bearing N.E. ±50 N.E. of Junction of 2 Main Canyons AT Small Waterfall. Marked As Shown. C.V. Crumley - 12-21-36
122.75 @ 0-00 T 52 = 122.72
Adopted Lot Line
33+12.33
Set 1x2 by Ink - #185
Lot 125
122.72
Fd 1x2 - #152
Page 206
184.87
255.74 @ 28-09 T 52 = 225.44
256.39 @ 28-25 T 52 = 225.44
256.11 @ 28-18 T 52 = 225.45
225.44
89.34 @ 31-25 T 52 = 76.23
89.86 @ 31-58 T 52 = 76.22
90.17 @ 32-16 T 52 = 76.23
76.23
87-58-30
351-53-30
167-49-45
87-58-17½
See Pg. 235 For C.S. Mon
C.V.C. - 12-21-36
0.56 @ 0-00 T 52 =
301.67
0.56
301.11
31+41.41
Set 1x2 - #235 - by Inker
See page 235
30+77.58
Set 1x2 #184 A
LOT 125 M.R. 43-47 to 59
0.77 @ 0-00 T 54 =
0.77
76.64 @ 31-11 T 54 = 65.55
77.30 @ 32-02 T 54 = 65.52
77.82 @ 32-38 T 54 = 65.52
65.53
66.30
Set 1x2 #184
30+11.28
To #234 page 234
Sec. Line
S.W.Ly. Line V. Beaudry's Mts.
Tract Line
238.55
V. BEAUDRY'S MTS
Con from top page 215
RETURN TO
LOS ANGELES COUNTY SURVEYOR
700 HALL OF RECORDS
Do not extend notes this side of this line
Note: ANY ADDITIONS OR CHANGES ON THIS SHEET MUST BE MADE OR CIRCLED IN Red Ink. WITH DATE AND NAME OF PERSON MAKING CHANGE.

Notes Ck'd by D. M. Finley	Survey of V. BEAUDRY'S MTS
Map No. B-725-13	W. O. 7048 Tape No. 21 St'd 84 of.
Office Work R.U.M.H.	Surveyed by W.A. Miller
Checked D. M. Finley	Notes Miller Date 4-27-32
Date Apr. 1940.	Indexed A. C. Johnson

F.B. 472 Pg. 217

DIV D

Con at bottom page 218

MTS

Set 1x2

LOT 126 M.R 43-47 to 59

℄ S.W.L.Y. Line V. Beaudrys Mts.

750.38 Calc

91-36-50

48-52-30
195-30-00
293-15-00
48-52-30

477.44

91-36-30
6-27-30
189-41-00
91-36-50

48-52-30 35 Adj

197.82 @ 2-29 T 56 = 197.60
197.85 @ 2-42 T 56 = 197.60 } 197.60
282.26 @ 7-27 T 56 = 279.82
282.44 @ 7-41 T 56 = 279.85 } 279.84
282.62 @ 7-56 T 56 = 279.86
477.44

48
~~43~~.70 @ 27-43 T60 = 43.12
48.42 @ 27-04 T60 = 43.10 } 43.11
48.97 @ 28-16 T60 = 43.10
50.96 @ 38-26 T60 = 39.91
50.51 @ 37-49 T60 = 39.89 } 39.90
50.23 @ 37-24 T60 = 39.90
83.01

Set 1x2 - #189
41+96.06

Set 1x2 - #188A

83.01

48.28 @ 26-46 T 56 = 43.10
47.86 @ 25-43 T 56 = 43.11 } 43.11
47.51 @ 24-49 T 56 = 43.11
284.38 @ 35-44 T 56 = 230.79
283.81 @ 35-34 T 56 = 230.81 } 230.81
282.92 @ 35-18 T 56 = 230.85
273.92

See F.B. 480-150
℄ Providencia Ave Prod

2.00
12.40
8.34
3.69
273.92

Fd 2" I.P. Plug No Tk
No Ref.

39+22.14
Set 1x2 - #188

Tract Line ℄

245.45

V. BEAUDRY'S

LOT 126 M.R 43-47 to 59

Con from top page 216

Note: ANY ADDITIONS OR CHANGES ON THIS SHEET MUST BE MADE OR CIRCLED IN Red Ink. WITH DATE AND NAME OF PERSON MAKING CHANGE.

RETURN TO
LOS ANGELES COUNTY SURVEYOR
700 HALL OF RECORDS

Do not extend notes this side of this line

FORM 247 10M 5-31

F.B. 472 PG. 218

Con at bottom page 219

Set 2" I.P. Brass Cap in Conc 4' Above Ground ± 22' E. of Ctr. of Ridge, Marked As Shown. C.V.C. 10-7-37

Fd 2" I.P. Plug + TK No Ref.

LOT 128 MR 43-47 to 59

Fd 1x2 4.34 1.28

Fd 1x2 "143 - Pg 203

97-58-45
31-54-45
227-52-00
97-58-40"

31-02-15
124-08-30
186-13-00
31-02-10"

60+70.99 Set Nail 15 Adj

60+68.26 Fd 3/4 I.P. Plug TK No Ref.

60+66.42 Fd 2" I.P. Plug TK No Ref.

Set 1x2

35' Adj. S 83-33-30 E 577.10'

83-33-30
334-14-30
141-21-00
83-33-30"

65-24-00
261-36-15
32-24-30
65-24-08"

Adopted Tract Lines

10' Adj

11501.76

2.37

4.57

2.73

1.90

2.98

14.72

2.95

7.50

21.52

1.52

2.38

5+12.29 Calc

15.00 Adj.

74-14-56

293.65'

COUNTY SURVEYOR R.E. 2177

74-15-00
296-59-45
85-29-30
74-14-55"

293.92 @ 2-17 T66 = 293.65'
293.88 @ 2-03 T66 = 293.66'
293.65'

61+19.49
Set 1x2 - "194

Fd 1x2 "145 Pg 203

Fd 1x2 "144 Pg 203

31.11

Set 1x2 by Inter "193 60+97.97

31.66 @ 31.32 T66 = 26.98'
31.10 @ 29.48 T66 = 26.98'
30.55 @ 27.58 T66 = 26.98'
26.98'

Set 2" I.P. in Brass Cap in Conc. 4' Above Ground ± 22' E of Ctr. of Ridge as Shown. C.V.C. 12-16-36

188.07 @ 3-43 T72 = 187.66'
187.93 @ 3-11 T72 = 187.63'
188.03 @ 3-27 T72 = 187.68'
187.64'

158.50 @ 27-08 T70 = 141.04'
159.07 @ 27-32 T70 = 141.04'
159.59 @ 27-54 T70 = 141.03'
141.04'

164.47'

111.34 @ 16-15 T72 = 164.48'
107.43 @ 14-34 T72 = 103.98'
107.82 @ 15-23 T72 = 103.95'
108.07 @ 15-52 T72 = 103.94'
103.95'

S 97.10'

49+68.73
Set 1x2 - "192

24.08 @ 20-43 T72 = 22.52'
24.19 @ 21-24 T72 = 22.52'
24.38 @ 22-32 T72 = 22.52'
22.52'

Set 1x2 - "191
49+46.21

22.52

Adopted V. B. M.M.'s

31.16 @ 37-35 T68 = 24.69'
30.58 @ 36-10 T68 = 24.68'
30.10 @ 34-52 T68 = 24.69'
40.18 @ 38-56-30 T66 = 31.25'
24.69'

40.60 @ 39-40 T66 = 31.25'
40.800 40-00-30 T66 = 31.25'
31.25'

55.94'

39-30-30
158-02-15
237-03-30
39-30-35"

V. BENDIXEN'S M.M.'S

LOT 127 MR 43-47 to 59

48+85.66
Fd 2" I.P. Plug + TK No. Ref.

Set Tack 0.59 Ly

48+85.66
Fd 2" I.P. Plug No Tk No Ref.

0.59'

2.98

9.19

50.46

55.94

750.28

15

39-30-30 @ 39.46

48+90.27
Set 1x2 - "190

Reset This Mon. 0.59 S Ly
C.V.C. 10-5-37

For C.S. Mon. See F.B. 480-15

LOT 126 MR 43-47 to 59

Con from top page 217

RETURN TO
LOS ANGELES COUNTY SURVEYOR
700 HALL OF RECORDS

Do not extend notes this side of this line

Note: ANY ADDITIONS OR CHANGES ON THIS SHEET MUST BE MADE OR CIRCLED IN Red Ink. WITH DATE AND NAME OF PERSON MAKING CHANGE.

Notes Ck'd by D. M. Finley	Survey of V. BEAUDRY'S MTS	F.B. 472	Pg. [illegible]
Map No. B-715-13	W. O. 7048 Tape No. 2 St'd 84 °F.		
Office Work H. U. M. H.	Surveyed by W. A. Miller		
Checked D. M. Finley	Notes Miller Date 4-28-32		
Date Apr. 1940.	Indexed A. C. Johnson		



Note: ANY ADDITIONS OR CHANGES ON THIS SHEET MUST BE MADE OR CIRCLED IN Red Ink, WITH DATE AND NAME OF PERSON MAKING CHANGE.

RETURN TO
LOS ANGELES COUNTY SURVEYOR
700 HALL OF RECORDS

Do not extend notes this side of this line

FORM 247 10M 3-31

F.B. 472 PG. 220

Con at bottom page 221

LOT 130 M.R. 43-47 to 59

Set 2" I.P. with Brass Cap in Conc. 4" Above Ground Top of Narrow Spur Course South ± 80' N. of Main Canyon. Marked As Shown. C.V. Crumley 10-8-37

Adopted Lot Line

163.94 @ 1-25 T.66 = 163.87
163.90 @ 1-02 T66 = 163.85
281.17 @ 16-15 T66 = 269.90
280.67 @ 15-53 T66 = 269.92
280.91 @ 16-05 T66 = 269.88
83.71 @ 0-00 T66 = 83.76
163.86
269.90
83.76
517.46

517.42

3.93

4.85

10.79

Set 2" I.P. with Brass Cap in Conc. 6" High in Ctr. Short Ravine ± 200' N. Canyon. Marked As Shown C.V. Crumley

Set 1x2 - "200"

35+17.10

38.54

74.05 @ 20-28 T56 = 69.37
74.50 @ 21-25 T56 = 69.38
69.36

Fd 1x2 + TK No Ref

42.88

88.42

51-13-45

88.43 @ 0-00 T66 = 88.42

91-13-45
102-27-30
91-13-45

Fd 1x2 - No TK No Ref.

0.96

Set 1x2 - "199"
84+28.68

Fd 1x2 No TK No Ref.

0.18

358.41

℄ Line

232.88 @ 2-45 T68 = 232.59
232.95 @ 3-31 T68 = 232.60
127.50 @ 9-23 T64 = 125.82
127.71 @ 9-50 T64 = 125.82
232.59
125.82
358.41

80+70.27
Set 1x2 - "198"

V. B. MTS

MTS

Adopted Lot Line

41609

LOT 129 M.R. 43-47 to 59

157.47 @ 17-35 T66 = 150.10
157.77 @ 17-54 T66 = 150.11
158.48 @ 18-22 T66 = 150.10
150.10
230.80 @ 14-32 T68 = 223.10
230.77 @ 14-47 T68 = 223.11
231.07 @ 15-03 T68 = 223.12
223.11
43.74 @ 11-18 T66 = 42.89
44.04 @ 13-09 T66 = 42.88
42.88
41609

76+54.18
Set 1x2 - "197"

Adopted

V. BEAUDRY'S

43°33'40"
1022.00
to
"195"

43-33-30
174-14-15
261-21-15
43-33-32½

Con from top page 219

RETURN TO
LOS ANGELES COUNTY SURVEYOR
700 HALL OF RECORDS

Do not extend notes this side of this line

Note: ANY ADDITIONS OR CHANGES ON THIS SHEET MUST BE MADE OR CIRCLED IN Red Ink. WITH DATE AND NAME OF PERSON MAKING CHANGE.

97-58-00
31-51-00

97-58-15
31-52-30

Notes Ck'd by	D. M. Finley	Survey of	V. BEAUDRY'S M.T.S
Map No.	B-725-13	W. O.	7048
Office Work	H. U. M. H.	Tape No.	2
Checked	D. M. Finley	St'd	84 of.
Date	Apr. 1940	Surveyed by	W. A. Miller
		Notes	Miller
		Date	5-2-32
		Indexed	A. C. Johnson

F.B. 472 Pg. 221

DIV. "D"

Cor'g at bottom page 98 F.B. 480

LOT 131 M.R. 43-47 to 59

161.65 @ 17-53 T 64 = 153.82
161.27 @ 17-28 T 64 = 153.81 } 153.82
160.90 @ 17-02 T 64 = 153.82

Fd 1x2 - "128
Page 197.
295.03
See page 197.

161.19 @ 17-37 @ T = 76° = 153.62
161.02 @ 17-24 @ T = 76° = 153.65 } 153.62
160.85 @ 17-15 @ T = 76° = 153.60
C.V.G. - 12-22-36

97-58-00 -
31-51-00
227-46-30
97-57-45"

Fd 2x2 "Tk
No Ref.

C.S. Mon. Pg. 197

153.82' Used

Fd 1x2 - "129
Page 197
53.19

5.27

3.41

Fd 1x2 - "130
Page 197.

Tract Line

1.33

431.70

168.26 @ 18-20 T 70 = 159.70
168.07 @ 18-06 T 70 = 159.54 } 159.72
167.81 @ 17-51 T 70 = 159.92
296.81 @ 23-52 T 70 = 271.40
297.39 @ 24-08 T 70 = 271.37 } 271.38
297.01 @ 24-16 T 70 = 271.38

431.70
+.20
431.30
C.V.G.

92+58.93
Set 1x2 " 203

158.35

124.27 @ 29-21 T 70 = 108.31
124.68 @ 29-41 T 70 = 108.31 } 108.31
125.25 @ 30-08 T 70 = 108.31
54.68 @ 23-14 T 70 = 50.24 } 50.25
54.80 @ 24-40 T 70 = 50.25

Adopted P.

91+00.38
Set 1x2 " 202

LOT 130 M.R. 43-47 to 59

66.63 @ 8-53 T 66 = 65.82 } 65.82
66.86 @ 10-01 T 66 = 65.83

65.82

90+34.56
Set 1x2 - "201

517.46

Cor From top page 220

V. BEAUDRY'S M.T.S

V. B. M.T.S. Line

Sec. 19, 1N, 14W, S.B.B. & M. Mon.

Note: ANY ADDITIONS OR CHANGES ON THIS SHEET MUST BE MADE OR CIRCLED IN Red Ink, WITH DATE AND NAME OF PERSON MAKING CHANGE.

Do not extend notes this side of this line

RETURN TO
LOS ANGELES COUNTY SURVEYOR
700 HALL OF RECORDS

FORM 247 10M 8-31

RETURN TO

LOS ANGELES COUNTY SURVEYOR

700 HALL OF RECORDS

Note: ANY ADDITIONS OR CHANGES ON THIS SHEET MUST BE MADE OR CIRCLED IN **Red Ink.** WITH DATE AND NAME OF PERSON MAKING CHANGE.

Do not extend notes this side of this line

F.B. 472 Pg. 222

Notes Ck'd by D. M. Finley	Survey of V BEAUDRY'S MTS	F.B. 472 Pg. 223
Map No. B-725-13	W. O. 7048 Tape No. 2 St'd 84 °F.	
Office Work H. U. M. H.	Surveyed by W. A. Miller	
Checked D. M. Finley	Notes Miller Date 5-4-32	
Date Apr. 1940.	Indexed A. C. Johnson	

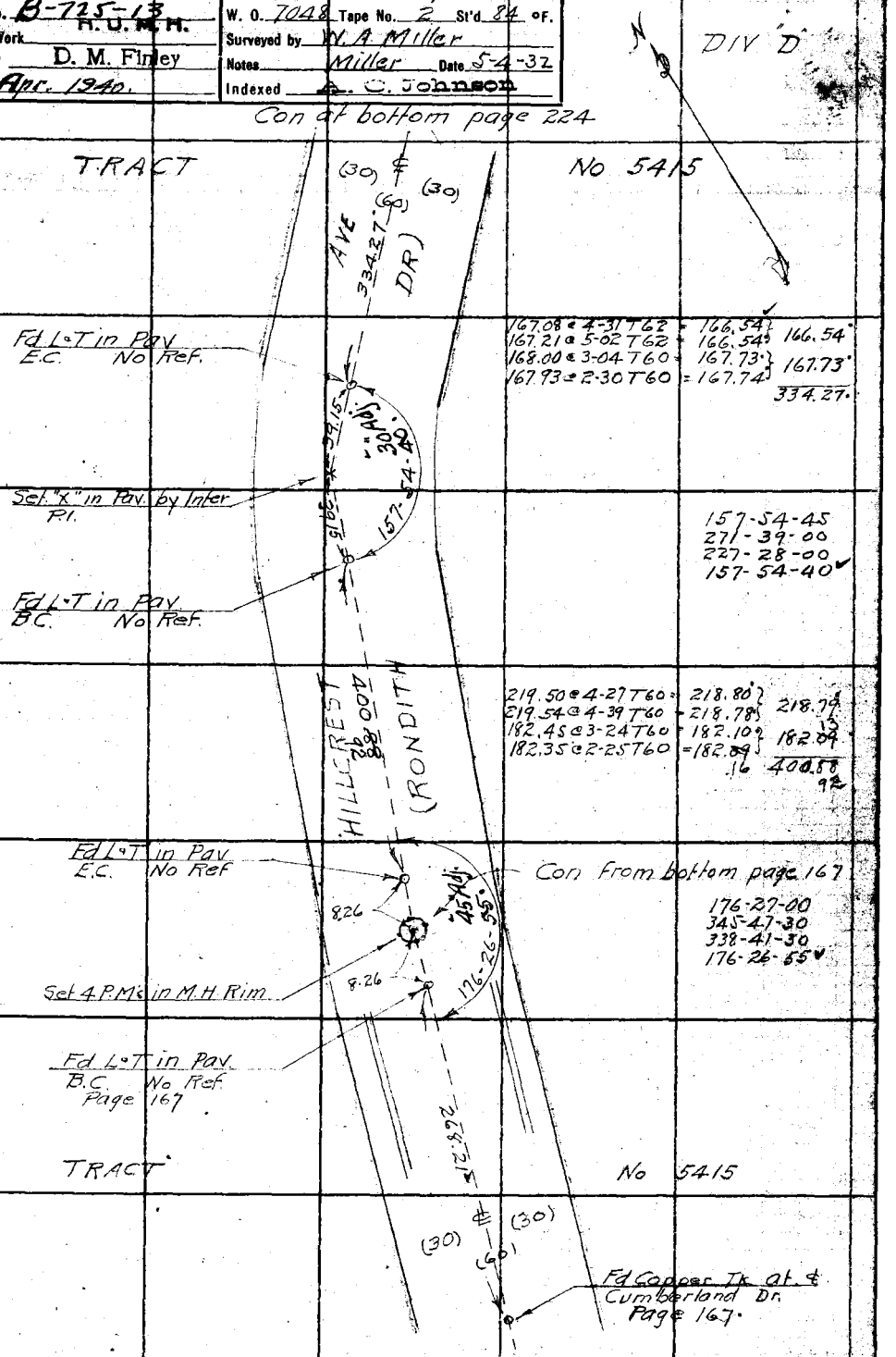

Note: ANY ADDITIONS OR CHANGES ON THIS SHEET MUST BE MADE OR CIRCLED IN Red Ink, WITH DATE AND NAME OF PERSON MAKING CHANGE.

Do not extend notes this side of this line

RETURN TO
LOS ANGELES COUNTY SURVEYOR
700 HALL OF RECORDS

FORM 247. 10M 8-31

F.B. 472 Pg. 224

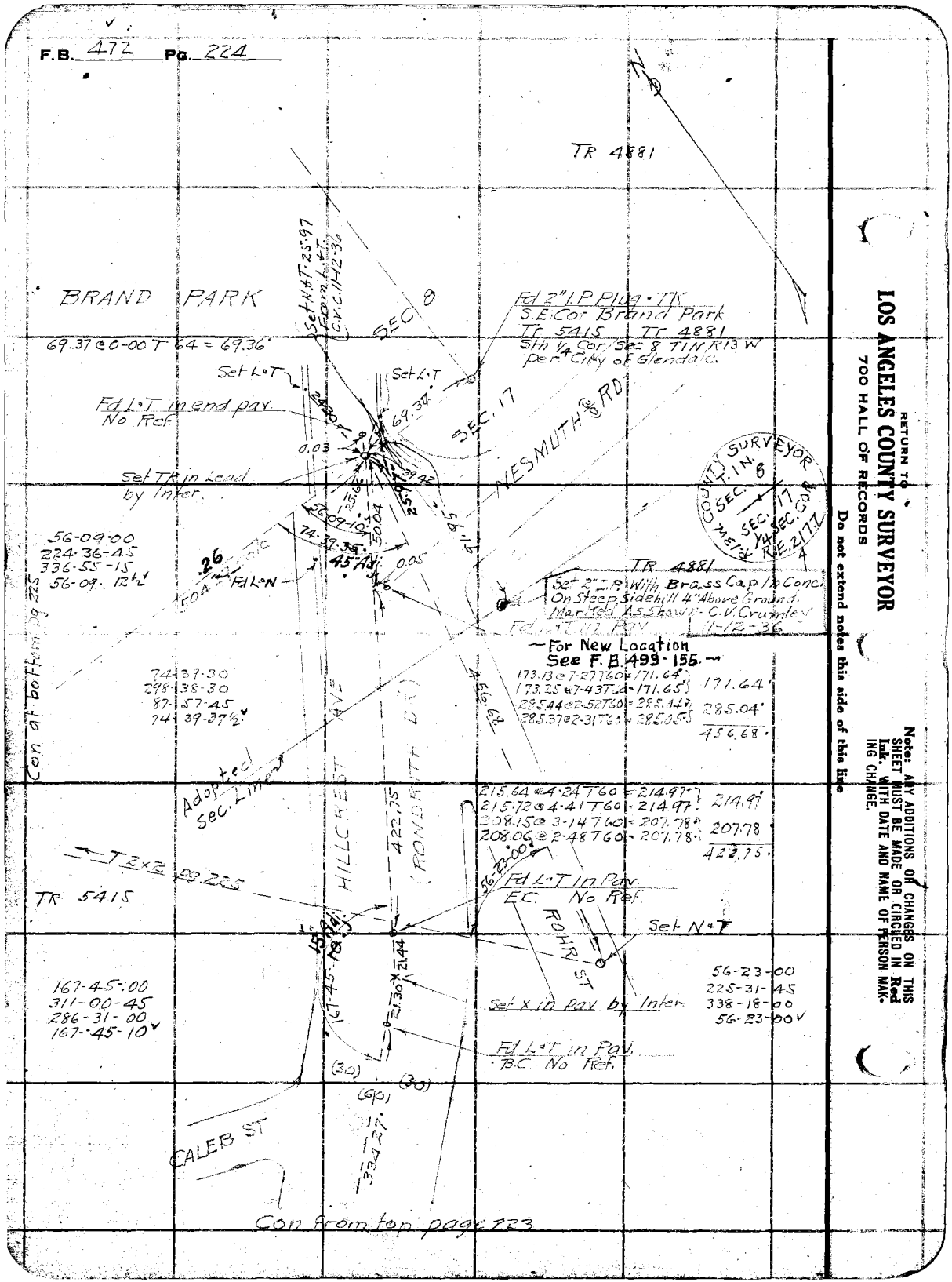

RETURN TO
LOS ANGELES COUNTY SURVEYOR
700 HALL OF RECORDS

Do not extend notes this side of this line

Note: ANY ADDITIONS OR CHANGES ON THIS SHEET MUST BE MADE OR CIRCLED IN Red Ink. WITH DATE AND NAME OF PERSON MAK-ING CHANGE.

Notes Ck'd by D. M. Finley	Survey of V. BEAUDRYS MTS	F.B. 472	Pg. 225
Map No. B-725-13	W. O. 7048 Tape No. 2 St'd 84 °F.		
Office Work H. D. M. H.	Surveyed by W. A. Miller		
Checked D. M. Finley	Notes Miller Date 5-5-32		
Date Apr. 1940	Indexed A. C. Johnson		

DIV "D"

65-20-15
261-21-30
32-01-45
65-20-17½

Con at bottom page 226

68.23 @ 9-47 T64 = 67.23
67.93 @ 8-08 T64 = 67.24 } 67.23
291.55 @ 10-21 T64 = 286.77
291.40 @ 10-11 T64 = 286.77 } 286.78
291.74 @ 10-31 T64 = 286.84
354.01

65-20-20 25 Adj.
354.01
535.46 Calc.

Pt by Inter-Nothing Set. #206

Dan Campbell

239.26 @ 14-05 T66 = 232.04
239.03 @ 13-52 T66 = 232.04 } 232.04

Fd 3×3 No. TK

75.31 @ 10-00 T66 = 74.16
75.12 @ 9-11 T66 = 74.14 } 74.15
14.23
59.92

59.92
14.20
232.04
See pg 236

Fd 4×4 + TK
Fd 2" I.P. Plug + TK
0.03
5.11
25 Adj.
89-22-20
Fd 4×4 + TK

For C.S. Mon See Pg. 236 C.V.C. 11-10-36

Set 1×2 #205

21.55 @ 0-00 T66 = 21.55
51.05 @ 22-51 T66 = 47.04
51.26 @ 23-25 T66 = 47.03 } 47.04
51.62 @ 24-17 T66 = 47.04
294.87 @ 13-40 T62 = 286.49
295.10 @ 13-50 T62 = 286.50 } 286.49
294.70 @ 13-31 T62 = 286.49
355.08

Fd 2" I.P. Plug + TK
N.W. Cor TR 5415
90°
Set 1×2 — C.V.C. 11-10-36
Tract Line
95.87
84.30
1.35
C.V.C. Set 1×2 on Spur
11.57
84.28
0.03

89-22-30
357-29-30
176-14-00
89-22-20

25.99 @ 32-42 T64 = 21.87
26.68 @ 34-56 T64 = 21.87 } 21.87
~~27.35 @ 36-35 T64 = 21.86~~

21.87

Set 1×2 #204

SEC. 8 T1N R13W

BRAND PARK

Set 2" I.P. With Brass Cap in Conc. 6" Above Ground on E. Side Canyon ± 10' Above Bottom At Junction With Draw From East. Marked As Shown. C.V.C. 11-10-36

SEC. 17

268.99

299.07 @ 25-54 T64 = 268.99
299.64 @ 26-07 T64 = 269.01 } 268.99
300.03 @ 26-17 T64 = 268.97

TR 5415

Adopted Sec. Line

COUNTY SURVEYOR T.1N. SEC. 8 R.13W. SEC. 17 R.E. 2177

Fd 2×2 + TK
0.02

36.44 @ 8-12 T60 = 36.06
36.52 @ 9-03 T60 = 36.06 } 36.06

36.06

103.53 @ 22°-11 @ T=88° = 95.87
103.13 @ 21-38 @ T=88° = 95.87
C.V.C. 11-10-36

Fd 2×2 + TK
S. Line Brand Park

48-57-15
195-48-45
293-43-00
48-57-10

48-57-10 15 Adj.
504.27 Calc.
.26

To N.T. pg 224

Con from left side page 224

Note: ANY ADDITIONS OR CHANGES ON THIS SHEET MUST BE MADE OR CIRCLED IN Red Ink. WITH DATE AND NAME OF PERSON MAKING CHANGE.

Do not extend notes this side of this line

RETURN TO LOS ANGELES COUNTY SURVEYOR 700 HALL OF RECORDS

M 247 10M 8-31

F.B. 472 PG. 226

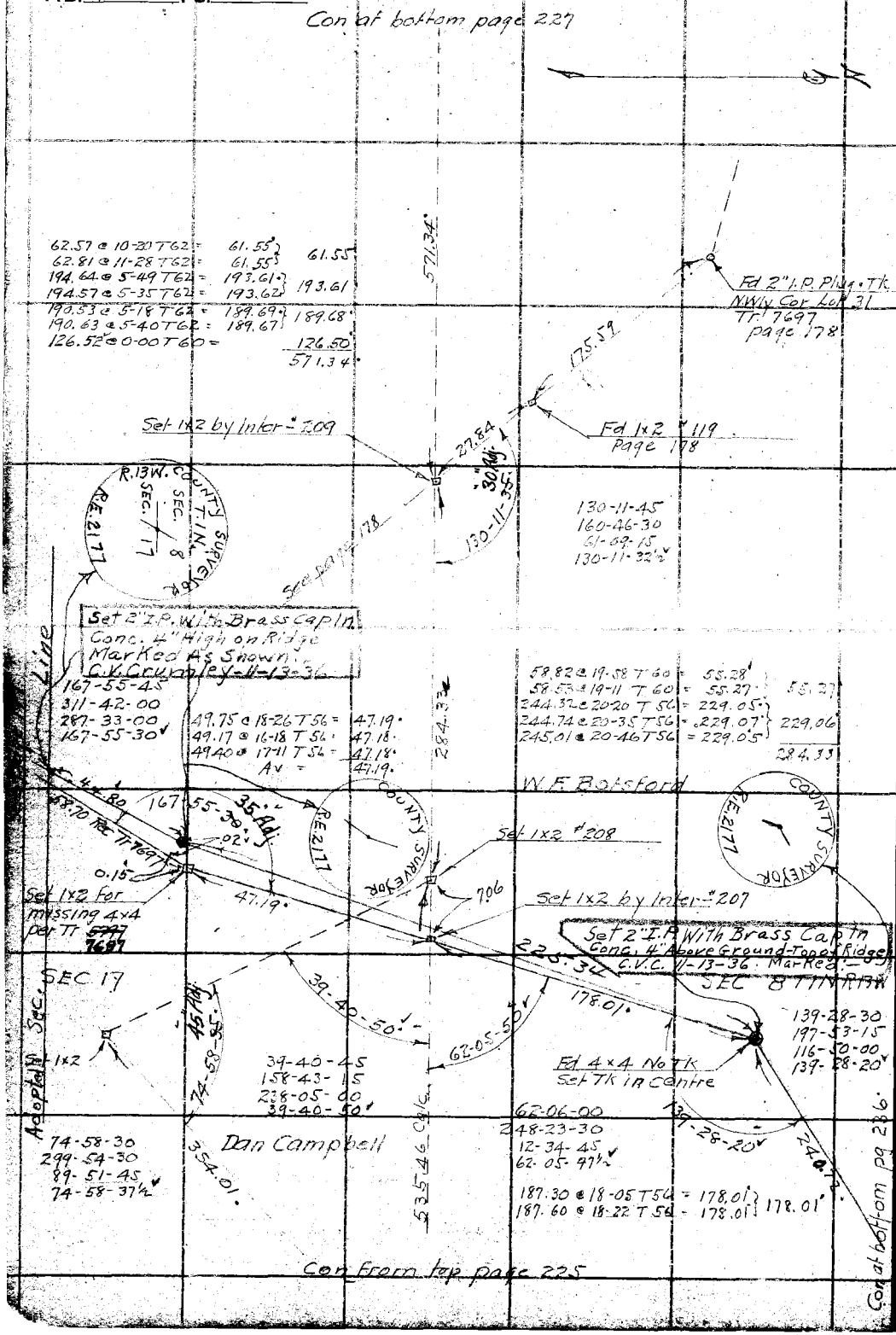

RETURN TO
LOS ANGELES COUNTY SURVEYOR
700 HALL OF RECORDS

Do not extend notes this side of this line

Note: ANY ADDITIONS OR CHANGES ON THIS SHEET MUST BE MADE OR CIRCLED IN Red Ink. WITH DATE AND NAME OF PERSON MAKING CHANGE.

Notes Ck'd by D. M. Finley	Survey of V. BEAUDRYS MTS
Map No. B-725-13	W. O. 7048 Tape No. 2 St'd 84 °F.
Office Work H. U. M. H.	Surveyed by W. A. Miller
Checked D. M. Finley	Notes Miller Date 5-6-32
Date Apr. 1940	Indexed A. C. Johnson

F.B. 472 PG. 227

DIV "D"

Note: ANY ADDITIONS OR CHANGES ON THIS SHEET MUST BE MADE OR CIRCLED IN Red Ink. WITH DATE AND NAME OF PERSON MAKING CHANGE.

RETURN TO
LOS ANGELES COUNTY SURVEYOR
700 HALL OF RECORDS

Do not extend notes this side of this line



Con from top page 226.

FORM 247 10M 5-31

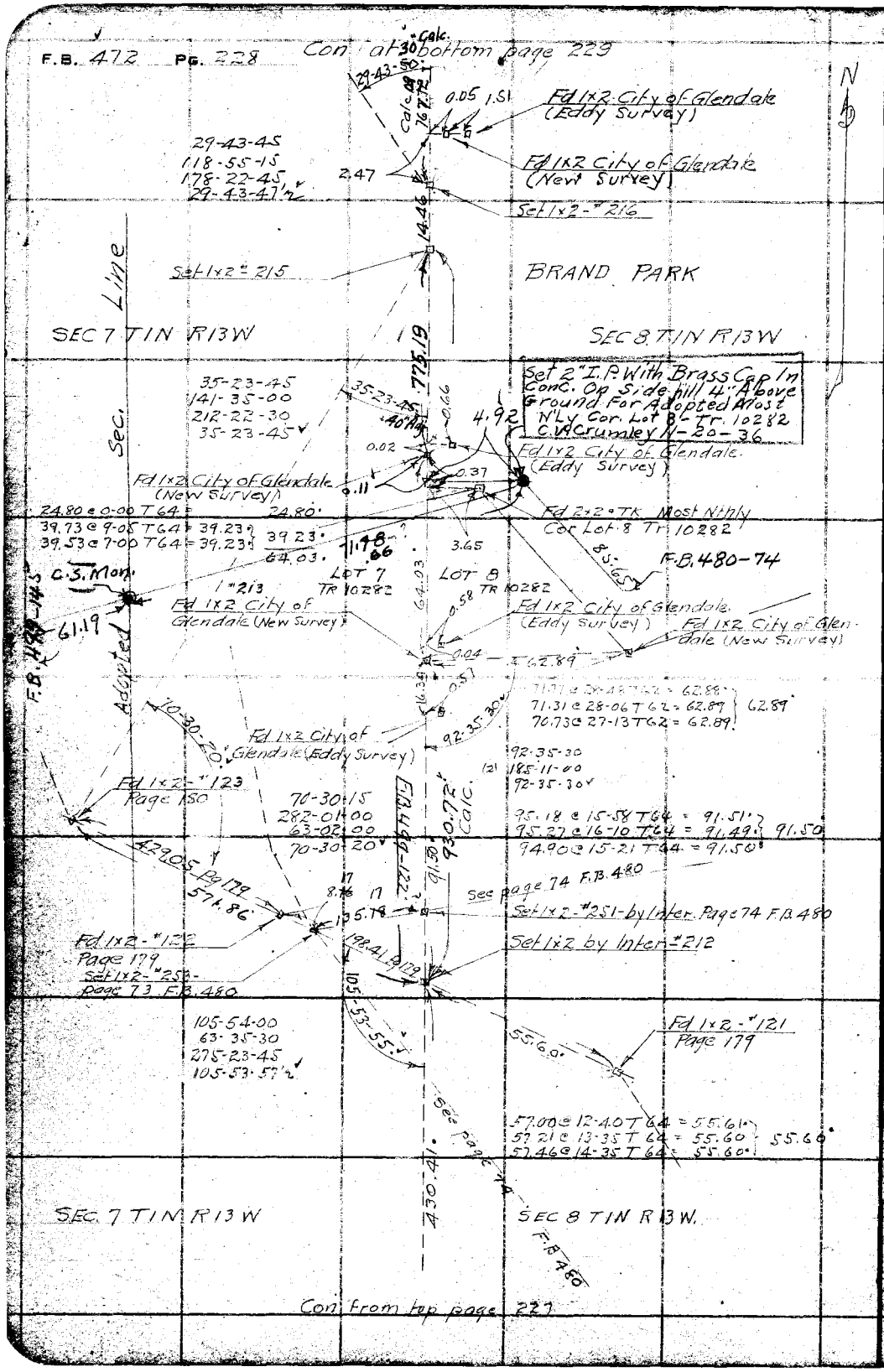

RETURN TO
LOS ANGELES COUNTY SURVEYOR
700 HALL OF RECORDS

Do not extend notes this side of this line

Note: ANY ADDITIONS OR CHANGES ON THIS SHEET MUST BE MADE OR CIRCLED IN Red Ink. WITH DATE AND NAME OF PERSON MAKING CHANGE.

Notes Ck'd by D. M. Finley	Survey of V. BEAUDRY'S MTS	F.B. 472	Pg. 229
Map No. B-725-13	W. O. 7048 Tape No. 2 St'd 84 °F.		
Office Work H. U. M. H.	Surveyed by W.A. Miller	DIV "D"	
Checked D. M. Finley	Notes Miller Date 5-9-32		
Date Apr. 1940.	Indexed A. C. Johnson		

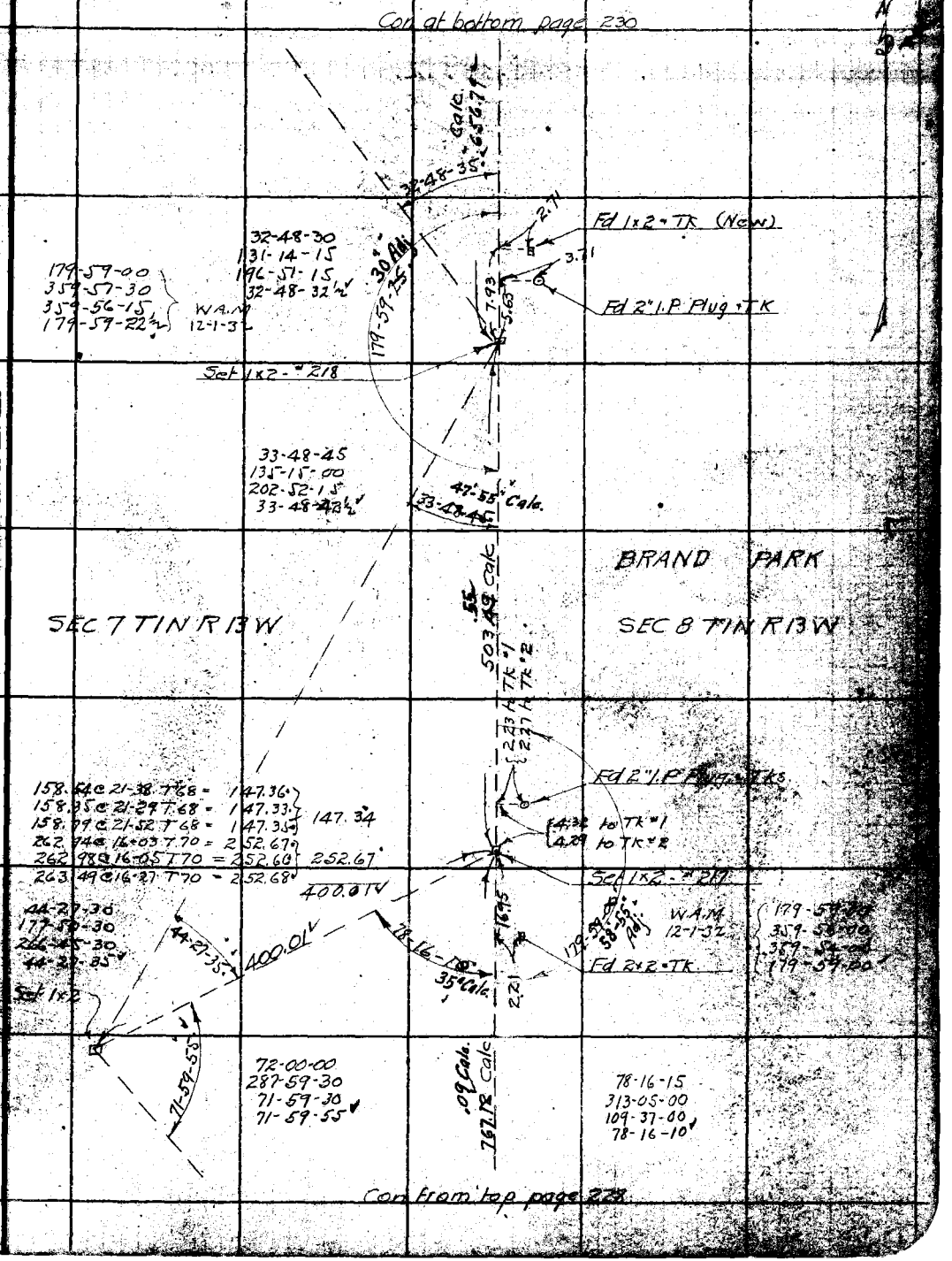

Note: ANY ADDITIONS OR CHANGES ON THIS SHEET MUST BE MADE OR CIRCLED IN Red Ink. WITH DATE AND NAME OF PERSON MAKING CHANGE.

Do not extend notes this side of this line

RETURN TO
LOS ANGELES COUNTY SURVEYOR
700 HALL OF RECORDS

FORM 247 10M 5-31

F.B. 472 Pg. 230

Con at bottom page 231

57.80 @ 24-13 T66 = 52.71
57.58 @ 24-44 T66 = 52.70
58.06 @ 24-48 T66 = 52.70
52.70

299.46 @ 23-54 T60 = 273.74
299.96 @ 24-06 T60 = 273.77
299.78 @ 24-02 T60 = 273.75
273.75

3.2645

To 1x2 Page 214 178

Fd 1x2 "175" Page 213

BRAND PARK
56-00-15
224-01-30
336-02-45
56-00-27½

747.05

326.45

56-01-15
56-00-25
54-45-45
54-46-30

56-01-15
224-04-45
336-07-45
56-01-17½

22-00-45
88-04-00
132-05-45
22-00-57½

125-24-00
141-35-30
32-23-00
125-23-50

125-25-00
141-40-30
32-30-45
125-25-07½

Park Line
See page 134 FB 480

20-35-15
82-21-15
123-32-15
20-35-22½

205.06 @ 6-45 T76 = 203.63
205.14 @ 6-56 T76 = 203.63
203.63

10.67
192.96

34-00-15

Sec FB 480-134 for Inter

SEC 7 T1N R13W

SEC LINE
FB 499-119

1531

192.96

2322 @ 23-47-30 T74 = 227.84
2154 @ 24-04 T74 = 227.83
2197 @ 24-17½ T74 = 227.82
227.83

1431 @ 3-30 T 74 = 154.01
1419 @ 2-37 T 74 = 154.02
154.01

381.84

35-56-30
143-46-00
215-39-00
35-56-30

381.84

111-55-00
84-59-30
307-59-30
111-14-55

Set 1x2

Con from top page 229

54-45-30 54-46-30
219-02-45 219-05-15
328-34-30 328-37-45
54-45-45 54-46-17½

25.03 @ 8-40 T60 = 24.74
25.23 @ 11-19 T 60 = 24.74
24.77 @ 0-00 T 60 = 24.77
24.74

Fd 1x2 "222" by Inter

Set 1x2 "221

Set 1x2 "220" by Inter

Fd 1x2 "174" page 212

Set 2" I.P. With Brass Cap in Conc. 6" High on N. Bank of Park Road N.E'ly Cor Lot 123 - Scott Tract C.V.C. - 12-3-36

Fd 1x2 "163" Page 212

80.42 @ 13-00 T 76 = 78.35
80.60 @ 13-32 T 76 = 78.35
80.75 @ 14-01 T 76 = 78.34
78.35

SURVEYOR

34-00-15
136-01-00
206-01-30
34-00-15

Sec FB 480-134 R.E. 2177

Fd 3x2 City of Glendale Inter. of Sec Line & N'ly Line Lot 123, Prov. To Scott Tr, produced Sec pg 212

Set 1x2 "219

Set N&T 12" Pine

Set N&T 2" SVC

937

660

C.S. Mon Tie's - C.V.C. 12-3-36

BRAND PARK

SEC. 8 T1N R13W

RETURN TO
LOS ANGELES COUNTY SURVEYOR
700 HALL OF RECORDS

Do not extend notes this side of this line

Note: ANY ADDITIONS OR CHANGES ON THIS SHEET MUST BE MADE OR CIRCLED IN Red Ink. WITH DATE AND NAME OF PERSON MAKING CHANGE.

Notes Ck'd by D. M. Finley	Survey of V BEAUDRY'S MTS	F.B. 472	Pg. 231
Map No. B-725-13	W. O. 7048 Tape No. 2 St'd 84 of.		
Office Work H. U. M. R.	Surveyed by W.A. Miller		
Checked D. M. Finley	Notes Miller Date 5-10-32		
Date Apr. 1940	Indexed A. C. Johnson		

DIV "D"

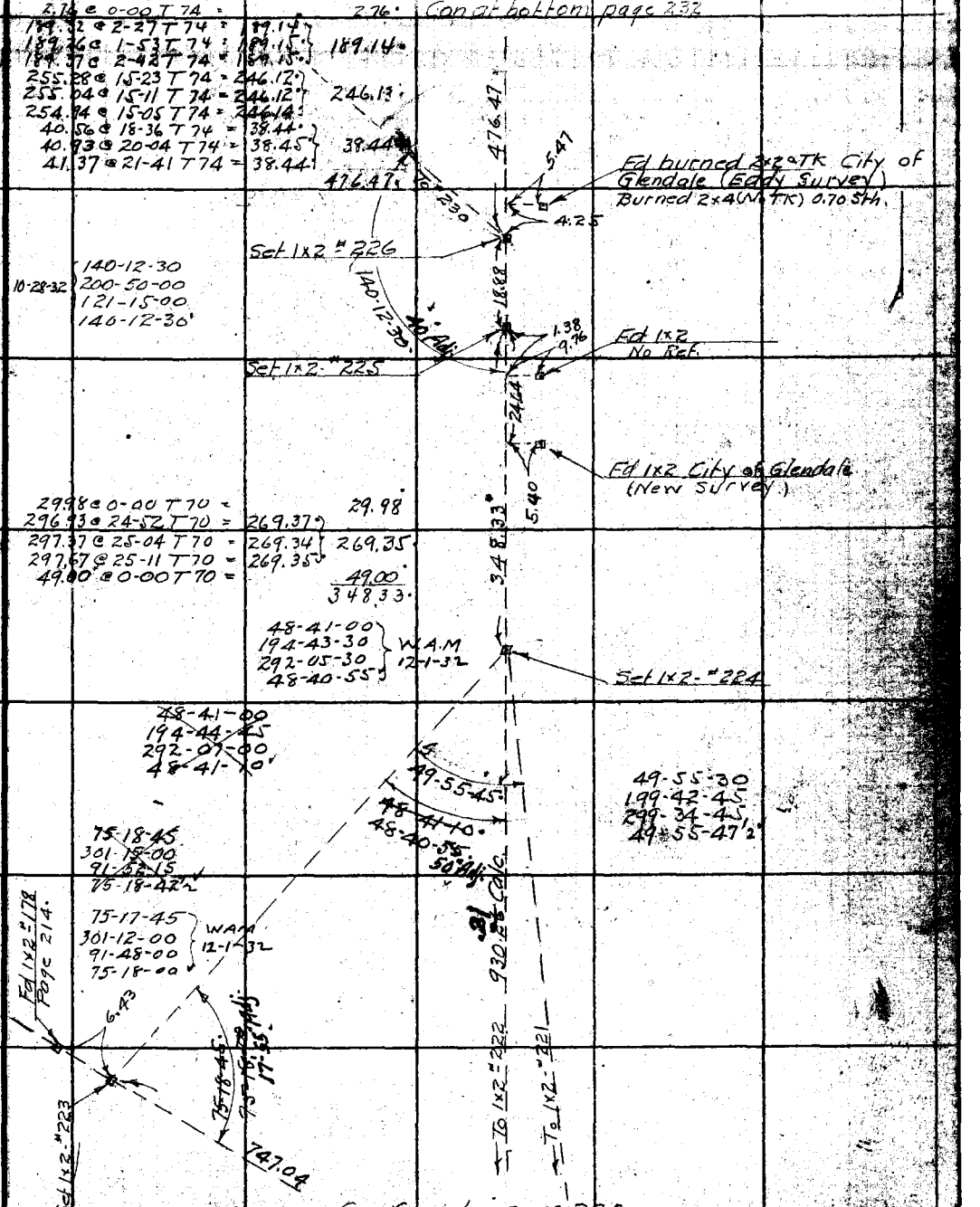

Con from top page 230

Notes: ANY ADDITIONS OR CHANGES ON THIS SHEET MUST BE MADE OR CIRCLED IN Red Ink. WITH DATE AND NAME OF PERSON MAKING CHANGE.

RETURN TO LOS ANGELES COUNTY SURVEYOR 700 HALL OF RECORDS

Do not extend notes this side of this line

FORM 247 10M 8-31

F.B. 472 PG. 232

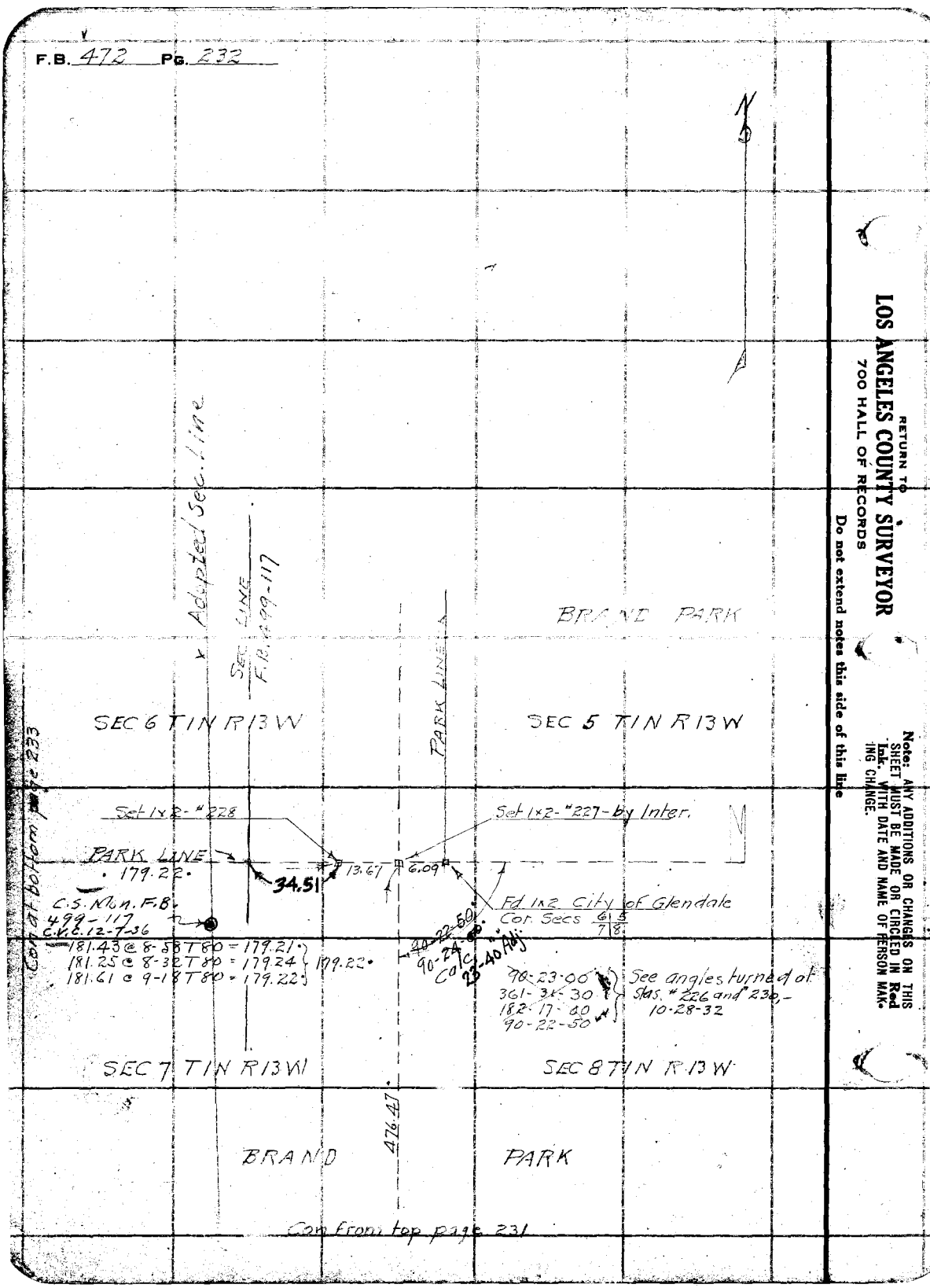

RETURN TO
LOS ANGELES COUNTY SURVEYOR
700 HALL OF RECORDS
Do not extend notes this side of this line

Note: ANY ADDITIONS OR CHANGES ON THIS SHEET MUST BE MADE OR CIRCLED IN Red Ink. WITH DATE AND NAME OF PERSON MAK-ING CHANGE.

Notes Ck'd by D. M. Finley	Survey of V. BEAUDRY'S MTS	F.B. 472 Pg. 233
Map No. B-725-13	W. O. 7048 Tape No. 2 St'd 84 °F.	
Office Work H. U. M. H.	Surveyed by W. A. Miller	DIV "D"
Checked D. M. Finley	Notes Miller Date 5-11-32	
Date Apr. 1940.	Indexed A. C. Johnson	

Con at bottom page 234

BRAND PARK

288.77 @ 3-34 T62 = 288.17
288.69 @ 3-25 T62 = 288.14 } 288.15

47.62 @ 29-49 T74 = 41.31
48.43 @ 31-24 T74 = 41.33 } 41.33
47.94 @ 30-26 T74 = 41.33
39.13 @ 35-17 T74 = 31.94
39.42 @ 35-50 T74 = 31.95 } 31.94
39.64 @ 36-19 T74 = 31.94
295.25 @ 18-37 T78 = 279.79
295.00 @ 18-29 T78 = 279.77 } 279.77
294.79 @ 18-22 T78 = 279.76
110.62 @ 0-00 T80 = 110.62
463.66

288.15

Set 1x2 #231

463.66

40-00-30

20" Adj.

Set 1x2

15" Adj.

111-42-20

40-00-30
160-02-00
240-03-00
40-00-30

PARK LINE Calc.

908.96

111-42-15
86-49-15
310-14-15
111-42-22½

SEC. 6 T1N R13W

25" Adj.

28-17-30

28-17-15+
173-10-00
169-45-00
28-17-30

SEC 7 T1N R13W

Fd burned 2x2 TK
City of Glendale
(Eddy Survey)

40" Adj.

129-23-30

129-23-30
157-34-15
56-21-00
129-23-30

0.07

2.44

Set 1x2 - #230

202.02 @ 3-31 T80 = 201.63
202.07 @ 3-45 T80 = 201.63 } 201.63

201.63

BRAND PARK

Set 1x2 - #229

To #226

179.22

Con from Left Side page 232

Note: ANY ADDITIONS OR CHANGES ON THIS SHEET MUST BE MADE OR CIRCLED IN Red Ink. WITH DATE AND NAME OF PERSON MAKING CHANGE.

Do not extend notes this side of this line

RETURN TO
LOS ANGELES COUNTY SURVEYOR
700 HALL OF RECORDS

FORM 247 10M 5-31

F.B. 472 Pg. 234

16.30
14.01
2.29

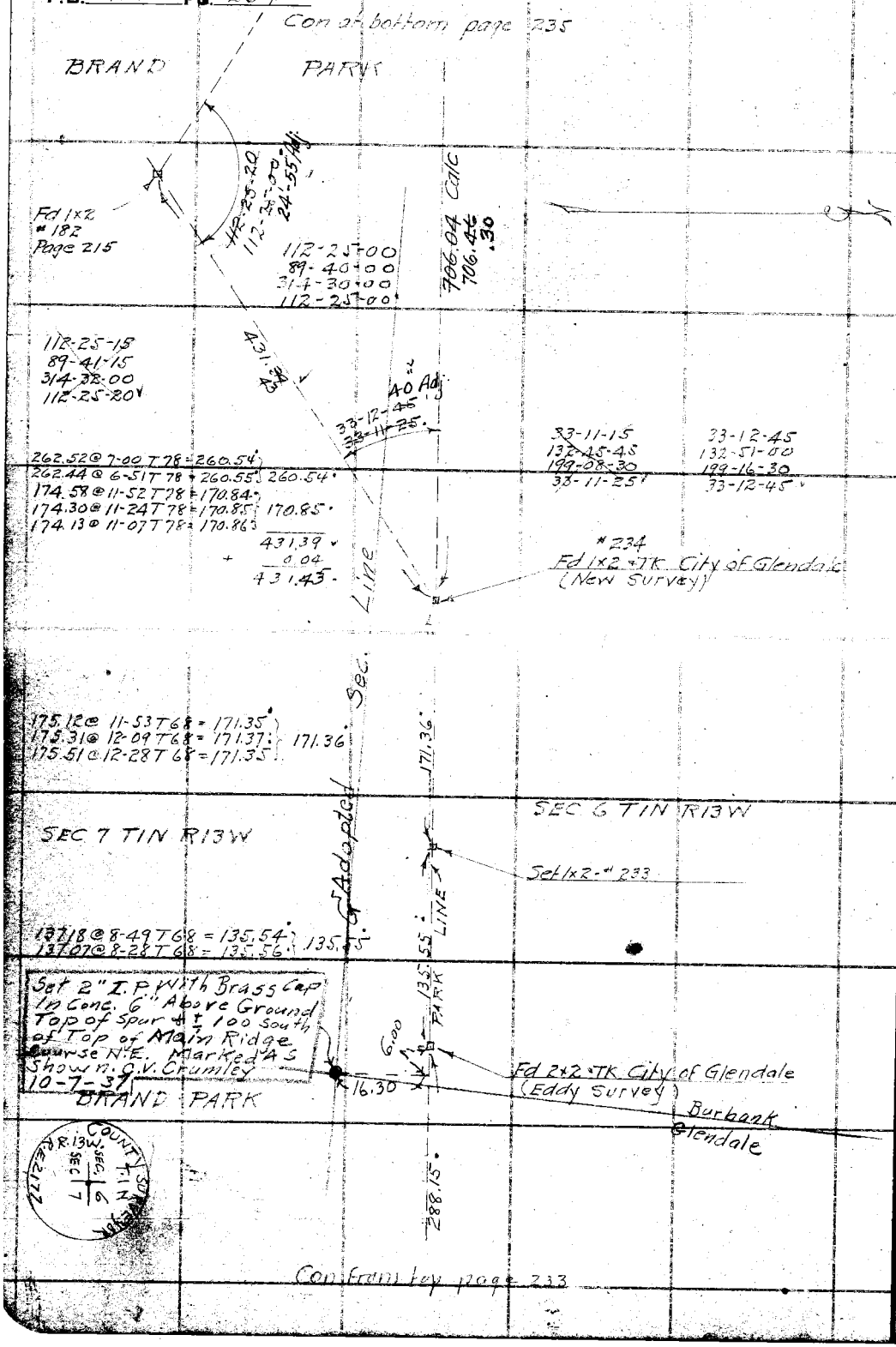

RETURN TO
LOS ANGELES COUNTY SURVEYOR
700 HALL OF RECORDS

Do not extend notes this side of this line

Note: ANY ADDITIONS OR CHANGES ON THIS SHEET MUST BE MADE OR CIRCLED IN Red Ink. WITH DATE AND NAME OF PERSON MAKING CHANGE.

Notes Ck'd by D. M. Finley	Survey of V.B. FAUDRY'S MTS	F.B. 472	Pg. 235
Map No. B-725-13	W. O. 7048 Tape No. 2 St'd 84 °F.		
Office Work H.U.M.H.	Surveyed by W.A. Miller		
Checked D. M. Finley	Notes Miller Date 5-12-32		
Date Apr. 1940	Indexed A. C. Johnson		

DIV "D"

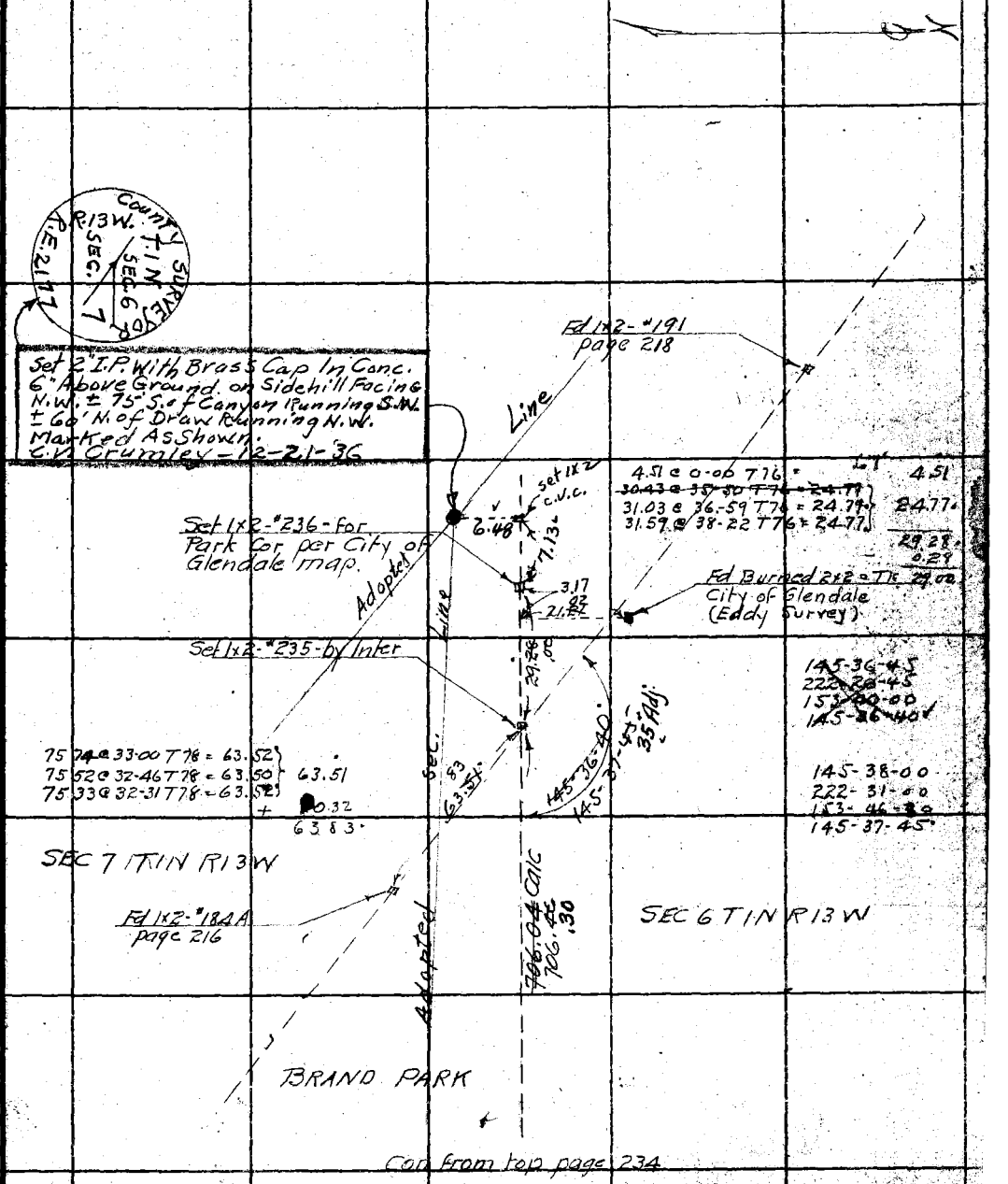

Note: ANY ADDITIONS OR CHANGES ON THIS SHEET MUST BE MADE OR CIRCLED IN Red Ink. WITH DATE AND NAME OF PERSON MAKING CHANGE.

Do not extend notes this side of this line

RETURN TO
LOS ANGELES COUNTY SURVEYOR
700 HALL OF RECORDS

F.B. 472 PG. 236

RETURN TO
LOS ANGELES COUNTY SURVEYOR
700 HALL OF RECORDS

Do not extend notes this side of this line

Note: ANY ADDITIONS OR CHANGES ON THIS SHEET MUST BE MADE OR CIRCLED IN Red Ink WITH DATE AND NAME OF PERSON MAKING CHANGE.

COUNTY SURVEYOR R.2.W.

T.C.S. Mem. Pg. 225

AD Pipe 3.41 N 76 E

Replaced 4"x4" with 2" I.P. with Brass Cap in Concrete Top of Ridge. Marked As Shown L.V. Crumley 11-10-36

See page 225

Set 2" I.P. With Brass Cap In Conc. 4" Above Ground Marked As Shown C.V.C. 11-10-36

221.90

Fd 1"x2"-N 20E Pg 225

Fd Pt by Inter "206 - Page 225

74.15 Pg 225

8.15 05' Adj

151-25-00

151-25-00
45-40-00
188-30-00
151-25-00

Cont. bottom page 237

BRAND PARK

Set 2" I.P. With Brass Cap In Conc. 4" Above ground Top of Ridge - Marked As Shown C.V.C. 11-17-36

Fd 4x4 TK Page 225

89.22 Pg 225

25.04 Pg 225

10' Adj

155-31-15
262-04-45
213-07-30
155-31-15

155-31-15

No. 239

Set 2" I.P. With Brass Cap In Conc. 4" High Marked As Shown C.V.C. 11-17-36

95.17

99.23 @ 16-25 T60 = 95.17
98.77 @ 15-30 T60 = 95.16
98.33 @ 14-32 T60 = 95.17

95.17

Fd 4x4 Set Nail near Center. 447.87

Cont. bottom page 239

92-17-15
9-08-30
193-43-00
92-17-10

05' Adj

141-09-05 Adj

51.24 @ 10-52 T60 = 50.32
51.35 @ 11-27 T60 = 50.32
51.57 @ 12-35 T60 = 50.33

50.32

153.94 @ 14-38 T60 = 148.92
154.18 @ 14-59 T60 = 148.91
154.36 @ 15-13 T60 = 148.92

148.92

199.24

66.65 @ 4-35 T70 = 66.43
66.57 @ 3-30 T70 = 66.44

66.43

141-09-00
204-35-45
126-53-45
141-08-57½

89.25 @ 19-08 T70 = 86.54
89.38 @ 14-26 T70 = 86.55
89.59 @ 14-58 T70 = 86.54

86.54

298.33 @ 8-39 T68 = 294.91
298.17 @ 8-27 T68 = 294.90
298.00 @ 8-16 T68 = 294.87

294.90

447.87

Dan Campbell
D:2677-169

Fd 4x4 No T/S Set Nail on line

155.47 @ 18-42 T60 = 147.24
155.77 @ 19-00 T60 = 147.26
155.98 @ 19-14 T60 = 147.25

147.25

99.34 @ 19-46 T60 = 93.46
98.98 @ 19-10 T60 = 93.48
98.80 @ 18-53 T60 = 93.47

93.47

224.72

Con. from Right bottom page 226

Notes Ck'd by D. M. Finley
Map No. 8-72 C-6
Office Work H. U. M.
Checked D. M. Finley
Date Apr. 1940

Survey of V. BEAUDRYS MTS
W. O. 7048 Tape No. 2 St'd 84 °F.
Surveyed by W. A. Miller
Notes Miller Date 5-13-32 (Friday)
Indexed A C Johnson

F.B. 472 Pg. 237

DIV. "D"

Con at bottom page 238

27.88 @ 21-23 T 74 = 25.96
27.55 @ 19-41 T 74 = 25.94
27.24 @ 17-42 T 74 = 25.95
25.95

25.95'

Set 1x2-" 237

184.12'

194.85 @ 19-04 T 74 = 184.15
195.14 @ 19-21 T 74 = 184.10
195.34 @ 19-30 T 74 = 184.12
184.12

Arthur Campbell
D: 2677-169

151-26-00
245-44-00
188-36-00
151-26-00

10" Adi
88.0'
151-26-00

RE. 2177 SURVEYOR COUNTY

Fd 4x4" Nail

Replaced With 2" I.P. With Brass Cap In Conc. 4" Above Ground.
C.V.C. — 11-10-32
H. Hershey Cooper

236.77 @ 16-55 T 74 = 226.51
236.51 @ 16-42 T 74 = 226.52
236.28 @ 16-32 T 74 = 226.49
226.51

226.51'

20" Adi
30.0'
148-23-30

148-23-30
233-34-15
170-21-00
148-23-30

Replaced With 2" I.P. With Brass Cap In Conc. 4" Above Ground. Marked C.V.C. — 11-10-32
Fd 4x4" Nail

RE. 2177 SURVEYOR COUNTY

144-55-45
219-43-00
149-35-00
144-55-50

40 Adi
59.0'
144-55-50

76.37'

79.18 @ 15-20 T 72 = 76.35
79.00 @ 14-47 T 72 = 76.38
78.78 @ 14-14 T 72 = 76.39
76.37

Replaced With 2" I.P. With Brass Cap In Conc. 4" Above Ground-Top of Ridge Marked As Shown. C.V.C. — 11-10-32

Fd 4x4 lying loose Reset in old hole in ground by Rec Angle and Rec. distance at 11:00 A.M. Friday May 13 1932

221.90'

Dan Campbell
D: 2677-169

Con from right side page 236

Note: ANY ADDITIONS OR CHANGES ON THIS SHEET MUST BE MADE OR CIRCLED IN Red Ink. WITH DATE AND NAME OF PERSON MAKING CHANGE.

Do not extend notes this side of this line

RETURN TO
LOS ANGELES COUNTY SURVEYOR
700 HALL OF RECORDS

FORM 247 10M 5-31

F.B. 472 PG. 238

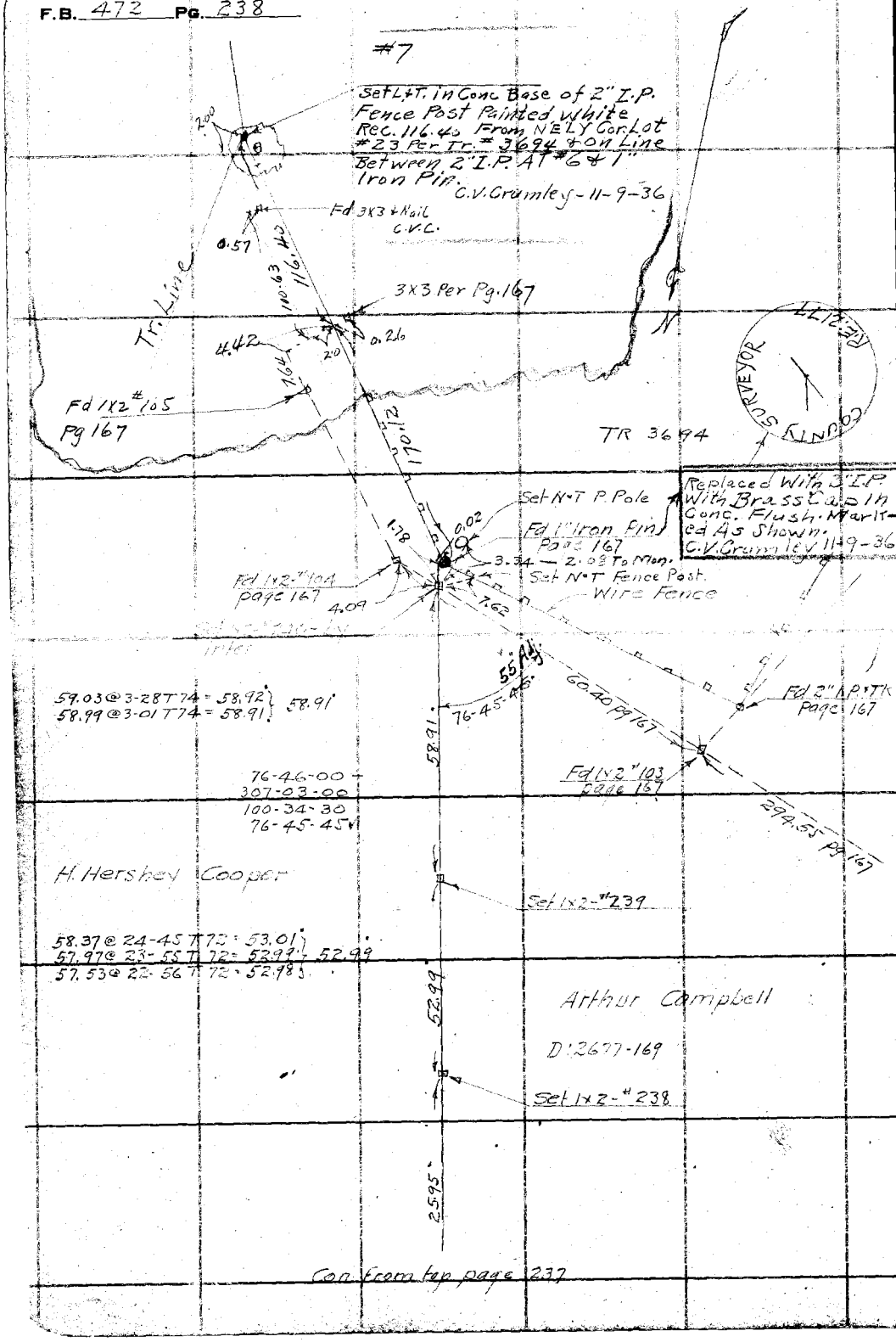

RETURN TO
LOS ANGELES COUNTY SURVEYOR
700 HALL OF RECORDS

Do not extend notes this side of this line

Note: ANY ADDITIONS OR CHANGES ON THIS SHEET MUST BE MADE OR CIRCLED IN Red Ink. WITH DATE AND NAME OF PERSON MAKING CHANGE.

Notes Ck'd by D. M. Finley	Survey of V. BEAUDRYS MTS	F.B. 472	Pg. 239
Map No. B-725-13	W. O. 7048 Tape No. 2 St'd 84 °F.		
Office Work H. U. M. H.	Surveyed by W. A. Miller		
Checked D. M. Finley	Notes Miller Date 5-16-32		
Date Apr. 1940.	Indexed A. C. Johnson		

DIV "D"

Con at bottom page 240

0.94 @ 0-00 T76 = 0.94
33.17 @ 21-09 T76 = 30.93
33.40 @ 22-07 T76 = 30.94
33.72 @ 23-25 T76 = 30.94 } 30.94
122.63 @ 28-36 T72 = 107.66
122.27 @ 28-20 T72 = 107.61
121.95 @ 28-03 T72 = 107.62 } 107.62
237.87 @ 27-43 T72 = 210.56
238.17 @ 27-52 T72 = 210.53
238.43 @ 27-58 T72 = 210.57 } 210.55
298.98 @ 14-03 T72 = 290.01
298.79 @ 13-54 T72 = 290.02
298.55 @ 13-41 T72 = 290.05 } 290.02
640.07

COUNTY SURVEYOR R.E. 2177

640.07

No. 242

Set 2" I.P. With Brass Cap In Conc. 4" Above Ground Top of Ridge, Marked As Shown. C.V. Crumley 11-25-36

9.20

152-51-40 35' Adj.

152-51-45
251-26-45
197-10-00
152-51-40

BRAND PARK

Set 1x2 - #242 at Rec Angle and Rec Dist from #241

21.83 @ 0-00 T66 = 21.83
191.48 @ 10-51 T66 = 188.03
191.60 @ 11-02 T66 = 188.04
191.73 @ 11-15 T66 = 188.05 } 188.04
104.50 @ 0-00 T62 = 104.48
249.80 @ 1-36 T62 = 249.67
249.76 @ 1-26 T62 = 249.64 } 249.65
564.00

564.00 Rec

W. F. Botsford
D: 2809-82

No. 241

Set 2" I.P. With Brass Cap In Conc. 4" Above Ground Top of Ridge Marked As Shown. C.V.C. 11-17-36

107-03-45
68-15-00
282-22-30
107-03-45

0.66

8.05

107-03-45 Rec. 50' Adj.

#241
Set 1x2 at Rec Angle and Rec Distance from preceding point

COUNTY SURVEYOR R.E. 2177

295.92 @ 20-04 T60 = 277.91
296.03 @ 20-08 T60 = 277.89
296.22 @ 20-14 T60 = 277.89 } 277.90
8.20 @ 0-00 T60 = 8.20
286.10

Rec 286.10

154-21-00
257-24-00
206-06-00
154-21-00

Rec. 154-21-00

No. 240

Fd 4x4" Nail

Set 2" I.P. With Brass Cap In Conc. Top of Ridge, 4" Above Ground Marked As Shown. C.V. Crumley 11-17-36

447.87

COUNTY SURVEYOR R.E. 2177

Con from left side page 236

Note: ANY ADDITIONS OR CHANGES ON THIS SHEET MUST BE MADE OR CIRCLED IN Red Ink. WITH NAME AND NAME OF PERSON MAKING CHANGE.

Do not extend notes this side of this line

RETURN TO
LOS ANGELES COUNTY SURVEYOR
700 HALL OF RECORDS

FORM 247 10M 5-31

F.B. 472 Pg. 240

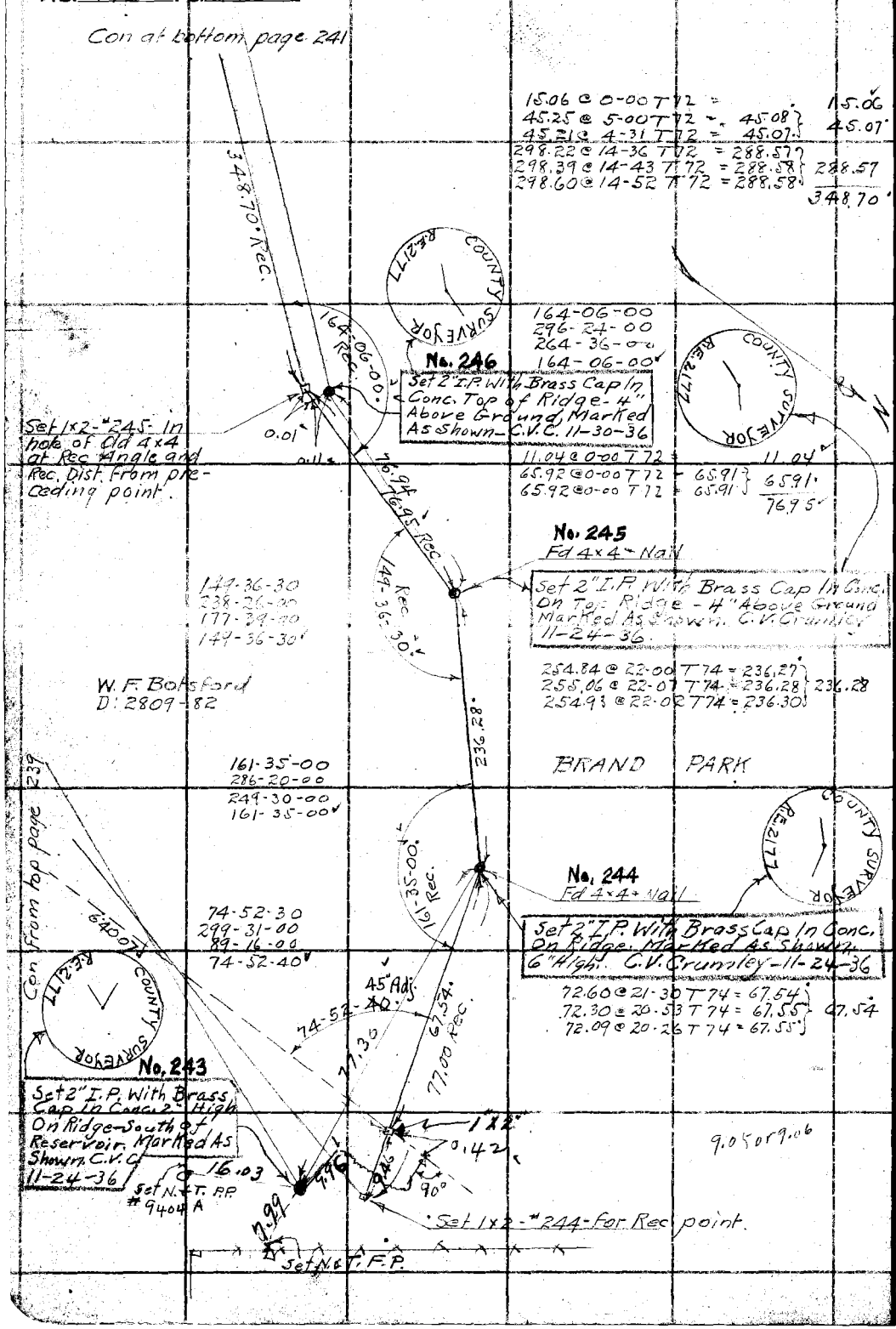

RETURN TO
LOS ANGELES COUNTY SURVEYOR
700 HALL OF RECORDS

Do not extend notes this side of this line

Note: ANY ADDITIONS OR CHANGES ON THIS SHEET MUST BE MADE OR CIRCLED IN Red Ink. WITH DATE AND NAME OF PERSON MAKING CHANGE.

Notes Ck'd by D. M. Finley
Office No. 8-225-13
Office Work H. U. M. M.
Checked D. M. Finley
Date Apr. 1940.

Survey of V. BEAUDRY'S M.T.S.
W. O. 7048 Tape No. 2 St'd 84 of,
Surveyed by W. A. Miller
Notes Miller Date 5-17-32
Indexed A. C. Johnson

F.B. 472 Pg. 241

DIV "D"

Con at bottom page 73 F.B. 480

Adopted Line

356.44
354.54

68.19 @ 0-00 T 72 =
295.86 @ 14-32 T 72 = 286.37
296.16 @ 14-46 T 72 = 286.35
296.52 @ 15-02 T 72 = 286.35
68.18
286.36
354.54

151-19-00
245-16-00
187-54-00
151-19-00

Set 2" I.P. With Brass Cap In Conc. 4" Above Ground. Top of Ridge Marked As Shown: C. V. Crumley - 11-30-36

No. 245
Fd 4"x4" Mail

151-19-00 Rec

152.23 @ 9-07 T 68 = 150.29
152.11 @ 8-51 T 68 = 150.28
150.28

146-39-00
226-36-15
159-54-15
146-39-02

Fd 2" I.P. 24" high No Rec.

W. F. Botsford
D: 2809-82

No. 246

Set 2" I.P. With Brass Cap In Conc. 4" High Top of Ridge Marked C.V.C. 11-30-36

147.27 @ 13-38 T 68 = 143.11
147.010 13-14 T 68 = 143.09
146.77 @ 12-50 T 68 = 143.09
143.09
0.79
142.30'

146-39-00 Rec

Set 1x2 "246" at Rec Angle and Rec Dist From "246"

142.30 Rec
142.38

BRAND PARK

164-46-30
299-06-00
268-39-00
164-46-30

No. 247

Set 1x2 "246" at Rec. Angle and Rec Dist from preceding point

Set 2" I.P. With Brass Cap In Conc. 4" Above Ground. Top of Ridge. Marked As Shown C. V. Crumley - 11-30-36

346.70 Rec
348.79

Con From top page 240

RETURN TO
LOS ANGELES COUNTY SURVEYOR
700 HALL OF RECORDS

Note: ANY ADDITIONS OR CHANGES ON THIS SHEET MUST BE MADE OR CIRCLED IN Red Ink, WITH DATE AND NAME OF PERSON MAKING CHANGE.

Do not extend notes this side of this line

FORM 247 10M 5-31

RETURN TO

LOS ANGELES COUNTY SURVEYOR

700 HALL OF RECORDS

Note: ANY ADDITIONS OR CHANGES ON THIS SHEET MUST BE MADE OR CIRCLED IN **Red Ink.** WITH DATE AND NAME OF PERSON MAKING CHANGE.

Do not extend notes this side of this line

KEY MAP
Pages 243 to

F.B. 472 Pg. 242

Notes Ck'd by	D. M. Finley	Survey of			
Map No.	B-705	W. O.	Tape No.	St'd	°F.
Office Work	F. A. Wood	Surveyed by			
Checked	D. M. Finley	Notes		Date	
Date	Apr. 1940.	Indexed	A. C. Johnson		

F.B. 472 PG. 243

~ KEY MAP ~

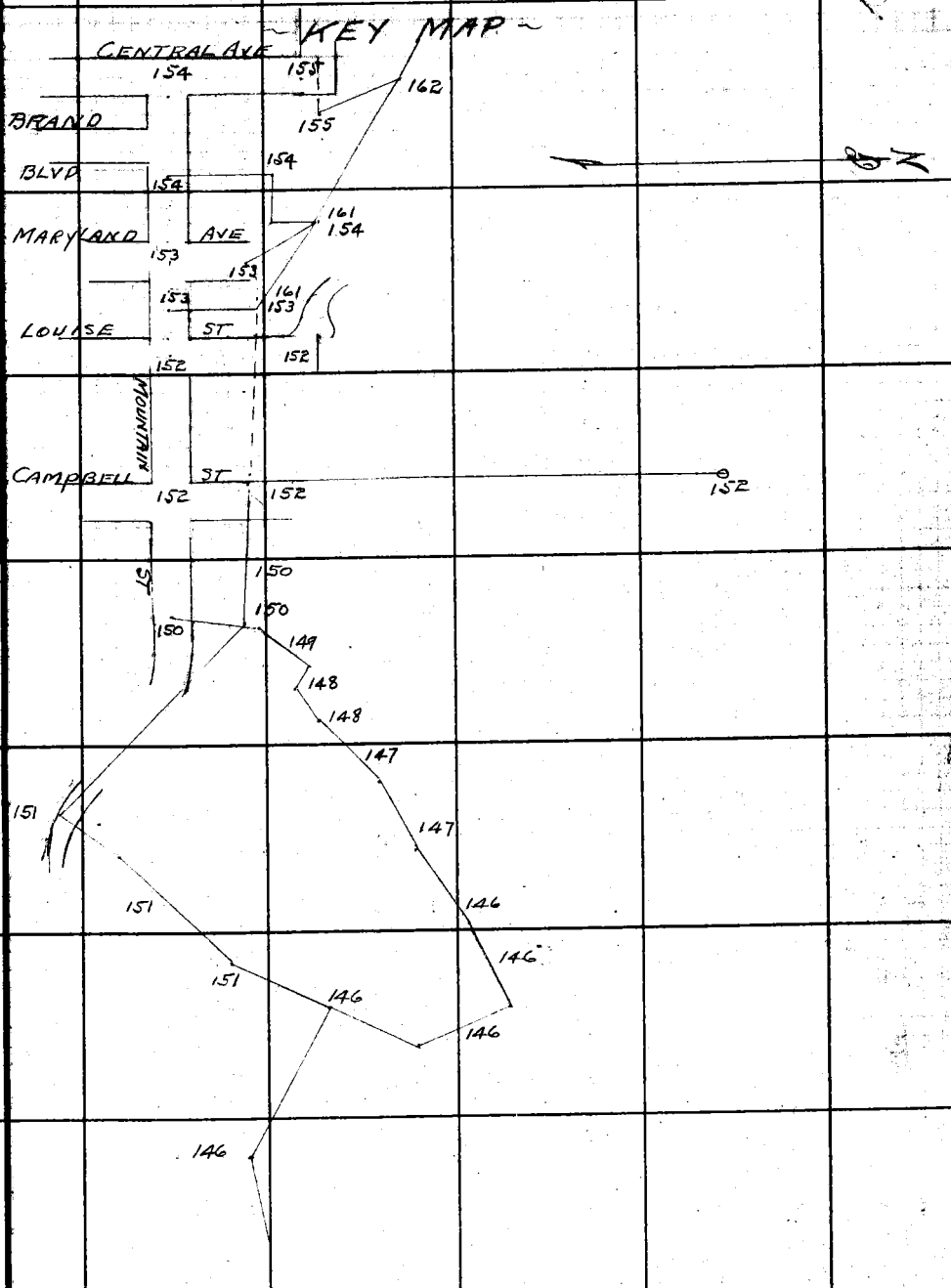

Note: ANY ADDITIONS OR CHANGES ON THIS SHEET MUST BE MADE OR CANCELED IN Red Ink. WITH DATE AND NAME OF PERSON MAK-ING CHANGE.

RETURN TO
LOS ANGELES COUNTY SURVEYOR
700 HALL OF RECORDS

Do not extend notes this side of this line

FORM 247 10M 5-31

F.B. 472 PG 244

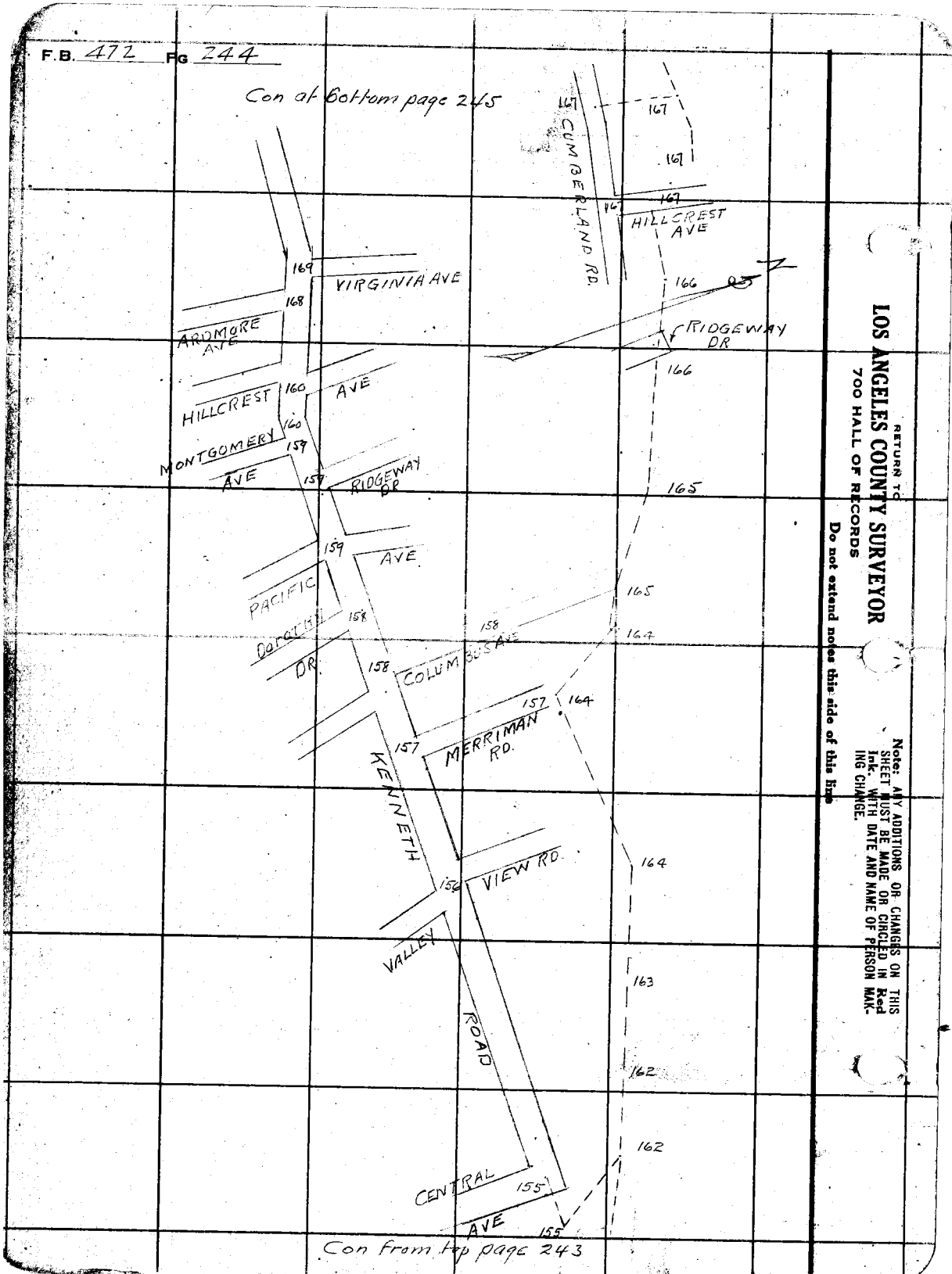

RETURN TO
LOS ANGELES COUNTY SURVEYOR
700 HALL OF RECORDS
Do not extend notes this side of this line

Note: ANY ADDITIONS OR CHANGES ON THIS SHEET MUST BE MADE OR CIRCLED IN Red Ink. WITH DATE AND NAME OF PERSON MAK-ING CHANGE.

Notes Ck'd by	D. M. Finley	Survey of	V. BEAUDRY'S MTS
Map No.	B-725	W. O.	7048 Tape No. ___ St'd ___ OF.
Office Work	F. A. Wood.	Surveyed by	W.A. Miller
Checked	D. M. Finley	Notes	Miller Date 1932
Date	Apr. 1940.	Indexed	A. C. Johnson

F.B. 472 PG. 245

DIV "D"

Con at bottom page 246

SEC 8 T1N R13W

BRAND PARK

W.F. BOTSFORD
D: 2809-82

¼ Cor. S'ly Side Sec 8 T1N R13W

F.B. 480-23

IDLEWOOD RD

CUMBERLAND RD.

HILLCREST AVE

HIGHLAND AVE

EEVIN AVE

LOMOND DR

CLEVELAND RD

KENNETH ROAD

Con from top page 244

Notice: ANY ADDITIONS OR CHANGES OF THIS SHEET MUST BE MADE ON CIRCLES IN Red INK WITH DATE AND NAME OF PERSON MAK-ING CHANGE.

RETURN TO
LOS ANGELES COUNTY SURVEYOR
700 HALL OF RECORDS
Do not extend notes this side of this line

F.B. 472 PG 246

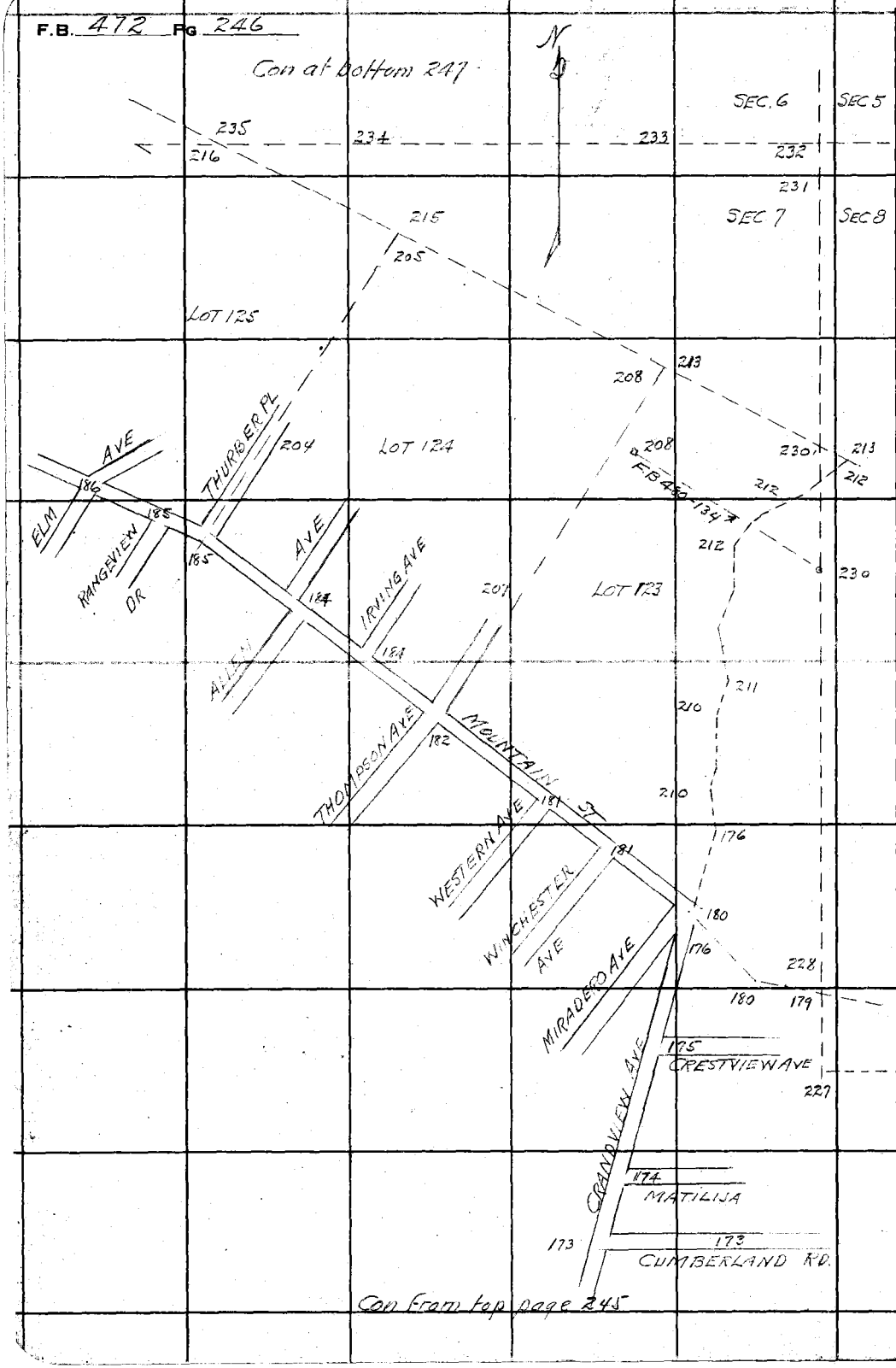

RETURN TO
LOS ANGELES COUNTY SURVEYOR
700 HALL OF RECORDS

Do not extend notes this side of this line

Note: ANY ADDITIONS OR CHANGES ON THIS SHEET MUST BE MADE OR CIRCLED IN Red Ink. WITH DATE AND NAME OF PERSON MAKING CHANGE.

Notes Ck'd by	D. M. Finley	Survey of	V. BEAUDRYS MTS
Map No.	B-725	W. O.	7048
Office Work	F. A. Wood.	Surveyed by	W. A. Miller
Checked	D. M. Finley	Notes	Miller
Date	Apr. 1940	Indexed	A. C. Johnson

Tape No. ____ St'd ____ °F. Date 1932

F.B. 472 Pg 247

DIV "D"

Con at bottom page 248

WALNUT AVE

195

197

221

LOT 130

Not surveyed.

MAGNOLIA AVE

DR

LOT 129

192

200

219

CANYON

OLIVE AVE

LOT 128

201

203

218

191

SUNSET

LOT 127

Not Surveyed.

PROVIDENCIA AVE

188

LOT 126

206

206

216

ALAMEDA AVE

189

Con from top page 246

Note: ANY ADDITIONS OR CHANGES ON THIS SHEET MUST BE MADE OR CIRCLED IN Red Ink. WITH DATE AND NAME OF PERSON MAKING CHANGE.

Do not extend notes this side of this line

RETURN TO

LOS ANGELES COUNTY SURVEYOR

700 HALL OF RECORDS

FORM 247 10M 8-51

RETURN TO

LOS ANGELES COUNTY SURVEYOR

700 HALL OF RECORDS

Note: ANY ADDITIONS OR CHANGES ON THIS SHEET MUST BE MADE OR CIRCLED IN **Red Ink.** WITH DATE AND NAME OF PERSON MAKING CHANGE.

Do not extend notes this side of this line

F.B. 472 PG. 248

Notes Computed by D. M. Finley
Map No. B-725-G
Office Work F. A. W.
Checked D. M. Finley
Date Apr. 1940

Survey of V. BEAUDRY MTS
W. O. 7048 Tape No. 016 St'd 84 °F.
Surveyed by W. A. Miller
Notes Miller Date 10-4-33
Indexed A. C. Johnson 10-5-33

F.B. 472 PG. 249

Con at bottom page

186.49 @ 0-00 T98 = 186.51
186.51 @ 0-00 T98 = 186.53 } 186.52

Set 1x2

128.35 @ 0-00 T96 = 128.36
128.35 @ 0-00 T96 = 128.36 } 128.36

Set 1x2

247.99 @ 0-00 T96 = 248.01
247.97 @ 0-00 T96 = 247.99 } 248.00

Set 1x2

319.20 @ 0-00 T104 = 319.24
319.20 @ 0-00 T104 = 319.24 } 319.24

Set 1x2

Fd 1½" I.P. in Conc - 24" dn
F.B. 472-64

To S.W. ☩ at Sycamore AVE page 65

Fd 2x2 - 6" dn
F.B. 472-64

Fd 3-3 = Nail - 18" Dn
F.B. 472-64

LA CRESCENTA AVE

66-36-00
266-23-30
39-35-15
66-35-52½

RETURN TO
LOS ANGELES COUNTY SURVEYOR
700 HALL OF RECORDS

Note: ANY ADDITIONS OR CHANGES ON THIS SHEET MUST BE MADE OR CHECKED IN Red Ink, WITH INITIALS AND NAME OF PERSON MAKING CHARGE.

Do not extend notes this side of this line

FORM 247 10M 5-31

F.B. 472 Pg 250

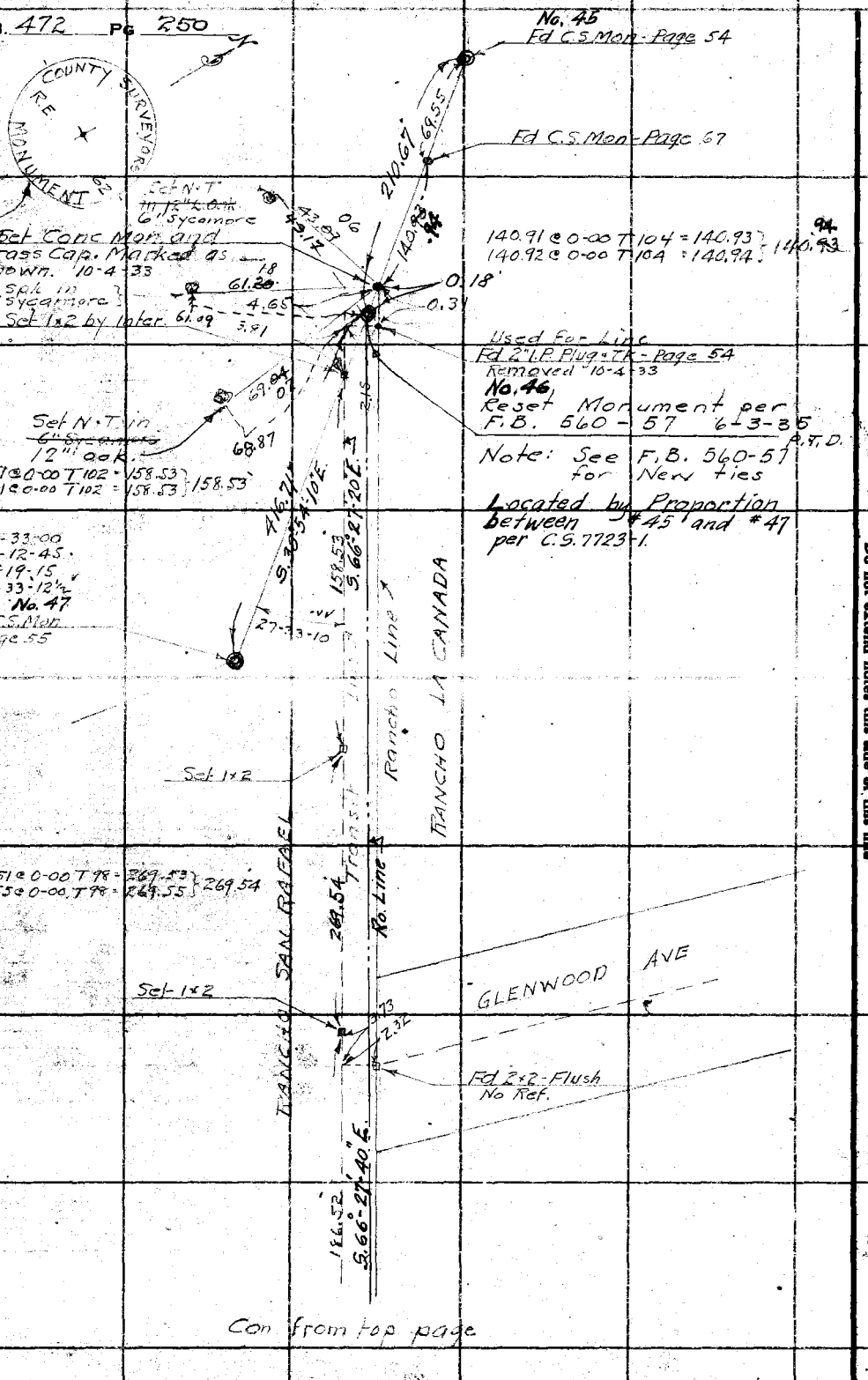

LOS ANGELES COUNTY SURVEYOR
700 HALL OF RECORDS

RETURN TO

Do not extend notes this side of this line

Note: ANY ADDITIONS OR CHANGES ON THIS SHEET MUST BE MADE OR CIRCLED IN Red Ink. WITH DATE AND NAME OF PERSON MAKING CHANGE.

Notes Ck'd by D.M. Finley	Survey of V. Beaudry's Mt's
Map No. B-725-14	W. O. 7048 Tape No. 026 St'd 84 °F.
Office Work F. A. W.	Surveyed by C. V. Crumley
Checked D. M. Finley	Notes C.V.C. Date 12-30-35
Date Apr. 1940	Indexed A. C. Johnson

F.B. 472 PG. 251

Div. D

JAN 9 1936

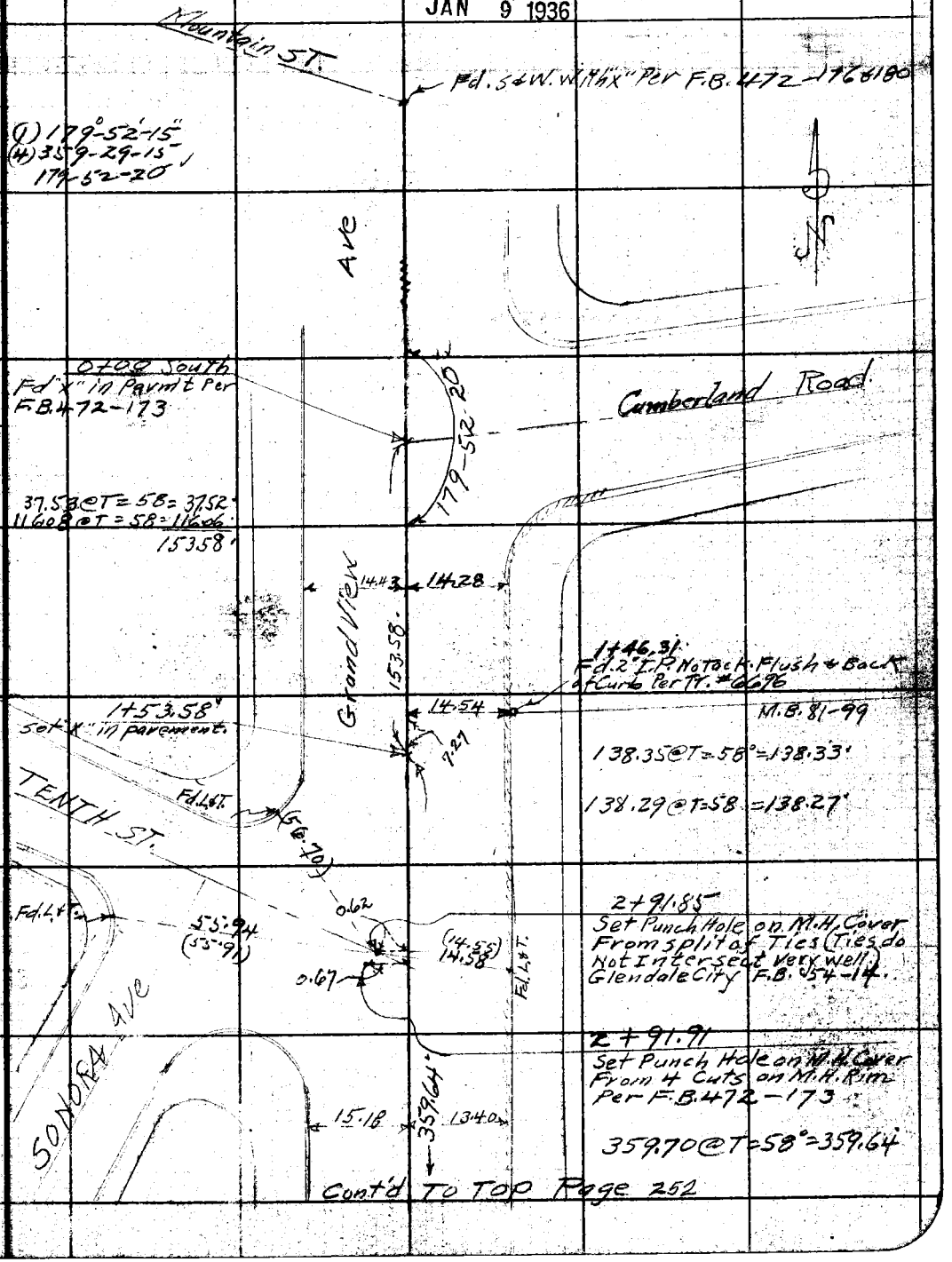

Cont'd To Top Page 252

Note: ANY ADDITIONS OR CHANGES ON THIS SHEET MUST BE MADE OR CIRCLED IN Red Ink, WITH DATE AND NAME OF PERSON MAKING CHANGE.

RETURN TO LOS ANGELES COUNTY SURVEYOR 700 HALL OF RECORDS

Do not extend notes this side of this line

FORM 247 10M 5-31

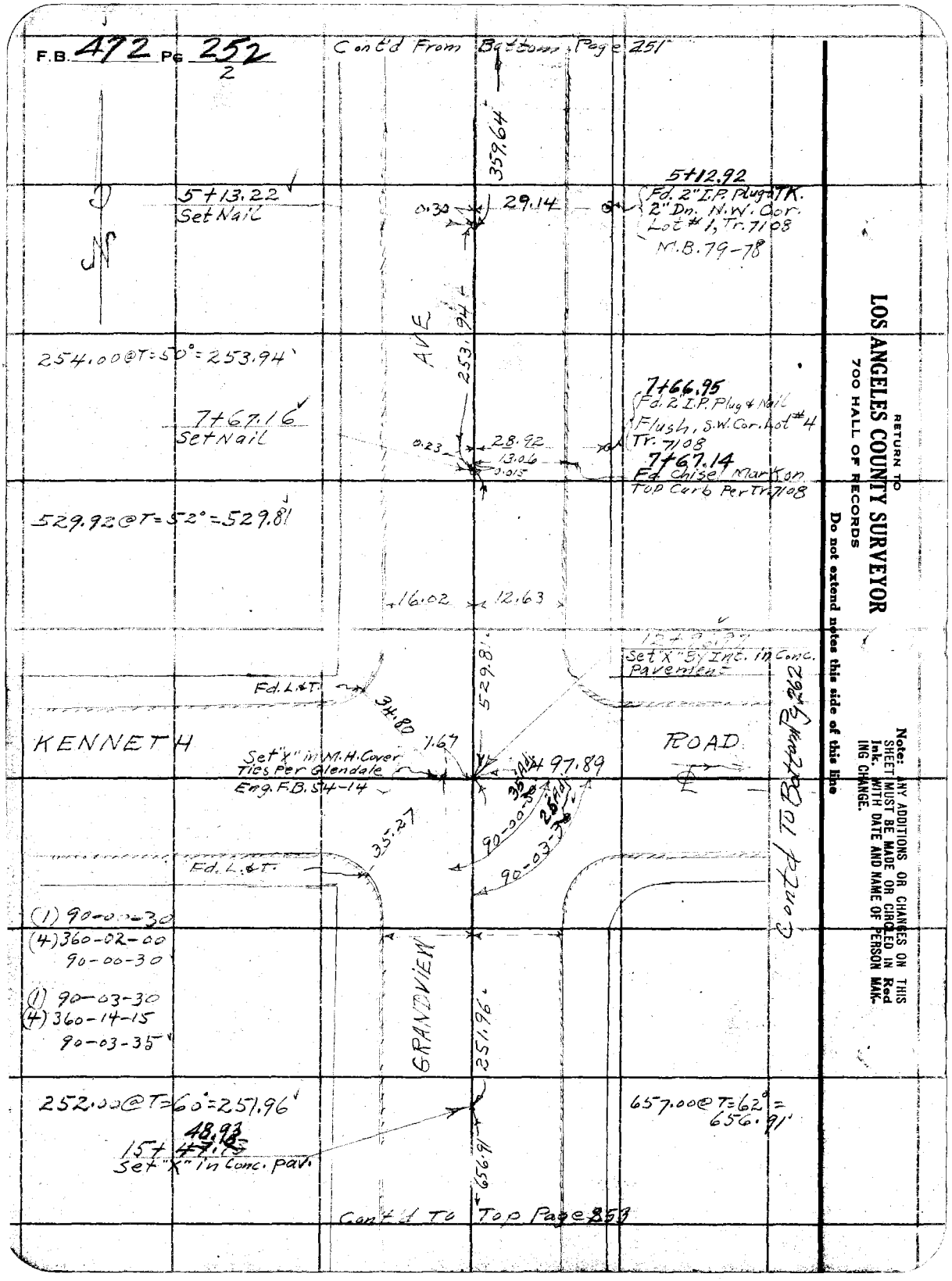
F.B. 472 Pg 252/2
Cont'd From Bottom Page 251
359.64
5+13.22
Set Nail
0.30
29.14
5+12.92
Fd. 2" I.P. Plug & TK.
2" Dn. N.W. Cor.
Lot #1, Tr. 7108
M.B. 79-78
AVE
253.94
254.00@T=50°=253.94
7+67.16
Set Nail
0.23
28.92
13.06
0.015
7+66.95
Fd. 2" I.P. Plug & Nail
Flush, S.W. Cor. Lot #4
Tr. 7108
7+67.14
Fd. Chisel Mark on
Top Curb Per Tr. 7108
529.92@T=52°=529.81
16.02
12.63
529.81
Set "X" By Inc. in Conc.
Pavement
Fd. L.&T.
34.80
KENNETH
ROAD
1.67
Set "X" in M.H. Cover
Ties Per Glendale
Eng. F.B. 54-14
497.89
35.27
90-00-30
90-03-30
Fd. L.&T.
(1) 90-00-30
(4) 360-02-00
90-00-30
(1) 90-03-30
(4) 360-14-15
90-03-35
GRANDVIEW
251.96
252.00@T=60°=251.96
657.00@T=62°=
656.91
15+48.93
Set "X" in Conc. pav.
656.91
Cont'd To Top Page 253
Cont'd To Bottom Pg 262
RETURN TO
LOS ANGELES COUNTY SURVEYOR
700 HALL OF RECORDS
Do not extend notes this side of this line
Note: ANY ADDITIONS OR CHANGES ON THIS SHEET MUST BE MADE OR CIRCLED IN Red Ink, WITH DATE AND NAME OF PERSON MAKING CHANGE.

Notes Ck'd by D.M. Finley	Survey of V. Beaudry's Mts
Map No. B-725-14	W. O. 7048 Tape No. 026 St'd 84 °F.
Office Work F. A. W.	Surveyed by C.V. Crumley
Checked D. M. Finley	Notes C.V.C. Date 12-31-35
Date Apr. 1940	Indexed A. C. Johnson

F.B. 472 Pg. 253 3

Div. D

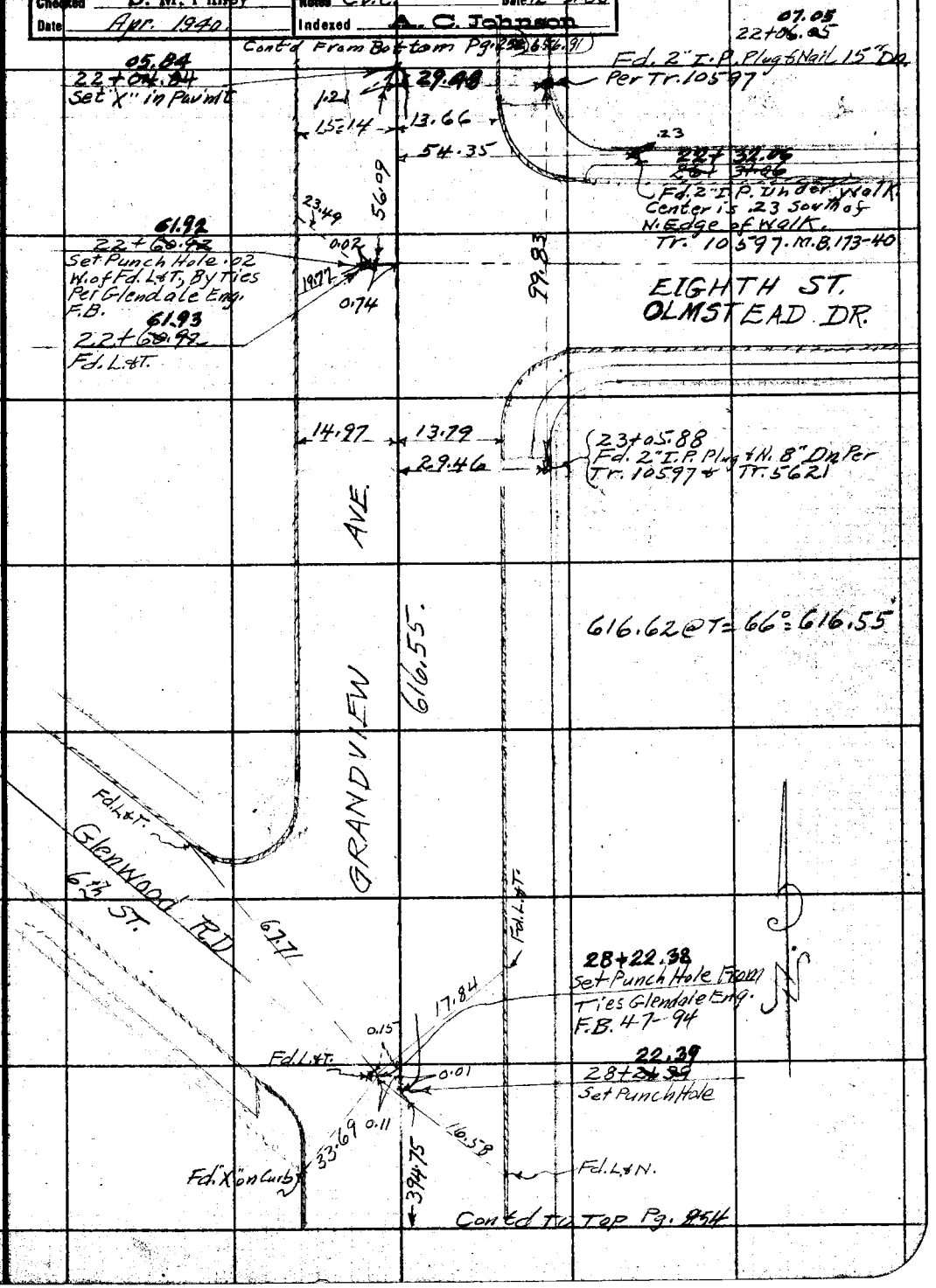

Note: ANY ADDITIONS OR CHANGES ON THIS SHEET MUST BE MADE OR CIRCLED IN Red Ink, WITH DATE AND NAME OF PERSON MAKING CHARGE.

Do not extend notes this side of this line

RETURN TO
LOS ANGELES COUNTY SURVEYOR
700 HALL OF RECORDS

FORM 847 10M 5-31

F.B. 472 Pg. 254/4

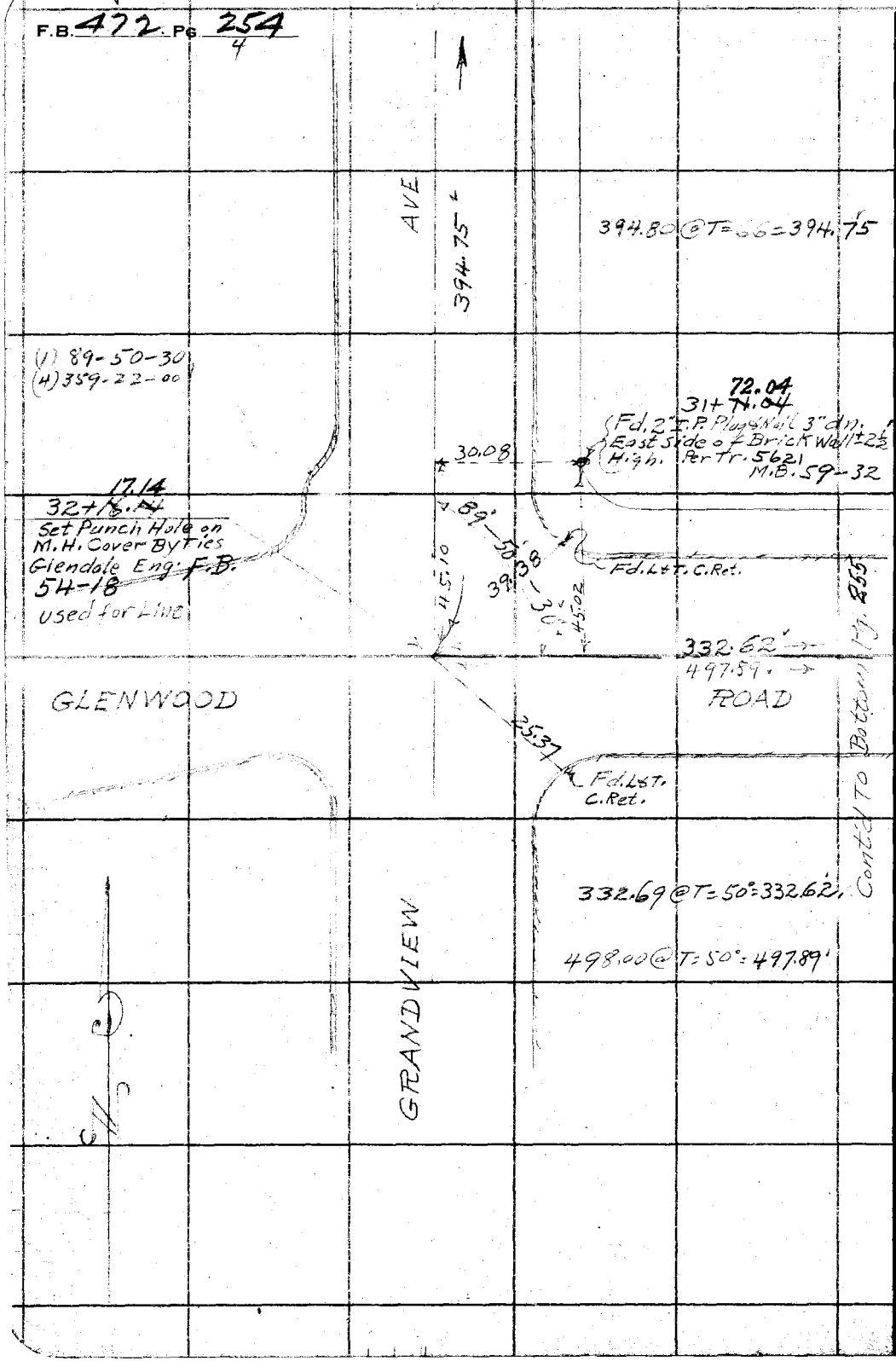

RETURN TO
LOS ANGELES COUNTY SURVEYOR
700 HALL OF RECORDS

Do not extend notes this side of this line

Note: ANY ADDITIONS OR CHANGES ON THIS SHEET MUST BE MADE OR CIRCLED IN Red Ink. WITH DATE AND NAME OF PERSON MAKING CHANGE.

Notes Ck'd by D.M. Finley	Survey of V. Beaudry's Mt's
Map No. B-725-14	W. O. 7048 Tape No. 026 St'd 84 °F.
Office Work F. A. W.	Surveyed by C.V. Crumley
Checked D. M. Finley	Notes C.V.C. Date 1-2-36
Date Apr. 1940.	Indexed A. C. Johnson

F.B. 472 PG. 255/5

Div. "D"

Cont'd To Bottom Pg. 256

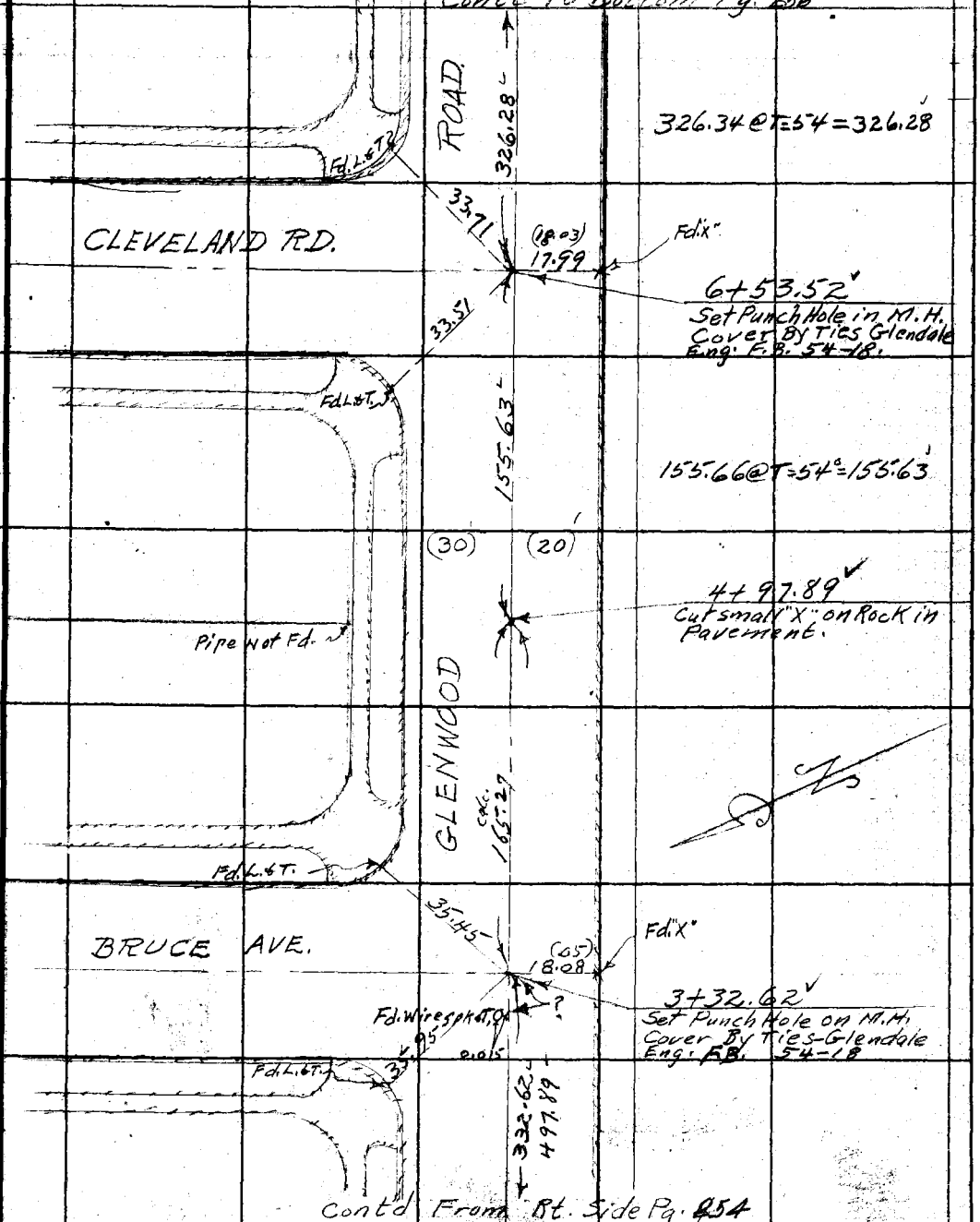

Cont'd From Rt. Side Pg. 254

Note: ANY ADDITIONS OR CHANGES ON THIS SHEET MUST BE MADE OR CIRCLED IN Red Ink. WITH DATE AND NAME OF PERSON MAKING CHANGE.

RETURN TO
LOS ANGELES COUNTY SURVEYOR
700 HALL OF RECORDS

Do not extend notes this side of this line

FORM 247 10M 5-31

F.B. 472 Pg 256

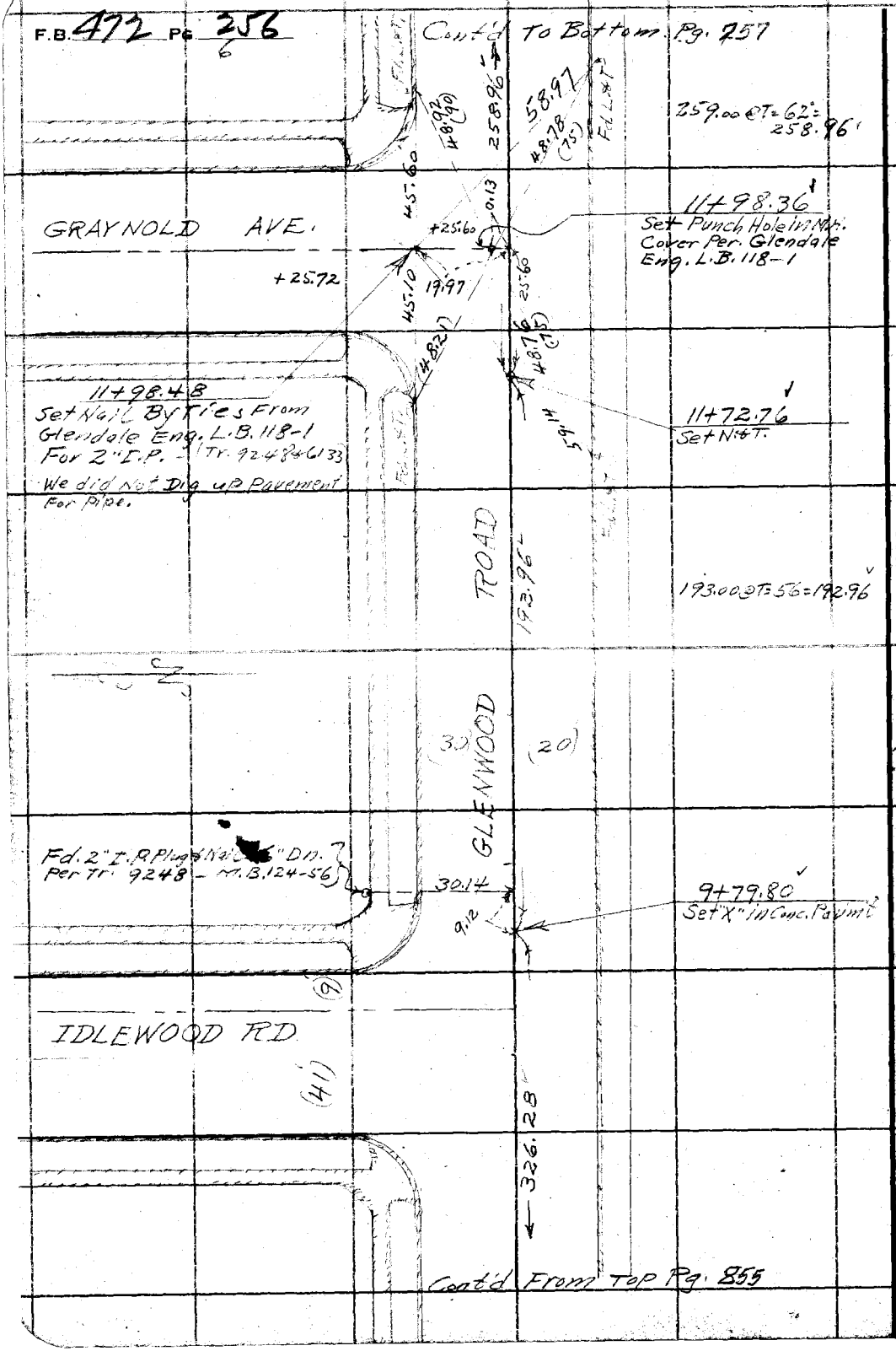

RETURN TO
LOS ANGELES COUNTY SURVEYOR
700 HALL OF RECORDS
Do not extend notes this side of this line

Note: ANY ADDITIONS OR CHANGES ON THIS SHEET MUST BE MADE OR CIRCLED IN Red Ink. WITH DATE AND NAME OF PERSON MAKING CHANGE.

Notes Ck'd by D.M. Finley	Survey of V. Beaudry's Mts	F.B. 472	Pg. 257
Map No. B-725-14	W. O. 7048 Tape No. 026 St'd 84 °F.	Div. "D"	
Office Work F. A. W.	Surveyed by C.V. Crumley		
Checked D. M. Finley	Notes C.V.C. Date 1-2-36		
Date Apr. 1940.	Indexed A. C. Johnson		

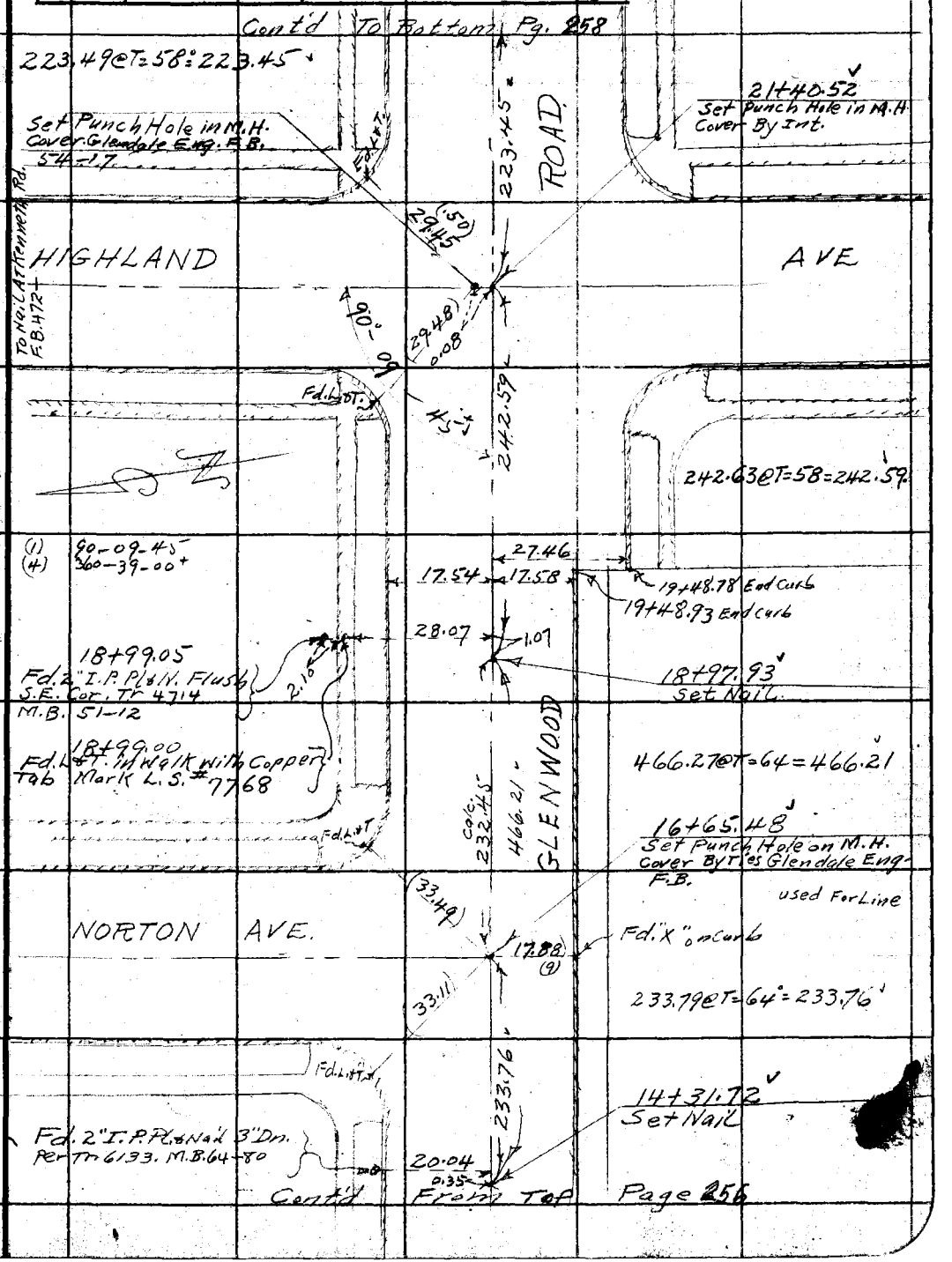

Note: ANY ADDITIONS OR CHANGES ON THIS SHEET MUST BE MADE OR CIRCLED IN Red Ink, WITH DATE AND NAME OF PERSON MAKING CHANGE.

Do not extend notes this side of this line

RETURN TO
LOS ANGELES COUNTY SURVEYOR
700 HALL OF RECORDS

FORM 247 10M 5-31

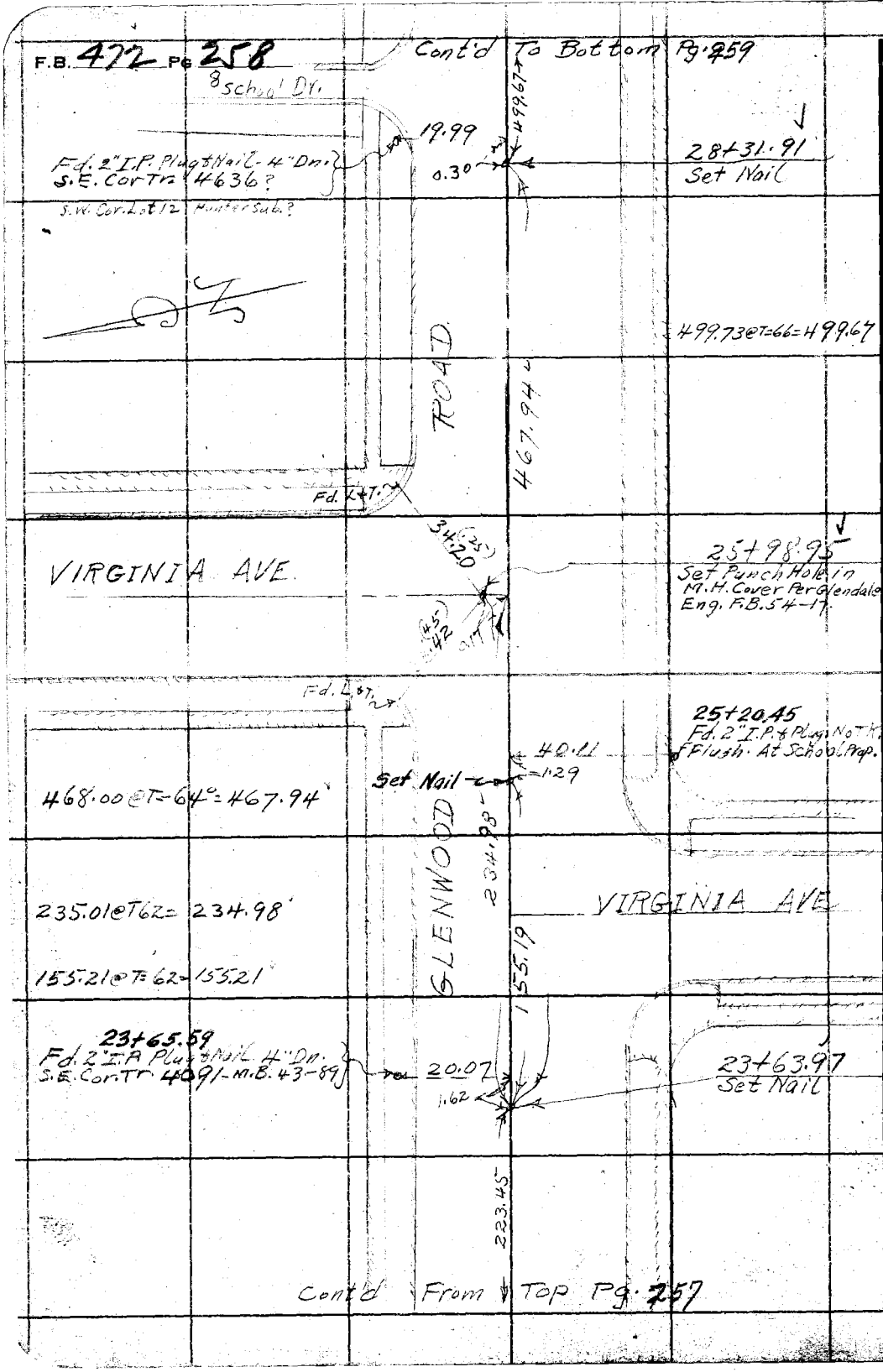

RETURN TO
LOS ANGELES COUNTY SURVEYOR
700 HALL OF RECORDS
Do not extend notes this side of this line

Note: ANY ADDITIONS OR CHANGES ON THIS SHEET MUST BE MADE OR CIRCLED IN Red Ink. WITH DATE AND NAME OF PERSON MAKING CHANGE.

Notes Ck'd by D. M. Finley	Survey of V. Beaudry's Mts
Map No. B-725-14	W. O. 7048 Tape No. 026 St'd 84 °F.
Office Work F. A. W.	Surveyed by C. V. Crumley
Checked D. M. Finley	Notes C.V.C. Date 1-3-36
Date Apr. 1940	Indexed A. C. Johnson

F.B. 472 Pg. 259/9

Div. D

Cont'd To Bottom Pg. 260

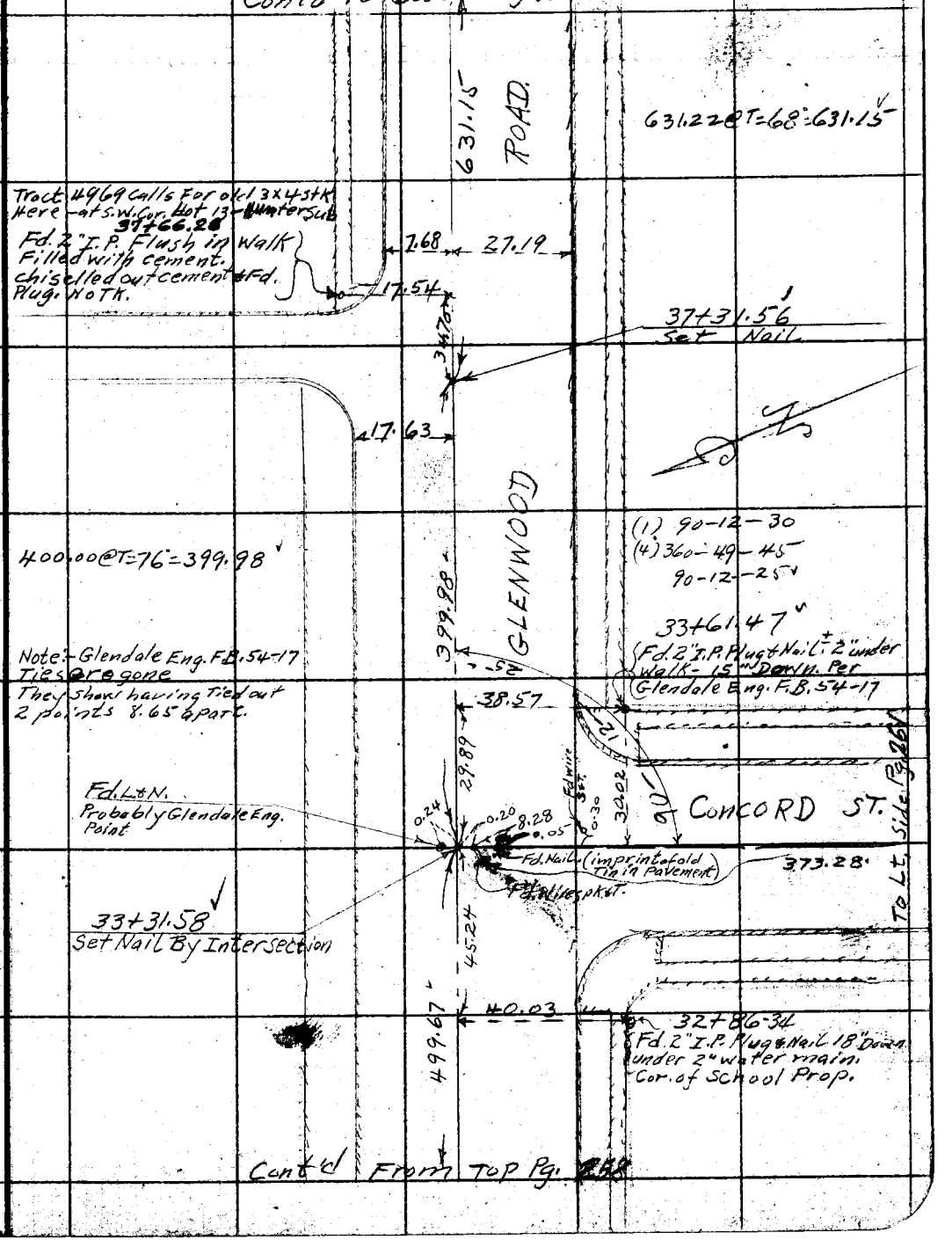

Cont'd From Top Pg. 258

Note: ANY ADDITIONS OR CHANGES ON THIS SHEET MUST BE MADE OR CIRCLED IN Red Ink. WITH DATE AND NAME OF PERSON MAKING CHANGE.

Do not extend notes this side of this line

RETURN TO
LOS ANGELES COUNTY SURVEYOR
700 HALL OF RECORDS

FORM 247 10M 5-31

F.B. 472 Pg. 260/10

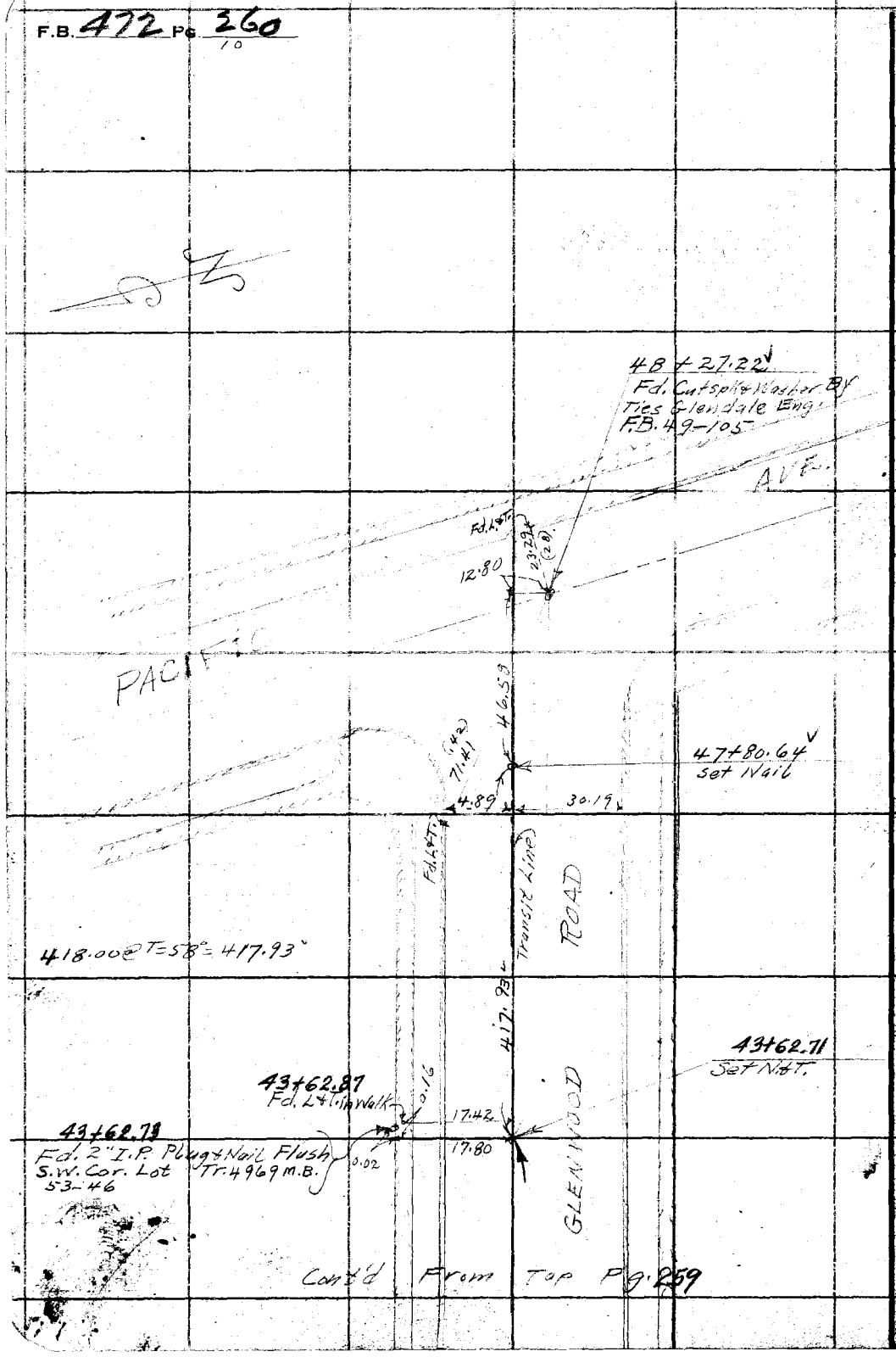

Cont'd From Top Pg. 259

RETURN TO
LOS ANGELES COUNTY SURVEYOR
700 HALL OF RECORDS
Do not extend notes this side of this line

Note: ANY ADDITIONS OR CHANGES ON THIS SHEET MUST BE MADE OR CIRCLED IN Red Ink. WITH DATE AND NAME OF PERSON MAKING CHANGE.

Notes Ck'd by D. M. Finley	Survey of V. Beaudry's Mtr.
Map No. B-725-14	W. O. 7048 Tape No. 026 St'd 84 °F.
Office Work F. A. W.	Surveyed by C. V. Crumley
Checked D. M. Finley	Notes C.V.C. Date 1-6-36
Date Apr. 1940	Indexed A. C. Johnson

F.B. 472 Pg. 261

Div. D

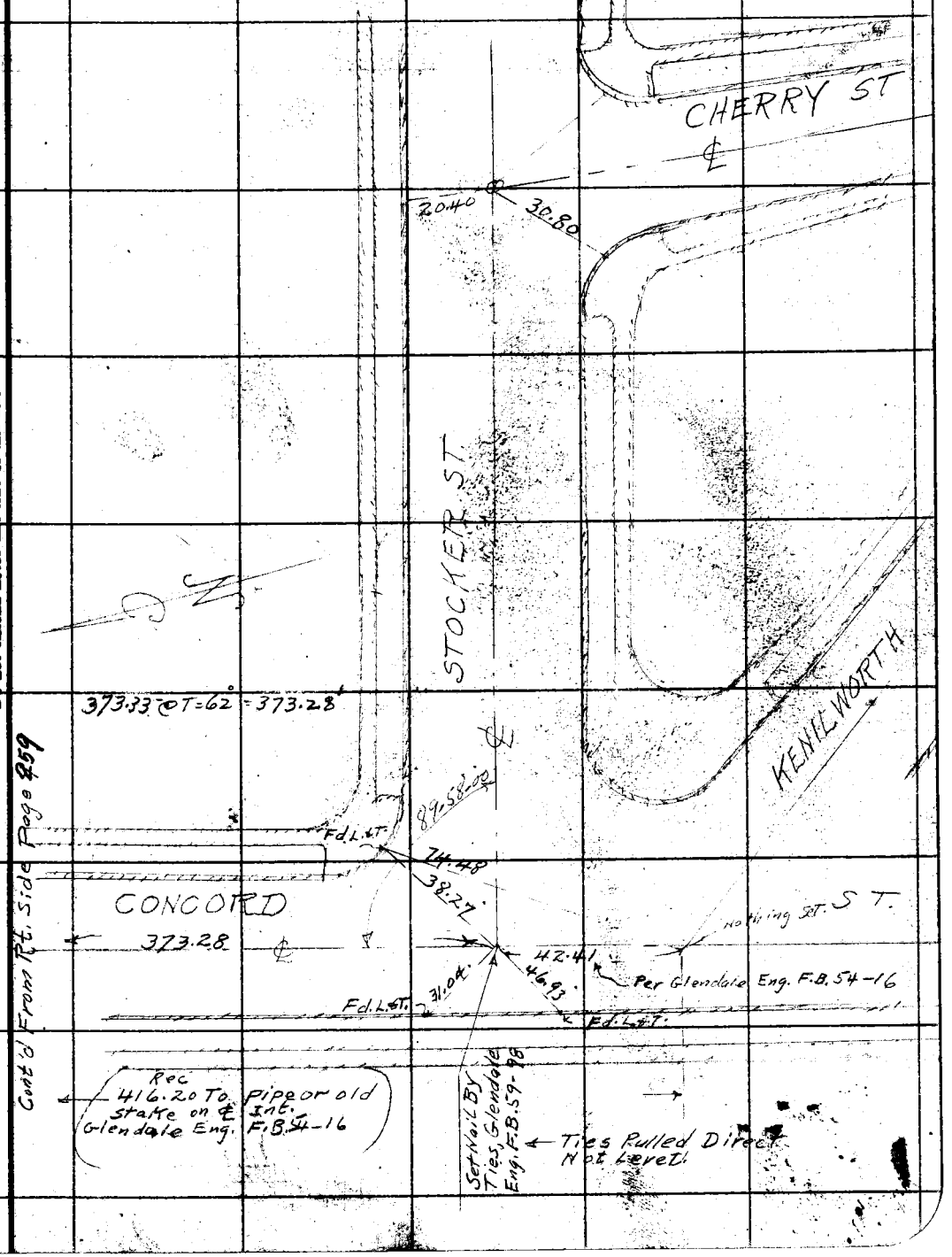

Note: ANY ADDITIONS OR CHANGES ON THIS SHEET MUST BE MADE OR CIRCLED IN Red Ink. WITH DATE AND NAME OF PERSON MAKING CHANGE.

Do not extend notes this side of this line

RETURN TO
LOS ANGELES COUNTY SURVEYOR
700 HALL OF RECORDS

FORM 247 10M 5-31

F.B. 472 Pg 262/12

Cont'd To Bottom Page 263



Cont'd From Rt. Side Page 252

RETURN TO
LOS ANGELES COUNTY SURVEYOR
700 HALL OF RECORDS
Do not extend notes this side of this line

Note: ANY ADDITIONS OR CHANGES ON THIS SHEET MUST BE MADE OR CIRCLED IN Red Ink. WITH DATE AND NAME OF PERSON MAKING CHANGE.

Notes Ck'd by D.M.F. 1940
Map No. 6-725-14
Office Work F. A. W.
Checked D. M. Finley
Date 1940.

Survey of V. Beaudry's Mts
W. O. 2048 Tape No. 026 St'd 84 °F.
Surveyed by C. V. Crumley
Notes C.V.C. Date 1-7-36
Indexed A. C. Johnson

F.B. 472 Pg. 263
13

Div. D.

Cont'd To Bottom Pg. 264

BENLOMOND AVE

467.94

14 + 32.72
Set Nail

14 + 32.57
Fd. 2" I.P. Plug & Nail. 2 under Walk With Cover Nails on Top Walk.
N.E. Cor. Tr. 6179

0.15 30.12

ROAD

226.96

12 + 05.76
Set Nail

227.00@T=60°=226.96

12 + 04.15
Note:- Did Not Find 2" I.P. S.E. Cor. Tr. 6664.
Fd. Very old 3x3 Redwood Stk under Walk With Top gone. No T.K. Rocks piled Ground it. In fact the only rocks in a Hole 5' Long & 2' Wide were around this stake.

29.88 1.61

GRAYNOLD AVE

Fd. Chiseled Arrow in Walk

240.96

KENNETH

241.00@T=56°=240.96

IDLEWOOD RD.

IDLEWOOD RD.

9+64.80
Set Punch Mark in M.H. Cover

466.91

Cont'd From Top Page 262

RETURN TO
LOS ANGELES COUNTY SURVEYOR
700 HALL OF RECORDS
Do not extend notes this side of this line

Notes: ANY ADDITIONS OR CHANGES ON THIS SHEET MUST BE MADE OR CIRCLED IN Red Ink, WITH DATE AND NAME OF PERSON MAKING CHANGE.

FORM 247 10M 8-31

F.B. 472 Pg. 264/14

Cont. on Page 169



RETURN TO
LOS ANGELES COUNTY SURVEYOR
700 HALL OF RECORDS

Do not extend notes this side of this line

Note: ANY ADDITIONS OR CHANGES ON THIS SHEET MUST BE MADE OR CIRCLED IN Red Ink, WITH DATE AND NAME OF PERSON MAKING CHANGE.

Notes Ck'd by D. M. Finley
Map No. B-725-7
Office Work F. A. W.
Checked D. M. Finley
Date Apr. 1940.

Survey of V. BEAUDRYS MTS
W. O. Z048 Tape No. 26 St'd 84° F.
Surveyed by C.V. Crumley
Notes C.V.C. Date 2-4 & 5-36
Indexed C. Johnson 2-11-36

F.B. 4 Pg. 265

Div. B

Cont'd F.B. 472-64 & 89

Note: Any Additions or Changes on This Sheet Must be Made or Circled in Red Ink With Date and Name of Person Making Change.

Do not extend notes this side of this line

RETURN TO
LOS ANGELES COUNTY SURVEYOR
700 HALL OF RECORDS

FORM 247 10M 11-38

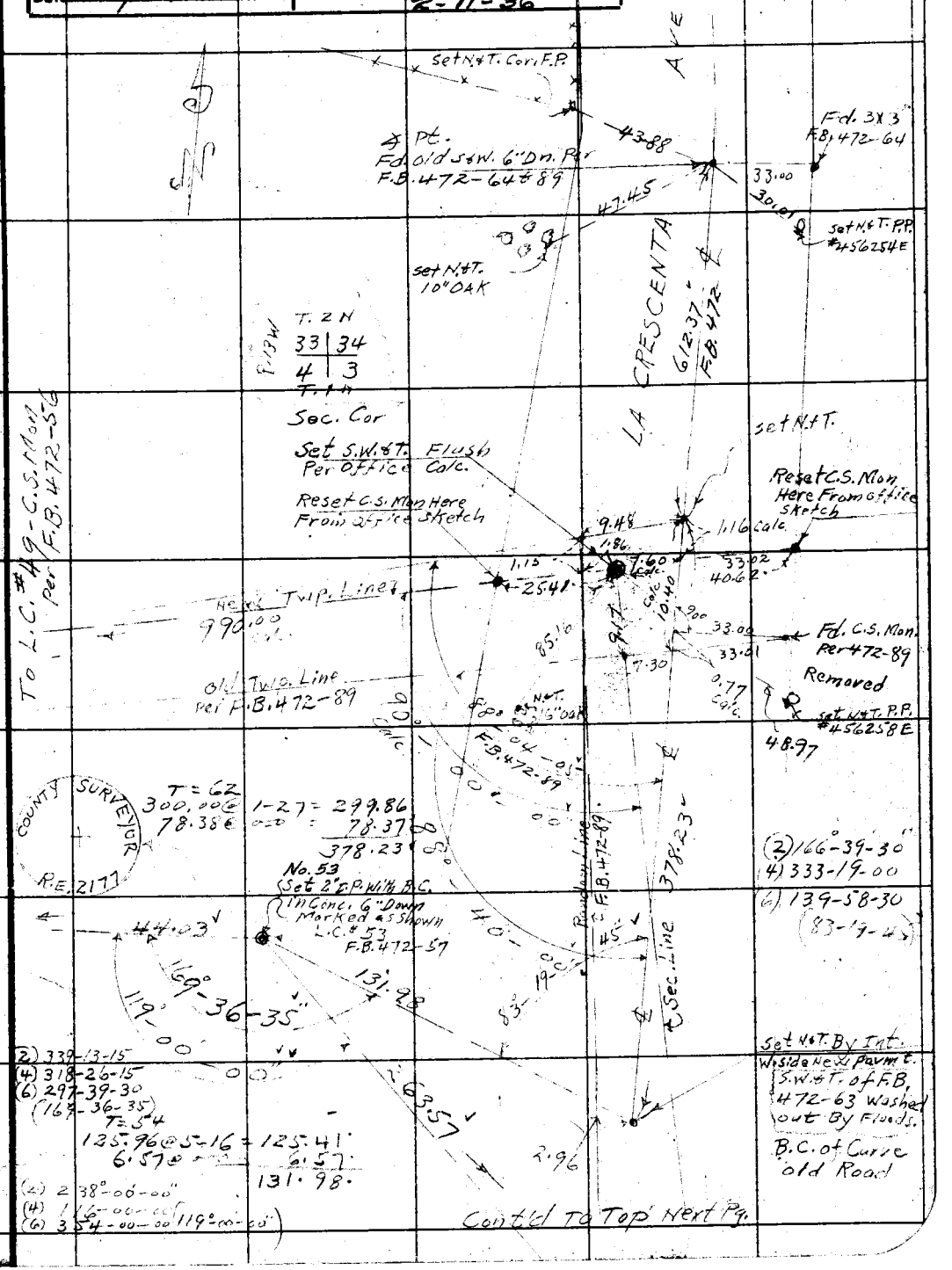

F.B. 472 PG. 266
2

RETURN TO
LOS ANGELES COUNTY SURVEYOR
700 HALL OF RECORDS

Do not extend notes this side of this line

Note: Any Additions or Changes on This Sheet Must be Made or Circled in Red Ink With Date and Name of Person Making Change.

Notes Ck'd by C.M. Finley	Survey of V. Beaudry Mts	F.B. 472	Pg. 267
Map No. B-725-13	W. O. 704 Tape No. 23 St'd 84°F.		
Office Work H. U. M. H.	Surveyed by C.V. Crumley		
Checked D. M. Finley	Notes C.V.C. Date 10-29-36		
Date Apr. 1940	Indexed A. C. Johnson 11-2-36		

PROPERTY TIE

EAST, NORTH & WEST SIDES

OF

TRACT 7324

10-29-36

C.V. Crumley
J.H. Hendrix
K.C. Murray
D.S. Waltermire

RETURN TO
LOS ANGELES COUNTY SURVEYOR
720 HALL OF RECORDS

Note: Any Additions or Changes on This Sheet Must be Made or Circled in Red Ink With Date and Name of Person Making Change.

Do not extend notes this side of this line

FORM 247 10M 11-36

RETURN TO
LOS ANGELES COUNTY SURVEYOR
700 HALL OF RECORDS

Note: Any Additions or Changes on This Sheet Must be Made or Circled in **Red** Ink With Date and Name of Person Making Change.

Do not extend notes this side of this line



Notes Ck'd by D.M. Finley	Survey of V. Beaudry Mts	F.B. 472 Pg. 269
Map No. B-725-13	W. O. 7048 Tape No. 23 St'd 84 °F.	
Office Work H. U. M. H.	Surveyed by C.V. Crumley	
Checked D. M. Finley	Notes C. V. C. Date 10-28-36	
Date Apr. 1940.	Indexed A. C. Johnson	



Note: Any Additions or Changes on This Sheet Must be Made or Circled in Red Ink With Date and Name of Person Making Change.

Do not extend notes this side of this line

RETURN TO LOS ANGELES COUNTY SURVEYOR 700 HALL OF RECORDS

FORM 247 10M 11-35

F.B. 472 PG. 210

RETURN TO
LOS ANGELES COUNTY SURVEYOR
700 HALL OF RECORDS

Note: Any Additions or Changes on This Sheet Must be Made or Circled in Red Ink With Date and Name of Person Making Change.

Do not extend notes this side of this line

(1) 90-05-00
(4) 360-11-30
90-04-52

166.18 @ 4°-07 @ T=72° = 165.74
166.28 @ 4°-33 @ T=72° = 165.75 + 165.74

Ed. Lt T. Per F.B. 472-185

Ed. 3x3 Per F.B. 472-204

Set 2 Ks. By Intersection 8" Down

MOUNTAIN

(25) F.B. 472-204 477.71

165.74

THURSDER AVE

45 Adj

ST.

F.B. 472-185

20' offset line

431.30

HILL DR

Tract # 7324

133.20
298.15 @ T=58° = 298.10
431.30

Cont'd From Top Page 269

Notes Ck'd by D.M. Finley	Survey of V. Beaudry Mts	F.B. 472 Pg. 271
Map No. B. 725-13	W. O. 7048 Tape No. 23 St'd 24 °F.	
Office Work H. U. M. H.	Surveyed by C.V. Crumley	
Checked D. M. Finley	Notes C.V.C. Date 10-22-36	
Date Apr. 1940	Indexed A. C. Johnson 11-2-36	

Cont'd To Bottom Page 272



Note: Any Additions or Changes on This Sheet Must be Made or Circled in Red Ink With Date and Name of Person Making Change.

Do not extend notes this side of this line

RETURN TO
LOS ANGELES COUNTY SURVEYOR
700 HALL OF RECORDS

FORM 247 10M 11-36

F.B. 472 PG. 272

Cont'd To Bottom Page 273

607.49

15+40.08
Fd. 3x3" Flush
10.62
1.85
0.28
15+37.95
Fd. 2x2-3" High
2.15
3.83
0.01
10.00

15+38.23
Set 1x2 - L-7
Top of Ridge
15+37.94
Fd. 2x2 - 3" High
Set 1x2 Top of Ridge Near Trail
15+37.89

219.44@23-29@T=80=201.26
219.32@23-25@T=80=201.27
201.26

201.26
284.27
30.87
252.69
769.04

292.80@13-51@T=80=284.28
292.64@13-44@T=80=284.26
284.27

30.87@ [illegible] @T=30.87

769.

254.96@7-36@T=76=252.71
~~[illegible]~~ ~~252.68~~ ~~253.79~~
254.78@7-23@T=76=252.69
252.69

7+72.47 Curb
.32
7+69.14
Set 1x2 L-6
7+69.14
Set 1x2 L-5
Wire Fence
7+52.17
9.97
7+64.8
7+52.47
Fd. 2 [illegible] Fence Line [illegible] N.E. Cor. Lot 12
Tract 7017
9.99
7+52.4[illegible]
Set 1x2 L-4

195.84@3-[illegible]=195.54
[illegible]=195.5[illegible]
195.55

Fence

Cont'd From Top Page 271

RETURN TO
LOS ANGELES COUNTY SURVEYOR
700 HALL OF RECORDS

Note: Any Additions or Changes on This Sheet Must be Made or Circled in Red Ink With Date and Name of Person Making Change.

Do not extend notes this side of this line

Notes Ck'd by D.M. Finley	Survey of V. Beaudry Mts	F.B. 472 Pg. 273
Map No. B-725-13	W. O. 7048 Tape No. 23 St'd 84°F.	3
Office Work H. U. M. H.	Surveyed by C.V. Crumley	
Checked D. M. Finley	Notes C.V.C. Date 10-23-36	
Date Apr. 1940	Indexed L. C. Johnson	

Cont'd To Bottom Page 274

7.57

25+87.89
Set 1X2 L-10
Top of Ridge

7.83

Nail

24+41.74 Nail
Fd. old 3X3-18" high on steep side hill Facing S.

Calc 4.56

See Page 274

2°-46-15

248.98 @ 20°-56' @ T=74° = 232.53
249.34 @ 21-08 @ T=74 = 232.55
232.54

(1) 2°-46'-15"
(2) 5-32-30

94.33

Calc 94.22

232.54

95.18 @ 7°-40' @ T=78° = 94.33
94.87 @ 6-12 @ T=78° = 94.32 } 94.33

23+47.52
Set 1X2 - #L-9 (Redwood)
Top Low Ridge

0.25

Nail

213.05 @ 18-54 @ T=78 = 201.55
212.57 @ 18-31 @ T=78 = 201.56
201.55

201.55

9.60 @ T=84° = 9.60

21+45.72
Set 1X2 L-8
Top of Ridge

46.56 @ 24°-40' @ T=84° = 42.31
46.98 @ 25-43 @ T=84 = 42.33
42.32

266.04 @ 15°-30 @ T=84° = 256.36
265.65 @ 15-12 @ T=84 = 256.36
256.36

607.49

299.43 @ 2-02 @ T=76 = 299.22
299.46 @ 2-15 @ T=76 = 299.21
299.21

Cont'd From Top Page 272

Note: Any Additions or Changes on This Sheet Must be Made or Circled in Red Ink With Date and Name of Person Making Change.
Do not extend notes this side of this line
RETURN TO
LOS ANGELES COUNTY SURVEYOR
700 HALL OF RECORDS
FORM 247 10M 11-35

RETURN TO
LOS ANGELES COUNTY SURVEYOR
700 HALL OF RECORDS

Note: Any Additions or Changes on This Sheet Must be Made or Circled in **Red** Ink With Date and Name of Person Making Change.

Do not extend notes this side of this line



Notes Ck'd by D.M.F.	Survey of Forestry Dept FTT
Map No. 8-725-5	W. O. 5023 Tape No. ____ St'd ____ °F.
Office Work F. A. W.	Surveyed by W.A. Miller
Checked D.M. Finley	Notes Miller Date 8-23-1937
Date Apr. 1940	Indexed A. C. Johnson

F.B. 472 PG. 275

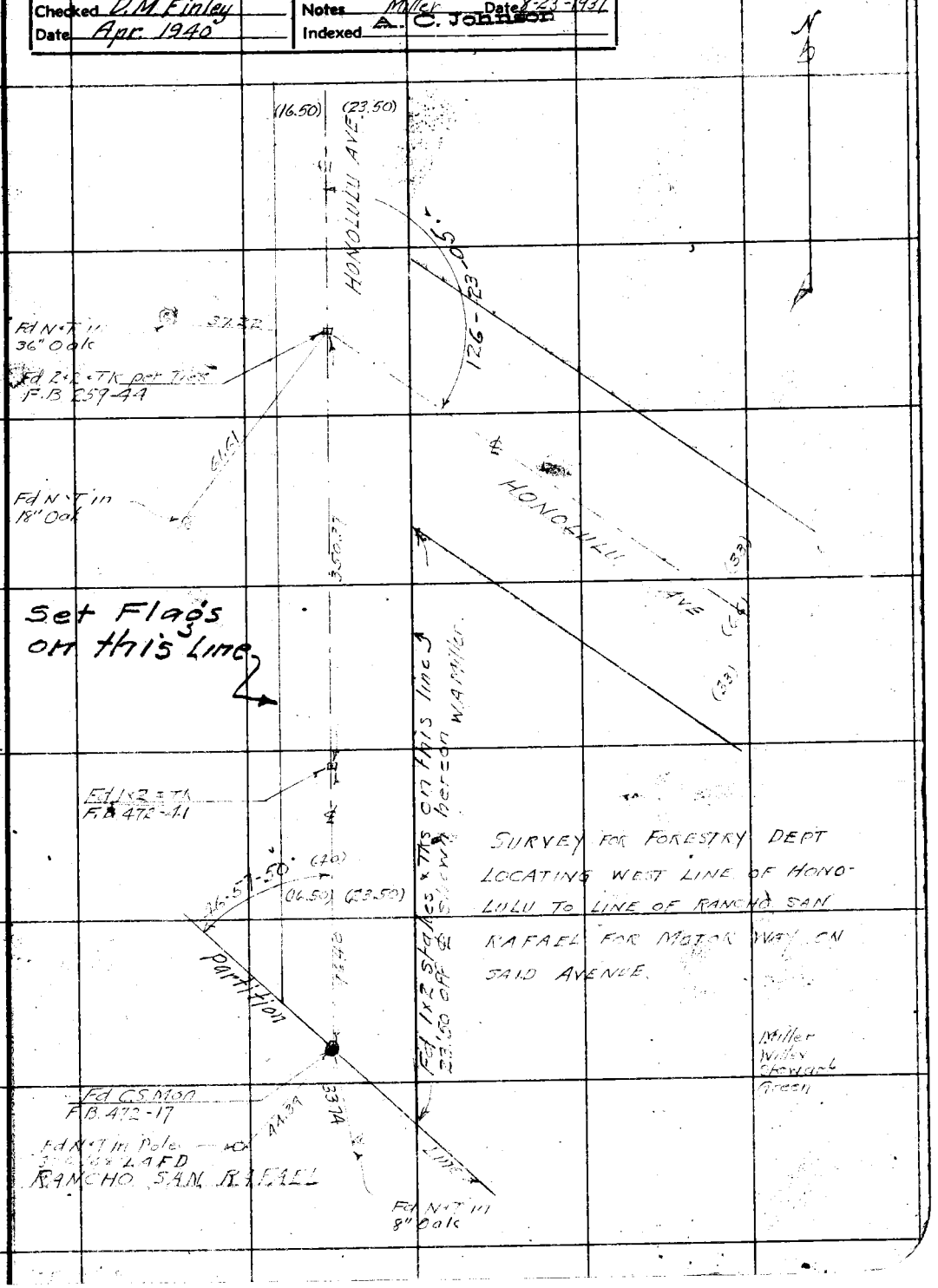

Note: Any Additions or Changes on This Sheet Must be Made or Circled in Red Ink With Date and Name of Person Making Change.

Do not extend notes this side of this line

RETURN TO
LOS ANGELES COUNTY SURVEYOR
700 HALL OF RECORDS

FORM 247 10M 11-35

RETURN TO
LOS ANGELES COUNTY SURVEYOR
700 HALL OF RECORDS

Note: Any Additions or Changes on This Sheet Must be Made or Circled in **Red Ink** With Date and Name of Person Making Change.

Do not extend notes this side of this line

F.B. _____ PG. _____

Notes Ck'd by Wagner
Map No. B-725-11
Office Work T.H. Burns
Checked Miller
Date Dec. 1963.

Survey of Sec. Lines
JN 03020 Tape 169 Std 84 °F
Surveyed by G. Porter
Notes Porter Date 12-11-62
Indexed R. J. GALLI DEC 17 '62

F. B. 472 Pg. 277

RESET OF
SEC. COR. 9-10-16-15
T 1 N. R 13 W.
IN CITY OF GLENDALE

12-11-62
G. PORTER & PARTY

REF
F.B. 472-104

TR# 21494
TR# 250

Note: Any Additions or Changes on This Sheet Must be Made or Circled in Red Ink With Date and Name of Person Making Change.

PLEASE RETURN TO
LOS ANGELES COUNTY ENGINEER
403 Los Angeles County Engineering Bldg.

Do not extend this side of this line.

76F3085 CE # 310 3-61

F. B. 472 Pg. 278

TR No 21494 Sheet 3
MB 611-85

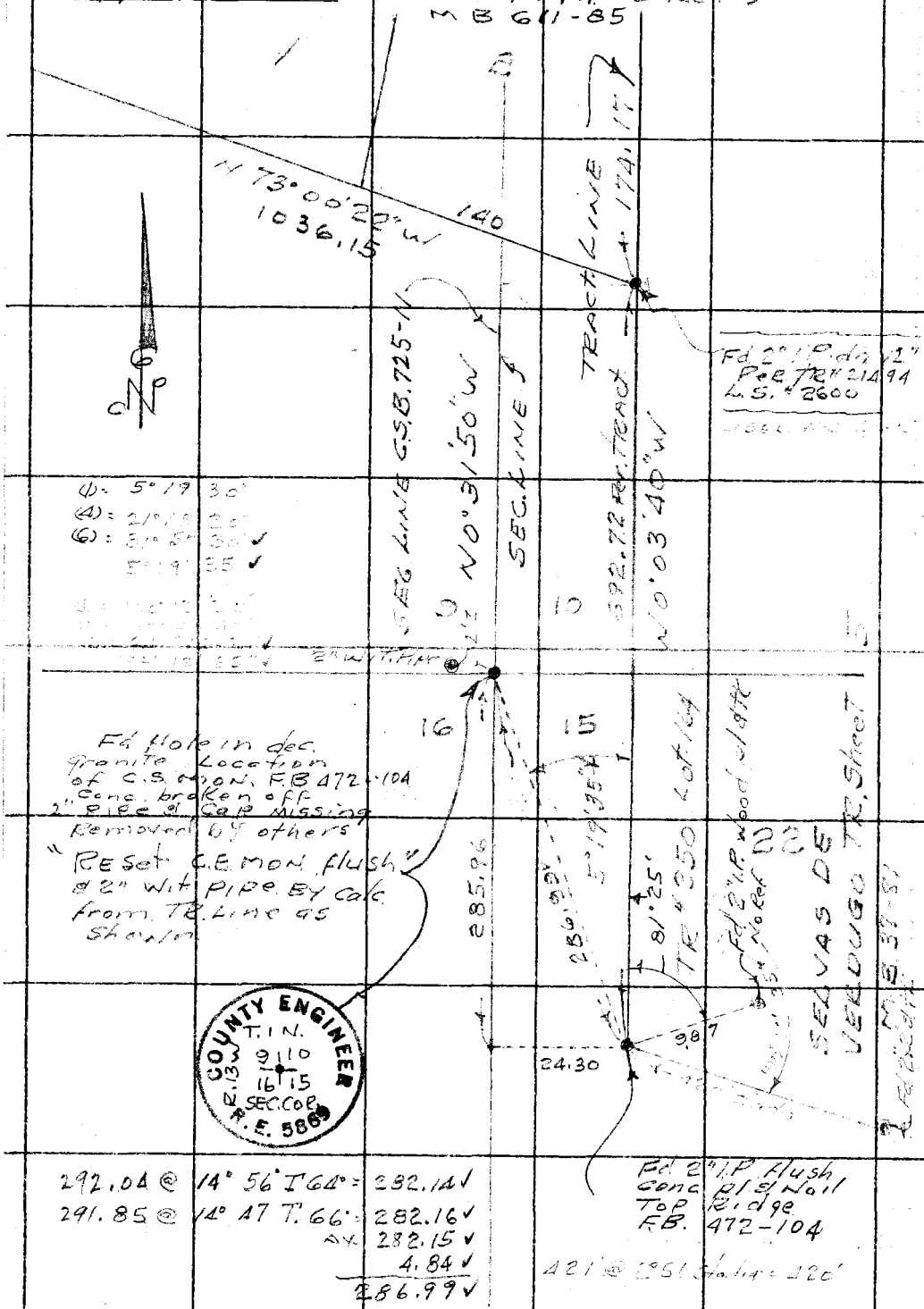

PLEASE RETURN TO
LOS ANGELES COUNTY ENGINEER
403 LOS ANGELES COUNTY ENGINEERING BLDG.

Do not extend this side of this line.

Note: Any Additions or Changes on This Sheet Must be Made or Circled in Red Ink With Date and Name of Person Making Change.

LA 210 TUJUNGA -TIES- APR. 30, '69 5 5

SEE ALSO PG 2, 3 & 4. P. NELSON & AY HENDRIKS

69-0152

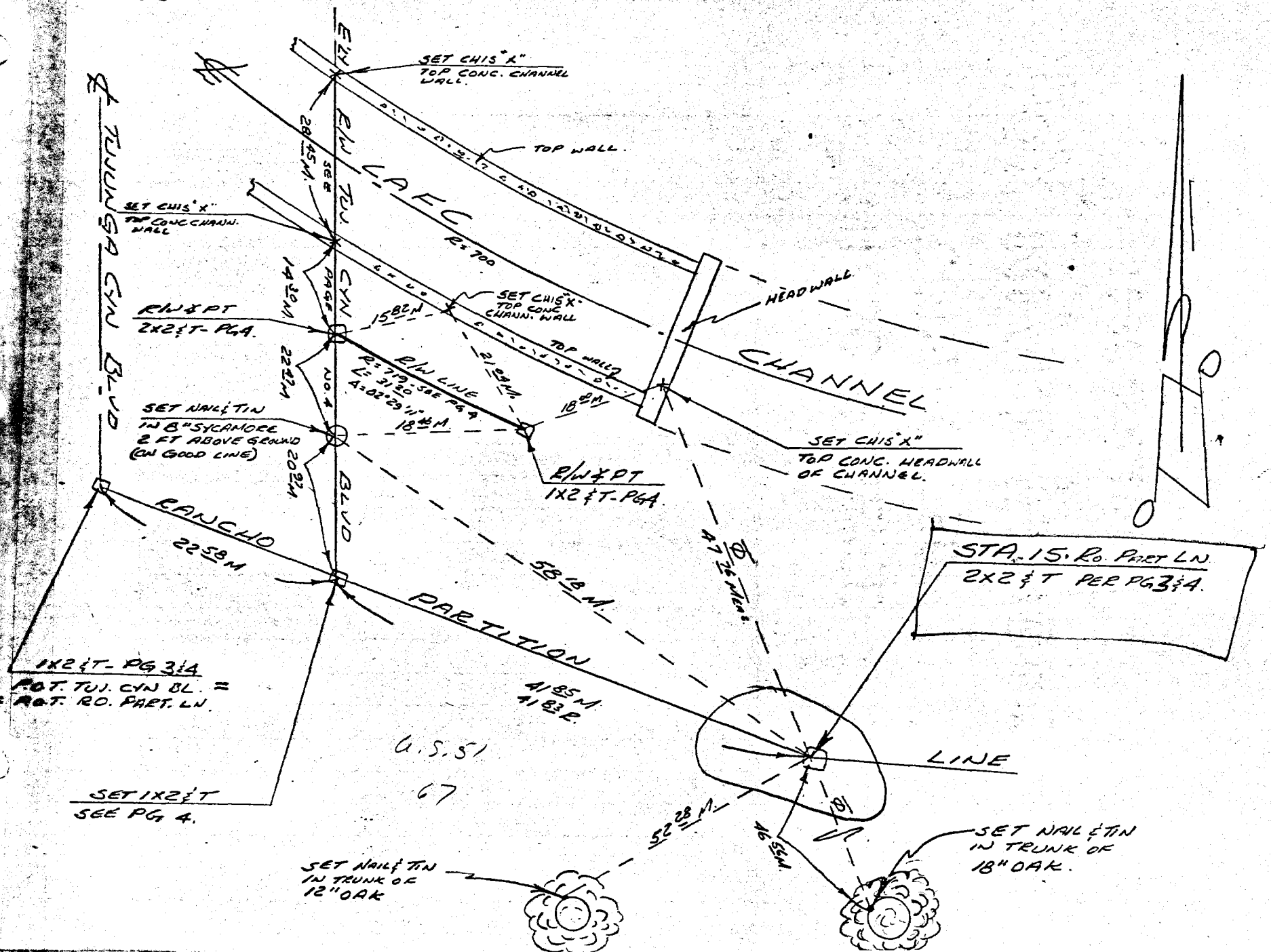

R-LA 210B

0119

LA 210 TUJUNGA STAKING OF NO'LY R/W LINE, LA-210 FWY PER R/W APPR. MAP #16952-C - REVISION 11-26-'68 - ACCROSS PARCEL 46959

APR. 30, '69 P. NELSON & PY

4 5 HENDRIKS

69-0152

NOTE: THIS PAGE PARTIALLY SUPERSEDES RLA-210B-0039.

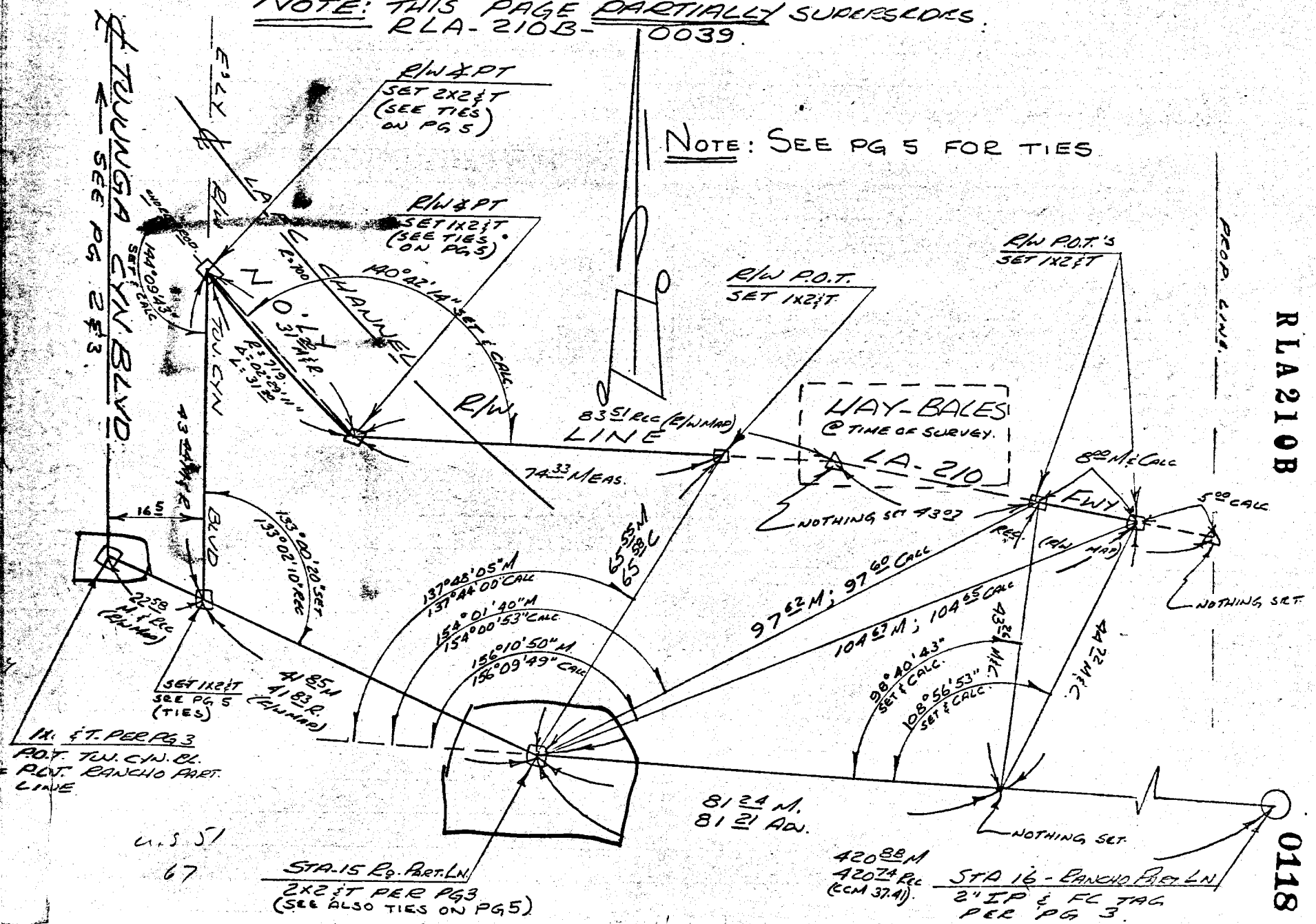

U.S. 51
67

RLA210B

0118