Notes Ck'd by
Map No.
Office Work
Checked
Date

Survey of
W. O. Tape No. St'd. °F
Surveyed by
Notes Date
Indexed

F. B. PG.

LOS ANGELES
726 LOS ANGELES
ENGINEERING

Any Additions or Changes on This
Made or Circled in Red
Name of Person

4 7 4

247 10M 1-49

RETURN TO
LOS ANGELES COUNTY SURVEYOR
720 LOS ANGELES COUNTY
ENGINEERING BLDG.

Note: Any Additions or Changes on This Sheet Must be Made or Circled in Red Ink With Date and Name of Person Making Change.

Do not extend notes this side of this line.

F. B. _____ PG. _____

FORM 247 5M 10-39

RETURN TO
LOS ANGELES COUNTY SURVEYOR
700 HALL OF RECORDS

Note: Any Additions or Changes on This Sheet Must be Made or Circled in Red Ink With Date and Name of Person Making Change.

Do not extend notes this side of this line.

INDEX TO FIELD BOOK NO. 474

Date	Subject	Notes	Page
	HOOPER AVE. DRAINAGE DISTRICT Unit No. 1 - J.N. 6961 Unit No. 2 - J.N. 6962 Unit No. 3 - J.N. 6963		
Jan. 1931	(SUCCESS AVE.), Southwest of South Terminus to Compton Creek.	℄	1-5
"	SUCCESS AVE., FROM TErminus South of 118th St. to 92nd St.	℄ & Topog.	5-24
Feb. 1931	92nd ST., from Success Ave. to Zamora Ave.	"	24-28
"	ZAMORA AVE., from 92nd St. to Firestone Blvd.	"	28-39
"	FIRESTONE BLVD., FROM Zamora Ave. to 213'± West of ℄ of Zamora Ave.	"	39-40
"	HOOPER AVE. (Prolonged South of 81st St.), from Firestone Blvd. to 81st St.	"	40-43
Mar. 1931	" from 81st St. to Jefferson Blvd.	"	43-93
Oct. 1930	58TH ST., from Hooper Ave. to Central Ave.	"	96-99
"	CENTRAL AVE., from 58th St. to 38th St.	"	99-135
"	38TH ST., from Central Ave. to 1st Alley East.	"	135-136
"	(CENTRAL AVE.), 1st Alley East of, from 38th St. to 37th St.	"	136-137
"	37TH ST., from Central Ave. to 1st Alley East.	"	137-138
"	CENTRAL AVE., from 37th St. to 35th St.	"	138-141
Nov. 1930	" from Clauson Ave. to 58th St.	"	143-144
Dec. 1930	" from Clauson Ave. to 59th St.	"	145-148
"	59TH ST., from Central Ave. to Hooper Ave.	"	148-150
Nov. 1930	45TH ST., from Hooper Ave. to Compton Ave.	"	151-154
"	COMPTON AVE., from 45th St. to 38th St.	"	154-161
"	38TH ST., from Compton Ave. to Morgan Ave.	"	161-162

Notes Ck'd by
Map No.
Office Work
Checked
Date

Survey of
W. O. Tape No. Std. °F
Surveyed by
Notes Date
Indexed

F.B. 474 Pg. Index

INDEX TO FIELD BOOK NO, 474 CONTD.

Date	Subject	Notes	Pages
	HOOPER AVE. DRAINAGE DISTRICT Unit No. 1 - J.N. 6961 Unit No. 2 - J.N. 6962 Unit No. 3 - J.N. 6963		
Nov. 1930	MORGAN AVE., from 38th St. to 32nd St.	℄ & Topog.	162-165
"	VERNON AVE., from Compton Ave. to Morgan Ave.	"	167-170
"	ASCOT AVE., from 45th St. to 40th St.	"	171-178
Dec. 1935	HOOPER AVE.(and prolongation S. of 81st St.), from Firestone Blvd. to Slauson Ave.	Ties	185-190
Aug. 1936	SUCCESS AVE.,from 100th St. to 300' N. of 96th St. Curbs, M.H's, sta.	Levels	191-199
July 1936	HOOPER AVE.(Prolonged S. of 81st St.), from Firestone Blvd. to 81st St.	℄ & Ties	201-202
Aug. 1936	" from 81st St. to 71st St. (Revised Line)	"	202-208
"	MADEAU ST., from Central Ave. to Main Ave.	"	209-211
Oct. 1936	HOOPER AVE., from 70th St. to 59th St.	"	212-221
Nov. 1936	71ST ST., from Hooper Ave. to Compton Ave.	"	208-222
"	COMPTON AVE., from 70th St. to Florence Ave.	"	222
"	70TH ST., from Compton Ave. to Converse Ave.	"	222-223
Dec. 1936	76TH ST., from Hooper Ave. to Compton Ave.	"	206-224
"	59TH ST., from Central Ave. to Hooper Ave.	"	219-225
"	64TH ST., from Hooper Ave. to Compton Ave.	"	215-226
"	GAGE AVE., from Compton Ave. to P.E.Ry. East of Converse Ave.	"	226-228
"	COMPTON AVE., from 64th St. to Gage Ave.	"	226
"	60th ST., from Compton Ave. to Converse Ave.	"	229-230

F.B. 474 PG. Index

RETURN TO
LOS ANGELES COUNTY SURVEYOR
700 HALL OF RECORDS

Note: Any Additions or Changes on This Sheet Must be Made or Circled in Red Ink With Date and Name of Person Making Change.

Do not extend notes this side of this line

Notes Ck'd by	Survey of	F.B. 474 Pg
Map No.	W. O. Tape No. St'd °F.	
Office Work	Surveyed by	
Checked	Notes Date	
Date	Indexed A. C. Johnson	

INDEX FIELD BOOK #474.

HOOPER AVENUE D.D.I.

		Pages
[illegible]	Hooper Avenue Trunk	1 - 94
[illegible]	58th Street Branch	95 - 98
[illegible]	Central Avenue Line (north of 58th St.)	99 - 142
[illegible]	Central Avenue Line (58th St. to Slauson Avenue)	143 - 144
[illegible]	Central Avenue Line (Slauson to Hooper Avenue)	145 - 150
[illegible]	Compton Avenue Line	151 - 166
[illegible]	45th Street Stub	154
[illegible]	Vernon Avenue Branch	167 - 170
[illegible]	Ascot Avenue Branch	171 - 178
[illegible]	Hooper Ave. Trunk-Location Ties(Void)	179 - 183
[illegible]	~~120th.St. Storm Drain-Construction Staking~~	~~2A-2B~~ (F.B. 477)
[illegible]	Hooper Av. Trunk-From Firestone Blvd. to Slauson Av.-Street ℄ Ties	185-190
[illegible]	Success Av. from Century Blvd. to 300'N. of 96th. St. Location & Levels of Curbs M.H.'s, etc. for Resurfacing	191-200
[illegible]	Hooper Av. from 78th. St. to Florence Av. Check of Distances of San, Sewer M.H.'s from ℄ of Street	46A-46D

Note: ANY ADDITIONS OR CHANGES ON THIS SHEET MUST BE MADE OR CIRCLED IN Red Ink WITH DATE AND NAME OF PERSON MAKING CHANGE.

Do not extend notes this side of this line

RETURN TO
LOS ANGELES COUNTY SURVEYOR
700 HALL OF RECORDS

FORM 247 10M 5-31

F.B. _____ Pg. _____

3A
10A
14A
46A
46C

RETURN TO
LOS ANGELES COUNTY SURVEYOR
700 HALL OF RECORDS

Do not extend notes this side of this line

Note: ANY ADDITIONS OR CHANGES ON THIS SHEET MUST BE MADE OR CIRCLED IN Red Ink, WITH DATE AND NAME OF PERSON MAKING CHANGE.

Date _____ Notes by _____ Chief Party _____ F. 474 Pg. 1

Plotted by _____	W. O. No. _____ D. S. O. No. _____
Date _____	Location _____
Map No. _____	Surveyed by _____
Plotting C'k'd by _____	Date _____
Date _____	Indexed A. C. Johnson

Sheet (4) (3)

HOOPER AVE TRUNK
NORTH FROM COMPTON CREEK

	T= 27.89	54.72 27.89 26.83	4-5
EC	11+23.94 26.83		
	11+50.77		

Return to LOS ANGELES COUNTY SURVEYOR

Do not extend notes this side of this line

F.B. 474 Pg. 2/2 M. Hayes Chief Party Notes by M.H. Date

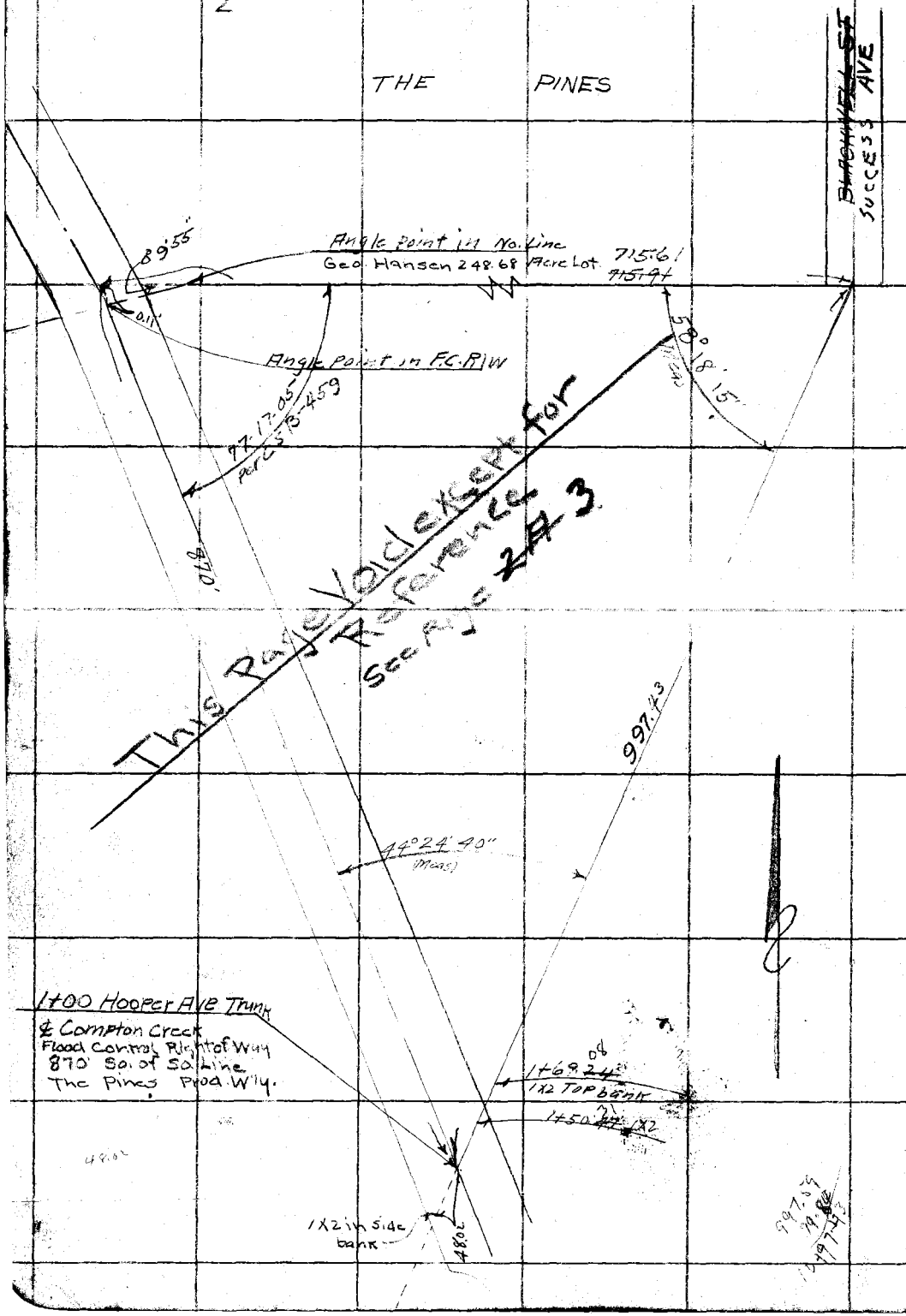

RETURN TO
LOS ANGELES COUNTY SURVEYOR

Do not extend notes this side of this line

Note: ANY ADDITIONS OR CHANGES ON THIS SHEET MUST BE MADE OR CIRCLED IN Red. WITH DATE AND NAME OF PERSON MAKING CHANGE.

FORM 247 10M 5-31

RETURN TO
LOS ANGELES COUNTY SURVEYOR
700 HALL OF RECORDS

Note: ANY ADDITIONS OR CHANGES ON THIS SHEET MUST BE MADE OR CIRCLED IN Red Ink. WITH DATE AND NAME OF PERSON MAKING CHANGE.

Do not extend notes this side of this line

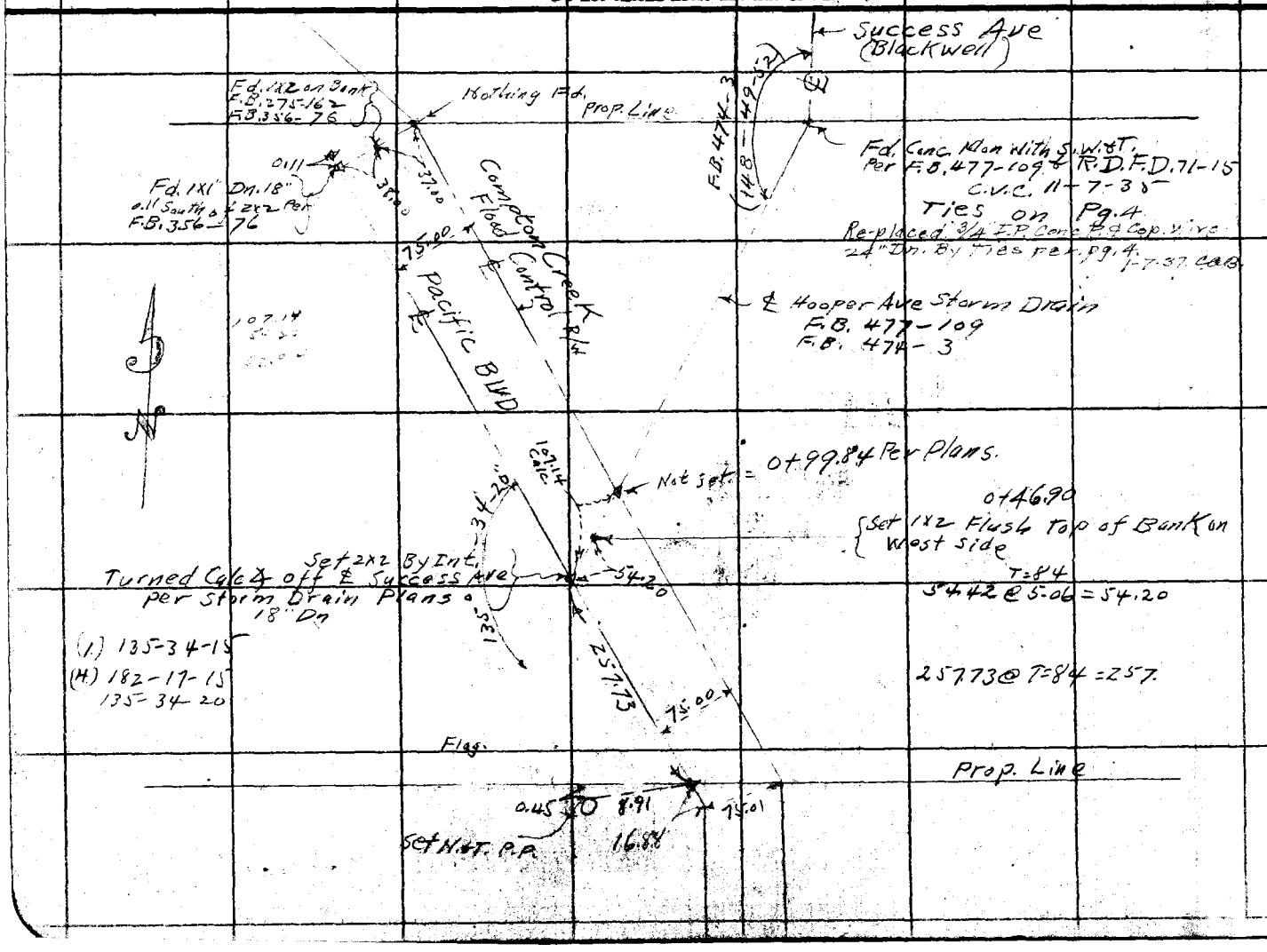

Notes Ck'd by
Map No.
Office Work
Checked
Date

Survey of Hooper Ave Storm Dr
W. O. 6961 Tape No. 056 St'd 84 °F.
Surveyed by C.V. Crumley
Notes C.V.C. Date 11-7-35
Indexed A. C. Johnson

F.B. 474 Pg. 3A

C.V. Crumley
G.F. Brock
H.W. Gunderson
A. Etnier

RETURN TO

LOS ANGELES COUNTY SURVEYOR

700 HALL OF RECORDS

Note: ANY ADDITIONS OR CHANGES ON THIS SHEET MUST BE MADE OR CIRCLED IN **Red Ink.** WITH DATE AND NAME OF PERSON MAKING CHANGE.

Do not extend notes this side of this line

F.B. _____ PG _____

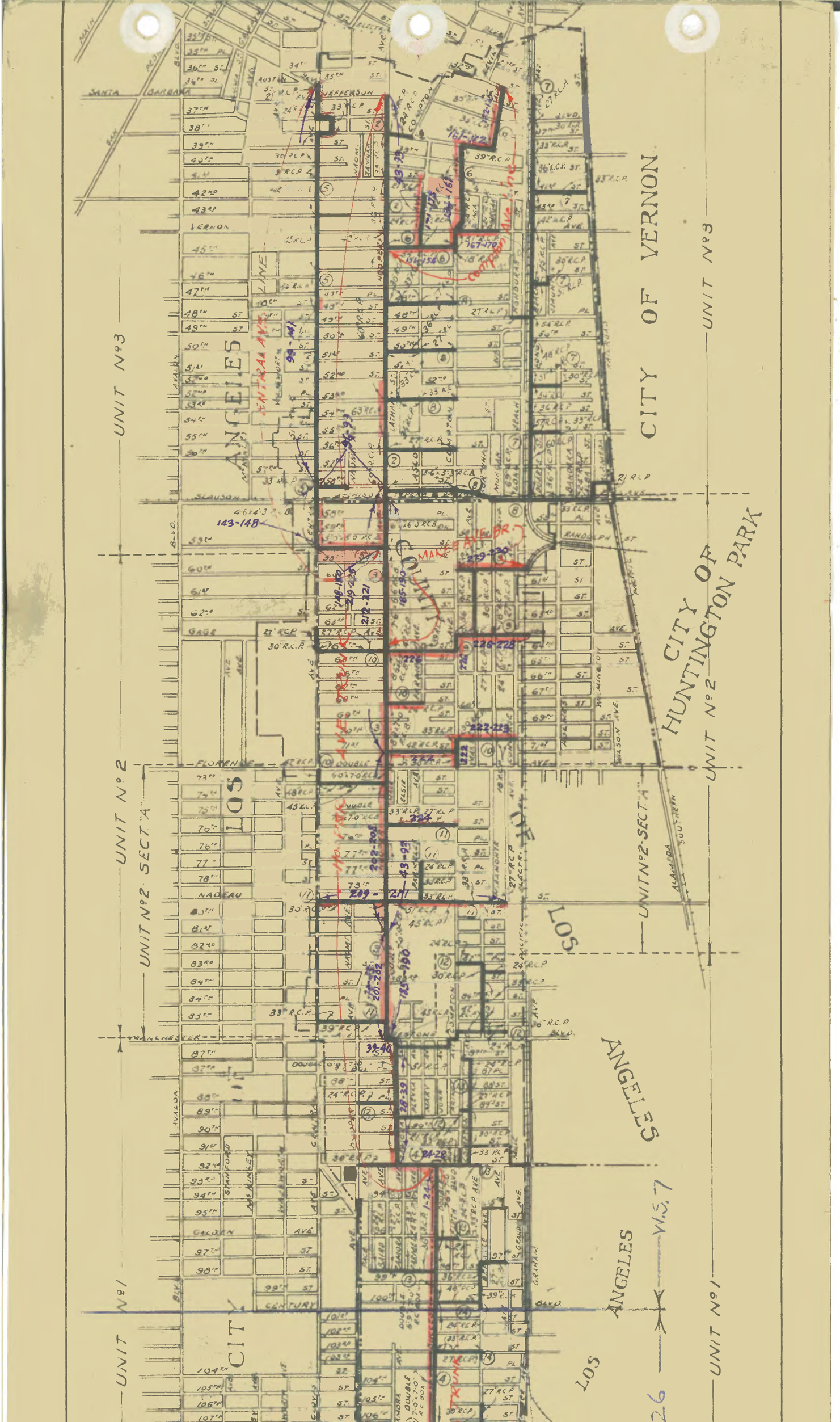
CITY OF VERNON
CITY OF HUNTINGTON PARK
LOS ANGELES
UNIT No 1
UNIT No 2
UNIT No 2 SECT "A"
UNIT No 3
W.S.7
26

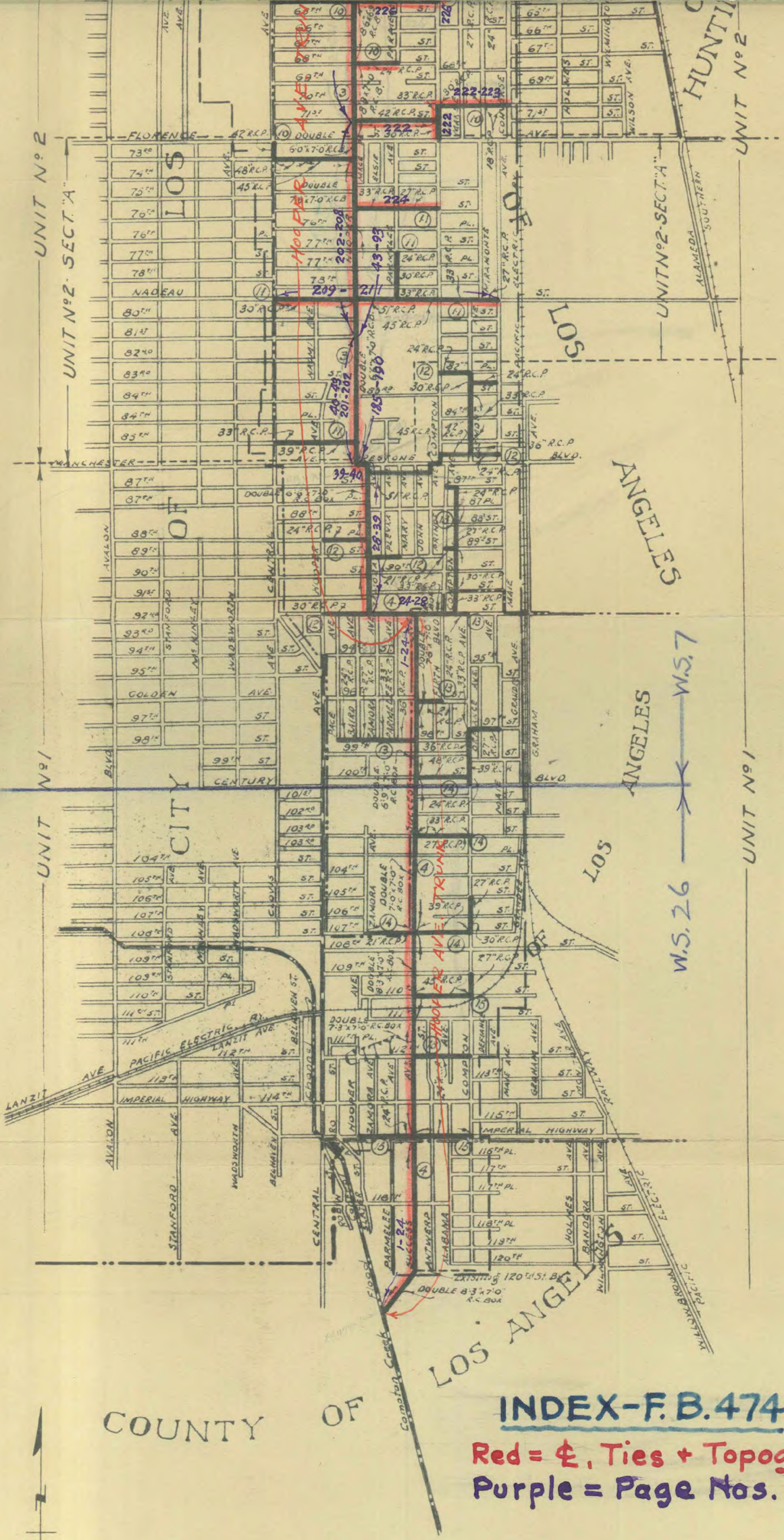

INDEX-F.B.474

Red = ℄, Ties + Topog.

Purple = Page Nos.

WS 7 & 26

HOOPER AVENUE DRAINAGE SYSTEM

Date _____ Notes by _____ Chief Party _____ F.B. 474 Pg. 3

Platted by	W. O. No. 630 D. S. G. No.
Date	Location So. Side
Map No.	Surveyed by Matthews
Platting C'k'd by	Date Feb. 1921
Date	Indexed A. C. Johnson

Note: ANY ADDITIONS OR CHANGES ON THIS SHEET MUST BE MADE OR CIRCLED IN Red. WITH DATE AND NAME OF PERSON MAKING CHANGE.

Do not extend notes this side of this line

RETURN TO LOS ANGELES COUNTY SURVEYOR

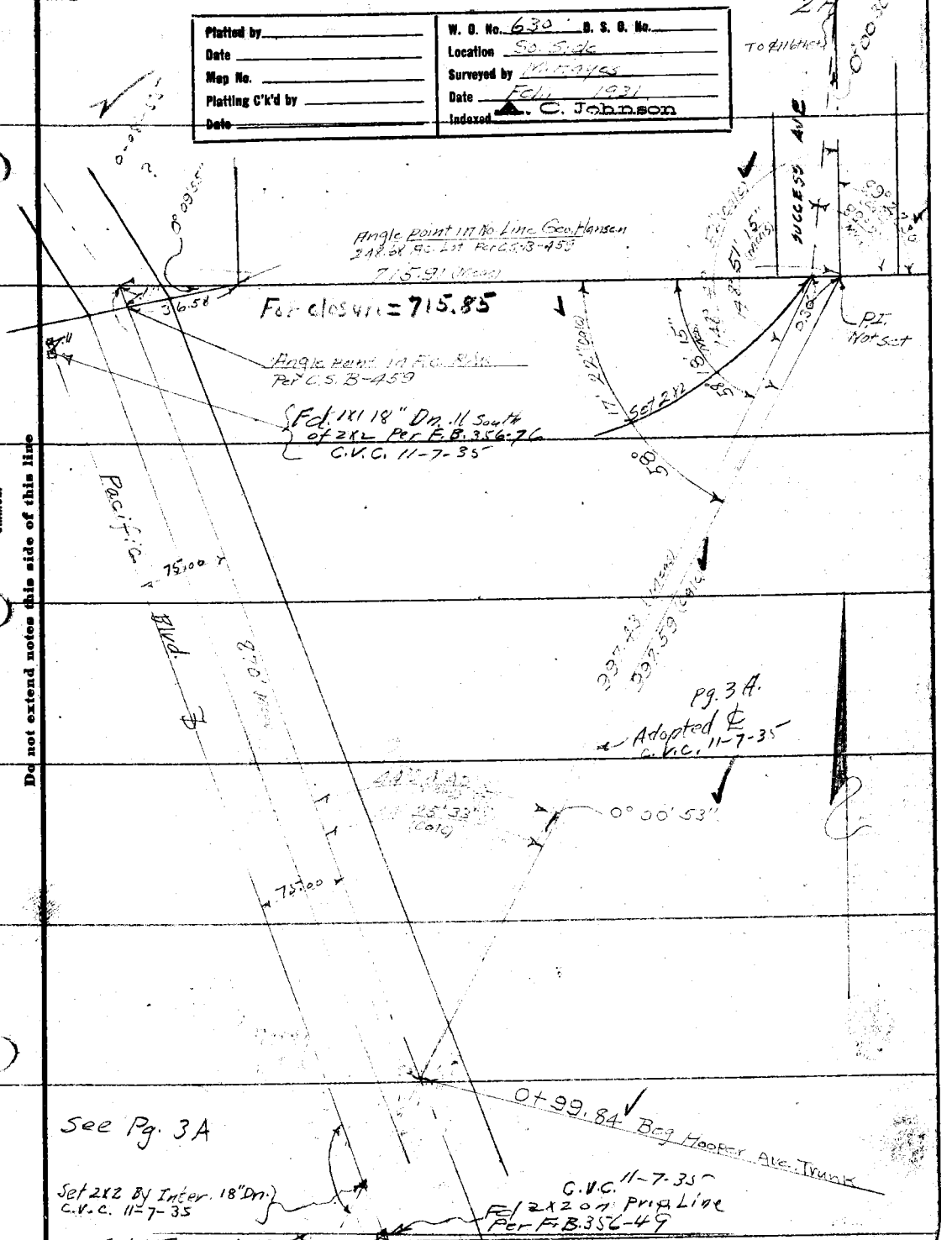

RETURN TO
LOS ANGELES COUNTY SURVEYOR

Note: ANY ADDITIONS OR CHANGES ON THIS SHEET MUST BE MADE OR CIRCLED IN Red. WITH DATE AND NAME OF PERSON MAKING CHANGE.

Do not extend notes this side of this line

F. 474 Pg. 4

Chief Party _____ Notes by _____ Date _____

2-13-31

Date _____ Notes by _____ Chief Party _____ F. 474 Pg. 5/3

Platted by _____	W. O. No. 630 O. S. O. No. _____
Date _____	Location So. Side
Map No. _____	Surveyed by M. Hayes
Platting C'k'd by _____	Date Jan 19, 1931
Date _____	Indexed A. C. Johnson

RETURN TO
LOS ANGELES COUNTY SURVEYOR

Note: ANY ADDITIONS OR CHANGES ON THIS SHEET MUST BE MADE OR CIRCLED IN Red. WITH DATE AND NAME OF PERSON MAKING CHANGE.

Do not extend notes this side of this line

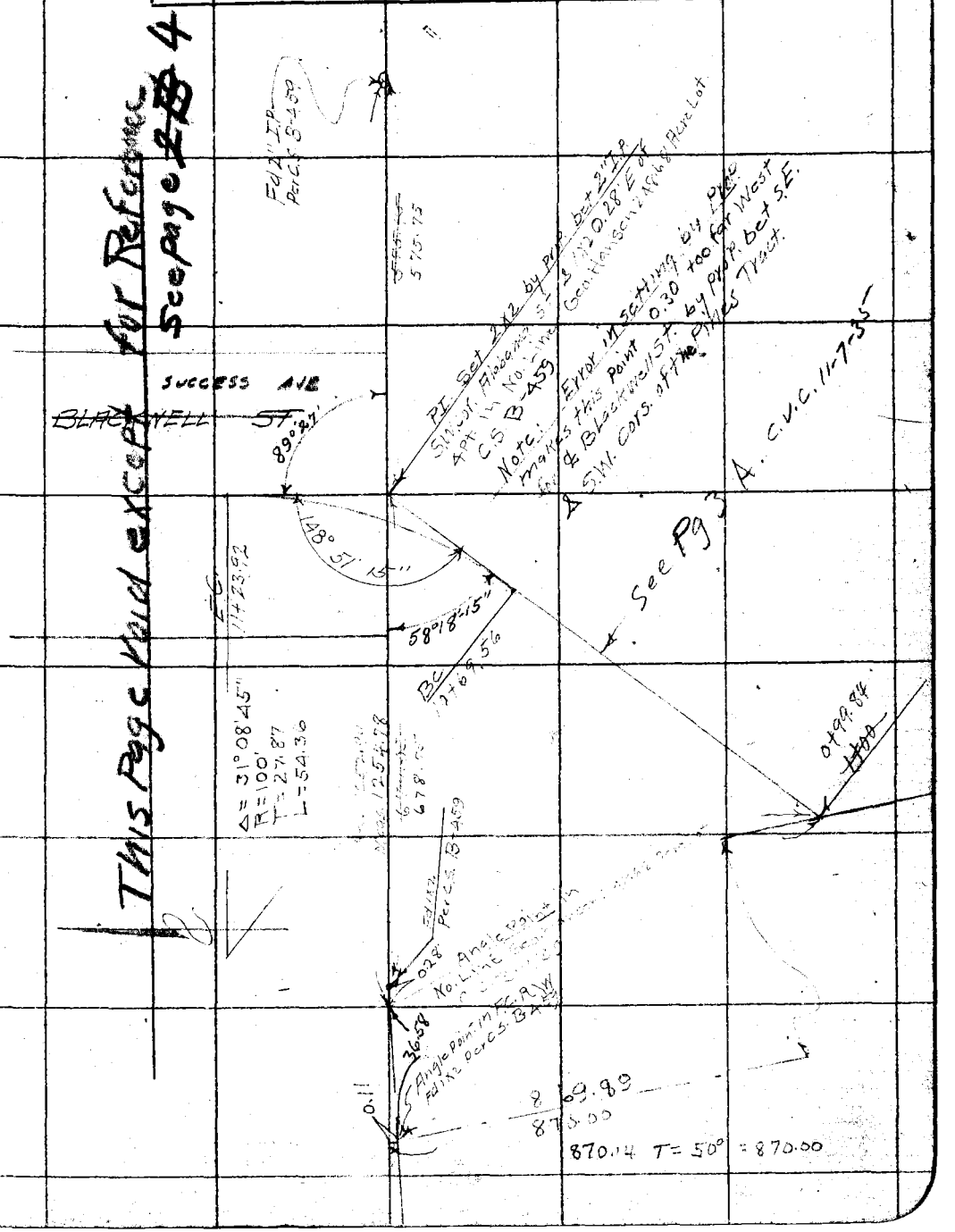

F. 474 PG. 6 M. Hayes Chief Party Notes by M. H. Date 1-19-31

4



RETURN TO
LOS ANGELES COUNTY SURVEYOR

Do not extend notes this side of this line

Note: ANY ADDITIONS OR CHANGES ON THIS SHEET MUST BE MADE OR CIRCLED IN Red. WITH DATE AND NAME OF PERSON MAKING CHANGE.

Date _____ Notes by _____ Chief Party _____ F. 474 PG. 7

Platted by	W. O. No. 30 O. S. O. No.
Date	Location So Side
Map No	Surveyed by M. Hayes
Platting C'k'd by	Date Jan 1931
Date	Indexed A. C. Johnson

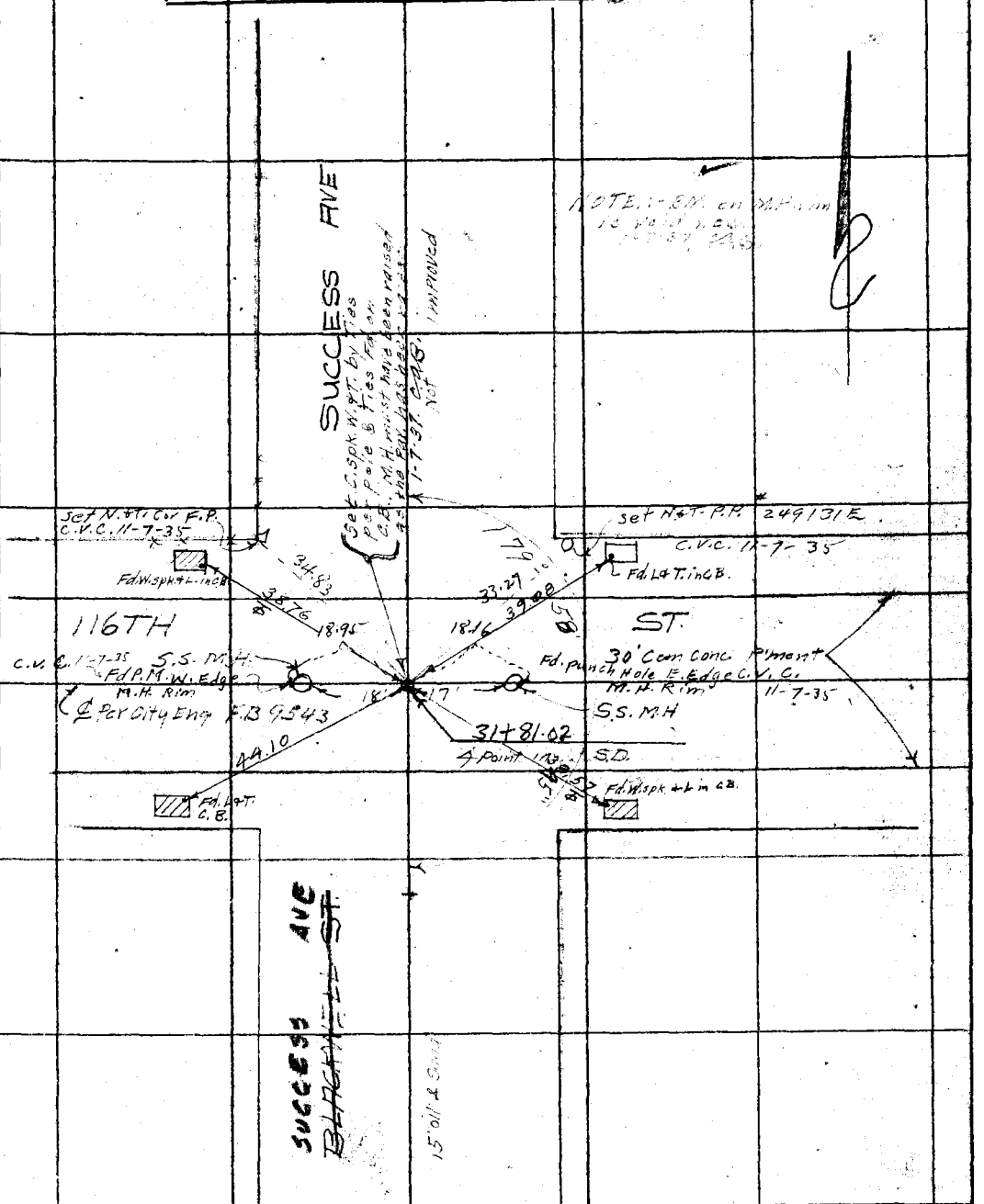

Note: ANY ADDITIONS OR CHANGES ON THIS SHEET MUST BE MADE OR CIRCLED IN Red. WITH DATE AND NAME OF PERSON MAKING CHANGE.

Do not extend notes this side of this line

RETURN TO
LOS ANGELES COUNTY SURVEYOR

F.B. 474 Pg. 8 M. Hayes Chief Party Notes by M.H. Date 1-20-30



RETURN TO
LOS ANGELES COUNTY SURVEYOR

Do not extend notes this side of this line

Note: ANY ADDITIONS OR CHANGES ON THIS SHEET MUST BE MADE OR CIRCLED IN Red. WITH DATE AND NAME OF PERSON MAKING CHANGE.

Date _____ Notes by _____ Chief Party _____ F. 474 Pg. 9

7

Platted by	W. O. No. 630 D. S. O. No.
Date	Location So Side
Map No.	Surveyed by M. Hayes
Platting C'k'd by	Date Jan 20, 1931
Date	Indexed A. C. Johnson

Note: Alinement changed from Sta. 45+24.37 to Sta 66+31.90 - See plans

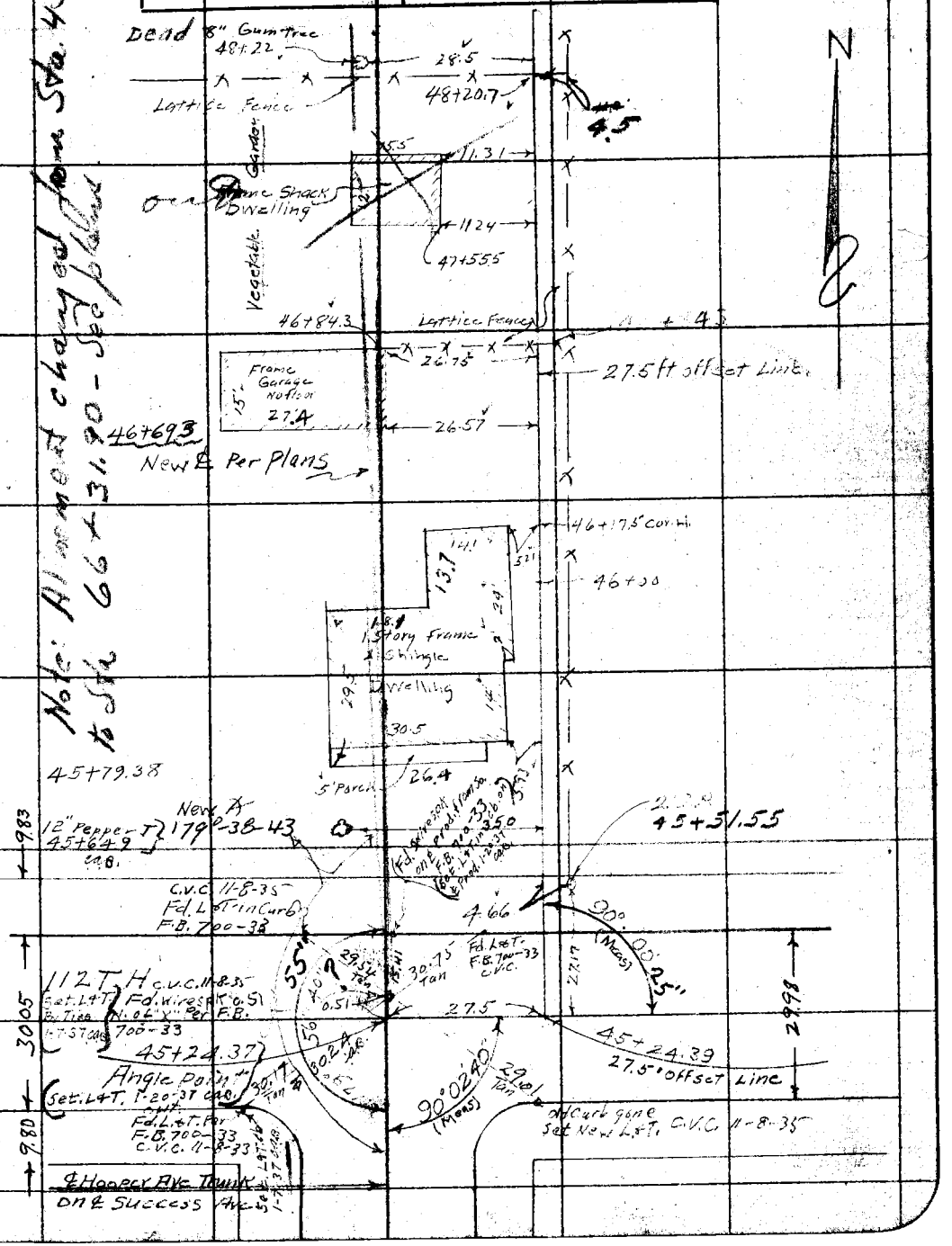

Note: ANY ADDITIONS OR CHANGES ON THIS SHEET MUST BE MADE OR CIRCLED IN Red. WITH DATE AND NAME OF PERSON MAKING CHANGE.

Do not extend notes this side of this line

RETURN TO
LOS ANGELES COUNTY SURVEYOR

F. 474 Pg. 10/8 M. Hayes Chief Party Notes by MH Date 1-20-31

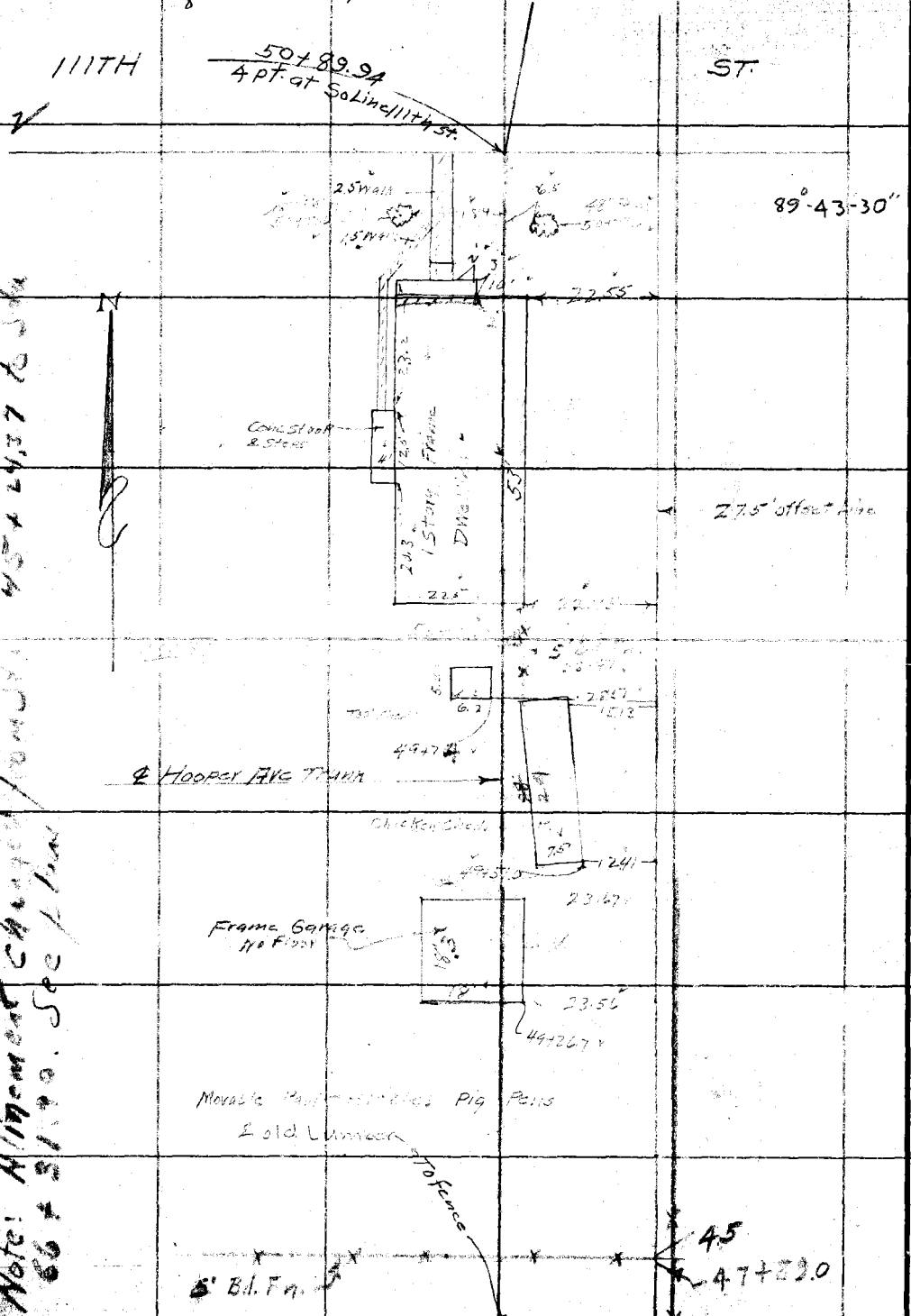

RETURN TO
LOS ANGELES COUNTY SURVEYOR

Do not extend notes this side of this line

Note: ANY ADDITIONS OR CHANGES ON THIS SHEET MUST BE MADE OR CIRCLED IN Red. WITH DATE AND NAME OF PERSON MAKING CHANGE.

Notes Ck'd by	Survey of Hooper Ave D.D.I. #1
Map No.	W.O. 6961 Tape No. 056 St'd 84 °F.
Office Work	Surveyed by C.V. Crumley
Checked	Notes C.V.C. Date 11-8-35
Date	Indexed A. C. Johnson

F.B. 474 PG. 10A



Note: ANY ADDITIONS OR CHANGES ON THIS SHEET MUST BE MADE OR CIRCLED IN Red Ink, WITH DATE AND NAME OF PERSON MAKING CHANGE.

Do not extend notes this side of this line

RETURN TO
LOS ANGELES COUNTY SURVEYOR
700 HALL OF RECORDS

FORM 847 10M 5-31

F.B. 474 PG. 11A

Cont'd To Bottom Pg. 14A.

New ℄ Hooper Ave D.D.I. #7 Per Plans.

4-1-36 CAB.
Δ 162°02'30"
⊕ 288°09'45"
72°02'26"

Δ 162°03'15"
⊕ 288°13'00"
72°03'15"

12.00

Lot # 328

Curve Data.

Δ = 18-01-31 | 17°57'35"
R = 100 | 100.00
T = 15.86 | 15.80
L = 31.46 | 31.35
B.C. 58+70.70
E.C. 59+02.05

Old ℄

Pg. 13
09-40

Fd 1x2 ⊥ Pt 58+95.85 Per Pg. 13

Per Pg. 13
1-7-37 CAB.
Fd. old 2x2 (Bottom & No Tack) E. Lot Cor. Lot 328 Per Pg. 13

2.22

3.00

2.922

13.00
16.00

Set "X" in M.H. Rim

Set "X" in M.H. Rim 35.88
37.92
10.00
15.98

Set L+T.C.P.

P.I. Set 1x2 Calc From Plans
97.34
Pg. 13

109th ST

Set C.S.P.M.T.

P.I. Set 1x2 (Calc From Plans)

53+65.36

Set "X" in M.H. Rim

Set L+T.C.P.
3-23-36 CAB.

Set "X" in M.H.R.

12.01

33.96

10.00

9.00

23.37

Fd. 2x2 ⊥ Tk. 6" Dn. Per Pg. 13
Set 2x2 ⊥ Tk. 2" Dn. 1-7-37 CAB.
Pt. Per Pg. 13

Set 1x2

B.C. 58+28.65
N.T.S.P.

3.00

Fd. 1x2 ⊥ 58+35.73

161°03'15"
162°03'15"

90-52-30
Pg. 13

New ℄ Hooper Ave D.D.I. #1 Per Plans

Curve Data

Δ = 18-00-16 | 17°56'45"
R = 100' | 100.00
T = 15.84 | 15.79
L = 31.42 | 31.32
B.C. 58+28.70
E.C. 58+60.02

12.00

Old ℄

E. Line Lot 5 N 03 X 57 E Per Pg. 12 & 13

From Top Page 10 A

RETURN TO
LOS ANGELES COUNTY SURVEYOR
700 HALL OF RECORDS
Do not extend notes this side of this line

Note: ANY ADDITIONS OR CHANGES ON THIS SHEET MUST BE MADE OR CIRCLED IN Red Ink. WITH DATE AND NAME OF PERSON MAKING CHANGE.

Date _____ Notes by _____ Chief Party _____ F.B. 474 Pg. 11

Plotted by	W. O. No. 630 D. S. O. No.
Date	Location So Side
Map No.	Surveyed by M. Hayes
Plotting C'k'd by	Date Jan 1931
Date	Indexed by C. Johnson

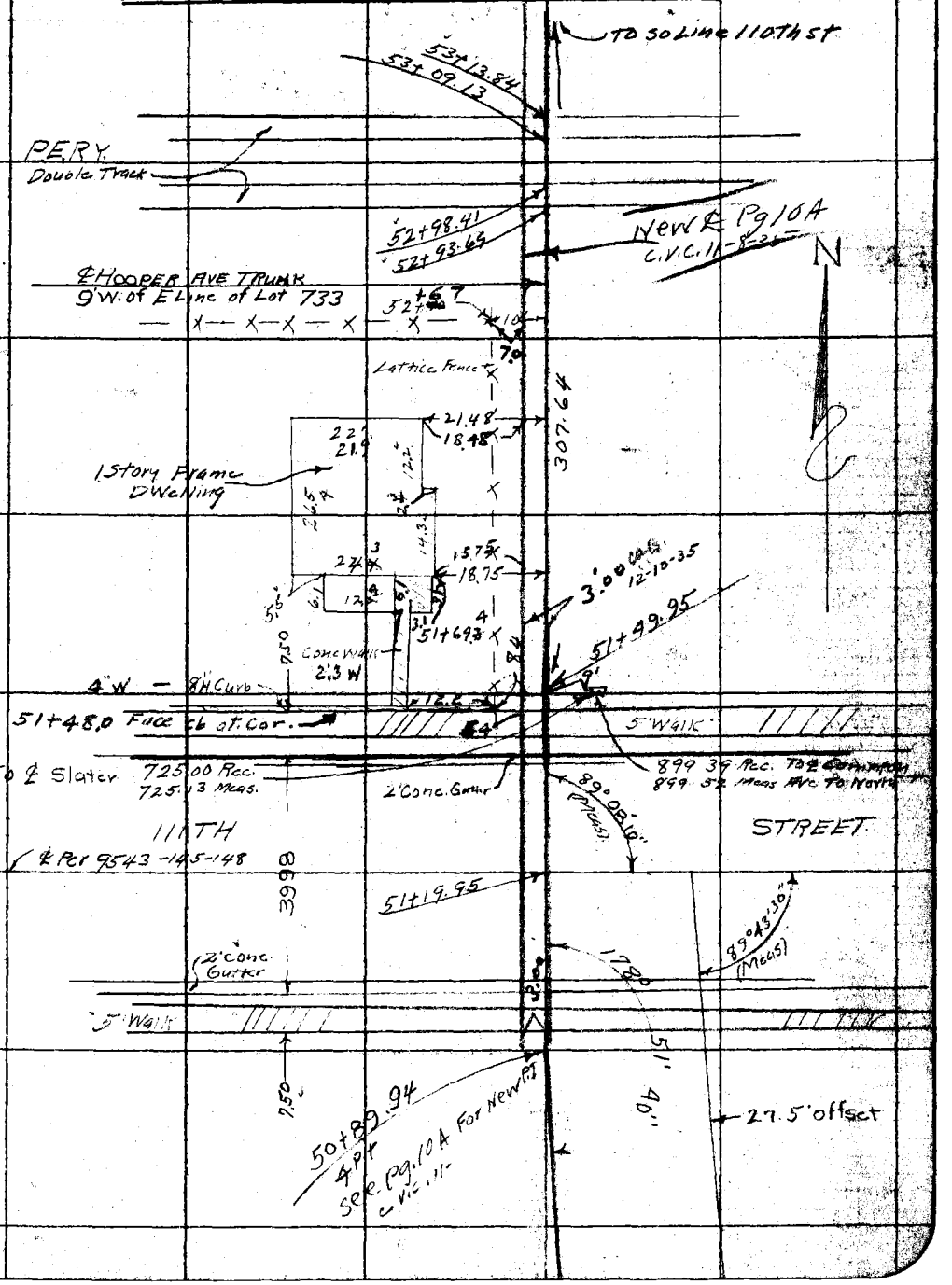

Note: ANY ADDITIONS OR CHANGES ON THIS SHEET MUST BE MADE OR CIRCLED IN Red. WITH DATE AND NAME OF PERSON MAKING CHANGE.

Do not extend notes this side of this line

RETURN TO LOS ANGELES COUNTY SURVEYOR

F.B. 474 Pg. 12 10 M. Hayes Chief Party Notes by M.H. Date Jan 21, 1931



Note: Alignment Changed from Sta 95+24.37 to Sta 66+31.90 - See Plans.

See Pg 10A For New ℄ C.V.C.

New ℄ Pg 10A C.V. Crumley 11-8-35

RETURN TO LOS ANGELES COUNTY SURVEYOR

Do not extend notes this side of this line

Note: ANY ADDITIONS OR CHANGES ON THIS SHEET MUST BE MADE OR CIRCLED IN Red. WITH DATE AND NAME OF PERSON MAKING CHANGE.

Date _____ Notes by _____ Chief Party _____ F. 474 Pg. 13

11

Platted by _____	W. O. No. 630 D. S. O. No. _____
Date _____	Location SO Side
Map No. _____	Surveyed by M. Hayes
Platting C'k'd by _____	Date Jan 1931
Date _____	Indexed A. C. Johnson

Note: Alinement changed from Sta 45+24.57 to Sta 66+31.90 - See blank

New ℄ Pg. 11A
C.V. Crumley 11-12-35

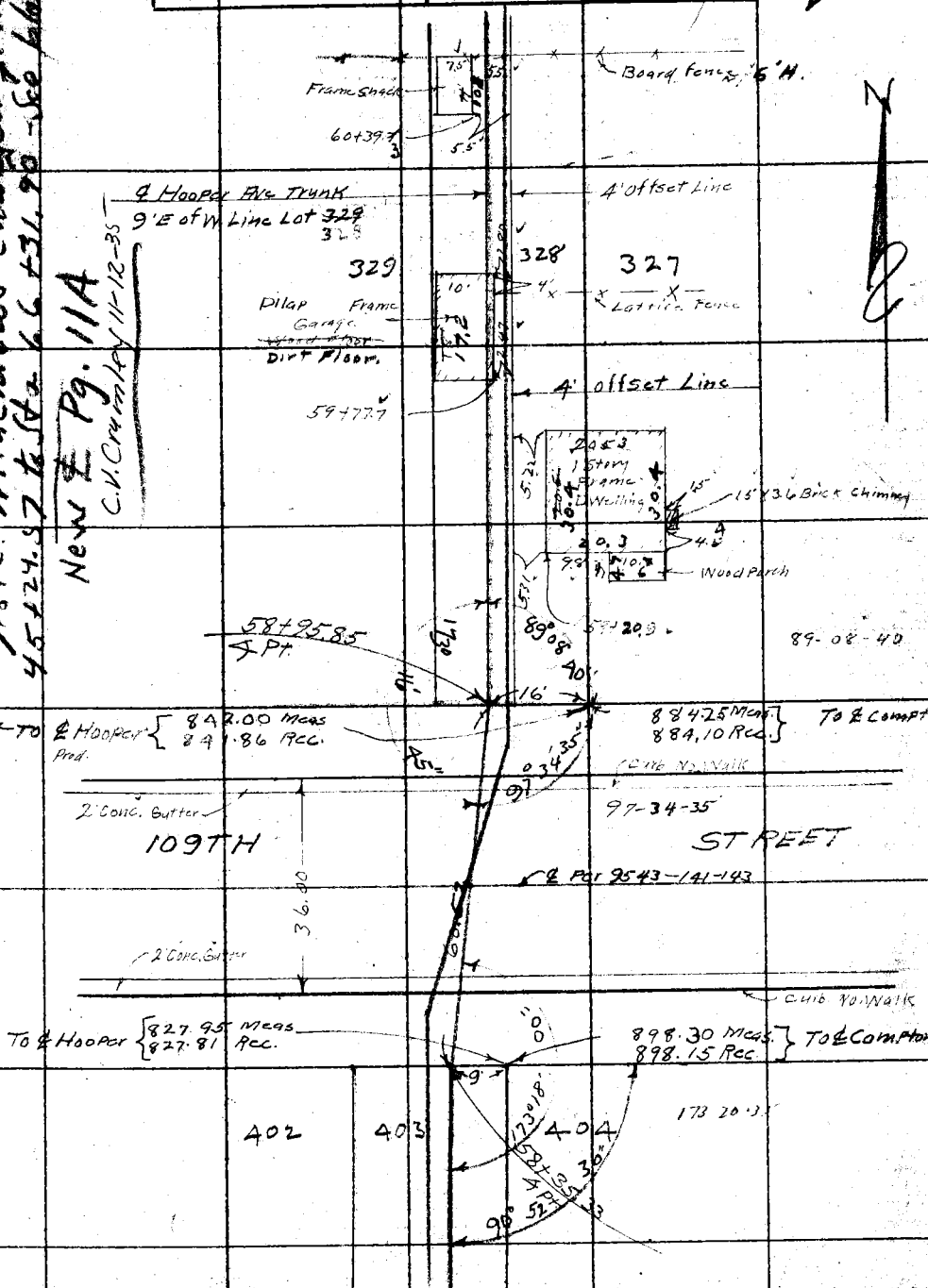

Note: ANY ADDITIONS OR CHANGES ON THIS SHEET MUST BE MADE OR CIRCLED IN Red WITH DATE AND NAME OF PERSON MAKING CHANGE.

Do not extend notes this side of this line

RETURN TO LOS ANGELES COUNTY SURVEYOR

F.B. 474 Pg. 14 12 M. Hayes Chief Party Notes by M.H. Date 1-16-30

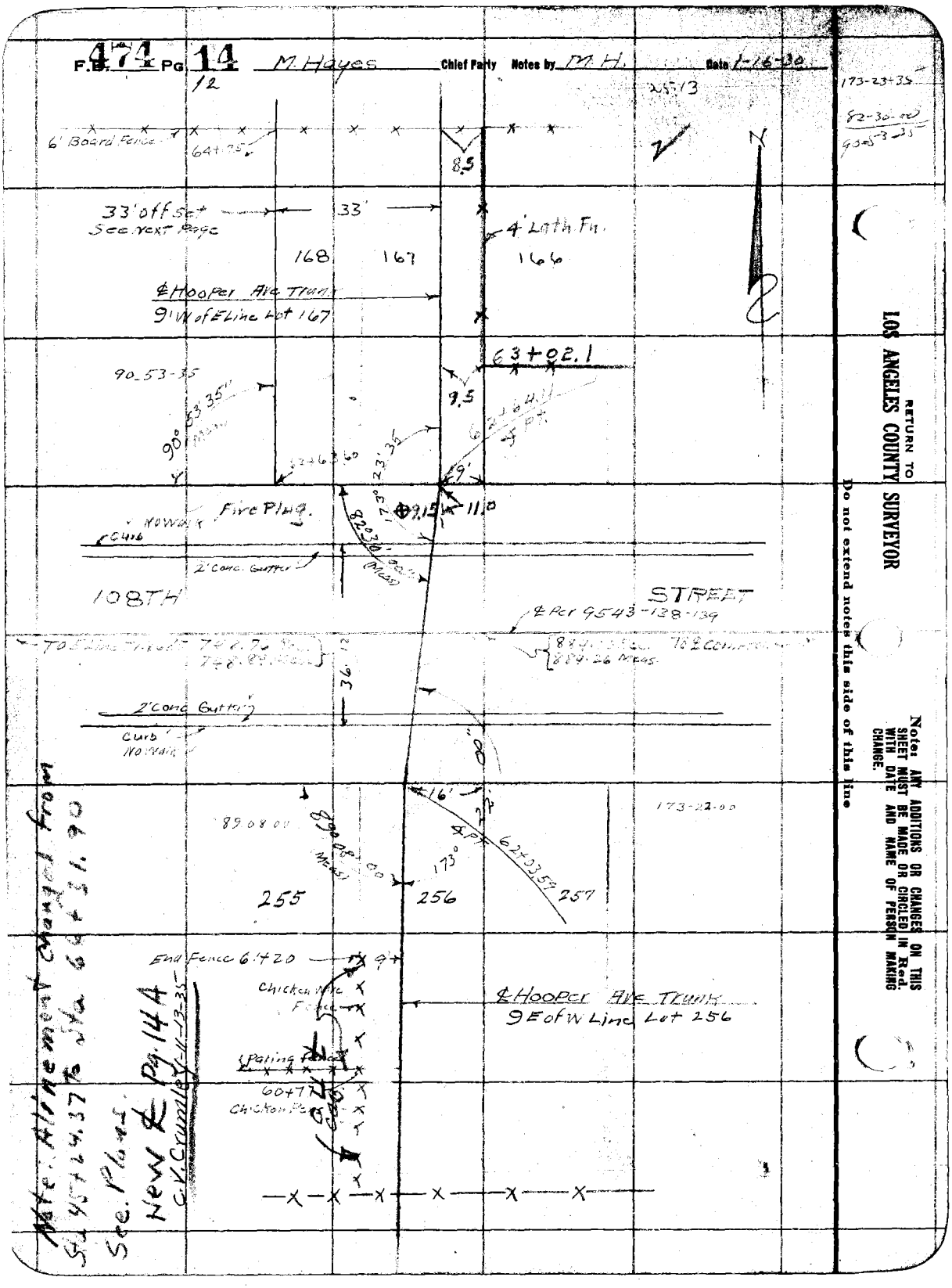

RETURN TO
LOS ANGELES COUNTY SURVEYOR

Do not extend notes this side of this line

Notes: ANY ADDITIONS OR CHANGES ON THIS SHEET MUST BE MADE OR CIRCLED IN Red. WITH DATE AND NAME OF PERSON MAKING CHANGE.

62+64.01
03.98
60.03
87
16

Notes Ck'd by	Survey of Hooper Ave D.D.I. #1
Map No.	W. O. 6961 Tape No. 056 St'd 84 °F.
Office Work	Surveyed by C. V. Crumley
Checked	Notes C.V.C. Date 11-13-35
Date	Indexed A. C. Johnson

F.B. 474 Pg. 14A

Cont'd To bottom Pg. 15A.

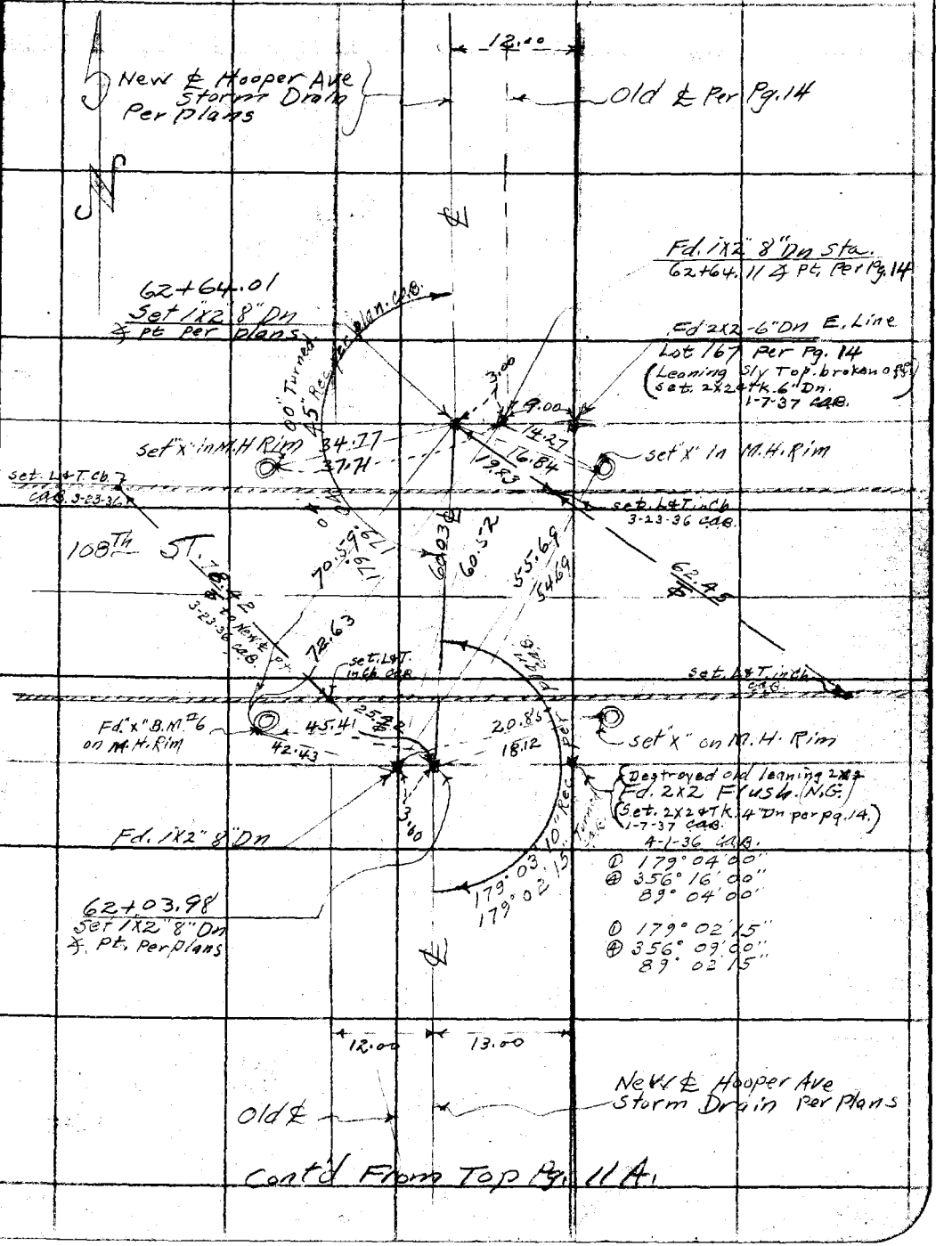

Cont'd From Top Pg. 11A.

Note: ANY ADDITIONS OR CHANGES ON THIS SHEET MUST BE MADE OR CIRCLED IN Red Ink. WITH DATE AND NAME OF PERSON MAKING CHANGE.

Do not extend notes this side of this line

RETURN TO
LOS ANGELES COUNTY SURVEYOR
700 HALL OF RECORDS

FORM 247 10M 5-31

F.B. 474 Pg 15A

Cont'd To Top Pg. 15



Cont'd From Top Pg. 14A.

RETURN TO
LOS ANGELES COUNTY SURVEYOR
700 HALL OF RECORDS

Do not extend notes this side of this line

Note: ANY ADDITIONS OR CHANGES ON THIS SHEET MUST BE MADE OR CIRCLED IN Red Ink. WITH DATE AND NAME OF PERSON MAKING CHANGE.

Date _____ Notes by _____ Chief Party _____ F.B. 474 Pg. 15 / 13

Plotted by _____	W. O. No. 630 D. S. O. No. _____
Date _____	Location So. Side
Map No. _____	Surveyed by M. Hayes
Plotting C'k'd by _____	Date Jan 21, 1931
Date _____	Indexed A. C. Johnson

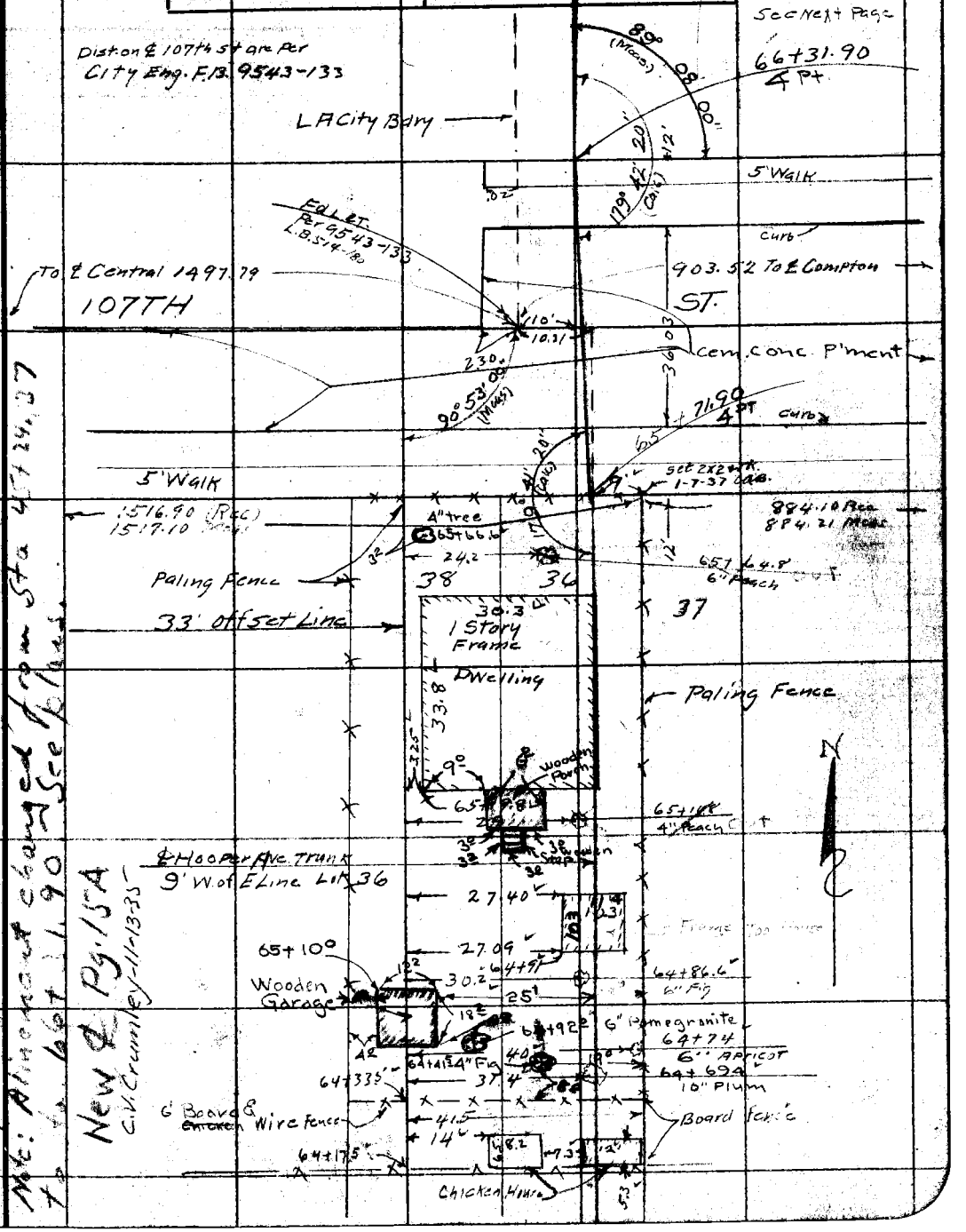

Note: ANY ADDITIONS OR CHANGES ON THIS SHEET MUST BE MADE OR CIRCLED IN Red. WITH DATE AND NAME OF PERSON MAKING CHANGE.

Do not extend notes this side of this line

RETURN TO LOS ANGELES COUNTY SURVEYOR

Note: Alinement changed from Sta 45+24.37 to Sta 66+31.90 See plans

New ℄ Pg. 15A
C.V. Crumley - 11-13-35

F.B. 474 Pg. 16 M. Hayes Chief Party Notes by M.H Date 1-21-31

14

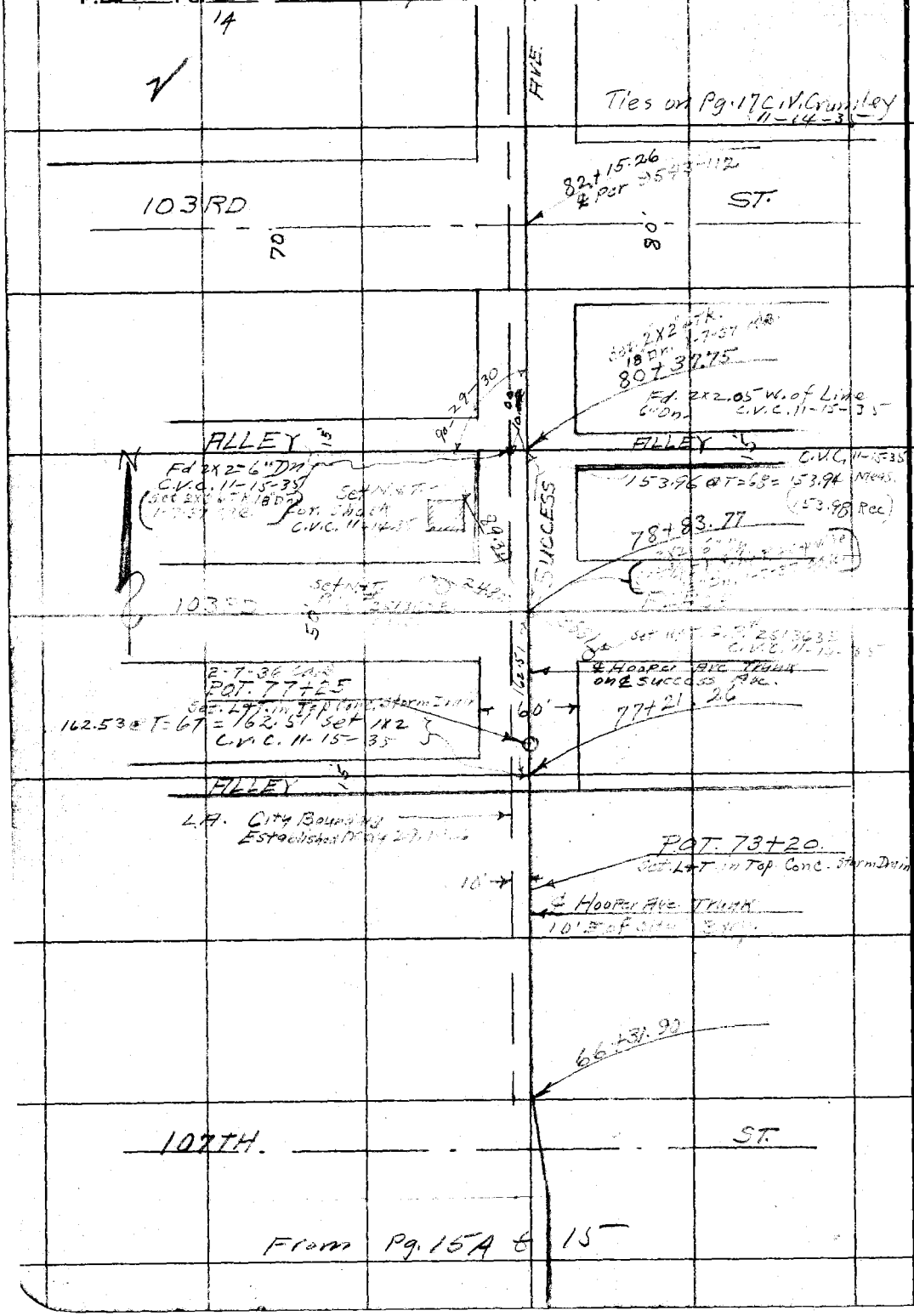

RETURN TO
LOS ANGELES COUNTY SURVEYOR

Do not extend notes this side of this line

Notes: ANY ADDITIONS OR CHANGES ON THIS SHEET MUST BE MADE OR CIRCLED IN Red. WITH DATE AND NAME OF PERSON MAKING CHANGE.

78+83.77
77+21.26
1+62.57
80+37.75
18+83.77
1+53.98

Date _____ Notes by _____ Chief Party _____ F.B. 474 Pg. 17 / 15

Plotted by	W. O. No. 630 D. S. O. No.
Date	Location So Side
Map No.	Surveyed by M. Hayes
Plotting C'k'd by	Date Jan 1931
Date	Indexed by A. C. Johnson

Note: ANY ADDITIONS OR CHANGES ON THIS SHEET MUST BE MADE OR CIRCLED IN Red. WITH DATE AND NAME OF PERSON MAKING CHANGE.

Do not extend notes this side of this line

RETURN TO
LOS ANGELES COUNTY SURVEYOR

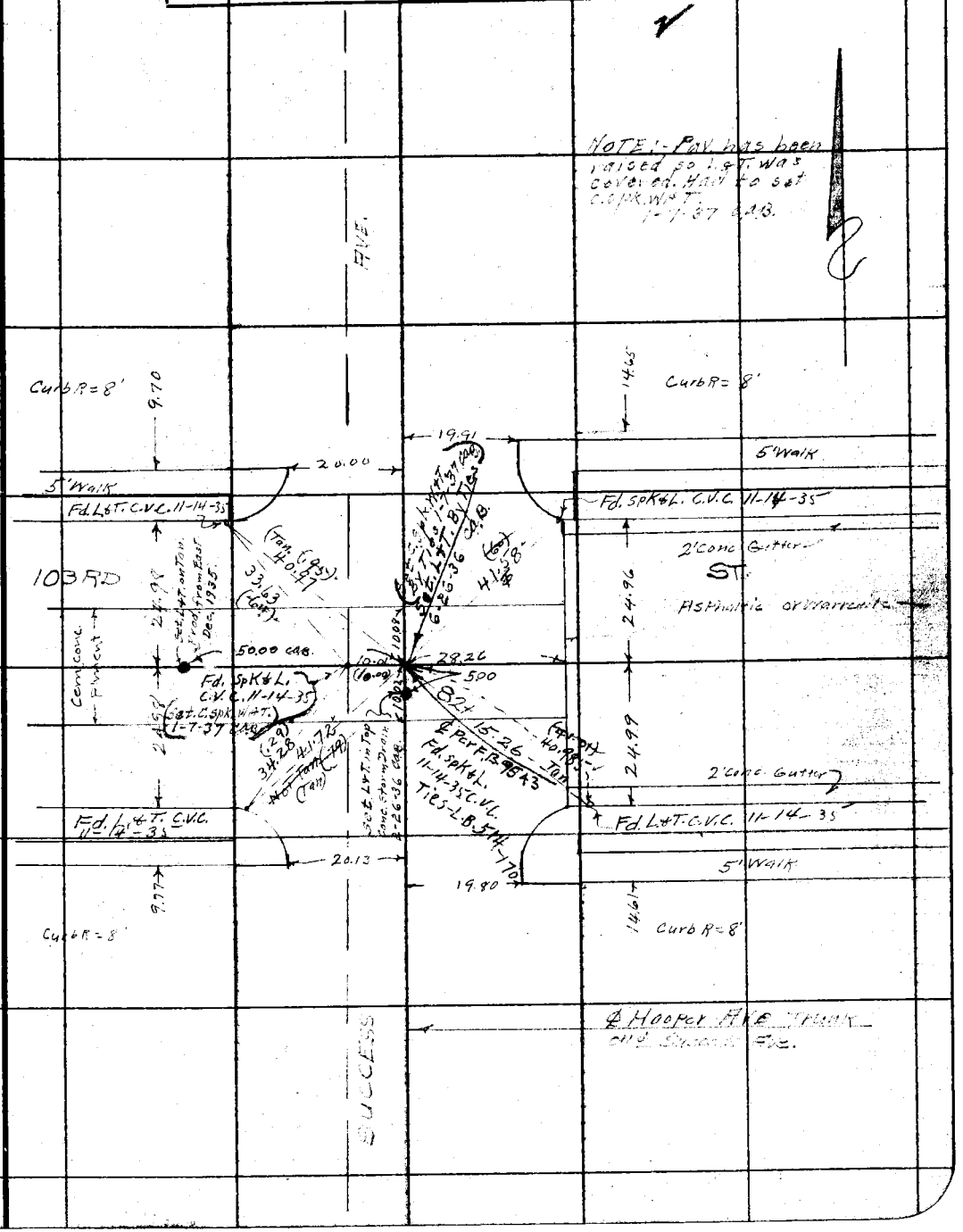

F.B. 474 Pg 18
16

Chief Party Notes by Date

857.76.33
84.02.78
1473.55

Blank

RETURN TO
LOS ANGELES COUNTY SURVEYOR

Do not extend notes this side of this line

Note: ANY ADDITIONS OR CHANGES ON THIS SHEET MUST BE MADE OR CIRCLED IN Red. WITH DATE AND NAME OF PERSON MAKING CHANGE.

Date _____ Notes by _____ Chief Party _____ P.B. 474 PG. 19

17

Platted by _____	W. O. No. 630 B. S. O. No. _____
Date _____	Location So Side
Map No. _____	Surveyed by M. Hayes
Platting C'k'd by _____	Date Jan. 29, 1931
Date _____	Indexed A. C. Johnson

Note: ANY ADDITIONS OR CHANGES ON THIS SHEET MUST BE MADE OR CIRCLED IN Red. WITH DATE AND NAME OF PERSON MAKING CHANGE.

RETURN TO LOS ANGELES COUNTY SURVEYOR

Do not extend notes this side of this line

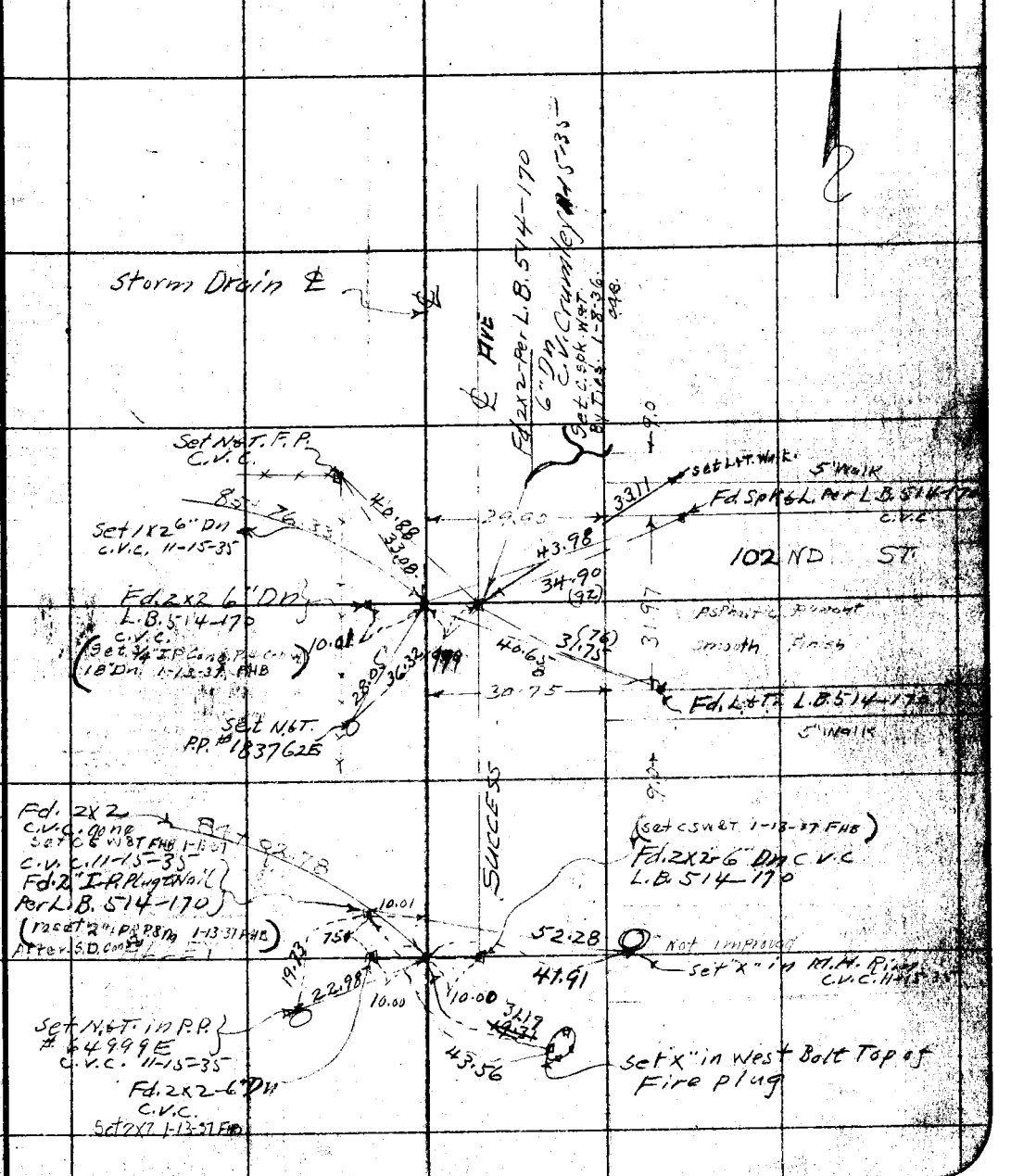

F.B. 474 Pg. 20 18 Chief Party Notes by M.H. Date 1-29-31

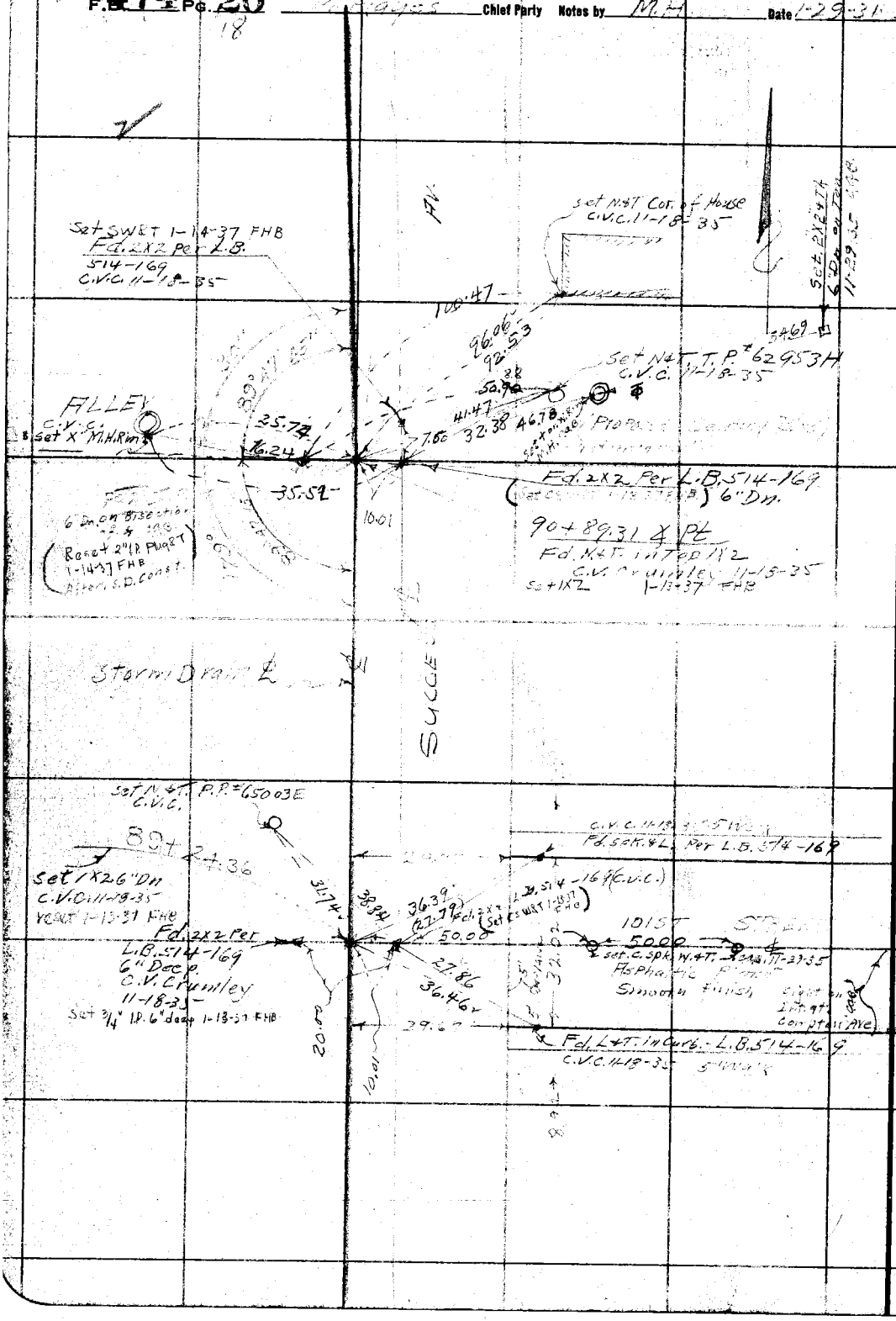

RETURN TO
LOS ANGELES COUNTY SURVEYOR

Do not extend notes this side of this line

Note: ANY ADDITIONS OR CHANGES ON THIS SHEET MUST BE MADE OR CIRCLED IN Red. WITH DATE AND NAME OF PERSON MAKING CHANGE.

Date _____ Notes by _____ Chief Party _____ F. B. 474 Pg. 21

19

Plotted by _____
Date _____
Map No. _____
Plotting C'k'd by _____
Date _____

W. O. No. 630 D. S. O. No. _____
Location So. Side
Surveyed by M. Hayes
Date Apr 29, 1931
Indexed A. C. Johnson

Notes: ANY ADDITIONS OR CHANGES ON THIS SHEET MUST BE MADE OR CIRCLED IN Red. WITH DATE AND NAME OF PERSON MAKING CHANGE.

Do not extend notes this side of this line

RETURN TO LOS ANGELES COUNTY SURVEYOR

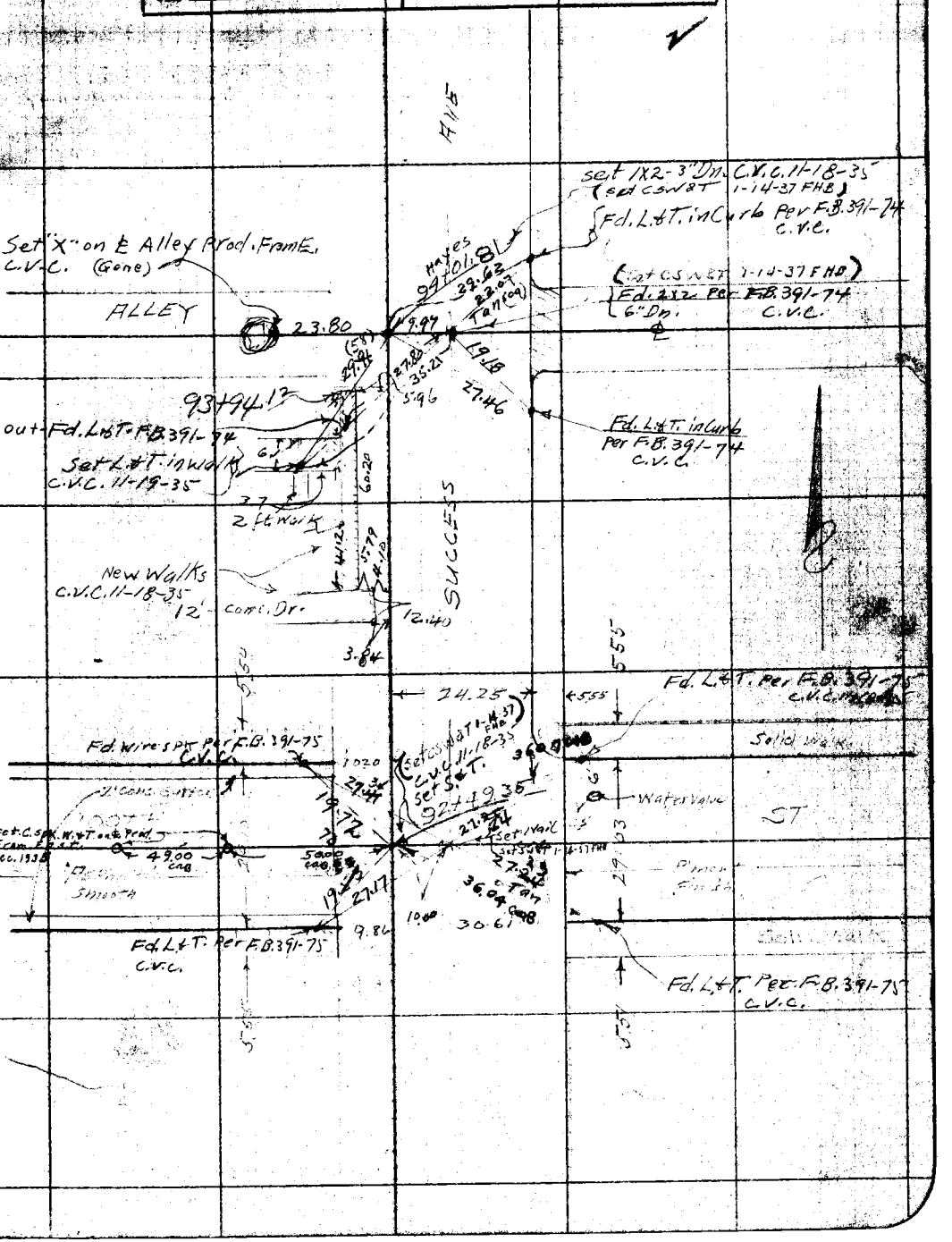

F. 474 Pg. 22 M. Hayes Chief Party Notes by M.H. Date 1-30-31

20

Note:- Ties Shown Here Are To Points on Green Line (= ℄ Storm Drain) And 2 I.P. 10" Deep 10 ft. W. of 97+41.58. For 2X2's Fd. See F.B. 700-17, 23. C.V. Crumley 11-19-35

Solid walk

97+47.03 Set S.T. By Tnc. C.V.C. 11-19-35 (Set S.W. & T. 1-18-37 C.A.B.)

Set S.T. Per Ties F.B. 700-22 C.V.C. 11-19-35

Alley

23.86 16.49 9.02 Lat. Tank

Fd. Set 2X2 10" Down 1-18-37 F.A.B.

Sp K on Hd 9.12

2.00 1.00 1.04 10.02 5.45 1.00 2.00 2.00

O.K. F.A.B. 37 Fd 2" I.P.

ALLEY ℄ 97+41.58

Not Intersected

24.05 5.45 Curb R=4 5.57

Fd. L&T.

57.04 42.22 28.88 28.80

Fd. W. & T. 1-18-37 C.A.B.

Set S.W.T. 1-18-37 C.A.B.

22.90

Old Surface

℄ 98TH ST.

Set L&T. In C.B. 1-18-37 C.A.B.

Set L&T. In Sidewalk 8-17-36 C.A.B.

24.22 5.60 5.29 Curb R=2

97+12.07 Set Tnc. C.V.C. 11-19-35

Set S.T. By Tnc. C.V.C. 11-19-35 (Set S.W. & T. 1-18-37 C.A.B.)

117.90 Level-T=78° = 117.90
64.12 " " " = 64.12
8-17-36 C.A.B.

Solid Wall

SUCCESS

Set Spk & T. C.V.C. 11-19-35 (Set S.W. & T. 1-18-37 C.A.B.)

24.22 5.60 Curb R=5'

Fd. Spk & T. F.B. 391-73 C.V.C.

Fd. L&T. F.B. 391-73

2 Conc. Curbs

Asphaltic 98TH

95+54.27

19.26 29.

Set Nail per Tan Tie F.B. 391-73 C.V.C. 11-19-35 (Set S.W. & T. 1-18-37 C.A.B.)

25.97 .98 25.46 26.03 Tan

Planet ST.

18.13 19.80

2 Conc. Curbs

Fd. L&T. TK.

Pat TK. in old Hole C.V.C.

Fd. Fd. L&T. Per F.B. 391-73 C.V.C.

24.28 5.50 Curb R=5' 5.37

RETURN TO LOS ANGELES COUNTY SURVEYOR

Do not extend notes this side of this line

Note: ANY ADDITIONS OR CHANGES ON THIS SHEET MUST BE MADE OR CIRCLED IN Red. WITH DATE AND NAME OF PERSON MAKING CHANGE.



474 Pg. 23
21
23.64
26.37
Date
Chief Party
Plotted by
Date
Map No.
Plotting C'k'd by
Date
W. O. No. 630 D. S. O. No.
Location So Side
Surveyed by M. Hayes
Date Jan. 30, 1931
Indexed A. C. Johnson
Fd. 2" I.P. Pl. & N
18" Dn.
(Set. S.W. & T. - 1-18-37 C.A.B.)
AVE
15'
107+78.4
104+38. S.S. M.H.
Fd. L. & T. Per F.B. 700-16
27.98
1.11
Set S.L.T.
C.V.C. 11-21-35
(Set. S.W. & T. - 1-18-37 C.A.B.)
96TH
ST
Fd. 2x2
0.26
(Fd. W. Spk. & T. - 1-18-37 C.A.B.)
Set Nail Parties
F.B. 700-16
34.92
9.99
104+03
18.08
28.07
Fd. W. Spk. in Cb C.A.B.
Storm Drain
Tan
L&T
10.00
20.0'
8.97
Curb R - 9'
L.&T.
Fd. L.&T. Per F.B. 700-16
C.V.C. 11-20-35
1.2
19.93
Curb R - 6
Solid Walk
96TH ST
Fd. L.&T. Per
F.B. 700-16
15.89
23.64
10.28
19.74
26.37
SUCCESS
Fd. L.&T. on ℄
Prod. F.B. 700-16
Fd. Cut Spk.
Fd. L.&T. Per
F.B. 700-16
C.V.C. 11-20-35
Fd. 2x2 & N. 10" Dn. 1-18-37 C.A.B.
(Colden Ave)
Cem. Conc. Pavement
Fd. L.&T. F.B. 700-16
Curb R - 3'
24.53
100+88 S.S. M.H.
Fd. Cut Spk. In Curb joint
After S.D. Const.
Set. 2" I.P. Plug & Tk.
14" Dn. 1-18-37 C.A.B.
By Tied.
Fd. 2" I.P. Pl. & N.
8.97
20.21
24.41
Solid Walk
12" Dn
F.B. 700-17
Set L.&T. in side walk
11-26-35 C.A.B.
100+4 Pt.
31.87
Flush
Set S.W. & T. 1-18-37 C.A.B.
Set L.&T. Ties
Split of ∠
Note: ANY ADDITIONS OR CHANGES ON THIS SHEET MUST BE MADE OR CIRCLED IN Red. WITH DATE AND NAME OF PERSON MAKING CHANGE.
Do not extend notes this side of this line
RETURN TO
LOS ANGELES COUNTY SURVEYOR

F.B. 474 Pg. 24 M. Hayes Chief Party Notes by M. H. Date 1-30-31

22

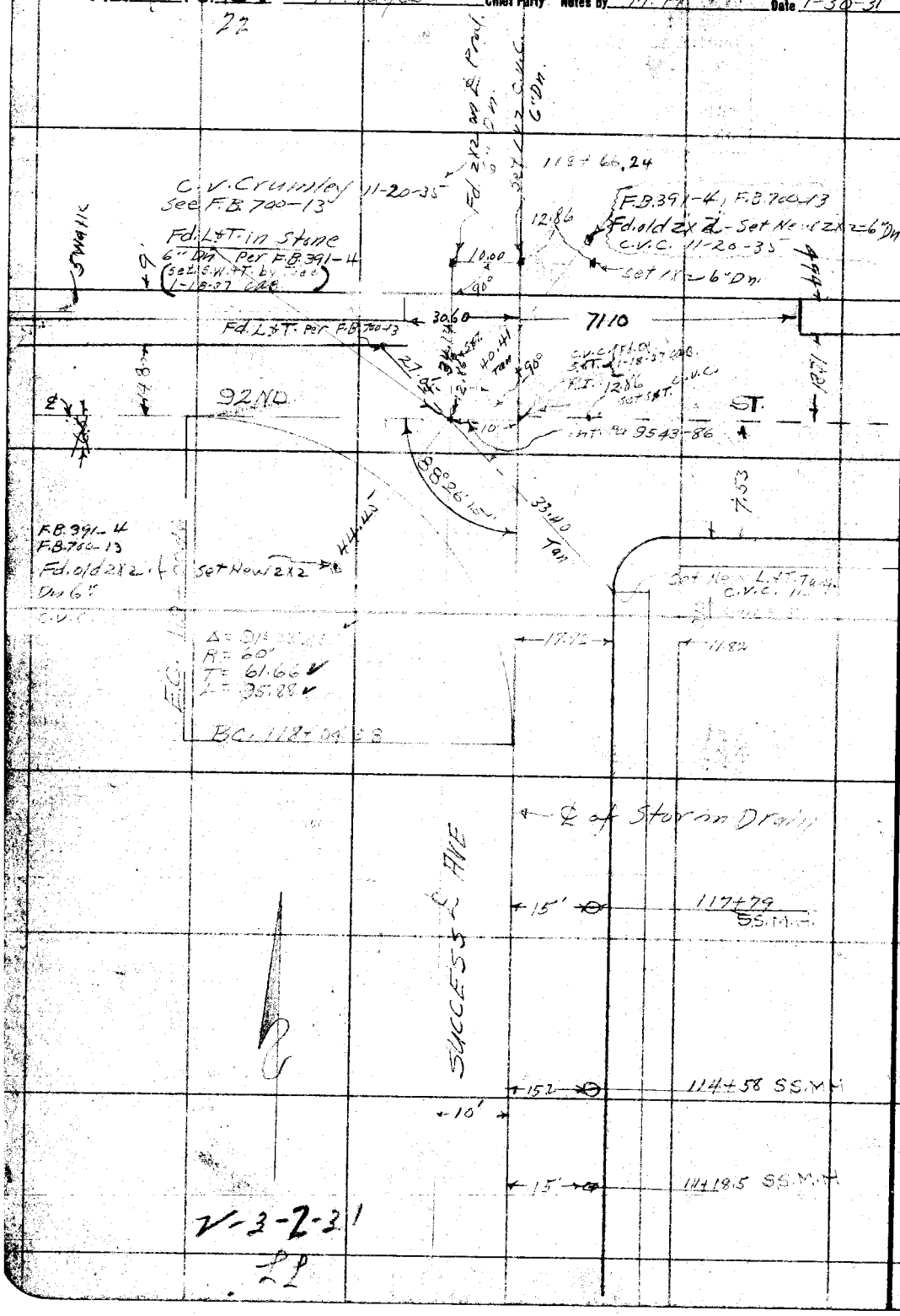

V-3-2-31

RETURN TO LOS ANGELES COUNTY SURVEYOR

Do not extend notes this side of this line

Notes: ANY ADDITIONS OR CHANGES ON THIS SHEET MUST BE MADE OR CIRCLED IN Red. WITH DATE AND NAME OF PERSON MAKING CHANGE.

Date _____ Notes by _____ Chief Party _____ 474 Pg. 25

23

Plotted by _____	W. O. No. _____ D. S. O. No. _____
Date _____	Location _____
Map No. _____	Surveyed by _____
Plotting Ch'd by _____	Date _____
Date _____	Indexed A. C. Johnson

5. 17

Blank

Notes: ANY ADDITIONS OR CHANGES ON THIS SHEET MUST BE MADE IN CIRCLES IN R.A. WITH DATE AND NAME OF PERSON MAKING CHANGE.

RETURN TO
LOS ANGELES COUNTY SURVEYOR

Do not extend notes this side of this line

F. 474 Pg. 26 24 M. Hayes Chief Party Notes by T. Bowers Date 2-9-31

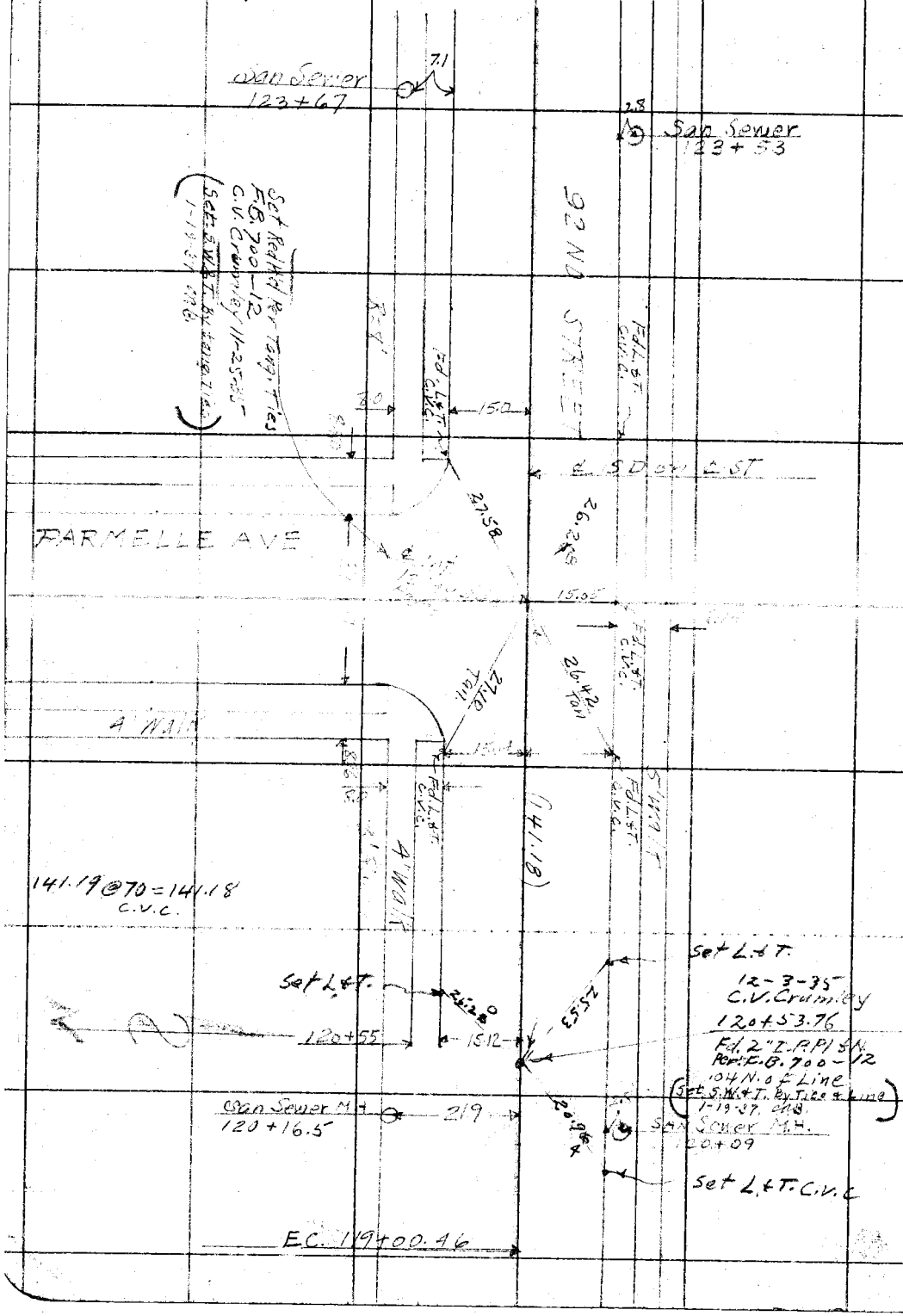

RETURN TO
LOS ANGELES COUNTY SURVEYOR

Do not extend notes this side of this line

Notes. ANY ADDITIONS OR CHANGES ON THIS SHEET MUST BE MADE OR CIRCLED IN Red. WITH DATE AND NAME OF PERSON MAKING CHANGE.

Date 2-9-31 Notes by Bowyers Chief Party M Hayes F. 474 Pg. 27
25

Plotted by	W. O. No. 630 D. S. O. No.
Date	Location So. Side
Map No.	Surveyed by M. Hayes
Plotting C'k'd by	Date Feb 9-1931
Date	Indexed A. C. Johnson

121+94.94
1+41.15
120+53.76

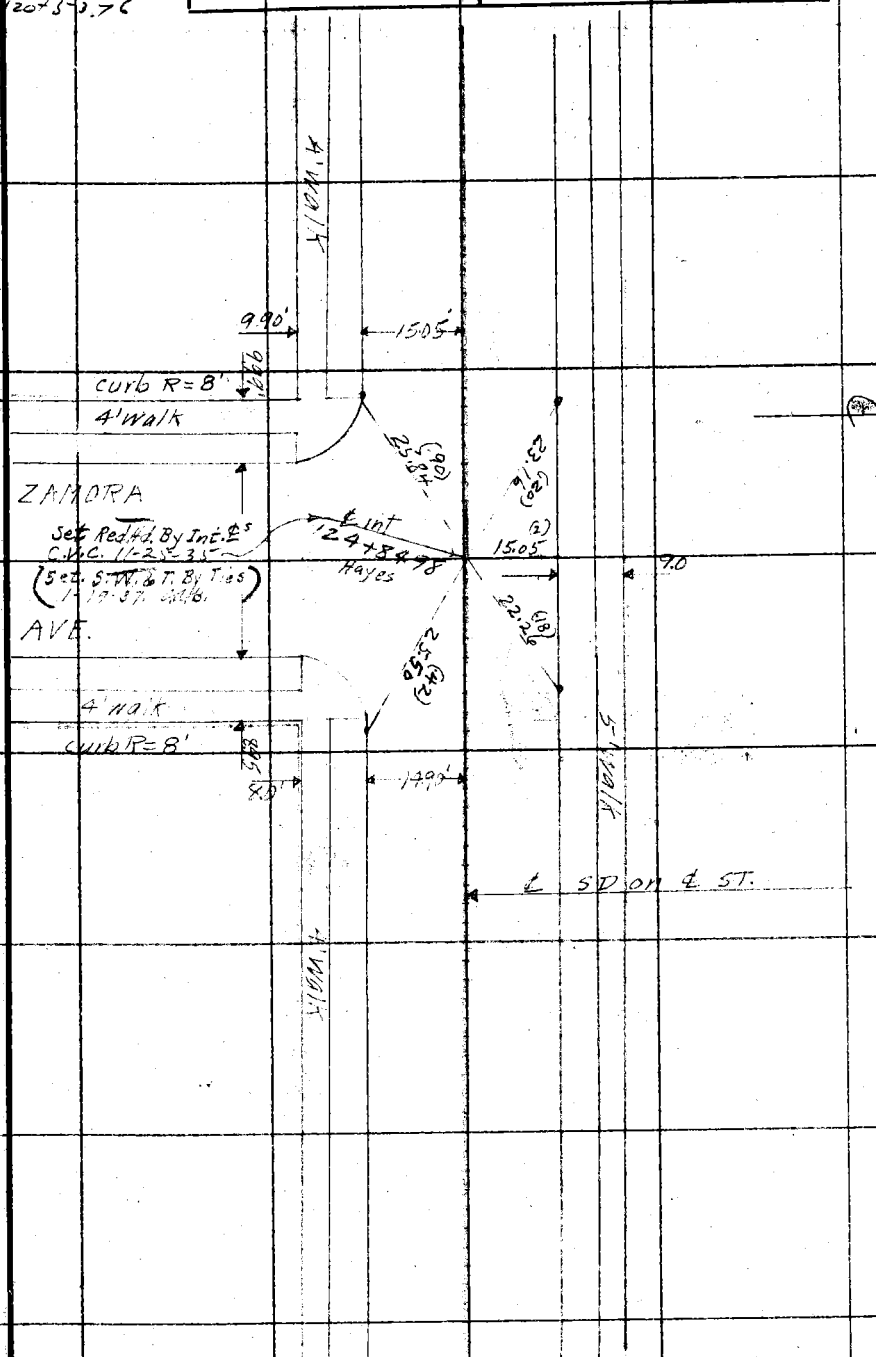

Notes: ANY ADDITIONS OR CHANGES ON THIS SHEET MUST BE MADE OR CHECKED IN Red. WITH DATE AND NAME OF PERSON MAKING CHANGE.

Do not extend notes this side of this line

RETURN TO LOS ANGELES COUNTY SURVEYOR

F.B. 474 Pg. 28 26 M Hayes Chief Party Notes by Bowers Date 2-9-31

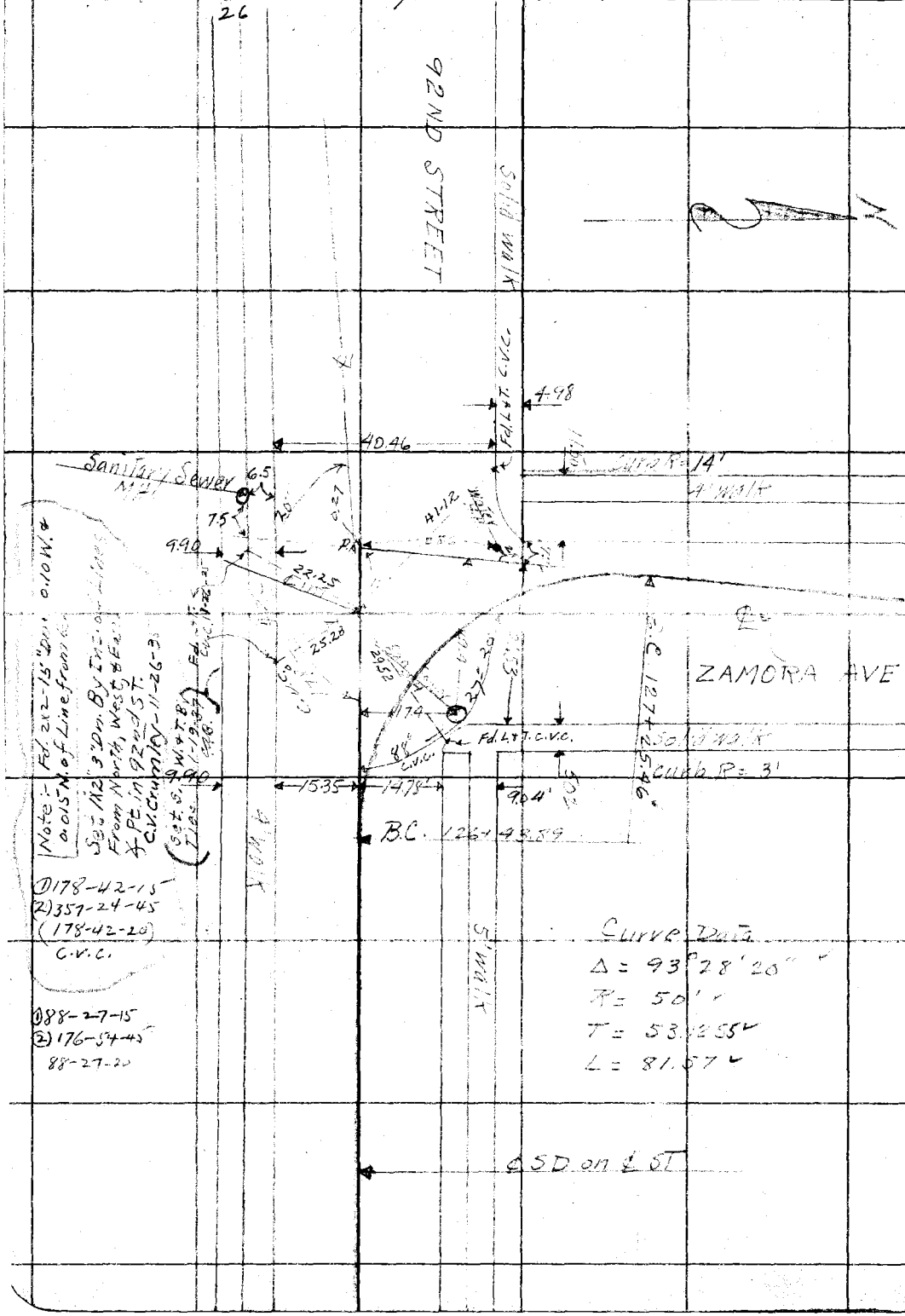

RETURN TO
LOS ANGELES COUNTY SURVEYOR

Do not extend notes this side of this line

Note: ANY ADDITIONS OR CHANGES ON THIS SHEET MUST BE MADE OR CIRCLED IN Red. WITH DATE AND NAME OF PERSON MAKING CHANGE.

Date _____ Notes by Bowers Object Party M. Hayes F.B. 474 Pg. 29

27

Platted by	W. O. No. 630 D. S. O. No.
Date	Location So Side
Map No.	Surveyed by M Hayes
Platting C'k'd by	Date Feb 9 - 1931
Date	Indexed C. Johnson

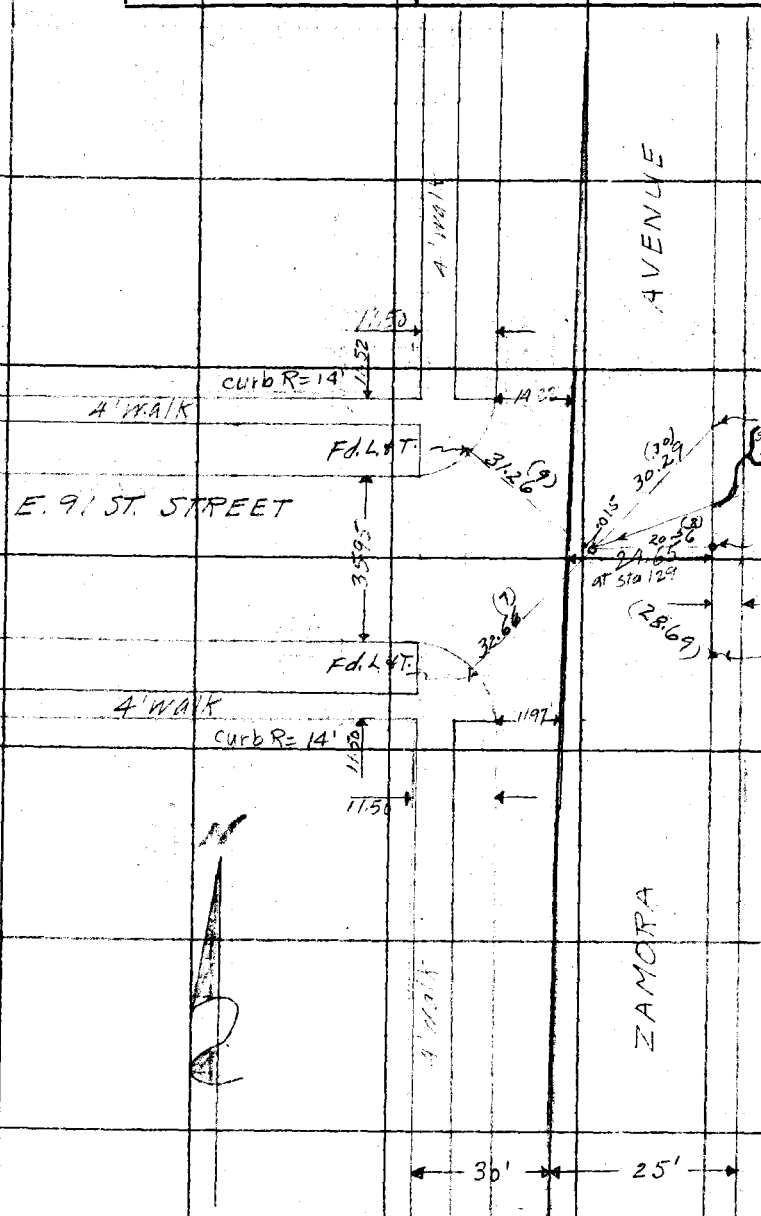

Notes: ANY ADDITIONS OR CHANGES ON THIS SHEET MUST BE MADE OR CIRCLED IN Red, WITH DATE AND NAME OF PERSON MAKING CHANGE.

Do not extend notes this side of this line

RETURN TO LOS ANGELES COUNTY SURVEYOR

F. 474 Pg. 30 28 M. Hayes Chief Party Notes by Bowers Date 2-9-31

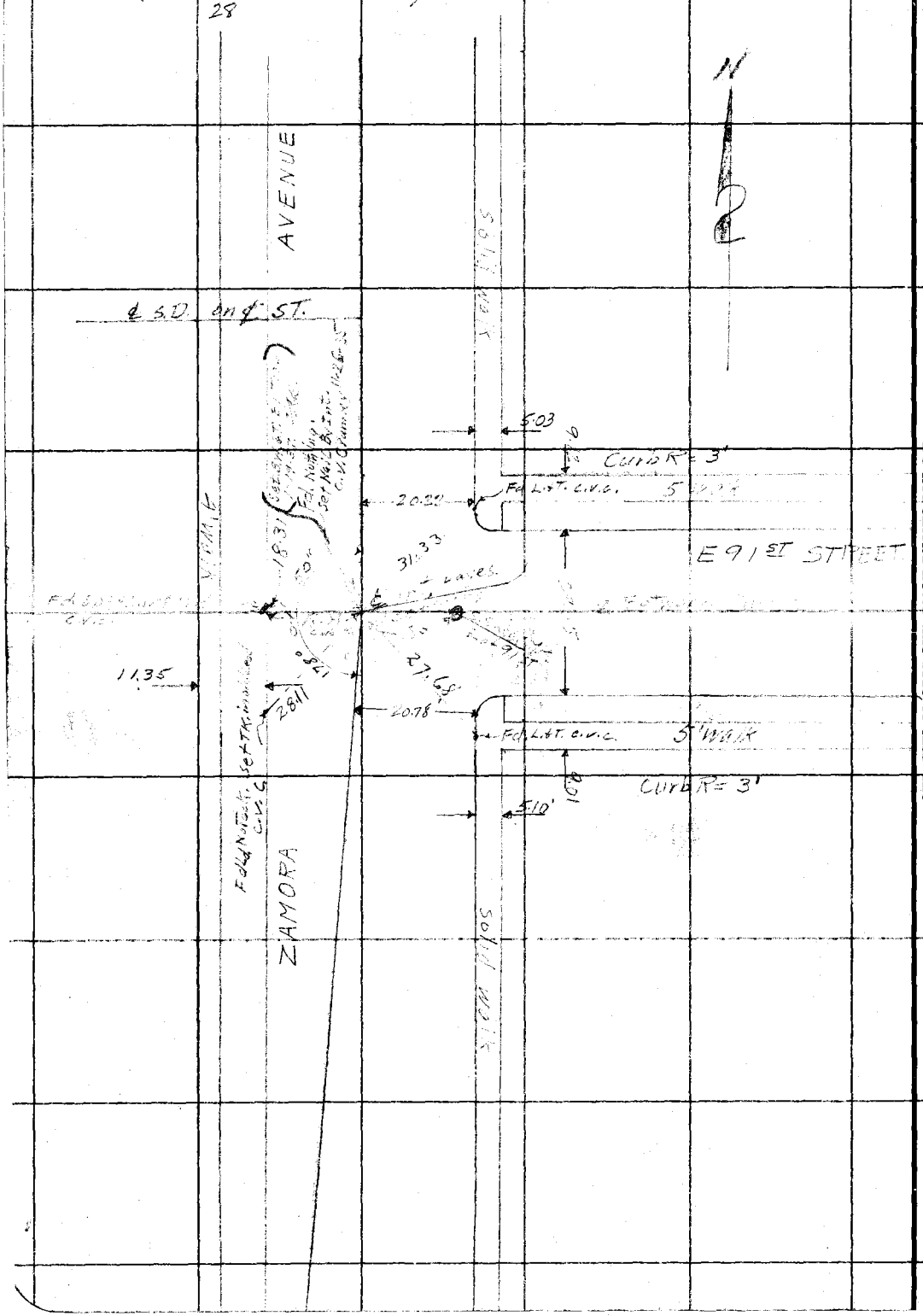

RETURN TO
LOS ANGELES COUNTY SURVEYOR

Do not extend notes this side of this line

Note: ANY ADDITIONS OR CHANGES ON THIS SHEET MUST BE MADE OR CIRCLED IN Red. WITH DATE AND NAME OF PERSON MAKING CHANGE.

Date 2-9-31 Notes by Bowers Chief Party M. Hayes F. B. 474 Pg. 31

29

Plotted by	W. O. No. 630 D. S. O. No.
Date	Location So side
Map No.	Surveyed by M. Hayes
Plotting C'k'd by	Date Feb 9, 1931
Date	Indexed A. E. Johnson

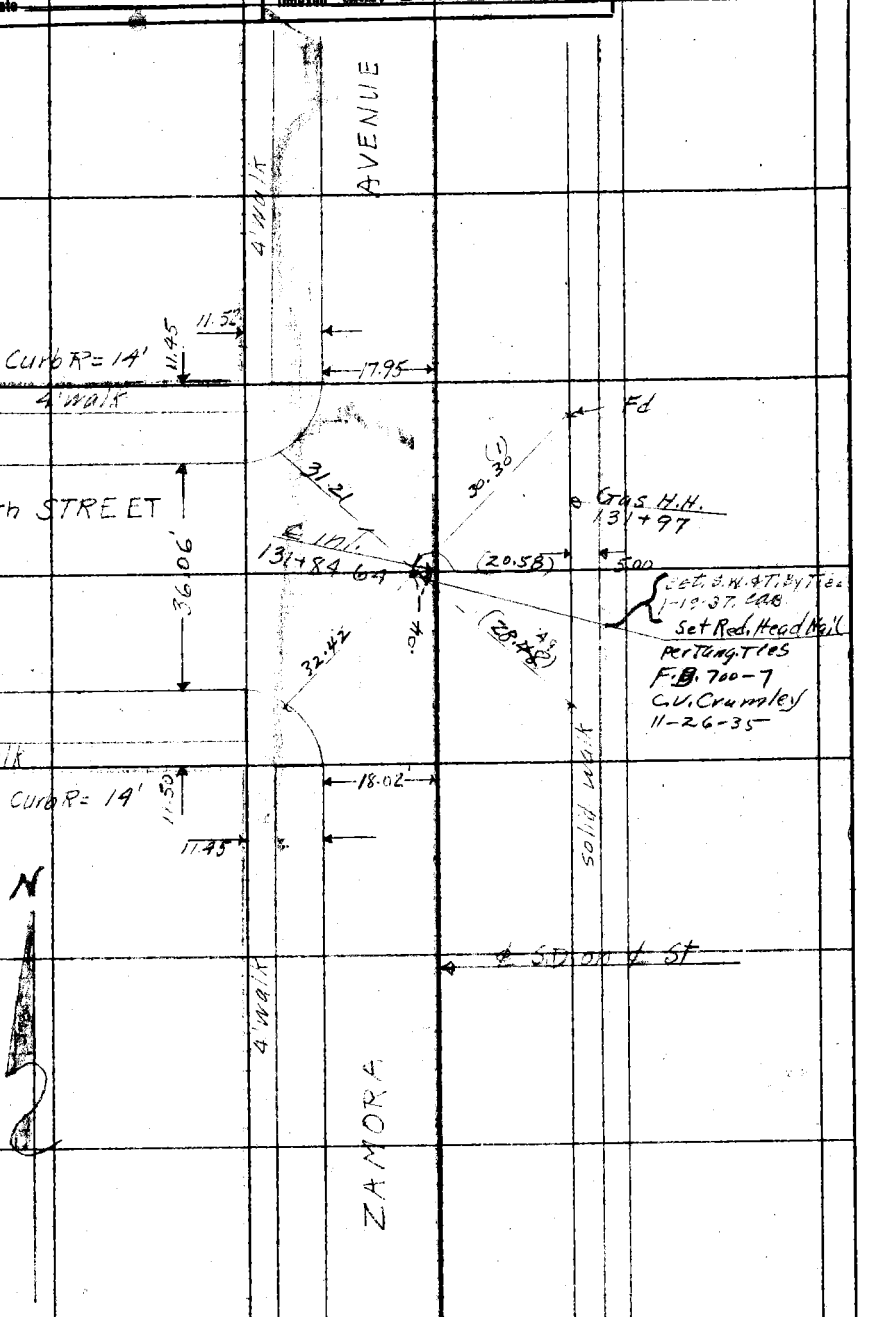

Note: ANY ADDITIONS OR CHANGES ON THIS SHEET MUST BE MADE OR CIRCLED IN Red. WITH DATE AND NAME OF PERSON MAKING CHANGE.

Do not extend notes this side of this line

RETURN TO LOS ANGELES COUNTY SURVEYOR

F.B. 474 PG. 32 30 M Hayes Chief Party Notes by Bowers Date 2-9-31

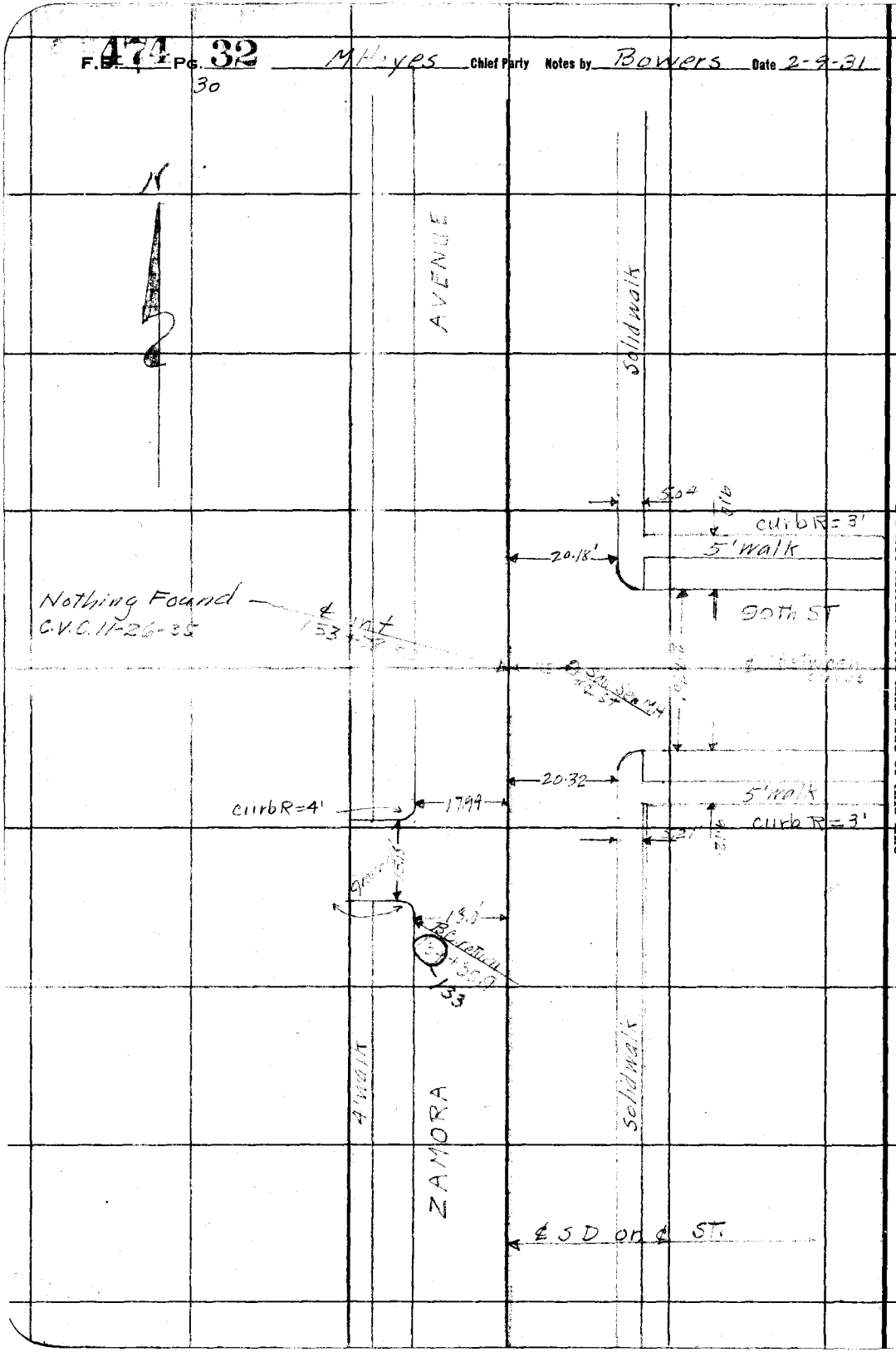

RETURN TO
LOS ANGELES COUNTY SURVEYOR

Do not extend notes this side of this line

Notes. ANY ADDITIONS OR CHANGES ON THIS SHEET MUST BE MADE OR CIRCLED IN Red. WITH DATE AND NAME OF PERSON MAKING CHANGE.

Date 2-9-31 Notes by Bowers Chief Party M Hayes F.B. 474 Pg. 33

31

Platted by	W. O. No. 630 D. S. O. No.
Date	Location So Side
Map No.	Surveyed by M. Hayes
Platting C'k'd by	Date Feb 9, 1931
Date	Indexed A. C. Johnson

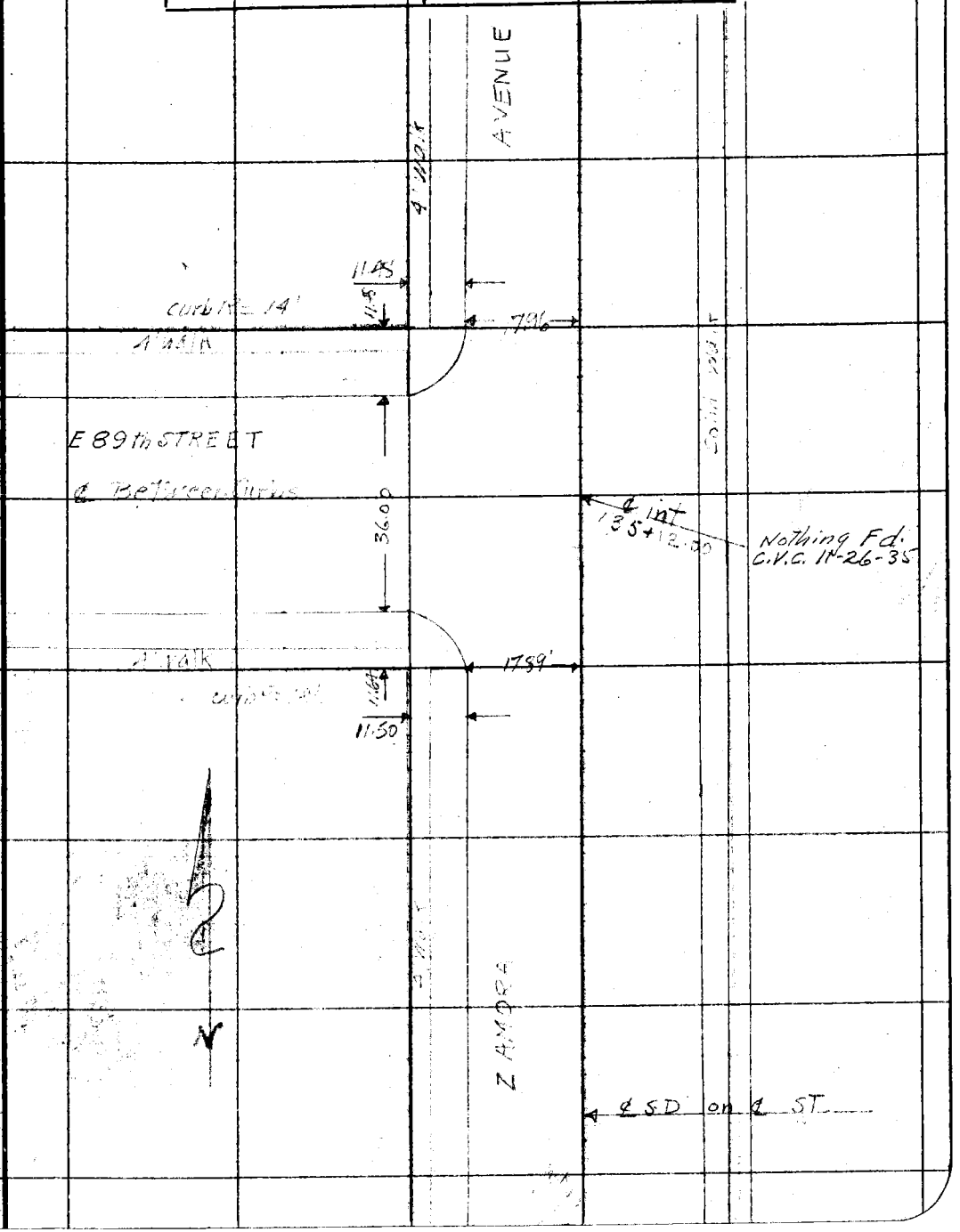

Note: ANY ADDITIONS OR CHANGES ON THIS SHEET MUST BE MADE OR CIRCLED IN Red. WITH DATE AND NAME OF PERSON MAKING CHANGE.

Do not extend notes this side of this line

RETURN TO
LOS ANGELES COUNTY SURVEYOR

F.B. 474 Pg. 34 Chief Party Notes by Bowers Date 2-18-31

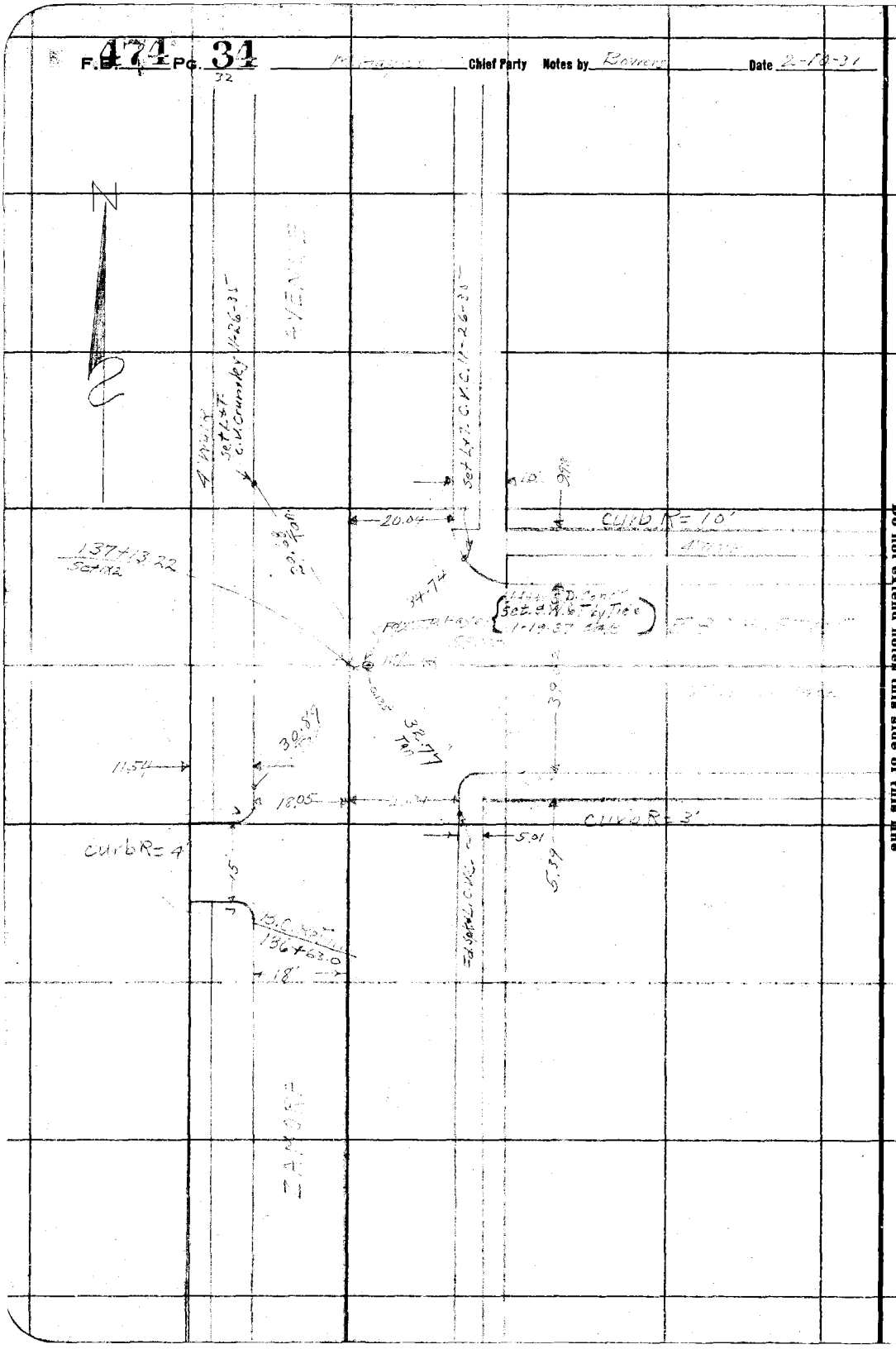

RETURN TO
LOS ANGELES COUNTY SURVEYOR

Do not extend notes this side of this line

Note: ANY ADDITIONS OR CHANGES ON THIS SHEET MUST BE MADE OR CIRCLED IN Red. WITH DATE AND NAME OF PERSON MAKING CHANGE.

Date _____ Notes by M.H. Chief Party M. Hayes F. 474 Pg. 35

Plotted by	W. O. No. 630 D. S. O. No.
Date	Location So. Side
Map No.	Surveyed by M. Hayes
Plotted C'k'd by	Date Feb 10, 1931
Date	Indexed C. Johnson

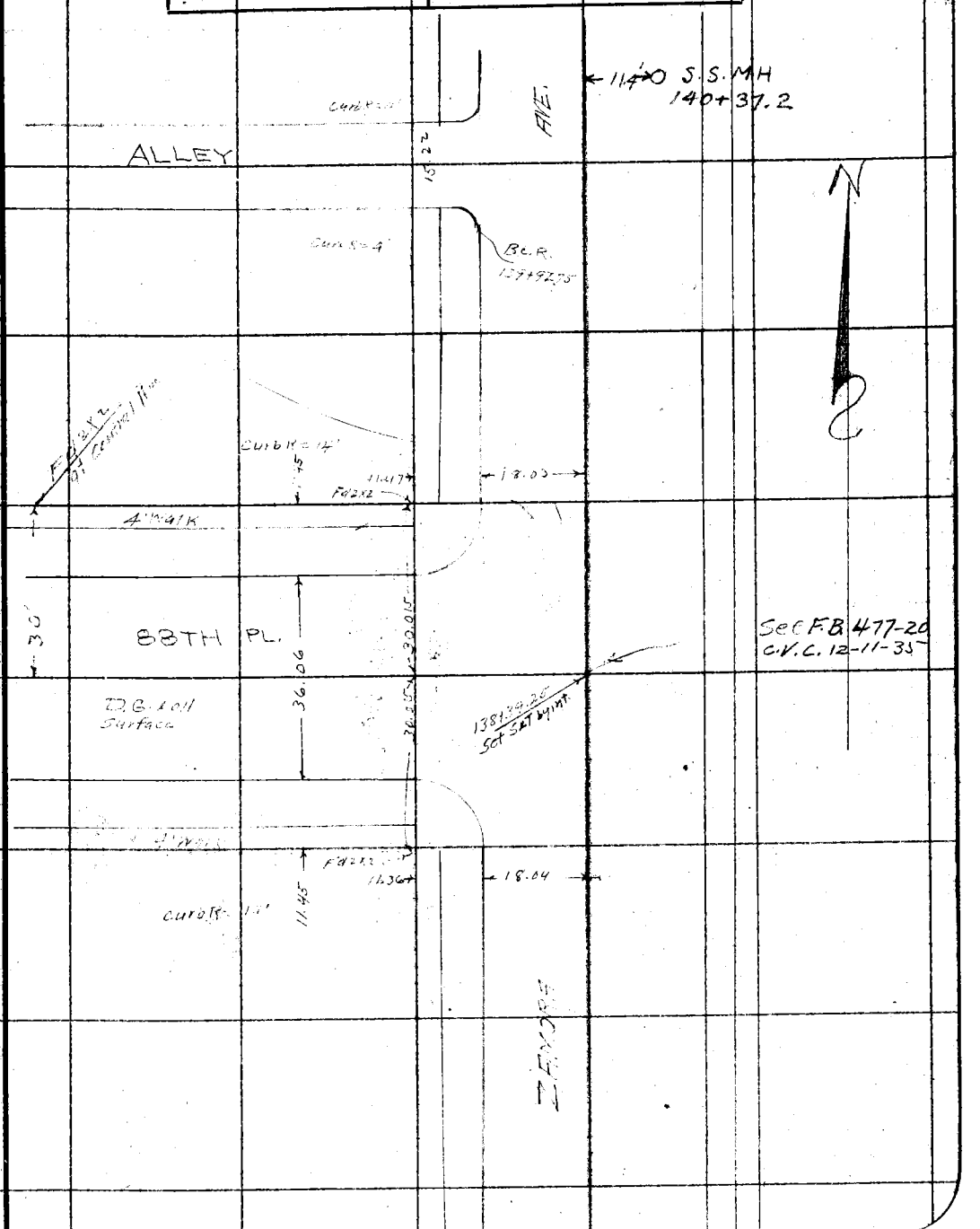

Notes: ANY ADDITIONS OR CHANGES ON THIS SHEET MUST BE MADE OR CIRCLED IN Red. WITH DATE AND NAME OF PERSON MAKING CHANGE.

Do not extend notes this side of this line

RETURN TO LOS ANGELES COUNTY SURVEYOR

F.B. 474 Pg. 36 / 34 M. Hayes Chief Party Notes by M.H. Date 2-10-41



RETURN TO
LOS ANGELES COUNTY SURVEYOR

Do not extend notes this side of this line

Note: ANY ADDITIONS OR CHANGES ON THIS SHEET MUST BE MADE OR CIRCLED IN Red. WITH DATE AND NAME OF PERSON MAKING CHANGE.

Date _____ Notes by _____ Chief Party _____ F. 474 Pg. 37

35

Platted by _____	W. O. No. 630 D. S. O. No. _____
Date _____	Location So. Side
Map No. _____	Surveyed by [illegible]
Platting C'k'd by _____	Date Feb 10, 1931
Date _____	Indexed A. C. Johnson

Note: ANY ADDITIONS OR CHANGES ON THIS SHEET MUST BE MADE OR CIRCLED IN Red. WITH DATE AND NAME OF PERSON MAKING CHANGE.

Do not extend notes this side of this line

RETURN TO LOS ANGELES COUNTY SURVEYOR

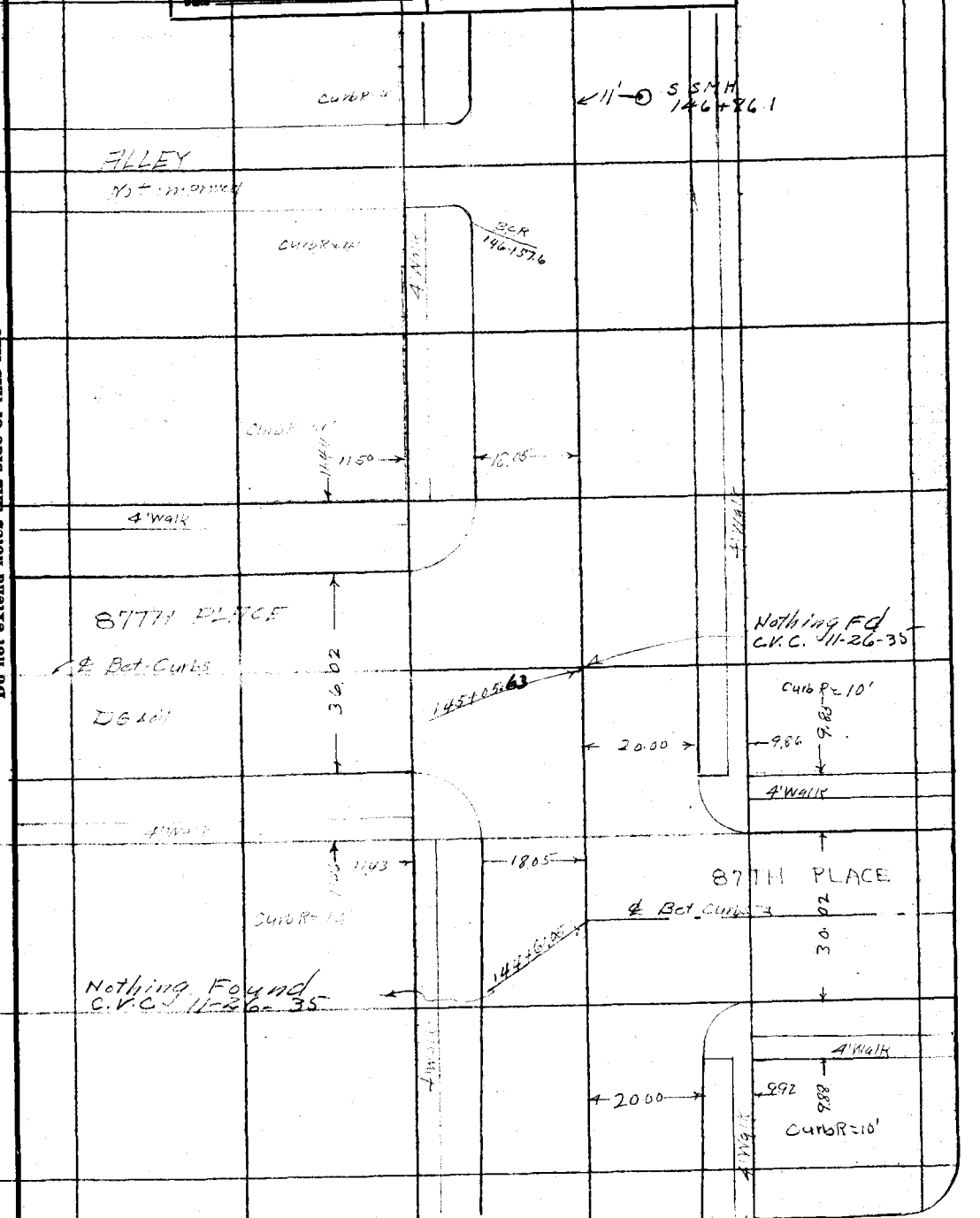

F.B. 474 PG. 38 36 M Hayes Chief Party Notes by M.H. Date 2-10-37

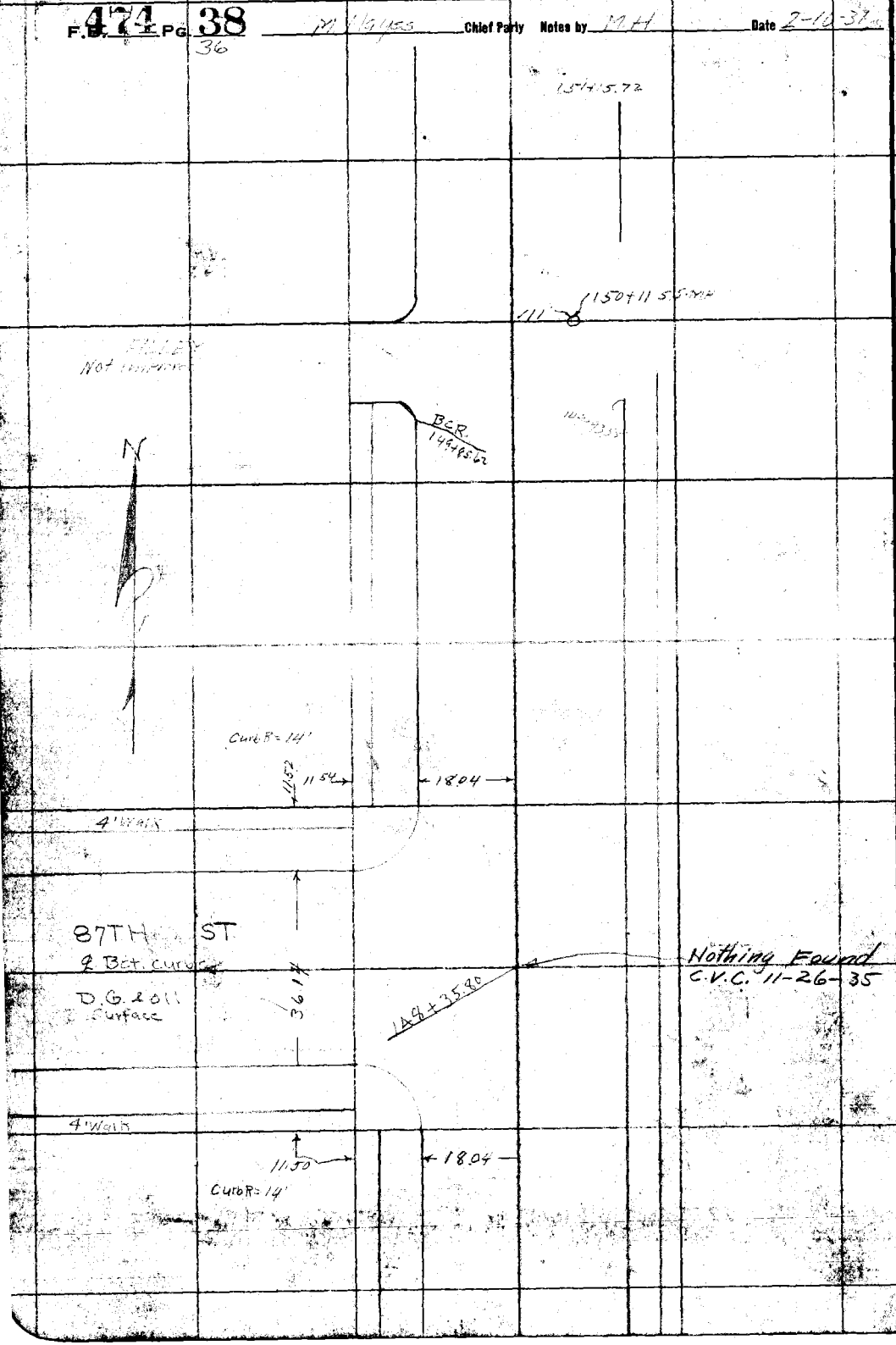

RETURN TO
LOS ANGELES COUNTY SURVEYOR

Do not extend notes this side of this line

Note: ANY [illegible] ON THIS SHEET [illegible] WITH [illegible] CHANGE.

Date _____ Notes by _____ Chief Party _____

Platted by	W. D. No. 630 O. S. O. No.
Date	Location So. Side
Map No.	Surveyed by M. Hayes
Platting Ck'd by	Date Feb. 10, 1931
Date	Indexed A. C. Johnson

40.97

71-49-10
R = 75'
T = 54.31
= 94.01

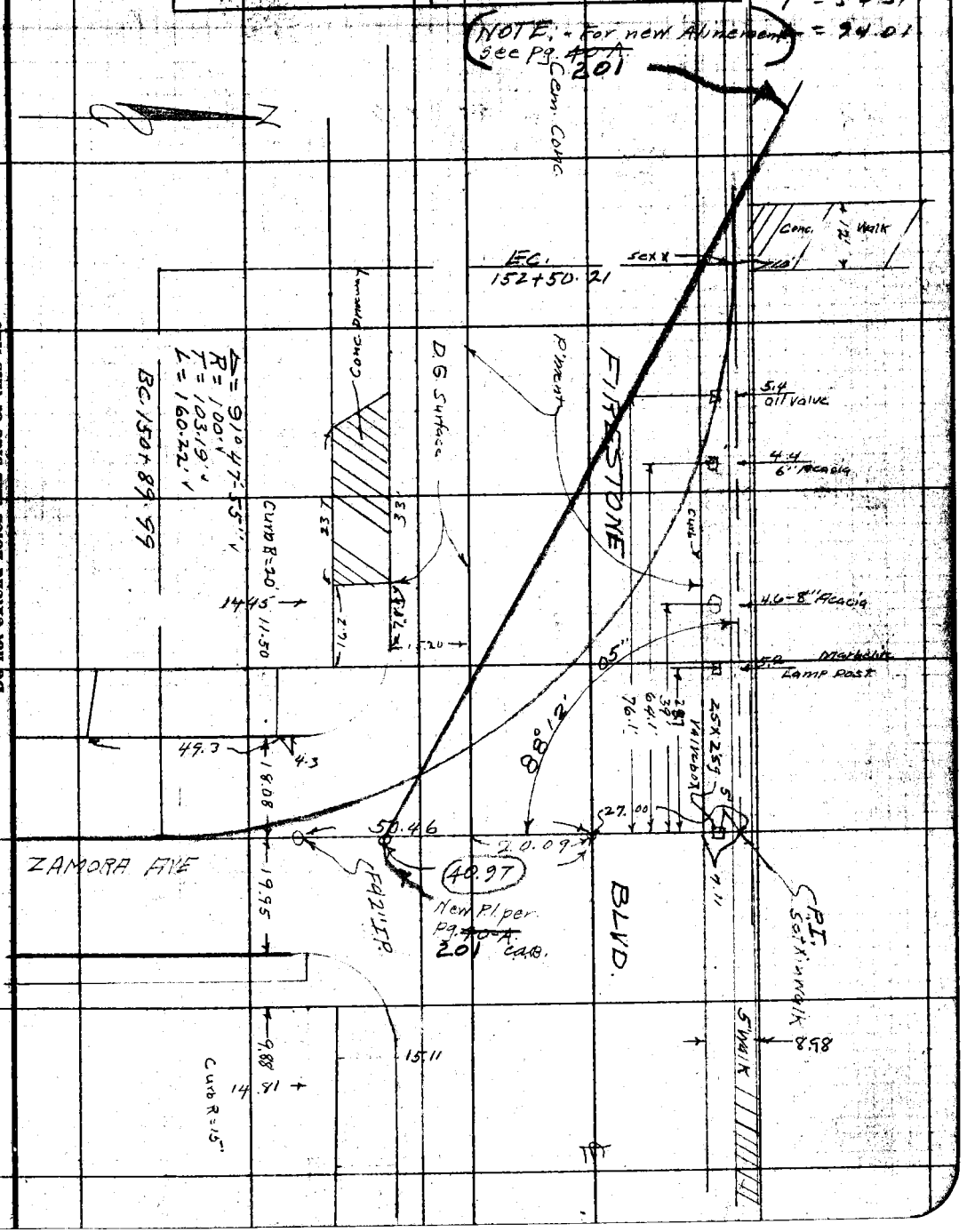

Note: ANY ADDITIONS OR CHANGES ON THIS SHEET MUST BE MADE OR CIRCLED IN Red. WITH DATE AND NAME OF PERSON MAKING CHANGE.

RETURN TO
LOS ANGELES COUNTY SURVEYOR

Do not extend notes this side of this line

F.B. 474 Pg. 40 M. Hayes Chief Party Notes by M.H. Date 2-10-31

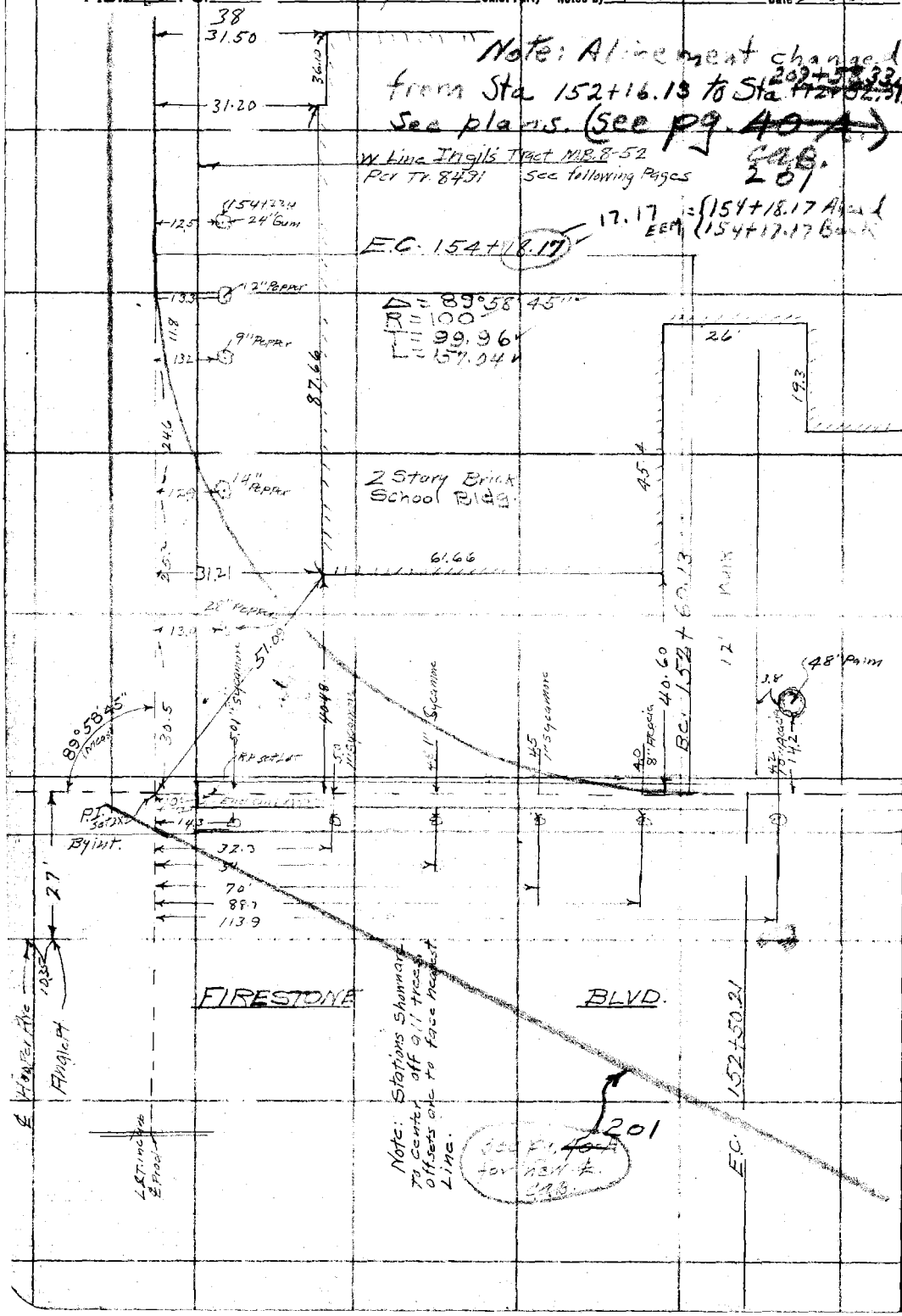

RETURN TO
LOS ANGELES COUNTY SURVEYOR

Do not extend notes this side of this line

Note: ANY ADDITIONS OR CHANGES ON THIS SHEET MUST BE MADE OR CIRCLED IN Red. WITH DATE AND NAME OF PERSON MAKING CHANGE.

Date _____ Notes by Bowers Chief Party _____ F.B. 474 Pg. 41

39

Platted by	W. O. No. 630 D. S. O. No.
Date	Location So. Side
Map No.	Surveyed by M. Hayes
Platting C'k'd by	Date Feb. 11, 1931
Date	Indexed A. C. Johnson

1,66 + 18.93

Set 1x2 flush 159+56.93

2.00

Fd 4"x4" Redwood Nail

Fd. Remains of old 4x4 replaced with 4x4+N-4" on. By Proportion. 5-7-37 CAB.

power pole 159+58

8.00

159+56 wire fence

159+55.07

9.9

Fd. 2" IP + cap. stamped, "L.S. 2097" 4-30-37 CAB.

Note: Alinement changed from Sta 152+16.13 to Sta ~~172+32.24~~ 209+58.33. See plans.

See pg. ~~40-B~~ 202 CAB

8.4 159+23 - 20" Pepper Tree

6.6 158+97 - 20" Pepper Tree

9.1 158+31 Power Pole

8.7 157+10 Power Pole

℄ of S.D per Revised plan

15.8 156+53.5 - 20" Gum Tree

10.2 156+23 - 30" pepper Tree

8.3 155+80 Power Pole

13.0 155+00.8 - 8" Gum Tree

14.5 155+00.2 - 8" Gum Tree

8.1 154+50.2 Power Pole

13.2 154+47.7 - 18" Pepper Tree

2.00

9.1 154+31.4 Guy Wire

E.C. 154+18.17

Note: ANY ADDITIONS OR CHANGES ON THIS SHEET MUST BE MADE OR CIRCLED IN Red. WITH DATE AND NAME OF PERSON MAKING CHANGE.

Do not extend notes this side of this line

RETURN TO LOS ANGELES COUNTY SURVEYOR

F.B. 474 Pg. 42 Chief Party Notes by Bowers Date 2-11-31

40

Set 2x2 4 point
166 + 18.93

8.1 → 165+96 - 4' clump Gum Trees

16.2 → 165+01.5 - 2' clump Gum Trees

15.5' → 164+93 - 2' clump Gum Trees

9.5' → 164+85 - 3' clump Gum Trees

All offsets to face of Trees & poles nearest line

8.1 → 164+6.7 4' clump Gum Trees

54.92 4' walk

54.29 curb

24.5 Sta Sewer

83rd ST

57.0 curb

164+12 Power Pole 7.7 19.2 4' walk

1' 5.7' 2 guy wires Deadmen

8.4 164+11 Board Fence

Note: Alinement changed from Sta. 152+16.13 to Sta ~~175+62.34~~ 209+58.33. See plans.

See pg. ~~40B~~ 202

161+75.5 Power Pole 12.3

E. of S.D. per revised plan

Board Fence

10.2 162+87.5 Board Fence

RETURN TO
LOS ANGELES COUNTY SURVEYOR

Do not extend notes this side of this line

Note: ANY ADDITIONS OR CHANGES ON THIS SHEET MUST BE MADE OR CIRCLED IN Red. WITH DATE AND NAME OF PERSON MAKING CHANGE.

Date _____ Notes by M.H. Chief Party M.H. F.B. 474 Pg. 43

41

Plotted by	W. O. No. 630 D. S. O. No.
Date	Location So side
Map No.	Surveyed by M. Hayes
Plotting C'k'd by	Date Feb 11, 1931
Date	Indexed A. C. Johnson

Note: Alinement changed from Sta 152+16.13 to Sta ~~172+82.34~~ 209+58.33. See Plans.

See pg. ~~40-B~~ 202

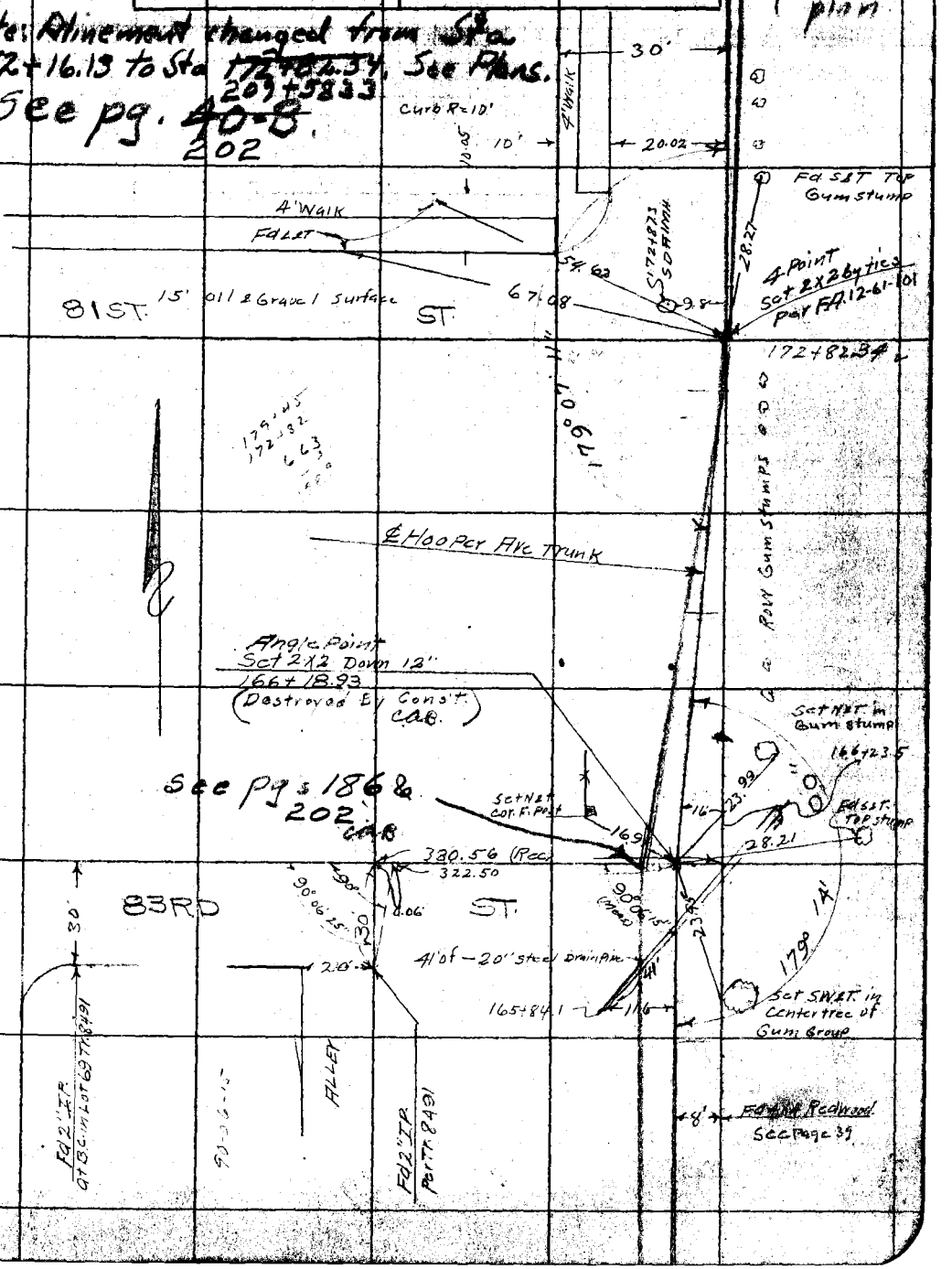

Note: ANY ADDITIONS OR CHANGES ON THIS SHEET MUST BE MADE OR CIRCLED IN Red. WITH DATE AND NAME OF PERSON MAKING CHANGE.

Do not extend notes this side of this line

RETURN TO LOS ANGELES COUNTY SURVEYOR

F.B. 474 Pg. 44 42 M. Hayes Chief Party Notes by M.H. Date 2-16-31

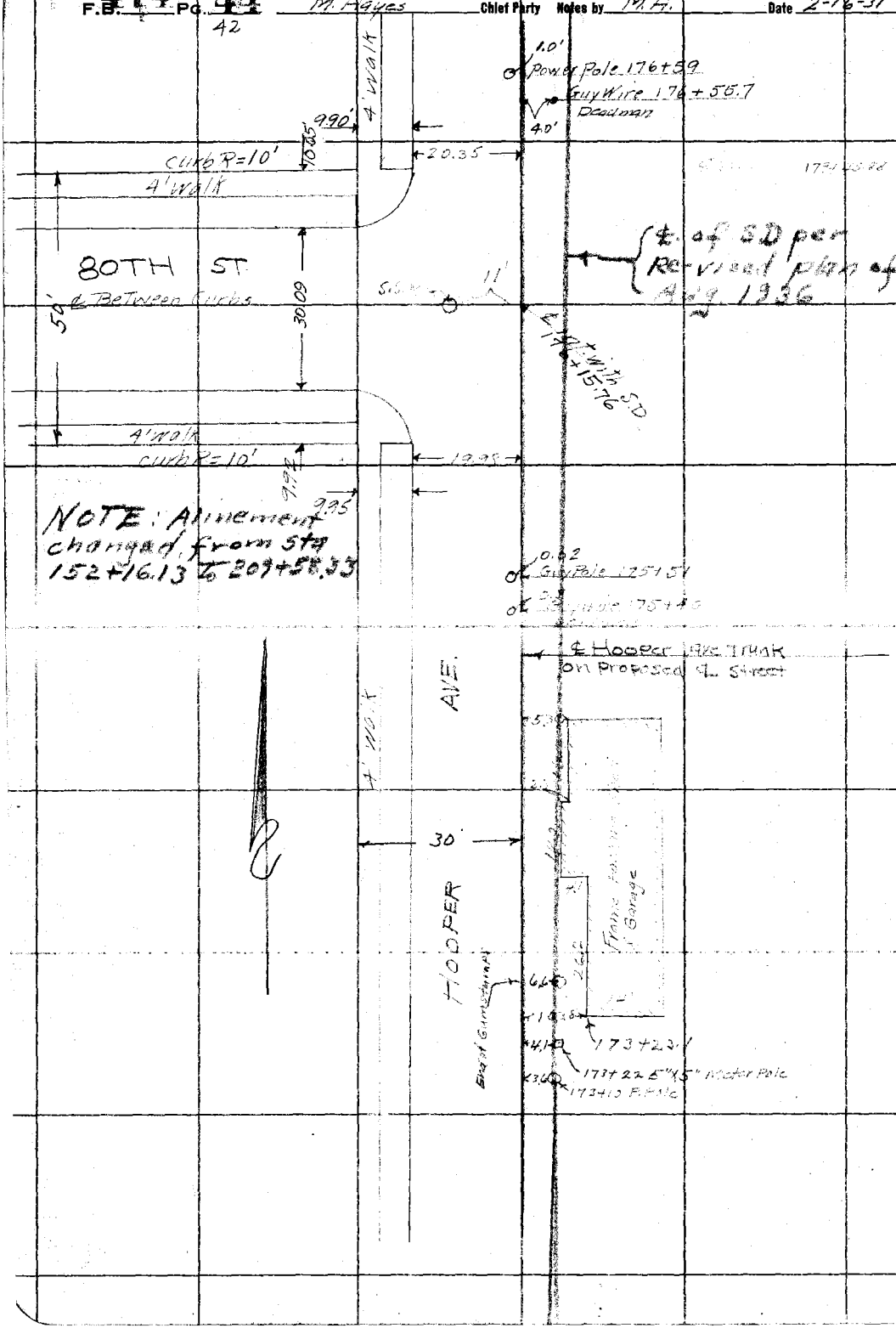

RETURN TO
LOS ANGELES COUNTY SURVEYOR

Do not extend notes this side of this line

Note: ANY ADDITIONS OR CHANGES ON THIS SHEET MUST BE MADE OR CIRCLED IN Red. WITH DATE AND NAME OF PERSON MAKING CHANGE.

Date 2-16-31 Notes by Bowers Chief Party M. Hayes F.B. 474 Pg. 45
43

Platted by	W. O. No. 630 D. S. O. No.
Date	Location So Side
Map No.	Surveyed by M. Hayes
Platting C'k'd by	Date Feb 16, 1931
Date	Indexed A. C. Johnson

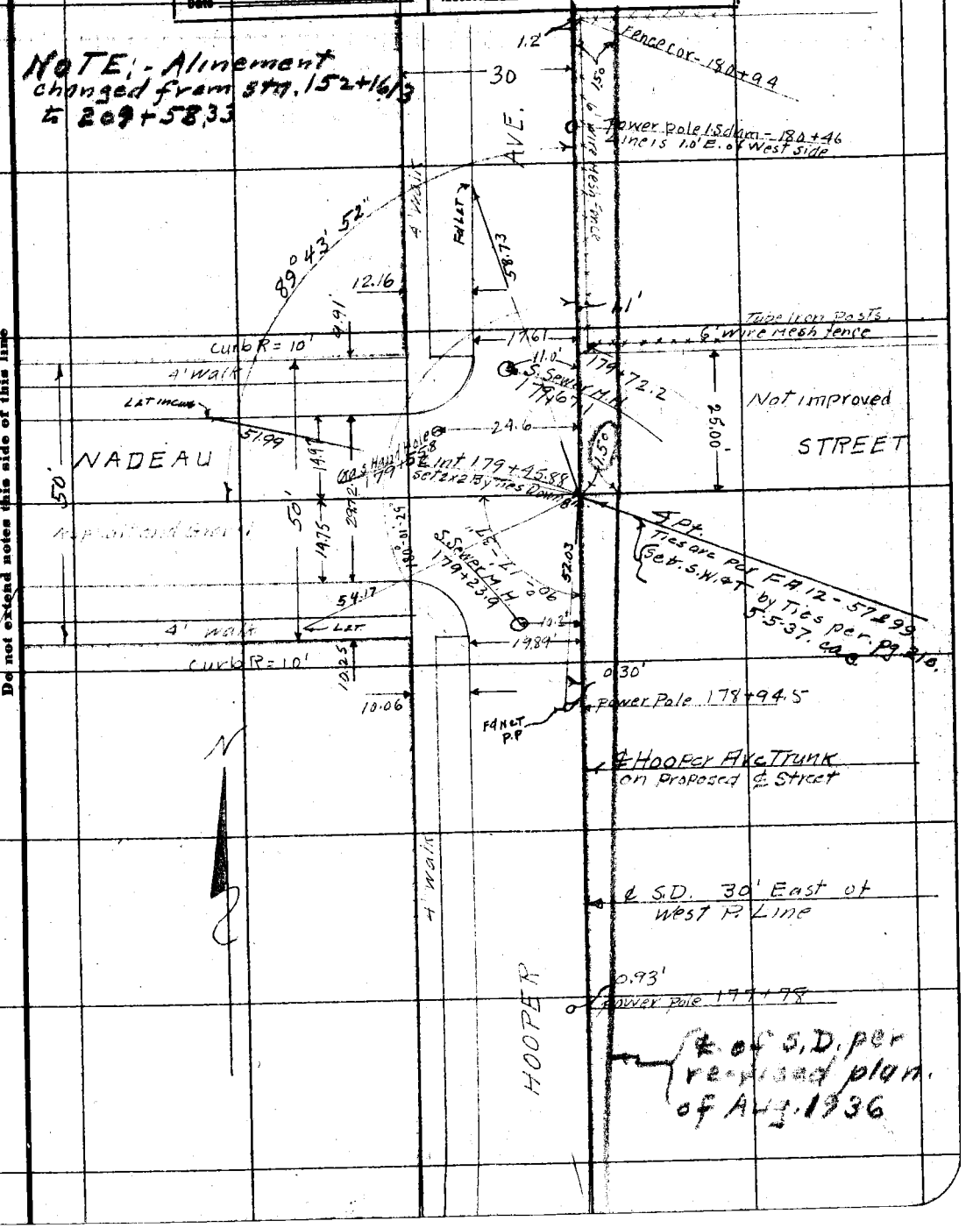

Note: ANY ADDITIONS OR CHANGES ON THIS SHEET MUST BE MADE OR CIRCLED IN Red. WITH DATE AND NAME OF PERSON MAKING CHANGE.

Do not extend notes this side of this line

RETURN TO
LOS ANGELES COUNTY SURVEYOR

F.B. 474 Pg. 46 M Hayes Chief Party Notes by M.H. Date 2-17-31

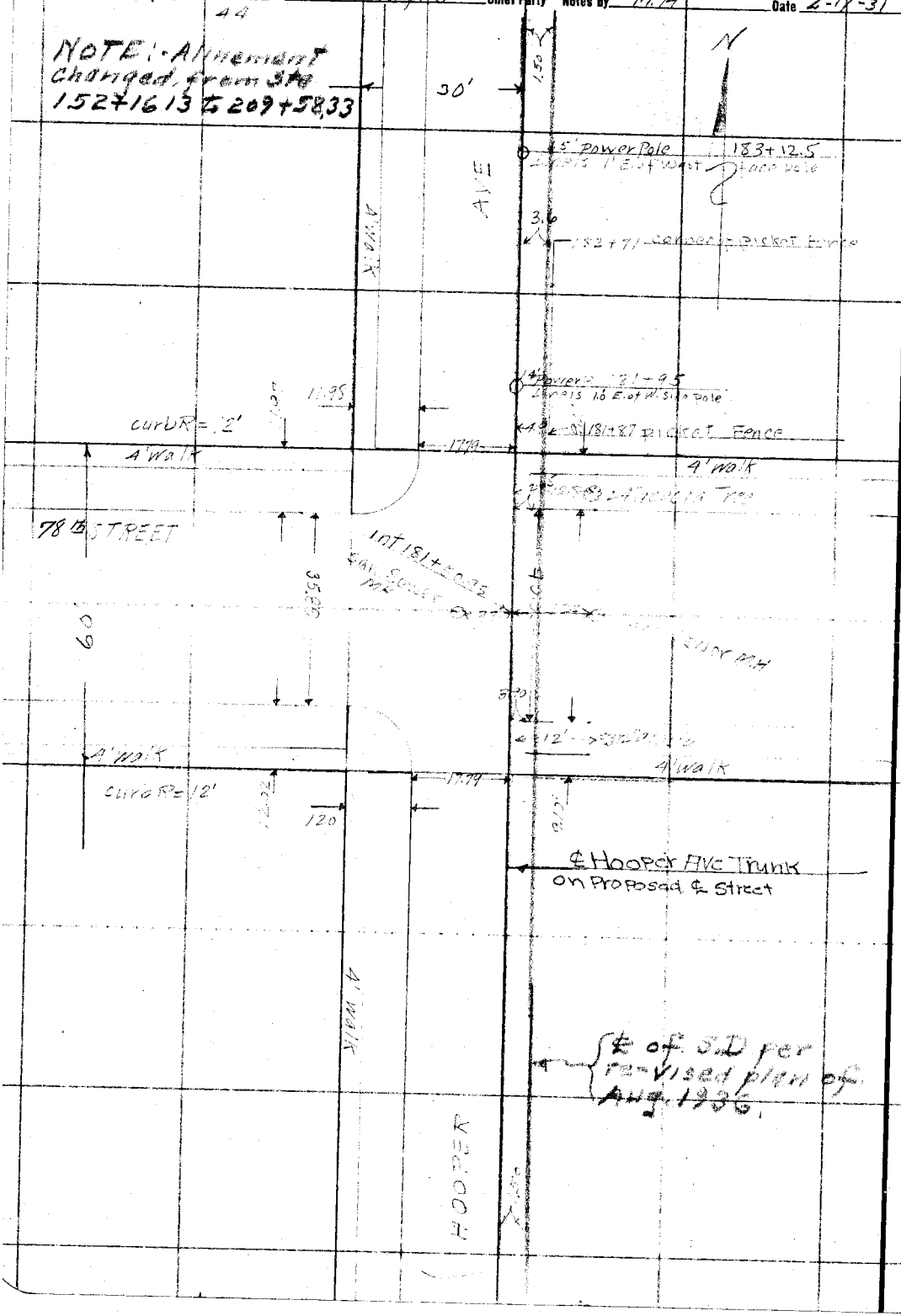

RETURN TO
LOS ANGELES COUNTY SURVEYOR

Do not extend notes this side of this line

Note: ANY ADDITIONS OR CHANGES ON THIS SHEET MUST BE MADE OR CIRCLED IN Red. WITH DATE AND NAME OF PERSON MAKING CHANGE.

Notes Ck'd by	Survey of Hooper Ave D.S. #2	F.B. 474 Pg. 46 A
Map No.	W. O. 6962 Tape No. St'd °F.	
Office Work	Surveyed by W.A. Miller	
Checked	Notes Miller Date 8-6-36	
Date	Indexed C. Johnson	

HOOPER AVE. - From 78th St. to Florence Ave.
Check of Distances of Sanitary Sewer Manholes
from ℄ of Street



Note: Any Additions or Changes on This Sheet Must be Made or Circled in Red Ink With Date and Name of Person Making Change.

Do not extend notes this side of this line

RETURN TO
LOS ANGELES COUNTY SURVEYOR
700 HALL OF RECORDS

FORM 247 10M 11-33

F.B. 474 PG. 46B

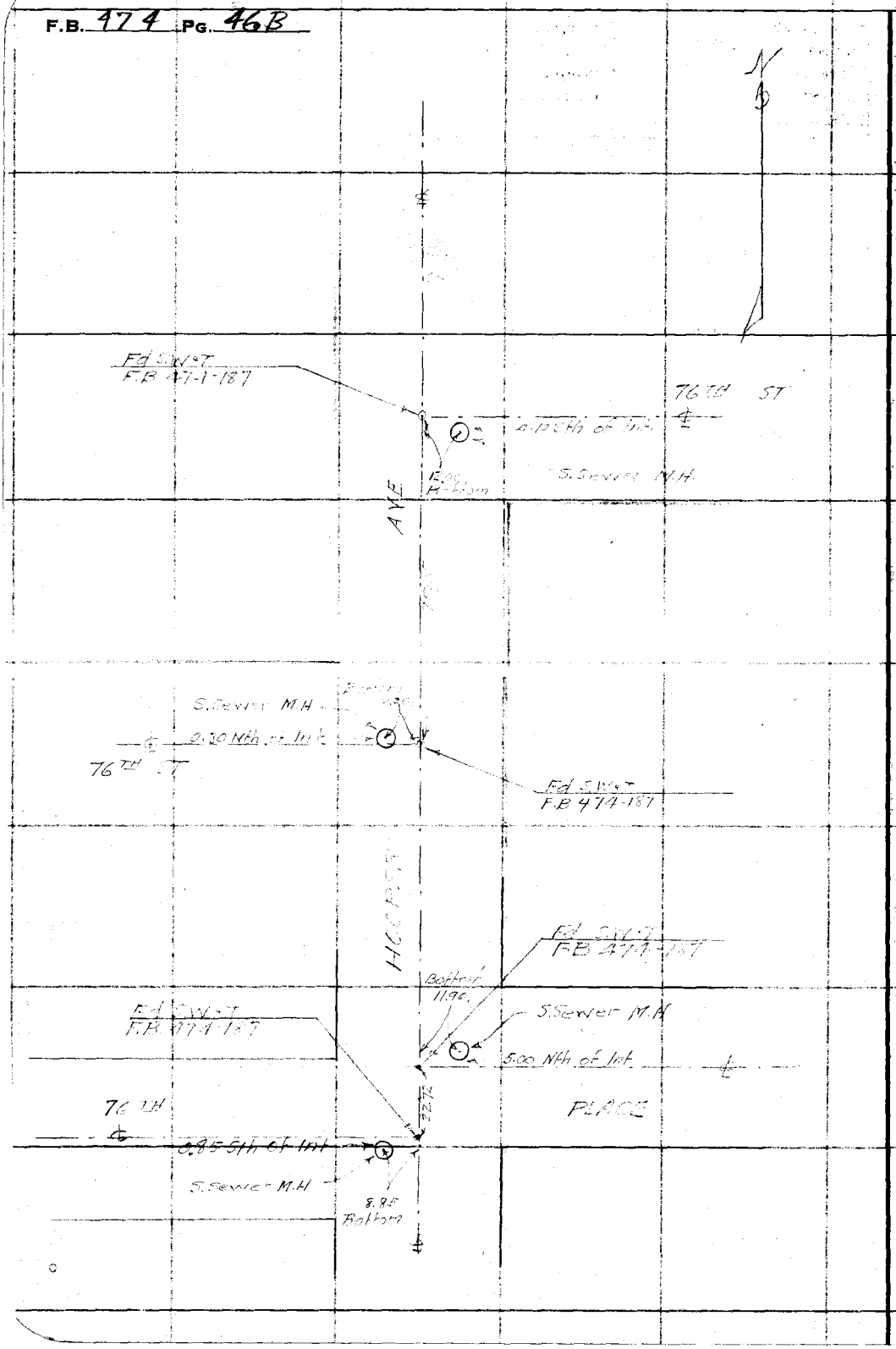

RETURN TO
LOS ANGELES COUNTY SURVEYOR
700 HALL OF RECORDS

Do not extend notes this side of this line

Note: Any Additions or Changes on This Sheet Must be Made or Circled in Red Ink With Date and Name of Person Making Change.

Notes Ck'd by	Survey of HOOPER AVE D.S. #2
Map No.	W. O. Tape No. St'd °F.
Office Work	Surveyed by W.A. Miller
Checked	Notes Miller Date 8-7-36
Date	Indexed C. Johnson

F.B. 474 PG. 46C

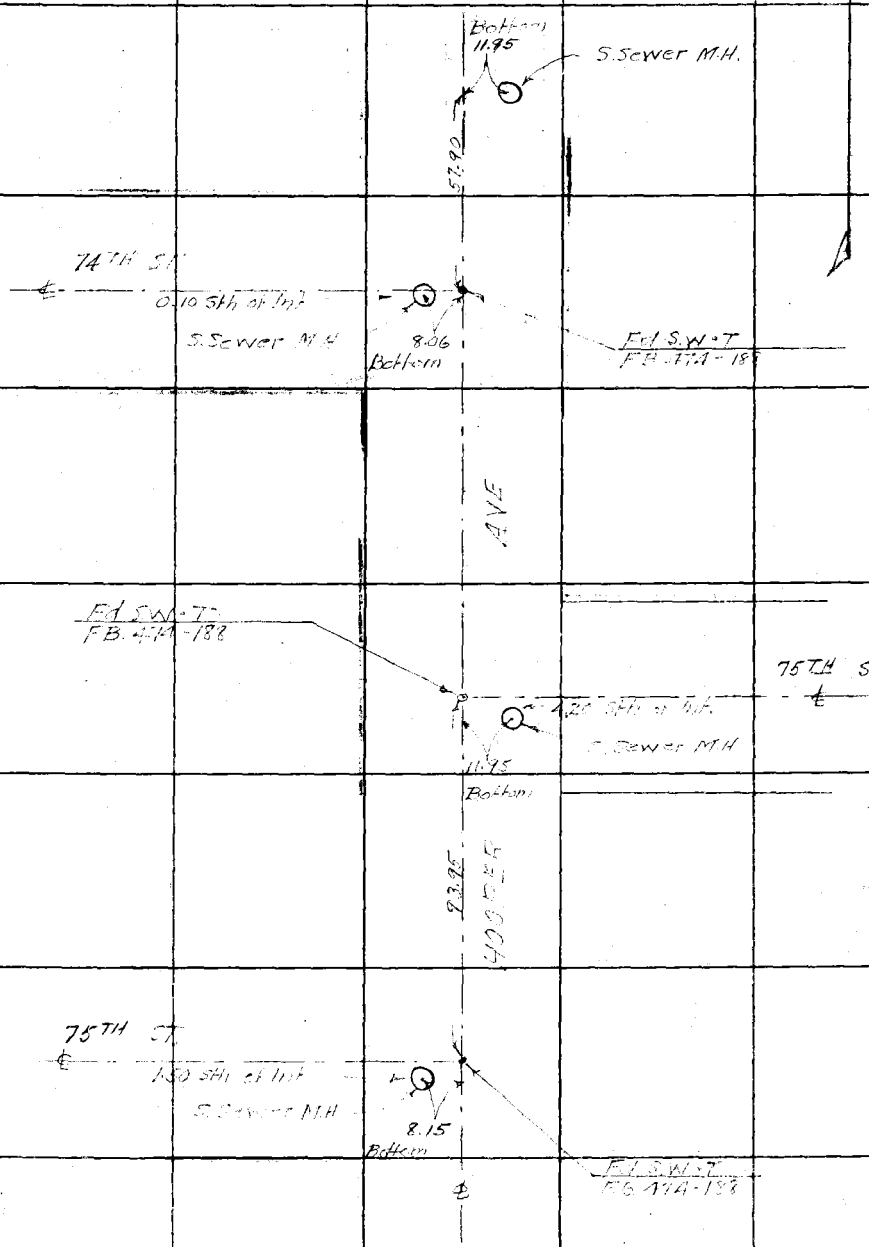

Note: Any Additions or Changes on This Sheet Must be Made or Circled in Red Ink With Date and Name of Person Making Change.

Do not extend notes this side of this line

RETURN TO
LOS ANGELES COUNTY SURVEYOR
700 HALL OF RECORDS

FORM 247 10M 11-35

F.B. 474 PG. 46D

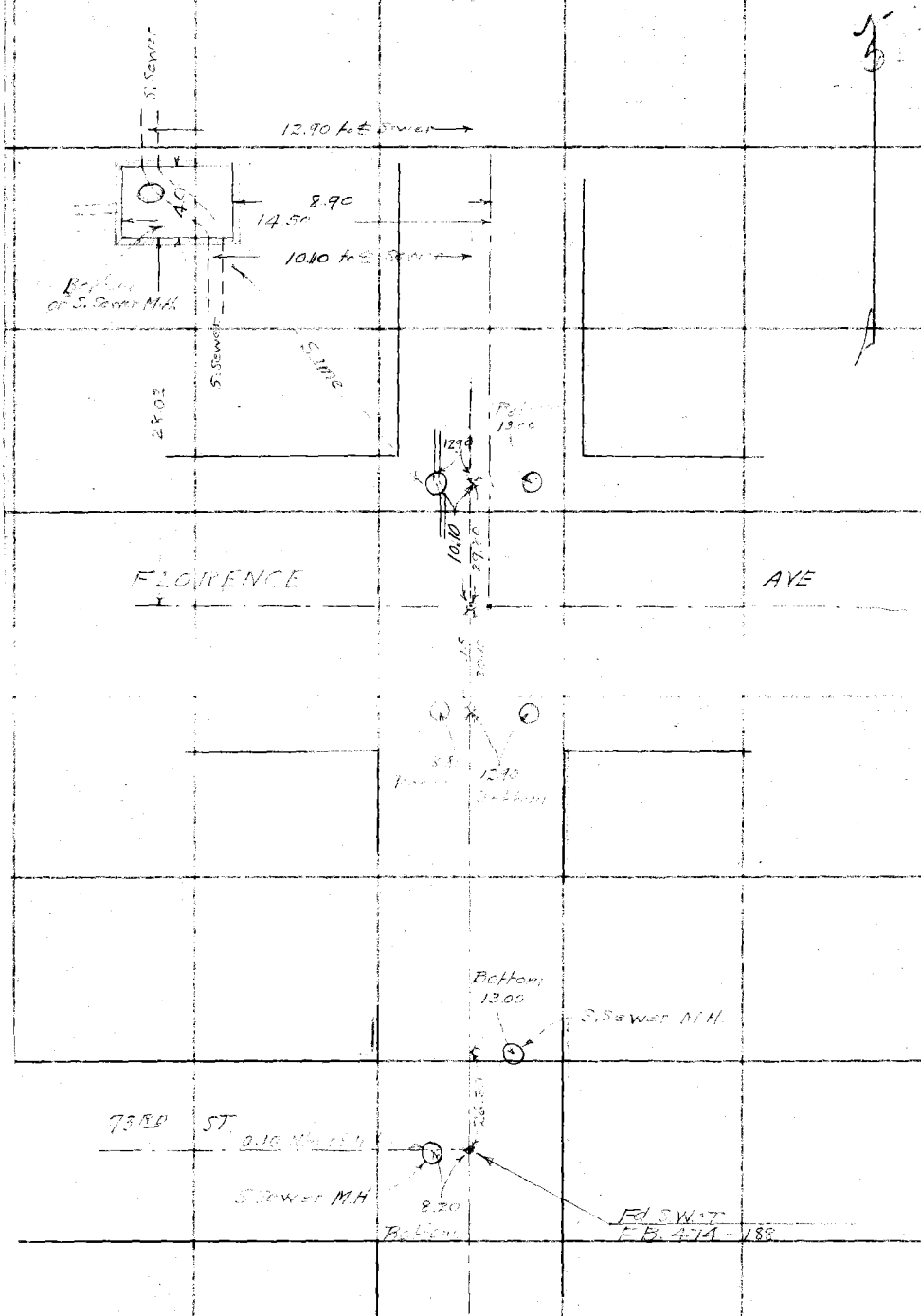

RETURN TO
LOS ANGELES COUNTY SURVEYOR
700 HALL OF RECORDS

Do not extend notes this side of this line

Note: Any Additions or Changes on This Sheet Must be Made or Circled in Red Ink With Date and Name of Person Making Change.

Date _____ Notes by _____ Chief Party _____ F.B. 474 Pg. 47

Platted by	W. O. No. 630 D. S. O. No.
Date	Location So. side
Map No.	Surveyed by M. Hayes
Platting C'k'd by	Date Feb 17, 1931
Date	Indexed A. C. Johnson

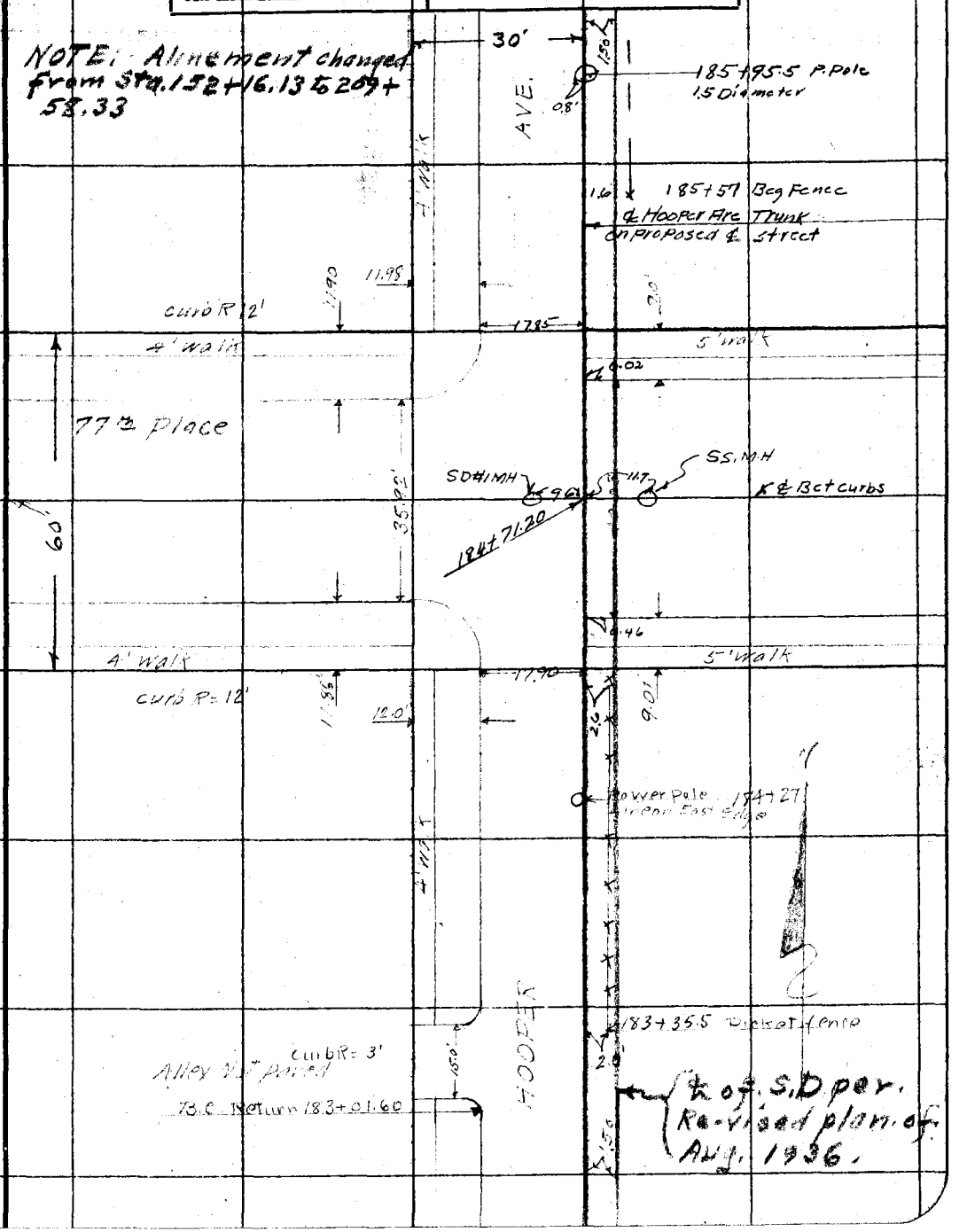

Note: ANY ADDITIONS OR CHANGES ON THIS SHEET MUST BE MADE OR CIRCLED IN Red. WITH DATE AND NAME OF PERSON MAKING CHANGE.

Do not extend notes this side of this line

RETURN TO
LOS ANGELES COUNTY SURVEYOR

F.B. 474 Pg. 48 M Hayes Chief Party Notes by Bowers Date 2-17-31

NOTE:- Alinement changed from Sta. 152+16.13 to Sta. 209+52.33

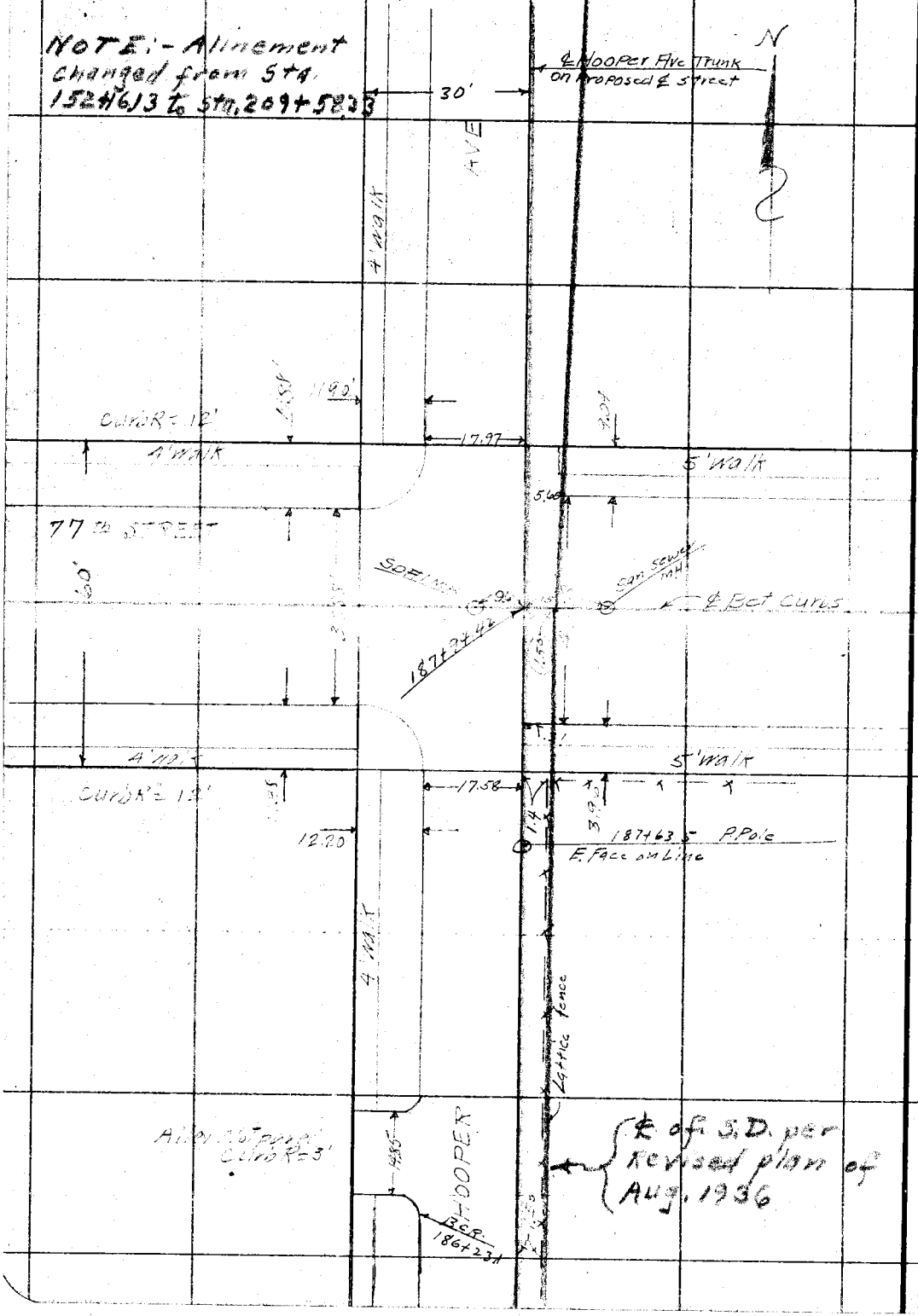

RETURN TO
LOS ANGELES COUNTY SURVEYOR

Do not extend notes this side of this line

Notes: ANY ADDITIONS OR CHANGES ON THIS SHEET MUST BE MADE OR CIRCLED IN Red. WITH DATE AND NAME OF PERSON MAKING CHANGE.

Date _____ Notes by Bowers: Chief Party _____ F.B. 474 PG. 49

Platted by	W. O. No. 630 D. S. O. No.
Date	Location
Map No.	Surveyed by M. Hayes
Platting C'k'd by	Date Feb. 17, 1938
Date	Indexed C. Johnson

NOTE:- Alinement changed from Sta 152+16.13 to Sta. 209+58.33

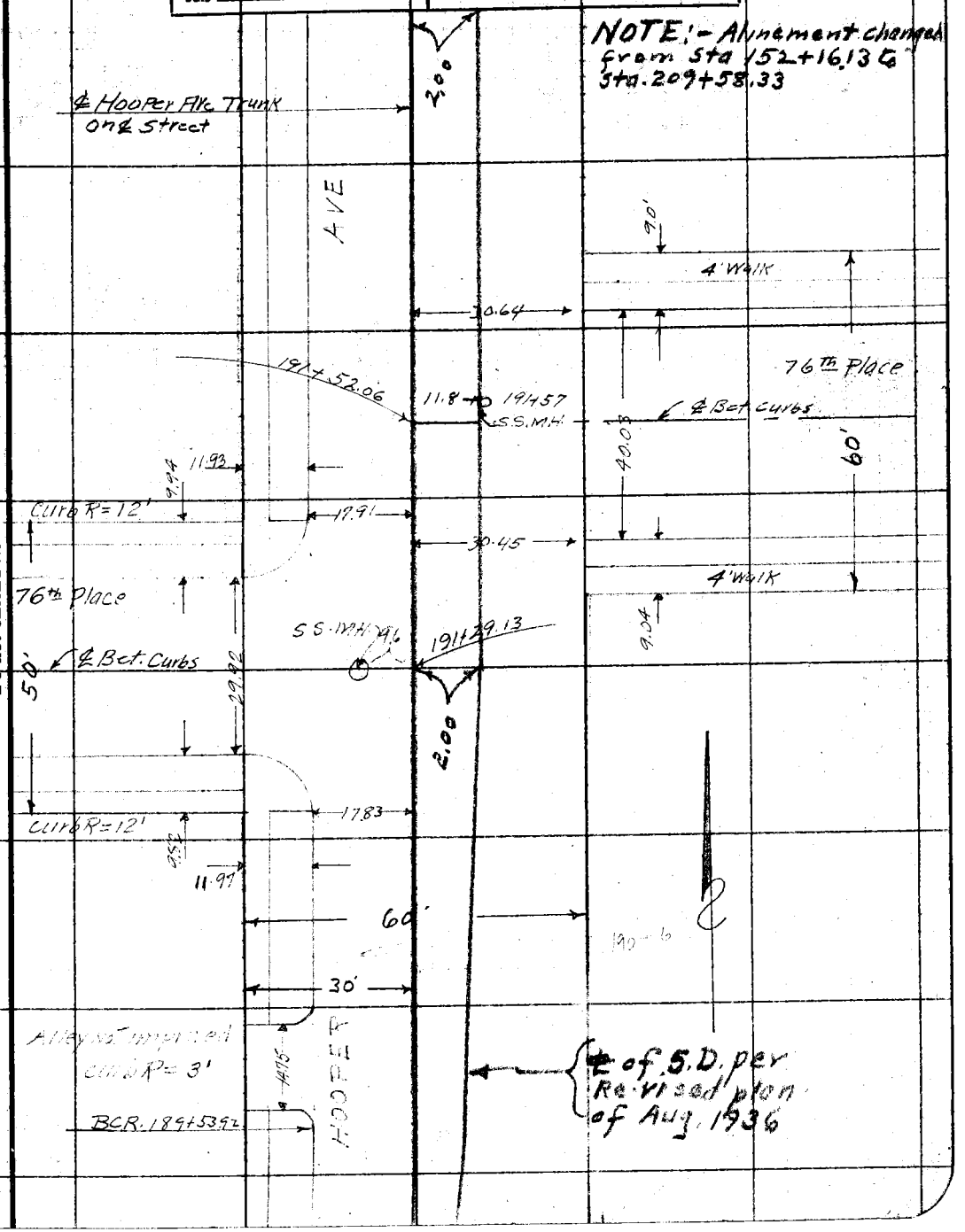

Notes: ANY ADDITIONS OR CHANGES ON THIS SHEET MUST BE MADE OR CIRCLED IN Red. WITH DATE AND NAME OF PERSON MAKING CHANGE.

Do not extend notes this side of this line

RETURN TO LOS ANGELES COUNTY SURVEYOR

F.B. 474 Pg. 50 M. Hayes Chief Party Notes by M.H. Date 2-17-31

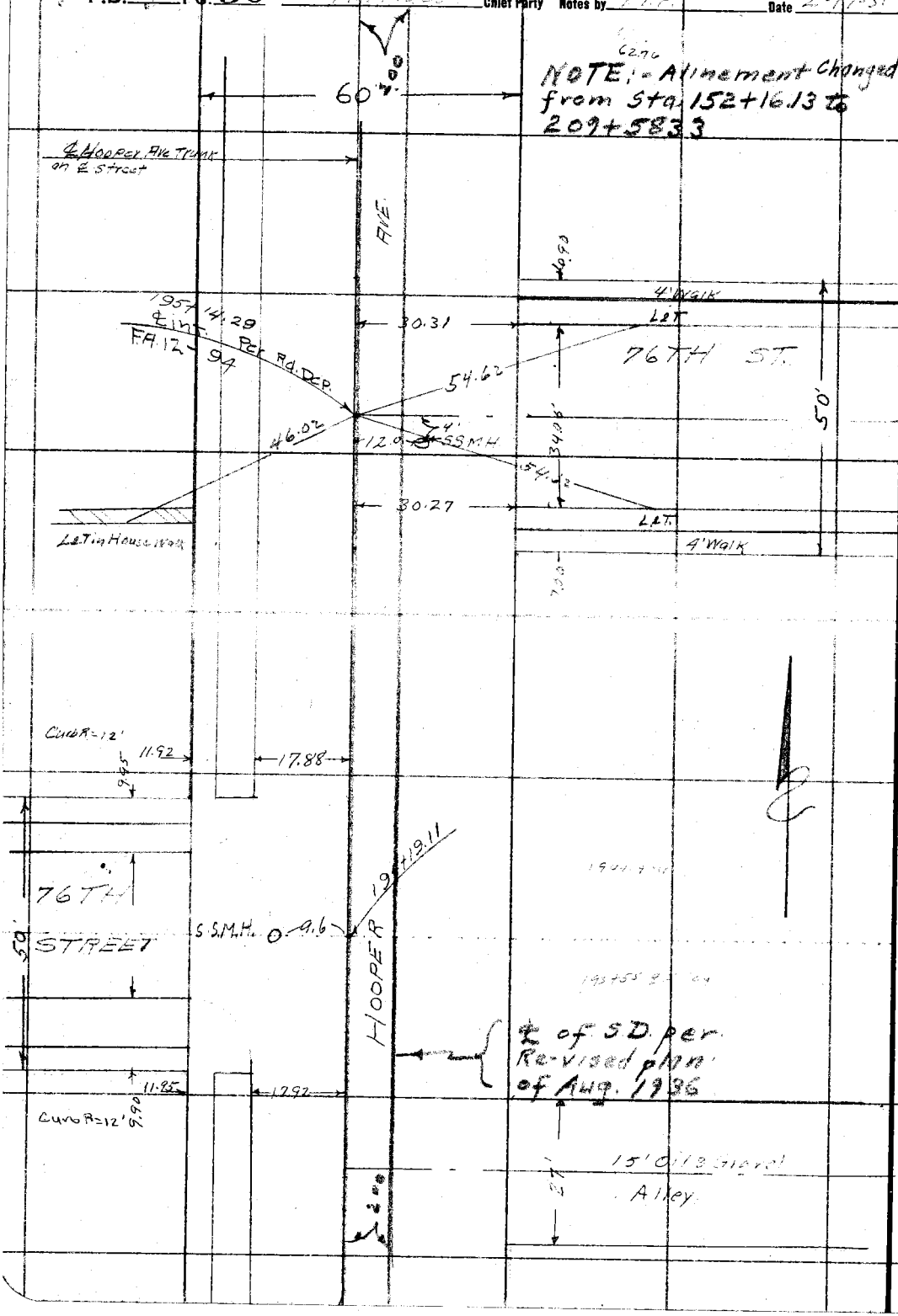

RETURN TO
LOS ANGELES COUNTY SURVEYOR

Do not extend notes this side of this line

Note: ANY ADDITIONS OR CHANGES ON THIS SHEET MUST BE MADE OR CIRCLED IN Red. WITH DATE AND NAME OF PERSON MAKING CHANGE.

Date _____ Notes by _____ Chief Party _____ F. 474 Pg. 51

Platted by	W. O. No. 630 D. S. O. No.
Date	Location So Side
Map No.	Surveyed by M. Hayes
Platting C'k'd by	Date Feb. 17, 1931
Date	Indexed A. C. Johnson

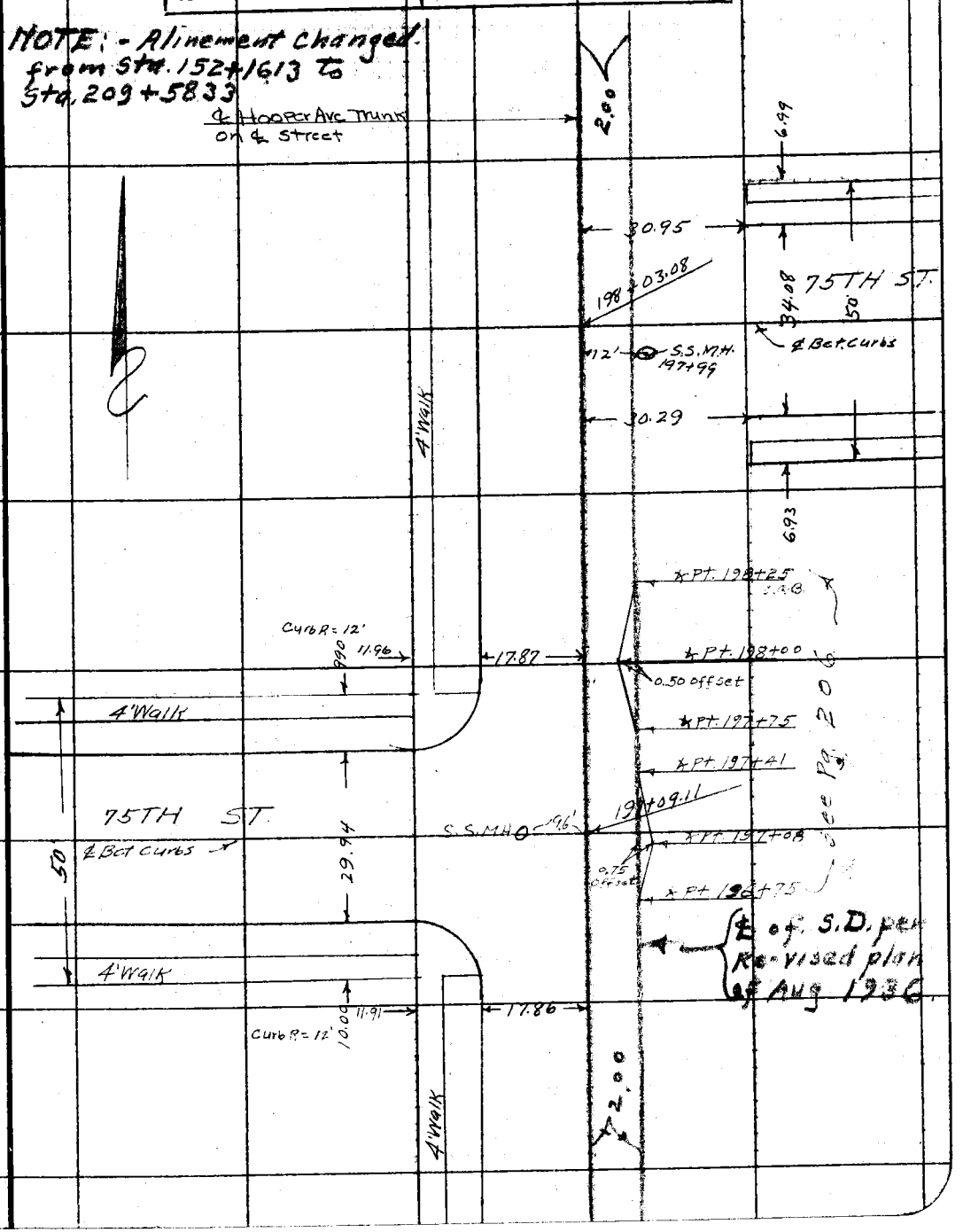

Note: ANY ADDITIONS OR CHANGES ON THIS SHEET MUST BE MADE OR CIRCLED IN Red. WITH DATE AND NAME OF PERSON MAKING CHANGE.

Do not extend notes this side of this line

RETURN TO LOS ANGELES COUNTY SURVEYOR

F.B. 471 Pg. 52 M. Hayes Chief Party Notes by M.H. Date 2-17-31

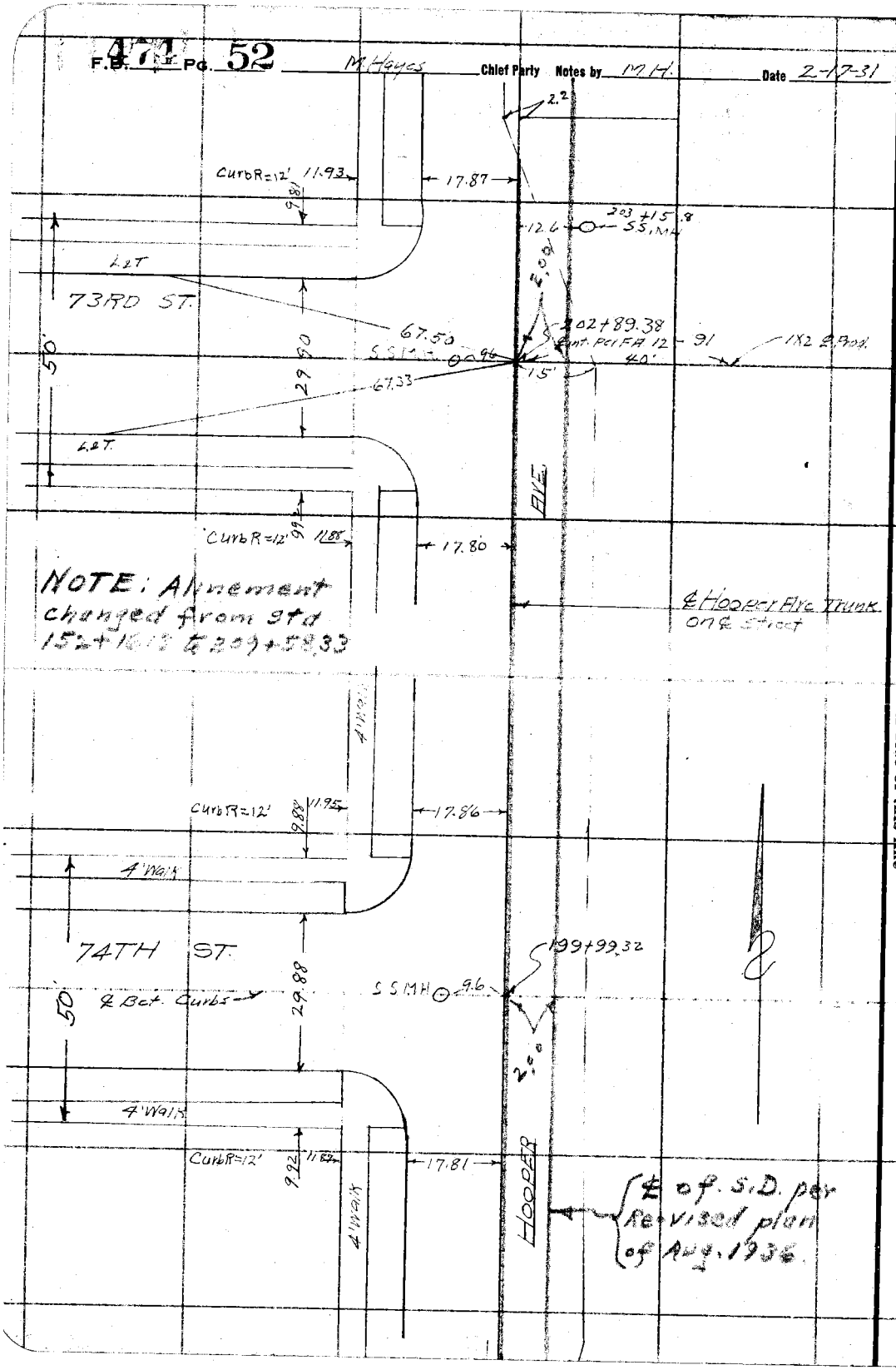

RETURN TO
LOS ANGELES COUNTY SURVEYOR

Do not extend notes this side of this line

Notes: ANY ADDITIONS OR CHANGES ON THIS SHEET MUST BE MADE OR CIRCLED IN Red. WITH DATE AND NAME OF PERSON MAKING CHANGE.

Date _____ Notes by M. H. Chief Party _____ F. 474 Pg. 53

Platted by _____
Date _____
Map No. _____
Platting Ck'd by _____
Date _____

W. O. No. 630 D. S. O. No. _____
Location So. Side
Surveyed by M. Hayes
Date Feb 18, 1931
Indexed A. C. Johnson

L.O.4

NOTE:- Alinement Changed from Sta. 152+16.13 ℄ Sta. 207+58.33

Note: ANY ADDITIONS OR CHANGES ON THIS SHEET MUST BE MADE OR CIRCLED IN Red. WITH DATE AND NAME OF PERSON MAKING CHANGE.

Do not extend notes this side of this line

RETURN TO LOS ANGELES COUNTY SURVEYOR

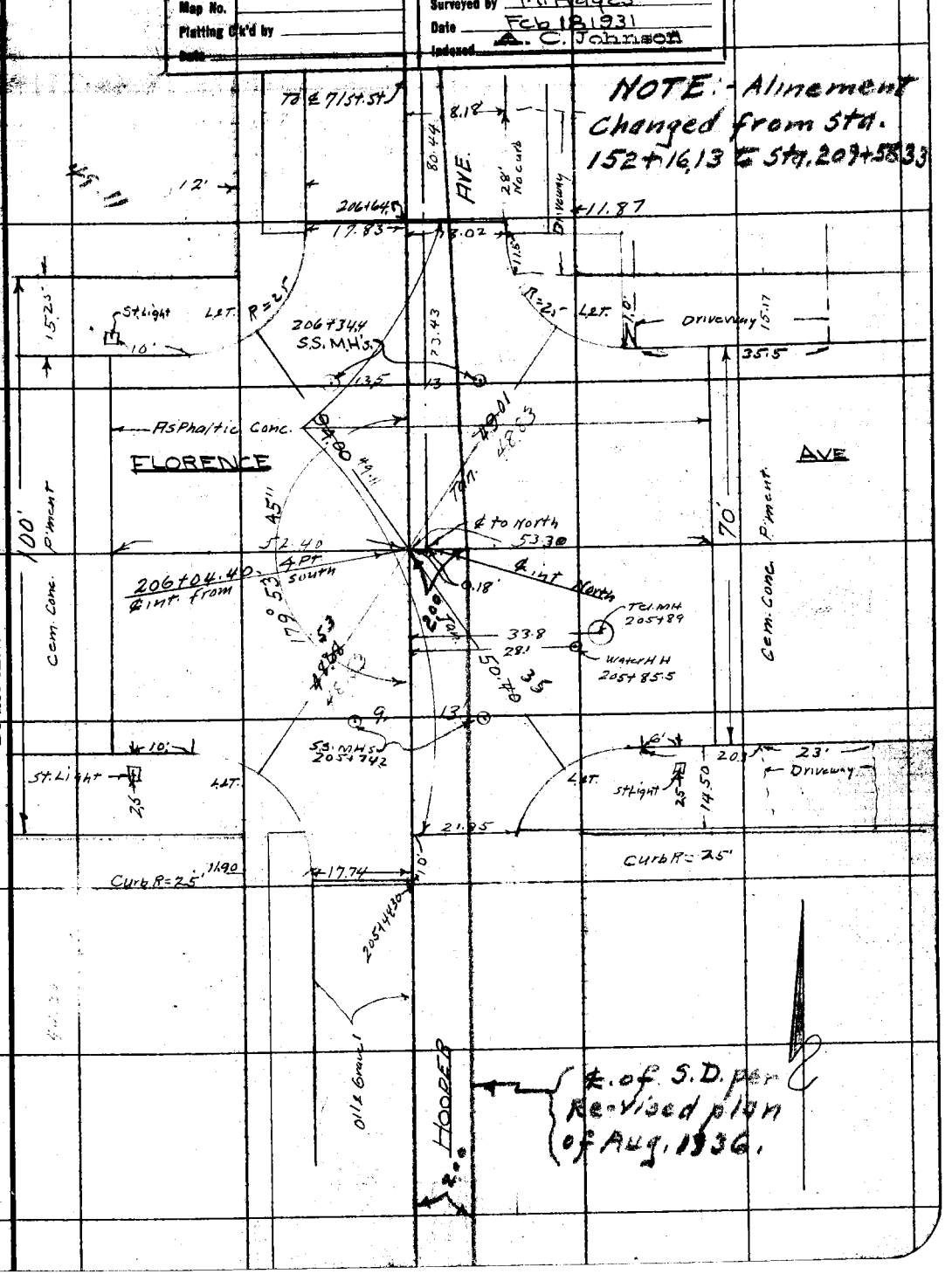

F. 474 Pg. 54 M. Hayes Chief Party Notes by M.H. Date 2-18-31

NOTE:- Alinement changed from Sta 152+ +16.13 to Sta. 209+58.33

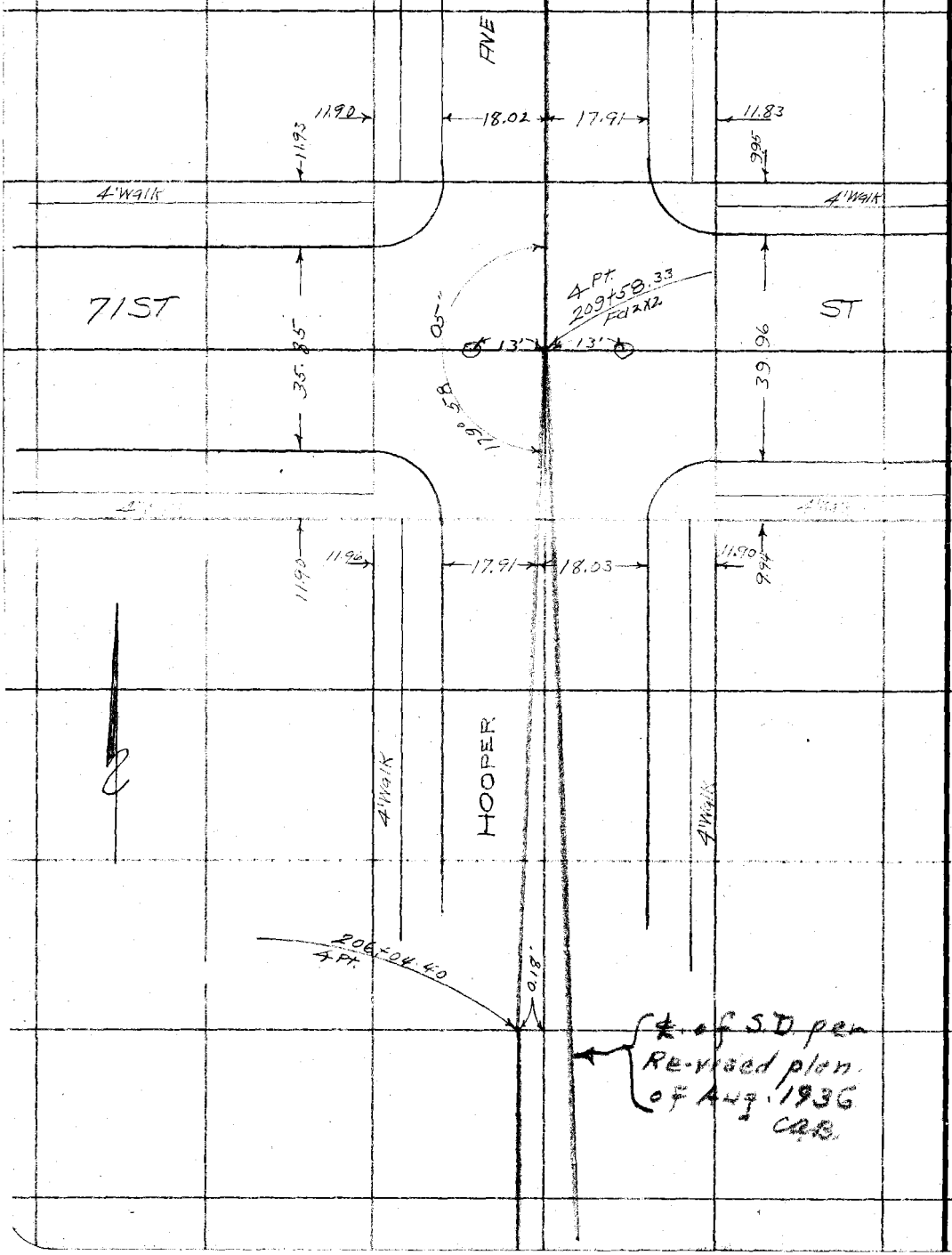

RETURN TO
LOS ANGELES COUNTY SURVEYOR

Do not extend notes this side of this line

Notes: ANY ADDITIONS OR CHANGES ON THIS SHEET MUST BE MADE OR CIRCLED IN Red. WITH DATE AND NAME OF PERSON MAKING CHANGE.

Date 2-18-31 Notes by Bowers Chief Party M Hayes F 474 PG. 55

Platted by	W. O. No. 630 D. S. O. No.
Date	Location So Side
Map No.	Surveyed by M. Hayes
Platting Ck'd by	Date Feb 18, 1931
Date	Indexed by C. Johnson

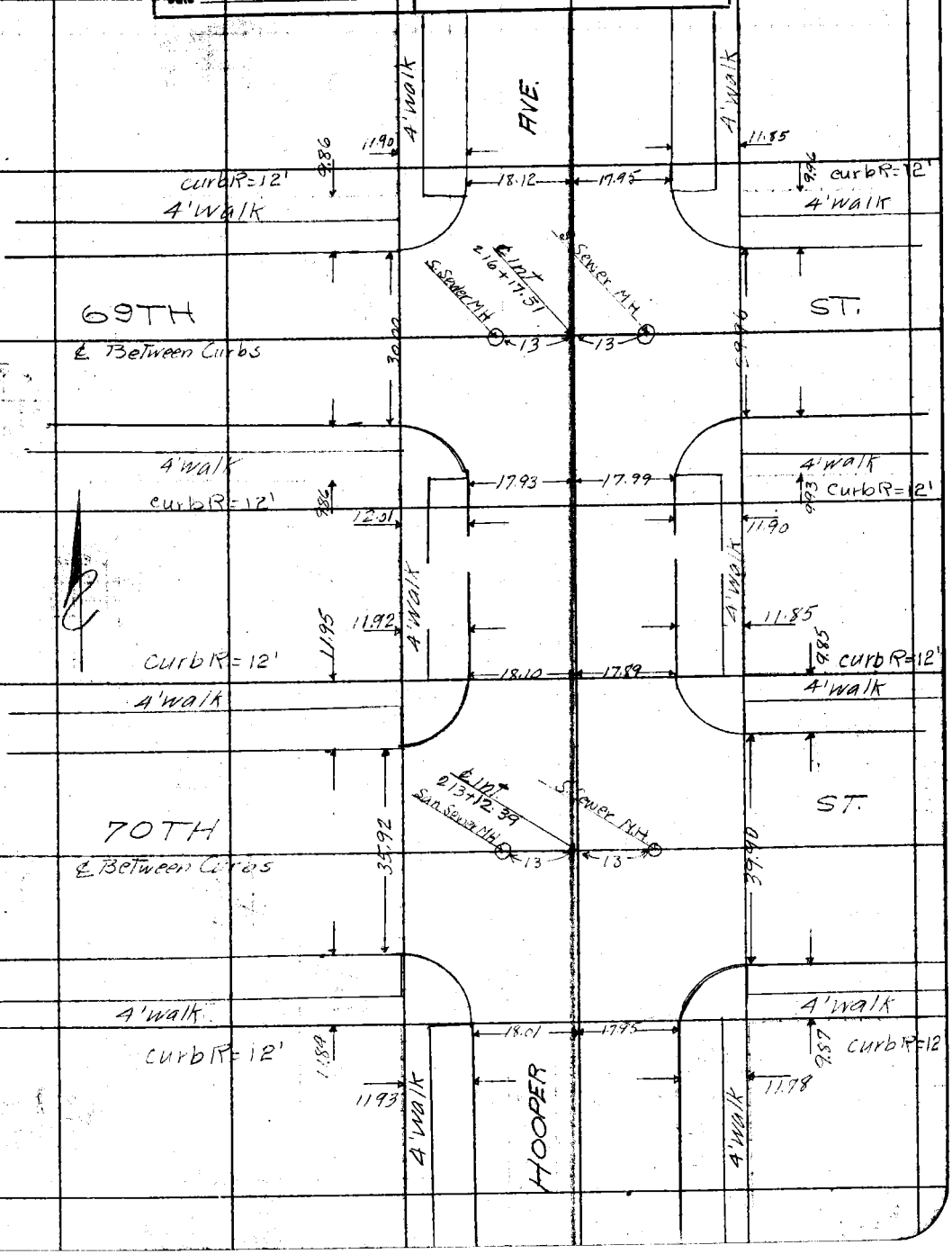

Note: ANY ADDITIONS OR CHANGES ON THIS SHEET MUST BE MADE OR CIRCLED IN Red. WITH DATE AND NAME OF PERSON MAKING CHANGE.

Do not extend notes this side of this line

RETURN TO
LOS ANGELES COUNTY SURVEYOR

F.B. 474 PG. 56 M. Hayes Chief Party Notes by Bowers Date 2-18-31

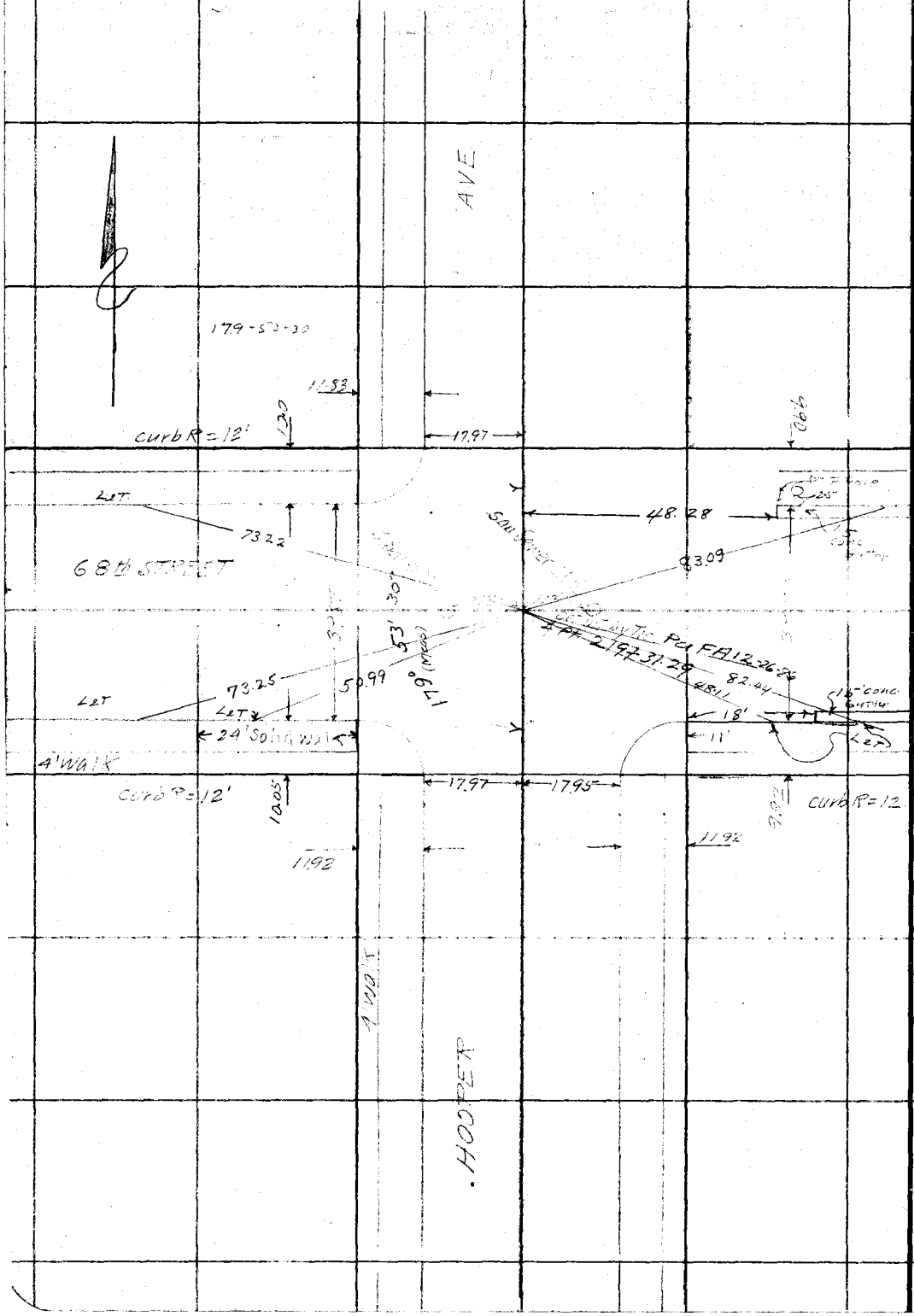

RETURN TO
LOS ANGELES COUNTY SURVEYOR

Do not extend notes this side of this line

Note: ANY ADDITIONS OR CHANGES ON THIS SHEET MUST BE MADE OR CIRCLED IN Red. WITH DATE AND NAME OF PERSON MAKING CHANGE.

Date _____ Notes by _____ Chief Party _____ FILE 74-57 PG

Platted by	W. O. No. 630 D. S. O. No.
Date	Location So Side
Map No.	Surveyed by M. Hayes
Platting C'k'd by	Date Feb 1931
Date	Indexed A. C. Johnson

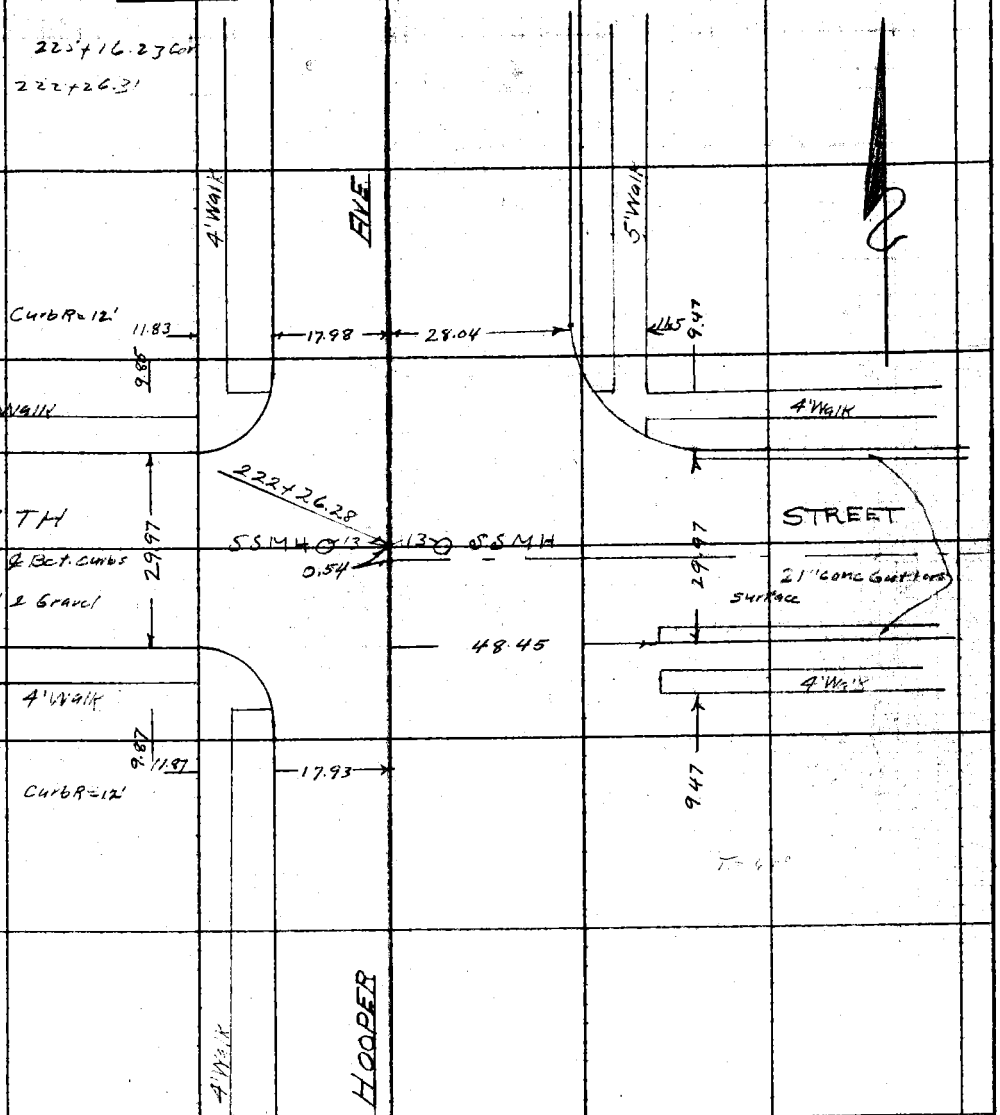

Note: ANY ADDITIONS OR CHANGES ON THIS SHEET MUST BE MADE OR CIRCLED IN Red. WITH DATE AND NAME OF PERSON MAKING CHANGE.

Do not extend notes this side of this line

RETURN TO
LOS ANGELES COUNTY SURVEYOR

F.B. 474 Pg. 58 M. Hayes Chief Party Notes by M.H. Date 2-19-31

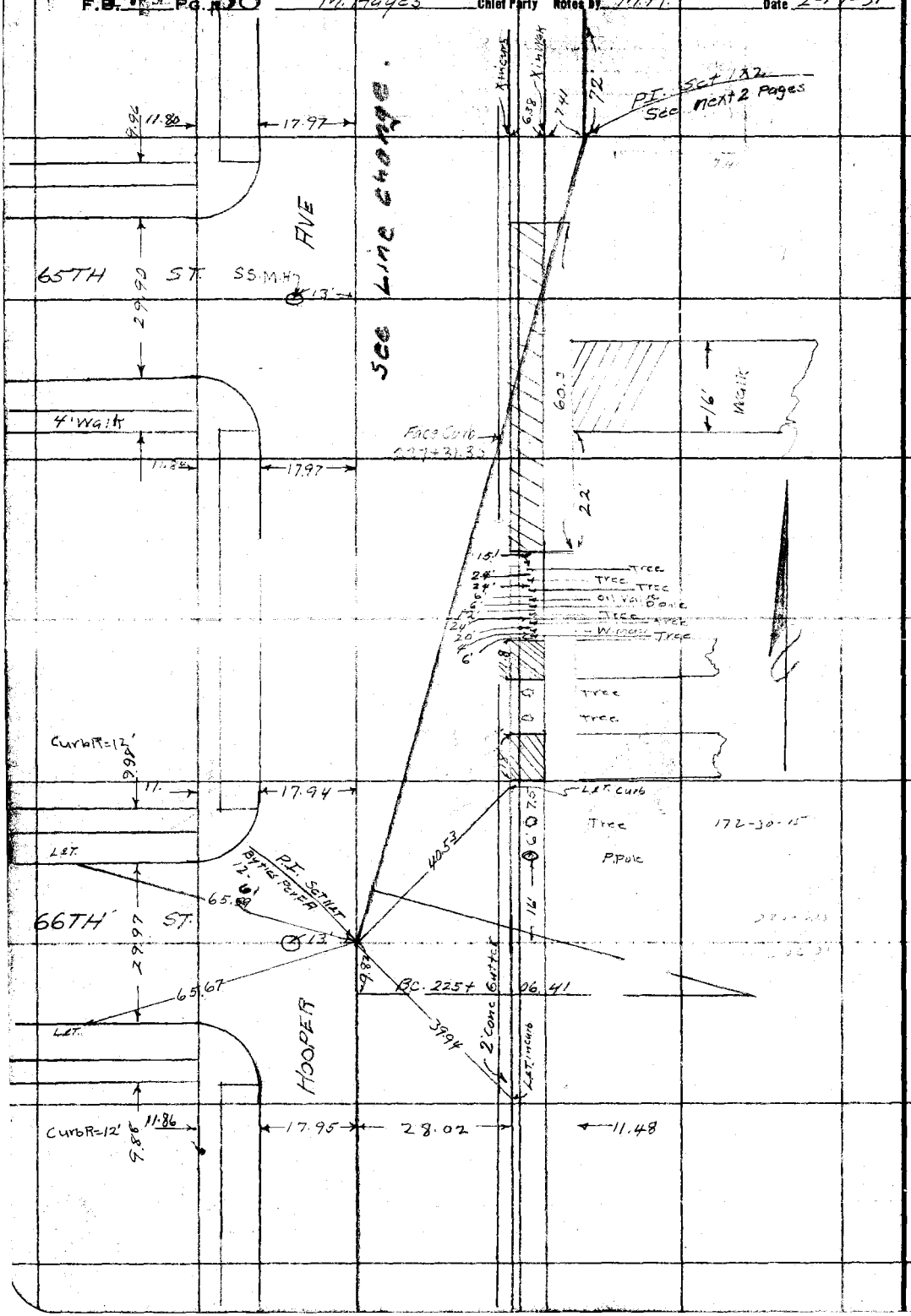

RETURN TO
LOS ANGELES COUNTY SURVEYOR

Do not extend notes this side of this line

Notes: ANY ADDITIONS OR CHANGES ON THIS SHEET MUST BE MADE OR CIRCLED IN Red. WITH DATE AND NAME OF PERSON MAKING CHANGE.

474 PG. 59

Date _____ Notes by _____ Chief Party _____

Platted by _____
Date _____
Map No. _____
Platting C'k'd by _____
Date _____

W. O. No. 630 O. S. O. No. _____
Location So Side
Surveyed by M. Hayes
Date Feb 17, 1931
Indexed A. C. Johnson

Note: ANY ADDITIONS OR CHANGES ON THIS SHEET MUST BE MADE OR CIRCLED IN RED, WITH DATE AND NAME OF PERSON MAKING CHANGE.

Do not extend notes this side of this line

RETURN TO LOS ANGELES COUNTY SURVEYOR

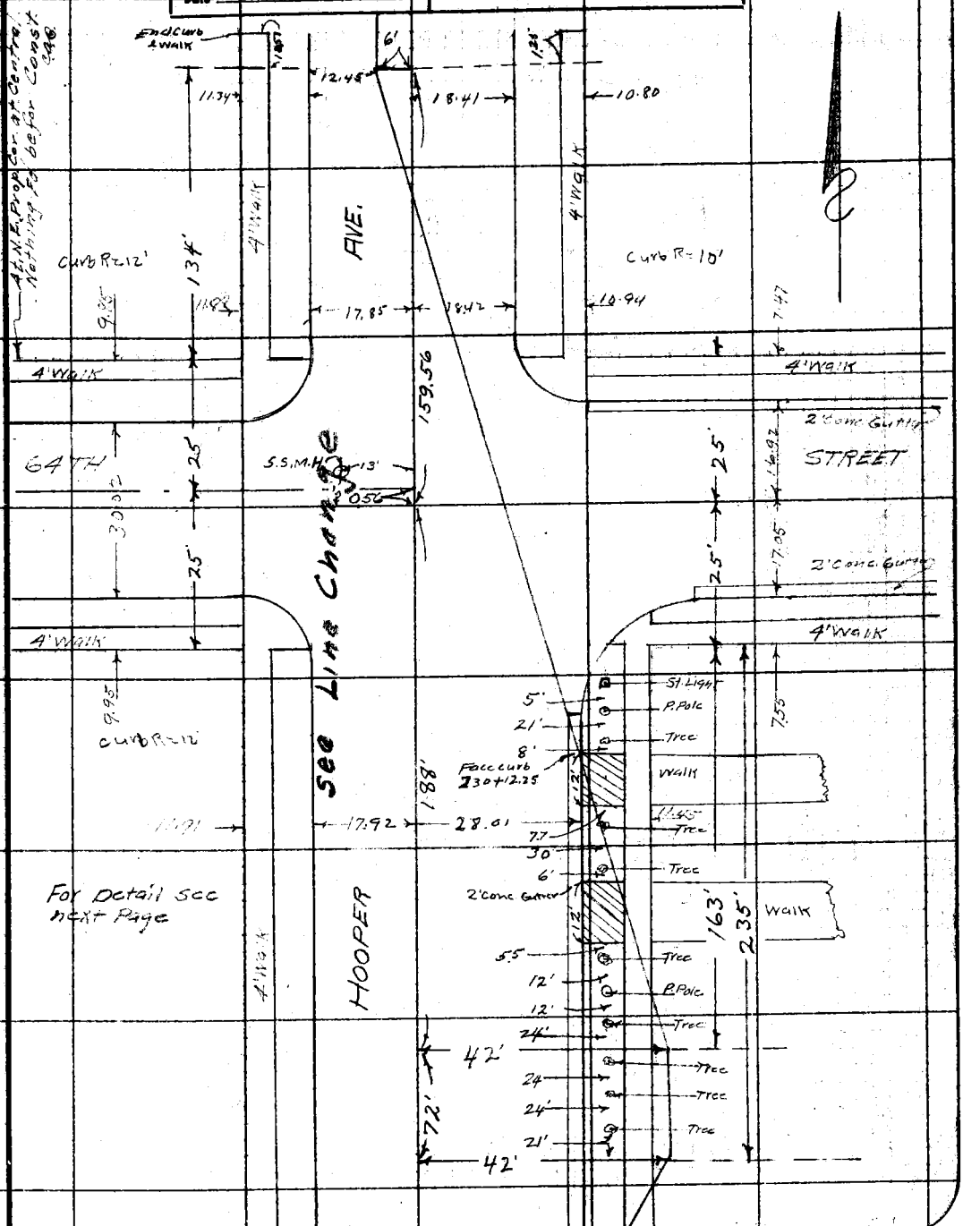

P.B. 474 Pg. 60 M. Hayes Chief Party Notes by M.H. Date 2-19-31

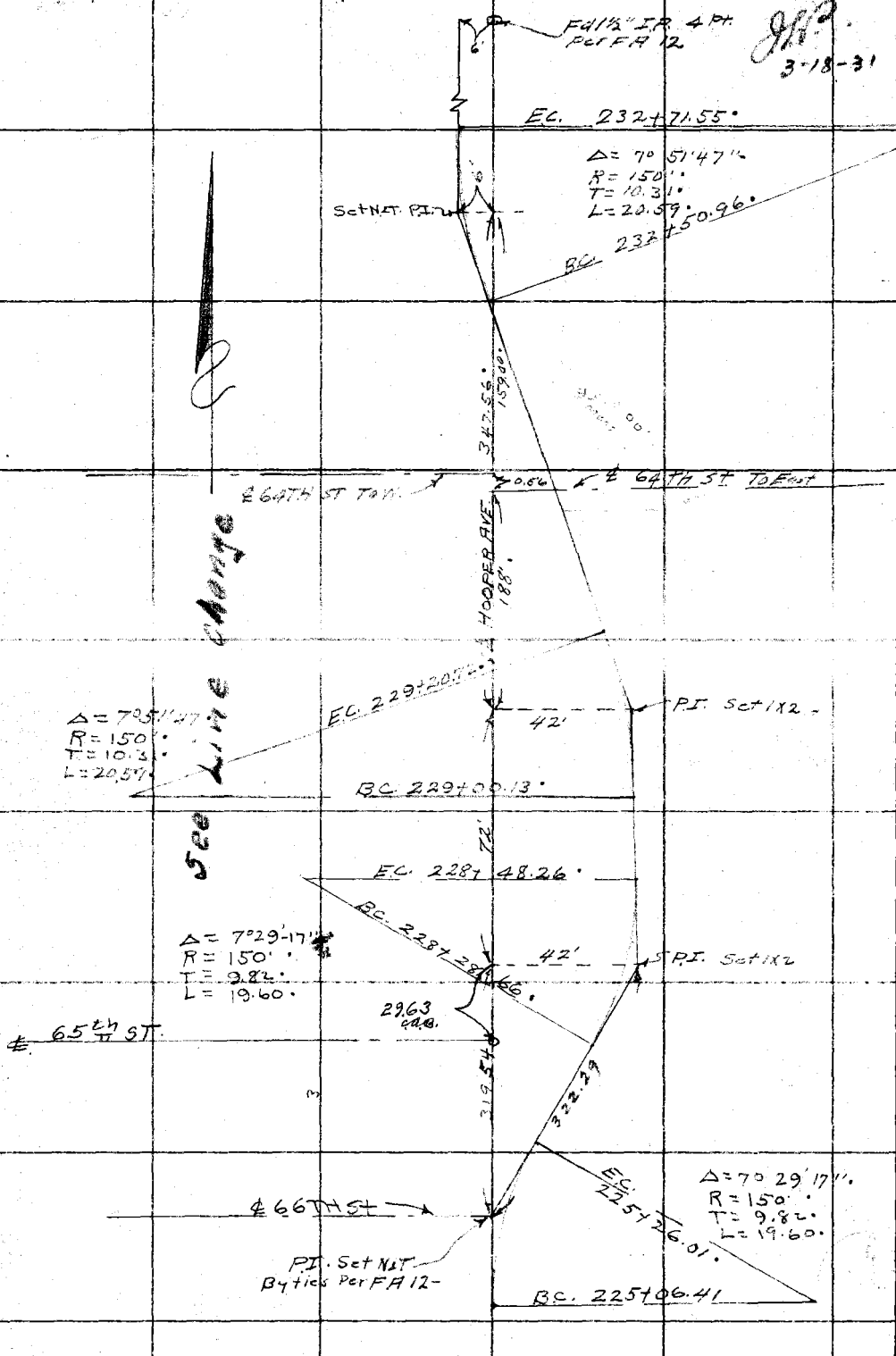

RETURN TO
LOS ANGELES COUNTY SURVEYOR

Do not extend notes this side of this line

Note. ANY ADDITIONS OR CHANGES ON THIS SHEET MUST BE MADE OR CIRCLED IN Red. WITH DATE AND NAME OF PERSON MAKING CHANGE.

Date _____ Notes by _____ Chief Party _____ F. 474 Pg. 61

Platted by	W. O. No. 630 D. S. O. No.
Date	Location So Side
Map No.	Surveyed by M. Hayes
Plotting C'k'd by	Date Feb 26, 1931
Date	Indexed A. C. Johnson

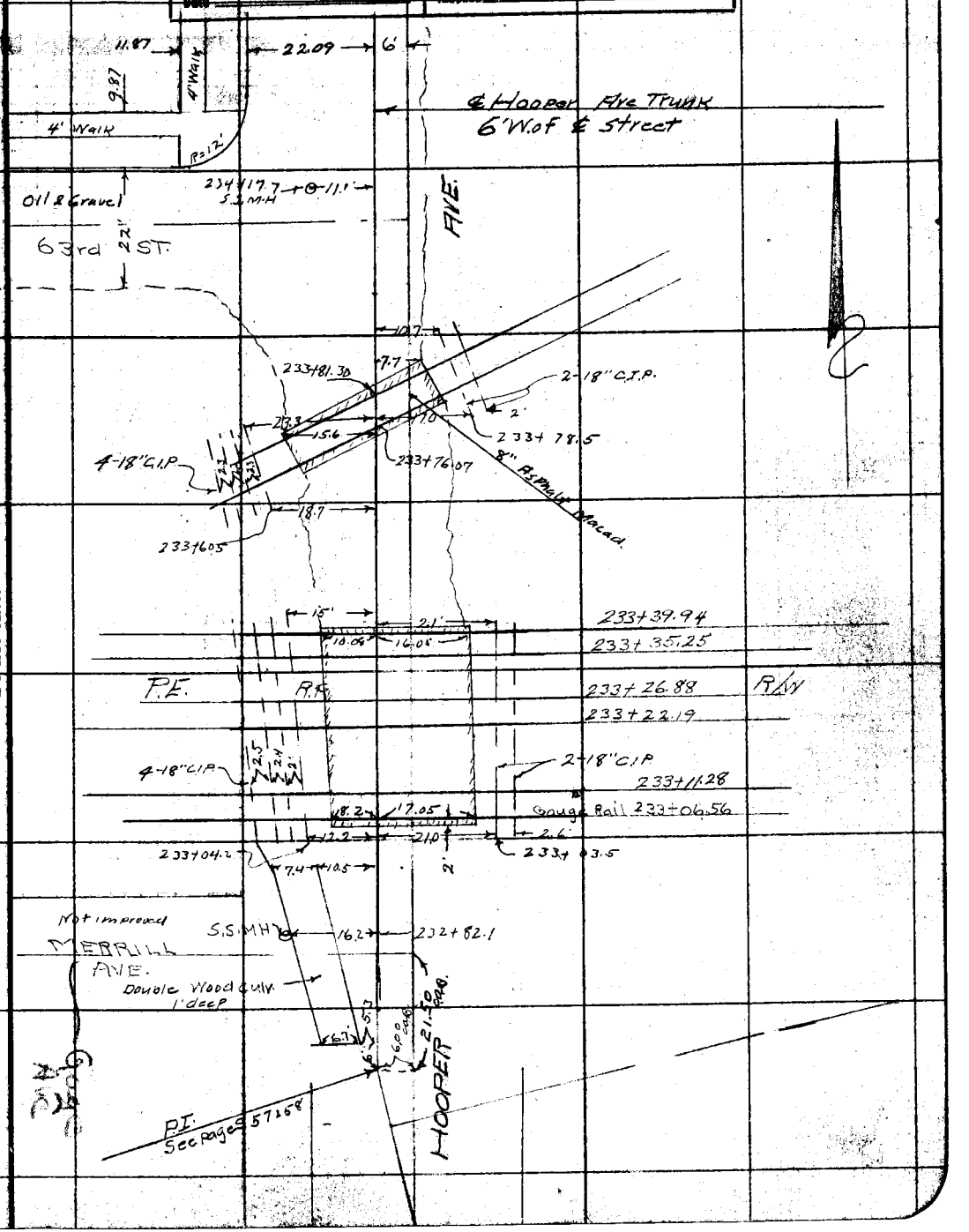

Note: ANY ADDITIONS OR CHANGES ON THIS SHEET MUST BE MADE OR CIRCLED IN RED, WITH DATE AND NAME OF PERSON MAKING CHANGE.

Do not extend notes this side of this line

RETURN TO LOS ANGELES COUNTY SURVEYOR

F.B. 474 PG. 62 M. Hayes Chief Party Notes by M.H. Date 2-26-31

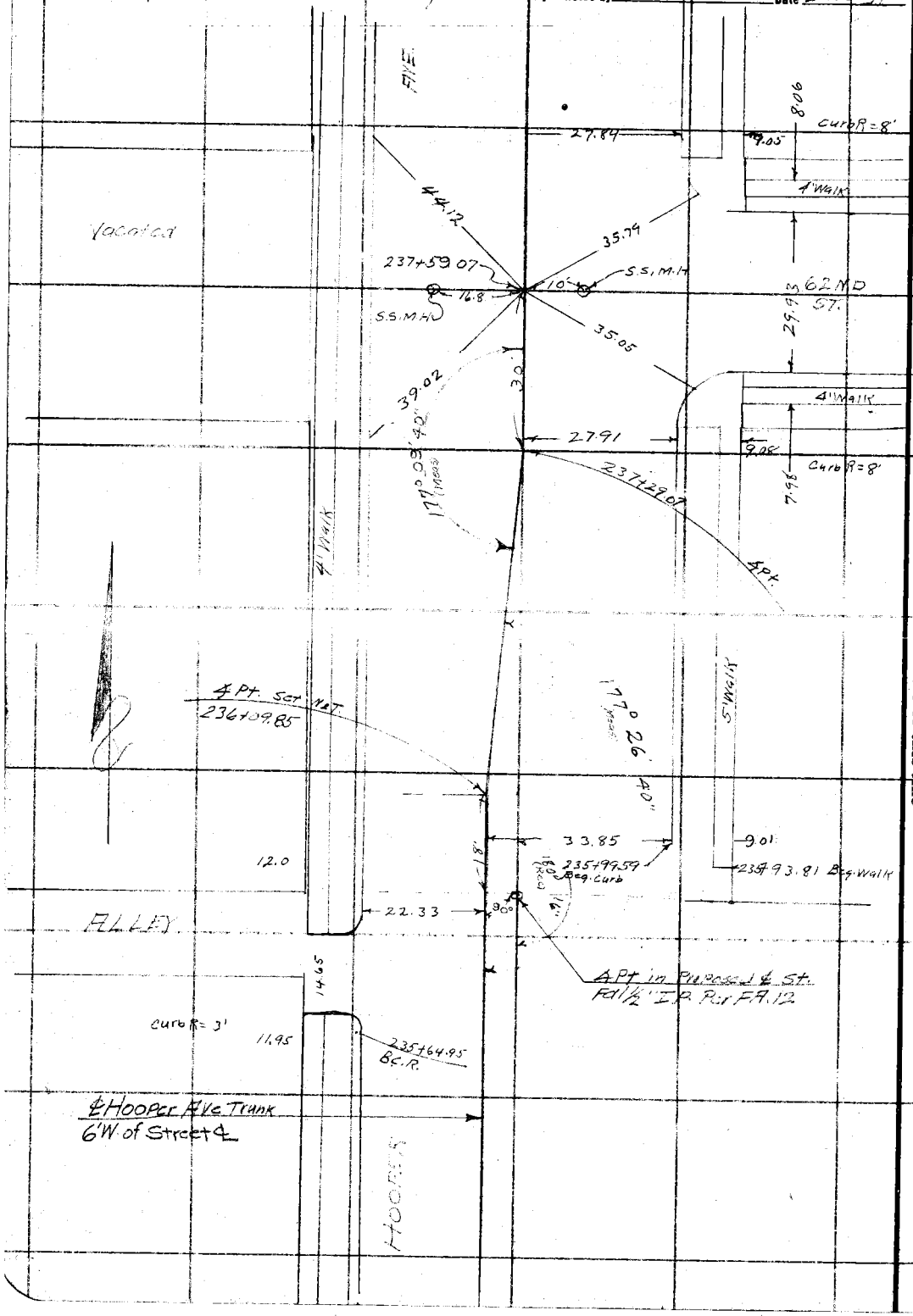

RETURN TO
LOS ANGELES COUNTY SURVEYOR

Do not extend notes this side of this line

Notes: ANY ADDITIONS OR CHANGES ON THIS SHEET MUST BE MADE OR CIRCLED IN Red. WITH DATE AND NAME OF PERSON MAKING CHANGE.

Date _____ Notes by _____ Chief Party _____ F. B. 474 Pg. 63

Plotted by _____
Date _____
Map No. _____
Plotting Ck'd by _____
Date _____

W. O. No. 630 D. S. O. No. _____
Location So Side
Surveyed by M. Hayes
Date Feb 26, 1931
Indexed A. C. Johnson

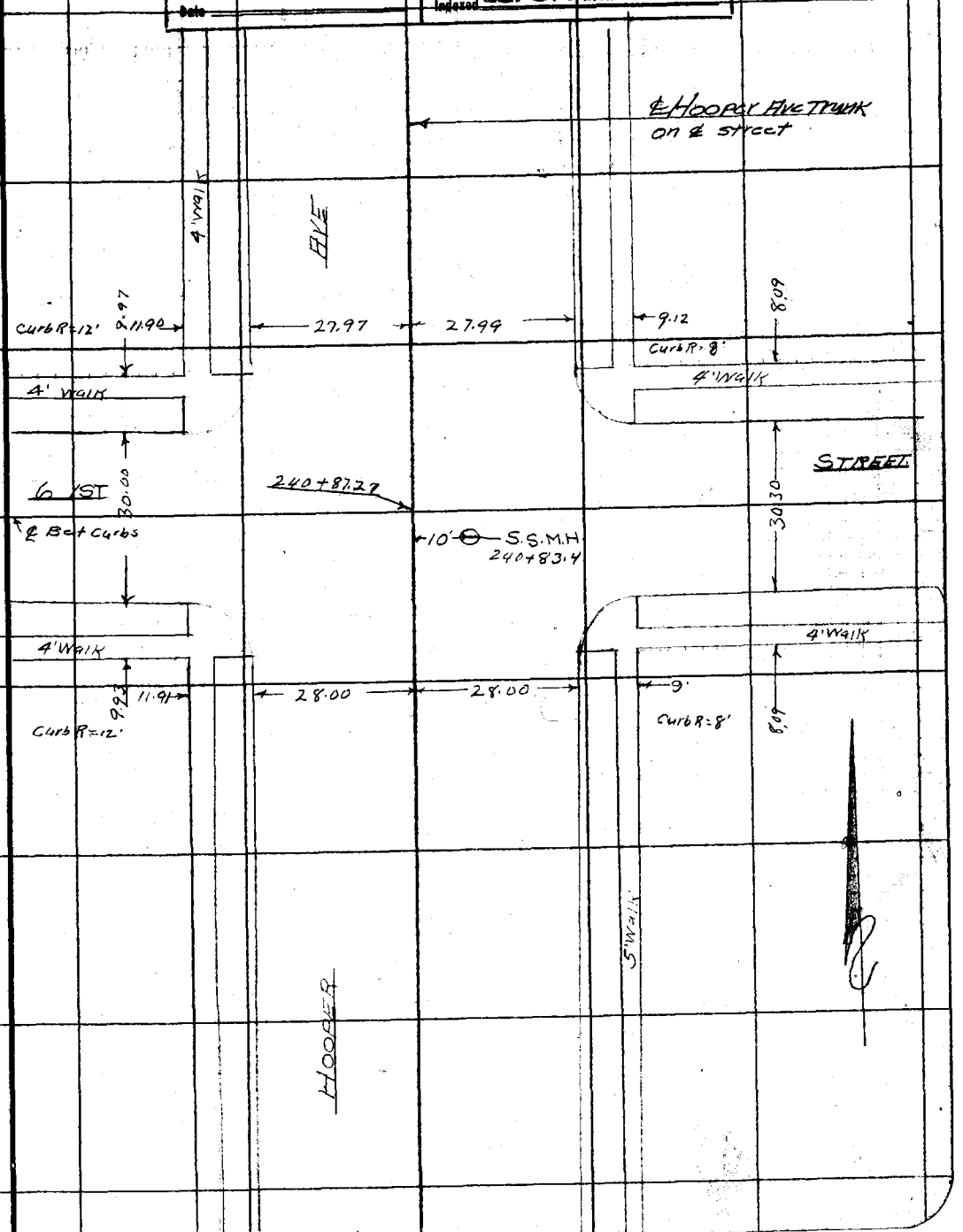

Note: ANY ADDITIONS OR CHANGES ON THIS SHEET MUST BE MADE OR CIRCLED IN Red. WITH DATE AND NAME OF PERSON MAKING CHANGE.

Do not extend notes this side of this line

RETURN TO
LOS ANGELES COUNTY SURVEYOR

F.B. 474 Pg. 64 62 M. Hayes Chief Party Notes by MH Date 2-26-31

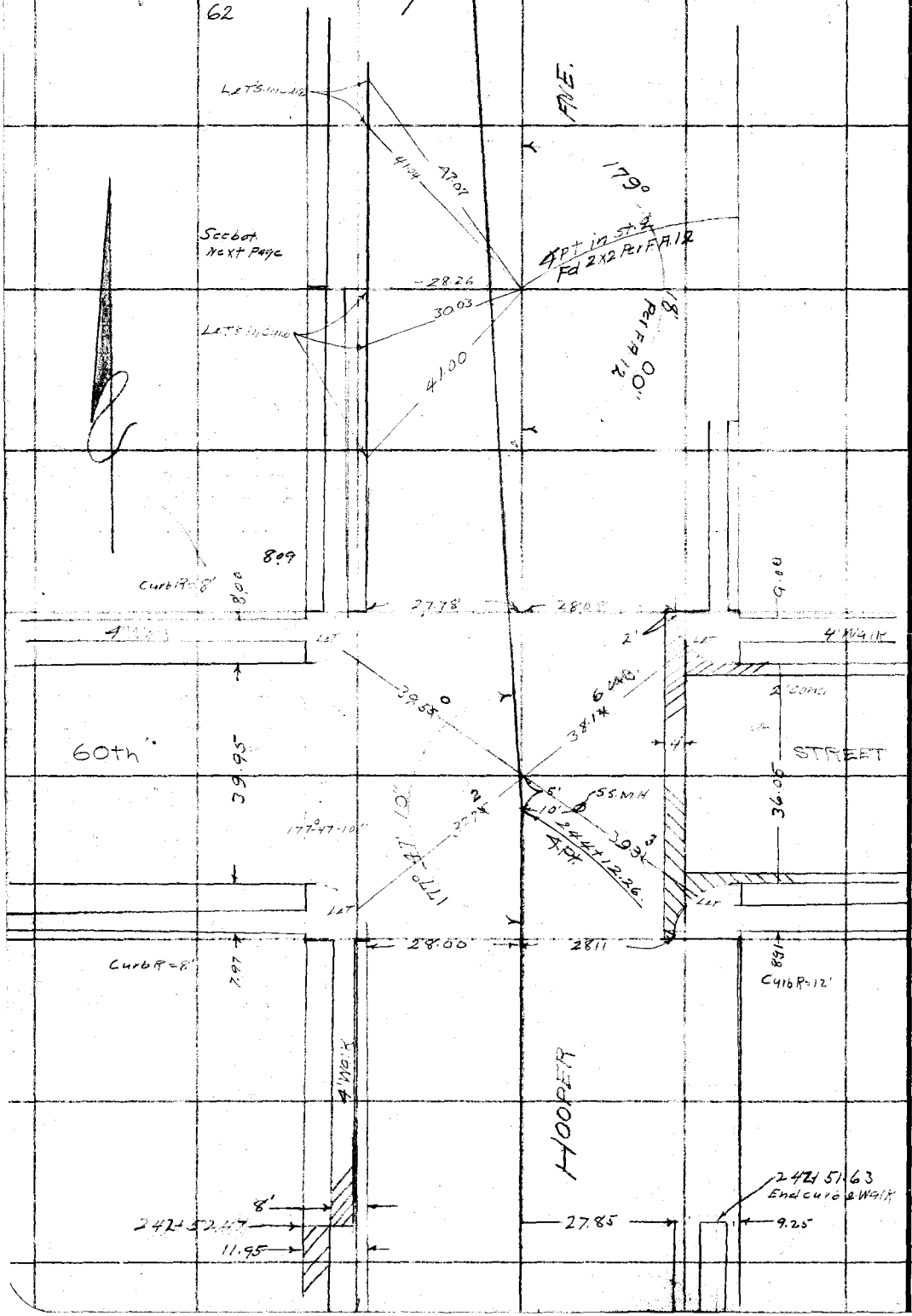

RETURN TO
LOS ANGELES COUNTY SURVEYOR

Do not extend notes this side of this line

Notes: ANY ADDITIONS OR CHANGES ON THIS SHEET MUST BE MADE OR CIRCLED IN Red. WITH DATE AND NAME OF PERSON MAKING CHANGE.

Date _____ Notes by _____ Chief Party _____ F.B. 474 PG. 65 63

Platted by	W. O. No. 630 D. S. O. No.
Date	Location So Side
Map No.	Surveyed by M. Hayes
Platting C'k'd by	Date Feb 26, 1931
Date	Indexed C. Johnson

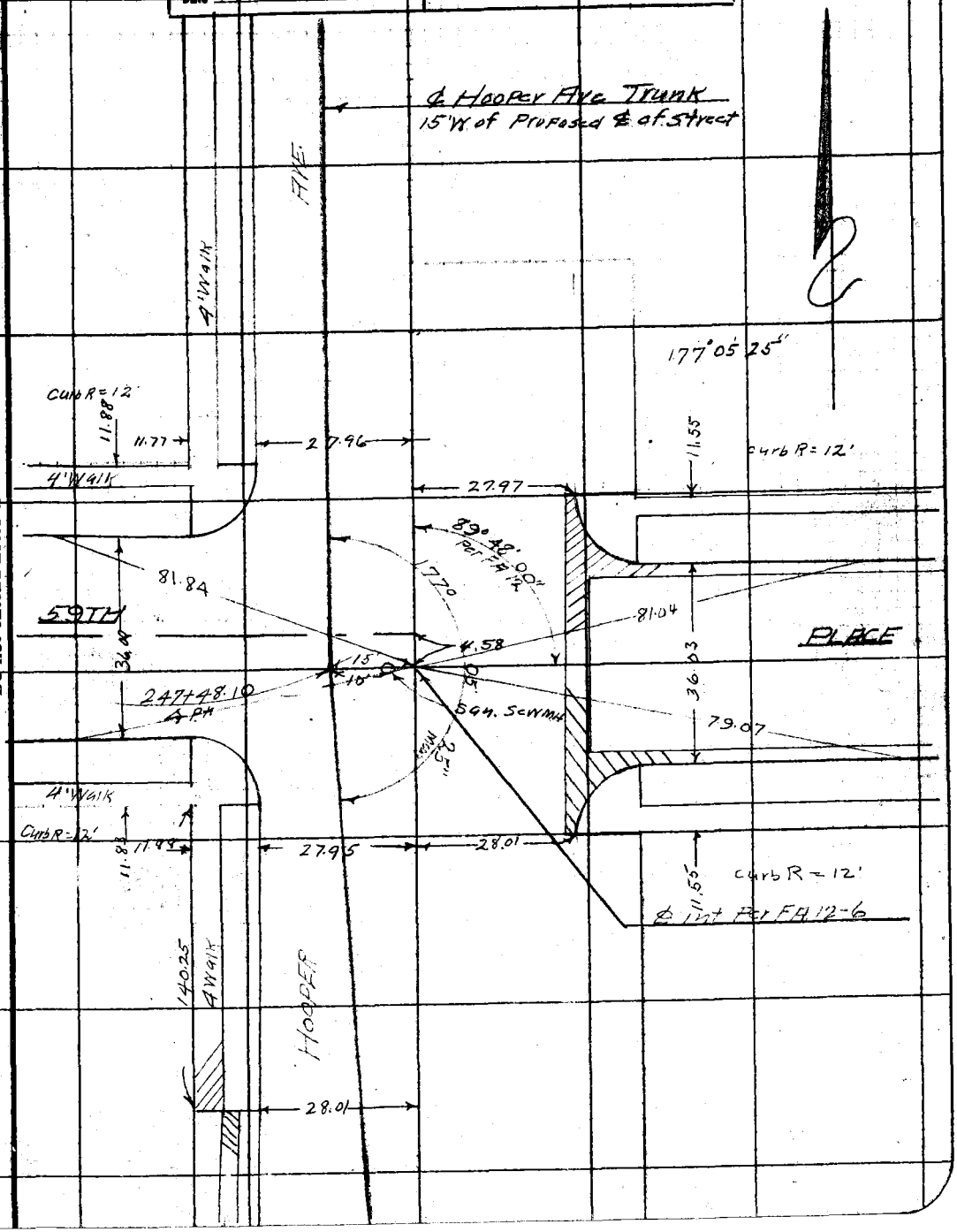

Note: ANY ADDITIONS OR CHANGES ON THIS SHEET MUST BE MADE OR CIRCLED IN Red. WITH DATE AND NAME OF PERSON MAKING CHANGE.

Do not extend notes this side of this line

RETURN TO
LOS ANGELES COUNTY SURVEYOR

F.B. 474 Pg. 66 M. Hayes Chief Party Notes by M.H Date 2-2-31

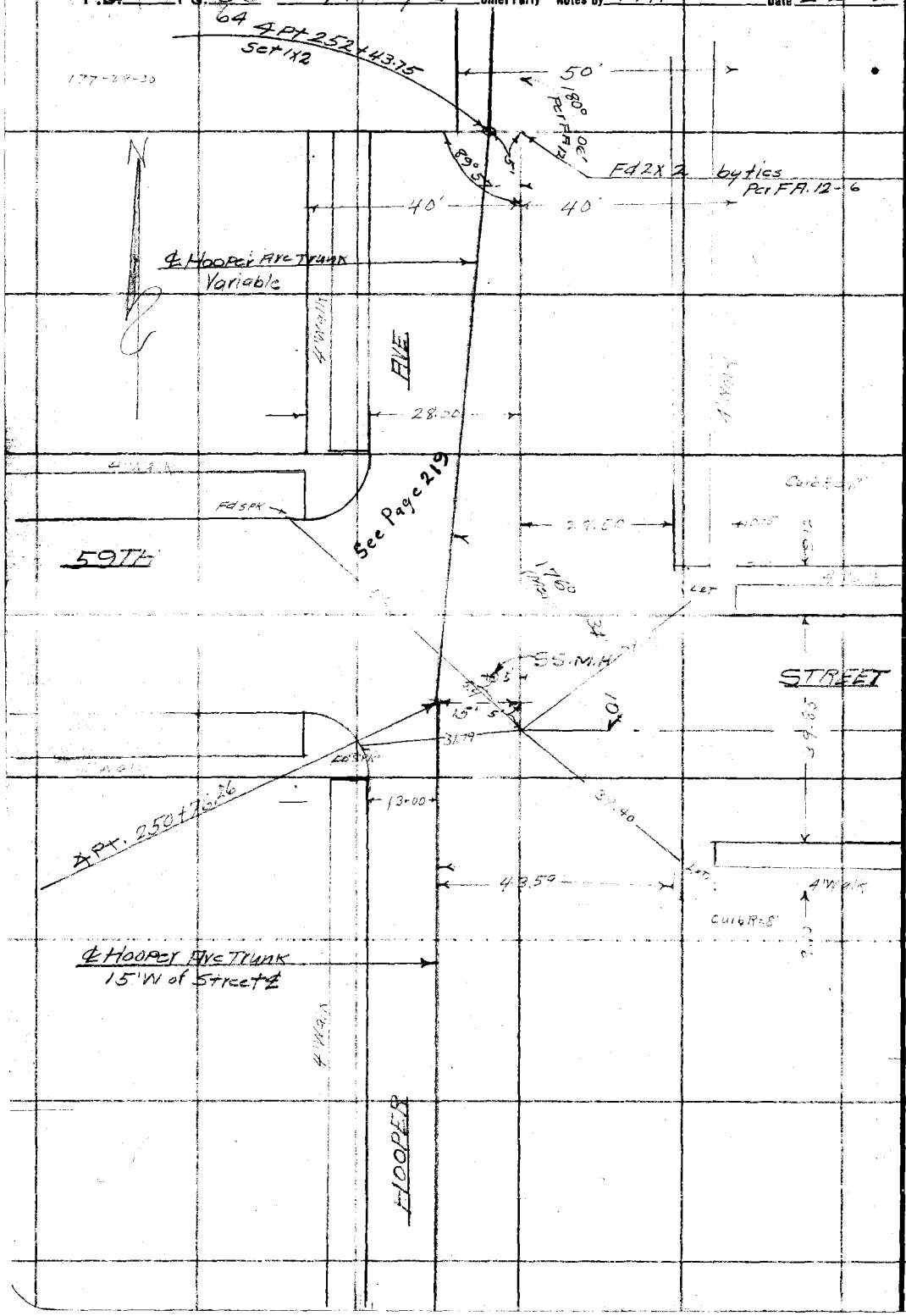

RETURN TO
LOS ANGELES COUNTY SURVEYOR

Do not extend notes this side of this line

Notes: ANY ADDITIONS OR CHANGES ON THIS SHEET MUST BE MADE OR CIRCLED, IN Red. WITH DATE AND NAME OF PERSON MAKING CHANGE.

Date _____ Notes by _____ Chief Party _____ F.B. 474 Pg. 67

65

Platted by	W. O. No. 630 O. S. O. No.
Date	Location So Side
Map No.	Surveyed by M. Hayes
Platting Ck'd by	Date Feb 1931
Date	Indexed A. C. Johnson

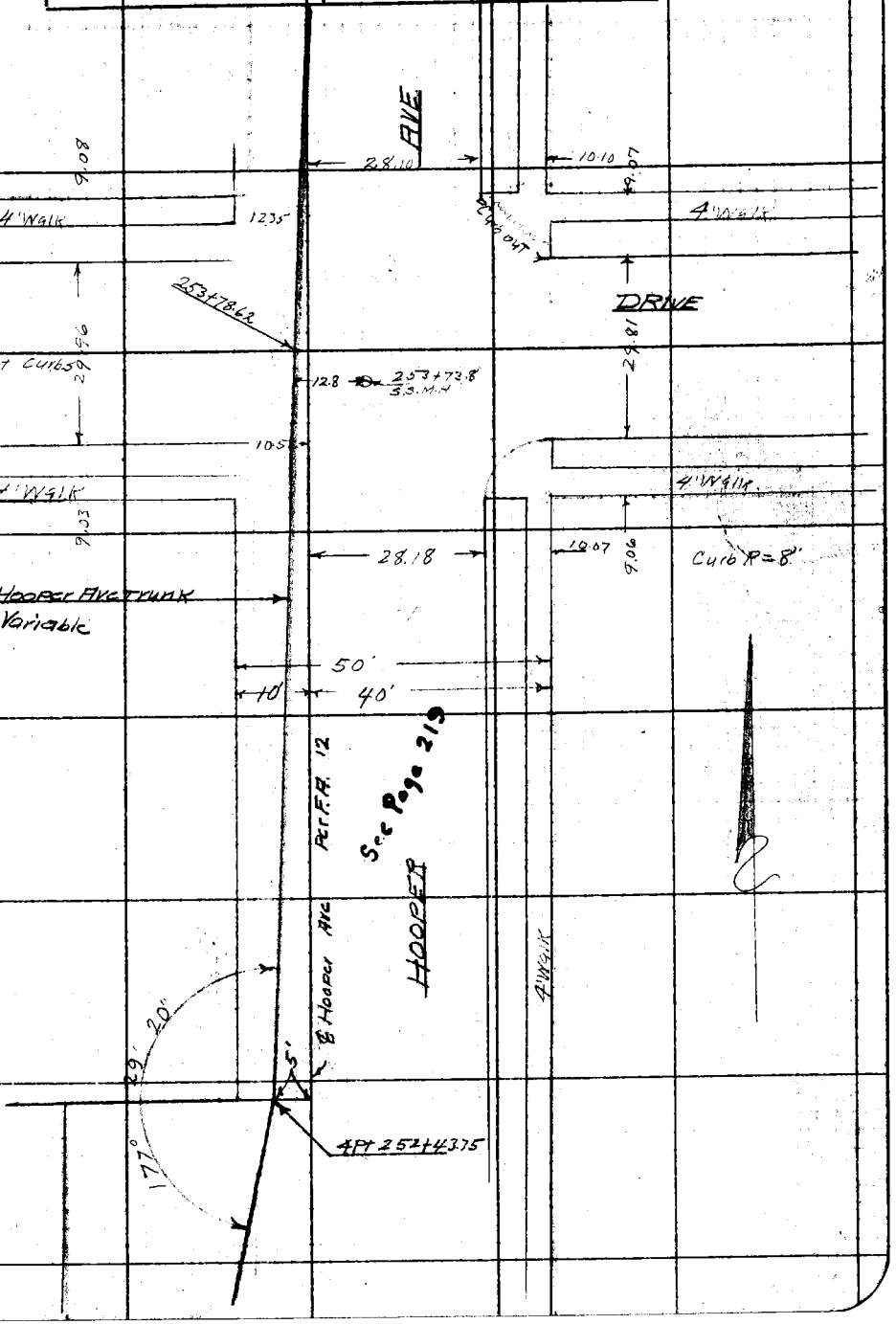

Notes: ANY ADDITIONS OR CHANGES ON THIS SHEET MUST BE MADE OR CIRCLED IN Red. WITH DATE AND NAME OF PERSON MAKING CHANGE.

Do not extend notes this side of this line

RETURN TO
LOS ANGELES COUNTY SURVEYOR

F. 474 Pg. 68 / 66 M. Hayes Chief Party Notes by M.H. Date 2-27-31

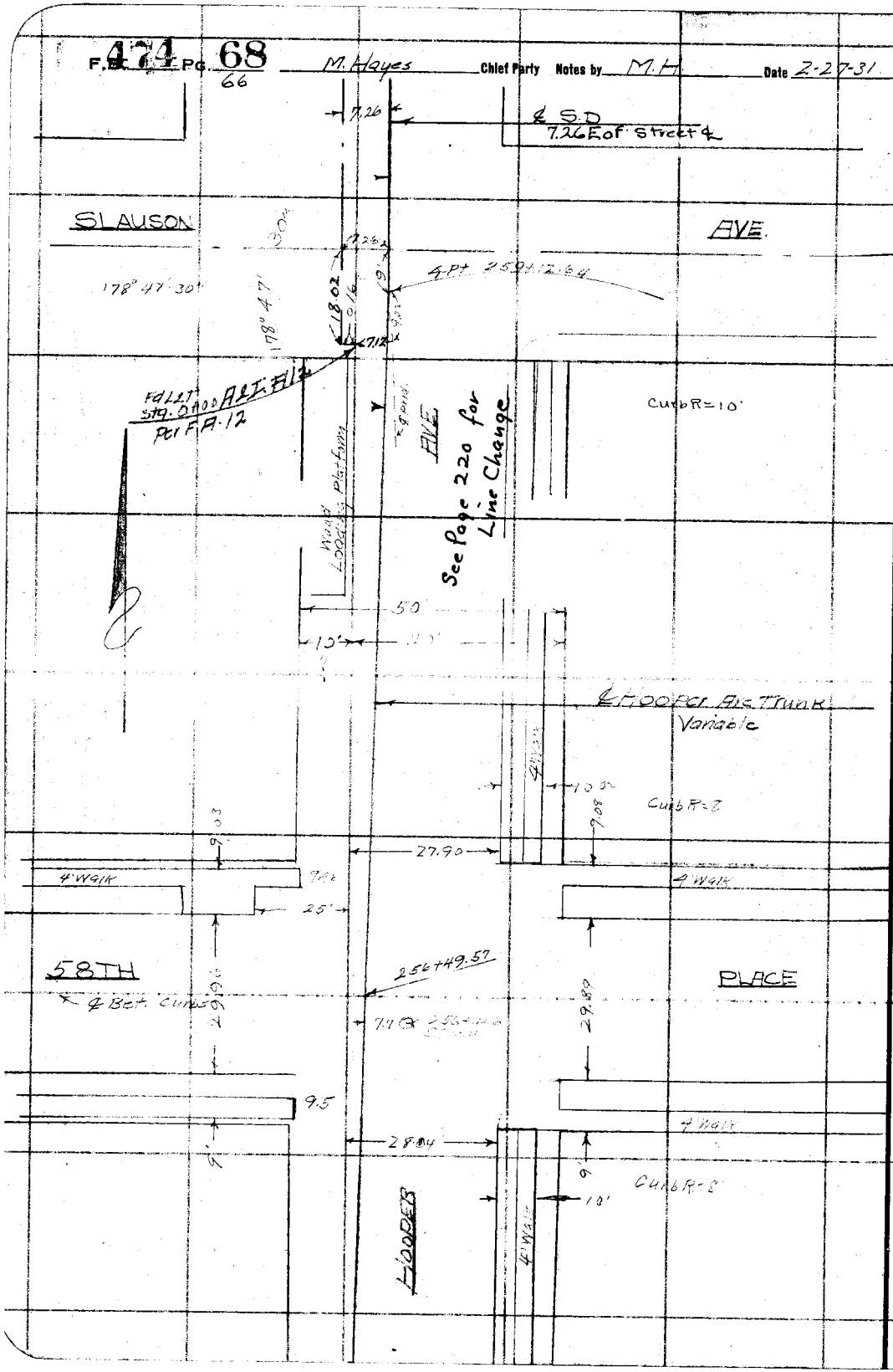

RETURN TO
LOS ANGELES COUNTY SURVEYOR

Do not extend notes this side of this line

Notes: ANY ADDITIONS OR CHANGES ON THIS SHEET MUST BE MADE OR CIRCLED IN Red. WITH DATE AND NAME OF PERSON MAKING CHANGE.

Date 2-27-31 Notes by M.H. Chief Party M. Hayes F.B. 474 Pg. 69

67

Plotted by	W. O. No. 630 O. S. O. No.
Date	Location So Side
Map No.	Surveyed by M. Hayes
Plotting C'k'd by	Date Feb 27, 1931
Date	Indexed C. Johnson

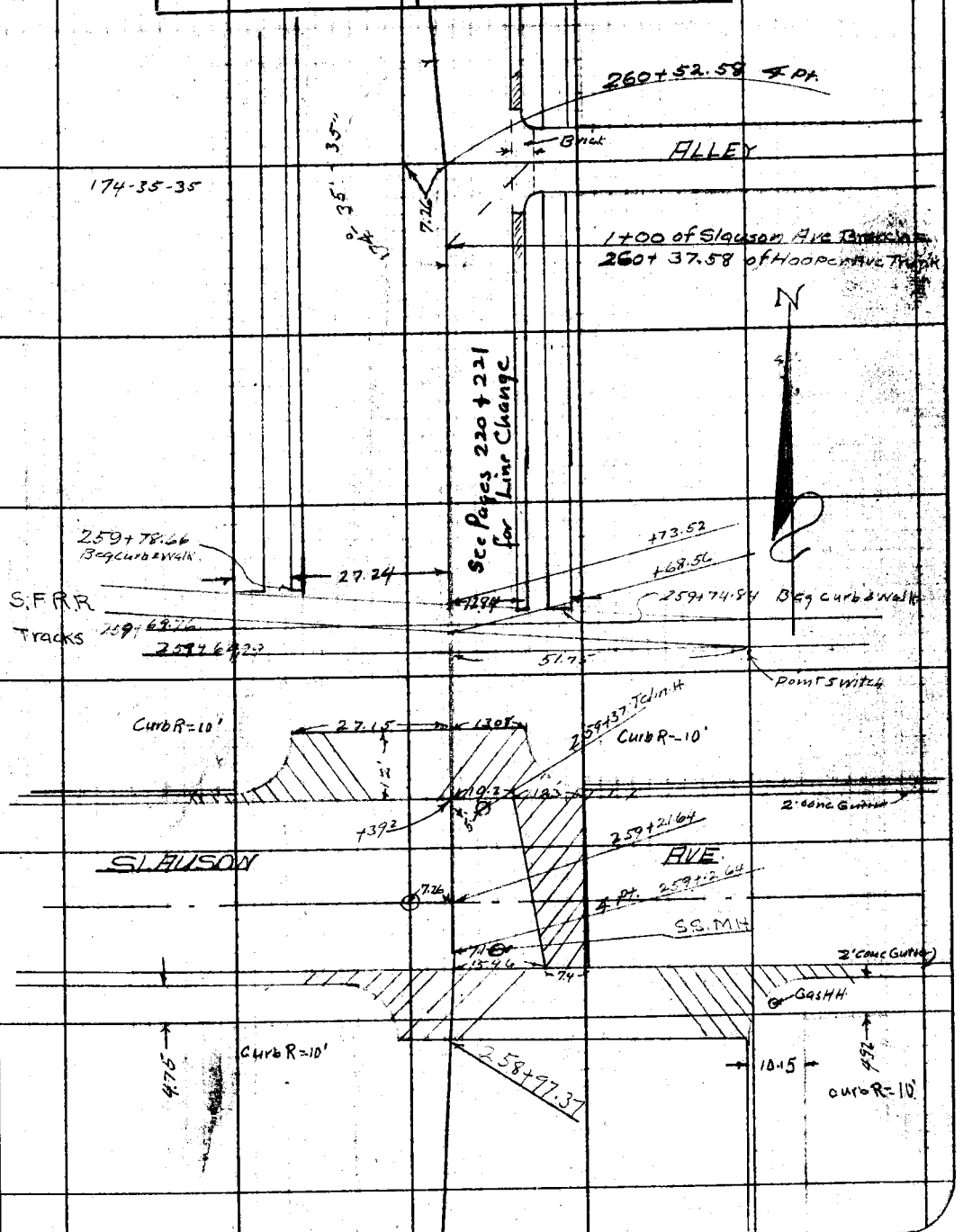

Note: ANY ADDITIONS OR CHANGES ON THIS SHEET MUST BE MADE OR CIRCLED IN Red. WITH DATE AND NAME OF PERSON MAKING CHANGE.

Do not extend notes this side of this line

RETURN TO LOS ANGELES COUNTY SURVEYOR

F.B. 474 PG. 70 68 M Hayes Chief Party Notes by M.H. Date 2-27-31

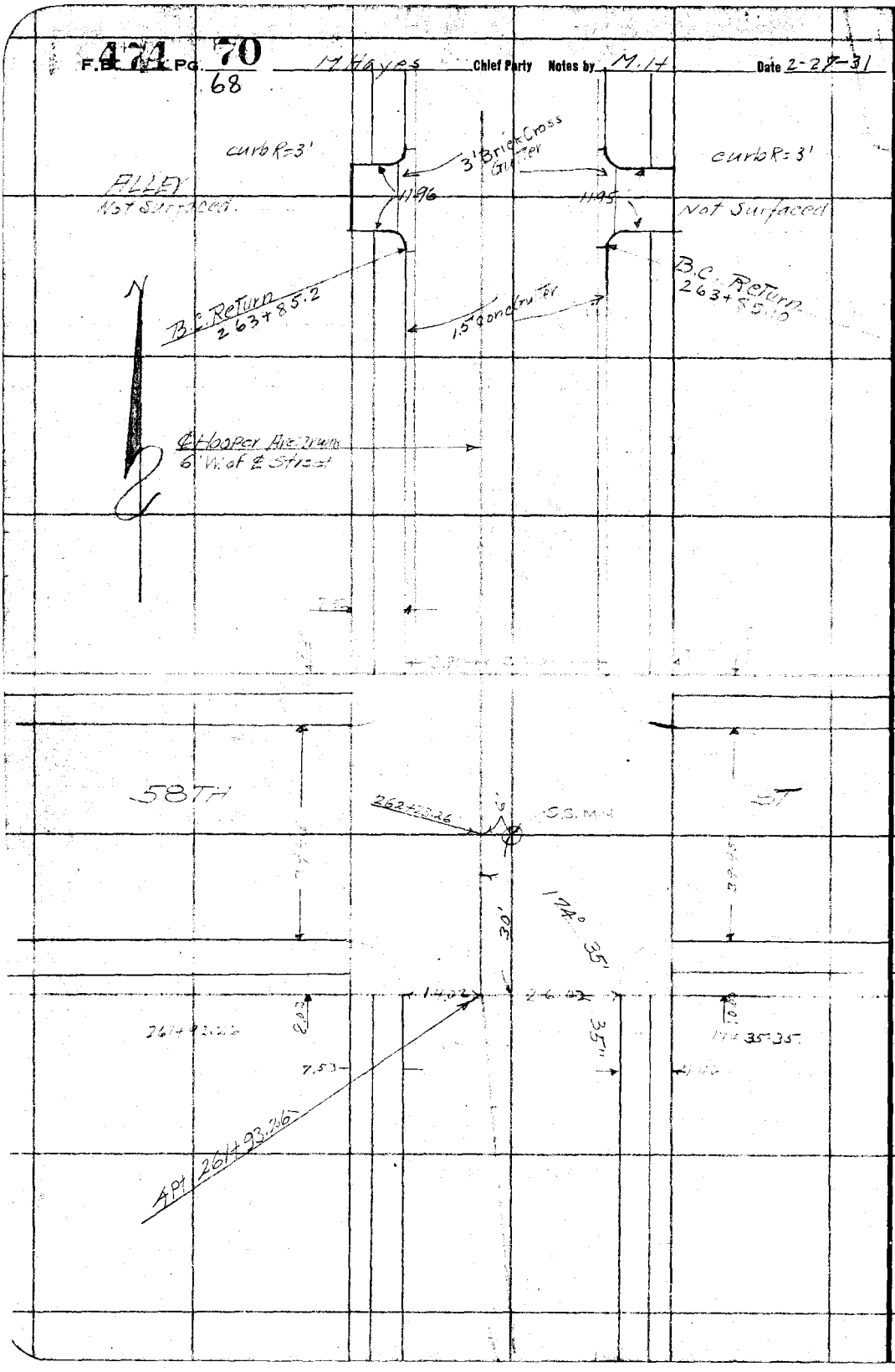

RETURN TO
LOS ANGELES COUNTY SURVEYOR

Do not extend notes this side of this line

Notes: ANY ADDITIONS OR CHANGES ON THIS SHEET MUST BE MADE OR CIRCLED IN Red. WITH DATE AND NAME OF PERSON MAKING CHANGE.

Date 3-2-31 Drawn by Bowers Chief Party M. Hayes F.M. 474 Pg. 71 69

Platted by	W. O. No. 630 D. S. O. No.
Date	Location So Side
Map No.	Surveyed by M. Hayes
Platting C'k'd by	Date March 2-1931
Date	Indexed A. C. Johnson

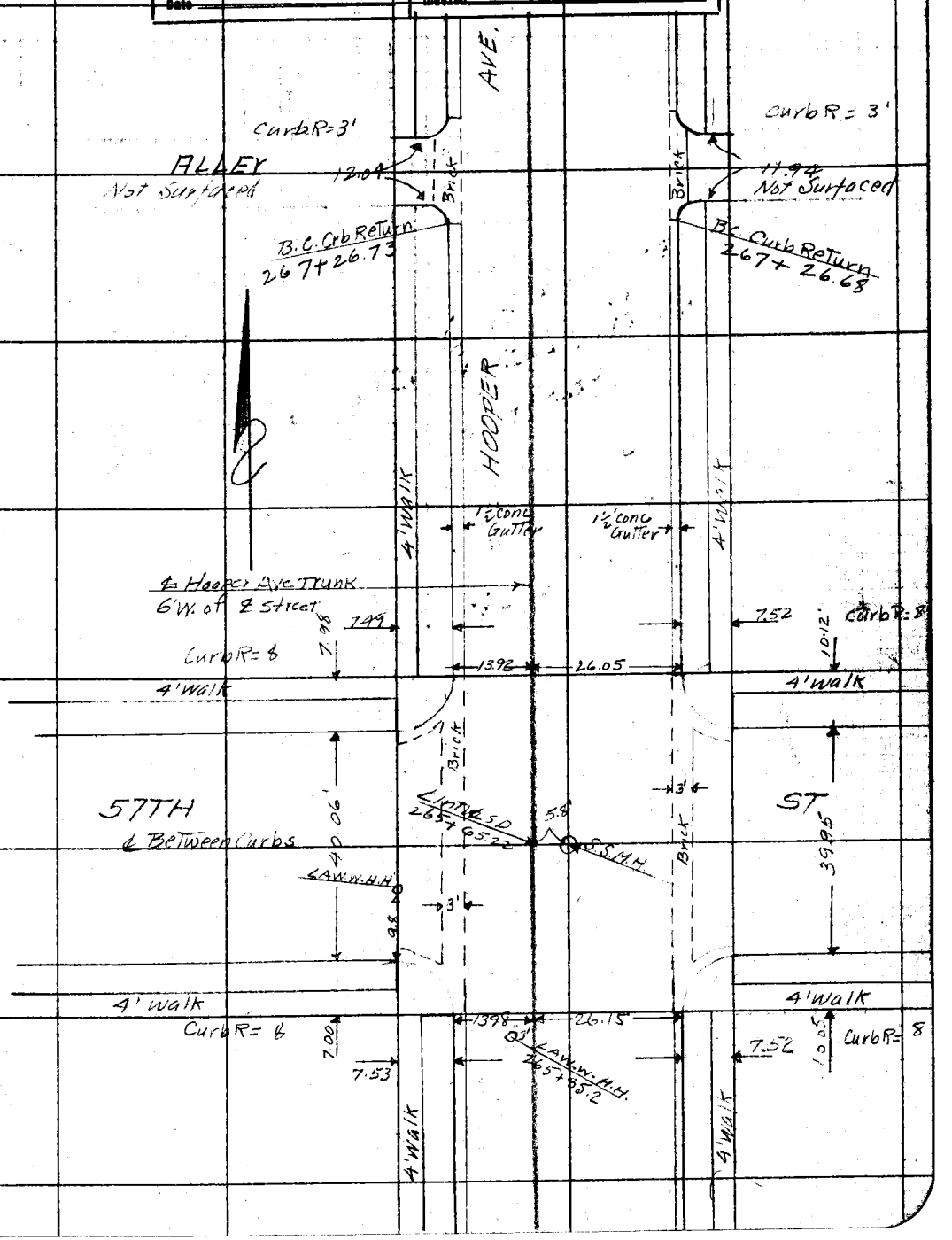

Note: ANY ADDITIONS OR CHANGES ON THIS SHEET MUST BE MADE OR CIRCLED IN Red. WITH DATE AND NAME OF PERSON MAKING CHANGE.

Do not extend notes this side of this line

RETURN TO
LOS ANGELES COUNTY SURVEYOR

F.B. 474 Pg. 72 M Hayes Chief Party Notes by Bowers Date 3-2-31

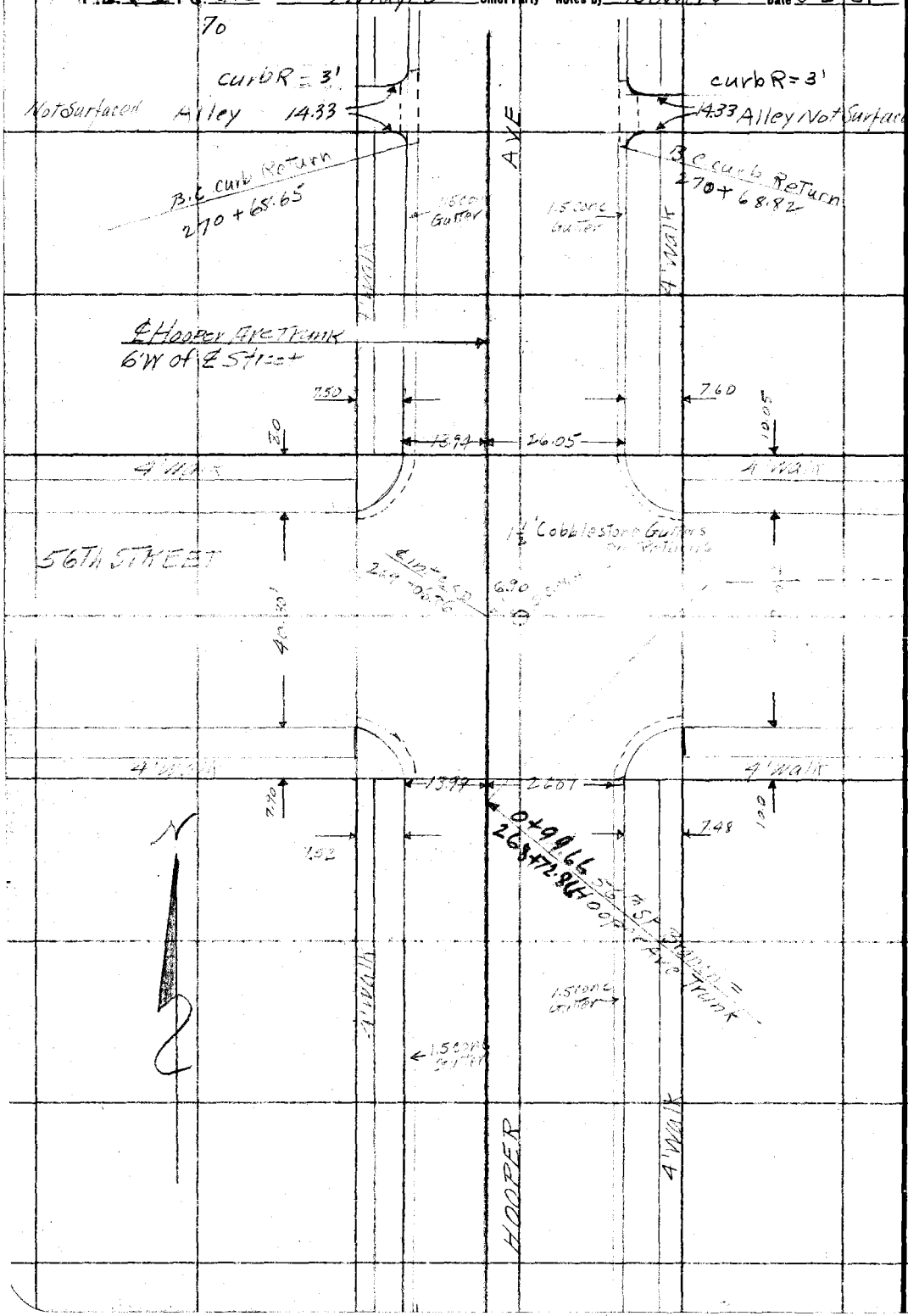

RETURN TO
LOS ANGELES COUNTY SURVEYOR

Do not extend notes this side of this line

Note: ANY ADDITIONS OR CHANGES ON THIS SHEET MUST BE MADE OR CIRCLED IN Red. WITH DATE AND NAME OF PERSON MAKING CHANGE.

Date 3-2-31 Notes by Bowers Chief Party M Hayes F.B. 474 Pg. 73

71

Platted by	W. O. No. 630 D. S. O. No.
Date	Location So Side
Map No.	Surveyed by M. Hayes
Plotting O'k'd by	Date March 2-1931
Date	Indexed C. Johnson

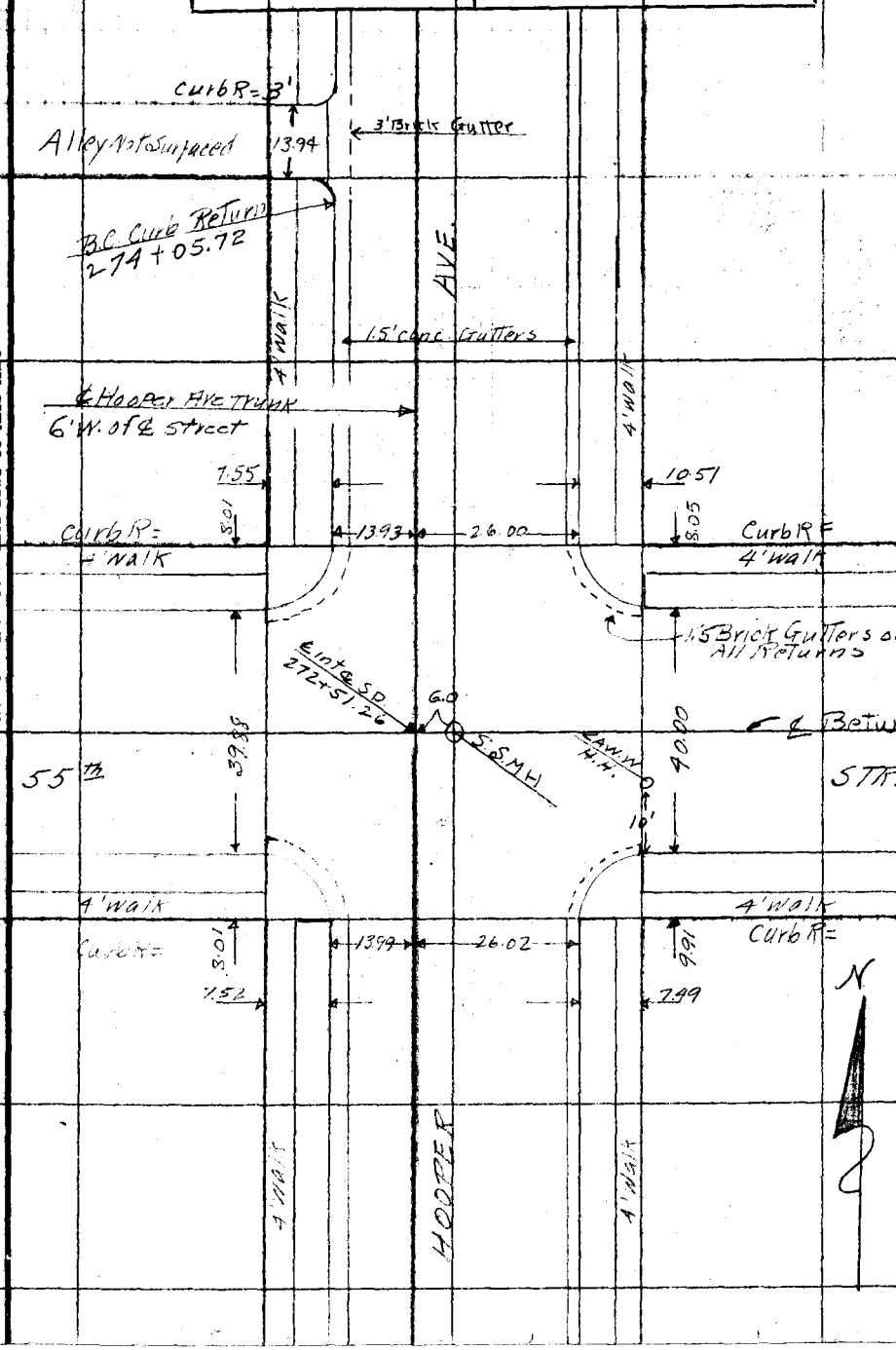

Note: ANY ADDITIONS OR CHANGES ON THIS SHEET MUST BE MADE OR CIRCLED IN Red. WITH DATE AND NAME OF PERSON MAKING CHANGE.

Do not extend notes this side of this line

RETURN TO LOS ANGELES COUNTY SURVEYOR

F. 471 Pg. 74 72 M Hayes Chief Party Notes by Bowers Date 3-2-31

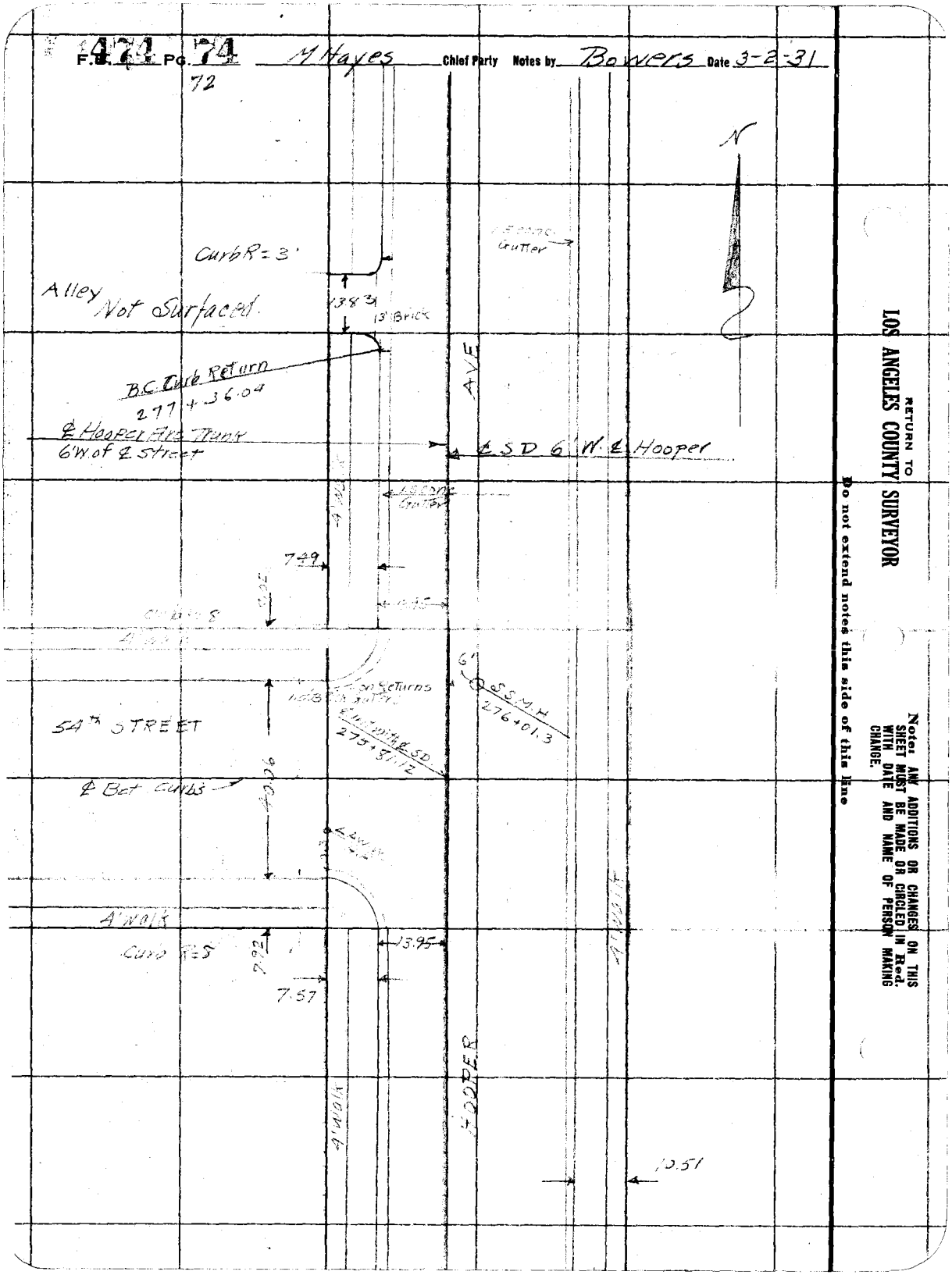

RETURN TO
LOS ANGELES COUNTY SURVEYOR

Do not extend notes this side of this line

Note: ANY ADDITIONS OR CHANGES ON THIS SHEET MUST BE MADE OR CIRCLED IN Red. WITH DATE AND NAME OF PERSON MAKING CHANGE.

Date 3-2-31 Notes by Bowers Chief Party M. Hayes F. 474 P.G. 25

73

Platted by	W. O. No. 630 O. S. O. No.
Date	Location So Side
Map No.	Surveyed by M Hayes
Platting C'k'd by	Date March 2-1931
Date	Indexed A. C. Johnson

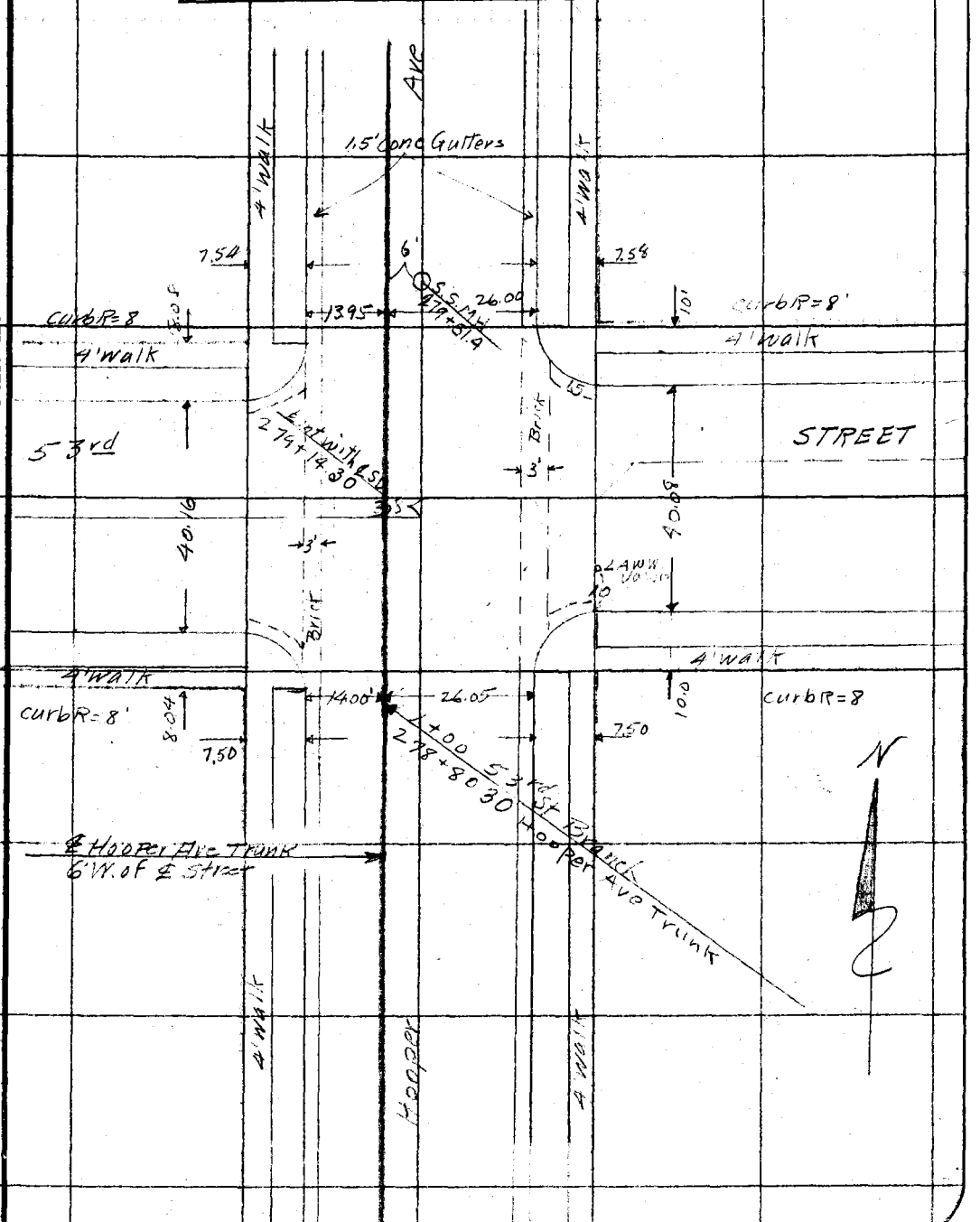

Note: ANY ADDITIONS OR CHANGES ON THIS SHEET MUST BE MADE OR CIRCLED IN Red. WITH DATE AND NAME OF PERSON MAKING CHANGE.

Do not extend notes this side of this line

RETURN TO LOS ANGELES COUNTY SURVEYOR

F. 474 PG. 76 74. M Hayes Chief Party Notes by Bowers Date 3-2-31

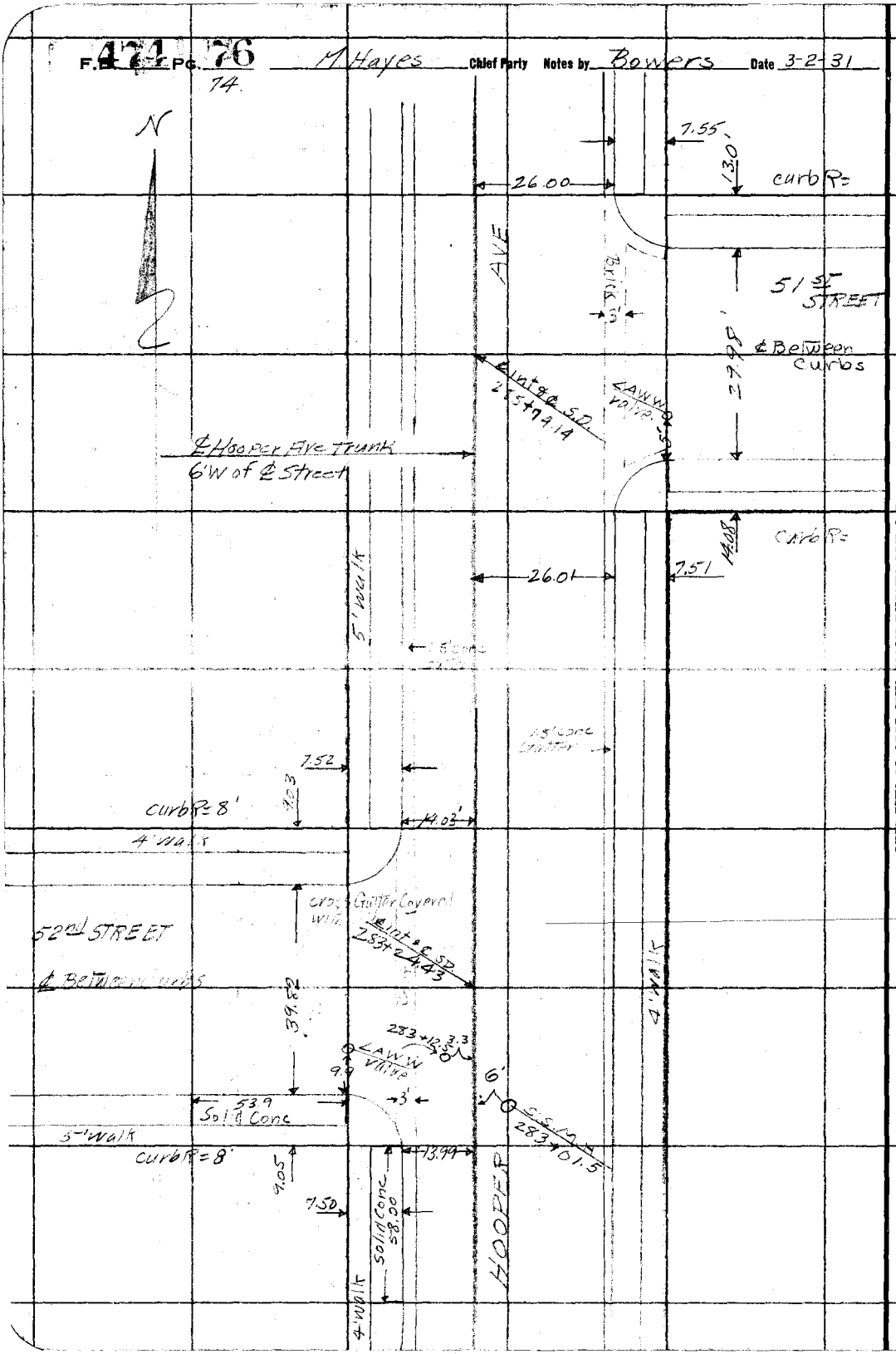

RETURN TO
LOS ANGELES COUNTY SURVEYOR

Do not extend notes this side of this line

Notes: ANY ADDITIONS OR CHANGES ON THIS SHEET MUST BE MADE OR CIRCLED IN Red. WITH DATE AND NAME OF PERSON MAKING CHANGE.

Date 3-2-31 Notes by BOWERS Chief Party M Hayes F.B. No.

Plotted by	W. O. No. 630 O. S. O. No.
Date	Location So Side
Map No.	Surveyed by M Hayes
Platting C'k'd by	Date March 2-1931
Date	Indexed A. C. Johnson

Notes: ANY ADDITIONS OR CHANGES ON THIS SHEET MUST BE MADE OR CIRCLED IN Red. WITH DATE AND NAME OF PERSON MAKING CHANGE.

Do not extend notes this side of this line

RETURN TO LOS ANGELES COUNTY SURVEYOR

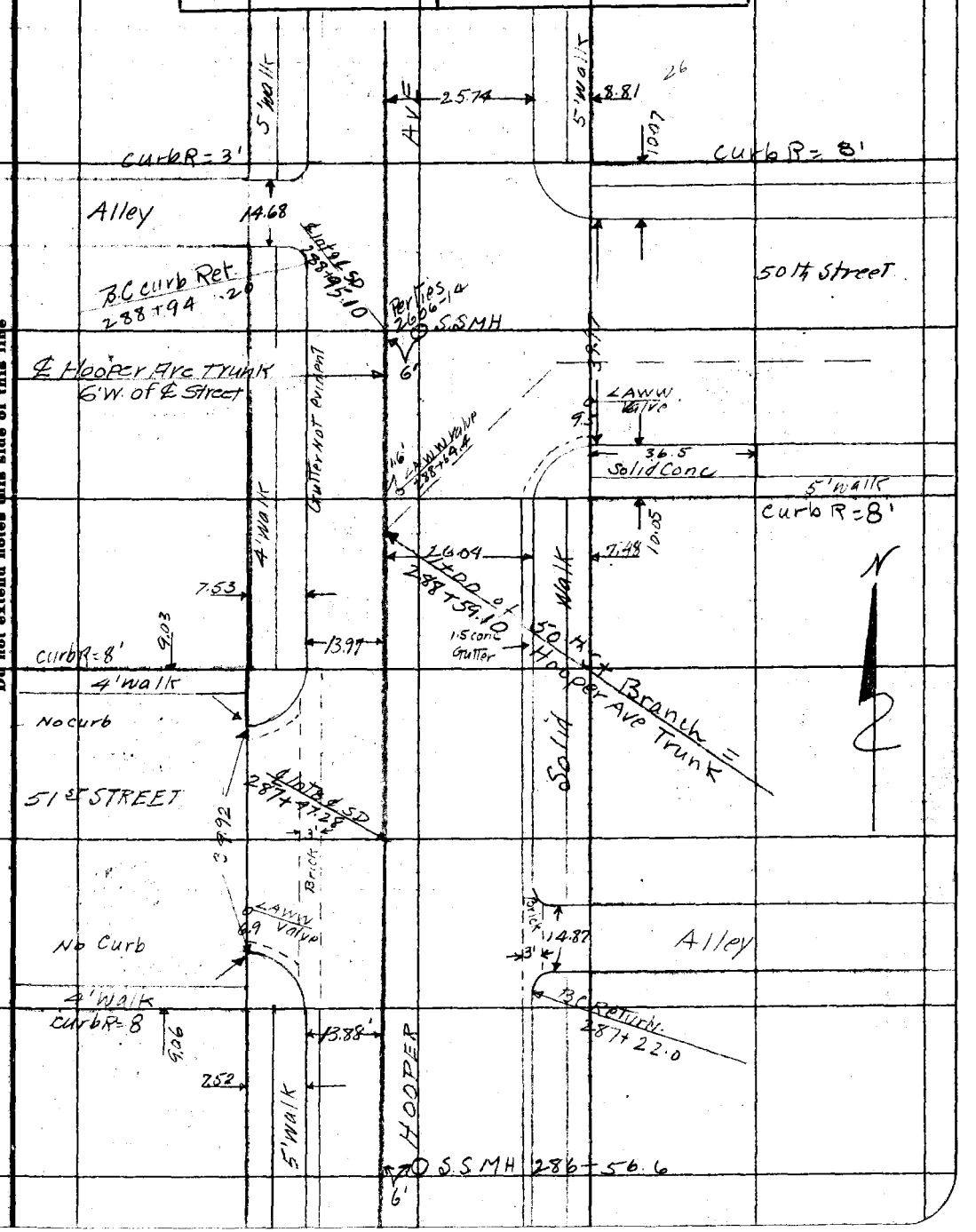

F.B. 471 Pg. 78 76 M Hayes Chief Party Notes by Bowers Date 3-2-31

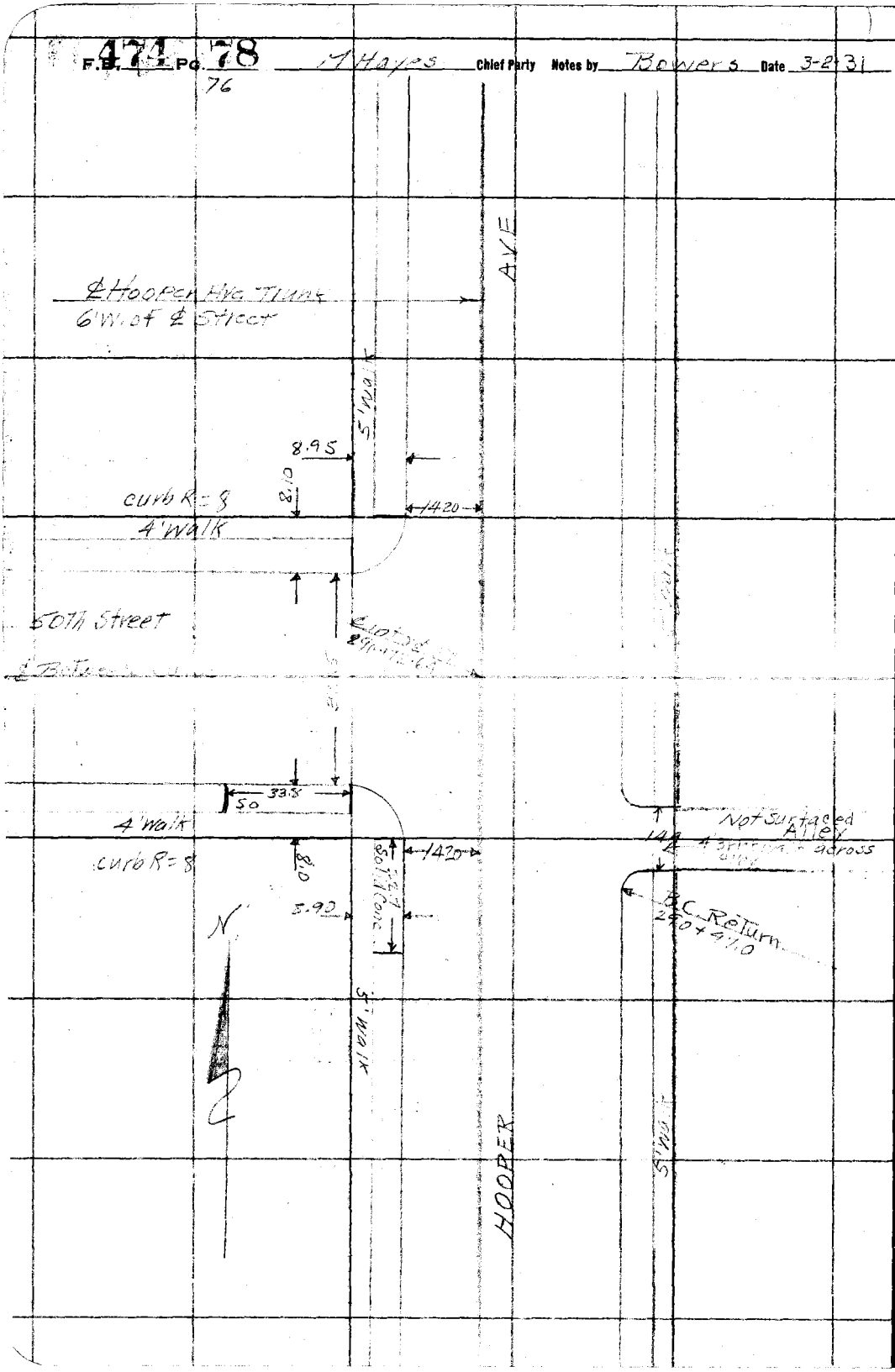

RETURN TO
LOS ANGELES COUNTY SURVEYOR

Do not extend notes this side of this line

Note: ANY ADDITIONS OR CHANGES ON THIS SHEET MUST BE MADE OR CIRCLED IN Red. WITH DATE AND NAME OF PERSON MAKING CHANGE.

Date 3-2-31 Notes by Bowers Chief Party MHayes F.B. 474 Pg. 79

77

Platted by	W. O. No. 630 S. S. O. No.
Date	Location So Side
Map No.	Surveyed by M. Hayes
Platting C'k'd by	Date March 2-1931
Date	Indexed A. C. Johnson

Notes: ANY ADDITIONS OR CHANGES ON THIS SHEET MUST BE MADE OR CIRCLED IN Red. WITH DATE AND NAME OF PERSON MAKING CHANGE.

Do not extend notes this side of this line

RETURN TO LOS ANGELES COUNTY SURVEYOR

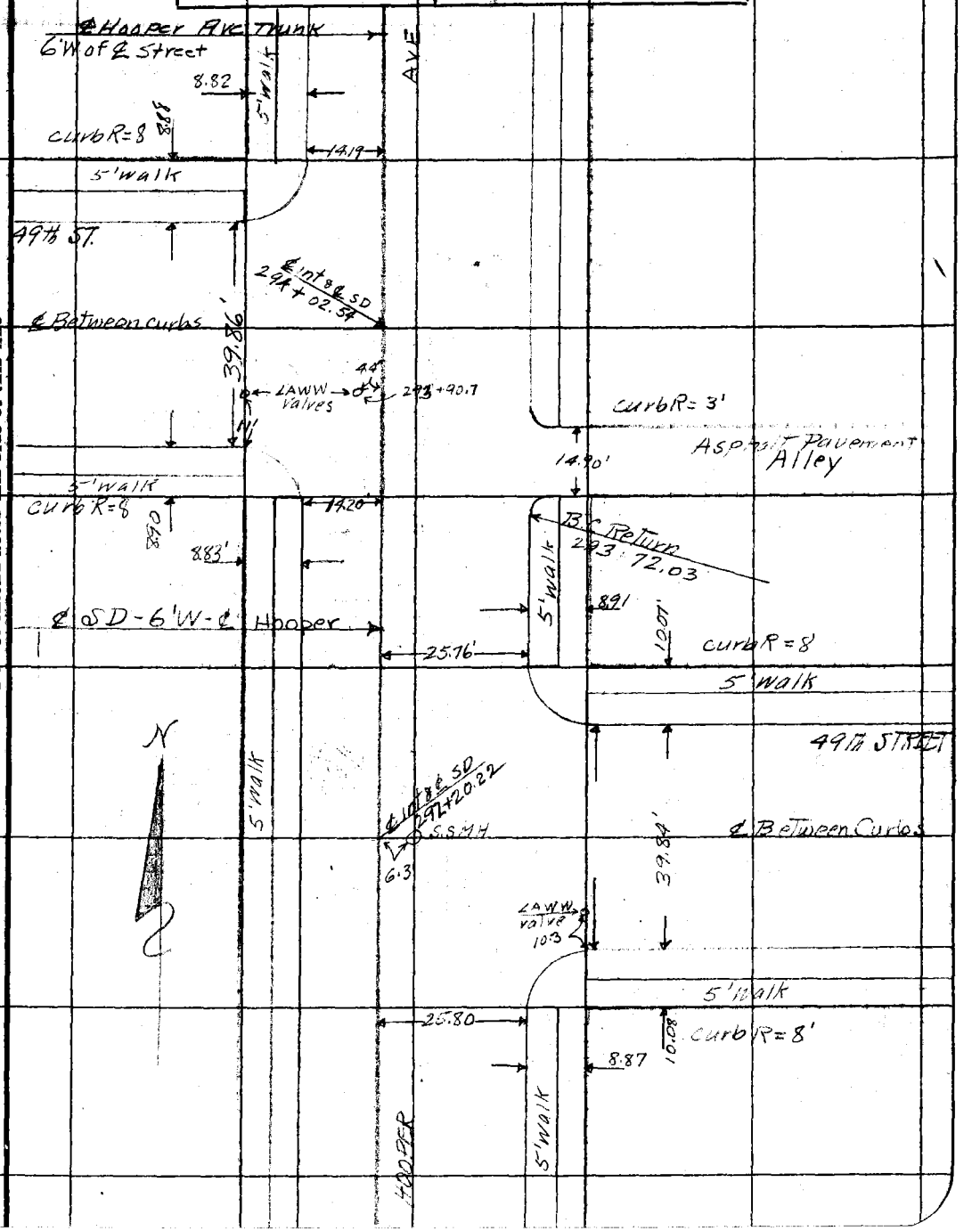

F.B. 474 Pg. 80 M Hayes Chief Party Notes by Bowers Date 3-2-31

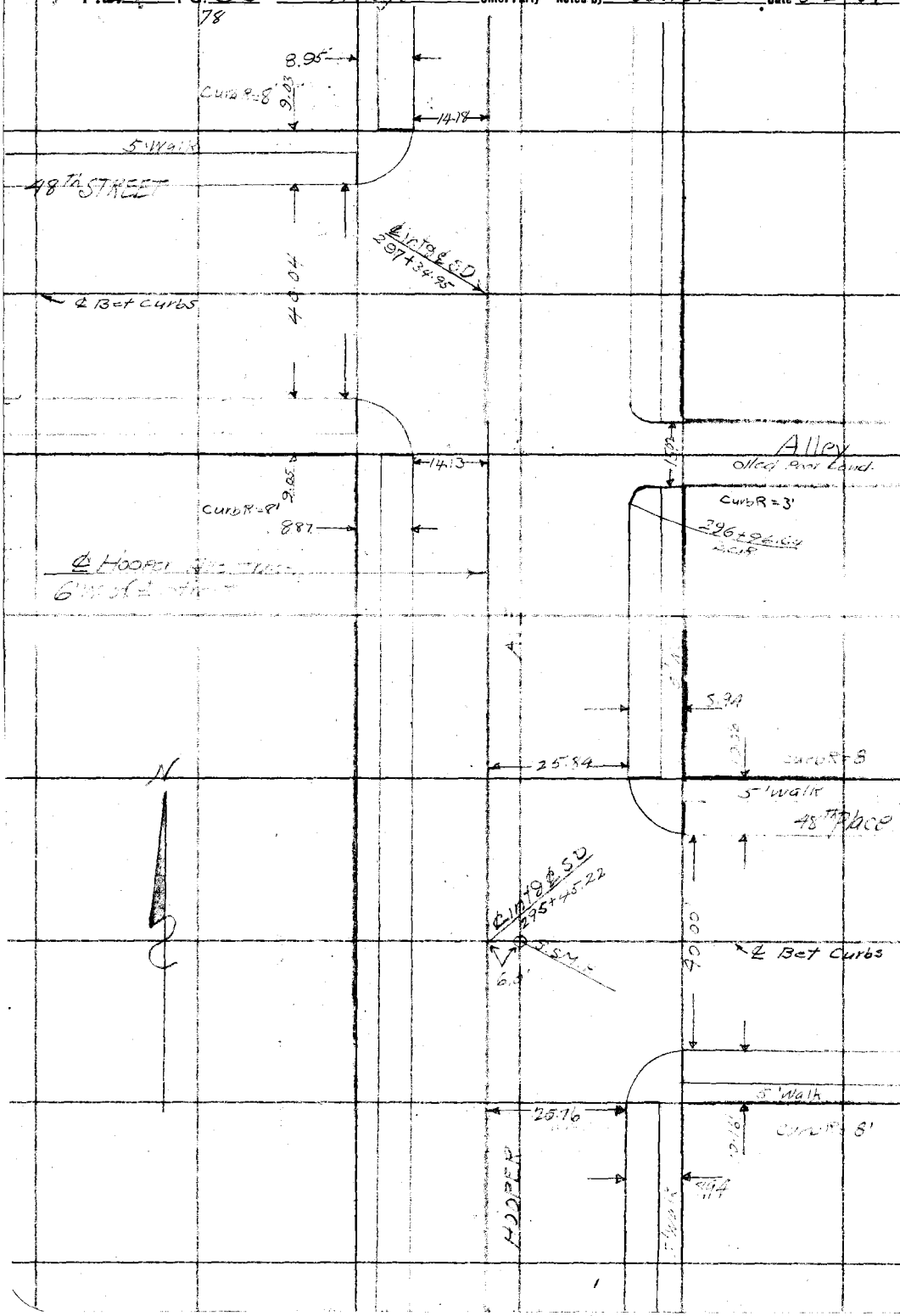

RETURN TO
LOS ANGELES COUNTY SURVEYOR

Do not extend notes this side of this line

Note: ANY ADDITIONS OR CHANGES ON THIS SHEET MUST BE MADE OR CIRCLED IN Red. WITH DATE AND NAME OF PERSON MAKING CHANGE.

Date _____ Notes by M.H. Chief Party M Hayes

474 81
79

Platted by	W. O. No. 630 D. S. O. No.
Date	Location So Side
Map No.	Surveyed by M. Hayes
Platting C'k'd by	Date March 3, 1931
Date	Indexed A. C. Johnson

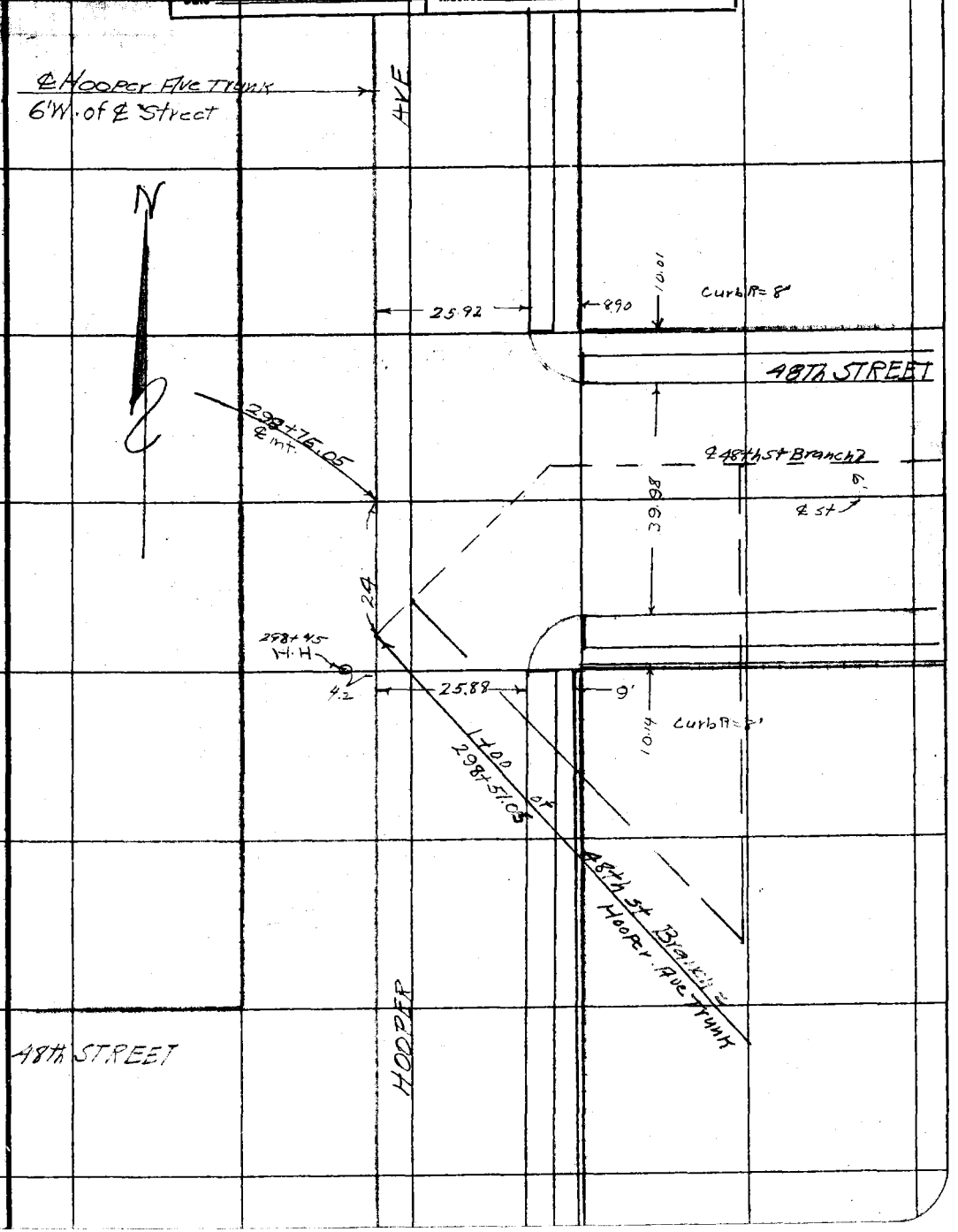

Note: ANY ADDITIONS OR CHANGES ON THIS SHEET MUST BE MADE OR CIRCLED IN Red. WITH DATE AND NAME OF PERSON MAKING CHANGE.

Do not extend notes this side of this line

RETURN TO
LOS ANGELES COUNTY SURVEYOR

F.B. 474 Pg. 82
80

Chief Party Notes by M.H. Date 3-3-31

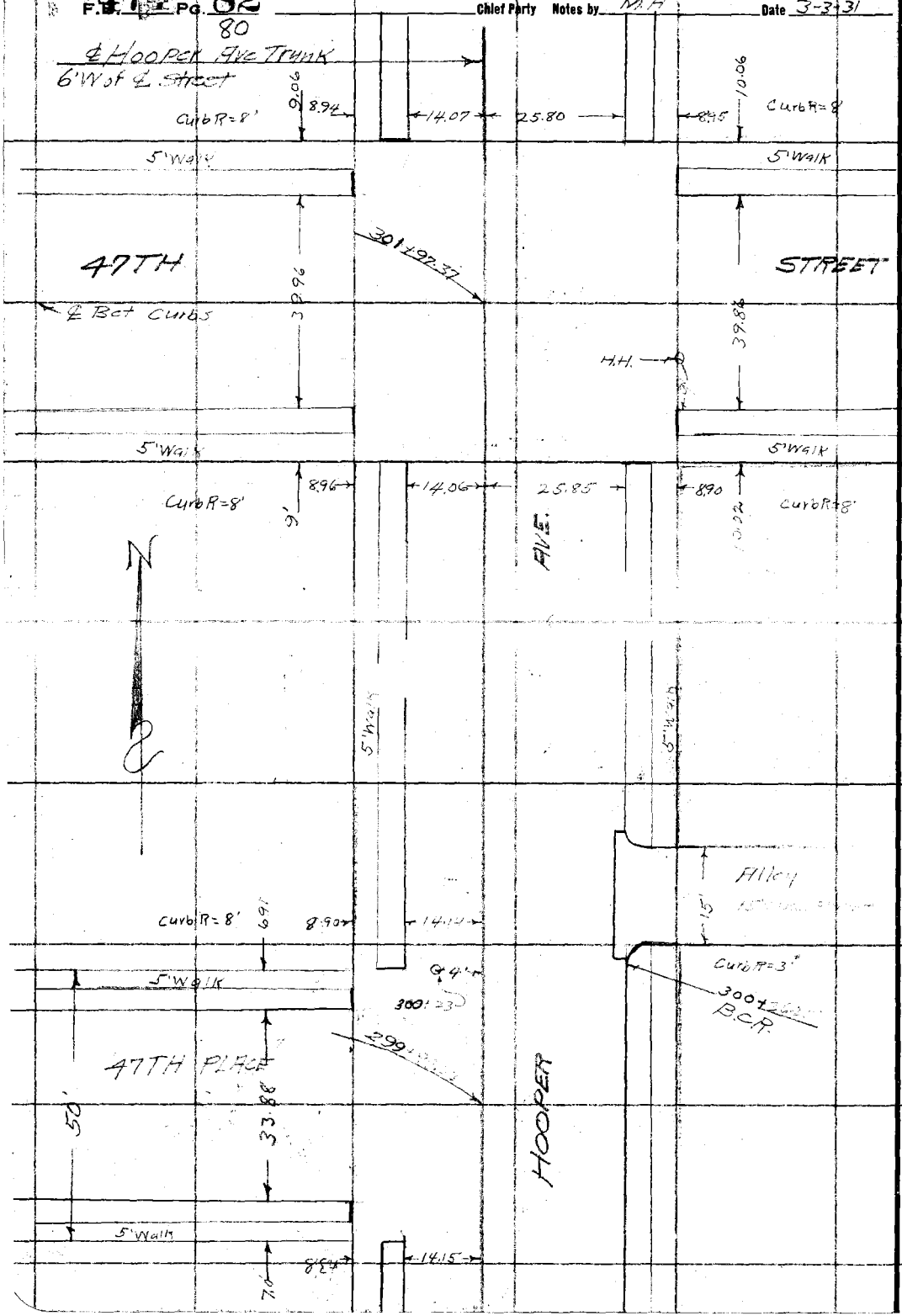

RETURN TO
LOS ANGELES COUNTY SURVEYOR

Do not extend notes this side of this line

Note: ANY ADDITIONS OR CHANGES ON THIS SHEET MUST BE MADE OR CIRCLED IN Red. WITH DATE AND NAME OF PERSON MAKING CHANGE.

Date _____ Notes by _____ Chief Party _____ 474 Pg. 83

81

Platted by	W. O. No. 630 O. S. O. No.
Date	Location So. Side
Map No.	Surveyed by M. Hayes
Platting C'k'd by	Date March 3, 1931
Date	Indexed A. C. Johnson

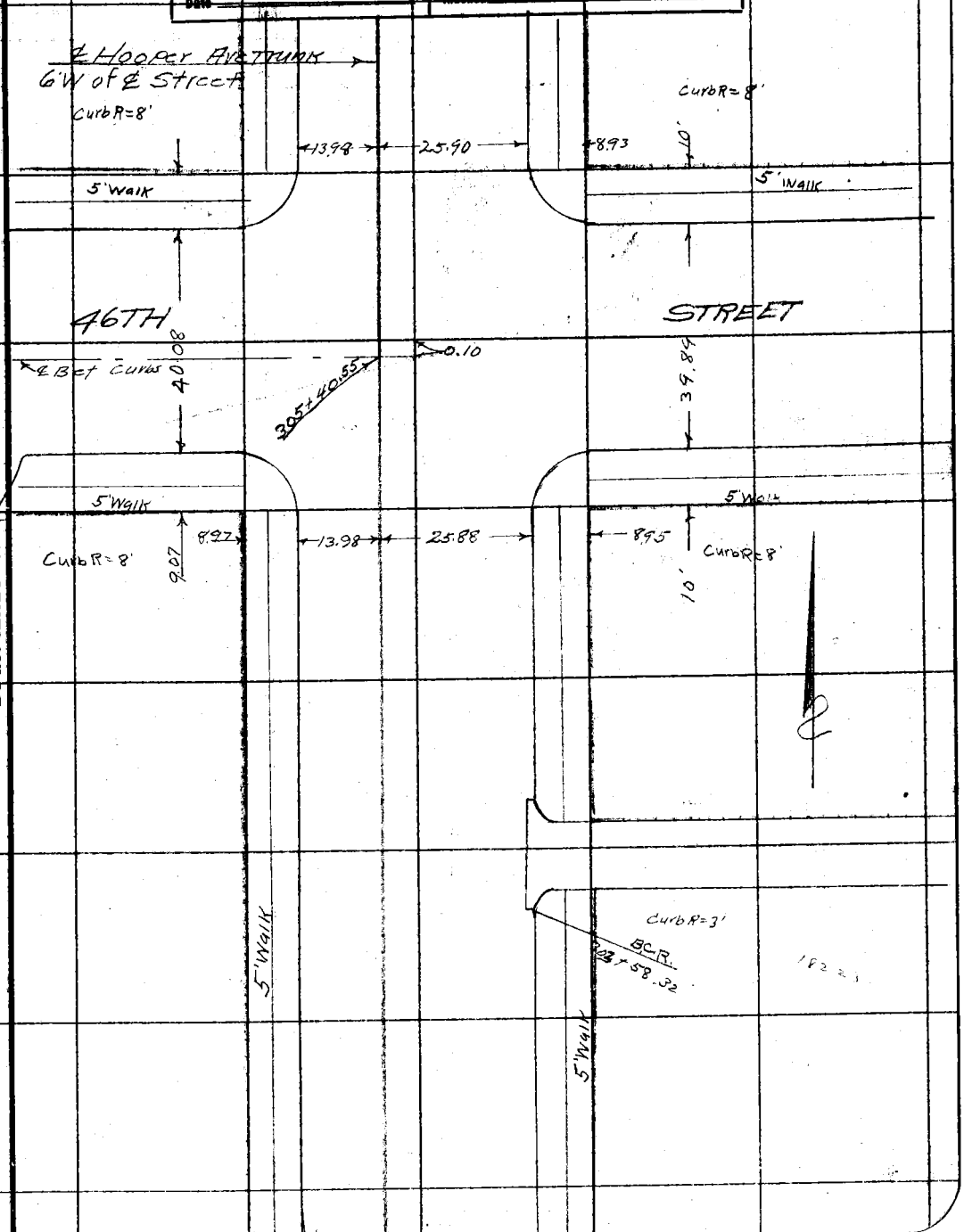

Note: ANY ADDITIONS OR CHANGES ON THIS SHEET MUST BE MADE OR CIRCLED IN Red. WITH DATE AND NAME OF PERSON MAKING CHANGE.

Do not extend notes this side of this line

RETURN TO
LOS ANGELES COUNTY SURVEYOR

F.B. 471 PG. 84 82 M. Hayes Chief Party Notes by M.H. Date 3-3-31

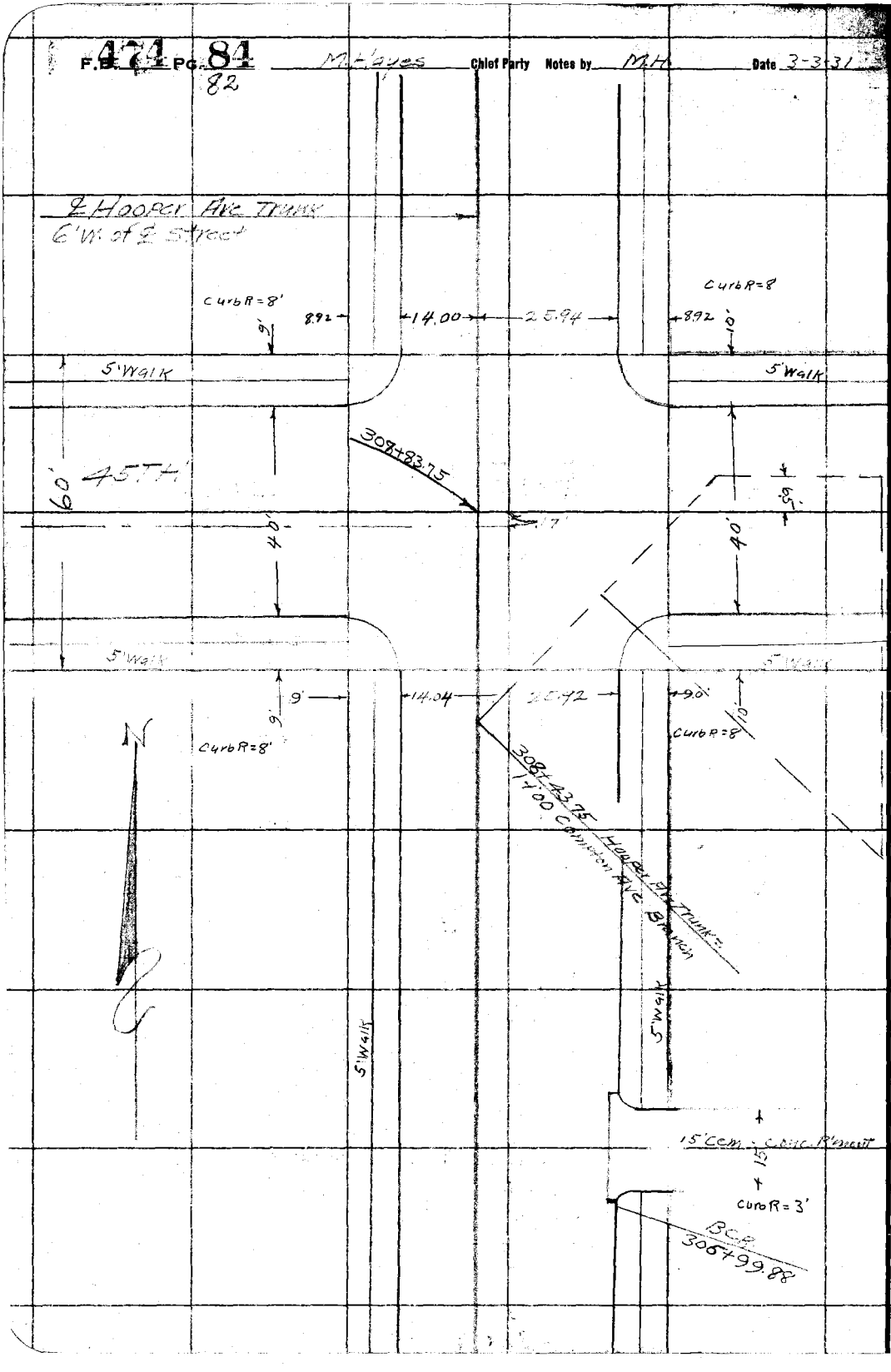

RETURN TO
LOS ANGELES COUNTY SURVEYOR

Do not extend notes this side of this line

Note: ANY ADDITIONS OR CHANGES ON THIS SHEET MUST BE MADE OR CIRCLED IN Red. WITH DATE AND NAME OF PERSON MAKING CHANGE.

Date _____ Notes by M.H. Chief Party _____ F 474 Pg. 85
83

Platted by	W. O. No. 630 D. S. O. No.
Date	Location So Side
Map No.	Surveyed by M. Hayes
Platting C'k'd by	Date March 3, 1931
Date	Indexed C. Johnson

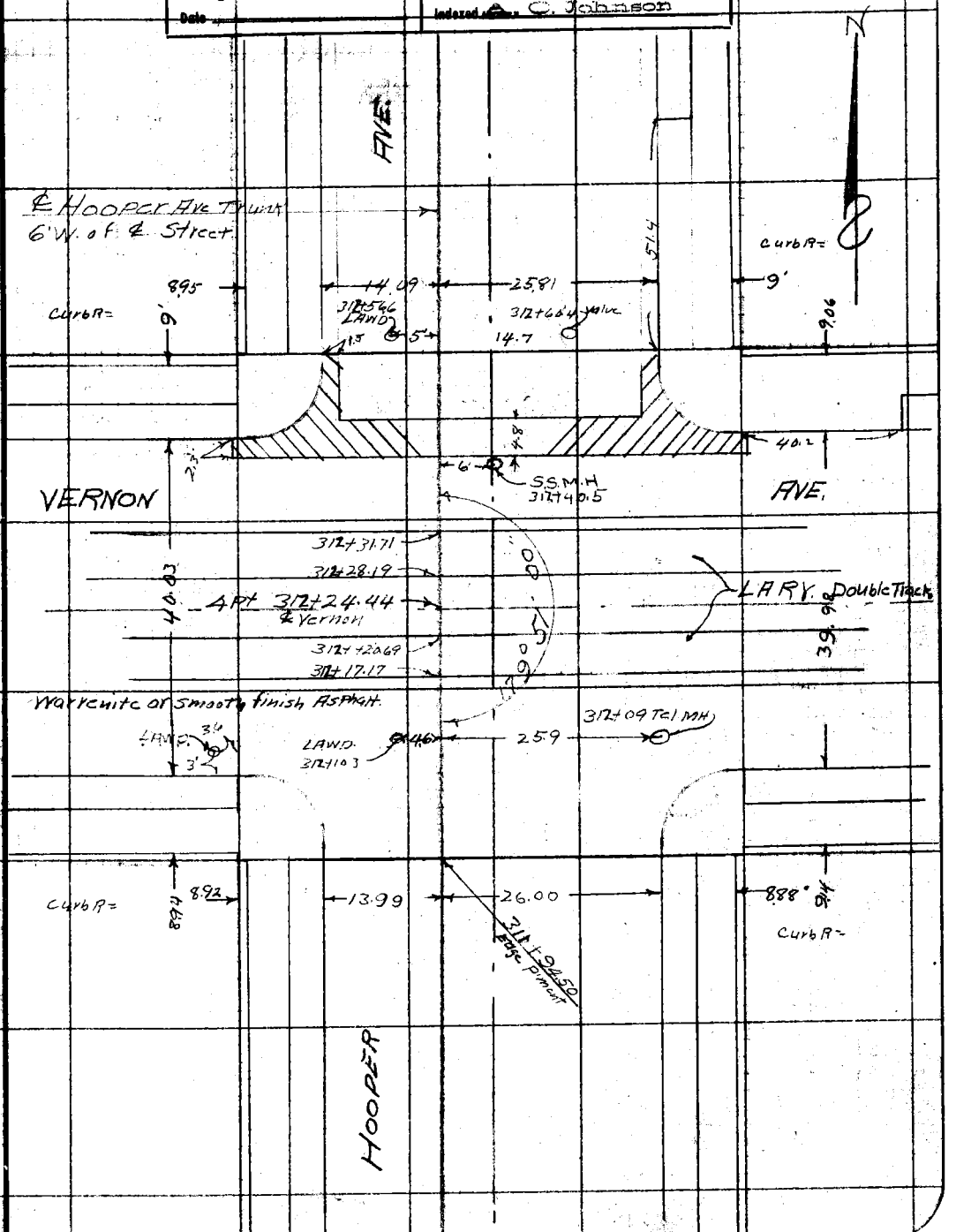

Note: ANY ADDITIONS OR CHANGES ON THIS SHEET MUST BE MADE OR CIRCLED IN Red WITH DATE AND NAME OF PERSON MAKING CHANGE.

Do not extend notes this side of this line

RETURN TO
LOS ANGELES COUNTY SURVEYOR

F. 471 PG. 86 84 M. Hayes Chief Party Notes by M.H. Date 3-3-31

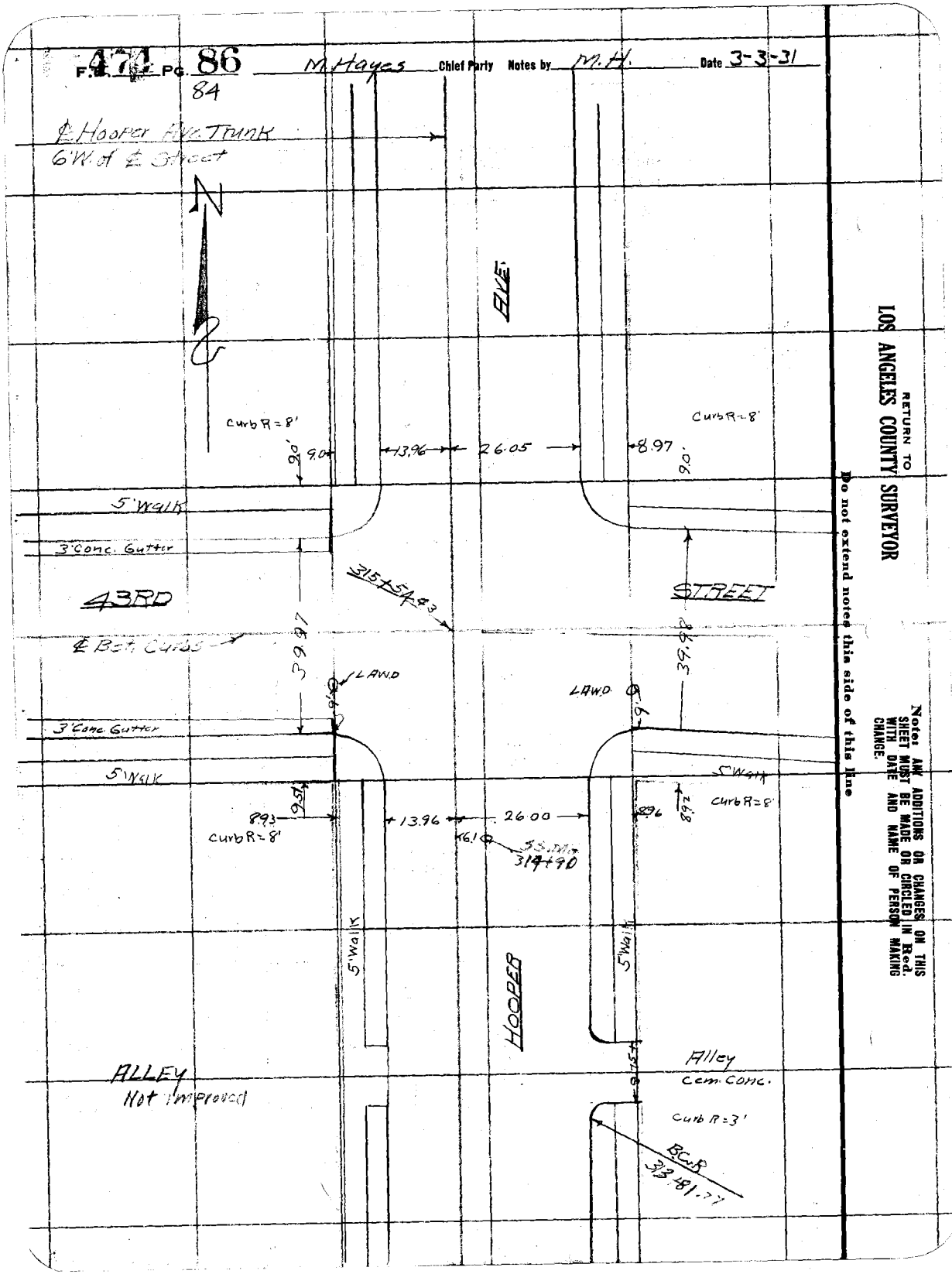

RETURN TO
LOS ANGELES COUNTY SURVEYOR

Do not extend notes this side of this line

Note: ANY ADDITIONS OR CHANGES ON THIS SHEET MUST BE MADE OR CIRCLED IN Red. WITH DATE AND NAME OF PERSON MAKING CHANGE.

F. 474 P. 87
85

Date _____ Notes by _____ Chief Party _____

Platted by	W. O. No. 630 D. S. O. No.
Date	Location So Side
Map No.	Surveyed by M. Hayes
Platting Ck'd by	Date March 31, 1931
Date	Indexed A. C. Johnson

Notes: ANY ADDITIONS OR CHANGES ON THIS SHEET MUST BE MADE OR CIRCLED IN Red. WITH DATE AND NAME OF PERSON MAKING CHANGE.

RETURN TO
LOS ANGELES COUNTY SURVEYOR

Do not extend notes this side of this line

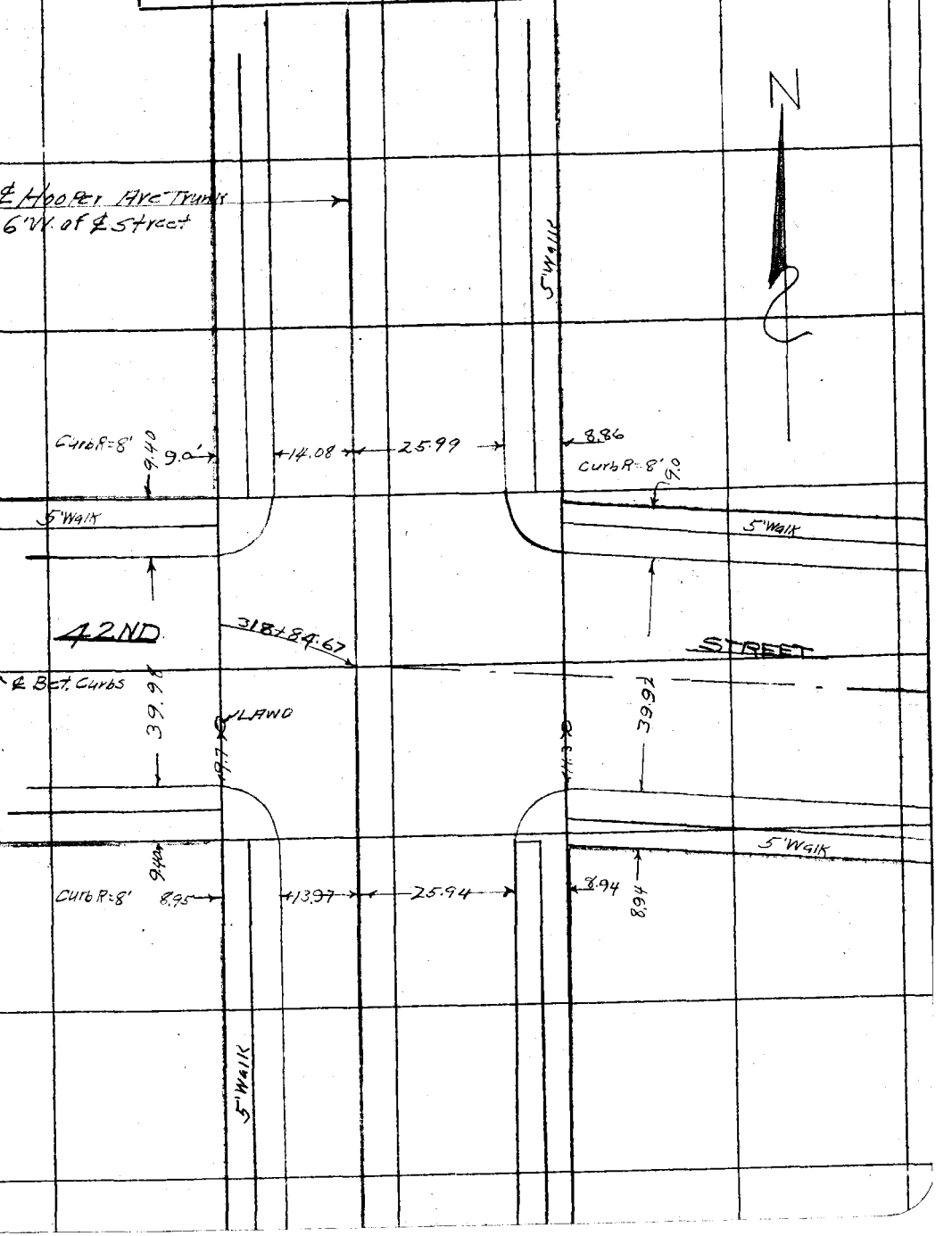

F.B. 471 PG. 88 86 M. Hayes Chief Party Notes by M.H. Date 3-4-31

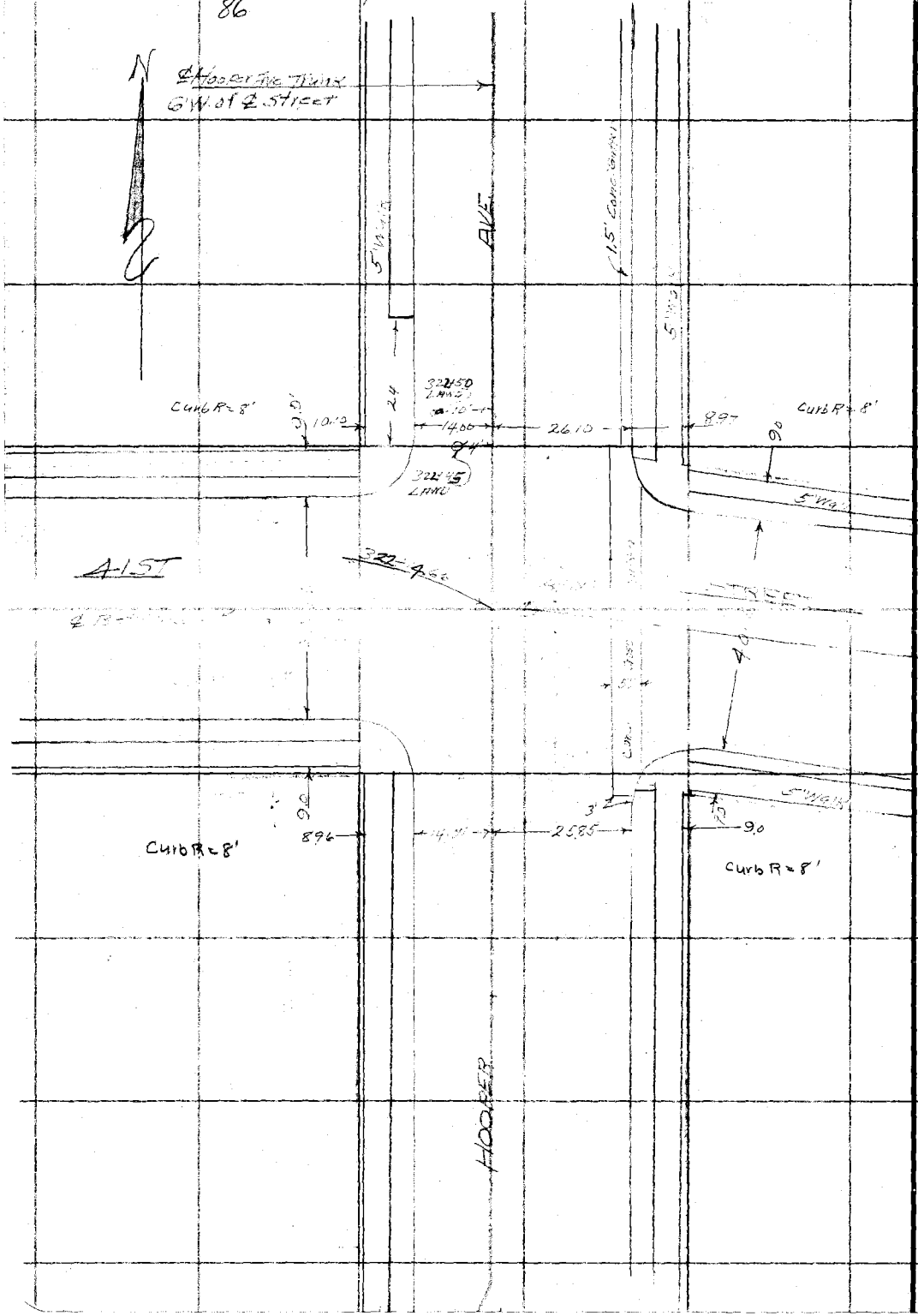

RETURN TO
LOS ANGELES COUNTY SURVEYOR

Do not extend notes this side of this line

Note: ANY ADDITIONS OR CHANGES ON THIS SHEET MUST BE MADE OR CIRCLED IN Red. WITH DATE AND NAME OF PERSON MAKING CHANGE.

Date _____ Notes by _____ Chief Party _____ F.B. 474 Pg. 89

87

Plotted by	W. O. No. 630 D. S. O. No.
Date	Location So Side
Map No.	Surveyed by M. Hayes
Plotting Ck'd by	Date March 4 1931
Date	Indexed C. Johnson

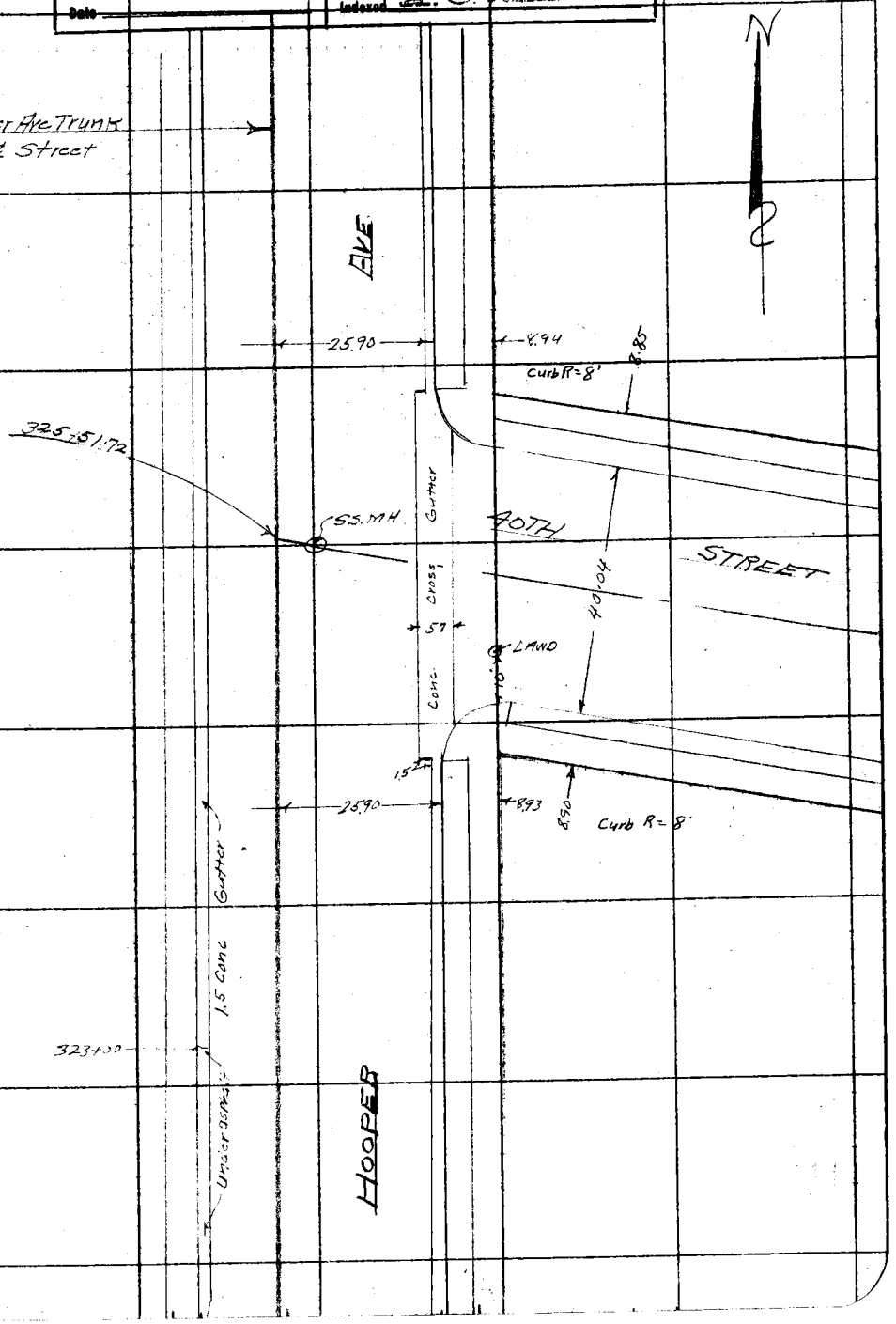

Notes: ANY ADDITIONS OR CHANGES ON THIS SHEET MUST BE MADE OR CHECKED IN Red. WITH DATE AND NAME OF PERSON MAKING CHANGE.

Do not extend notes this side of this line

RETURN TO
LOS ANGELES COUNTY SURVEYOR

F.B. 474 Pg. 90 88 M Howes Chief Party Notes by M.H. Date 3-4-31

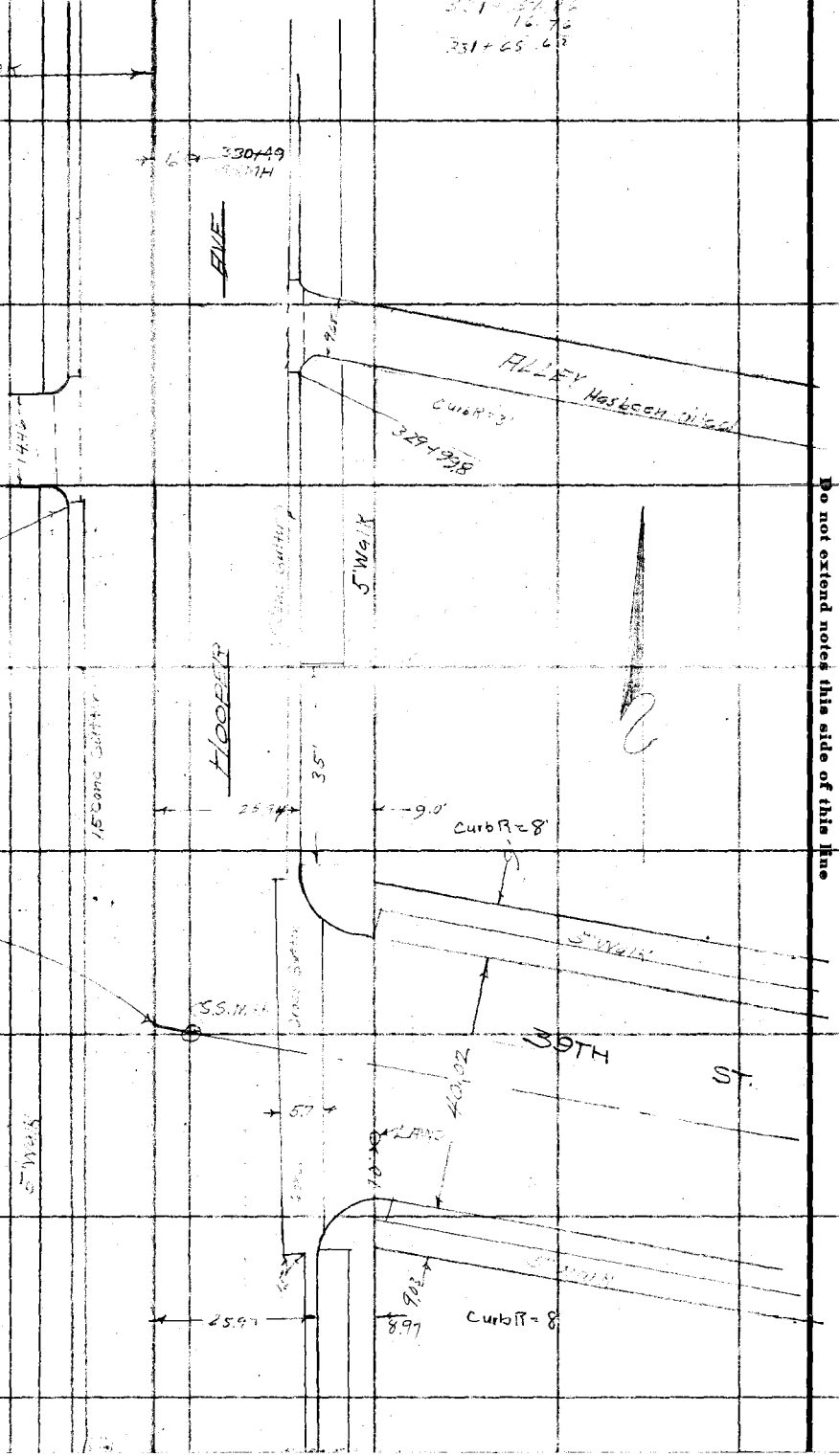

RETURN TO
LOS ANGELES COUNTY SURVEYOR

Do not extend notes this side of this line

Note: ANY ADDITIONS OR CHANGES ON THIS SHEET MUST BE MADE OR CIRCLED IN Red. WITH DATE AND NAME OF PERSON MAKING CHANGE.

Date _____ Notes by _____ Chief Party _____ F. 474 Pg. 91
89

Platted by _____	W. O. No. 630 D. S. O. No. _____
Date _____	Location So. Side
Map No. _____	Surveyed by M. Hayes
Platting O'k'd by _____	Date March 4, 1931
Date _____	Indexed A. C. Johnson

Note: ANY ADDITIONS OR CHANGES ON THIS SHEET MUST BE MADE OR CIRCLED IN Red. WITH DATE AND NAME OF PERSON MAKING CHANGE.

RETURN TO
LOS ANGELES COUNTY SURVEYOR

Do not extend notes this side of this line

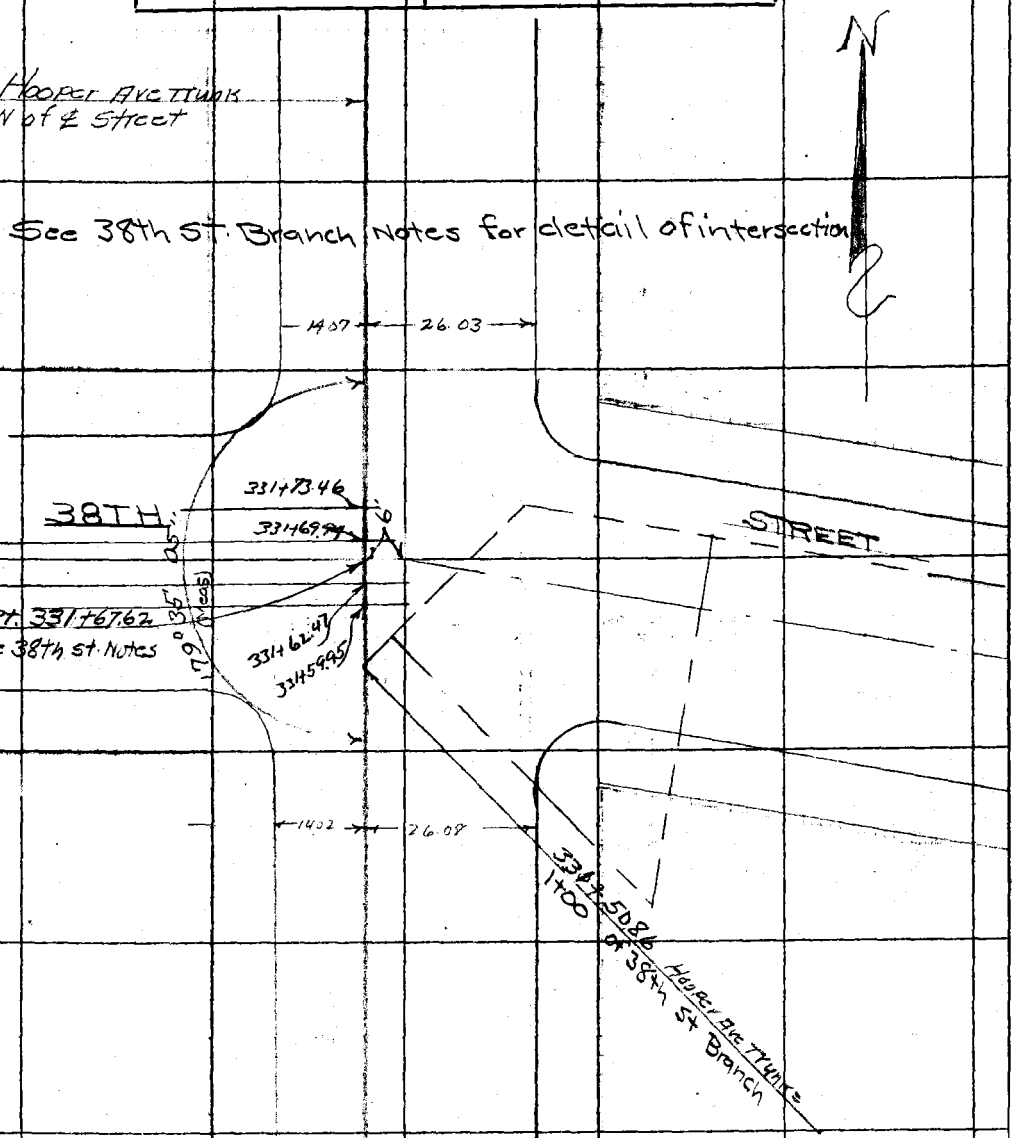

F. 474 PG. 92 / 90 M. Hayes Chief Party Notes by M.H. Date 3-4-31

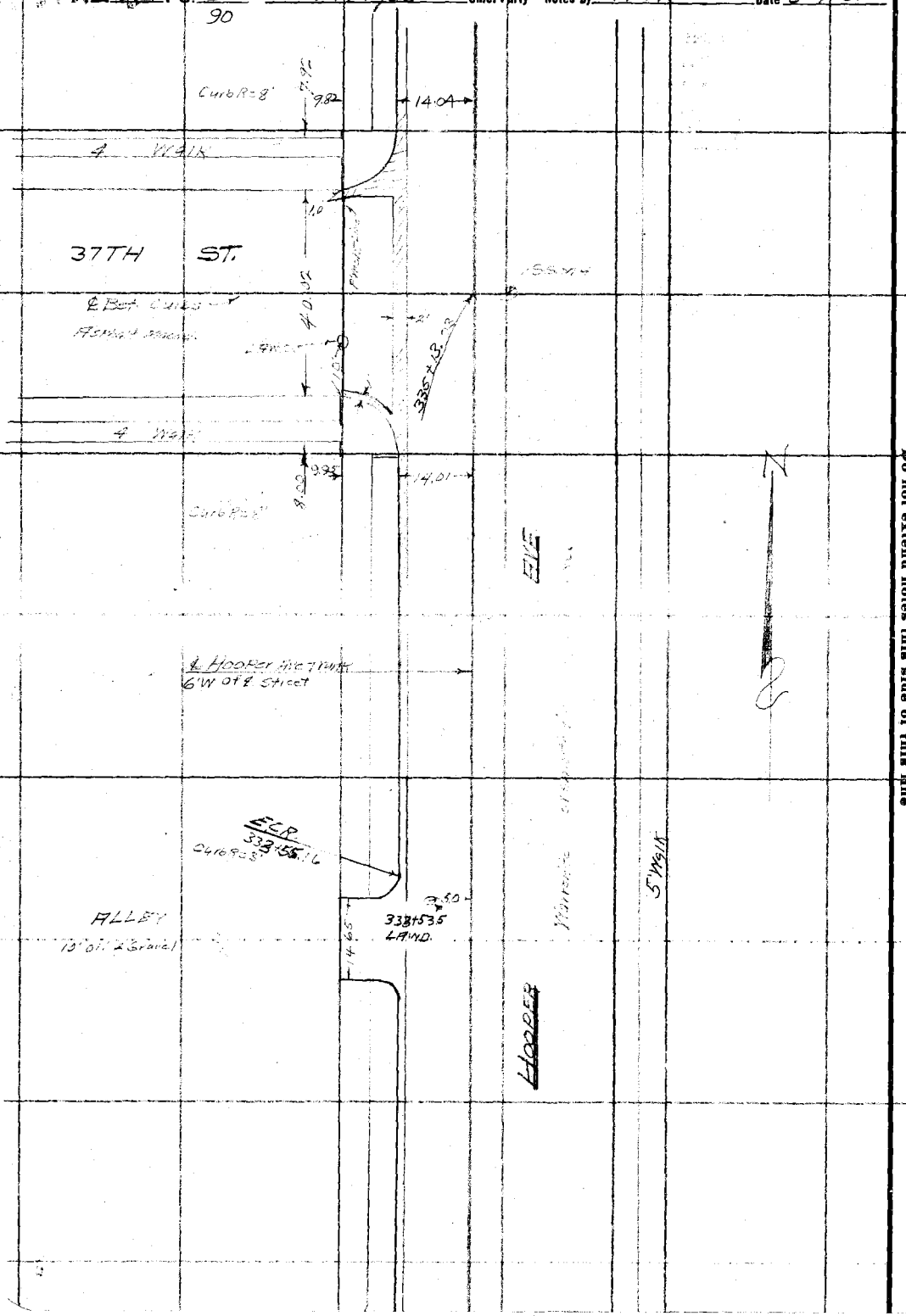

RETURN TO
LOS ANGELES COUNTY SURVEYOR

Do not extend notes this side of this line

Notes: ANY ADDITIONS OR CHANGES ON THIS SHEET MUST BE MADE OR CIRCLED IN Red. WITH DATE AND NAME OF PERSON MAKING CHANGE.

Date _____ Notes by _____ Chief Party _____ F. 474 PG. 93 / 91

Platted by _____	W. O. No. 630 O. S. O. No. _____
Date _____	Location So. Side
Map No. _____	Surveyed by M. Hayes
Platting Ck'd by _____	Date March 4, 1931
Date _____	Indexed A. C. Johnson

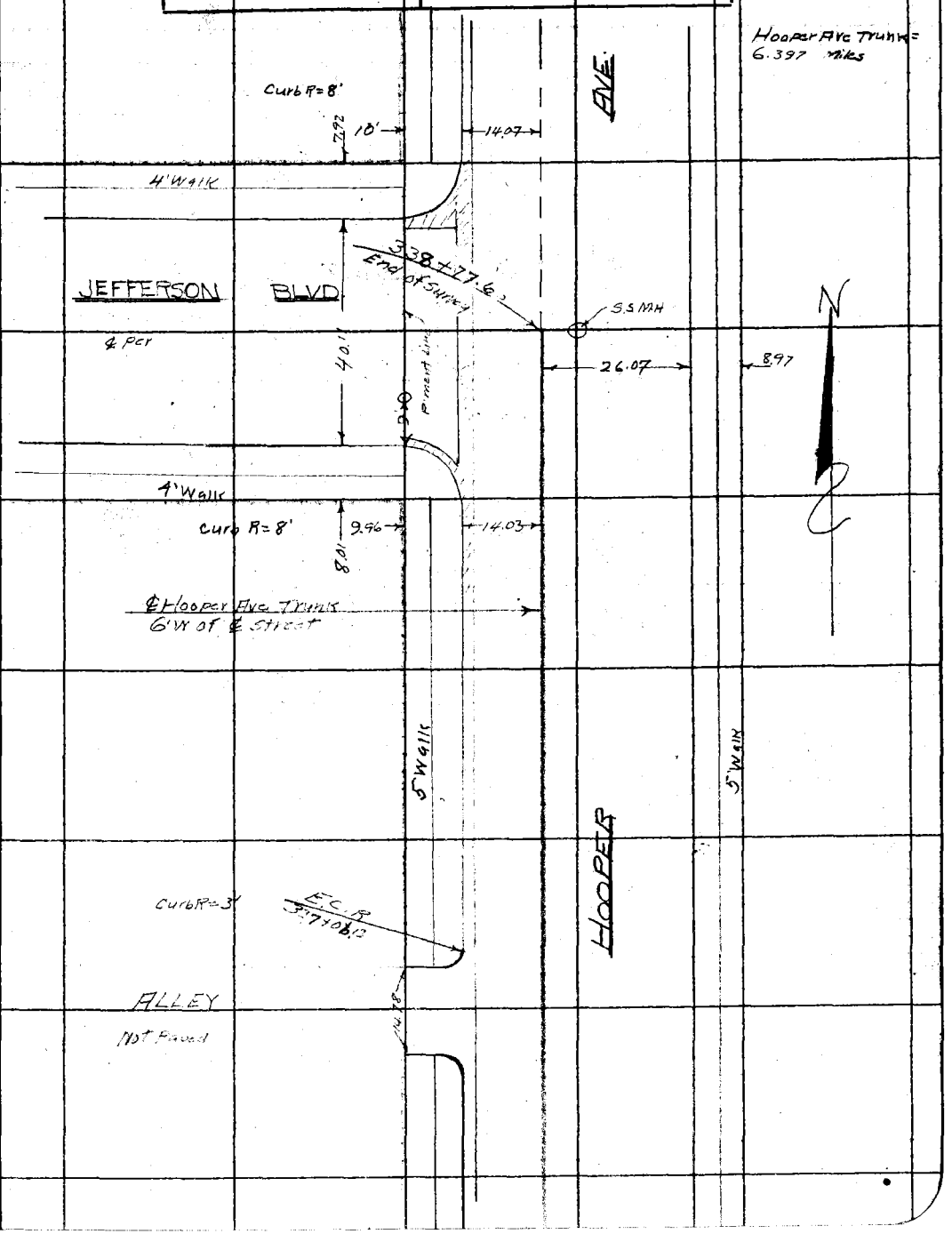

Note: ANY ADDITIONS OR CHANGES ON THIS SHEET MUST BE MADE OR CIRCLED IN Red. WITH DATE AND NAME OF PERSON MAKING CHANGE.

Do not extend notes this side of this line

RETURN TO
LOS ANGELES COUNTY SURVEYOR

F. 474 PG. 94 Chief Party Notes by Date

RETURN TO
LOS ANGELES COUNTY SURVEYOR

Do not extend notes this side of this line

Notes: ANY ADDITIONS OR CHANGES ON THIS SHEET MUST BE MADE OR CIRCLED IN Red. WITH DATE AND NAME OF PERSON MAKING CHANGE.

Date _____ Notes by _____ Chief Party _____ F.B. 474 Pg. 95

Platted by _____	W. O. No. _____ D. S. O. No. _____
Date _____	Location _____
Map No. _____	Surveyed by _____
Platting C'k'd by _____	Date _____
Date _____	Indexed A. C. Johnson

SOUTH SIDE DRAINAGE DIST.

CENTRAL AVE LINE

PRELIMINARY SURVEY

October 15, 1930

TO

Party

M. Hayes

R.C. Bowers Inst.

H.W. Gunderson H.C.

J.W. Mannion R.C.

Note: ANY ADDITIONS OR CHANGES ON THIS SHEET MUST BE MADE OR CIRCLED IN Red. WITH DATE AND NAME OF PERSON MAKING CHANGE.

Do not extend notes this side of this line

RETURN TO LOS ANGELES COUNTY SURVEYOR

F. 474 PG. 96 Chief Party Notes by _____ Date Oct. 15, 30

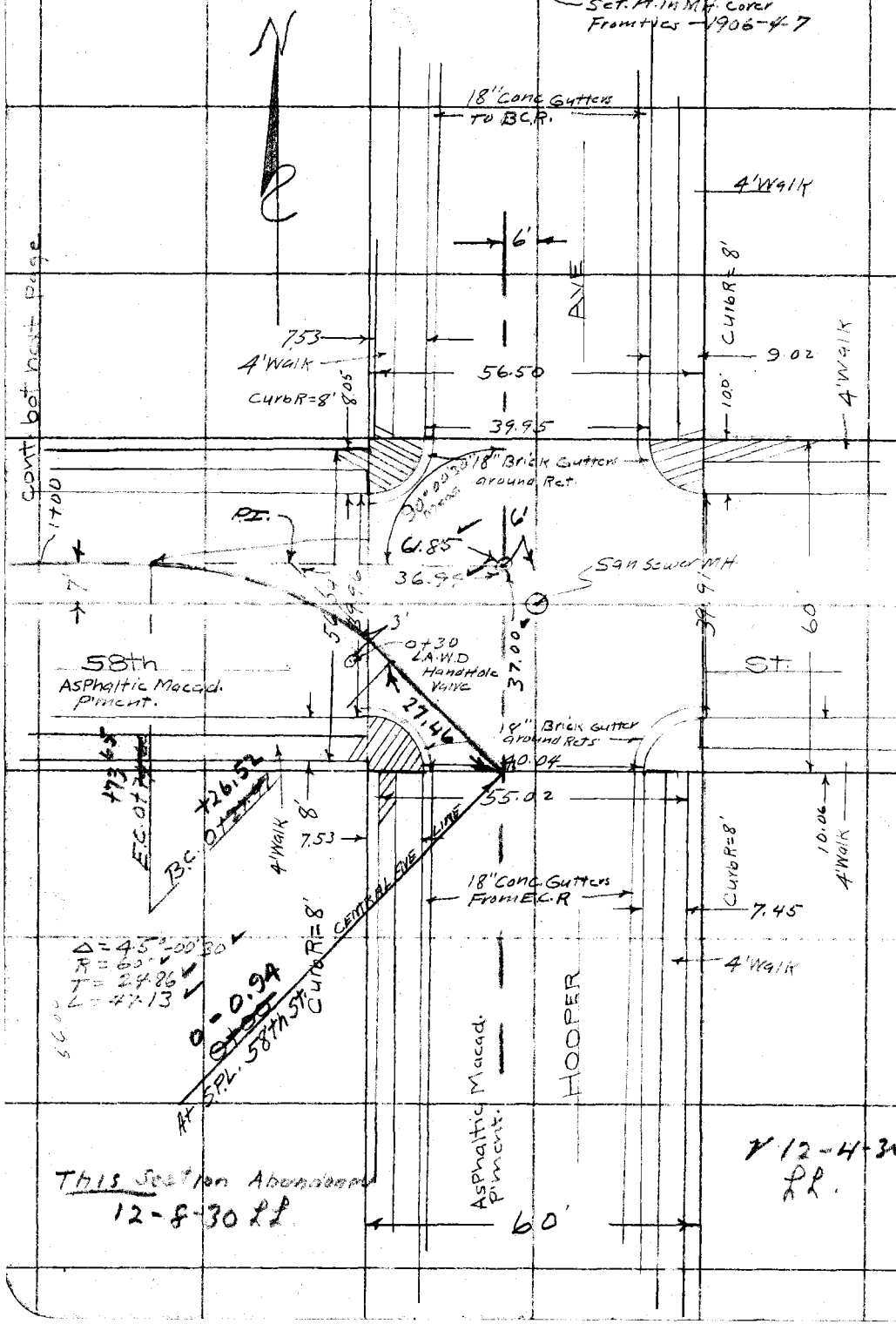

RETURN TO
LOS ANGELES COUNTY SURVEYOR

Do not extend notes this side of this line

Note: ANY ADDITIONS OR CHANGES ON THIS SHEET MUST BE MADE OR CIRCLED IN Red. WITH DATE AND NAME OF PERSON MAKING CHANGE.

Date _____ Notes by _____ Chief Party _____ F. 474 Pg. 97

3

Platted by	W. O. No. _____ D. S. O. No. _____
Date	Location So. Side Drainage
Map No.	Surveyed by M Hayes
Platting C'k'd by	Date Oct. 15, 1930
Date	Indexed A. C. Johnson

Naomi to Central changed to 58th ST. Branch and Sta. Starts at Central Av 12-8-30 J.S.

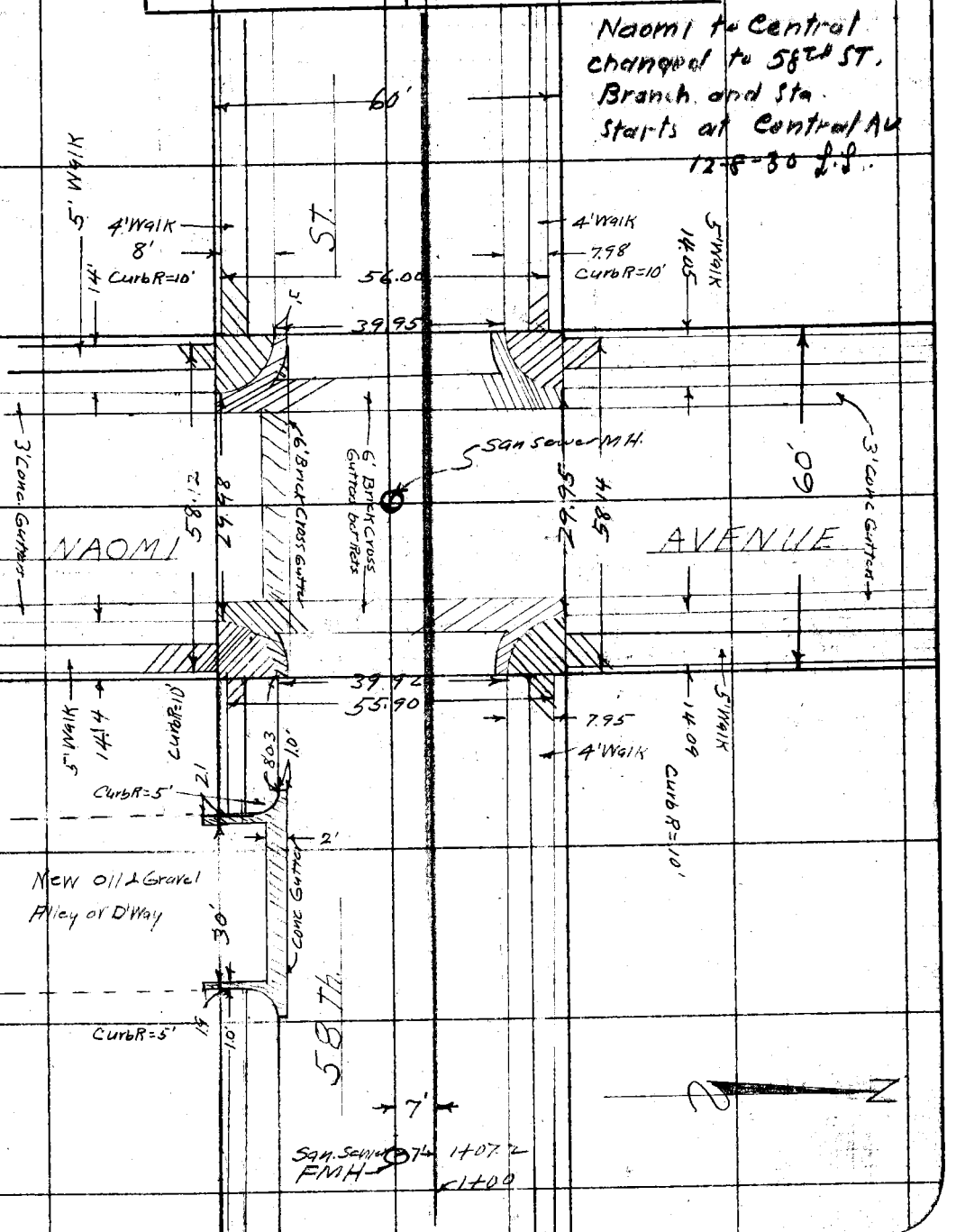

Notes: ANY ADDITIONS OR CHANGES ON THIS SHEET MUST BE MADE OR CHECKED IN Red. WITH DATE AND NAME OF PERSON MAKING CHANGE.

Do not extend notes this side of this line

RETURN TO LOS ANGELES COUNTY SURVEYOR

F.B. 474 Pg. 98 4 M Hayes Chief Party Notes by MH Date Oct 1930

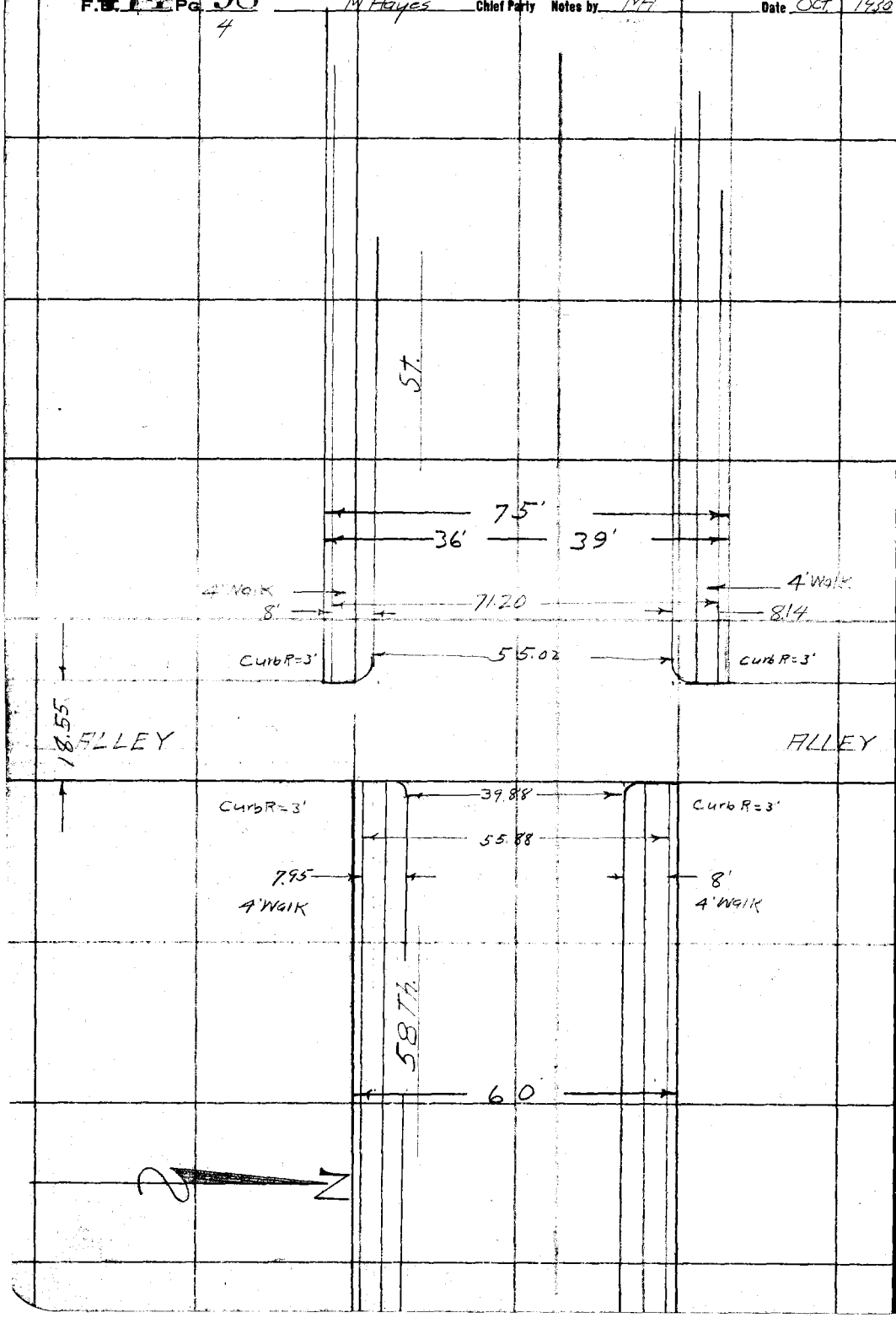

RETURN TO
LOS ANGELES COUNTY SURVEYOR

Do not extend notes this side of this line

Note: ANY ADDITIONS OR CHANGES ON THIS SHEET MUST BE MADE OR CHANGES CIRCLED IN Red. WITH DATE AND NAME OF PERSON MAKING CHANGE.

Date _____ Notes by MH Chief Party _____ F.B. 474 Pg. 99

Platted by	W. O. No. _____ D. S. O. No. _____
Date	Location So. Side Drainage
Map No.	Surveyed by M. Hayes
Platting C'k'd by	Date Oct. 15, 1930
Date	Indexed A. C. Johnson

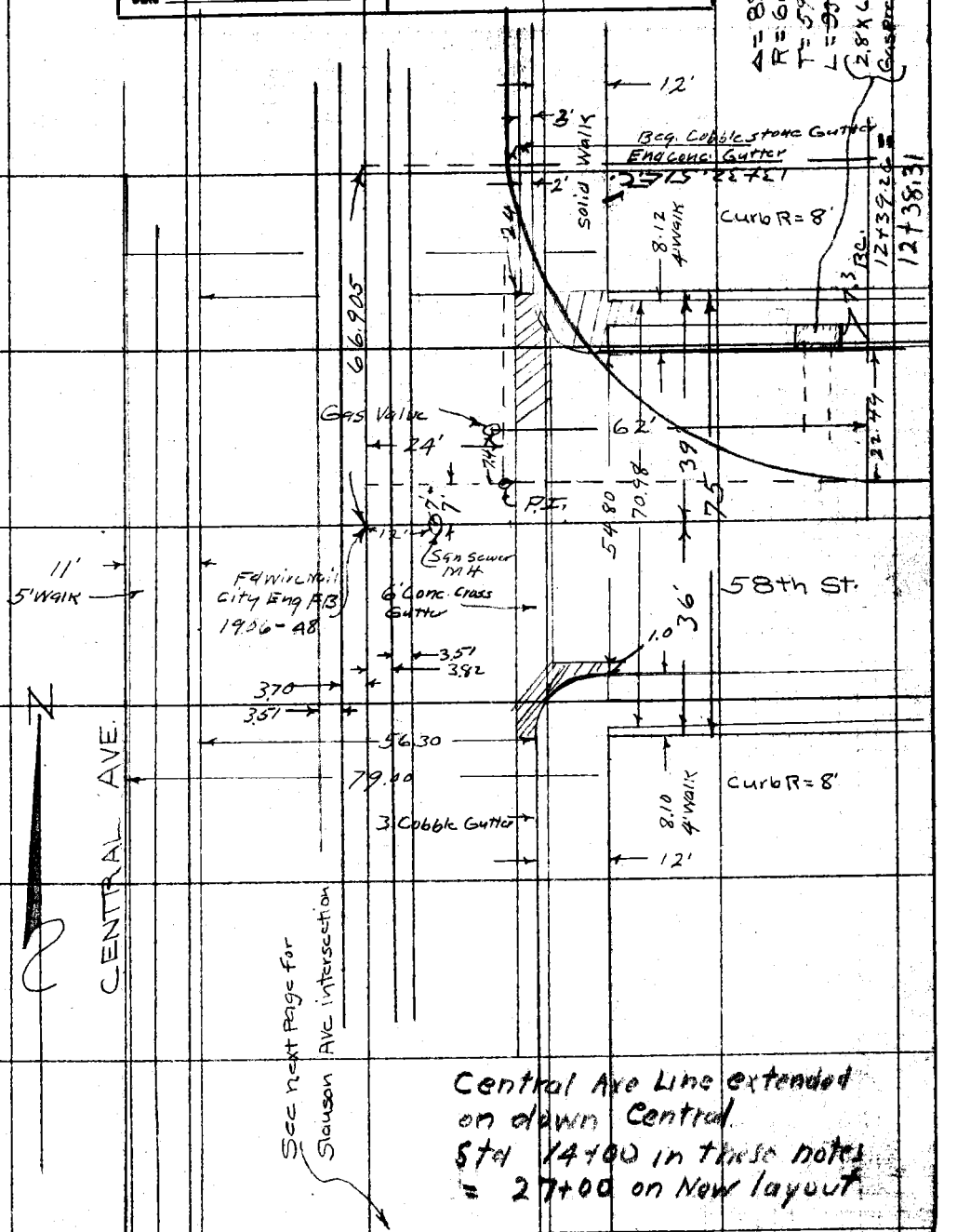

Central Ave Line extended on down Central
Sta 14+00 in these notes = 27+00 on New layout

Note: ANY ADDITIONS OR CHANGES ON THIS SHEET MUST BE MADE OR CIRCLED IN Red. WITH DATE AND NAME OF PERSON MAKING CHANGE.

Do not extend notes this side of this line

RETURN TO
LOS ANGELES COUNTY SURVEYOR

F.B. 474 Pg. 100 6 M. Hayes Chief Party Notes by MH Date Oct. 1930

See Page 143 47

N

AVE

LA City B'dry.

SANTA FE R.R.

SLAUSON AVE

CENTRAL

RETURN TO
LOS ANGELES COUNTY SURVEYOR

Do not extend notes this side of this line

Notes: ANY ADDITIONS OR CHANGES ON THIS SHEET MUST BE MADE OR CIRCLED IN Red. WITH DATE AND NAME OF PERSON MAKING CHANGE.

Date _____ Notes by M.H. Chief Party _____ F. 474 Pg. 101

7

Platted by	W. O. No. _____ D. S. O. No. _____
Date	Location So Side
Map No.	Surveyed by M. Hayes
Platting C'k'd by	Date Oct. 15, 1930
Date	Indexed A. C. Johnson

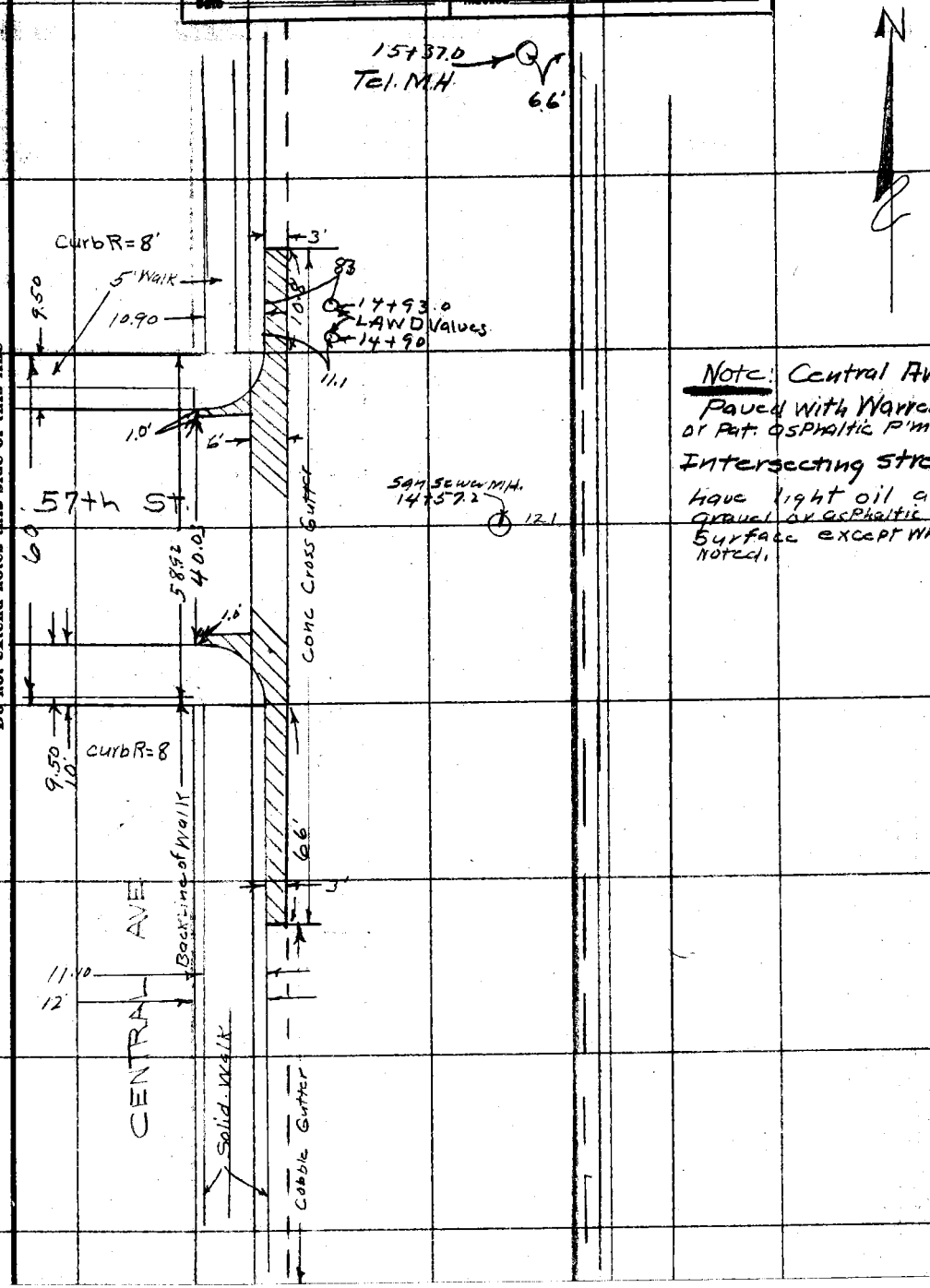

Notes: ANY ADDITIONS OR CHANGES ON THIS SHEET MUST BE MADE OR CIRCLED IN Red WITH DATE AND NAME OF PERSON MAKING CHANGE.

Do not extend notes this side of this line

RETURN TO
LOS ANGELES COUNTY SURVEYOR

F.B. 471 PG. 102 8 M Hayes Chief Party Notes by MH Date Oct. 1970

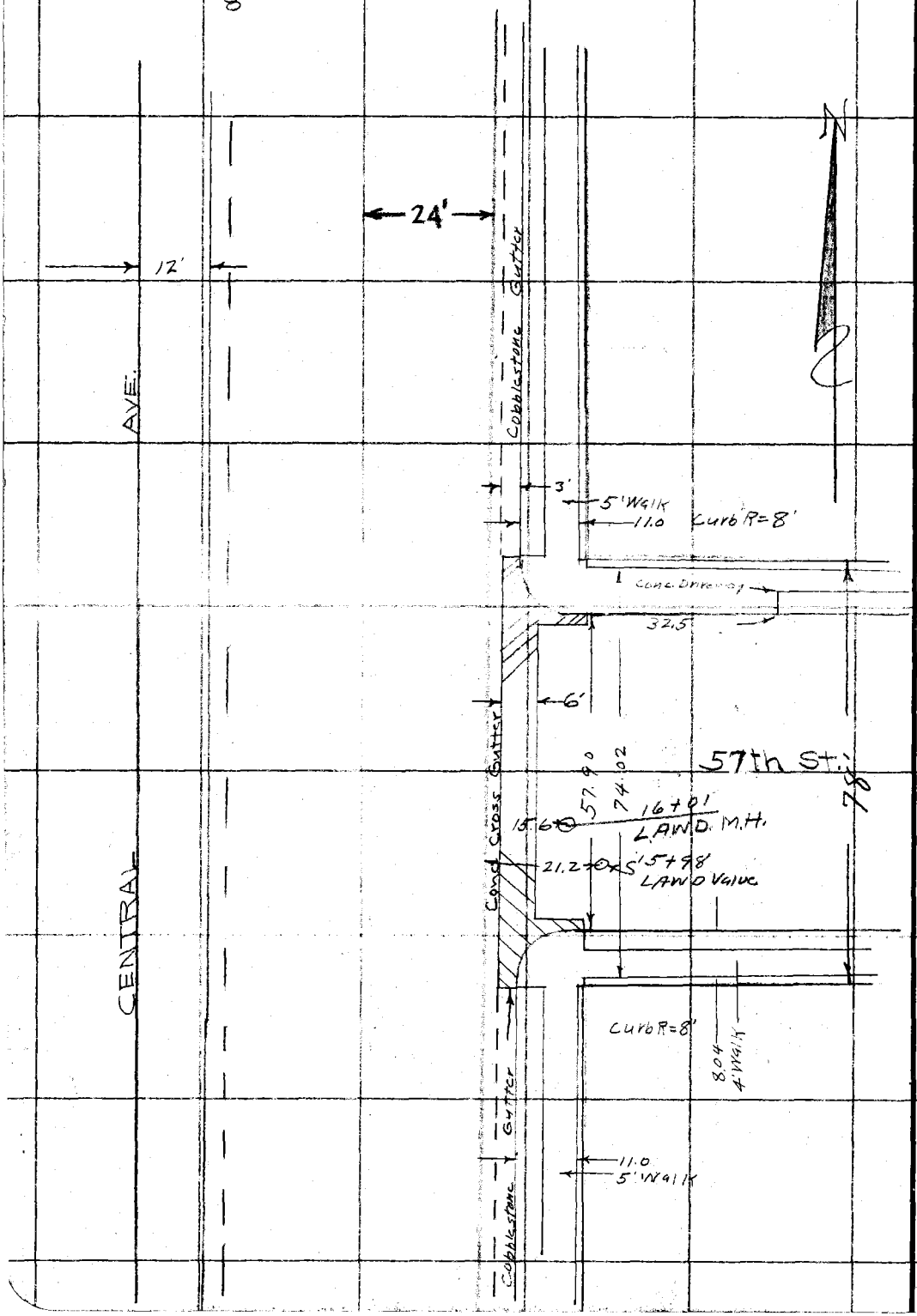

RETURN TO
LOS ANGELES COUNTY SURVEYOR

Do not extend notes this side of this line

Notes: ANY ADDITIONS OR CHANGES ON THIS SHEET MUST BE MADE OR CIRCLED IN Red. WITH DATE AND NAME OF PERSON MAKING CHANGE.

F. 474 Pg. 103

9

Date _____ Notes by MH Chief Party _____

Plotted by _____	W. O. No. _____ D. S. O. No. _____
Date _____	Location So. Side
Map No. _____	Surveyed by M. Hayes
Plotting C'k'd by _____	Date Oct. 15, 1930
Date _____	Indexed C. Johnson

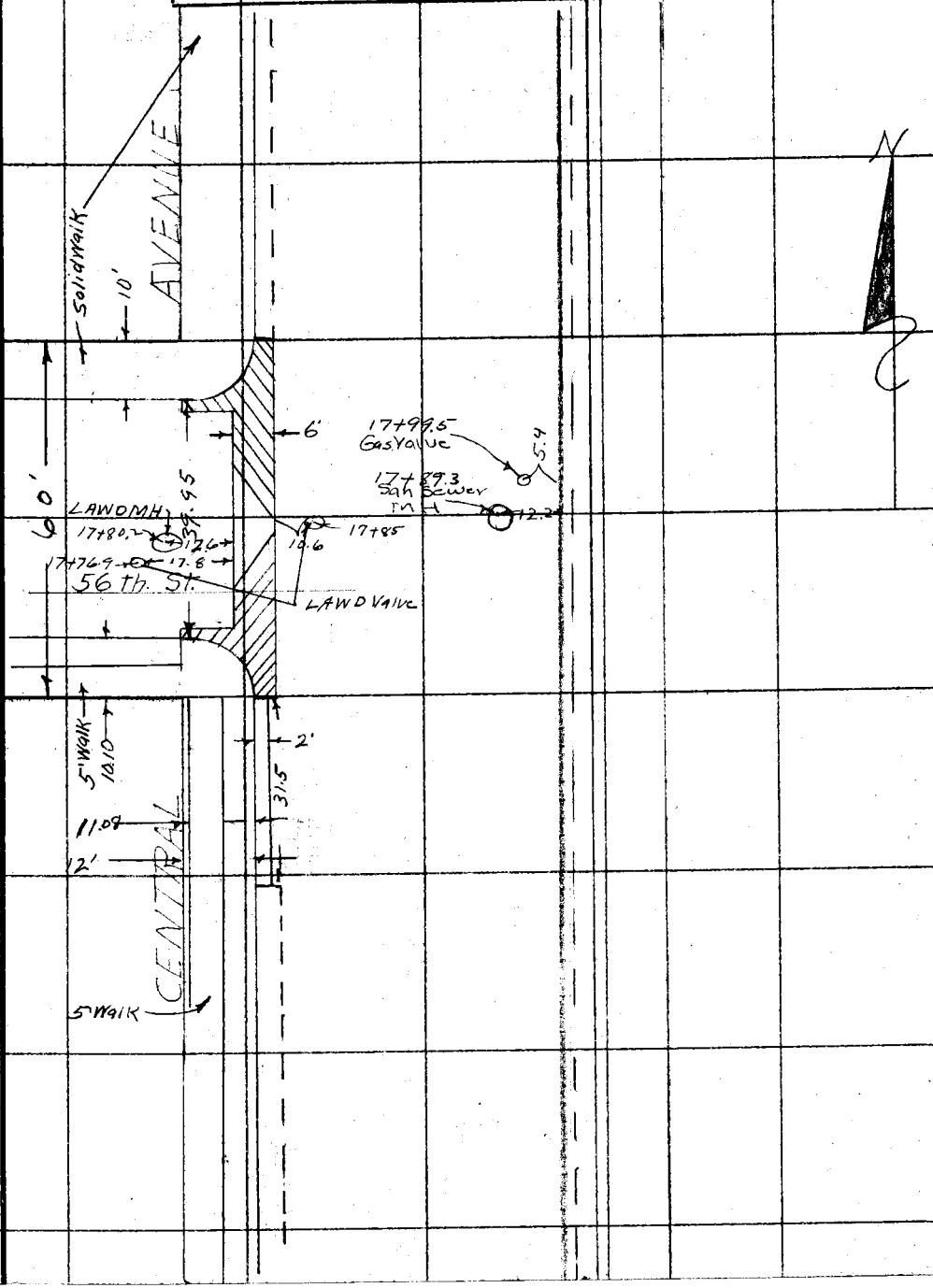

Note: ANY ADDITIONS OR CHANGES ON THIS SHEET MUST BE MADE OR CIRCLED IN Red. WITH DATE AND NAME OF PERSON MAKING CHANGE.

Do not extend notes this side of this line

RETURN TO LOS ANGELES COUNTY SURVEYOR

F.B. 474 PG. 104 M. Hayes Chief Party Notes by MH Date Oct 1930

10

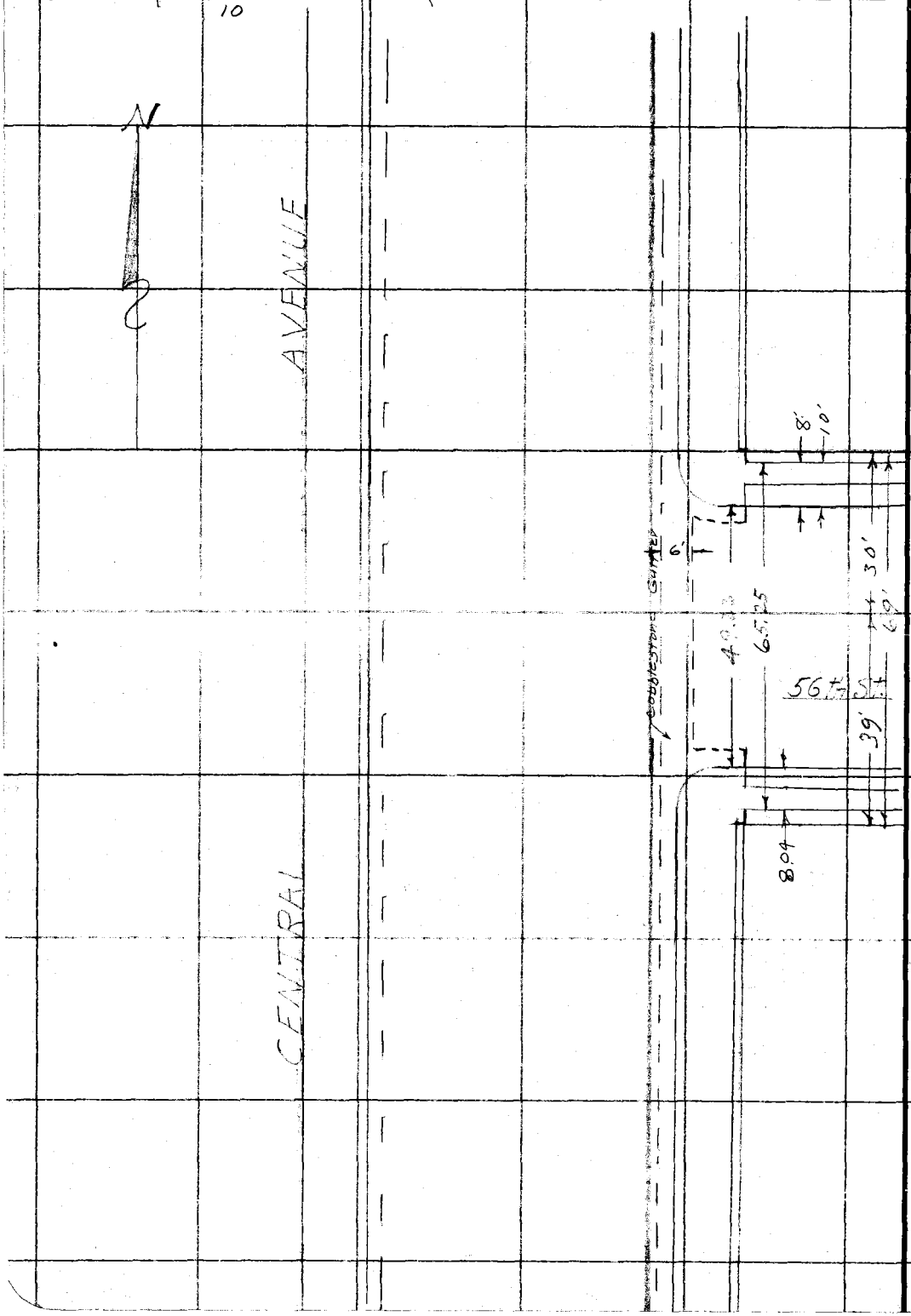

RETURN TO
LOS ANGELES COUNTY SURVEYOR

Do not extend notes this side of this line

Note: ANY ADDITIONS OR CHANGES ON THIS SHEET MUST BE MADE OR CIRCLED IN Red. WITH DATE AND NAME OF PERSON MAKING CHANGE.

Date _____ Notes by MH Chief Party _____ Fig. 474 Pg. 105

11

Plotted by	W. O. No. 630 D. S. O. No.
Date	Location So. Side
Map No.	Surveyed by M. Hayes
Plotting C'k'd by	Date Oct 1930
Date	Indexed A. C. Johnson

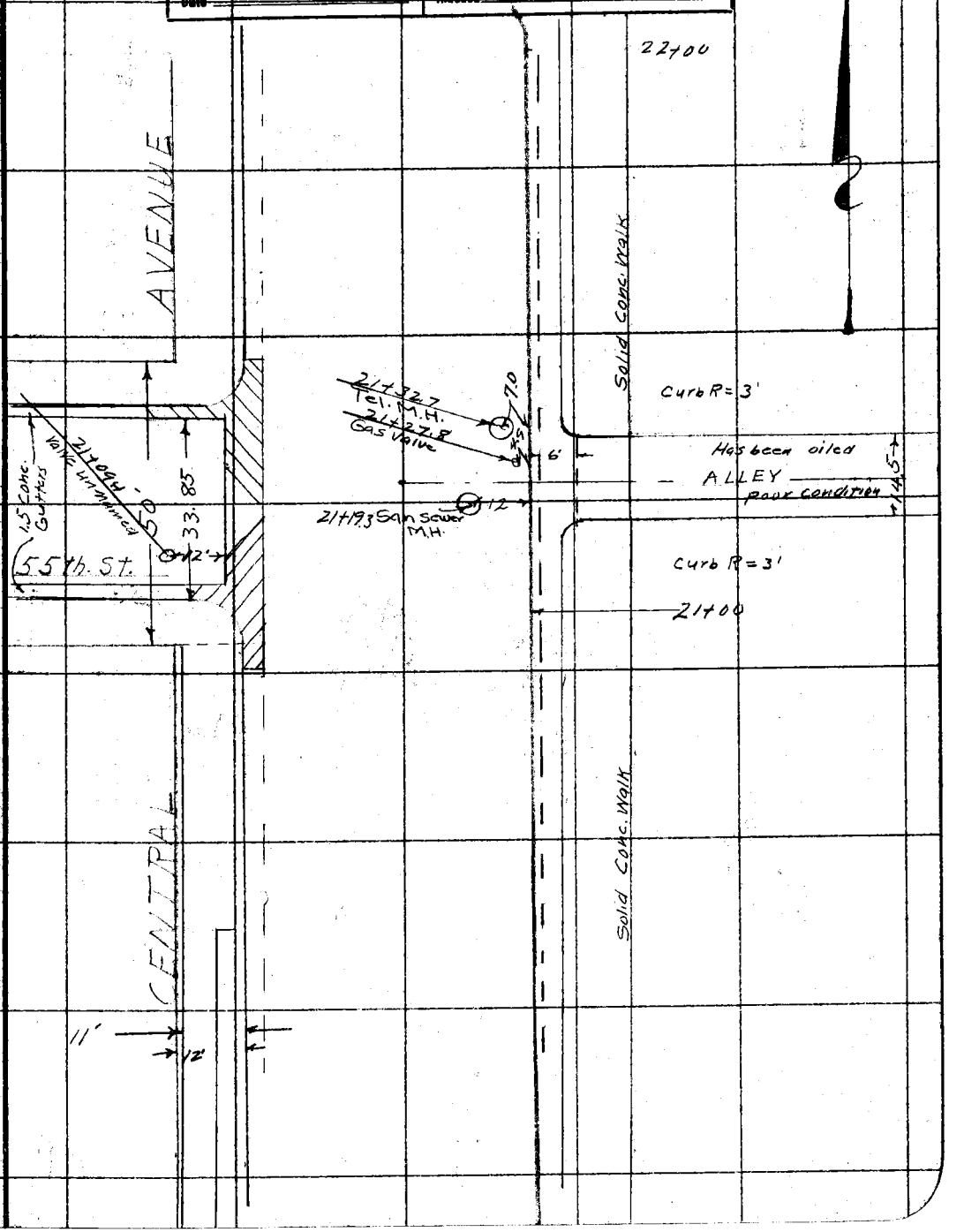

Notes: ANY ADDITIONS OR CHANGES ON THIS SHEET MUST BE MADE OR CIRCLED IN Red. WITH DATE AND NAME OF PERSON MAKING CHANGE.

Do not extend notes this side of this line

RETURN TO LOS ANGELES COUNTY SURVEYOR

F.B. 474 Pg. 106 M. Hayes Chief Party Notes by MH Date Oct 1930

12

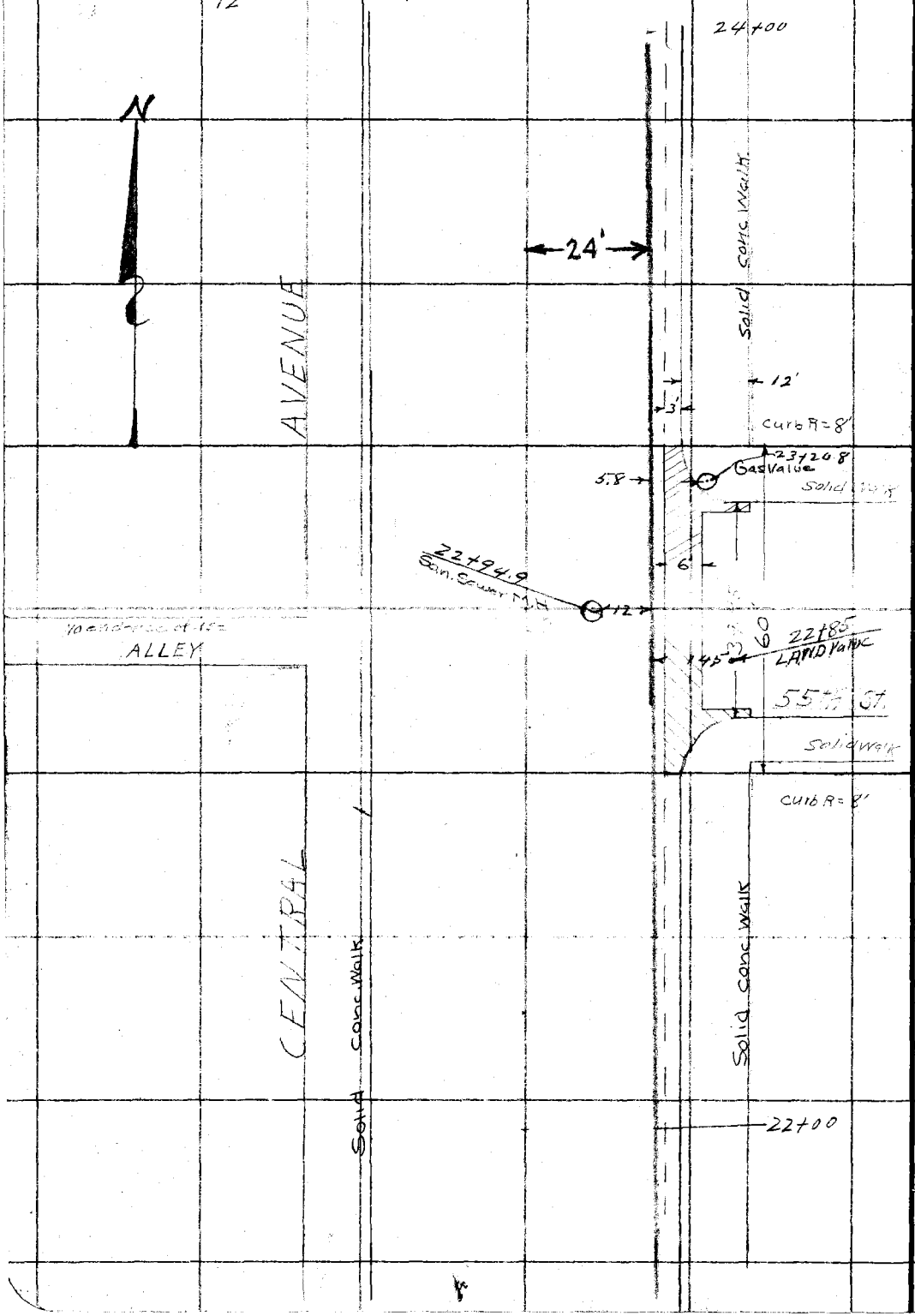

RETURN TO
LOS ANGELES COUNTY SURVEYOR

Do not extend notes this side of this line

Notes: ANY ADDITIONS OR CHANGES ON THIS SHEET MUST BE MADE OR CIRCLED IN Red. WITH DATE AND NAME OF PERSON MAKING CHANGE.

Date _____ Notes by _____ Chief Party _____ F.B. 474 Pg. 107

13

Plotted by	W. O. No. 630 D. S. O. No.
Date	Location So Side
Map No.	Surveyed by M. Hayes
Plotting C'k'd by	Date Oct. 16, 1930
Date	Indexed E. Johnson

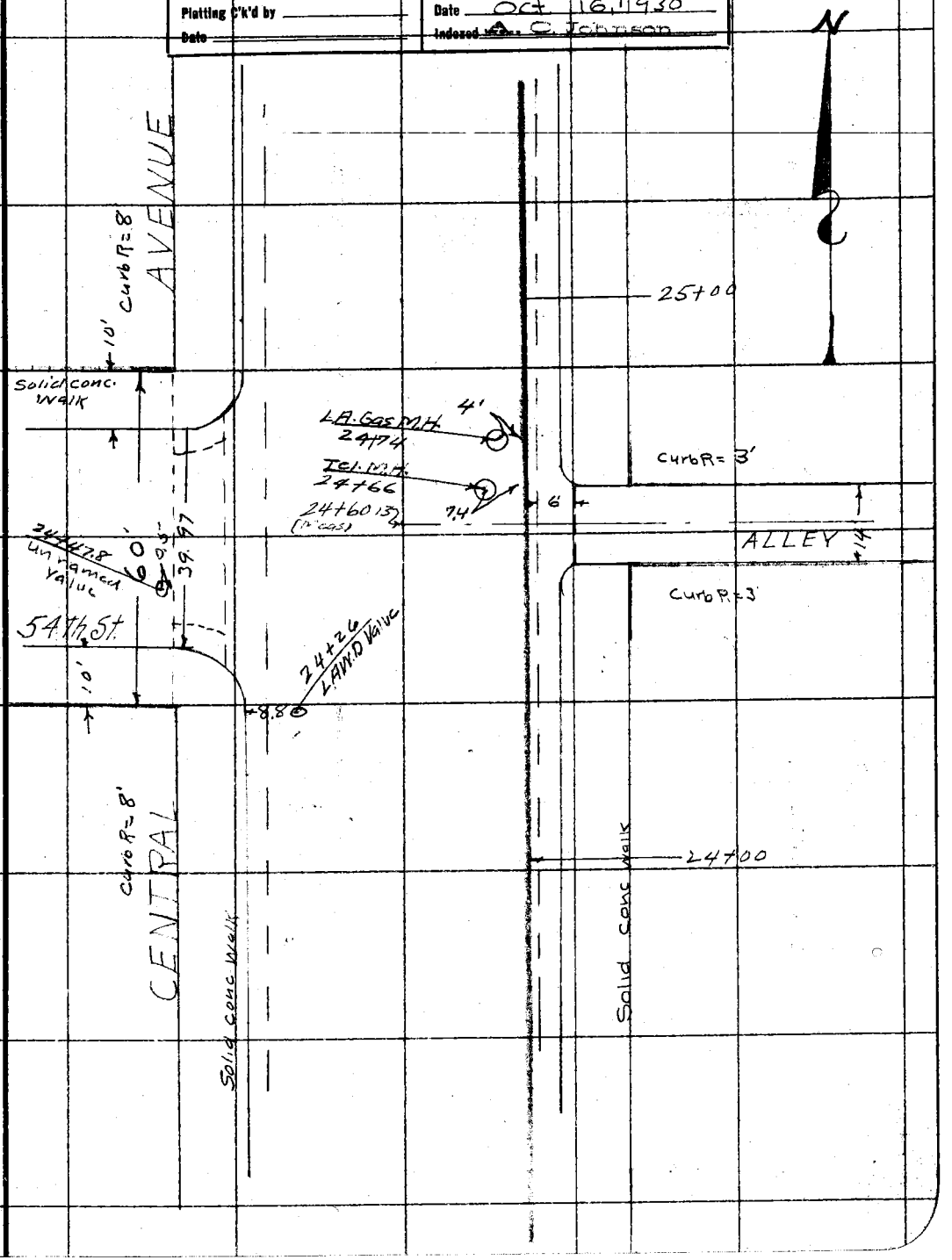

Note: ANY ADDITIONS OR CHANGES ON THIS SHEET MUST BE MADE OR CIRCLED IN Red. WITH DATE AND NAME OF PERSON MAKING CHANGE.

Do not extend notes this side of this line

RETURN TO LOS ANGELES COUNTY SURVEYOR

F.B. 474 Pg 108 M. Hayes Chief Party Notes by [illegible] Date Oct 1900

14

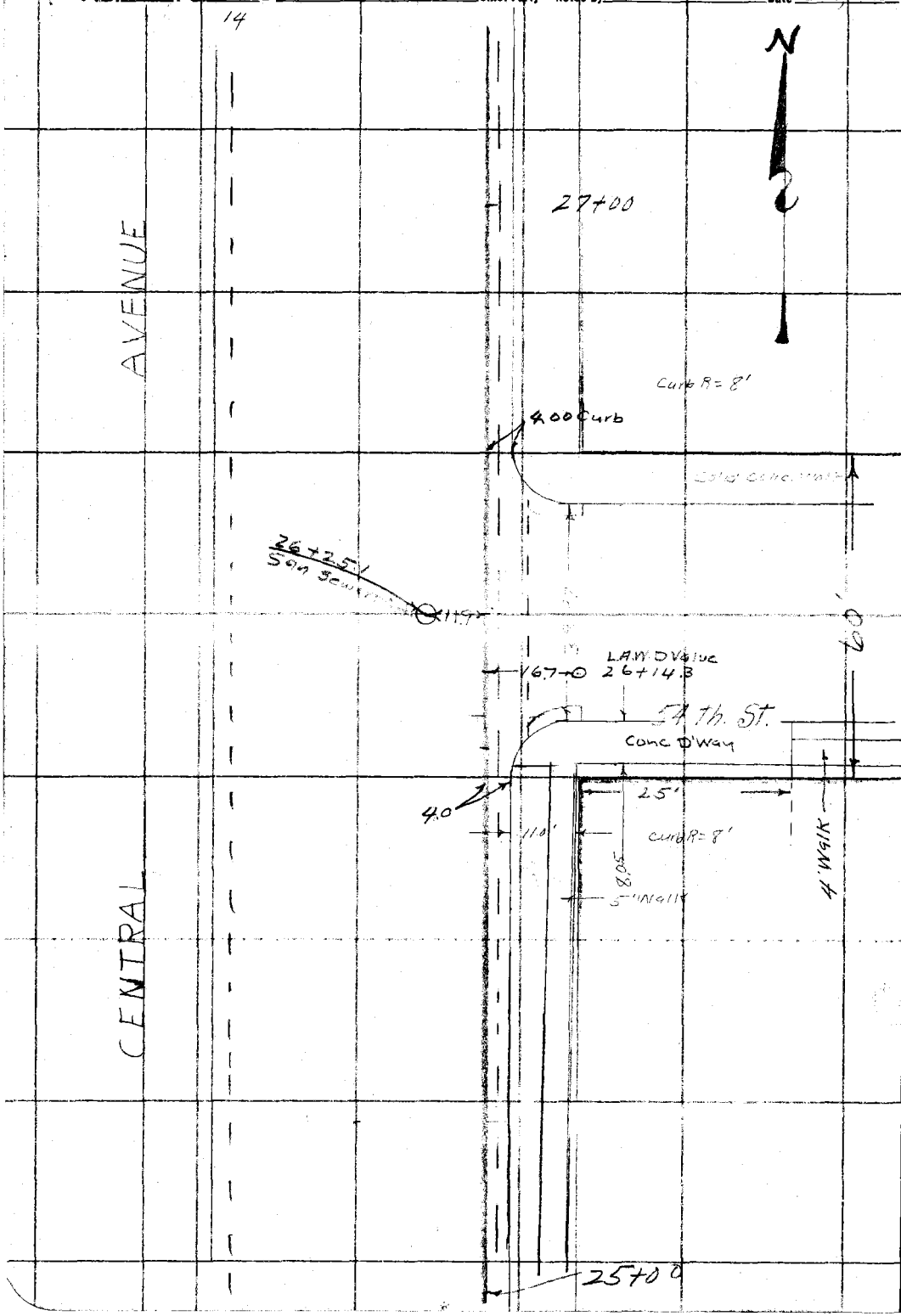

RETURN TO
LOS ANGELES COUNTY SURVEYOR

Do not extend notes this side of this line

Note: ANY ADDITIONS OR CHANGES ON THIS SHEET MUST BE MADE OR CIRCLED IN Red. WITH DATE AND NAME OF PERSON MAKING CHANGE.

Date _____ Notes by MH Chief Party _____ Field Bk. 474 Pg. 109

15

Platted by	W. O. No. 630 D. S. O. No.
Date	Location So. Side
Map No.	Surveyed by MHauss
Platting C'k'd by	Date Oct. 1st 1930
Date	Indexed A. C. Johnson

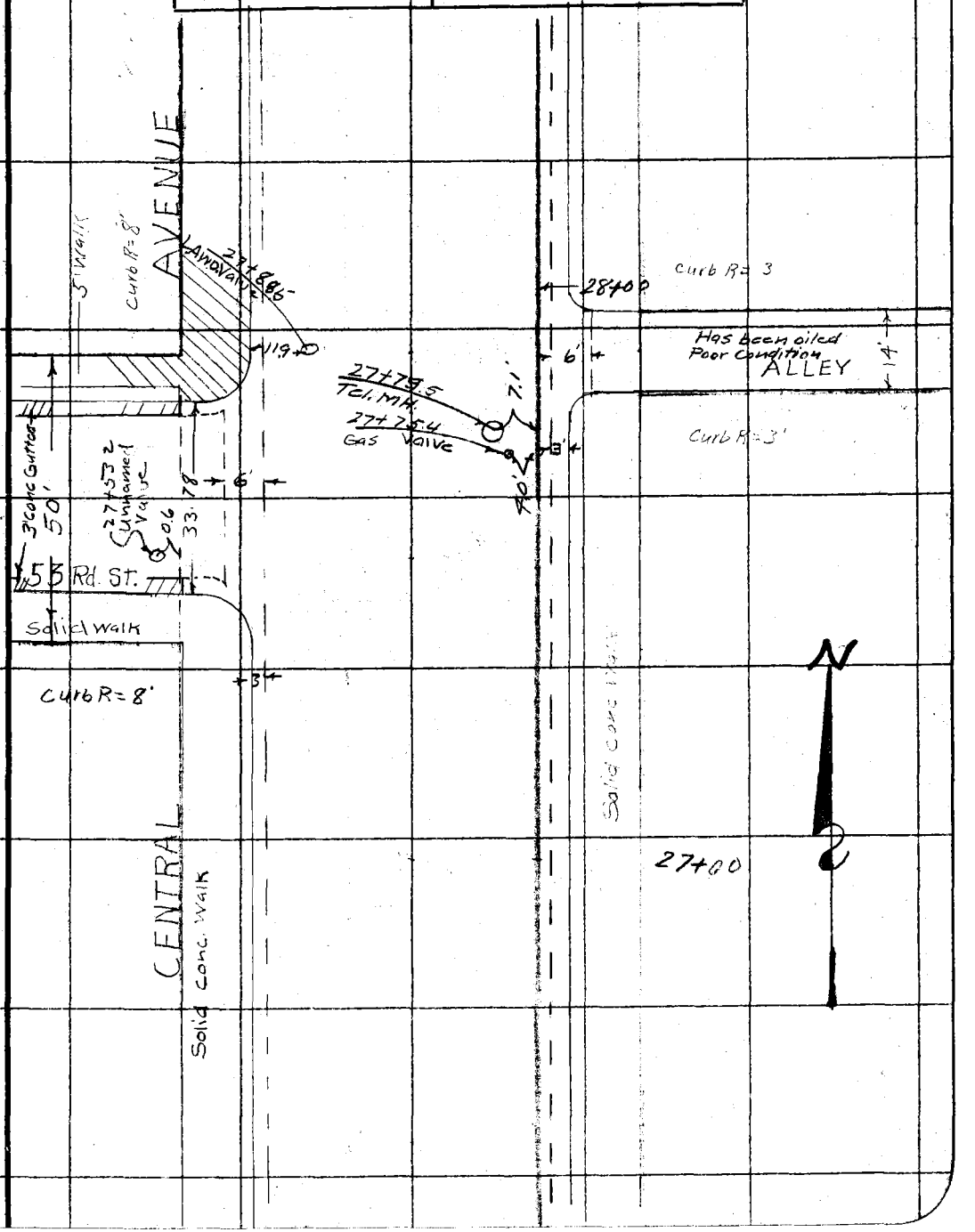

Note: ANY ADDITIONS OR CHANGES ON THIS SHEET MUST BE MADE OR CIRCLED IN Red. WITH DATE AND NAME OF PERSON MAKING CHANGE.

Do not extend notes this side of this line

RETURN TO
LOS ANGELES COUNTY SURVEYOR

F.B. 474 Pg. 110 M. Hayes Chief Party Notes by MH Date Oct, 1930

16

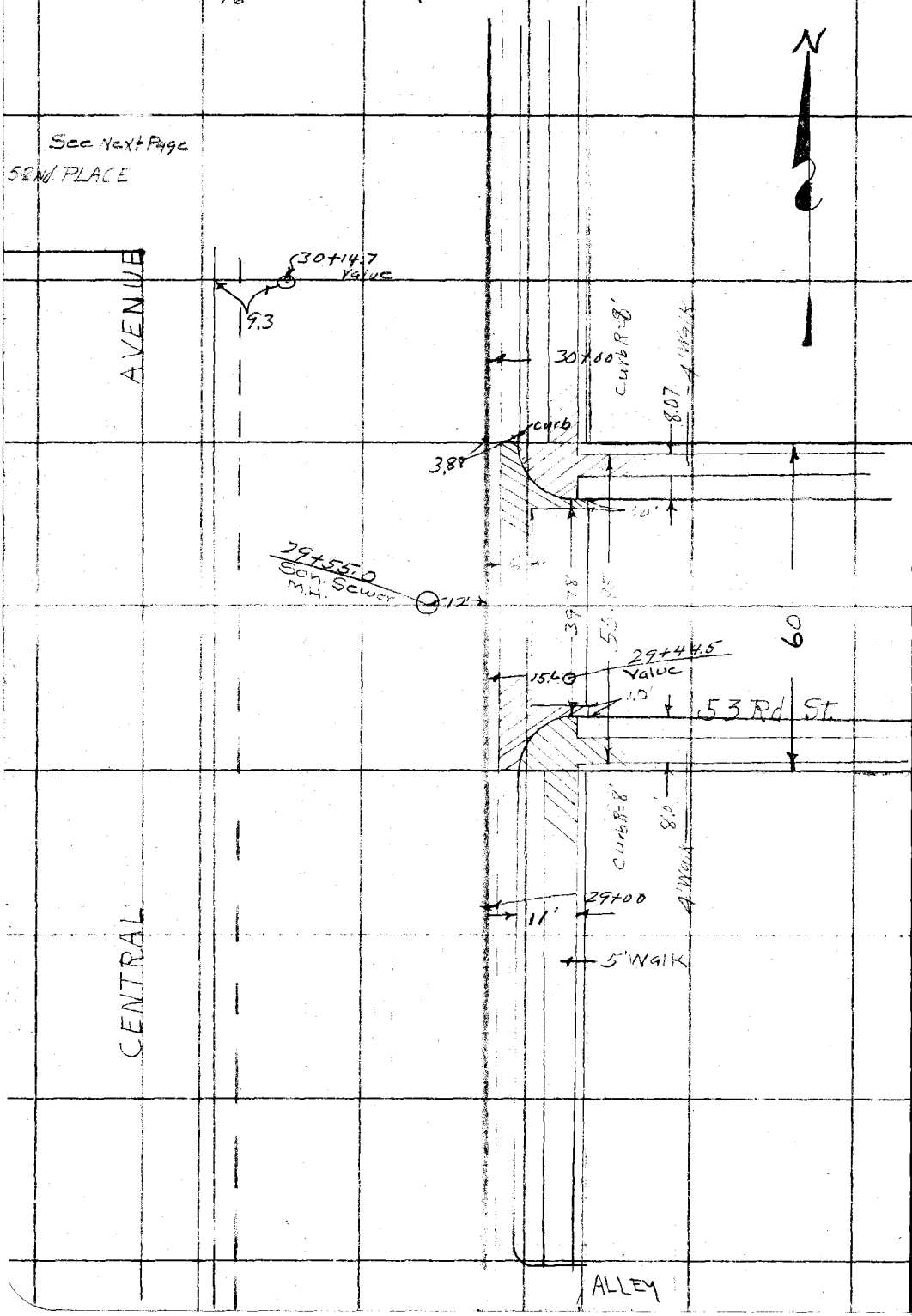

RETURN TO
LOS ANGELES COUNTY SURVEYOR

Do not extend notes this side of this line

Notes: ANY ADDITIONS OR CHANGES ON THIS SHEET MUST BE MADE OR CIRCLED IN Red. WITH DATE AND NAME OF PERSON MAKING CHANGE.

Date _____ Notes by _____ Chief Party _____ F. 474 Pg. 111

17

Platted by	W. O. No. 630 D. S. O. No.
Date	Location So Side
Map No.	Surveyed by M. Hayes
Platting C'k'd by	Date Oct. 1930
Date	Indexed S. Johnson

Notes: ANY ADDITIONS OR CHANGES ON THIS SHEET MUST BE MADE OR CIRCLED IN Red. WITH DATE AND NAME OF PERSON MAKING CHANGE.

Do not extend notes this side of this line

RETURN TO LOS ANGELES COUNTY SURVEYOR

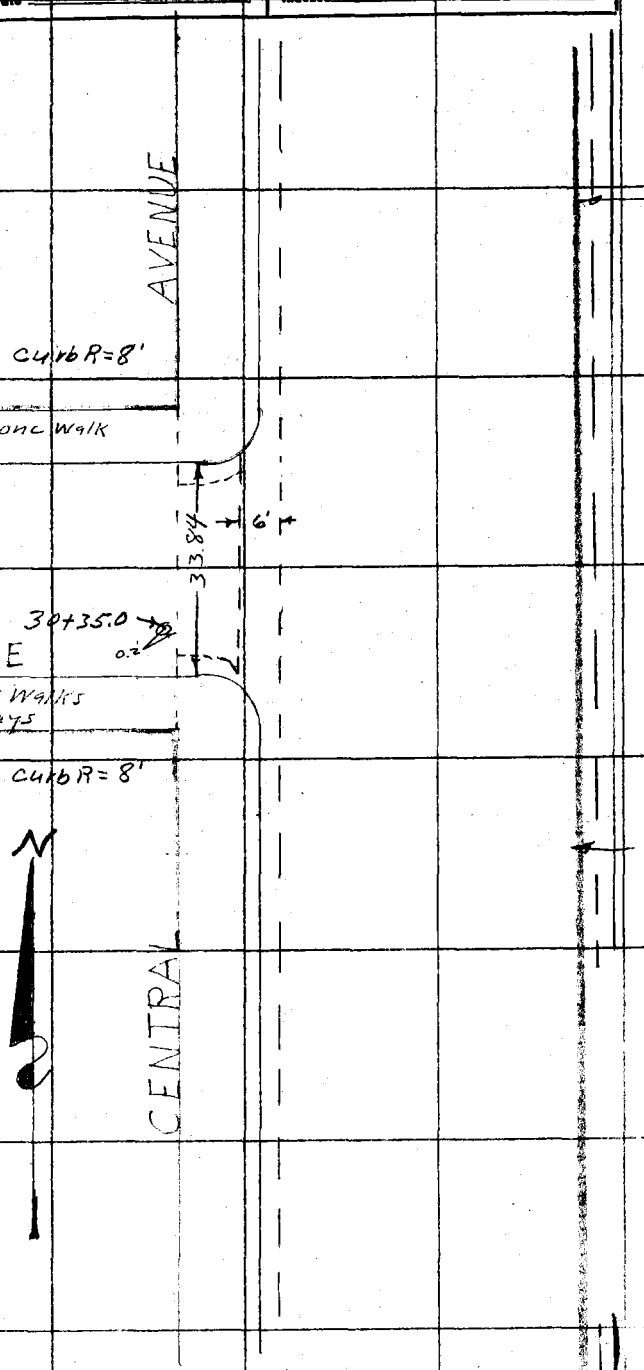

F.B. 474 Pg. 112 M. Hayes Chief Party Notes by M.H. Date Oct. 1930

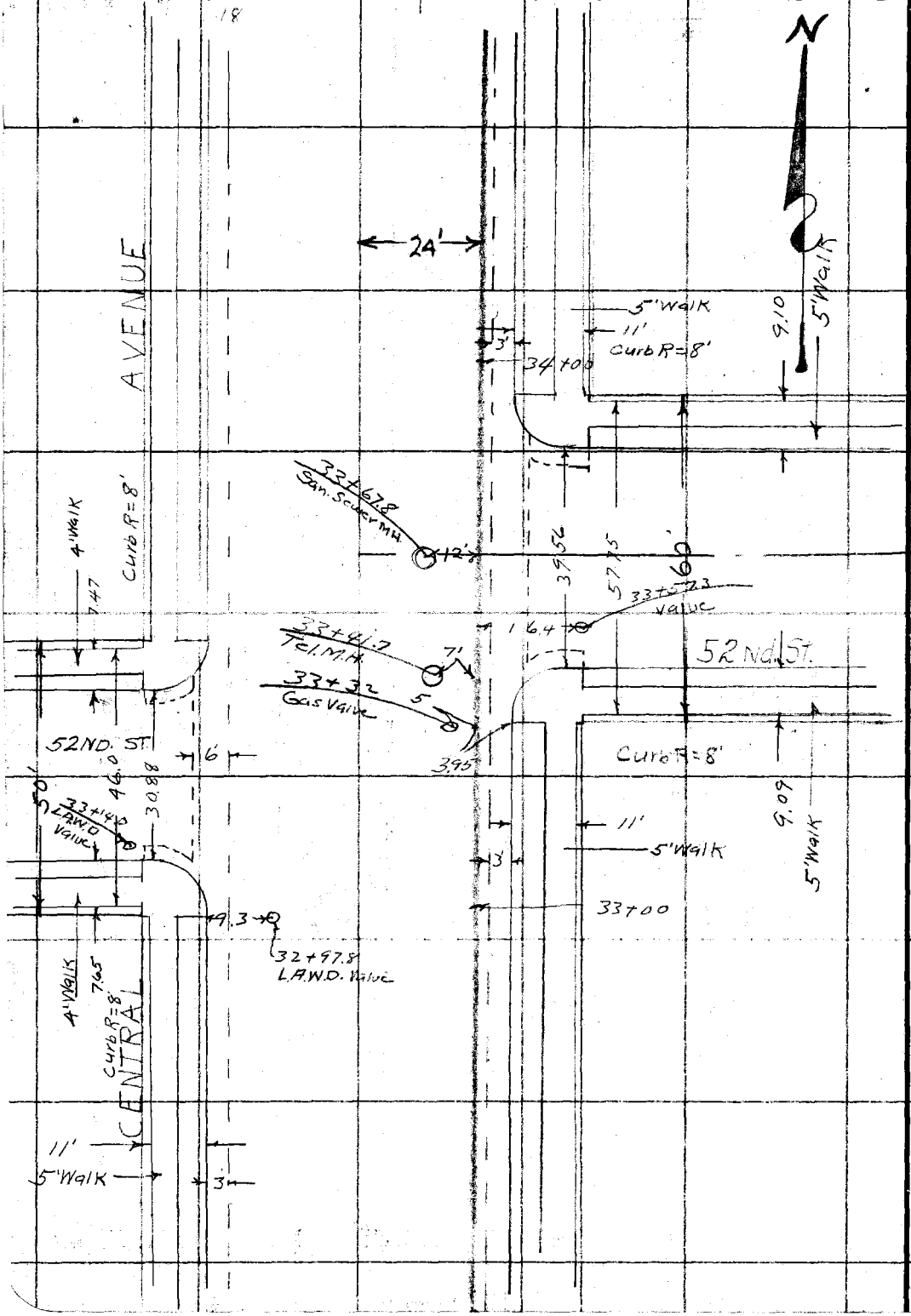

RETURN TO
LOS ANGELES COUNTY SURVEYOR

Do not extend notes this side of this line

Notes: ANY ADDITIONS OR CHANGES ON THIS SHEET MUST BE MADE OR CIRCLED, IN Red. WITH DATE AND NAME OF PERSON MAKING CHANGE.

Date _____ Notes by _____ Chief Party _____ F. 474 PG. 113

Platted by	W. O. No. 630 D. S. O. No.
Date	Location So Side
Map No.	Surveyed by M. Hayes
Platting C'k'd by	Date Oct 1930
Date	Indexed A. C. Johnson

19

Note: ANY ADDITIONS OR CHANGES ON THIS SHEET MUST BE MADE OR CIRCLED IN Red. WITH DATE AND NAME OF PERSON MAKING CHANGE.

Do not extend notes this side of this line

RETURN TO LOS ANGELES COUNTY SURVEYOR

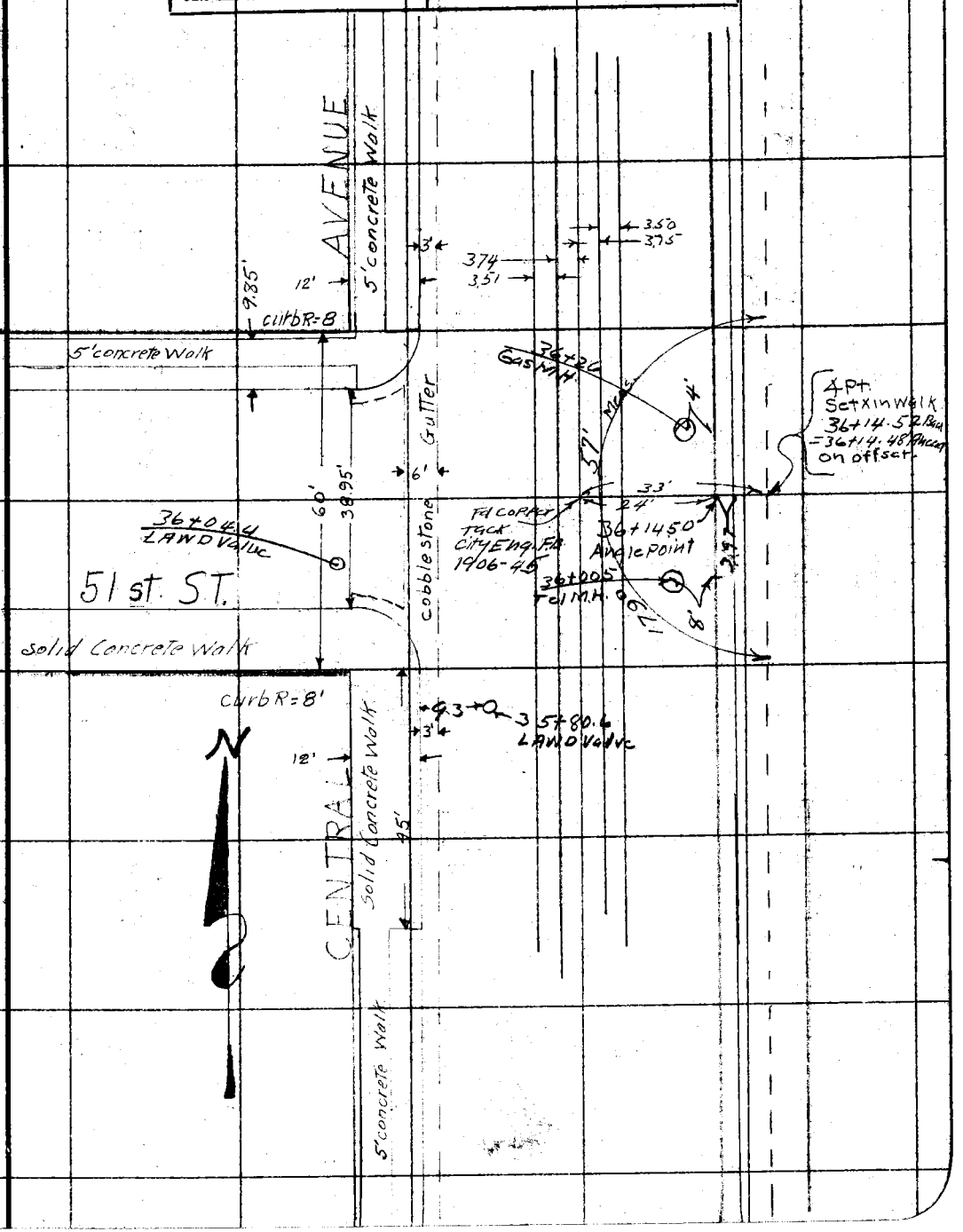

F.B. 474 PG. 114 M. Hayes Chief Party Notes by Bowers Date

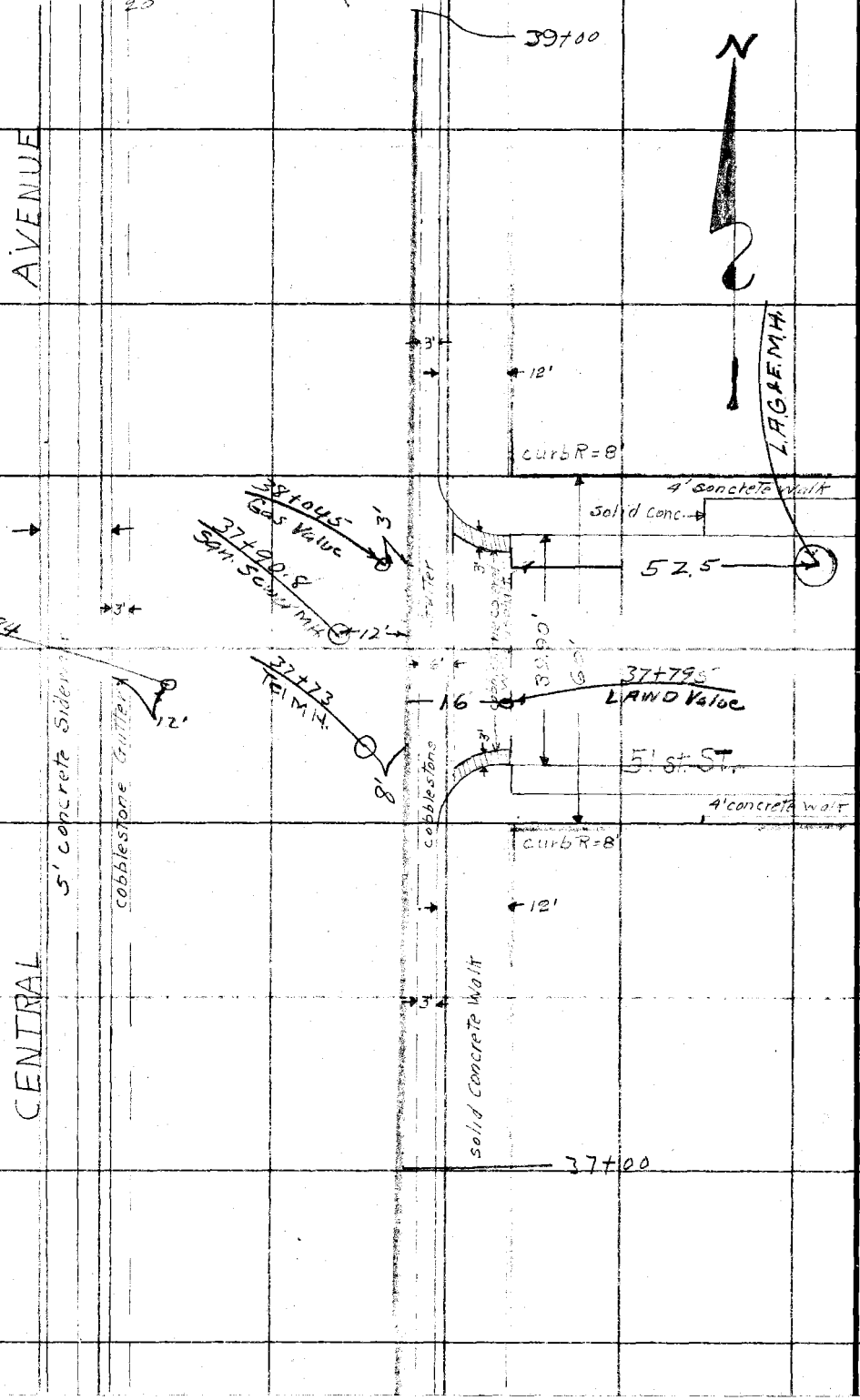

RETURN TO
LOS ANGELES COUNTY SURVEYOR

Do not extend notes this side of this line

Notes. ANY ADDITIONS OR CHANGES ON THIS SHEET MUST BE MADE OR CHANGES CIRCLED IN Red. WITH DATE AND NAME OF PERSON MAKING CHANGE.

Date _____ Notes by _____ Chief Party _____ F. B. 474 Pg. 115

21

Platted by	W. O. No. 630 D. S. O. No.
Date	Location So Side
Map No.	Surveyed by M. Hayes
Platting C'k'd by	Date Oct 1930
Date	Indexed A. C. Johnson

Note: ANY ADDITIONS OR CHANGES ON THIS SHEET MUST BE MADE OR CIRCLED IN Red. WITH DATE AND NAME OF PERSON MAKING CHANGE.

Do not extend notes this side of this line

RETURN TO
LOS ANGELES COUNTY SURVEYOR

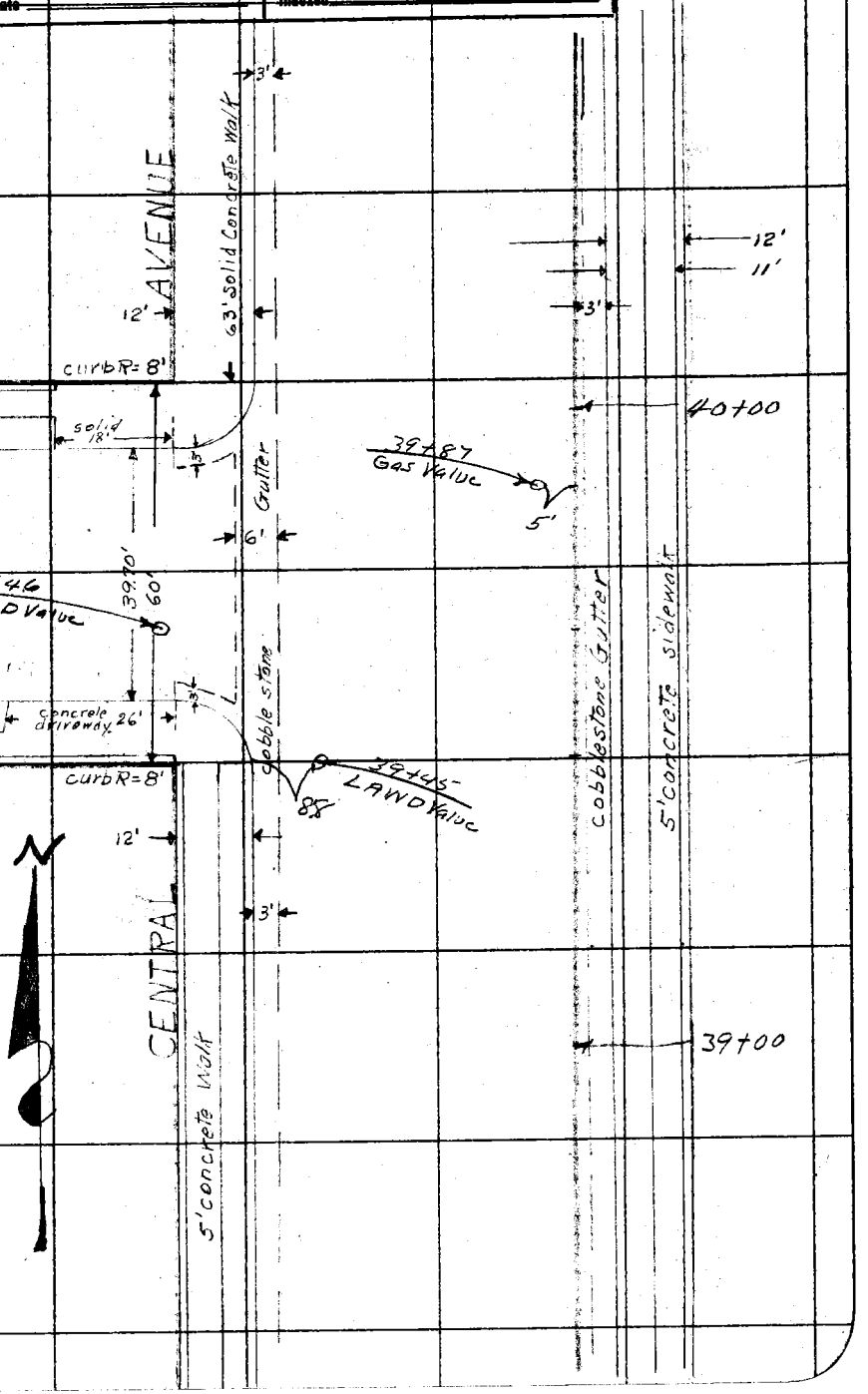

F. 474 PG. 116 M. Hayes Chief Party Notes by Bowers Date Oct 1930

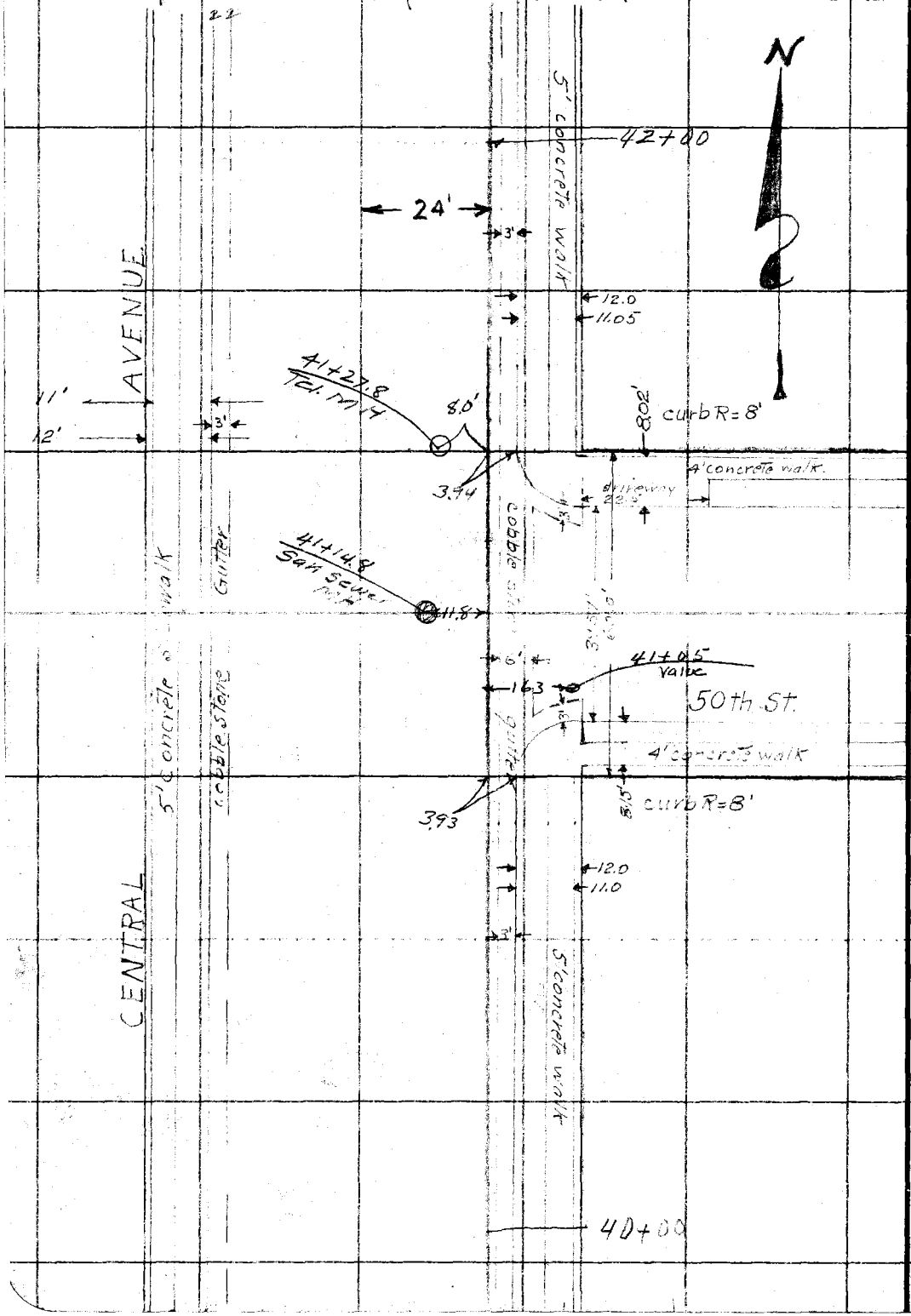

RETURN TO
LOS ANGELES COUNTY SURVEYOR

Do not extend notes this side of this line

Note: ANY ADDITIONS OR CHANGES ON THIS SHEET MUST BE MADE OR CIRCLED IN Red. WITH DATE AND NAME OF PERSON MAKING CHANGE.

Date _____ Notes by Bowers Chief Party _____ F. BK. 474 PG. 117 23

Platted by	W. O. No. 630 D. S. O. No.
Date	Location So Side
Map No.	Surveyed by M. Hayes
Platting C'k'd by	Date Oct 1930
Date	Indexed A. C. Johnson

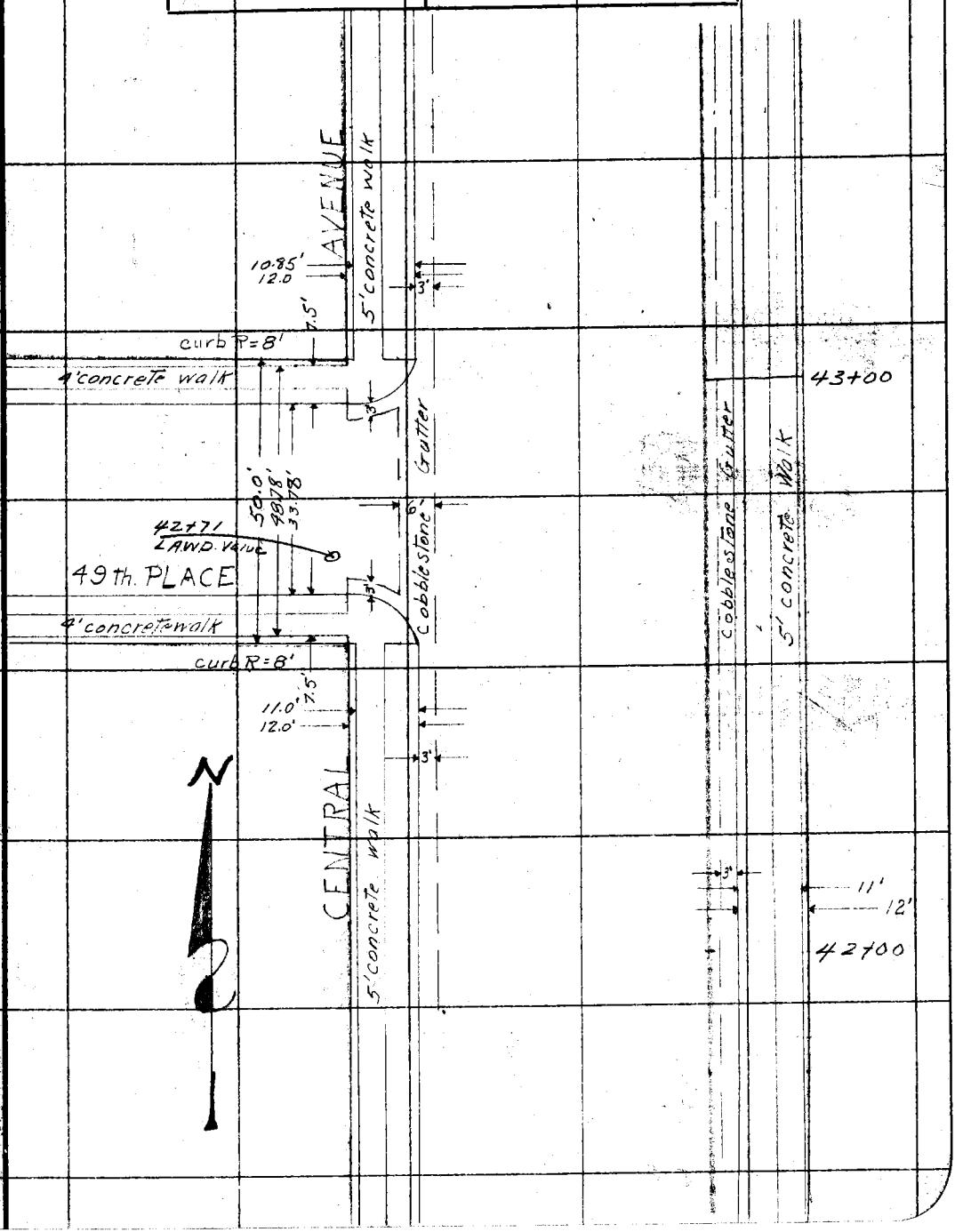

Note: ANY ADDITIONS OR CHANGES ON THIS SHEET MUST BE MADE OR CHECKED IN Red. WITH DATE AND NAME OF PERSON MAKING CHANGE.

Do not extend notes this side of this line

RETURN TO LOS ANGELES COUNTY SURVEYOR

F.B. 474 PG. 118 M. Hayes Chief Party Notes by Bowers Date Oct 1930

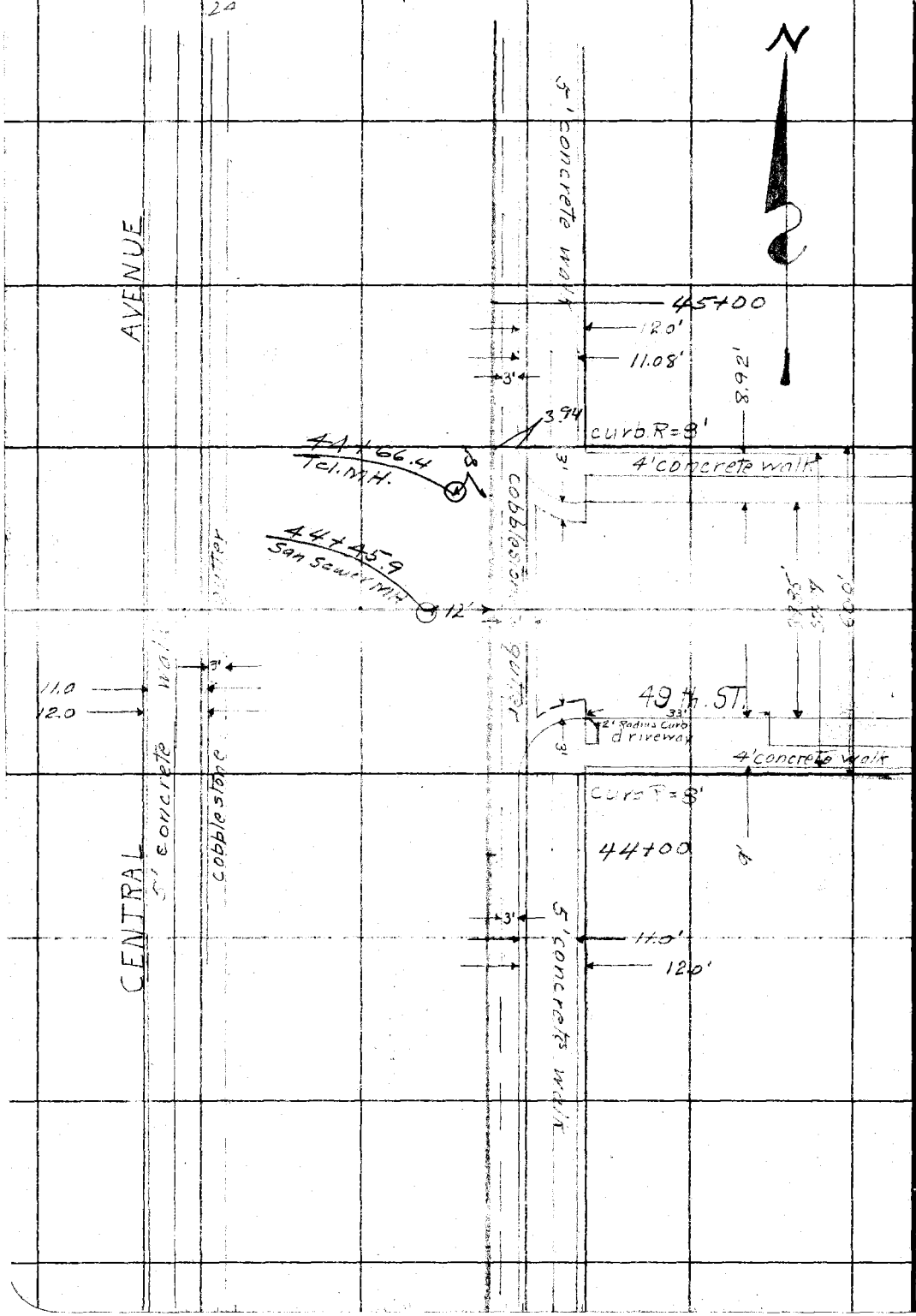

RETURN TO
LOS ANGELES COUNTY SURVEYOR

Do not extend notes this side of this line

Note: ANY ADDITIONS OR CHANGES ON THIS SHEET MUST BE MADE OR CIRCLED IN Red. WITH DATE AND NAME OF PERSON MAKING CHANGE.

Date _____ Notes by Bowers Chief Party _____ F. 474 Pg. 119

Platted by	W. O. No. 630 D. S. O. No.
Date	Location So Side
Map No.	Surveyed by M. Hayes
Platting C'k'd by	Date Oct. 1930
Date	Indexed A. C. Johnson

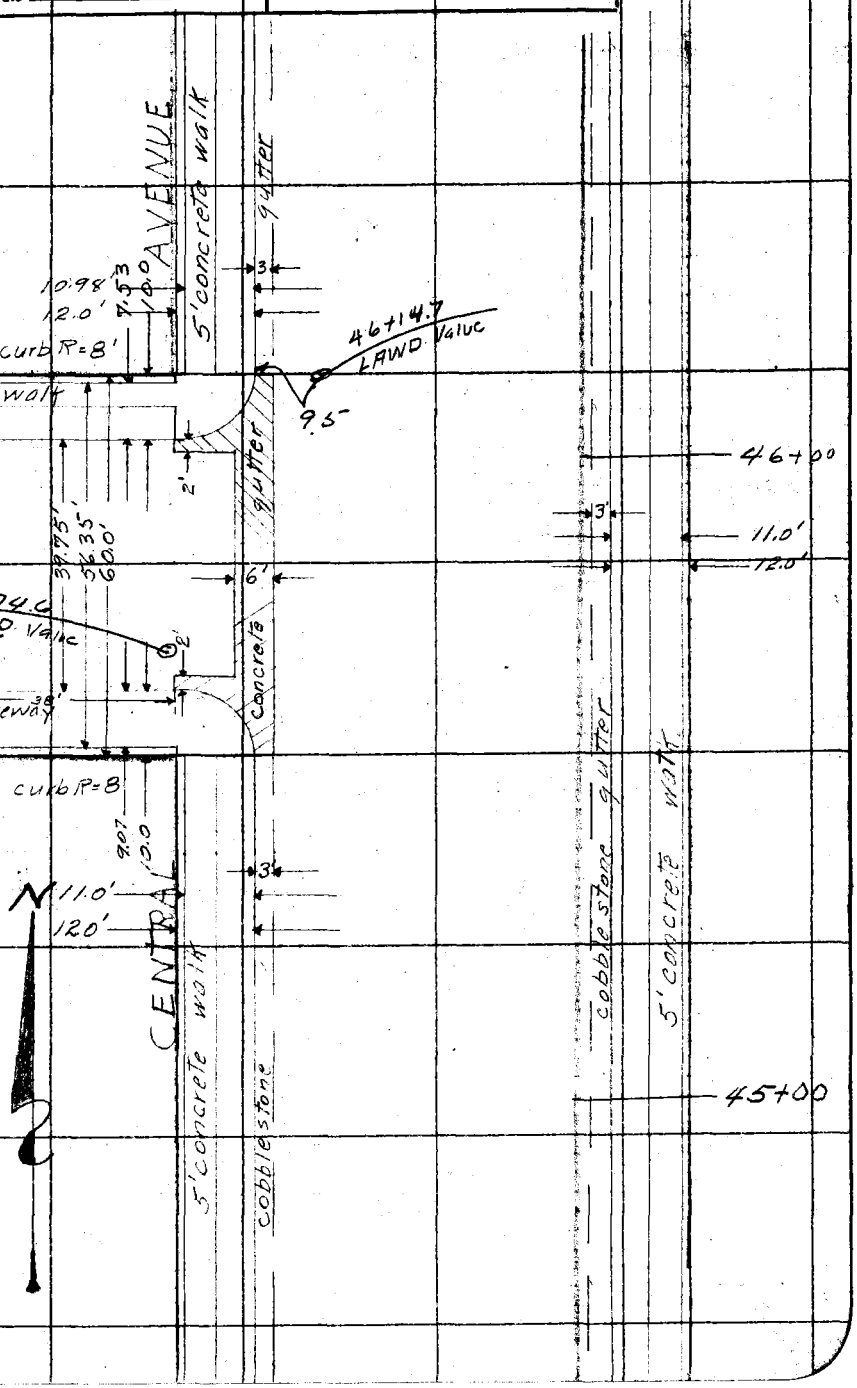

Notes: ANY ADDITIONS OR CHANGES ON THIS SHEET MUST BE MADE OR CIRCLED IN Red. WITH DATE AND NAME OF PERSON MAKING CHANGE.

Do not extend notes this side of this line

RETURN TO LOS ANGELES COUNTY SURVEYOR

F. 474 Pg. 120 M. Hayes Chief Party Notes by Bowers Date Oct 1930

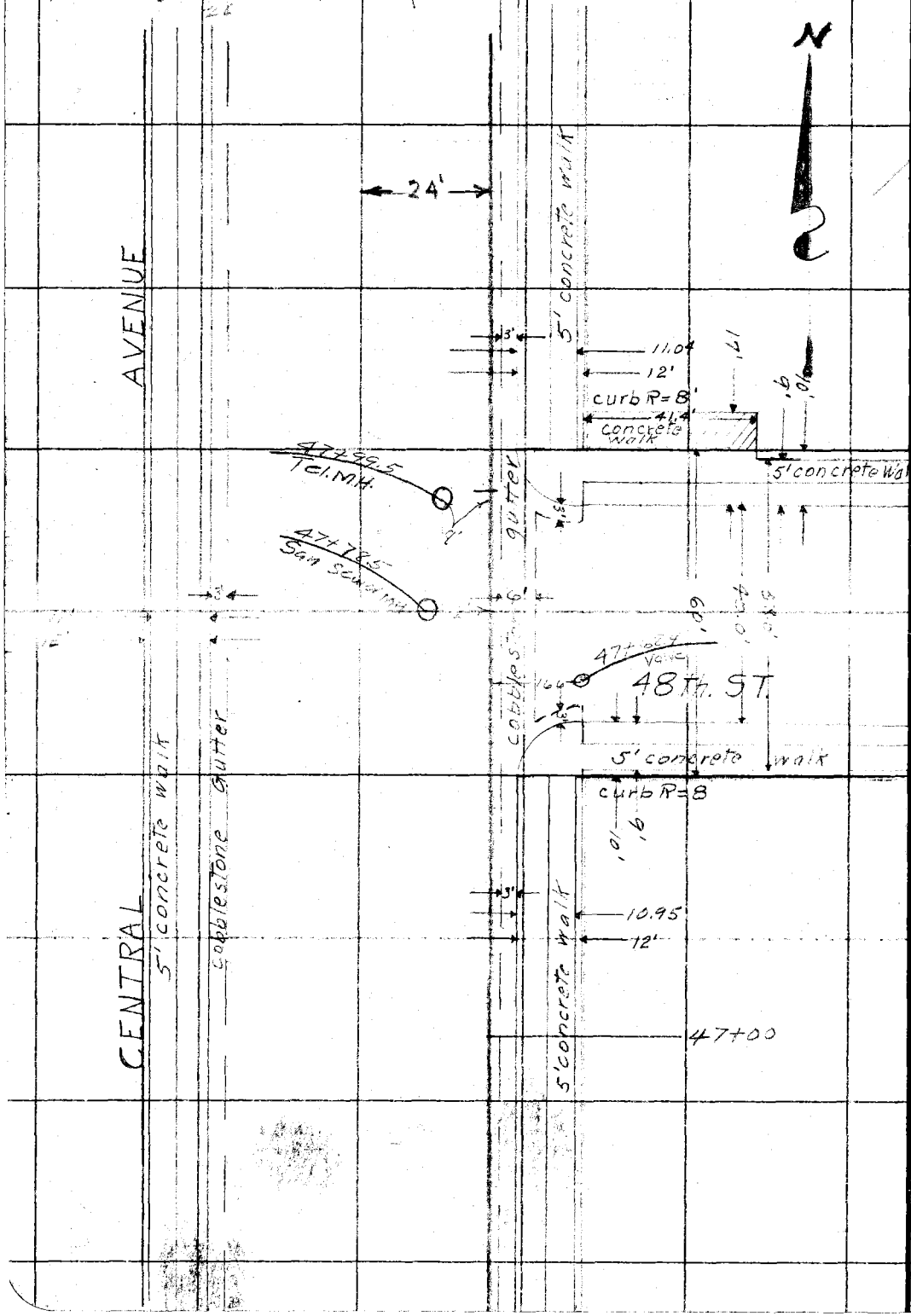

RETURN TO
LOS ANGELES COUNTY SURVEYOR

Do not extend notes this side of this line

Notes: ANY ADDITIONS OR CHANGES ON THIS SHEET MUST BE MADE OR CIRCLED IN Red. WITH DATE AND NAME OF PERSON MAKING CHANGE.

Date _____ Notes by M. Chief Party _____ F. 474 PG 121

27

Platted by	W. O. No. 630 D. S. O. No.
Date	Location So Side
Map No.	Surveyed by M. Hayes
Platting C'k'd by	Date Oct. 16, 1930
Date	Indexed A. C. Johnson

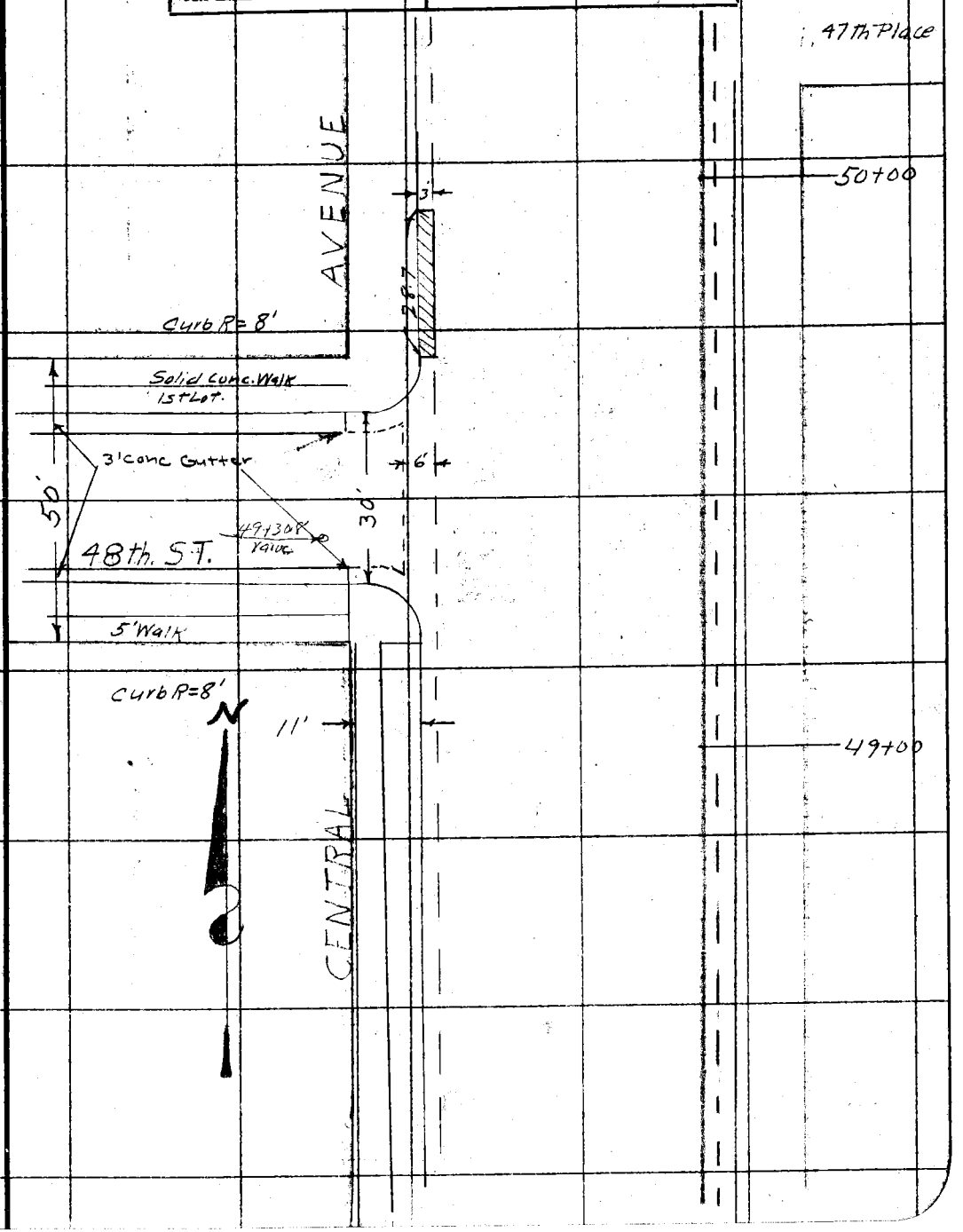

Note: ANY ADDITIONS OR CHANGES ON THIS SHEET MUST BE MADE OR CIRCLED IN Red. WITH DATE AND NAME OF PERSON MAKING CHANGE.

Do not extend notes this side of this line

RETURN TO LOS ANGELES COUNTY SURVEYOR

F.B. 474 PG. 122 28 M. Hayes Chief Party Notes by M.H. Date Oct. 1930

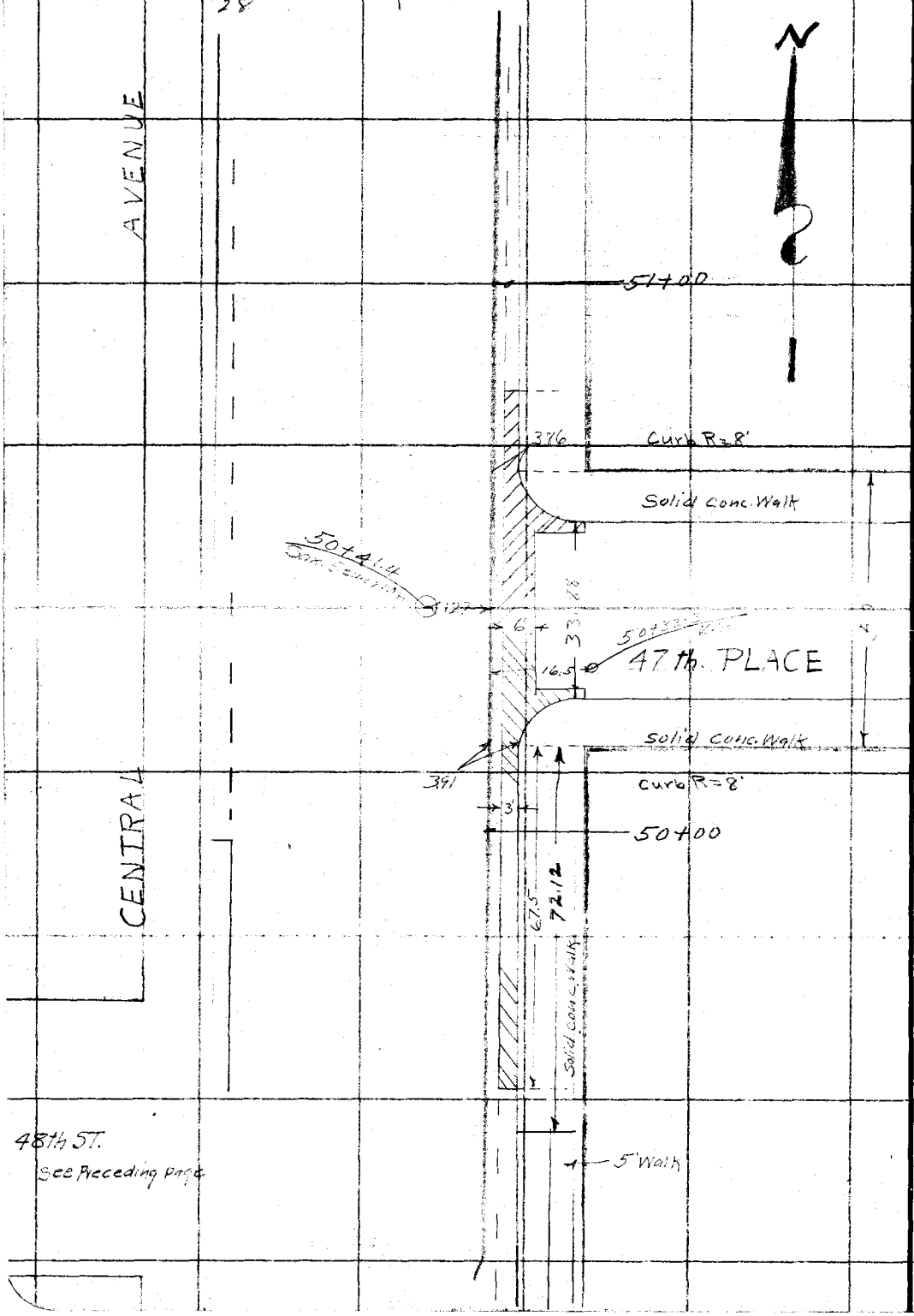

RETURN TO
LOS ANGELES COUNTY SURVEYOR

Do not extend notes this side of this line

Notes: ANY ADDITIONS OR CHANGES ON THIS SHEET MUST BE MADE OR CIRCLED IN Red. WITH DATE AND NAME OF PERSON MAKING CHANGE.

Date _____ Notes by MH Chief Party _____ F.B. 474 Pg. 123

29

Platted by	W. O. No. 630 D. S. O. No.
Date	Location So side
Map No.	Surveyed by M Hayes
Platting C'k'd by	Date Oct 1930
Date	Indexed A. C. Johnson

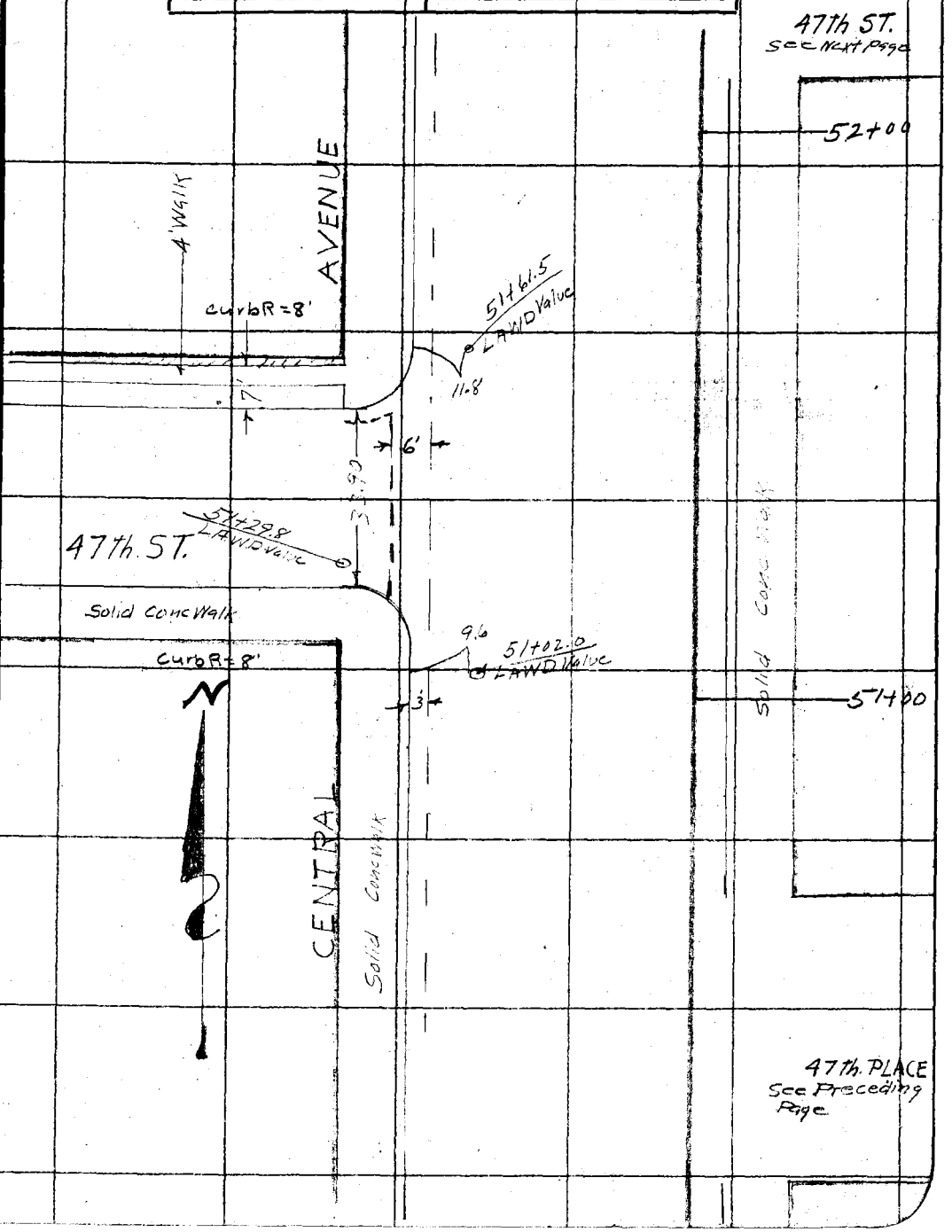

Note: ANY ADDITIONS OR CHANGES ON THIS SHEET MUST BE MADE OR CIRCLED IN Red. WITH DATE AND NAME OF PERSON MAKING CHANGE.

Do not extend notes this side of this line

RETURN TO
LOS ANGELES COUNTY SURVEYOR

F. 474 Pg. 124 M. Hayes Chief Party Notes by MH Date Oct. 1930

30

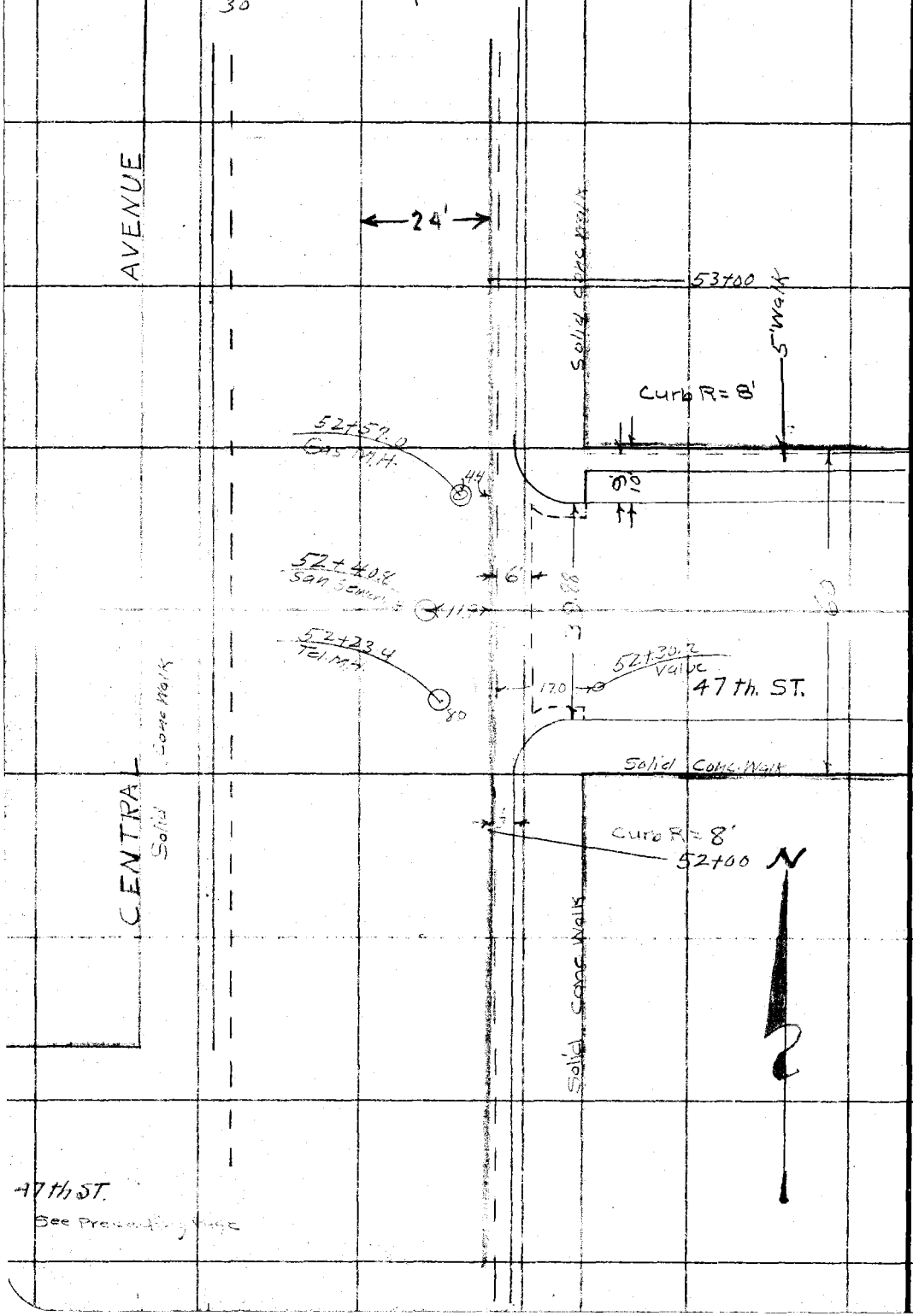

RETURN TO
LOS ANGELES COUNTY SURVEYOR

Do not extend notes this side of this line

Note: ANY ADDITIONS OR CHANGES ON THIS SHEET MUST BE MADE OR CIRCLED IN Red. WITH DATE AND NAME OF PERSON MAKING CHANGE.

Date _____ Notes by M.H. Chief Party _____ F. 474 P.G. 125

31

Platted by	W. O. No. 630 B. S. D. No.
Date	Location So Side
Map No.	Surveyed by M. Hayes
Platting C'k'd by	Date Oct 18, 1930
Date	Indexed A. C. Johnson

Note: ANY ADDITIONS OR CHANGES ON THIS SHEET MUST BE MADE OR CIRCLED IN Red. WITH DATE AND NAME OF PERSON MAKING CHANGE.

Do not extend notes this side of this line

RETURN TO LOS ANGELES COUNTY SURVEYOR

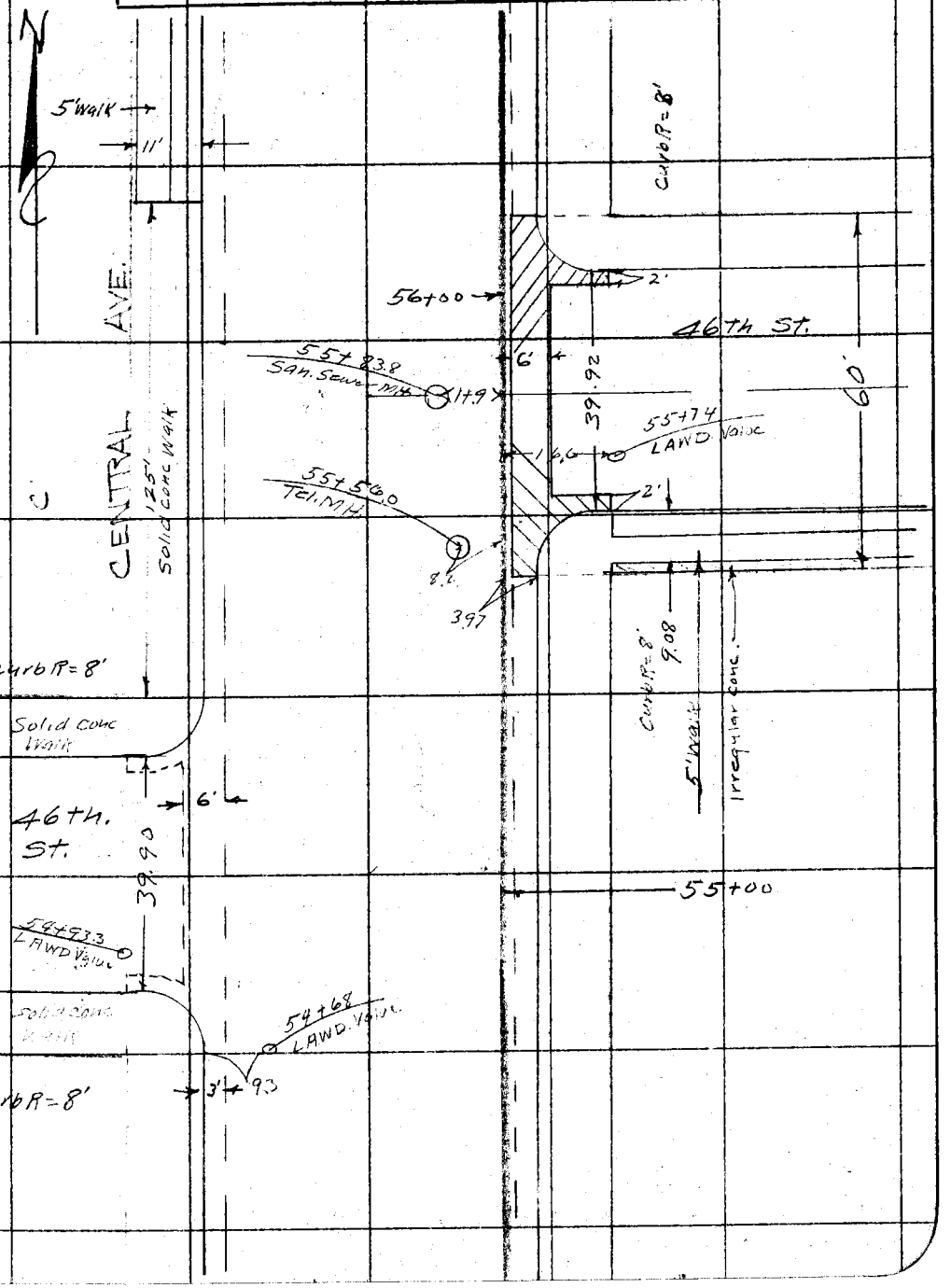

F. 474 Pg. 126 M. Hayes Chief Party Notes by M-1 Date Oct. 1930

32

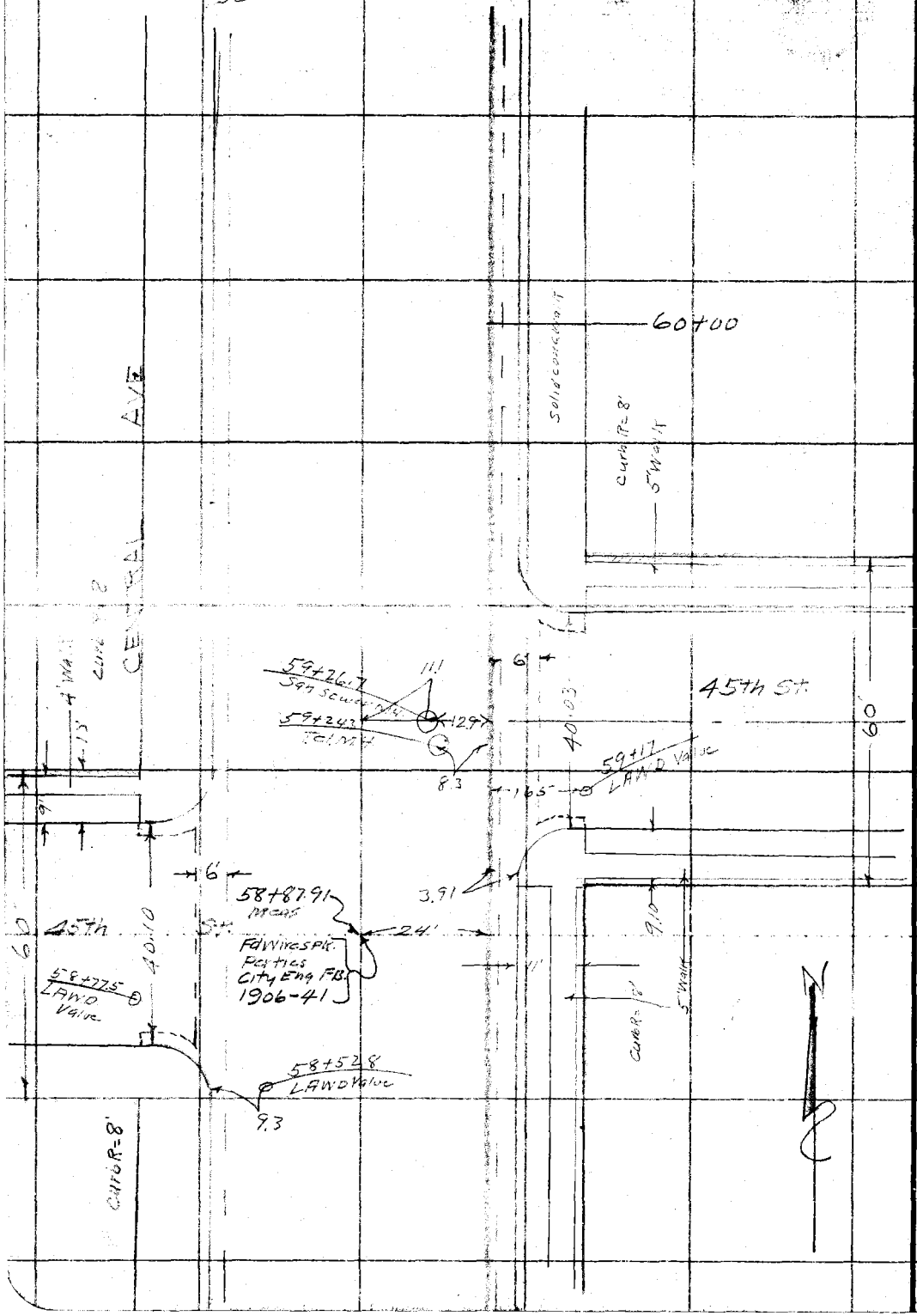

RETURN TO
LOS ANGELES COUNTY SURVEYOR

Do not extend notes this side of this line

Note: ANY ADDITIONS OR CHANGES ON THIS SHEET MUST BE MADE OR CIRCLED IN Red. WITH DATE AND NAME OF PERSON MAKING CHANGE.

Date _____ Notes by _____ Chief Party _____ F.B. 474 Pg. 127

33

Platted by _____	W. O. No. 630 D. S. O. No. _____
Date _____	Location So. Side
Map No. _____	Surveyed by M Hayes
Platting C'k'd by _____	Date Oct 1930
Date _____	Indexed A. C. Johnson

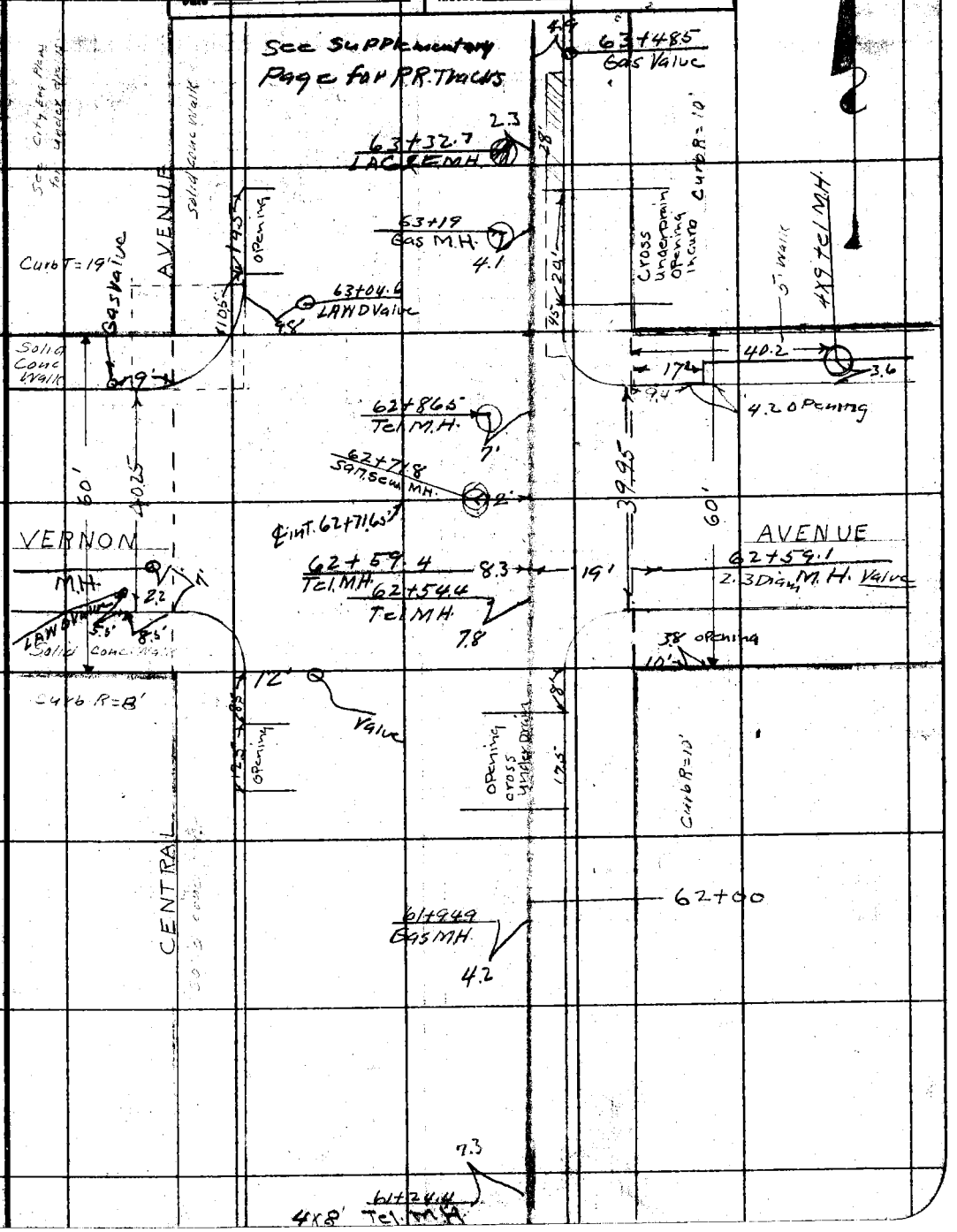

Note: ANY ADDITIONS OR CHANGES ON THIS SHEET MUST BE MADE OR CIRCLED IN Red. WITH DATE AND NAME OF PERSON MAKING CHANGE.

Do not extend notes this side of this line

RETURN TO LOS ANGELES COUNTY SURVEYOR

F.B. 471 PG. 128 M. Hayes Chief Party Notes by M.H. Date Oct 1930

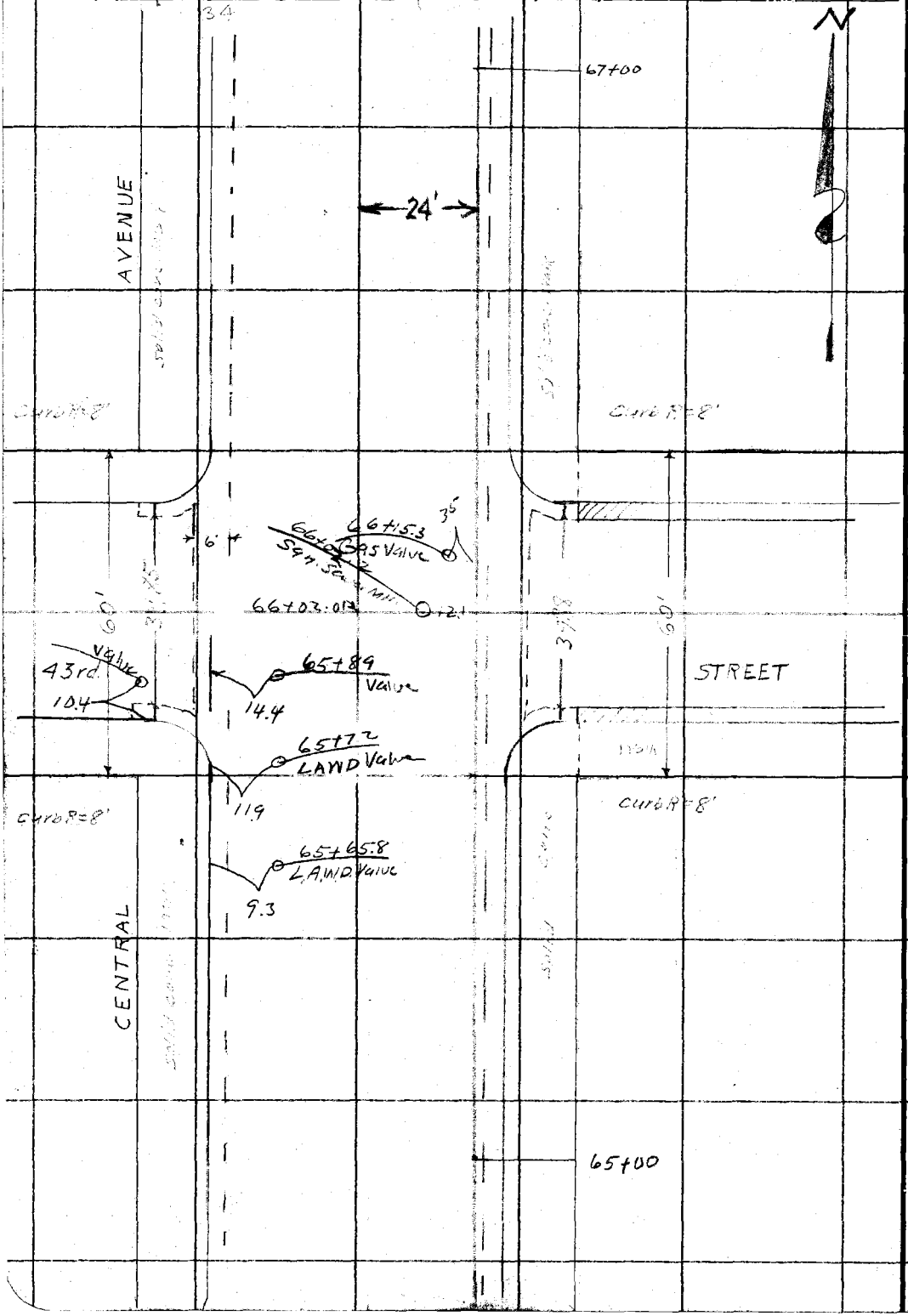

RETURN TO
LOS ANGELES COUNTY SURVEYOR

Do not extend notes this side of this line

Notes: ANY ADDITIONS OR CHANGES ON THIS SHEET MUST BE MADE OR CIRCLED IN Red. WITH DATE AND NAME OF PERSON MAKING CHANGE.

Date _____ Notes by _____ Chief Party _____ F. 474 Pg. 129

33A

Supplementary

Platted by _____	W. O. No. 630 D. S. O. No. _____
Date _____	Location So Side
Map No. _____	Surveyed by M Hayes
Platting C'k'd by _____	Date Nov 5, 1930
Date _____	Indexed A. C. Johnson

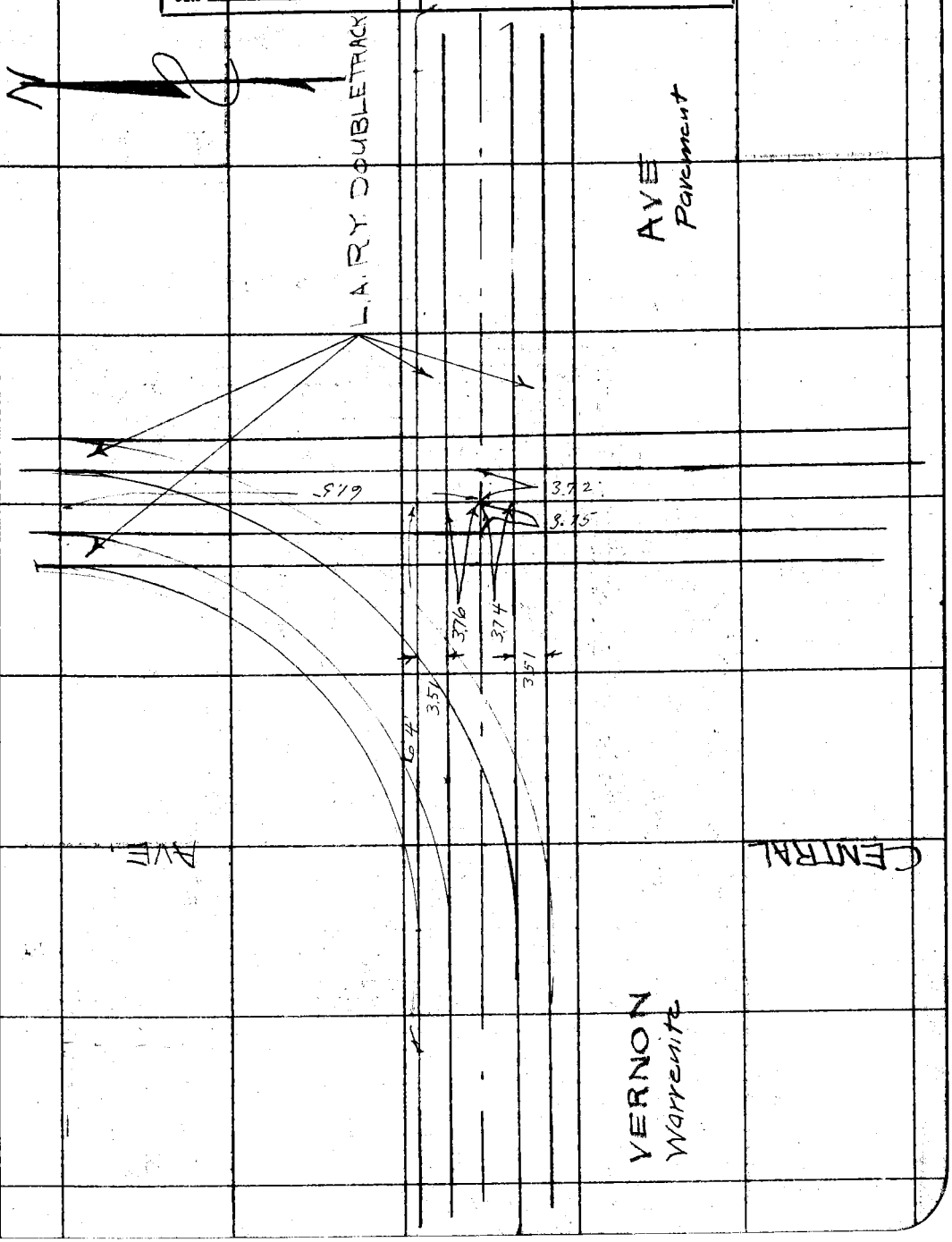

Note: ANY ADDITIONS OR CHANGES ON THIS SHEET MUST BE MADE OR CIRCLED IN Red. WITH DATE AND NAME OF PERSON MAKING CHANGE.

Do not extend notes this side of this line

RETURN TO
LOS ANGELES COUNTY SURVEYOR

F.B. 474 PG. 130 Chief Party Notes by Date

Plan of Special Man Holes

Plan of Typical
4'X6' Tel M.H.
Brick Walls

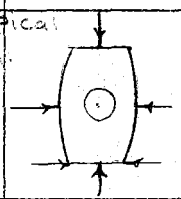

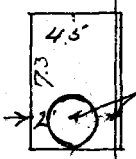

63+32.7
L.A. & R.E.

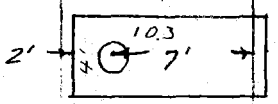

62+86.5
Tel.

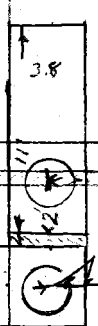

Riveted Steel
Pipe - Diam = 1.73 (Outside)
Thru M.H.

62+59.4
Tel

62+54.4
Tel

61+24.4
Tel.

RETURN TO
LOS ANGELES COUNTY SURVEYOR

Do not extend notes this side of this line

Notes: ANY ADDITIONS OR CHANGES ON THIS SHEET MUST BE MADE OR CIRCLED IN Red. WITH DATE AND NAME OF PERSON MAKING CHANGE.

Date _____ Notes by M.H. Chief Party M Hayes B. 474 Pg. 131

35

Platted by	W. O. No. 630 R. S. O. No.
Date	Location So. Side
Map No.	Surveyed by M. Hayes
Platting C'k'd by	Date Oct 1930
Date	Indexed A. C. Johnson

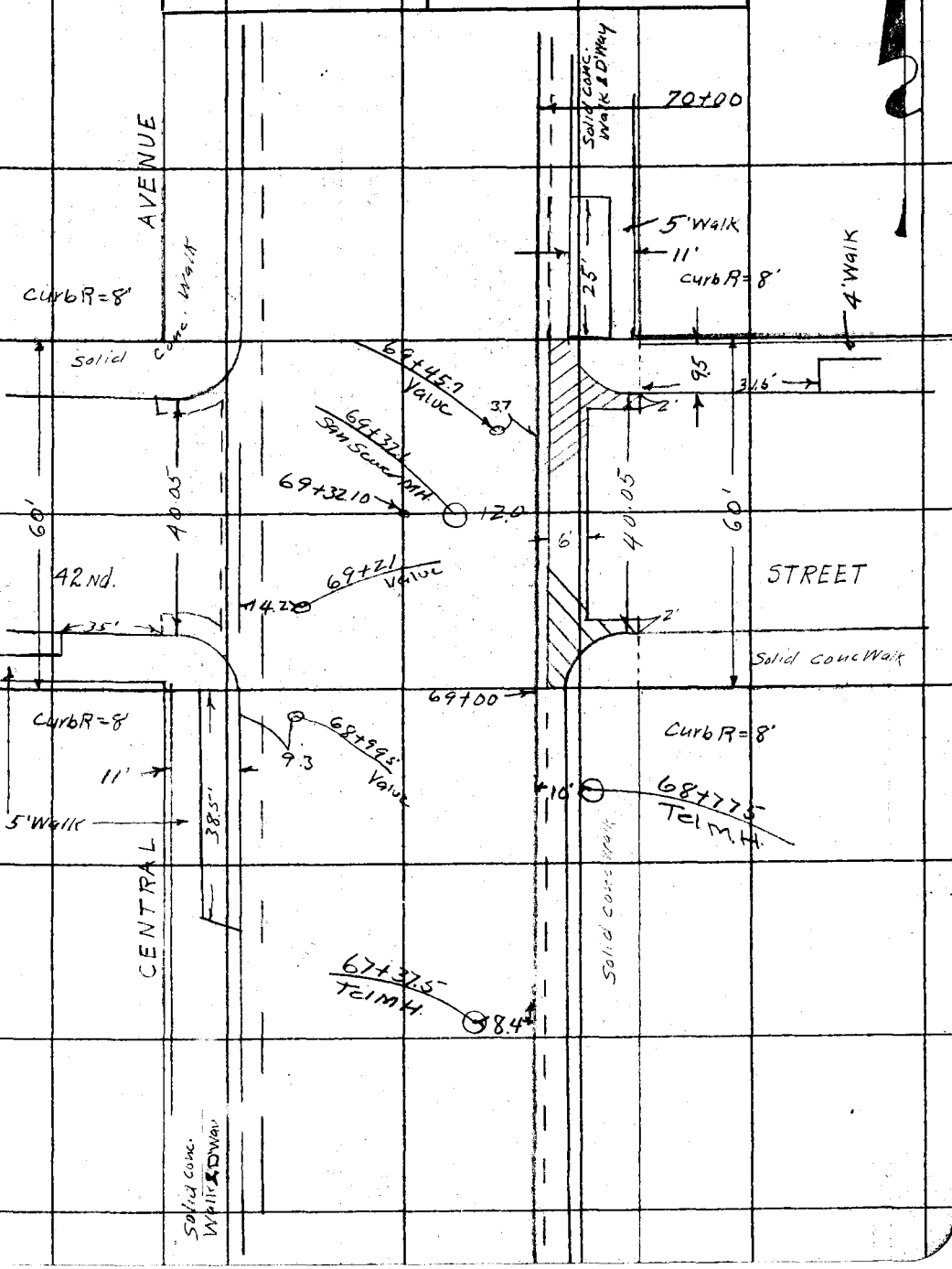

Note: ANY ADDITIONS OR CHANGES ON THIS SHEET MUST BE MADE OR CIRCLED IN Red. WITH DATE AND NAME OF PERSON MAKING CHANGE.

Do not extend notes this side of this line

RETURN TO LOS ANGELES COUNTY SURVEYOR

F.B. 474 Pg. 132 Chief Party Notes by MH Date Oct 1930

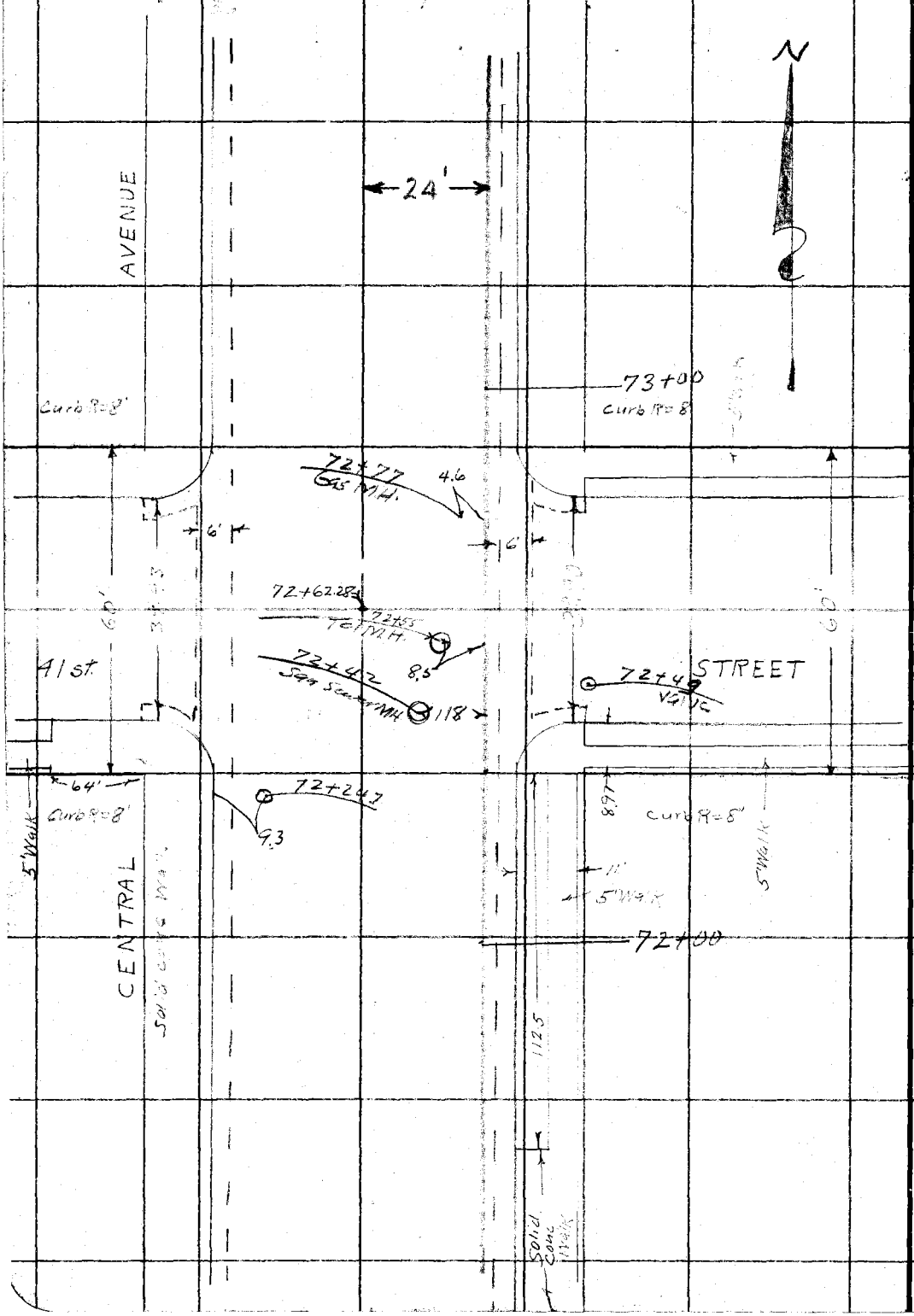

RETURN TO
LOS ANGELES COUNTY SURVEYOR

Do not extend notes this side of this line

Note: ANY ADDITIONS OR CHANGES ON THIS SHEET MUST BE MADE OR CIRCLED IN Red. WITH DATE AND NAME OF PERSON MAKING CHANGE.

Date Oct 1930 Notes by M Hayes Chief Party M. Hayes F.B. 474 Pg. 133

37

Platted by	W. O. No. 630 B. S. O. No.
Date	Location So Side
Map No.	Surveyed by M. Hayes
Platting C'k'd by	Date Oct 1930
Date	Indexed C. Johnson

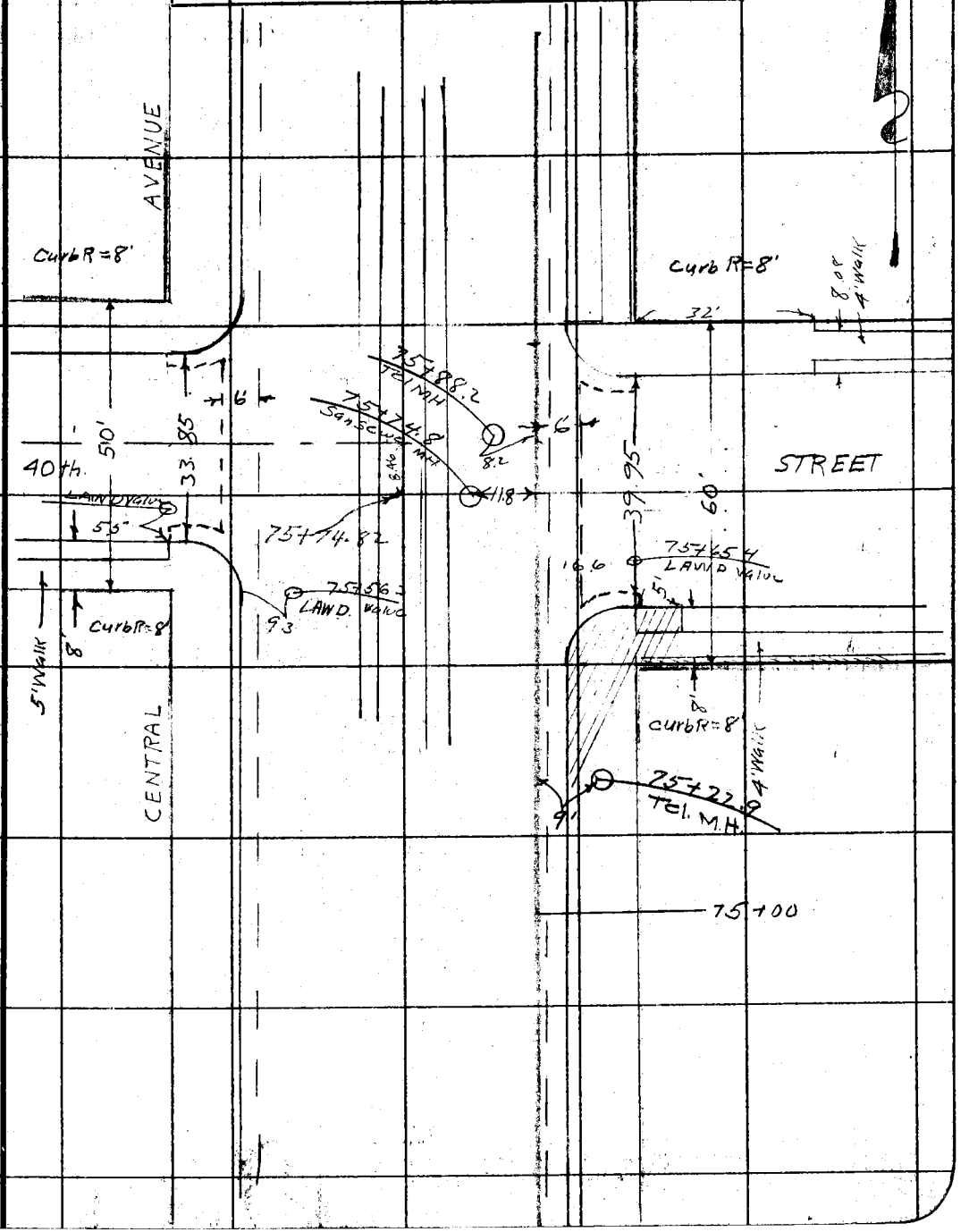

Note: ANY ADDITIONS OR CHANGES ON THIS SHEET MUST BE MADE OR CIRCLED IN Red. WITH DATE AND NAME OF PERSON MAKING CHANGE.

Do not extend notes this side of this line

RETURN TO
LOS ANGELES COUNTY SURVEYOR

F.B. 474 Pg. 134 M Hayes Chief Party Notes by M Hayes Date Oct 1930

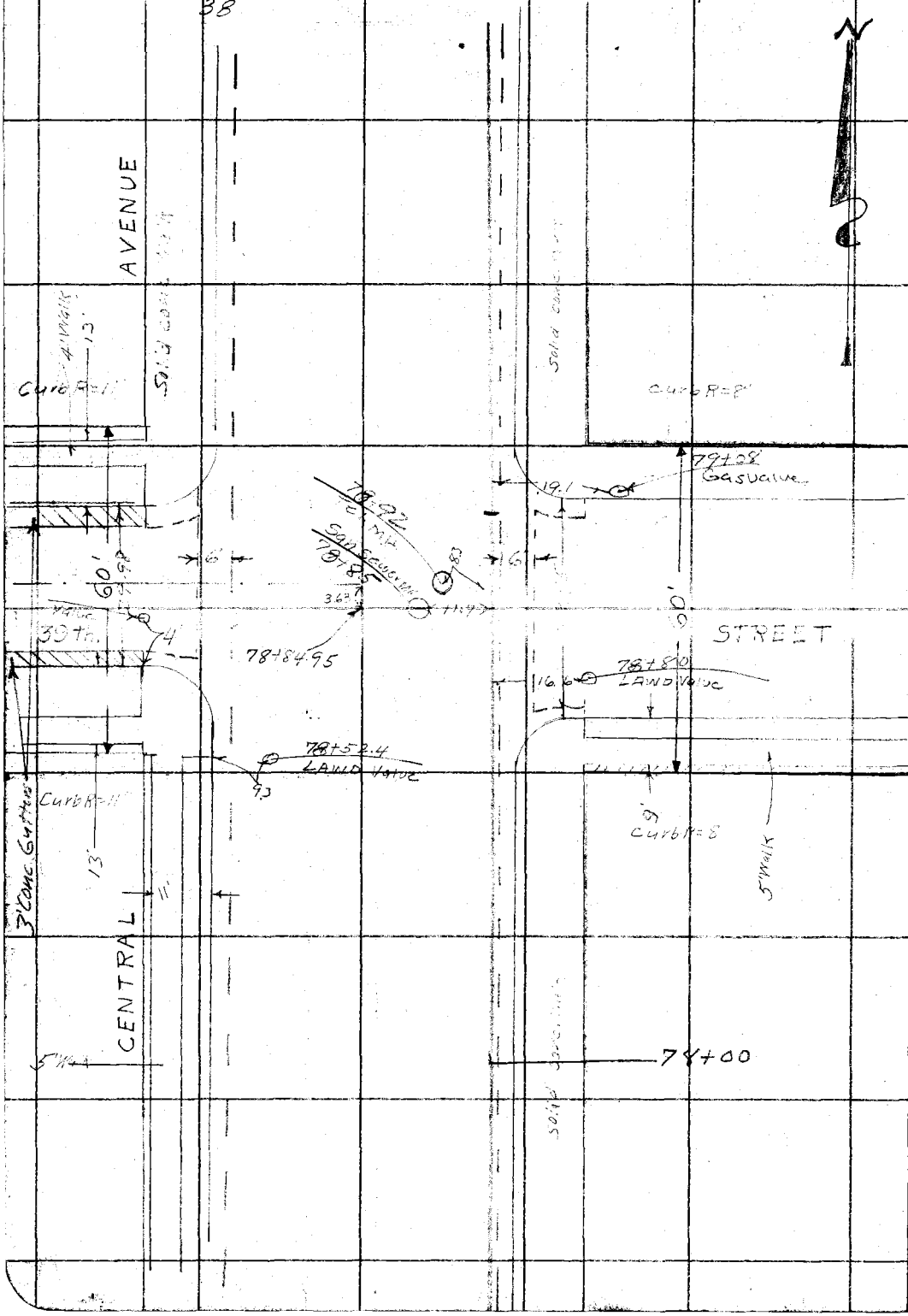

RETURN TO
LOS ANGELES COUNTY SURVEYOR

Do not extend notes this side of this line

Notes: ANY ADDITIONS OR CHANGES ON THIS SHEET MUST BE MADE OR CIRCLED IN Red. WITH DATE AND NAME OF PERSON MAKING CHANGE.

Date Oct 1930 Notes by M. Hayes Chief Party M. Hayes F.B. 474 Pg. 135

39

Platted by	W. O. No. 630 D. S. O. No.
Date	Location So. Side
Map No.	Surveyed by M Hayes
Platting C'k'd by	Date Oct 1930
Date	Indexed A. C Johnson

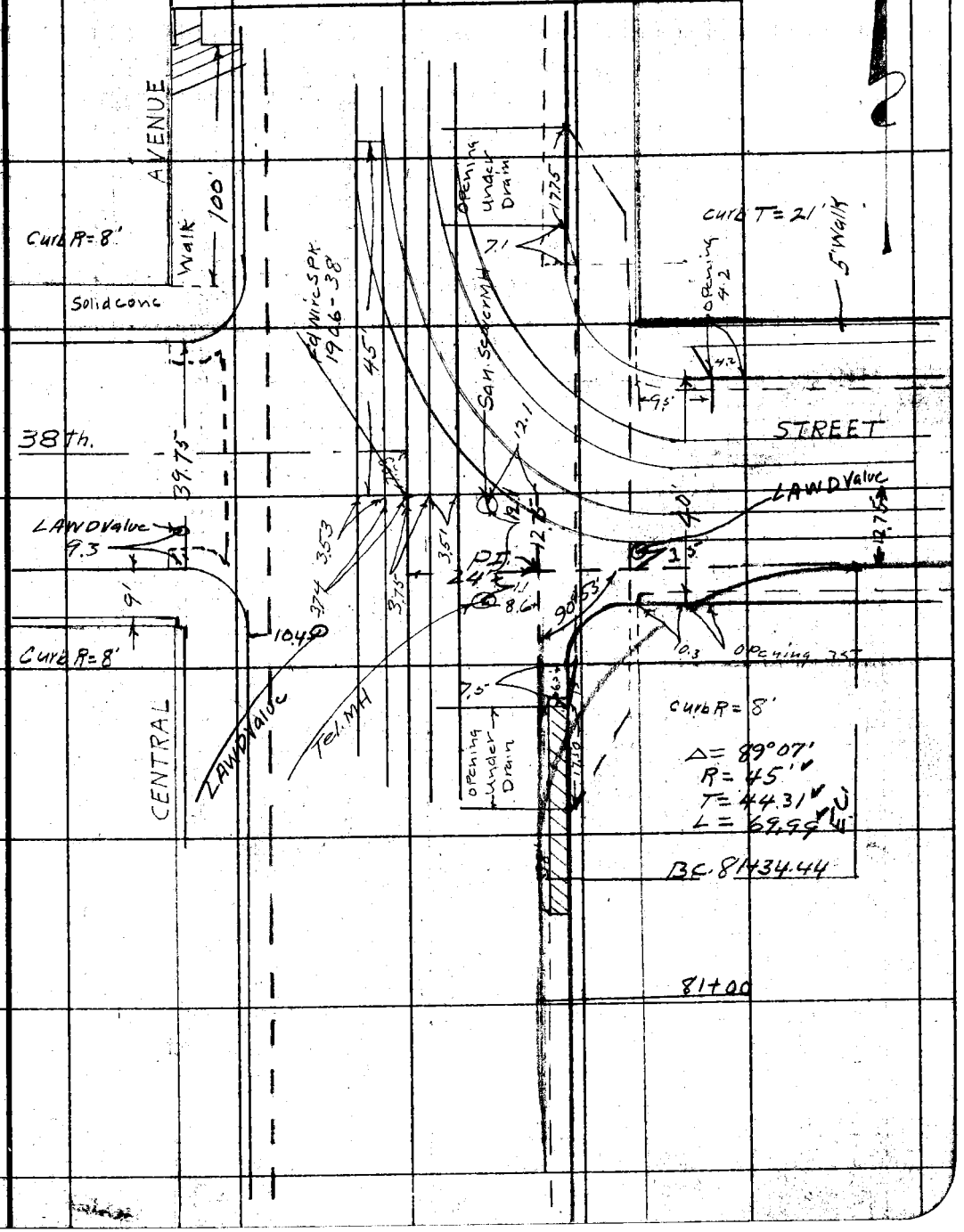

Note: ANY ADDITIONS OR CHANGES ON THIS SHEET MUST BE MADE OR CIRCLED IN Red. WITH DATE AND NAME OF PERSON MAKING CHANGE.

Do not extend notes this side of this line

RETURN TO
LOS ANGELES COUNTY SURVEYOR

F.B. 474 Pg. 136 M Hayes Chief Party Notes by M Hayes Date Oct 1930

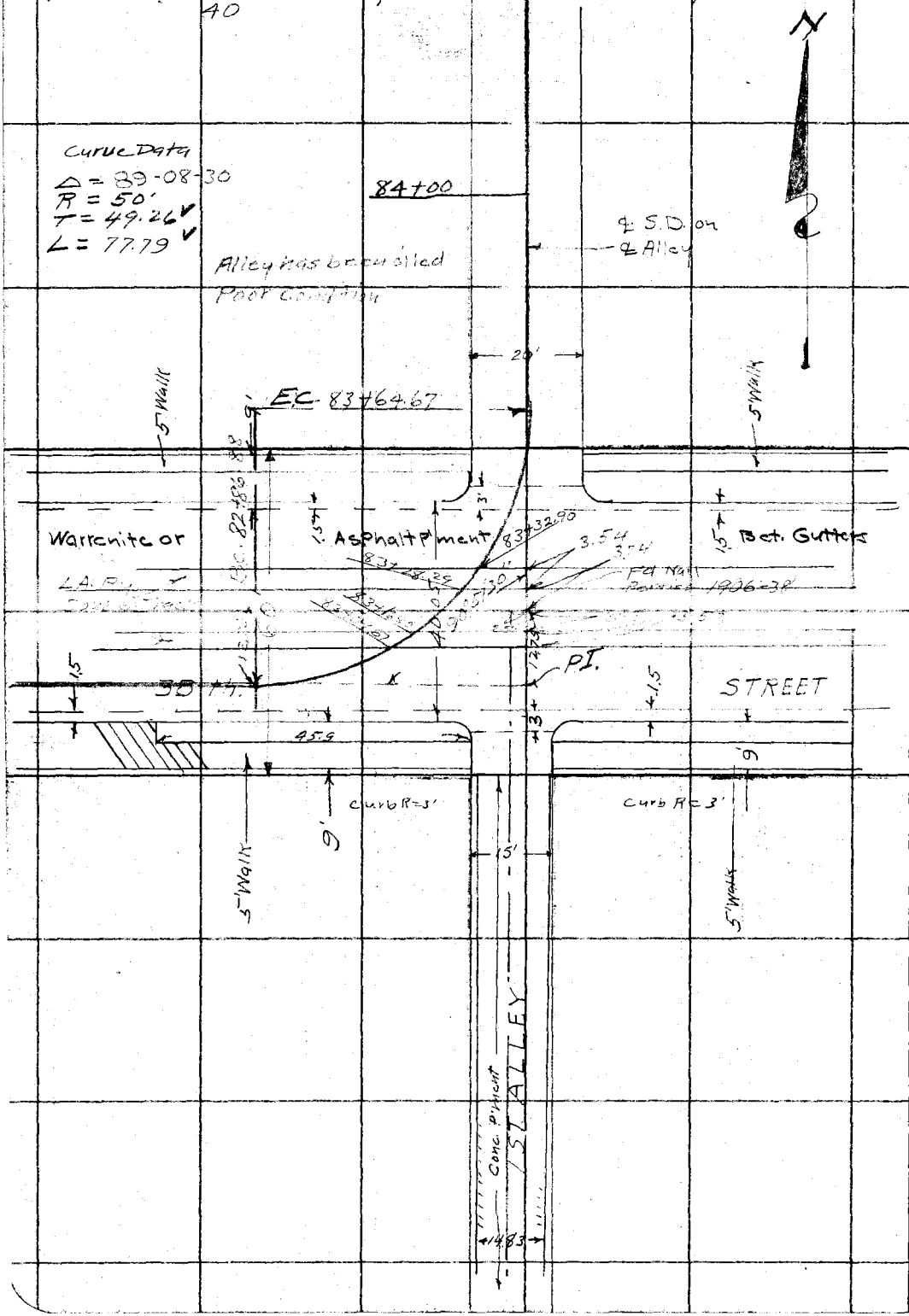

RETURN TO
LOS ANGELES COUNTY SURVEYOR

Do not extend notes this side of this line

Notes. ANY ADDITIONS OR CHANGES ON THIS SHEET MUST BE MADE OR CIRCLED IN Red. WITH DATE AND NAME OF PERSON MAKING CHANGE.

Date Oct 1930 Notes by M. Hayes Chief Party M. Hayes F. 474 Pg. 137

41

Platted by	W. O. No. 630 B. S. O. No.
Date	Location So. Side
Map No.	Surveyed by M. Hayes
Platting C'k'd by	Date Oct 1930
Date	Indexed A. C. Johnson

N

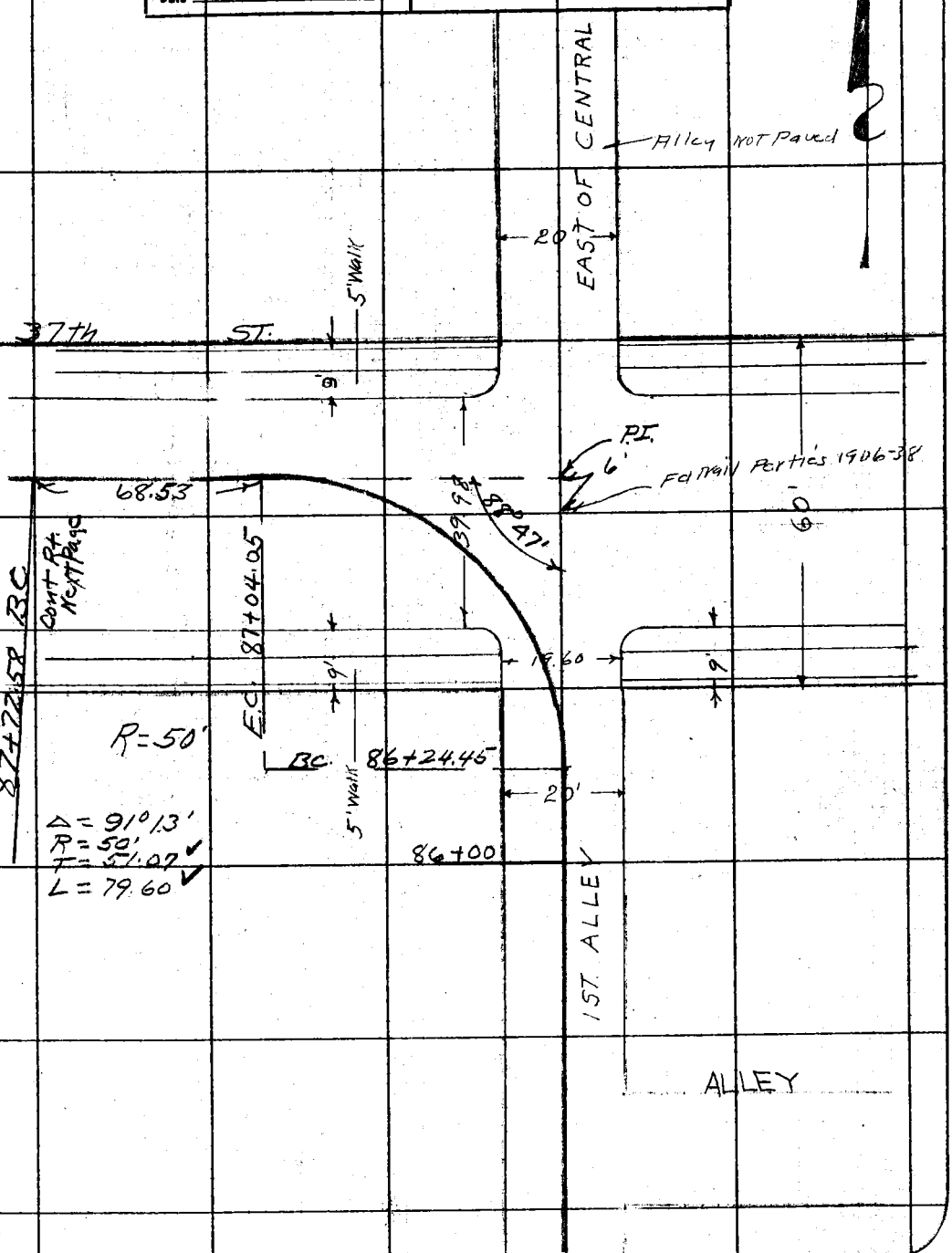

Note: ANY ADDITIONS OR CHANGES ON THIS SHEET MUST BE MADE OR CIRCLED IN Red. WITH DATE AND NAME OF PERSON MAKING CHANGE.

Do not extend notes this side of this line

RETURN TO LOS ANGELES COUNTY SURVEYOR

F.B. 474 Pg. 138 M. Hayes Chief Party Notes by M. Hayes Date Oct 1980

42

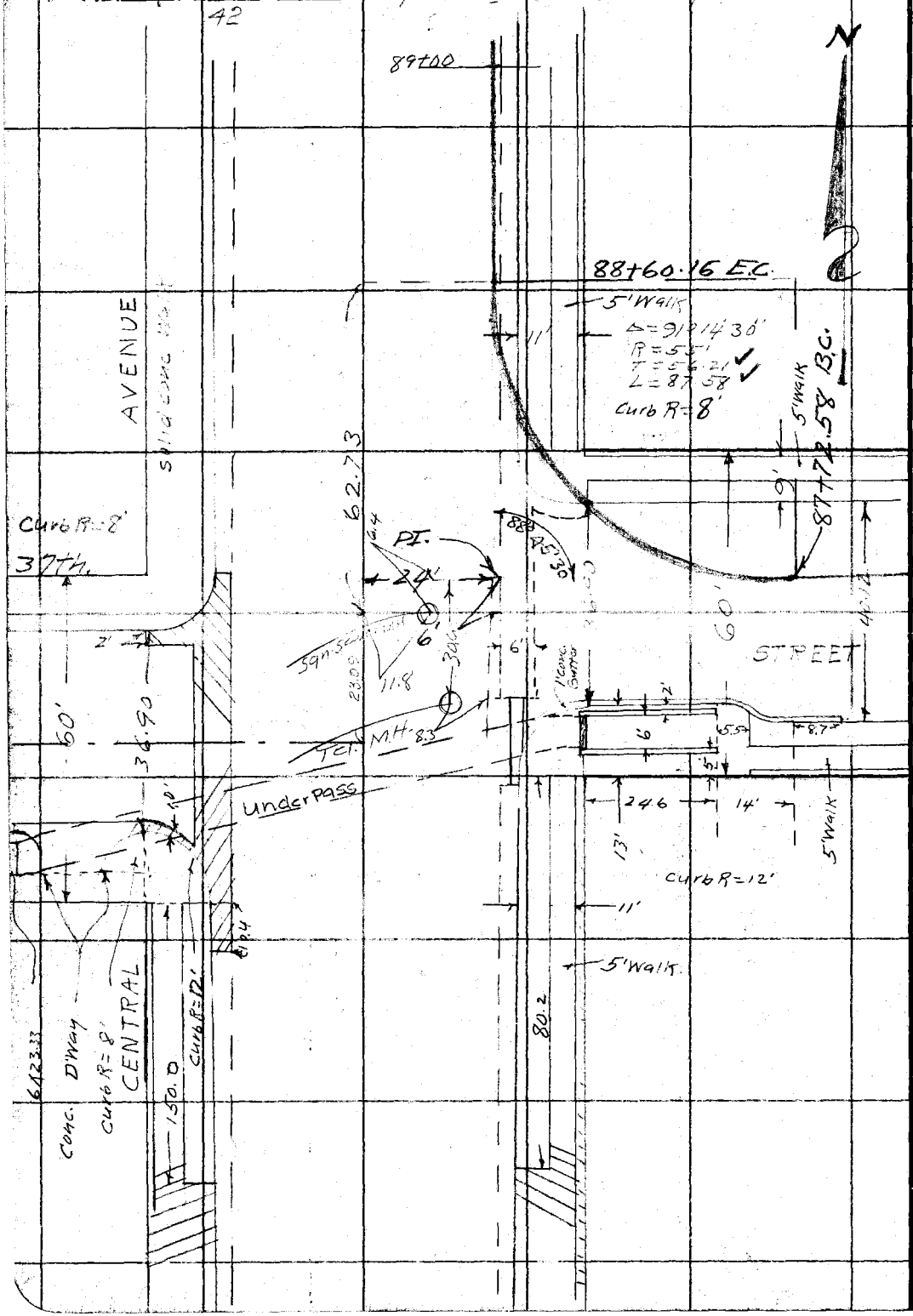

RETURN TO
LOS ANGELES COUNTY SURVEYOR

Do not extend notes this side of this line

Note: ANY ADDITIONS OR CHANGES ON THIS SHEET MUST BE MADE OR CIRCLED IN Red. WITH DATE AND NAME OF PERSON MAKING CHANGE.

Date Oct 1930 Notes by M. Hayes Chief Party M. Hayes F.B. 474 Pg. 139 43

Platted by
Date
Map No.
Platting C'k'd by
Date

W. O. No. 630 D. S. S. No.
Location So. Side
Surveyed by M. Hayes
Date Oct 1930
Indexed A. C. Johnson

Note: ANY ADDITIONS OR CHANGES ON THIS SHEET MUST BE MADE OR CIRCLED IN Red. WITH DATE AND NAME OF PERSON MAKING CHANGE.

Do not extend notes this side of this line

RETURN TO LOS ANGELES COUNTY SURVEYOR

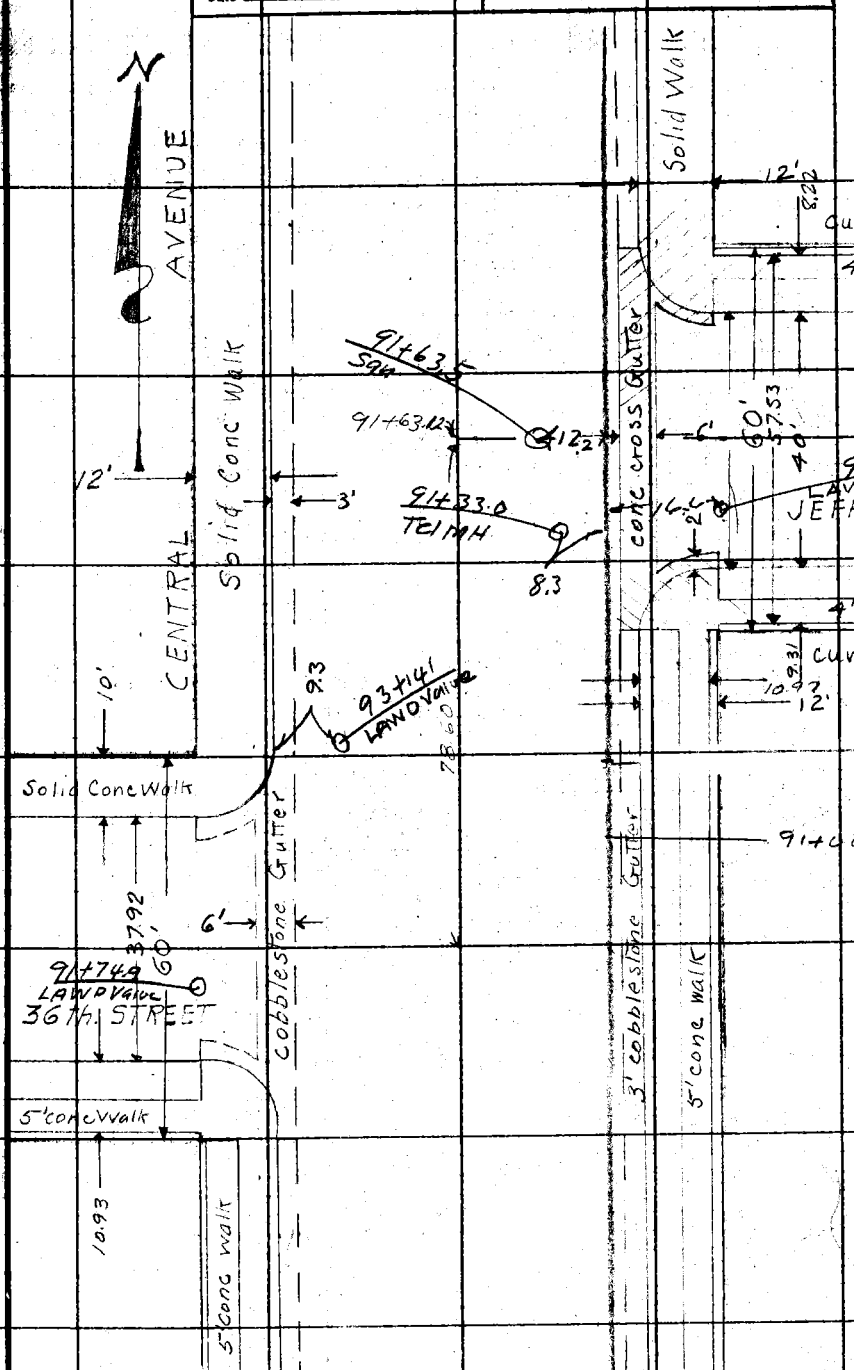

F.B. 471 Pg. 140 M. Hayes Chief Party Notes by M Hayes Date Oct 1930

44

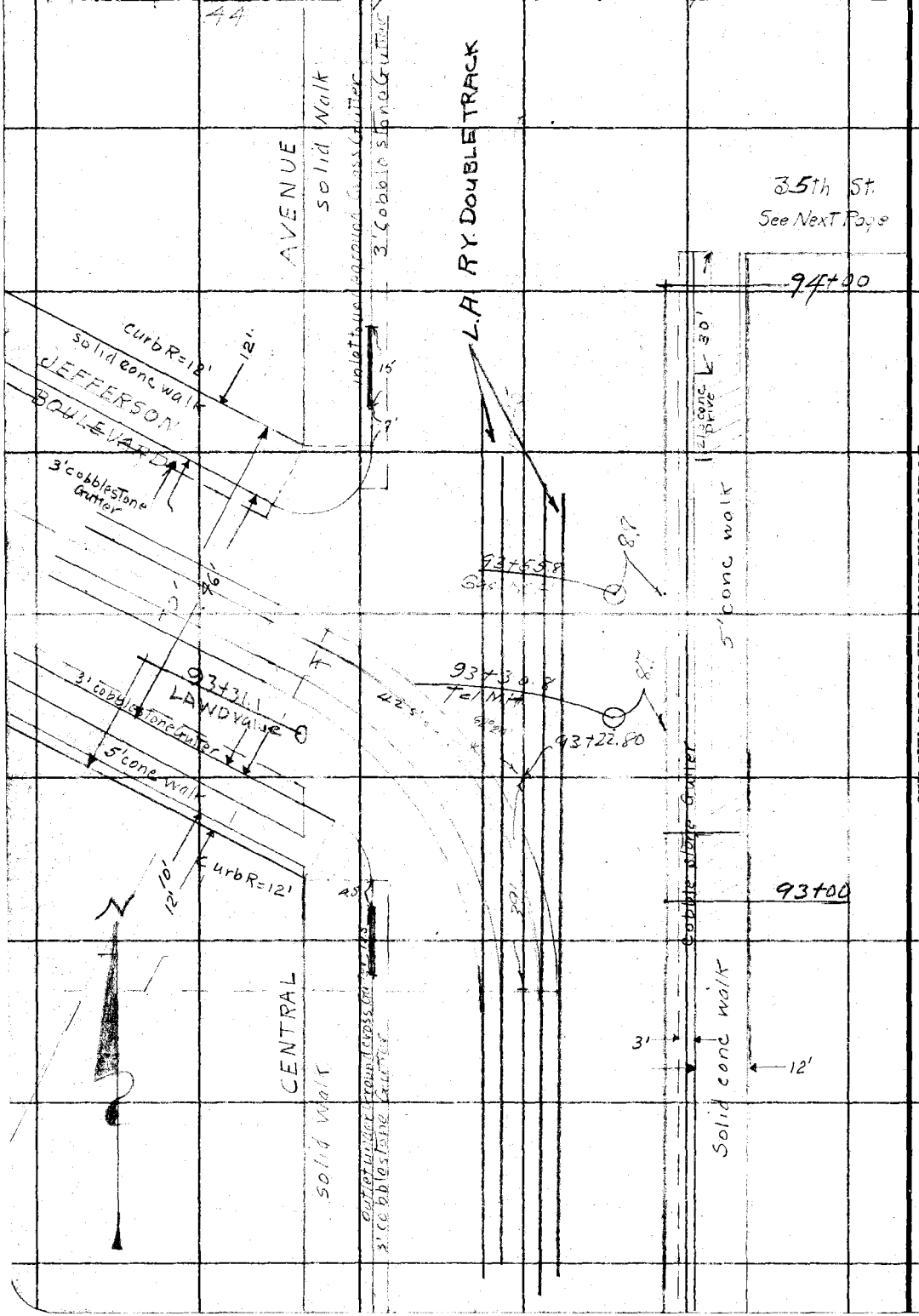

RETURN TO
LOS ANGELES COUNTY SURVEYOR

Do not extend notes this side of this line

Note: ANY ADDITIONS OR CHANGES ON THIS SHEET MUST BE MADE OR CIRCLED IN Red. WITH DATE AND NAME OF PERSON MAKING CHANGE.

Date Oct 1930 Notes by M. Hayes Chief Party M. Hayes

F. 474 Pg. 141

45

Platted by	W. O. No. 630 U. S. G. No.
Date	Location So. Side
Map No.	Surveyed by M. Hayes
Platting C'k'd by	Date Oct 1930
Date	Indexed A. C. Johnson

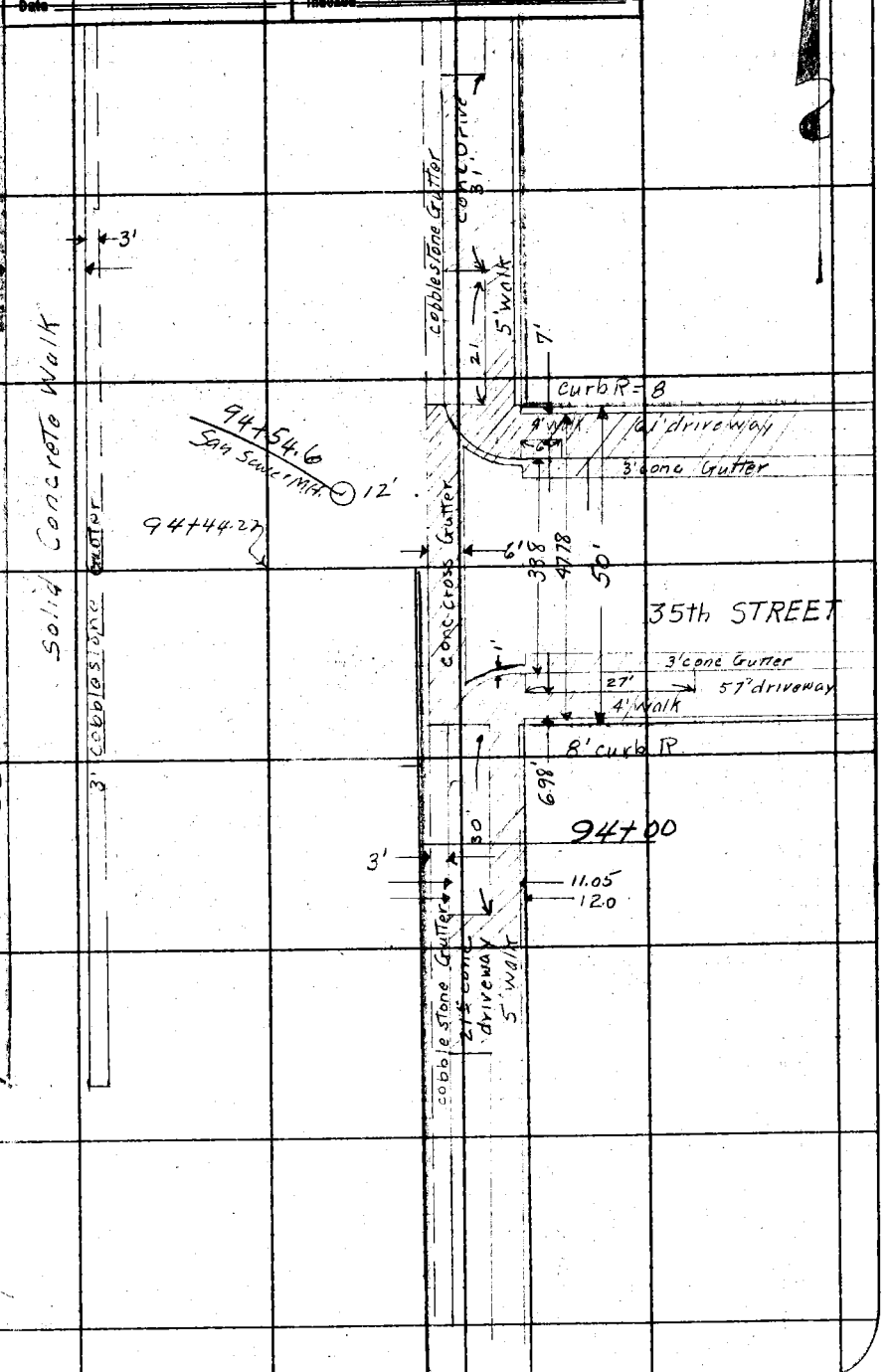

Note: ANY ADDITIONS OR CHANGES ON THIS SHEET MUST BE MADE OR CIRCLED IN Red. WITH DATE AND NAME OF PERSON MAKING CHANGE.

Do not extend notes this side of this line

RETURN TO LOS ANGELES COUNTY SURVEYOR

JEFFERSON BOULEVARD

see preceeding page

F. 474 PG. 142
46

Chief Party Notes by Date

RETURN TO
LOS ANGELES COUNTY SURVEYOR

Do not extend notes this side of this line

Notes. ANY ADDITIONS OR CHANGES ON THIS SHEET MUST BE MADE OR CIRCLED IN Red. WITH DATE AND NAME OF PERSON MAKING CHANGE.

Date Nov 1930 Notes by M Hayes Chief Party M. H F. 474 PG 143

47

Plotted by	W. O. No. 630 D. S. O. No.
Date	Location So Side
Map No.	Surveyed by M. Hayes
Plotting C'k'd by	Date Nov. 10, 1930
Date	Indexed A. C. Johnson

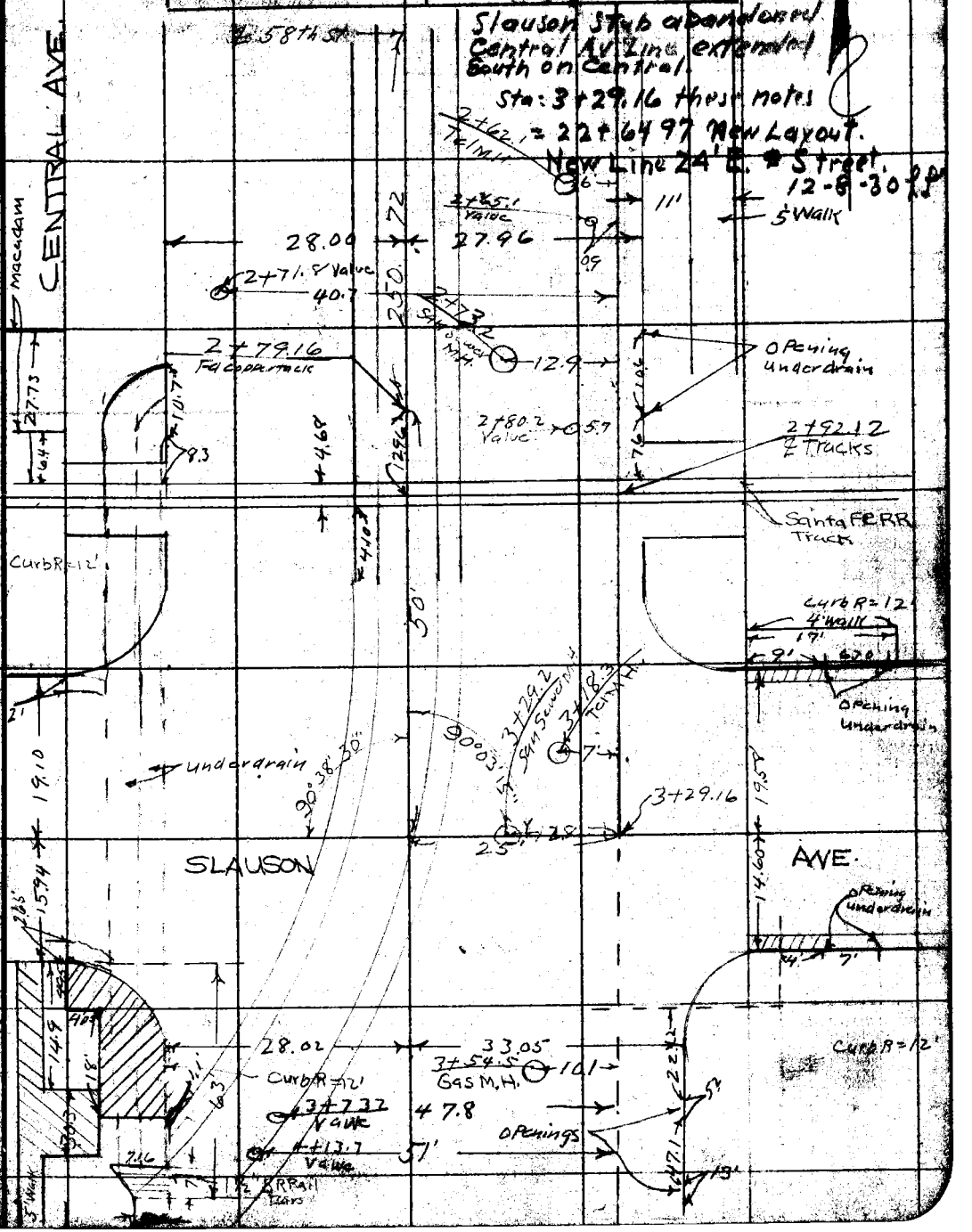

Note: ANY ADDITIONS OR CHANGES ON THIS SHEET MUST BE MADE OR CIRCLED IN Red. WITH DATE AND NAME OF PERSON MAKING CHANGE.

Do not extend notes this side of this line

RETURN TO LOS ANGELES COUNTY SURVEYOR

F.B. 474 Pg 144 48 Chief Party Notes by Date

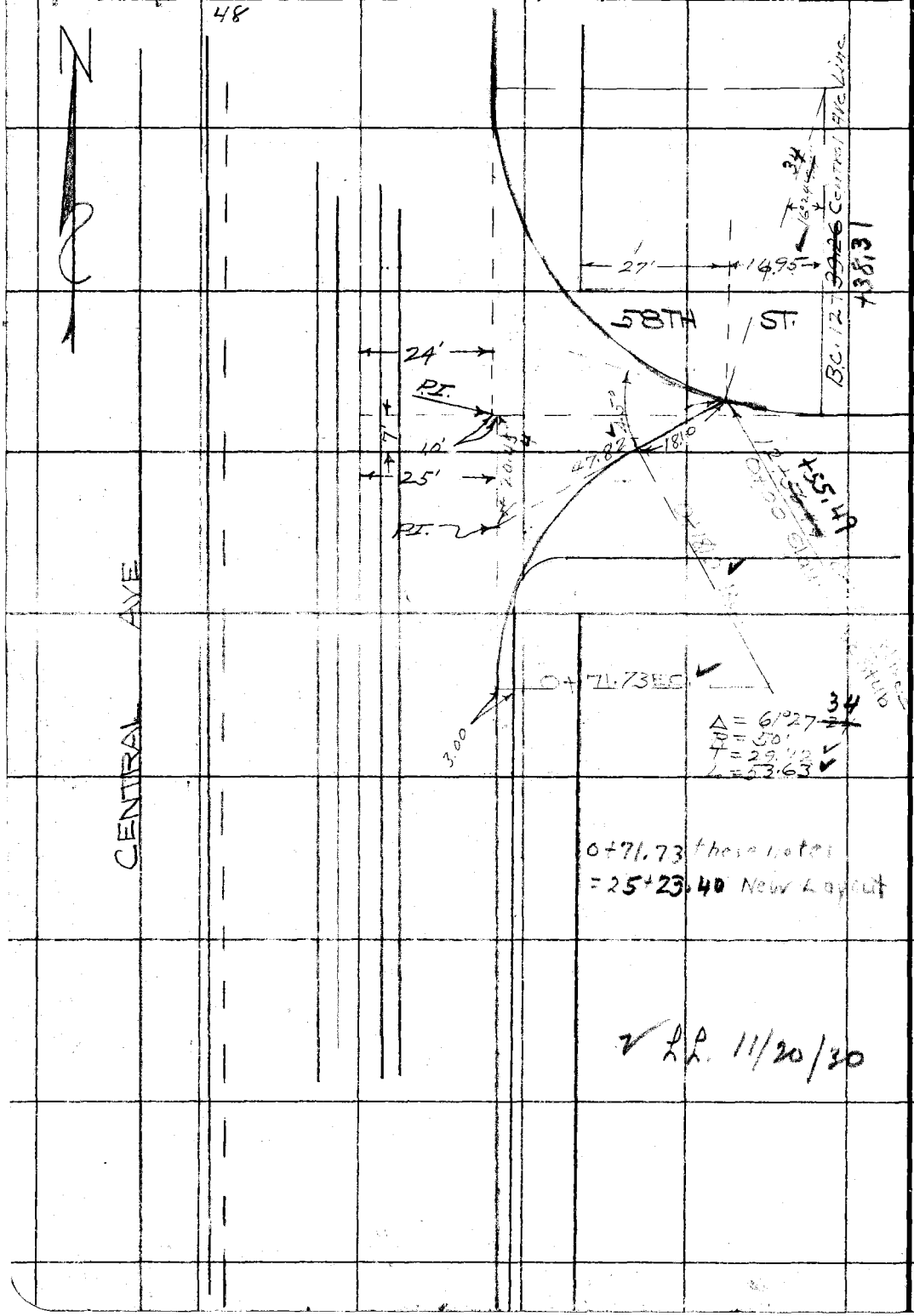

RETURN TO
LOS ANGELES COUNTY SURVEYOR

Do not extend notes this side of this line

Note: ANY ADDITIONS OR CHANGES ON THIS SHEET MUST BE MADE OR CIRCLED IN Red. WITH DATE AND NAME OF PERSON MAKING CHANGE.

Date _____ Notes by _____ Chief Party _____ F. 474 Pg. 145

Platted by	W. O. No. _____ D. S. O. No.
Date	Location
Map No.	Surveyed by
Platting C'k'd by	Date
Date	Indexed A. C. Johnson

SOUTH SIDE DRAINAGE DIST.

CENTRAL AVE EXTENSION

From

CENTRAL AVE & SLAUSON AVE

To

59TH ST & HOOPER AVE

Note: ANY ADDITIONS OR CHANGES ON THIS SHEET MUST BE MADE OR CIRCLED IN Red. WITH DATE AND NAME OF PERSON MAKING CHANGE.

Do not extend notes this side of this line

RETURN TO LOS ANGELES COUNTY SURVEYOR

F. 474 Pg 146 M. Hayes Chief Party Notes by MH Date 12-15-30

2

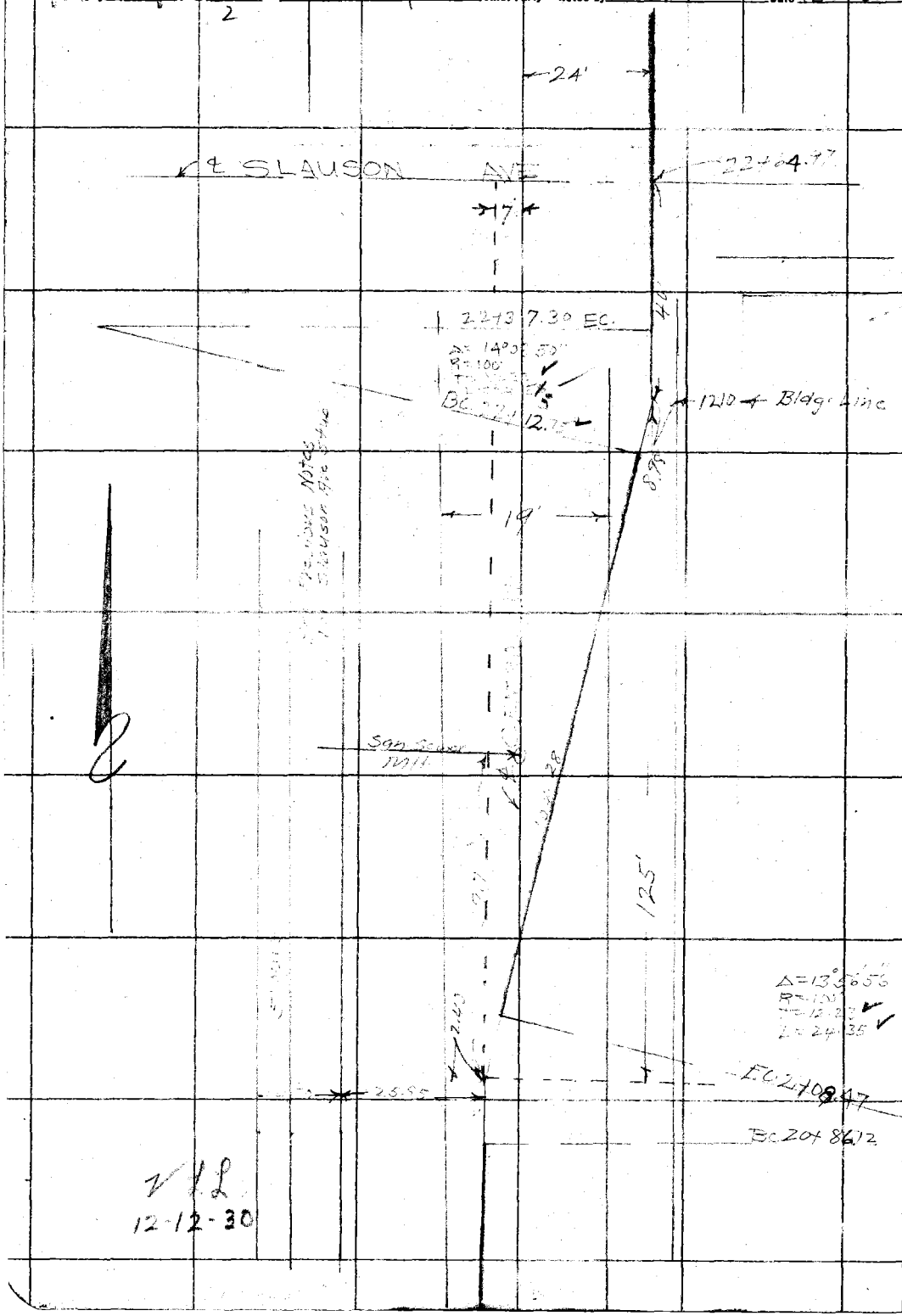

V.L.L.
12-12-30

RETURN TO
LOS ANGELES COUNTY SURVEYOR

Do not extend notes this side of this line

Note: ANY ADDITIONS OR CHANGES ON THIS SHEET MUST BE MADE OR CIRCLED IN Red. WITH DATE AND NAME OF PERSON MAKING CHANGE.

Date _____ Notes by _____ Chief Party _____ F. 474 PG. 147 3

Plotted by	W. O. No. 630 D. S. O. No.
Date	Location So Side
Map No.	Surveyed by M. Hayes
Plotting C'k'd by	Date Dec. 10 1930
Date	Indexed A. C. Johnson

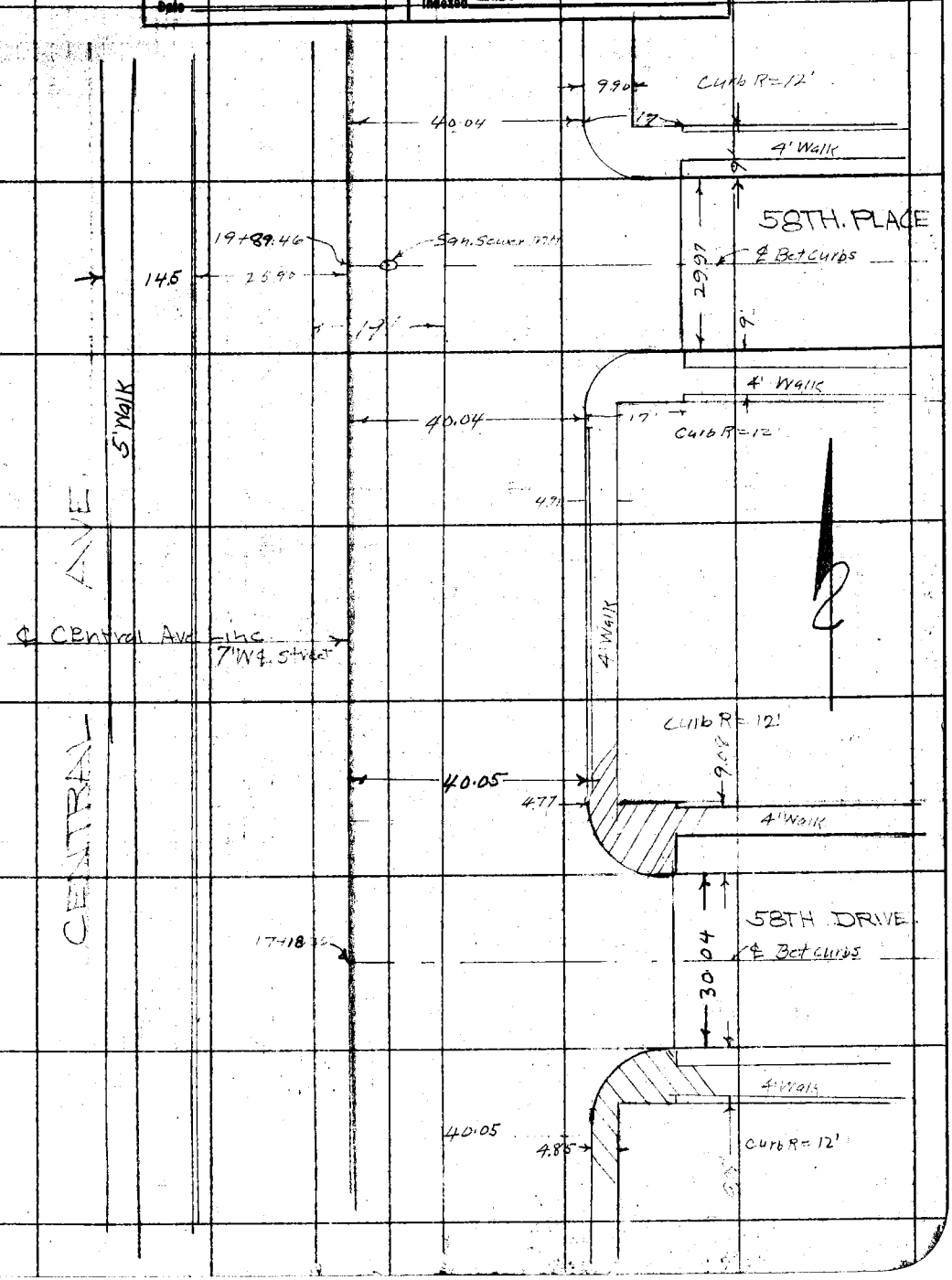

Note: ANY ADDITIONS OR CHANGES ON THIS SHEET MUST BE MADE OR CIRCLED IN Red. WITH DATE AND NAME OF PERSON MAKING CHANGE.

Do not extend notes this side of this line

RETURN TO LOS ANGELES COUNTY SURVEYOR

F.B. 474 PG. 148 / 4 — M. Hayes Chief Party — Notes by MH — Date Dec. 10-30

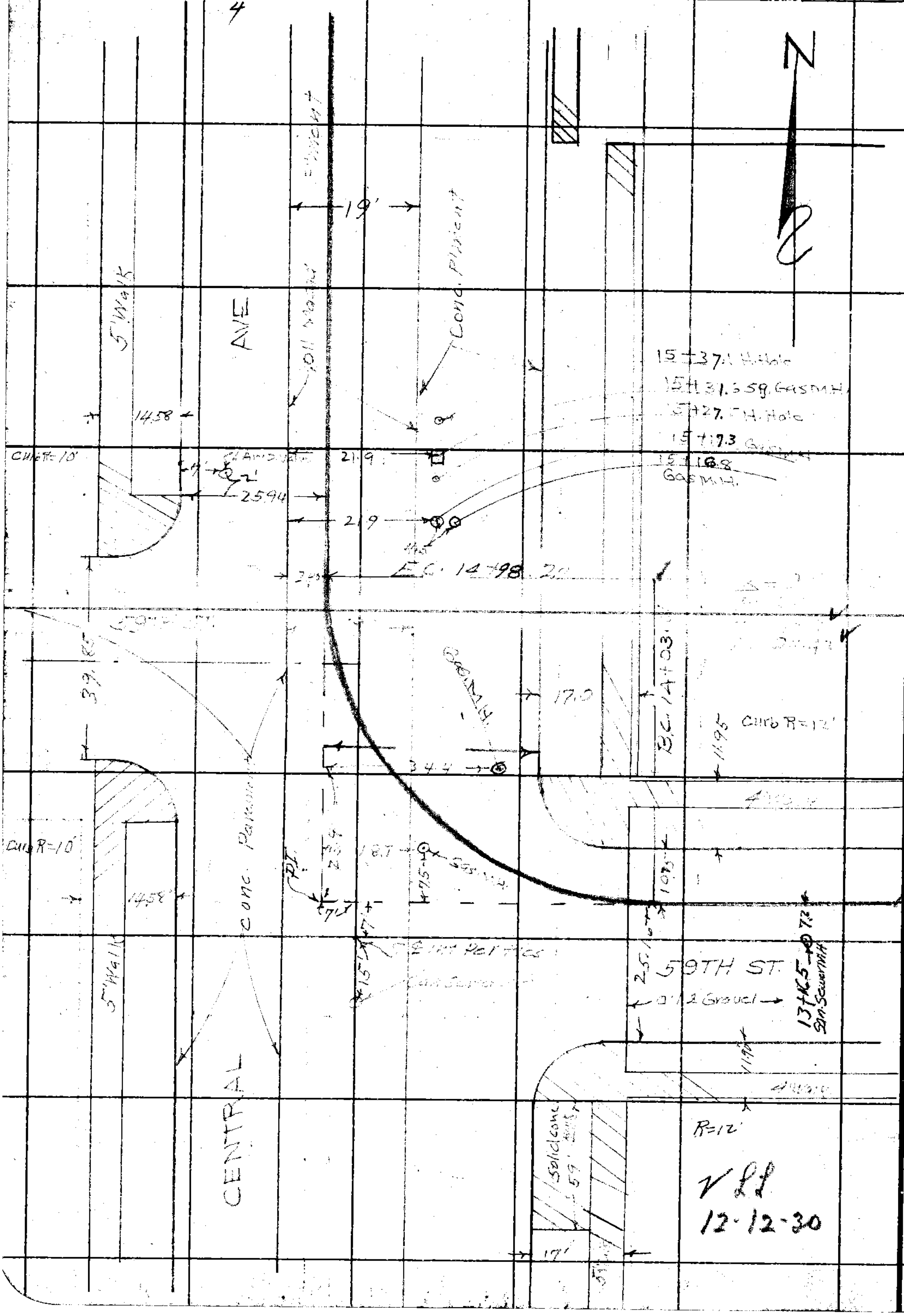

RETURN TO LOS ANGELES COUNTY SURVEYOR

Do not extend notes this side of this line

Note: Any additions or changes on this sheet must be made or circled in Red, with date and name of person making change.

Date _____ Notes by _____ Chief Party _____ F. B. 474 Pg. 149

5

Platted by	W. O. No. 630 D. S. O. No.
Date	Location So. Side
Map No.	Surveyed by M. Hayes
Platting C'k'd by	Date Dec. 1, 1930
Date	Indexed A. C. Johnson

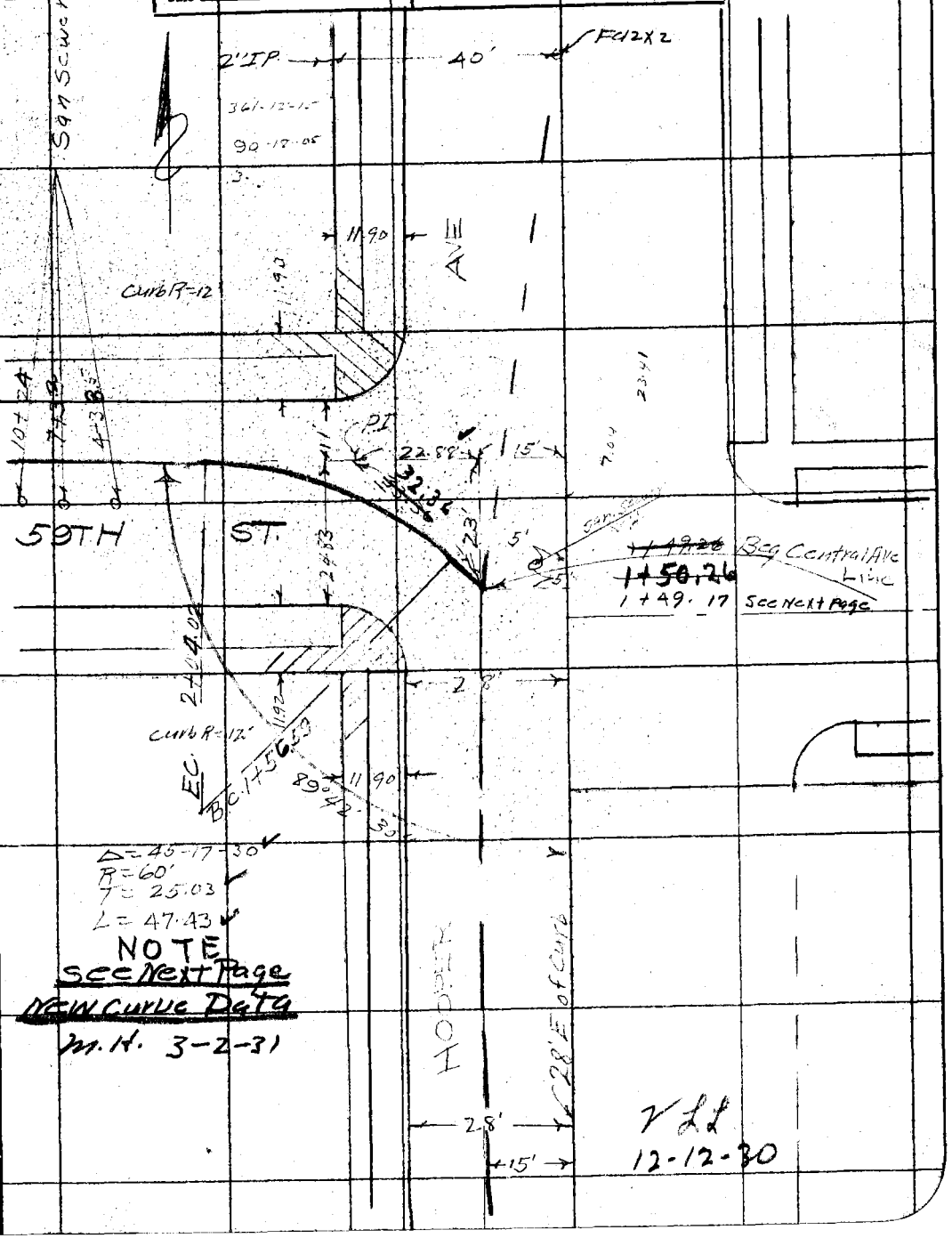

Note: ANY ADDITIONS OR CHANGES ON THIS SHEET MUST BE MADE OR CIRCLED IN Red, WITH DATE AND NAME OF PERSON MAKING CHANGE.

Do not extend notes this side of this line

RETURN TO LOS ANGELES COUNTY SURVEYOR

F. 474 PG. 150 M. Hayes Chief Party Notes by M.H. Date 3-2-31

6

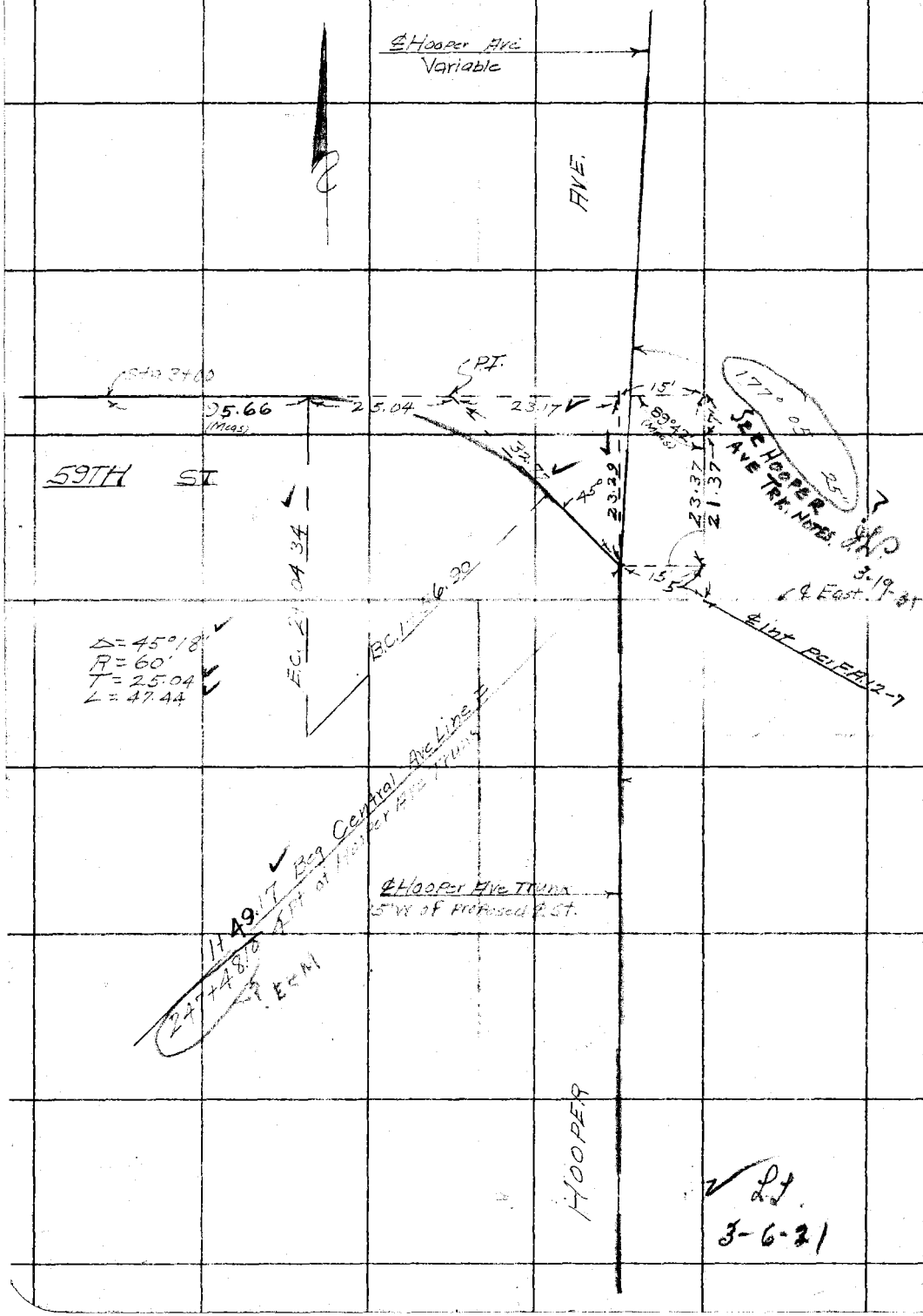

LJ
3-6-31

RETURN TO
LOS ANGELES COUNTY SURVEYOR

Do not extend notes this side of this line

Note: ANY ADDITIONS OR CHANGES ON THIS SHEET MUST BE MADE OR CIRCLED IN Red. WITH DATE AND NAME OF PERSON MAKING CHANGE.

Date _____ Notes by _____ Chief Party _____ F. 474 Pg. 151

Platted by _____	W. O. No. _____ D. S. O. No. _____
Date _____	Location _____
Map No. _____	Surveyed by _____
Platting C'k'd by _____	Date _____
Date _____	Indexed A. C. Johnson

PRELIMINARY SURVEY
SOUTH SIDE DRAINAGE DISTRICT
W.O. No 630
COMPTON AVE LINE
45TH ST STUB
Nov. 1930

M. Lopez
R.C. Bowers Inst
H.W. Gunderson H.C.
C.W. Barman R.C.

Notes: ANY ADDITIONS OR CHANGES ON THIS SHEET MUST BE MADE OR CIRCLED IN Red. WITH DATE AND NAME OF PERSON MAKING CHANGE.

Do not extend notes this side of this line

RETURN TO
LOS ANGELES COUNTY SURVEYOR

RETURN TO
LOS ANGELES COUNTY SURVEYOR

Note: ANY ADDITIONS OR CHANGES ON THIS SHEET MUST BE MADE OR CIRCLED IN Red. WITH DATE AND NAME OF PERSON MAKING CHANGE.

Do not extend notes this side of this line

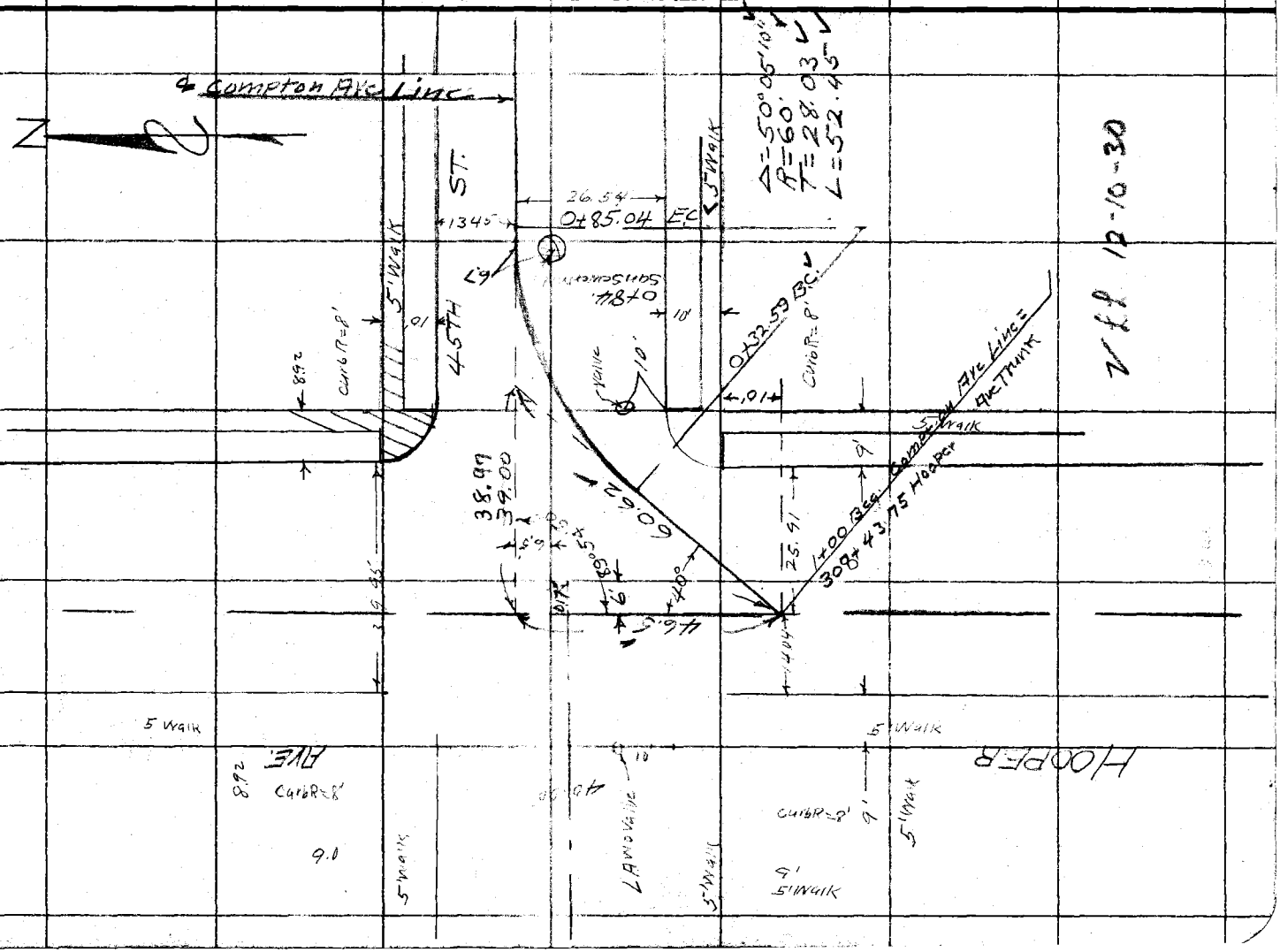

S S M.H. 0+85.0

Date | Noted by | Chief Party | Fil. 474 Pg. 153 3

Plotted by	W. O. No. 630 O. S. O. No.
Date	Location So Side
Sign by	Surveyed by M Hayes
Mailing Chk'd by	Date Nov 12, 1930
Date	Indexed C. Johnson

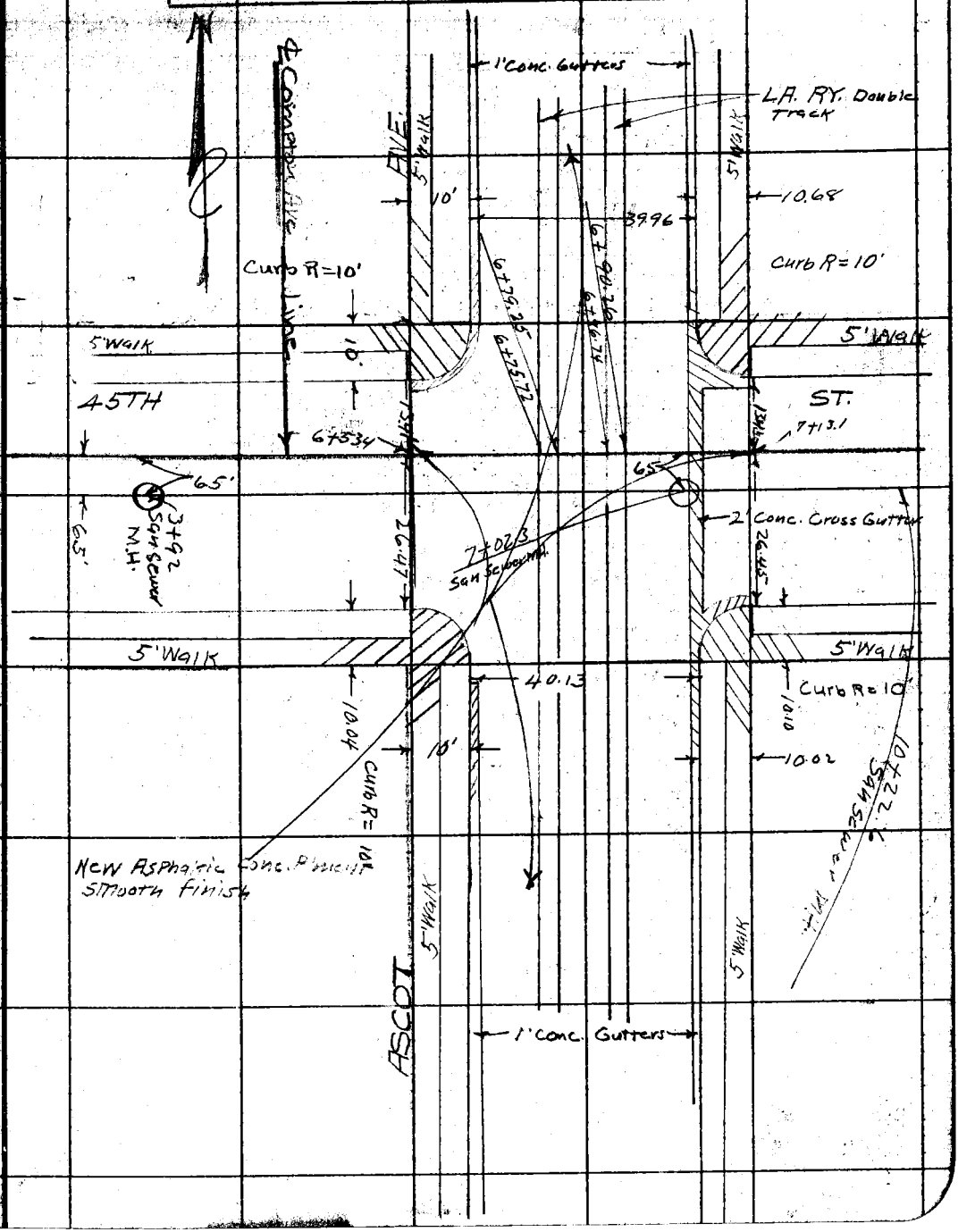

Note: ANY ADDITIONS OR CHANGES ON THIS SHEET MUST BE MADE OR CIRCLED IN Red WITH DATE AND NAME OF PERSON MAKING CHANGE.

Do not extend notes this side of this line

RETURN TO
LOS ANGELES COUNTY SURVEYOR

F. 474 Pg. 154 M Hayes Chief Party Notes by MH Date 11-12-30

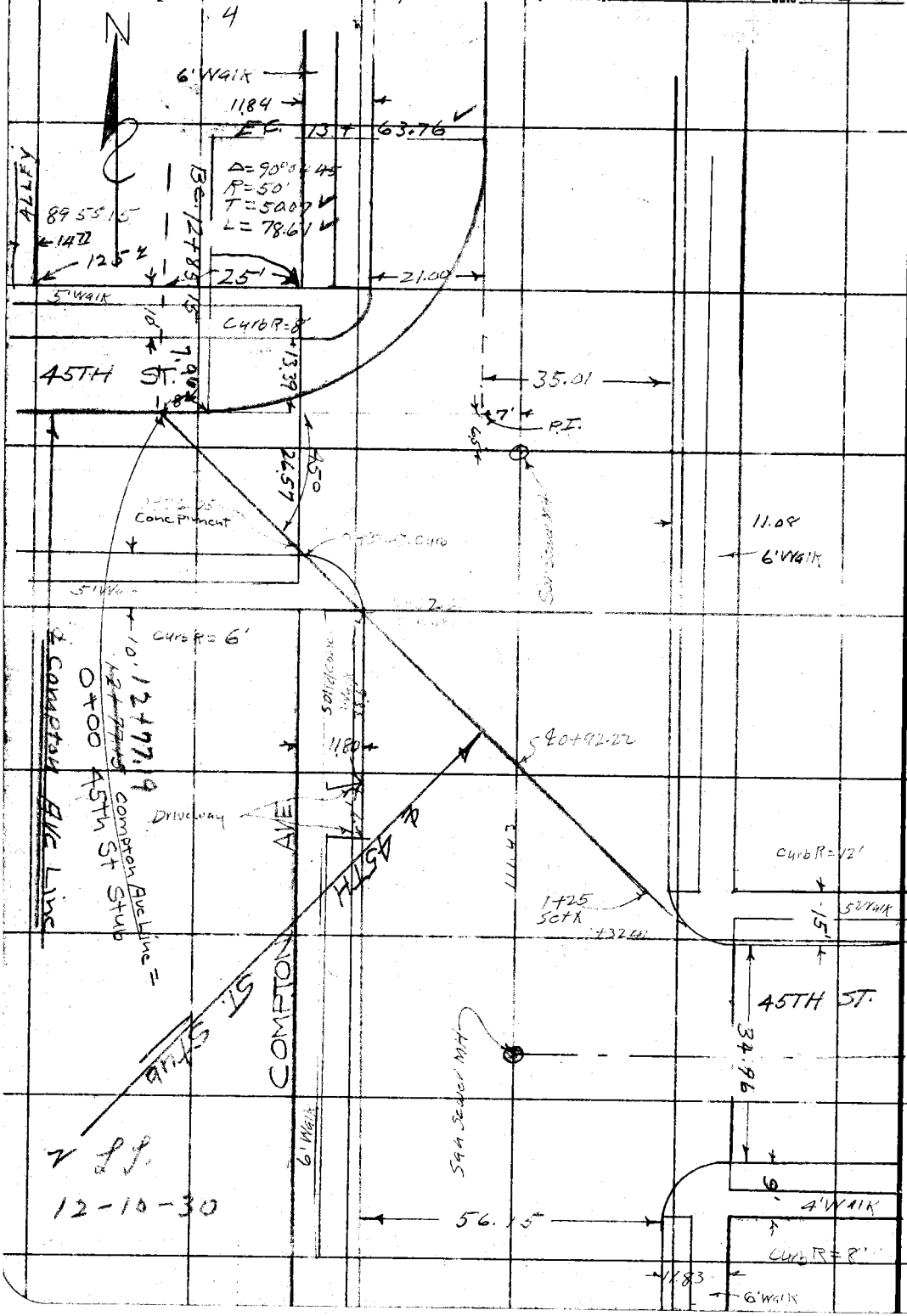

RETURN TO
LOS ANGELES COUNTY SURVEYOR

Do not extend notes this side of this line

Note: ANY ADDITIONS OR CHANGES ON THIS SHEET MUST BE MADE OR CIRCLED IN Red. WITH DATE AND NAME OF PERSON MAKING CHANGE.

Date _____ Notes by _____ Chief Party _____ F.B. 474 Pg. 155

5

Platted by	W. O. No. 630 D. S. O. No.
Date	Location So Side
Map No.	Surveyed by M Hayes
Platting C'k'd by	Date Nov. 13, 1930
Date	Indexed A. C. Johnson

Note: Line Changed between Sta 16+32.52 & Sta 19+01.87. Line moved 3" Easterly with 50' Radius curve at south end & 70' Radius Curve at north end in order to make room for new 30" Water Line. For Details see Hard Copy. EEM. 7/28/31

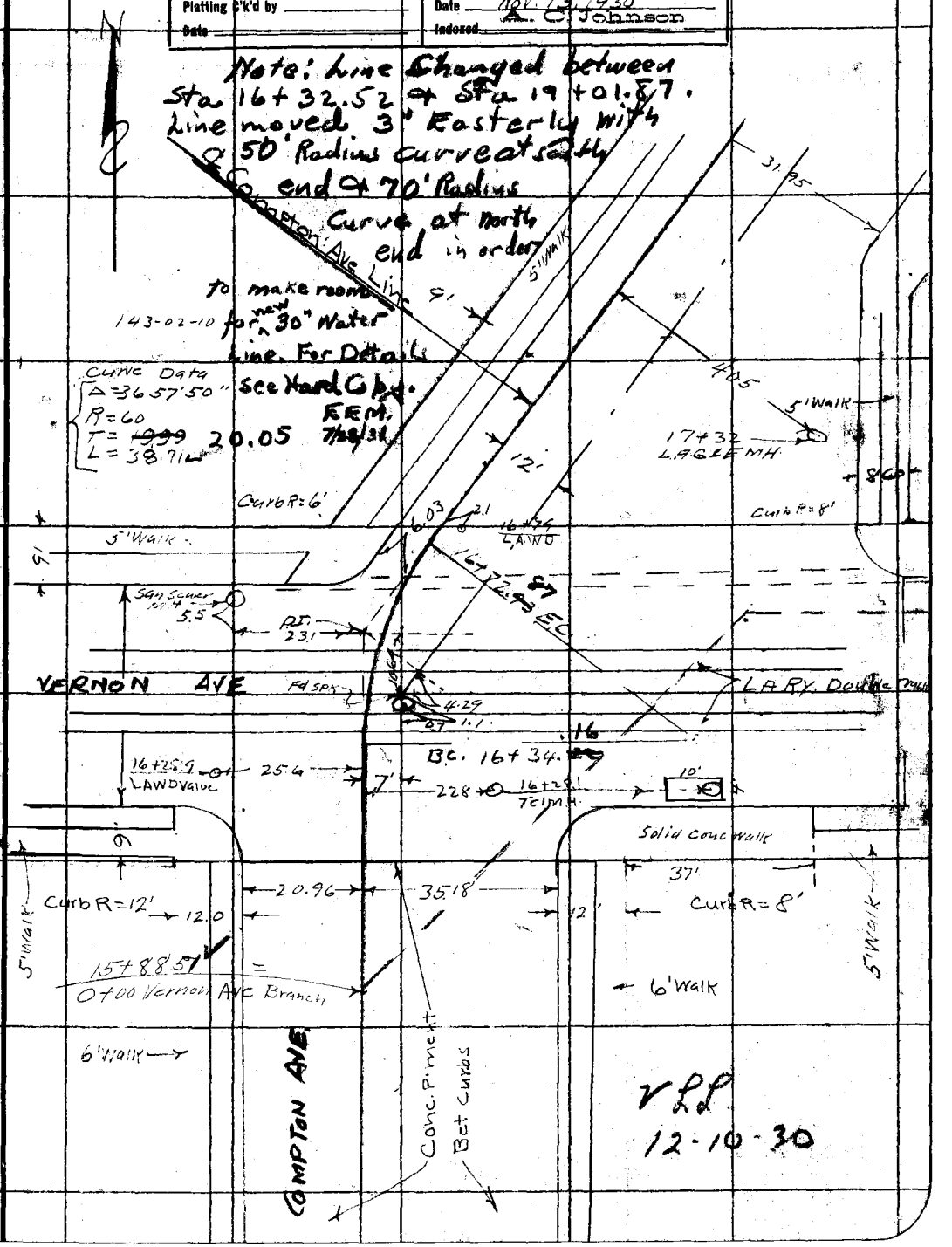

VLL
12-10-30

Note: ANY ADDITIONS OR CHANGES ON THIS SHEET MUST BE MADE OR CIRCLED IN Red. WITH DATE AND NAME OF PERSON MAKING CHANGE.

Do not extend notes this side of this line

RETURN TO LOS ANGELES COUNTY SURVEYOR

F.B. 472 Pg. 156 Chief Party Notes by M.H. Date 11-13-30

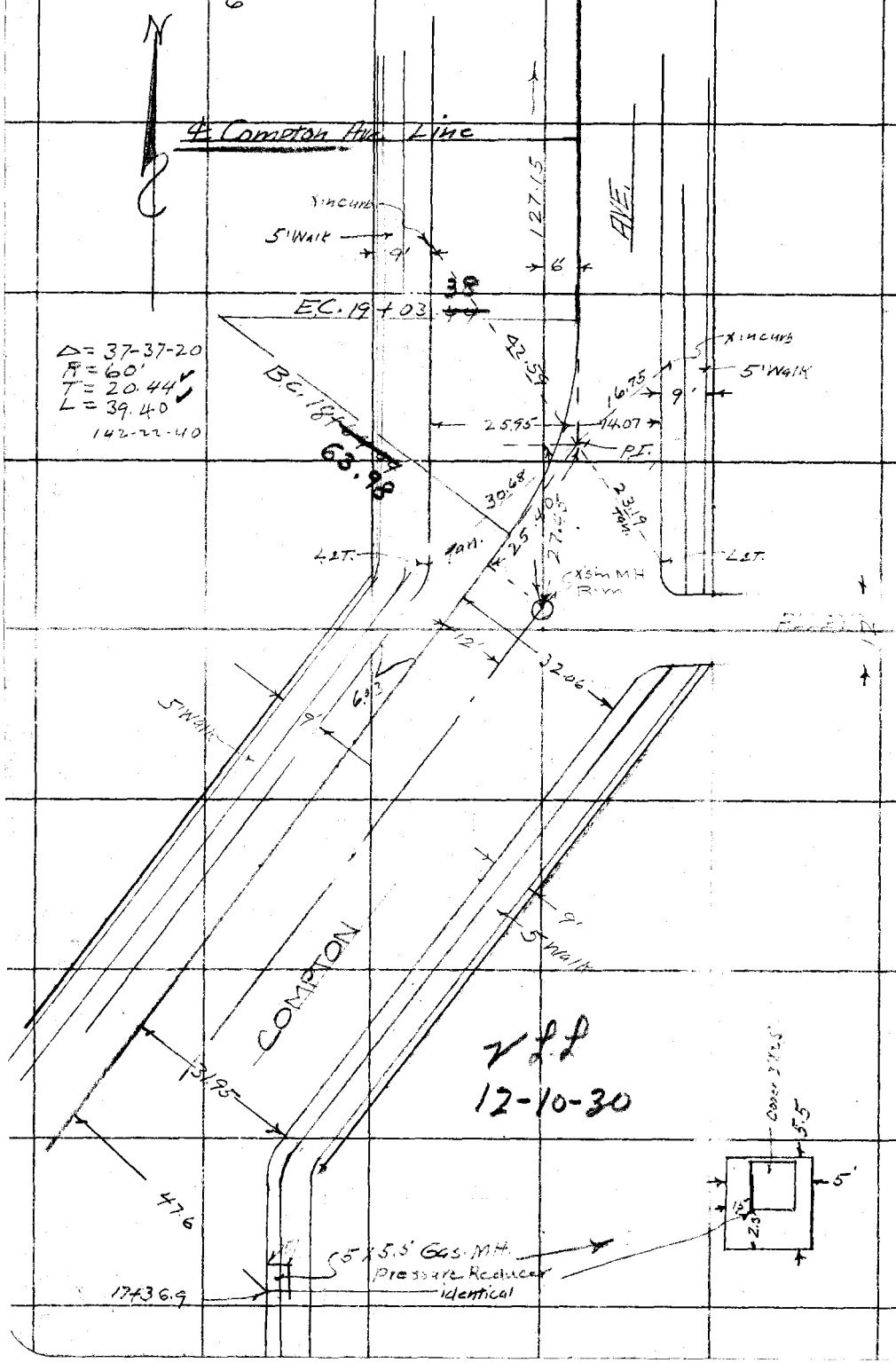

V.L.L.
12-10-30

RETURN TO
LOS ANGELES COUNTY SURVEYOR

Do not extend notes this side of this line

Note: ANY ADDITIONS OR CHANGES ON THIS SHEET MUST BE MADE OR CIRCLED IN Red. WITH DATE AND NAME OF PERSON MAKING CHANGE.

Date _____ Notes by _____ Chief Party _____ F.B. 474 PG. 157

7

Platted by	W. O. No. 630 D. S. O. No.
Date	Location Seside
Map No.	Surveyed by M Hayes
Platting C'k'd by	Date Nov 13, 1930
Date	Indexed A. C. Johnson

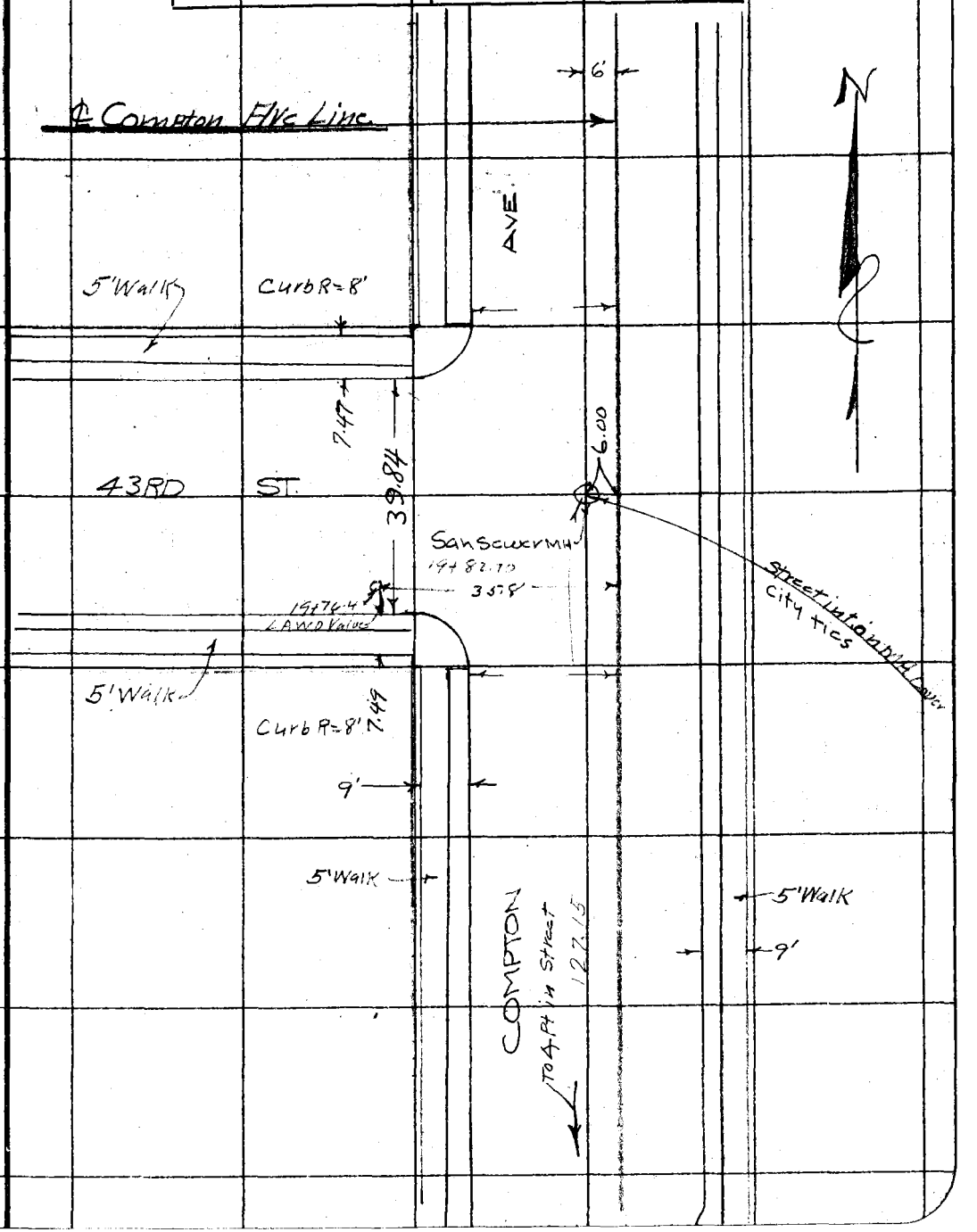

Notes: ANY ADDITIONS OR CHANGES ON THIS SHEET MUST BE MADE OR CIRCLED IN Red. WITH DATE AND NAME OF PERSON MAKING CHANGE.

Do not extend notes this side of this line

RETURN TO LOS ANGELES COUNTY SURVEYOR

F.B. 474 Pg. 158 M. Hayes Chief Party Notes by M.H. Date 11-13-30

8

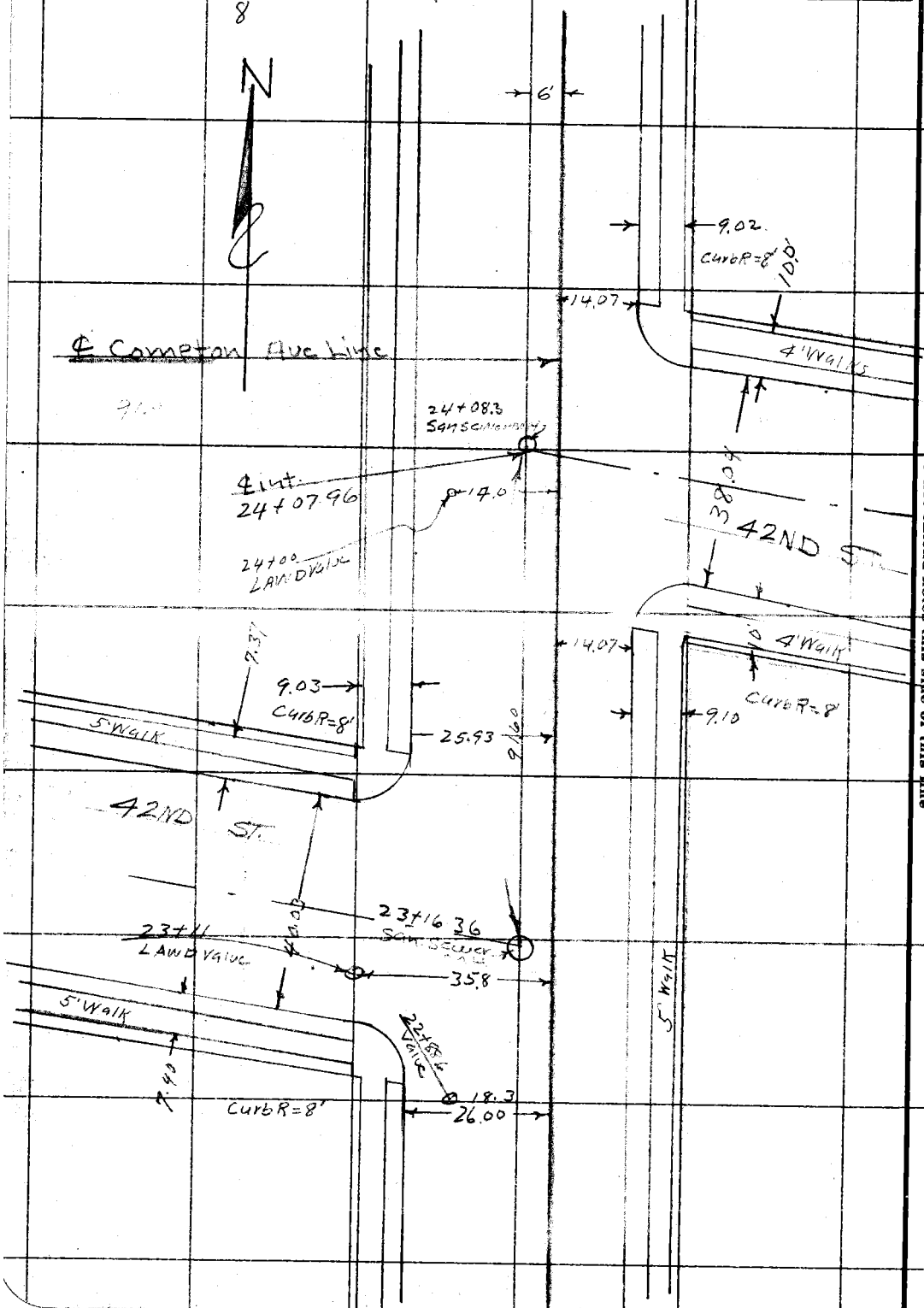

RETURN TO
LOS ANGELES COUNTY SURVEYOR

Do not extend notes this side of this line

Notes: ANY ADDITIONS OR CHANGES ON THIS SHEET MUST BE MADE OR CIRCLED IN Red. WITH DATE AND NAME OF PERSON MAKING CHANGE.

Date _____ Notes by _____ Chief Party _____ F. 474 Pg. 159

9

Platted by _____	W. O. No. 630 D. S. O. No. _____
Date _____	Location So Side
Map No. _____	Surveyed by M. Hayes
Platting C'k'd by _____	Date Nov. 13, 1930
Date _____	Indexed A. C. Johnson

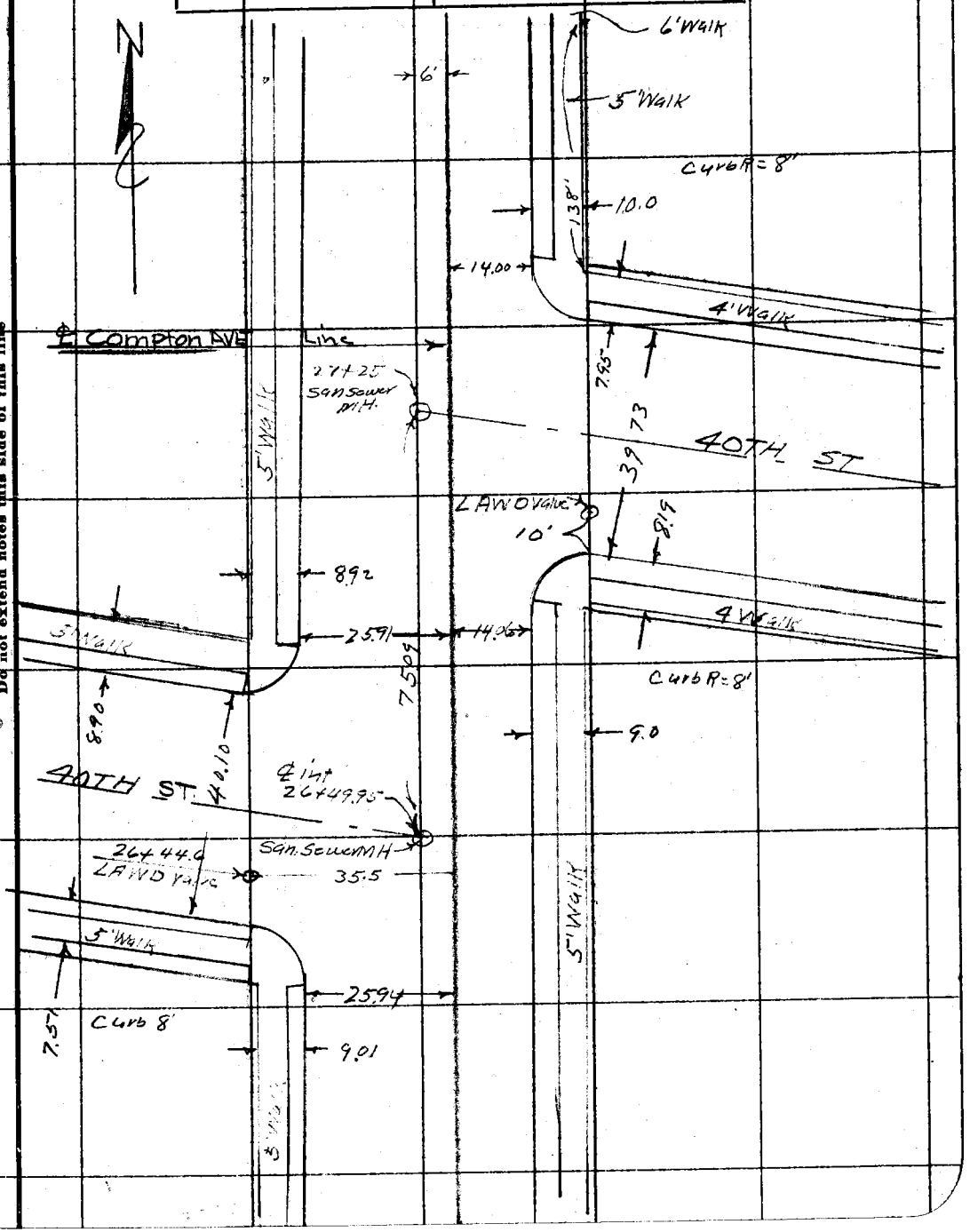

Note: ANY ADDITIONS OR CHANGES ON THIS SHEET MUST BE MADE OR CIRCLED IN Red. WITH DATE AND NAME OF PERSON MAKING CHANGE.

Do not extend notes this side of this line

RETURN TO
LOS ANGELES COUNTY SURVEYOR

F. 474 Pg. 160 M Hayes Chief Party Notes by MH Date 11-13-30

10

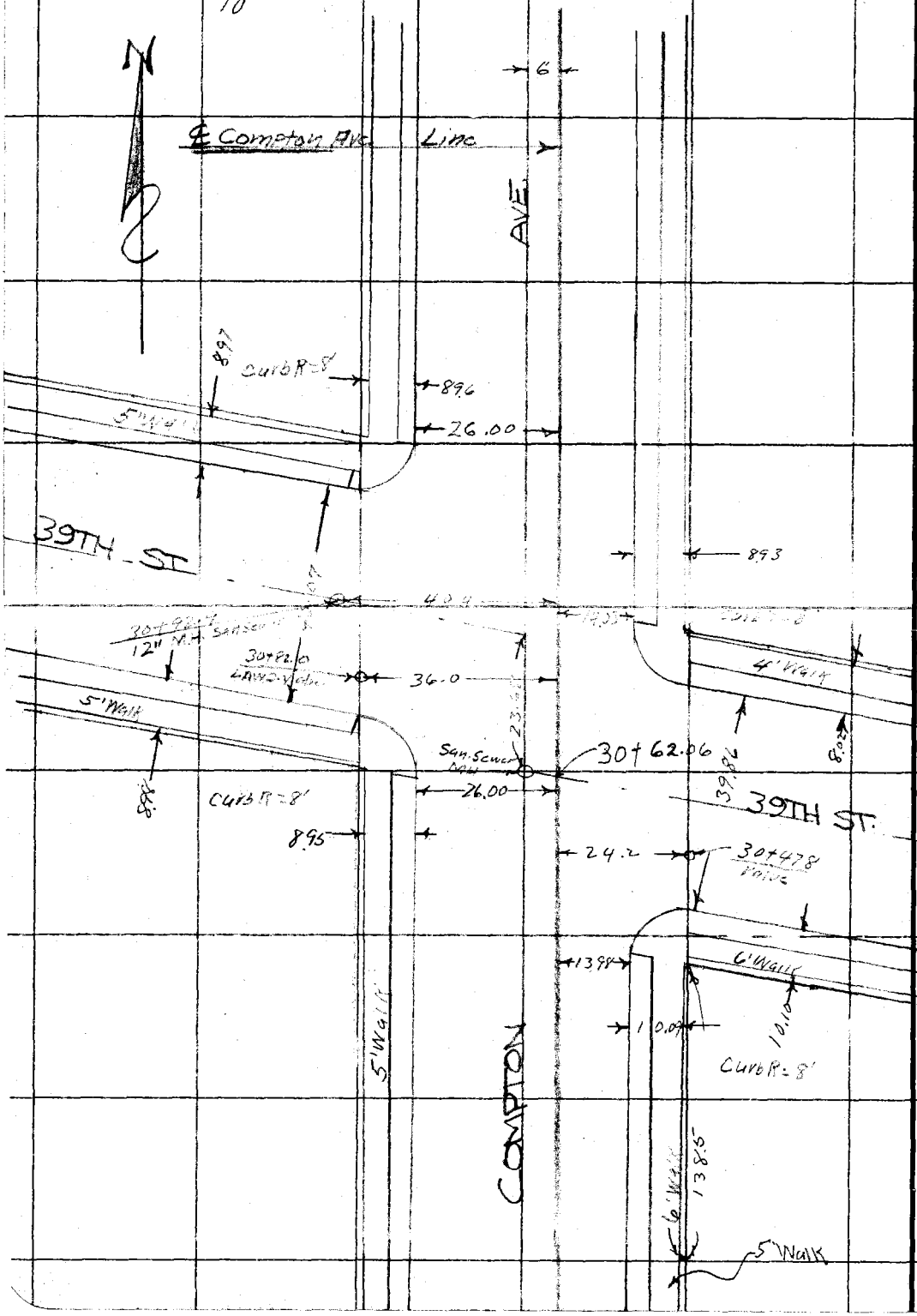

RETURN TO
LOS ANGELES COUNTY SURVEYOR

Do not extend notes this side of this line

Note: ANY ADDITIONS OR CHANGES ON THIS SHEET MUST BE MADE OR CIRCLED IN Red. WITH DATE AND NAME OF PERSON MAKING CHANGE.

Date _____ Notes by _____ Chief Party _____ F. 474 Pg. 161

Platted by	W. O. No. 630 D. S. O. No.
Date	Location SoSide
Map No.	Surveyed by M Hayes
Platting C'k'd by	Date Nov 14th 1930
Date	Indexed A. C. Johnson

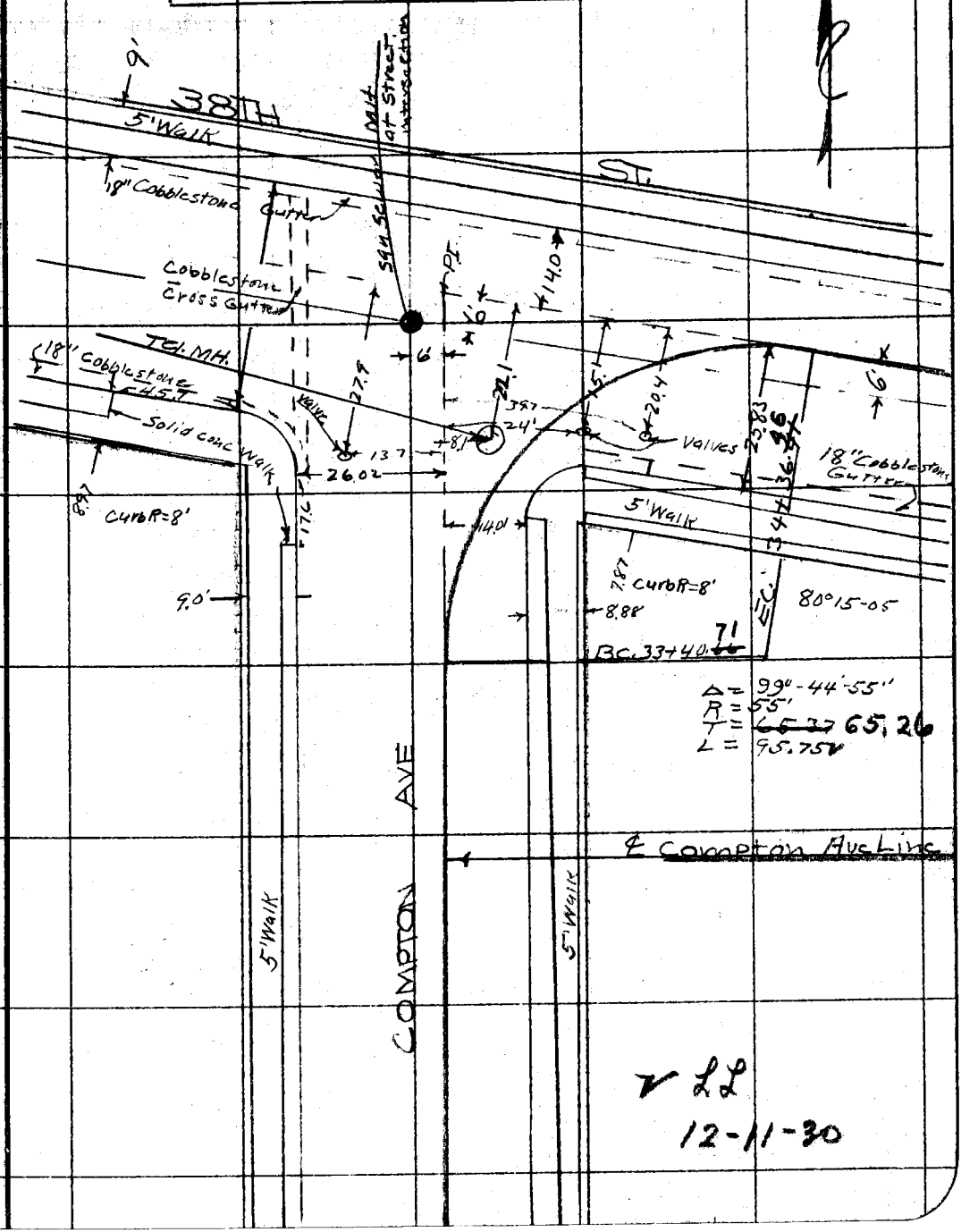

LL
12-11-30

Note: ANY ADDITIONS OR CHANGES ON THIS SHEET MUST BE MADE OR CIRCLED IN Red WITH DATE AND NAME OF PERSON MAKING CHANGE.

Do not extend notes this side of this line

RETURN TO
LOS ANGELES COUNTY SURVEYOR

F.B. 474 Pg. 162 12 Chief Party Notes by Date 11-14-30

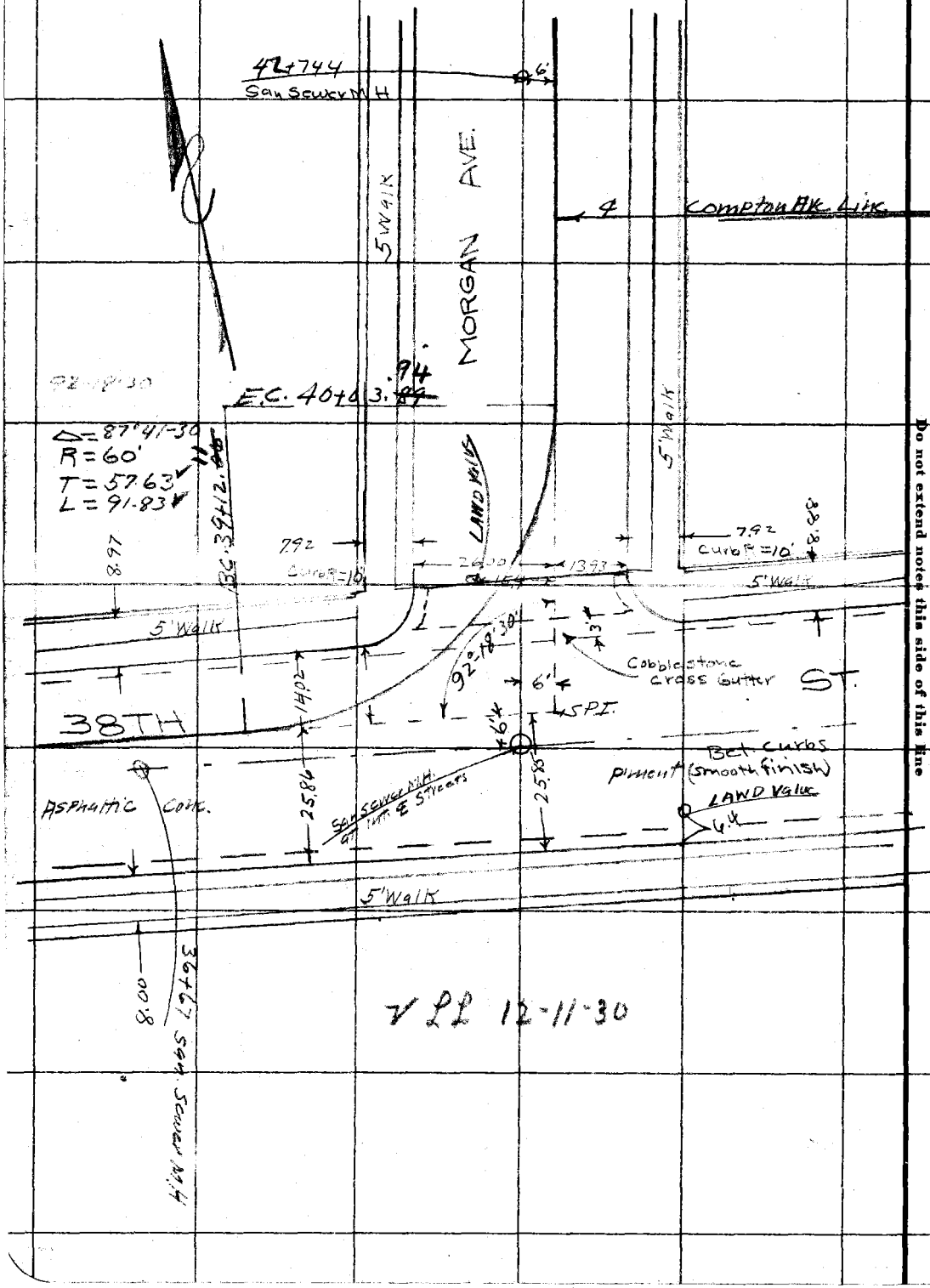

RETURN TO
LOS ANGELES COUNTY SURVEYOR

Do not extend notes this side of this line

Notes: ANY ADDITIONS OR CHANGES ON THIS SHEET MUST BE MADE OR CIRCLED IN Red. WITH DATE AND NAME OF PERSON MAKING CHANGE.

Date _____ Noted by _____ Chief Party _____ F. 474 PG. 163

13

Platted by	W. O. No. 630 D. S. O. No.
Date	Location So. Side
Map No.	Surveyed by M Hayes
Platting Ck'd by	Date NOV 14 1930
Date	Indexed A. C. Johnson

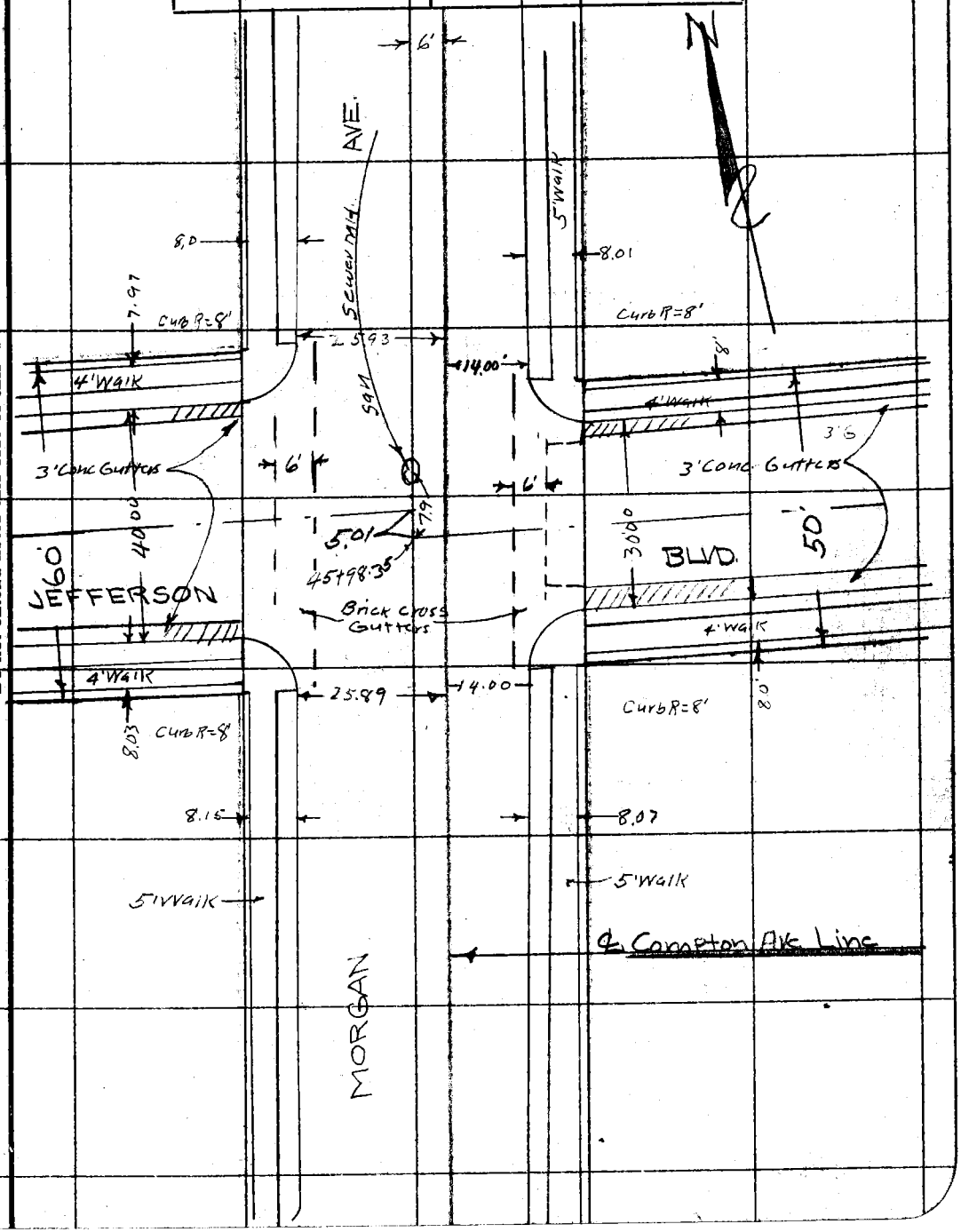

Notes: ANY ADDITIONS OR CHANGES ON THIS SHEET MUST BE MADE OR CIRCLED IN Red. WITH DATE AND NAME OF PERSON MAKING CHANGE.

Do not extend notes this side of this line

RETURN TO LOS ANGELES COUNTY SURVEYOR

F.B. 474 Pg. 164 Chief Party Notes by MH Date 11-14-30

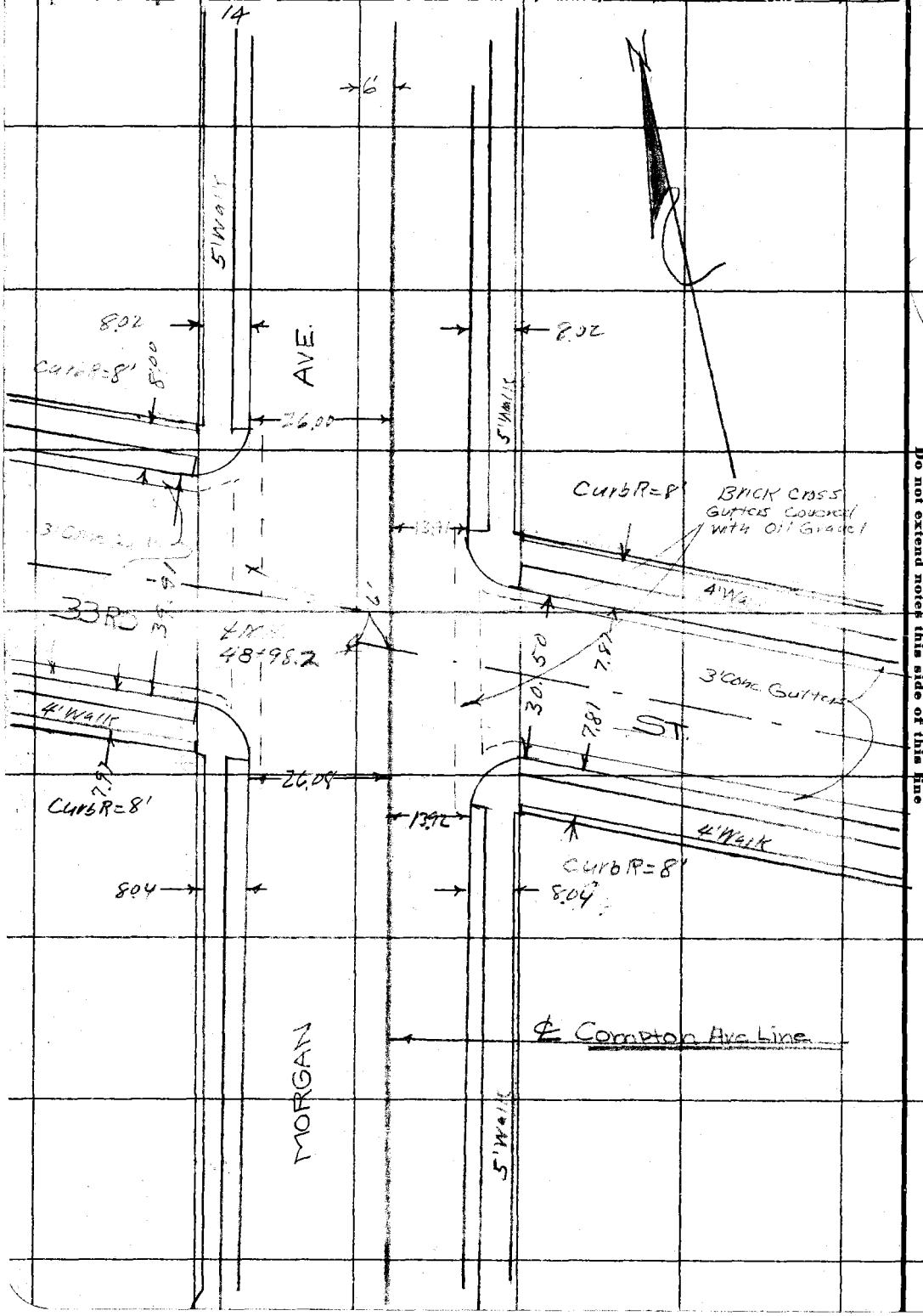

RETURN TO
LOS ANGELES COUNTY SURVEYOR

Do not extend notes this side of this line

Note: ANY ADDITIONS OR CHANGES ON THIS SHEET MUST BE MADE OR CIRCLED IN Red. WITH DATE AND NAME OF PERSON MAKING CHANGE.

Date _____ Notes by _____ Chief Party _____ F. B. 474 Pg. 165

15

Platted by	W. O. No. 630 D. S. O. No.
Date	Location So. Side
Map No.	Surveyed by M Hayes
Platting C'k'd by	Date Nov 14, 1930
Date	Indexed A. C. Johnson

Notes: ANY ADDITIONS OR CHANGES ON THIS SHEET MUST BE MADE OR CIRCLED IN Red. WITH DATE AND NAME OF PERSON MAKING CHANGE.

Do not extend notes this side of this line

RETURN TO LOS ANGELES COUNTY SURVEYOR

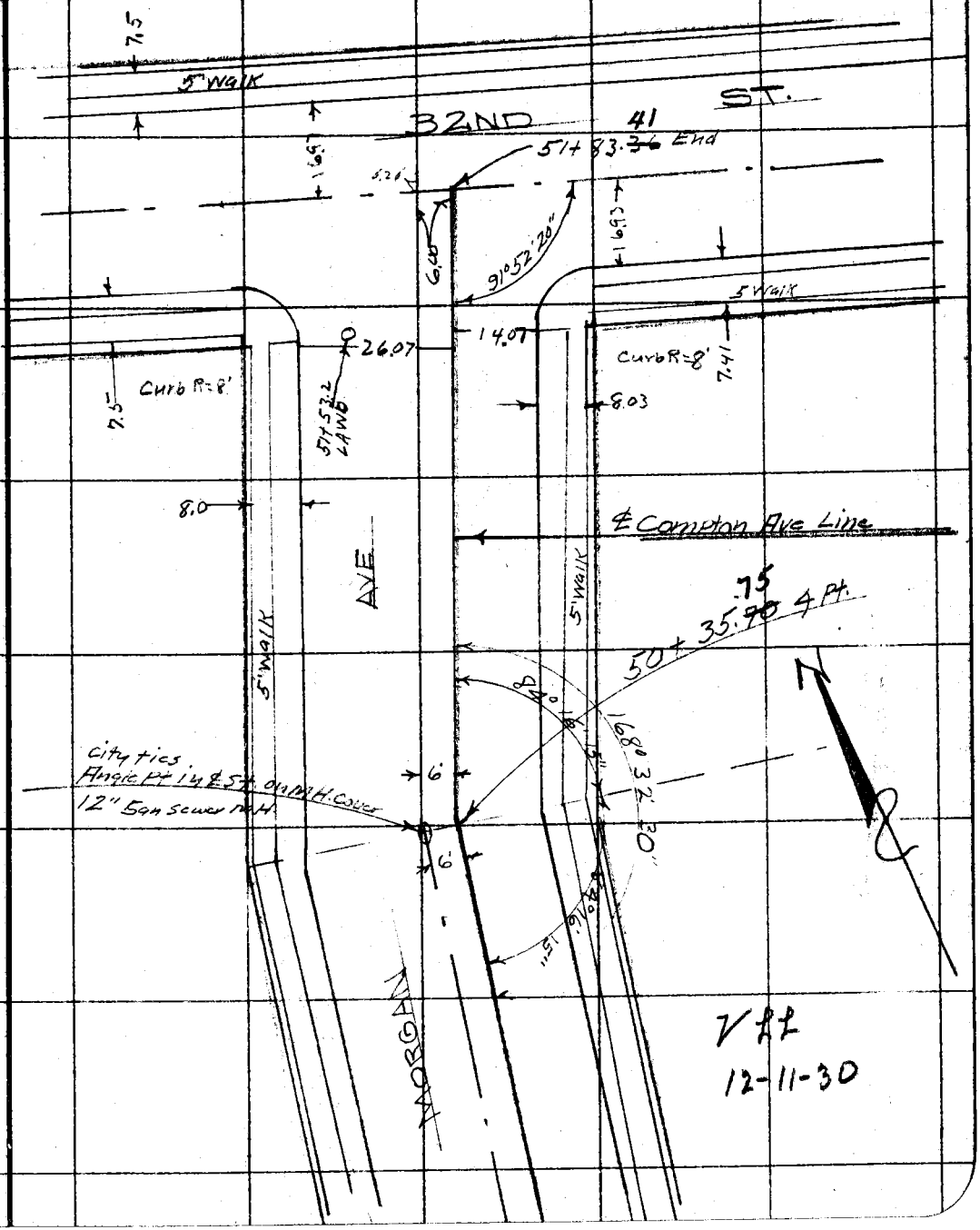

F.B. 474 Pg. 166 Chief Party Notes by Date

RETURN TO
LOS ANGELES COUNTY SURVEYOR

Do not extend notes this side of this line

Note: ANY ADDITIONS OR CHANGES ON THIS SHEET MUST BE MADE OR CIRCLED IN Red. WITH DATE AND NAME OF PERSON MAKING CHANGE.

Date _____ Notes by _____ Chief Party _____ F. 474 Pg. 167

Platted by _____	W. O. No. _____ D. S. O. No. _____
Date _____	Location _____
Map No. _____	Surveyed by _____
Platting C'k'd by _____	Date _____
Date _____	Indexed A. C. Johnson

PRELIMINARY SURVEY

SOUTH SIDE DRAINAGE DISTRICT

VERNON AVE BRANCH

Nov. 24, 1930

M. Hayes
R.C. Bowers Inst.
H.W. Sunderson H.C.
C.W. Garman R.C.

Notes: ANY ADDITIONS OR CHANGES ON THIS SHEET MUST BE MADE OR CIRCLED IN Red. WITH DATE AND NAME OF PERSON MAKING CHANGE.

Do not extend notes this side of this line

RETURN TO LOS ANGELES COUNTY SURVEYOR

F.B. 474 PG. 168 M. Hayes Chief Party Notes by M.H. Date 11-24-30

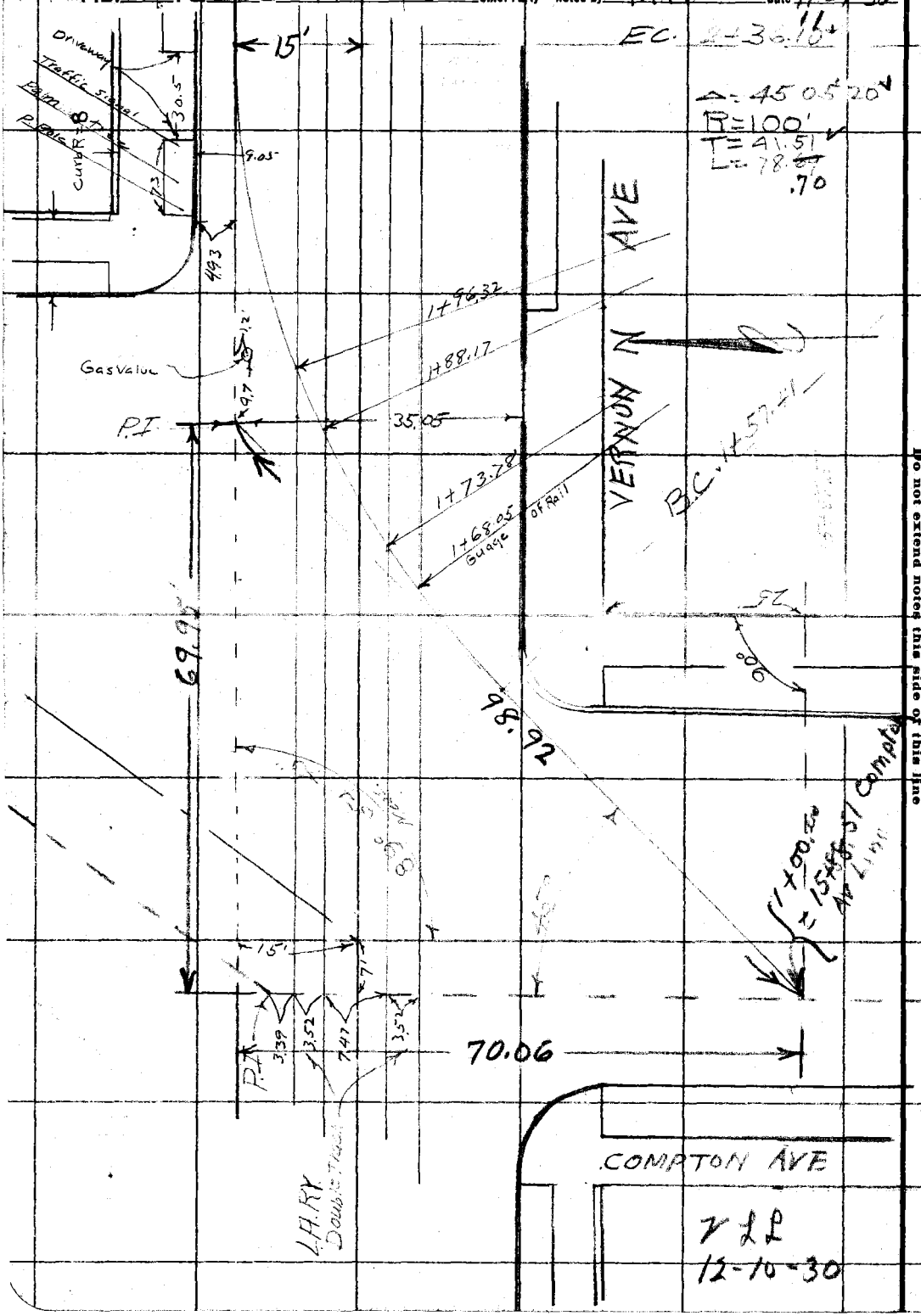

RETURN TO
LOS ANGELES COUNTY SURVEYOR

Do not extend notes this side of this line

Note: ANY ADDITIONS OR CHANGES ON THIS SHEET MUST BE MADE OR CIRCLED IN Red. WITH DATE AND NAME OF PERSON MAKING CHANGE.

Date _____ Notes by _____ Chief Party _____ F. B. 474 Pg. 169

Plotted by	W. O. No. 630 D. S. O. No.
Date	Location So Side
Map No.	Surveyed by M Hayes
Plotting C'k'd by	Date Nov. 24, 1930
Date	Indexed A. C. Johnson

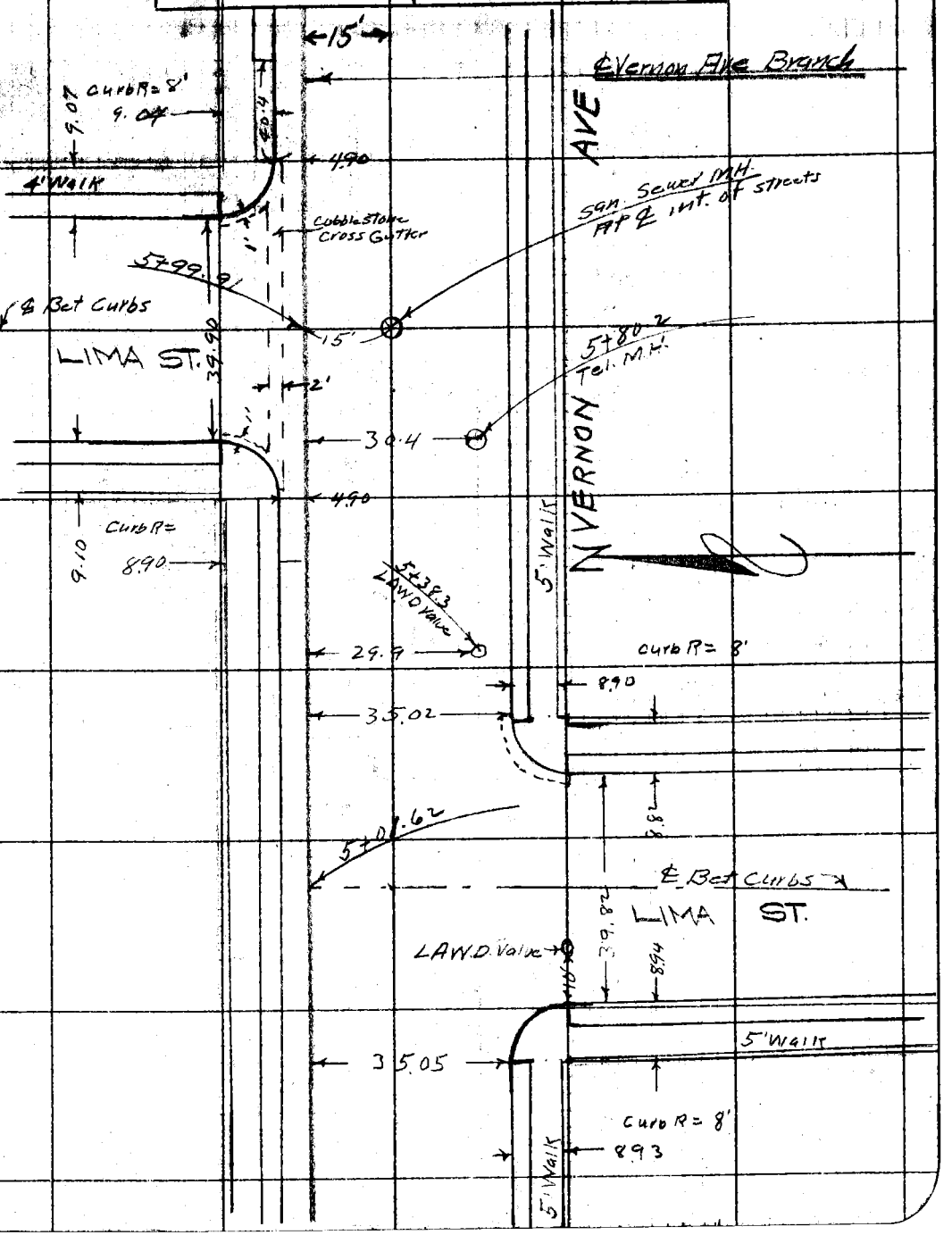

Note: ANY ADDITIONS OR CHANGES ON THIS SHEET MUST BE MADE ON CIRCLED IN RED WITH DATE AND NAME OF PERSON MAKING CHANGE.

Do not extend notes this side of this line

RETURN TO LOS ANGELES COUNTY SURVEYOR

F.B. 474 Pg. 170 M. Hayes Chief Party Notes by MH Date 11-24-30

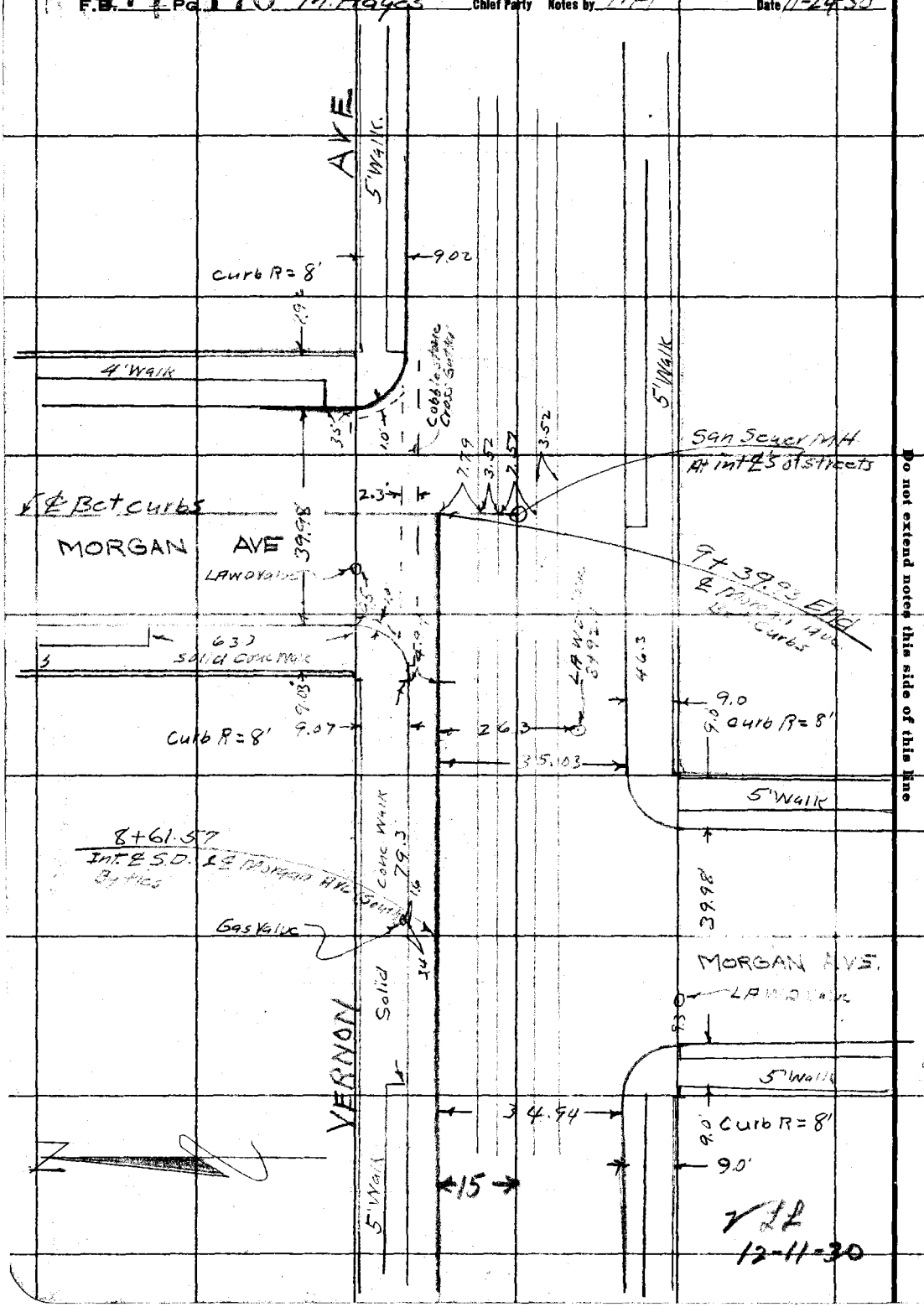

RETURN TO
LOS ANGELES COUNTY SURVEYOR

Do not extend notes this side of this line

Note: ANY ADDITIONS OR CHANGES ON THIS SHEET MUST BE MADE OR CIRCLED IN Red. WITH DATE AND NAME OF PERSON MAKING CHANGE.

Date _____ Notes by _____ Chief Party _____ P. B. 474 Pg. 171

Platted by _____	W. O. No. _____ D. S. O. No. _____
Date _____	Location _____
Map No. _____	Surveyed by _____
Plotting C'k'd by _____	Date _____
Date _____	Indexed A. C. Johnson

PRELIMINARY SURVEY

SOUTH SIDE DRAINAGE DISTRICT

ASCOT AVE BRANCH

Nov 1930

M Hayes
RC Bowers Inst.
HW Gunderson HC
CW Garrigan RC.

Note: ANY ADDITIONS OR CHANGES ON THIS SHEET MUST BE MADE OR CIRCLED IN Red. WITH DATE AND NAME OF PERSON MAKING CHANGE.

Do not extend notes this side of this line

RETURN TO LOS ANGELES COUNTY SURVEYOR

F. 474 PG. 172
2

Chief Party Notes by DH Date 11-15-30

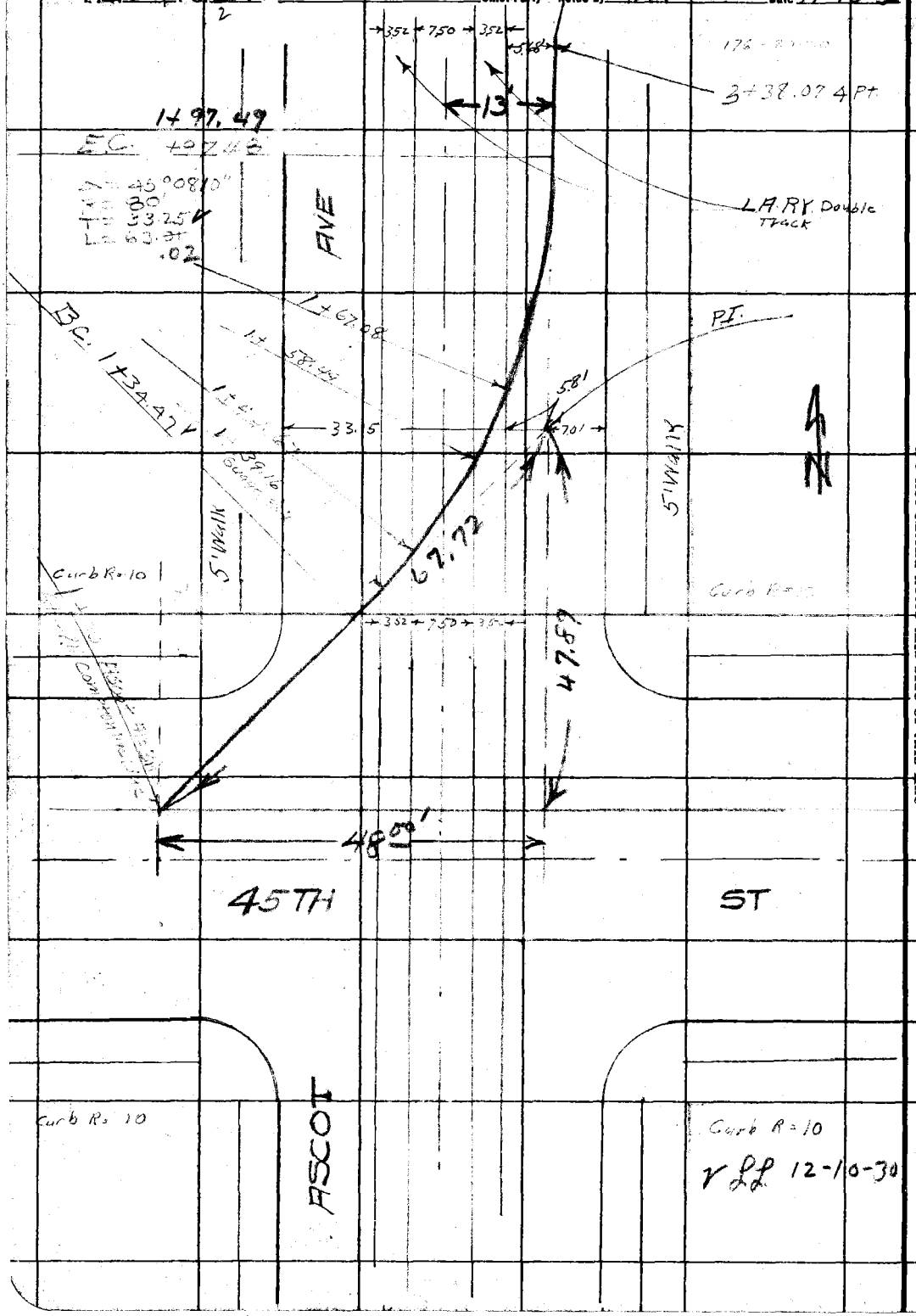

RETURN TO
LOS ANGELES COUNTY SURVEYOR

Do not extend notes this side of this line

Notes: ANY ADDITIONS OR CHANGES ON THIS SHEET MUST BE MADE OR CIRCLED IN Red. WITH DATE AND NAME OF PERSON MAKING CHANGE.

V LL 12-10-30

Date _____ Notes by _____ Chief Party _____ F. B. 474 Pg. 173

3

Platted by	W. O. No. 630 D. S. B. No.
Date	Location
Map No.	Surveyed by
Platting C'k'd by	Date Nov 15 1930
Date	Indexed A. C Johnson

Note: ANY ADDITIONS OR CHANGES ON THIS SHEET MUST BE MADE OR CIRCLED IN Red. WITH DATE AND NAME OF PERSON MAKING CHANGE.

Do not extend notes this side of this line

RETURN TO LOS ANGELES COUNTY SURVEYOR

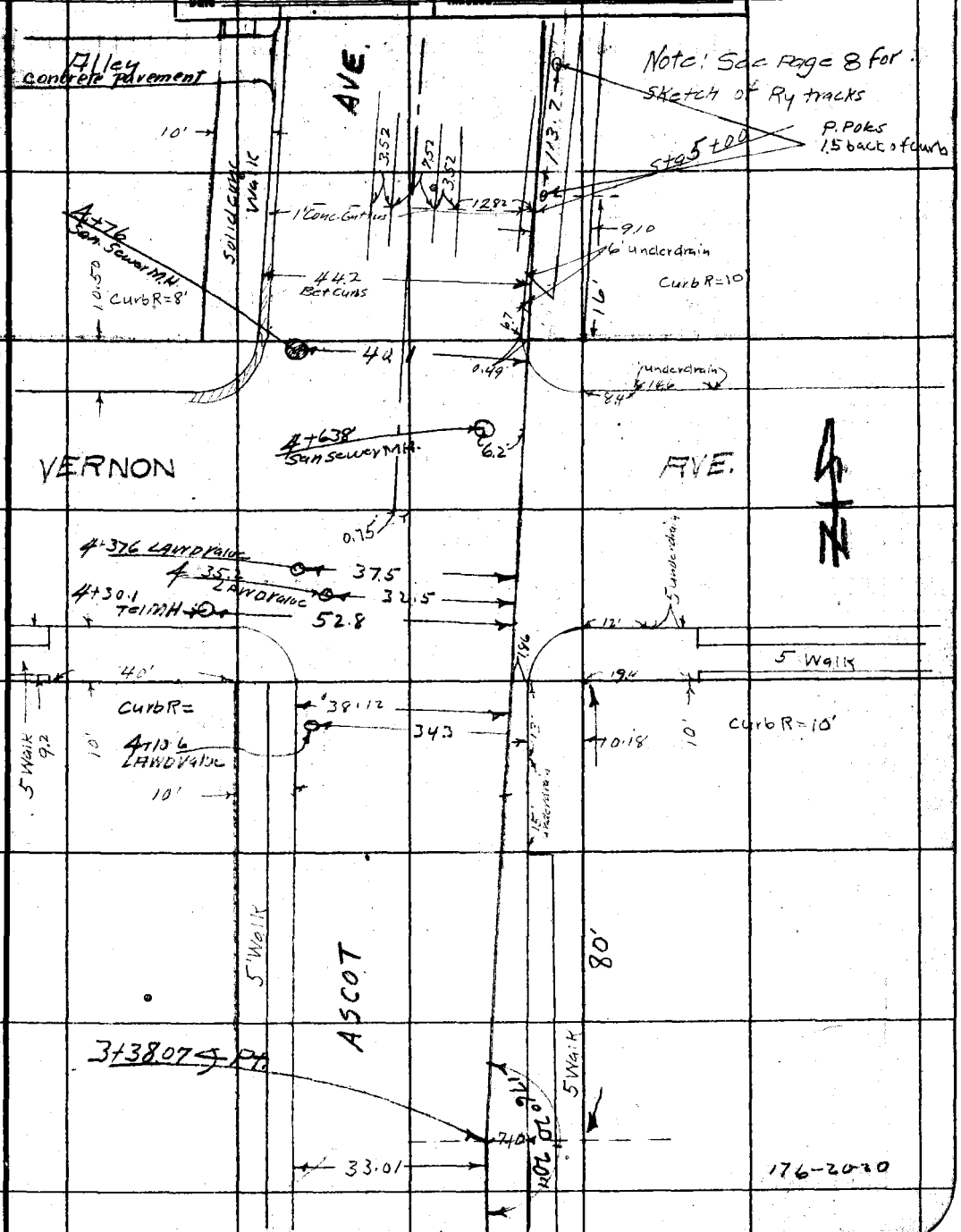

F.B. 474 PG. 174

Chief Party Notes by MH Date 11-15-30

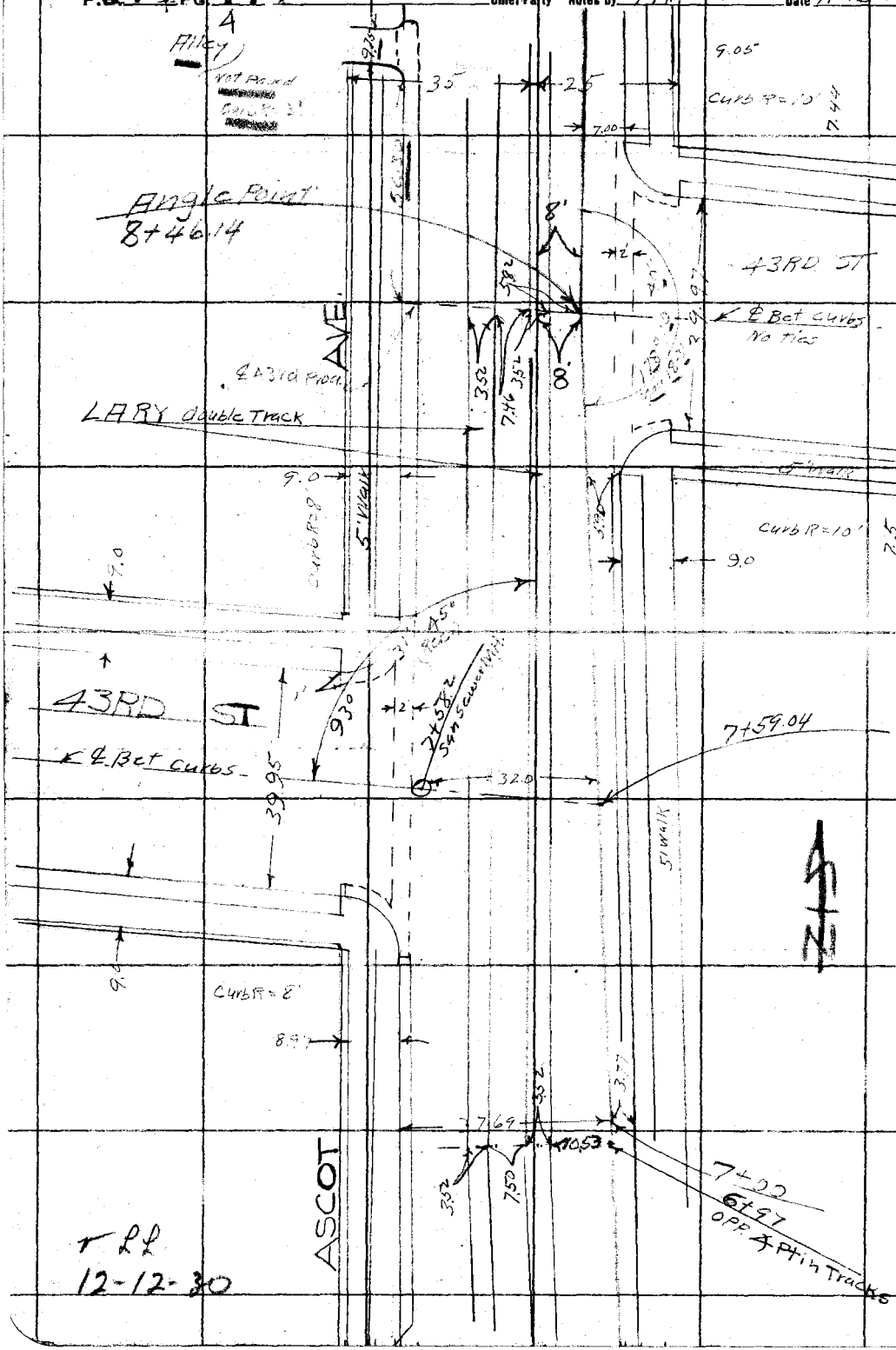

RETURN TO
LOS ANGELES COUNTY SURVEYOR

Do not extend notes this side of this line

Note: ANY ADDITIONS OR CHANGES ON THIS SHEET MUST BE MADE OR CIRCLED IN Red. WITH DATE AND NAME OF PERSON MAKING CHANGE.

Date _____ Notes by _____ Chief Party _____ F.B. 474 Pg. 175

5

Platted by	W. O. No. 630 D. S. O. No.
Date	Location So. Side
Map No.	Surveyed by M Hayes
Platting C'k'd by	Date Nov 17, 1930
Date	Indexed by C. Johnson

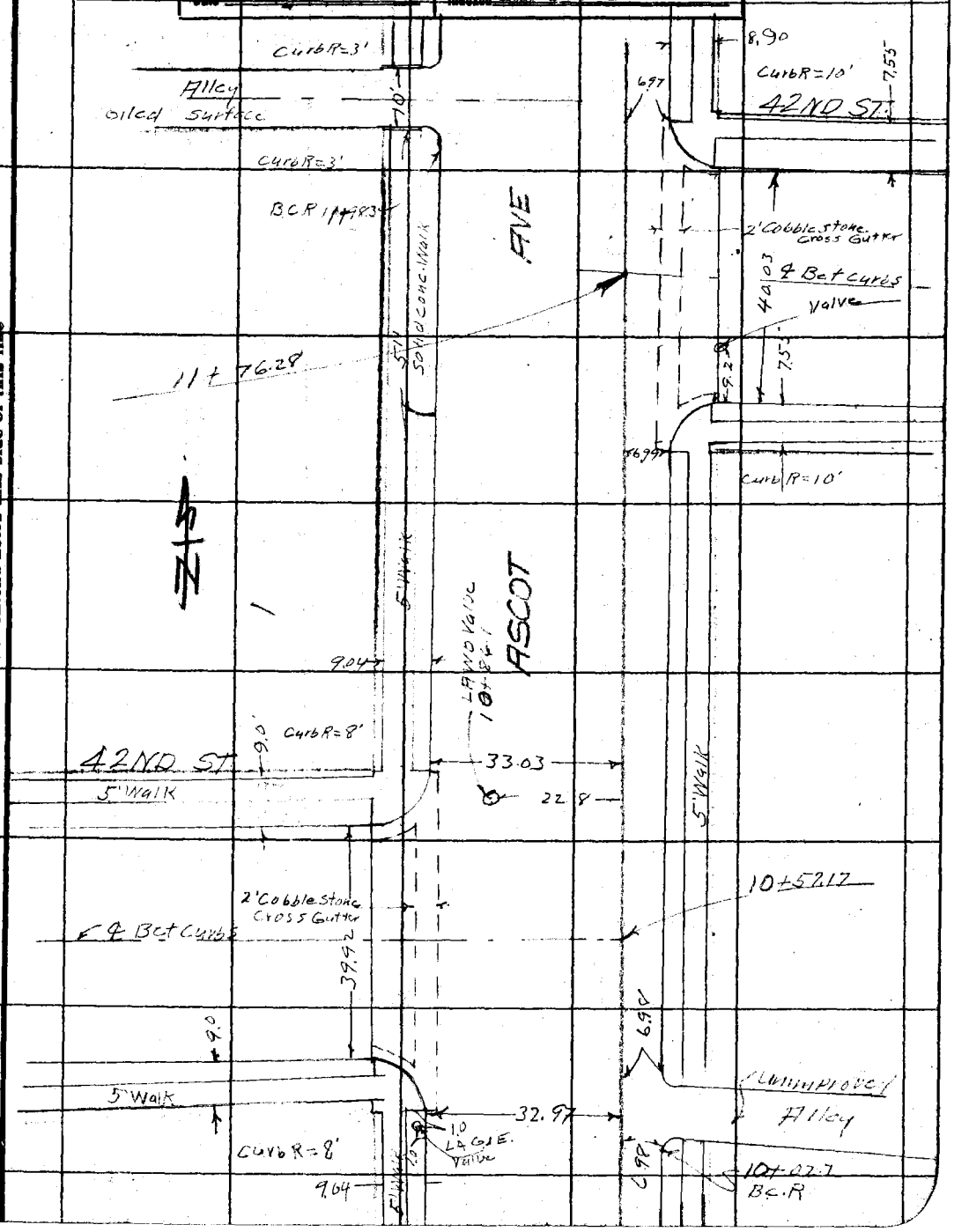

RETURN TO
LOS ANGELES COUNTY SURVEYOR

Do not extend notes this side of this line

Note: ANY ADDITIONS OR CHANGES ON THIS SHEET MUST BE MADE OR CIRCLED IN Red. WITH DATE AND NAME OF PERSON MAKING CHANGE.

F. 474 PG. 176 M. Hayes Chief Party Notes by DH Date 11-17-30

6

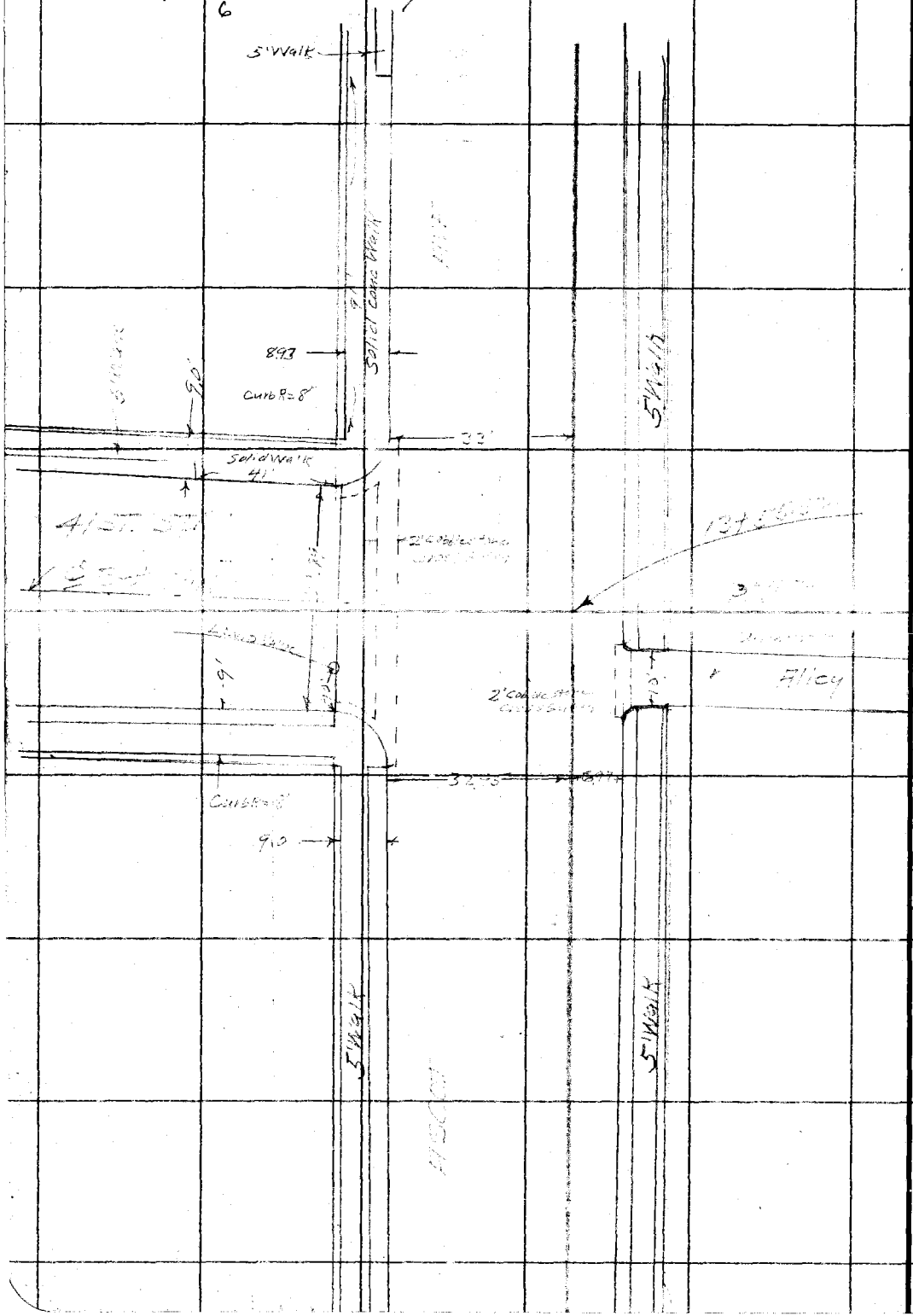

RETURN TO
LOS ANGELES COUNTY SURVEYOR

Do not extend notes this side of this line

Note: ANY ADDITIONS OR CHANGES ON THIS SHEET MUST BE MADE OR CIRCLED IN Red. WITH DATE AND NAME OF PERSON MAKING CHANGE.

Date _____ Notes by _____ Chief Party _____ F. B. 474 Pg. 177

7

Platted by	W. O. No. 630 D. S. O. No.
Date	Location So Side
Map No.	Surveyed by M Hayes
Platting C'k'd by	Date Nov 17, 1930
Date	Indexed A. C. Johnson

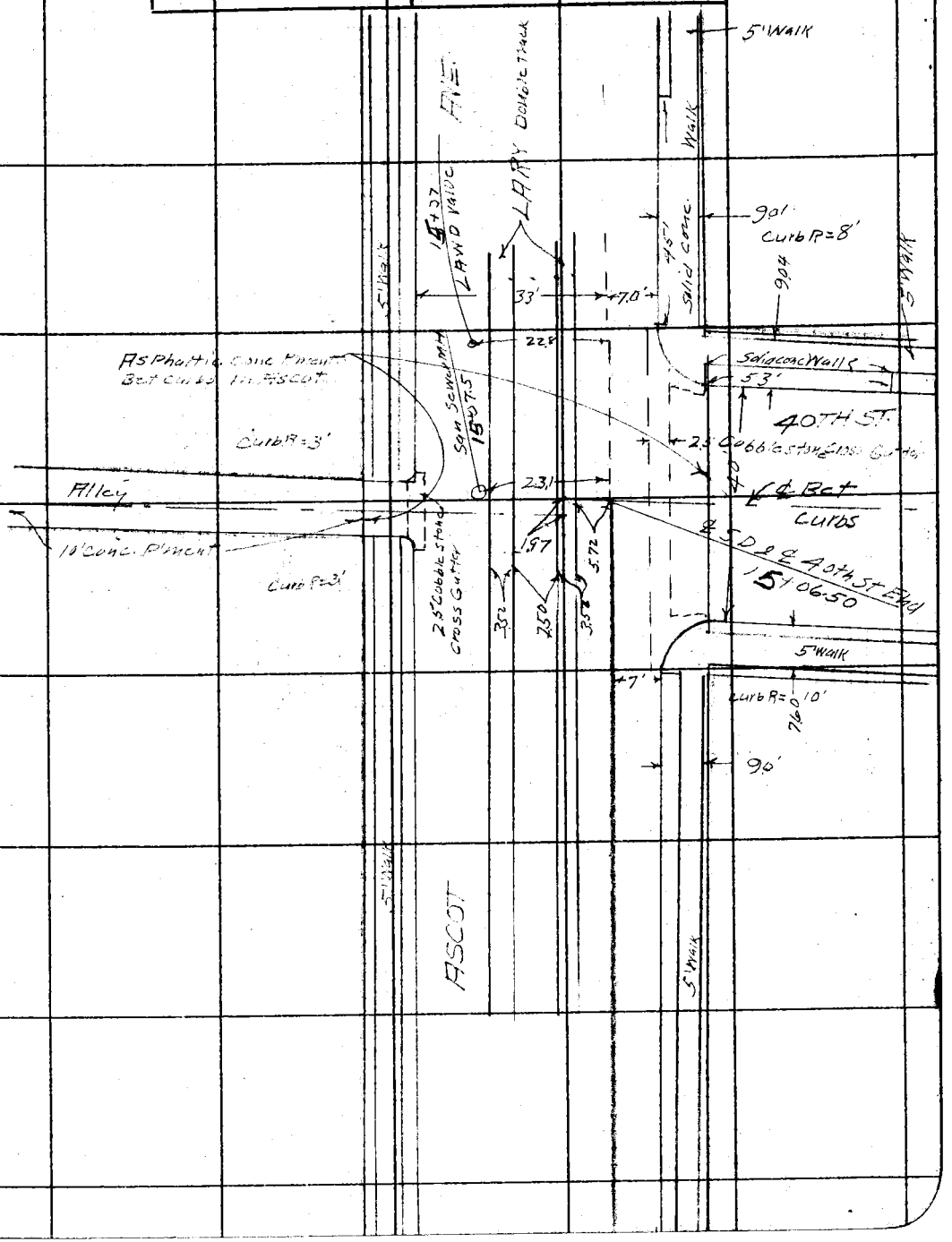

Notes: ANY ADDITIONS OR CHANGES ON THIS SHEET MUST BE MADE OR CIRCLED IN Red. WITH DATE AND NAME OF PERSON MAKING CHANGE.

Do not extend notes this side of this line

RETURN TO LOS ANGELES COUNTY SURVEYOR

F. 474 PG. 178 8 Chief Party Notes by Date

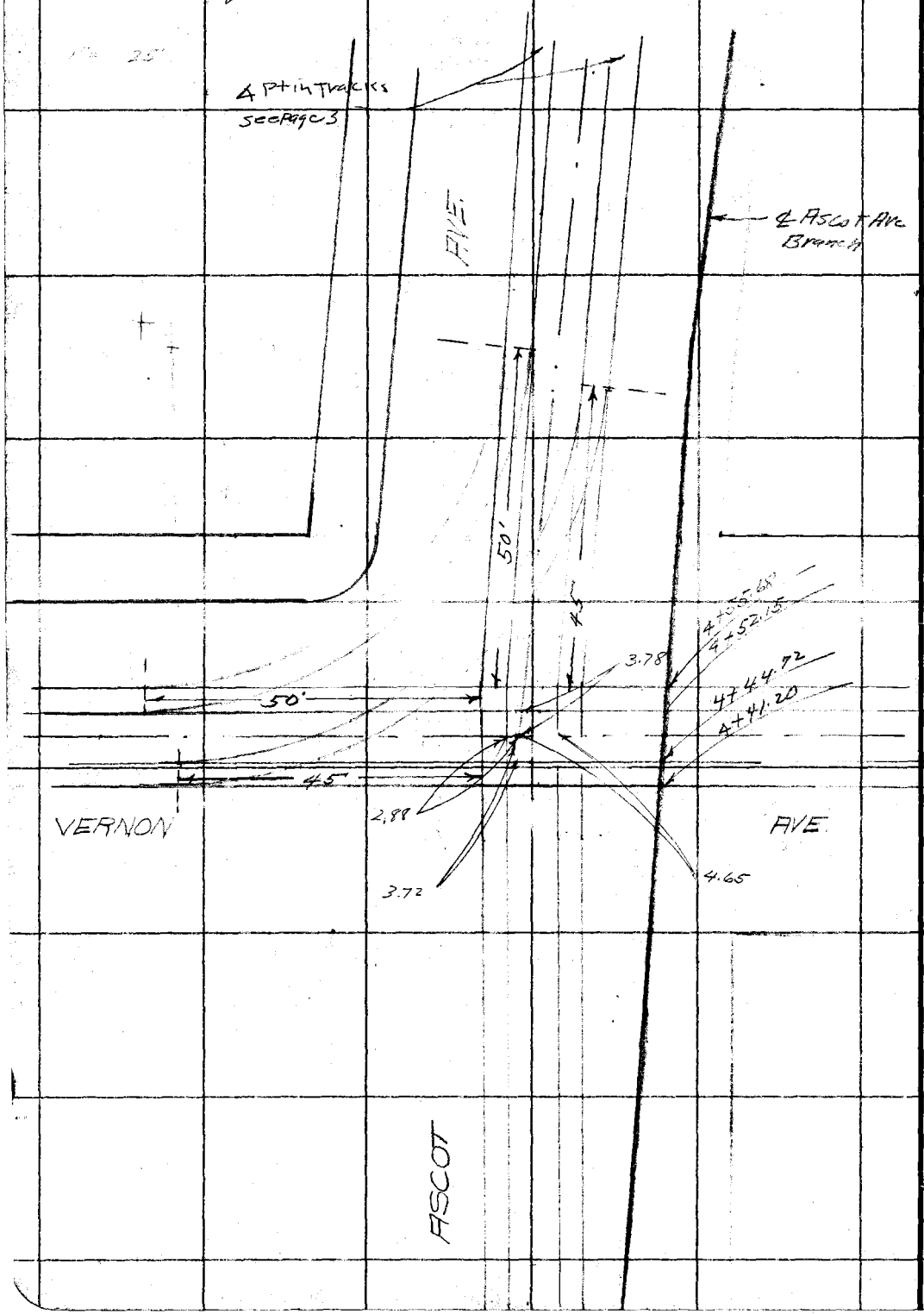

RETURN TO
LOS ANGELES COUNTY SURVEYOR

Do not extend notes this side of this line

Note: ANY ADDITIONS OR CHANGES ON THIS SHEET MUST BE MADE OR CIRCLED IN Red. WITH DATE AND NAME OF PERSON MAKING CHANGE.

Date _____ Notes by _____ Chief Party _____ F.B. 474 Pg. ~~147~~ 179

Platted by	W. O. No. 630 D. S. O. No.
Date	Location
Map No.	Surveyed by
Platting C'k'd by	Date
Date	Indexed A. C. Johnson

Location ℄ So. Side Storm Drain from ℄ Central Ave X ℄ Compton Ave

These Notes Obsolete
See Pages 9-16

M. Hayes
E E Carlson
H.W. Gunderson
D.S. Sedig.
June 3, 1929

Lot Lines Shown →
℄ Proposed Storm Drain →

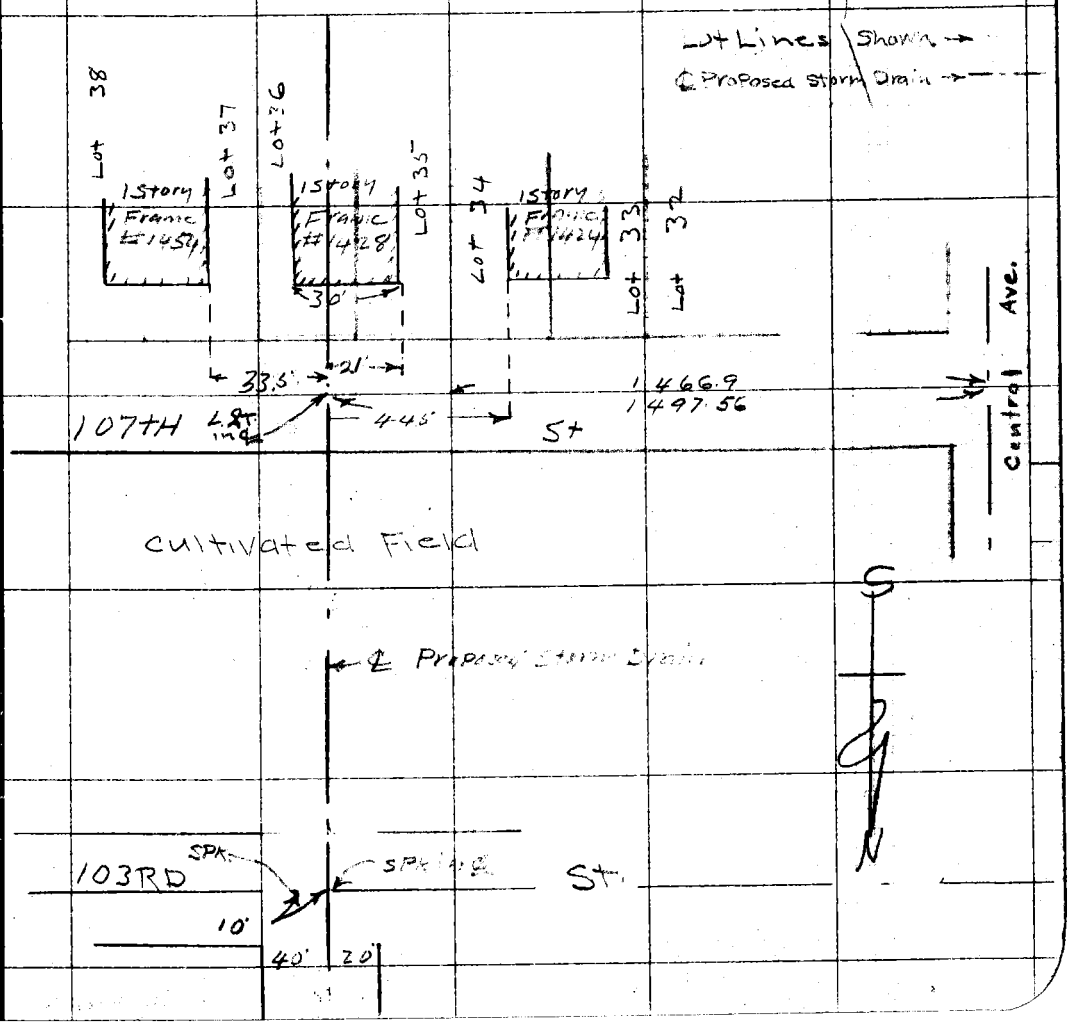

Notes: ANY ADDITIONS OR CHANGES ON THIS SHEET MUST BE MADE OR CIRCLED IN Red. WITH DATE AND NAME OF PERSON MAKING CHANGE.

Do not extend notes this side of this line

RETURN TO
LOS ANGELES COUNTY SURVEYOR

F.B. 474 PG. ~~148~~ 180 M. Hayes Chief Party Notes by MHH Date 6-3-29

2

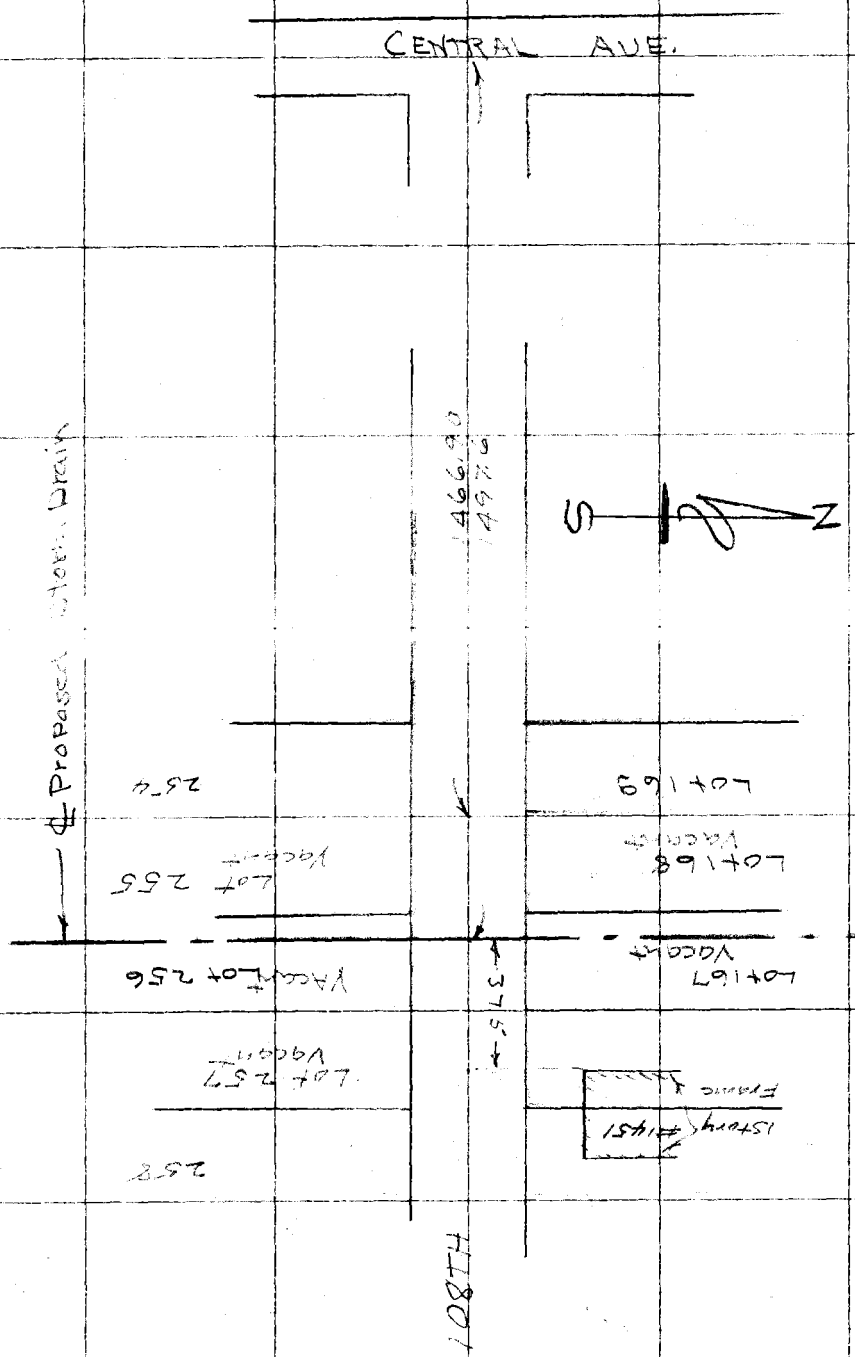

RETURN TO
LOS ANGELES COUNTY SURVEYOR

Do not extend notes this side of this line

Note: ANY ADDITIONS OR CHANGES ON THIS SHEET MUST BE MADE OR CIRCLED IN Red. WITH DATE AND NAME OF PERSON MAKING CHANGE.

Date _____ Notes by _____ Chief Party _____ F.B. 174 Pg. ~~129~~ 181

Platted by	W. O. No. 630 D. S. O. No.
Date	Location So. Side Drainage
Map No.	Surveyed by M. Hayes
Platting C'k'd by	Date June 1, 1922
Date	Indexed A. C. Johnson

3

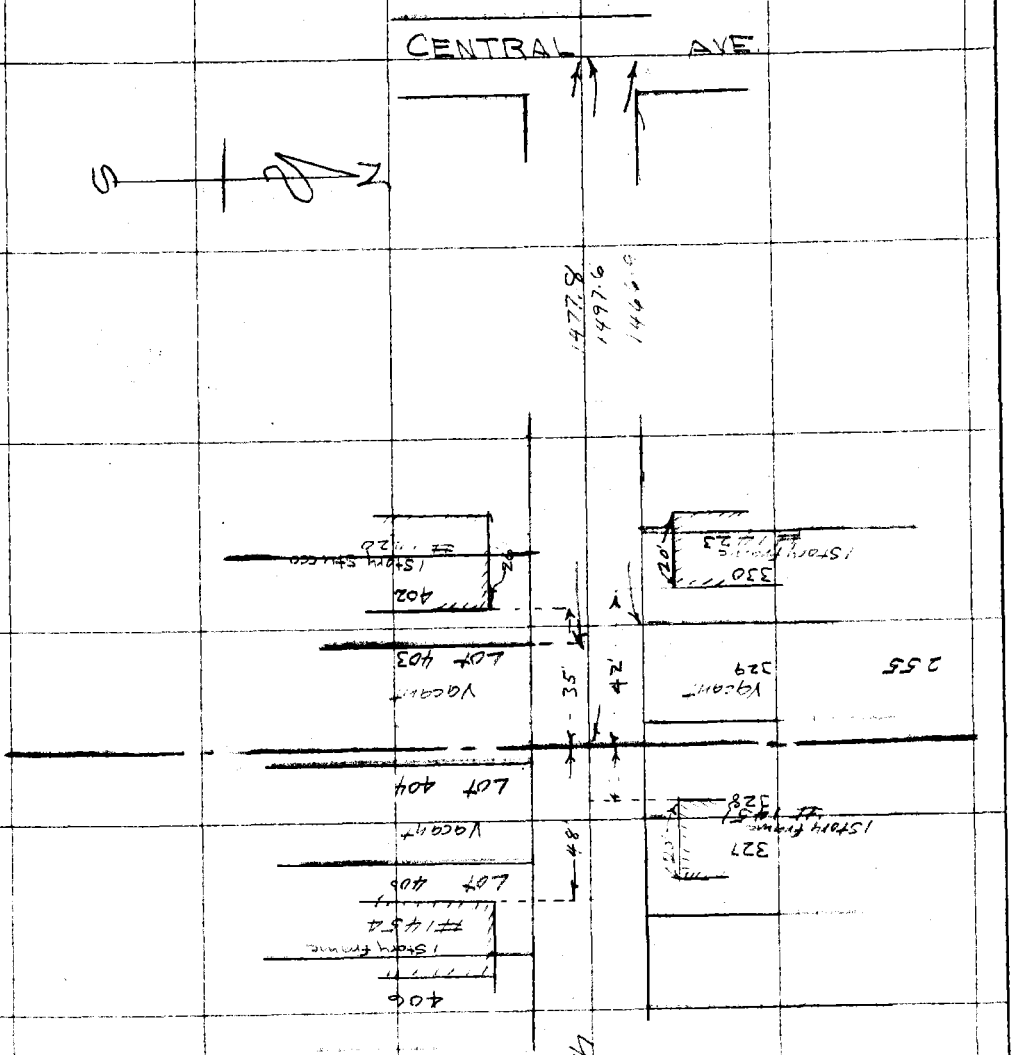

Notes: ANY ADDITIONS OR CHANGES ON THIS SHEET MUST BE MADE OR CIRCLED IN Red, WITH DATE AND NAME OF PERSON MAKING CHANGE.

Do not extend notes this side of this line

RETURN TO
LOS ANGELES COUNTY SURVEYOR

F.B. 474 Pg. ~~140~~ 182 M. Hayes Chief Party Notes by M. Hayes Date 6-3-29

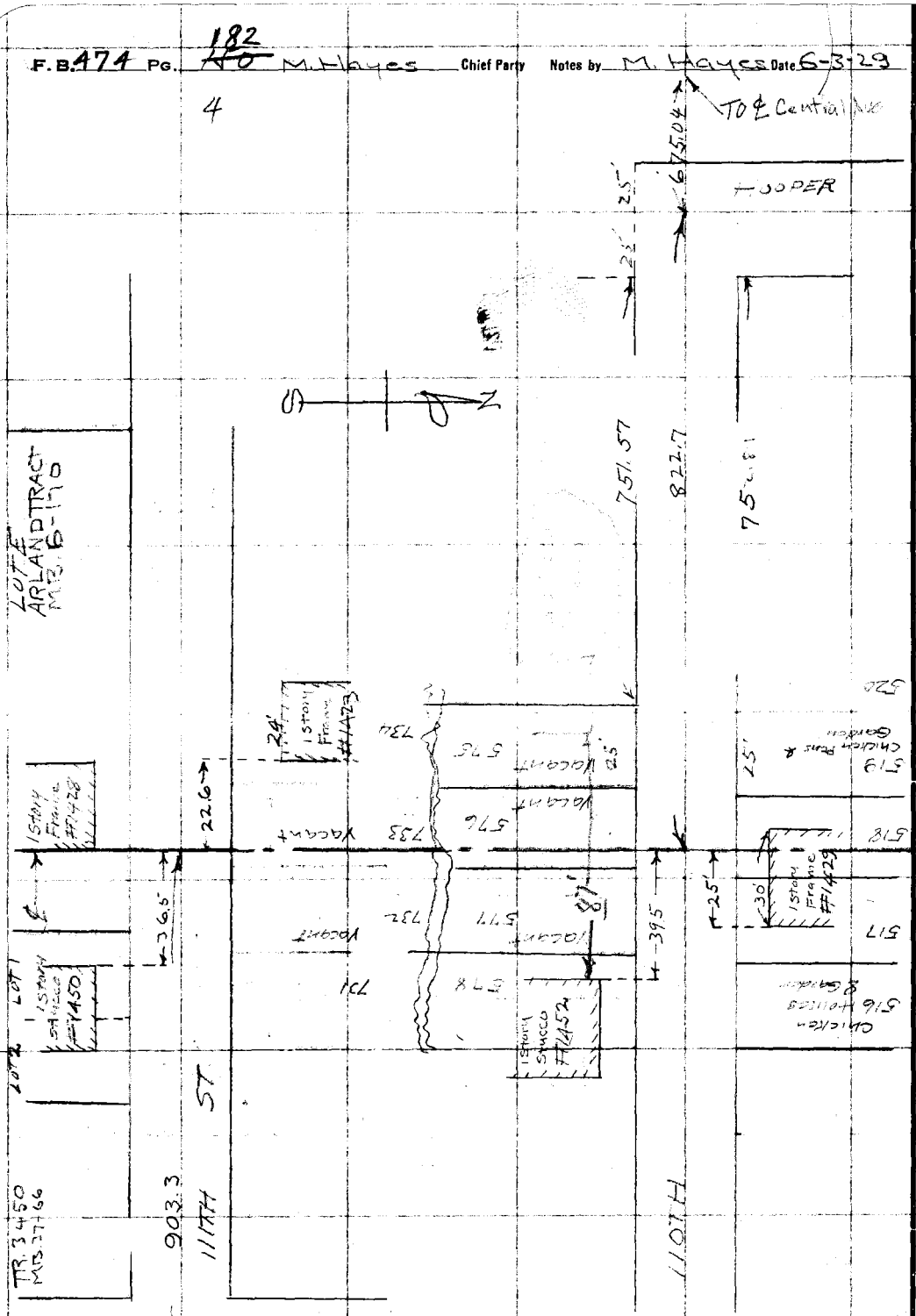

RETURN TO
LOS ANGELES COUNTY SURVEYOR

Do not extend notes this side of this line.

Note: ANY ADDITIONS OR CHANGES ON THIS SHEET MUST BE MADE OR CIRCLED IN Red WITH DATE AND NAME OF PERSON MAKING CHANGE.

Date _____ Notes by _____ Chief Party _____ F.B. 474 Pg. ~~151~~ 183

Plotted by _____	W. O. No. 630 D. S. O. No. _____
Date _____	Location So. Side Drainage
Map No. _____	Surveyed by M. Hayes
Plotting C'k'd by _____	Date June 3, 1929
Date _____	Indexed A. C. Johnson

5

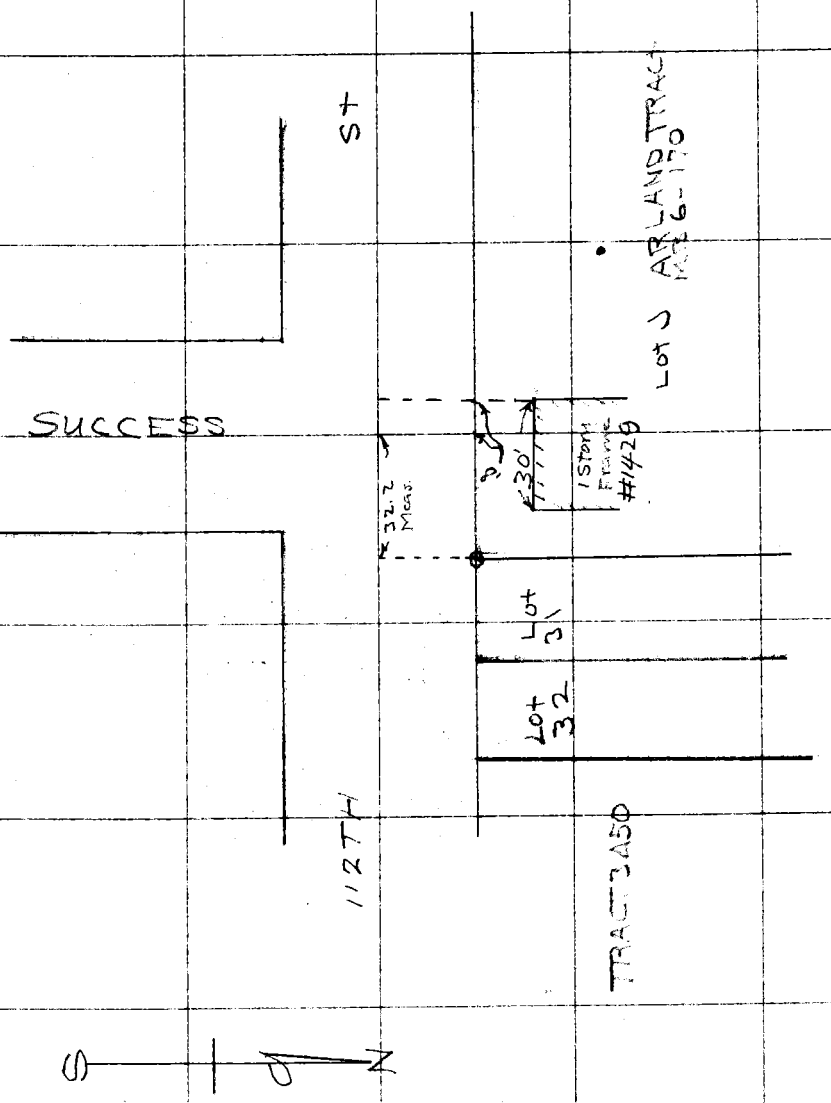

Notes: ANY ADDITIONS OR CHANGES ON THIS SHEET MUST BE MADE OR CIRCLED IN Red. WITH DATE AND NAME OF PERSON MAKING CHANGE.

Do not extend notes this side of this line

RETURN TO
LOS ANGELES COUNTY SURVEYOR

F. B. 474 Pg. ~~152~~ 184 Chief Party Notes by Date

RETURN TO
LOS ANGELES COUNTY SURVEYOR

Do not extend notes this side of this line

Note: ANY ADDITIONS OR CHANGES ON THIS SHEET MUST BE MADE OR CIRCLED IN Red WITH DATE AND NAME OF PERSON MAKING CHANGE.

COPIES TO

CENTINELA VALLEY

(REGIONAL OFFICE)

pages 185 thru 192

Notes Ck'd by		Survey of Hooper Ave DS #2	F.B. 474 Pg. 185
Map No.		W. O. 6962 Tape No ___ St'd ___ OF.	
Office Work		Surveyed by L D Moore	
Checked		Notes Moore Date 12-4-35	
Date		Indexed A. C. Johnson	

HOOPER AVE TIES

HOOPER AVE DS #2
Job # 6962

Note: ANY ADDITIONS OR CHANGES ON THIS SHEET MUST BE MADE OR CIRCLED IN Red Ink WITH DATE AND NAME OF PERSON MAKING CHANGE.

Do not extend notes this side of this line

RETURN TO
LOS ANGELES COUNTY SURVEYOR
700 HALL OF RECORDS

FORM 247 5M 2-34

F.B. 474 PG. 186

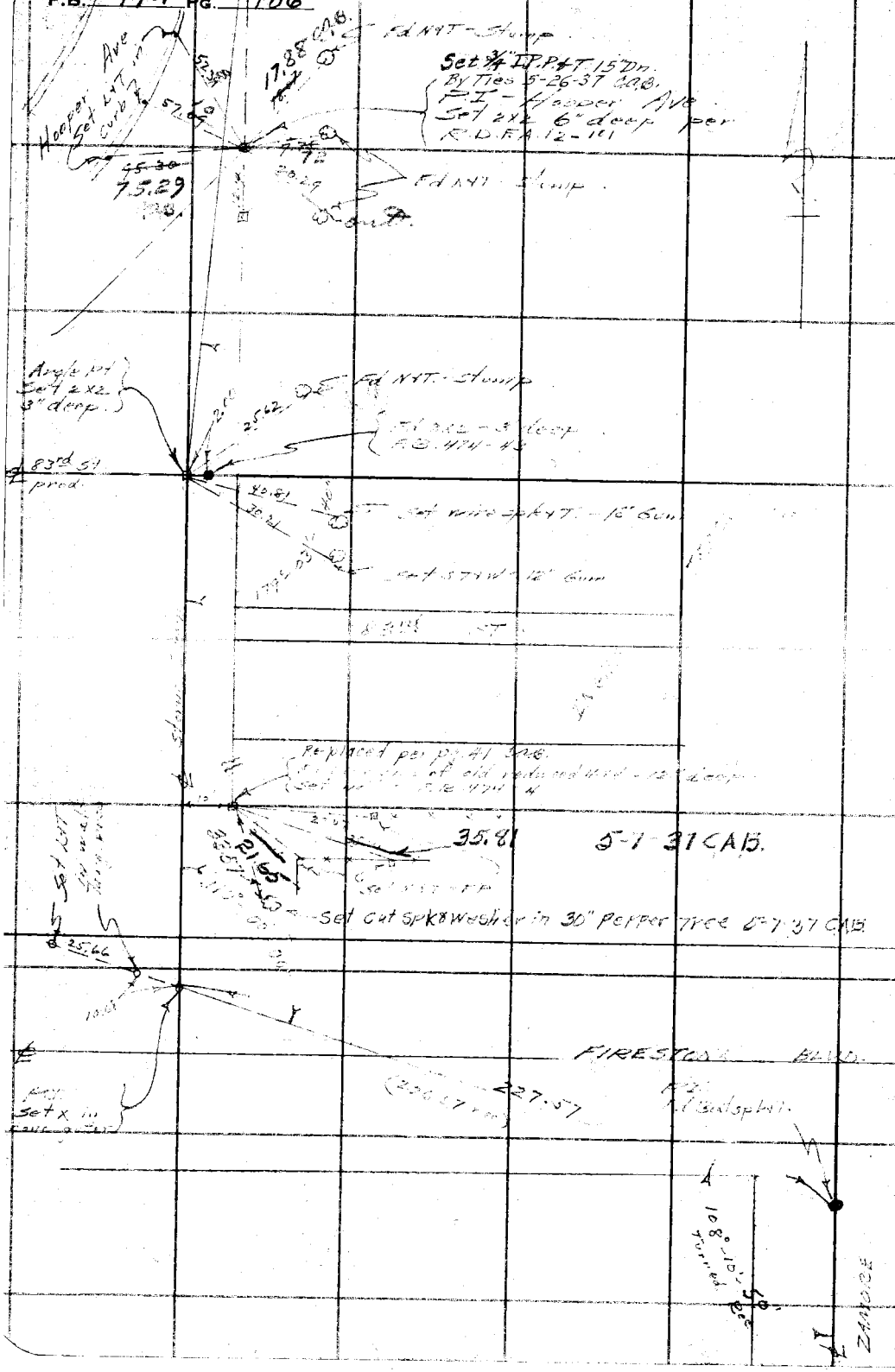

RETURN TO

LOS ANGELES COUNTY SURVEYOR

700 HALL OF RECORDS

Do not extend notes this side of this line

Note: ANY ADDITIONS OR CHANGES ON THIS SHEET MUST BE MADE OR CIRCLED IN Red Ink WITH DATE AND NAME OF PERSON MAKING CHANGE.

Notes Ck'd by		Survey of	Hooper Ave DS#2
Map No.		W. O. 6962 Tape No ____ St'd ____ of	
Office Work		Surveyed by	L. D. Moore
Checked		Notes	Moore Date 12-4-35
Date		Indexed	A. C. Johnson

F.B. 474 Pg. 182

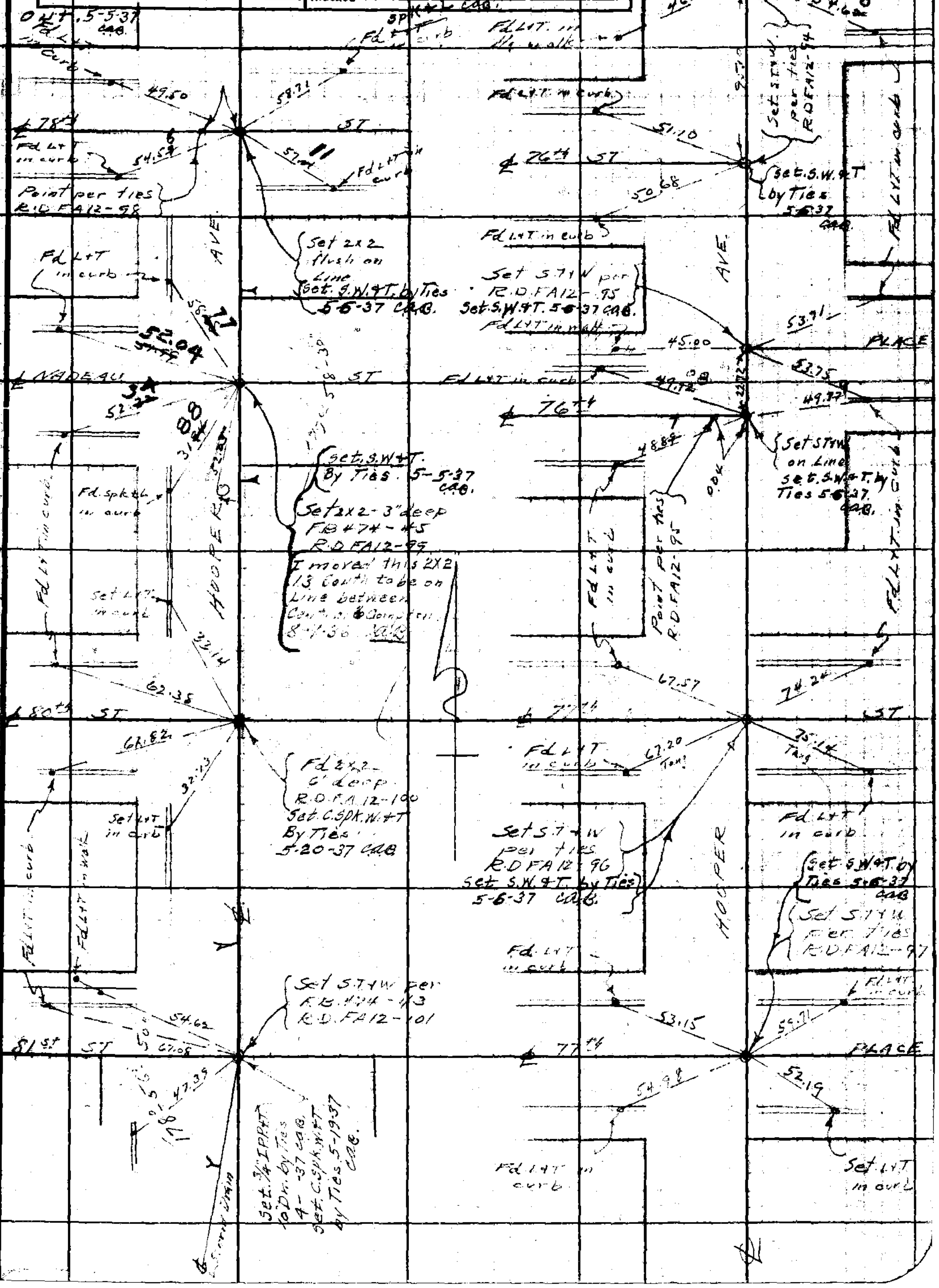

RETURN TO
LOS ANGELES COUNTY SURVEYOR
700 HALL OF RECORDS

Note: ANY ADDITIONS OR CHANGES ON THIS SHEET MUST BE MADE OR CIRCLED IN Red Ink WITH DATE AND NAME OF PERSON MAKING CHANGE.

Do not extend notes this side of this line

FORM 247 5M 2-34

F.B. 474 PG. 188

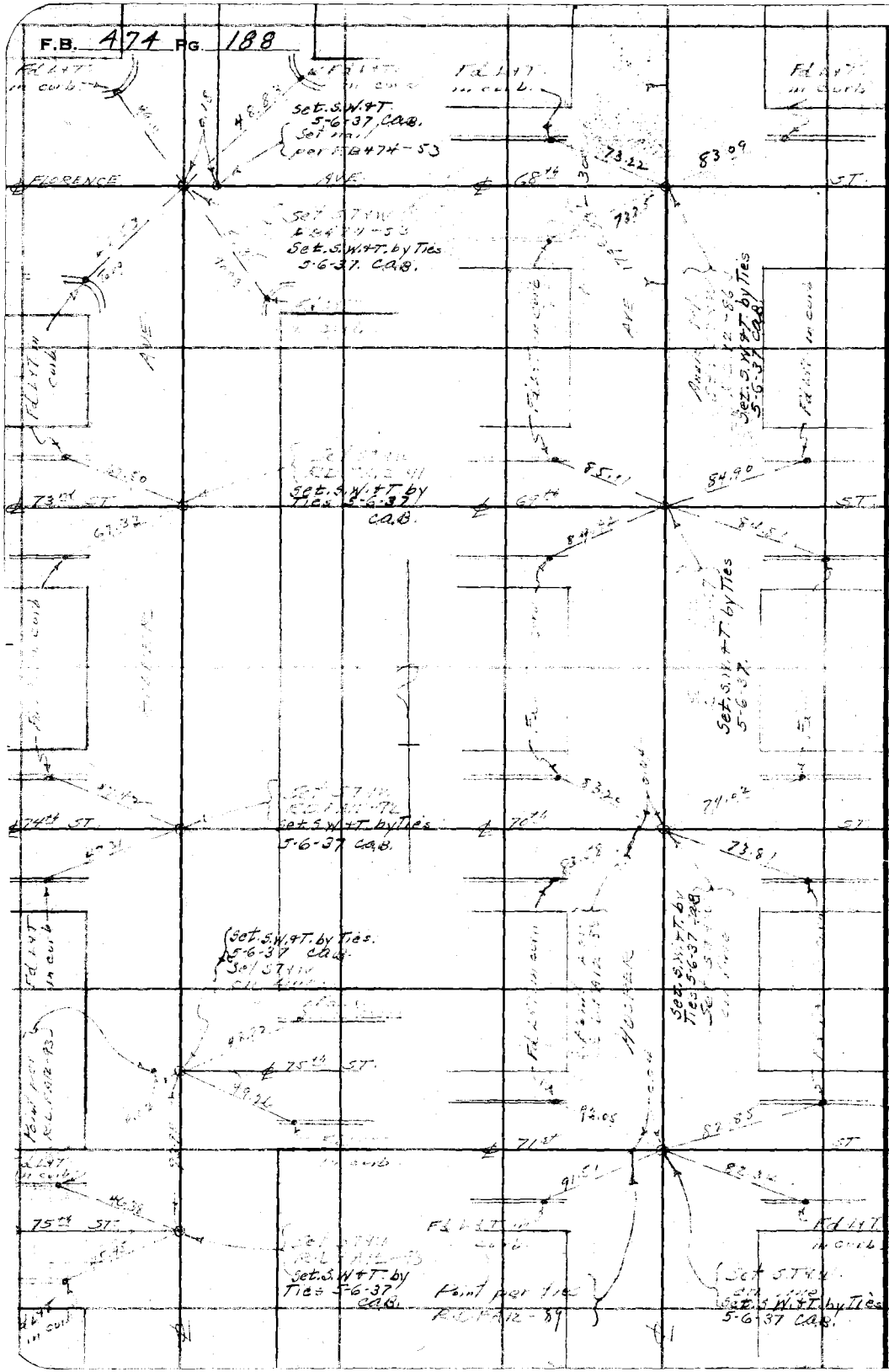

RETURN TO
LOS ANGELES COUNTY SURVEYOR
700 HALL OF RECORDS

Do not extend notes this side of this line

Note: ANY ADDITIONS OR CHANGES ON THIS SHEET MUST BE MADE OR CIRCLED IN **Red Ink** WITH DATE AND NAME OF PERSON MAKING CHANGE.

Notes Ck'd by		Survey of Hooper Ave D.S. #2	F.B. 474 Pg. 189
Map No.		W. O. 6962 Tape No St'd OF.	
Office Work		Surveyed by L.D. Moore	
Checked		Notes M. Poole Date 12-7-35	
Date		Indexed A. C. Johnson	

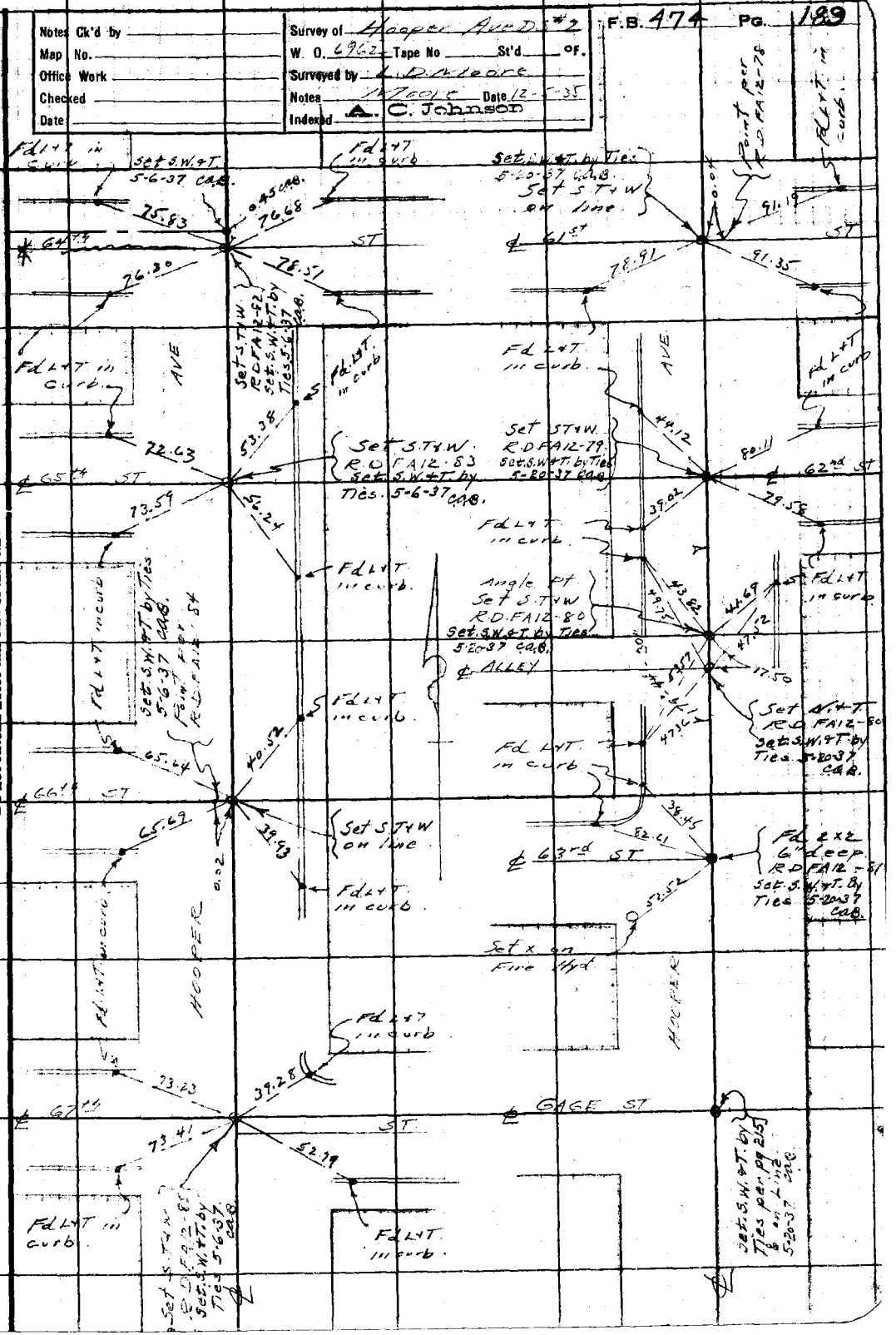

Note: ANY ADDITIONS OR CHANGES ON THIS SHEET MUST BE MADE OR CIRCLED IN Red Ink WITH DATE AND NAME OF PERSON MAKING CHANGE.

Do not extend notes this side of this line

RETURN TO
LOS ANGELES COUNTY SURVEYOR
700 HALL OF RECORDS

FORM 247 BM 2-34

F.B. 474 PG. 190

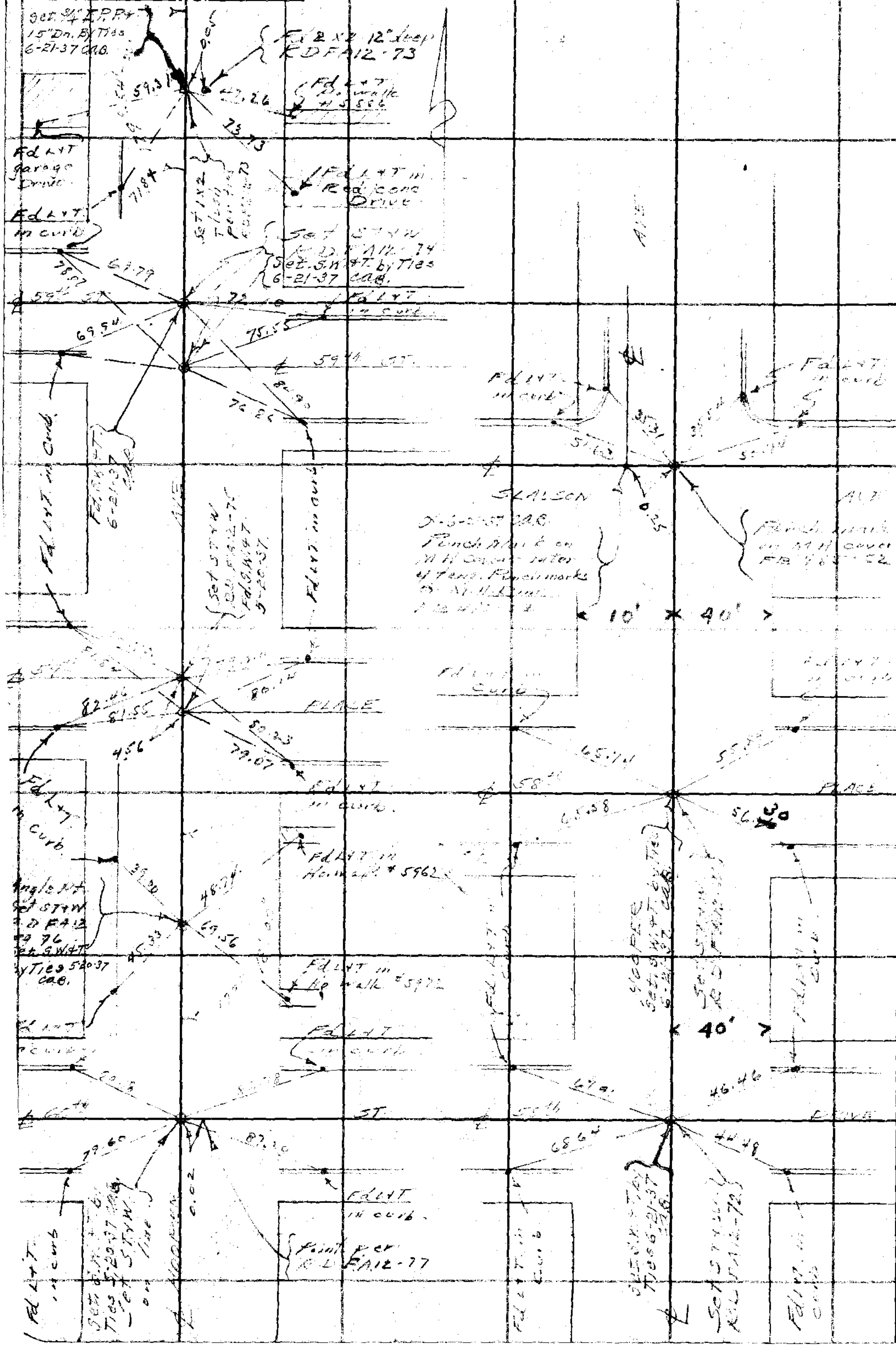

RETURN TO
LOS ANGELES COUNTY SURVEYOR
700 HALL OF RECORDS

Do not extend notes this side of this line

Note: ANY ADDITIONS OR CHANGES ON THIS SHEET MUST BE MADE OR CIRCLED IN Red Ink WITH DATE AND NAME OF PERSON MAKING CHANGE.

Notes Ck'd by
Map No.
Office Work
Checked
Date

Survey of Hooper Ave #1 S.D.
W. O. 6261 Tape No. St'd °F.
Surveyed by Benson
Notes Date 8-5-36
Indexed A. C. Johnson 8-6-36

F.B. 414 Pg. 191

Showing Sta. on Curbs. M.H. & C.B. to establish Grade for Pavmt.

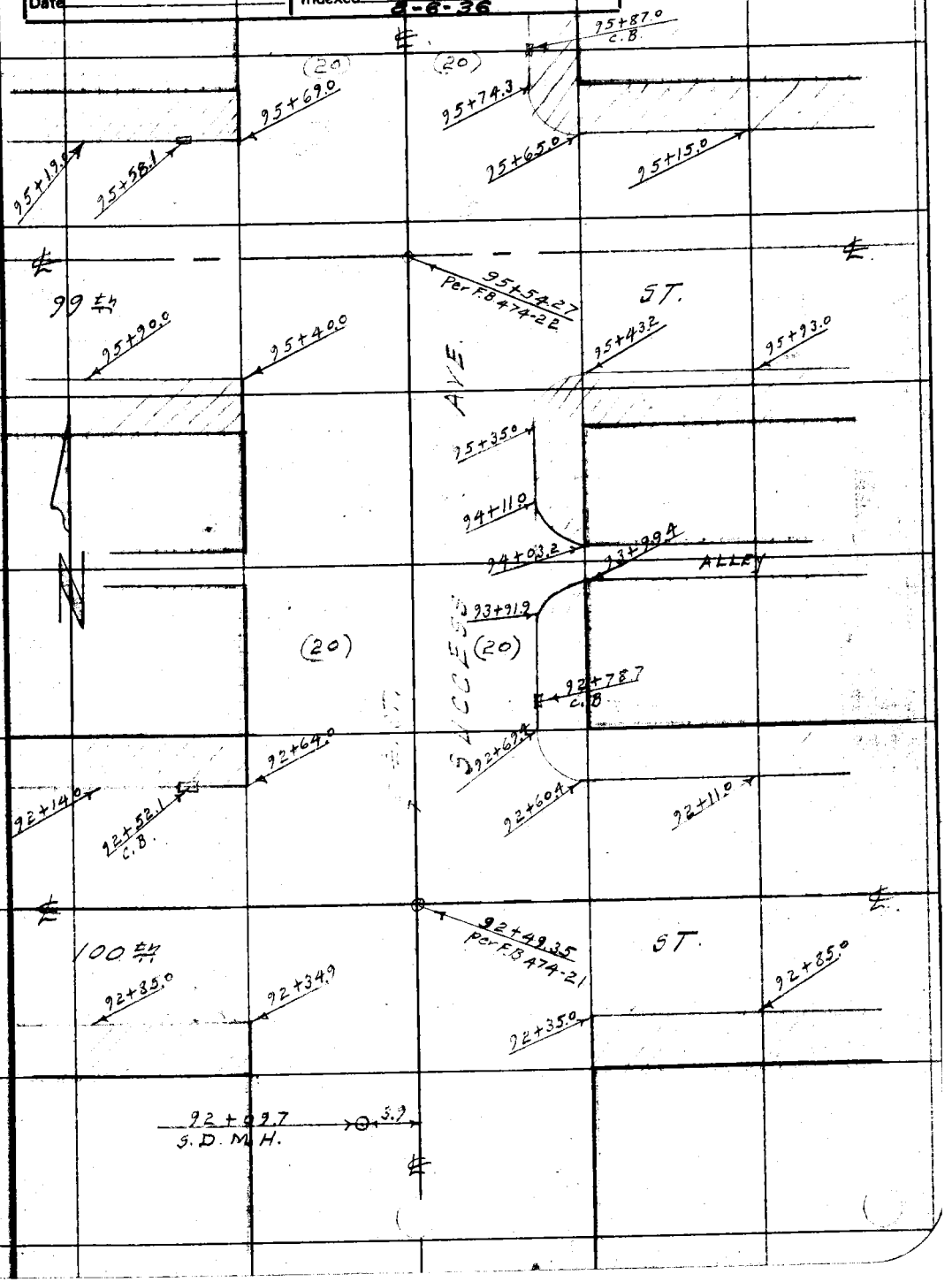

Note: Any Additions or Changes on This Sheet Must be Made or Circled in Red Ink With Date and Name of Person Making Change.

Do not extend notes this side of this line

RETURN TO
LOS ANGELES COUNTY SURVEYOR
700 HALL OF RECORDS

FORM 247 10M 11-35

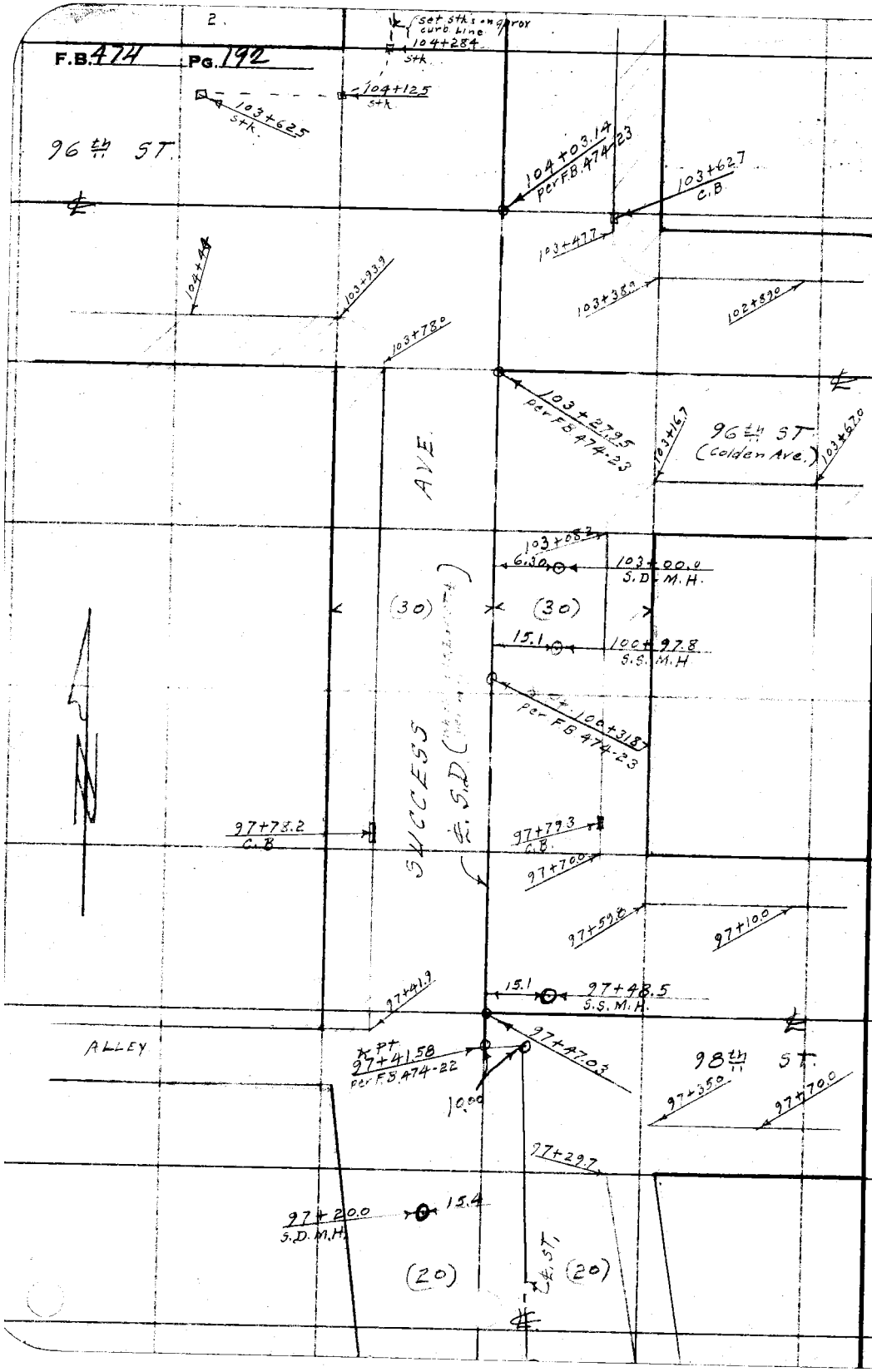

RETURN TO
LOS ANGELES COUNTY SURVEYOR
700 HALL OF RECORDS

Note: Any Additions or Changes on This Sheet Must be Made or Circled in Red Ink With Date and Name of Person Making Change.

Do not extend notes this side of this line

Profile No.	Notes Red.	Platted	Job No.	Division No.	E.B. 474 pg. 1
	Date	Date	Survey of		
X-Sec. No.	Notes Chkd.	Checked	Survey by	Notes	Date
	Date	Date	Map No.	Indexed A. C. Johnson 8-6-86	

(B) - (C)

HOOPER AVE. #1, S.D.

Elev. on Curbs, M.H. etc.
To Establish Grade for Pav. ST.
J.N. 6961.

From:- Century Blvd - 91+00.
To :- East 96th ST. 107+00

STATION	B.S.	H.I.	F.S	ELEV.

NOTE: ANY ADDITIONS OR CHANGES ON THIS SHEET MUST BE MADE OR CIRCLED IN RED INK, WITH DATE AND NAME OF PERSON MAKING CHANGE

Do not extend notes this side of this line

PLEASE RETURN TO
LOS ANGELES COUNTY SURVEYOR
700 HALL OF RECORDS

Form 307 5M 10-34

Form 307 5M 10-34

PLEASE RETURN TO
LOS ANGELES COUNTY SURVEYOR
700 HALL OF RECORDS

NOTE: ANY ADDITIONS OR CHANGES ON THIS SHEET MUST BE MADE OR CIRCLED IN RED INK, WITH DATE AND NAME OF PERSON MAKING CHANGE

Do not extend notes this side of this line

STATION	B. S.	H. I.	F. S	ELEV.		
B.M.W.71	5.165	118.471		113.306		BM.W.71. 100 St & Success Ave N.E Cor W Spk in Cb. 1' E of CR. EL 113.306 LB 839-50
91+00	✓		4.65	113.[illegible]2	E OF SUCCESS	1X1 with N.T. aprox E P.L.
92+00	✓		4.83	113.64		✓ ✓ ✓ ✓ ✓
92+35	✓		5.33	113.[illegible]		End of cb S side 100th St no curb return
+95	✓		5.34	113.13		50' E of end cb S side St
+11	✓		5.17	113.[illegible]		✓ ✓ ✓ ✓ N ✓ ✓
+60 4	✓		5.16	113.31		E end curb ret N side 100th St
+69 4	✓		5.13	113.34		N " " " E " Success Ave
+77	✓		6.12	113.35		Flow line center C.B. E side Success Ave
93+00	✓		5.03	113.44		curb E side Success Ave
						See other page for these shots E side St
91+00	✓		4.42	114.04	WEST SIDE SUCCESS	1X1 with N.T. aprox W PL Success
92+00	✓		4.70	113.77		✓ ✓ ✓ ✓ ✓ ✓ ✓
+34 9			5.23	113.24		E end curb S side 100th St no curb ret
+85			5.11	113.36		50' W end curb S ✓ ✓ ✓

E.B. 474 P.G. 194

Job. No. ____ Division No. ____ Notes Red J.A.L. Plotted ____ Profile ____

Survey of ____ Date 8-6-36 Date ____ No. ____

Survey by ____ Notes ____ Notes Chkd. ____ Checked ____ X-Sec. ____

Indexed A. C. Johnson Date ____ Date ____ No. ____

Form 307 5M 10-34

PLEASE RETURN TO
LOS ANGELES COUNTY SURVEYOR
700 HALL OF RECORDS

NOTE: ANY ADDITIONS OR CHANGES ON THIS SHEET MUST BE MADE OR CIRCLED IN RED INK, WITH DATE AND NAME OF PERSON MAKING CHANGE

Do not extend notes this side of this line

STATION	B. S.	H. I.	F. S	ELEV.		
		113.471				
92+14.00	✓		5.15	113 32	ALL SHOTS ON W SIDE SUCCESS AVE	Curb N side 100th St 50' W end curb curb 1' deep
+52.10	✓		6.20	112 27		Flow line center C.B. N side 100th St
+64	✓		5.22	113 25		E end cb N side 100th St
93+00	✓		4.21	114 26		1x1 N.T. W side aprox P.L. Success
94+00	✓		4.08	114 39		✓ ✓ ✓ ✓ ✓ ✓ ✓
T.P.	4.693	119.084	4.08	114.391		
92+09.70	✓		4.90	114 18		MH in S.D. 3.9 L of ℄ Success
95+00	✓		4.40	114 68		1x1 N.T W side
95+40	✓		4.80	114 28		E End curb S side 99th St
+90	✓		4.61	114 47		curb 50' W of end curb S side 99 St
95+19	✓		4.68	114 40		✓ ✓ ✓ ✓ ✓ ✓ N " 99
+58.1	✓		5.68	113 40		FL C.B. N side 99th St ht curb = 1'
+69	✓		4.73	114 35		E end curb N side 99th St no cb
96+00	✓		4.44	114 64		1x1 N.T. aprox W P.L. Success Ave
97+00	✓		4.40	114 68		✓ ✓ ✓ ✓ ✓ ✓ ✓
93+91.9	✓		5.34	113 74	E SIDE SUCCESS	S end cb ret SE cor alley
93+99.4	✓		5.34	113 74		E " " " " " "
94+03.2	✓		5.10	113 98		E " " " NE " "
+11.0	✓		5.20	113 88		N " " " " " "

Profile No. ____ Notes Red. J.A.L. Platted ____ Job No. ____ Division No. ____ F.L. B474 P.195
Date 8-6-36 Date ____ Survey of ____
X-Sec. No. ____ Notes Chkd. ____ Checked ____ Survey by ____ Notes ____ Date ____
Date ____ Date ____ Map No. ____ Indexed ____ C. Johnson

Form 307 5M 10-34

PLEASE RETURN TO
LOS ANGELES COUNTY SURVEYOR
700 HALL OF RECORDS

NOTE: ANY ADDITIONS OR CHANGES ON THIS SHEET MUST BE MADE OR CIRCLED IN RED INK, WITH DATE AND NAME OF PERSON MAKING CHANGE

Do not extend notes this side of this line

STATION	B. S.	H. I.	F. S	ELEV.		
		112.084				curb .8' high
95+00	✓		5.03	114.05	ALL SHOTS ON E SIDE ST	Top curb E side Success Ave
+35	✓		4.92	114.16		Send cb ret SE cor 99th St Top cb
+43[2]	✓		4.92	114.16		E ✓ ✓ ✓ ✓ ✓ ✓
+93	✓		5.01	114.07		Top cb 50' E of E end curb ret S side 99th St
+15	✓		4.82	114.26		" " ✓ ✓ " " curb ret
+65	✓		4.75	114.30		E end cb ret NE cor 99th St Top cb
+74[3]	✓		4.83	114.25		N end cb ret ✓ ✓ ✓ ✓ ✓ ✓
+87	✓		5.72	114.36		F.L. C.B. E side St. cb 1' high
96+00	✓		4.63	114.45		Top cb E side Success St
97+00	✓		4.07	115.01		✓ ✓ ✓ ✓ ✓ ✓ cb=0.5' high
BM W 72			4.772	114.312		B.M.W.72-99th St Success Ave
BM W 72	5.228	119.543		114.315		NE cor W spk 1' E E end cb ret EL=114.315 LB 839-50
97+20	✓		4.79	114.75	ESIDE STREET	M.H. to S.D. 15.4' W ℄ Success
+48[5]	✓		4.67	114.87		Sewer M.H. 15.1' E ℄ Success
97+29[7]	✓		4.41	115.13		Send cb ret SE Cor 98th St
+35	✓		4.42	115.12		E " " " " " " "
+70	✓		4.52	115.12		top cb 50' E of SE Cor 98th St
97+10	✓		4.40	115.14		✓ ✓ 50' E of NE Cor 98th St
+59[8]	✓		4.32	115.22		top cb E end cb ret NE Cor ✓ ✓
BM.W.73			4.424	115.119		B.M.W73 98th St - Success SE Cor At spk M.C.R.
				115.125		LB 839-50 EL 115.125

Job. No. ____ Division No. ____ Notes Red J.A.L. Plotted ____ Profile ____
Date 8-6-36 Date ____ No. ____
Survey of ____ Notes ____ Notes Chkd. ____ Checked ____ X-Sec. ____
Survey by ____ Date ____ Date ____ Date ____ No. ____
Indexed A. C. Johnson

F.B. 474 P.G. 196

Form 307 5M 10-34

PLEASE RETURN TO
LOS ANGELES COUNTY SURVEYOR
700 HALL OF RECORDS

NOTE: ANY ADDITIONS OR CHANGES ON THIS SHEET MUST BE MADE OR CIRCLED IN RED INK, WITH DATE AND NAME OF PERSON MAKING CHANGE

Do not extend notes this side of this line

STATION	B. S.	H. I.	F. S	ELEV.		
B.M. W.73	4.953	120.078		115.125	ALL SHOTS ON WEST SIDE STREET	B.M.W.73 98th St Success S E Cor Boat Spk MCR EL 115.115
97+41.9	✓		4.86	115 22		Begcb NW Cor 98th St W side Success Ave
+78 2	✓		5.72	114 36		F.L. CB W side Success - cb 1' high
98+00	✓		4.69	115 39		Top cb ✓ ✓
99+00	✓		4.40	115 68		✓ ✓ ✓ ✓ cb = 0.5
100+00	✓		4.03	116 05		✓ ✓ ✓ ✓
97+70	✓		4.78	115 30	SHOTS ON E SIDE STREET	Nend cbret NE Cor 98th Success
+79 3	✓		5.78	114 30		F.L-CB NE Cor ✓ cb = 1.0' high
98+00	✓		4.72	115 36		top cb
99+00	✓		4.35	115 73		✓ ✓ E side Success Ave
100+04	✓		4.00	116 08		Top cb " " " "
B.M. W.74			3.696	116.382		B.M.W74 Success Ave 300' ± N 98th St Bt Spk Ecb front house No 9626 EL 116.384 LB 839-50
	5.10	121.484		116.384		
+97 8	✓		5.17	116 31	E SIDE STREET	M.H. Sewer E ℄
101+00	✓		4.96	116 52		Top curb E side Success Ave
102+00	✓		4.57	116 91		✓ ✓ ✓ ✓
103+00	✓		4.27	117 21		✓ ✓ ✓ ✓
+98 2	✓		4.27	117 21		Send curb ret S E Cor 96th St
+16 7	✓		4.26	117 22		E " " " " " "
103+00	✓		4.32	117 16		S.D. M.H.

Profile No. ____ Notes Red. J.A.L. Platted ____ Job No. ____ Division No. ____ F.L. B. 474 Pg. 197

X-Sec. No. ____ Date 8-6-36 Date ____ Survey of ____

Notes Chkd. ____ Checked ____ Survey by ____ Notes ____ Date ____

Date ____ Date ____ Map No. ____ Indexed A. C. Johnson

Form 307 5M 10-34

PLEASE RETURN TO
LOS ANGELES COUNTY SURVEYOR
700 HALL OF RECORDS

NOTE: ANY ADDITIONS OR CHANGES ON THIS SHEET MUST BE MADE OR CIRCLED IN RED INK, WITH DATE AND NAME OF PERSON MAKING CHANGE

Do not extend notes this side of this line

STATION	B. S.	H. I.	F. S	ELEV.		
		121.434				
101+00	✓		5.07	117.41		Top cb [illegible]
102+00	✓		4.87	116.61		✓ ✓ ✓ ✓ ✓
103+00	✓		4.31	[illegible]		✓ ✓ ✓ ✓ ✓
T.P.	5.390	122.759	4.115	117.369		Spk in cb - 1.3' E of E end cret NE Cor
103+67	✓		5.60	117.[illegible]		Top cb 50' E of E end cret S side 96th
102+89.9	✓		5.41	[illegible]		✓ ✓ ✓ ✓ ✓ ✓ ✓ ✓ N " "
103+38.9	✓		5.32	117.44		E end CR NE Cor
103+47.7	✓		5.32	[illegible]		N " " " "
+62.7	✓		6.26	[illegible]		F.L.C.B. E side St curb = 1.0' high
104+00	✓		5.23	117.[illegible]		Top cb ✓ ✓ ✓
104+37.4	✓		5.01	[illegible]		M.H. Sewer 2.65 W of curb
105+00	✓		4.89	[illegible]		Top cb
106+00	✓		4.44	118.[illegible]		✓ ✓
107+00	✓		4.00	118.[illegible]		✓ ✓
103+78.6	✓		4.96	117.[illegible]		S end CR SW Cor 96th St
+93.9	✓		4.92	[illegible]		W end ✓ ✓ ✓ ✓ Top cb
104+43.9	✓		4.96	[illegible]		50' W ✓ ✓ ✓ ✓ top cb
103+62.5	✓		5.70	[illegible]		Spk & Tin on gd oposite above pt
104+12.5	✓		5.25	[illegible]		1X1 N. Tin on gd, ±30' N Side 96th
						N of W end C.R. S side 96th St

SHOTS ON WSIDE ALL SHOTS ON E SIDE

F.L.B. 474 P.G. 198

Job. No. ____ Division No. ____ Notes Red J.A.L. Plotted ____ Profile ____

Survey of ____ Date 8-6-36 Date ____ No. ____

Survey by ____ Notes ____ Notes Chkd. ____ Checked ____ X-Sec. ____

Indexed A. C. Johnson Date ____ Date ____ No. ____

Form 307 5M 10-34

PLEASE RETURN TO
LOS ANGELES COUNTY SURVEYOR
700 HALL OF RECORDS

NOTE: ANY ADDITIONS OR CHANGES ON THIS SHEET MUST BE MADE OR CIRCLED IN RED INK, WITH DATE AND NAME OF PERSON MAKING CHANGE

Do not extend notes this side of this line

STATION	B. S.	H. I.	F. S	ELEV.		
		122.759 ✓				
104+28 4	✓		4.96	117 80		1x1 N Tin on gd at pt ±50 N of Send C.R. SW cor 96th St (on cb line W side)
105+00	✓		4.82	117 94		1x1 Tin on cb line (on ground)
106+00	✓		4.53	118 23		✓ ✓ ✓ ✓
107+00			3.91	118 85		✓ ✓ ✓ ✓
BM W76			3.783	118.976		BM W.76 Success Ave ±300' N
				118.973 ✓		96 St Bt spk in Ecb front
						ho No 9432
						EL 118.973 LB 839-54

Profile No. ____ Notes Red. J.A.L. Platted ____ Job No. ____ Division No. ____ Date 8-6-36 Date ____ Survey of ____

X-Sec. No. ____ Notes Chkd. ____ Checked ____ Survey by ____ Notes ____ Date ____ Date ____ Map No. ____ Indexed A. C. Johnson

F.L. B.474 Pg. 199

L.B474 P.G200 Job. No._____ Division No._____ Notes Red_____ Plotted_____ Profile

Survey of_____ Date_____ Date_____ No._____

Survey by_____ Notes_____ Notes Chkd._____ Checked_____ X-Sec.

Indexed_____ Date_____ Date_____ Date_____ No._____

STATION	B.S.	H.I.	F.S	ELEV.

Form 307 5M 10-34

PLEASE RETURN TO
LOS ANGELES COUNTY SURVEYOR
700 HALL OF RECORDS

Do not extend notes this side of this line

NOTE: ANY ADDITIONS OR CHANGES ON THIS SHEET MUST BE MADE OR CIRCLED IN RED INK, WITH DATE AND NAME OF PERSON MAKING CHANGE

COPIES TO

CENTINELA VALLEY

(REGIONAL OFFICE)

pages 201 thru 230

201.

Notes Ck'd by	Survey of Hooper Ave #2 Sec A
Map No.	W. O. 6964 Tape No. 053 St'd °F.
Office Work	Surveyed by A. Berson
Checked	Notes Date 7-28-36
Date	Indexed C. Johnson

F.B. 174 PG. ~~40-A~~

Note: Any Additions or Changes on This Sheet Must be Made in Red Ink With Date and Name of Person Making Change.

Do not extend notes this side of this line

RETURN TO
LOS ANGELES COUNTY SURVEYOR
700 HALL OF RECORDS

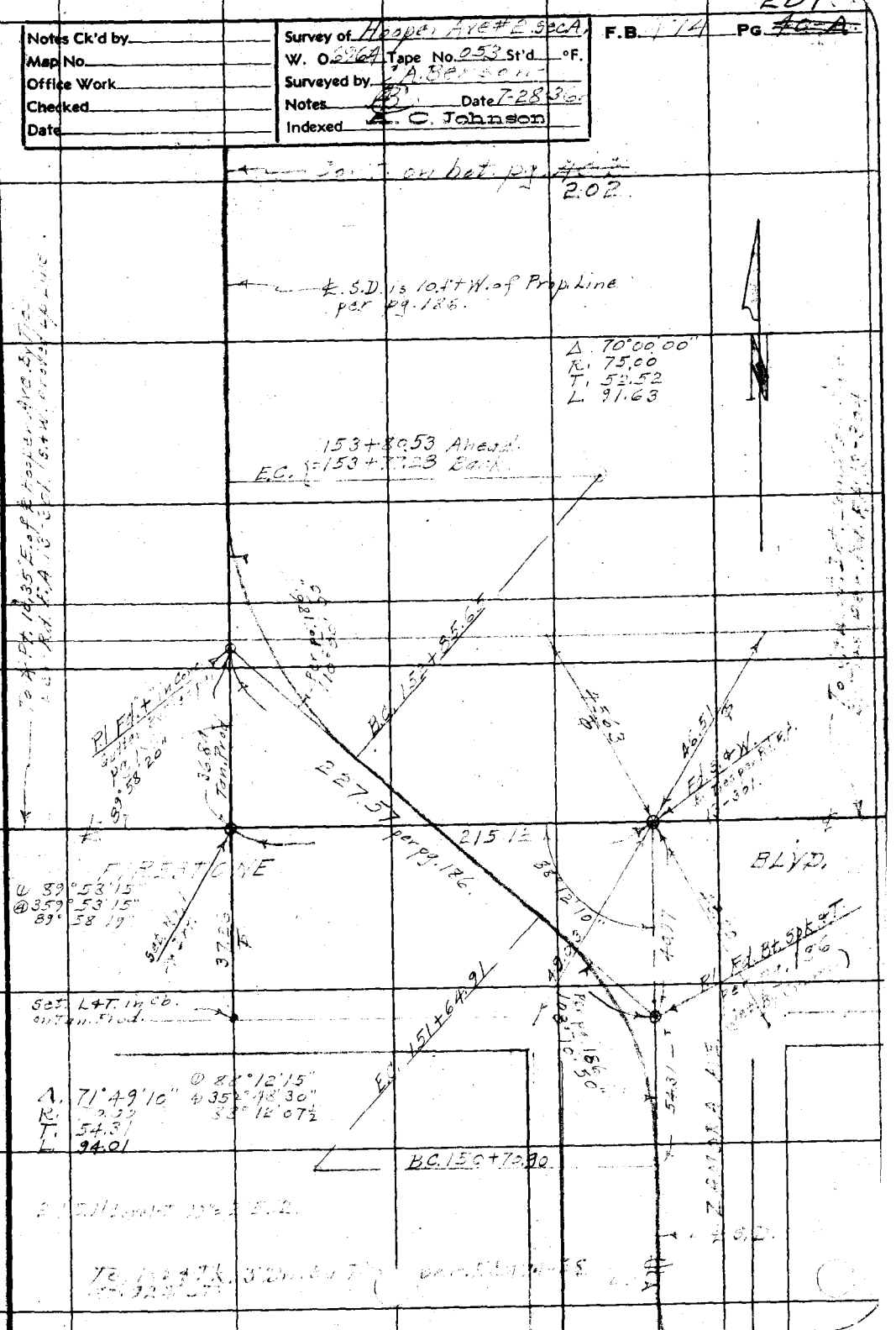

FORM 247 10M 11-35

F.B. 474 Pg. ~~40-B~~ 202

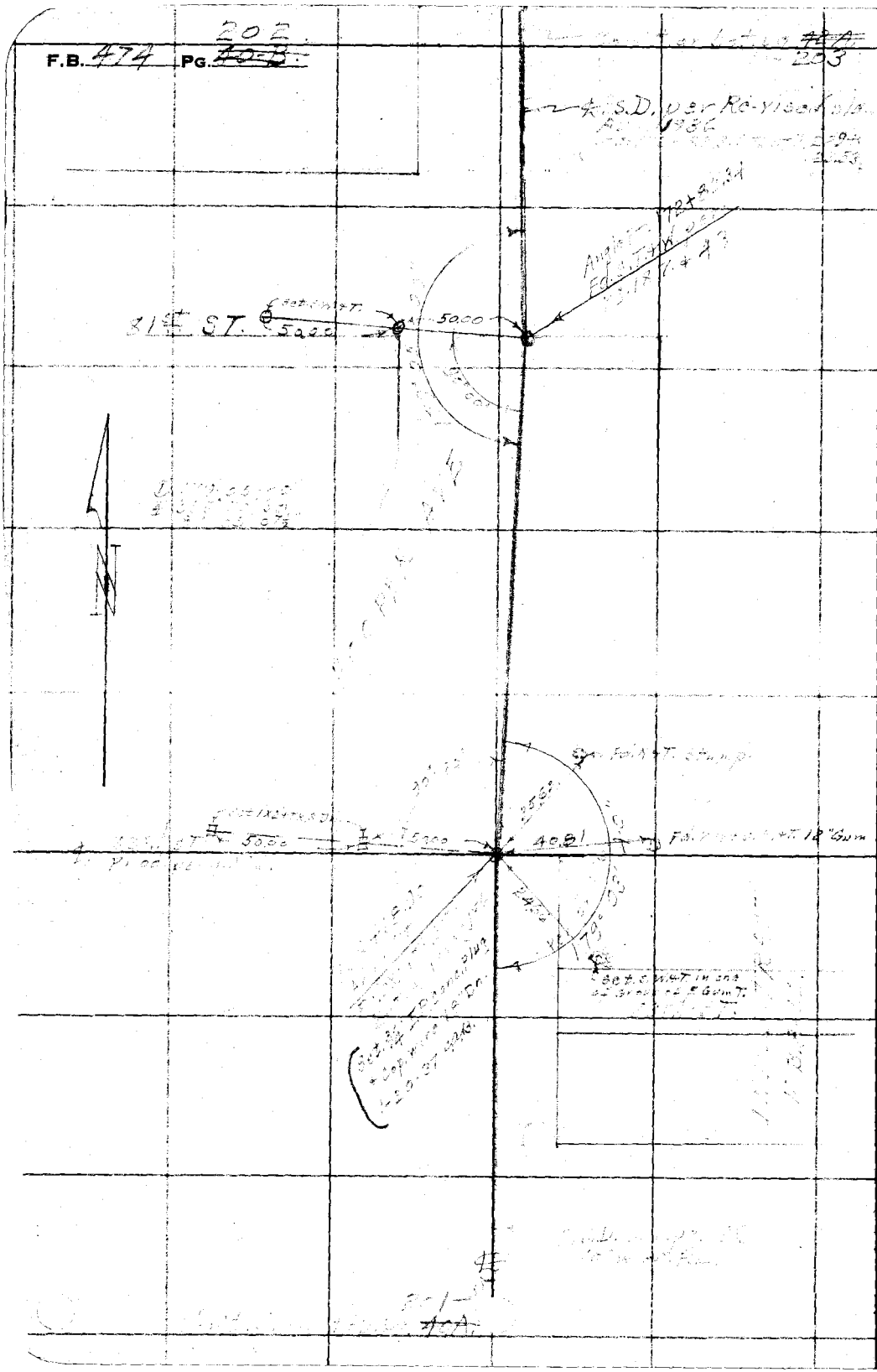

RETURN TO
LOS ANGELES COUNTY SURVEYOR
700 HALL OF RECORDS

Note: Any Additions or Changes on This Sheet Must be Made or Circled in Red Ink With Date and Name of Person Making Change.

Do not extend notes this side of this line

Notes Ck'd by
Map No.
Office Work
Checked
Date

Survey of Hooper Ave #2 - Sec. A
Sec. A W. O. 6964 Tape No. 053 St'd 34 °F.
Surveyed by C. A. Benson
Notes Date 8-17-36
Indexed A. C. Johnson

F.B. 474 Pg. ~~42-A~~ 203

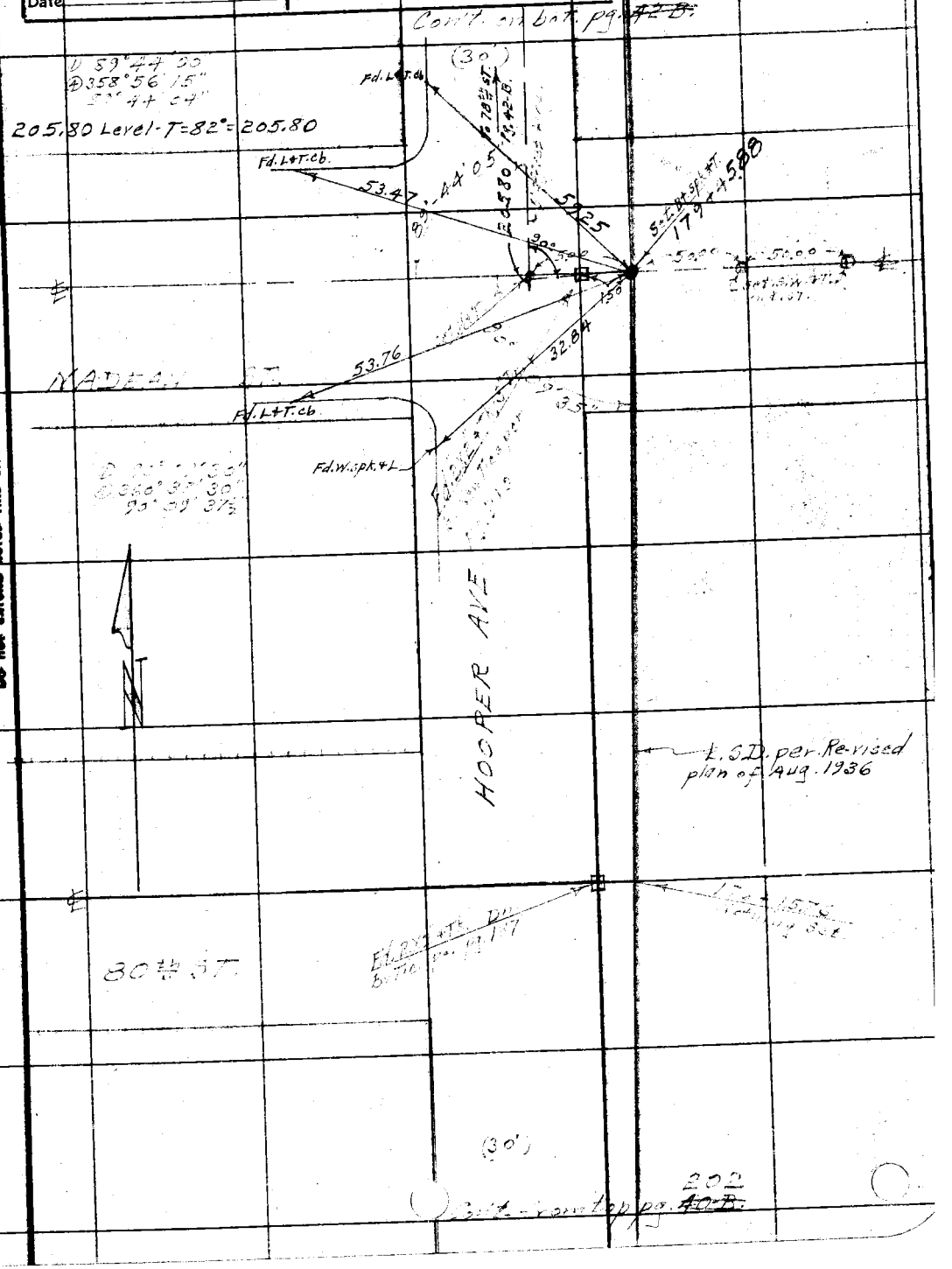

Note: Any Additions or Changes on This Sheet Must be Made or Circled in Red Ink With Date and Name of Person Making Change.

Do not extend notes this side of this line

RETURN TO
LOS ANGELES COUNTY SURVEYOR
700 HALL OF RECORDS

FORM 247 10M 11-35

F.B. 414 Pg. 204

Con't. on bot. of pg. 205

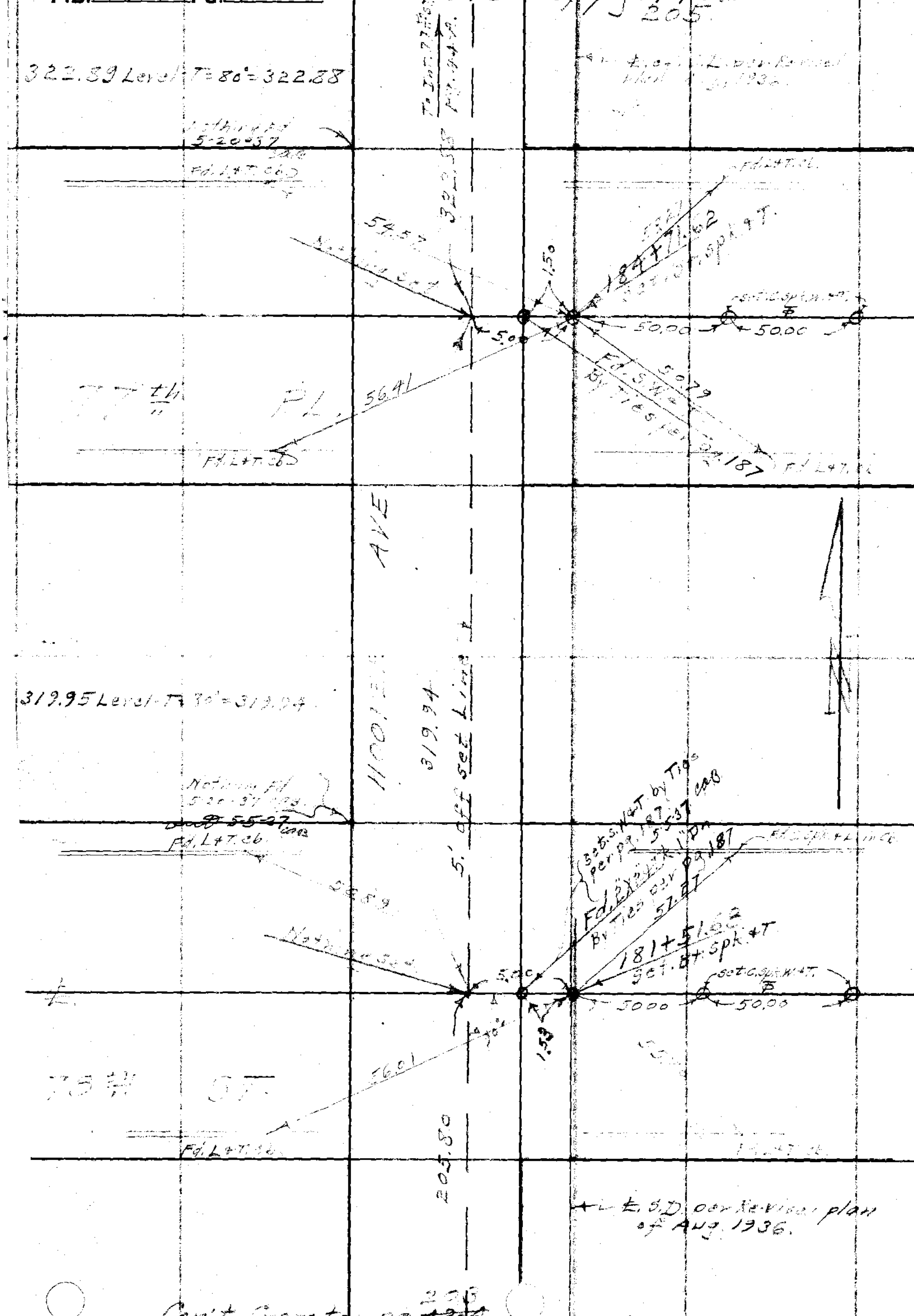

Con't. from top pg. 203

RETURN TO
LOS ANGELES COUNTY SURVEYOR
700 HALL OF RECORDS

Do not extend notes this side of this line

Note: Any Additions or Changes on This Sheet Must be Made or Circled in Red Ink With Date and Name of Person Making Change.

Notes Ck'd by	Survey of Hooper Ave #2 Sec A	F.B. 474 Pg. ~~44-A~~
Map No.	W. O. 6964 Tape No. 053 St'd 84° F.	
Office Work	Surveyed by C. A. Benson	
Checked	Notes (B) Date 8-19-36	
Date	Indexed E. C. Johnson	

Line change to miss sewer M.H. on East edge ditch. 10-7-36 C.A.B.

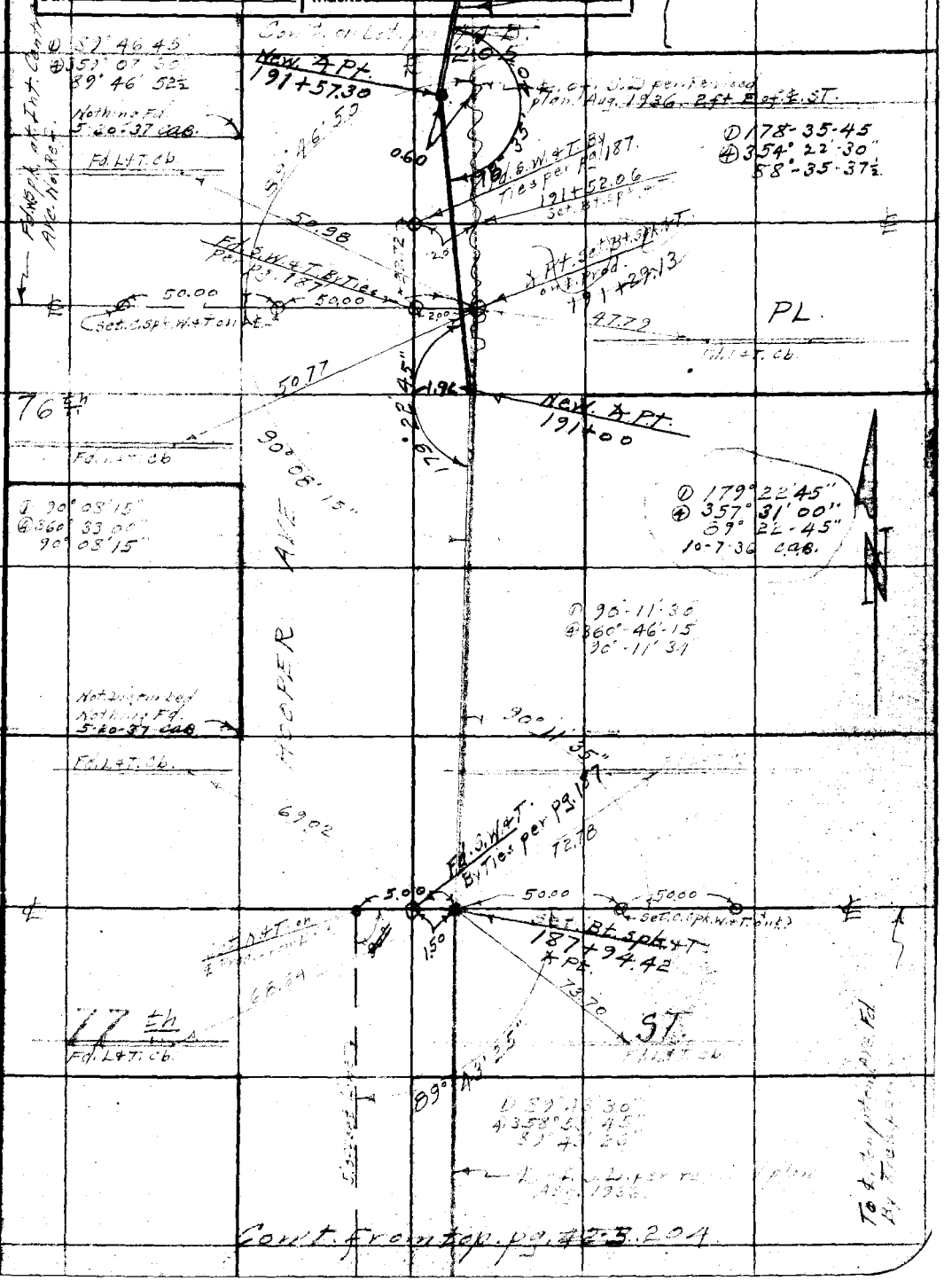

Cont. from top pg. 203-204

Note: Any Additions or Changes on This Sheet Must be Made or Circled in Red Ink With Date and Name of Person Making Change.

Do not extend notes this side of this line

RETURN TO
LOS ANGELES COUNTY SURVEYOR
700 HALL OF RECORDS

FORM 247 10M 11-35

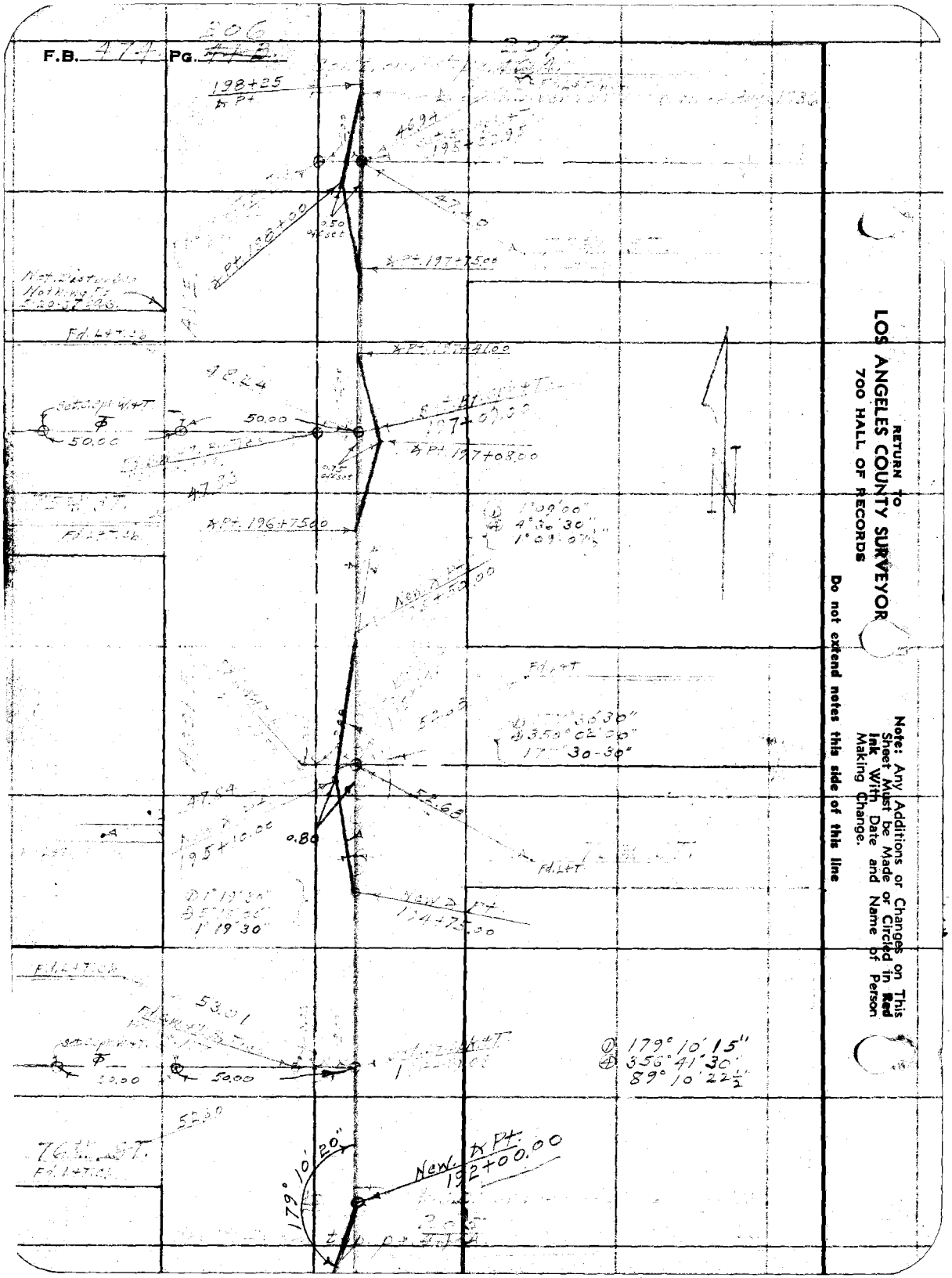
F.B. 474 Pg. 206
198+25
Pt. 198+00
Pt. 197+75.00
Pt. 197+41.00
Pt. 197+08.00
Pt. 196+75.00
50.00
50.00
47.33
47.54
52.68
0.80
53.01
50.00
50.00
52.60
179° 10' 15"
356° 41' 30"
89° 10' 22½"
179° 10' 20"
New Pt. 192+00.00
Fd. L+T
Note: Any Additions or Changes on This Sheet Must be Made or Circled in Red Ink With Date and Name of Person Making Change.
Do not extend notes this side of this line
RETURN TO
LOS ANGELES COUNTY SURVEYOR
700 HALL OF RECORDS

207

Notes Ck'd by	Survey of Hooper Ave #2 Sec A
Map No.	W. O. [illegible] Tape No. 053 St'd [illegible] °F.
Office Work	Surveyed by C.A. Benson
Checked	Notes [illegible] Date 8-21-36
Date	Indexed A. C. Johnson

F.B. 474 Pg. ~~46-A~~

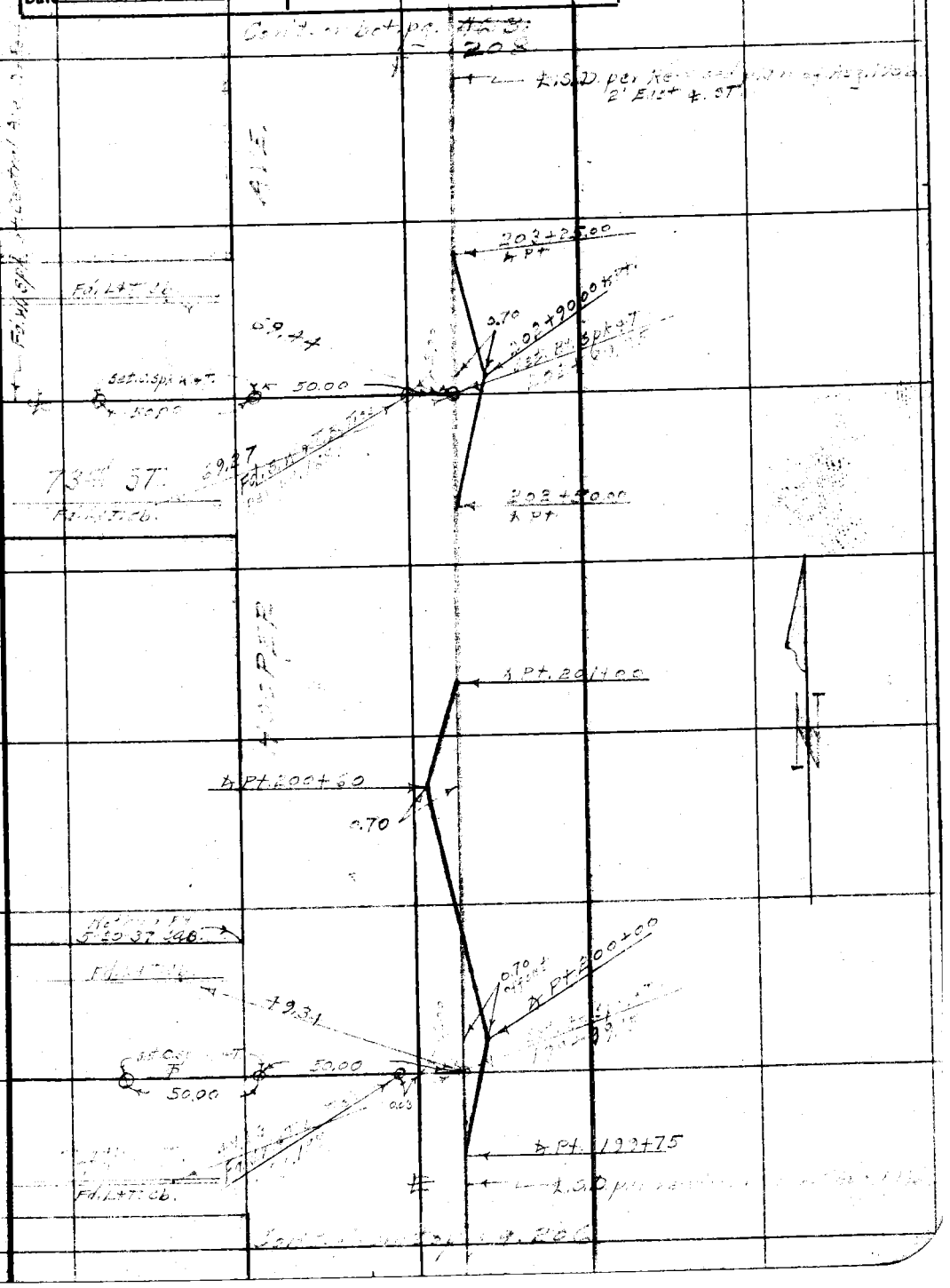

Note: Any Additions or Changes on This Sheet Must be Made or Circled in Red Ink With Date and Name of Person Making Change.

Do not extend notes this side of this line

RETURN TO
LOS ANGELES COUNTY SURVEYOR
700 HALL OF RECORDS

FORM 247 10M 11-35

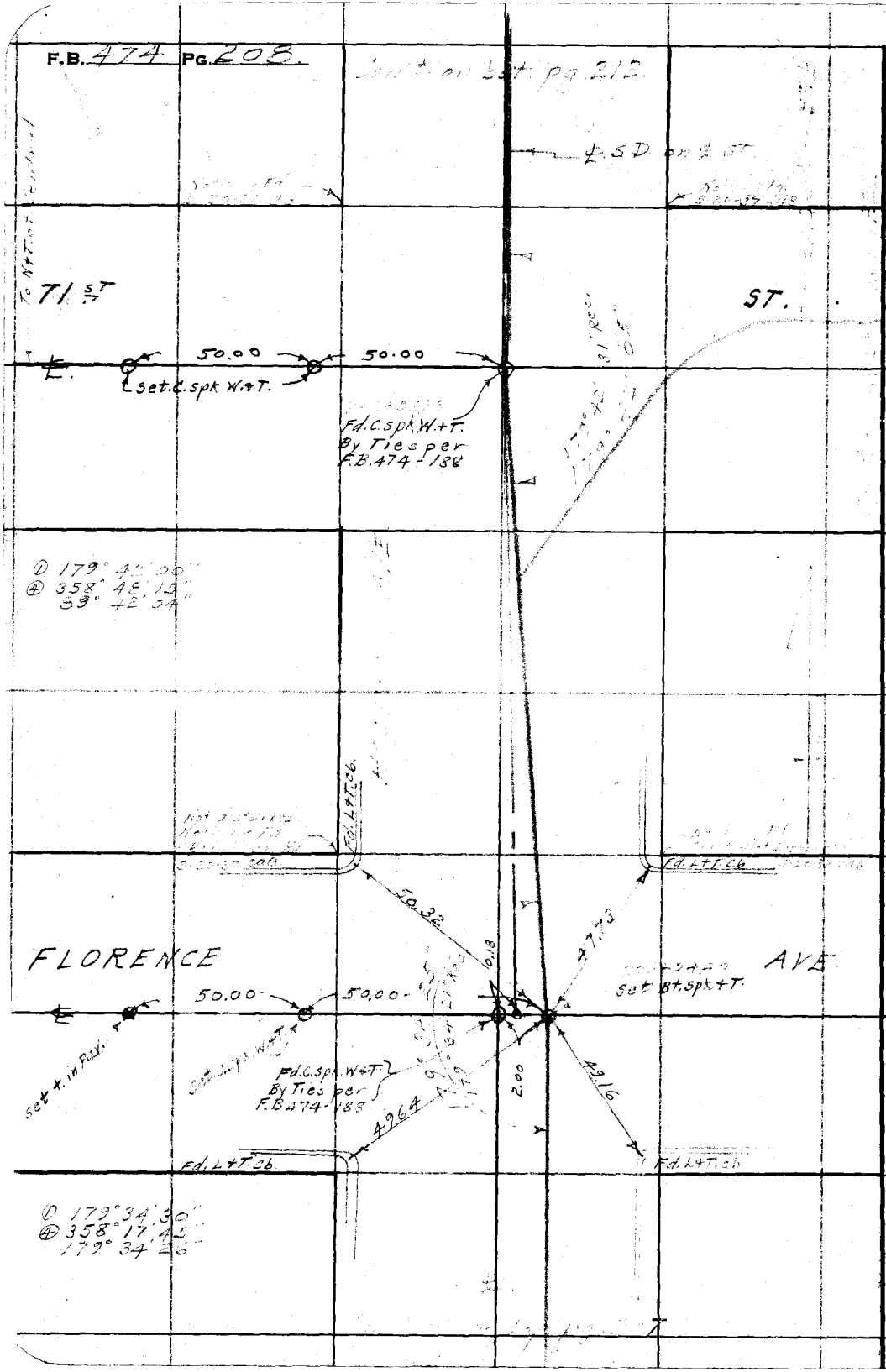

RETURN TO
LOS ANGELES COUNTY SURVEYOR
700 HALL OF RECORDS

Note: Any Additions or Changes on This Sheet Must be Made or Circled in Red Ink With Date and Name of Person Making Change.

Do not extend notes this side of this line

Notes Ck'd by	Survey of Hooper Ave 2 Sec A
Map No.	W. O. 6964 Tape No. St'd 84° F.
Office Work	Surveyed by C. A. Benson
Checked	Notes Date 8-6-36
Date	Indexed A. C. Johnson

F.B. 474 Pg. 209

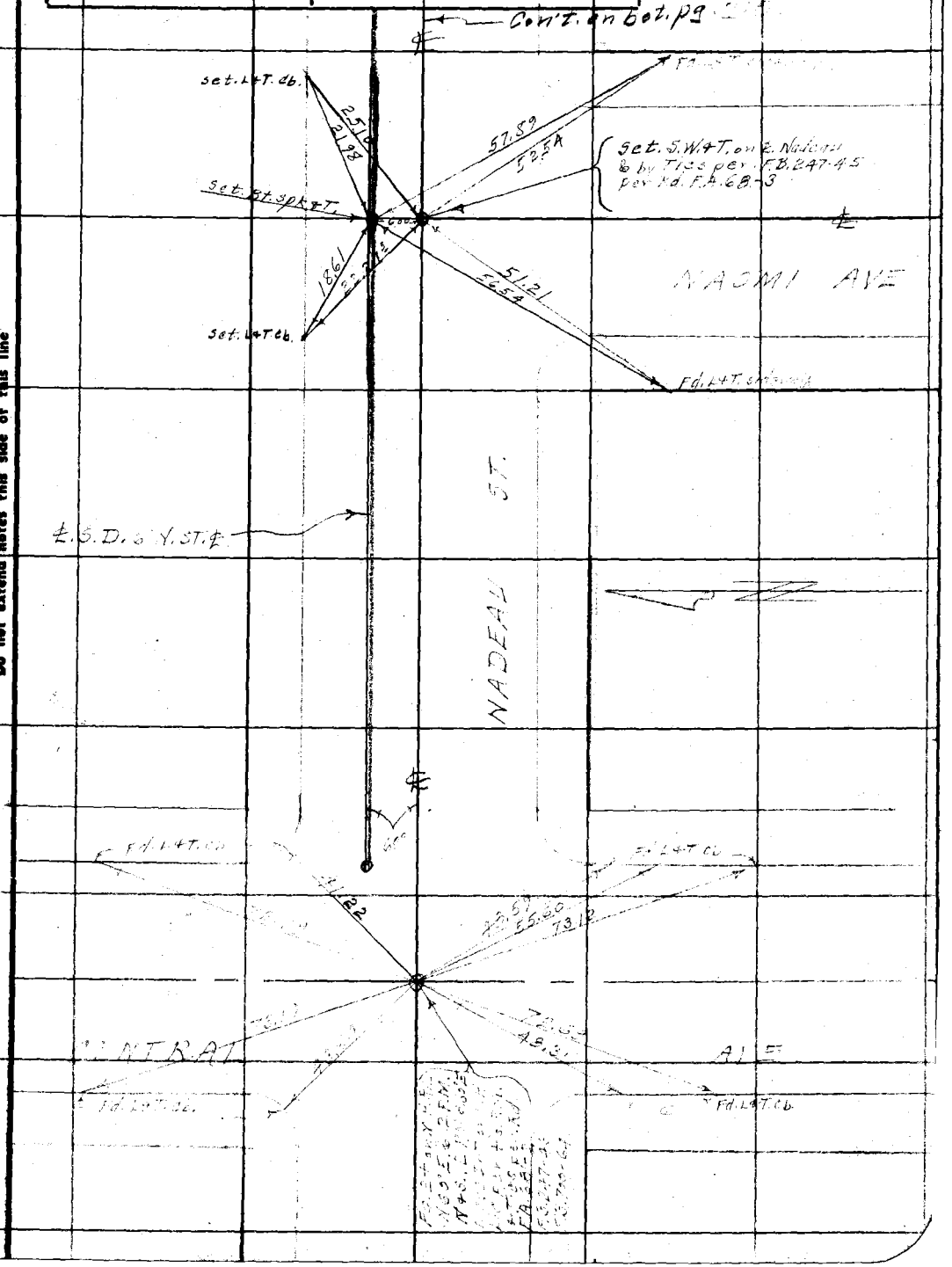

Note: Any Additions or Changes on This Sheet Must be Made or Circled in Red Ink With Date and Name of Person Making Change.

Do not extend notes this side of this line

RETURN TO
LOS ANGELES COUNTY SURVEYOR
700 HALL OF RECORDS

FORM 247 10M 11-35

F.B. ___ PG. ___



RETURN TO
LOS ANGELES COUNTY SURVEYOR
700 HALL OF RECORDS

Do not extend notes this side of this line

Note: Any Additions or Changes on This Sheet Must be Made or Circled in Red Ink With Date and Name of Person Making Change.

Notes Ck'd by	Survey of Hooper Ave #2 Sec. A	F.B. 414 Pg. [illegible]
Map No.	W. O. 6964 Tape No. 953 St'd 84° F.	
Office Work	Surveyed by Benson	
Checked	Notes [illegible] Date [illegible]	
Date	Indexed A. C. Johnson	

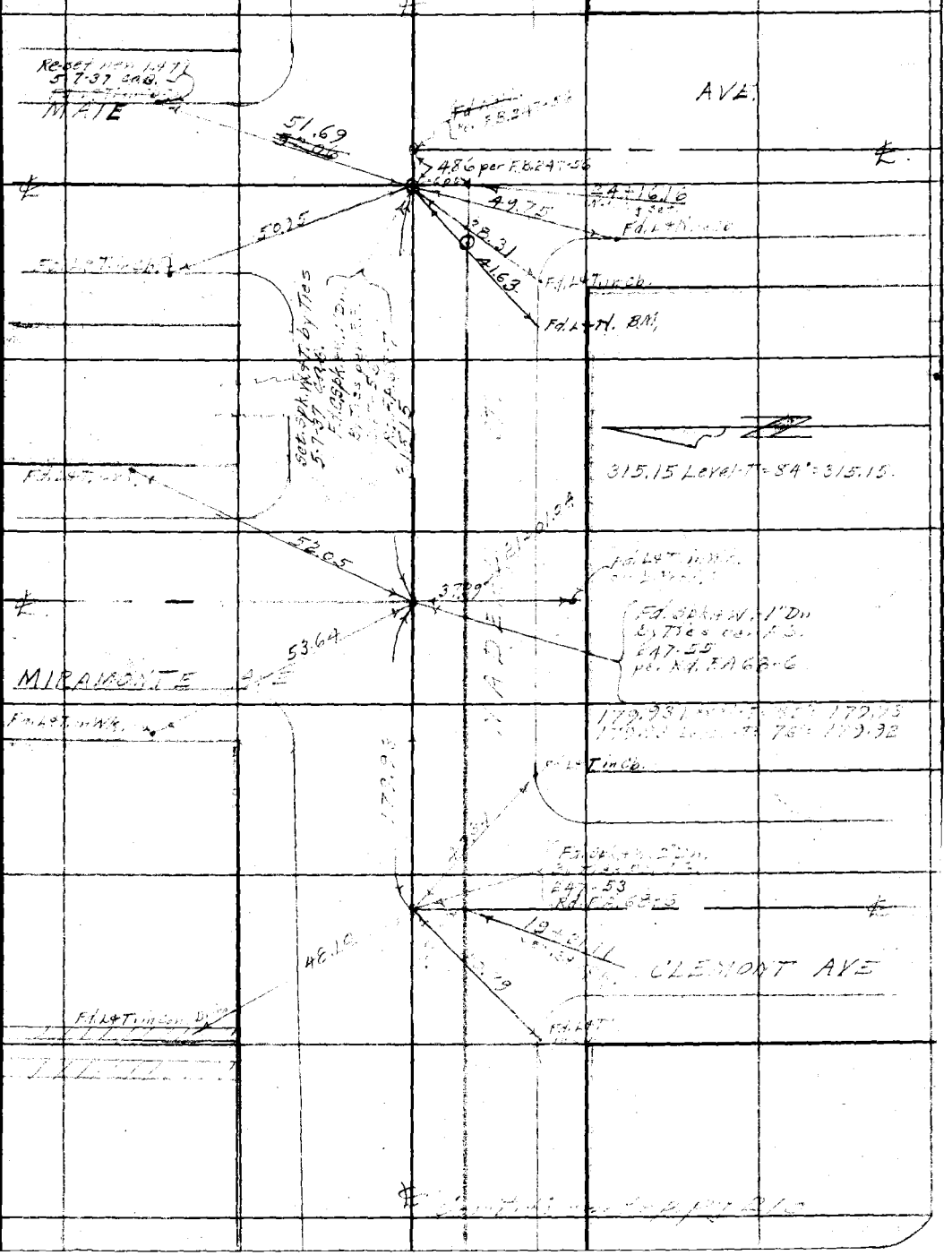

Note: Any Additions or Changes on This Sheet Must be Made or Circled in Red Ink With Date and Name of Person Making Change.

Do not extend notes this side of this line

RETURN TO
LOS ANGELES COUNTY SURVEYOR
700 HALL OF RECORDS

FORM 247 10M 11-35

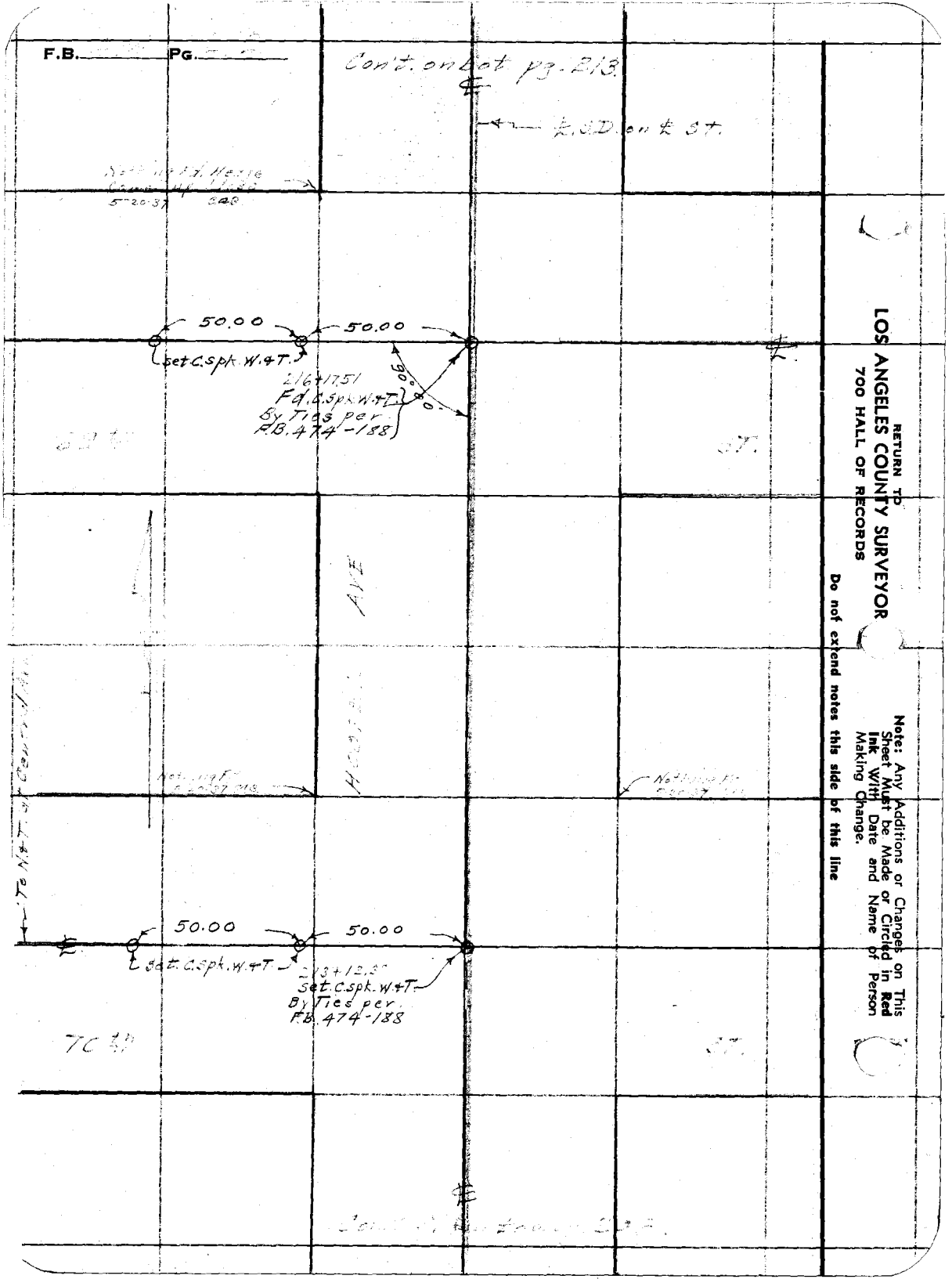
F.B.
PG.
Con't. on bot pg. 213
℄ S.D. on ℄ St.
5-20-37
50.00
50.00
Set C.Spk. W.&T.
216+17.51
Fd. C.Spk. W.&T.
By Ties per
F.B. 474-188
90°00'
AVE
To N.&T. at Central Ave
50.00
50.00
Set C.Spk. W.&T.
Set C.Spk. W.&T.
By Ties per
F.B. 474-188
RETURN TO
LOS ANGELES COUNTY SURVEYOR
700 HALL OF RECORDS
Note: Any Additions or Changes on This Sheet Must be Made or Circled in Red Ink With Date and Name of Person Making Change.
Do not extend notes this side of this line

Notes Ck'd by	Survey of Hooper Ave #2	F.B. 474 PG. 213
Map No.	W. O. 696E Tape No. St'd °F.	
Office Work	Surveyed by Benson	
Checked	Notes B. Date 10-7-36	
Date	Indexed A. C. Johnson	

Note: Any Additions or Changes on This Sheet Must be Made or Circled in Red Ink With Date and Name of Person Making Change

Do not extend notes this side of this line

RETURN TO
LOS ANGELES COUNTY SURVEYOR
700 HALL OF RECORDS

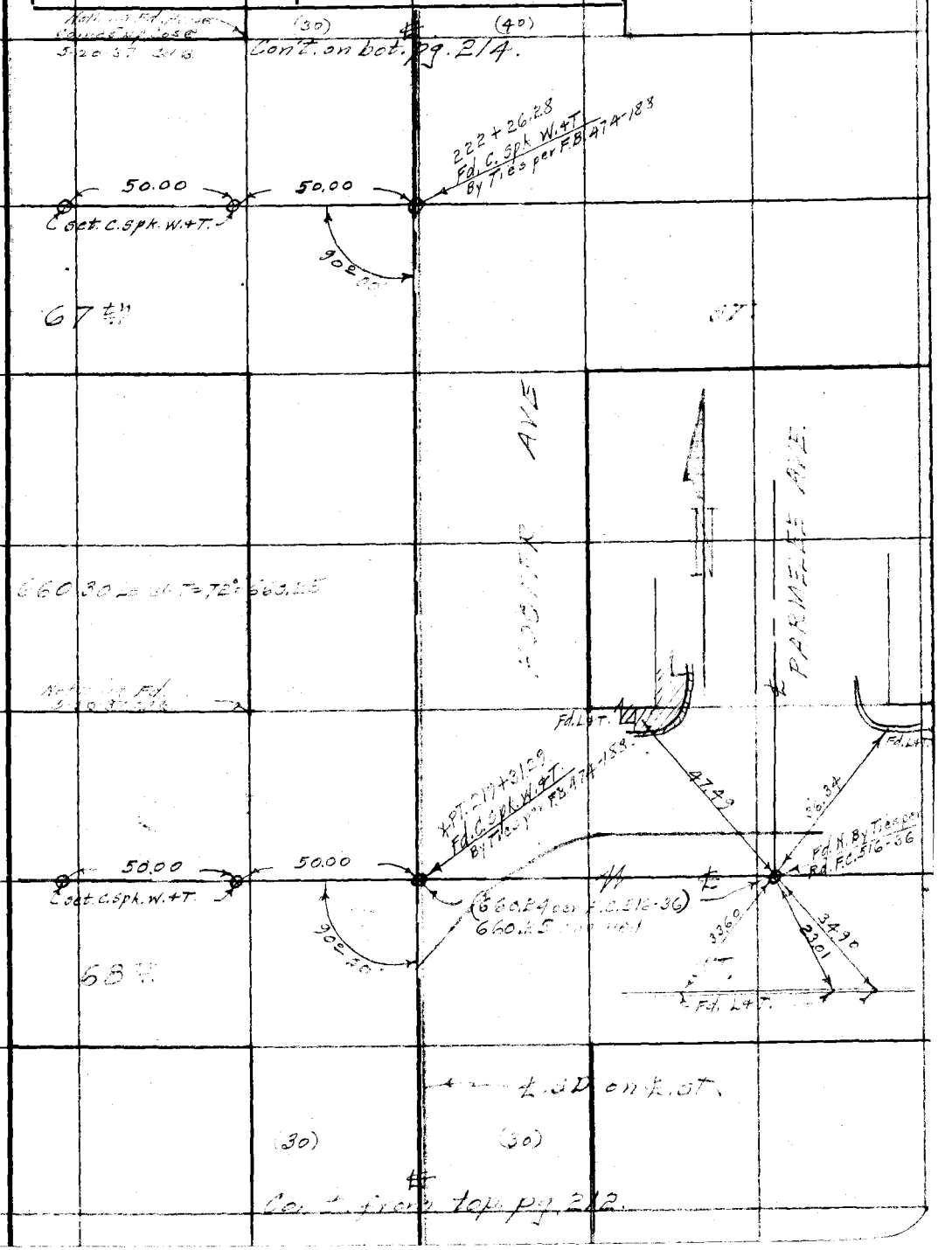

FORM 247 10M 11-35

F.B. 474 PG. 214

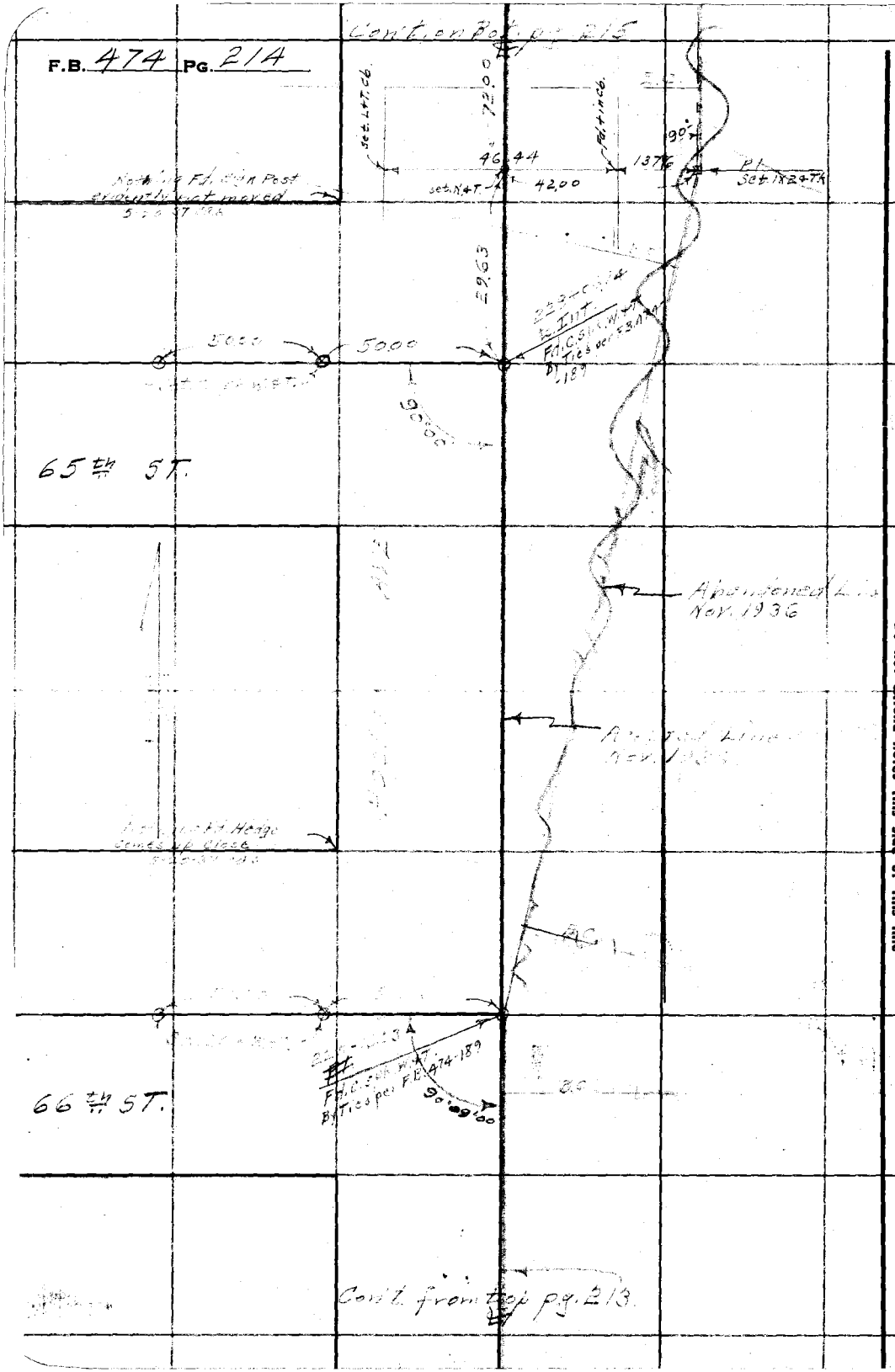

RETURN TO
LOS ANGELES COUNTY SURVEYOR
700 HALL OF RECORDS

Do not extend notes this side of this line

Note: Any Additions or Changes on This Sheet Must be Made or Circled in Red Ink With Date and Name of Person Making Change.

Notes Ck'd by	Survey of Hooper Ave #2
Map No.	W. O. 6962 Tape No. St'd 84°F.
Office Work	Surveyed by C A Benson
Checked	Notes [illegible] Date 10-7-36
Date	Indexed A. C. Johnson

F.B. 474 PG. 215

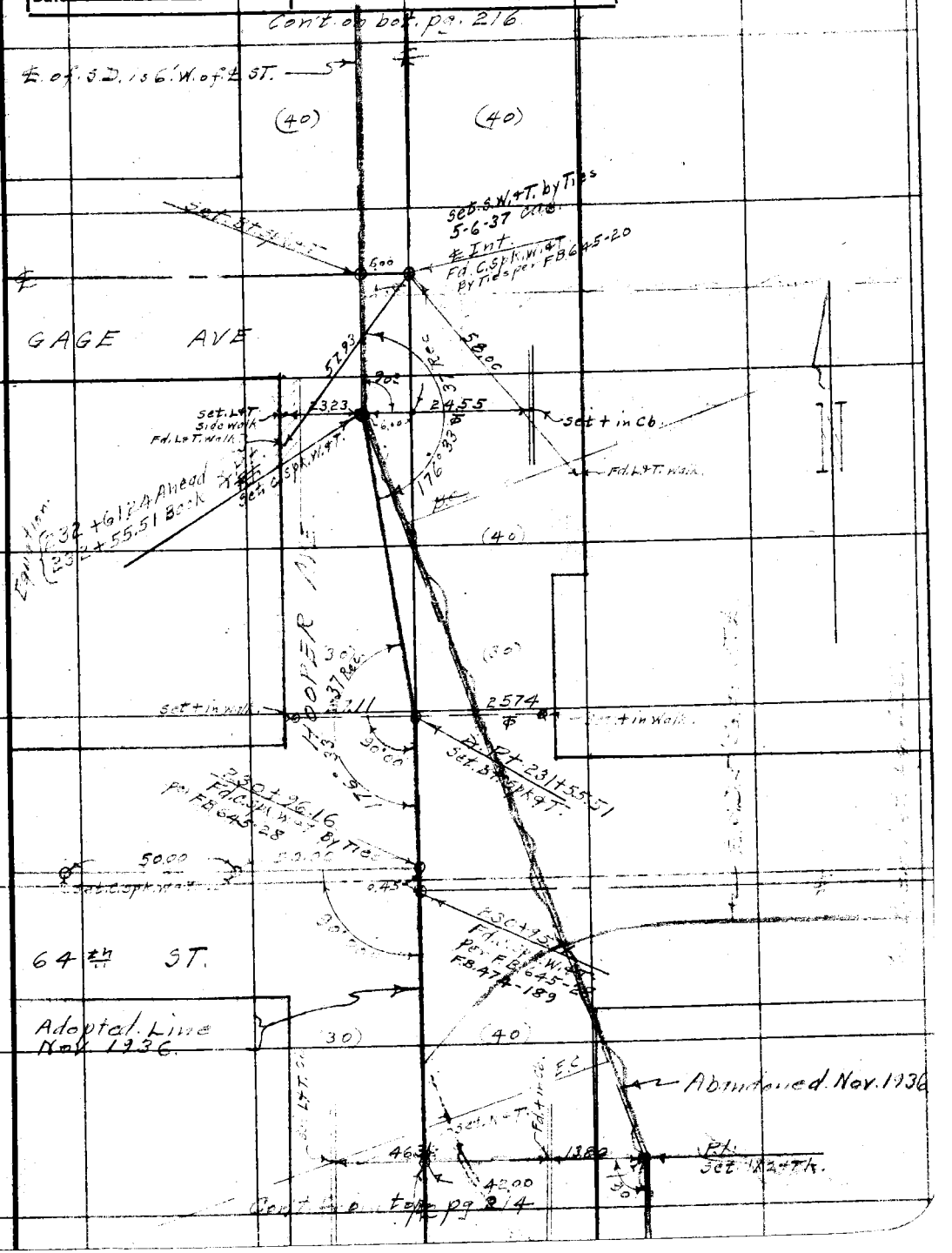

Note: Any Additions or Changes on This Sheet Must be Made or Circled in Red Ink With Date and Name of Person Making Change.

Do not extend notes this side of this line

RETURN TO
LOS ANGELES COUNTY SURVEYOR
700 HALL OF RECORDS

FORM 247 10M 11-35

F.B. 474 PG. 216.

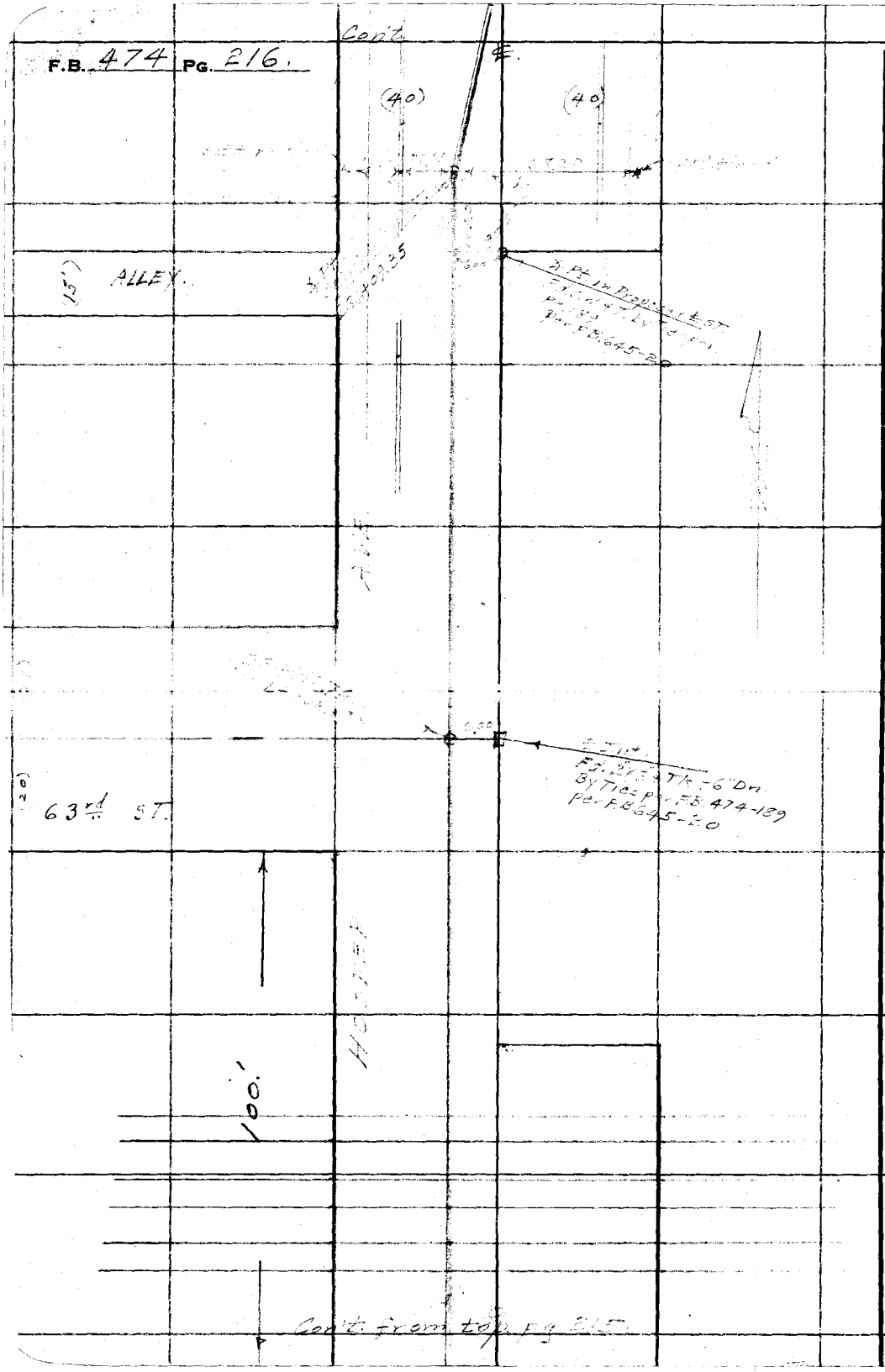

RETURN TO
LOS ANGELES COUNTY SURVEYOR
700 HALL OF RECORDS

Note: Any Additions or Changes on This Sheet Must be Made or Circled in Red Ink With Date and Name of Person Making Change.

Do not extend notes this side of this line

Notes Ck'd by	Survey of Hooper Ave #2	F.B. 474 PG. 217
Map No.	W. O. 6962 Tape No. St'd 84 F.	
Office Work	Surveyed by Benson	
Checked	Notes Benson Date 10-7-36	
Date	Indexed A. C. Johnson	

Note: Any Additions or Changes on This Sheet Must be Made or Circled in Red Ink With Date and Name of Person Making Change

Do not extend notes this side of this line

RETURN TO
LOS ANGELES COUNTY SURVEYOR
700 HALL OF RECORDS



FORM 247 10M 11-35

F.B. 474 PG. 218

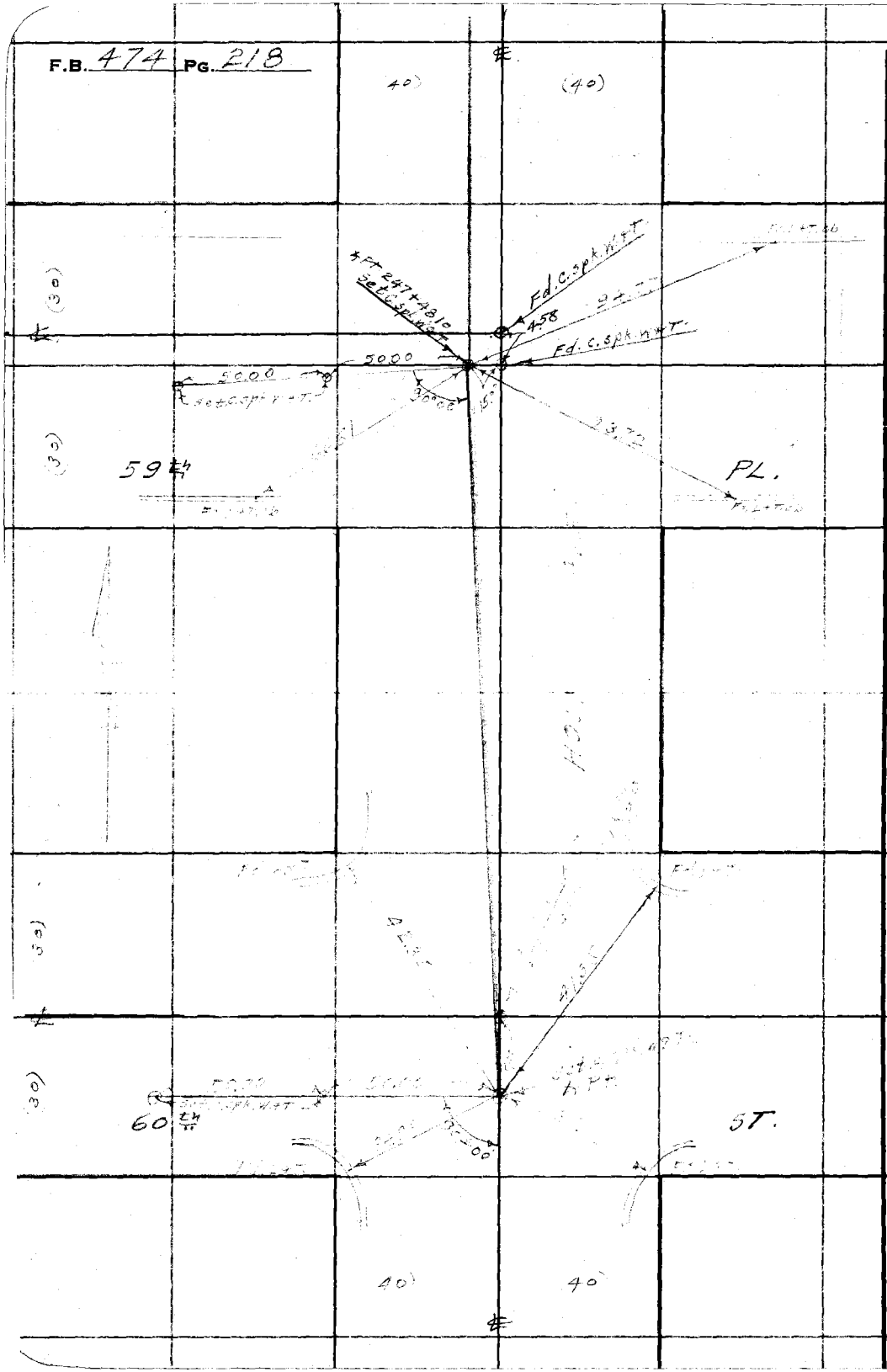

RETURN TO
LOS ANGELES COUNTY SURVEYOR
700 HALL OF RECORDS

Do not extend notes this side of this line

Note: Any Additions or Changes on This Sheet Must be Made or Circled in Red Ink With Date and Name of Person Making Change.

Notes Ck'd by	Survey of
Map No.	W. O. Tape No. St'd °F.
Office Work	Surveyed by
Checked	Notes Date
Date	Indexed A. C. Johnson

F.B. 474 PG. 219

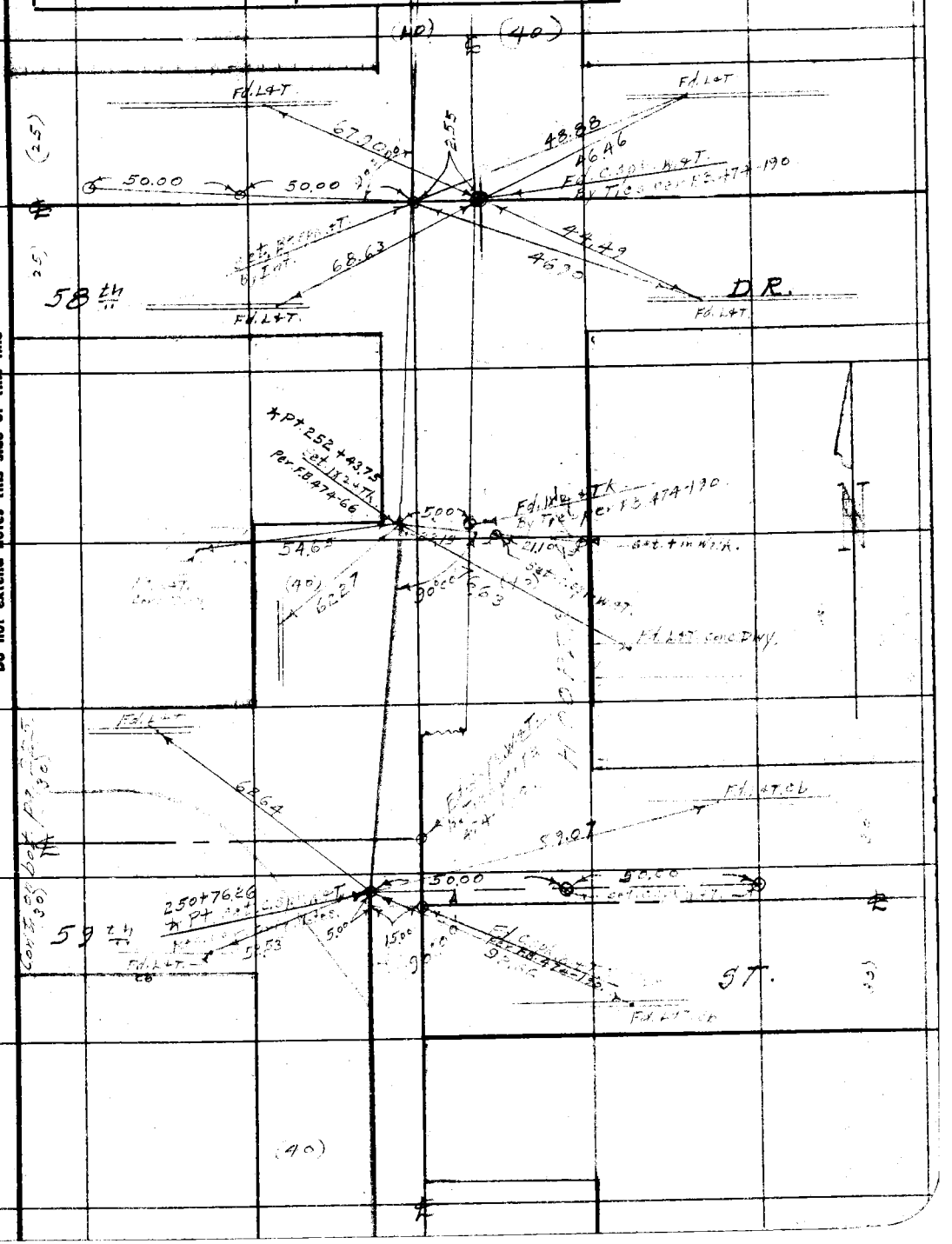

Note: Any Additions or Changes on This Sheet Must be Made or Circled in Red Ink With Date and Name of Person Making Change

Do not extend notes this side of this line

RETURN TO
LOS ANGELES COUNTY SURVEYOR
700 HALL OF RECORDS

FORM 247 10M 11-35

F.B. 474 Pg. 220

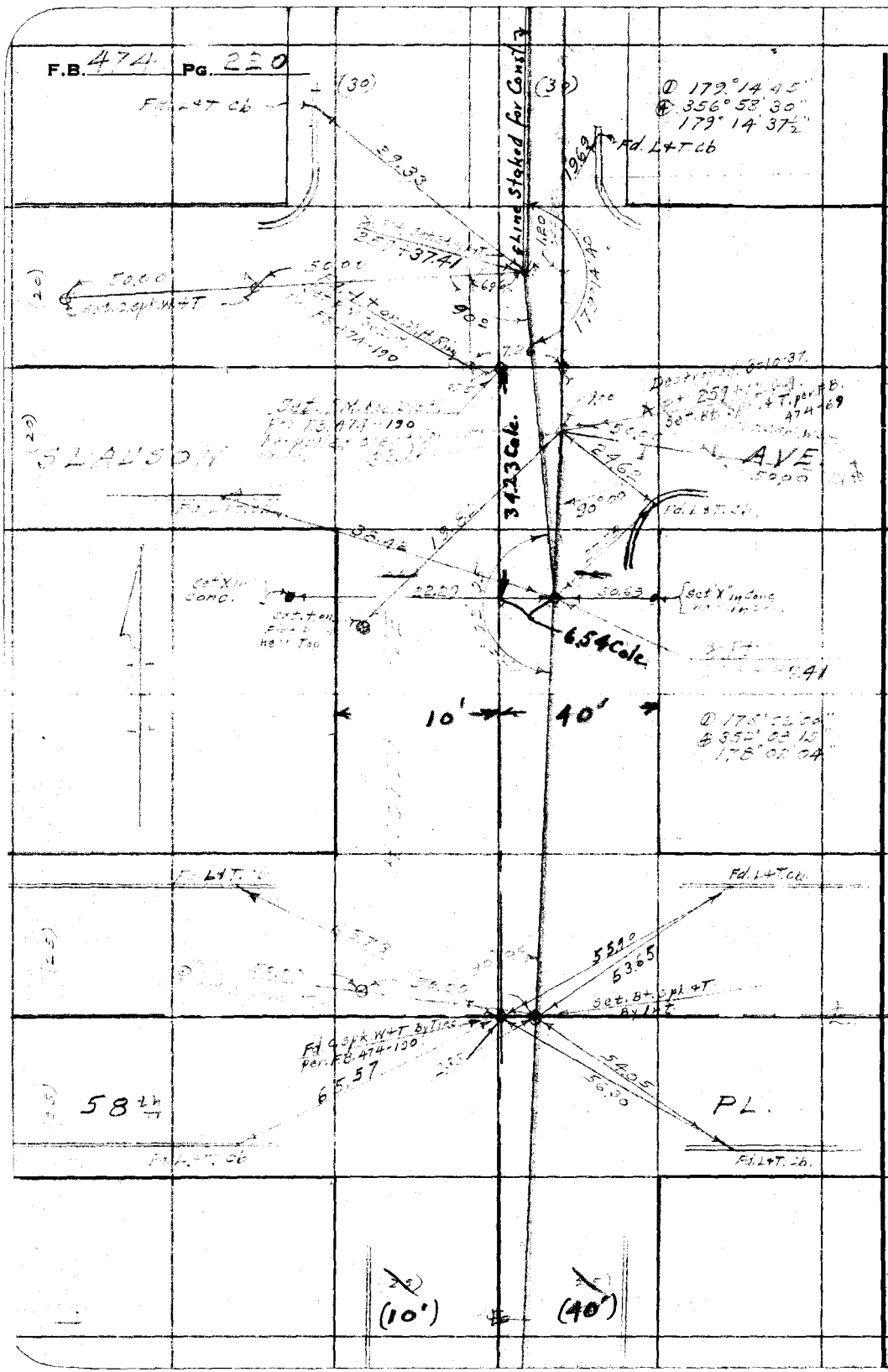

RETURN TO
LOS ANGELES COUNTY SURVEYOR
700 HALL OF RECORDS

Do not extend notes this side of this line

Note: Any Additions or Changes on This Sheet Must be Made or Circled in Red Ink With Date and Name of Person Making Change.

Notes Ck'd by	Survey of Hooper Ave # 2
Map No.	W. O. 6962 Tape No. St'd 82°F.
Office Work	Surveyed by Benson
Checked	Notes Date Feb 1936
Date	Indexed A. C. Johnson

F.B. 474 PG. 221

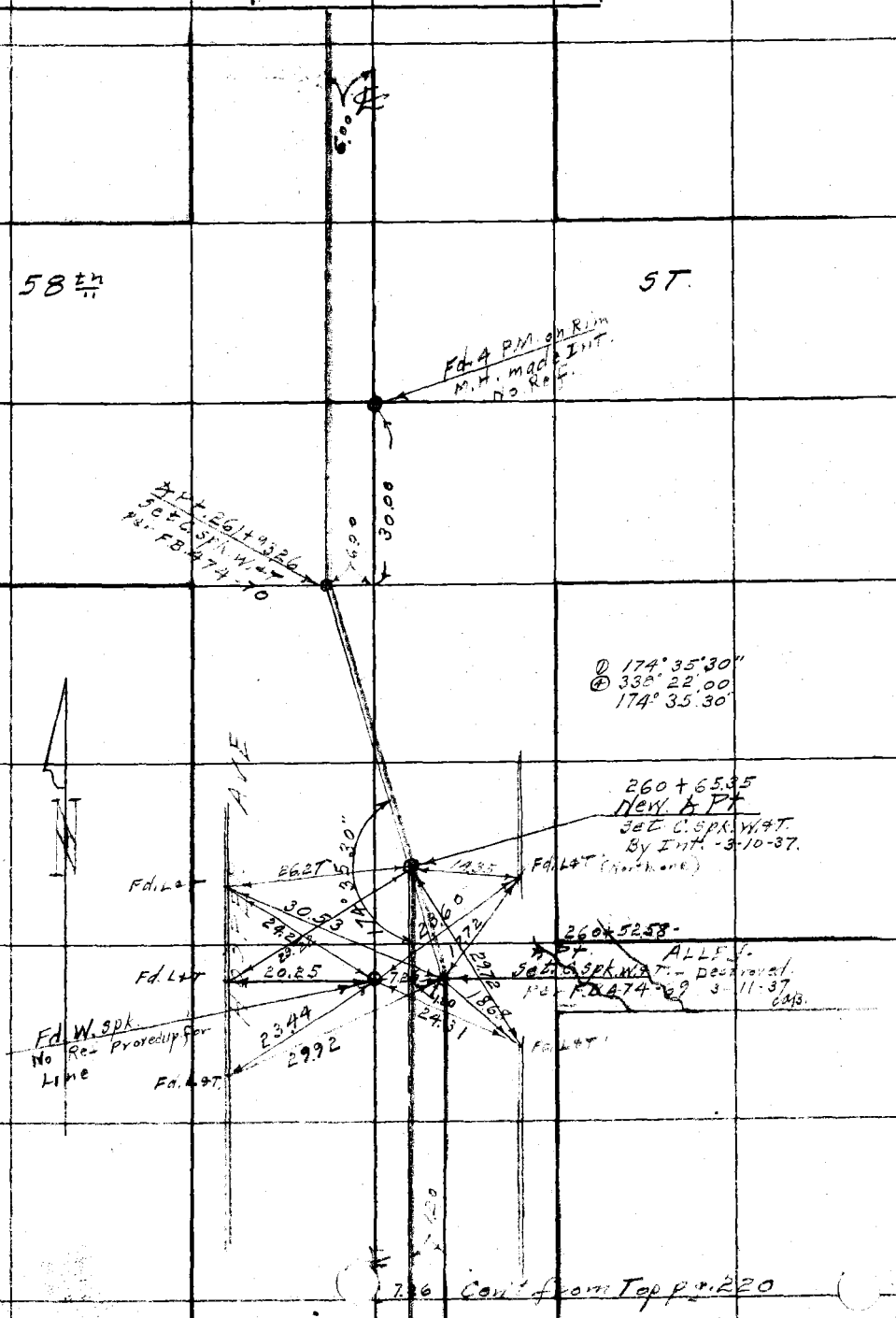

Note: Any Additions or Changes on This Sheet Must be Made or Circled in Red Ink With Date and Name of Person Making Change.

Do not extend notes this side of this line

RETURN TO
LOS ANGELES COUNTY SURVEYOR
700 HALL OF RECORDS

FORM 247 10M 11-35

RETURN TO
LOS ANGELES COUNTY SURVEYOR
700 HALL OF RECORDS

Note: Any Additions or Changes on This Sheet Must be Made or Circled in **Red Ink** With Date and Name of Person Making Change.

Do not extend notes this side of this line

F.B. 474 PG. 222

Notes by _____ Chief Party _____ F.B. 474 Pg. 223

Plotted by	W. O. No. 6962 D. S. O. No.
Date	Location Hooper Ave #2-Sec A
Map No.	Surveyed by C.A. Benson
Plotting C'k'd by	Date Nov. 1936
Date	Indexed by C. Johnson

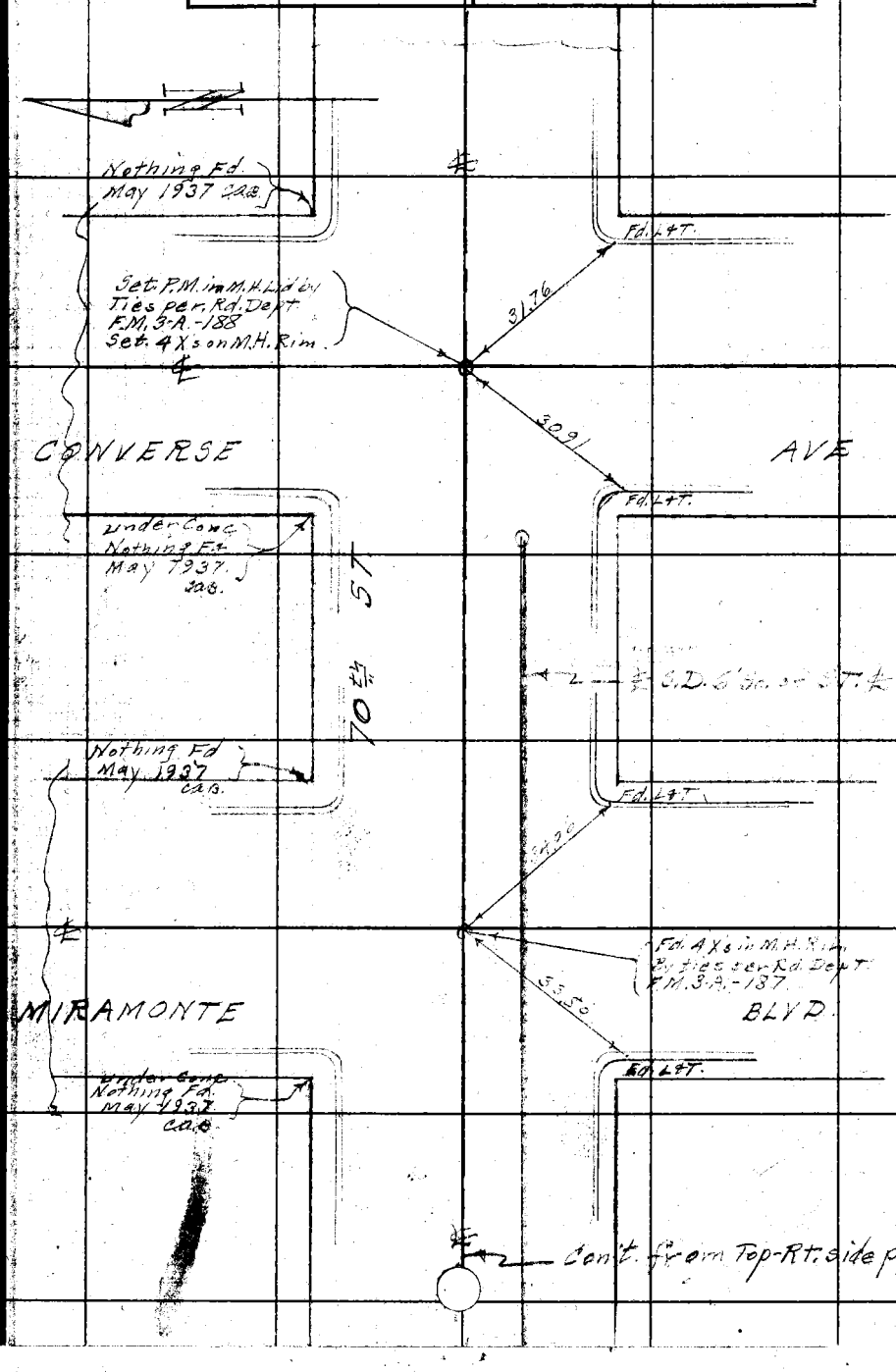

474 Pg. 224 Benson Chief Party Notes by B Date

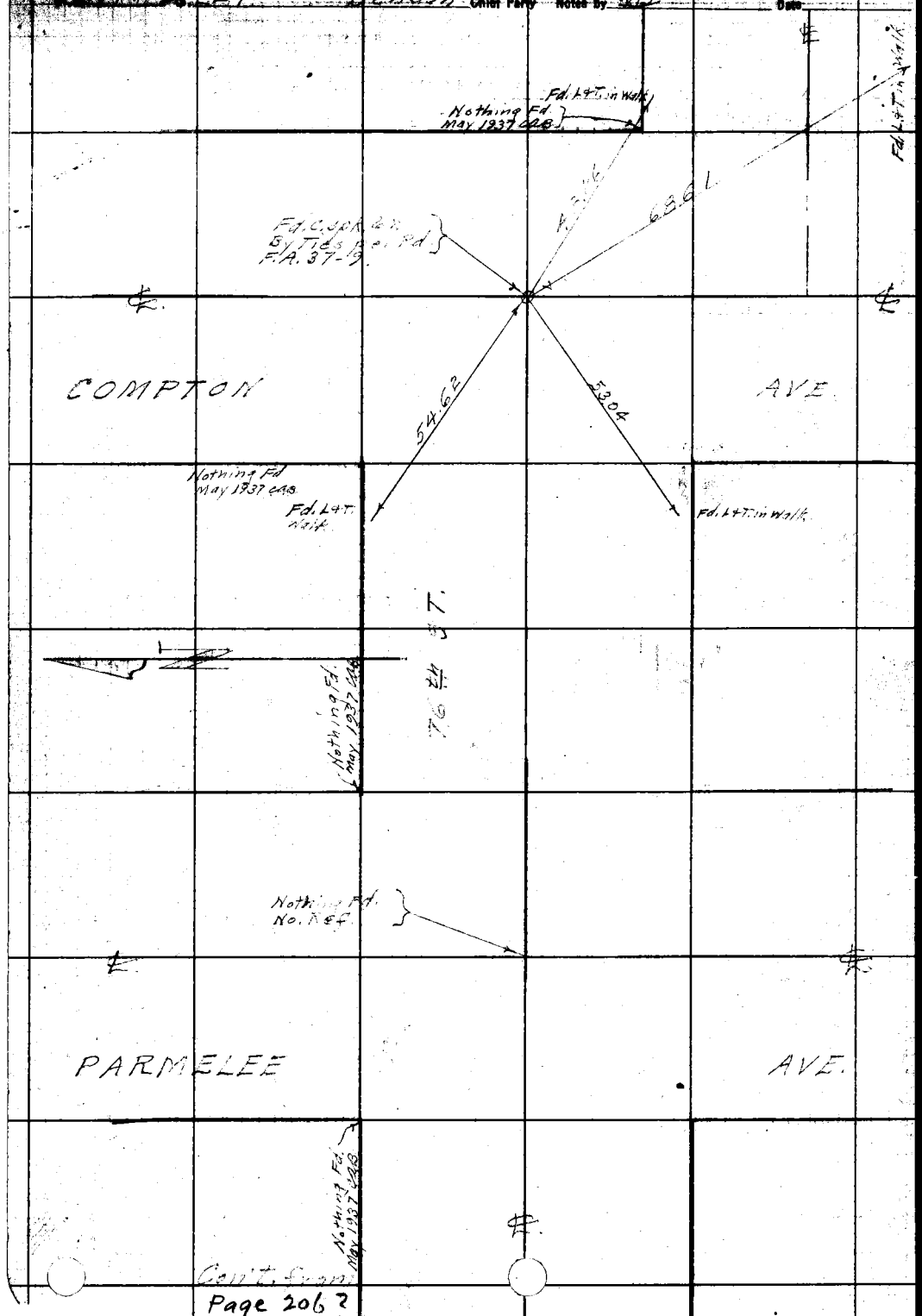

Con't. from

Page 206 ?

Notes by _____ Chief Party Benson F.B. 474 PG. 225

Platted by	W. O. No. 6962 D. S. O. No.
Date	Location Hooper Ave. #1 Sec. A
Map No.	Surveyed by Benson
Platting C'k'd by	Date 12-4-36
Date	Indexed A. C. Johnson

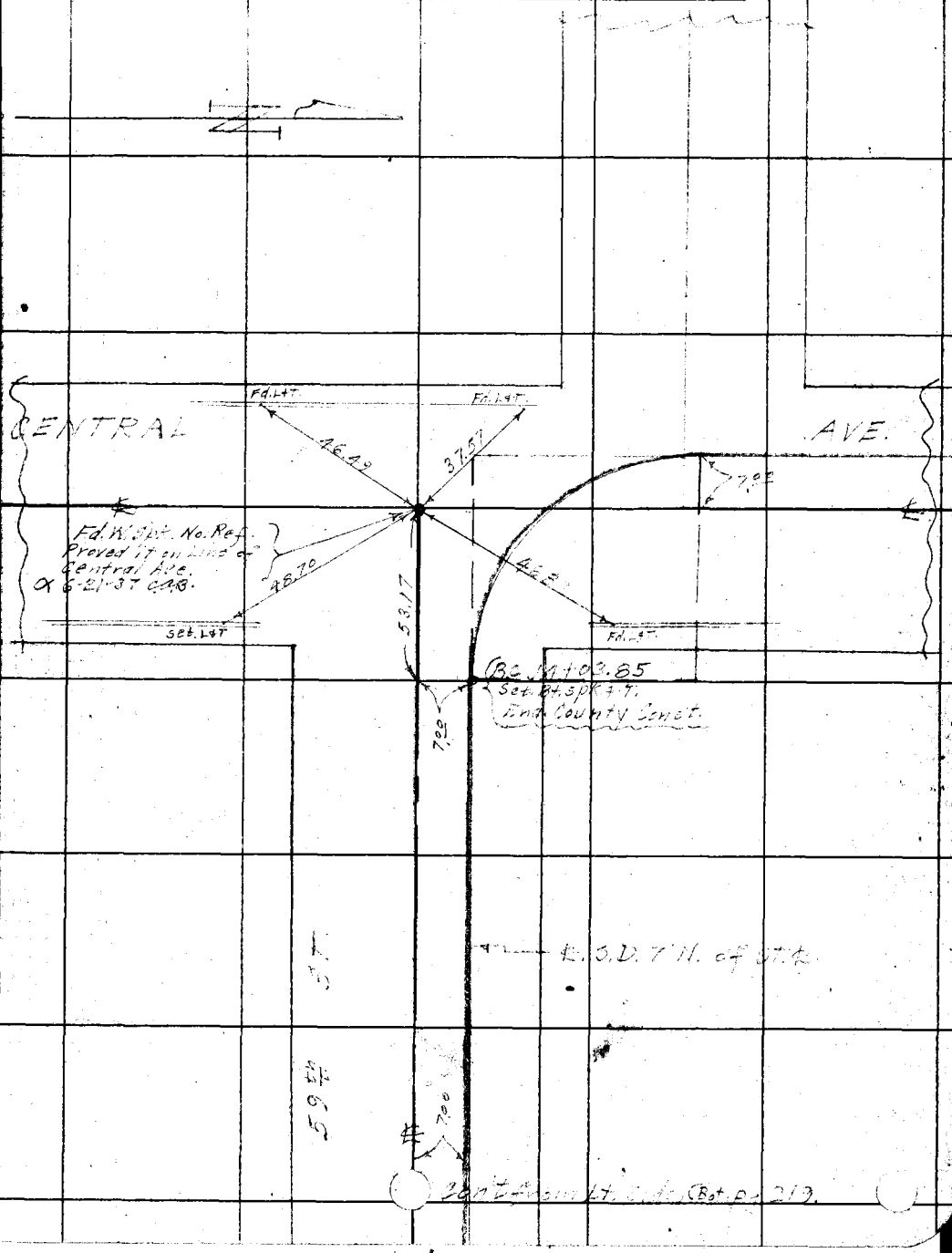

Con't on opposite pg. 227.

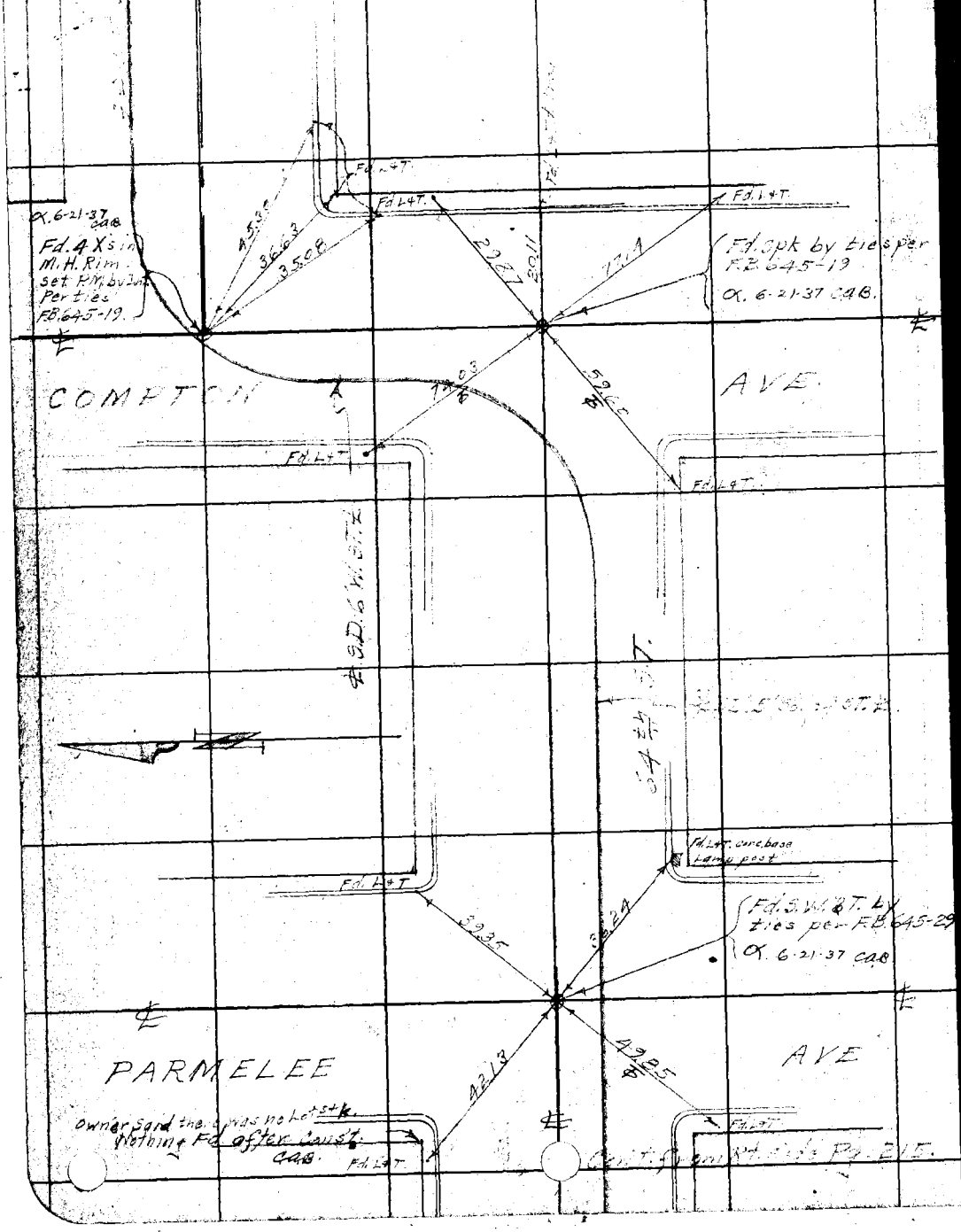

Notes Ck'd by	Survey of Hooper Bros
Map No.	W. O. 6962 Tape No. St'd °F.
Office Work	Surveyed by Benson
Checked	Notes Date 12/17/36
Date	Indexed A. C. Johnson

F.B. 474 PG. 227

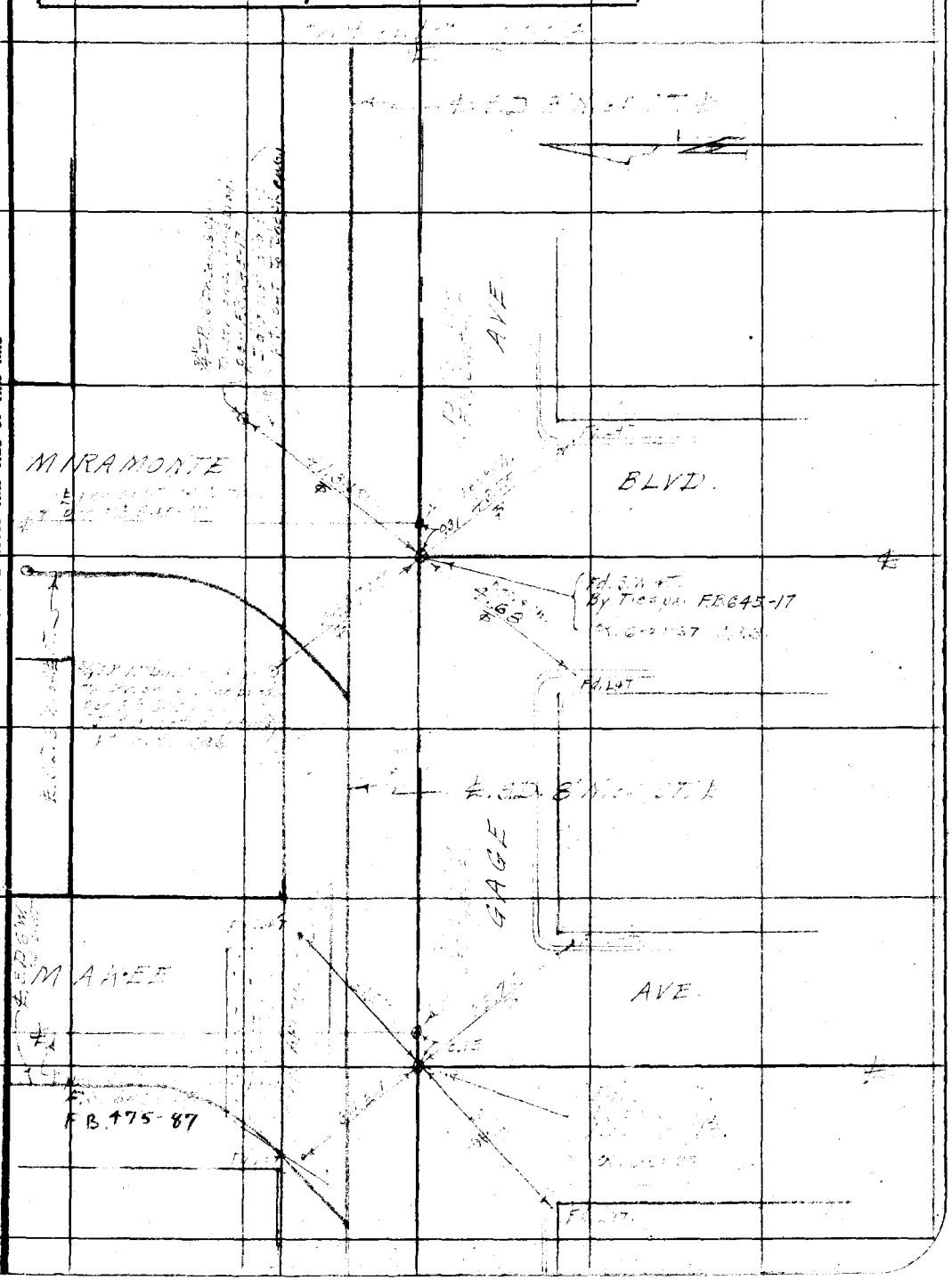

Note: Any Additions or Changes on This Sheet Must be Made or Circled in Red Ink With Date and Name of Person Making Change.

Do not extend notes this side of this line

RETURN TO
LOS ANGELES COUNTY SURVEYOR
7DO HALL OF RECORDS

FORM 247 10M 11-35

F.B. 474 PG. 228



RETURN TO
LOS ANGELES COUNTY SURVEYOR
700 HALL OF RECORDS

Do not extend notes this side of this line

Note: Any Additions or Changes on This Sheet Must be Made or Circled in Red Ink With Date and Name of Person Making Change.

Notes Ck'd by	Survey of Hooper Ave. #2 S.D.
Map No.	W. 06962 Tape No St'd OF.
Office Work	Surveyed by Benson
Checked	Notes (B) Date 12-22-36
Date	Indexed A. C. Johnson

F.B. 474 Pg. 229

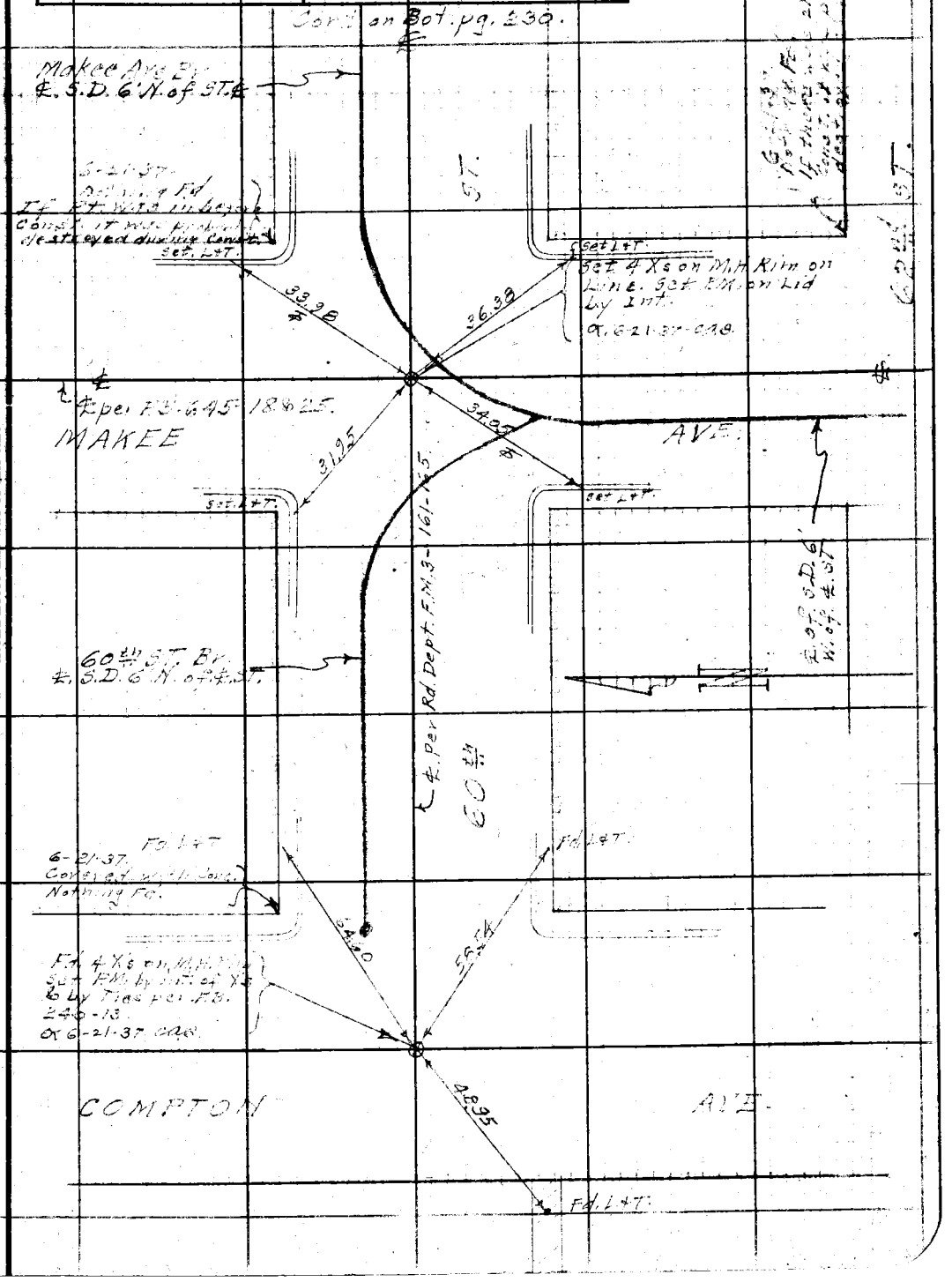

Note: ANY ADDITIONS OR CHANGES ON THIS SHEET MUST BE MADE OR CIRCLED IN Red Ink WITH DATE AND NAME OF PERSON MAKING CHANGE.

Do not extend notes this side of this line

RETURN TO
LOS ANGELES COUNTY SURVEYOR
700 HALL OF RECORDS

FORM 247 5M 2-34

F.B. 474 Pg. 50

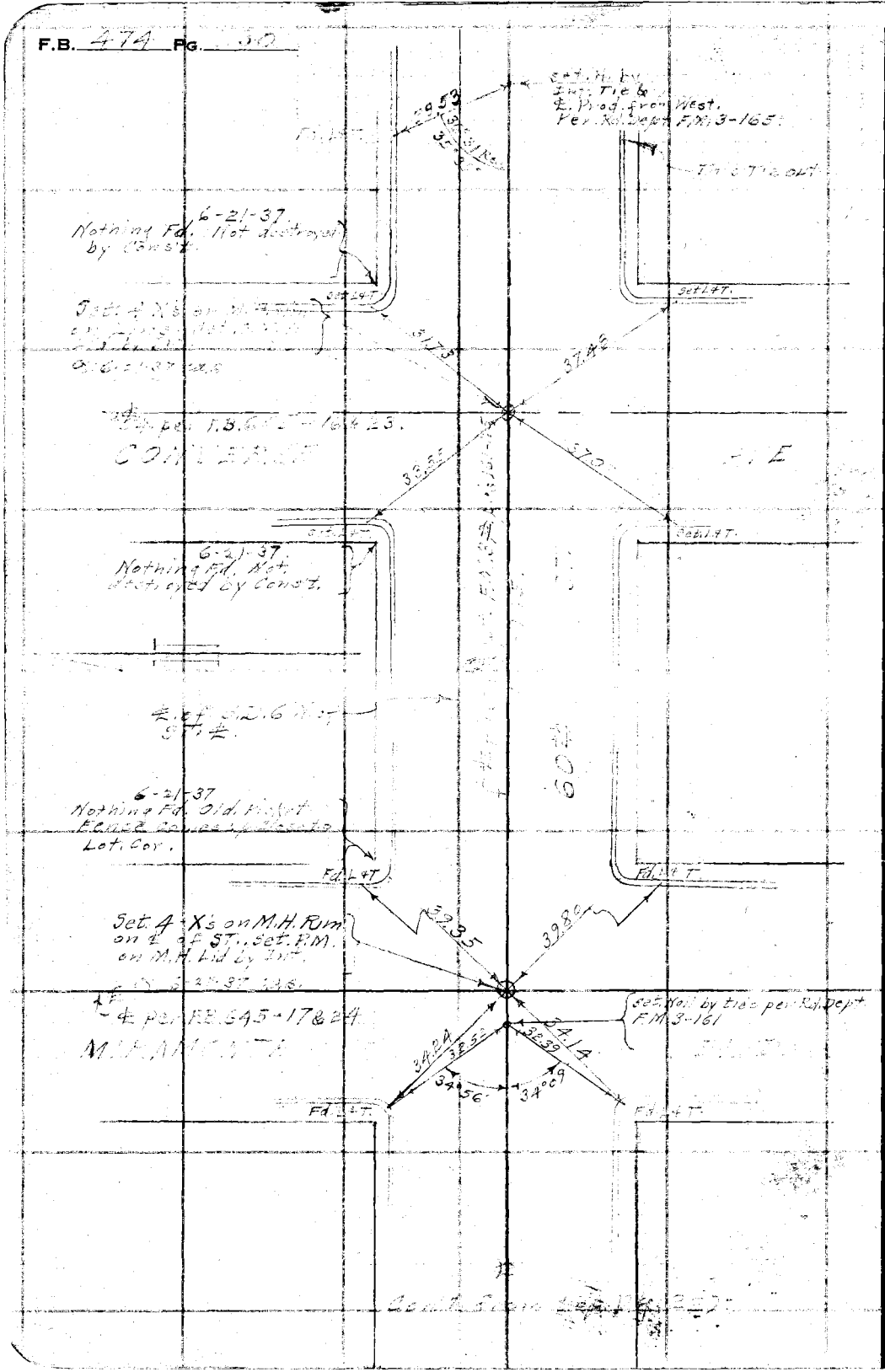

RETURN TO
LOS ANGELES COUNTY SURVEYOR
700 HALL OF RECORDS

Do not extend notes this side of this line

Note: ANY ADDITIONS OR CHANGES ON THIS SHEET MUST BE MADE OR CIRCLED IN **Red Ink** WITH DATE AND NAME OF PERSON MAKING CHANGE.

RETURN TO

LOS ANGELES COUNTY SURVEYOR

700 HALL OF RECORDS

Note: ANY ADDITIONS OR CHANGES ON THIS SHEET MUST BE MADE OR CIRCLED IN Red Ink. WITH DATE AND NAME OF PERSON MAKING CHANGE.

Do not extend notes this side of this line

F.B. _____ Pg _____

FORM 847 10M 5-31

RETURN TO
LOS ANGELES COUNTY SURVEYOR
700 HALL OF RECORDS

Note: ANY ADDITIONS OR CHANGES ON THIS SHEET MUST BE MADE OR CIRCLED IN Red Ink, WITH DATE AND NAME OF PERSON MAKING CHANGE.

Do not extend notes this side of this line

474

Surveyed by
Mtce No.
Office Work
Checked
Date

Survey of
W. O. Tape No. St'd °F.
Surveyed by
Notes Date
Indexed A. C. Johnson

F.B. 474 PG. 230