Notes Ck'd by
Map No.
Office Work
Checked
Date

Survey of
W. O. Tape No. St'd °F
Surveyed by
Notes Date
Indexed

F.B. PG.

A75

RETURN TO
LOS ANGELES COUNTY SURVEYOR
700 HALL OF RECORDS

Note: Any Additions or Changes on This Page Must be Made or Circled in Red Ink with Date and Name of Person Making Change

FORM 247 5M 10-39

RETURN TO

LOS ANGELES COUNTY SURVEYOR

700 HALL OF RECORDS

Note: Any Additions or Changes on This Sheet Must be Made or Circled in **Red Ink** With Date and Name of Person Making Change.

Do not extend notes this side of this line.

F.B. _____ PG. _____

76F3098 247 10M 1-49

RETURN TO
LOS ANGELES COUNTY SURVEYOR
726 LOS ANGELES COUNTY
ENGINEERING BLDG.

Note: Any Additions or Changes on This Sheet Must be Made or Circled in Red Ink With Date and Name of Person Making Change.

Do not extend notes this side of this line.

Notes Ck'd by
Map No.
Office Work
Checked
Bers.

Survey of
W.O. Tape No. Std. °F.
Surveyed by
Notes
Indexed Date

F. B. Pg.

RETURN TO
LOS ANGELES COUNTY SURVEYOR
726 LOS ANGELES COUNTY
ENGINEERING BLDG.

Note: Any Additions or Changes on This Sheet Must be Made or Circled in Red Ink With Date and Name of Person Making Change.

Do not extend notes this side of this line.

F. B. _____ PG. _____

F.B. 475 Pg. Index

INDEX TO FIELD BOOK NO.475 CONTD.

Date			Notes	Pages
Jan. 1931	MAPLE AVE.,	from Gage Ave. to 60th St.	& Topog.	86-88
"	60TH ST.	from Maple Ave. to Randolph St.	"	88-91
"	"	" " " Compton Ave.	"	93-95
"	GAGE AVE.,	" " " 108'± East of P.E.Ry..	"	97-101
"	MIRAMONTE BLVD.,	from Gage Ave. to 250' North.	"	103-104
Apr. 1931	64TH ST.,	from Hooper Ave. to Central Ave.	"	105-107
"	CENTRAL AVE.,	from 64th St. to 63rd St.	"	107-108
"	63RD ST.,	from Hooper Ave. to Parmelee Ave.	"	109-111
"	71ST ST.,	" " " Compton Ave.	"	113-115
"	COMPTON AVE.,	from 71st St. to 70th St.	"	115-116
"	70TH ST.,	from Compton Ave. to Converse Ave.	"	116-119
"	COMPTON AVE.,	from 71st St. to Florence Ave.	"	121-123
"	73RD ST.,	from Hooper Ave. to Central Ave.	"	125-127
"	CENTRAL AVE.,	from 73rd St. to Florence Ave.	"	127-128
Jan. 1931	FLORENCE AVE.,	from Hooper Ave. to Converse Ave.	"	129-139
"	"	" " " Central Ave.	"	141-143
Apr. 1931	76TH ST.	" " " Compton Ave.	"	145-148
Mar. 1931	FLORENCE AVE.,	" " " Central Ave.	"	149-152
"	"	" " " Main Ave.	"	153-158
Apr. 1931	FLORENCE AVE.,	from Hudson St. to 77TH St.	"	159-163
Mar. 1931	60TH ST.,	from 582'± East of Hooper Ave. to Central Ave.	"	165-168&171
Jan. 1927	GAGE AVE., at P.E.Ry., between Converse Ave. and Holmes Ave.		Culvert.	Sketch & Elevs. 169-170
Nov. 1926	FLORENCE AVE. & HOOPER AVE., Intersection of			Levels 173-175

RETURN TO
LOS ANGELES COUNTY SURVEYOR
700 HALL OF RECORDS

Note: Any Additions or Changes on This Sheet Must be Made or Circled in Red Ink With Date and Name of Person Making Change.

Do not extend notes this side of this line.

FORM 247 5M 10-39

RETURN TO
LOS ANGELES COUNTY SURVEYOR
700 HALL OF RECORDS

Note: Any Additions or Changes on This Sheet Must be Made or Circled in Red Ink With Date and Name of Person Making Change

Do not extend notes this side of this line.

INDEX TO FIELD BOOK NO. 475

HOOPER AVE. DRAINAGE DISTRICT Unit No. 2 - J.N.6962
W.S. No. 7 Unit No. 3 - J.N.6963

Date	Subject	Notes	Pages
Dec. 1930	LONG BEACH AVE., from Slauson Ave. to 32nd St.	G & Tapeg.	1-18
"	41ST ST., from Long Beach Ave. to Alameda St.	"	19-22
"	47TH ST., from Long Beach Ave. to Staunton Ave.	"	23-25
"	STAUNTON AVE., FROM 47th St. to 46th St.	"	25-26
"	46TH PL., from Long Beach Ave. to Honduras St.	"	27-29
"	52ND ST., " " " Holmes Ave.	"	31-33
"	55TH ST., " " " "	"	35-38
"	38TH ST., from Hooper Ave. to Compton Ave.	"	39-41
"	48TH ST., " " " "	"	43-46
"	50TH ST., " " " "	"	47-50
"	53RD ST., " " " "	"	51-55
"	56TH ST., " "C " "	"	57-60
"	(SLAUSON AVE.,) First ALLEY North of, and approx. extension, from Hooper Ave. to Fortuna St.	"	61-67
"	SLAUSON AVE. (North Portion), from Fortuna St. to Alba St.	"	67-74
"	ALBA ST., from Slauson Ave. to 279'± North.	"	74-75
"	(SLAUSON AVE.), Private R/W 279'± North of, from Alba St. to Alameda St.	"	75-80
Jan. 1931	64TH ST., from Hooper Ave. to Compton Ave.	"	81-84
"	COMPTON AVE., FROM 64th St. to Gage Ave.	"	84-85
"	GAGE AVE., from Compton Ave. to Makee Ave.	"	85-86

Notes Ck'd by
Map No.
Office Work
Checked
Date

Survey of
W. O. Tape No. Std. °F
Surveyed by
Notes Date
Indexed

F.B. 475 PG. Index

FORM 247 5M 10-39

RETURN TO
LOS ANGELES COUNTY SURVEYOR
700 HALL OF RECORDS

Note: Any Additions or Changes on This Sheet Must be Made or Circled in Red Ink With Date and Name of Person Making Change.

Do not extend notes this side of this line.

INDEX TO FIELD BOOK NO.475 CONTD.

Date		Subject		Notes	Pages
Dec. 1936		CENTRAL AVE.,	from Florence Ave. to 73rd St., Check of two Catch Basins and Connections in relation to 12" Water Line.	Sketch & Levels	177-179
Apr. 1937		GAGE AVE.,	from P.E.Ry. to 400'± East of Holmes Ave. Gutter.	Levels	181-184
"		MAYWOOD AVE., BRANCH and GAGE AVE. BRANCH,	Levels on Water Mains.	"	185-187
"		71ST ST. BRANCH,	" "	"	189-191

Notes Ck'd by
Map No.
Office Work
Checked
Date
Survey of
W. O. Tape No. Std °F
Surveyed by
Notes
Date
Indexed

F.B. 475 Pg Index

RETURN TO
LOS ANGELES COUNTY SURVEYOR
700 HALL OF RECORDS

Note: Any Additions or Changes on This Sheet Must be Made or Circled in **Red Ink** With Date and Name of Person Making Change.

Do not extend notes this side of this line.

804

F.B. _____ PG. _____

Notes Ck'd by _____ Survey of _____

Map No. _____ W. O. _____ Tape No. _____ St'd _____ °F.

Office Work _____ Surveyed by _____

Checked _____ Notes _____ Date _____

Data _____ Indexed A. C. Johnson 5-17-34

F.B. _____ Pg. _____

INDEX FIELD BOOK #475

HOOPER AVENUE D.D.I

	Pages
Long Beach Avenue Branch	1 - 18
41st Street Branch	19 - 21
Sketch of Concrete Box at Alameda & 41st Street	22
47th Street Branch	23 - 26
48th Place Branch	27 - 30
52nd Street Branch	31 - 34
55th Street Branch	35 - 38
58th Street Branch	39 - 42
48th Street Branch	43 - 46
50th Street Branch	47 - 50
53rd Street Branch	51 - 56
56th Street Branch	57 - 60
Slauson Avenue Line	61 - 78
Sketch of Water Pipes at L.A.City Pumping Plant	79 - 80
Makee Avenue Branch	81 - 92
60th Street Branch	93 - 96
Gage Avenue Branch	97 - 102
Miramonte Boulevard Stub	103 - 104
64th Street Branch	105 - 108
~~68th Street Branch~~	~~109 - 112~~
71st Street Branch	113 - 120
Florence Avenue Stub	121 - 124
73rd Street Branch	125 - 128
Florence Avenue East Branch(Alternate Line)	129 - 138
Sketch of location of expansion joints in Florence Avenue	139 - 140
Florence Avenue West Branch (Alternate Line)	141 - 144
76th Street Branch	145 - 148
Nadeau Street West Branch	149 - 152
Nadeau Street East Branch	153 - 158
Parmelee Avenue Branch	159 - 164
9-23-31 → 85th Street Branch	165 - ~~168~~ 171
1-24-37 → Gage Av.between Holmes Av.&Converse Av. Culvert under P.E.Tracks	169 - 170

- Over -

Notice: ANY ADDITIONS OR CHANGES ON THIS SHEET MUST BE MADE ON CIRCLED IN RED INK WITH INITIALS AND NAME OF PERSON MAKING CHANGE

Do not extend notes on this side of this line

RETURN TO LOS ANGELES COUNTY SURVEYOR 700 HALL OF RECORDS

FORM 247 10M 8-31

F.B. Pg.

Benson.
11-18-36 Hooper Ave # 2 J.N. 6962.
HOOPER AVE. AND FLORENCE AVE.
Levels at Intersection p 173-176

12-11-36 Benson
check of oil lines 73 Rd St. Br. p 177-179
Central Ave Bet. 73RD And Florence Ave.

4-1-37 Gage Av.-from P.E.Ry. to 400'± East of Holmes Av.-Gutter Profile 181-184

4-16-37 BENSON
Levels for water mains on Makee Ave Branch & Gage Ave Branch P 185-187

4-16-37 BENSON
Levels on Water Mains on 71st.St Branch P 189-191

RETURN TO
LOS ANGELES COUNTY SURVEYOR
700 HALL OF RECORDS
Do not extend notes this side of this line
Note: ANY ADDITIONS OR CHANGES ON THIS SHEET MUST BE MADE OR CIRCLED IN Red Ink. WITH DATE AND NAME OF PERSON MAKING CHANGE.

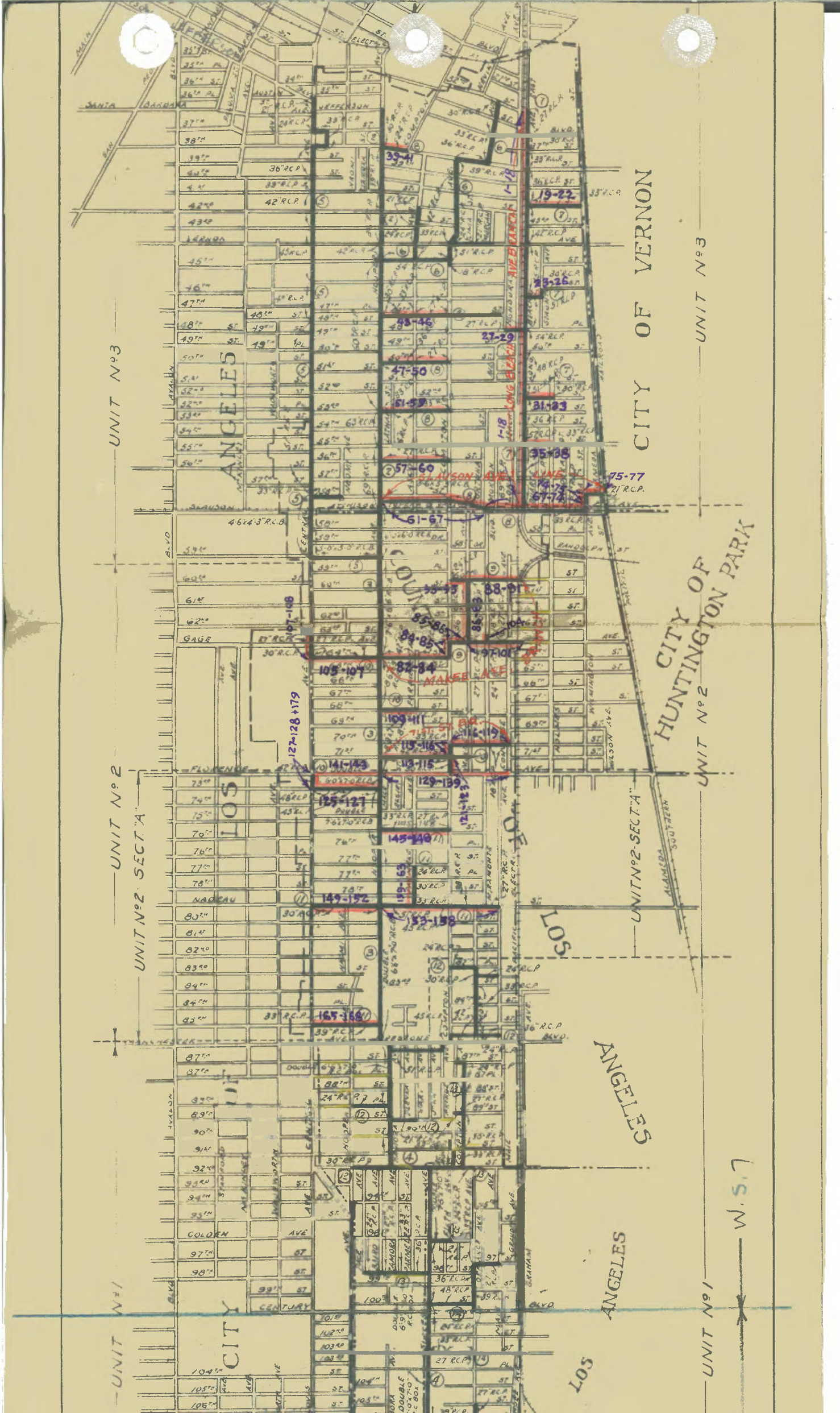

CITY OF VERNON
CITY OF HUNTINGTON PARK
CITY OF LOS ANGELES
UNIT No 1
UNIT No 2
UNIT No 3
UNIT No 2 SECT "A"
W.S.7
SLAUSON AVE
MAKEE AVE
LONG BEACH AVE
39-41
19-22
23-26
43-46
27-29
47-50
51-59
31-33
35-38
57-60
75-77
61-67
88-91
85-86
84-85
97-101
105-107
82-84
109-111
116-119
115-116
113-115
141-143
129-139
125-127
145-148
149-152
153-158
165-168

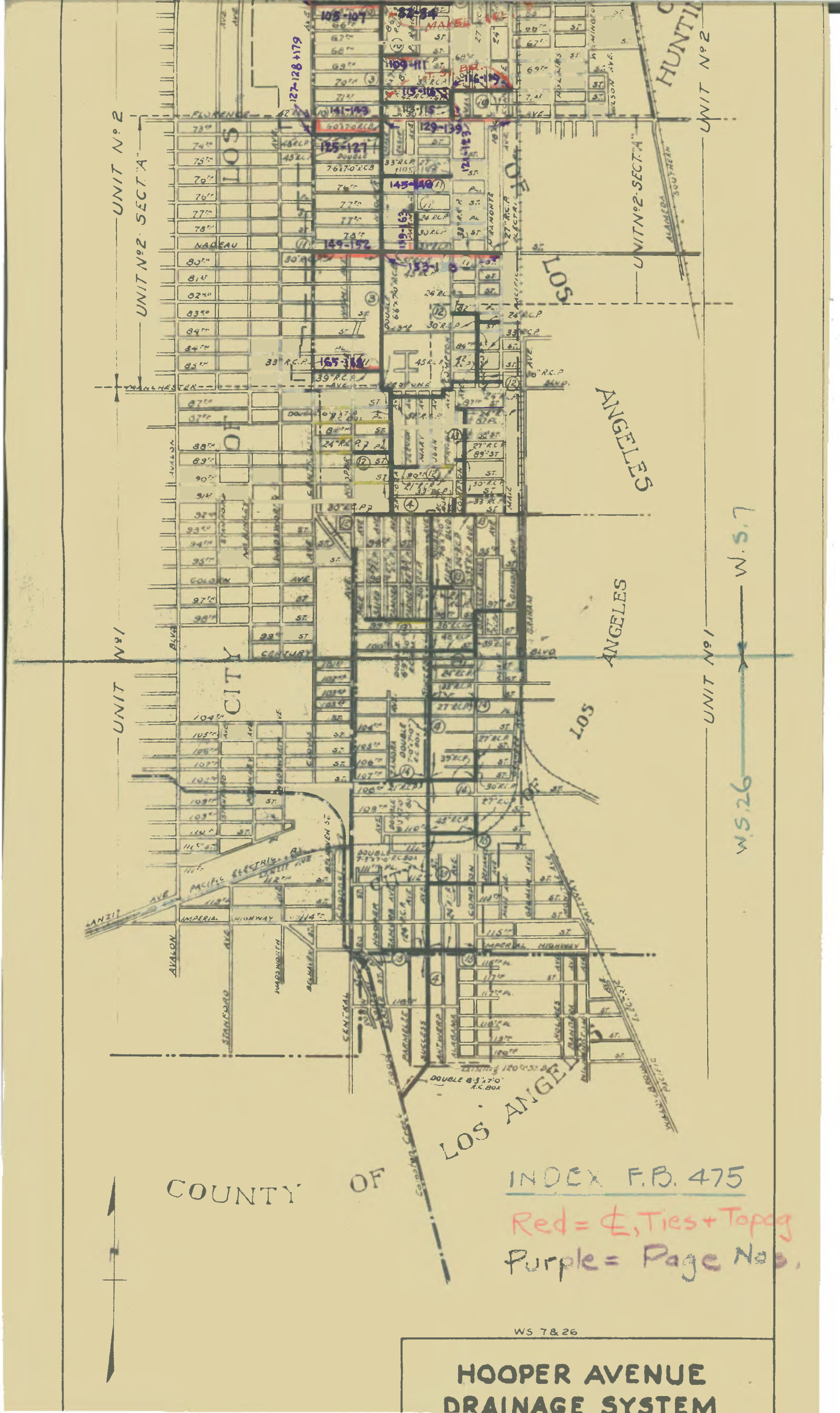

INDEX F.B. 475

Red = ℄, Ties + Topog

Purple = Page Nos.

WS 7 & 26

HOOPER AVENUE DRAINAGE SYSTEM

Date _____ Notes by _____ Chief Party _____ F. B. 475 Pg. 1

Platted by	W. O. No. _____ D. S. C. No. _____
Date	Location
Map No.	Surveyed by
Platting C'k'd by	Date
Date	Indexed A. C. Johnson 3-15-34

SOUTH SIDE DRAINAGE DIST.

LONG BEACH AVE BRANCH

Note: ANY ADDITIONS OR CHANGES ON THIS SHEET MUST BE MADE OR CIRCLED IN Red. WITH DATE AND NAME OF PERSON MAKING CHANGE.

Do not extend notes this side of this line

RETURN TO LOS ANGELES COUNTY SURVEYOR

F.B. 475 Pg. 2 M Hayes Chief Party Notes by M H Date 12-18-30

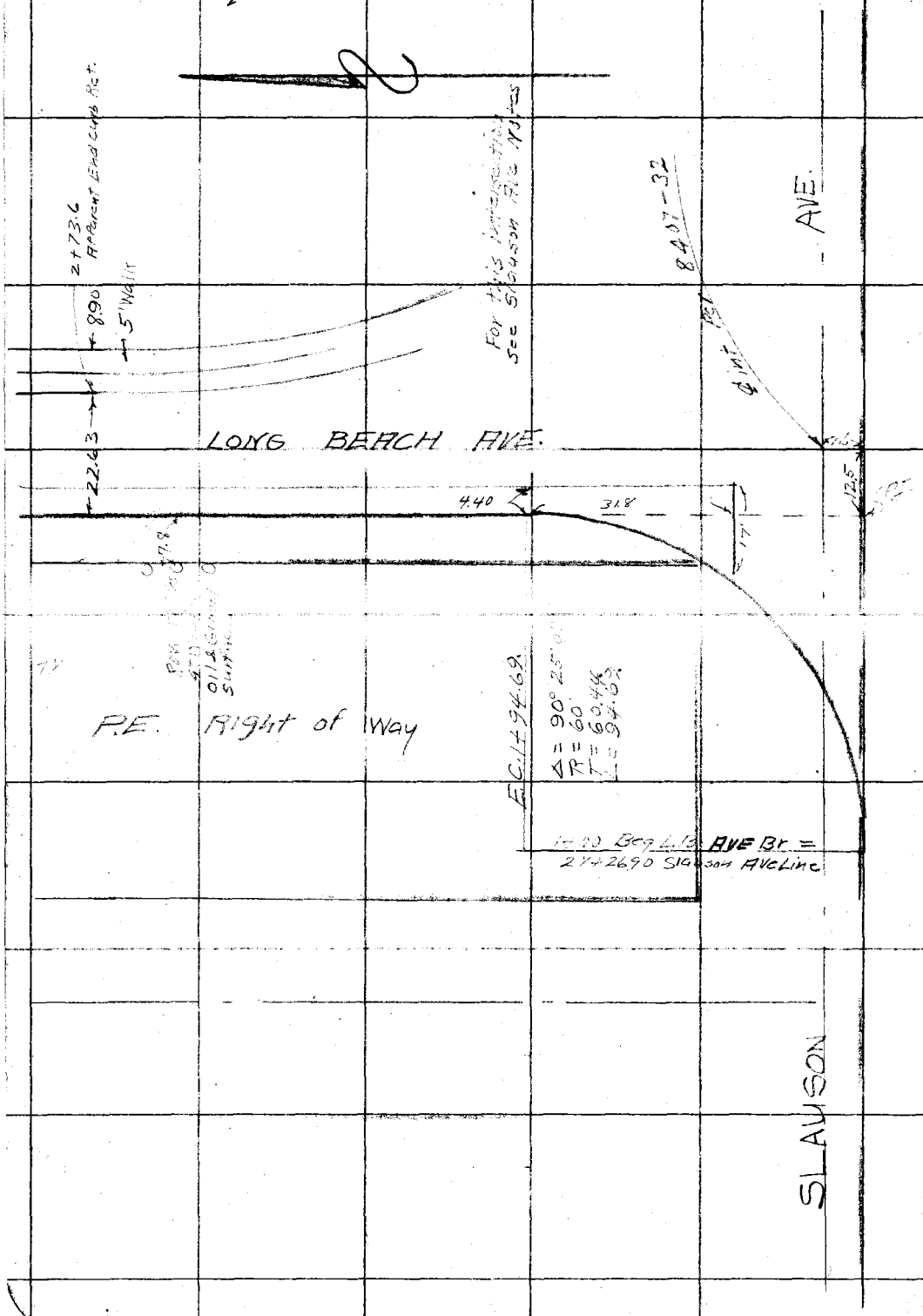

RETURN TO
LOS ANGELES COUNTY SURVEYOR

Do not extend notes this side of this line

Note: ANY ADDITIONS OR CHANGES ON THIS SHEET MUST BE MADE OR CIRCLED IN Red. WITH DATE AND NAME OF PERSON MAKING CHANGE.

Date _____ Notes by _____ Chief Party _____ F.B. 475 Pg. 3

Platted by _____
Date _____
Map No. _____
Platting C'k'd by _____
Date _____

W. O. No. 630 S. S. O. No. _____
Location So Side
Surveyed by M. Hayes
Date Dec 18 1930
Indexed by C. Johnson

Note: ANY ADDITIONS OR CHANGES ON THIS SHEET MUST BE MADE OR CIRCLED IN Red. WITH DATE AND NAME OF PERSON MAKING CHANGE.

Do not extend notes this side of this line

RETURN TO
LOS ANGELES COUNTY SURVEYOR

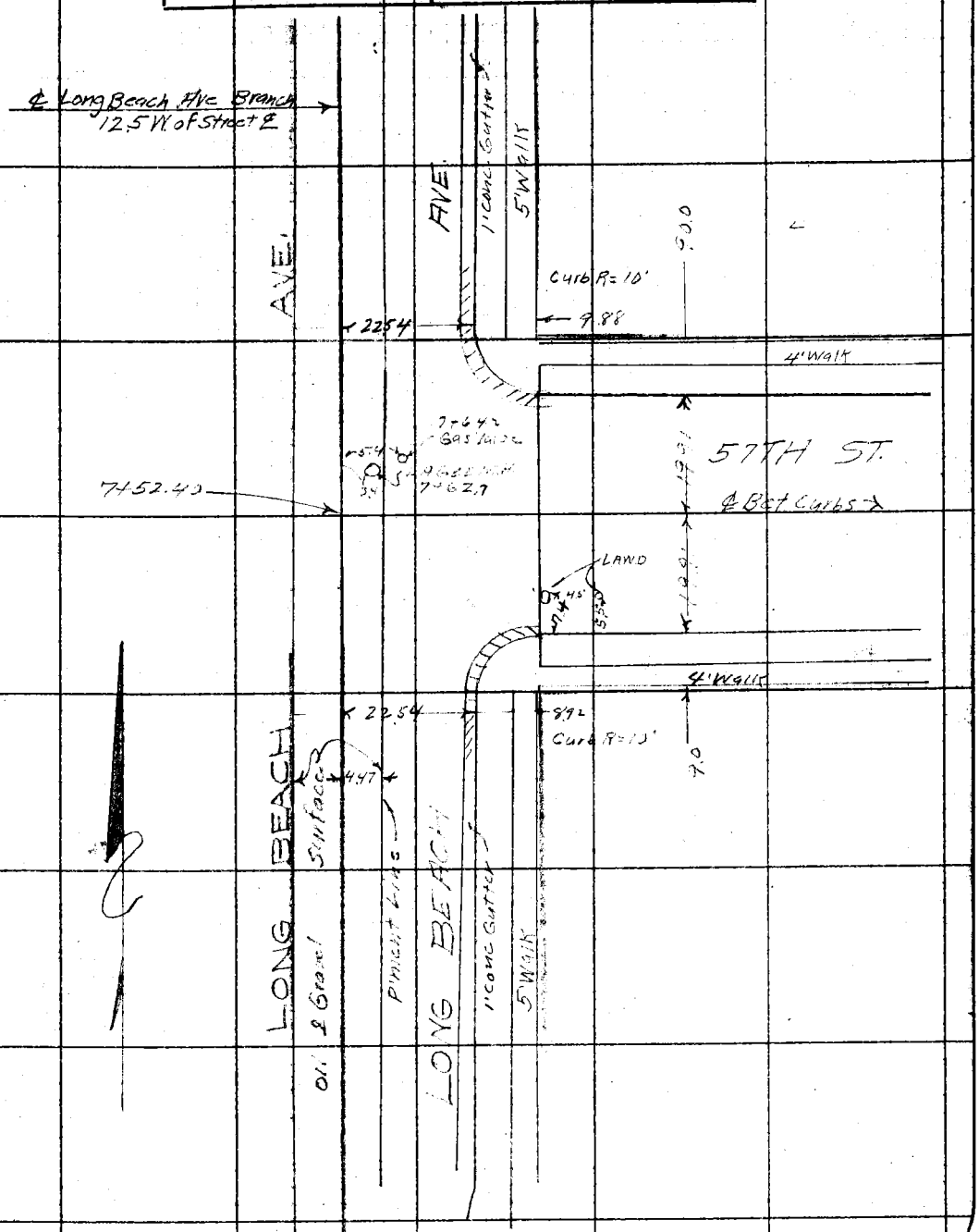

F.B. 475 Pg. 4/4 M. Hayes Chief Party Notes by M.H. Date 12-18-30

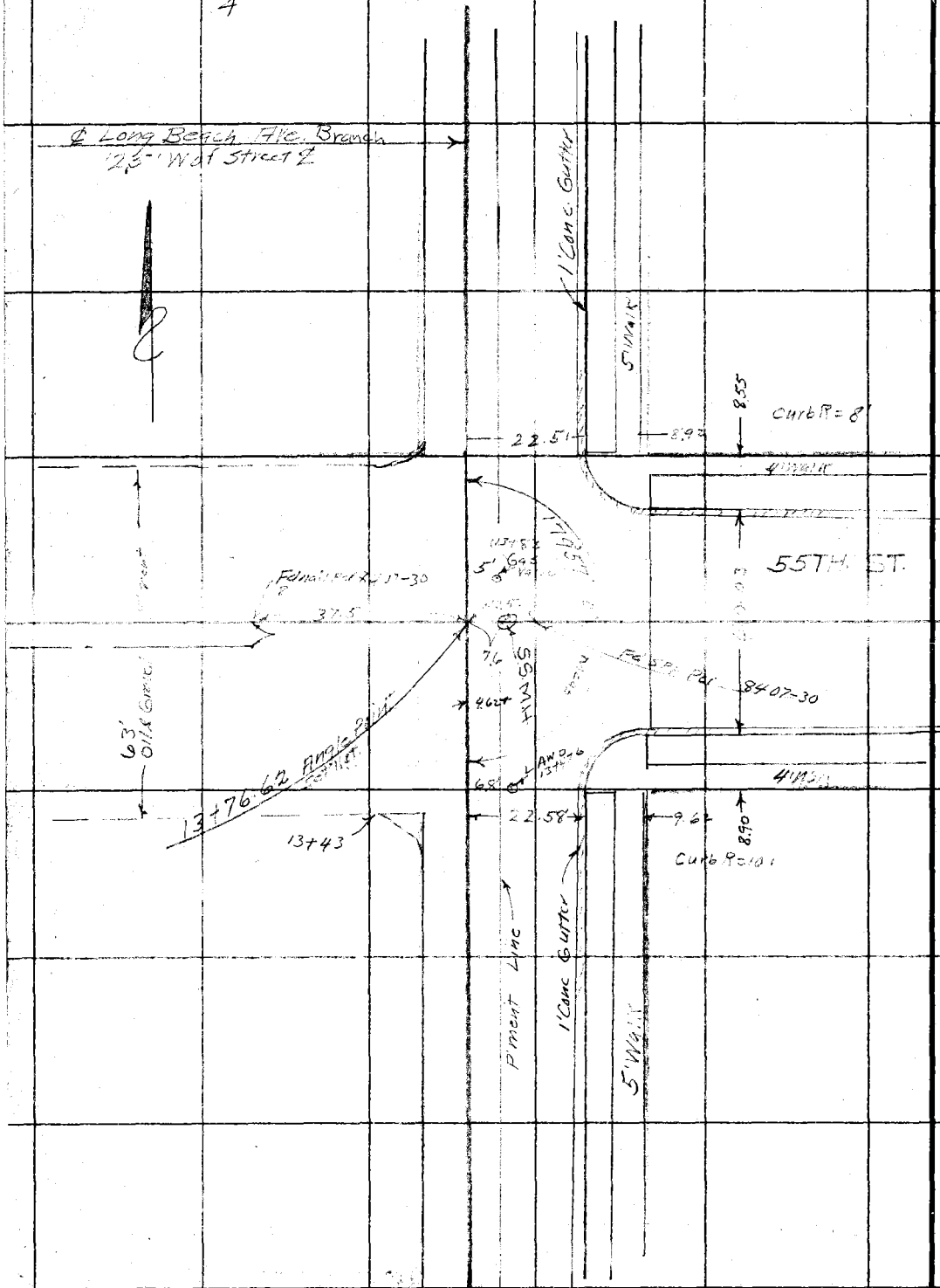

RETURN TO
LOS ANGELES COUNTY SURVEYOR

Do not extend notes this side of this line

Notes: ANY ADDITIONS OR CHANGES ON THIS SHEET MUST BE MADE OR CIRCLED IN Red. WITH DATE AND NAME OF PERSON MAKING CHANGE.

Date _____ Notes by _____ Chief Party _____ F.B. 475 Pg. 5

Plotted by	W. O. No. 630 B. S. O. No.
Date	Location 50.5 c/c
Map No.	Surveyed by D.W. Fagues
Plotting C'k'd by	Date Dec. 18, 1930
Date	Indexed A. C. Johnson

Notes: ANY ADDITIONS OR CHANGES ON THIS SHEET MUST BE MADE OR CIRCLED IN Red WITH DATE AND NAME OF PERSON MAKING CHANGE.

Do not extend notes this side of this line

RETURN TO LOS ANGELES COUNTY SURVEYOR

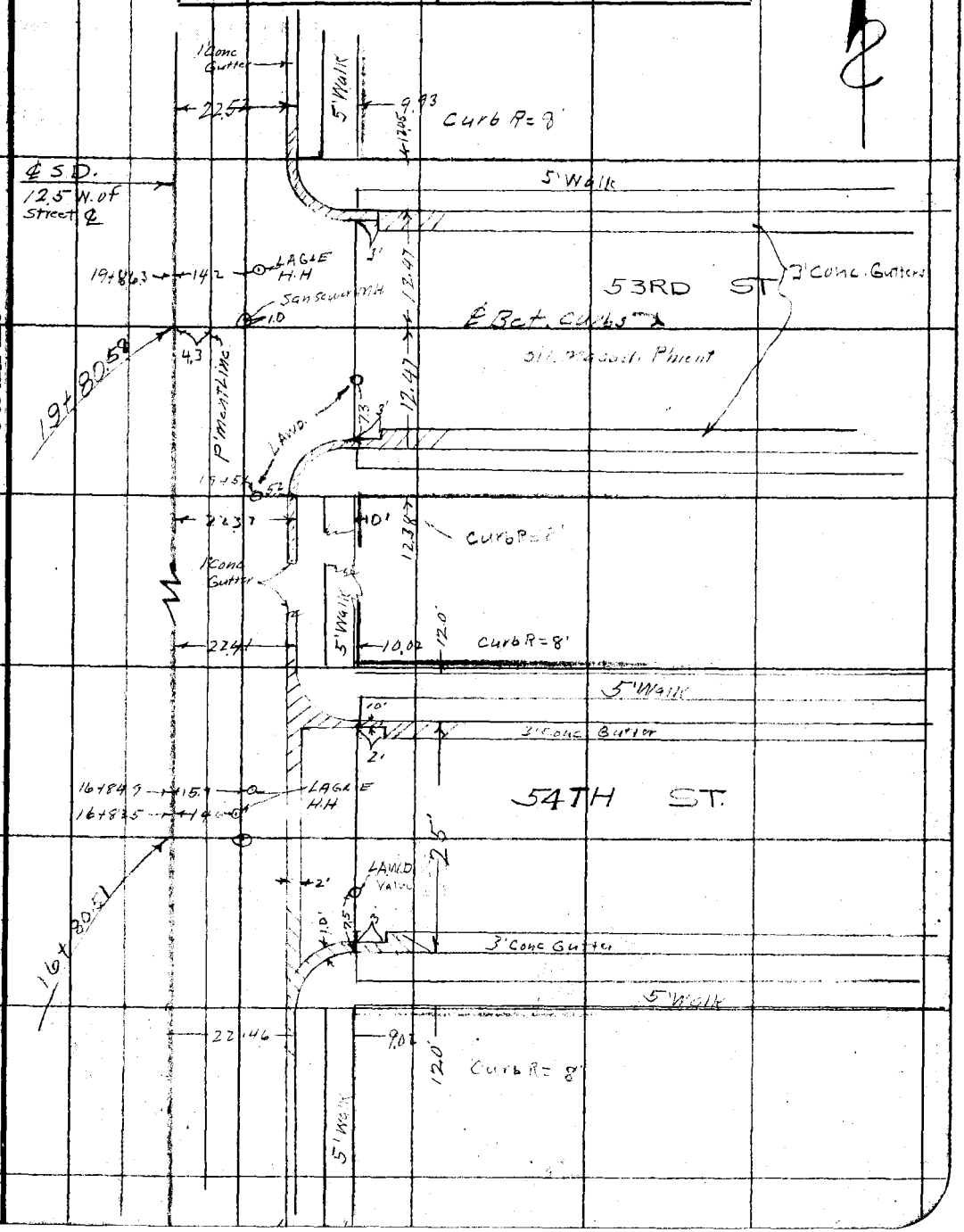

F.B. 475 Pg. 6 — M Hayes Chief Party — Notes by MH — Date 12-18-30

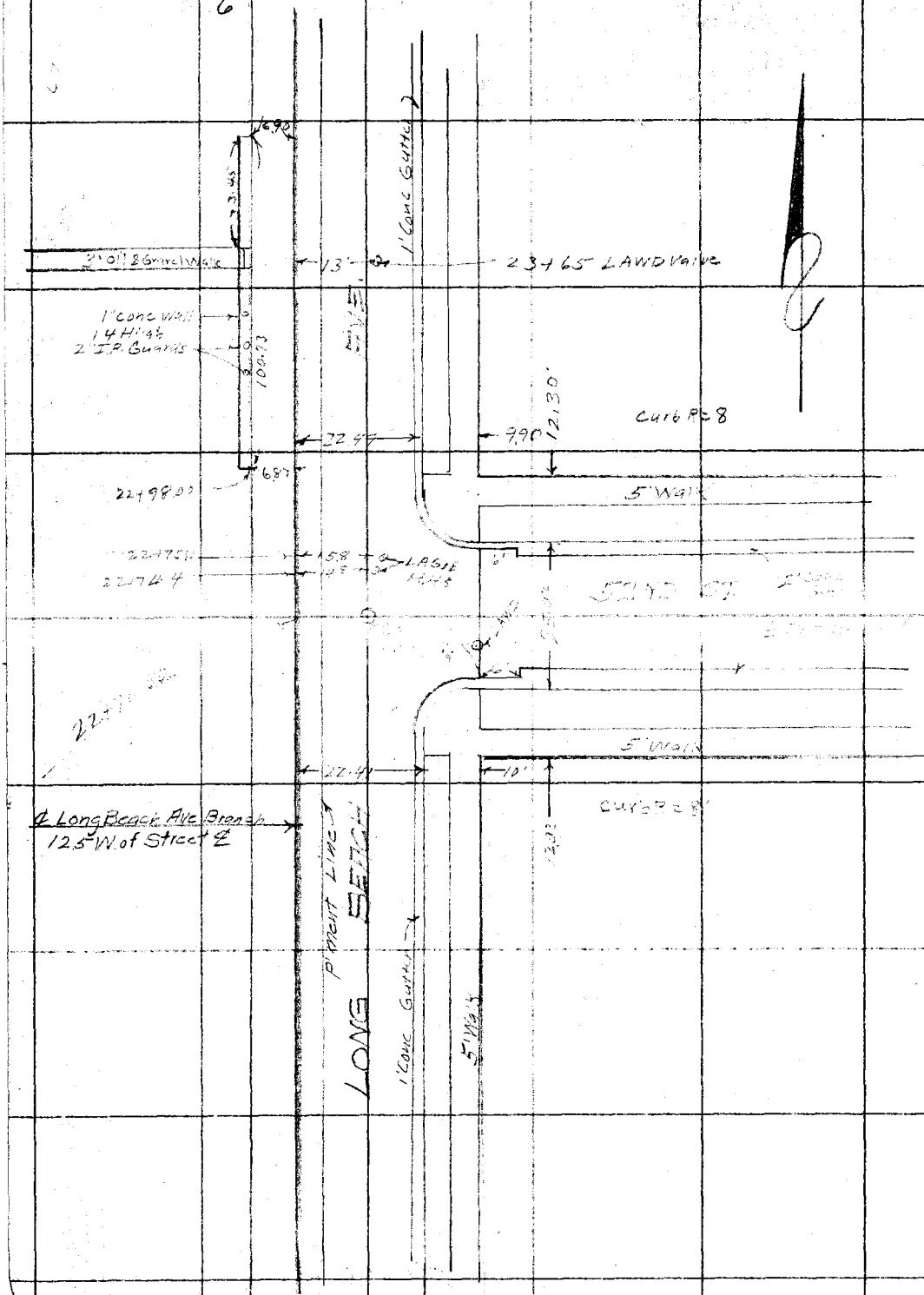

RETURN TO
LOS ANGELES COUNTY SURVEYOR

Do not extend notes this side of this line

Note: ANY ADDITIONS OR CHANGES ON THIS SHEET MUST BE MADE OR CIRCLED IN Red. WITH DATE AND NAME OF PERSON MAKING CHANGE.

Date _____ Notes by _____ Chief Party _____ F.B. 475 Pg. 7

7

Plotted by	W. O. No. 630 D. S. O. No.
Date	Location So Side
Map No.	Surveyed by M Hayes
Plotting Ch'd by	Date Dec. 18, 1930
Date	Indexed A. C. Johnson

RETURN TO
LOS ANGELES COUNTY SURVEYOR

Note: ANY ADDITIONS OR CHANGES OR TIES MUST BE MADE OR CIRCLED IN RED WITH DATE AND NAME OF PERSON MAKING CHANGE.

Do not extend notes this side of this line

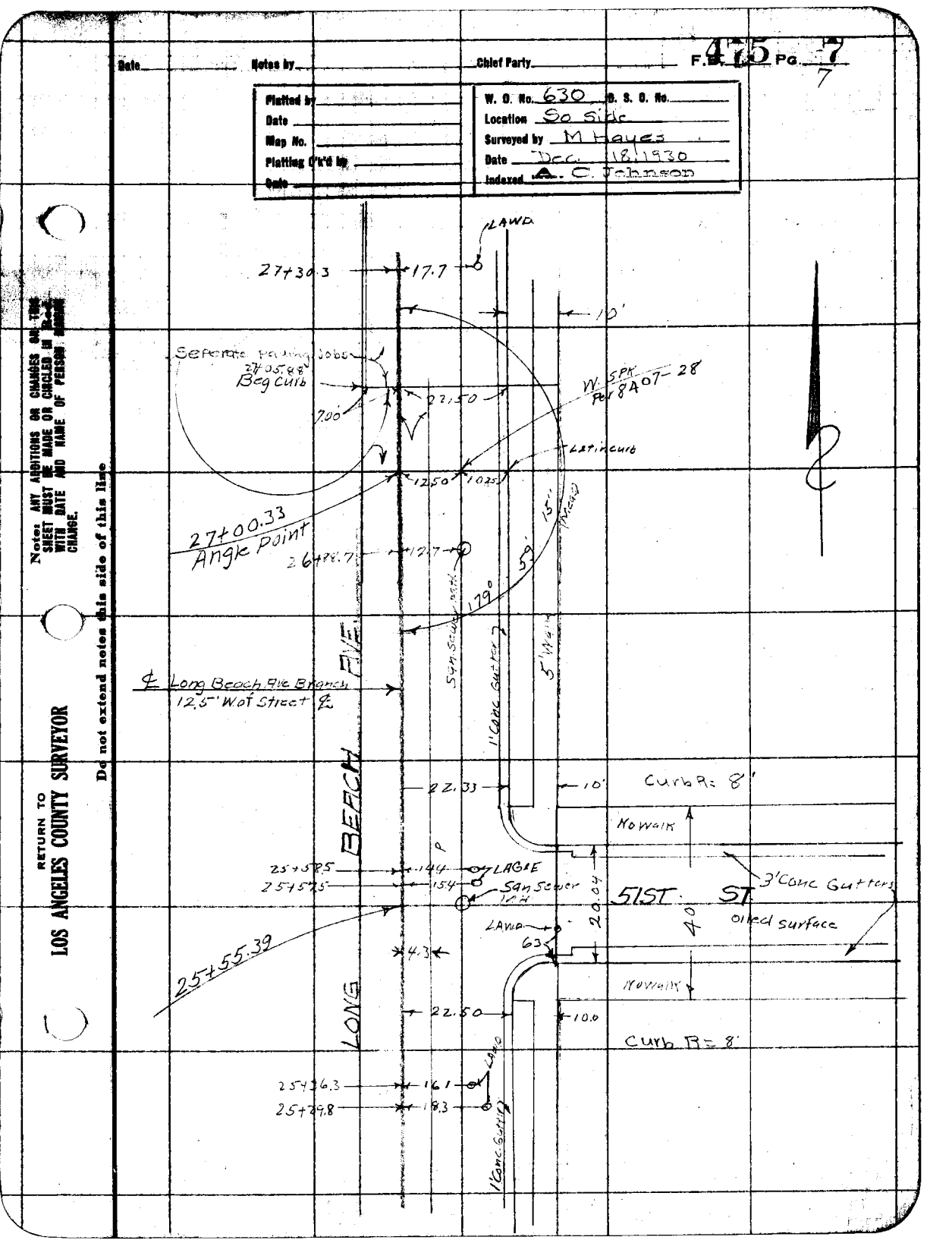

F. 475 Pg. 8 M. Hayes Chief Party Notes by MH Date 12-19-30

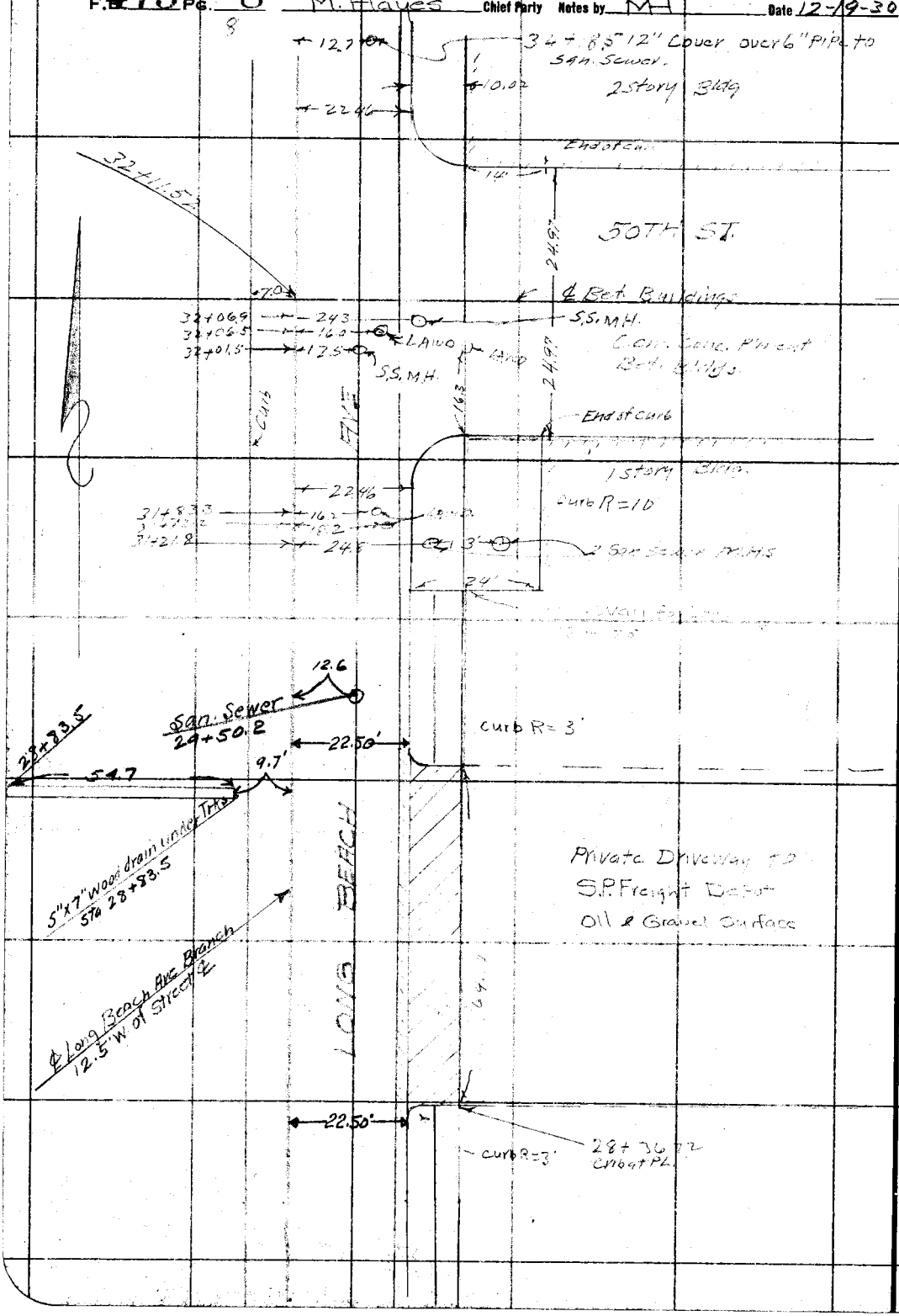

RETURN TO
LOS ANGELES COUNTY SURVEYOR

Do not extend notes this side of this line

Notes: ANY ADDITIONS OR CHANGES ON THIS SHEET MUST BE MADE OR CIRCLED IN Red. WITH DATE AND NAME OF PERSON MAKING CHANGE.

Date _____ Notes by _____ Chief Party _____ F.B. 475 Pg. 9

9

Platted by _____
Date _____
Map No. _____
Platting C'k'd by _____
Date _____

W. O. No. 630 D. S. O. No. _____
Location So. Side
Surveyed by M. Hayes
Date Dec 19, 1930
Indexed A. C. Johnson

Note: ANY ADDITIONS OR CHANGES ON THIS SHEET MUST BE MADE OR CIRCLED IN Red. WITH DATE AND NAME OF PERSON MAKING CHANGE.

Do not extend notes this side of this line

RETURN TO
LOS ANGELES COUNTY SURVEYOR

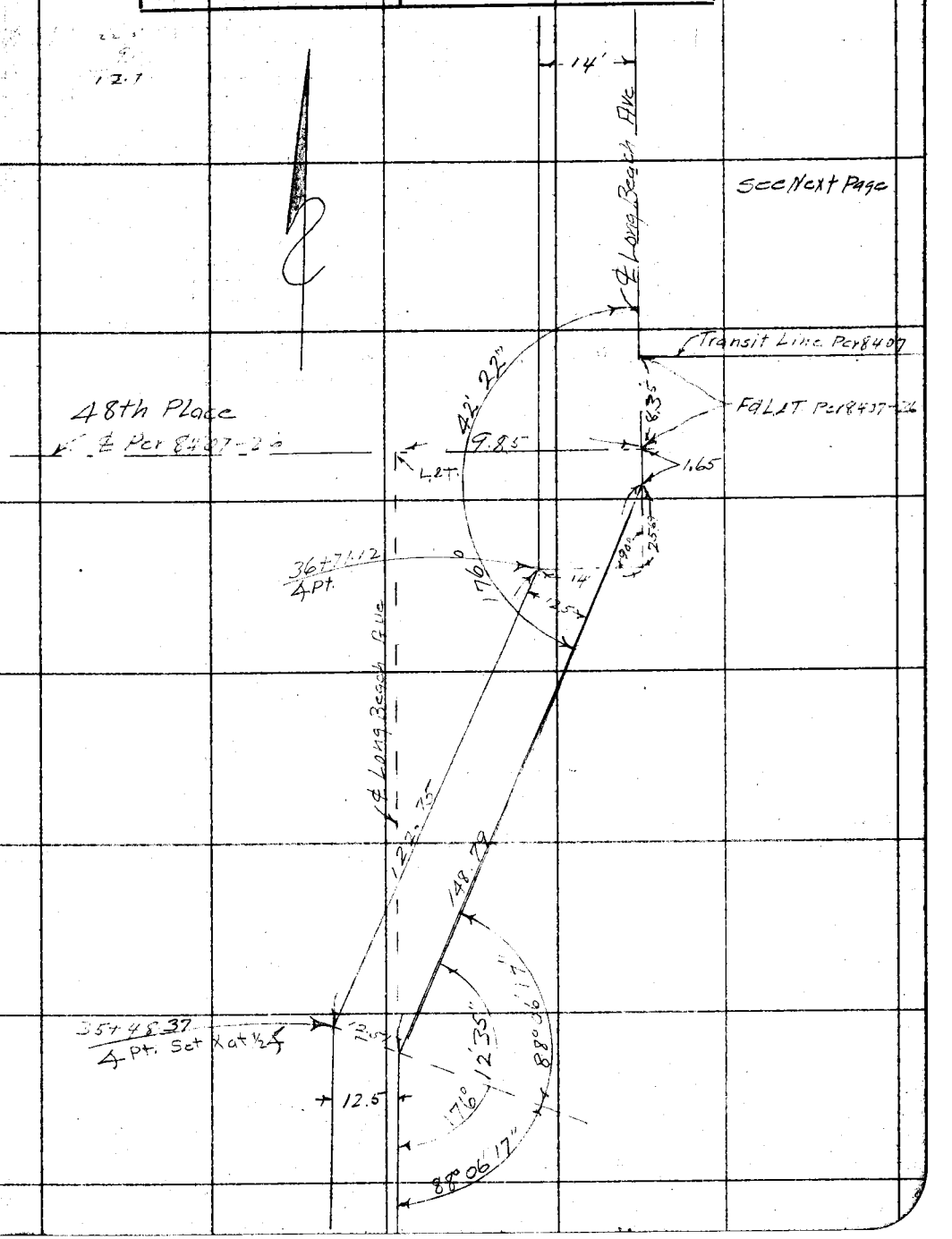

F. 475 Pg. 10 M. Hayes Chief Party Notes by M.H Date 12-19-30

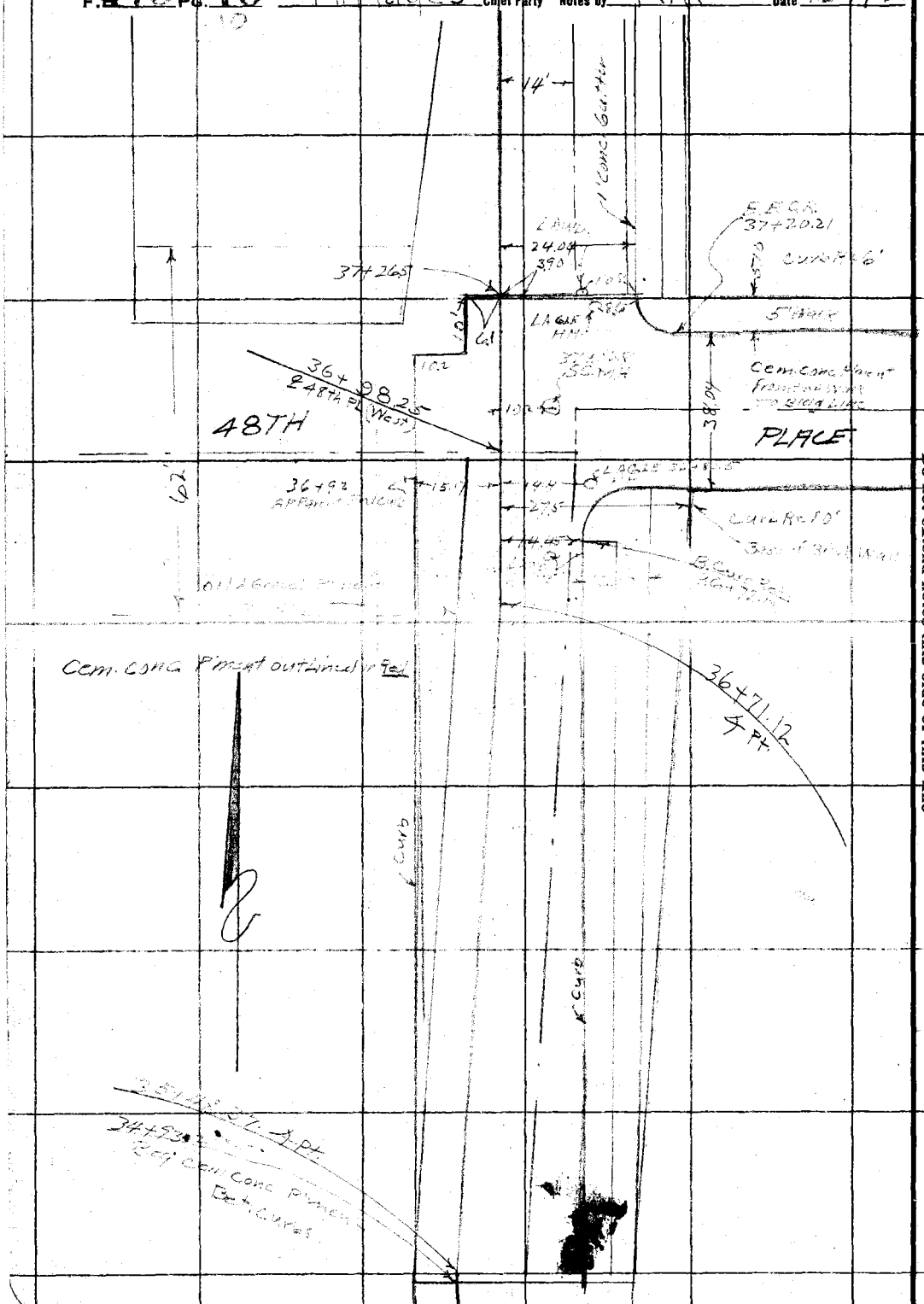

RETURN TO
LOS ANGELES COUNTY SURVEYOR

Do not extend notes this side of this line

Note: ANY ADDITIONS OR CHANGES ON THIS SHEET MUST BE MADE OR CIRCLED IN Red. WITH DATE AND NAME OF PERSON MAKING CHANGE.

Date 12-19-30 Notes by Bowers Chief Party Hayes F. 475 Pg. 11

Plotted by	W. O. No. 630 D. S. O. No.
Date	Location SO Side
Map No.	Surveyed by M Hayes
Plotting C'k'd by	Date Dec. 19, 1930
Date	Indexed A. C. Johnson

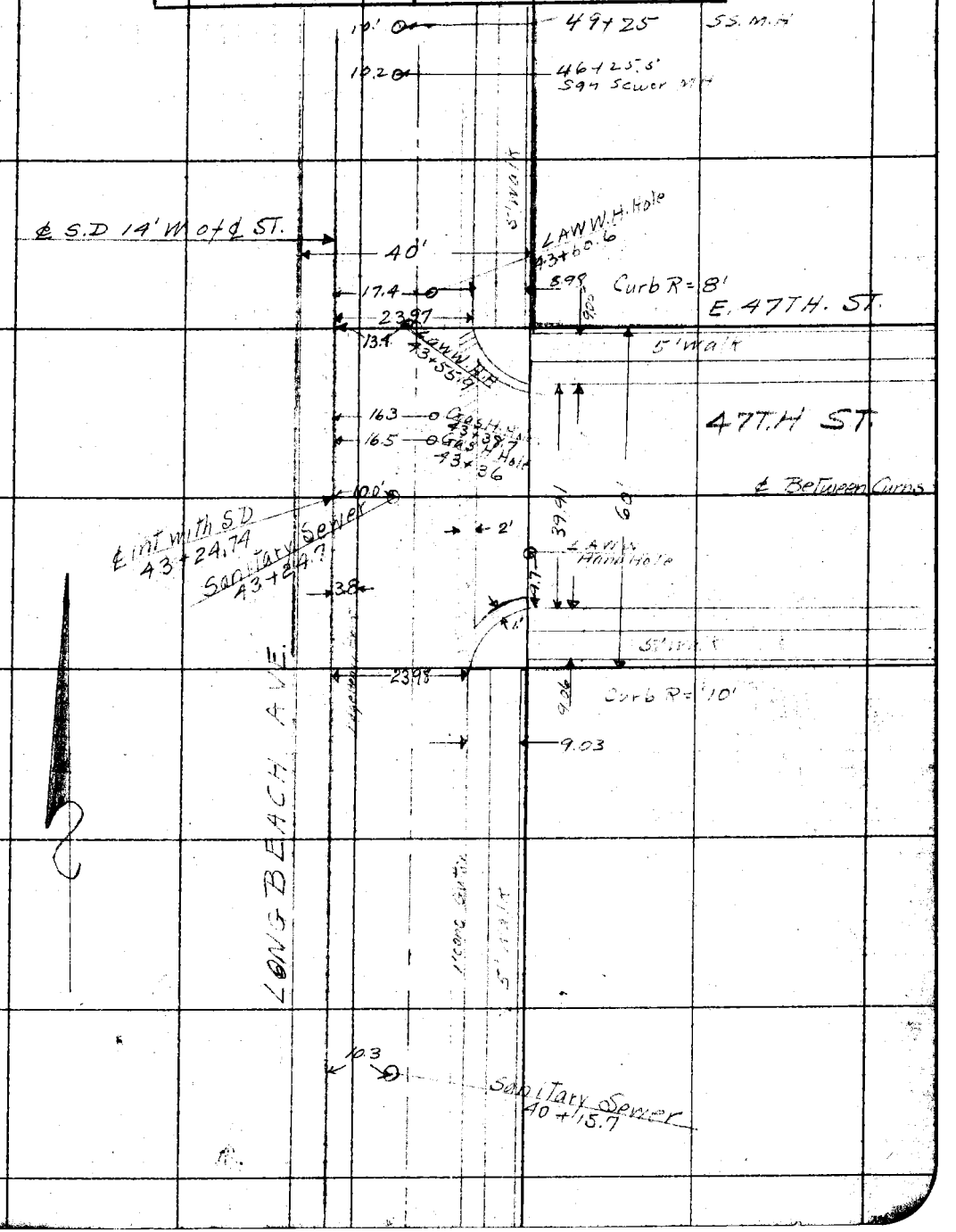

Note: ANY ADDITIONS OR CHANGES ON THIS SHEET MUST BE MADE OR CIRCLED IN Red. WITH DATE AND NAME OF PERSON MAKING CHANGE.

Do not extend notes this side of this line

RETURN TO
LOS ANGELES COUNTY SURVEYOR

F.B. 475 Pg. 12

12

M. Hayes Chief Party Notes by MH. Date 12-22-30

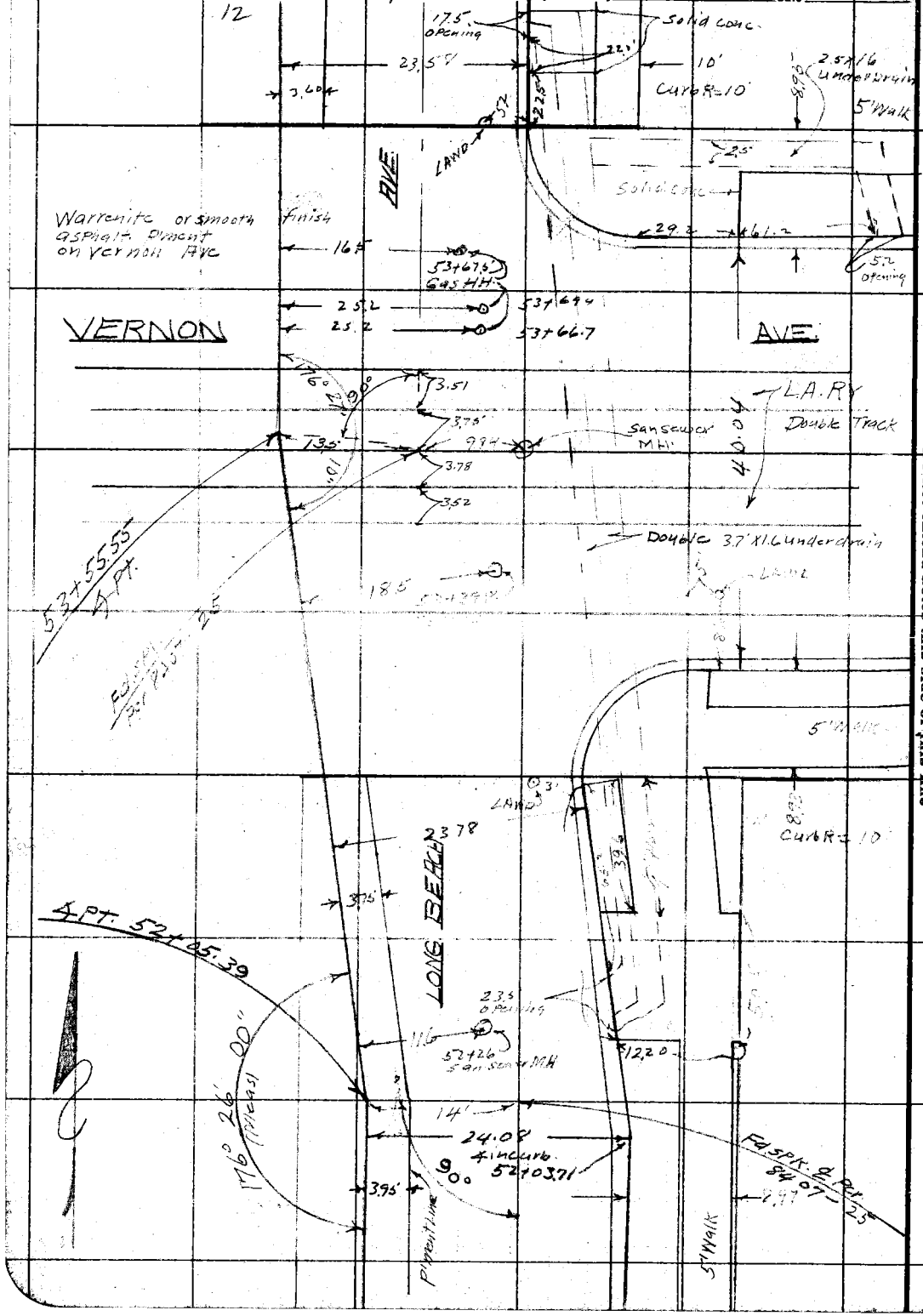

RETURN TO LOS ANGELES COUNTY SURVEYOR

Do not extend notes this side of this line

Notes: ANY ADDITIONS OR CHANGES ON THIS SHEET MUST BE MADE OR CIRCLED IN Red. WITH DATE AND NAME OF PERSON MAKING CHANGE.

Date _____ Notes by _____ Chief Party _____ F.B. 475 PG. 13

Plotted by	W. O. No. 630 D. S. O. No.
Date	Location So. Side
Map No.	Surveyed by M. Hayes
Plotting C'k'd by	Date Dec. 22, 1930
Date	Indexed A. C. Johnson

Note: ANY ADDITIONS OR CHANGES ON THIS SHEET MUST BE MADE OR CIRCLED IN Red. WITH DATE AND NAME OF PERSON MAKING CHANGE.

RETURN TO
LOS ANGELES COUNTY SURVEYOR

Do not extend notes this side of this line

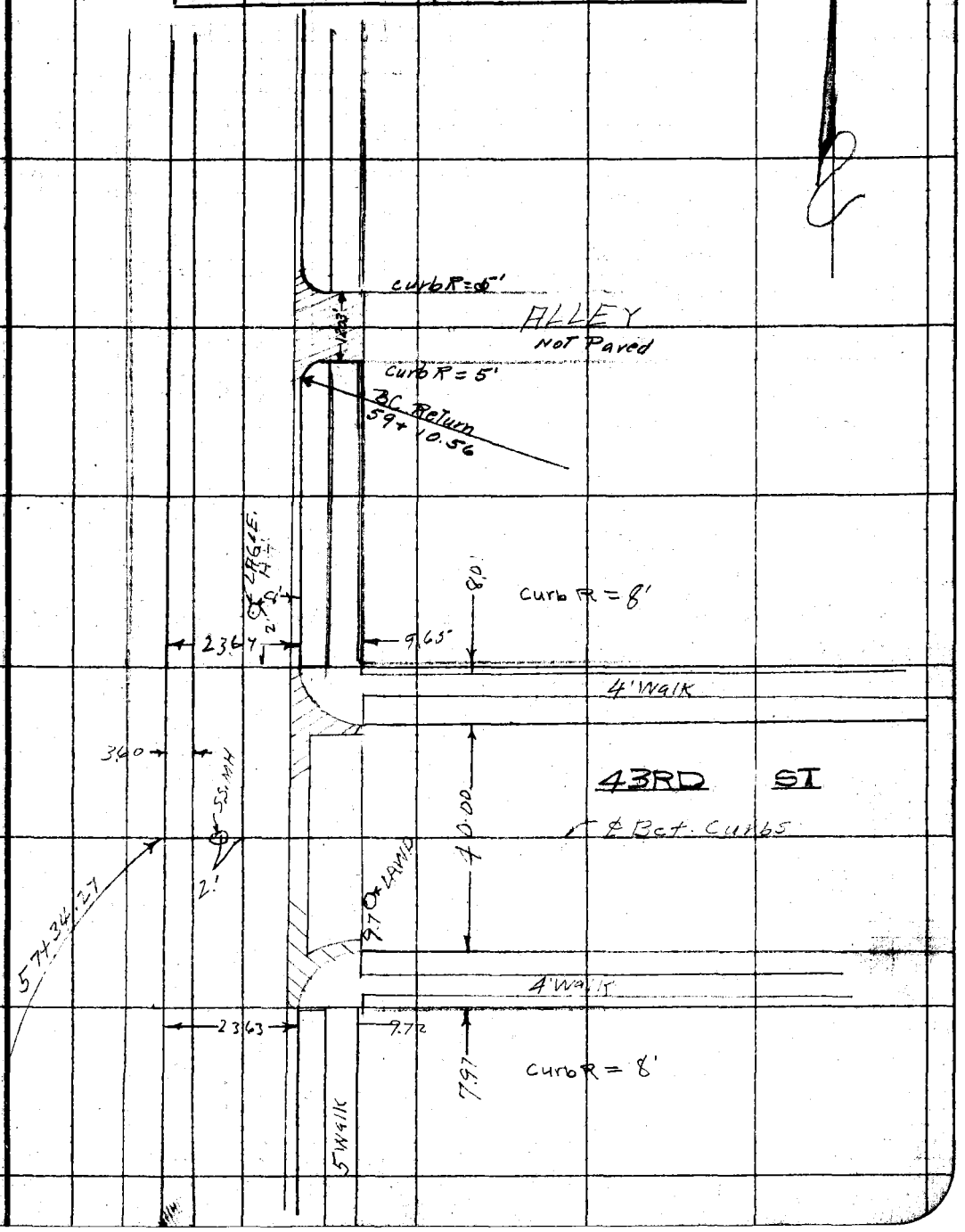

F.B. 475 Pg. 14 — M. Hayes Chief Party — Notes by M. Hayes — Date 12-22-30

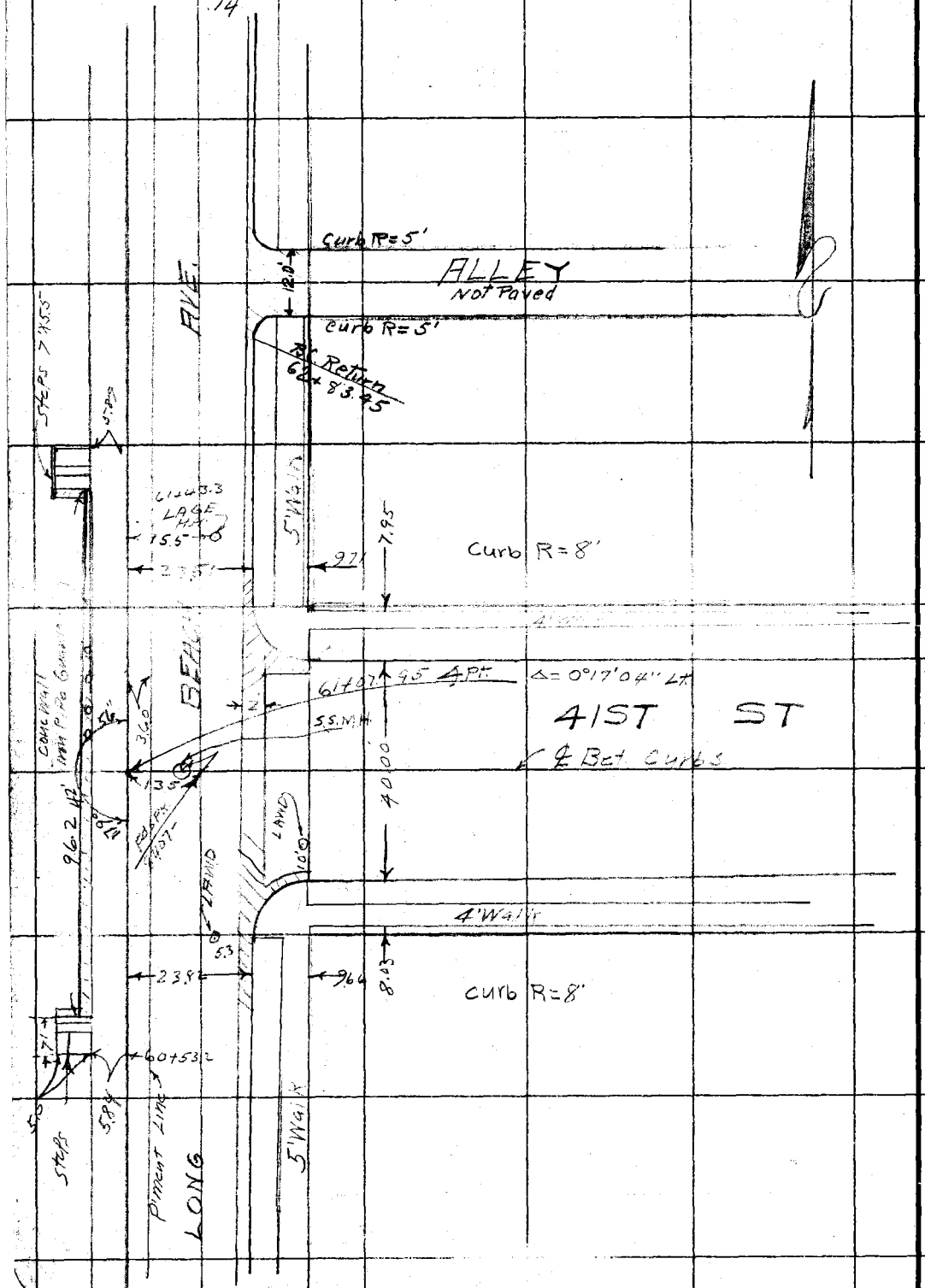

RETURN TO
LOS ANGELES COUNTY SURVEYOR

Do not extend notes this side of this line

Note: ANY ADDITIONS OR CHANGES ON THIS SHEET MUST BE MADE OR CIRCLED IN Red. WITH DATE AND NAME OF PERSON MAKING CHANGE.

Date _____ Notes by _____ Chief Party _____ F. 475 Pg. 15

Platted by _____
Date _____
Map No. _____
Platting C'k'd by _____
Date _____

W. O. No. 630 D. S. O. No. _____
Location So. Side
Surveyed by M. Hayes
Date Dec. 2 2, 1930
Indexed A. C. Johnson

Note: ANY ADDITIONS OR CHANGES ON THIS SHEET MUST BE MADE OR CIRCLED IN Red. WITH DATE AND NAME OF PERSON MAKING CHANGE.

Do not extend notes this side of this line

RETURN TO LOS ANGELES COUNTY SURVEYOR

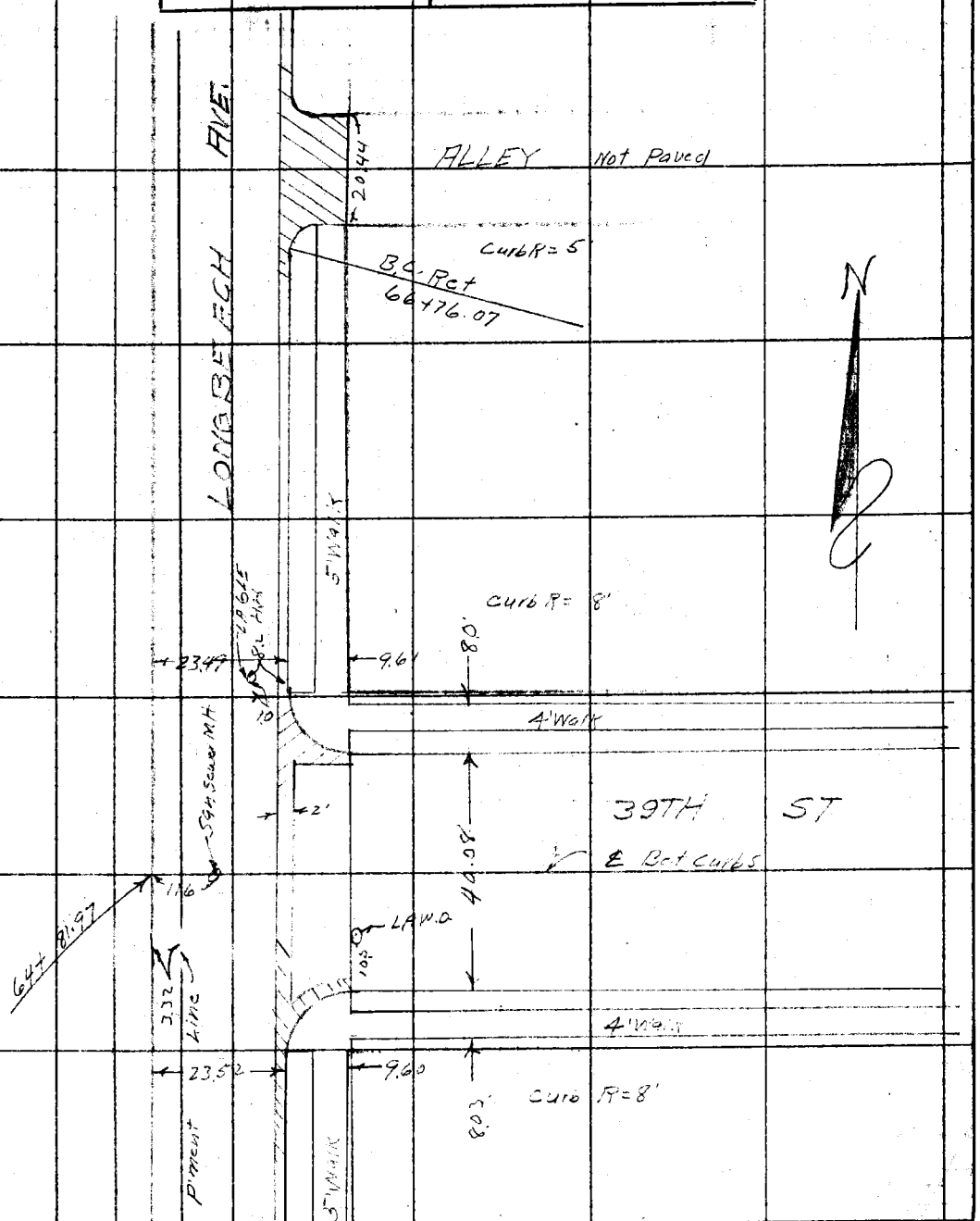

F.B. 475 PG. 16 *M. Hayes* Chief Party Notes by *M Hayes* Date *Dec*

RETURN TO
LOS ANGELES COUNTY SURVEYOR

Do not extend notes this side of this line

Notes: ANY ADDITIONS OR CHANGES ON THIS SHEET MUST BE MADE OR CIRCLED IN Red, WITH DATE AND NAME OF PERSON MAKING CHANGE.

Date _____ Notes by Bowers Chief Party _____ F. 475 Pg. 17

17

Plotted by	W. O. No. 630 D. S. O. No.
Date	Location So Side
Map No.	Surveyed by M. Hayes
Plotting C'k'd by	Date Dec. 27, 1930
Date	Indexed A. C. Johnson

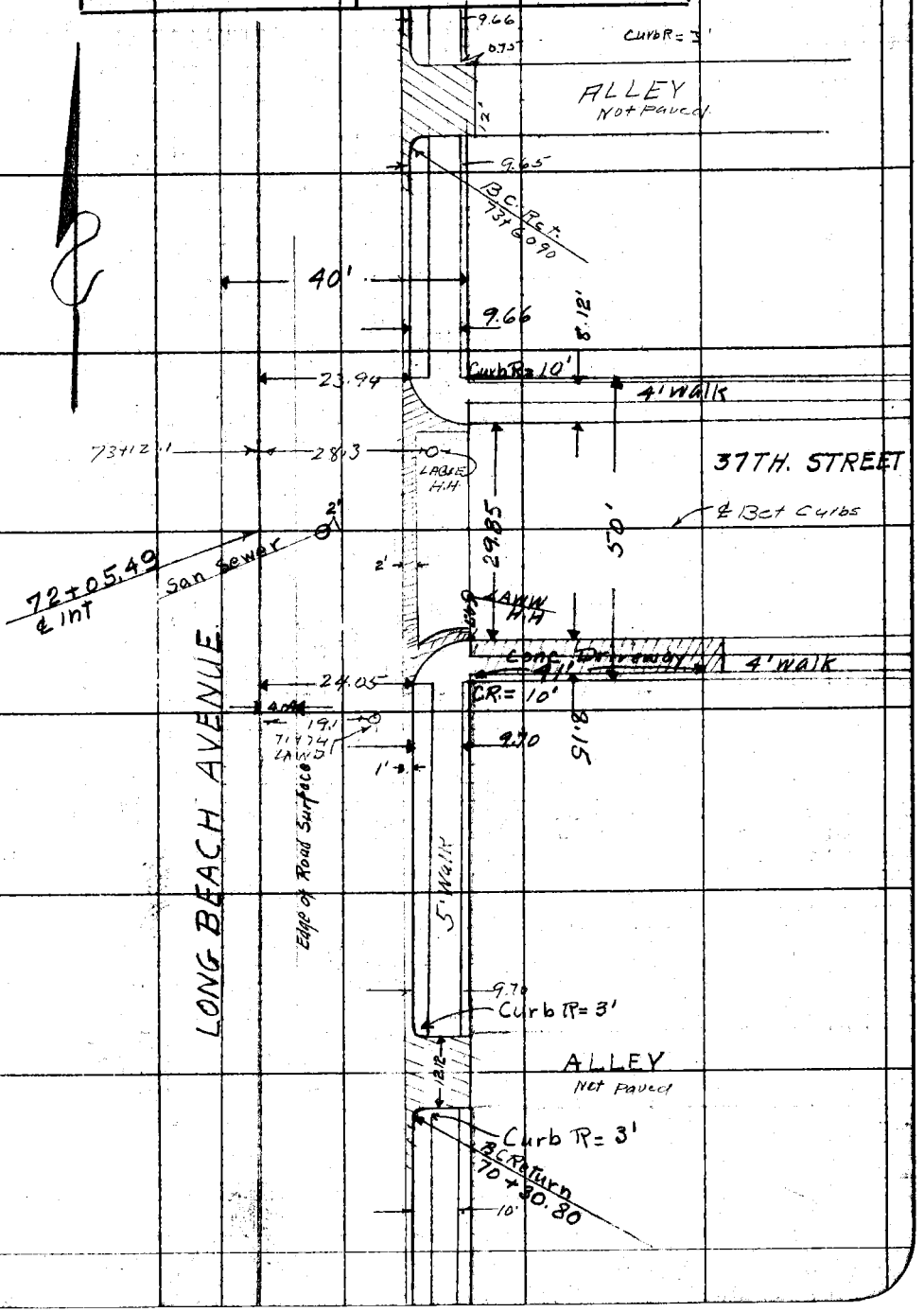

Note: ANY ADDITIONS OR CHANGES ON THIS SHEET MUST BE MADE OR CIRCLED IN Red. WITH DATE AND NAME OF PERSON MAKING CHANGE.

Do not extend notes this side of this line

RETURN TO
LOS ANGELES COUNTY SURVEYOR

F.B. 475 Pg. 18 — M. Hayes — Chief Party — Notes by M.H — Date Dec. 23-30

18

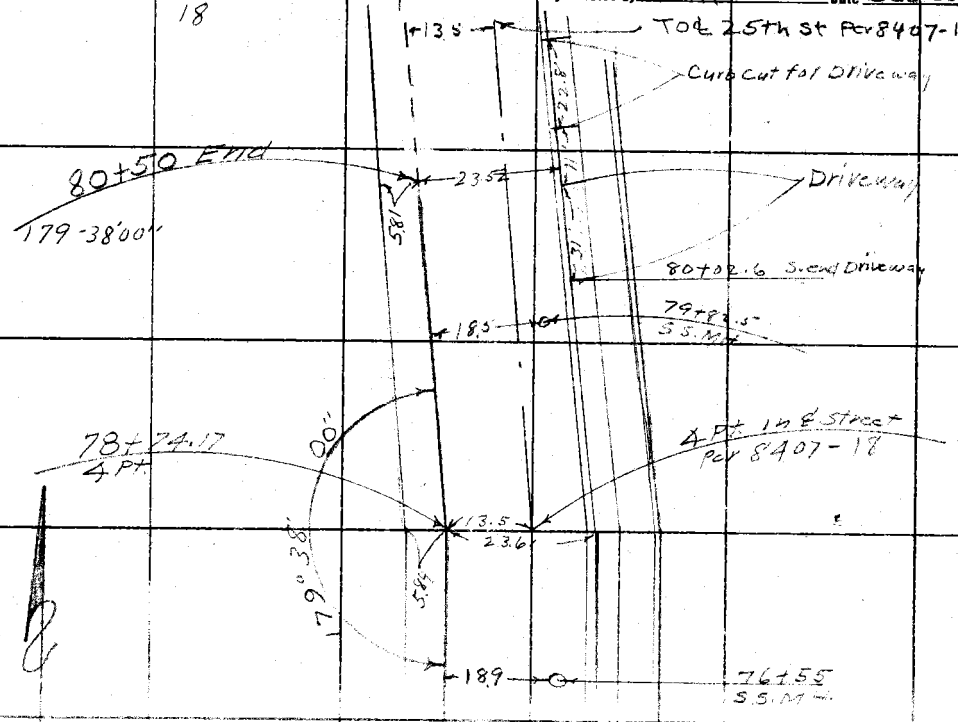

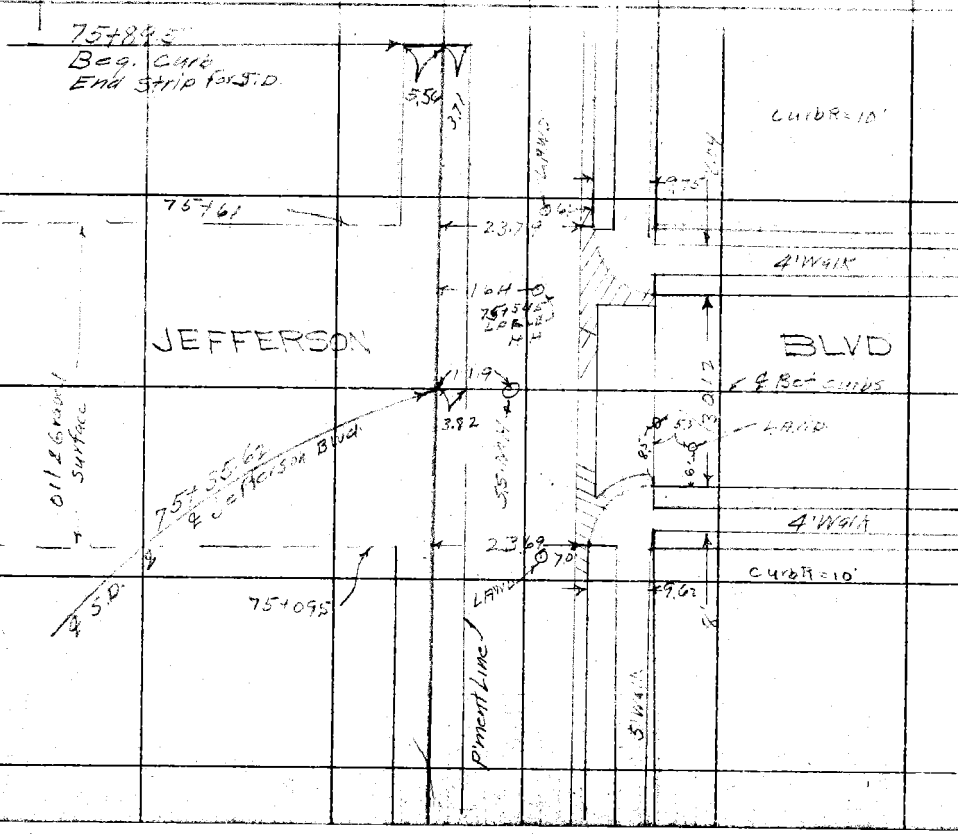

RETURN TO
LOS ANGELES COUNTY SURVEYOR

Do not extend notes this side of this line

Note: ANY ADDITIONS OR CHANGES ON THIS SHEET MUST BE MADE OR CIRCLED IN Red. WITH DATE AND NAME OF PERSON MAKING CHANGE.

Date 12-26-30 Notes by Bowers Chief Party R.C. Bowers F. 475 Pg. 19

Platted by	W. O. No. 630 D. S. O. No.
Date	Location So Side
Map No.	Surveyed by Bowers
Platting C'k'd by	Date Dec 26, 1930
Date	Indexed A. C. Johnson

E. 41 ST. STREET BRANCH

R. C Bowers
H. W. Gunderson
C W Garman
R.T. Graham.
F.T. Gleason

Notes: ANY ADDITIONS OR CHANGES ON THIS SHEET MUST BE MADE OR CIRCLED IN Red. WITH DATE AND NAME OF PERSON MAKING CHANGE.

Do not extend notes this side of this line

RETURN TO LOS ANGELES COUNTY SURVEYOR

F.B. 475 PG. 20 2 R.C. Bowers Chief Party Notes by Bowers Date 12-27-30

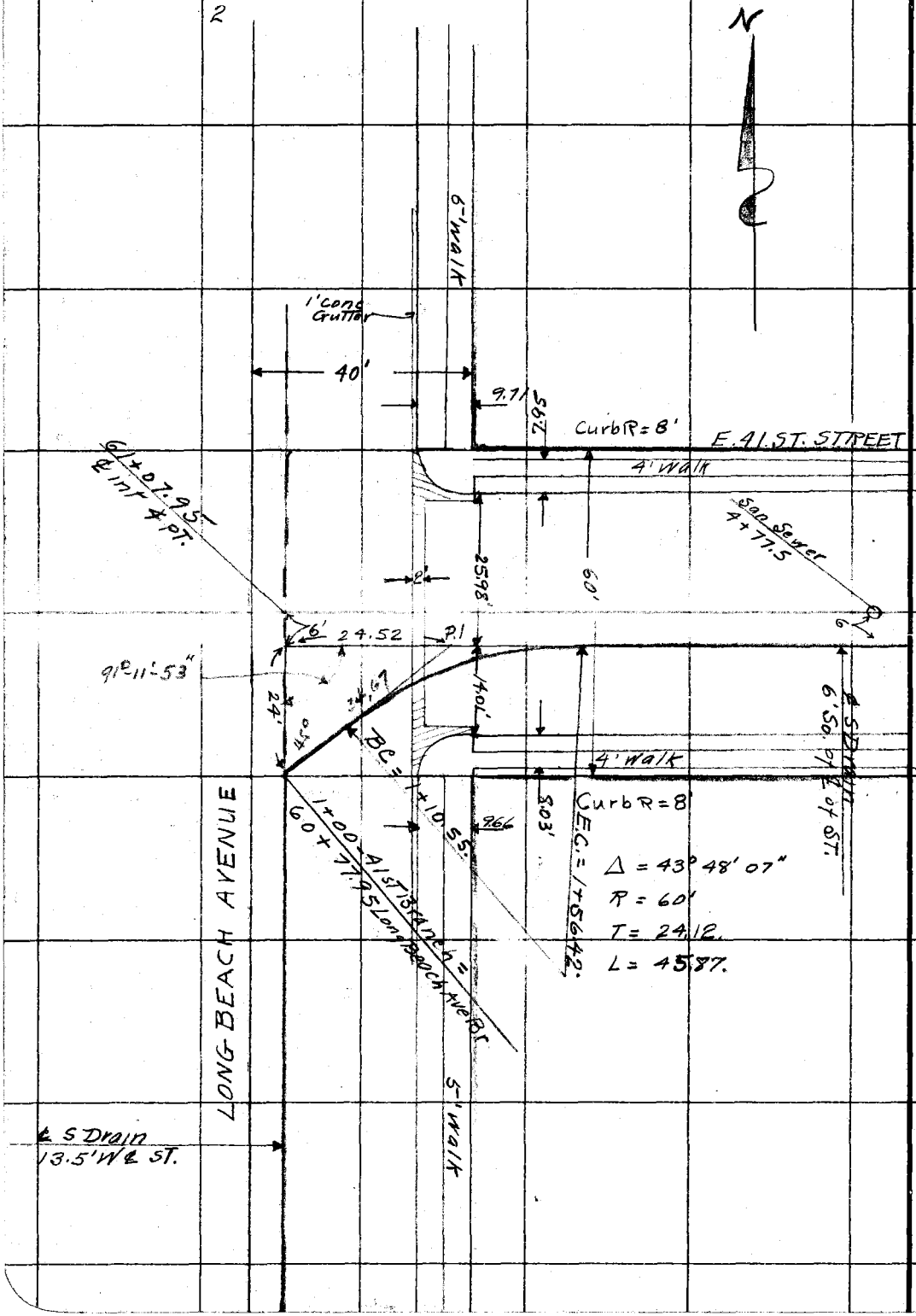

RETURN TO
LOS ANGELES COUNTY SURVEYOR

Do not extend notes this side of this line

Note: ANY ADDITIONS OR CHANGES ON THIS SHEET MUST BE MADE OR CIRCLED IN Red. WITH DATE AND NAME OF PERSON MAKING CHANGE.

Date 12-27-30 Notes by Bowers Chief Party R.C. Bowers F.B. 475 PG. 21 (3)

Platted by	W. O. No. 630 D. S. O. No.
Date	Location So Side
Map No	Surveyed by Bowers
Platting C'k'd by	Date Dec 27, 1930
Date	Indexed R. C. Johnson

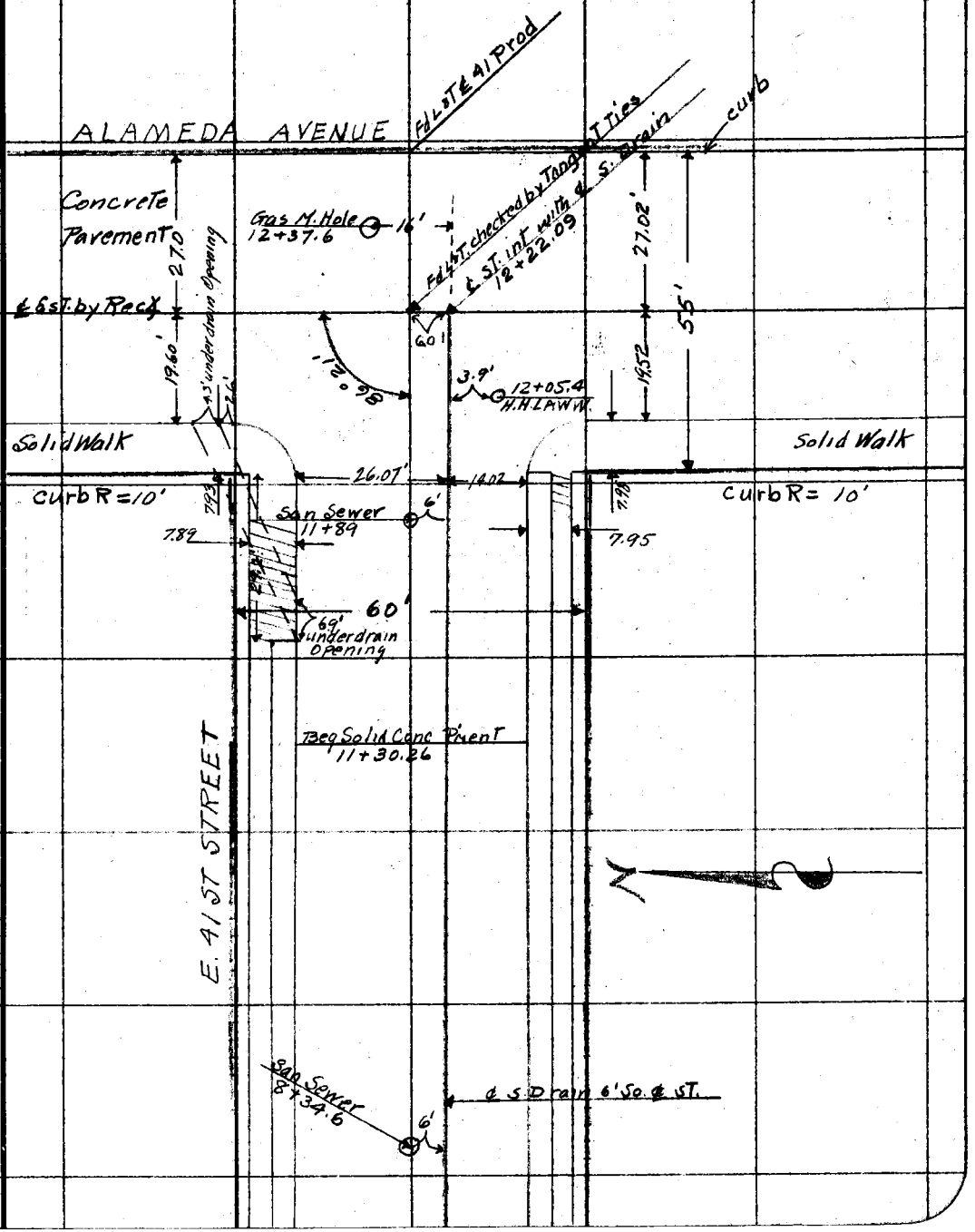

Note: ANY ADDITIONS OR CHANGES ON THIS SHEET MUST BE MADE OR CIRCLED IN Red. WITH DATE AND NAME OF PERSON MAKING CHANGE.

Do not extend notes this side of this line

RETURN TO LOS ANGELES COUNTY SURVEYOR

F. 475 Pg. 22/4 M. Hayes Chief Party Notes by M. H Date 5-5-31

Additional data on Conc. box.

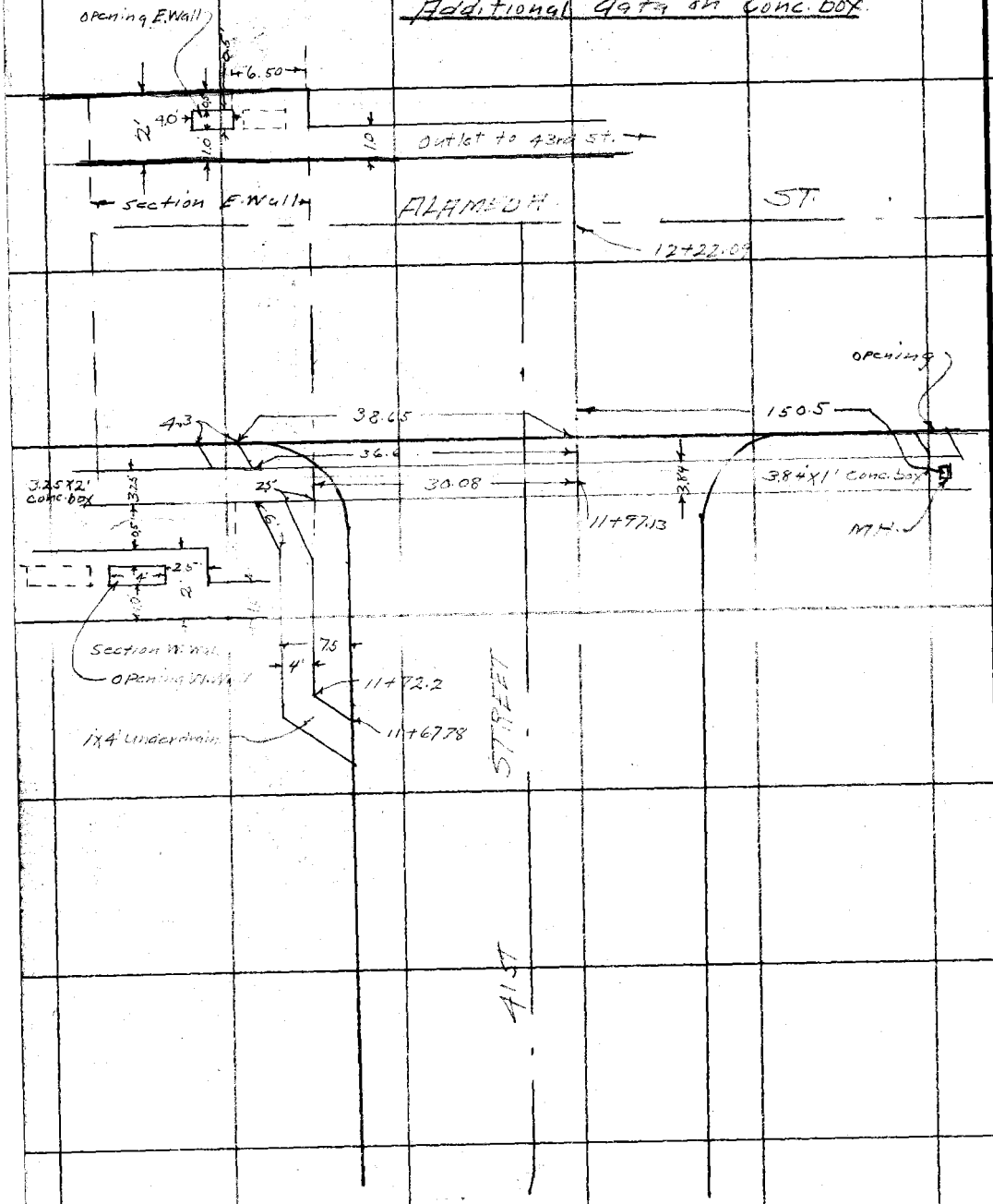

RETURN TO
LOS ANGELES COUNTY SURVEYOR

Do not extend notes this side of this line

Note: ANY ADDITIONS OR CHANGES ON THIS SHEET MUST BE MADE OR CIRCLED IN Red. WITH DATE AND NAME OF PERSON MAKING CHANGE.

Date 12-26-30 Notes by Bowers Chief Party Bowers F.B. 475 Pg. 23

Platted by	W. O. No. 630 D. S. O. No.
Date	Location So Side
Map No.	Surveyed by Bowers
Platting C'k'd by	Date Dec 26, 1930
Date	Indexed A. C. Johnson

47 TH. STREET BRANCH

R.C. Bowers
H.W. Gunderson
C.W. Garmon
R.T. Graham

Note: ANY ADDITIONS OR CHANGES ON THIS SHEET MUST BE MADE OR CIRCLED IN Red. WITH DATE AND NAME OF PERSON MAKING CHANGE.

Do not extend notes this side of this line

RETURN TO
LOS ANGELES COUNTY SURVEYOR

F.B. 475 PG. 21 ②

R.C. Bowers Chief Party Notes by Bowers Date 12-26-30

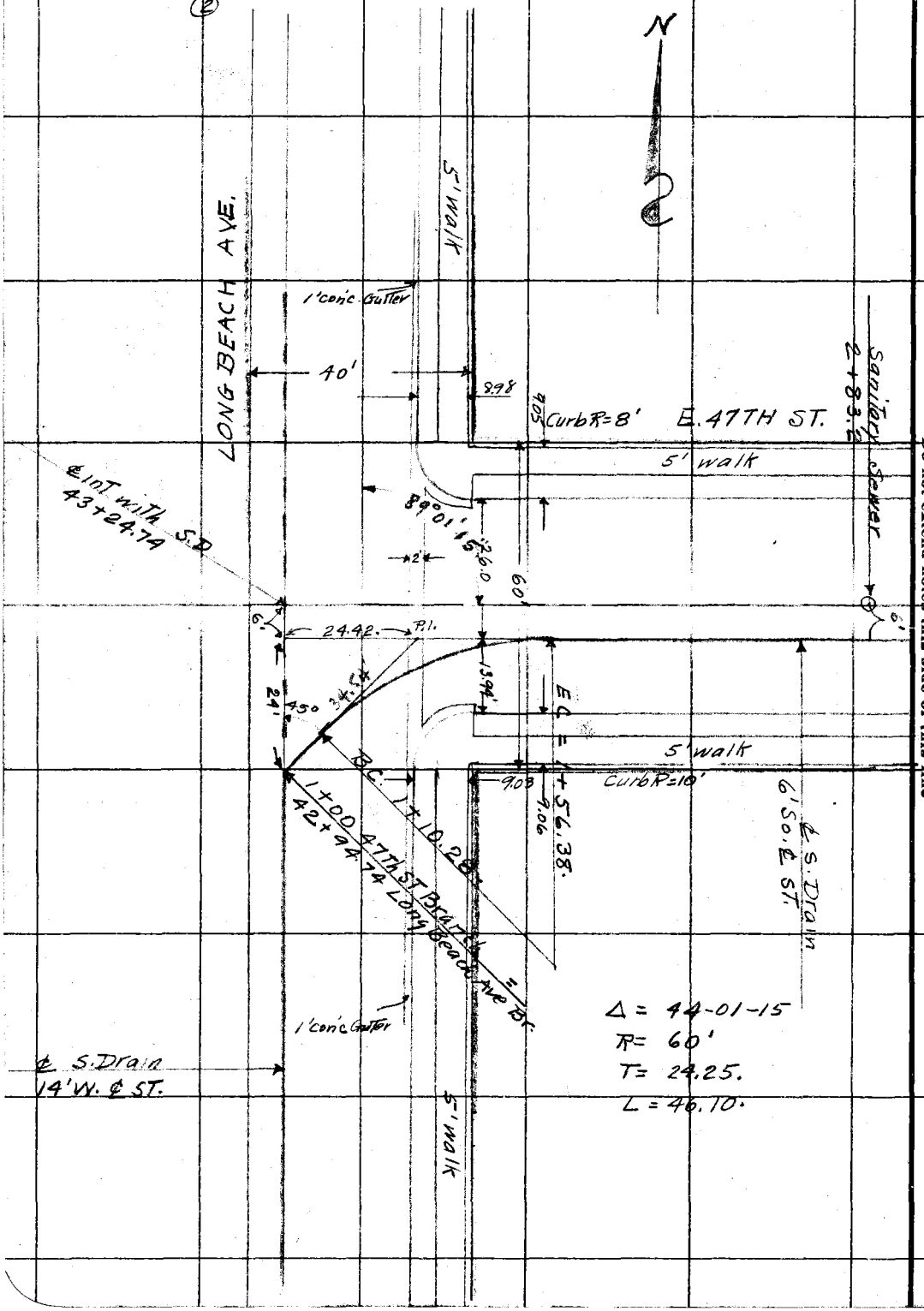

RETURN TO
LOS ANGELES COUNTY SURVEYOR

Do not extend notes this side of this line

Notes: ANY ADDITIONS OR CHANGES ON THIS SHEET MUST BE MADE OR CIRCLED IN Red. WITH DATE AND NAME OF PERSON MAKING CHANGE.

Date 12-26-30 Notes by Bowers Chief Party Bowers F. 475 PG. 25 (3)

Platted by
Date
Map No.
Platting C'k'd by
Date

W. O. No. 630 D. S. O. No.
Location So Side
Surveyed by Bowers
Date Dec-26-1930
Indexed C. Johnson

Notes: ANY ADDITIONS OR CHANGES ON THIS SHEET MUST BE MADE ON CIRCLED IN Red. WITH DATE AND NAME OF PERSON MAKING CHANGE.

Do not extend notes this side of this line

RETURN TO LOS ANGELES COUNTY SURVEYOR

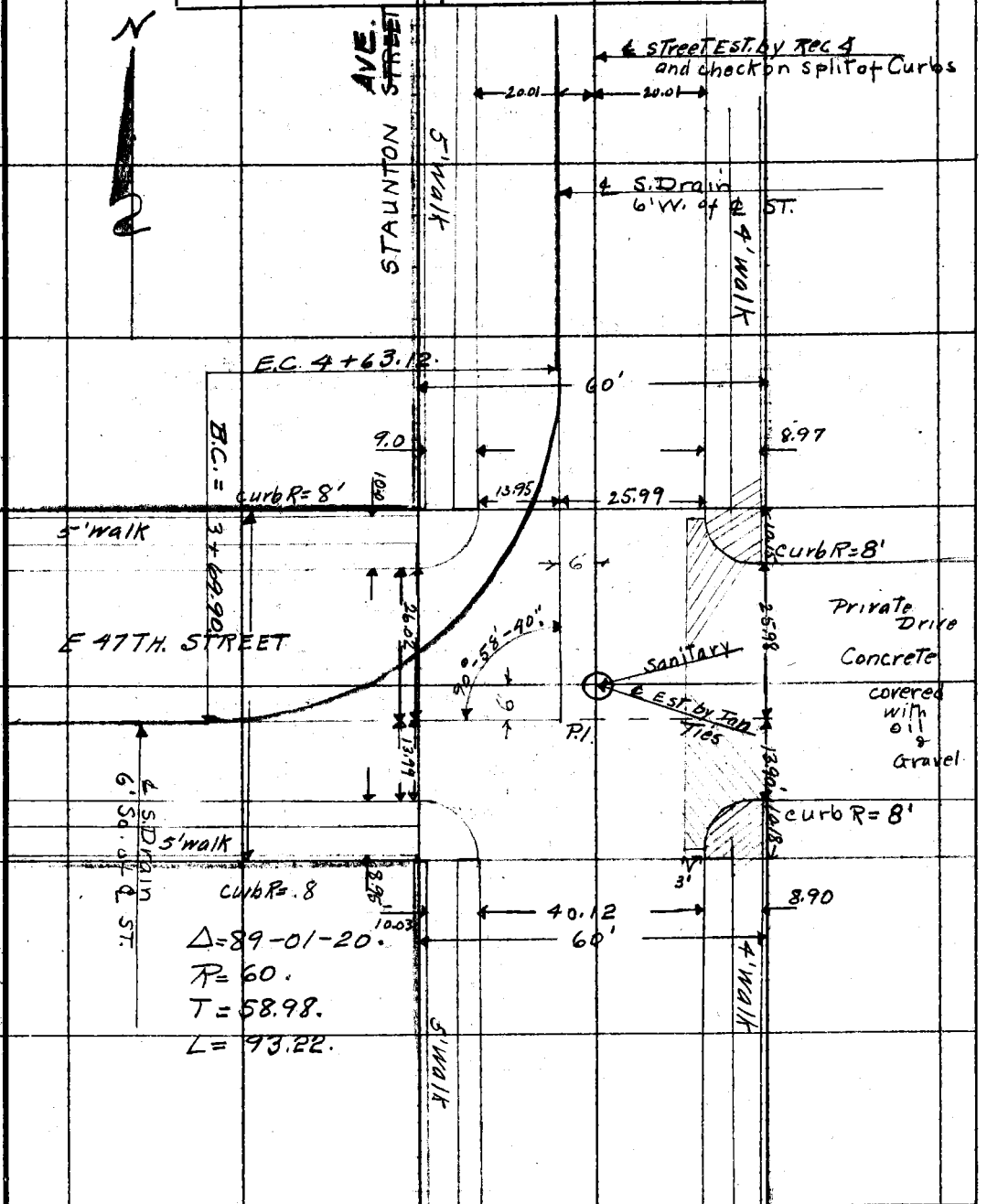

F.B. 475 Pg. 26 (A) RC Bowers Chief Party Notes by Bowers Date 12-26-30

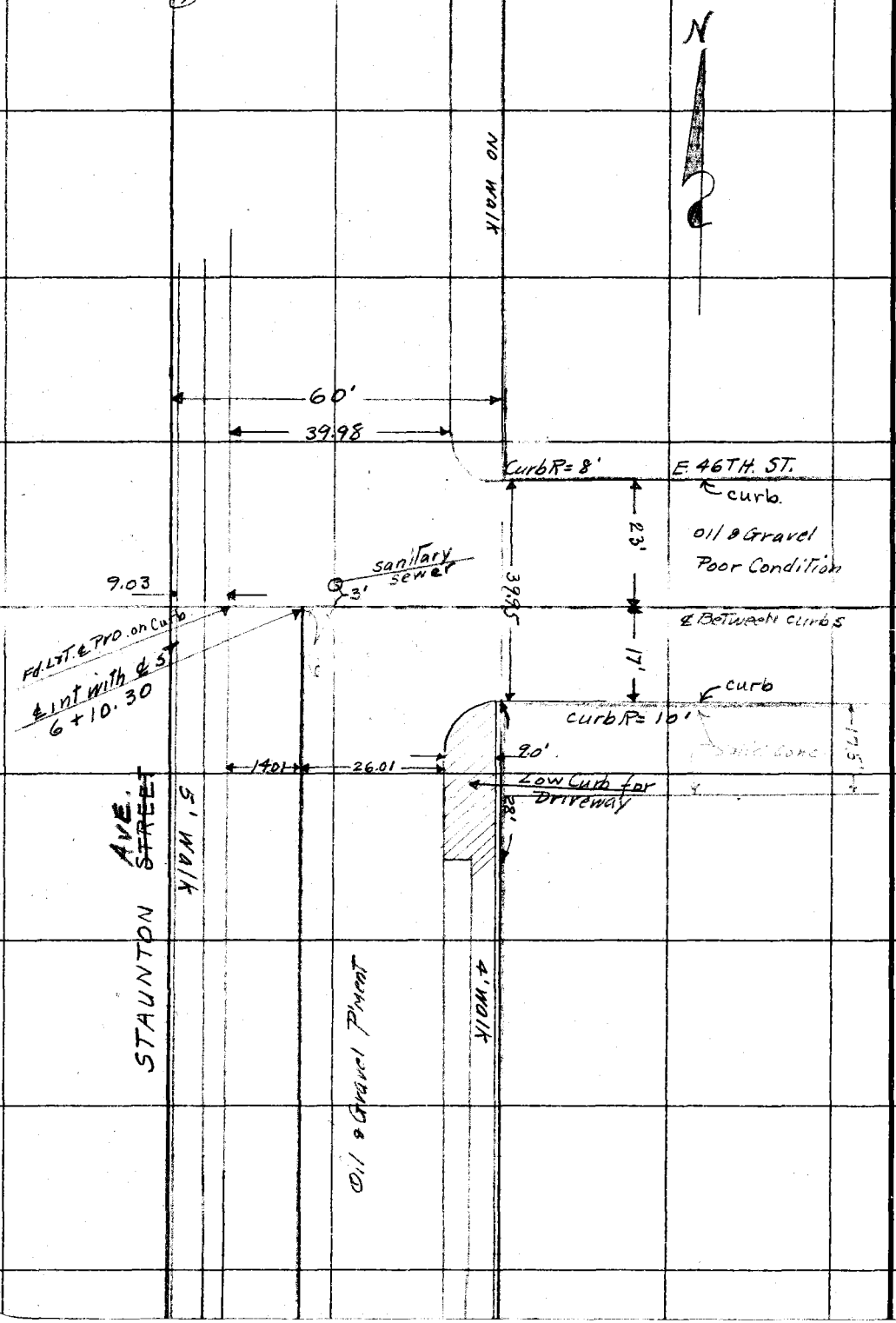

RETURN TO
LOS ANGELES COUNTY SURVEYOR

Do not extend notes this side of this line

Note: ANY ADDITIONS OR CHANGES ON THIS SHEET MUST BE MADE OR CIRCLED IN Red. WITH DATE AND NAME OF PERSON MAKING CHANGE.

Date Dec 24, 30 Notes by R.C. Bowers Chief Party Bowers F.B. 475 Pg. 27

Platted by	W. O. No. 630 D. S. O. No.
Date	Location So Side
Map No.	Surveyed by Bowers
Platting C'k'd by	Date Dec 24, 1930
Date	Indexed C. Johnson

48TH. PLACE BRANCH.

R.C. Bowers
H.W. Gunderson
C.L. Garman
R.T. Graham

Notes: ANY ADDITIONS OR CHANGES ON THIS SHEET MUST BE MADE ON CIRCLED IN Red. WITH DATE AND NAME OF PERSON MAKING CHANGE.

Do not extend notes this side of this line

RETURN TO LOS ANGELES COUNTY SURVEYOR

RETURN TO
LOS ANGELES COUNTY SURVEYOR

Note: ANY ADDITIONS OR CHANGES ON THIS SHEET MUST BE MADE OR CIRCLED IN **Red.** WITH DATE AND NAME OF PERSON MAKING CHANGE.

Do not extend notes this side of this line

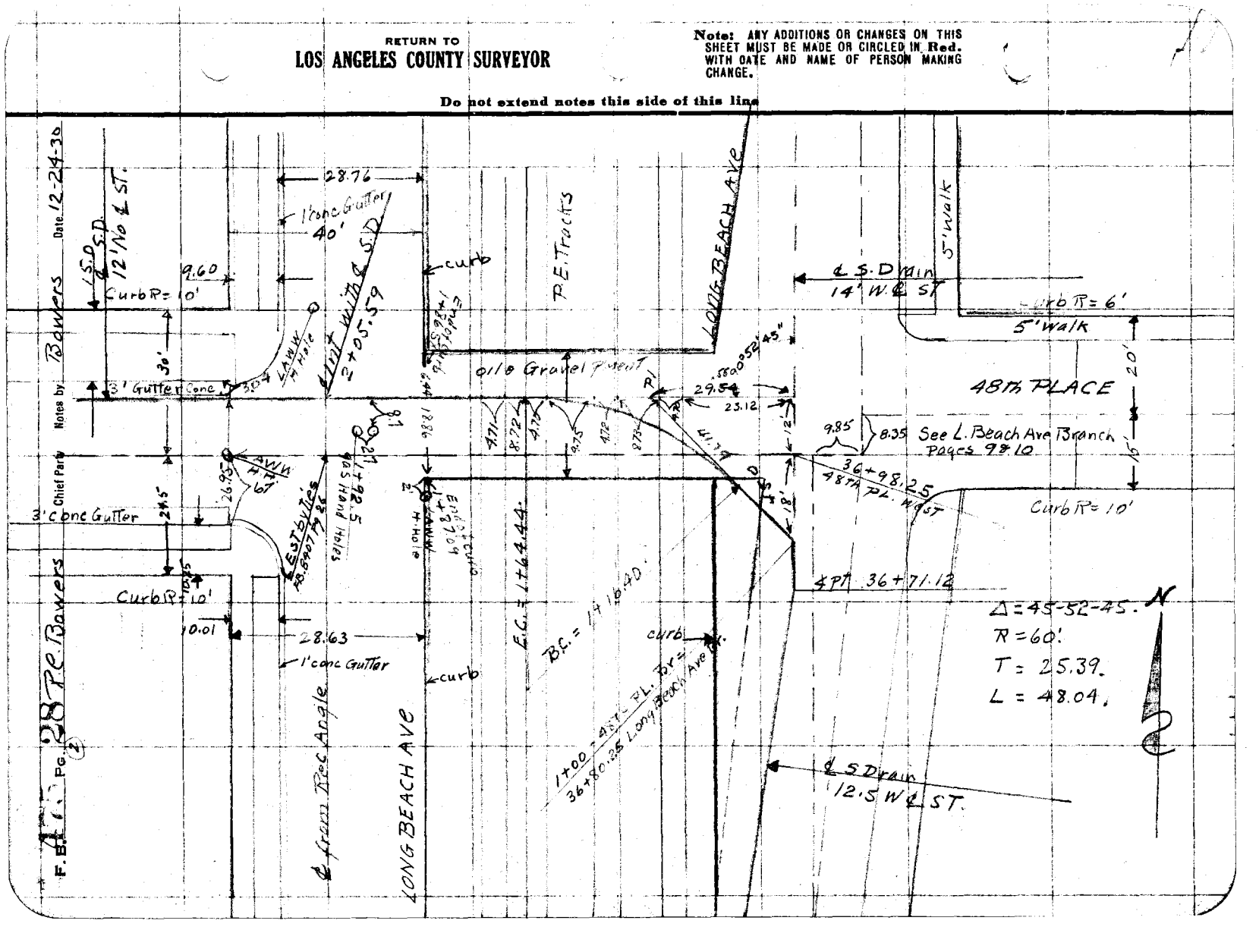

Date 12-26-30 Notes by Bowers Chief Party Bowers F. 475 Pg. 29 (3)

Platted by
Date
Map No.
Platting C'k'd by
Date

W. O. No. 630 U. S. O. No.
Location So Side
Surveyed by Bowers
Date Dec. 26, 1930
Indexed A. C. Johnson

Note: ANY ADDITIONS OR CHANGES ON THIS SHEET MUST BE MADE IN Red. CIRCLED IN Red. WITH DATE AND NAME OF PERSON MAKING CHANGE.

Do not extend notes this side of this line

RETURN TO LOS ANGELES COUNTY SURVEYOR

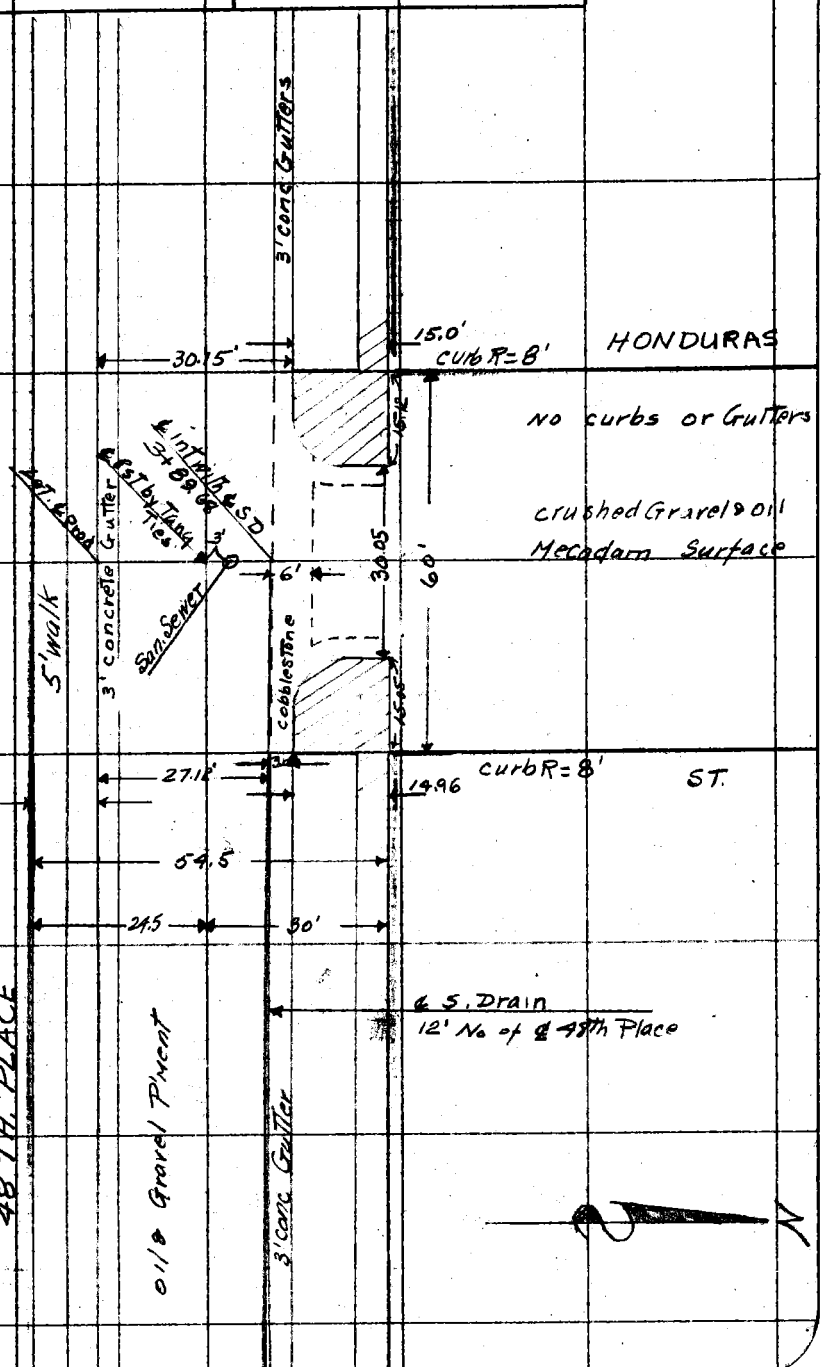

RETURN TO

LOS ANGELES COUNTY SURVEYOR

Note: ANY ADDITIONS OR CHANGES ON THIS SHEET MUST BE MADE OR CIRCLED IN Red. WITH DATE AND NAME OF PERSON MAKING CHANGE.

Do not extend notes this side of this line

Date

Chief Party Notes by

F.B. 415 PG 30

Date 12-24-30 Notes by Bowers Chief Party Bowers F. 475 Pg. 31

Platted by	W. O. No. 630 D. S. D. No.
Date	Location So Side
Map No.	Surveyed by RC Bowers
Platting C'k'd by	Date Dec 24, 1930
Date	Indexed A. C. Johnson

E 52ND. STREET BRANCH

RC. Bowers
HW. Gunderson
C.W. Garrison
R.T. Graham

Note: ANY ADDITIONS OR CHANGES ON THIS SHEET MUST BE MADE OR CANCELED IN Red. WITH DATE AND NAME OF PERSON MAKING CHANGE.

Do not extend notes this side of this line

RETURN TO LOS ANGELES COUNTY SURVEYOR

F.B. 475 Pg. 32 (2) R.C. Bowers Chief Party Notes by Bowers Date 12-24-30

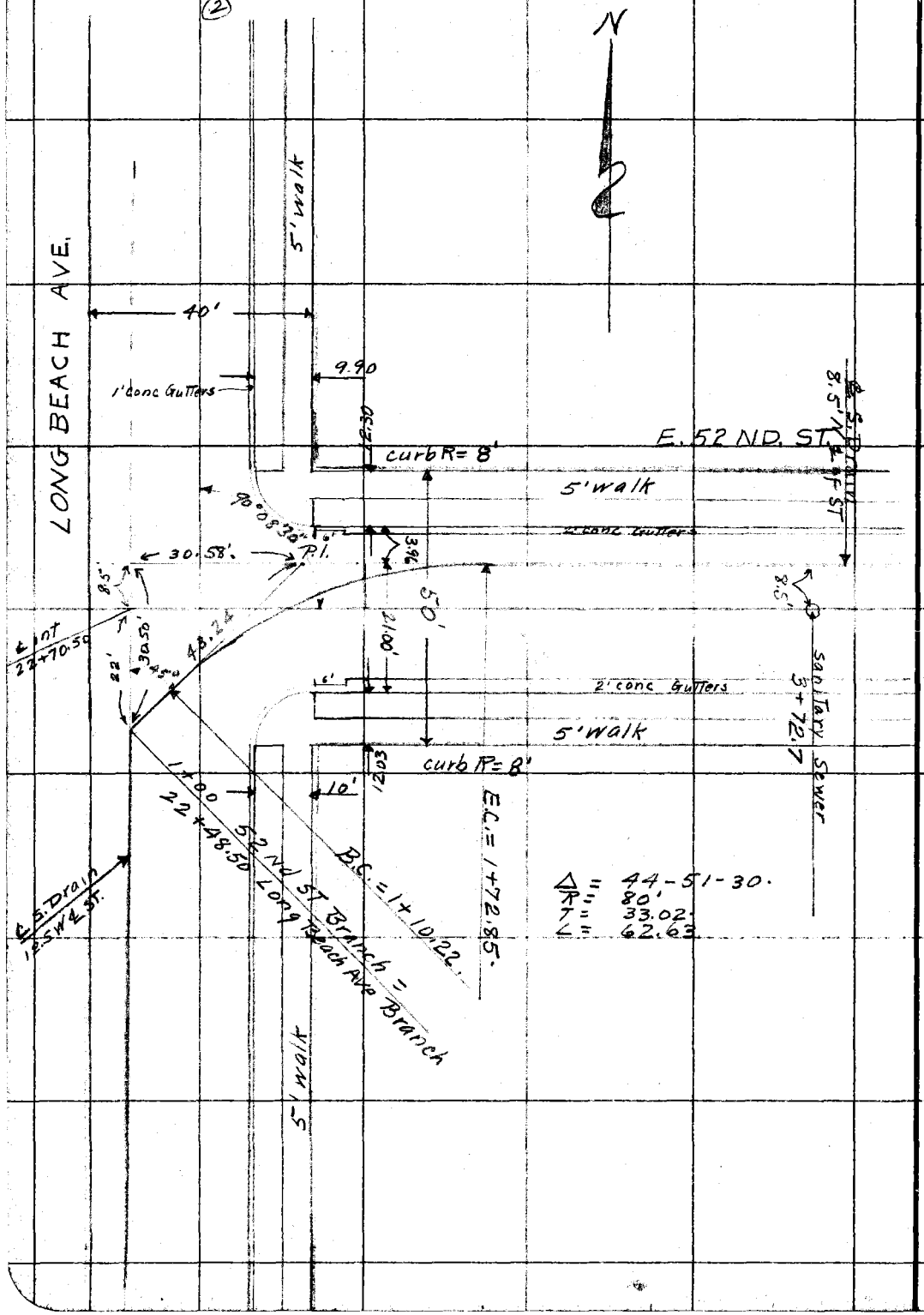

RETURN TO LOS ANGELES COUNTY SURVEYOR

Do not extend notes this side of this line

Note: ANY ADDITIONS OR CHANGES ON THIS SHEET MUST BE MADE OR CIRCLED IN Red. WITH DATE AND NAME OF PERSON MAKING CHANGE.

Date 12-24-30 Notes by R.C. Bowers Chief Party Bowers F. 475 Pg. 33 (3)

Platted by	W.O. No. 630 D.S.O. No.
Date	Location So Side
Map No.	Surveyed by Bowers
Platting C'k'd by	Date Dec 24, 1930
Date	Indexed A. C. Johnson

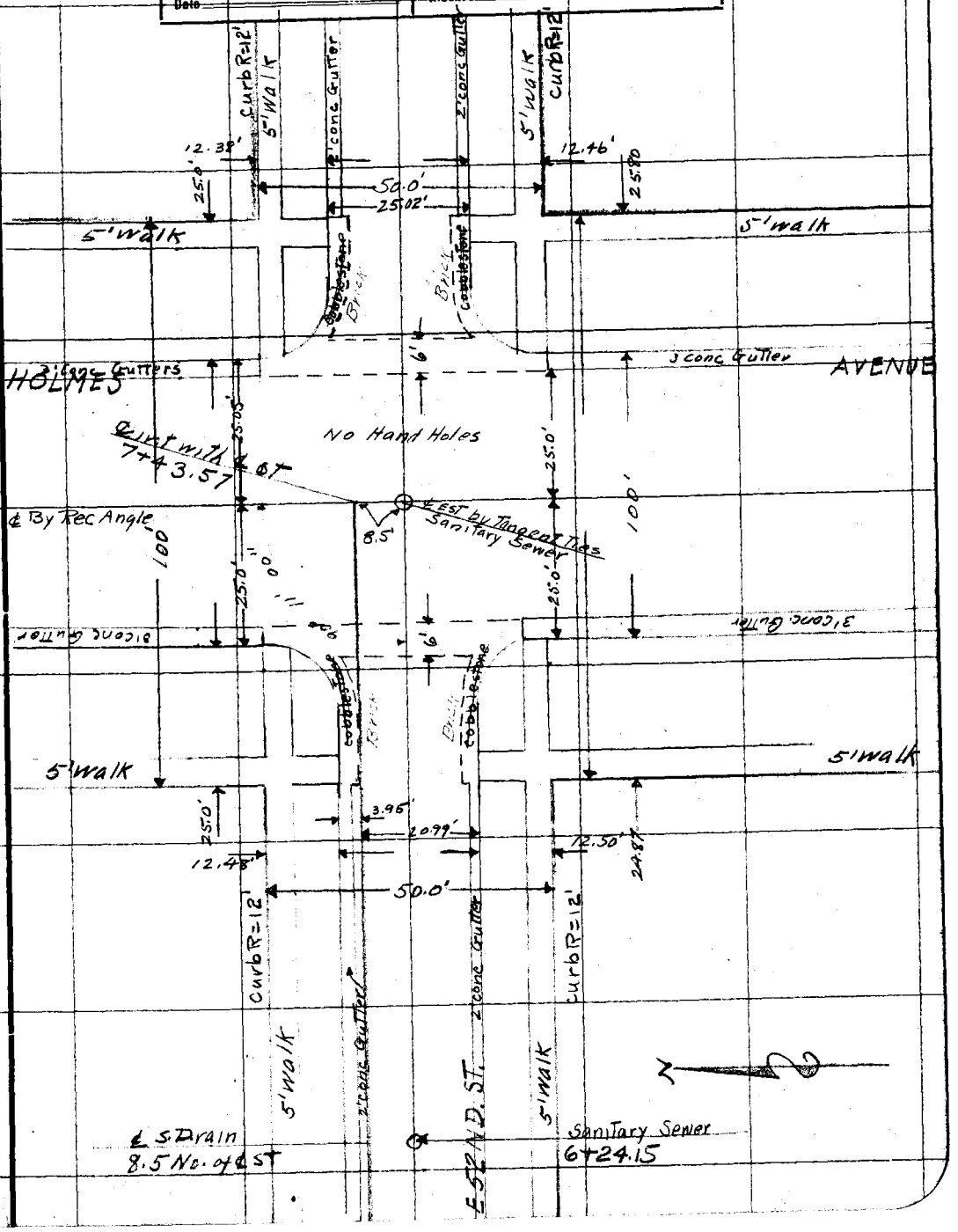

Notes: ANY ADDITIONS OR CHANGES ON THIS SHEET MUST BE MADE OR CIRCLED IN Red. WITH DATE AND NAME OF PERSON MAKING CHANGE.

Do not extend notes this side of this line

RETURN TO
LOS ANGELES COUNTY SURVEYOR

F.B. 475 Pg. 34 Chief Party Notes by Date

RETURN TO

LOS ANGELES COUNTY SURVEYOR

Do not extend notes this side of this line

Note: ANY ADDITIONS OR CHANGES ON THIS SHEET MUST BE MADE OR CIRCLED IN Red. WITH DATE AND NAME OF PERSON MAKING CHANGE.

Date 12-23-30 Notes by Bowers Chief Party Bowers F. 475 Pg. 35/1

Platted by	W. O. No. 630 U. S. G. No.
Date	Location So Side
Map No.	Surveyed by Bowers
Platting C'k'd by	Date Dec, 23-1930
Date	Indexed A. C. Johnson

55TH STREET BRANCH

M. Hayes
R. C. Bowers
H W. Gunderson
C. W. Garmon.

Notes: ANY ADDITIONS OR CHANGES ON THIS SHEET MUST BE MADE OR CIRCLED IN Red. WITH DATE AND NAME OF PERSON MAKING CHANGE.

Do not extend notes this side of this line

RETURN TO LOS ANGELES COUNTY SURVEYOR

F.B. 475 Pg. 36 2 R.C. Bowers Chief Party Notes by Bowers Date 12-23-30

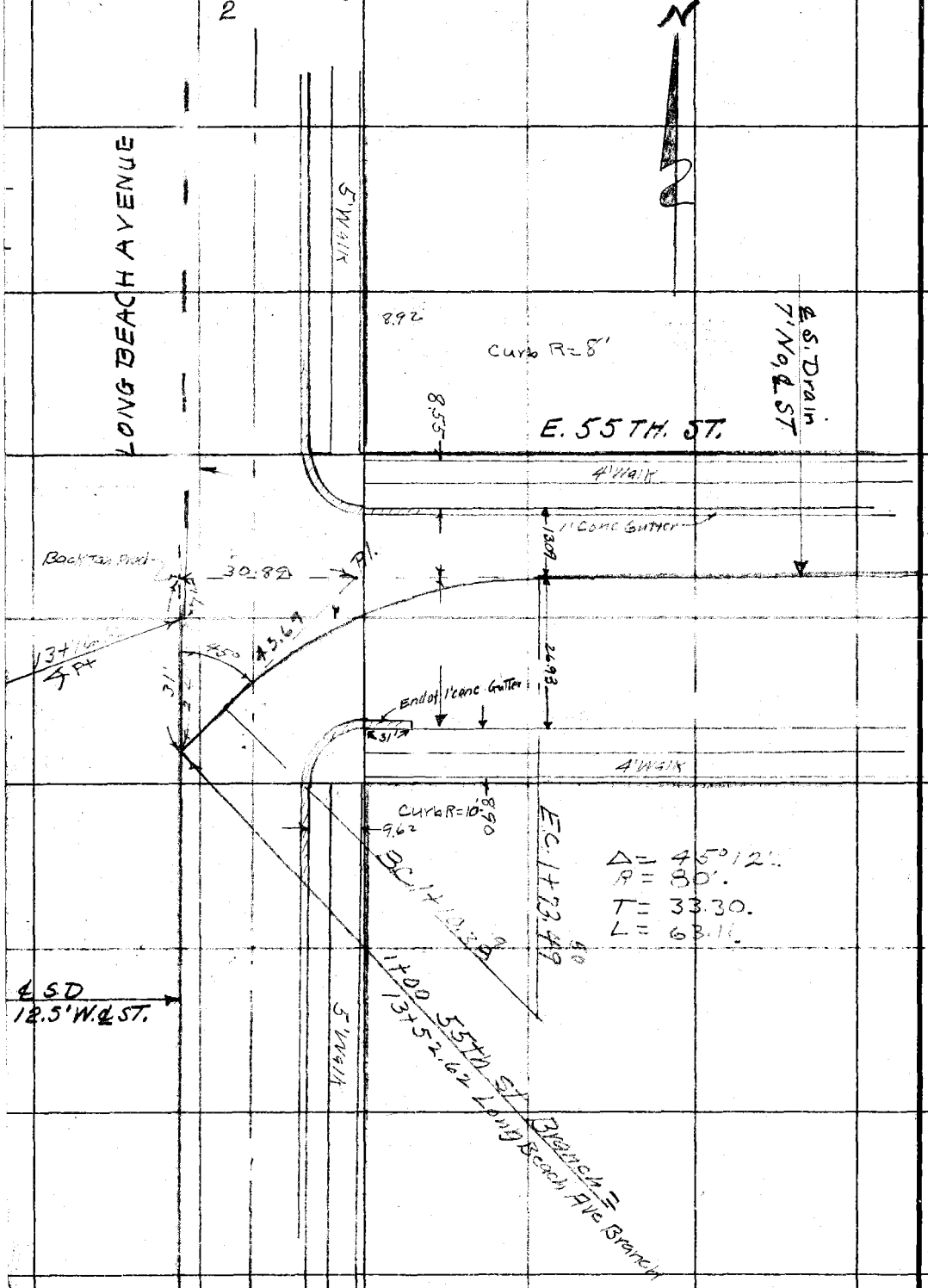

RETURN TO
LOS ANGELES COUNTY SURVEYOR

Do not extend notes this side of this line

Note: ANY ADDITIONS OR CHANGES ON THIS SHEET MUST BE MADE OR CIRCLED IN Red. WITH DATE AND NAME OF PERSON MAKING CHANGE.

Date 12-23-30 Notes by Bowers Chief Party Bowers F.B. 475 PG. 37/3

Plotted by	W. O. No. 630 D. S. O. No.
Date	Location So Side
Map No.	Surveyed by Bowers
Plotting C'k'd by	Date Dec-23 1930
Date	Indexed A. C. Johnson

Notes: ANY ADDITIONS OR CHANGES ON THIS SHEET MUST BE MADE OR CIRCLED IN Red. WITH DATE AND NAME OF PERSON MAKING CHANGE.

Do not extend notes this side of this line

RETURN TO LOS ANGELES COUNTY SURVEYOR

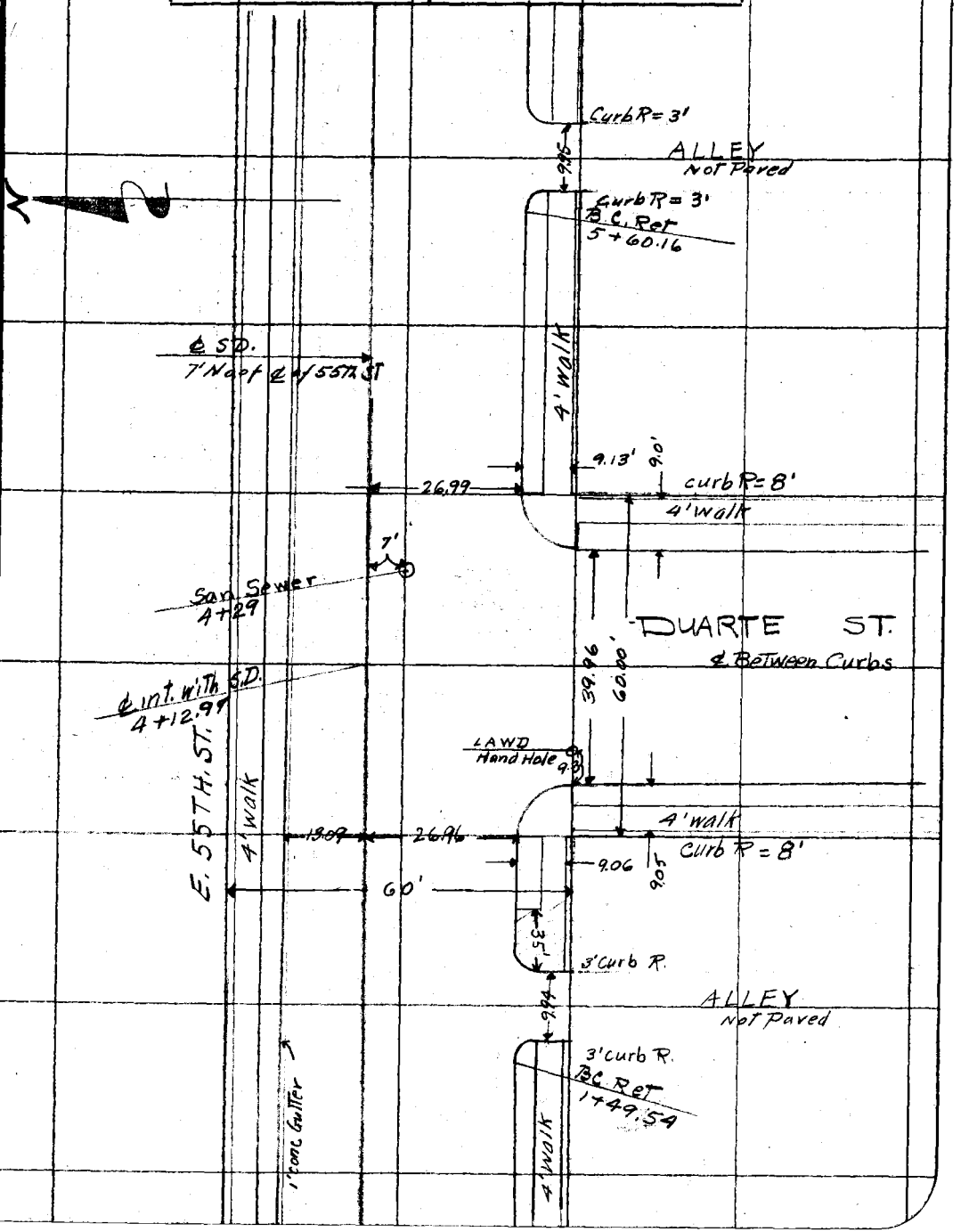

F.B. 475 Pg. 38 R.C. Bowers Chief Party Notes by Bowers Date 12-23-30

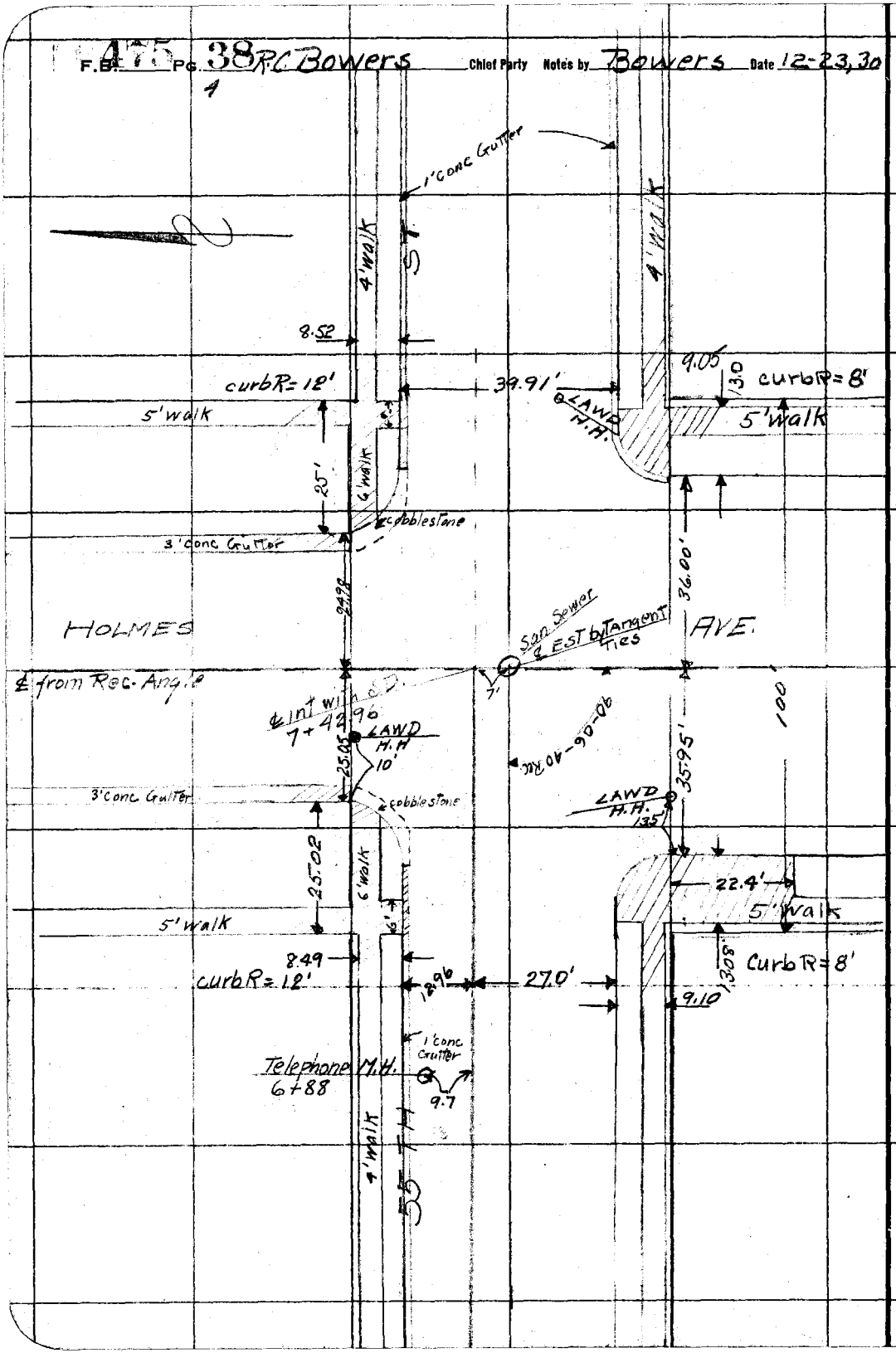

RETURN TO
LOS ANGELES COUNTY SURVEYOR

Do not extend notes this side of this line

Notes: ANY ADDITIONS OR CHANGES ON THIS SHEET MUST BE MADE OR CIRCLED IN Red. WITH DATE AND NAME OF PERSON MAKING CHANGE.

Date _____ Notes by _____ Chief Party _____ F 475 PG. 39

Platted by	W. O. No. 630 D. S. G. No.
Date	Location
Map No.	Surveyed by
Platting C'k'd by	Date
Date	Indexed A. C. Johnson

SOUTH SIDE DRAINAGE DISTRICT

38TH ST BRANCH

Note: ANY ADDITIONS OR CHANGES ON THIS SHEET MUST BE MADE OR CHECKED IN Red. WITH DATE AND NAME OF PERSON MAKING CHANGE.

Do not extend notes this side of this line

RETURN TO LOS ANGELES COUNTY SURVEYOR

F.B. 475 Pg. 40 M. Hayes Chief Party Notes by M.H. Date 12-16-30

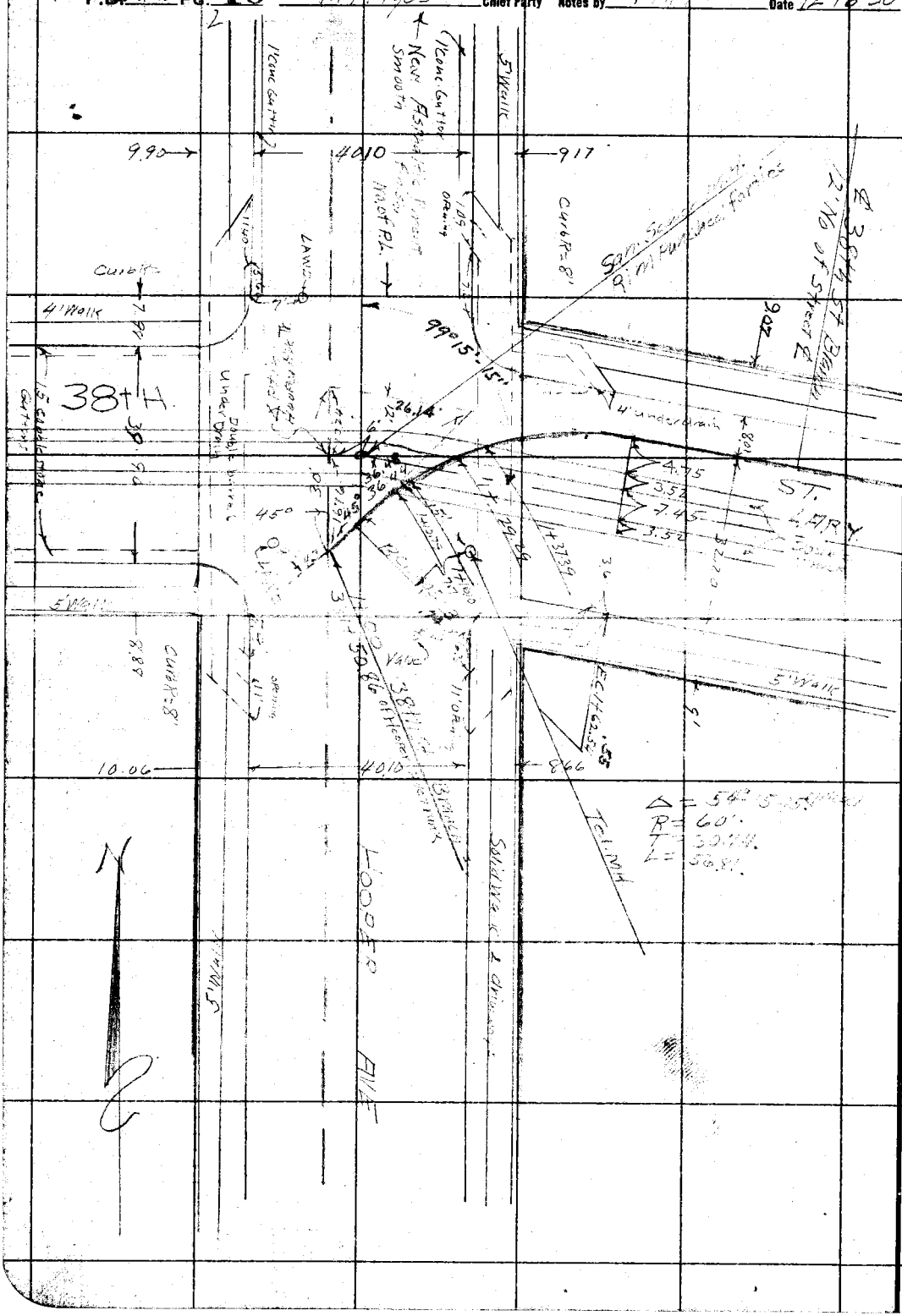

RETURN TO

LOS ANGELES COUNTY SURVEYOR

Do not extend notes this side of this line

Note: ANY ADDITIONS OR CHANGES ON THIS SHEET MUST BE MADE OR CIRCLED IN Red. WITH DATE AND NAME OF PERSON MAKING CHANGE.

Date _____ Notes by _____ Chief Party _____ F. 475 Pg. 41

3

Plotted by _____	W. O. No. 630 D. S. O. No. _____
Date _____	Location 38th St Branch
Map No. _____	Surveyed by M. Hayes
Plotting C'k'd by _____	Date Dec 16, 1930
Date _____	Indexed A. C. Johnson

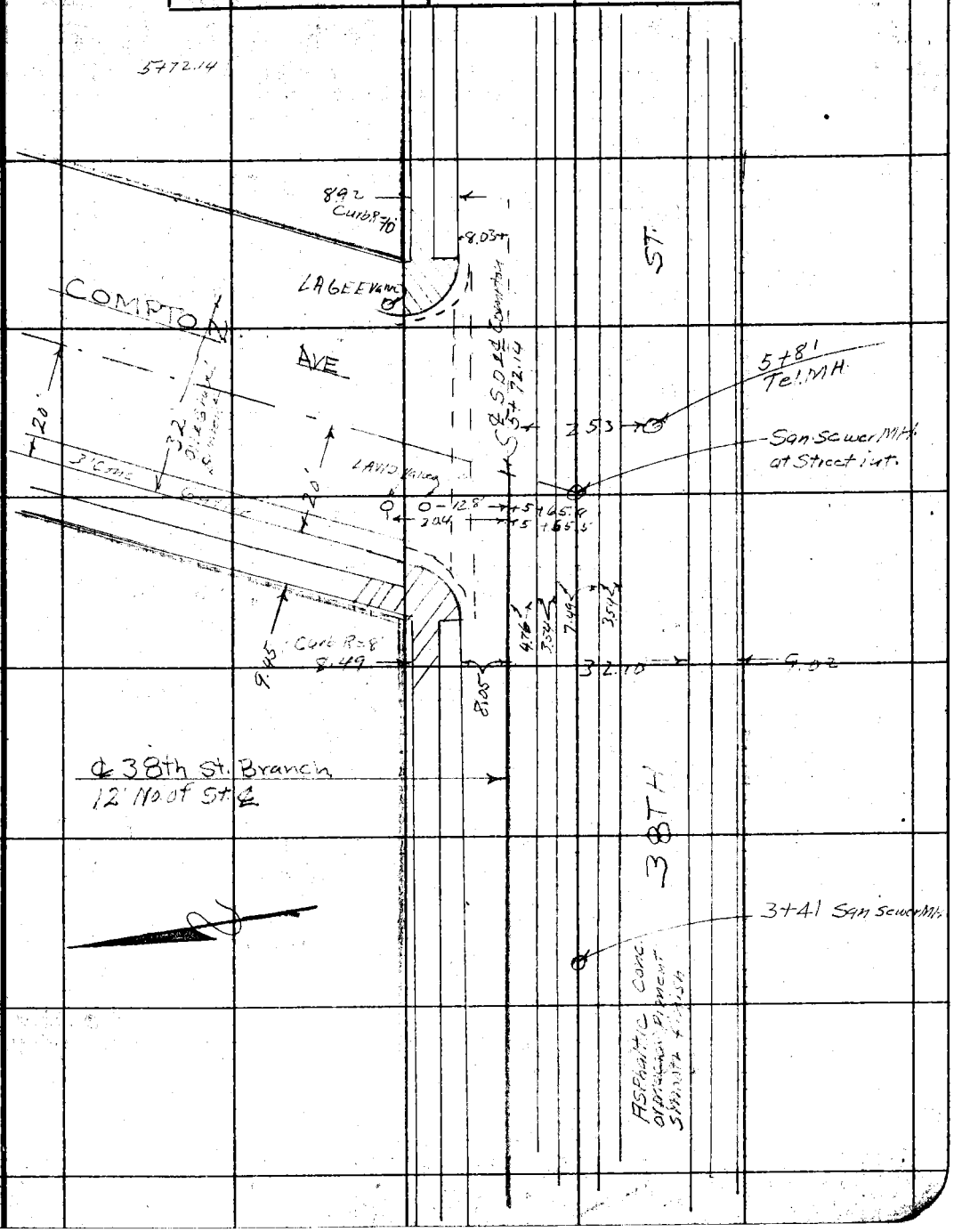

Note: ANY ADDITIONS OR CHANGES ON THIS SHEET MUST BE MADE OR CIRCLED IN Red. WITH DATE AND NAME OF PERSON MAKING CHANGE.

Do not extend notes this side of this line

RETURN TO
LOS ANGELES COUNTY SURVEYOR

RETURN TO
LOS ANGELES COUNTY SURVEYOR

Note: ANY ADDITIONS OR CHANGES ON THIS SHEET MUST BE MADE OR CIRCLED IN Red. WITH DATE AND NAME OF PERSON MAKING CHANGE.

Do not extend notes this side of this line

Chief Party _____ Notes by _____ Date _____

F. 475 PG. 42

Date _____ Notes by _____ Chief Party _____ F.B. 475 PG. 43

Platted by	W. O. No. D. S. D. No.
Date	Location
Map No.	Surveyed by
Platting C'k'd by	Date
Date	Indexed A. C. Johnson

SOUTH SIDE DRAINAGE DIST.

48TH ST BRANCH

Note: ANY ADDITIONS OR CHANGES ON THIS SHEET MUST BE MADE OR CIRCLED IN Red. WITH DATE AND NAME OF PERSON MAKING CHANGE.

Do not extend notes this side of this line

RETURN TO LOS ANGELES COUNTY SURVEYOR

F.B. 475 Pg. 44 2 M. Hayes Chief Party Notes by M.H Date 12-13-30

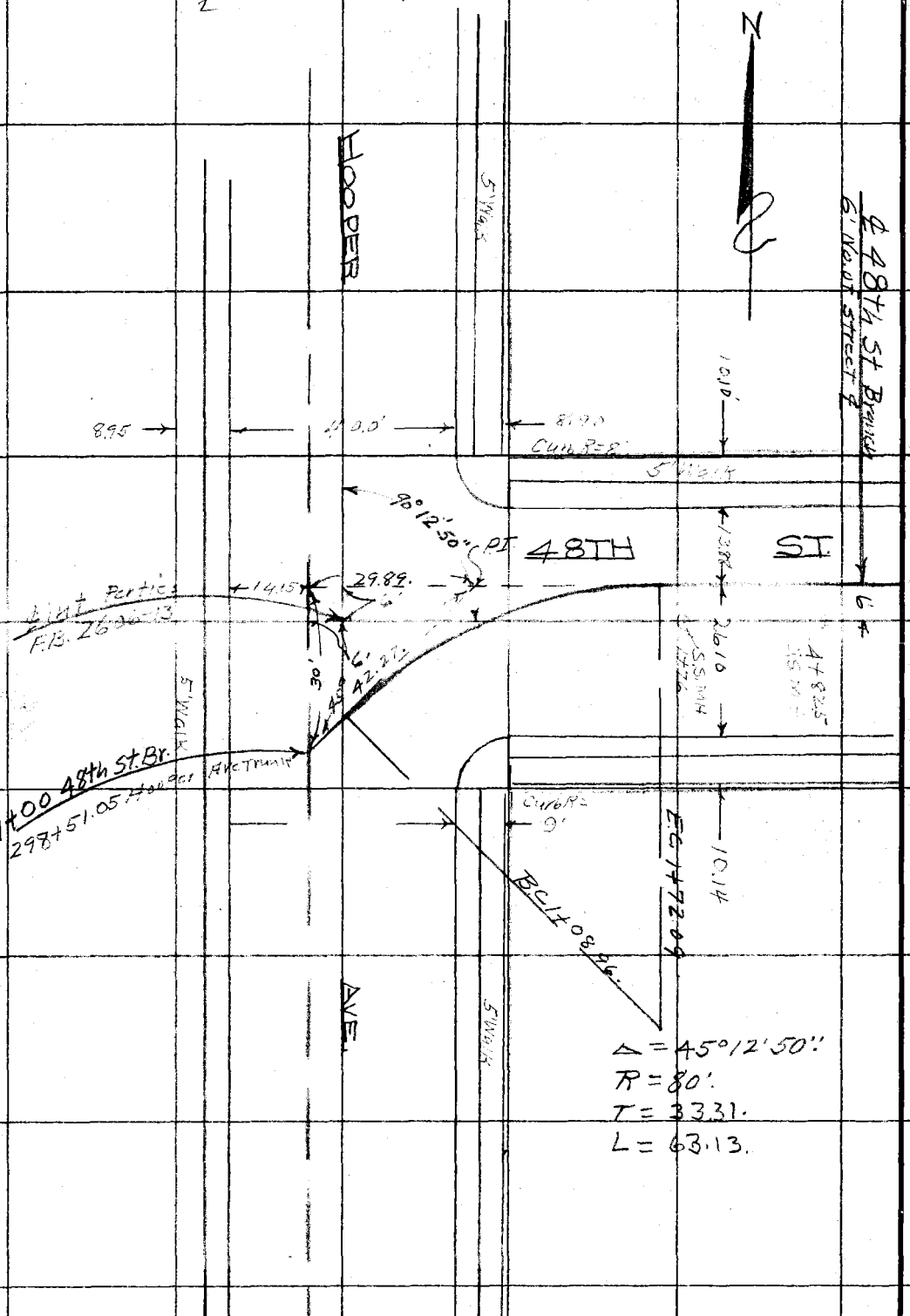

RETURN TO
LOS ANGELES COUNTY SURVEYOR

Do not extend notes this side of this line

Note: ANY ADDITIONS OR CHANGES ON THIS SHEET MUST BE MADE OR CIRCLED IN Red. WITH DATE AND NAME OF PERSON MAKING CHANGE.

Date _____ Notes by _____ Chief Party _____ F.B. 475 Pg. 45

Plotted by _____	W. O. No. 630 D. S. O. No. _____
Date _____	Location 48th St.
Map No. _____	Surveyed by M. Hayes
Plotting C'k'd by _____	Date Dec 13, 1930
Date _____	Indexed A. C. Johnson

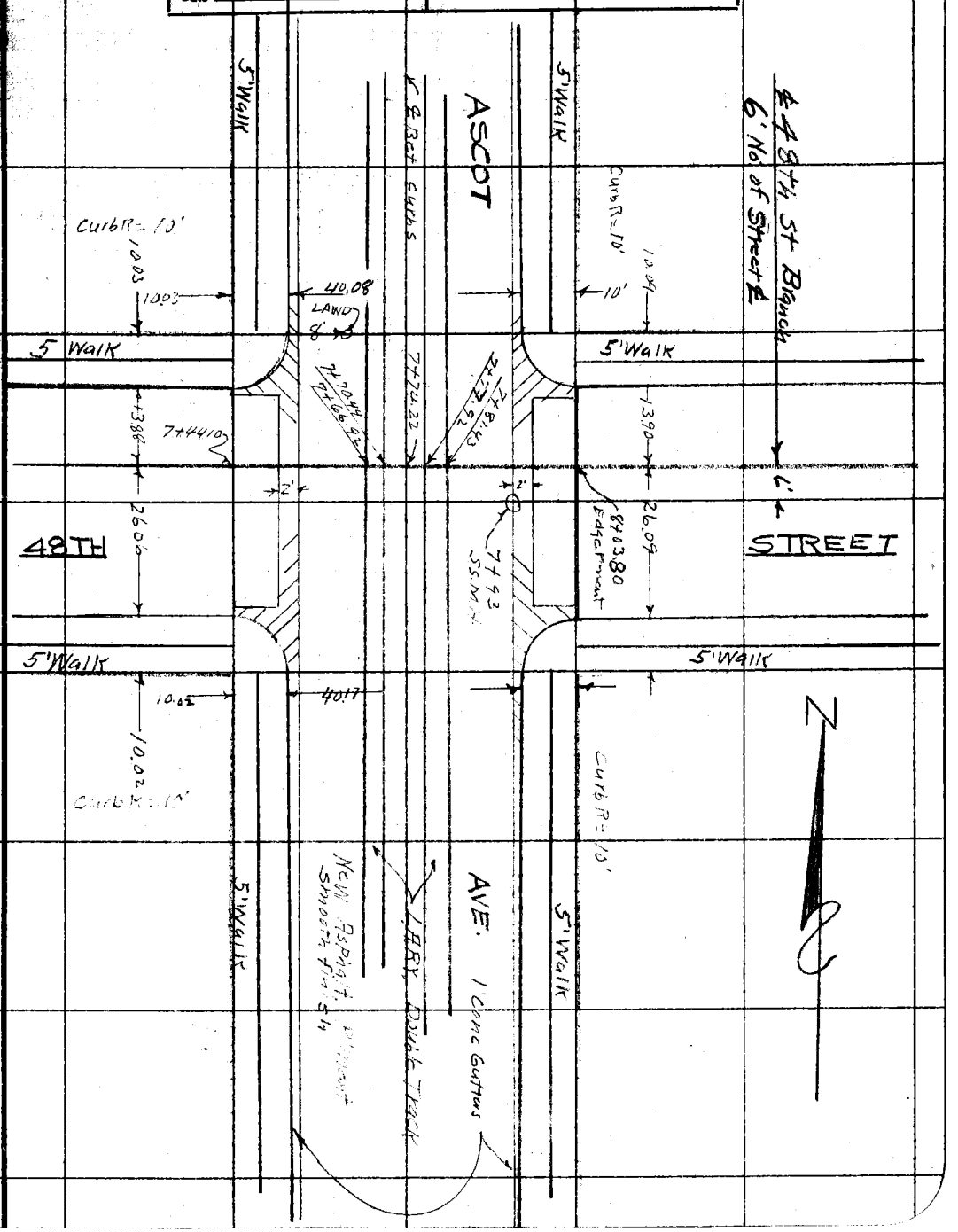

Note: ANY ADDITIONS OR CHANGES ON THIS SHEET MUST BE MADE OR CIRCLED IN Red. WITH DATE AND NAME OF PERSON MAKING CHANGE.

Do not extend notes this side of this line

RETURN TO
LOS ANGELES COUNTY SURVEYOR

F.B. 475 Pg. 46 — Chief Party — Notes by — Date 12-13-30

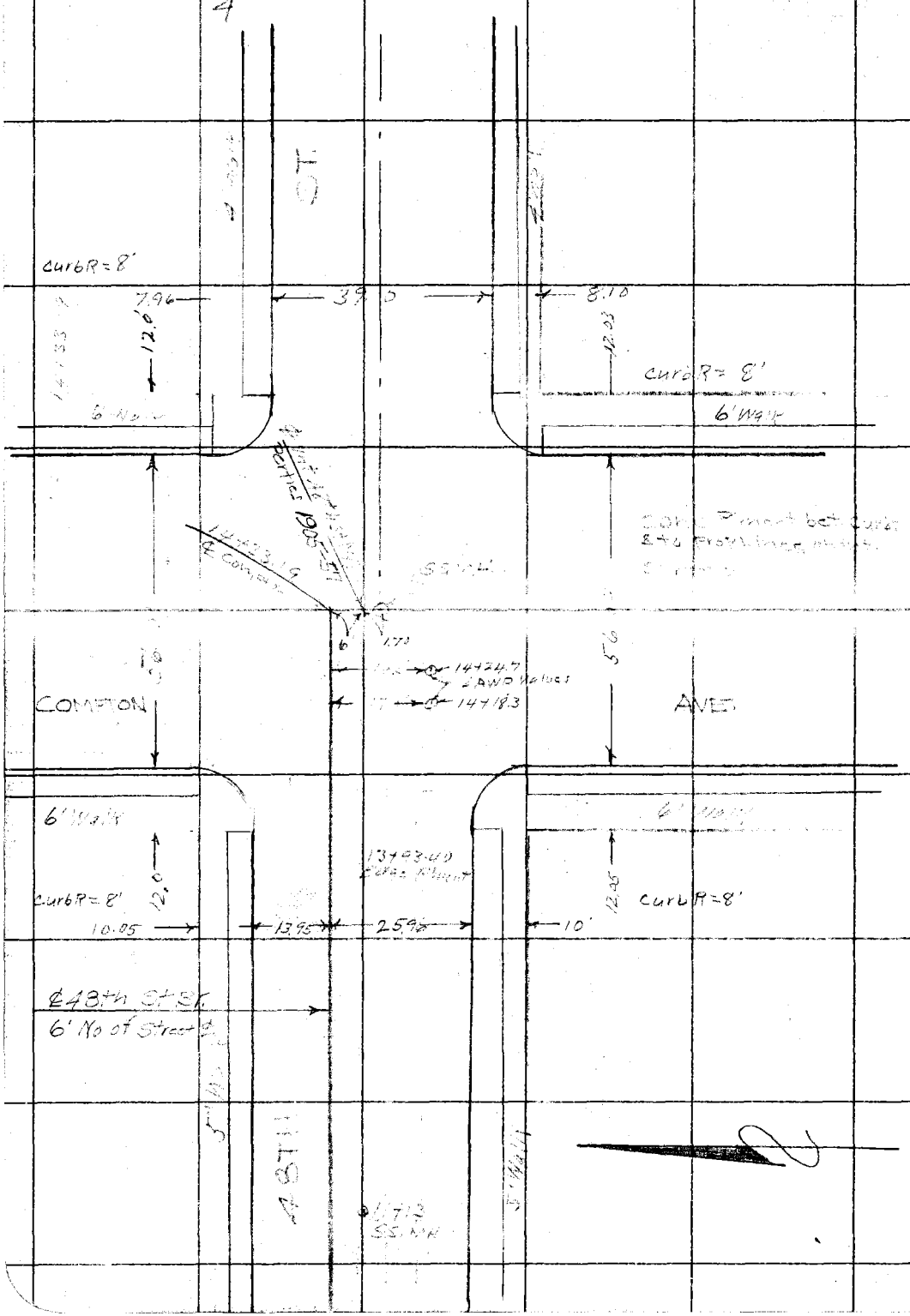

RETURN TO
LOS ANGELES COUNTY SURVEYOR

Do not extend notes this side of this line

Note: ANY ADDITIONS OR CHANGES ON THIS SHEET MUST BE MADE OR CIRCLED IN Red. WITH DATE AND NAME OF PERSON MAKING CHANGE.

Date _____ Notes by _____ Chief Party _____ F 475 PG. 47 /

Platted by	W. O. No. 630 D. S. D. No.
Date	Location
Map No.	Surveyed by
Platting C'k'd by	Date
Date	Indexed A. C. Johnson

SOUTH SIDE DRAINAGE DISTRICT

50TH ST. BRANCH

Note: ANY ADDITIONS OR CHANGES ON THIS SHEET MUST BE MADE OR CIRCLED IN Red. WITH DATE AND NAME OF PERSON MAKING CHANGE.

Do not extend notes this side of this line

RETURN TO LOS ANGELES COUNTY SURVEYOR

F.B. 475 Pg. 48 M. Hayes Chief Party Notes by MH Date 12-13-30

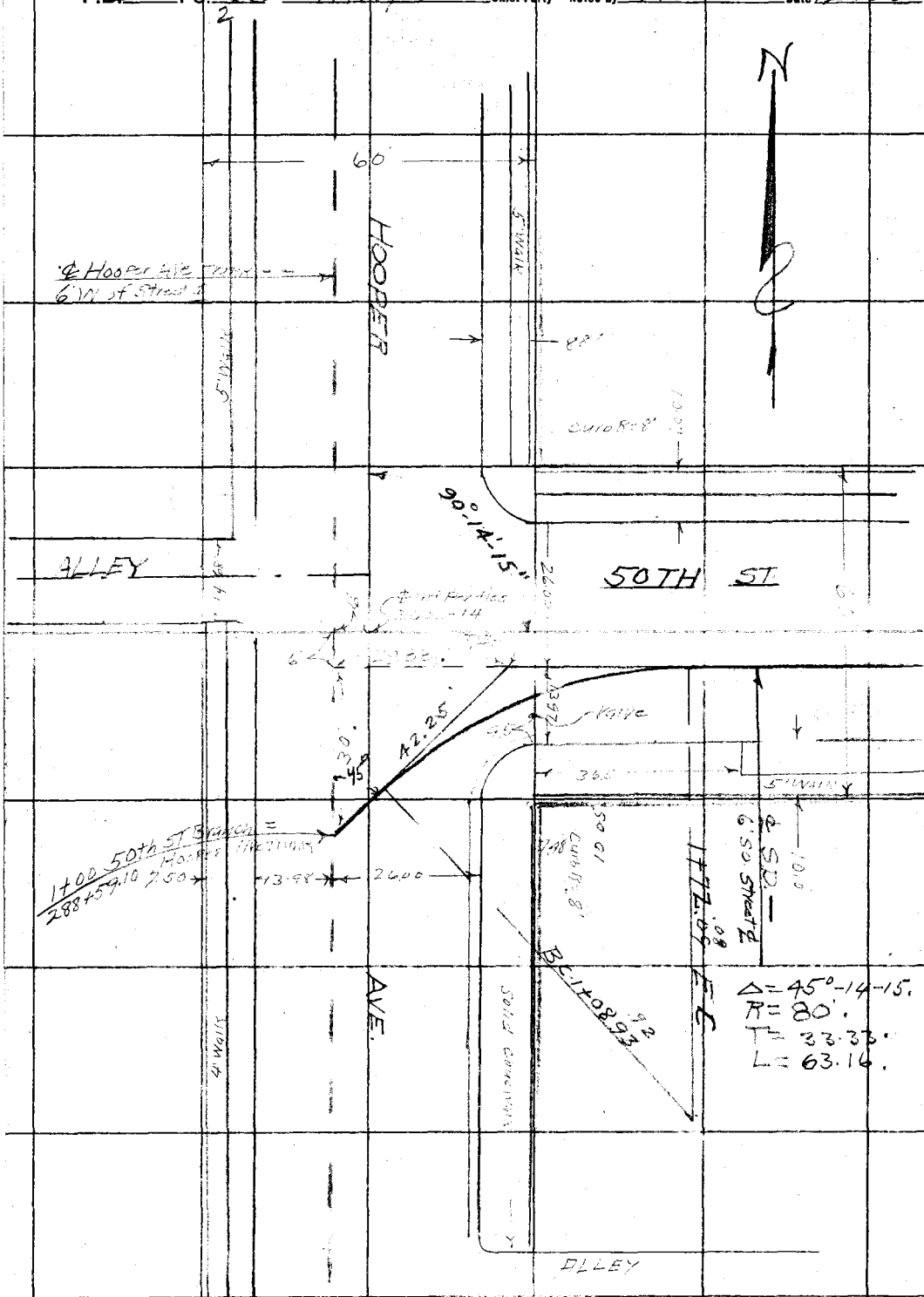

RETURN TO
LOS ANGELES COUNTY SURVEYOR

Do not extend notes this side of this line

Note: ANY ADDITIONS OR CHANGES ON THIS SHEET MUST BE MADE OR CIRCLED IN Red. WITH DATE AND NAME OF PERSON MAKING CHANGE.

Date _____ Notes by _____ Chief Party _____ F. 475 PG. 49

3

Plotted by	W. O. No. 630 D. S. O. No.
Date	Location 50th St
Map No.	Surveyed by M. Hayes
Plotting C'k'd by	Date Dec. 13, 1930
Date	Indexed A. C. Johnson

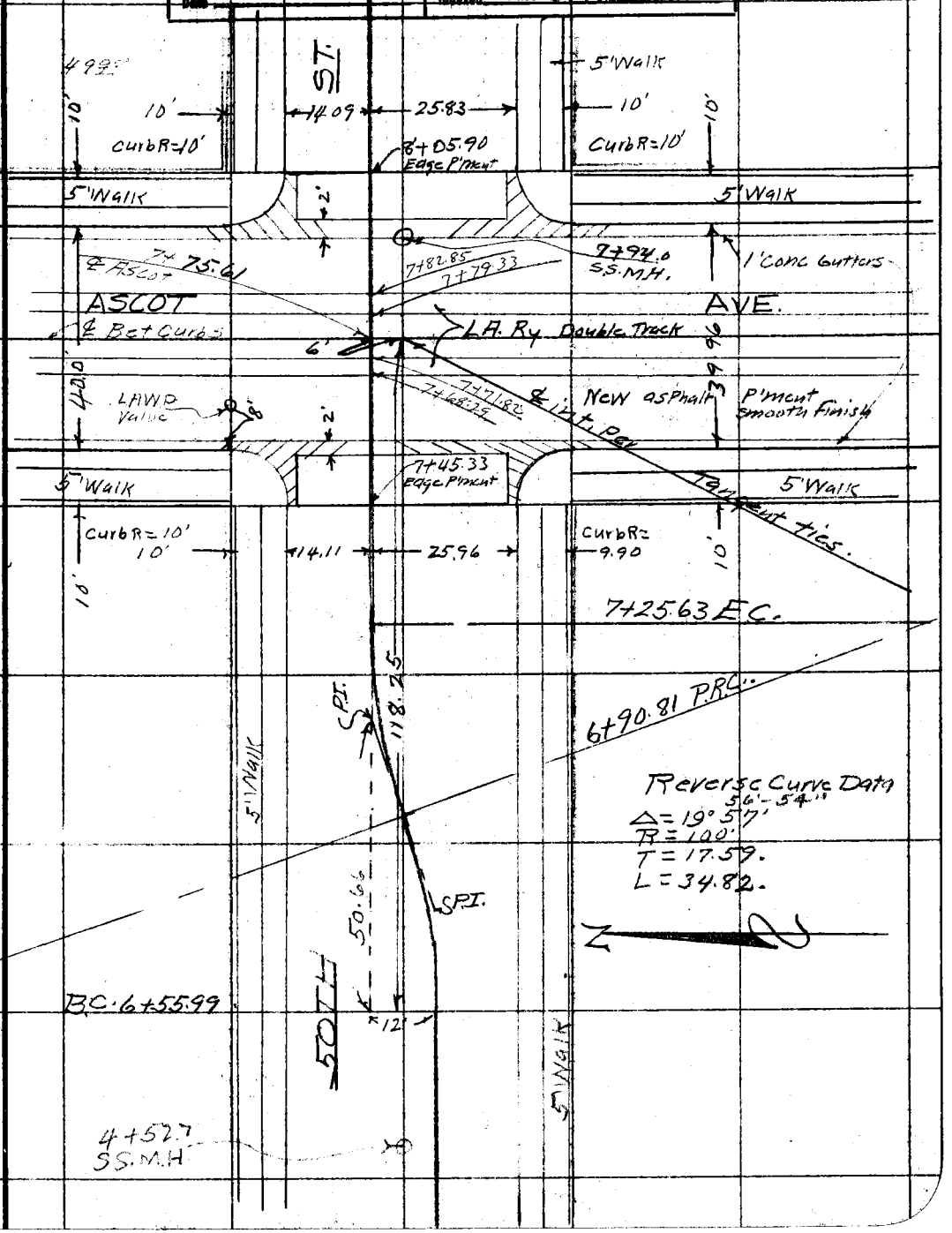

Note: ANY ADDITIONS OR CHANGES ON THIS SHEET MUST BE MADE OR CIRCLED IN Red. WITH DATE AND NAME OF PERSON MAKING CHANGE.

Do not extend notes this side of this line

RETURN TO LOS ANGELES COUNTY SURVEYOR

F.B. 475 Pg. 50 M. Hayes Chief Party Notes by M.H. Date 12-13-30

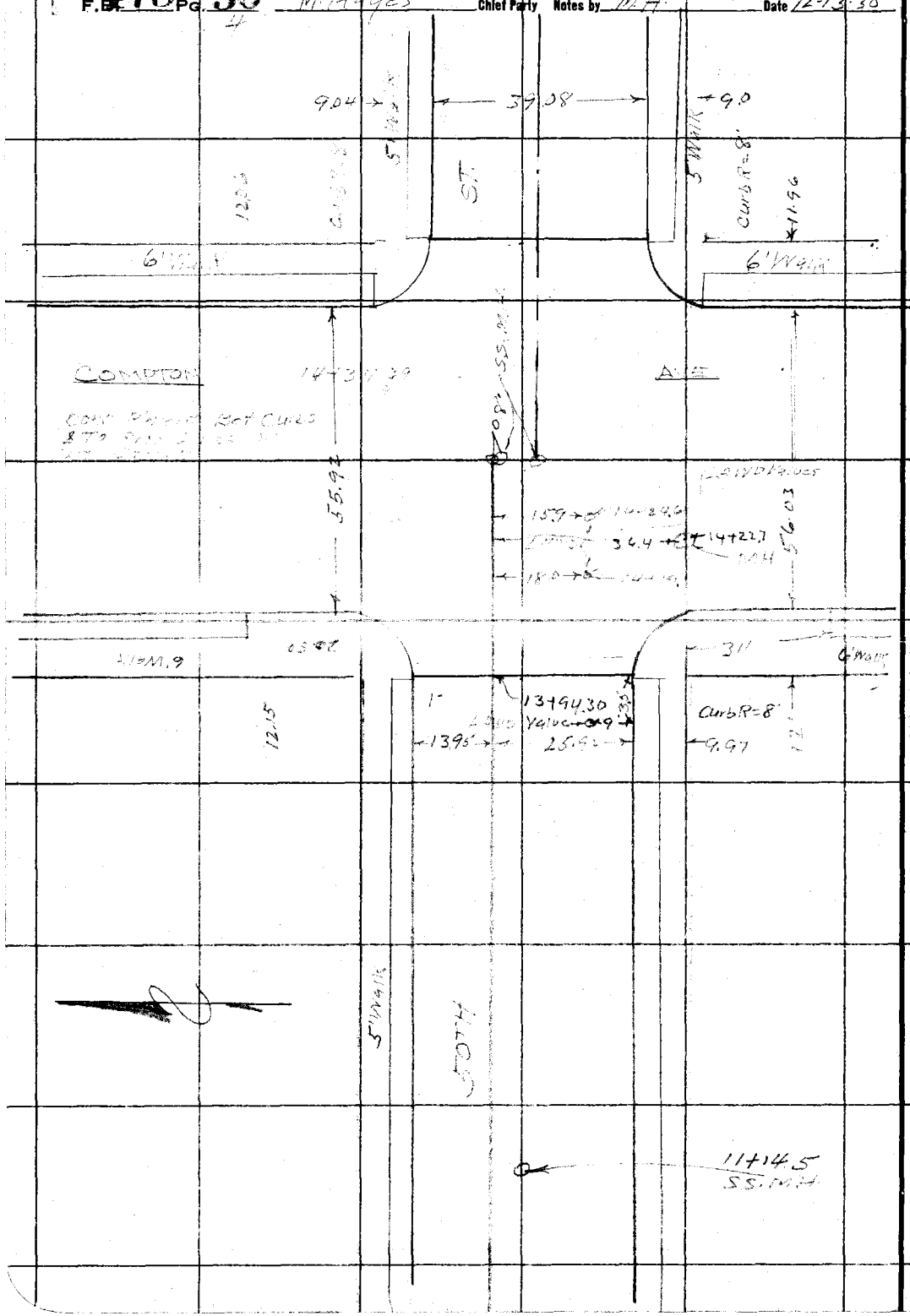

RETURN TO
LOS ANGELES COUNTY SURVEYOR

Do not extend notes this side of this line

Note: ANY ADDITIONS OR CHANGES ON THIS SHEET MUST BE MADE OR CIRCLED IN Red. WITH DATE AND NAME OF PERSON MAKING CHANGE.

Date _____ Notes by _____ Chief Party _____ B 475 Pg. 51

Platted by	W. O. No. _____ D. S. O. No. _____
Date	Location
Map No.	Surveyed by
Platting C'k'd by	Date
Date	Indexed A. C. Johnson

SOUTH SIDE DRAINAGE DIST

53RD ST BRANCH

Note: ANY ADDITIONS OR CHANGES ON THIS SHEET MUST BE MADE OR CIRCLED IN Red. WITH DATE AND NAME OF PERSON MAKING CHANGE.

Do not extend notes this side of this line

RETURN TO LOS ANGELES COUNTY SURVEYOR

F.B. 475 Pg. 52 M. Hayes Chief Party Notes by M.H. Date

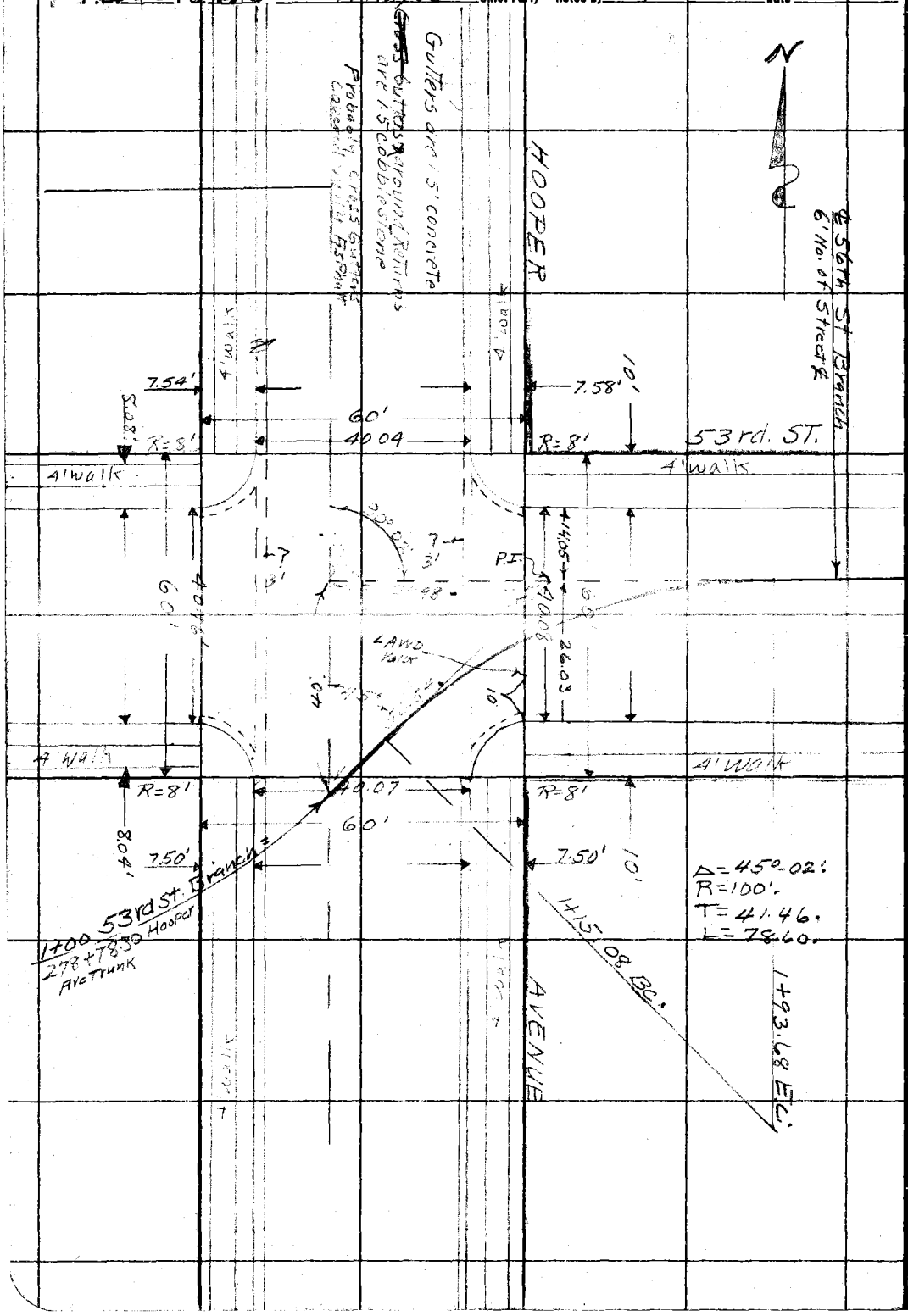

RETURN TO
LOS ANGELES COUNTY SURVEYOR

Do not extend notes this side of this line

Note: ANY ADDITIONS OR CHANGES ON THIS SHEET MUST BE MADE OR CIRCLED IN Red. WITH DATE AND NAME OF PERSON MAKING CHANGE.

Date _____ Notes by _____ Chief Party _____ F.B. 475 Pg. 53

3

Platted by _____	W. O. No. 630 D. S. O. No. _____
Date _____	Location 56th St
Map No. _____	Surveyed by M Hayes
Platting C'k'd by _____	Date Dec 12, 1930
Date _____	Indexed A. C. Johnson

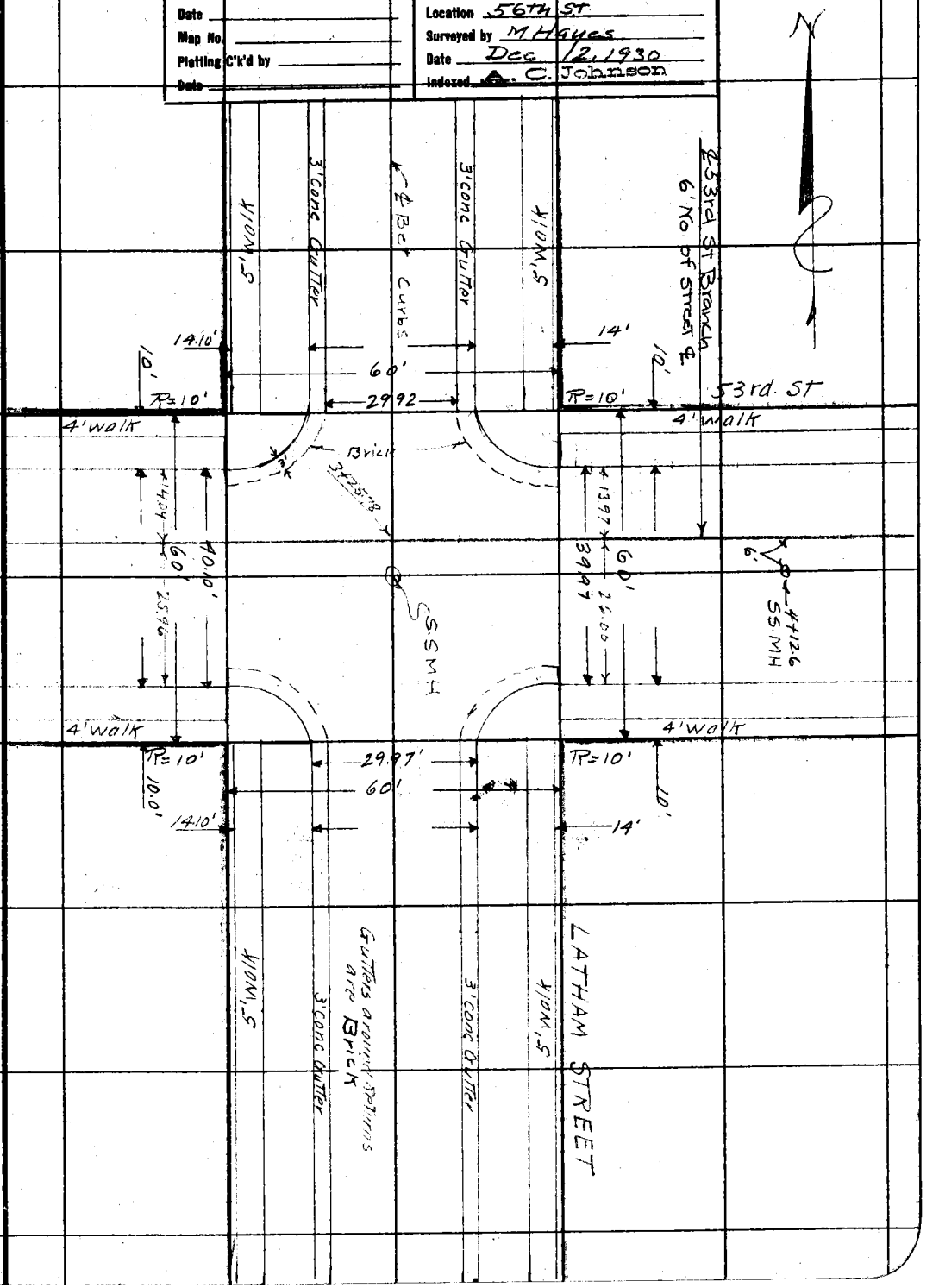

Note: ANY ADDITIONS OR CHANGES ON THIS SHEET MUST BE MADE OR CIRCLED IN Red. WITH DATE AND NAME OF PERSON MAKING CHANGE.

Do not extend notes this side of this line

RETURN TO
LOS ANGELES COUNTY SURVEYOR

RETURN TO
LOS ANGELES COUNTY SURVEYOR

Note: ANY ADDITIONS OR CHANGES ON THIS SHEET MUST BE MADE OR CIRCLED IN Red. WITH DATE AND NAME OF PERSON MAKING CHANGE.

Do not extend notes this side of this line

Date 12-4-30
Notes by Bowers
Chief Party M. Hayes
F.B. 475 PG 54

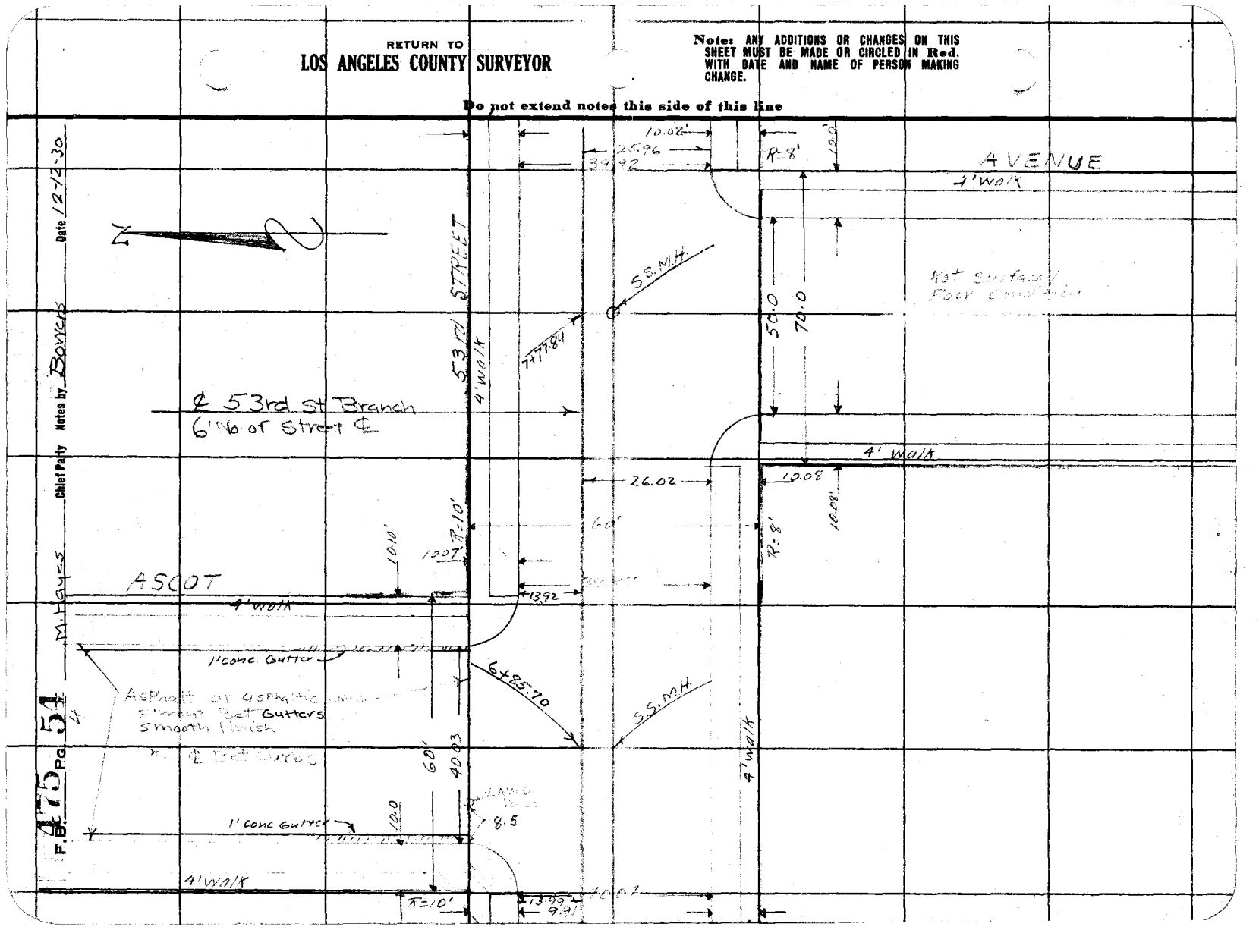

Date _____ Notes by Bowers Chief Party _____ F. 475 Pg. 55 5

Platted by _____	W. O. No. 630 D. S. O. No. _____
Date _____	Location 53rd St
Map No. _____	Surveyed by M. Hayes
Platting C'k'd by _____	Date Dec 13, 1930
Date _____	Indexed A. C. Johnson

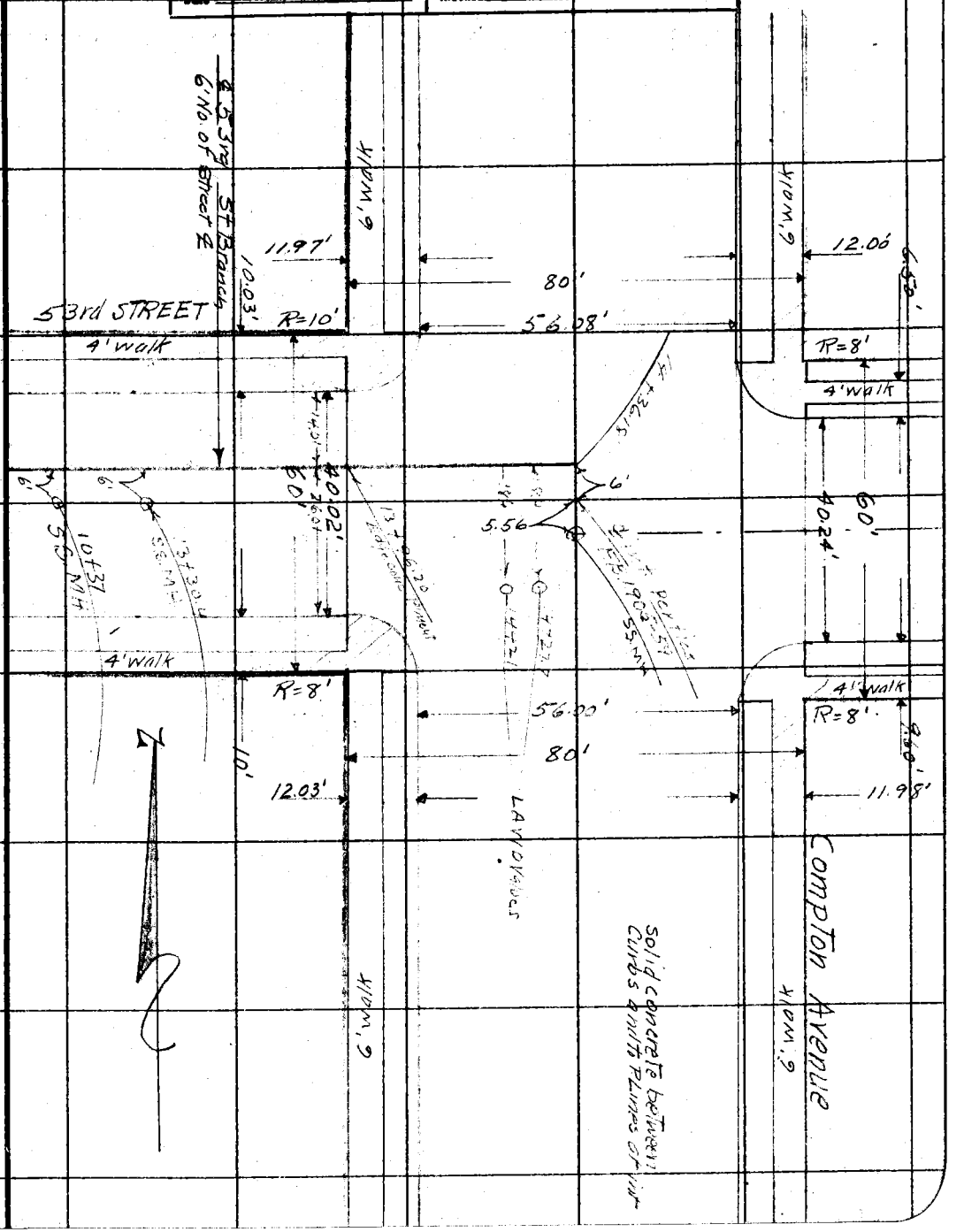

Note: ANY ADDITIONS OR CHANGES ON THIS SHEET MUST BE MADE OR CIRCLED IN Red. WITH DATE AND NAME OF PERSON MAKING CHANGE.

Do not extend notes this side of this line

RETURN TO
LOS ANGELES COUNTY SURVEYOR

RETURN TO

LOS ANGELES COUNTY SURVEYOR

Note: ANY ADDITIONS OR CHANGES ON THIS SHEET MUST BE MADE OR CIRCLED IN Red. WITH DATE AND NAME OF PERSON MAKING CHANGE.

Do not extend notes this side of this line

Chief Party _____ Notes by _____ Date _____

F.B. 425 PG. 56

Date _____ Notes by _____ Chief Party _____ F.B. 475 Pg. 57

Platted by	W. O. No. _____ D. S. O. No. _____
Date	Location
Map No.	Surveyed by
Platting C'k'd by	Date
Date	Indexed A. S. Johnson

SOUTH SIDE DRAINAGE DIST.

56TH ST BRANCH

Note: ANY ADDITIONS OR CHANGES ON THIS SHEET MUST BE MADE OR CIRCLED IN Red. WITH DATE AND NAME OF PERSON MAKING CHANGE.

Do not extend notes this side of this line

RETURN TO LOS ANGELES COUNTY SURVEYOR

F.B. 475 PG. 58 M. Hayes Chief Party Notes by Bowers Date 12-2-30

(2)

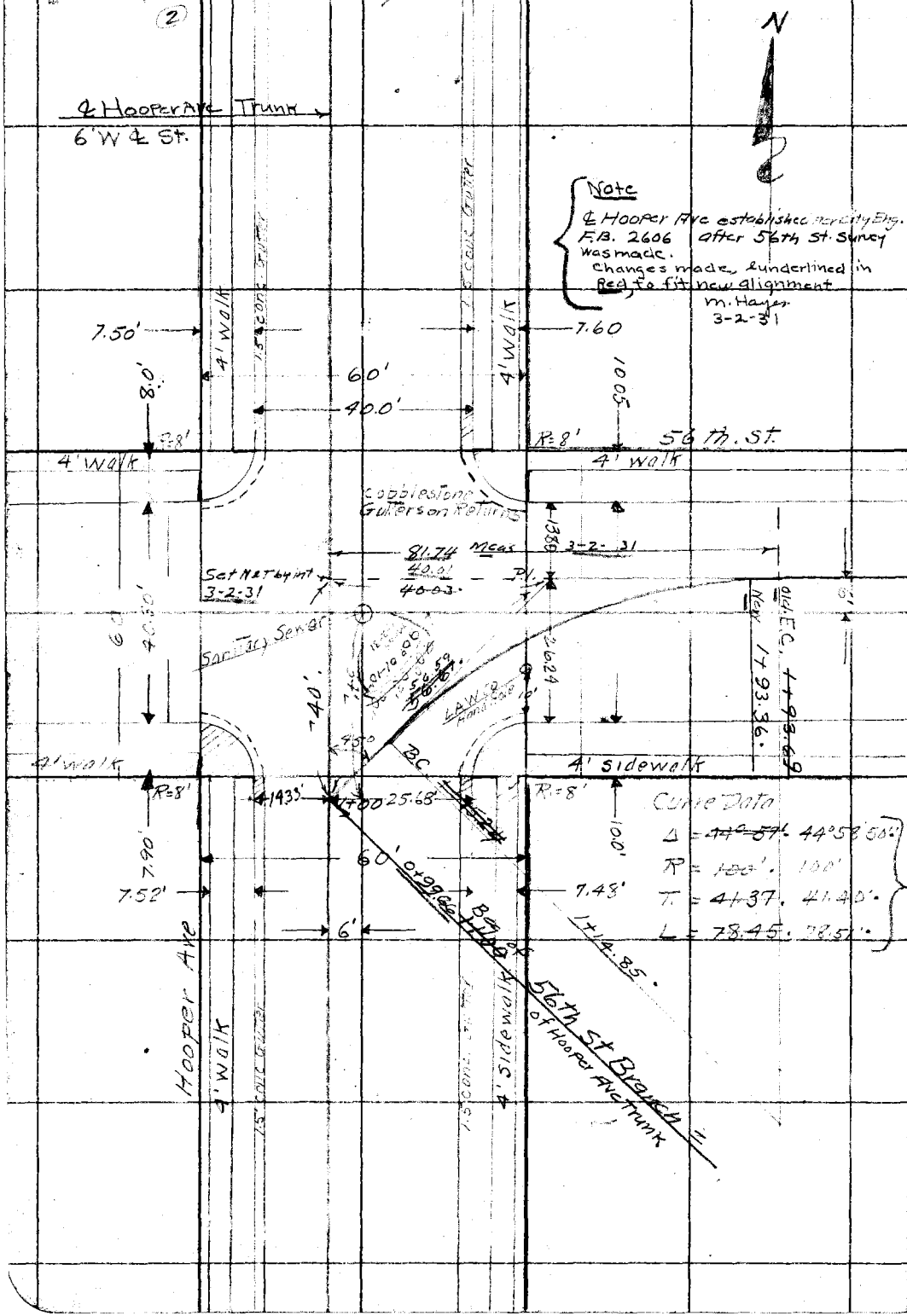

RETURN TO
LOS ANGELES COUNTY SURVEYOR

Do not extend notes this side of this line

Note: ANY ADDITIONS OR CHANGES ON THIS SHEET MUST BE MADE OR CIRCLED IN Red. WITH DATE AND NAME OF PERSON MAKING CHANGE.

Date 12-2-30 Notes by Bowers Chief Party M. Hayes F. 475 Pg. 59 (3)

Platted by	W. O. No. 630 D. S. O. No.
Date	Location So Side
Map No.	Surveyed by M. Hayes
Platting C'k'd by	Date Dec 2, 1930
Date	Indexed A. C. Johnson

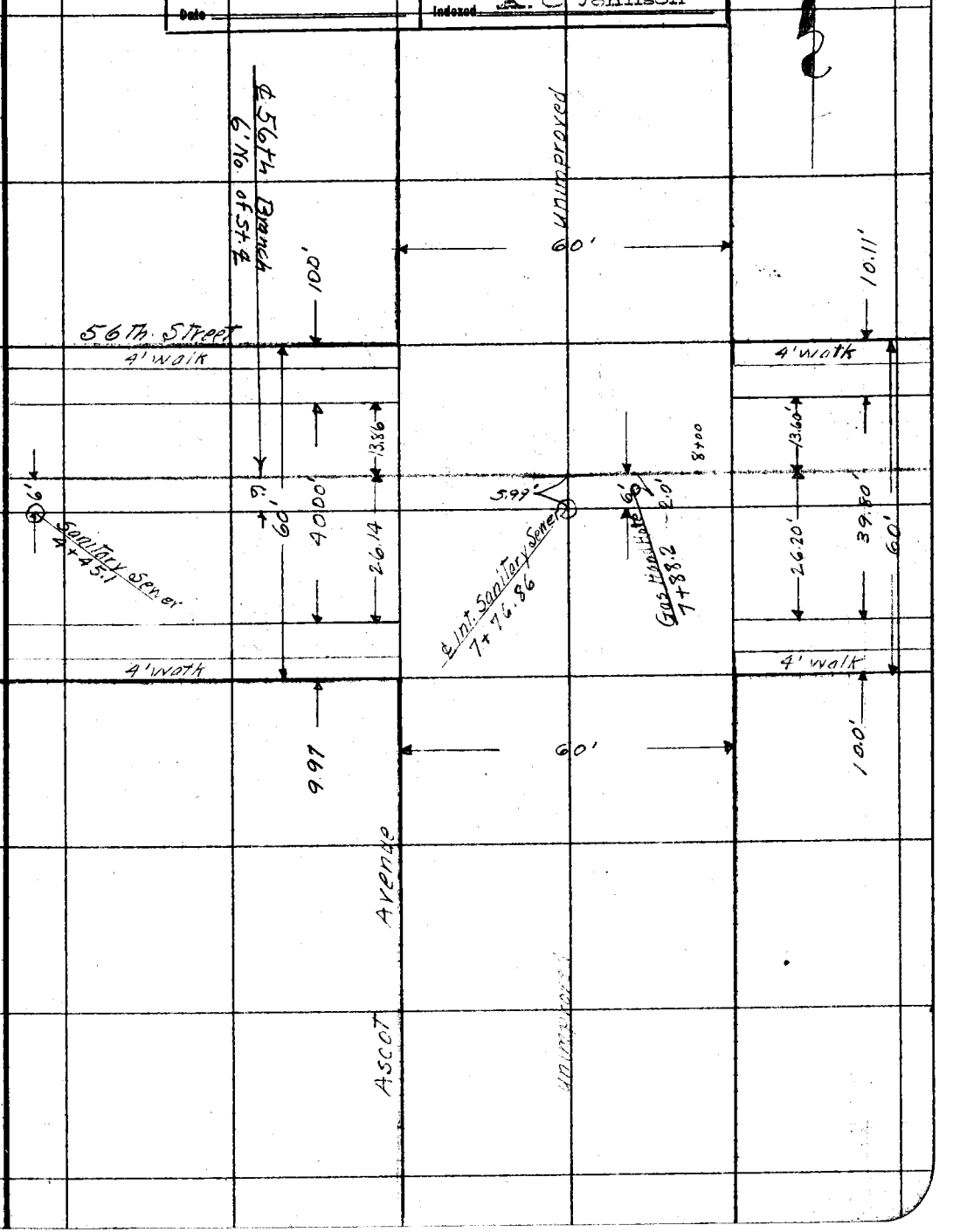

Note: ANY ADDITIONS OR CHANGES ON THIS SHEET MUST BE MADE OR CIRCLED IN Red. WITH DATE AND NAME OF PERSON MAKING CHANGE.

Do not extend notes this side of this line

RETURN TO
LOS ANGELES COUNTY SURVEYOR

RETURN TO
LOS ANGELES COUNTY SURVEYOR

Note: ANY ADDITIONS OR CHANGES ON THIS SHEET MUST BE MADE OR CIRCLED IN Red. WITH DATE AND NAME OF PERSON MAKING CHANGE.

Do not extend notes this side of this line

F. B. 475 PG. 60

Notes by Bowers Date 12-2-30

Chief Party Hayes

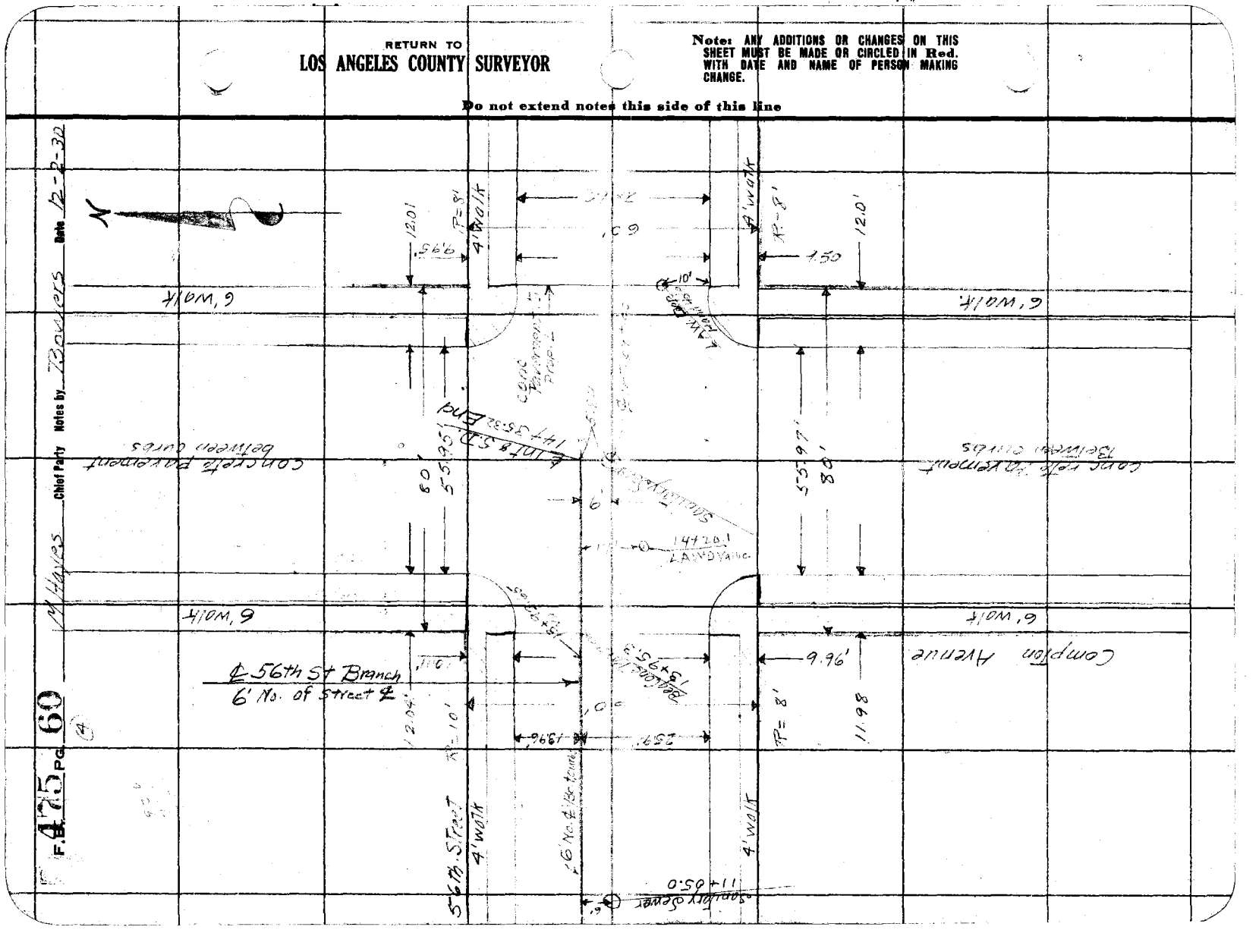

F. B. 475 PG. 61

Date _____ Notes by _____ Chief Party _____

Platted by	W. O. No. _____ D. S. O. No. _____
Date	Location
Map No.	Surveyed by
Platting C'k'd by	Date
Date	Indexed A. C. Johnson

PRELIMINARY SURVEY

SOUTH SIDE DRAINAGE DISTRICT

SLAUSON AVE LINE

Dec. 4 1930

M. Hayes
R.C. Bowers
H.W. Gunderson
C.W. Garman

Notes ANY ADDITIONS OR CHANGES ON THIS SHEET MUST BE MADE OR CIRCLED IN Red. WITH DATE AND NAME OF PERSON MAKING CHANGE.

Do not extend notes this side of this line

RETURN TO LOS ANGELES COUNTY SURVEYOR

F.B. 475 Pg. 62 M. Hayes Chief Party Notes by M.H. Date Dec. 3-1930

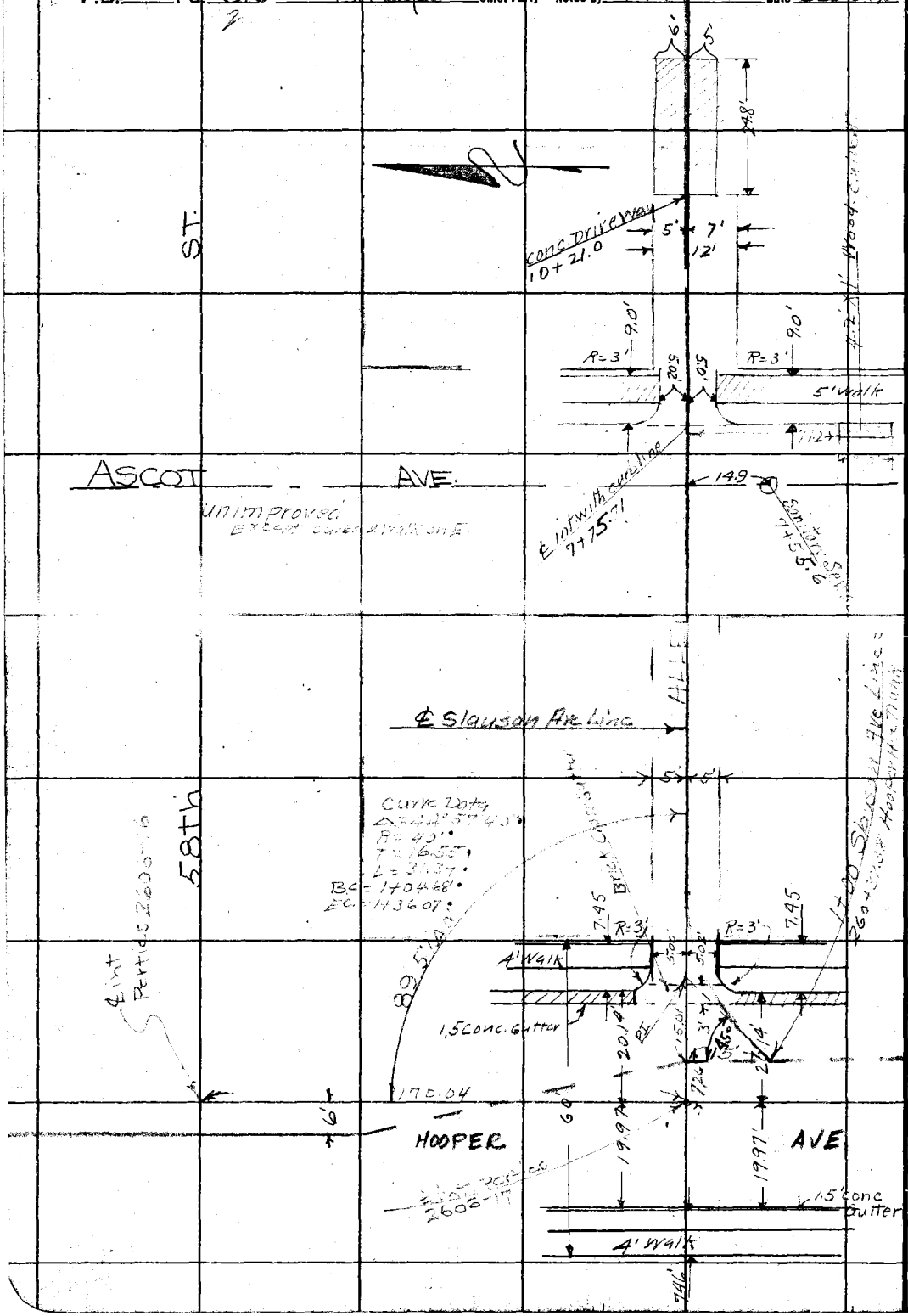

RETURN TO
LOS ANGELES COUNTY SURVEYOR

Do not extend notes this side of this line

Note: ANY ADDITIONS OR CHANGES ON THIS SHEET MUST BE MADE OR CIRCLED IN Red. WITH DATE AND NAME OF PERSON MAKING CHANGE.

Date _____ Notes by _____ Chief Party _____ F. 475 Pg. 63

3

Platted by _____	W. O. No. 630 D. S. O. No. _____
Date _____	Location So Side
Map No. _____	Surveyed by M Hayes
Platting C'k'd by _____	Date Dec. 4 1930
Date _____	Indexed A. C. Johnson

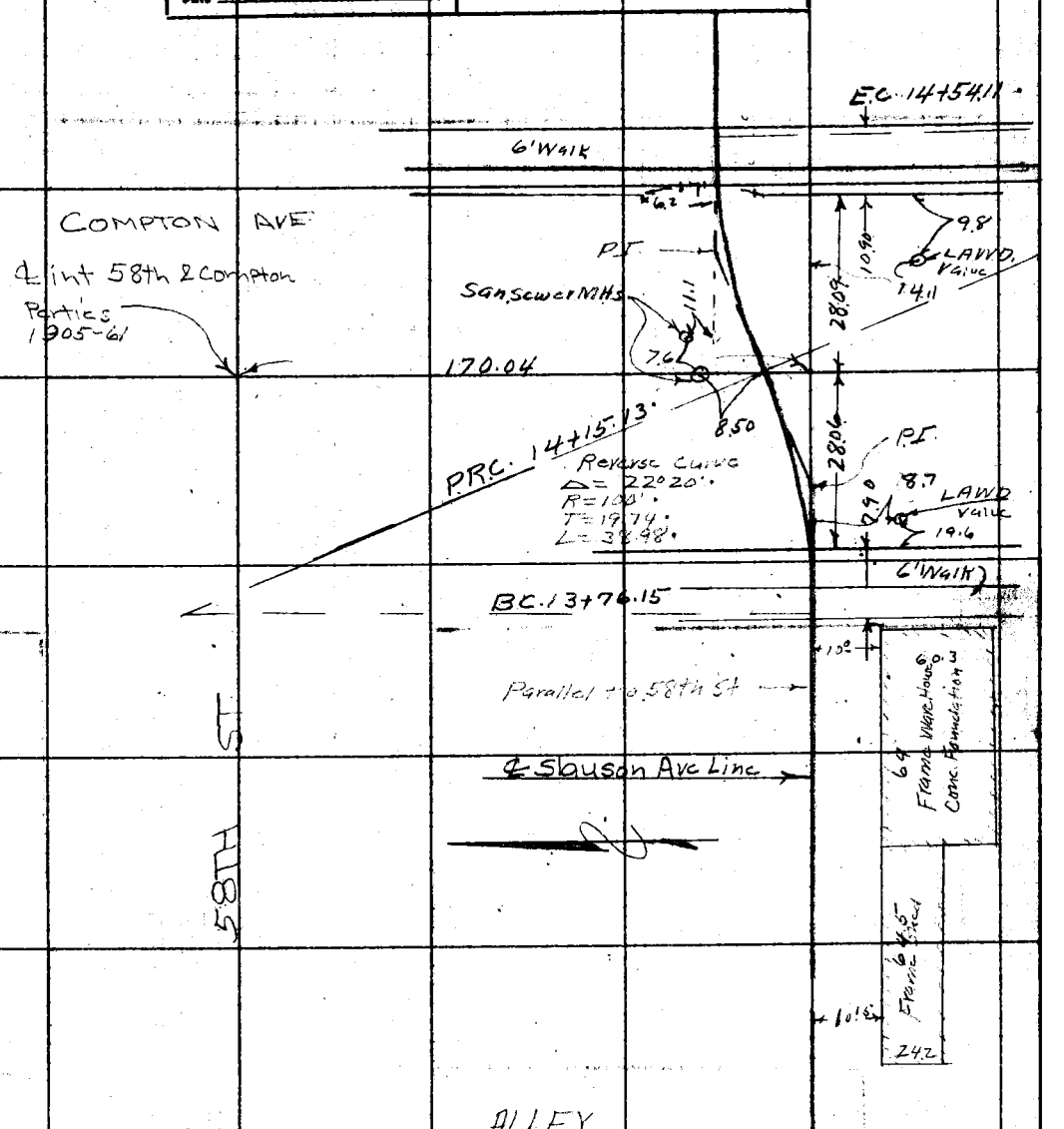

Note: ANY ADDITIONS OR CHANGES ON THIS SHEET MUST BE MADE OR CIRCLED IN Red. WITH DATE AND NAME OF PERSON MAKING CHANGE.

Do not extend notes this side of this line

RETURN TO
LOS ANGELES COUNTY SURVEYOR

F.B. 475 Pg 64 M Hayes Chief Party Notes by MH Date 12-4-30

4

RETURN TO
LOS ANGELES COUNTY SURVEYOR

Do not extend notes this side of this line

Notes ANY ADDITIONS OR CHANGES ON THIS SHEET MUST BE MADE OR CIRCLED IN Red. WITH DATE AND NAME OF PERSON MAKING CHANGE.

Date _____ Notes by _____ Chief Party _____ F. B. 475 Pg. 65

Plotted by _____
Date _____
Map No. _____
Plotting C'k'd by _____
Date _____

W. O. No. 630 D. S. O. No. _____
Location So Side
Surveyed by M. Hayes
Date Dec 4 1930
Indexed by C Johnson

Notes: ANY ADDITIONS OR CHANGES ON THIS SHEET MUST BE MADE OR CIRCLED IN Red. WITH DATE AND NAME OF PERSON MAKING CHANGE.

Do not extend notes this side of this line

RETURN TO LOS ANGELES COUNTY SURVEYOR

Cont bot Page 6

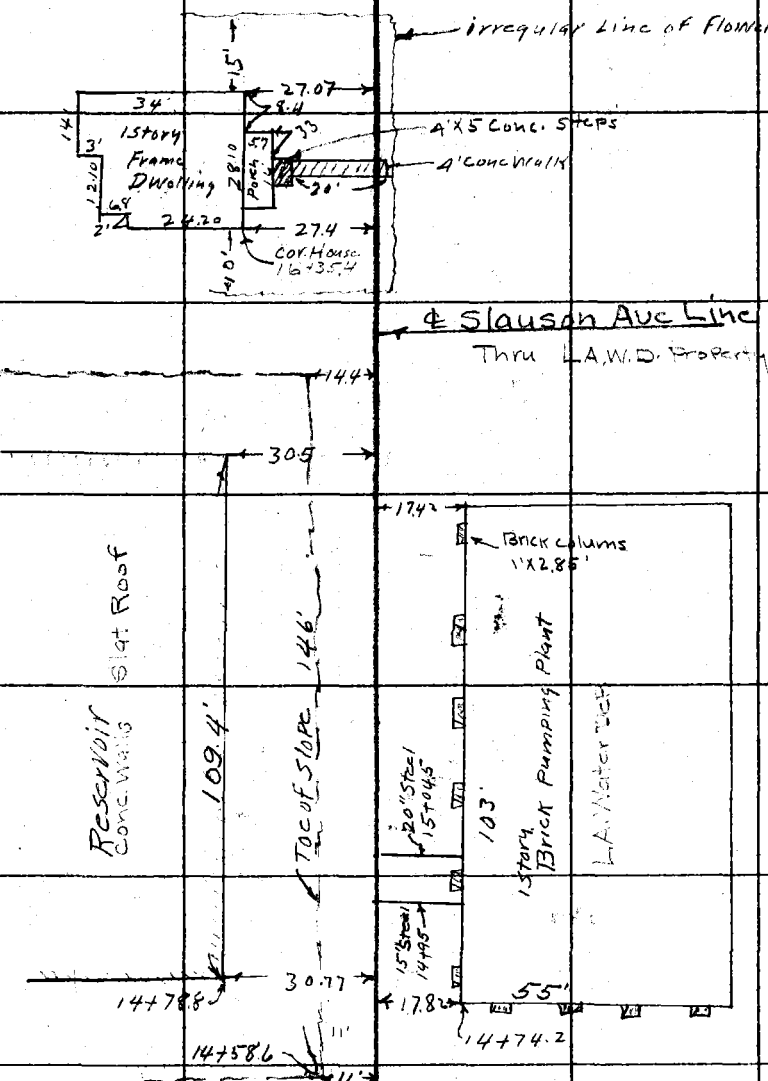

For Location of Water Pipes See page 79

RETURN TO
LOS ANGELES COUNTY SURVEYOR

Note: ANY ADDITIONS OR CHANGES ON THIS SHEET MUST BE MADE OR CIRCLED IN Red. WITH DATE AND NAME OF PERSON MAKING CHANGE.

Do not extend notes this side of this line

F. 475 PG. 66 Chief Party [illegible] Notes by M.H. Date 12-1-30

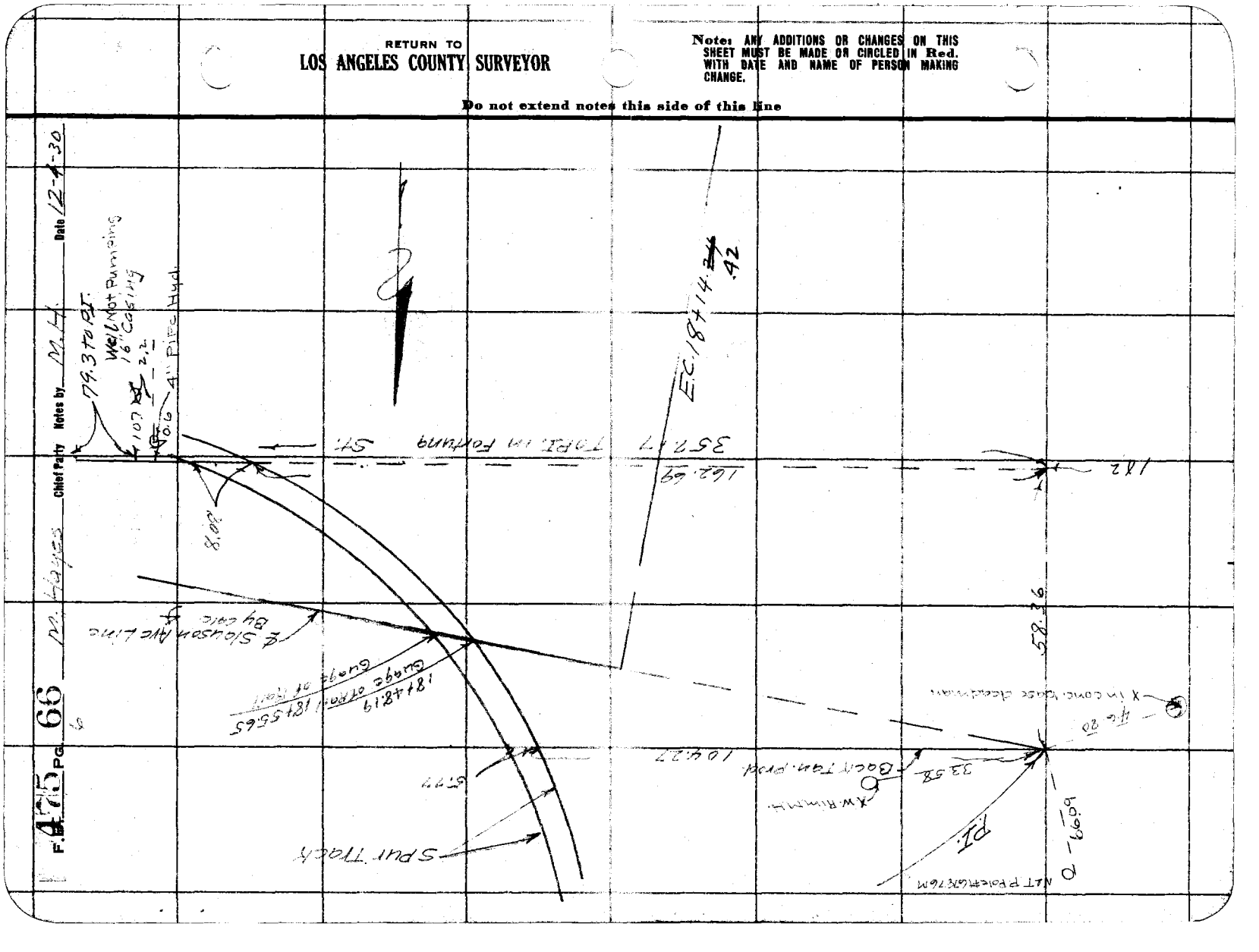

Date _____ Noted by _____ Chief Party _____ F.B. 475 Pg. 67

7

Plotted by _____
Date _____
Map No. _____
Plotting C'k'd by _____
Date _____

W. O. No. 630 D. S. O. No. _____
Location So. Side
Surveyed by P.T. Hayes
Date Dec. 4, 1930
Indexed A. C. Johnson

Note: ANY ADDITIONS OR CHANGES ON THIS SHEET MUST BE MADE OR CIRCLED IN Red. WITH DATE AND NAME OF PERSON MAKING CHANGE.

Do not extend notes this side of this line

RETURN TO LOS ANGELES COUNTY SURVEYOR

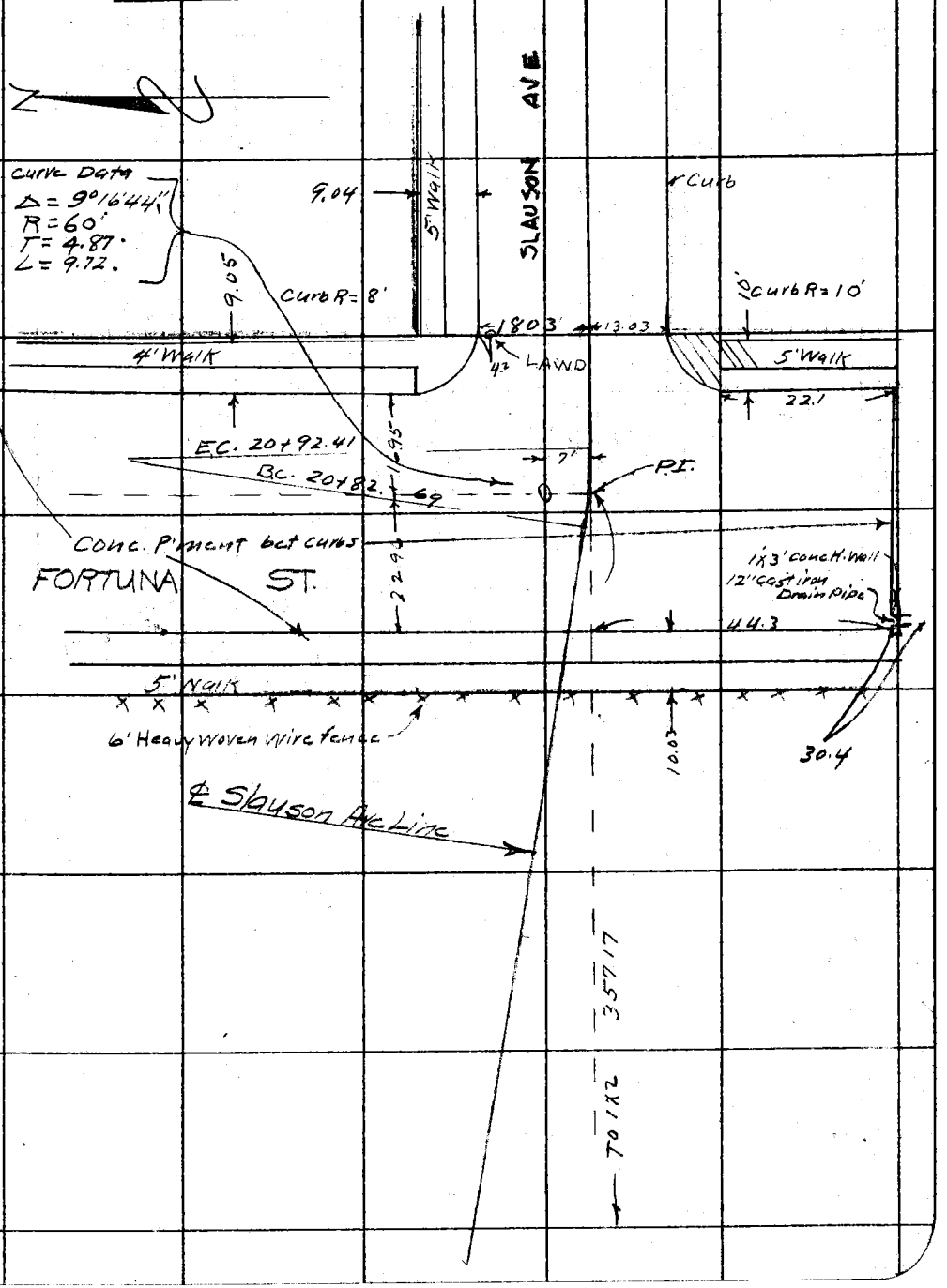

F.B. 475 Pg. 68 / 8 — M. Hayes Chief Party — Notes by M.H. — Date Dec 4-30

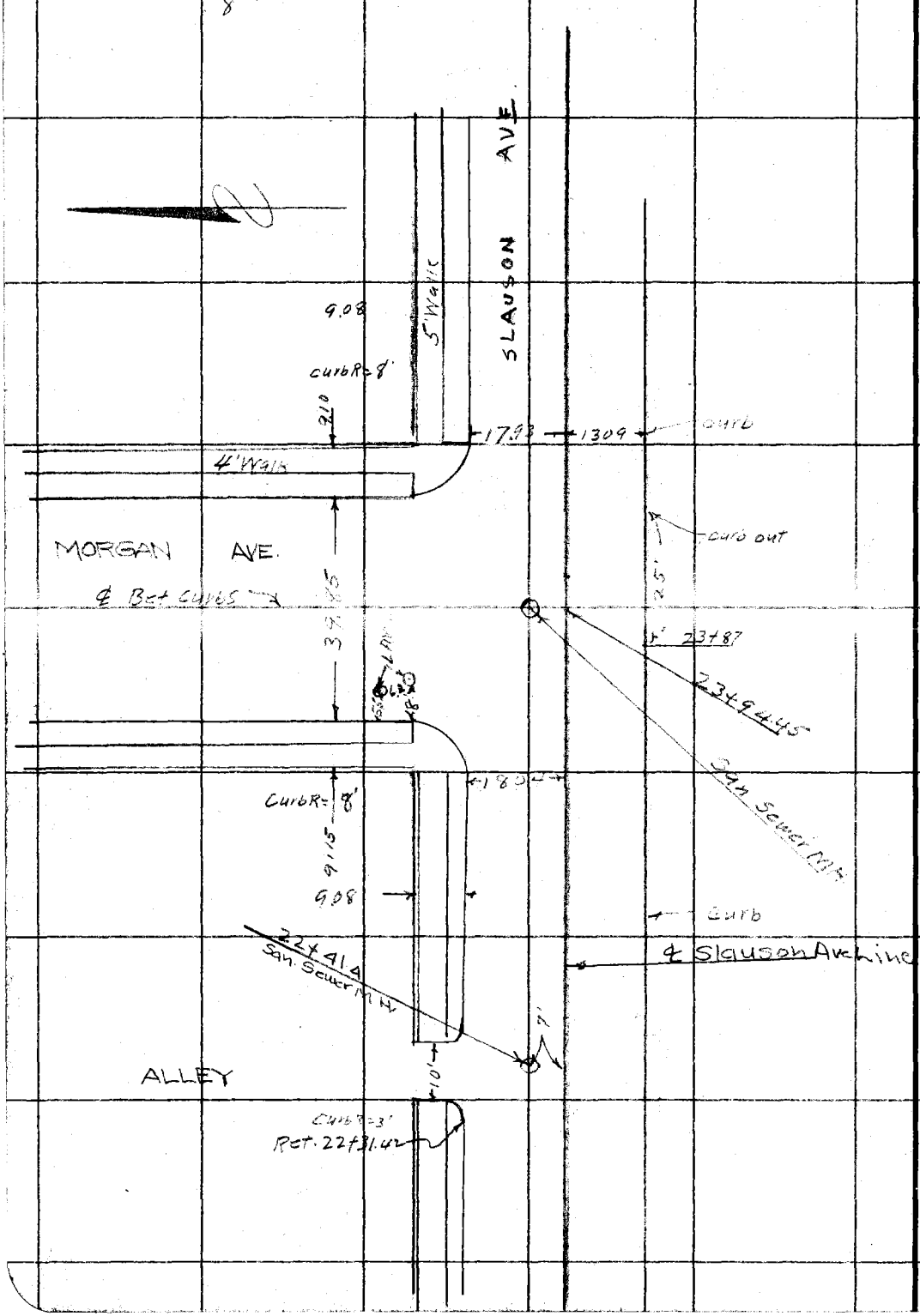

RETURN TO
LOS ANGELES COUNTY SURVEYOR

Do not extend notes this side of this line

Note: ANY ADDITIONS OR CHANGES ON THIS SHEET MUST BE MADE OR CIRCLED IN Red. WITH DATE AND NAME OF PERSON MAKING CHANGE.

Date _____ Notes by _____ Chief Party _____ P.M. 475 Pg. 69

9

Platted by _____	W. O. No. 630 G. S. O. No. _____
Date _____	Location So Side
Map No. _____	Surveyed by M. Hayes
Platting C'k'd by _____	Date Dec. 5, 1930
Date _____	Indexed ~~A. C. Johnson~~

See Next Page for Sketch of Pment & culverts.

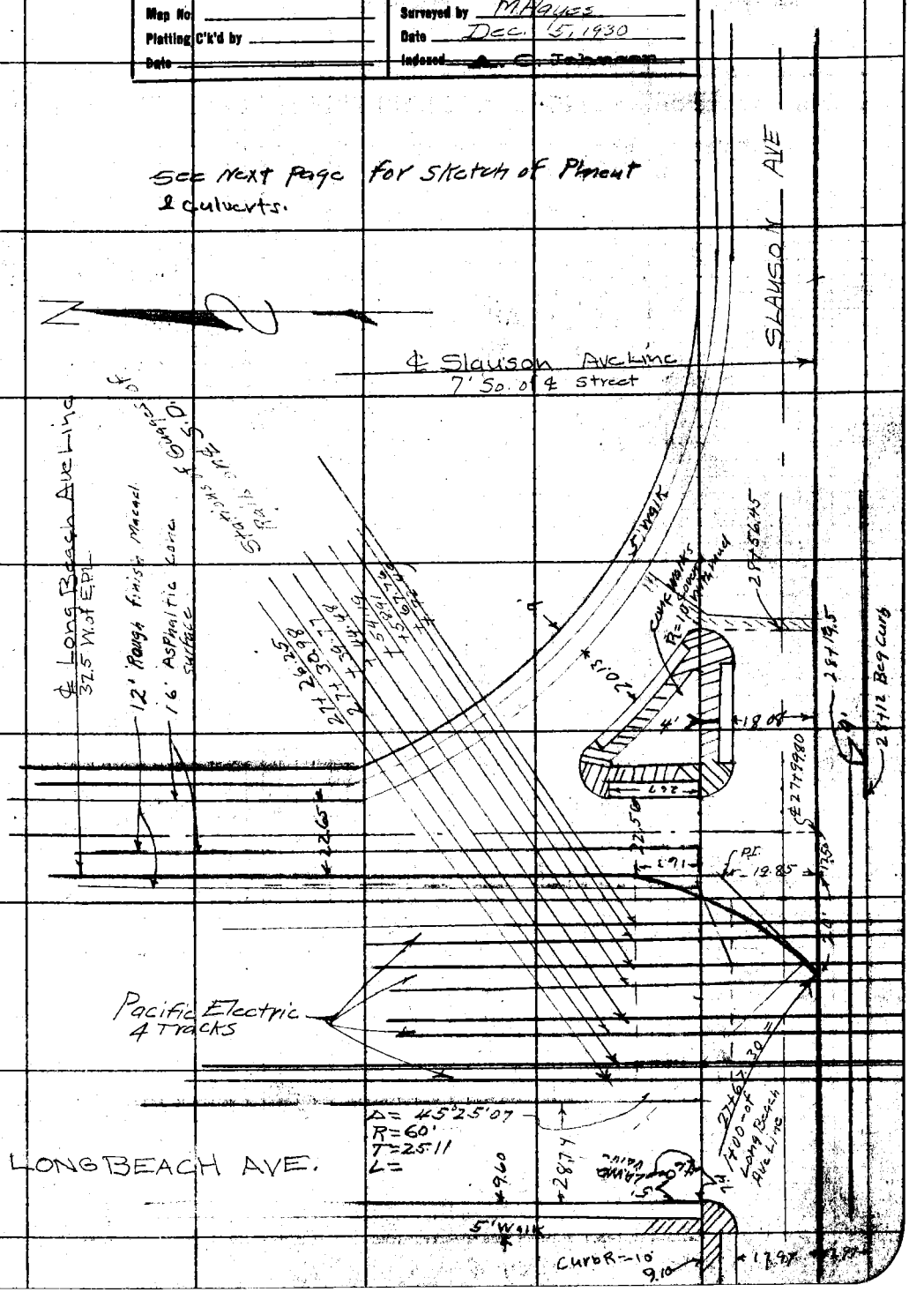

Note: ANY ADDITIONS OR CHANGES ON THIS SHEET MUST BE MADE OR CIRCLED IN Red. WITH DATE AND NAME OF PERSON MAKING CHANGE.

Do not extend notes this side of this line

RETURN TO
LOS ANGELES COUNTY SURVEYOR

F.B. 475 PG. 70 M. Hayes Chief Party Notes by M. H. Date Dec. 8-30

10

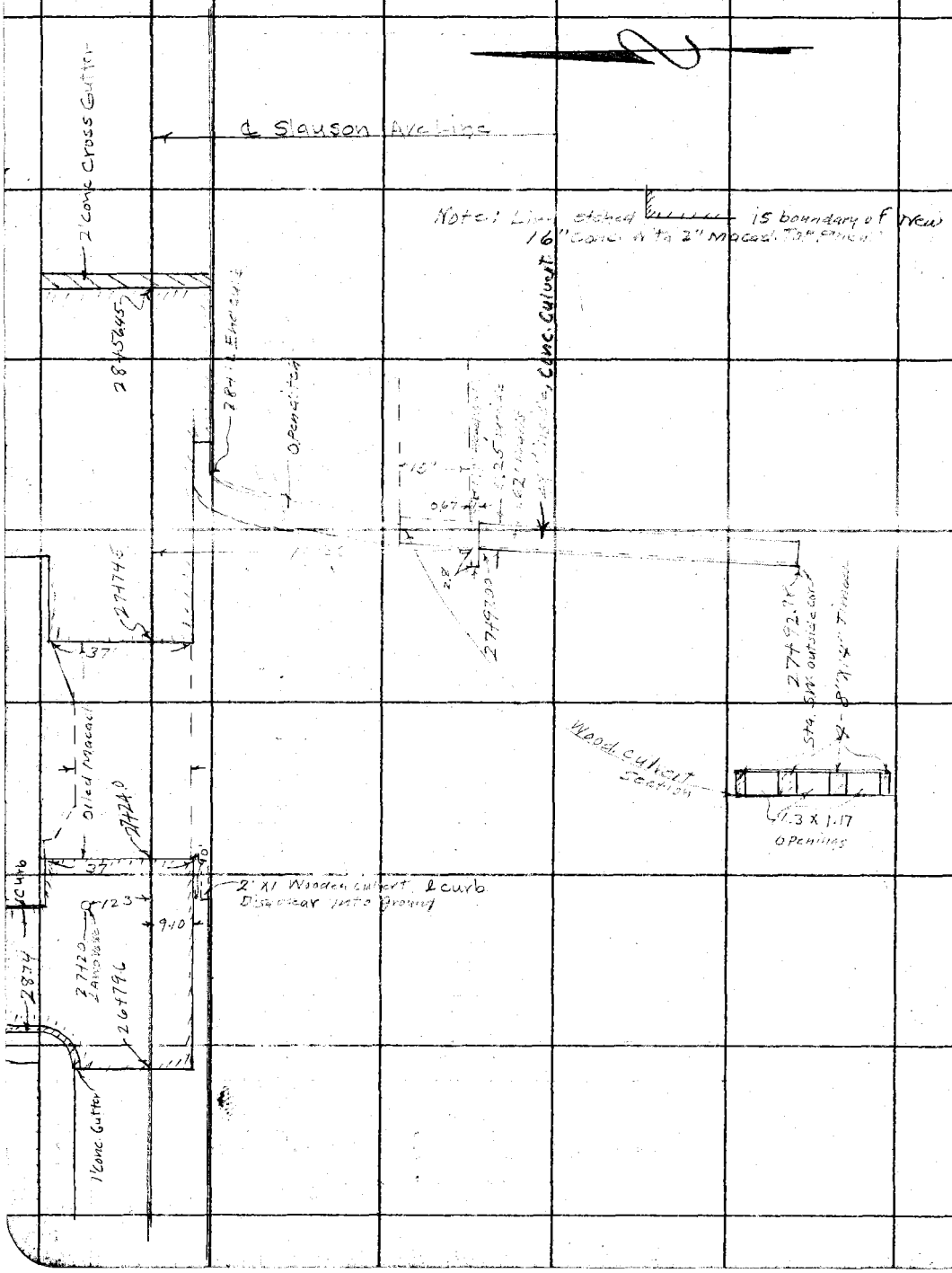

RETURN TO
LOS ANGELES COUNTY SURVEYOR

Do not extend notes this side of this line

Note: ANY ADDITIONS OR CHANGES ON THIS SHEET MUST BE MADE OR CIRCLED IN Red. WITH DATE AND NAME OF PERSON MAKING CHANGE.

Date _____ Notes by Bowers Chief Party _____ F. 475 Pg. 71

Platted by _____
Date _____
Map No. _____
Platting C'k'd by _____
Date _____

W. O. No. 630 U. S. O. No. _____
Location So Side
Surveyed by M. Hayes
Date Dec. 5, 1930
Indexed A. C. Johnson

Note: ANY ADDITIONS OR CHANGES ON THIS SHEET MUST BE MADE OR CIRCLED IN Red. WITH DATE AND NAME OF PERSON MAKING CHANGE.

Do not extend notes this side of this line

RETURN TO LOS ANGELES COUNTY SURVEYOR

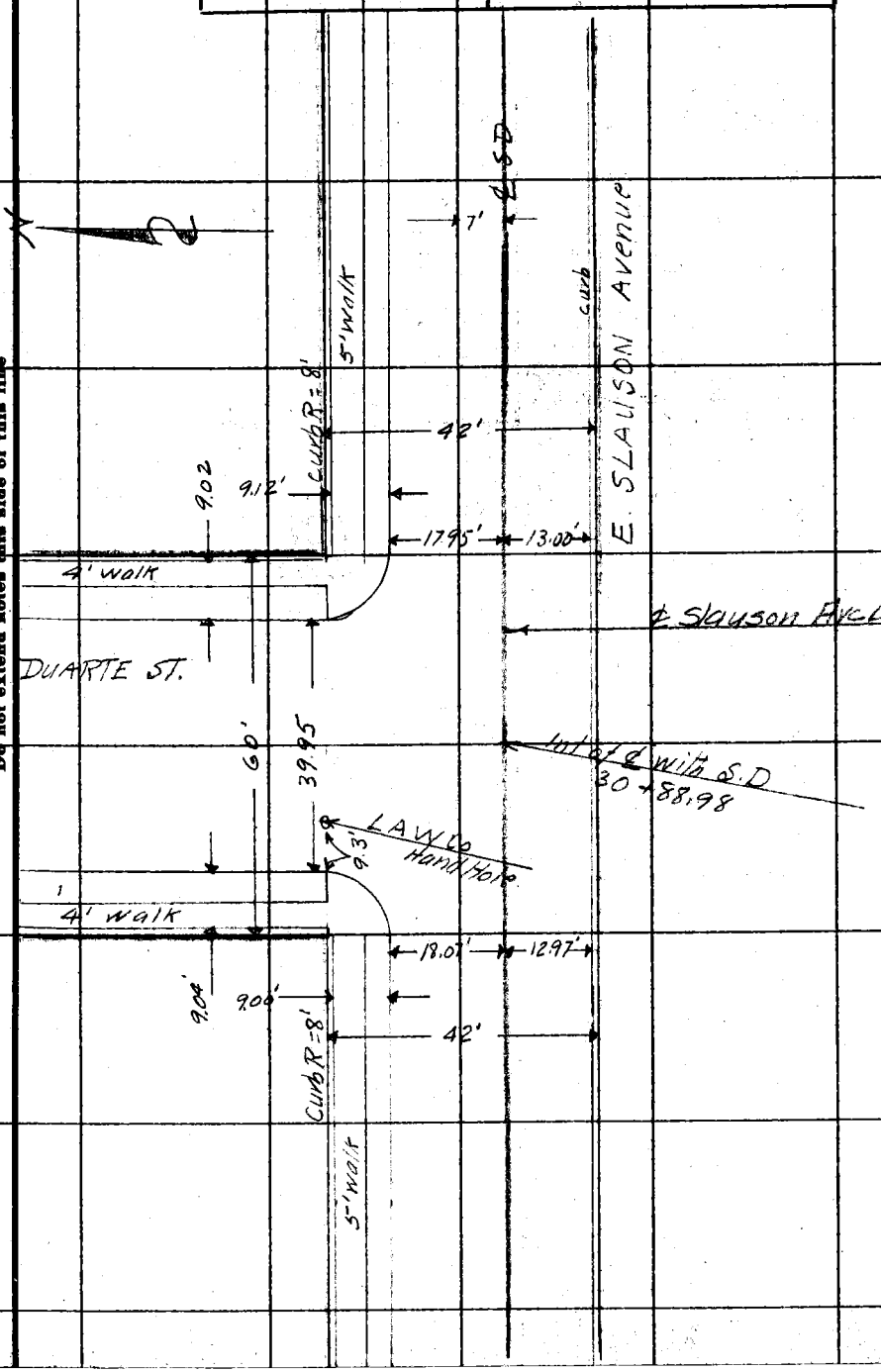

F.B. 475 Pg. 72

Chief Party Notes by Bowers Date 12-8-30

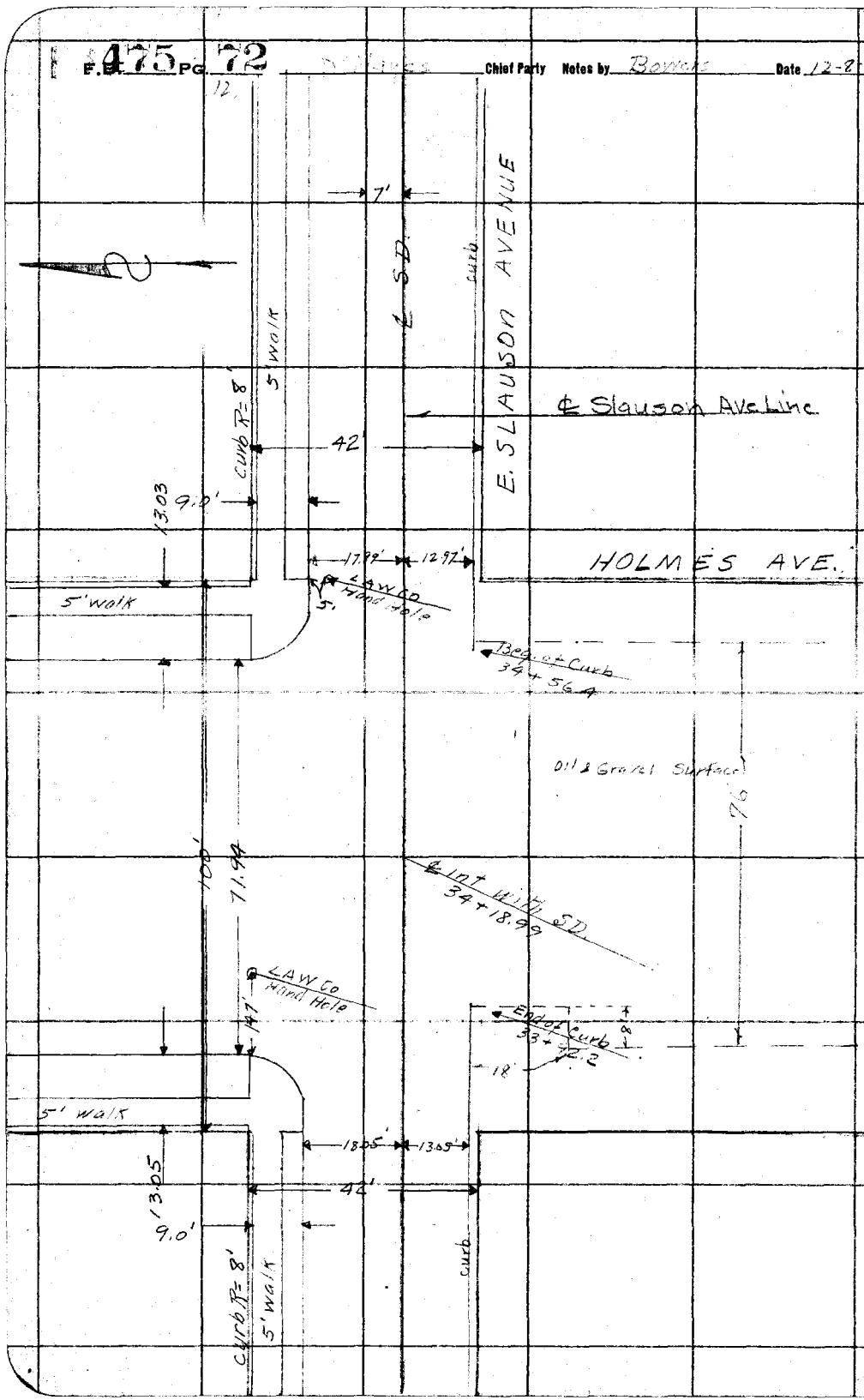

RETURN TO
LOS ANGELES COUNTY SURVEYOR

Do not extend notes this side of this line

Notes: ANY ADDITIONS OR CHANGES ON THIS SHEET MUST BE MADE OR CIRCLED IN Red. WITH DATE AND NAME OF PERSON MAKING CHANGE.

Date _____ Notes by Bowers Chief Party _____ F. B. 475 Pg. 73

13

Platted by _____
Date _____
Map No. _____
Platting C'k'd by _____
Date _____

W. O. No. 630 D. S. O. No. _____
Location So Side
Surveyed by M Hayes
Date Dec 8 1930
Indexed by C Johnson

Note: ANY ADDITIONS OR CHANGES ON THIS SHEET MUST BE MADE OR CIRCLED IN Red. WITH DATE AND NAME OF PERSON MAKING CHANGE.

Do not extend notes this side of this line

RETURN TO LOS ANGELES COUNTY SURVEYOR

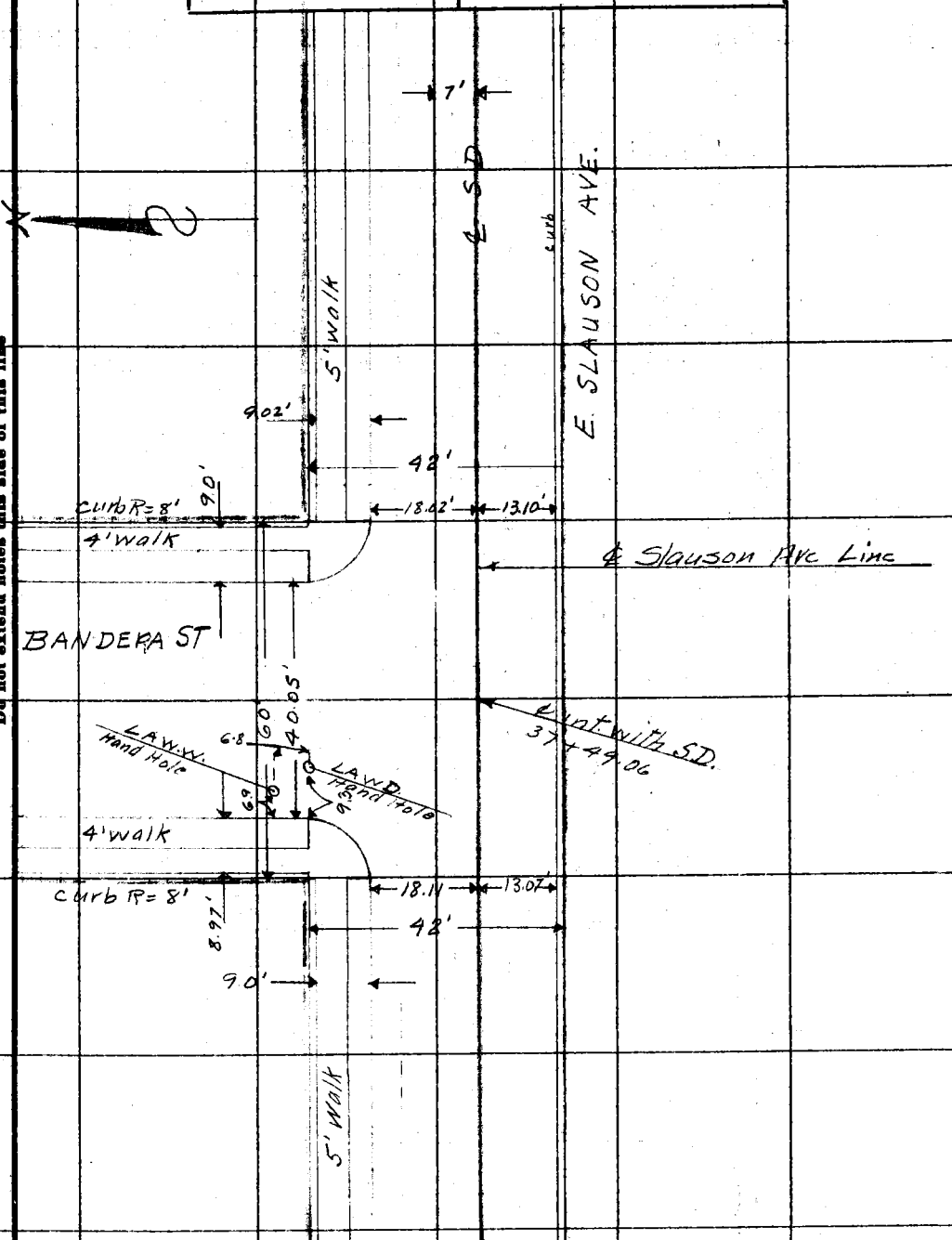

F.B. 475 Pg. 74 M. Hayes Chief Party Notes by M.H. Date 12-5-30

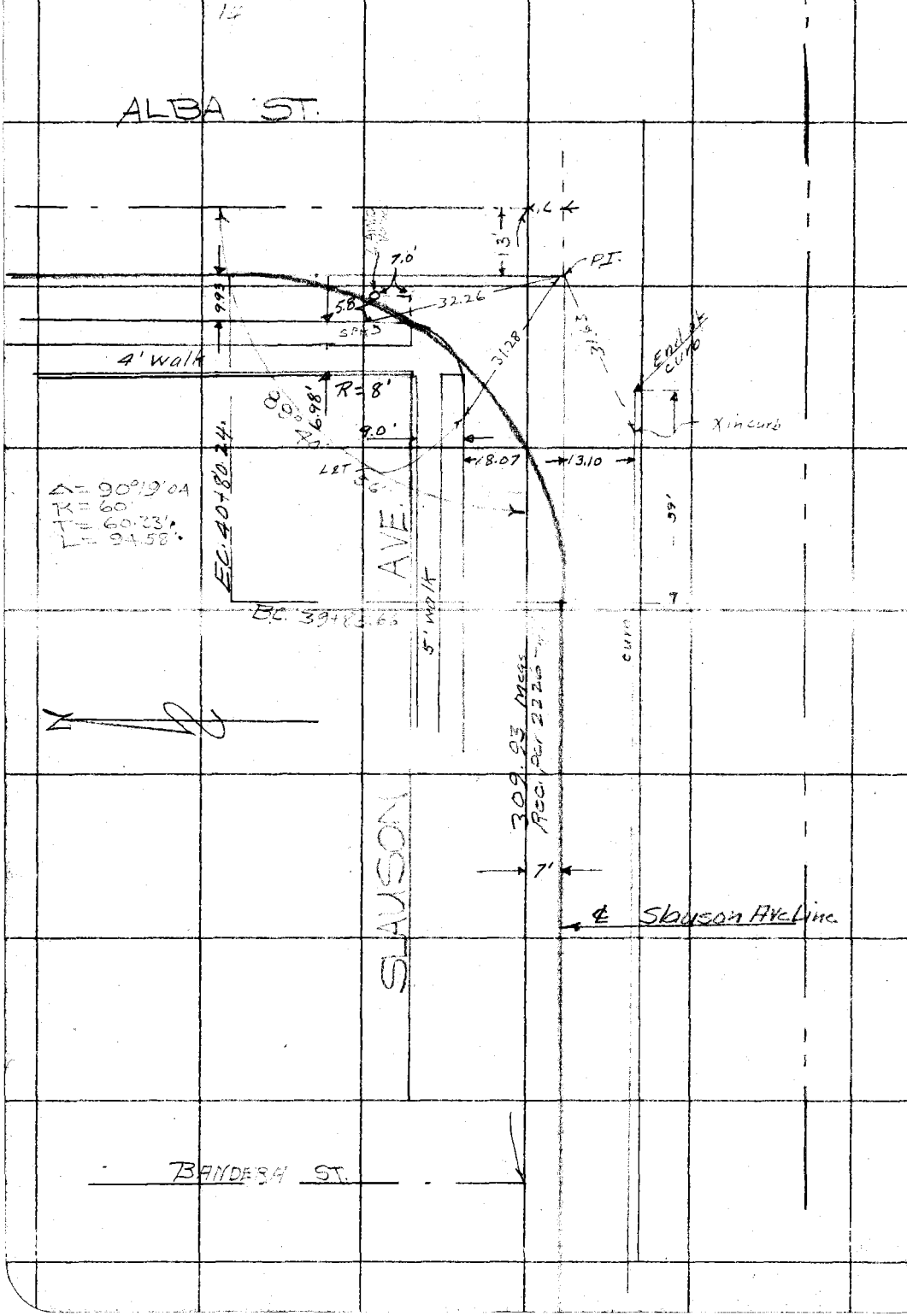

RETURN TO
LOS ANGELES COUNTY SURVEYOR

Do not extend notes this side of this line

Note: ANY ADDITIONS OR CHANGES ON THIS SHEET MUST BE MADE OR CIRCLED IN Red. WITH DATE AND NAME OF PERSON MAKING CHANGE.

Date _____ Notes by _____ Chief Party _____ F.B. 475 PG. 75

15

Platted by _____	W. O. No. 630 D. S. O. No. _____
Date _____	Location So. Side
Map No. _____	Surveyed by M. Hayes
Platting C'k'd by _____	Date Dec. 5, 1930
Date _____	Indexed A. C. Johnson

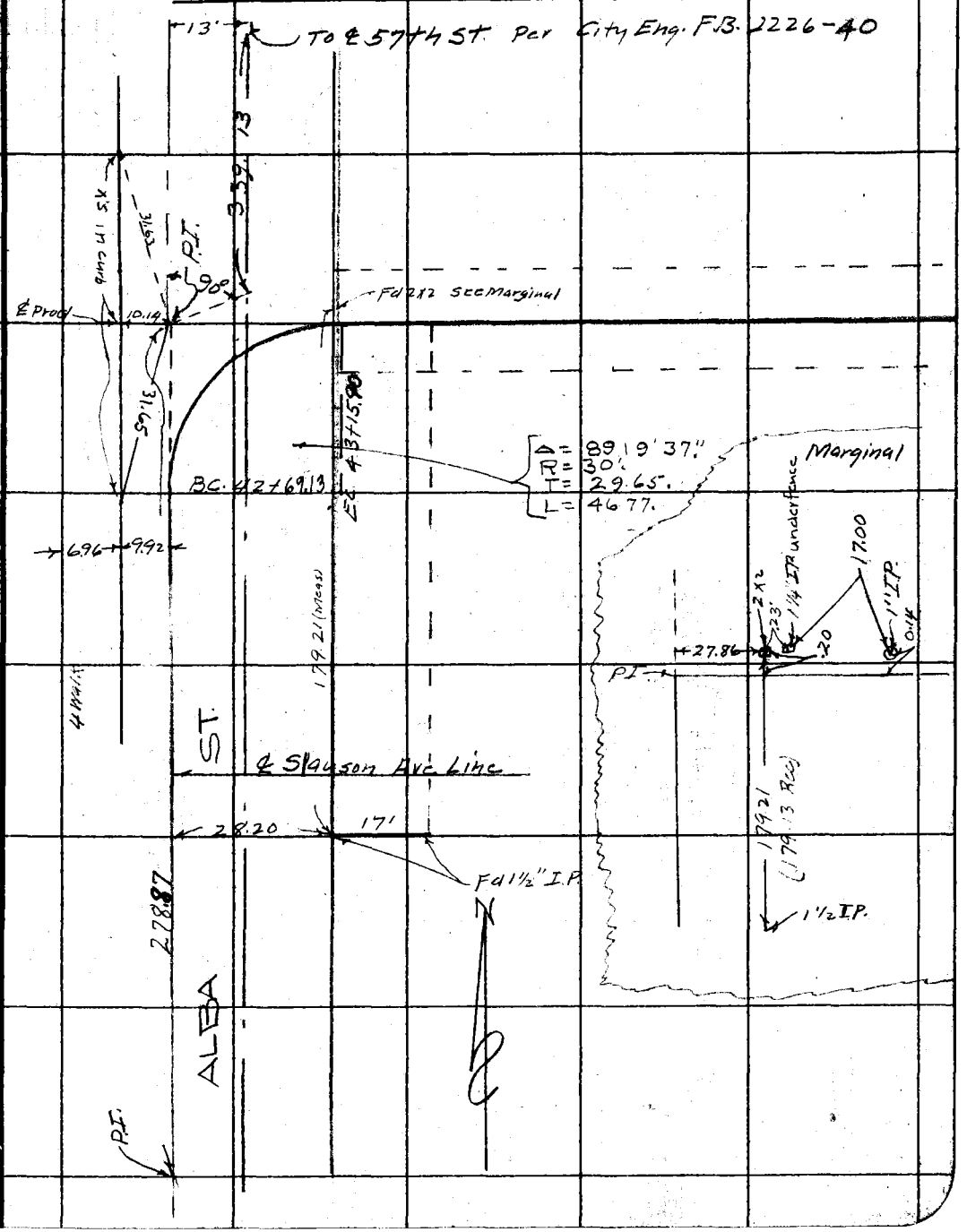

Note: ANY ADDITIONS OR CHANGES ON THIS SHEET MUST BE MADE OR CIRCLED IN Red. WITH DATE AND NAME OF PERSON MAKING CHANGE.

Do not extend notes this side of this line

RETURN TO
LOS ANGELES COUNTY SURVEYOR

F.B. 475 PG. 76 M. Hayes Chief Party Notes by M.H. Date 12-5-30

16

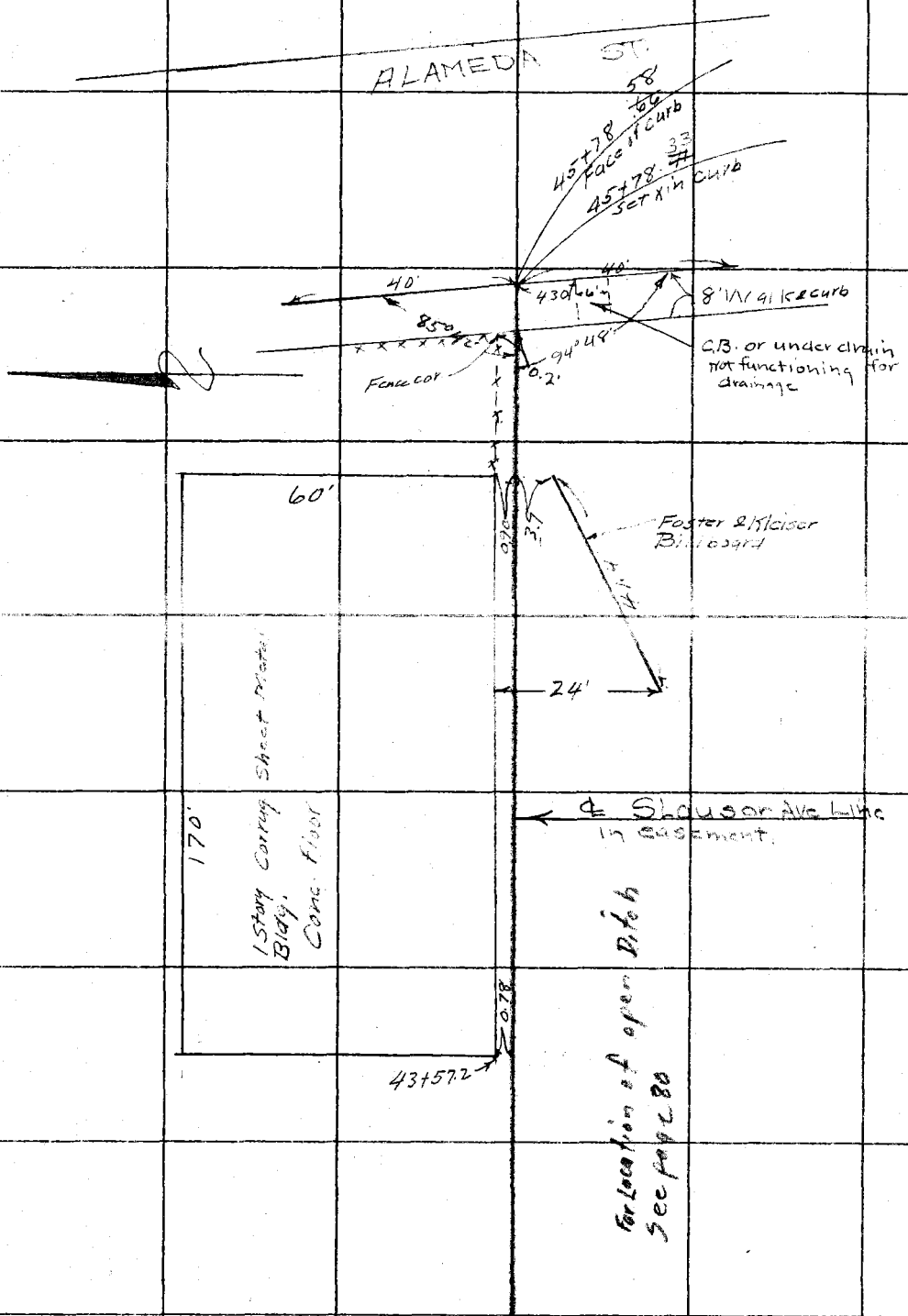

RETURN TO
LOS ANGELES COUNTY SURVEYOR

Do not extend notes this side of this line

Notes: ANY ADDITIONS OR CHANGES ON THIS SHEET MUST BE MADE OR CIRCLED IN Red. WITH DATE AND NAME OF PERSON MAKING CHANGE.

Date _____ Notes by _____ Chief Party _____ F. 475 Pg. 77

Platted by	W. O. No. 530 D. S. O. No.
Date	Location So. Cal.
Map No.	Surveyed by M. Hayes
Platting C'k'd by	Date Dec. 1930
Date	Indexed A. C. Johnson

Notes: ANY ADDITIONS OR CHANGES ON THIS SHEET MUST BE MADE OR CIRCLED IN Red. WITH DATE AND NAME OF PERSON MAKING CHANGE.

Do not extend notes this side of this line

RETURN TO LOS ANGELES COUNTY SURVEYOR

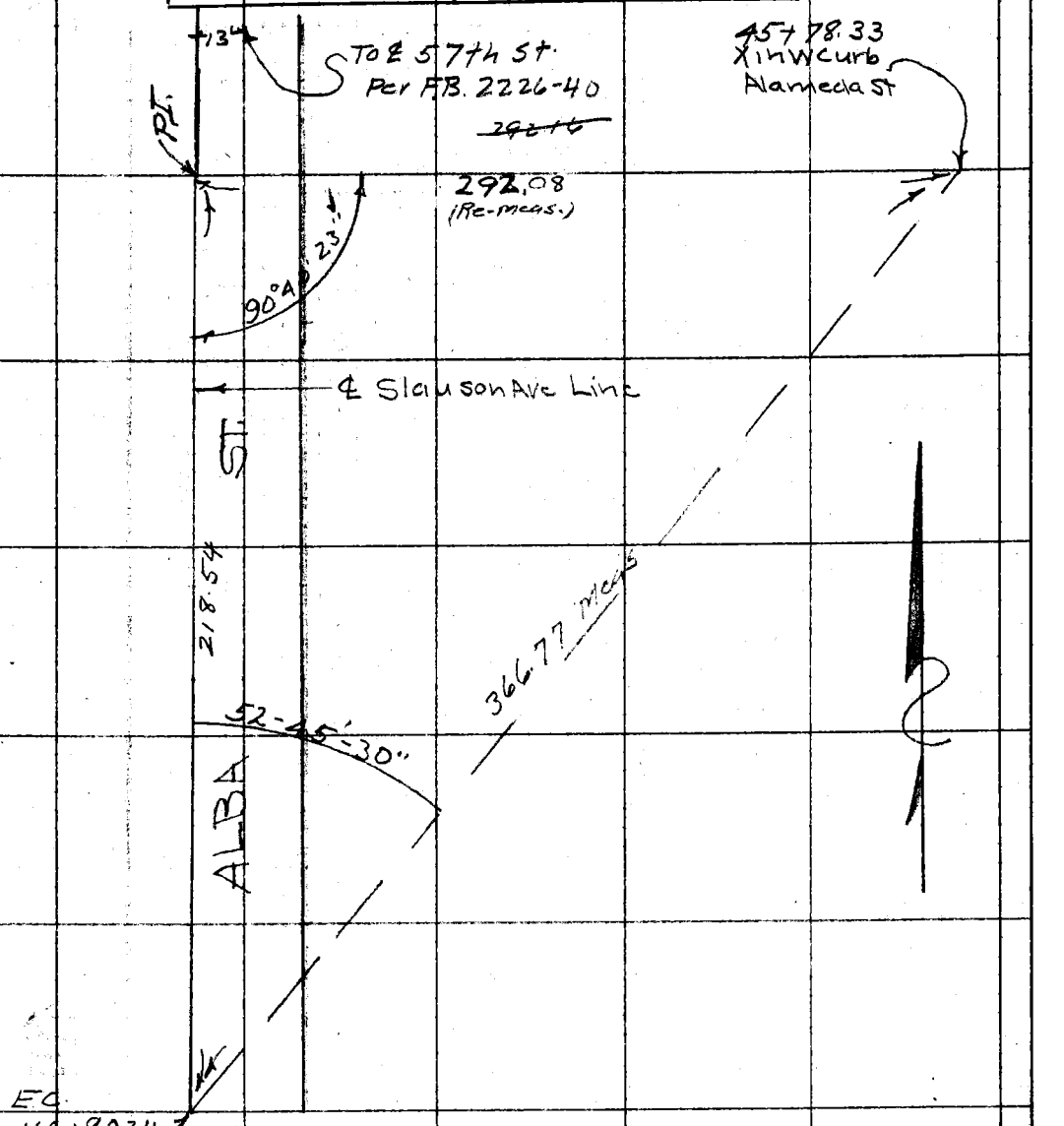

F.B. 475 PG. 78 Chief Party Notes by Date

RETURN TO
LOS ANGELES COUNTY SURVEYOR

Do not extend notes this side of this line

Note: ANY ADDITIONS OR CHANGES ON THIS SHEET MUST BE MADE OR CHGLED IN Red. WITH DATE AND NAME OF PERSON MAKING CHANGE.

Date _____ Notes by _____ Chief Party _____ F.B. 475 PG. 79

Platted by	W. O. No. 630 D. S. O. No.
Date	Location Slauson Ave Line
Map No.	Surveyed by M Hayes
Platting C'k'd by	Date March 12, 1931
Date	Indexed A. C. Johnson

Location Water Pipes L A City Pumping Plant

Notes: ANY ADDITIONS OR CHANGES ON THIS SHEET MUST BE MADE OR CIRCLED IN Red. WITH DATE AND NAME OF PERSON MAKING CHANGE.

Do not extend notes this side of this line

RETURN TO LOS ANGELES COUNTY SURVEYOR

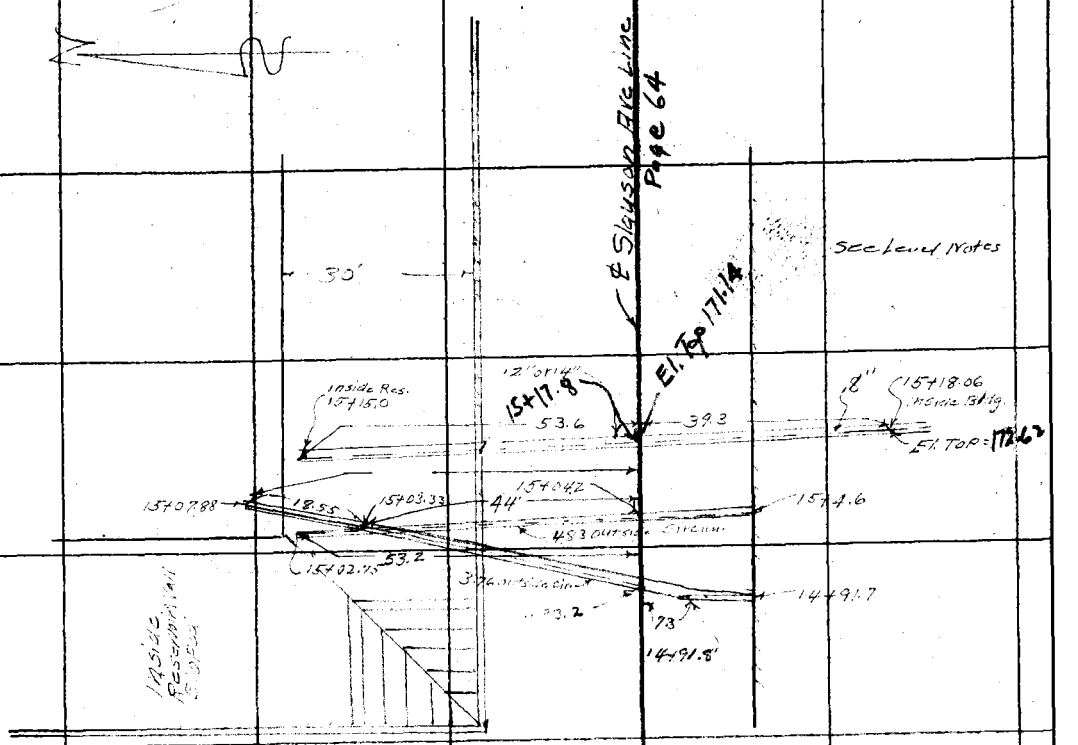

F.B. 475 Pg. 80 Chief Party Notes by M.H. Date 3-12-31

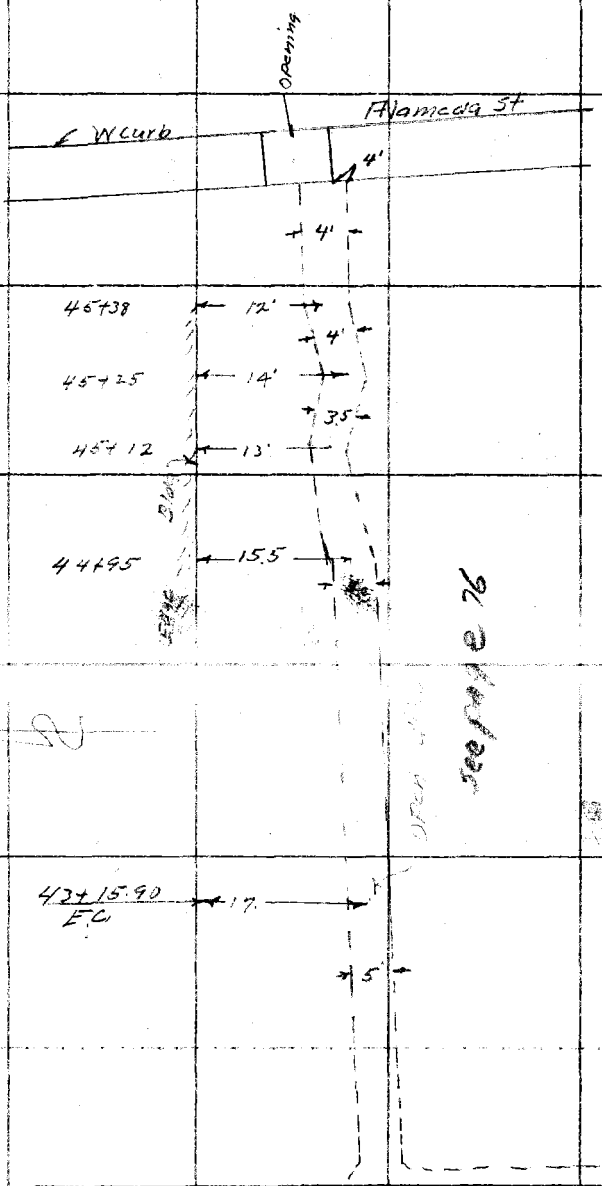

RETURN TO
LOS ANGELES COUNTY SURVEYOR

Do not extend notes this side of this line

Notes: ANY ADDITIONS OR CHANGES ON THIS SHEET MUST BE MADE OR CIRCLED IN Red. WITH DATE AND NAME OF PERSON MAKING CHANGE.

Date _____ Notes by _____ Chief Party _____ F. 475 Pg. 80A

Platted by	W. O. No. _____ R. S. O. No. _____
Date	Location
Map No.	Surveyed by
Platting C'k'd by	Date
Date	Indexed A. C. Johnson

MAKEE AVE BRANCH

Note: ANY ADDITIONS OR CHANGES ON THIS SHEET MUST BE MADE ON CIRCLED IN Red. WITH DATE AND NAME OF PERSON MAKING CHANGE.

Do not extend notes this side of this line

RETURN TO
LOS ANGELES COUNTY SURVEYOR

F.B. 475 Pg. 86 2 M. Hayes Chief Party Notes by M.H Date 2-2-31

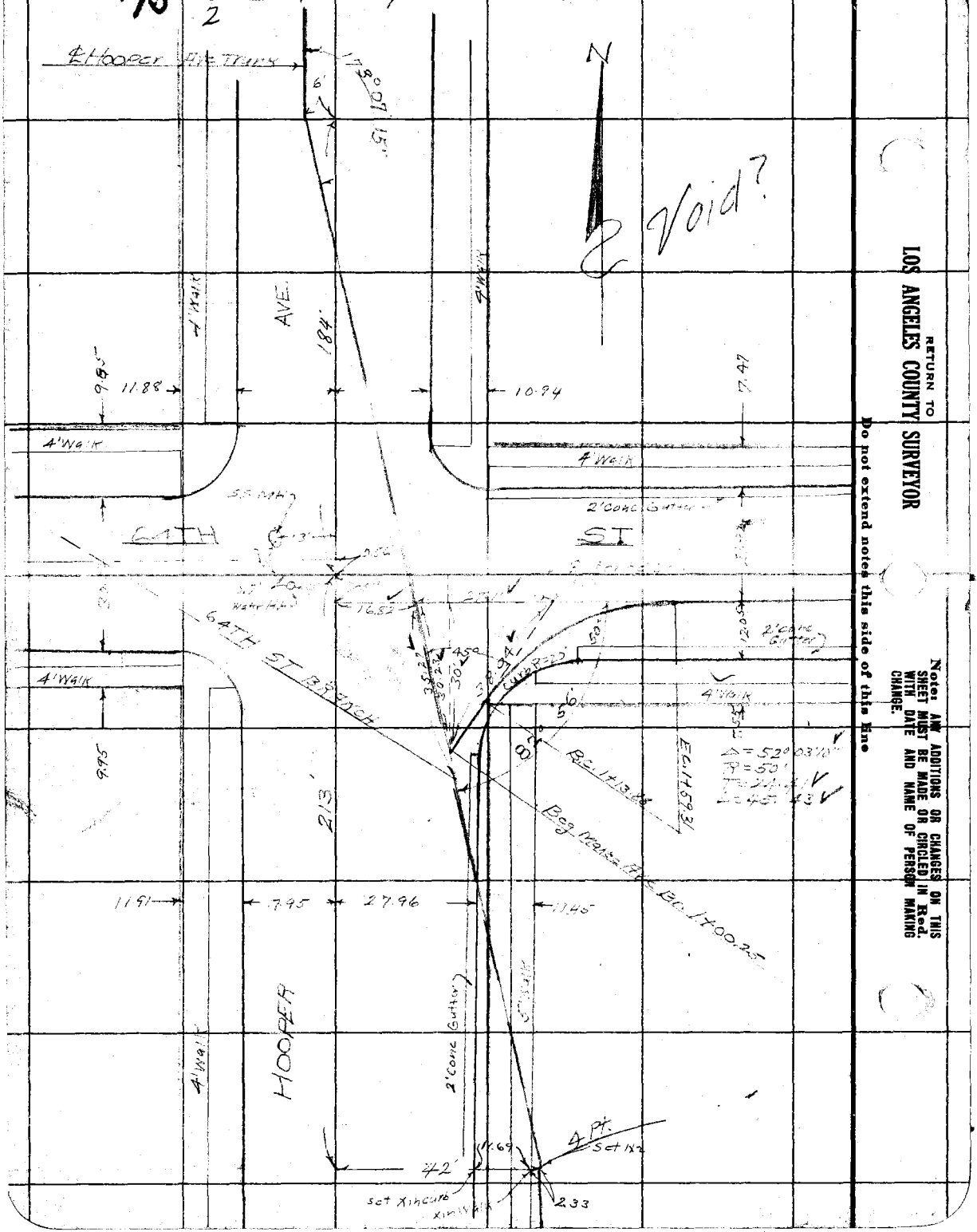

RETURN TO
LOS ANGELES COUNTY SURVEYOR

Do not extend notes this side of this line

Notes: ANY ADDITIONS OR CHANGES ON THIS SHEET MUST BE MADE OR CIRCLED IN Red. WITH DATE AND NAME OF PERSON MAKING CHANGE.

Date _____ Notes by _____ Chief Party _____ T. 475 Pg. 81

Platted by	W. O. No. _____ D. S. O. No. _____
Date	Location
Map No.	Surveyed by
Platting C'k'd by	Date
Date	Indexed A. C. Johnson

MAKEE AVE BRANCH

Note: ANY ADDITIONS OR CHANGES ON THIS SHEET MUST BE MADE OR CIRCLED IN Red. WITH DATE AND NAME OF PERSON MAKING CHANGE.

Do not extend notes this side of this line

RETURN TO
LOS ANGELES COUNTY SURVEYOR

F.B. 475 PG. 82 2 M. Hayes Chief Party Notes by M.H. Date 2-20-31

RETURN TO LOS ANGELES COUNTY SURVEYOR

Do not extend notes this side of this line

Notes: ANY ADDITIONS OR CHANGES ON THIS SHEET MUST BE MADE OR CIRCLED IN Red. WITH DATE AND NAME OF PERSON MAKING CHANGE.

Date _____ Notes by _____ Chief Party _____ F. 475 PG. 83

3

Platted by _____	W. O. No. 630 D. S. O. No. _____
Date _____	Location So Side
Map No. _____	Surveyed by M. Hayes
Platting C'k'd by _____	Date Jan 5, 1931
Date _____	Indexed A. C. Johnson

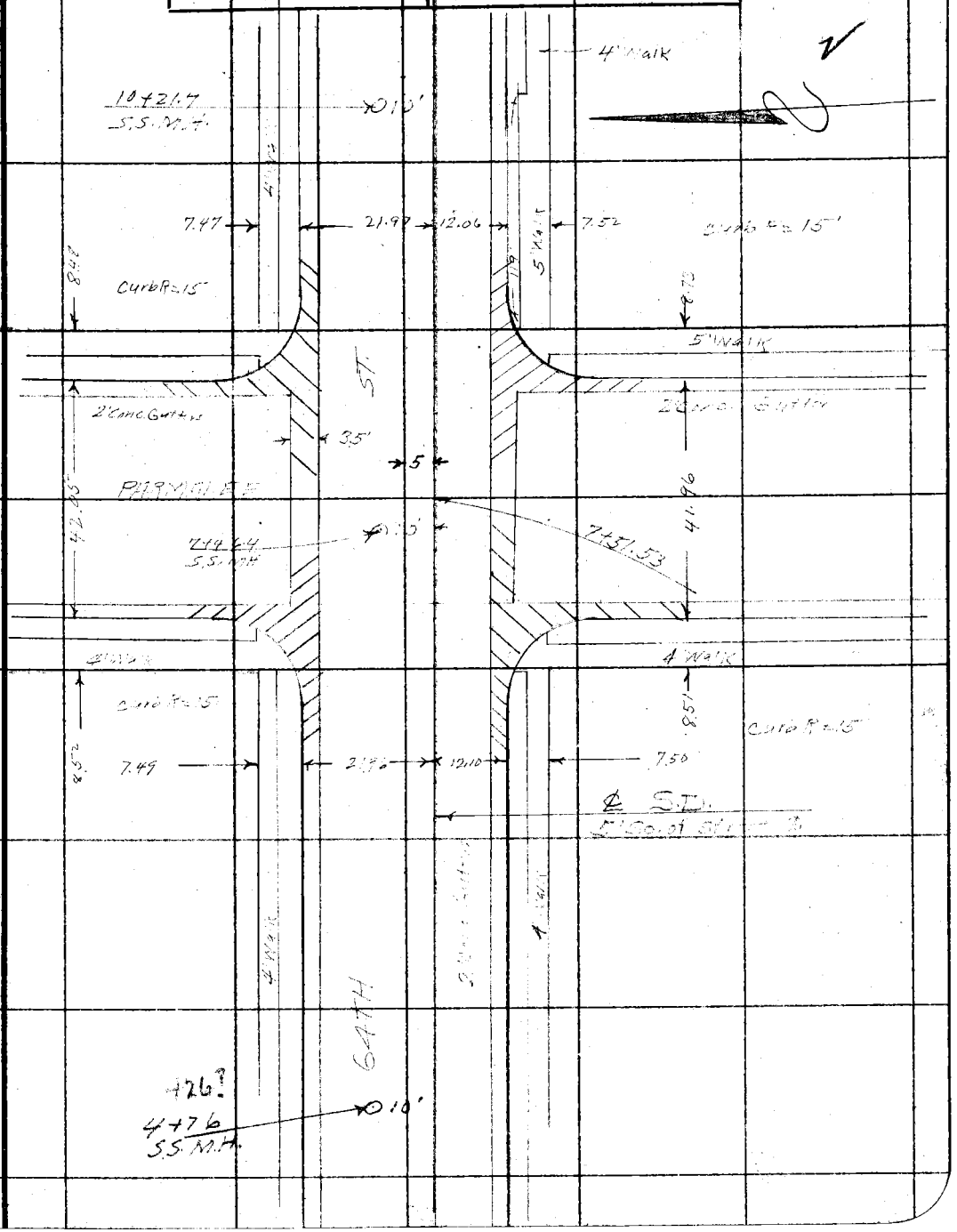

Note: ANY ADDITIONS OR CHANGES ON THIS SHEET MUST BE MADE OR CIRCLED IN Red. WITH DATE AND NAME OF PERSON MAKING CHANGE.

Do not extend notes this side of this line

RETURN TO
LOS ANGELES COUNTY SURVEYOR

F.B. 475 Pg. 84 M Hayes Chief Party Notes by M.H Date 1-5-31

4

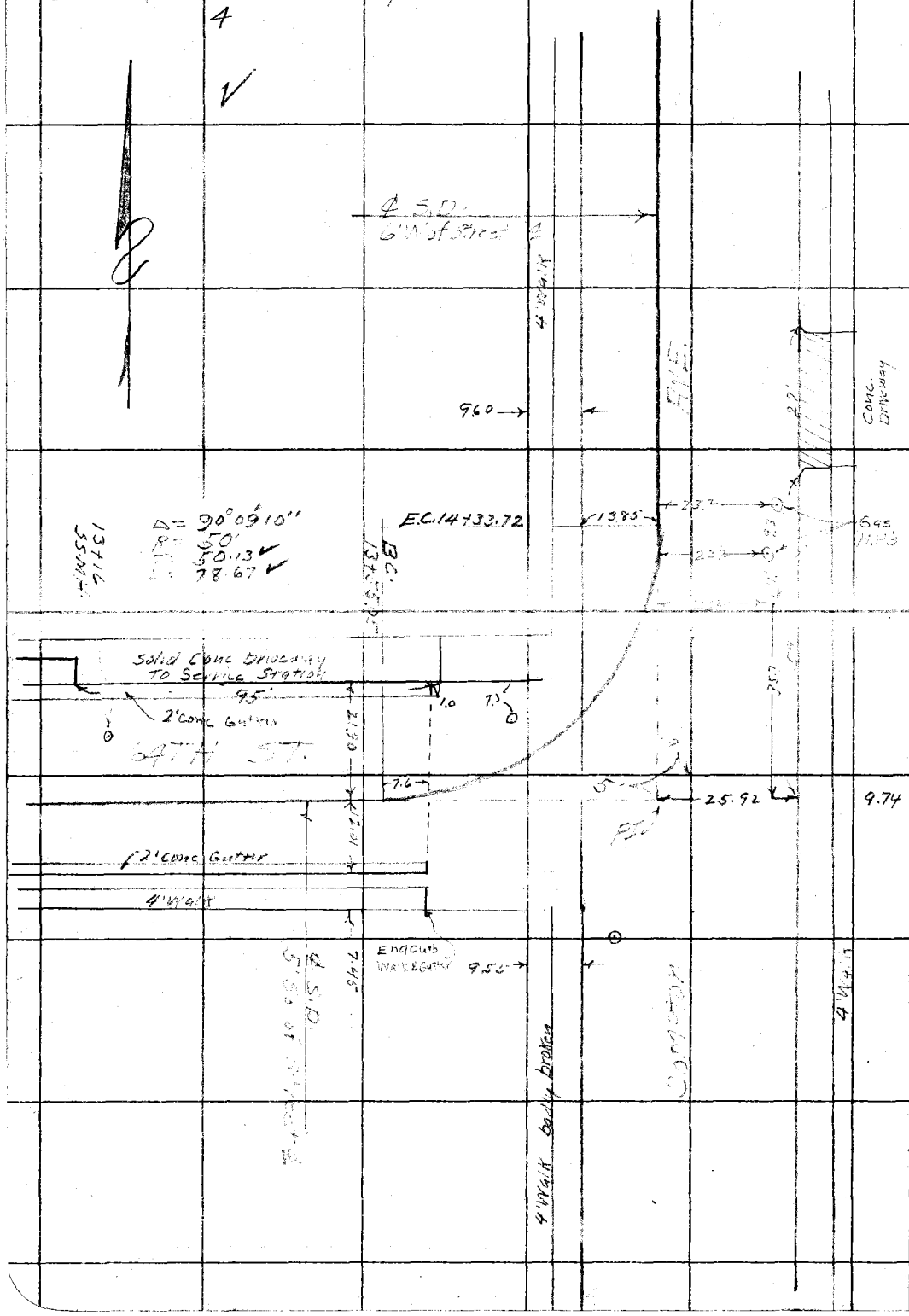

RETURN TO
LOS ANGELES COUNTY SURVEYOR

Do not extend notes this side of this line

Note: ANY ADDITIONS OR CHANGES ON THIS SHEET MUST BE MADE OR CIRCLED IN Red. WITH DATE AND NAME OF PERSON MAKING CHANGE.

Date _____ Notes by _____ Chief Party _____ F.B. 475 PG. 85 5

Platted by _____	W. O. No. 630 D. S. O. No. _____
Date _____	Location So. Side
Map No. _____	Surveyed by M. Hayes
Platting C'k'd by _____	Date Jan. 5, 1931
Date _____	Indexed A. C. Johnson

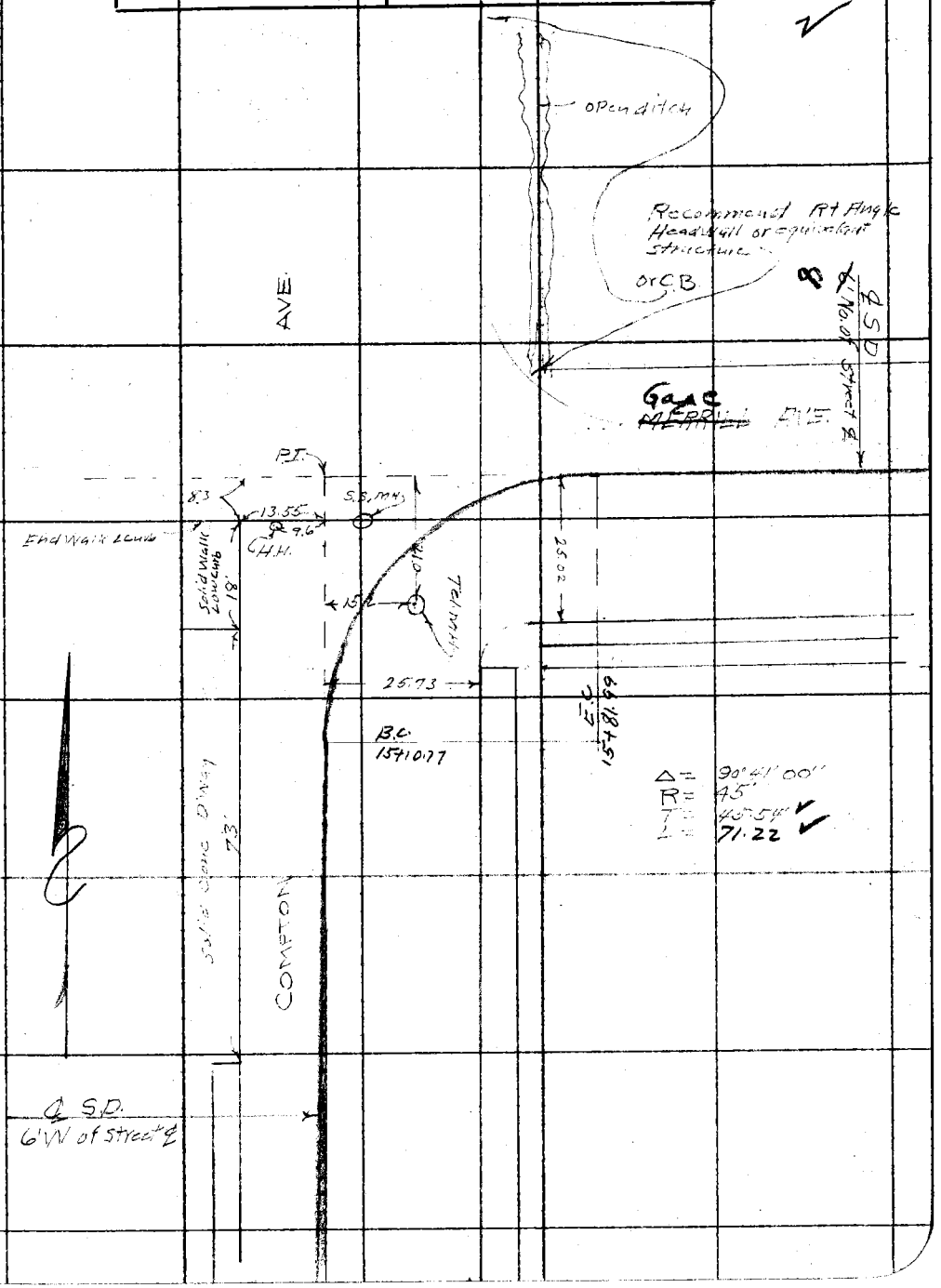

Note: ANY ADDITIONS OR CHANGES ON THIS SHEET MUST BE MADE OR CIRCLED IN Red. WITH DATE AND NAME OF PERSON MAKING CHANGE.

Do not extend notes this side of this line

RETURN TO
LOS ANGELES COUNTY SURVEYOR

F.B. 475 PG. 86 — Chief Party — Notes by M.H. — Date 1-5-31

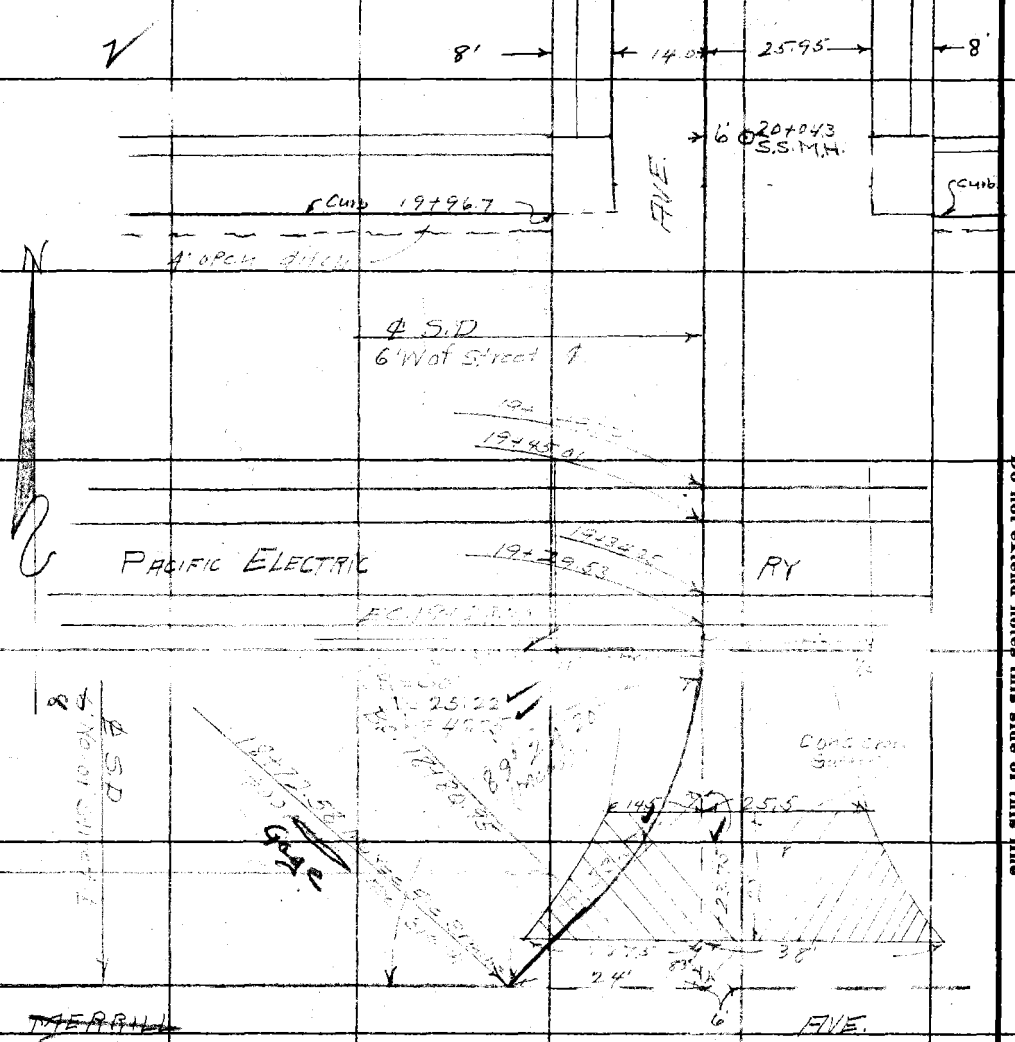

RETURN TO
LOS ANGELES COUNTY SURVEYOR

Do not extend notes this side of this line

Notes: ANY ADDITIONS OR CHANGES ON THIS SHEET MUST BE MADE OR CIRCLED IN Red. WITH DATE AND NAME OF PERSON MAKING CHANGE.

Date _____ Notes by _____ Chief Party _____ F.B. 475 Pg. 87

Platted by _____	W. O. No. 630 D. S. O. No. _____
Date _____	Location SO Side
Map No _____	Surveyed by [illegible]
Platting C'k'd by _____	Date [illegible]
Date _____	Indexed A. C. Johnson

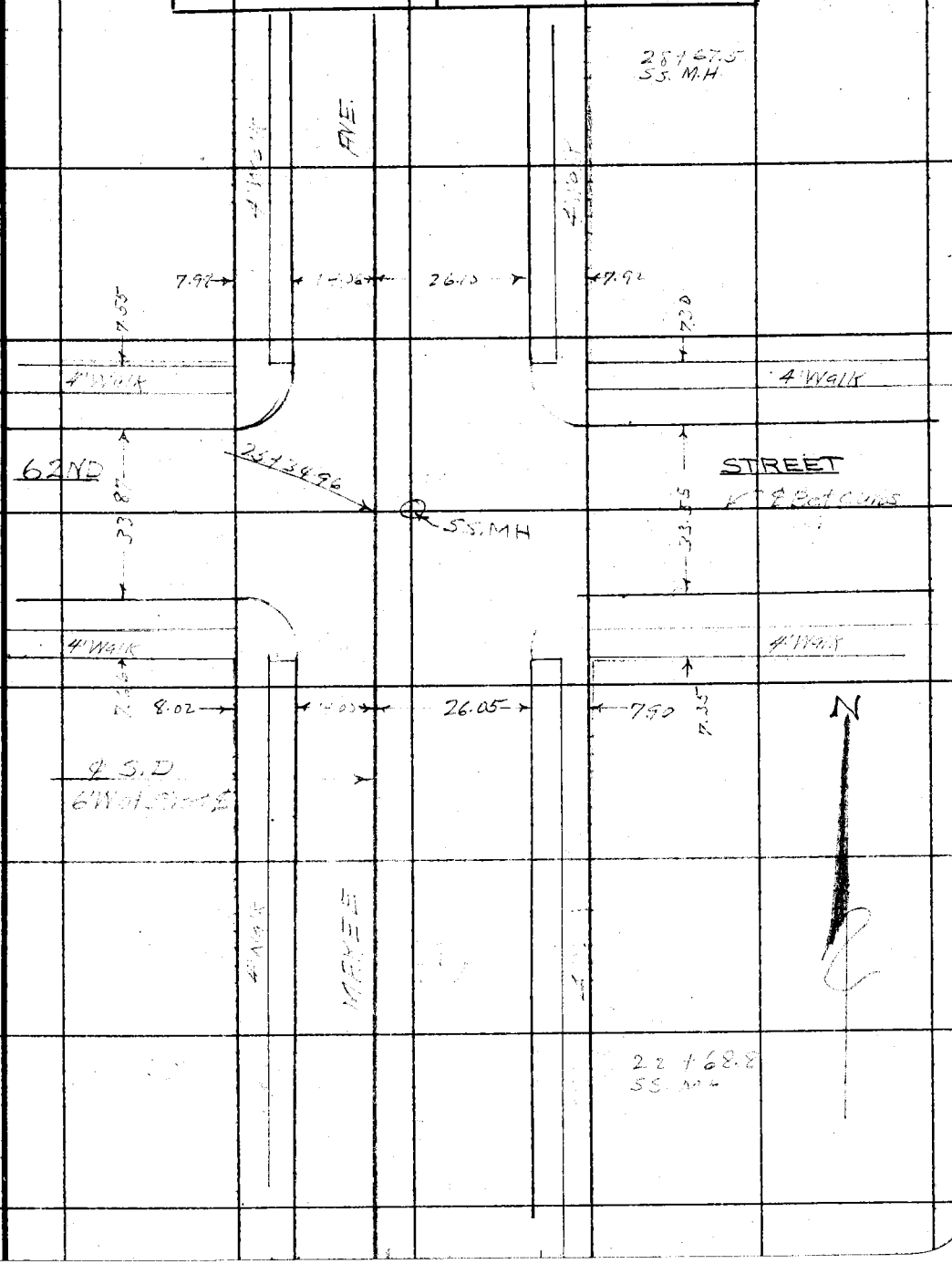

Note: ANY ADDITIONS OR CHANGES ON THIS SHEET MUST BE MADE OR CIRCLED IN Red. WITH DATE AND NAME OF PERSON MAKING CHANGE.

Do not extend notes this side of this line

RETURN TO
LOS ANGELES COUNTY SURVEYOR

F.B. 475 Pg. 88 M Hayes Chief Party Notes by MH Date 1-5-31

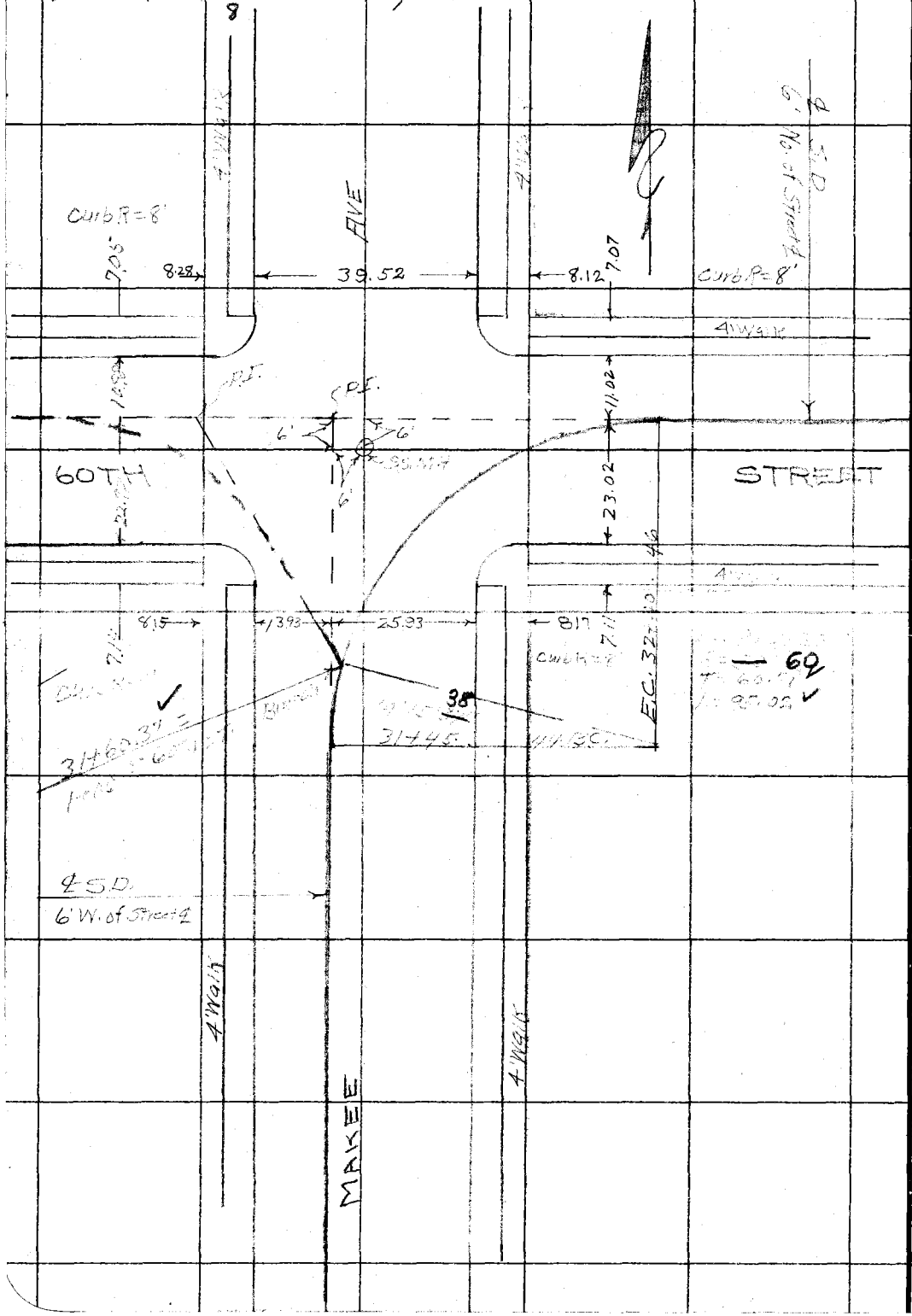

RETURN TO
LOS ANGELES COUNTY SURVEYOR

Do not extend notes this side of this line

Note: ANY ADDITIONS OR CHANGES ON THIS SHEET MUST BE MADE OR CIRCLED IN Red. WITH DATE AND NAME OF PERSON MAKING CHANGE.

Date _____ Notes by _____ Chief Party _____ F. 475 Pg. 89 9

Platted by _____
Date _____
Map No. _____
Platting C'k'd by _____
Date _____

W. O. No. 630 D. S. O. No. _____
Location So Side
Surveyed by M. Hayes
Date Jan 5, 1931
Indexed A. C. Johnson

Notes: ANY ADDITIONS OR CHANGES ON THIS SHEET MUST BE MADE OR CIRCLED IN Red. WITH DATE AND NAME OF PERSON MAKING CHANGE.

Do not extend notes this side of this line

RETURN TO LOS ANGELES COUNTY SURVEYOR

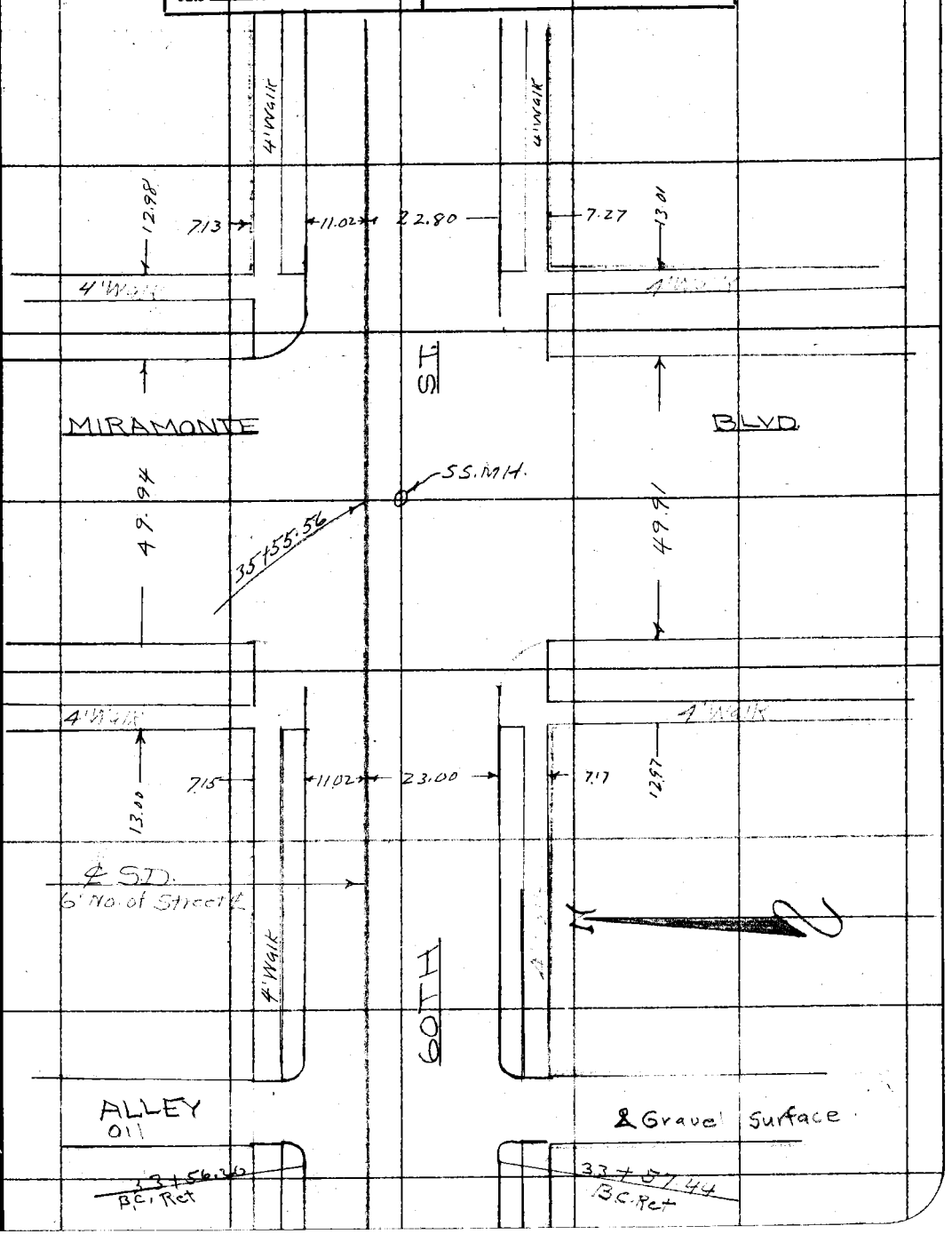

F. 475 Pg. 90 — M. Hayes, Chief Party — Notes by Bowers — Date 1-6-31

10

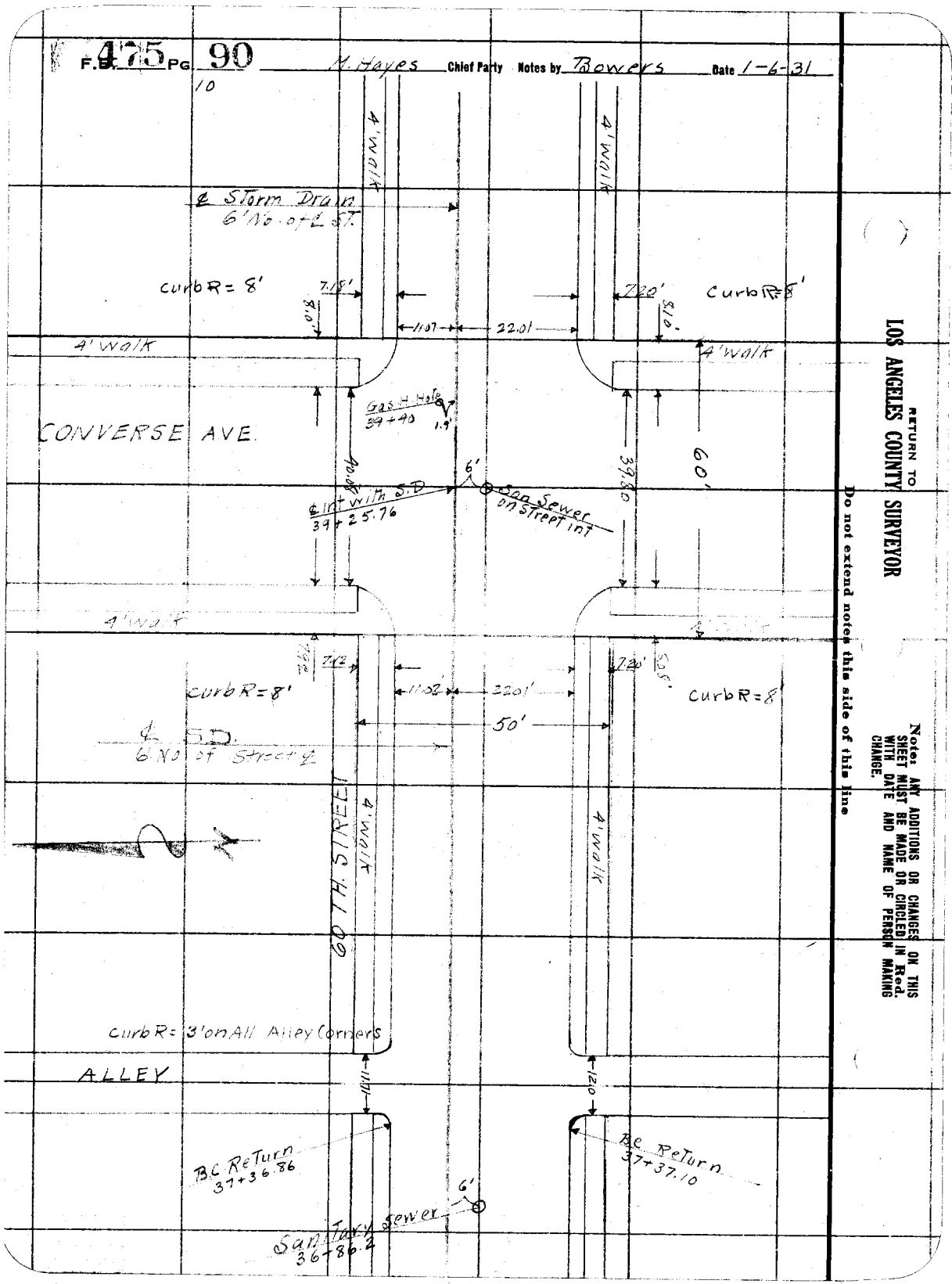

RETURN TO
LOS ANGELES COUNTY SURVEYOR

Do not extend notes this side of this line

Notes. ANY ADDITIONS OR CHANGES ON THIS SHEET MUST BE MADE OR CIRCLED IN Red. WITH DATE AND NAME OF PERSON MAKING CHANGE.

Date _____ Notes by Bowers Chief Party _____ F. 475 Pg. 91 11

Platted by _____	W. O. No. 630 D. S. O. No. _____
Date _____	Location So Side
Map No. _____	Surveyed by M Hayes
Platting C'k'd by _____	Date Jan 6 1931
Date _____	Indexed by C. Johnson

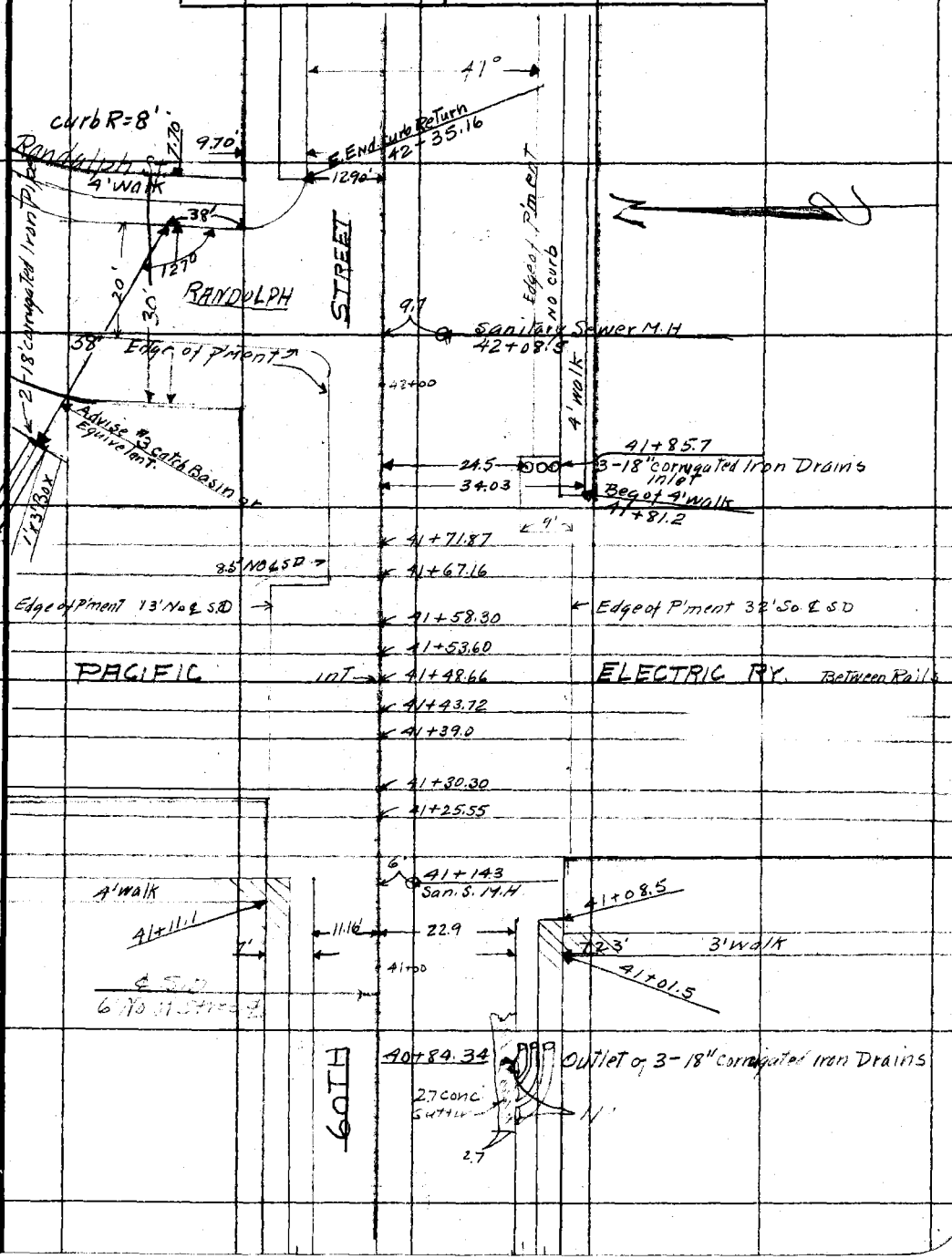

Note: ANY ADDITIONS OR CHANGES ON THIS SHEET MUST BE MADE OR CIRCLED IN Red. WITH DATE AND NAME OF PERSON MAKING CHANGE.

Do not extend notes this side of this line

RETURN TO LOS ANGELES COUNTY SURVEYOR

RETURN TO
LOS ANGELES COUNTY SURVEYOR

Note: ANY ADDITIONS OR CHANGES ON THIS SHEET MUST BE MADE OR CIRCLED IN Red. WITH DATE AND NAME OF PERSON MAKING CHANGE.

Do not extend notes this side of this line

Date

Chief Party Notes by

F.B. 475 PG. 92

Date _____ Notes by _____ Chief Party _____ F.B. 475 PG. 93

Platted by	W. O. No. _____ D. S. O. No. _____
Date	Location
Map No.	Surveyed by
Platting C'k'd by	Date
Date	Indexed A. C. Johnson

60TH STREET BRANCH

Jan 6, 1931

Note: ANY ADDITIONS OR CHANGES ON THIS SHEET MUST BE MADE OR CIRCLED IN Red. WITH DATE AND NAME OF PERSON MAKING CHANGE.

Do not extend notes this side of this line

RETURN TO LOS ANGELES COUNTY SURVEYOR

475 Pg 100 M. Hayes Chief Party Notes by M.H. Date 1-2-31.

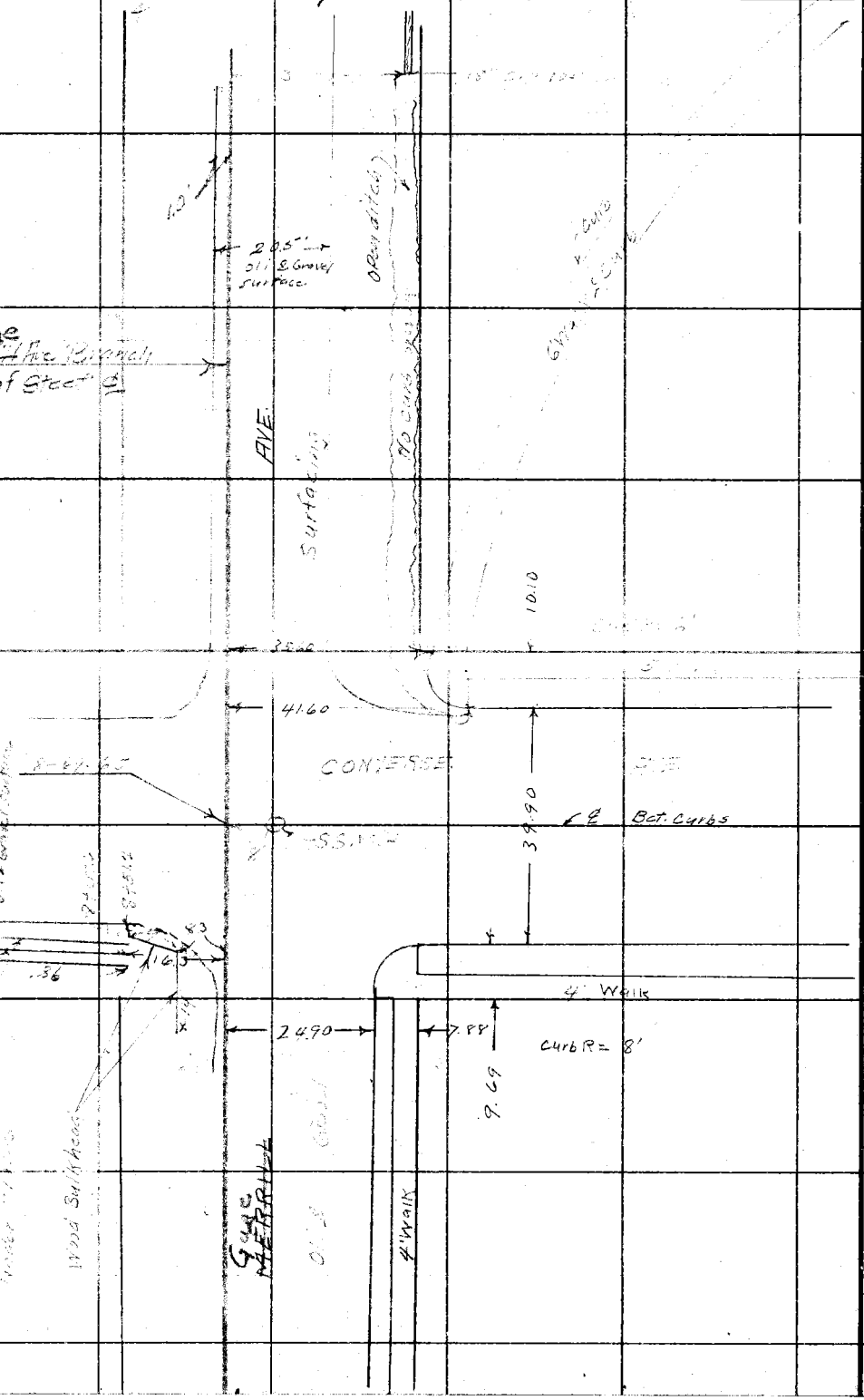

RETURN TO
LOS ANGELES COUNTY SURVEYOR

Note: ANY ADDITIONS OR CHANGES ON THIS SHEET MUST BE MADE OR CIRCLED IN Red. WITH DATE AND NAME OF PERSON MAKING CHANGE.

RETURN TO
LOS ANGELES COUNTY SURVEYOR

Note: ANY ADDITIONS OR CHANGES ON THIS SHEET MUST BE MADE OR CIRCLED IN Red. WITH DATE AND NAME OF PERSON MAKING CHANGE.

Do not extend notes this side of this line

Date _____ Notes by _____ Chief Party _____ F.B. 475 PG. 101 5

Platted by _____	W. O. No. 630 D. S. O. No. _____
Date _____	Location So. Side
Map No. _____	Surveyed by M. Hayes
Platting C'k'd by _____	Date Jan. 5, 1930
Date _____	Indexed A. C. Johnson

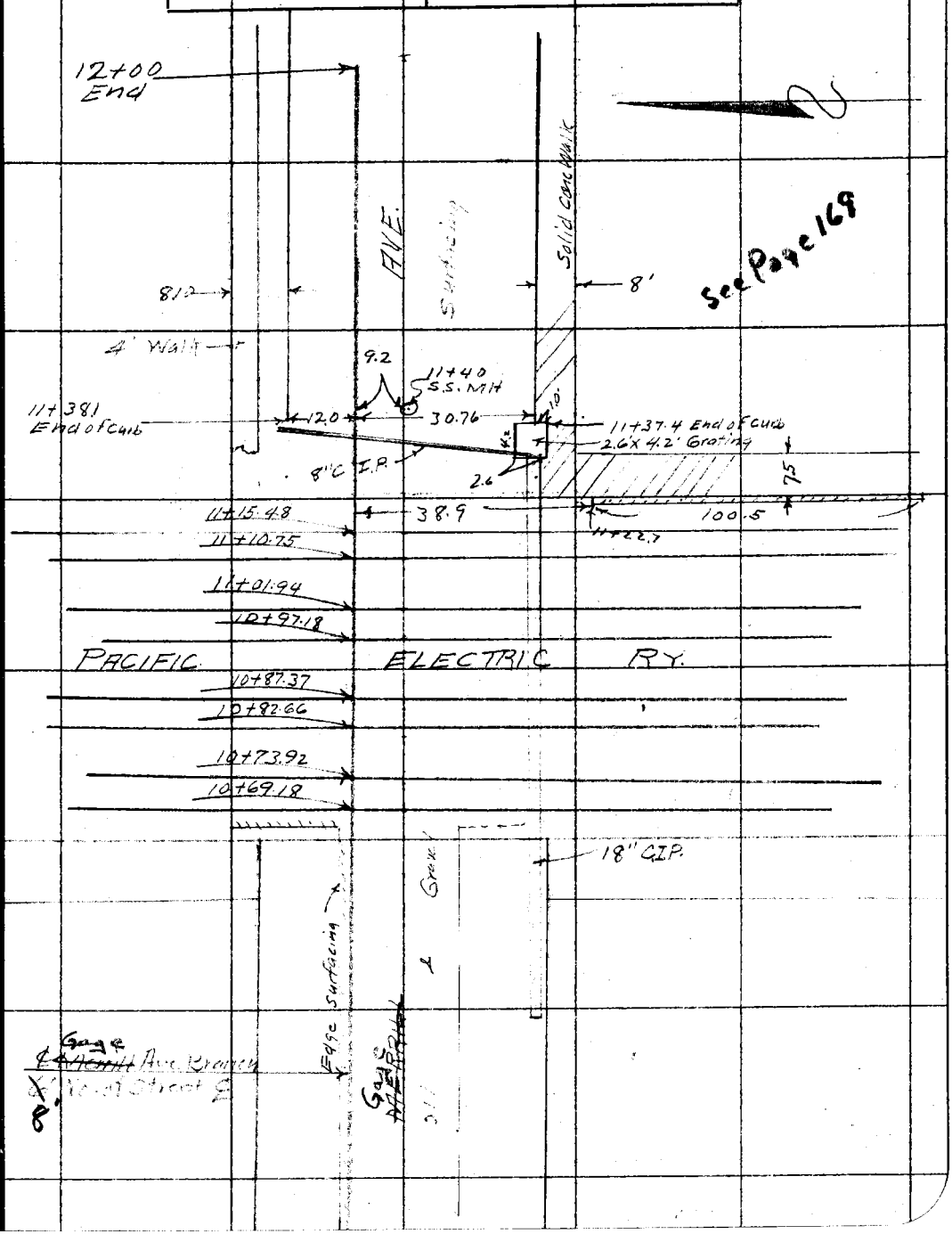

Note: ANY ADDITIONS OR CHANGES ON THIS SHEET MUST BE MADE OR CIRCLED IN Red. WITH DATE AND NAME OF PERSON MAKING CHANGE.

Do not extend notes this side of this line

RETURN TO LOS ANGELES COUNTY SURVEYOR

RETURN TO
LOS ANGELES COUNTY SURVEYOR

Note: ANY ADDITIONS OR CHANGES ON THIS SHEET MUST BE MADE OR CIRCLED IN Red. WITH DATE AND NAME OF PERSON MAKING CHANGE.

Do not extend notes this side of this line

Date

Notes by

Chief Party

F. 475 PG 102

Date _____ Notes by _____ Chief Party _____ F. 475 Pg. 103

Platted by	W. O. No. _____ D. S. O. No. _____
Date	Location
Map No.	Surveyed by
Platting C'k'd by	Date
Date	Indexed A. C Johnson

MIRAMONTE BLVD. STUB

Jan 2, 1931

Note: ANY ADDITIONS OR CHANGES ON THIS SHEET MUST BE MADE OR CIRCLED IN Red. WITH DATE AND NAME OF PERSON MAKING CHANGE.

Do not extend notes this side of this line

RETURN TO LOS ANGELES COUNTY SURVEYOR

F. B. 475 Pg. 104

Chief Party _____ Notes by _____ Date 1-2-51

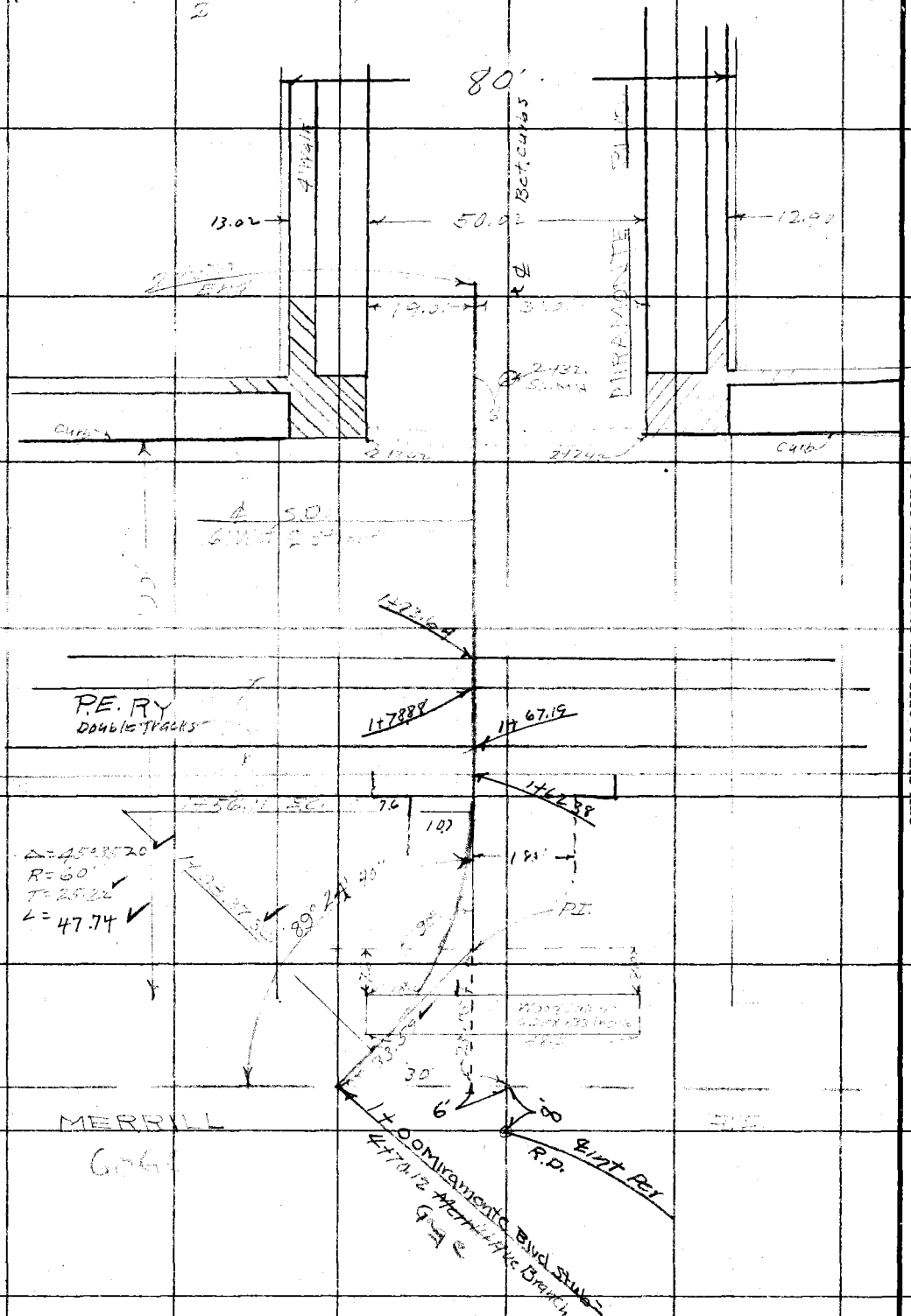

RETURN TO
LOS ANGELES COUNTY SURVEYOR

Do not extend notes this side of this line

Notes: ANY ADDITIONS OR CHANGES ON THIS SHEET MUST BE MADE OR CIRCLED IN Red. WITH DATE AND NAME OF PERSON MAKING CHANGE.

Date _____ Notes by _____ Chief Party _____ F.B. 475 Pg. 105

Platted by	W. O. No. _____ D. S. O. No. _____
Date	Location
Map No.	Surveyed by
Platting C'k'd by	Date
Date	Indexed A. C. Johnson

64TH STREET BRANCH

April 10, 1931

Notes: ANY ADDITIONS OR CHANGES ON THIS SHEET MUST BE MADE OR CIRCLED IN Red. WITH DATE AND NAME OF PERSON MAKING CHANGE.

Do not extend notes this side of this line

RETURN TO LOS ANGELES COUNTY SURVEYOR

F. 475 PG. 106 M. Hayes Chief Party Notes by M.H. Date 4-10-31

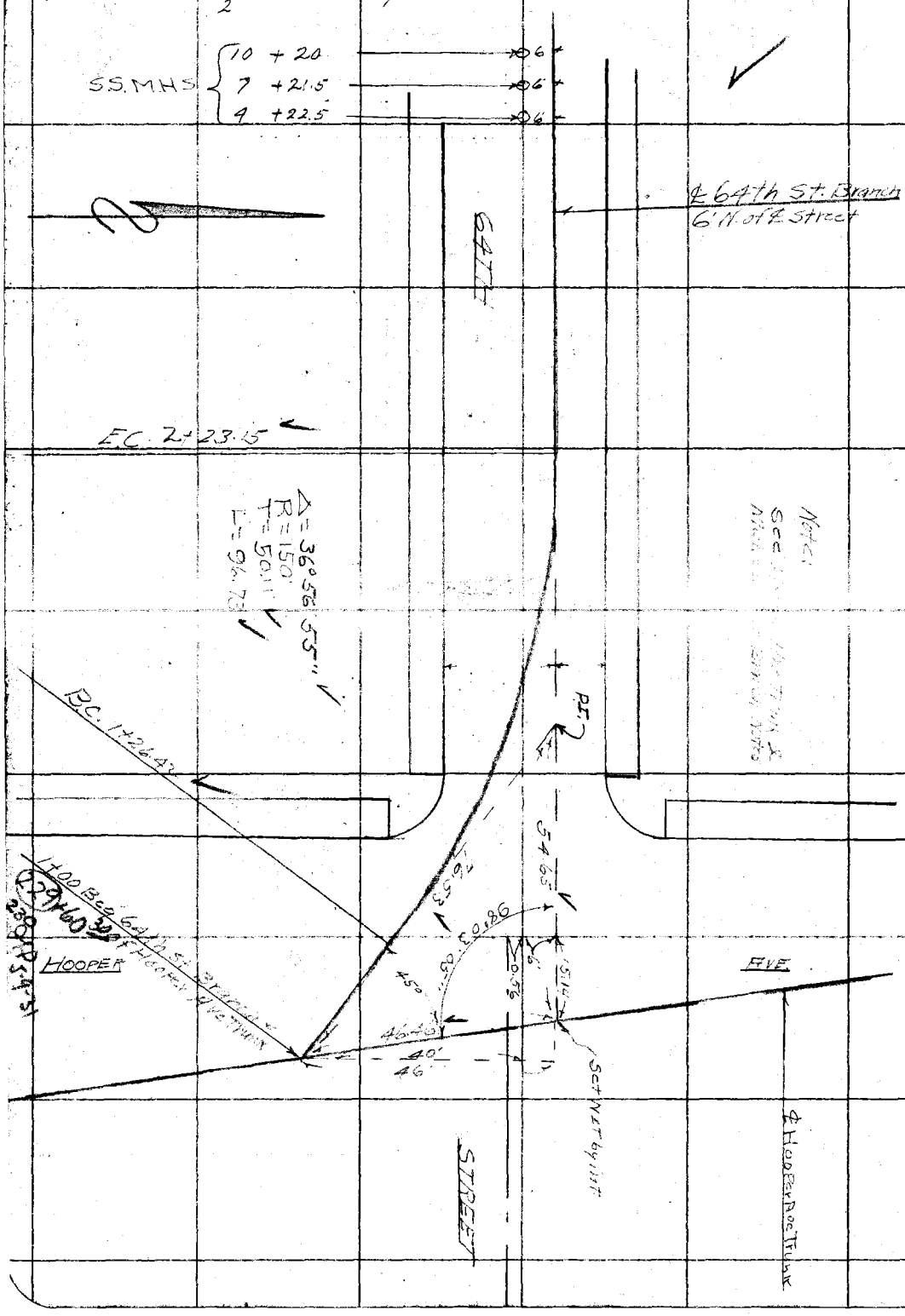

RETURN TO
LOS ANGELES COUNTY SURVEYOR

Do not extend notes this side of this line

Note: ANY ADDITIONS OR CHANGES ON THIS SHEET MUST BE MADE OR CIRCLED IN Red. WITH DATE AND NAME OF PERSON MAKING CHANGE.

Date _____ Notes by M.H. Chief Party _____ F. 475 Pg. 107

3

Plotted by	W. O. No. 630 D. S. O. No.
Date	Location So. Side
Map No.	Surveyed by M. Hayes
Plotting C'k'd by	Date April 10, 1931
Date	Indexed A. C. Johnson

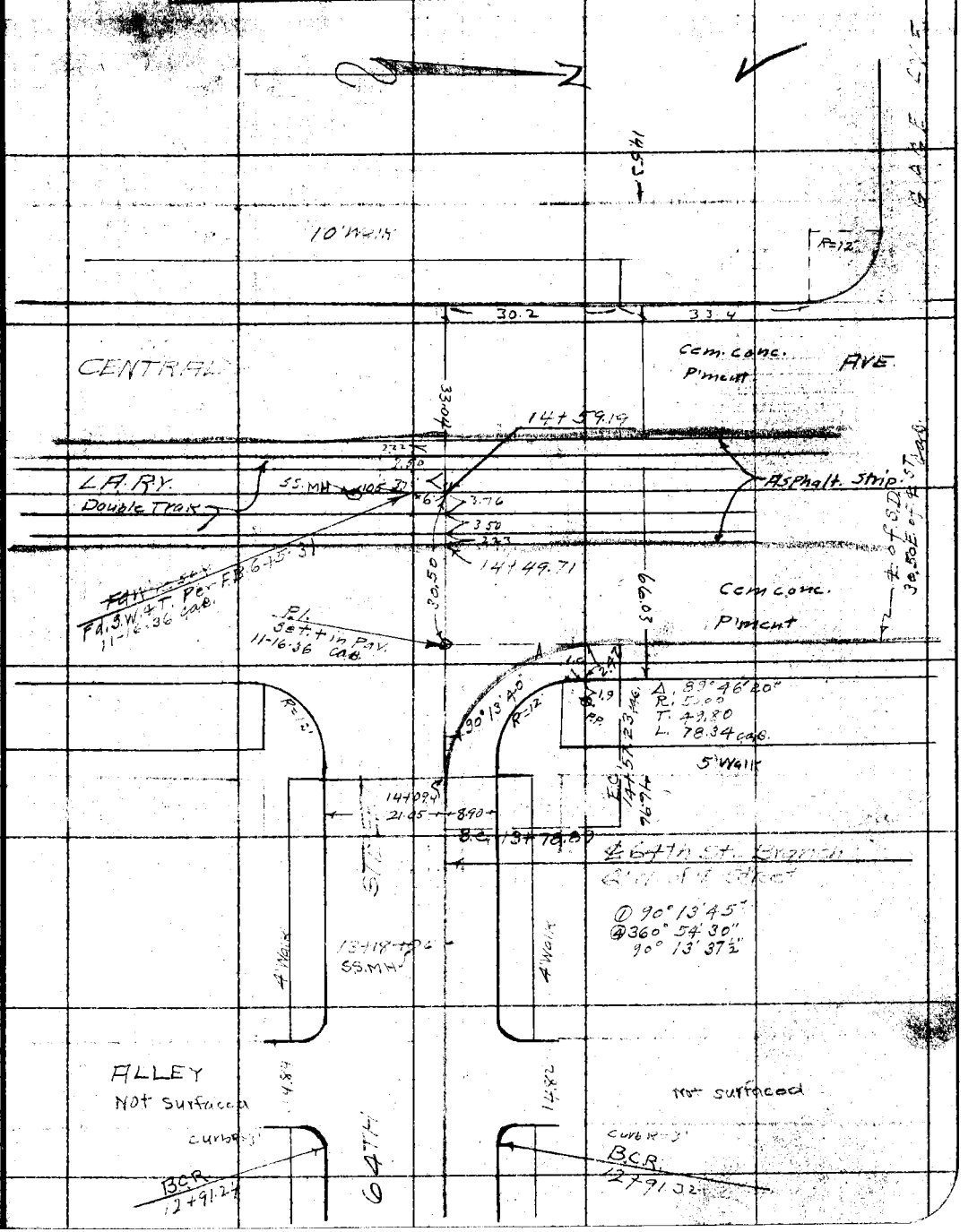

Note: ANY ADDITIONS OR CHANGES ON THIS SHEET MUST BE MADE OR CIRCLED IN Red. WITH DATE AND NAME OF PERSON MAKING CHANGE.

Do not extend notes this side of this line

RETURN TO
LOS ANGELES COUNTY SURVEYOR

F.B. 475 Pg. 108 M. Hayes Chief Party Notes by M.H. Date 4-16-31

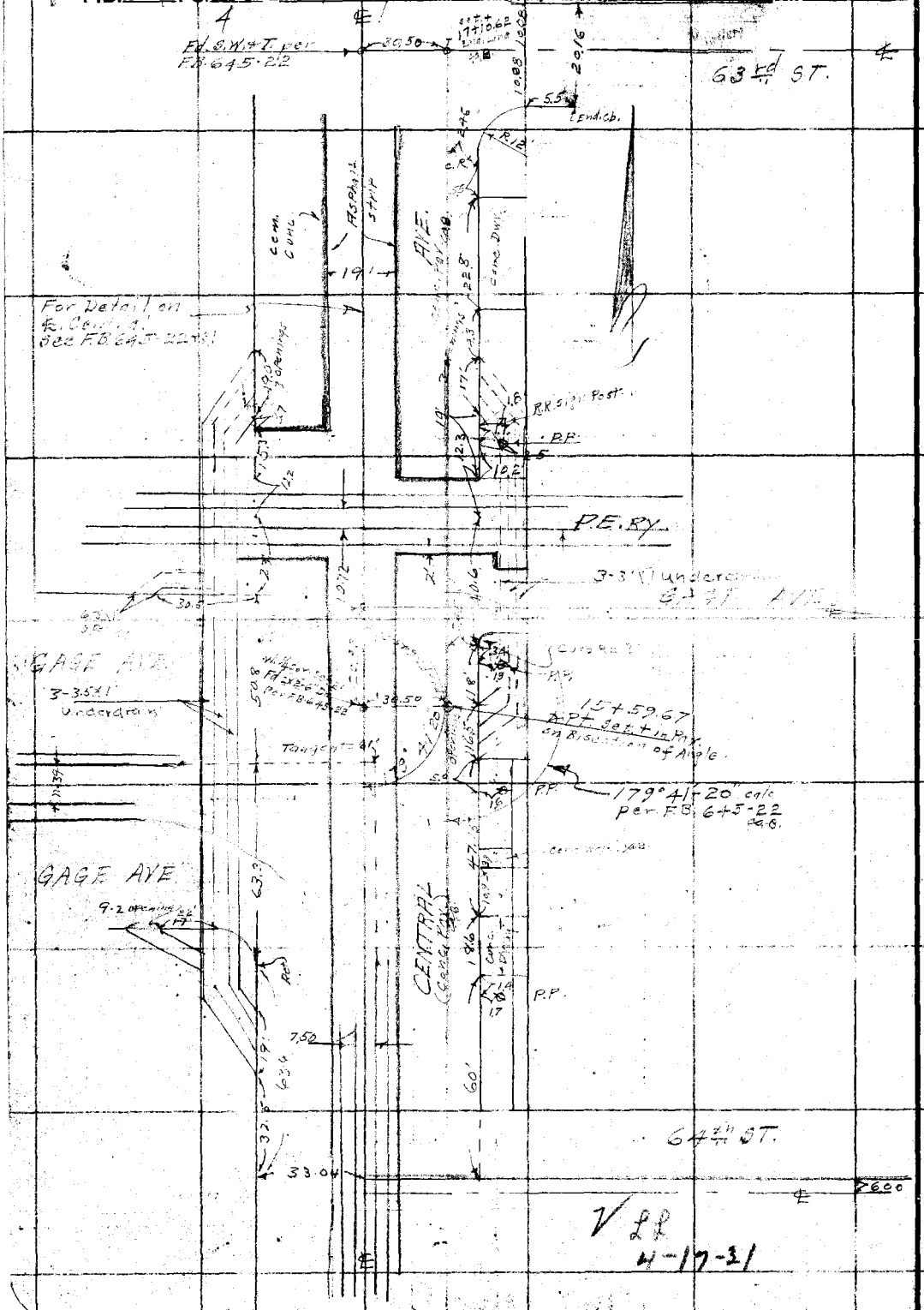

RETURN TO
LOS ANGELES COUNTY SURVEYOR

Do not extend notes this side of this line

Note: ANY ADDITIONS OR CHANGES ON THIS SHEET MUST BE MADE OR CIRCLED IN Red. WITH DATE AND NAME OF PERSON MAKING CHANGE.

Date _____ Noted by _____ Chief Party _____ F. 475 Pg. 109

Plotted by	W. O. No. _____ D. S. O. No. _____
Date	Location
Map No.	Surveyed by
Plotting C'k'd by	Date
Date	Indexed A. C. Johnson

68TH STREET BRANCH

Notes: ANY ABBITIONS OR CHANGES ON THIS SHEET MUST BE MADE OR CIRCLED IN Red. WITH DATE AND NAME OF PERSON MAKING CHANGE.

Do not extend notes this side of this line

RETURN TO
LOS ANGELES COUNTY SURVEYOR

F.B. 475 Pg. 110 2 M. Hayes Chief Party Notes by M. H Date 4-9-31

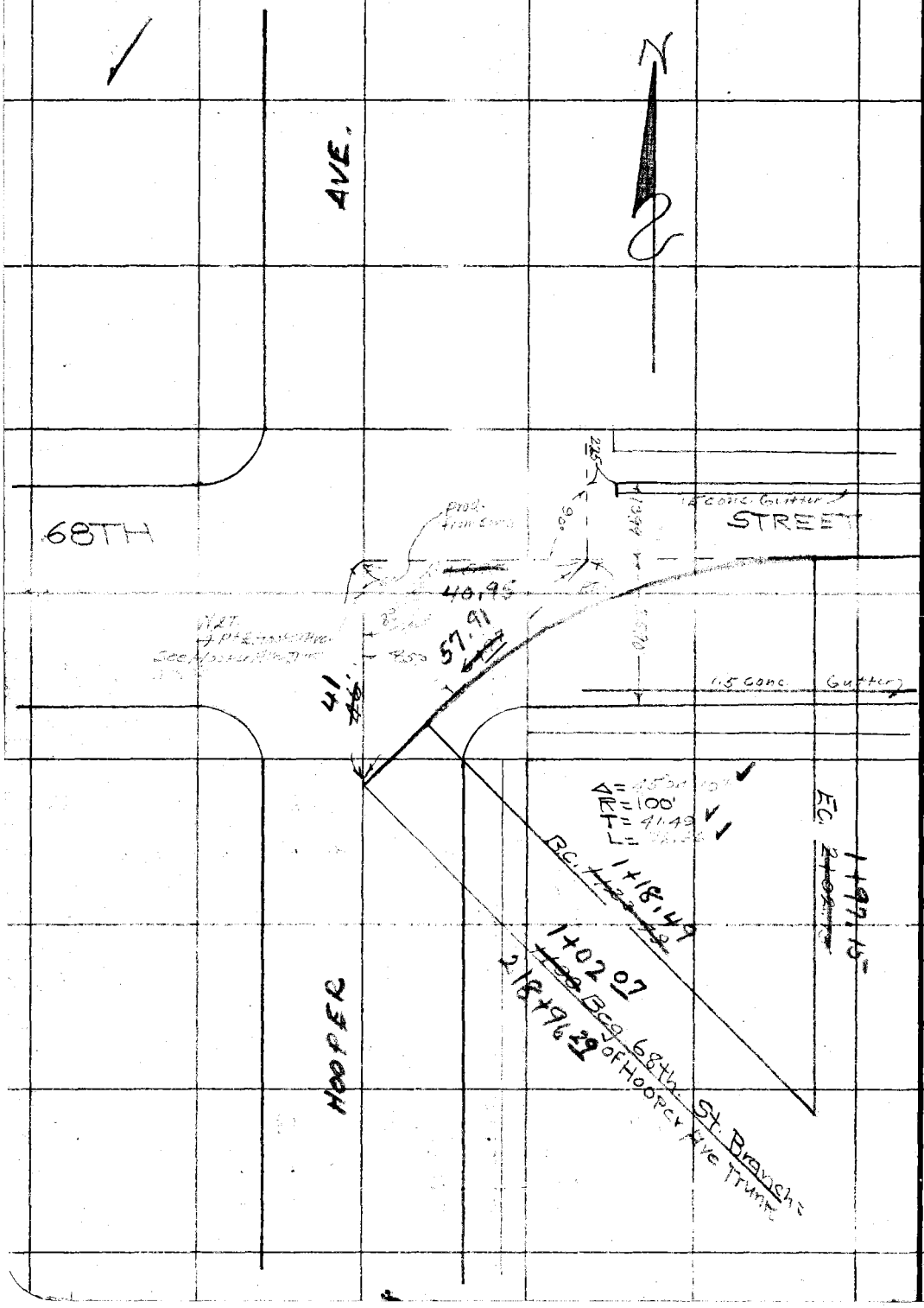

RETURN TO
LOS ANGELES COUNTY SURVEYOR

Do not extend notes this side of this line

Note: ANY ADDITIONS OR CHANGES ON THIS SHEET MUST BE MADE OR CIRCLED IN Red. WITH DATE AND NAME OF PERSON MAKING CHANGE.

Date _____ Notes by _____ Chief Party _____ F.B. 475 Pg. 111

3

Platted by	W. O. No. 630 D. S. O. No.
Date	Location So. Side
Map No.	Surveyed by M. Hayes
Platting C'k'd by	Date April 10, 1931
Date	Indexed A. C. Johnson

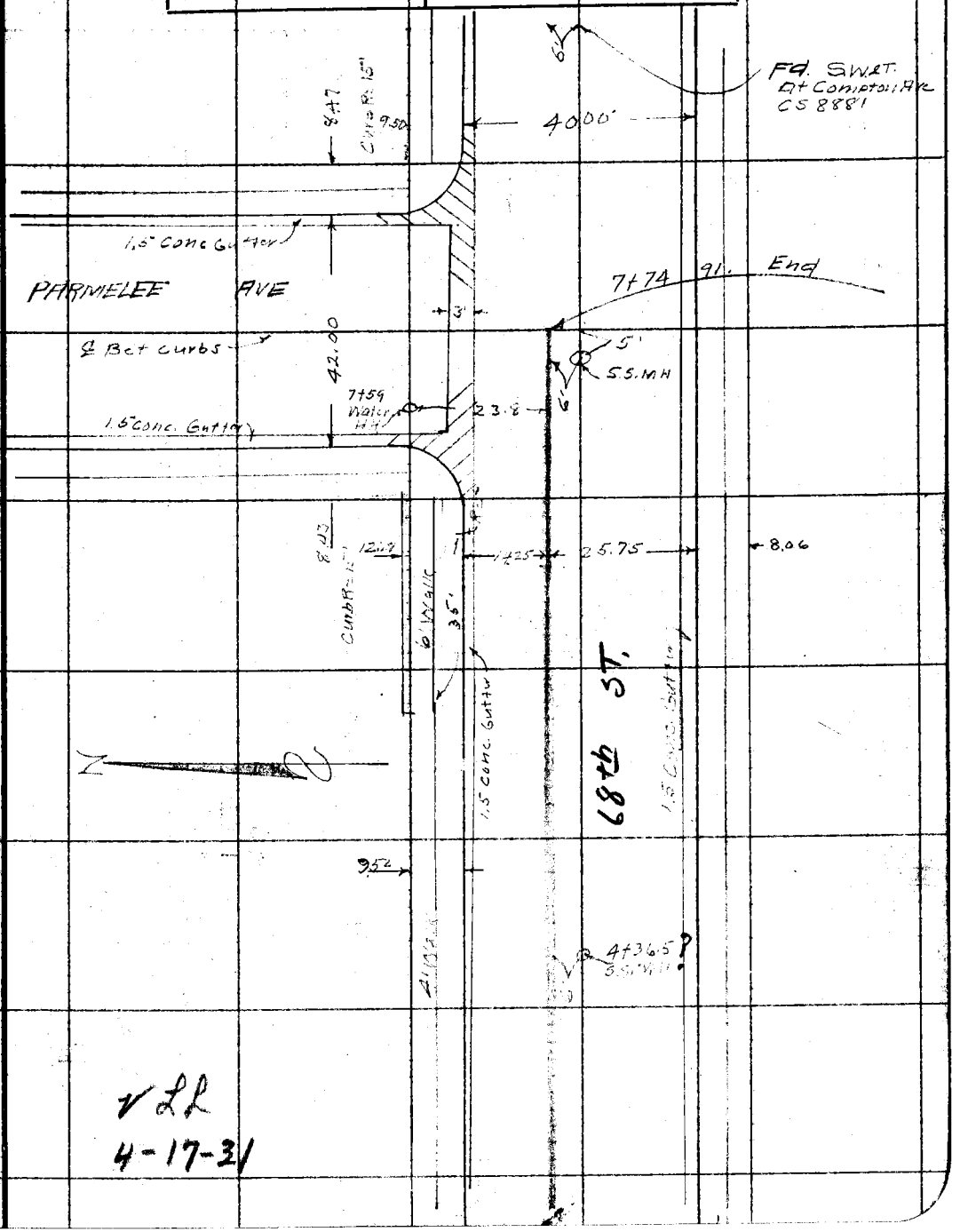

Note: ANY ADDITIONS OR CHANGES ON THIS SHEET MUST BE MADE OR CIRCLED IN Red. WITH DATE AND NAME OF PERSON MAKING CHANGE.

Do not extend notes this side of this line

RETURN TO
LOS ANGELES COUNTY SURVEYOR

✓ LL
4-17-31

RETURN TO
LOS ANGELES COUNTY SURVEYOR

Note: ANY ADDITIONS OR CHANGES ON THIS SHEET MUST BE MADE OR CIRCLED IN Red. WITH DATE AND NAME OF PERSON MAKING CHANGE.

Do not extend notes this side of this line

Date

Notes by

Chief Party

F. 475 Pg. 112

Date _____ Notes by _____ Chief Party _____ F. 475 Pg. 113

Platted by _____	W. O. No. _____ D. S. O. No. _____
Date _____	Location _____
Map No. _____	Surveyed by _____
Platting C'k'd by _____	Date _____
Date _____	Indexed A. C. Johnson

71ST STREET BRANCH

Note: ANY ADDITIONS OR CHANGES ON THIS SHEET MUST BE MADE OR CIRCLED IN Red. WITH DATE AND NAME OF PERSON MAKING CHANGE.

RETURN TO
LOS ANGELES COUNTY SURVEYOR

Do not extend notes this side of this line

F.B. 475 Pg. 114 2 M. Hayes Chief Party Notes by M.H. Date 4-9-31

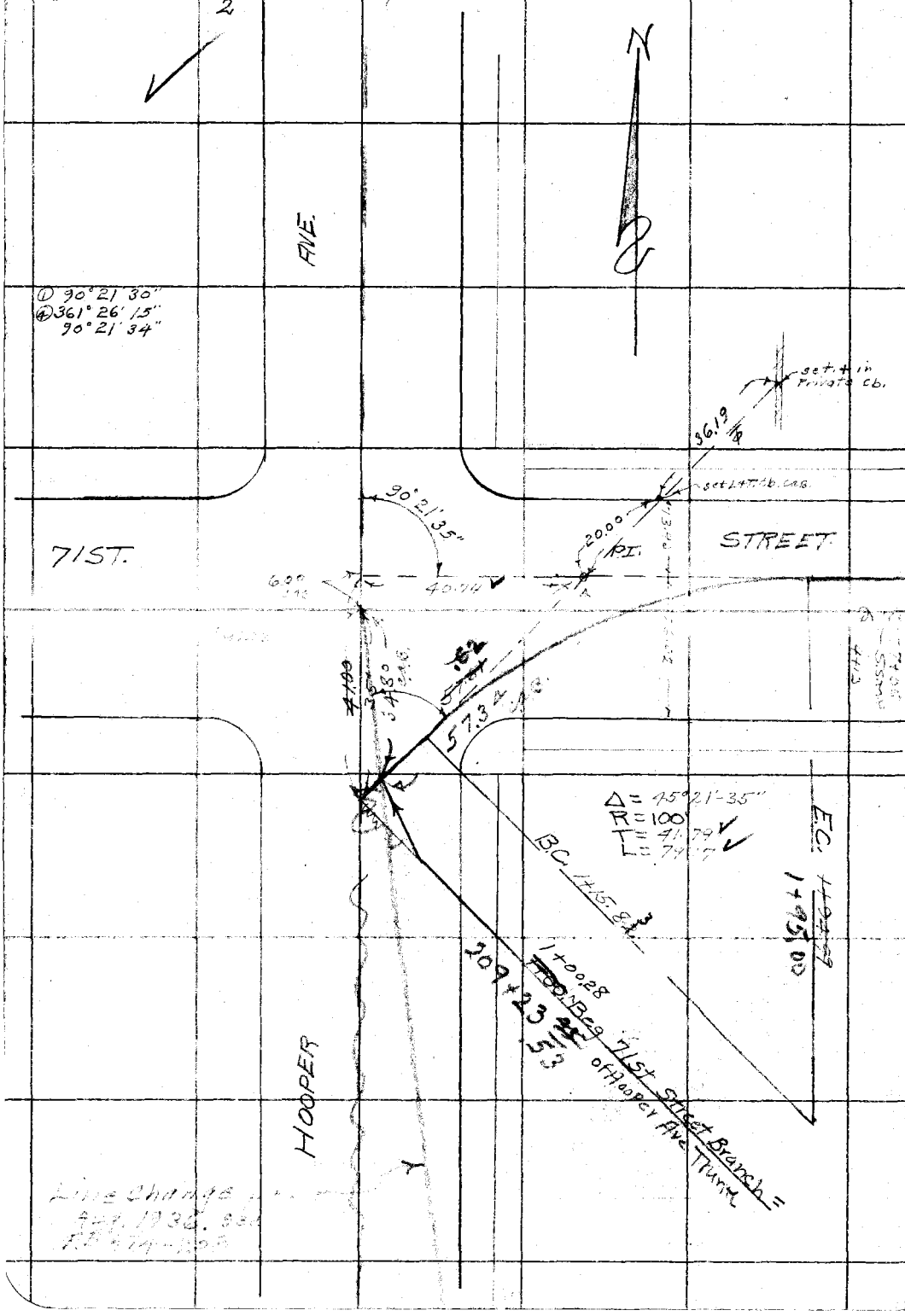

RETURN TO
LOS ANGELES COUNTY SURVEYOR

Do not extend notes this side of this line.

Note: ANY ADDITIONS OR CHANGES ON THIS SHEET MUST BE MADE OR CIRCLED IN Red. WITH DATE AND NAME OF PERSON MAKING CHANGE.

Date _____ Notes by M.H. Chief Party _____ F. 475 Pg. 115

3

Plotted by	M. D. No. 630 D. S. O. No.
Date	Location So. Side
Map No.	Surveyed by M. Hayes
Platting C'k'd by	Date April 9 1931
Date	Indexed A. C. Johnson

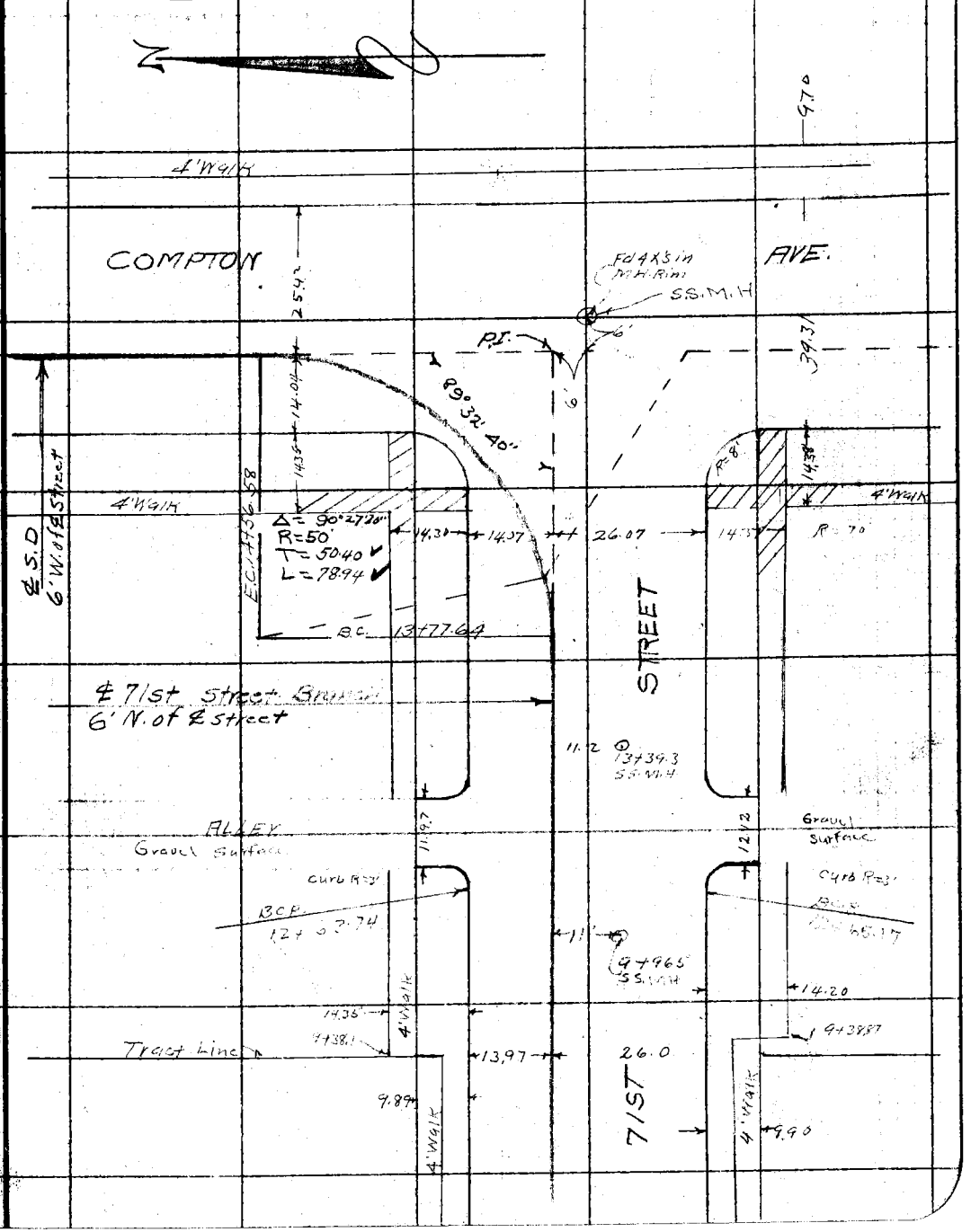

Note: ANY ADDITIONS OR CHANGES ON THIS SHEET MUST BE MADE OR CIRCLED IN Red. WITH DATE AND NAME OF PERSON MAKING CHANGE.

Do not extend notes this side of this line

RETURN TO
LOS ANGELES COUNTY SURVEYOR

F.B. 475 Pg. 116 M. Hayes Chief Party Notes by M.H. Date 4-9-31

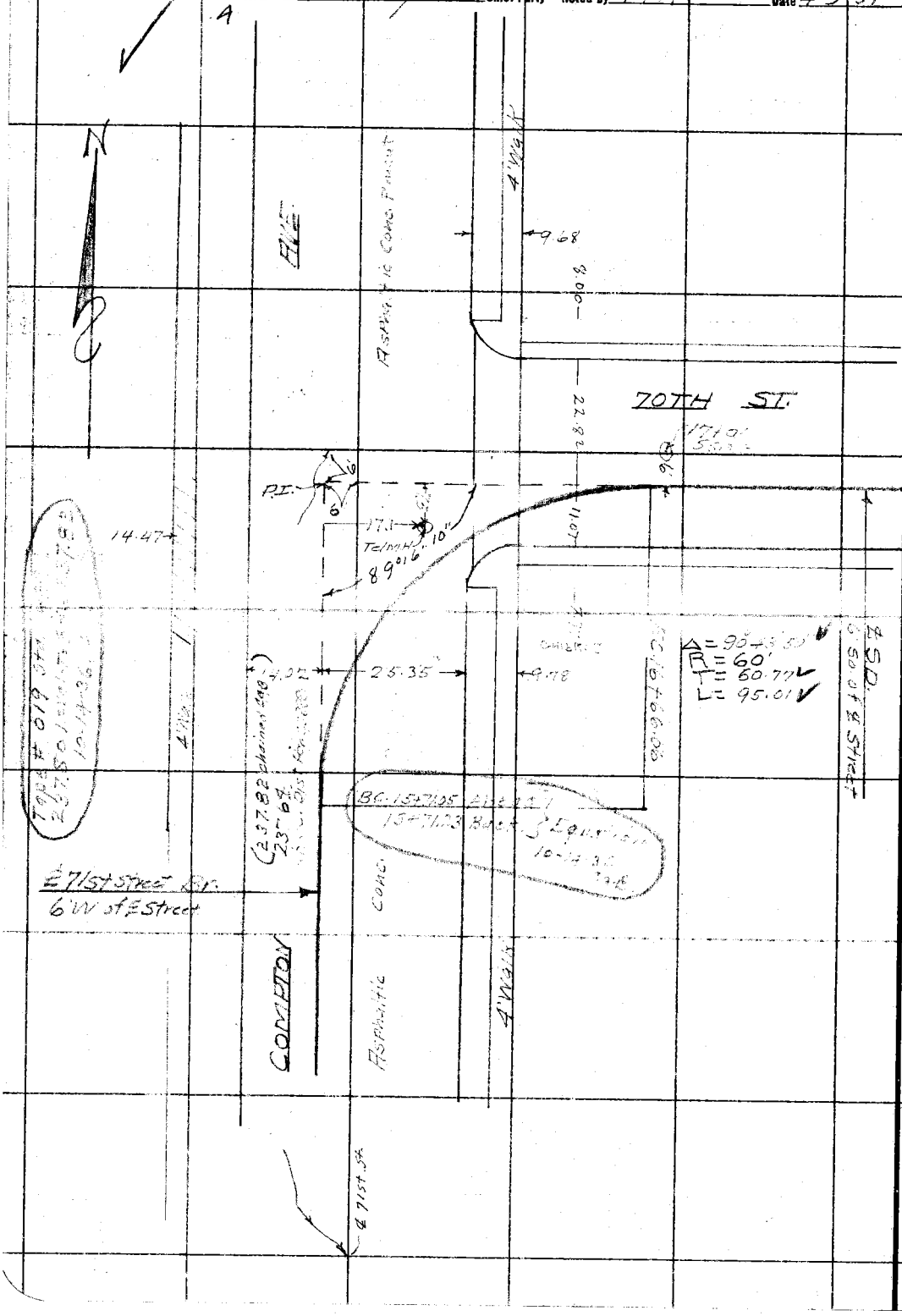

RETURN TO
LOS ANGELES COUNTY SURVEYOR

Do not extend notes this side of this line

Note: ANY ADDITIONS OR CHANGES ON THIS SHEET MUST BE MADE OR CIRCLED IN Red. WITH DATE AND NAME OF PERSON MAKING CHANGE.

Notes by _____ Chief Party _____ F.B. 475 Pg. 117

5

Platted by	W. O. No. 630 D. S. O. No.
Date	Location So Side
Map No.	Surveyed by M. Hayes
Platting C'k'd by	Date April 9 1931
Date	Indexed A C Johnson

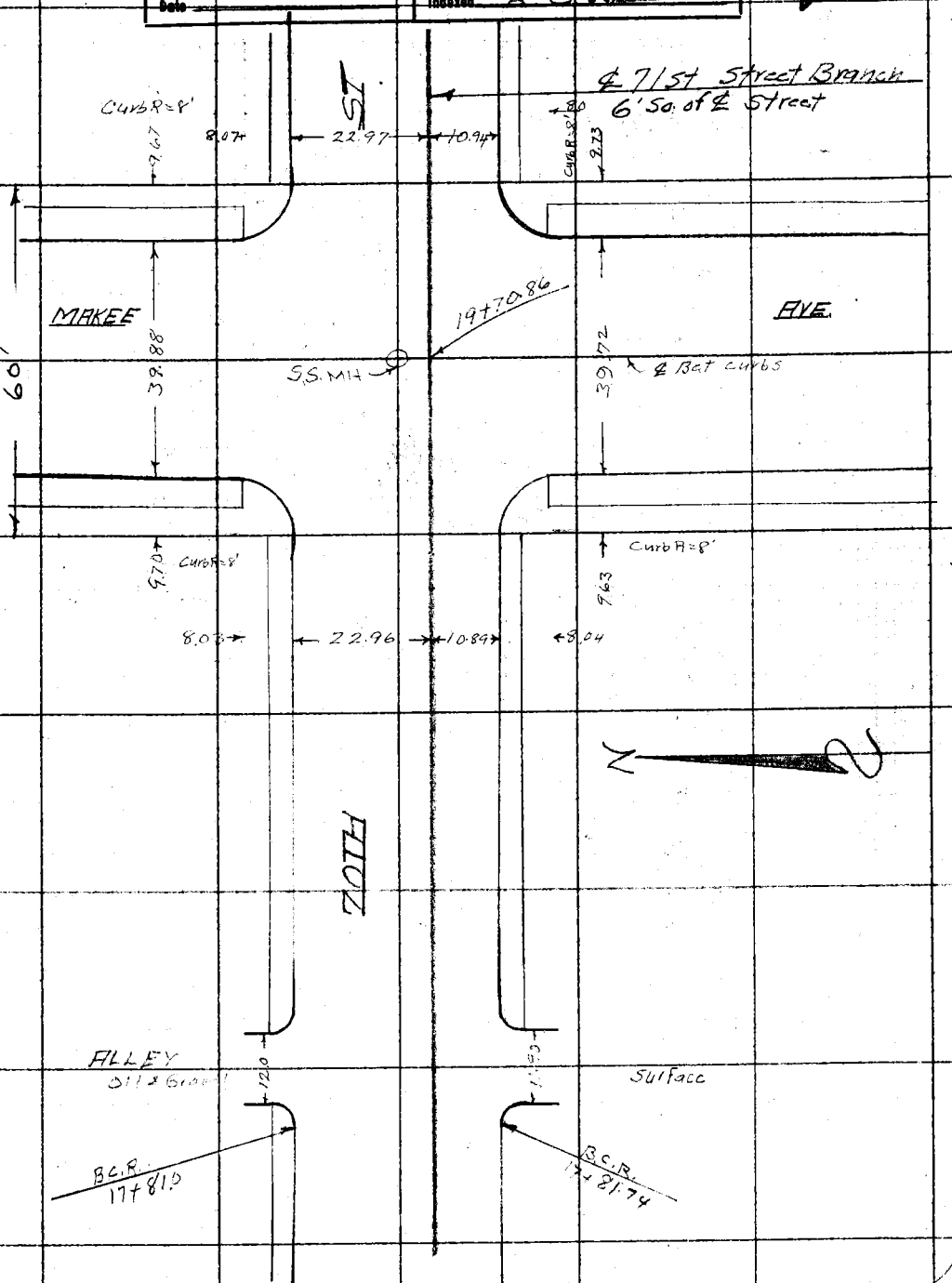

Note: ANY ADDITIONS OR CHANGES ON THIS SHEET MUST BE MADE OR CIRCLED IN Red. WITH DATE AND NAME OF PERSON MAKING CHANGE.

Do not extend notes this side of this line

RETURN TO
LOS ANGELES COUNTY SURVEYOR

F.B. 475 Pg. 118 6 M. Hayes Chief Party Notes by MH Date 4-31

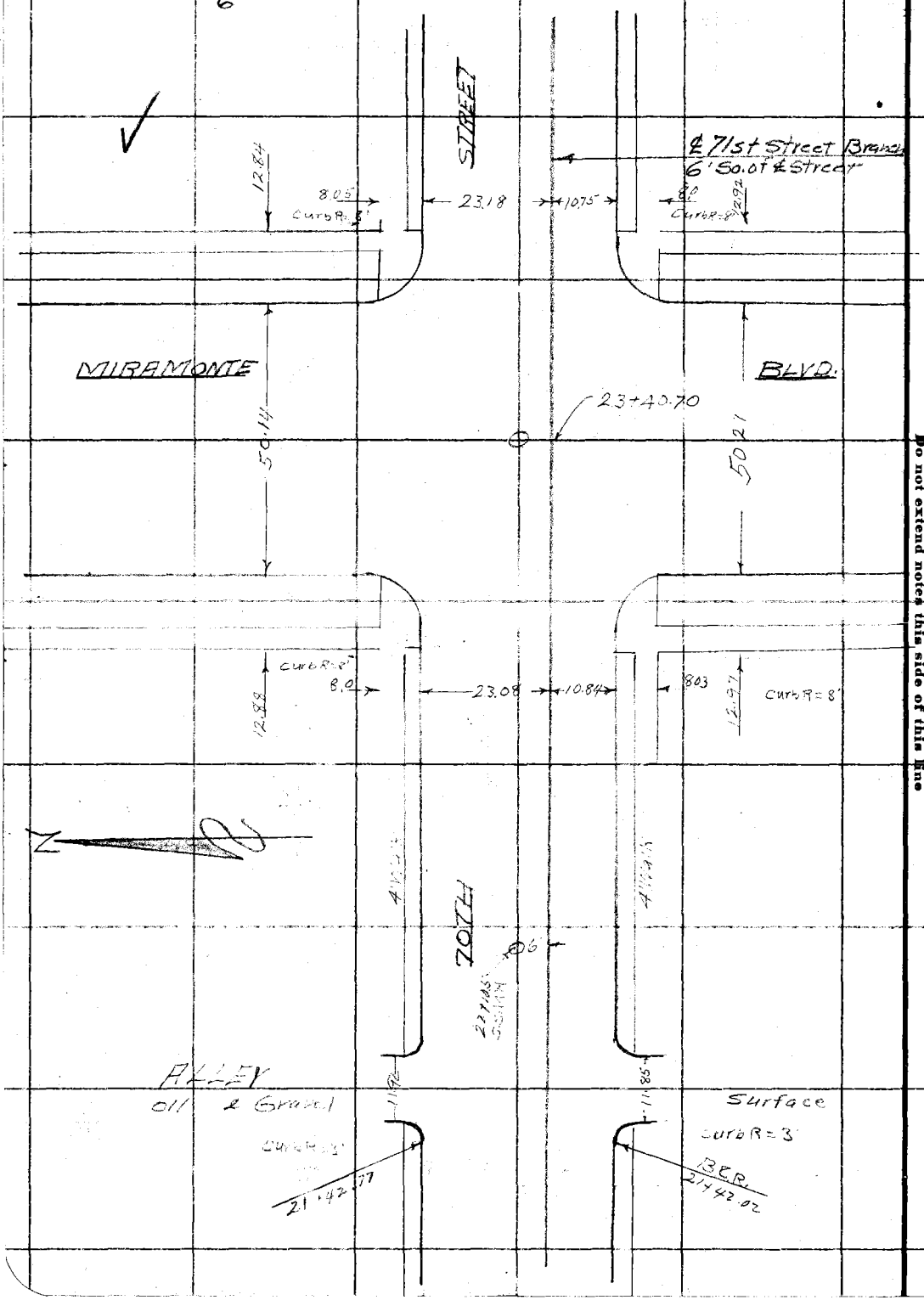

RETURN TO
LOS ANGELES COUNTY SURVEYOR

Do not extend notes this side of this line

Note: ANY ADDITIONS OR CHANGES ON THIS SHEET MUST BE MADE OR CIRCLED IN Red. WITH DATE AND NAME OF PERSON MAKING CHANGE.

Date _____ Notes by _____ Chief Party _____ F. 475 Pg. 119

7

Platted by	W. O. No. 630 D. S. O. No.
Date	Location So. Side
Map No.	Surveyed by M. Hayes
Platting C'k'd by	Date April 1931
Date	Indexed A. C. Johnson

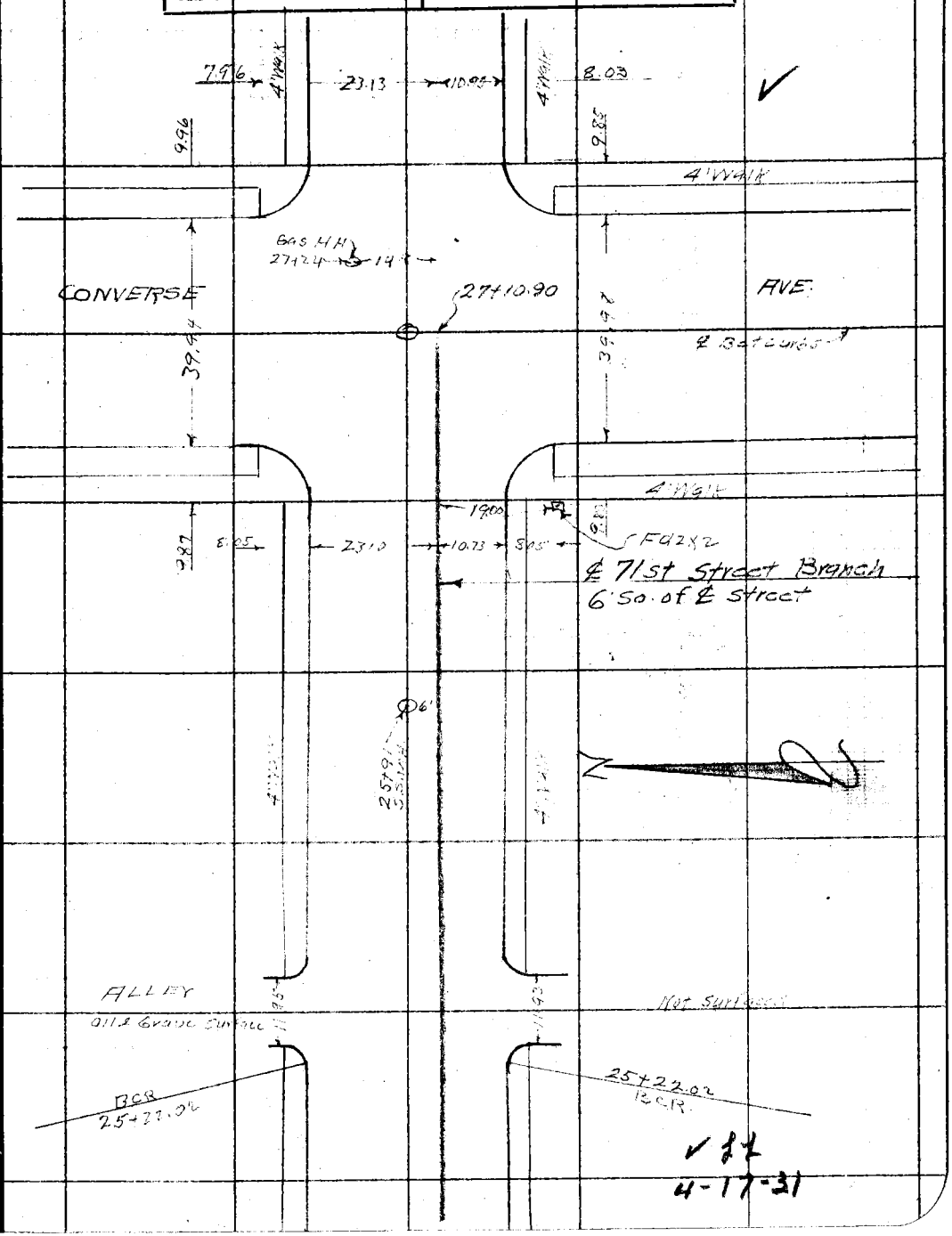

✓ 4-17-31

Note: ANY ADDITIONS OR CHANGES ON THIS SHEET MUST BE MADE OR CIRCLED IN Red. WITH DATE AND NAME OF PERSON MAKING CHANGE.

Do not extend notes this side of this line

RETURN TO
LOS ANGELES COUNTY SURVEYOR

RETURN TO
LOS ANGELES COUNTY SURVEYOR

Note: ANY ADDITIONS OR CHANGES ON THIS SHEET MUST BE MADE OR CIRCLED IN Red. WITH DATE AND NAME OF PERSON MAKING CHANGE.

Do not extend notes this side of this line

Chief Party _____ Notes by _____ Date _____

F. 475 Pg. 120

Date _____ Notes by _____ Chief Party _____ F. B. 475 Pg. 121

/

Plotted by	W. O. No. _____ D. S. O. No. _____
Date	Location
Map No.	Surveyed by
Plotting C'k'd by	Date
Date	Indexed A. C. Johnson

FLORENCE AVE. STUB

April 1931

Notes ANY ADDITIONS OR CHANGES ON THIS SHEET MUST BE MADE OR CIRCLED IN Red. WITH DATE AND NAME OF PERSON MAKING CHANGE.

Do not extend notes this side of this line

RETURN TO LOS ANGELES COUNTY SURVEYOR

F.B. 475 PG. 122 M. Hayes Chief Party Notes by M.H. Date 4-13-31

2

RETURN TO
LOS ANGELES COUNTY SURVEYOR
Do not extend notes this side of this line

Note: ANY ADDITIONS OR CHANGES ON THIS SHEET MUST BE MADE OR CIRCLED IN Red. WITH DATE AND NAME OF PERSON MAKING CHANGE.

Date _____ Notes by _____ Chief Party _____ F.B. 475 Pg. 123

Platted by	W. O. No. 630 D. S. O. No.
Date	Location So. Side
Map No.	Surveyed by M. Hayes
Platting C'k'd by	Date April 1931
Date	Indexed A. C. Johnson

76.51

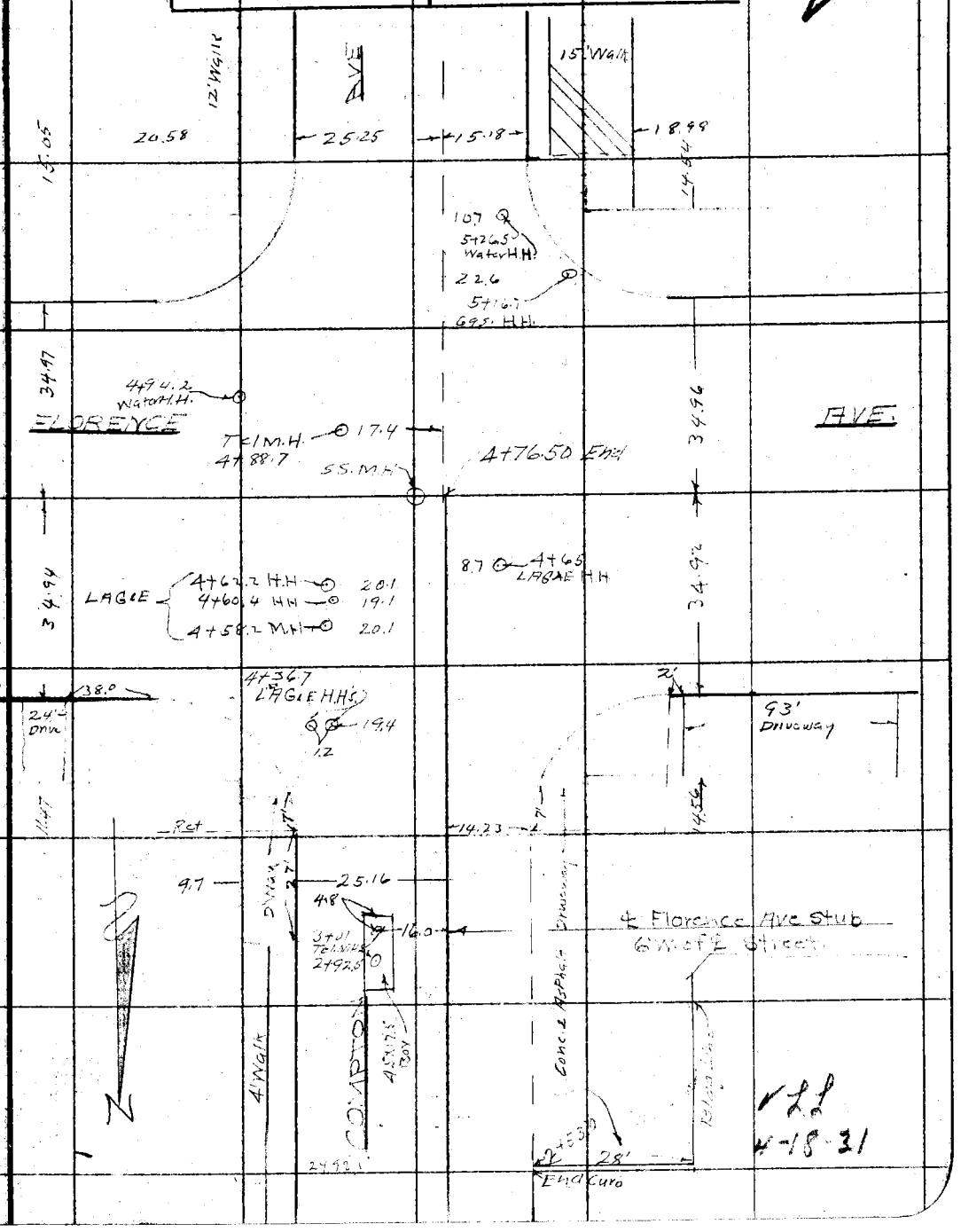

Note: ANY ADDITIONS OR CHANGES ON THIS SHEET MUST BE MADE OR CIRCLED IN Red, WITH DATE AND NAME OF PERSON MAKING CHANGE.

Do not extend notes this side of this line

RETURN TO
LOS ANGELES COUNTY SURVEYOR

LL
4-18-31

RETURN TO
LOS ANGELES COUNTY SURVEYOR

Note: ANY ADDITIONS OR CHANGES ON THIS SHEET MUST BE MADE OR CIRCLED IN Red. WITH DATE AND NAME OF PERSON MAKING CHANGE.

Do not extend notes this side of this line

Chief Party _____ Notes by _____ Date _____

F. 475 Pg. 124

Date _____ Notes by _____ Chief Party _____ F.B. 475 Pg 125

Platted by	W. O. No. _____ D. S. O. No. _____
Date	Location
Map No.	Surveyed by
Platting C'k'd by	Date
Date	Indexed A. C. Johnson

73RD STREET BRANCH

Notes: ANY ADDITIONS OR CHANGES ON THIS SHEET MUST BE MADE OR CIRCLED IN Red. WITH DATE AND NAME OF PERSON MAKING CHANGE.

Do not extend notes this side of this line

RETURN TO
LOS ANGELES COUNTY SURVEYOR

F.B. 475 Pg. 126 M. Hayes Chief Party Notes by M.H. Date 4-8-31

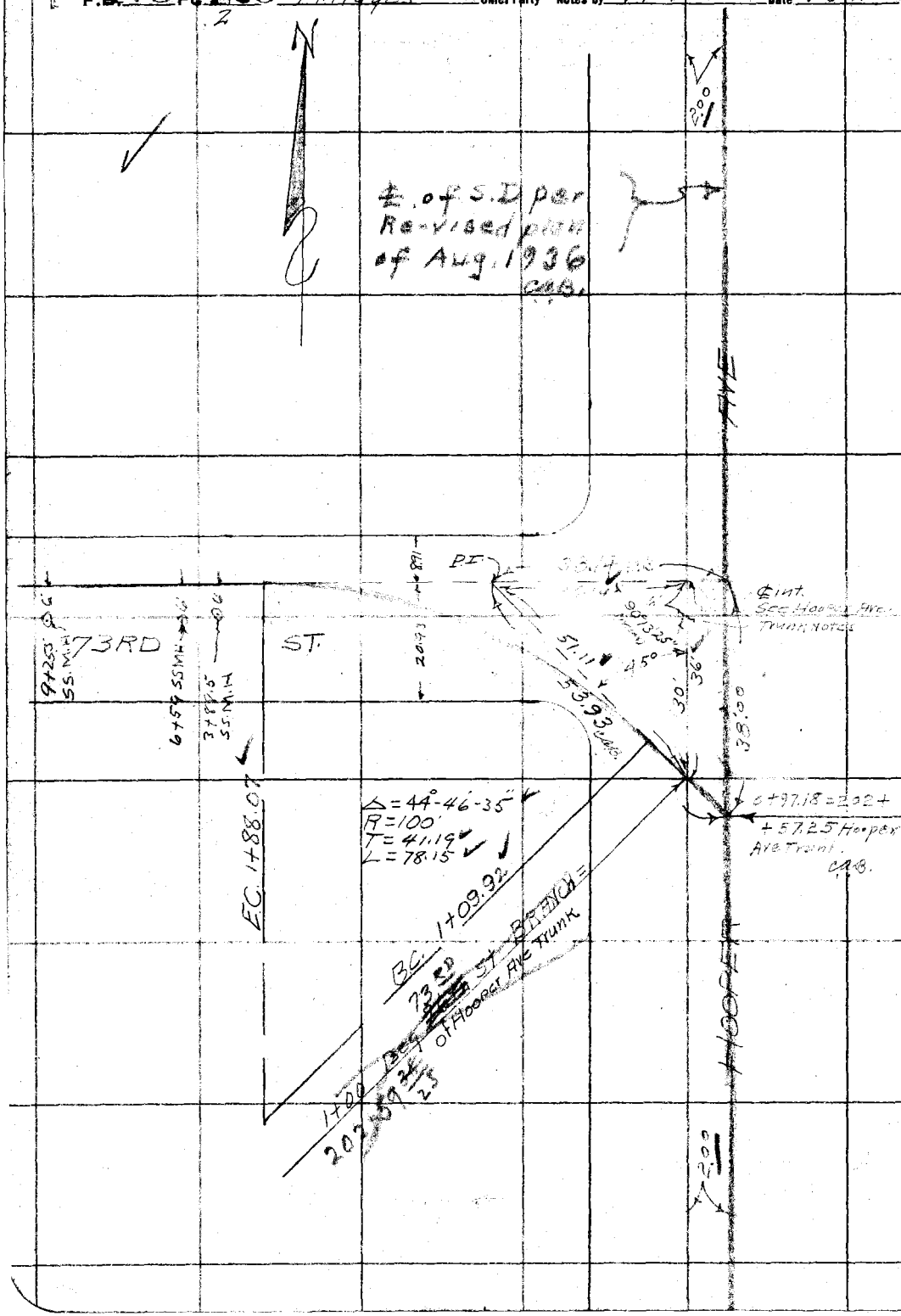

RETURN TO
LOS ANGELES COUNTY SURVEYOR

Do not extend notes this side of this line

Note: ANY ADDITIONS OR CHANGES ON THIS SHEET MUST BE MADE OR CIRCLED IN Red. WITH DATE AND NAME OF PERSON MAKING CHANGE.

Date _____ Notes by _____ Chief Party _____ F.B. 475 Pg. 127

3

Plotted by	W. O. No. 630 S. O. No.
Date	Location So. Side
Map No.	Surveyed by M. Hayes
Plotting C'k'd by	Date April 1931
Date	Indexed

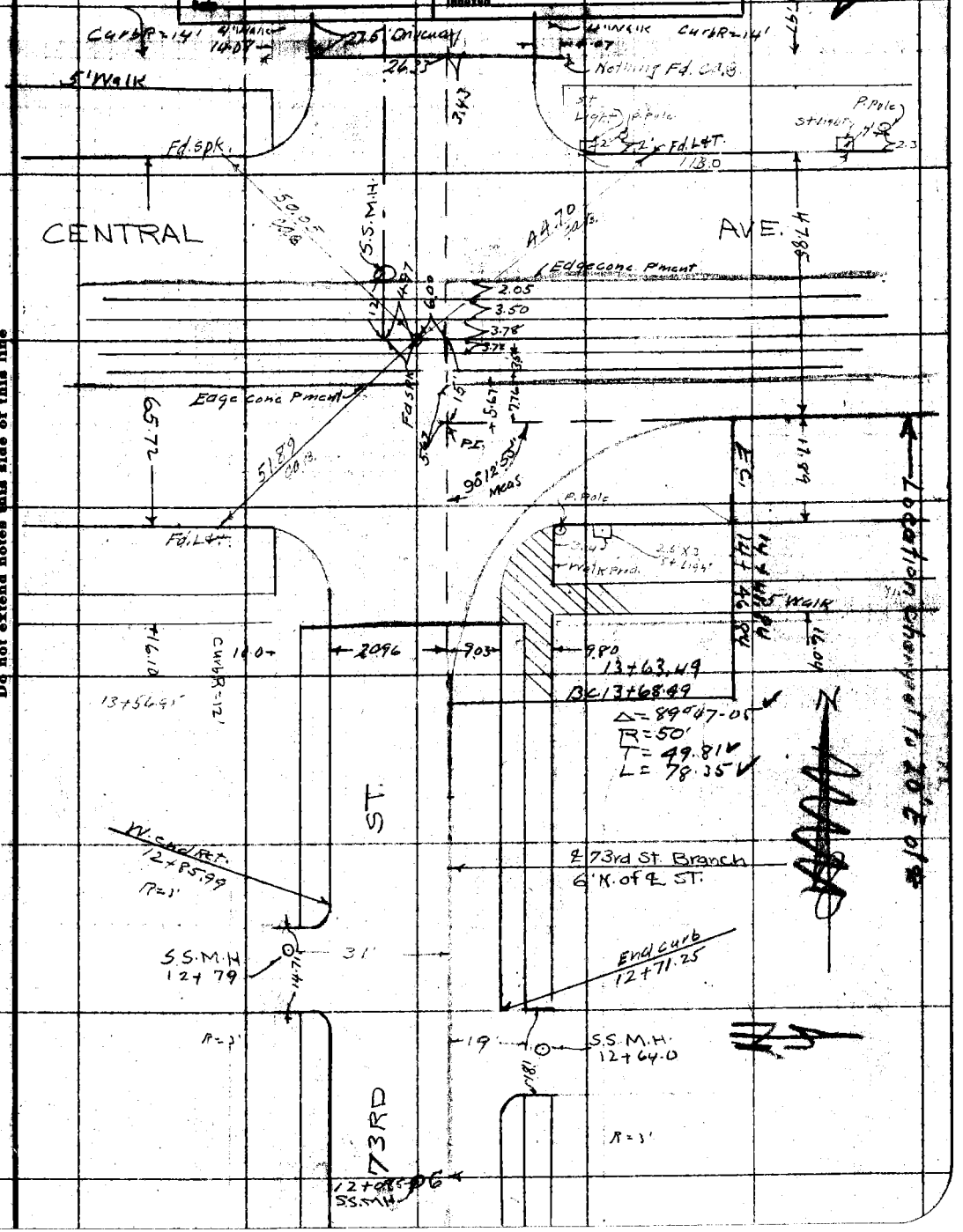

Note: ANY ADDITIONS OR CHANGES ON THIS SHEET MUST BE MADE OR CIRCLED IN RED, WITH DATE AND NAME OF PERSON MAKING CHANGE.

Do not extend notes this side of this line

RETURN TO
LOS ANGELES COUNTY SURVEYOR

F.B. 475 Pg. 128 M. Hayes Chief Party Notes by M.H. Date 4-31

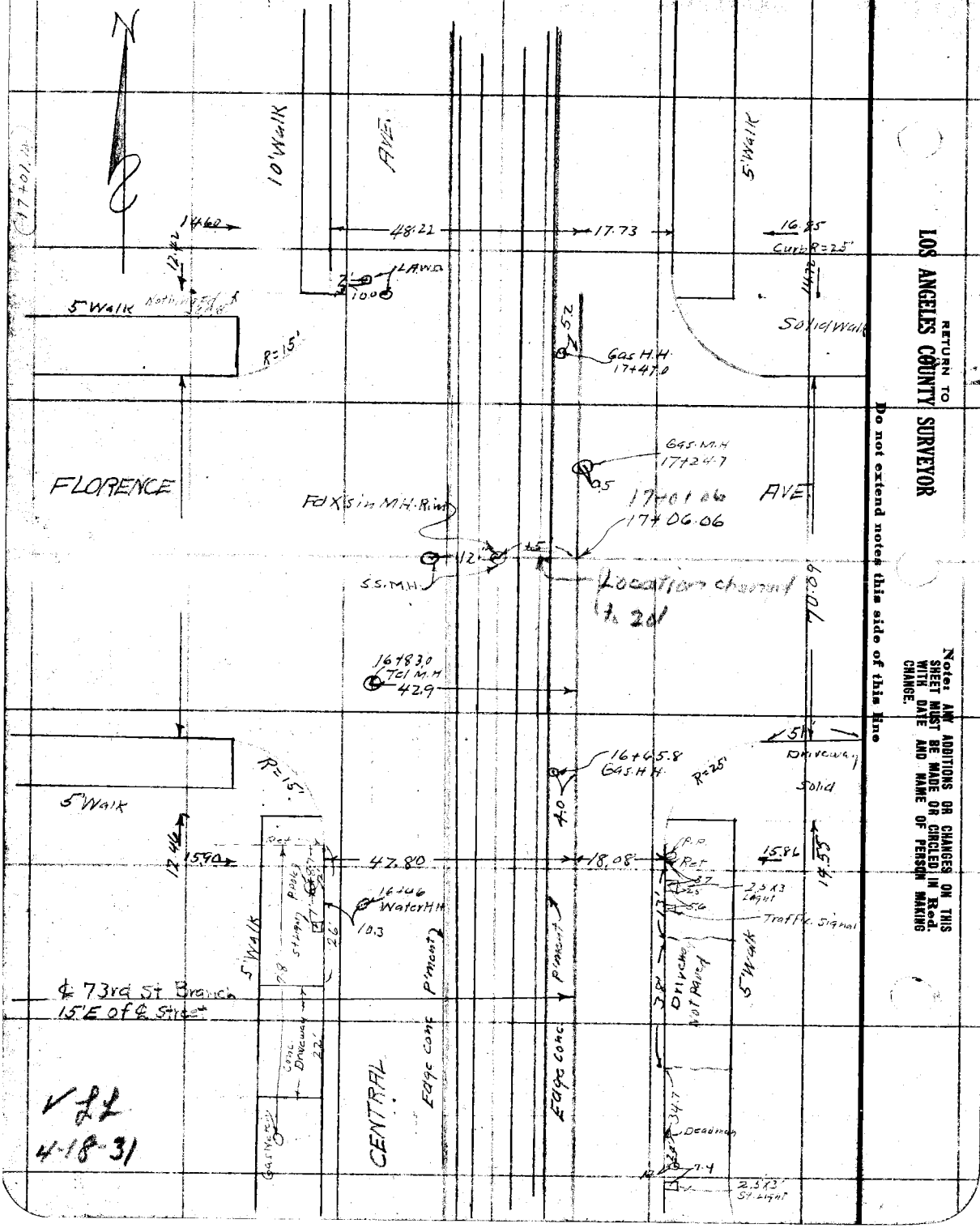

V 22
4-18-31

RETURN TO
LOS ANGELES COUNTY SURVEYOR

Do not extend notes this side of this line

Note: ANY ADDITIONS OR CHANGES ON THIS SHEET MUST BE MADE OR CIRCLED IN Red. WITH DATE AND NAME OF PERSON MAKING CHANGE.

F. B. 475 Pg 129

Date _____ Notes by _____ Chief Party _____

Platted by	W. O. No. _____ D. S. O. No. _____
Date	Location
Map No.	Surveyed by
Platting C'k'd by	Date
Date	Indexed A. C. Johnson

Note: ANY ADDITIONS OR CHANGES ON THIS SHEET MUST BE MADE OR CIRCLED IN Red. WITH DATE AND NAME OF PERSON MAKING CHANGE.

Do not extend notes this side of this line

RETURN TO
LOS ANGELES COUNTY SURVEYOR

FLORENCE AVE EAST BRANCH

June 17, 1931

F.B. 475 Pg. 130 — M.H. — Chief Party — Notes by Fenner — Date 6-17-31

2

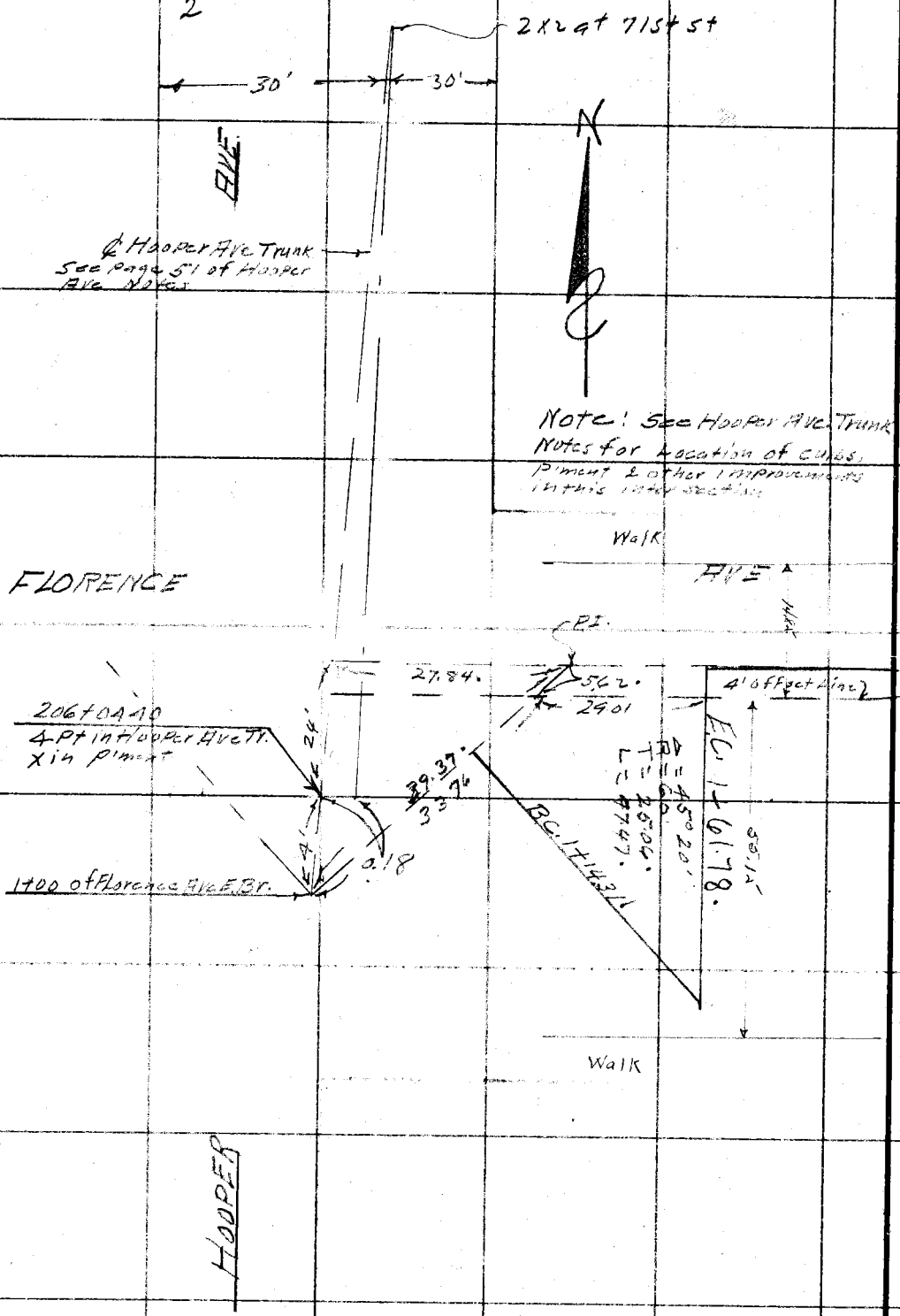

RETURN TO
LOS ANGELES COUNTY SURVEYOR

Do not extend notes this side of this line

Note: ANY ADDITIONS OR CHANGES ON THIS SHEET MUST BE MADE OR CIRCLED IN Red. WITH DATE AND NAME OF PERSON MAKING CHANGE.

Date _____ Notes by Fenner Chief Party M.H. F. 475 Pg. 131

3

Plotted by	W. O. No. 630 D. S. O. No.
Date	Location Florence Ave E. Br.
Map No.	Surveyed by M. Hayes
Plotting C'k'd by	Date June 17, 131
Date	Indexed A. C. Johnson

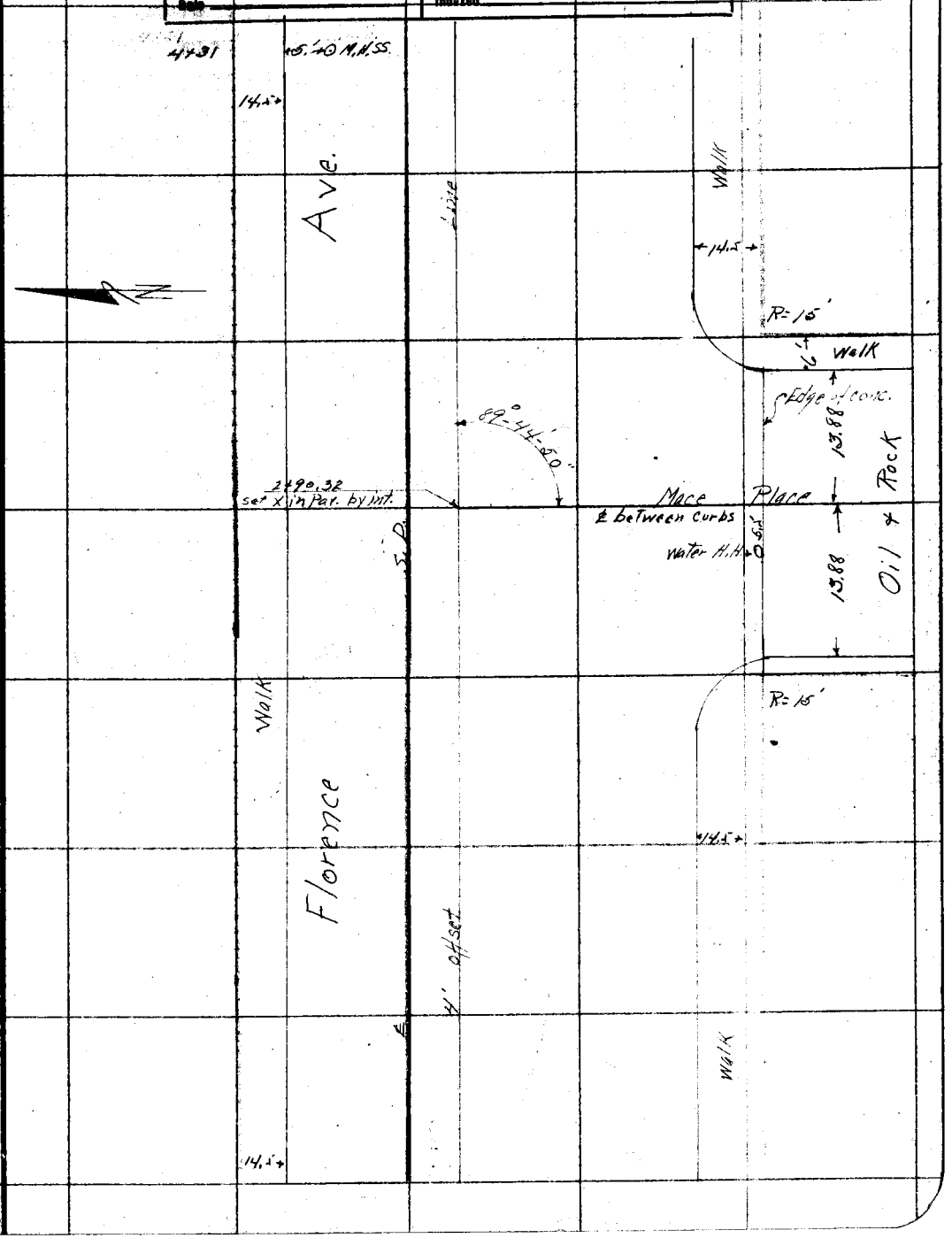

Note: ANY ADDITIONS OR CHANGES ON THIS SHEET MUST BE MADE OR CIRCLED IN RED-I WITH DATE AND NAME OF PERSON MAKING CHANGE.

Do not extend notes this side of this line

RETURN TO
LOS ANGELES COUNTY SURVEYOR

F.B. 475 Pg 132 M.H. Chief Party Notes by Fenner Date 6-17-31

4

RETURN TO
LOS ANGELES COUNTY SURVEYOR

Do not extend notes this side of this line

Notes: ANY ADDITIONS OR CHANGES ON THIS SHEET MUST BE MADE OR CIRCLED IN Red. WITH DATE AND NAME OF PERSON MAKING CHANGE.

Date 6-17-31 Notes by Fenner Chief Party M.H. F.B. 475 Pg. 133

Platted by	W. O. No. 630 D. S. O. No.
Date	Location Florence Ave. E. Br.
Map No.	Surveyed by Hayes
Platting C'k'd by	Date 6-17-31
Date	Indexed A. C. Johnson

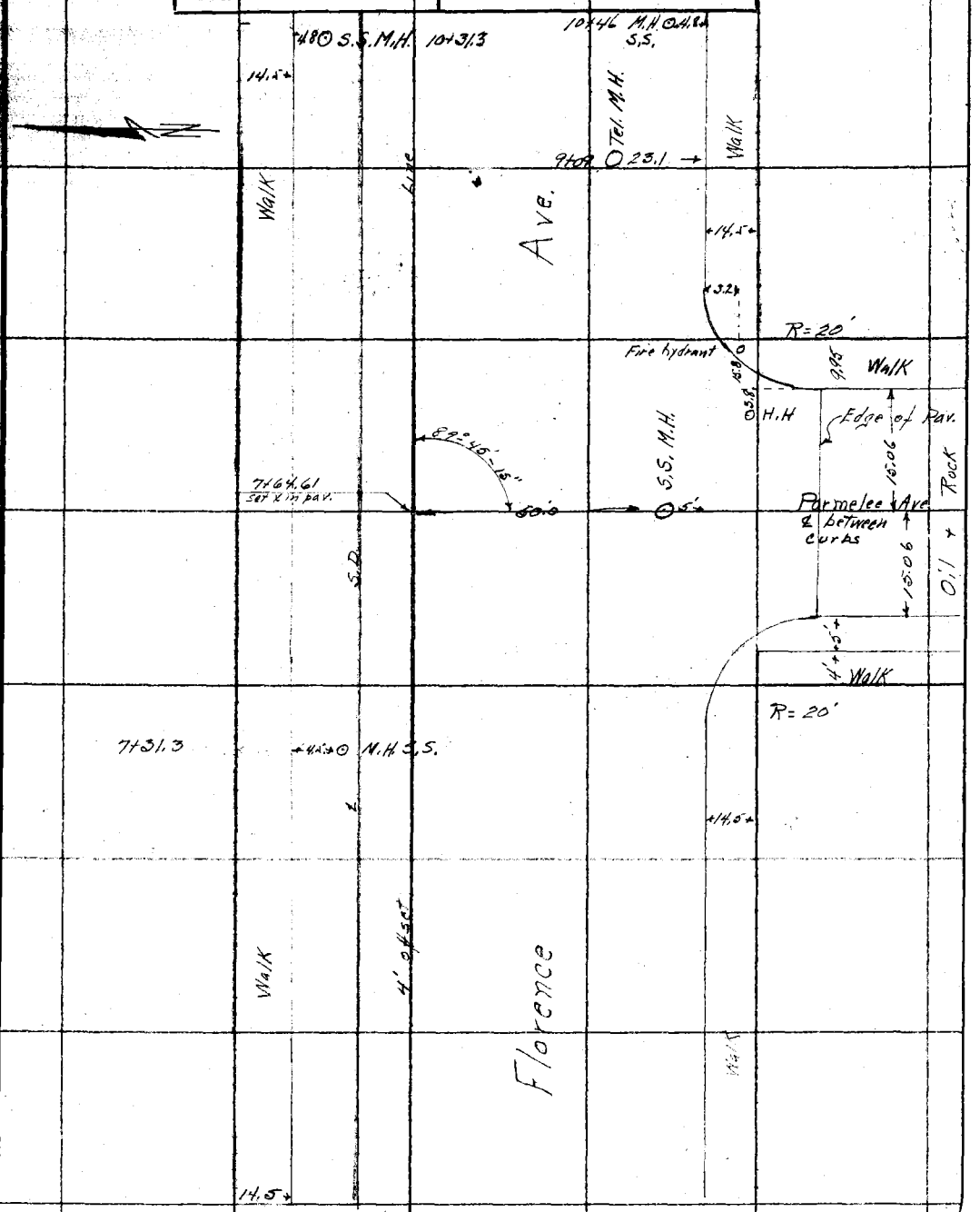

Note: ANY ADDITIONS OR CHANGES ON THIS SHEET MUST BE MADE OR CIRCLED IN RED WITH DATE AND NAME OF PERSON MAKING CHANGE.

Do not extend notes this side of this line

RETURN TO
LOS ANGELES COUNTY SURVEYOR

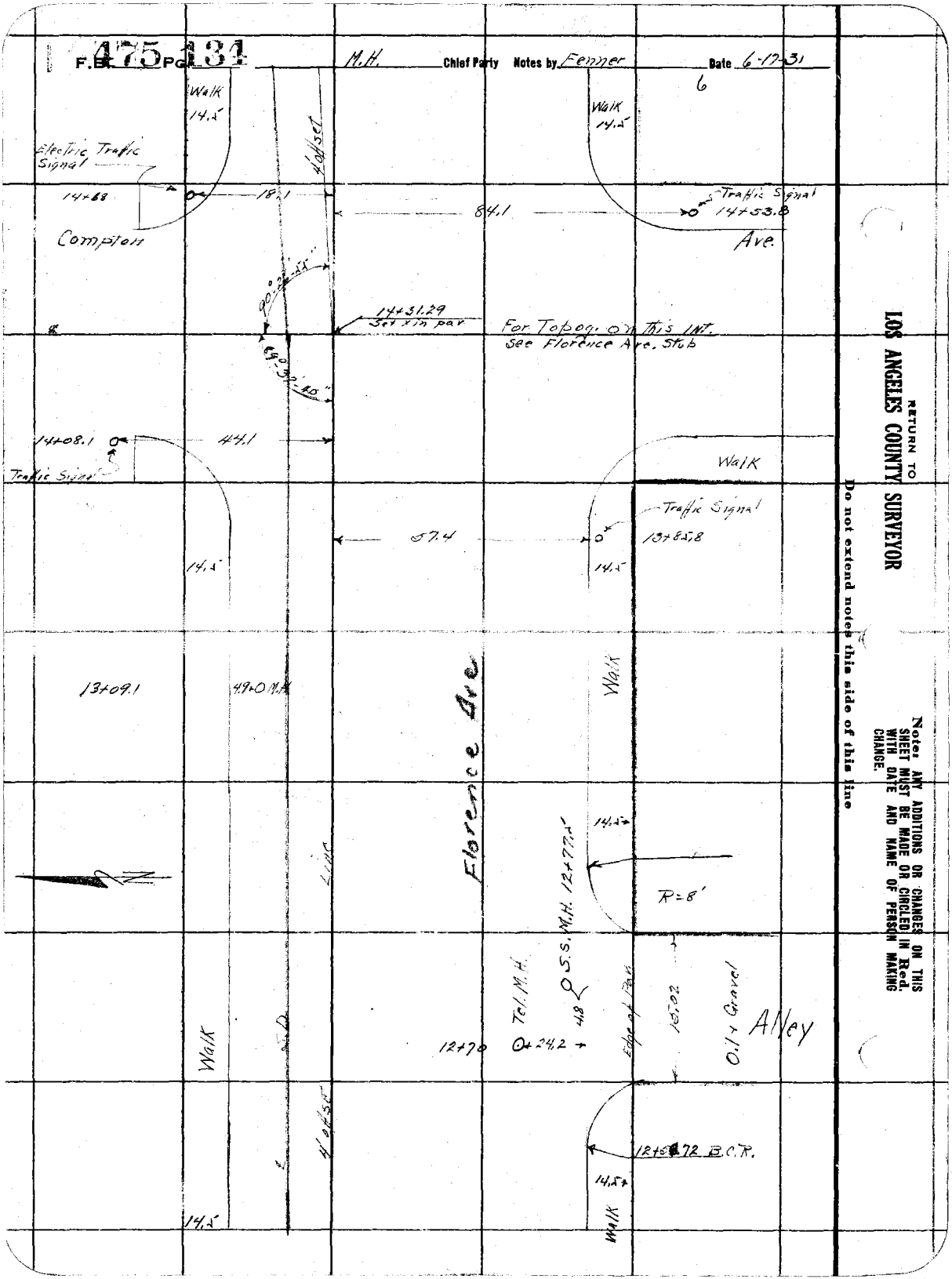
F.B. 475 Pg 134
M.H.
Chief Party
Notes by Fenner
Date 6-17-31
6
Walk
14.5
Walk
14.5
Electric Traffic Signal
4' offset
14+68
18.1
84.1
Traffic Signal
14+53.8
Compton
Ave.
14+31.29
Set x in pav
For Topog. on this Int.
See Florence Ave. Stub
14+08.1
44.1
Traffic Signal
Walk
Traffic Signal
57.4
13+85.8
14.5
14.5
13+09.1
4.9+0 M.H.
Walk
Florence Ave
14.5
R=8'
Line
S.S. M.H. 12+77.5
Tel. M.H.
4.8
Edge of Pav.
15.02
0.1 + Gravel
Alley
Walk
12+70
24.2
4' offset
12+5[illegible].72 B.C.R.
14.5
14.5
Walk
RETURN TO
LOS ANGELES COUNTY SURVEYOR
Do not extend notes this side of this line
Note: ANY ADDITIONS OR CHANGES ON THIS SHEET MUST BE MADE OR CIRCLED IN Red. WITH DATE AND NAME OF PERSON MAKING CHANGE.

Date 6-18-31 Notes by Fenner Chief Party M.H. F.B. 475 Pg. 135

7

Plotted by	W. O. No. 630 D. S. O. No.
Date	Location Florence Ave. E. Br.
Map No.	Surveyed by M. Hayes
Plotting C'k'd by	Date 6-18-31
Date	Indexed A. C. Johnson

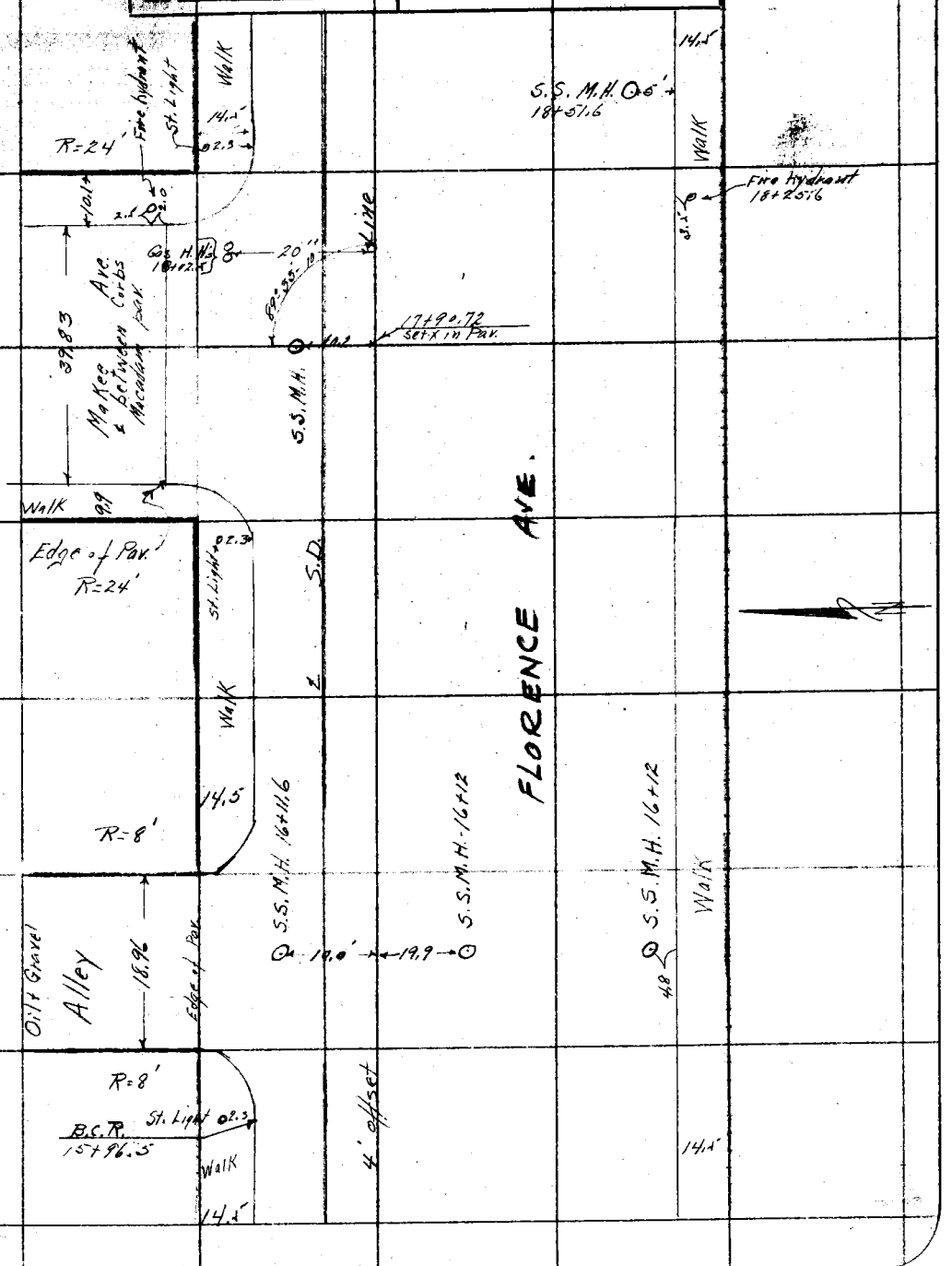

Note: ANY ADDITIONS OR CHANGES ON THIS SHEET MUST BE MADE OR CIRCLED IN Red. WITH DATE AND NAME OF PERSON MAKING CHANGE.

Do not extend notes this side of this line

RETURN TO
LOS ANGELES COUNTY SURVEYOR

F.B. 475 Pg. 136 M.H. Chief Party Notes by Fenner Date 6-18-31

8

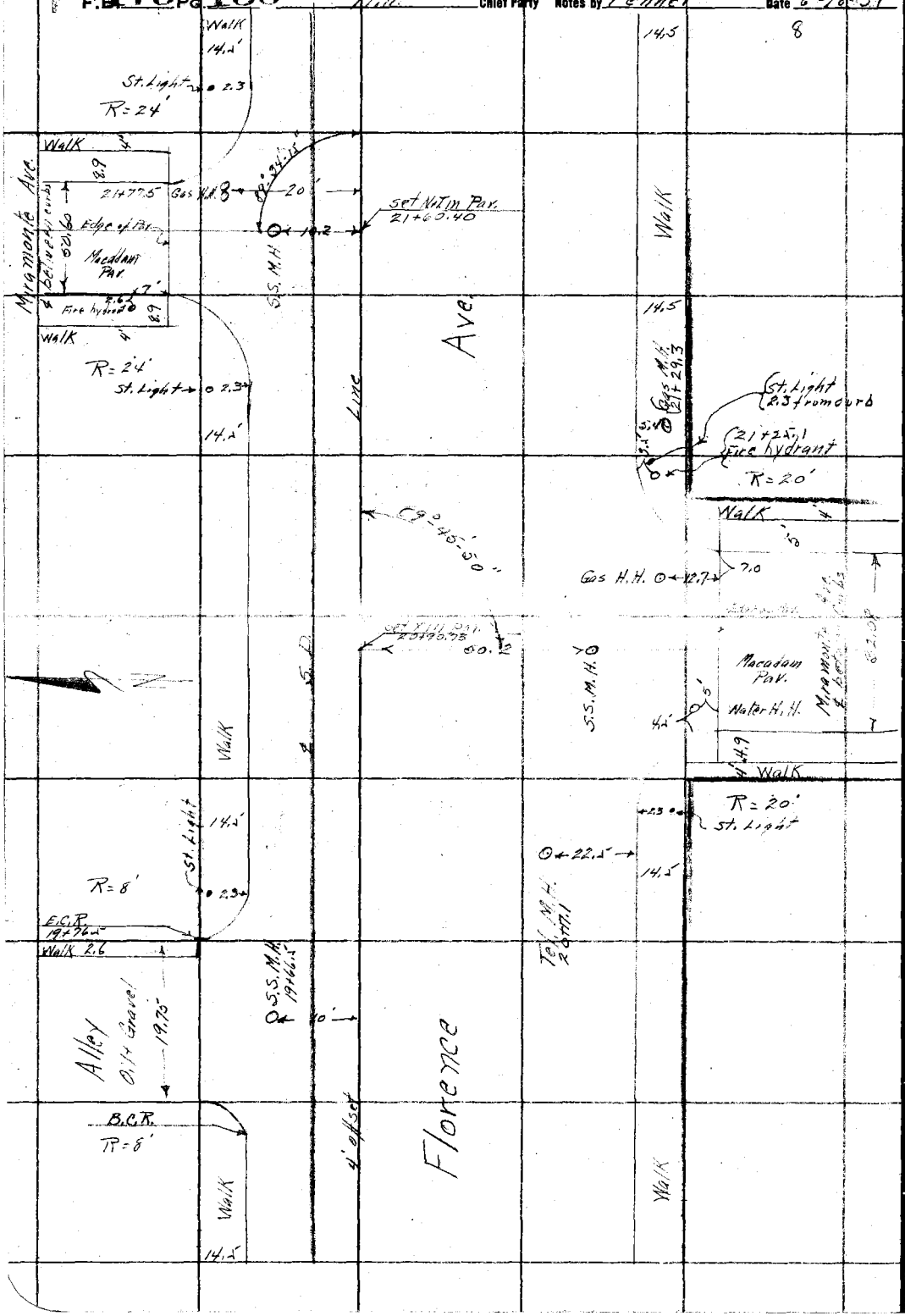

RETURN TO
LOS ANGELES COUNTY SURVEYOR

Do not extend notes this side of this line

Notes: ANY ADDITIONS OR CHANGES ON THIS SHEET MUST BE MADE OR CIRCLED IN Red. WITH DATE AND NAME OF PERSON MAKING CHANGE.

Date 6-18-31 Notes by Fenner Chief Party M. H. F.B. 475 Pg. 137

9

Platted by	W. O. No. 630 D. S. O. No.
Date	Location Florence Ave. E. Br.
Map No.	Surveyed by M. Hayes
Platting C'k'd by	Date 6-18-31
Date	Indexed A. C. Johnson

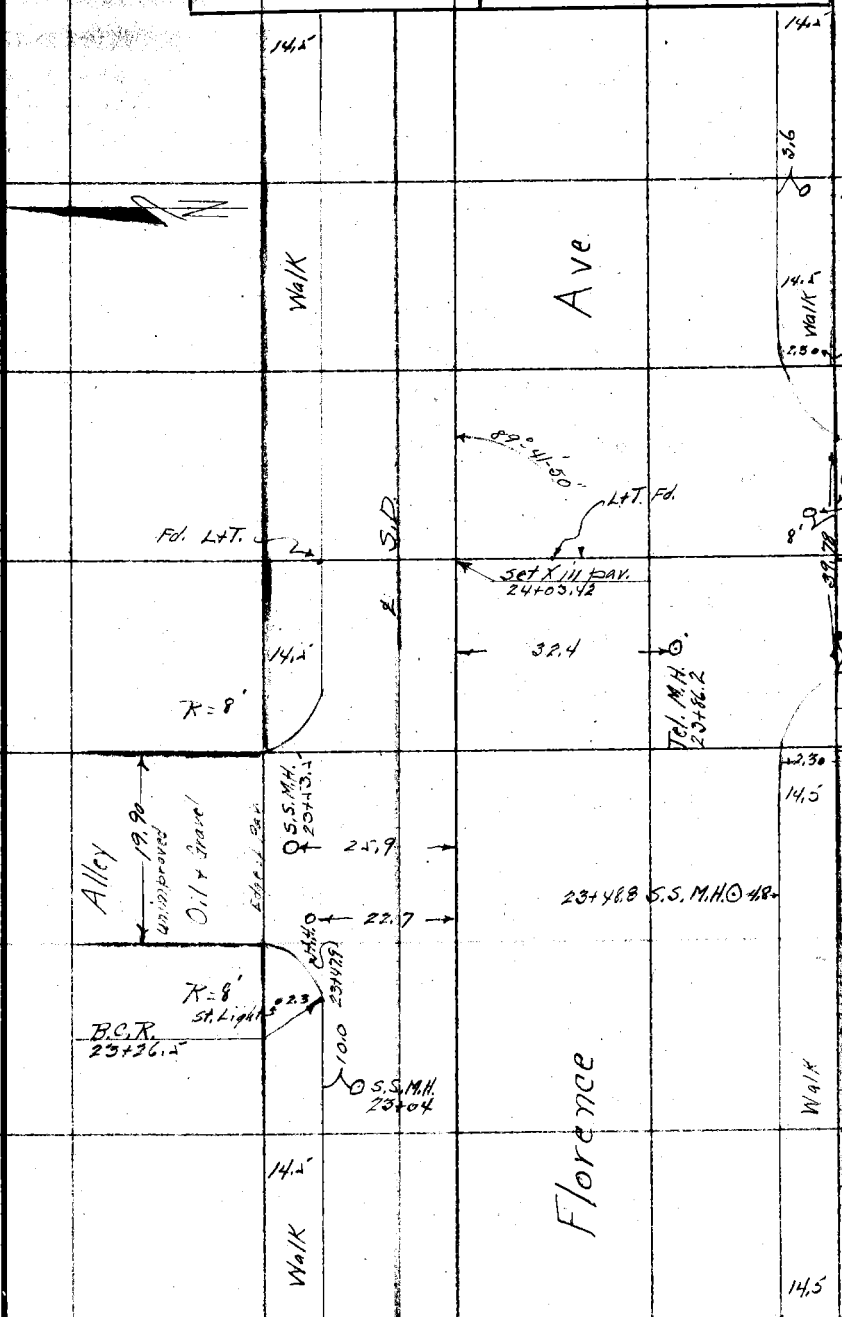

Note: ANY ADDITIONS OR CHANGES ON THIS SHEET MUST BE MADE OR CHECKED IN Red. WITH DATE AND NAME OF PERSON MAKING CHANGE.

Do not extend notes this side of this line

RETURN TO
LOS ANGELES COUNTY SURVEYOR

F.B. 475 Pg. 138 M.H. Chief Party Notes by Fenner Date 6-18-31

10

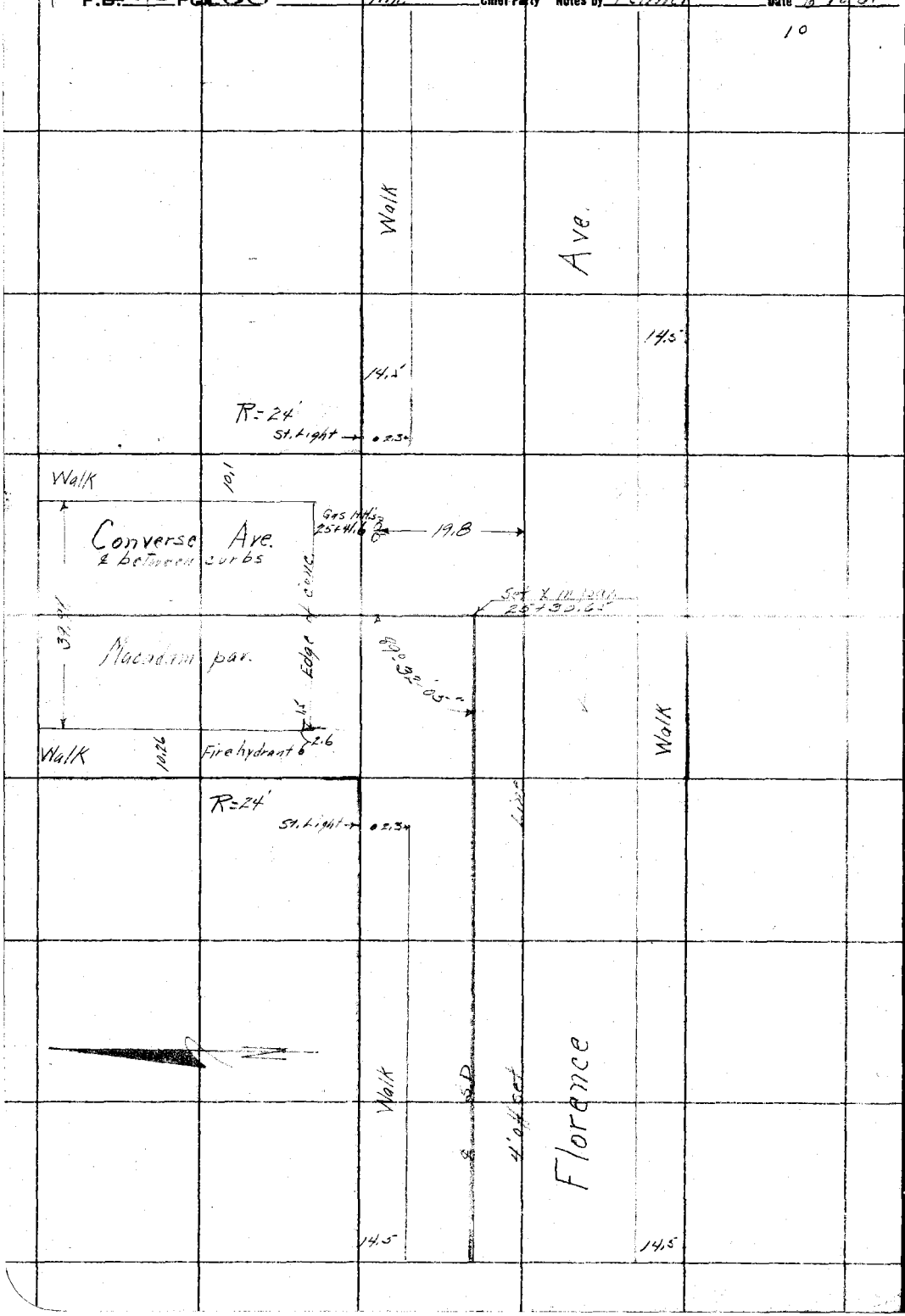

RETURN TO
LOS ANGELES COUNTY SURVEYOR

Do not extend notes this side of this line

Note: ANY ADDITIONS OR CHANGES ON THIS SHEET MUST BE MADE OR CIRCLED IN Red. WITH DATE AND NAME OF PERSON MAKING CHANGE.

Date _____ Notes by _____ Chief Party _____ F.B. 475 Pg. 139

Platted by _____	W. O. No. _____ D. S. O. No. _____
Date _____	Location _____
Map No. _____	Surveyed by _____
Platting C'k'd by _____	Date _____
Date _____	Indexed A. C. Johnson

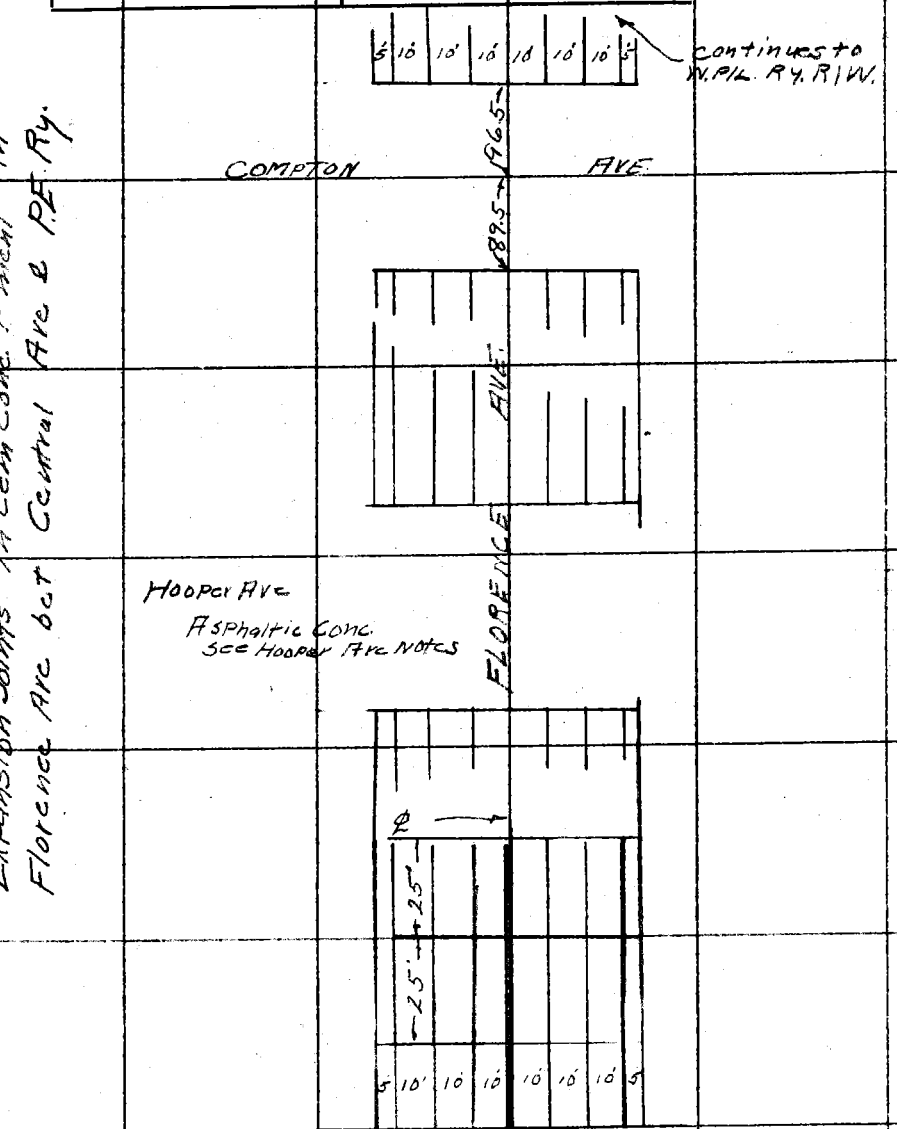

Expansion Joints in Cem Conc. P'ment in Florence Ave bet Central Ave & P.E. Ry.

Note: ANY ADDITIONS OR CHANGES ON THIS SHEET MUST BE MADE OR CIRCLED IN Red. WITH DATE AND NAME OF PERSON MAKING CHANGE.

Do not extend notes this side of this line

RETURN TO
LOS ANGELES COUNTY SURVEYOR

RETURN TO
LOS ANGELES COUNTY SURVEYOR

Note: ANY ADDITIONS OR CHANGES ON THIS SHEET MUST BE MADE OR CIRCLED IN Red. WITH DATE AND NAME OF PERSON MAKING CHANGE.

Do not extend notes this side of this line

Date

Chief Party Notes by

F.B. 475 PG. 140

Date _____ Notes by _____ Chief Party _____ F. 475 Pg. 141

Platted by _____	W. O. No. _____ D. S. O. No. _____
Date _____	Location _____
Map No. _____	Surveyed by _____
Platting C'k'd by _____	Date _____ A. C. Johnson
Date _____	Indexed _____

FLORENCE AVE. WEST BRANCH

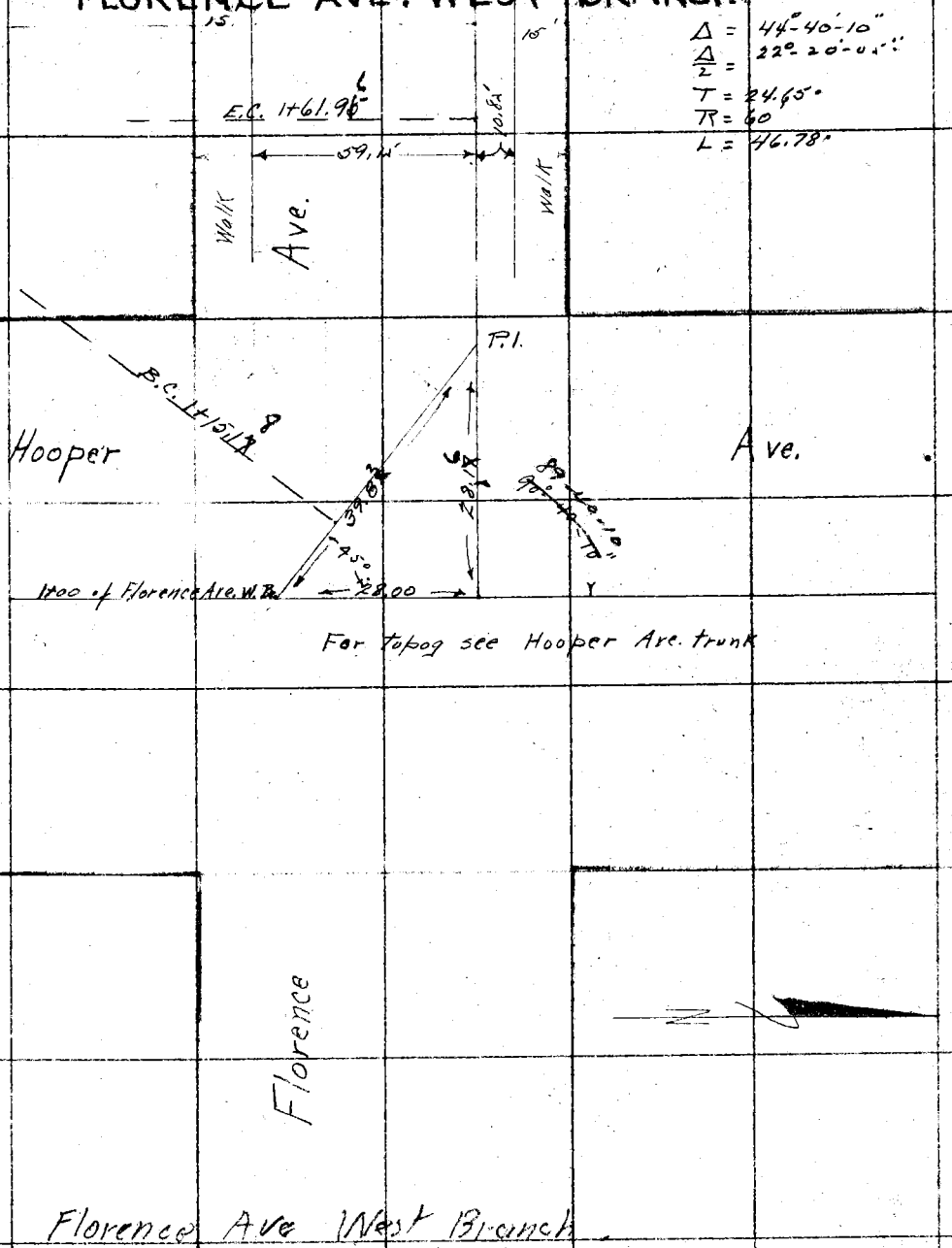

Note: ANY ADDITIONS OR CHANGES ON THIS SHEET MUST BE MADE OR CIRCLED IN Red. WITH DATE AND NAME OF PERSON MAKING CHANGE.

Do not extend notes this side of this line

RETURN TO
LOS ANGELES COUNTY SURVEYOR

F.B. 475 PG. 142 M.H. Chief Party Notes by Fenner Date 6-18-31

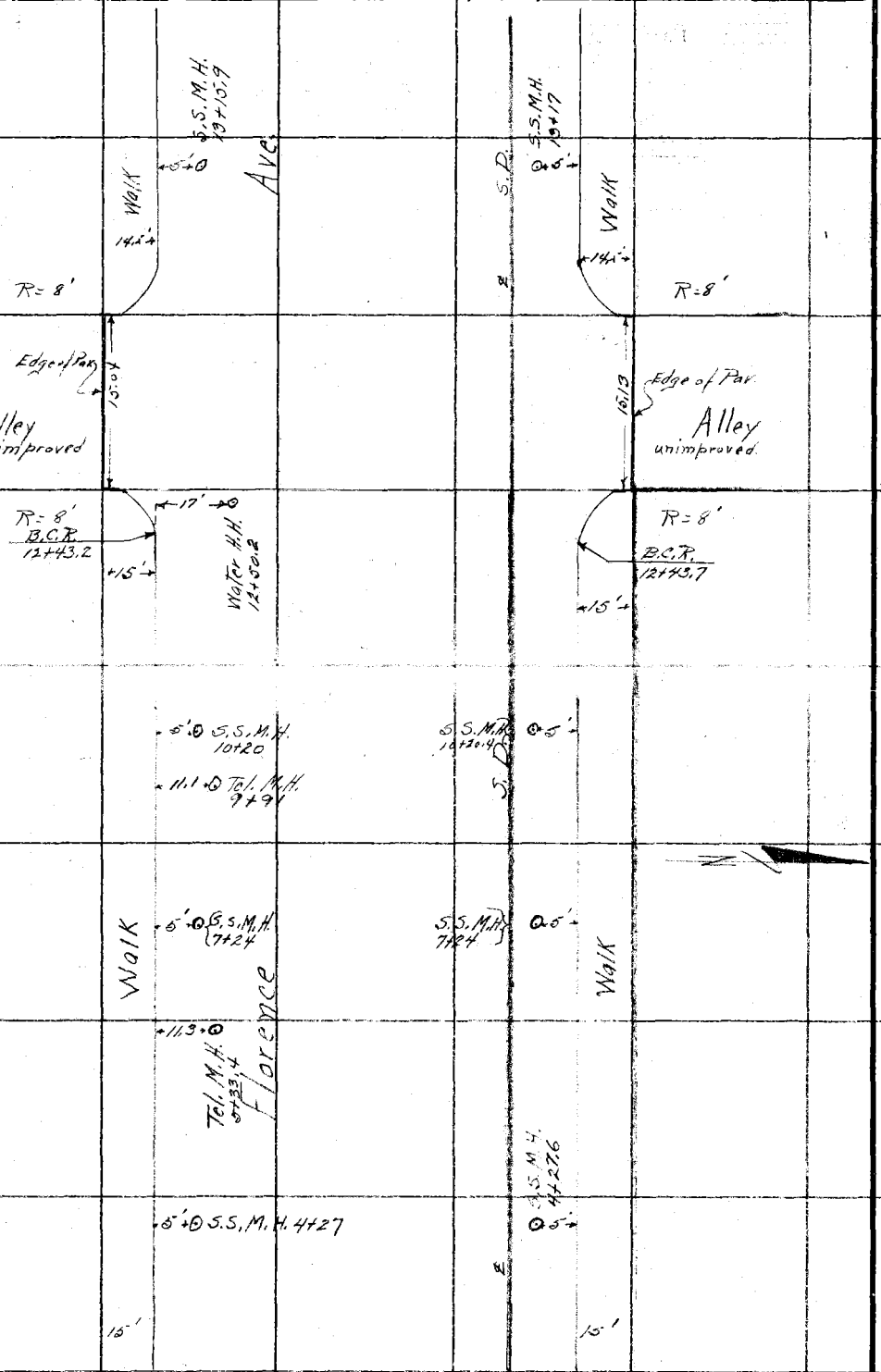

RETURN TO
LOS ANGELES COUNTY SURVEYOR

Do not extend notes this side of this line

Note: ANY ADDITIONS OR CHANGES ON THIS SHEET MUST BE MADE OR CIRCLED IN Red. WITH DATE AND NAME OF PERSON MAKING CHANGE.

Notes by Fenner Chief Party M. H. F.B. 475 Pg. 143

Plotted by	W. O. No. 630 D. S. O. No.
Date	Location Florence Ave. W. Br.
Map No.	Surveyed by M. Hayes
Platting C'k'd by	Date 6-19-31
Date	Indexed A. C. Johnson

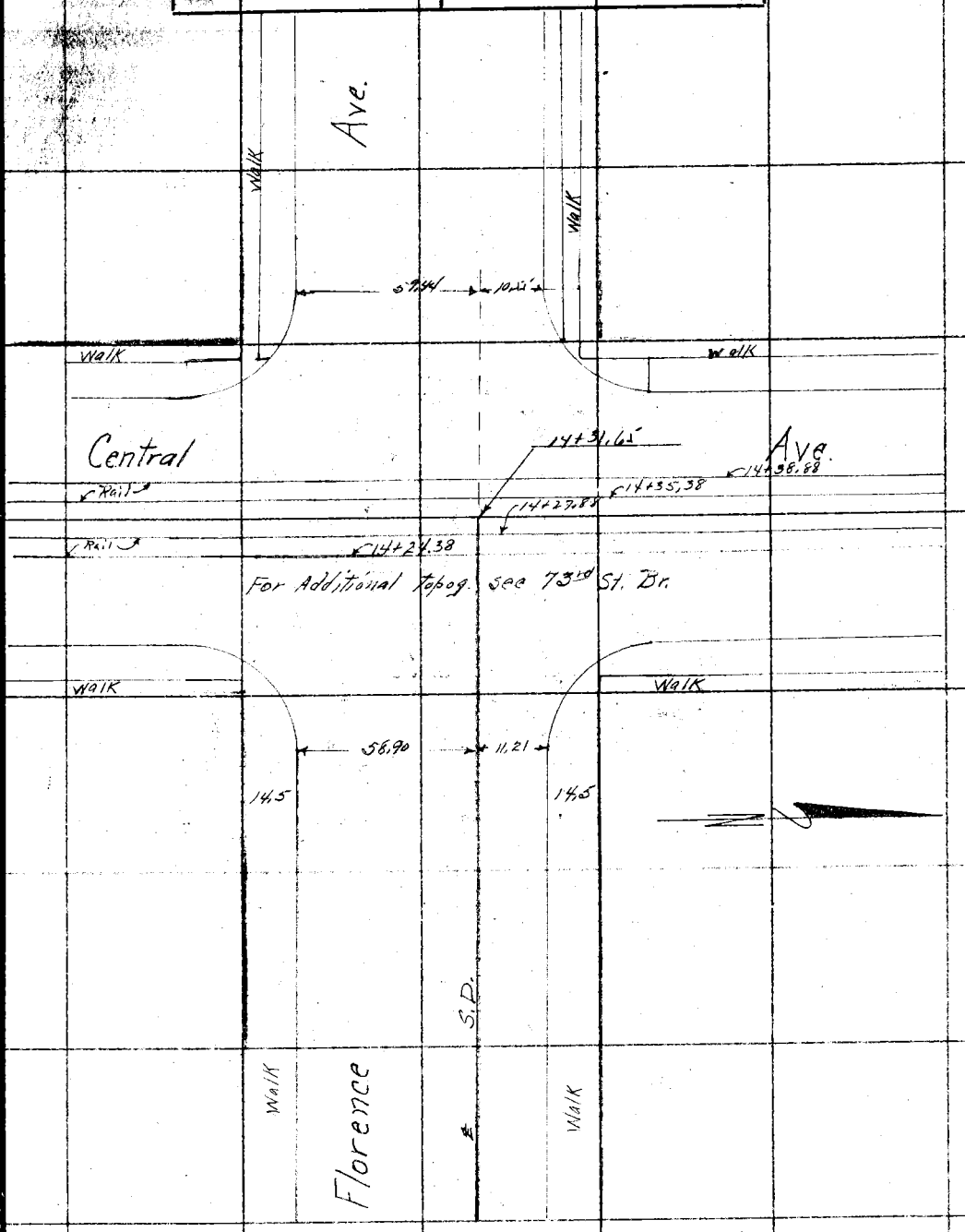

Note: ANY ADDITIONS OR CHANGES ON THIS SHEET MUST BE MADE OR CIRCLED IN Red. WITH DATE AND NAME OF PERSON MAKING CHANGE.

Do not extend notes this side of this line

RETURN TO
LOS ANGELES COUNTY SURVEYOR

RETURN TO
LOS ANGELES COUNTY SURVEYOR

Note: ANY ADDITIONS OR CHANGES ON THIS SHEET MUST BE MADE OR CIRCLED IN Red. WITH DATE AND NAME OF PERSON MAKING CHANGE.

Do not extend notes this side of this line

Chief Party _____ Notes by _____ Date _____

F.B. 475 PG. 141

Date _____ Notes by _____ Chief Party _____ F. 475 Pg. 145

Platted by	W. O. No. _____ D. S. O. No. _____
Date	Location
Map No.	Surveyed by
Platting C'k'd by	Date
Date	Indexed A. C. Johnson

76TH STREET BRANCH

April 6, 1931

See L.B. 451 p. 161

M. Hayes
L.H. Fedner
H.W. Gunderson
C.W. Garman

Notes: ANY ADDITIONS OR CHANGES ON THIS SHEET MUST BE MADE OR CIRCLED IN Red. WITH DATE AND NAME OF PERSON MAKING CHANGE.

Do not extend notes this side of this line

RETURN TO
LOS ANGELES COUNTY SURVEYOR

F.B. 475 Pg. 146 2 Chief Party Notes by M.H. Date 4-6-31

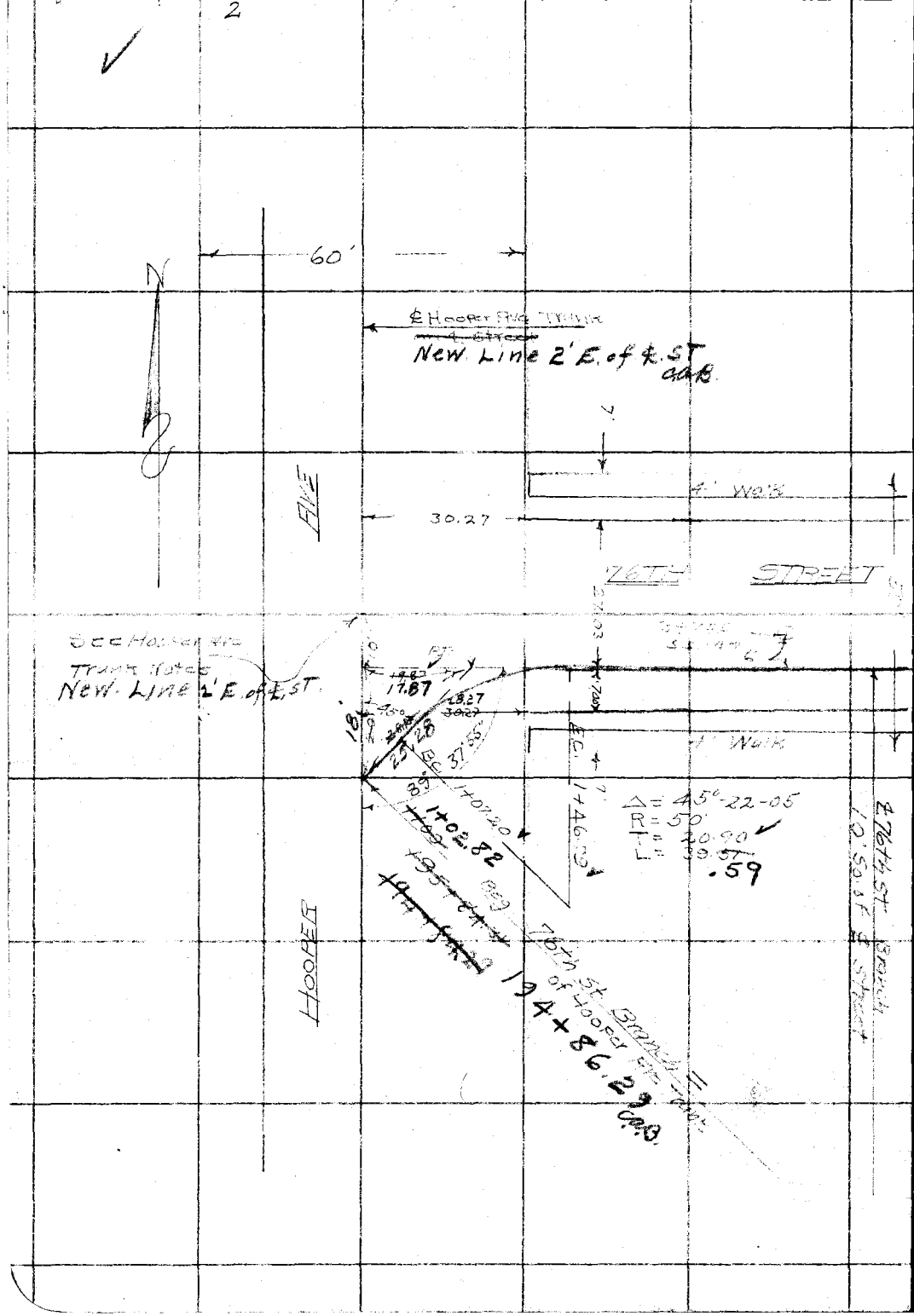

RETURN TO
LOS ANGELES COUNTY SURVEYOR

Do not extend notes this side of this line

Note: ANY ADDITIONS OR CHANGES ON THIS SHEET MUST BE MADE OR CIRCLED IN Red. WITH DATE AND NAME OF PERSON MAKING CHANGE.

Date Notes by Chief Party

475-147
3

Plotted	W. O. No. 630 D. S. O. No.
Date	Location So Side
Map No.	Surveyed by M. Hayes
Platting C'k'd by	Date April 6, 1931
Date	Indexed A. C. Johnson



Note: ANY ADDITIONS OR CHANGES ON THIS SHEET MUST BE MADE OR CIRCLED IN Red. WITH DATE AND NAME OF PERSON MAKING CHANGE.

RETURN TO
LOS ANGELES COUNTY SURVEYOR

Do not extend notes this side of this line

P.B. 475 Pg. 148 M Hayes Chief Party Notes by M.H Date 3-31

4

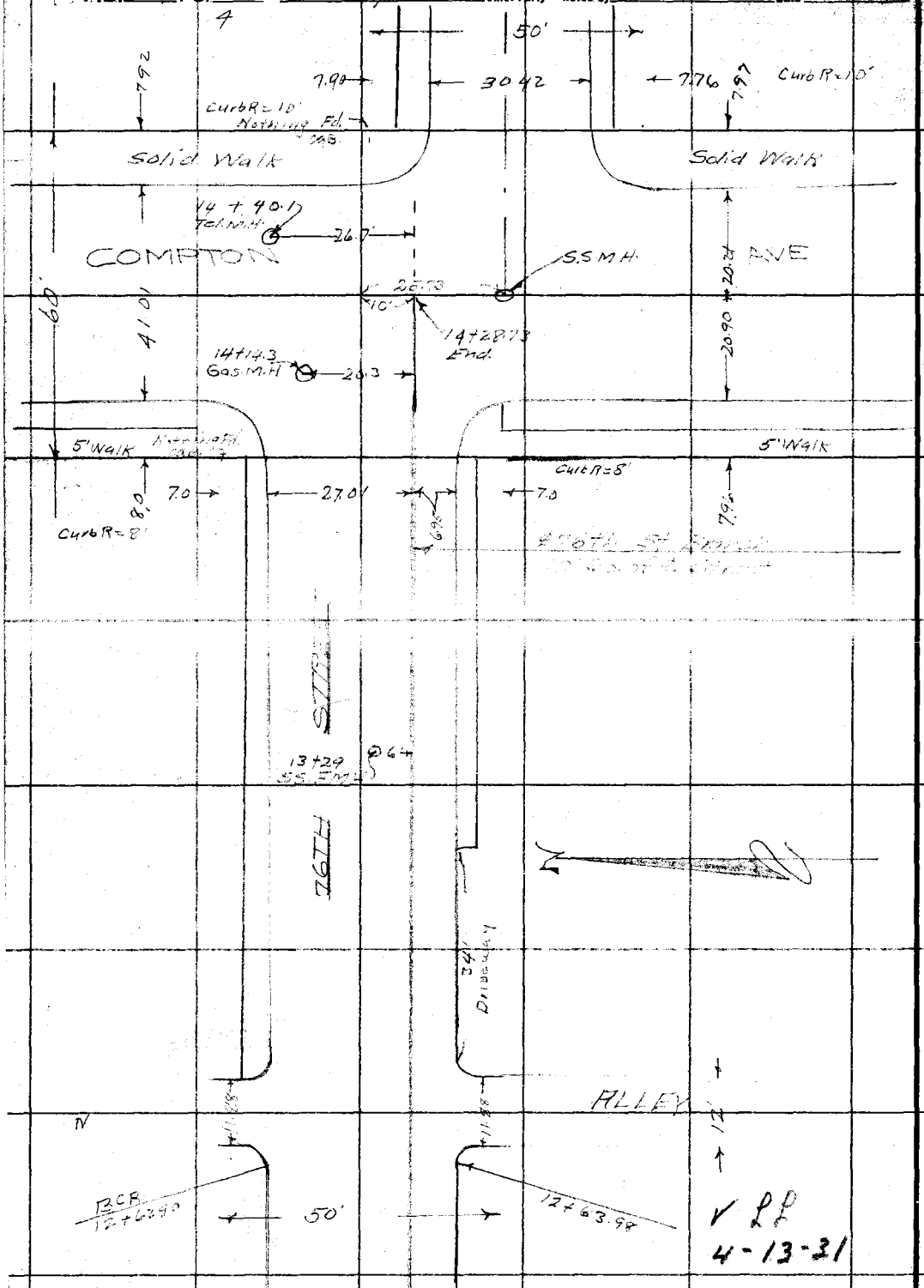

RETURN TO
LOS ANGELES COUNTY SURVEYOR

Do not extend notes this side of this line

Notes: ANY ADDITIONS OR CHANGES ON THIS SHEET MUST BE MADE OR CIRCLED IN Red. WITH DATE AND NAME OF PERSON MAKING CHANGE.

F.B. 475 PG. 149

Date _____ Notes by _____ Chief Party _____

Platted by	W. O. No. 630 D. S. O. No.
Date	Location
Map No.	Surveyed by
Platting ck'd by	Date
Date	Indexed A. C. Johnson

NADEAU ST. WEST BRANCH

March 24, 1931

Notes: ANY ADDITIONS OR CHANGES ON THIS SHEET MUST BE MADE OR CIRCLED IN Red. WITH DATE AND NAME OF PERSON MAKING CHANGE.

Do not extend notes this side of this line

RETURN TO LOS ANGELES COUNTY SURVEYOR

F.B. 475 Pg. 150 M. Hayes Chief Party Notes by M.H. Date 3-24-31

2

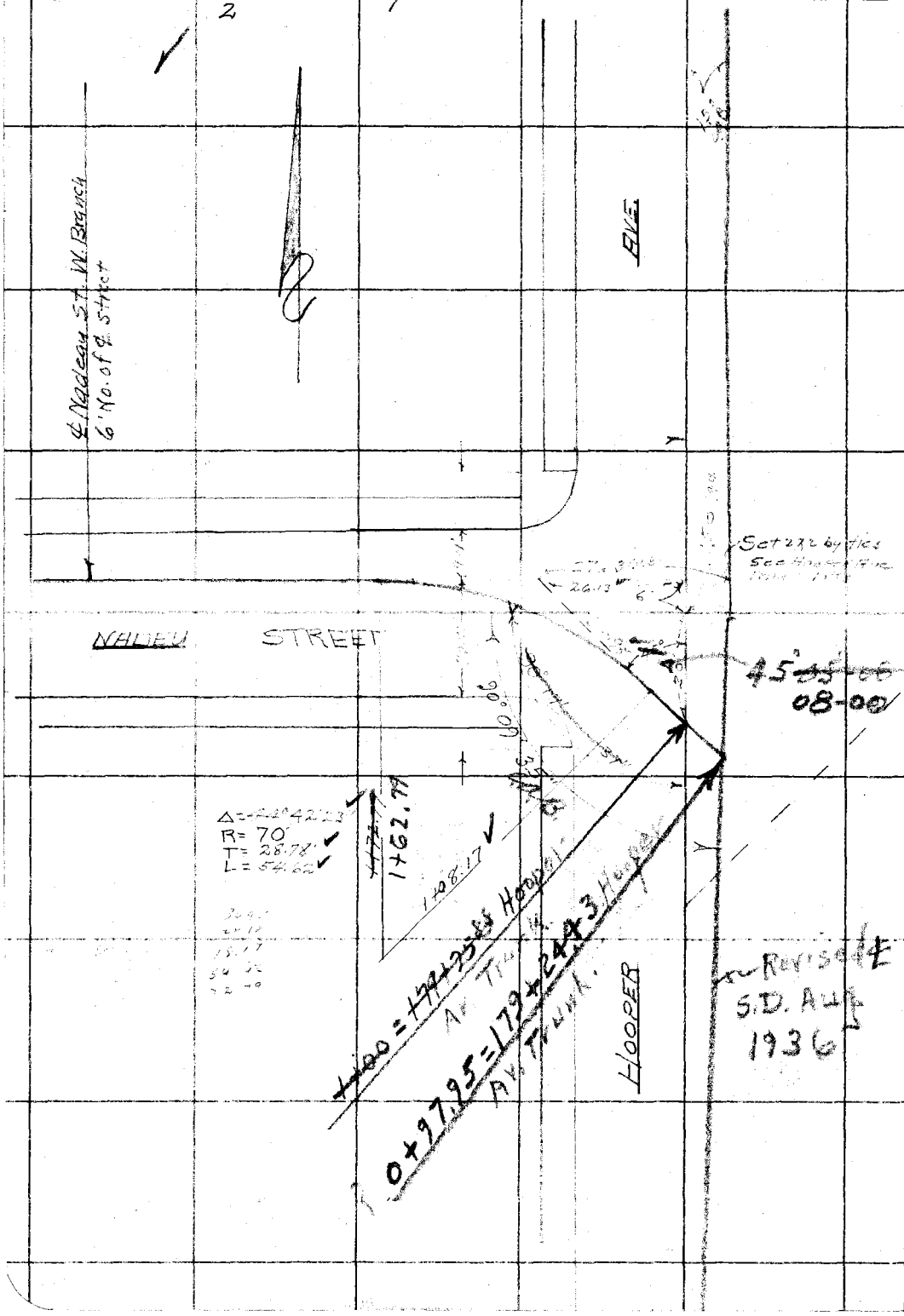

RETURN TO
LOS ANGELES COUNTY SURVEYOR

Do not extend notes this side of this line

Note: ANY ADDITIONS OR CHANGES ON THIS SHEET MUST BE MADE OR CIRCLED IN Red. WITH DATE AND NAME OF PERSON MAKING CHANGE.

Date _____ Notes by _____ Chief Party _____ F. 475 Pg. 151

Platted by _____
Date _____
Map No. _____
Platting C'k'd by _____
Date _____

W. O. No. 630 D. S. O. No. _____
Location So Side
Surveyed by M. Hayes
Date March 1931
Indexed A. C. Johnson

Notes: ANY ADDITIONS OR CHANGES ON THIS SHEET MUST BE MADE OR CIRCLED IN Red. WITH DATE AND NAME OF PERSON MAKING CHANGE.

Do not extend notes this side of this line

RETURN TO LOS ANGELES COUNTY SURVEYOR

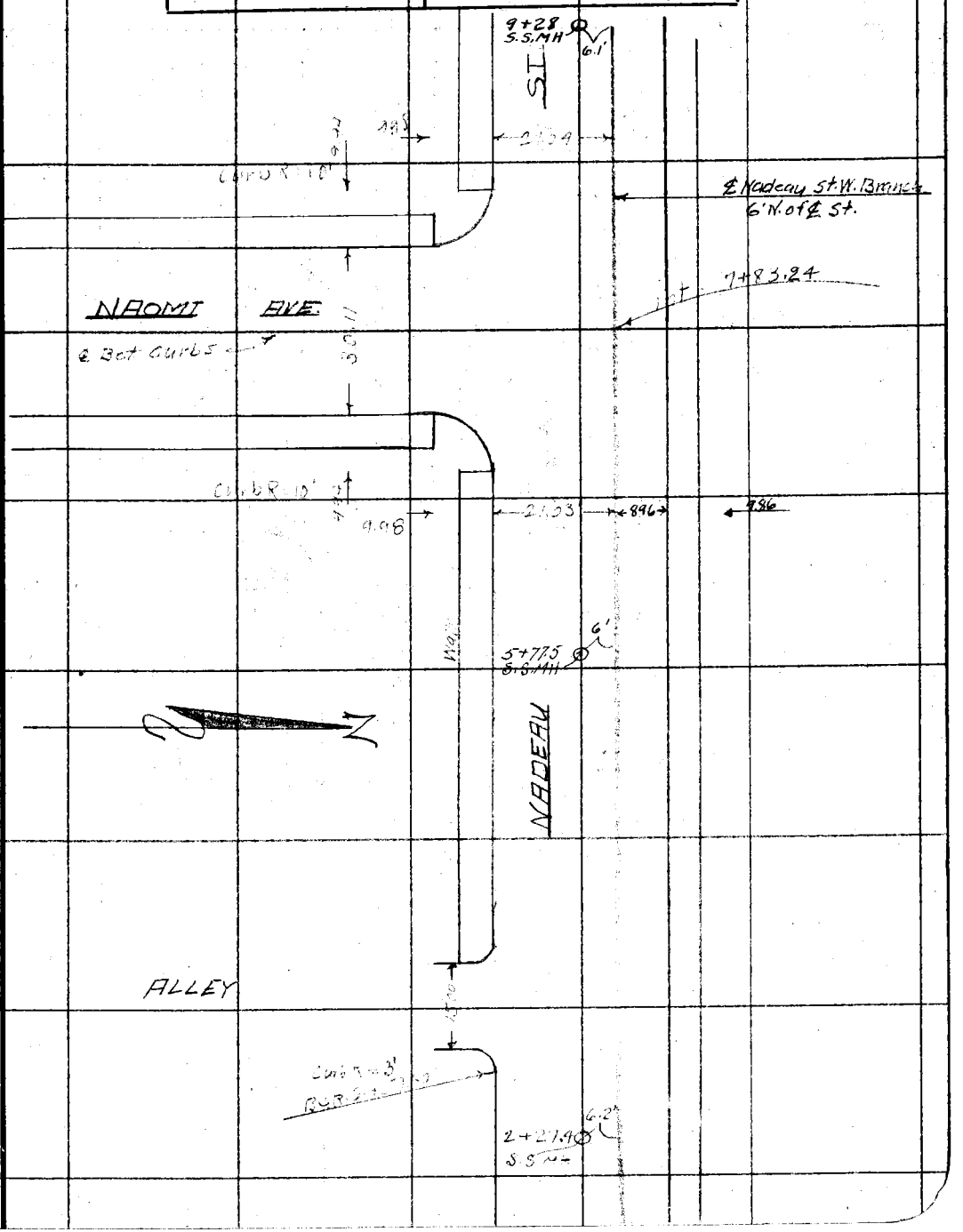

F.B. 475 Pg. 152 — Chief Party — Notes by — Date 3-29-31

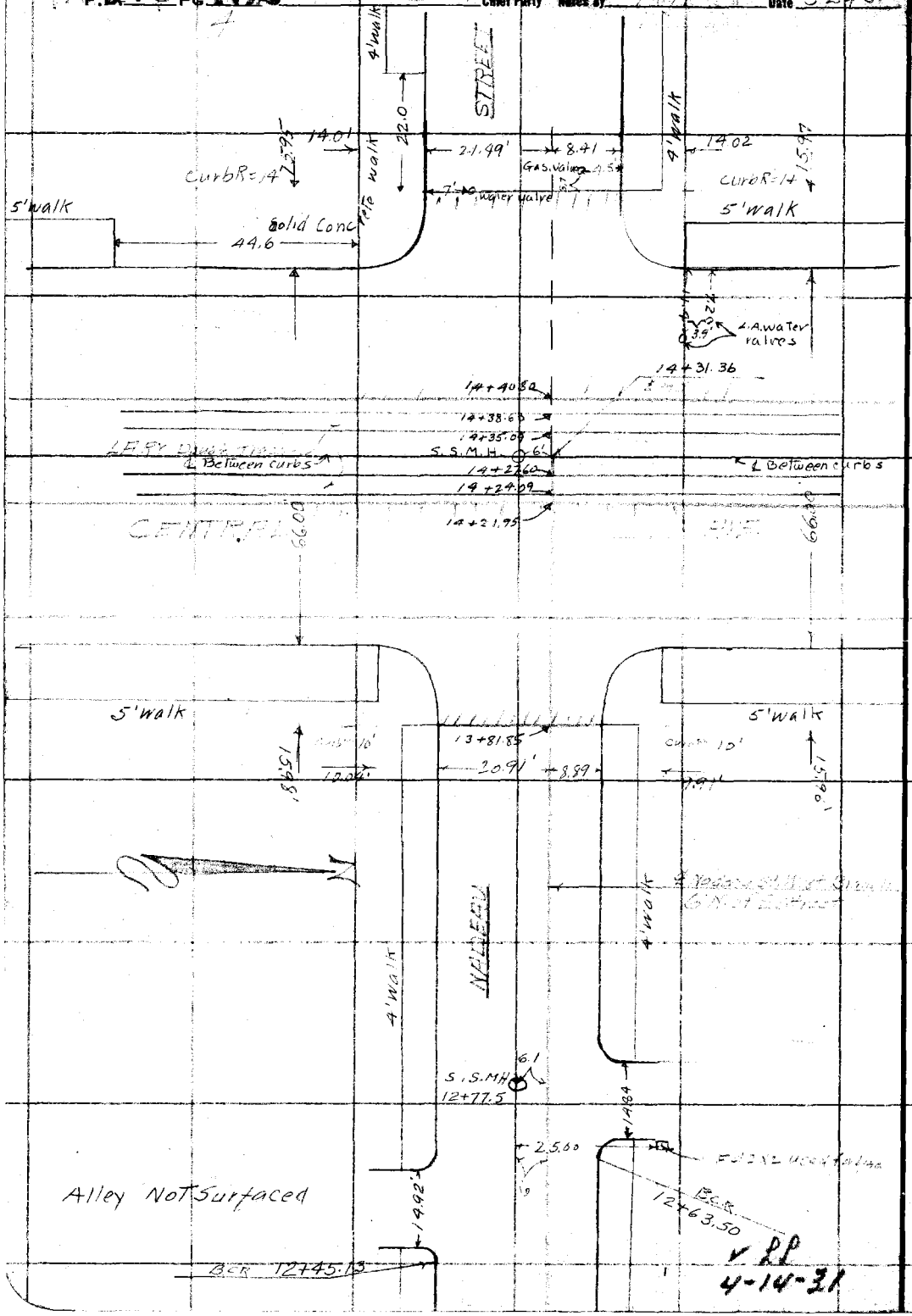

RETURN TO
LOS ANGELES COUNTY SURVEYOR

Do not extend notes this side of this line

Note: ANY ADDITIONS OR CHANGES ON THIS SHEET MUST BE MADE OR CIRCLED IN Red. WITH DATE AND NAME OF PERSON MAKING CHANGE.

4-14-31

Date _____ Notes by _____ Chief Party _____ F.B. 475 Pg. 153

Platted by _____
Date _____
Map No. _____
Platting C'k'd by _____
Date _____

W. O. No. 630 D. S. B. No. _____
Location _____
Surveyed by _____
Date _____
Indexed A. C. Johnson

NADEAU STREET EAST BRANCH

(illegible) 1931

Note: ANY ADDITIONS OR CHANGES ON THIS SHEET MUST BE MADE OR CIRCLED IN Red. WITH DATE AND NAME OF PERSON MAKING CHANGE.

Do not extend notes this side of this line

RETURN TO
LOS ANGELES COUNTY SURVEYOR

F.B. 475 PG. 151

2

Chief Party Notes by Date 3-25-31

RETURN TO
LOS ANGELES COUNTY SURVEYOR

Do not extend notes this side of this line

Notes: ANY ADDITIONS OR CHANGES ON THIS SHEET MUST BE MADE OR CIRCLED IN Red. WITH DATE AND NAME OF PERSON MAKING CHANGE.

Date _____ Notes by _____ Chief Party _____ F.B. 475 Pg. 155

3

Platted by _____	W. O. No. 630 D. S. O. No. _____
Date _____	Location So side
Map No. _____	Surveyed by [illegible]
Platting C'k'd by _____	Date March [illegible]
Date _____	Indexed A. C. Johnson

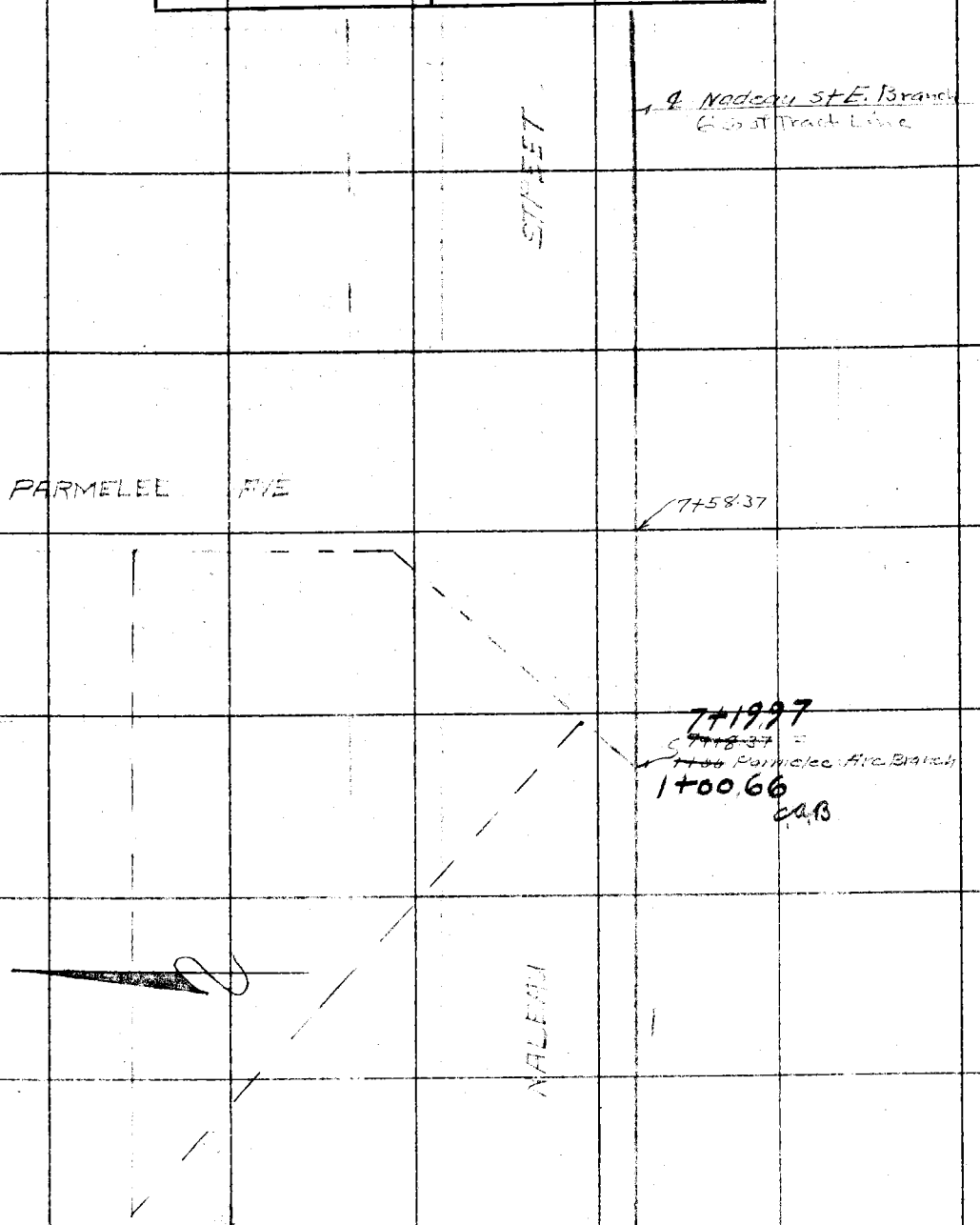

Note: ANY ADDITIONS OR CHANGES ON THIS SHEET MUST BE MADE OR CIRCLED IN Red. WITH DATE AND NAME OF PERSON MAKING CHANGE.

Do not extend notes this side of this line

RETURN TO
LOS ANGELES COUNTY SURVEYOR

F.B. 475 Pg. 156 M. Hayes Chief Party Notes by M.H. Date 3-25-31

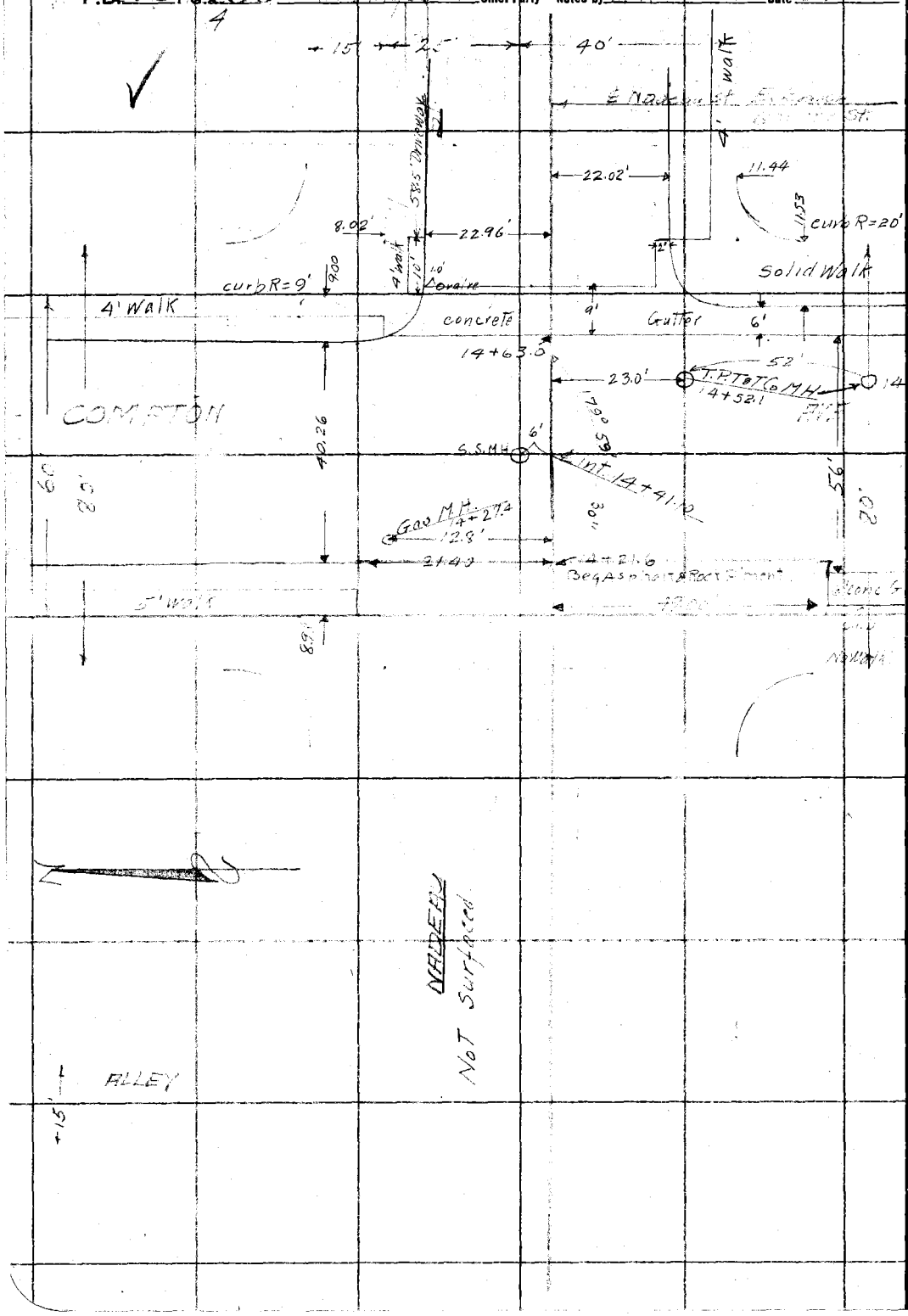

RETURN TO
LOS ANGELES COUNTY SURVEYOR

Do not extend notes this side of this line

Note: ANY ADDITIONS OR CHANGES ON THIS SHEET MUST BE MADE OR CIRCLED IN Red. WITH DATE AND NAME OF PERSON MAKING CHANGE.

Date _____ Notes by _____ Chief Party _____ F.B. 475 Pg. 157 5

Platted by	W. O. No. 630 D. S. O. No.
Date	Location So side
Map No.	Surveyed by M. Hayes
Platting O'k'd by	Date March 25, 1931
Date	Indexed A. C. Johnson

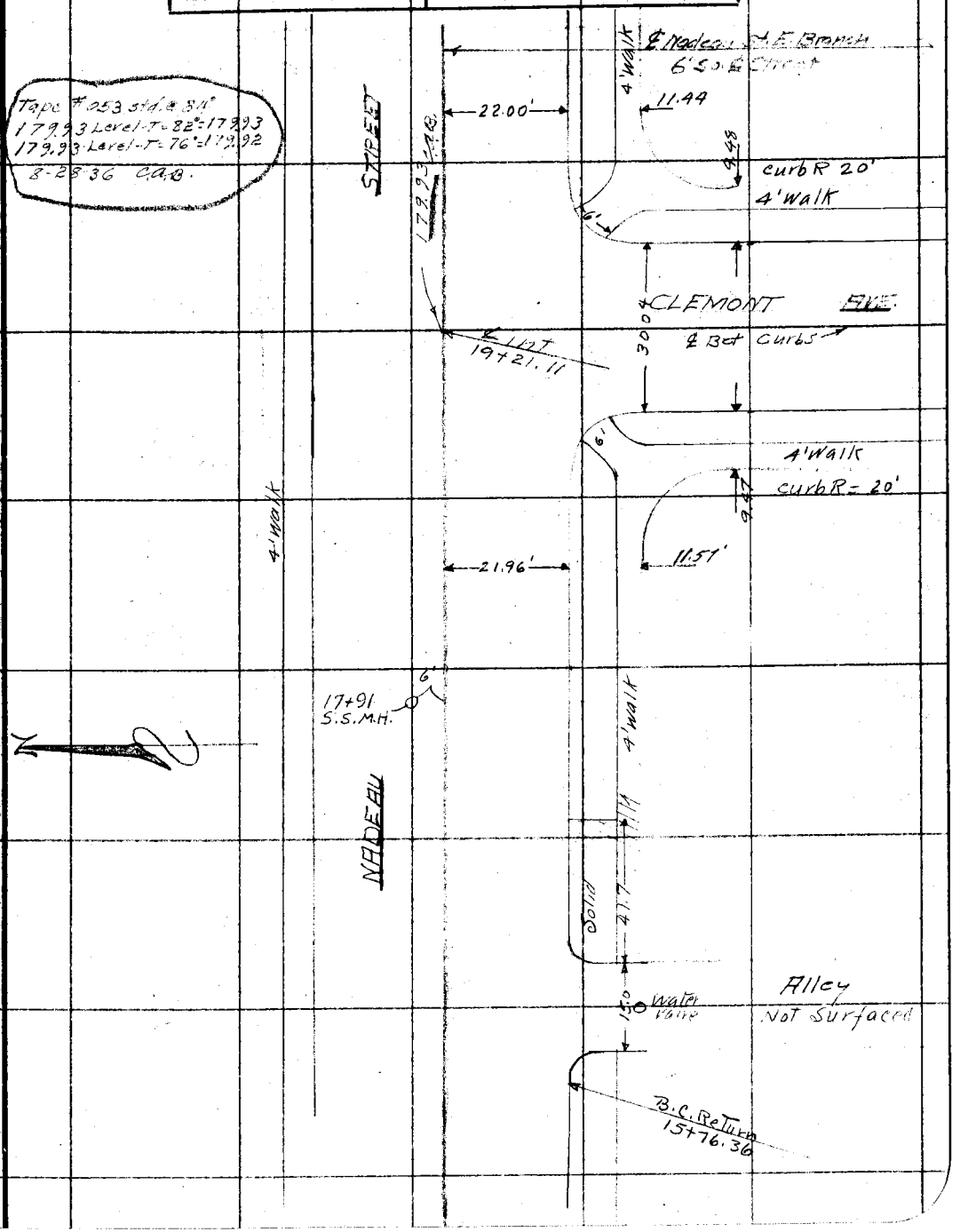

Note: ANY ADDITIONS OR CHANGES ON THIS SHEET MUST BE MADE OR CIRCLED IN Red. WITH DATE AND NAME OF PERSON MAKING CHANGE.

Do not extend notes this side of this line

RETURN TO
LOS ANGELES COUNTY SURVEYOR

F.B. 475 Pg. 158 M. Hayes Chief Party Notes by M H Date 3-25-31

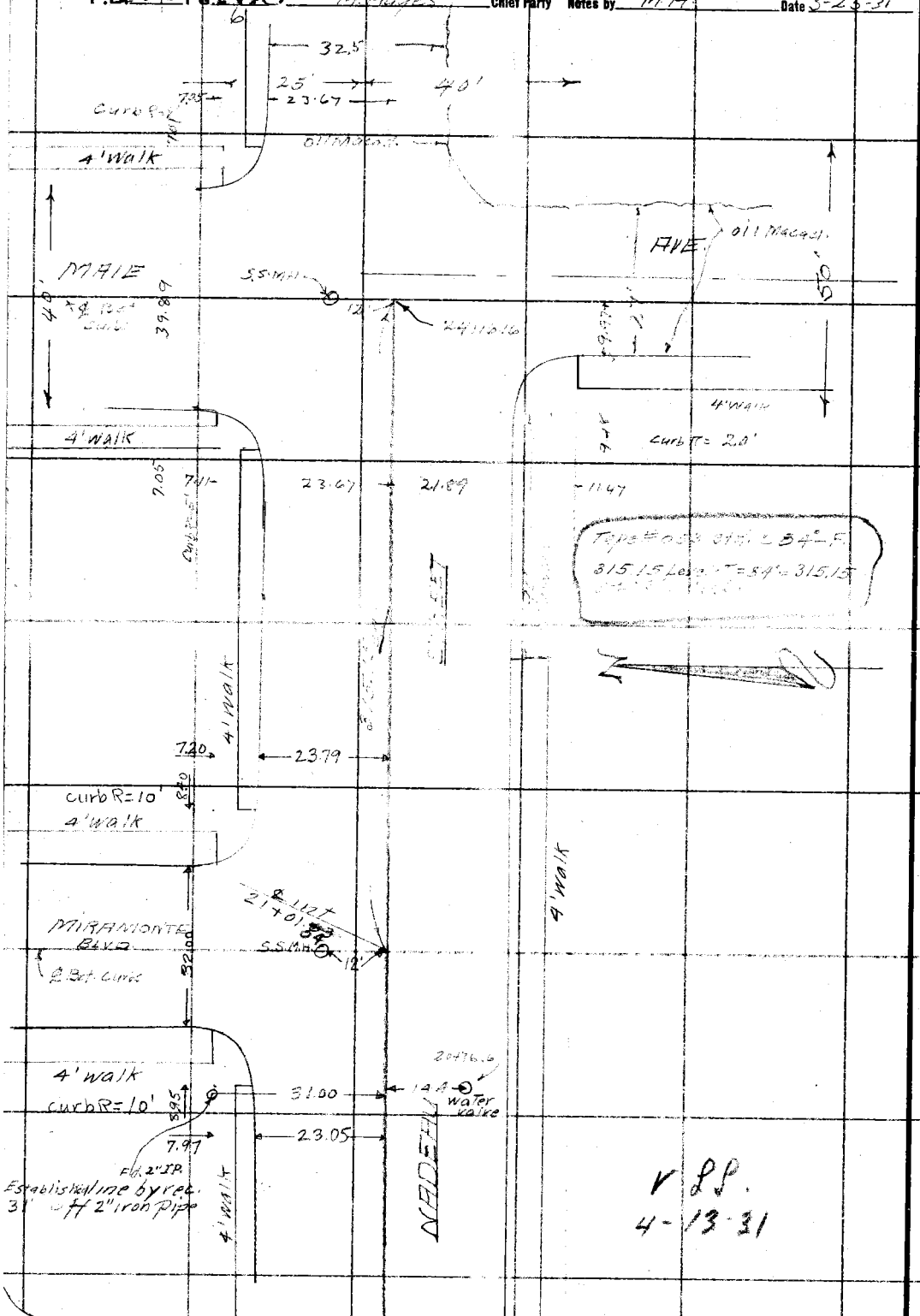

RETURN TO
LOS ANGELES COUNTY SURVEYOR
Do not extend notes this side of this line

Notes: ANY ADDITIONS OR CHANGES ON THIS SHEET MUST BE MADE OR CIRCLED IN Red. WITH DATE AND NAME OF PERSON MAKING CHANGE.

V 8 P.
4-13-31

Date _____ Notes by _____ Chief Party _____ F.B. 475 PG. 159

Platted by _____	W. O. No. _____ D. S. O. No. _____
Date _____	Location _____
Map No. _____	Surveyed by _____
Platting C'k'd by _____	Date _____
Date _____	Indexed A. C. Johnson

PARMELEE AVE. BRANCH

April 6, 1931

M. Hayes
L.H. Fenner
H.W. Gunderson
C.W. Garman

Note: ANY ADDITIONS OR CHANGES ON THIS SHEET MUST BE MADE OR CIRCLED IN Red. WITH DATE AND NAME OF PERSON MAKING CHANGE.

Do not extend notes this side of this line

RETURN TO
LOS ANGELES COUNTY SURVEYOR

F.B. 475 Pg. 160 M. Hayes Chief Party Notes by M.H. Date 4-6-31

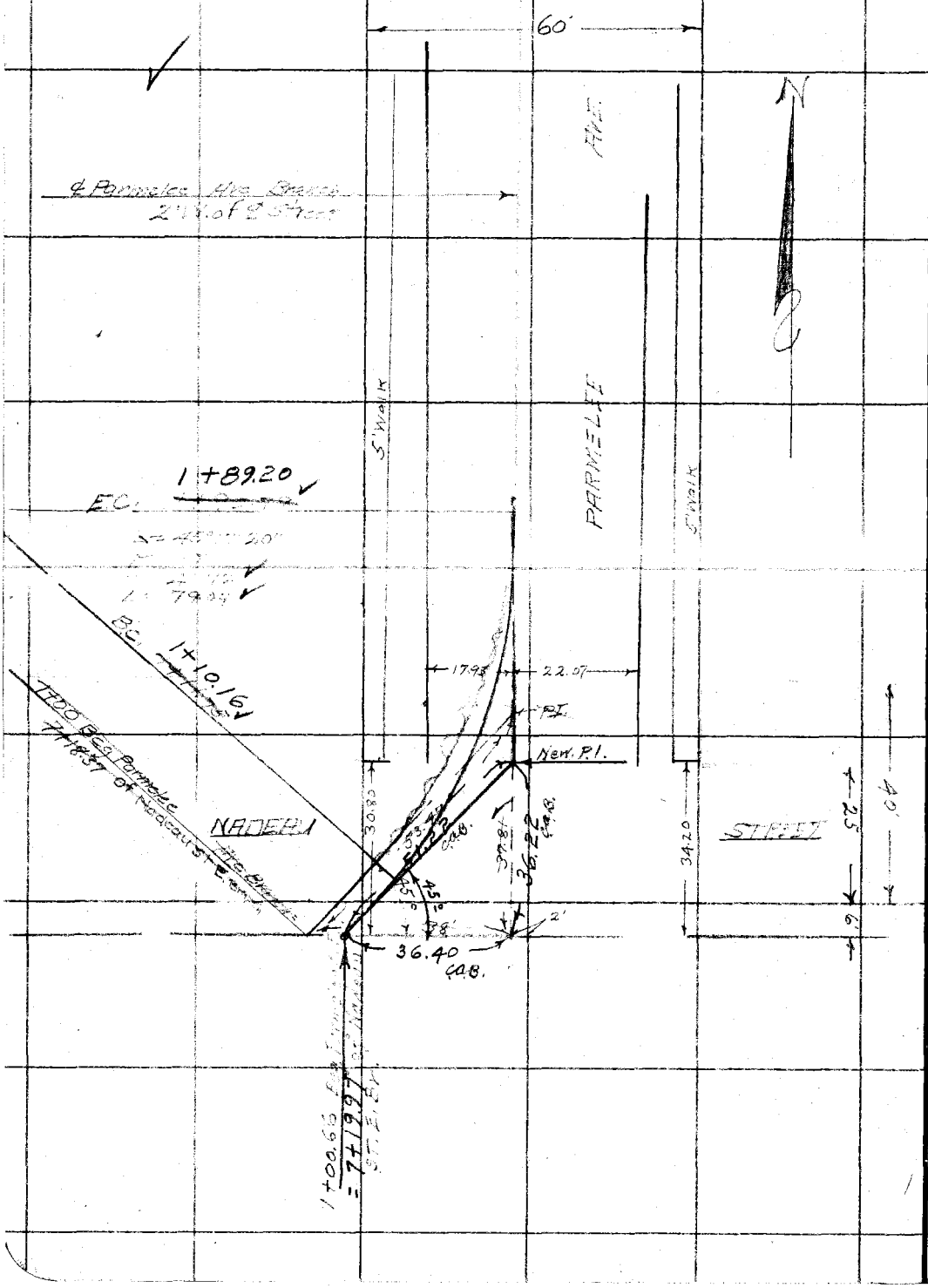

RETURN TO
LOS ANGELES COUNTY SURVEYOR

Do not extend notes this side of this line

Note: ANY ADDITIONS OR CHANGES ON THIS SHEET MUST BE MADE OR CIRCLED IN Red. WITH DATE AND NAME OF PERSON MAKING CHANGE.

Date _____ Notes by M. H. Chief Party _____ F.B. 475 Pg. 161

3

Plotted by	W. O. No. 630 D. S. O. No.
Date	Location So Side
Map No.	Surveyed by M Hayes
Plotting C'k'd by	Date April 6, 1921
Date	Indexed A. C. Johnson

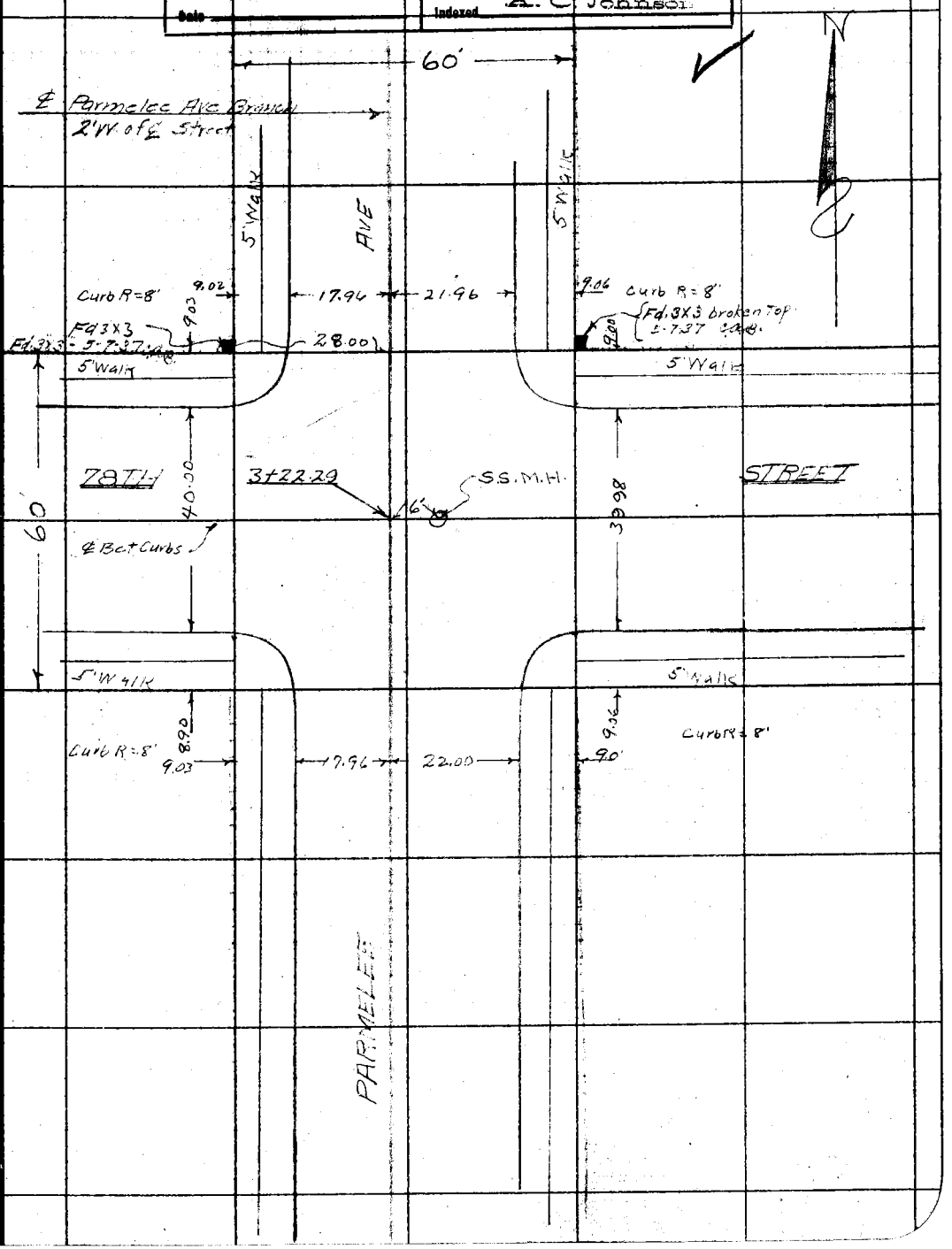

Note: ANY ADDITIONS OR CHANGES ON THIS SHEET MUST BE MADE OR CIRCLED IN Red. WITH DATE AND NAME OF PERSON MAKING CHANGE.

Do not extend notes this side of this line

RETURN TO
LOS ANGELES COUNTY SURVEYOR

F.B. 475 Pg. 162 M. Hayes Chief Party Notes by M.H. Date 4-6-31

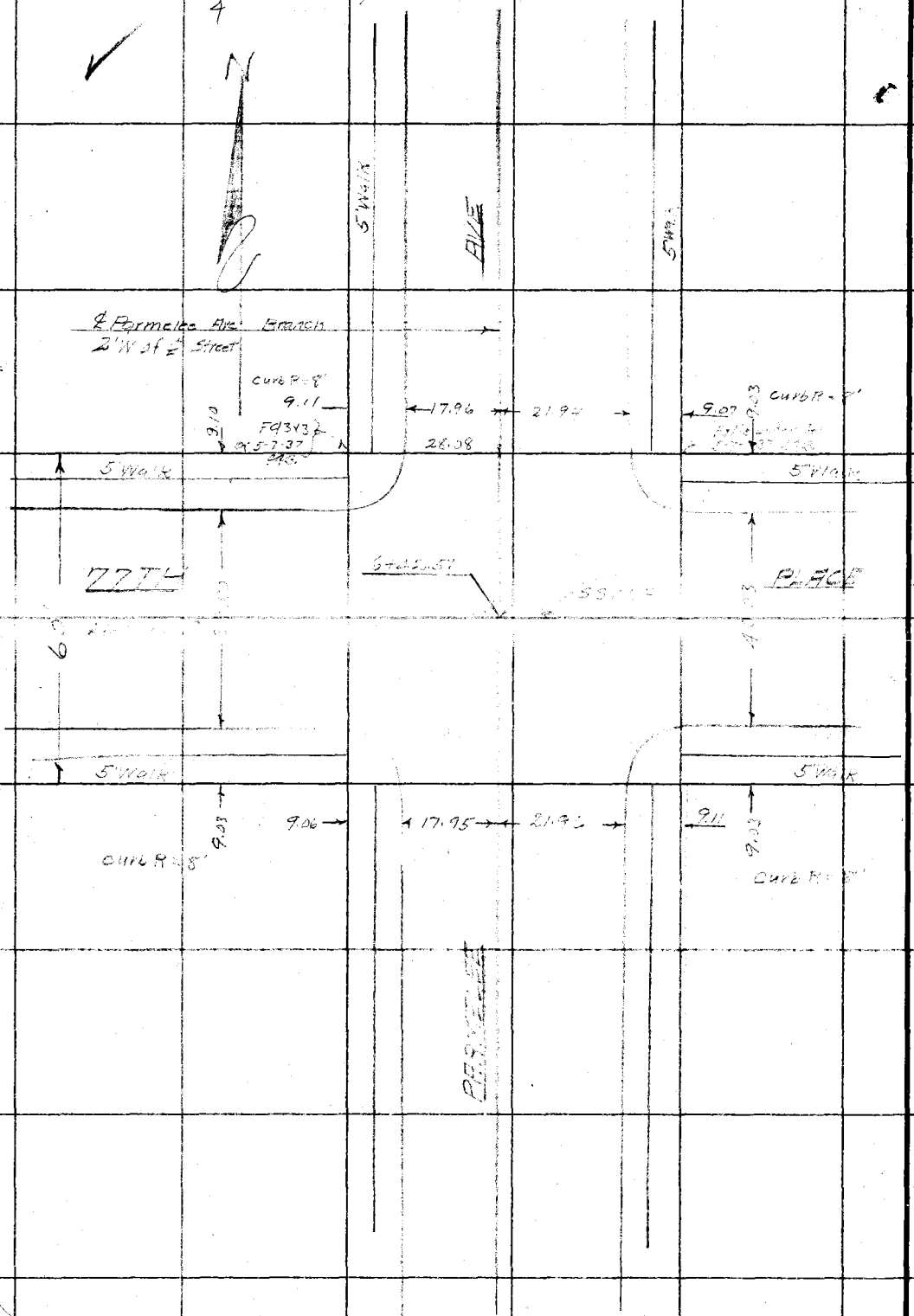

RETURN TO
LOS ANGELES COUNTY SURVEYOR

Do not extend notes this side of this line

Notes: ANY ADDITIONS OR CHANGES ON THIS SHEET MUST BE MADE OR CIRCLED IN Red. WITH DATE AND NAME OF PERSON MAKING CHANGE.

Date _____ Notes by _____ Chief Party _____ F.B. 475 Pg. 163

5

Platted by _____
Date _____
Map No. _____
Platting C'k'd by _____
Date _____

W. O. No. 630 D. S. O. No. _____
Location So Side
Surveyed by M.H. Ayres
Date April 6, 1931
Indexed A. C. Johnson

Note: ANY ADDITIONS OR CHANGES ON THIS SHEET MUST BE MADE OR CIRCLED IN Red. WITH DATE AND NAME OF PERSON MAKING CHANGE.

Do not extend notes this side of this line

RETURN TO LOS ANGELES COUNTY SURVEYOR

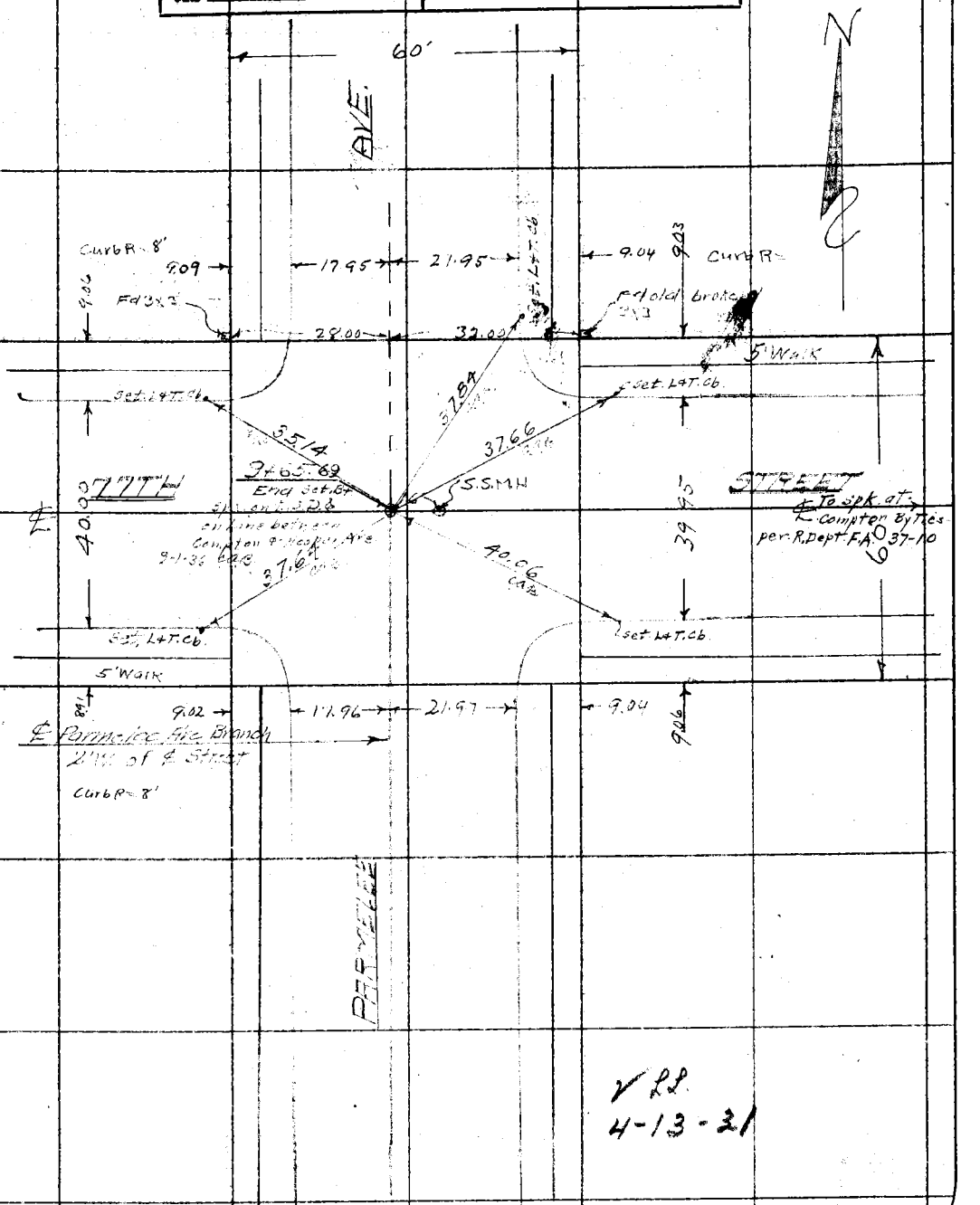

V RL
4-13-31

F.B. 475 PG. 164 Chief Party Notes by Date

RETURN TO
LOS ANGELES COUNTY SURVEYOR

Do not extend notes this side of this line

Note: ANY ADDITIONS OR CHANGES ON THIS SHEET MUST BE MADE OR CIRCLED IN Red. WITH DATE AND NAME OF PERSON MAKING CHANGE.

Date _____ Notes by _____ Chief Party _____ R. 475 Pg. 165

Platted by	W. O. No. _____ D. S. O. No. _____
Date	Location
Map No.	Surveyed by
Platting C'k'd by	Date
Date	Indexed A. C. Johnson

85TH ST BRANCH

March 23, 1931

See L. B 651 p 209

Notes: ANY ADDITIONS OR CHANGES ON THIS SHEET MUST BE MADE OR CIRCLED IN Red. WITH DATE AND NAME OF PERSON MAKING CHANGE.

Do not extend notes this side of this line

RETURN TO
LOS ANGELES COUNTY SURVEYOR

F.B. 475 Pg. 166 M. Hayes Chief Party Notes by M.H. Date 3-23-31

2

✓ Note: Alinement changed from Sta 1+00 to Sta 1+56.33

See Plans

New Alignment & Curve Data See Pg. 171.

10-28-36 CAB

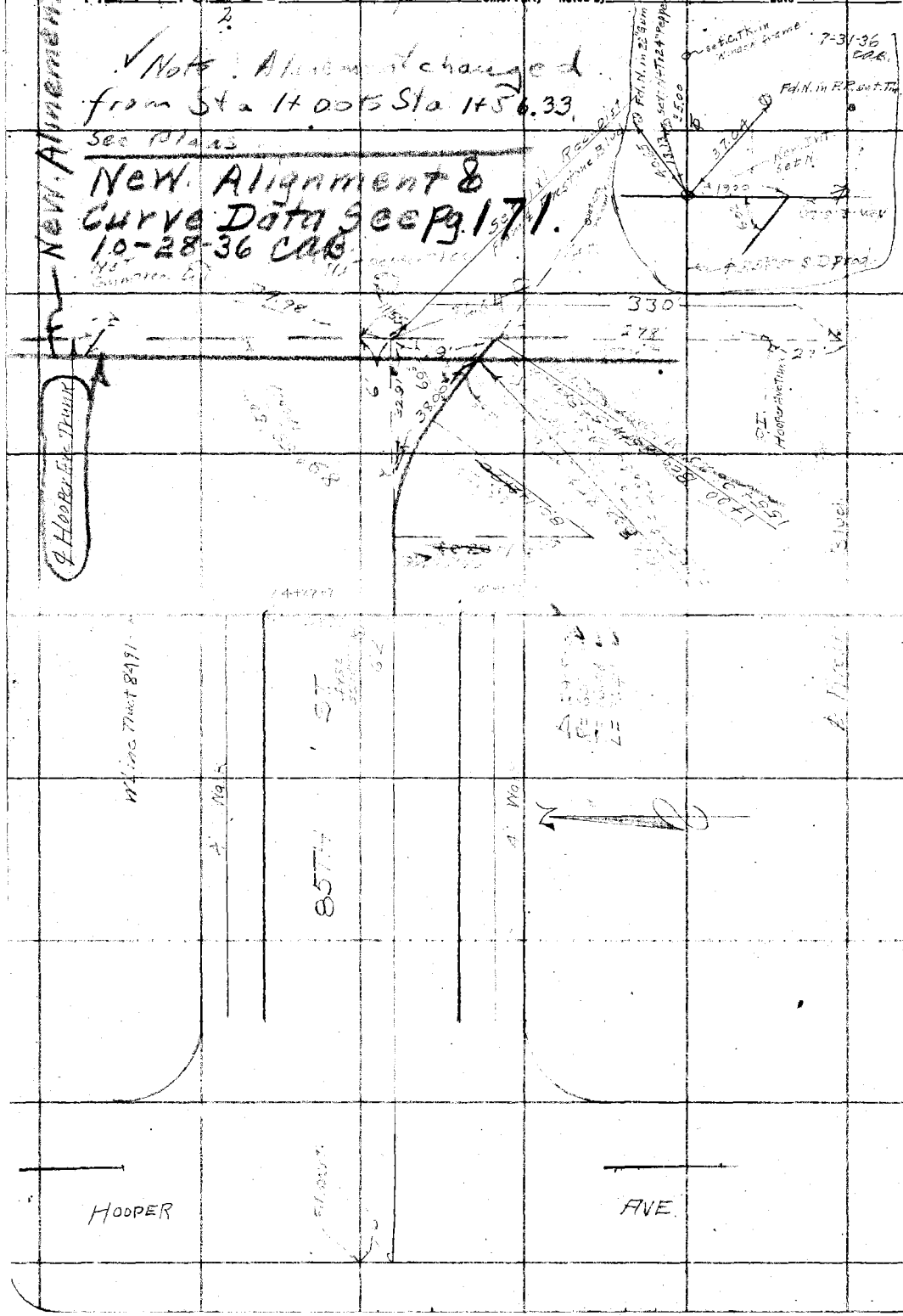

RETURN TO
LOS ANGELES COUNTY SURVEYOR

Do not extend notes this side of this line

Note: ANY ADDITIONS OR CHANGES ON THIS SHEET MUST BE MADE OR CIRCLED IN Red. WITH DATE AND NAME OF PERSON MAKING CHANGE.

Date _____ Notes by _____ Chief Party _____ F.B. 475 Pg. 167
3

Plotted by _____	W. O. No. 630 O. S. O. No. _____
Date _____	Location So Side
Map No. _____	Surveyed by M. Hayes
Plotting C'k'd by _____	Date March 23, 1931
Date _____	Indexed A. C. Johnson

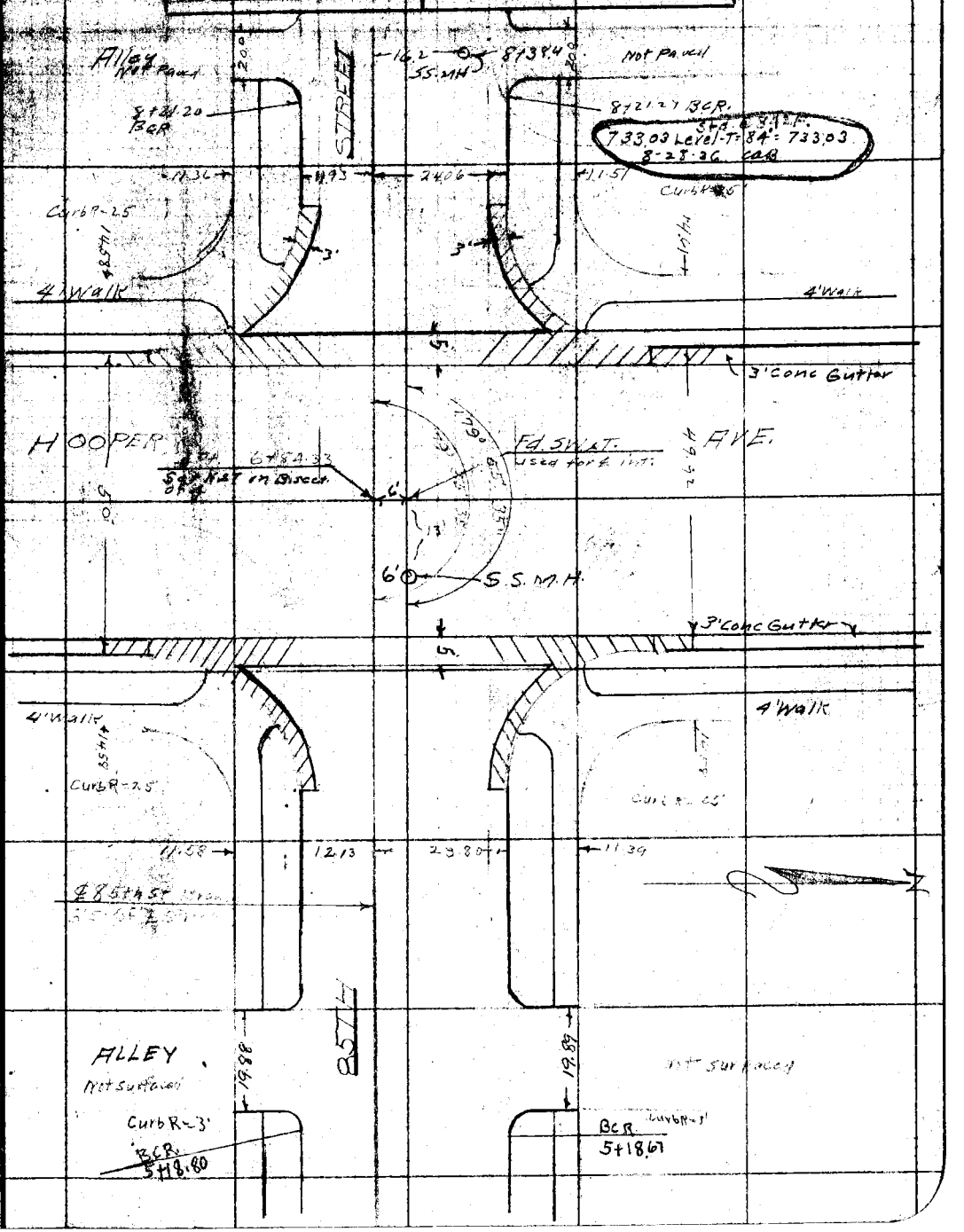

Note: ANY ADDITIONS OR CHANGES ON THIS SHEET MUST BE MADE OR CIRCLED IN Red. WITH DATE AND NAME OF PERSON MAKING CHANGE.

Do not extend notes this side of this line

RETURN TO
LOS ANGELES COUNTY SURVEYOR

F. B. 475 Pg. 168 Chief Party Notes by [illegible] Date 3-23-31

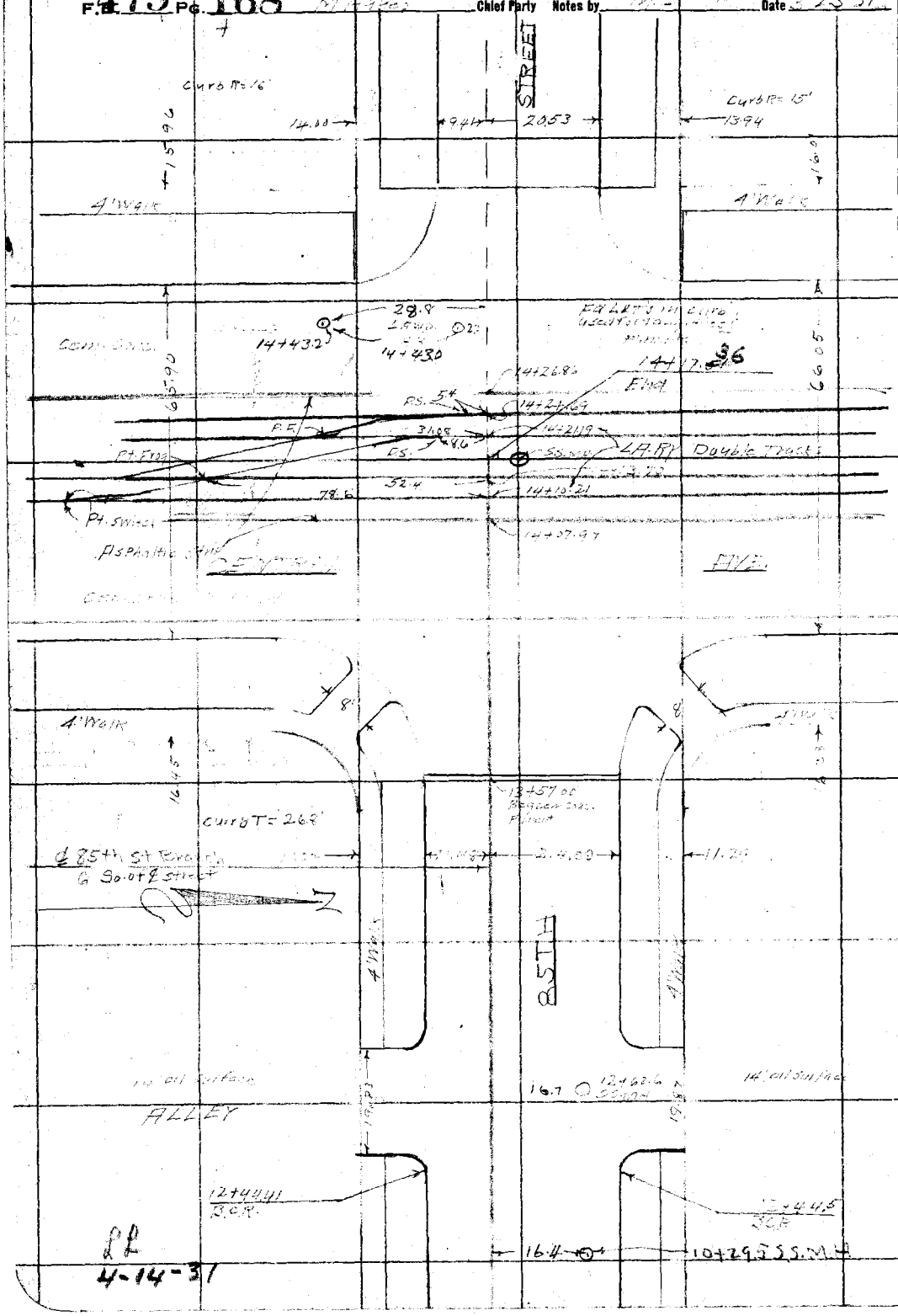

RETURN TO
LOS ANGELES COUNTY SURVEYOR

Do not extend notes this side of this line

Note: ANY ADDITIONS OR CHANGES ON THIS SHEET MUST BE MADE OR CIRCLED IN Red. WITH DATE AND NAME OF PERSON MAKING CHANGE.

Plotted by	W. O. No. 237 D. S. O. No.
Date	Location
Map No.	Surveyed by
Plotting C'k'd by	Date 1-24-27
Date	Indexed A. C. Johnson

F. B. 475 p. 169

Salsbury
Hornbrook
1-24-27

25348
25301
out

INVESTIGATION OF CULVERT CROSSING P.E. TRACKS ~~MERRILL~~ GAGE AND LONG BEACH AVES.

see page 101

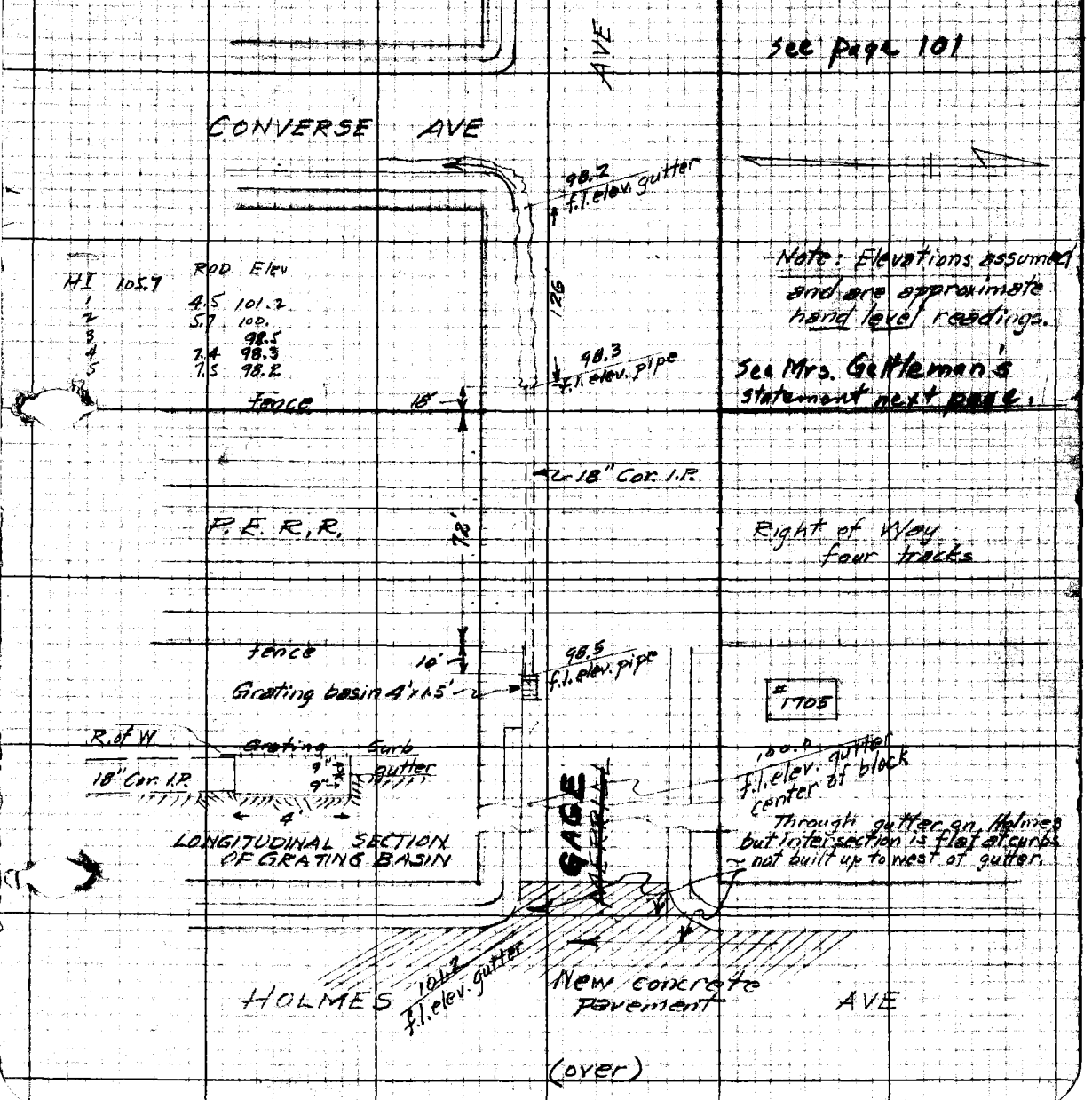

HI	105.7	ROD	Elev
1		4.5	101.2
2		5.7	100.
3			98.5
4		7.4	98.3
5		7.5	98.2

Note: Elevations assumed and are approximate hand level readings.

See Mrs. Gettleman's statement next page.

(over)

F.B. 175 Pg. ~~159~~ 170

1-24-27

Mrs. Gettelman at #1705 Merrill Ave volunteered the following information: That when the P.E. originally built their first two tracks (1902 N.B.) (date unknown) they constructed a culvert where the present culvert is, said culvert carrying the water the same direction as the present one; that when the P.E. added their two outside tracks (date unknown, but more than 15 years ago) this culvert was closed; that since then all water running west on Merrill has stood in the street east of the tracks: the present culvert was built about a month ago; and that recently during heavy rains a great deal of water has been coming west off of Holmes Ave whereas none did before. Mrs. Gettelman has lived here 15 years.

Notes Ck'd by	Survey of Hooper Av. #2-Sec. A
Map No.	W. O. 6964 Tape No. St'd 84°F.
Office Work	Surveyed by Benson
Checked	Notes B Date 10-28-36
Date	Indexed A. C. Johnson

F.B. 475 Pg. 171

LINE CHANGE of 85th ST. BRANCH

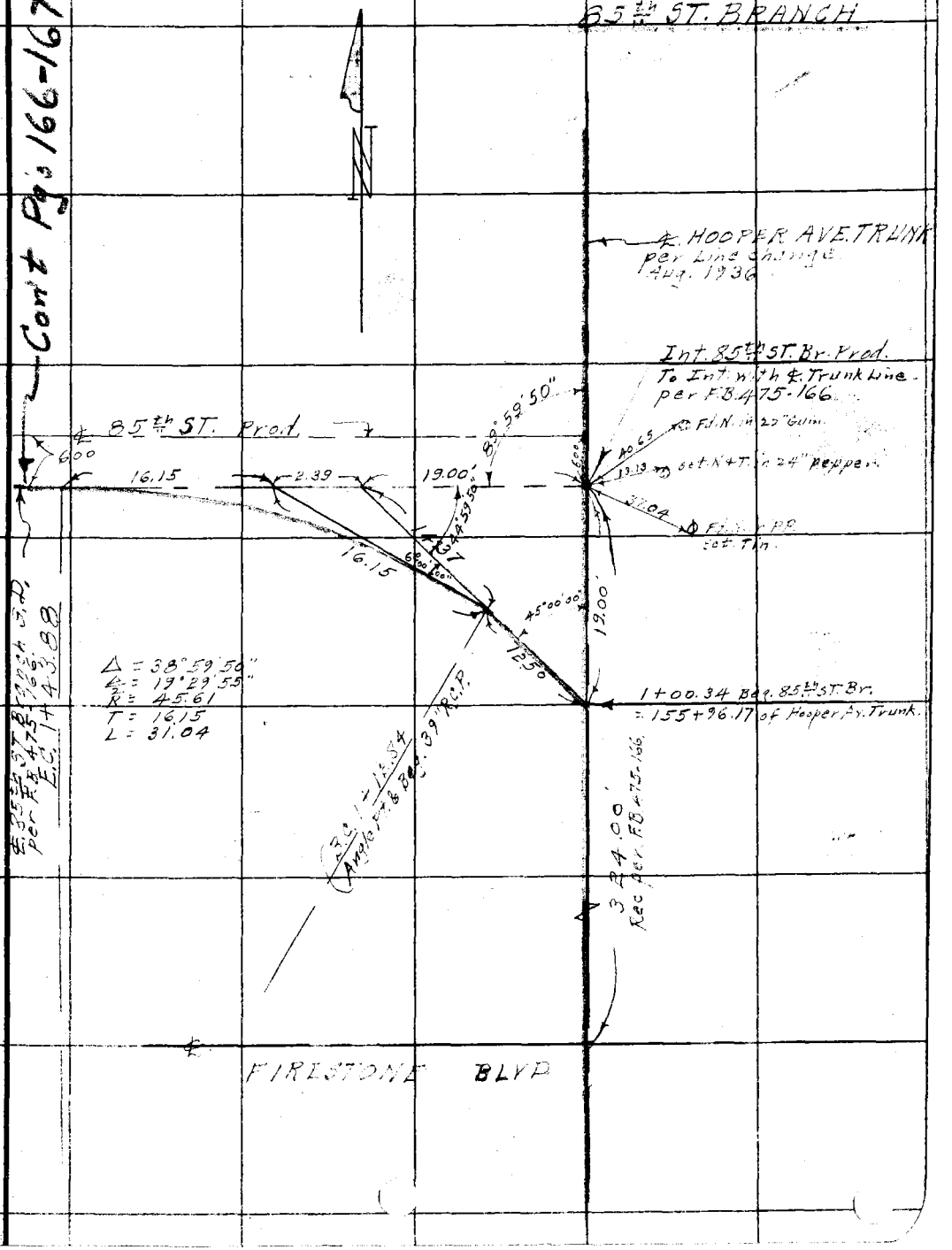

Note: Any Additions or Changes on This Sheet Must be Made or Circled in Red Ink With Date and Name of Person Making Change.

Do not extend notes this side of this line

RETURN TO
LOS ANGELES COUNTY SURVEYOR
700 HALL OF RECORDS

FORM 247 10M 11-35

F.B. 475 PG. 172

RETURN TO
LOS ANGELES COUNTY SURVEYOR
700 HALL OF RECORDS

Note: Any Additions or Changes on This Sheet Must be Made or Circled in Red Ink With Date and Name of Person Making Change.

Do not extend notes this side of this line

Profile No. | Notes | Job No. 6962 | Division No. | F.B. 475 Pg. 175
Date | Date | Survey of Hooper Ave #2
X-Sec. No. | Notes | Checked | Survey by Benson | Notes FHB | Date 11-18-36
Date | Date | Stop No. | Indexed A. C. Johnson | Date

Camp. "B"
HOOPER AVE NO. 2.
Levels At Int. Florence & Hooper
J.N. 6962

Nov. 18, 1936

C. A. Benson
F. H. Blanchard
L. C. Wilson
W. J. McDonnell
J. F. Castro

ELEV.

RECEIVED NOV 23 1936 [signature]
PROGRESSED None
BOOK INDEXED
MAP INDEXED

F. S.

RECORD INDEXED
CARD INDEXED
REDUCED [signature] 11-20-36
CHECKED LCM

H. I.

B. S.

STATION

NOTE: ANY ADDITIONS OR CHANGES ON THIS SHEET MUST BE MADE OR CIRCLED IN RED INK, WITH DATE AND NAME OF PERSON MAKING CHANGE

Do not extend notes this side of this line

PLEASE RETURN TO LOS ANGELES COUNTY SURVEYOR 700 HALL OF RECORDS

Form 307 5M 11-35

Form 307 5M 11-35

PLEASE RETURN TO
LOS ANGELES COUNTY SURVEYOR
700 HALL OF RECORDS

NOTE: ANY ADDITIONS OR CHANGES ON THIS SHEET MUST BE MADE OR CIRCLED IN RED INK, WITH DATE AND NAME OF PERSON MAKING CHANGE

Do not extend notes this side of this line

STATION	B. S.	H. I.	F. S.	ELEV.		BM H2A EL 146 [illegible] 2839-96 Florence [illegible]
BM# H-2A	4602	151 523		146 921		[illegible]
Florence & Hooper						
SW cor	"		542	14[illegible] 10		gutter
"	"		405	147 47		prop. cor.
NW cor	"		392	147 00		prop cor.
NW cor						
100 N of NPL	"		369	1[illegible] 73		W. side Hooper prop Line
" " NPL. NE cor	"		358	14[illegible] 44		E " " "
NE cor	"		374	14[illegible] 78		prop cor
NW cor						
200 W of WPL	"		374	147 78		prop Line N. side Florence
400 " "	"		344	148 [illegible]8		" " " "
" "	"					~~gutter~~
SW cor						
400 W of WPL	"		472	14[illegible] 10		gutter S. side Florence
360 " "	"		354	147 18		prop. Line S. side Florence
200 W of WPL	SW cor		381	147 71		prop " " "
SE cor			436	14[illegible] 6		prop cor
Mace [illegible] & Florence						
SW cor "			305	148 [illegible]7		" "
"			431	147.21		gutter
T.P.	4366	152 821	3068	148 455		
Elsie & Florence						
SW cor.			349	149 33		prop cor
" "			474	148 08		gutter
50' S. of SPL			420	148 62		W. gutter

F. B. 4[illegible] PG. 174 Job No. 6962 Division No. Notes Red. Plotted Profile No.
Survey of Hooper Ave #2 Date Date X-Sec.
Survey by Ranson Notes Blanchard Notes Chkd. Checked No.
Indexed Date 11-18-36 Date Date

Form 307 5M 11-35

PLEASE RETURN TO
LOS ANGELES COUNTY SURVEYOR
700 HALL OF RECORDS

NOTE: ANY ADDITIONS OR CHANGES ON THIS SHEET MUST BE MADE OR CIRCLED IN RED INK, WITH DATE AND NAME OF PERSON MAKING CHANGE

Do not extend notes this side of this line

STATION	B. S.	H. I.	F. S.	ELEV.		
		152 821				
ELSIE & FLORENCE SW.cor. 100 S of SPL			434	148 48		W. gutter
N. side Florence			511	147 71		WPL of Elsie St Prod-gut
" "			386	148 96		" " " " -prop line
N side Florence			463	148 19		WPL prod of Parmelle - gut
" "			361	149 21		" " " " - prop line
Parmelle & Florence SW cor			456	148 26		gutter
" "			359	149 23		prop cor.
BM.#H4A.			3575	149 246		BM.#H.4A. H-4A EL.149.250 LB839-136
BM-H4A				149 250		Florence Ave & Elsie SW cor bt spk in cb 15' S. of SPL Florence

Profile No. ____ Notes Bed ____ Plotted ____ Job No. 6962 Division No. ____ F.B. 475 Pg. 175
No. ____ Date ____ Date ____ Survey of Hooper Ave #2
X-Sec. ____ Notes Chkd. ____ Checked ____ Survey by Benson Notes FHB. Date 11-18-36
No. ____ Date ____ Date ____ Map No. ____ Inserted Johnson Date ____

F. B. 475 PG. 176 | Job No. | Division No. | Notes Red. | Plotted | Profile

Survey of | Date | Date | No.

Survey by | Notes | Notes Chkd. | Checked | X-Sec.

Indexed | Date | Date | Date | No.

Form 307 5M 11-35

PLEASE RETURN TO
LOS ANGELES COUNTY SURVEYOR
700 HALL OF RECORDS

NOTE: ANY ADDITIONS OR CHANGES ON THIS SHEET MUST BE MADE OR CIRCLED IN RED INK, WITH DATE AND NAME OF PERSON MAKING CHANGE

Do not extend notes this side of this line

STATION	B. S.	H. I.	F. S.	ELEV.	

Profile No. | Notes Red. | Plotted | Job No. | Division No. | F.B. 475 Pg. 177
Date | Date | Survey of
X-Sec. No. | Notes Chkd. | Checked | Survey by | Notes | Date
Date | Date | Map No. | Indexed | Date

A. C. Johnson

73rd ST. Br. Camp. B.

Camp. B.-
C.B. & C.B. Connector on.

73rd ST. BRANCH
of
HOOPER AVE #2
J.N 6964 - Sec. A.
Florence & Central — 73rd ST. & Central
Sheet of 18 Sheets
Dec. 11, 1936.

C.A. Benson.
F.H. Blanchard
L.C. Wilson
W.J. McDonnell
J.F. Castro.

ELEV.

F. S.

RECEIVED DEC 23 1936
PROGRESSED —

H. I.

BOOK INDEXED ✓
MAP INDEXED —
RECORD INDEXED ✓
CARD INDEXED ✓

B. S.

REDUCED Field
CHECKED ✓

STATION

NOTE: ANY ADDITIONS OR CHANGES ON THIS SHEET MUST BE MADE OR CIRCLED IN RED INK, WITH DATE AND NAME OF PERSON MAKING CHANGE

Do not extend notes this side of this line

PLEASE RETURN TO
LOS ANGELES COUNTY SURVEYOR
700 HALL OF RECORDS

Form 5M 11-35

Form 307 5M 11-35

PLEASE RETURN TO
LOS ANGELES COUNTY SURVEYOR
700 HALL OF RECORDS

NOTE: ANY ADDITIONS OR CHANGES ON THIS SHEET MUST BE MADE OR CIRCLED IN RED INK, WITH DATE AND NAME OF PERSON MAKING CHANGE

Do not extend notes this side of this line

Profile No. ____ X-Sec. No. ____

Plotted ____ Notes Req. ____ Date ____ Notes Chkd. ____ Date ____ Checked ____ Date ____

Division No. 6264 Sec. #2 Sec. 4 Survey of Hooper Ave. Survey by B.M. Notes by ____ Date 12-11-36 Indexed ____

175 PG. 178

STATION	B. S.	H. I.	F. S.	ELEV.	Grade	
B.M. # N.43.	4.976	153.844		148.868		B.M. # N-43 Elev. 148.868 Florence Ave. & Central Ave. 2.4 ft. S. W. of W. end C.R.
0+00 ℄ M.H. assumed			5.18	148.66	(142.72 Bot. M.H.)	
0+02					142.90	Elev. 33" Inlet @ M.H.
0+45			8.09	145.75		Top. 12" Water main
0+45			9.23	144.61		Bot. " " "
0+56 C.B. ℄ N.W. Cor.			4.89	148.95		Top. Cb. at ℄ C.B. 20' N. of N.P.L. N.W. Cor.
0+56 " "			5.71	148.13		Gutter " "
T.P.	4.930	152.972	5.802	147.042		T.P.
Assumed 0+00 = ℄ 14+18			5.71	147.26	141.50 New; 141.50 2.33 144.83 Top pipe 2 M.H. 144.95 Top pipe under 12 M.H.	
0+02			—			
0+49			8.01	144.96	141.45	Top. 12" Water Main
0+49			9.10	143.87		Bot. " " "
0+60 C.B. N.W. Cor.			5.37	147.60		Top. Cb. at ℄ C.B. 14' N. of N.P.L. N.W. Cor.
0+60			6.04	146.93		Gutter " " " "
12+62.3			7.97	145.00	140.64	Bot. 4" O.D. Water Main
12+68.0			9.73	143.24	140.65	Bot. 10" Oil Line
12+69.1			9.68	143.29	140.65	Bot. 6" Gas Line
B.M. # H.107.			5.710	147.262		B.M. # H107 Elev. 147.262 L.A. 839-162 73rd St. & 1st Alley East centerl.
				147.274		

Grade Top 48 pipe: 144.99 (01+) | 145.00 (1.76 Raise) | 145.00 (1.71 +)

33 / 49 = 2.72 ; 148.66 − 2.72 = 145.94 ; 556 / 104 / 43

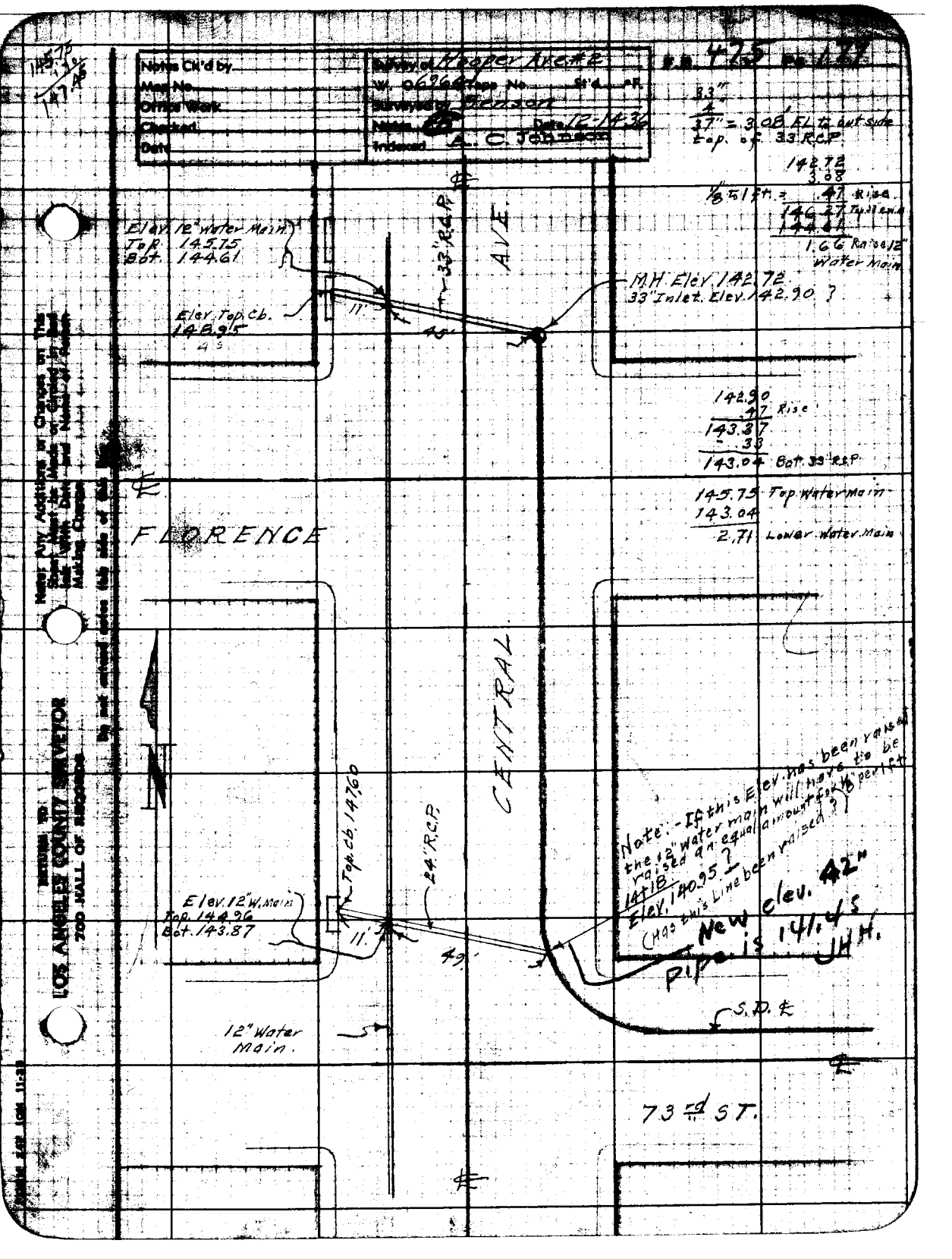

Notes Ck'd by
Map No.
Office Work
Checked
Date
Survey of Hooper Ave #2
W. 06964 Tape No. St'd. F.
Surveyed by Benson
Notes
Date 12-14-36
Indexed A. C. Johnson
Elev. 12" Water Main
Top. 145.75
Bot. 144.61
Elev. Top. Cb.
148.95
33" R.C.P.
AVE.
M.H. Elev. 142.72
33" Inlet. Elev. 142.90 ?
11'
45'
142.72
3.08
1/8 to 1 ft. = .47 Rise
146.27 Top 33 R.C.P.
144.61
1.66 Raise 12" Water Main
142.90
.47 Rise
143.37
.33
143.04 Bot. 33" R.C.P.
145.75 Top Water Main
143.04
2.71 Lower Water Main
FLORENCE
CENTRAL
N
Top. Cb. 147.60
24" R.C.P.
Elev. 12" W. Main
Top. 144.96
Bot. 143.87
11'
49'
Note: - If this Elev. has been raised the 12" water main will have to be raised an equal amount for 1/8" per 1 ft.
14+18
Elev. 140.95 ?
(Has this Line been raised ?)
New elev. 42" Pipe is 141.45
JHH.
S.D. ℄
12" Water Main.
73rd ST.
Note: Any Additions or Changes on This Sheet Must be Made on Ground in Red Ink With Date and Name of Person Making Change
Do not extend notes this side of this line
RETURN TO
LOS ANGELES COUNTY SURVEYOR
700 HALL OF RECORDS

RETURN TO
LOS ANGELES COUNTY SURVEYOR
700 HALL OF RECORDS

Note: Any Additions or Changes on This Sheet Must be Made or Circled in Red Ink With Date and Name of Person Making Change.

Do not extend notes this side of this line

F.B. 473 PG. 180

Profile No.	Notes Red.	Plotted	Job No. 6962	Division No.	F.B. 475 Pg. 171
	Date	Date	Survey of Hooper Ave #2		
X-Sec. No.	Notes Chkd.	Checked	Survey by Benson	Notes A.C. Johnson	Date 4-1-37
	Date	Date	Map No.	Indexed	Date

Camp C
Gage Ave. Dr.

Camp.
Levels in Gutter.
on
Gage Ave. East of PERR Tracks.

HOOPER AVE. No. 2.
J.N. 6962.

4-1-37
C.A. Benson
J.A. Willess
H.V. Gunderson
R.L. Green
D.S. Waltermire

ELEV.

RECEIVED W.I.G. APR 5 1937
PROGRESSED — —
BOOK INDEXED W.I.G. 4-5-37

F. S.

MAP INDEXED — —
RECORD INDEXED W.I.G. 4-5-37
CARD INDEXED — —

H. I.

REDUCED In Field
CHECKED W.I.G. 4-5-37

B. S.

STATION

NOTE: ANY ADDITIONS OR CHANGES ON THIS SHEET MUST BE MADE OR CIRCLED IN RED INK, WITH DATE AND NAME OF PERSON MAKING CHANGE

Do not extend notes this side of this line

PLEASE RETURN TO
LOS ANGELES COUNTY SURVEYOR
700 HALL OF RECORDS

Form 307 5M 11-35

Form 307 5M 11-35

PLEASE RETURN TO
LOS ANGELES COUNTY SURVEYOR
700 HALL OF RECORDS

NOTE: ANY ADDITIONS OR CHANGES ON THIS SHEET MUST BE MADE OR CIRCLED IN RED INK, WITH DATE AND NAME OF PERSON MAKING CHANGE

Do not extend notes this side of this line

F. B. 473 Pg. 182 | Job No. 6962 Division No. | Notes Red | Plotted | Profile
Survey of Hooper Ave No 2 | Date | Date | No.
Survey by Benson | Notes J.A.W. | Notes Chkd | Checked | X-Sec.
Indexed C. Johnson | Date | Date | Date | No.

STATION	B. S.	H. I.	F. S.	ELEV.		
B.M.#N49	6200	172 051		165 851		BM#N49 E/165.851 LB 839-178
						Gage AV & PE RR
						Bt spk in S.C. 4.25' E of E Rail.
Gutter at ℄ CB						
0+00 S. Side			646	165 51		
+50			639	165 65		
1+00			626	165 79		
+50			624	165 81		
2+00			630	165 75		12 E of end C.B. 35 high
+50			639	165 66		
3+00			606	165 99		
+50			601	166 04		
4+00			590	166 15		
+50			585	166 20		
5+00			570	166 35		
5125±			595	166 20		Gage & Holmes
Gutter at ℄ CB						Gutter W end C.R.S.W. Con.
0+00 N. side			647	165 59		
0+50			604	166 01		
1+00			581	166 24		
+50			598	166 17		
2+00			577	166 28		
+50			562	166 43		

Rec'd 2 Jun 65

Form 307 5M 11-35

PLEASE RETURN TO
LOS ANGELES COUNTY SURVEYOR
700 HALL OF RECORDS

NOTE: ANY ADDITIONS OR CHANGES ON THIS SHEET MUST BE MADE OR CIRCLED IN RED INK, WITH DATE AND NAME OF PERSON MAKING CHANGE

Do not extend notes this side of this line

STATION	B. S.	H. I.	F. S.	ELEV.		
		172 051				
3+00			5 35	166 70		
+50			5 21	166 84		
4+00			5 40	166 65		
+50			5 55	166 50		
5+00			5 55	166 50		
5+25±			5 54	166 51		Gage & Holmes Gutter W end CR N W cor
T.P.	5 354	172 098	5 307	166 744		
5+35			5 76	166 34		Gutter W side Holmes at Gage
5+75			4 96	167 14		℄ Holmes N Pl Gage
6+15			5 74	166 36		Gutter E side Holmes
6+25			5 67	166 43		E end CR N E cor Gage & Holmes
+50			5 54	166 56		
7+00			5 43	166 67		
+50			5 27	166 83		
8+00			5 32	166 78		
+50			5 26	166 84		
9+00			5 12	166 98		
+50			4 94	167 16		
10+00			4 92	167 18		

Profile No. ____ Notes Red. ____ Plotted ____ Job No. 6962 Division No. ____
X-Sec. No. ____ Date ____ Date ____ Survey of Hooper Av #2
Notes Chkd. ____ Checked ____ Survey by Benson Notes J.A.W. Date 4-1-37
Date ____ Date ____ Map No. ____ Indexed ____ Date ____

F. B. 475 Pg. 183

Camp C
Gage Ave Br

Form 307 5M 11-35

PLEASE RETURN TO
LOS ANGELES COUNTY SURVEYOR
700 HALL OF RECORDS

NOTE: ANY ADDITIONS OR CHANGES ON THIS SHEET MUST BE MADE OR CIRCLED IN RED INK, WITH DATE AND NAME OF PERSON MAKING CHANGE

Do not extend notes this side of this line

Profile No. ____ X-Sec. No. ____

Plotted ____ Date ____ Checked ____ Date ____

Notes Red ____ Date ____ Notes Chkd ____ Date ____

F. B. 375 Pg. 184 Job No. 6962 Division No. ____

Survey of Hooper Av #2

Survey by Bensley Notes Williams

Indexed by C. Johnson Date ____

STATION	B. S.	H. I.	F. S.	ELEV.		
S. side Gage		172 098				1st Gage
5+35			5 14	166 [illegible]		Gutter N side Holmes
+75			5 23	[illegible]		& Holmes S Gutt Line 2nd Gage
6+15			6 06	[illegible]		Gutter E side Holmes
6+25			6 05	166 [illegible]		Gage & Holmes Gutter E end CR SE cor
+50			5 77	166 93		
7+00			5 55	166 [illegible]		
+50			5 54	166 56		
8+00			5 [illegible]	[illegible]		
+50			5 55	166 56		
9+00			5 44	166 [illegible]		
+50			5 34	[illegible]		
10+00			5 [illegible]	[illegible]		
			6 14	165 96		Gage & Holmes Gutter S end CR SE cor
			6 58	165 52		E side 100' S " " "
			6 91	165 [illegible]		200' " " " "
			6 04	166 16		Gage & Holmes Gutt. S end CR SW cor
			6 41	[illegible]		100' S, " " S Gutt Holmes
			6 76	165 84		200' " " " " "
T.P.	6 897	173 080	5 915	166 [illegible]		BM #N48 El. 164.556 LB 839-178 Gage Av &
BM #N48			8 544	164 [illegible]		Converse SE Cor Bt Spk 2 S. S. crk R.T.

Form 307 5M 11-35

PLEASE RETURN TO
LOS ANGELES COUNTY SURVEYOR
700 HALL OF RECORDS

NOTE: ANY ADDITIONS OR CHANGES ON THIS SHEET MUST BE MADE OR CIRCLED IN RED INK, WITH DATE AND NAME OF PERSON MAKING CHANGE

Do not extend notes this side of this line

STATION	B. S.	H. I.	F. S.	ELEV.		

Profile No.	Notes Red.	Plotted	Job No. 6962	Division No.	F. B. 476 Pg. 115
	Date	Date	Survey of Hooper Ave #2 S.D.		
X-Sec. No.	Notes Chkd.	Checked	Survey by Benson	Notes AB-JAW	Date 4-16 & 19-37
	Date	Date	Map No.	A. C. Johnson	Date

LEVELS ON WATER MAINS

on

MAKEE AVE BRANCH
&
GAGE AVE BRANCH

HOOPER AVE. NO. 2 S.D.
J.N. 6962

April 16 & 19, 1937

C. A. Benson
J. A. Willess
H. W. Gunderson
R. L. Green
D. S. Waltermire

Sheet 9 of 18 Sheets

ELEV.

F. S.

H. I.

B. S.

STATION

RECEIVED APR 20 1937

PROGRESSED

BOOK INDEXED ✓

MAP INDEXED

RECORD INDEXED ✓

CARD INDEXED

REDUCED in field.

CHECKED LCM 4-20-37

NOTE: ANY ADDITIONS OR CHANGES ON THIS SHEET MUST BE MADE OR CIRCLED IN RED INK, WITH DATE AND NAME OF PERSON MAKING CHANGE

Do not extend notes this side of this line

PLEASE RETURN TO
LOS ANGELES COUNTY SURVEYOR
700 HALL OF RECORDS

Form 307 5M 11-35

Form 307 5M 11-55

PLEASE RETURN TO
LOS ANGELES COUNTY SURVEYOR
700 HALL OF RECORDS

NOTE: ANY ADDITIONS OR CHANGES ON THIS SHEET MUST BE MADE OR CIRCLED IN RED INK, WITH DATE AND NAME OF PERSON MAKING CHANGE

Do not extend notes this side of this line

STATION	B. S.	H. I.	F. S.	ELEV.		
						BM#E10 El. 161.818 LB. 839-132
BM#E10	5560	167 378		161 818		Compton Av & Gage Av SE Cor
						Cut Spike, M.C.R.
17+20' Makee Av. Br.			837	159 01	155.97 Invert Gr	Top at N. edge of ditch
			895	158 43	.43 / 155.54 Gr. Bot. R.C.P.	Bot " " " " "
			860	158 78	155.97 Gr. Invert	Top " S " " "
			915	158 23	3.76 / 159.73 Gr. Top R.C.P.	Bot " " " " "
				158 33	159.73 Raise 1.40	
T.P. 3+08.5 Gage Av Br	6126	170 153	3351	164 027	158.57 Grade Invert	
			902	161 13	.30 / 158.27 " Bot. R.C.P.	Top at N. edge of ditch.
			977	160 38		Bot. " " " " "
			916	160 79	158.57 " Invert	Top " S " " "
			989	160 26	2.55 " Top R.C.P.	Bot " " " " "
				160 32	161.12 Raise .80	
						BM#H33 El. 165.413 LB 839-178
BM#H33	5172	170 583	4742	165 411		Gage & Miramonte Blvd SE Cor
						Rd. Hd. Bolt MCR.

F. B. 475 PG. 186 Job No. 6962 Division No. ____ Notes Red. ____ Plotted ____ Profile ____
Survey of Hooper Ave #2 SD Date ____ Date ____ No. ____
Survey by Bellson Notes B. JAN. Notes Chkd. ____ Checked ____ X-Sec. ____
Indexed A. C. Johnson Date 4-16 & 19-37 Date ____ Date ____ No. ____

Form 307 5M 11-35

PLEASE RETURN TO
LOS ANGELES COUNTY SURVEYOR
700 HALL OF RECORDS

NOTE: ANY ADDITIONS OR CHANGES ON THIS SHEET MUST BE MADE OR CIRCLED IN RED INK, WITH DATE AND NAME OF PERSON MAKING CHANGE

Do not extend notes this side of this line

Page No. ____ Plotted ____ Job No. 6263 Division No. ____
X-Sec. ____ Date ____ Survey of Harper Ave. #2
Notes Cked. ____ Checked ____ Survey by Benson, Morgan, Jan. Blue 4/16/37
Book ____ Date ____ Map No. ____ Angus Johnson Rule ____

STATION	B. S.	H. I.	F. S.	ELEV.		
		170 583				
6+893 Gage Ave Br.			719	163 39	159.92 Grade Invert	Top at N. Side of Ditch
			788	162 70	159.62 (.30)	Bot " " " " "
			718	163 40	159.92	Top " S " " "
			790	162 68	230	Bot " " " " "
				162 69	162.22 CI Pipe Clears AT above R.C.P.	
						LB 839-178 BM #N48 Elev 164.556
BM #N48			6027	164 556		Gage & Converse S.E. Cor
						Bt spk 2's of S. end C.R.
BM #E10	6 272	168 090		161 818		BM #E10. Elev 161.818 LB 839-132 Compton Ave & Gage Ave. S.E. Cor. C. spk M.C.R.
18+77.2 Makee Ave Br.	(3.2N of E&W Line)		8.05	160.04	157.02 230 160.32 Raise 1.04'	Top. of Water main.
			8.81	159.28		Bot. " "
BM. #H.33.	5.190	170 599	2.65	165.409		BM #H33 Elev 165.413 LB 839-178 Gage-Ave & Miramonte S.E. Cor. Rd Hd Bolt M.C.R.
Gage Ave Br. 8+85.4			9.42	161 18	160.55 230 160.85 Lower .93' or	Top Water Main
			10.36	160 24	Raise 2.61	Bot. Water Main
Gage Ave Br. 4+72.0 (2.5 Lt. & S.D.)			8.74	161 86	159.23 R55 161.78 Raise .79	Top.
			9.61	160.99		Bot.
B.M. #N.48.			6.041	164.558		BM #N48 Elev 164.556 LB 839-178 Gage & Converse S.E. Cor Bt spk 2's of S end C.R.

F. B. 75 PG. 188 | Job No. 5962 | Division No. | Notes Red. | Plotted | Profile

Survey of Hooper Ave SD #2 | Date | Date | No.

Survey by | Notes | Notes Chkd. | Checked | X-Sec.

Indexed A. C. Johnson | Date | Date | Date | No.

STATION	B. S.	H. I.	F. S.	ELEV.	

Form 307 5M 11-35

PLEASE RETURN TO
LOS ANGELES COUNTY SURVEYOR
700 HALL OF RECORDS

Do not extend notes this side of this line

NOTE: ANY ADDITIONS OR CHANGES ON THIS SHEET MUST BE MADE OR CIRCLED IN RED INK, WITH DATE AND NAME OF PERSON MAKING CHANGE

Profile No.	Notes Red.	Plotted	Job No. 6962	Division No.	F.B. 475 Pg. 189
	Date	Date	Survey of Hooper Ave #2 S.D.		
X-Sec. No.	Notes Chkd.	Checked	Survey by Benson.	Notes B.	Date
	Date	Date	Map No.	Indexed A. C. Johnson	Date

NOTE: ANY ADDITIONS OR CHANGES ON THIS SHEET MUST BE MADE OR CIRCLED IN RED INK, WITH DATE AND NAME OF PERSON MAKING CHANGE

Do not extend notes this side of this line

PLEASE RETURN TO
LOS ANGELES COUNTY SURVEYOR
700 HALL OF RECORDS

Form 307 5M 11-35

LEVELS ON WATER MAINS
on
71st STREET BRANCH.
HOOPER AVE NO. 2. S.D.
J.N. 6962.

April 16, & 19th, 1937

Sheet 10 of 18 sheets.

C.A. Benson
J.A. Willess
H.W. Gunderson
R.L. Green
D.S. Waltermire

ELEV.

F. S.

H. I.

B. S.

STATION

RECEIVED APR 20 1937
PROGRESSED
BOOK INDEXED
MAP INDEXED
RECORD INDEXED
CARD INDEXED
REDUCED in field
CHECKED LCM - 4-20-37

Form 307 5M 11-55

PLEASE RETURN TO
LOS ANGELES COUNTY SURVEYOR
700 HALL OF RECORDS

NOTE: ANY ADDITIONS OR CHANGES ON THIS SHEET MUST BE MADE OR CIRCLED IN RED INK, WITH DATE AND NAME OF PERSON MAKING CHANGE

Do not extend notes this side of this line

STATION	B. S.	H. I.	F. S.	ELEV.		
BM#H29	5140	159 854		154 714		BM#H29 El 154.714 EB 839- 70th & Miramonte Blvd SE Cor Rd Hd Bolt Send of CR.
25+30 3 71st St Br.			624	153 61	149.77	Top [illegible]
			693	152 92	clear.	Bot " "
71st St Br. 25+33 0			824	151 61	149.79	Top [illegible]
			881	151 04	1.67	Bot " "
					151.46	Raise .42
BM#H6			4023	155 831		BM#H6 El 155.831 LB 839-186 70th St & Converse Av SE Cor, Rd Hd Bolt MCR.

F. B. 475 PG. 190 Job No. 6962 Division No. ____ Notes Red. ____ Plotted ____ Profile ____
Survey of Hooper Ave #2 S.D. Date ____ Date ____ No. ____
Survey by A. Benson Notes J.A.W. Notes Chkd. ____ Checked ____ X-Sec. ____
Indexed C. Johnson Date ____ Date ____ Date ____ No. ____

Form 307 5M 11-35

PLEASE RETURN TO
LOS ANGELES COUNTY SURVEYOR
700 HALL OF RECORDS

NOTE: ANY ADDITIONS OR CHANGES ON THIS SHEET MUST BE MADE OR CIRCLED IN RED INK, WITH DATE AND NAME OF PERSON MAKING CHANGE

Do not extend notes this side of this line

STATION	B. S.	H. I.	F. S.	ELEV.		
BM#N 53	5250	159.167		153.917		BM.#N.53 Elev. 153.917 LB839-186 70th ST. & Makee Ave. S.W. Cor. L.&T. 2' S. of S end C.R.
71st ST. Br. 21+49			8.52	150.65	147.25	Top water main
			9.09	150.08	275 / 150.00 clears RCP 08	Bot.
71st ST. Br. 21+51.5			6.62	152.55	Clears.	Top Abandoned. Water main
			6.99	152.18		Bot.
BM# H.29			4.450	154.717		BM.#H.29 Elev. 154.714 LB.839-186 70th ST. & Miramonte Blvd. S.E. Cor. Rd. Hd. Bolt S. end C.R.

Profile No. ____ Notes Rod ____ Plotted ____ Job No. 6962 Division No. ____ F.B. 575 Pg. 191
Date ____ Date ____ Survey of Hooper Ave. #2 S.W.
X-Sec. No. ____ Notes Chkd. ____ Checked ____ Survey by Benson Notes A.W. Date 4-19-37
Date ____ Date ____ Map No. ____ Indexed ____ Date ____
A. C. Johnson

F. B. 475 Pg. 192 | Job No. | Division No. | Notes Red. | Plotted | Profile

Survey of | Date | Date | No.

Survey by | Notes | Notes Chkd. | Checked | X-Sec.

Indexed A. C. Johnson | Date | Date | Date | No.

Form 307 5M 11-85

[illegible]
LOS ANGELES COUNTY SURVEYOR
700 HALL OF RECORDS

NOTE: ANY ADDITIONS OR CHANGES ON THIS SHEET MUST BE MADE OR CIRCLED IN RED INK WITH DATE AND NAME OF PERSON MAKING CHANGE

Do not extend notes this side of this line

STATION	B. S.	H. I.	P. S.	ELEV.

475