The original pages of this book are of poor quality. Care has been taken to make the best scans possible. If necessary you can arrange to see the original book at:

Department of Public Works

900 S. Fremont Ave

Survey Public Counter

Alhambra, CA 91803

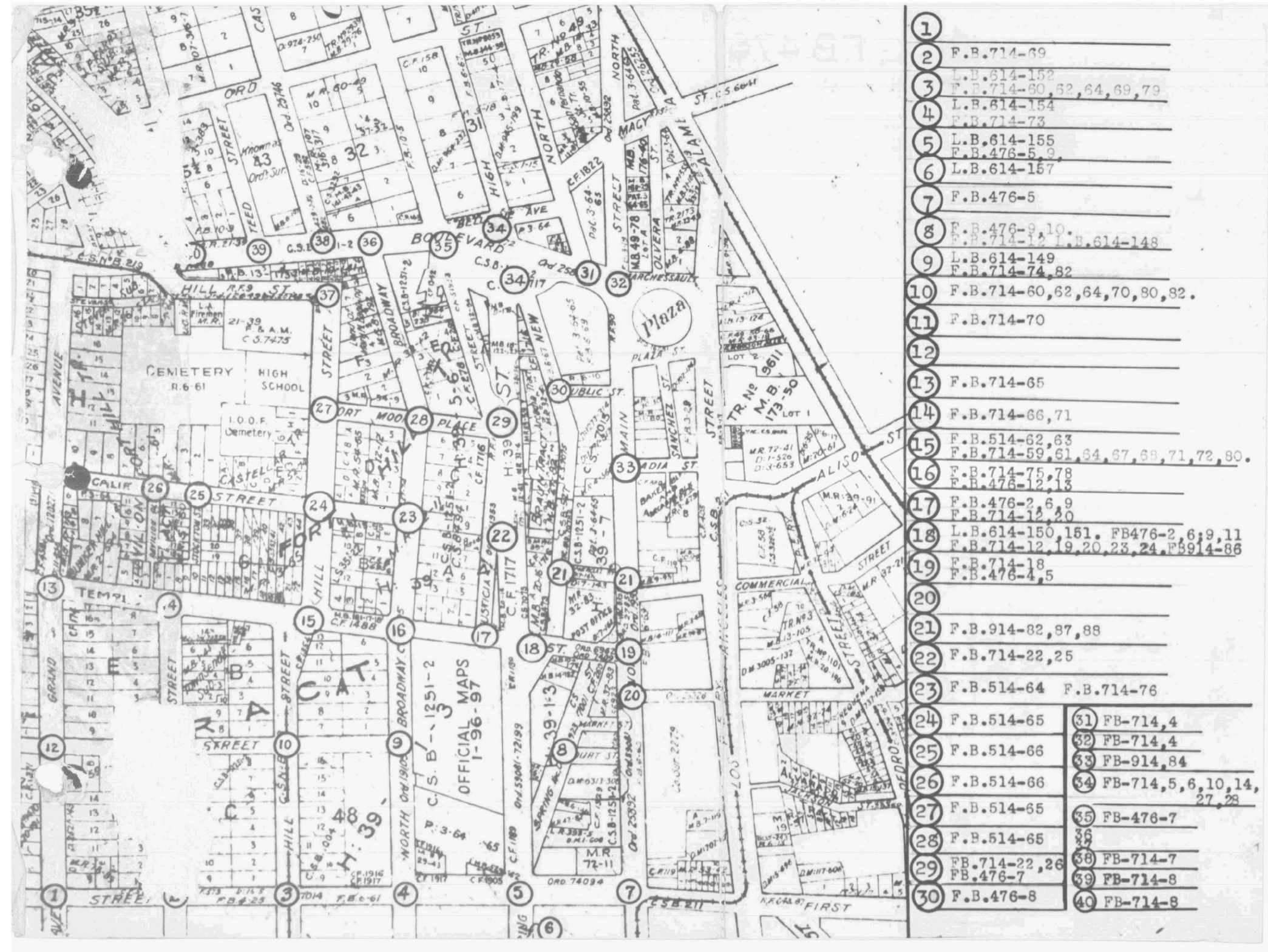

1	
2	F.B.714-69
3	L.B.614-152 F.B.714-60,62,64,69,79
4	L.B.614-154 F.B.714-73
5	L.B.614-155 F.B.476-5,9.
6	L.B.614-157
7	F.B.476-5
8	F.B.476-9,10. F.B.714-12 L.B.614-148
9	L.B.614-149 F.B.714-74,82
10	F.B.714-60,62,64,70,80,82.
11	F.B.714-70
12	
13	F.B.714-65
14	F.B.714-66,71
15	F.B.514-62,63 F.B.714-59,61,64,67,68,71,72,80.
16	F.B.714-75,78 F.B.476-12,13
17	F.B.476-2,6,9 F.B.714-12,20
18	L.B.614-150,151. FB476-2,6,9,11 F.B.714-12,19,20,23,24.FB914-86
19	F.B.714-18 F.B.476-4,5
20	
21	F.B.914-82,87,88
22	F.B.714-22,25
23	F.B.514-64 F.B.714-76
24	F.B.514-65
25	F.B.514-66
26	F.B.514-66
27	F.B.514-65
28	F.B.514-65
29	FB.714-22,26 FB.476-7
30	F.B.476-8

31	FB-714,4
32	FB-714,4
33	FB-914,84
34	FB-714,5,6,10,14,27,28
35	FB-476-7
36	
38	FB-714-7
39	FB-714-8
40	FB-714-8

F.B. 476-2

L.A. City F.B. 15601-5

5



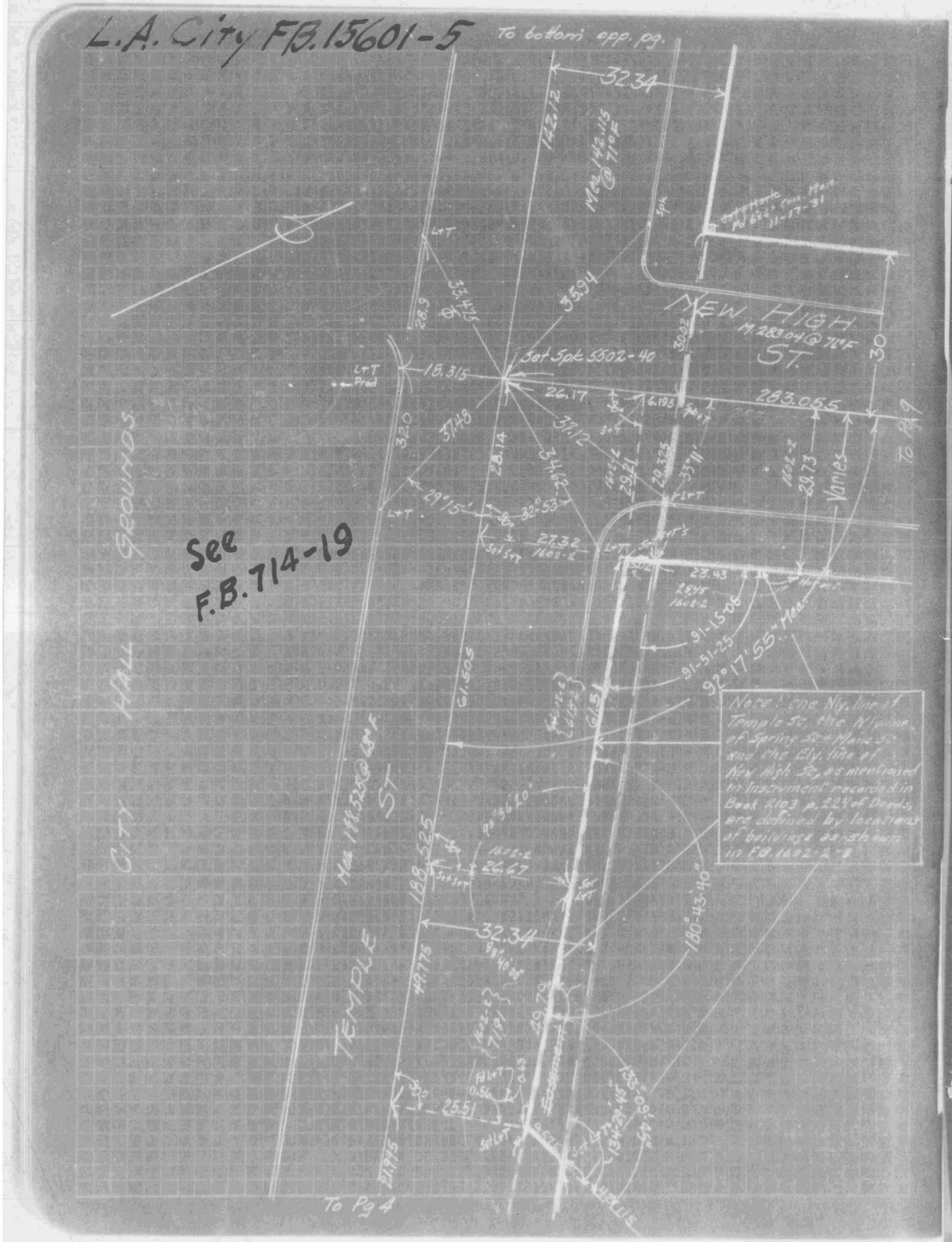
L.A. City FB. 15601-5
To bottom opp. pg.
32.34
142.12
Meas. 142.115 @ 71°F
35.94
NEW HIGH ST.
Meas. 283.04 @ 74°F
30
283.065
Set Spk. 5302-40
18.315
26.17
6.195
32.0
37.48
37.12
28.14
34.49
29.21
28.325
29.73
Varies
To Pg 4
See F.B. 714-19
CITY HALL GROUNDS
TEMPLE ST
Meas. 116.532 @ 69°F
61.505
61.51
188.625
26.67
32.34
49.775
49.79
25.51
23.43
91-15-08
91-51-25
92°17'55" Meas.
180°-13'-10"
Note: The Nly. line of Temple St. the Nly. line of Spring St. & Main St. and the Ely. line of New High St. as mentioned in instrument recorded in Book 2103 P. 224 of Deeds, are defined by locations of buildings as shown in FB. 1602-2-3

7310-62

F.B. 476-3


62
NEW HIGH ST.
SPRING ST.
E. Court St.
5502-47
30'
30'
Spk P.50
Tan. Ltg. Area 3 Calc. 187.06
NEW
HIGH
ST.
50'
50'
PROPOSED
50'
SPRING
160.0 LP Calc
2.5" in Pipe
P.50
S 82° 48' 45" E
193.00
150.86
Edge of Curb Wall
235.00
Spk P.32
Tan. Ltg. Area 87.65
30'
30'
P.63
P.64
50'
ST.
Spk
Spk
Spk

F.B. 476-4

7310-63.

INDEXED 3/24 19





7310-50

F.B. 476-5

50





F.B. 476-6

L. A. City T.L. 5502-40

To F.B. 714-78

F.B. 714-12

F.B. 714-19

F.B. 714-16

F.B. 714-16

To Pg. 41

To Pg. 41

To Pg. 52

F.B. 476-7

F.B. 714-27

F.B. 714-22


Calif
Buena Vista
New Hyde
Broadway
Cor. 155.94
Mtes 155.94
T. 62°
Cor. 143.41
Mtes 143.41
T. 60°
Cor. 221.34
Cor. 537.89
Mtes. 537.89
T. 62°
Cor. 279.055
Mtes 279.055
T. 60°
Cor. 111.84
Mtes 111.84
T. 60°
Cor. 250.44
Mtes 250.44
T. 60°
Cor. 107.94
Mtes 107.94
T. 60°
Cor. 108.21
Mtes 108.21
T. 62°
Cor. 108.06
Mtes 108.06
T. 60°
Cor. 108.195
Mtes 108.195
T. 62°
Cor. 108.31
Mtes 108.31
T. 62

F.B. 476-8

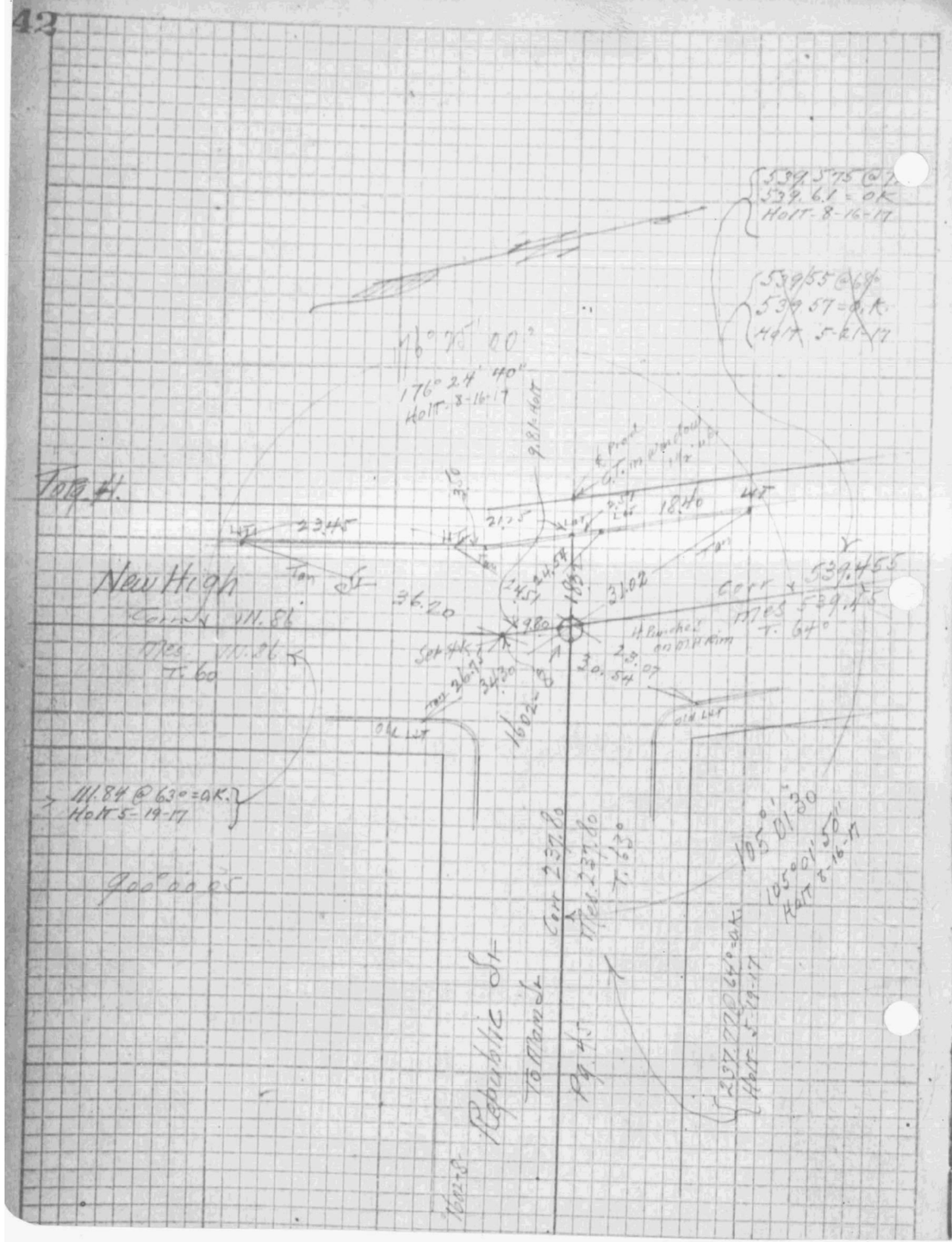
539.375 @ 1.
539.61 = OK
Holt-8-16-17
539.55 @ 64
539.57 = O.K.
Holt 8-16-17
116° 7' 00"
176° 24' 40"
Holt. 8-16-17
Bldg. #1
New High
Elev. 541.84
Elev. 541.84
To 60
36.20
23.45
18.40
539.455
Corr. 539.45
Elev. 539.45
T. 64°
111.84 @ 630 = OK.
Holt 5-19-17
90° 00' 00"
Corr 239.10
Elev. 237.10
T. 150
105° 01' 30"
105° 01' 50"
Holt 8-16-17
Elev. 237.10 @ 64 = OK
Holt 5-19-17
Elevation of
To Manhole
Elev. 237.10
To Sunset Blvd
N 90° E
360° 00' 00"

INDEXED AUG 7 1930

Spring St. (Proposed)
Temple St to Sunset Blvd
Center line Survey

July 28 1930

M.E Walker Sur.

W.A Gamble Inst.

P.E. Arneberg ch

A. Christensen "

℄ Ref. 5502-40
7310-63
12810-12,14

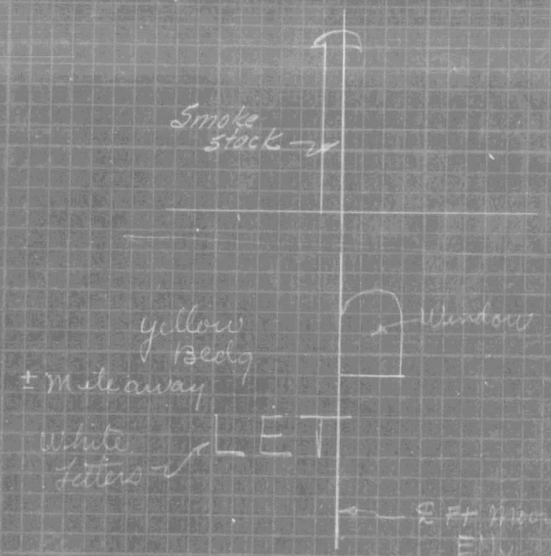

L.A.City 15601-1

F.B. 476-9



SPRING STREET

COURT St. to Sunset Blvd.

℄ Ties Angles & Distances

July 1932

M. E. Walker Sur.
J. W Austin Inst.
G. W. Sawyer ch
J. E. Peterson "

℄ Ret. 7310-31,32
4902
5502

L.A.City 15601-12

To Bottom page 13

To F.B.476-10

F.B.476-10

12



To Bottom opp. page

To Bottom page 14

F.B. 476-11



F.B. 476-11

F.B. 476-12

L.A. City 16410

City F.B. 16410

TEMPLE STREET
BROADWAY To FIGUEROA ST.
& Ties. Angles. & Distances
1932

M. E. Walker Sur.
J. S Wilson Inst.
E K Miller ch.
H. B. Greisheimer "

℄ Ref 4902 - 34 to 44 in.
5502 - 40
12805 - 33

OK at 10:15 AM

16410

16410



F.B. 476-13

F.B. 476-13

L.A.City 8105

6

TEMPLE-STREET

BROADWAY to PARKVIEW

O"S IV- Survey

#18036

July 29 1925

Ridley Sur.
Gettman Inst
Calin Ch
Johnson R.D Ch
Dowden Ch

℄ Ref 4503 - 56
1902 - 14.29, 77
4031 -
4104 - 85
4402 - 54.55
2222 - 30
2Ref - 63
1792 - 3Y/n
2793 - 34

To Mess + Roofs Shown on plat or taken for above Ts Referenced

60

Auto Par.

Auto Park

17.52

12.45

101.0

4 Sty Brick

2 Sty Brick

7 Story Frame

30.14

100.00

40.15

40

40

40.17

92°

319.45

TEMPLE ST.

182.74

Service St.

AUTO Park

Brick Garage

N. BROADWAY

S. BROADWAY

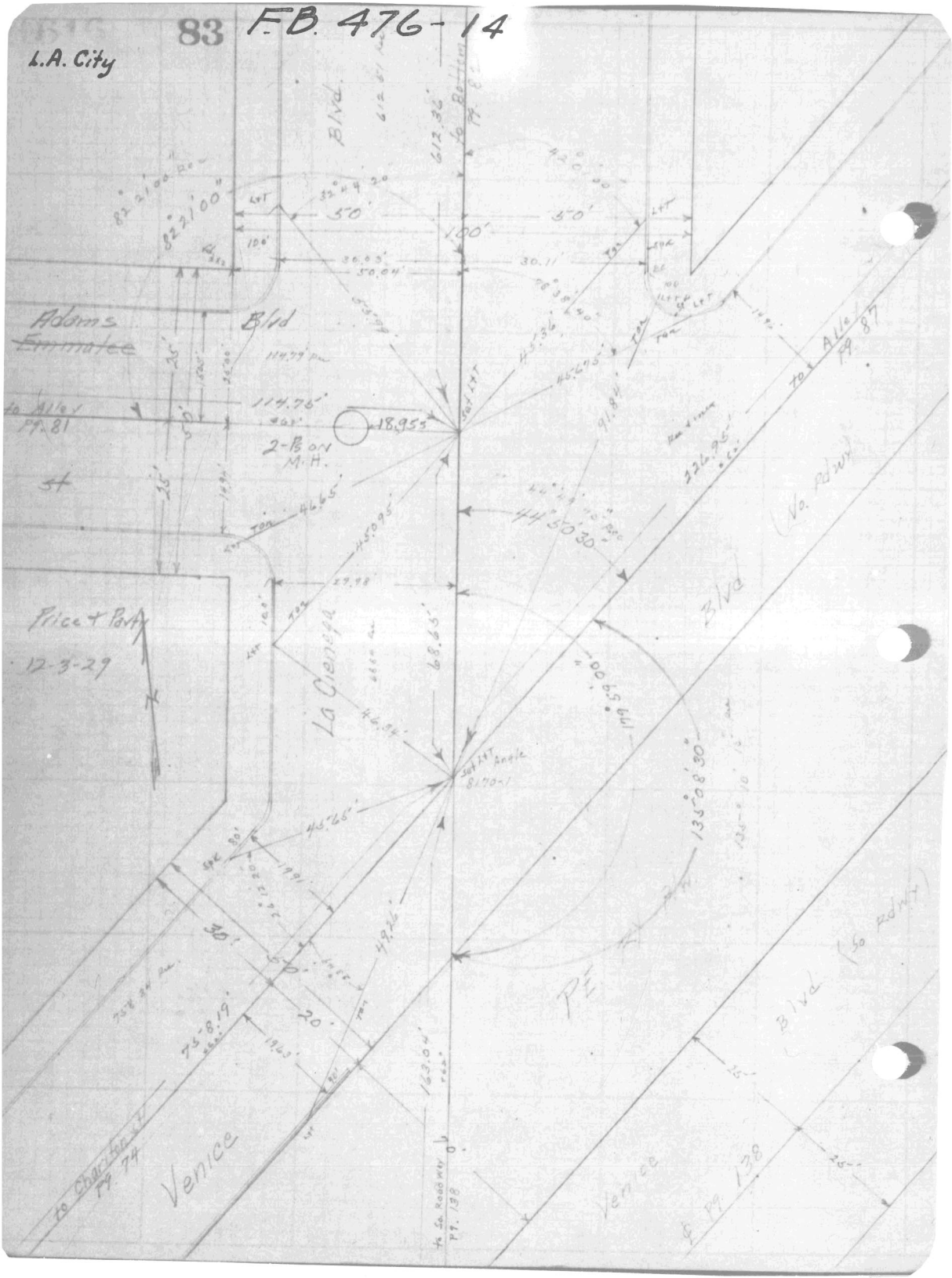
83
FB. 476-14
L.A. City
Blvd.
Adams
Emmalee
Blvd
to Alley
Pg. 81
2-B on M.H.
La Clenega
Price + Party
12-3-29
Venice
to Charnock
Pg. 74
to Alley
Pg. 87
Blvd
(No. Rdwy)
Blvd
(So. Rdwy)
Venice
to Pg. 138

F.B. 476-14

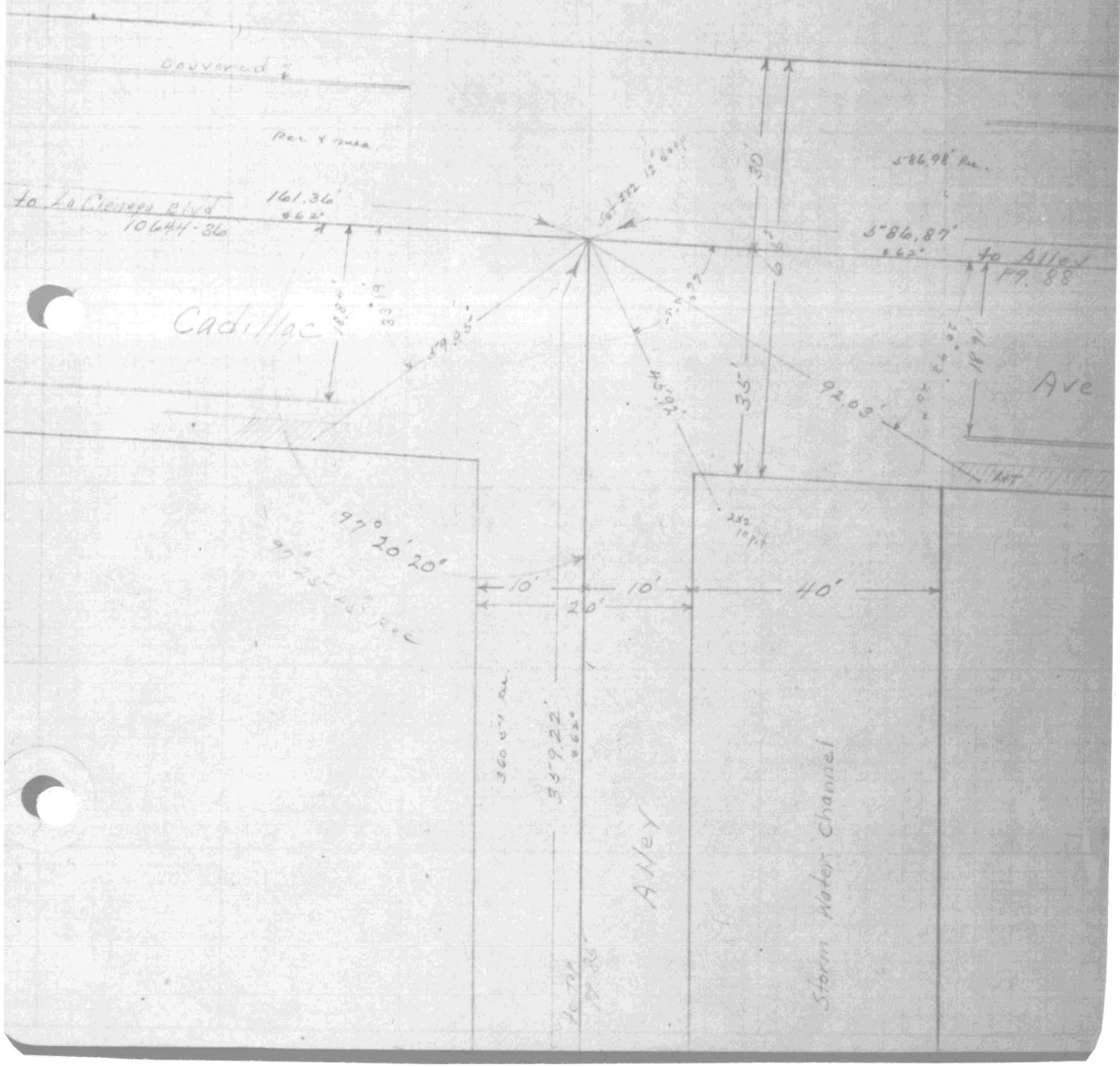
Converted 7
Rec. & meas.
to La Cienega Blvd
161.36'
10644-36
Cadillac
S 86.98' Rec.
S 86.87'
to Alley
97.88
Ave
92.03'
35'
30'
97° 20' 20"
10'
10'
40'
20'
Alley
Storm Water Channel

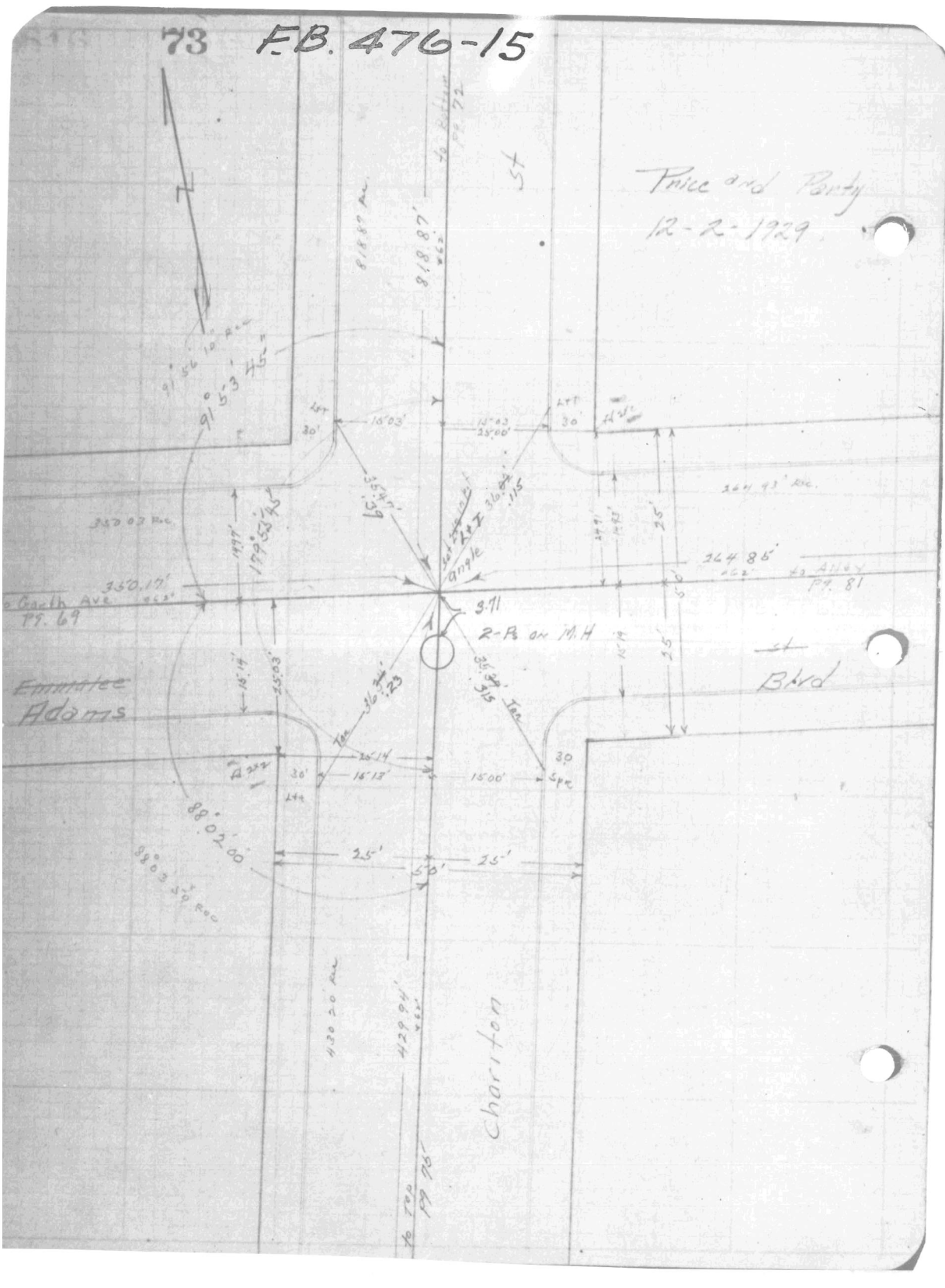
73 FB. 476-15
Price and Party
12-2-1929
St
818.87' Rec.
818.87'
91°56'10" Rec.
91°53'45"
15.03'
25.00'
30'
364.93' Rec.
357.07' Rec.
179°53'45"
360.17'
364.85'
Garth Ave
Pg. 69
Alley
Pg. 81
3.11
2-Pk on M.H
Emmitee
Adams
Blvd
88°02'00"
88°03'30" Rec.
25'
50'
Charlton
430.20' Rec.
429.94'
Pg. 145

F.B. 476-15

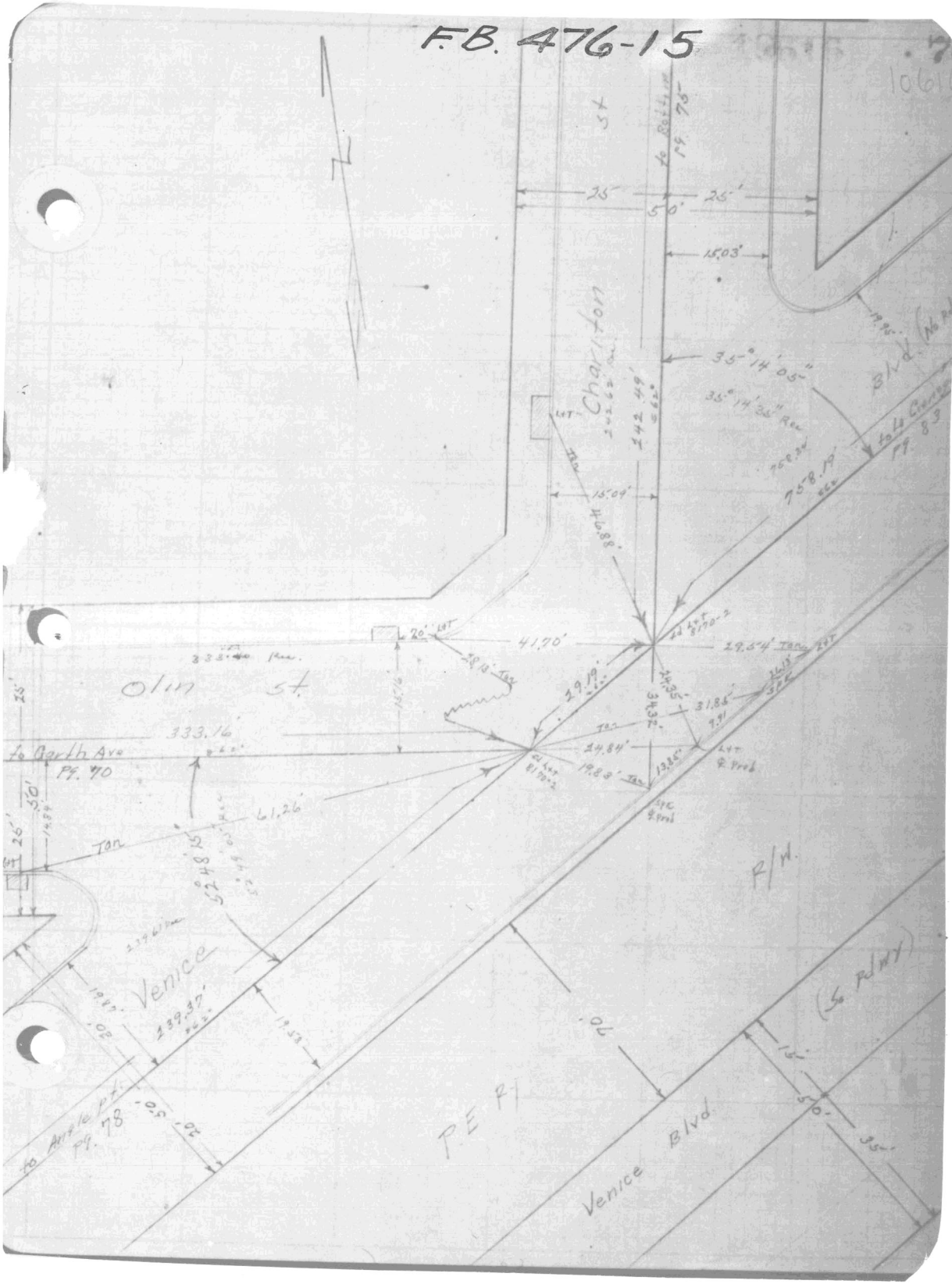
St
25'
50'
25'
15.03'
Charlton
142.49'
35°-14'-05"
35°-14'-35" Rad.
758.19'
15.09'
Blvd
to La Cienega
Pg. 83
20' LHT
41.70'
29.54' Tan
Olin St.
333.16'
to North Ave
Pg. 70
61.26'
Tan
S 48° W
Venice
139.37'
Venice Blvd.
(50 Rd WY)
R/W
P.E.R.
to Ainsle pl.
Pg. 78
15'
35'

87 F.B. 476-16

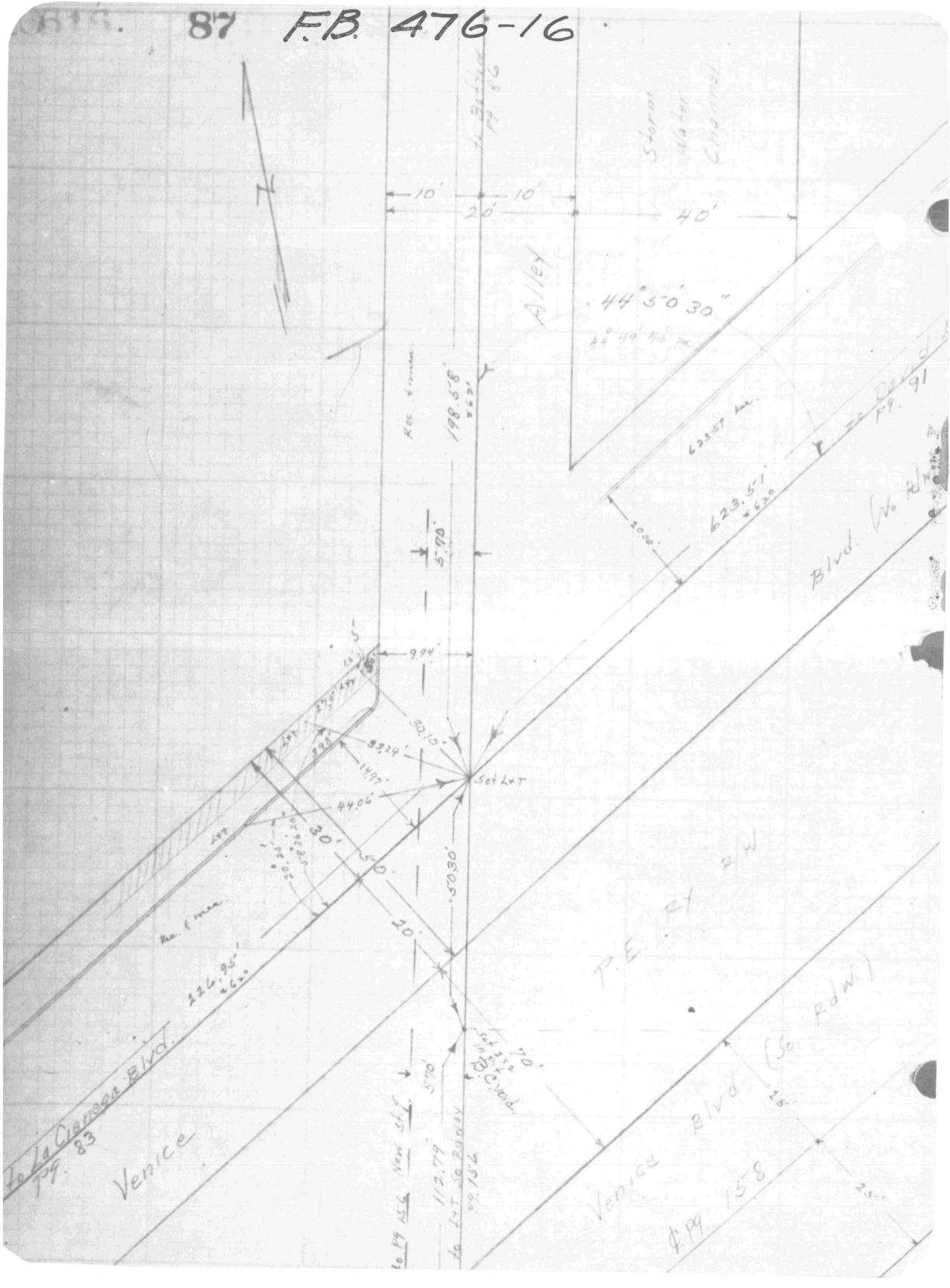
10'
10'
20'
40'
Storm Water Channel
Alley
44° 30' 30"
198.58'
5.70'
9.94'
30.10'
33.24'
14.99'
44.06'
Set L+T
30'
50'
20'
5.70'
112.79'
70'
Set 3/4" I.P. & Cap
Blvd.
Venice
P.E. R/W
Venice Blvd (80 R/W)
25'
25'
623.51'
623.57'
200.00'
226.95'
To La Cienega Blvd.
Pg. 83
To La Cienega Blvd.
Pg. 91
To Pg. 158
To Pg. 158

FB 476-17

10616

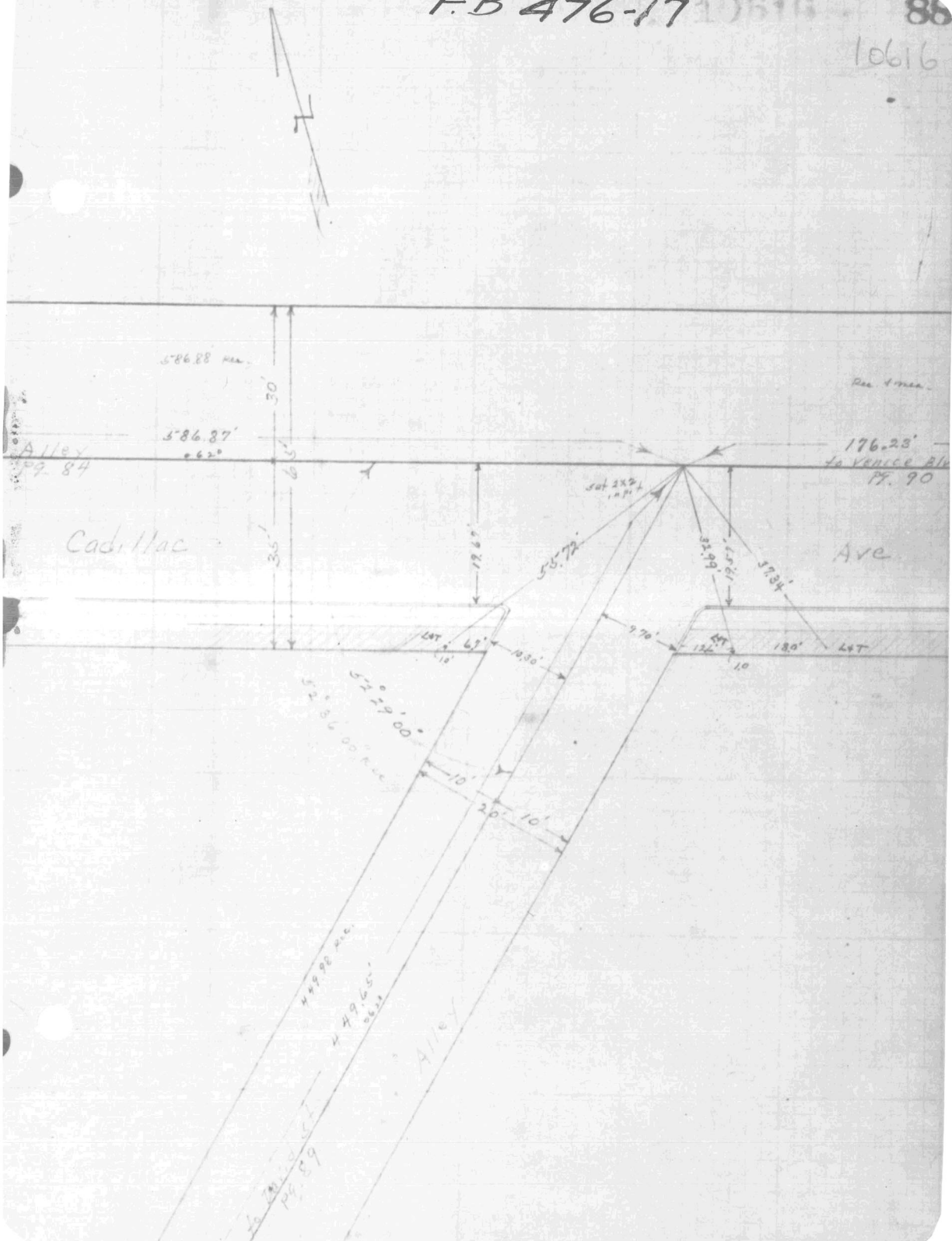

137 FB 476-18


Tract # 6449
Alley
Δ = 127° 12' 26"
R = 1600
52° 47' 35"
to Venice Blvd
Pg. 132
169.50'
rec.
169.50'
calc.
246.48'
rec.
246.48'
calc.
to Alley
Pg. 136
to Alley
Pg. 136
Alley
Tract line
129° 11' 30"
127° 11' 00" rec.
Tract # 5853
to Harens St
Pg. 133
147.14'
rec.
147.14'
calc.
Alley
10'
5'
10'
12.56'
12.56'

F.B. 476-19

10616

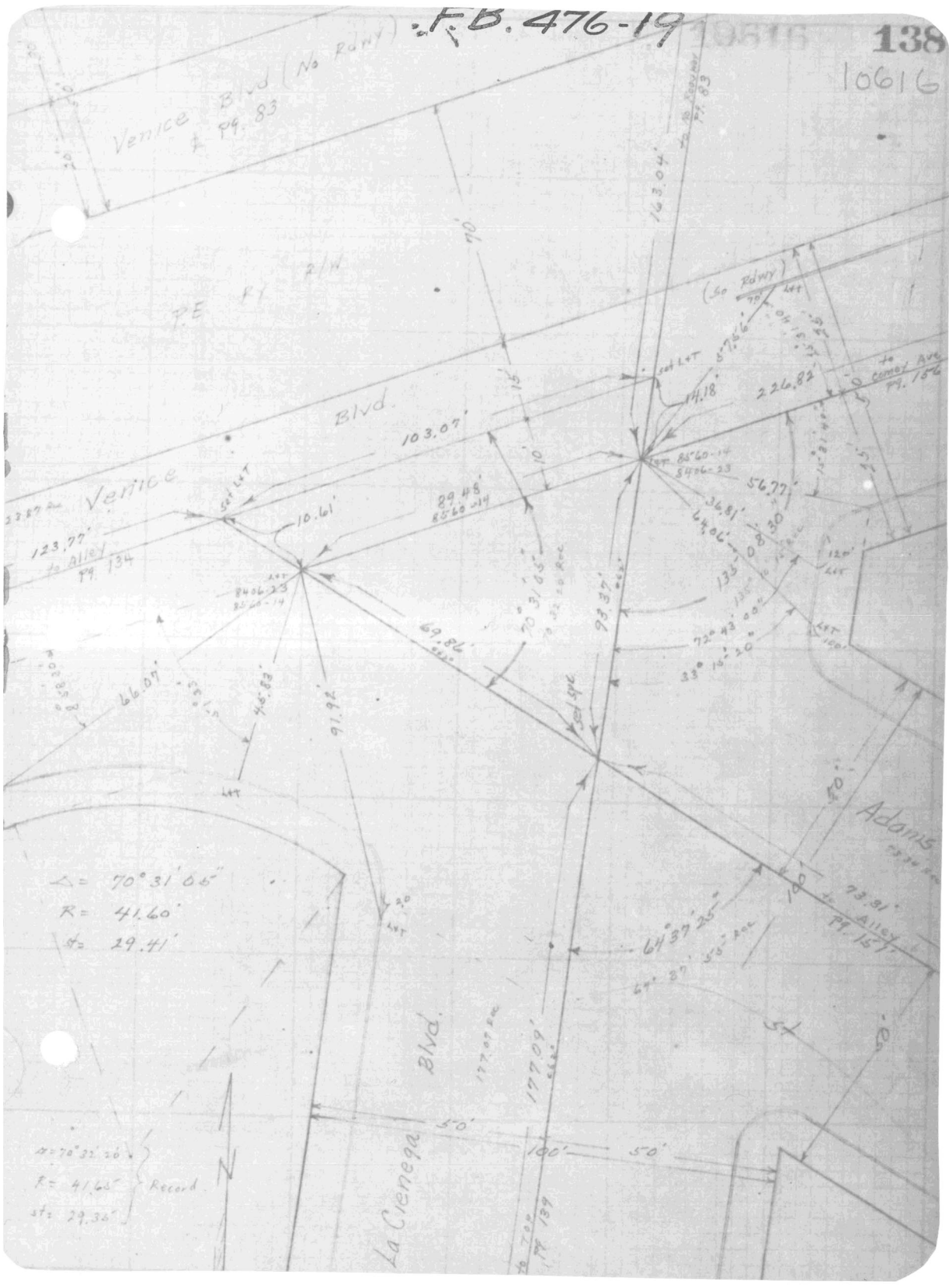

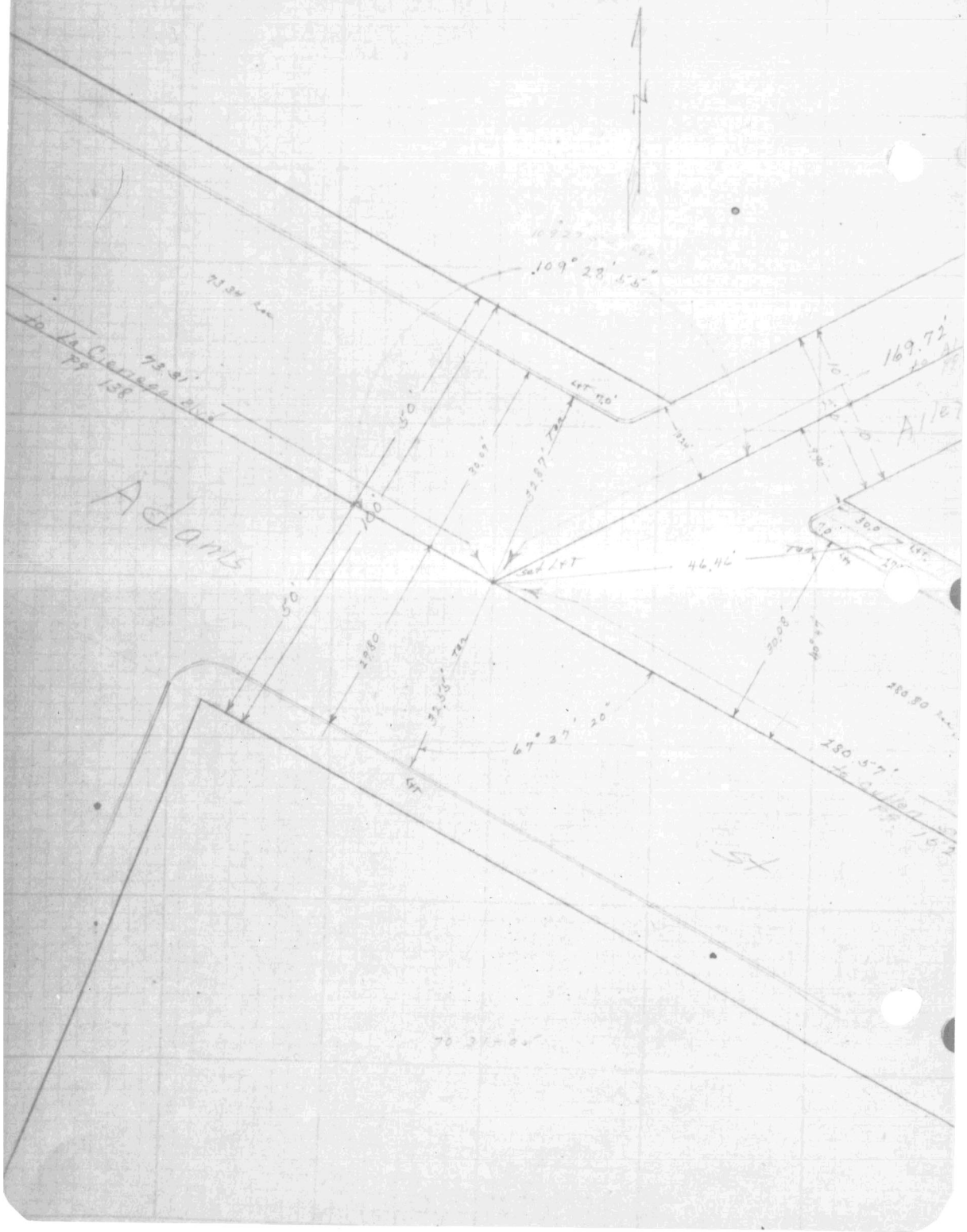
109° 28' 45"
169.72'
Adams
Alley
46.46'
50'
100'
50'
30.08'
32.35' TBM
280.57'
67° 27' 30"
73.91'
to Intersection
PP 138
280.50'

FB. 476-21

10616

152

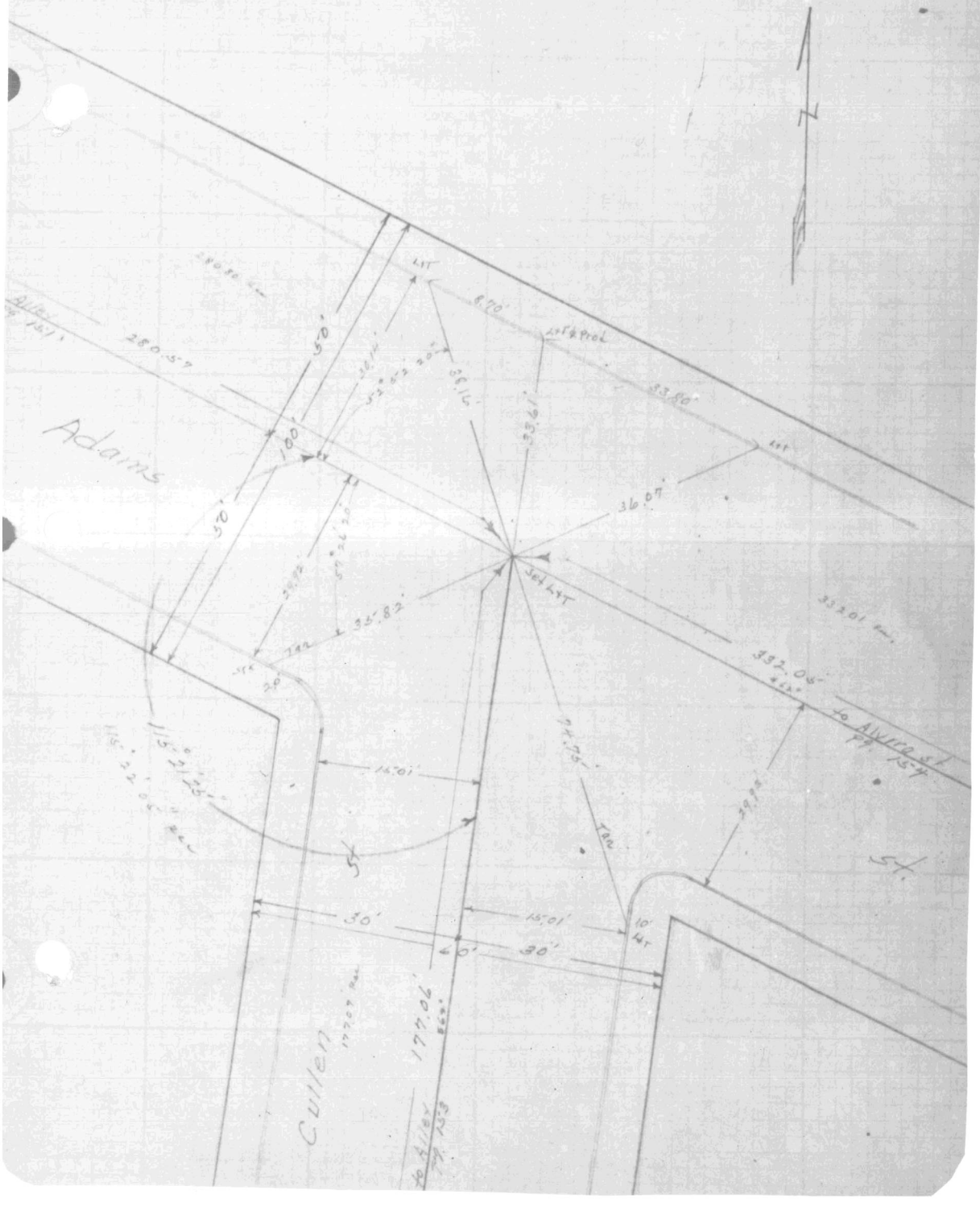

155

FB 476 22

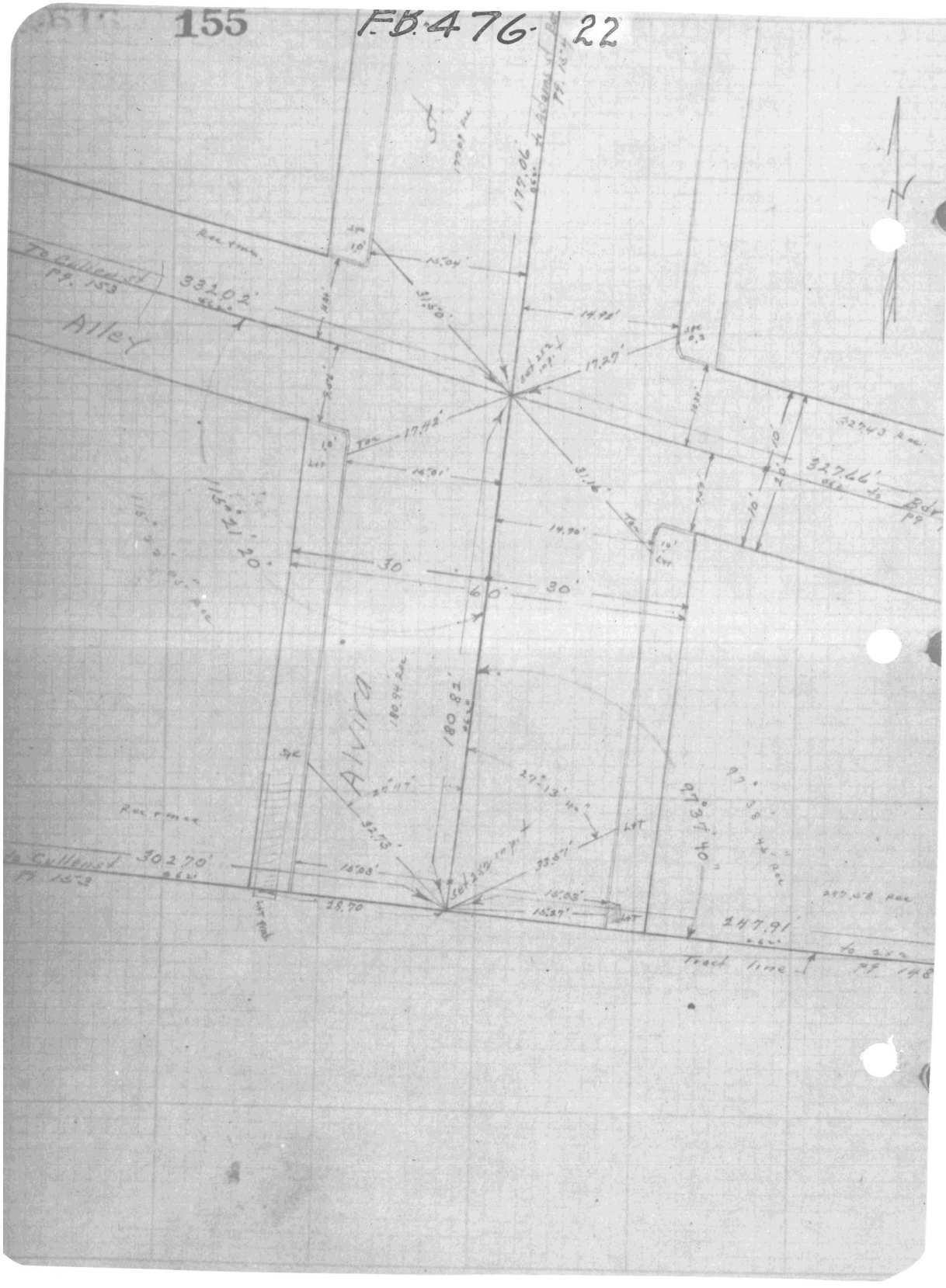
Alley
331.02'
177.06'
180.82'
180.94' Rec.
30'
60'
30'
32.46'
247.91'
Track line
Alvira
To Cullen St
Pt. 153
Pt. 148

F.B. 476-23

156

10616

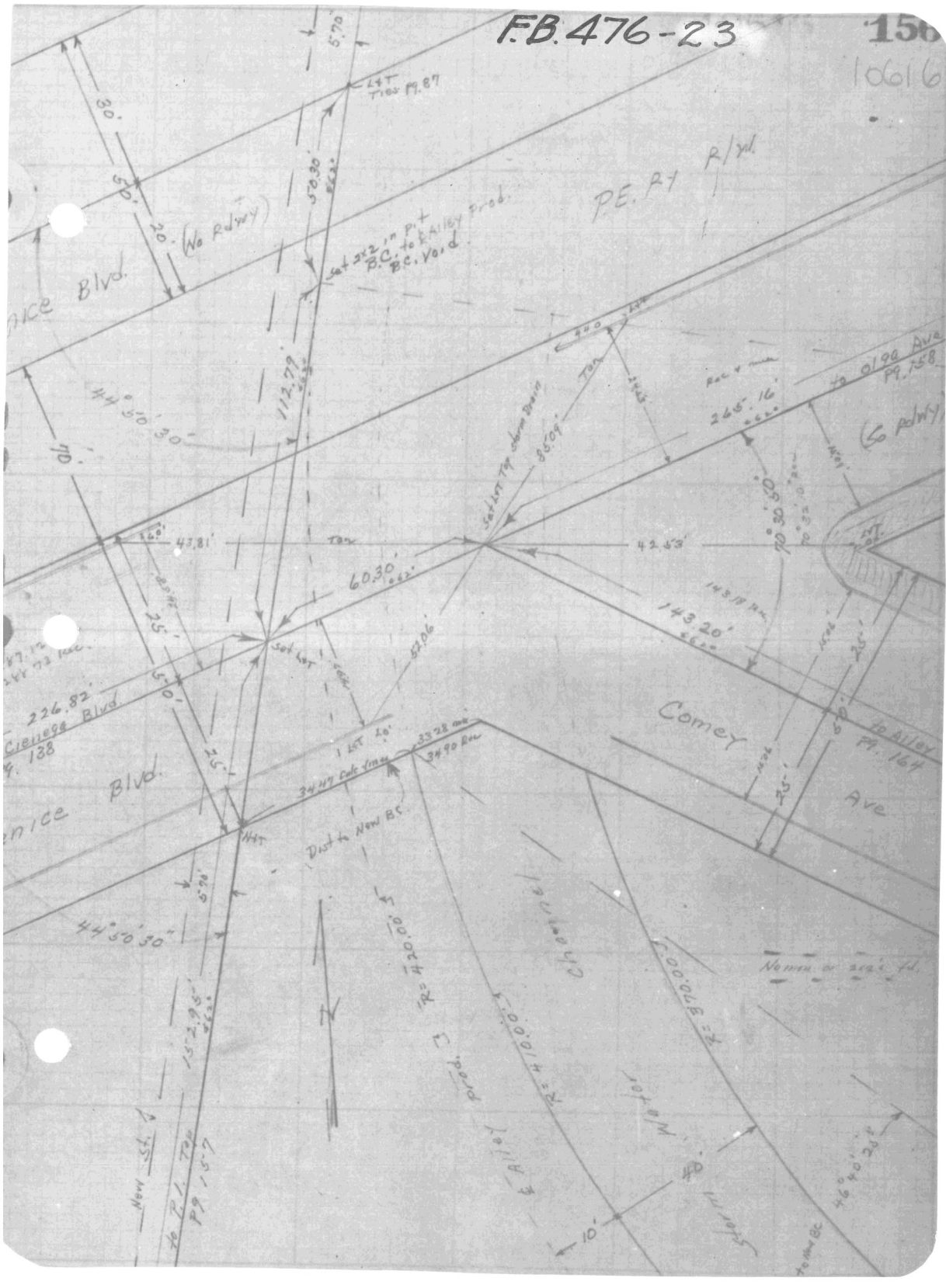

FB. 476 - 24

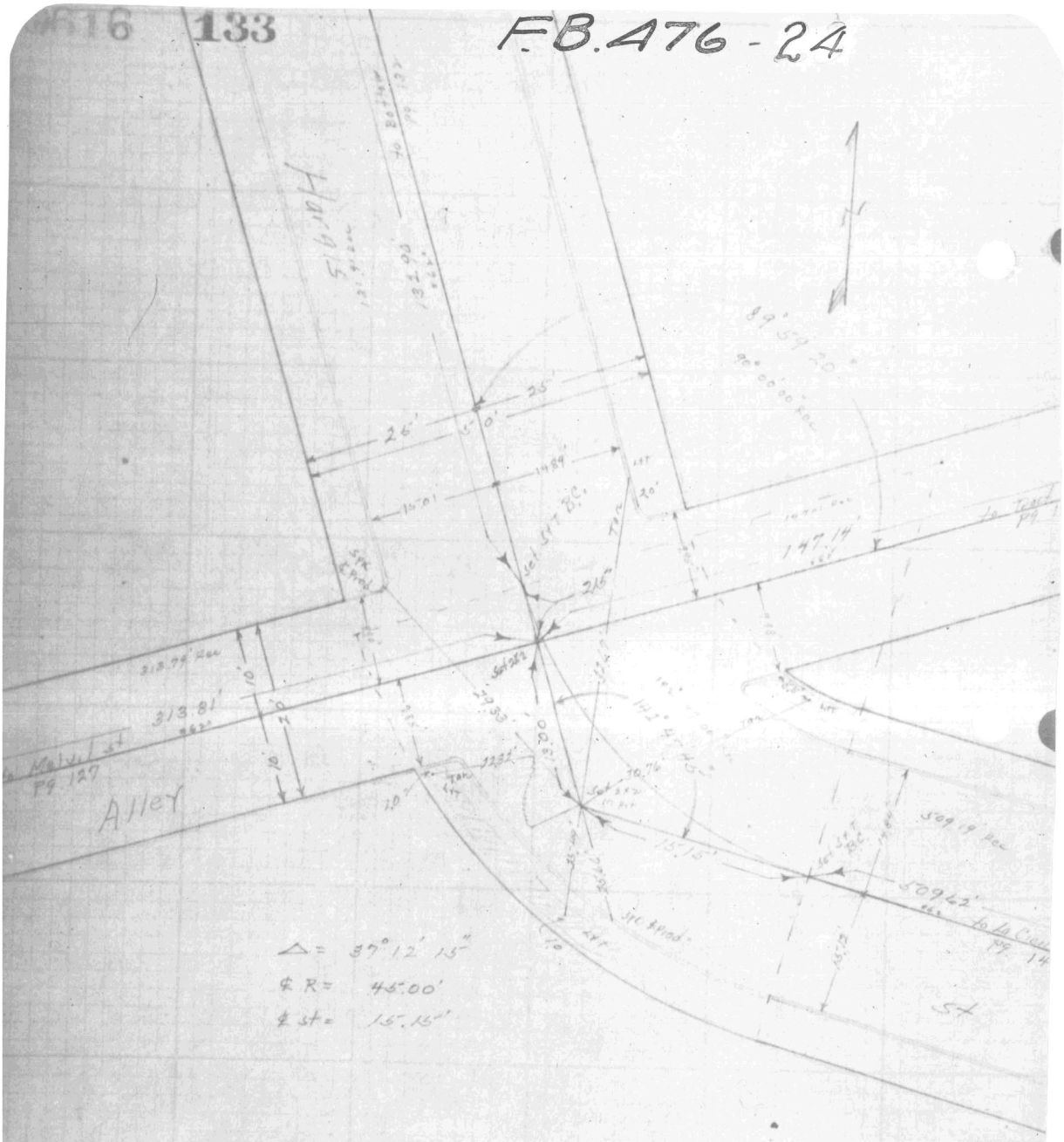
Harris
Alley
313.81'
313.79' Rec
147.14'
147.14' Rec
509.19' Rec
509.63'
Δ = 37° 12' 15"
℄ R = 45.00'
℄ st = 15.15'

F.B. 476-25

10616

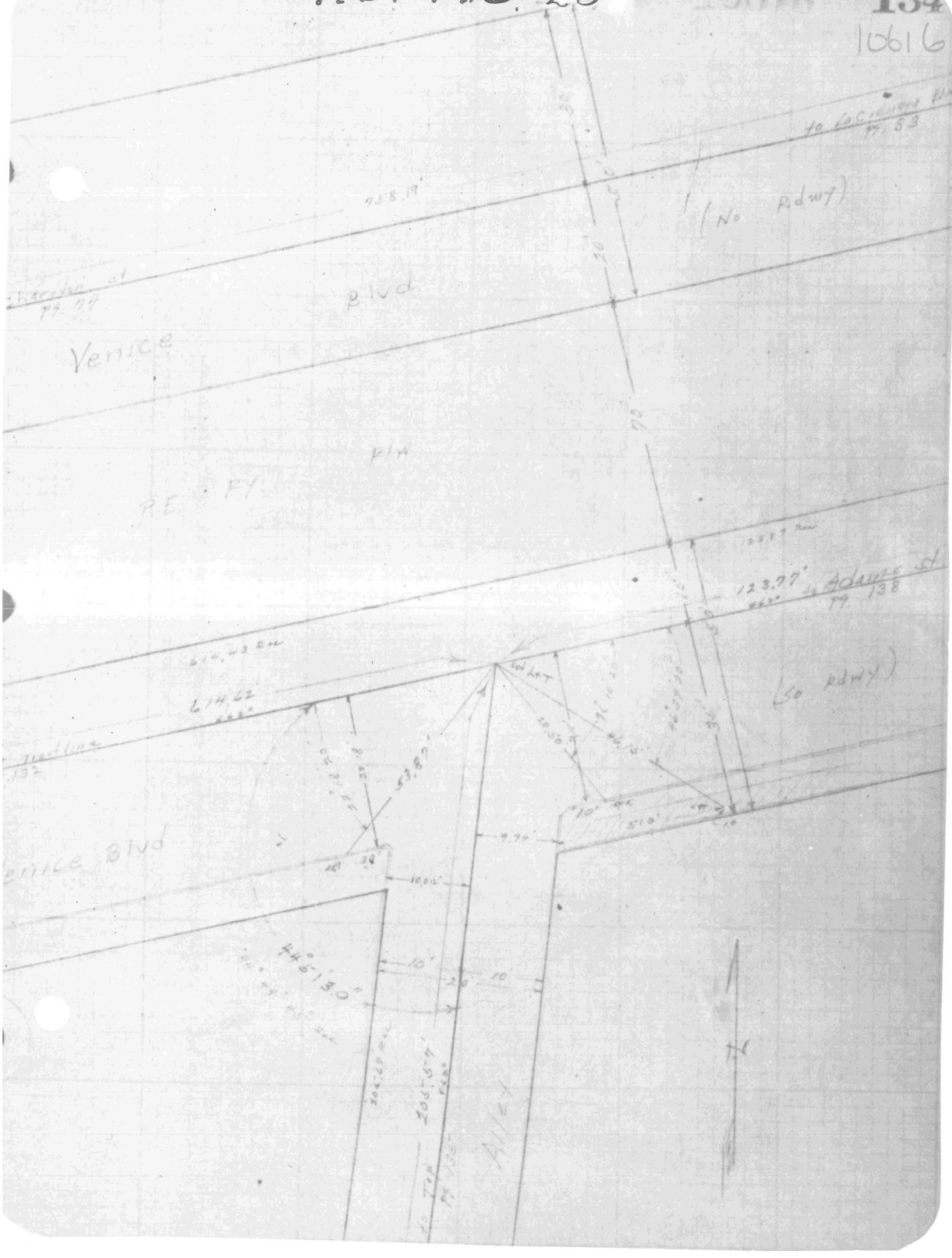

FB. 476-26

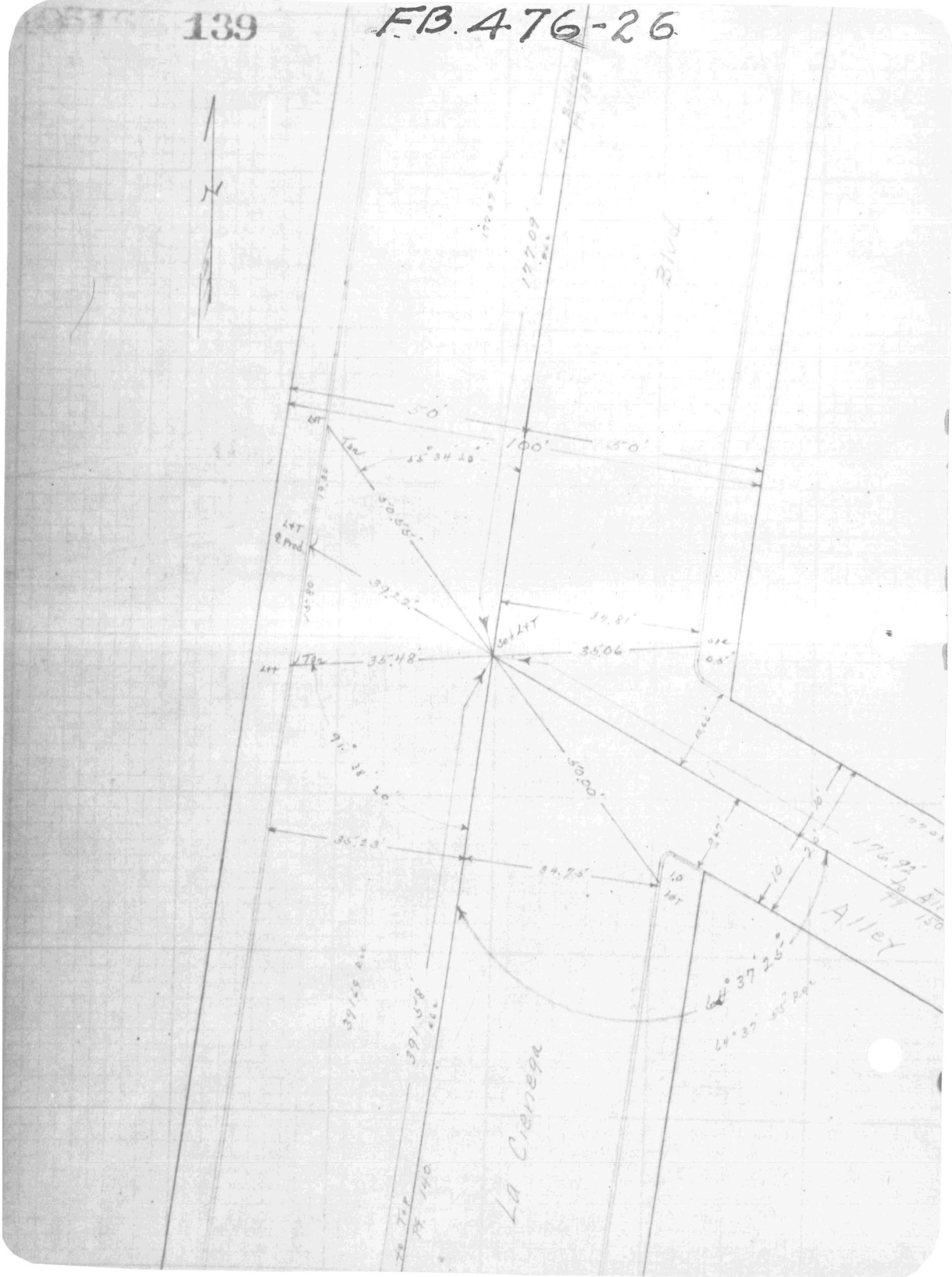
50'
100'
50'
55°34'10"
35.48'
35.06'
39.81'
39.22'
35.23'
34.75'
53.00'
176.92'
Alley
La Cienega
391.58'
391.58'
39°37'25"
39°37'55" P.C.
N

F.B. 476-27

140

10616



FB 476-28

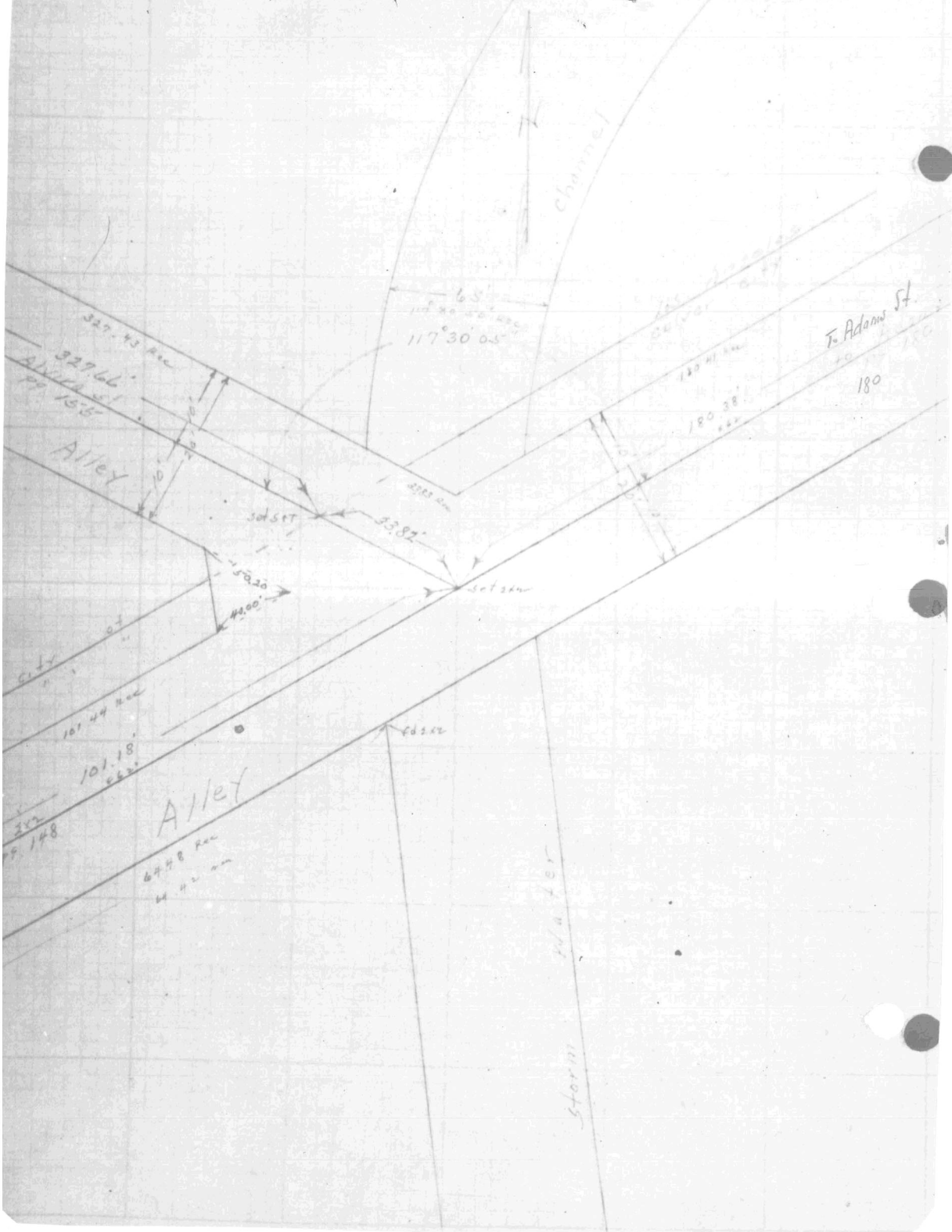
Channel
65'
117°30' 05"
To Adams St.
180
180 38'
327.43 Rec
327.66'
Alley
15.5'
10'
Set SFT
53.82'
Set 2x4
59.20'
44.00'
101.44 Rec
101.18'
Alley
6448 Rec
Fd 2x2
Storm Sewer

F.B. 476-29

150

10616



FB 476-30

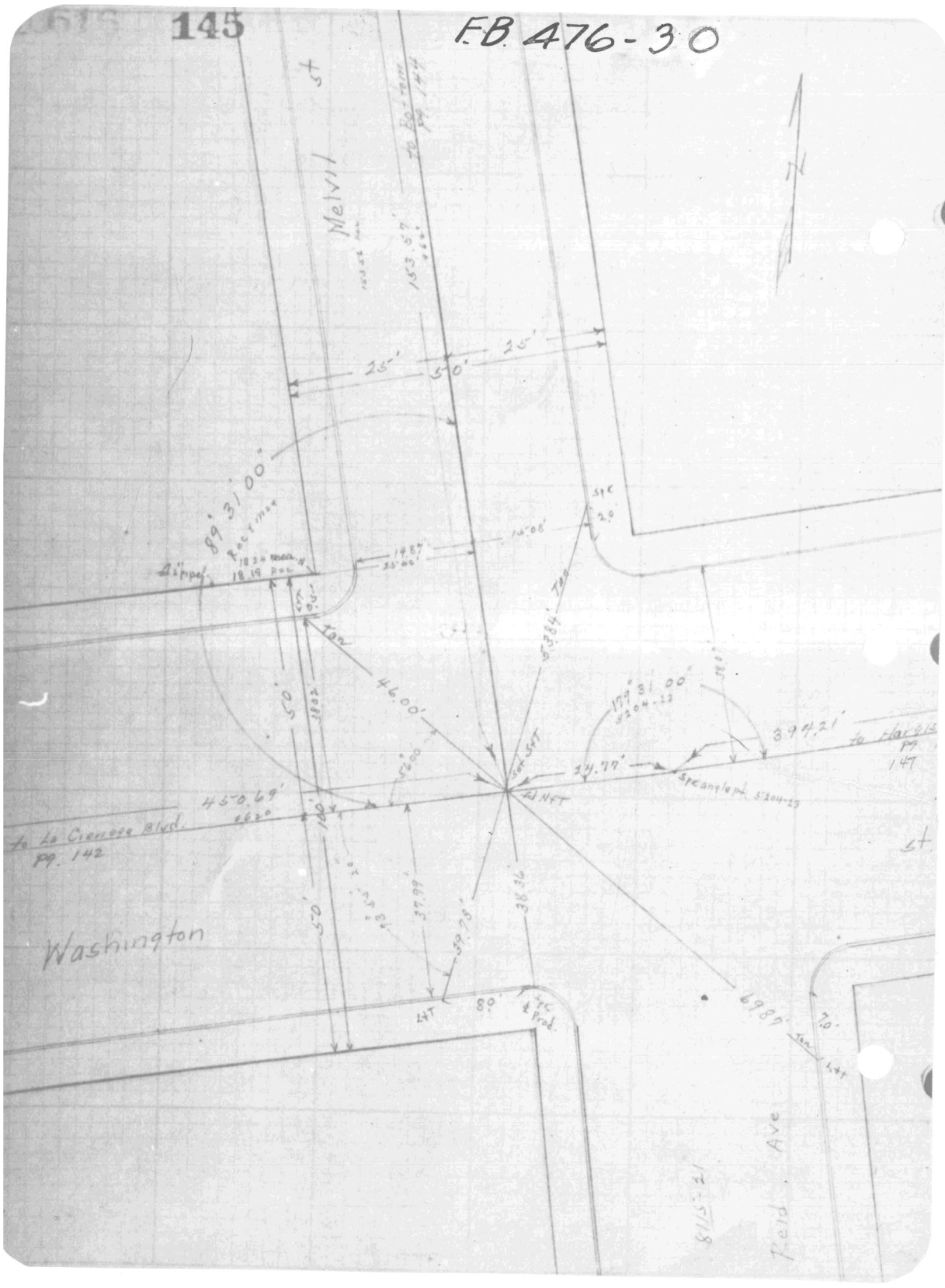
Melvill
St
25'
25'
35'0"
89°31'00"
Rec. mea.
1824 mea.
18.19 Rec.
Approx.
19.87
35.00'
St C
2.0
14.08'
Tan
46.00'
38.82'
50'
45°0.69'
662.0
to La Cienega Blvd.
Pg. 142
Washington
179°31'00"
3204.22
39.44.21'
to Harris
Pg. 147
34.79'
Spcangle pt. 3204.22
Rd. N.F.T
St
37.99'
39.78'
38.36'
6.98.87'
7.0'
St C Prod.
Reid Ave
8115.21

FB 476-31

1061G



FB 476-32

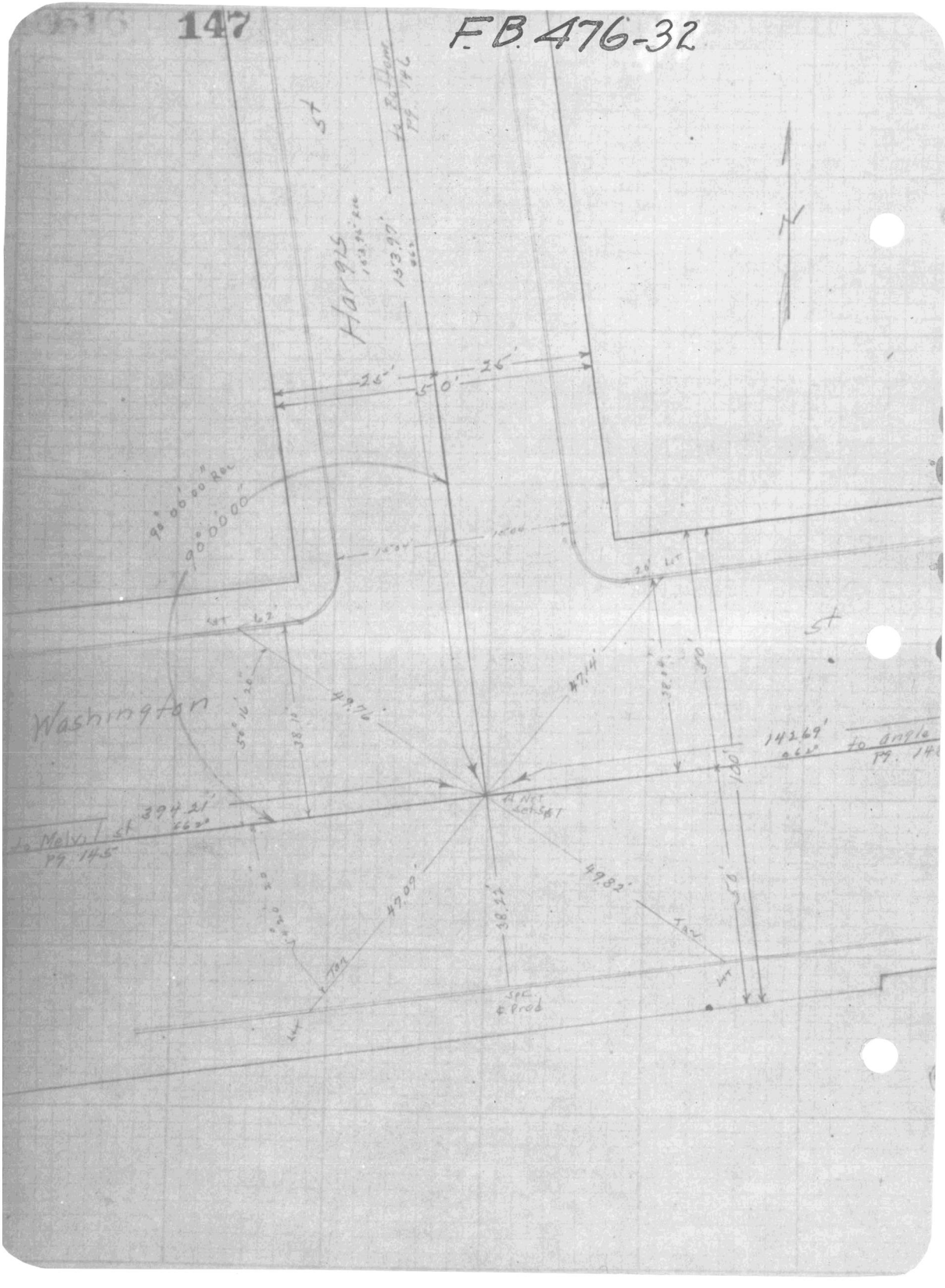
Harris
193.97'
To Pattison
Pg. 146
St
25'
50'
25'
90°00'00" Rt
90°00'00"
Washington
St
47.14'
38.11'
50°16'20"
49.76'
142.69'
To Angle
Pg. 14
394.21'
To Melvin St
Pg. 145
Pt Nat Lots 87
47.09'
38.27'
49.82'
Spk & Prod

FB. 476-33

148


Los Angeles
Culver City
City of "
Alley
Hargis St
Hargis
pg 146
Tract 5855
Tract 6447
Tract line
Zero point
135.36'
Alley
pg 149
120° 19' 30"
104° 26' 40"
2.16'
101.18'
to Alley
pg. 149
64.72 Meas.
101.94 Meas.
247.91'
Tract line
L+T
TPK
407.25'
to angle pt
pg. 190
142.69'
Harcus St
pg. 149
Washington
St
SPK
S 204-23
940A-29
53.69'
38.40' Bisects
171° 52' 30"
64.00
38.30'
6381'
50'
40'
30'
20'
10'
Fd.
Tan

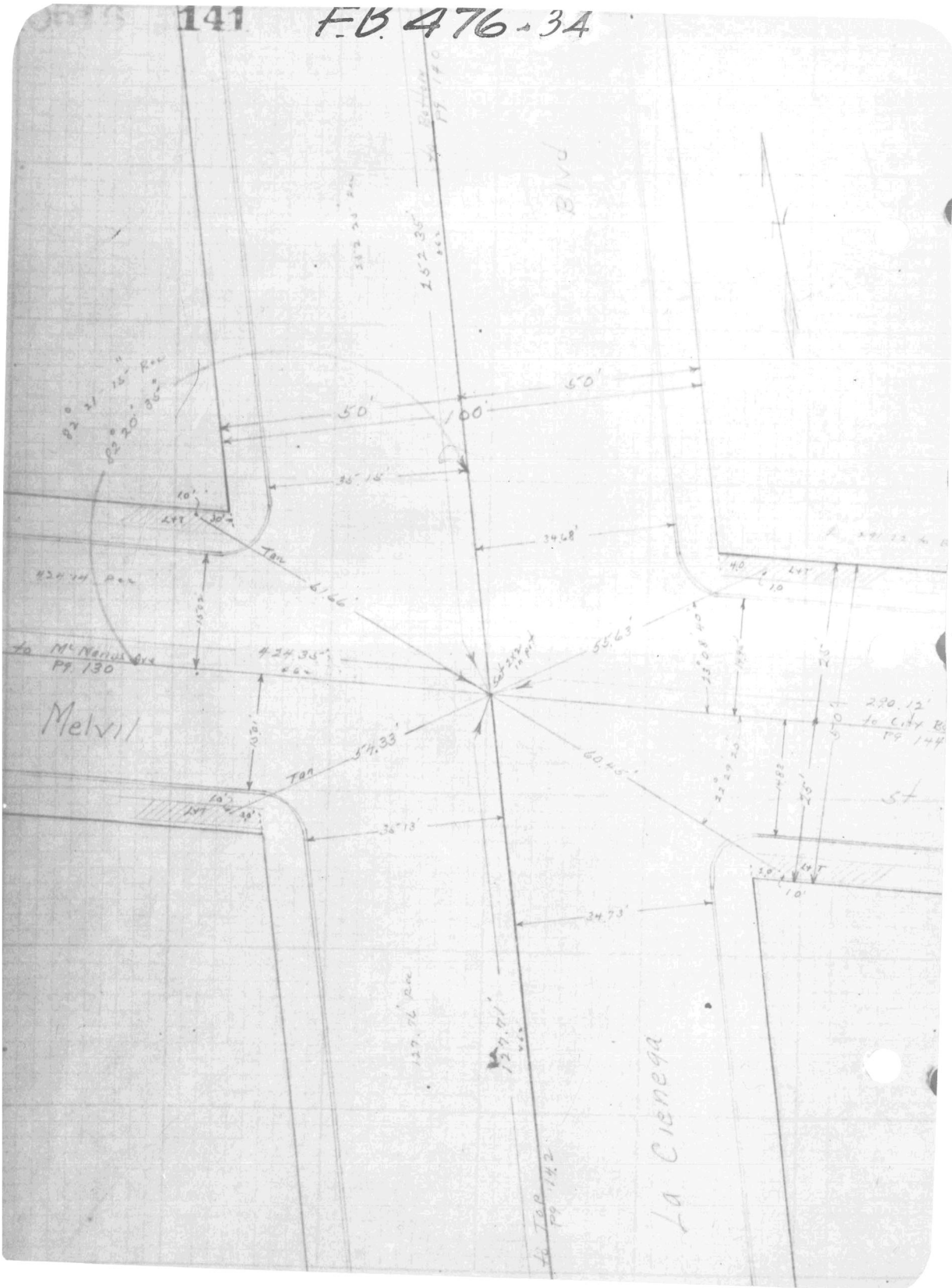
141
FB 476-34
BLVD
50'
100'
50'
35.16'
34.28'
Tan
61.66'
434.44' R=
To McManus Ave
Pg. 130
Melvil
4.24.35"
E.C.
55.63'
54.33'
Tan
60.46'
36.13'
34.73'
220.12'
To C.L.
Pg 144
La Cienega
To Top
Pg 142


F.O.416-33
142
10616
Tract = 5866
Tract = 5384
La Cienega Blvd.
Los Angeles
Culver City
City of
Washington
Washington St
Venice Ave
Melrose St
Pg. 146
St
Set 2x2
1" deep
Fd. Set
8118-22
Tan
Prod
50'
100'
30' Lt
Lt
118° 29' 30"
82° 29' 30"
67.02'
216.18'
43.12' Rec
35.04'
50.63'
90.49'
45.0.69'
62° to
43.42'
54.0'
61.20
20.35.76'
190'
from ℄ Washington St

FB476-36

FB. 476-37

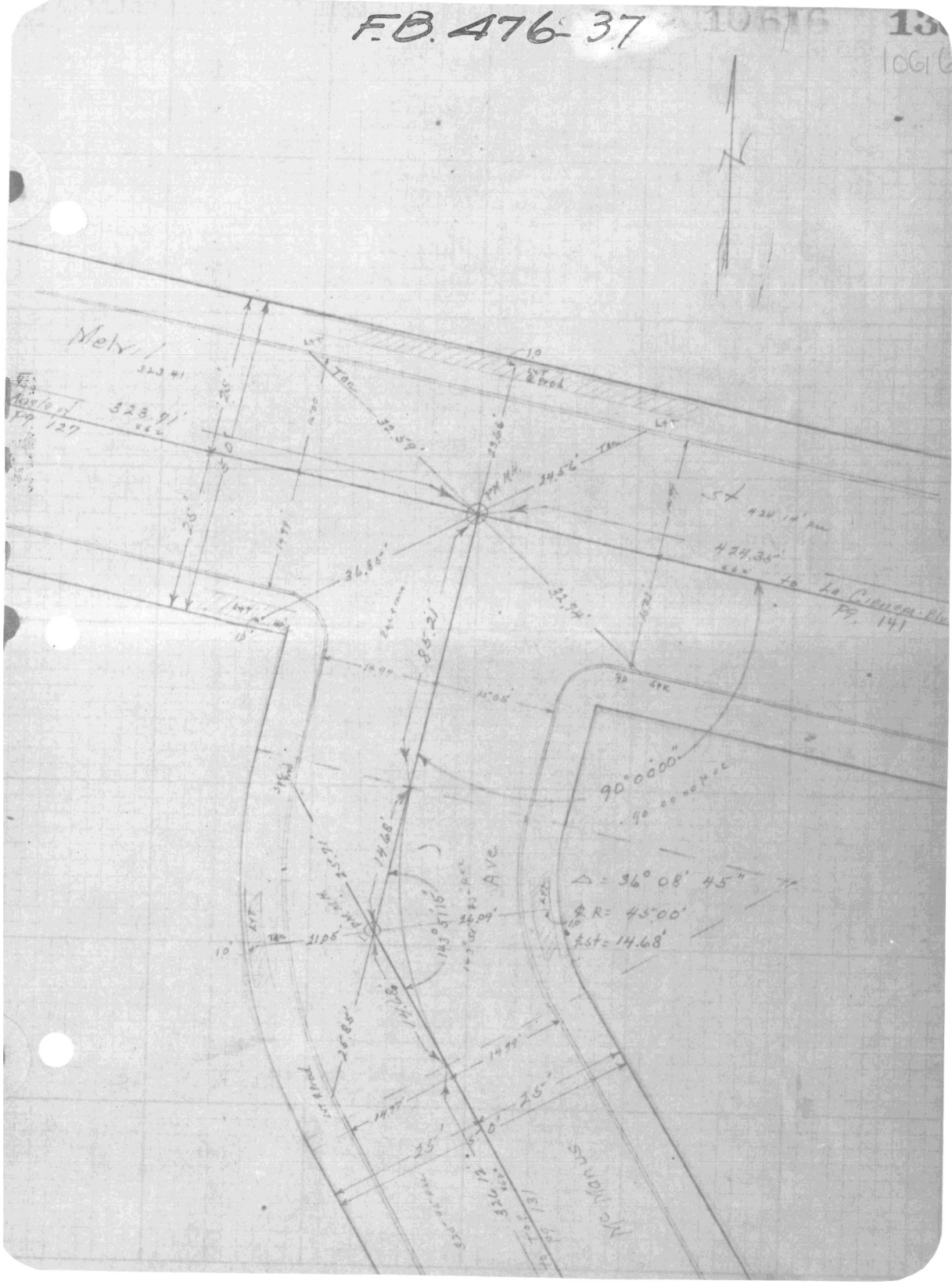
Melrose
323.41
328.91'
Point of Beg. 127
25'
36.85'
14.94'
85.21'
15.05'
14.68'
90°00'00"
Δ = 36° 08' 45"
R = 45.00'
tst = 14.68'
424.14' plat
424.36'
To La Cienega Blvd
Pg. 141
AVE
SYCAMORE
21.06'
24.09'
143°51'15"
14.79'
25'
35'
326.12'
To Pg. 131

FB. 476-38

144

10616

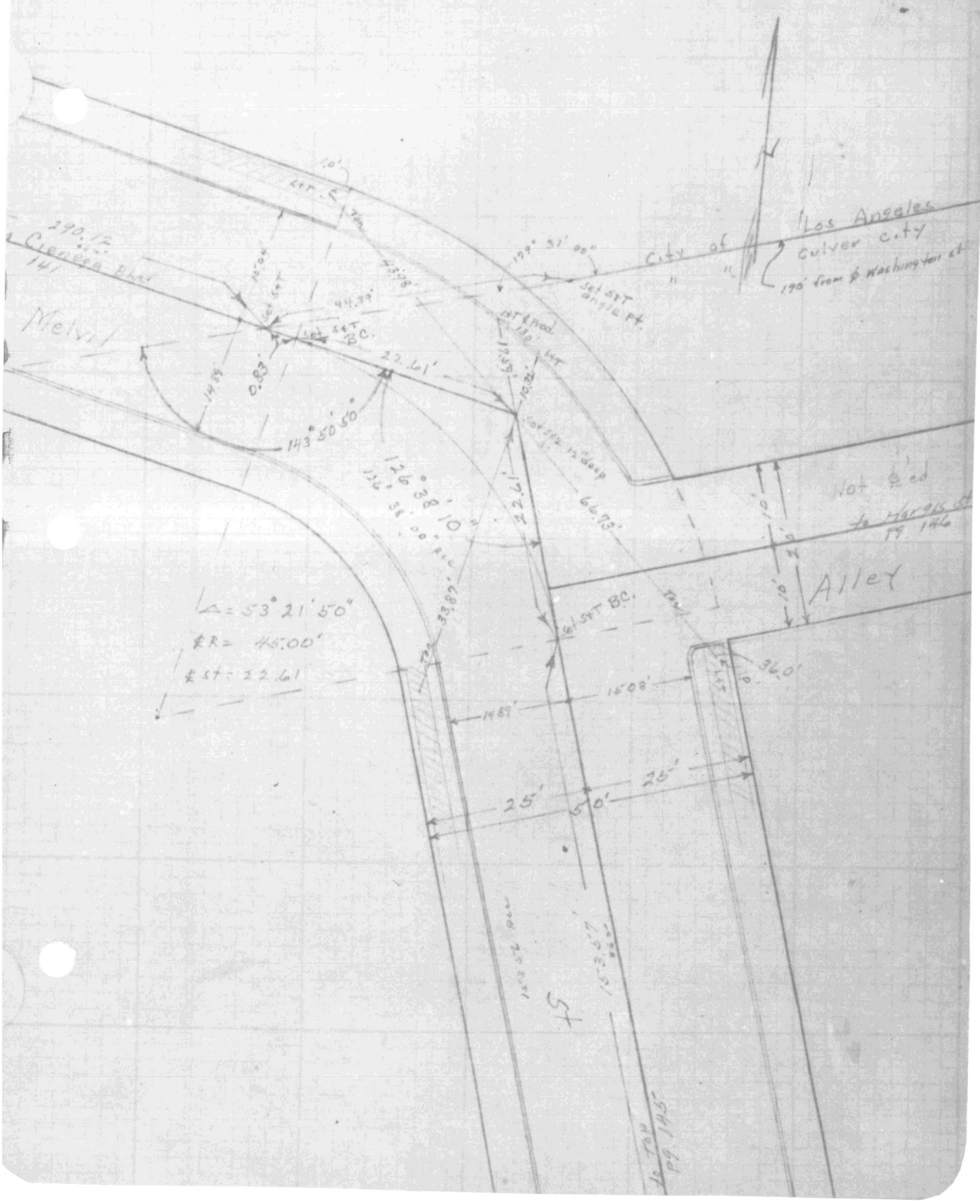

123 F.B. 476-39


Ave
25'
25'
50'
280.01'
to Hutchinson st
Pg. 119
291.48'
Pg. 125
Washington
st.


Venice Blvd
Blvd
Ave
(No Pdwy)
(50 Pdwy)
PE-PY R/W
Trust 4389 M
Trust 4389 M
81.61'
270.91'
304.42'
463.14'
25'
25'
50'
20'
30'
70'
40'
120'
126'
78'
79'
98'

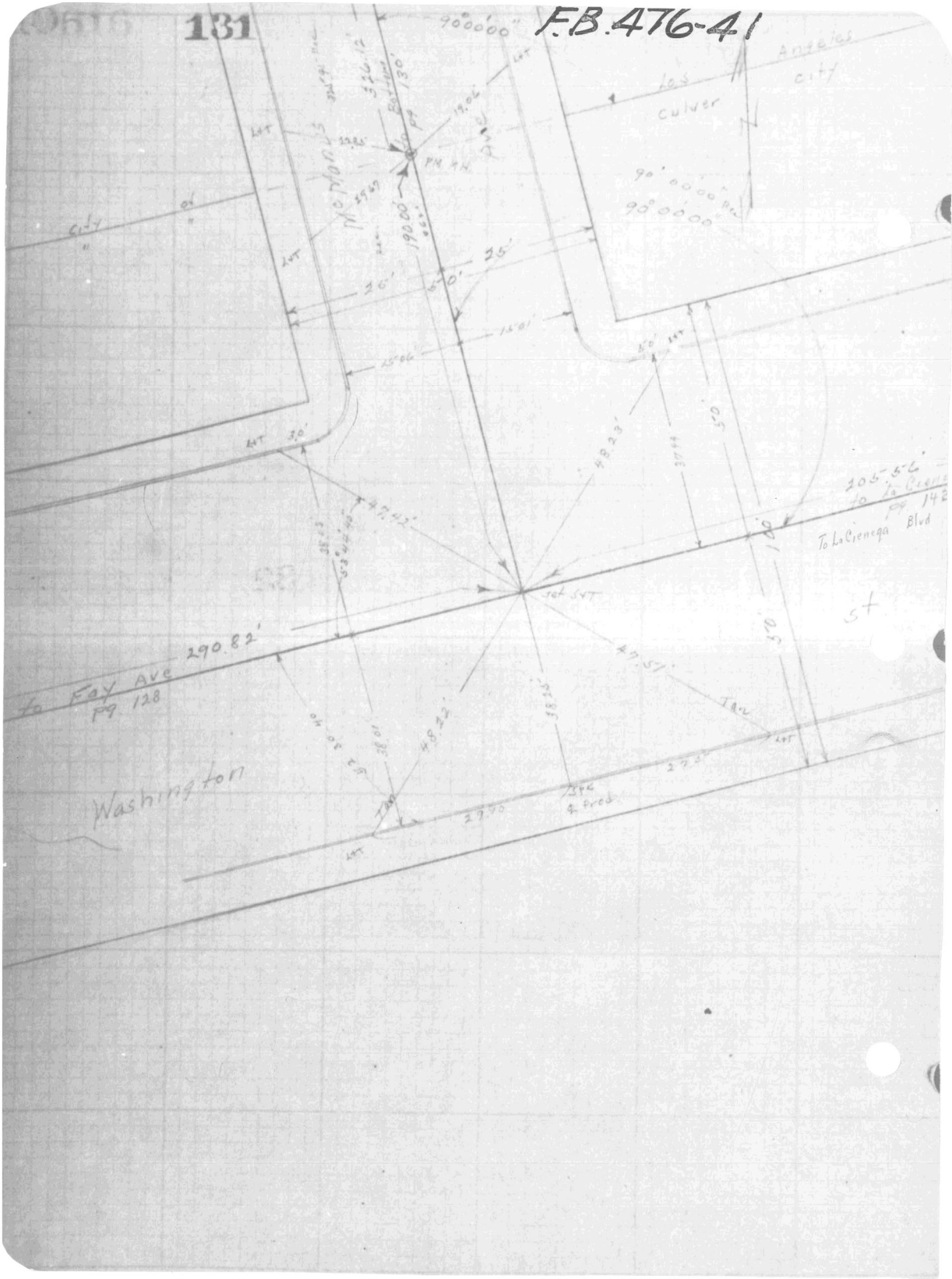
131
F.B. 476-41
Los Angeles
City
Culver
90° 00' 00"
90° 00' 00"
City
"
"
24T
30'
35'
16'
15.06'
50'
24T
30'
48.23'
37.44'
5.0'
205.56'
To La Cienega Blvd
To Fay Ave
Pg 128
290.82'
Washington
St
Set 3/4"
47.42'
38.23'
38.23'
47.42'
38.23'
48.23'
Iron
Set 3/4" Iron & Prod.
27.23'
27.00'
24T
24T
24T

F.B. 476-42

10610



6 F.B. 476-44

8115

6

F.B. 476-45

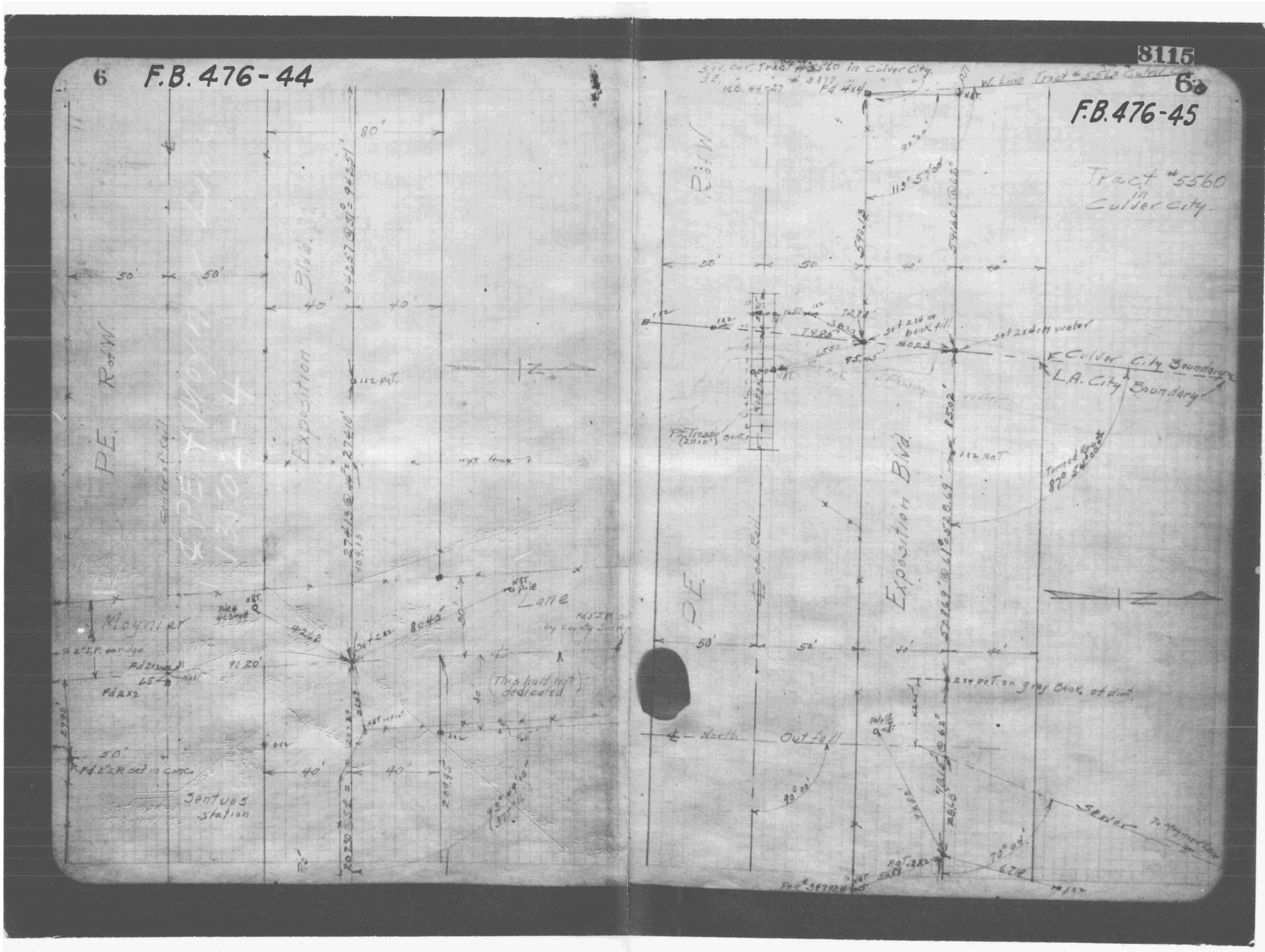

McManus Avenue (Culver City
(Washington St. to 641'S'ly. of Jacob St.
~~Los Angeles City Boundary~~)

Opening & Widening Survey

H.E. Osborne & W.E. Nessup - Engineers

1-12-25

R.H. Steinfeldt - Surveyor
F.H. Keith - Inst.
C.T. Kerr - Chain
E.K. Smelser - Chain

& Washington St. 6641-74 and Tract
Map 5560 in Culver City
McManus Ave - Tract Map 5562 - Culver City
Fay Ave - " " " "

Note LBTs on Fay and McManus determine Property and Center Lines of Fay and McManus Ave and set by Johnson Surveyor)

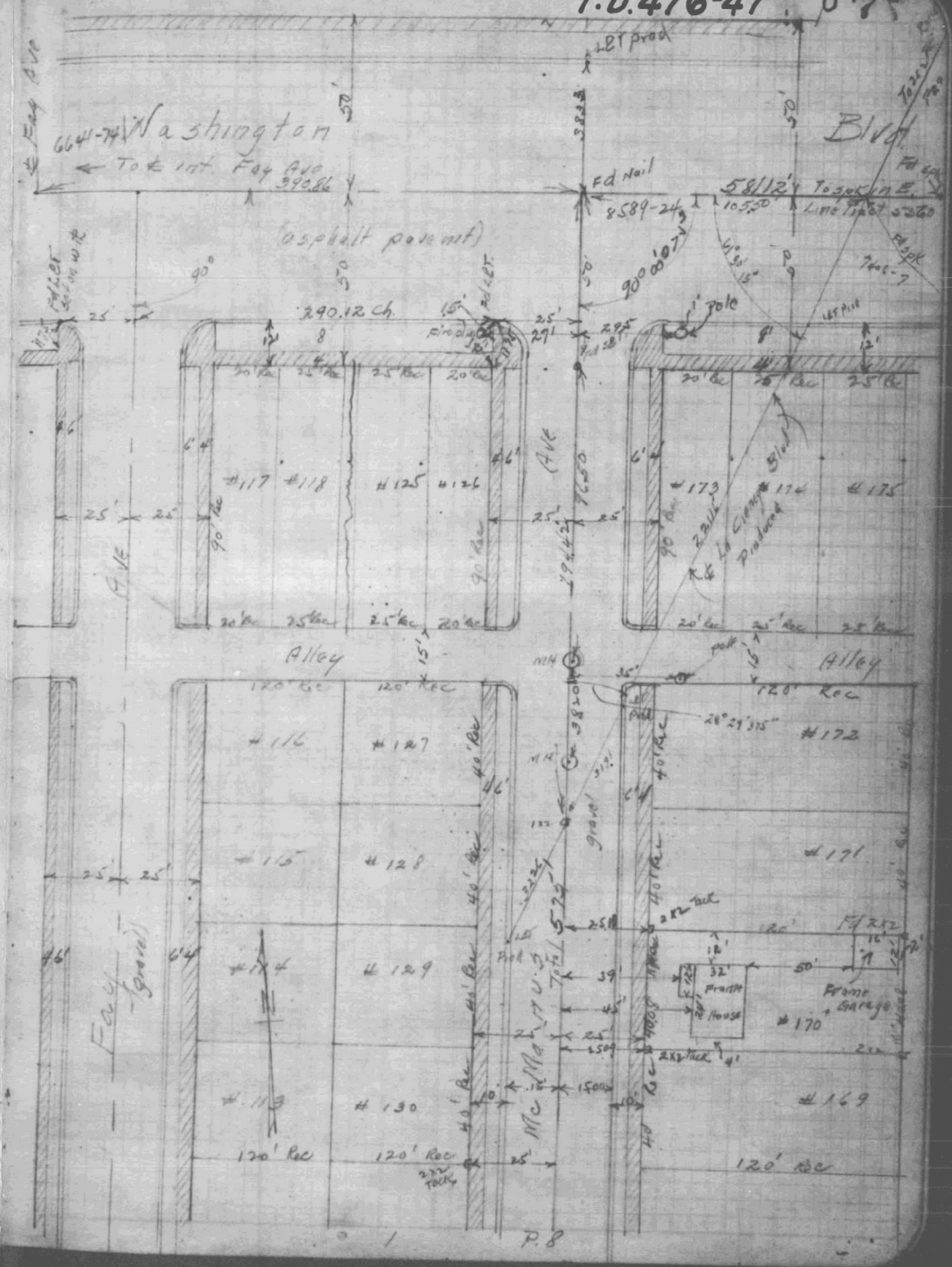

F.B.476-48

F.B.476-49

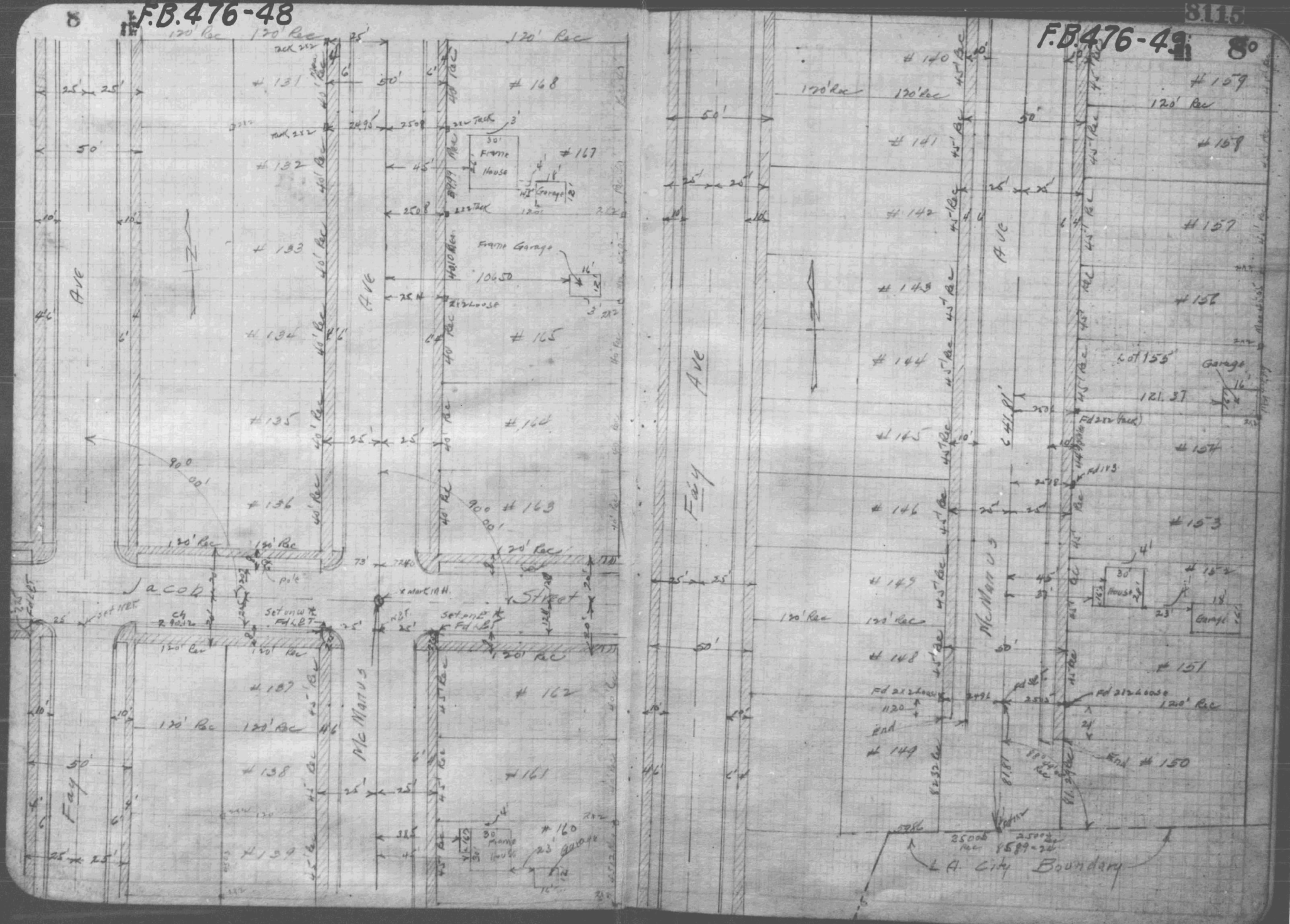

Traverse Survey.

To close section between W. Line McManus (As proposed) and W. Line Lot #9.

1314-25

H.Z. Osborne & W.F. Jessup Engineers

K.H. Steinfeldt - Surveyor
F.A. Keith - Inst.
C.T. Kent - Chain
E.K. Smelser - chain

Tract Map #4161 (Janson Survey) W. Line of #9
Tract " #5960 (" ") L.A. City Boundary
Tract Map #4161 E.C.S. 7755 for Arguera Rd.

Ref: previous work 8589-4-5-6-

Fd 2" IP Set by Janson

Fd 2" IP Set by Janson

8589-8

Fd 2" IP Set by Janson

Fd 2" IP

Tract #4161
(Culver City)

Rec 167824
Ch 167830 (Ck)
W Line Lot #9

S 12° 53' W

Fd 2" IP
5956 old set Ft.

8589-4

Lot Gioia

Mobile Casserini

Janson Ties

Casserini

Steinfeldt
2-27-25

48°36'
49.24

8589-7
Mes

To outfall Sewer

(Brown)

8589-8

Total Ch 179342 Rec
Ck Ch 179287 Meas

W. Line of McManus Ave

W.L. of City Boundary (produced)

McManus Ave

Ballona

8589-6

Ft. Tract

10 F.B. 476-52

North Outfall Sewer Center Line
Survey to tie in Land lines from Mc Manus Ave Intersection
South
1-14-26

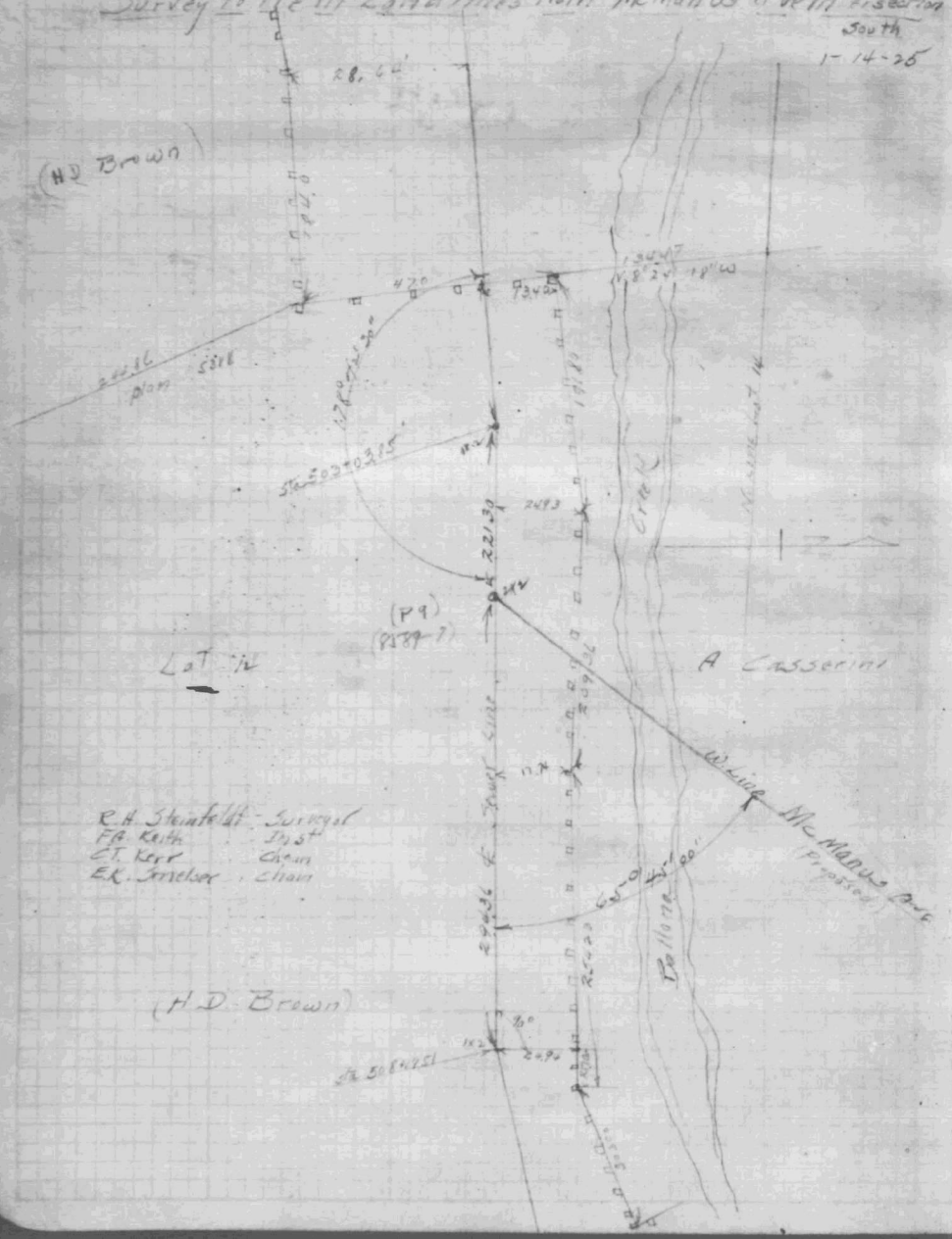

R.H. Steinfeldt - Surveyor
F.A. Keith - Instr.
C.T. Kerr - Chain
E.R. Jonelson - Chain

8115

10 F.B. 476-53

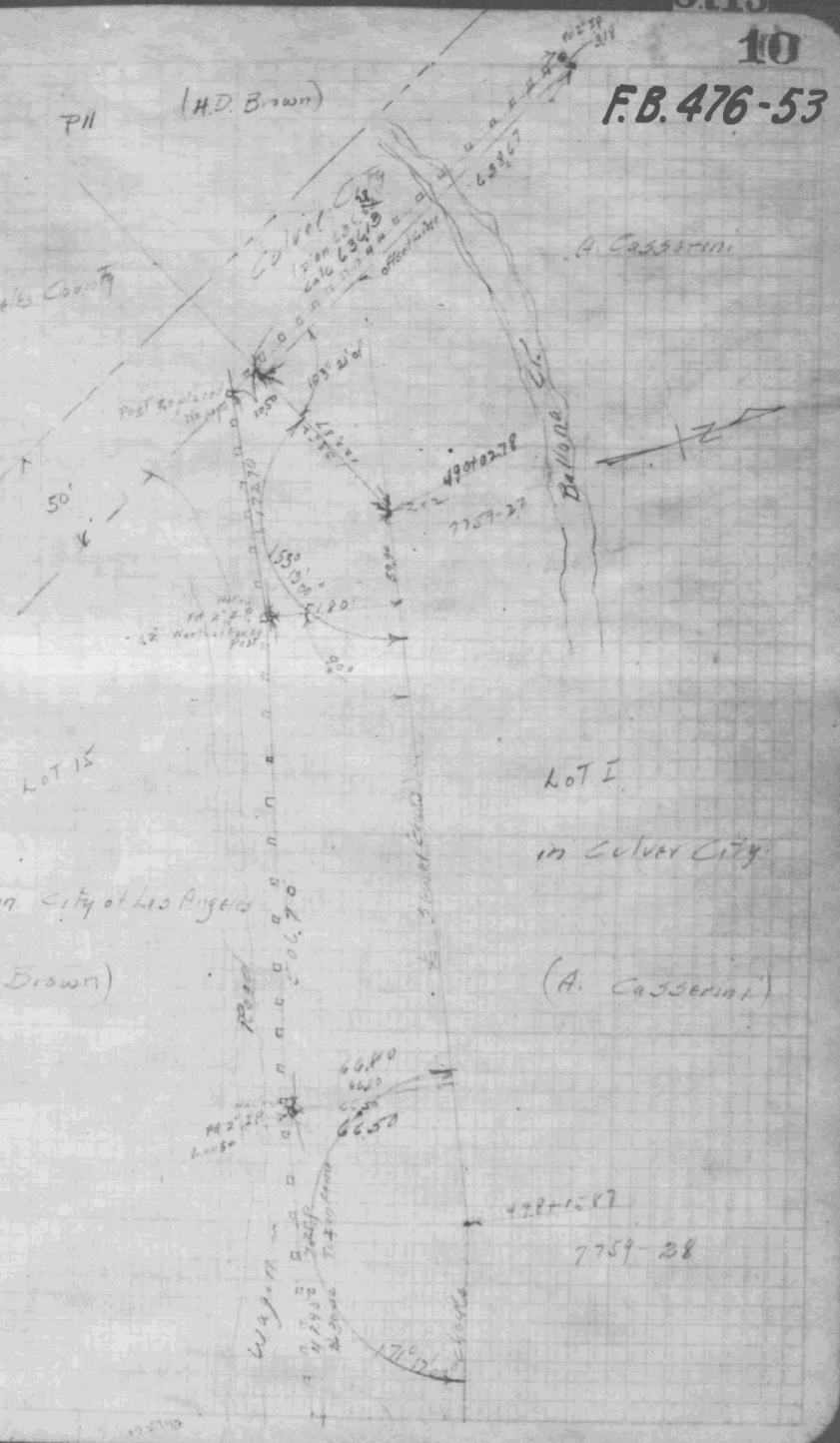

La Cienega Boulevard

Intersection with the present W. Manns Ave

Centre Line Survey

R-11-23

H.Z. Osborne & W.E. Jessup - Engineers

R.H. Steinfeldt - Surveyor
F.A. Keith - Asst
C.T. Kerr - Chain
E.K. Smelser - Chain

La Cienega Blvd - Ties 7406-7
Washington " - 7406-7 and 8115-23
Mc Manus Ave - p 22 p7

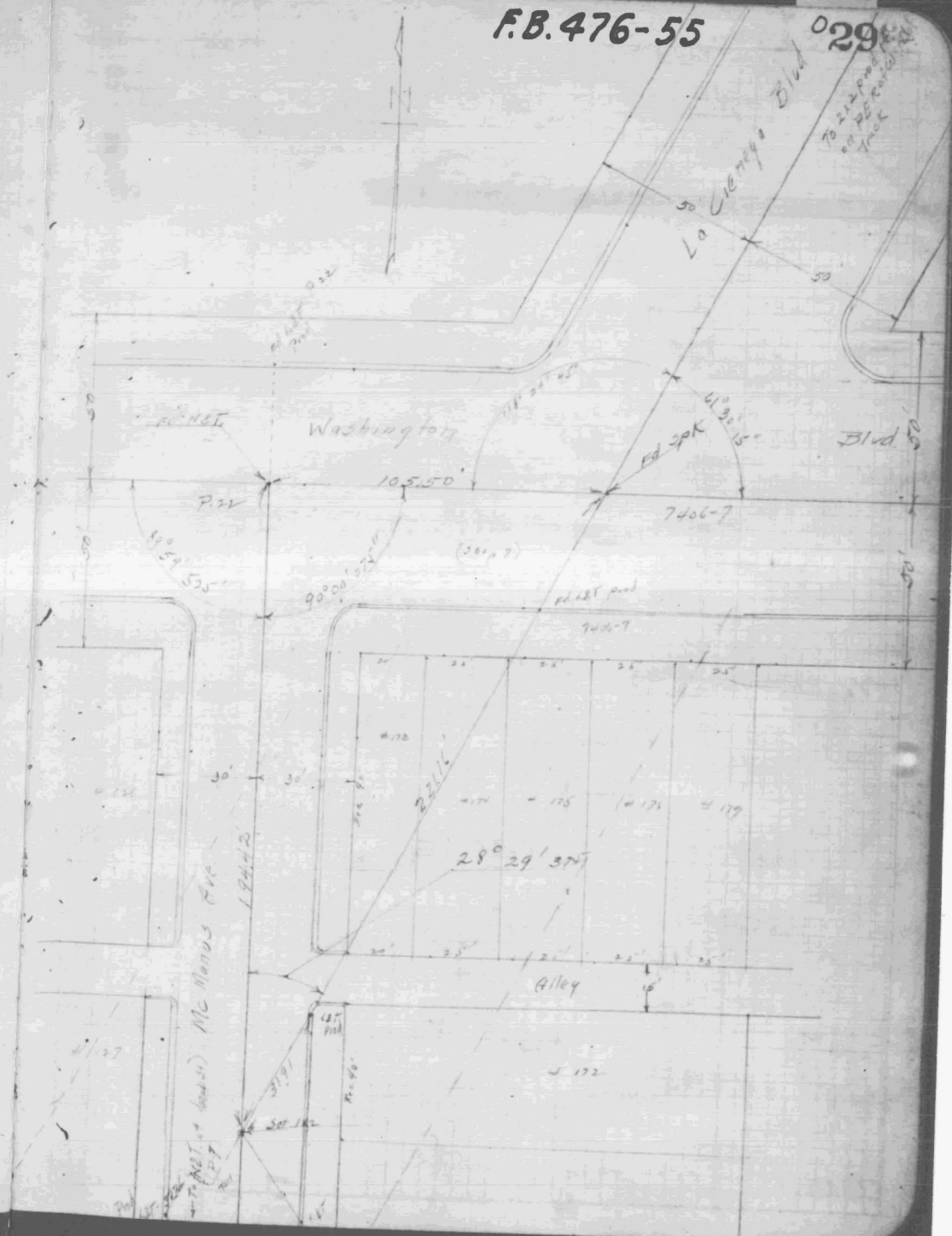

30 F.B. 476-56

JEFFERSON STREET

→ 3632 E'ly. of

Maynier Lane to Figueroa Rd and ahead over Cut & Fill
Center line to Sta 5+12.95

Survey to Establish Center Line

Began 3-17-25

H.L. Osborne & W.E. Jessup Engineers

R.H. Stemfeld - Surveyor
F.A. Keith - Instr
C.T. Kerr - Chain
E.K. Sadler - Chain

Maynier Lane - pg. 6
Figueroa Rd - 62+3.20 - 71+28 - 71+58.11 - 73+32
Outfall Sewer " " " "

8115
030
F.B. 476-57



31 F.B. 476-58



8115

F.B. 476-59 31

To Pg 30

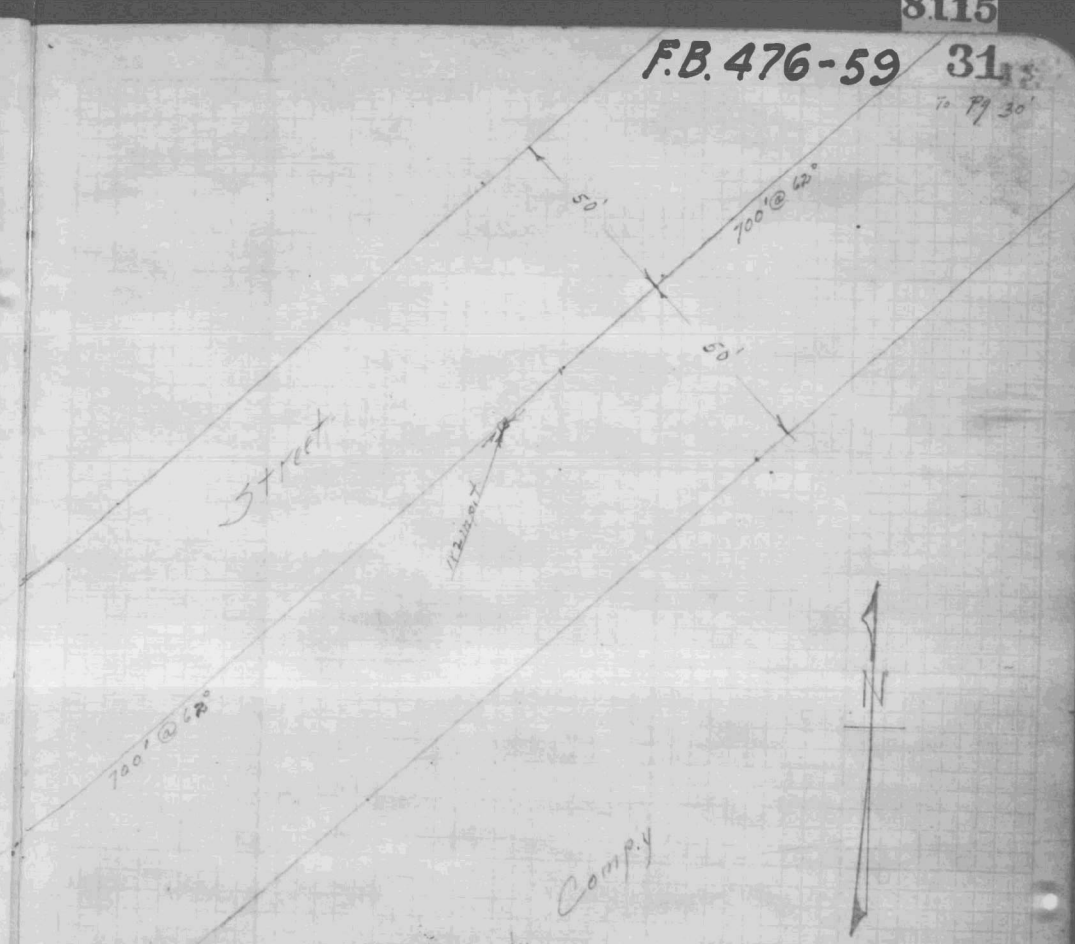

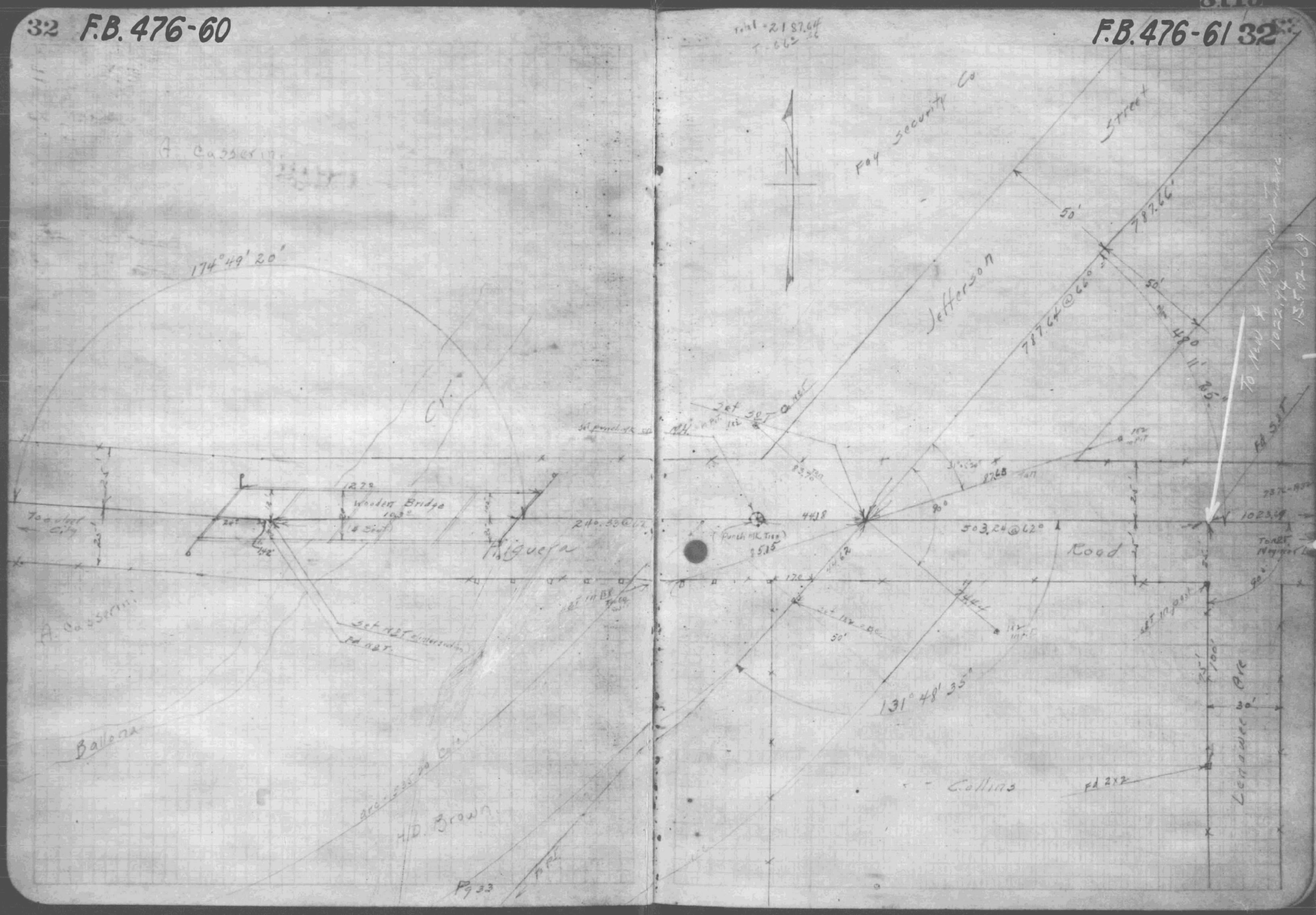
A. Cassera
174°49' 20"
Cr.
Wooden Bridge
Set PK
Balleza
H.D. Brown
Pg 33
Total = 2187.64
Pay Security Co
Street
Jefferson
787.66'
50'
787.64 @ 62°
Set 30T
Set 30T
Fd 3/4"
Fd 2x2
Road
Collins
131° 48' 35"
Set 10 post
Fd 2x2

33 F.B. 476-62

F.B. 476-63 33





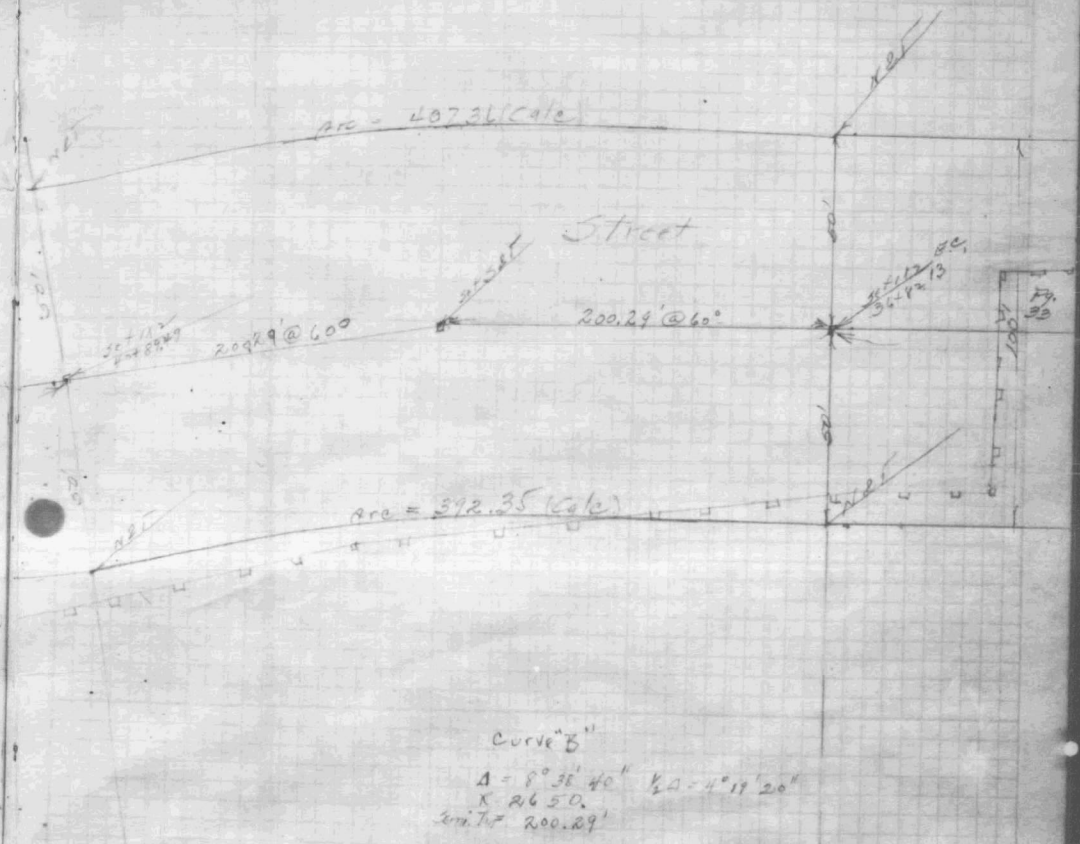

Curve "B"

Δ = 8° 36' 40" ½Δ = 4° 18' 20"
R 1650.
Tan T = 200.29'


H.D Brown
50'
Machado Rd
Arc = 607.74' (Calc)
160 AC
297.64' @ 68°
Fd. 2x2 hub
7759-27
50'
H.D. Brown
Circle "C"
Δ = 26°47'10"
R = 1250'
T = 297.64'

F.B. 476-68

F.B. 476-68

INDEXED JUL 18 1929

Venice Blvd (So Rdwy)
La Cienega Blvd to Overland Ave
& Ties Angles & Measurements

P-11 8202.1
(P-3.55) (Venice Blvd (So Rdwy) La Cienega Blvd to Overland Ave)

Harkerson
Andre
Sutcliffe
St Storm

June 14 1929

Ref 10616-138-10A
13002-1 to 11
7504-184 to 16
5604-52-47
8406-1 to 36 5510-78.79

O+W Plan # P.L. 35

Plat opp page

Tape # L 121

Supported Ten 11#
Suspended " 21# } = 100' @ 68°

F.B. 476-69

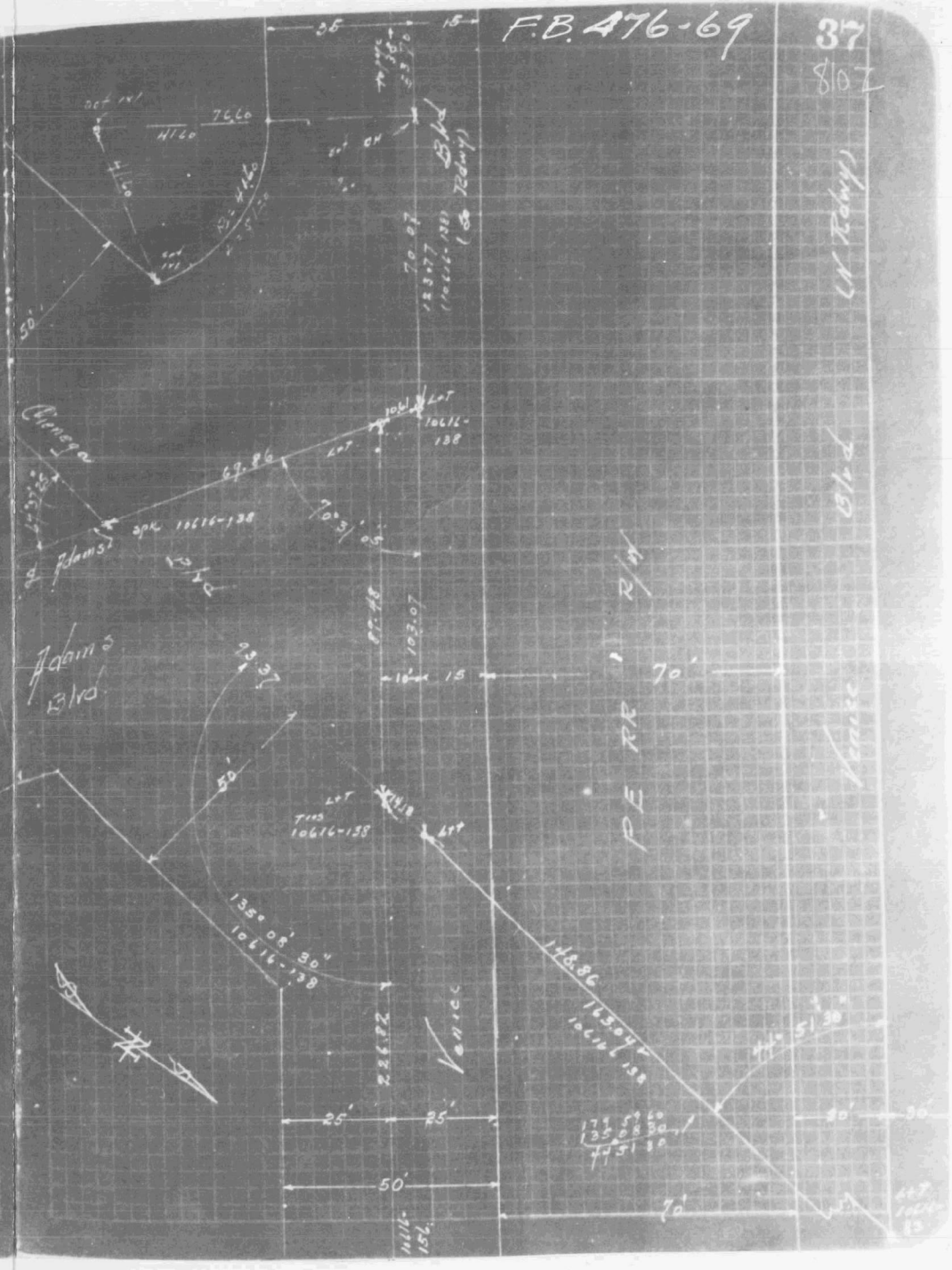

F.B. 476-70

F.B. 476-71



F.B. 476-72

5606

F.B. 476-73

Mayflower Lane — See 9507 for work in 1926

Air line P.E. Ry R of W to Adams St. Survey to establish Center Line

Mar - "25

Holt
Winter
Carroll
Lander

Previous Work 3107-3859
Adams St. & page 86

bottom opp page





Top opp page

28 F.B. 476-74



5606

F.B. 476-75 28



F.B. 476-76

42

bottom opp page

5.03

5.10

5.20

50.24

Lane

Moynier

survey page-27

set PK nail in Tie page-27

18.22

50.52

19.70

Rebar, nail 450T-q, 170+00

(S 53.49' 00" E)

S 79.57'

50.00

50.02

50.30

set PK nail in Tie

set PK nail in Tie

19.43

6 set PK nail 450

set PK nail

set PK nail 450T-q, 164+00

100'

Top page - 41

F.B. 476-77

5606

42

(Fir Line)

100

PF-41

Top opp page

9507

9507 42.

F.B. 476-78



9507 43

F.B. 476-79



F.B. 476-80

F.B. 476-81





F.B. 476-82

F.B. 476-83





F.B. 476-84

L.A. City 7670

F.B. 476-85

0

North Outfall Sewer

Section 9 & 10

Junction Chamber Higuera St.

Survey

G.E. 5742

June 5, 27

West

Meyers

Gunn

Knight

L Ref 6723-20

7777-1

1526.73

44.18

1482.75

Note

This obstruction is from Meyers Line 50 ft to Not Tangible Gutter of Higuera St was shifted 18 South

Road Line 25

Meyers W. Line to Entrance St C

450+43.09

6723-20

80.84

1526.73 to 503.48 To 6723-21

44.18

53.19

515+82.19

B.C.

H19+40

25

90°

25

515+28.03

53.19

Δ 48°58'35"

T 53.19

R 116.80

L 99.84

514+75.81

B.C.

179°59'Lt

48°58'35"

131°01'25"

513+90.41

85.40

513+87.94

Plan

513+90.41

Set 2+2

F.B. 476-86

L.A. City 7376

F.B. 476-87

North Outfall Sewer
Section # 10
Moynier Lane to Sec # 9
Fence stakes
also Tie out property Cor.

G.E 78742

Oct 16 23

West
Meyers
Bond
Eastman

"ADD 5.775 FEET TO THESE ELEVATIONS TO CORRECT TO U. S. G. S. DATUM. ADOPTED JULY 1st, 1925. ORDINANCE No. 52,222."



F.B. 476-88

L.A. City 7158

F.B. 476-89





F.B. 476-90

L.A. City 6723

F.B. 476-91





F.B. 476-92

L.A. City 6723

F.B. 476-93

6723-21



F.B. 476-94

L.A. City 6727

F.B. 476-95

Tenaviee Ave
Higuera Road To
1351 Ft Southerly
& Profile
Stakes for Bridge

SW 4 23 - Mar 29-22

Noble
Talmadge
Walker

Tere/s Fg 59.

58



Date _____ Notes by _____ Chief Party _____ F.B. 476 PG. 97

Platted by	W. O. No.
Date	Location
Map No.	Surveyed by
Platting C'k'd by	Date
Date	Indexed

D. S. O. No.

Notes: ANY ADDITIONS OR CHANGES ON THIS SHEET MUST BE MADE OR CIRCLED IN Red. WITH DATE AND NAME OF PERSON MAKING CHANGE.

Do not extend notes this side of this line

RETURN TO LOS ANGELES COUNTY SURVEYOR

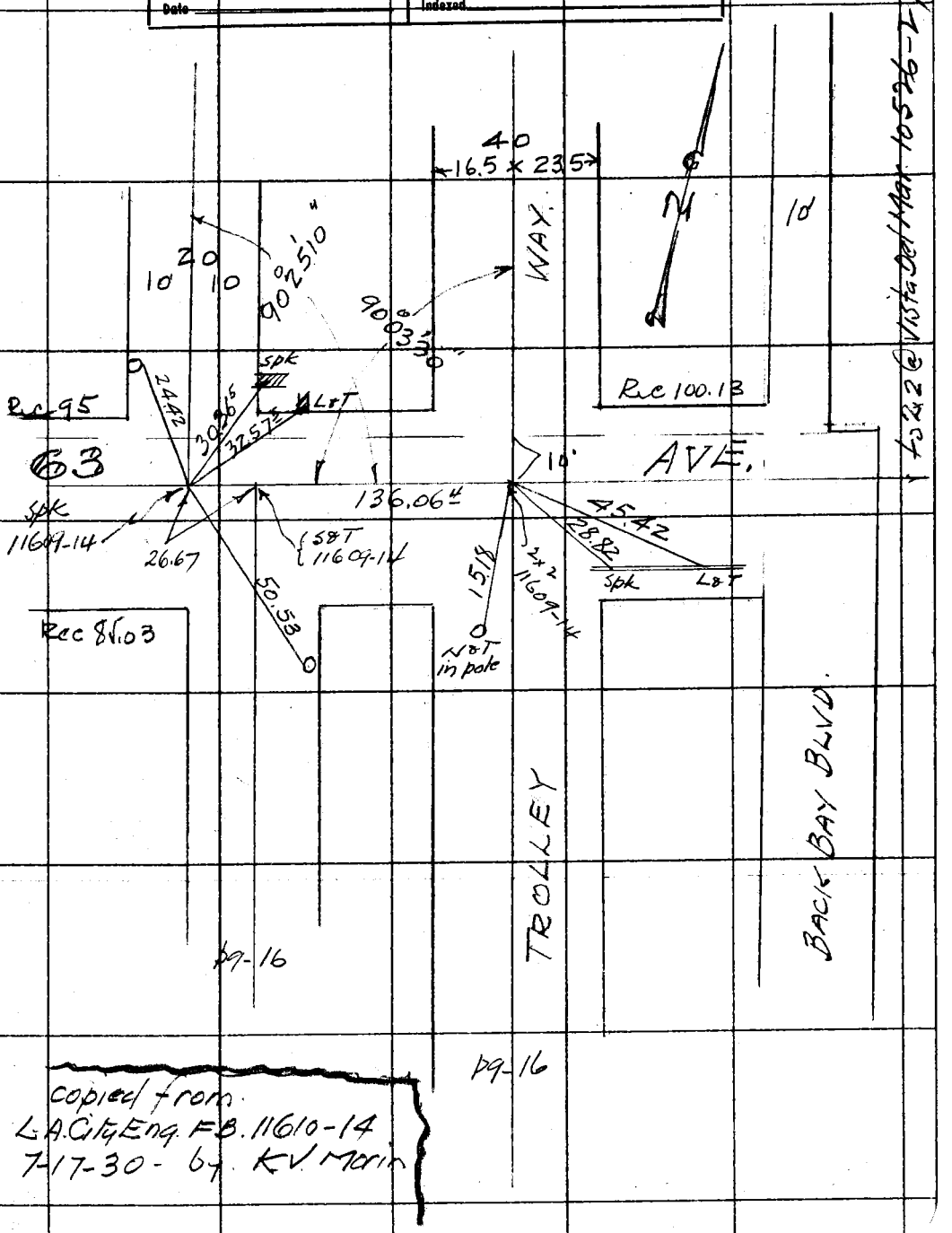

copied from
L.A. City Eng. F.B. 11610-14
7-17-30 - by K.V. Morin

F.B. 476 - 98

L.A. City 11609

F.B. 476-99

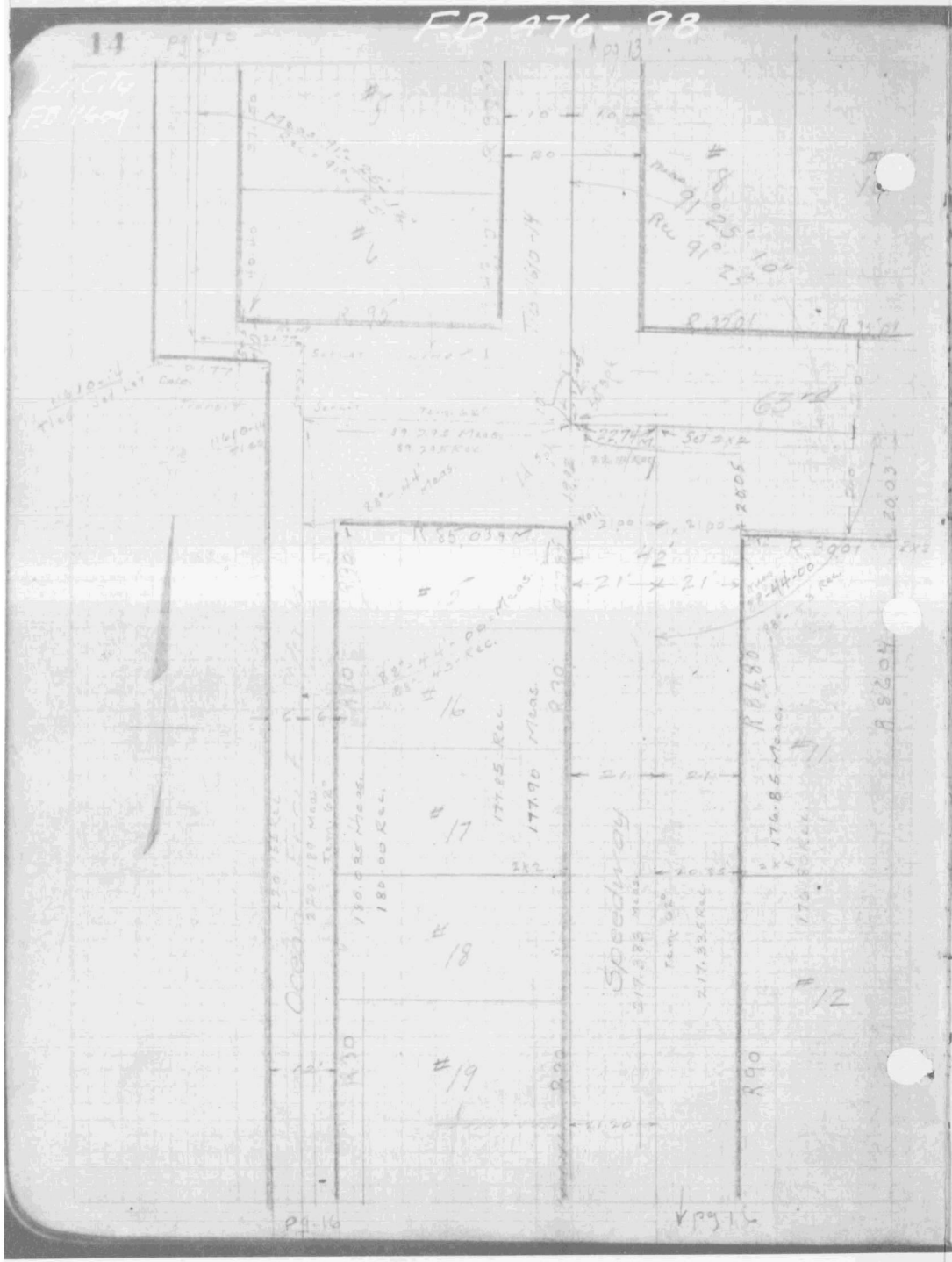
FB 476-98
11
Pg 17
Pg 13
L.A. City
F.B. 11609
#7
#8
#6
#5
#4
#3
#2
#1
#16
#17
#18
#19
#11
#12
#13
#14
#15
R 3701
R 3701
R 3701

10526

1 F.B. 476-100

MESMER AVE

NICHOLSON ST to ESPLANADE

℄ Survey

G.W. Mar 25, 1926

C.W. Clark
W Neuhzig
E Lynch
W. Wilcox

℄ Ties 11601-2,3,4
℄ Ref - P-9 - P-10 - P-14, P-20, P-24

WIDTH ST. 80'

LZ

F.B. 476-101

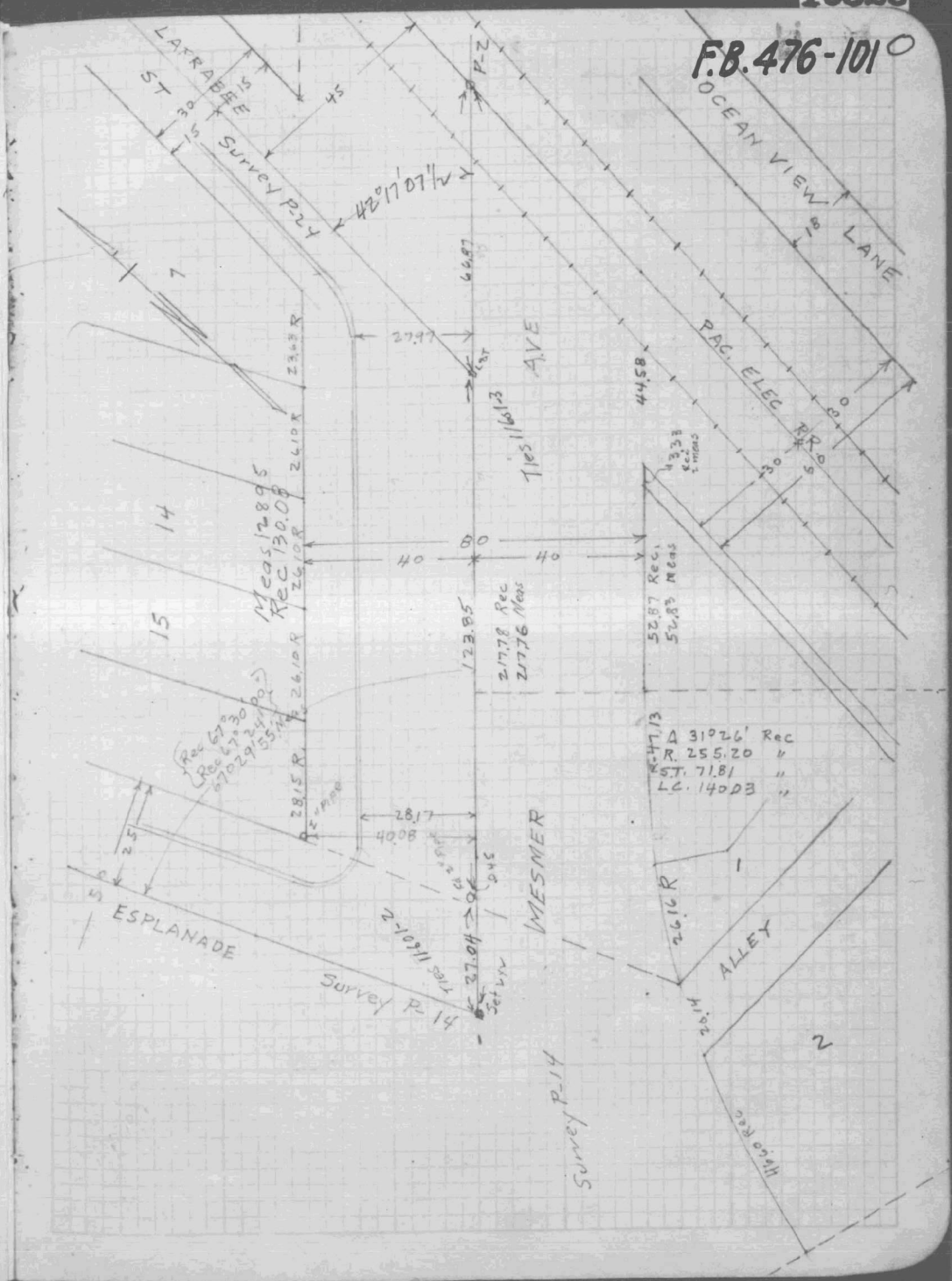

2 F.B. 476-102

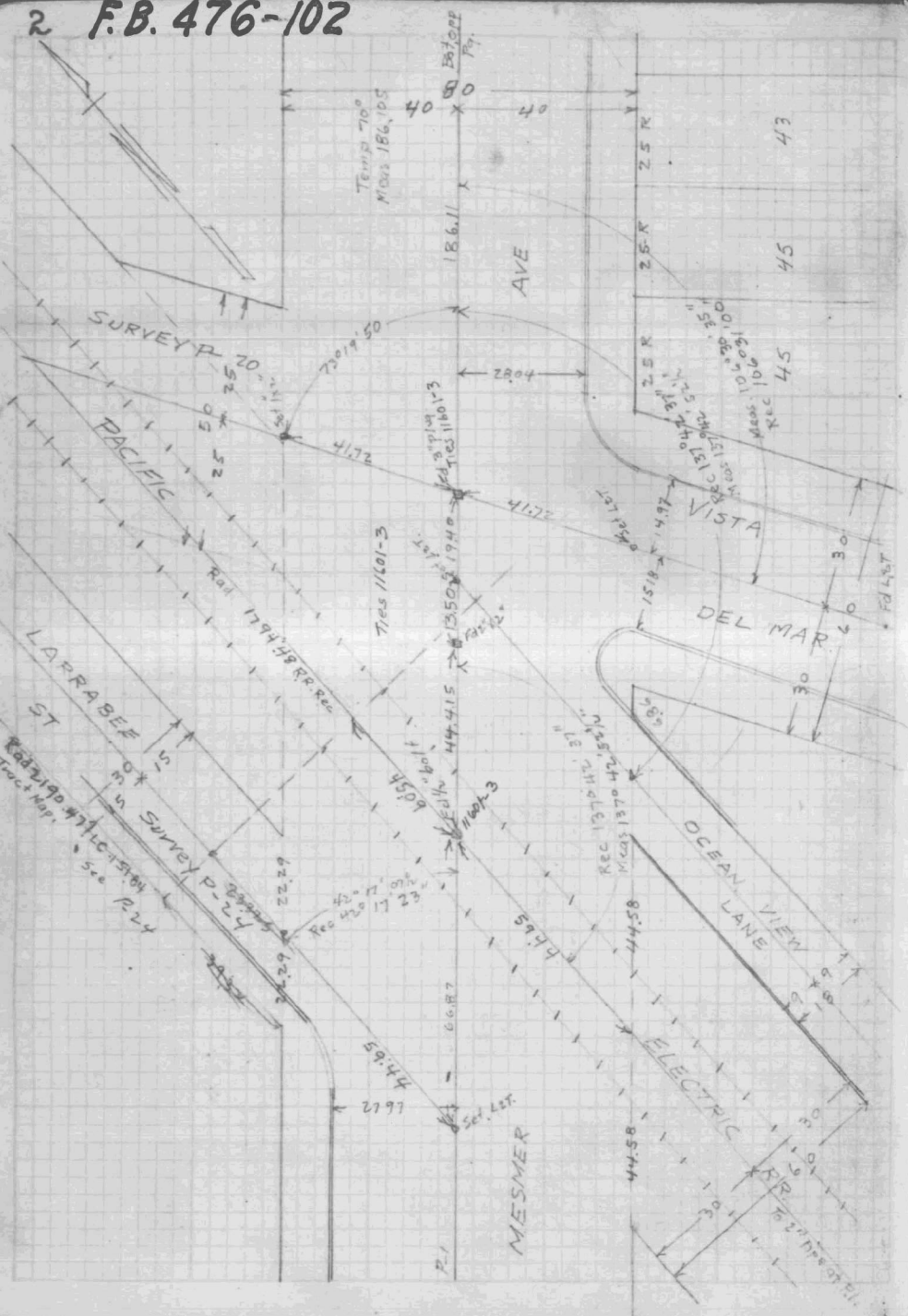

10526

F.B. 476-103

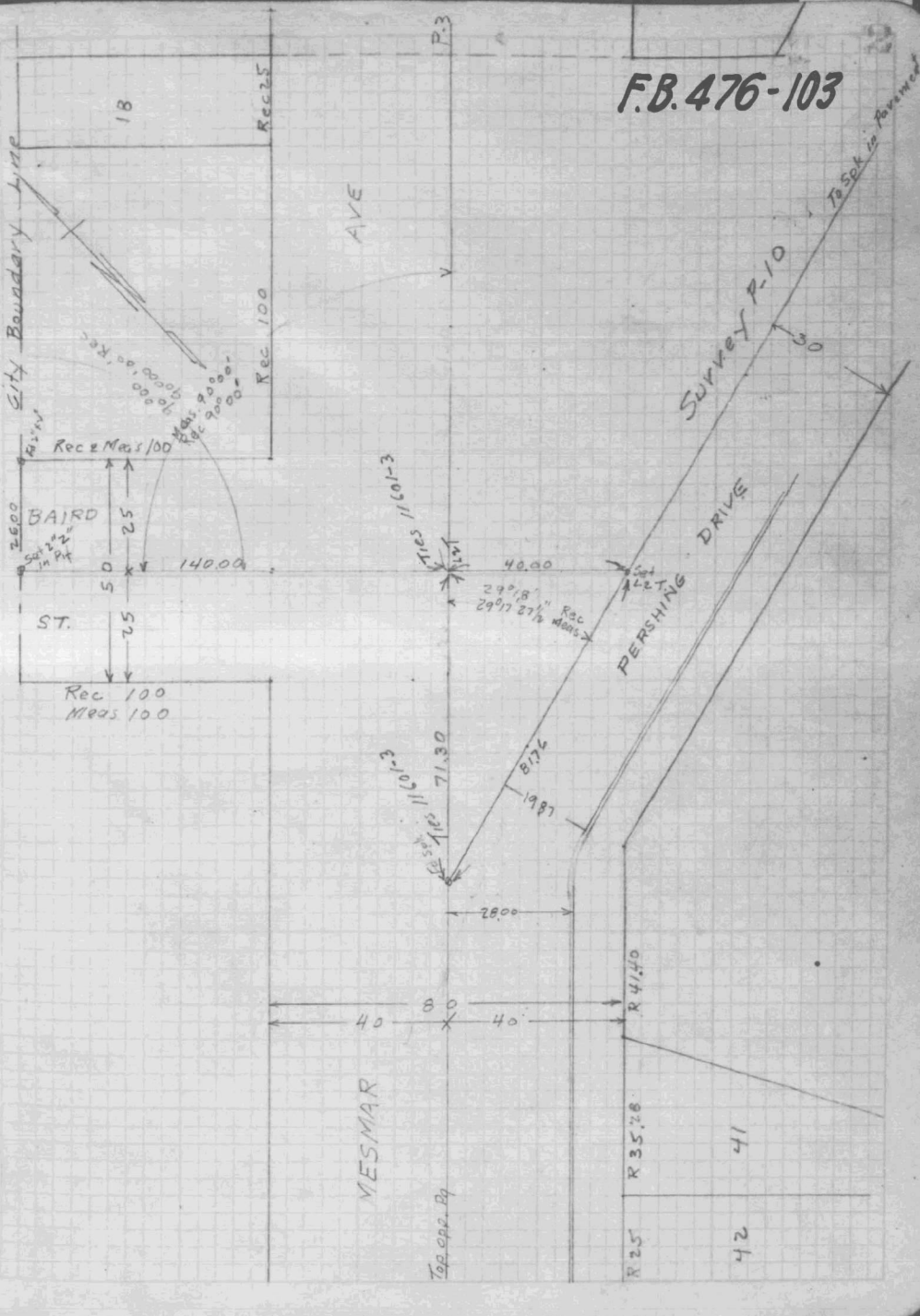

14 F.B. 476-104

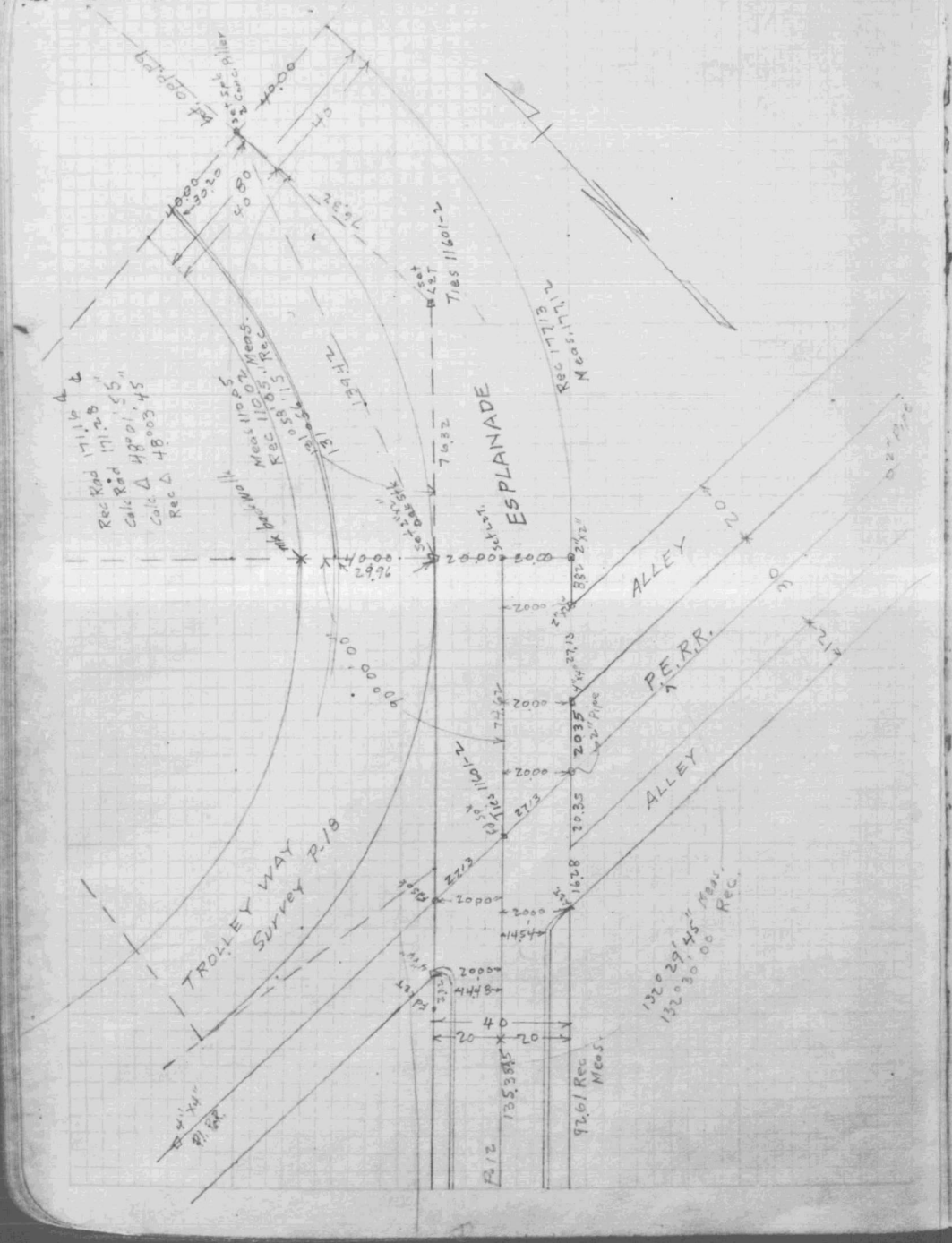

10526
F.B. 476-105

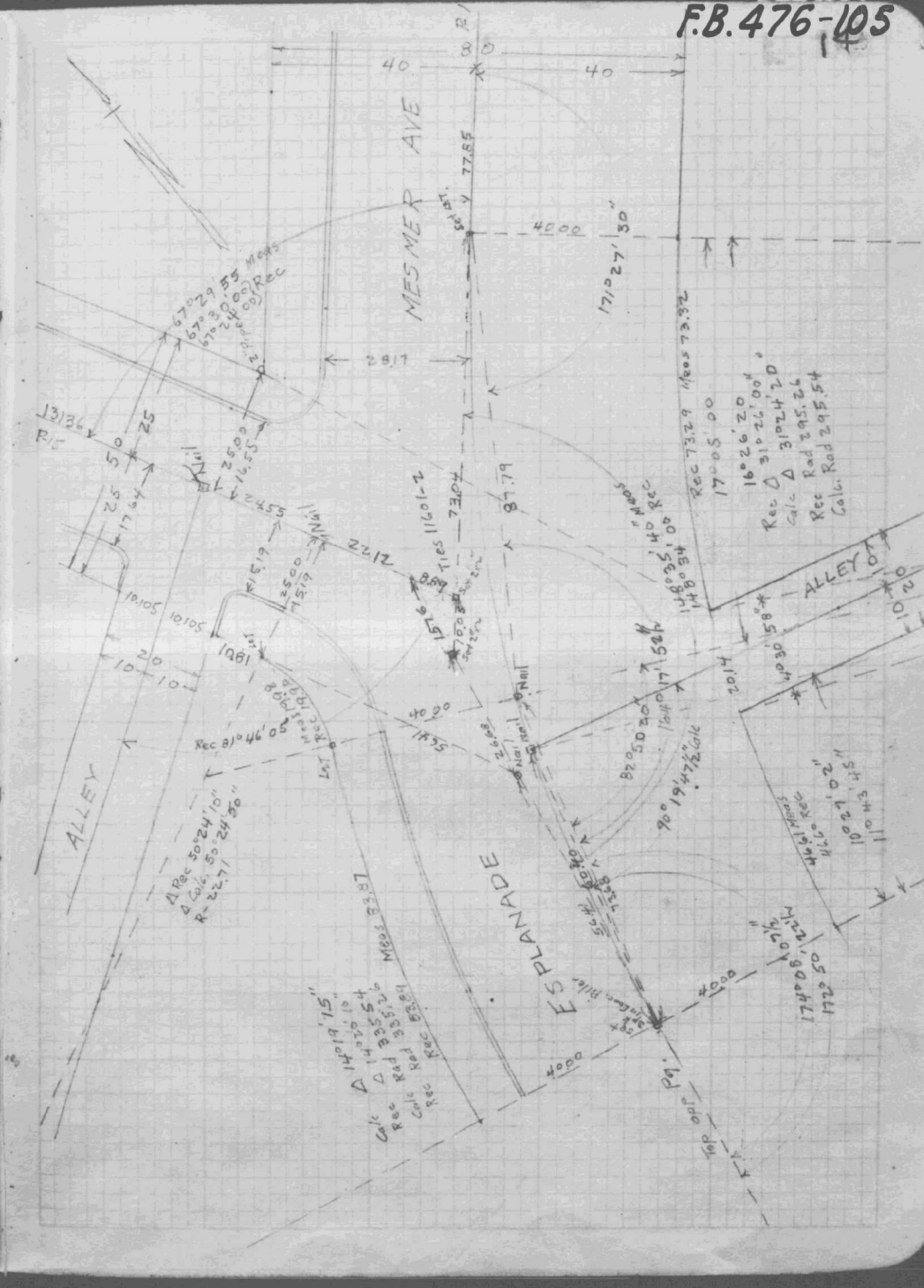
MESMER AVE
ALLEY
ALLEY
ESPLANADE
Pg.
40
40
40.00
28.17
77.65
87.79
73.04
Tie 11601-N
Rec 73.29 Meas 73.32
17°05'00"
Rec Δ 16°29'20"
Calc Δ 16°27'00"
Rec Rad 295.54'
Calc. Rad 295.54'
17°27'30"
67°29'55" Meas
67°30'00" Rec
Rec 24.00
13136 Rec
25
50
25
17.64
25.00
16.55
24.45
15.19
25.00
15.19
22.12
10.05
10.05
20
10
10
1081
Rec 81°46'00"
Meas 81°46'
A Rec 50°24'10"
Δ Calc. 50°24'50"
R-22.71
Calc Rad 33.24
Rec Rad 33.24
Calc Rec
Δ 14°19'15"
Meas 13.87
Rec 8°50'20"
Rec 90°19'42"
Calc
Rec 40.00
17°40'17.54"
Rec 201.47
Rec 8°46'00"
Meas 8°46'
Rec 40.00
Rec 17°40'58"
Meas 17°40'
Rec 201.47
Rec 10°02'
Meas 10°02'
Rec 114.59'
Meas 114.59'

15 F.B. 476-106

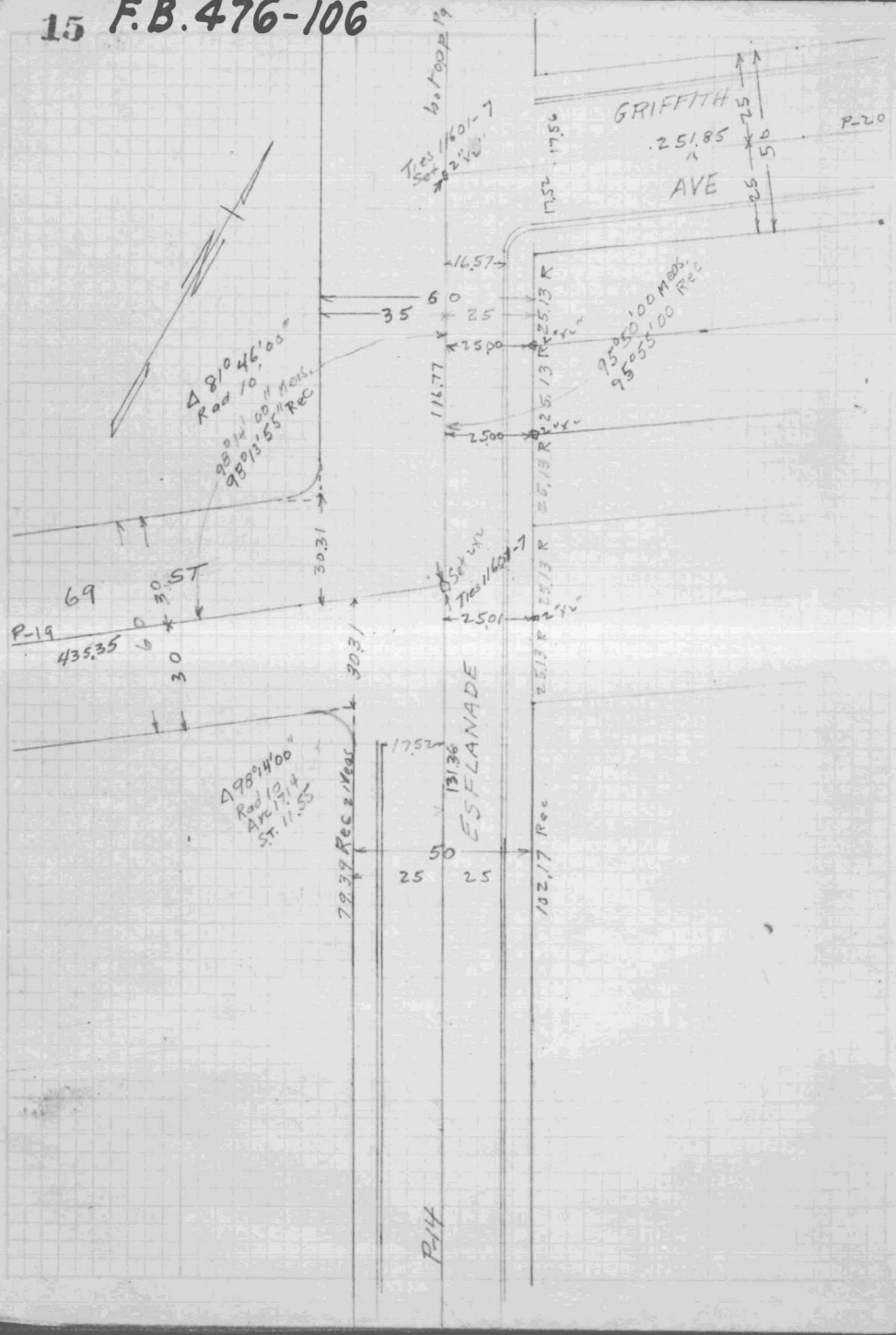

10526

F.B. 476-107



20 F.B.476-108

VISTA DEL MAR

60 AVE to MESMER AVE

℄ SURVEY

C.W.

Apr. 28 1926

C.W. Clark
W. Neunzig
C.E. Fobare
J.W. Crosby

℄ Ref P.2, R24, 15
℄ Ties 11601-3-7-8-9

WIDTH VISTA DEL MAR 50'

10526

F.B.476-109

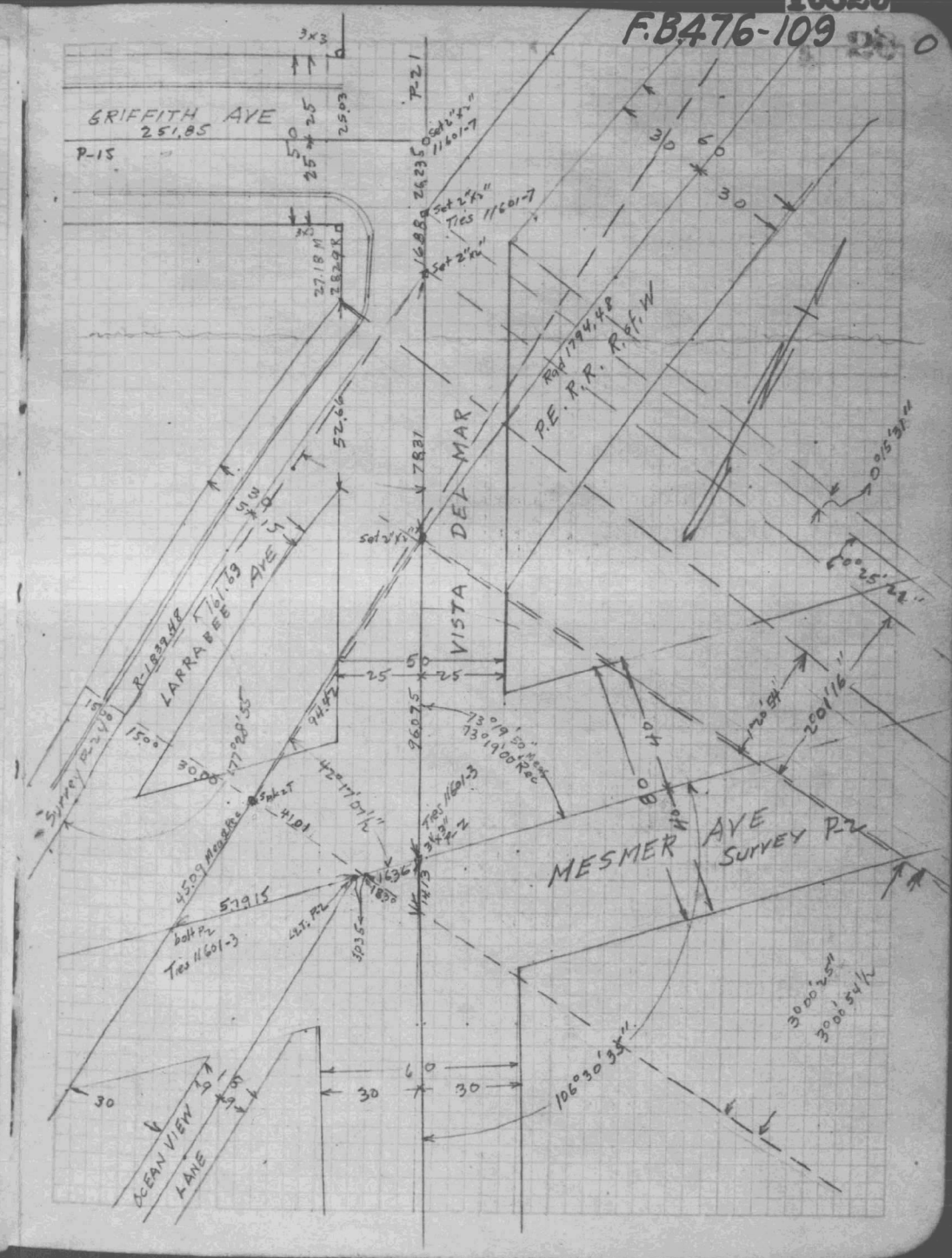

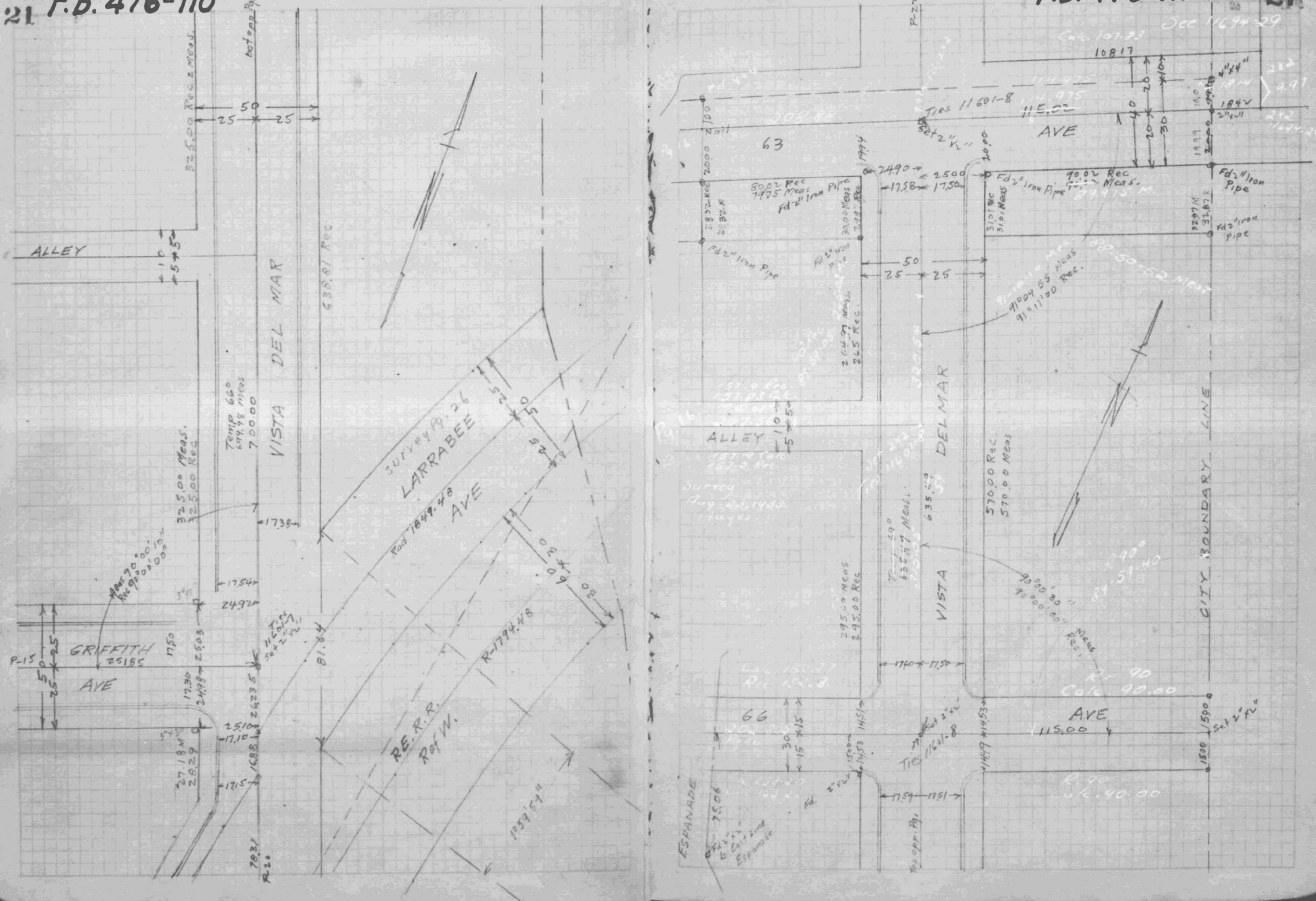
ALLEY
VISTA DEL MAR
LARRABEE AVE
GRIFFITH AVE
RE.R.R. R.O.W.
Survey M.26
Rad 1649.48
R-1794.48
DELMAR
VISTA
CITY BOUNDARY LINE
AVE
ESPANADE
63
66
Tie 11601-8
Set 2" K.N.
Fd 2" Iron Pipe
Fd 3/4" Iron Pipe
Survey Aug. 24, 1942
Tie 11621-8

22

F.B. 476-112

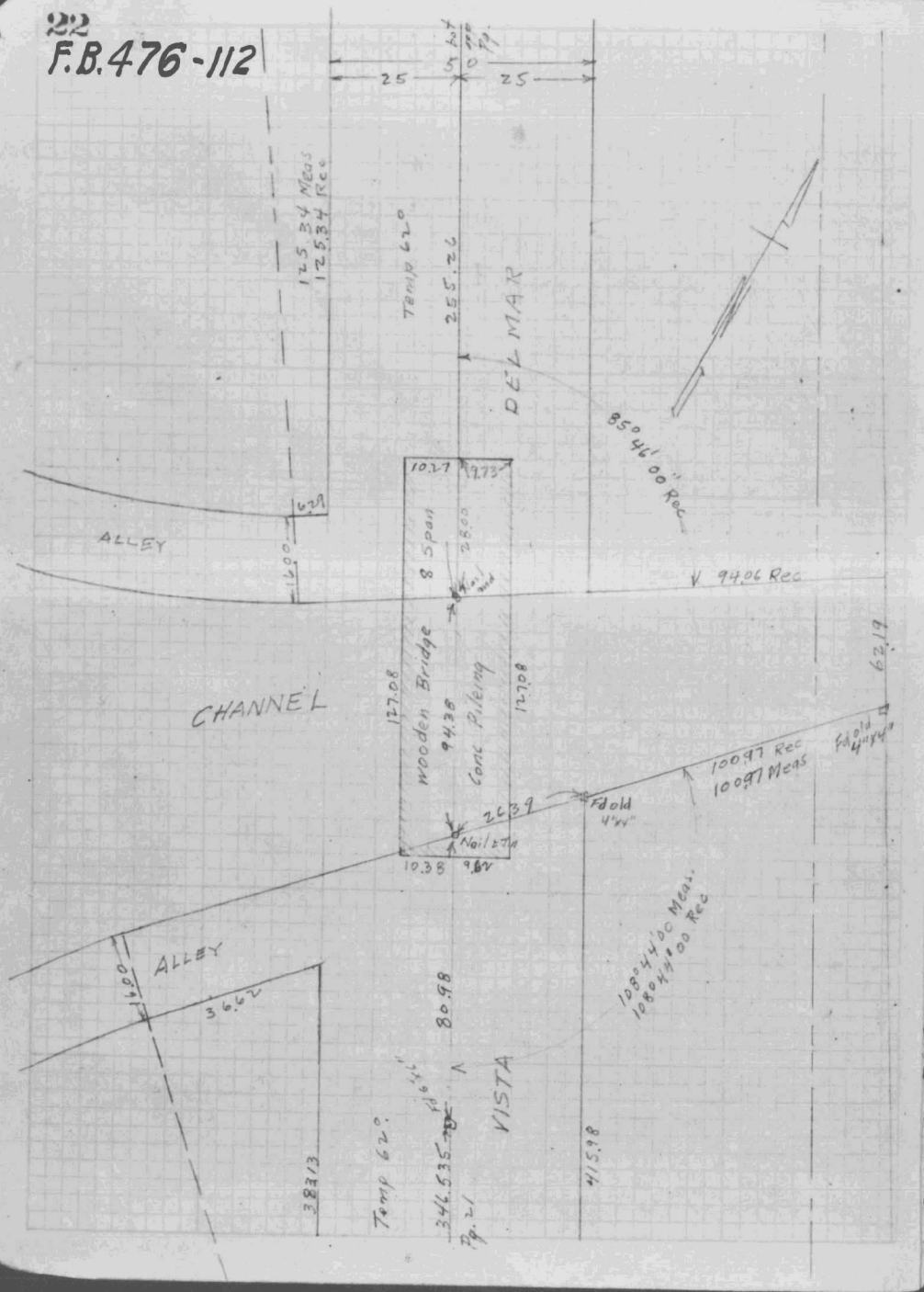

F.B. 476-113

220

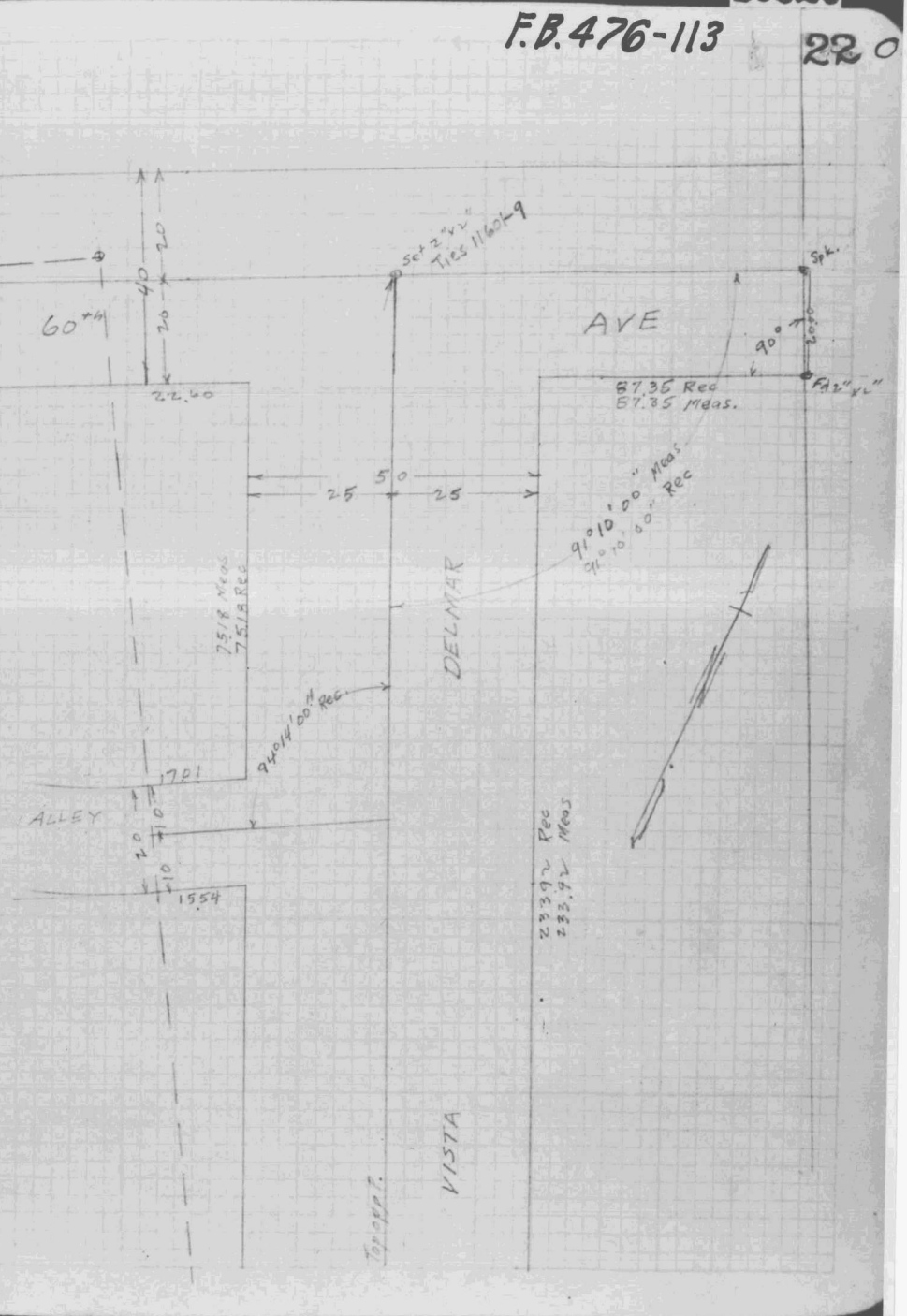

F.B. 476-114

24

LARRABEE AVE

MESMER AVE TO 120 Ft East VISTA DEL MAR

& Survey

G.W. MAY 2 1926

C.W. Clark
W Neunzig
C.E. Fobare
J.W. Crosby

& Ref P-2, -20, P-25

& Ties 11601-3, 7

10526

F.B. 476-115

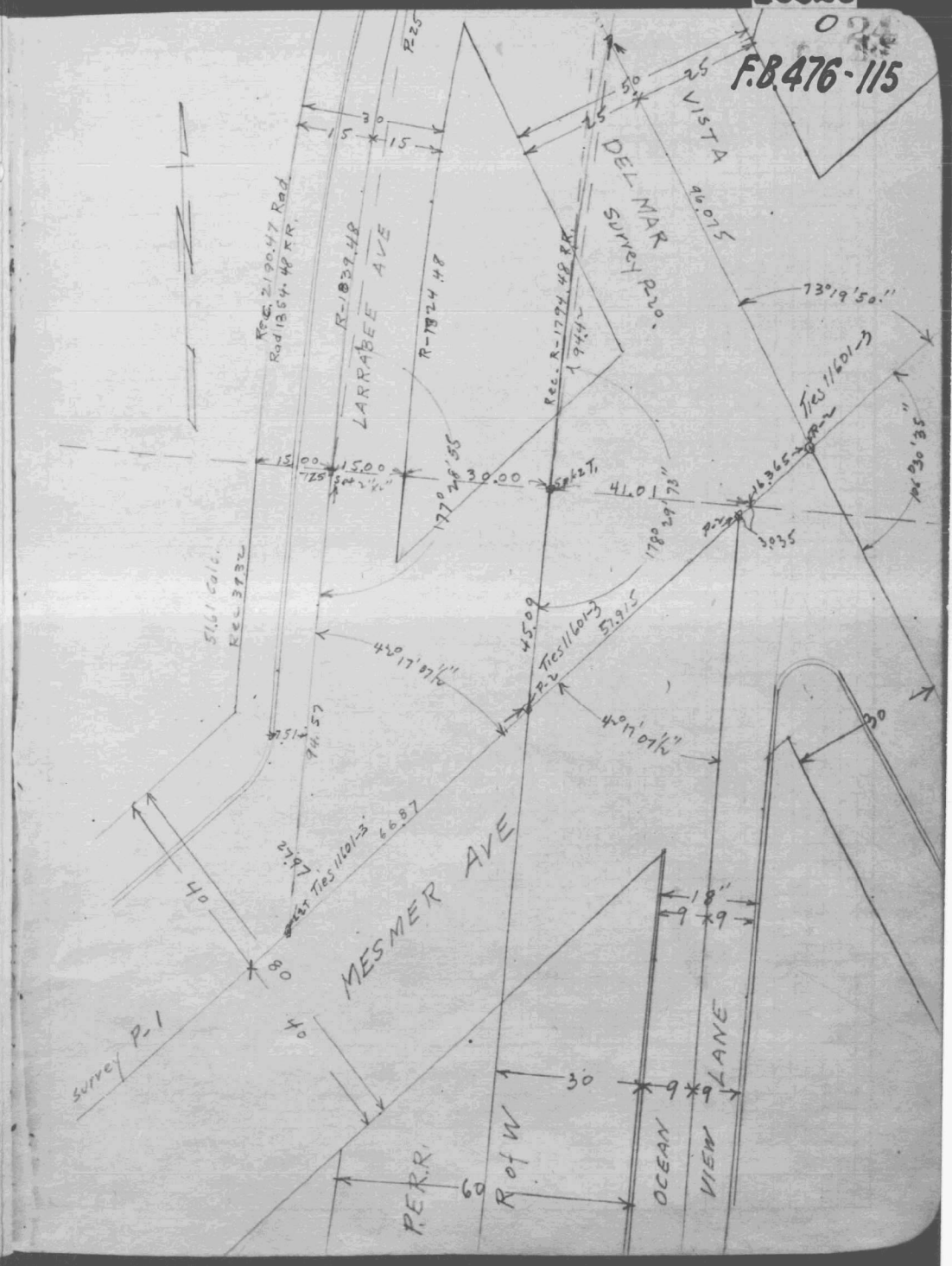

25 F.B.476-116

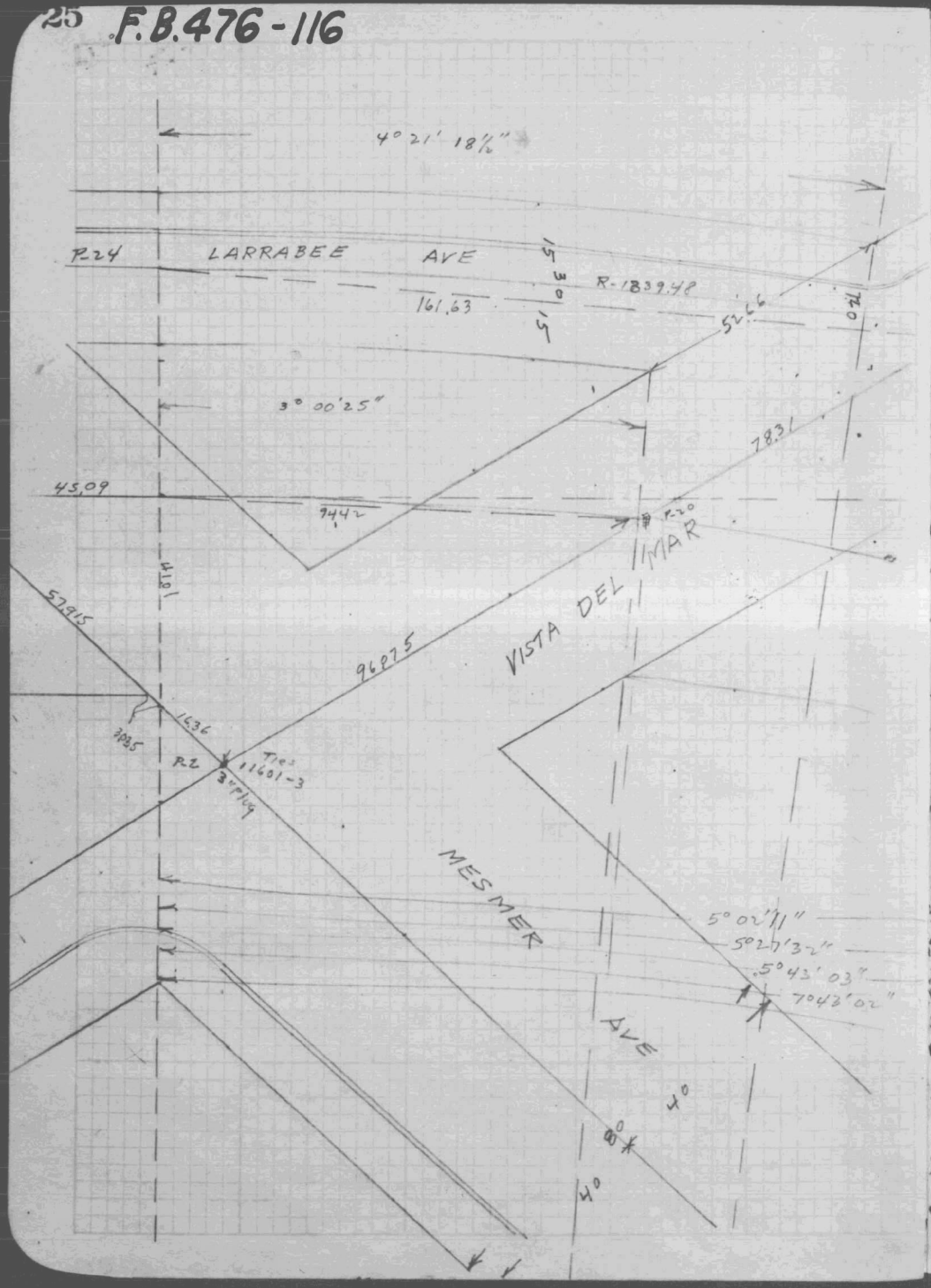

10526

F.B.476-117

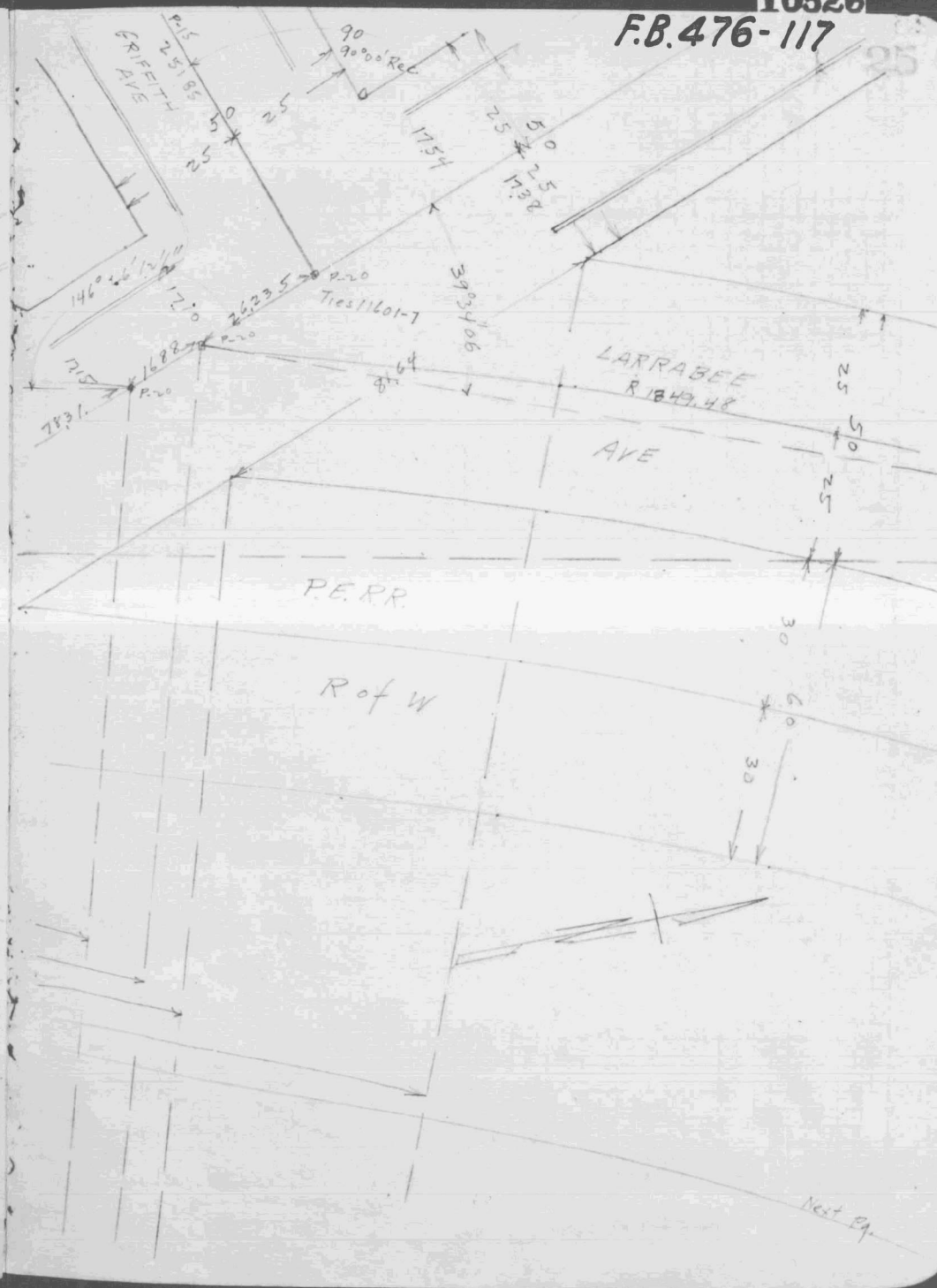

F.B. 476-118

F.B. 476-119

L.A. CITY
F.B. 11601



F.B. 476-120

F.B. 476-121

C.A. City
11601



FB. 476-122

FB. 476-123

CITY
1601

11-7 27

ESPLANADE

Griffith Ave To 63rd Ave

& Ties - Angles and Distances

Nov 6 1927

Sebald
Lilly
Kolb
Lewis

& Ref 10526-21

Sur 10526-15

62

Set S+W in concrete by ties

Alley

SURVEY 10526-34

60

Esplanade

125.857

Sur 10526-16

68th St.

Survey 10526-32

S 10° 46' 08" E
10526-32

Copper Tack in High Frame Garage

F.B. 476-124

F.B. 476-125



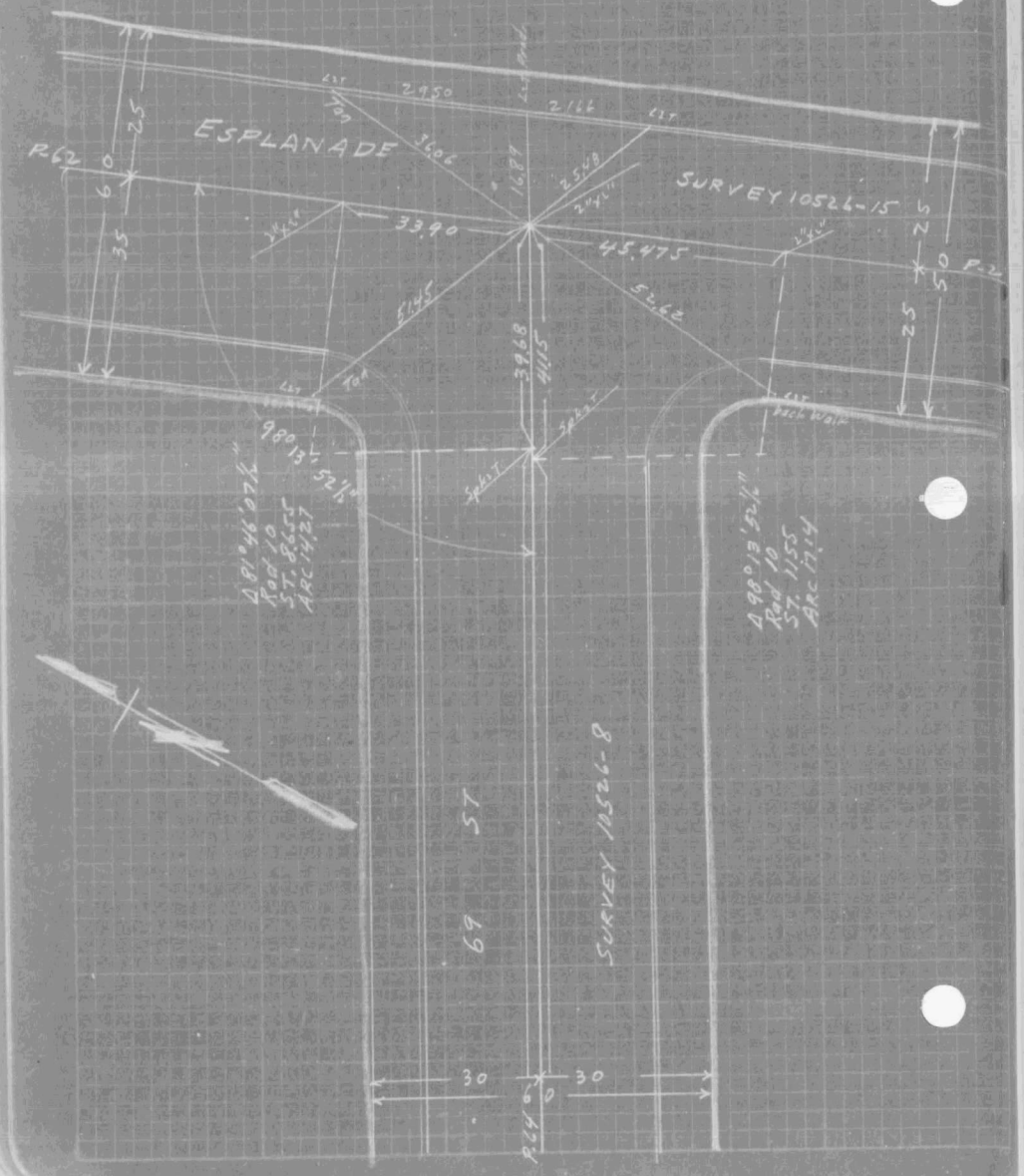
ESPLANADE
SURVEY 10526-15
SURVEY 10526-8
69 ST
R62
60
25
35
2950
2166
1627
3606
2548
33.90
45.475
3968
411.5'
Δ 91°46'07½"
Rad 10
ST. 8.55
ARC 14.27
Δ 90°13'52½"
Rad 10
ST. 11.55
ARC 17.14
30
30
R24

F.B. 476-128

F.B. 476-129

CITY
1601

1-27 1928

68 STREET

ESPLANADE to LAGOON AVE

Ties, Angles and Distances

Jan 1928

C.W. Clark
Dowden
Cornell
Rogne

℄ SURVEY 10526-31,32

℄ Tie Ref P. 6-7, 62, 68, 70

℄ SURVEY Ref. 10526-6, 15, 35

STREET WIDTH 60

Tape Pull 22.165 at 68° = 100 FT

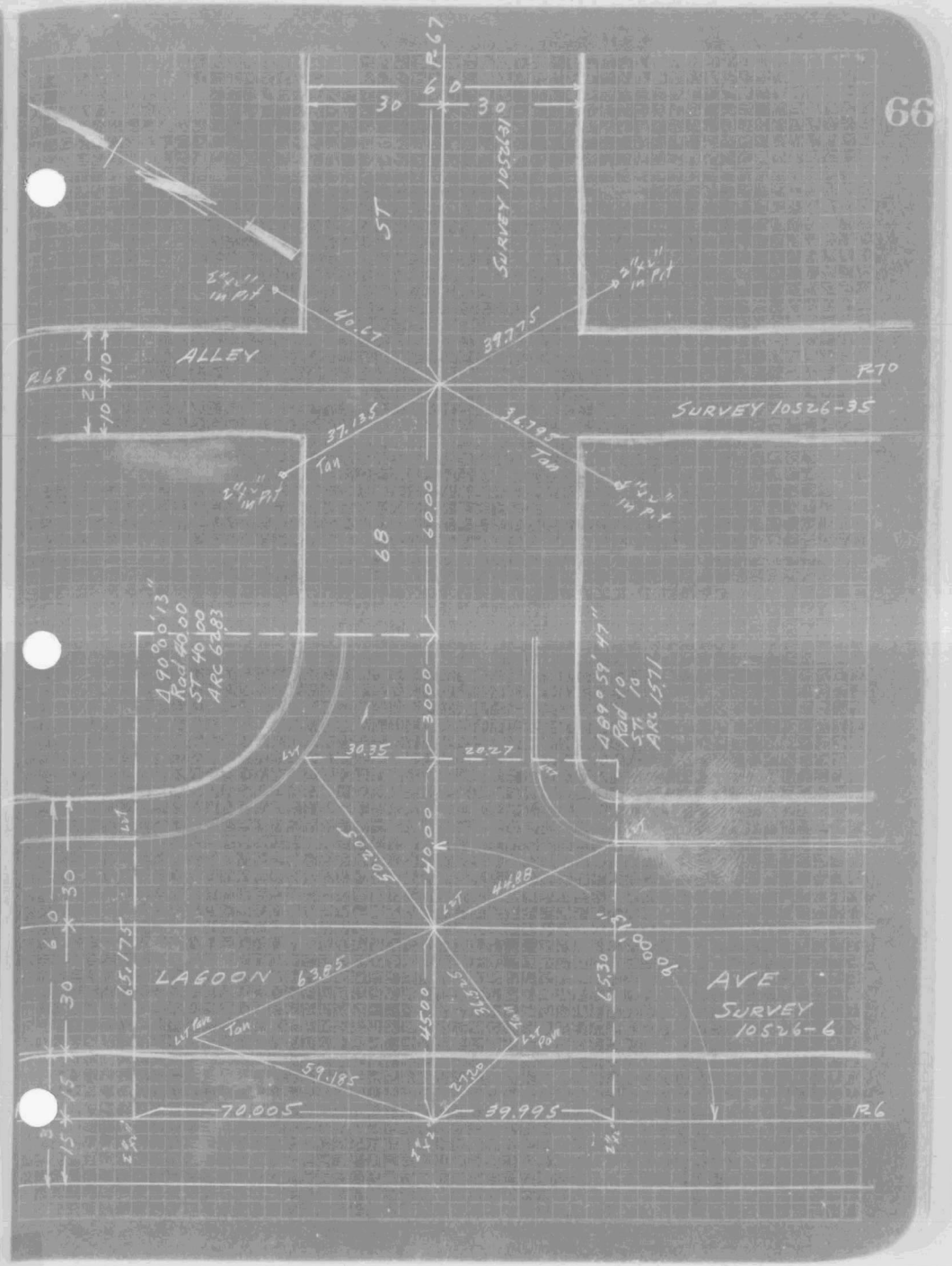

F.B. 476-130

F.B. 476-131

CITY
11601



L.A. CITY
11601



F.B. 476-134

L.A. CITY 11601

1-27 28

ALLEY 50 of 68 STREET

ESPLANADE to ALLEY WEST of ESPLANADE

Ties, Angles and Distances

Jan 1928

C.W. Clark
Dowden
Connell
Rogne

℄ SURVEY 10526-37

℄ Tie Ref P.7, 62, 64

℄ SURVEY Ref 10526-15, 36

Alley WIDTH 20 Ft

Tape Suspended 22'16 Pull at 68° = 100.00

F.B. 476-135

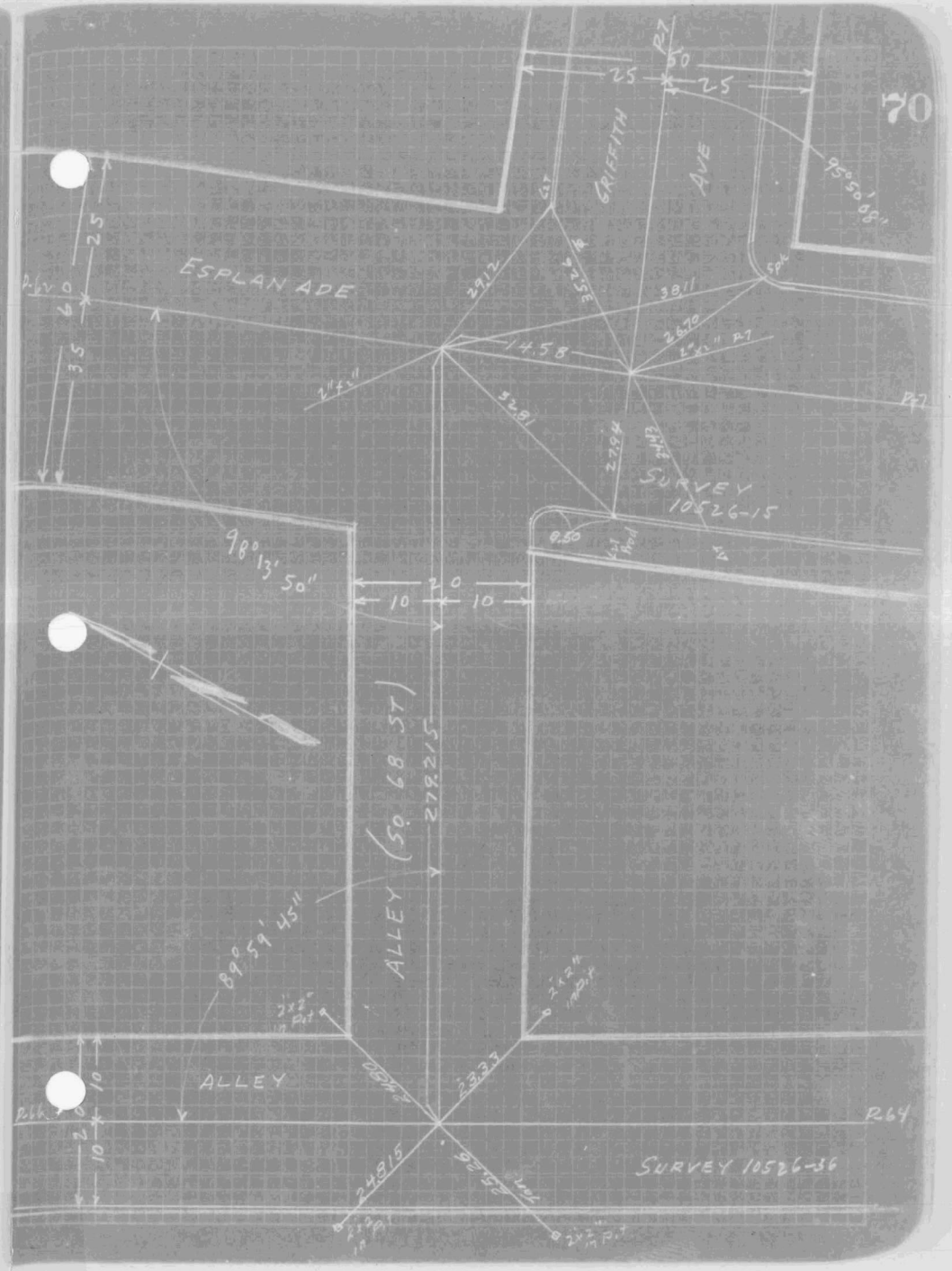

F.B. 476-136

F.B. 476-137

L.A. CITY
11601

1-27 28

ALLEY (So of 69 ST) of
ESPLANADE to ALLEY W, ESPLANADE

Ties, Angles and Distances

Jan 1928

C.W. Clark
Dowden
Crisp
Cornell
Rogne
Wm Smith

SURVEY 10526-38

& SURVEY Ref 10526-14, 36

& Tie Ref R-27-64

ALLEY WIDTH 20 FT

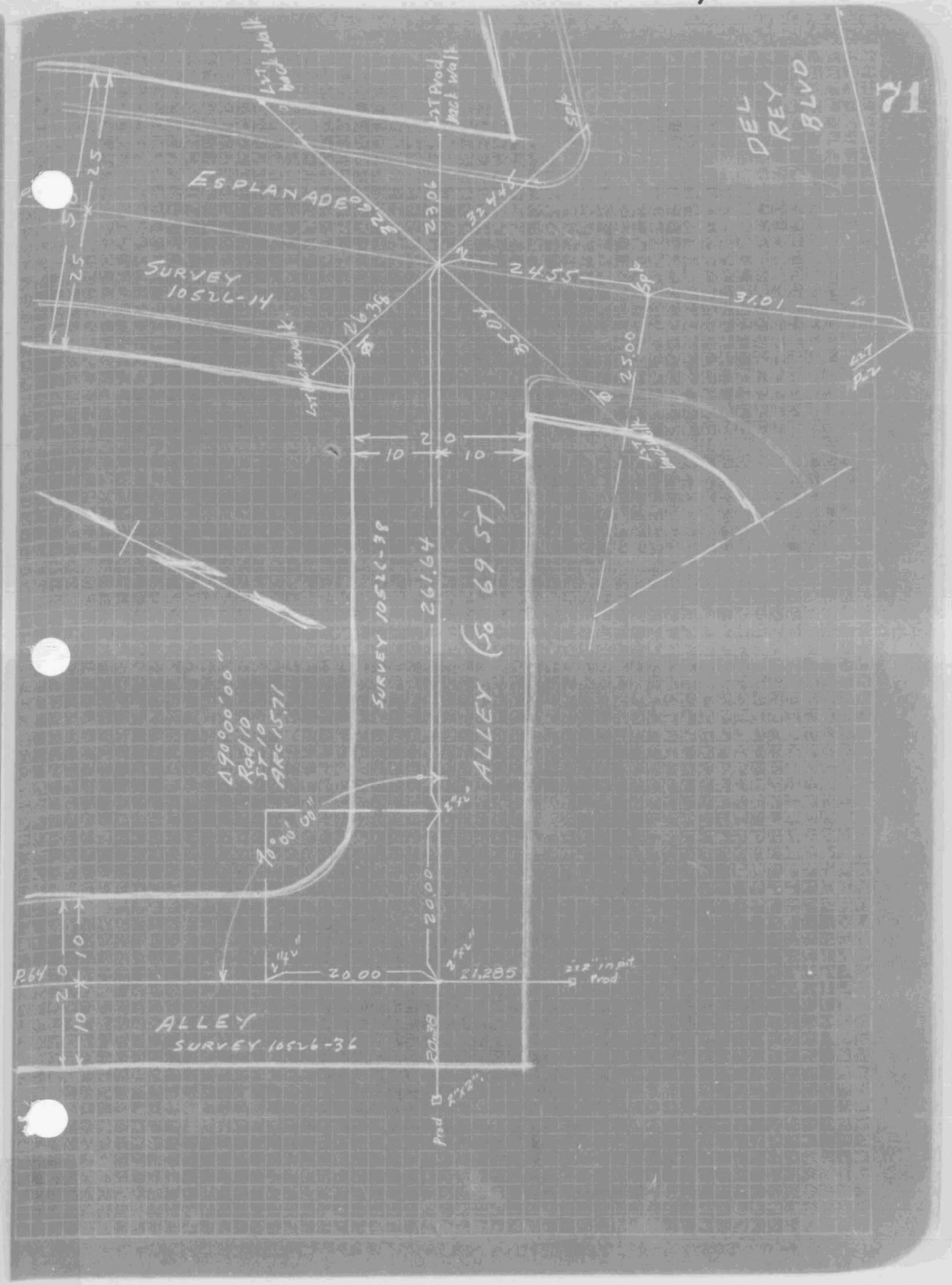

F.B. 476-138

F.B. 476-139

-A. CITY
11601


130.235
Calc 238.645
Rec 238.55
112.90
Rec 219.655
Calc 219.655
Set 2"x12" 12" Deep
ESPLANADE
130.235
112.90
Meas 146°00'00"
Rec Δ 68°00'00" R Rad 193 ℄ Tan 130.18
Calc Δ 68°00'00" ℄ Rad 193.08 ℄ Tan 130.235
Set 2"x12" 12" Deep
1"x1"
1"x1"
Meas 163°00'00"
P.T.
DEL REY BEACH
VISTA DEL MAR
ESPLANADE
Set 2"x12" 12" Deep
1"x1"
Rec 366.5'
Calc 364.2
Meas 163°00'00"
Meas 71°16'00"
Rec 71°16'00"
65.735
72.335
Nail & T in 6" Pipe
10526-22
Calc 382.45
Rec 382.5
346.335
10526-22
10526-22
2.639
10526-22
10.097
8445
73
P.T.
P.T.
Calc 382.5
Rec 382.5
Calc 382.5
Rec 382.5
Calc 382.5
Rec 382.5

F.B. 476-140

F.B. 476-141



F.B. 476-144

25

West City Boundary line
190th St to 260th St

Survey to establish Boundary line

June 6 -19

Holt
Winters
Cornell
Woods

Previous Work 2408-6,7,8,9 6103-31,32,33,48,49

Ref 2403-10, 27, 31, 39, 43 6103-[illegible]

LACE F B 6253

476-

F.B. 476-143

143




Alley
Leaning NE
Fence
Fence
Fence

146

476-

F.B. 476-146

F.B. 476-147

9

Governor Ave.

255th St. to 262nd St.

℄ Survey

May 11 - 1918

Holbrook

Clark

Cornell

Meyer



LA CE FB 6753

F.B. 476-148

F.B. 476-149

President Ave
259th St. to 260th St.
℄ Survey
May 13-1915
Holbrook
Clark
Garnell
Meyer





F.B. 476-150

F.B. 476-151

12

Senator Ave
258 th St. to 260 th St
℄ Survey
May 13-1918
Holbrook
Clark
Cornell
Meyer





F.B. 476-152

F.B. 476-153





54

F.B. 476-154

F.B. 476-155





F.B. 476-156

F.B. 476-157



LA CE

FB6253



158

F.B. 476-158

40



LACE FB 6253

416

F.B. 476-159

159

40

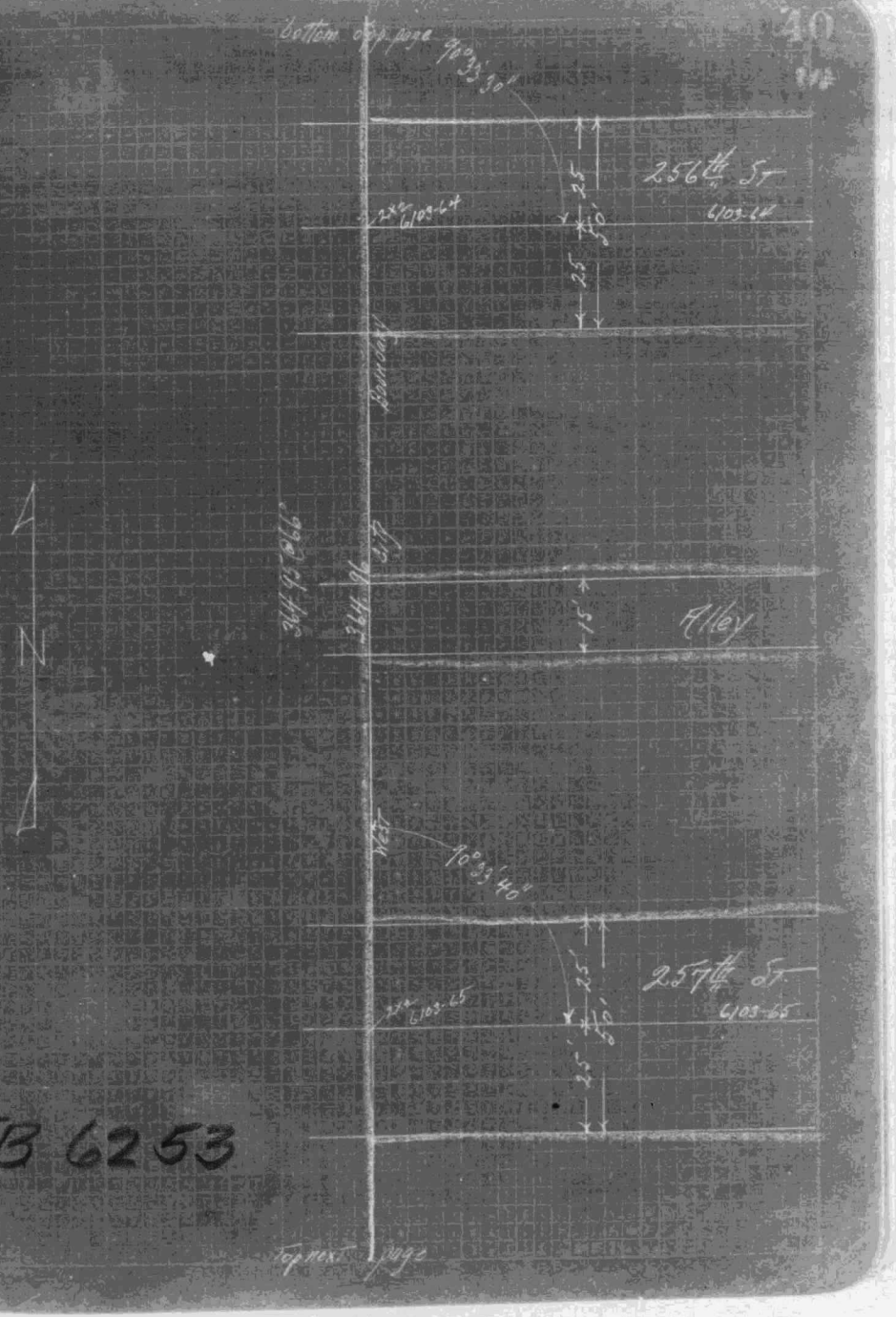

F.B. 476-160

F.B. 476-161





F.B. 476-162

F.B. 476-163

37

258TH STREET

WEST CITY BDRY TO GOVERNOR AVE

GOVERNOR AVE

258TH ST TO 260TH ST

ANAHEIM ST

260TH ST TO FRIGATE AVE

Center line Ties, Angles and Measurements

OCTOBER 30-1920

Noble
Stenitzer
Kistler
Vineyard

Previous Work 6103-65 - 6253-22-24-41
This Book Pgs 1-32 incl

All measurements with Tape 100' (0.01 long at 62°)

LACE FB 6439



64

416-16

F.B. 476-164

F.B. 476-165

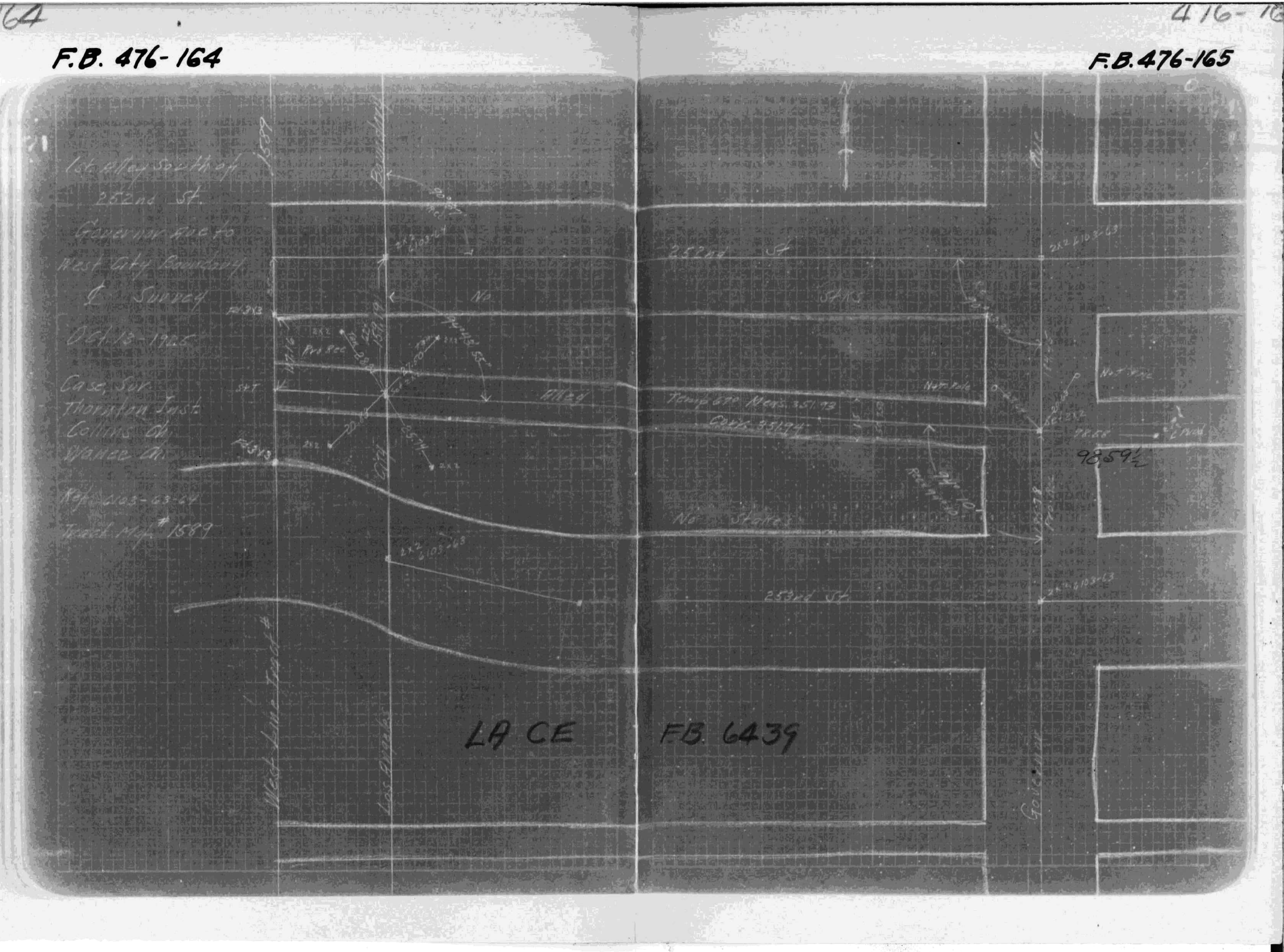

F.B. 476-166

F.B. 476-167



F.B. 476-168

F.B. 476-169





170

F.B.476-170

476-

F.B.476-171



F.B. 476-172

F.B. 476-173





F.B. 476 -174

F.B. 476-175



F.B.476-176

LA CE FB 6103

F.B.476-177


Alley
254th St
1009.96-T-76'
1010.05
Survey pg. 56
Alley
Alley
Survey pg. 56
Not Pole
Pole
Pole
2x2 in ground
in Tree Line
2x2 in ground
in Tree Line
122.06
122.06
71.68
2x2
2x2
2x2

178

476-

F.B.476-178

LA CE

FB 603

F.B.476-179


St.
1010.02-T-64°
1010.06
St.
1010.01-T-62°
1010.01
President
Government
337.24-T-64°
337.25
Survey
Survey
Survey
Survey
Alley
Alley
Alley

180

F.B.476-180

LACE FB 6103

476-

F.B.476-181



-182

476

F.B. 476-182

LA CE FB. 6103

F.B. 476-183


Western
Alley
Survey Page
Alley
Survey Page
Alley
Survey Page
Survey Page
Bell Point
Survey Page
Survey Page
Survey Page

F.B. 476-184

LA CE

F.B. 6103

F.B. 476-185





F.B. 476-186

LACE

FB 6103

476

F.B. 476-187



F.B. 476-188

LA CE FB 6103

F.B. 476-189




WAY
30
30
60
To P. page 11
L&T Prod.
L&T
20'
L&T
41.80
Tan 24.135'
23.825'
Spk.
41.30'
S&T
Tan 35.34'
35.085'
Survey Page 2
WASHINGTON
To Top Opp. Page
31° 39' 41"
20
ALLEY
60
10
10
Survey
Page 8-9-10
To ALLEY Page 18

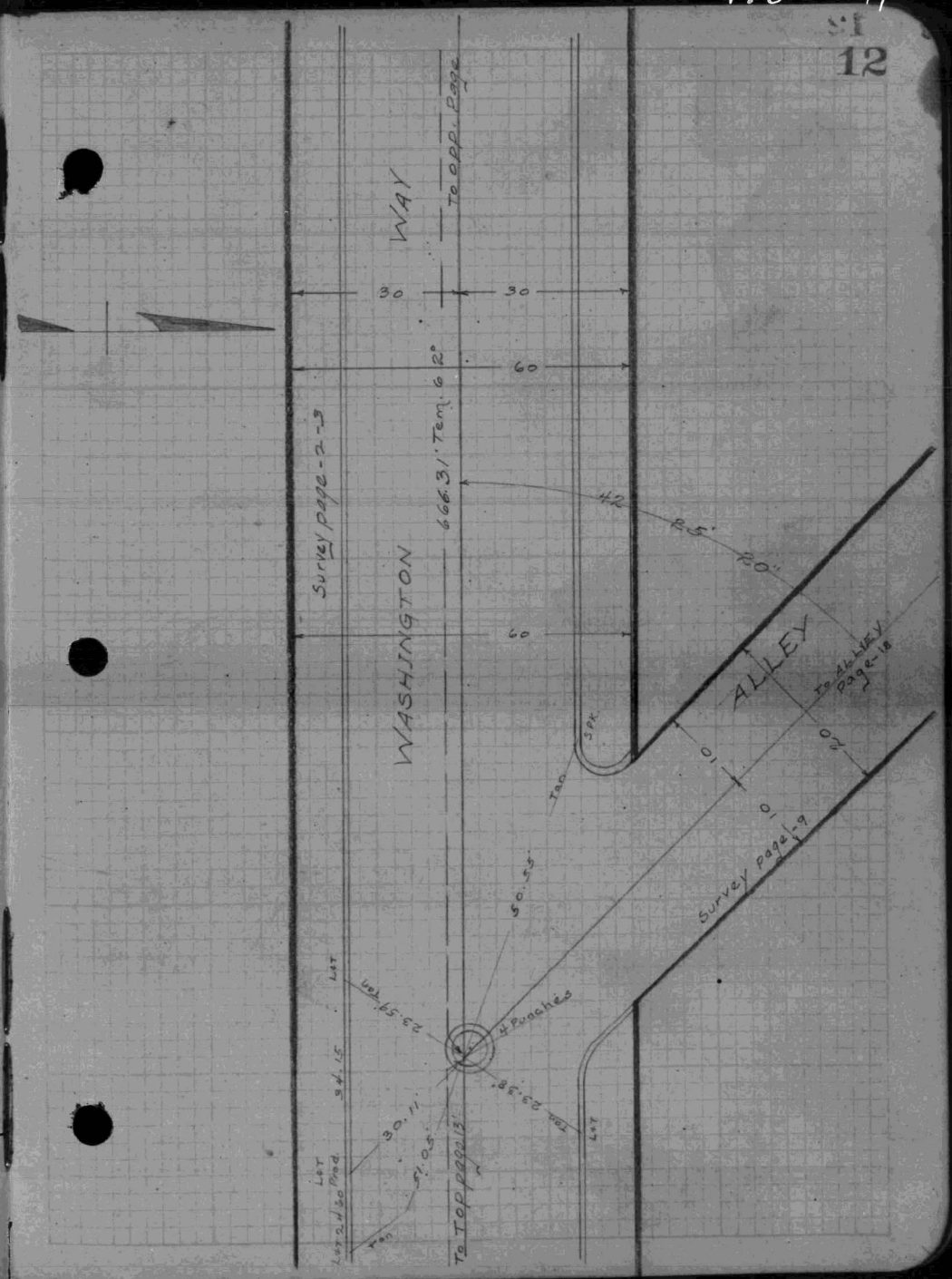
WAY
30
30
60
To Opp. Page
Survey page-2-3
WASHINGTON
66631' Tan. 6 2°
42
R.S.
20'
60
ALLEY
To ALLEY Page 18
Spk.
Tan
01
02
01
Survey Page 8-9
50.53'
L&T
Tan 23.69'
± Punches
23.38'
Tan
L&T
30.11'
51.05'
Tan
L&T
L&T 2nd Prod
To TOP Page 13

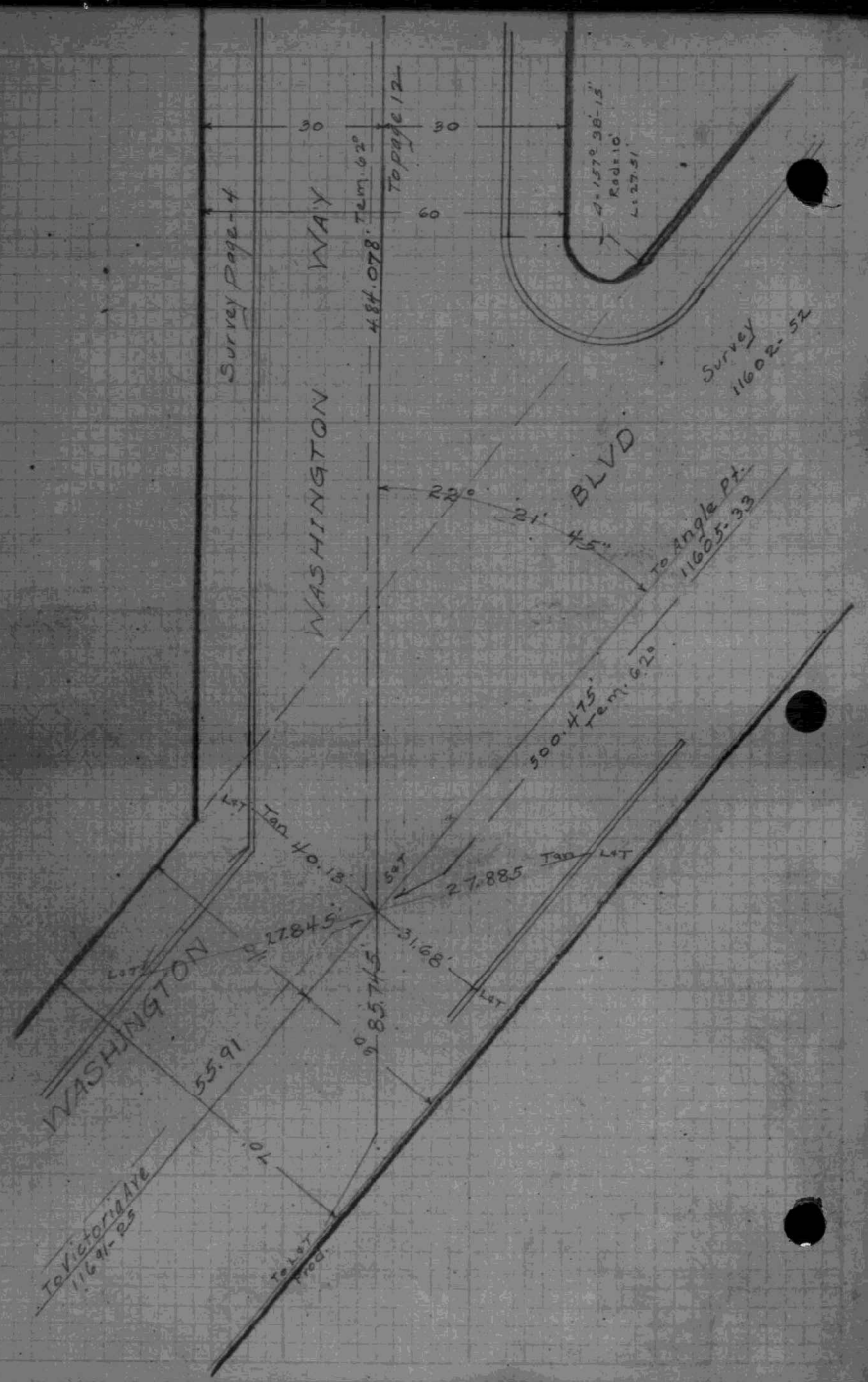
Survey Page 4
30
30
60
WASHINGTON WAY
N 84° 078' Tan. 62°
To page 12
4°-15'-38"-18"
Radius 10°
L. 27.51
Survey 11602-52
22°
21'
BLVD
45°
To Angle Pt. 11605-33
500.475'
Tan. 623
Tan 40.13
27.885
Tan
L&T
22845'
31.68'
85.745'
WASHINGTON
55.91
10'
To Victoria Ave 11691-25
To L&T Road


BLVD.
R. E.
R. OF WAY
BLVD (South)
VENICE
VENICE
WASHINGTON
Surrey 11602-30
Surrey 11602-50-51
Tem. 62°
131.782 M.
Tem. 67°
125.620 M.
125.62 Calc.
90.85 R & M.
60.96 R
15.68 Calc. & M.
146.35' Calc & M.
146.41' Rec.
(NORTH)
109.76 Calc'd Meas.
109.82 R
109.82' Rec.
109.76 Calc'd Meas.
Tem. 62°
169.165' Meas.
Tem. 62°
42.99' Meas.
42.99' Rec.
18.505 M.
18.575 Rec.
18.55 R
105 R & M.
38.72 R & M.
20.44 M.
18.28 M.
37.02
Set S&T
Fd. 0.10 x 2
Fd. 0.10 x 2
Set 1" x 1"
Set Spk
Spk
3.41
To Rialto Ave
11605-32
To S&T
At Angle
11605-33
11605-33
T 163
11698-14
T 163
Tem. 62°
Surrey 11698-15
Tem. 62°
Surrey 11698-14
Tem. 62°
Surrey 11698-11
Tem. 62°
Surrey 11698-11
Tem. 62°
Surrey 11698-14
Tem. 62°
Surrey 11698-14
Tem. 62°
Surrey 11698-14

476 - 194


25
230
Washington Blvd
Survey 11602
Survey 11698
VICTORIA
VICTORIA COURT
WASHINGTON BLVD
ZENO COURT
VENEZIA COURT
NARCISUS COURT
AVE
PLACE
COURT

Washington Blvd.

Angle Pt. N. of Rialto Ave (E) to Victoria Ave.

Center Line Ties, Angles & Distances

Aug. 28, 1926

Coonrad
Van Marter
Burch
Wilkinson

℄ Ref. Pg's. 8-10-38
11691-25

Survey 11602-49

32

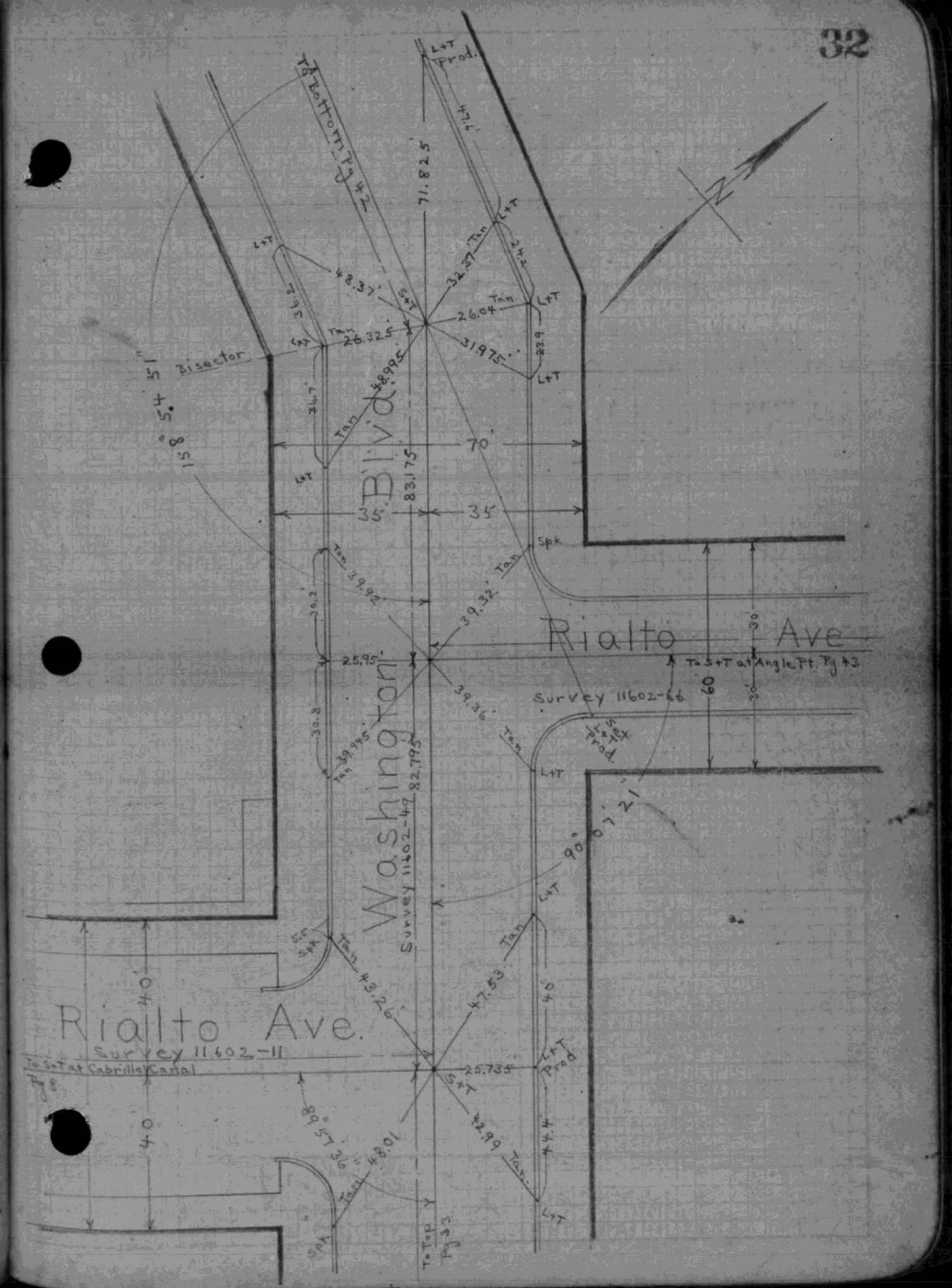

33

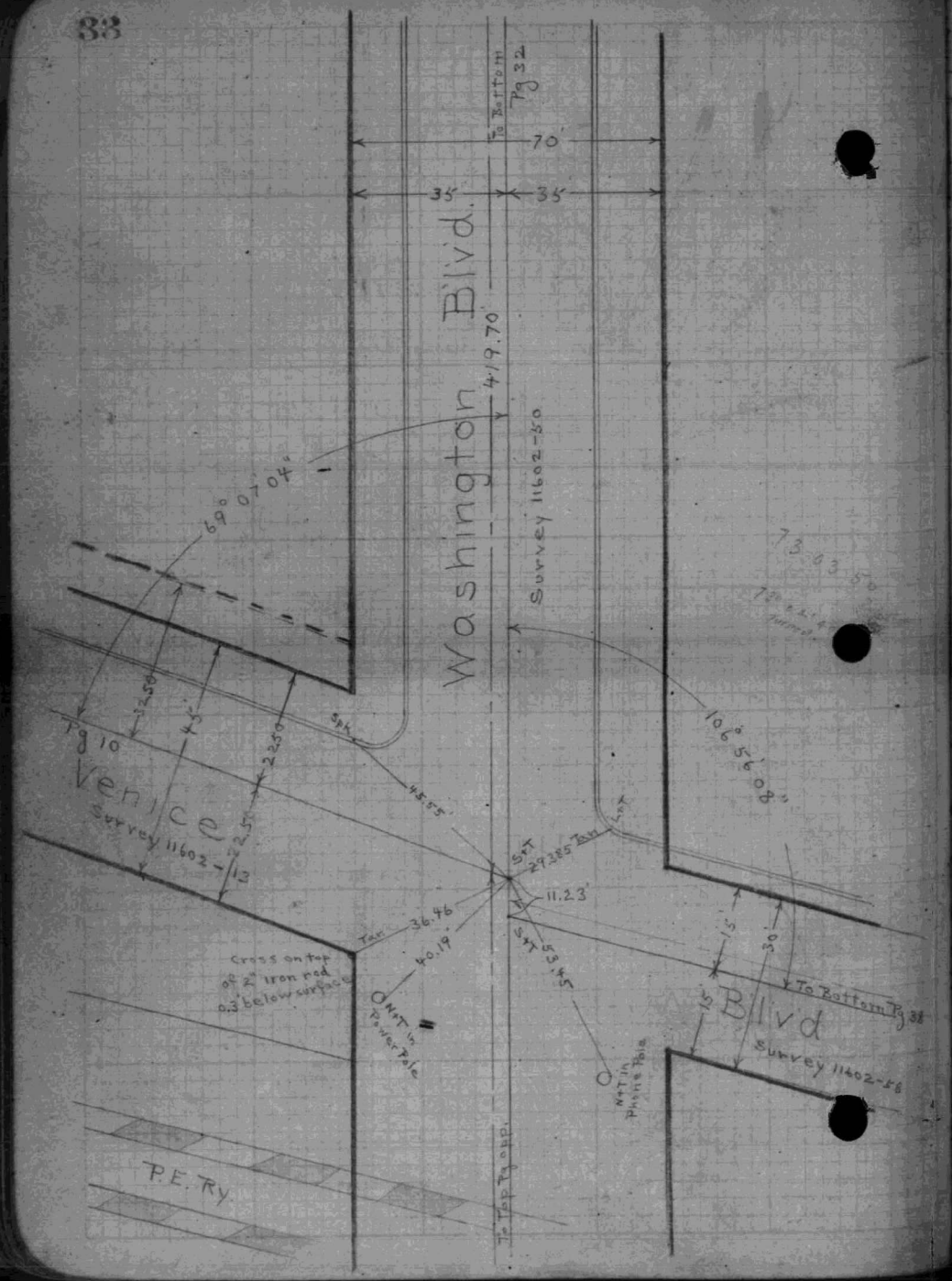
Washington Blvd.
70'
35'
35'
To Bottom Pg 32
Survey 11602-50
419.70'
69° 07' 04"
Pg 10
Venice
Survey 11602-13
12.50'
5'
2.25'
2.5'
3pk
45.55'
S+T
27.85' Tan
L+T
11.23'
36.46'
40.19'
Tan.
Cross on top of 2" iron rod 0.3' below surface
O N+T in Power Pole
O N+T in Phone Pole
15'
15'
30'
To Bottom Pg 31
Blvd
Survey 11602-56
To Top Pg opp.
P.E. Ry.
105° 55' 08"

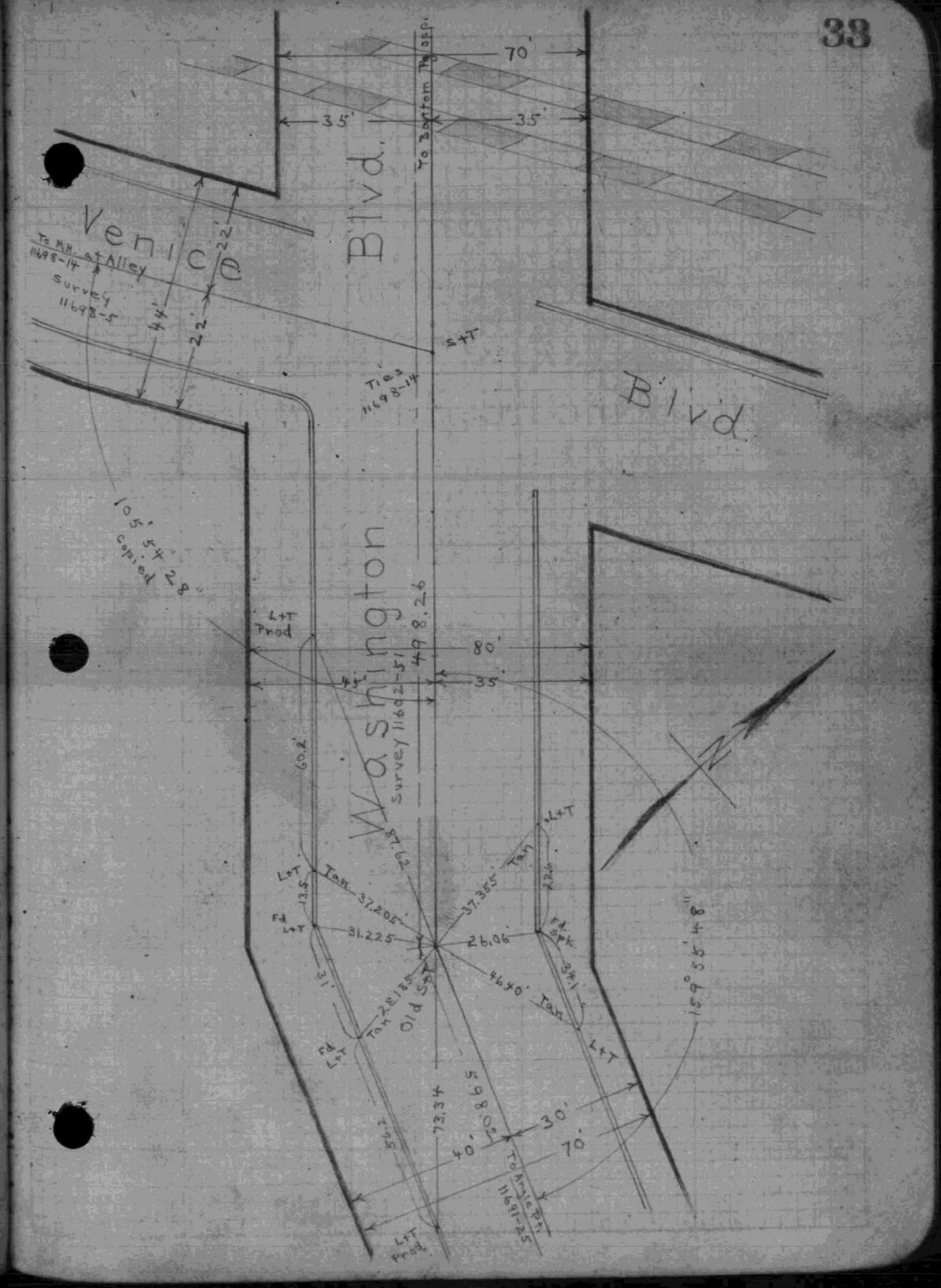
33
70'
35'
35'
To Bottom Pg opp.
Venice
Blvd.
To M.H. at Alley 11698-14
Survey 11698-5
44'
22'
22'
S+T
Ties 11698-14
Blvd
105° 54' 28"
copied
L+T Prod
Washington
Survey 11602-51
498.26'
80'
35'
60.2'
L+T
Tan. 37.205'
37.35'
31.225'
26.06'
46.40'
Old S+T
Tan. 21.835'
159° 55' 48"
73.34'
588° 05'
40'
30'
70'
To Alley 11691-25
L+T Prod

From Bottom of page 33

From Bottom of opp. page



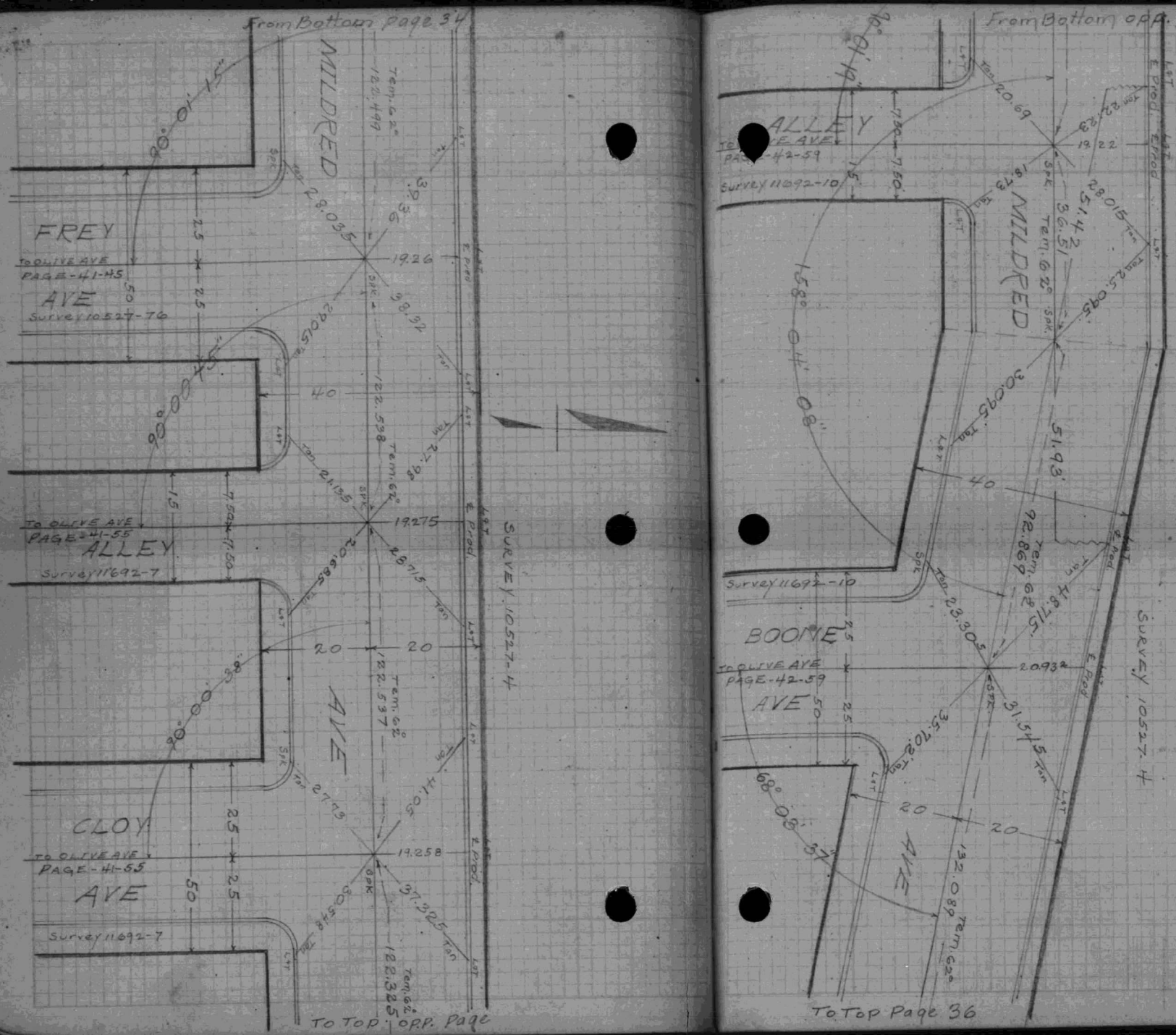
From Bottom Page 34
MILDRED
AVE
FREY
TO OLIVE AVE
PAGE-41-45
Survey 10527-76
ALLEY
TO OLIVE AVE
PAGE-41-55
Survey 11692-7
CLOY
TO OLIVE AVE
PAGE-41-55
AVE
Survey 11692-7
Survey 10527-4
To Top Opp. Page
From Bottom opp. Page
ALLEY
TO OLIVE AVE
PAGE-42-59
Survey 11692-10
MILDRED
AVE
Survey 11692-10
BOONE
TO OLIVE AVE
PAGE-42-59
AVE
Survey 10527-4
To Top Page 36

From Bottom Page 35

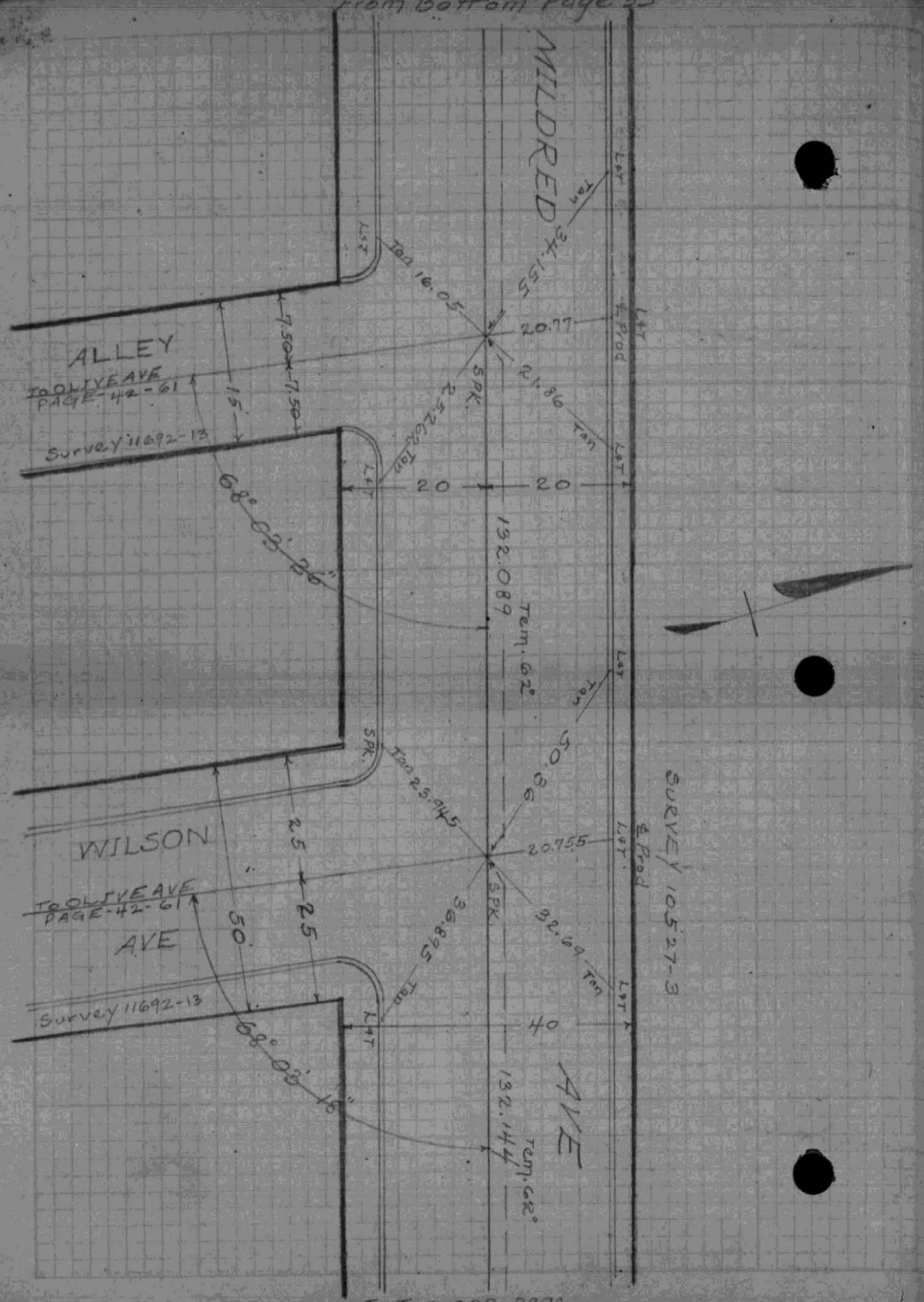

To Top opp. page

From Bottom opp. Page

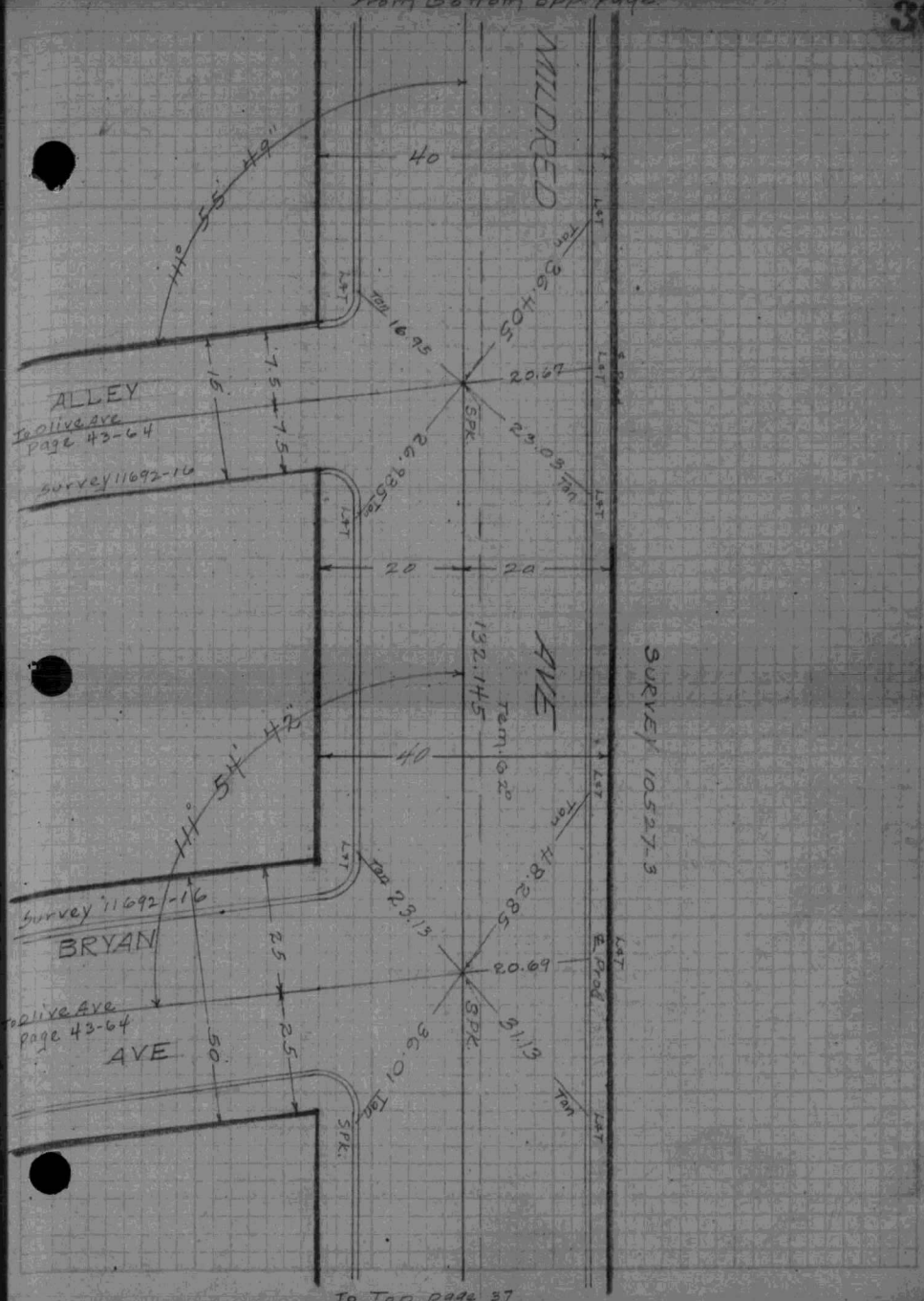

To Top page 37

From Bottom Page 36

From Bottom OPP. Page

37



From Bottom Page 37



476-202

39

OLIVE AVENUE
1 ALLEY WEST OF McKINLEY AVE
TO
MILDRED AVENUE

CENTER LINE TIES, ANGLES & MEASUREMENTS

JULY 1926

HULDERMAN
G. CORNELL
MILLER
GEDIMAN

SURVEY 11692-1-5



476 — 203

HARBOR STREET

MILDRED AVE TO BEACH CT.

ALLEY S'LY. OF LEONA BLVD.

MILDRED AVE TO HARBOR ST

ALLEY S'LY. OF MILDRED AVE

HARBOR ST TO ALLEY S'LY. OF LEONA BLVD.

CENTER LINE TIES, ANGLES & DISTANCES

MARCH 1926
NOV. 1, 1926

HULDERMAN
GILLILAND — DAWSON
MILLER — FOBARE
LATIMER — CORNELL

SURVEY 10527-8

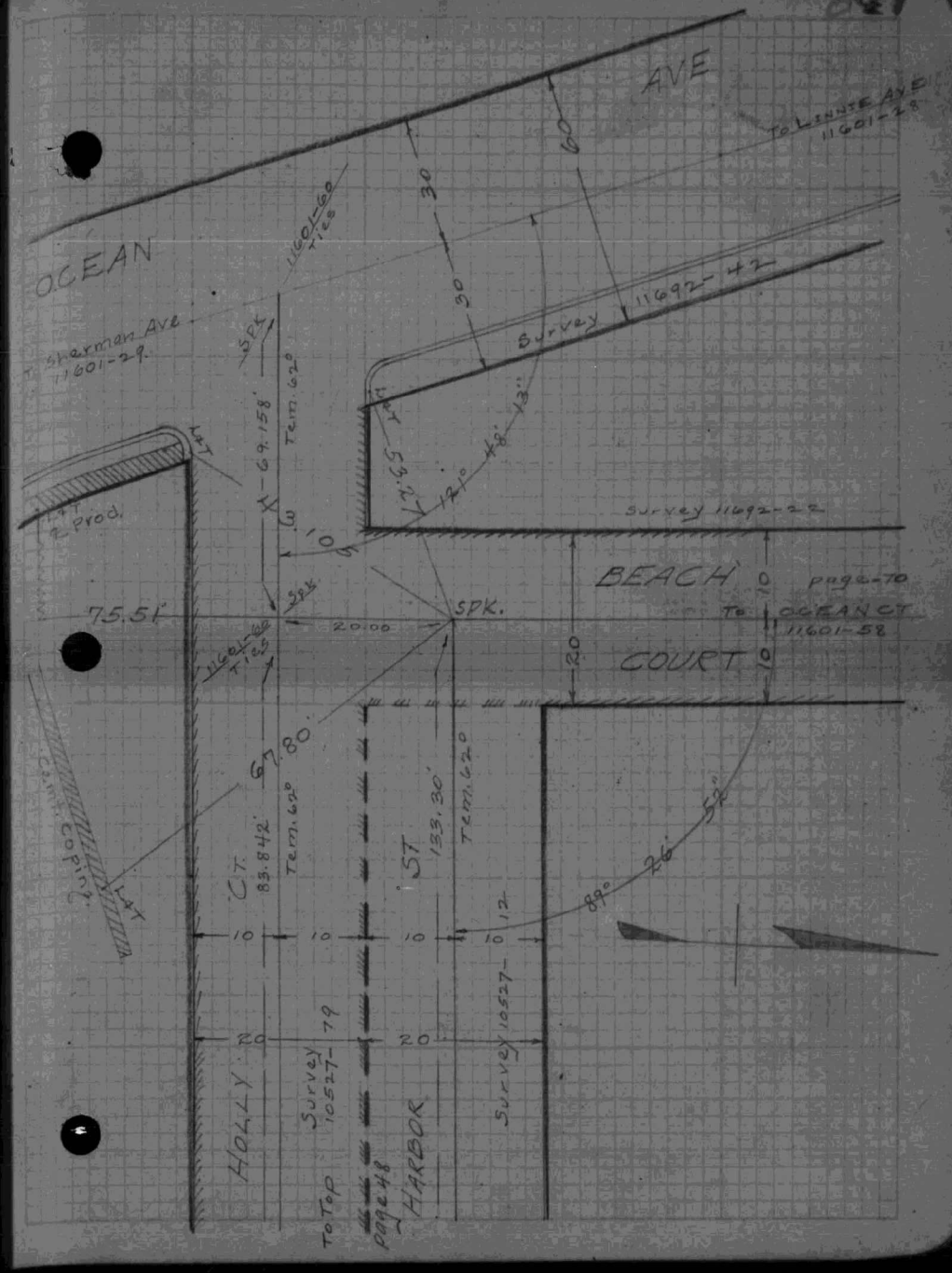


OCEAN CT
HOLLY CT
McKINLEY ST
HARBOR ST
CLARK AVE
BEACH AVE
ALLEY
Survey 10527-79
To 11601-60
Survey 10527-68
Survey 10527-71
Survey 10527-12
Survey 11692-23
To Sheet No 1 11601-10
To Olive Ave Page 40-27
To Olive Ave Page 40-30
To Top Page 49
To Opp. Page
To Page 47
90° 07' 55"
90° 07' 40"
90° 07' 21"
90° 08' 05"
27.535
27.045
27.492
29.215
50.51'
85.051'
97.398'
122.454
122.554
14.035
16.205
12.29
23.53'
46.68
49.78
Tan 14.145
Tan 28.278
Tan 14.145
Tan 14.035
Tan 16.205
Tan 12.29
Tan 14.115
Tan 14.035
Tan 14.115
Tan 14.145
Tan 14.035
Tan 14.115
Tan 14.145
Tan 14.035
Tan 14.115
Tan 14.145

476-205


Tem. 62°
122.554
To page 48
ST
20
LOT
25.78'
29.37'
25
50
CLEMENT
AVE
To OLIVE AVE
PAGE 40-30
2&2
29.05'
Survey 10527-74
SPK.
Survey 10527-11
Tem. 62°
122.578
90° 08' 07"
20
10
10
HARBOR
Survey
10527-77
15
7.50
7.50
TO OLIVE AVE
PAGE 41-45
ALLEY
E. Prod. 2&2
22.91
4 Punches M.H.
TO TOP OPP. PAGE
90° 08' 07"

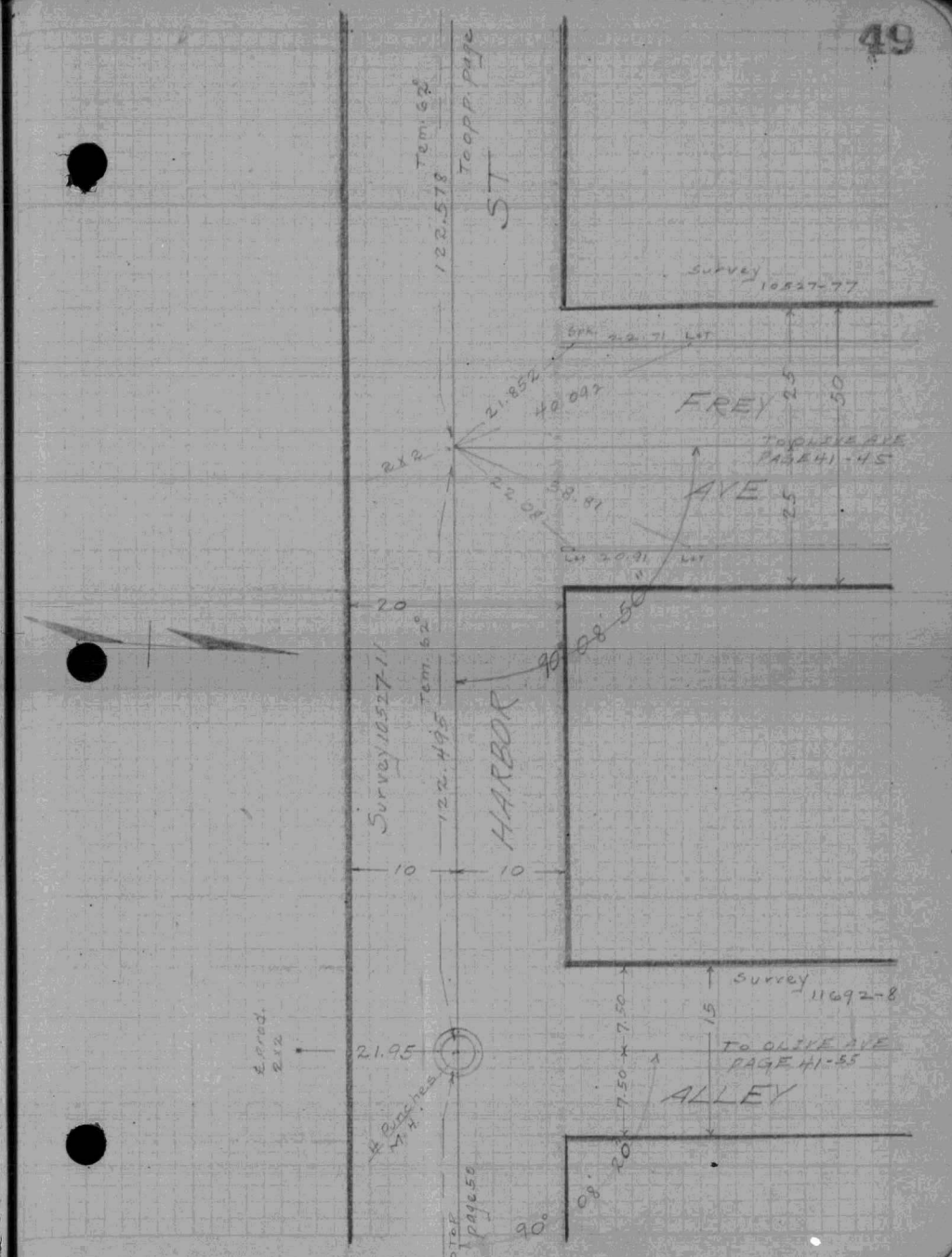
Tem. 62°
122.578
To opp. page
ST
Survey 10527-77
SPK
29.71
LOT
21.852
40.097
FREY
25
50
2&2
To OLIVE AVE
PAGE 41-45
22.08'
38.91'
20.91'
AVE
Survey 10527-11
Tem. 62°
122.495
20
90° 08' 50"
10
10
HARBOR
Survey
11692-8
15
7.50
7.50
TO OLIVE AVE
PAGE 41-55
ALLEY
E. Prod. 2&2
21.95
4 Punches M.H.
TO TOP
page 50
90° 08' 50"

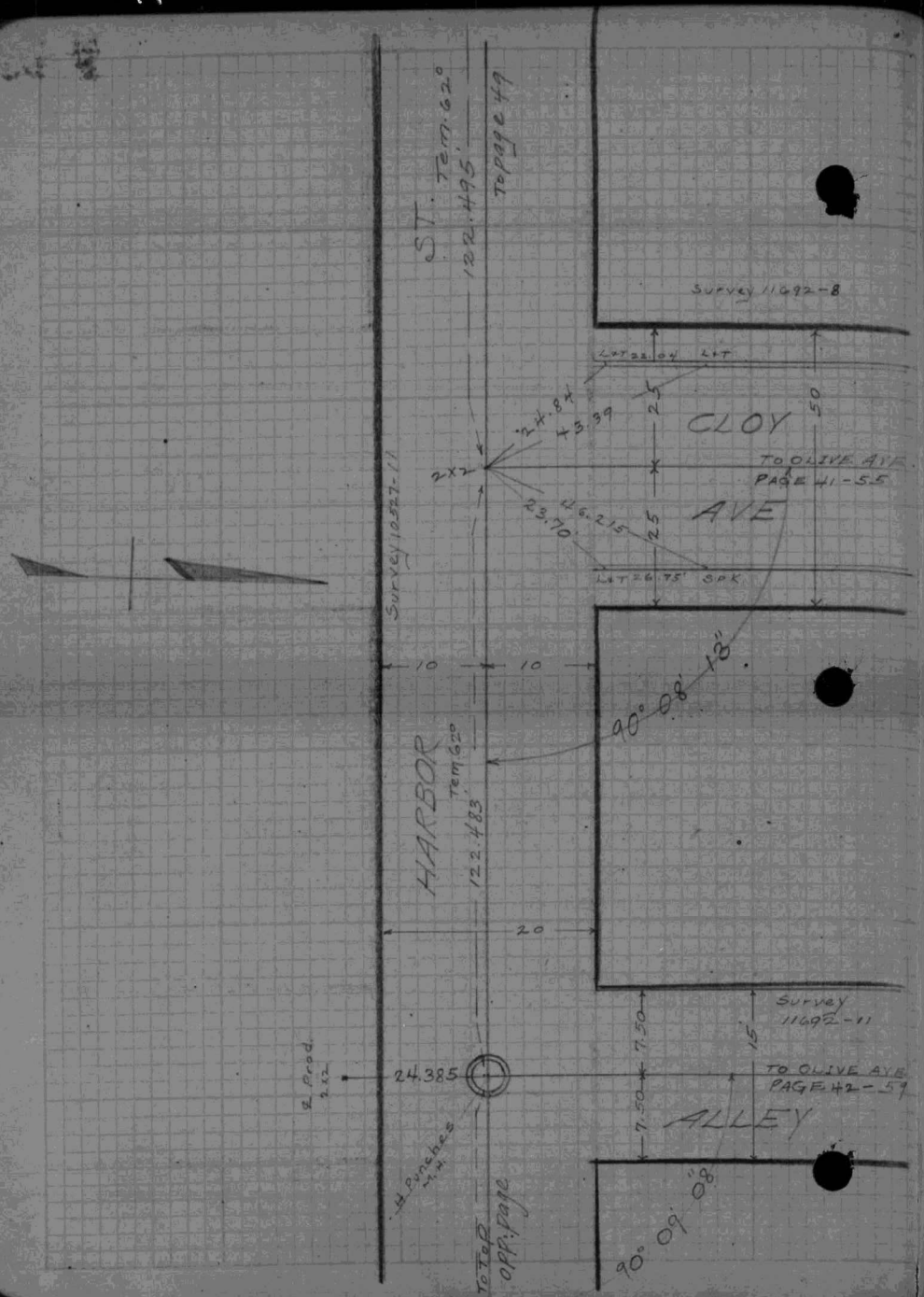
ST. Tem. 620
122.495'
To page 49
Survey 11692-8
Survey 10527-11
CLOY
TO OLIVE AVE
PAGE 41-55
AVE
HARBOR
Tem 620
122.483'
90° 08' 18"
Survey 11692-11
24.385
TO OLIVE AVE
PAGE 42-57
ALLEY
90° 09' 08"
To Top Opp. page

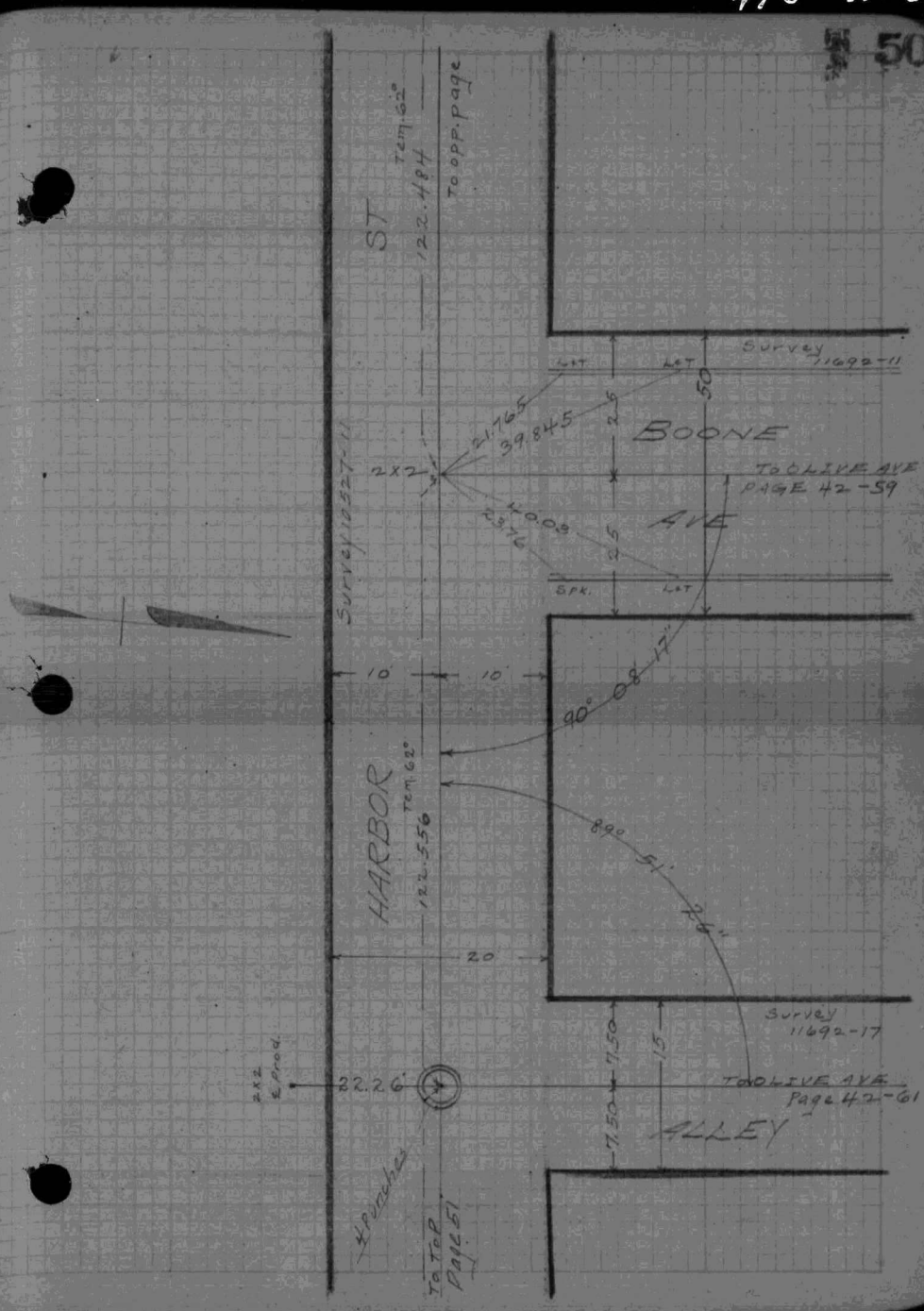
ST
Tem 62°
122.484
To opp. page
Survey 11692-11
Survey 10527-11
BOONE
TO OLIVE AVE
PAGE 42-59
AVE
HARBOR
Tem 62°
122.556
90° 08' 47"
89° 51' 24"
Survey 11692-17
22.26'
TO OLIVE AVE
Page 42-61
ALLEY
To Top Page 51

51

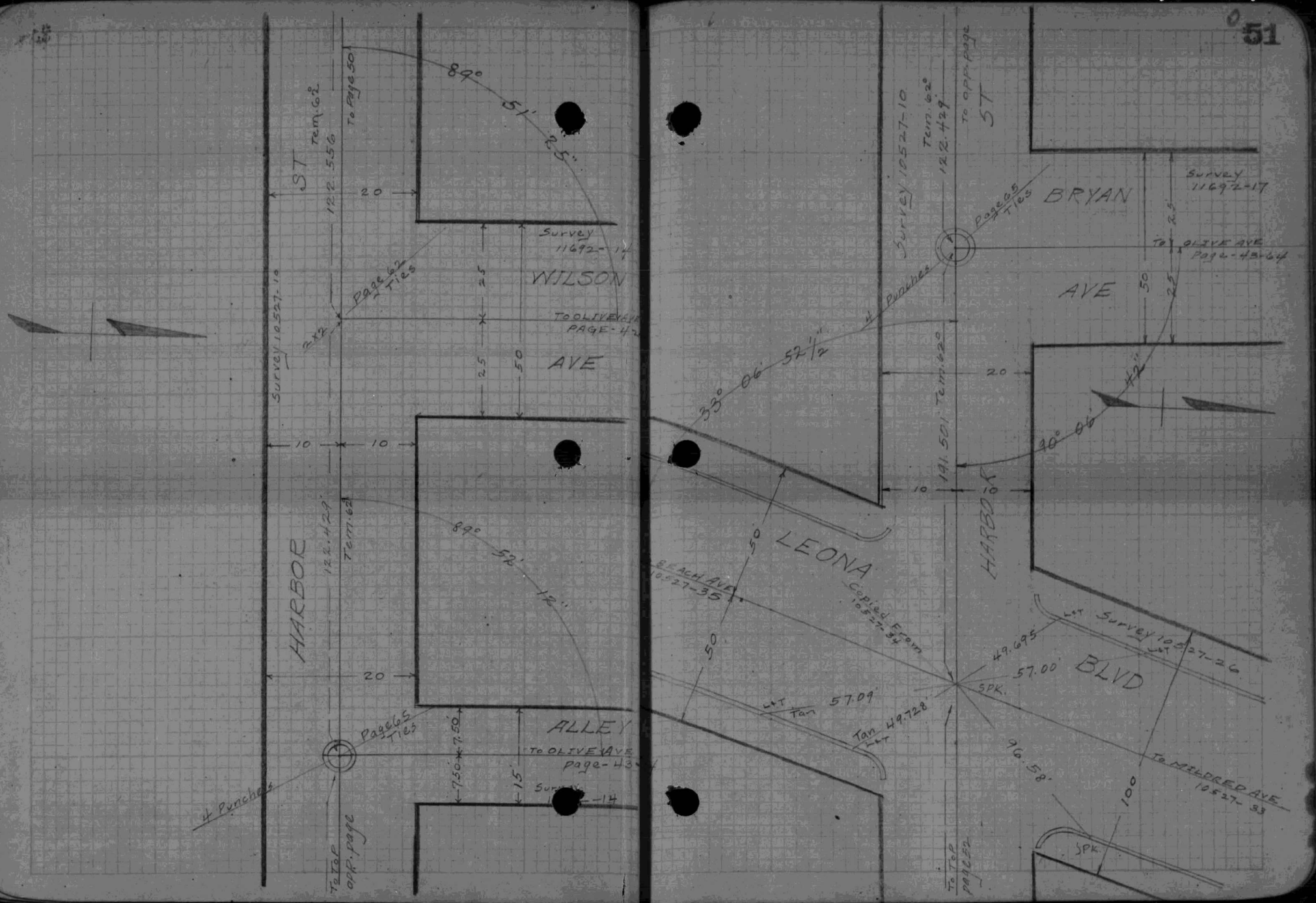
ST
Tem. 62°
122.556
To Page 50
89°
51'
52"
20
Survey 11692-14
WILSON
Page 62 Ties
TO OLIVE AVE PAGE-42
Survey 10527-10
25
50
AVE
10
10
HARBOR
122.429'
Tem. 62°
89°
52'
12"
20
ALLEY
Page 65 Ties
To OLIVE AVE page-43
7.50
15'
Survey 11692-14
4 Punches
To Top opp. page
Survey 10527-10
Tem. 62°
122.429'
To opp. page
ST
Page 65 Ties
BRYAN
Survey 11692-17
To OLIVE AVE Page-43-64
2.5
AVE
50
25
4 Punches
33° 06' 57 1/2"
Tem. 62°
191.501
20
10
10
HARBOR
30° 06' 42"
LEONA
50
BEACH AVE 10527-35
Copied From 10527-34
50
49.695
L&T
Survey 10527-26
57.00
BLVD
SPK.
L&T Tan 57.09
Tan 49.728 L&T
96.58
To MILDRED AVE 10527-33
100
SPK.
To Top PAGE 52

F.B. 476 - 207

LONG BEACH CITY TIES

WARDLOW RD.

CHERRY ST. TO ORANGE CO. LINE

C - 20

Wardlow Road Produced
Cherry Blvd to Orange B Line

Survey to establish N Line of
Shoe String Strip.

Job #2
Card 8316

Start Mar 8-1929
Finish " 29-1929

Howes
Molter
Morton
Cox
Hicks Flemming

F.B. 476-208 2


C-20
BLVD
WARDLOW
(copied
MLCO)
2641.08
RD
CHERRY

F.B. 476-210 3


N
Fd 2" Pipe with Plug and tack
℄ Wardlow Rd Produced
Fd 2" Pipe leaning W with old wagon wheel Corner
231.7 N&S @ 60
231.62 E
(R=231.62)
1846
Set Con Mon No 1845 4x4 Marker set on top of Mon.
Fd Mon Land Co Con Mon + Brass Cap. 4x4 Marker over Mon
Fd Mon. Land Co Con Mon with Bronze cap. S. side Wardlow Road.
Shoe string R.P.
90°00'03"
90°04'20"
100
10.00
4.00
BLK 17
BLK 16
BLK 21
4' ft Set Line
Fd Mon Land Co Con Mon w/ Brass Cap
Fd Mon Land Co Con Mon + Brass Cap

C-20


1320.16 @ 62
1320.11
(R=1320.52) 18.47
Ed Mon Land Co 50
Mon Brass Cap
4x4 Marker over Mon
4x4 Marker
1320.85 @ 66
1320.82
(R=1320.52) 18.42
Ed. Mon Land Co
Con Mon Brass Cap
4x4 Marker 30' W.
30
CAMINITOS AVE
90° 14' 56"
SHOE STRING
397.76
397.73
(R=397.60)
BLK 16
10.00
10.00
4x4 Marker
BLK 21
BLK 21
Ed Mon Land Co
Con Mon Brass Cap



E Wardlow Rd
Produced.

2641.03 @62
2640.93
(R 2640.65)

Set Axle Marker
Painted White
10 ft each side of Mon.

10 10

Set On Mon No
1249

STRIP

100

90°15'00"

(Widow 24)

BLK 16 BLK 15

BLK 21 BLK 22

Ft Mon Land Co
On Mon Brass Cap

C-20


Block 15
Block 15
2640.89 @ 89.6
2640.74
(R: 2640.5±)
set ½"x4" Marker
set ½"x4" Marker
23
23
Set Con Mon No 1250
SHOE STRING
89°
44' 30"
SOUTHERLY LINE
BLK 15
BLK 15
BLK 22
BLK 22
Ed Mon Land Co
Con Mon Brass Cap
EASTERLY LINE


F.B. 476-214
BLK 15
BLK 14
1000 set SIT
Ed Mon Land Co.
4x4 Set in Conc.
BLK 15
BLK 14
2208.7'
E Wardlow Rd
Produced
2640.56 @ 64.6°
2640.50
(R=2639.53)
90°
10.00'
Set 1x1
Set Con Mon No. 151
4x4 Marker over Mon
100
STRIP
89° 44' 45"
439.70' @ 89.63°
Transit
10 offset
BLK 15
90°
BLK 14
1000
set SIT
BLK 22
BLK 23
Ed Mon Land Co
Mon Brass Cap.

C-20


Brazos Land Co.
BLK 14
BLK 14
Mon Land Co Mon
BLK 14
BLK 14
see page 33
2220.64 @ 68
25
2220.21
Fd ✓
Wm Johnson 1x1
Point on Tower
Set Mon Bronze
Cap in Conc. IBC
4x4 Marker over Mon
0.01
0.72
ML Co
Mon
Fd City Mon
2" Pipe in Conc
2x2
126° 25' 25"
610.36
610.36
36° 09' 17"
Mon
Set Con Mon No
1853
4x4 Marker over Mon
90° 16' 05"
Mean
2220.41 @ 68
(R: 2220.66)
444.16 @ 68
6.0
Marker
Set Con Mon
No 1853
SHOE-STRING
20' offset
S 45° 37' E 79
S 44° 41' E
441.03 @ 68
441.62
Fd ML Co
2x2
20' W of ML Co
Mon
Set LAT 854
in City Mon.
4x4 Marker over Mon
S 30°
W 445.8'
BLK 14
BLK 14
90° 03' 40"
City Mon
2" Pipe in Conc
0.03'
0.14'
ML Co Mon
Fd 2" Pipe in Conc
w/ NO Brass Plug
BLK 23
BLK 23

F.B. 476-216

6


BLK 14
BLK 13
Fd White 2x2 on surface
BLK 14
BLK 13
ROAD
N
℄ Wardlow Rd Produced
2640.77 @ 65.5°
2640.73
B7
Set Con. Mon No 1856
4x4 Marker Setter Mon.
STRIP
100
90° 15' 11"
ROAD
N52.69 (M)
N52.70
BLK 14
BLK 13
Fd 2x2 in old Tie
BLK 23
BLK 24

C-20


179 59 60
96 06 57
83 53 03
Assumed
N 5000
W 10000
4x4 Marker
Pg 6 2265.18 @ 60.6°
2265.07
106.09
5006
Set 4x4
1' deep
96° 01' Mean
83° 53' 03" Calc
8° 57' 13" Calc
1' deep
SHOE STRING
Calculations Pg 9
N 4537.456
W 9950.087
4x4 Marker
5009
230.216 Calc
230.205
Set 4x4 on dyke
1' deep
B
22 on E Lever
0.5 deep
13
13
14
24

F.B. 476-218 7

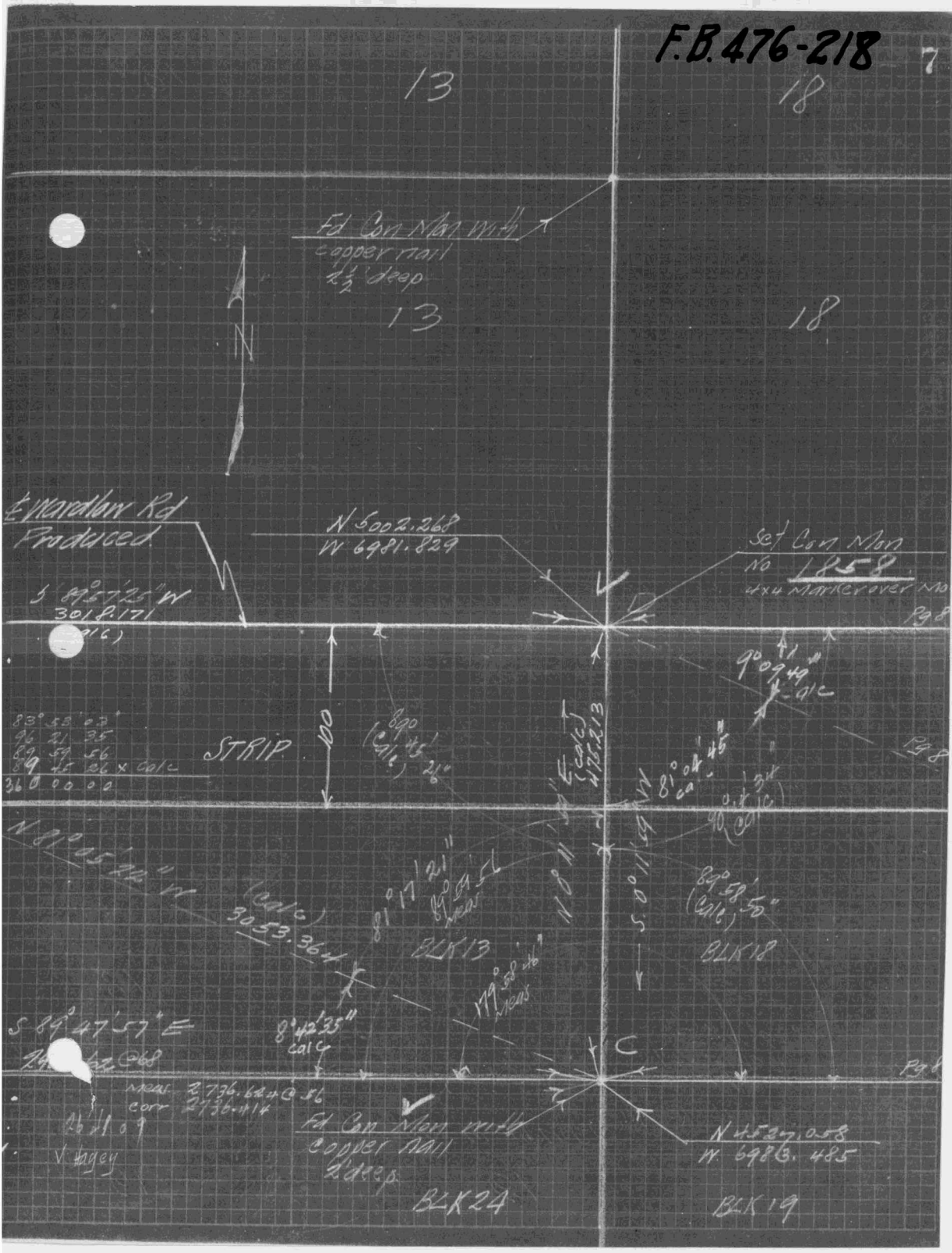
13
18
Fd Con Nail with copper nail 2½' deep
13
18
N
E Macedon Rd Produced
S 89°57'25" W 301.171 (Calc)
N 5002.268
W 6981.829
Set Con Nail No 1858 4x4 Marker over No
Pg 8
STRIP
100
83° 58' 23"
96 21 35
89 59 56
89 41 26 x Calc
360 00 00
89° (Calc) 45' 21"
E (calc) 413.213
90° 09' 49" Calc
Pg 8
8° 04' 45" Calc
0.1' Calc
90° 00'
N 81° 45' 22" W
(Calc) 30.53.364
8° 17' 21" 89° 09' 55" Meas
N 00° 11' 49" W
BLK 13
179° 58' 46" Meas
S 00° 11' 49" E
89° 58' (Calc) 55"
BLK 18
S 89° 47' 57" E
8° 42' 35" Calc
Pg 8
Meas 2736.64 @ 56
corr 2736.414
Fd Con Nail with copper nail 2' deep
BLK 24
N 4537.058
W 6986.485
BLK 19


C-20
18
18
18
18
18
ROAD
N
Ranch Lines
E. Wardlow Rd
Reduced
Set Lit
Mon No 1859
S 89°57'25" W
3020.86
(calc)
Hill Marker
33' W.
Meas
S 89° 46' 30" E
(calc)
1402.14'
(calc)
1404.97'
(Meas)
SHOE STRING
Calculation Pg 9
STRIP
N 89°54'46" W
3027.936
(calc)
S 89°49'11" E
3021.15 Calc
3020.94
3020.86 Wire Hedges
Fd nail in Post
8°56'25"
Calc
8°03'57"
Calc
90°00'17"
Meas
N 00°11'09" E
1402.14'
(calc)
1404.97'
(Meas)
Set Lit
Set by V Hedges
approx Ranch Line
on E Dohn Rd
Spring St
Hill Marker
29' E
210
210.5 Calc
683.9'
Hill Marker
33' W
Meas
S 89° 46' 30" E
(calc)
1402.14'
(calc)
1404.97'
(Meas)
DOHN
19
19
Meas 38"
County Line
Wire Fence
Line

F.B. 476-220

8


County Line
Monument No 10
Ranch Line
Mon #10 on
County Line
Fd 2x2
1367.68 @ 59 = 1367.60
737.75 @ 73 = 737.77
2105.43 @ 63.1
2105 37
77 86
2183 23
149° 05' 20"
Meas
Set 4x4
Flush.
Line
2183.23
77.86
Set Con Mon
No 1260
4x4 Marker
over Mon.
County Line
LOS ANG
ORANGE
DEHNI
ST
18
17
19
20
WARDLOW
RD.

C-20 Traverse △ ABC and △ DCF By T 2/18

	AB	BC	CD	CF	EF
Bearing	S 6°09'32"E	S89°47'57"E	S 0°11'39"W	S 89°49'11"E	N 0°11'11"E
Distance	465.23	2966.62	475.213	3020.94	
Latitude	462.544 ✓	10.398 ✓	476.21 ✓	9.505	
Log Lat	2.665 1538	1.01 7 1 1 2	2.6768851	0.9779609	
Sin Bearing	9.9974861	7.5447123 29	8.9999974	7.4978188	
Log Distance	2.6676677	3.4722590	2.6768883	3.4801421	
Sin Bearing	9.0302330	9.9999973	7.5423029	9.9999979	
Log Dep	1.6978007	3.4722592	0.2191912	3.4801400	
Departure	49.913 ✓	2966.602	1.656	3020.93	

△ ABC

	N = +	S = −	E = −	W = +
AB	X	462.544	49.913	X
BC	X	10.398	2966.602	X
CD	3053.364	472.942	X	3016.515

$$\text{Tan Bearing} = \frac{3016.515}{472.942} = 6.378192 \quad N\ 81°02'22"$$

$$CD = \frac{3016.515}{\text{Sin } 81°02'22"} = \frac{3016.515}{.98793135} = 3053.364$$

△ ADC Pg 7

$$AD = \frac{3053.364}{\text{Sin } 89°45'26"} \times \frac{X}{\text{Sin } 81°17'21"} = 3018.171$$
$$.99999102 \qquad .98846527$$

$$DC = \frac{3053.364}{\text{Sin } 89°45'26"} \times \frac{X}{\text{Sin } 2°57'13"} = 476.213$$
$$.99999102 \qquad .15563474$$

△ DCF

	N +	S −	E −	W +
CD	X	475.210	X	1.656
CF	X	9.505	3020.930	X
DF	484.715			3019.274
	484.715	484.715	3020.93	3020.930

3057.63

Δ DCF Pg 79 and 80

Tan Bearing = 3019.274 − 3.4799026
÷ 484.716 = 2.6854864
0.7944162
330
857

DF N 80° 52' 46" W

DF = 3019.274 ÷ Sin 80°52'46" = 3.4799026 − 9.9944742
DF = 3057.936 3.4854284
233
51

Δ DEF

EF = 3057.936 / Sin 89°46'14" × X / Sin 9°09'49"

3057.936 = 3.4854284
Sin 9°09'49" = 9.2020910
2.6875194
Sin 89°46'14" 9.9999965
2.6875229
330

(Meas 485.03)

EF = 486.993

DE = 3057.936 / Sin 89°46'14" × X / Sin 81°03'57"

3057.936 = 3.4854284
Sin 81°03'57" = 9.9946987
3.4801271
Sin 89°46'14" = 9.9999965
3.4801306
270
36

48699
48503
1.96

DE = 3020.86

C-20

Survey to check intermediate Monuments on Compromise line from ℄ Spring St North

H-2

West	Surveyor
Schmidt	"
Jacobson	chain
Cox	"

F.B. 476-224


Found conc Mon
Set by Howes
20.05
19.85
1.14
Found conc.
Mon.
710.35
19.98
Found conc
Mon set by
Howes
Found
1/2" set in
conc.
Set by Howes
20.01
S 45°38' E
0.26
0.74
Found 2" I.P. in conc.
Conc Mon Set by
Montana land co
2" I.P.
in conc.
ana
Co Mon.
2000' offset
Transit Line
1986.51
200.6
Found conc. Mon
Montana Land Co.
1986.21
Found conc. Mon.
Set by Hayes
Spring St


Ross ave
20.00
20.00
Found conc MON
Mont land Co
Transit line
20.00 offset
2367.62
20.10
Found conc. Mon.
Montana land Co.
2014.01

INDEXED MAY 27 1930

RIVERSIDE DRIVE
Los Feliz Blvd. to Victory Blvd. (E. Prod.)
& Tics.

Hubbard
Hollingsworth
Crosby
Galassini

May 1930

℄ Ref. 12276 - 37-38-39-40-41-42-43
12736 - 26-27
7112-45

Tape "L 38 - 16" Suspended
Tape "L 204 - 20" Suspended

14

Plat Next Page

F.B. 476-229

230





F.B. 476-231

232

16

To bottom of opp. page

76

38 38

DRIVE



Edge of Pavement

RIVERSIDE
391.89
391.91 @ 60°

Edge of Pavement

To page 15

To bottom of page 17

76

38 38

DRIVE
675.74
675.78 @ 62°

Fence

Edge of Pavement

RIVERSIDE
421.56
421.58 @ 60°

Edge of Pavement

To top of opp. page

To bottom of opp. page

To bottom of page 18


DRIVE
Edge of Pavement
CHANNEL
FLOOD CONTROL
RIVERSIDE
187.58
Set Spk.
Set Nail by this
Spk.
Set Spk.
Spk.
Spk.

E. B. 476 - 235

236

18



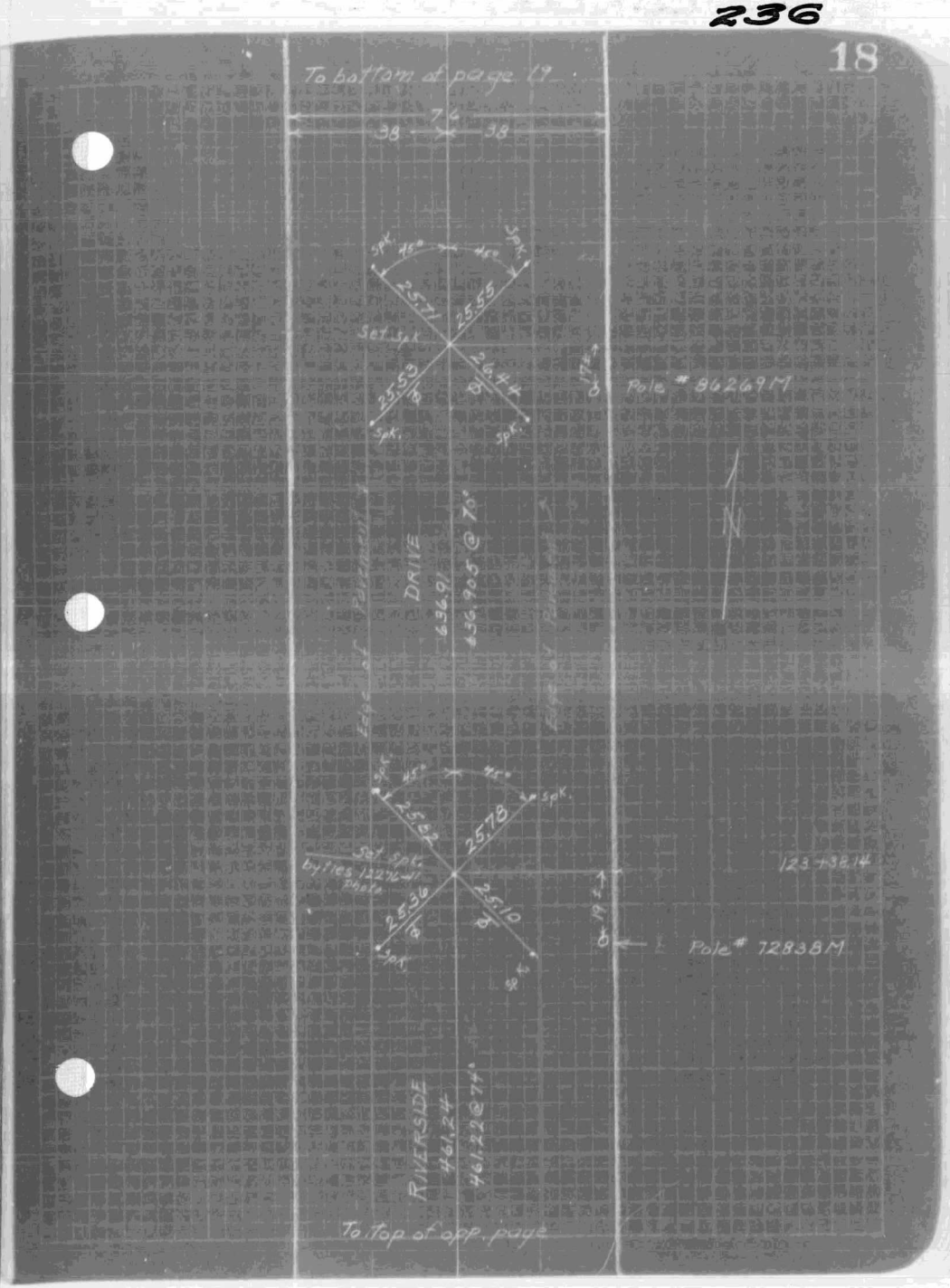


To bottom of opp. page
76
38
38
20
20
Set Spk.
26.05
26.12
25.31
24.23
93.10
DRIVE
Edge of Pavement
LOS ANGELES RIVER
Δ = 11°03'20"
℄ R = 962.00
℄ T = 93.10
168°56'40"
32.91
18.08
Set Spk.
(By 7103 122.76-40 Pwire
32.24
18.78
40°
50°
Edge of Pavement
93.10
RIVERSIDE
25.44
24.265
Set Spk.
25.74
25.61
668.81
668.79 @ 72
FLOOD CONTROL CHANNEL
300
To top of page 18

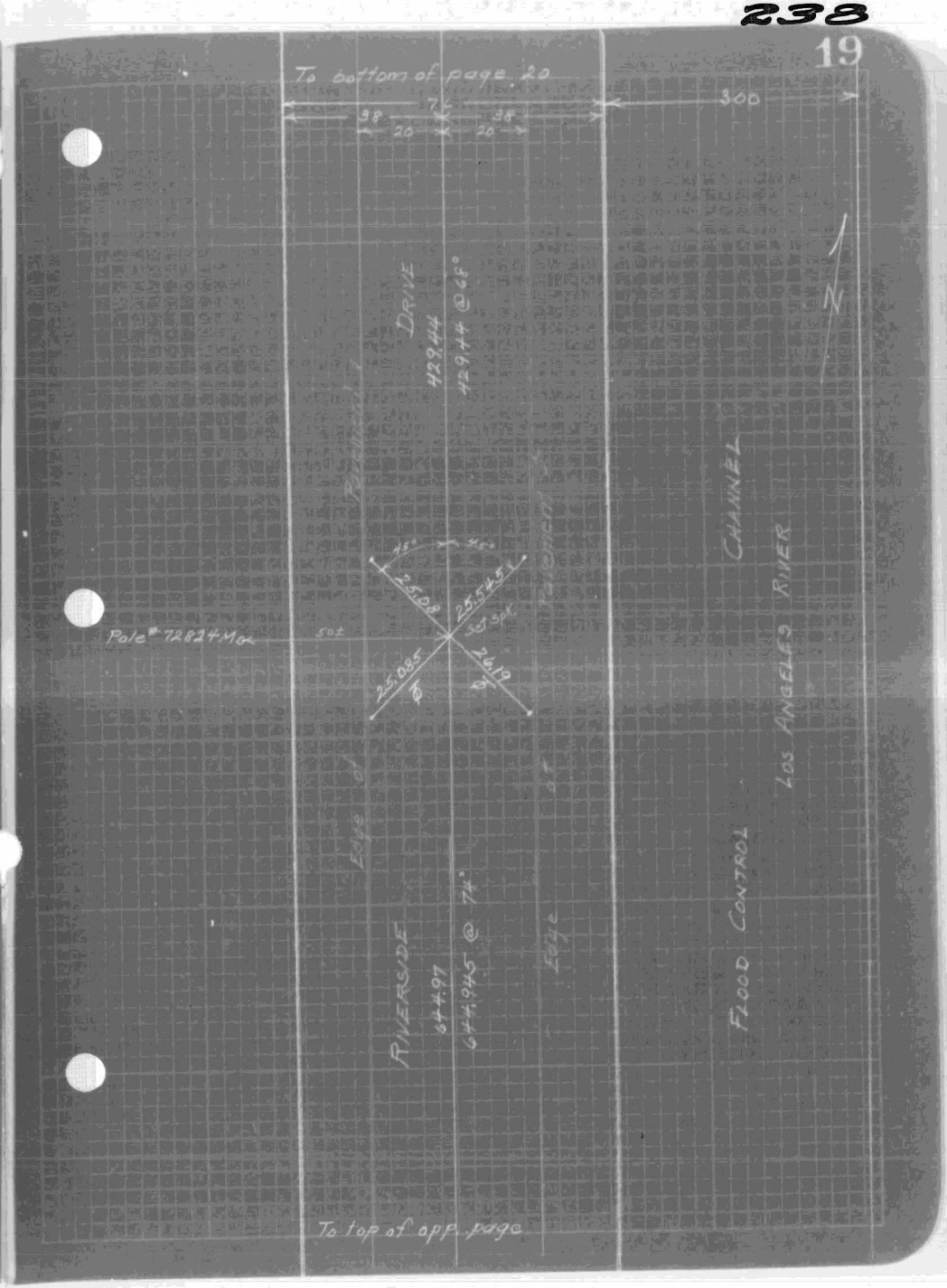
To bottom of page 20
38
7
38
20
20
300
DRIVE
129.44
129.44 @ 68°
Pole # 72824 Mo
50±
45°
45°
25.608
25.545
Set Spk.
25.085
24.19
Edge of Pavement
RIVERSIDE
644.97
644.945 @ 74°
Edge of
FLOOD CONTROL CHANNEL
LOS ANGELES RIVER
To top of opp. page

F.B. 476-239

240

20



F.B. 476 - 241

242

21



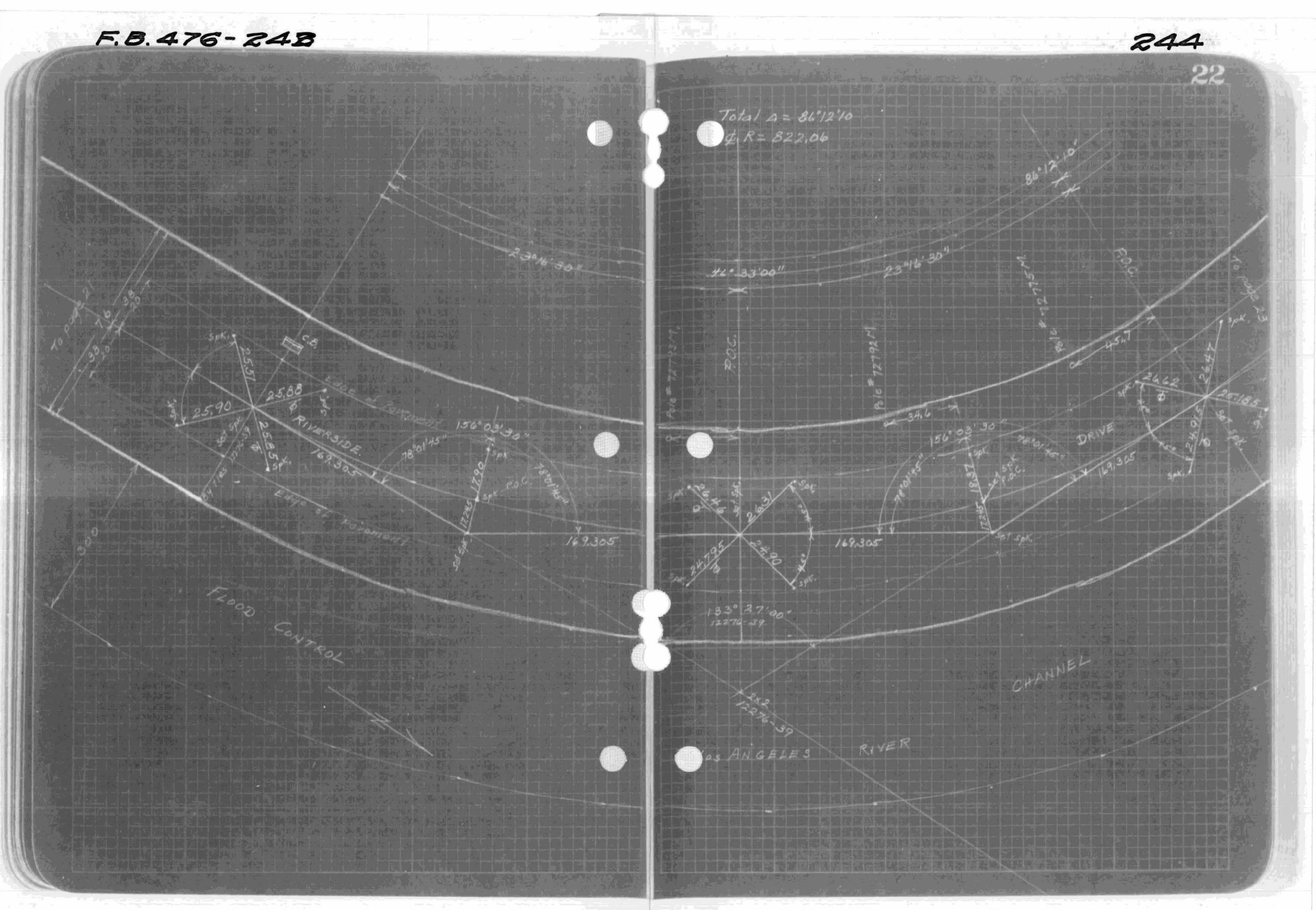
Total Δ = 86°12'40"
Σ R = 822.06
86°12'10"
42°33'00"
23°16'30"
R.O.C.
Pole #12792.M
Pole #12792.M
45.47
34.6
156°03'30"
78°01'45"
169.305
25.90
25.88
25.85
25.31
C.B.
E. line of easement
RIVERSIDE
DRIVE
FLOOD CONTROL
CHANNEL
LOS ANGELES
RIVER
To page 23
To page 21
300
183°27'00"
12276-39
24.62
24.79
24.90
24.63
24.46
24.47
24.18
24.95
18.87
45°
Set Spk.
Spk.

F. B. 476-245

246

23




To bottom of opp. page
38
76
38
20
20
300
Pole # 72770M.
Spk.
45°
25.67
25.62
Set Spk.
25.67
84°55'
95°05'
Spk.
DRIVE
389.27
389.22 @ 90°
Edge of Pavement
LOS ANGELES RIVER
FLOOD CONTROL CHANNEL
Pole # 72765 M
To bottom of page 25
25.66
25.37
Set Spk.
23.78
Edge of Pavement
Edge of Pavement
380.37
380.32 @ 92°
Pole # 72767M
26.95
Set Spk. in tree
12"ø - 38
38.01
25.42
25.41
84°33'45"
177°07'30"
RIVERSIDE
520.76
520.675 @ 94°11'
300
To top of opp. page
Pole # 72774M.
25.84
25.66
Set Spk.
25.81
84°28'
95°32'
Edge of Pavement
RIVERSIDE
477.09
477.03 @ 90°
To page 23

F. B. 476 - 249

250

INDEXED MAY 27 1930

25

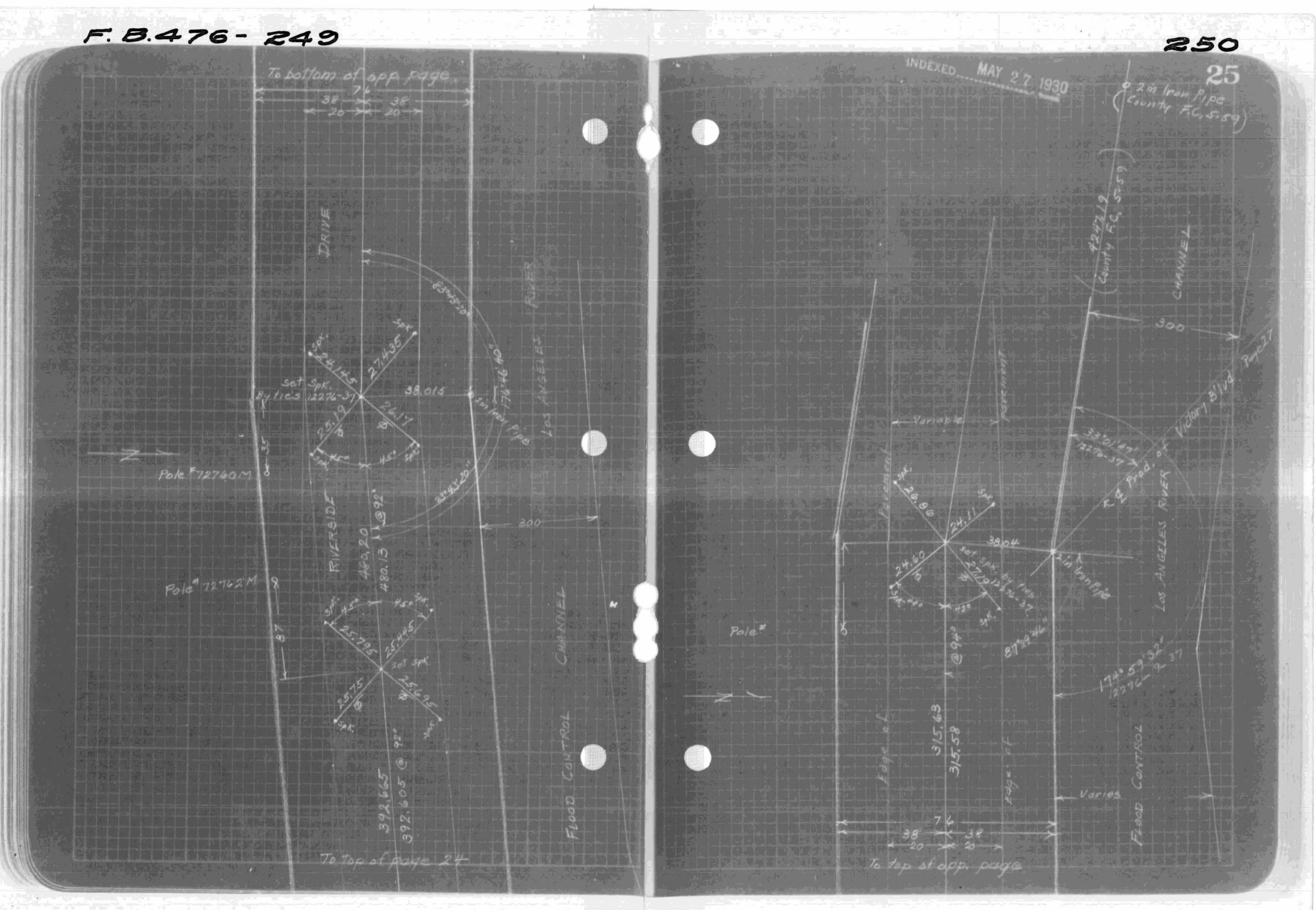

F.B. 476- 251

252

INDEXED MAY 27 1930

VICTORY BOULEVARD.
Roberta Ave. to Los Angeles River
℄ Ties

Hubbard
Hollingsworth
Crosby
Galassini

May 26, 1930

℄ Ref. 12276-18-19 - 7501-43
This book pg. 25





F.B. 476 - 253

254