76F309S 247 10M 1-48

LOS ANGELES COUNTY SURVEYOR
726 LOS ANGELES COUNTY
ENGINEERING

Note: Any Additions or Changes on This Sheet Must be Made or Checked in Red [illegible] Person [illegible]

477

Notes Ck'd by
Map No.
Office Work
Checked
Date

Survey of
W. O. Tape No. St'd. °F
Surveyed by
Notes Date
Indexed

F. B. PG.

RETURN TO
LOS ANGELES COUNTY SURVEYOR
726 LOS ANGELES COUNTY
ENGINEERING BLDG.

Note: Any Additions or Changes on This Sheet Must be Made or Circled in Red Ink With Date and Name of Person Making Change.

Do not extend notes this side of this line.

F. B. _____ PG. _____

FORM 247 5M 10-39

RETURN TO
LOS ANGELES COUNTY SURVEYOR
700 HALL OF RECORDS

Note: Any Additions or Changes on This Sheet Must be Made or Circled in Red Ink With Date and Name of Person Making Change

Do not extend notes this side of this line.

INDEX TO FIELD BOOK NO. 477

Date	Subject	Notes	Pages
	HOOPER AVE. DRAINAGE DISTRICT Unit No. 1- J.N. 6961 W.S. 7 & 26		
Mar. 1931	CLEMONT AVE., from 1st Alley North of Firestone Blvd. to 82nd Place.	& TOPOG.	1-5
"	82ND PLACE, from Clemont Ave. to Compton Ave.	"	5-6
"	(82ND PLACE), 1st ALLEY South of, from Clemont Ave. to Main Ave.	"	7-9
"	(FIRESTONE BLVD.), 1st Alley South of, from Zamora Ave. to Prince Ave.	"	11-14
"	PRINCE AVE., from Firestone Blvd. to 1st Alley South.	"	14-15
"	FIRESTONE BLVD., from Prince Ave. to Compton Ave.	"	15
"	COMPTON AVE., From Firestone Blvd. to 1st Alley North of Firestone Blvd.	"	15-16
"	(FIRESTONE BLVD.), 1st ALLEY North of, from Compton Ave. to Main Ave.	"	16-18
"	88TH PLACE, from Zamora Ave. to Hooper Ave.	"	19-21
"	89TH ST., from Zamora Ave. to Mary Ave.	"	23-25
"	92ND ST., " " " Hooper Ave.	"	27-30
"	" from Success Ave. to 1st Alley East of Compton Ave.	"	31-34
"	(COMPTON AVE.), 1st ALLEY East of, from 92nd St. to 87th Place.	"	34-39
"	87TH PLACE, from Compton Ave. to 1st Alley East.	"	39
"	89TH ST., from Compton Ave. to 1st Alley East.	"	41-42
"	92ND ST., from Compton Ave.(North) West to 1st Alley(North)	"	43-44
"	96TH ST., from Success Ave. to Firth Blvd.	"	45-47
"	98TH ST.(an alley), from Success Ave. to Pace Ave.	"	49-53
Feb. 1931	100TH ST., from Success Ave. to Compton Ave.	"	55-57
"	COMPTON AVE., from 100th St. to 97th St.	"	57-60

Notes Ck'd by ____ Survey of ____
Map No. ____ W. O. ____ Tape No. ____ Std. ____ F
Office Work ____ Surveyed by ____
Checked ____ Notes ____
Date ____ Indexed ____ Date ____

F.B. 477 Pg. Index

INDEX TO FIELD BOOK NO. 477 - CONTD.

F.B. 477 Pg. Index

Date	Subject	Notes	Pages
Feb. 1931	97TH ST., from Compton Ave. to Maie Ave.	& Topog.	60-62
Mar. 1931	COMPTON AVE., from 100th St. to Century Blvd.	"	63-64
"	103RD ST., from Success Ave. to Maie Ave.	"	65-68
July 1931	MAIE AVE., from 103rd St. to 102nd St.	"	68-69
"	102ND ST., from Maie Ave. to R/W 250' East.	"	69-70
"	(MAIE AVE.), Private R/W 250' East of, from 102nd St. to 101st St.	"	69-70
Feb. 1931	107TH ST., from Zamora Ave. to Compton Ave.	"	75-81
Mar. 1931	COMPTON AVE., from 107th St. to 105th St.	"	81-83
Jan. 1931	110TH St., from Compton Ave. to 910'± West.	"	85-87
"	COMPTON AVE., from 110th St. to 109th St.	"	87-88
"	112TH ST., from Success Ave. to Compton Ave.	"	89-93
" IMPERIAL HWY	116TH ST., " " " Hooper Ave.	"	95-98
"	—"— " " " Compton Ave.	"	100-103
"	120TH ST.,(and prolongation), from Success Ave. to Compton Ave.	"	105-108
Mar. 1933	" " " " " " " " Construction.	"	109-110

RETURN TO
LOS ANGELES COUNTY SURVEYOR
700 HALL OF RECORDS

Note: Any Additions or Changes on This Sheet Must be Made or Circled in Red Ink With Date and Name of Person Making Change.

Do not extend notes this side of this line.

INDEX FIELD BOOK #477

HOOPER AVENUE D.D.I.

	Pages
Clement Avenue Branch	1 - 6
82nd Place Branch	7 - 10
Firestone Boulevard Alley Branch	11 - 18
88th Place Branch	19 - 22
89th Street Branch	23 - 26
92nd Street Branch	27 - 30
Compton Avenue Alley Branch	31 - 40
Compton Avenue Stub	41 - 42
92nd Street Stub	43 - 44
Golden Avenue Branch	45 - 48
99th Street Alley Branch	49 - 54
100th Street Branch	55 - 62
100th Street Stub	63 - 64
103rd Street Branch	65 - 68
103rd Street Branch Extension	69 - 74
107th Street West Branch	75 - 80
107th Street East Branch	81 - 86
110th Street Branch	87 - 90
112th Street Branch	91 - 94
~~116th Street~~ West Branch Imperial Highway	95 - 98
~~116th Street~~ East Branch Imperial Highway	99 - 104
120th Street Branch	105 - 108
" " " Construction 3-22-33	109 - 112

RETURN TO LOS ANGELES COUNTY SURVEYOR 140 HALL OF RECORDS

FORM 247 10M 8-31

RETURN TO

LOS ANGELES COUNTY SURVEYOR

700 HALL OF RECORDS

Note: ANY ADDITIONS OR CHANGES ON THIS SHEET MUST BE MADE OR CIRCLED IN **Red Ink.** WITH DATE AND NAME OF PERSON MAKING CHANGE.

Do not extend notes this side of this line

F.B. ____ Pg. ____

Date _____ Notes by _____ Chief Party _____ F. 477 Pg. 1

Platted by _____	W. O. No. _____ D. S. O. No. _____
Date _____	Location _____
Map No. _____	Surveyed by _____
Platting C'k'd by _____	Date _____
Date _____	Indexed A. C. Johnson 3-23-38

CLEMONT AVE BRANCH

March 19, 1931

NOTE:-
By Inspection the Lot Corners appear not to have been disturbed except for N.E. Cor. 82nd PL. & Compton Ave which may have been disturbed. I searched for this Cor but I'd. Nothing.
2-11-37 C.A. Benson

Note: ANY ADDITIONS OR CHANGES ON THIS SHEET MUST BE MADE OR CIRCLED IN Red. WITH DATE AND NAME OF PERSON MAKING CHANGE.

Do not extend notes this side of this line

RETURN TO
LOS ANGELES COUNTY SURVEYOR

F.B. 477 Pg. 2/2 M. Hayes Chief Party Notes by M.H. Date 3-19-31

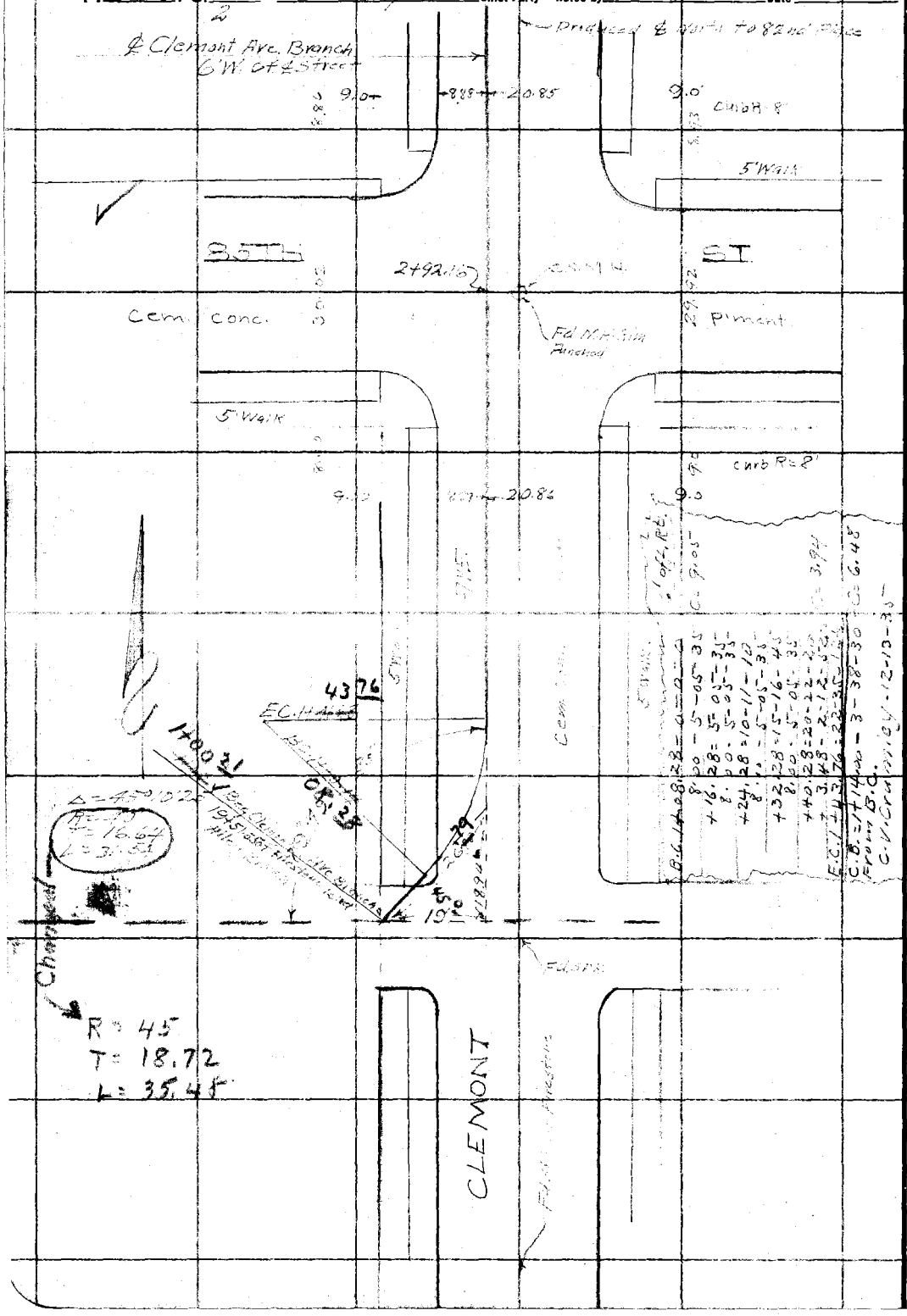

RETURN TO
LOS ANGELES COUNTY SURVEYOR

Do not extend notes this side of this line

Note: ANY ADDITIONS OR CHANGES ON THIS SHEET MUST BE MADE OR CIRCLED IN Red. WITH DATE AND NAME OF PERSON MAKING CHANGE.

Date _____ Notes by _____ Chief Party _____ F. 477 PG. 8 3

Plotted by	W. O. No. 630 D. S. O. No.
Date	Location So. Side
Map No.	Surveyed by M. Hayes
Platting C'k'd by	Date March 19, 1931
Date	Indexed A. C. Johnson 3-23-38

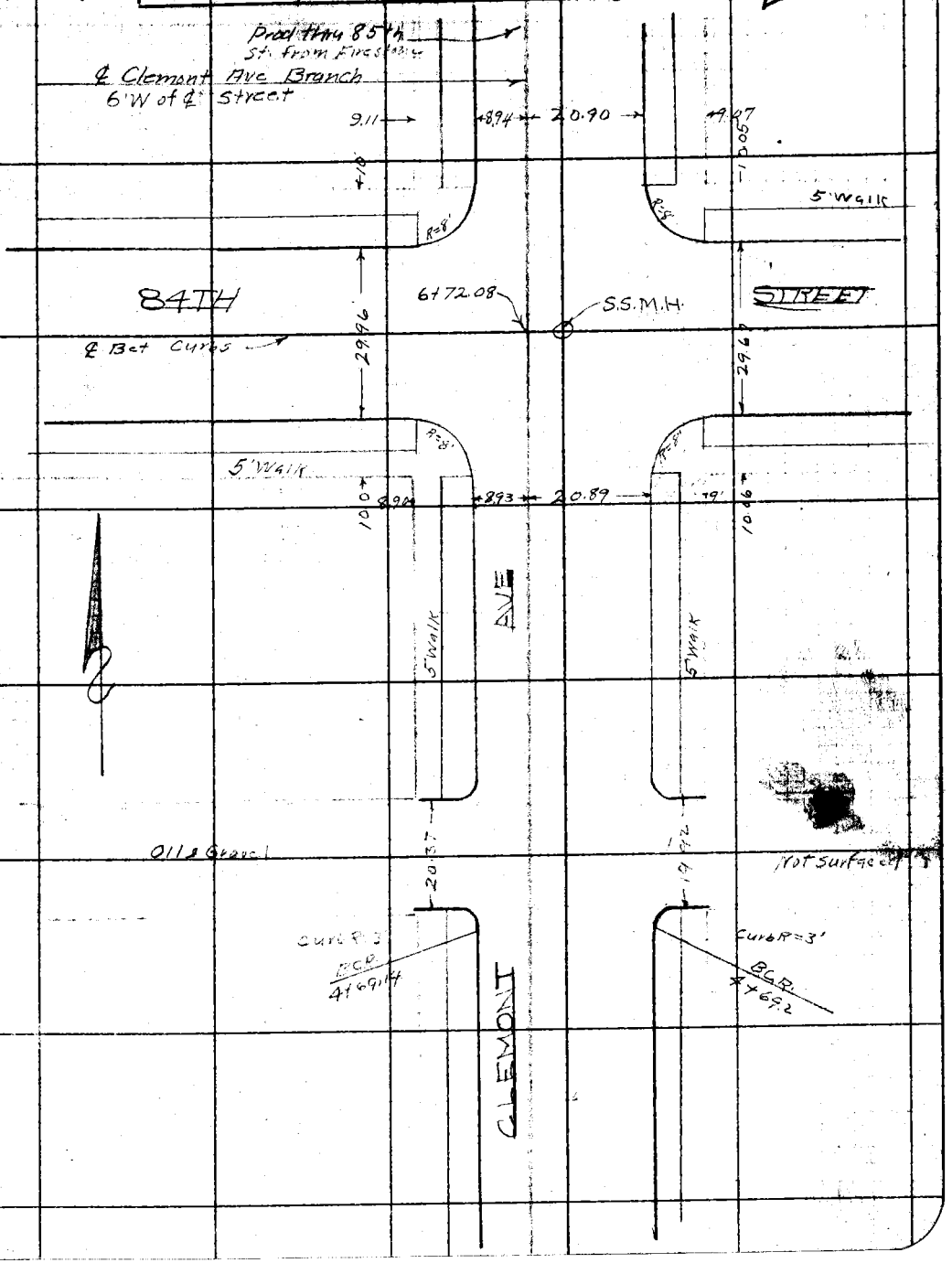

Note: ANY ADDITIONS OR CHANGES ON THIS SHEET MUST BE MADE OR CIRCLED IN Red. WITH DATE AND NAME OF PERSON MAKING CHANGE.

RETURN TO
LOS ANGELES COUNTY SURVEYOR

Do not extend notes this side of this line

RETURN TO
LOS ANGELES COUNTY SURVEYOR

Note: ANY ADDITIONS OR CHANGES ON THIS SHEET MUST BE MADE OR CIRCLED IN Red. WITH DATE AND NAME OF PERSON MAKING CHANGE.

Do not extend notes this side of this line

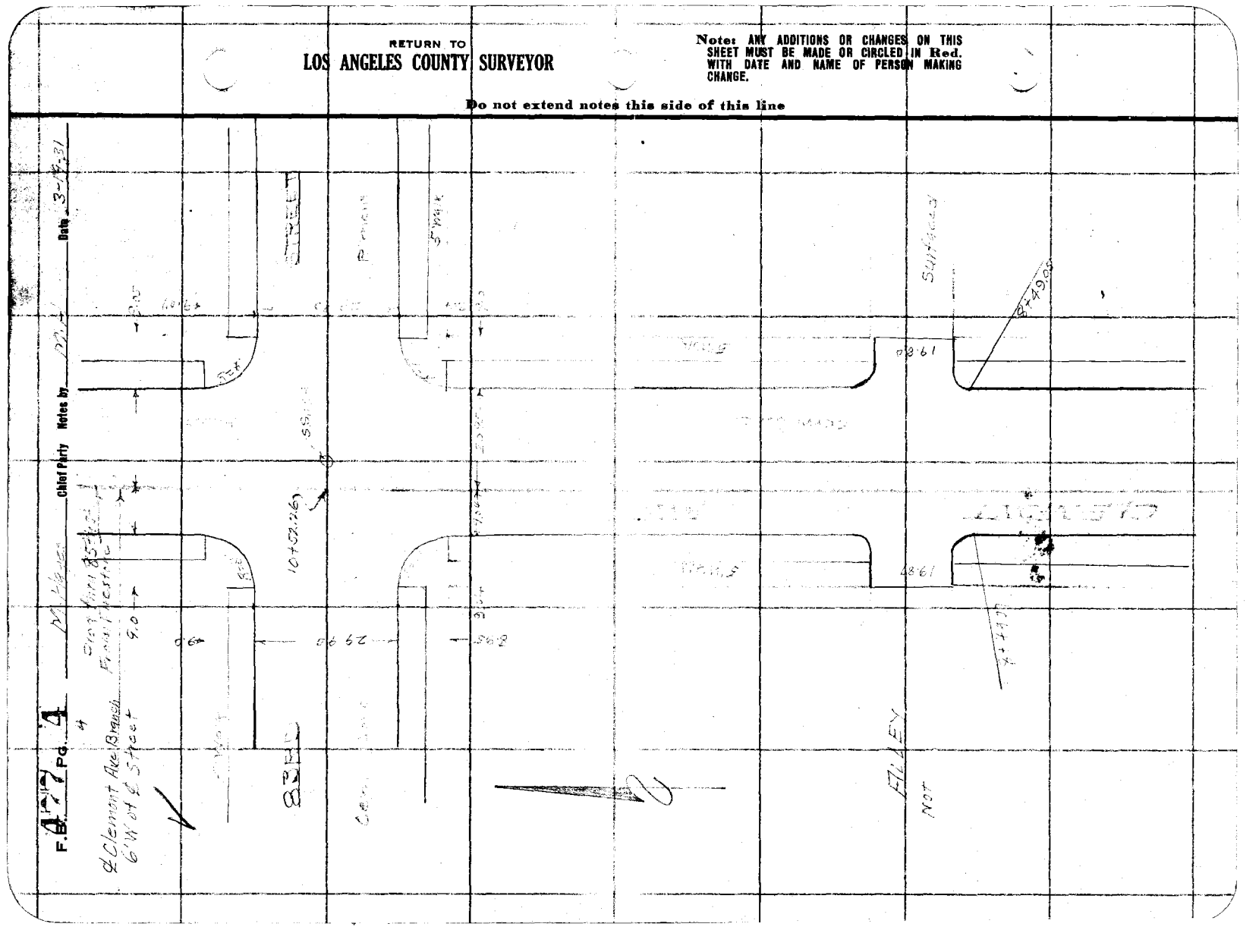

Date 2-
Map by M.H. Chief Party
F 427 Pg 5/5

64 11.27

Plotted by
Date
Map No.
Plotting C'k'd by
Date

W. O. No. 630 S. S. D. No.
Location 30 Side
Surveyed by M. Hayes
Date March 19, 1931
Indexed A. C. Johnson

Note: ANY ADDITIONS OR CHANGES ON THIS SHEET MUST BE MADE IN CIRCLED IN Red. WITH DATE AND NAME OF PERSON MAKING CHANGE.

RETURN TO LOS ANGELES COUNTY SURVEYOR

Do not extend notes this side of this line

29.40
9' 9'
R=25'
100'
5' 1 P.E. 6'
2" S.S.M.K.
See 82nd Pl. Branch Notes
82ND PLACE
Prod. from 83rd St
1996
29.83
R=8'
E. 1410.34
9.0 9.03 20.99 8.93
Δ= 83°41'45"
R= 60'
T= 49.78
L= 78.39
B.C. 13+31.89
℄ Clermont Ave. Branch
6th. at ℄ Street

B.C.	13+31.89 — 0-0-0	6' offset
	8.11 = 4-38 — 48.1	C=7.13
	13+40.00 = 4-38 — 48.1	
	7.00 = 4-00 — 38.5	C=6.16
C.B.	13+47.00 = 8-39 — 26.6	Catch Basin
	8.00 = 4-35 — 01.2	C=7.03
	13+55.00 = 13-14 — 27.8	"
	8.00 = 4-35 — 01.2	
	13+63.00 = 17-49 — 29.0	
	8.00 = 4-35 — 01.2	"
	13+71.00 = 22-24 — 30.2	
	8.00 = 4-35 — 01.2	
	+79.00 = 26-59 — 31.4	
	8.00 = 4-35 — 01.2	7.03
	+87.00 = 31-34 — 32.6	
	8.00 = 4-08 — 45.3	C=1.76
C.B.	13+89.00 = 32-43 — 17.9	

ALLEY

Not surfaced

	13+87.00 = 31-34 — 32.6	
	8.00 = 4-35 — 01.2	C=7.03
	+95.00 = 36-09 — 33.8	
	8.00 = 4-35 — 01.2	
	14+03.00 = 40-44 — 35.0	
	7.21 = 4-07 — 47½	C=6.34
E.C.	14+10.21 = 44-52 — 22½	

CLE

F.B. 477 Pg. 6 .6 M. Hayes Chief Party Notes by MH Date 3-19-31

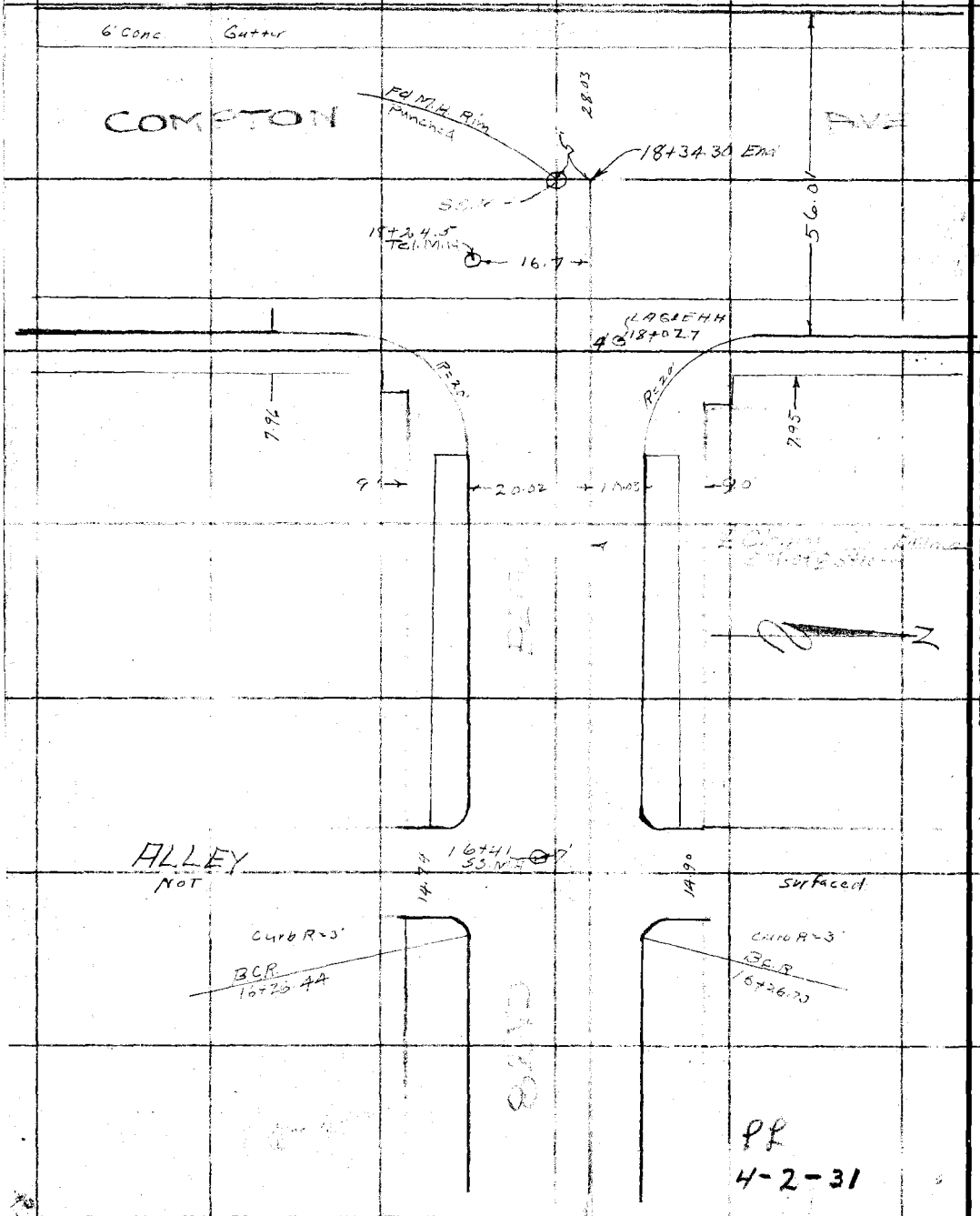

RETURN TO
LOS ANGELES COUNTY SURVEYOR

Do not extend notes this side of this line

Note: ANY ADDITIONS OR CHANGES ON THIS SHEET MUST BE MADE OR CIRCLED IN Red. WITH DATE AND NAME OF PERSON MAKING CHANGE.

Date _____ Notes by _____ Chief Party _____ F.B. 477 Pg. 7

Platted by _____	W. O. No. _____ O. S. O. No. _____
Date _____	Location _____
Map No. _____	Surveyed by _____
Platting C'k'd by _____	Date _____
Date _____	Indexed A. C. Johnson

82ND PLACE BRANCH

March 19, 1931

NOTE
Lot stakes along this Line apparently not disturbed.
[illegible] A. C. Johnson

Note: ANY ADDITIONS OR CHANGES ON THIS SHEET MUST BE MADE OR CIRCLED IN Red. WITH DATE AND NAME OF PERSON MAKING CHANGE.

Do not extend notes this side of this line

RETURN TO
LOS ANGELES COUNTY SURVEYOR

F.B. 477 PG. 8 M. Hoyes Chief Party Notes by M.H. Date 3-19-31

6' offset

B.C. 1+05.89 - 0 - 0 - 0
8.00 - 5 - 05 - 35 C = 6.91
+13.89 = 5 - 05 - 35
8.00 - 5 - 05 - 35 "
+21.89 = 10 - 11 - 10
8.00 - 5 - 05 - 35 "
+29.89 = 15 - 16 - 45
8.00 - 5 - 05 - 35 "
+37.89 = 20 - 22 - 20
3.54 - 2 - 15 - 05 C = 3.06
E.C. 1+41.43 = 22 - 37 - 25

RETURN TO LOS ANGELES COUNTY SURVEYOR

Do not extend notes this side of this line

Notes: ANY ADDITIONS OR CHANGES ON THIS SHEET MUST BE MADE OR CIRCLED IN Red. WITH DATE AND NAME OF PERSON MAKING CHANGE.

8.75
6.82
21464

Date _____ Notes by _____ Chief Party _____ F. 477 Pg. 9

3

Platted by _____
Date _____
Map No. _____
Platting C'k'd by _____
Date _____

W. O. No. 630 O. S. C. No. _____
Location So Side
Surveyed by M. Hayes
Date March 19, 1931
Indexed by C. Johnson

Notes: ANY ADDITIONS OR CHANGES ON THIS SHEET MUST BE MADE OR CIRCLED IN Red. WITH DATE AND NAME OF PERSON MAKING CHANGE.

Do not extend notes this side of this line

RETURN TO
LOS ANGELES COUNTY SURVEYOR

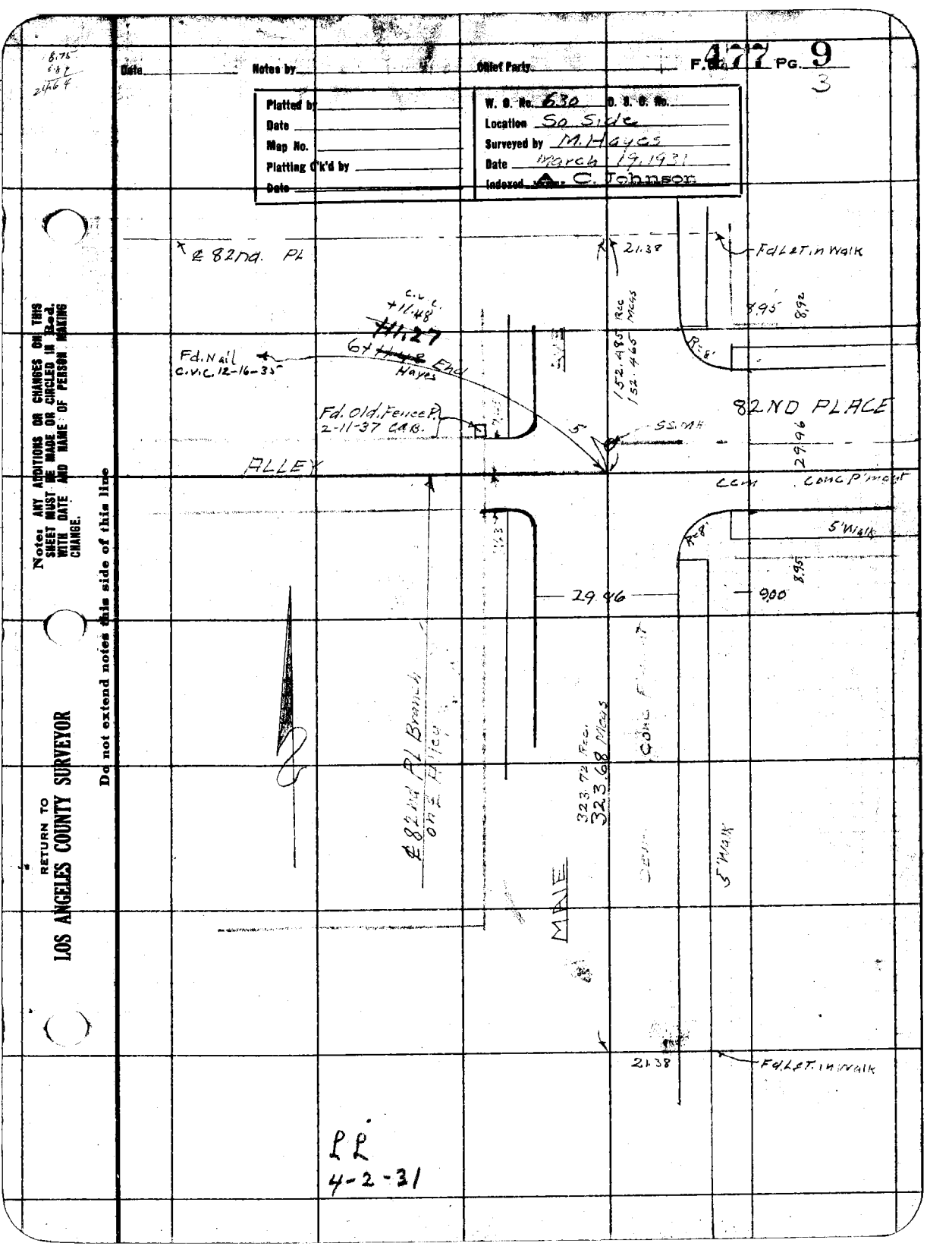

LL
4-2-31

RETURN TO
LOS ANGELES COUNTY SURVEYOR

Note: ANY ADDITIONS OR CHANGES ON THIS SHEET MUST BE MADE OR CIRCLED IN Red. WITH DATE AND NAME OF PERSON MAKING CHANGE.

Do not extend notes this side of this line

Date

Chief Party Notes by

F. 472 PG. 10

Date _____ Notes by _____ Chief Party _____ F.B. 477 Pg. 11

Platted by _____	W. O. No. _____ D. S. O. No. _____
Date _____	Location _____
Map No. _____	Surveyed by _____
Platting C'k'd by _____	Date _____
Date _____	Indexed A. C. Johnson

FIRESTONE BLVD ALLEY BRANCH

March 18, 1931

NOTE:- Lot stakes along this line apparently have not been disturbed as sprbs, fences and buildings appear undisturbed. The Lot stk. (if there was one) at N.W. Cor. Male Ave. & 1st Alley N. Firestone Blvd. was probably destroyed 2-11-37 C.A. Benson

Note: ANY ADDITIONS OR CHANGES ON THIS SHEET MUST BE MADE OR CIRCLED IN Red. WITH DATE AND NAME OF PERSON MAKING CHANGE.

Do not extend notes this side of this line

RETURN TO
LOS ANGELES COUNTY SURVEYOR

F.B. 477 Pg. 12 2 M. Hayes Chief Party Notes by M.H. Date 3-18-31

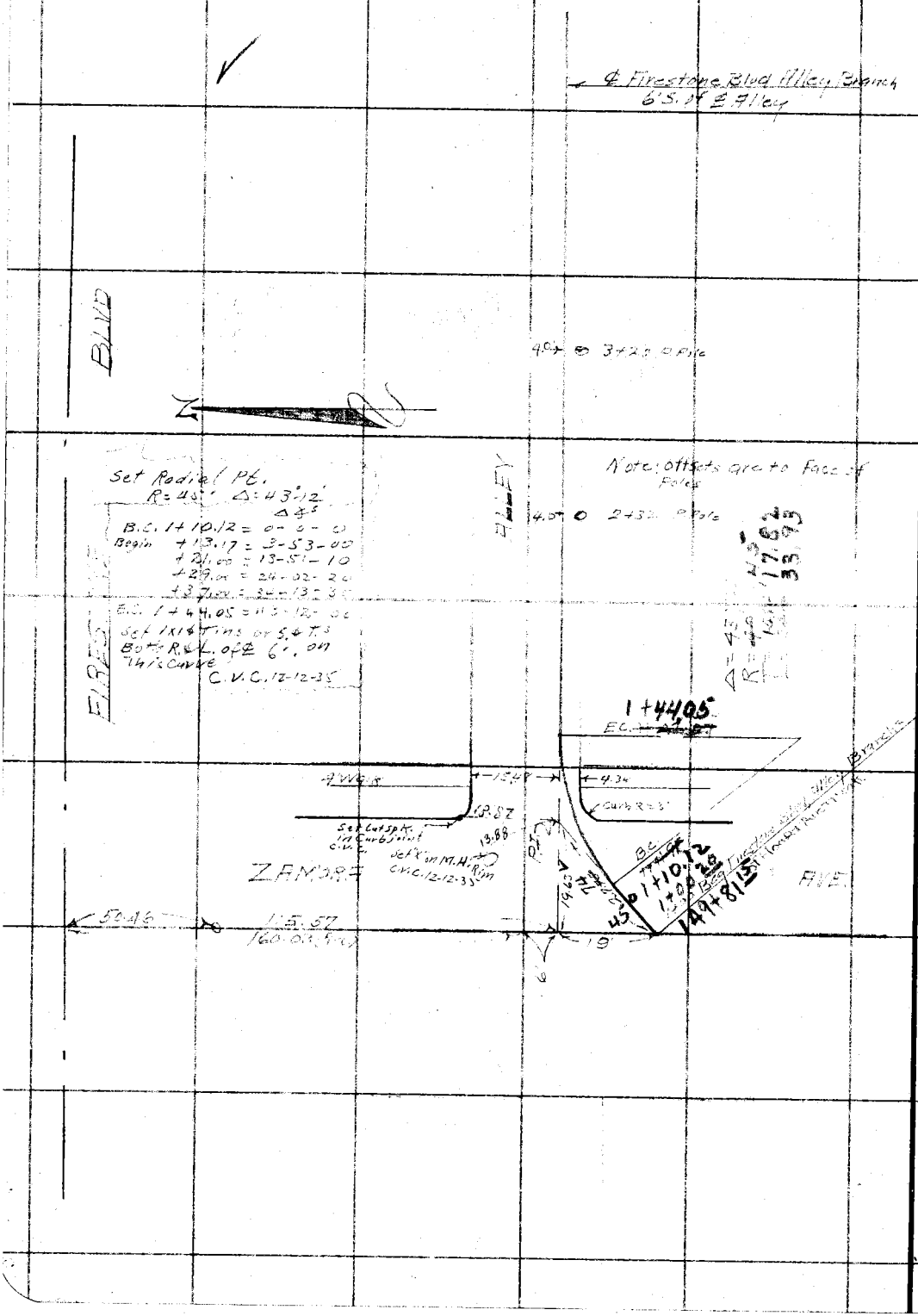

RETURN TO
LOS ANGELES COUNTY SURVEYOR

Do not extend notes this side of this line

Notes: ANY ADDITIONS OR CHANGES ON THIS SHEET MUST BE MADE OR CIRCLED IN Red. WITH DATE AND NAME OF PERSON MAKING CHANGE.

Date _____ Notes by _____ Chief Party _____ F.B. 477 Pg. 13

3

Platted by	W. O. No. 630 D. S. O. No.
Date	Location So Side
Map No.	Surveyed by M. Hayes
Platting C'k'd by	Date March 18, 1931
Date	Indexed A. C. Johnson

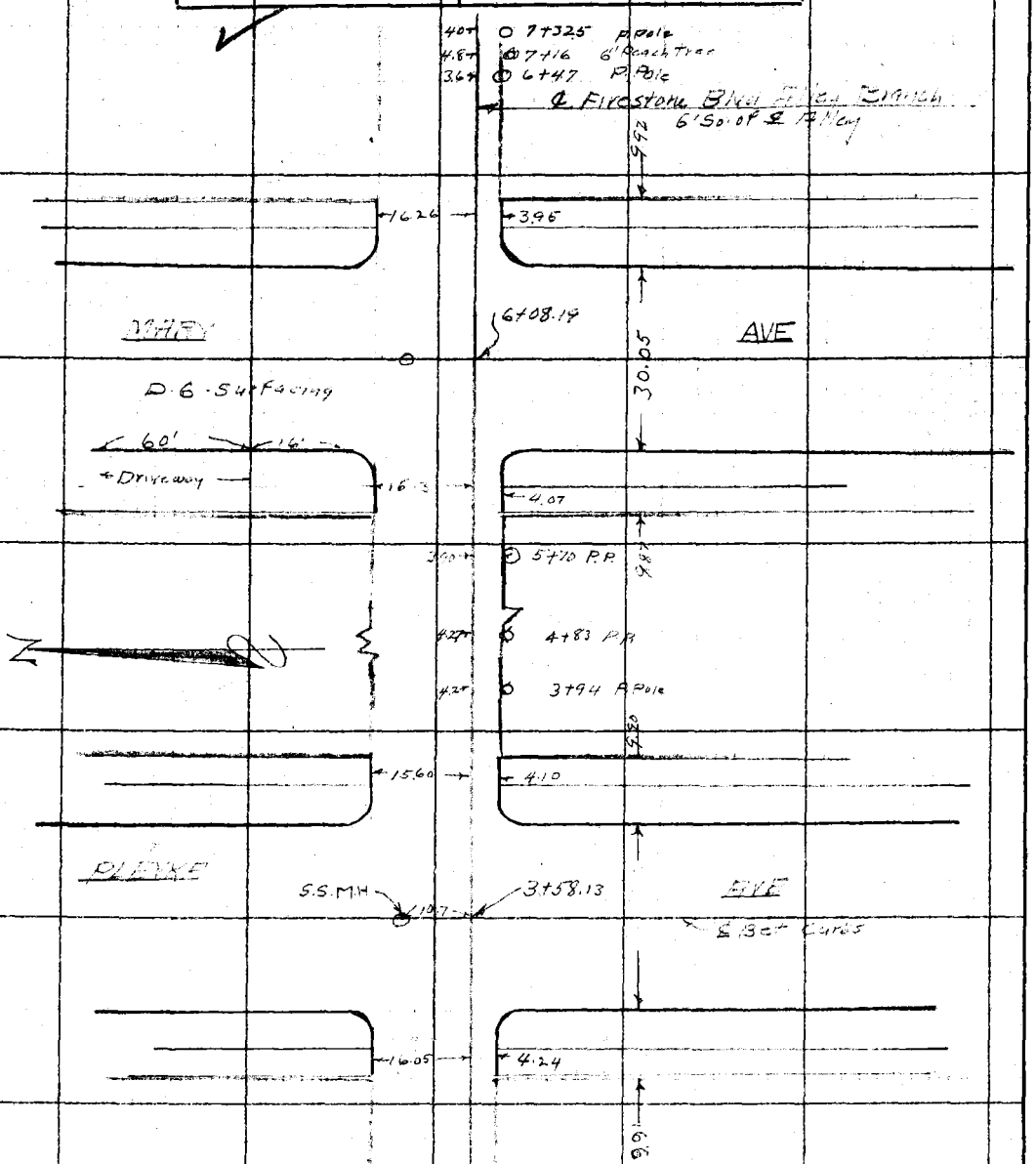

Note: ANY ADDITIONS OR CHANGES ON THIS SHEET MUST BE MADE OR CIRCLED IN Red. WITH DATE AND NAME OF PERSON MAKING CHANGE.

Do not extend notes this side of this line

RETURN TO
LOS ANGELES COUNTY SURVEYOR

F.B. 477 Pg. 14 M. Hayes Chief Party Notes by M.H. Date 3-18-31

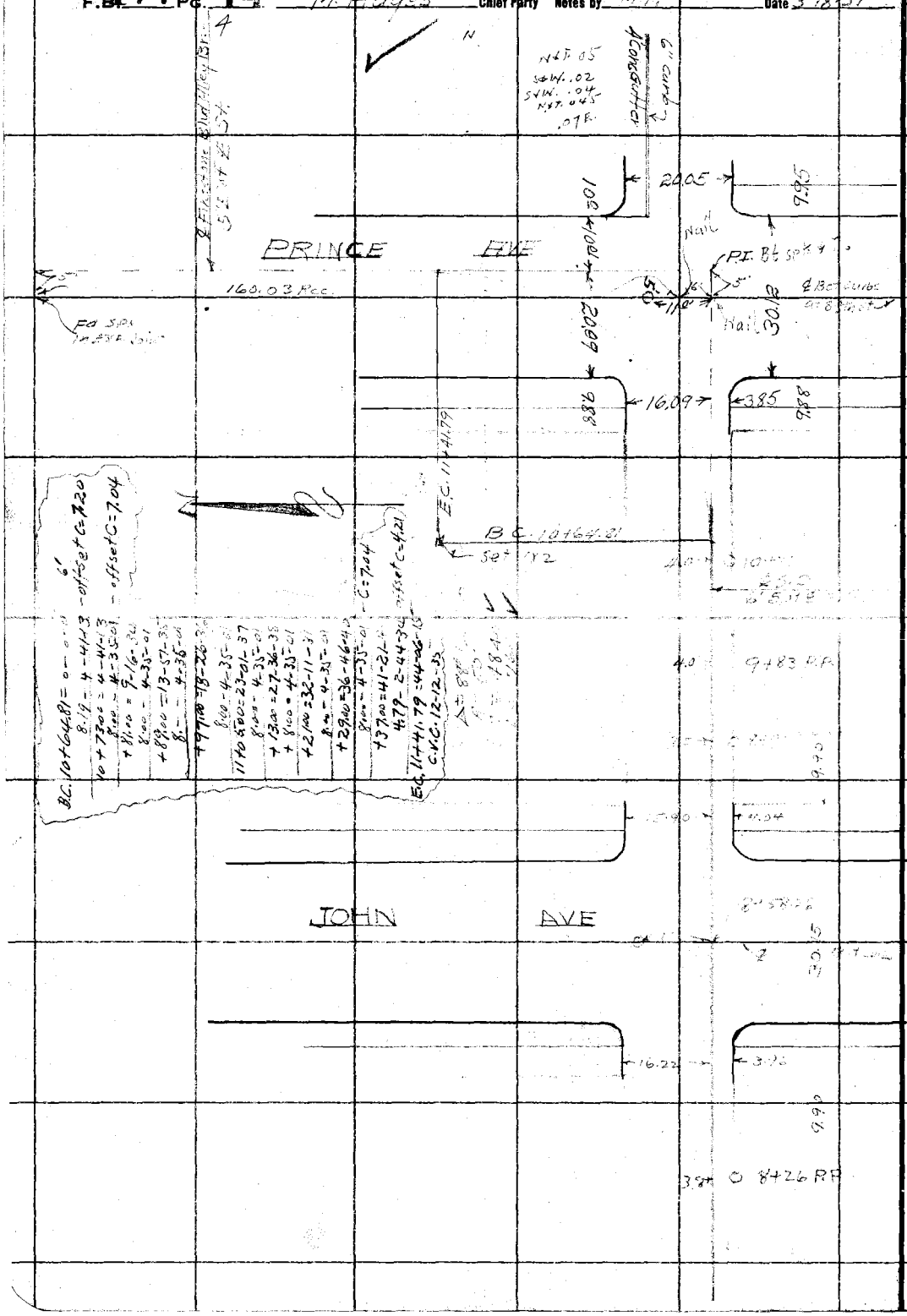

RETURN TO
LOS ANGELES COUNTY SURVEYOR

Do not extend notes this side of this line

Note: ANY ADDITIONS OR CHANGES ON THIS SHEET MUST BE MADE OR CIRCLED IN Red. WITH DATE AND NAME OF PERSON MAKING CHANGE.

Date _____ Notes by _____ Chief Party _____ F.B. 477 Pg. 15

Plotted by	W. O. No. 630 D. S. O. No.
Date	Location So Side
Map No.	Surveyed by M. Hayes
Plotting C'k'd by	Date March 18, 1931
Date	Indexed A. C. Johnson

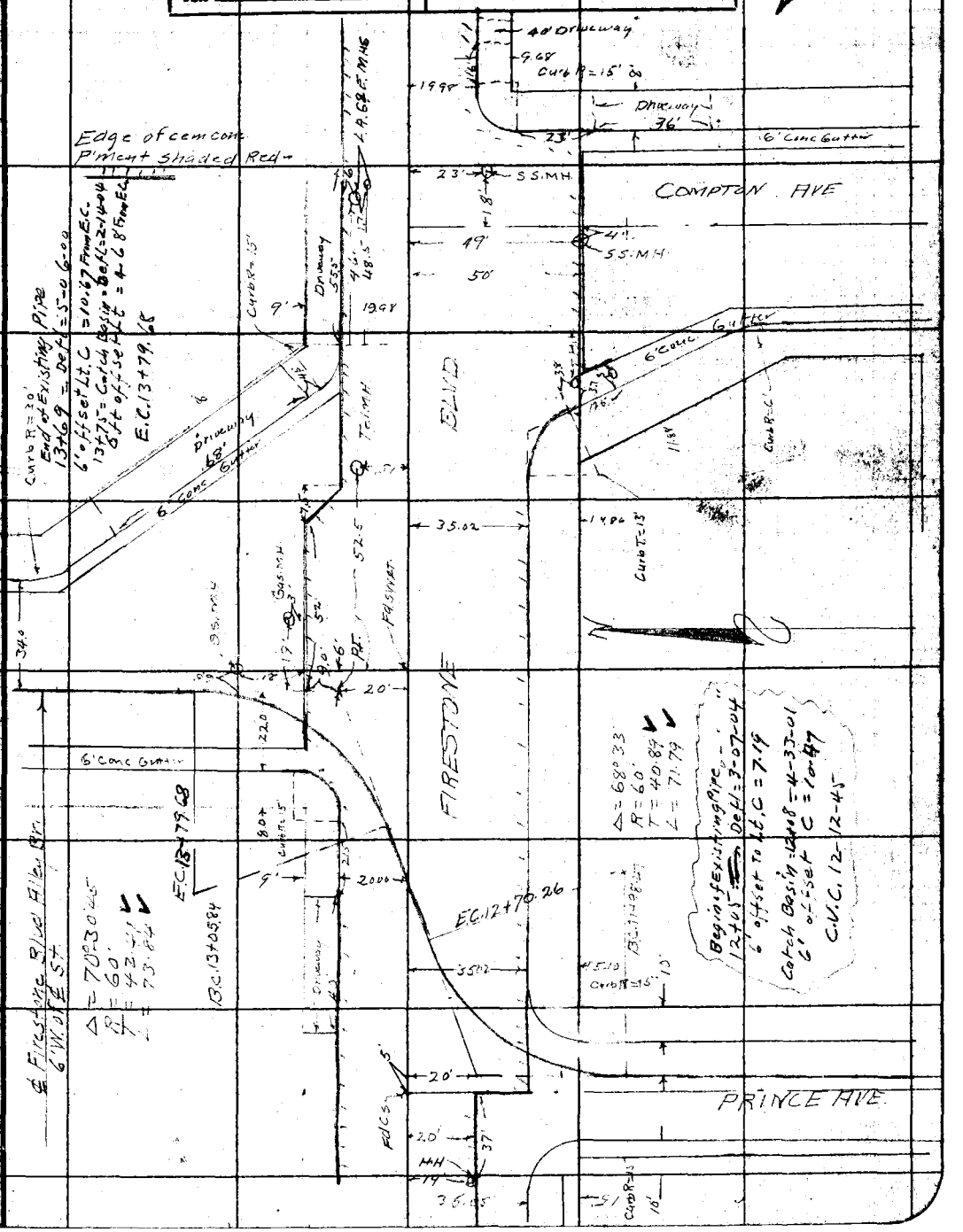

Note: ANY ADDITIONS OR CHANGES ON THIS SHEET MUST BE MADE OR CIRCLED IN Red. WITH DATE AND NAME OF PERSON MAKING CHANGE.

Do not extend notes this side of this line

RETURN TO
LOS ANGELES COUNTY SURVEYOR

F.B. 477 Pg. 16 M. Hayes Chief Party Notes by M.H. Date 3-19-31

6

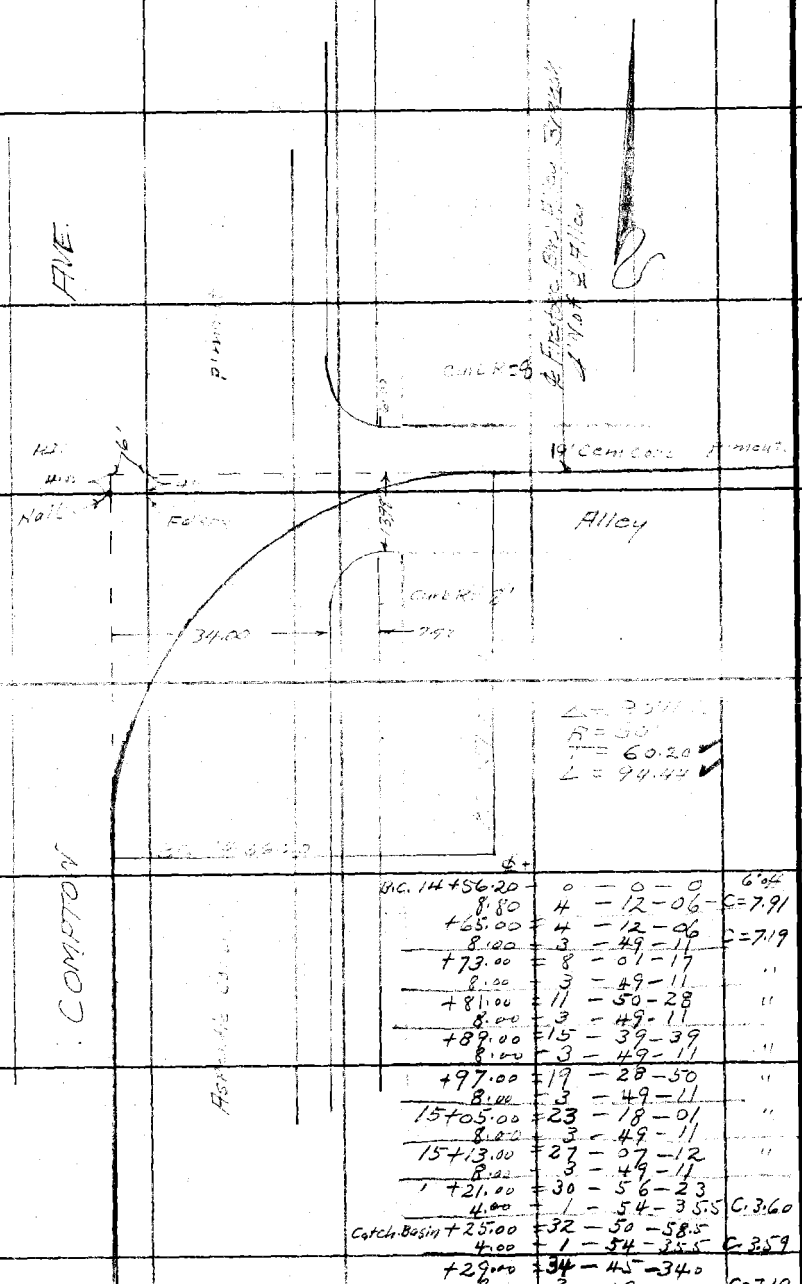

Δ = 90°
R = 50'
T = 60.20
L = 94.44

B.C. 14+56.20	0 - 0 - 0	6' of
8.80	4 - 12 - 06	C=7.91
+65.00	4 - 12 - 06	
8.00	3 - 49 - 11	C=7.19
+73.00	8 - 01 - 17	"
8.00	3 - 49 - 11	
+81.00	11 - 50 - 28	"
8.00	3 - 49 - 11	
+89.00	15 - 39 - 39	
8.00	3 - 49 - 11	"
+97.00	19 - 28 - 50	"
8.00	3 - 49 - 11	
15+05.00	23 - 18 - 01	"
8.00	3 - 49 - 11	
15+13.00	27 - 07 - 12	"
8.00	3 - 49 - 11	
+21.00	30 - 56 - 23	
4.00	1 - 54 - 35.5	C. 3.60
Catch Basin +25.00	32 - 50 - 58.5	
4.00	1 - 54 - 35.5	C. 3.59
+29.00	34 - 45 - 34.0	
8.00	3 - 49 - 11	C=7.19
+37.00	38 - 34 - 45	"
8.00	3 - 49 - 11	
+45.00	42 - 23 - 56	"
5.64	2 - 41 - 39	C=5.08
E.C. 15+50.64	45 - 05 - 35	

C.V. Crumley - 12-13-45

RETURN TO
LOS ANGELES COUNTY SURVEYOR

Do not extend notes this side of this line

Note: ANY ADDITIONS OR CHANGES ON THIS SHEET MUST BE MADE OR CIRCLED IN Red. WITH DATE AND NAME OF PERSON MAKING CHANGE.

Date _____ Notes by M.H. Chief Party _____ F.B. 477 Pg. 17

Plotted by	W. O. No. 630 D. S. O. No.
Date	Location So Side
Map No.	Surveyed by M. Hayes
Plotting C'k'd by	Date March 19, 1931
Date	Indexed A. C. Johnson

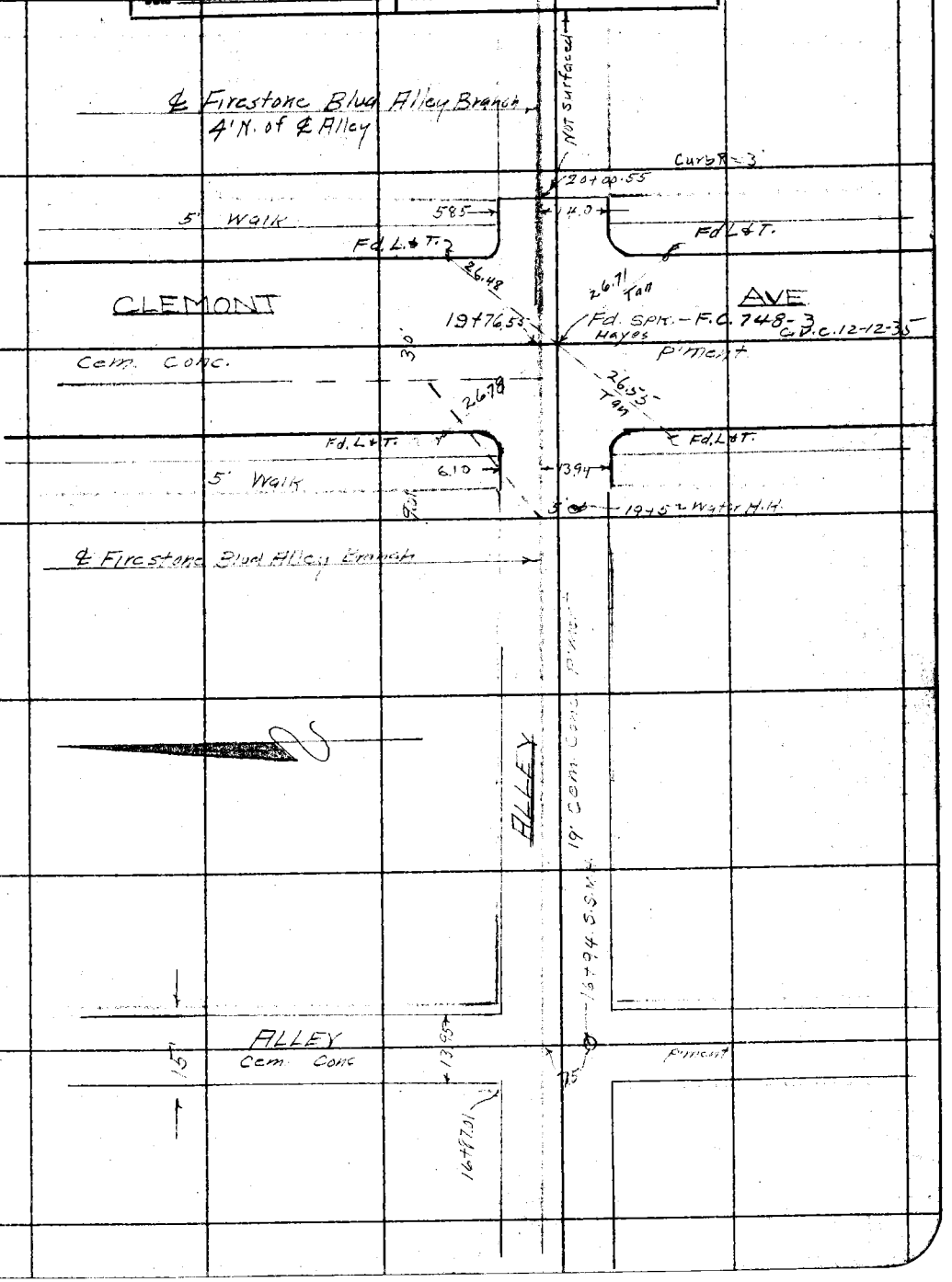

Note: ANY ADDITIONS OR CHANGES ON THIS SHEET MUST BE MADE OR CIRCLED IN Red. WITH DATE AND NAME OF PERSON MAKING CHANGE.

Do not extend notes this side of this line

RETURN TO
LOS ANGELES COUNTY SURVEYOR

F.B. 437 Pg. 18
8

M. Hayes Chief Party Notes by M.H. Date 3-19-31

RETURN TO
LOS ANGELES COUNTY SURVEYOR

Do not extend notes this side of this line

Note: ANY ADDITIONS OR CHANGES ON THIS SHEET MUST BE MADE OR CIRCLED IN Red. WITH DATE AND NAME OF PERSON MAKING CHANGE.

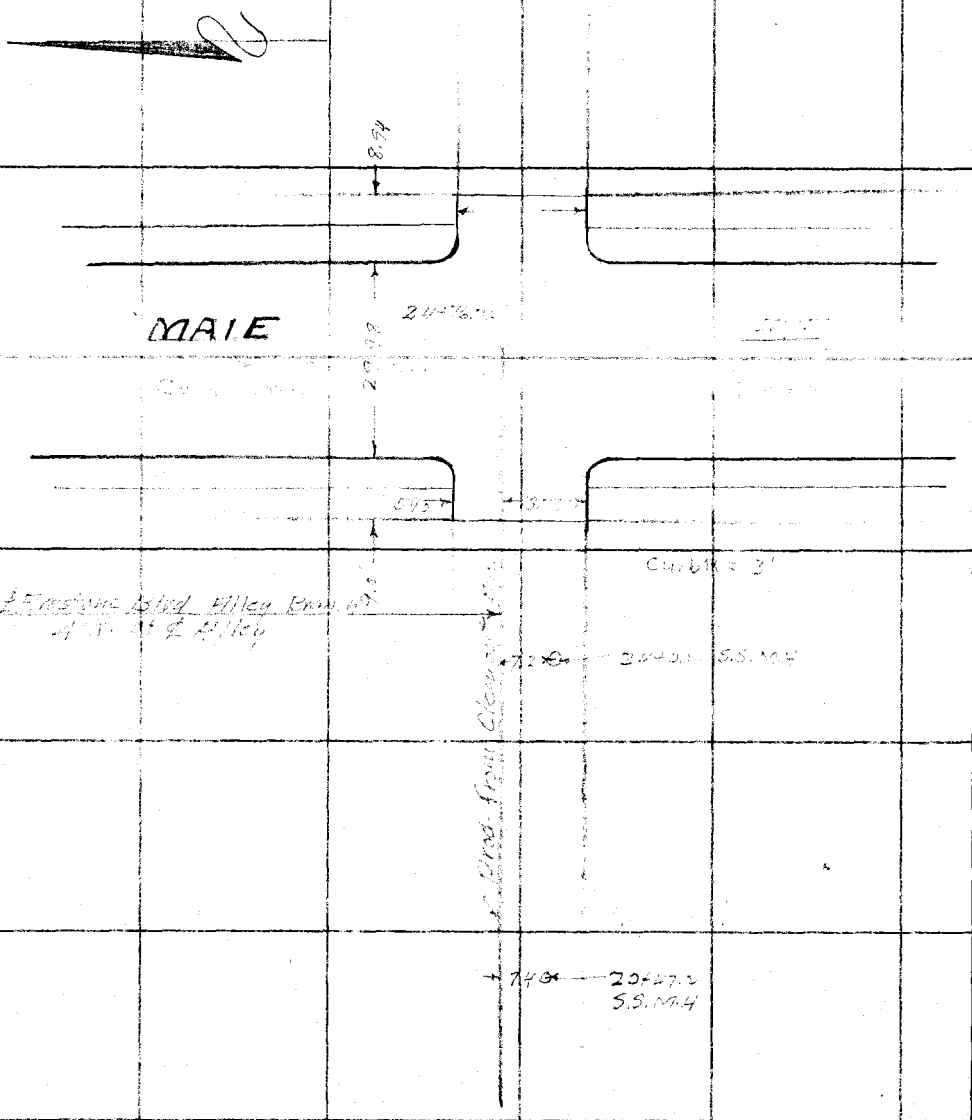

Date _____ Notes by _____ Chief Party _____ P. 477 PG. 19

Platted by _____
Date _____
Map No. _____
Platting Ck'd by _____
Date _____

W. O. No. _____ D. S. O. No. _____
Location _____
Surveyed by _____
Date _____
Indexed A. C. Johnson

88TH PLACE BRANCH

March 18, 1931

Note: ANY ADDITIONS OR CHANGES ON THIS SHEET MUST BE MADE OR CIRCLED IN Red. WITH DATE AND NAME OF PERSON MAKING CHANGE.

Do not extend notes this side of this line

RETURN TO
LOS ANGELES COUNTY SURVEYOR

F.B. 477 Pg. 20 / 2 — M Hayes Chief Party — Notes by MH — Date 3-[illegible]-31

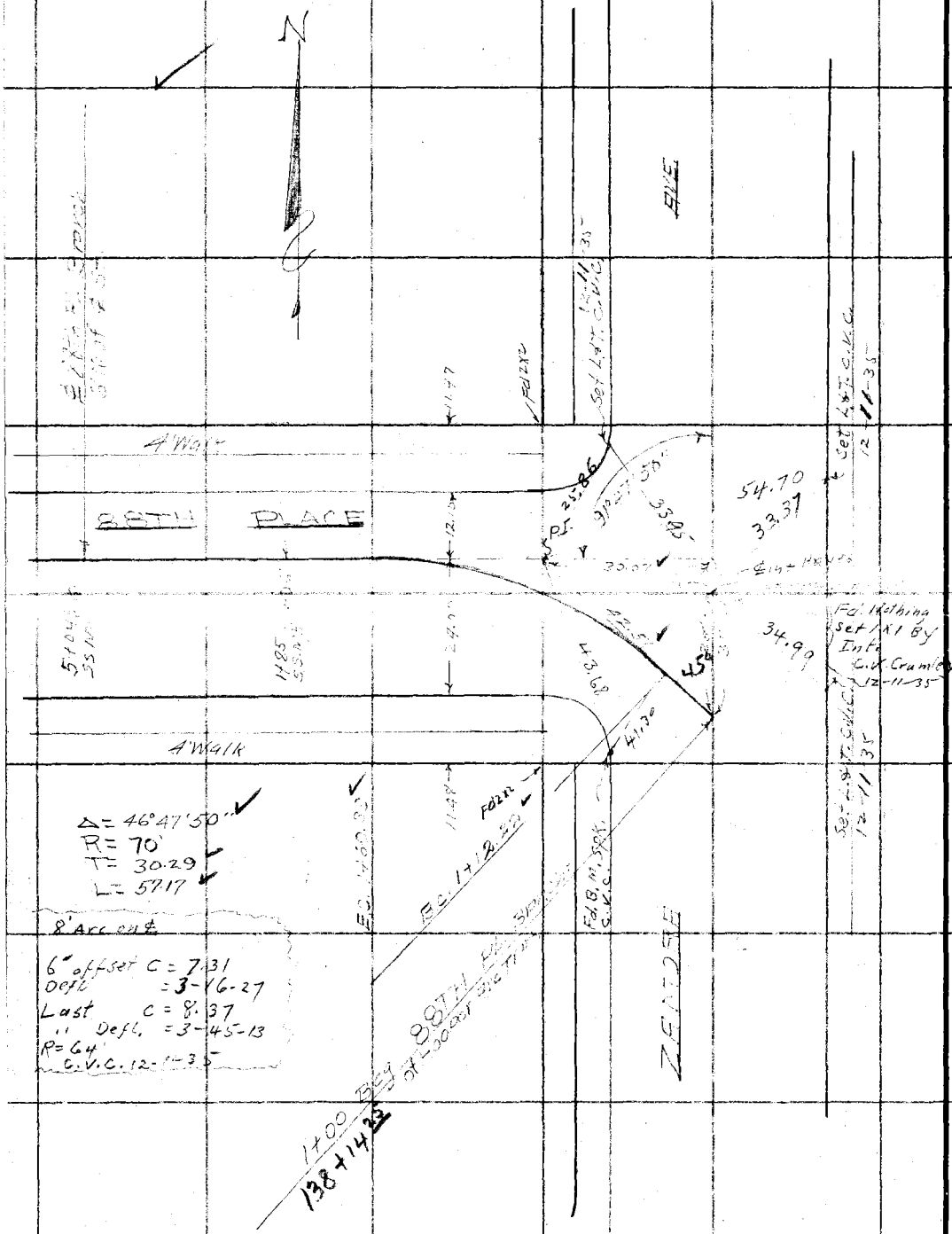

RETURN TO
LOS ANGELES COUNTY SURVEYOR

Do not extend notes this side of this line

Note: ANY ADDITIONS OR CHANGES ON THIS SHEET MUST BE MADE OR CIRCLED IN Red. WITH DATE AND NAME OF PERSON MAKING CHANGE.

Date _____ Notes by _____ Chief Party _____ F.B. 477 PG. 21

3

Platted by _____
Date _____
Map No. _____
Platting C'k'd by _____
Date _____

W. O. No. 630 O. S. O. No. _____
Location So Side
Surveyed by M Hayes
Date March 1931
Indexed A. C. Johnson

Note: ANY ADDITIONS OR CHANGES ON THIS SHEET MUST BE MADE OR CIRCLED IN Red. WITH DATE AND NAME OF PERSON MAKING CHANGE.

Do not extend notes this side of this line

RETURN TO
LOS ANGELES COUNTY SURVEYOR

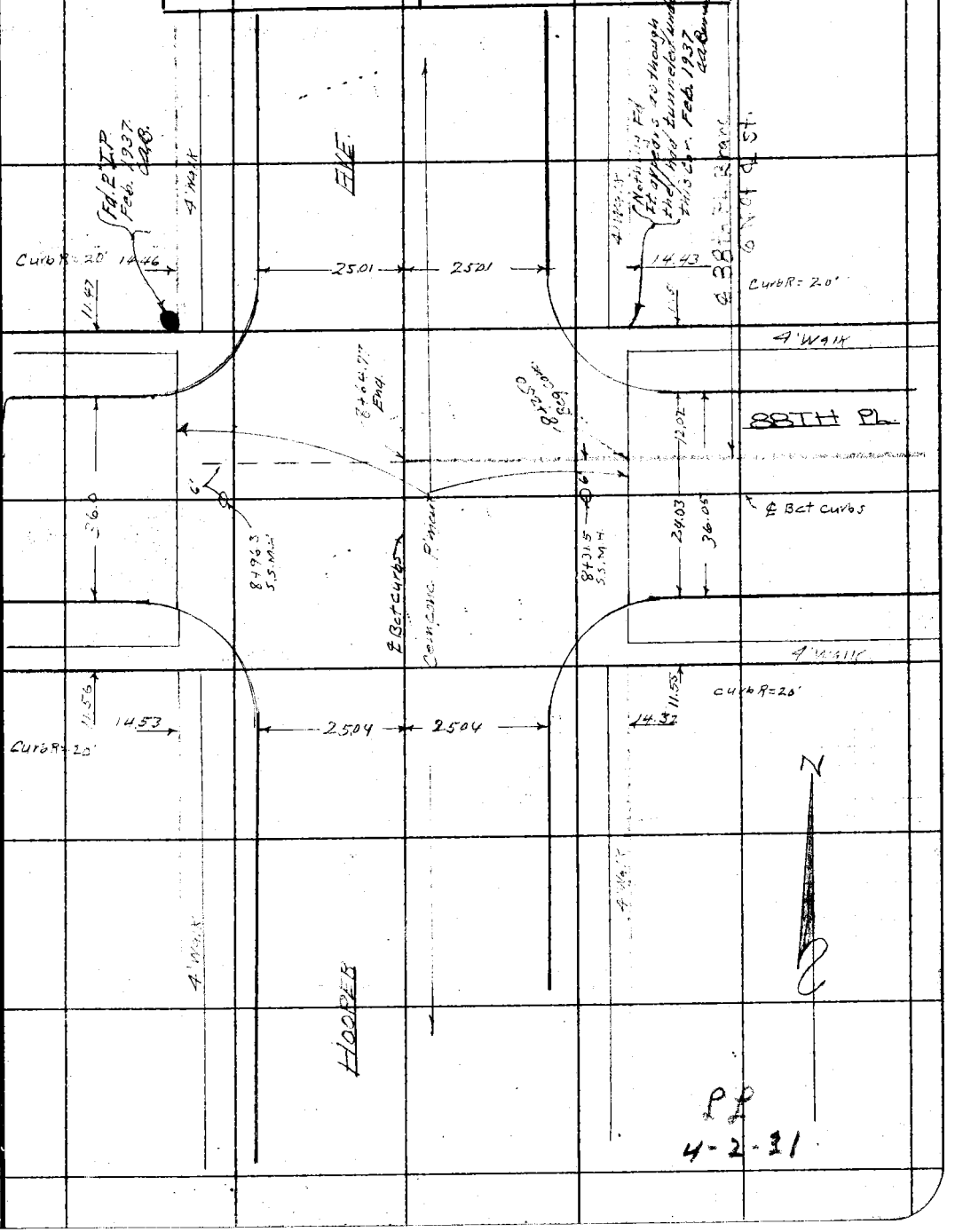

PP
4-2-31

F. 477 Pg. 22 _____ Chief Party Notes by _____ Date _____

RETURN TO
LOS ANGELES COUNTY SURVEYOR

Do not extend notes this side of this line

Note: ANY ADDITIONS OR CHANGES ON THIS SHEET MUST BE MADE OR CIRCLED IN Red. WITH DATE AND NAME OF PERSON MAKING CHANGE.

Date _____ Notes by _____ Chief Party _____ F. 477 Pg. 23

Platted by	W. O. No. _____ D. S. O. No. _____
Date	Location
Map No.	Surveyed by
Platting Ck'd by	Date
Date	Indexed A. C. Johnson

89TH STREET BRANCH

March 17, 1931

Note: ANY ADDITIONS OR CHANGES ON THIS SHEET MUST BE MADE OR CIRCLED IN Red. WITH DATE AND NAME OF PERSON MAKING CHANGE.

Do not extend notes this side of this line

RETURN TO LOS ANGELES COUNTY SURVEYOR

F.B. 477 Pg. 24/2 M. Hayes Chief Party Notes by M.H. Date 3-17-31

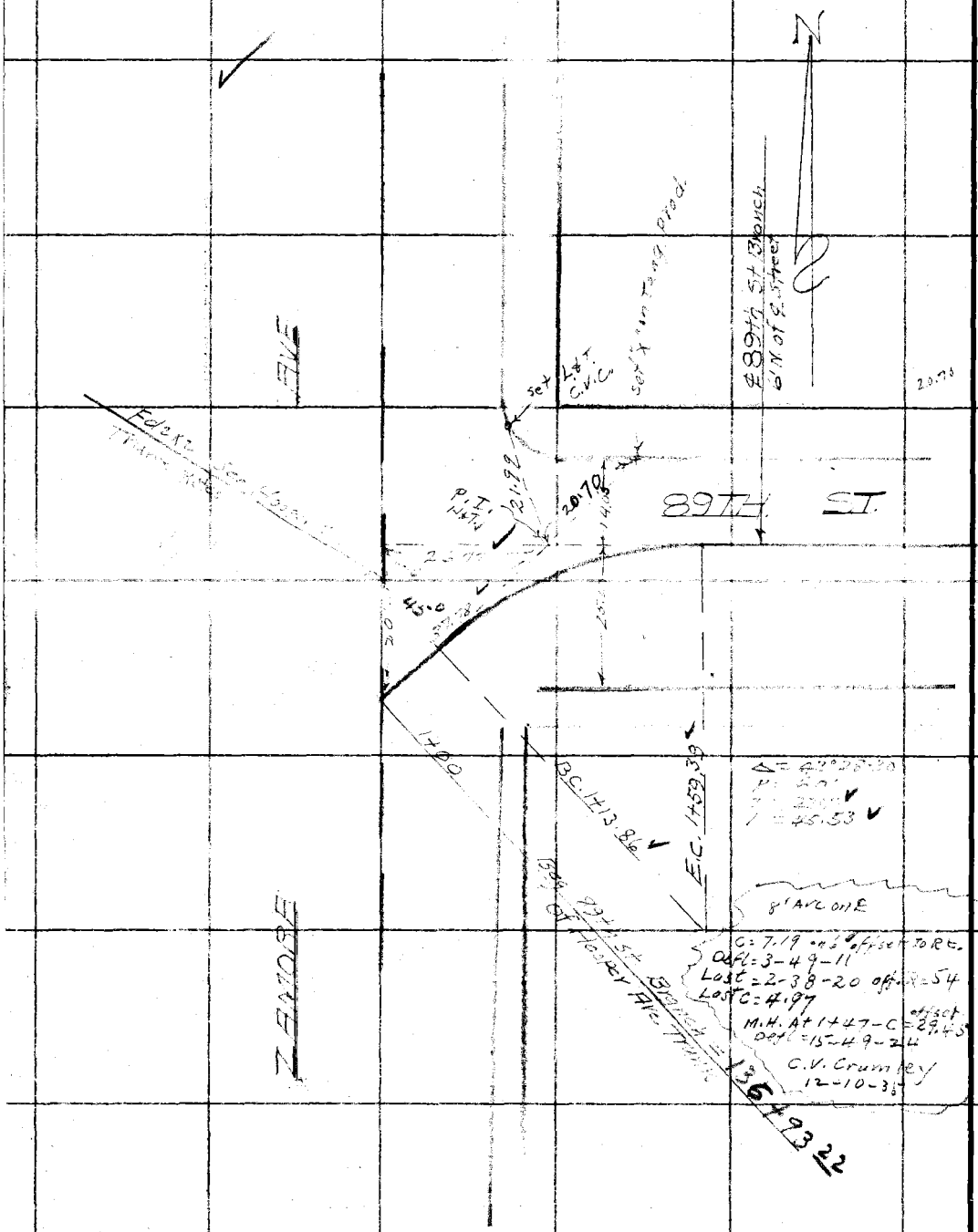

RETURN TO
LOS ANGELES COUNTY SURVEYOR

Do not extend notes this side of this line

Note: ANY ADDITIONS OR CHANGES ON THIS SHEET MUST BE MADE OR CIRCLED IN Red. WITH DATE AND NAME OF PERSON MAKING CHANGE.

Date _____ Notes by M.H. Chief Party _____ F. 477 PG. 25

3

Platted by _____
Date _____
Map No. _____
Platting C'k'd by _____
Date _____

W. O. No. 630 D. S. O. No. _____
Location So. Side
Surveyed by M. Hayes
Date March 17, 1931
Indexed A. C. Johnson

Note: ANY ADDITIONS OR CHANGES ON THIS SHEET MUST BE MADE OR CIRCLED IN Red. WITH DATE AND NAME OF PERSON MAKING CHANGE.

Do not extend notes this side of this line

RETURN TO LOS ANGELES COUNTY SURVEYOR

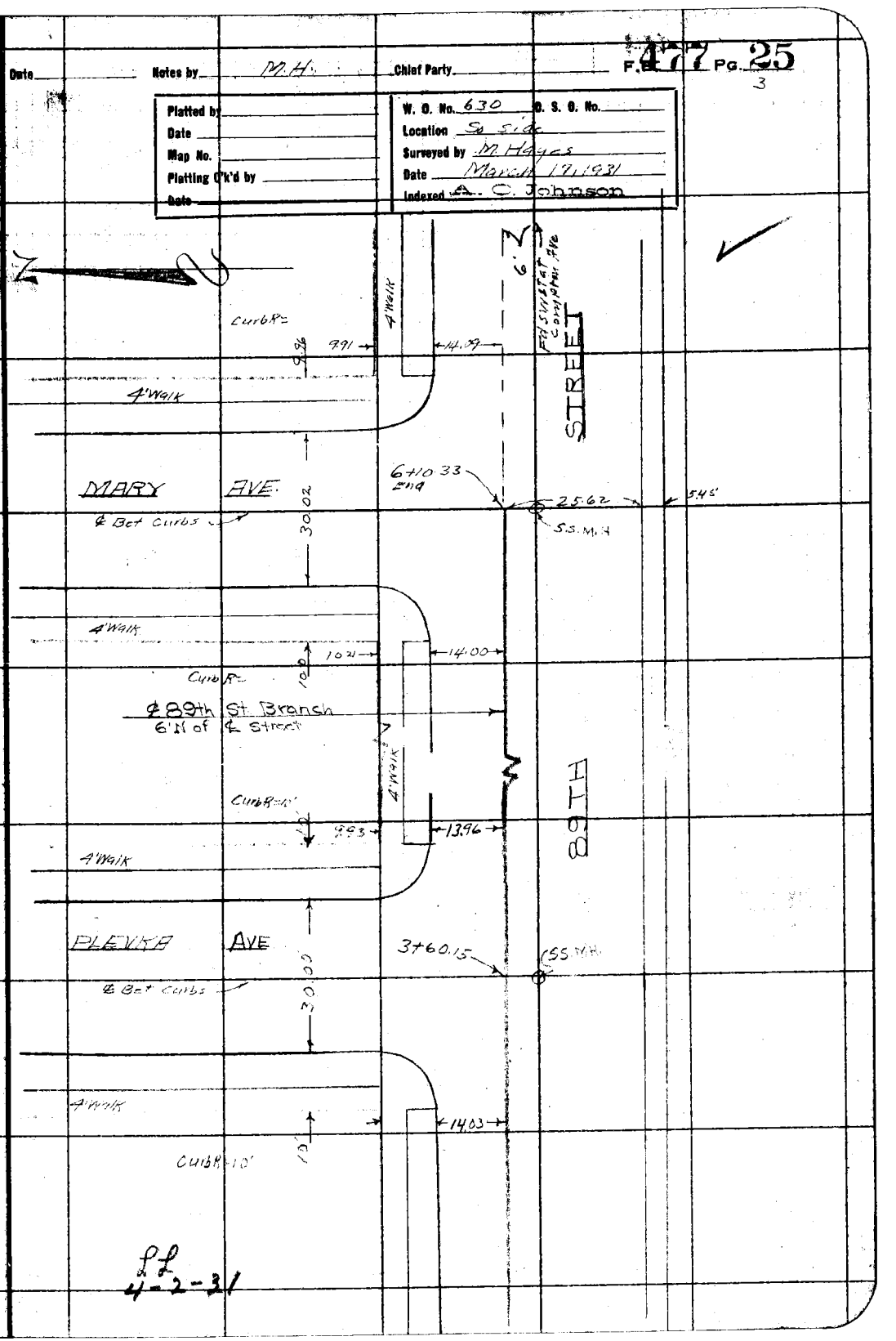

LL
4-2-31

F.B. 477 Pg. 26 Chief Party Notes by Date

RETURN TO
LOS ANGELES COUNTY SURVEYOR

Do not extend notes this side of this line

Note: ANY ADDITIONS OR CHANGES ON THIS SHEET MUST BE MADE OR CIRCLED IN Red. WITH DATE AND NAME OF PERSON MAKING CHANGE.

Date _____ Notes by _____ Chief Party _____ F.B. 477 Pg. 27

Platted by _____	W. O. No. _____ D. S. O. No. _____
Date _____	Location _____
Map No. _____	Surveyed by _____
Platting C'k'd by _____	Date _____
Date _____	Indexed A. C. Johnson

92ND STREET BRANCH

NOTE:- The curb & sidewalk on this branch appear to not have been disturbed. The N.P.L. Lot stakes should not have been disturbed either. Feb. 1957 [illegible]

Note: ANY ADDITIONS OR CHANGES ON THIS SHEET MUST BE MADE OR CIRCLED IN Red. WITH DATE AND NAME OF PERSON MAKING CHANGE.

Do not extend notes this side of this line

RETURN TO
LOS ANGELES COUNTY SURVEYOR

F.B. 477 Pg. 28 — M. Hayes — Chief Party — Notes by M.H. — Date 3-17-31

RETURN TO
LOS ANGELES COUNTY SURVEYOR

Do not extend notes this side of this line

Note: ANY ADDITIONS OR CHANGES ON THIS SHEET MUST BE MADE OR CIRCLED IN Red. WITH DATE AND NAME OF PERSON MAKING CHANGE.

Date _____ Notes by _____ Chief Party _____ F.B. 477 Pg. 29

3

Platted by	W. O. No. 630 D. S. O. No.
Date	Location So Side
Map No.	Surveyed by M. Hayes
Platting C'k'd by	Date March 7, 1931
Date	Indexed A. C. Johnson

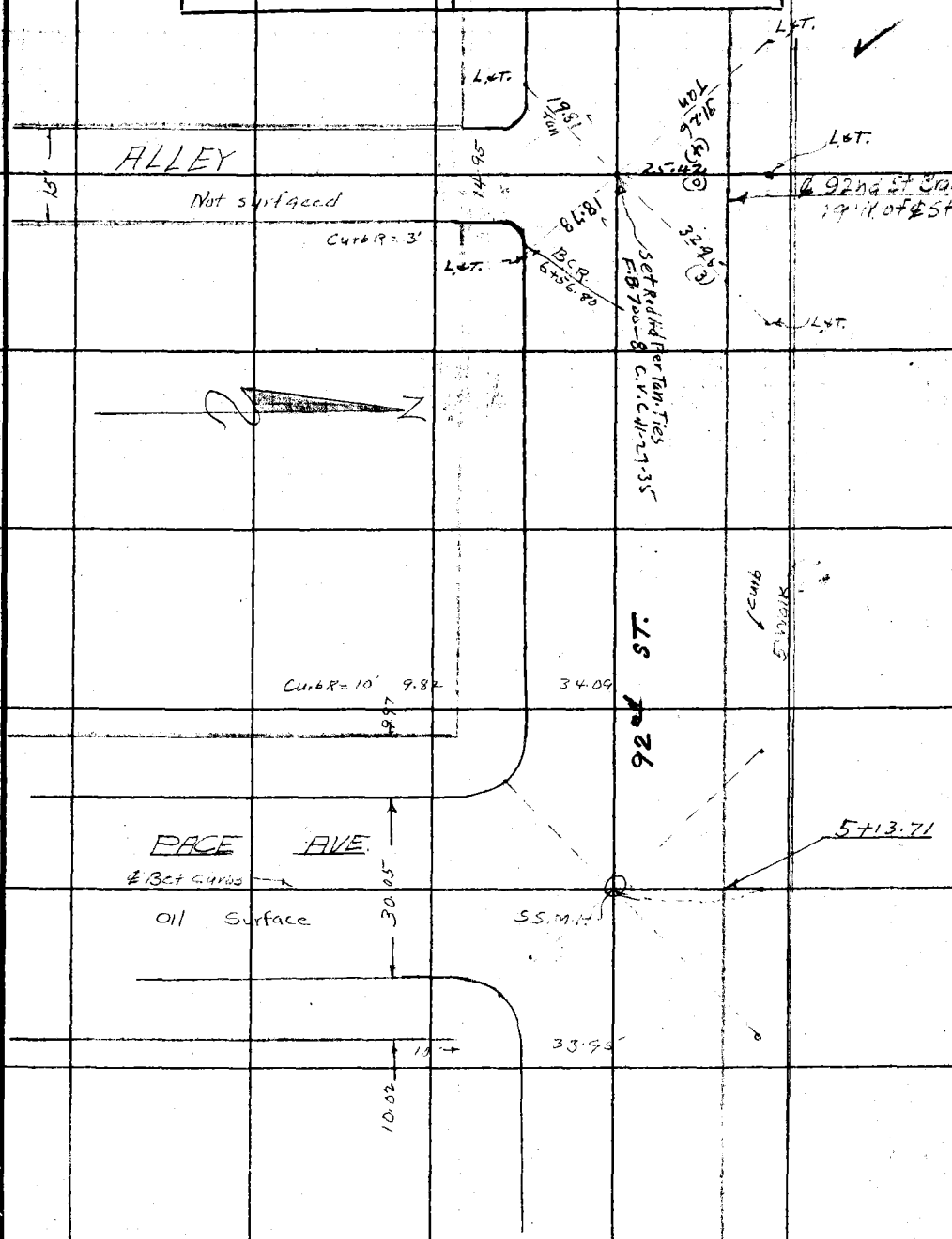

Note: ANY ADDITIONS OR CHANGES ON THIS SHEET MUST BE MADE OR CIRCLED IN Red WITH DATE AND NAME OF PERSON MAKING CHANGE.

Do not extend notes this side of this line

RETURN TO
LOS ANGELES COUNTY SURVEYOR

F.B. 477 Pg. 30 M Hayes Chief Party Notes by M H Date 3-17-31

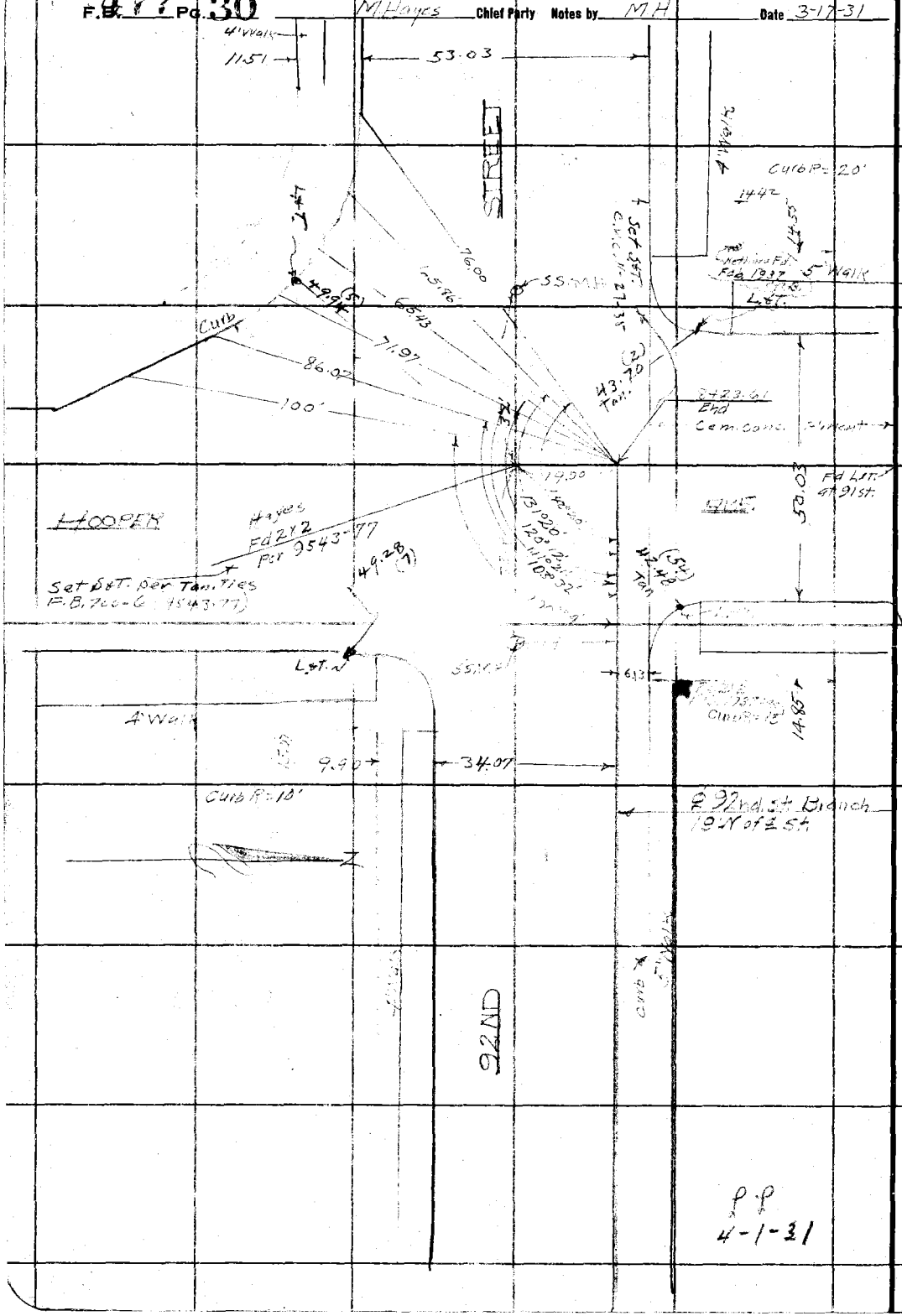

RETURN TO
LOS ANGELES COUNTY SURVEYOR

Do not extend notes this side of this line

Notes: ANY ADDITIONS OR CHANGES ON THIS SHEET MUST BE MADE OR CIRCLED IN Red. WITH DATE AND NAME OF PERSON MAKING CHANGE.

Date _____ Notes by _____ Chief Party _____ R. 477 PG. 31

Platted by	W. O. No. _____ D. S. O. No. _____
Date	Location
Map No.	Surveyed by
Platting C'k'd by	Date
Date	Indexed A. C. Johnson

Note: ANY ADDITIONS OR CHANGES ON THIS SHEET MUST BE MADE OR CIRCLED IN Red. WITH DATE AND NAME OF PERSON MAKING CHANGE.

Do not extend notes this side of this line

RETURN TO LOS ANGELES COUNTY SURVEYOR

COMPTON AVE ALLEY BRANCH

NOTE:- By Inspection the Lot stakes along this Line Apparently have not been disturbed as there are quite a number of old fences and buildings along this line.

2-11-37 C.M.B.

F.B. 477 Pg. 32/2 M Hayes Chief Party Notes by M.H. Date 3-31

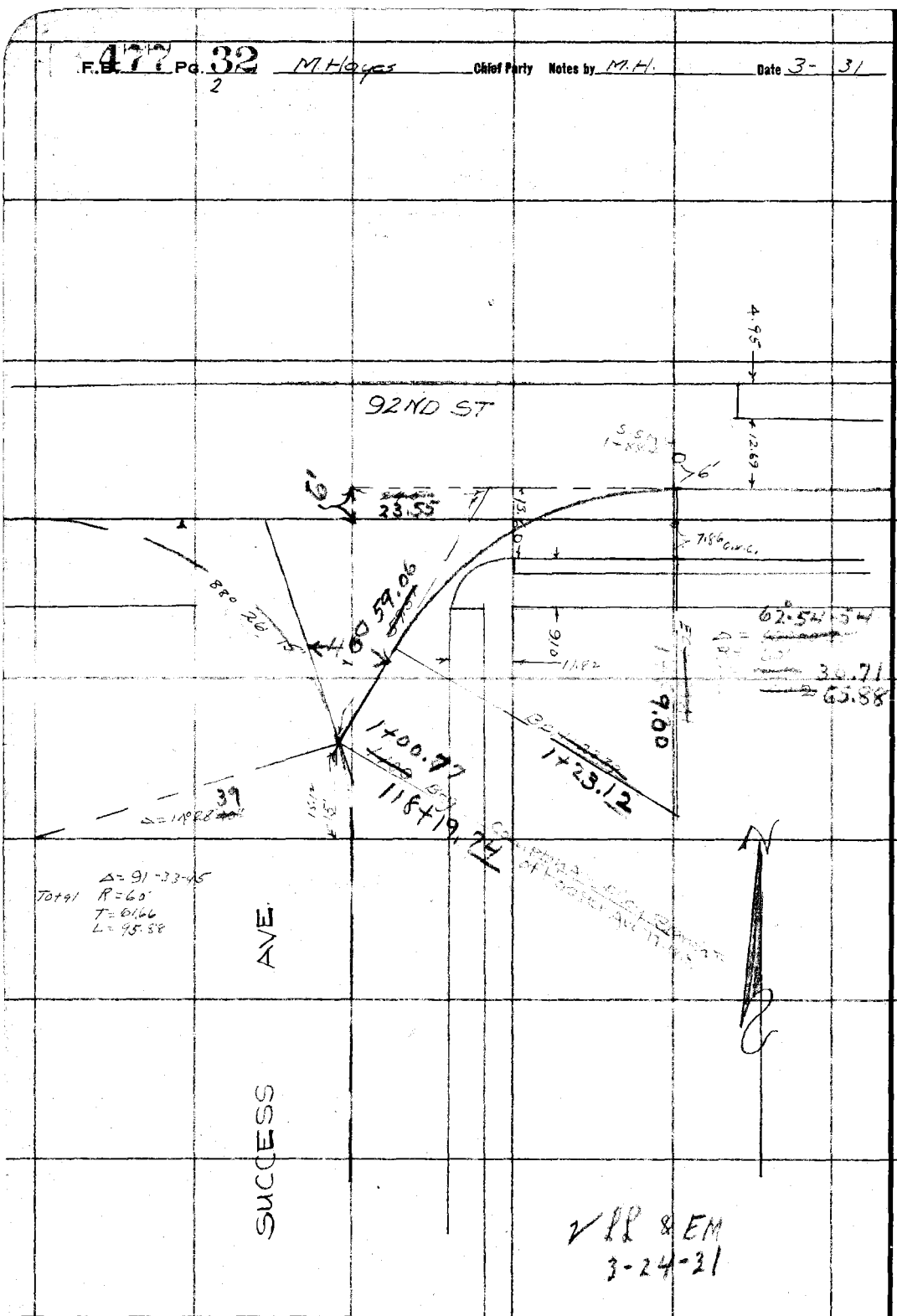

RETURN TO
LOS ANGELES COUNTY SURVEYOR

Do not extend notes this side of this line

Note: ANY ADDITIONS OR CHANGES ON THIS SHEET MUST BE MADE OR CIRCLED IN Red. WITH DATE AND NAME OF PERSON MAKING CHANGE.

Date _____ Notes by _____ Chief Party _____ F. B. 477 Pg. 33

Platted by _____
Date _____
Map No. _____
Platting C'k'd by _____
Date _____

W. O. No. 630 D. S. O. No. _____
Location So Side
Surveyed by M. Hayes
Date March 6, 1931
Indexed A. C. Johnson

Note: ANY ADDITIONS OR CHANGES ON THIS SHEET MUST BE MADE OR CIRCLED IN Red. WITH DATE AND NAME OF PERSON MAKING CHANGE.

Do not extend notes this side of this line

RETURN TO LOS ANGELES COUNTY SURVEYOR

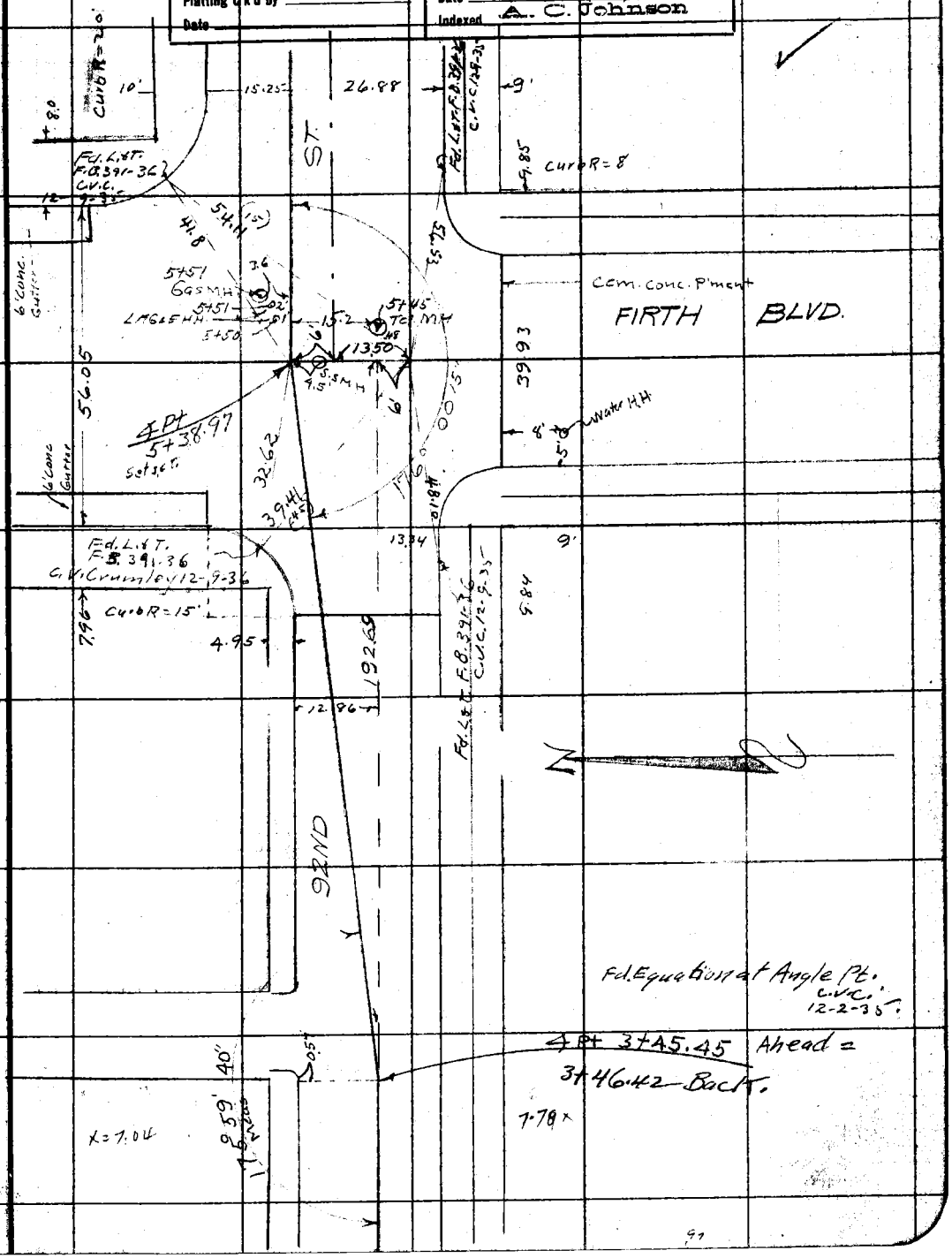

F.B. 477 Pg. 34 Chief Party Notes by M.A. Date 3-12-31

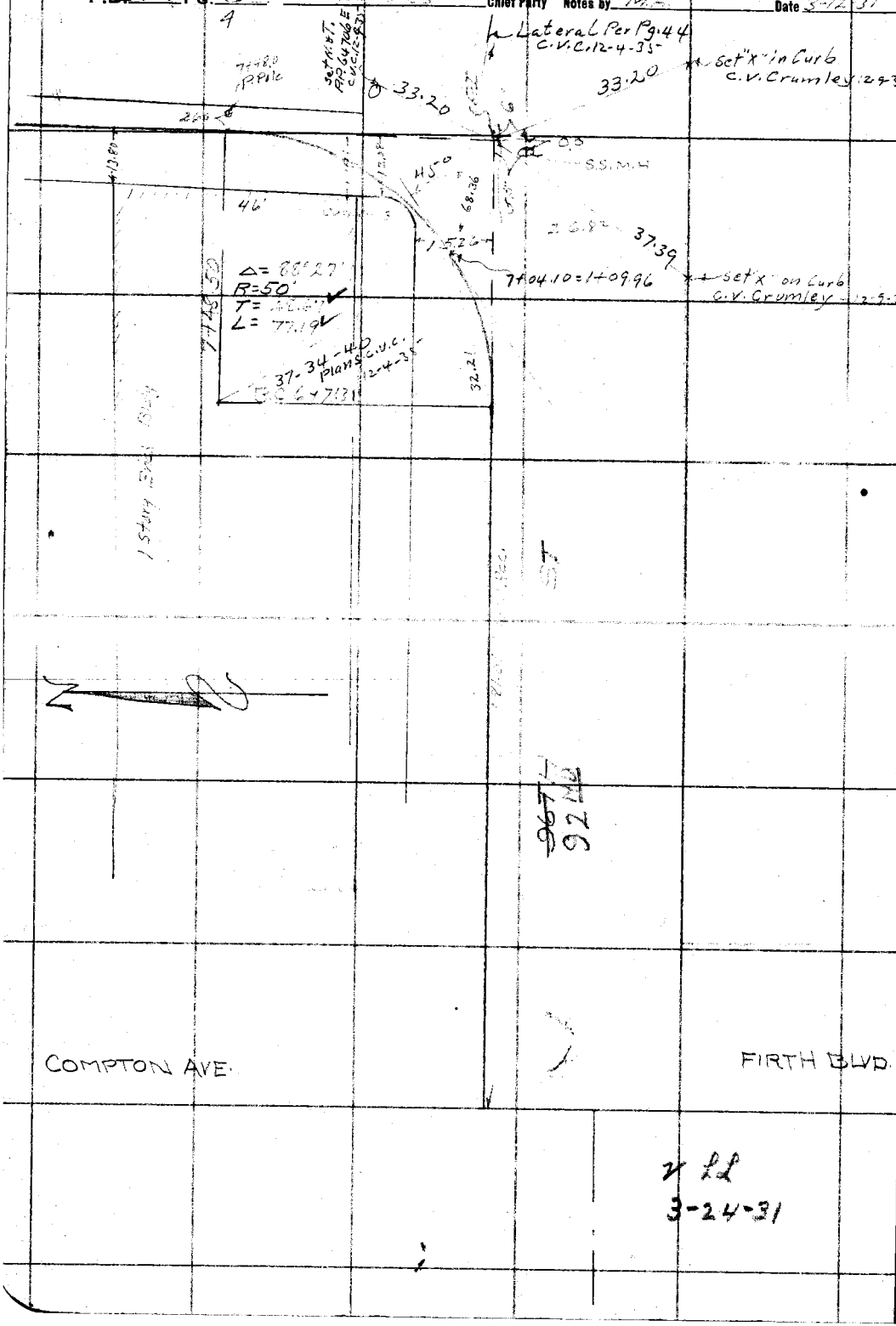

RETURN TO
LOS ANGELES COUNTY SURVEYOR

Do not extend notes this side of this line

Note: ANY ADDITIONS OR CHANGES ON THIS SHEET MUST BE MADE OR CIRCLED IN Red. WITH DATE AND NAME OF PERSON MAKING CHANGE.

2 LL
3-24-31

Date 3-12-31 Notes by Bowers Chief Party M Hayes F. 477 PG. 35

Platted by
Date
Map No.
Platting C'k'd by
Date

W. O. No. 630 U. S. O. No.
Location So Side
Surveyed by M. Hayes
Date March 12, 1931
Indexed A. C. Johnson

Notes: ANY ADDITIONS OR CHANGES ON THIS SHEET MUST BE MADE OR CIRCLED IN Red. WITH DATE AND NAME OF PERSON MAKING CHANGE.

Do not extend notes this side of this line

RETURN TO LOS ANGELES COUNTY SURVEYOR

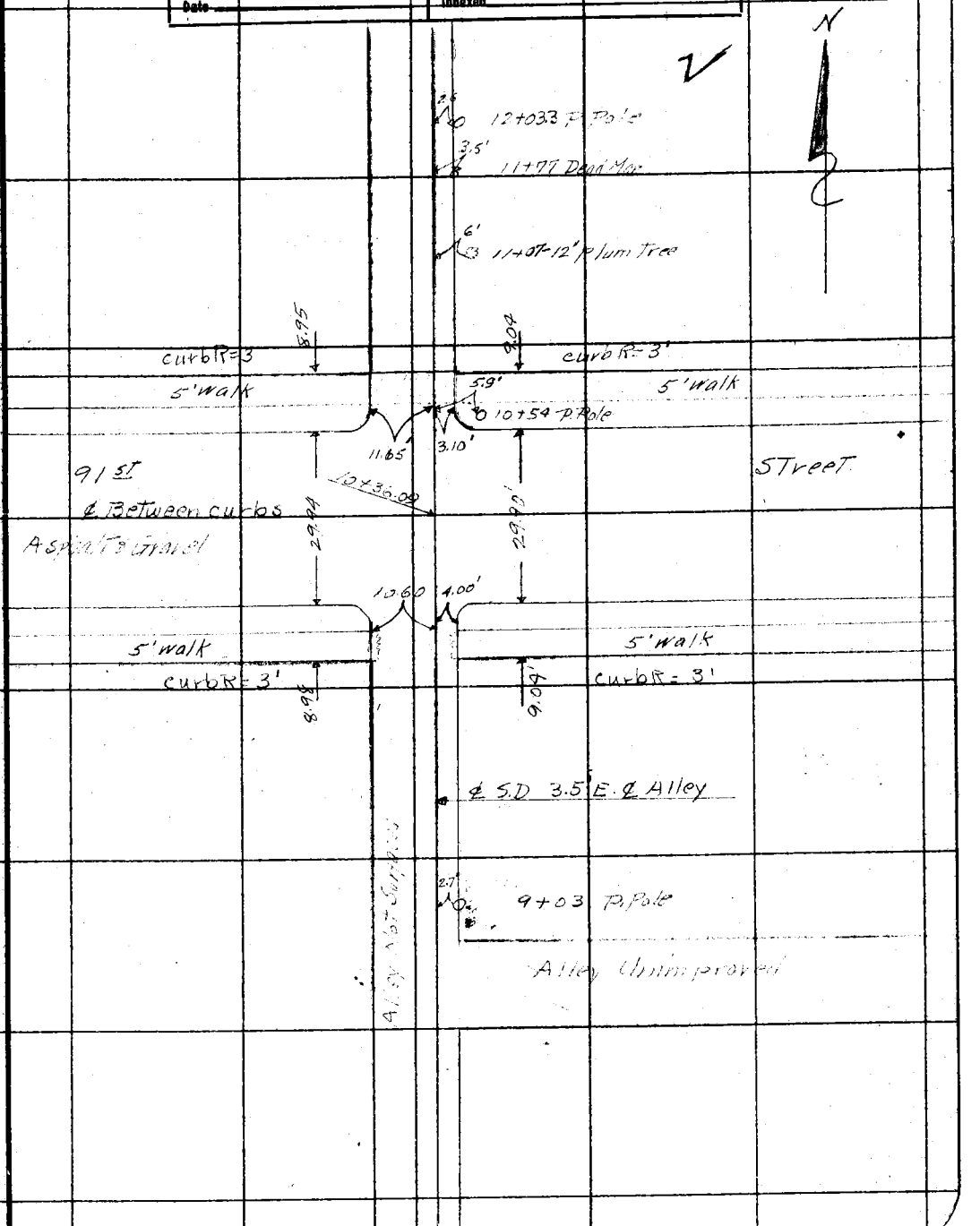

F.B. 477 Pg. 36 M Hayes Chief Party Notes by Bowers Date 3-12-31

6

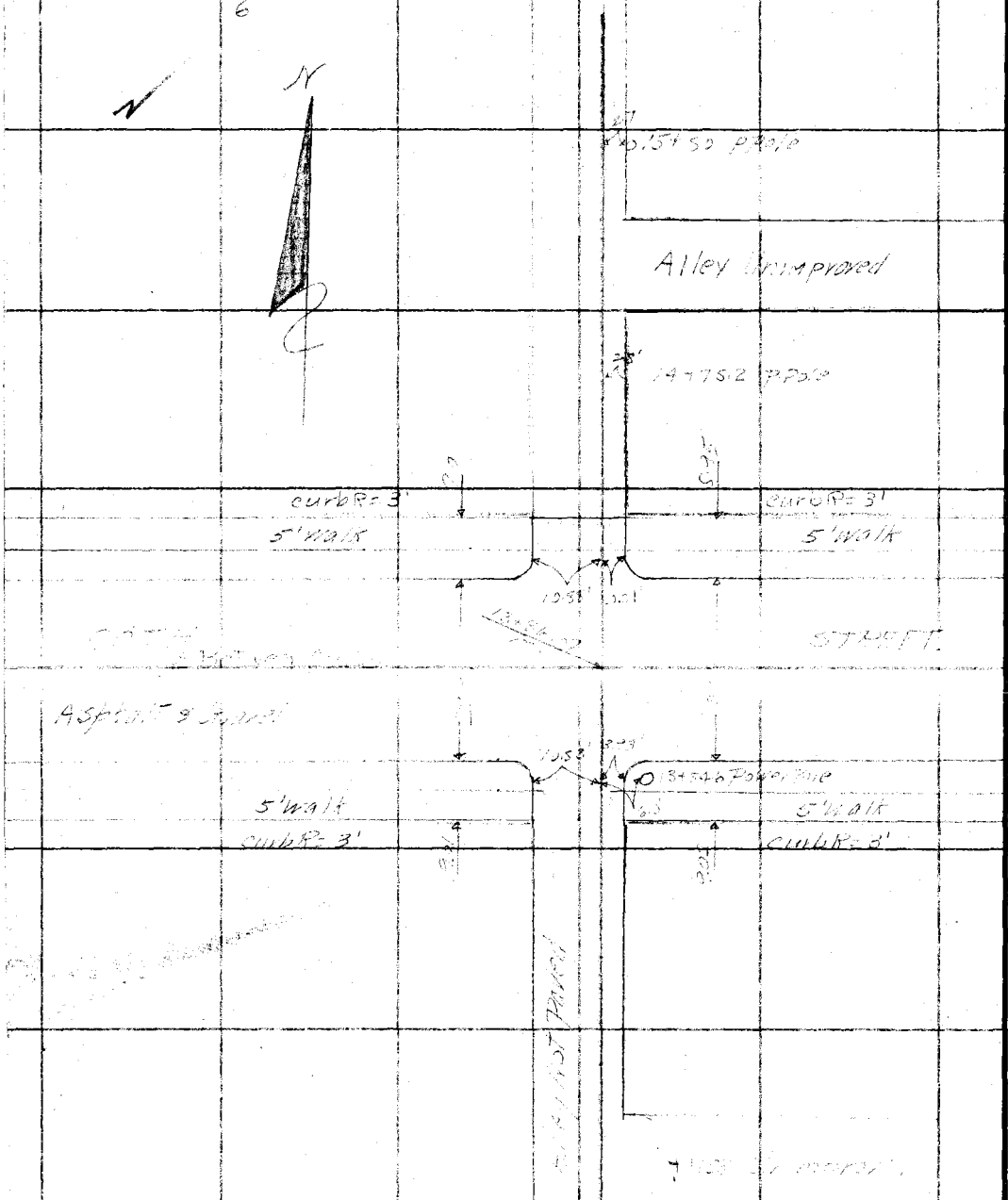

RETURN TO
LOS ANGELES COUNTY SURVEYOR

Do not extend notes this side of this line

Note: ANY ADDITIONS OR CHANGES ON THIS SHEET MUST BE MADE OR CIRCLED IN Red. WITH DATE AND NAME OF PERSON MAKING CHANGE.

Date _____ Notes by _____ Chief Party _____ F.B. 477 Pg. 37

7

Plotted by	W. O. No. 630 D. S. O. No.
Date	Location So Side
Map No.	Surveyed by M. Hayes
Plotting C'k'd by	Date March 3, 1931
Date	Indexed A. C. Johnson

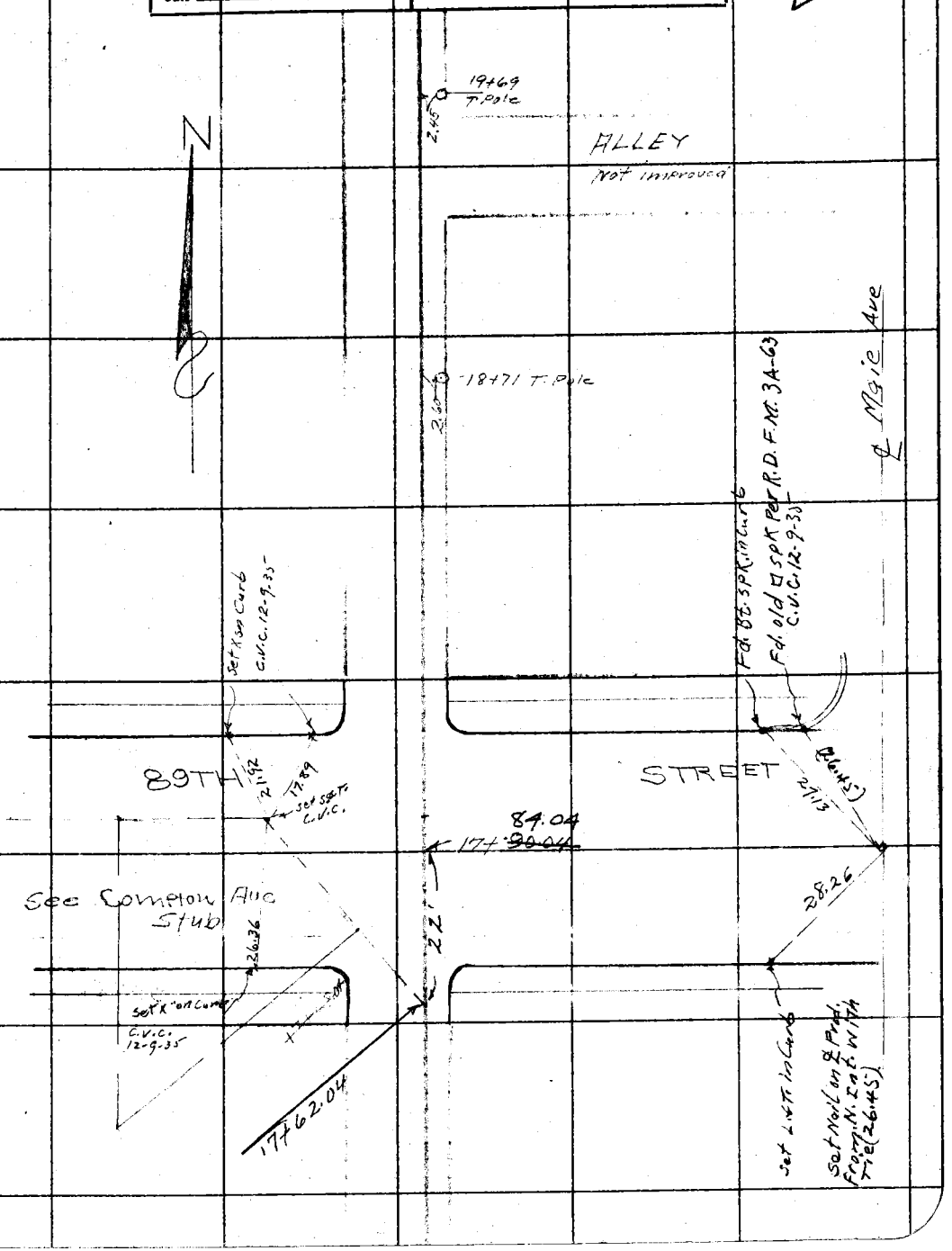

Note: ANY ADDITIONS OR CHANGES ON THIS SHEET MUST BE MADE OR CIRCLED IN Red, WITH DATE AND NAME OF PERSON MAKING CHANGE.

Do not extend notes this side of this line

RETURN TO
LOS ANGELES COUNTY SURVEYOR

F.B. 477 Pg. 38 Chief Party Notes by [illegible] Date 3-13-31

ALLEY



RETURN TO
LOS ANGELES COUNTY SURVEYOR

Do not extend notes this side of this line

Note: ANY ADDITIONS OR CHANGES ON THIS SHEET MUST BE MADE OR CIRCLED IN Red. WITH DATE AND NAME OF PERSON MAKING CHANGE.

Date _____ Notes by _____ Chief Party _____ F.B. 477 Pg. 39

Platted by _____
Date _____
Map No. _____
Platting C'k'd by _____
Date _____

W. O. No. 630 D. S. O. No. _____
Location 90 Side
Surveyed by M. Hayes
Date _____
Indexed A. C. Johnson

Notes: ANY ADDITIONS OR CHANGES ON THIS SHEET MUST BE MADE OR CIRCLED IN Red. WITH DATE AND NAME OF PERSON MAKING CHANGE.

Do not extend notes this side of this line

RETURN TO LOS ANGELES COUNTY SURVEYOR

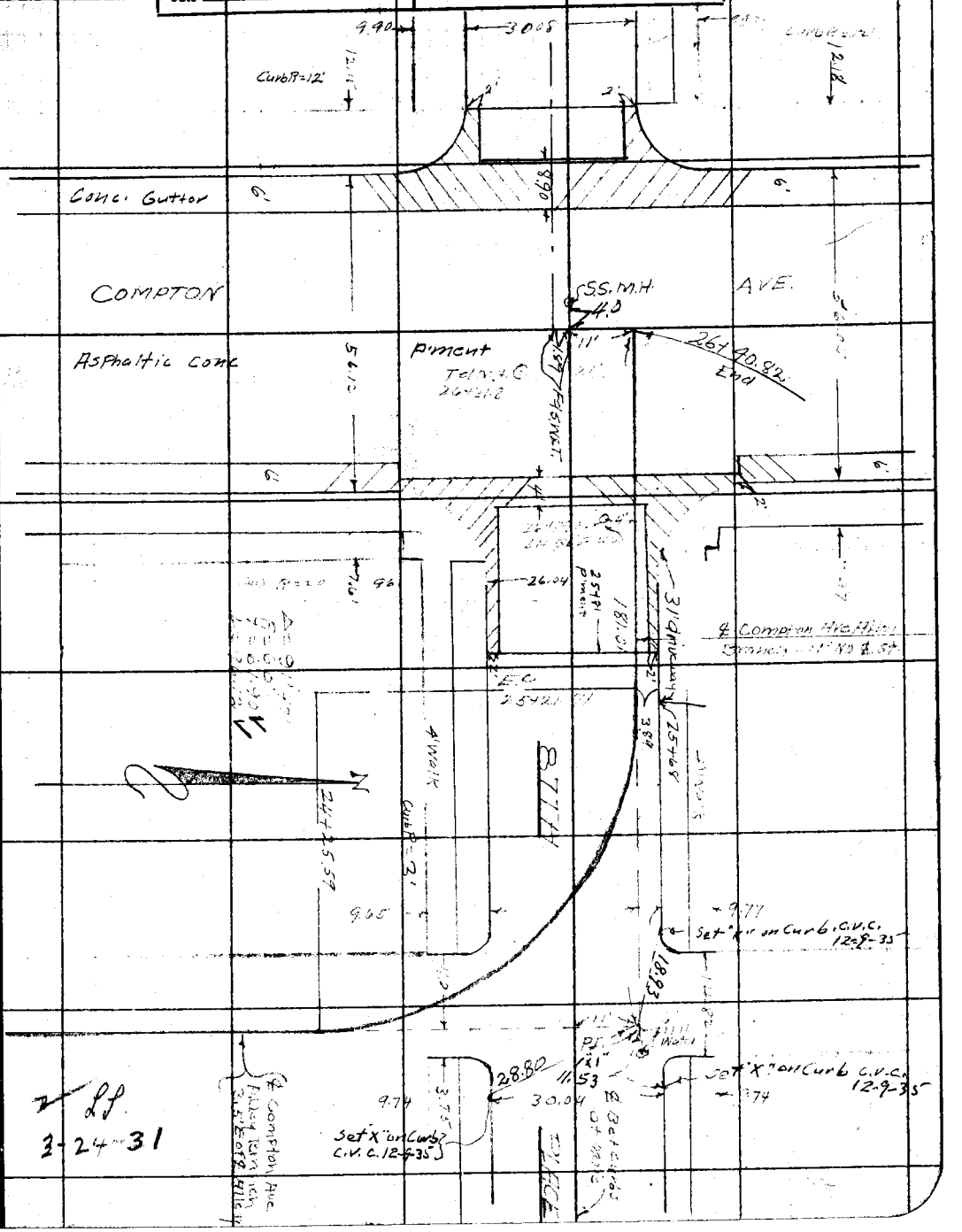

F.B. 477 PG. 40 Chief Party Notes by Date

RETURN TO
LOS ANGELES COUNTY SURVEYOR

Do not extend notes this side of this line

Notes: ANY ADDITIONS OR CHANGES ON THIS SHEET MUST BE MADE OR CIRCLED IN Red. WITH DATE AND NAME OF PERSON MAKING CHANGE.

Date _____ Notes by _____ Chief Party _____ F.B. 477 Pg. 41

Platted by	W. O. No. _____ D. S. O. No. _____
Date	Location
Map No.	Surveyed by
Platting C'k'd by	Date
Date	Indexed A. C. Johnson

COMPTON AVE STUB

March 12, 1931

Notes ANY ADDITIONS OR CHANGES ON THIS SHEET MUST BE MADE OR CIRCLED IN Red. WITH DATE AND NAME OF PERSON MAKING CHANGE.

Do not extend notes this side of this line

RETURN TO
LOS ANGELES COUNTY SURVEYOR

RETURN TO
LOS ANGELES COUNTY SURVEYOR

Note: ANY ADDITIONS OR CHANGES ON THIS SHEET MUST BE MADE OR CIRCLED IN Red. WITH DATE AND NAME OF PERSON MAKING CHANGE.

Do not extend notes this side of this line

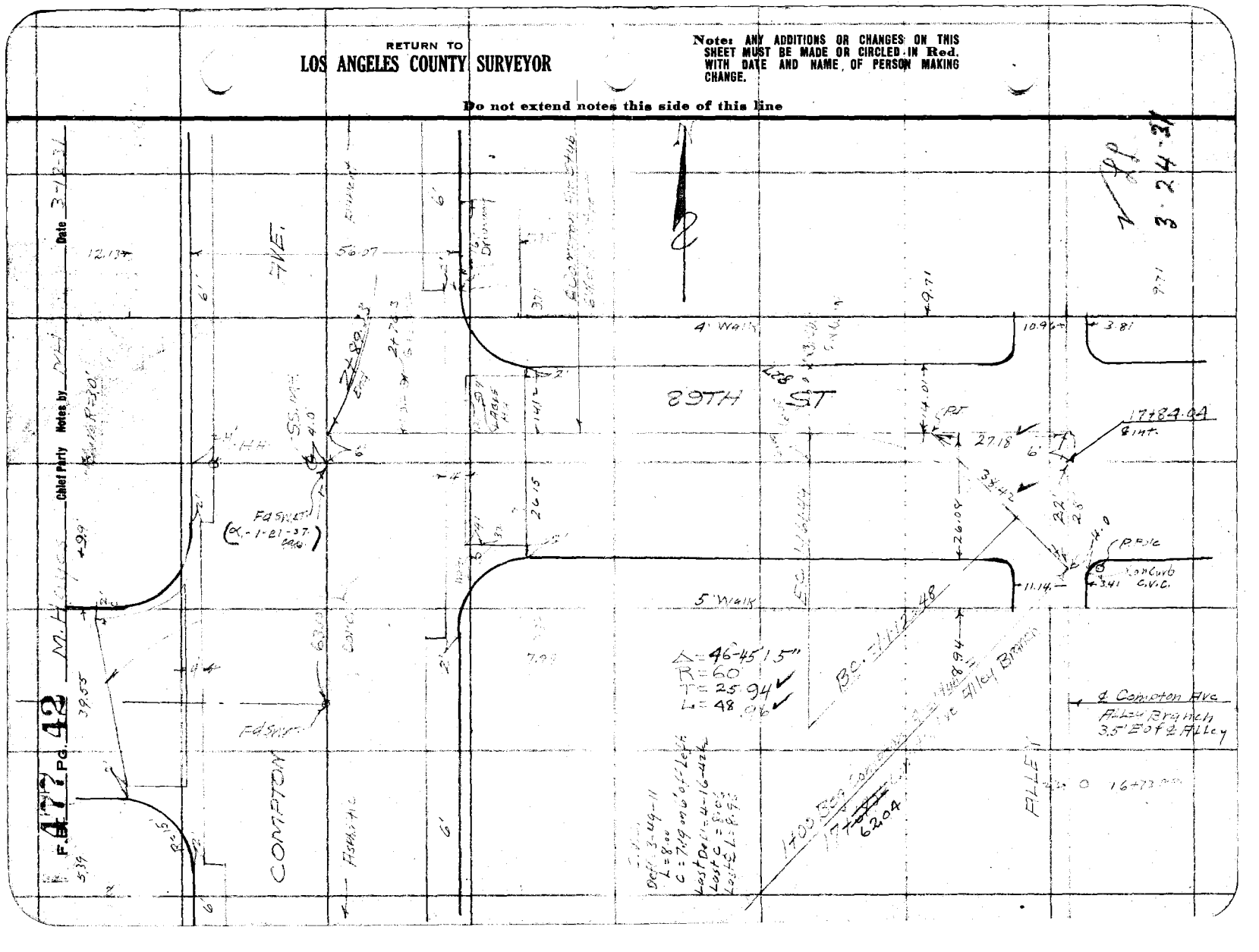

51.27

89.33
38
51.33

Date _____ Notes by _____ Chief Party _____ F.B. 477 PG. 43

Platted by	W. O. No. _____ O. S. O. No. _____
Date	Location
Map No.	Surveyed by
Platting C'k'd by	Date
Date	Indexed A. C. Johnson

92ND STREET STUB

March 16, 1931

Note: ANY ADDITIONS OR CHANGES ON THIS SHEET MUST BE MADE OR CIRCLED IN Red. WITH DATE AND NAME OF PERSON MAKING CHANGE.

Do not extend notes this side of this line

RETURN TO
LOS ANGELES COUNTY SURVEYOR

F.B. 477 Pg. 44 M. Hayes Chief Party Notes by M.H Date 3-16-31

2

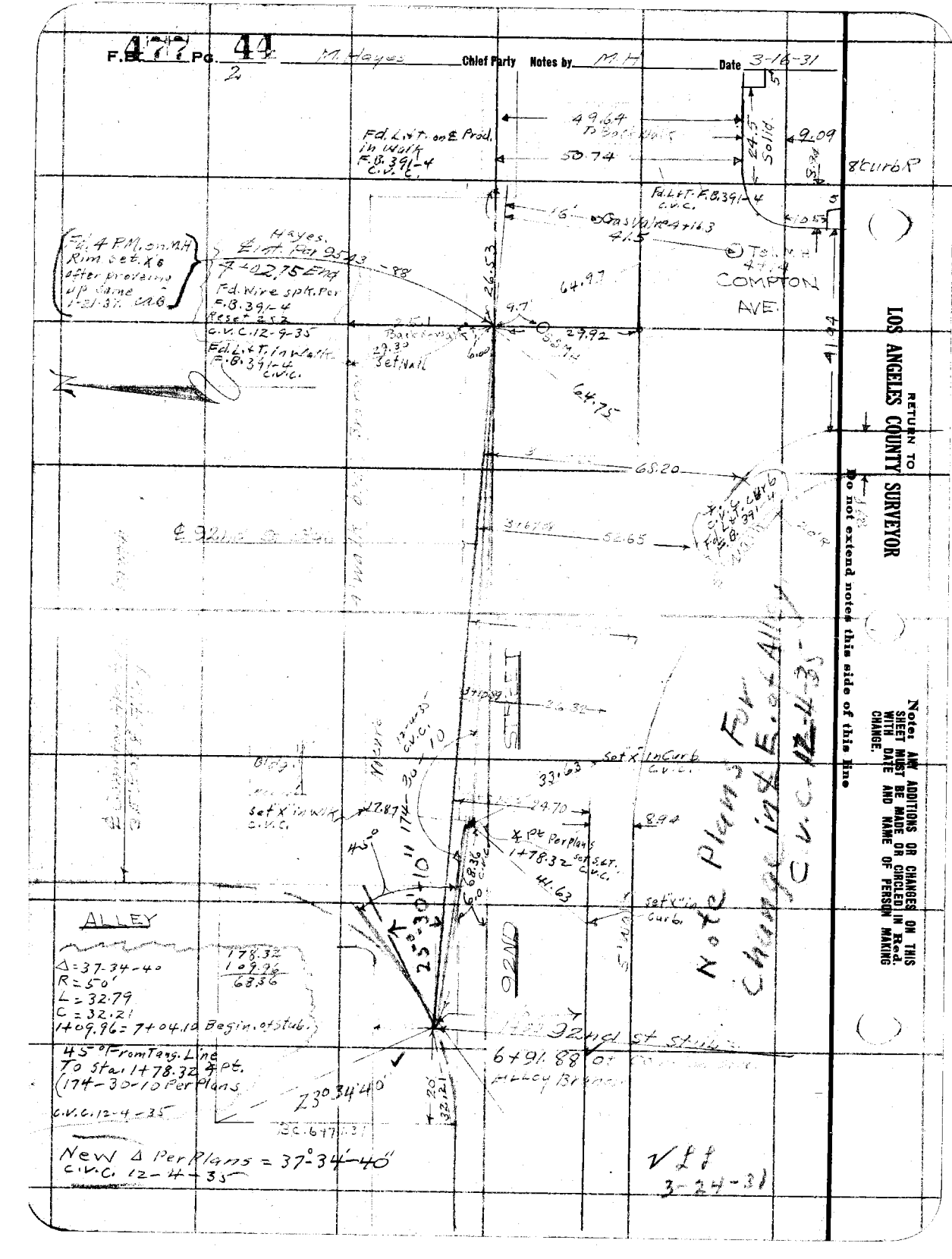

RETURN TO LOS ANGELES COUNTY SURVEYOR

Do not extend notes this side of this line

Note: ANY ADDITIONS OR CHANGES ON THIS SHEET MUST BE MADE OR CIRCLED IN Red. WITH DATE AND NAME OF PERSON MAKING CHANGE.

Date _____ Notes by _____ Chief Party _____ F.B. 477 Pg. 45

1.80.95
180.95

Platted by _____	W. O. No. _____ O. S. O. No. _____
Date _____	Location _____
Map No. _____	Surveyed by _____
Platting C'k'd by _____	Date _____
Date _____	Indexed A. C. Johnson

COLDEN AVE BRANCH

March 1931

Note: ANY ADDITIONS OR CHANGES ON THIS SHEET MUST BE MADE OR CIRCLED IN Red. WITH DATE AND NAME OF PERSON MAKING CHANGE.

Do not extend notes this side of this line

RETURN TO
LOS ANGELES COUNTY SURVEYOR

F.B. 477 Pg. 46 M Hayes Chief Party Notes by M.H. Date

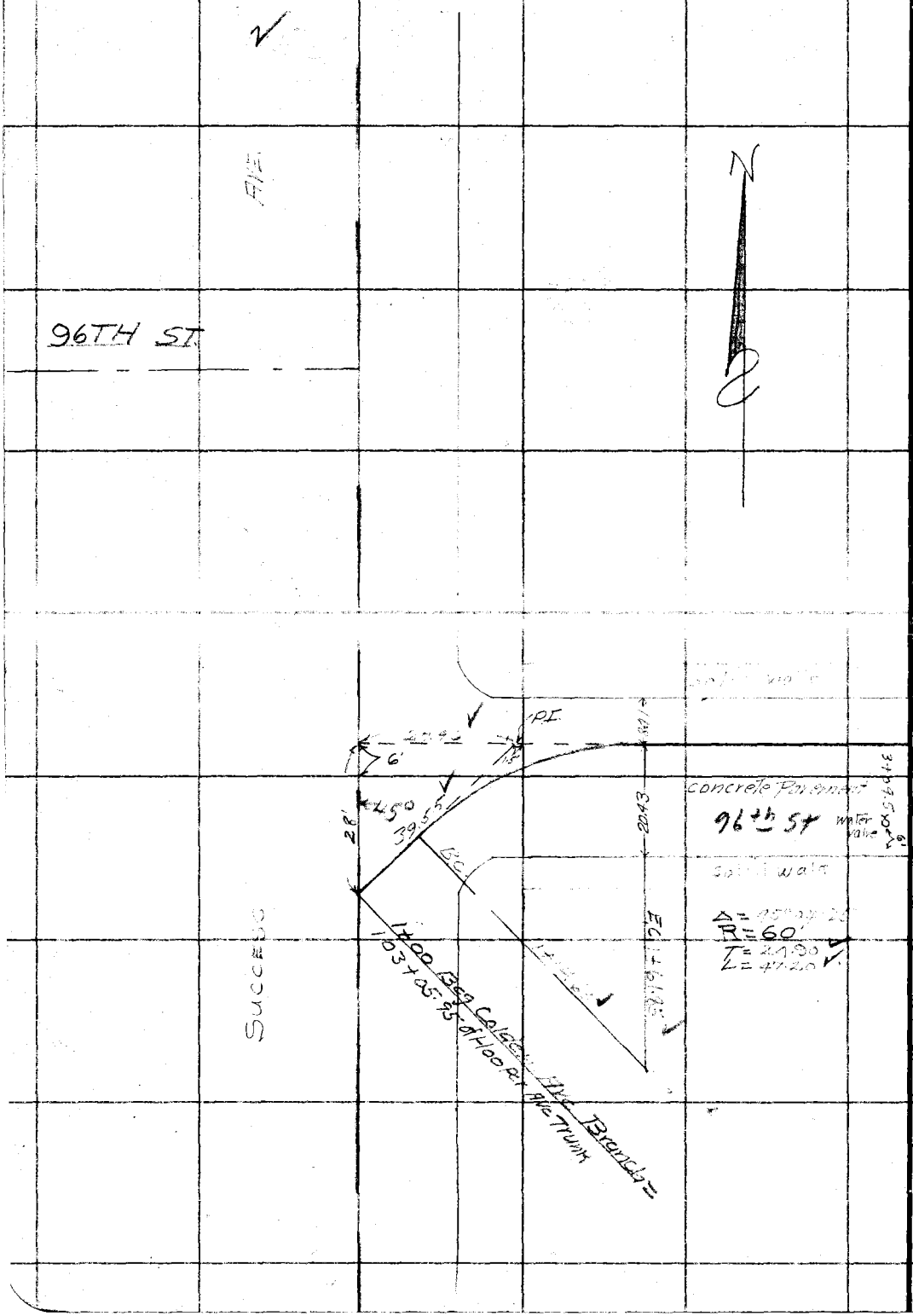

RETURN TO
LOS ANGELES COUNTY SURVEYOR

Do not extend notes this side of this line

Note: ANY ADDITIONS OR CHANGES ON THIS SHEET MUST BE MADE OR CIRCLED IN Red. WITH DATE AND NAME OF PERSON MAKING CHANGE.

Date _____ Notes by _____ Chief Party _____ F.B. 477 PG. 47 3

Plotted by	W. O. No. 630 O. B. O. No.
Date	Location So Side
Map No.	Surveyed by M. Hayes
Plotting C'k'd by	Date March 1931
Date	Indexed A. C. Johnson

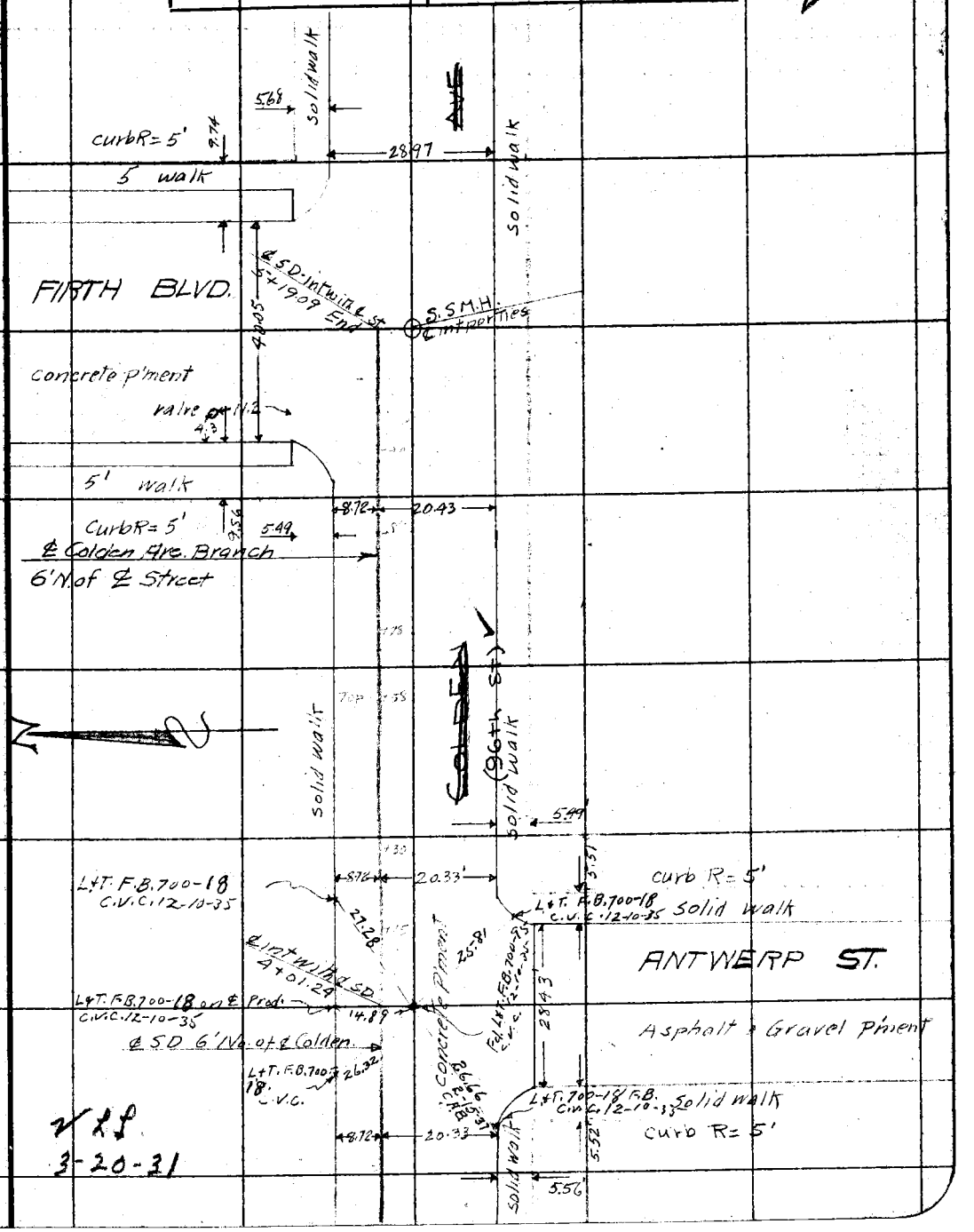

Note: ANY ADDITIONS OR CHANGES ON THIS SHEET MUST BE MADE OR CIRCLED IN Red. WITH DATE AND NAME OF PERSON MAKING CHANGE.

Do not extend notes this side of this line

RETURN TO LOS ANGELES COUNTY SURVEYOR

3-20-31

F.B. 477 PG. 48 _____ Chief Party Notes by _____ Date _____

14.
11.[illegible]
2.

17.82
19.[illegible]3

[illegible] 9

[illegible]
1[illegible].05
5.[illegible]5

20.32
17.[illegible]
38.[illegible]

37.45

43.[illegible]

43.19

31.53
7.72
39.25

20.
19.

RETURN TO
LOS ANGELES COUNTY SURVEYOR

Do not extend notes this side of this line

Notes: ANY ADDITIONS OR CHANGES ON THIS SHEET MUST BE MADE OR CHOLED IN Red. WITH DATE AND NAME OF PERSON MAKING CHANGE.

RETURN TO
LOS ANGELES COUNTY SURVEYOR

Note: ANY ADDITIONS OR CHANGES ON THIS SHEET MUST BE MADE OR CIRCLED IN Red. WITH DATE AND NAME OF PERSON MAKING CHANGE.

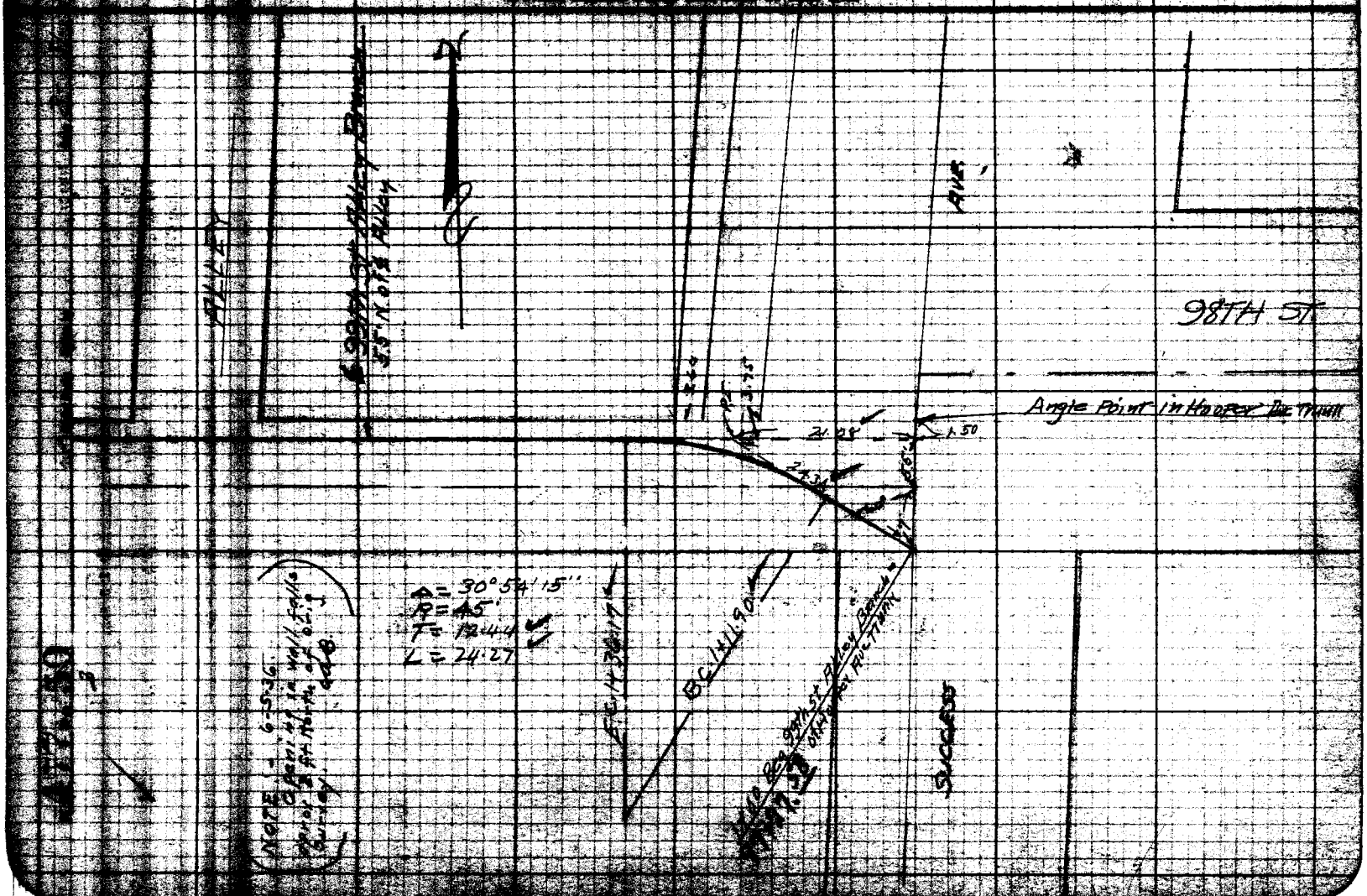

Date _____ Notes by _____ Chief Party _____ F. Bk. 177 Pg. 49

Platted by	W. O. No. _____ D. S. O. No. _____
Date	Location
Map No.	Surveyed by
Platting C'k'd by	Date
Date	Indexed A. C. Johnson

99 STREET ALLEY BRANCH

Notes: ANY ADDITIONS OR CHANGES ON THIS SHEET MUST BE MADE OR CIRCLED IN Red. WITH DATE AND NAME OF PERSON MAKING CHANGE.

Do not extend notes this side of this line

RETURN TO LOS ANGELES COUNTY SURVEYOR

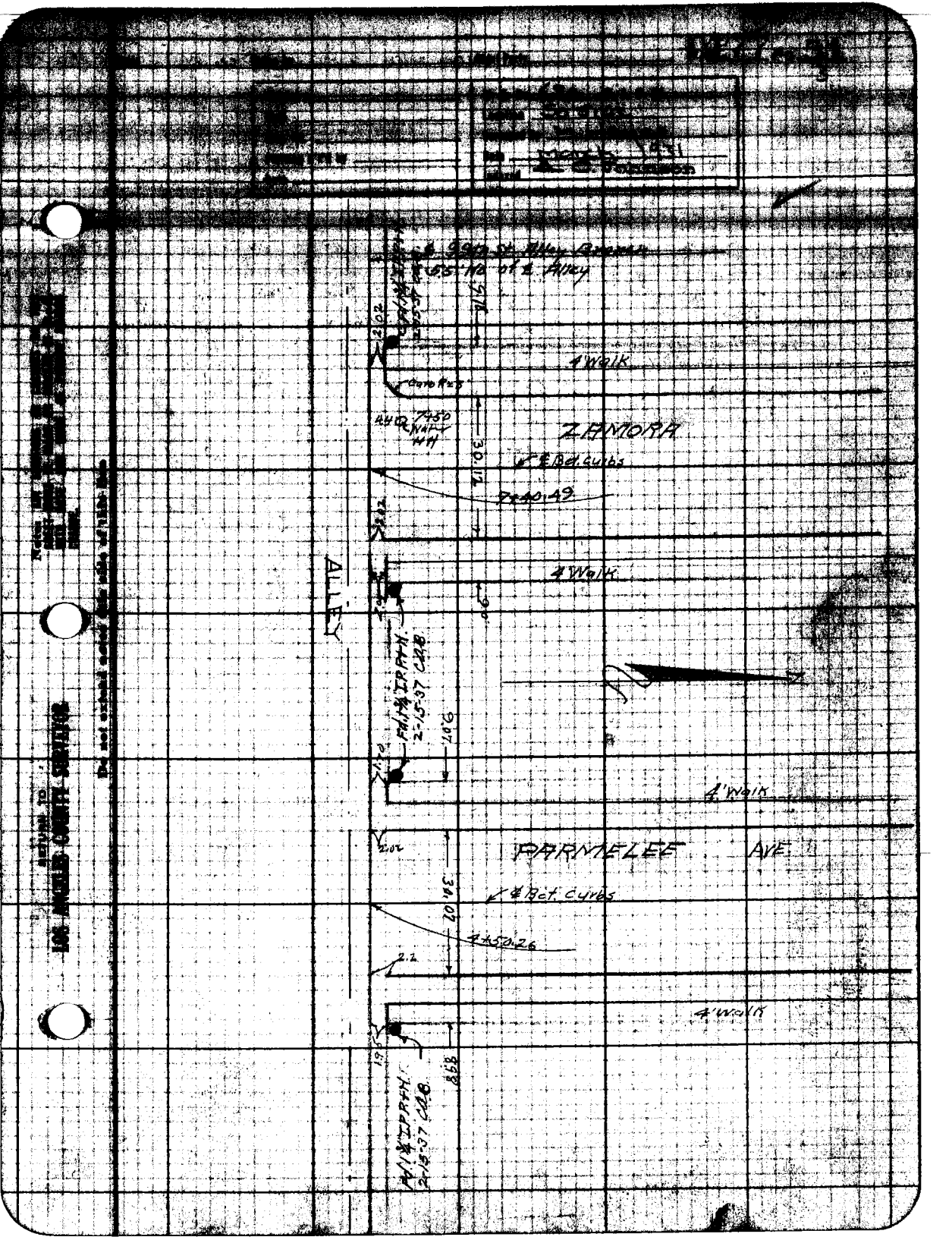

5.5' No. of ℄ Alley
4' Walk
ZAMORA
℄ Bet. Curbs
7+40.49
30.12
4' Walk
ALLEY
Fd. 1¾" I.P. P+H.
2-15-37 C.A.B.
4' Walk
PARMELEE AVE.
℄ Bet. Curbs
30.07
4+50.26
4' Walk
Fd. 1¾" I.P. P+H.
2-15-37 C.A.B.

F. 477 Pg. 52 4 M. Hayes Chief Party Noted by M.H. Date 3-[illegible]-37

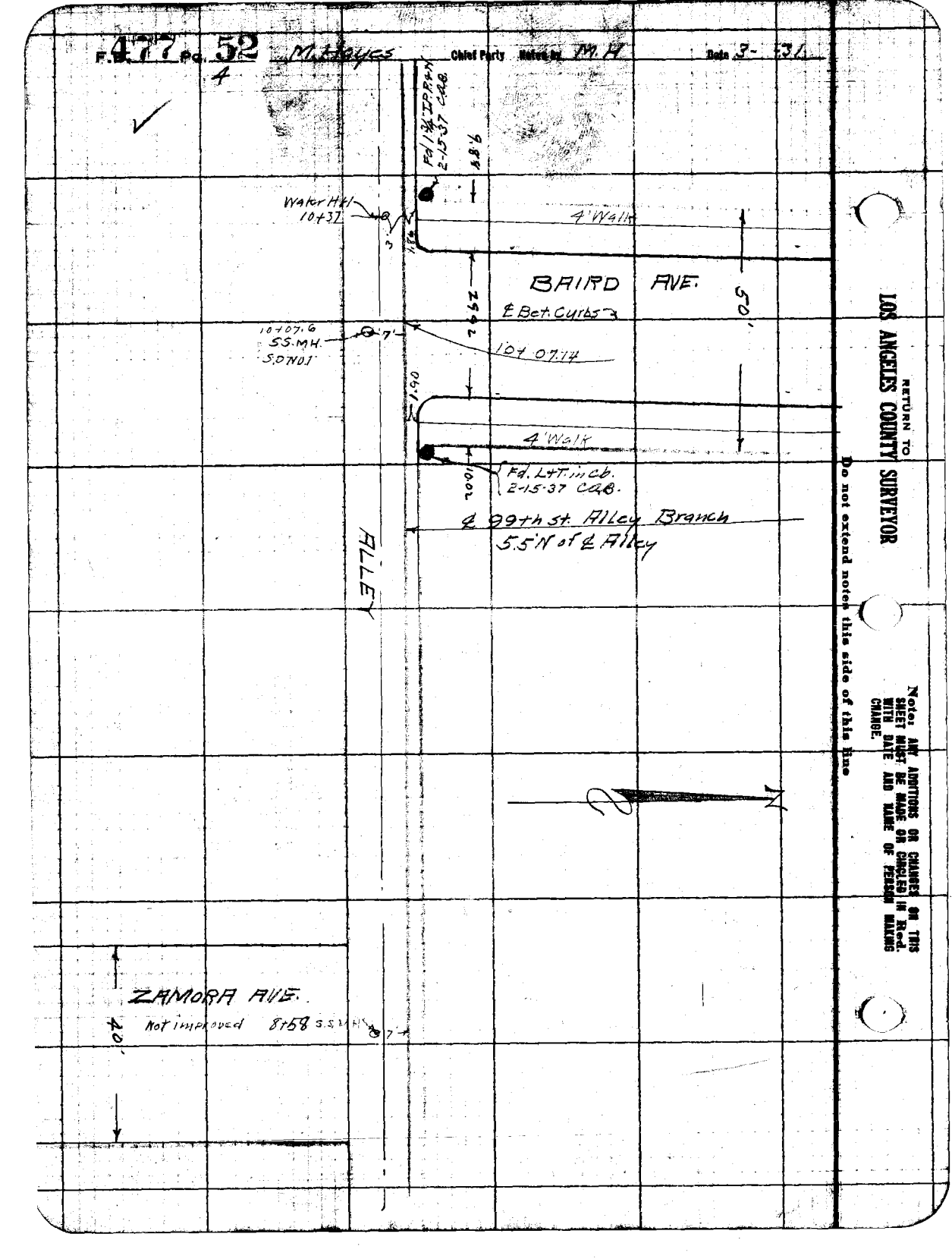

RETURN TO
LOS ANGELES COUNTY SURVEYOR

Do not extend notch this side of this line

Note: ANY ADDITIONS OR CHANGES ON THIS SHEET MUST BE MADE OR CIRCLED IN Red. WITH DATE AND NAME OF PERSON MAKING CHANGE.

Date _____ Notes by _____ Chief Party _____ F.B. 477 Pg. 53

Platted by _____	W. O. No. 630 D. S. O. No. _____
Date _____	Location So Side
Map No. _____	Surveyed by M. Hayes
Platting C'k'd by _____	Date March 13, 1931
Date _____	Indexed A. C. Johnson

Note: ANY ADDITIONS OR CHANGES ON THIS SHEET MUST BE MADE OR CIRCLED IN Red. WITH DATE AND NAME OF PERSON MAKING CHANGE.

RETURN TO
LOS ANGELES COUNTY SURVEYOR

Do not extend notes this side of this line

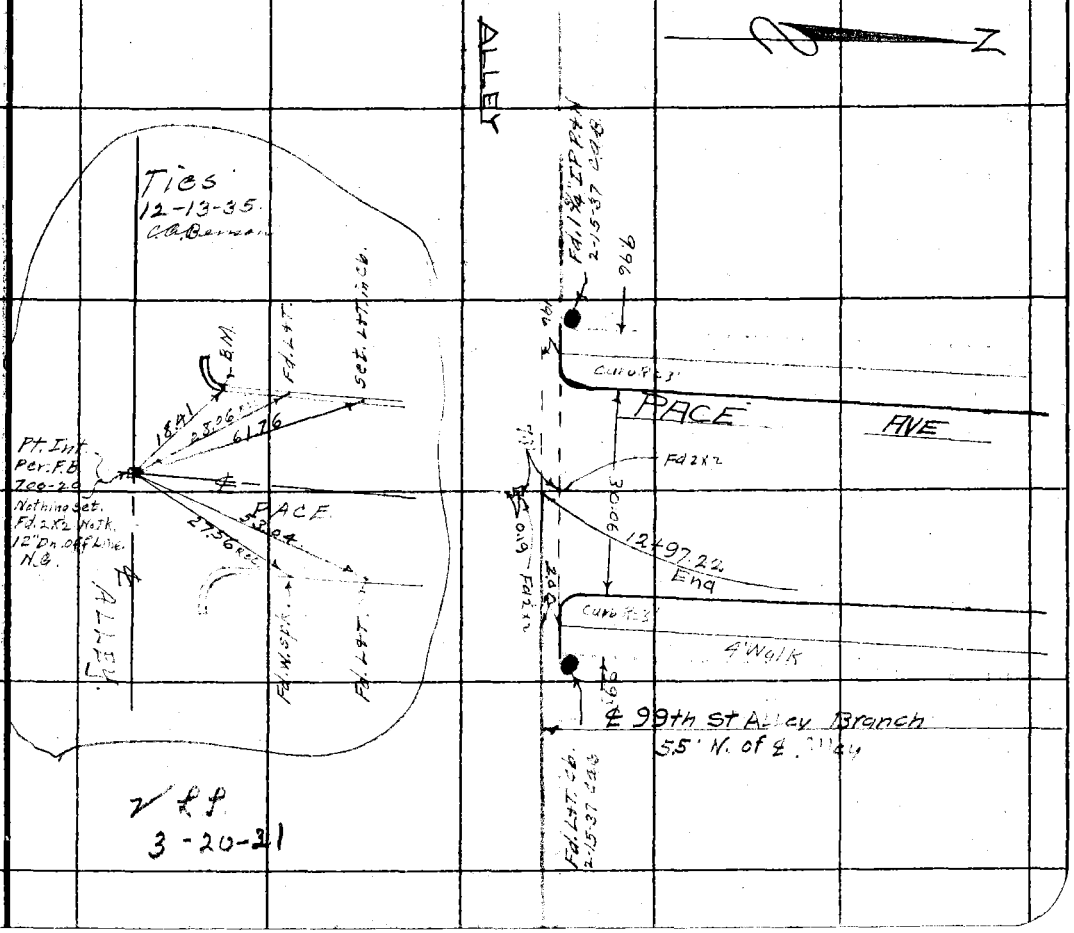

✓ L.L.
3-20-31

RETURN TO

LOS ANGELES COUNTY SURVEYOR

Note: ANY ADDITIONS OR CHANGES ON THIS SHEET MUST BE MADE OR CIRCLED IN Red. WITH DATE AND NAME OF PERSON MAKING CHANGE.

Do not extend notes this side of this line

Date

Chief Party Notes by

F. B. 1212 PG. 51

Date _____ Notes by _____ Chief Party _____ F.B. 477 Pg. 55

Platted by	W. O. No. 630 D. S. O. No.
Date	Location So Side
Map No.	Surveyed by M Hayes
Platting C'k'd by	Date Feb 5 1931
Date	Indexed A. C. Johnson

100TH ST [illegible]

Feb 1931

Note: ANY ADDITIONS OR CHANGES ON THIS SHEET MUST BE MADE OR CIRCLED IN Red. WITH DATE AND NAME OF PERSON MAKING CHANGE.

Do not extend notes this side of this line

RETURN TO
LOS ANGELES COUNTY SURVEYOR

F.B. 477 Pg. 56 Chief Party Notes by Date 2-5-31



RETURN TO
LOS ANGELES COUNTY SURVEYOR

Do not extend notes this side of this line

Note: ANY ADDITIONS OR CHANGES ON THIS SHEET MUST BE MADE OR CIRCLED IN Red. WITH DATE AND NAME OF PERSON MAKING CHANGE.

Date _____ Notes by _____ Chief Party _____ F. 477 Pg. 57 3

Platted by	W. O. No. 630 D. S. O. No.
Date	Location So Side
Map No.	Surveyed by M. Hayes
Platting C'k'd by	Date Feb 5, 1931
Date	Indexed A. C. Johnson

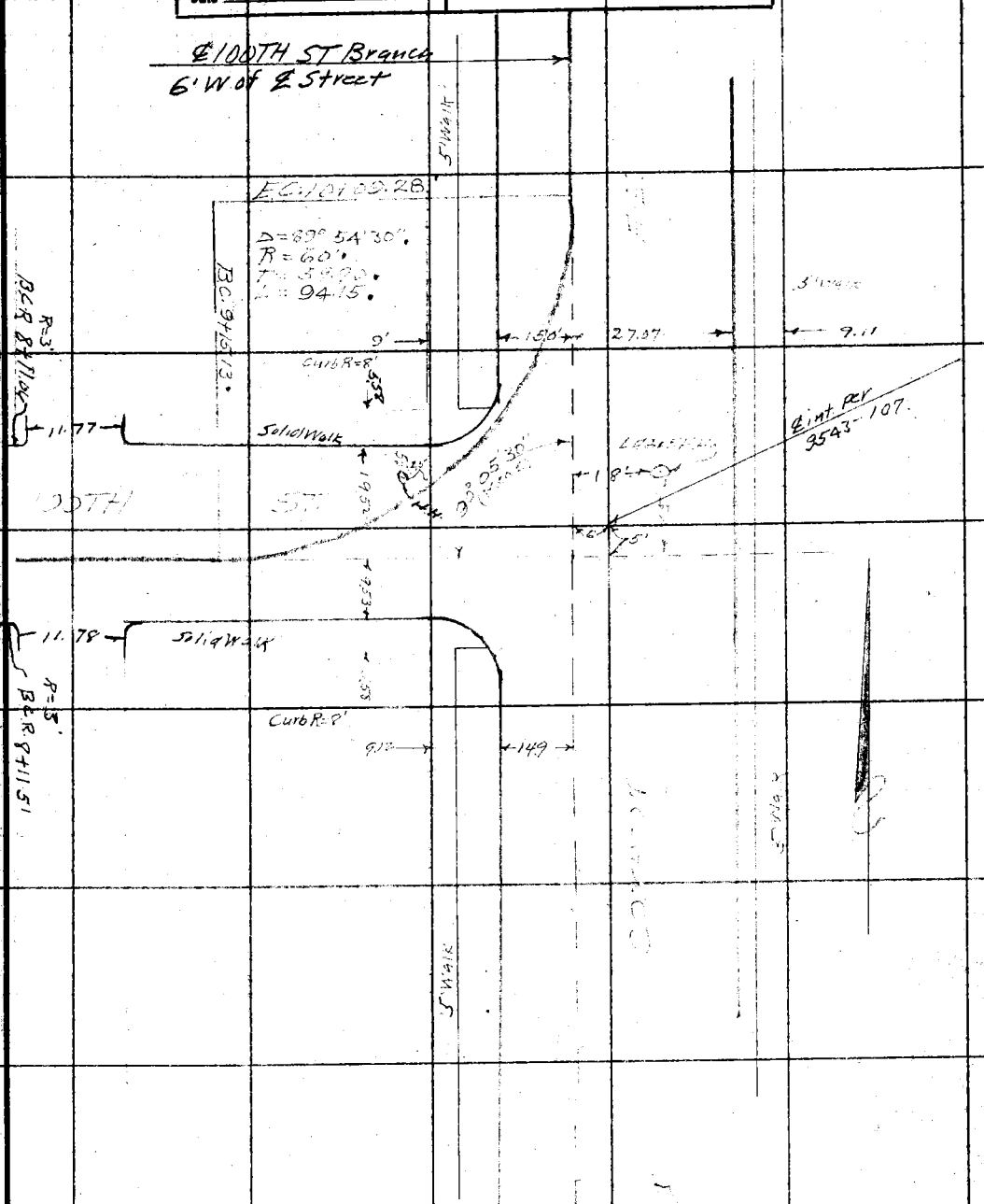

Note: ANY ADDITIONS OR CHANGES ON THIS SHEET MUST BE MADE OR CIRCLED IN Red, WITH DATE AND NAME OF PERSON MAKING CHANGE.

Do not extend notes this side of this line

RETURN TO
LOS ANGELES COUNTY SURVEYOR

F.B. 477 Pg. 58 4 M. Hayes Chief Party Notes by M.H Date 7-5-31

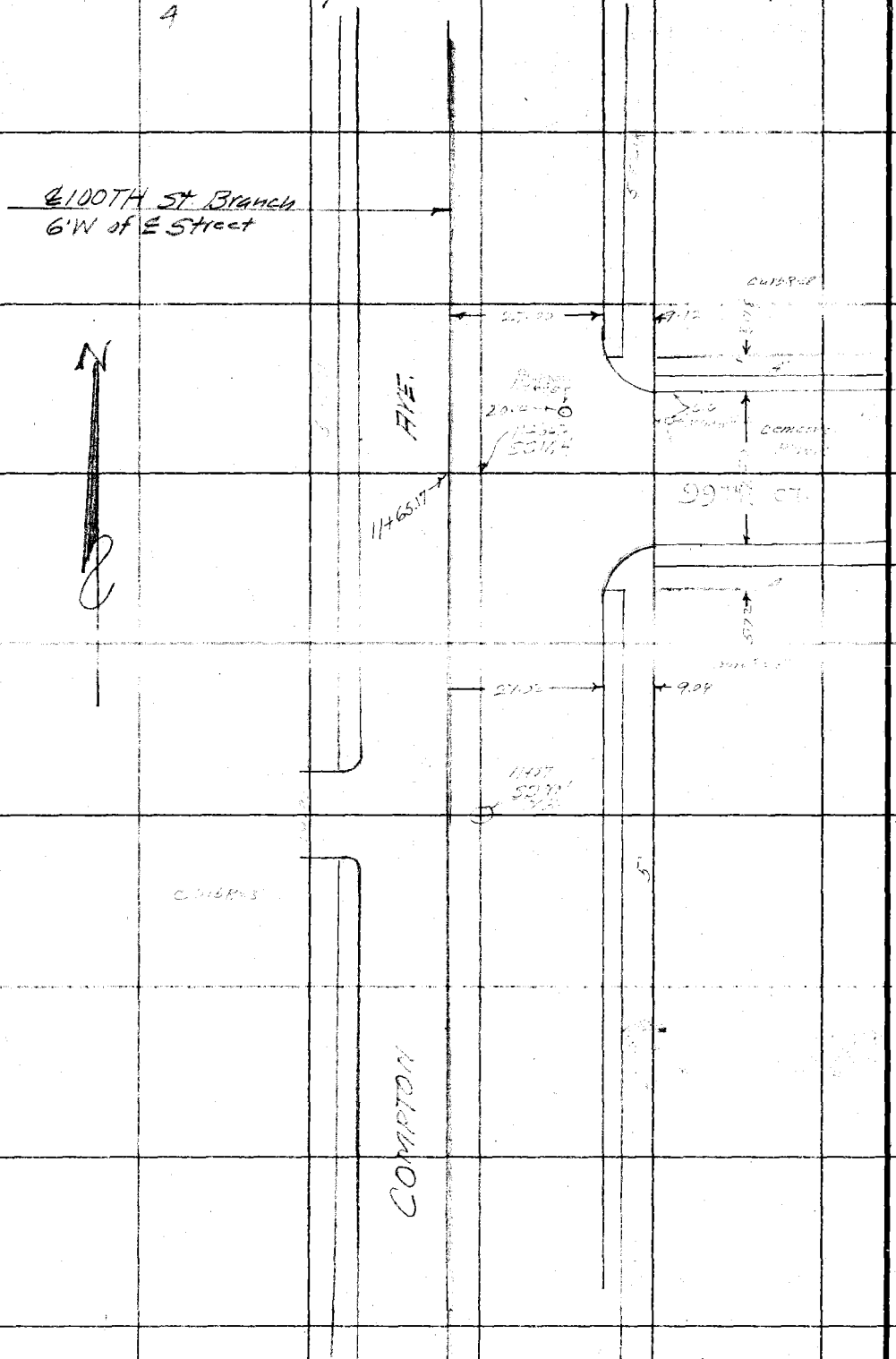

RETURN TO
LOS ANGELES COUNTY SURVEYOR

Do not extend notes this side of this line

Notes: ANY ADDITIONS OR CHANGES ON THIS SHEET MUST BE MADE OR CIRCLED IN Red. WITH DATE AND NAME OF PERSON MAKING CHANGE.

Date _____ Notes by _____ Chief Party _____ F.B. 477 PG. 59 5

Platted by	W. O. No. 630 D. S. O. No.
Date	Location So Side
Map No.	Surveyed by M. Hayes
Platting C'k'd by	Date Feb 5, 1931
Date	Indexed A. C. Johnson

Note: ANY ADDITIONS OR CHANGES ON THIS SHEET MUST BE MADE ON CIRCLED IN Red. WITH DATE AND NAME OF PERSON MAKING CHANGE.

Do not extend notes this side of this line

RETURN TO LOS ANGELES COUNTY SURVEYOR

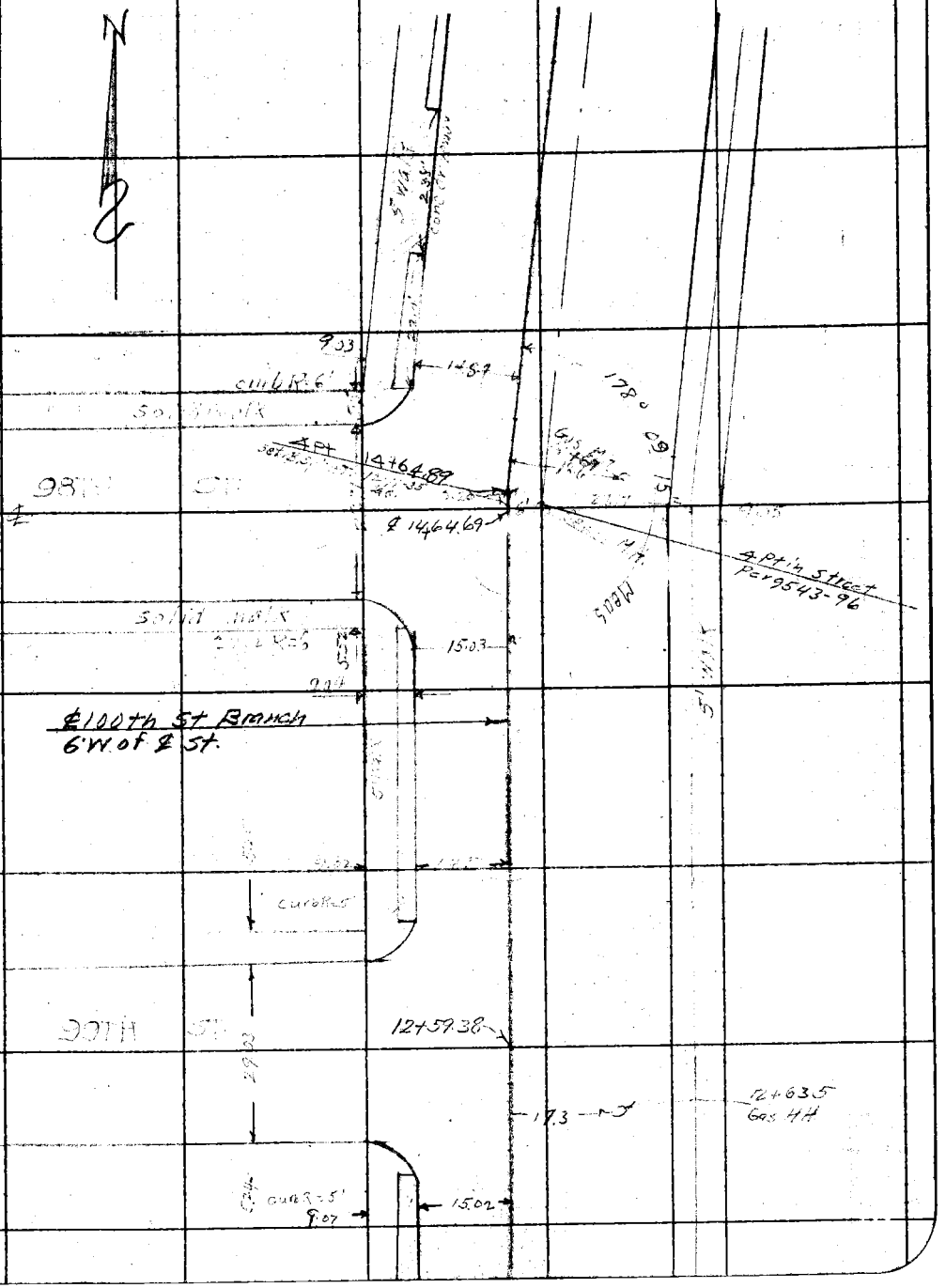

F.B. 477 PG. 60 M Hayes Chief Party Notes by Bowers Date 2-7-31

RETURN TO LOS ANGELES COUNTY SURVEYOR

Do not extend notes this side of this line

Notes: ANY ADDITIONS OR CHANGES ON THIS SHEET MUST BE MADE OR CIRCLED IN Red. WITH DATE AND NAME OF PERSON MAKING CHANGE.

Date 2-7-31 Notes by Bowers Chief Party M Hayes F.B. 477 Pg. 61

Platted by	W. O. No. 630 D. S. O. No.
Date	Location So Side
Map No.	Surveyed by M. Hayes
Platting C'k'd by	Date Feb 7 1931
Date	Indexed A. C. Johnson

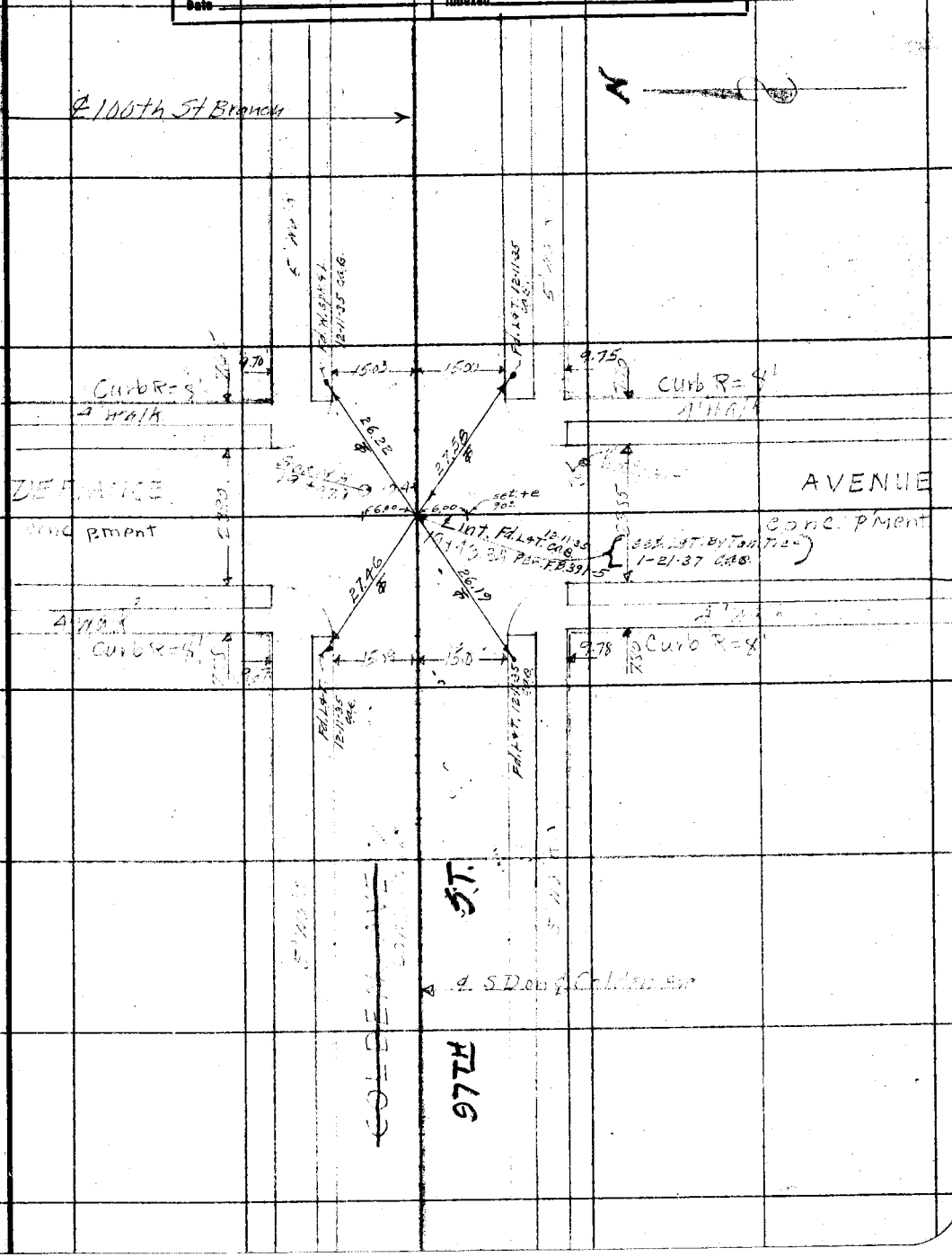

Note: ANY ADDITIONS OR CHANGES ON THIS SHEET MUST BE MADE OR CIRCLED IN Red. WITH DATE AND NAME OF PERSON MAKING CHANGE.

Do not extend notes this side of this line

RETURN TO
LOS ANGELES COUNTY SURVEYOR

F.B. 477 Pg. 62 — Chief Party — Notes by — Date 2-7-31

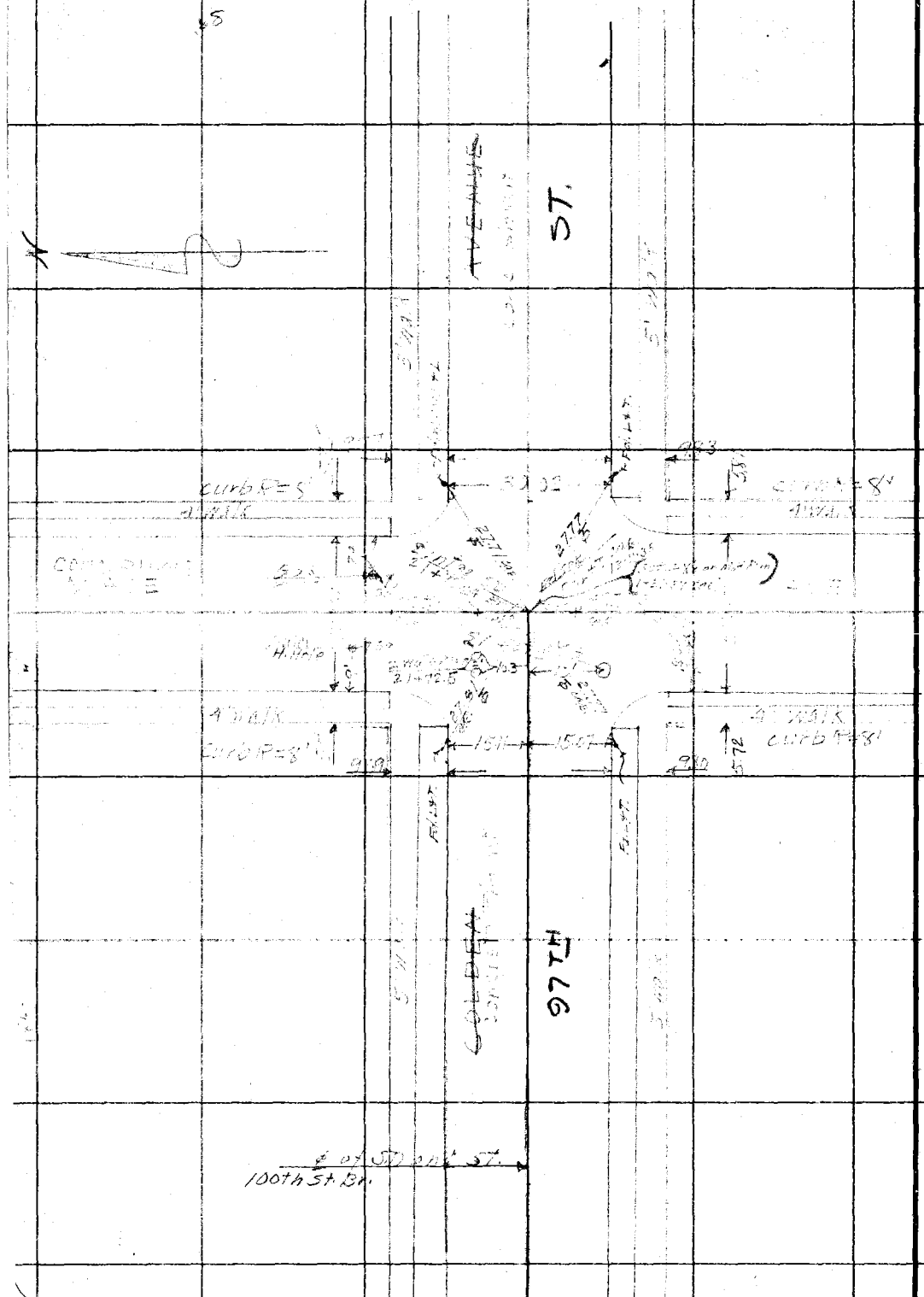

RETURN TO
LOS ANGELES COUNTY SURVEYOR

Do not extend notes this side of this line

Note: ANY ADDITIONS OR CHANGES ON THIS SHEET MUST BE MADE OR CIRCLED IN Red. WITH DATE AND NAME OF PERSON MAKING CHANGE.

Date _____ Notes by _____ Chief Party _____ F.B. 477 Pg. 63

Platted by	W. O. No. _____ D. S. O. No. _____
Date	Location
Map No.	Surveyed by
Platting C'k'd by	Date
Date	Indexed A. C. Johnson

Notes: ANY ADDITIONS OR CHANGES ON THIS SHEET MUST BE MADE OR CIRCLED IN Red. WITH DATE AND NAME OF PERSON MAKING CHANGE.

Do not extend notes this side of this line

RETURN TO LOS ANGELES COUNTY SURVEYOR

100TH STREET STUB

March 9 1931

F.B. 477 Pg. 64 M. Hayes Chief Party Notes by M.H. Date 3-9-31

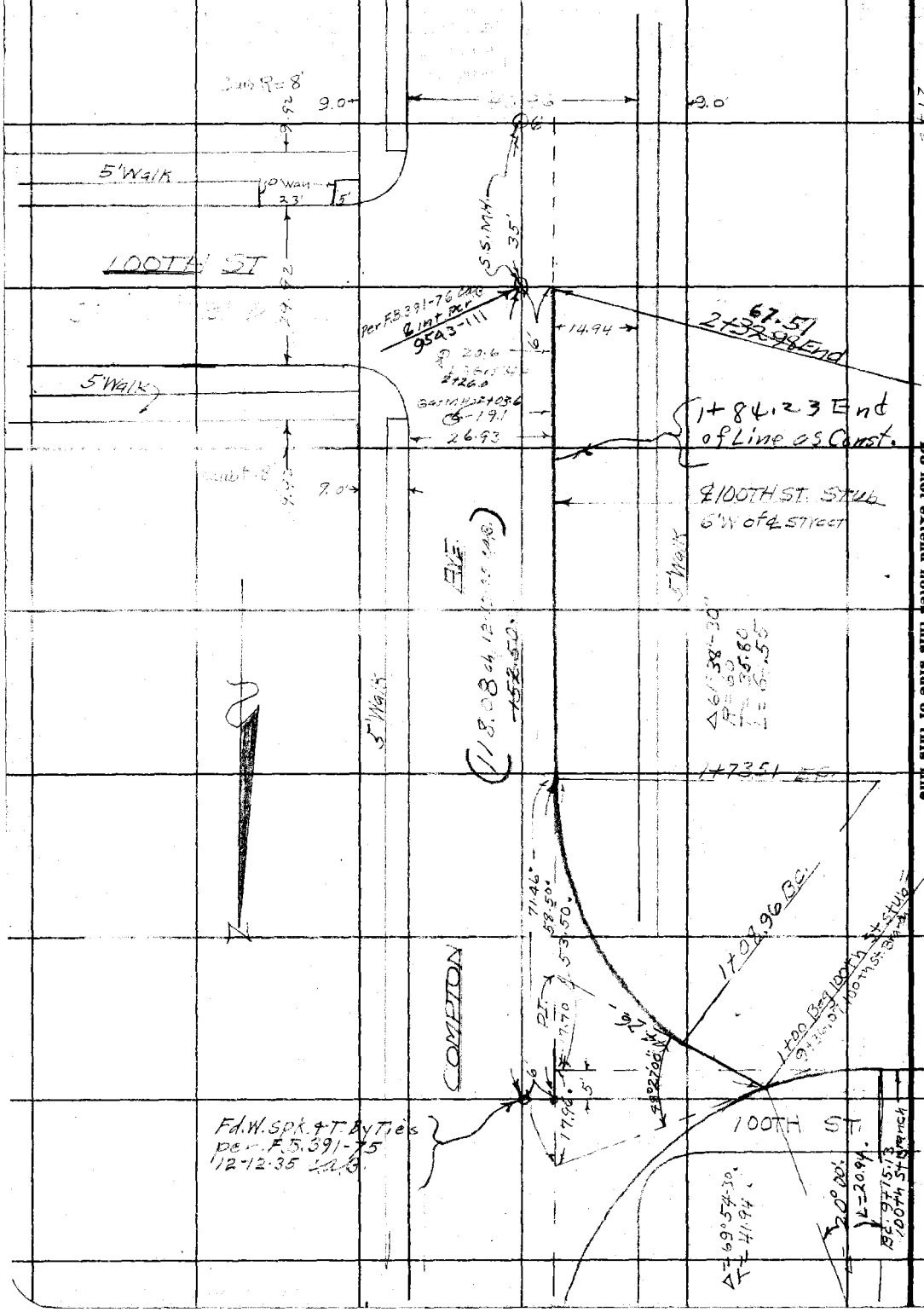

RETURN TO
LOS ANGELES COUNTY SURVEYOR

Do not extend notes this side of this line

Note: ANY ADDITIONS OR CHANGES ON THIS SHEET MUST BE MADE OR CIRCLED IN Red. WITH DATE AND NAME OF PERSON MAKING CHANGE.

Date _____ Notes by _____ Chief Party _____ F. 477 Pg. 65

Platted by	W. O. No. _____ D. S. D. No. _____
Date	Location
Map No.	Surveyed by
Platting C'k'd by	Date
Date	Indexed A. C. Johnson

103RD STREET BRANCH

March 7, 1931

Note: ANY ADDITIONS OR CHANGES ON THIS SHEET MUST BE MADE OR CIRCLED IN Red. WITH DATE AND NAME OF PERSON MAKING CHANGE.

Do not extend notes this side of this line

RETURN TO LOS ANGELES COUNTY SURVEYOR

BK. 477 PG. 66/2 M. Hayes Chief Party Notes by M.H Date 3-7-31

RETURN TO
LOS ANGELES COUNTY SURVEYOR

Do not extend notes this side of this line

Note: ANY ADDITIONS OR CHANGES ON THIS SHEET MUST BE MADE OR CIRCLED IN Red. WITH DATE AND NAME OF PERSON MAKING CHANGE.

Date _____ Notes by _____ Chief Party _____ F. 477 PG. 67 3

Plotted by	W. O. No. 630 D. S. O. No.
Date	Location 103rd St Branch
Map No.	Surveyed by M. Hayes
Plotting C'k'd by	Date March 7, 1931
Date	Indexed A. C. Johnson

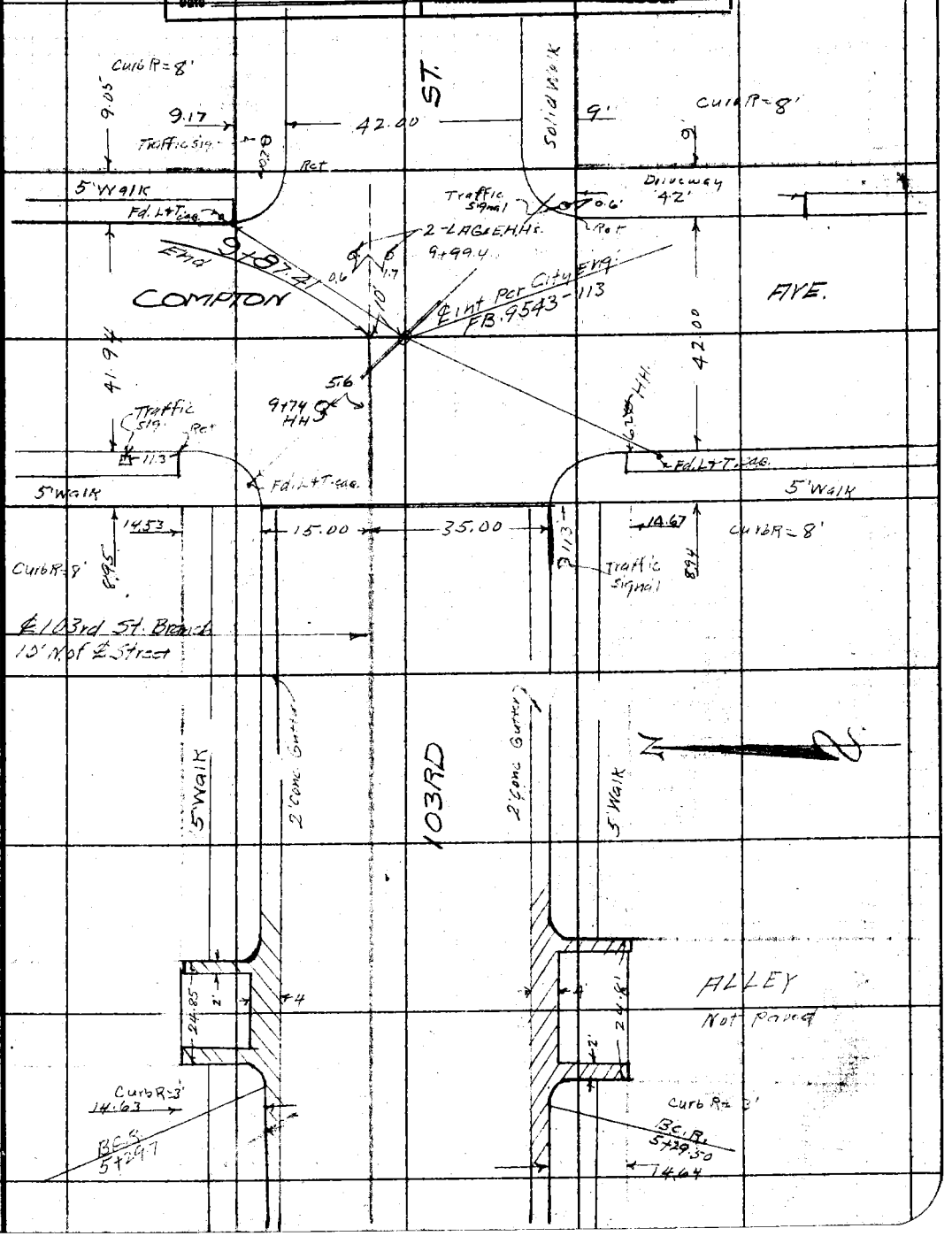

Note: ANY ADDITIONS OR CHANGES ON THIS SHEET MUST BE MADE OR CIRCLED IN Red. WITH DATE AND NAME OF PERSON MAKING CHANGE.

Do not extend notes this side of this line

RETURN TO
LOS ANGELES COUNTY SURVEYOR

P. 477 PG. 68 M. Hayes Chief Party Notes by M.H. 7-30-31

Extension Survey
July 30, 1931

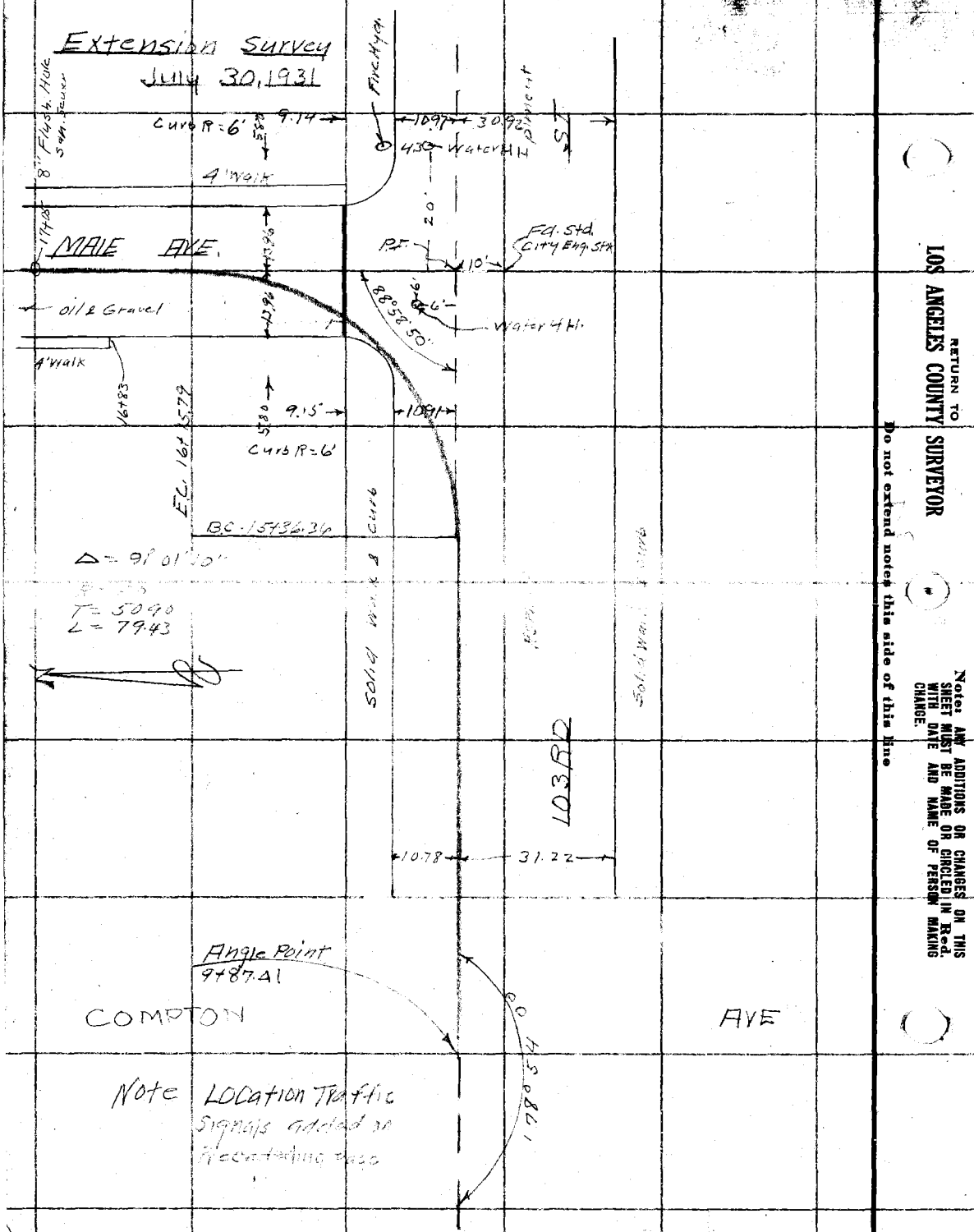

RETURN TO
LOS ANGELES COUNTY SURVEYOR
Do not extend notes this side of this line

Notes ANY ADDITIONS OR CHANGES ON THIS SHEET MUST BE MADE OR CIRCLED IN Red. WITH DATE AND NAME OF PERSON MAKING CHANGE.

Survey of 103rd St Branch Ext.
W. O. 630 Tape No. ____ St'd ____ °F.
Surveyed by M. Hayes
Notes M.H Date 7-30-31
Indexed A. C. Johnson

F.B. 477 Pg. 69

Note: ANY ADDITIONS OR CHANGES OR THIS SHEET MUST BE MADE OR CIRCLED IN Red Ink. WITH DATE AND NAME OF PERSON MAKING CHANGE.

RETURN TO
LOS ANGELES COUNTY SURVEYOR
700 HALL OF RECORDS
Do not extend notes this side of this line

FORM 247 10M 8-31

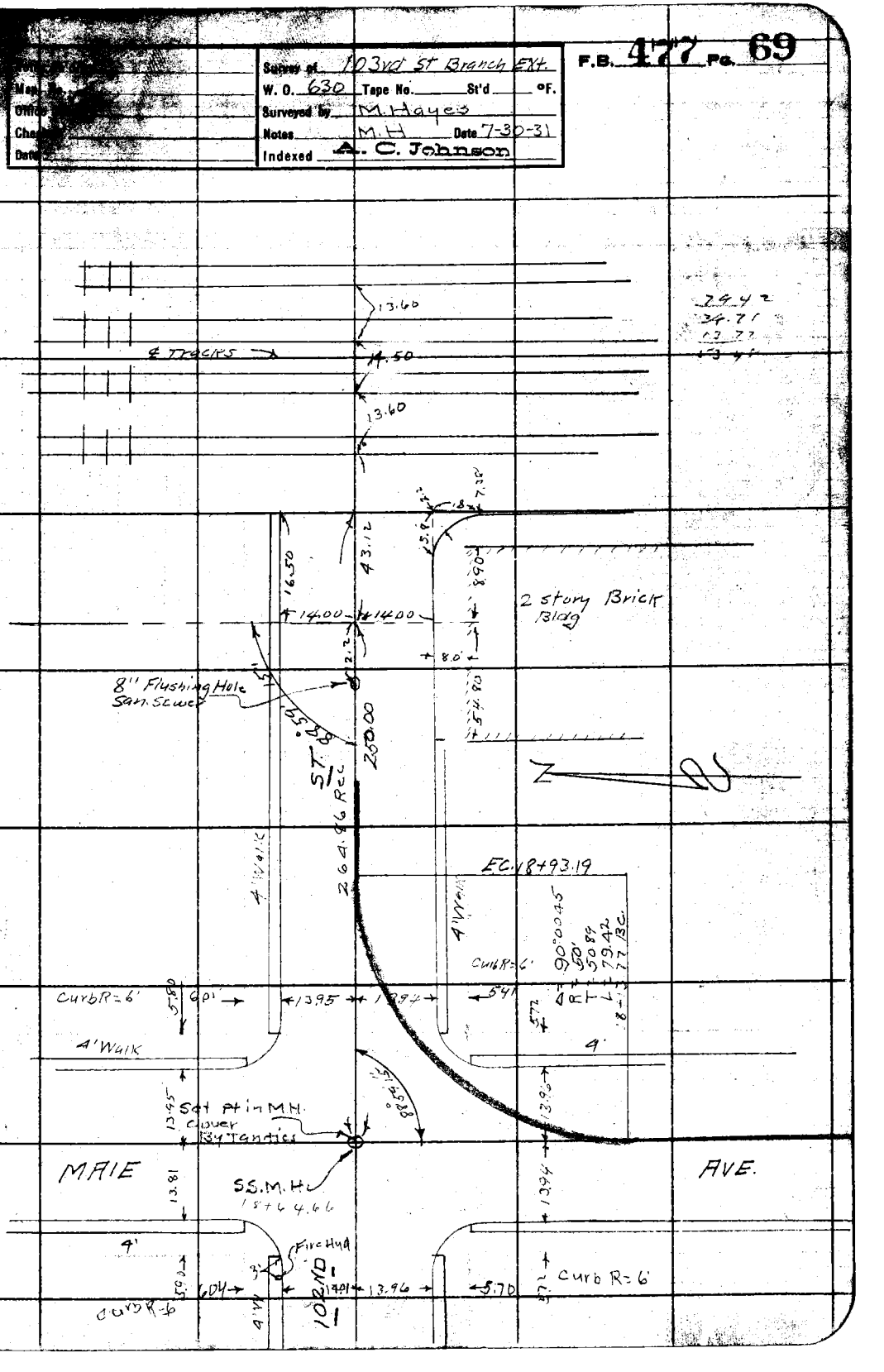

F.B. 477 PG 70

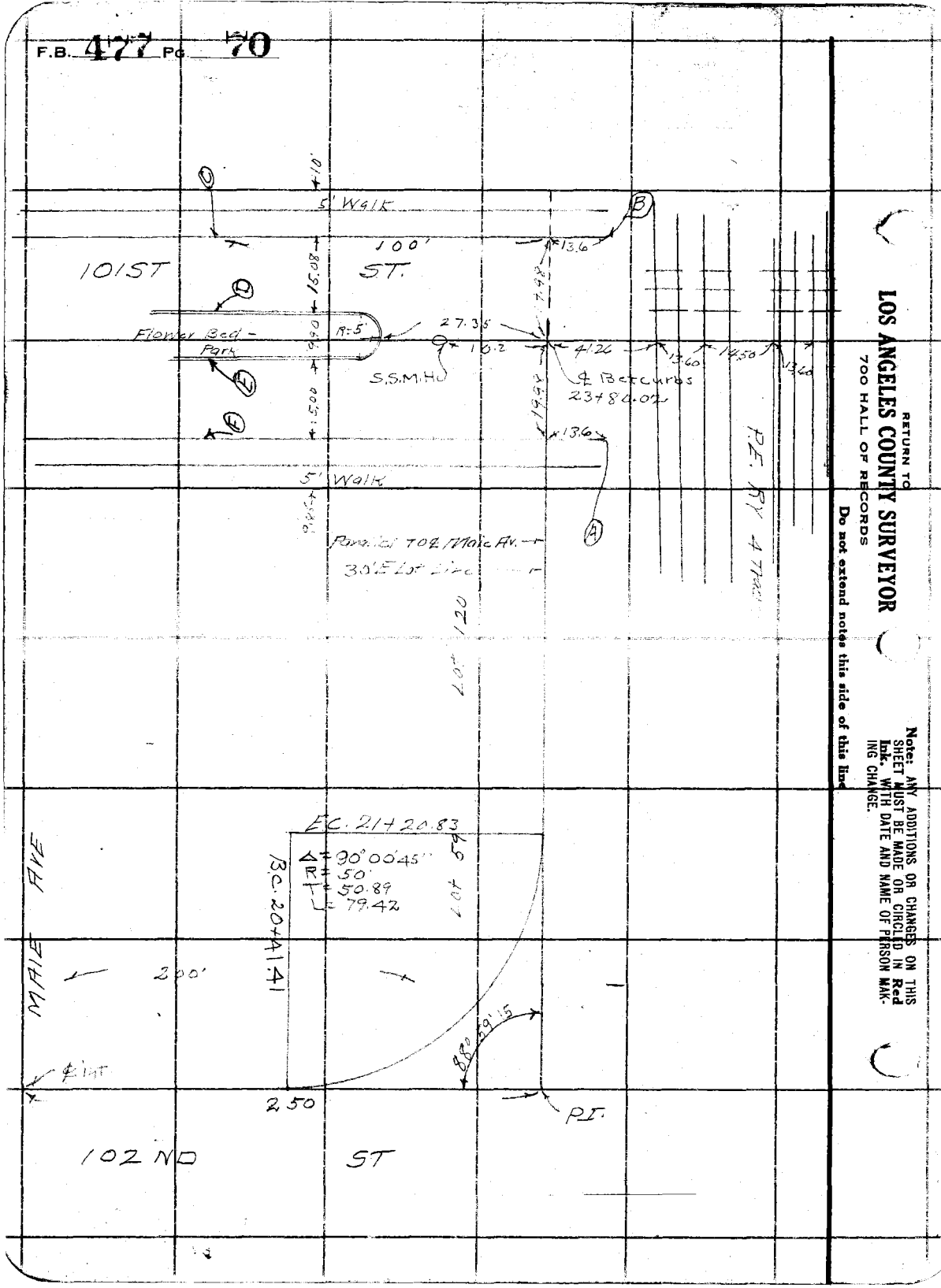

RETURN TO
LOS ANGELES COUNTY SURVEYOR
700 HALL OF RECORDS

Do not extend notes this side of this line

Notes: ANY ADDITIONS OR CHANGES ON THIS SHEET MUST BE MADE OR CIRCLED IN **Red Ink.** WITH DATE AND NAME OF PERSON MAKING CHANGE.

Date 2-7-31 Notes by Bowers Chief Party M Hayes F.B. 477 Pg. 75

Platted by	W. O. No. 630 U. S. C. No.
Date	Location So Side
Map No.	Surveyed by M. Hayes
Platting C'k'd by	Date Feb 7, 1931
Date	Indexed A. C. Johnson

107TH STREET WEST BRANCH

Note: ANY ADDITIONS OR CHANGES ON THIS SHEET MUST BE MADE OR CIRCLED IN Red. WITH DATE AND NAME OF PERSON MAKING CHANGE.

Do not extend notes this side of this line

RETURN TO LOS ANGELES COUNTY SURVEYOR

F.B. 477 Pg. 76/2 M. Hayes Chief Party Notes by Bowers Date 2-7-31

Note: Alinement changed from Sta 1+00 to Sta 1+64.72 See Plans.

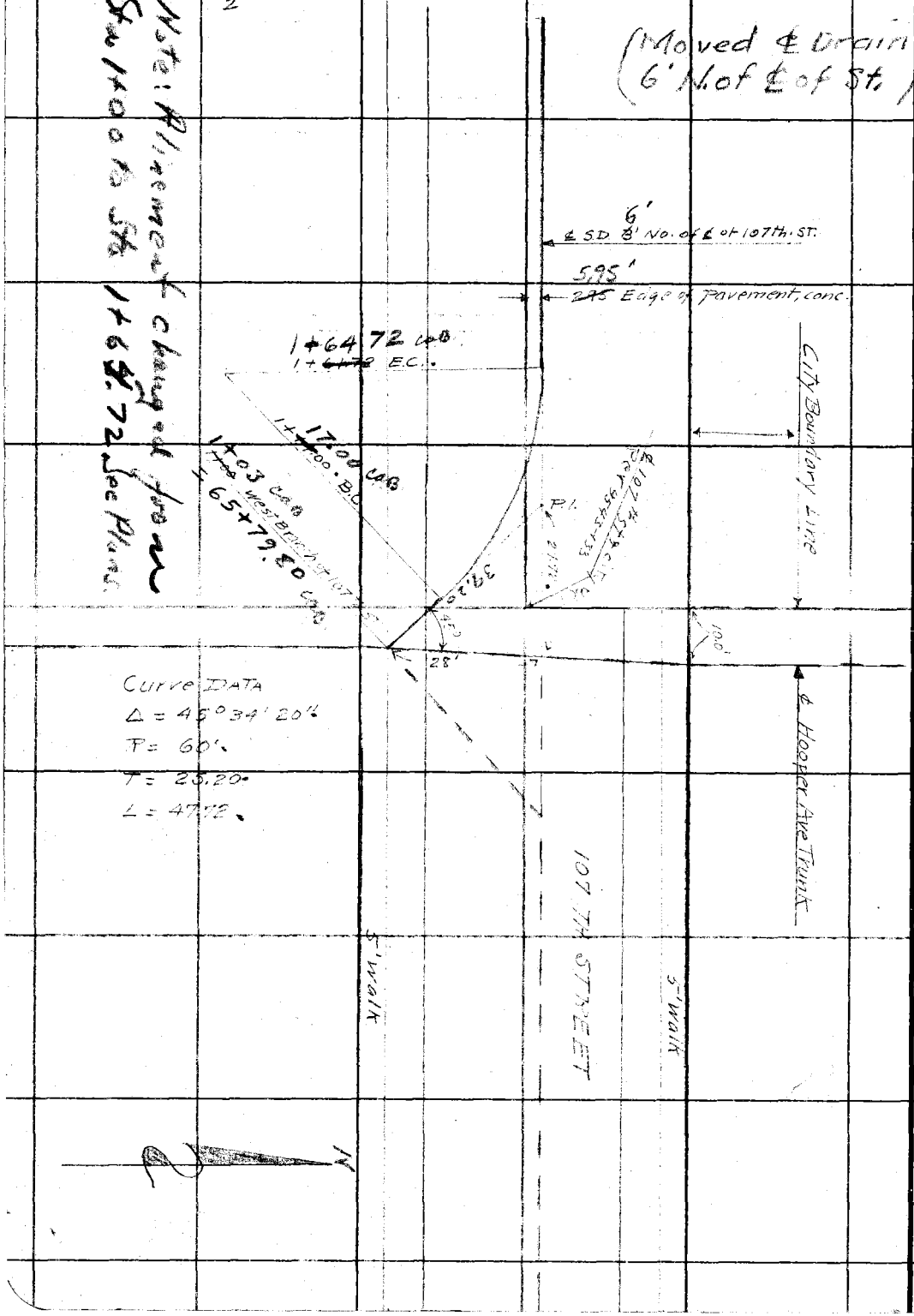

Curve DATA
Δ = 45°34'20"
R = 60'
T = 25.20
L = 47.72

RETURN TO
LOS ANGELES COUNTY SURVEYOR

Do not extend notes this side of this line

Note: ANY ADDITIONS OR CHANGES ON THIS SHEET MUST BE MADE OR CIRCLED IN Red. WITH DATE AND NAME OF PERSON MAKING CHANGE.

Notes Ck'd by	Survey of
Map No.	W. O. Tape No. St'd °F.
Office Work	Surveyed by
Checked	Notes Date
Date	Indexed A. C. Johnson

F.B. 477 Pg. 71

Note: ANY ADDITIONS OR CHANGES ON THIS SHEET MUST BE MADE OR CIRCLED IN Red Ink. WITH DATE AND NAME OF PERSON MAKING CHANGE.

RETURN TO

LOS ANGELES COUNTY SURVEYOR

700 HALL OF RECORDS

Do not extend notes this side of this line

FORM 247 10M 5-31

RETURN TO

LOS ANGELES COUNTY SURVEYOR

700 HALL OF RECORDS

Note: ANY ADDITIONS OR CHANGES ON THIS SHEET MUST BE MADE OR CIRCLED IN Red Ink. WITH DATE AND NAME OF PERSON MAKING CHANGE.

Do not extend notes this side of this line

F.B. 477 Pg. 72

FORM 247 10M 5-31

RETURN TO

LOS ANGELES COUNTY SURVEYOR

700 HALL OF RECORDS

Note: ANY ADDITIONS OR CHANGES ON THIS SHEET MUST BE MADE OR CIRCLED IN Red Ink. WITH DATE AND NAME OF PERSON MAKING CHANGE.

Do not extend notes this side of this line

Notes Ck'd by _____

Map No. _____ Tape No. _____ St'd _____ °F.

Office Work _____

Checked _____

Date _____

Survey of _____

W. O. _____

Surveyed by _____

Notes _____ Date _____

Indexed A. C. Johnson

F.B. 417 PG. 73

RETURN TO

LOS ANGELES COUNTY SURVEYOR

700 HALL OF RECORDS

Note: ANY ADDITIONS OR CHANGES ON THIS SHEET MUST BE MADE OR CIRCLED IN Red Ink. WITH DATE AND NAME OF PERSON MAKING CHANGE.

Do not extend notes this side of this line

F.B. 477 Pg 174

Date 2-7-31 Notes by Bowers Chief Party M. Hayes F. 477 PG. 77

3

Plotted by	W. O. No. 630 U. S. G. No.
Date	Location So Side
Map No.	Surveyed by M Hayes
Plotting C'k'd by	Date Feb-7-31
Date	Indexed A. C. Johnson

Notes: ANY ADDITIONS OR CHANGES ON THIS SHEET MUST BE MADE IN Red. AND CIRCLED WITH DATE AND NAME OF PERSON MAKING CHANGE.

Do not extend notes this side of this line

RETURN TO LOS ANGELES COUNTY SURVEYOR

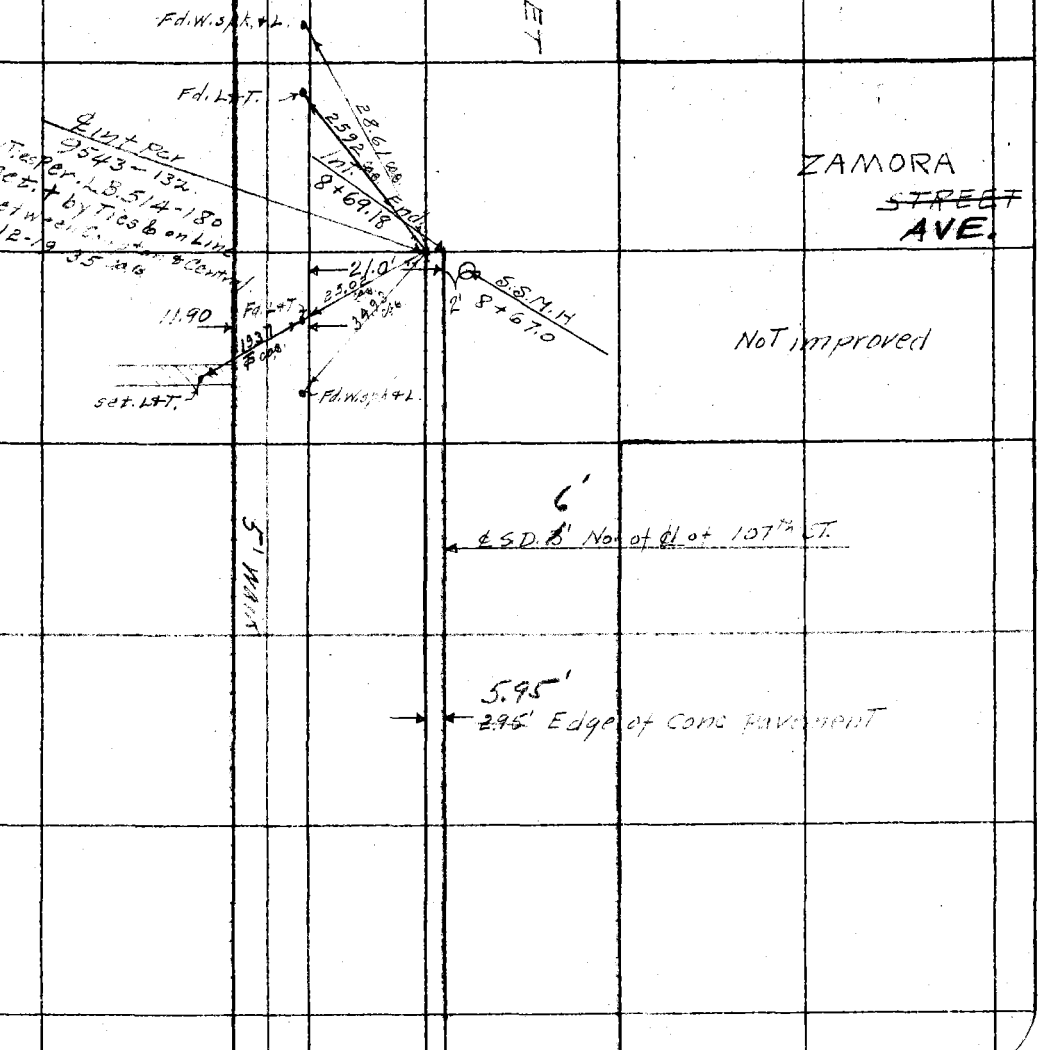

RETURN TO

LOS ANGELES COUNTY SURVEYOR

Note: ANY ADDITIONS OR CHANGES ON THIS SHEET MUST BE MADE OR CIRCLED IN Red. WITH DATE AND NAME OF PERSON MAKING CHANGE.

Do not extend notes this side of this line

Date

Notes by

Chief Party

F.B. 412 PG. 28

Date 2-7-31 Notes by Bowers Chief Party M Hayes F.B. 477 PG. 79 (1)

Platted by	W. O. No. 630 D. S. D. No.
Date	Location So Side
Map No.	Surveyed by M. Hayes
Platting C'k'd by	Date Feb 7-1931
Date	Indexed A. C. Johnson

107TH STREET EAST BRANCH

Note: ANY ADDITIONS OR CHANGES ON THIS SHEET MUST BE MADE OR CIRCLED IN Red. WITH DATE AND NAME OF PERSON MAKING CHANGE.

Do not extend notes this side of this line

RETURN TO LOS ANGELES COUNTY SURVEYOR

F.B. 477 PG. 80 M Hayes Chief Party Notes by Bowers Date 2-7-31

Curve DATA
$\Delta = 44°25'40"$
$R = 60'$
$T = 24.50'$
$L = 46.52'$

RETURN TO
LOS ANGELES COUNTY SURVEYOR
Do not extend notes this side of this line
Notes: ANY ADDITIONS OR CHANGES ON THIS SHEET MUST BE MADE OR CIRCLED IN Red. WITH DATE AND NAME OF PERSON MAKING CHANGE.

Date _____ Notes by _____ Chief Party _____ F. 477 Pg. 81
3

Platted by	W. O. No. 630 D. S. O. No.
Date	Location 107th St E. Branch
Map No.	Surveyed by M. Hayes
Platting C'k'd by	Date March 7, 1931
Date	Indexed A. C. Johnson

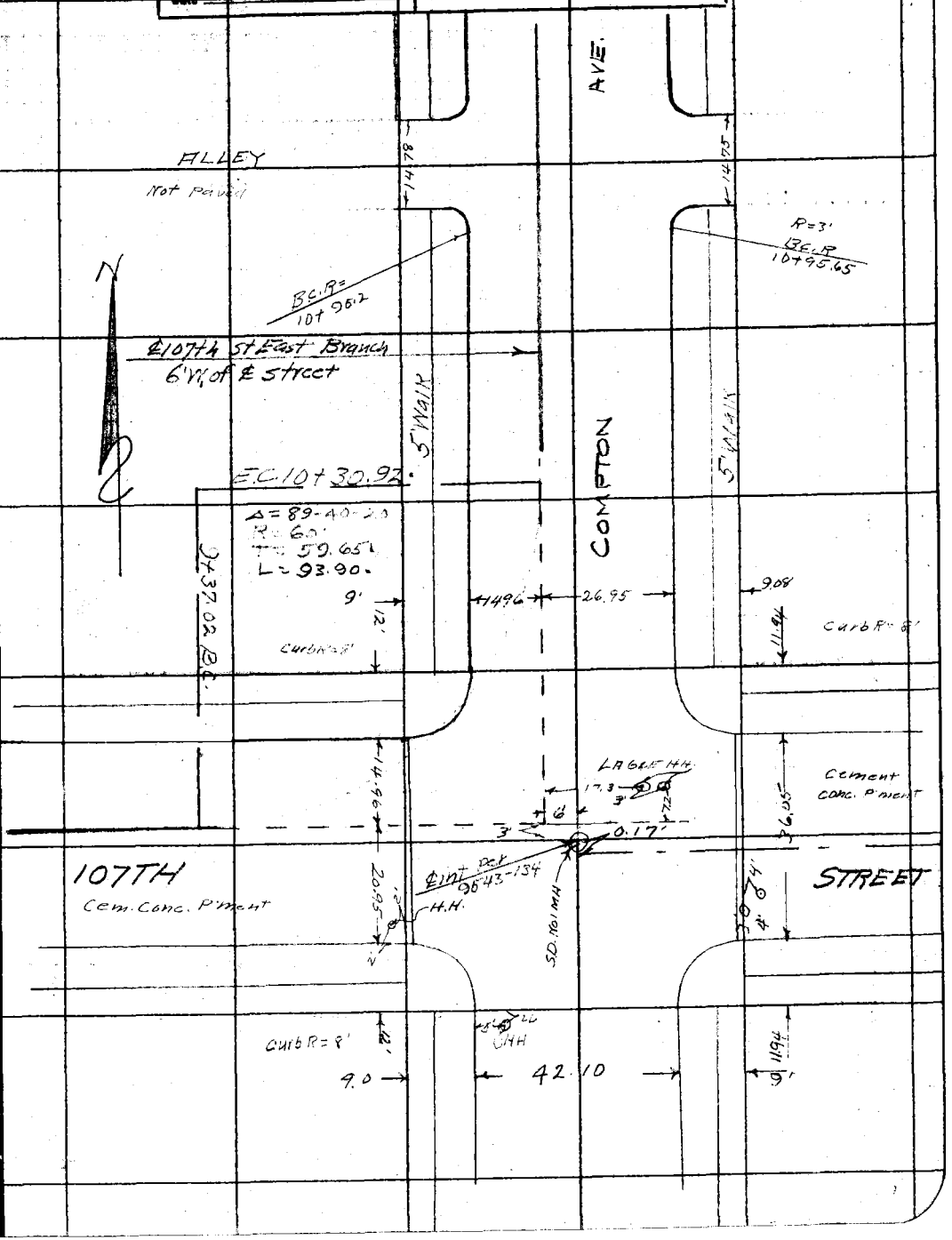

Note: ANY ADDITIONS OR CHANGES ON THIS SHEET MUST BE MADE OR CIRCLED IN Red. WITH DATE AND NAME OF PERSON MAKING CHANGE.

Do not extend notes this side of this line

RETURN TO
LOS ANGELES COUNTY SURVEYOR

F.B. 477 Pg. 82/4 McGayes Chief Party Notes by M.H. Date 3-7-31

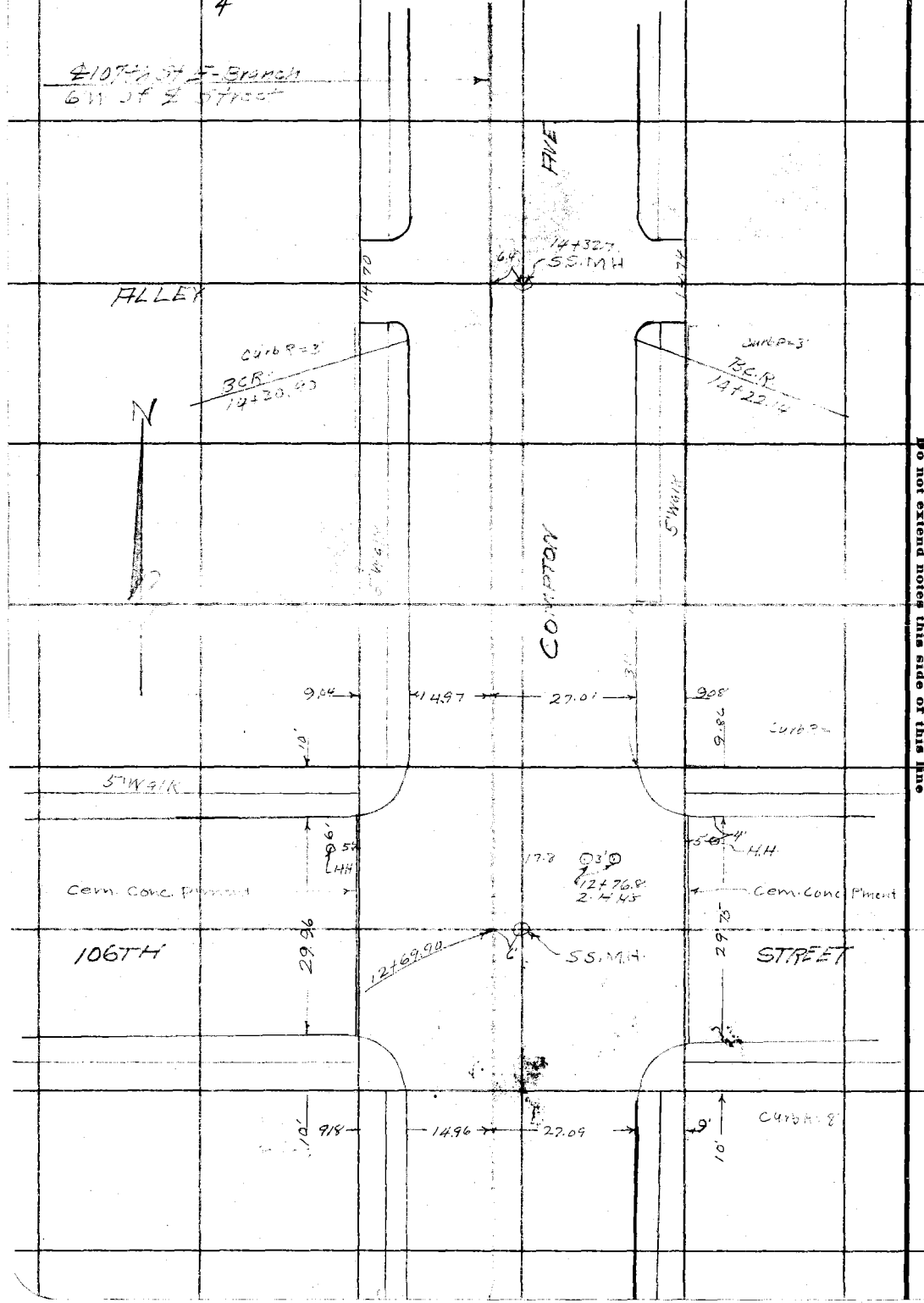

RETURN TO
LOS ANGELES COUNTY SURVEYOR

Do not extend notes this side of this line

Notes. ANY ADDITIONS OR CHANGES ON THIS SHEET MUST BE MADE OR CIRCLED IN Red. WITH DATE AND NAME OF PERSON MAKING CHANGE.

Date _____ Notes by _____ Chief Party _____ F. 477 PG. 83
5

Platted by	W. O. No. 630 D. S. O. No.
Date	Location So Side
Map No.	Surveyed by M. Hayes
Platting C'k'd by	Date March 7, 1931
Date	Indexed A. C. Johnson

Ties Per CAB 2-15-37

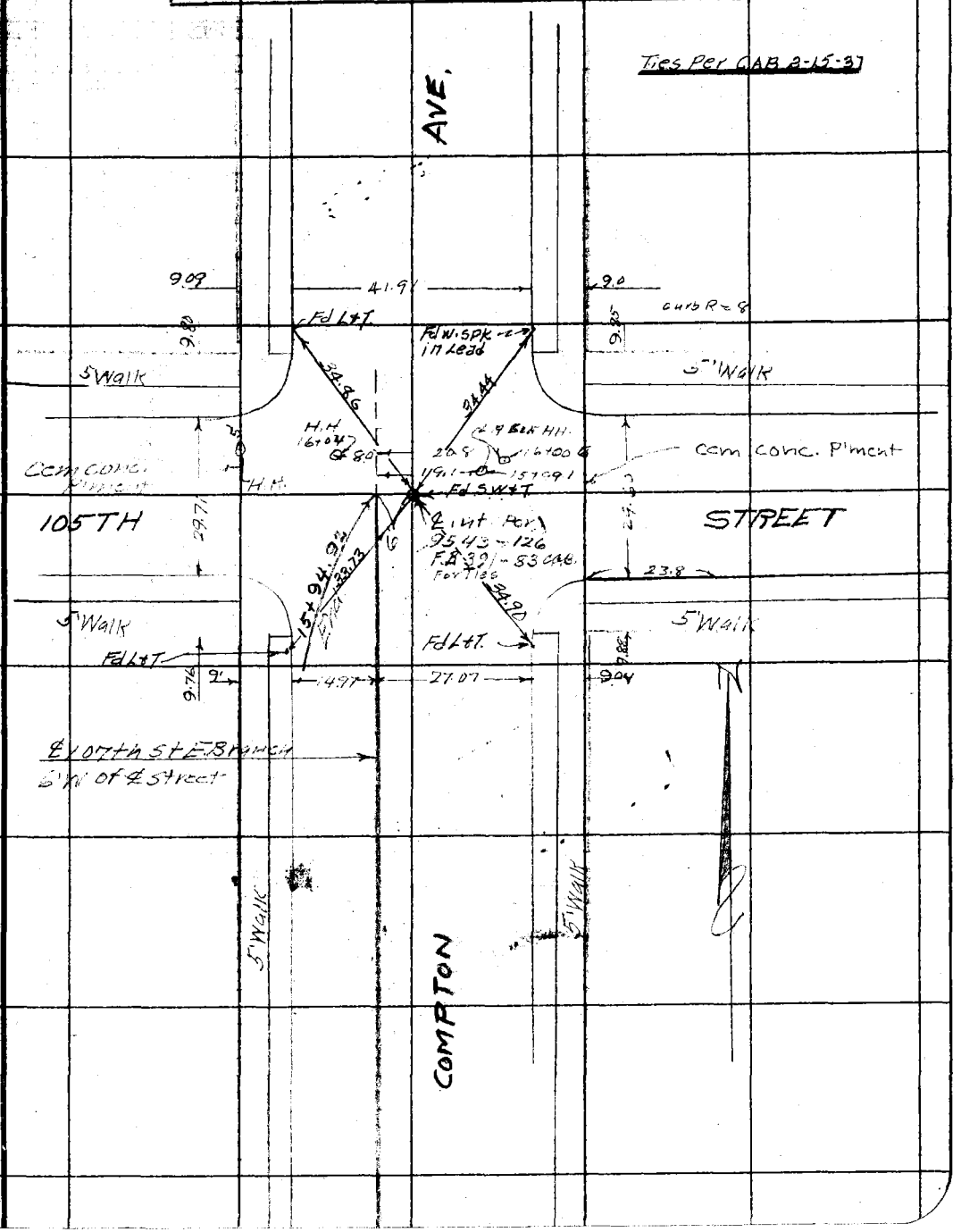

Note: ANY ADDITIONS OR CHANGES ON THIS SHEET MUST BE MADE OR CIRCLED IN Red. WITH DATE AND NAME OF PERSON MAKING CHANGE.

Do not extend notes this side of this line

RETURN TO
LOS ANGELES COUNTY SURVEYOR

RETURN TO

LOS ANGELES COUNTY SURVEYOR

Note: ANY ADDITIONS OR CHANGES ON THIS SHEET MUST BE MADE OR CIRCLED IN Red. WITH DATE AND NAME OF PERSON MAKING CHANGE.

Do not extend notes this side of this line

Date

Chief Party Notes by

F. 471 Pg. 84

Date _____ Notes by _____ Chief Party _____ F.B. 477 Pg. 85

Platted by	W. O. No. _____ D. S. O. No. _____
Date	Location
Map No.	Surveyed by
Platting C'k'd by	Date
Date	Indexed A. C. Johnson

Note: ANY ADDITIONS OR CHANGES ON THIS SHEET MUST BE MADE OR CIRCLED IN Red. WITH DATE AND NAME OF PERSON MAKING CHANGE.

Do not extend notes this side of this line

RETURN TO
LOS ANGELES COUNTY SURVEYOR

110TH STREET BRANCH

F.B. 477 Pg. 86/2 Chief Party Notes by Date

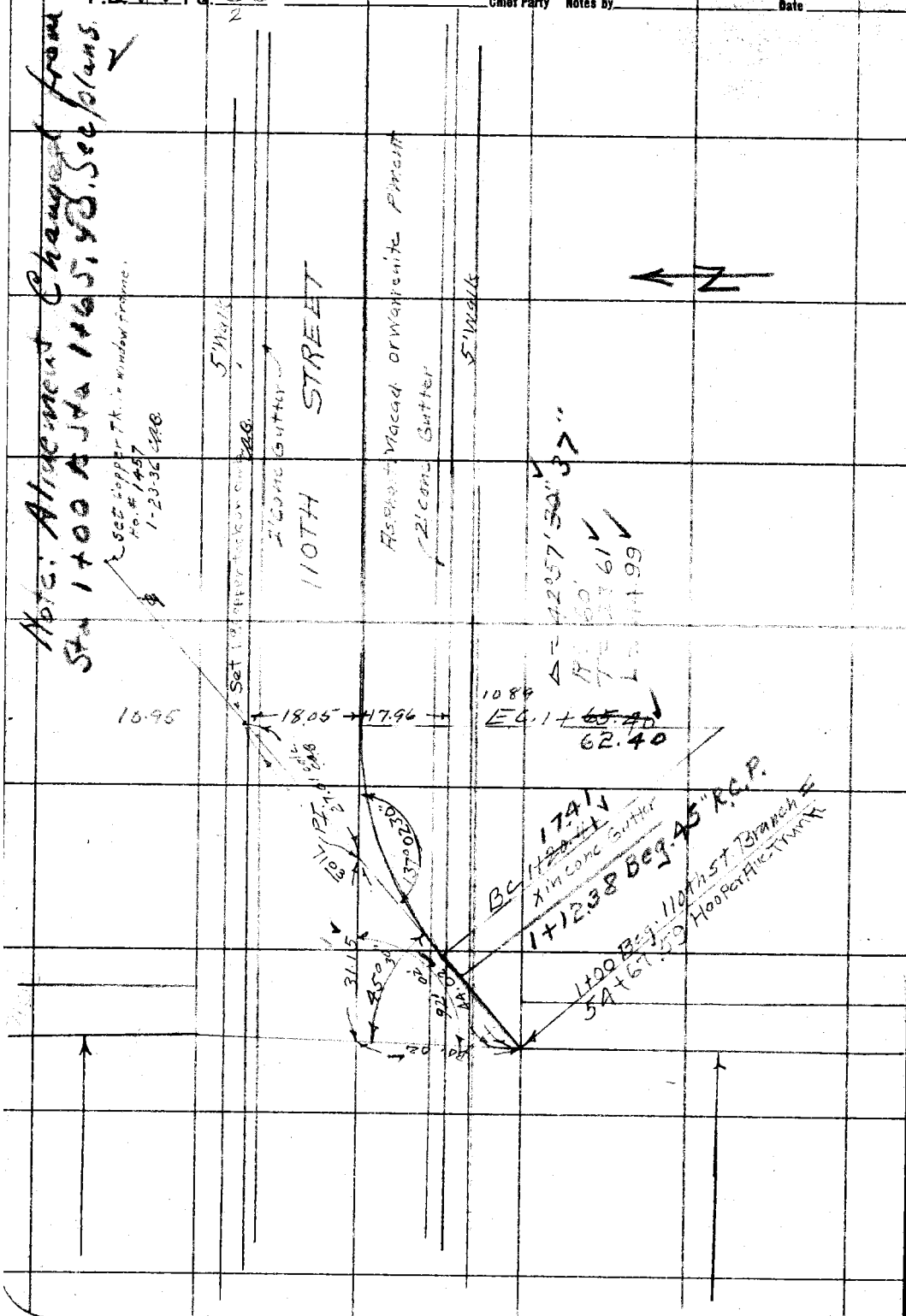

RETURN TO
LOS ANGELES COUNTY SURVEYOR

Do not extend notes this side of this line

Note: ANY ADDITIONS OR CHANGES ON THIS SHEET MUST BE MADE OR CIRCLED IN Red. WITH DATE AND NAME OF PERSON MAKING CHANGE.

Date ______ Notes by ______ Chief Party ______ F.B. 477 PG. 87

3

Platted by ______	W. O. No. 630 B. S. O. No. ______
Date ______	Location So Side
Map No. ______	Surveyed by M. Hayes
Platting C'k'd by ______	Date Jan 1931
Date ______	Indexed A. C. Johnson

Note: ANY ADDITIONS OR CHANGES ON THIS SHEET MUST BE MADE OR CIRCLED IN Red. WITH DATE AND NAME OF PERSON MAKING CHANGE.

Do not extend notes this side of this line

RETURN TO LOS ANGELES COUNTY SURVEYOR

F.B. 477 Pg. 88 Chief Party Notes by Date

4

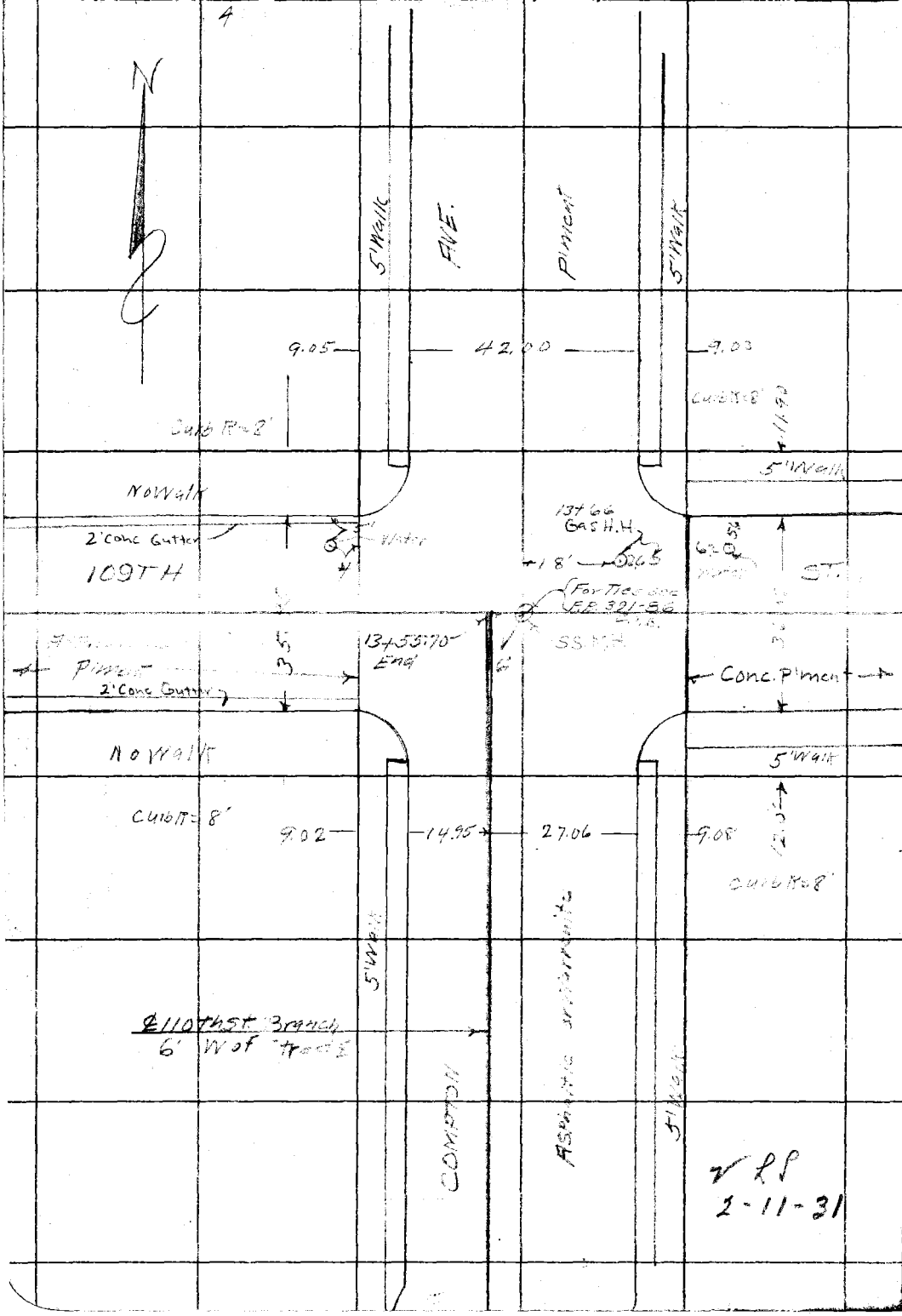

RETURN TO
LOS ANGELES COUNTY SURVEYOR

Do not extend notes this side of this line

Notes ANY ADDITIONS OR CHANGES ON THIS SHEET MUST BE MADE OR CIRCLED IN Red. WITH DATE AND NAME OF PERSON MAKING CHANGE.

✓ LP
2-11-31

Date _____ Notes by _____ Chief Party _____ F.B. 477 Pg. 89

Platted by _____	W. O. No. _____ D. S. O. No. _____
Date _____	Location _____
Map No. _____	Surveyed by _____
Platting C'k'd by _____	Date _____
Date _____	Indexed A. C. Johnson

112TH ST. BRANCH

NOTE :-
A new [illegible] was laid along this Line. If there were lot stakes before construction they were probably destroyed [illegible] per inspection.
2-18-37 [illegible]

Note: ANY ADDITIONS OR CHANGES ON THIS SHEET MUST BE MADE OR CIRCLED IN Red. WITH DATE AND NAME OF PERSON MAKING CHANGE.

Do not extend notes this side of this line

RETURN TO
LOS ANGELES COUNTY SURVEYOR

F.B. 477 Pg. 90 M. Hayes Chief Party Notes by MH. Date 1-14-31

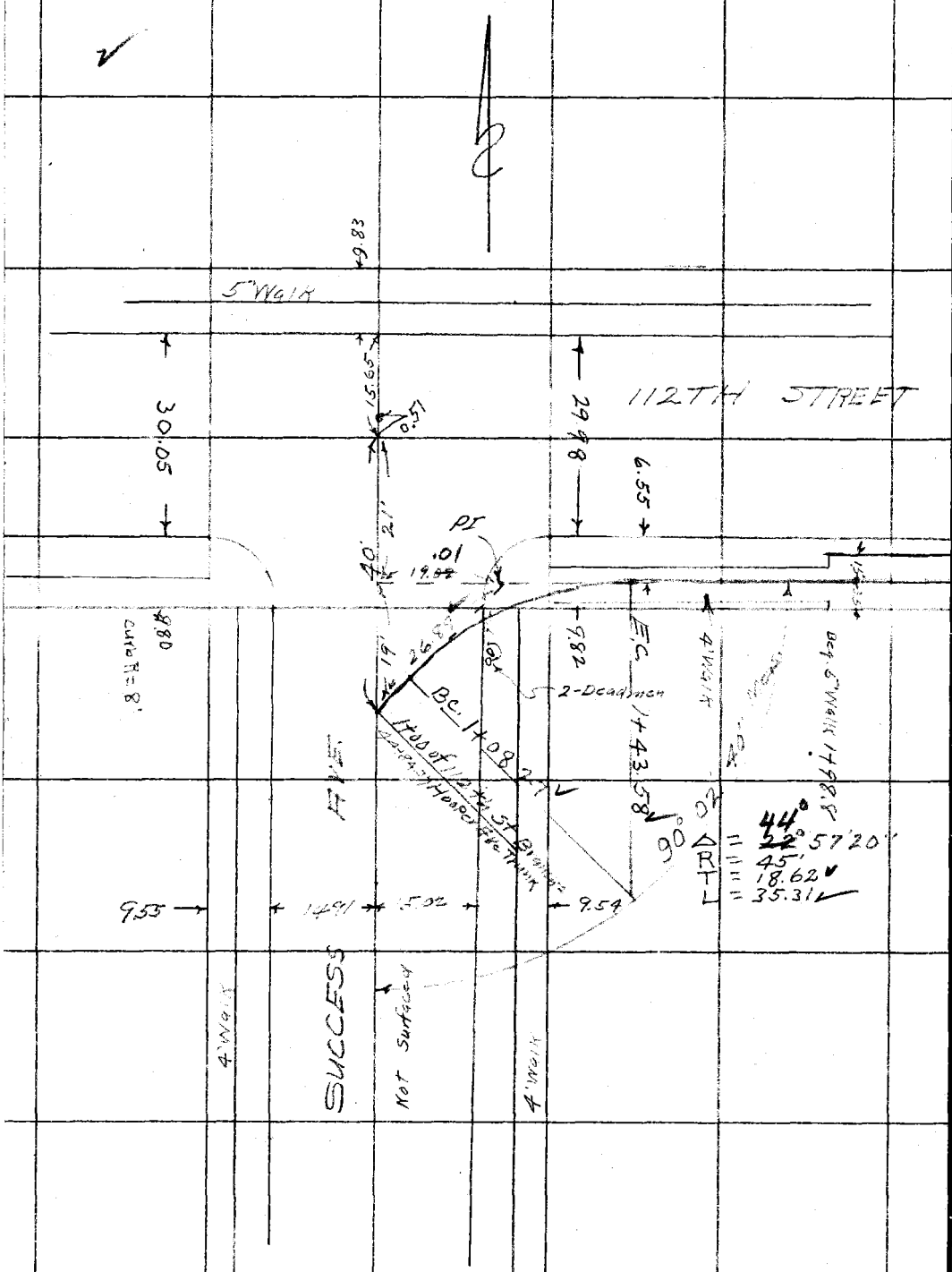

RETURN TO
LOS ANGELES COUNTY SURVEYOR

Do not extend notes this side of this line

Note: ANY ADDITIONS OR CHANGES ON THIS SHEET MUST BE MADE OR CIRCLED IN Red. WITH DATE AND NAME OF PERSON MAKING CHANGE.

Date _____ Notes by M.H. Chief Party _____ F.B. 477 Pg. 91

3

Platted by	W. O. No. 630 D. S. G. No.
Date	Location So. Side
Map No.	Surveyed by M. Hayes
Platting C'k'd by	Date Jan 14, 1930
Date	Indexed A. C. Johnson

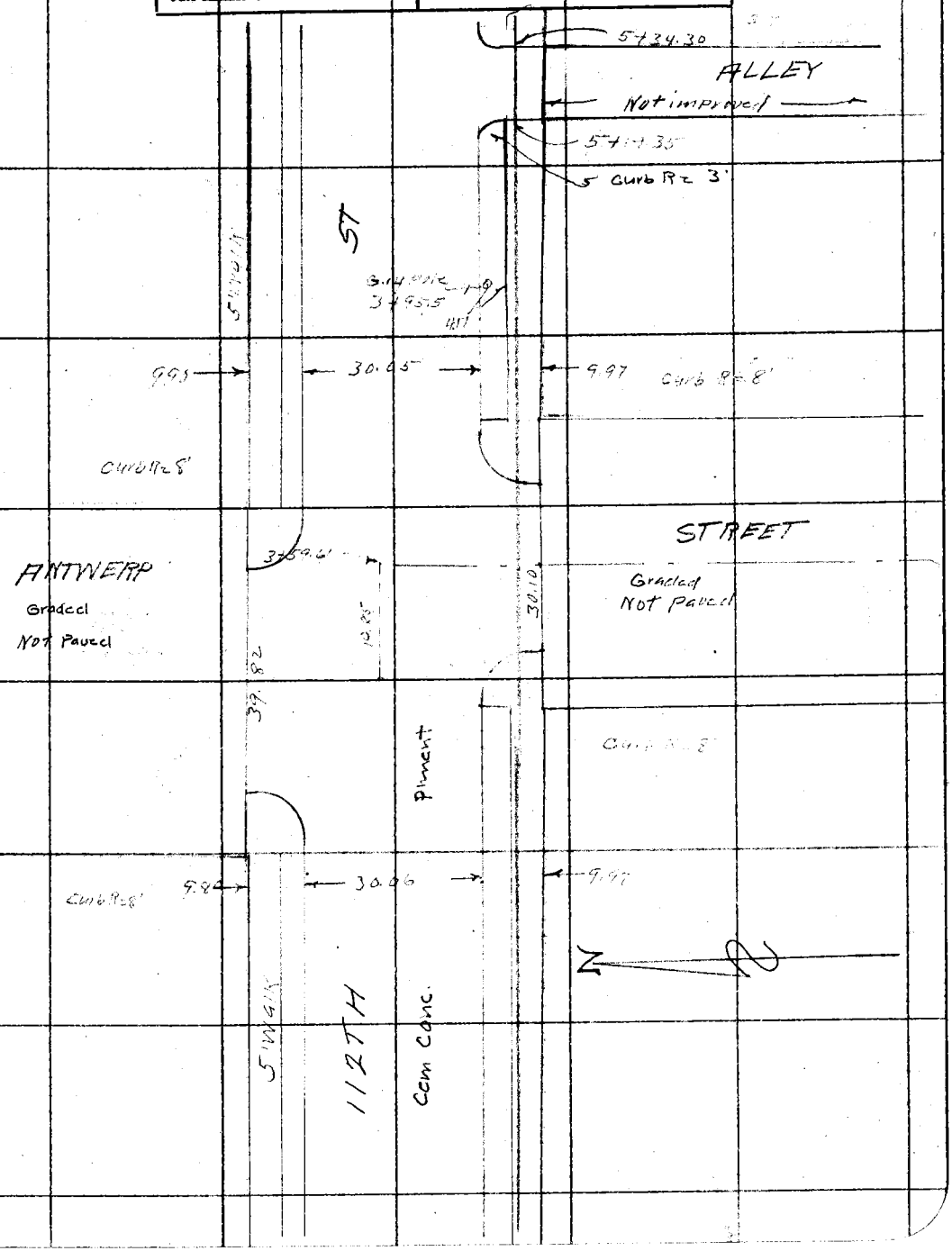

Note: ANY ADDITIONS OR CHANGES ON THIS SHEET MUST BE MADE OR CIRCLED IN Red. WITH DATE AND NAME OF PERSON MAKING CHANGE.

Do not extend notes this side of this line

RETURN TO LOS ANGELES COUNTY SURVEYOR

F.B. 477 Pg. 92 M. Hayes Chief Party Notes by _____ Date _____

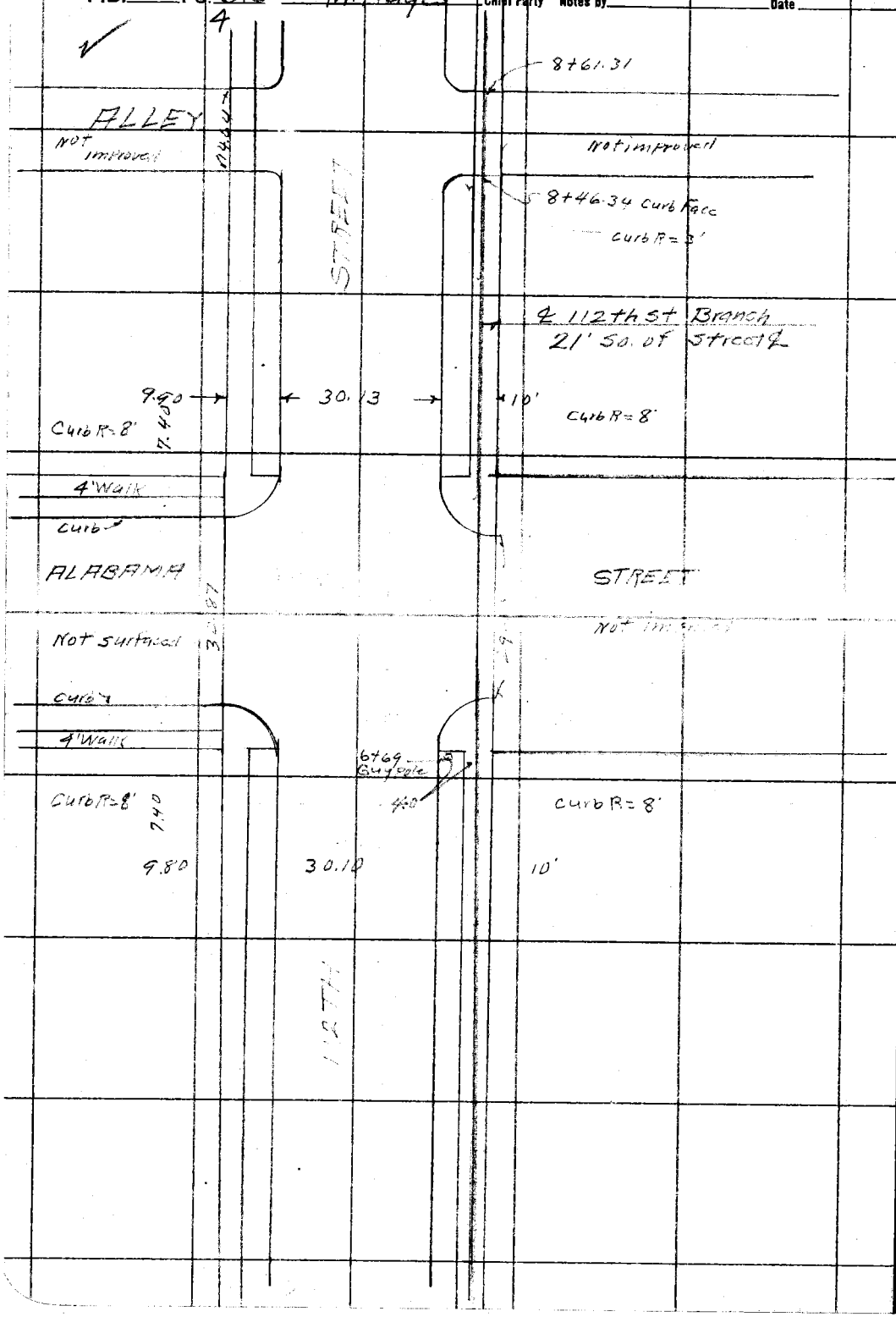

RETURN TO
LOS ANGELES COUNTY SURVEYOR

Do not extend notes this side of this line

Note: ANY ADDITIONS OR CHANGES ON THIS SHEET MUST BE MADE OR CIRCLED IN Red. WITH DATE AND NAME OF PERSON MAKING CHANGE.

Date 1-15-31 Notes by Bowers Chief Party M Hayes F.B. 477 Pg. 93 5

Plotted by	W. O. No. 630 D. S. O. No.
Date	Location So Side
Map No.	Surveyed by M. Hayes
Plotting C'k'd by	Date Jan 15, 1931
Date	Indexed A. C. Johnson

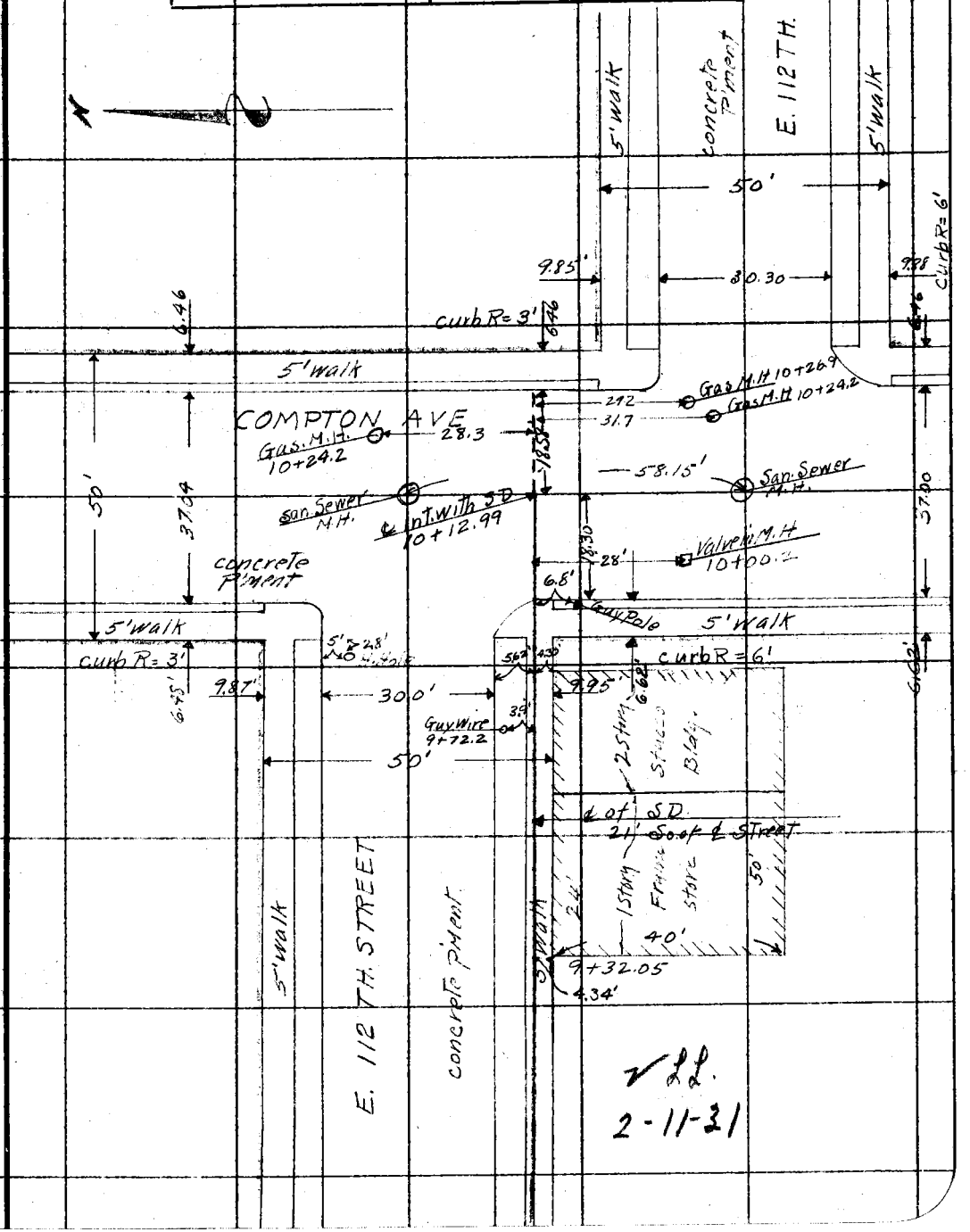

Notes: ANY ADDITIONS OR CHANGES ON THIS SHEET MUST BE MADE OR CIRCLED IN Red. WITH DATE AND NAME OF PERSON MAKING CHANGE.

Do not extend notes this side of this line

RETURN TO LOS ANGELES COUNTY SURVEYOR

✓ LL.
2-11-31

RETURN TO
LOS ANGELES COUNTY SURVEYOR

Note: ANY ADDITIONS OR CHANGES ON THIS SHEET MUST BE MADE OR CIRCLED IN Red. WITH DATE AND NAME OF PERSON MAKING CHANGE.

Do not extend notes this side of this line

Date

Chief Party Notes by

F.B. 472 Pg. 91

Date _____ Notes by _____ Chief Party _____ F. 477 Pg. 95

Platted by	W. O. No. _____ D. S. O. No. _____
Date	Location
Map No.	Surveyed by
Platting C'k'd by	Date
Date	Indexed A. C. Johnson

116TH ST. West BRANCH
IMPERIAL HWY.

Note: ANY ADDITIONS OR CHANGES ON THIS SHEET MUST BE MADE OR CIRCLED IN Red. WITH DATE AND NAME OF PERSON MAKING CHANGE.

Do not extend notes this side of this line

RETURN TO
LOS ANGELES COUNTY SURVEYOR

F.B. 477 Pg. 96
2

Chief Party _____ Notes by _____ Date _____



RETURN TO
LOS ANGELES COUNTY SURVEYOR

Do not extend notes this side of this line

Note: ANY ADDITIONS OR CHANGES ON THIS SHEET MUST BE MADE OR CIRCLED IN Red. WITH DATE AND NAME OF PERSON MAKING CHANGE.

Date _____ Notes by _____ Chief Party _____ F.B. 477 Pg. 97

Platted by _____
Date _____
Map No. _____
Platting C'k'd by _____
Date _____

W. O. No. 630 D. S. O. No. _____
Location So Side
Surveyed by M. Hayes
Date Jan 1931
Indexed A. C. Johnson

Note: ANY ADDITIONS OR CHANGES ON THIS SHEET MUST BE MADE OR CIRCLED IN Red. WITH DATE AND NAME OF PERSON MAKING CHANGE.

Do not extend notes this side of this line

RETURN TO LOS ANGELES COUNTY SURVEYOR

IMPERIAL HWY

30'

Cem. Conc. Pipeline

Nothing Fd. 2-23-37 CA.B

MARSHALL ST.

Fd. ½" Dia. Rod 6" Dn. near o/a Fn. Cor. 2-23-37 CA.B.

PARMELEE AVE

Not to scale

HWY ST.

F.B. 477 Pg. 98 M Hayes Chief Party Notes by M.H. Date Jan 1931

4

HOOPER AVE.
Not improved

10+06.55 End
± Hooper Prog.

10' Sand & Gravel

9+63
Gravel Pile

30'
Cem. Same
Pressed

7+32 Gravel Pile

ZAMORA AVE.

Not improved

25'

6+95.5
SS MH

✓ LL
2-11-31

RETURN TO
LOS ANGELES COUNTY SURVEYOR

Do not extend notes this side of this line

Note: ANY ADDITIONS OR CHANGES ON THIS SHEET MUST BE MADE OR CIRCLED IN Red. WITH DATE AND NAME OF PERSON MAKING CHANGE.

Date _____ Notes by _____ Chief Party _____ F.B. 477 Pg. 99

Platted by	W. O. No. _____ D. S. G. No. _____
Date	Location
Map No.	Surveyed by
Platting C'k'd by	Date
Date	Indexed A. C. Johnson

116TH ST East BRANCH.
IMPERIAL HWY

Notes: ANY ADDITIONS OR CHANGES ON THIS SHEET MUST BE MADE OR CIRCLED IN Red. WITH DATE AND NAME OF PERSON MAKING CHANGE.

Do not extend notes this side of this line

RETURN TO
LOS ANGELES COUNTY SURVEYOR

F.B. 477 Pg. 120 M. Hayes Chief Party Notes by M.H. Date Jan 1931

2

Note: offsets are to face of Pole

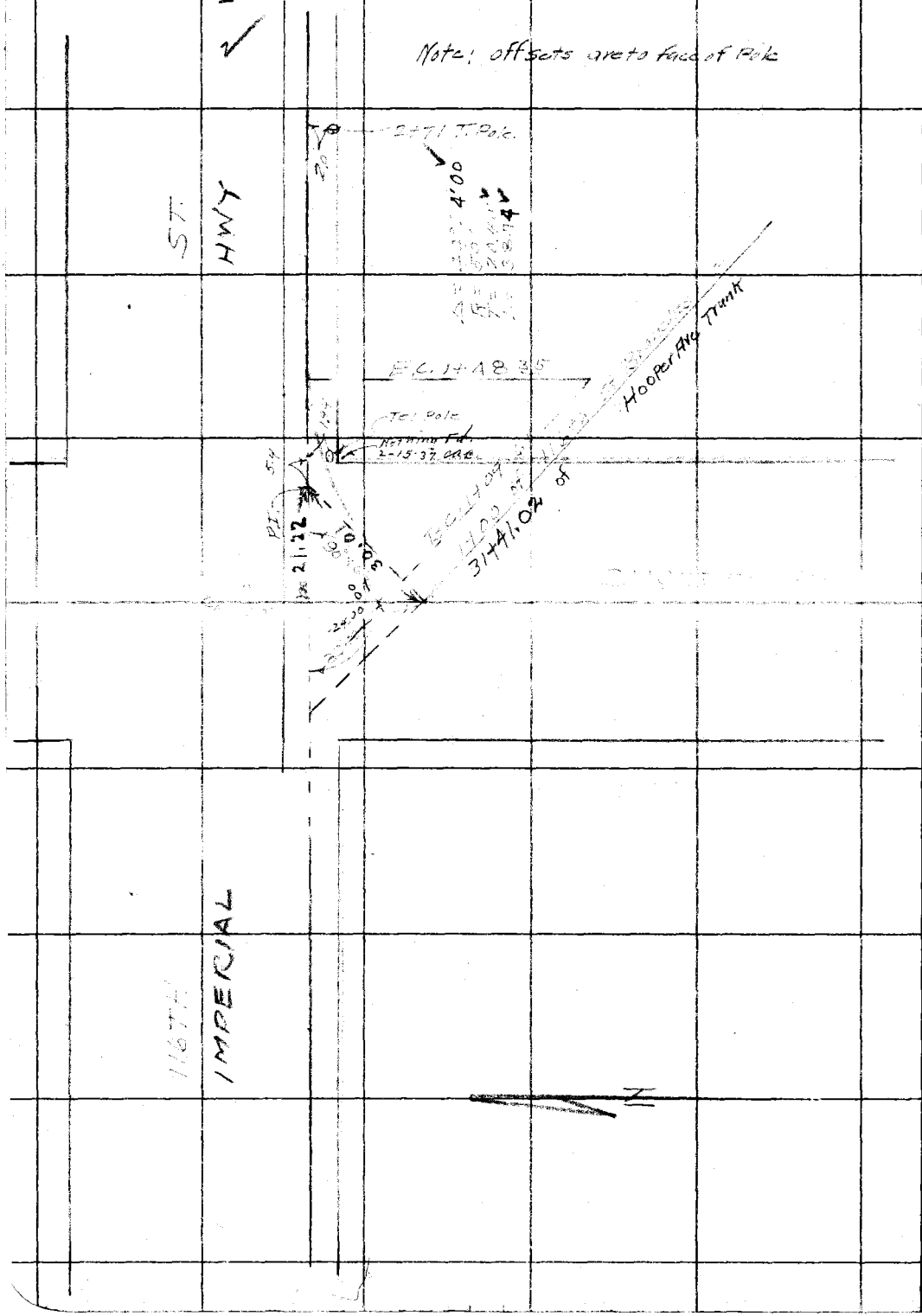

RETURN TO
LOS ANGELES COUNTY SURVEYOR

Do not extend notes this side of this line

Note: ANY ADDITIONS OR CHANGES ON THIS SHEET MUST BE MADE OR CIRCLED IN Red. WITH DATE AND NAME OF PERSON MAKING CHANGE.

Date _____ Notes by _____ Chief Party _____ F. 477 Pg. 101

3

Platted by _____	W. O. No. 630 D. S. O. No. _____
Date _____	Location So. Side
Map No. _____	Surveyed by M. Hayes
Platting C'k'd by _____	Date Jan 1931
Date _____	Indexed A. C. Johnson

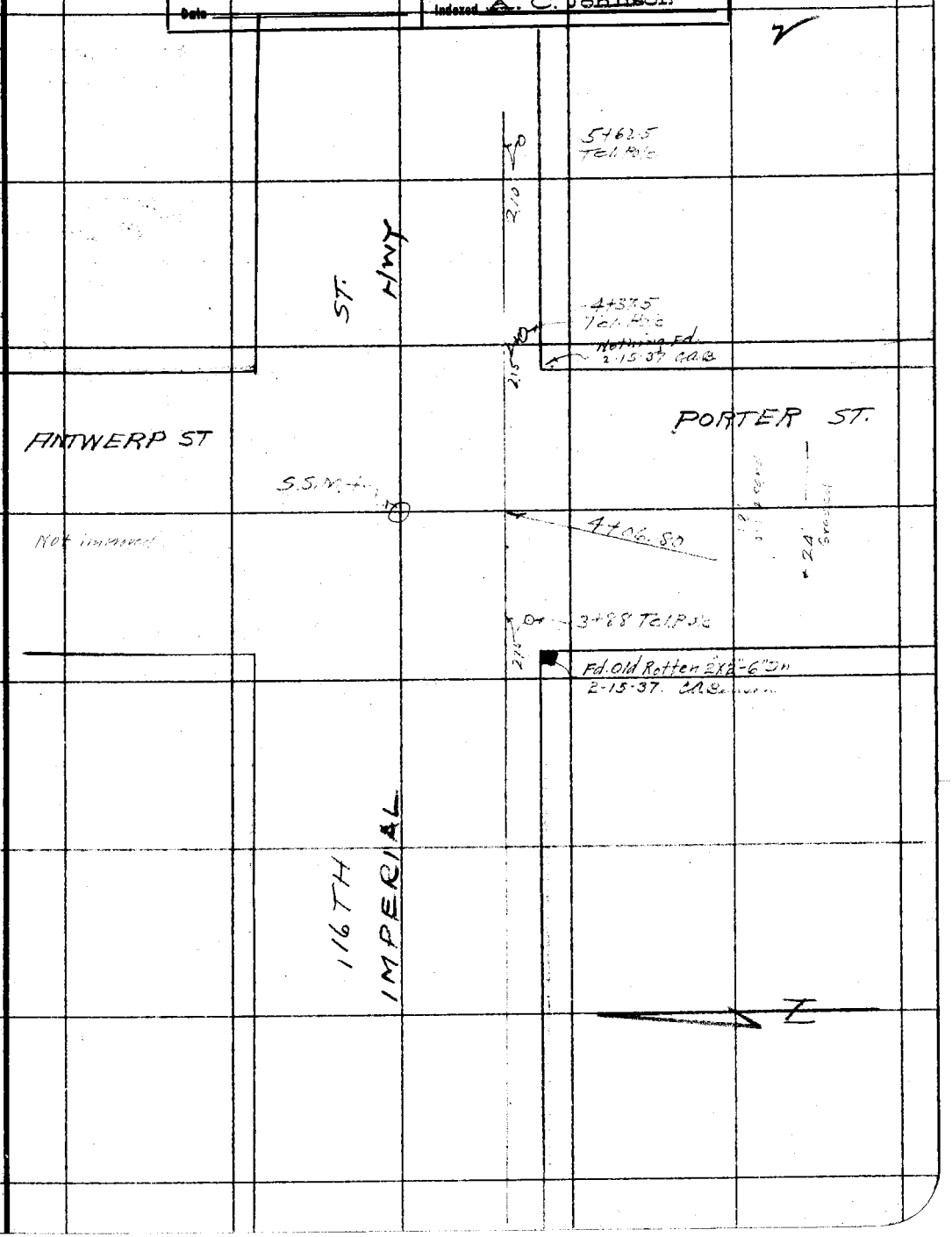

Note: ANY ADDITIONS OR CHANGES ON THIS SHEET MUST BE MADE OR CIRCLED IN Red. WITH DATE AND NAME OF PERSON MAKING CHANGE.

Do not extend notes this side of this line

RETURN TO
LOS ANGELES COUNTY SURVEYOR

F.B. 477 Pg. 112 4 M. Hayes Chief Party Notes by M.H. Date Jan 1931

RETURN TO
LOS ANGELES COUNTY SURVEYOR

Do not extend notes this side of this line

Note: ANY ADDITIONS OR CHANGES ON THIS SHEET MUST BE MADE OR CIRCLED IN Red. WITH DATE AND NAME OF PERSON MAKING CHANGE.



Date _____ Notes by _____ Chief Party _____ F. 477 PG. 103

5

Platted by _____	W. O. No. 630 D. S. O. No. _____
Date _____	Location So Side
Map No. _____	Surveyed by M. Hayes
Platting C'k'd by _____	Date Jan 1931
Date _____	Indexed A. C. Johnson

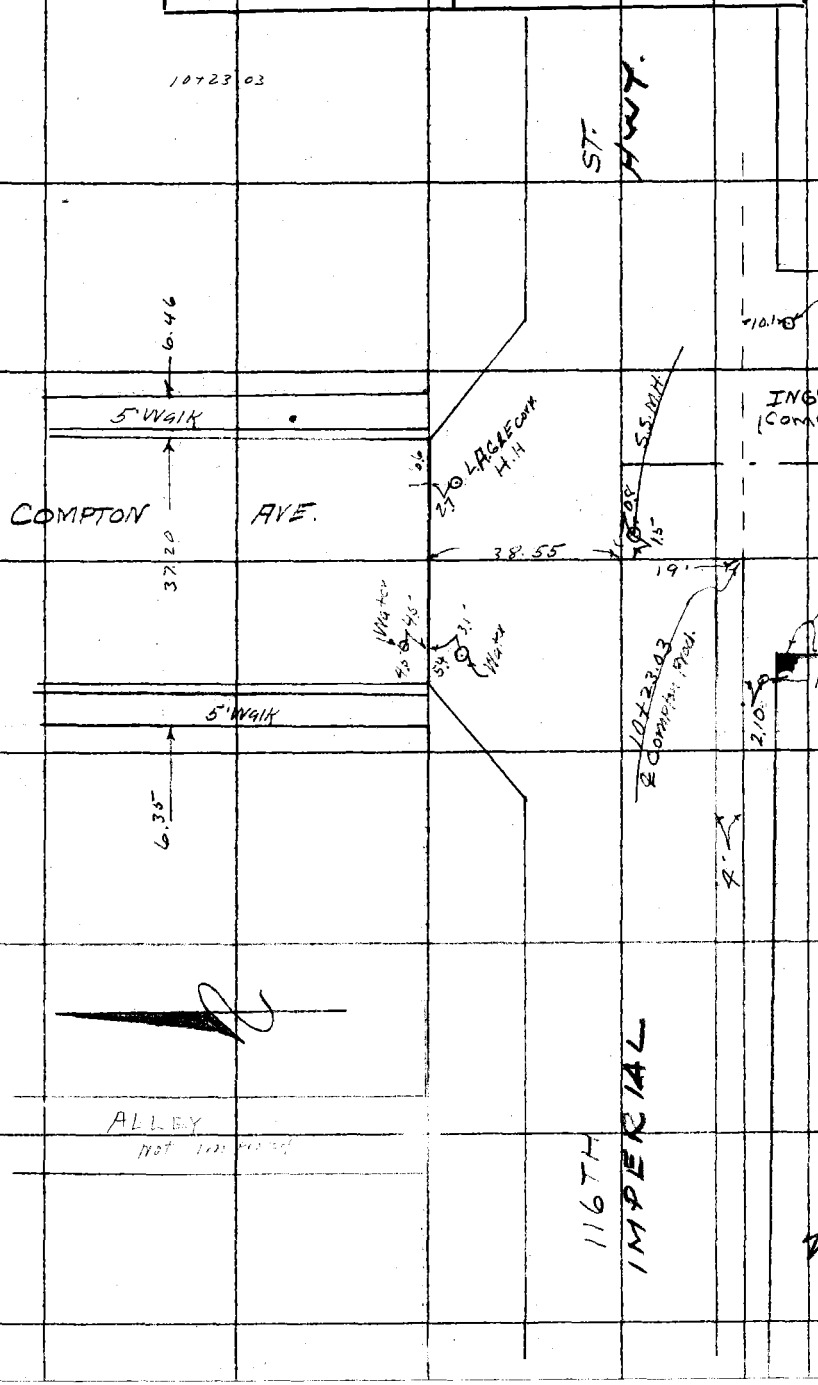

2-10-31

Note: ANY ADDITIONS OR CHANGES ON THIS SHEET MUST BE MADE OR CIRCLED IN Red. WITH DATE AND NAME OF PERSON MAKING CHANGE.

Do not extend notes this side of this line

RETURN TO
LOS ANGELES COUNTY SURVEYOR

F. 477 PG. 104 Chief Party Notes by Date

RETURN TO
LOS ANGELES COUNTY SURVEYOR

Do not extend notes this side of this line

Note: ANY ADDITIONS OR CHANGES ON THIS SHEET MUST BE MADE OR CIRCLED IN Red. WITH DATE AND NAME OF PERSON MAKING CHANGE.

Date _____ Notes by _____ Chief Party _____ F.B. 477 Pg. 105

Platted by	W. O. No. _____ D. S. O. No. _____
Date	Location
Map No.	Surveyed by
Platting C'k'd by	Date
Date	Indexed A. C. Johnson

120TH STREET BRANCH

See L. B. 652 p. 255

Notes ANY ADDITIONS OR CHANGES ON THIS SHEET MUST BE MADE OR CIRCLED IN Red. WITH DATE AND NAME OF PERSON MAKING CHANGE.

Do not extend notes this side of this line

RETURN TO
LOS ANGELES COUNTY SURVEYOR

F.B. 477 Pg. 106 2 M. Hayes Chief Party Notes by M.H. Date Feb 1931

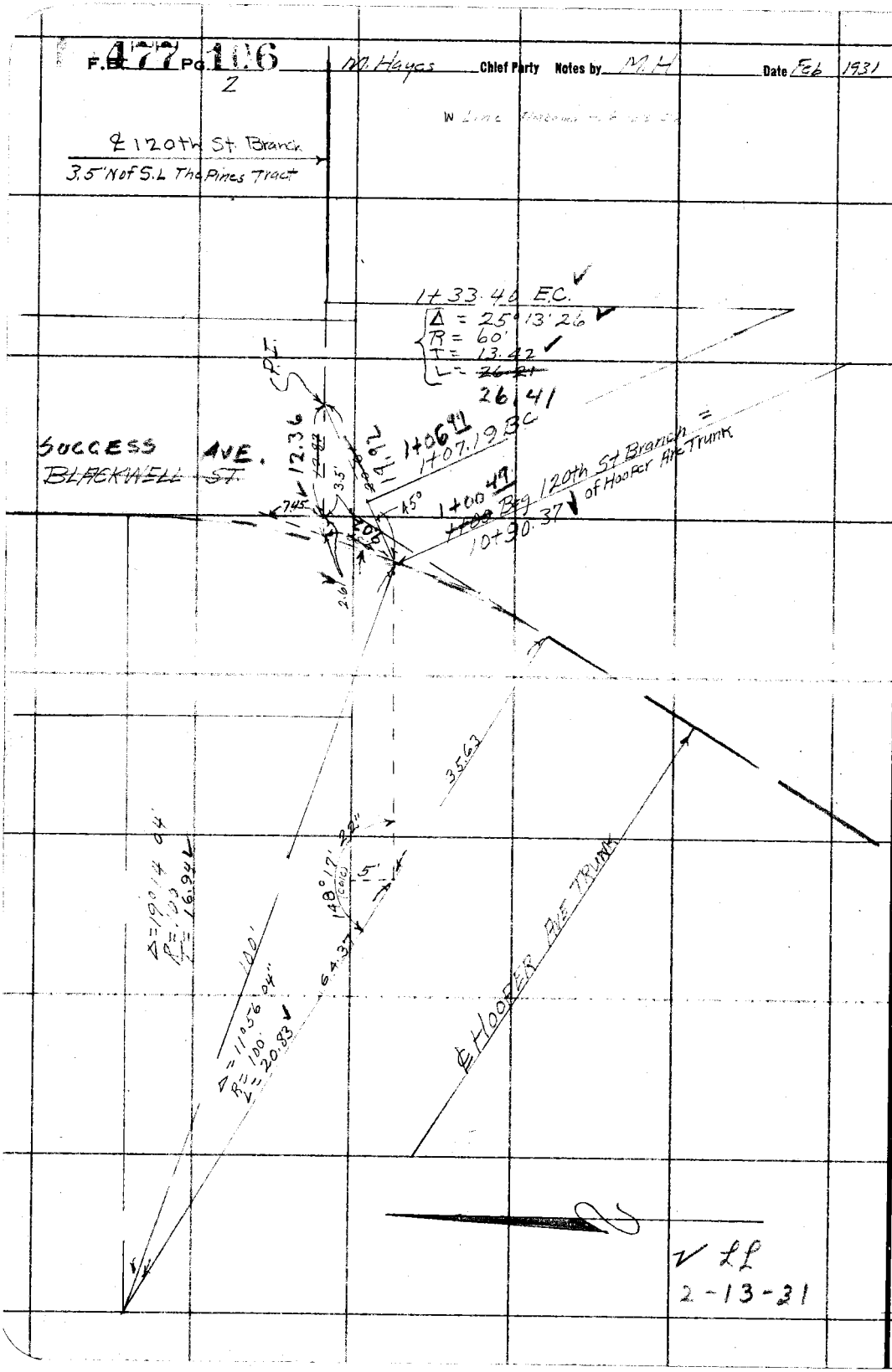

✓ LL
2-13-31

RETURN TO
LOS ANGELES COUNTY SURVEYOR

Do not extend notes this side of this line

Note: ANY ADDITIONS OR CHANGES ON THIS SHEET MUST BE MADE OR CIRCLED IN Red. WITH DATE AND NAME OF PERSON MAKING CHANGE.

Date _____ Notes by _____ Chief Party _____ F.B. 477 Pg. 107

Platted by _____	W. O. No. 630 D. S. O. No. _____
Date _____	Location So Side
Map No. _____	Surveyed by M. Hayes
Platting C'k'd by _____	Date Jan 28, 1931
Date _____	Indexed A. C. Johnson

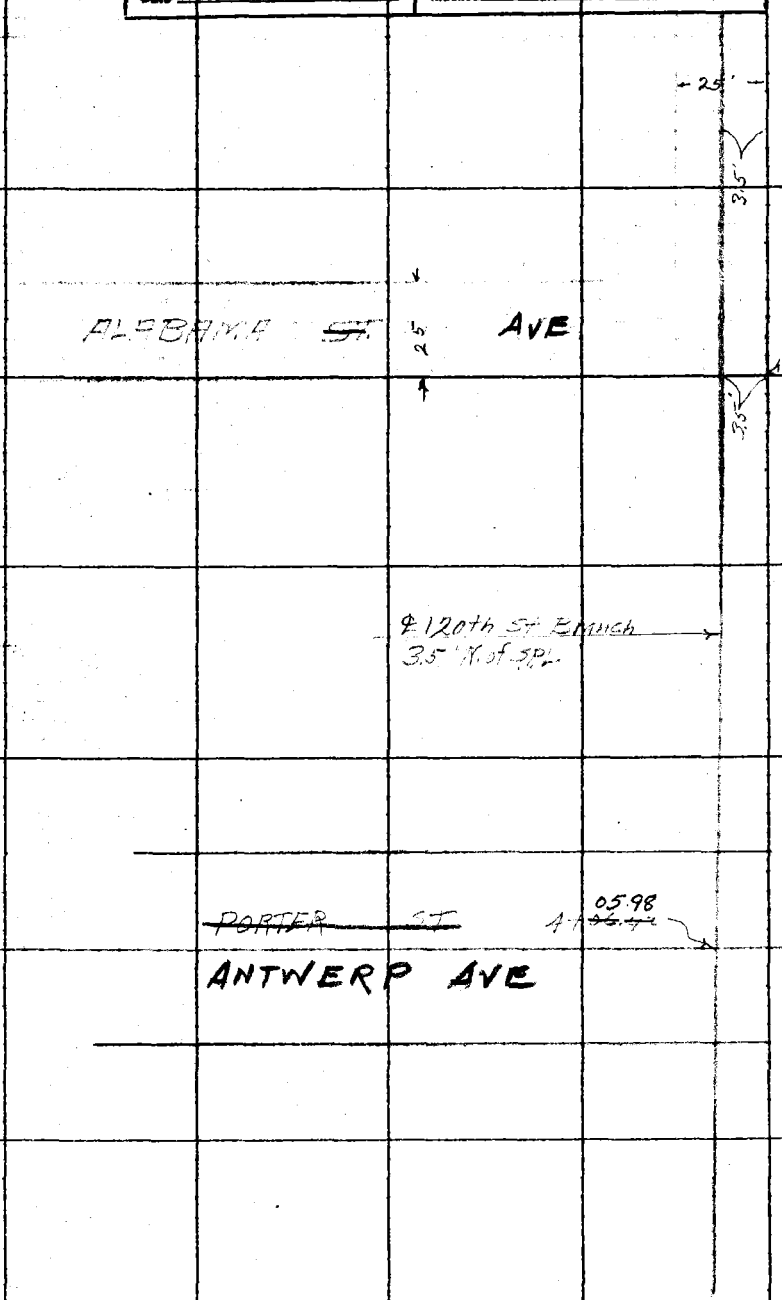

Note: ANY ADDITIONS OR CHANGES ON THIS SHEET MUST BE MADE OR CIRCLED IN Red. WITH DATE AND NAME OF PERSON MAKING CHANGE.

Do not extend notes this side of this line

RETURN TO
LOS ANGELES COUNTY SURVEYOR

F.B. 477 Pg 108 M. Hayes Chief Party Notes by M.H. Date 6-28-31

4

✓

← 25 →

COMPTON AVE.
~~INGRAM ST~~

10+ 44.56 ~~45.00~~

COMPTON AVE.
(Proposed)

24'
Oil & Sand
Surface

F Ø 2 X 2

℄ 120th St. Branch
3.5' N. of S.B.L.

FILLET
not immed

RETURN TO
LOS ANGELES COUNTY SURVEYOR

Note: ANY ADDITIONS OR CHANGES ON THIS SHEET MUST BE MADE OR CIRCLED IN Red. WITH DATE AND NAME OF PERSON MAKING CHANGE.

Do not extend notes this side of this line

Notes Ck'd by	Survey of 120th St. Storm Drain
Map No.	W. O. 237 Tape No. St'd °F.
Office Work	Surveyed by W. I. Gilchrist
Checked	Notes W. I. G. Date 3-22-33
Date	Indexed A. C. Johnson

F.B. 477 Pg. 1[illegible]

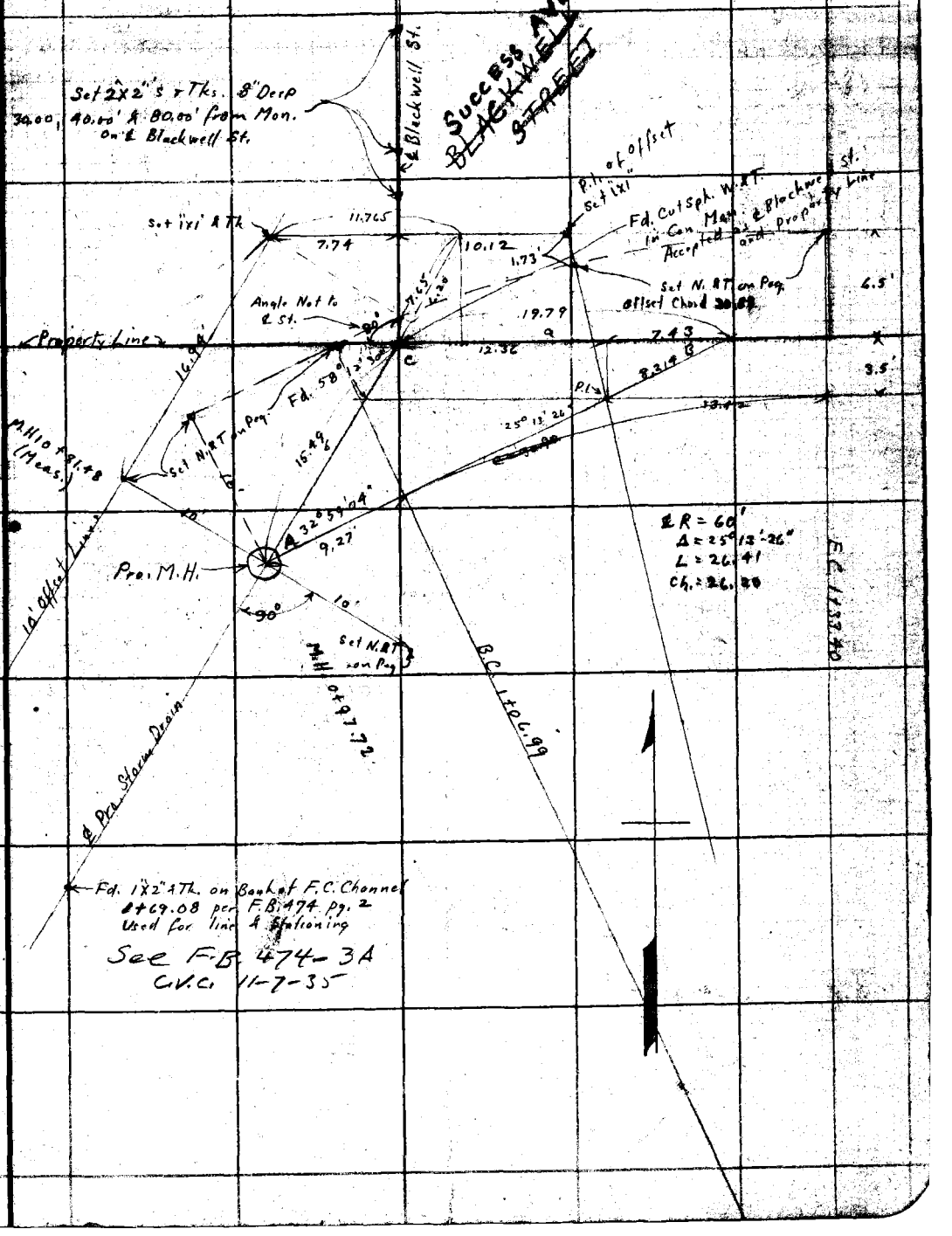

Note: ANY ADDITIONS OR CHANGES OF THIS SHEET MUST BE MADE OR CIRCLED IN Red Ink. WITH DATE AND NAME OF PERSON MAKING CHANGE.

Do not extend notes this side of this line

RETURN TO
LOS ANGELES COUNTY SURVEYOR
700 HALL OF RECORDS

847 10M 5-31

F.B. 477 PG 110



Fd. L.R.T. ℄ Imperial Hwy.
INGRAM ST.
Compton Av.
Curb Line
Set N.R.T. on Peg to Curb Grade
Set 2"x2"-8" Deep
40.00
39'
37'
25'
30'
C.B.
12.46'
3.5'
10+49.0 M.H.
10+45.0 Fd. 2x2 Used
Line of Storm Drain
ALABAMA ST. AVE.
Set 2"x2"-8" Deep
40.00
10.15'
Fd. S.
Set 1x1
M.H.
Slight
Fd 4 L.R.T.'s - Stradlers of ℄ Point at Imperial Hwy.
Set N.R.T. on Peg to Curb Grade
37.00'
Curb Line
C.B.
Set N.R.T. on Peg.
Antwerp Av.
PORTER ST
Set 2"x2"-8" Deep
40.00'
Fd. S.W.T. in Con. Mon. 4+08.11
M.H.-4+
Note - these 2 mons. are on line with one sound at Blackwell St.
90°35'30" M.
Offset Stake Line
Property Line
Line of Storm Drain
LOS ANGELES CO
ON THIS
IN Red
ERSON MAK-
FORM

RETURN TO

LOS ANGELES COUNTY SURVEYOR
700 HALL OF RECORDS

477

NOTE: ANY ADDITIONS OR CHANGES ON THIS SHEET MUST BE MADE OR CIRCLED IN Red Ink. WITH DATE AND NAME OF PERSON MAKING CHANGE.

Do not extend notes this side of this line

F.B. 477 PG 110