FORM 247 10M 11-35

RETURN TO
LOS ANGELES COUNTY SURVEYOR
700 HALL OF RECORDS

Note: Any Additions or Changes on This Sheet Must be Made or Circled in Red Ink With Date and Name of Person Making Change.

Do not extend [illegible] this side of this line

481

Notes Ck'd by
Map No.
Official Work
Checked
Date

Survey of
W. O. Tape No. St'd °F.
Surveyed by
Notes Date
Indexed

F.B. PG.

F.B. 481 PG. Index

F.B. 481

PAGES: Index, , 3 to 6 incl., , 8 to 31 incl., , 33 to 40 incl., , 43 to 49 incl., , 51 to 89 incl., , 91 to 119 incl., , 121 to 137 incl., , 139, , 141 to 149 incl., , 151 to 161 incl., , 163 to 167 incl., , 169 to 195 incl.,

RETURN TO LOS ANGELES COUNTY SURVEYOR 140 HALL OF RECORDS

Do not extend notes this side of this line

Note: Any Additions or Changes on This Sheet Must be Made or Circled in Red Ink With Date and Name of Person Making Change.

Notes Ck'd by D. M. Finley
Map No. B-639
Office Work
Checked
Date

Survey of Coyote Ck. Diag. Div. 3
W. O. 995 Tape No. St'd °F.
Surveyed by Rosecrans + Hammond
Notes Date
Indexed A. C. Johnson 2-27-32

F.B. 481 Pg. 3

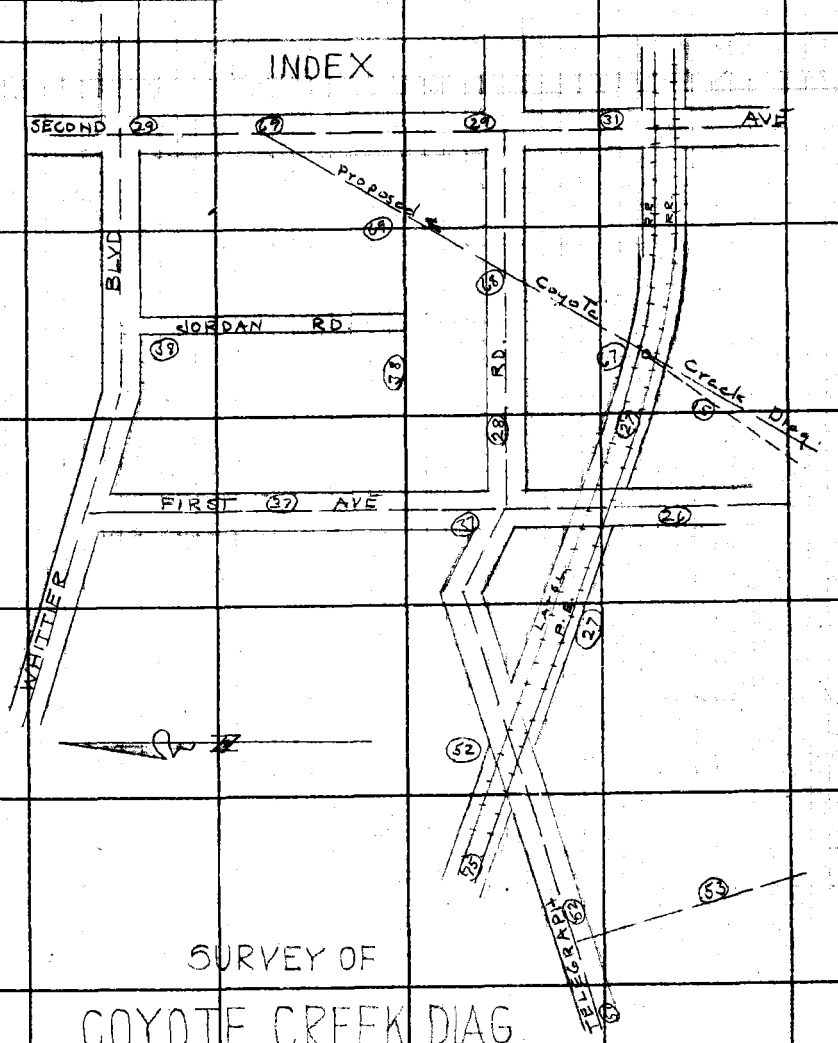

SURVEY OF
COYOTE CREEK DIAG
DIVISION 3
W.O. 995
MAY 1931 JAN. 1932

E.A. Rosecrans — L.S. Hammond
C.M. Helm — H.S. Johnson
C.R. Lawson — L.H. Fenner
L.E. Muse — L.C. Wilson
H.W. Gunderson

Note: ANY ADDITIONS OR CHANGES ON THIS SHEET MUST BE MADE OR CIRCLED IN Red Ink WITH DATE AND NAME OF PERSON MAKING CHANGE.

Do not extend notes this side of this line

RETURN TO
LOS ANGELES COUNTY SURVEYOR
700 HALL OF RECORDS

FORM 247 10M 8-31

RETURN TO
LOS ANGELES COUNTY SURVEYOR
700 HALL OF RECORDS

Note: ANY ADDITIONS OR CHANGES ON THIS SHEET MUST BE MADE OR CIRCLED IN **Red Ink.** WITH DATE AND NAME OF PERSON MAKING CHANGE.

Do not extend notes this side of this line

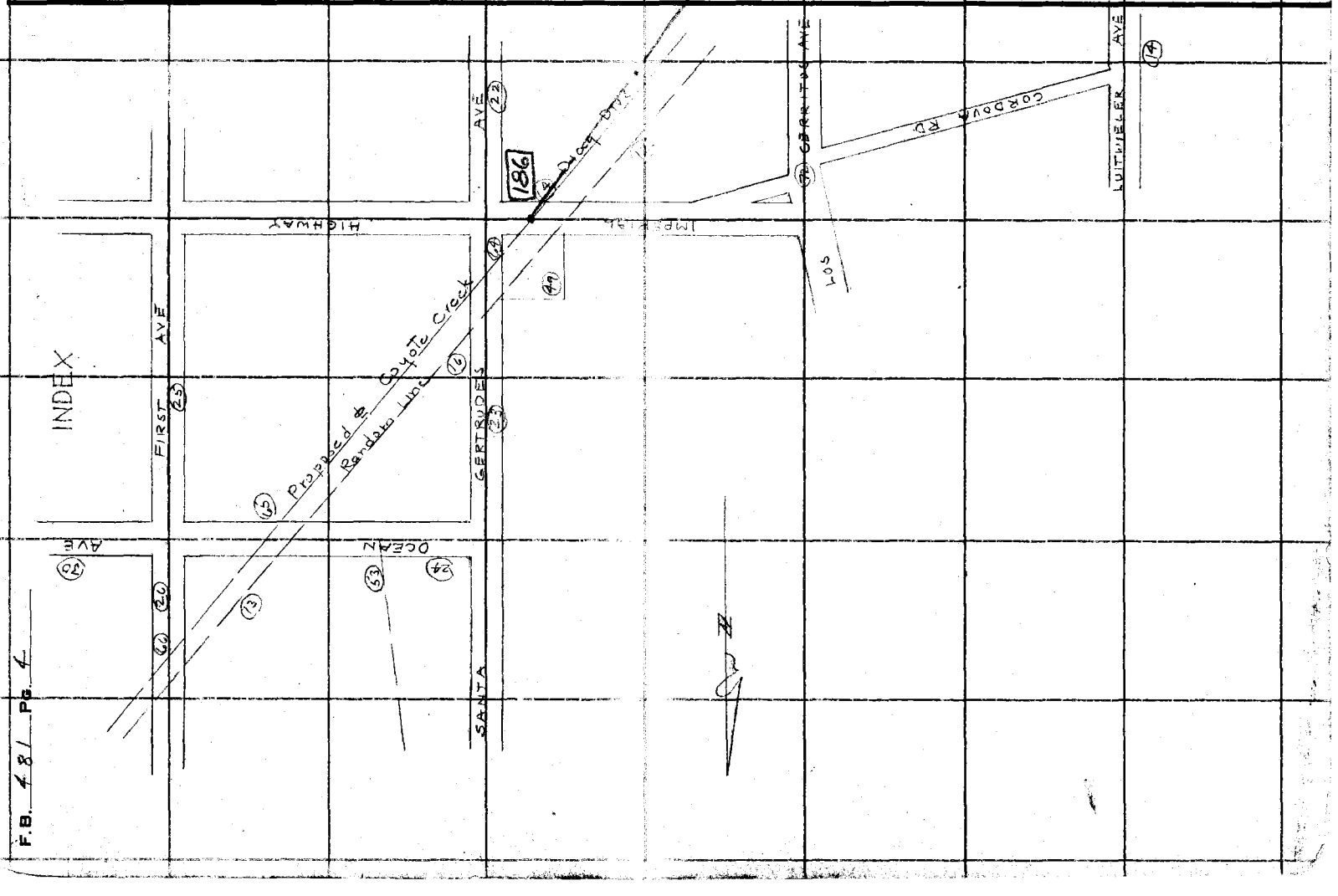

F.B. 481 Pg. 4

Notes Ck'd by D. M. Finley	Survey of Coyote Ck Diag Div 3
Map No. B-633	W. O. 925 Tape No. St'd °F.
Office Work	Surveyed by L. S. Hammond
Checked	Notes L. S. H Date Dec 1931
Date	Indexed A. C. Johnson

F.B. 481 Pg. 5

Note: ANY ADDITIONS OR CHANGES ON THIS SHEET MUST BE MADE OR CIRCLED IN Red Ink WITH DATE AND NAME OF PERSON MAKING CHANGE.

Do not extend notes this side of this line

RETURN TO
LOS ANGELES COUNTY SURVEYOR
700 HALL OF RECORDS

INDEX

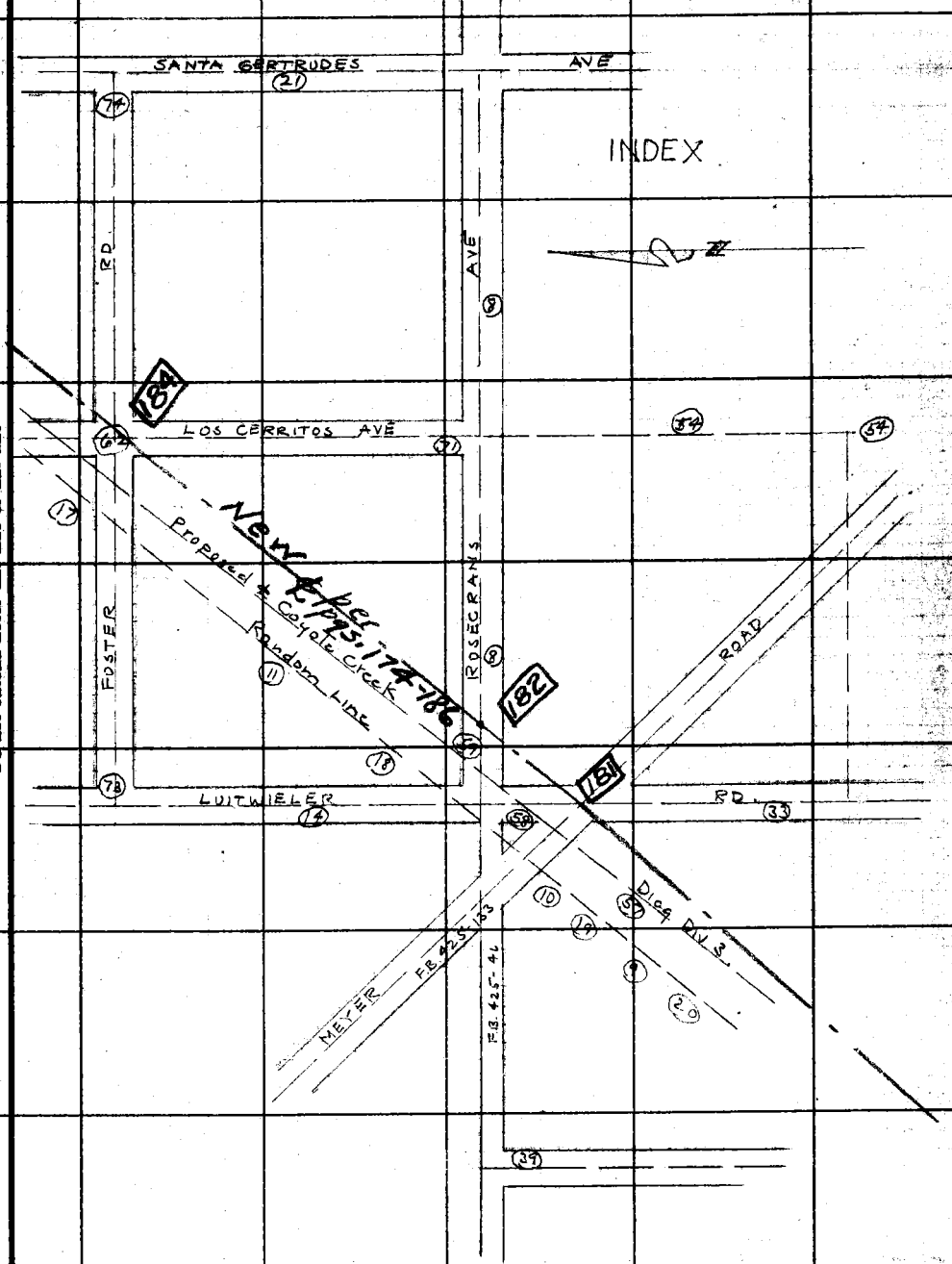

FORM 247 10M 8-31

RETURN TO
LOS ANGELES COUNTY SURVEYOR
700 HALL OF RECORDS

Note: ANY ADDITIONS OR CHANGES ON THIS SHEET MUST BE MADE OR CIRCLED IN **Red Ink.** WITH DATE AND NAME OF PERSON MAKING CHANGE.

Do not extend notes this side of this line

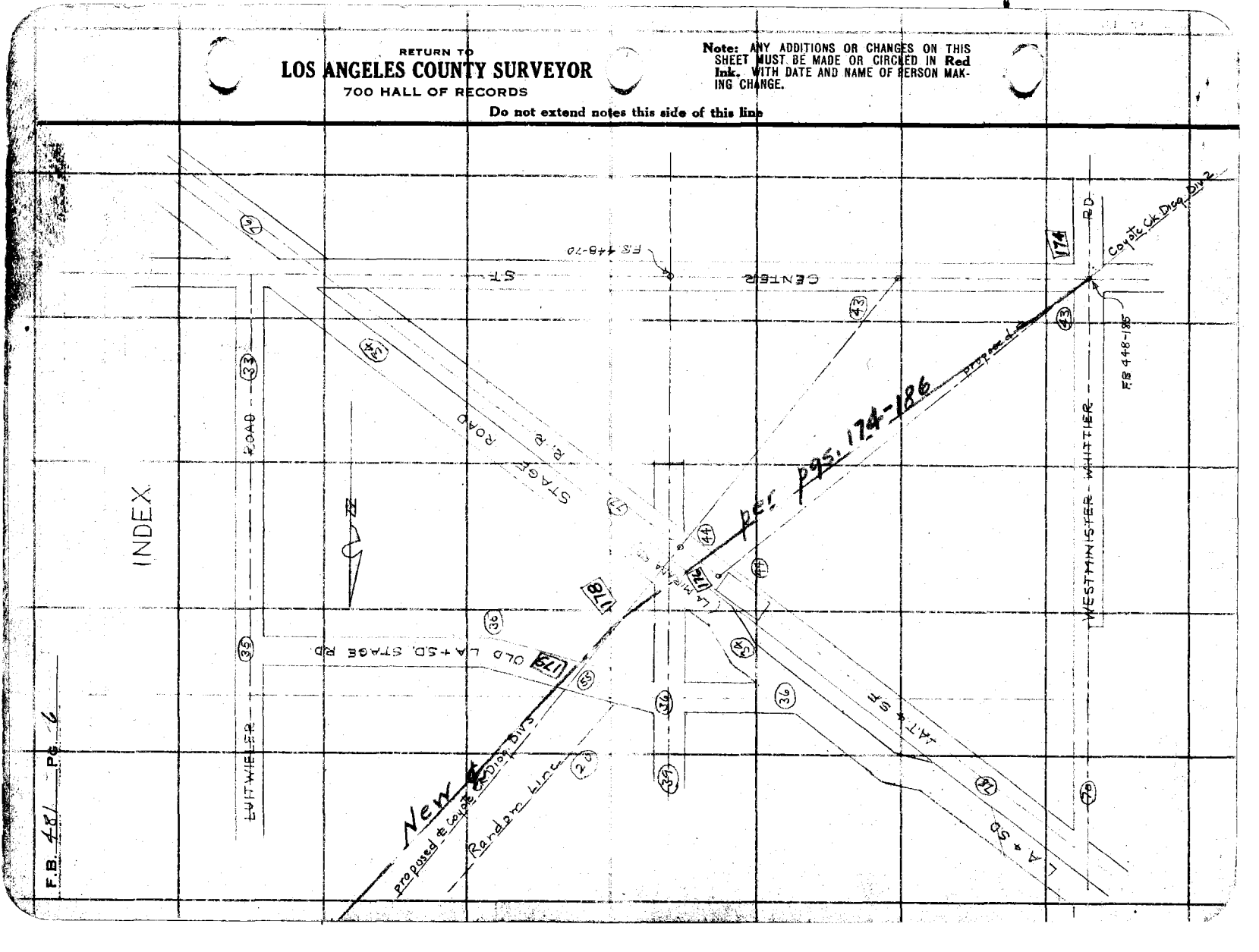

Date _____ Notes by _____ Chief Party _____ F.B. 481 PG. 7

Platted by	W. O. No. 995 D. T. O. No.
Date	Location Cejate Ck. Diag.
Map No.	Surveyed by Rosecrans
Platting C'k'd by	Date June 1931
Date	Indexed A. C.

Notes: ANY ADDITIONS OR CHANGES ON THIS SHEET MUST BE MADE OR CIRCLED IN Red. WITH DATE AND NAME OF PERSON MAKING CHANGE.

Do not extend notes this side of this line

RETURN TO
LOS ANGELES COUNTY SURVEYOR

F.B. 481 PG. 8 Rosecrans Chief Party Notes by _____ Date 5-8-31



RETURN TO
LOS ANGELES COUNTY SURVEYOR

Do not extend notes this side of this line

Note: ANY ADDITIONS OR CHANGES ON THIS SHEET MUST BE MADE OR CIRCLED IN Red. WITH DATE AND NAME OF PERSON MAKING CHANGE.

Date _____ Notes by _____ Chief Party _____ F.B. 481 PG. [illegible]

Platted by _____	W. O. No. 995 D. S. O. No. _____
Date _____	Location Coyote Ck Diag.
Map No. B-633	Surveyed by Rosecrans
Platting C'k'd by _____	Date 5-16-31
Date _____	Indexed A. C. Johnson 8-27-32

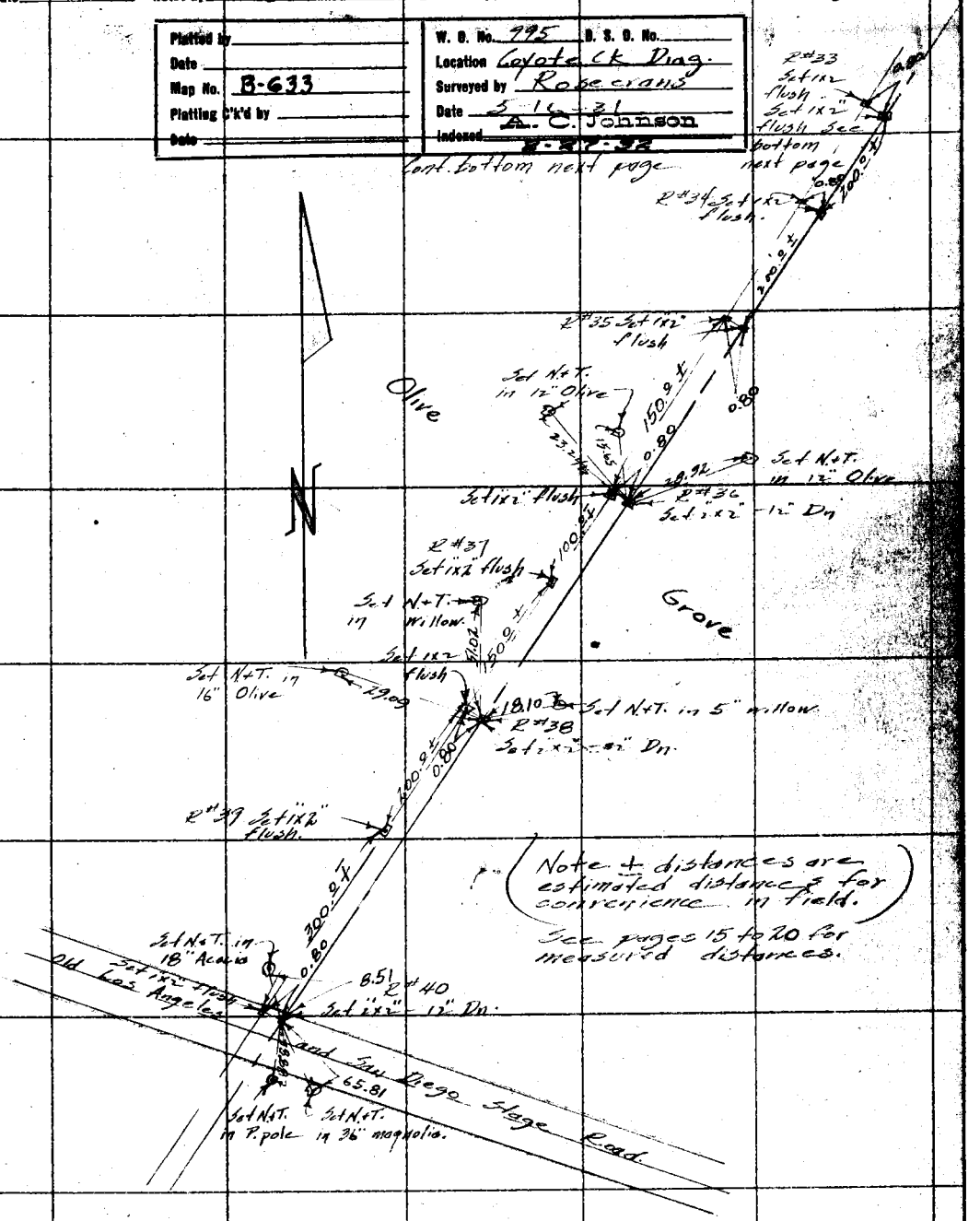

Note: ANY ADDITIONS OR CHANGES ON THIS SHEET MUST BE MADE OR CIRCLED IN Red. WITH DATE AND NAME OF PERSON MAKING CHANGE.

Do not extend notes this side of this line

RETURN TO LOS ANGELES COUNTY SURVEYOR

F.B. 481 Pg. 10 Rosecrans Chief Party Notes by Date 5-16-31

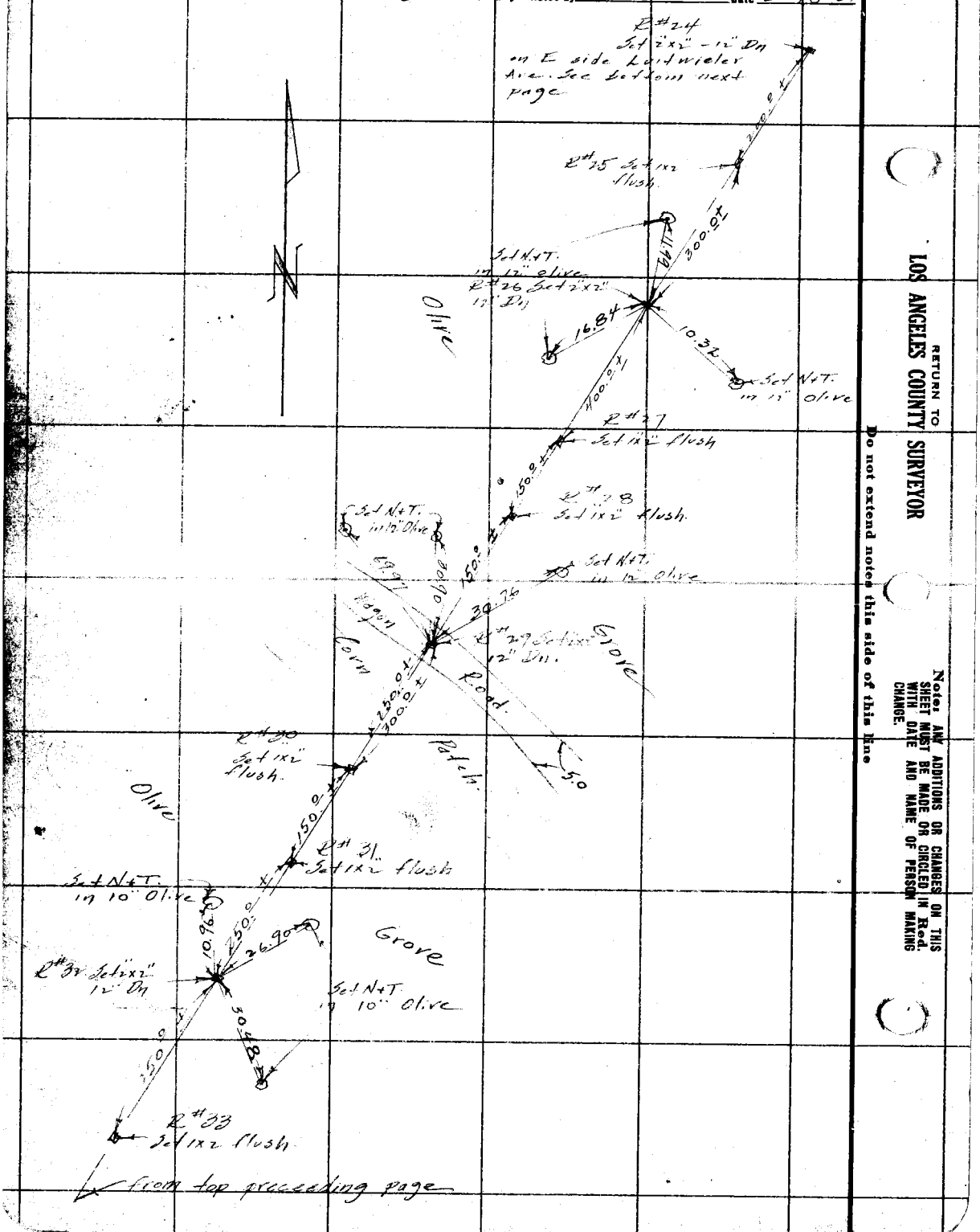

RETURN TO
LOS ANGELES COUNTY SURVEYOR

Do not extend notes this side of this line

Note: ANY ADDITIONS OR CHANGES ON THIS SHEET MUST BE MADE OR CIRCLED IN Red. WITH DATE AND NAME OF PERSON MAKING CHANGE.

Date _____ Notes by _____ Chief Party _____ F.B. 481 Pg. 11

Platted by _____	W. O. No. 995 D. S. O. No. _____
Date _____	Location Coyote Ck. Diag.
Map No. B-633	Surveyed by Rosecrans
Platting C'k'd by _____	Date 5-15-31
Date _____	Indexed A. C. Johnson

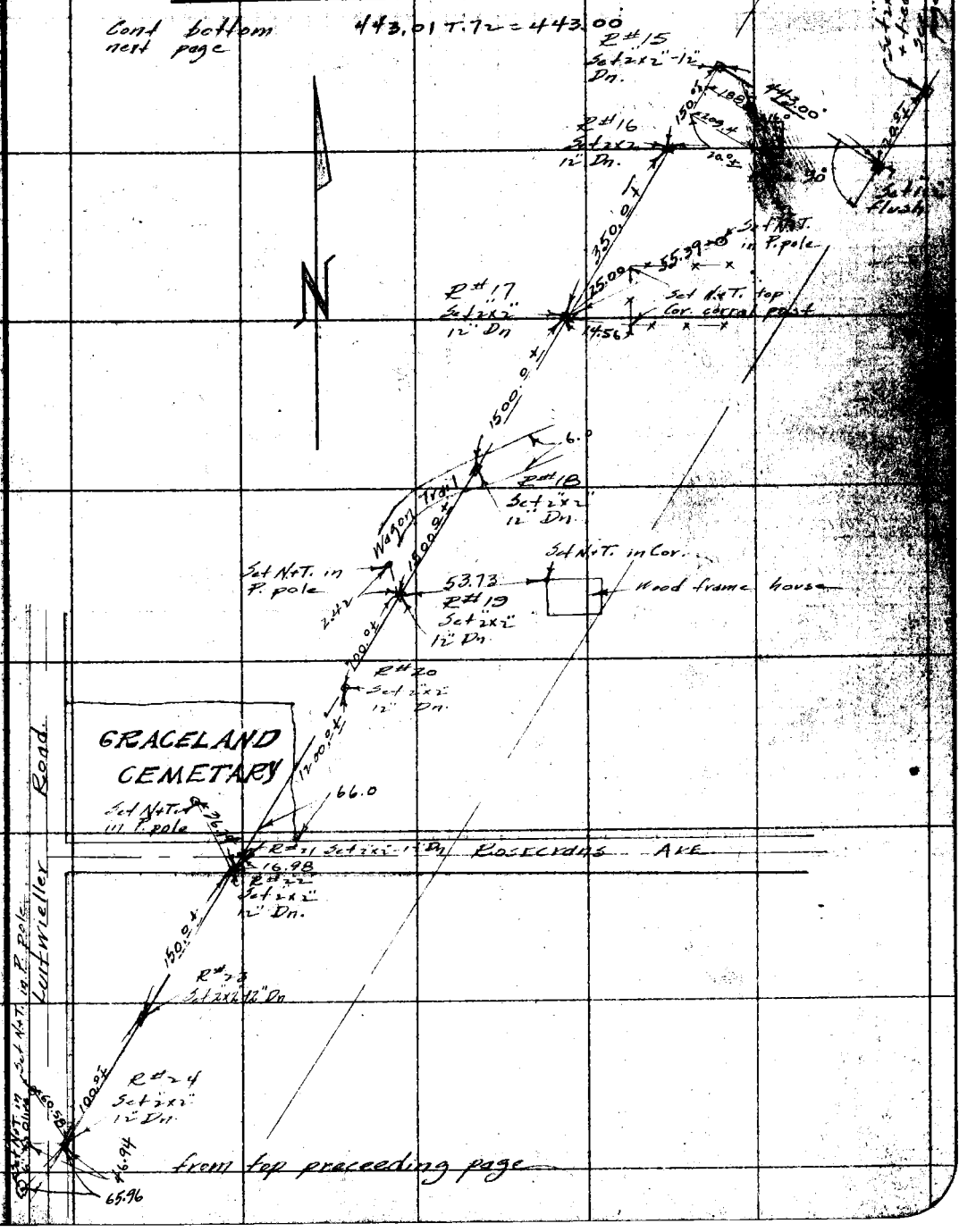

Note: ANY ADDITIONS OR CHANGES ON THIS SHEET MUST BE MADE OR CIRCLED IN Red. WITH DATE AND NAME OF PERSON MAKING CHANGE.

Do not extend notes this side of this line

RETURN TO LOS ANGELES COUNTY SURVEYOR

F.B. 481 Pg. 12 Rosecrans Chief Party Notes by Date 5-1-31

Cont. bottom next page

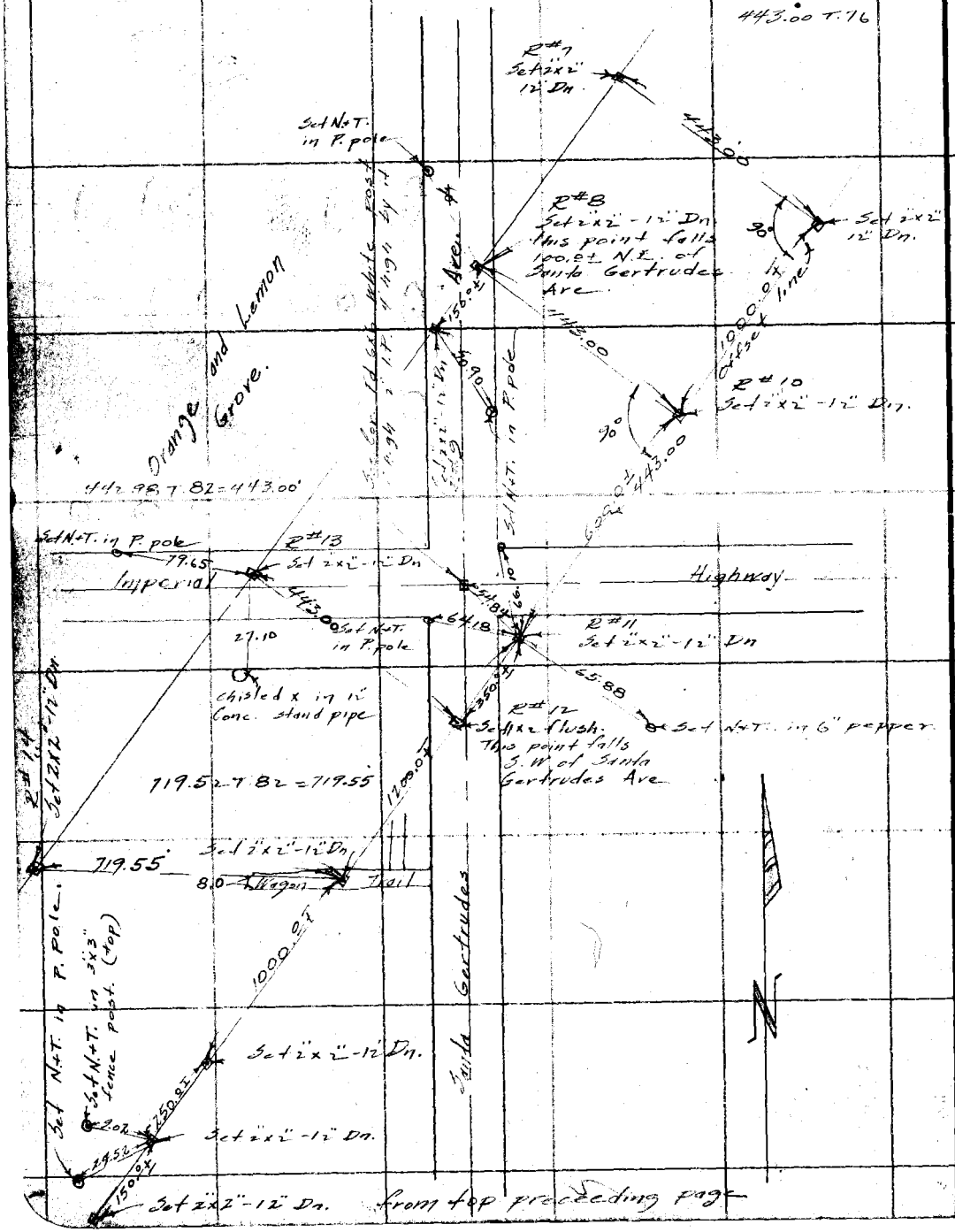

from top preceding page

RETURN TO
LOS ANGELES COUNTY SURVEYOR

Do not extend notes this side of this line

Note: ANY ADDITIONS OR CHANGES ON THIS SHEET MUST BE MADE OR CIRCLED IN Red. WITH DATE AND NAME OF PERSON MAKING CHANGE.

Date _____ Notes by _____ Chief Party _____ F.B. 481 Pg. 13

Platted by _____	W. O. No. 995 D. S. O. No. _____
Date _____	Location Coyote Ck. Diag.
Map No. B-6[illegible]	Surveyed by Rosecrans
Platting C'k'd by _____	Date 5-13-31
Date _____	Indexed A. C. Johnson

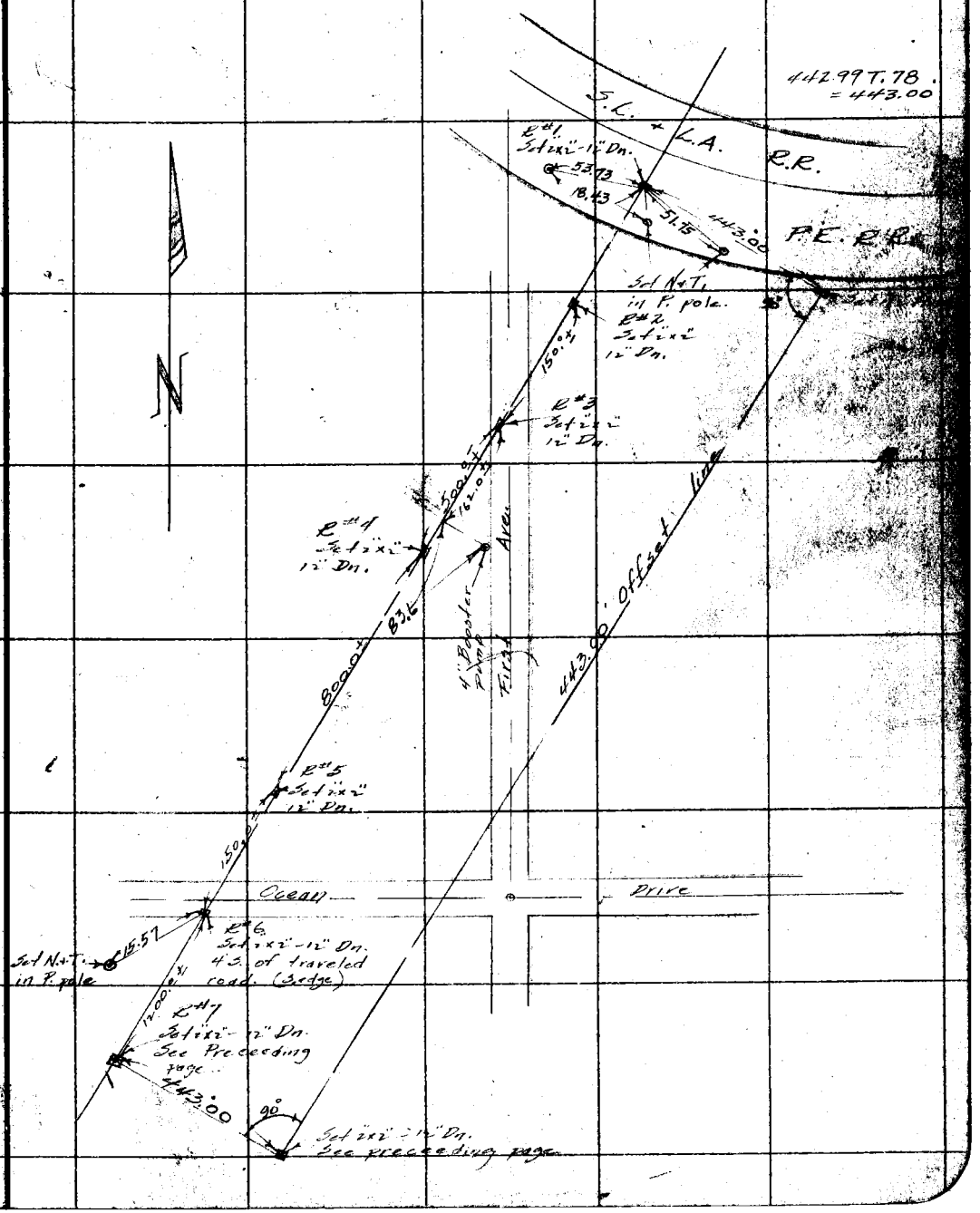

Note: ANY ADDITIONS OR CHANGES ON THIS SHEET MUST BE MADE OR CIRCLED IN Red. WITH DATE AND NAME OF PERSON MAKING CHANGE.

Do not extend notes this side of this line

RETURN TO
LOS ANGELES COUNTY SURVEYOR

F.B. 481 Pg. 14 Rosecrans Chief Party Notes by _____ Date 5-20-31

Sta. 53+02.35
Sec. Cor. Fd. 2" I.P. in
Conc. 6" Dn. F.B. 358-30
C.S. B 318-2

10 11

(Tape Stand @ 76°)

15 14

2" I.P. C.S. B 318-2
F.B. 358-38

Tract line
2756.71
Per F.B. 358-39

986.45

986.37 T 88 = 986.45

T. 3 S. R. 11 W.

0.01
Fd. 2 x 2 - 18" Dn. Set
over 2" I.P. C.S. B 318-2
F.B. 358-30 Tr. 2923
M.B. 31-57

41.37

Sta. 43+15.90 Set
S.W.+T. flush.

O.K.
Sta. 26+61.17 Set S.W.+T.
by por. for 1/4 Sec. Cor.

104°59'30"

1694.60

299.86 @ 00 T. 84 = 299.88'
299.22 @ 3.13 T. 84 = 296.75'
298.87 @ 3.50 T. 92 = 298.22' Stand @ 84°
799.67 @ 00 T. 92 = 799.75'
1694.60'

104-59-30
419-58-00
104-59-30

2987

Sta. 26+21.30
Set S.W.+T. flush.

Lutwieler

400.37

400.33 T. 92 = 400.37'

Sta. 22+20.93
Set S.W.+T. - 2" Dn.

Road

1421.53

227.51 T. 94 = 227.54'
294.35 @ 3-20 T. 96 = 293.87' 84° Stand.
900.00 T. 96 = 900.12'
1421.53'

Set nail Sta. 7+99.40

Sta. 6+99.58 Fd.
3/4" I.P. 6" above

31.47
31.70

Sta. 6+99.41 Fd
4x4 marked
46 on N 2' above

399.30 T. 98° = 399.36'
400.00 T. 92° = 400.04'
799.40'

799.40

15 14

Sec. Cor. Sta. 0+00 to N.
Fd. 2" I.P. with 3
nails 6" Dn. - used
center nail F.B. 425.46
and 481-8

22 23

RETURN TO
LOS ANGELES COUNTY SURVEYOR

Do not extend notes this side of this line

Note: ANY ADDITIONS OR CHANGES ON THIS SHEET MUST BE MADE OR CIRCLED IN Red. WITH DATE AND NAME OF PERSON MAKING CHANGE.

Date _____ Notes by _____ Chief Party _____ F.B. 481 PG. 15

Platted by _____
Date _____
Map No. B-633
Platting C'k'd by _____
Date _____

W. O. No. 995 D. S. O. No. _____
Location Coyote Ck. Diag
Surveyed by Rasmussen
Date June 9, 1931
Indexed A. C. Johnson

Cont bottom next page.
Tape Stand @ 84°

R# 5 Sta 20+06.02
Set 2"x2" -12" Dn. Pg. 13

771.02

771.06 T.76 = 771.02

R# 4 Sta 12+35.00
Set 2"x2" -12" Dn. Pg. 13

450.53

450.55 T.76 = 450.53

Sta. 7+84.47. R# 3
Set 2"x2" -12" Dn. Pg. 13

181.14

181.15 T.74 = 181.14

Sta. 6+03.33
R# 2 Set 2"x2" -12" Dn
Pg. 13

603.33

603.37 T.74 = 603.33

Sta 0+00 to S.W.
on random line
R# 1. Set 2"x2"
-12" Dn. Pg 13

Notes ANY ADDITIONS OR CHANGES ON THIS SHEET MUST BE MADE OR CIRCLED IN Red. WITH DATE AND NAME OF PERSON MAKING CHANGE.

Do not extend notes this side of this line

RETURN TO LOS ANGELES COUNTY SURVEYOR

F.B. 481 Pg. 16 Rasmussen Chief Party Notes by Date 6-9-31





1205.11 T.78 = 1205.06

1367.11 T.78 = 1367.06

204.62 T.76 = 204.61

RETURN TO
LOS ANGELES COUNTY SURVEYOR

Do not extend notes this side of this line

Note: ANY ADDITIONS OR CHANGES ON THIS SHEET MUST BE MADE OR CIRCLED IN Red. WITH DATE AND NAME OF PERSON MAKING CHANGE.

Date _____ Notes by _____ Chief Party _____ F.B. 481 Pg. 67

Platted by _____
Date _____
Map No. B-633
Platting C'k'd by _____
Date _____

W. O. No. 295 D. S. O. No. _____
Location Coyote Ck. Diag.
Surveyed by Rodgers and A. C. Johnson
Date 6-11-31
Indexed _____

Cont. bottom next page.
Tape stand @ 84°

R# 18 Sta. 96+71.47
Set 3"x2"-12" Dn. Bg. N

1197.17 T. 82 = 1197.15

1197.15

R# N Sta. 84+74.32
Set 3"x2"-12" Dn. Bg. N

373.00 T. 78 = 372.99

372.99

R# 16 Sta. 81+01.33
Set 3"x2"-12" Dn. Bg. N

120.47 T. 78 = 120.47

120.47

R# 15 Sta. 79+80.86
Set 3"x2"-12" Dn.
Bg. N

620.38 T. 74 = 620.34

620.34

R# 14 Sta. 73+60.52
Set 3"x2"-12" Dn. Bg. N

1655.42 T 82 = 1655.40

1655.40

Sta. 57+05.12
-12" Dn. See
page

Notes: ANY ADDITIONS OR CHANGES ON THIS SHEET MUST BE MADE OR CIRCLED IN Red. WITH DATE AND NAME OF PERSON MAKING CHANGE.

Do not extend notes this side of this line.

RETURN TO LOS ANGELES COUNTY SURVEYOR

F.B. 481 Pg. 18 Roscrans Chief Party Notes by Date 6-11-31

Cont. bottom next page
Tape Stand @ 84°

223.85 T.76 = 113.84

R# 5 Sta. 132+35.15
Set 1x2 Pg. 10

110.67

110.68 T.74 = 110.67

R# 24 Sta 130+11.31
Set 2x2" - 12" Dii. Pg. 11

R# 23 Sta. 129+00.64
Set 2x2" - 12" Dii. Pg. 11

154.75 T.74 = 154.14

R# 22 Sta 127+45.20
Set 2x2" - 12" Dii. Pg. 11

16.98

16.98 T.74

R# 21 Sta. 127+28.92
Set 2x2" - 12" Dii. Pg. 11

1130.03

1130.10 T.74 = 1130.03

R# 20 Sta. 115+98.89
Set 2"x2" - 12" Dii Pg. 11

591.34

591.34 T.84

R# 19 Sta. 110+07.55
Set 2x2" - 12" Dii. Pg. 11

1336.08

1336.08 T.84

R# 18 Sta 96+71.47
Set 2x2" - 12" Dii. See
preceding page

RETURN TO
LOS ANGELES COUNTY SURVEYOR

Do not extend notes this side of this line

Notes: ANY ADDITIONS OR CHANGES ON THIS SHEET MUST BE MADE OR CIRCLED IN Red. WITH DATE AND NAME OF PERSON MAKING CHANGE.

Date _____ Notes by _____ Chief Party _____ F.B. 481 Pg. 13

Platted by _____
Date _____
Map No. B-633
Platting C'k'd by _____
Date _____

W. O. No. 995 D. S. O. No. _____
Location Coyote Ck Diag.
Surveyed by Rosecrans
Date 6-12-31
Indexed A. C. Johnson

Notes: ANY ADDITIONS OR CHANGES ON THIS SHEET MUST BE MADE OR CIRCLED IN Red. WITH DATE AND NAME OF PERSON MAKING CHANGE.

Do not extend notes this side of this line

RETURN TO LOS ANGELES COUNTY SURVEYOR

Cont. bottom next page

Topo Stand @ 84°

219.69 T·80 = 219.68'

219.68

R# 31 Sta 143+11.63
Set 2x2" -12" Dn. Pg. 10

162.42 T·80 = 162.42'

162.42

R# 31 Sta 146+91.95
Set 1x2 Pg. 10

R# 30 Sta. 145+29.53
Set 1x2" Pg. 10

280.07 T·84

280.07

R# 29 Sta. 142+49.96
Set 2x2" -12" Dn. Pg. 10

177.40 T·76 = 177.39

177.39

R# 28 Sta 140+72.07
Set 1x2 Pg. 10

160.26 T·76 = 160.25'

160.25

R# 27 Sta. 139+11.82
Set 1x2" Pg. 10

427.097·76 = 427.07'

427.07

R# 26 Sta 134+84.75
Set 2x2" -12" Dn. Pg. 10

249.61 T·76 = 249.60'

249.60

R# 25 Sta. 132+36.15
Set 1x2 See top
preceding page

F.B. 481 Pg. 20 Rosecrans Chief Party Notes by Date 6-12-31

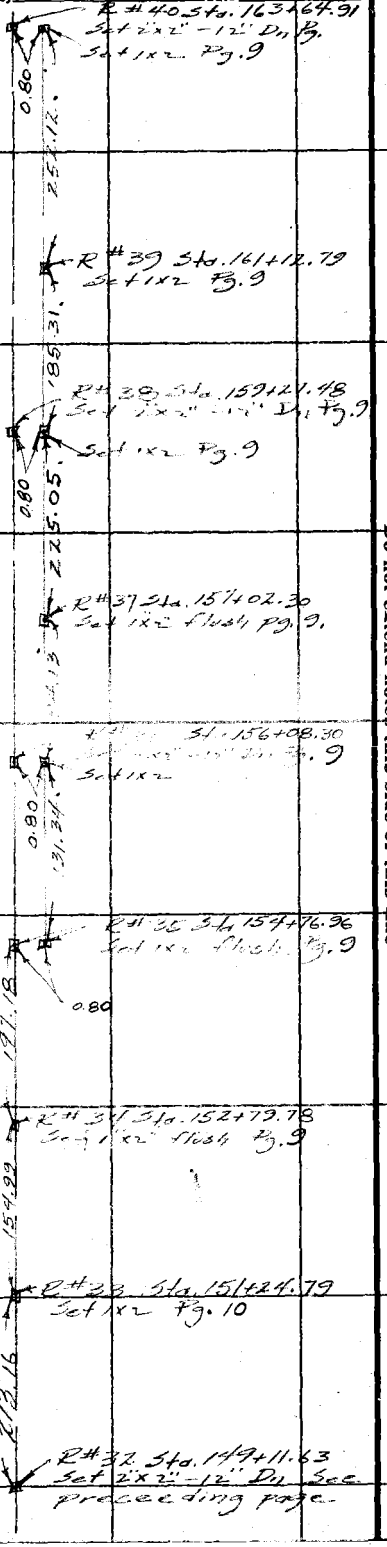

Tape Stand. @ 81°

2.50 - .13 T. 78 = 252.12

185.32 T. 76 = 185.31

225.06 T. 76 = 225.05

34.13 T. 76

131.35 T. 76 = 131.34

197.19 T. 76 = 197.18

155.00 T. 76 = 154.99

213.17 T. 80 = 213.16

RETURN TO
LOS ANGELES COUNTY SURVEYOR

Do not extend notes this side of this line

Notes: ANY ADDITIONS OR CHANGES ON THIS SHEET MUST BE MADE OR CIRCLED IN Red. WITH DATE AND NAME OF PERSON MAKING CHANGE.

Date _____ Notes by _____ Chief Party _____ F.B. 481 Pg. 21

Platted by	W. O. No. 995 D. S. O. No.
Date	Location Coyote Ck. Diag.
Map No. B-633	Surveyed by Rosecrans
Platting C'k'd by	Date 5-21-31
Date	Indexed A. C. Johnson



Note: ANY ADDITIONS OR CHANGES ON THIS SHEET MUST BE MADE OR CIRCLED IN Red. WITH DATE AND NAME OF PERSON MAKING CHANGE.

Do not extend notes this side of this line

RETURN TO LOS ANGELES COUNTY SURVEYOR

F.B. 481 PG. 22 Rosecrans Chief Party Notes by ? Date 5-22-31

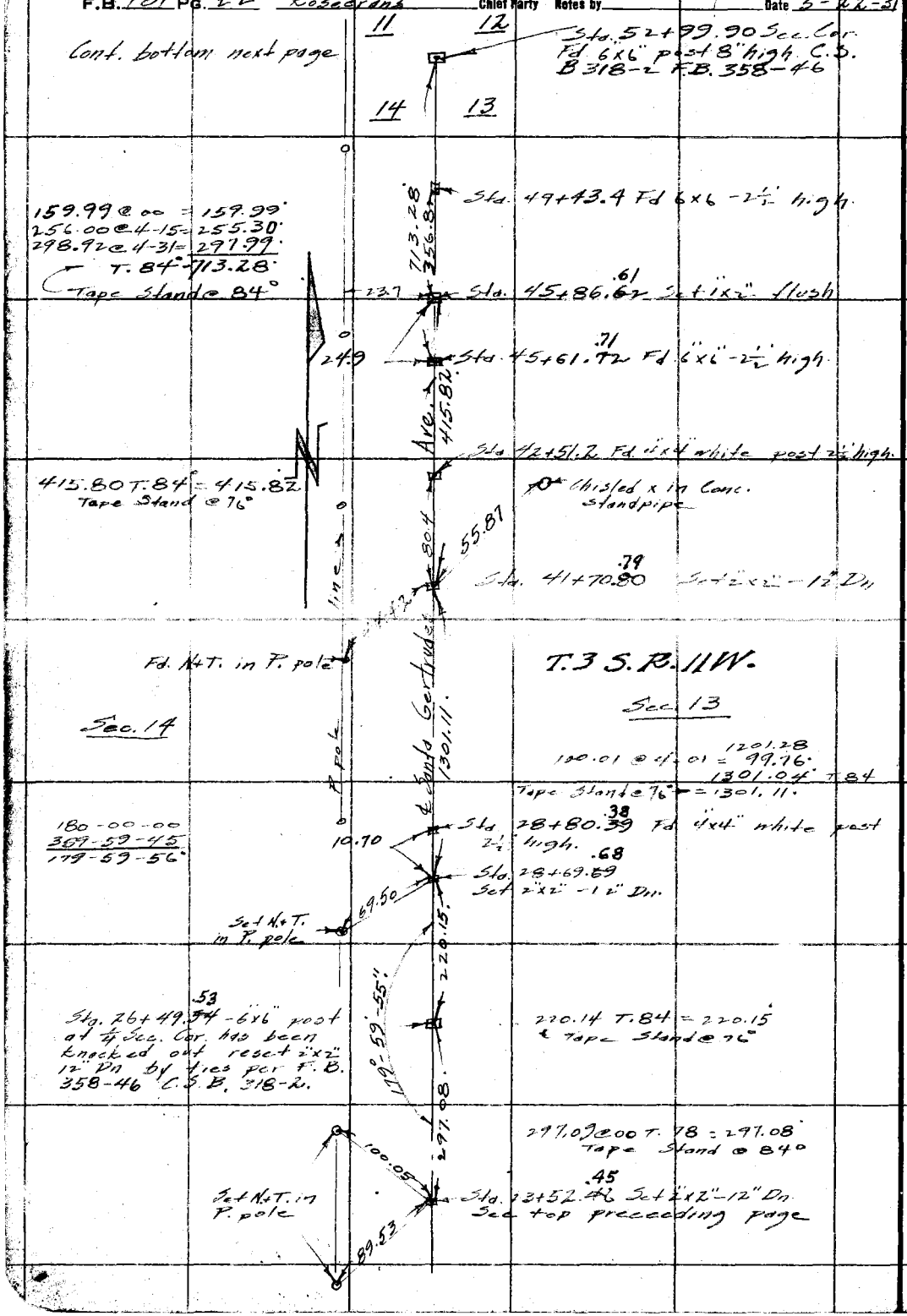

RETURN TO
LOS ANGELES COUNTY SURVEYOR

Do not extend notes this side of this line

Note: ANY ADDITIONS OR CHANGES ON THIS SHEET MUST BE MADE OR CIRCLED IN Red. WITH DATE AND NAME OF PERSON MAKING CHANGE.

Date _____ Notes by _____ Chief Party _____ F.B. 481 PG 23

Platted by _____
Date B-633
Map No. _____
Platting C'k'd by _____
Date _____

W. O. No. 295 D. S. O. No. _____
Location Coyote Ck. Diag
Surveyed by Roberdos
Date 5-25-31 C. Johnson
Indexed _____

Note: ANY ADDITIONS OR CHANGES ON THIS SHEET MUST BE MADE OR CIRCLED IN Red. WITH DATE AND NAME OF PERSON MAKING CHANGE.

Do not extend notes this side of this line

RETURN TO LOS ANGELES COUNTY SURVEYOR

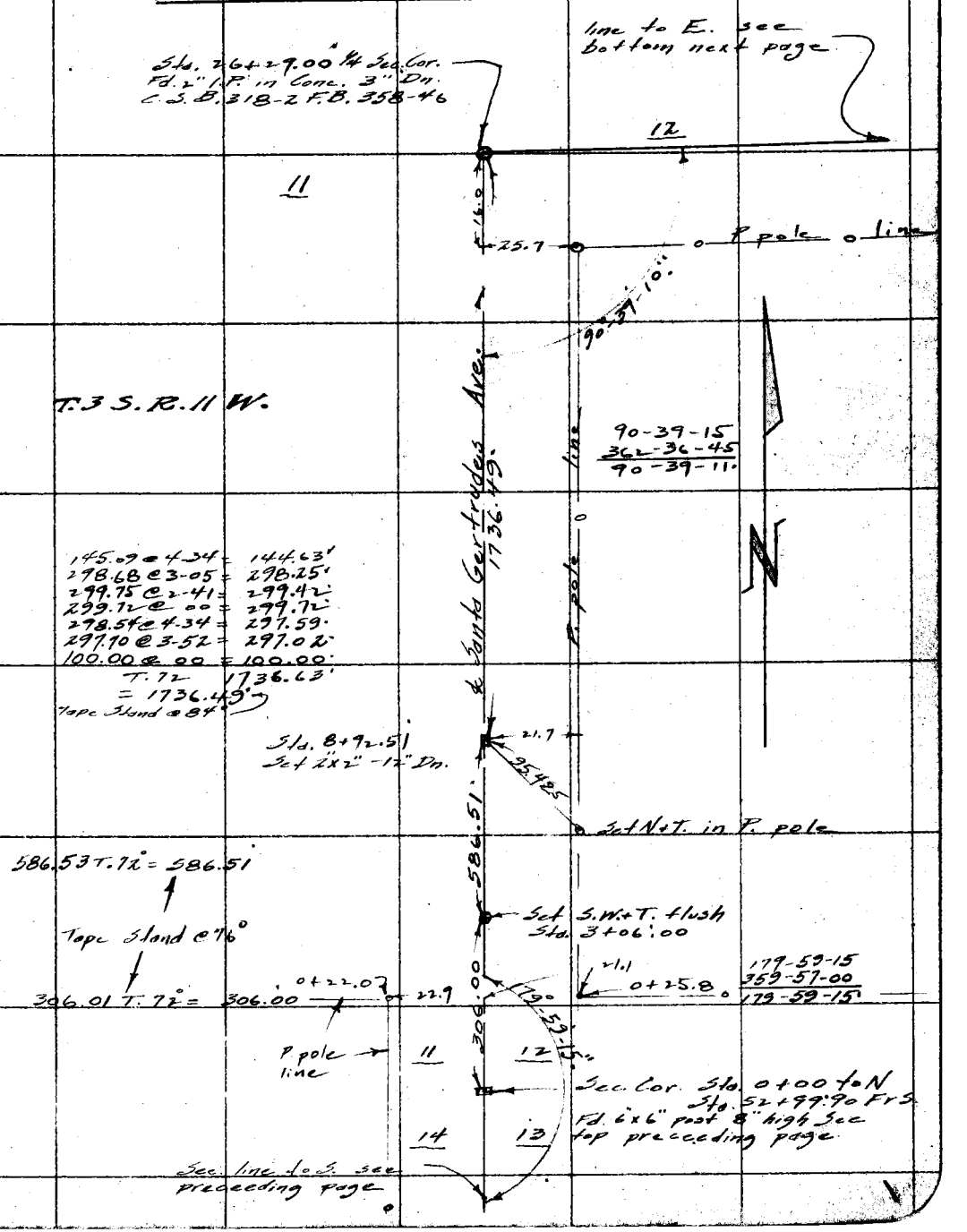

F.B. 481 Pg. 24 Rosecrans Chief Party Notes by _____ Date 5-25-31

(Tape Stand @ 84°)

Sta. 27+04.06
Int ℄ Ocean Ave and ℄
First Ave Fd. 1½" I.P. 6" Dn
L.S.B. 318-2 F.B. 358-47
L.S. 9-3

℄ First Ave

line to N
See Pg. 26

line to S. See
bottom next page

16.3

14.1

91°-41-15"
91°-34-20"

88°-25'-25"

P. pole line

212.40 @ 2-12 = 212.24'
297.87 @ 4-31 = 296.94'
257.24 @ 00 = 257.24'
157.64 @ 4-17 = 157.20'
T. 70° 923.62'
= 923.54'

Returned 11-4-31 L.S.H.

923.54'

Note: this ¼ N.6 was turned to pipe at Central Ave

88-25-30
353-41-45
88-25-26

~~91-41-15~~
~~366-43-00~~
~~91-41-15~~

Sta. 17+80.52
Set 2x2 - 12" Dn

Sec. 12

91°-34-30"
366°-17-30"
91°-34-22"½

Sec. 12

T. 3 S R. 11 W.

194.95 @ 2-12 = 194.81'
152.06 @ 00 = 152.06'
165.06 @ 3-36 = 164.73'
298.63 @ 3-51 = 297.96'
299.18 @ 2-26 = 298.91'
299.71 @ 2-18 = 299.47'
372.77 @ 00 = 372.77'
T. 68° 1780.71'
= 1780.52'

P. pole line

1780.52'

℄ Ocean Ave

12

¼ Sec. Cor. Sta. 0+00 to E
Sta. 26+29.00 Fr. S.
See preceeding Pge.
Fd. 2" I.P. in Conc. 3" Dn

11

RETURN TO
LOS ANGELES COUNTY SURVEYOR

Do not extend notes this side of this line

Note: ANY ADDITIONS OR CHANGES ON THIS SHEET MUST BE MADE OR CIRCLED IN Red. WITH DATE AND NAME OF PERSON MAKING CHANGE.

Date _____ Notes by _____ Chief Party _____ F.B. 481 PG. [redacted]

Platted by _____	W. O. No. 995 D. S. O. No. _____
Date _____	Location Coyote Ck. Diag.
Map No. B-633	Surveyed by Rosecrans
Platting C'k'd by _____	Date 5-26-'31
Date _____	Indexed A. C. Johnson

Note: ANY ADDITIONS OR CHANGES ON THIS SHEET MUST BE MADE OR CIRCLED IN Red. WITH DATE AND NAME OF PERSON MAKING CHANGE.

Do not extend notes this side of this line

RETURN TO LOS ANGELES COUNTY SURVEYOR



F.B. 481 Pg. 26 — Rosecrans — Chief Party — Notes by — Date 5-26-31

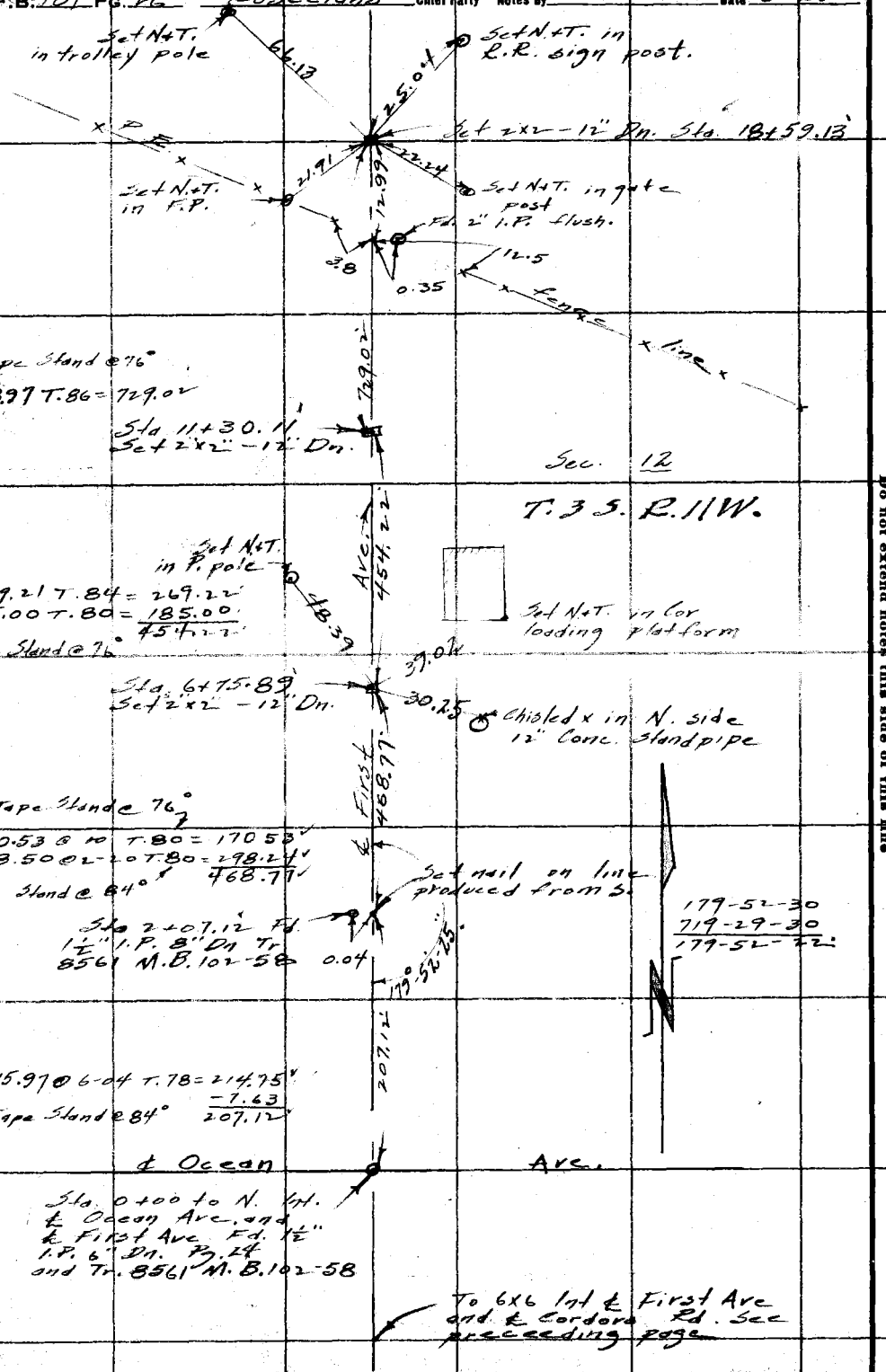

RETURN TO
LOS ANGELES COUNTY SURVEYOR

Do not extend notes this side of this line

Note: ANY ADDITIONS OR CHANGES ON THIS SHEET MUST BE MADE OR CIRCLED IN Red. WITH DATE AND NAME OF PERSON MAKING CHANGE.

Date______ Notes by______ Chief Party______ F.B. 481 Pg. 27

Plotted by	W. O. No. 945 C. S. B. No.
Date	Location Coyote Ck. Diag
Map No. B-633	Surveyed by Rosecrans
Plotting Ck'd by	Date 5-29-31
Date	Indexed A. C. Johnson

Note: Any additions or changes on this sheet must be made or circled in Red. With date and name of person making change.

Do not extend notes this side of this line

RETURN TO LOS ANGELES COUNTY SURVEYOR

F.B. 481 Pg. 28 Rosecrans Chief Party Notes by Date 5-29-30

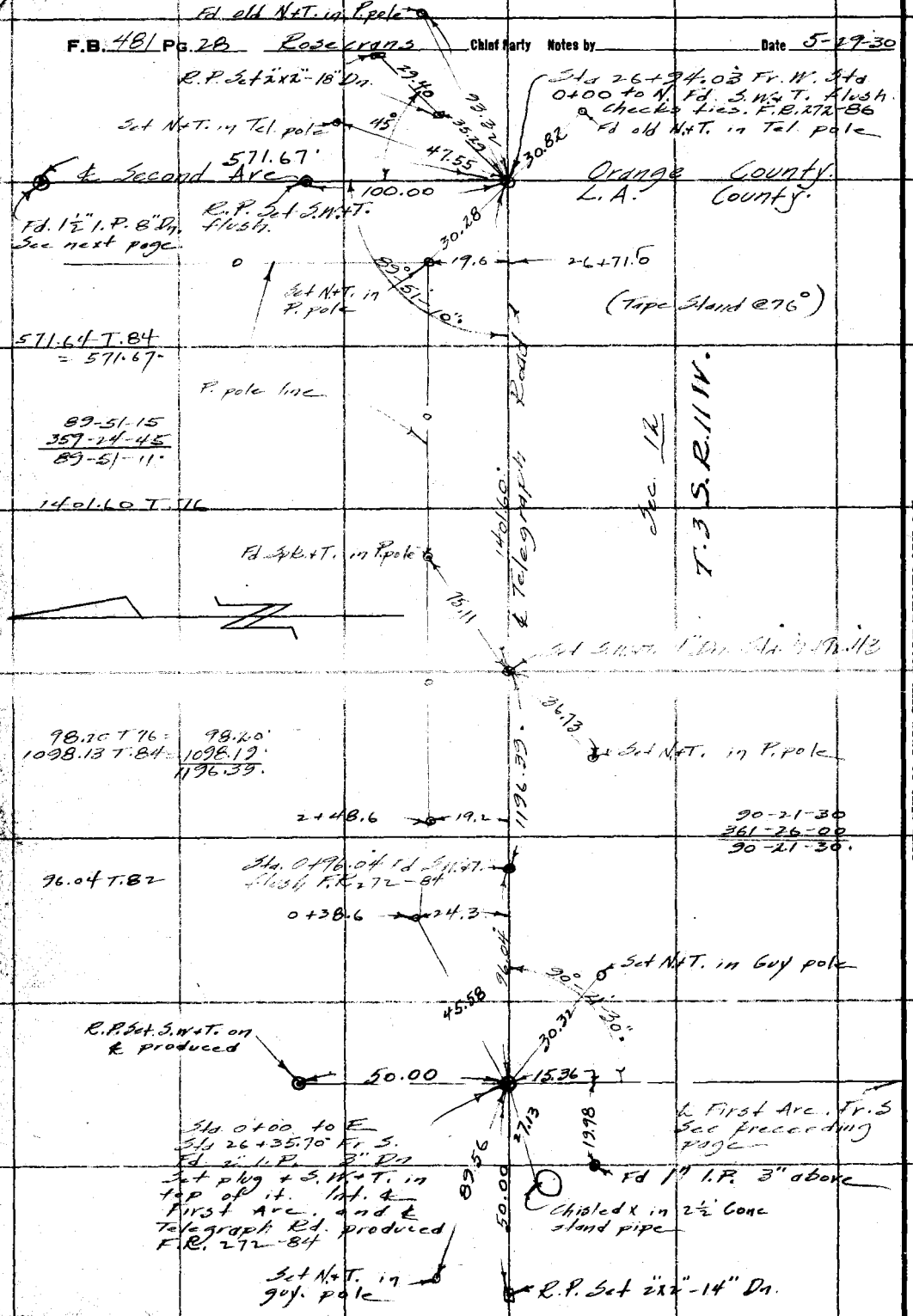

RETURN TO
LOS ANGELES COUNTY SURVEYOR

Do not extend notes this side of this line

Notes: ANY ADDITIONS OR CHANGES ON THIS SHEET MUST BE MADE OR CIRCLED IN Red. WITH DATE AND NAME OF PERSON MAKING CHANGE.

F.B. 481 Pg. 22

Date _____ Notes by _____ Chief Party _____

Platted by _____
Date _____
Map No. B-633
Platting C'k'd by _____
Date _____

W. O. No. 225 B. S. O. No. _____
Location Cerritos Ck. Diag.
Surveyed by Lazzerini
Date 6-1-31
Indexed A. C. Johnson

Note: ANY ADDITIONS OR CHANGES ON THIS SHEET MUST BE MADE OR CIRCLED IN Red. WITH DATE AND NAME OF PERSON MAKING CHANGE.

Do not extend notes this side of this line

RETURN TO LOS ANGELES COUNTY SURVEYOR

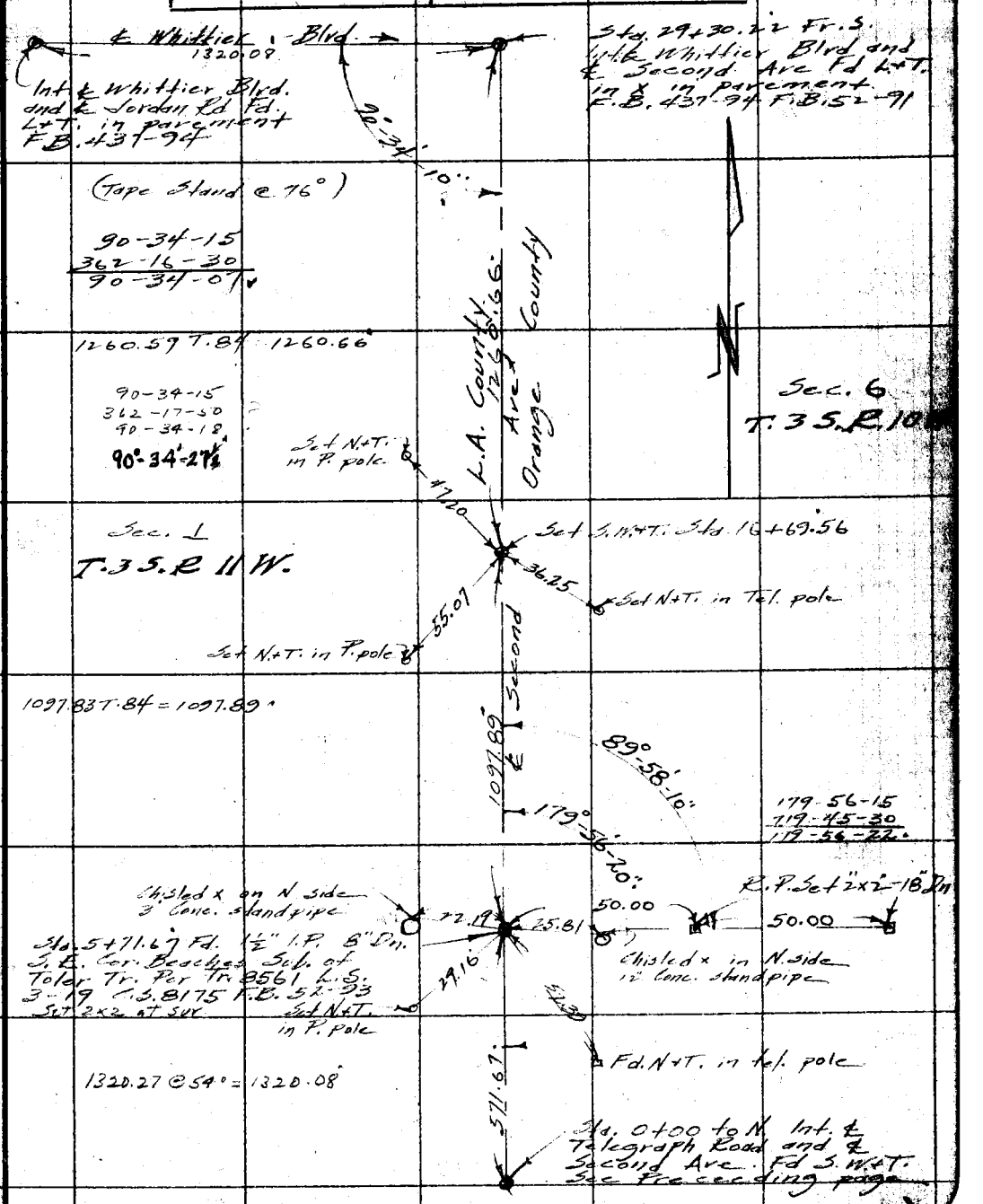

F.B. 481 Pg. 30 Rosecrans Chief Party Notes by _____ Date 6-2-'31

T. 3 S. R. 10 W.

Sec. 7

R.P. Set 2"x2" -12" Dn. on line Fr. W. Prod.

50.00

Orange County
L. A. County

Sec. line to N. Cont. bottom next page

4701

R.P. Set 2"x2" -18" Dn on line Fr. N. produced.

89°-49'-10"

Sta. 27+13.28 Fr W. Fd 2"x4" and nail at fence Cor., marked S.H.F. ¼ E ¼ Cor. Sec. 12 T. 3 S. R. 11 W. C.S. 8175-2 F.B. 52-85

465.76

259.00 @ 00 T. 80 = 258.99'
207.48 @ 4.43 T. 80 = 206.77'
465.76'

Tape Stand @ 84°

50.00 50.00

R.P. Set 2"x2" -12" Dn.

Sta. 22+47.52 Set 2"x2" -6" Dn

0.44

90°

Fd 2" I.P. flush on Sly. line Toler Tr. Per. Tr. 8561 M.B. 102-58

554.65

89-49-15
359-16-45
89-49-11

554.63 T. 82 = 554.65'
Tape Stand @ 75°

Sta. 16+92.87 Set 2"x2" -18" Dn

298.40 @ 1.49 = 298.25
106.75
298.82
59.72
763.54 T. 82
= 763.53'

Tape Stand @ 84°

763.53

T. 3 S. R. 11 W.

Sec 12

Sta. 9+29.34 Set 2"x2" -12" Dn.

36.43
120.86 @ 3.15 = 120.67'
574.32
198.52 @ 4.33 = 197.89'
929.31'
T. 82 = 929.30'

Tape Stand @ 84°

89-43-30
358-53-30
89-43-22

Sta. 1+00.04 R.P. Set 2"x2" -8" Dn.

50.00

929.30

Sta. 0+50.04 R.P. Set 2"x2" -12" Dn.

89°-43'-25"

50.00

Sta. 0+00.04 Set nail in Pipe on line Pg. 26 Ave. See Pg 26

℄ First

0.04

Sta. 0+00 To E
Sta. 2+07.12 Fr. S Fd. 1½" I.P. 8" Dn. Tr. 8561 M.B. 102-58 and F.B. 481-26

RETURN TO
LOS ANGELES COUNTY SURVEYOR

Do not extend notes this side of this line

Note: ANY ADDITIONS OR CHANGES ON THIS SHEET MUST BE MADE OR CIRCLED IN Red. WITH DATE AND NAME OF PERSON MAKING CHANGE.

Date _____ Notes by _____ Chief Party _____ F.B. 481 Pg. 31

Platted by	W. O. No. 995 D. S. O. No.
Date	Location Coyote Ck Diag.
Map No. B-633	Surveyed by Rosecrans
Platting C'k'd by	Date 6-3-31
Date	Indexed A. C. Johnson

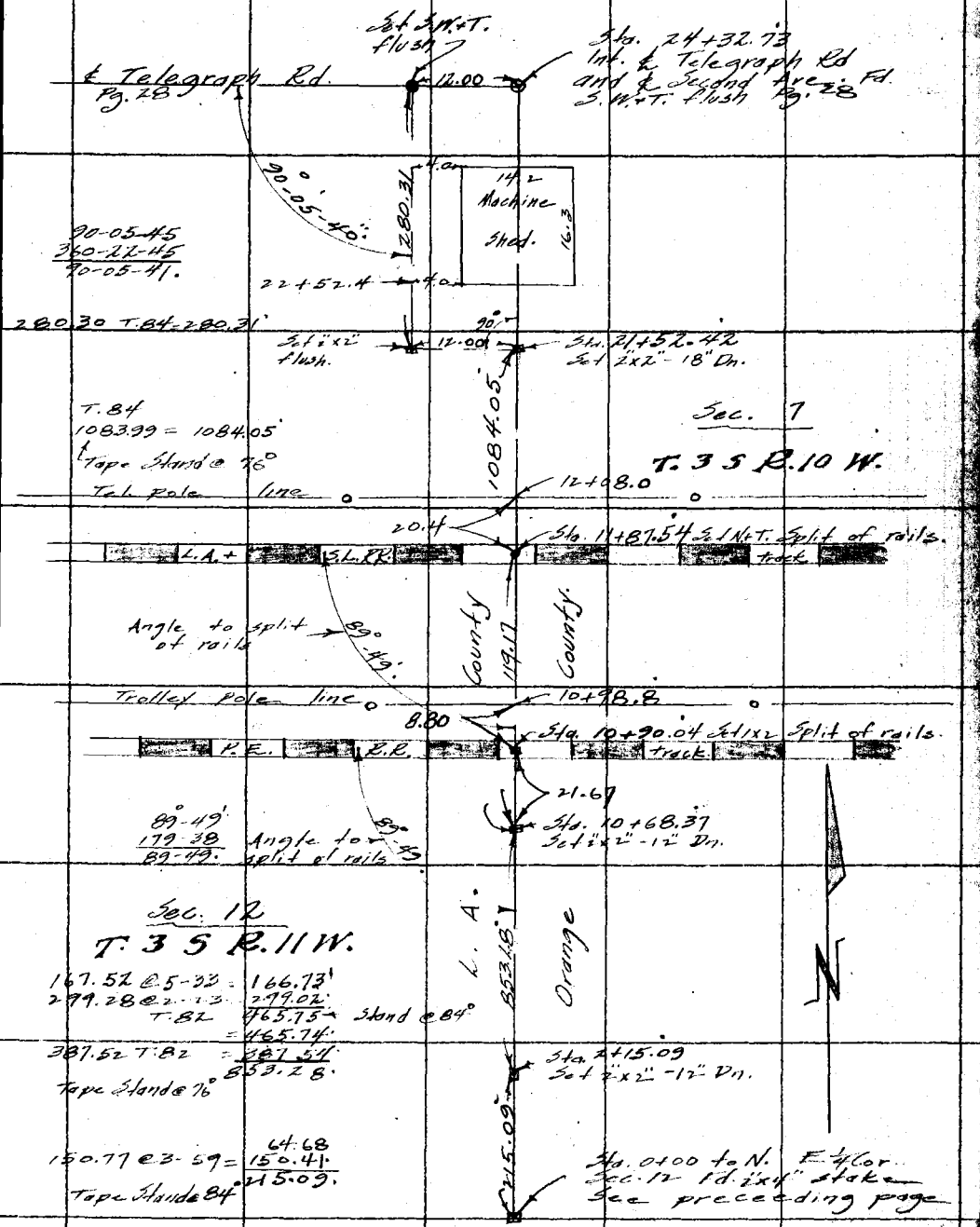

Notes: ANY ADDITIONS OR CHANGES ON THIS SHEET MUST BE MADE OR CIRCLED IN Red. WITH DATE AND NAME OF PERSON MAKING CHANGE.

Do not extend notes this side of this line

RETURN TO LOS ANGELES COUNTY SURVEYOR

RETURN TO
LOS ANGELES COUNTY SURVEYOR

Note: ANY ADDITIONS OR CHANGES ON THIS SHEET MUST BE MADE OR CIRCLED IN Red. WITH DATE AND NAME OF PERSON MAKING CHANGE.

Do not extend notes this side of this line

F.B. 481 PG. 32

Chief Party _____ Notes by _____ Date _____

Date _____ Notes by _____ Chief Party _____ F.B. 481 Pg. 33

Platted by	W. O. No. 995 D. S. O. No.
Date	Location Coyote Ck. Diag.
Map No. B-633	Surveyed by Rosecrans
Platting C'k'd by	Date 6-13-31
Date	Indexed A. C. Johnson

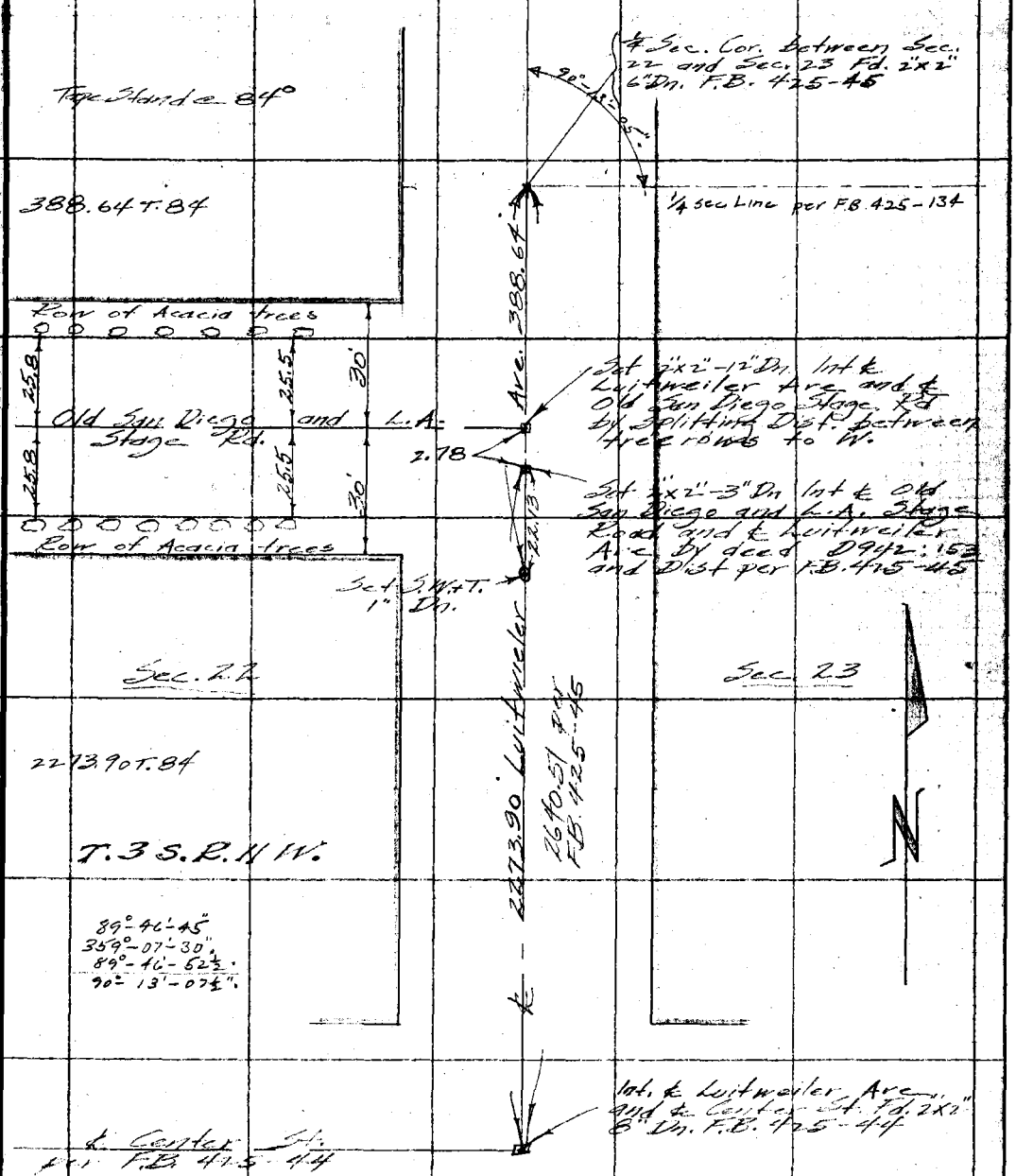

Note: ANY ADDITIONS OR CHANGES ON THIS SHEET MUST BE MADE OR CIRCLED IN Red. WITH DATE AND NAME OF PERSON MAKING CHANGE.

Do not extend notes this side of this line

RETURN TO LOS ANGELES COUNTY SURVEYOR

F.B. 481 Pg. 34 Rosecrans Chief Party Notes by _____ Date 6-16-31

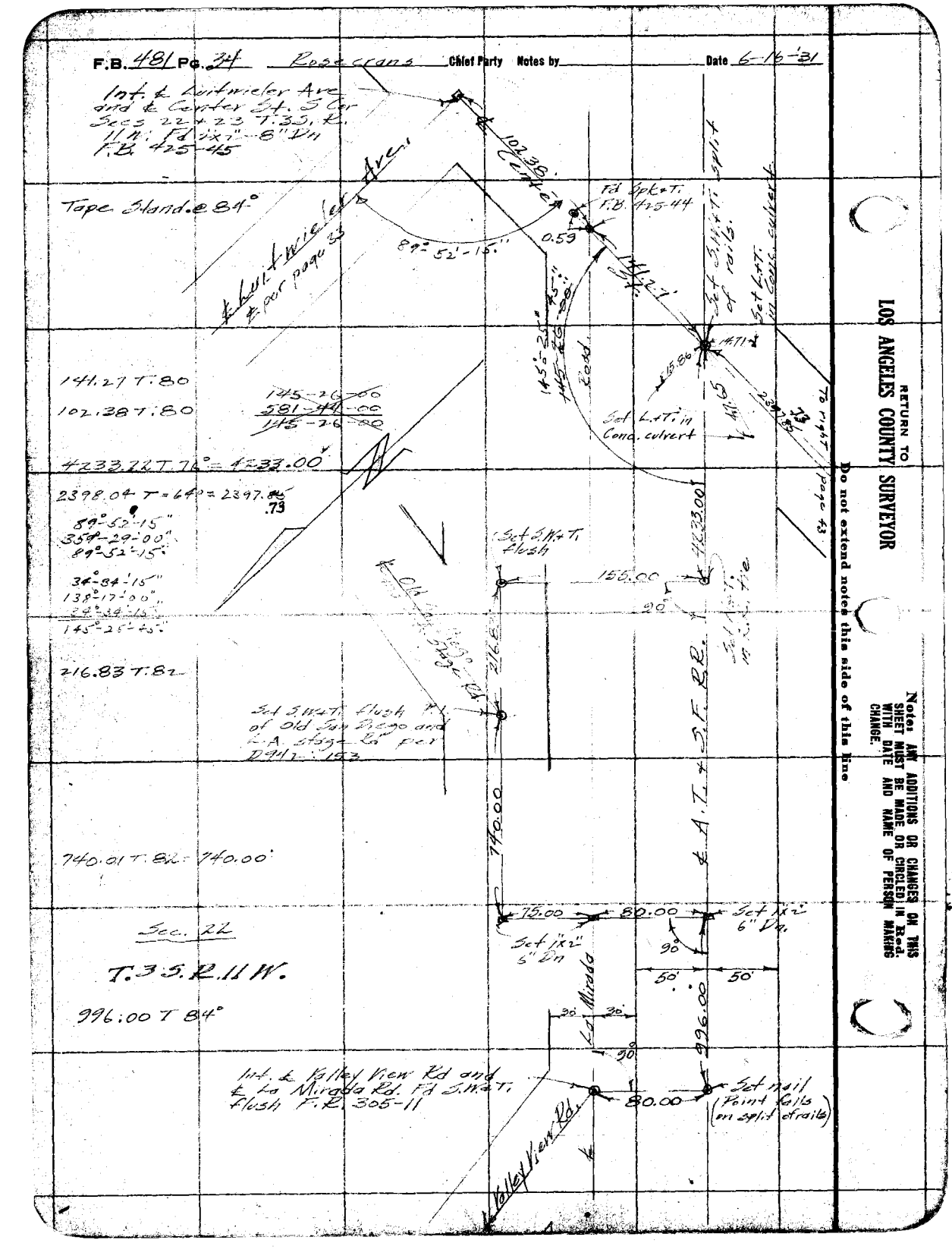

RETURN TO
LOS ANGELES COUNTY SURVEYOR

Do not extend notes this side of this line

Note: ANY ADDITIONS OR CHANGES ON THIS SHEET MUST BE MADE OR CIRCLED IN Red. WITH DATE AND NAME OF PERSON MAKING CHANGE.

Date _____ Noted by _____ Office Party _____ F.B. 481 Pg. 2

Plotted by _____
Date _____
Map No. B-633
Plotting C'k'd by _____
Date _____

W. O. No. 325 S. S. O. No. _____
Location Cajeta Ck Diag
Surveyed by Rosecrans
Date June 16, 1931
Indexed A. C. Johnson

Cont. bottom next page

164-33-00
658-11-45
164-32-56

Fd old broken 2"x2" redwood stake 3" Dn. 1'e- placed in th 1x2"-6"Dn

P.I. Sta. 26+93.67
Fd 2x4" pin
3" Dn No reference
Replaced with 2x2" 6" Dn

0.30
0.05
0.34
55°

Sta. 24+70.24
Fd 2x3" and nail 6" above surface

728.44 T. 82 = 728.43

26.03
728.45
30'
30'

Set N+T. Sta 19+65.24 & between tree rows

646.06 T. 82 = 646.05'

26.0
26.0
646.05'
Tree
Tree
Tree

164°-26'-45"
657-41-15
164-26-45

R.P. Set 2"x2"-12" Dn. on angle spl.

Set N+T. in P. pole

Set N+T. in dead tree

30.28
26.0
30.28
31.82
20.13
19.6
26.4
39.39
164°-26'-45"

(R.P. Set 2"x2"-12" Dn on angle spl.

Set N+T. in dead tree

P.I. Sta. 13+19.19 Set 2"x2" 12" Dn. Int. of & between tree rows from F. & W.

1319.19 T. 84

90-07-45
270-21-15
90-07-30

Sec. 22

T. 3 S. R. 11 W.

25.8
25.8
19.7
25.5
25.5
1319.19
20°-01'-30"

To 4"x4" S.E. Cor. Sec. 22 FB 425-44

Set N+T. in P. pole

0+21.5

38.83

& Lutrwieler

Sta. 0+00 to W. Int. & Lutrwieler Ave & L.A. and San Diego Stage Rd. Set 2"x2"-12" Dn by splitting Nat. between tree rows to W.

R.P. Set 2"x2" 12" Dn. on & Tree Ft. W.

Set N+T. in P. pole

363.73
Ave
N 39°-33' E
26.38

2"x2" on 4" Cor. between Secs. 22 & 23 T. 3 S. R. 11 W. FB 425-44

Note: ANY ADDITIONS OR CHANGES ON THIS SHEET MUST BE MADE OR CIRCLED IN Red. WITH DATE AND NAME OF PERSON MAKING CHANGE.

Do not extend notes this side of this line

RETURN TO LOS ANGELES COUNTY SURVEYOR

F.B. 481 Pg. 36 Reservoirs Chief Party Notes by Date 6-17-31

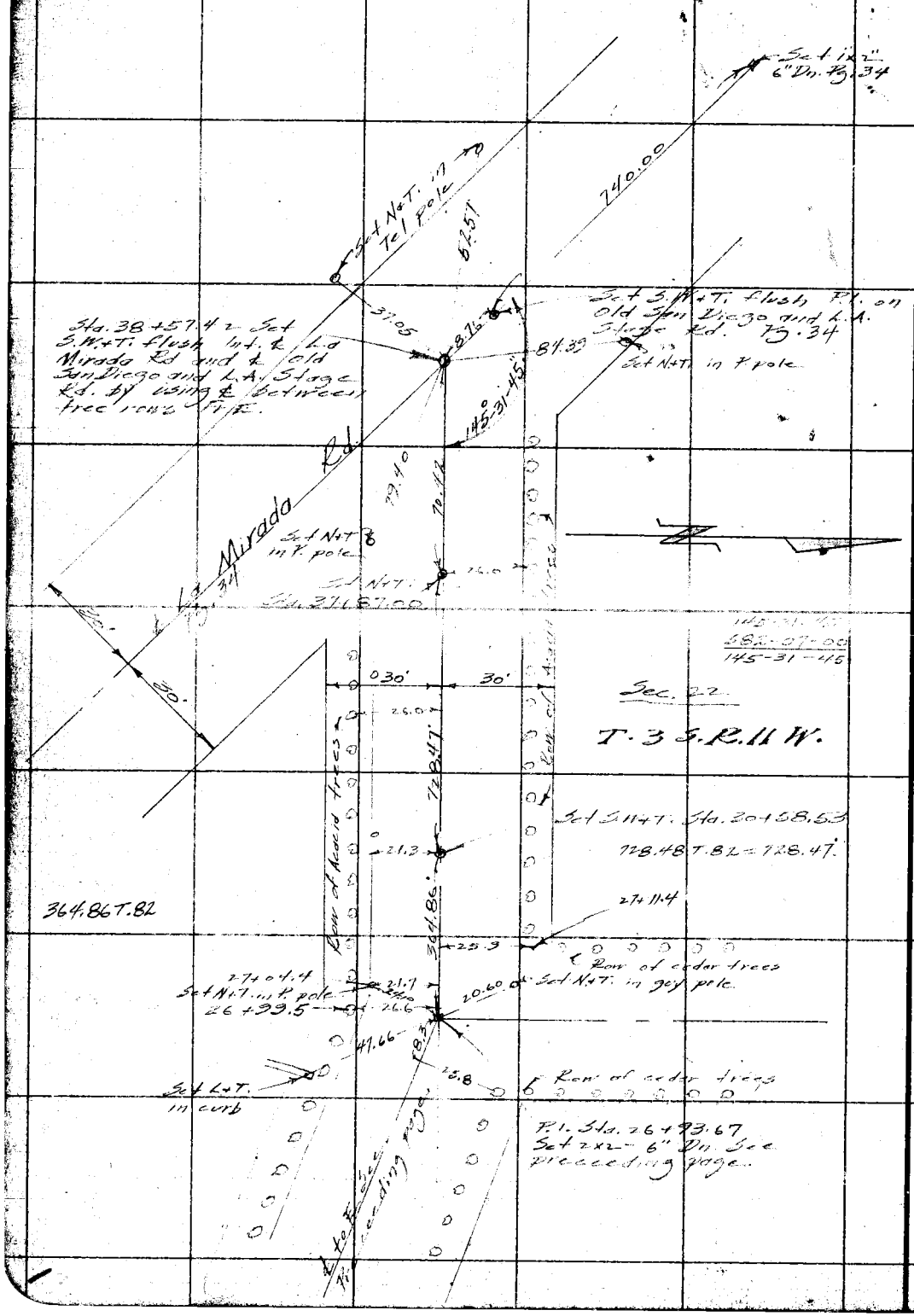

RETURN TO
LOS ANGELES COUNTY SURVEYOR
Do not extend notes this side of this line

Note: ANY ADDITIONS OR CHANGES ON THIS SHEET MUST BE MADE OR CIRCLED IN Red. WITH DATE AND NAME OF PERSON MAKING CHANGE.

Notes Ck'd by D.M. Finley
Map No. B-633
Office Work
Checked
Date

Survey of Coyote Creek Drng Div 3
W. O. 995 Tape No. 025 St'd 74 °F.
Surveyed by L.A. Hammond
Notes L.S.H. Date 9-29-31
Indexed A. C. Johnson

F.B. 481

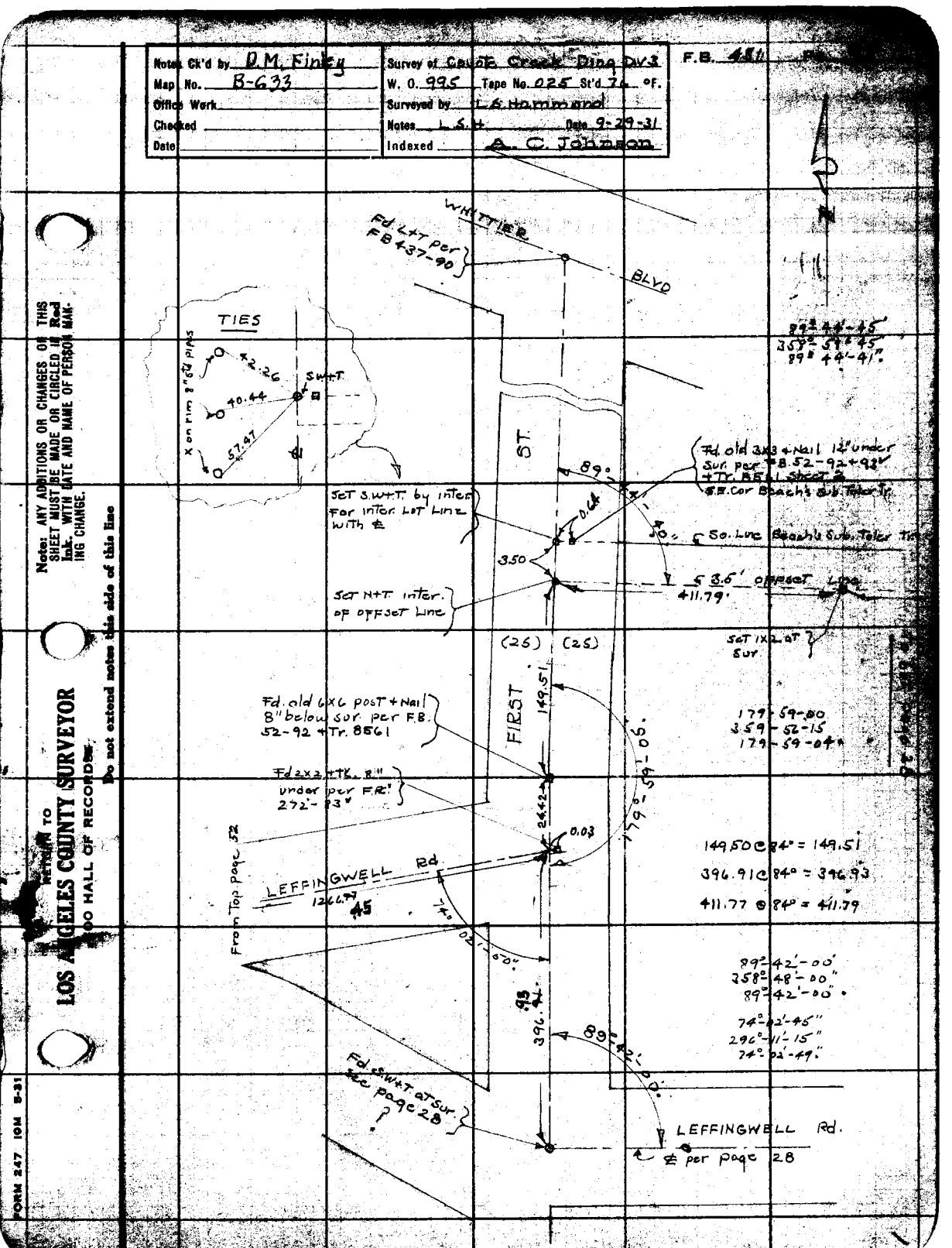

Note: ANY ADDITIONS OR CHANGES OR THIS SHEET MUST BE MADE OR CIRCLED IN Red Ink. WITH DATE AND NAME OF PERSON MAKING CHANGE.

Do not extend notes this side of this line

RETURN TO
LOS ANGELES COUNTY SURVEYOR
320 HALL OF RECORDS.

FORM 247 10M 8-31

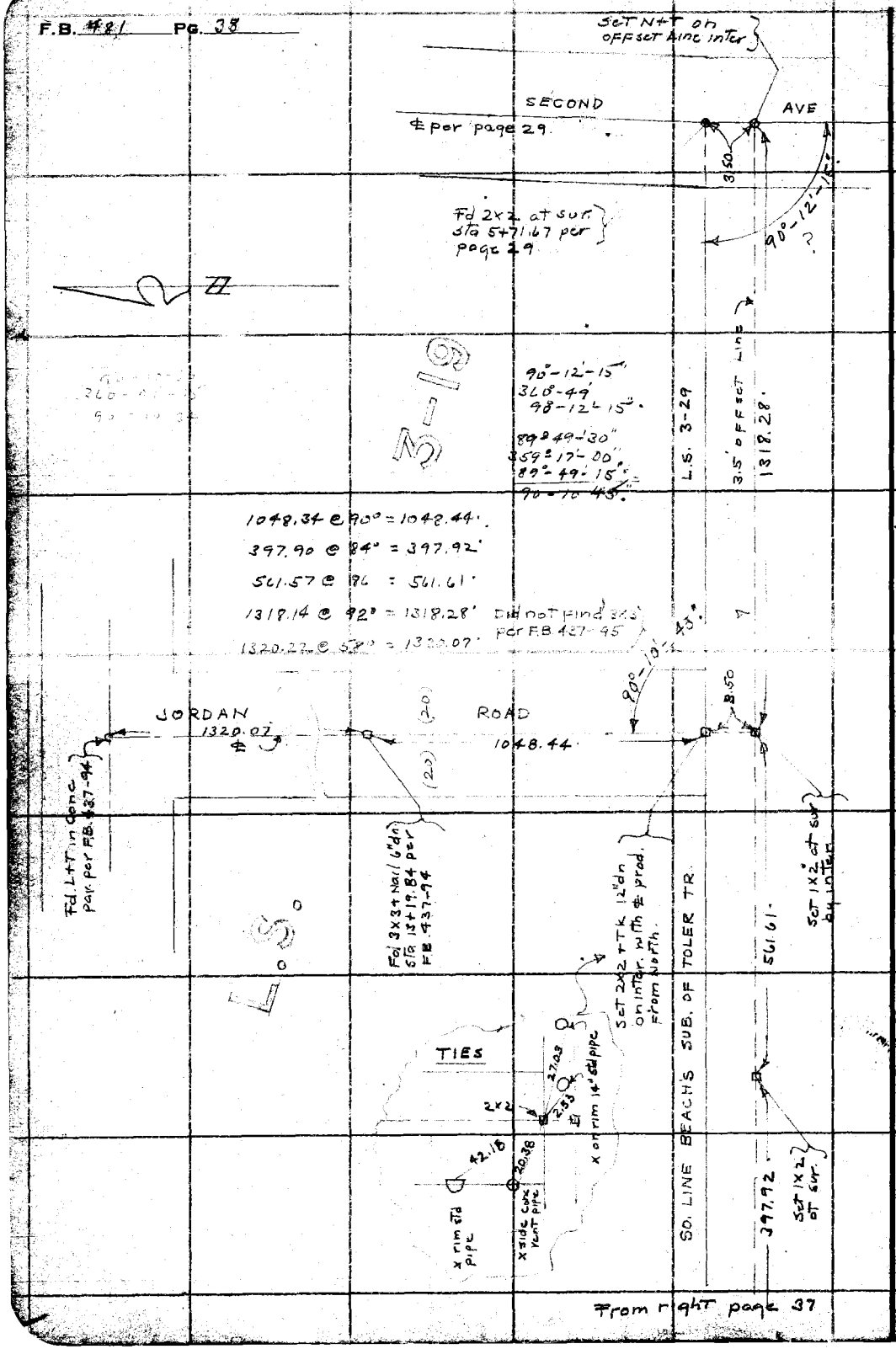

From right page 37

RETURN TO
LOS ANGELES COUNTY SURVEYOR
700 HALL OF RECORDS
Do not extend notes this side of this line

Note: ANY ADDITIONS OR CHANGES ON THIS SHEET MUST BE MADE OR CIRCLED IN Red Ink. WITH DATE AND NAME OF PERSON MAKING CHANGE.

Date _____ Notes by _____ Chief Party _____ F.B. 451 Pg. [illegible]

Plotted by	W. O. No. 995 D. S. O. No.
Date	Location Coyote Ck. Diag. Div. 3
Map No. B-633	Surveyed by L. S. Hammond
Plotting C'k'd by	Date Nov 18, 1931
Date	Indexed A. C. Johnson

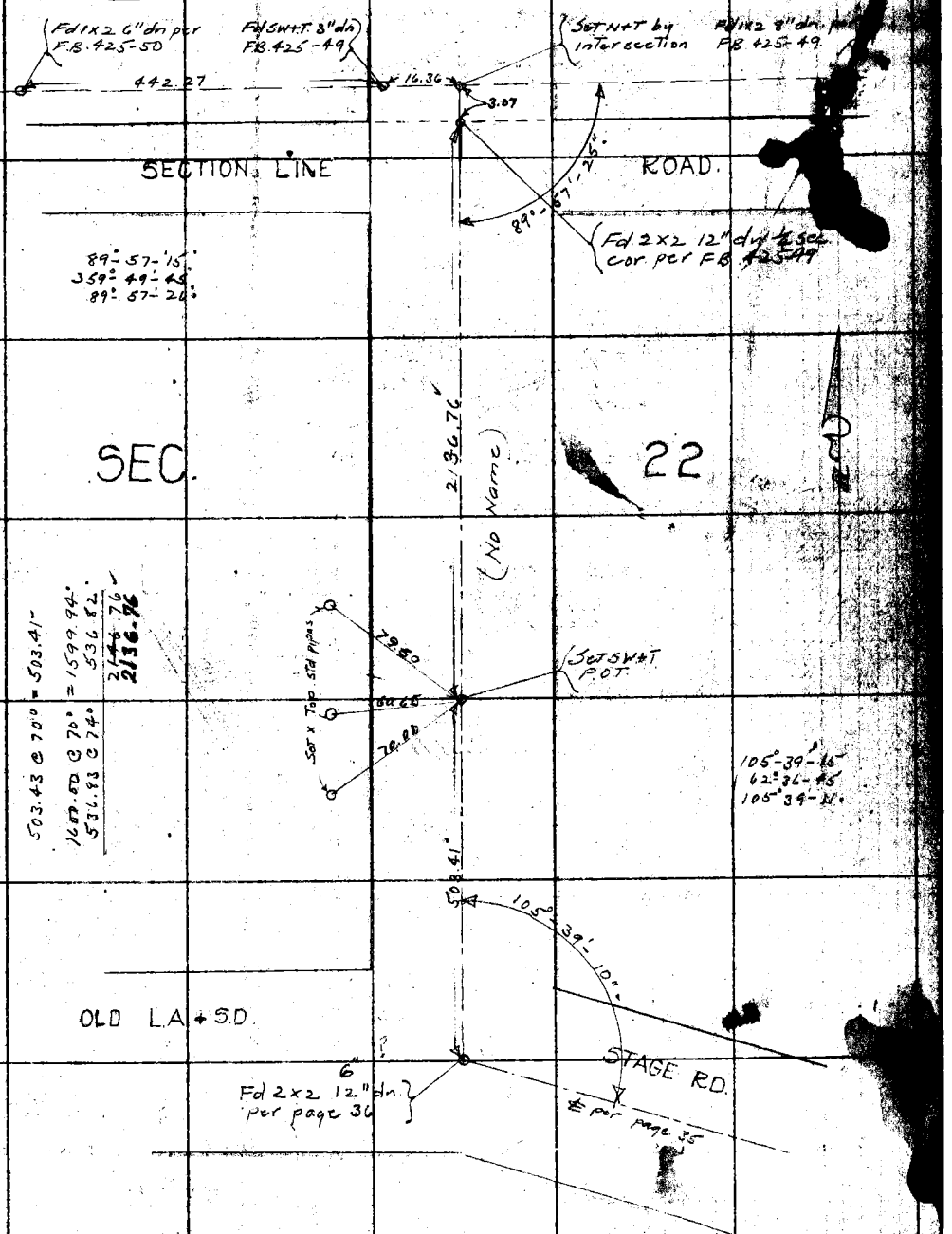

Note: ANY ADDITIONS OR CHANGES ON THIS SHEET MUST BE MADE OR CIRCLED IN Red. WITH DATE AND NAME OF PERSON MAKING CHANGE.

RETURN TO LOS ANGELES COUNTY SURVEYOR

Do not extend notes this side of this line

F.B. 481 Pg. 40 Rosecrans Chief Party Notes by _____ Date 6-13-31

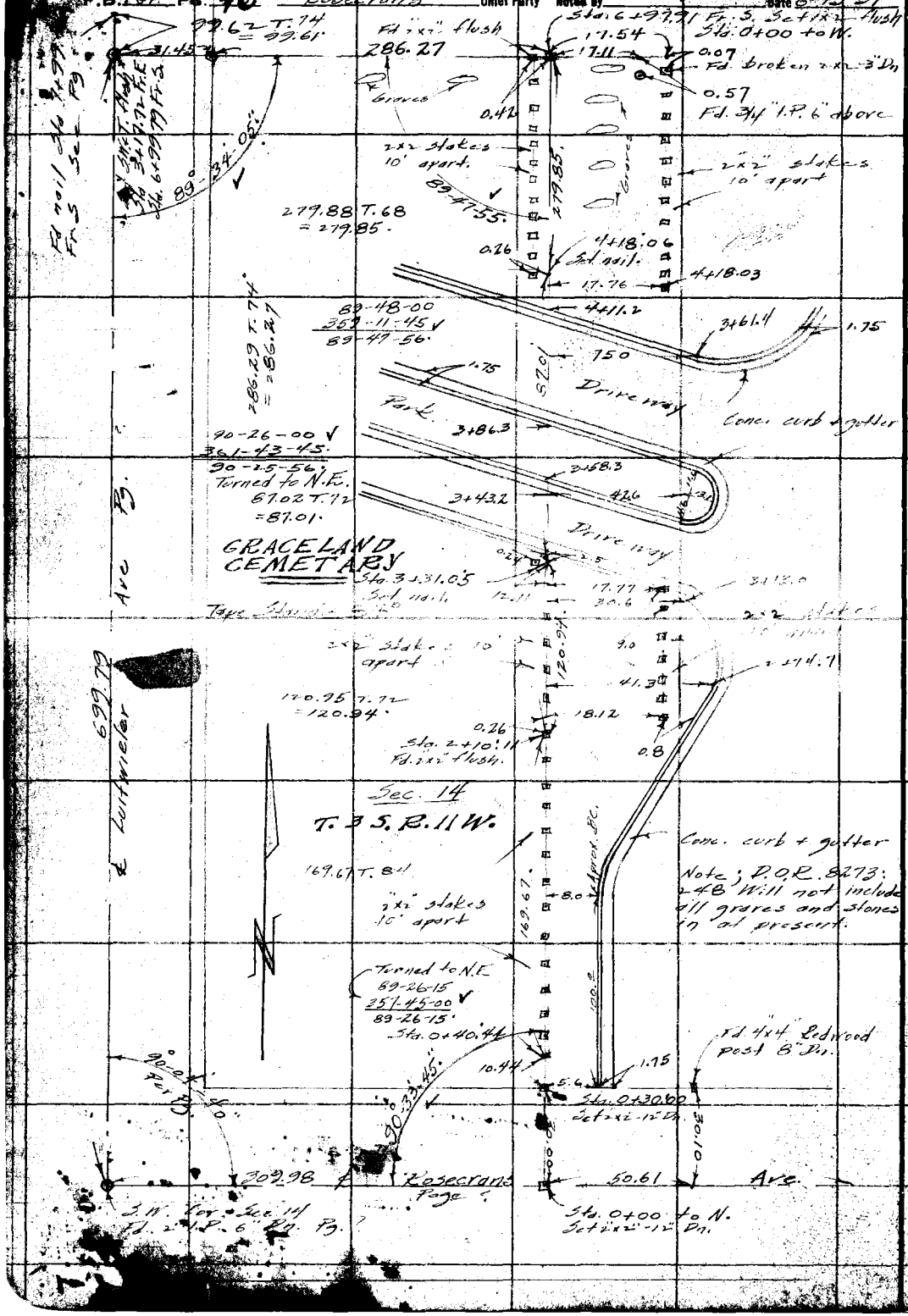

RETURN TO
LOS ANGELES COUNTY SURVEYOR

Do not extend notes this side of this line

Note: ANY ADDITIONS OR CHANGES ON THIS SHEET MUST BE MADE OR CIRCLED IN Red. WITH DATE AND NAME OF PERSON MAKING CHANGE.

Notes Ck'd by	Survey of	F.B. PG.
Map No.	W. O. Tape No. St'd °F.	
Office Work	Surveyed by	
Checked	Notes Date	
Date	Indexed	

FB 481-41 + 42
missing —
Timmons
6-27-32

Note: Any Additions or Changes on This Sheet Must be Made or Circled in Red Ink With Date and Name of Person Making Change.

Do not extend notes this side of this line

RETURN TO
LOS ANGELES COUNTY SURVEYOR
700 HALL OF RECORDS

FORM 247 10M 11-35

RETURN TO
LOS ANGELES COUNTY SURVEYOR
700 HALL OF RECORDS

Note: Any Additions or Changes on This Sheet Must be Made or Circled in **Red Ink** With Date and Name of Person Making Change.

Do not extend notes this side of this line

F.B. _____ PG. _____

Notes Ck'd by D. M. Finley	Survey of Coyote Ck. Diag. Div. 3
Map No. B-683	W. O. 995 Topo. No. 235 St'd 26 °F
Office Work	Surveyed by L. S. Hammond
Checked	Notes L. S. H. Date Nov. 1931
Date	Indexed A. C. Johnson

F.B. 421 Pg. [illegible]

cont. bot. page 44

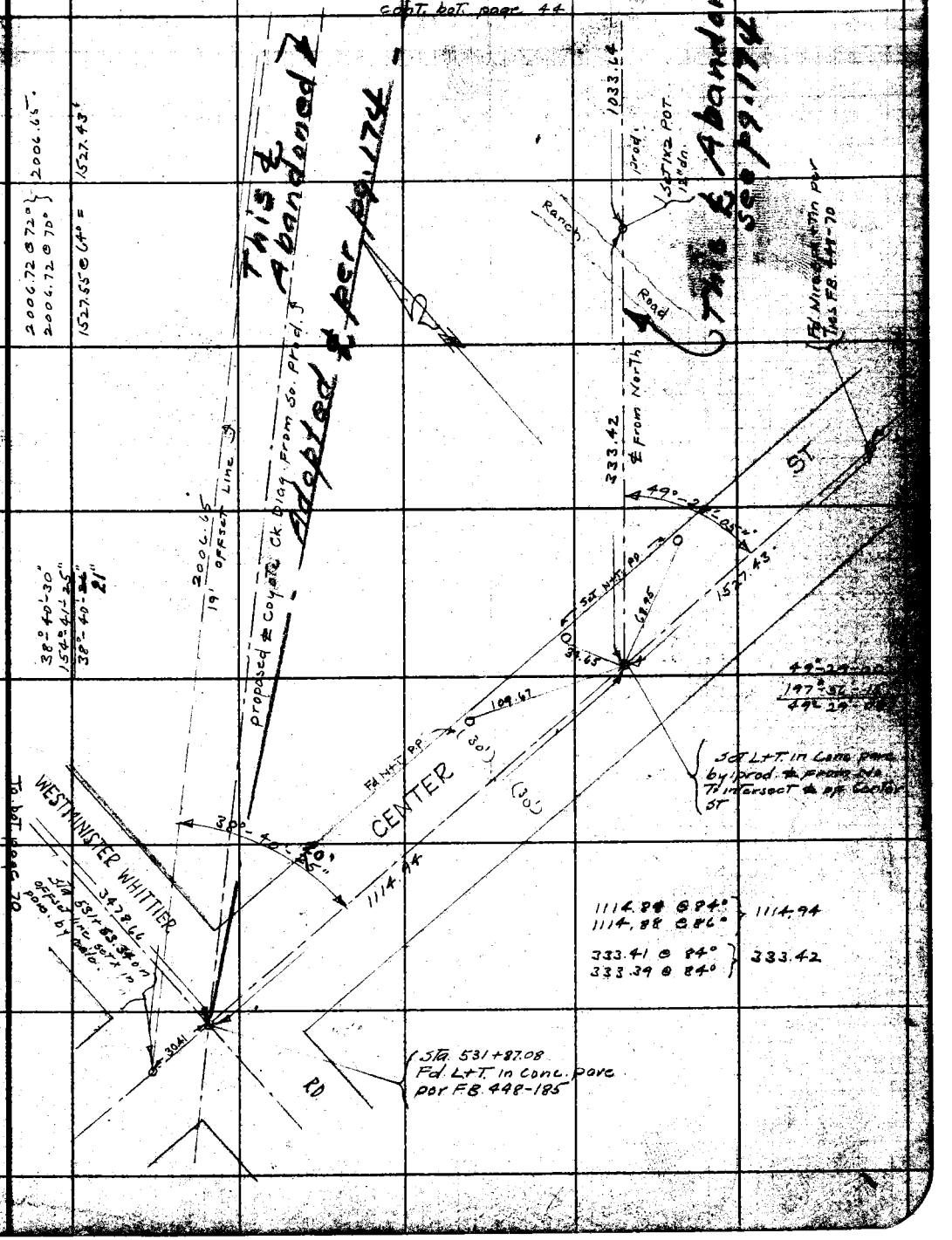

Note: ANY ADDITIONS OR CHANGES ON THIS SHEET MUST BE MADE OR CIRCLED IN Red Ink, WITH DATE AND NAME OF PERSON MAKING CHANGE.

RETURN TO
LOS ANGELES COUNTY SURVEYOR
700 HALL OF RECORDS
Do not extend notes this side of this line

FORM 247 40M 8-31

Tape No 025 Std 76°

F.B. 481 Pg. 44

To bot page 55

870.875 @ 66° = 870.815
870.90 @ 66° = 870.84
870.83
29.27 @ 66° = 29.27
900.10

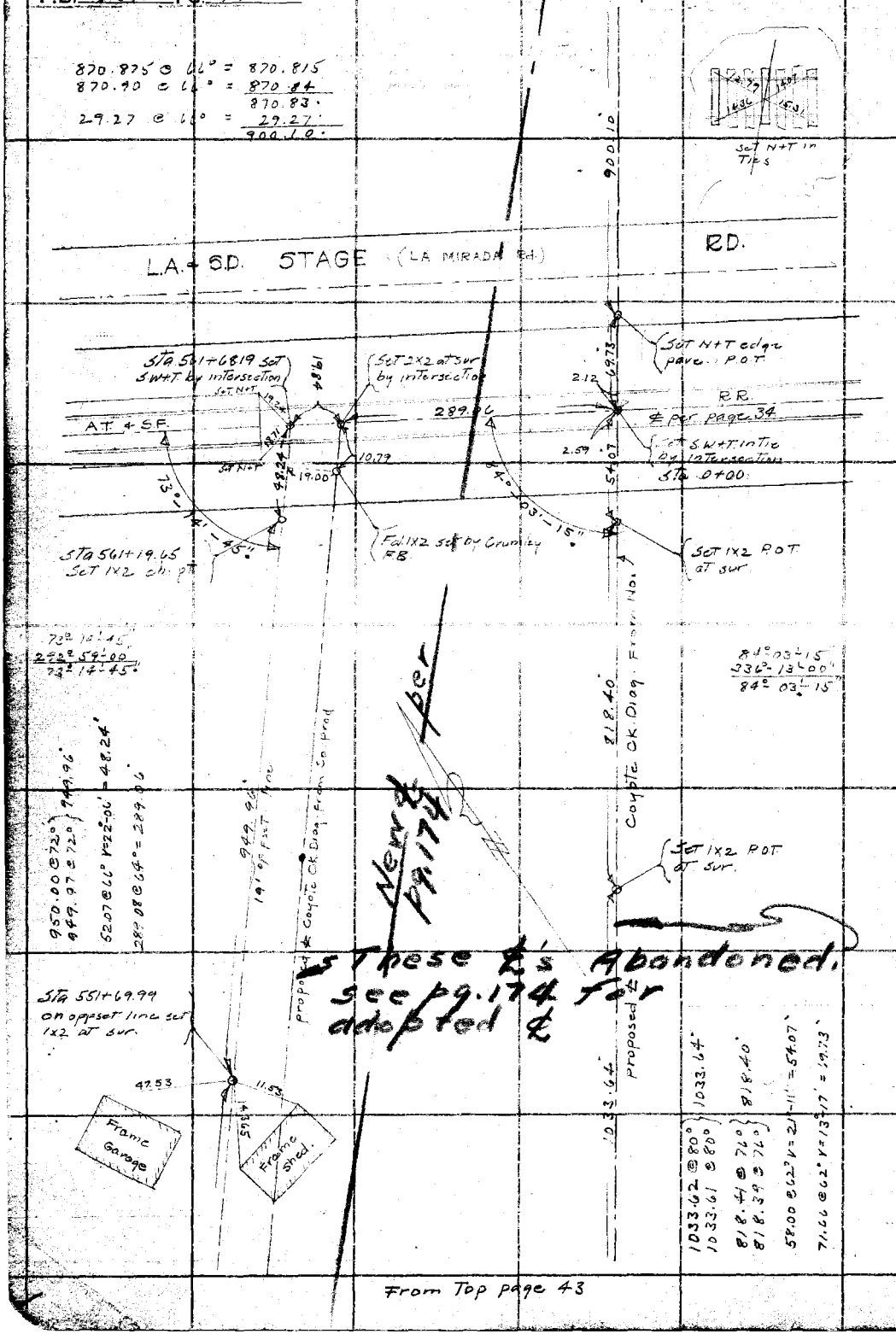

From Top page 43

RETURN TO
LOS ANGELES COUNTY SURVEYOR
700 HALL OF RECORDS
Do not extend notes this side of this line

Note: ANY ADDITIONS OR CHANGES ON THIS SHEET MUST BE MADE OR CIRCLED IN Red Ink. WITH DATE AND NAME OF PERSON MAKING CHANGE.

Notes Ck'd by D. M. Finlay	Survey of Coyote Ck. Diag. Div 3.
Map No. B-633	W. O. 995 Tape No. 025 St'd 76 °F.
Office Work	Surveyed by L S Hammond
Checked	Notes L S H Date Nov 1931
Date	Indexed A. C. Johnson

F.B. 481 Pg.

To bot. page 46

RETURN TO
LOS ANGELES COUNTY SURVEYOR
700 HALL OF RECORDS

Note: ANY ADDITIONS OR CHANGES ON THIS SHEET MUST BE MADE OR CIRCLED IN Red Ink. WITH DATE AND NAME OF PERSON MAKING CHANGE.

Do not extend notes this side of this line

FORM 287 10M 5-31

F.B. 481 Pg. 46

RETURN TO
LOS ANGELES COUNTY SURVEYOR
700 HALL OF RECORDS

Do not extend notes this side of this line

Note: ANY ADDITIONS OR CHANGES ON THIS SHEET MUST BE MADE OR CIRCLED IN **Red Ink.** WITH DATE AND NAME OF PERSON MAKING CHANGE.

551+27.8 cor Garage
551+17 18" pepper Tr

550+93.5 4" pepper tr
550+87.4 2' pepper tr

550+76.9 8" castor bean tr + water hyd.
550+64.8 cor fence

550+47.8 cor Fence
550+44.4 cor hse

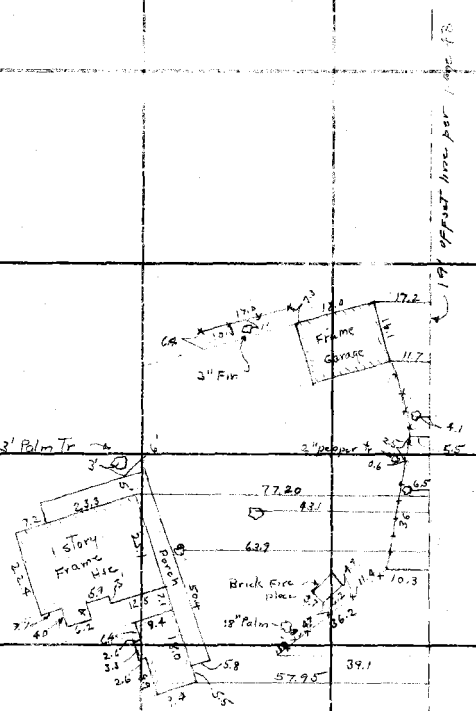

Sta. 550+00

from Top page 45

Notes Ck'd by D. M. Finley
Map No. B-633
Office Work
Checked
Date

Survey of Coyote Creek Diversion
W. O. 995 Tape No. R25 St'd 72 °F.
Surveyed by L.S. Hammond
Notes L.S.H. Date Nov 1936
Indexed A. C. Johnson

F.B. 481 Pg. 47

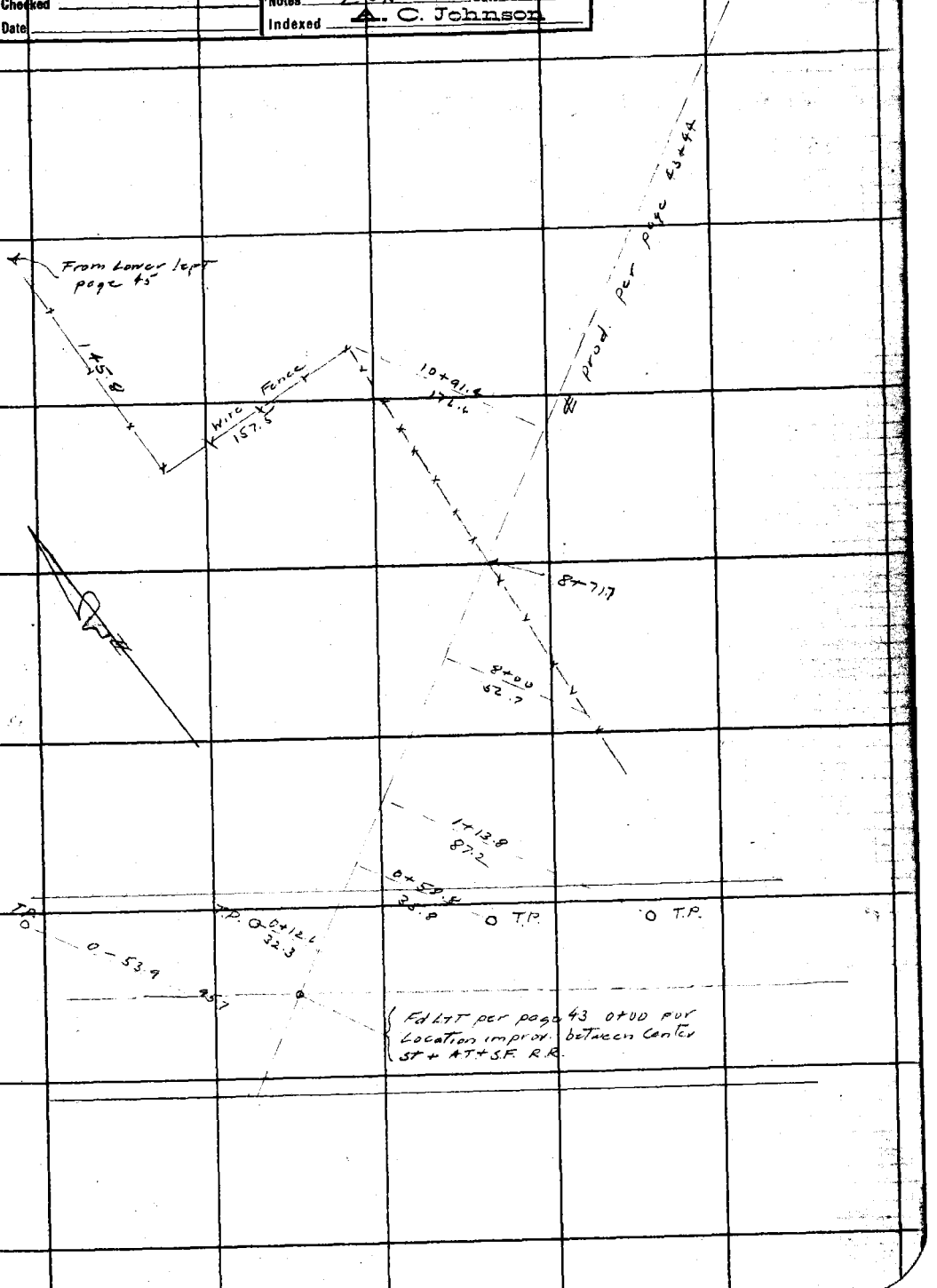

RETURN TO
LOS ANGELES COUNTY SURVEYOR
700 HALL OF RECORDS
Do not extend notes this side of this line

Note: ANY ADDITIONS OR CHANGES ON THIS SHEET MUST BE MADE OR CIRCLED IN Red Ink WITH DATE AND NAME OF PERSON MAKING CHANGE.

FORM 247 10M 8-31

F.B. 481 PG. 49

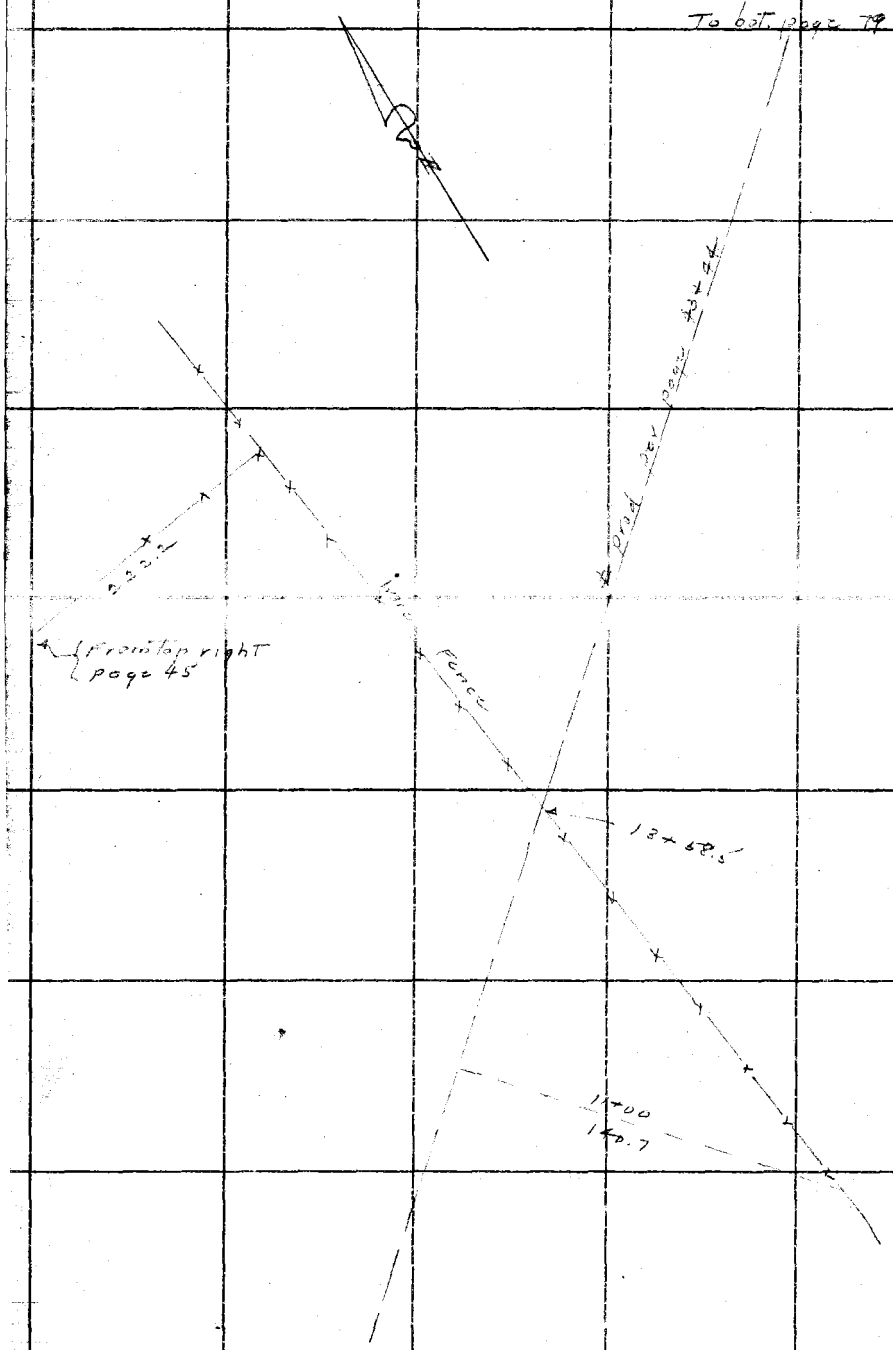

RETURN TO
LOS ANGELES COUNTY SURVEYOR
700 HALL OF RECORDS

Do not extend notes this side of this line

Note: ANY ADDITIONS OR CHANGES ON THIS SHEET MUST BE MADE OR CIRCLED IN Red Ink. WITH DATE AND NAME OF PERSON MAKING CHANGE.

Notes Ck'd by D. M. Finley
Map No. B-633
Office Work
Checked
Date

Survey of Coyote Ck Diag. Div. 3
W. O. 295 Tape No. 450 St'd 72° F.
Surveyed by L. S. Hammond
Notes L. S. H. Date 2-15-32
Indexed A. C. Johnson

F.B. 481 Pg. 48

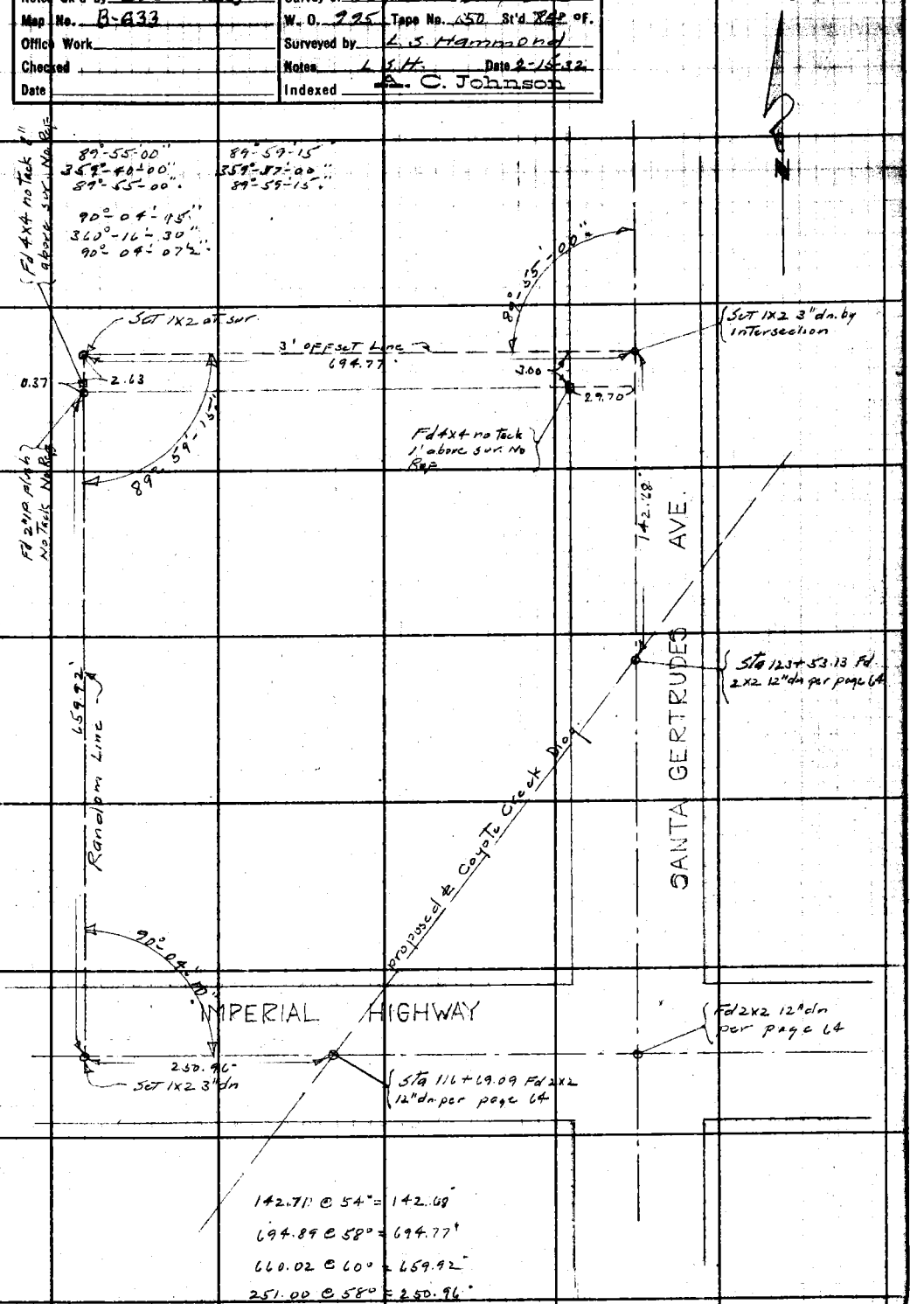

142.71' @ 54" = 142.68'
694.89 @ 58° = 694.77'
660.02 @ 60° = 659.92'
251.00 @ 58° = 250.96'

RETURN TO
LOS ANGELES COUNTY SURVEYOR
700 HALL OF RECORDS

Do not extend notes this side of this line

Notes ANY ADDITIONS OR CHANGES OF THIS SHEET MUST BE MADE OR CIRCLED IN Red Ink. WITH DATE AND NAME OF PERSON MAKING CHANGE.

FORM 247 10M 8-31

RETURN TO
LOS ANGELES COUNTY SURVEYOR
700 HALL OF RECORDS

Note: ANY ADDITIONS OR CHANGES ON THIS SHEET MUST BE MADE OR CIRCLED IN **Red Ink.** WITH DATE AND NAME OF PERSON MAKING CHANGE.

Do not extend notes this side of this line

F.B. 481 Pg. 57

Notes Ck'd by D. M. Finley	Survey of Coyote Ck. Diag. Div 3	F.B. 481	Pg. 51
Map No. B-633	W. O. 995 Tape No. 025 St'd 76° °F.		
Office Work	Surveyed by L. S. Hammond		
Checked	Notes L. S. H. Date Nov 1931		
Date	Indexed A. C. Johnson		

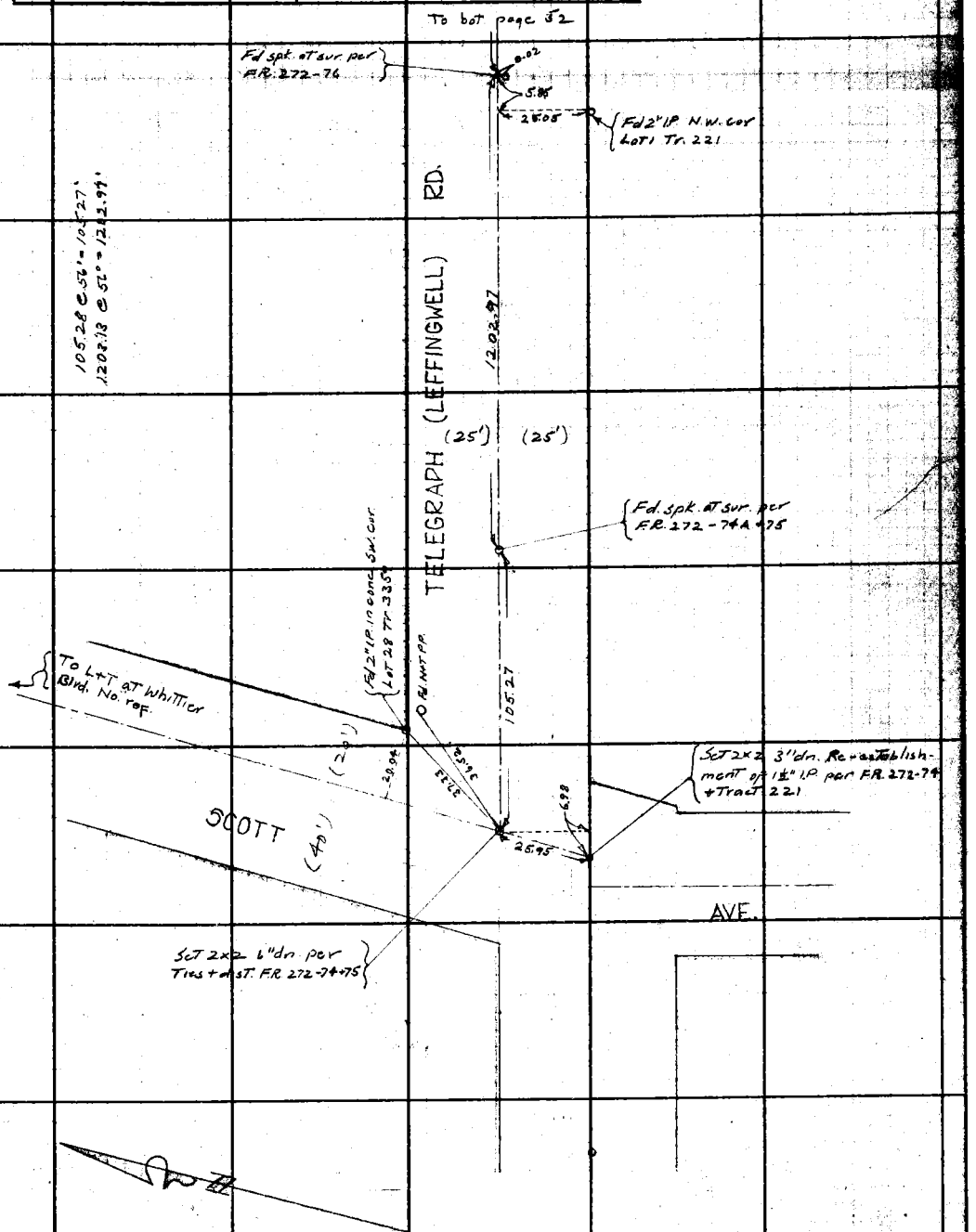

Note: ANY ADDITIONS OR CHANGES ON THIS SHEET MUST BE MADE OR CIRCLED IN Red Ink. WITH DATE AND NAME OF PERSON MAKING CHANGE.

Do not extend notes this side of this line

RETURN TO
LOS ANGELES COUNTY SURVEYOR
700 HALL OF RECORDS

FORM 247 10M 5-31

F.B. 481 PG. 52

Tape No 025 Std 76°

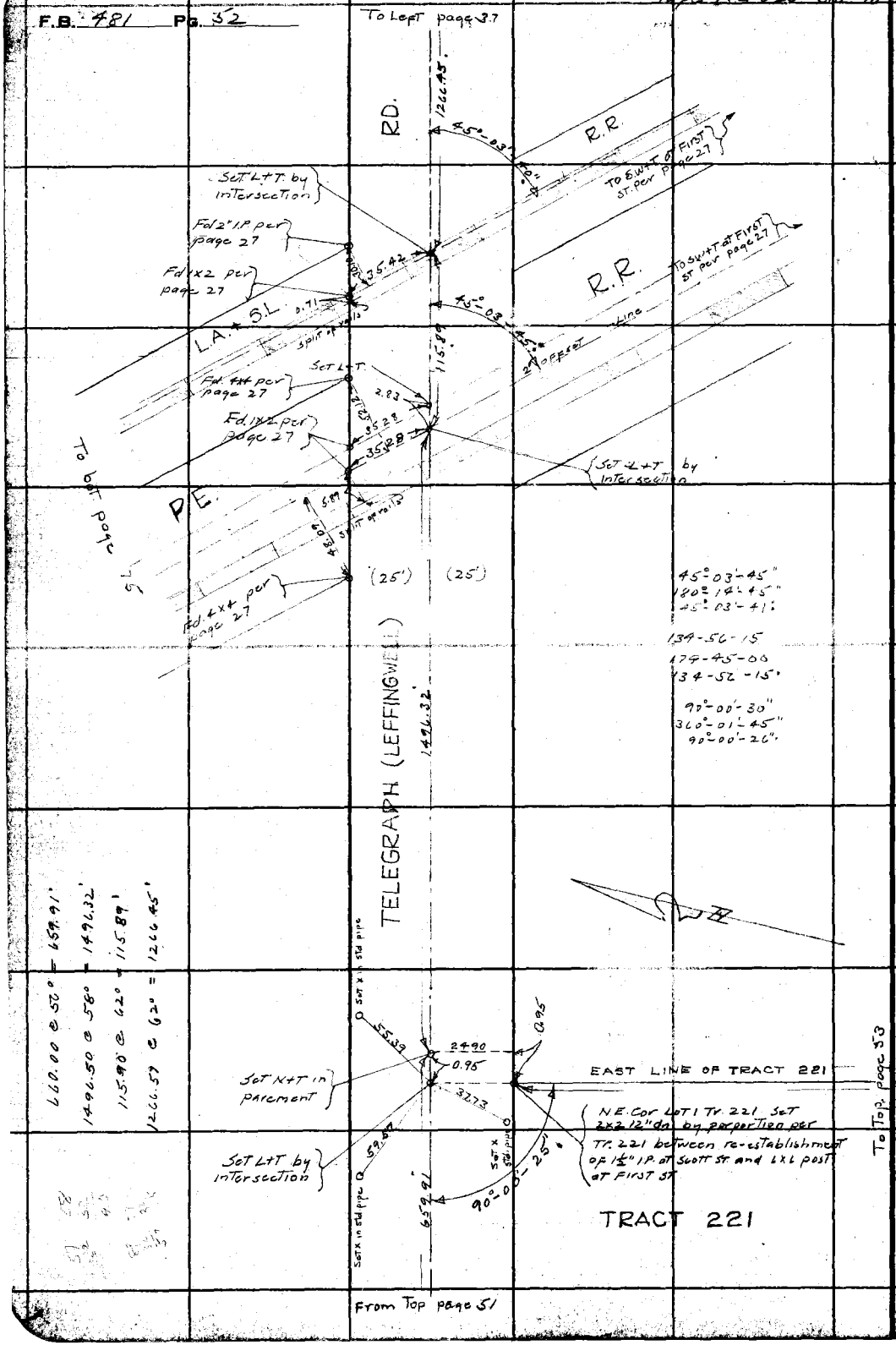

RETURN TO
LOS ANGELES COUNTY SURVEYOR
700 HALL OF RECORDS

Do not extend notes this side of this line

Note: ANY ADDITIONS OR CHANGES ON THIS SHEET MUST BE MADE OR CIRCLED IN Red Ink. WITH DATE AND NAME OF PERSON MAKING CHANGE.

Notes Ck'd by D. M. Finley	Survey of Coyote CK Diag. Div 4	F.B. 481	Pg. [illegible]
Map No. B-633	W. O. 995 Tape No. 025 St'd 76° °F.		
Office Work	Surveyed by L. S. Hammond		
Checked	Notes L.S.H. Date Dec 1931		
Date	Indexed A. C. Johnson		

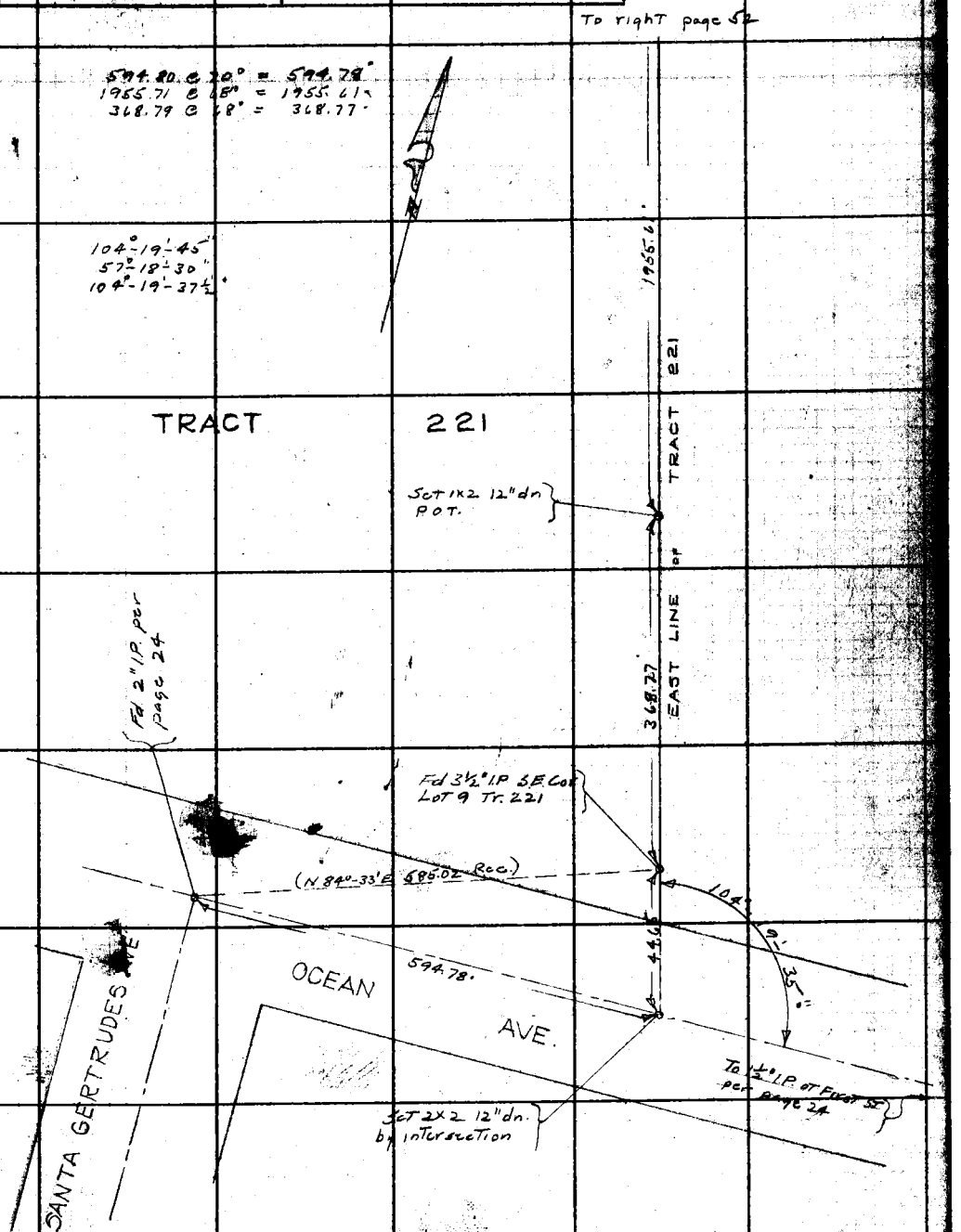

Note: ANY ADDITIONS OR CHANGES ON THIS SHEET MUST BE MADE OR CIRCLED IN Red Ink, WITH DATE AND NAME OF PERSON MAKING CHANGE.

Do not extend notes this side of this line

RETURN TO
LOS ANGELES COUNTY SURVEYOR
[illegible] RECORDS

FORM 247 10M 5-31

F.B. 481 Pg. 54

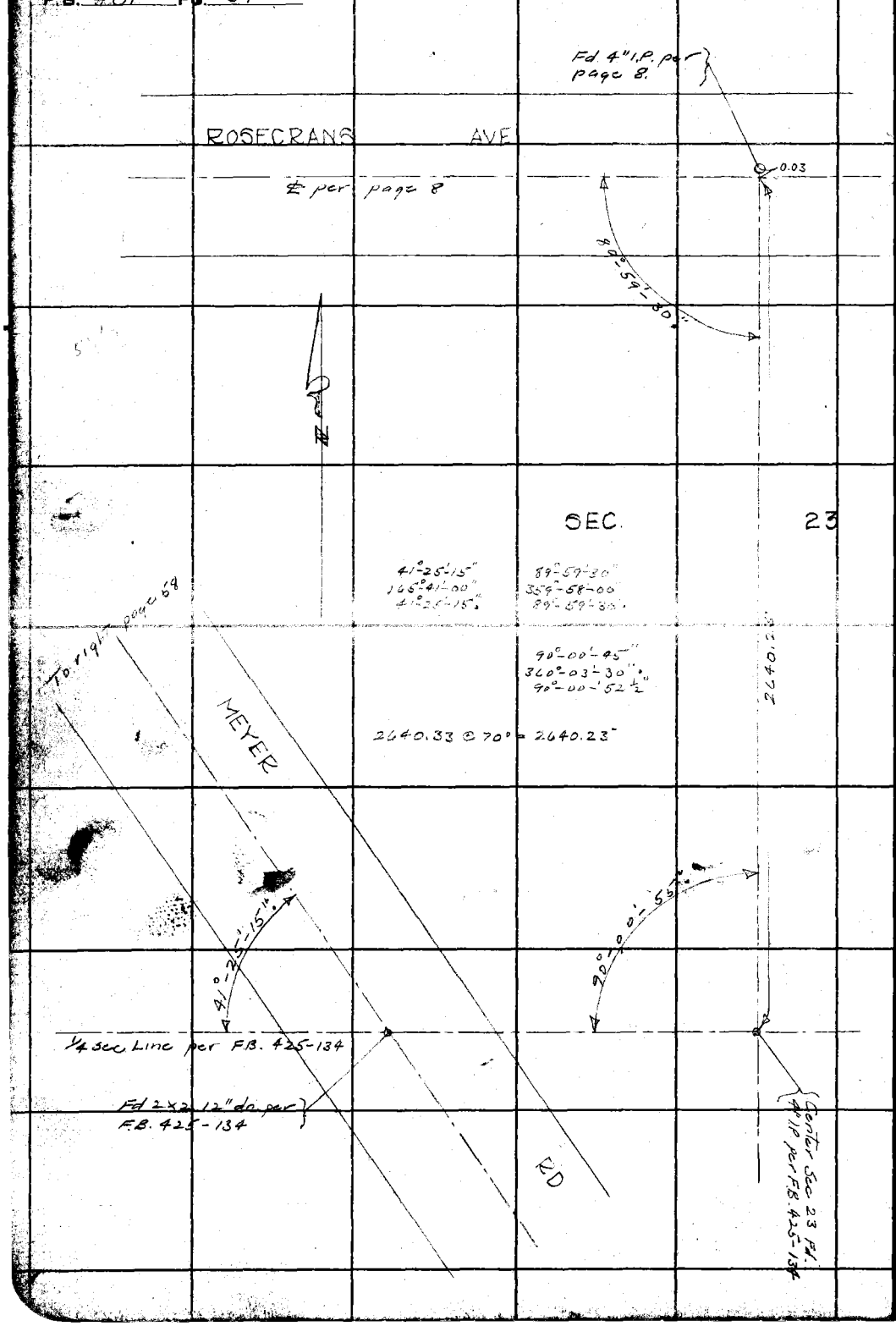

RETURN TO
LOS ANGELES COUNTY SURVEYOR
700 HALL OF RECORDS

Do not extend notes this side of this line

Note: ANY ADDITIONS OR CHANGES ON THIS SHEET MUST BE MADE OR CIRCLED IN **Red Ink.** WITH DATE AND NAME OF PERSON MAKING CHANGE.

Notes Ck'd by D. M. Finley	Survey of Coyote Ck. Diag. Div 3	F.B. 481
Map No. B-633	W. O. 995 Tape No. 025 St'd 76 °F.	
Office Work	Surveyed by L. S. Hammond	
Checked	Notes L.S.H. Date Oct 1931	
Date	Indexed A. C. Johnson	

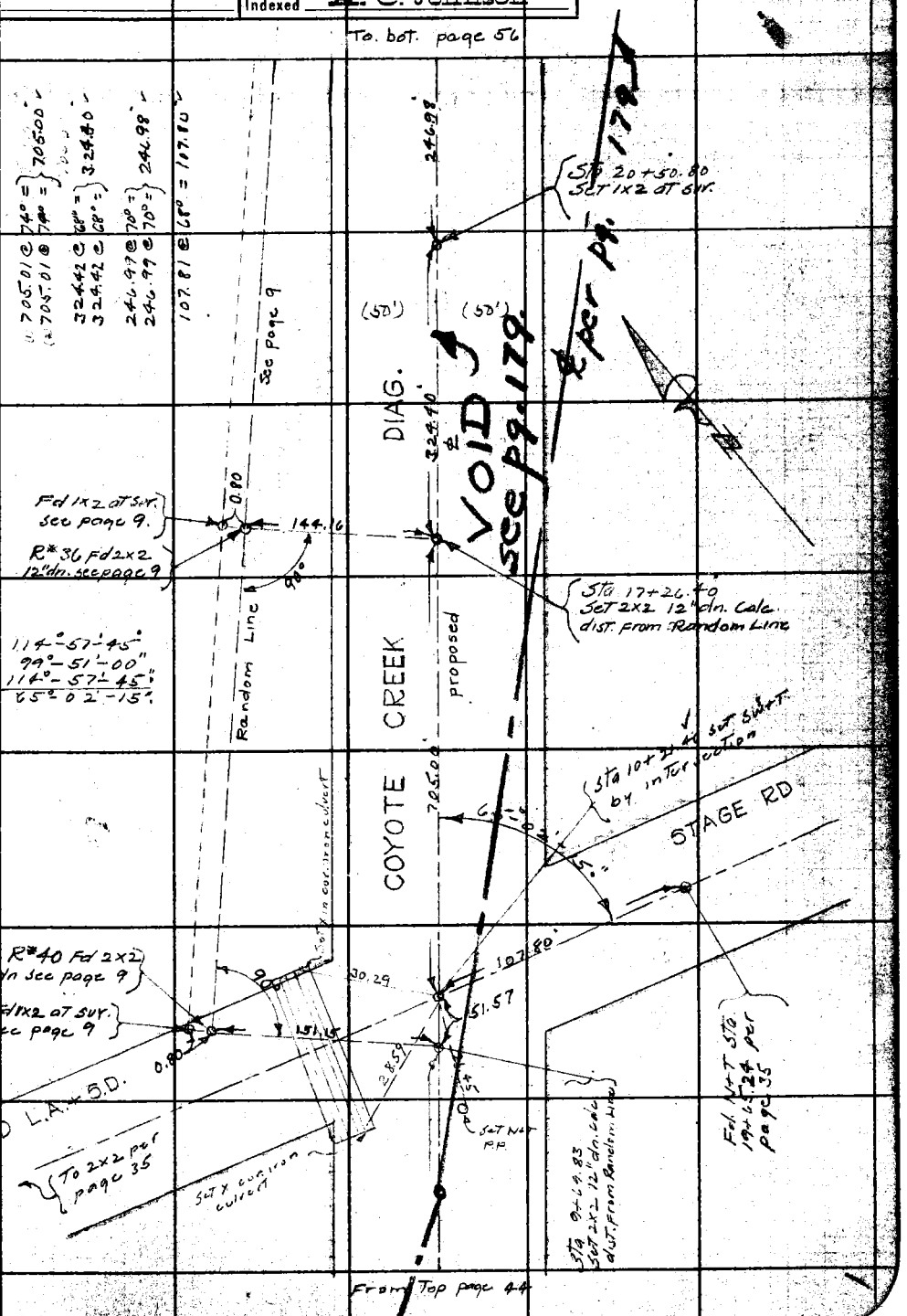

Note: ANY ADDITIONS OR CHANGES ON THIS SHEET MUST BE MADE OR CIRCLED IN Red Ink. WITH DATE AND NAME OF PERSON MAKING CHANGE.

Do not extend notes this side of this line

RETURN TO
LOS ANGELES COUNTY SURVEYOR
700 HALL OF RECORDS

FORM 247 10M 5-31

F.B. 481 Pg. 56

Tape No 025 Std 76°

Cont. bot. page 57



From Top page 55

RETURN TO
LOS ANGELES COUNTY SURVEYOR
700 HALL OF RECORDS
Do not extend notes this side of this line
Note: ANY ADDITIONS OR CHANGES ON THIS SHEET MUST BE MADE OR CIRCLED IN Red Ink. WITH DATE AND NAME OF PERSON MAKING CHANGE.

Notes Ck'd by D. M. Finley	Survey of Coyote Ck Diag Div 3	F.B. 481 Pg. 57
Map No. B-633	W. O. 995 Tape No. 025 St'd 70° °F.	
Office Work	Surveyed by L. S. Hammond	
Checked	Notes LSH Date Oct 1931	
Date	Indexed A. C. Johnson	

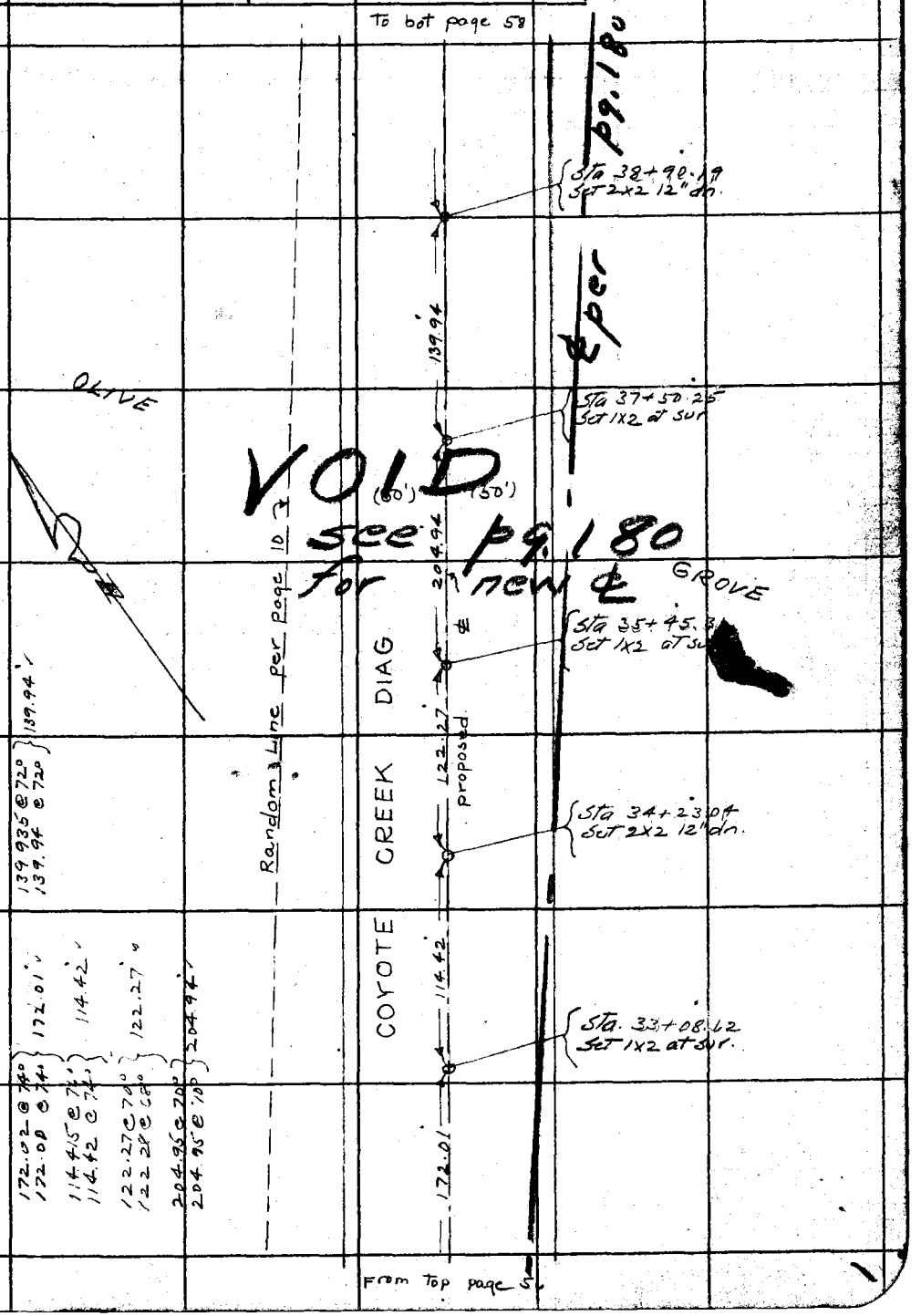

Note: ANY ADDITIONS OR CHANGES ON THIS SHEET MUST BE MADE OR CIRCLED IN Red Ink, WITH DATE AND NAME OF PERSON MAKING CHANGE.

RETURN TO
LOS ANGELES COUNTY SURVEYOR
700 HALL OF RECORDS
Do not extend notes this side of this line

FORM 247 10M 5-31

F.B. 481 PG. 58

Tape No 025 std 70°

RETURN TO
LOS ANGELES COUNTY SURVEYOR
700 HALL OF RECORDS

Do not extend notes this side of this line

Note: ANY ADDITIONS OR CHANGES ON THIS SHEET MUST BE MADE OR CIRCLED IN Red Ink. WITH DATE AND NAME OF PERSON MAKING CHANGE.

Notes Ck'd by D. M. Finley	Survey of Coyote Creek Diag. Div. 3	F.B. 481	Pg. 59
Map No. B-633	W. O. 795 Tape No. 025 St'd 71 °F.		
Office Work	Surveyed by L. S. Hammond		
Checked	Notes L.S.H. Date Oct. 1931		
Date	Indexed A. C. Johnson		

Note: ANY ADDITIONS OR CHANGES ON THIS SHEET MUST BE MADE OR CIRCLED IN Red Ink. WITH DATE AND NAME OF PERSON MAKING CHANGE.

Do not extend notes this side of this line

RETURN TO
LOS ANGELES COUNTY SURVEYOR
700 HALL OF RECORDS

To bot. page 60

From Top page 58

FORM 247 10M 5-31

RETURN TO
LOS ANGELES COUNTY SURVEYOR
700 HALL OF RECORDS

Note: ANY ADDITIONS OR CHANGES ON THIS SHEET MUST BE MADE OR CIRCLED IN **Red Ink.** WITH DATE AND NAME OF PERSON MAKING CHANGE.

Do not extend notes this side of this line

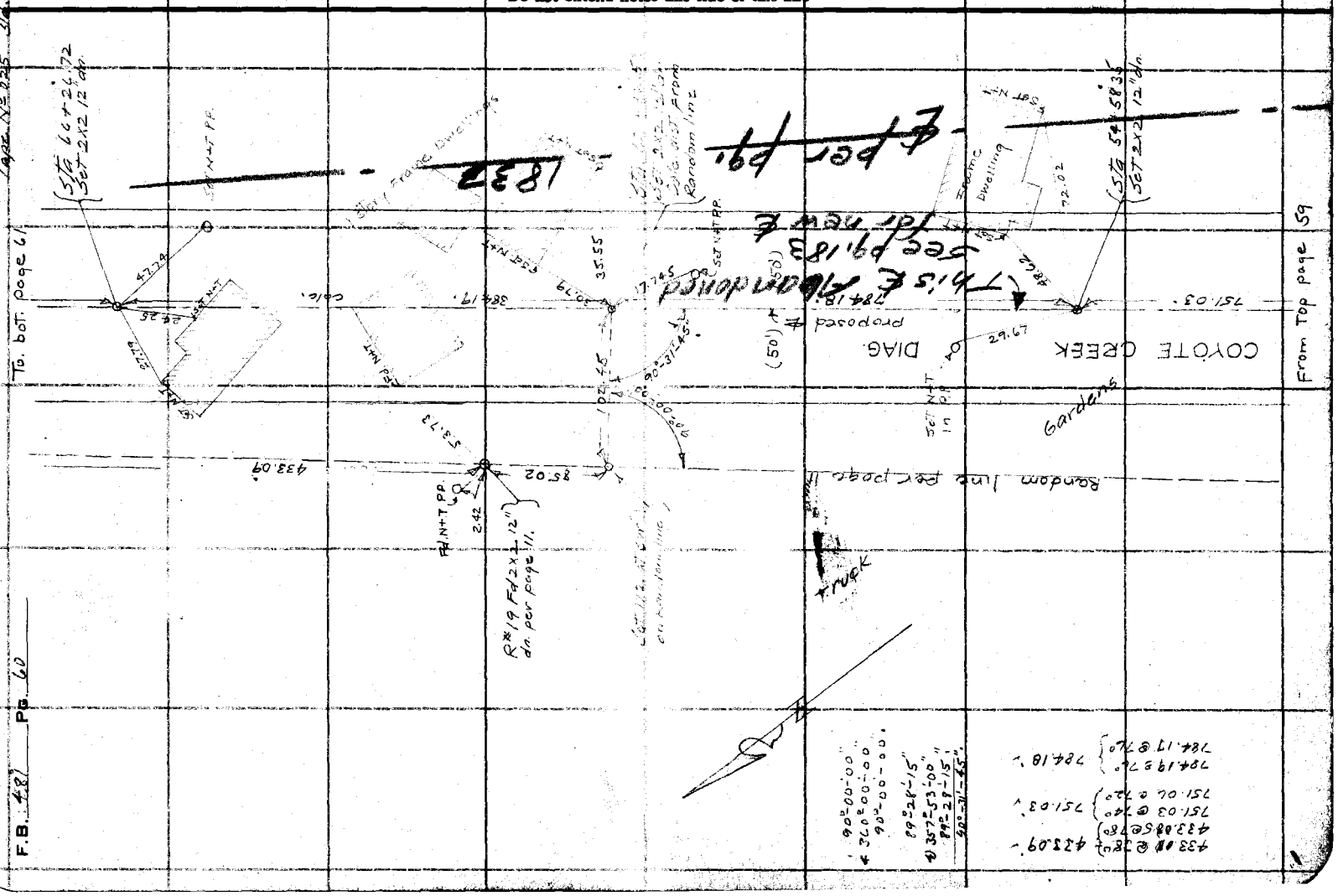

F.B. 487 Pg. 60

Notes Ck'd by D. M. Finley	Survey of Coyote Creek Diag. Div 3
Map No. B-633	W. O. 995 Tape No. 50 St'd 84° °F.
Office Work	Surveyed by L. S. Hammond
Checked	Notes L.S.H. Date Oct. 1931
Date	Indexed A. C. Johnson

F.B. 481 Pg. 61

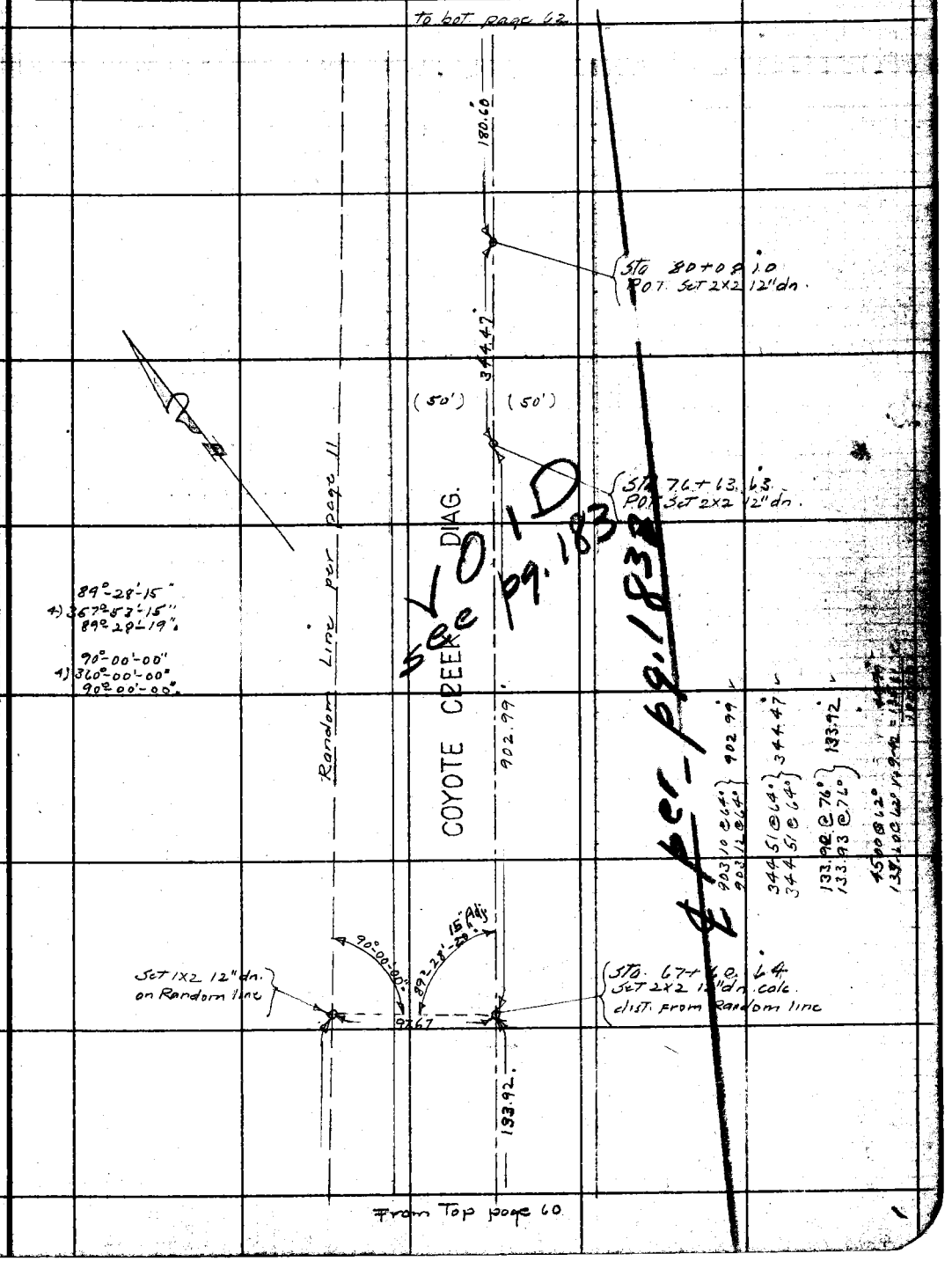

Note: ANY ADDITIONS OR CHANGES ON THIS SHEET MUST BE MADE OR CIRCLED IN Red Ink. WITH DATE AND NAME OF PERSON MAKING CHANGE.

RETURN TO
LOS ANGELES COUNTY SURVEYOR
700 HALL OF RECORDS

Do not extend notes this side of this line

FORM 247 10M 8-31

F.B. 481 PG. 62

Tape No 50 Std. 84°

From Top page 61

RETURN TO
LOS ANGELES COUNTY SURVEYOR
700 HALL OF RECORDS

Do not extend notes this side of this line

Note: ANY ADDITIONS OR CHANGES ON THIS SHEET MUST BE MADE OR CIRCLED IN Red Ink. WITH DATE AND NAME OF PERSON MAKING CHANGE.

FORM 247 10M 8-31

RETURN TO
LOS ANGELES COUNTY SURVEYOR
700 HALL OF RECORDS

Note: ANY ADDITIONS OR CHANGES ON THIS SHEET MUST BE MADE OR CIRCLED IN **Red Ink.** WITH DATE AND NAME OF PERSON MAKING CHANGE.

Do not extend notes this side of this line

200.00 @ 60° V = 2°-08' = 199.85
228.94 } @ 60° = 228.89
228.93
428.72
1259.47
1688.19

373.10 @ 58° } = 373.03
373.09 @ 60°
120.51 @ 57° } = 120.49
120.52 @ 57°
211.00 @ 52° V = 8°-16' = 208.77
283.50 @ 60° V = 6°-31' = 281.63
180.16 @ 60° V = 3°-21' = 129.92
620.32

153.00 @ 58° = 152.97
199.87 @ 60° V = 3°-53 = 199.38
229.29 } @ 60° = 229.24
229.28
300.00 @ 60° V = 3°-05' = 299.52
130.00 } @ 60° = 129.98
130.01
250.38 @ 60° V = 7°-09' = 248.39
1259.47



Notes Ck'd by D. M. Finley
Map No. B-633
Office Work
Checked
Date

Survey of Coyote Ck. Diag. Div 3
W.O. 775 Tape No. SD Bd'd 84' of.
Surveyed by L. S. Hammond
Notes
Date Nov 1931
Indexed A. C. Johnson

F.B. 481 Pg. 63

Tape No 50 Sta 84'

F.B. 481 Pg. 64

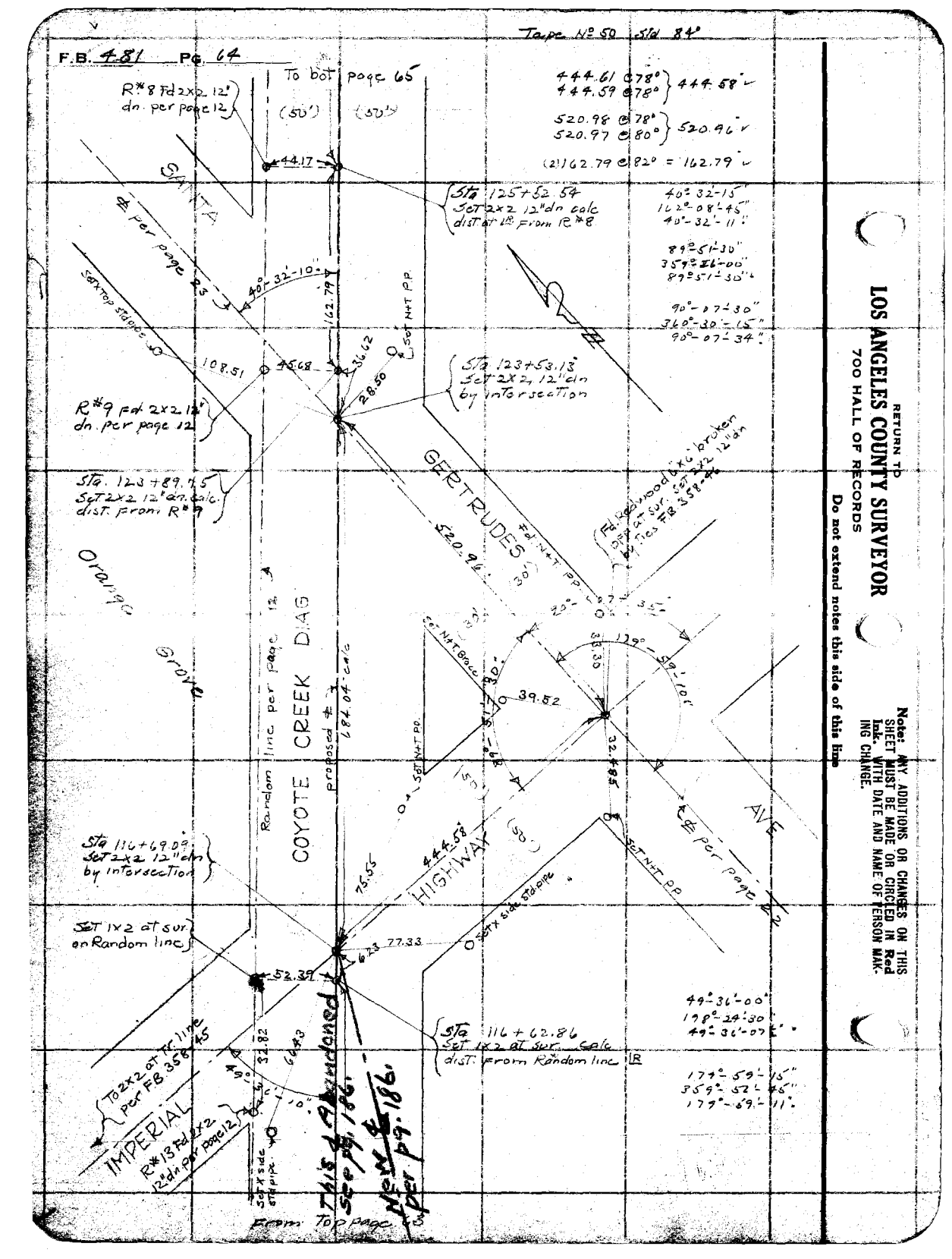

RETURN TO
LOS ANGELES COUNTY SURVEYOR
700 HALL OF RECORDS
Do not extend notes this side of this line

Note: ANY ADDITIONS OR CHANGES ON THIS SHEET MUST BE MADE OR CIRCLED IN Red Ink. WITH DATE AND NAME OF PERSON MAKING CHANGE.

FORM 247 10M 8-31

RETURN TO
LOS ANGELES COUNTY SURVEYOR
700 HALL OF RECORDS

Note: ANY ADDITIONS OR CHANGES ON THIS SHEET MUST BE MADE OR CIRCLED IN Red Ink, WITH DATE AND NAME OF PERSON MAKING CHANGE.

Do not extend notes this side of this line

Field Bk'd by D. M. Finley
Bk. No. B-643
Drawn by
Checked
Date
Survey of Coyote Creek Diversion Dike
Bk. No. 996 Tract No. Rancho Los Cerritos
Surveyed by L. S. Hammond
Date March 1931
Indexed
Traced
Checked
Date

538.14 @ 82° 538.15 @ 82° = 538.13'

296.94 @ 82° V = 1°45' = 296.88'

140.98 @ 82° V = 0°09' = 140.17'

230.155 @ 82° 230.145 @ 82° = 230.15' 1205.25'

225.87 @ 80° 225.96 @ 80° = 225.85'

175.29 @ 78° 175.29 @ 78° = 175.28'

299.10 @ 78° V = 4°-16' = 298.26'

105.00 @ 70° V = 0°-00 = 104.99'

277.77 @ 70° V = 6°-03 = 276.19'

108.90 @ 72° V = 0°-00' = 108.38'

178.55 @ 72° V = 8°-51 = 176.41'

177.13 @ 78° V = 0°-00 = 177.13'

COYOTE CREEK
1205.25'

DIAG.
1141.35'
proposed ± 5

OCEAN

POINT P.B.

Fd 2x2 12" dn S/B 17+80.52 P.C. page 24 R=676 (2 ea)

Fd 2x2 12" dn S/B 153+21.43 Sect 2x2 12" dn, Calc d.s.t. LB from R=5

R=5 Fd 2x2 12" dn per page 13

R=7 Fd 2x2 12" dn per page 13

S/B 139+83.64 Sect 2x2 12" dn on Top bank of Earthen Reservoir

S/B 137+57.79 Sect 2x2 12" dn Calc d.s.t. or LB from R=7

S/B 151+24.99 Sect 2x2 12" dn Calc d.s.t. or LB from R=6

S/B 151+54.35 Sect 2x2 12" dn Intersection

Rawhiding per page 13

To bot. page 66

From top page 44

33.04 225.85 51.01 20.42 29.36 175.29 18.53 134.215 (55') (65')

151°-11'-50" 151°-11'-50" 28°-48'-10" 28°-48'-10"

AVE

To bot. page 24

P.B. 281

RETURN TO
LOS ANGELES COUNTY SURVEYOR
700 HALL OF RECORDS

Note: ANY ADDITIONS OR CHANGES ON THIS SHEET MUST BE MADE OR CIRCLED IN **Red Ink.** WITH DATE AND NAME OF PERSON MAKING CHANGE.

Do not extend notes this side of this line

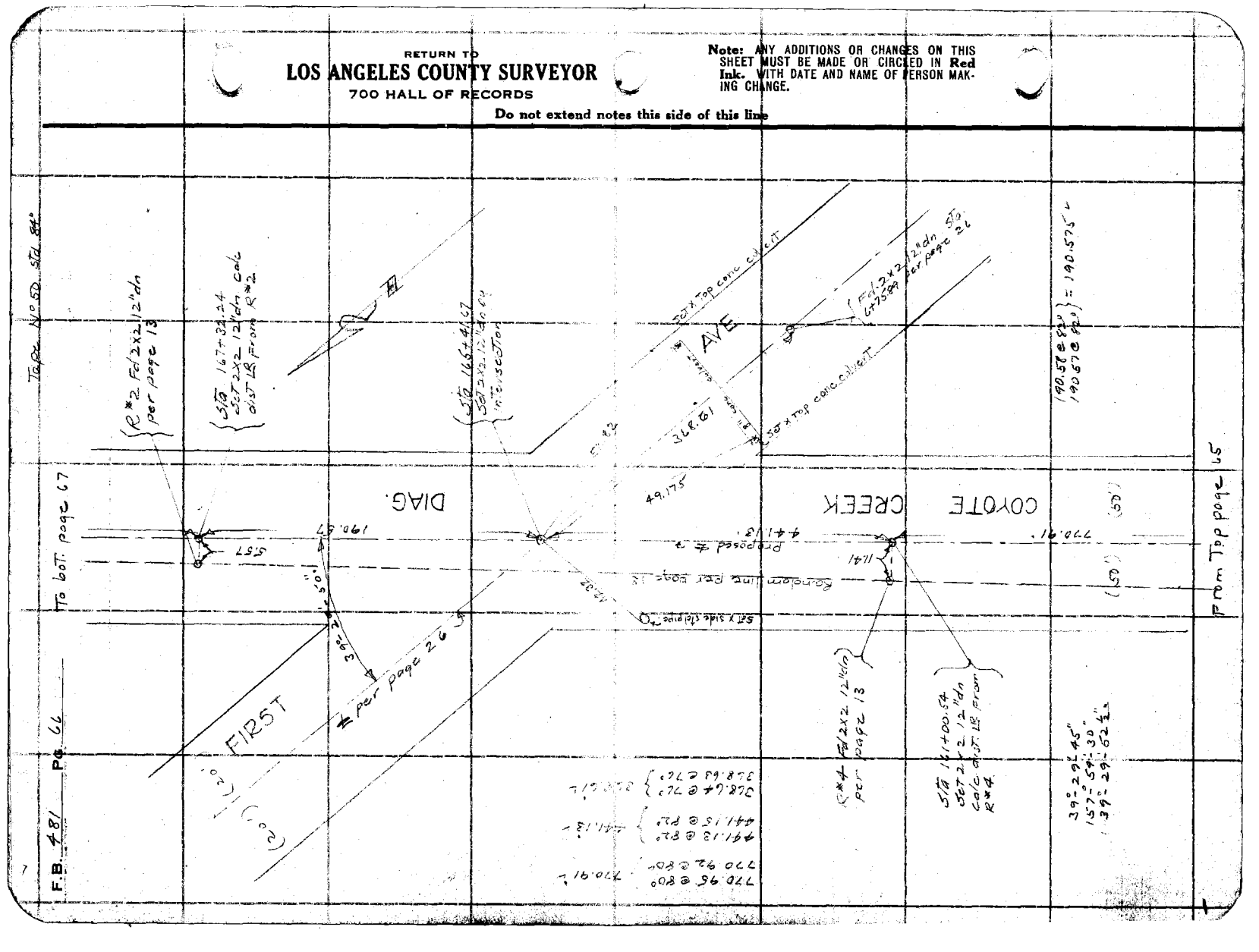

Notes Ck'd by D. M. Finley
Map No. B-633
Office Work
Checked
Date

Survey of Coyote Ck Diag Div 3
W. O. 795 Tape No. 225 St'd 76° °F.
Surveyed by L. S. Hammond
Notes L. S. H. Date Dec. 1931
Indexed A. C. Johnson

F.B. 481 Pg. 67

To bot page 66

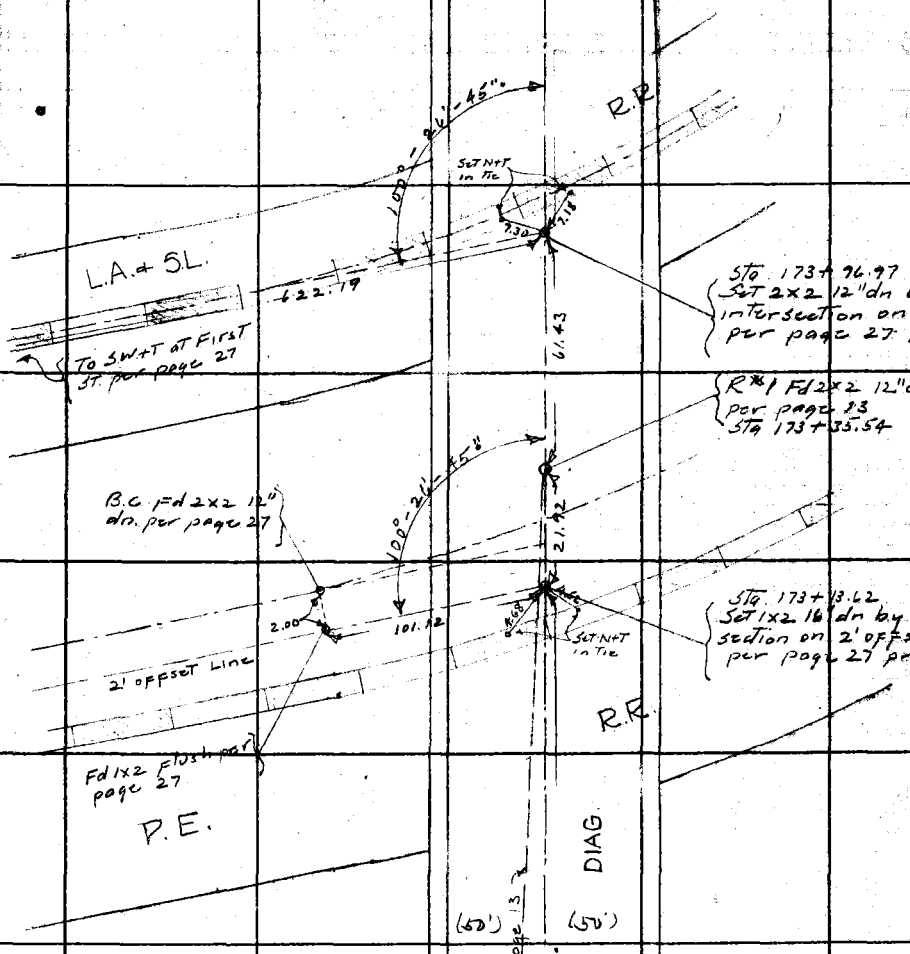

100° 26' 45"
41 47' 00"
100° 26' 45"

100° 26' 45"
41 47' 00"
100° 26' 45"

61.43 @ 74° = 61.43' ℄
101.12 @ 74° = 101.12' ℄

100.000 @ 60° V = 9° 18' = 98.68' ℄
477.85 @ 60°
477.82 @ 60° } 477.78' ℄
4.92 @ 60° = 4.92'
583.38' ℄

622.21 @ 72° = 622.19 ℄

From Top page 66

RETURN TO
LOS ANGELES COUNTY SURVEYOR
700 HALL OF RECORDS
Do not extend notes this side of this line

Notes: ANY ADDITIONS OR CHANGES ON THIS SHEET MUST BE MADE OR CIRCLED IN Red Ink. WITH DATE AND NAME OF PERSON MAKING CHANGE.

FORM 247 10M 8-31

Tape No 02 Std 76°

F.B. 481 PG. 68

To bot. page 69

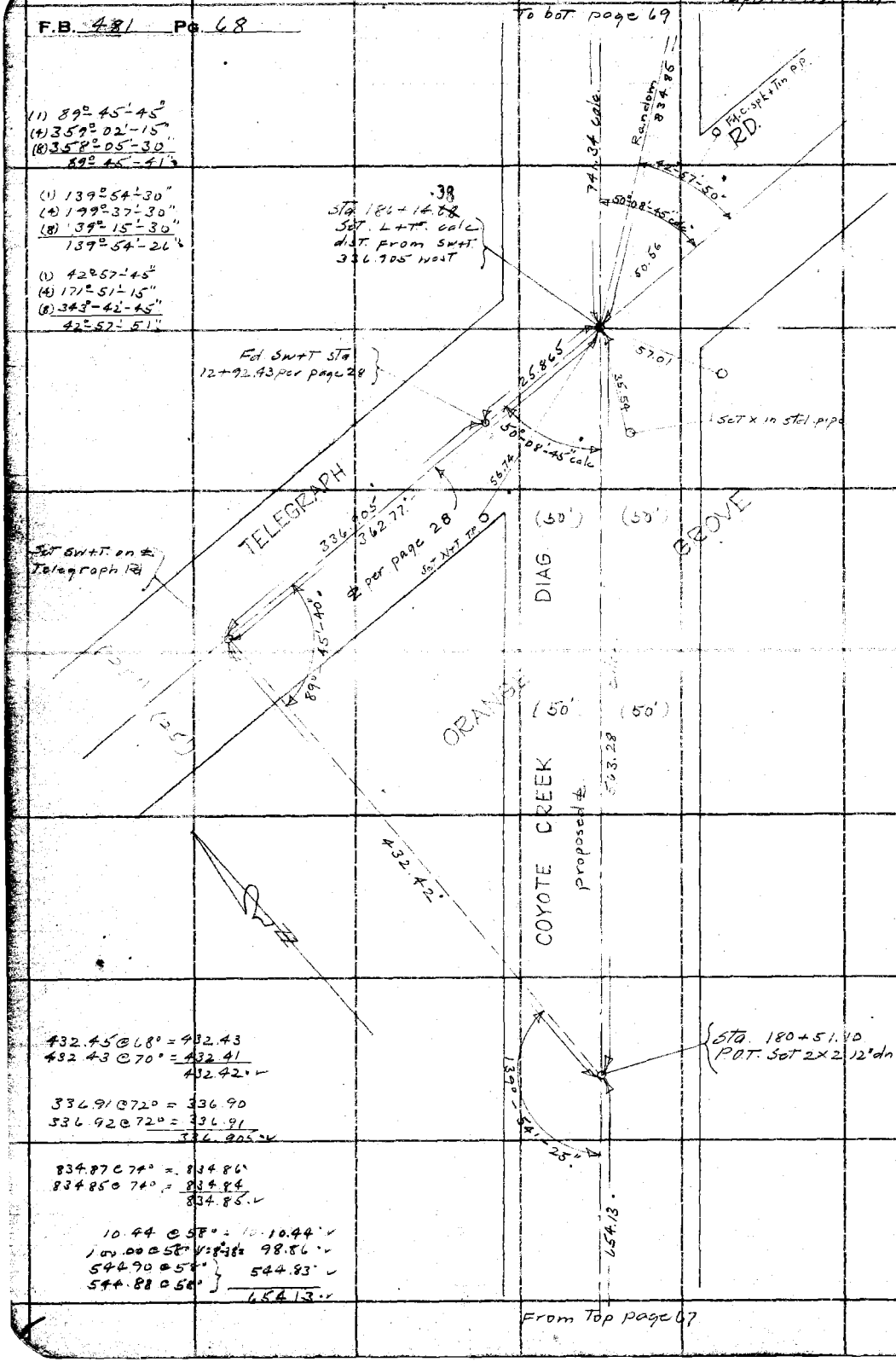

432.45 @ 68° = 432.43
432.43 @ 70° = 432.41
432.42

336.91 @ 72° = 336.90
336.92 @ 72° = 336.91
336.905

834.87 @ 74° = 834.86
834.85 @ 74° = 834.84
834.85

10.44 @ 58° = 10.44
100.00 @ 58° ∨ 8-38 = 98.86
544.90 @ 58° } 544.83
544.88 @ 58° }
654.13

From Top page 67

RETURN TO
LOS ANGELES COUNTY SURVEYOR
700 HALL OF RECORDS
Do not extend notes this side of this line

Note: ANY ADDITIONS OR CHANGES ON THIS SHEET MUST BE MADE OR CIRCLED IN Red Ink. WITH DATE AND NAME OF PERSON MAKING CHANGE.

Notes Ck'd by D. M. Finley	Survey of Coyote Ck. Diag. Div 3	F.B. 481 Pg. [illegible]
Map No. B-633	W. O. 995 Tape No. 025 St'd 71° °F.	
Office Work	Surveyed by L. S. Hammond	
Checked	Notes L.S.H. Date Dec 1931	
Date	Indexed A. C. Johnson	

(1) 89°-51'-30"
(4) 358°-26'-30"
(8) 358°-51'-[illegible]
89°-51'-[illegible]

(1) 136°-58'-50"
(4) 187°-54'-45"
(8) 15°-58'-45"
136°-58'-49"

(1) [illegible]
(4) 136-58-41¼
(8) 136-59-50⅝

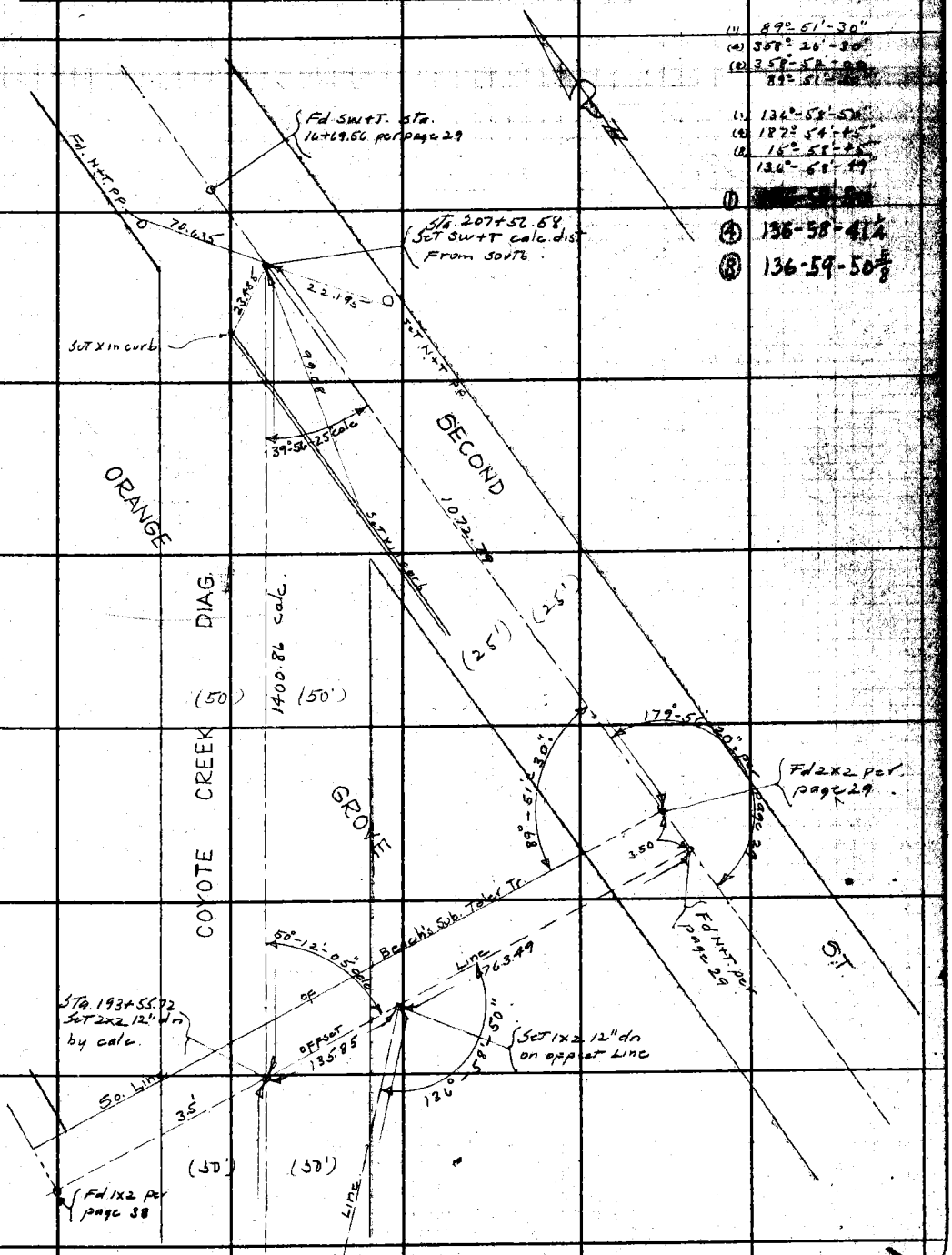

Note: ANY ADDITIONS OR CHANGES ON THIS SHEET MUST BE MADE OR CIRCLED IN Red Ink, WITH DATE AND NAME OF PERSON MAKING CHANGE.

Do not extend notes this side of this line

RETURN TO
LOS ANGELES COUNTY SURVEYOR
700 HALL OF RECORDS

FORM 247 10M 5-31

F.B. 4481 Pg. 70

Tape N° 025 Std 76°

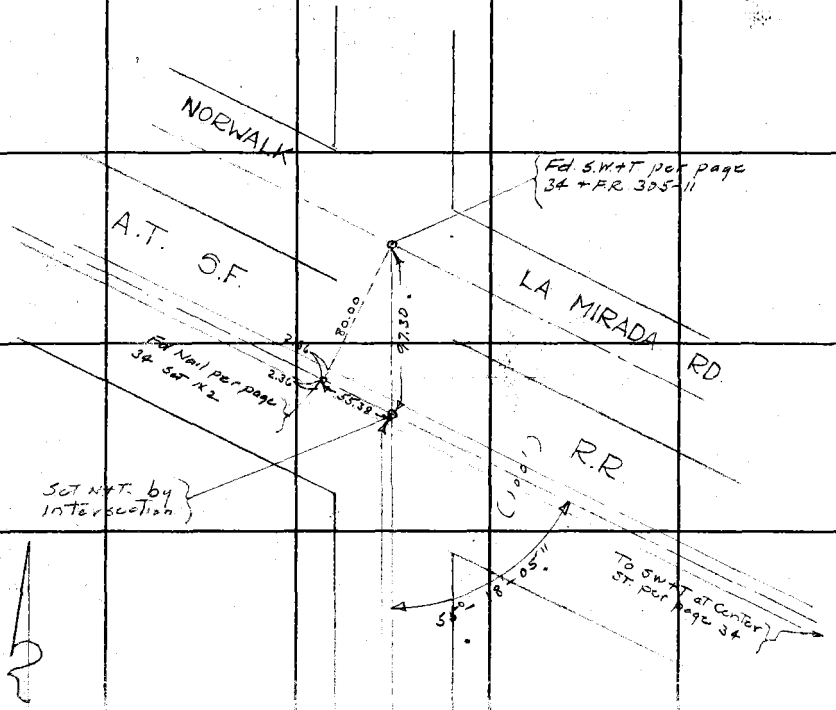

97.31 @ 66° = 97.30' ✓

1600.50 @ 64° = 1599.88' ✓
1878.90 @ 66° = 1878.78' ✓
3478.66' ✓

55°-18'-00"
221°-12'-15"
55°-18'-04" ✓

From left page 43

RETURN TO
LOS ANGELES COUNTY SURVEYOR
700 HALL OF RECORDS

Do not extend notes this side of this line

Note: ANY ADDITIONS OR CHANGES ON THIS SHEET MUST BE MADE OR CIRCLED IN Red Ink. WITH DATE AND NAME OF PERSON MAKING CHANGE.

Notes Ck'd by D. M. Finley	Survey of Coyote Ck. Diag Div 3	F.B. 481	Pg. 71
Map No. B-633	W. O. 995 Tape No. 50 St'd 84° °F.		
Office Work	Surveyed by L. S. Hammond		
Checked	Notes L. S. H. Date Nov 1931		
Date	Indexed A. C. Johnson		

To lower right page 62

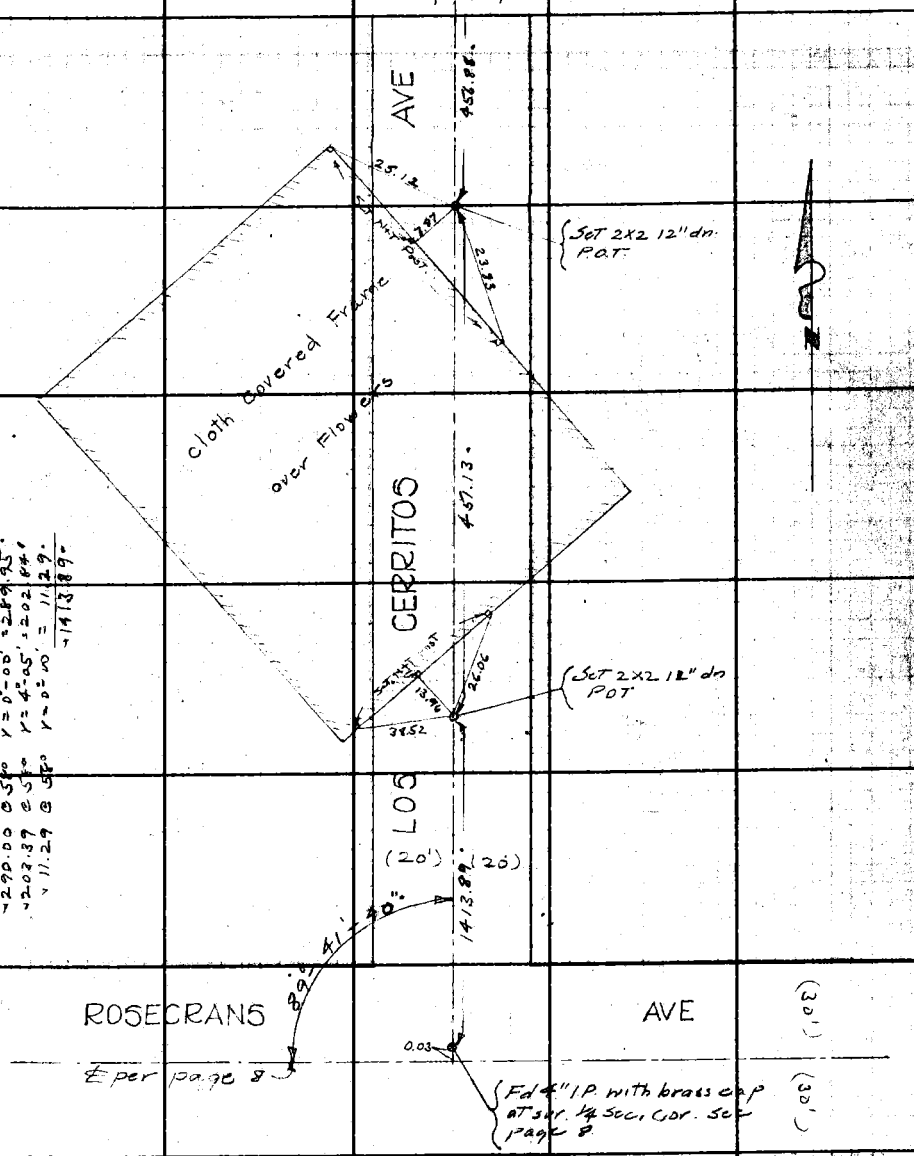

89°-41'-45"
358°-46'-30"
89°-41'-37½"

Note: ANY ADDITIONS OR CHANGES ON THIS SHEET MUST BE MADE OR CIRCLED IN Red Ink. WITH DATE AND NAME OF PERSON MAKING CHANGE.

Do not extend notes this side of this line

RETURN TO
LOS ANGELES COUNTY SURVEYOR
700 HALL OF RECORDS

FORM 247 10M 3-31

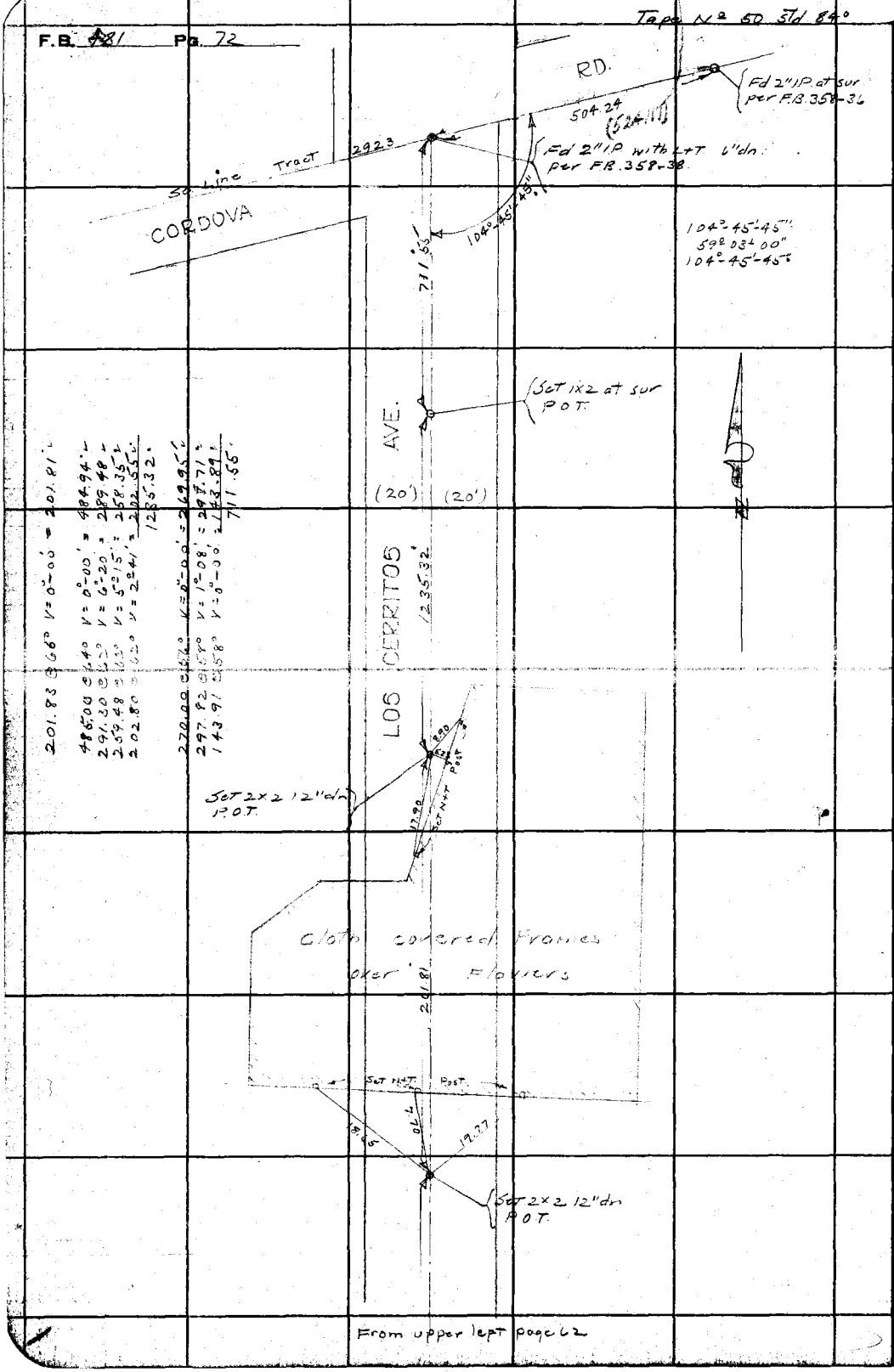

From upper left page 62

RETURN TO
LOS ANGELES COUNTY SURVEYOR
700 HALL OF RECORDS
Do not extend notes this side of this line

Note: ANY ADDITIONS OR CHANGES ON THIS SHEET MUST BE MADE OR CIRCLED IN Red Ink. WITH DATE AND NAME OF PERSON MAKING CHANGE.

Notes Ck'd by D. M. Finley	Survey of Coyote Ck Drag Div 3		F.B. 481 Pg. [illegible]
Map No. B-633	W. O.	Tape No. 50 St'd 84° °F.	
Office Work	Surveyed by L. S. Hammond		
Checked	Notes L. S. H.	Date Nov 1931	
Date	Indexed A. C. Johnson		

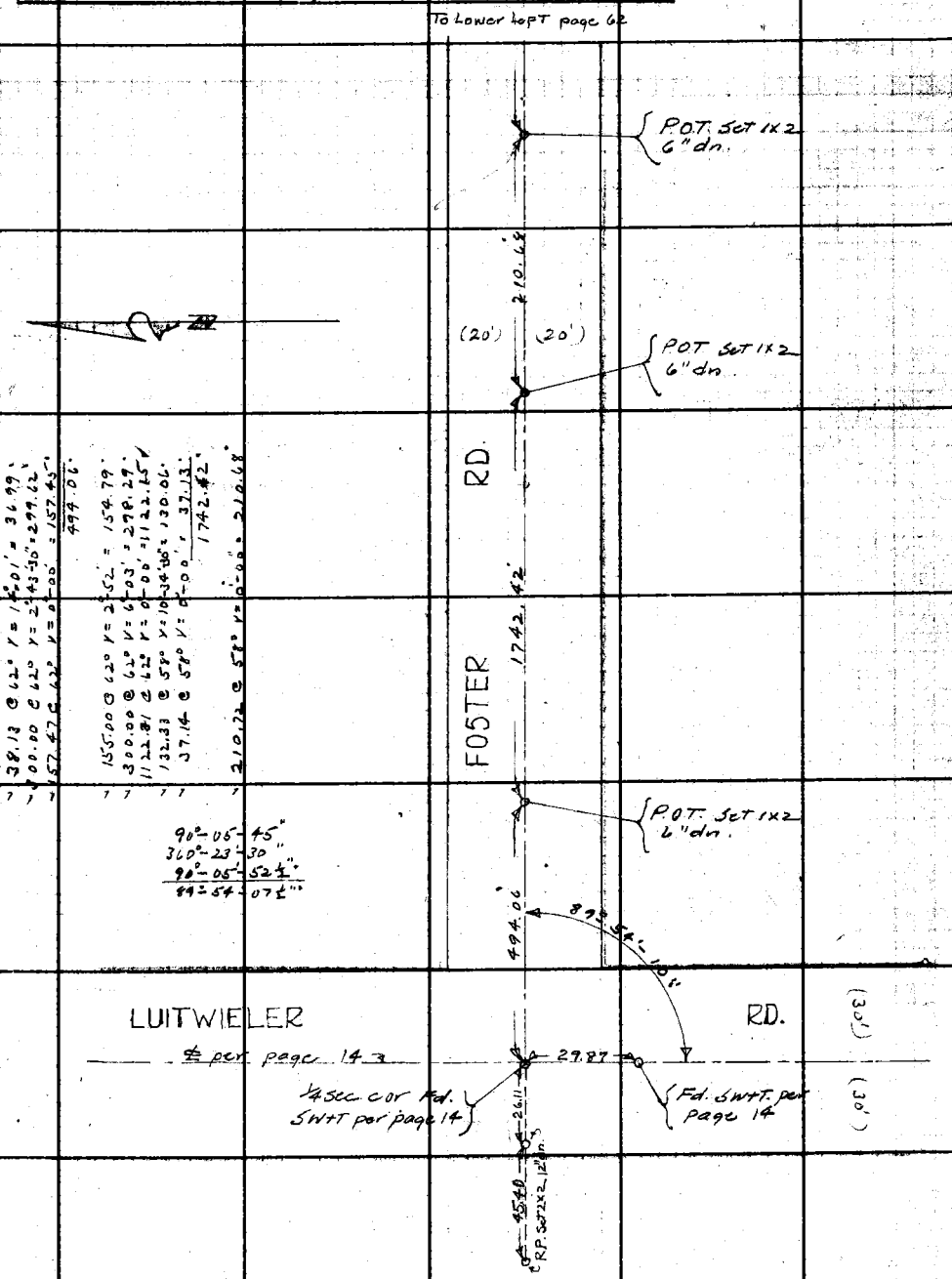

38.13 @ 62° V = 14°-01' = 36.99'
300.00 @ 62° V = 2°-43'-30" = 299.62'
157.47 @ 62° V = 0°-00' = 157.45'
494.06'

155.00 @ 62° V = 2°-52' = 154.79'
300.00 @ 62° V = 6°-03' = 298.29'
1122.81 @ 62° V = 0°-00' = 1122.15'
132.33 @ 58° V = 10°-34'-30" = 130.06'
37.14 @ 58° V = 0°-00' = 37.13'
1742.42'

210.72 @ 58° V = 0°-00' = 210.68'

90°-05'-45"
360°-23'-30"
90°-05'-52½"
89°-54'-07½"

Note: ANY ADDITIONS OR CHANGES ON THIS SHEET MUST BE MADE OR CIRCLED IN Red Ink, WITH DATE AND NAME OF PERSON MAKING CHANGE.

RETURN TO
LOS ANGELES COUNTY SURVEYOR
700 HALL OF RECORDS

Do not extend notes this side of this line

FORM 247 10M 8-31

F.B. 481 Pg. 74

Tape No. 60 Std 84°

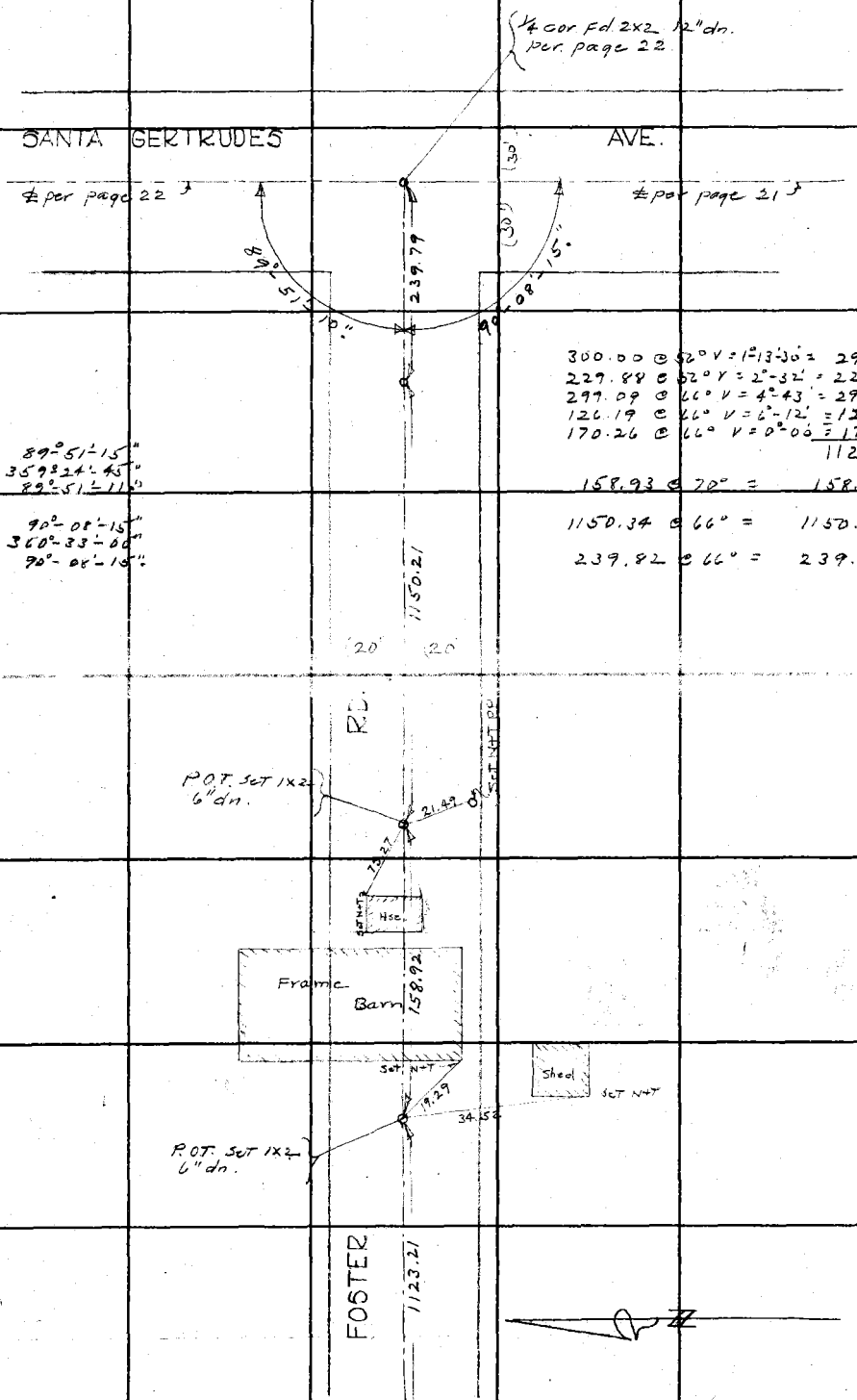

From upper right page 62

RETURN TO
LOS ANGELES COUNTY SURVEYOR
700 HALL OF RECORDS

Do not extend notes this side of this line

Note: ANY ADDITIONS OR CHANGES ON THIS SHEET MUST BE MADE OR CIRCLED IN Red Ink. WITH DATE AND NAME OF PERSON MAKING CHANGE.

Notes Ck'd by D. M. Finley	Survey of Coyote Ck. Diag Div 3	F.B. 481 Pg. 75
Map No. B-633	W. O. 995 Tape No. 025 St'd 76° °F.	
Office Work	Surveyed by L. S. Hammond	
Checked	Notes L. S. H. Date Dec 1932	
Date	Indexed A. C. Johnson	

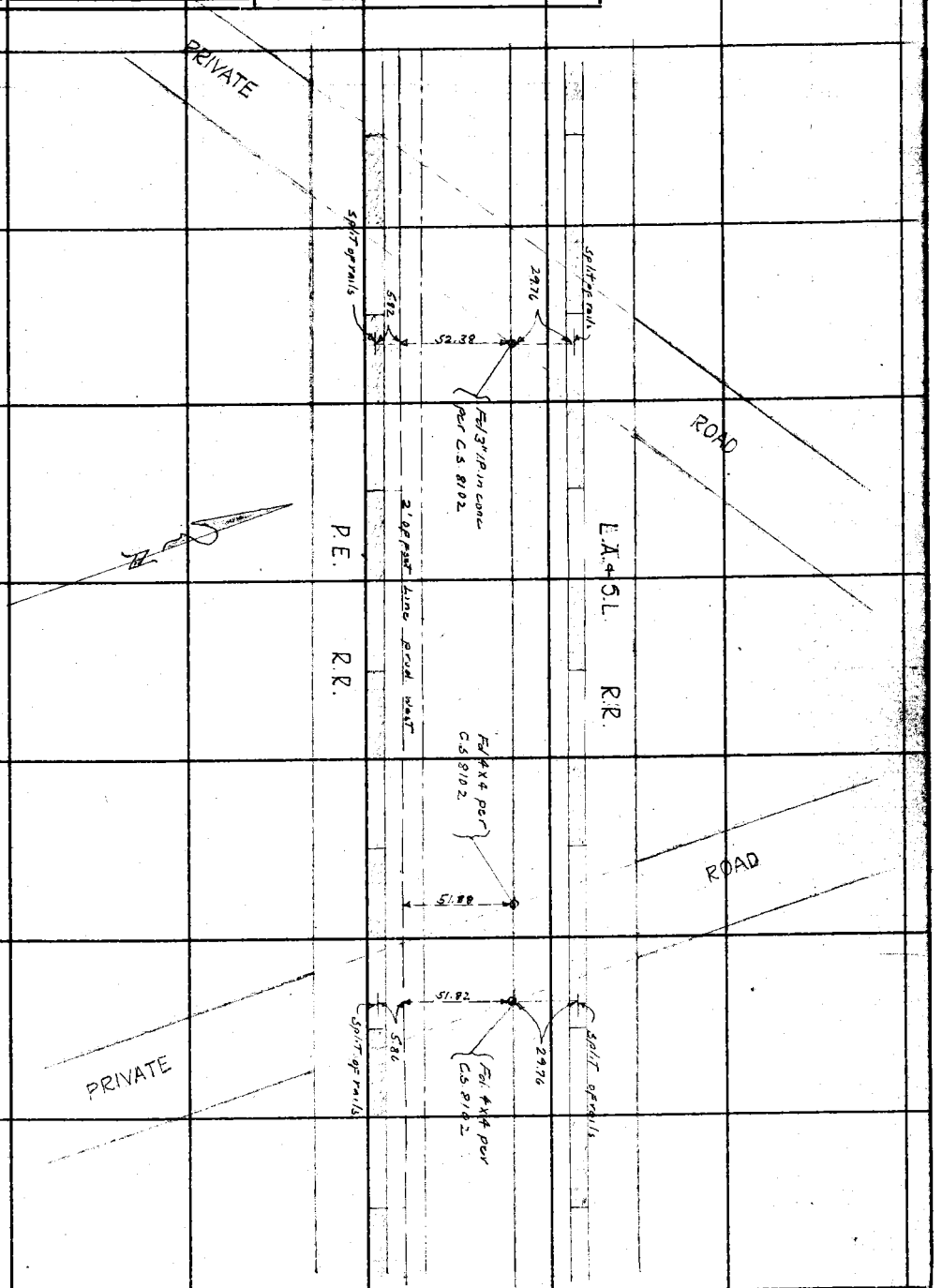

From left page 52

Note: ANY ADDITIONS OR CHANGES ON THIS SHEET MUST BE MADE OR CIRCLED IN Red Ink, WITH DATE AND NAME OF PERSON MAKING CHANGE.

RETURN TO
LOS ANGELES COUNTY SURVEYOR
700 HALL OF RECORDS
Do not extend notes this side of this line

FORM 247 10M 5-31

RETURN TO
LOS ANGELES COUNTY SURVEYOR
700 HALL OF RECORDS

Note: ANY ADDITIONS OR CHANGES ON THIS SHEET MUST BE MADE OR CIRCLED IN **Red Ink.** WITH DATE AND NAME OF PERSON MAKING CHANGE.

Do not extend notes this side of this line

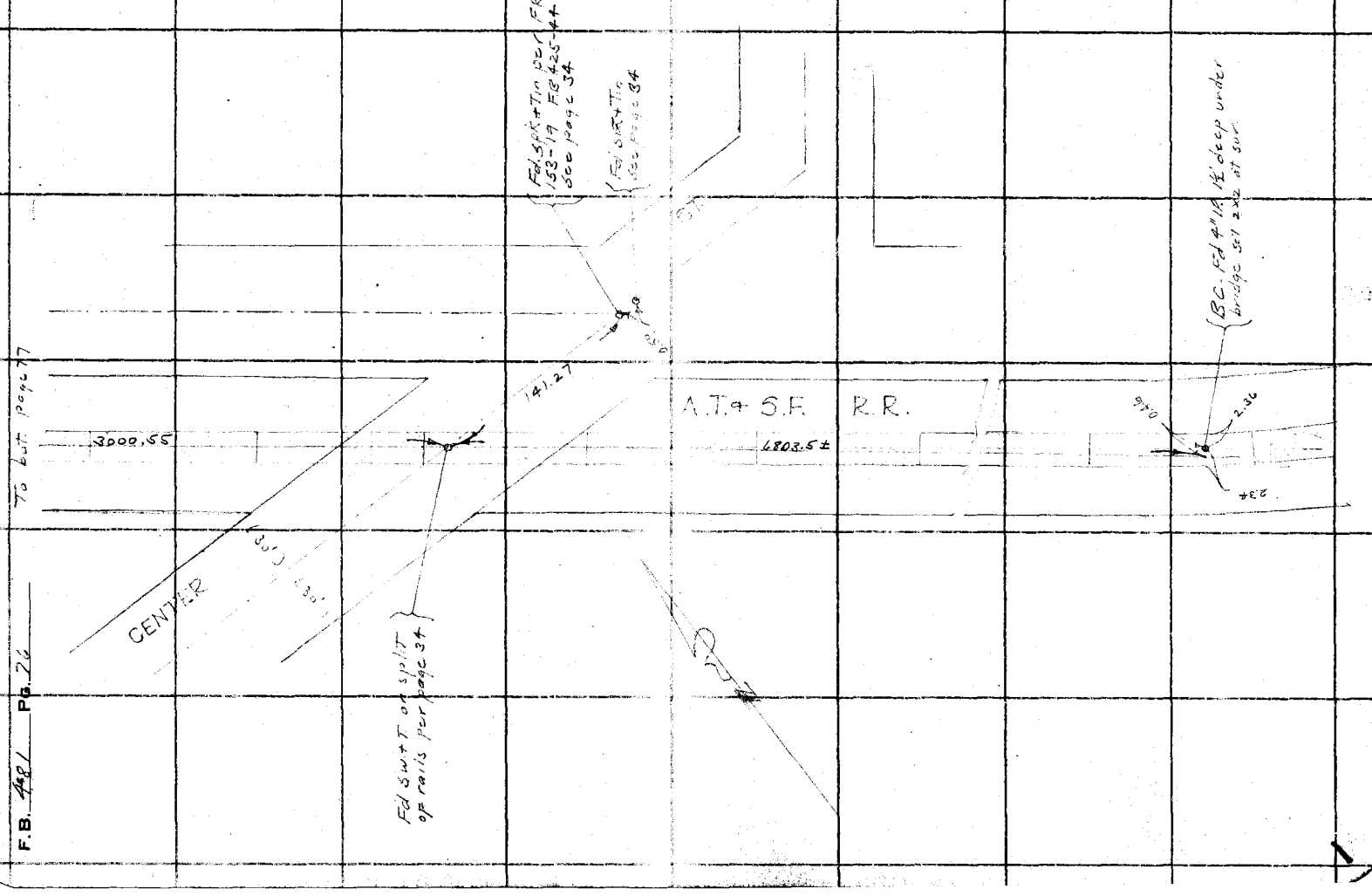

F.B. 448 Pg. 26

Notes Ck'd by D. M. Finley	Survey of Coyote Ck. Diag Div 3	F.B. 481 Pg. 77
Map No. B-633	W. O. 995 Tape No. St'd °F.	
Office Work	Surveyed by L. S. Hammond	
Checked	Notes L.S.H. Date Dec 1931	
Date	Indexed A. C. Johnson	

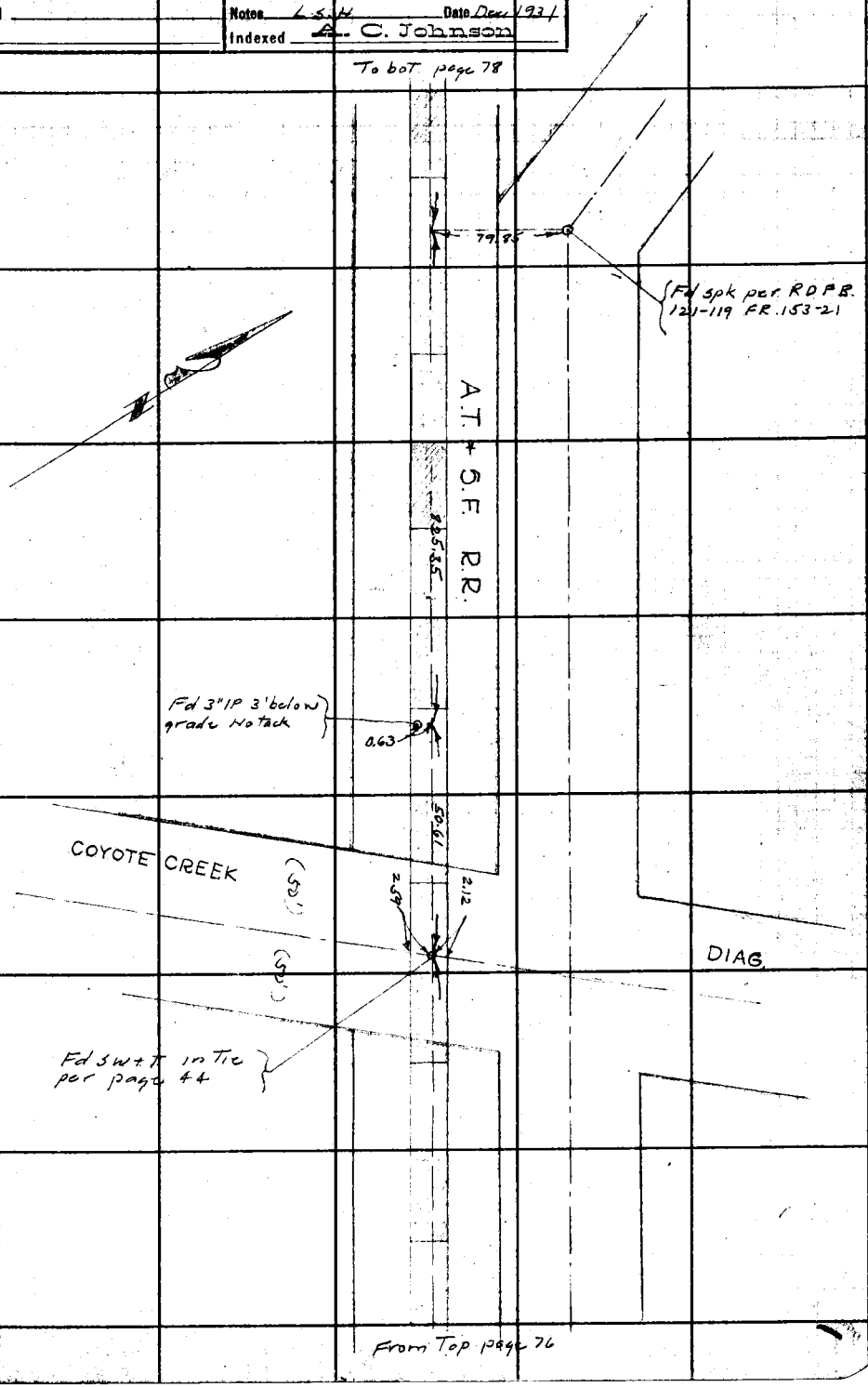

Note: ANY ADDITIONS OR CHANGES ON THIS SHEET MUST BE MADE OR CIRCLED IN Red Ink. WITH DATE AND NAME OF PERSON MAKING CHANGE.

Do not extend notes this side of this line

RETURN TO
LOS ANGELES COUNTY SURVEYOR
700 HALL OF RECORDS

FORM 247 10M 5-31

F.B. 4481 Pg. 78

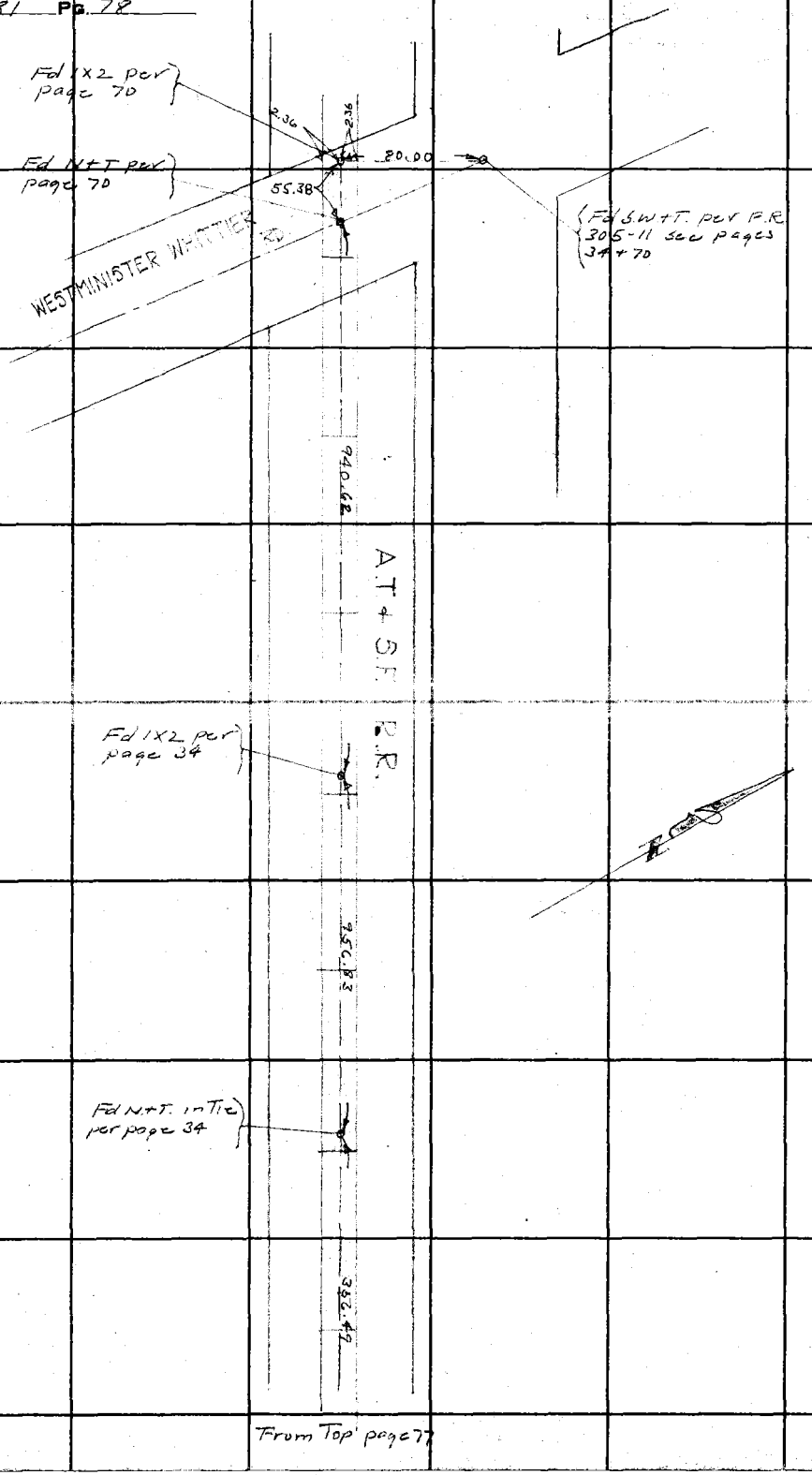

RETURN TO
LOS ANGELES COUNTY SURVEYOR
700 HALL OF RECORDS

Do not extend notes this side of this line

Note: ANY ADDITIONS OR CHANGES ON THIS SHEET MUST BE MADE OR CIRCLED IN **Red** Ink., WITH DATE AND NAME OF PERSON MAKING CHANGE.

Notes Ck'd by D. M. Finley	Survey of Coyote Ck. Diag. Div 3	F.B. 481 Pg. 79
Map No. B-633	W. O. 995 Tape No. ____ St'd ____ of.	
Office Work	Surveyed by L. S. Hammond	
Checked	Notes L. S. H. Date Dec 1931	
Date	Indexed A. C. Johnson	

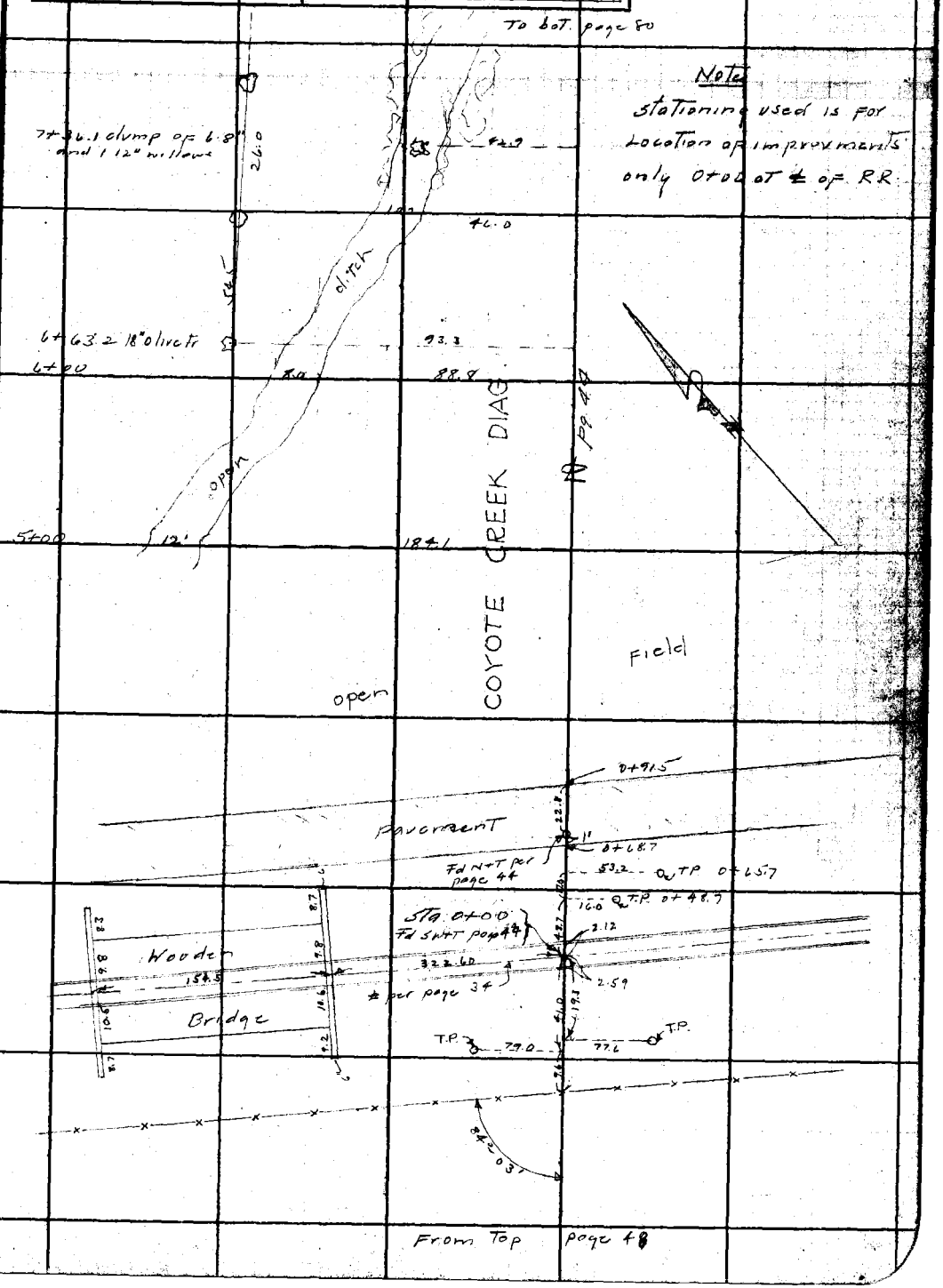

Note: ANY ADDITIONS OR CHANGES ON THIS SHEET MUST BE MADE OR CIRCLED IN Red Ink. WITH DATE AND NAME OF PERSON MAKING CHANGE.

RETURN TO
LOS ANGELES COUNTY SURVEYOR
700 HALL OF RECORDS
Do not extend notes this side of this line

FORM 247 10M 5-31

F.B. 481 Pg. 80 To bott. page 81

From top page 79

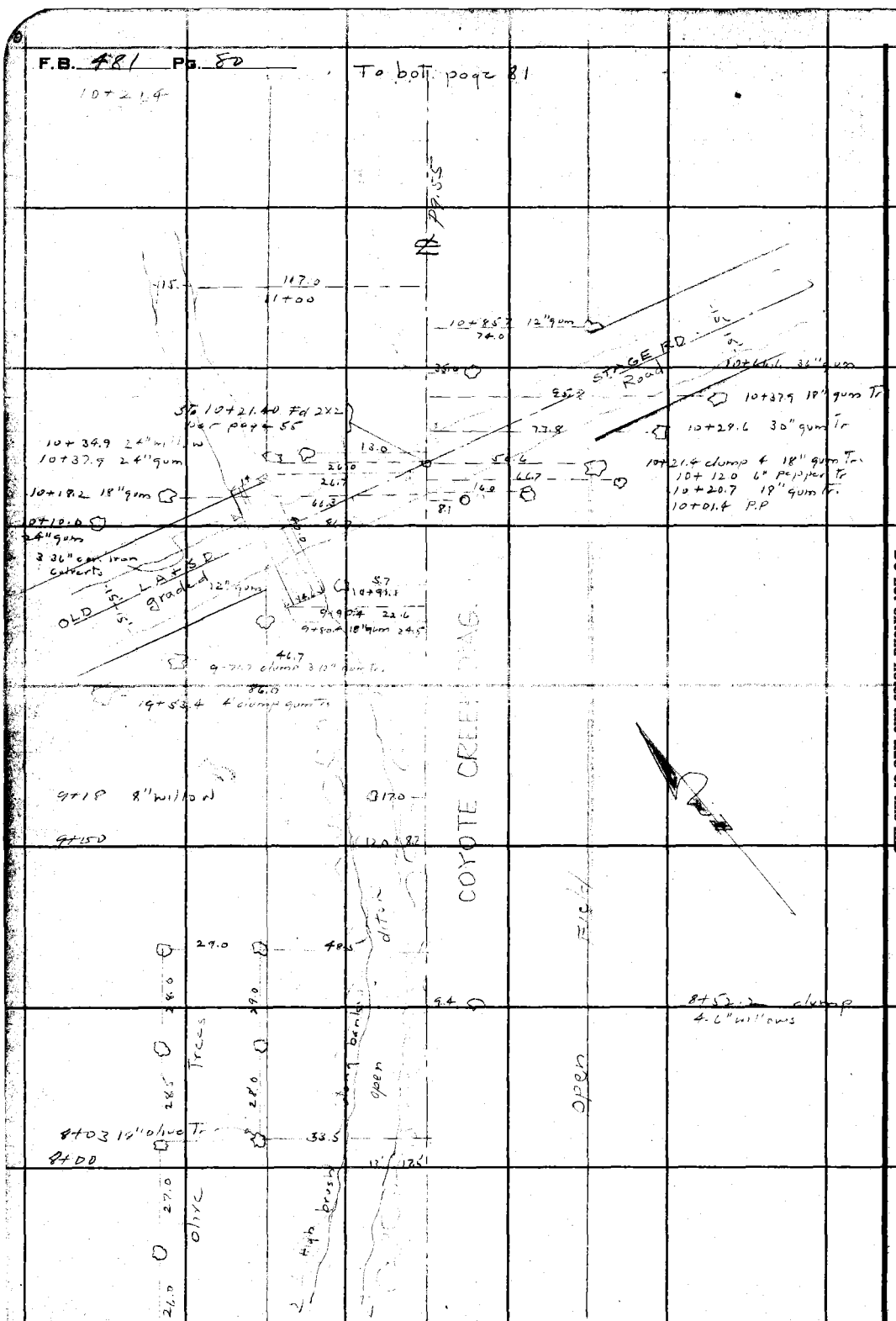

RETURN TO
LOS ANGELES COUNTY SURVEYOR
700 HALL OF RECORDS

Note: ANY ADDITIONS OR CHANGES ON THIS SHEET MUST BE MADE OR CIRCLED IN Red Ink. WITH DATE AND NAME OF PERSON MAKING CHANGE.

Do not extend notes this side of this line

79.2 | 43.0 R

Notes Ck'd by D. M. Finley	Survey of Coyote CK Diag Div 3	F.B. 481 Pg. [illegible]
Map No. B-633	W. O. 995 Tape No. St'd of.	
Office Work	Surveyed by L. S. Hammond	
Checked	Notes H. S. Johnson Date 12-23-31	
Date	Indexed A. C. Johnson	

43.0 out
20+66.6
Edge Of Olive Grove

Sta 20+50.80
1x2 Flush
Per F.B. 481-55
To Bot Pg. 82

88.0 20+05.2

24.0 Edge Of Olive

78.2 19+62.5

19+41.8 19.2 Edge Of Olive Grove

19+28.4
4.2

81.5 19+06.6

OLIVE GROVE
Av. Dia = 20"

COYOTE CR'K DIAG.

101.0 18+35.45

Sta. 17+26.40
2x2 12" under
Per F.B. 481-55

From Top page 80

Note: ANY ADDITIONS OR CHANGES ON THIS SHEET MUST BE MADE OR CIRCLED IN Red Ink. WITH DATE AND NAME OF PERSON MAKING CHANGE.

Do not extend notes this side of this line

RETURN TO
LOS ANGELES COUNTY SURVEYOR
700 HALL OF RECORDS

FORM 247 10M 5-31

F.B. 481 Pg. 82

To Bot Pg. -83

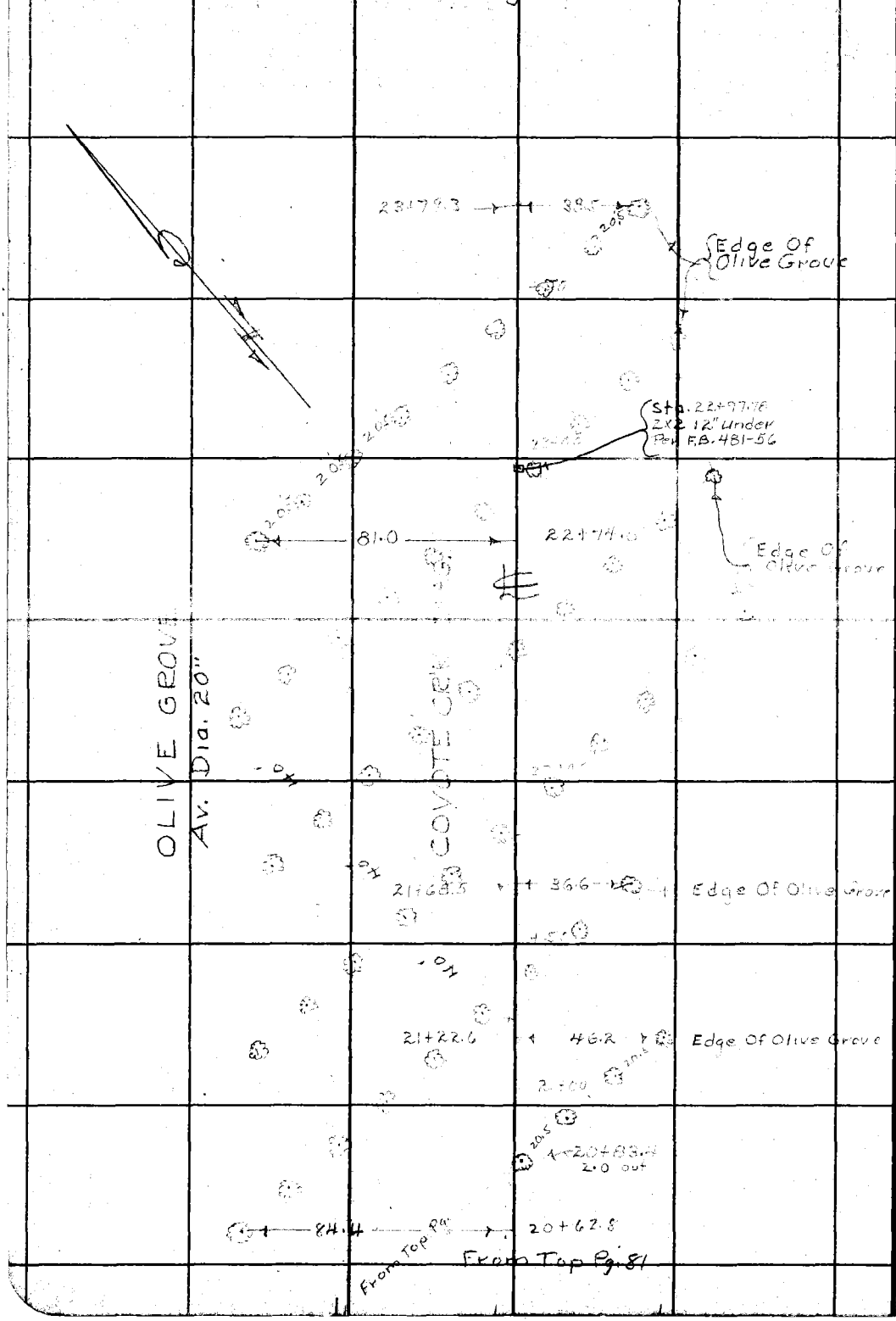

RETURN TO
LOS ANGELES COUNTY SURVEYOR
700 HALL OF RECORDS

Do not extend notes this side of this line

Note: ANY ADDITIONS OR CHANGES ON THIS SHEET MUST BE MADE OR CIRCLED IN Red Ink. WITH DATE AND NAME OF PERSON MAKING CHANGE.

Notes Ck'd by D. M. Finley	Survey of Coyote Ck Dia	F.B. 481 Pg. [illegible]
Map No. B-633	W. O. 995 Tape No. St'd °F.	
Office Work	Surveyed by L. S. Hammond	
Checked	Notes H. S. Johnson Date 12-23-31	
Date	Indexed A. C. Johnson	

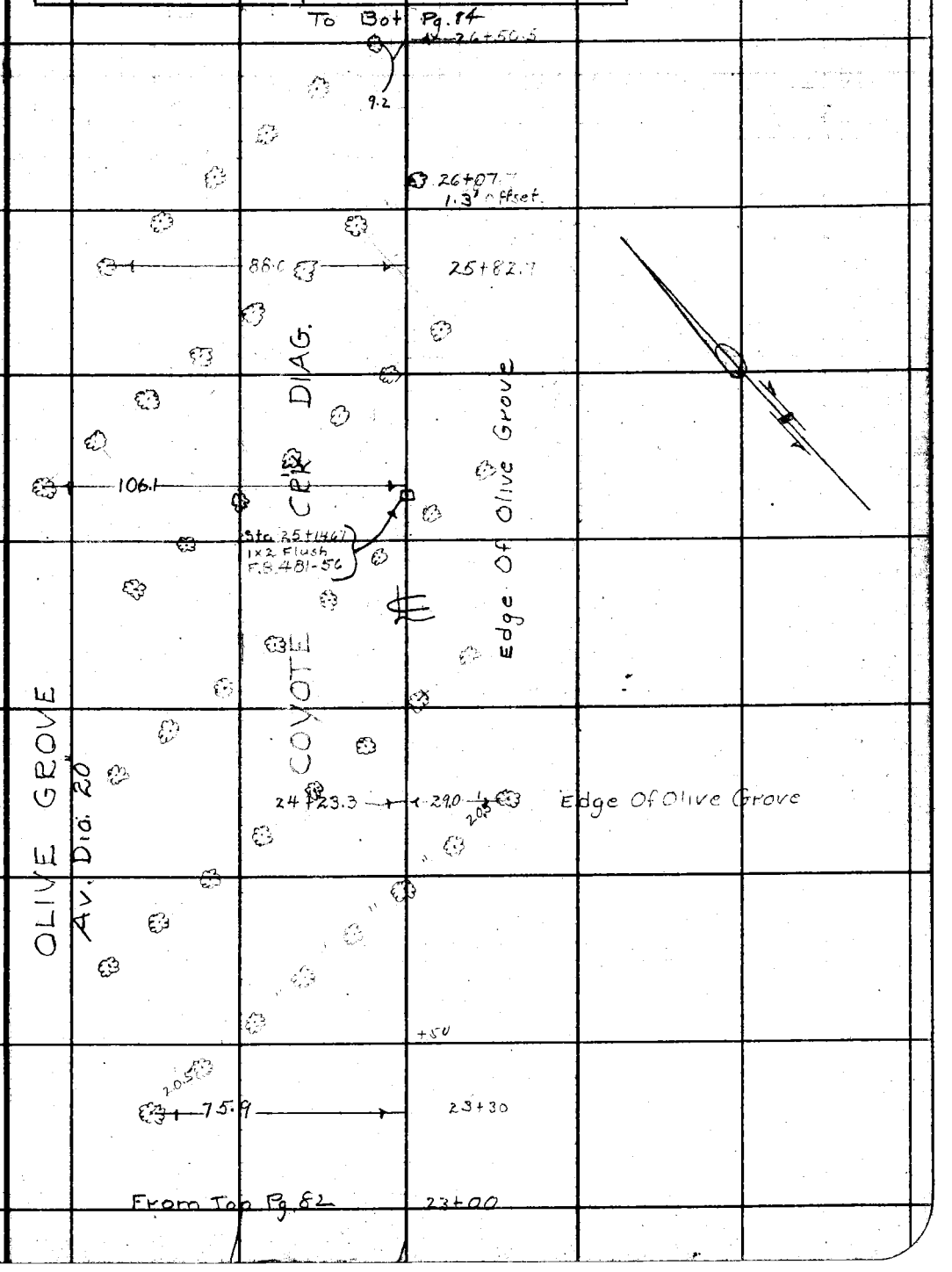

Note: ANY ADDITIONS OR CHANGES ON THIS SHEET MUST BE MADE OR CIRCLED IN Red Ink. WITH DATE AND NAME OF PERSON MAKING CHANGE.

Do not extend notes this side of this line

RETURN TO
LOS ANGELES COUNTY SURVEYOR
700 HALL OF RECORDS

FORM 247 10M 5-31

F.B. 481 Pg. 84

To Bot Pg. 85

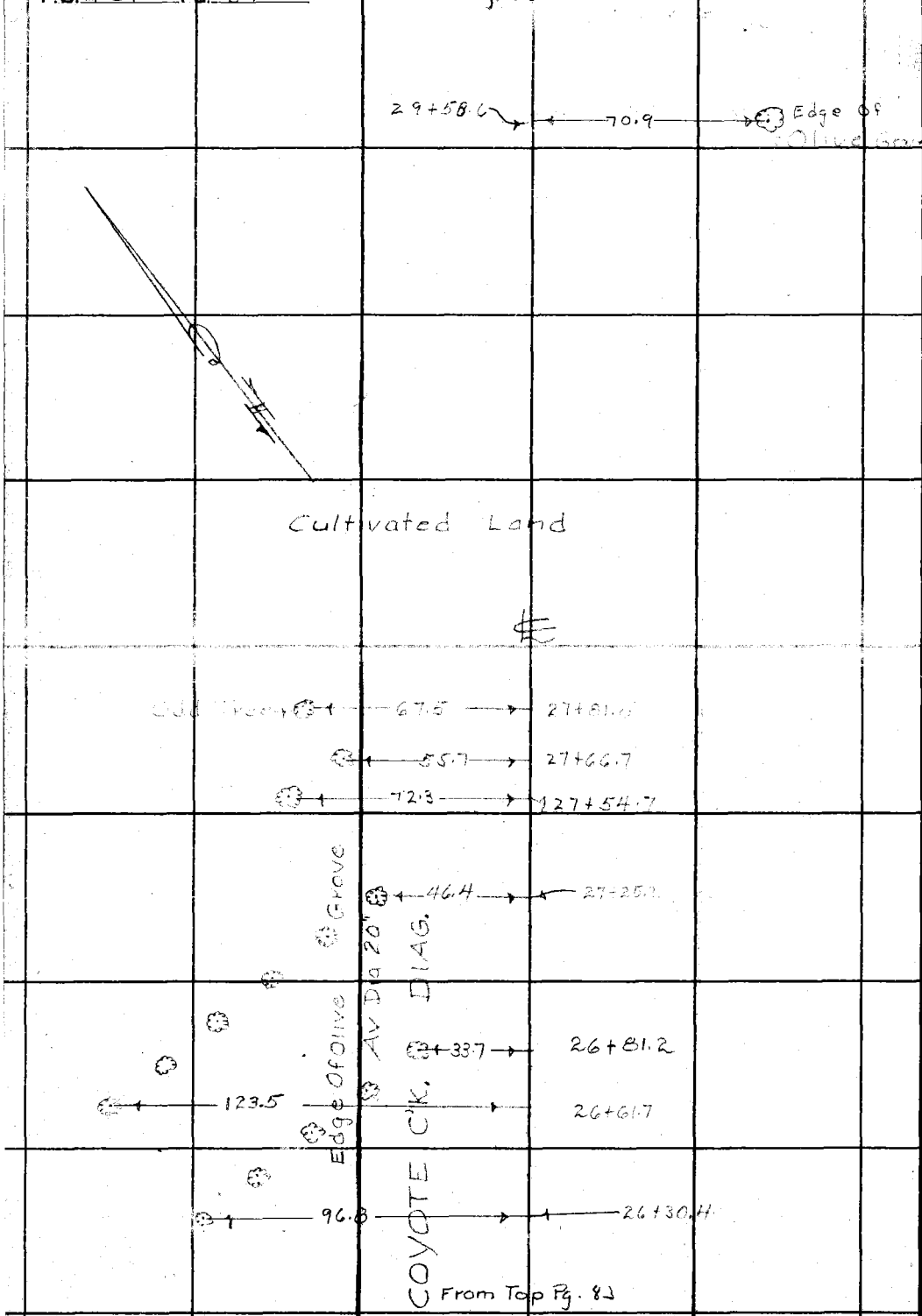

From Top Pg. 83

RETURN TO
LOS ANGELES COUNTY SURVEYOR
700 HALL OF RECORDS
Do not extend notes this side of this line

Note: ANY ADDITIONS OR CHANGES ON THIS SHEET MUST BE MADE OR CIRCLED IN Red Ink. WITH DATE AND NAME OF PERSON MAKING CHANGE.

Notes Ck'd by D. M. Finley	Survey of Coyote Ck Diag.	F.B. 481 Pg. 85
Map No. B-633	W. O. Tape No. St'd °F.	
Office Work	Surveyed by L. S. Hammond	
Checked	Notes H. S. Johnson Date 12-29-31	
Date	Indexed A. C. Johnson	

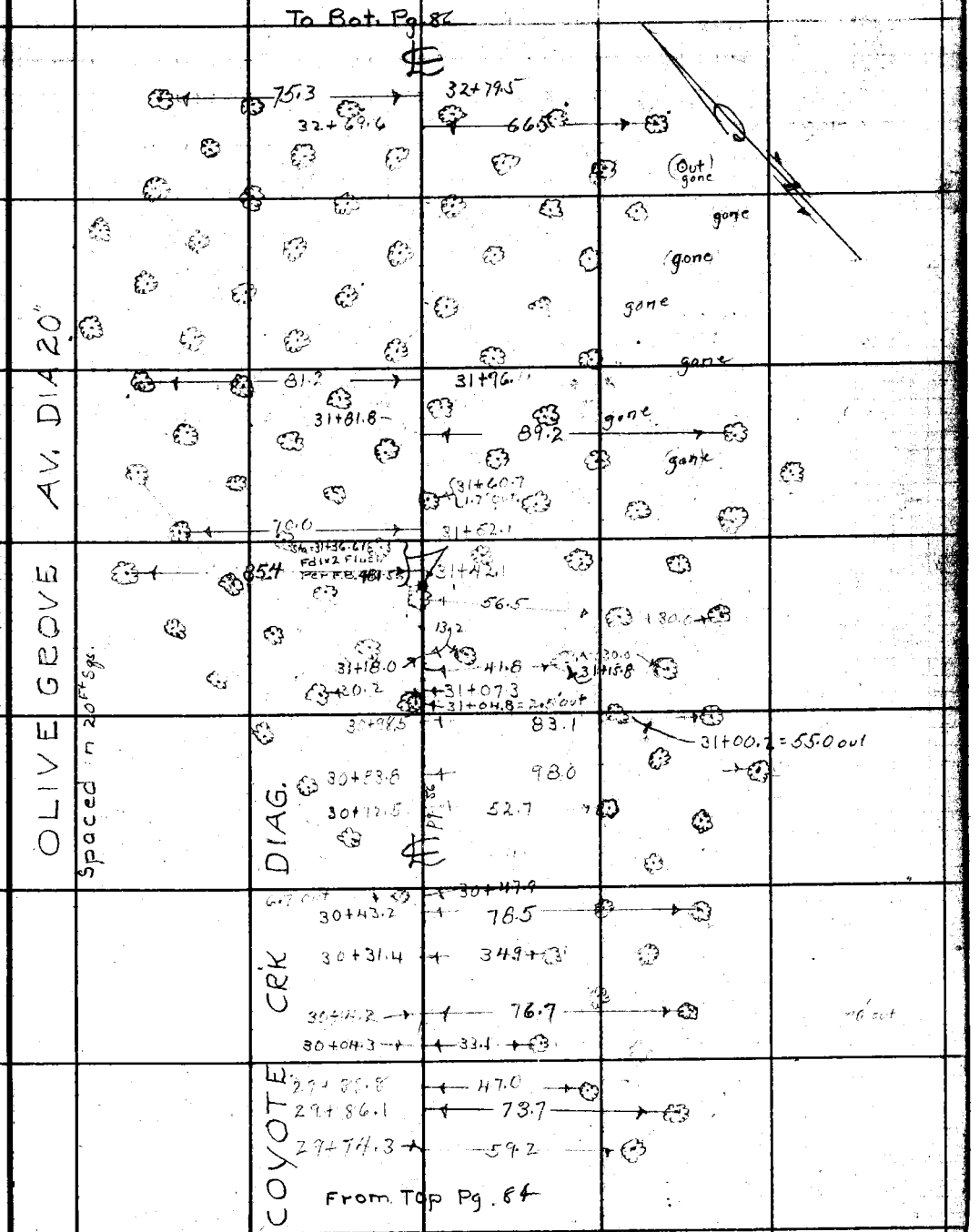

Note: ANY ADDITIONS OR CHANGES OF THIS SHEET MUST BE MADE OR CIRCLED IN Red Ink. WITH DATE AND NAME OF PERSON MAKING CHANGE.

Do not extend notes this side of this line

RETURN TO
LOS ANGELES COUNTY SURVEYOR
700 HALL OF RECORDS

FORM 247 10M 5-31

F.B. 481 Pg. 82

To Bot. Pg. 87

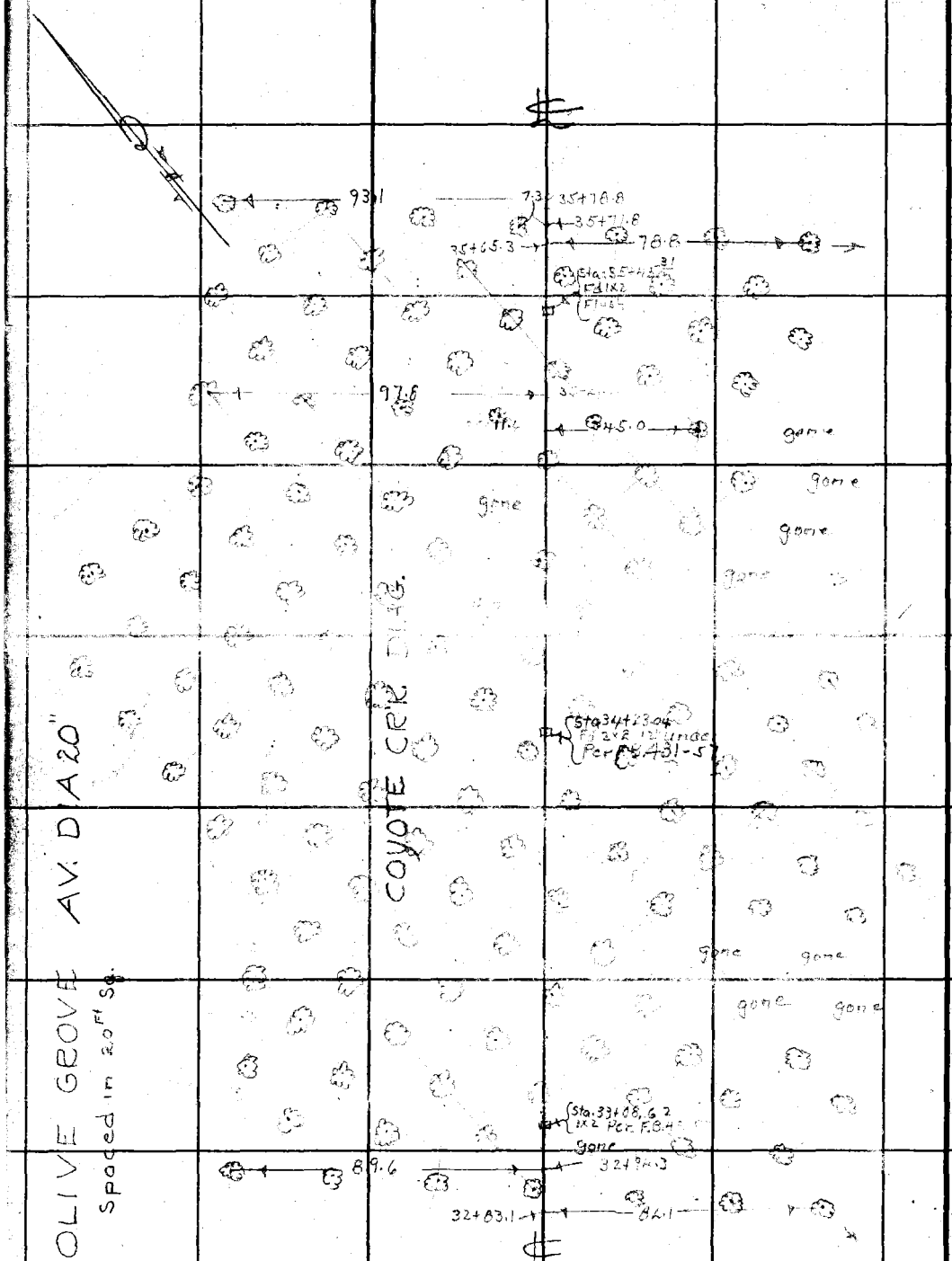

From Top Pg. 85

RETURN TO
LOS ANGELES COUNTY SURVEYOR
700 HALL OF RECORDS
Do not extend notes this side of this line

Note: ANY ADDITIONS OR CHANGES ON THIS SHEET MUST BE MADE OR CIRCLED IN Red Ink. WITH DATE AND NAME OF PERSON MAKING CHANGE.

Notes Ck'd by D. M. Finley	Survey of COYOTE CK DIAG.
Map No. B-633	W. O. 995 Tape No. ____ St'd ____ °F.
Office Work ____	Surveyed by L. S. Hammond
Checked ____	Notes H. S. Johnson Date 12-30-31
Date ____	Indexed A. C. Johnson

F.B. 481 Pg. 87

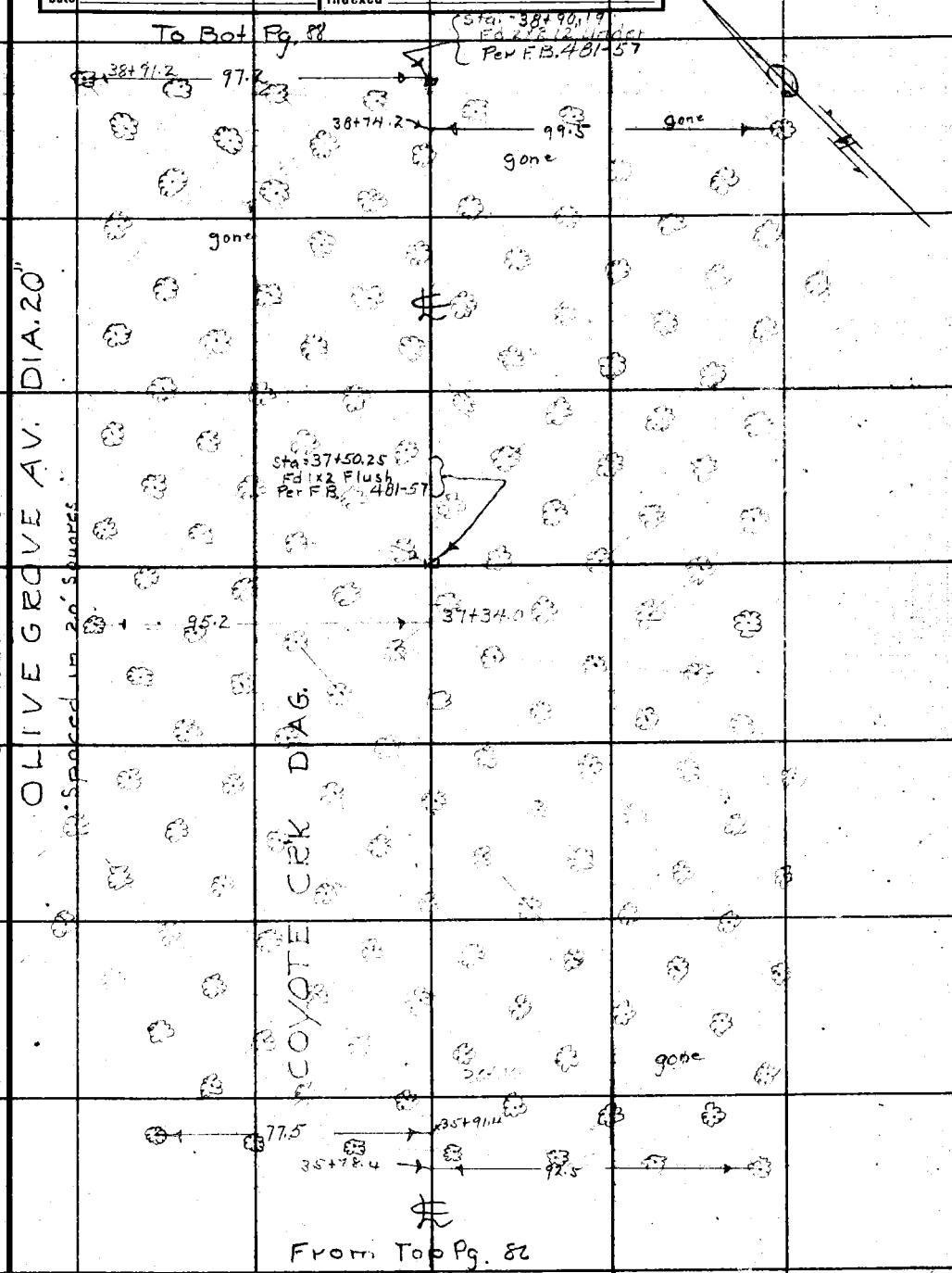

Note: ANY ADDITIONS OR CHANGES ON THIS SHEET MUST BE MADE OR CIRCLED IN Red Ink. WITH DATE AND NAME OF PERSON MAKING CHANGE.

Do not extend notes this side of this line

RETURN TO
LOS ANGELES COUNTY SURVEYOR
700 HALL OF RECORDS

FORM 247 10M 5-31

RETURN TO
LOS ANGELES COUNTY SURVEYOR
700 HALL OF RECORDS

Note: ANY ADDITIONS OR CHANGES ON THIS SHEET MUST BE MADE OR CIRCLED IN **Red Ink.** WITH DATE AND NAME OF PERSON MAKING CHANGE.

Do not extend notes this side of this line

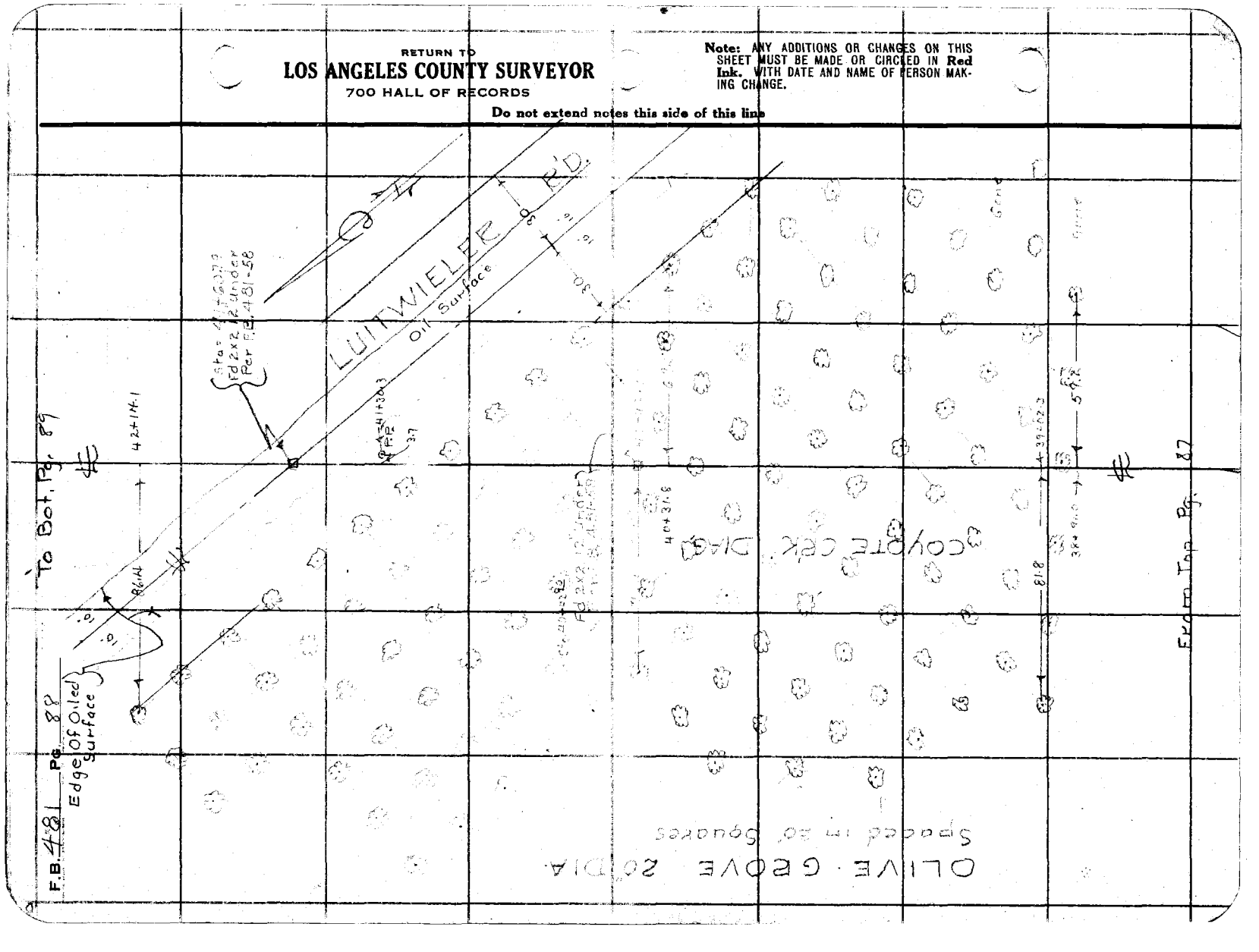

Notes Ck'd by D. M. Finley	Survey of Coyote Creek Diag
Map No. B-633	W. O. 995 Tape No. ____ St'd ____ °F.
Office Work	Surveyed by L. S. Hammond
Checked	Notes H. S. Johnson Date 12-31-31
Date	Indexed A. C. Johnson

F.B. 481 Pg. 89

To bot. page 91

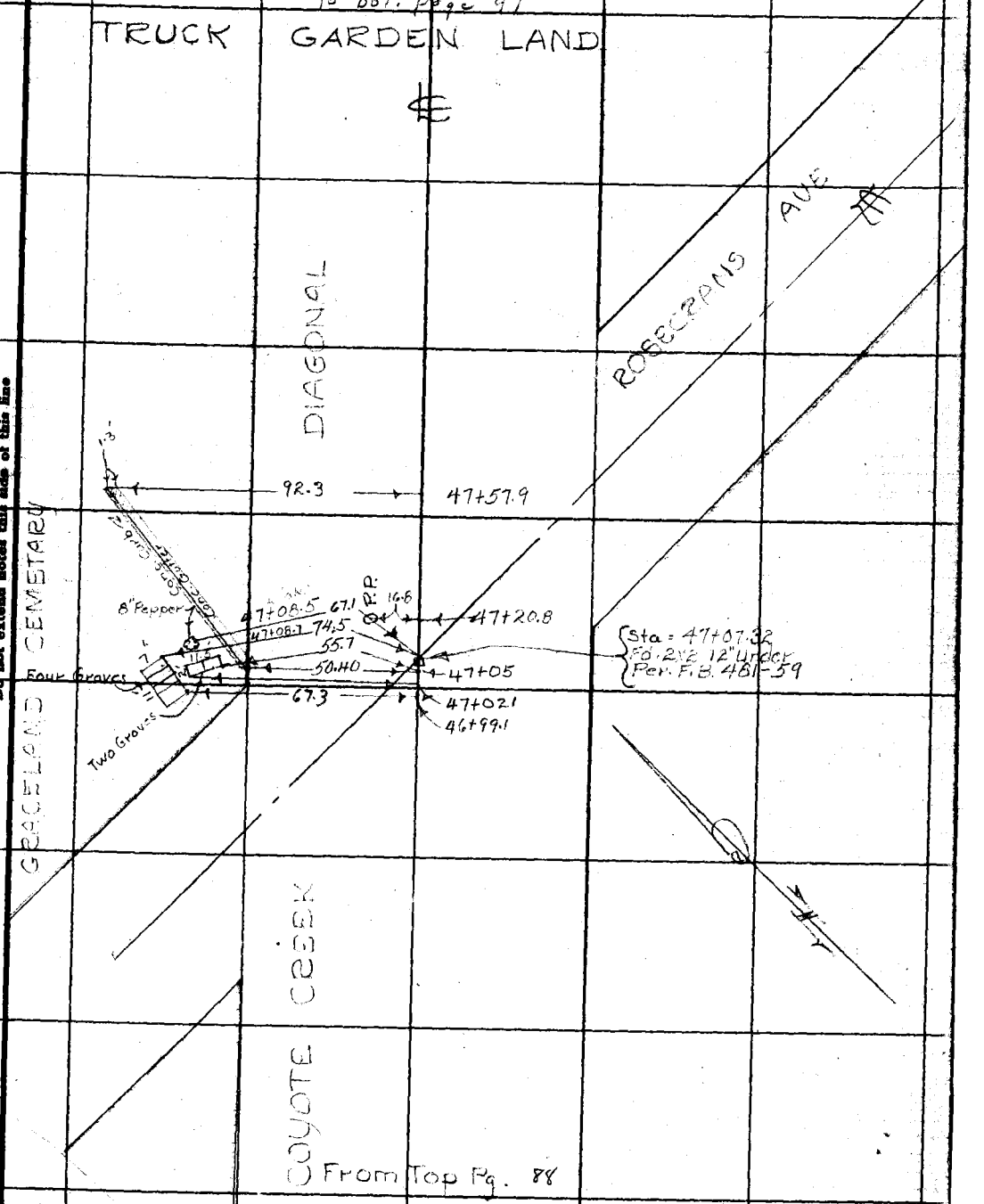

From Top Pg. 88

Note: ANY ADDITIONS OR CHANGES ON THIS SHEET MUST BE MADE OR CIRCLED IN Red Ink. WITH DATE AND NAME OF PERSON MAKING CHANGE.

Do not extend notes this side of this line

RETURN TO
LOS ANGELES COUNTY SURVEYOR
700 HALL OF RECORDS

FORM 247 10M 8-31

RETURN TO

LOS ANGELES COUNTY SURVEYOR

700 HALL OF RECORDS

Note: ANY ADDITIONS OR CHANGES ON THIS SHEET MUST BE MADE OR CIRCLED IN **Red Ink.** WITH DATE AND NAME OF PERSON MAKING CHANGE.

Do not extend notes this side of this line

F.B. 481 Pg 20

Notes Ck'd by D. M. Finley
Map No. B-693
Office Work
Checked
Date

Survey of Coyote Ck-Diag Div 3
W. O. 925 Tape No. Std OF.
Surveyed by L S Hammond
Notes L.S.H. Date Dec 1931
Indexed A. C. Johnson

F.B. 481 Pg. 91

To bot. page 92

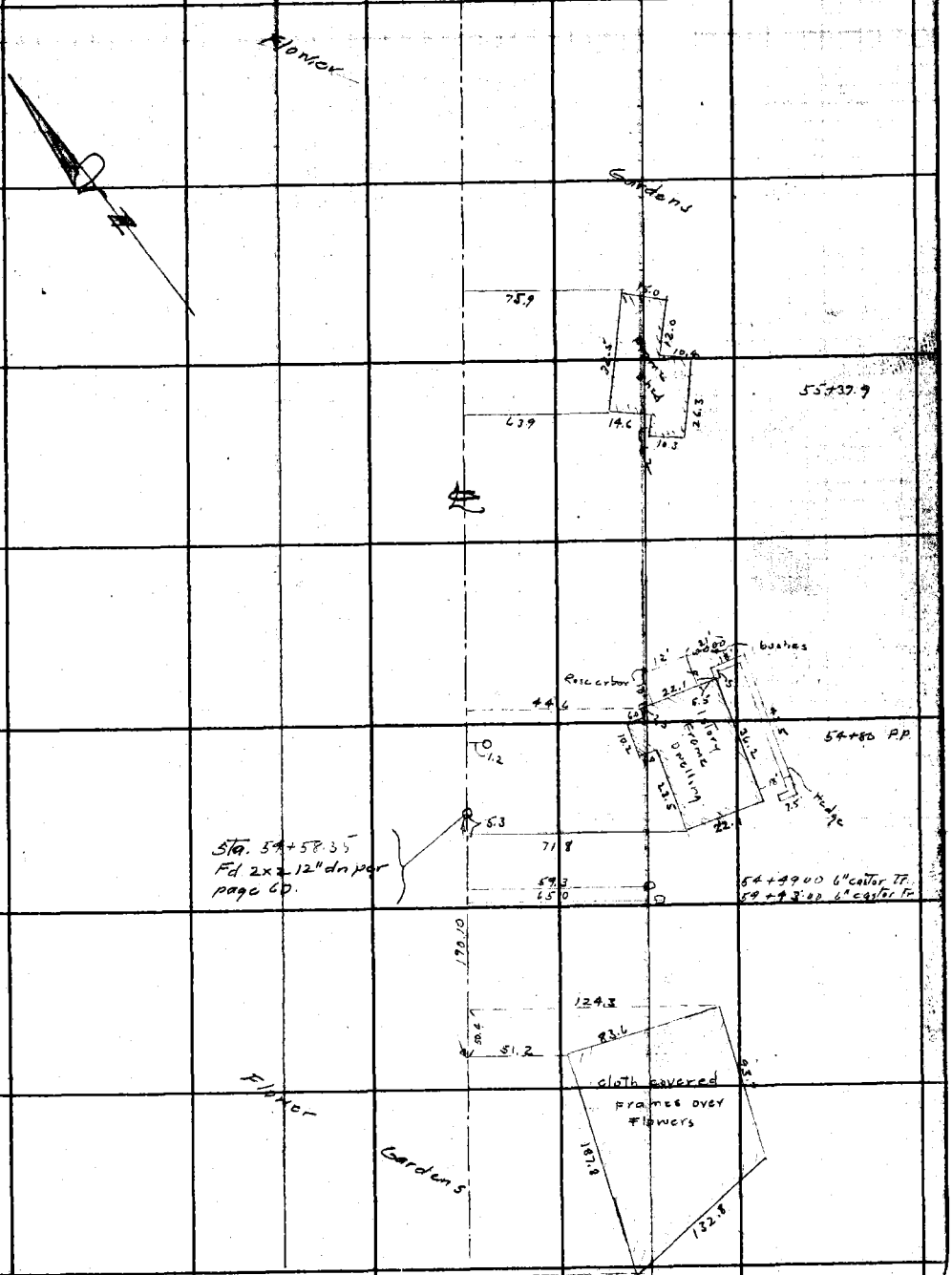

From Top page 89

RETURN TO
LOS ANGELES COUNTY SURVEYOR
700 HALL OF RECORDS
Do not extend notes this side of this line

Note: ANY ADDITIONS OR CHANGES ON THIS SHEET MUST BE MADE OR CIRCLED IN Red Ink, WITH DATE AND NAME OF PERSON MAKING CHANGE.

FORM 247 (OM 5-31)

F.B. 481 Pg. 92

To bot page 93

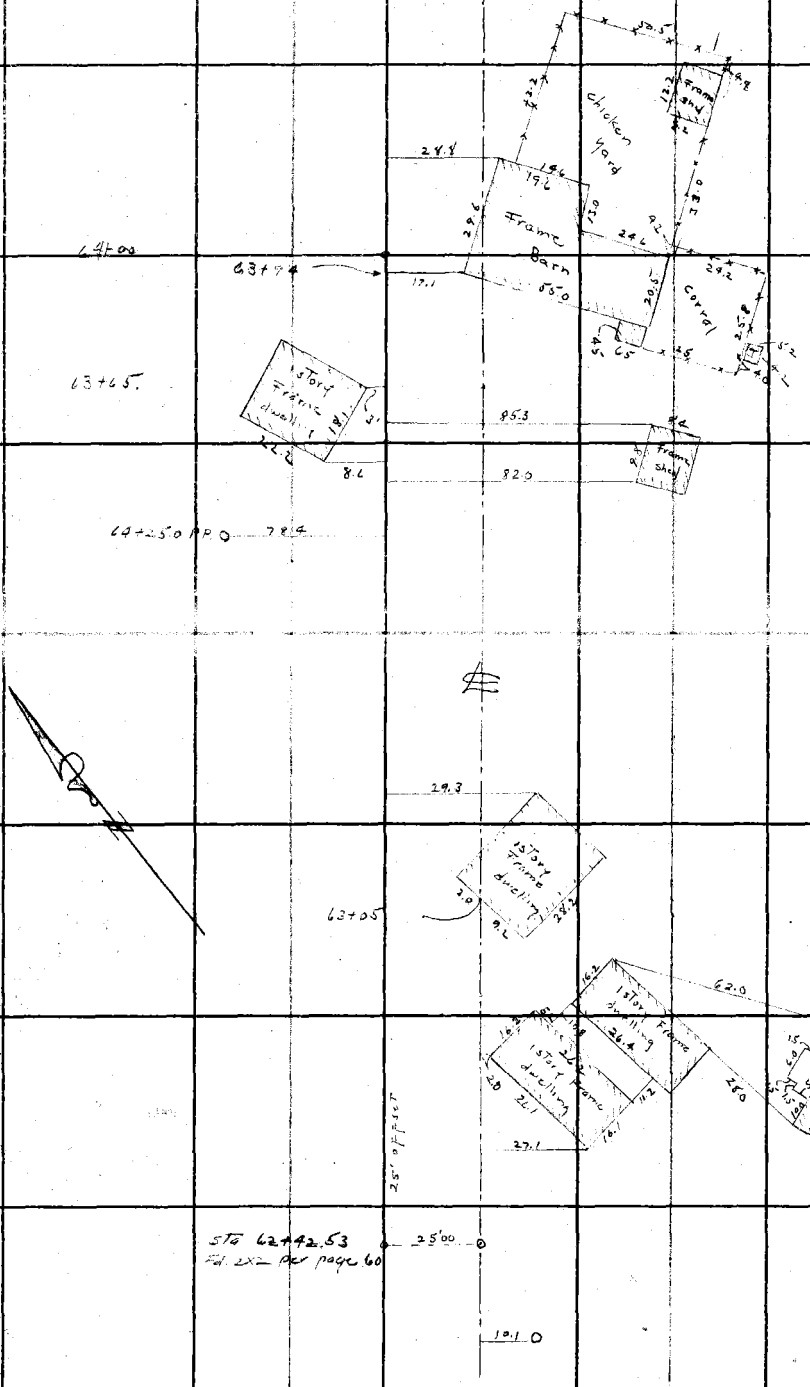

From Top page 91

RETURN TO
LOS ANGELES COUNTY SURVEYOR
700 HALL OF RECORDS

Do not extend notes this side of this line

Note: ANY ADDITIONS OR CHANGES ON THIS SHEET MUST BE MADE OR CIRCLED IN Red Ink. WITH DATE AND NAME OF PERSON MAKING CHANGE.

Notes Ch'd by D. M. Finley	Survey of COYOTE CR'K DIAG
Map No. B-633	W. O. 995 Tape No. ____ St'd ____ °F.
Office Work	Surveyed by L S Hammond
Checked	Notes H.S Johnson Date 1-5-32
Date	Indexed A. C. Johnson

F.B. 481 Pg. 93

To bot. page 96

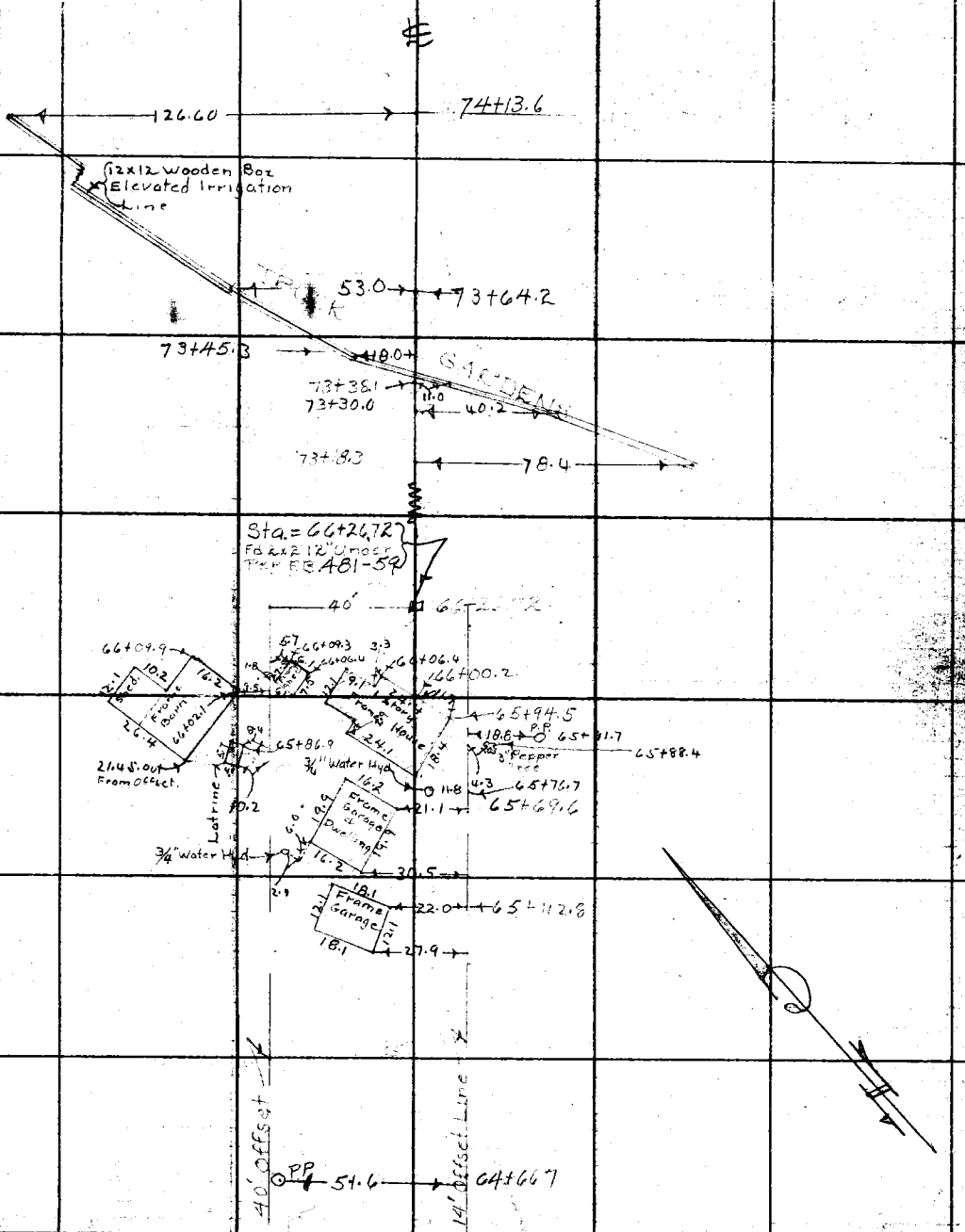

From Top page 92

Note: ANY ADDITIONS OR CHANGES ON THIS SHEET MUST BE MADE OR CIRCLED IN Red Ink. WITH DATE AND NAME OF PERSON MAKING CHANGE.

RETURN TO
LOS ANGELES COUNTY SURVEYOR
700 HALL OF RECORDS

Do not extend notes this side of this line

FORM 247 10M 5-31

RETURN TO
LOS ANGELES COUNTY SURVEYOR
700 HALL OF RECORDS

Note: ANY ADDITIONS OR CHANGES ON THIS SHEET MUST BE MADE OR CIRCLED IN **Red Ink.** WITH DATE AND NAME OF PERSON MAKING CHANGE.

Do not extend notes this side of this line

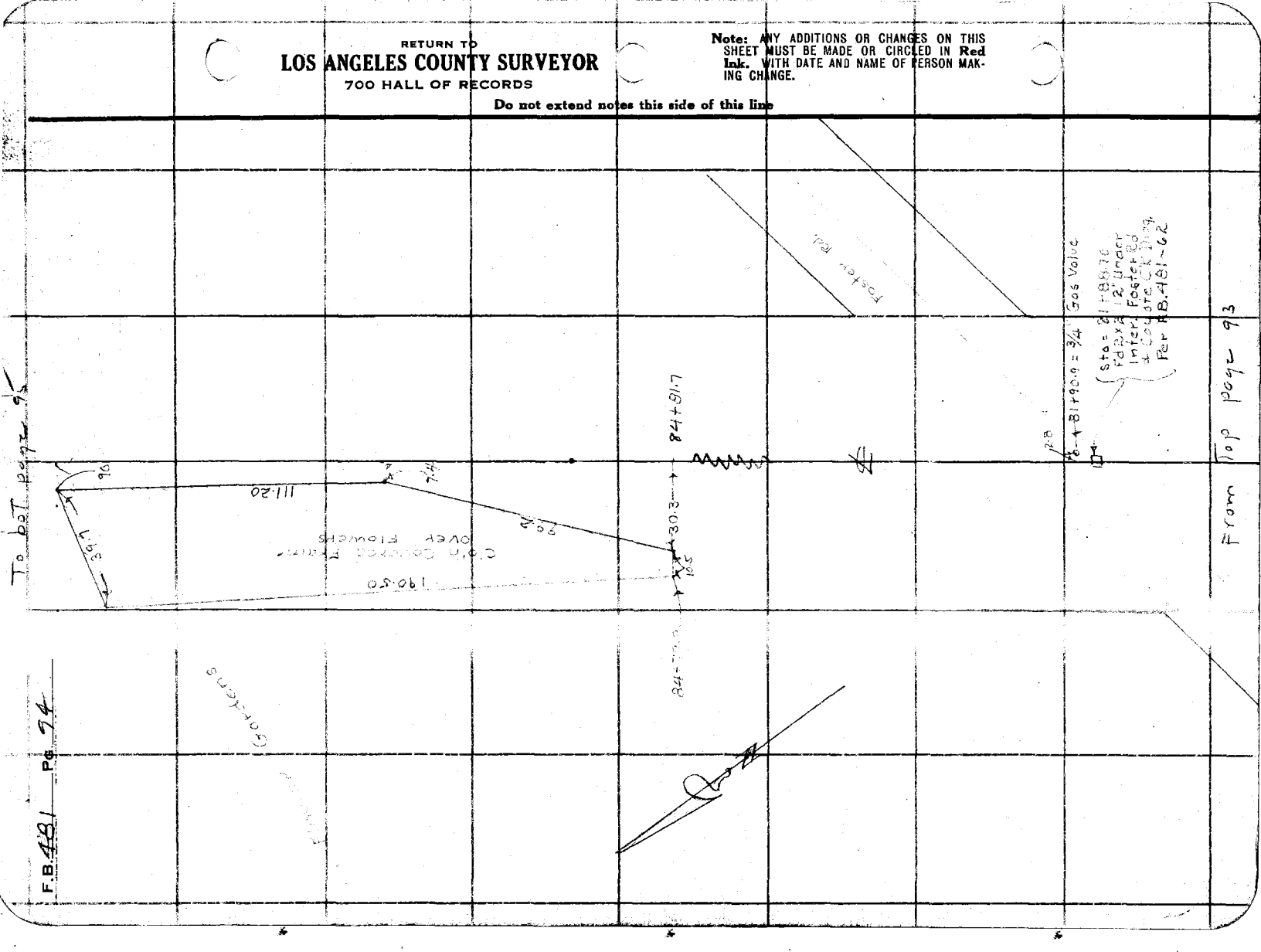

Notes Ck'd by D. M. Finley
Map No. B-633
Office Work
Checked
Date

Survey of Coyote Cr'k Ditch
W. O. 995 Tape No. St'd °F.
Surveyed by L. S. Hammond
Notes H. S. Johnson Date 1-5-32
Indexed A. C. Johnson

F.B. 481 Pg. 95

To bot page 96

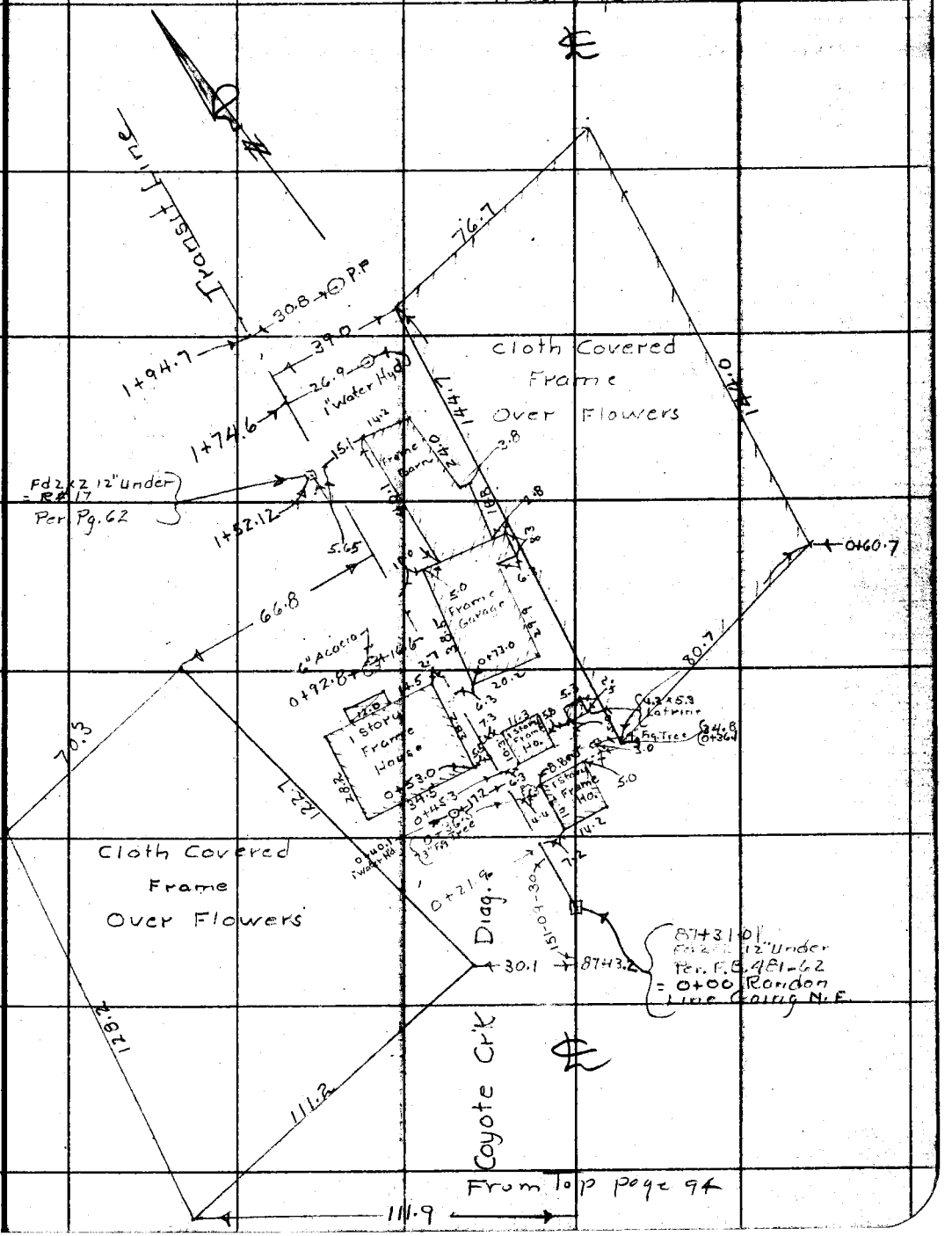

RETURN TO
LOS ANGELES COUNTY SURVEYOR
700 HALL OF RECORDS
Do not extend notes this side of this line

Note: ANY ADDITIONS OR CHANGES ON THIS SHEET MUST BE MADE OR CIRCLED IN Red Ink WITH DATE AND NAME OF PERSON MAKING CHANGE.

FORM 247 10M 8-31

To boT page 97

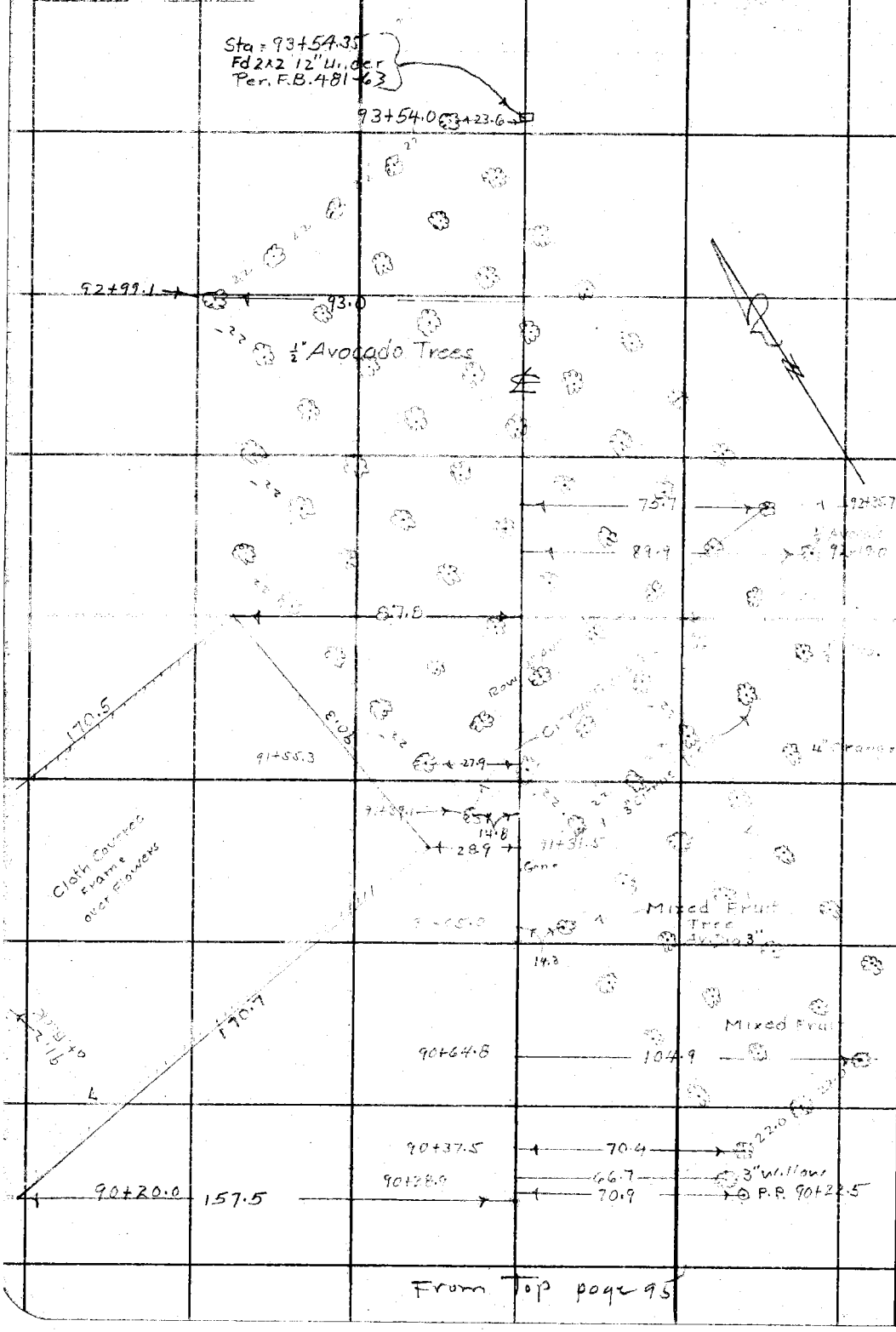

From Top page 95

RETURN TO
LOS ANGELES COUNTY SURVEYOR
700 HALL OF RECORDS
Do not extend notes this side of this line
Note: ANY ADDITIONS OR CHANGES ON THIS SHEET MUST BE MADE OR CIRCLED IN Red Ink. WITH DATE AND NAME OF PERSON MAKING CHANGE.

Notes Ck'd by D. M. Finley
Map No. B-633
Office Work
Checked
Date

Survey of COYOTE CRK DIAG. F.B. 481 Pg. 97
W. O. 995 Tape No. St'd °F.
Surveyed by L. S. Hammond
Notes H. S. Johnson Date 1/6/32
Indexed A. C. Johnson

To Rt. Side Pg. 98

101+21.3 ← 48.8 → 0 12" Conc. Std. Pipe

101+00

Coyote Crk Diag.

Sta. = 99+74.67
Fd. 2X2 12" under
Per F.B. 481-63

Truck Gardens

12" Conc. Std. P. ← 61.0' → 99+00.5

Truck Gardens

95+55.6 ← 59.1 →

95+31.8 ← 42.9 → 77.4 →
95+30.7

2" Avocado Trees

95+07.2 ← 69.5 →
95+02.9 ← 32.6 →

94+87.7 ← 66.4 →

From Top page 96

Note: ANY ADDITIONS OR CHANGES ON THIS SHEET MUST BE MADE OR CIRCLED IN Red Ink. WITH DATE AND NAME OF PERSON MAKING CHANGE.

Do not extend notes this side of this line

RETURN TO
LOS ANGELES COUNTY SURVEYOR
700 HALL OF RECORDS

FORM 247 10M 8-31

RETURN TO
LOS ANGELES COUNTY SURVEYOR
700 HALL OF RECORDS

Note: ANY ADDITIONS OR CHANGES ON THIS SHEET MUST BE MADE OR CIRCLED IN **Red Ink.** WITH DATE AND NAME OF PERSON MAKING CHANGE.

Do not extend notes this side of this line

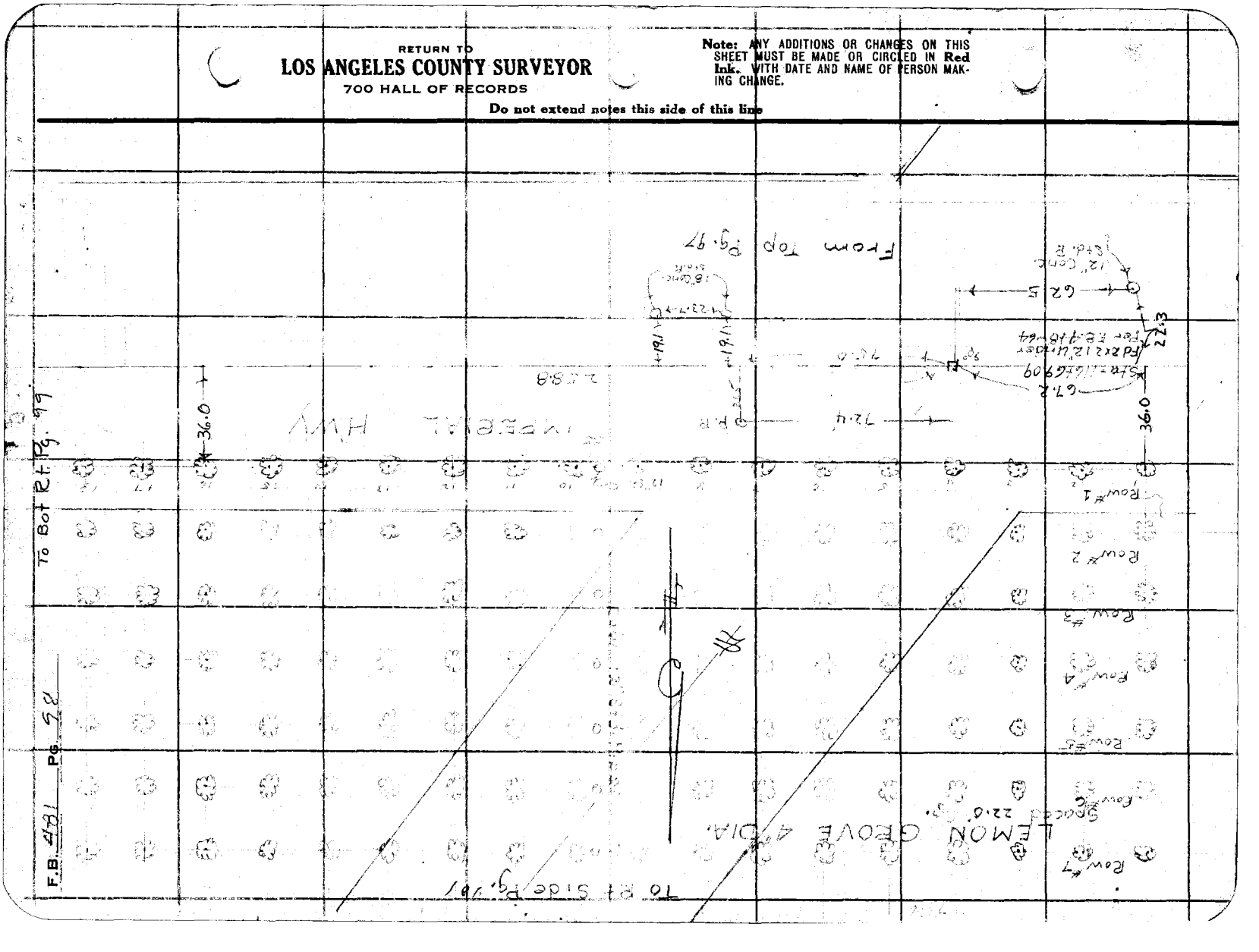

Notes Ck'd by D. M. Finley	Survey of Coyote Crk Diag.
Map No. B-633	W. O. 995 Tape No. ____ St'd ____ °F.
Office Work ____	Surveyed by L. S. Hammond
Checked ____	Notes H. S. Johnson Date Jan 1932
Date ____	Indexed A. C. Johnson

F.B. 481 Pg. 98

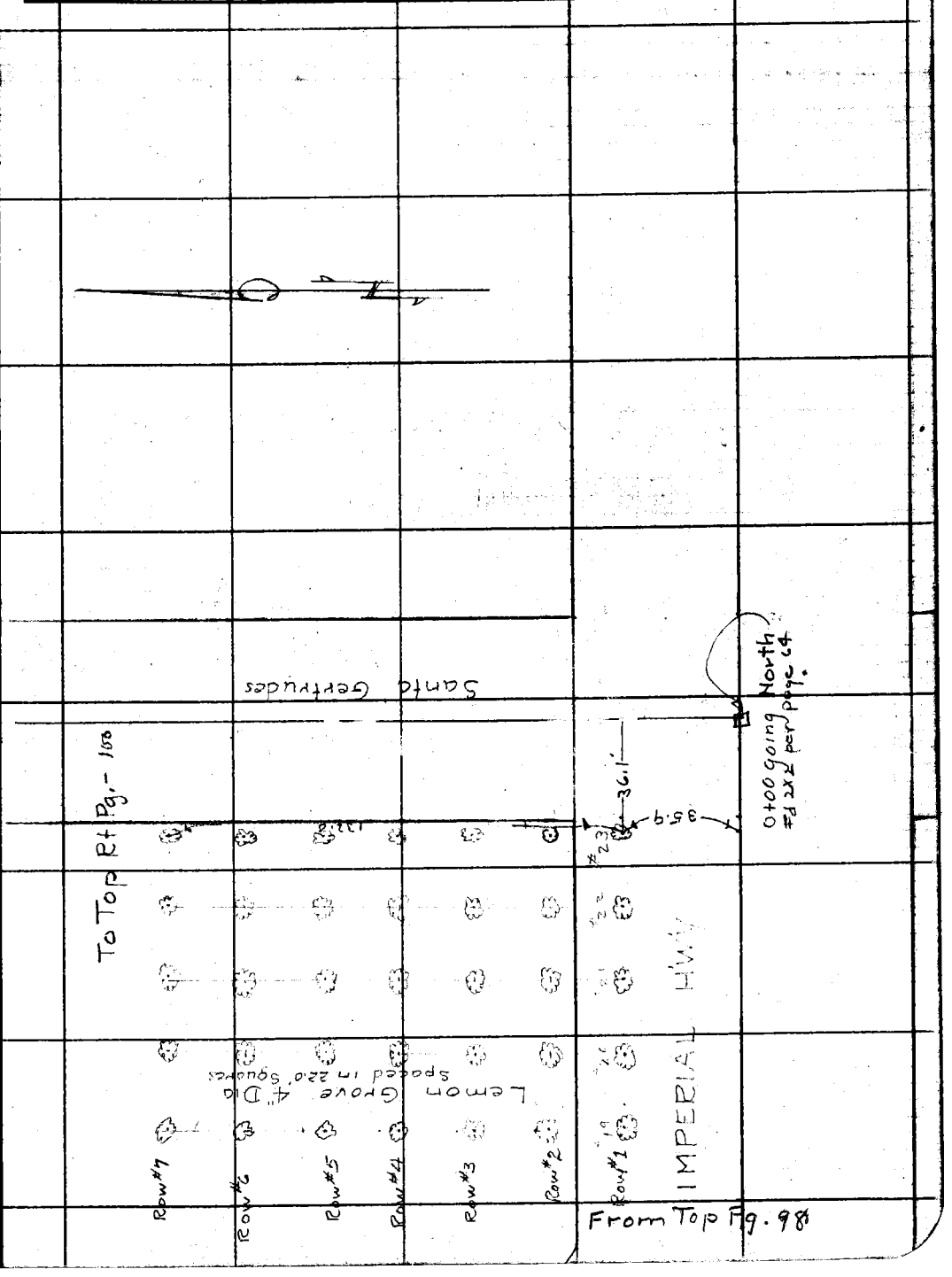

Note: ANY ADDITIONS OR CHANGES ON THIS SHEET MUST BE MADE OR CIRCLED IN Red Ink. WITH DATE AND NAME OF PERSON MAKING CHANGE.

RETURN TO
LOS ANGELES COUNTY SURVEYOR
700 HALL OF RECORDS

Do not extend notes this side of this line

FORM 247 10M 5-31

RETURN TO
LOS ANGELES COUNTY SURVEYOR
700 HALL OF RECORDS

Note: ANY ADDITIONS OR CHANGES ON THIS SHEET MUST BE MADE OR CIRCLED IN **Red Ink.** WITH DATE AND NAME OF PERSON MAKING CHANGE.

Do not extend notes this side of this line

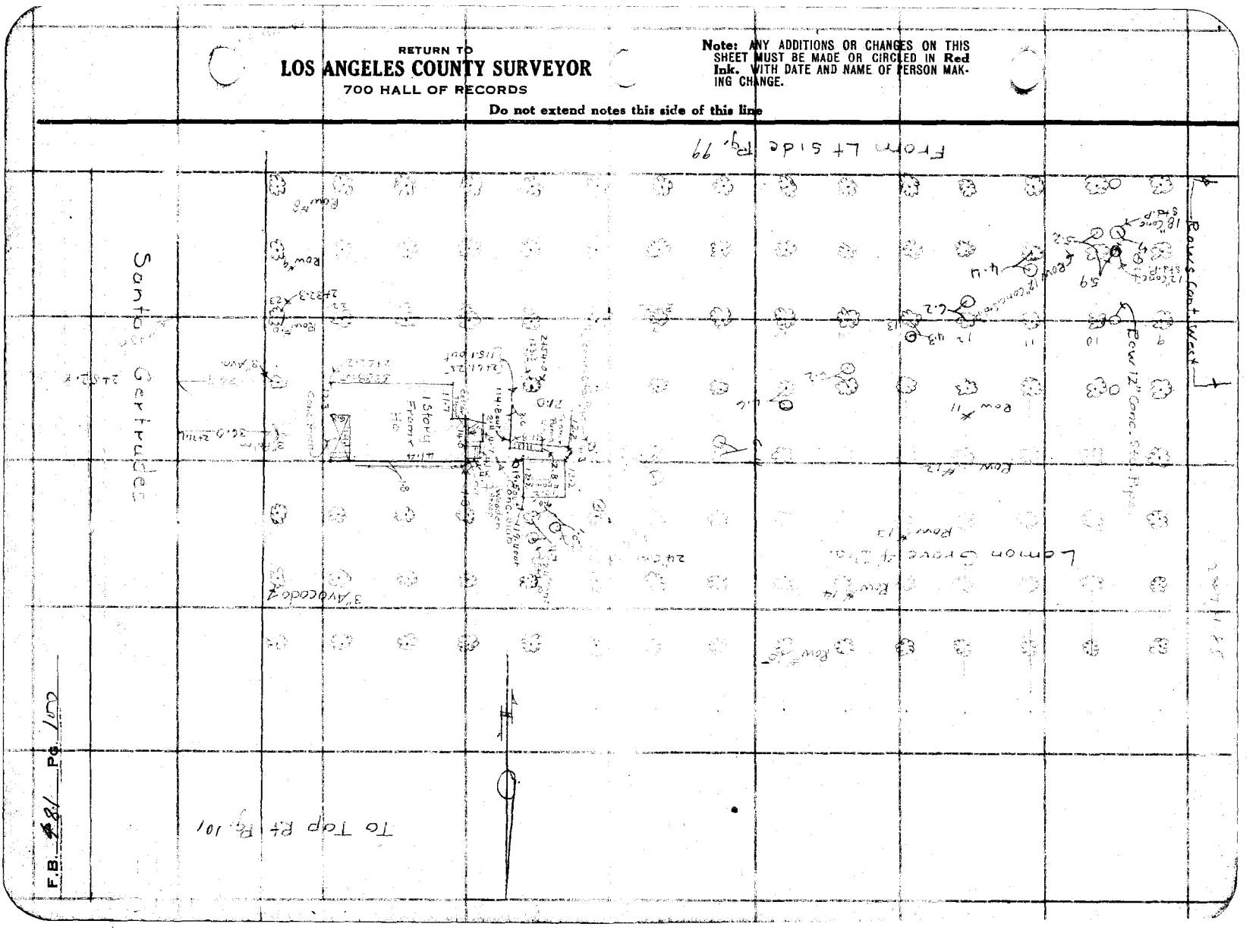

F.B. 481 Pg. 100

FORM 247 10M 5-31

RETURN TO
LOS ANGELES COUNTY SURVEYOR
700 HALL OF RECORDS

Note: ANY ADDITIONS OR CHANGES ON THIS SHEET MUST BE MADE OR CIRCLED IN Red Ink. WITH DATE AND NAME OF PERSON MAKING CHANGE.

Do not extend notes this side of this line

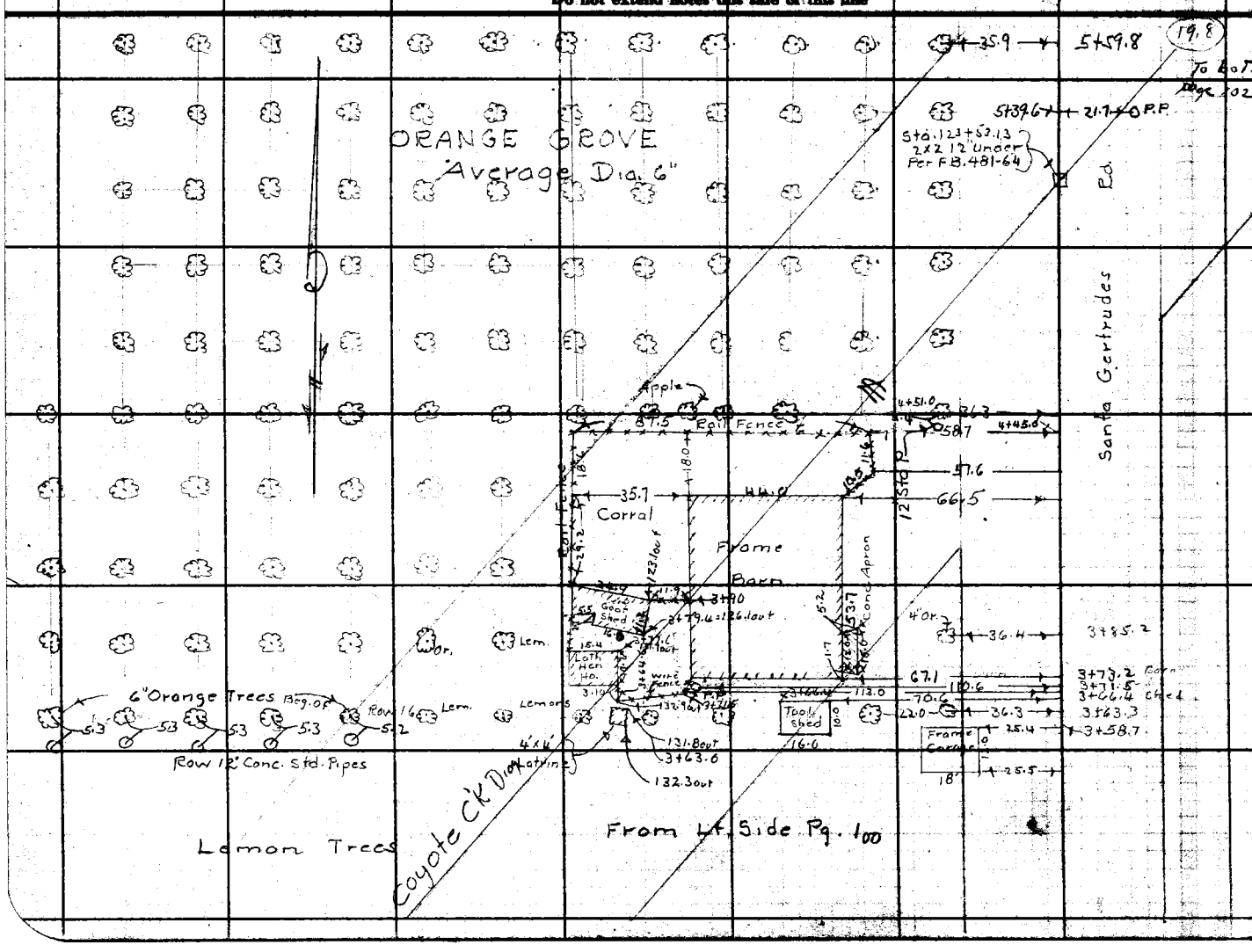

Notes Ch'd by D. M. Finley
Map No. B-633
Office Work
Checked
Date

Survey of Coyote Ck Diag Dist
W. O. 995 Tape No. Std of
Surveyed by L. S. Hammond
Notes L. S. H. Date Jan 1972
Indexed A. C. Johnson

F.B. 481 Page 1

F.B. 481 Pg. 102

To bot page 103

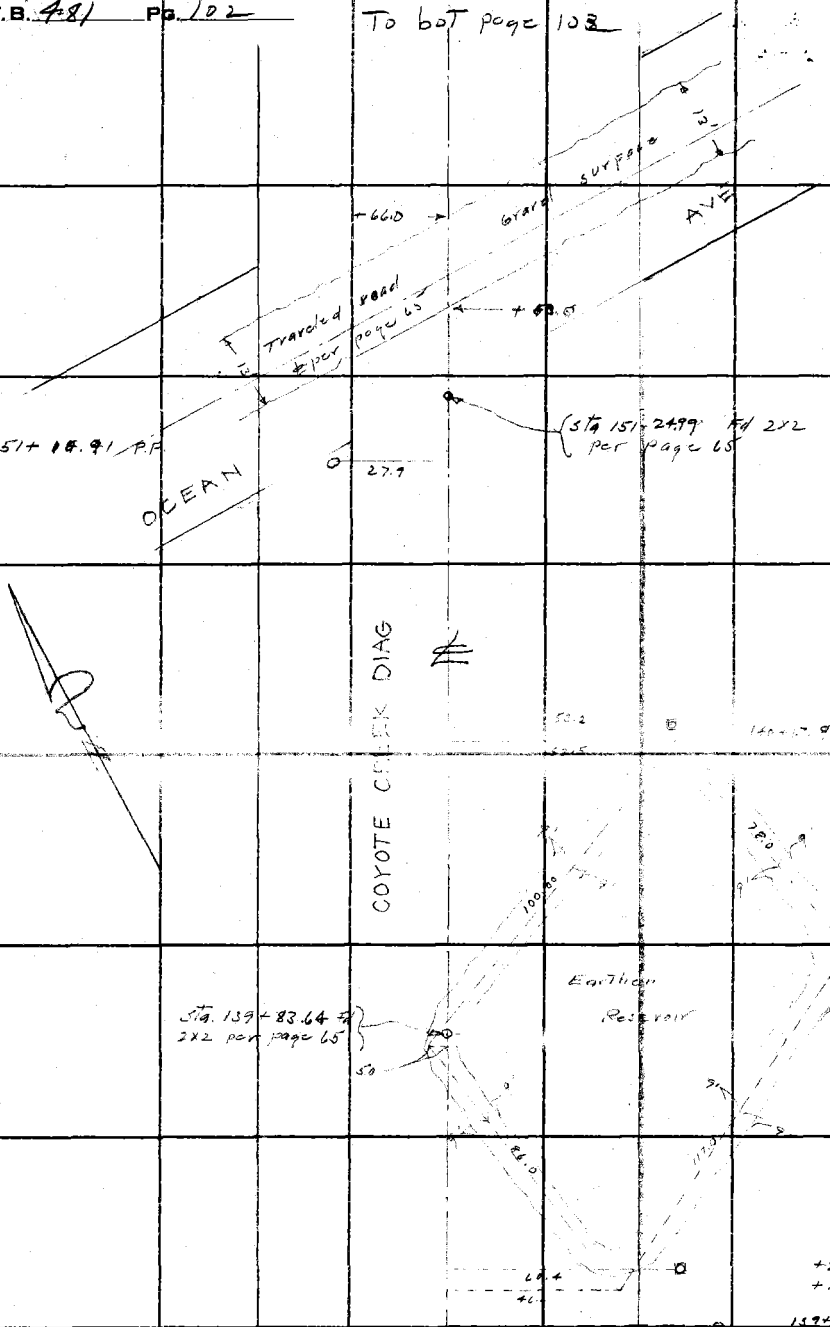

From Top left page 101

RETURN TO
LOS ANGELES COUNTY SURVEYOR
700 HALL OF RECORDS

Do not extend notes this side of this line

Note: ANY ADDITIONS OR CHANGES ON THIS SHEET MUST BE MADE OR CIRCLED IN Red Ink. WITH DATE AND NAME OF PERSON MAKING CHANGE.

Notes Ck'd by D. M. Finley	Survey of Coyote Ck. Diag. Div 3	F.B. 481 Pg. 103
Map No. B-633	W. O. 995 Tape No. St'd °F.	
Office Work	Surveyed by L. S. Hammond	
Checked	Notes L. S. H. Date Jan 1932	
Date	Indexed A. C. Johnson	

To bot page 104

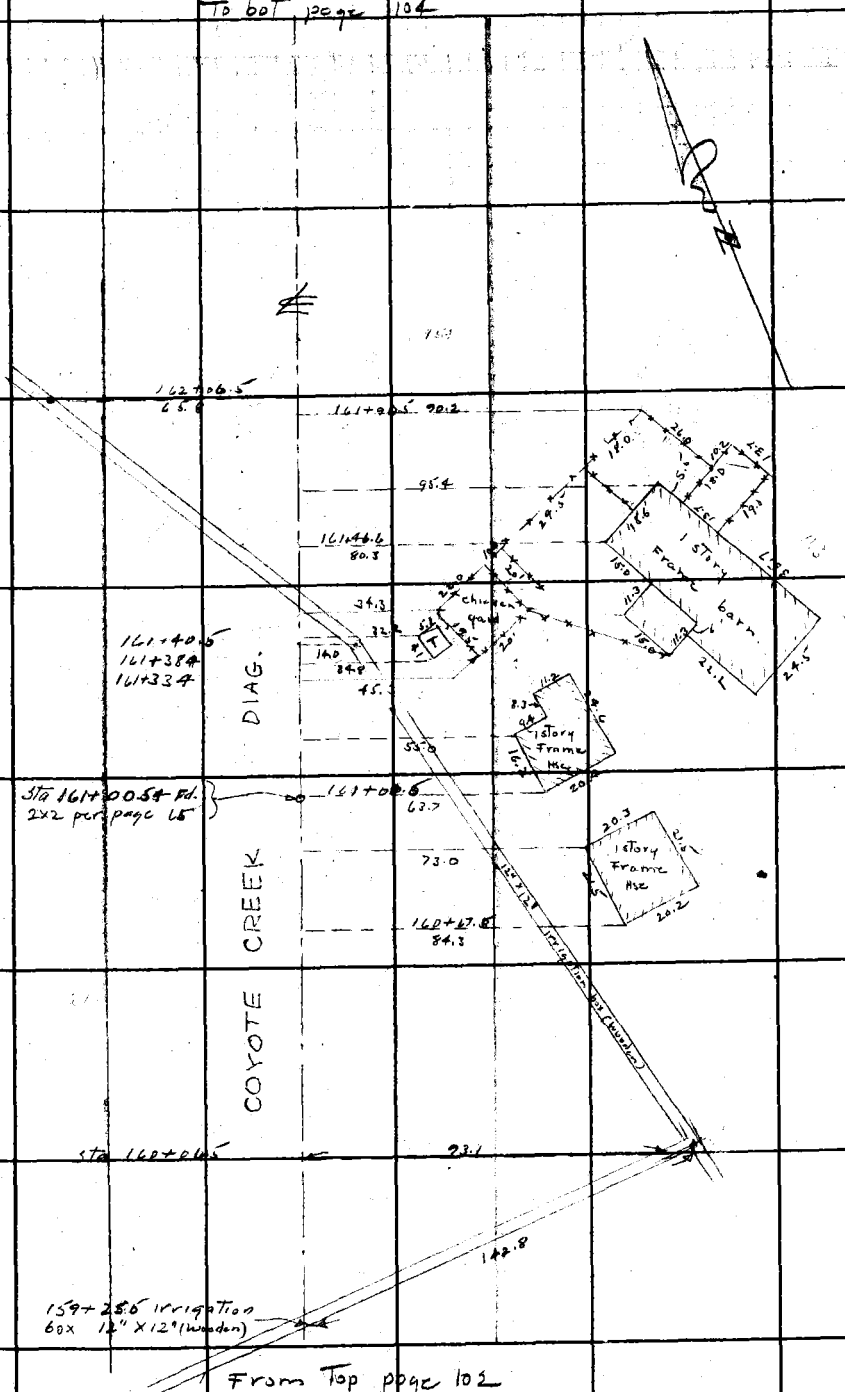

From Top page 102

Note: ANY ADDITIONS OR CHANGES ON THIS SHEET MUST BE MADE OR CIRCLED IN Red Ink. WITH DATE AND NAME OF PERSON MAKING CHANGE.

RETURN TO
LOS ANGELES COUNTY SURVEYOR
700 HALL OF RECORDS
Do not extend notes this side of this line

FORM 247 10M 5-31

To bot page 105

F.B. 481 Pg. 104

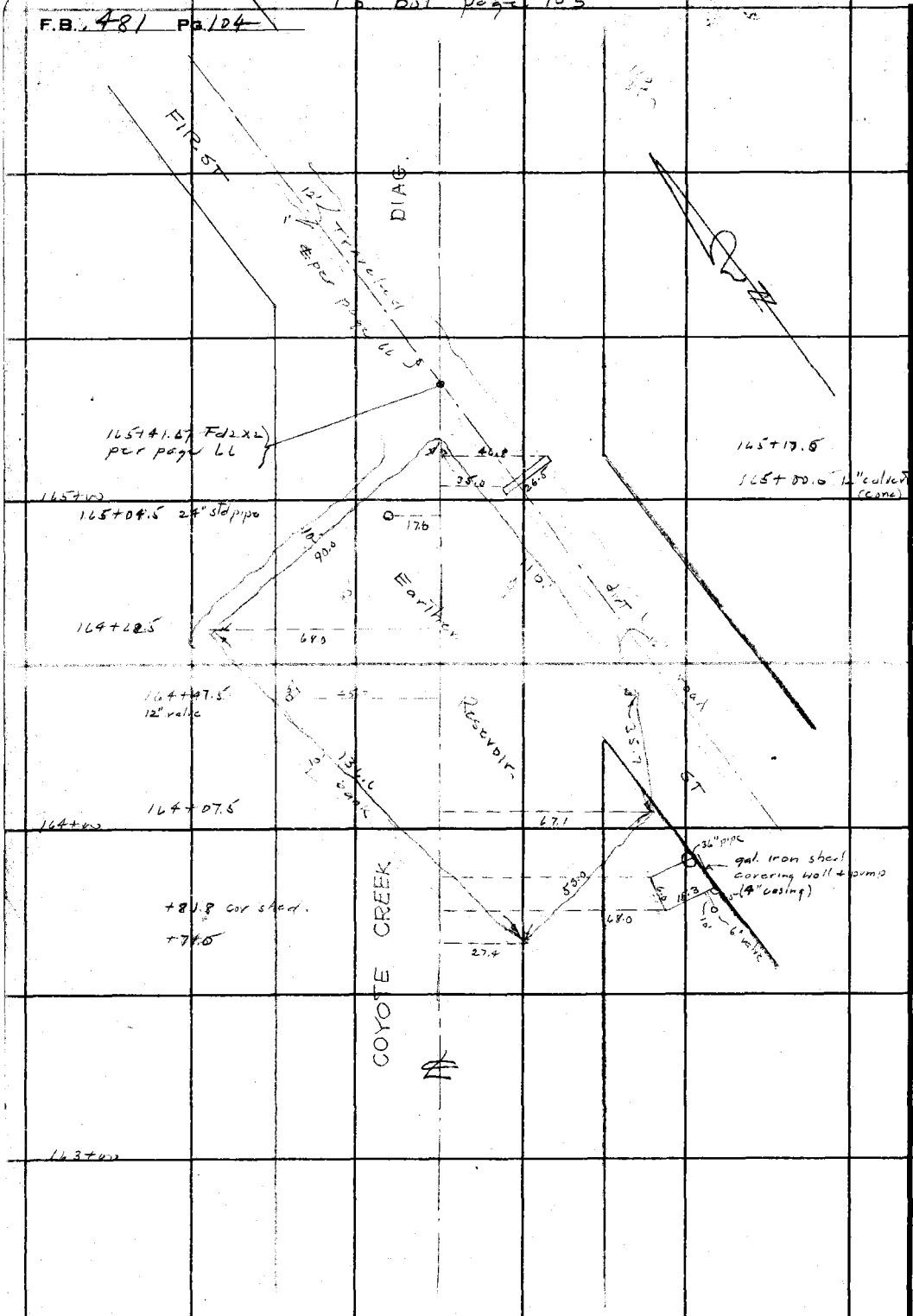

RETURN TO
LOS ANGELES COUNTY SURVEYOR
700 HALL OF RECORDS

Do not extend notes this side of this line

Note: ANY ADDITIONS OR CHANGES ON THIS SHEET MUST BE MADE OR CIRCLED IN Red Ink. WITH DATE AND NAME OF PERSON MAKING CHANGE.

Notes Ck'd by D. M. Finley	Survey of Coyote Ck. Diag. Div. 3	F.B. 484	Pg. 105
Map No. B-633	W. O. 995 Tape No.	St'd °F.	
Office Work	Surveyed by L. S. Hammond		
Checked	Notes L. S. H.	Date Dec 1931	
Date	Indexed A. C. Johnson		

To bot page 104

Note: ANY ADDITIONS OR CHANGES ON THIS SHEET MUST BE MADE OR CIRCLED IN Red Ink. WITH DATE AND NAME OF PERSON MAKING CHANGE.

RETURN TO
LOS ANGELES COUNTY SURVEYOR
700 HALL OF RECORDS

Do not extend notes this side of this line

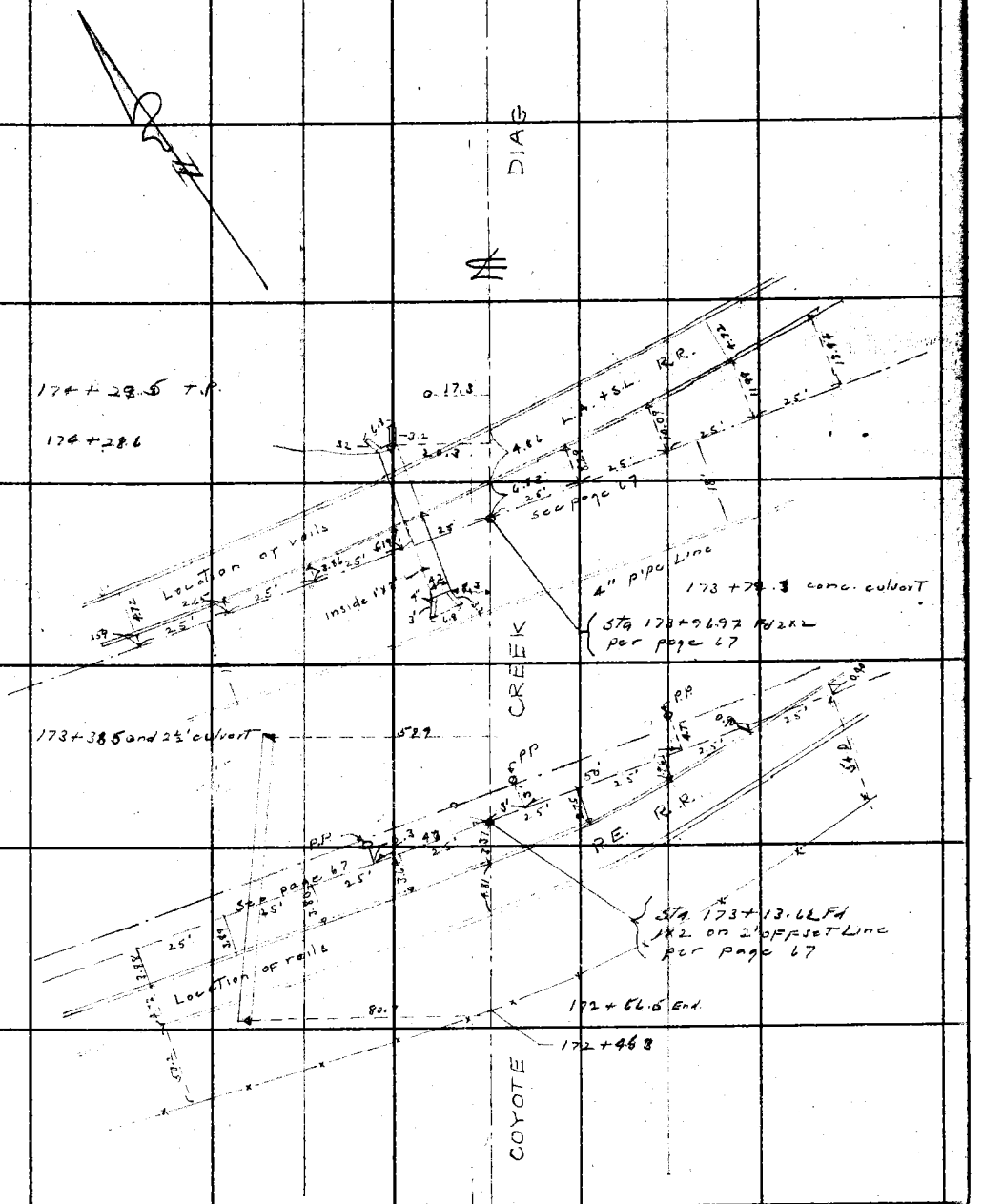

From Top page 104

FORM 247 10M 5-31

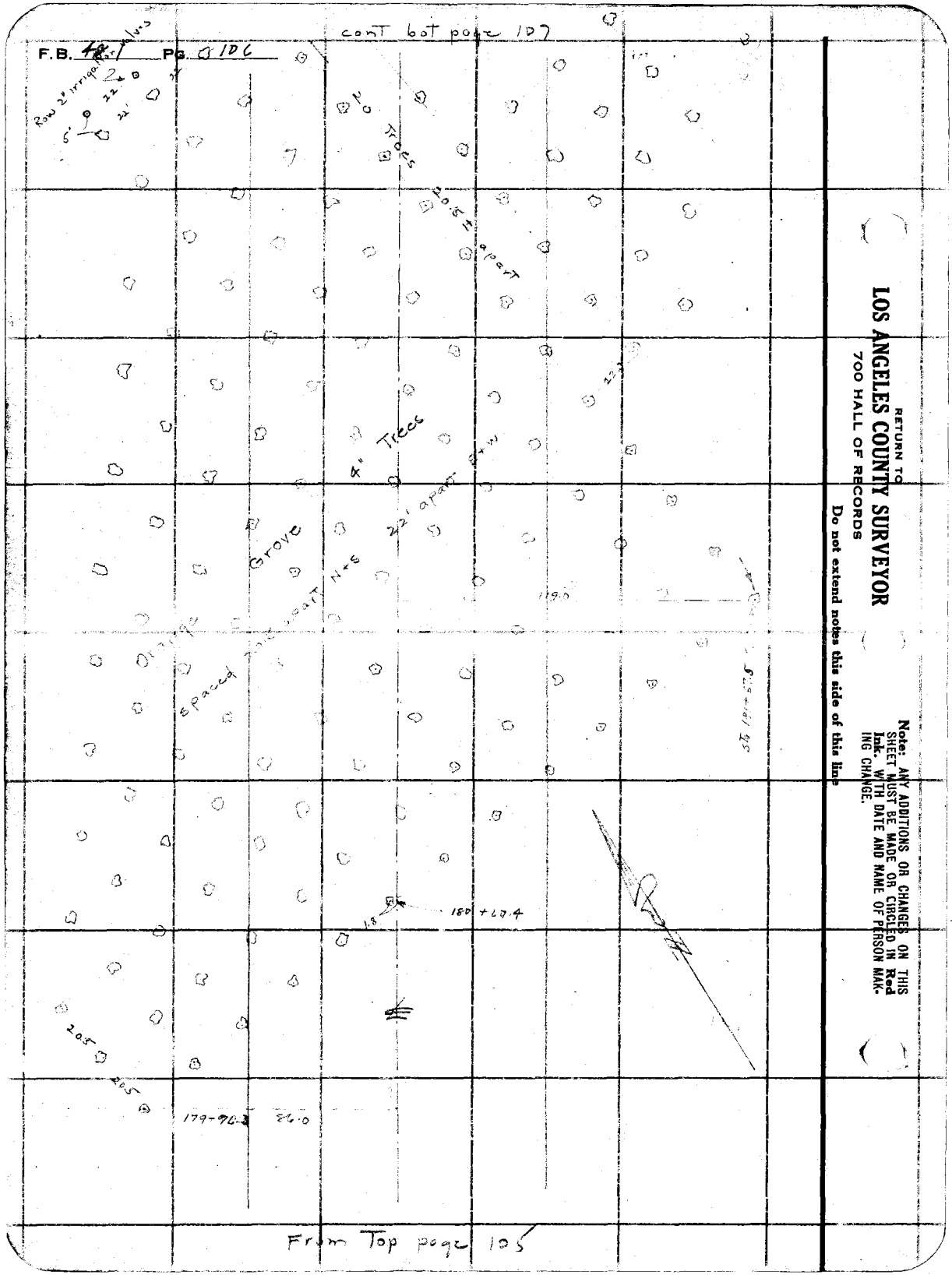
cont bot page 107
F.B. 48.1 PG. 106
Row 2" irrigation valves
5'
22'
22'
20 Trees
20.5± apart
4" Trees
22' apart E+W
Grove
spaced 20.5 apart N+S
119.0
180+67.4
1.8
205
205
179+96.3
86.0
From Top page 105
RETURN TO
LOS ANGELES COUNTY SURVEYOR
700 HALL OF RECORDS
Do not extend notes this side of this line
Note: ANY ADDITIONS OR CHANGES ON THIS SHEET MUST BE MADE OR CIRCLED IN Red Ink. WITH DATE AND NAME OF PERSON MAKING CHANGE.

Notes Ck'd by D. M. Finley	Survey of Compton Crk Diversion Dik 3
Map No. B-633	W. O. 995 Tape No. St'd °F.
Office Work	Surveyed by L. S. Hammond
Checked	Notes L S H Date Dec 1932
Date	Indexed A. C. Johnson

F.B. 481 Pg. 107

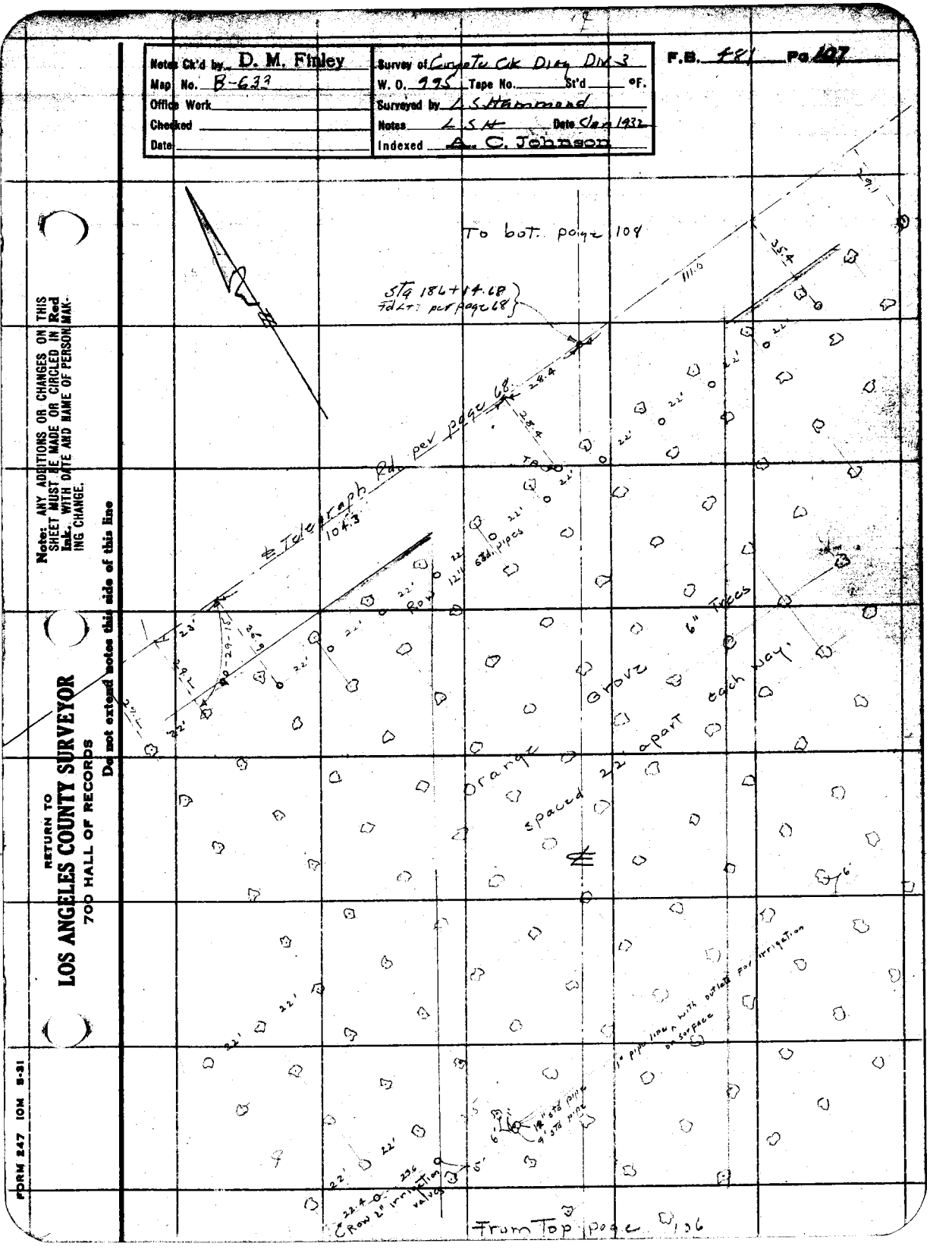

Note: ANY ADDITIONS OR CHANGES ON THIS SHEET MUST BE MADE OR CIRCLED IN Red Ink, WITH DATE AND NAME OF PERSON MAKING CHANGE.

Do not extend notes this side of this line

RETURN TO
LOS ANGELES COUNTY SURVEYOR
700 HALL OF RECORDS

FORM 247 10M 8-31

RETURN TO

LOS ANGELES COUNTY SURVEYOR

700 HALL OF RECORDS

Note: ANY ADDITIONS OR CHANGES ON THIS SHEET MUST BE MADE OR CIRCLED IN **Red Ink.** WITH DATE AND NAME OF PERSON MAKING CHANGE.

Do not extend notes this side of this line

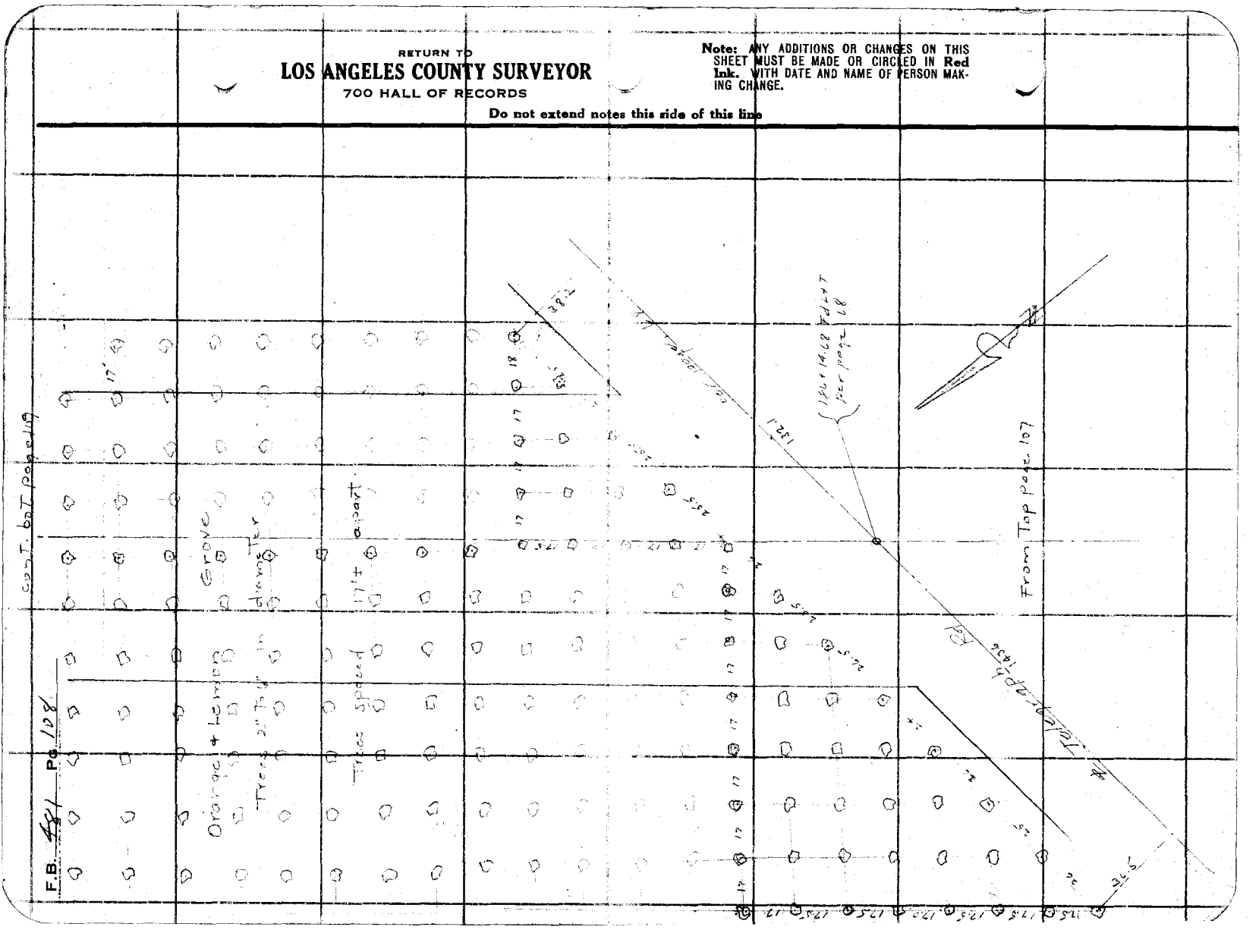

Notes Ck'd by D. M. Finley
Map No. B-633
Office Work
Checked
Date

Survey of Compton Ck Diversion Dam
W. O. 995 Tape No. St'd °F.
Surveyed by L. S. Hammond
Notes L. S. H. Date
Indexed A. C. Johnson

F.B. 481 Pg. 109

To bot page 110

Orange + Lemon Grove

Trees 2" To 6" in diameter

Trees spaced 17' apart

12'

17' 17' 17'

From Top page 108

Note: ANY ADDITIONS OR CHANGES ON THIS SHEET MUST BE MADE OR CIRCLED IN Red Ink. WITH DATE AND NAME OF PERSON MAKING CHANGE.

Do not extend notes this side of this line

RETURN TO
LOS ANGELES COUNTY SURVEYOR
700 HALL OF RECORDS

FORM 247 10M 8-31

RETURN TO
LOS ANGELES COUNTY SURVEYOR
700 HALL OF RECORDS

Note: ANY ADDITIONS OR CHANGES ON THIS SHEET MUST BE MADE OR CIRCLED IN **Red Ink.** WITH DATE AND NAME OF PERSON MAKING CHANGE.

Do not extend notes this side of this line

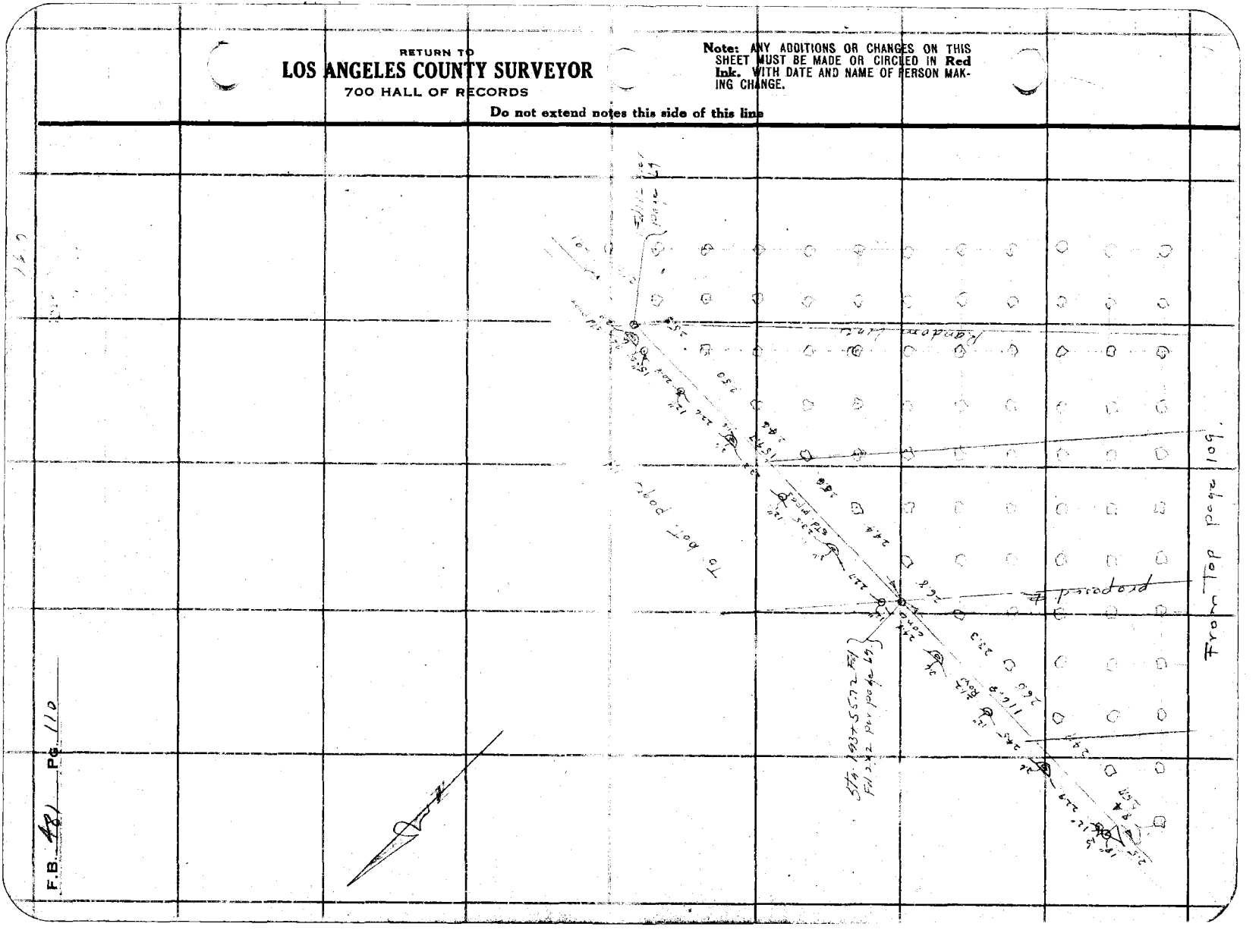

F.B. 421 Pg. 110

Notes Ck'd by	D. M. Finley	Survey of	Coyote Ck Diversion Dike
Map No.	B-633	W. O.	995
Office Work		Tape No.	St'd °F.
Checked		Surveyed by	L. S. Hammond
Date		Notes	L S H Date Jan 1932
		Indexed	A. C. Johnson

F.B. 481 Pg. 111

To bot. page 112



RETURN TO
LOS ANGELES COUNTY SURVEYOR
700 HALL OF RECORDS

Note: ANY ADDITIONS OR CHANGES OF THIS SHEET MUST BE MADE OR CIRCLED IN Red Ink. WITH DATE AND NAME OF PERSON MAKING CHANGE.

Do not extend notes this side of this line

FORM 247 10M 5-31

RETURN TO

LOS ANGELES COUNTY SURVEYOR

700 HALL OF RECORDS

Note: ANY ADDITIONS OR CHANGES ON THIS SHEET MUST BE MADE OR CIRCLED IN **Red Ink.** WITH DATE AND NAME OF PERSON MAKING CHANGE.

Do not extend notes this side of this line

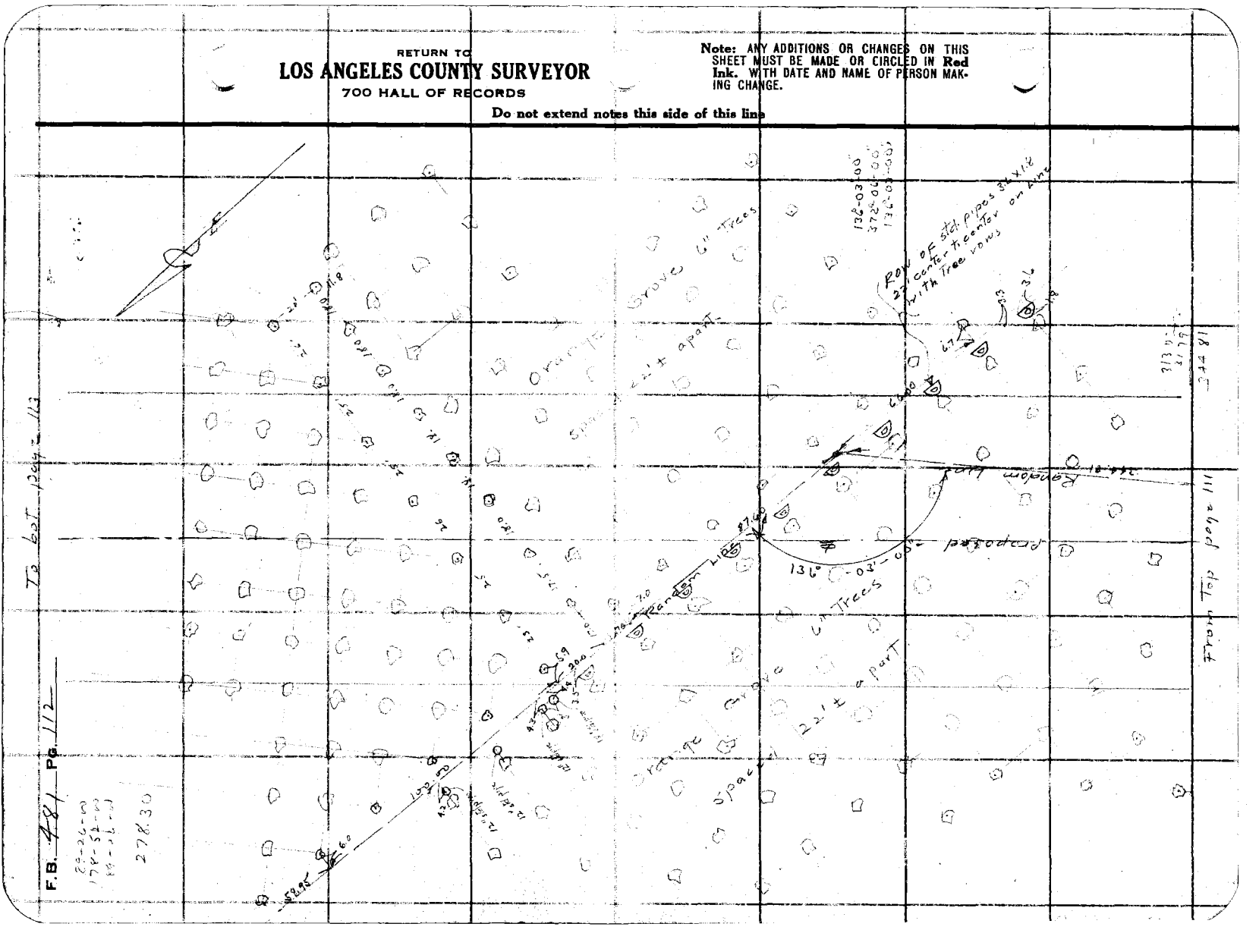

Notes Ck'd by D. M. Finley	Survey of Coyote Ck Diag Dia 3	F.B. 481	Pg. 113
Map No. B-633	W. O. 995 Tape No. St'd °F.		
Office Work	Surveyed by L. S. Hammond		
Checked	Notes L S H Date Jan 1932		
Date	Indexed A. C. Johnson		

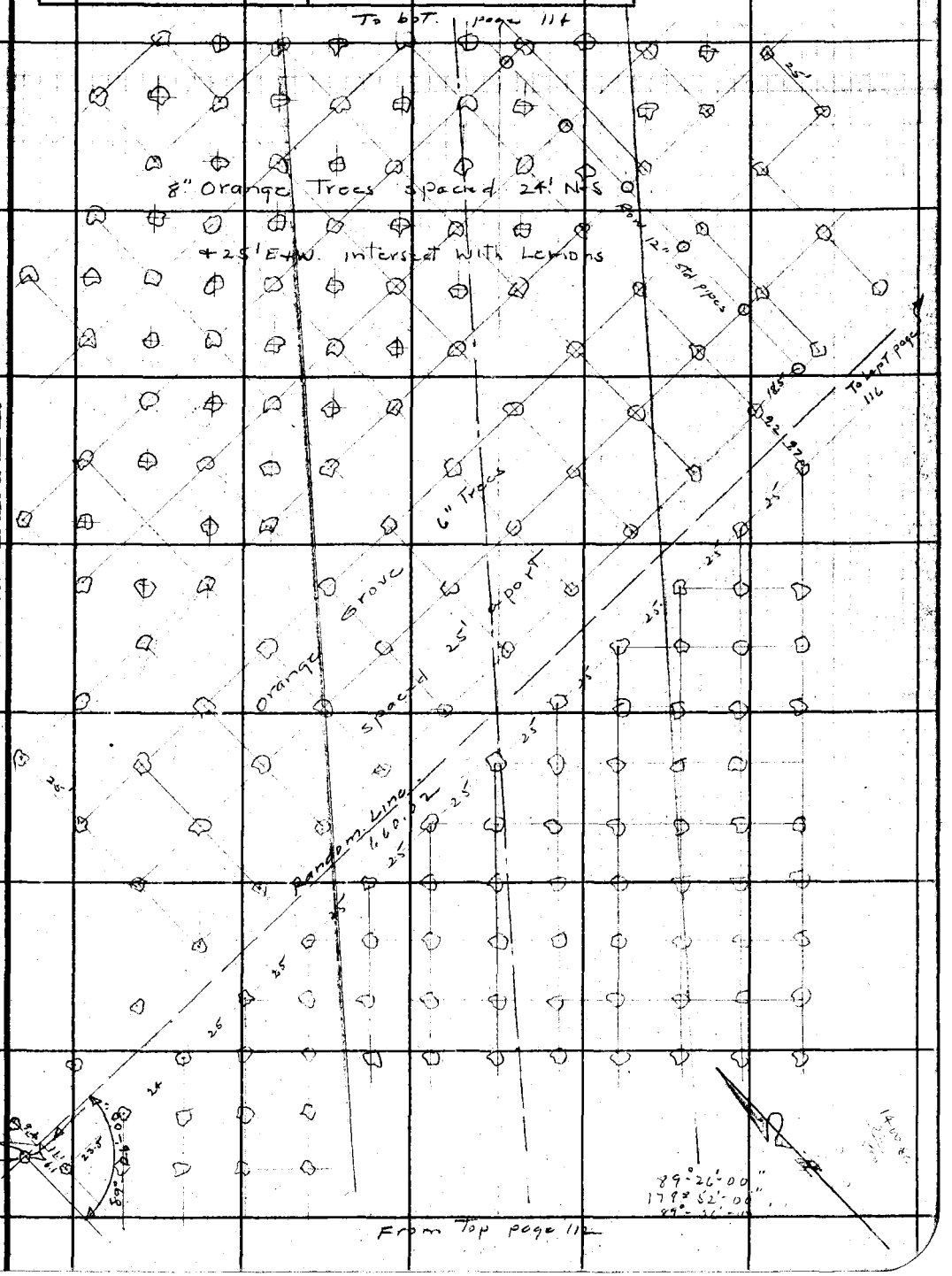

Note: ANY ADDITIONS OR CHANGES ON THIS SHEET MUST BE MADE OR CIRCLED IN Red Ink. WITH DATE AND NAME OF PERSON MAKING CHANGE.

RETURN TO
LOS ANGELES COUNTY SURVEYOR
700 HALL OF RECORDS

Do not extend notes this side of this line

FORM 247 10M 5-31

F.B. 481 Pg. 114



RETURN TO
LOS ANGELES COUNTY SURVEYOR
700 HALL OF RECORDS

Do not extend notes this side of this line

Note: ANY ADDITIONS OR CHANGES ON THIS SHEET MUST BE MADE OR CIRCLED IN **Red Ink.** WITH DATE AND NAME OF PERSON MAKING CHANGE.

Notes Ck'd by D. M. Finley	Survey of Coyote Ck Diag Div 3	F.B. 481 Pg. 115
Map No. B-633.	W. O. 995 Tape No. St'd. of.	
Office Work	Surveyed by L. S. Hammond	
Checked	Notes L. S. H. Date Jan 1932	
Date	Indexed A. C. Johnson	

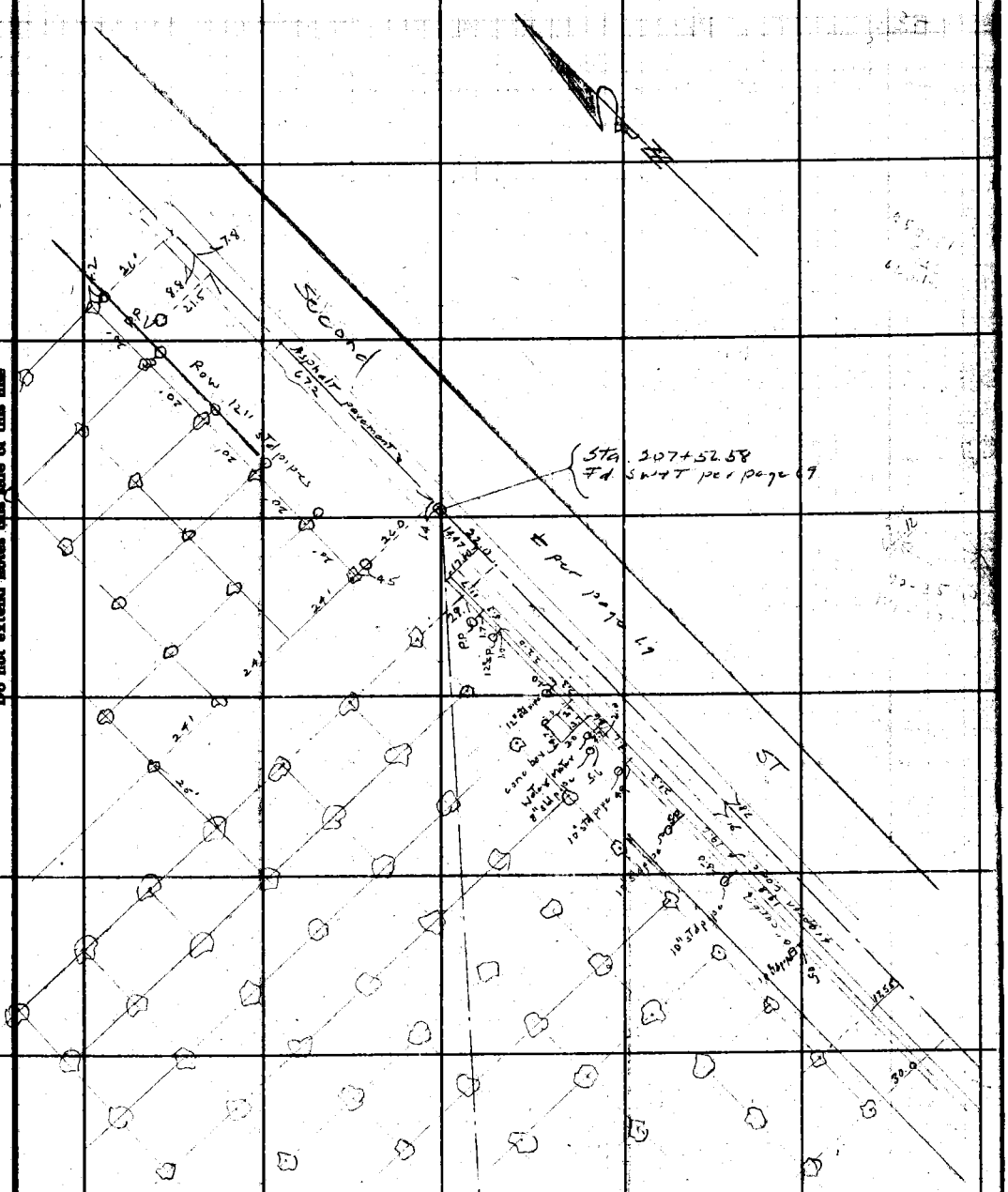

From Top page 114

Note: ANY ADDITIONS OR CHANGES ON THIS SHEET MUST BE MADE OR CIRCLED IN Red Ink. WITH DATE AND NAME OF PERSON MAKING CHANGE.

Do not extend notes this side of this line

RETURN TO
LOS ANGELES COUNTY SURVEYOR
700 HALL OF RECORDS

FORM 247 10M 5-31

RETURN TO
LOS ANGELES COUNTY SURVEYOR
700 HALL OF RECORDS

Note: ANY ADDITIONS OR CHANGES ON THIS SHEET MUST BE MADE OR CIRCLED IN **Red Ink.** WITH DATE AND NAME OF PERSON MAKING CHANGE.

Do not extend notes this side of this line

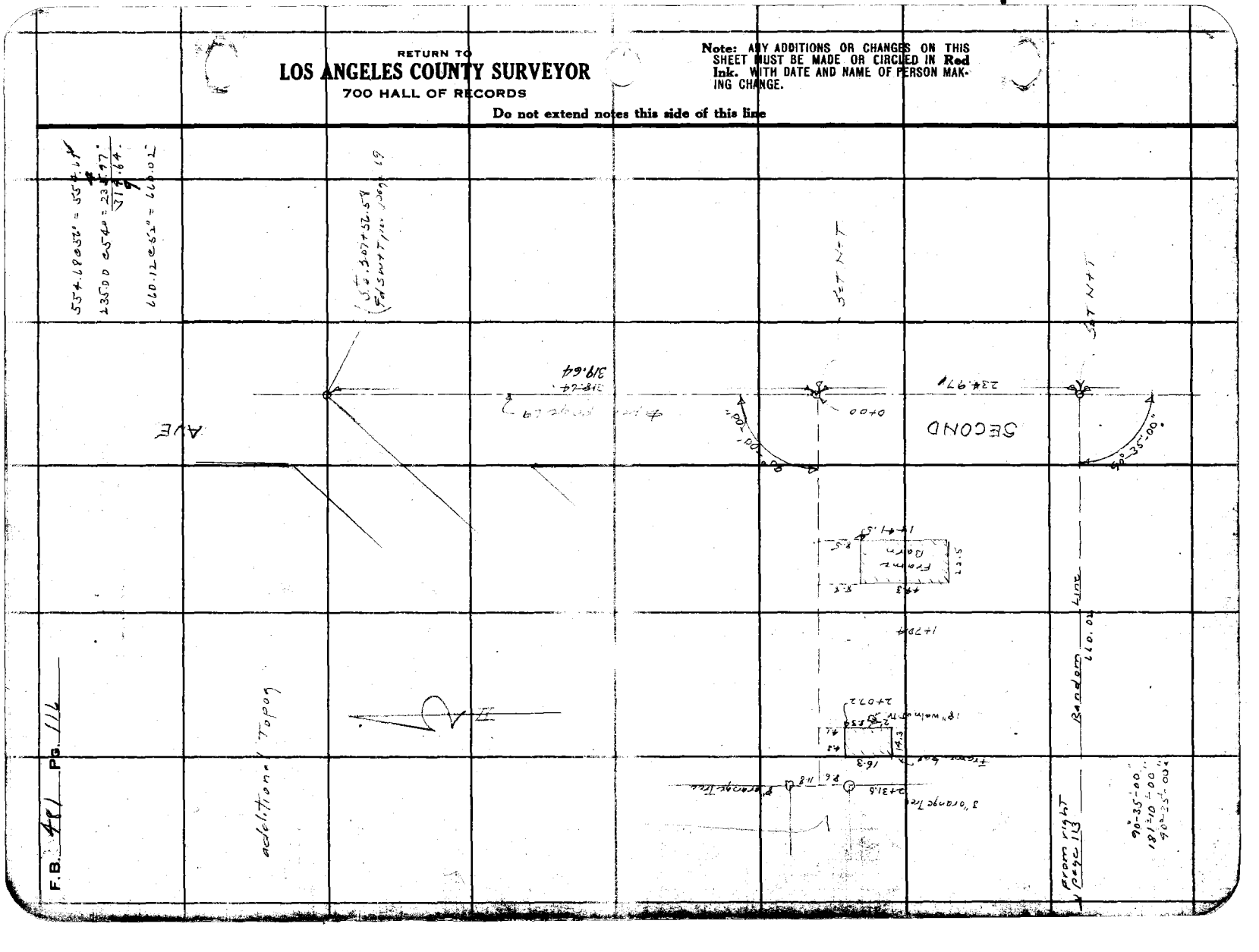

Notes Ck'd by	Survey of Coyote Creek Diag.
Map No.	W. O. 995 Tape No. 051 St'd 84 °F.
Office Work Rice	Surveyed by Evans
Checked	Notes HE Date 1-10-33
Date	Indexed A. C. Johnson 4-20-33

F.B. 481 PG. 117

RELOCATION OF A PORTION OF PROP'D. COYOTE CREEK DIAGONAL

pgs. 117-119

(For former alignment see F.B. 448-24)

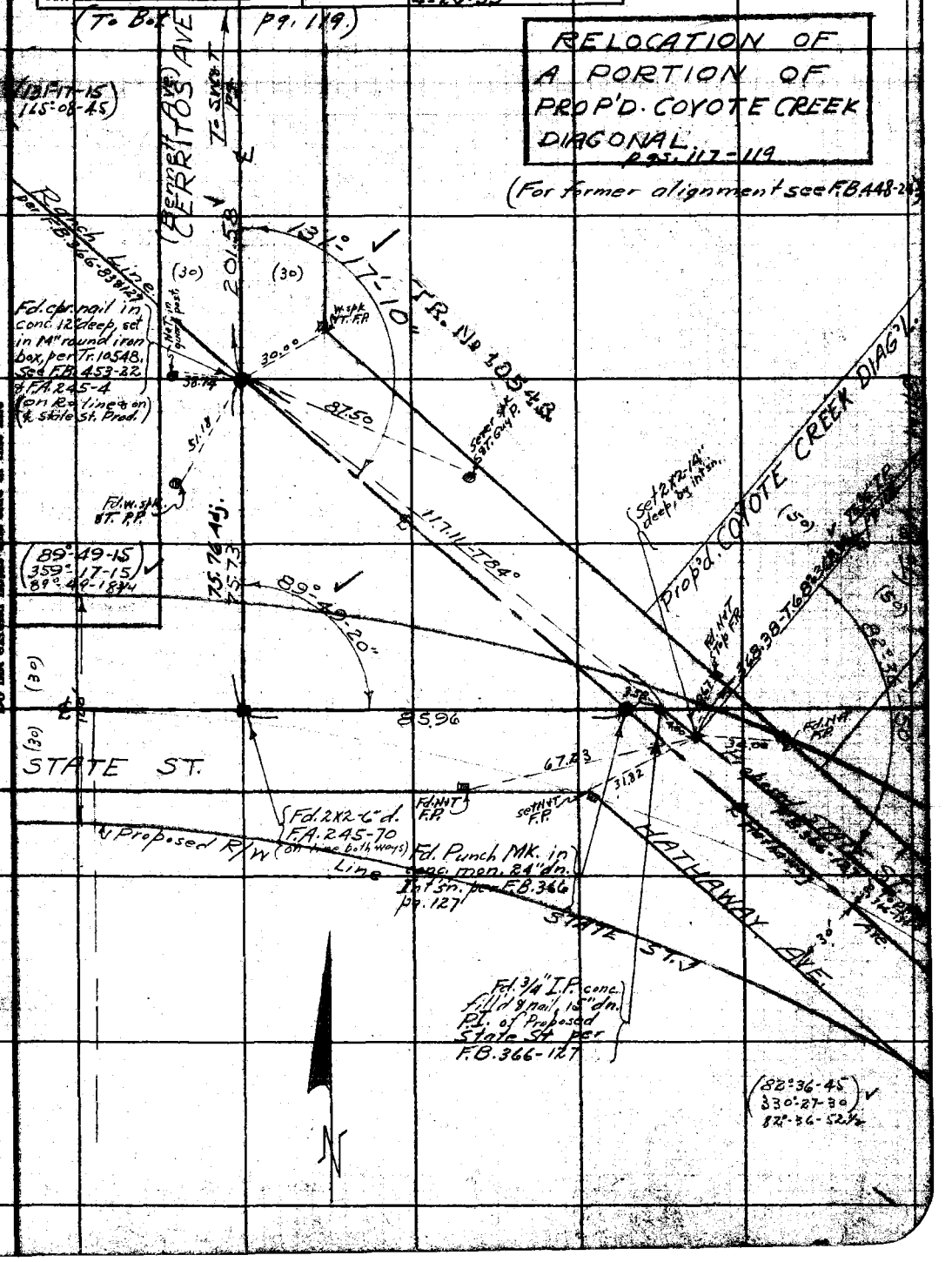

Note: ANY ADDITIONS OR CHANGES ON THIS SHEET MUST BE MADE OR CIRCLED IN Red Ink, WITH DATE AND NAME OF PERSON MAKING CHANGE.

Do not extend notes this side of this line

RETURN TO
LOS ANGELES COUNTY SURVEYOR
700 HALL OF RECORDS

FORM 247 10M 3-31

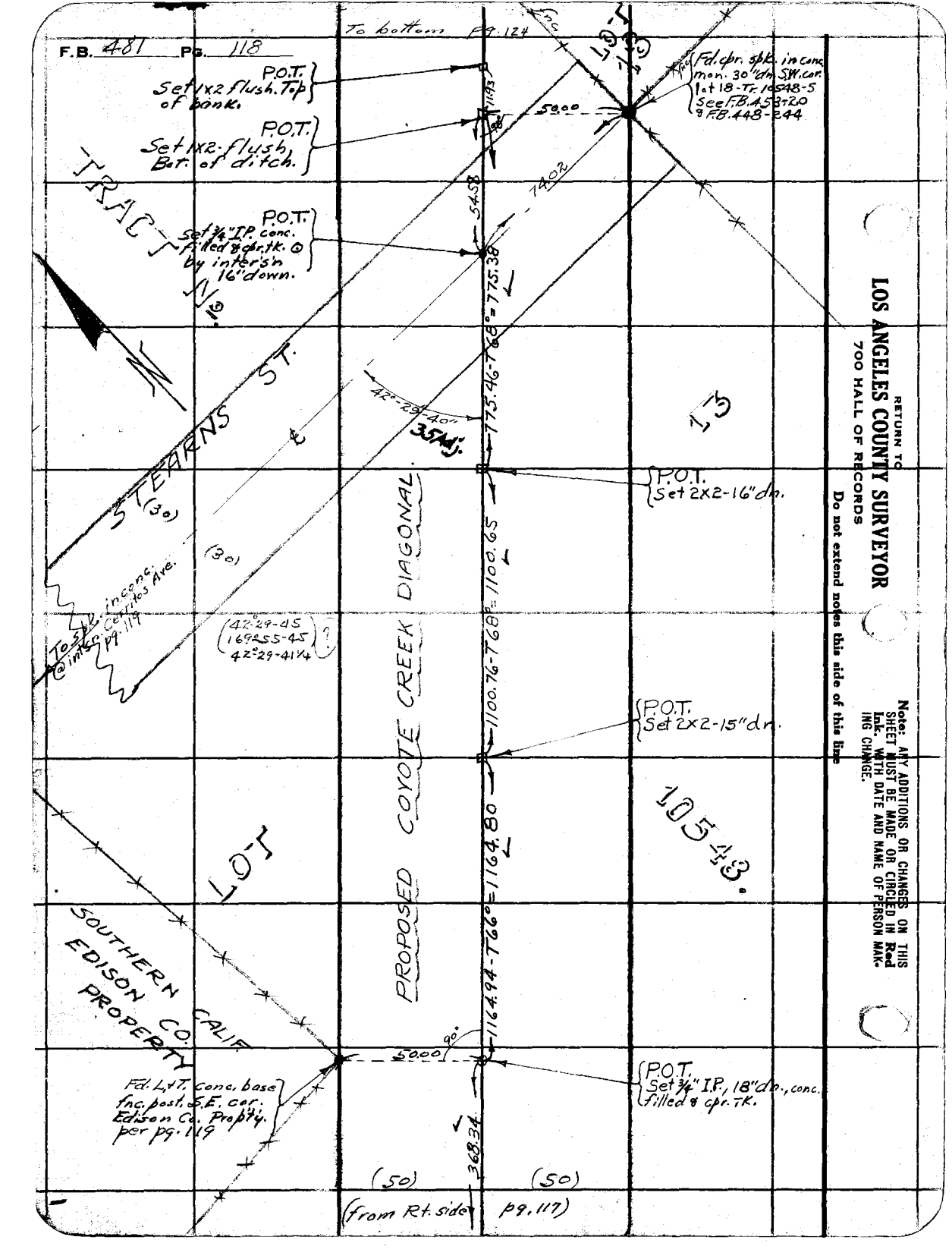

RETURN TO
LOS ANGELES COUNTY SURVEYOR
700 HALL OF RECORDS

Do not extend notes this side of this line

Note: ANY ADDITIONS OR CHANGES ON THIS SHEET MUST BE MADE OR CIRCLED IN **Red Ink.** WITH DATE AND NAME OF PERSON MAKING CHANGE.

Notes Ck'd by
Map No.
Office Work Rice
Checked
Date

Survey of Coyote Creek Diag. F.B. 481 Pg. 119
W. O. 995 Tape No. 051 St'd 84°F.
Surveyed by Evans
Notes HE Date 1-9-33
Indexed A. C. Johnson

Note: ANY ADDITIONS OR CHANGES ON THIS SHEET MUST BE MADE OR CIRCLED IN Red Ink, WITH DATE AND NAME OF PERSON MAKING CHANGE.

Do not extend notes this side of this line

RETURN TO
LOS ANGELES COUNTY SURVEYOR
700 HALL OF RECORDS

FORM 247 10M 5-31

N.T.F.P. 2.26 N.T.F.P. 11.14 cpr.spk. in conc. (24"dn. F.B. 453-20) (89°48'45" / 359°15'15") 89°48'48¾ To spk. in conc. Tok pg. 118 (89°57' / 359°56") 89°59'

STEARNS

Fd. N.T. PP 9.00 cpr.spk. in conc. 24"dn. See F.B. 453-20

(30) (30)

N.O.T. F.M. ST.

Fd. cpr. nail & conc. mon. in round iron box. Mon. 12" below rd. Surface. See F.B. 453-20 & F.A. 245-70

AVE.

Fd. 2" I.P. conc. filled & T. flush See Tr. 10548 & F.B. 453-21

Set S.W.T.

By per F.B. 453-20 22.22

80°-48'-48" Rec. & Meas.

Set L.T. conc. base of F.P.

Set L.T conc. base Fnc. Post by rec. angle & dist. from & Cerritos Ave. (N. face Fnc. Post) 0.32 N. of line.

2x12 Fnc.

Pipe wire Fnc.

29.97 100.00 Rec. & Meas. 300.00

V. edge F.P. on line.

PROP'Y OF SOUTHERN CALIF. EDISON CO. (See Tr. 10548)

(89°59'38" Rec.) 89°59'00"

CERRITOS

(2455.39 calc. Rec.) 2455.33 - T 6.2° = 2295.29

(290.39 calc.) (290.39 Rec.)

90°-01'-00" (90°-00'-22" Rec.)

Pipe wire Fnc.

(290.29 calc.) (290.39 Rec.) 2455.33 - T 6.2° = 2295.29 (2455.39 Rec. calc.)

89°-48'-46" Rec. & Meas.

Fd. 2" I.P. conc. filled 8" T. 6" dn. See Tr. 10548 & F.B. 453-21

Set L.T. conc. base of Fnc. Post.

Pipe wire Fnc.

Set L.T conc. base Fnc. Post by rec. angle & dist. from & Cerritos Ave. F.P. 0.09 W. of back line.

Edge F.P. 5.45 N. of line

29.95 10.05 100.00 Rec. & Meas. 300.00

calc. 29.97

330.45 Rec. & Meas.

Set S.W.T.

(89°48'45" / 359°15'15") 89°48'48¾

(90°01'00" / 360°04'00") 90°01'00"

TR. NR. 10548.

To conc. Mon. 201.60 - T 6.6° = 201.58 Centerline Survey St. pg.

(from top pg. N7)

RETURN TO

LOS ANGELES COUNTY SURVEYOR

700 HALL OF RECORDS

Note: ANY ADDITIONS OR CHANGES ON THIS SHEET MUST BE MADE OR CIRCLED IN **Red Ink.** WITH DATE AND NAME OF PERSON MAKING CHANGE.

Do not extend notes this side of this line

F.B. 481 Pg. 120

Notes Ck'd by	Survey of Los Coyotes Diagonal
Map No.	W. O. 995 Tape No. St'd of.
Office Work	Surveyed by K. D. Moore
Checked	Notes Moore Date 1-27-33
Date	Indexed by C. Johnson 3-14-33

F.B. 481 PG. [illegible]

STAKING
of
TRAFFIC CIRCLE
at
STATE ST, BENNETT AVE, HATHAWAY
and
LOS COYOTES DIAGONAL
W O # 995

Note: ANY ADDITIONS OR CHANGES ON THIS SHEET MUST BE MADE OR CIRCLED IN Red Ink, WITH DATE AND NAME OF PERSON MAKING CHANGE.

Do not extend notes this side of this line

RETURN TO
LOS ANGELES COUNTY SURVEYOR
700 HALL OF RECORDS

FORM 347 10M 8-31

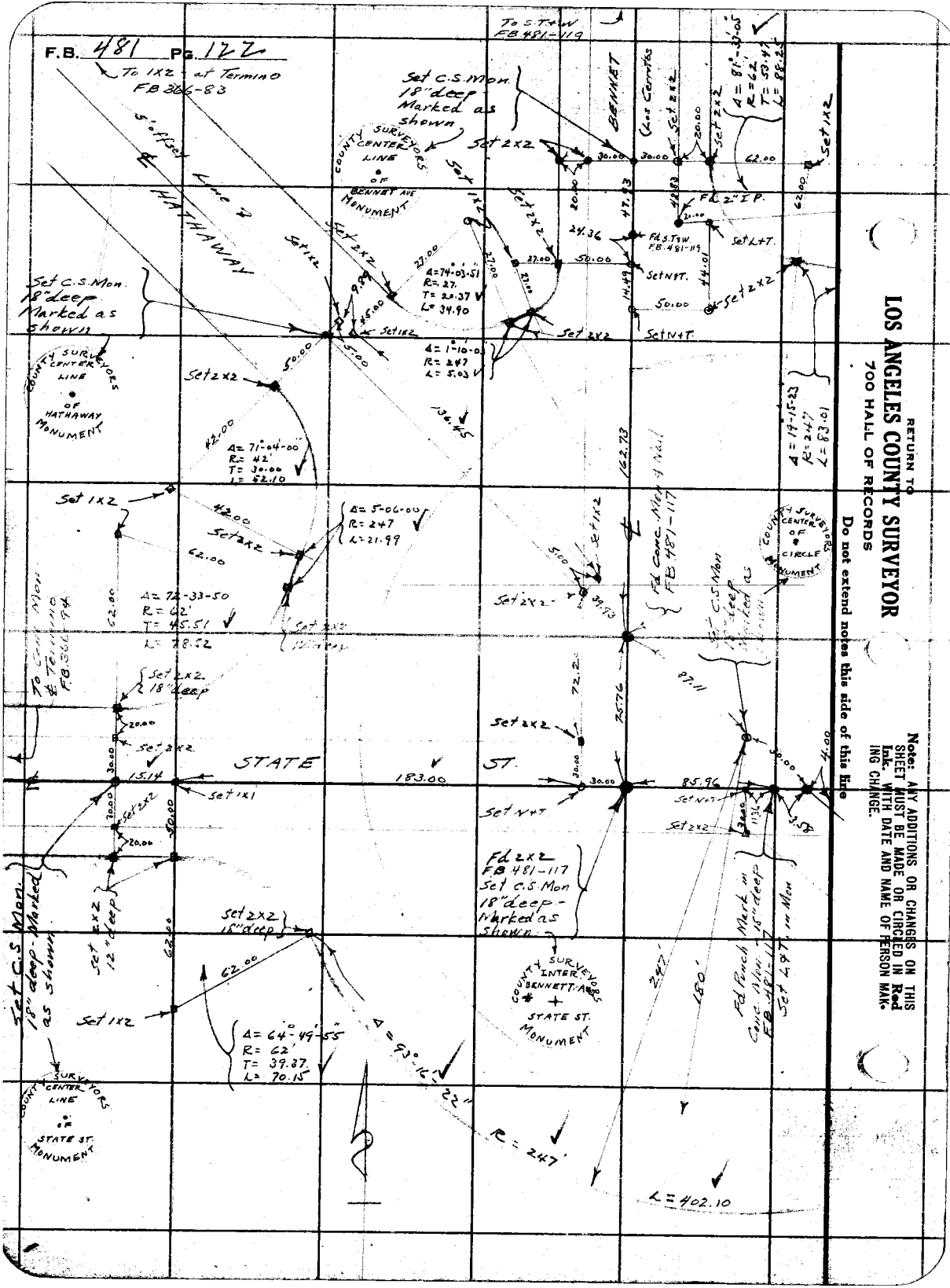

RETURN TO
LOS ANGELES COUNTY SURVEYOR
700 HALL OF RECORDS

Do not extend notes this side of this line

Note: ANY ADDITIONS OR CHANGES ON THIS SHEET MUST BE MADE OR CIRCLED IN Red Ink. WITH DATE AND NAME OF PERSON MAKING CHANGE.

Notes Ck'd by McPherson	Survey of Los Coyotes Diagonal	F.B. 481	PG. 123
Map No. B-828	W. O. 995 Tape No. .033 St'd 68 °F.		
Office Work Pack	Surveyed by L. D. Moore		
Checked McPherson	Notes Moore Date 1-27-33		
Date Mar. 1933	Indexed A. C. Johnson		

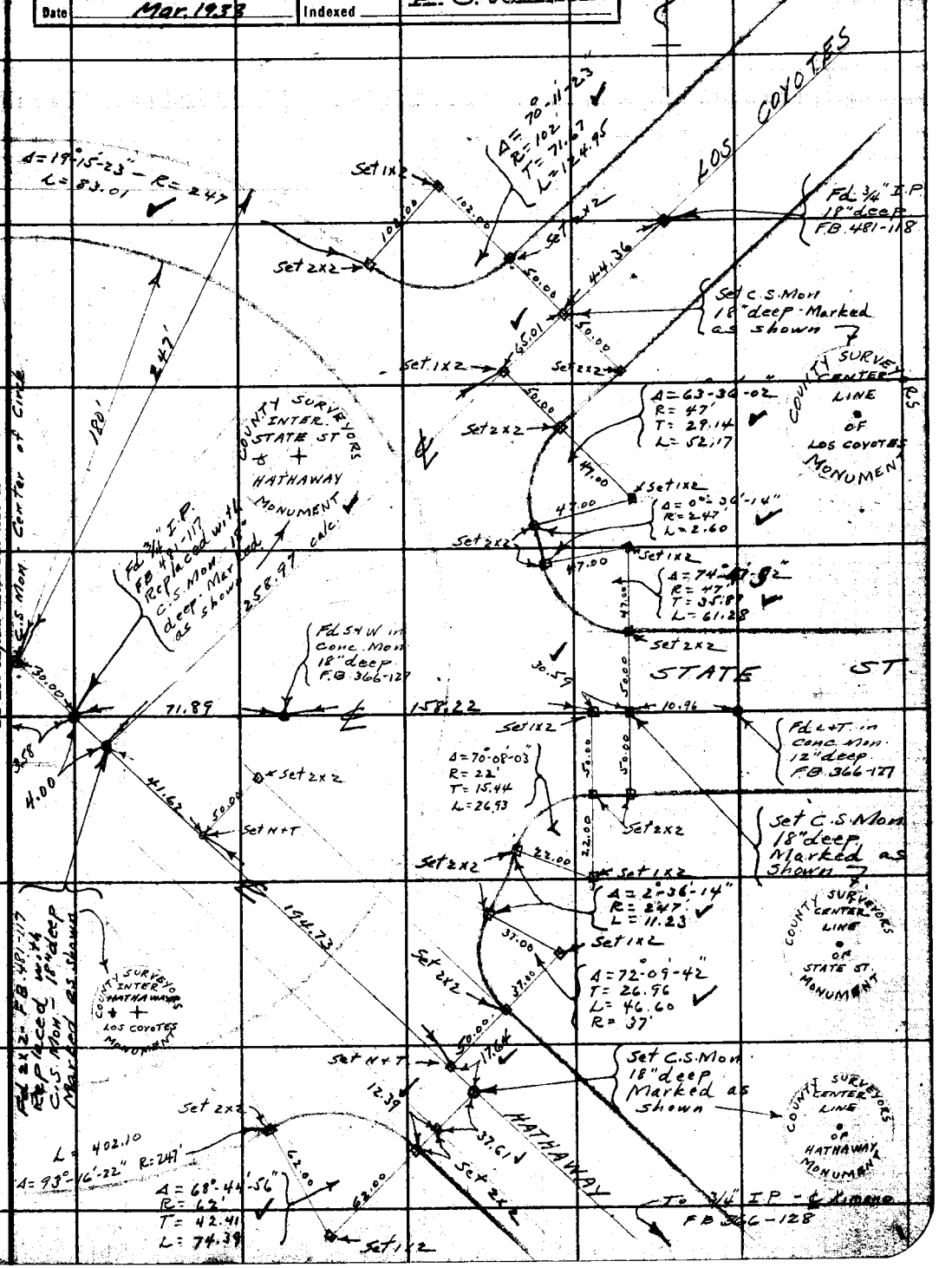

Note: ANY ADDITIONS OR CHANGES ON THIS SHEET MUST BE MADE OR CIRCLED IN Red Ink, WITH DATE AND NAME OF PERSON MAKING CHANGE.

Do not extend notes this side of this line

RETURN TO
LOS ANGELES COUNTY SURVEYOR
700 HALL OF RECORDS

FORM 247 10M 5-31

To bottom pg. 125

F.B. 481 Pg. 124

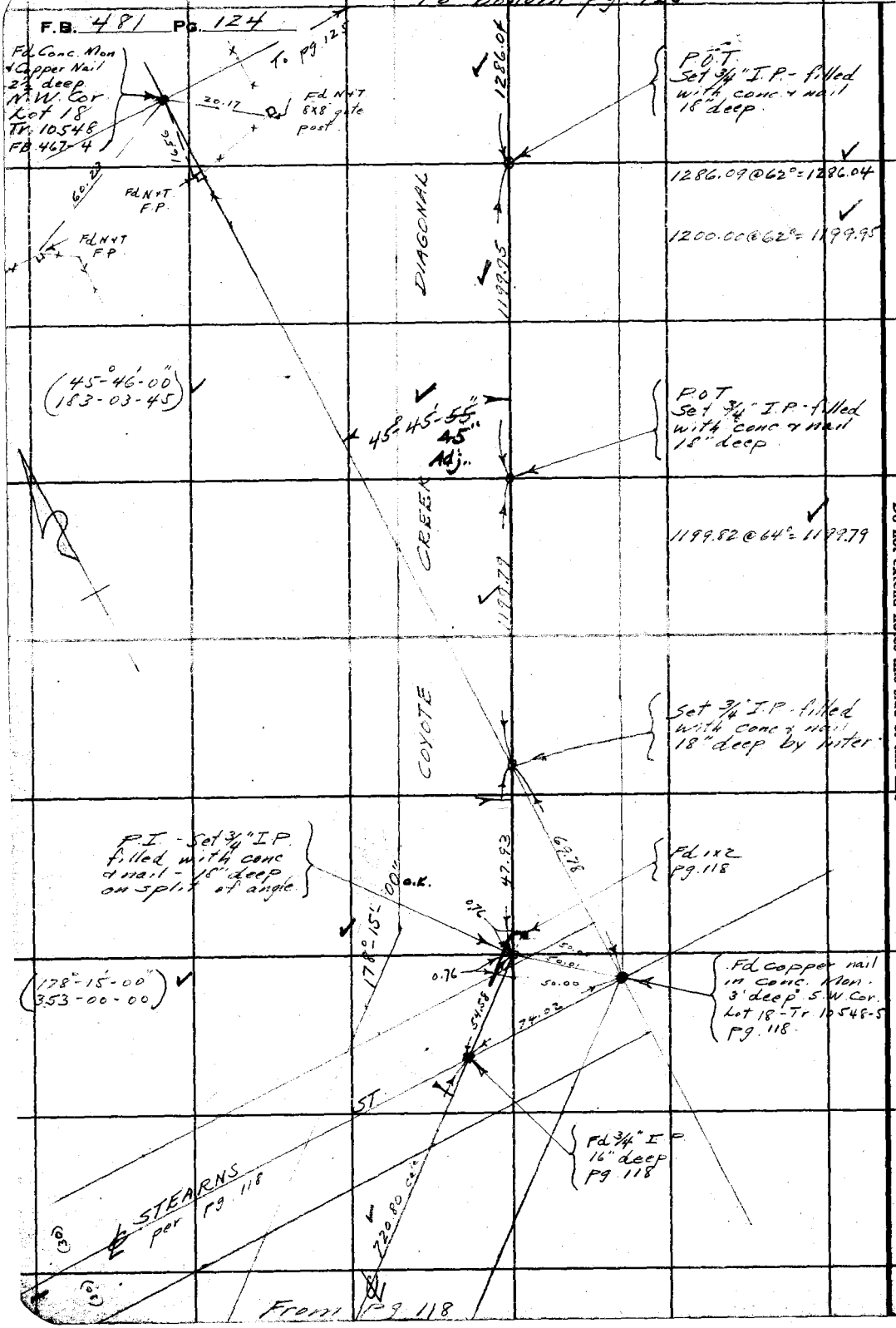

RETURN TO
LOS ANGELES COUNTY SURVEYOR
700 HALL OF RECORDS

Do not extend notes this side of this line

Note: ANY ADDITIONS OR CHANGES ON THIS SHEET MUST BE MADE OR CIRCLED IN Red Ink. WITH DATE AND NAME OF PERSON MAKING CHANGE.



RETURN TO
LOS ANGELES COUNTY SURVEYOR
700 HALL OF RECORDS

Do not extend notes this side of this line

Note: ANY ADDITIONS OR CHANGES ON THIS SHEET MUST BE MADE OR CIRCLED IN Red Ink, WITH DATE AND NAME OF PERSON MAKING CHANGE.

Notes Ck'd by McPherson	Survey of Coyote Creek Diag	F.B. 481	Pg. 125
Map No. B-633	W. O. 995 Tape No. 033 St'd 68 °F.		
Office Work Rice	Surveyed by L. D. Moore		
Checked	Notes Moore Date 2-8-33		
Date	Indexed A. C. Johnson		



Note: ANY ADDITIONS OR CHANGES ON THIS SHEET MUST BE MADE OR CIRCLED IN Red Ink. WITH DATE AND NAME OF PERSON MAKING CHANGE.

Do not extend notes this side of this line

RETURN TO
LOS ANGELES COUNTY SURVEYOR
700 HALL OF RECORDS

FORM 247 10M 9-31

Notes Ck'd by McPherson	Survey of Coyote Diag	F.B. 481	Pg. [illegible]
Map No. B-633	W. O. 995 Tape No. 025 St'd 68 °F.		
Office Work Rice	Surveyed by L. D. Moore		
Checked	Notes Moore Date 3-13-33		
Date	Indexed A. C. Johnson		

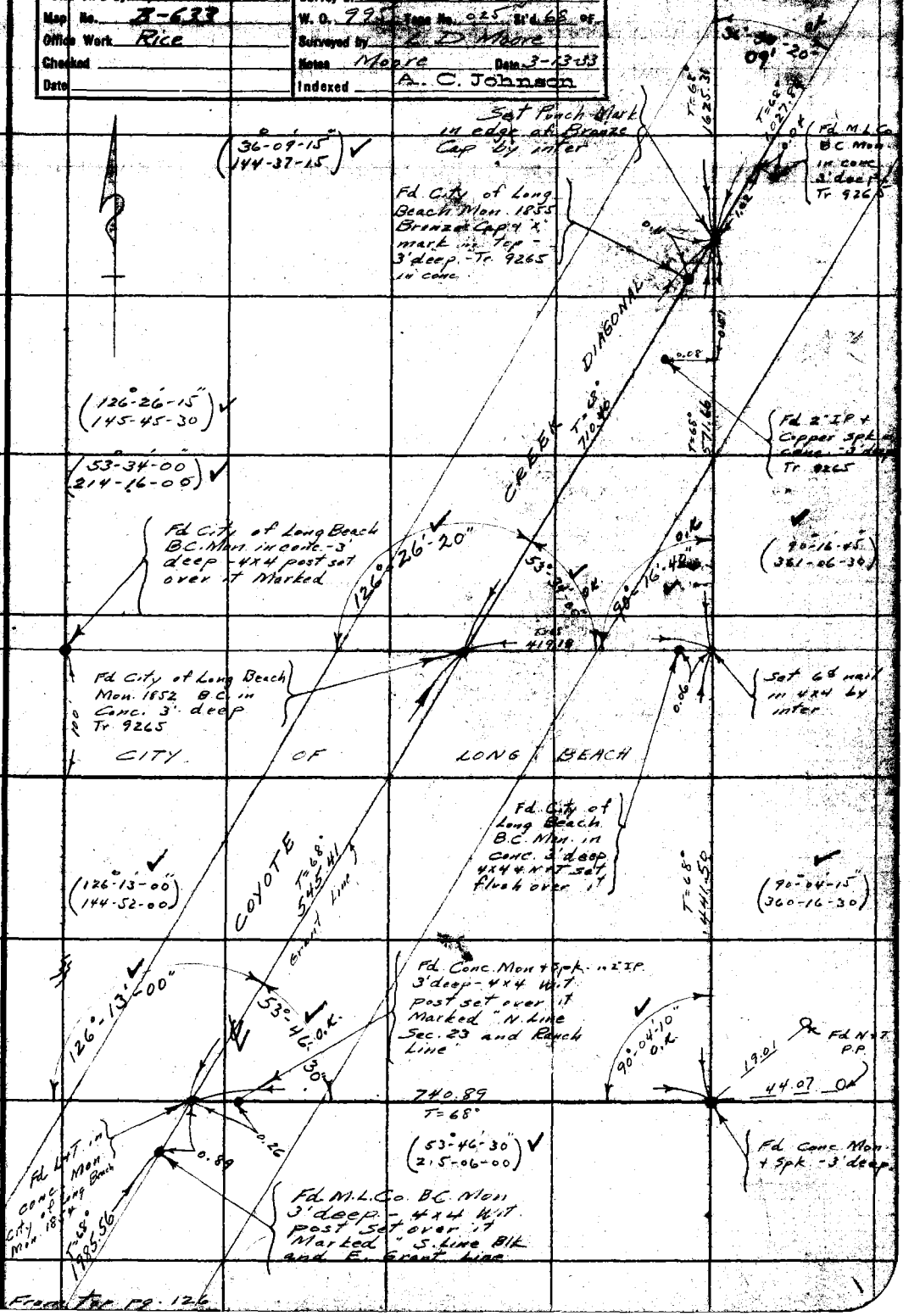

Note: ANY ADDITIONS OR CHANGES ON THIS SHEET MUST BE MADE OR CIRCLED IN Red Ink. WITH DATE AND NAME OF PERSON MAKING CHANGE.

RETURN TO
LOS ANGELES COUNTY SURVEYOR
700 HALL OF RECORDS

Do not extend notes this side of this line

FORM 847 10M 5-31

F.B. 481 PG 128

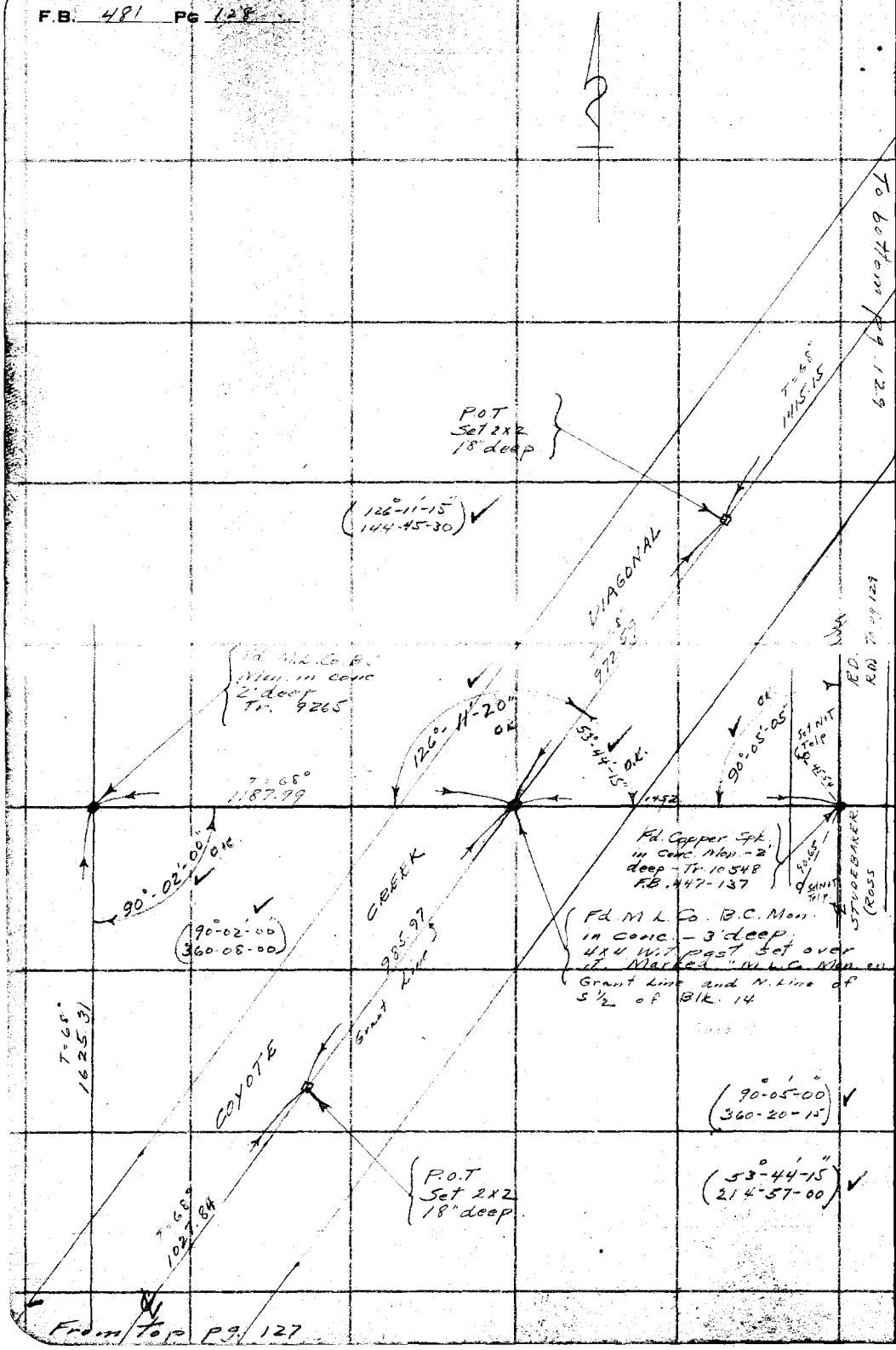

RETURN TO
LOS ANGELES COUNTY SURVEYOR
700 HALL OF RECORDS

Do not extend notes this side of this line

Note: ANY ADDITIONS OR CHANGES ON THIS SHEET MUST BE MADE OR CIRCLED IN Red Ink. WITH DATE AND NAME OF PERSON MAKING CHANGE.

Notes Ck'd by MS Thurman
Map No. B-633
Office Work Rice
Checked
Date

Survey of Coyote Diag
W. O. 295 Tape No. 025 Sht 4 of 6 Sh.
Surveyed by L. D. Moore
Notes Moore Date 3-16-33
Indexed A. C. Johnson

F. B. 448 Pg. 128

Fd NAT. PT. ℄

CARSON ℄

Fd NAT. Tp. "O"

Fd. L.A.T. on granite rock 2' deep F.B. 447-128

T = 68° 382.18 ST To Pg 130

Fd NAT. Tp.

"O" To bottom pg. 130

(S 89°-59'-00" E 59-56-00)

727.15 per F.B. 447-128 ROAD (Bend)

S 89° 59' 00" E DIAGONAL 437.58 calc.

Set 3x12" 2' deep by meter

671.44 Prod.

Δ = 2°-33'-30"
R = 2000
L = 89.30
T = 44.66

E.C. Set 2x2 12" deep

(177°-26'-30" 349-46-00)

177°-26'-30" O.K.

Set 1x2 by meter

Fd 1x2 F.B. 448-43

32.27

Ranch

29.11

38

CREEK

63.05

S 53°-56'-15" E 146.03 O.K.

Line

Set 1x2 by meter

(106°-22'-30" 287-31-00)

(75°-38'-00" 302-34-00)

B.C. Set 2x2 12" deep

Fd. M.L.C. B.C. Mon. 2' deep & 4x4 wit. post over it.

1606

13.

S 70°-44'-15" E 282-57-00 Calc

#4-Fd 1/2" F.B. 448-44

Fd 4x4 wit. post 4 n.o.i Set over M.L.Co. B.C. Mon. F.B. 448-43 F.B. 447-128

COYOTE

1415.15

Grant Line

From top Pg 128

Fd Copper Spk. in Conc. plug - 3 deep 4x4 wit. post 1 n.o.i over ℄ Common Cor Co. Los Coyotes & Los Coyotes Rancho F.B. 446-43, 250

FT

STUDEBAKER

(EOSS

(20)

(20)

(70°-44'-15" 282-57-00)

From Pg 128

Note: ANY ADDITIONS OR CHANGES ON THIS SHEET MUST BE MADE OR CIRCLED IN Red Ink WITH DATE AND NAME OF PERSON MAKING CHANGE.

Do not extend notes this side of this line

RETURN TO
LOS ANGELES COUNTY SURVEYOR
700 HALL OF RECORDS

FORM 847 10M 8-31

F.B. 461 Pg 130

To bottom pg 131

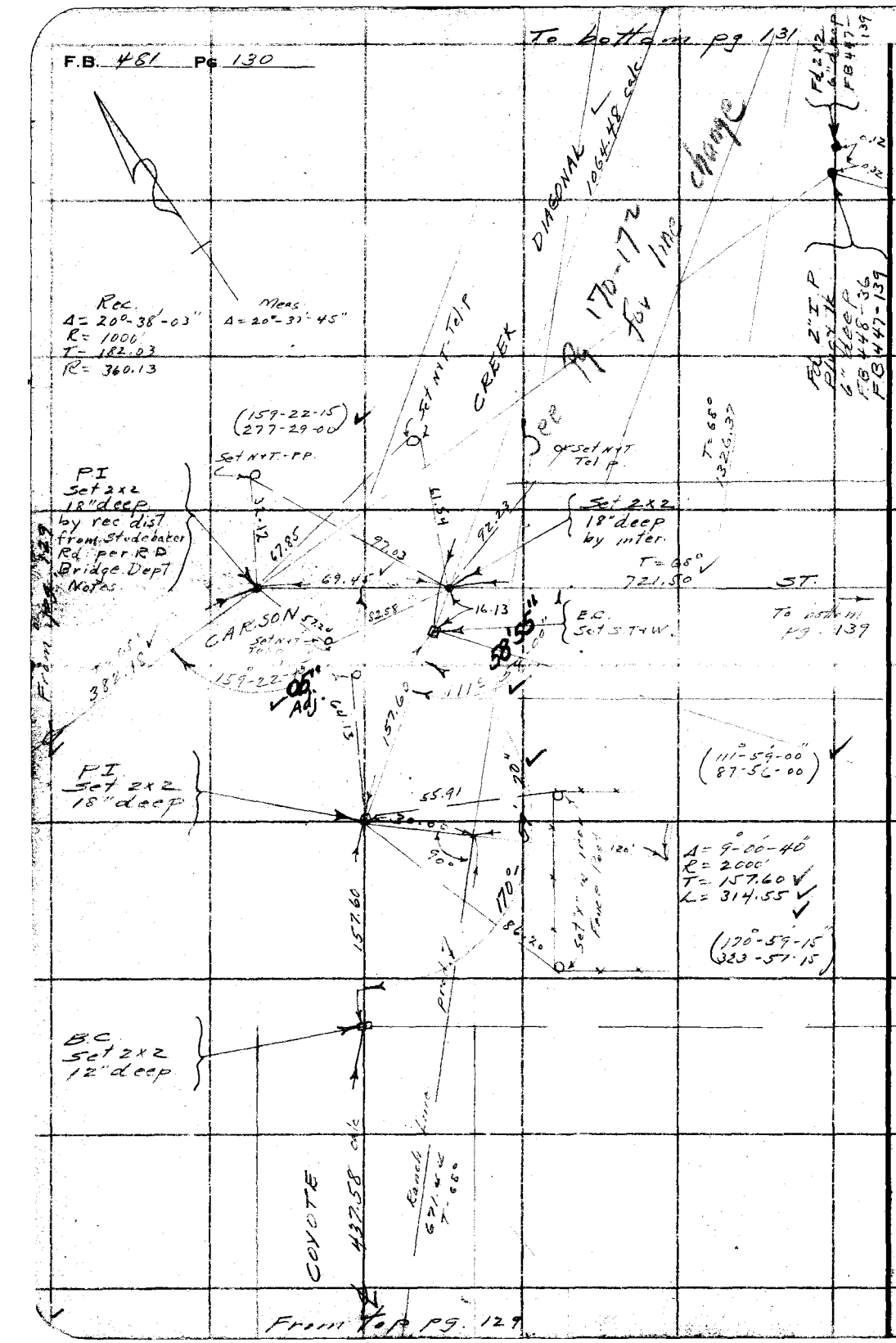

RETURN TO
LOS ANGELES COUNTY SURVEYOR
700 HALL OF RECORDS
Do not extend notes this side of this line

Note: ANY ADDITIONS OR CHANGES ON THIS SHEET MUST BE MADE OR CIRCLED IN Red Ink. WITH DATE AND NAME OF PERSON MAKING CHANGE.

Notes Ck'd by McPherson	Survey of Coyote Diag
Map No. B-633	W. O. 995 Tape No. 025 St'd 68 °F
Office Work Rice	Surveyed by L. D. Moore
Checked	Notes Moore Date 3-24-[illegible]
Date	Indexed A. C. Johnson

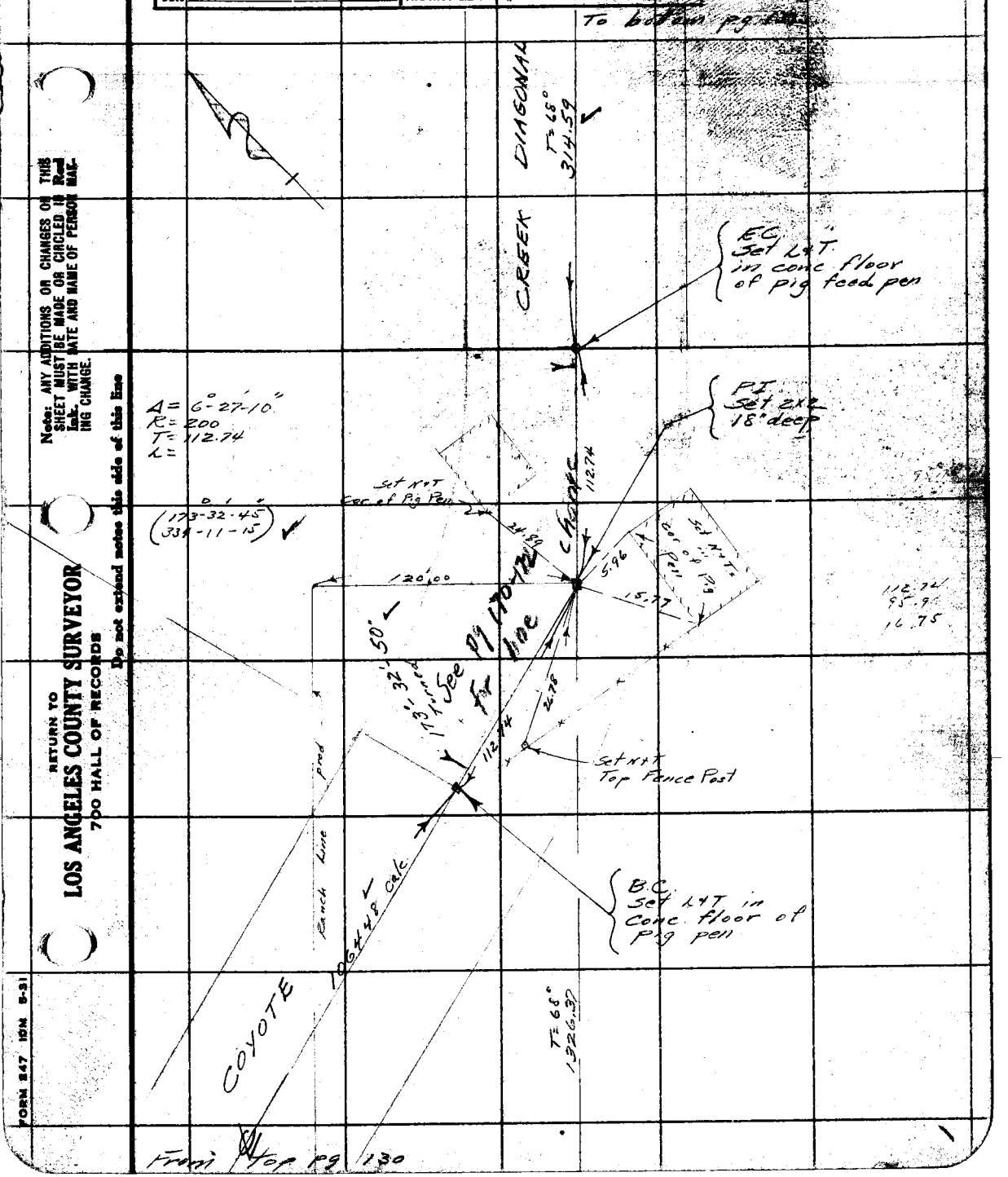

Note: ANY ADDITIONS OR CHANGES ON THIS SHEET MUST BE MADE OR CIRCLED IN Red Ink. WITH DATE AND NAME OF PERSON MAKING CHANGE.

Do not extend notes this side of this line

RETURN TO
LOS ANGELES COUNTY SURVEYOR
700 HALL OF RECORDS

FORM 847 10M 5-31

F.B. 4161 Pg 132

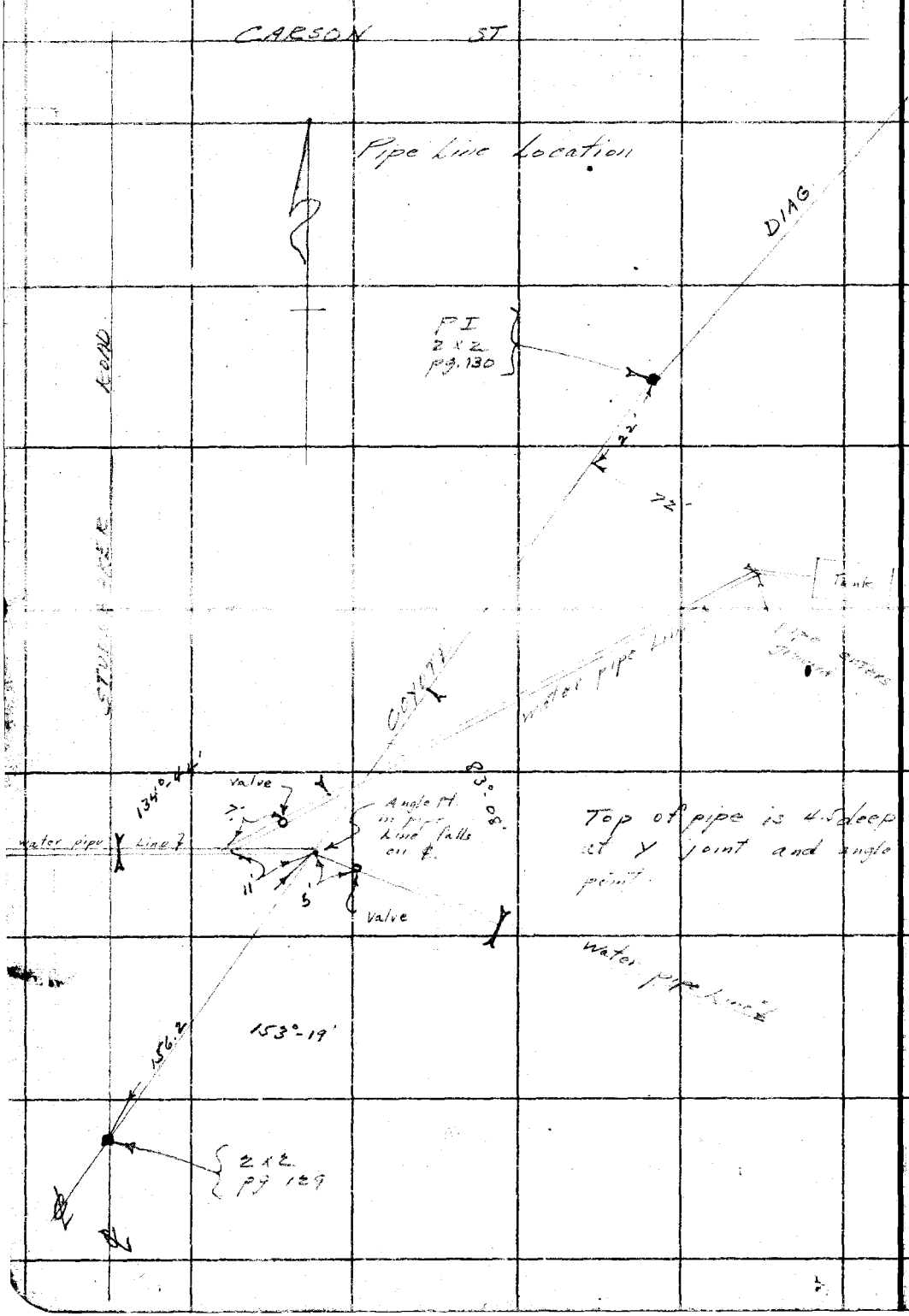

RETURN TO
LOS ANGELES COUNTY SURVEYOR
700 HALL OF RECORDS

Do not extend notes this side of this line

Note: ANY ADDITIONS OR CHANGES ON THIS SHEET MUST BE MADE OR CIRCLED IN Red Ink. WITH DATE AND NAME OF PERSON MAKING CHANGE.

Notes Ck'd by McPherson	Survey of Coyote Diag	F.B. 481	Pg. 133
Map No. B-633	W. O. 995 Tape No. 025 St'd 68 °F.		
Office Work Rice	Surveyed by L D Moore		
Checked Drew	Notes Moore Date 3-30-33		
Date Nov. 1936	Indexed A. C. Johnson		

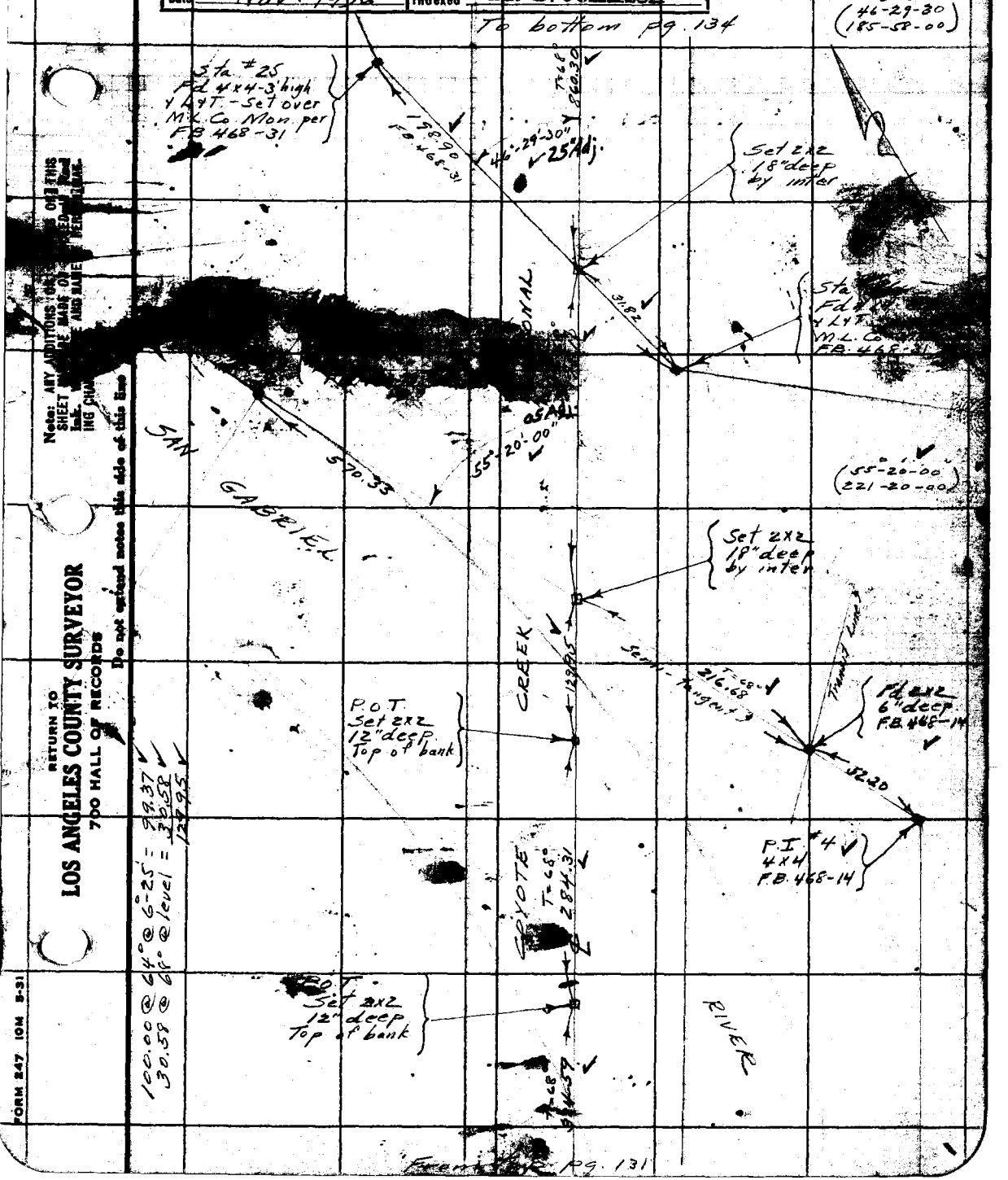

Note: ANY ADDITIONS OR CHANGES ON THIS SHEET MUST BE MADE OR CHECKED IN RED Ink. WHEN SIZE AND NAME OF PERSON MAKING CHANGE.

RETURN TO
LOS ANGELES COUNTY SURVEYOR
700 HALL OF RECORDS
Do not extend notes this side of this line

FORM 247 10M 5-31

RETURN TO
LOS ANGELES COUNTY SURVEYOR
700 HALL OF RECORDS

Note: ANY ADDITIONS OR CHANGES ON THIS SHEET MUST BE MADE OR CIRCLED IN Red Ink. WITH DATE AND NAME OF PERSON MAKING CHANGE.

Do not extend notes this side of this line

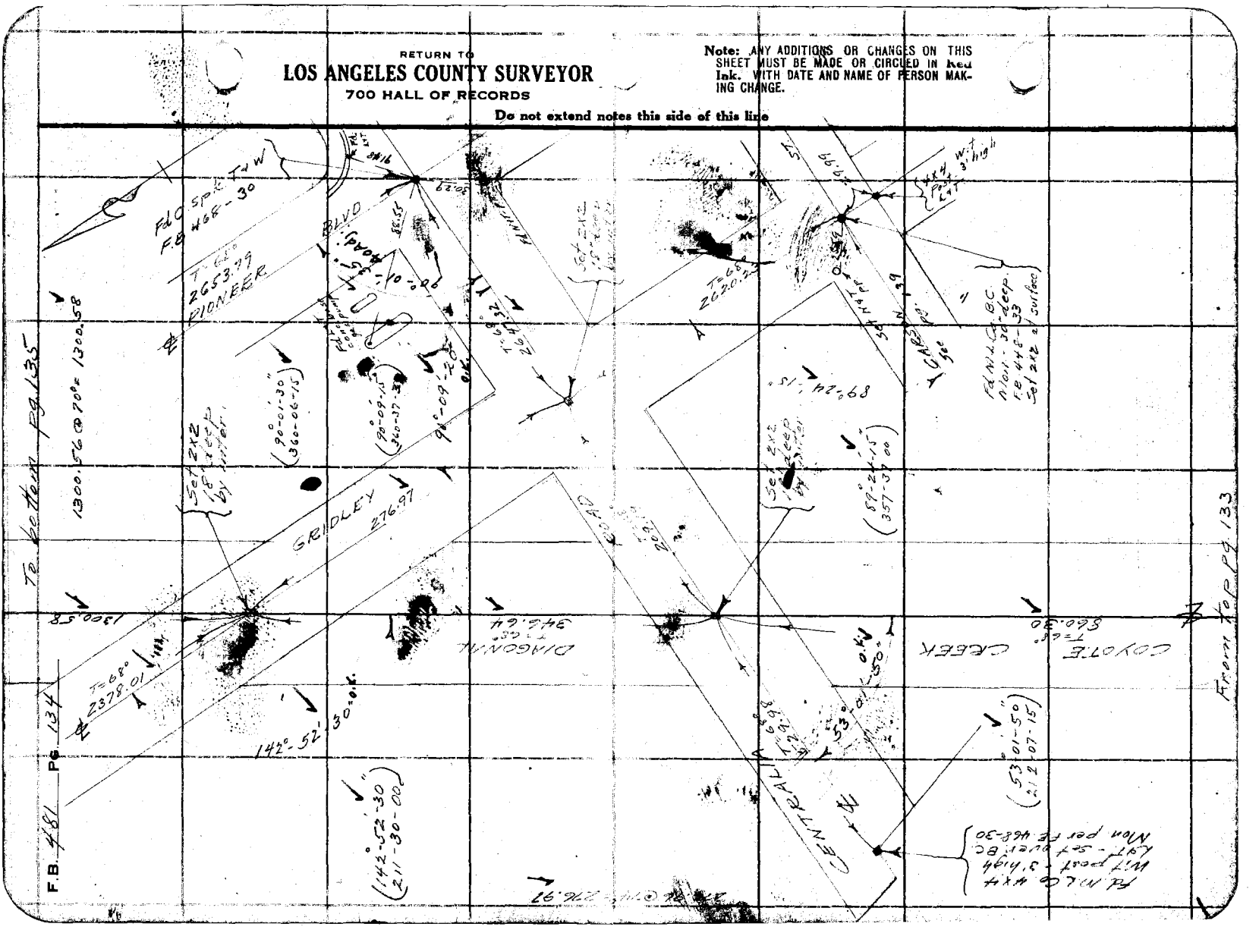

Notes Ck'd by McPherson	Survey of Coyote Diag.	F.B. 481	Pg. [illegible]
Map No. B-633	W.O. 995 Tape No. 025 St'd 68 °F.		
Office Work Rice	Surveyed by E.D. Moore		
Checked Drew	Notes Moore Date 3-31-33		
Date Nov. 1936	Indexed A. C. Johnson		

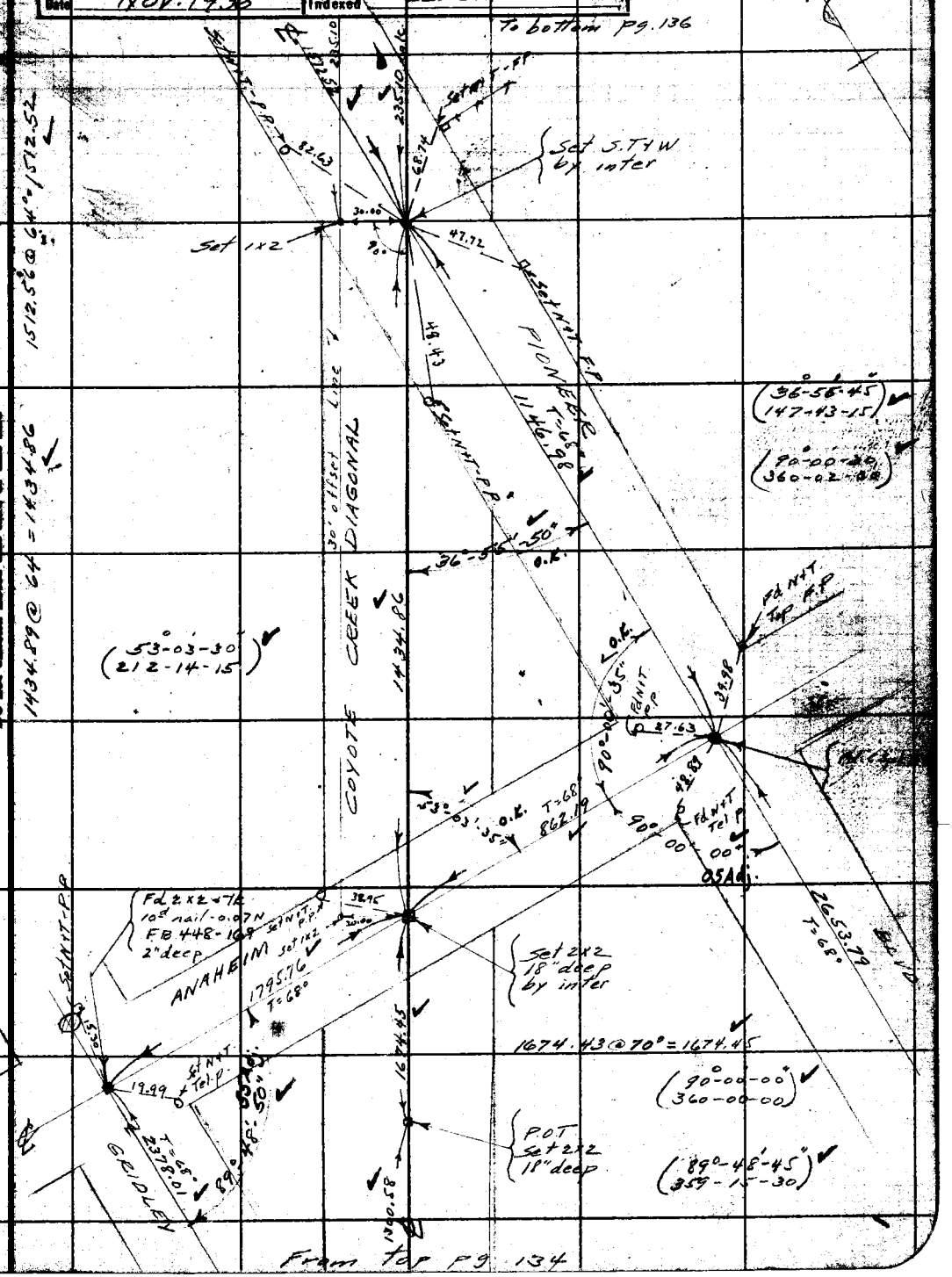

Note: ANY ADDITIONS OR CHANGES OF THIS SHEET MUST BE MADE OR CIRCLED IN Red Ink, WITH DATE AND NAME OF PERSON MAKING CHANGE.

RETURN TO
LOS ANGELES COUNTY SURVEYOR
700 HALL OF RECORDS
Do not extend notes this side of this line

FORM 247 10M 5-31



RETURN TO
LOS ANGELES COUNTY SURVEYOR
700 HALL OF RECORDS
Do not extend notes this side of this line

Note: ANY ADDITIONS OR CHANGES ON THIS SHEET MUST BE MADE OR CIRCLED IN Red Ink. WITH DATE AND NAME OF PERSON MAKING CHANGE.

F.B. 481 PG. 137

Notes Ch'd by McPherson	Survey of Coyote Diag
Map No. B-633	W. O. 995 Tape No. 019 St'd 68 °F.
Office Work Rice	Surveyed by L.D. Moore
Checked Drew	Notes Moore Date 5-2-33
Date Nov. 1936	Indexed A. C. Johnson

Note: ANY ADDITIONS OR CHANGES ON THIS SHEET MUST BE MADE OR CIRCLED IN Red Ink. WITH DATE AND NAME OF PERSON MAKING CHANGE.

Do not extend notes this side of this line

RETURN TO
LOS ANGELES COUNTY SURVEYOR
700 HALL OF RECORDS

FORM 247 10M B-31

RETURN TO

LOS ANGELES COUNTY SURVEYOR

700 HALL OF RECORDS

Note: ANY ADDITIONS OR CHANGES ON THIS SHEET MUST BE MADE OR CIRCLED IN Red ink. WITH DATE AND NAME OF PERSON MAKING CHANGE.

Do not extend notes this side of this line

F.B. 481 Pg. 138

Notes Ck'd by McPherson	Survey of Coyote Diag
Map No. B-633	W. O. 995 Tape No. 019 St'd 68 °F.
Office Work Rice	Surveyed by L. D. Moore
Checked Drew	Notes Moore Date 4-19-33
Date Nov. 1936	Indexed A. C. Johnson

F.B. 481 Pg. 139

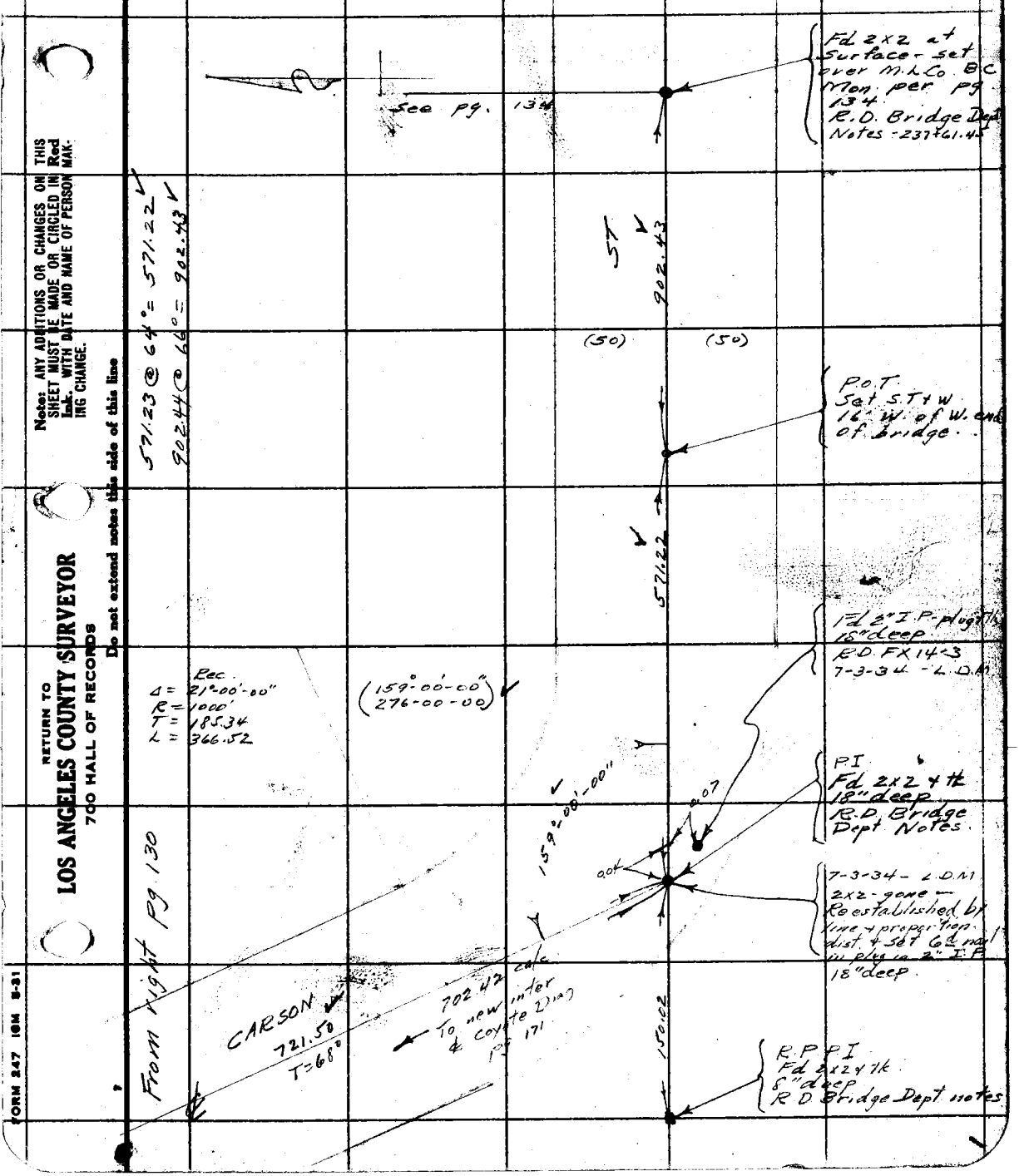

Note: ANY ADDITIONS OR CHANGES ON THIS SHEET MUST BE MADE OR CIRCLED IN Red Ink. WITH DATE AND NAME OF PERSON MAKING CHANGE.

Do not extend notes this side of this line

RETURN TO
LOS ANGELES COUNTY SURVEYOR
700 HALL OF RECORDS

FORM 247 10M 5-31

RETURN TO

LOS ANGELES COUNTY SURVEYOR

700 HALL OF RECORDS

Note: ANY ADDITIONS OR CHANGES ON THIS SHEET MUST BE MADE OR CIRCLED IN **Red Ink.** WITH DATE AND NAME OF PERSON MAKING CHANGE.

Do not extend notes this side of this line

F.B. 481 Pg. 140

Notes Ck'd by		Survey of Coyote Diag	F.B. 481 PG. 81
Map No.		W. O. 995 Tape No.	St'd °F.
Office Work		Surveyed by L D Moore	
Checked		Notes Moore	Date 4-25-33
Date		Indexed A. C. Johnson 4-26-33	

Note: ANY ADDITIONS OR CHANGES ON THIS SHEET MUST BE MADE OR CIRCLED IN Red Ink, WITH DATE AND NAME OF PERSON MAKING CHANGE.

Do not extend notes this side of this line

RETURN TO
LOS ANGELES COUNTY SURVEYOR
700 HALL OF RECORDS

TOPOGRAPHY
on
COYOTE DIAGONAL
from
HATHAWAY
to
W.O #1995

FORM 247 10M 5-31

To bottom pg. 143

F.B. 481 Pg 142

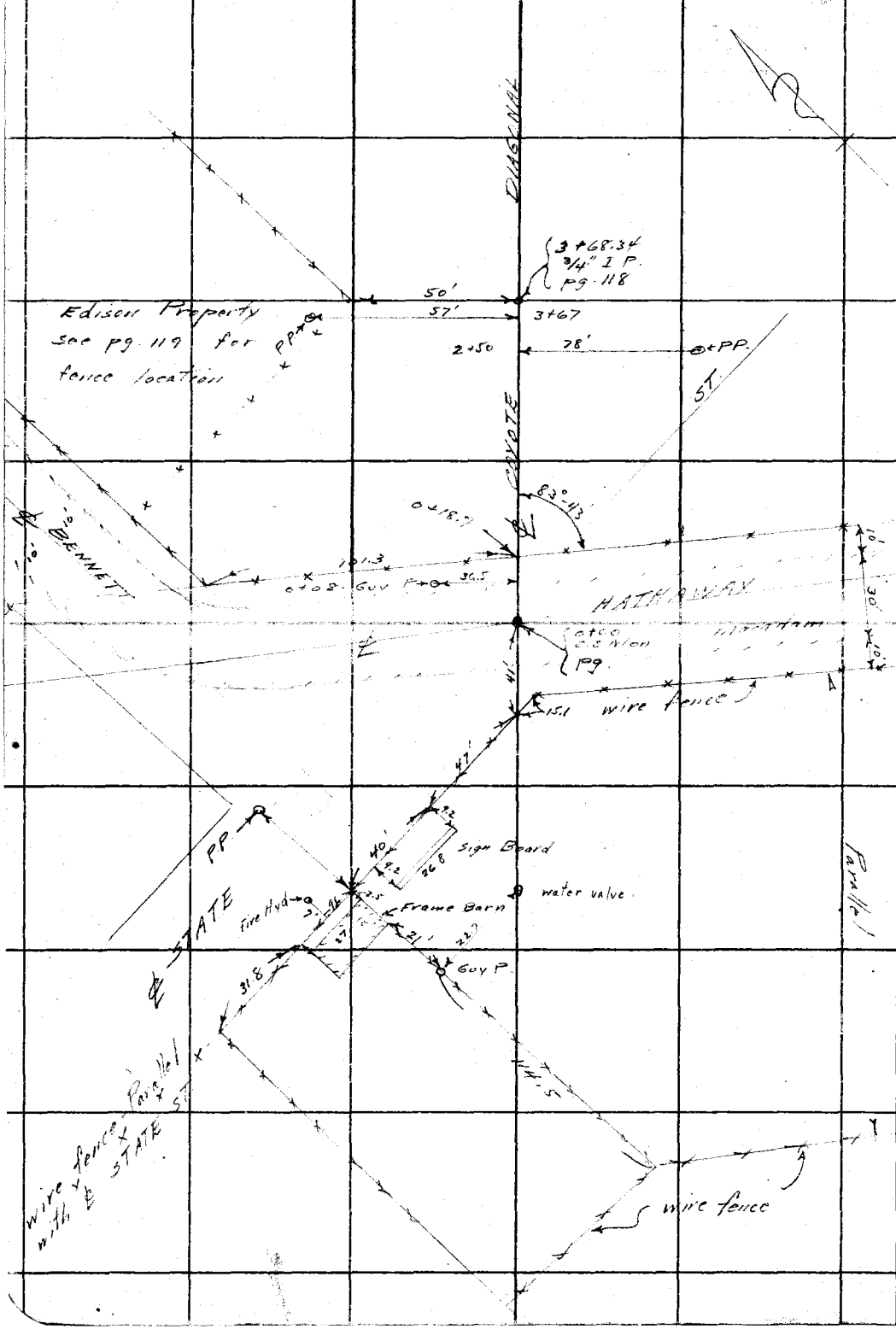

RETURN TO
LOS ANGELES COUNTY SURVEYOR
700 HALL OF RECORDS

Do not extend notes this side of this line

Note: ANY ADDITIONS OR CHANGES ON THIS SHEET MUST BE MADE OR CIRCLED IN Red Ink. WITH DATE AND NAME OF PERSON MAKING CHANGE.

Notes Ck'd by	Survey of Coyote Diag
Map No.	W. O. 995 Tape No. St'd °F.
Office Work Rice	Surveyed by L.D. Moore
Checked	Notes Moore Date 4-25-53
Date	Indexed A. C. Johnson

F.B. 481 PG. 143

To bottom pg. 144

Note: ANY ADDITIONS OR CHANGES ON THIS SHEET MUST BE MADE OR CHCLED IN Red Ink WITH NATE AND NAME OF PERSON MAKING CHANGE.

Do not extend notes this side of this line

RETURN TO
LOS ANGELES COUNTY SURVEYOR
700 HALL OF RECORDS

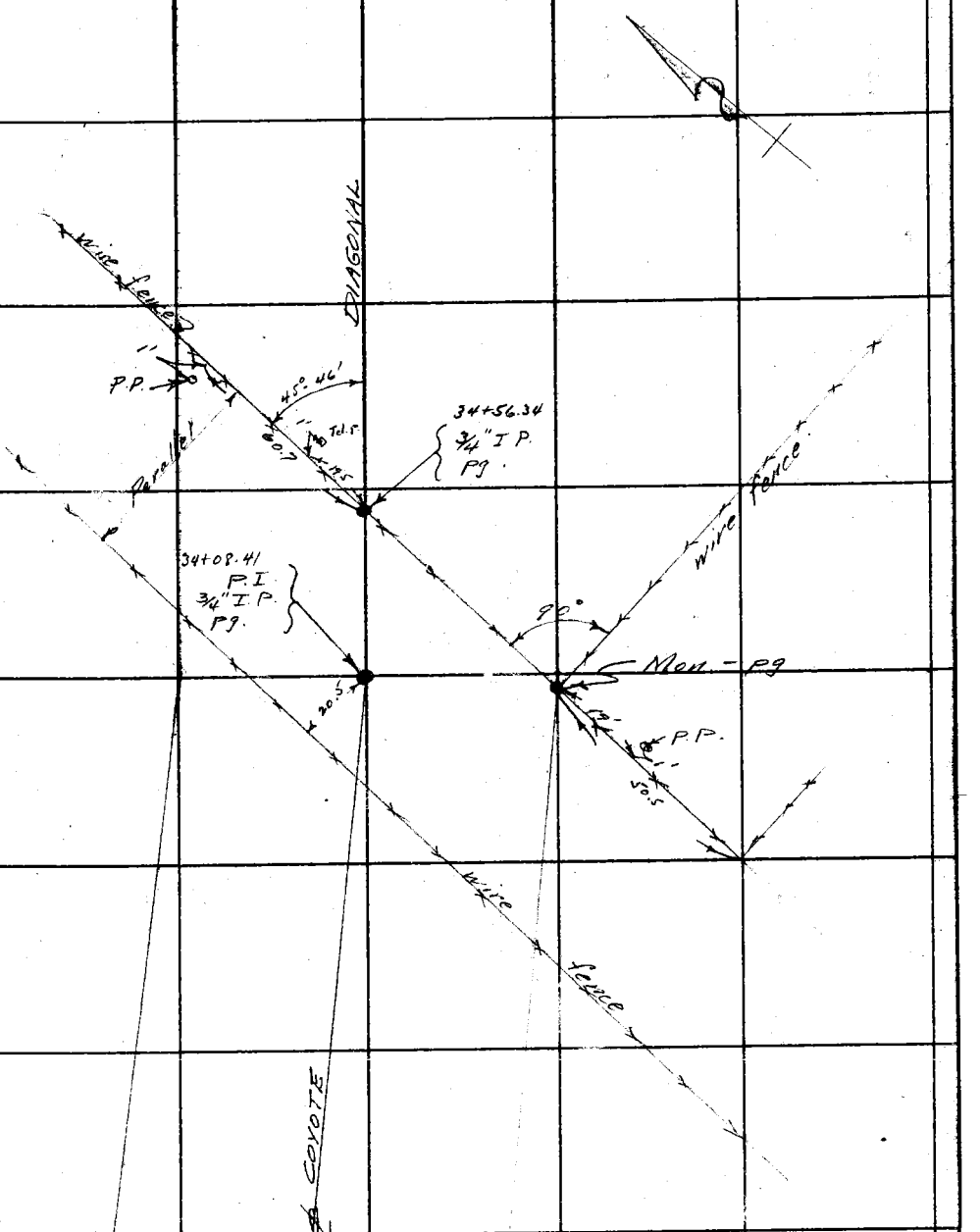

From top pg. 142

FORM 847 10M 5-51

To bottom pg 145

F.B. 481 PG. 144

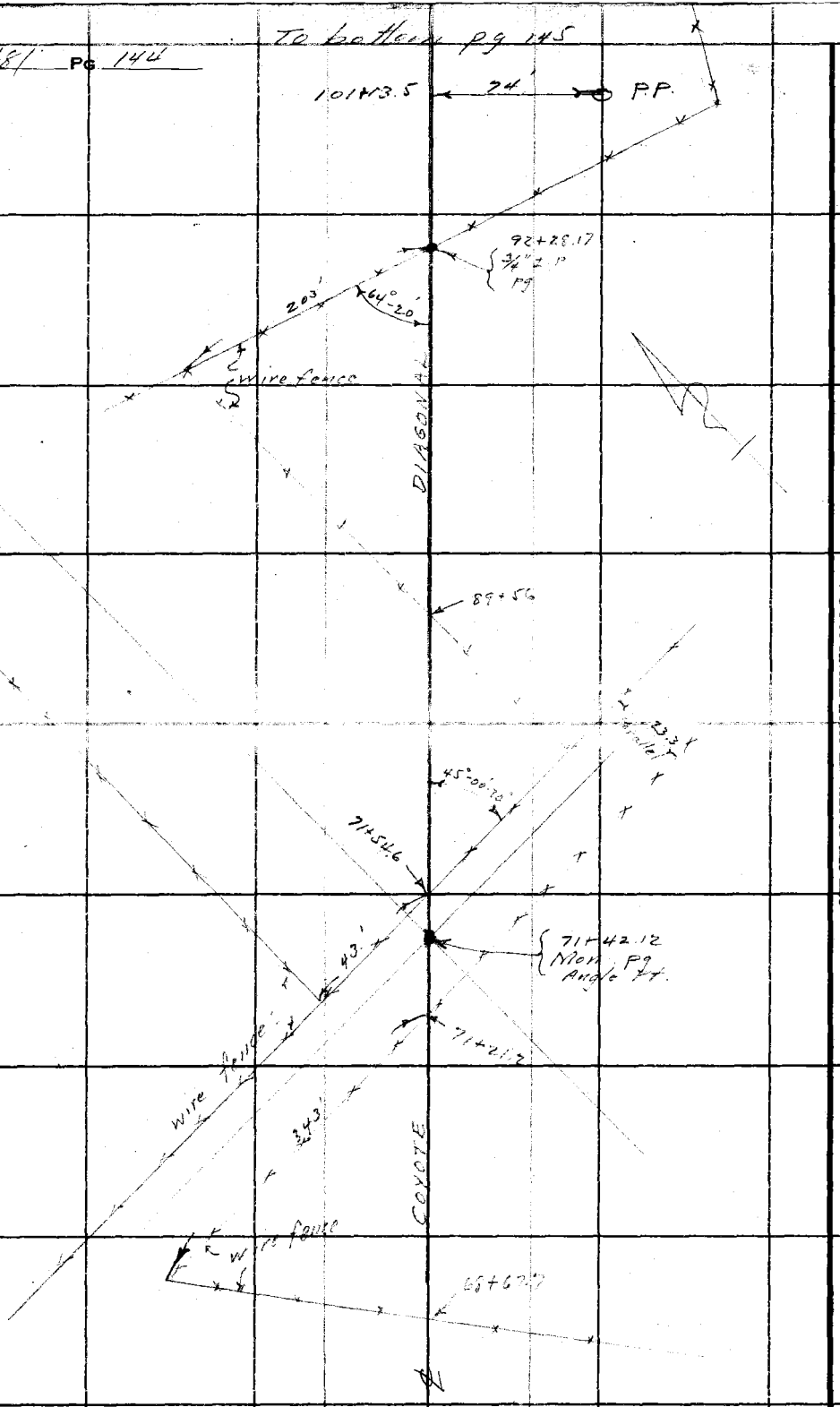

From top pg. 143

RETURN TO
LOS ANGELES COUNTY SURVEYOR
700 HALL OF RECORDS

Do not extend notes this side of this line

Note: ANY ADDITIONS OR CHANGES ON THIS SHEET MUST BE MADE OR CIRCLED IN Red Ink. WITH DATE AND NAME OF PERSON MAKING CHANGE.

Notes Ck'd by	Survey of Coyote Diag
Map No.	W. O. 995 Tape No. St'd °F.
Office Work Rice	Surveyed by L. D. Moore
Checked	Notes Moore Date 4-25-33
Date	Indexed A. C. Johnson

F.B. 481 PG. 145

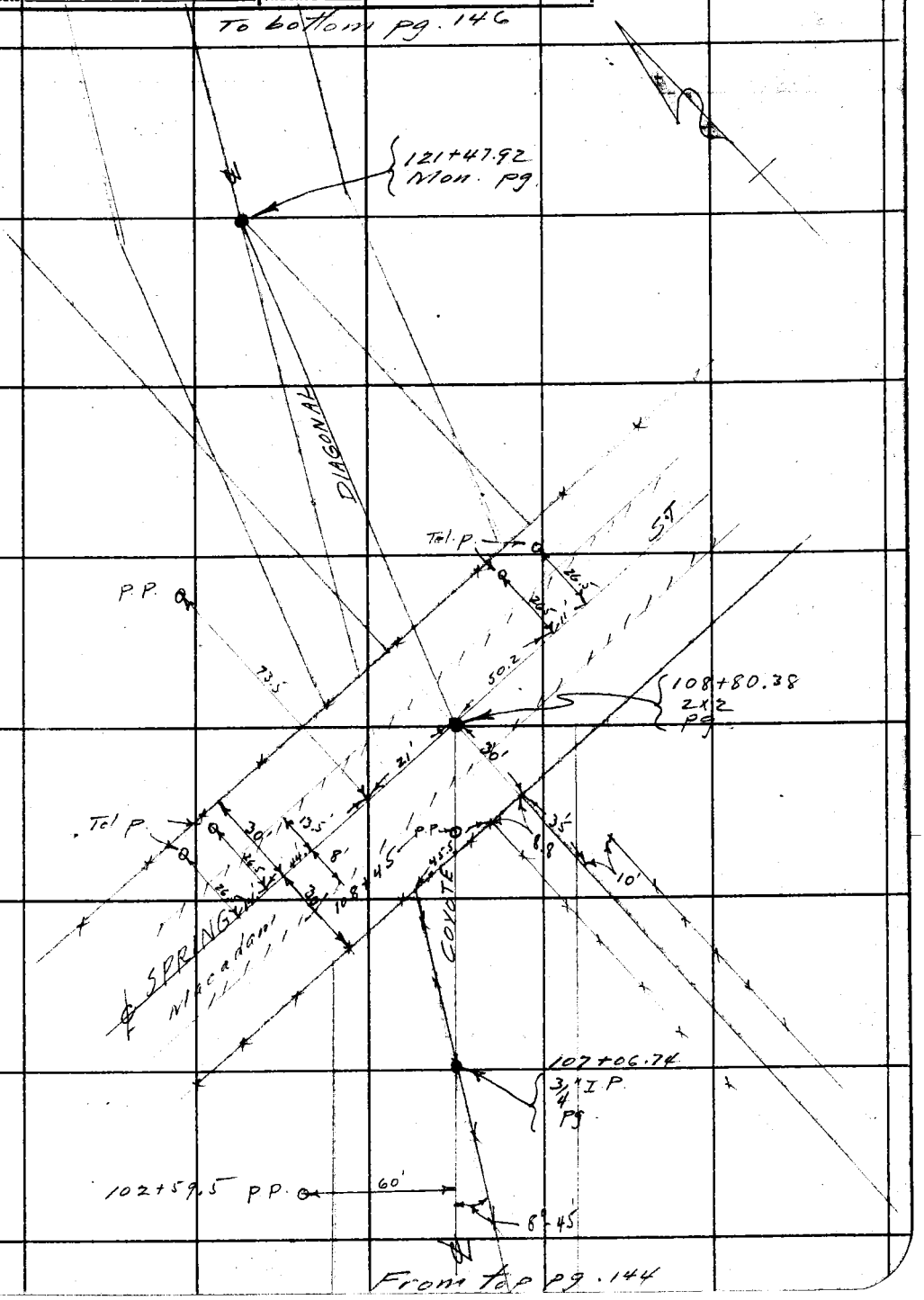

Note: ANY ADDITIONS OR CHANGES ON THIS SHEET MUST BE MADE OR CIRCLED IN Red Ink. WITH DATE AND NAME OF PERSON MAKING CHANGE.

RETURN TO
LOS ANGELES COUNTY SURVEYOR
700 HALL OF RECORDS

Do not extend notes this side of this line

FORM 247 10M 5-31

To bottom Pg 147

F.B. 481 Pg. 146

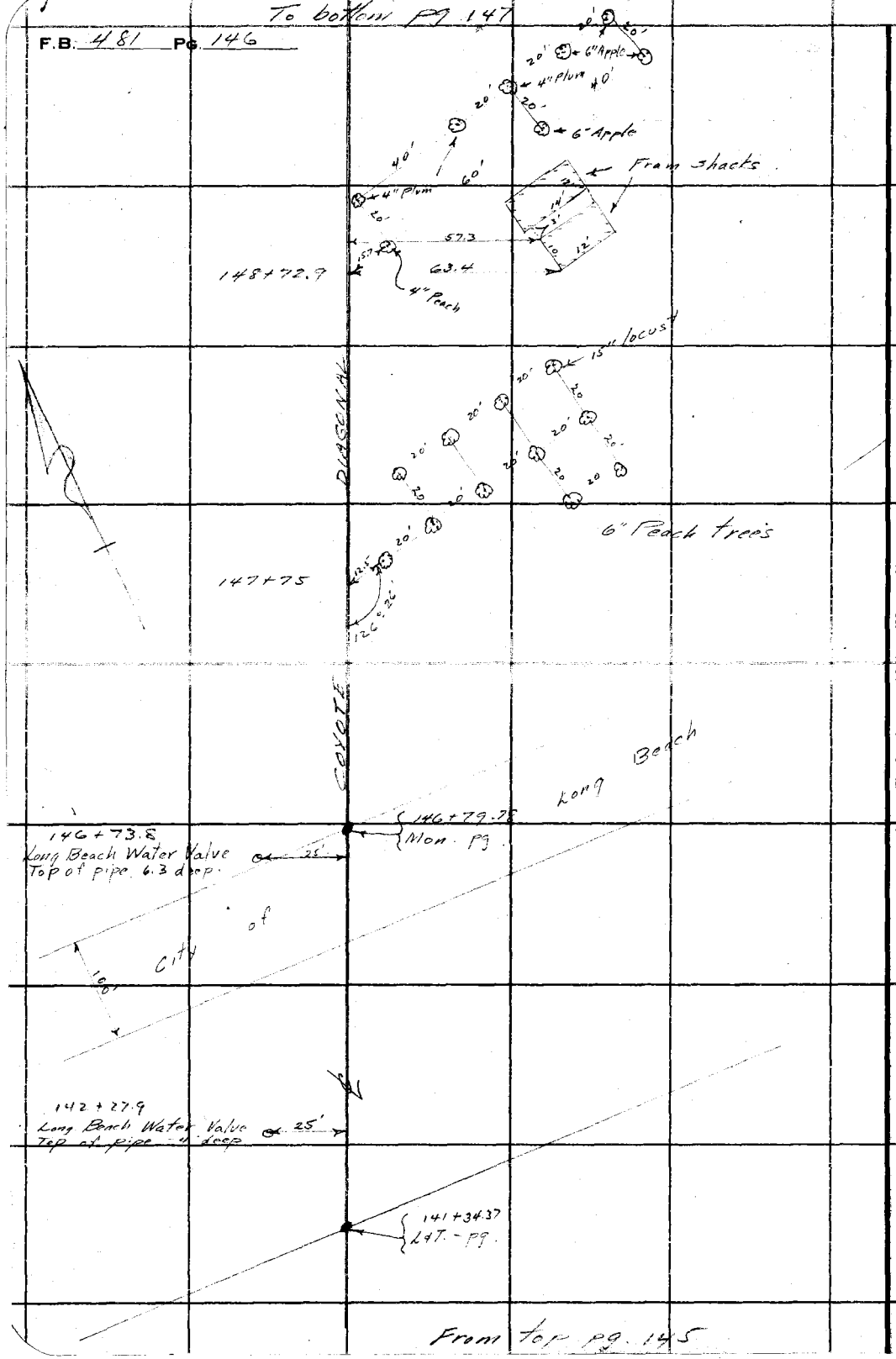

From Top Pg. 145

RETURN TO
LOS ANGELES COUNTY SURVEYOR
700 HALL OF RECORDS

Do not extend notes this side of this line

Note: ANY ADDITIONS OR CHANGES ON THIS SHEET MUST BE MADE OR CIRCLED IN Red Ink. WITH DATE AND NAME OF PERSON MAKING CHANGE.

Notes Ck'd by	Survey of Coyote Diag
Map No.	W. O. 995 Tape No. St'd °F.
Office Work Rice	Surveyed by E. D. Moore
Checked	Notes Moore Date 4-25-33
Date	Indexed A. C. Johnson

F.B. 481 PG. 147

To bottom pg. 148

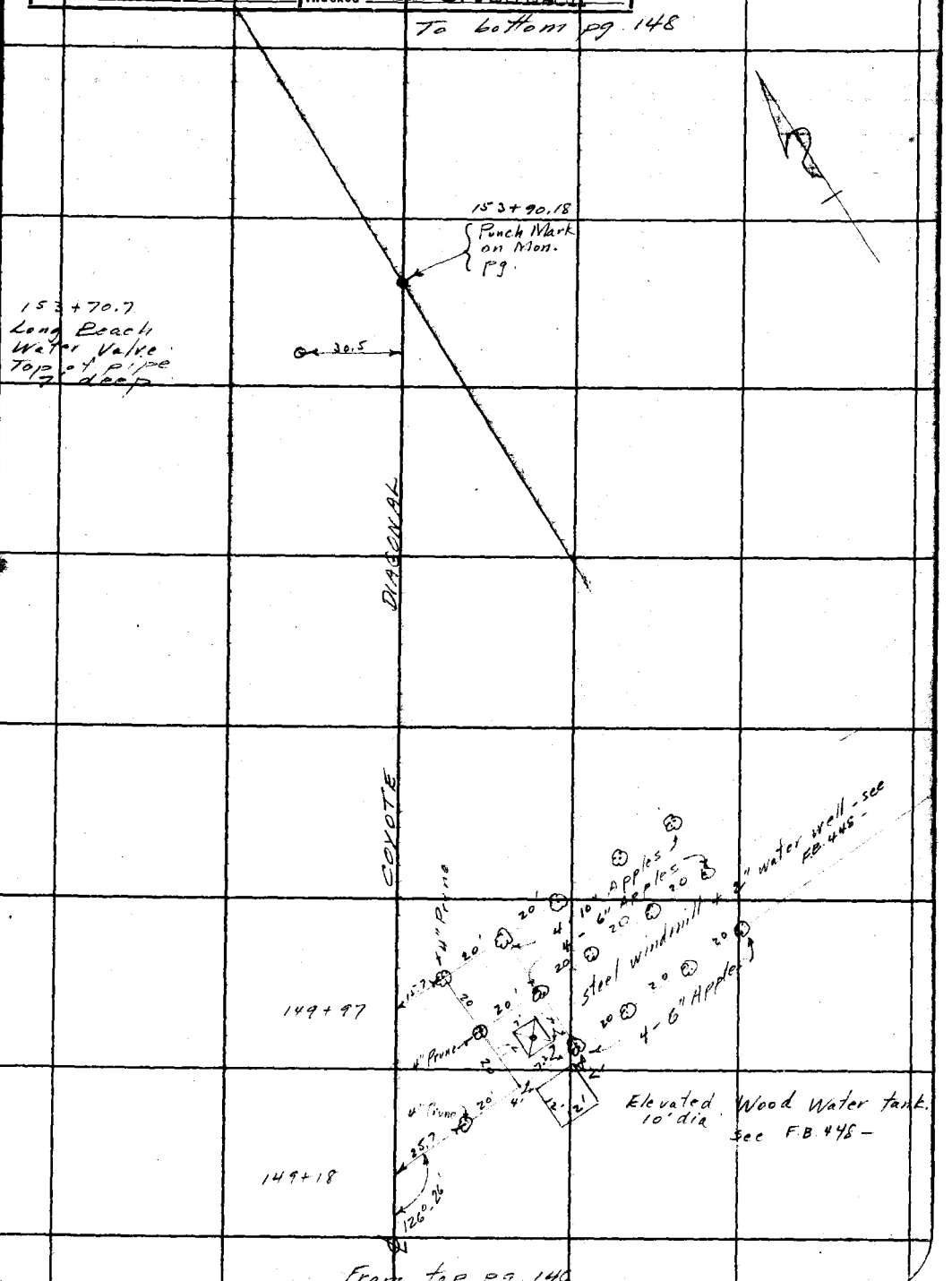

From top pg. 146

Note: ANY ADDITIONS OR CHANGES ON THIS SHEET MUST BE MADE OR CIRCLED IN Red Ink, WITH DATE AND NAME OF PERSON MAKING CHANGE.

RETURN TO
LOS ANGELES COUNTY SURVEYOR
700 HALL OF RECORDS

Do not extend notes this side of this line

FORM 247 10M 5-31

F.B. 481 Pg 148

To bottom pg 149

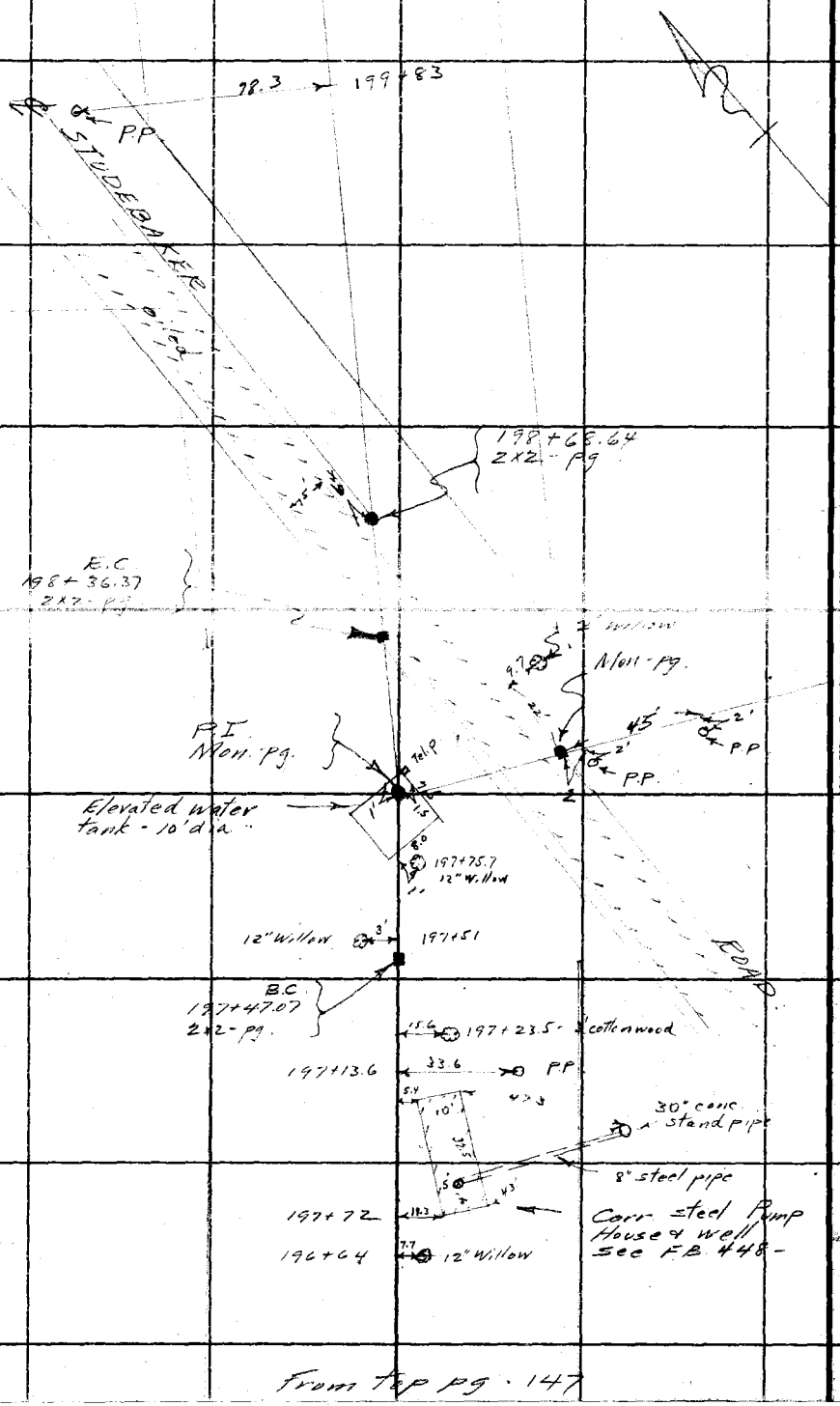

From top pg. 147

RETURN TO
LOS ANGELES COUNTY SURVEYOR
700 HALL OF RECORDS

Do not extend notes this side of this line

Note: ANY ADDITIONS OR CHANGES ON THIS SHEET MUST BE MADE OR CIRCLED IN Ink WITH DATE AND NAME OF PERSON MAKING CHANGE.

Notes Ck'd by	Survey of Coyote Diag
Map No.	W. O. 295 Tape No. St'd °F.
Office Work Rice	Surveyed by L. D. Moore
Checked	Notes Moore Date 4-25-33
Date	Indexed A. C. Johnson

F.B. 484 PG. 149

Note: ANY ADDITIONS OR CHANGES OF THIS SHEET MUST BE MADE OR CIRCLED IN Red Ink. WITH DATE AND NAME OF PERSON MAKING CHANGE.

RETURN TO
LOS ANGELES COUNTY SURVEYOR
700 HALL OF RECORDS
Do not extend notes this side of this line

FORM 847 10M 5-31

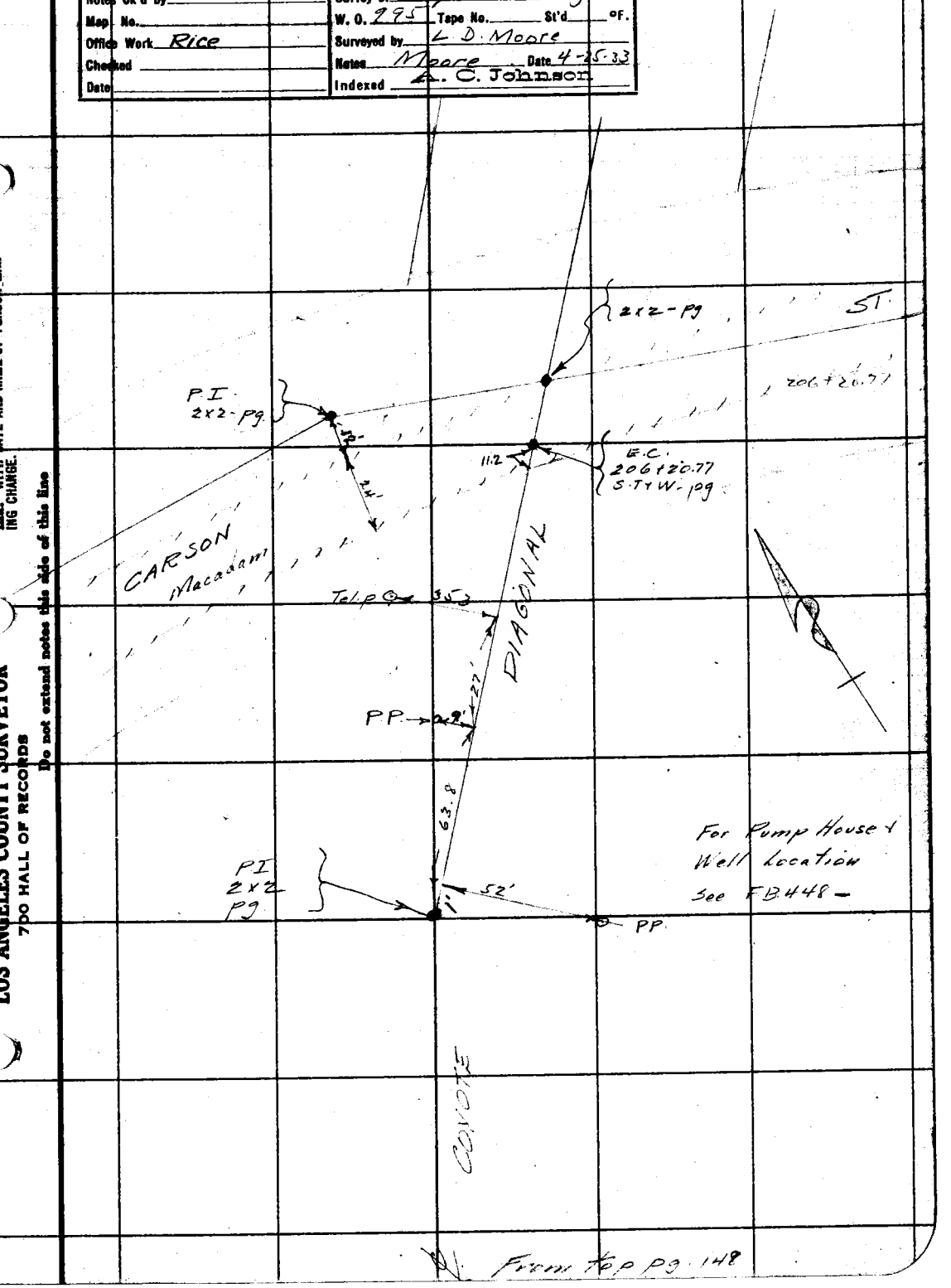

For Pump House & Well Location See FB 448—

From Top Pg. 148

RETURN TO

LOS ANGELES COUNTY SURVEYOR

700 HALL OF RECORDS

Note: ANY ADDITIONS OR CHANGES ON THIS SHEET MUST BE MADE OR CIRCLED IN Red Ink. WITH DATE AND NAME OF PERSON MAKING CHANGE.

Do not extend notes this side of this line

F.B. 481 PG 150

Notes Ck'd by	Survey of Coyote Diag
Map No.	W. O. 995 Tape No. St'd OF.
Office Work Rice	Surveyed by L. P. Moore
Checked	Notes Moore Date 5-2-33
Date	Indexed A. C. Johnson

F.B. 481 PG. 151

To Botham pg. 152

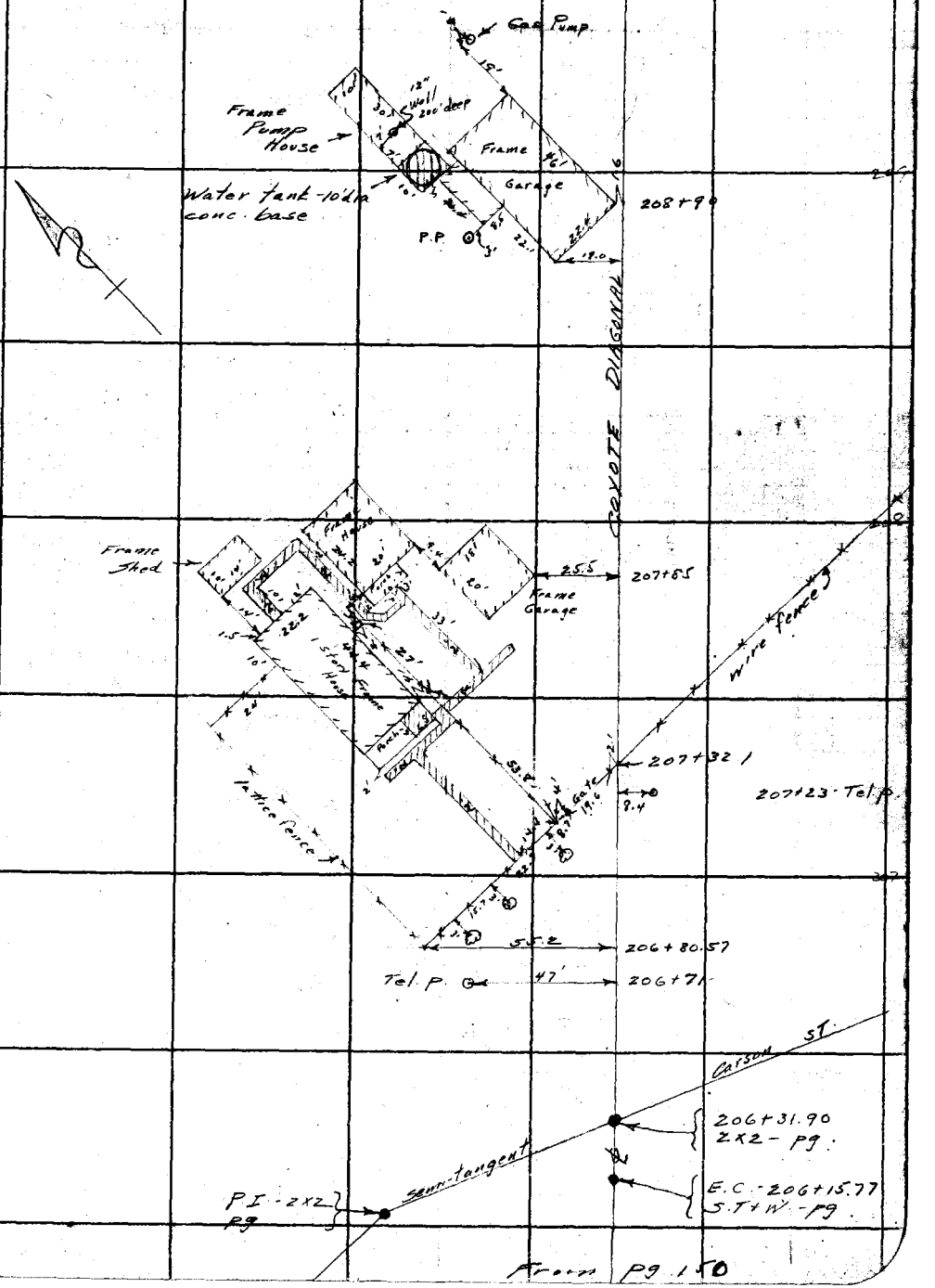

From pg. 150

RETURN TO
LOS ANGELES COUNTY SURVEYOR
700 HALL OF RECORDS
Do not extend notes this side of this line

Note: ANY ADDITIONS OR CHANGES ON THIS SHEET MUST BE MADE OR CIRCLED IN Red Ink WITH DATE AND NAME OF PERSON MAKING CHANGE.

FORM 247 10M 8-31

F.B. 481 Pg 152

To bottom pg. 153

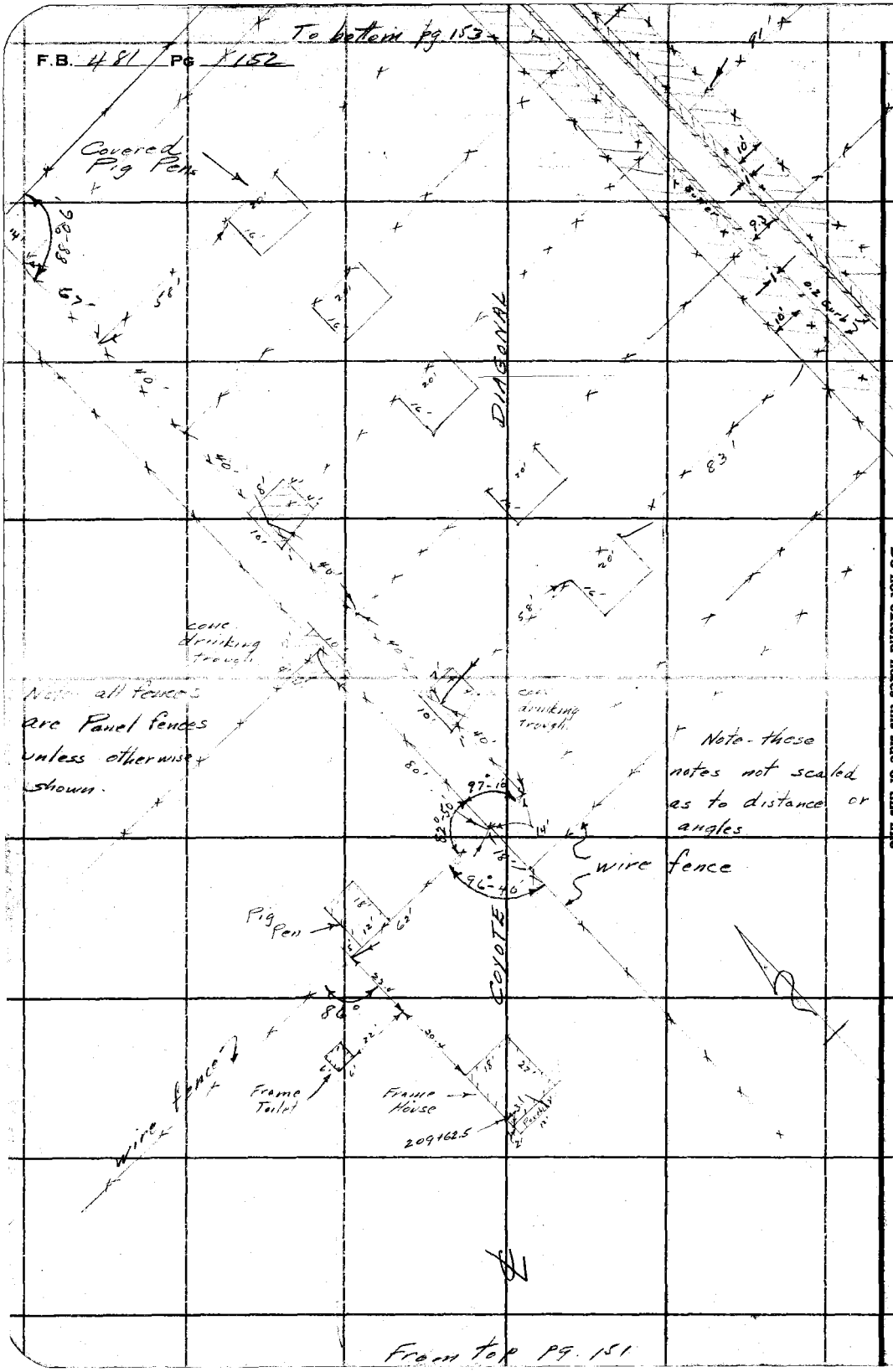

RETURN TO
LOS ANGELES COUNTY SURVEYOR
700 HALL OF RECORDS

Do not extend notes this side of this line

Note: ANY ADDITIONS OR CHANGES ON THIS SHEET MUST BE MADE OR CIRCLED IN Red Ink. WITH DATE AND NAME OF PERSON MAKING CHANGE.

Notes Ck'd by	Survey of Coyote Diag
Map No.	W. O. 995 Tape No. St'd °F.
Office Work Rice	Surveyed by L. D. Moore
Checked	Notes Moore Date 5-3-33
Date	Indexed A. C. Johnson

F.B. 481 PG. 153

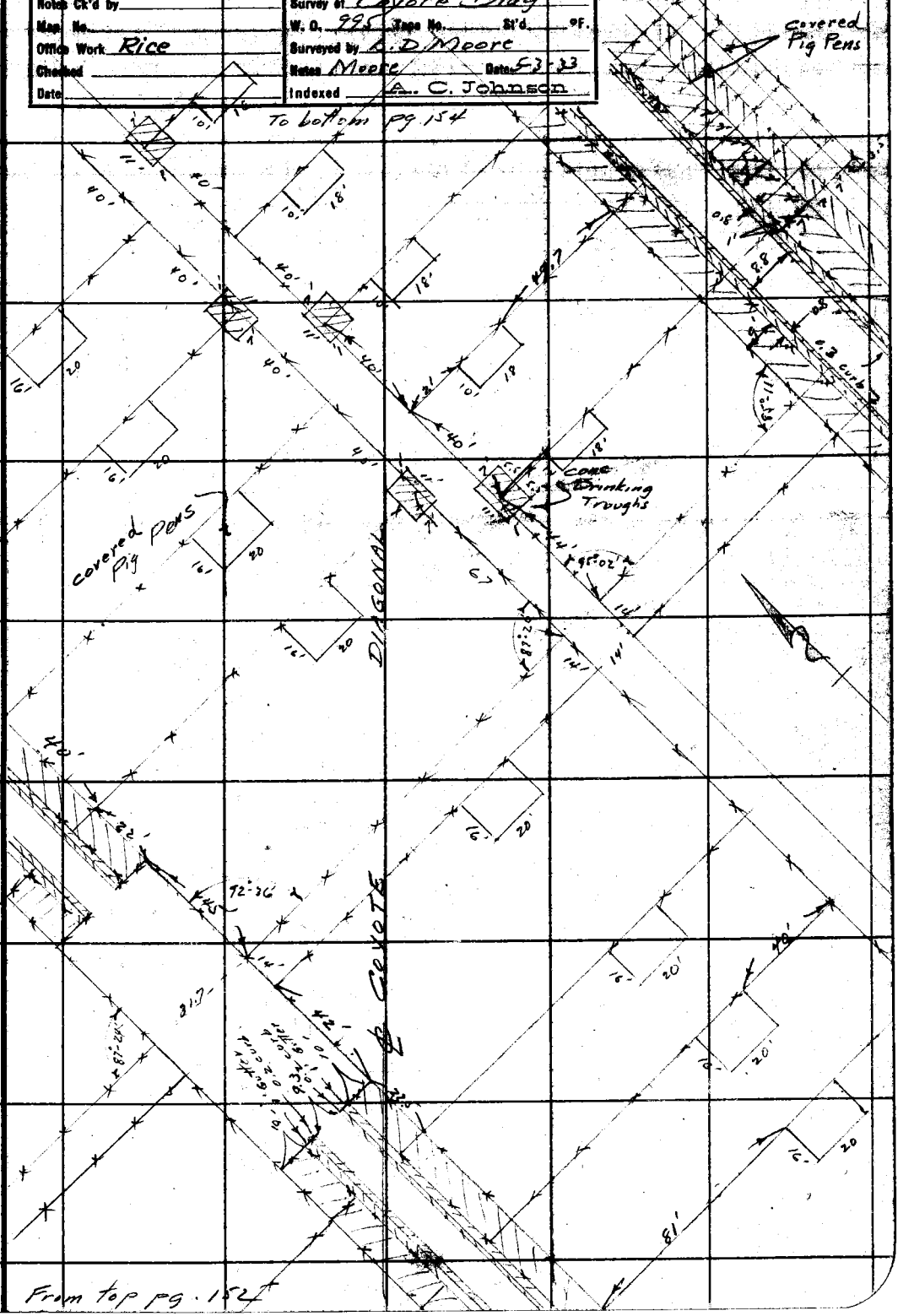

Note: ANY ADDITIONS OR CHANGES ON THIS SHEET MUST BE MADE OR CIRCLED IN Red Ink WITH DATE AND NAME OF PERSON MAKING CHANGE.

Do not extend notes this side of this line

RETURN TO
LOS ANGELES COUNTY SURVEYOR
700 HALL OF RECORDS

FORM 247 10M 5-31

F.B. 481 Pg. 154

To bottom pg 155

Note- Topog between Sta 210+00 and Sta 217 not drawn to scale

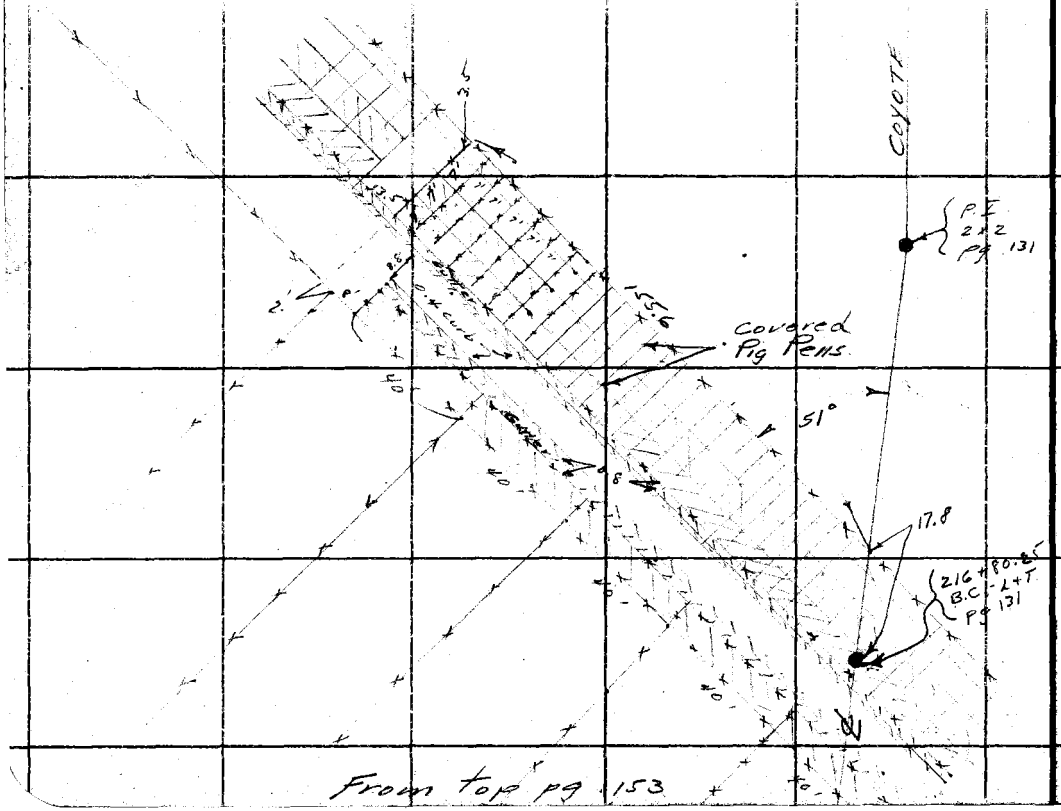

RETURN TO
LOS ANGELES COUNTY SURVEYOR
700 HALL OF RECORDS

Do not extend notes this side of this line

Note: ANY ADDITIONS OR CHANGES ON THIS SHEET MUST BE MADE OR CIRCLED IN Red Ink. WITH DATE AND NAME OF PERSON MAKING CHANGE.

Notes Ck'd by	Survey of Coyote Diag
Map No.	W. O. 295 Tape No. St'd of
Office Work Rice	Surveyed by L. D. Moore
Checked	Notes Moore Date 5-3-33
Date	Indexed A. C. Johnson

F.B. 481 Pg. 155

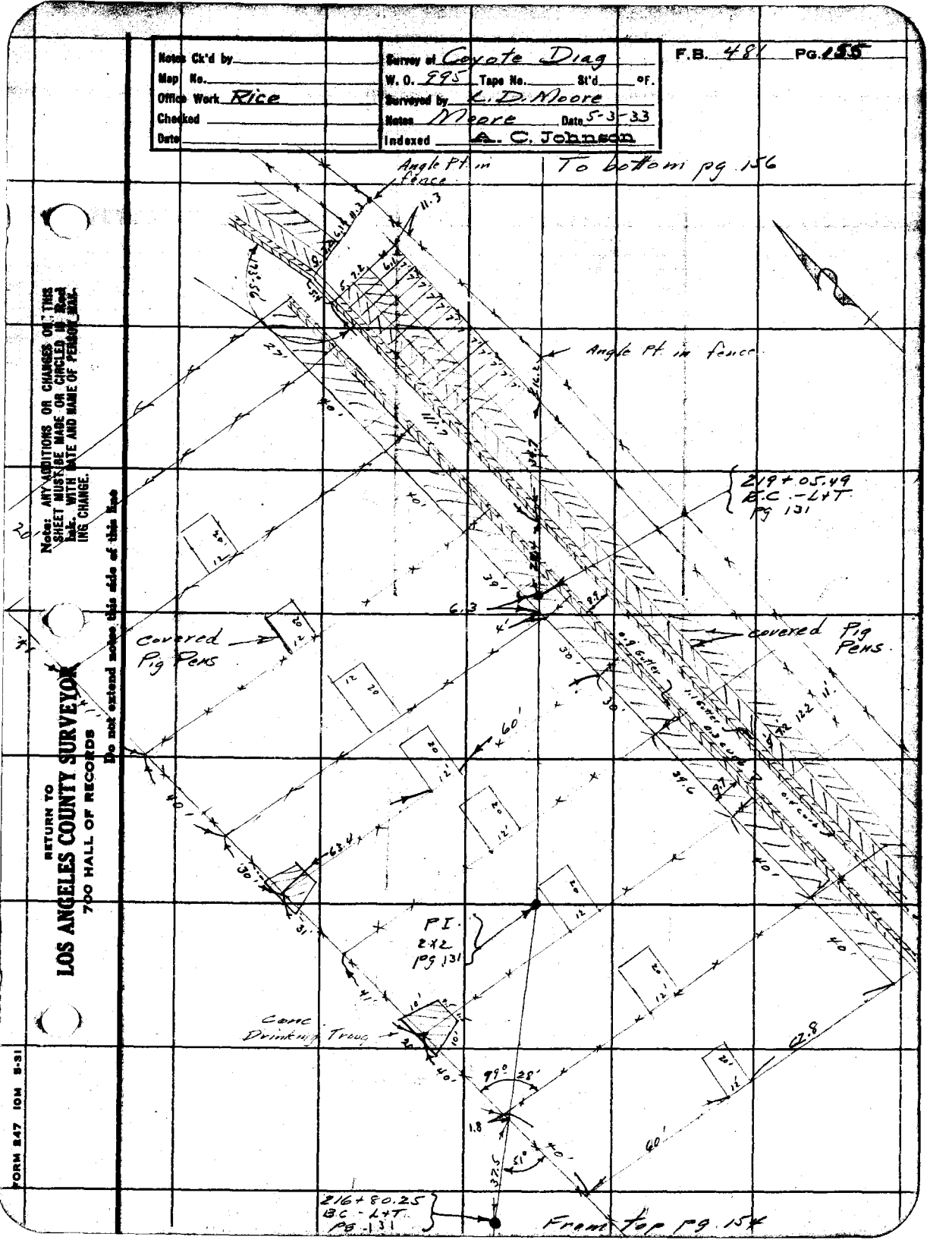

RETURN TO
LOS ANGELES COUNTY SURVEYOR
700 HALL OF RECORDS

Note: ANY ADDITIONS OR CHANGES ON THIS SHEET MUST BE MADE OR CIRCLED IN Red Ink. WITH DATE AND NAME OF PERSON MAKING CHANGE.

Do not extend notes this side of this line

FORM 847 10M 8-31

RETURN TO
LOS ANGELES COUNTY SURVEYOR
700 HALL OF RECORDS

Note: ANY ADDITIONS OR CHANGES ON THIS SHEET MUST BE MADE OR CIRCLED IN Red Ink. WITH DATE AND NAME OF PERSON MAKING CHANGE.

Do not extend notes this side of this line



Notes Ck'd by	Survey of Coyote Diag	F.B. 481 Pg. 157
Map No.	W. O. 995 Tape No. St'd °F.	
Office Work Rice	Surveyed by L. D. Moore	
Checked	Notes Moore Date 5-5-33	
Date	Indexed A. C. Johnson	

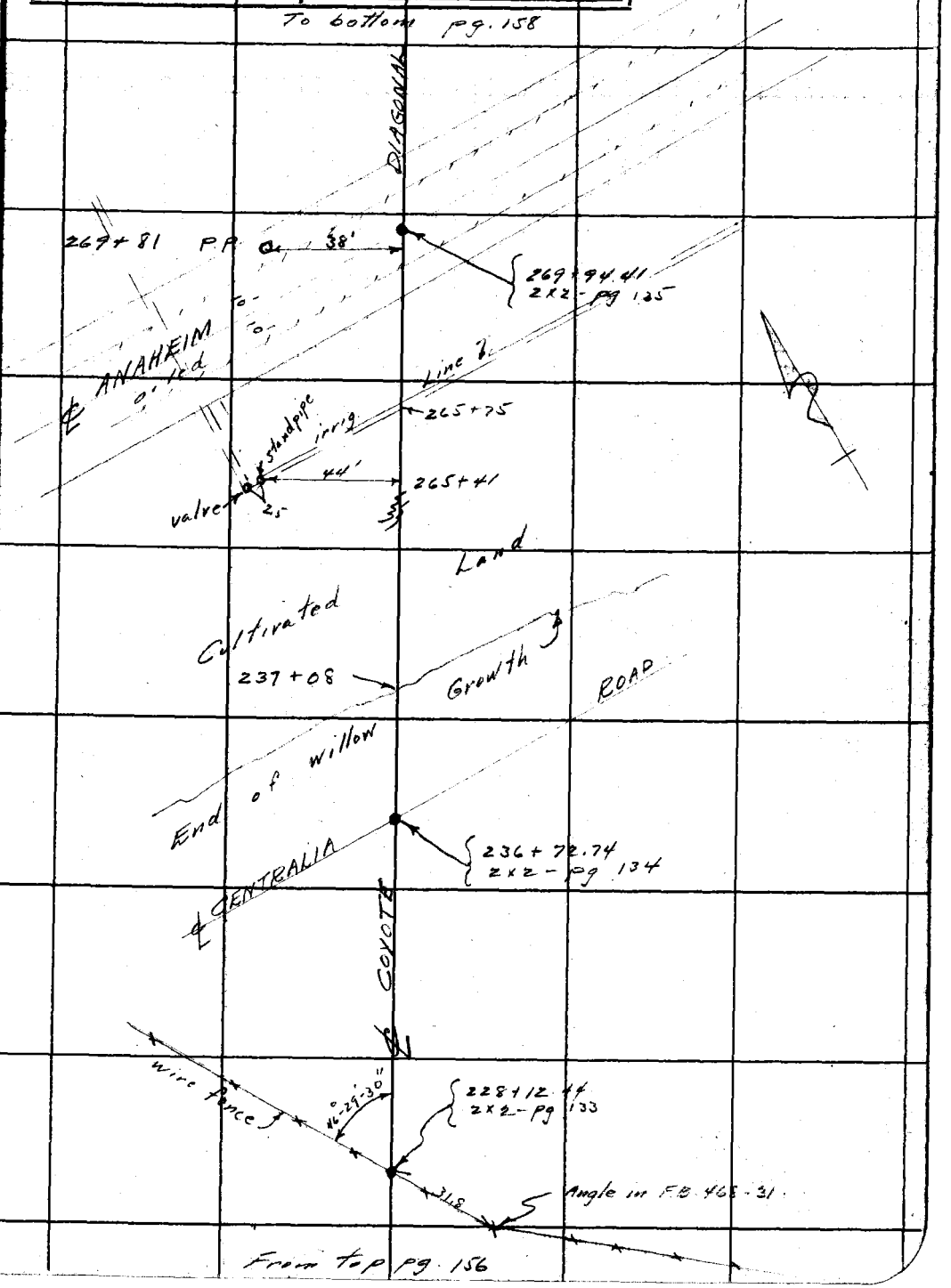

Note: ANY ADDITIONS OR CHANGES ON THIS SHEET MUST BE MADE OR CIRCLED IN Red Ink, WITH DATE AND NAME OF PERSON MAKING CHANGE.

Do not extend notes this side of this line

RETURN TO
LOS ANGELES COUNTY SURVEYOR
700 HALL OF RECORDS

FORM 247 10M 5-31

F.B. 48' PG 158

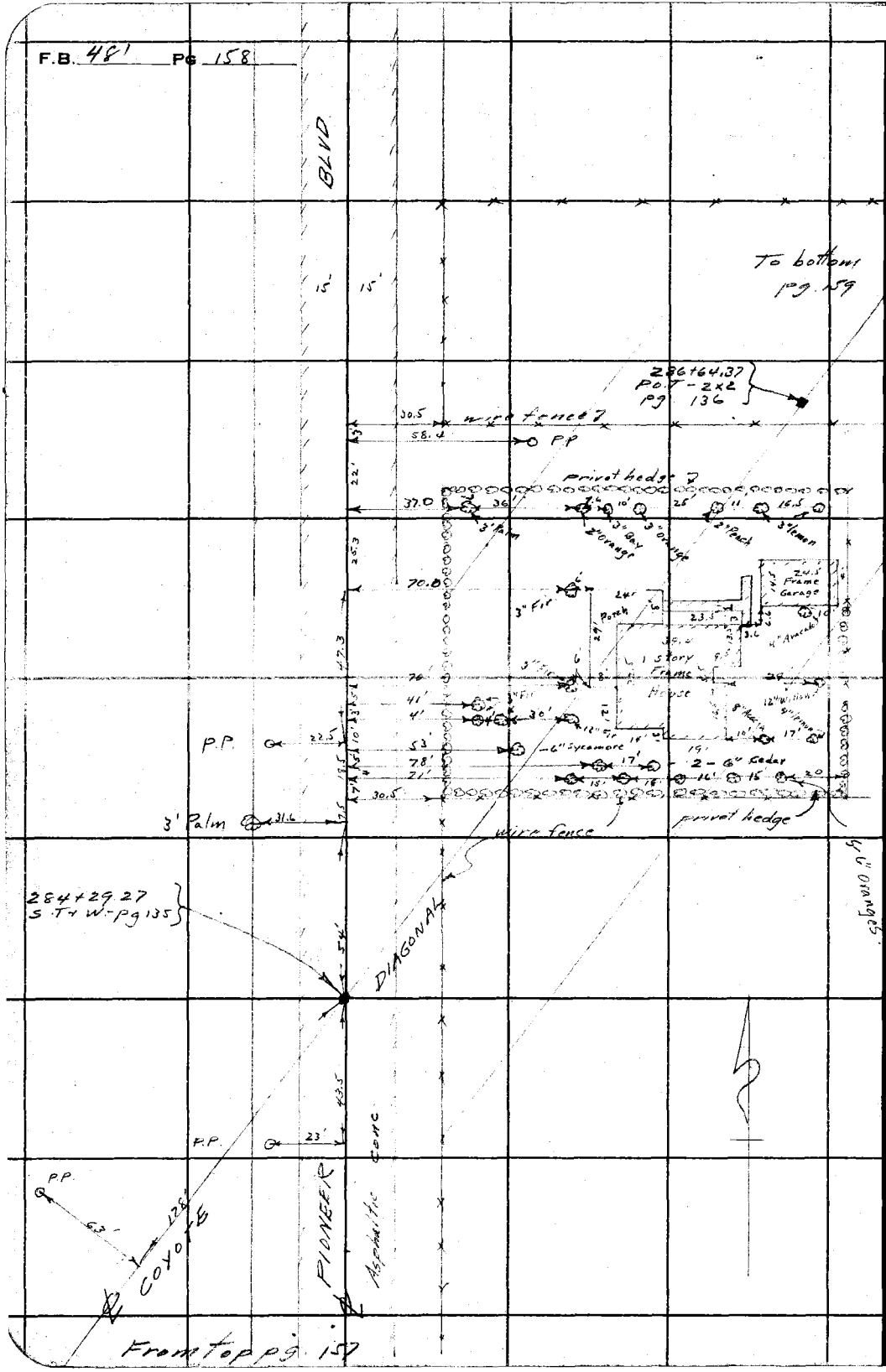

RETURN TO
LOS ANGELES COUNTY SURVEYOR
700 HALL OF RECORDS

Do not extend notes this side of this line

Note: ANY ADDITIONS OR CHANGES ON THIS SHEET MUST BE MADE OR CIRCLED IN Ink. WITH DATE AND NAME OF PERSON MAKING CHANGE.

Notes Ck'd by	Survey of Coyote Diag	F.B. 481 PG. 159
Map No.	W. O. 995 Tape No. St'd °F.	
Office Work Rice	Surveyed by L. D. Moore	
Checked	Notes Moore Date 5-3-33	
Date	Indexed A. C. Johnson	

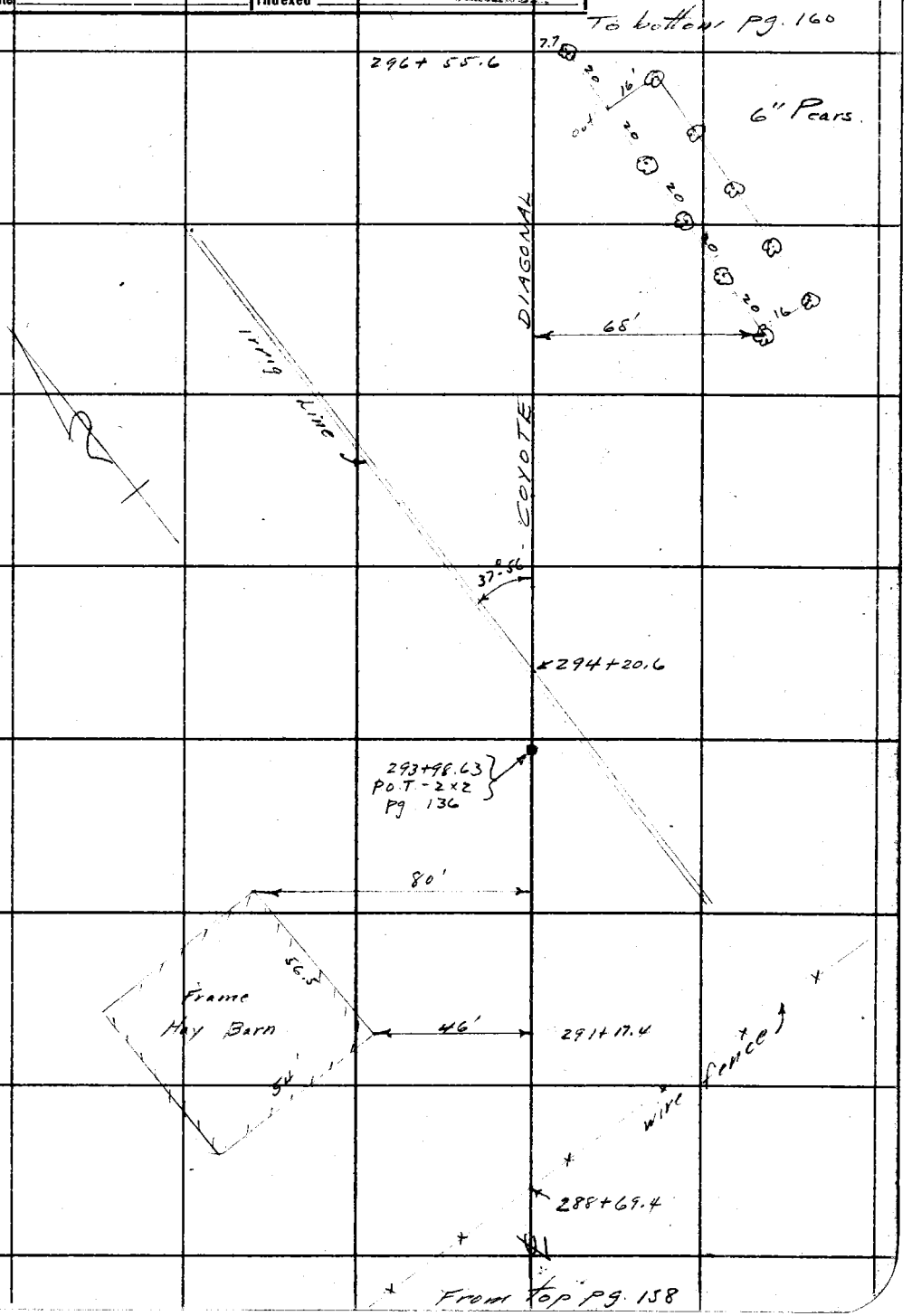

Note: ANY ADDITIONS OR CHANGES ON THIS SHEET MUST BE MADE OR CIRCLED IN Red Ink. WITH DATE AND NAME OF PERSON MAKING CHANGE.

Do not extend notes this side of this line

RETURN TO
LOS ANGELES COUNTY SURVEYOR
700 HALL OF RECORDS

FORM 247 10M 5-31

F.B. 481 Pg 160

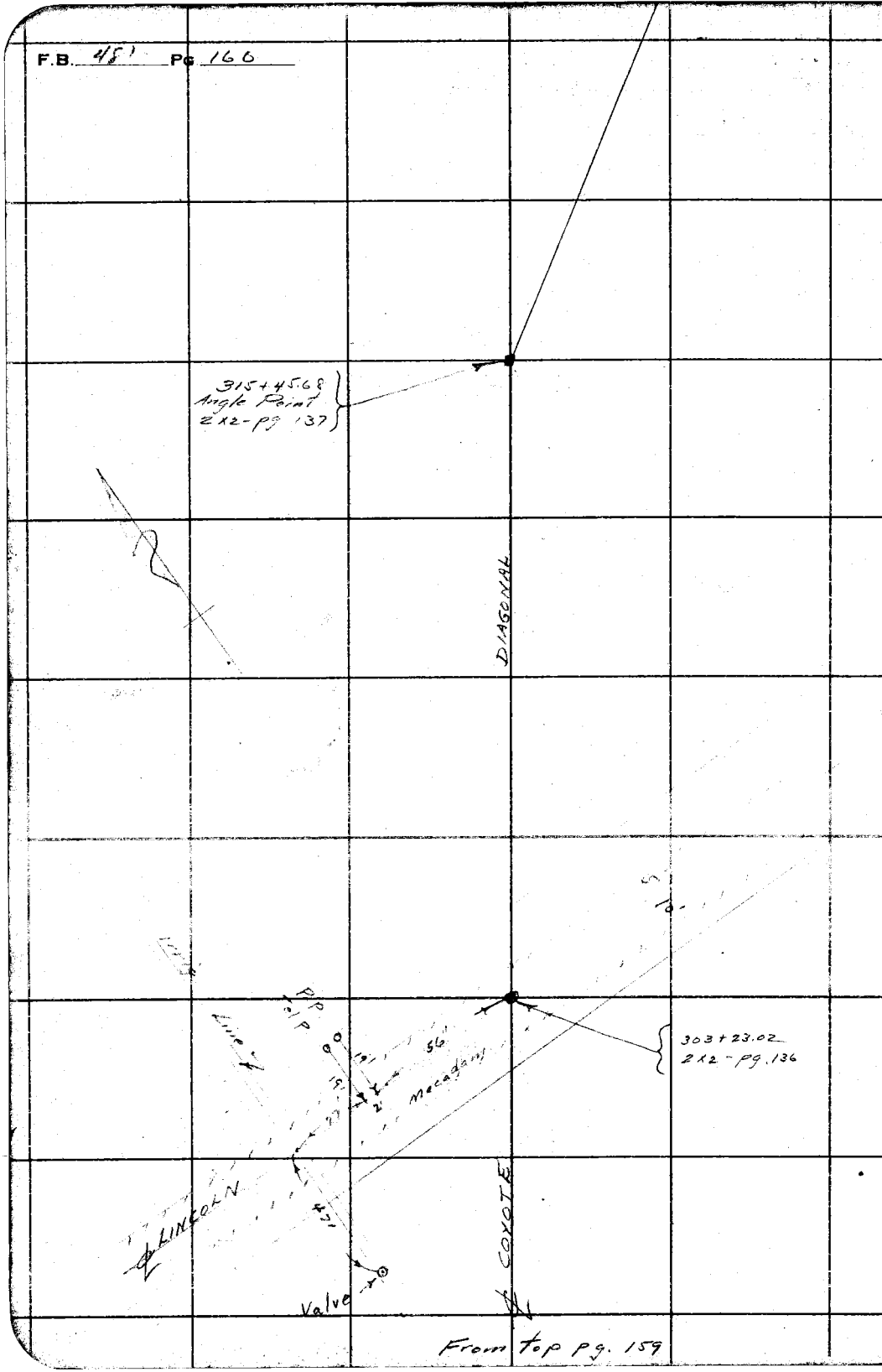

From top pg. 159

RETURN TO
LOS ANGELES COUNTY SURVEYOR
700 HALL OF RECORDS

Do not extend notes this side of this line

Note: ANY ADDITIONS OR CHANGES ON THIS SHEET MUST BE MADE OR CIRCLED IN Red Ink. WITH DATE AND NAME OF PERSON MAKING CHANGE.

Date _____ Notes by _____ Chief Party _____ F.B. 481 PG. 161

Platted by	W. O. No. 7995 D. S. O. No.
Date	Location Coyote Creek Diag
Map No.	Surveyed by Evans
Platting C'k'd by	Date 1/15/34
Date	Indexed A. C. Johnson 1-16-34

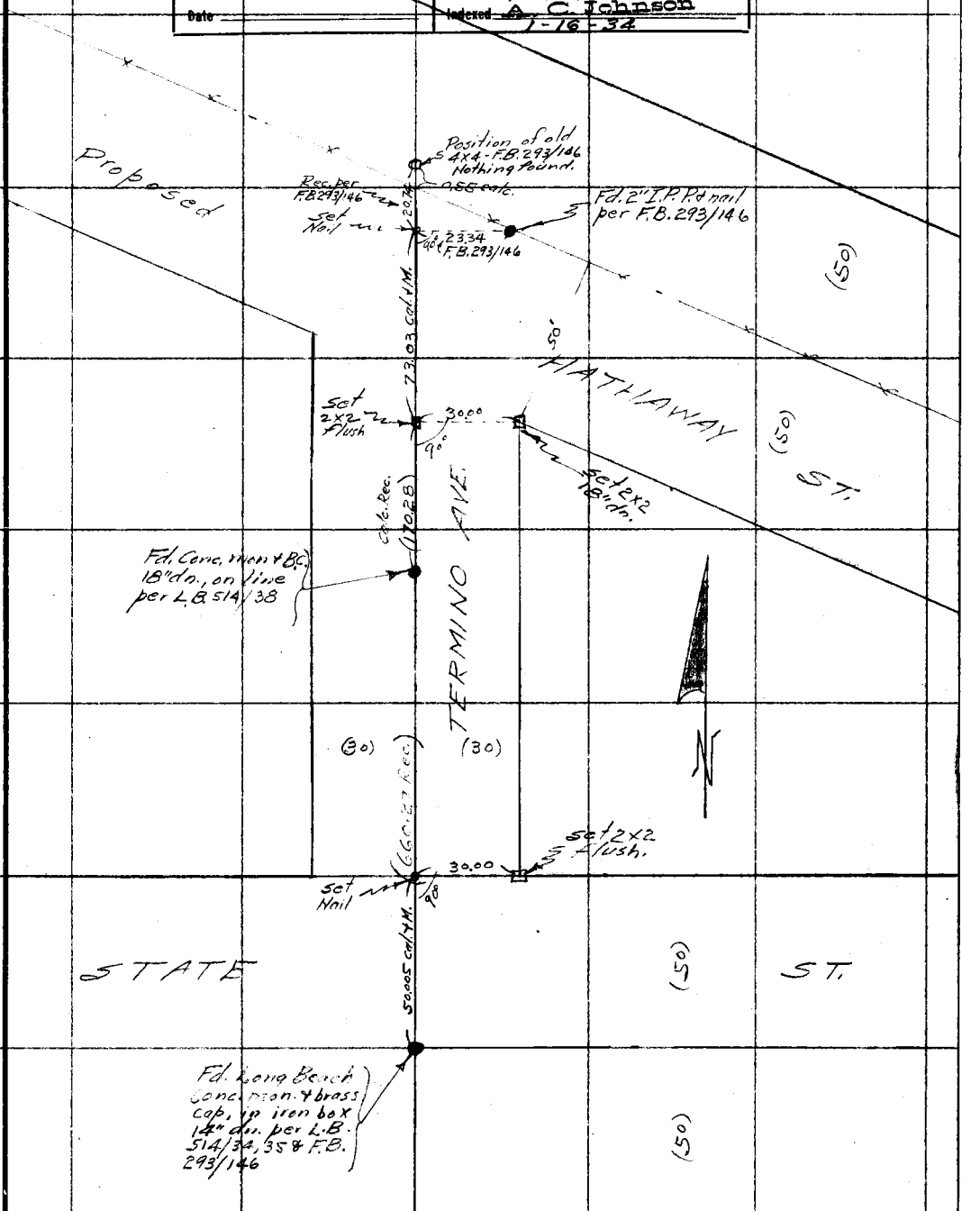

Note: ANY ADDITIONS OR CHANGES ON THIS SHEET MUST BE MADE OR CIRCLED IN Red. WITH DATE AND NAME OF PERSON MAKING CHANGE.

Do not extend notes this side of this line

RETURN TO
LOS ANGELES COUNTY SURVEYOR

RETURN TO

LOS ANGELES COUNTY SURVEYOR

Note: ANY ADDITIONS OR CHANGES ON THIS SHEET MUST BE MADE OR CIRCLED IN Red. WITH DATE AND NAME OF PERSON MAKING CHANGE.

Do not extend notes this side of this line

F.B. _____ P.G. _____ Chief Party _____ Notes by _____ Date _____

Notes Ck'd by	Survey of Coyote Ck Diag
Map No.	W. O. 7995 Tape No. 245 St'd 84 of F.
Office Work	Surveyed by Rosecrans
Checked	Notes Date 5-28-34
Date	Indexed H. C. Johnson

5-31-34

F.B. 481 Pg. 163

Note: ANY ADDITIONS OR CHANGES ON THIS SHEET MUST BE MADE OR CIRCLED IN Red Ink, WITH DATE AND NAME OF PERSON MAKING CHANGE.

Do not extend notes this side of this line

RETURN TO
LOS ANGELES COUNTY SURVEYOR
700 HALL OF RECORDS

FORM 247 10M 5-31

Line Change

COYOTE CREEK DIAGONAL

from Carson St. to San Gabriel River northeast of Long Beach.

Job 7995

Party E. A. Rosecrans
H. S. Johnson
J. A. Milless
T. H. Baker

F.B. 481 Pg. 164

RETURN TO
LOS ANGELES COUNTY SURVEYOR
700 HALL OF RECORDS
Do not extend notes this side of this line

Note: ANY ADDITIONS OR CHANGES ON THIS SHEET MUST BE MADE OR CIRCLED IN **Red** Ink. WITH DATE AND NAME OF PERSON MAKING CHANGE.

Notes Ck'd by		Survey of Coyote Ck Diag	F.B. 481 Pg. 165
Map No.		W. O. 7995 Tape No. 045 St'd 84 °F.	
Office Work		Surveyed by Rosecrans	
Checked		Notes Date 5-29-34	
Date		Indexed A. C. Johnson	

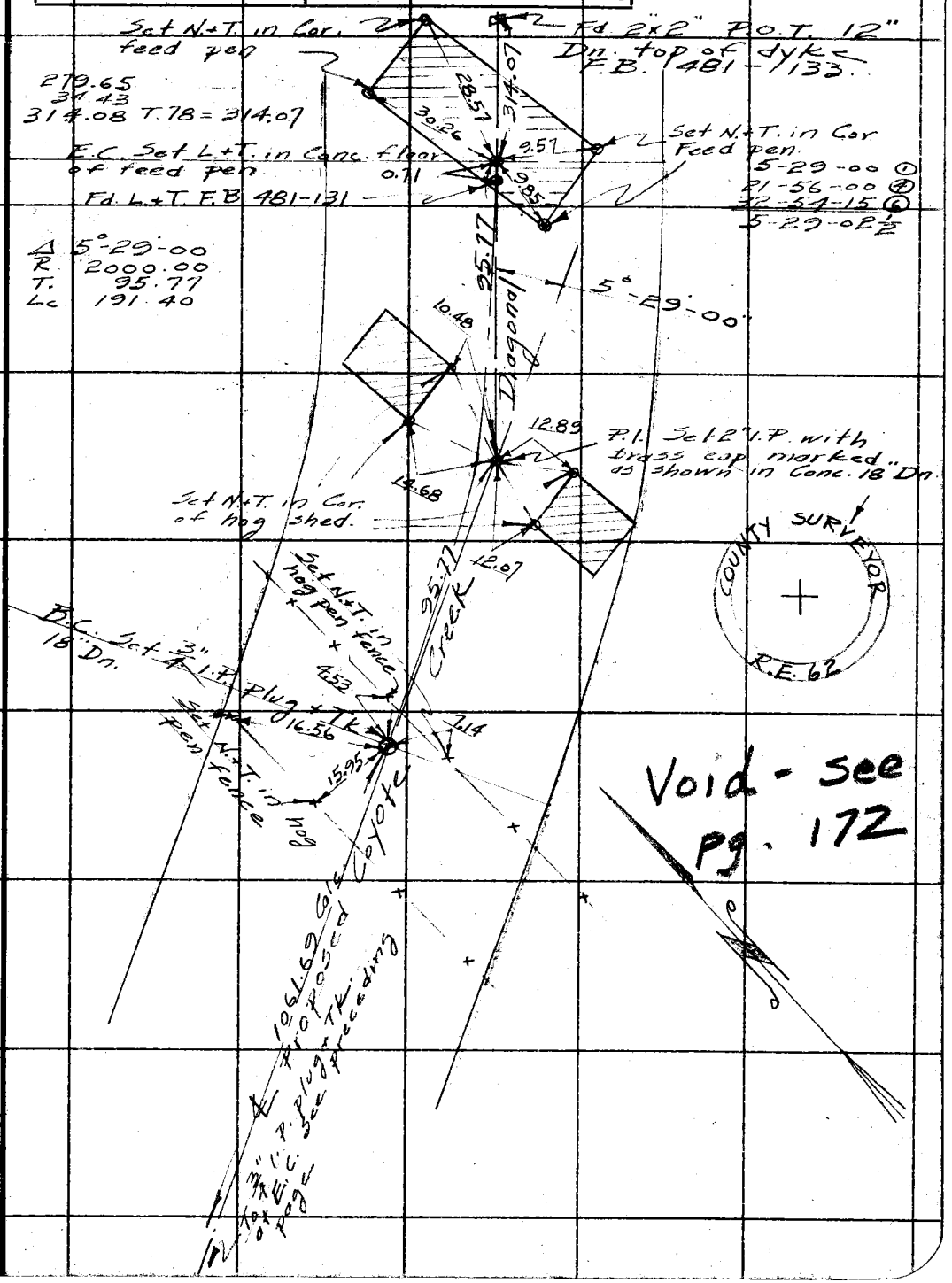

Void - see Pg. 172

Note: ANY ADDITIONS OR CHANGES ON THIS SHEET MUST BE MADE OR CIRCLED IN Red Ink. WITH DATE AND NAME OF PERSON MAKING CHANGE.

Do not extend notes this side of this line

RETURN TO
LOS ANGELES COUNTY SURVEYOR
700 HALL OF RECORDS

FORM 247 10M 5-31

F.B. 481 Pg. 166

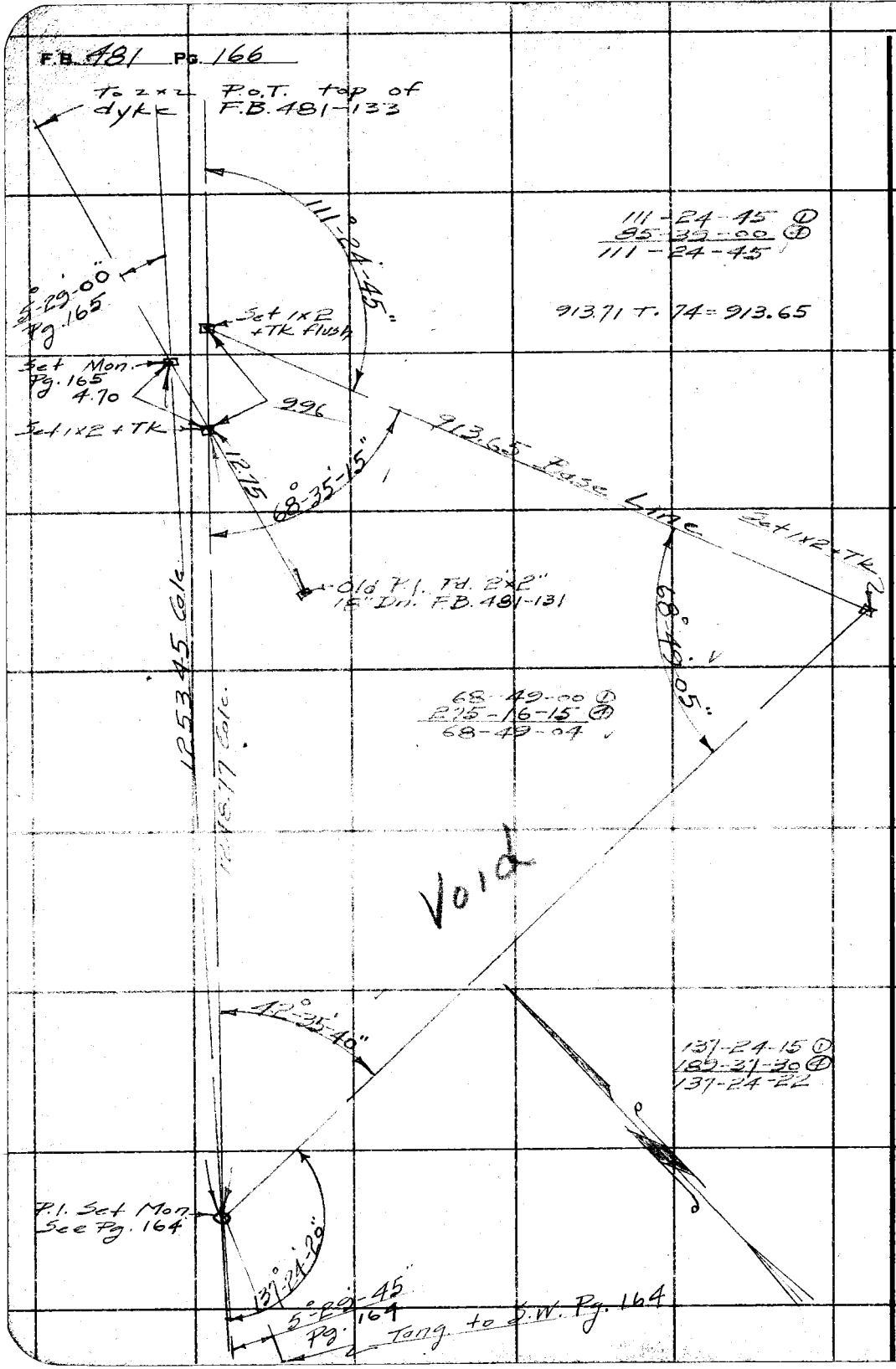

RETURN TO
LOS ANGELES COUNTY SURVEYOR
700 HALL OF RECORDS

Do not extend notes this side of this line

Note: ANY ADDITIONS OR CHANGES ON THIS SHEET MUST BE MADE OR CIRCLED IN Red Ink. WITH DATE AND NAME OF PERSON MAKING CHANGE.

Notes Ck'd by	Survey of Coyote Ck. Diag.
Map No.	W. O. 7995 Tape No. 045 St'd 84 of F.
Office Work	Surveyed by Rosecrans
Checked	Notes ___ Date 5-28-34
Date	Indexed C. Johnson

RETURN TO
LOS ANGELES COUNTY SURVEYOR
700 HALL OF RECORDS

Note: ANY ADDITIONS OR CHANGES ON THIS SHEET MUST BE MADE OR CIRCLED IN **Red Ink.** WITH DATE AND NAME OF PERSON MAKING CHANGE.

Do not extend notes this side of this line

FORM 247 10M 5-31

RETURN TO

LOS ANGELES COUNTY SURVEYOR

700 HALL OF RECORDS

Note: ANY ADDITIONS OR CHANGES ON THIS SHEET MUST BE MADE OR CIRCLED IN **Red Ink.** WITH DATE AND NAME OF PERSON MAKING CHANGE.

Do not extend notes this side of this line

F.B. 481 Pg. 168

Notes Ck'd by AAK	Survey of Coyote Diag.
Map No. B-633-2	W. O. 7995 Tape No. St'd 68° °F.
Office Work	Surveyed by L D Moore
Checked	Notes Moore Date 7-3-34
Date	Indexed A. C. Johnson 9-5-34

F.B. 481 Pg. 169

Note: ANY ADDITIONS OR CHANGES ON THIS SHEET MUST BE MADE OR CIRCLED IN Red Ink. WITH DATE AND NAME OF PERSON MAK-ING CHANGE.

Do not extend notes this side of this line

RETURN TO
LOS ANGELES COUNTY SURVEYOR
700 HALL OF RECORDS

℄ CHANGE
COYOTE CREEK DIAGONAL
from
CARSON ST
to
SAN GABRIEL RIVER
Job # 7995

Party
Moore
Fenner
Bowers
Nichols

July 3, 1934

FORM 247 10M 8-31

F.B. 481 Pg. 170

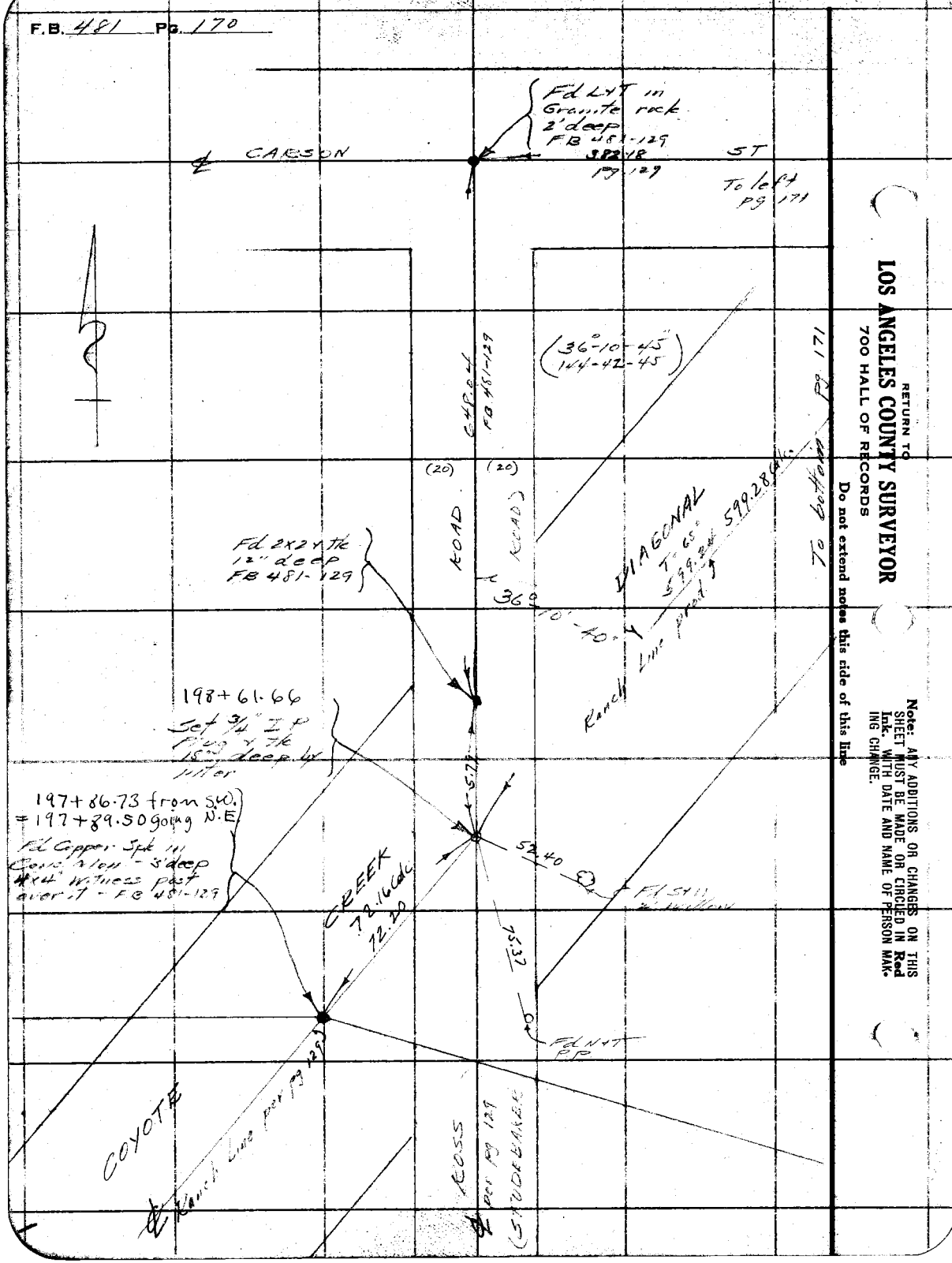

RETURN TO
LOS ANGELES COUNTY SURVEYOR
700 HALL OF RECORDS
Do not extend notes this side of this line

Note: ANY ADDITIONS OR CHANGES ON THIS SHEET MUST BE MADE OR CIRCLED IN **Red Ink.** WITH DATE AND NAME OF PERSON MAKING CHANGE.

Notes Ck'd by UAR	Survey of Coyote Diag
Map No. B-633-2	W. O. 7995 Tape No. St'd 68 of.
Office Work	Surveyed by L. D. Moore
Checked	Notes Moore Date 7-3-34
Date	Indexed A. C. Johnson

F.B. 481 PG. 171

To bottom pg. 172

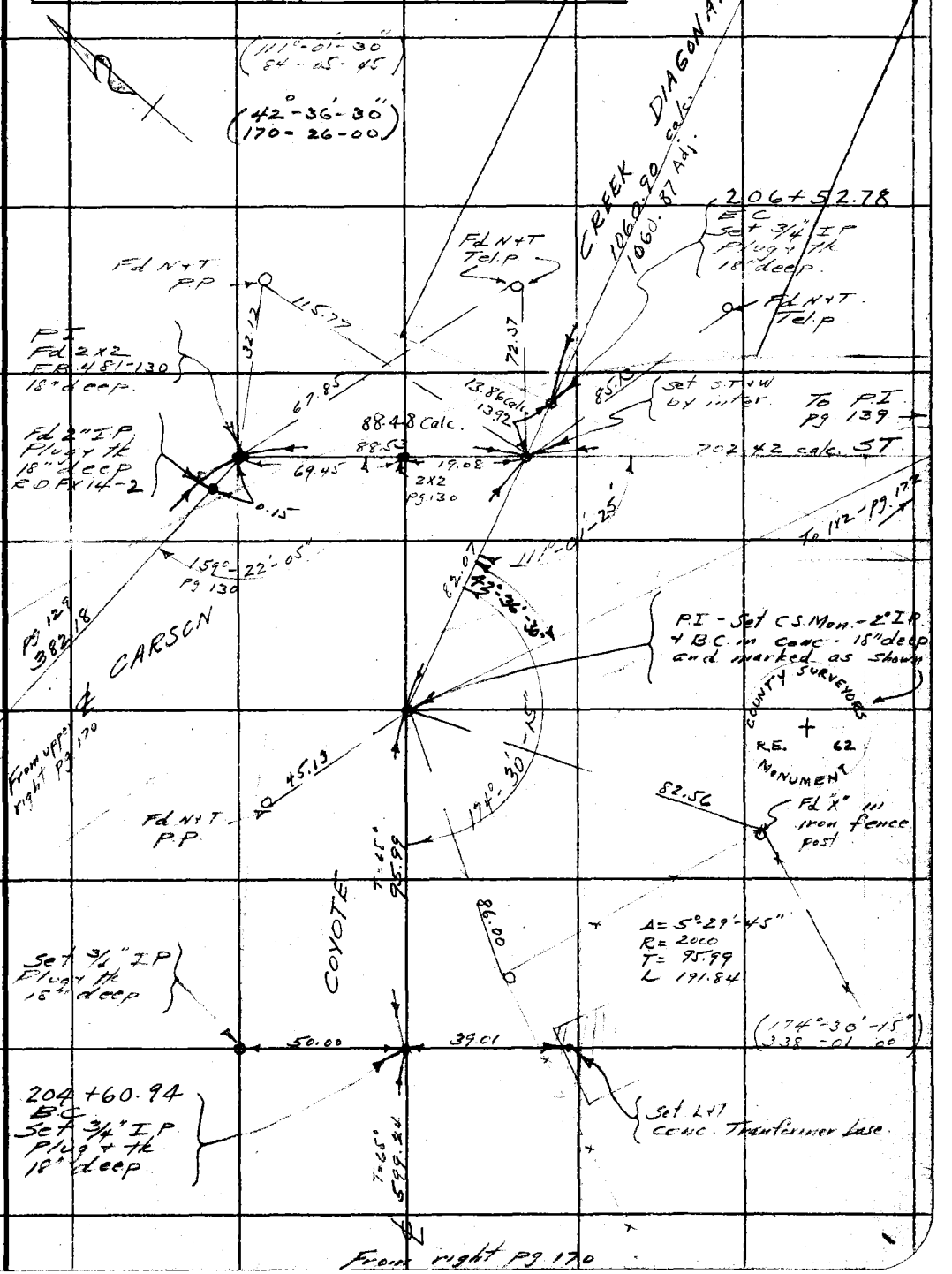

Note: ANY ADDITIONS OR CHANGES ON THIS SHEET MUST BE MADE OR CIRCLED IN Red Ink. WITH DATE AND NAME OF PERSON MAKING CHANGE.

Do not extend notes this side of this line

RETURN TO
LOS ANGELES COUNTY SURVEYOR
700 HALL OF RECORDS

FORM 247 10M 5-31

F.B. 481 Pg. 172

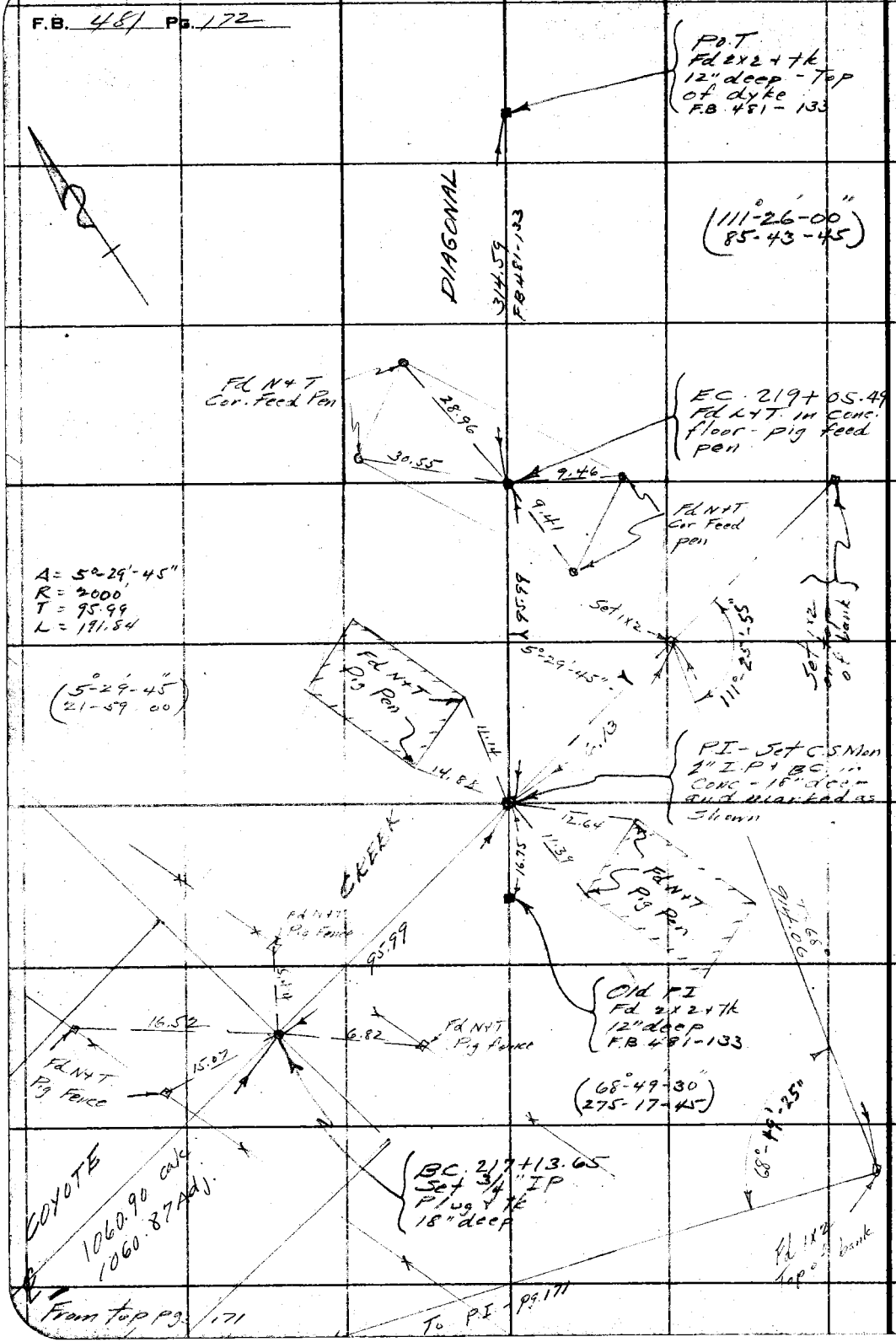

RETURN TO
LOS ANGELES COUNTY SURVEYOR
700 HALL OF RECORDS

Do not extend notes this side of this line

Note: ANY ADDITIONS OR CHANGES ON THIS SHEET MUST BE MADE OR CIRCLED IN Red Ink. WITH DATE AND NAME OF PERSON MAKING CHANGE.

Notes Ck'd by		Survey of Coyote Diag.	F.B. 481 PG. 173
Map No.		W. O. 7995 Tape No 967 St'd 84 OF.	
Office Work		Surveyed by Evans	
Checked		Notes HE Date 8/15/35	
Date		Indexed A. C. Johnson 9-10-35	

COYOTE DIAG.

Line Change from CENTER ST to IMPERIAL HIGWY.

Tape #967 - Normal @ 84°

For old & sec pgs. 43, 44, & 55 to 64.

Evans
Martin
Brock
Verify.

Note: ANY ADDITIONS OR CHANGES ON THIS SHEET MUST BE MADE OR CIRCLED IN Red Ink WITH DATE AND NAME OF PERSON MAKING CHANGE.

Do not extend notes this side of this line

RETURN TO
LOS ANGELES COUNTY SURVEYOR
700 HALL OF RECORDS

FORM 247 BM 2-34

RETURN TO
LOS ANGELES COUNTY SURVEYOR
700 HALL OF RECORDS

Note: ANY ADDITIONS OR CHANGES ON THIS SHEET MUST BE MADE OR CIRCLED IN **Red Ink** WITH DATE AND NAME OF PERSON MAKING CHANGE.

Do not extend notes this side of this line



Notes Ck'd by Drew	Survey of Coyote Diag.	F.B. 481	Pg. 175
Map No.	W. O. [illegible] Tape No [illegible] St'd [illegible] °F.		
Office Work	Surveyed by Evans		
Checked	Notes [illegible] Date		
Date	Indexed A. C. Johnson		

(To bot. pg. 176)

1227.93-T 900
= 1227.98

(50) (50)

DIAG.

1227.98

512+74.01
POT.
Set 2x2, 18" dn.

Set 1x2
14" dn.

COYOTE

PROPOSED

144335

offset line

Note: ANY ADDITIONS OR CHANGES ON THIS SHEET MUST BE MADE OR CIRCLED IN Red Ink WITH DATE AND NAME OF PERSON MAKING CHANGE.

Do not extend notes this side of this line

RETURN TO
LOS ANGELES COUNTY SURVEYOR
700 HALL OF RECORDS

FORM 247 BM 2-34

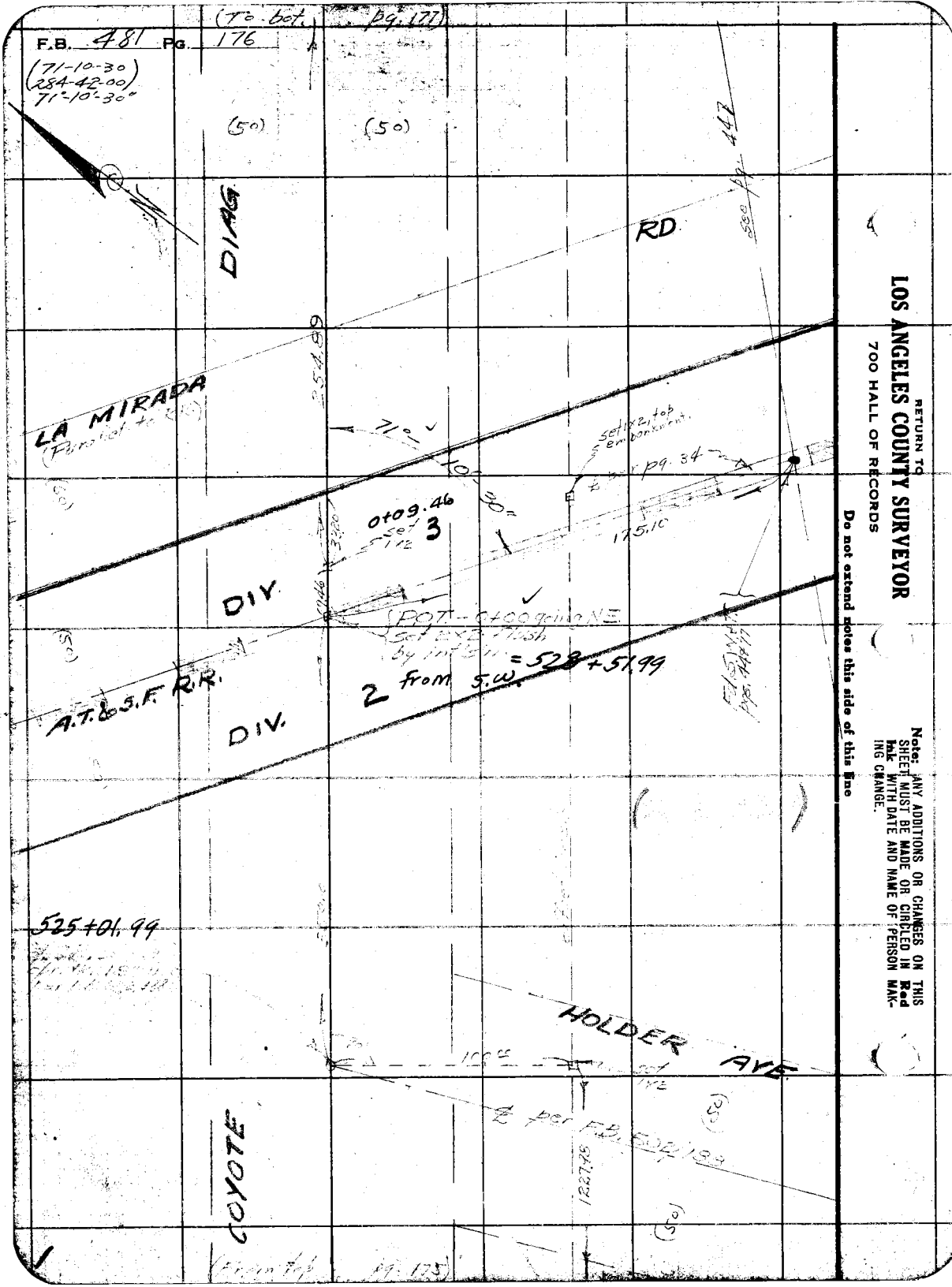

RETURN TO
LOS ANGELES COUNTY SURVEYOR
700 HALL OF RECORDS

Do not extend notes this side of this line

Note: ANY ADDITIONS OR CHANGES ON THIS SHEET MUST BE MADE OR CIRCLED IN **Red Ink** WITH DATE AND NAME OF PERSON MAKING CHANGE.

FORM 247 5M 2-34

RETURN TO

LOS ANGELES COUNTY SURVEYOR

700 HALL OF RECORDS

Note: ANY ADDITIONS OR CHANGES ON THIS SHEET MUST BE MADE OR CIRCLED IN **Red Ink** WITH DATE AND NAME OF PERSON MAKING CHANGE.

Do not extend notes this side of this line

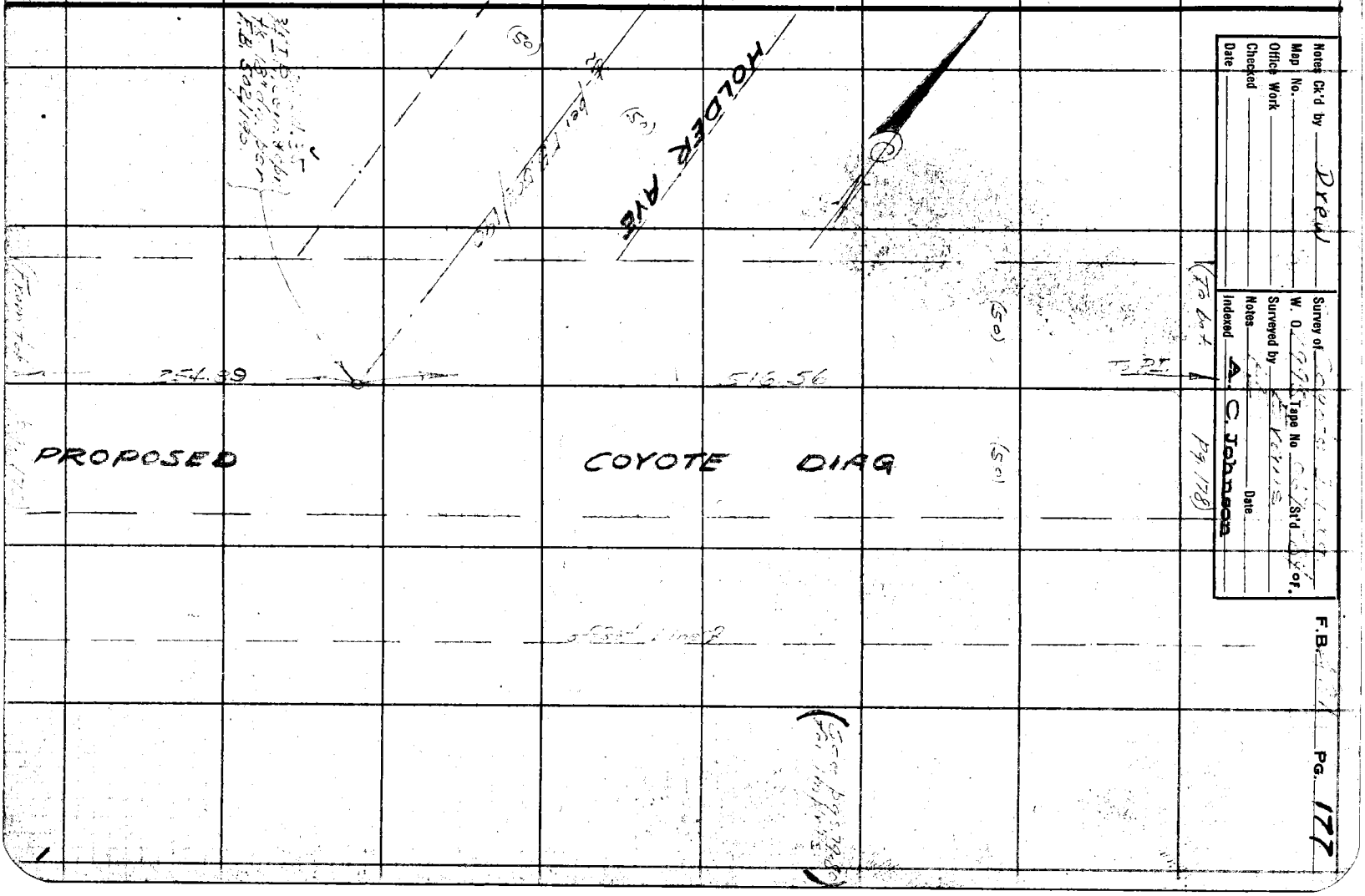

Notes Ck'd by Drew

Map No.

Office Work

Checked

Date

Survey of

W. O. Tape No

Surveyed by Ck'd by

Notes

Date

Indexed A. C. Johnson

F.B. Pg. 177

F.B. 481 Pg. 178

RETURN TO
LOS ANGELES COUNTY SURVEYOR
700 HALL OF RECORDS

Do not extend notes this side of this line

Note: ANY ADDITIONS OR CHANGES ON THIS SHEET MUST BE MADE OR CIRCLED IN Red Ink WITH DATE AND NAME OF PERSON MAKING CHANGE.

FORM 247 5M 2-34

RETURN TO
LOS ANGELES COUNTY SURVEYOR
700 HALL OF RECORDS

Note: ANY ADDITIONS OR CHANGES ON THIS SHEET MUST BE MADE OR CIRCLED IN **Red Ink** WITH DATE AND NAME OF PERSON MAKING CHANGE.

Do not extend notes this side of this line

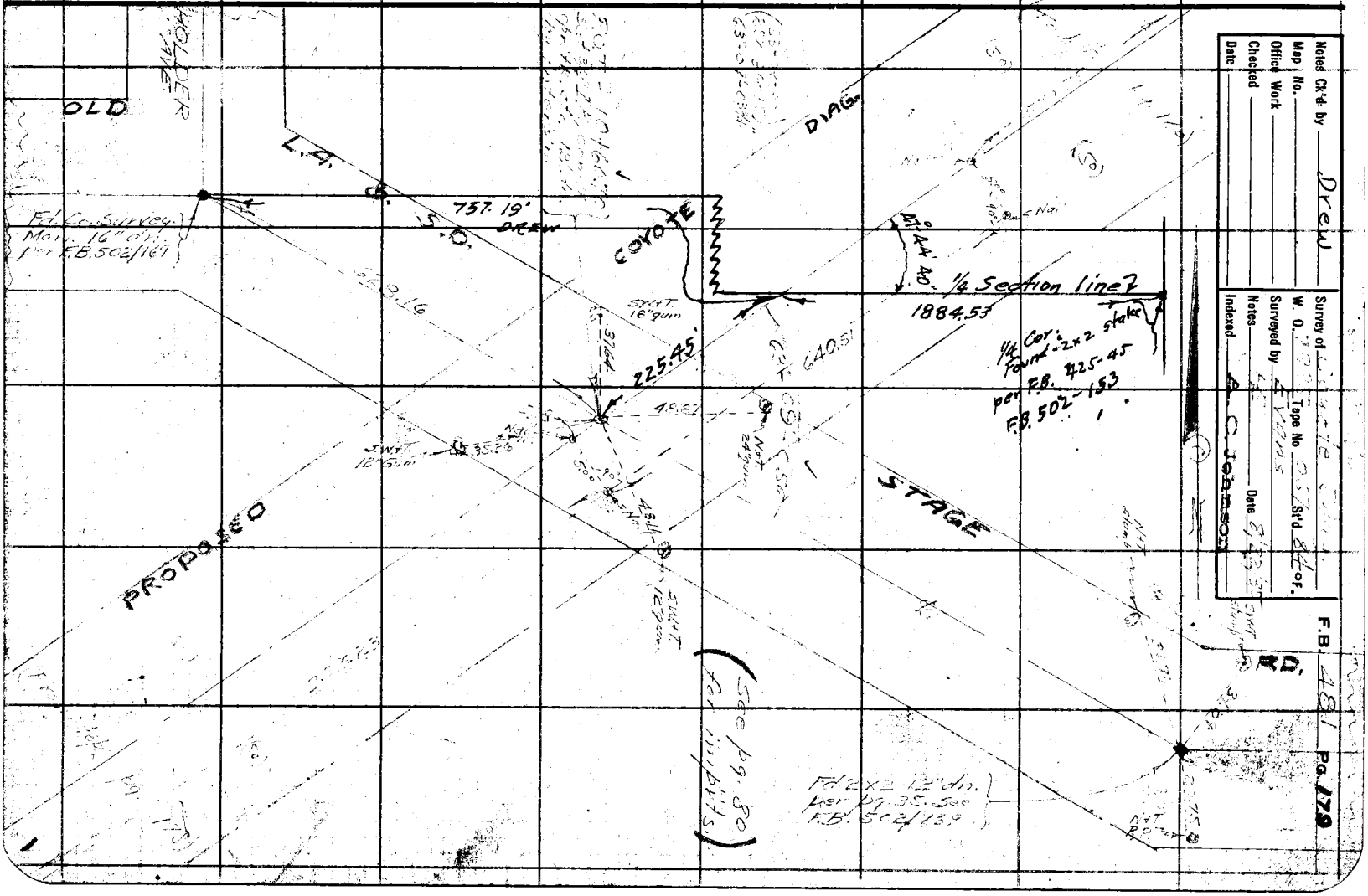

Noted Ck'd by Drew
Map No.
Office Work
Checked
Date

Survey of
W. O. Tape No Std
Surveyed by
Notes Date
Indexed A. C. Johnson

F.B. 481 PG. 179

RETURN TO
LOS ANGELES COUNTY SURVEYOR
700 HALL OF RECORDS

Note: ANY ADDITIONS OR CHANGES ON THIS SHEET MUST BE MADE OR CIRCLED IN **Red Ink** WITH DATE AND NAME OF PERSON MAKING CHANGE.

Do not extend notes this side of this line

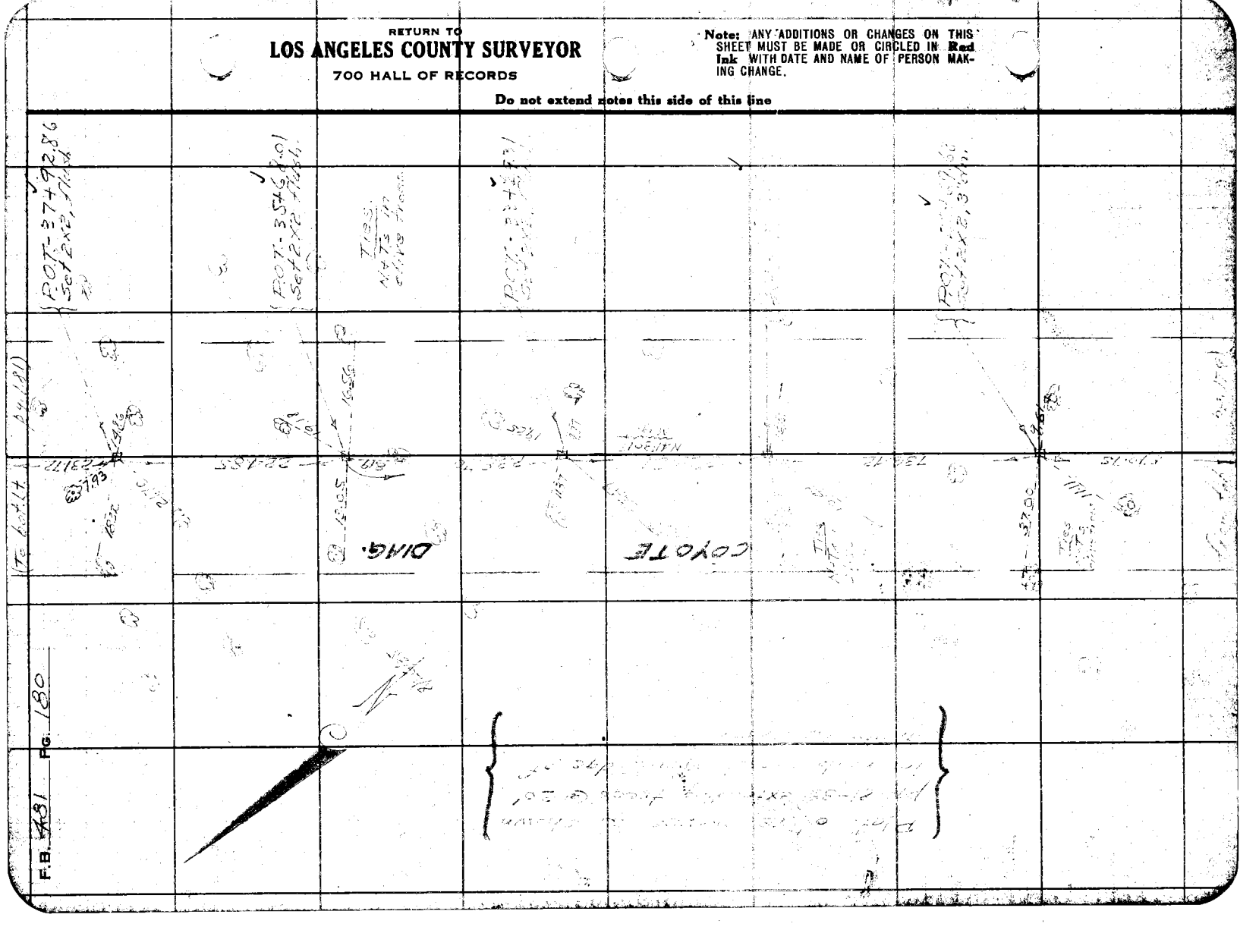

F.B. 1481 PG. 180

Notes Ck'd by Dr...	Survey of ...	F.B. ...	Pg. 181
Map No.	W. O. ... Tape No ... St'd ... of.		
Office Work	Surveyed by ...		
Checked	Notes ... Date ...		
Date	Indexed A. C. Johnson		

Note: ANY ADDITIONS OR CHANGES ON THIS SHEET MUST BE MADE OR CIRCLED IN Red Ink WITH DATE AND NAME OF PERSON MAKING CHANGE.

Do not extend notes this side of this line

RETURN TO
LOS ANGELES COUNTY SURVEYOR
700 HALL OF RECORDS

FORM 247 5M 2-34

RETURN TO
LOS ANGELES COUNTY SURVEYOR
700 HALL OF RECORDS

Note: ANY ADDITIONS OR CHANGES ON THIS SHEET MUST BE MADE OR CIRCLED IN **Red Ink** WITH DATE AND NAME OF PERSON MAKING CHANGE.

Do not extend notes this side of this line

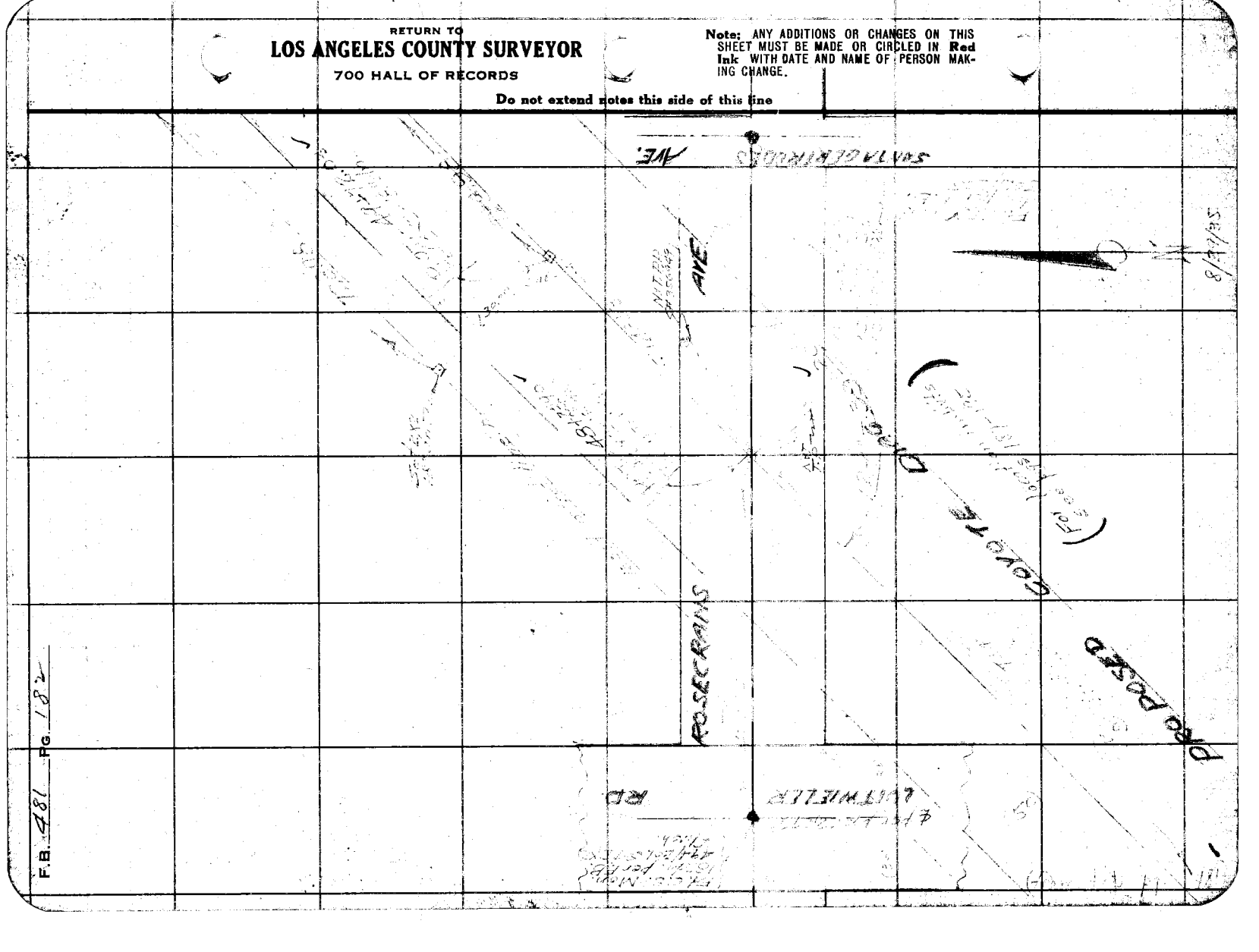

Notes Ck'd by Drew	Survey of Coyote Diag	F.B. 481	Pg. 183
Map No.	W. O. 7995 Tape No 067 St'd 84 °F.		
Office Work	Surveyed by Evans		
Checked	Notes 14 Date 8/30/35		
Date	Indexed A. C. Johnson		

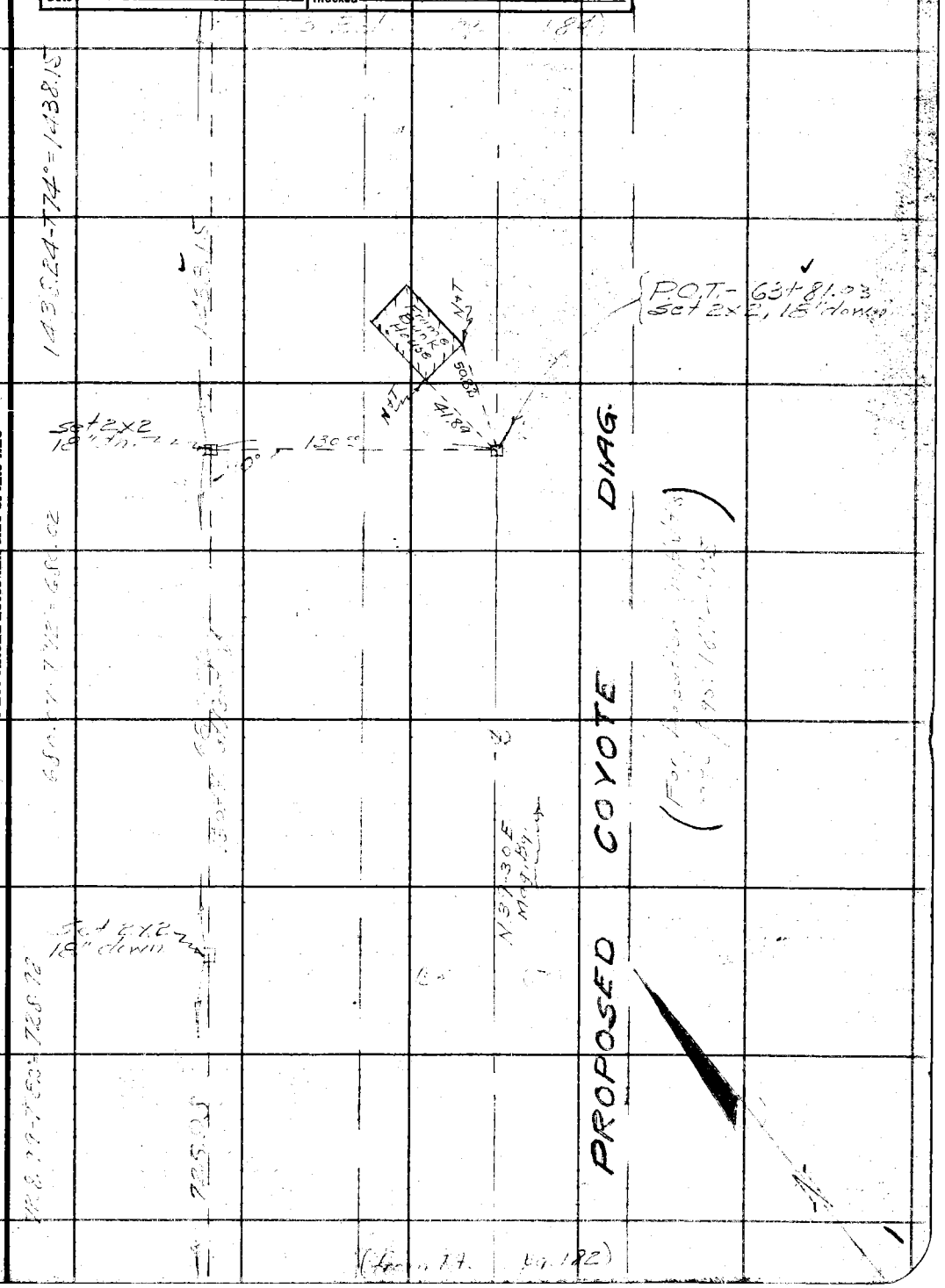

Note: ANY ADDITIONS OR CHANGES ON THIS SHEET MUST BE MADE OR CIRCLED IN Red Ink WITH DATE AND NAME OF PERSON MAKING CHANGE.

Do not extend notes this side of this line

RETURN TO
LOS ANGELES COUNTY SURVEYOR
700 HALL OF RECORDS

FORM 247 5M 2-34

F.B. 481 Pg. 184

RETURN TO
LOS ANGELES COUNTY SURVEYOR
700 HALL OF RECORDS

Do not extend notes this side of this line

Note: ANY ADDITIONS OR CHANGES ON THIS SHEET MUST BE MADE OR CIRCLED IN Red Ink WITH DATE AND NAME OF PERSON MAKING CHANGE.

Notes Ck'd by Drew	Survey of Coyote Diag
Map No.	W. O. 7995 Tape No 067 St'd 84 °F.
Office Work	Surveyed by Evans
Checked	Notes AE Date 9/3/35
Date	Indexed A. C. Johnson

F.B. 481 Pg. 185



Note: ANY ADDITIONS OR CHANGES ON THIS SHEET MUST BE MADE OR CIRCLED IN Red Ink WITH DATE AND NAME OF PERSON MAKING CHANGE.

Do not extend notes this side of this line

RETURN TO
LOS ANGELES COUNTY SURVEYOR
700 HALL OF RECORDS

FORM 247 5M 2-34

RETURN TO
LOS ANGELES COUNTY SURVEYOR
700 HALL OF RECORDS

Note: ANY ADDITIONS OR CHANGES ON THIS SHEET MUST BE MADE OR CIRCLED IN **Red Ink** WITH DATE AND NAME OF PERSON MAKING CHANGE.

Do not extend notes this side of this line

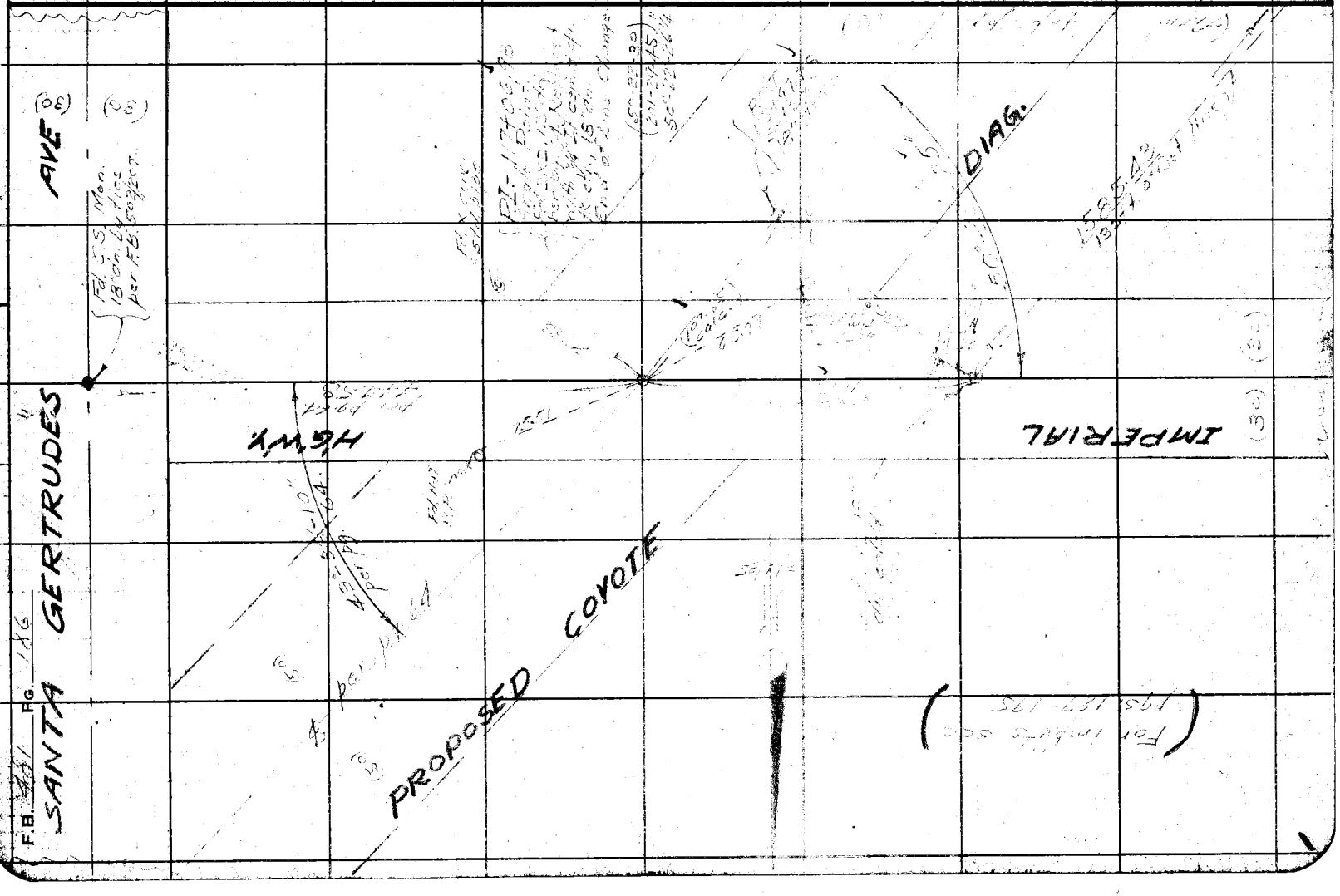

Notes Ck'd by Drew	Survey of COYOTE CREEK DIV. F.B. 181 Pg. 187
Map No.	W. O. 7995 Tape No. St'd OF.
Office Work	Surveyed by Evans
Checked	Notes Brock Date 9-5-35
Date	Indexed A. C. Johnson

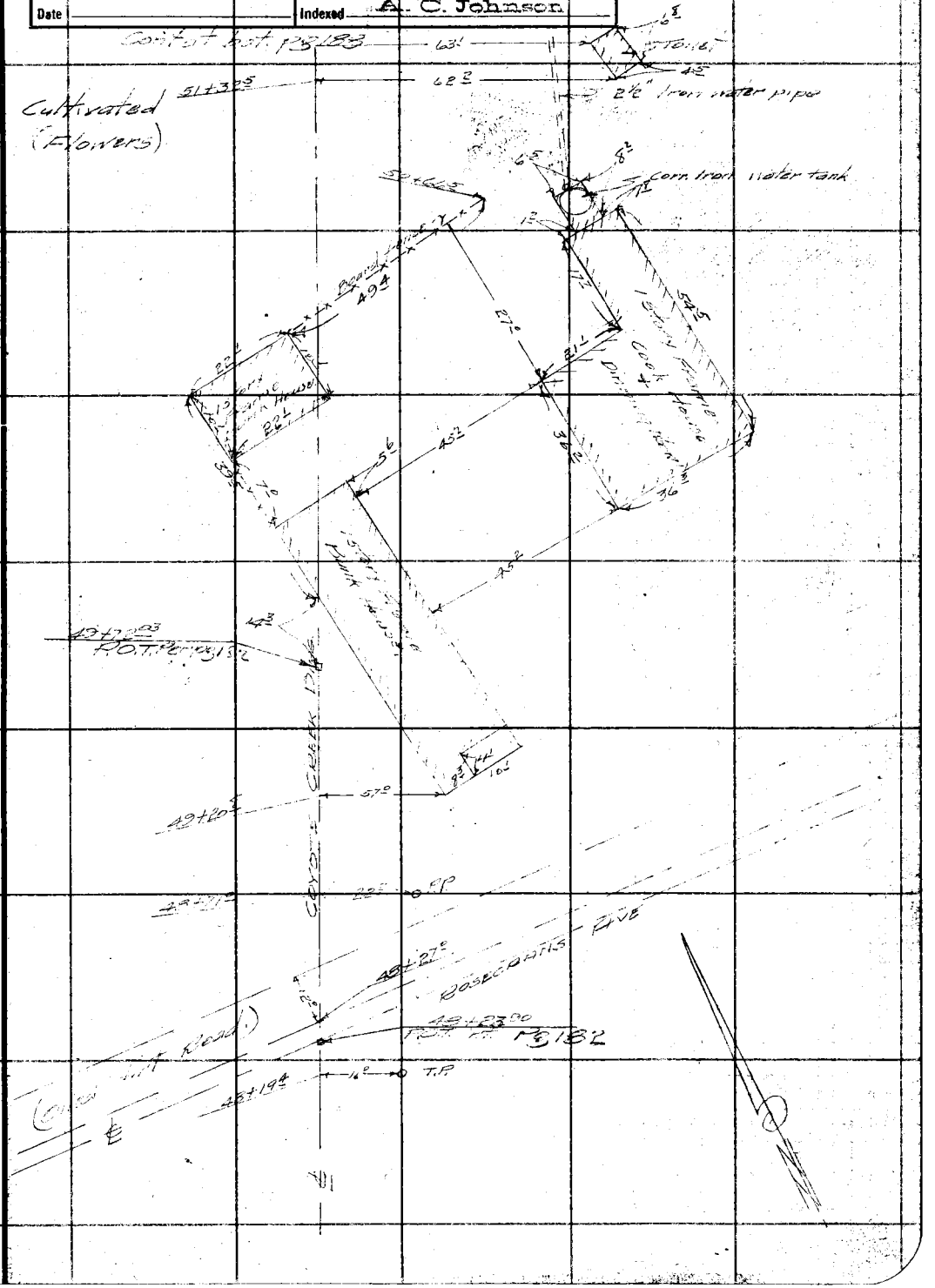

Note: ANY ADDITIONS OR CHANGES ON THIS SHEET MUST BE MADE OR CIRCLED IN Red Ink WITH DATE AND NAME OF PERSON MAKING CHANGE.

Do not extend notes this side of this line

RETURN TO
LOS ANGELES COUNTY SURVEYOR
700 HALL OF RECORDS

FORM 247 5M 2-34

RETURN TO

LOS ANGELES COUNTY SURVEYOR

700 HALL OF RECORDS

Note; ANY ADDITIONS OR CHANGES ON THIS SHEET MUST BE MADE OR CIRCLED IN Ink WITH DATE AND NAME OF PERSON MAKING CHANGE.

Do not extend notes this side of this line

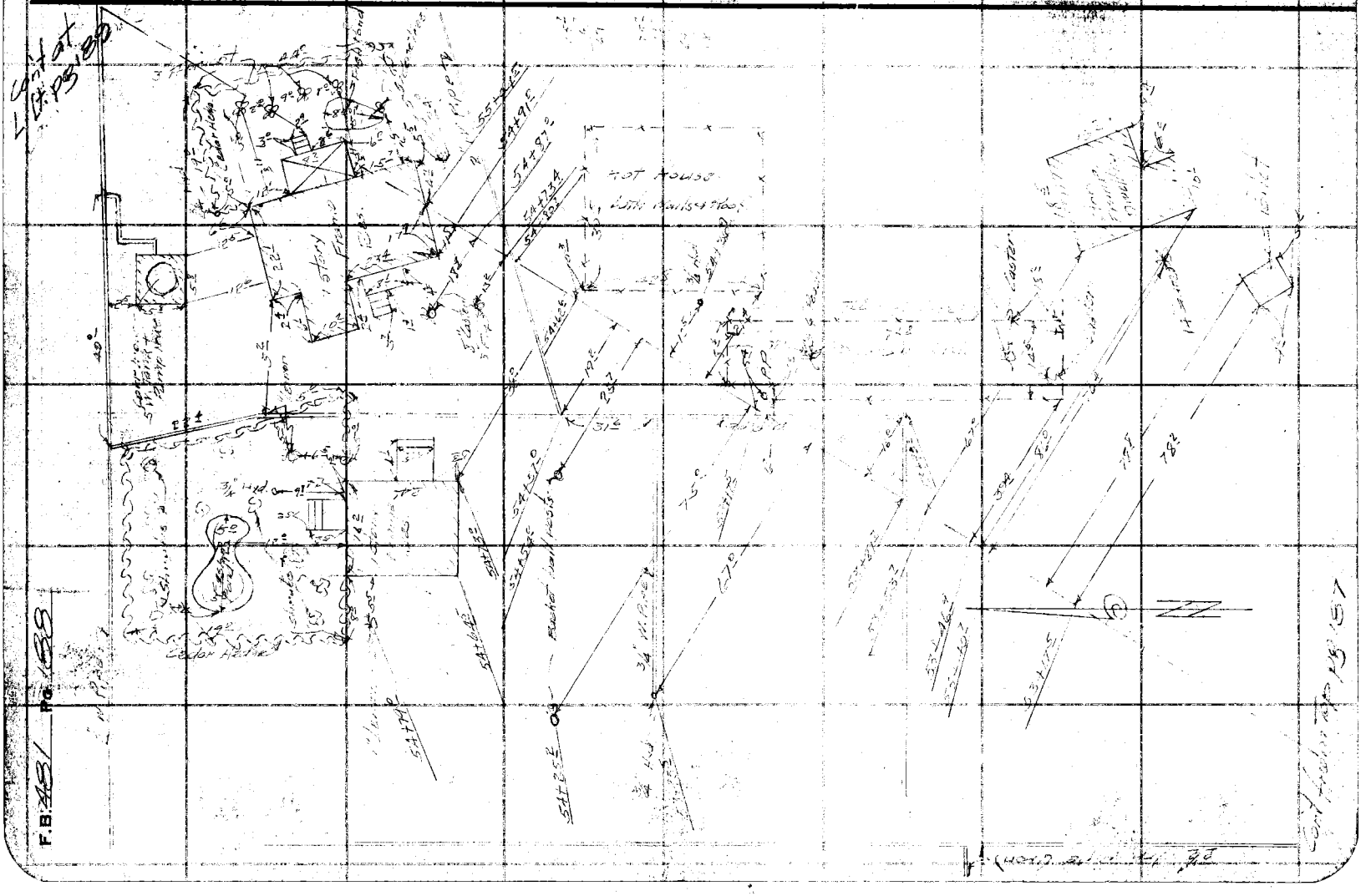

Notes Ck'd by Drew	Survey of COYOTE CREEK DIMG.	F.B. 481	Pg. 189
Map No.	W. O. 7995 Tape No St'd °F.		
Office Work	Surveyed by Evans		
Checked	Notes Brock Date 9-5-35		
Date	Indexed A. C. Johnson		

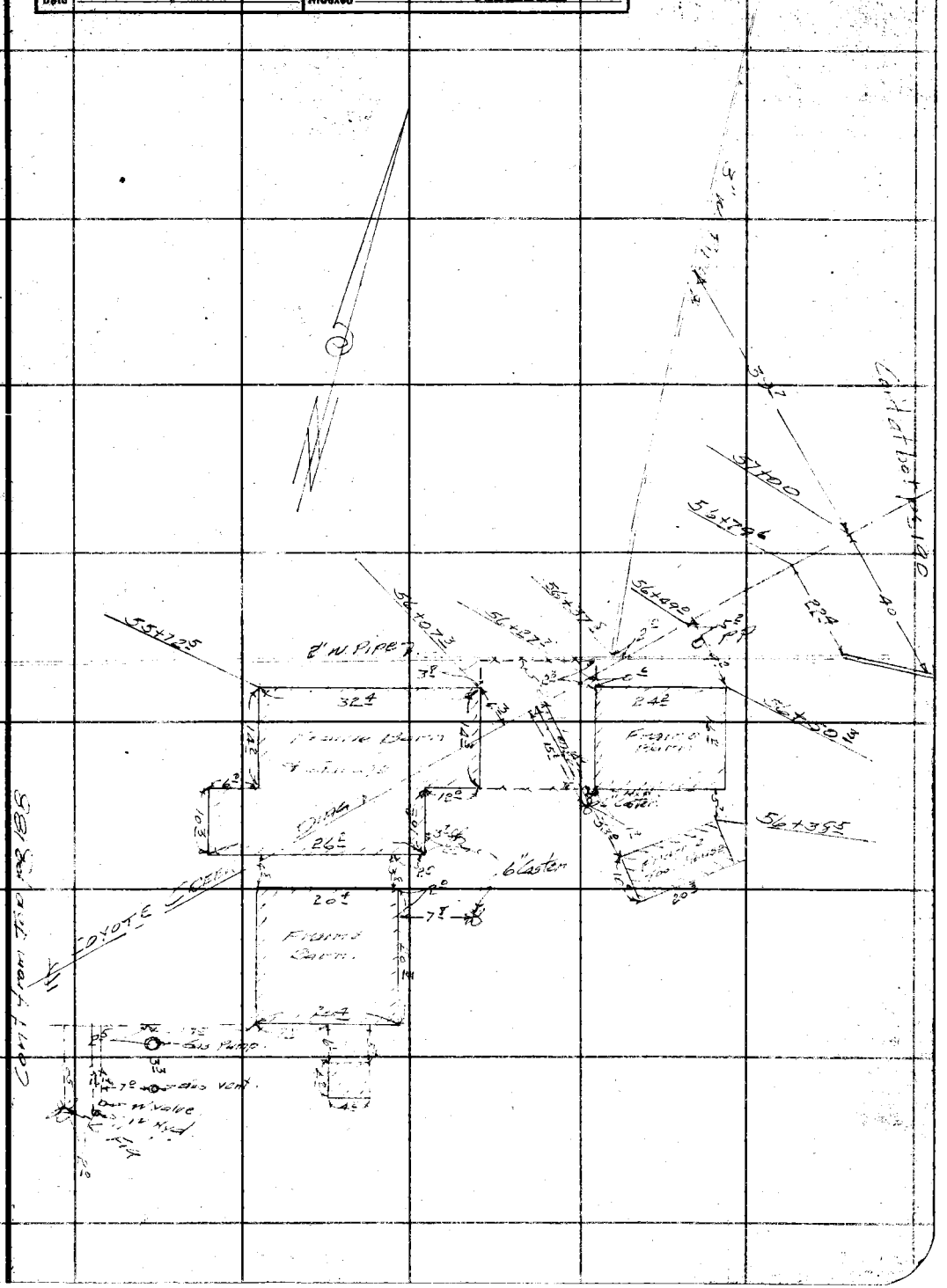

Note: ANY ADDITIONS OR CHANGES ON THIS SHEET MUST BE MADE OR CIRCLED IN Red Ink WITH DATE AND NAME OF PERSON MAKING CHANGE.

Do not extend notes this side of this line

RETURN TO
LOS ANGELES COUNTY SURVEYOR
700 HALL OF RECORDS

FORM 247 BM 2-34

RETURN TO

LOS ANGELES COUNTY SURVEYOR

700 HALL OF RECORDS

Note; ANY ADDITIONS OR CHANGES ON THIS SHEET MUST BE MADE OR CIRCLED IN Red Ink WITH DATE AND NAME OF PERSON MAKING CHANGE.

Do not extend notes this side of this line

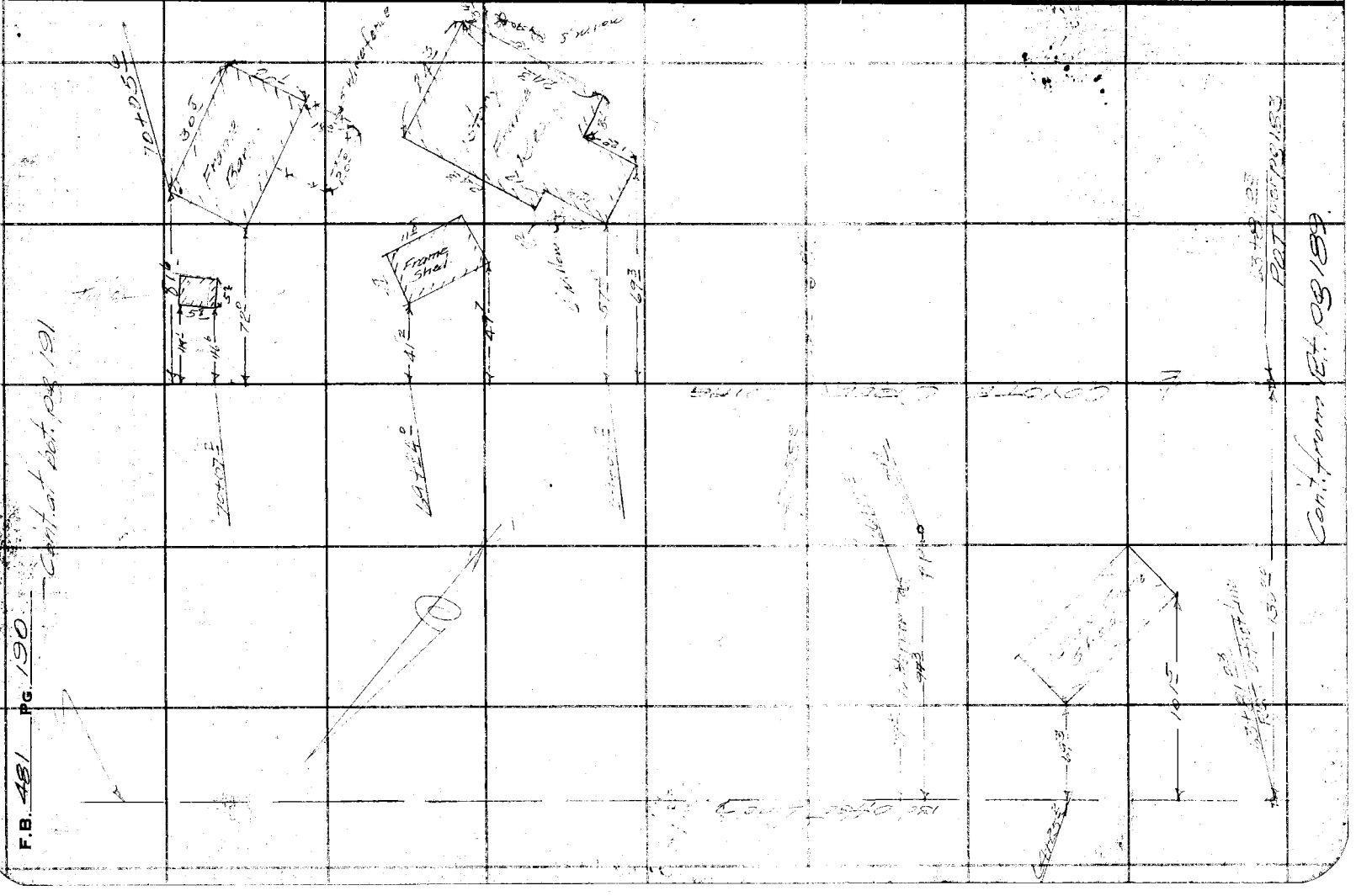

Notes Ck'd by Drew		Survey of COYOTE CREEK DIKE	F.B. 481 Pg. 191
Map No.		W. O. 7992 Tape No St'd of.	
Office Work		Surveyed by EVANS	
Checked		Notes PINCK Date 9-4-35	
Date		Indexed A. C. Johnson	

Cont. of Lt. Pg 192

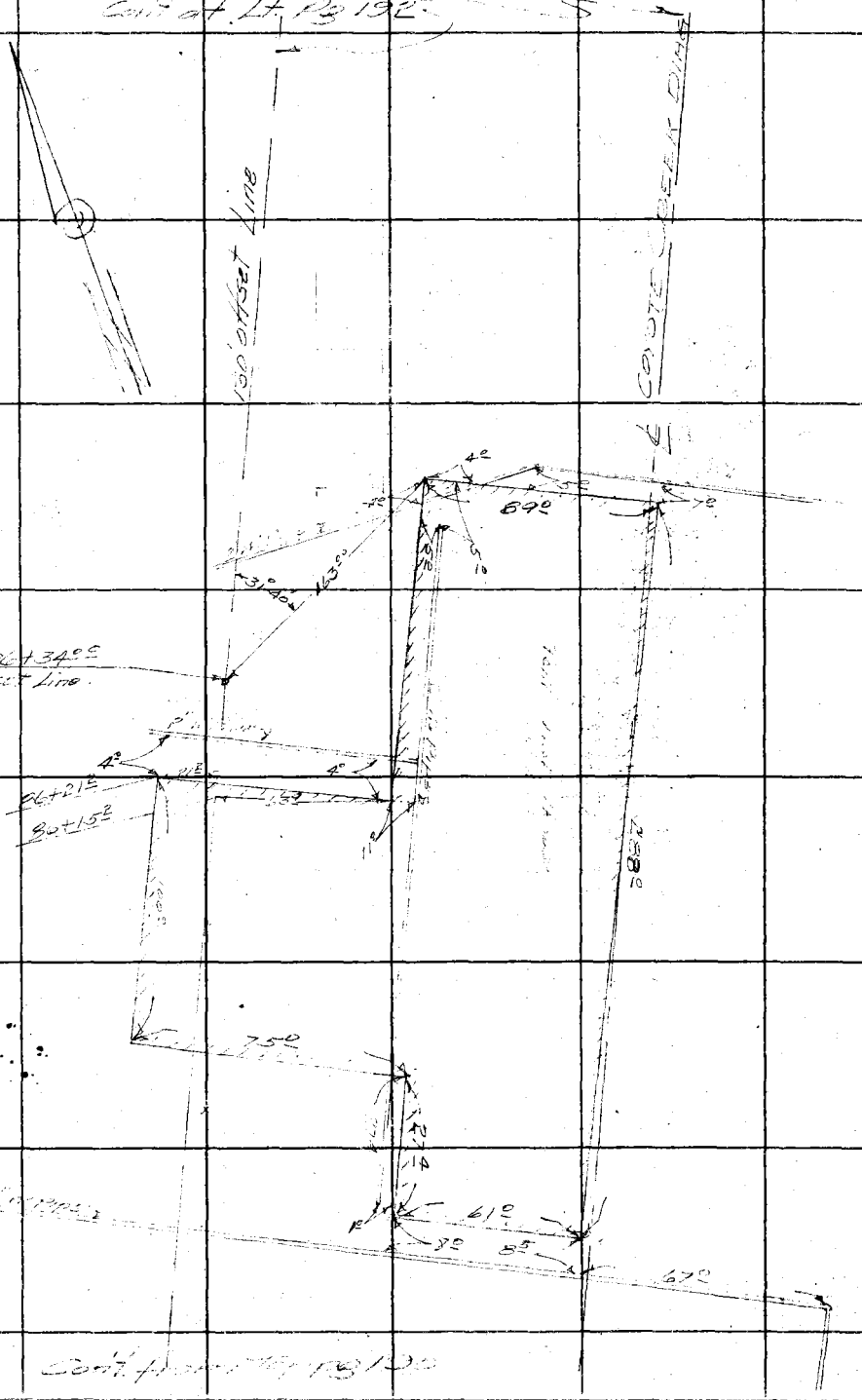

Cont. from Pg 193

Notes: ANY ADDITIONS OR CHANGES ON THIS SHEET MUST BE MADE OR CIRCLED IN Red Ink WITH DATE AND NAME OF PERSON MAKING CHANGE.

Do not extend notes this side of this line

LOS ANGELES COUNTY SURVEYOR

700 HALL OF RECORDS

FORM 247 SM 2-34

RETURN TO

LOS ANGELES COUNTY SURVEYOR

700 HALL OF RECORDS

Note: ANY ADDITIONS OR CHANGES ON THIS SHEET MUST BE MADE OR CIRCLED IN **Red Ink** WITH DATE AND NAME OF PERSON MAKING CHANGE.

Do not extend notes this side of this line

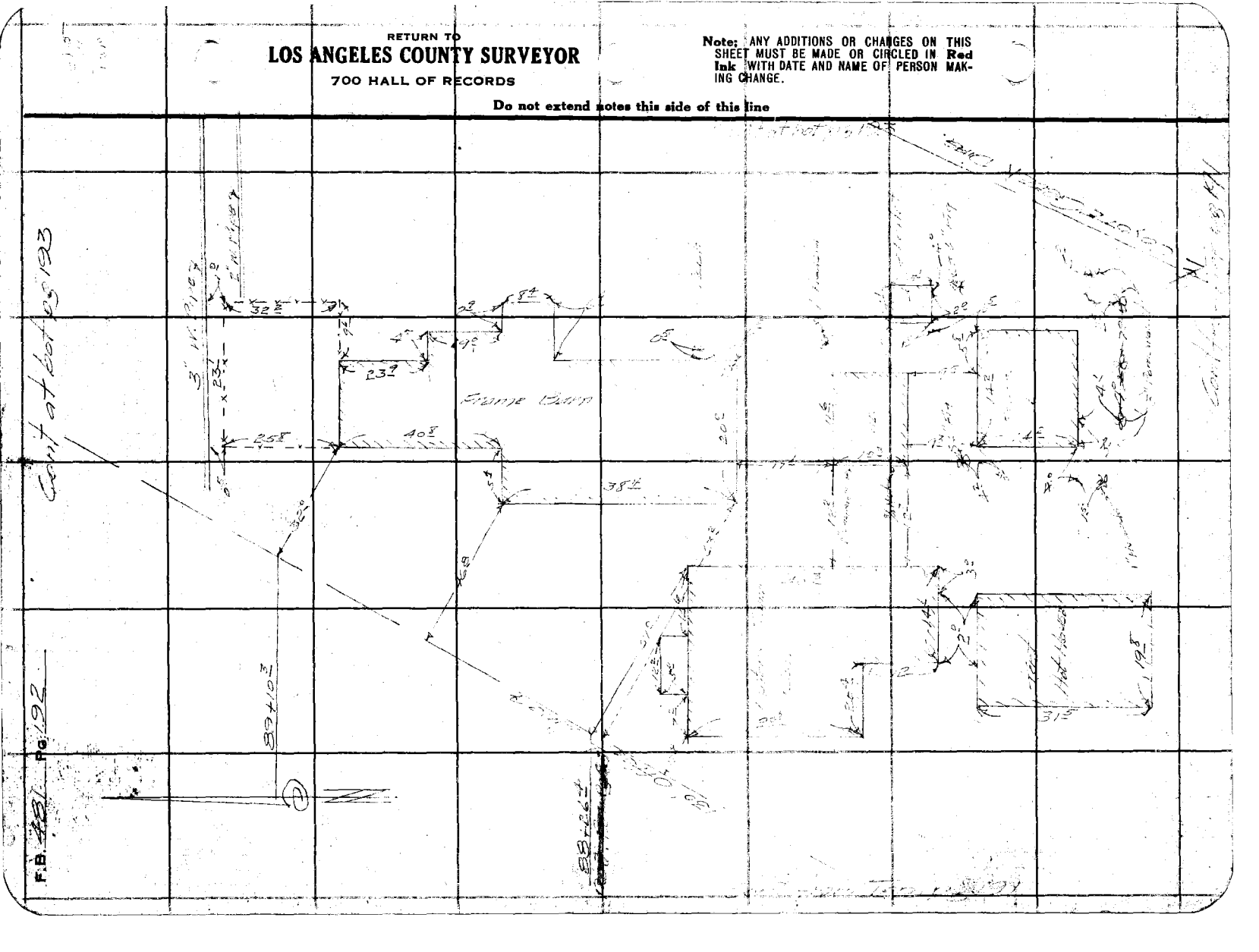

Notes Ck'd by Drew	Survey of Coyote Creek Diag	F.B. 481	Pg. 193
Map No.	W. O. 7995 Tape No St'd of		
Office Work	Surveyed by Evans		
Checked	Notes Brock Date 9-6-35		
Date	Indexed A. C. Johnson		

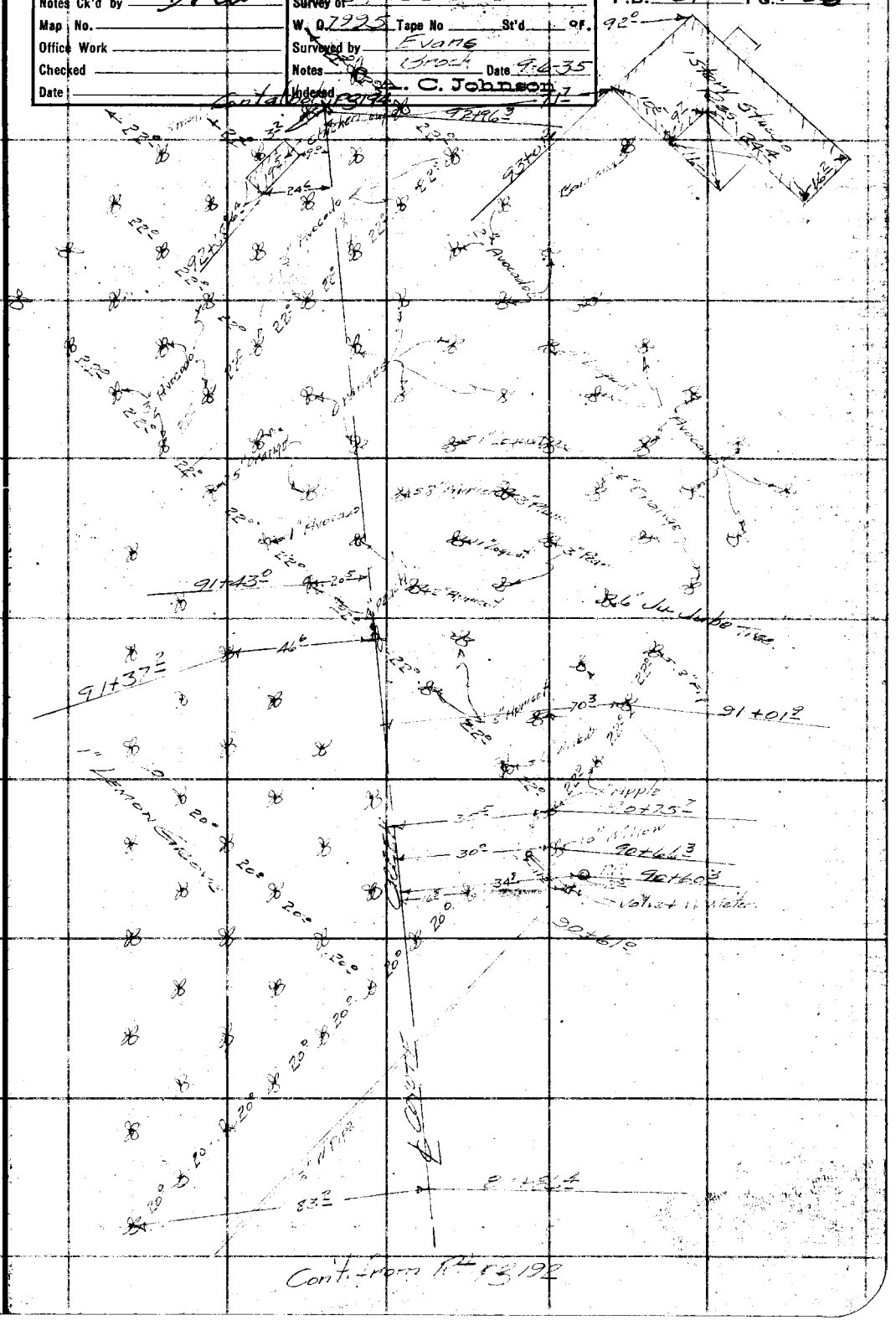

Note: ANY ADDITIONS OR CHANGES ON THIS SHEET MUST BE MADE OR CIRCLED IN Red Ink WITH DATE AND NAME OF PERSON MAKING CHANGE.

Do not extend notes this side of this line

RETURN TO
LOS ANGELES COUNTY SURVEYOR
700 HALL OF RECORDS

FORM 247 5M 2-34

RETURN TO

LOS ANGELES COUNTY SURVEYOR

700 HALL OF RECORDS

Note; ANY ADDITIONS OR CHANGES ON THIS SHEET MUST BE MADE OR CIRCLED IN **Red Ink** WITH DATE AND NAME OF PERSON MAKING CHANGE.

Do not extend notes this side of this line

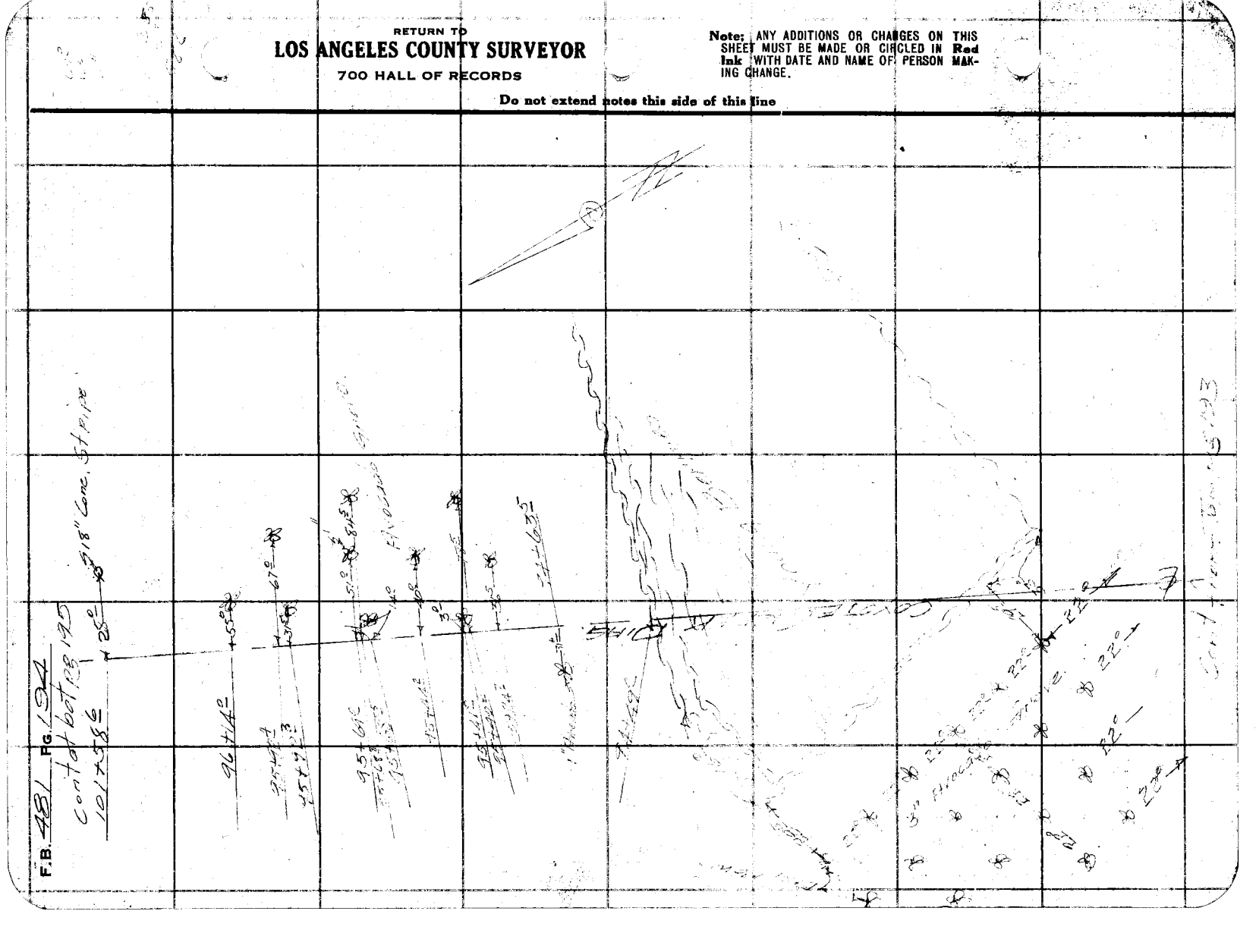

Notes Ck'd by Drew	Survey of COYOTE CREEK DIAG	F.B. 481	Pg. 195
Map No.	W. O. 7995 Tape No St'd °F.		
Office Work	Surveyed by Evans		
Checked	Notes Brock Date 9-6-35		
Date	Indexed A. C. Johnson		

Note: ANY ADDITIONS OR CHANGES ON THIS SHEET MUST BE MADE OR CIRCLED IN Red Ink WITH DATE AND NAME OF PERSON MAKING CHANGE.

Do not extend notes this side of this line

RETURN TO
LOS ANGELES COUNTY SURVEYOR
700 HALL OF RECORDS

FORM 247 5M 2-34

RETURN TO

LOS ANGELES COUNTY SURVEYOR

700 HALL OF RECORDS

Note: ANY ADDITIONS OR CHANGES ON THIS SHEET MUST BE MADE OR CIRCLED IN **Red Ink** WITH DATE AND NAME OF PERSON MAKING CHANGE.

Do not extend notes this side of this line

F.B. _____ PG. _____

Notes Ck'd by	Survey of Los Coyotes Diagonal
Map No.	W. O. 7995 Tape No. 073 St'd 68 °F
Office Work	Surveyed by Moore
Checked	Notes Moore Date 11-17-41
Date	Indexed 11-27-41

F.B. 481 PG. 197

CENTER LINE CHANGE
LOS COYOTES DIAGONAL
FROM
BELLFLOWER BLVD.
TO
SPRING ST
Job# 7995

Moore
Willey
Scott
[illegible]

LINE CHANGE MADE IN NOV. 1941
C.S.B- 633-1

Note: Any Additions or Changes on This Sheet Must be Made or Circled in Red Ink With Date and Name of Person Making Change.

Do not extend notes this side of this line.

RETURN TO
LOS ANGELES COUNTY SURVEYOR
700 HALL OF RECORDS

FORM 247 5M 10-39

F.B. 481 PG. 138



RETURN TO
LOS ANGELES COUNTY SURVEYOR
700 HALL OF RECORDS

Do not extend notes this side of this line.

Note: Any Additions or Changes on This Sheet Must be Made or Circled in Red Ink With Date and Name of Person Making Change.

Notes Ck'd by KR.M.	Survey of Los Coyotes Diag
Map No. B-633-1	W. O. 7995 Tape No. 073 St'd 68°F
Office Work	Surveyed by Moore
Checked	Notes Moore Date 11-19-41
Date	Indexed A. C. [illegible]

F.B. 481 PG. 199

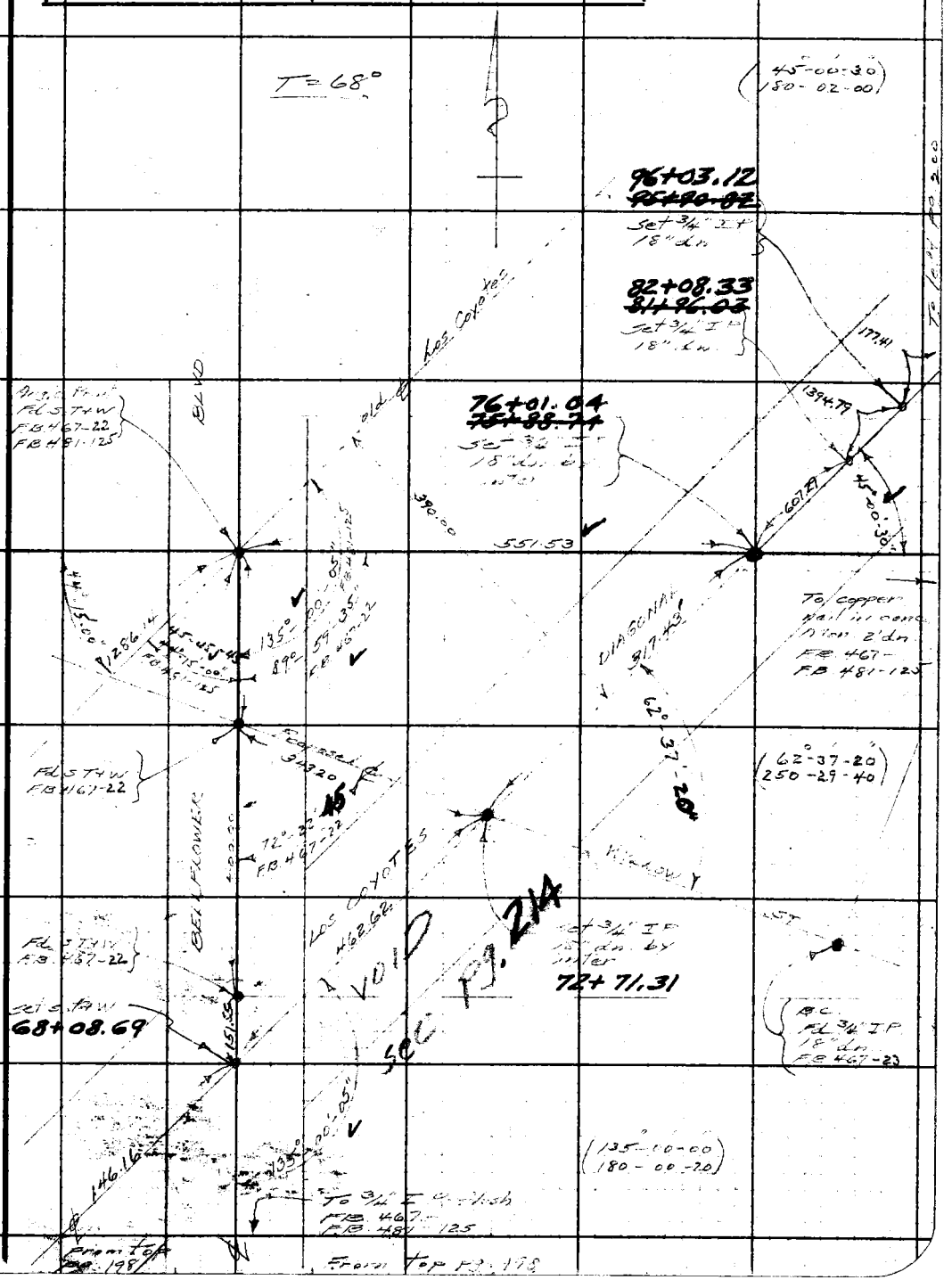

Note: Any Additions or Changes on This Sheet Must be Made or Circled in Red Ink With Date and Name of Person Making Change.

Do not extend notes this side of this line.

RETURN TO
LOS ANGELES COUNTY SURVEYOR
700 HALL OF RECORDS

FORM 247 5M 10-39

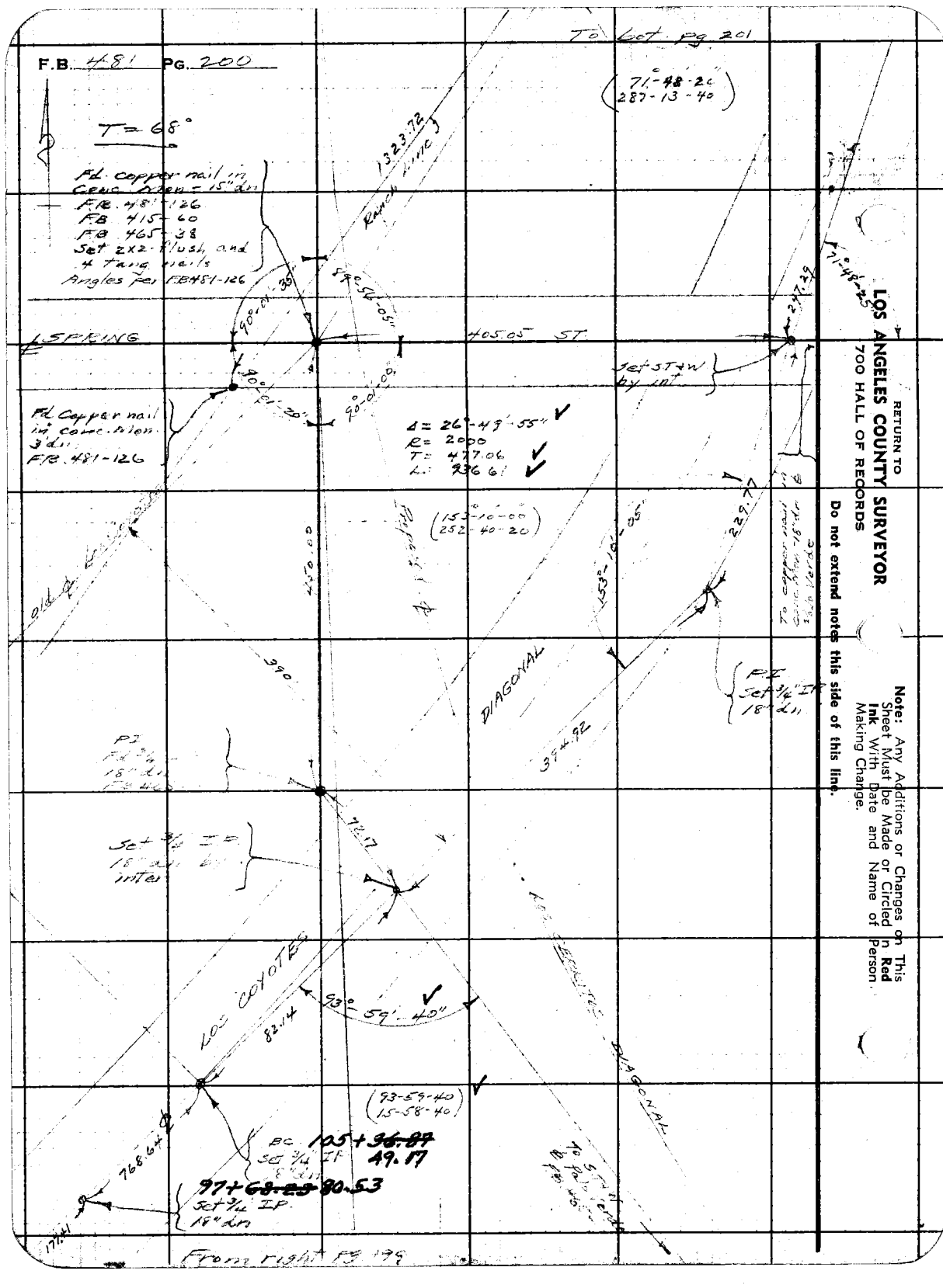

RETURN TO
LOS ANGELES COUNTY SURVEYOR
700 HALL OF RECORDS

Do not extend notes this side of this line.

Note: Any Additions or Changes on This Sheet Must be Made or Circled in **Red Ink** With Date and Name of Person Making Change.

Notes Ck'd by K.R.M.	Survey of Los Coyotes Diag.
Map No. C.S.B-633-1	W. O. 7995 Tape No. 073 St'd 68 °F
Office Work	Surveyed by Moore
Checked	Notes Moore Date 11-25-41
Date	Indexed A. C. Johnson

F.B. 481 Pg. 201

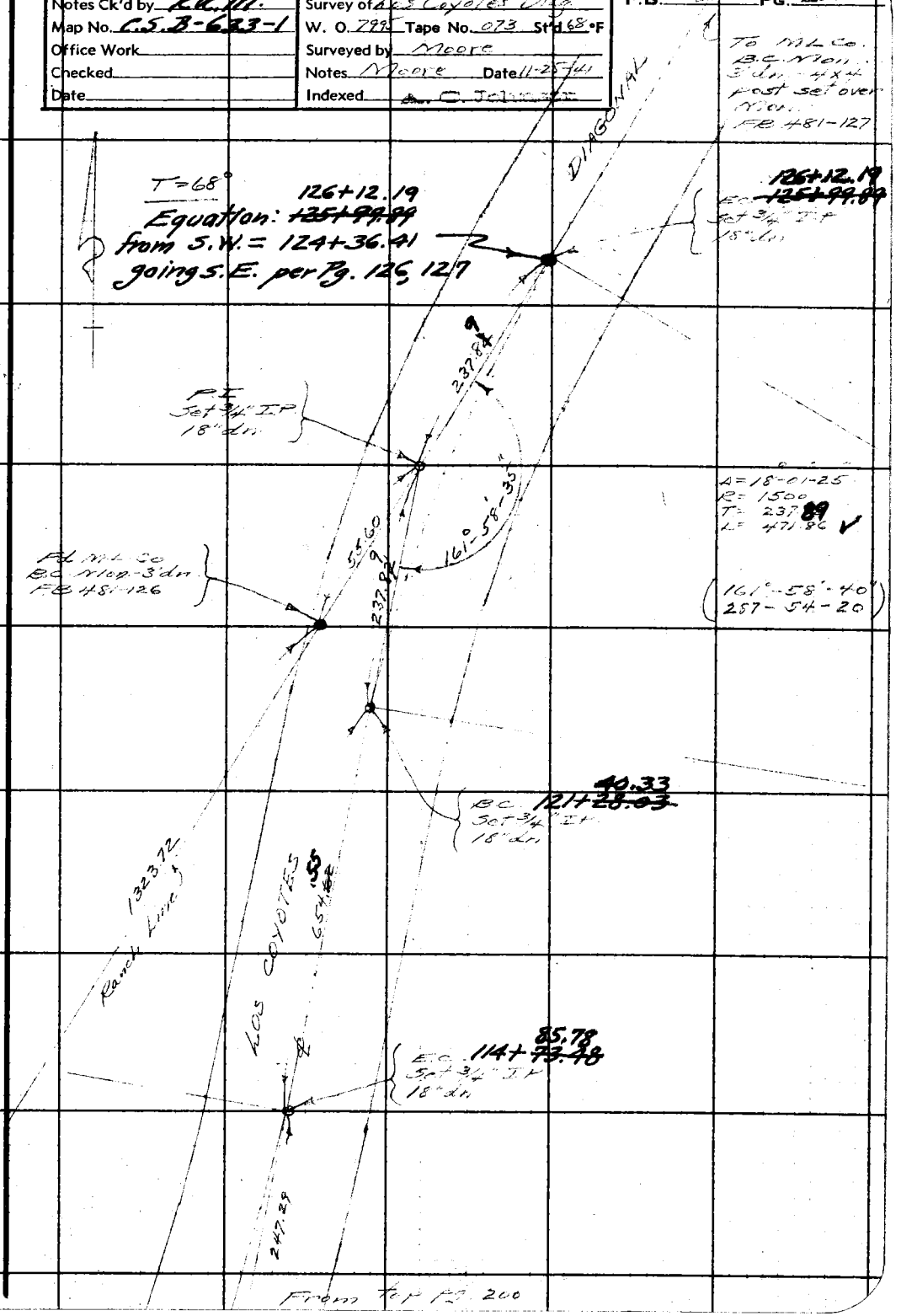

Note: Any Additions or Changes on This Sheet Must be Made or Circled in Red Ink With Date and Name of Person Making Change.

Do not extend notes this side of this line.

RETURN TO
LOS ANGELES COUNTY SURVEYOR
700 HALL OF RECORDS

FORM 247 5M 10-39

RETURN TO
LOS ANGELES COUNTY SURVEYOR
700 HALL OF RECORDS

Note: Any Additions or Changes on This Sheet Must be Made or Circled in **Red Ink** With Date and Name of Person Making Change.

Do not extend notes this side of this line.

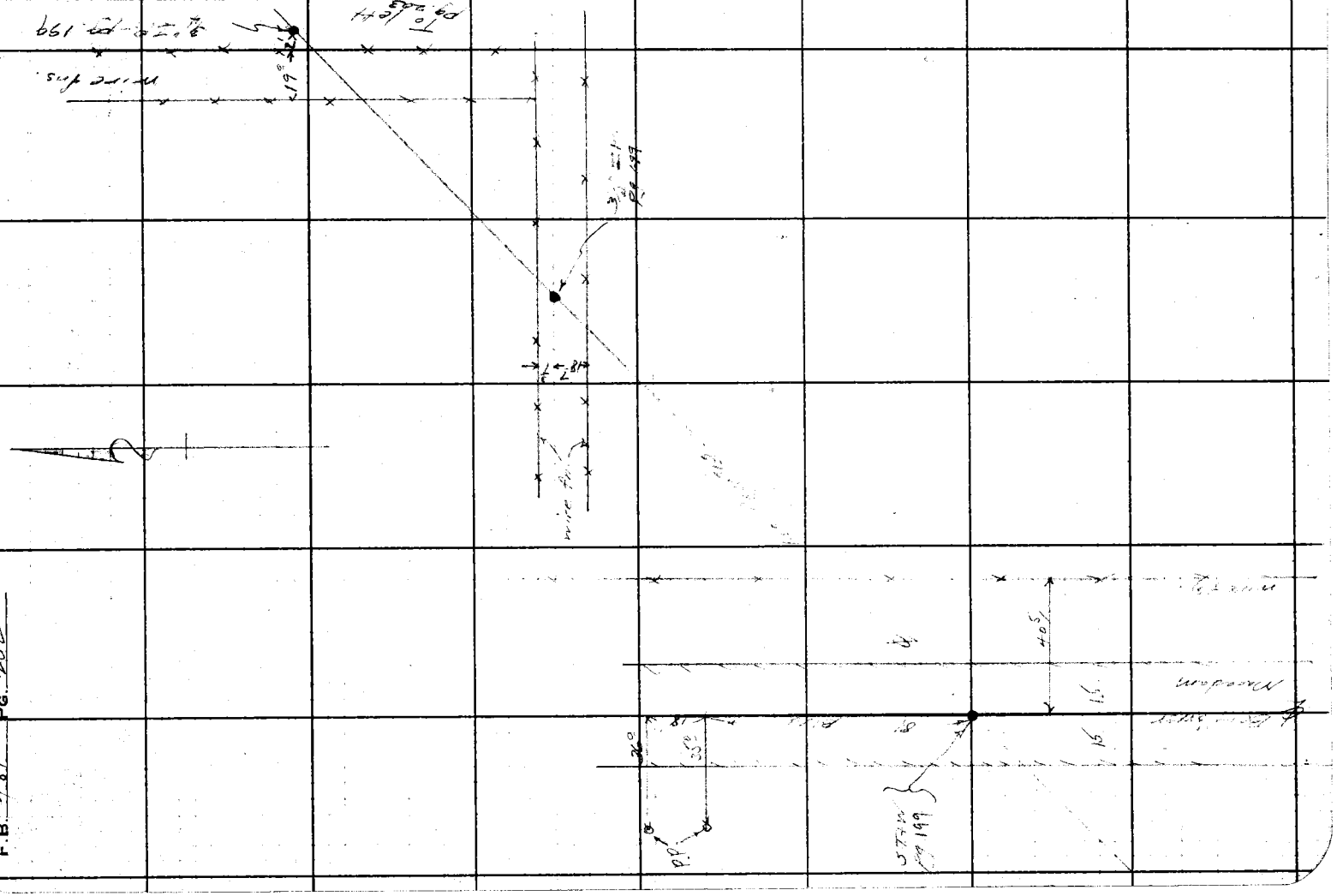

F.B. 481 Pg. 202

Notes Ck'd by	Survey of Los Coyotes Diag
Map No.	W. O. 7995 Tape No. St'd °F
Office Work	Surveyed by LY Moore
Checked	Notes LY Moore Date 11-24-41
Date	Indexed A. C. Jenkins

F.B. 481 Pg. 203

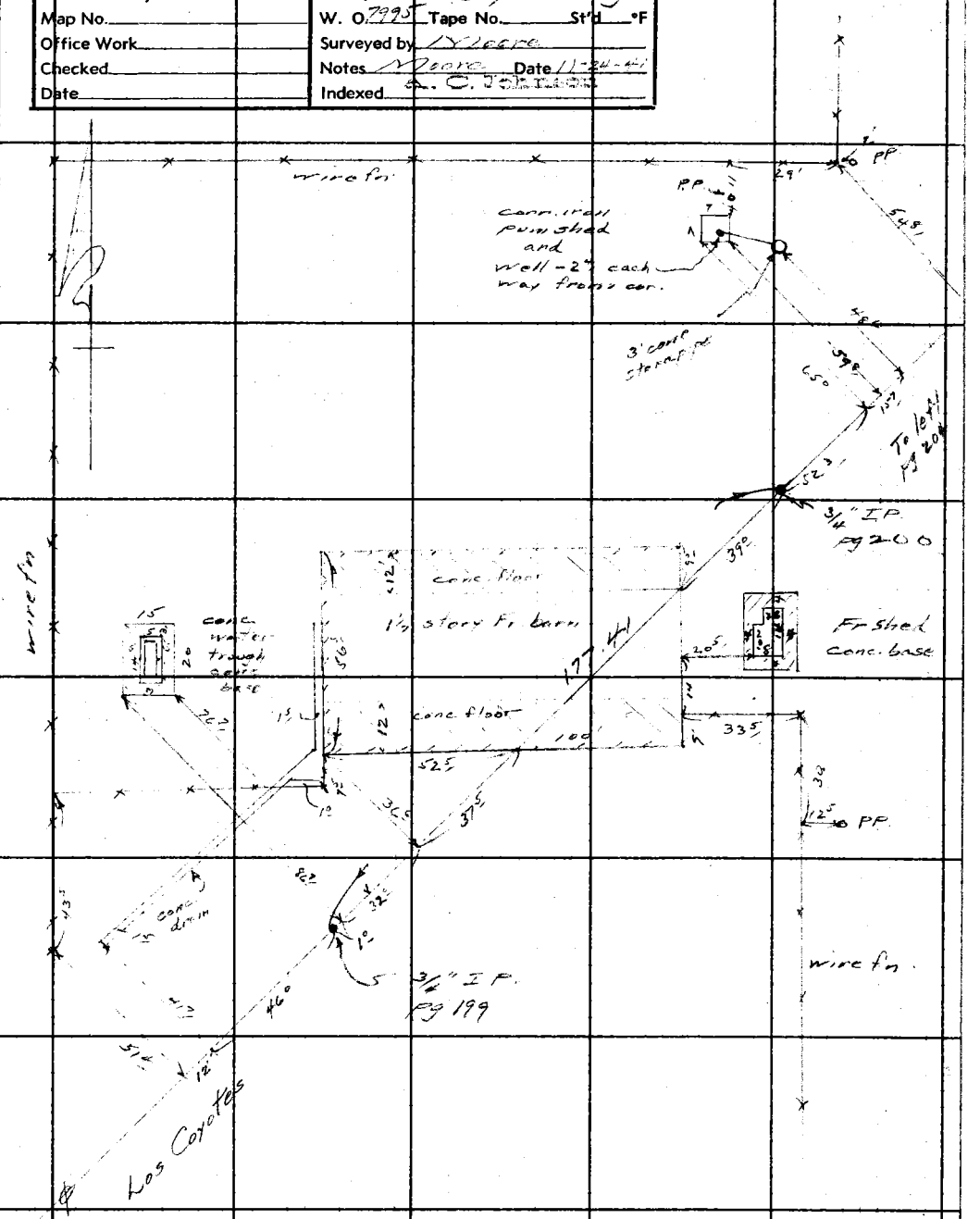

Note: Any Additions or Changes on This Sheet Must be Made or Circled in Red Ink With Date and Name of Person Making Change

Do not extend notes this side of this line.

RETURN TO
LOS ANGELES COUNTY SURVEYOR
700 HALL OF RECORDS

FORM 247 5M 10-39

F.B. 481 Pg. 204

RETURN TO
LOS ANGELES COUNTY SURVEYOR
700 HALL OF RECORDS

Do not extend notes this side of this line.

Note: Any Additions or Changes on This Sheet Must be Made or Circled **in Red Ink** With Date and Name of Person Making Change.

Notes Ck'd by	Survey of Los Coyotes Dairy
Map No. C.S.B-636.	W. O. 7995 Tape No. St'd °F
Office Work J.P. Price	Surveyed by Moore
Checked	Notes Moore Date 11-25-41
Date	Indexed E. O. Johnson

F.B. 481 Pg. 205

Note: Any Additions or Changes on This Sheet Must be Made or Circled in Red Ink With Date and Name of Person Making Change

Do not extend notes this side of this line.

RETURN TO
LOS ANGELES COUNTY SURVEYOR
700 HALL OF RECORDS

FORM 247 5M 10-39

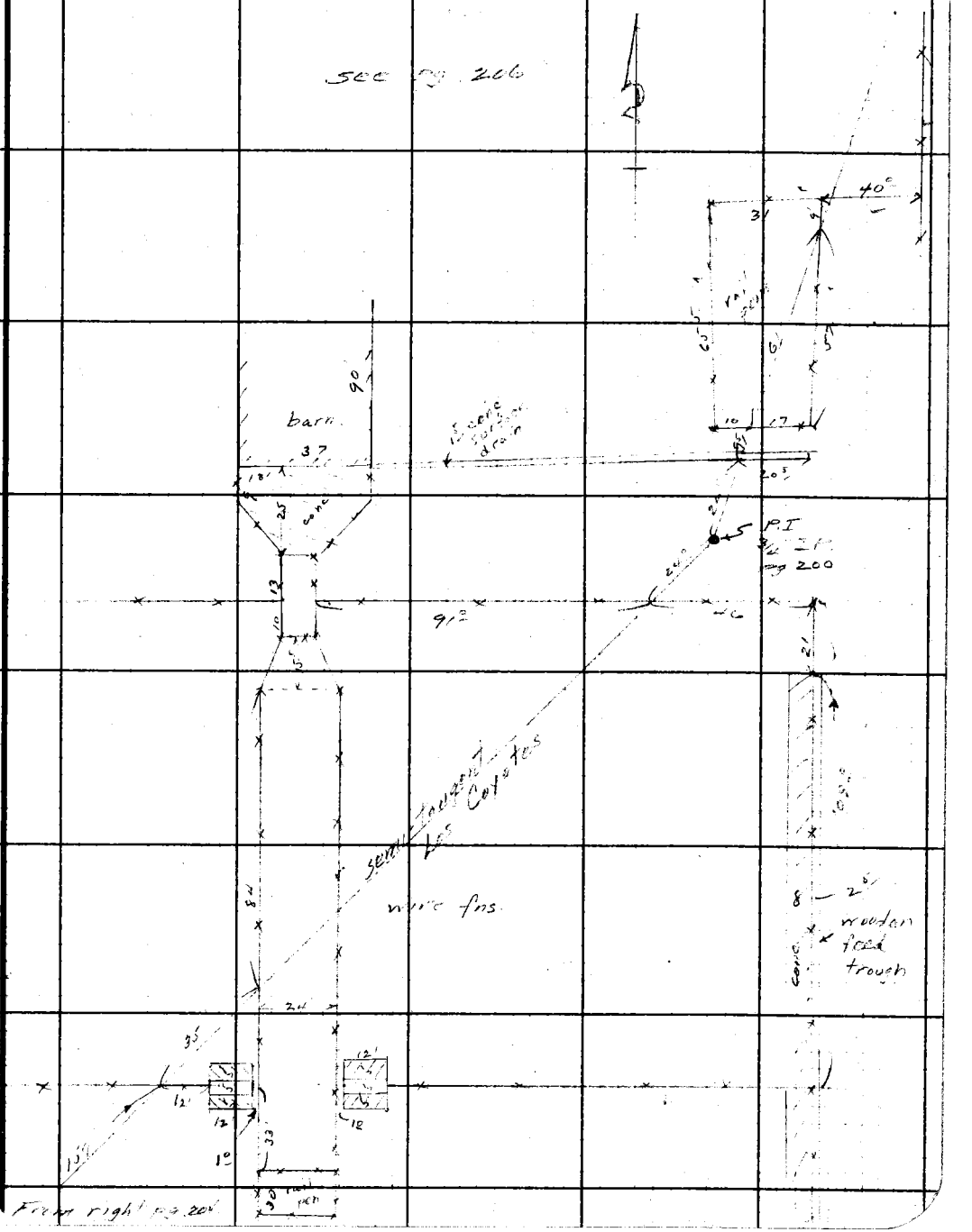

F.B. 481 PG. 206

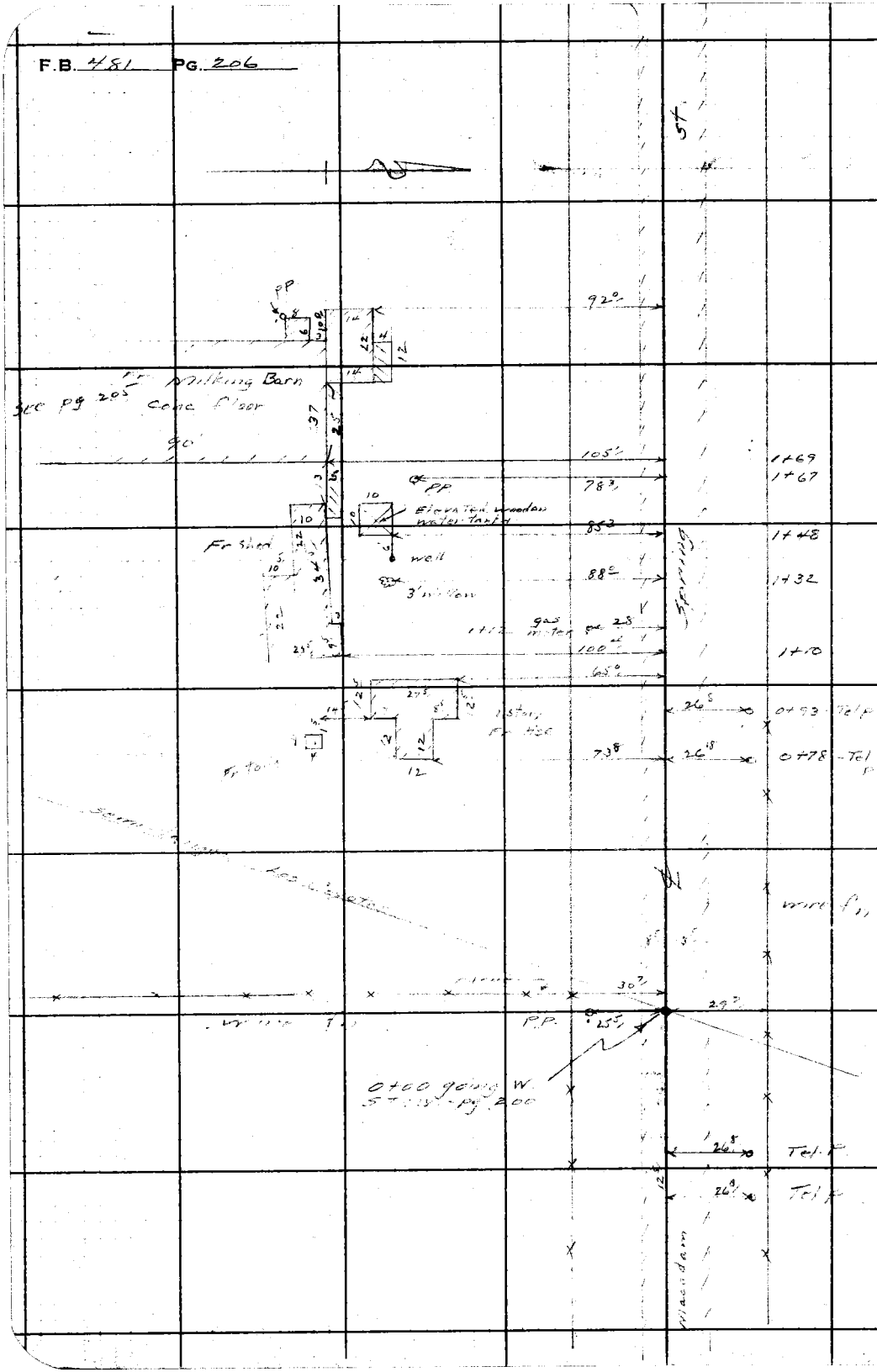

RETURN TO
LOS ANGELES COUNTY SURVEYOR
700 HALL OF RECORDS

Do not extend notes this side of this line.

Note: Any Additions or Changes on This Sheet Must be Made or Circled in **Red Ink** With Date and Name of Person Making Change.

Notes Ck'd by K.R.M.	Survey of Los Coyotes Diag.
Map No. B-633-2	W. O. 7995 Tape No. 073 St'd 68 °F
Office Work McPherson	Surveyed by Moore
Checked	Notes Moore Date 11-27-41
Date Jan. 1942	Indexed [illegible] 12-10-41

F.B. 481 Pg. 207

CENTER LINE CHANGE
OF
LOS COYOTES DIAGONAL
AT
STUDEBAKER ROAD
AND
CARSON ST.
Job # 7795

Moore
Wiley
Scott
[illegible]

Note: Any Additions or Changes on This Sheet Must be Made or Circled in Red Ink With Date and Name of Person Making Change.

Do not extend notes this side of this line.

RETURN TO
LOS ANGELES COUNTY SURVEYOR
700 HALL OF RECORDS

FORM 247 5M 10-39

RETURN TO
LOS ANGELES COUNTY SURVEYOR
700 HALL OF RECORDS

Note: Any Additions or Changes on This Sheet Must be Made or Circled in **Red Ink** With Date and Name of Person Making Change.

Do not extend notes this side of this line.

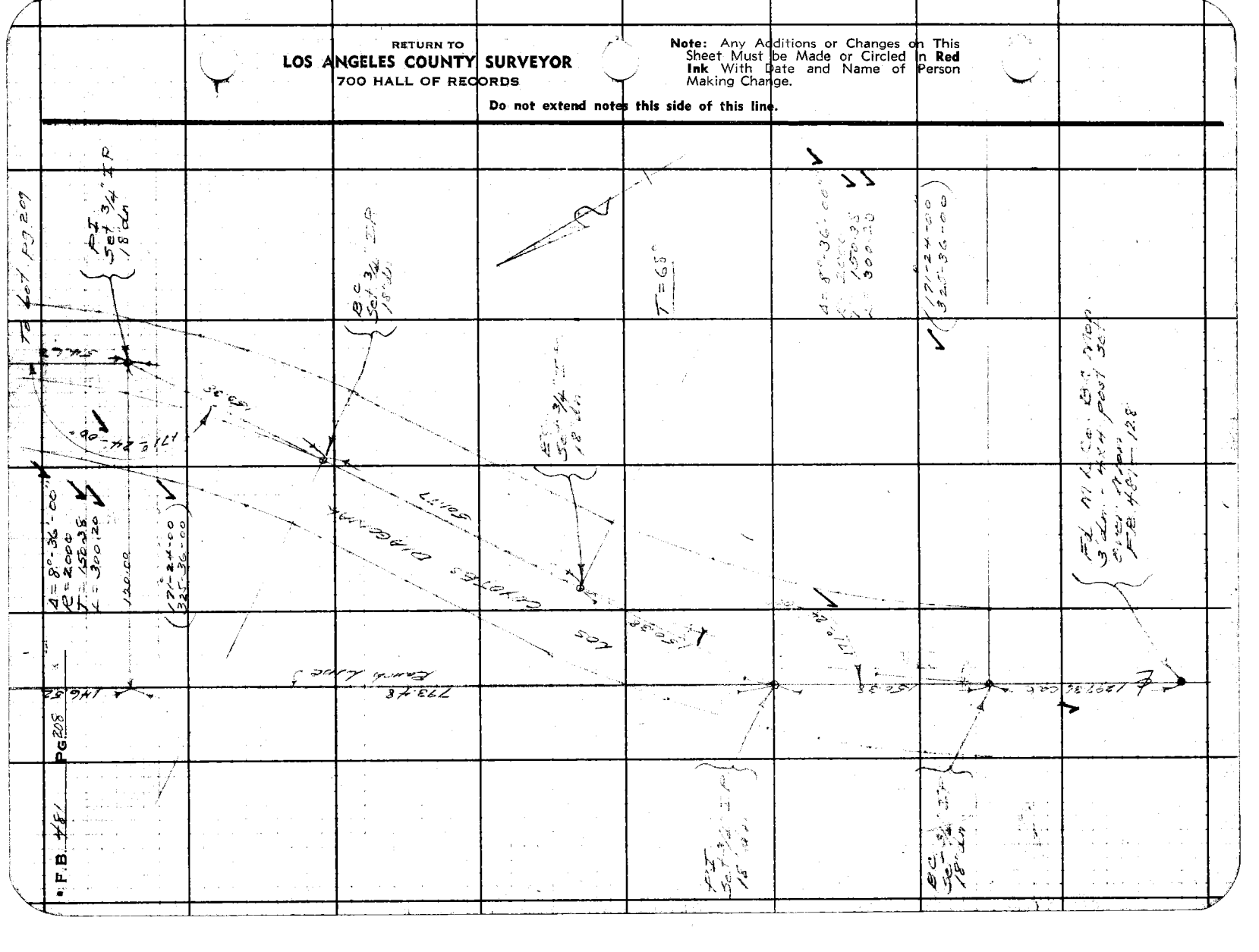

Notes Ck'd by K.R.M.	Survey of Los Coyotes Diag
Map No. B-633-2	W. O. 7995 Tape No. 073 St'd 65 °F
Office Work McPherson	Surveyed by [illegible]
Checked	Notes [illegible] Date 11-27-41
Date Jan 1942	Indexed A. C. Johnson

°F.B. 481 PG. 209

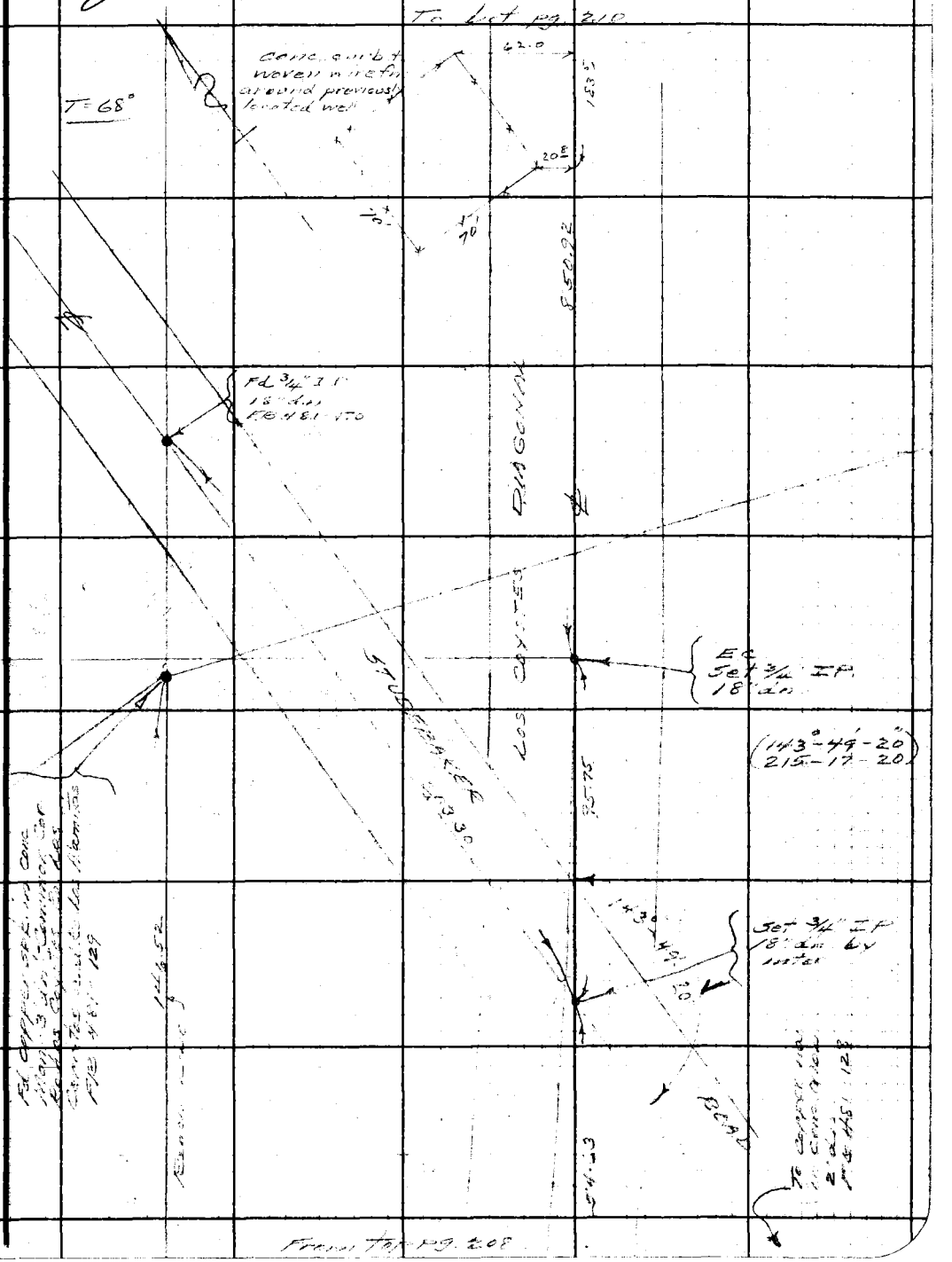

Note: Any Additions or Changes on This Sheet Must be Made or Circled in Red Ink With Date and Name of Person Making Change

Do not extend notes this side of this line.

RETURN TO
LOS ANGELES COUNTY SURVEYOR
700 HALL OF RECORDS

FORM 247 5M 10-39

RETURN TO
LOS ANGELES COUNTY SURVEYOR
700 HALL OF RECORDS

Note: Any Additions or Changes on This Sheet Must be Made or Circled in **Red Ink** With Date and Name of Person Making Change.

Do not extend notes this side of this line.

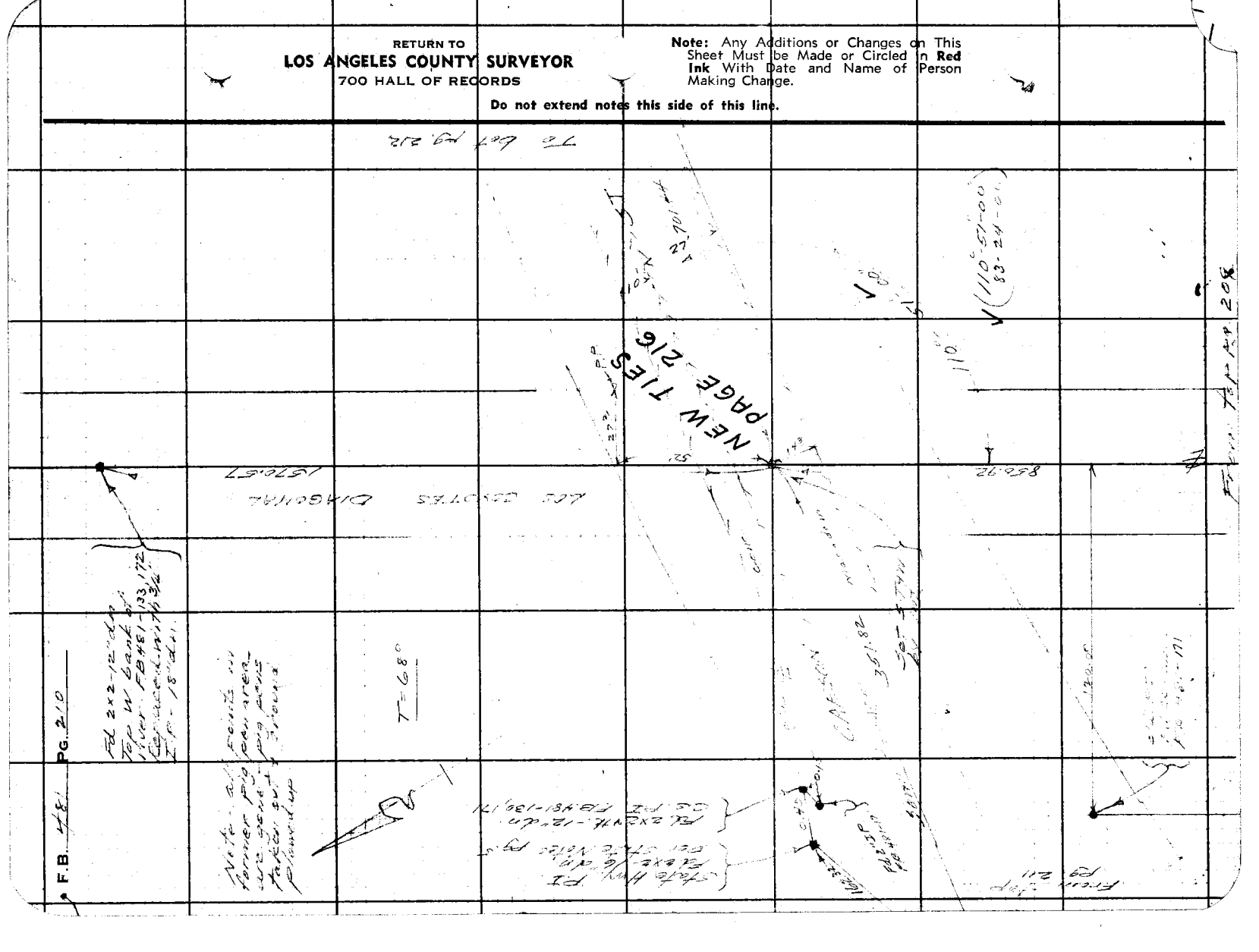

Notes Ck'd by K.R.M.	Survey of [illegible]
Map No. B-633-2	W. O. 7995 Tape No. 073 St'd 68 °F
Office Work [illegible]	Surveyed by [illegible]
Checked	Notes [illegible] Date 12-8-4
Date Jan. 1942	Indexed [illegible]

F.B. 4-81 PG. 211



Note: Any Additions or Changes on This Sheet Must be Made or Circled in Red Ink With Date and Name of Person Making Change

Do not extend notes this side of this line.

RETURN TO
LOS ANGELES COUNTY SURVEYOR
700 HALL OF RECORDS

FORM 247 5M 10-39

RETURN TO
LOS ANGELES COUNTY SURVEYOR
700 HALL OF RECORDS

Note: Any Additions or Changes on This Sheet Must be Made or Circled in **Red Ink** With Date and Name of Person Making Change.

Do not extend notes this side of this line.

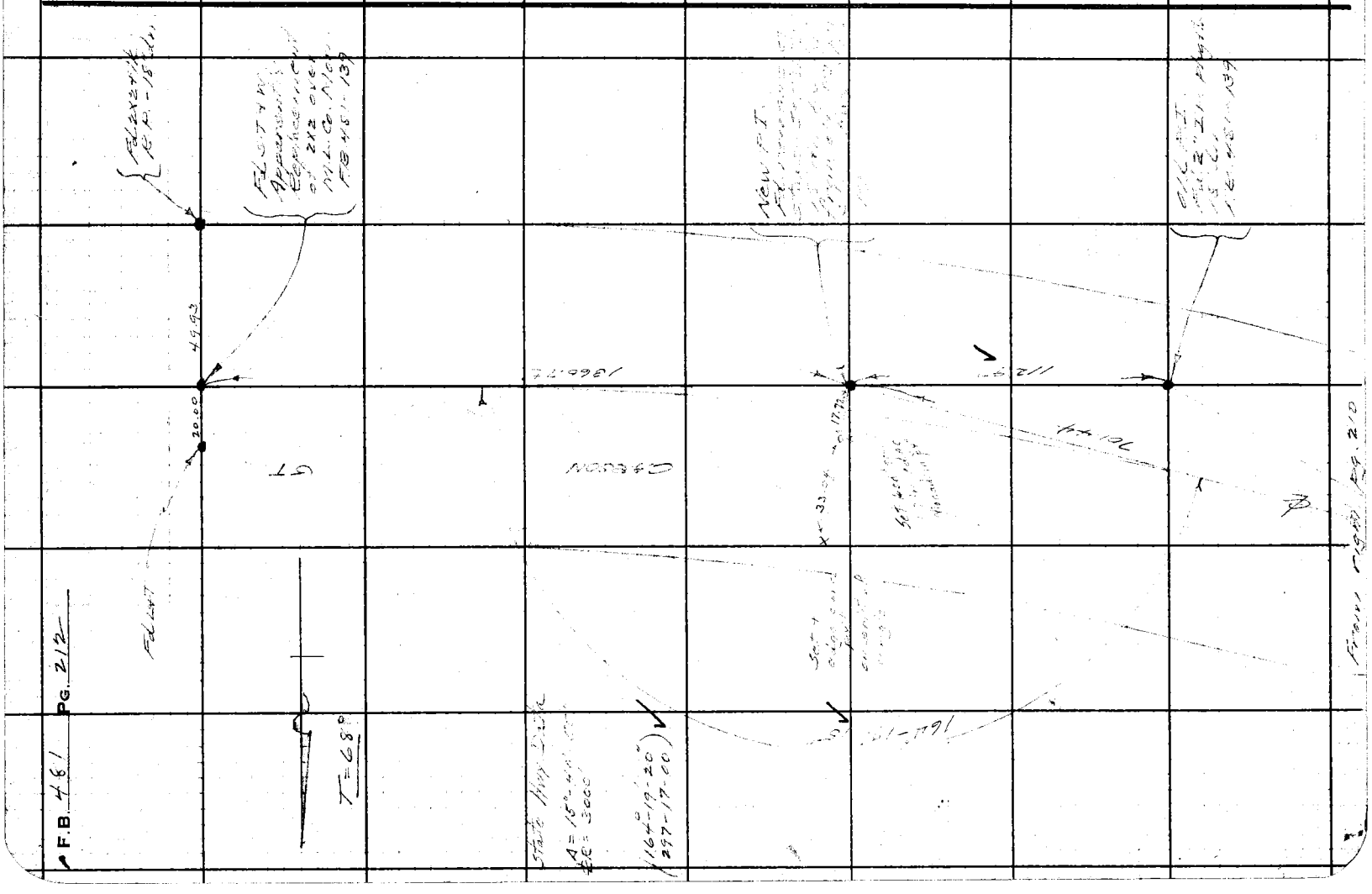

Notes Ck'd by [illegible]	Survey of Los Coyotes Diag.
Map No. B-633-1	W. O. 7995 Tape No. St'd 68 °F
Office Work	Surveyed by Moore
Checked	Notes Moore Date 2-16-41
Date	Indexed [illegible] 2-18-42

F.B. 481 PG. 213

To left pg. 214

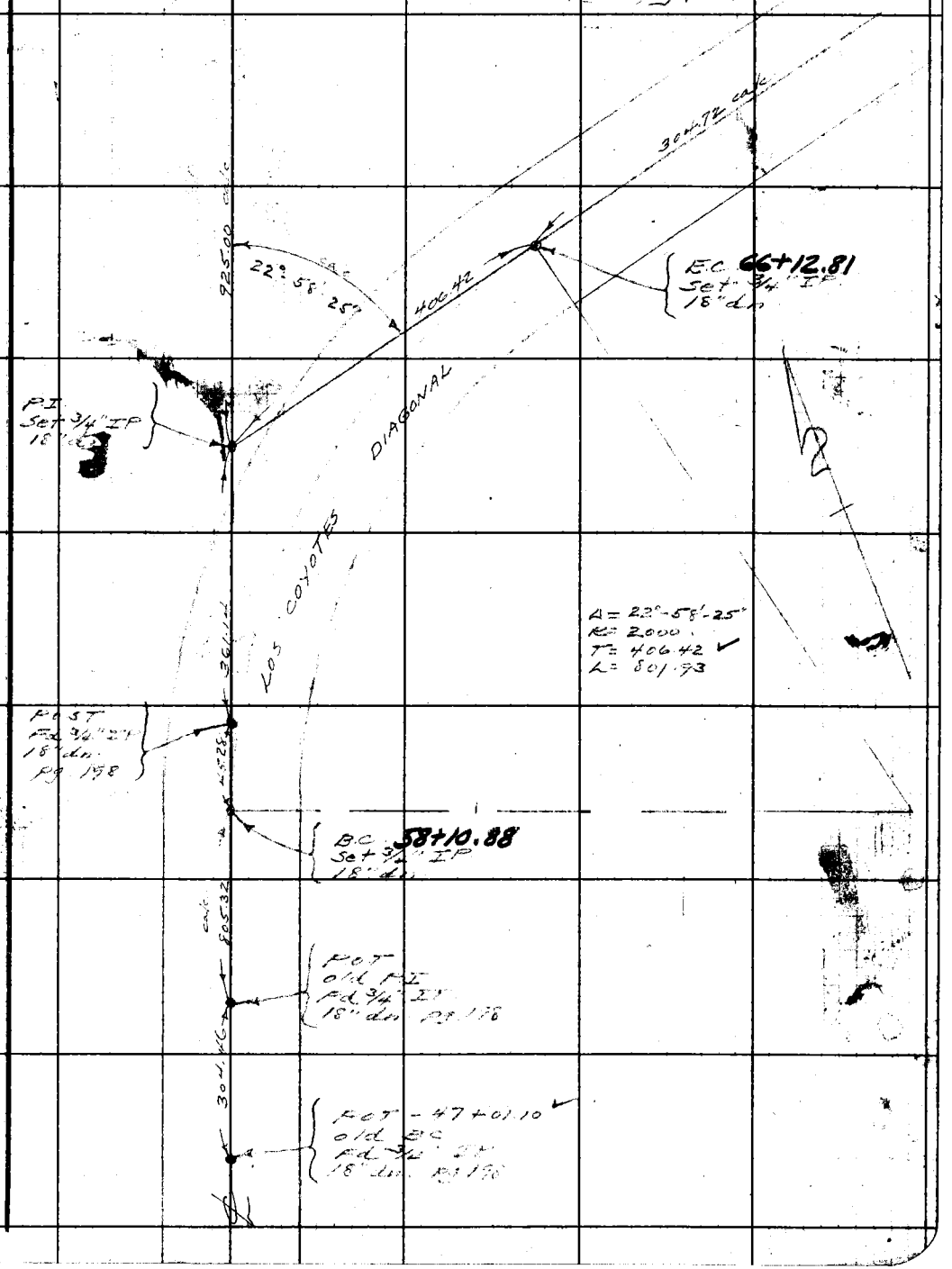

Note: Any Additions or Changes on This Sheet Must be Made or Circled in Red Ink With Date and Name of Person Making Change.

Do not extend notes this side of this line.

RETURN TO
LOS ANGELES COUNTY SURVEYOR
700 HALL OF RECORDS

FORM 247 5M 11-41

F.B. 481 PG. 214

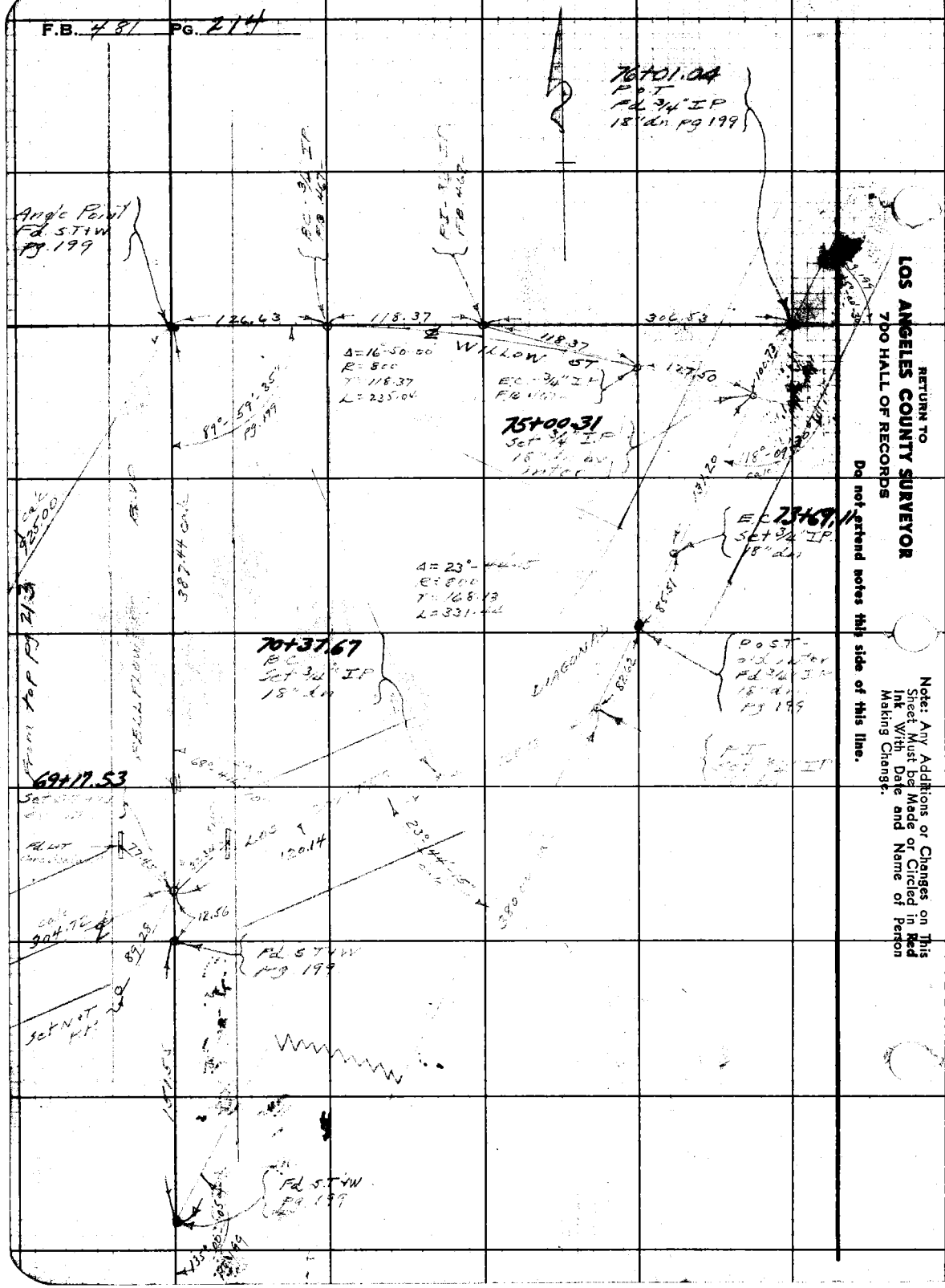

RETURN TO
LOS ANGELES COUNTY SURVEYOR
700 HALL OF RECORDS

Do not extend notes this side of this line.

Note: Any Additions or Changes on This Sheet Must be Made or Circled in Red Ink With Date and Name of Person Making Change.

Notes Ck'd by	Survey of Los Coyotes Diagonal
Map No.	W. O. Tape No. 0118 St'd. 68 °F
Office Work	Surveyed by Wallace
Checked	Notes ECW Date 6-23-50
Date	Indexed A. C. Johnson 6-29-50

F. B. 481 PG. 215

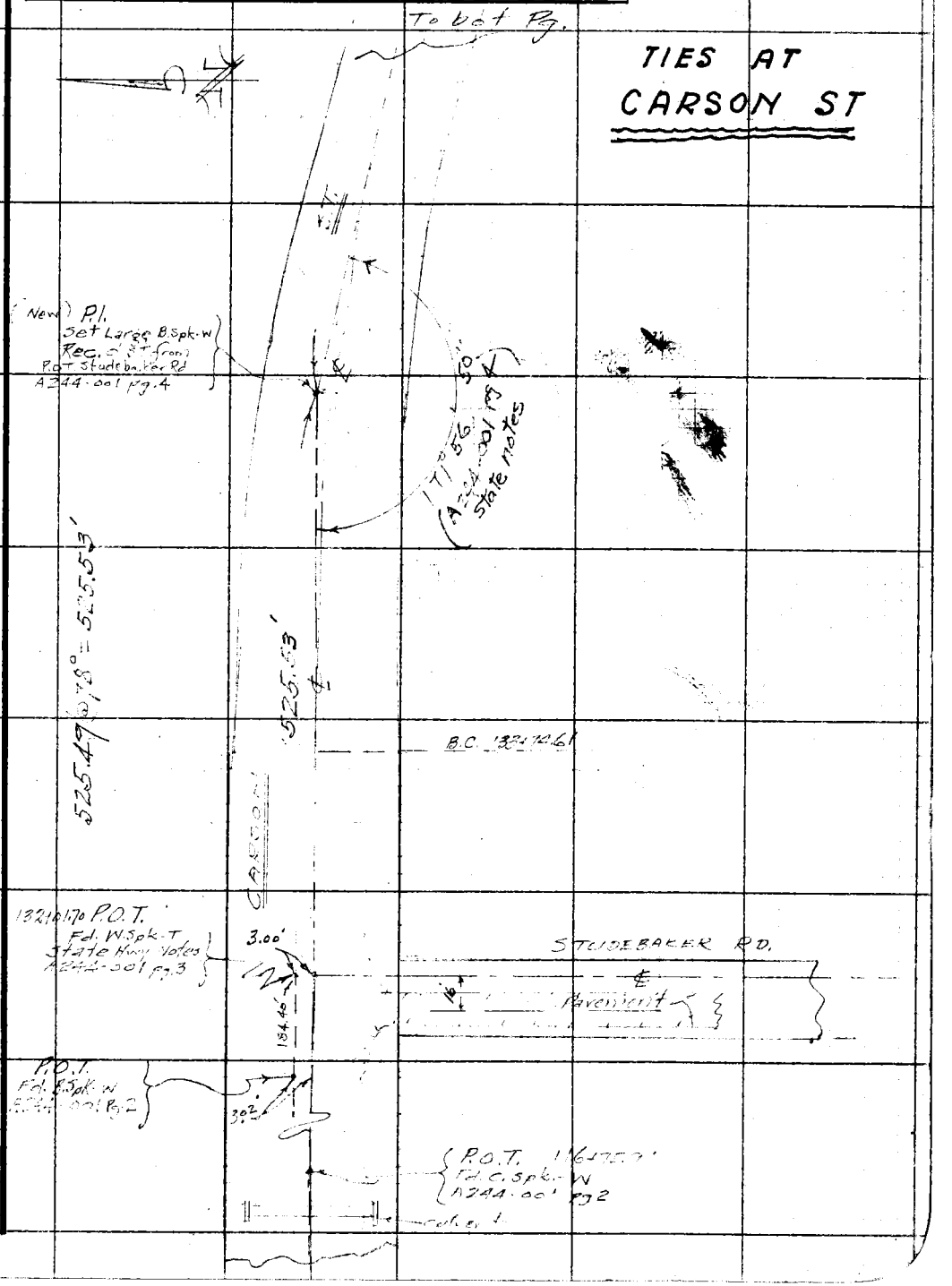

Note: Any Additions or Changes on This Sheet Must be Made or Circled in Red Ink With Date and Name of Person Making Change.

Do not extend notes this side of this line.

RETURN TO
LOS ANGELES COUNTY SURVEYOR
726 LOS ANGELES COUNTY
ENGINEERING BLDG.

76F309S 247 10M 1-49

F. B. 481 PG. 216

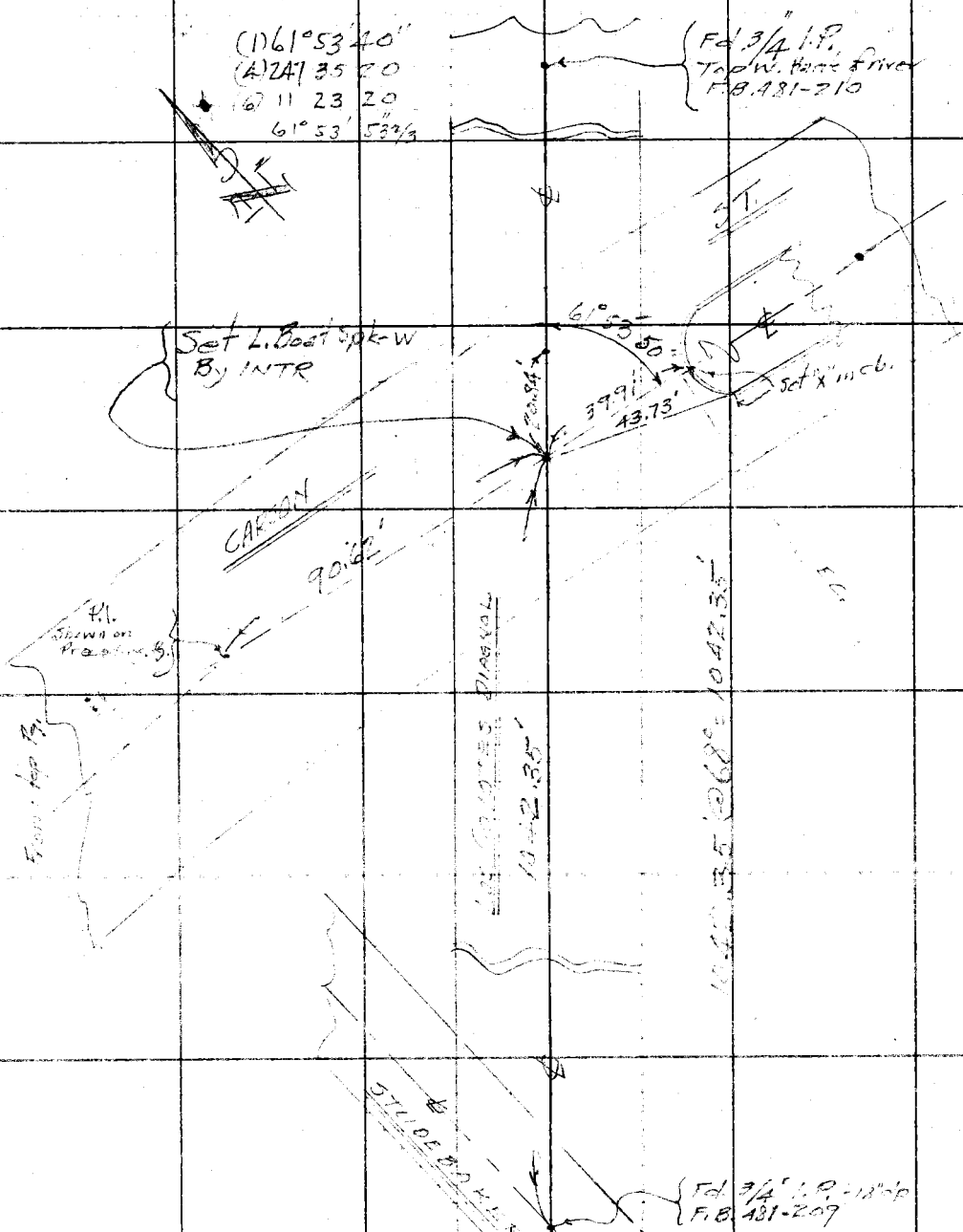

RETURN TO
LOS ANGELES COUNTY SURVEYOR
726 LOS ANGELES COUNTY
ENGINEERING BLDG.

Do not extend notes this side of this line.

Note: Any Additions or Changes on This Sheet Must be Made or Circled in Red Ink With Date and Name of Person Making Change.

Notes Ck'd by RRM	Survey of LOS COYOTES DIAG
Map No.	W. O. 7995 Tape No. 29 St'd. 44 °F
Office Work	Surveyed by FH Blanchard
Checked	Notes FHB Date 11-26-51
Date	Indexed A. C. Johnson 12-3-51

F. B. 481 PG. 217

SURVEY OF

LOS COYOTES DIAGONAL

J.N. 7995

Starting at a point 1000'± S W of the int. of Carson St. & Studebaker Rd thence N. & E. to the int. of Pioneer Blvd. about 800'± N. of int. of Del Amo & Pioneer Blvd.

Reference

FB 959
FB 1138
FB 481

PARTY

Blanchard
English
York
Frishmann
Gross

Note: Any Additions or Changes on This Sheet Must be Made or Circled in Red Ink With Date and Name of Person Making Change.

Do not extend notes this side of this line.

RETURN TO
LOS ANGELES COUNTY SURVEYOR
726 LOS ANGELES COUNTY
ENGINEERING BLDG.

76F309S 247 2-51

RETURN TO
LOS ANGELES COUNTY SURVEYOR
726 LOS ANGELES COUNTY
ENGINEERING BLDG.

Note: Any Additions or Changes on This Sheet Must be Made or Circled in Red Ink With Date and Name of Person Making Change.

Do not extend notes this side of this line.

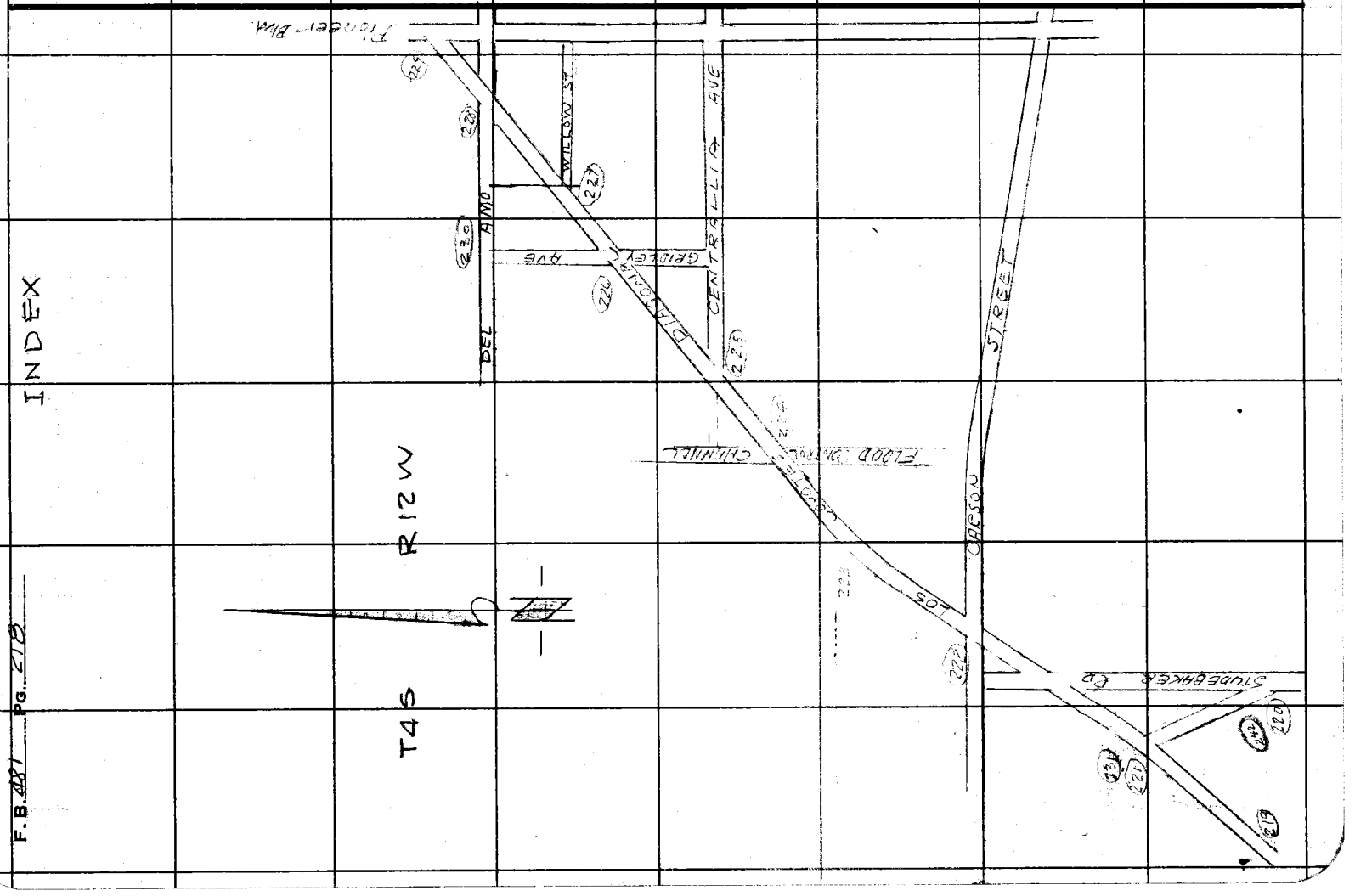

Notes Ck'd by KRM	Survey of LOS COYOTES DIAG
Map No.	W. O. 7995 Tape No. ? St'd 84 °F
Office Work	Surveyed by F H Blanchard
Checked	Notes F H B Date 11-14-51
Date	Indexed A. C. Johnson

F. B. 481 PG. 219

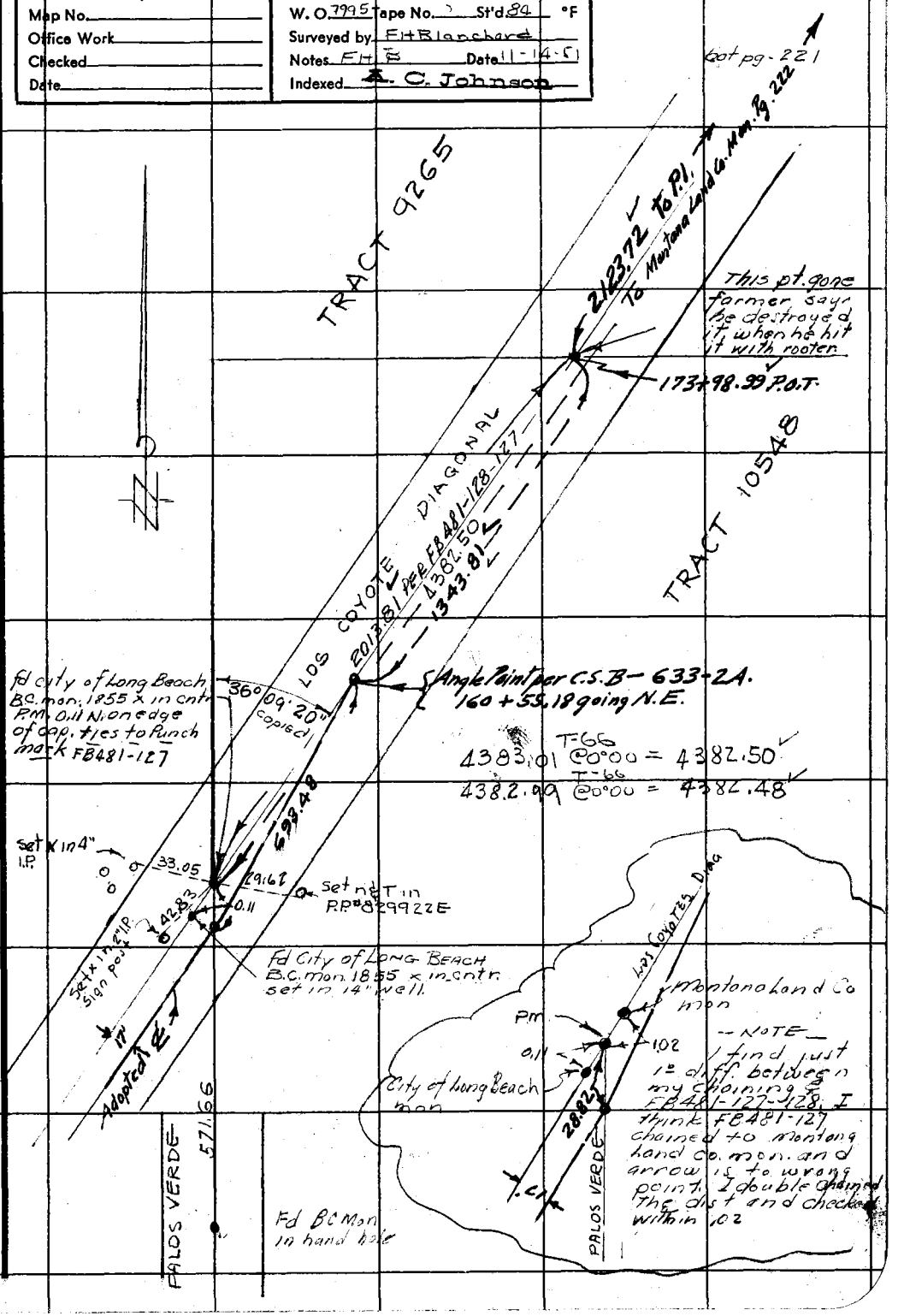

Note: Any Additions or Changes on This Sheet Must be Made or Circled in Red Ink With Date and Name of Person Making Change.

Do not extend notes this side of this line.

RETURN TO
LOS ANGELES COUNTY SURVEYOR
726 LOS ANGELES COUNTY ENGINEERING BLDG.

76F309S 247 2-51

RETURN TO
LOS ANGELES COUNTY SURVEYOR
726 LOS ANGELES COUNTY
ENGINEERING BLDG.

Note: Any Additions or Changes on This Sheet Must be Made or Circled in Red Ink With Date and Name of Person Making Change.

Do not extend notes this side of this line.

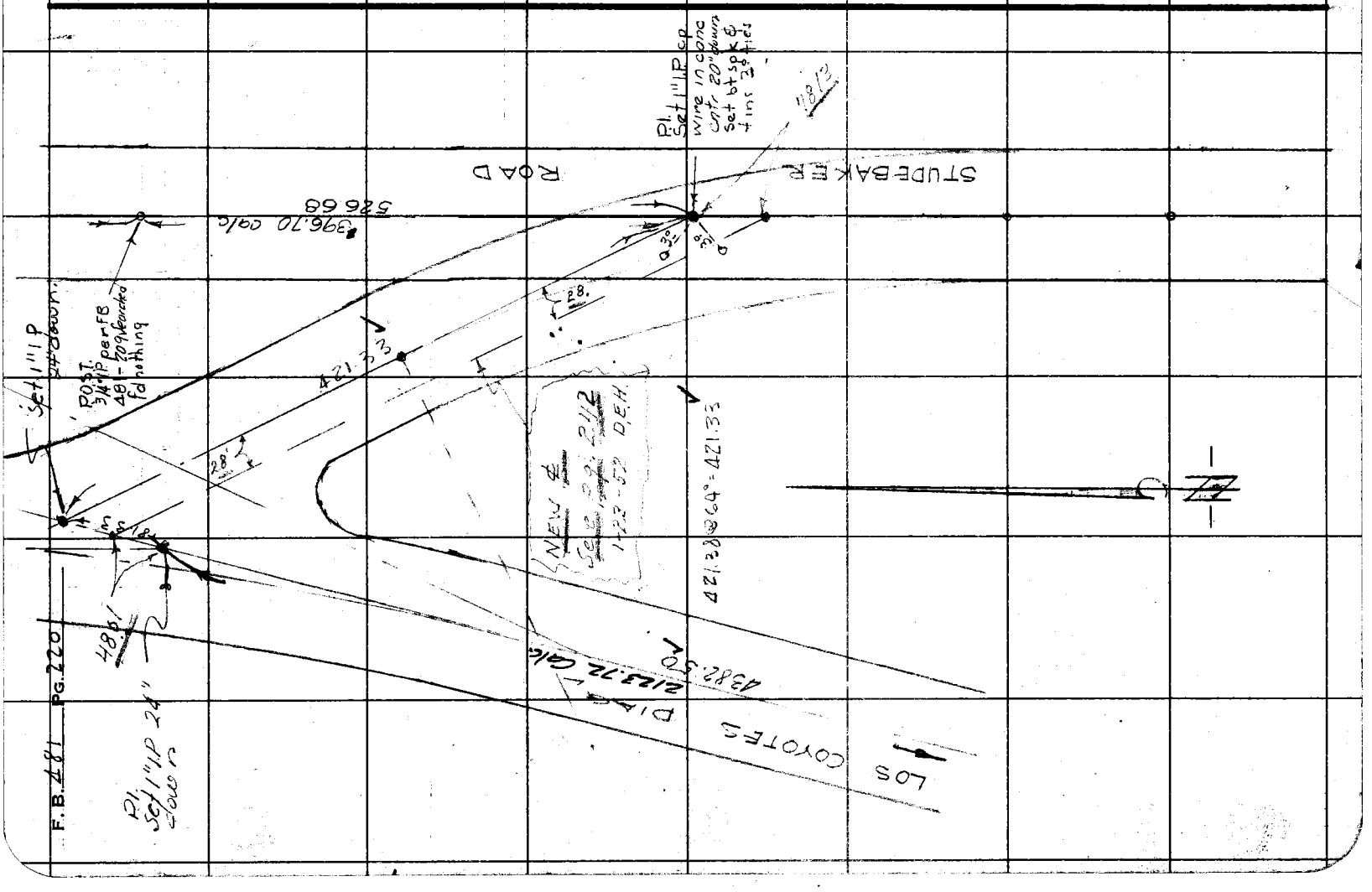

Notes Ck'd by KRM	Survey of LOS COYOTES DIAG.
Map No.	W. O. 7995 Tape No. 7 St'd. 84 °F
Office Work	Surveyed by F H BLANCHARD
Checked	Notes BLANCHARD Date 11-15-51
Date	Indexed A. C. Johnson

F.B. 481 PG. 221

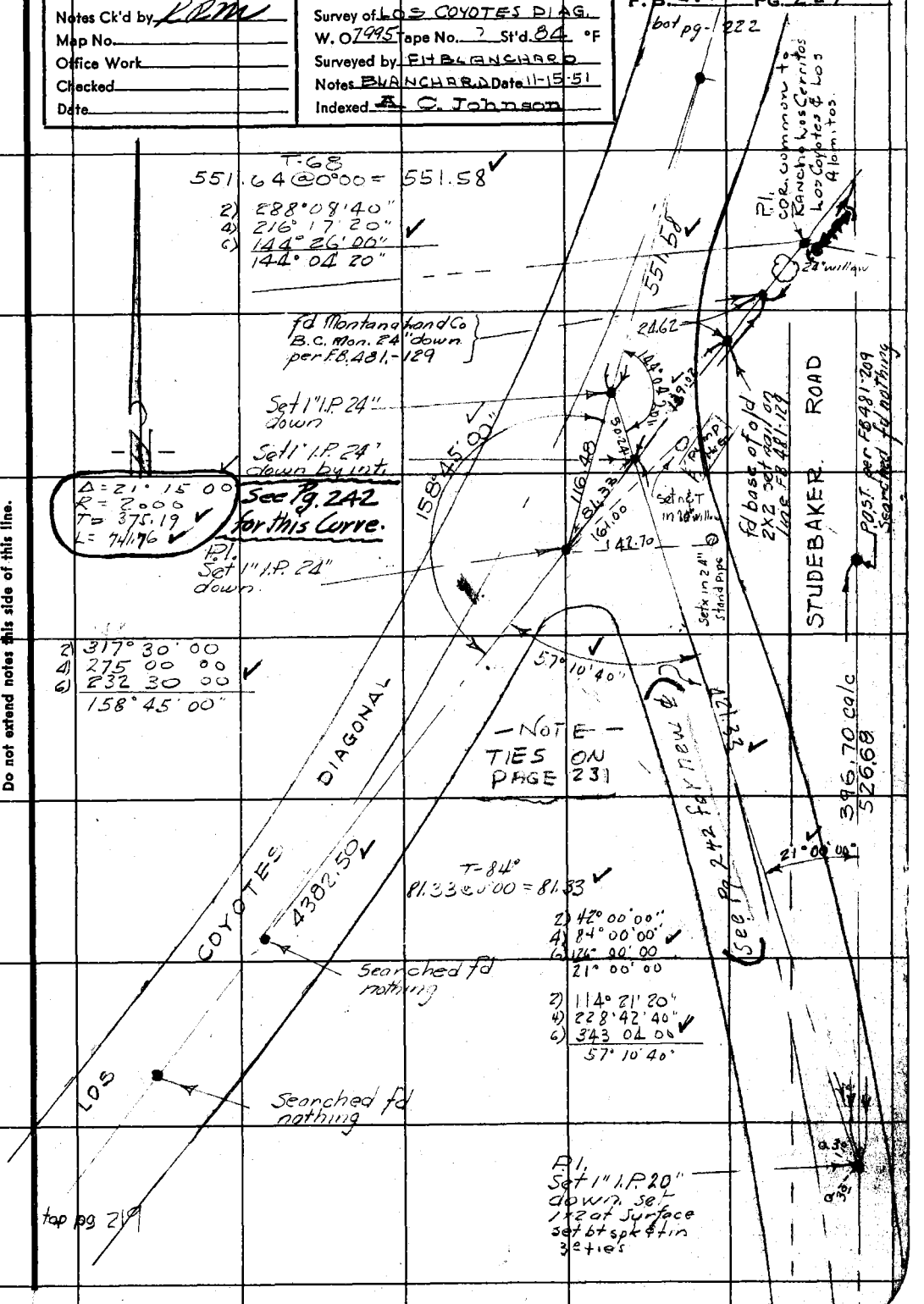

Note: Any Additions or Changes on This Sheet Must be Made or Circled in Red Ink With Date and Name of Person Making Change.

Do not extend notes this side of this line.

RETURN TO
LOS ANGELES COUNTY SURVEYOR
726 LOS ANGELES COUNTY
ENGINEERING BLDG.

76F309S 247 2-51

F.B. 481 PG. 222

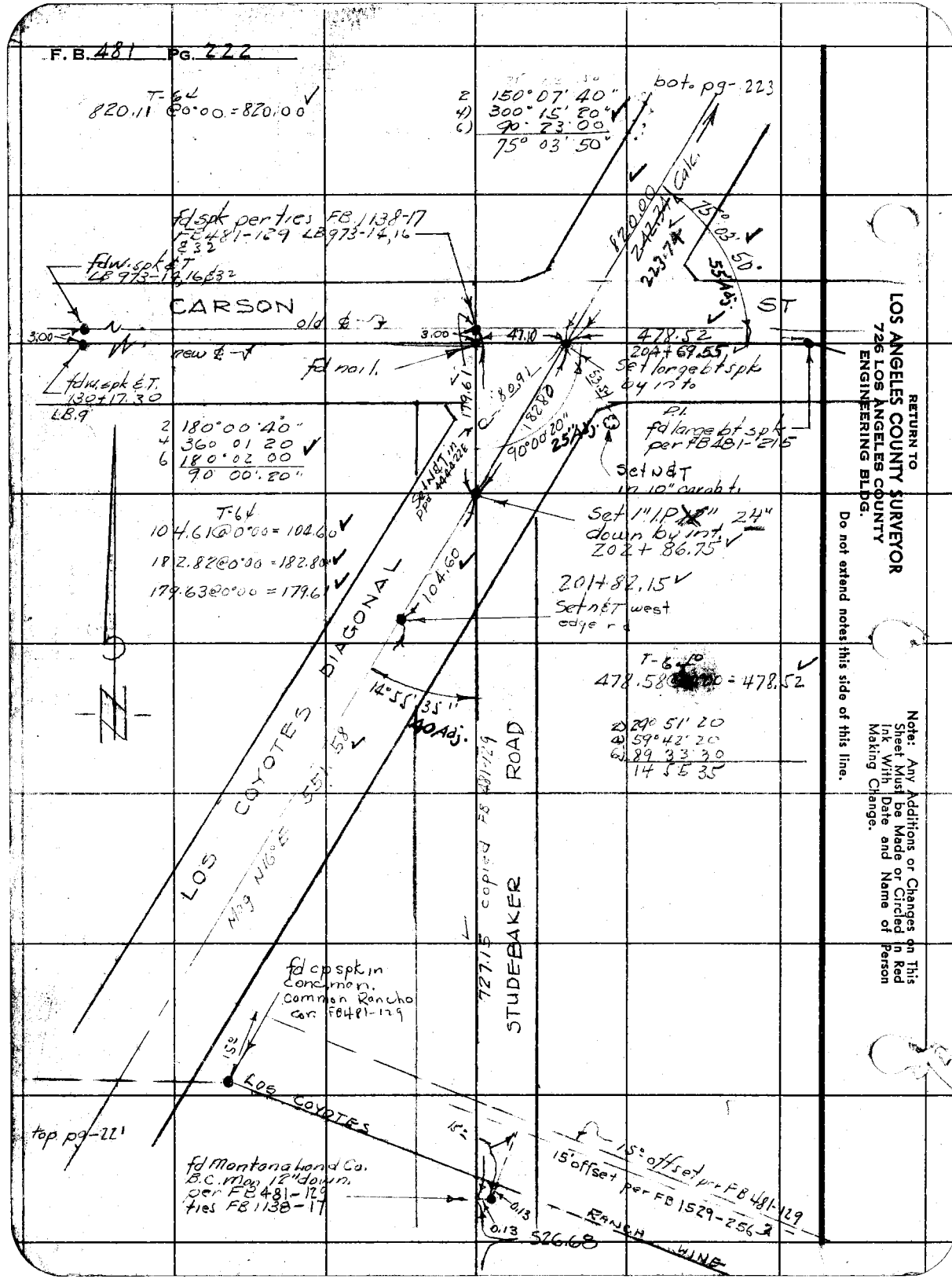

RETURN TO
LOS ANGELES COUNTY SURVEYOR
726 LOS ANGELES COUNTY
ENGINEERING BLDG.

Do not extend notes this side of this line.

Note: Any Additions or Changes on This Sheet Must be Made or Circled in Red Ink With Date and Name of Person Making Change.

Notes Ck'd by RDM	Survey of LOS COYOTES DIAG
Map No.	W. O. 7995 Tape No. 29 St'd 84 °F
Office Work	Surveyed by FHBlanchard
Checked	Notes FHB. Date 11-16-51
Date	Indexed C. Johnson

F. B. 481 PG. 223

bot pg 224

T-62
1202.55 @ 0°00 = 1202.38
237.43 @ 2°01 = 237.25
1439.63

2) 300° 18' 20"
4) 240° 36' 40"
6) 180° 54' 40"
150° 09' 07

1439.63

ADOPTED ℄

(1912.80 Calc) DIAG

2174 13.14 F.C.

Δ = 29° 50' 55"
R = 2000
T = 533.07
L = 104

Δ = 29-13-00
R = 2000 521.27
T = 502.67
L = 1019.85

Set 1" I.P. 12" dn

74.99

150° 09' 05

New P.I.
Set 1" I.P.-P & Tk. (dn. 30") per staking plans.
Set 2"x2" & Tk. over I.P. (dn. 10")
1-24-52 D.E.H.

COYOTES

820.00

LOS

~~2071 11.89~~ B.C.
206+93.29 B.C.

223.74 Calc.

top pg 222

Note: Any Additions or Changes on This Sheet Must be Made or Circled in Red Ink With Date and Name of Person Making Change.

Do not extend notes this side of this line.

RETURN TO
LOS ANGELES COUNTY SURVEYOR
726 LOS ANGELES COUNTY
ENGINEERING BLDG.

76F309S 247 2-51

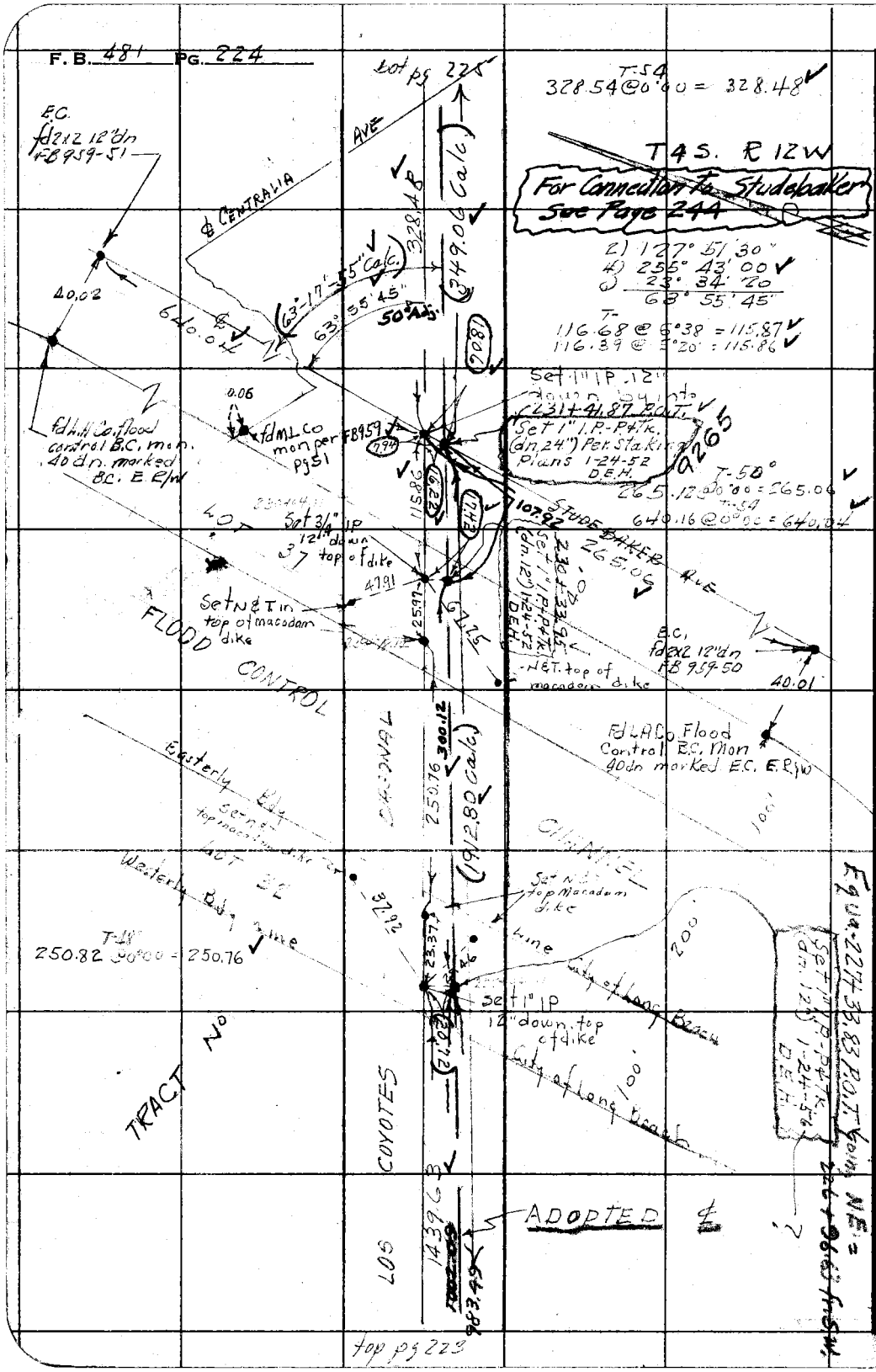

RETURN TO
LOS ANGELES COUNTY SURVEYOR
726 LOS ANGELES COUNTY
ENGINEERING BLDG.

Do not extend notes this side of this line.

Note: Any Additions or Changes on This Sheet Must be Made or Circled in Red Ink With Date and Name of Person Making Change.

Notes Ck'd by KRM	Survey of Los Coyotes Diag
Map No.	W. O. 7995 Tape No. 29 St'd. 84 °F
Office Work	Surveyed by F H Blanchard
Checked	Notes F.H.B. Date 11-26-51
Date	Indexed C. Johnson

F. B. 487 Pg. 225

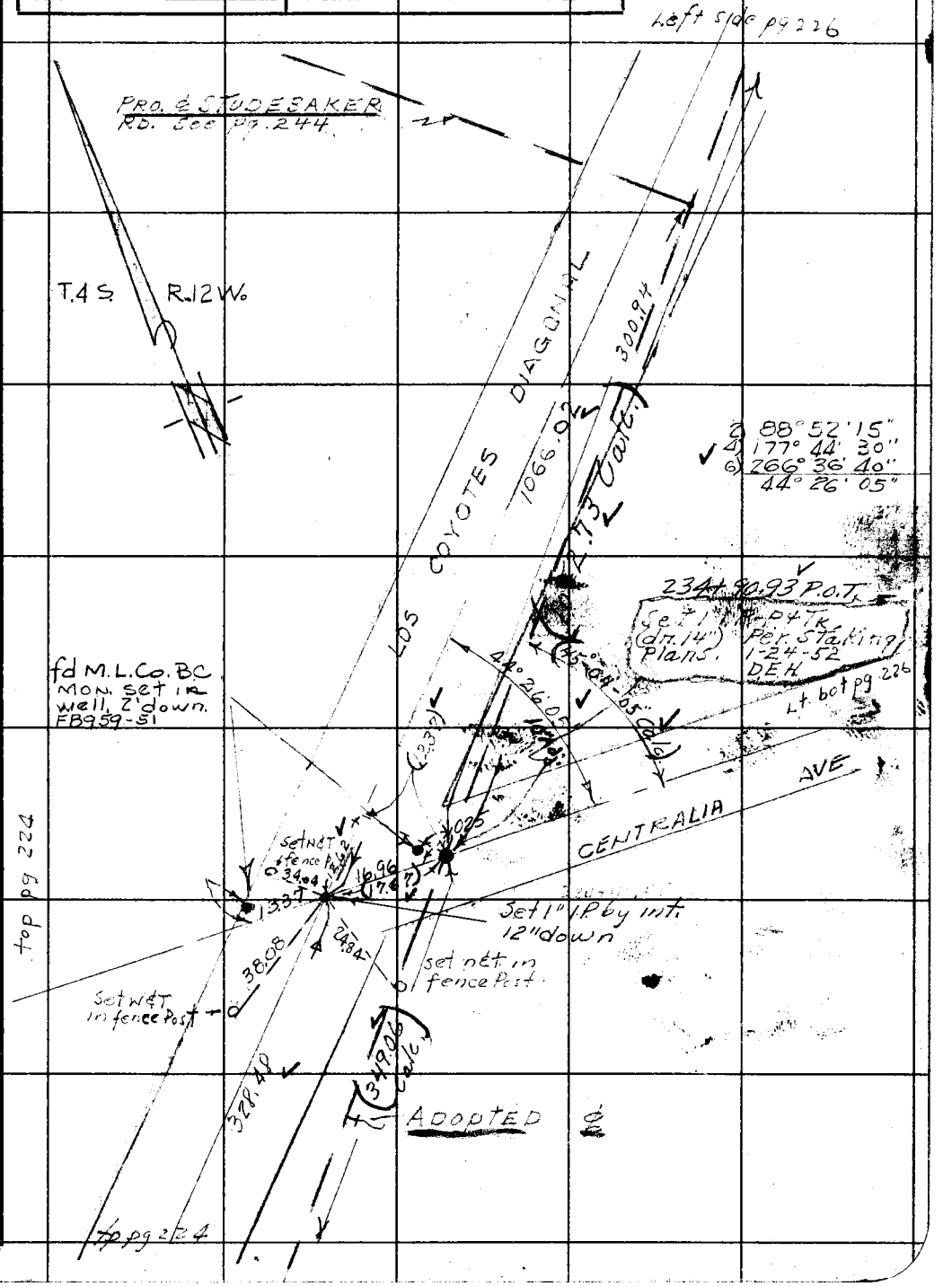

Note: Any Additions or Changes on This Sheet Must be Made or Circled in Red Ink With Date and Name of Person Making Change.

Do not extend notes this side of this line.

RETURN TO
LOS ANGELES COUNTY SURVEYOR
726 LOS ANGELES COUNTY
ENGINEERING BLDG.

76F3095 247 2-51

F.B. 481 PG. 226

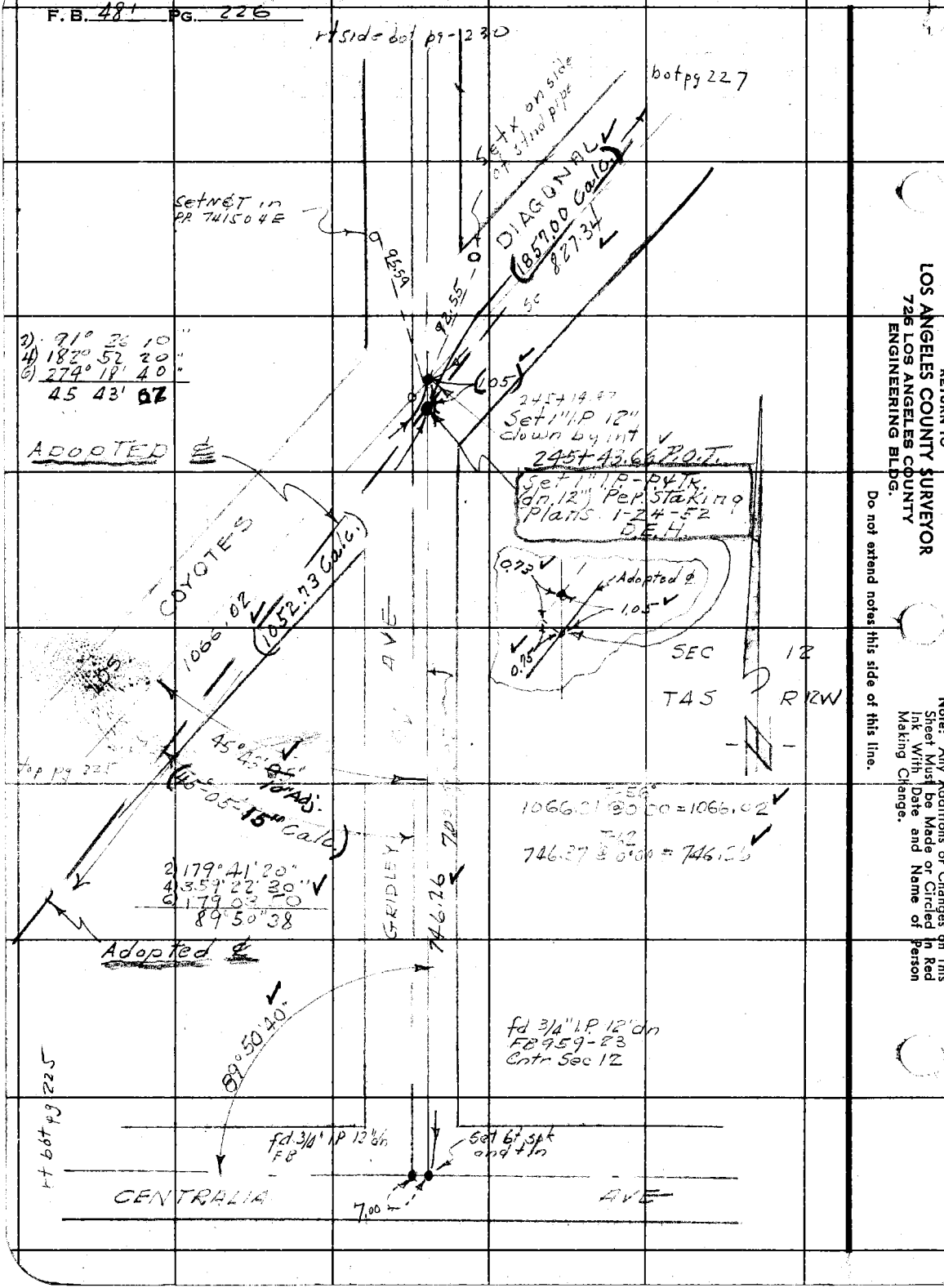

RETURN TO
LOS ANGELES COUNTY SURVEYOR
726 LOS ANGELES COUNTY
ENGINEERING BLDG.

Do not extend notes this side of this line.

Note: Any Additions or Changes on This Sheet Must be Made or Circled in Red Ink With Date and Name of Person Making Change.

Notes Ck'd by KRM	Survey of LOS COYOTES DIAG
Map No.	W. O. 7995 Tape No. 29 St'd. 84 °F
Office Work	Surveyed by FHBlanchard
Checked	Notes FHB Date 11-26-51
Date	Indexed A. C. Johnson

F. B. 481 Pg. 227

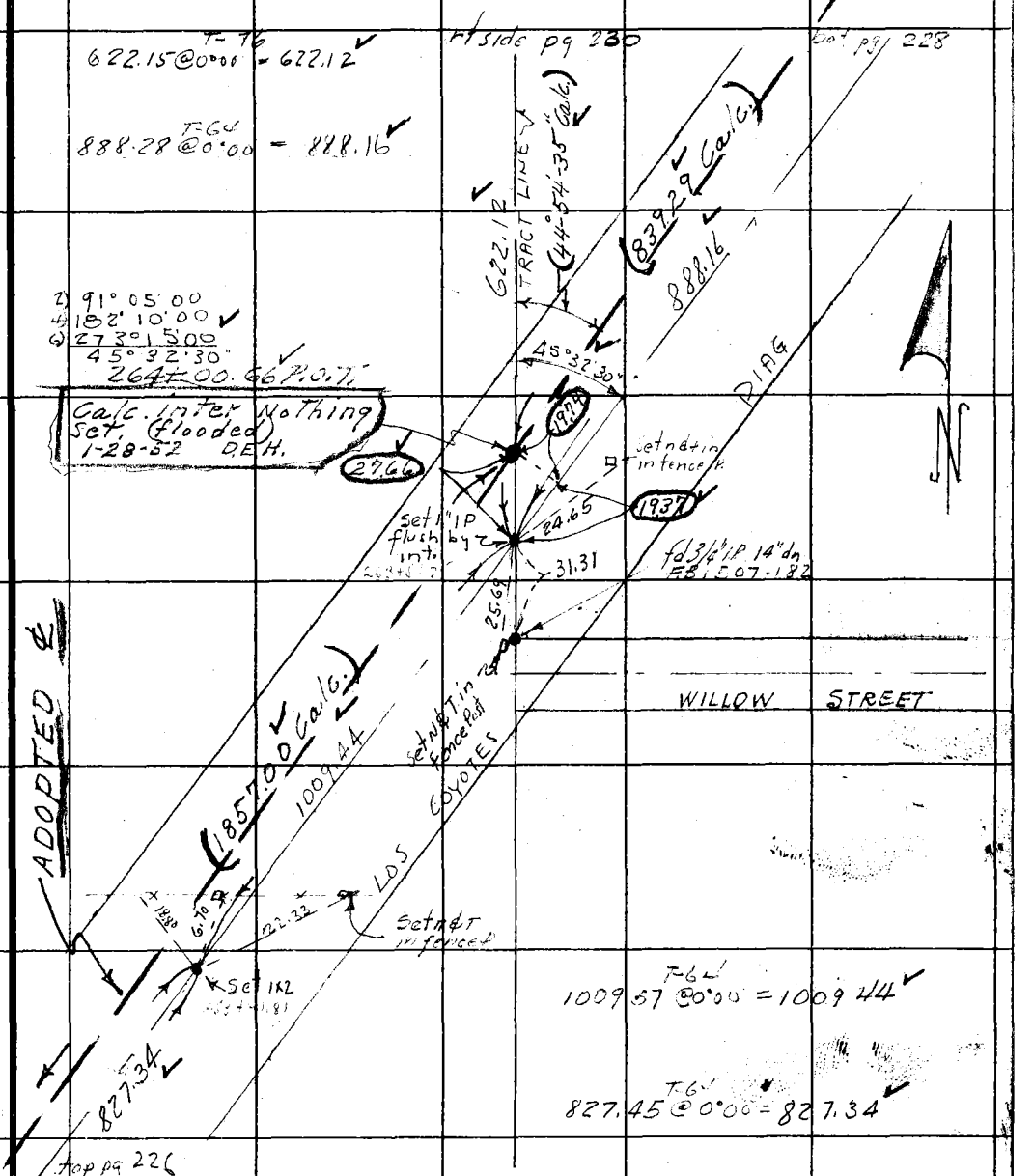

Note: Any Additions or Changes on This Sheet Must be Made or Circled in Red Ink With Date and Name of Person Making Change.

Do not extend notes this side of this line.

RETURN TO
LOS ANGELES COUNTY SURVEYOR
726 LOS ANGELES COUNTY
ENGINEERING BLDG.

76F309S 247 2-51

F. B. 481 Pg. 228

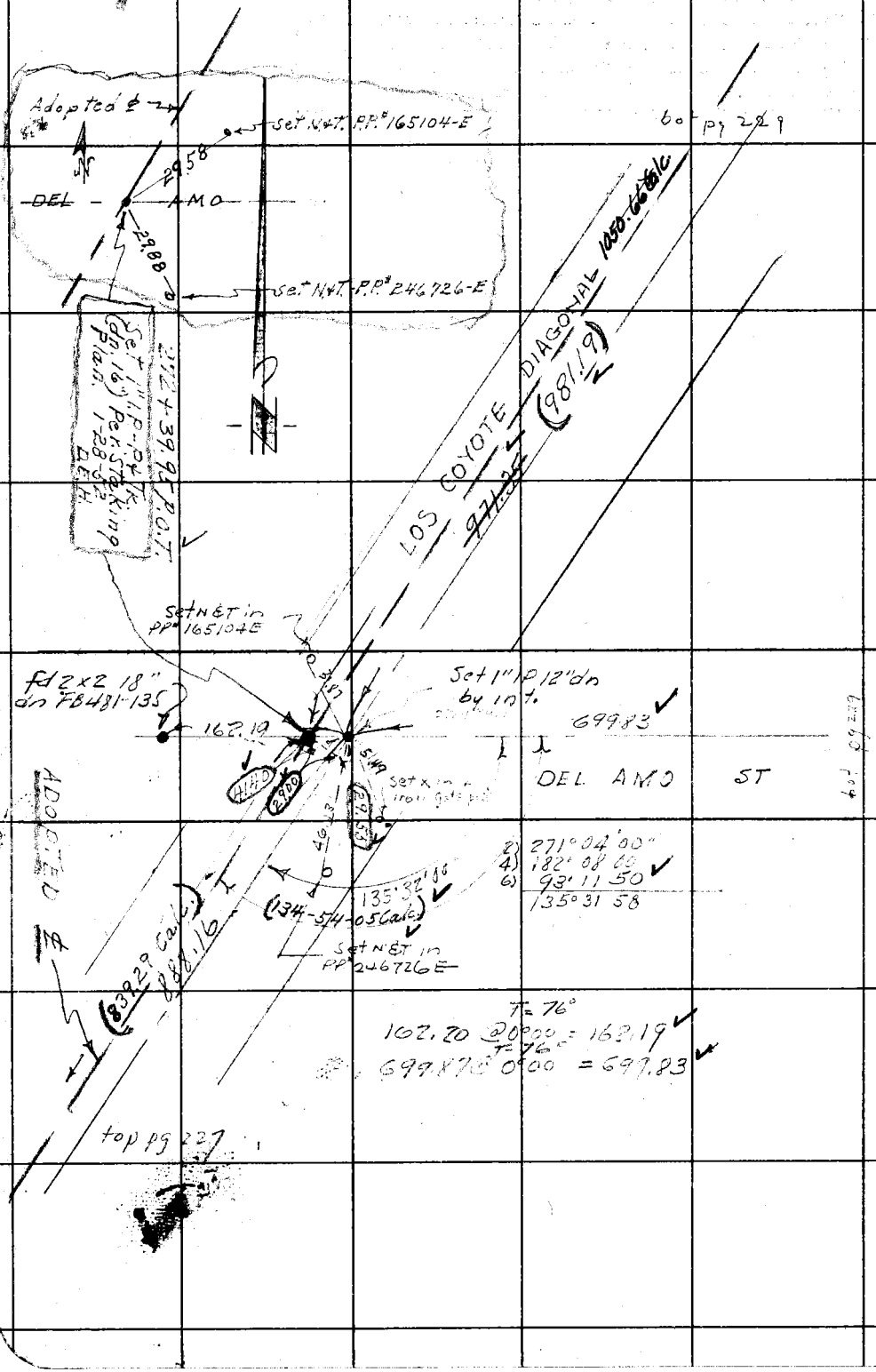

RETURN TO
LOS ANGELES COUNTY SURVEYOR
726 LOS ANGELES COUNTY
ENGINEERING BLDG.

Do not extend notes this side of this line.

Note: Any Additions or Changes on This Sheet Must be Made or Circled in Red Ink With Date and Name of Person Making Change.

Notes Ck'd by KRM	Survey of LOS COYOTES BLVD
Map No.	W. O. 7995 Tape No. 29 St'd. 84 °F
Office Work	Surveyed by F H Blanchard
Checked	Notes FHB Date 11-28-51
Date	Indexed R. C. Johnson

F. B. 481 PG. 229

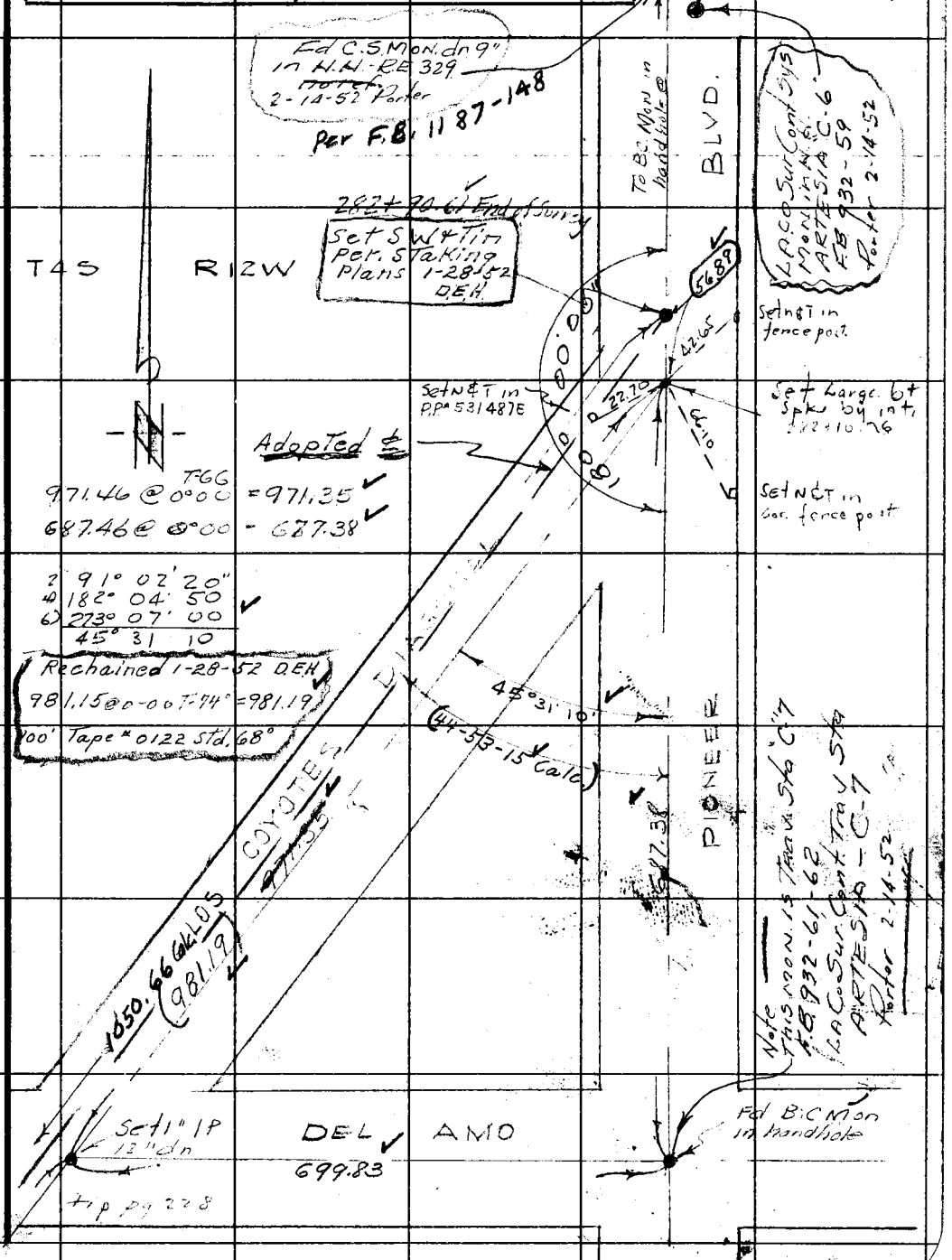

Note: Any Additions or Changes on This Sheet Must be Made or Circled in Red Ink With Date and Name of Person Making Change.

Do not extend notes this side of this line.

RETURN TO
LOS ANGELES COUNTY SURVEYOR
726 LOS ANGELES COUNTY
ENGINEERING BLDG.

76F309S 247 2-51

RETURN TO
LOS ANGELES COUNTY SURVEYOR
726 LOS ANGELES COUNTY
ENGINEERING BLDG.

Note: Any Additions or Changes on This Sheet Must be Made or Circled in Red Ink With Date and Name of Person Making Change.

Do not extend notes this side of this line.

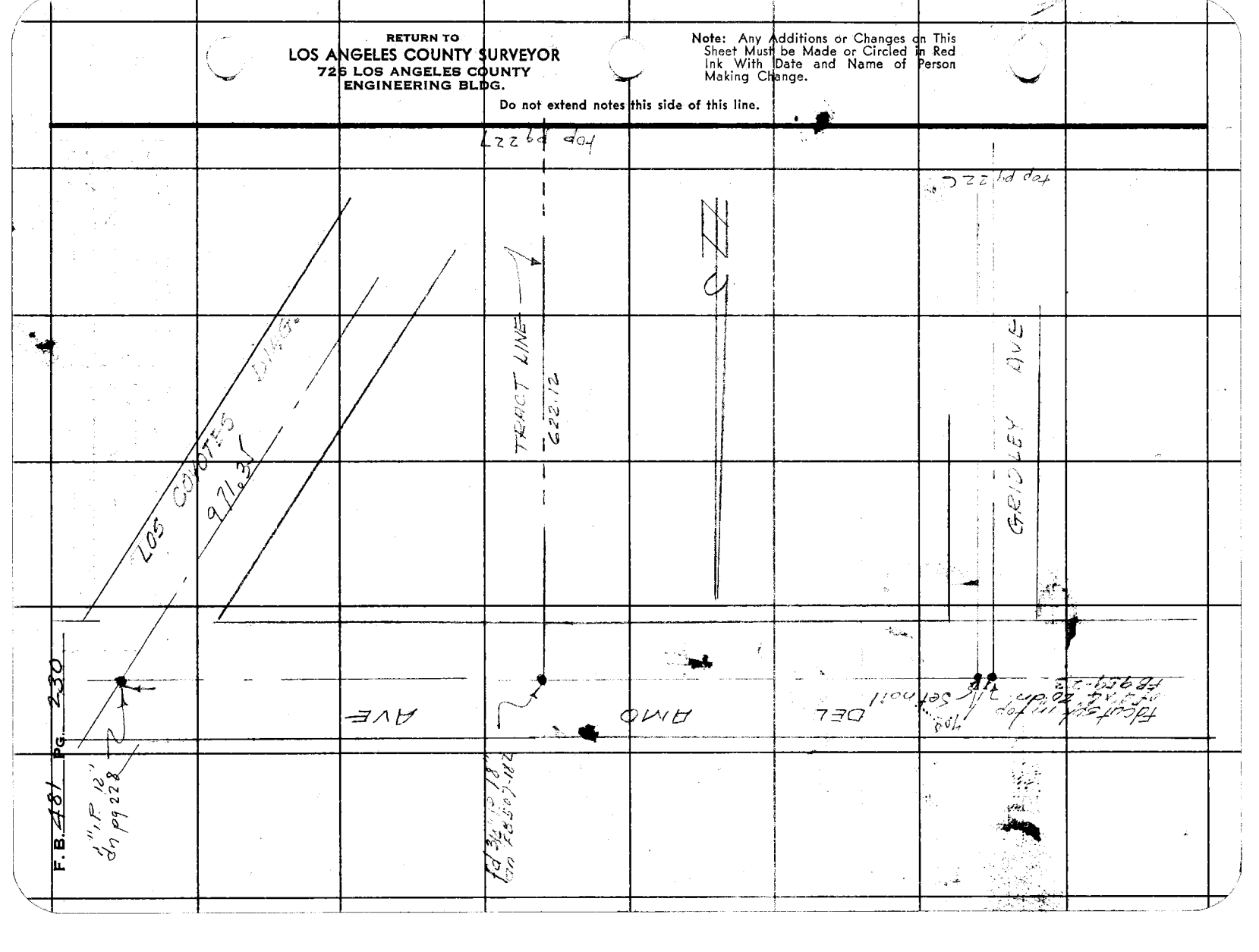

Notes Ck'd by	Survey of Los Coyotes Diag
Map No.	W. O. 7995 Tape No. 29 St'd. 84 °F
Office Work	Surveyed by F H Blanchard
Checked	Notes F H B Date 11-30-51
Date	Indexed

F. B. 481 PG. 231

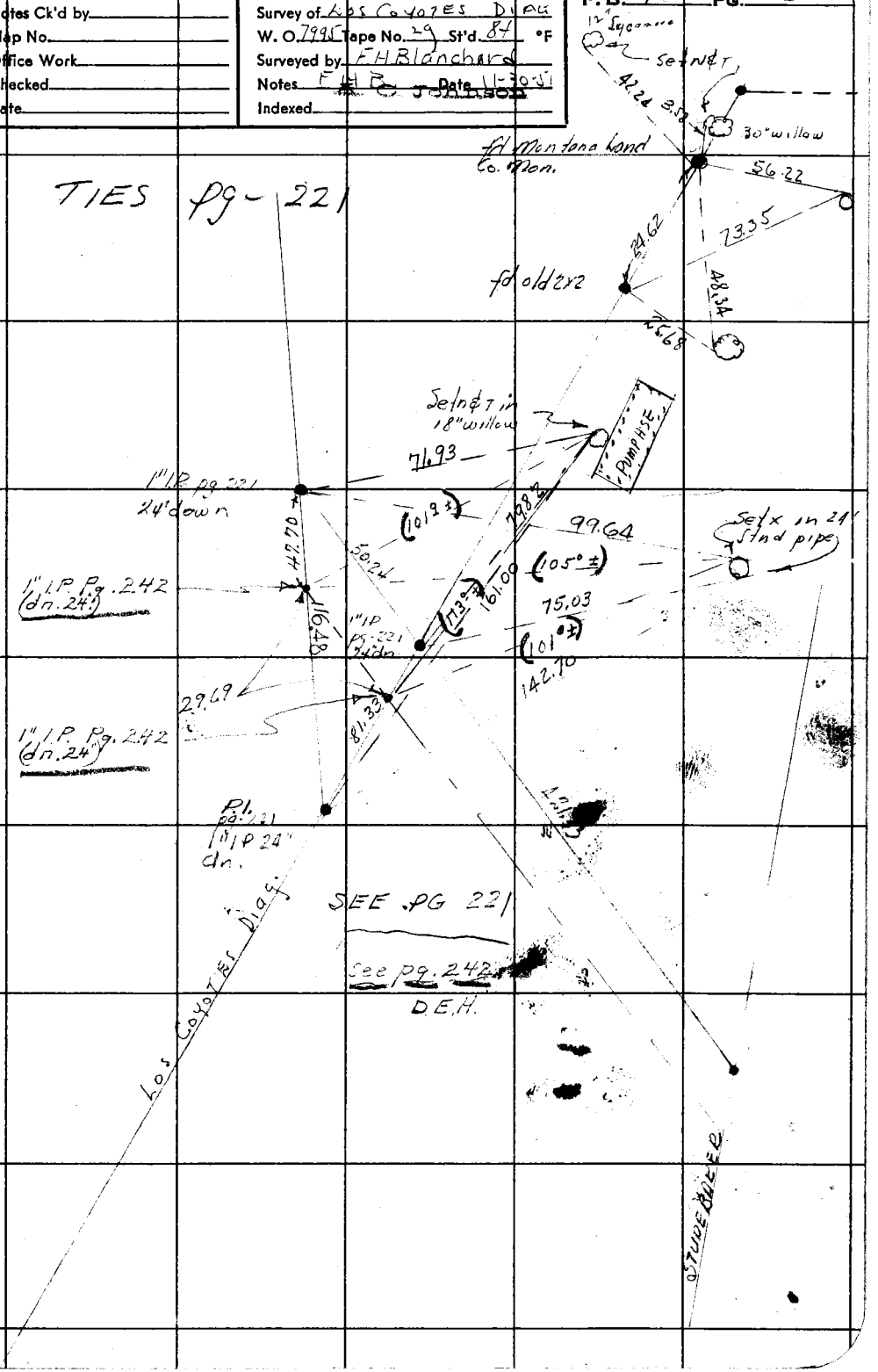

Note: Any Additions or Changes on This Sheet Must be Made or Circled in Red Ink With Date and Name of Person Making Change.

Do not extend notes this side of this line.

RETURN TO
LOS ANGELES COUNTY SURVEYOR
726 LOS ANGELES COUNTY ENGINEERING BLDG.

76F309S 247 2-51

RETURN TO
LOS ANGELES COUNTY SURVEYOR
726 LOS ANGELES COUNTY
ENGINEERING BLDG.

Note: Any Additions or Changes on This Sheet Must be Made or Circled in Red Ink With Date and Name of Person Making Change.

Do not extend notes this side of this line.

F. B. _____ PG. 488

Notes Ck'd by	Survey of Los Coyotes Diag
Map No.	W. O. 7995 Tape No. 29 St'd. 84 °F
Office Work	Surveyed by FH Blanchard
Checked	Notes FHB Date 11-30-51
Date	Indexed A. C. Johnson

F. B. PG.

LOS COYOTES DIAG.

PLUS & OFFSET

J. N. 7995

Note: Any Additions or Changes on This Sheet Must be Made or Circled in Red Ink With Date and Name of Person Making Change.

Do not extend notes this side of this line.

RETURN TO
LOS ANGELES COUNTY SURVEYOR
726 LOS ANGELES COUNTY
ENGINEERING BLDG.

76F309S 247 2-51

RETURN TO
LOS ANGELES COUNTY SURVEYOR
726 LOS ANGELES COUNTY
ENGINEERING BLDG.

Note: Any Additions or Changes on This Sheet Must be Made or Circled in Red Ink With Date and Name of Person Making Change.

Do not extend notes this side of this line.

Notes Ck'd by	Survey of LOS COYOTES DIAG.
Map No.	W. O. 7995 Tape No. 29 St'd. 84 °F
Office Work	Surveyed by F M Blanchard
Checked	Notes English Date 11-30-51
Date	Indexed A. C. Johnson

F. B. 481 Pg. 235

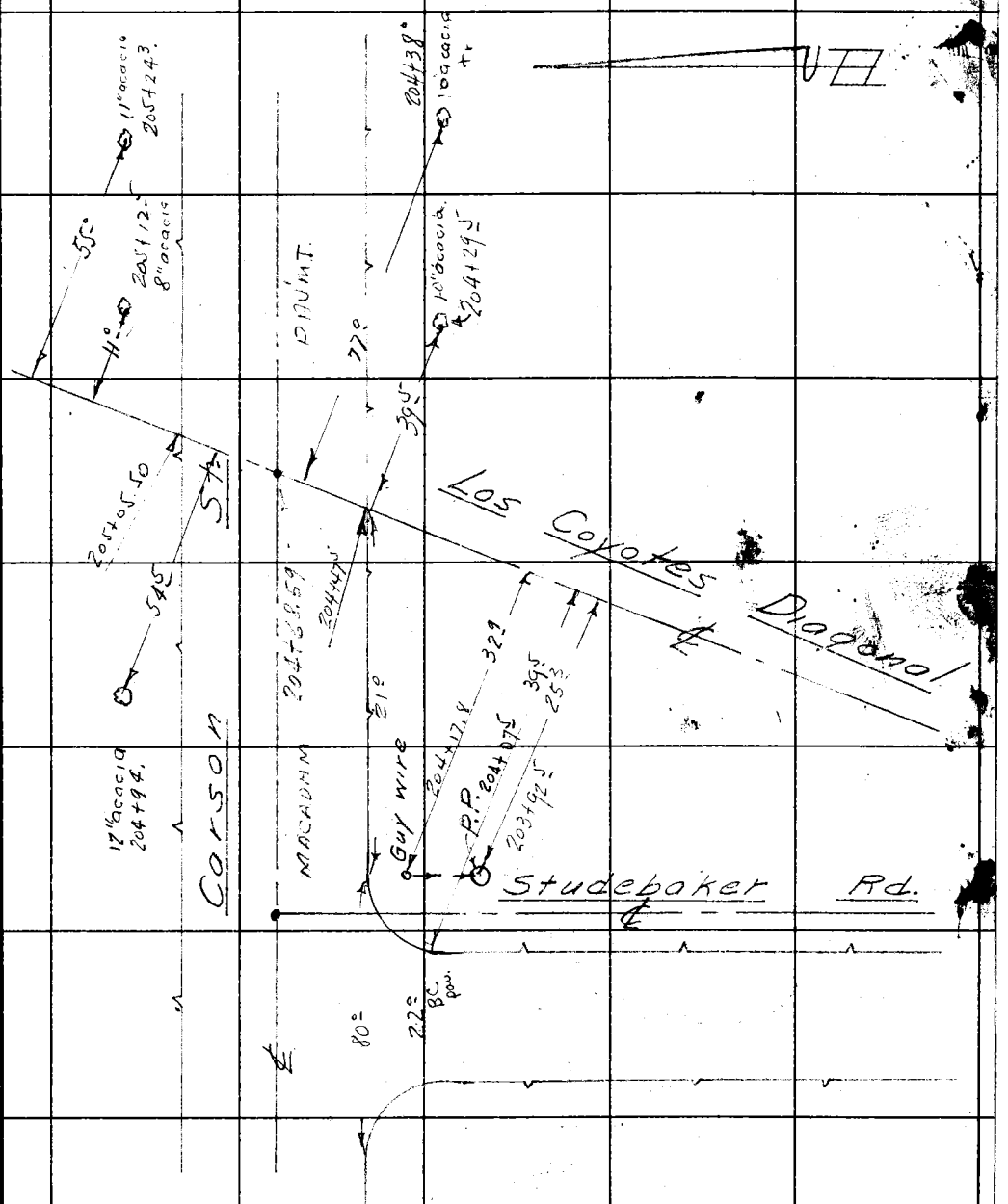

Note: Any Additions or Changes on This Sheet Must be Made or Circled in Red Ink With Date and Name of Person Making Change.

Do not extend notes this side of this line.

RETURN TO
LOS ANGELES COUNTY SURVEYOR
726 LOS ANGELES COUNTY
ENGINEERING BLDG.

76F309S 247 2-51

F. B. 481 PG. 236

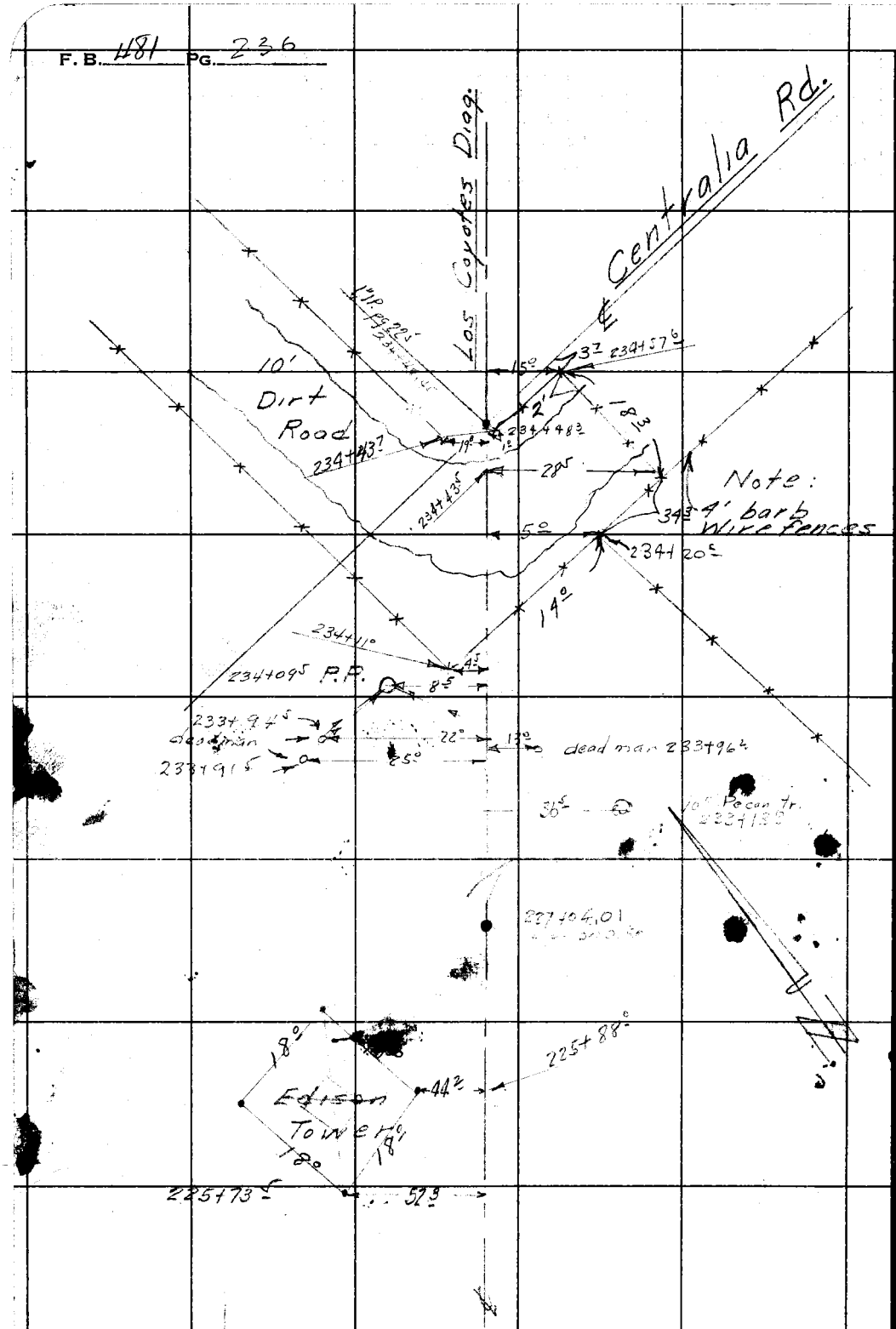

RETURN TO
LOS ANGELES COUNTY SURVEYOR
726 LOS ANGELES COUNTY
ENGINEERING BLDG.

Do not extend notes this side of this line.

Note: Any Additions or Changes on This Sheet Must Be Made or Circled In Red Ink With Date and Name of Person Making Change.

F. B. 481 Pg. 237

Notes Ck'd by	Survey of
Map No.	W. O. Tape No. St'd. °F
Office Work	Surveyed by
Checked	Notes Date
Date	Indexed A. C. Johnson

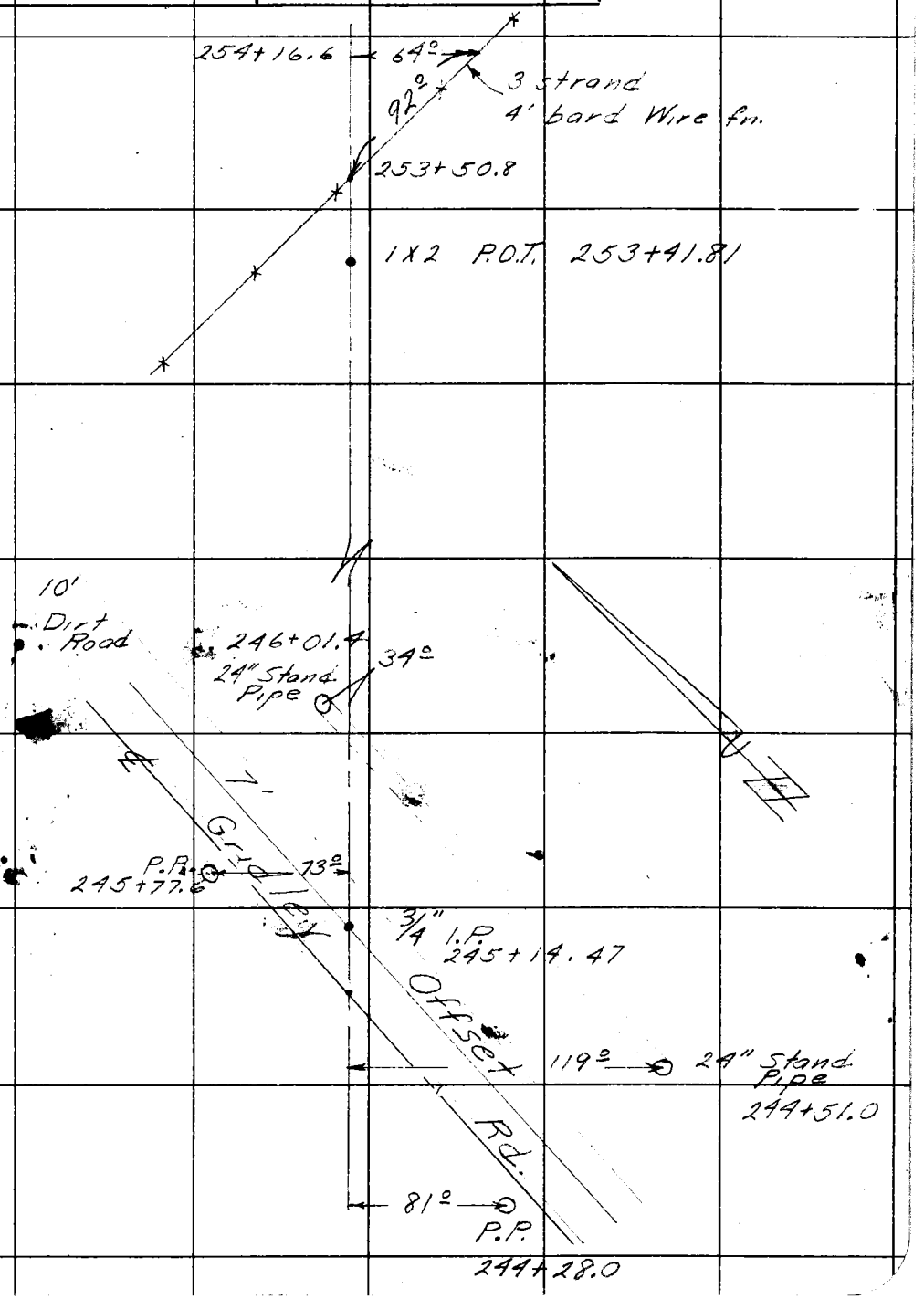

Note: Any Additions or Changes on This Sheet Must be Made or Circled in Red Ink With Date and Name of Person Making Change.

Do not extend notes this side of this line.

RETURN TO
LOS ANGELES COUNTY SURVEYOR
726 LOS ANGELES COUNTY
ENGINEERING BLDG.

76F309S 247 2-51

F. B. 481 PG. 228

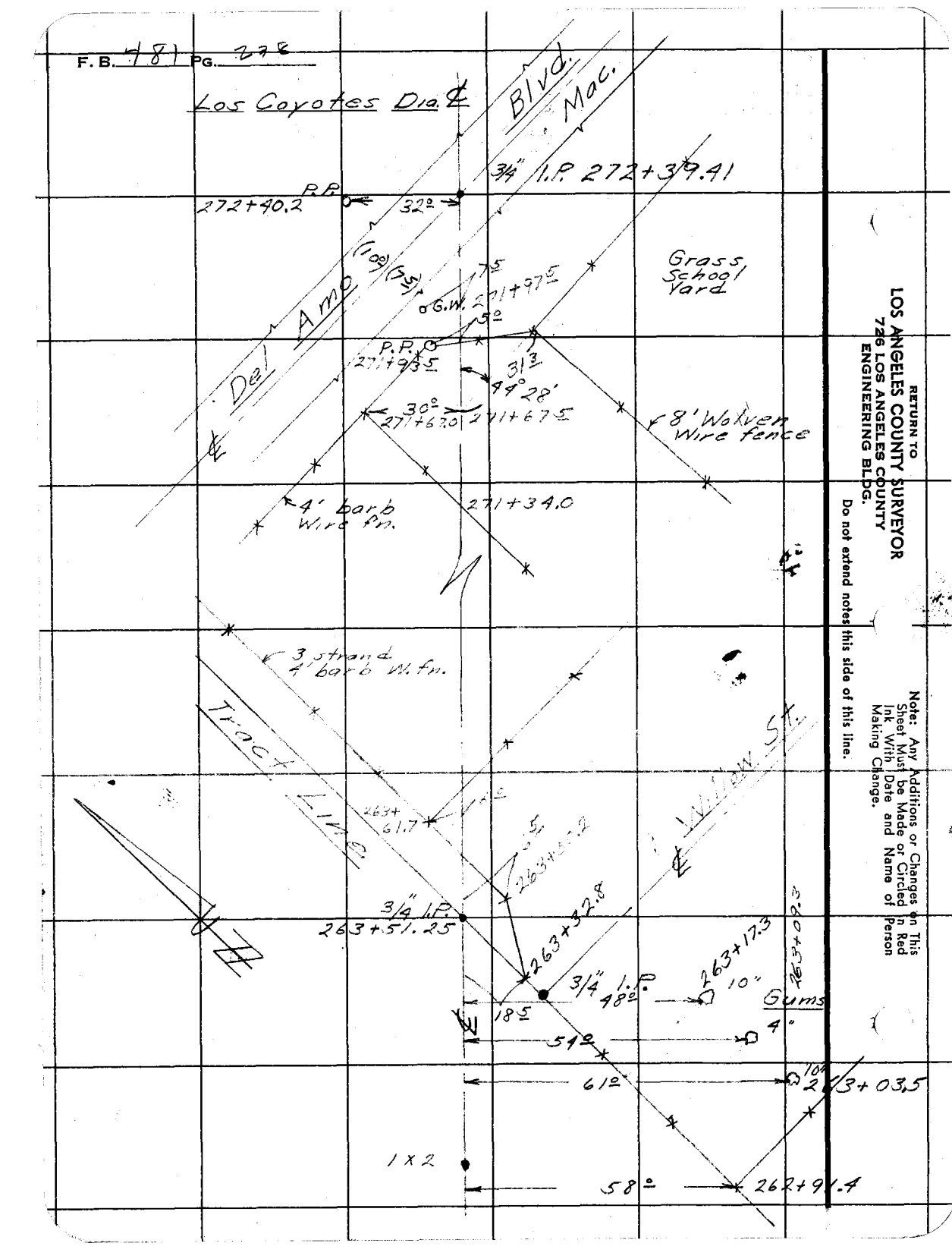

RETURN TO
LOS ANGELES COUNTY SURVEYOR
726 LOS ANGELES COUNTY
ENGINEERING BLDG.

Do not extend notes this side of this line.

Note: Any Additions or Changes on This Sheet Must be Made or Circled in Red Ink With Date and Name of Person Making Change.

76F309S 247 2-51

RETURN TO
LOS ANGELES COUNTY SURVEYOR
726 LOS ANGELES COUNTY
ENGINEERING BLDG.

Note: Any Additions or Changes on This Sheet Must be Made or Circled in Red Ink With Date and Name of Person Making Change.

Do not extend notes this side of this line.

Notes Ck'd by
Map No.
Office Work
Checked
Date

Survey of
W. O. Tape No. Std. °F
Surveyed by
Notes Date
Indexed W. C. Johnson

F. B. 48 Pg. 39

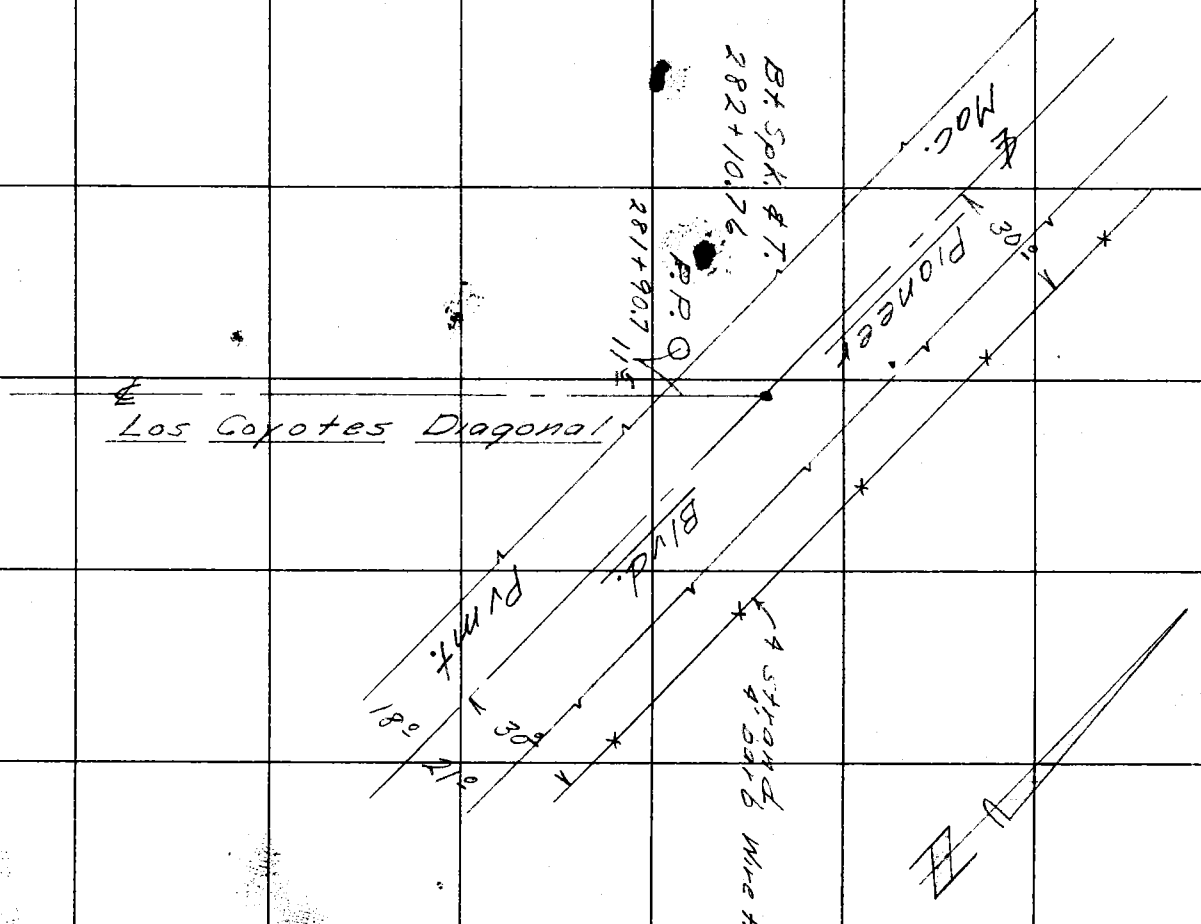

RETURN TO
LOS ANGELES COUNTY SURVEYOR
726 LOS ANGELES COUNTY
ENGINEERING BLDG.

Note: Any Additions or Changes on This Sheet Must be Made or Circled in Red Ink With Date and Name of Person Making Change.

Do not extend notes this side of this line.

F. B. 481 PG. 44

Notes Ck'd by	Survey of Los Coyotes Diag.
Map No.	W. O. 7995 Tape No. 0122 St'd. 68 °F
Office Work	Surveyed by D.E. Holmes
Checked	Notes D.E.H. Date 1-23-52
Date	Indexed A. C. Johnson 2-1-52

F. B. 481 PG. 241

J.N. 7995

LOS COYOTES DIAG.

LINE CHANGE of STUDEBAKER Rd. (INTER) So. of CARSON ST.

Holmes
Barilotti
Bowles

Notes: Any Additions or Changes on This Sheet Must be Made or Circled in Red Ink With Date and Name of Person Making Change.

Do not extend notes this side of this line.

RETURN TO
LOS ANGELES COUNTY SURVEYOR
726 LOS ANGELES COUNTY
ENGINEERING BLDG.

76F3095 247 10M 1-49

RETURN TO
LOS ANGELES COUNTY SURVEYOR
726 LOS ANGELES COUNTY
ENGINEERING BLDG.

Note: Any Additions or Changes on This Sheet Must be Made or Circled in Red Ink With Date and Name of Person Making Change.

Do not extend notes this side of this line.

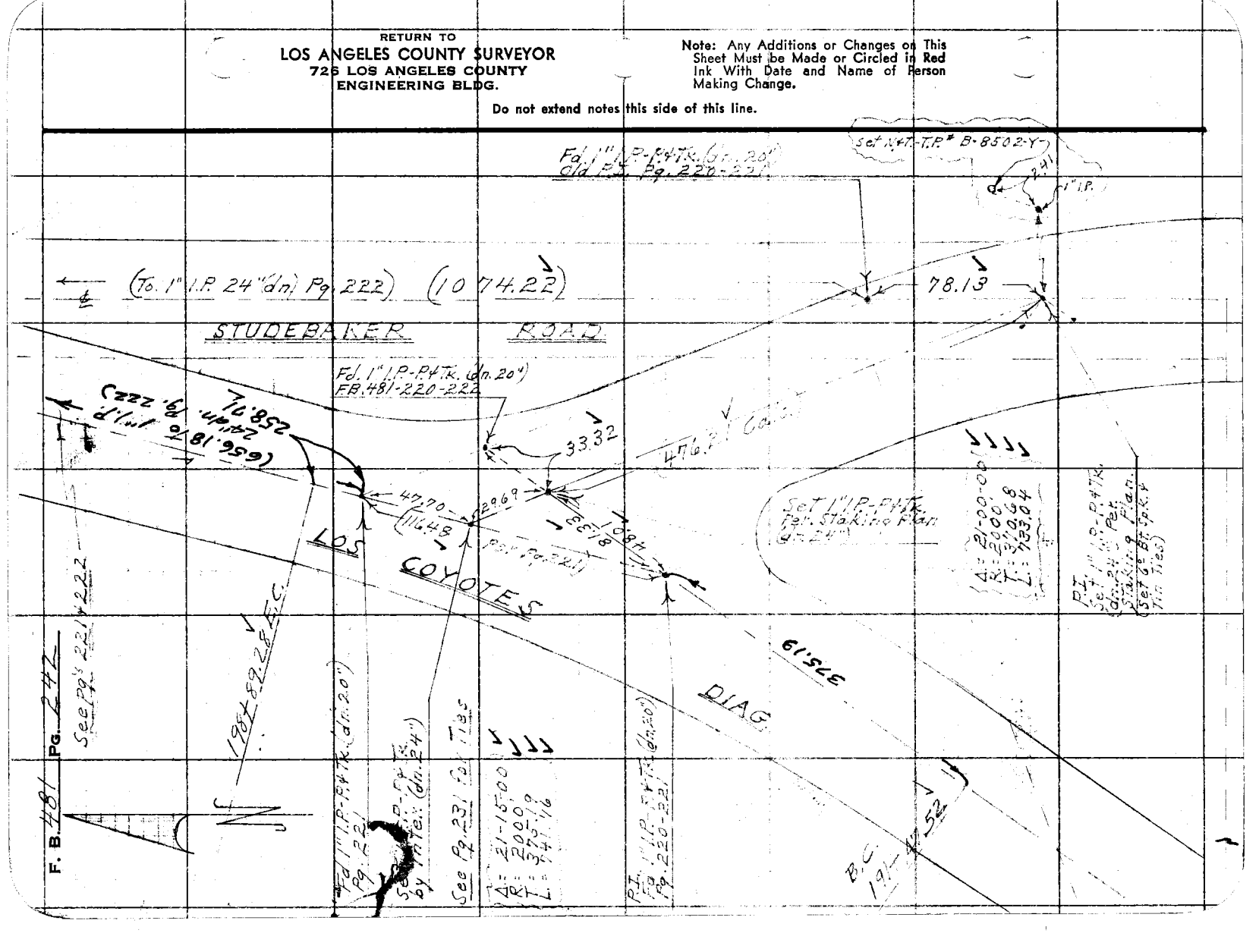

Notes Ck'd by	Survey of Los Coyotes Diag.
Map No.	W. O. 7995 Tape No. 0122 St'd. 68 °F
Office Work	Surveyed by D.E. Holmes
Checked	Notes DEH. Date 1-29-52
Date	Indexed E. C. Johnson

F. B. 481 Pg. 243

J.N. 7995

LOS COYOTES DIAG.

PRO. LINE CHANGE of INTER.

STUDEBAKER & Rd. E. of S.G. RIVER.

Holmes
Bartlett
Bowles

Note New & Los Coyotes Diag. PTS were checked through & Fd. To be on line.

Note: Any Additions or Changes on This Sheet Must be Made or Circled in Red Ink With Date and Name of Person Making Change.

Do not extend notes this side of this line.

RETURN TO
LOS ANGELES COUNTY SURVEYOR
726 LOS ANGELES COUNTY
ENGINEERING BLDG.

76F3098 247 10M 1-49

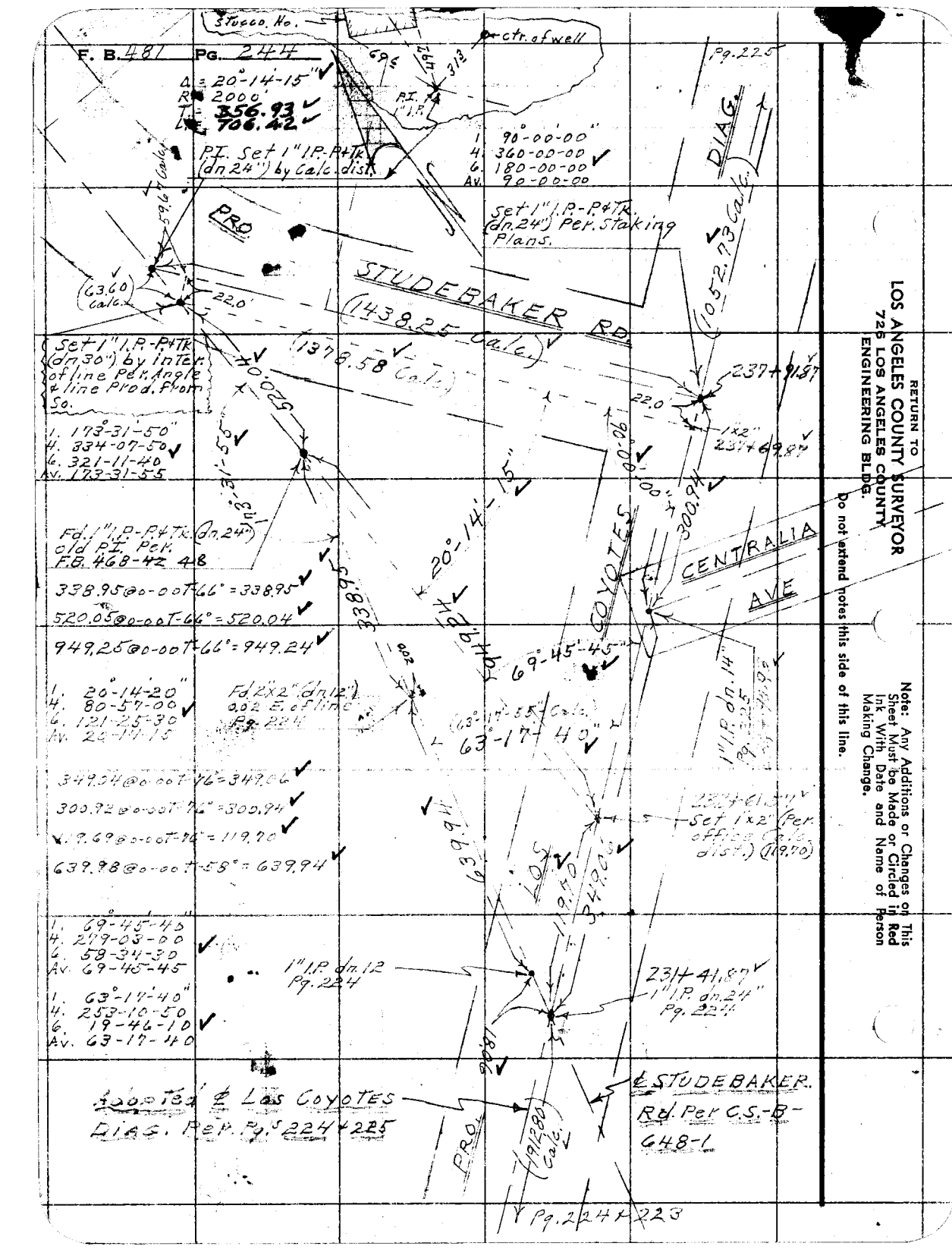

RETURN TO
LOS ANGELES COUNTY SURVEYOR
725 LOS ANGELES COUNTY
ENGINEERING BLDG.

Note: Any Additions or Changes on This Sheet Must be Made or Circled in Red Ink With Date and Name of Person Making Change.

Do not extend notes this side of this line.

Notes Ck'd by	Survey of
Map No. C.S.B. 648-1	W. O. 7995 Tape No. St'd. °F
Office Work T.H.B.	Surveyed by
Checked W.T.L.	Notes Date
Date April 1952	Indexed A. C. Johnson 4-11-52

F. B. 481 Pg. 245

J.I. 7995
LOS COYOTES DIAG.

Location of Improvements
on Proposed New Inter. on Studebaker
rd. E. of S.G. River.

Note: Any Additions or Changes on This Sheet Must be Made or Circled in Red Ink With Date and Name of Person Making Change.

Do not extend notes this side of this line.

RETURN TO
LOS ANGELES COUNTY SURVEYOR
726 LOS ANGELES COUNTY
ENGINEERING BLDG.

76F309S 247 2-51

RETURN TO
LOS ANGELES COUNTY SURVEYOR
726 LOS ANGELES COUNTY
ENGINEERING BLDG.

Note: Any Additions or Changes on This Sheet Must be Made or Circled in Red Ink With Date and Name of Person Making Change.

Do not extend notes this side of this line.



Notes Ck'd by	Survey of Los Coyotes Diag.
Map No. C.S.B. 648-1	W. O. 7995 Tape No. St'd. °F
Office Work T.H.B	Surveyed by D.E. Holmes
Checked W.T.L	Notes A.R.B Date 4-4-52
Date APRIL 1952	Indexed A. C. Johnson

F.B. 481 Pg. 247

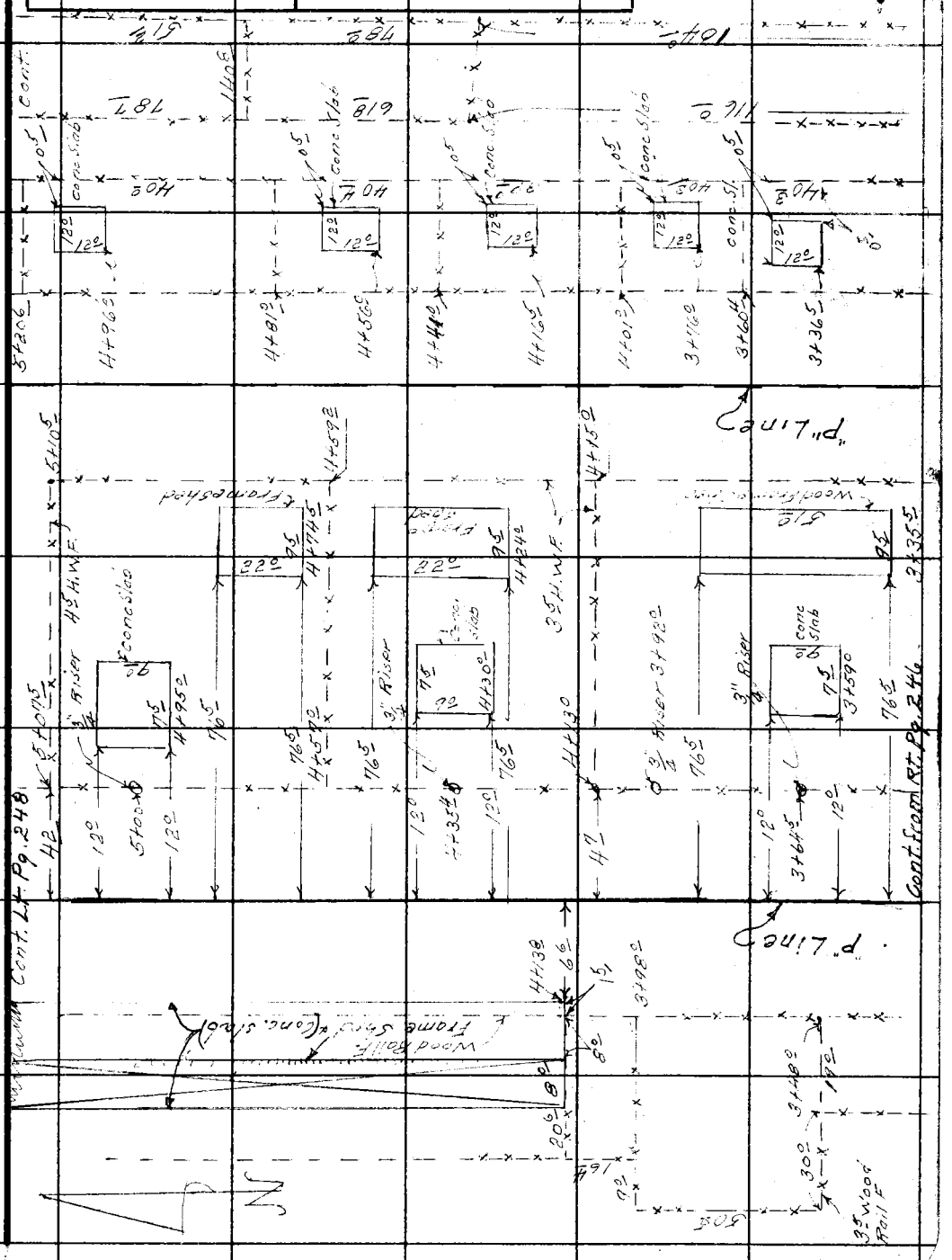

Note: Any Additions or Changes on This Sheet Must be Made or Circled in Red Ink With Date and Name of Person Making Change.

Do not extend notes this side of this line.

RETURN TO
LOS ANGELES COUNTY SURVEYOR
726 LOS ANGELES COUNTY
ENGINEERING BLDG.

76F309S 247 2-51

RETURN TO
LOS ANGELES COUNTY SURVEYOR
726 LOS ANGELES COUNTY
ENGINEERING BLDG.

Note: Any Additions or Changes on This Sheet Must be Made or Circled in Red Ink With Date and Name of Person Making Change.

Do not extend notes this side of this line.

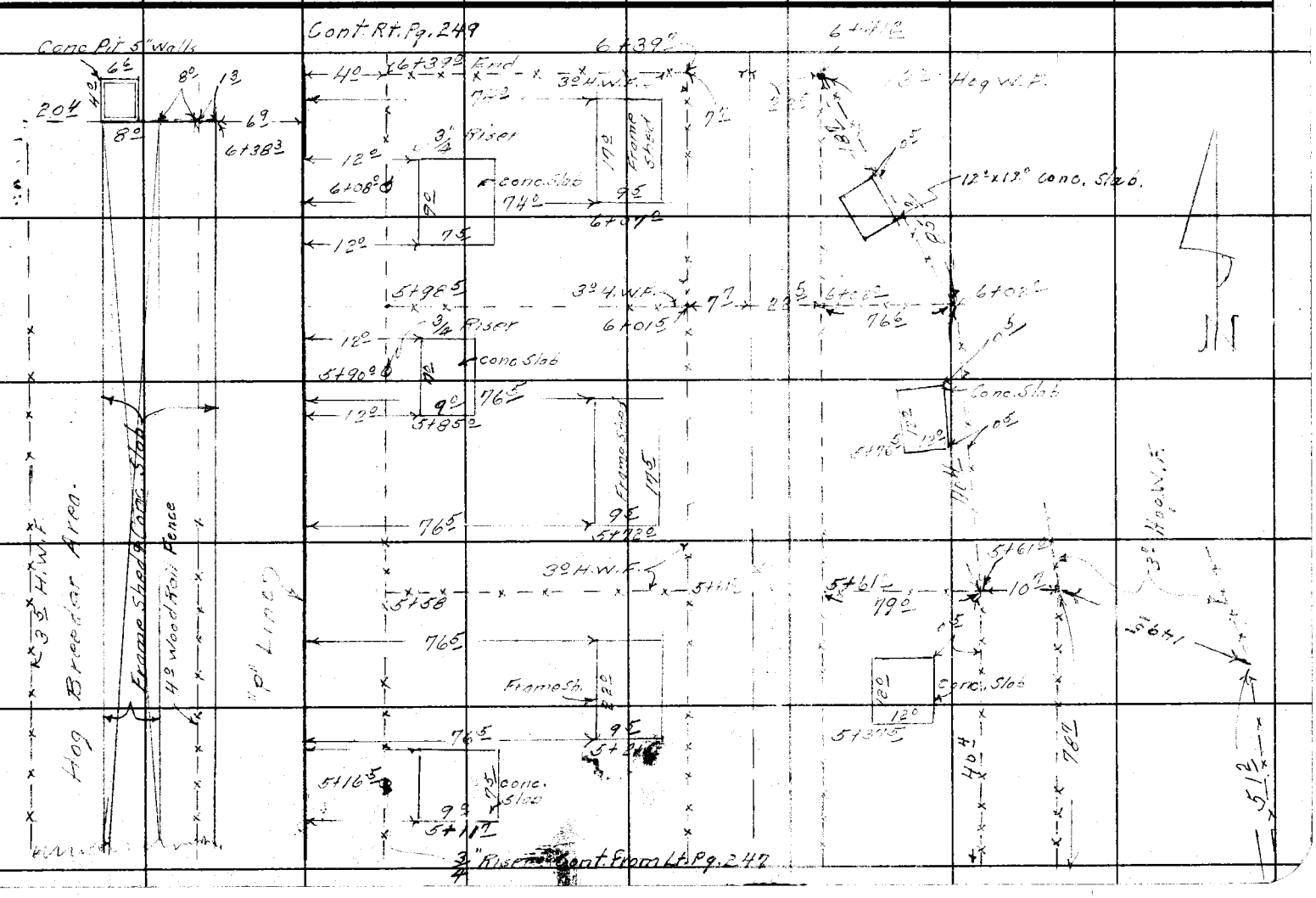

F.B. 1461 PG. 248

Notes Ck'd by	Survey of Los Coyotes Diag
Map No. C.S.B.648-1	W. O. 7995 Tape No. St'd. °F
Office Work T.H.B.	Surveyed by D.E. Holmes
Checked W.T.L.	Notes A.R.B. Date 4-4-52
Date April 1952	Indexed A. C. Johnson

F. B. 481 Pg. 249

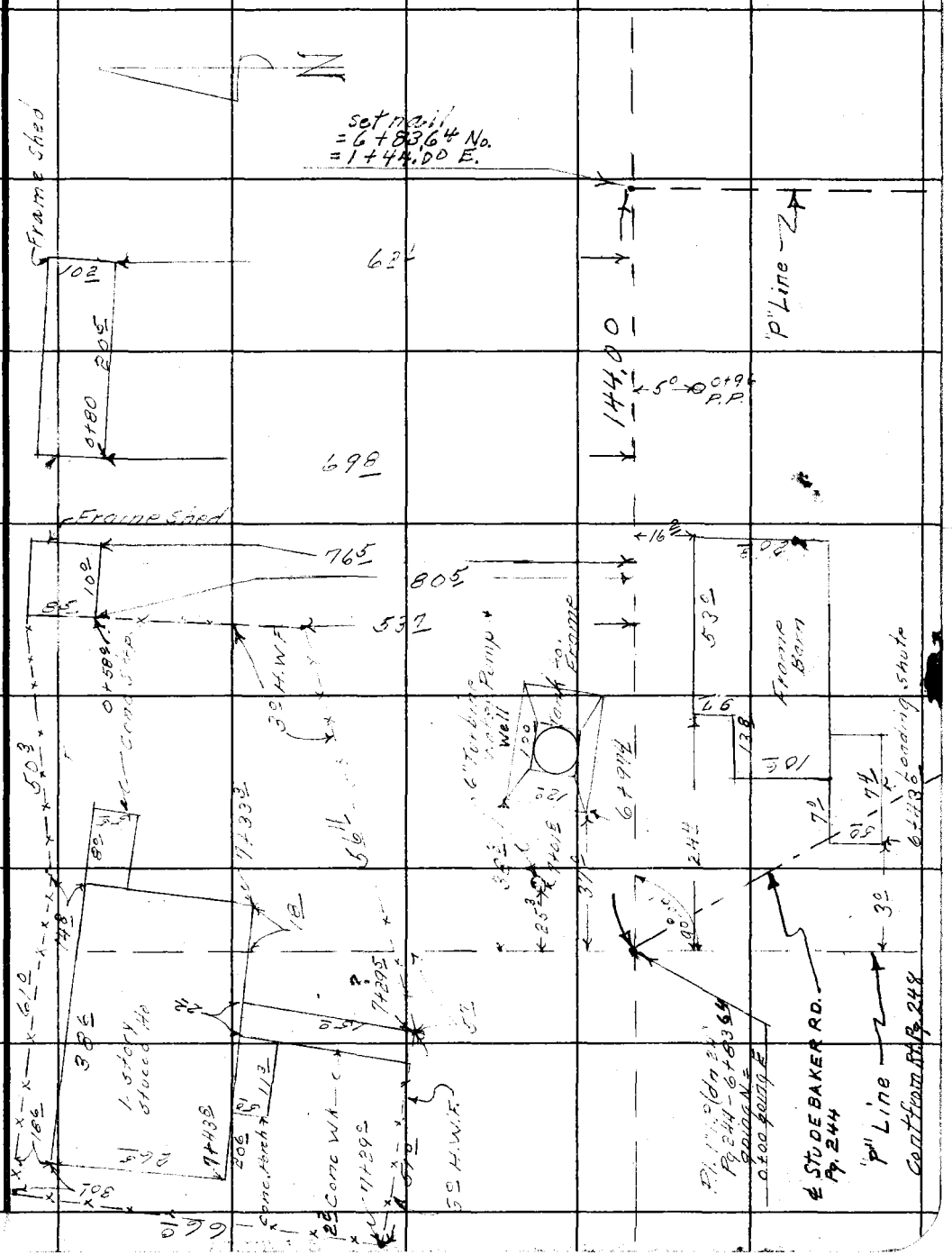

Note: Any Additions or Changes on This Sheet Must be Made or Circled in Red Ink With Date and Name of Person Making Change.

Do not extend notes this side of this line.

RETURN TO
LOS ANGELES COUNTY SURVEYOR
726 LOS ANGELES COUNTY
ENGINEERING BLDG.

76F309S 247 2-51

RETURN TO
LOS ANGELES COUNTY SURVEYOR
726 LOS ANGELES COUNTY
ENGINEERING BLDG.

Note: Any Additions or Changes on This Sheet Must be Made or Circled in Red Ink With Date and Name of Person Making Change.

Do not extend notes this side of this line.

F. B. _____ PG. _____

Notes Ck'd by	Survey of Los Coyotes Blvd. F. B. 481 Pg. 251
Map No.	JN 0074.32 Tape 0144 Std 68 °F
Office Work	Surveyed by H E Granquist
Checked	Notes H E G Date 8/1957
Date	Indexed C. Johnson 8-23-57

Note: Any Additions or Changes on this Sheet Must be Made or Circled in Red Ink With Date and Name of Person Making Change.

PLEASE RETURN TO
LOS ANGELES COUNTY ENGINEER
700 Los Angeles County Engineering Bldg.
Do not extend this side of this line.

J.N. 0074.32

Los Coyotes Blvd.

Reseting Lost Proposed ℄ Points (C.S.B 633)
for staking Sly R/W. for Inspection.

West of Pioneer Blvd
& Nly of Centralia St.
From Gridley Rd.
To P/L Nly of 205th St.

Index Next Pg. 252
F.B. 481 Pg. 251 to Pg 258

H E Granquist Chief
F. E. Brooks Jr. Str.
E. Martinez Head Chain
K. Meyers Head Chain
H. Birlew.

76F3095 S&E #247 1-56

PLEASE RETURN TO
LOS ANGELES COUNTY ENGINEER
700 LOS ANGELES COUNTY ENGINEERING BLDG.

Note: Any Additions or Changes on This Sheet Must be Made or Circled in Red Ink With Date and Name of Person Making Change.

Do not extend this side of this line.

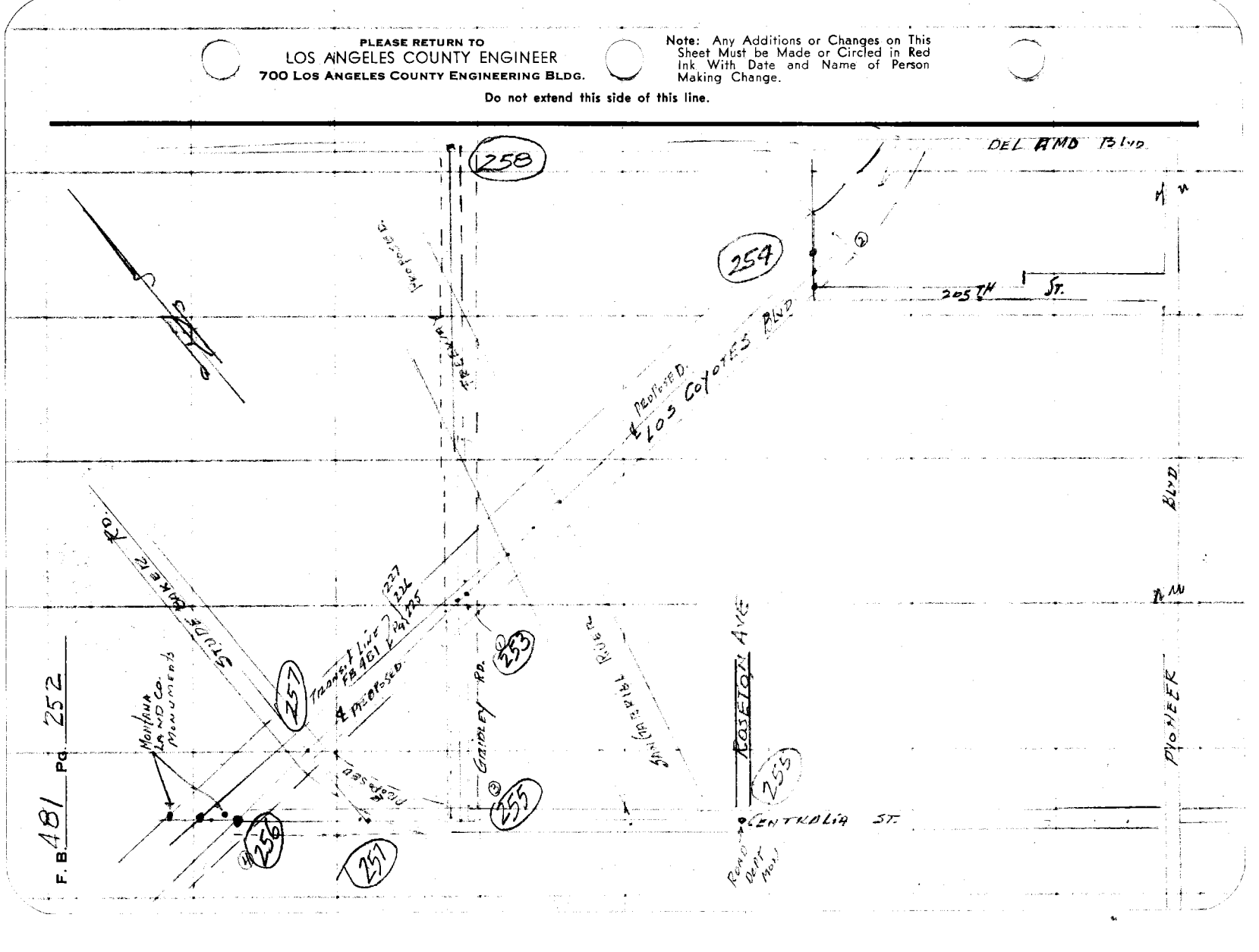

Notes Ck'd by	Survey of Los Coyotes Dwg.
Map No.	JN 00"A 32 Tape 01VU Std 68 °F
Office Work	Surveyed by H.E. GRANQUIST
Checked	Notes L.B.G. Date 8/14/57
Date	Indexed C. Johnson

F.B. 481 PG. 253

D 134-54-20"
C 179-37-40
A 134-54-25
B 89-26-40
A 134-54-26 1/3

Cont Pg D 258

Cont Pg C 254 L.S.

Note: Any Additions or Changes on This Sheet Must be Made or Circled in Red Ink With Date and Name of Person Making Change.

Do not extend this side of this line.

PLEASE RETURN TO
LOS ANGELES COUNTY ENGINEER
700 LOS ANGELES COUNTY ENGINEERING BLDG.

76F309S S&E #247 1-56

LOS COYOTES

GRIDLEY RD.

PT. INT SET by G.L. dist. from SET in line STA. POT 2454+33.78

(Proposed 46.10 W (S&E 673)

FD 3/4" I.P. in M.H. (Co. St. Relaying Blvd.)

(20 7.00)

FD X. Side of 24" conc. stnd. pipe BLVD.

FD NAT P.P. #741604E

N 44°19'05" E 7.13 PROPOSED CSB. 633

TRANS. LINE

1857.00 FROM 481-226 FROM 481 227. Pg 224

1" I.P. Pg 481-226 1.05 OFFD.

CVM: 3.88

103.41'

FD 3/4" I.P. 4 TAG. 26 W.P.

741.82@70°=741.72
300.91@90°=300.95

50.08

90°

7.00

M CALC. 6.98

POT SET 3/4" IP & K.A.G. ENGR. TAG. 20" DP by I.C.E. Mark Scribed here SEE FB 481 P226 CALL FOR 1" IP THIS POINT NOTED. = Sta. 2454+43.66 Ahd CSB. 633.

M=134°54'27"

CALC. MAP: 134°54'45"

50.00

RP Pot Set 5/8" IP & TAG 2" DP.

131.39

TO I.P. N=741.92

JUDGE PARKER Rd. (741.91 MAP. CSB. 633)

40 Cont Pg. B 257

SET NAT. P.P. #498003E (ALEM = 738.16 (MAP = 738.21)

7 FOOT OFFSET LINE

M=745.16

7.00

7.00

4" VALVE JTING

SET X 8" Smd pipe

IRR. LINE

Cont Pg A 255 L.S.

PLEASE RETURN TO
LOS ANGELES COUNTY ENGINEER
700 LOS ANGELES COUNTY ENGINEERING BLDG.

Note: Any Additions or Changes on This Sheet Must be Made or Circled in Red Ink With Date and Name of Person Making Change.

Do not extend this side of this line.

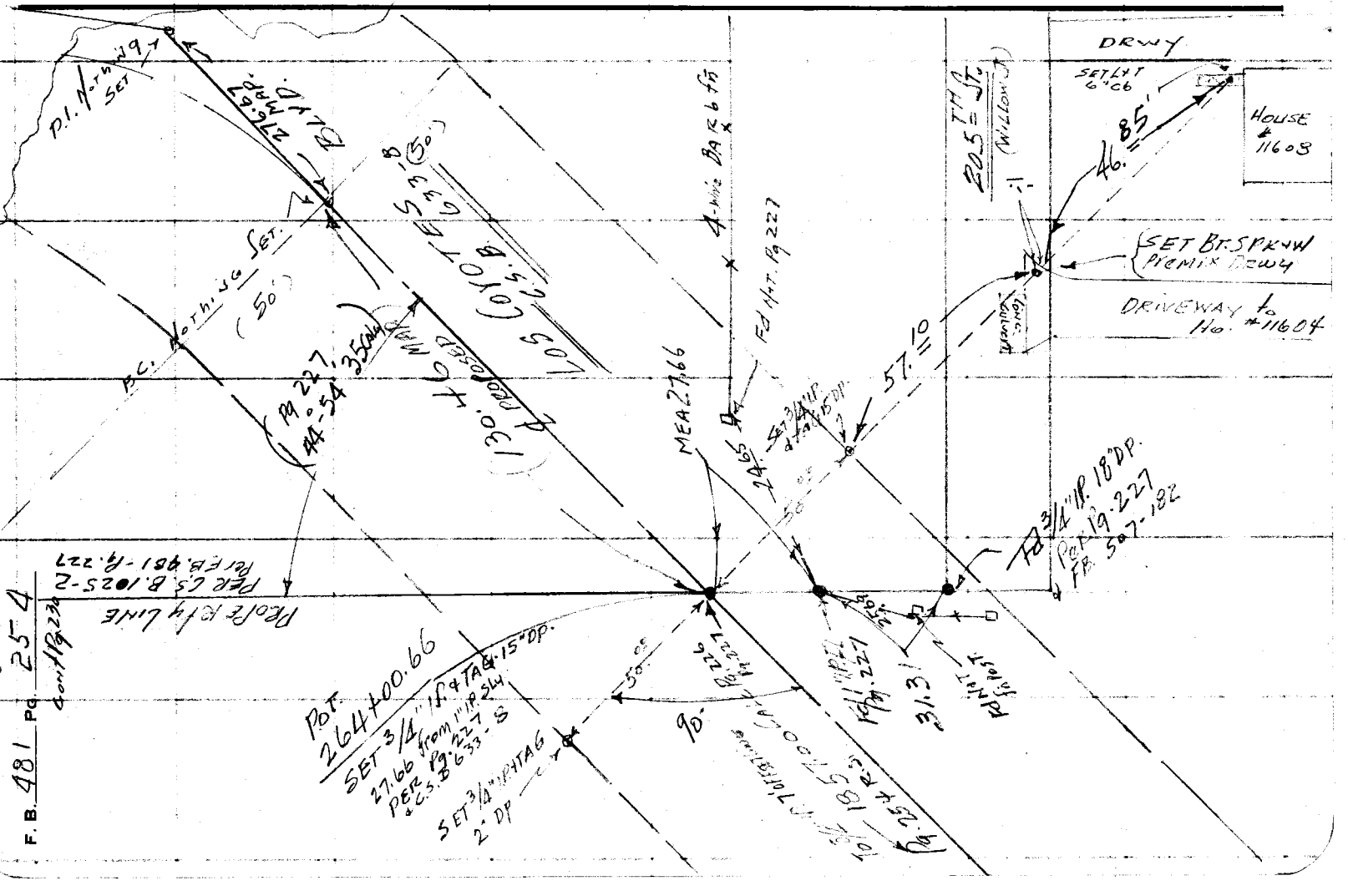

Notes Ck'd by	Survey of Los Coyotes Blvd.
Map No.	JN 0074.32 Tape 0140 Std LB °F
Office Work	Surveyed by H.E. GRANQUIST
Checked	Notes H.E.G. Dated 2/14/57
Date	Indexed C. Johnson

F. B. 481 PG. 255

89-50-40 E
359-22-40 W
89-50-40 E
179-04-00 E
89-50-40 E

Note: Any Additions or Changes on This Sheet Must be Made or Circled in Red Ink With Date and Name of Person Making Change.

PLEASE RETURN TO
LOS ANGELES COUNTY ENGINEER
700 Los Angeles County Engineering Bldg.

Do not extend this side of this line.

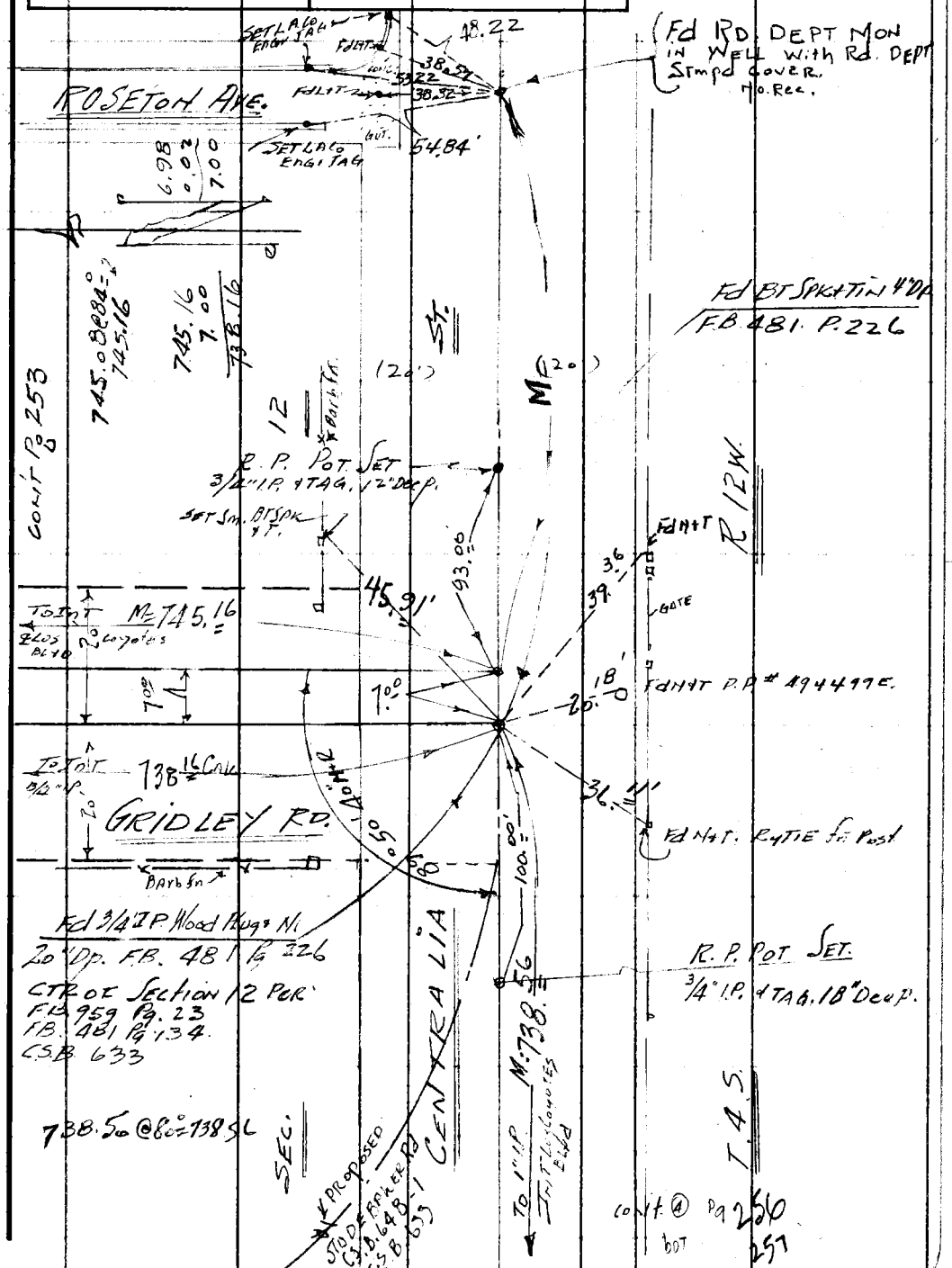

76F309S S&E #247 1-56

F. B. 481 Pg. 256

PLEASE RETURN TO
LOS ANGELES COUNTY ENGINEER
700 LOS ANGELES COUNTY ENGINEERING BLDG.

Do not extend this side of this line.

Note: Any Additions or Changes on This Sheet Must be Made or Circled in Red Ink With Date and Name of Person Making Change.

Notes Ck'd by	Survey of Los Coyotes Blvd
Map No.	JN 0074.32 Tape #144 Std 68 °F
Office Work	Surveyed by H.E. Gianquist
Checked	Notes H.E.G. Date 8/19/57
Date	Indexed A. C. Johnson

F. B. 481 Pg. 257

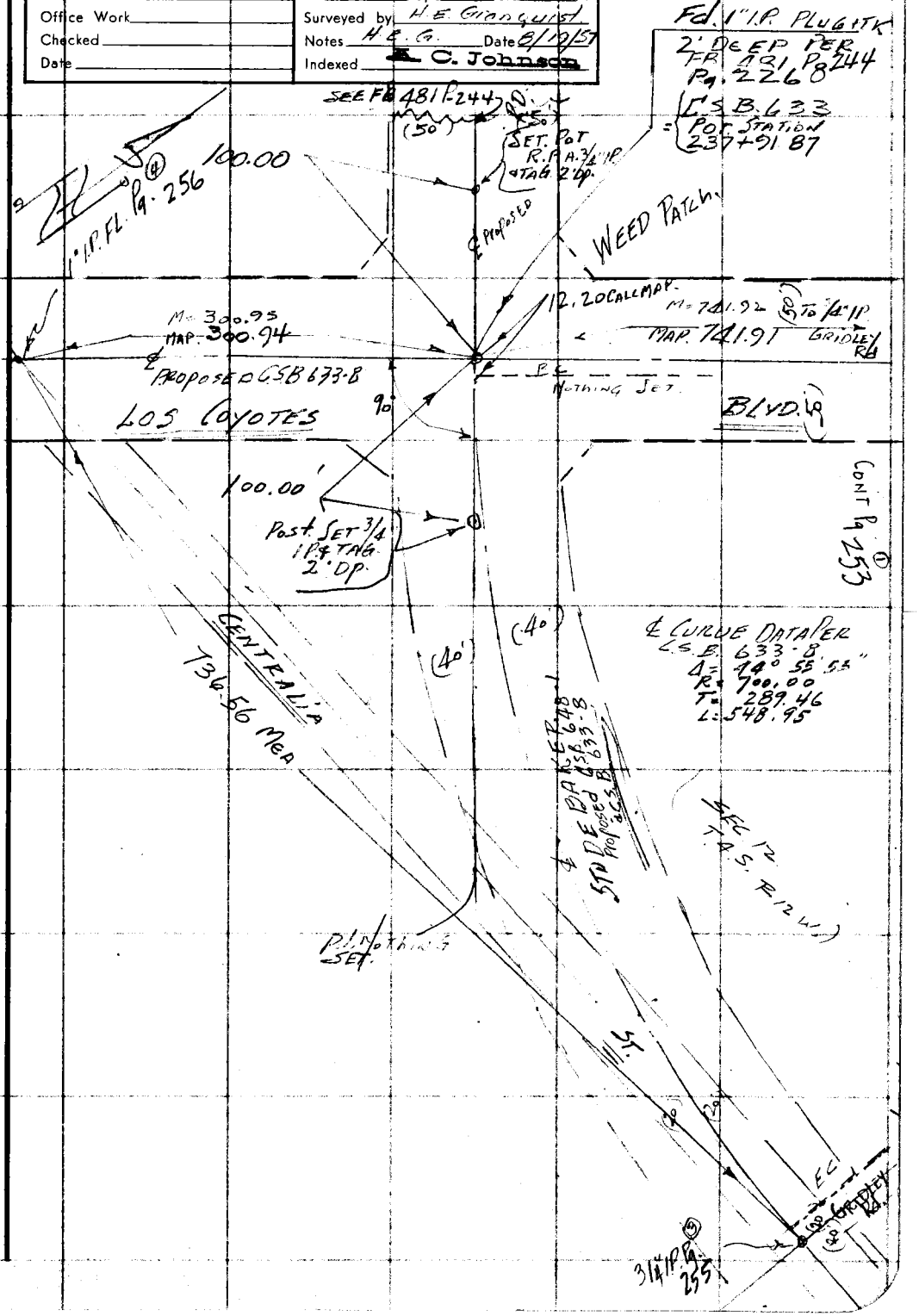

Note: Any Additions or Changes on this Sheet Must be Made or Circled in Red Ink With Date and Name of Person Making Change.

Do not extend this side of this line.

PLEASE RETURN TO
LOS ANGELES COUNTY ENGINEER
700 LOS ANGELES COUNTY ENGINEERING BLDG.

76F309S S&E #247 1-56

F. B. 481 PG. 258 (6)

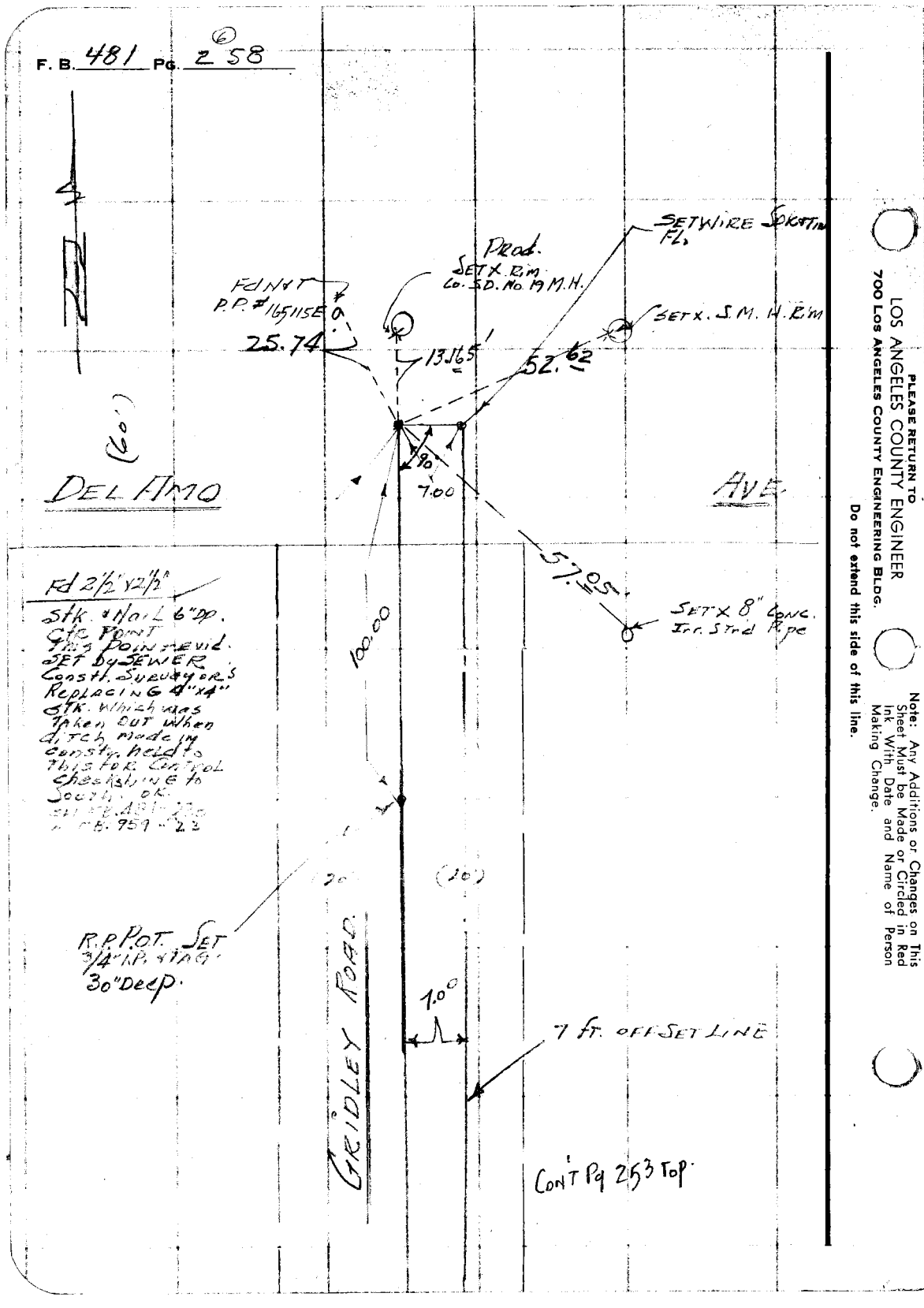

PLEASE RETURN TO
LOS ANGELES COUNTY ENGINEER
700 LOS ANGELES COUNTY ENGINEERING BLDG.

Do not extend this side of this line.

Note: Any Additions or Changes on This Sheet Must be Made or Circled in Red Ink With Date and Name of Person Making Change.

Notes Ck'd by		Survey of	
Map No.		W. O.	Tape No. St'd. °F
Office Work		Surveyed by	
Checked		Notes	Date
Date		Indexed	

F.B. 481 PG.

16.96
13.37

6310
52004
58364

Note: Any Additions or Changes on This Sheet Must Be Made or Circled in Red Ink With Date and Name of Person Making Change.

Do not extend notes this side of this line.

RETURN TO
LOS ANGELES COUNTY SURVEYOR
700 HALL OF RECORDS

FORM 647-SM 11-61

RETURN TO
LOS ANGELES COUNTY SURVEYOR
700 HALL OF RECORDS

Do not extend work outside of this line.

Note: Any Additions or Changes on This Sheet Must be Made or Circled in Red Ink With Date and Name of Person Making Change.

481

F.B.____ PG.____