483

RETURN TO

LOS ANGELES COUNTY SURVEYOR

700 HALL OF RECORDS

Note: ANY ADDITIONS OR CHANGES ON THIS SHEET MUST BE MADE OR CIRCLED IN Red Ink. WITH DATE AND NAME OF PERSON MAKING CHANGE.

Do not extend notes this side of this line

F.B. _____ Pg. _____

FORM 247 10M 11-38

RETURN TO
LOS ANGELES COUNTY SURVEYOR
700 HALL OF RECORDS

Note: Any Additions or Changes on This Sheet Must be Made or Circled in Red Ink With Date and Name of Person Making Change.

Do not extend notes this side of this line

Notes Ck'd by_____
Map No._____
Office Work
Checked_____
Date_____

Survey of_____
W. O._____ Tape No._____ St'd_____ °F.
Surveyed by_____
Notes
Date_____
Indexed_____

F. B._____ PG._____

F.B. 483 PG. INDEX

F.B. 483 INDEX

Pages: 5 to 58 85 to 101

RETURN TO
LOS ANGELES COUNTY SURVEYOR
700 HALL OF RECORDS

Do not extend notes this side of this line

Notes: Any Additions or Changes on This Sheet Must be Made or Circled in Red Ink with Date and Name of Person Making Change.

RETURN TO
LOS ANGELES COUNTY SURVEYOR
Do not extend notes this side of this line
Notes: ANY ADDITIONS OR CHANGES ON THIS SHEET MUST BE MADE OR CIRCLED IN Red. WITH DATE AND NAME OF PERSON MAKING CHANGE.
Tr Nº 1796
Tr Nº 10345
Covina Blvd
Cypress Ave
Amelia Ave
Lemon Ave
Hazard Ave
Walnut Ave
Walnut
Lemon
San Dimas Ave
San Dimas
Lemon Ave
Malwick
New Rotunda Construction
Dam
Lot 1
Lot 2
Lot 3
Lot 38
Lot 1
Lot 2
Lot 3
Lot 4
Lot 5
Lot 6
Lot 7
Lot 8
Lot 9
Lot 10
Lot 11
Lot 12
Lot 13
Lot 14
Lot 15
Lot 16
Lot 17
Lot 18
Lot 19
Lot 20
Lot 21
Lot 22
Lot 23
Lot 24
Lot 25
Lot 26
Lot 27
Lot 28
Lot 29
Lot 30
Lot 31
Lot 32
Lot 33
Lot 34
Lot 35
Lot 36
Lot 37
Lot 38
Lot 39
Lot 40
Lot 41
Lot 42
Lot 43
Lot 44
Lot 45
Lot 46
Lot 47
Lot 48
Lot 49
Lot 50
Lot 51
Lot 52
Lot 53
Lot 54
Lot 55
Lot 56
Lot 57
Lot 58
Lot 59
Lot 60
Lot 61
Lot 62
Lot 63
Lot 64
Lot 65
Lot 66
Lot 67
Lot 68
Lot 69
Lot 70
Lot 71
Lot 72
Lot 73
Lot 74
Lot 75
Lot 76
Lot 77
Lot 78
Lot 79
Lot 80
Lot 81
Lot 82
Lot 83
Lot 84
Lot 85
Lot 86
Lot 87
Lot 88
Lot 89
Lot 90
Lot 91
Lot 92
Lot 93
Lot 94
Lot 95
Lot 96
Lot 97
Lot 98
Lot 99
Lot 100
Lot 101
Lot 102
Lot 103
Lot 104
Lot 105
Lot 106
Lot 107
Lot 108
Lot 109
Lot 110
Lot 111
Lot 112
Lot 113
Lot 114
Lot 115
Lot 116
Lot 117
Lot 118
Lot 119
Lot 120
Lot 121
Lot 122
Lot 123
Lot 124
Lot 125
Lot 126
Lot 127
Lot 128
Lot 129
Lot 130
Lot 131
Lot 132
Lot 133
Lot 134
Lot 135
Lot 136
Lot 137
Lot 138
Lot 139
Lot 140
Lot 141
Lot 142
Lot 143
Lot 144
Lot 145
Lot 146
Lot 147
Lot 148
Lot 149
Lot 150
Lot 151
Lot 152
Lot 153
Lot 154
Lot 155
Lot 156
Lot 157
Lot 158
Lot 159
Lot 160
Lot 161
Lot 162
Lot 163
Lot 164
Lot 165
Lot 166
Lot 167
Lot 168
Lot 169
Lot 170
Lot 171
Lot 172
Lot 173
Lot 174
Lot 175
Lot 176
Lot 177
Lot 178
Lot 179
Lot 180
Lot 181
Lot 182
Lot 183
Lot 184
Lot 185
Lot 186
Lot 187
Lot 188
Lot 189
Lot 190
Lot 191
Lot 192
Lot 193
Lot 194
Lot 195
Lot 196
Lot 197
Lot 198
Lot 199
Lot 200
Lot 201
Lot 202
Lot 203
Lot 204
Lot 205
Lot 206
Lot 207
Lot 208
Lot 209
Lot 210
Lot 211
Lot 212
Lot 213
Lot 214
Lot 215
Lot 216
Lot 217
Lot 218
Lot 219
Lot 220
Lot 221
Lot 222
Lot 223
Lot 224
Lot 225
Lot 226
Lot 227
Lot 228
Lot 229
Lot 230
Lot 231
Lot 232
Lot 233
Lot 234
Lot 235
Lot 236
Lot 237
Lot 238
Lot 239
Lot 240
Lot 241
Lot 242
Lot 243
Lot 244
Lot 245
Lot 246
Lot 247
Lot 248
Lot 249
Lot 250
Lot 251
Lot 252
Lot 253
Lot 254
Lot 255
Lot 256
Lot 257
Lot 258
Lot 259
Lot 260
Lot 261
Lot 262
Lot 263
Lot 264
Lot 265
Lot 266
Lot 267
Lot 268
Lot 269
Lot 270
Lot 271
Lot 272
Lot 273
Lot 274
Lot 275
Lot 276
Lot 277
Lot 278
Lot 279
Lot 280
Lot 281
Lot 282
Lot 283
Lot 284
Lot 285
Lot 286
Lot 287
Lot 288
Lot 289
Lot 290
Lot 291
Lot 292
Lot 293
Lot 294
Lot 295
Lot 296
Lot 297
Lot 298
Lot 299
Lot 300
Lot 301
Lot 302
Lot 303
Lot 304
Lot 305
Lot 306
Lot 307
Lot 308
Lot 309
Lot 310
Lot 311
Lot 312
Lot 313
Lot 314
Lot 315
Lot 316
Lot 317
Lot 318
Lot 319
Lot 320
Lot 321
Lot 322
Lot 323
Lot 324
Lot 325
Lot 326
Lot 327
Lot 328
Lot 329
Lot 330
Lot 331
Lot 332
Lot 333
Lot 334
Lot 335
Lot 336
Lot 337
Lot 338
Lot 339
Lot 340
Lot 341
Lot 342
Lot 343
Lot 344
Lot 345
Lot 346
Lot 347
Lot 348
Lot 349
Lot 350
Lot 351
Lot 352
Lot 353
Lot 354
Lot 355
Lot 356
Lot 357
Lot 358
Lot 359
Lot 360
Lot 361
Lot 362
Lot 363
Lot 364
Lot 365
Lot 366
Lot 367
Lot 368
Lot 369
Lot 370
Lot 371
Lot 372
Lot 373
Lot 374
Lot 375
Lot 376
Lot 377
Lot 378
Lot 379
Lot 380
Lot 381
Lot 382
Lot 383
Lot 384
Lot 385
Lot 386
Lot 387
Lot 388
Lot 389
Lot 390
Lot 391
Lot 392
Lot 393
Lot 394
Lot 395
Lot 396
Lot 397
Lot 398
Lot 399
Lot 400
Lot 401
Lot 402
Lot 403
Lot 404
Lot 405
Lot 406
Lot 407
Lot 408
Lot 409
Lot 410
Lot 411
Lot 412
Lot 413
Lot 414
Lot 415
Lot 416
Lot 417
Lot 418
Lot 419
Lot 420
Lot 421
Lot 422
Lot 423
Lot 424
Lot 425
Lot 426
Lot 427
Lot 428
Lot 429
Lot 430
Lot 431
Lot 432
Lot 433
Lot 434
Lot 435
Lot 436
Lot 437
Lot 438
Lot 439
Lot 440
Lot 441
Lot 442
Lot 443
Lot 444
Lot 445
Lot 446
Lot 447
Lot 448
Lot 449
Lot 450
Lot 451
Lot 452
Lot 453
Lot 454
Lot 455
Lot 456
Lot 457
Lot 458
Lot 459
Lot 460
Lot 461
Lot 462
Lot 463
Lot 464
Lot 465
Lot 466
Lot 467
Lot 468
Lot 469
Lot 470
Lot 471
Lot 472
Lot 473
Lot 474
Lot 475
Lot 476
Lot 477
Lot 478
Lot 479
Lot 480
Lot 481
Lot 482
Lot 483
Lot 484
Lot 485
Lot 486
Lot 487
Lot 488
Lot 489
Lot 490
Lot 491
Lot 492
Lot 493
Lot 494
Lot 495
Lot 496
Lot 497
Lot 498
Lot 499
Lot 500
Lot 501
Lot 502
Lot 503
Lot 504
Lot 505
Lot 506
Lot 507
Lot 508
Lot 509
Lot 510
Lot 511
Lot 512
Lot 513
Lot 514
Lot 515
Lot 516
Lot 517
Lot 518
Lot 519
Lot 520
Lot 521
Lot 522
Lot 523
Lot 524
Lot 525
Lot 526
Lot 527
Lot 528
Lot 529
Lot 530
Lot 531
Lot 532
Lot 533
Lot 534
Lot 535
Lot 536
Lot 537
Lot 538
Lot 539
Lot 540
Lot 541
Lot 542
Lot 543
Lot 544
Lot 545
Lot 546
Lot 547
Lot 548
Lot 549
Lot 550
Lot 551
Lot 552
Lot 553
Lot 554
Lot 555
Lot 556
Lot 557
Lot 558
Lot 559
Lot 560
Lot 561
Lot 562
Lot 563
Lot 564
Lot 565
Lot 566
Lot 567
Lot 568
Lot 569
Lot 570
Lot 571
Lot 572
Lot 573
Lot 574
Lot 575
Lot 576
Lot 577
Lot 578
Lot 579
Lot 580
Lot 581
Lot 582
Lot 583
Lot 584
Lot 585
Lot 586
Lot 587
Lot 588
Lot 589
Lot 590
Lot 591
Lot 592
Lot 593
Lot 594
Lot 595
Lot 596
Lot 597
Lot 598
Lot 599
Lot 600
Lot 601
Lot 602
Lot 603
Lot 604
Lot 605
Lot 606
Lot 607
Lot 608
Lot 609
Lot 610
Lot 611
Lot 612
Lot 613
Lot 614
Lot 615
Lot 616
Lot 617
Lot 618
Lot 619
Lot 620
Lot 621
Lot 622
Lot 623
Lot 624
Lot 625
Lot 626
Lot 627
Lot 628
Lot 629
Lot 630
Lot 631
Lot 632
Lot 633
Lot 634
Lot 635
Lot 636
Lot 637
Lot 638
Lot 639
Lot 640
Lot 641
Lot 642
Lot 643
Lot 644
Lot 645
Lot 646
Lot 647
Lot 648
Lot 649
Lot 650
Lot 651
Lot 652
Lot 653
Lot 654
Lot 655
Lot 656
Lot 657
Lot 658
Lot 659
Lot 660
Lot 661
Lot 662
Lot 663
Lot 664
Lot 665
Lot 666
Lot 667
Lot 668
Lot 669
Lot 670
Lot 671
Lot 672
Lot 673
Lot 674
Lot 675
Lot 676
Lot 677
Lot 678
Lot 679
Lot 680
Lot 681
Lot 682
Lot 683
Lot 684
Lot 685
Lot 686
Lot 687
Lot 688
Lot 689
Lot 690
Lot 691
Lot 692
Lot 693
Lot 694
Lot 695
Lot 696
Lot 697
Lot 698
Lot 699
Lot 700
Lot 701
Lot 702
Lot 703
Lot 704
Lot 705
Lot 706
Lot 707
Lot 708
Lot 709
Lot 710
Lot 711
Lot 712
Lot 713
Lot 714
Lot 715
Lot 716
Lot 717
Lot 718
Lot 719
Lot 720
Lot 721
Lot 722
Lot 723
Lot 724
Lot 725
Lot 726
Lot 727
Lot 728
Lot 729
Lot 730
Lot 731
Lot 732
Lot 733
Lot 734
Lot 735
Lot 736
Lot 737
Lot 738
Lot 739
Lot 740
Lot 741
Lot 742
Lot 743
Lot 744
Lot 745
Lot 746
Lot 747
Lot 748
Lot 749
Lot 750
Lot 751
Lot 752
Lot 753
Lot 754
Lot 755
Lot 756
Lot 757
Lot 758
Lot 759
Lot 760
Lot 761
Lot 762
Lot 763
Lot 764
Lot 765
Lot 766
Lot 767
Lot 768
Lot 769
Lot 770
Lot 771
Lot 772
Lot 773
Lot 774
Lot 775
Lot 776
Lot 777
Lot 778
Lot 779
Lot 780
Lot 781
Lot 782
Lot 783
Lot 784
Lot 785
Lot 786
Lot 787
Lot 788
Lot 789
Lot 790
Lot 791
Lot 792
Lot 793
Lot 794
Lot 795
Lot 796
Lot 797
Lot 798
Lot 799
Lot 800
Lot 801
Lot 802
Lot 803
Lot 804
Lot 805
Lot 806
Lot 807
Lot 808
Lot 809
Lot 810
Lot 811
Lot 812
Lot 813
Lot 814
Lot 815
Lot 816
Lot 817
Lot 818
Lot 819
Lot 820
Lot 821
Lot 822
Lot 823
Lot 824
Lot 825
Lot 826
Lot 827
Lot 828
Lot 829
Lot 830
Lot 831
Lot 832
Lot 833
Lot 834
Lot 835
Lot 836
Lot 837
Lot 838
Lot 839
Lot 840
Lot 841
Lot 842
Lot 843
Lot 844
Lot 845
Lot 846
Lot 847
Lot 848
Lot 849
Lot 850
Lot 851
Lot 852
Lot 853
Lot 854
Lot 855
Lot 856
Lot 857
Lot 858
Lot 859
Lot 860
Lot 861
Lot 862
Lot 863
Lot 864
Lot 865
Lot 866
Lot 867
Lot 868
Lot 869
Lot 870
Lot 871
Lot 872
Lot 873
Lot 874
Lot 875
Lot 876
Lot 877
Lot 878
Lot 879
Lot 880
Lot 881
Lot 882
Lot 883
Lot 884
Lot 885
Lot 886
Lot 887
Lot 888
Lot 889
Lot 890
Lot 891
Lot 892
Lot 893
Lot 894
Lot 895
Lot 896
Lot 897
Lot 898
Lot 899
Lot 900
Lot 901
Lot 902
Lot 903
Lot 904
Lot 905
Lot 906
Lot 907
Lot 908
Lot 909
Lot 910
Lot 911
Lot 912
Lot 913
Lot 914
Lot 915
Lot 916
Lot 917
Lot 918
Lot 919
Lot 920
Lot 921
Lot 922
Lot 923
Lot 924
Lot 925
Lot 926
Lot 927
Lot 928
Lot 929
Lot 930
Lot 931
Lot 932
Lot 933
Lot 934
Lot 935
Lot 936
Lot 937
Lot 938
Lot 939
Lot 940
Lot 941
Lot 942
Lot 943
Lot 944
Lot 945
Lot 946
Lot 947
Lot 948
Lot 949
Lot 950
Lot 951
Lot 952
Lot 953
Lot 954
Lot 955
Lot 956
Lot 957
Lot 958
Lot 959
Lot 960
Lot 961
Lot 962
Lot 963
Lot 964
Lot 965
Lot 966
Lot 967
Lot 968
Lot 969
Lot 970
Lot 971
Lot 972
Lot 973
Lot 974
Lot 975
Lot 976
Lot 977
Lot 978
Lot 979
Lot 980
Lot 981
Lot 982
Lot 983
Lot 984
Lot 985
Lot 986
Lot 987
Lot 988
Lot 989
Lot 990
Lot 991
Lot 992
Lot 993
Lot 994
Lot 995
Lot 996
Lot 997
Lot 998
Lot 999
Lot 1000

Notes by Herb Johnson Chief Party Herb Johnson F.B. 483 Pg. 5

Plotted by	W. O. No. 963 D. S. O. No.
Date	Location Cypress Ave
Map No.	Surveyed by H.S. Johnson
Plotting C'k'd by	Date March 1931
Date	Indexed A. C. Johnson 9-24-1931

March 1931

CYPRESS AVE

W.O. 963

FROM

AMELIA STREET

EAST TO
TOLMAN AVE POMONA

H.S. Johnson Sur.
E.S. Tombleson Inst.
C.E. Redfern H.Ch.
D.E. Holmes R.Ch.
H.Z. Culbertson Ext

USED 300 FT TAPE NO. 6 ST'D AT 84°

Note: ANY MEMBERS OF CONTRACT OR ANY SHORT MINUTE OF NAME AND DATE OF CHANGE.

Do not extend notes this side of this line

RETURN TO
LOS ANGELES COUNTY SURVEYOR

Date _____ Notes by: Herb Johnson Chief Party: H.S.J. F.B. 143 Pg. 7

Plotted by	W. O. No. 963 D. S. O. No.
Date	Location Cypress Ave
Map No.	Surveyed by H. S. Johnson
Plotting C'k'd by	Date March 1931
Date	Indexed A. C. Johnson

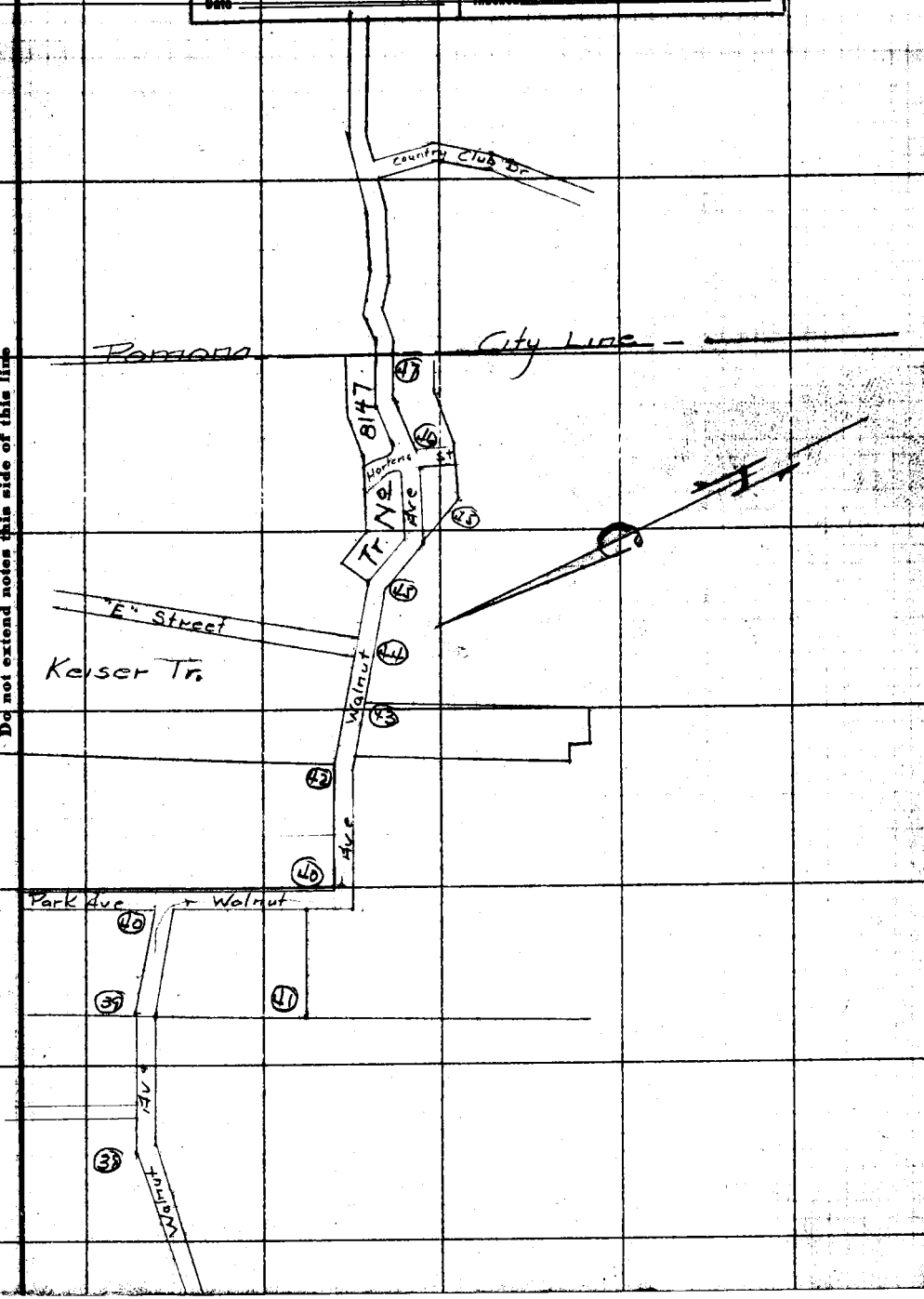

Notes: ANY ADDITIONS OR CHANGES ON THIS SHEET MUST BE MADE OR ENGLED IN Red. WITH DATE AND NAME OF PERSON MAKING CHANGE.

Do not extend notes this side of this line

RETURN TO LOS ANGELES COUNTY SURVEYOR

F.B. 483 Pg. 8 Herb Johnson Chief Party Notes by H.S. Date

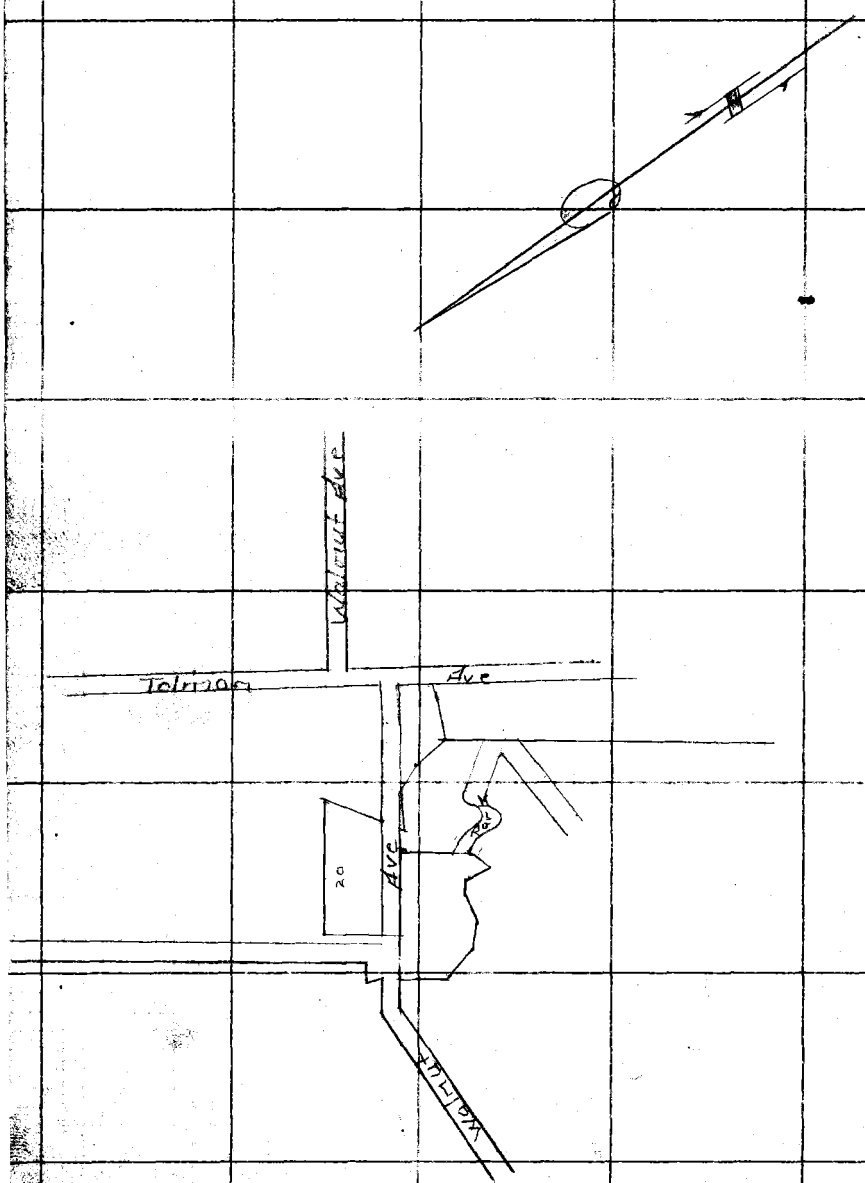

RETURN TO
LOS ANGELES COUNTY SURVEYOR

Do not extend notes this side of this line

Note: ANY ADDITIONS OR CHANGES ON THIS SHEET MUST BE MADE OR CIRCLED IN Red. WITH DATE AND NAME OF PERSON MAKING CHANGE.

Date _____ Notes by: A. C. Johnson Chief Party H.S.J. F.B. 483 Pg. 3

Plotted by	W. O. No. 903 D. S. O. No.
Date	Location Cypress Ave
Map No.	Surveyed by H S Johnson
Plotting C'k'd by	Date March 1931
Date	Indexed A. C. Johnson 9-24-1931

300' Tap F.C. Street

Note: ANY ADDITIONS OR CHANGES ON THIS SHEET MUST BE MADE ON CIRCLED IN RED WITH DATE AND NAME OF PERSON MAKING CHANGE.

Do not extend notes this side of this line

RETURN TO LOS ANGELES COUNTY SURVEYOR

N 45 45 E

To Bot, Pg. 10

117-43-30
110-53-30
117-43-22½

Δ 117°43'45"
@ 470°55'15"
117°43'49"
1-14-35 CAB.

20

121.07 @ 0-00 T-64 = 121.05

Δ 174°42'30"
@ 338-49-30
= 174-42-22½

767.80

Fd. 2x2 Tk
0.02 W. of Line
174-35 CAB.
Set 2x2
12" Under

117-43-25
117°43'50"
1-14-35 CAB.

121.05

174°42'25"
179°19'10"
174°-35 CAB.

Fd 4x4 N&T
Flush

Δ 179°19'15"
@ 717°16'45"
179°19'11"
1-14-35 CAB.

Fd N&T in
Guy Pole

Fd N&T
In PP

Fd x Tap
Conc Sd P.

Ave 112.47

210.62

210.62 @ 84 = 214.62

759.45 @ 1°42' = 299.32 T=62-29.28
224.10 @ 0-00 = 224.10 T=68-28.70

121.34 @ 1°31 = 121.28 T=74-18.27
60.43 @ 8°00 = 60.43 T=83-04.43
59.24 @ 6-22 = 59.07 T=80-53.07
294.94 @ 8-32 = 291.66 T=73-29.64

210.63 @ 0-00 T=78 = 210.62

90-03-30
90°-03-30
90°-03-30

294.80 @ 84 = 294.80
T=84 = 77.55
372.35

Fd 4x4 N&T
Flush

15

To Bot, Pg. 15

Transit Line
Pg. 58.
C.A.B.

Fd Lsw&Ts
Curb

Fd 3/4" I. Rod Flush
By Ties Per F.B.
432-42

Cypress Ave

2639.01

59

179°-17'-45"
179°-17'-45"

Fd N&T in
Tel P

Fd S.W. & F
Tel P

Amelia

Fd 2x2 12" Under
By Ties Per F.B. 432-37

Covina Blvd

63-43

40.20

74-50

Fd Lsw&Ts
In Stone
Wall

F.B. 483 Pg. 10 Herb Johnson Chief Party Notes by H. S. Date

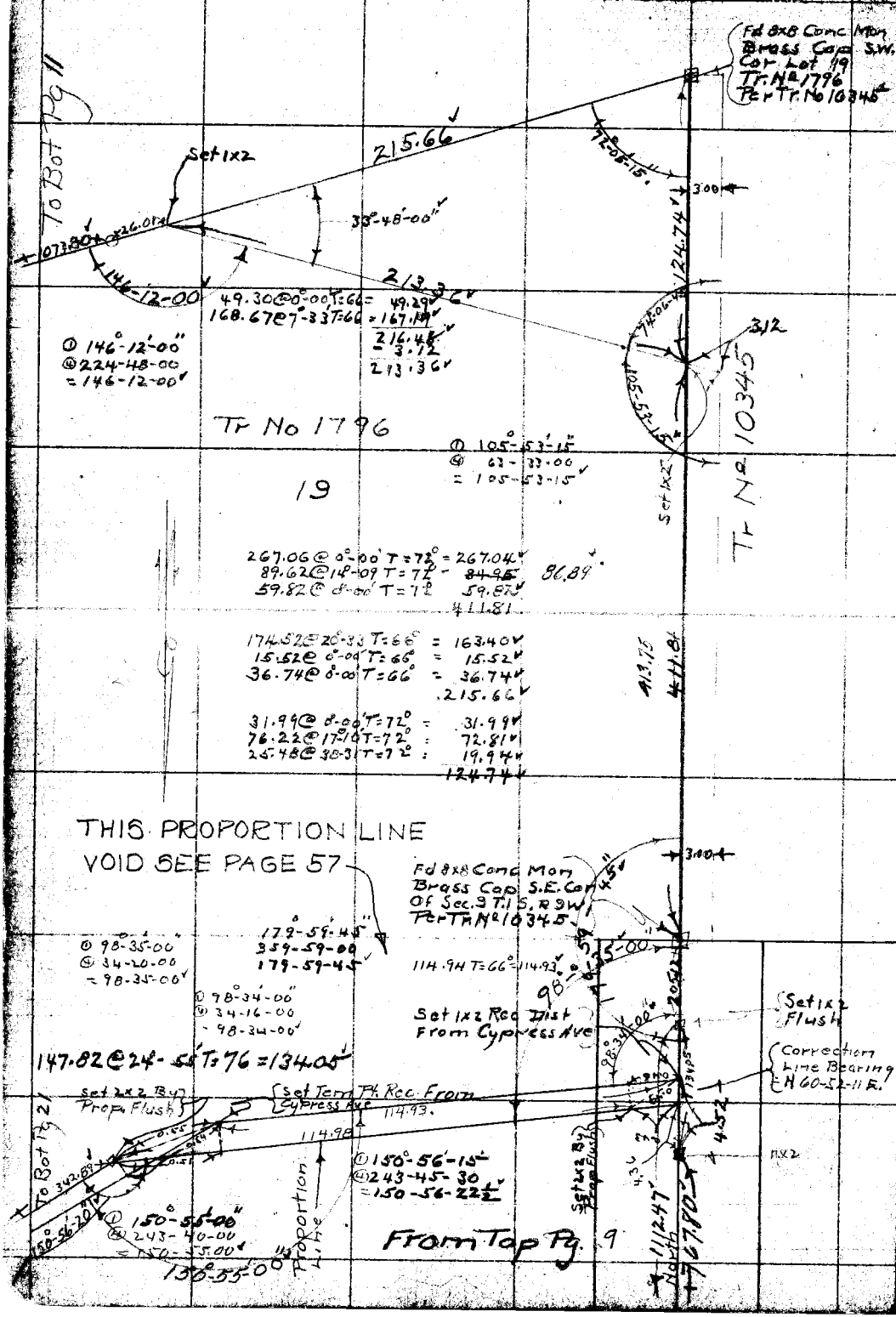

RETURN TO
LOS ANGELES COUNTY SURVEYOR

Do not extend notes this side of this line

Note: ANY ADDITIONS OR CHANGES ON THIS SHEET MUST BE MADE OR CIRCLED IN Red. WITH DATE AND NAME OF PERSON MAKING CHANGE.

H.S. 88 C-4

Date _____ Notes by H.S.J. Chief Party Herb Johnson F.B. 483 Pg. 11

Plotted by	W. O. No. 963 S. S. O. No.
Date	Location Cypress Ave
Map No.	Surveyed by H.S. Johnson
Plotting C'k'd by	Date March 1930
Date	Indexed A. C. Johnson



298.42 @ 3°-16 T = 60° = 297.89
296.25 @ 4°-01 T = 60° = 295.47
297.93 @ 2°-23 T = 58° = 297.62
77.75 @ 18°-52 T = 58° = 76.35
59.72 @ 0°-00 T = 64° = 59.71
1027.04

128-50-45
128-50-36
128-50-37

93.98 @ 4°-12 T = 60° = 93.72
65.39 @ 5°-40 T = 70 = 65.06
297.30 @ 6°-55 T = 68 = 295.11
253.26 @ 4°-12 T = 68 = 252.55
298.31 @ 3°-28 T = 68 = 297.76
69.61 @ 0°-00 T = 68 = 69.60
1073.80

From Top Lt Pg. 10

Note: ANY ADDITIONS OR CHANGES ON THIS SHEET MUST BE MADE OR CIRCLED IN Red WITH DATE AND NAME OF PERSON MAKING CHANGE.

RETURN TO LOS ANGELES COUNTY SURVEYOR

Do not extend notes this side of this line

F.B. 483 Pg. 12 H.S.J. Chief Party Notes by Herb Johnson Date

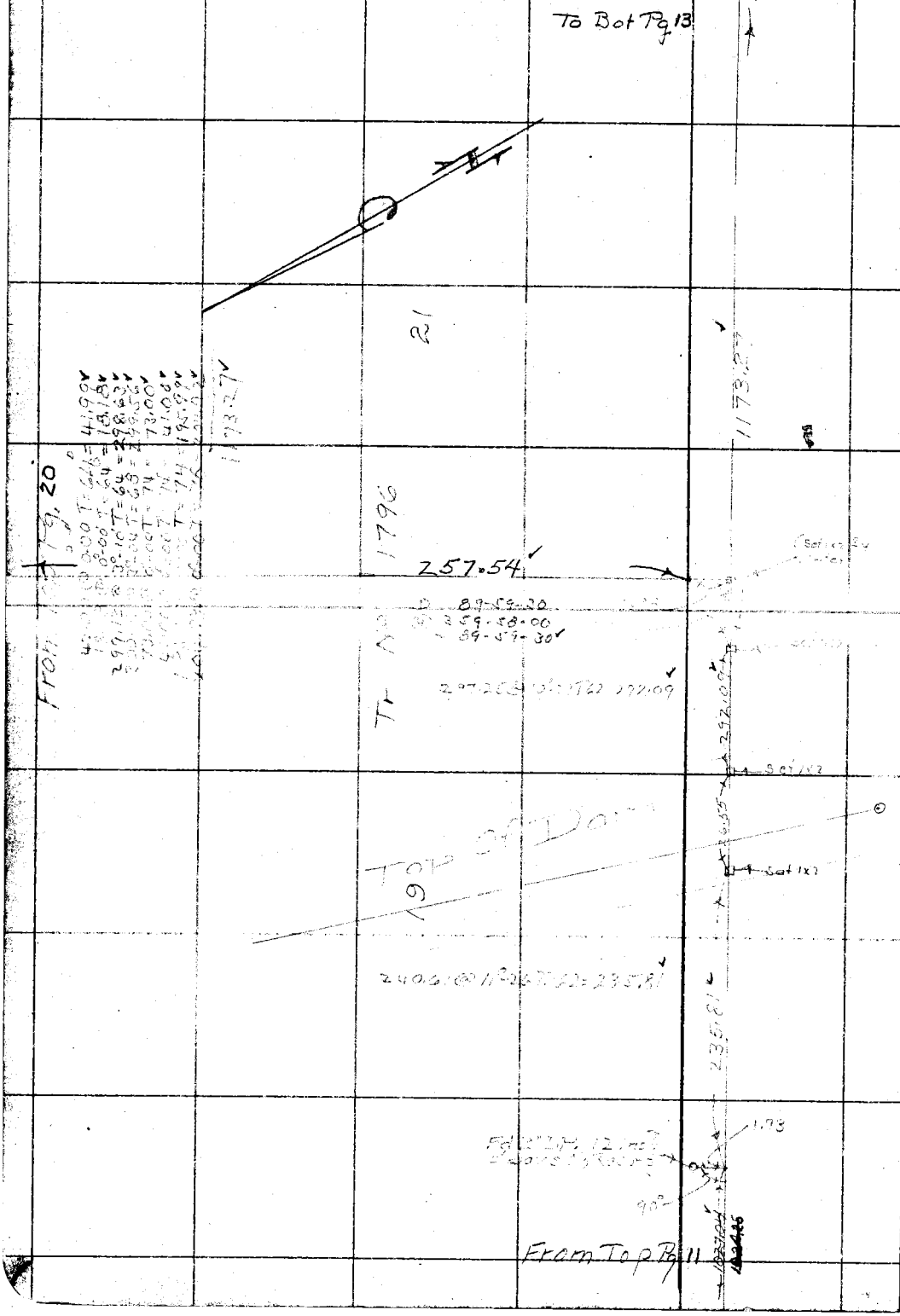

W.S. 48C-4

RETURN TO
LOS ANGELES COUNTY SURVEYOR

Do not extend notes this side of this line

Note: ANY ADDITIONS OR CHANGES ON THIS SHEET MUST BE MADE OR CIRCLED IN Red. WITH DATE AND NAME OF PERSON MAKING CHANGE.

Date _____ Notes by Herb Johnson Chief Party H.S.J. F.B. 443 Pg. 13

Plotted by	W. O. No. 963 D. S. O. No.
Date	Location Cypress Ave
Map No.	Surveyed by H.S. Johnson
Plotting C'k'd by	Date March 1931
Date	Indexed A. C. Johnson

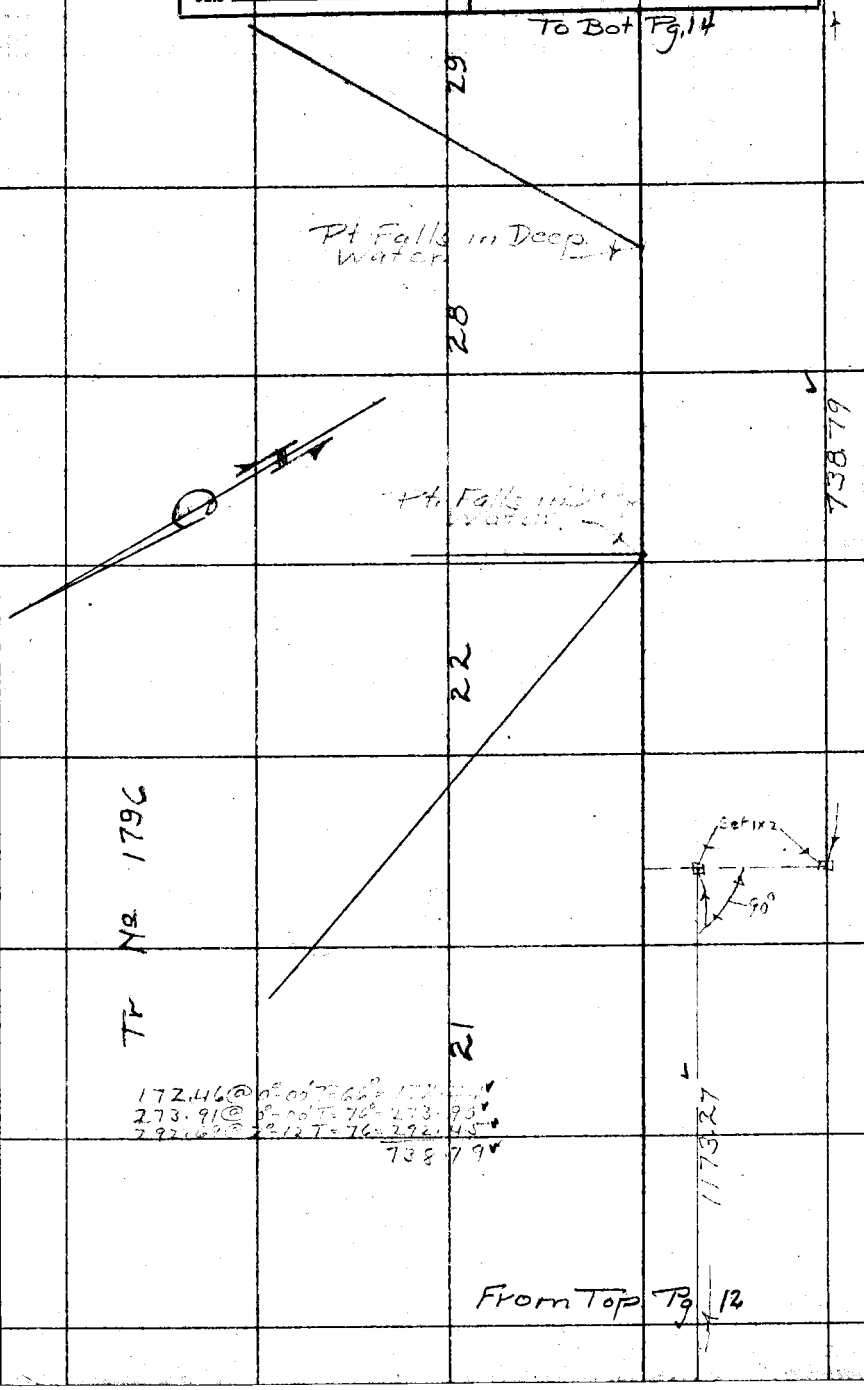

Note: ANY ADDITIONS OR CHANGES ON THIS SHEET MUST BE MADE OR CIRCLED IN Red. WITH DATE AND NAME OF PERSON MAKING CHANGE.

Do not extend notes this side of this line

RETURN TO
LOS ANGELES COUNTY SURVEYOR

WS-48C-4

F.B. 483 Pg. 14 Herb. Johnson Chief Party Notes by H. S. Date

WS 48 C-4

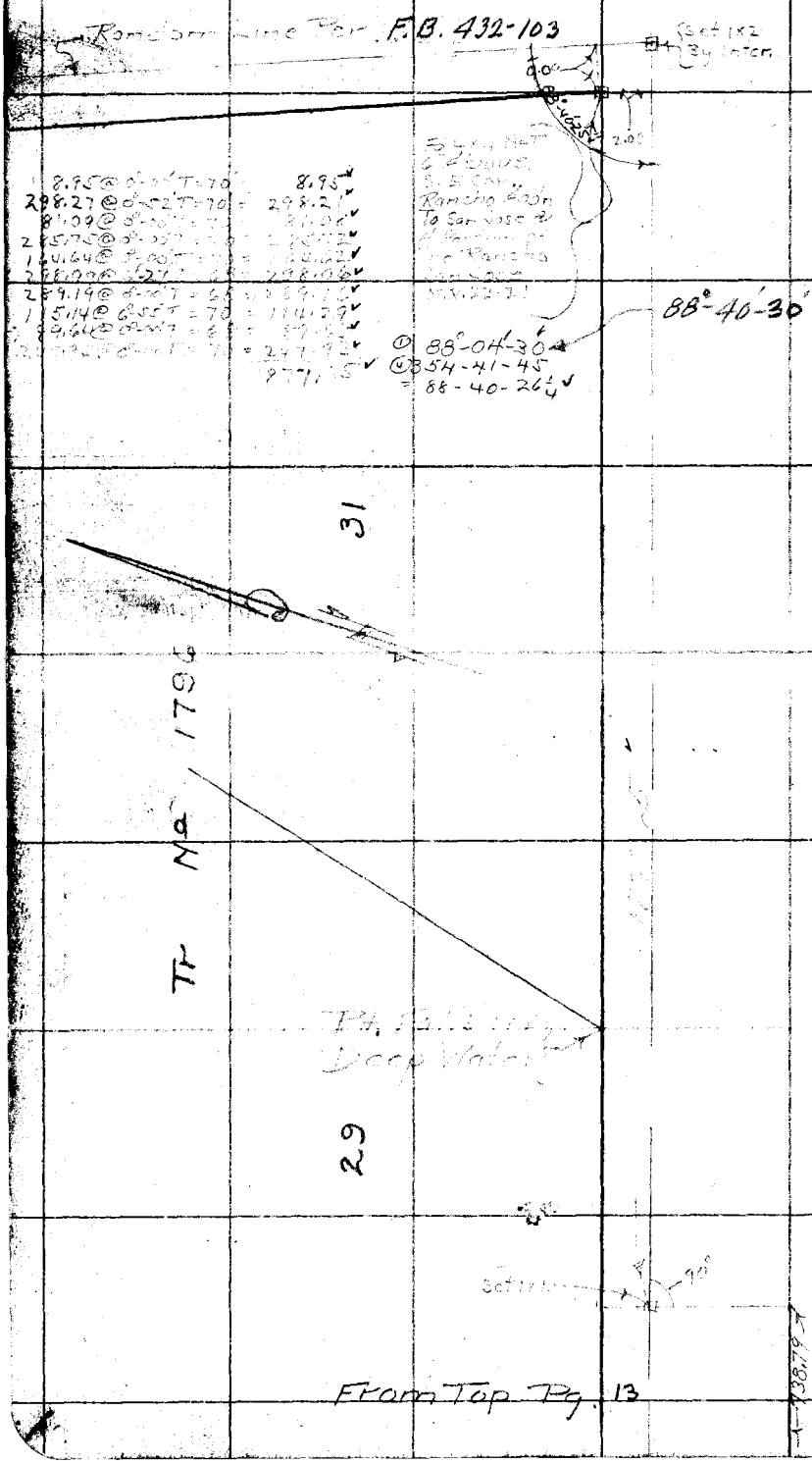

RETURN TO
LOS ANGELES COUNTY SURVEYOR

Do not extend notes this side of this line

Note: ANY ADDITIONS OR CHANGES ON THIS SHEET MUST BE MADE OR CIRCLED IN Red. WITH DATE AND NAME OF PERSON MAKING CHANGE.

Date _____ Subject Herb Johnson Chief Party H. S. Johnson F.B. 463 Pg. 15

Plotted by	W. O. No. 963 B. S. O. No.
Date	Location Cypress Ave
Map No.	Surveyed by H. S. Johnson
Plotting C'k'd by	Date [illegible] 1931
Date	Indexed A. C. Johnson

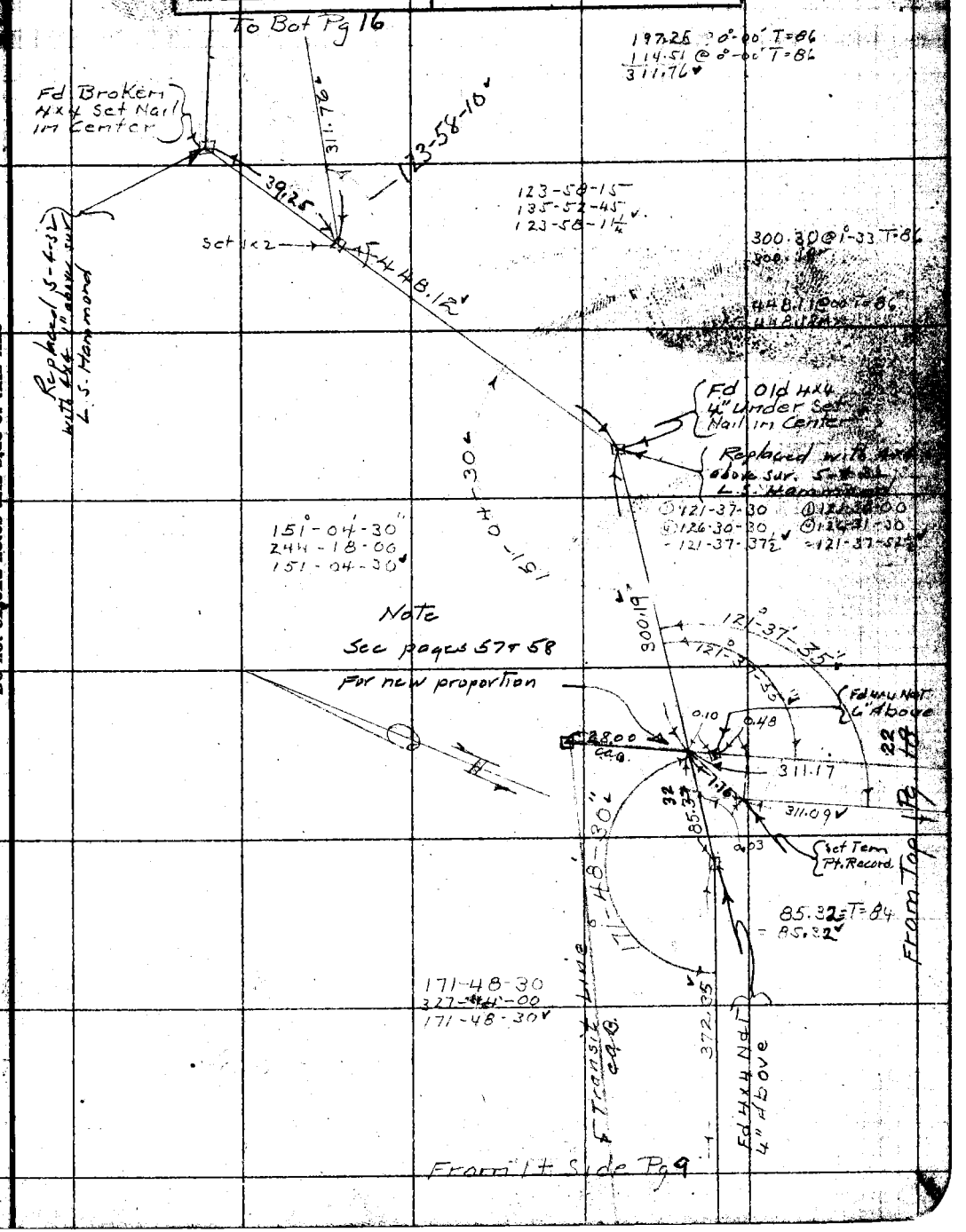

Notes ANY ADDITIONS OR CHANGES ON THIS SHEET MUST BE MADE OR CIRCLED IN Red. WITH DATE AND NAME OF PERSON MAKING CHANGE.

Do not extend notes this side of this line

RETURN TO LOS ANGELES COUNTY SURVEYOR

NS 48C-4

F.B. 483 Pg. 16 Herb Johnson Chief Party Notes by H S J Date 3-1931

To Dot Pg 17

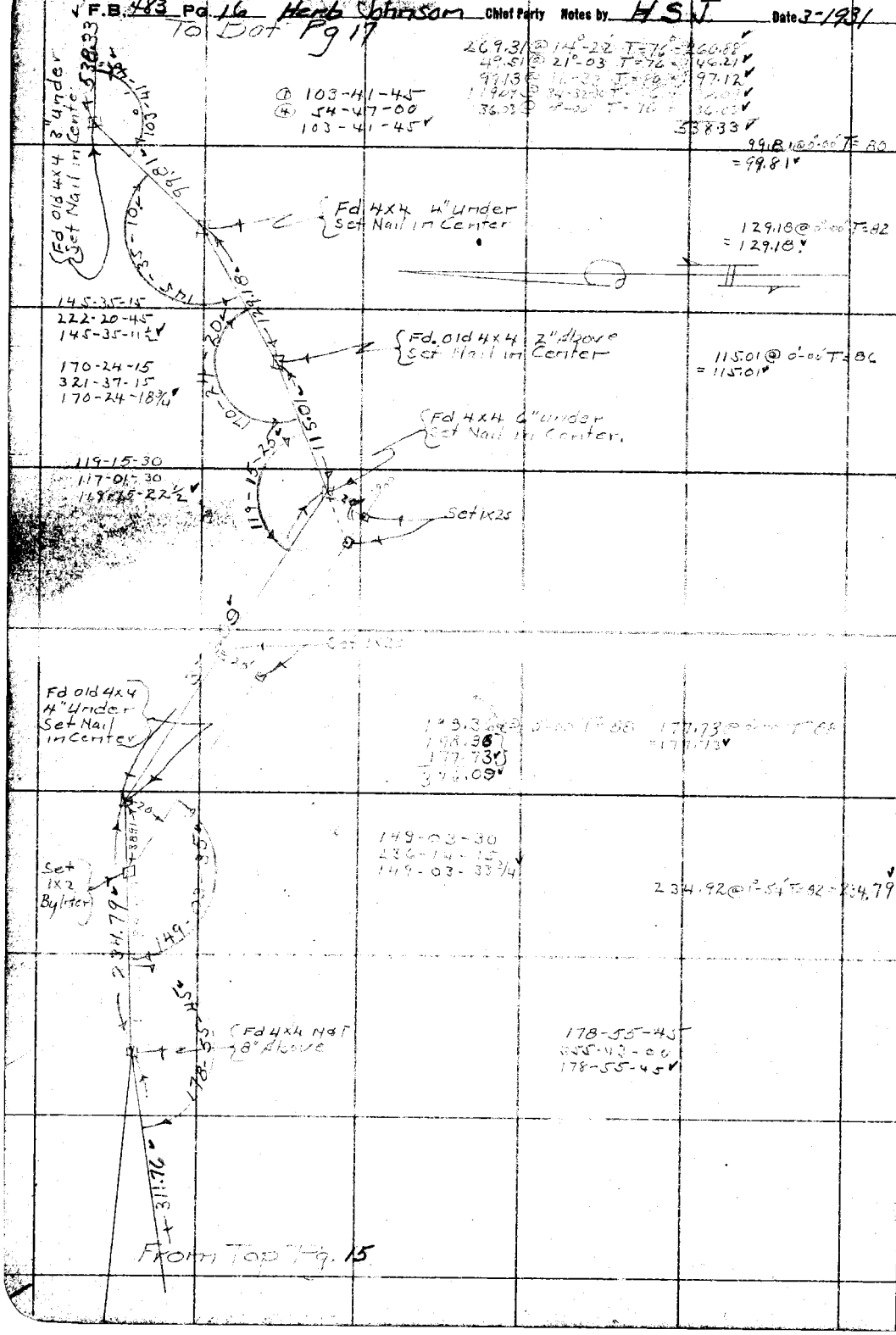

W.S. 48 C-4

RETURN TO
LOS ANGELES COUNTY SURVEYOR

Do not extend notes this side of this line

Note: ANY ADDITIONS OR CHANGES ON THIS SHEET MUST BE MADE OR CIRCLED IN Red. WITH DATE AND NAME OF PERSON MAKING CHANGE.

Date _____ Notes by [illegible] Johnson Chief Party H. S. Johnson F.B. 483 Pg. 17

Plotted by _____	W. O. No. 963 B. S. O. No. _____
Date _____	Location Cypress Ave
Map No. _____	Surveyed by H. S. Johnson
Plotting C'k'd by _____	Date March 1931
Date _____	Indexed C. Johnson

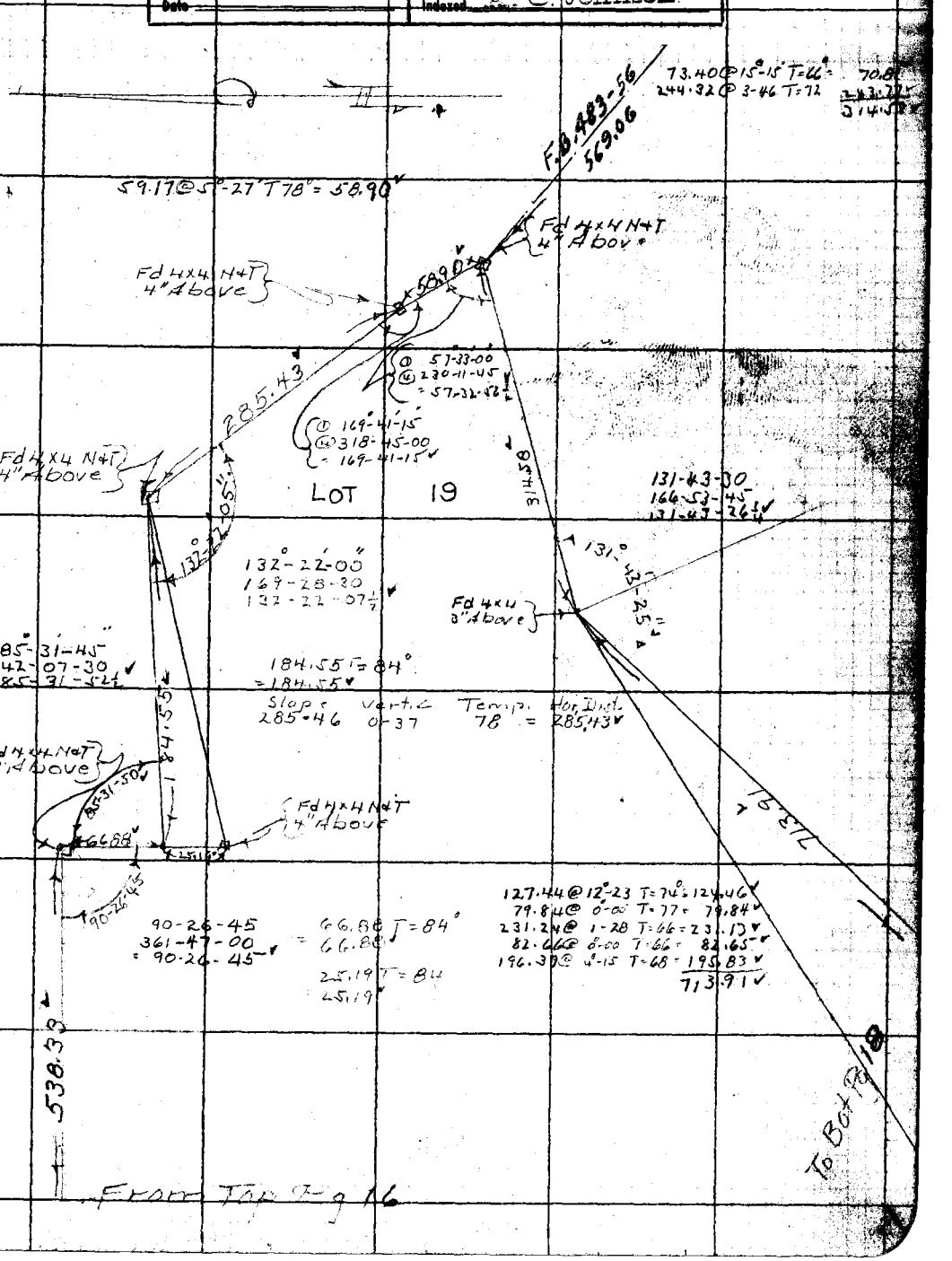

Note: ANY ADDITIONS OR CHANGES ON THIS SHEET MUST BE MADE OR CIRCLED IN Red. WITH DATE AND NAME OF PERSON MAKING CHANGE.

Do not extend notes this side of this line

RETURN TO LOS ANGELES COUNTY SURVEYOR

F.B. 483 Pg. 18 Herb Johnson Chief Party Notes by H.S.J. Date March 1931

WS 48C-4

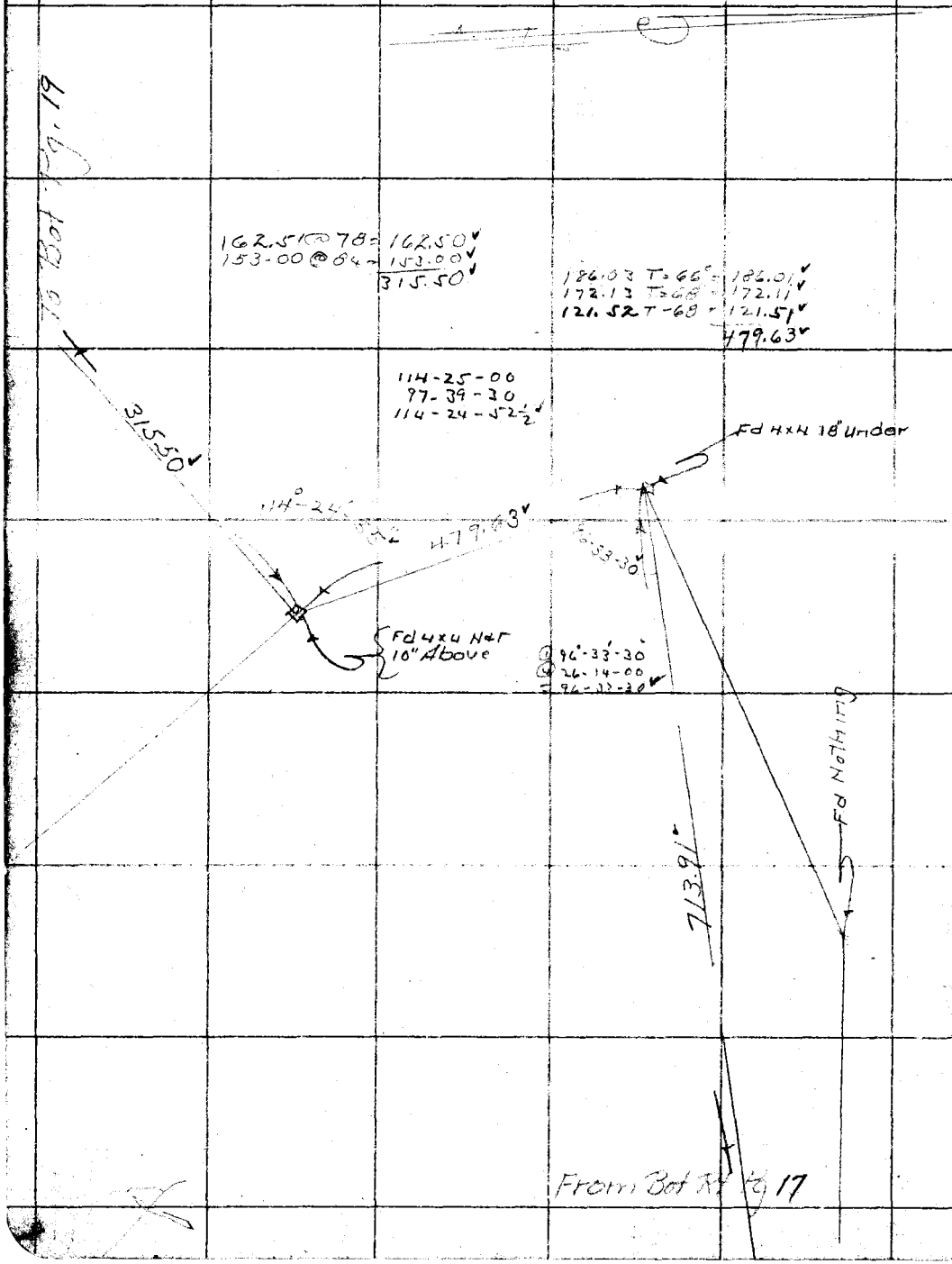

RETURN TO
LOS ANGELES COUNTY SURVEYOR

Do not extend notes this side of this line

Note: ANY ADDITIONS OR CHANGES ON THIS SHEET MUST BE MADE OR CIRCLED IN Red. WITH DATE AND NAME OF PERSON MAKING CHANGE.

Date _____ Notes by Herb. Johnson Chief Party H.S.J. F.B. 483 Pg. 19

To Bot Pg 20

Platted by	W. O. No. 963 D. S. O. No.
Date	Location Cypress Ave
Map No.	Surveyed by H. S. Johnson
Platting C'k'd by	Date March 1931
Date	Indexed A. C. Johnson

W.S. 48 C-4

175.27 @ 18-30 T = 72 = 166.20

① 144-16-00
④ 217-04-00
= 144-16-00

Set 2x2 flush Rec from North

144-16-00

682.34

225.69 @ 12°-11-00" T = 72°
= 220.59

224.17 @ 5°-57° T = 76
= 222.95

① 139-27-00
④ 197-48-00
= 139-27-00

Set 1x2

283.87 @ 1°-20' T = 72°
= 283.77

283.77

139°-27'-00"
48.62 @ 22°-20 T = 72
= 44.97

220.59
222.95
283.77
727.31 - 44.97 = 682.34

Set 2x2 flush Rec From North

279.22

Set L&T in Rock Rec Line & Dist. From North

202.28 @ 1°-12' T = 72° = 202.22
77.01 @ 0°-00' T = 70° 77.00
279.22

117-33-00
110-12-00
117-33-00

121.14 @ 2°-40 T = 80° = 121.01
49.25 @ 0°-00' T = 80 49.25
170.26

149-52-00
239-28-00
149-52-00

117-33-00

170.26

149°-52'-00"

Fd 4x4 & Nail 24" Under 8" Below Water Level Set 2x2 Flush

315.50

From Top Pg 18

Notes: ANY ADDITIONS OR CHANGES ON THIS SHEET MUST BE MADE OR CIRCLED IN Red. WITH DATE AND NAME OF PERSON MAKING CHANGE.

Do not extend notes this side of this line

RETURN TO LOS ANGELES COUNTY SURVEYOR

F.B. 483 Pg. 20 Herb, Johnson Chief Party Notes by [illegible] Date March 1931

To Md. Pg 12

W.S. 4 & C-4

201.09 @ 2°-40 T = 76° = 200.86
56.68 @ 0°-00 T = 76 = 56.68
257.54

257.54

144°-30'-45"

① 144°-30'-45"
② 218-03-00
= 144-30-45

144°-30'-45"

Fd 4x4 N-T
2" Above

120.99 @ 0°-00' T = 72 = 120.98
220.34 @ 0°-00' T = 70 220.32
298.24 @ 0°-00' T = 70 294.46
635.76
39.07 @ 0°-00' T = 70 39.07
674.83

674.83

① 141°-28'-00"
② 205-52-00
= 141-28-00

141°-28'-00"

Set L&T in Conc.
Sa Slope of Dam
Rec. from North

155.47 @ 14-03 T = 76° = 150.81
34.59 @ 0°-00' T = 76° = 34.59
185.40

185.40

Set 2x2 Flush
Rec from North

104-10-00
56-40-00
104-10-00

104°-10'-09"

166.20

From Top Pg 19

RETURN TO
LOS ANGELES COUNTY SURVEYOR

Do not extend notes this side of this line

Note: ANY ADDITIONS OR CHANGES ON THIS SHEET MUST BE MADE OR CIRCLED IN Red. WITH DATE AND NAME OF PERSON MAKING CHANGE.

Bath st. Notes by Herb Johnson Chief Party H.S.J. F.B. 483 Pg. 21

Plotted by	W. O. No. 963 D. S. O. No.
Date	Location Cypress Ave
Map No.	Surveyed by H.S. Johnson
Plotting C'k'd by	Date March 1941
Date	Indexed A. C. Johnson

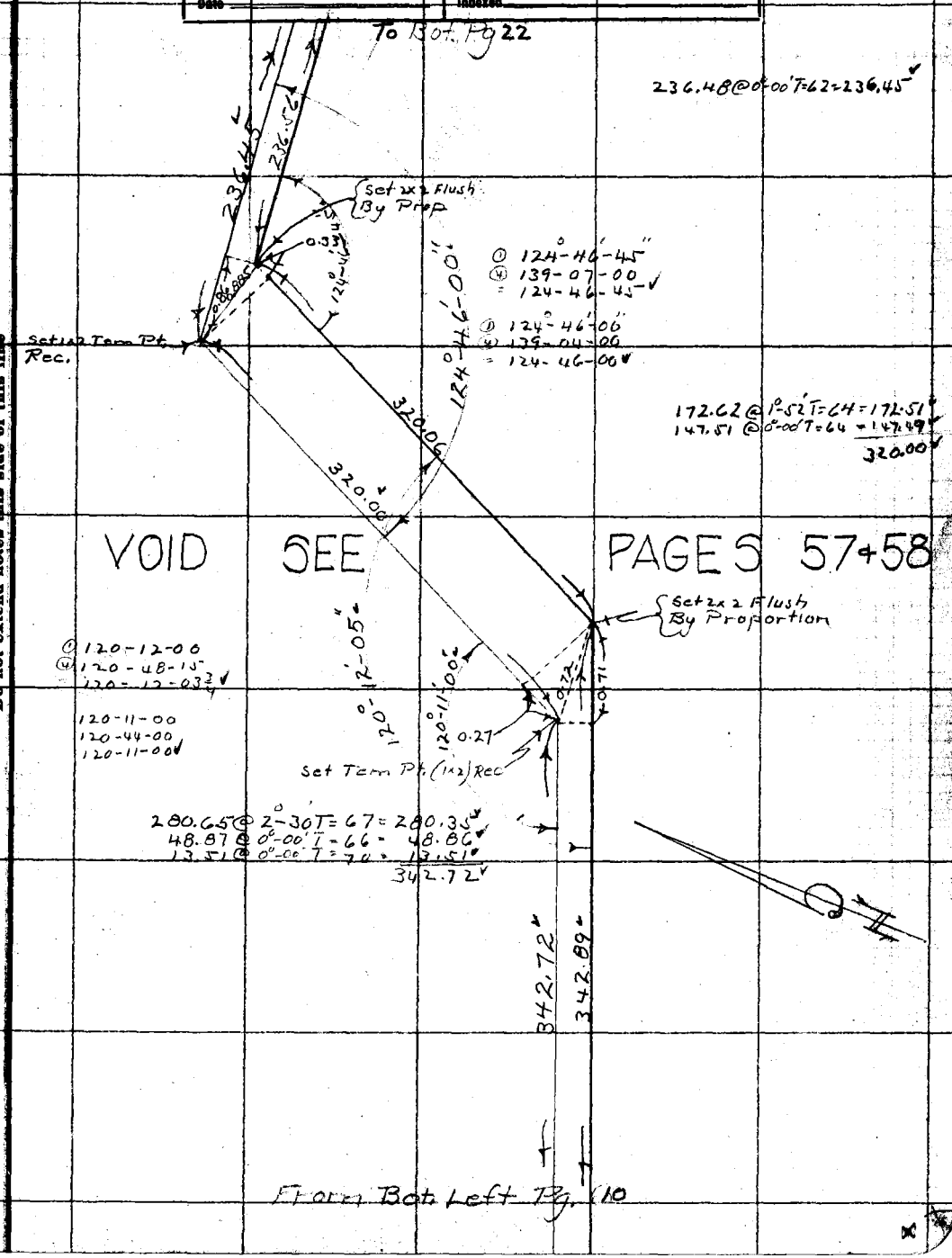

Notes: ANY ADDITIONS OR CHANGES ON THIS SHEET MUST BE MADE ON CIRCLED IN Red. WITH DATE AND NAME OF PERSON MAKING CHANGE.

Do not extend notes this side of this line

RETURN TO LOS ANGELES COUNTY SURVEYOR

F.B. 483 Pg. 22 Herb Johnson Chief Party Notes by H S J Date March 1981

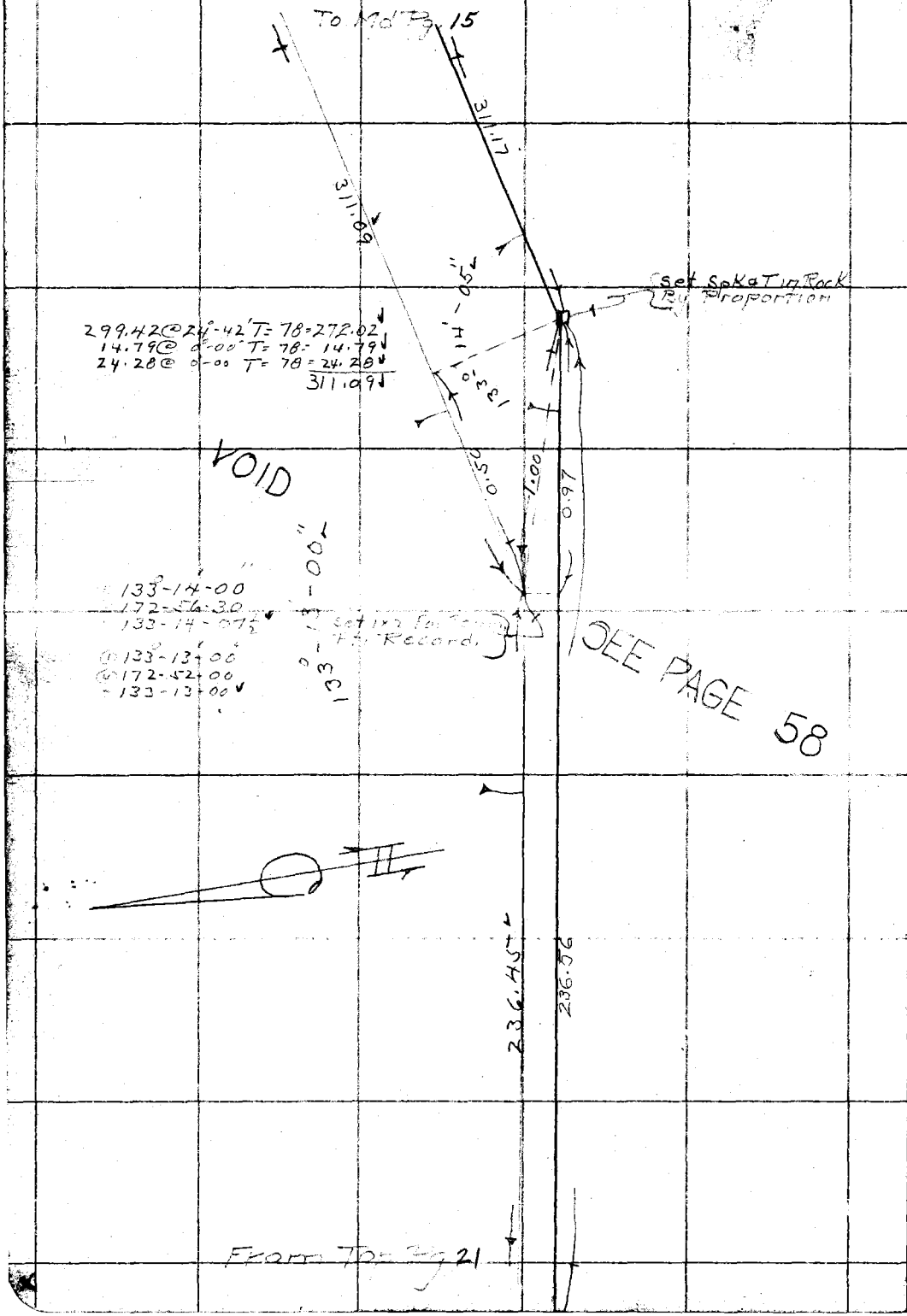

RETURN TO
LOS ANGELES COUNTY SURVEYOR

Do not extend notes this side of this line

Note: ANY ADDITIONS OR CHANGES ON THIS SHEET MUST BE MADE OR CIRCLED IN Red. WITH DATE AND NAME OF PERSON MAKING CHANGE.

Date _____ Notes by HSJ Chief Party H.S.J F.B. 483 Pg. 23

Plotted by _____	W. O. No. 963 D. S. O. No. _____
Date _____	Location Cypress Ave.
Map No. _____	Surveyed by H.S. Johnson
Platting C'k'd by _____	Date March 1931
Date _____	Indexed A. C. Johnson

From Mid. Rd. pg. 9

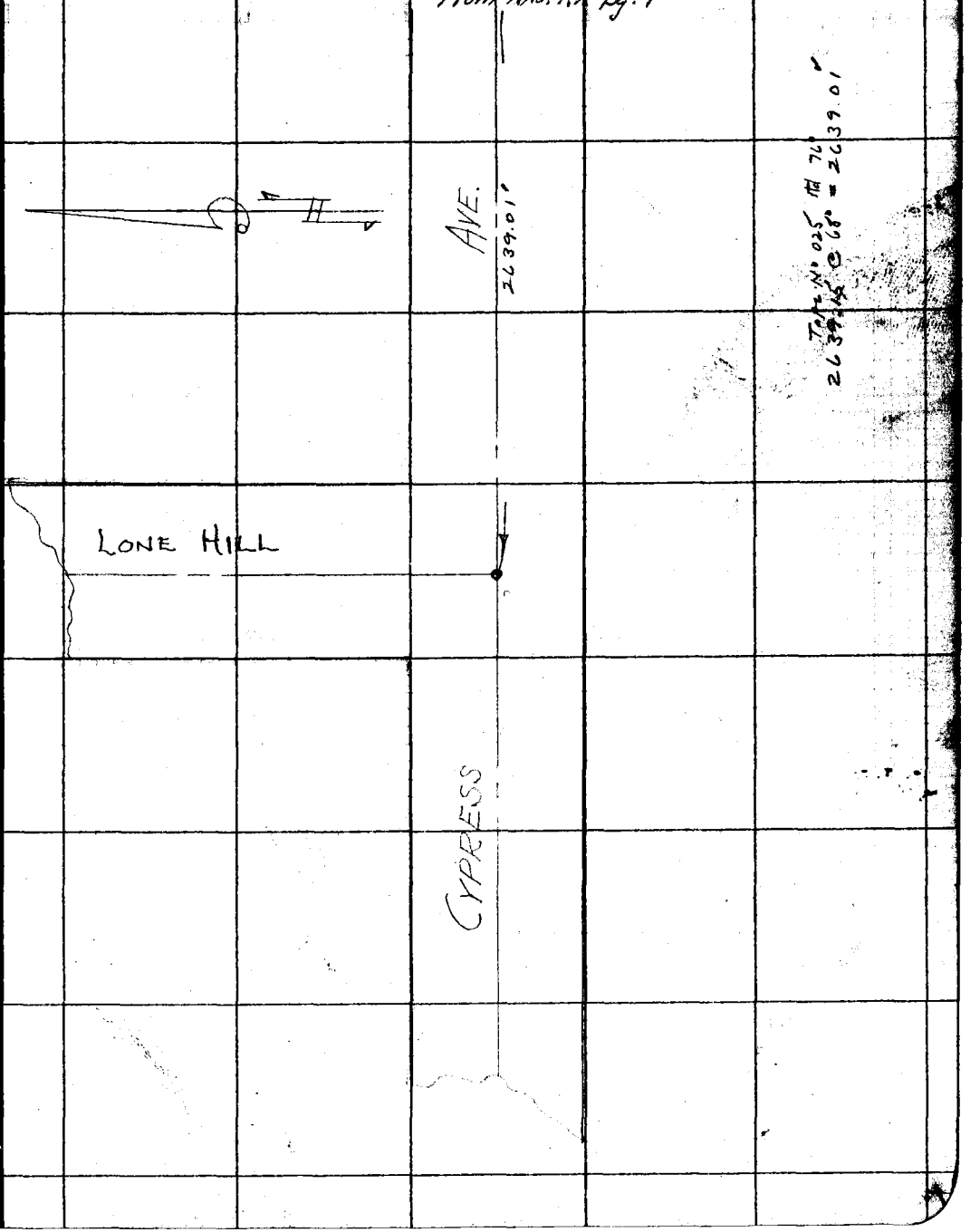

Note: ANY ADDITIONS OR CHANGES ON THIS SHEET MUST BE MADE OR CIRCLED IN Red. WITH DATE AND NAME OF PERSON MAKING CHANGE.

Do not extend notes this side of this line

RETURN TO
LOS ANGELES COUNTY SURVEYOR

WS 48 B-4

F.B. 483 Pg. 24 E. S. Tombleson Chief Party Notes by E.S.T Date June 1931

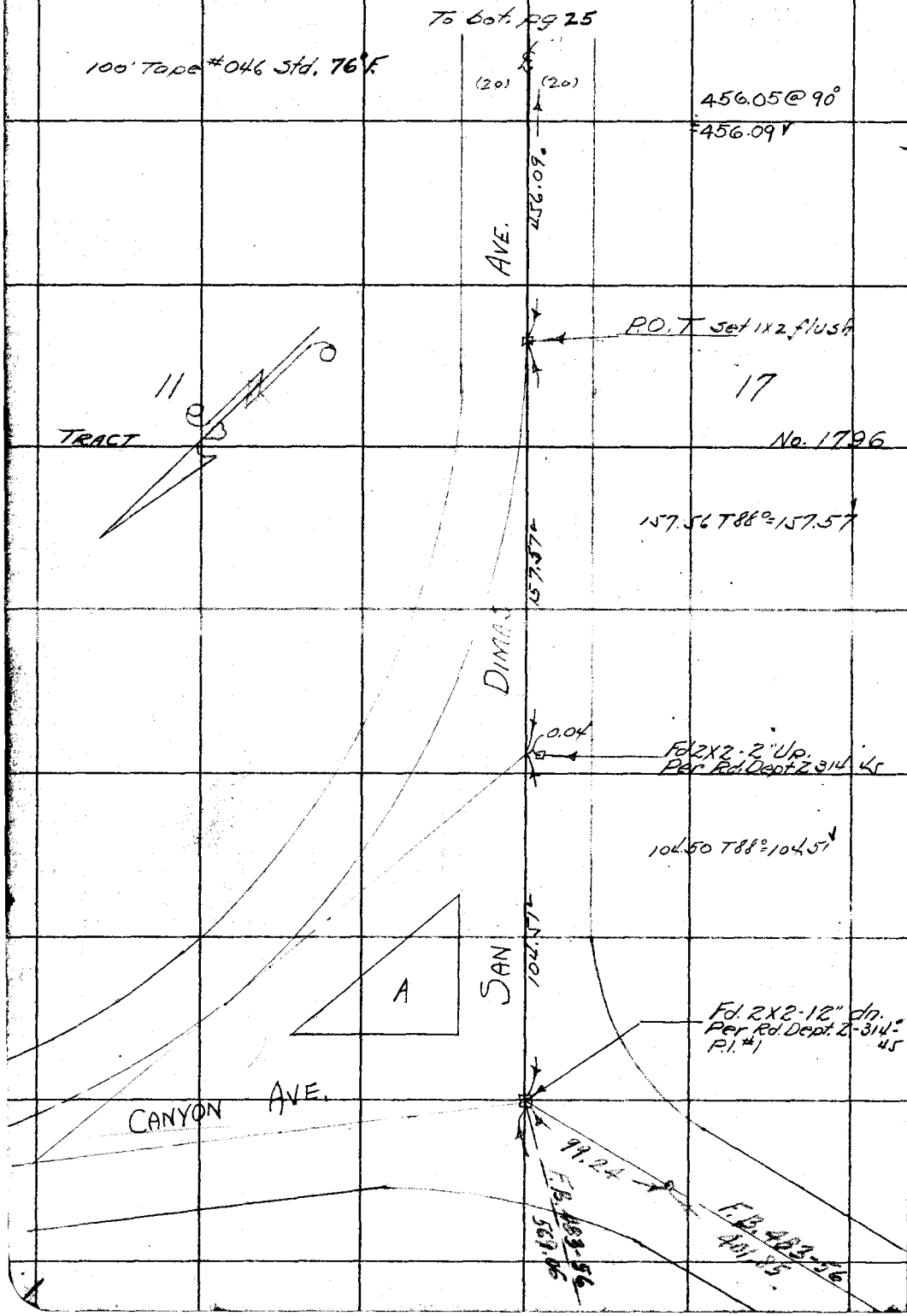

W.S. 48-C-4

RETURN TO
LOS ANGELES COUNTY SURVEYOR

Do not extend notes this side of this line

Note: ANY ADDITIONS OR CHANGES ON THIS SHEET MUST BE MADE OR CIRCLED IN Red. WITH DATE AND NAME OF PERSON MAKING CHANGE.

Date June 1931 Notes by E.S.T. Chief Party E.S.T. F.B. 143 Pg. 25

Plotted by	W. O. No. 963 D. S. O. No.
Date	Location CYPRESS AVE.
Map No.	Surveyed by E.S. TOMBLESON
Plotting C'k'd by	Date June 1931
Date	Indexed A. C. Johnson

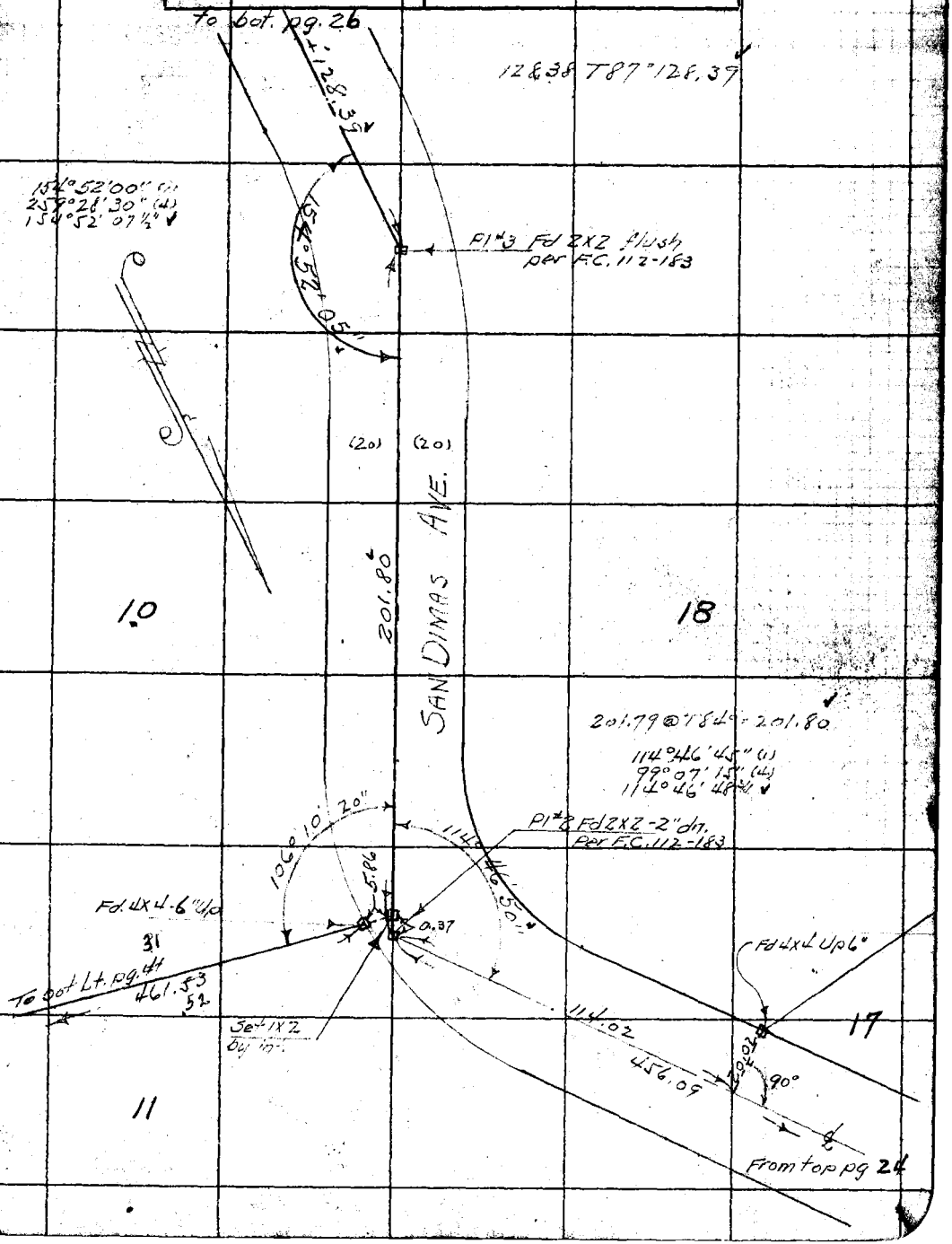

Note: ANY ADDITIONS OR CHANGES ON THIS SHEET MUST BE MADE OR CHECKED IN Red. WITH DATE AND NAME OF PERSON MAKING CHANGE.

Do not extend notes this side of this line

RETURN TO LOS ANGELES COUNTY SURVEYOR

F.B. 483 Pg. 26 E.S.T. Chief Party Notes by TOMBLESON Date June 1931

W.S. 48C-4

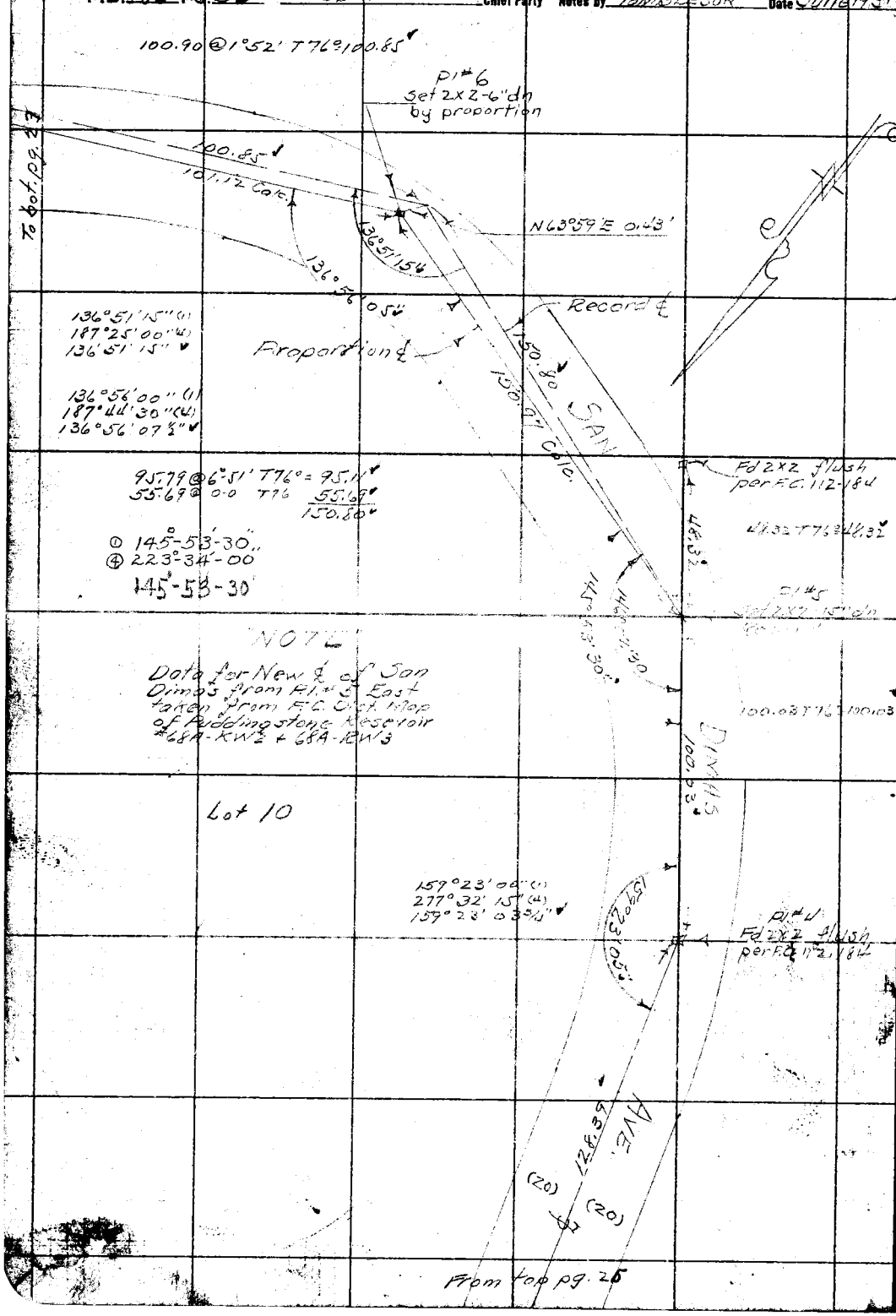

RETURN TO
LOS ANGELES COUNTY SURVEYOR

Do not extend notes this side of this line

Note: ANY ADDITIONS OR CHANGES ON THIS SHEET MUST BE MADE OR CIRCLED IN Red. WITH DATE AND NAME OF PERSON MAKING CHANGE.

Date June 1931 Notes by Tombleson Chief Party Tombleson F.B. 413 Pg. 27

Plotted by	W. O. No. 963 D. S. O. No.
Date	Location CYPRESS AVE
Map No.	Surveyed by E. S. Tombleson
Plotting C'k'd by	Date June 1931
Date	Indexed A. C. Johnson

WS 48 C-4

Note: ANY ADDITIONS OR CHANGES ON THIS SHEET MUST BE MADE OR CIRCLED IN Red. WITH DATE AND NAME OF PERSON MAKING CHANGE.

Do not extend notes this side of this line

RETURN TO LOS ANGELES COUNTY SURVEYOR

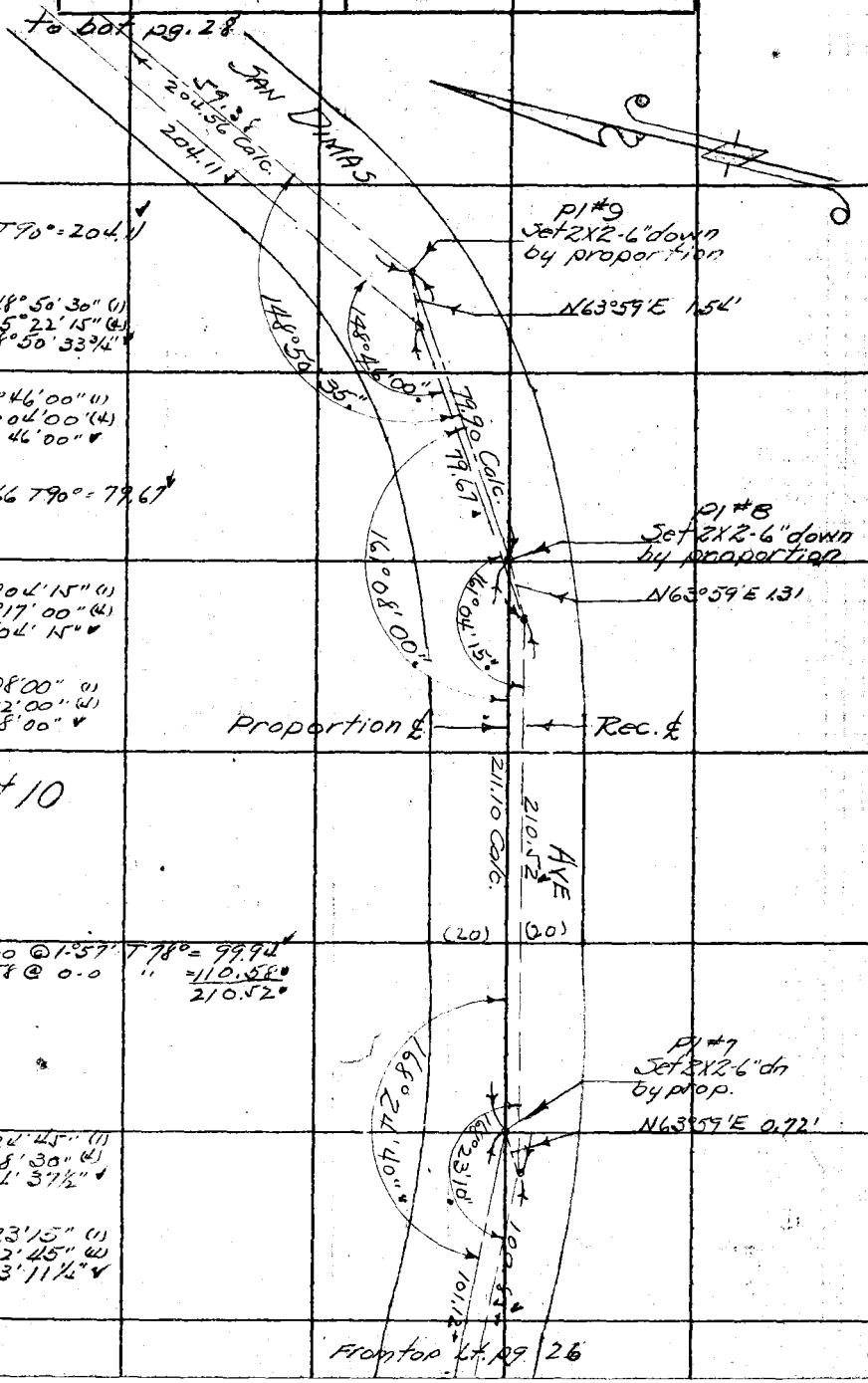

204.09 T90° = 204.11

148°50'30" (1)
235°22'15" (4)
148°50'33¾"

148°46'00" (1)
235°04'00" (4)
148°46'00"

79.66 T90° = 79.67

161°04'15" (1)
284°17'00" (4)
161°04'15"

161°08'00" (1)
284°32'00" (4)
161°08'00"

Lot 10

100.00 @ 1°57' T78° = 99.94
110.58 @ 0-0 " = 110.58
210.52

168°24'45" (1)
313°38'30" (4)
168°24'37½"

168°23'15" (1)
313°32'45" (4)
168°23'11¼"

F.B. 483 Pg. 28 E.S.T. Chief Party Notes by E.S.T. Date June 1931

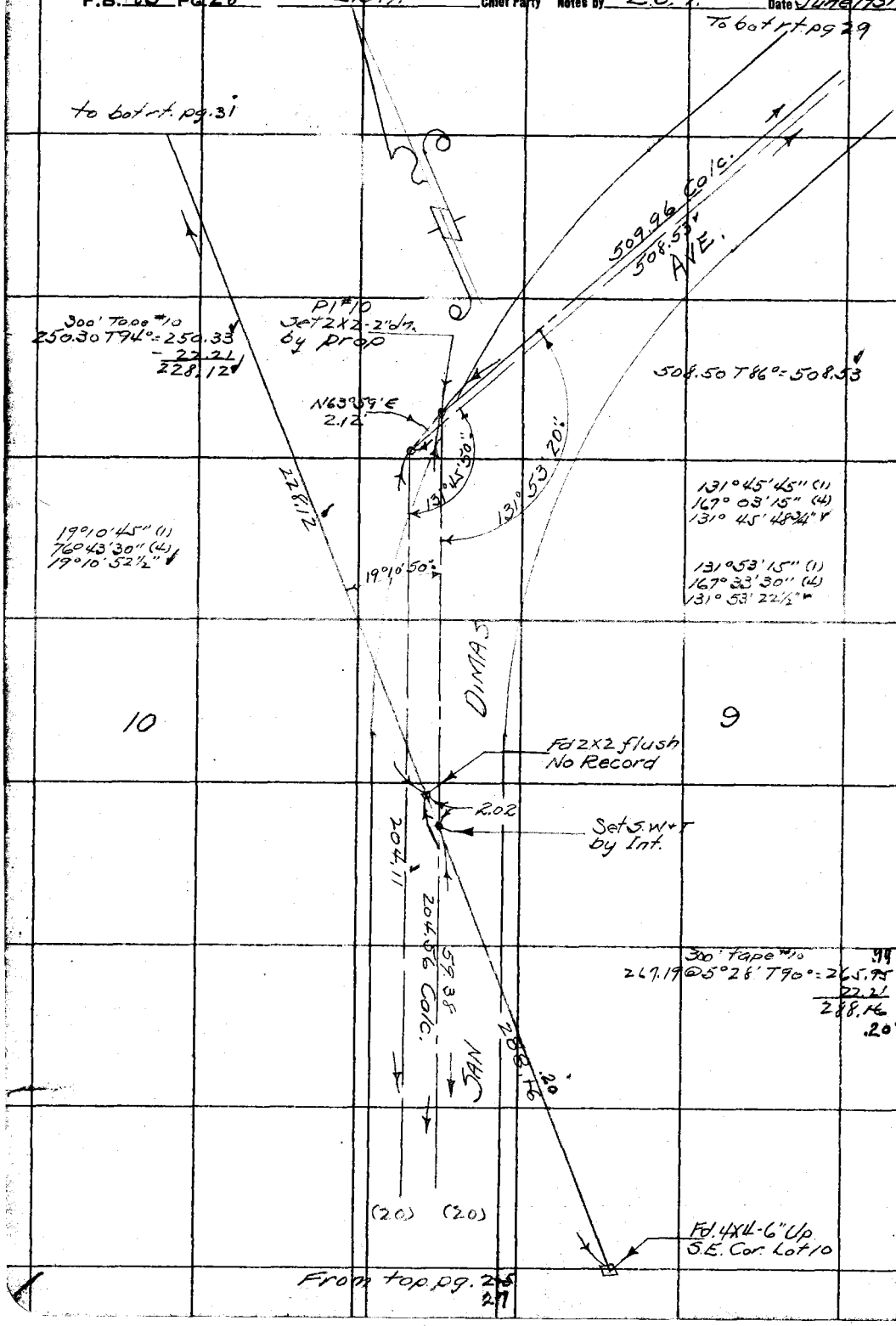

W548C-4

RETURN TO
LOS ANGELES COUNTY SURVEYOR

Do not extend notes this side of this line

Note: ANY ADDITIONS OR CHANGES ON THIS SHEET MUST BE MADE OR CIRCLED IN Red. WITH DATE AND NAME OF PERSON MAKING CHANGE.

Date June 1931 Notes by E.S.T. Chief Party E.S.T. F.B. #13 Pg. 29

Plotted by	W. O. No. 963 D. S. O. No.
Date	Location CYPRESS AVE.
Map No.	Surveyed by E. S. Tombleson
Plotting C'k'd by	Date June 1931
Date	Indexed A. C. Johnson

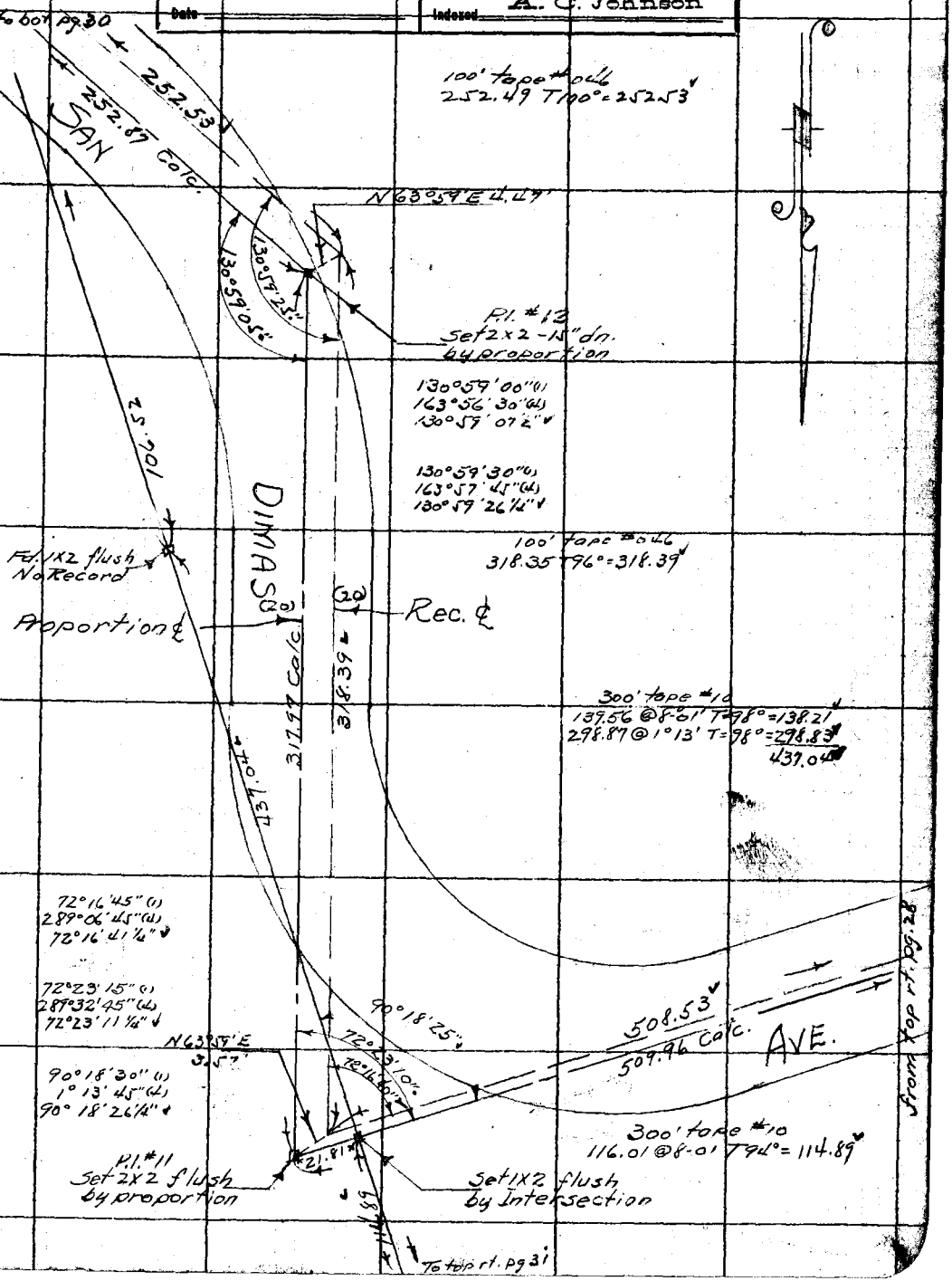

Notes: ANY ADDITIONS OR CHANGES ON THIS SHEET MUST BE MADE OR CIRCLED IN Red. WITH DATE AND NAME OF PERSON MAKING CHANGE.

Do not extend notes this side of this line

RETURN TO LOS ANGELES COUNTY SURVEYOR

F.B. 483 Pg. 36 E.S.T. Chief Party Notes by E.S.T. Date 6-31

W.S. 49 C-4

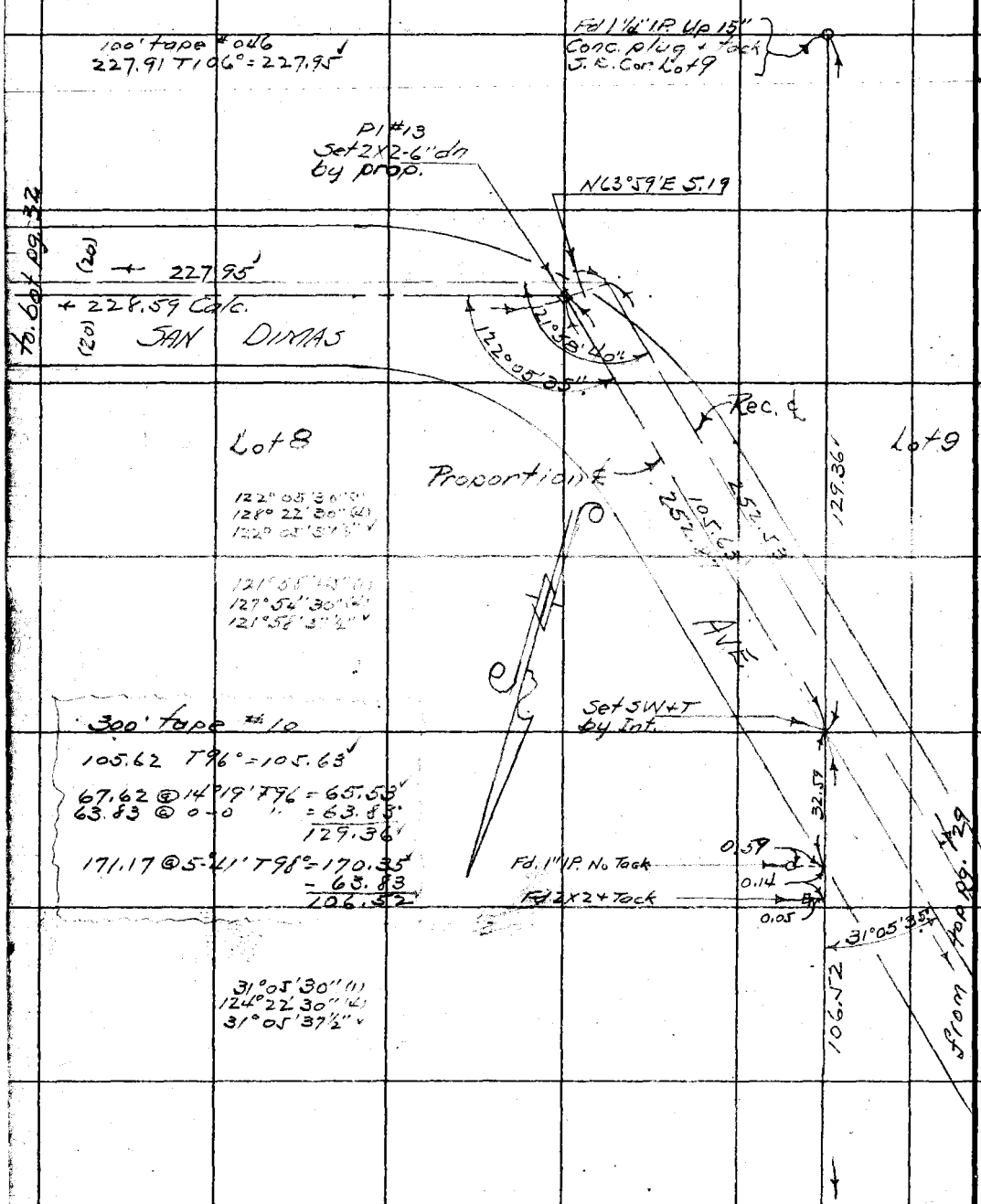

RETURN TO
LOS ANGELES COUNTY SURVEYOR

Do not extend notes this side of this line

Note: ANY ADDITIONS OR CHANGES ON THIS SHEET MUST BE MADE OR CIRCLED IN Red. WITH DATE AND NAME OF PERSON MAKING CHANGE.

Date 6-31 Notes by E.S.T. Chief Party EST F.B. 443 Pg. 31

Plotted by	W. O. No. 963 D. S. O. No.
Date	Location CYPRESS AVE
Map No.	Surveyed by E. S. Tombleson
Plotting C'k'd by	Date June 1931
Date	Indexed A. C. Johnson

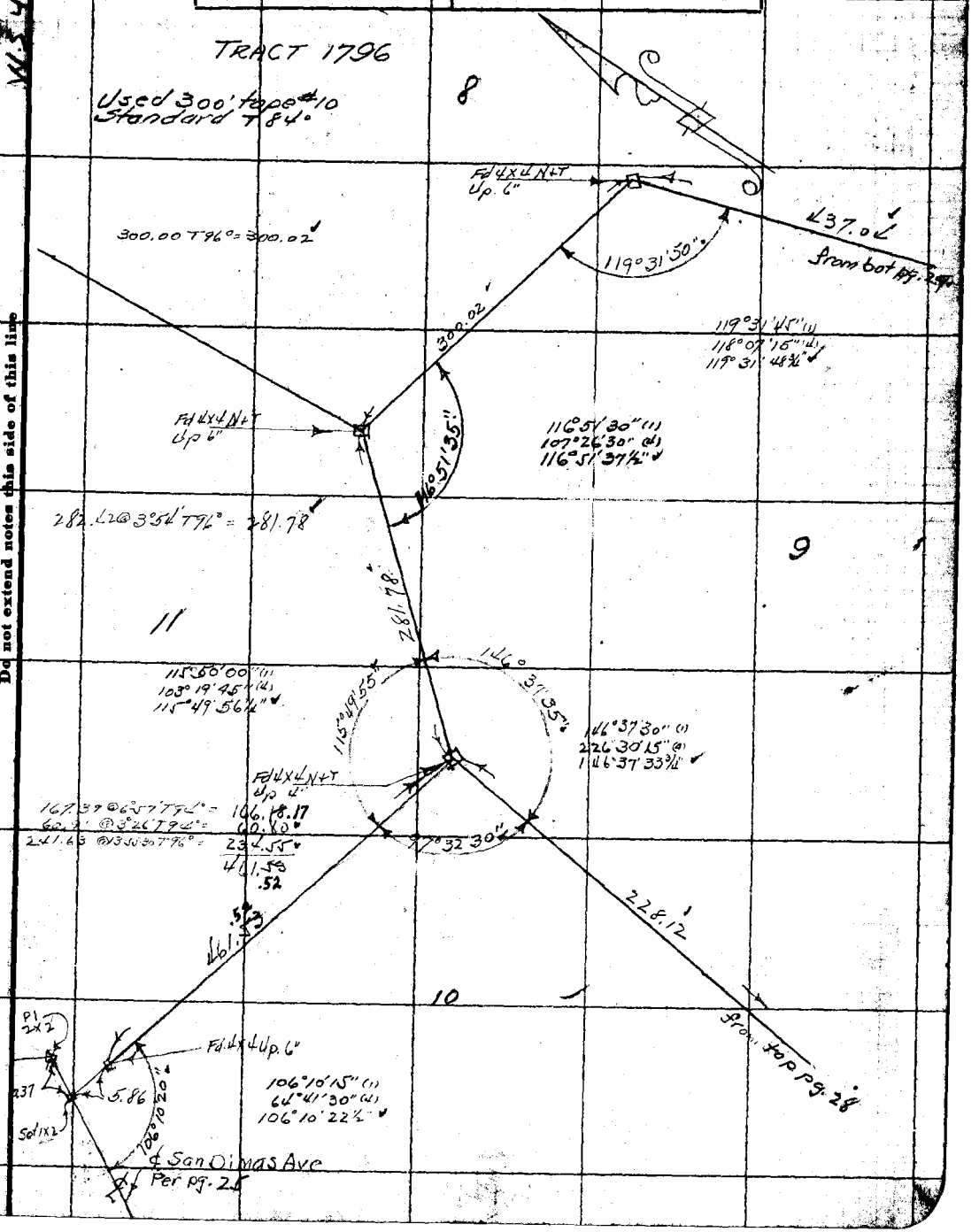

Notes: ANY ADDITIONS OR CHANGES ON THIS SHEET MUST BE MADE OR CIRCLED IN Red. WITH DATE AND NAME OF PERSON MAKING CHANGE.

Do not extend notes this side of this line

RETURN TO LOS ANGELES COUNTY SURVEYOR

F.B. 483 PG. 32 E.S.T. Chief Party Notes by E.S.T. Date June 1931

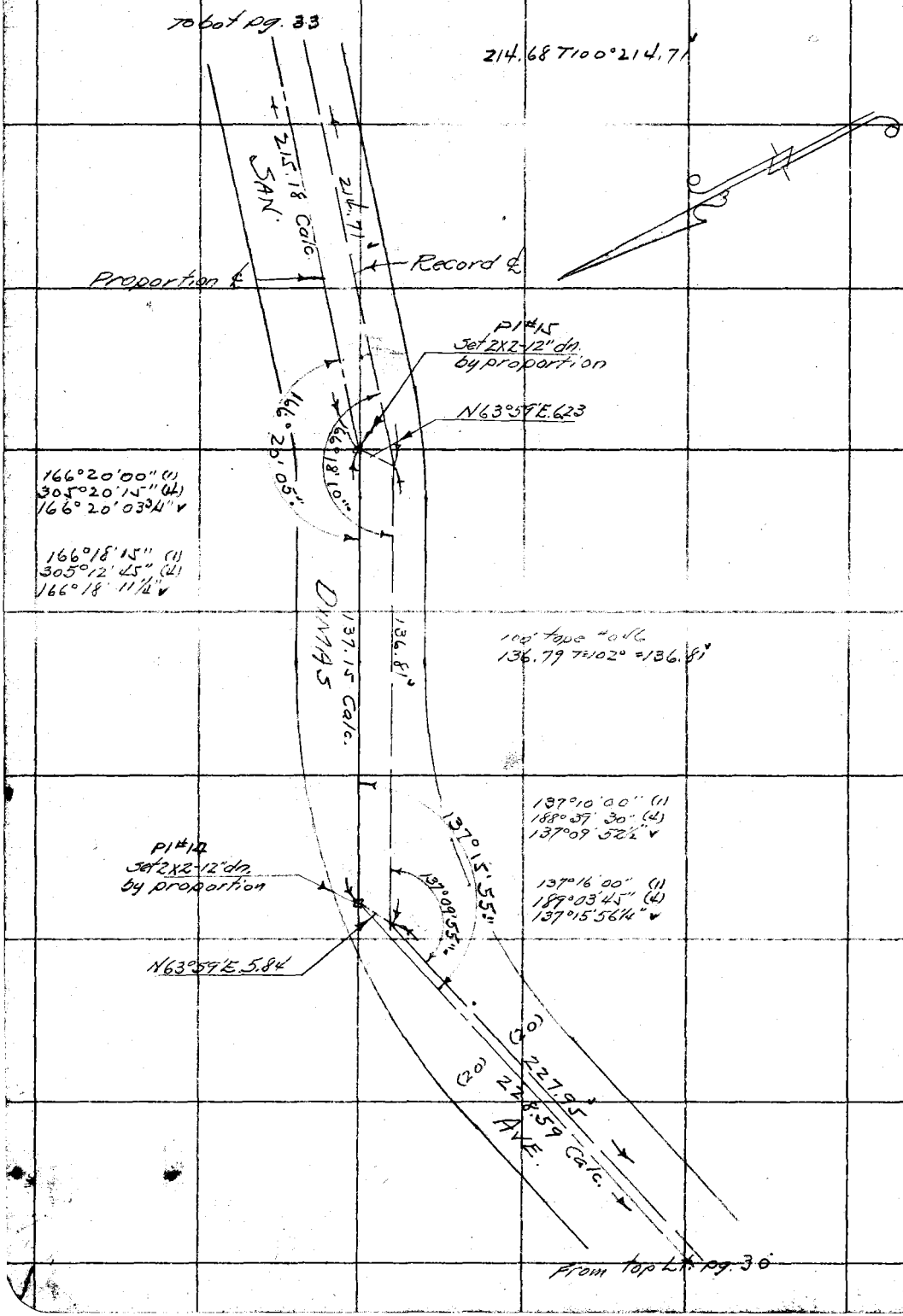

W.S. 48 C-4

RETURN TO
LOS ANGELES COUNTY SURVEYOR

Do not extend notes this side of this line

Note: ANY ADDITIONS OR CHANGES ON THIS SHEET MUST BE MADE OR CIRCLED IN Red. WITH DATE AND NAME OF PERSON MAKING CHANGE.

Date June 1931 Notes by E.S.T. Chief Party E.S.T. F.B. 443 Pg. 33

Platted by	W. O. No. 943 S. O. No.
Date	Location CYPRESS AVE.
Map No.	Surveyed by E.S. Tombleson
Plotting C'k'd by	Date 6-1931
Date	Indexed A. O. Johnson

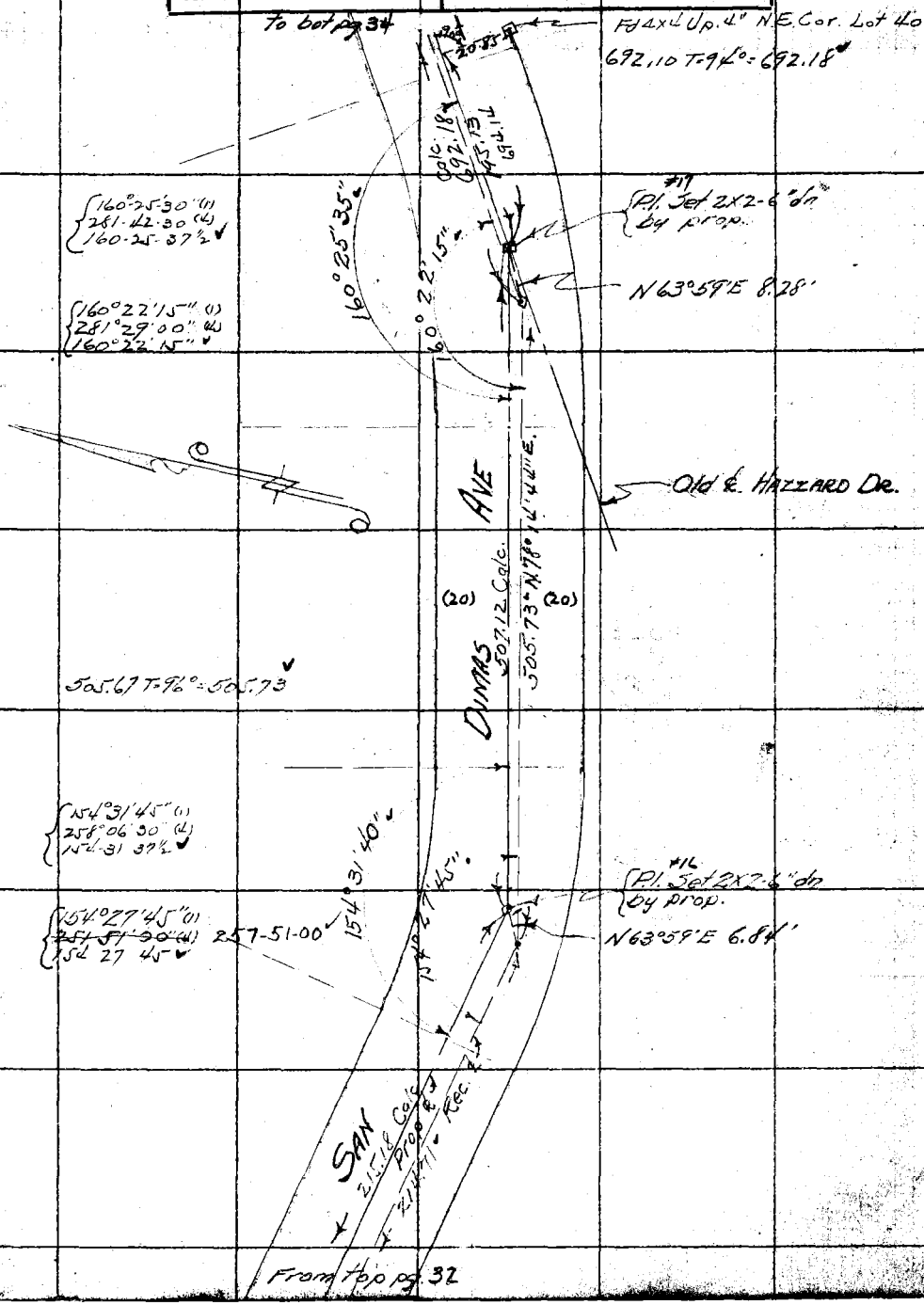

Note: ANY ADDITIONS OR CHANGES ON THIS SHEET MUST BE MADE OR CIRCLED IN Red, WITH DATE AND NAME OF PERSON MAKING CHANGE.

Do not extend notes this side of this line

RETURN TO LOS ANGELES COUNTY SURVEYOR

WLS 48-D-4

F.B. 483 Pg. 34 E. S. Tombleson Chief Party Notes by E. S. T. Date June '31

W.S. 48-D-4

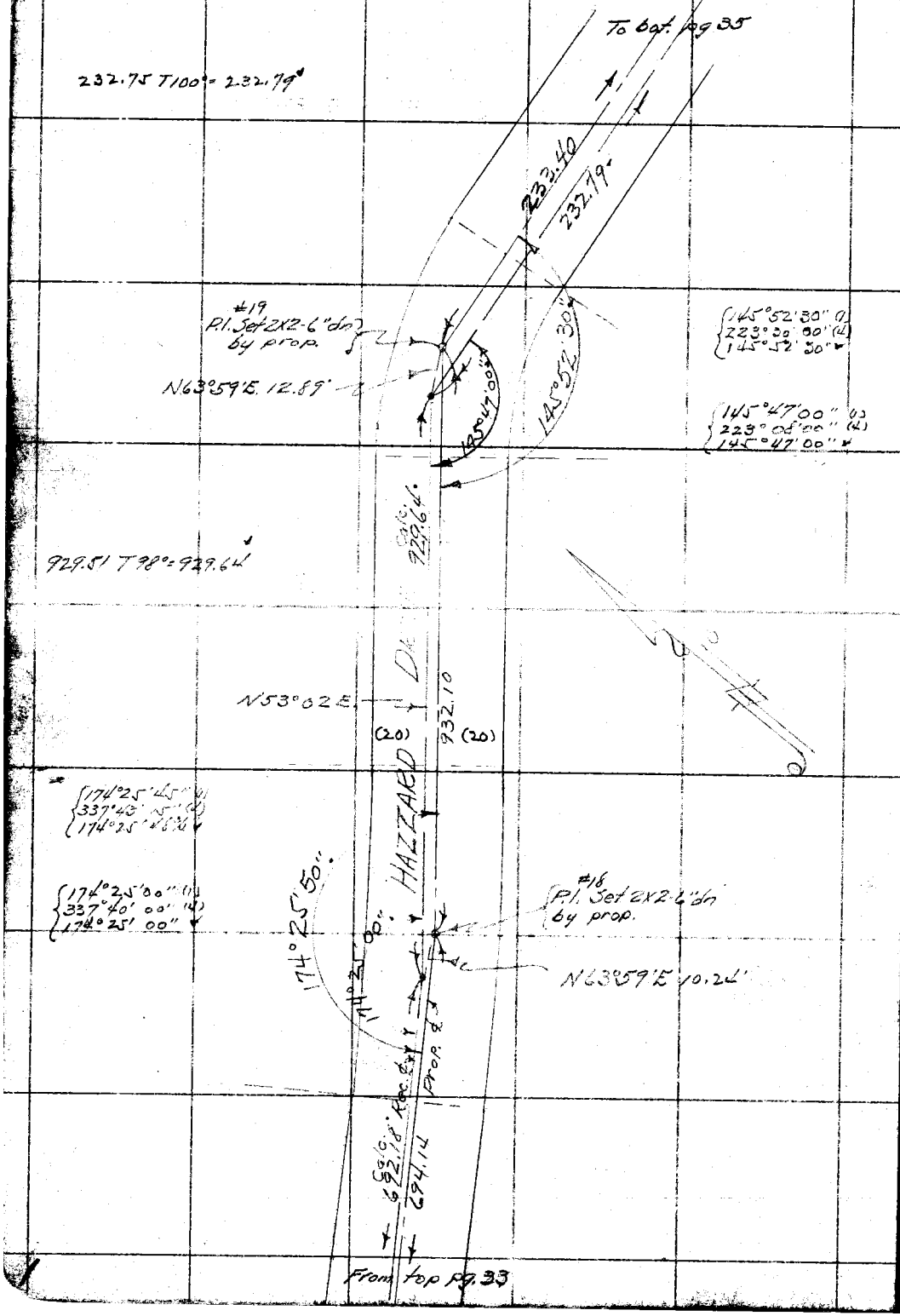

RETURN TO
LOS ANGELES COUNTY SURVEYOR

Do not extend notes this side of this line

Note: ANY ADDITIONS OR CHANGES ON THIS SHEET MUST BE MADE OR CIRCLED IN Red. WITH DATE AND NAME OF PERSON MAKING CHANGE.

Date July 1931 Notes by Tombleson Chief Party Tombleson F.B. 463 Pg. 35

Plotted by	W. O. No. 963 B. S. O. No.
Date	Location CYPRESS AVE
Map No.	Surveyed by F.S. Tombleson
Plotting C'k'd by	Date July 1931
Date	Indexed A. C. Johnson

To bot pg. 36

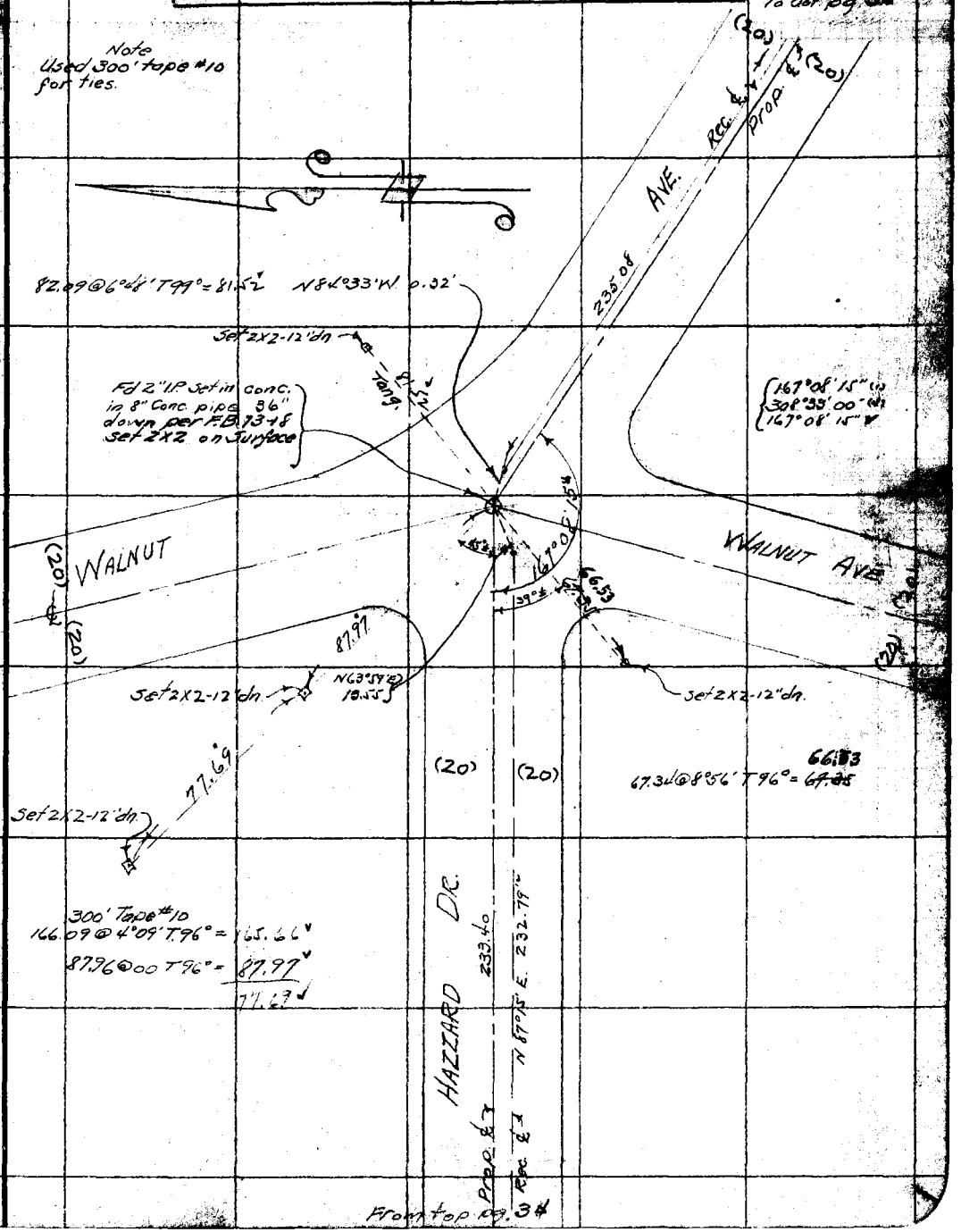

From top pg. 34

Note: ANY ADDITIONS OR CHANGES ON THIS SHEET MUST BE MADE OR CIRCLED IN WITH DATE AND NAME OF PERSON MAKING CHANGE.

Do not extend notes this side of this line

RETURN TO
LOS ANGELES COUNTY SURVEYOR

W.S. 48-D-4

F.B. 483 Pg. 36 E. S. Tombleson Chief Party Notes by E. S. T. Date July 1931

W.S. 48 D-4

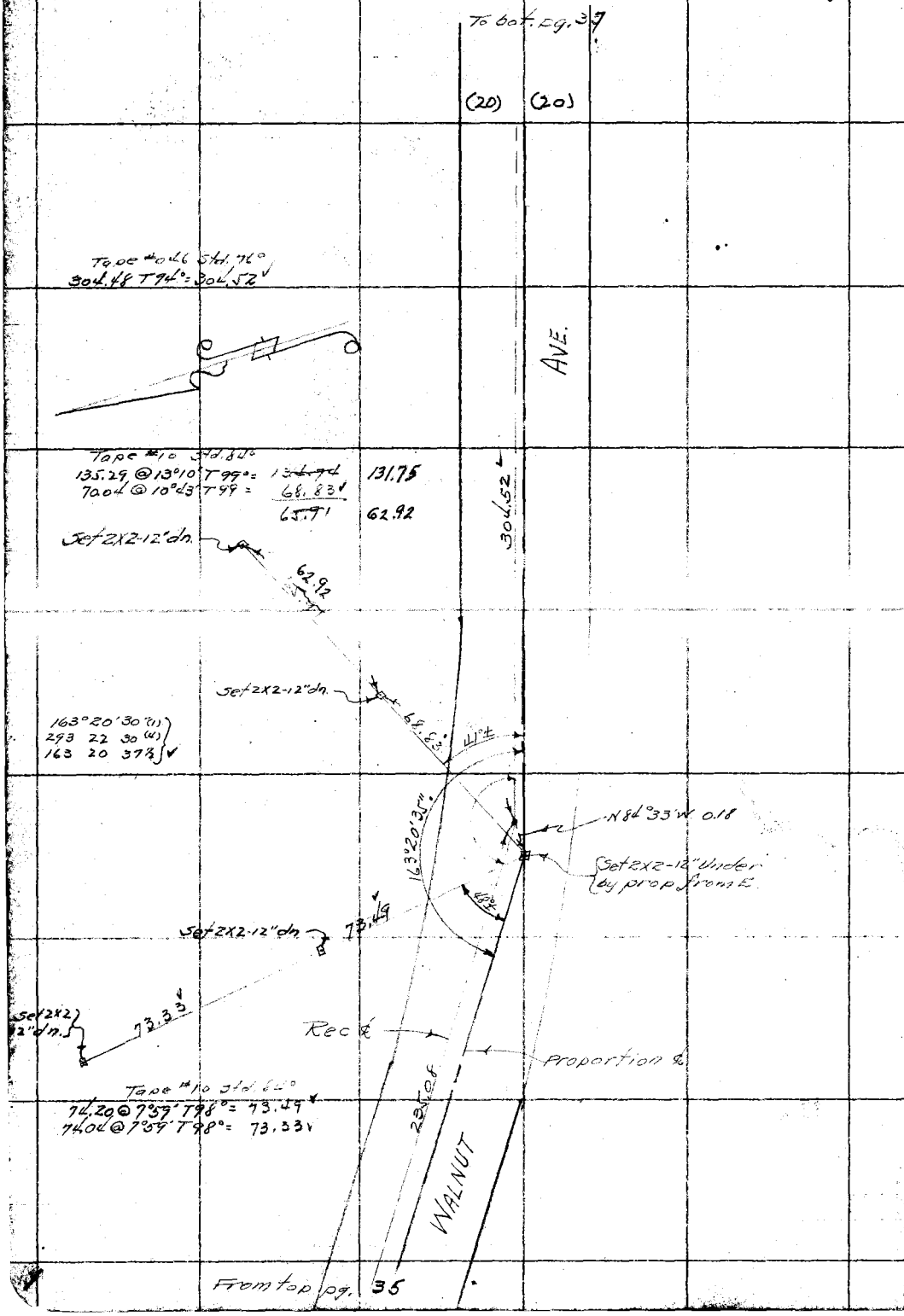

RETURN TO
LOS ANGELES COUNTY SURVEYOR

Do not extend notes this side of this line

Note: ANY ADDITIONS OR CHANGES ON THIS SHEET MUST BE MADE OR CIRCLED IN Red. WITH DATE AND NAME OF PERSON MAKING CHANGE.

Date July 1931 Notes by E.S.T. Chief Party E.S.T. F.B. 483 Pg. 37

Platted by	W. O. No. 963 D. S. O. No.
Date	Location CYPRESS AVE
Map No.	Surveyed by Tombleson
Platting C'k'd by	Date July 1931
Date	Indexed A. C. Johnson

W.S. 48 D-4

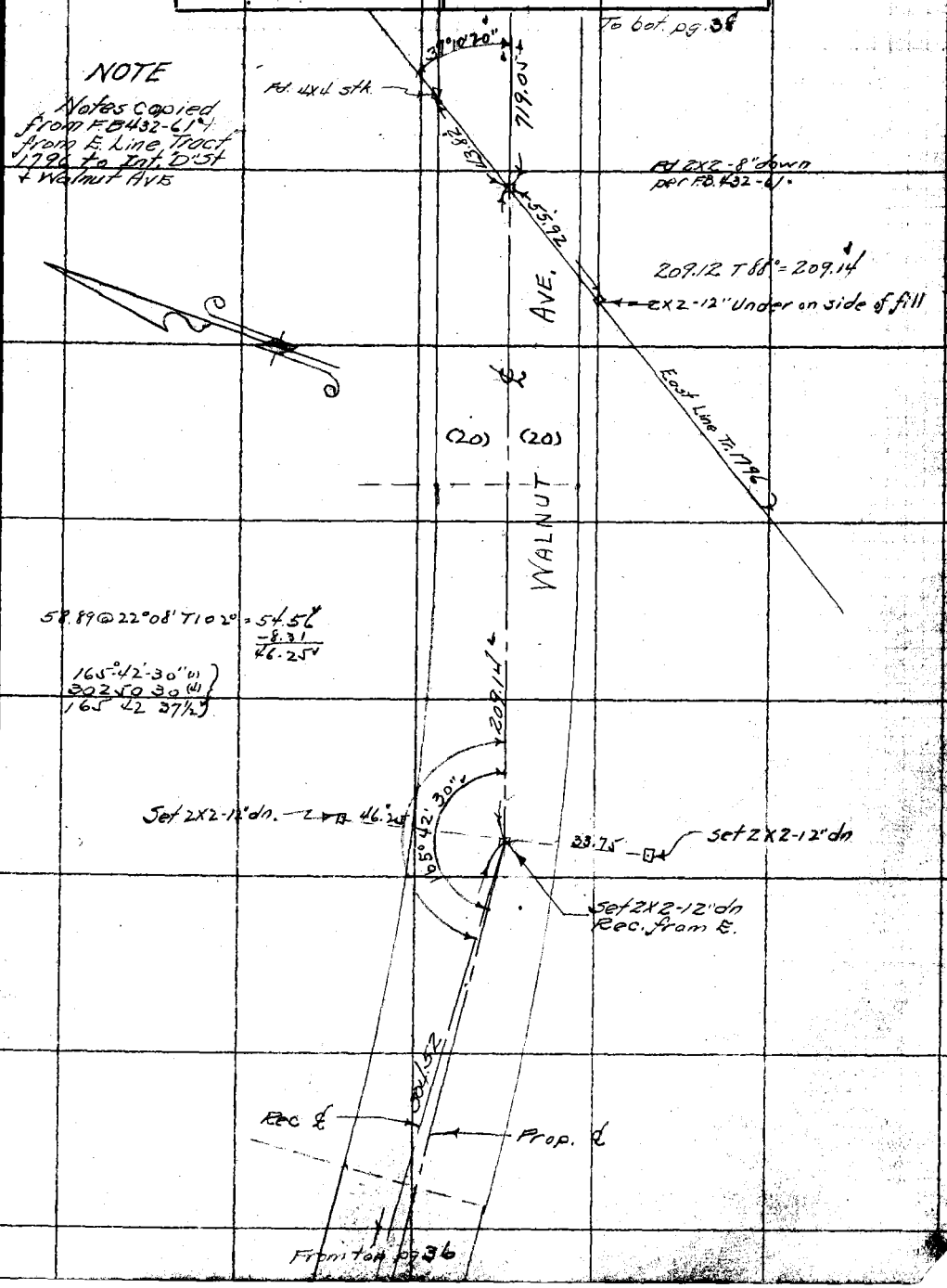

Note: ANY ADDITIONS OR CHANGES ON THIS SHEET MUST BE MADE OR CIRCLED IN Red. WITH DATE AND NAME OF PERSON MAKING CHANGE.

Do not extend notes this side of this line

RETURN TO LOS ANGELES COUNTY SURVEYOR

F.B. 483 PG 38 E.S.T. Chief Party Notes by Tombleson Date July '31

to bot pg. 39

Notes copied from F.B. 432-66.

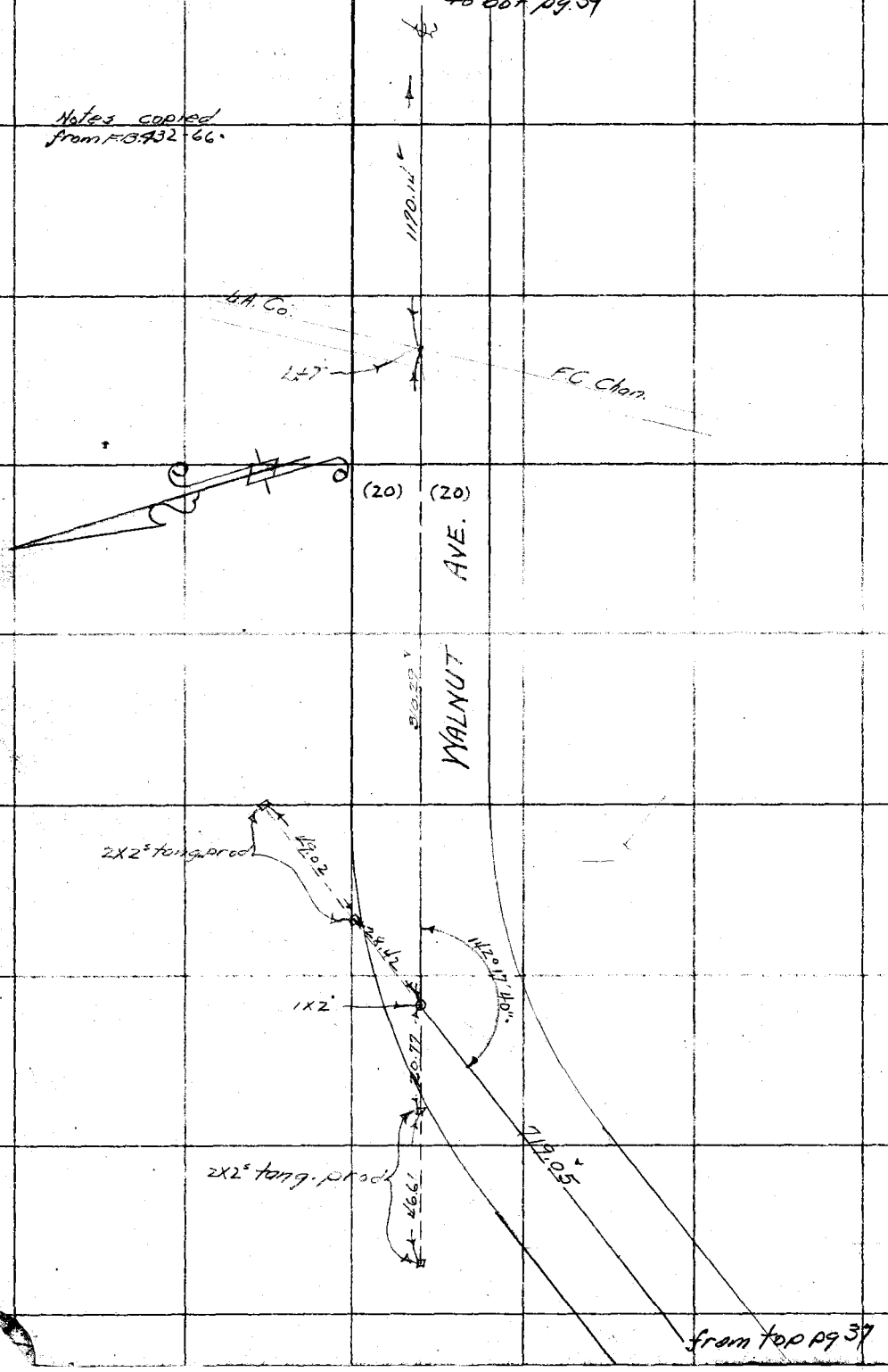

WS 48 D-4

RETURN TO
LOS ANGELES COUNTY SURVEYOR

Do not extend notes this side of this line

Note: ANY ADDITIONS OR CHANGES ON THIS SHEET MUST BE MADE OR CIRCLED IN Red. WITH DATE AND NAME OF PERSON MAKING CHANGE.

Date July 1931 Notes by Tomblesom Chief Party E. J. Tomblason F.B. 43 Pg.

Plotted by	W. O. No. 963 D. S. O. No.
Date	Location CYPRESS AVE
Map No.	Surveyed by E. J. T.
Plotting C'k'd by	Date July 1931
Date	Indexed A. C. Johnson

WS 49A-2

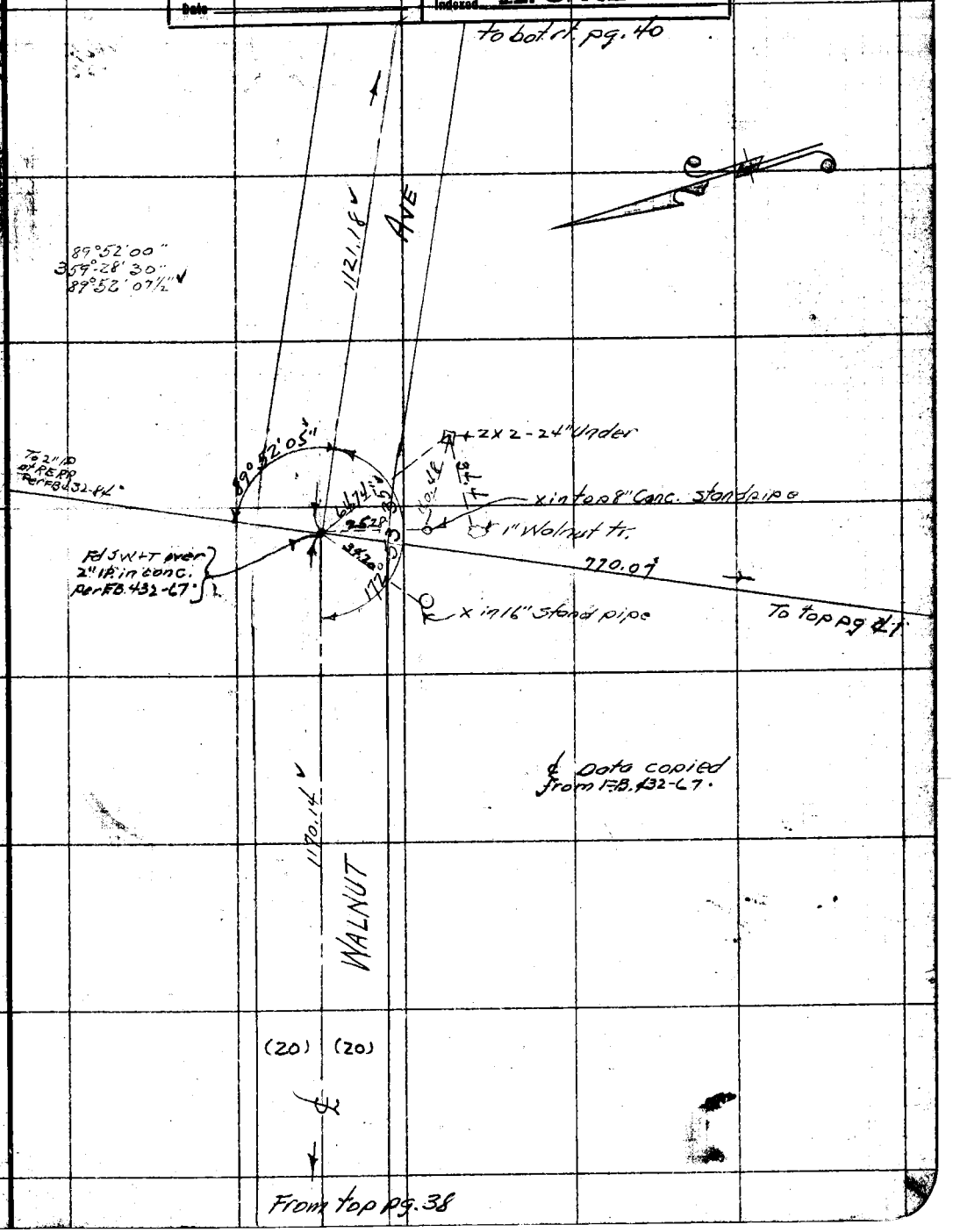

Notes ANY ADDITIONS OR CHANGES ON THIS SHEET MUST BE MADE OR CIRCLED IN Red. WITH DATE AND NAME OF PERSON MAKING CHANGE.

Do not extend notes this side of this line

RETURN TO LOS ANGELES COUNTY SURVEYOR

F.B. 483 Pg. 240 E.S.T. Chief Party Notes by E.S.T. Date July '31

WS 49 A-3

RETURN TO
LOS ANGELES COUNTY SURVEYOR

Do not extend notes this side of this line

Notes: ANY ADDITIONS OR CHANGES ON THIS SHEET MUST BE MADE OR CIRCLED IN Red. WITH DATE AND NAME OF PERSON MAKING CHANGE.

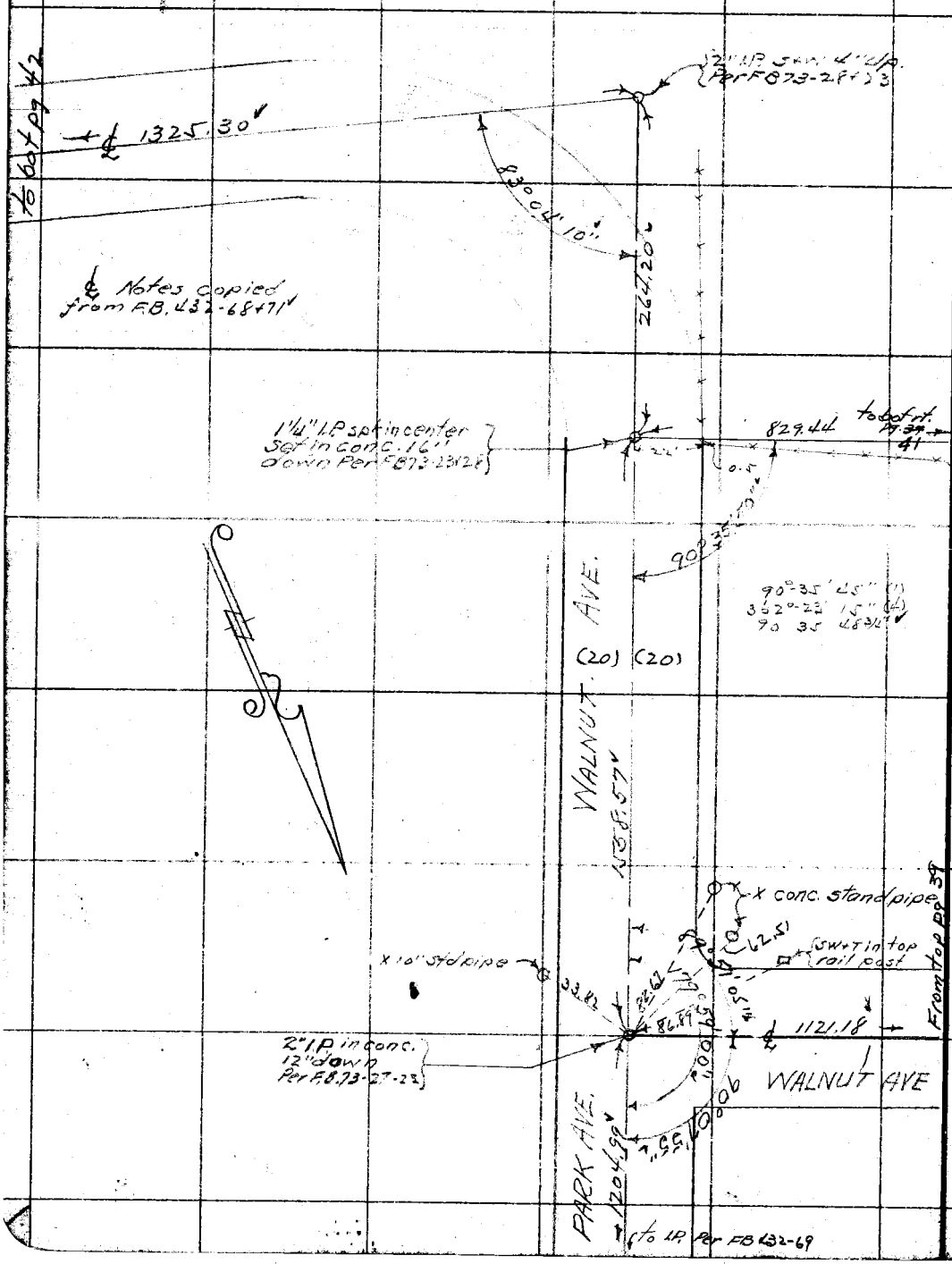

Date July 1931 Notes by E.S.T. Chief Party E.S.T. F.B. 483 Pg. 41

Plotted by	W. O. No. 963 O. S. O. No.
Date	Location CYPRESS AVE
Map No.	Surveyed by E.S. Tombleson
Plotting C'k'd by	Date July 1931
Date	Indexed A. C. Johnson

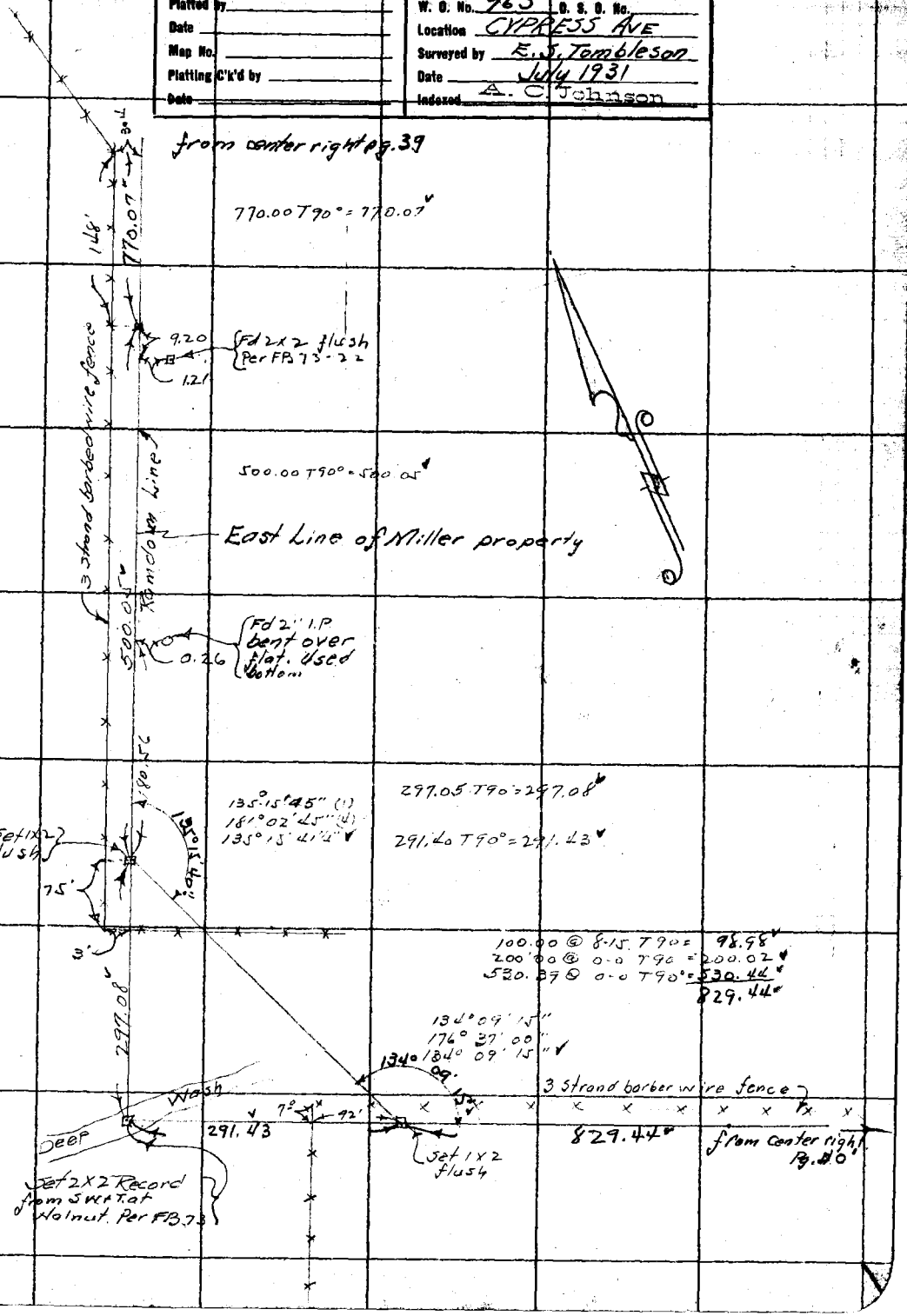

WS 49A-2

Notes: ANY ADDITIONS OR CHANGES ON THIS SHEET MUST BE MADE OR CIRCLED IN Red, WITH DATE AND NAME OF PERSON MAKING CHANGE.

Do not extend notes this side of this line.

RETURN TO LOS ANGELES COUNTY SURVEYOR

F.B. 493 PG. 42 E.S.T. Chief Party Notes by E.S.T. Date July '31

WS 49A-3

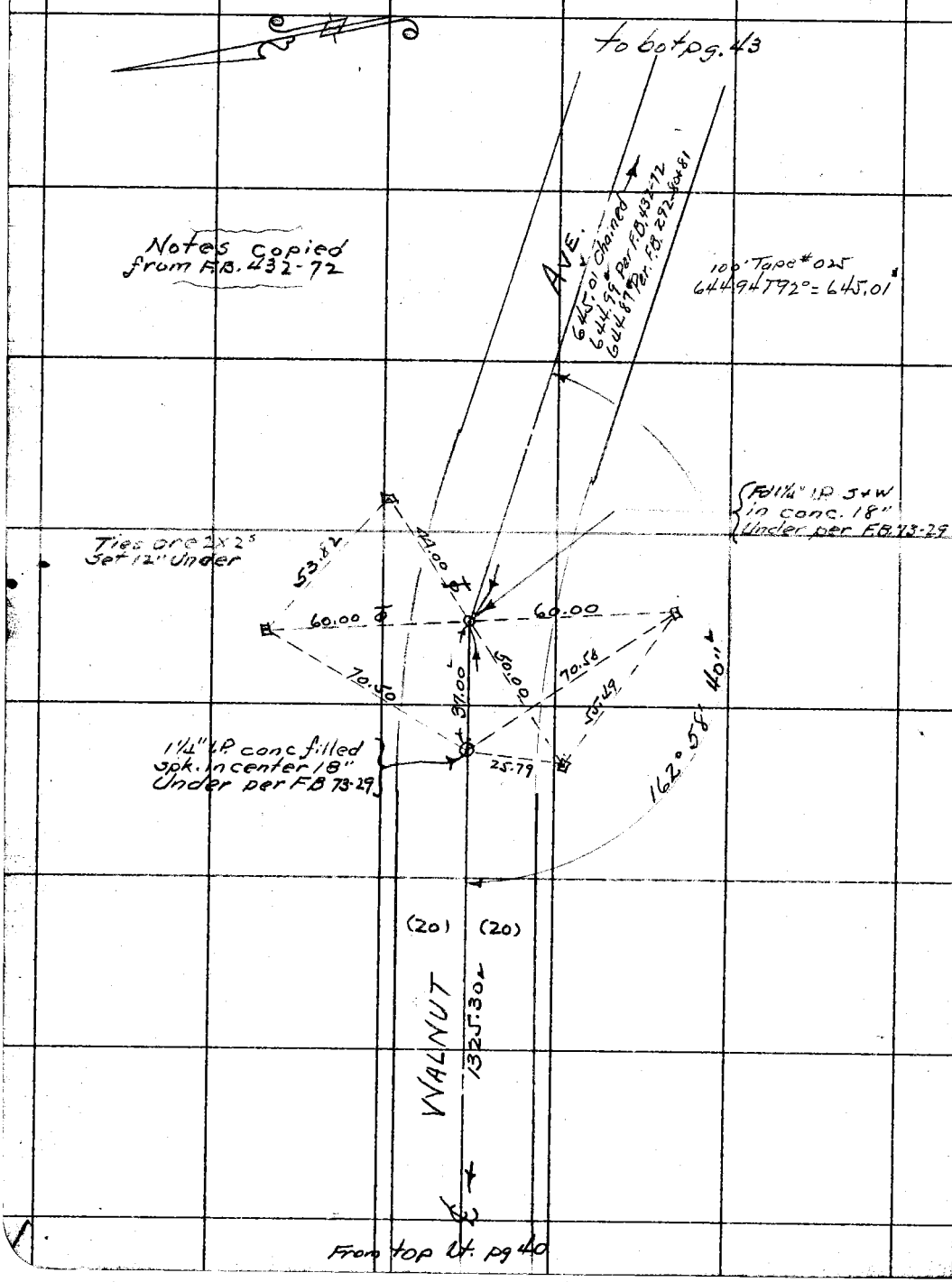

RETURN TO
LOS ANGELES COUNTY SURVEYOR

Do not extend notes this side of this line

Note: ANY ADDITIONS OR CHANGES ON THIS SHEET MUST BE MADE OR CIRCLED IN Red. WITH DATE AND NAME OF PERSON MAKING CHANGE.

Date July 1931 Notes by E.S.T. Chief Party E.S.T. F.B. 43 Pg. 43

Platted by	W. O. No. 963 B. S. O. No.
Date	Location CYPRESS AVE.
Map No.	Surveyed by E.S.T.
Platting C'k'd by	Date July 1931
Date	Indexed A. C. Johnson

W.S. 49 A-3

to bot. pg 44

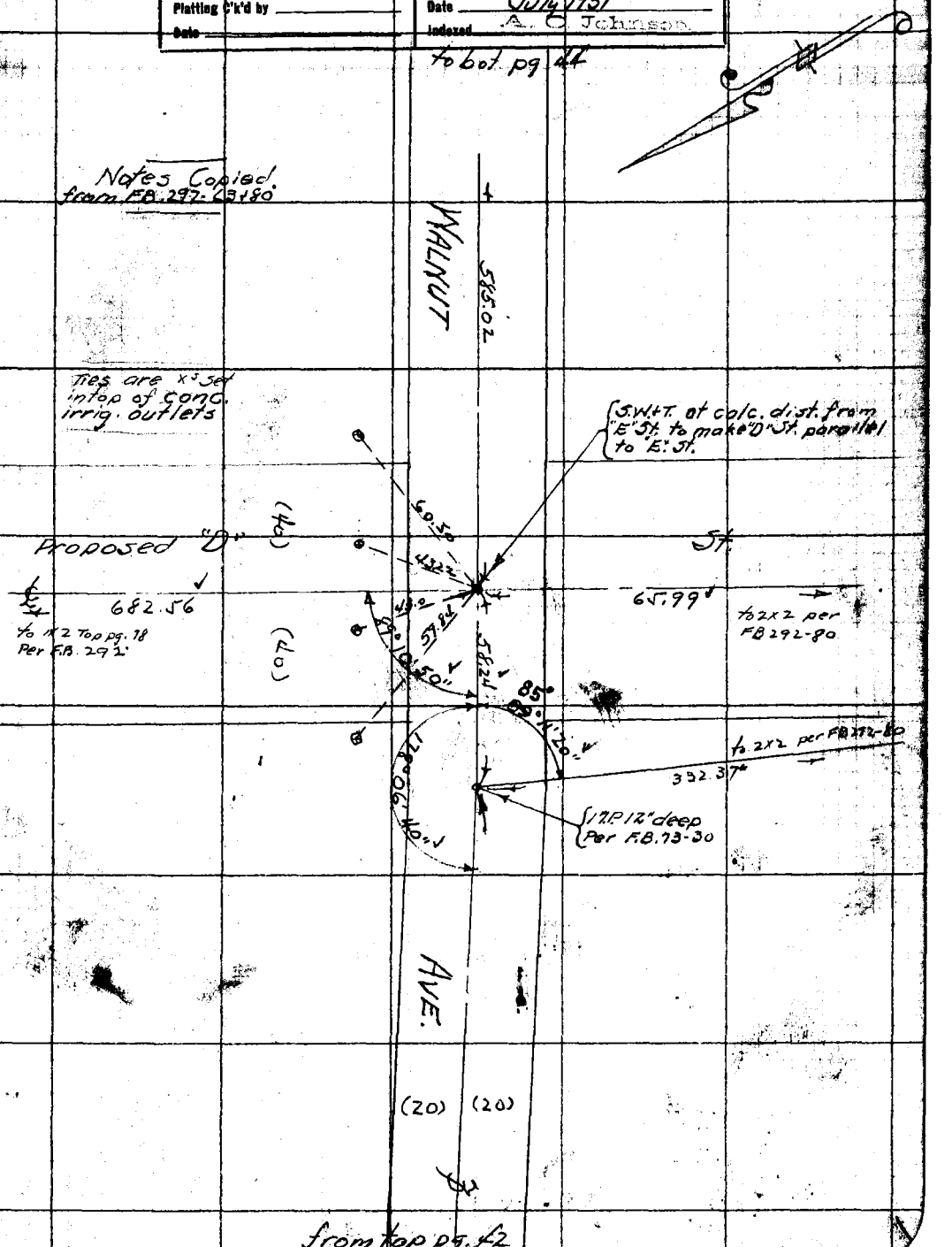

from top pg. 42

Note: ANY ADDITIONS OR CHANGES ON THIS SHEET MUST BE MADE OR CIRCLED IN Red. WITH DATE AND NAME OF PERSON MAKING CHANGE.

Do not extend notes this side of this line

RETURN TO LOS ANGELES COUNTY SURVEYOR

F.B. 483 Pg. 44 E.S.T. Chief Party Notes by E.S.T. Date July '31

to bot pg 45

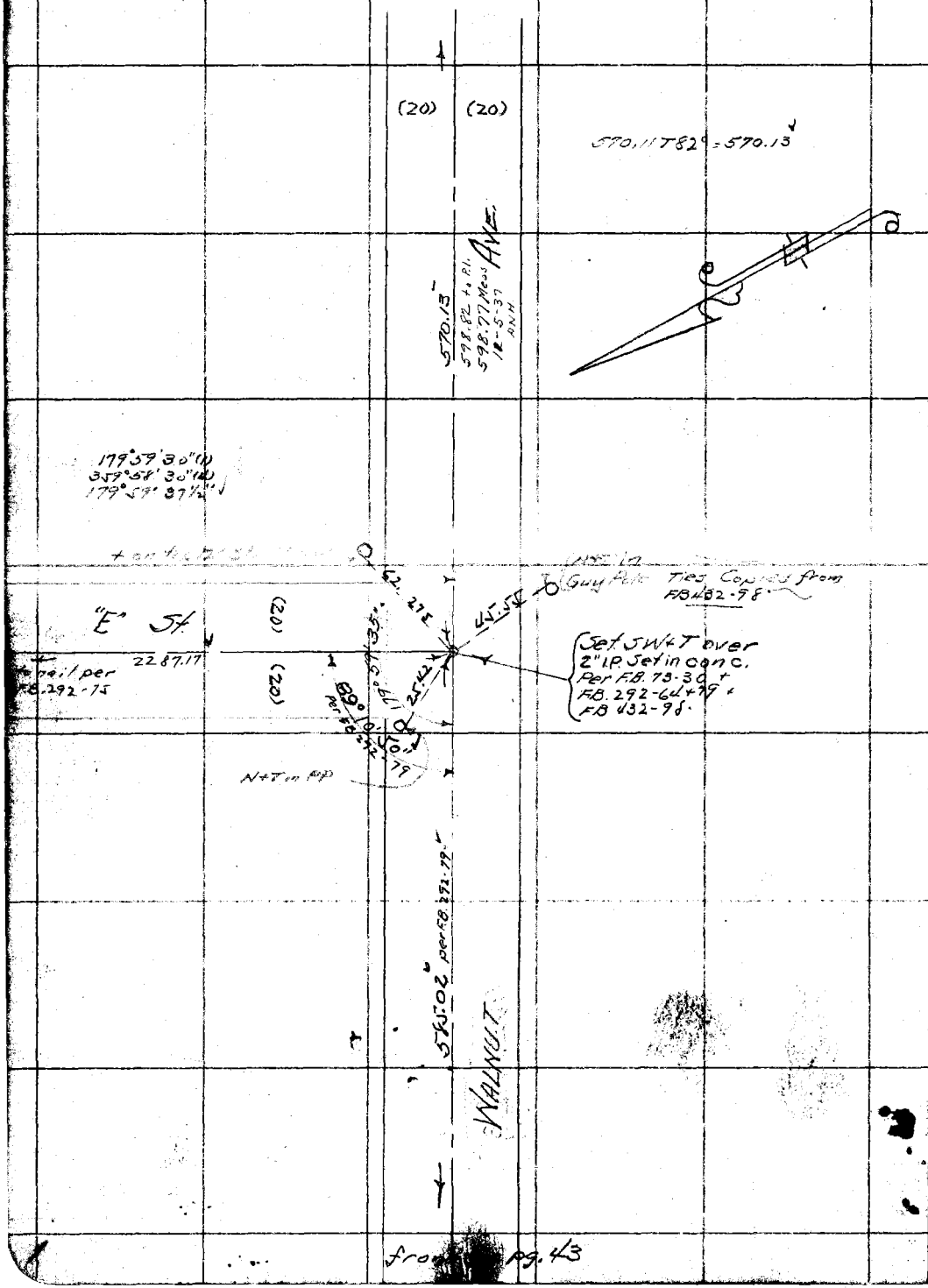

from pg. 43

WS 49-A-3

RETURN TO
LOS ANGELES COUNTY SURVEYOR

Do not extend notes this side of this line

Note: ANY ADDITIONS OR CHANGES ON THIS SHEET MUST BE MADE OR CIRCLED IN Red. WITH DATE AND NAME OF PERSON MAKING CHANGE.

Date July '31 Notes by E.S.T. Chief Party E.S.T. F.B. 713 Pg. 45

Plotted by
Date
Map No.
Plotting C'k'd by
Date

W. O. No. 963 S. S. S. No.
Location CYPRESS AVE
Surveyed by E. S. Tomblesson
Date July 1931
Indexed A. C. Johnson

W.S. 49-A-3

Note: ANY ADDITIONS OR CHANGES ON THIS SHEET MUST BE MADE IN OFFICE OF REC. WITH DATE AND NAME OF PERSON MAKING CHANGE.

Do not extend notes this side of this line

RETURN TO LOS ANGELES COUNTY SURVEYOR

to bat pg. 46

771.04 T 82° = 771.07

Proportion ℄

84.91 T 90° = 84.92

Rec ℄

771.07

141° 02' 45" (1)
204° 11' 15" (2)
141° 02' 48" 94

141° 03' 15" (1)
204° 12' 30" (2)
141° 08' 07½"

141° 02' 45"
204° 10' 30
141° 02' 40
turned in 11-5-37 A.N.H.

141° 03' 10"

141° 02' 50"

Set 2x2-18" dn. tang. prod.

74.85 T 90° = 74.86
64.48 T 90° = 64.47

Replaced 2x2 with ¾" I.P. pl. stck - 12" dp. 11-5-37 by A.N.H.
Set 2x2-2" dn by calc.
fd. S.W. ⊥ T 0.06 S. ⊥
0.05 W. of 2x2 per
F.B. 292-64

Fd. 1" I.P. 8.3' down per F.B. 73-31. Set 2x2 on surface set 3' tang. ties red heads in pav.

848.00 @ 0-0 T 89° = 848.06
67.58 @ 10°28' T 87° = 68.42
916.48

Fd. 1" I.P. 6" dp. Per F.B. 292-64 + F.B. 73-31. leaning S.W.

WALNUT AVE.

(20) (20)

530.16 Meas. A.N.H. 11-5-37

530.16

21.78.82

550.70

Fd. 1" I.P. 4.6' per F.B. 73-31. Set Plug + Tack in center

NOTE 300' tape #10 used on E. line of Mt. Meadows County Club

Fd. 1" I.P. Up 6" (No Record) Set plug + Tack in center

257.85 @ 5°40' T 88° = 256.60
228.95 @ 4°47' " = 228.16
2.91
487.67

Set 2x2 flush by prop.

Replaced 2x2 with ¾" I.P. pl. stck 12" dp. 11-5-37 - A.N.H.
Set 2x2-6' dn.
top tape #025
74.12 T 88° = 74.13

Set ¾" I.P. pl. stck - 2' dn. 12-30-30

Set 2x2-15' dn. tang. prod.

55.63

299.83 @ 8°45' T 92° = 296.36
90.00 @ 0°00' " = 90.00
245.37 @ 15°37' " = 236.05
103.04 @ 9°21' " = 101.68
141.82 @ 7°42' " = 140.55
276.03 @ 2°22' " = 275.87
1140.48

299.75 @ 0°27' T 90° = 299.75
253.88 @ 0°58' " = 253.87
553.63
2.91
550.70

R.P.'s and P.I. Angle checked O.K. on 11-5-37 A.N.H.

135° 48' 30" (1)
183° 14' 15" (2)
135° 48' 33¾"

88° 59' 45" (1)
355° 59' 15" (2)
88° 59' 48¾"

66.40 @ 4°42' T 90° = 65.04
39.84 @ 0°00' T 90° = 37.84

Set 2x2-18" dn. tang. prod.

570.73 Meas.

Fd. 1" I.P. 6" dp. Per F.B. 292-64 + F.B. 73-31. leaning S.W.

from top. pg. 44

F.B. 483 Pg. 46 E.S.T. Chief Party Notes by E.S.T. Date June '31

To bot pg. 47

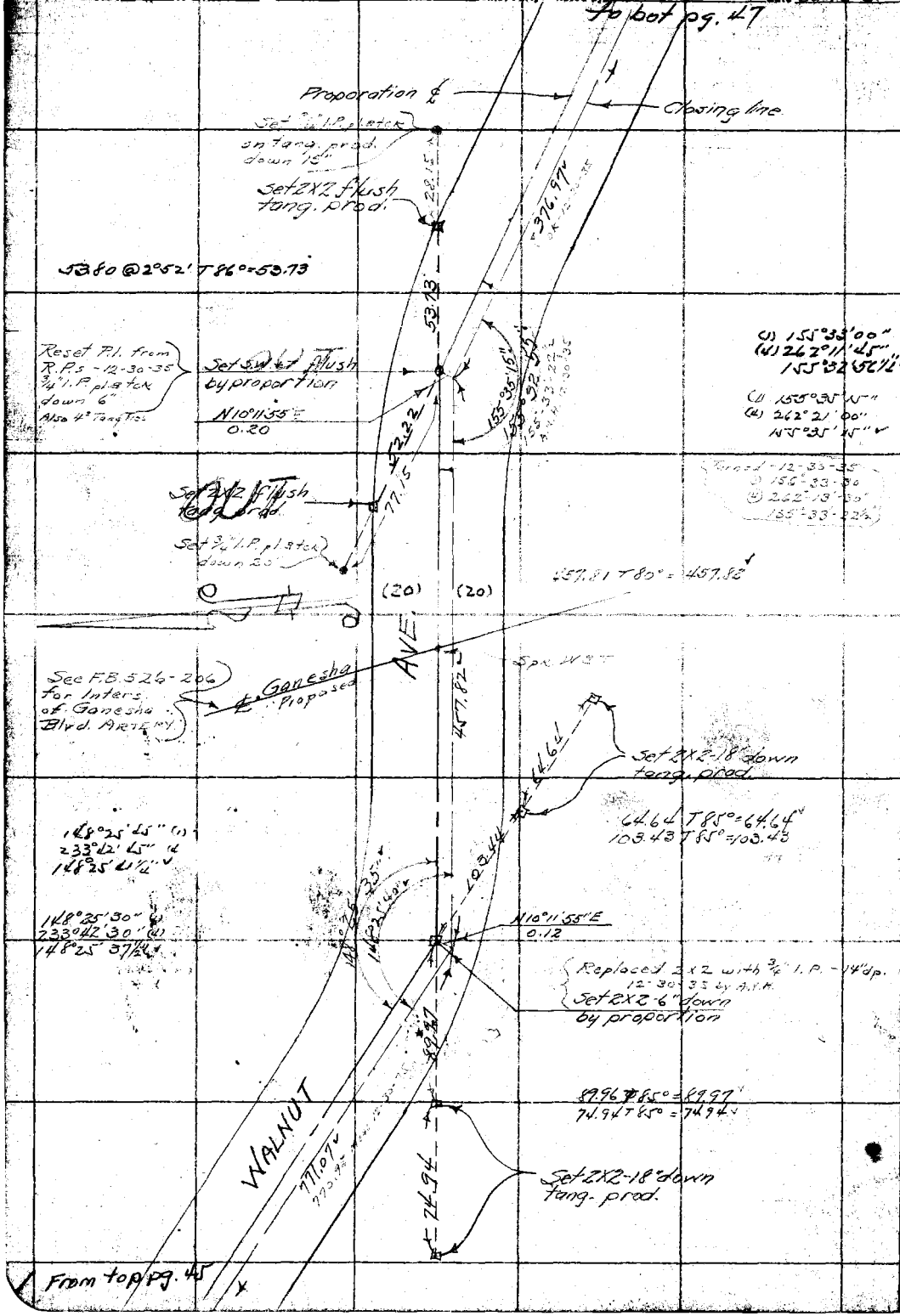

From top pg. 45

W.S. 49 A-3

RETURN TO LOS ANGELES COUNTY SURVEYOR

Do not extend notes this side of this line

Note: ANY ADDITIONS OR CHANGES ON THIS SHEET MUST BE MADE OR CIRCLED IN Red. WITH DATE AND NAME OF PERSON MAKING CHANGE.

Date June 31 Noted by E.S.T. Chief Party E.S.T. F.B. 443 Pg. 39

Plotted by	W. O. No. 963 D. S. O. No.
Date	Location CYPRESS AVE.
Map No.	Surveyed by E.J. Tombleson
Plotting C'k'd by	Date June 1931
Date	Indexed A. C. Johnson

W.S. 49 A-3

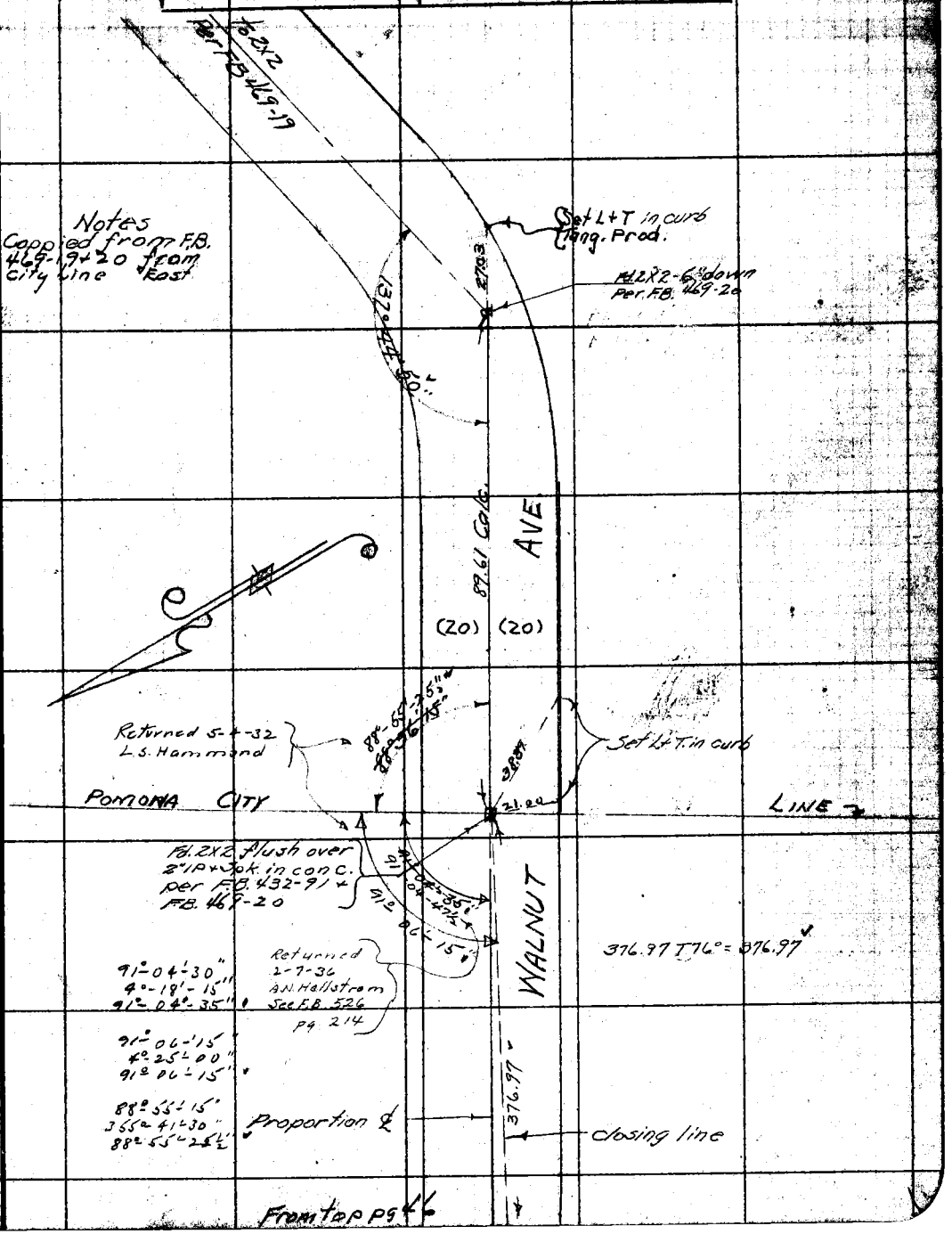

Note: ANY ADDITIONS OR CHANGES ON THIS SHEET MUST BE MADE OR CIRCLED IN Red. WITH DATE AND NAME OF PERSON MAKING CHANGE.

Do not extend notes this side of this line

RETURN TO LOS ANGELES COUNTY SURVEYOR

F.B. 483 Pg. 48 E.S.T. Chief Party Notes by E.S.T. Date July 1931



RETURN TO
LOS ANGELES COUNTY SURVEYOR

Do not extend notes this side of this line

Note: ANY ADDITIONS OR CHANGES ON THIS SHEET MUST BE MADE OR CIRCLED IN Red. WITH DATE AND NAME OF PERSON MAKING CHANGE.

Date: July 1931 Notes by: E.S.T. Chief Party: E.S.T. F.B. 483 Pg. 49

Plotted by	W. O. No. 963 U. S. G. S. No.
Date	Location CYPRESS AVE.
Map No.	Surveyed by E. S. Tomblesson
Plotting C'k'd by	Date July 1931
Date	Indexed A. C. Johnson

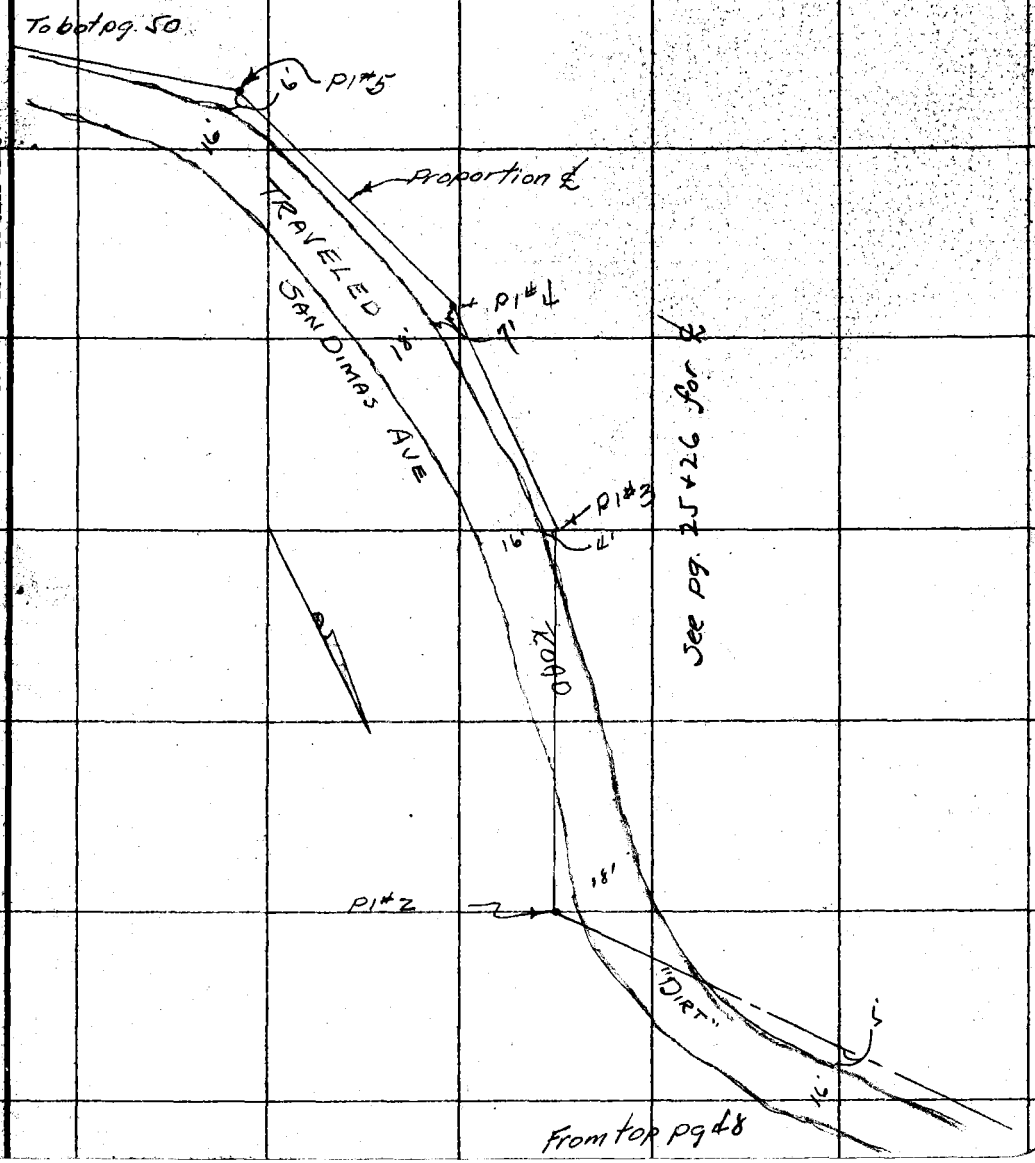

Note: ANY ADDITIONS OR CHANGES ON THIS SHEET MUST BE MADE OR CIRCLED IN RED, WITH DATE AND NAME OF PERSON MAKING CHANGE.

RETURN TO LOS ANGELES COUNTY SURVEYOR

Do not extend notes this side of this line.

F.B. 183 PG. 50 E.S.T. Chief Party Notes by E.S.T. Date July 1931

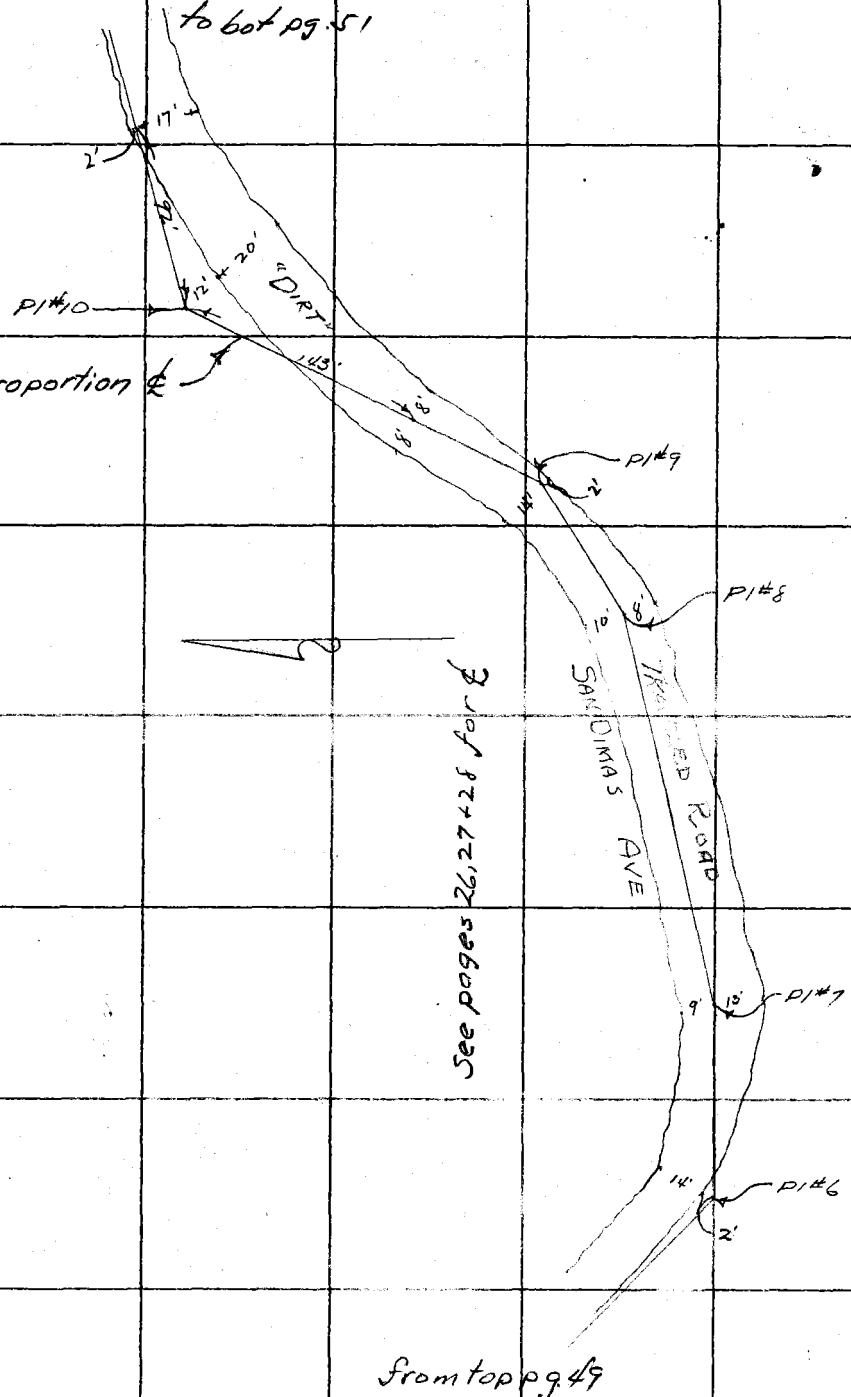

RETURN TO
LOS ANGELES COUNTY SURVEYOR

Do not extend notes this side of this line

Notes: ANY ADDITIONS OR CHANGES ON THIS SHEET MUST BE MADE OR CIRCLED IN Red. WITH DATE AND NAME OF PERSON MAKING CHANGE.

Date July 1931 Notes by E.S.T. Chief Party E.S.T. F.B. 443 Pg. 51

to bot pg. 52

Platted by	W. O. No. 963 D. S. O. No.
Date	Location CYPRESS AVE.
Map No.	Surveyed by E.S. Tombleson
Platting C'k'd by	Date July 1931
Date	Indexed A. C. Johnson

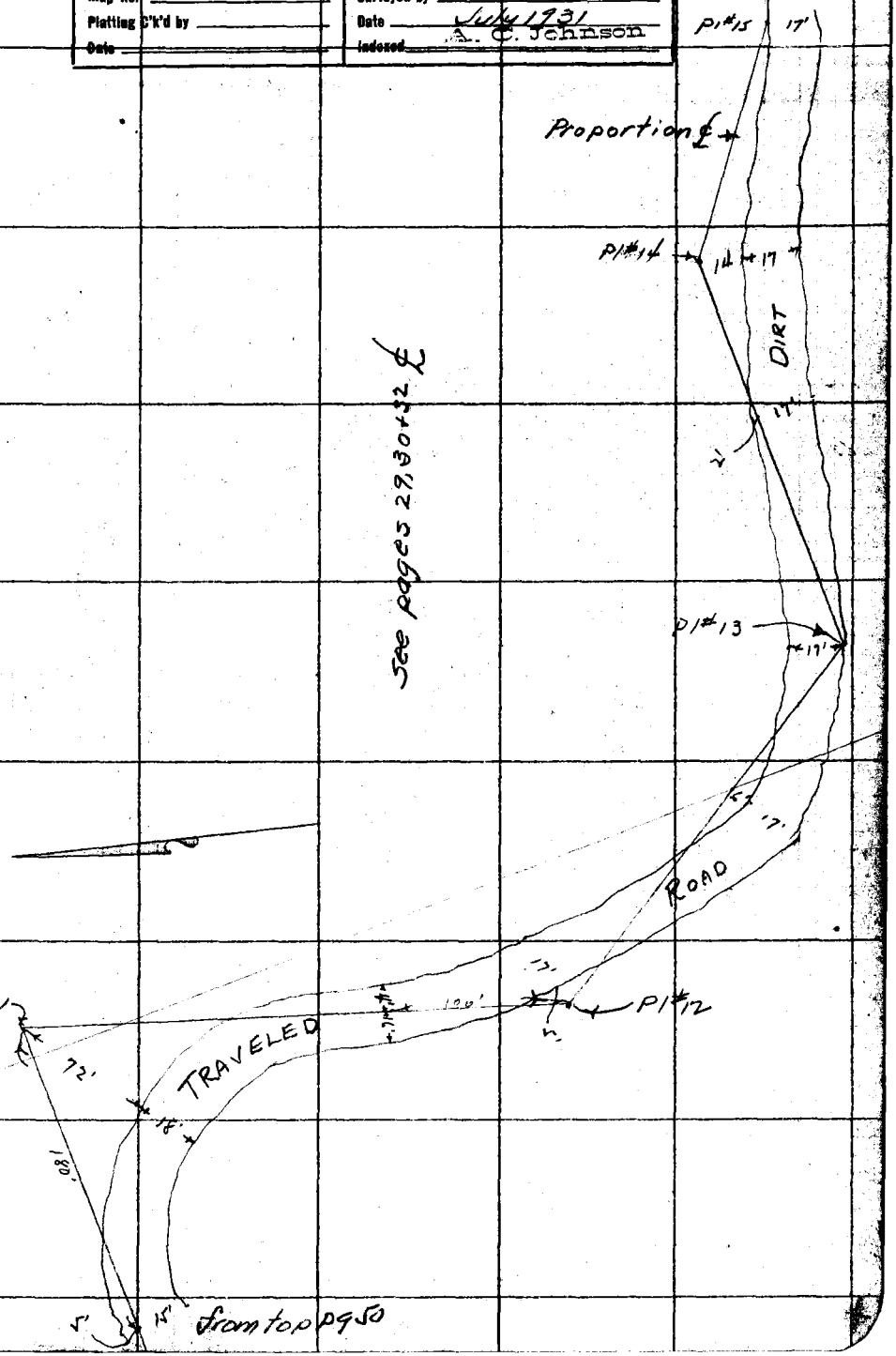

Notes: ANY ADDITIONS OR CHANGES ON THIS SHEET MUST BE MADE OR CIRCLED IN Red. WITH DATE AND NAME OF PERSON MAKING CHANGE.

Do not extend notes this side of this line

RETURN TO LOS ANGELES COUNTY SURVEYOR

F.B. 483 PG. 52 E.S. Tomblin Chief Party Notes by E.S.T Date July 1951



RETURN TO
LOS ANGELES COUNTY SURVEYOR

Do not extend notes this side of this line

Note: ANY ADDITIONS OR CHANGES ON THIS SHEET MUST BE MADE OR CIRCLED IN Red. WITH DATE AND NAME OF PERSON MAKING CHANGE.

Date July 1931 Notes by E.S.T. Chief Party E.S.T. F.B. 143 Pg. 53

Plotted by	W. O. No. 763 D. S. O. No.
Date	Location CYPRESS AVE
Map No.	Surveyed by E. S. Tomblesom
Plotting C'k'd by	Date July 1931
Date	Indexed A. C. Johnson

Notes: ANY ADDITIONS OR CHANGES ON THIS SHEET MUST BE MADE OR CIRCLED IN Red. WITH DATE AND NAME OF PERSON MAKING CHANGE.

Do not extend notes this side of this line

RETURN TO LOS ANGELES COUNTY SURVEYOR

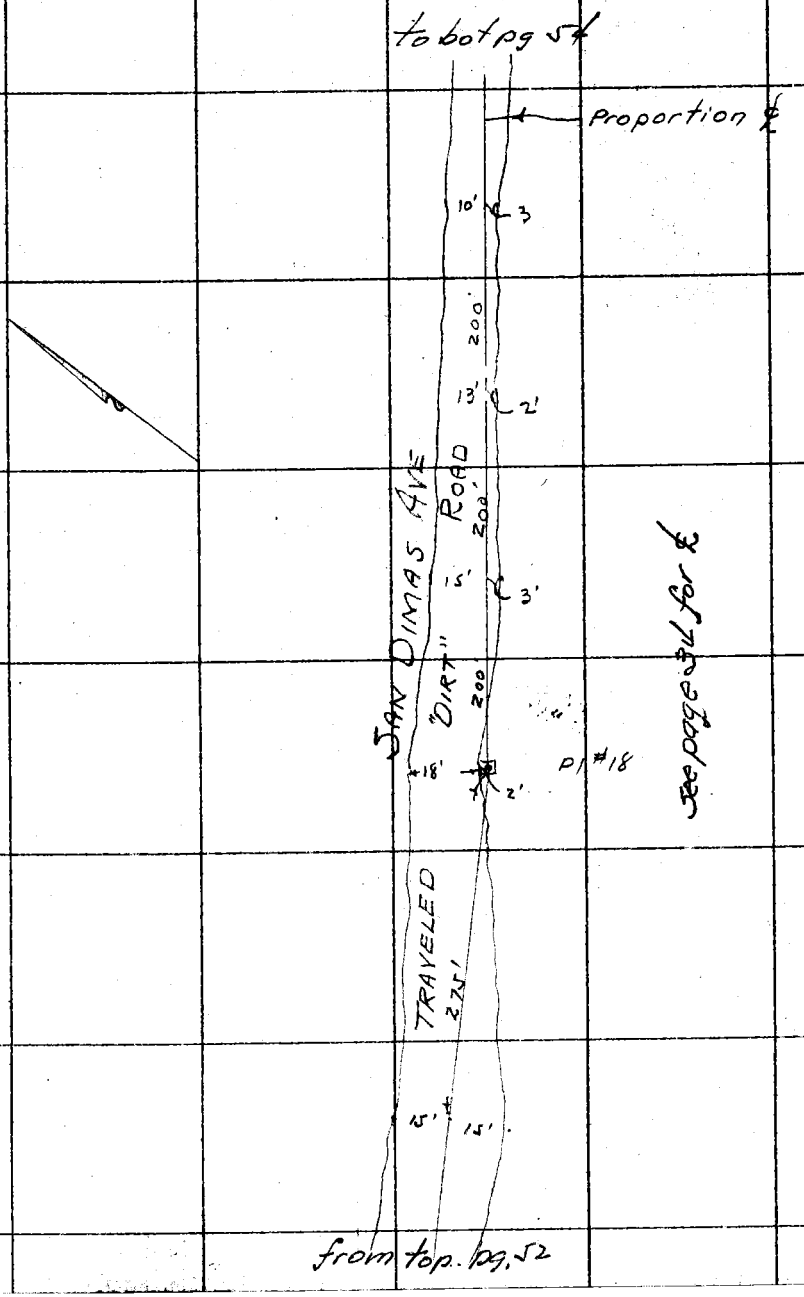

F.B. 483 PG. 54 E.S.T. Chief Party Notes by E.S.T. Date July 1931

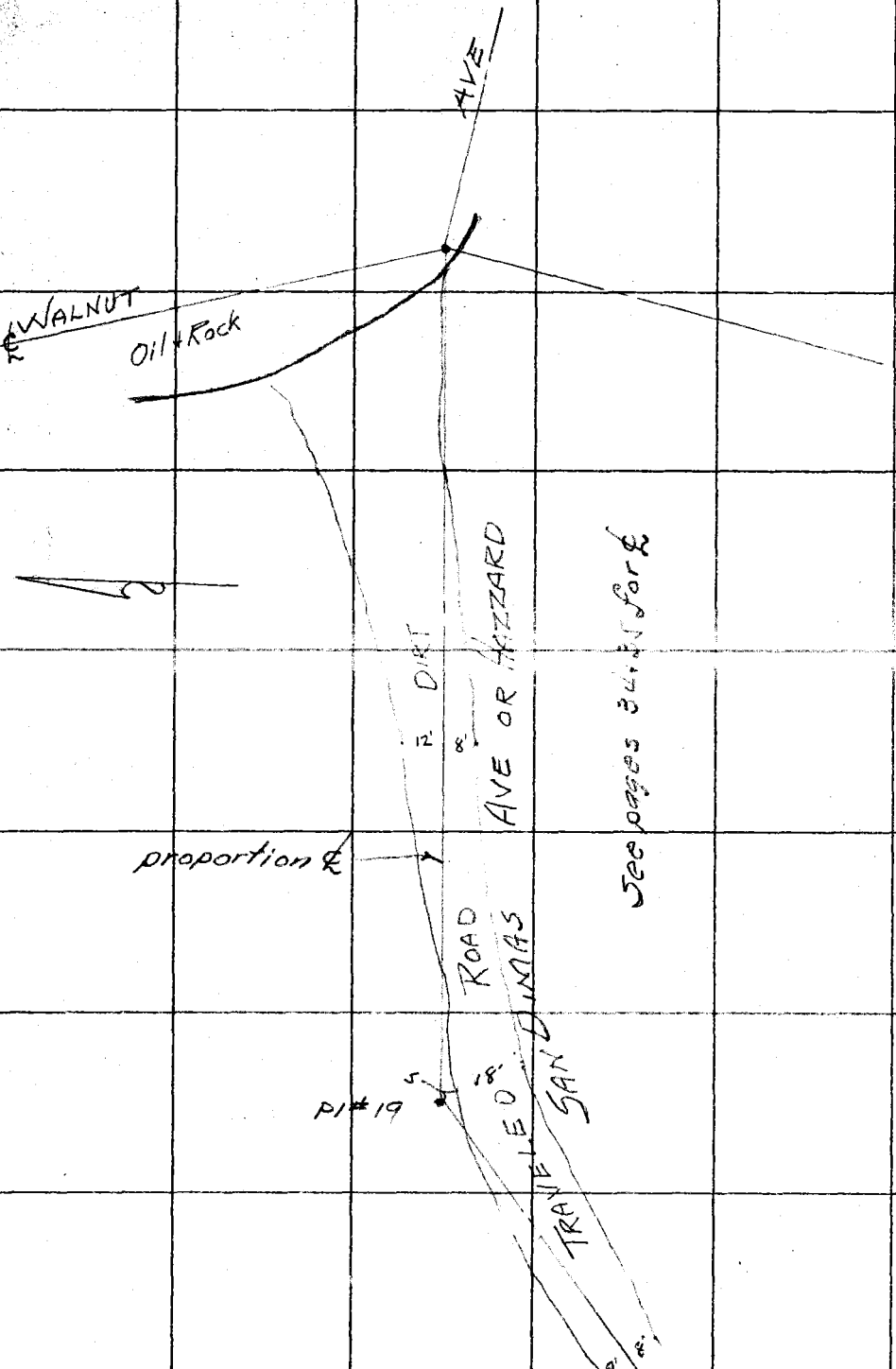

RETURN TO
LOS ANGELES COUNTY SURVEYOR

Do not extend notes this side of this line

Note: ANY ADDITIONS OR CHANGES ON THIS SHEET MUST BE MADE OR CIRCLED IN Red. WITH DATE AND NAME OF PERSON MAKING CHANGE.

Notes Ck'd by	Survey of
Map No.	W. O. Tape No. St'd °F.
Office Work	Surveyed by
Checked	Notes Date
Date	Indexed A. C. Johnson 6-11-98

F.B. [illegible]

Notes: ANY ADDITIONS OR CHANGES ON THIS SHEET MUST BE MADE OR CIRCLED IN Red Ink. WITH DATE AND NAME OF PERSON MAKING CHANGE.

Do not extend notes this side of this line

RETURN TO
LOS ANGELES COUNTY SURVEYOR
700 HALL OF RECORDS

FORM 247 10M 8-81

F.B. 483 Pg. 52

Tie between most easterly cornor of Lot 19 and San Dimas Ave.

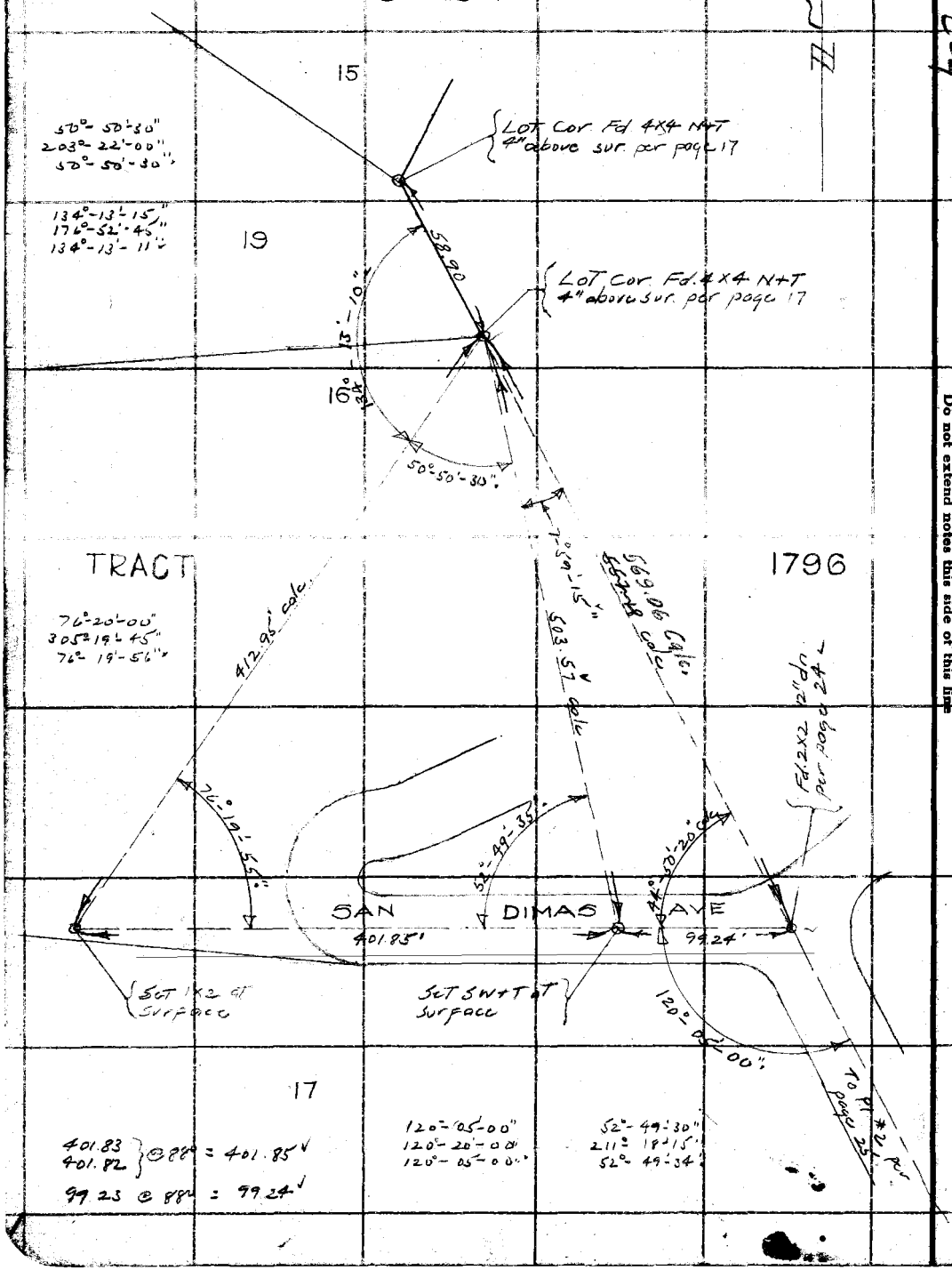

MS. 48 C-4

RETURN TO
LOS ANGELES COUNTY SURVEYOR
700 HALL OF RECORDS
Do not extend notes this side of this line

Note: ANY ADDITIONS OR CHANGES ON THIS SHEET MUST BE MADE OR CIRCLED IN Red Ink. WITH DATE AND NAME OF PERSON MAKING CHANGE.

Notes Ck'd by	Survey of: CYPRESS AVE
Bk. No.	W. O. 86-3 Tract No. 1 Sec'd 24 of
Office Work	Surveyed by L.S. Hammond
Checked	Notes Date 4-Jun-32
Date	Indexed A. C. Johnson

F.B. 482 Pg. 57

WS 48-C-4

Note: ANY ADDITIONS OR CHANGES ON THIS SHEET MUST BE MADE OR CIRCLED IN Red Ink, WITH DATE AND NAME OF PERSON MAKING CHANGE.

RETURN TO LOS ANGELES COUNTY SURVEYOR 700 HALL OF RECORDS

Do not extend notes this side of this line

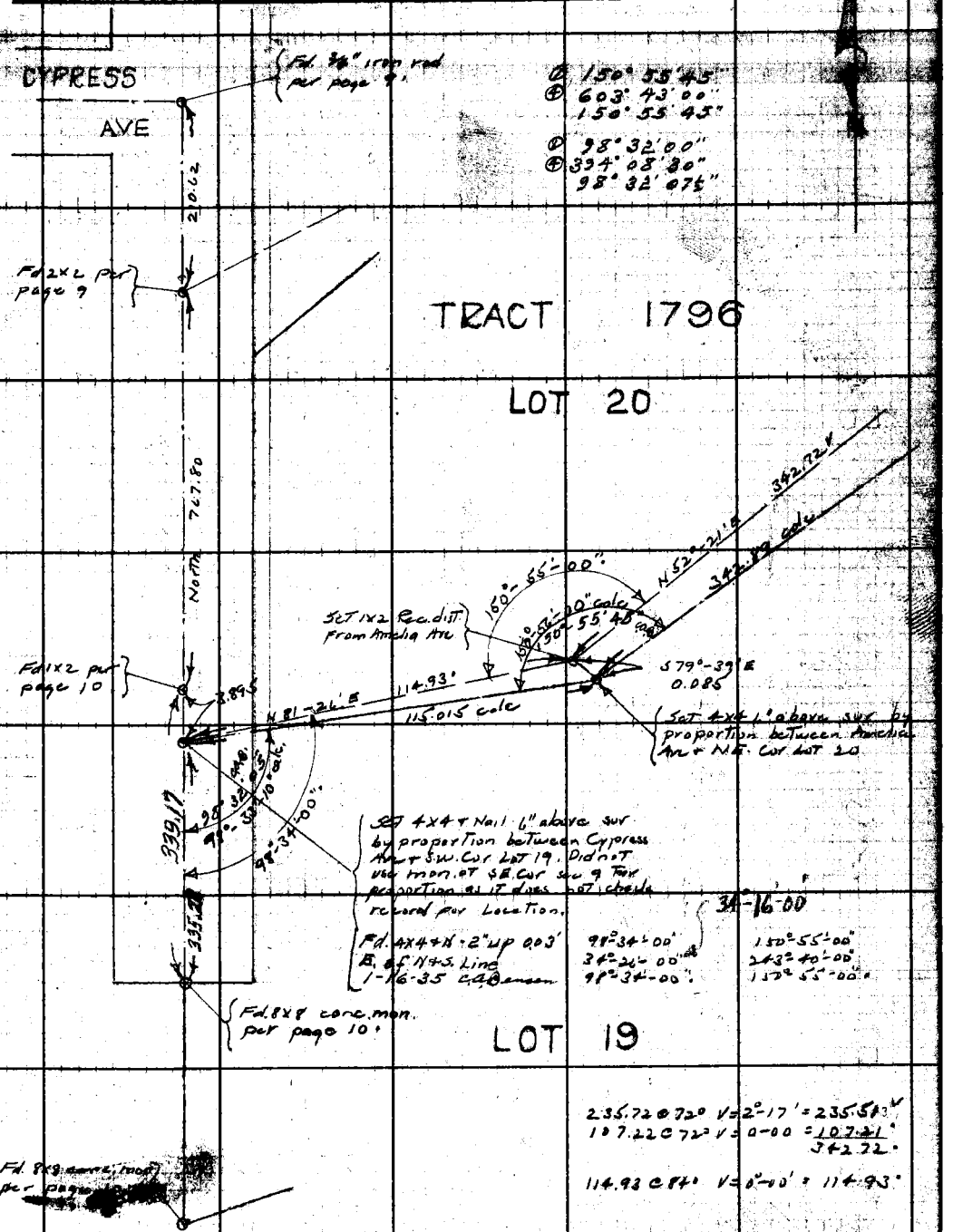

FORM 247 10M 5-31

F.B. 483 Pg. 58

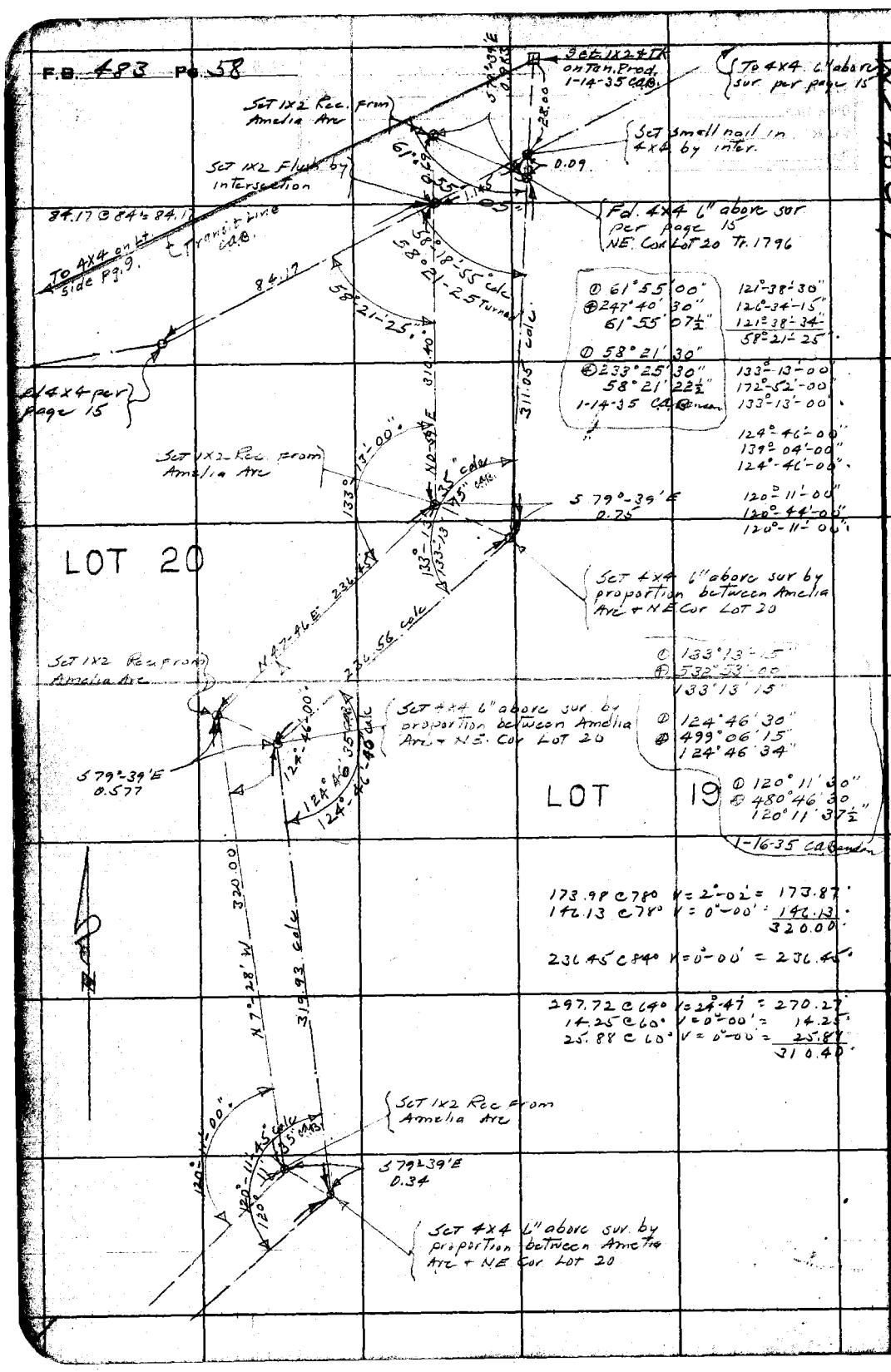

LS 48C-4

RETURN TO
LOS ANGELES COUNTY SURVEYOR
700 HALL OF RECORDS
Do not extend notes this side of this line

Note: ANY ADDITIONS OR CHANGES ON THIS SHEET MUST BE MADE OR CIRCLED IN Red Ink, WITH DATE AND NAME OF PERSON MAKING CHANGE.

Notes Ck'd by C. R. GOSS	Survey of CYPRESS AVE	F. B. 483	PG. 59
Map No.	JN 0074.44 Tape Std °F		
Office Work	Surveyed by G. PORTER		
Checked	Notes Porter Date 8-28-58		
Date	Indexed ~~J. C. Johnson~~ 9-15-58		

CYPRESS AVE

PROFILE LINES FOR

HORIZ. & VERT. CHECK OF

AERIAL TOPOG. SHEETS

J.N. 0074.44

Porter & Party

8-28-58

Note: Any Additions or Changes on This Sheet Must be Made or Circled in Red Ink With Date and Name of Person Making Change.

PLEASE RETURN TO
LOS ANGELES COUNTY ENGINEER
700 LOS ANGELES COUNTY ENGINEERING BLDG.

Do not extend this side of this line.

76F309S S&E #247 1-56

F. B. 483 PG. 60

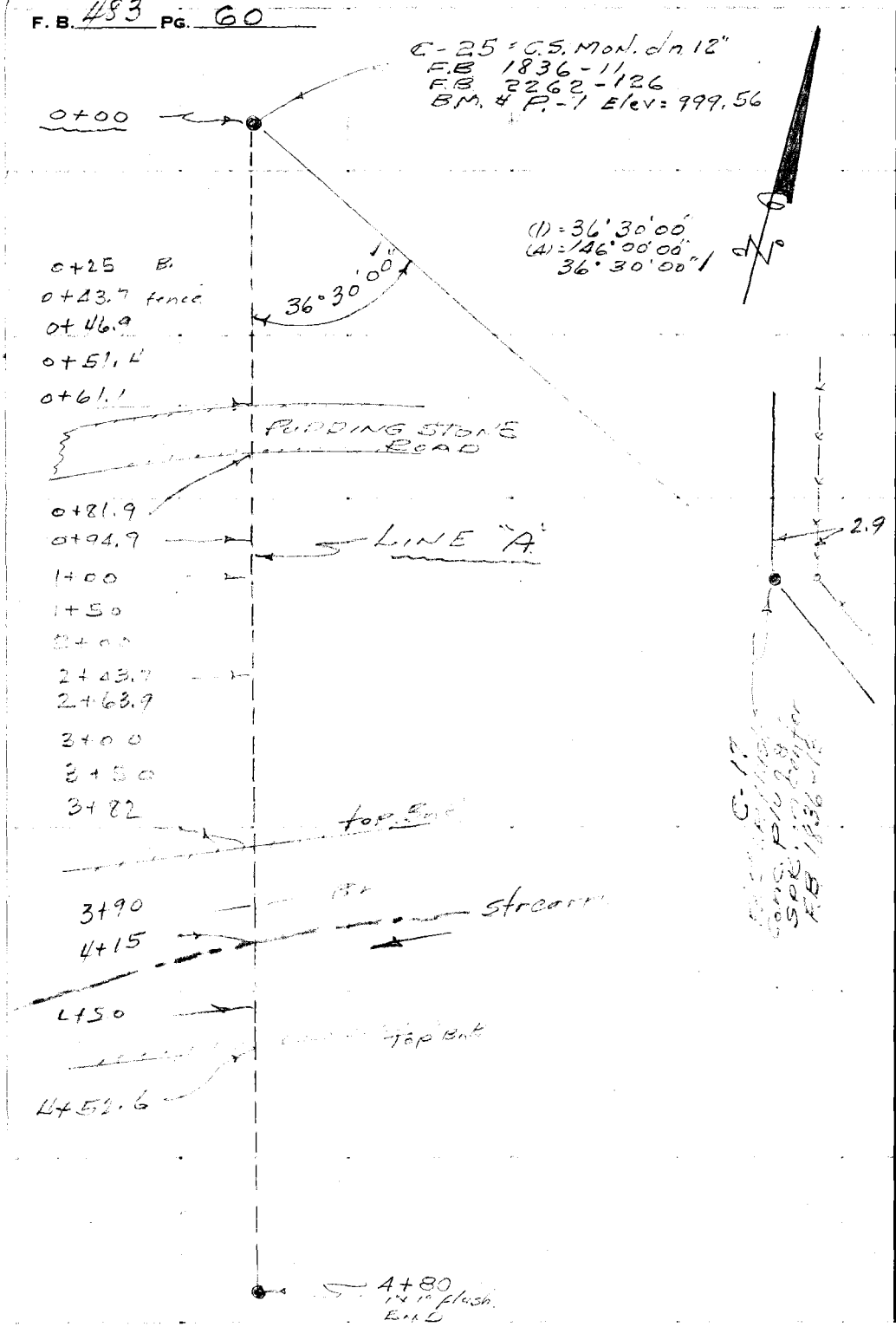

PLEASE RETURN TO
LOS ANGELES COUNTY ENGINEER
700 LOS ANGELES COUNTY ENGINEERING BLDG.

Do not extend this side of this line.

Note: Any Additions or Changes on This Sheet Must be Made or Circled in Red Ink With Date and Name of Person Making Change.

76298 S & E #307—7-55

PLEASE RETURN TO
LOS ANGELES COUNTY ENGINEER
700 LOS ANGELES COUNTY ENGINEERING BLDG.

NOTE: ANY ADDITIONS OR CHANGES ON THIS SHEET MUST BE MADE OR CIRCLED IN RED INK, WITH DATE AND NAME OF PERSON MAKING CHANGE.

Do not extend notes this side of this line.

STATION	B. S.	H. I.	F. S.	ELEV.		
C-25	1 48	1001 04		999 56	= B.M. #P-1 FB 2262-126	
0+00			07	1000 3	Ground @ C-25 = 0+00	
0+25			34	997 6	BRK	
0+43.7			62	994 5	fence line 3 strand B.W.	
0+46.9			66	994 [illegible]	Top Brk.	
0+51.4			116	989 [illegible]	Gutter dirt flow line	
0+61.1			9 24	991 80	Ndt. No. Edge mac. Pav.	
0+81.9			10 02	991 02	" " So " " "	
0+ 94.9			10 09	990 95	Top Brk & 3 strand B.W. fence	
T.P.			11 30	989 74	"	
	0 56	990 30				
1+00			17	9836	Bot. Brk. & Fill	
1+50			68	9835	S.A.	
2+00 T.P.			11 94	978 36	"	
	0 13	978 49				
2+43.7			33	9752	Top Brk.	
2+63.9			66	9719	Bot. "	
3+00			75	9710		
3+50			90	9695		
3+82			94	9691	Top No Bnk.	
TP			9 31	969 18		

PROFILE LINE "A"

Profile Notes Red. ____ Plotted ____ Job No. 0074.M Division No. ____ F. B. 483 Pg. 61
No. ____ Date ____ Date ____ Survey of CYPRESS AVE
X-Sec. Notes Chkd. ____ Checked C. R. GOSS Survey by G. Porter Notes Porter Date 8-28-58
No. ____ Date ____ Date ____ Map No. ____ Indexed C. Johnson

76298 S & E #307—7-55

PLEASE RETURN TO
LOS ANGELES COUNTY ENGINEER
700 LOS ANGELES COUNTY ENGINEERING BLDG.

NOTE: ANY ADDITIONS OR CHANGES ON THIS SHEET MUST BE MADE OR CIRCLED IN RED INK, WITH DATE AND NAME OF PERSON MAKING CHANGE.

Do not extend notes this side of this line.

STATION	B. S.	H. I.	F. S.	ELEV.	
				0[illegible] 18	
	2 65	971 83			
T.P.			11 39	960 44	[illegible]
	1 30	961 74			
3+90			9 8	95[illegible]	Bot Bnk [illegible] side
4+15			15 2	[illegible]	℄ stream
4+50			12 5	94 9[illegible]	Bot Vert Bnk So side
T.P.			0 13	961 61	
	[illegible]	971 1[illegible]			
T.P.			1 93	969 [illegible]	
	6 88	976 05			
4+52.6			8 [illegible]	967 6[illegible]	Top Bnk So side
4+80			7 5	968 [illegible]	[illegible] END,
T.P.			0 49	975 56	
	10 78	986 34			
B.M.B.F.#11			1 82	984 52	F.C. Brass Cap in Concrete Bridge #557 F.B. 2262-126 F.C. 94.21 Elev: 984.55

F. B. 453 Pg. 62 Job No. 0074.41 Division No. Notes Red. Plotted Profile
Survey of Cypress Ave Date Date No.
Survey by G. Porter Notes Checked C. R. GOSS X-Sec.
Indexed A. C. Johnson Date Notes Chkd. Date No.

Notes Ck'd by C. R. Cox	Survey of Cypress Ave
Map No.	JN 0074, 44 Tape Std °F
Office Work	Surveyed by M. Sotro
Checked	Notes Sotro Date 9-2-58
Date	Indexed A. C. Johnson

F. B. 483 PG. 63



Note: Any Additions or Changes on This Sheet Must be Made or Circled in Red Ink With Date and Name of Person Making Change.

PLEASE RETURN TO
LOS ANGELES COUNTY ENGINEER
700 LOS ANGELES COUNTY ENGINEERING BLDG.

Do not extend this side of this line.

76F309S S&E #247 1-56

F. B. 483 PG. 64

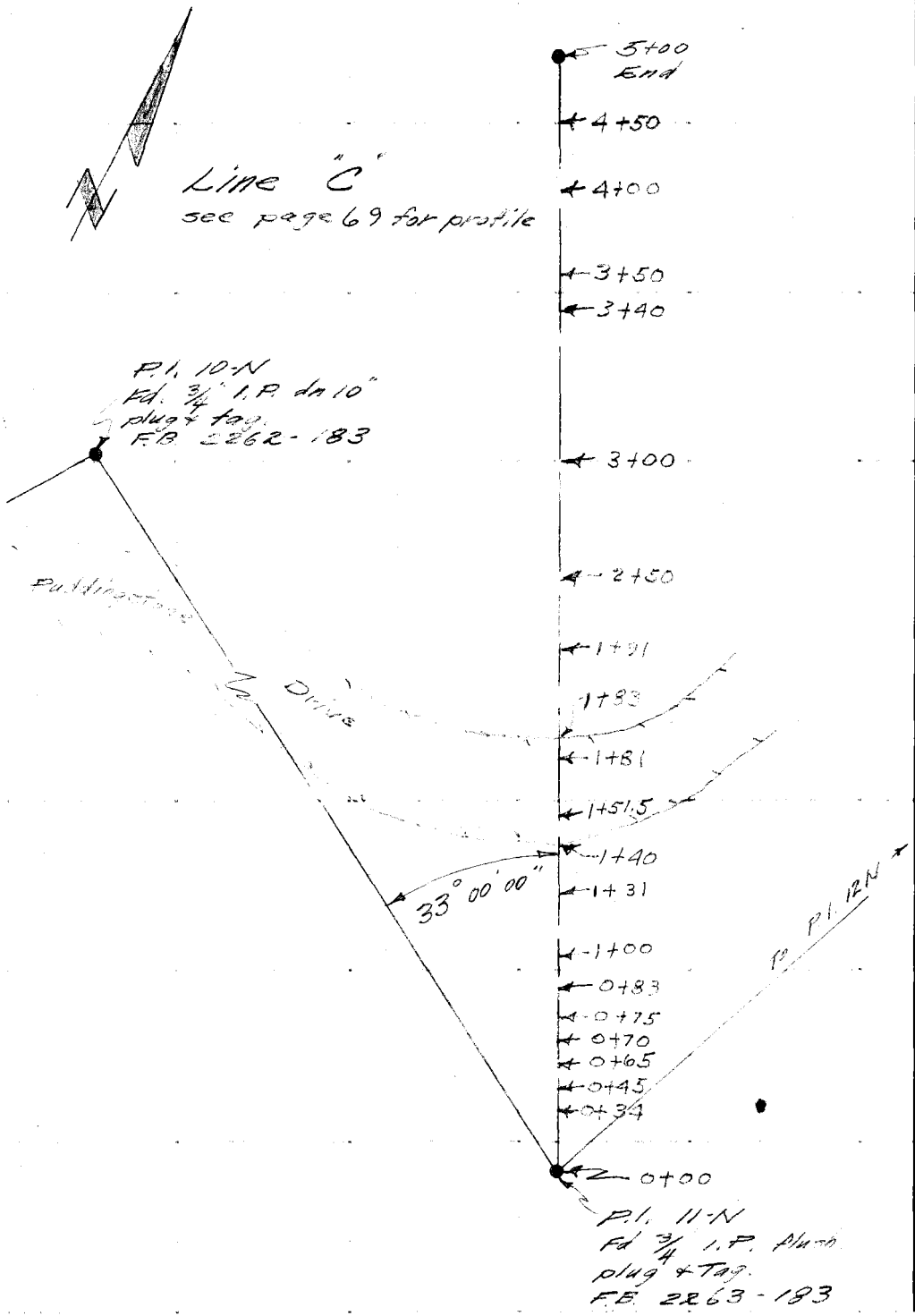

PLEASE RETURN TO
LOS ANGELES COUNTY ENGINEER
700 LOS ANGELES COUNTY ENGINEERING BLDG.

Do not extend this side of this line.

Note: Any Additions or Changes on This Sheet Must be Made or Circled in Red Ink, With Date and Name of Person Making Change.

Notes Ck'd by C. R. GOSS	Survey of Cypress Ave.	F. B. 485 Pg. 63
Map No.	IN 0274 Stage Std. °F	
Office Work	Surveyed by M. Sotro	
Checked	Notes Sotro Date 7-2-56	
Date	Indexed A. C. Johnson	

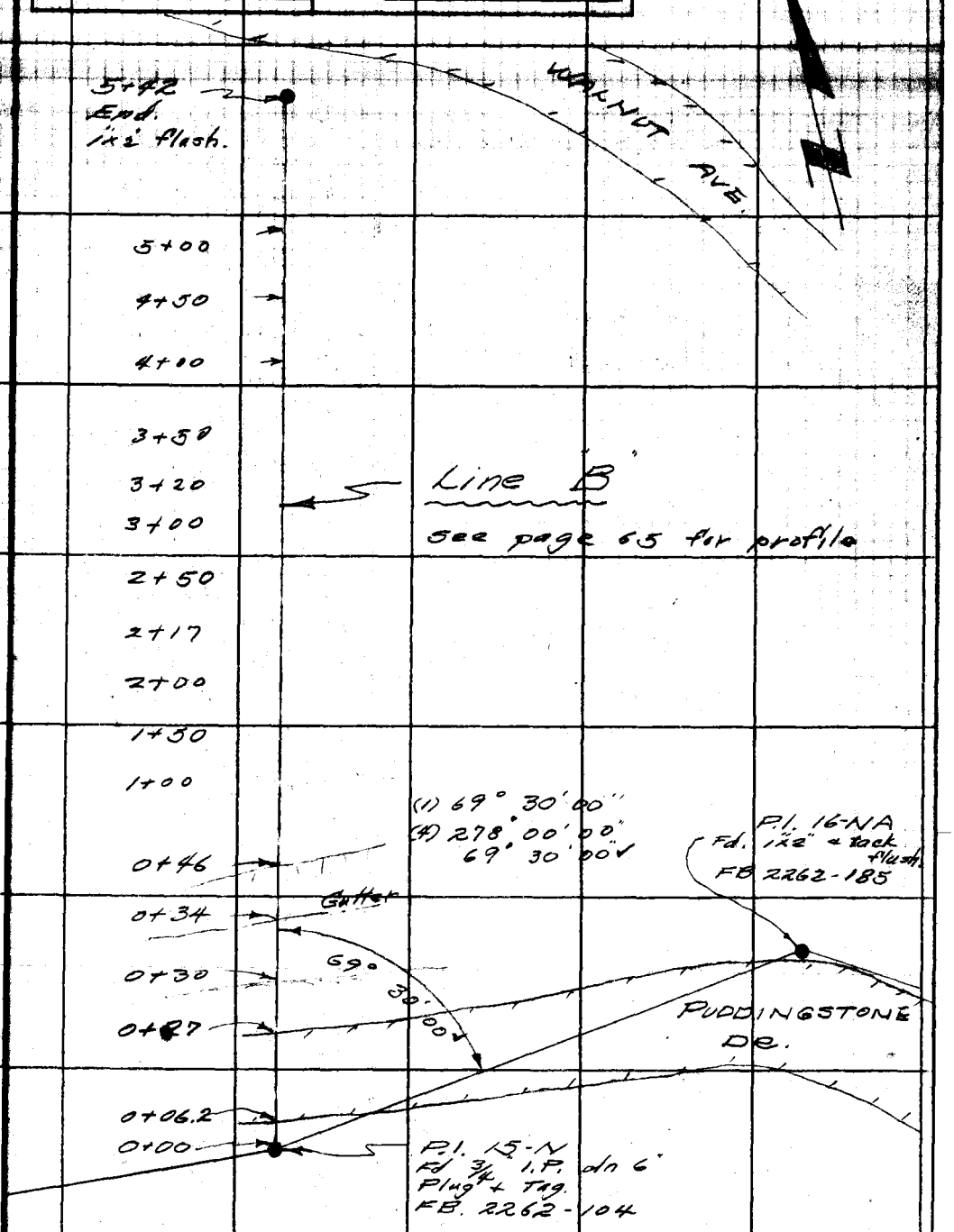

Note: Any Additions or Changes on This Sheet Must be Made or Circled in Red Ink With Date and Name of Person Making Change.

Do not extend this side of this line.

PLEASE RETURN TO
LOS ANGELES COUNTY ENGINEER
700 LOS ANGELES COUNTY ENGINEERING BLDG.

76F309B S&E #247 1-56

F. B. 483 PG. 64

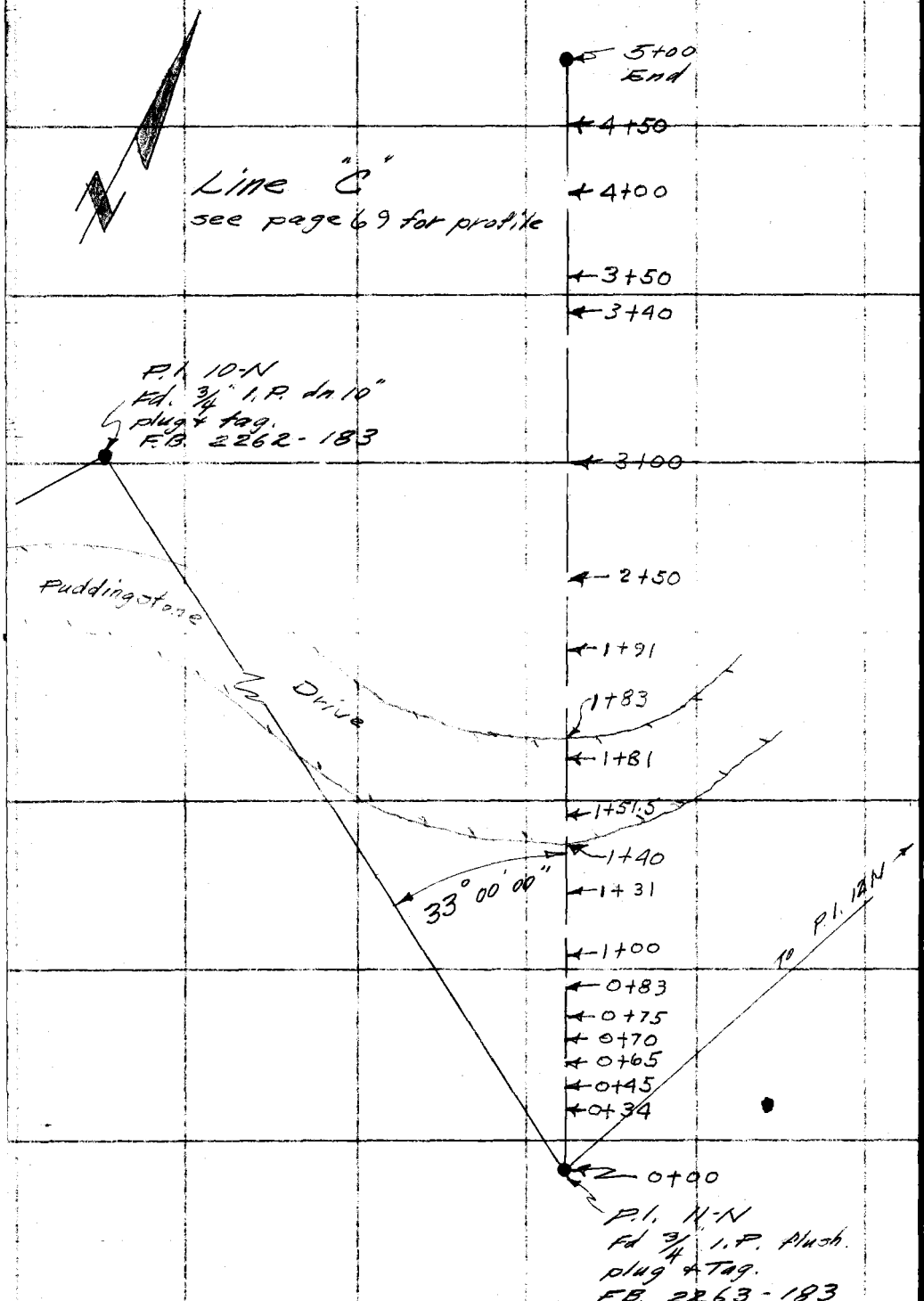

PLEASE RETURN TO
LOS ANGELES COUNTY ENGINEER
700 LOS ANGELES COUNTY ENGINEERING BLDG.

Note: Any Additions or Changes on This Sheet Must be Made or Circled in Red Ink With Date and Name of Person Making Change.

Do not extend this side of this line.

76298 S & E #307—7-55

PLEASE RETURN TO
LOS ANGELES COUNTY ENGINEER
700 LOS ANGELES COUNTY ENGINEERING BLDG.

NOTE: ANY ADDITIONS OR CHANGES ON THIS SHEET MUST BE MADE OR CIRCLED IN RED INK, WITH DATE AND NAME OF PERSON MAKING CHANGE.

Do not extend notes this side of this line.

STATION	B. S.	H. I.	F. S.	ELEV.		
B.M. P-3	6387	989664		983277	B.M. P 3 Fd C.E dn 6"	Mon. Sur Cap + Well. F.B. 2262-127.
T.P.			3932	985732	B. spk.	
	4153	989885				
T.P.			6961	982924	"	
	2047	984971				
T.P.			5776	979195		
	4281	983476				
P.I. 15-N			5748	977728	P.I. 15-N Fd 3/4" F.B. 2262-104	I.P. plug + tag. dn 6"
	11592	989320				
			11 1	9782	Ground @ 0+00	
0+06			1073	97859	S. edge pav. Puddingstone Dr.	
0+27			1061	97871	N. " " "	
0+30			107	9786	edge of shoulder	
0+34			120	9773	Gutter dirt flow line	
0+46			32	9861	Top bank (cut)	
T.P.			0555	988765	1"x1"	
	10846	999611				
1+00			16	9980		
T.P.			0236	999375	1"x1"	
	11183	1010558				
1+17			87	10019	Break	

PROFILE LINE "B"
see page 63.

Profile Notes Red. ____ Plotted ____ Job No. 0074.44 Division No. ____ F.B. 483 Pg. 65
No. ____ Date ____ Date ____ Survey of Cypress Ave
X-Sec. Notes Chkd. ____ Checked C. R. GOSS Survey by M. Sotro Notes Sotro Date 9-2-58
No. ____ Date ____ Date ____ Map No. ____ Indexed ____ Date ____

76298 S & E #307—7-55

PLEASE RETURN TO
LOS ANGELES COUNTY ENGINEER
700 LOS ANGELES COUNTY ENGINEERING BLDG.

NOTE: ANY ADDITIONS OR CHANGES ON THIS SHEET MUST BE MADE OR CIRCLED IN RED INK, WITH DATE AND NAME OF PERSON MAKING CHANGE.

Do not extend notes this side of this line.

STATION	B. S.	H. I.	F. S.	ELEV.		
T.P.		1010 558	0762	1009 796	1"x1"	
	11102	1020 898				
1+50			81	1012 8		
T.P.			0637	1020261	1"x1"	
	11912	1032173				
2+00			23	1029 9		
T.P.			0848	1031325	1"x1"	
	11519	1042844				
2+17			60	10368	Break	
T.P.			0742	1042102	1"x1"	
	11552	1053654				
2+50			63	1047 3		
T.P.			0252	1053402	1"x1"	Break
	10861	1064263				
T.P.			0525	1063738	1"x1"	[illegible]
	11513	1075251				
3+00			96	10656		
3+20			35	1071 7	Break	
T.P.			0859	1074392	1"x1"	
	11297	1085689				
3+50			46	1081 1		

F. B. 483 PG. 66 Job No. 0074.44 Division No. Notes Red Plotted Profile
Survey of Cypress Ave. Date 9-2-58 Date No.
Survey by M. Sotro Notes Sotro Notes Chkd C. R. GOSS Checked X-Sec.
Indexed A. C. Johnson Date Date Date No.

76298 S & E #307—7-55

PLEASE RETURN TO
LOS ANGELES COUNTY ENGINEER
700 LOS ANGELES COUNTY ENGINEERING BLDG.

NOTE: ANY ADDITIONS OR CHANGES ON THIS SHEET MUST BE MADE OR CIRCLED IN RED INK, WITH DATE AND NAME OF PERSON MAKING CHANGE.

Do not extend notes this side of this line.

STATION	B. S.	H. I.	F. S.	ELEV.		
T.P.		1085689	0293	1085396	1"x1"	
	11505	1096901				
4+00			100	109590		
T.P.			0252	1096649	1"x1"	
	11459	1108108				
4+50			25	11056		
T.P.			0264	1107844	1"x1"	
	8332	1116176				
5+00			49	11113		
5+42			4314	1111862	1x2 5+42 (End)	
	2922	1114784				
T.P.			11726	1103058	Lg Bt spk So. side Rd. opp. orange Flag	(Walnut Ave)
	1370	1104428				
T.P.			11285	1093143	small Bt. spk. So. side of Rd.	Walnut Ave
	0819	1093962				
T.P.			11453	1082509	small Bt. spk. So. side of Rd.	" "
	1238	1083747				
T.P.			11617	1072130	small Bt. spk So. side of Rd.	" "
	1000	1073130				
T.P.			11465	1061665	small Bt. spk So. side of Rd.	" "
	0745	1062410				

Profile No. ____ Notes Red. ____ Plotted ____ Job No. 0074.44 Division No. ____ F. B. 483 Pg. 67
X-Sec. No. ____ Date ____ Date ____ Survey of Cypress Ave.
Notes Chkd. ____ Checked C. R. GOS Survey by M. Sotro Notes Sotro Date 9-5-58
Date ____ Date ____ Map No. ____ Indexed C. Johnson

76298 S & E #307—7-55

PLEASE RETURN TO
LOS ANGELES COUNTY ENGINEER
700 LOS ANGELES COUNTY ENGINEERING BLDG.

NOTE: ANY ADDITIONS OR CHANGES ON THIS SHEET MUST BE MADE OR CIRCLED IN RED INK, WITH DATE AND NAME OF PERSON MAKING CHANGE.

Do not extend notes this side of this line.

STATION	B. S.	H. I.	F. S.	ELEV.		
		1062 410				
T.P.			11443	1050967	small Bt. spk So. side of Rd. (Walnut Ave)	
	1290	1052 257				
T.P.			10973	1041284	small Bt. spk. So. side of Rd. " "	
	1689	1042 973				
T.P.			11288	1031685	small Bt. spk. So. side of Rd. " "	
	1359	1033 044				
T.P.			11340	1021704	small Bt. spk. No. side of Rd. " "	
	1172	1022 876				
T.P.			11153	1011723	small Bt. spk No. side of Rd. " "	
	1178	1012 901				
T.P.			11518	1001383	small Bt. spk E. side of Rd. " "	
	0901	1002 284				
B.M. P-2			8089	994195	B.M. P-2 C.E. Mon PI #1 Walnut Ave also Intc. Walnut Ave & Puddingstone Dr. F. BK. 2262 Pg 126	

F. B. 483 PG. 68 Job No. 007444 Division No. Notes Red. Plotted Profile
Survey of Cypress Ave Date 9-5-58 Date No.
Survey Mt. Sotro Notes H. Fronk Notes Chkd. Checked C. R. GOSS X-Sec.
Indexed Date Date Date No.

76298 S & E #307—7-55

PLEASE RETURN TO
LOS ANGELES COUNTY ENGINEER
700 LOS ANGELES COUNTY ENGINEERING BLDG.

NOTE: ANY ADDITIONS OR CHANGES ON THIS SHEET MUST BE MADE OR CIRCLED IN RED INK, WITH DATE AND NAME OF PERSON MAKING CHANGE.

Do not extend notes this side of this line.

STATION	B. S.	H. I.	F. S.	ELEV.	
		982 372			
B.M.P.I.9-N			3740	978632	B.M. PI 9-N Fd. 3/4" IP. dn 10" F.B. 2262-99 (℄ Data)
			L I N	E "C"	Elev. 978.65 Per Topo. Map Cypress Ave Map #96-15 sht #2
					Elev. 978.648 Per F.B. 2262-128 (Elev. Data)
0+00 PI 11-N				95583	P.I. 11-N 3/4" IP. F.B. 2262 pg 183 (℄ Data)
	1180	96763			See Page 69 for Above Elev.
0+34			87	9589	Bot of Break
0+45			71	9605	So. Edge of Rd.
0+65			69	9607	No. Edge of Rd.
0+70			65	9611	Bot. of Break.
0+75			35	9641	Top of "
0+83			23	9653	So. Edge of Rd.
1+00			20	9656	No. " " "
T.P.			019	96744	T.P. 1x2 stk
	1059	97803			
1+31			56	9724	Bot. of Break
1+40			12	9768	Top " "
1+51.5			093	97710	S. edge of Pvmt
1+81.0			210	97593	N. edge of Pvmt
1+83			24	9756	Cut bot of Bank
T.P.			218	97585	T.P. 1x1 Stk N. edge of Rd.

F. B. 483 Pg. 70 Job No. 007494 Division No. Notes Red. Plotted Profile
Survey of Cypress Avenue Date 9-8-58 Date No.
Survey by H. Fronk Notes H.E.F. Notes Chkd. Checked E. R. GOSS X-Sec.
Indexed R. C. Johnson Date Date No.

76298 S & E #307—7-55

PLEASE RETURN TO
LOS ANGELES COUNTY ENGINEER
700 LOS ANGELES COUNTY ENGINEERING BLDG.

NOTE: ANY ADDITIONS OR CHANGES ON THIS SHEET MUST BE MADE OR CIRCLED IN RED INK, WITH DATE AND NAME OF PERSON MAKING CHANGE.

Do not extend notes this side of this line.

STATION	B. S.	H. I.	F. S.	ELEV.		
B.M. P.I. 9-N	3368	982 016		978 648	B.M. P.I. 9-N Fd. 3/4" I.P. dn 10" F.B. 2262 Pg 99 (E. Data) F.B. 2262-128 Elev. Data.	
T.P.			4228	977 788	Bt. SPK So. side of Puddingstone Dr.	
	5726	983 514			Elev. [illegible] Taken From Tolamal Cypress Ave Map #96-15 SHT. #2	
T.P.			11625	971 889	W. SPK. in driveway So. of double gate	
	0929	972 818				
T.P.			5810	967008	W. SPK.	
	1609	968 617				
T.P.			6153	962464	W. SPK	
	0858	963 322				
PI 11-N			7490	955832	P.I. 11-N 3/4" I.P. Flush F.B. 2262-183	
	5675	961 507				
T.P.			6149	955358	W. SPK.	
	6131	961 489				
T.P.			0788	960701	W. SPK.	
	6708	967 409				
T.P.			0261	967 148	W. SPK.	
	6630	973 778				
T.P.			0236	973 542	W. SPK	
	8975	982 517				
T.P.			5110	977407	Bt. SPK	
	4965	982 372				

PROFILE LINE "C"
see page 64
Rod # 303

Profile Notes Red. ____ Plotted ____ Job No. 007444 Division No. ____ F. B. 483 Pg. 69
No. ____ Date ____ Date ____ Survey of Cypress Ave
X-Sec. Notes Chkd. ____ Checked C. R. GOSS Survey by H. Fronk Notes H.E.F. Date 9-8-58
No. ____ Date ____ Date ____ Map No. ____ Indexed C. Johnson Date ____

76298 S & E #307—7-55

PLEASE RETURN TO
LOS ANGELES COUNTY ENGINEER
700 LOS ANGELES COUNTY ENGINEERING BLDG.

NOTE: ANY ADDITIONS OR CHANGES ON THIS SHEET MUST BE MADE OR CIRCLED IN RED INK, WITH DATE AND NAME OF PERSON MAKING CHANGE.

Do not extend notes this side of this line.

STATION	B. S.	H. I.	F. S.	ELEV.		
	1142	987 27		97585	T.P. 1x2 stk	
1+91			51	9822	Top of Bank	
T.P.			051	98676	T.P. 1x2 stk	
	1165	998 41				
T.P.			038	99803	T.P. 1x2 stk	
	1151	1009 54				
2+50			18	10077	Slope	
TP			007	100947	T.P. Rock 2+55	5' East of ℄
	1216	1021 63				
3+00			05	10211		
T.P.			001	102162	T.P. 1x1 stk	
	1101	1032 63				
T.P.			031	103232	T.P. Rock	
	1160	1043 92				
3+40			109	10330	Top of Break	
3+50			105	10334	Slope	
4+00			67	10372	"	
4+50			14	10425	Ground	
T.P.			118	104274	T.P. 1x2 @ 4+50	
	805	1050 79				
5+00			18	10490	Slope (End)	

Profile Notes Red. Plotted Job No. 0074.44 Division No. F.B. 483 Pg. 71
No. Date. Date. Survey of Cypress Ave
X-Sec. Notes Chkd. Checked C. R. GOSS Survey by H. Fronk Notes H.E.E. Date 9-8-58
No. Date. Date. Map No. Index No. C. Johnson

76298 S & E #307—7-55

PLEASE RETURN TO
LOS ANGELES COUNTY ENGINEER
700 LOS ANGELES COUNTY ENGINEERING BLDG.

NOTE: ANY ADDITIONS OR CHANGES ON THIS SHEET MUST BE MADE OR CIRCLED IN RED INK, WITH DATE AND NAME OF PERSON MAKING CHANGE.

978.648

Do not extend notes this side of this line.

STATION	B. S.	H. I.	F. S.	ELEV.		
T.P.		105079	138	104941	T.P. 1x1 stk @ 5+00	
	072	105013				
T.P.			1157	103856	T.P. Rock	
	069	103925				
TP			1119	102806	T.P. 1x1 stk	
	028	102834				
TP			1131	101703	T.P. 1x1 stk	
	097	101800				
T.P.			1156	100644	T.P. 1x1 stk	
	091	100735				
T.P.			1178	99557	T.P. 1x1 stk	
	050	99607				
T.P.			1133	98474	T.P. 1x1 stk	
	310	98784				
T.P.			811	97973	T.P. small B+spk	N. side of Rd.
	330	98303				
			438	97865	B.M. PI 9-N Fd. 3/4 1 P. dn 10" F.B. 2262-99 Elev. 978.65 Per Cypress Ave Map #96-15 sht #2 Elev 978.648 Per F.B. 2262-128	

F. B. A83 Pg. 72 Job No. 007444 Division No. Notes Red. Plotted Profile
Survey of Cypress Ave Date 9-10-58 Date No.
Survey by Frank Notes H.E.F. Notes Chkd. Checked C. R. GOSS X-Sec.
Indexed C. Johnson Date Date No.

76F309S S&E #247 1-56

6 42

PLEASE RETURN TO
LOS ANGELES COUNTY ENGINEER
700 LOS ANGELES COUNTY ENGINEERING BLDG.

Note: Any Additions or Changes on This Sheet Must be Made or Circled in Red Ink With Date and Name of Person Making Change.

Do not extend this side of this line.

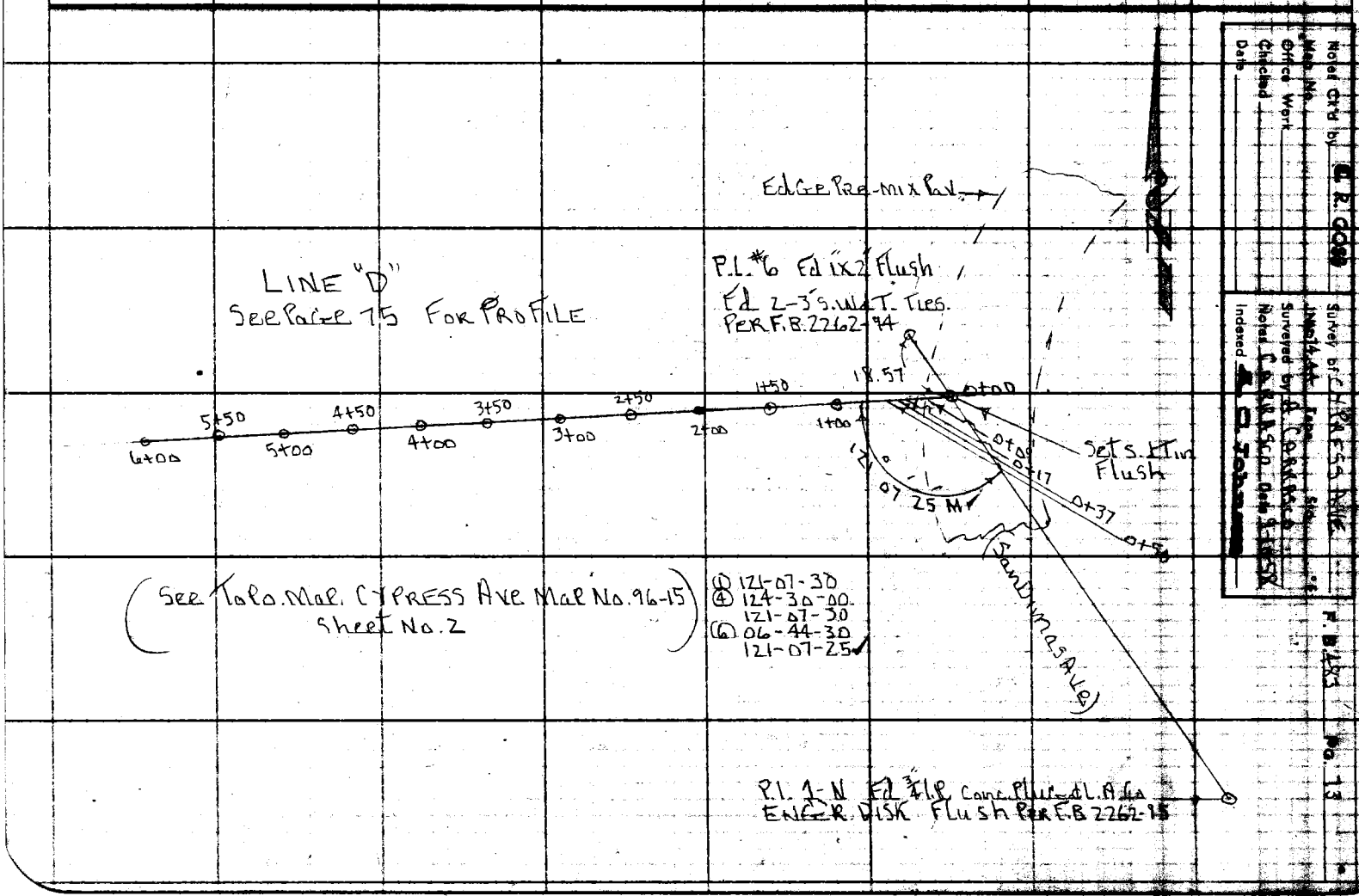

Noted Ck'd by C. R. Cobb
Map No.
Office Work
Checked
Date

Survey of Cypress Ave
Surveyed by A. Carrasco
Noted C. Carrasco Date 9-18-58
Indexed C. Johnson

F.B. 483 Pg. 13

PLEASE RETURN TO
LOS ANGELES COUNTY ENGINEER
700 LOS ANGELES COUNTY ENGINEERING BLDG.

Note: Any Additions or Changes on This Sheet Must be Made or Circled in Red Ink With Date and Name of Person Making Change.

Do not extend this side of this line.

TRACT NO. 1796 LOT 15

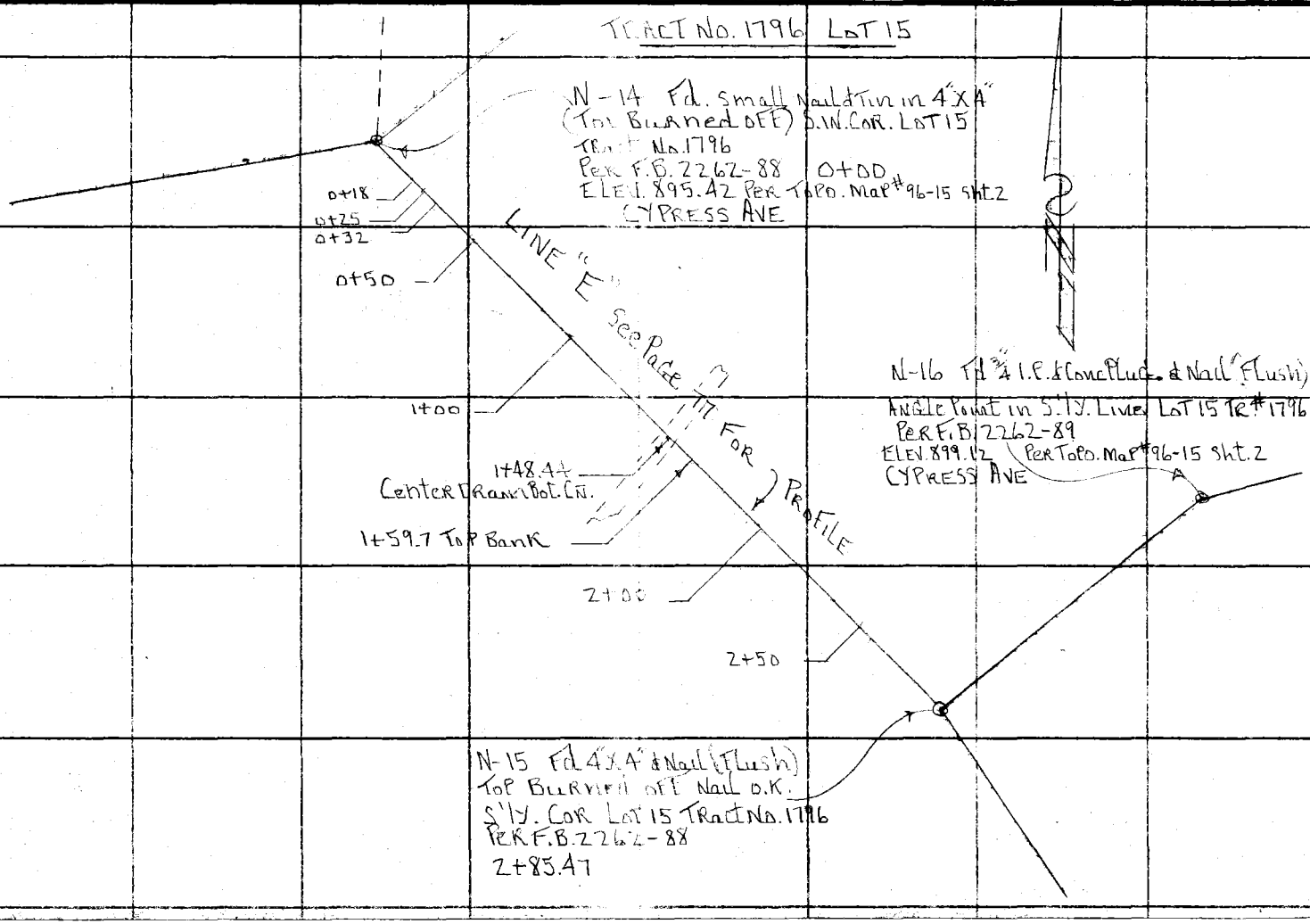

F.B. 483 PG. 74

76298 S & E #307—7-55

PLEASE RETURN TO
LOS ANGELES COUNTY ENGINEER
700 LOS ANGELES COUNTY ENGINEERING BLDG.

NOTE: ANY ADDITIONS OR CHANGES ON THIS SHEET MUST BE MADE OR CIRCLED IN RED INK, WITH DATE AND NAME OF PERSON MAKING CHANGE.

Do not extend notes this side of this line.

STATION	B. S.	H. I.	F. S.	ELEV.		
T.B.M. #2	506	928.28		923.22	T.B.M. #2 San Dimas AVE (W. side) 550'± N. of Puddingstone DR. & San Dimas AVE. P.L. #6 Per 2262-167. Fd 3/4 I.P. 0.70 Below Ground See Page 73 For Transit Control Line D See Topo. Map Cypress Ave Map No. 96-15 sheet #2	
0+00			404	924.24	spk & Tin Pvm't Puddingstone Rd.	
0+09			402	924.26	W. edge of Pvm't	
0+17			33	925.0	Ground top of break	
0+37			112	917.1	Top of Break	
0+50			118	916.5	Bottom of Break	
T.P.			1180	916.48	T.P. 1x1 stk.	
	111	917.59				
1+00			44	913.2	slope	
1+50			52	912.4	"	
2+00			62	911.4	"	
2+50			74	910.2	"	
T.P.			732	910.27	T.P. 1x1 stk.	
	178	912.05				
3+00			33	908.7	slope	
3+50			47	907.3	"	

Profile Notes Red ____ Plotted ____ Job No. 0074.44 Division No. ____ F. B. 483 Pg. 75
No. ____ Date ____ Date ____ Survey of CYPRESS AVE
X-Sec. Notes Chkd ____ Checked C. R. GOSS Survey by A. CARRASCO Notes H.E.F. Date 9-1-58
No. ____ Date ____ Date ____ Map No. ____ Indexed C. Johnson

76298 S & E #307—7-55

PLEASE RETURN TO
LOS ANGELES COUNTY ENGINEER
700 LOS ANGELES COUNTY ENGINEERING BLDG.

NOTE: ANY ADDITIONS OR CHANGES ON THIS SHEET MUST BE MADE OR CIRCLED IN RED INK, WITH DATE AND NAME OF PERSON MAKING CHANGE.

Do not extend notes this side of this line.

STATION	B. S.	H. I.	F. S.	ELEV.		
		912 05				
4+00			58	906 2	slope	
4+50			73	904 7	"	
T.P.			706	904 99	T.P. 1x1" stk	
	233	907 32				
5+00			38	903 5	slope	
5+50			50	902 [illegible]	"	
6+00			55	901 8	"	
T.P.			275	904 57	T.P. 1x1" stk P.O.T.	4+65±
	610	910 67				
T.P.			182	908 35	T.P. 1x1" stk	
	708	915 93				
T.P.			287	913 06	T.P. 1x1" stk	
	1228	925 34				
			212	923 22	T.B.M. #2 San Dimas Ave (w. side) 550'± N. Puddingstone Dr & San Dimas Ave P.I. #6 Per 2262-167 Fd. 3/4" I.P. dn. 0.7 See Topo Map Cypress Ave #90-15 sheet #2	

F. B. 483 Pg. 76
Job No. 0074.44 Division No. Notes Red. Plotted Profile
Survey of CYPRESS AVE Date Date No.
Survey by H. CARRASCO Notes H.E.F. Notes Chkd. Checked C. R. GOSS X-Sec.
Indexed K. C. Johnson Date 9-11-58 Date Date No.

76298 S & E #307—7-55

PLEASE RETURN TO
LOS ANGELES COUNTY ENGINEER
700 LOS ANGELES COUNTY ENGINEERING BLDG.

NOTE: ANY ADDITIONS OR CHANGES ON THIS SHEET MUST BE MADE OR CIRCLED IN RED INK, WITH DATE AND NAME OF PERSON MAKING CHANGE.

Do not extend notes this side of this line.

STATION	B. S.	H. I.	F. S.	ELEV.	
0+00 BM.N-14				89542	0+00 B.M.N-14 Elev. 895.42 Nail in Burned 4"x4" S'W'ly Cor. Lot 15 Tr.# 1796 F.B. 2262 pg 88 See Topo map of Cypress Ave Map No 96-15 Sheet #2 see page 74 for Transit Line "E"
	065	89607			
0+18			50	8911	Break
0+25			55	8906	"
0+32			80	8881	"
T.P.			1121	88486	T.P. 1"x1" stk
	027	88513			
0+50			71	8780	slope
T.P.			1107	87406	T.P. 1"x1" stk
	034	87440			
0+75			98	8646	slope
T.P.			1169	86271	T.P. 1"x1" stk
	043	86314			
1+00			103	8528	Top of Break
T.P.			1177	85137	T.P. 1"x1" stk
	007	85144			
T.P.			1086	84058	T.P. 1"x1" stk
	029	84087			

Profile Notes Red ____ Plotted ____ Job No. 0074.44 Division No. ____ F.B. 483 Pg. 77
No. ____ Date ____ Date ____ Survey of Cypress Ave
X-Sec. Notes Chkd ____ Checked C. R. GOSS Survey by A. Carrasco Notes H.E.E. Date 9-12-58
No. ____ Date ____ Date ____ Map No. ____ Index [illegible] C. Johnson

76298 S & E #307—7-55

PLEASE RETURN TO
LOS ANGELES COUNTY ENGINEER
700 LOS ANGELES COUNTY ENGINEERING BLDG.

NOTE: ANY ADDITIONS OR CHANGES ON THIS SHEET MUST BE MADE OR CIRCLED IN RED INK, WITH DATE AND NAME OF PERSON MAKING CHANGE.

Do not extend notes this side of this line.

STATION	B. S.	H. I.	F. S.	ELEV.		
		840 87				
1+48.4			23 4	8175	Bottom of Arroyo	Center of Shot by 7' rounded Bot. Hand Level
1+59.7 T.P.			264	8[illegible]	T.P. 1"x1" stk.	
	1166	84989				
T.P.			039	84[illegible]	T.P. 1"x1" stk	
	1051	86001				
2+00			63	85[illegible]	slope	
T.P.			044	85[illegible]	T.P. 1"x1" stk	
	1121	87078				
T.P.			042	87[illegible]36	T.P. 1"x1" stk	
	1205	88241				
2+50			99	8725		
T.P.			050	881 91	T.P. 1"x1" stk	
	1219	89410				
N-15 2+85.47			48	889 3	N-15 2+85.47	SW'ly Cor. Lot 15 Tr # 1796 4"x4" burned post nail ctr
T.P.			087	893 23	T.P. 1x1 stk	
	1171	90494				
N-16 3/4" IP			584	89910	N-16 Fd. 3/4" IP Flush cement Plug center Angle PT. in S'ly line Lot 15 Tr. # 1796 per. F.B. 2262 pg 89 Per Cypress Ave Topo Map 96-15	

Sheet # 2

F. B. 483 Pg. 78 Job No. 007444 Division No. Notes Red. Plotted Profile
Survey of Cypress Avenue Date 9-12-58 Date No.
Survey by A. Carrasco Notes H.E.F. Notes Chkd. Checked C. R. GOSS X-Sec.
Indexed A. C. Johnson Date Date No.

Notes Ck'd by C. R. GOSS	Survey of CYPRESS AVE	F. B. 483 Pg. 19
Map No.	IND 74.44 Topo Std. °F	
Office Work	Surveyed by A. CARRASCO	
Checked	Notes CARRASCO Date 9-17-58	
Date	Indexed E. C. Johnson	

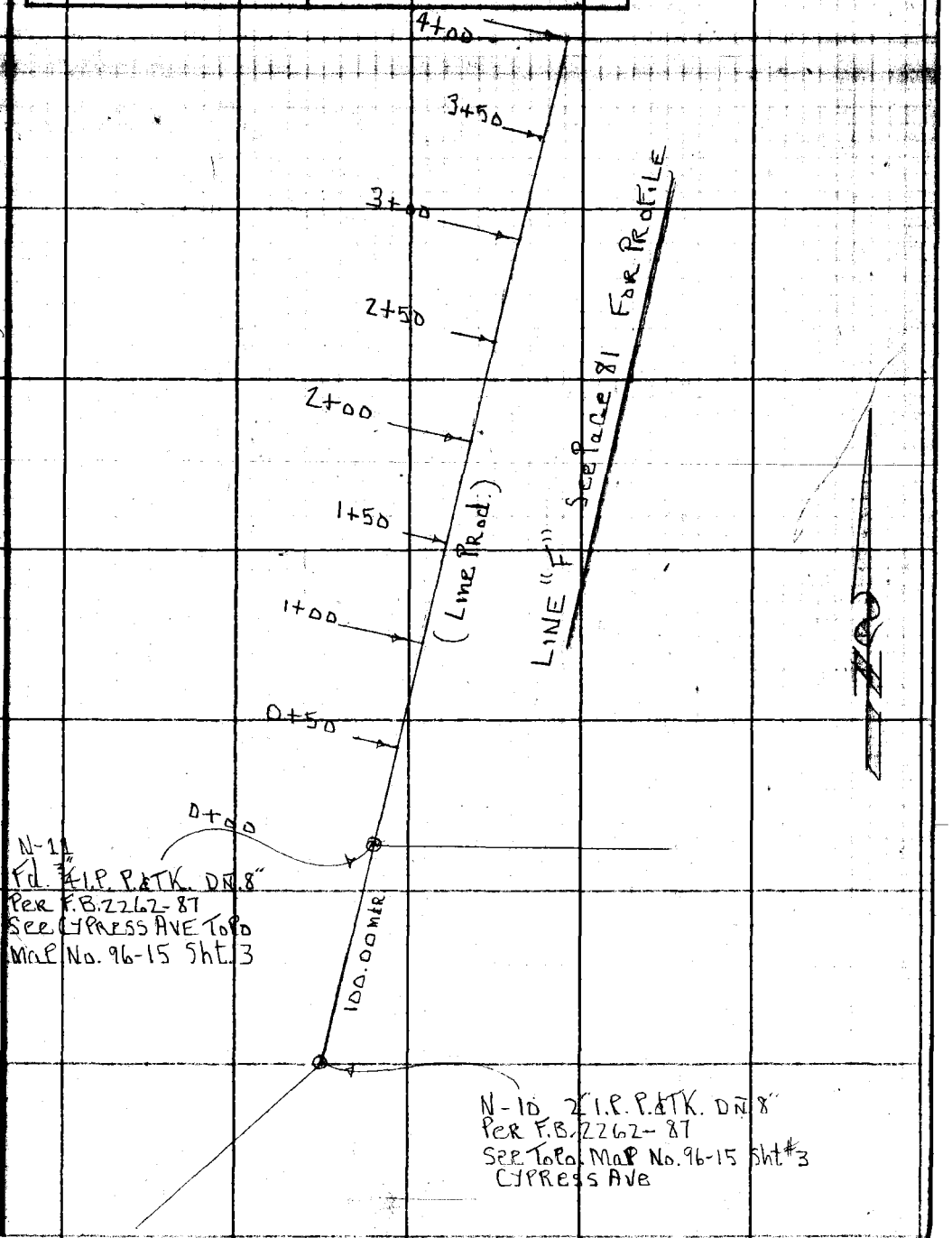

PLEASE RETURN TO
LOS ANGELES COUNTY ENGINEER
700 LOS ANGELES COUNTY ENGINEERING BLDG.

Note: Any Additions or Changes on This Sheet Must be Made or Circled in Red Ink With Date and Name of Person Making Change.

Do not extend this side of this line.

76F309S S&E #247 1-56

F. B. 483 Pg. 80

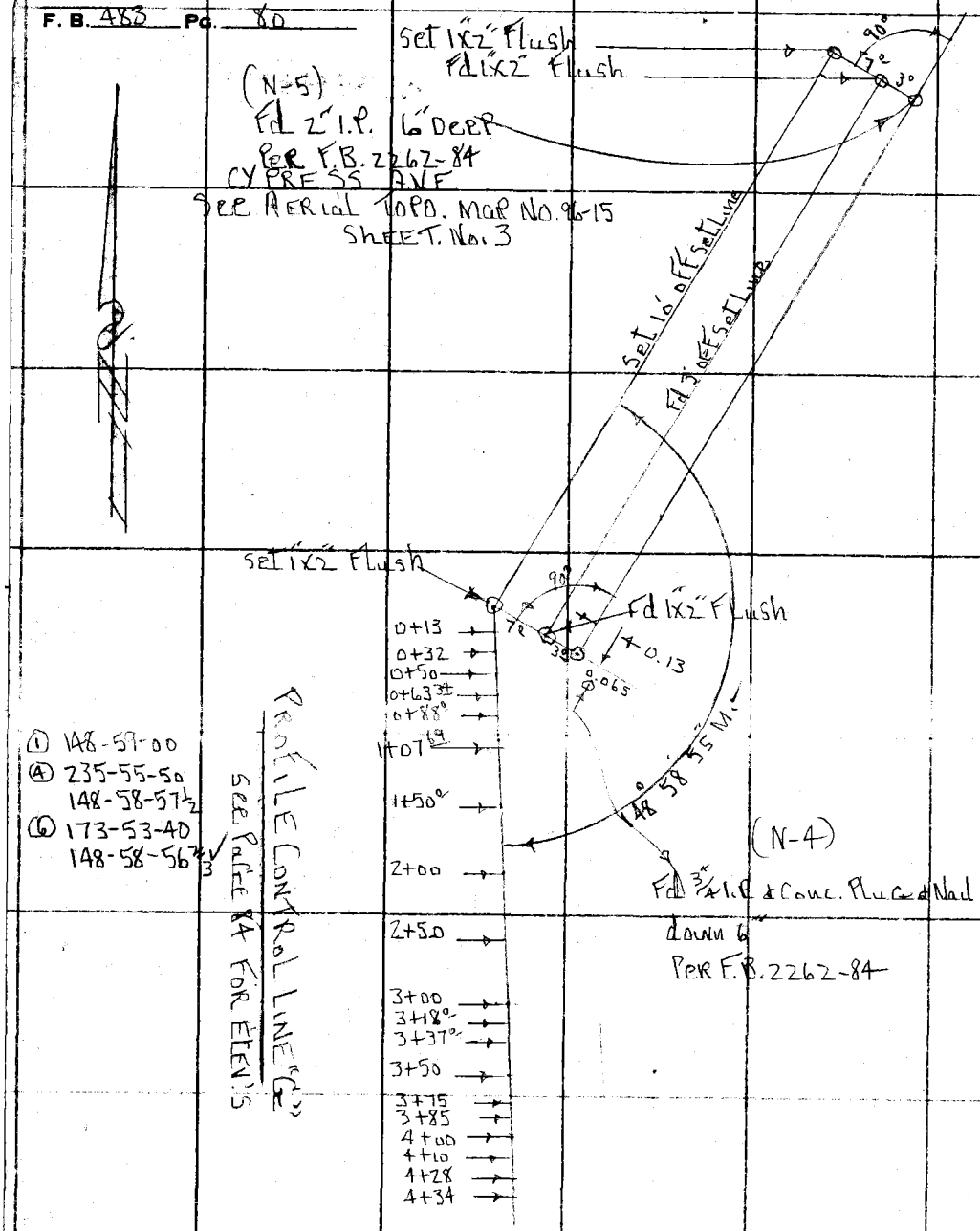

PLEASE RETURN TO
LOS ANGELES COUNTY ENGINEER
700 LOS ANGELES COUNTY ENGINEERING BLDG.

Do not extend this side of this line.

Note: Any Additions or Changes on This Sheet Must be Made or Circled in Red Ink With Date and Name of Person Making Change.

36

76298 S & E #307—7-55

PLEASE RETURN TO
LOS ANGELES COUNTY ENGINEER
700 LOS ANGELES COUNTY ENGINEERING BLDG.

NOTE: ANY ADDITIONS OR CHANGES ON THIS SHEET MUST BE MADE OR CIRCLED IN RED INK, WITH DATE AND NAME OF PERSON MAKING CHANGE.

Do not extend notes this side of this line.

STATION	B. S.	H. I.	F. S.	ELEV.	See Page 79 For Transit Line "E"
P.I. N-9				884 17 ~~978 65~~	P.I. N-9 Elev = ~~978.65~~ 884.17 F.B. 2262 pg - ~~99~~ 86 Fd 3/4" I.P. dn. 10" per Hwy. Dedication Map H-43-5 also per Survey Division Map of Aerial Topog of Cypress Avenue No. 96-15
	357	887 74 ~~982 22~~			
PI N-10 T.P.			142	886 32 ~~980 80~~	PI-N-10 T.P. 2" I.P. plug & nail
	825	894 57 ~~989 05~~			
0+00 PI N-11			632	888 25 ~~982 73~~	PI-N-11 3/4" I.P. Dn. 8" Per F.B. 2262-87 Sheet #3 See Cypress Ave Topog Map No 96-15
0+00			55	889 1 ~~983 5~~	Ground
0+50			46	890 0 ~~984 4~~	"
1+00			33	891 3 ~~985 7~~	"
1+50			20	892 6 ~~987 0~~	"
2+00			07	893 9 ~~988 3~~	"
T.P.			051	894 06 ~~988 64~~	T.P. Tree stump
	511	899 17 ~~993 65~~			
2+50			43	894 9 ~~989 3~~	Ground
3+00			35	895 7 ~~990 1~~	"
3+50			27	896 5 ~~990 9~~	"
4+00			19	897 3 ~~991 7~~	"

Profile Notes Red. ____ Plotted ____ Job No. 007444 Division No. ____ F.B. 483 Pg. 81
No. ____ Date ____ Date ____ Survey of Cypress Avenue
X-Sec. Notes Chkd. ____ Checked C. R. GOSS Survey by A. Carrasco Notes A.A.C. Date ____
No. ____ Date ____ Date ____ Map No. ____ Index C. Johnson

76298 S & E #307—7-55

PLEASE RETURN TO
LOS ANGELES COUNTY ENGINEER
700 LOS ANGELES COUNTY ENGINEERING BLDG.

NOTE: ANY ADDITIONS OR CHANGES ON THIS SHEET MUST BE MADE OR CIRCLED IN RED INK, WITH DATE AND NAME OF PERSON MAKING CHANGE.

Do not extend notes this side of this line.

STATION	B. S.	H. I.	F. S.	ELEV.		
T.P.				894.06 ~~98[illegible]4~~	T.P. Treestump	
	067	894 73 ~~98921~~				
T.P.			805	886 68 ~~98[illegible]16~~	T.P. 1"x1" stk	
	123	887 91 ~~98239~~				
P.I. N-9			373	884 18 ~~[illegible]~~	P.I. N-9 see pg. 81	for Description

F. B. 483 Pg. 82 Job No. 007444 Division No. Notes Red. Plotted Profile
Survey of Cypress Avenue Date 9-12-58 Date No.
Survey by A. Carrasco Notes H.E.F. Notes Chkd. Checked C. R. GOSS X-Sec.
Indexed C. Johnson Date Date No.

76L298 S & E #307 9-54

PLEASE RETURN TO
LOS ANGELES COUNTY SURVEYOR
726 LOS ANGELES COUNTY ENGINEERING BLDG.

NOTE: ANY ADDITIONS OR CHANGES ON THIS SHEET MUST BE MADE OR CIRCLED IN RED INK, WITH DATE AND NAME OF PERSON MAKING CHANGE.

Do not extend notes this side of this line.

STATION	B. S.	H. I.	F. S.	ELEV.		
N-4				862.93	N-4 Elev. 862.93 F.B. 2262-84 (Prop. Line Data) See Topo. Map #96-15 (For Elev.) Sheet & Page 80 For Control Line	
	1.35	864.28			Ed 3/4 I.P. & Conc. Plug & Nail (Cypress Ave)	
0+00			0.80	863.5	Edge Orange Grove	
0+13			1.50	862.8	Top Break	
0+32			5.8	858.5	S.H.	
0+50 T.P.	0.39	853.47	11.20	853.08	Top Break "IXZ"	
0+63 34			6.5	847.0	" "	
T.P.	0.57	843.03	11.01	842.46	"IXI"	
0+88			8.7	834.3	Top Break	
T.P.	0.13	831.79	11.37	831.66		
1+07 69			8.0	823.8	in Break in Slope	
T.P.	0.07	820.50	11.36	820.43	"IXI"	
T.P.	0.33	809.80	11.03	809.47	"	
1+50			7.3	802.5	S.H.	
T.P.	0.15	798.76	11.19	798.61	"IXI"	
"	0.10	787.26	11.60	787.16	"	
2+00			6.4	780.9	S.H.	
T.P.	0.48	776.13	11.61	775.65	"IXI"	
T.P. 2+50	0.45	764.47	12.11	764.02	" Flush S.H.	
T.P.	0.57	753.63	11.41	753.06	"	

See Page 80 For Transit Control Line "E"

Profile No. ____ Date ____ Notes Chkd ____ Date ____ Notes Red ____ Date ____ Plotted ____ Date ____ Job No. 0074-44 Division No. ____ Survey of Cypress Ave Survey by A. Lorrie Barcode Date 5-13-58 Map No. ____ Index ____ F.B. 483 Pg. 83

76L298 S & E #307 9-54

PLEASE RETURN TO
LOS ANGELES COUNTY SURVEYOR
726 LOS ANGELES COUNTY ENGINEERING BLDG.

NOTE: ANY ADDITIONS OR CHANGES ON THIS SHEET MUST BE MADE OR CIRCLED IN RED INK, WITH DATE AND NAME OF PERSON MAKING CHANGE.

Do not extend notes this side of this line.

STATION	B. S.	H. I.	F. S.	ELEV.	
3+00		753.63	5.5	748.1	S.H.
3+18			10.4	743.2	Top Break
T.P.	0.59	742.52	11.70	741.93	
3+37			9.2	733.3	in "
3+50			9.9	2[illegible]	
3+75			12.1	730.4	Top BK.
3+85			19.5	72[illegible].0	Bot. "
4+00			21.2	721.3	" CN. N. Edge Stream
4+10			21.2	721.3	" " S. " "
4+28			14.4	728.1	Toe slope
4+34			8.5	734.0	Very steep side Hill South
T.P.	12.29	754.16	0.65	741.87	1"x1"
"	11.50	764.51	1.15	753.01	"
"	11.73	775.73	0.51	76[illegible]	"
"	11.89	787.53	0.09	775.64	"
	11.79	798.94	0.38	787.15	"
"	11.12	809.71	0.35	798.59	"
"	11.21	820.65	0.27	809.44	"
"	11.56	831.99	0.22	820.43	"
"	10.93	842.57	0.35	831.64	"
"	11.80	854.19	0.18	842.39	"
"	10.74	863.85	1.08	853.11	
N-4			0.90	862.95	N-4 Elev. 862.63 Per Topo. Map# 96-15; Sheet# 3 Per F.B. 2262-84 (See 83 For Descriptions)

F.B. 483 Pg. 84 Job No. 0074.44 Division No. ____ Notes Red. ____ Plotted ____ Profile ____
Survey of CYPRESS AVE Date ____ Date ____ No. ____
Survey by A. CARRASCO Notes CARRASCO Notes Chkd. ____ Checked C. R. GOSS X-Sec. ____
Indexed R. C. Johnson Date 9-17-58 Date ____ Date ____ No. ____

F.B. 483 Pg.

SURVEY OF SAN DIMAS WASH RD.

from

to

SAN DIMAS AVE.

RETURN TO
LOS ANGELES COUNTY SURVEYOR
700 HALL OF RECORDS
Do not cancel notes this side of this line
FORM 847 10M 5-31

RETURN TO

LOS ANGELES COUNTY SURVEYOR

700 HALL OF RECORDS

Note: ANY ADDITIONS OR CHANGES ON THIS SHEET MUST BE MADE OR CIRCLED IN **Red Ink.** WITH DATE AND NAME OF PERSON MAKING CHANGE.

Do not extend notes this side of this line

F.B. 483 Pg. 86

F.B. 483 PG. 87

Notes Ck'd by	
Map No.	W. O. Tape No. St'd °F.
Office Work	Surveyed
Checked	Notes Date
Date	Indexed

Note: ANY ADDITIONS OR CHANGES ON THIS SHEET MUST BE MADE OR CIRCLED IN Red Ink. WITH DATE AND NAME OF PERSON MAKING CHANGE.

RETURN TO
LOS ANGELES COUNTY SURVEYOR
700 HALL OF RECORDS

Do not extend notes this side of this line

FORM 247 10M 5-31

RETURN TO

LOS ANGELES COUNTY SURVEYOR

700 HALL OF RECORDS

Note: ANY ADDITIONS OR CHANGES ON THIS SHEET MUST BE MADE OR CIRCLED IN **Red Ink.** WITH DATE AND NAME OF PERSON MAKING CHANGE.

Do not extend notes this side of this line

F.B. 483 Pg. 88

Notes Ck'd by	Survey of San Dimas Wash Rd.
Map No.	W. O. 934 Tape No. 057 St'd 84° F.
Office Work	Surveyed by Evans
Checked	Notes AE Date 7-15-31
Date	Indexed A. C. Johnson

F.B. 483

W.S. 4 A-3

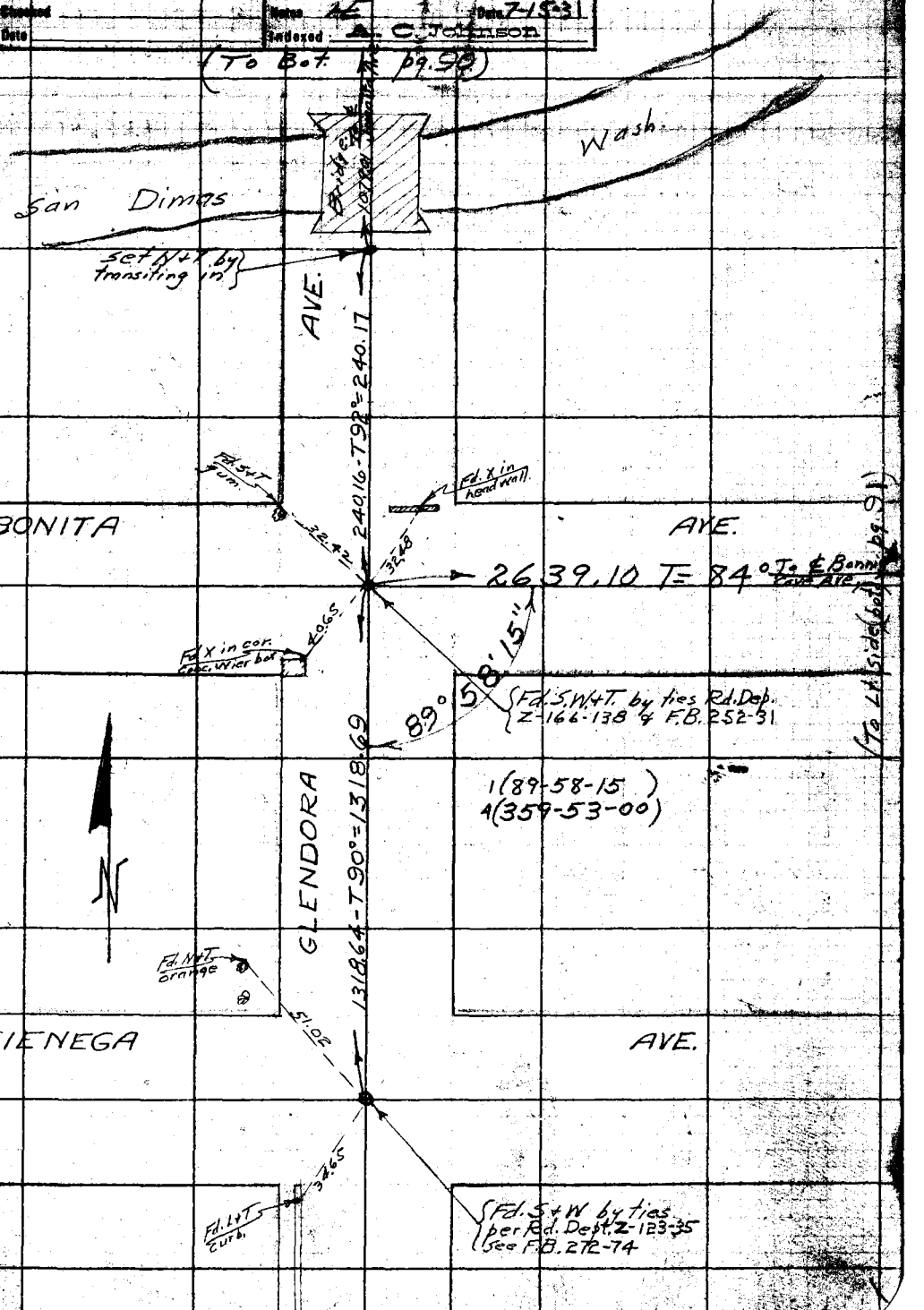

Note: ANY ADDITIONS OR CHANGES ON THIS SHEET MUST BE MADE OR CIRCLED IN Red Ink. WITH DATE AND NAME OF PERSON MAKING CHANGE.

Do not extend notes this side of this line

RETURN TO
LOS ANGELES COUNTY SURVEYOR
700 HALL OF RECORDS

FORM 247 10M 5-31

F.B. 483 PG. 90

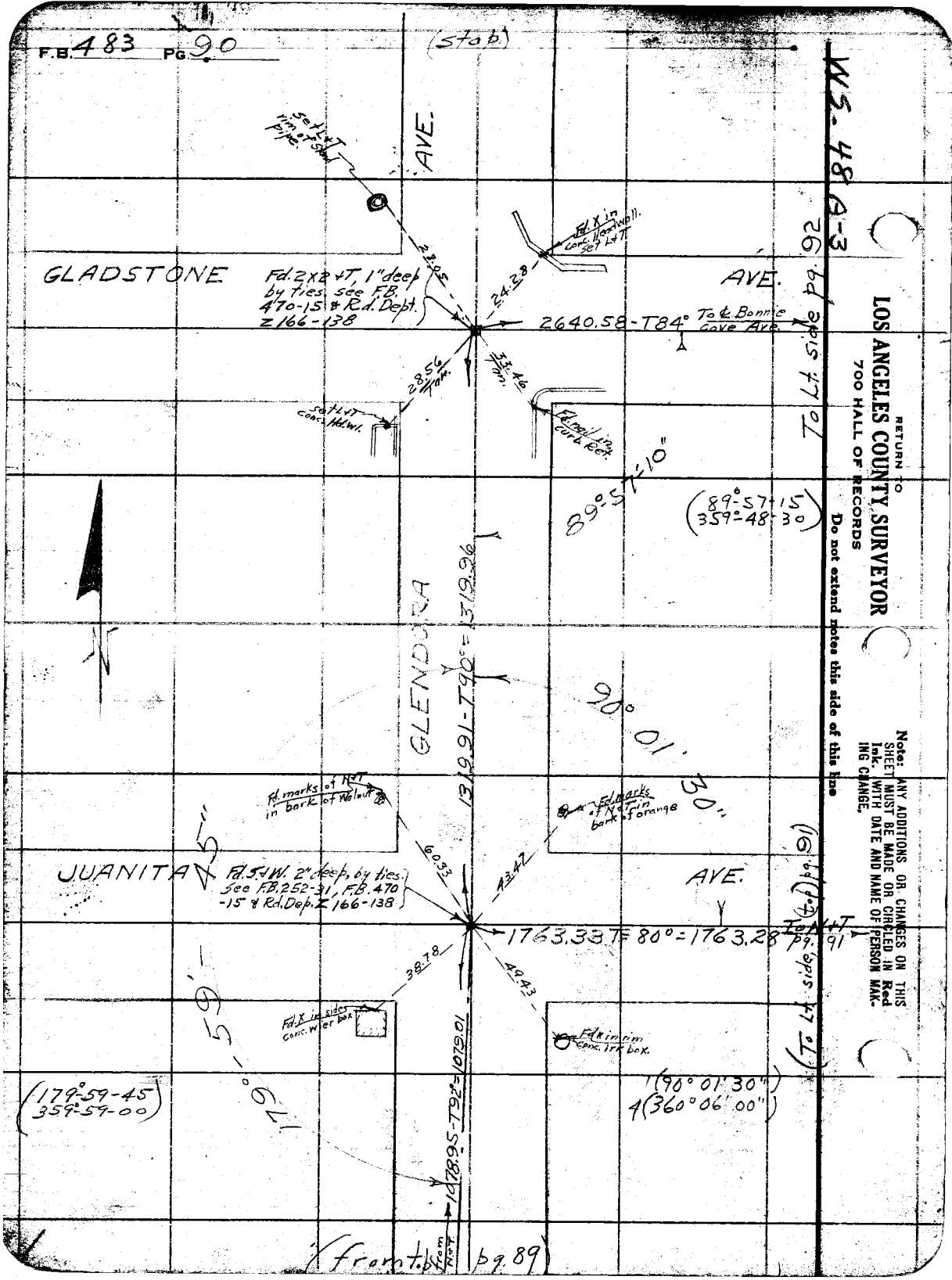

(stab)
WS. 48 A-3
RETURN TO
LOS ANGELES COUNTY SURVEYOR
700 HALL OF RECORDS
Do not extend notes this side of this line
Note: ANY ADDITIONS OR CHANGES ON THIS SHEET MUST BE MADE OR CIRCLED IN Red Ink. WITH DATE AND NAME OF PERSON MAKING CHANGE.
To Lt. side pg. 92
GLADSTONE AVE.
Set L+T rim of Stand pipe.
Fd. X in conc. Headwall. Set L+T
Fd. 2x2 +T, 1" deep by ties. see F.B. 470-15 & Rd. Dept. Z 166-138
28.05
24.28
2640.58-T84°
To ℄ Bonnie Cove Ave.
28.56 Tan.
33.46 Tan.
Set L+T conc. Hdwl.
Fd. nail in curb Ret.
89°57'10"
(89°57'15 359°48'30)
GLENDORA
1319.91-T90°=1319.96
90°01'30"
Fd. marks of N+T in bark of Walnut
Fd. marks of N+T in bark of orange
JUANITA AVE.
Fd. S+W. 2" deep, by ties. See F.B. 252-31, F.B. 470-15 & Rd. Dep. Z 166-138
60.33
43.47
1763.33 T=80°=1763.28
To N+T pg. 91
38.78
49.43
Fd. X in sides conc. Wier box
Fd. X in rim conc. Irr. box.
(To Lt. side, (top) pg. 91)
(179°59-45 359°59-00)
179°59'45"
1078.95-T92°=1079.01
(90°01'30")
4(360°06'00")
(from t.b. pg. 89)

FORM 247, 10M 5-31

RETURN TO
LOS ANGELES COUNTY SURVEYOR
700 HALL OF RECORDS

Note: ANY ADDITIONS OR CHANGES ON THIS SHEET MUST BE MADE OR CIRCLED IN Red Ink. WITH DATE AND NAME OF PERSON MAKING CHANGE.

Do not extend notes this side of this line

W.S. 48 A

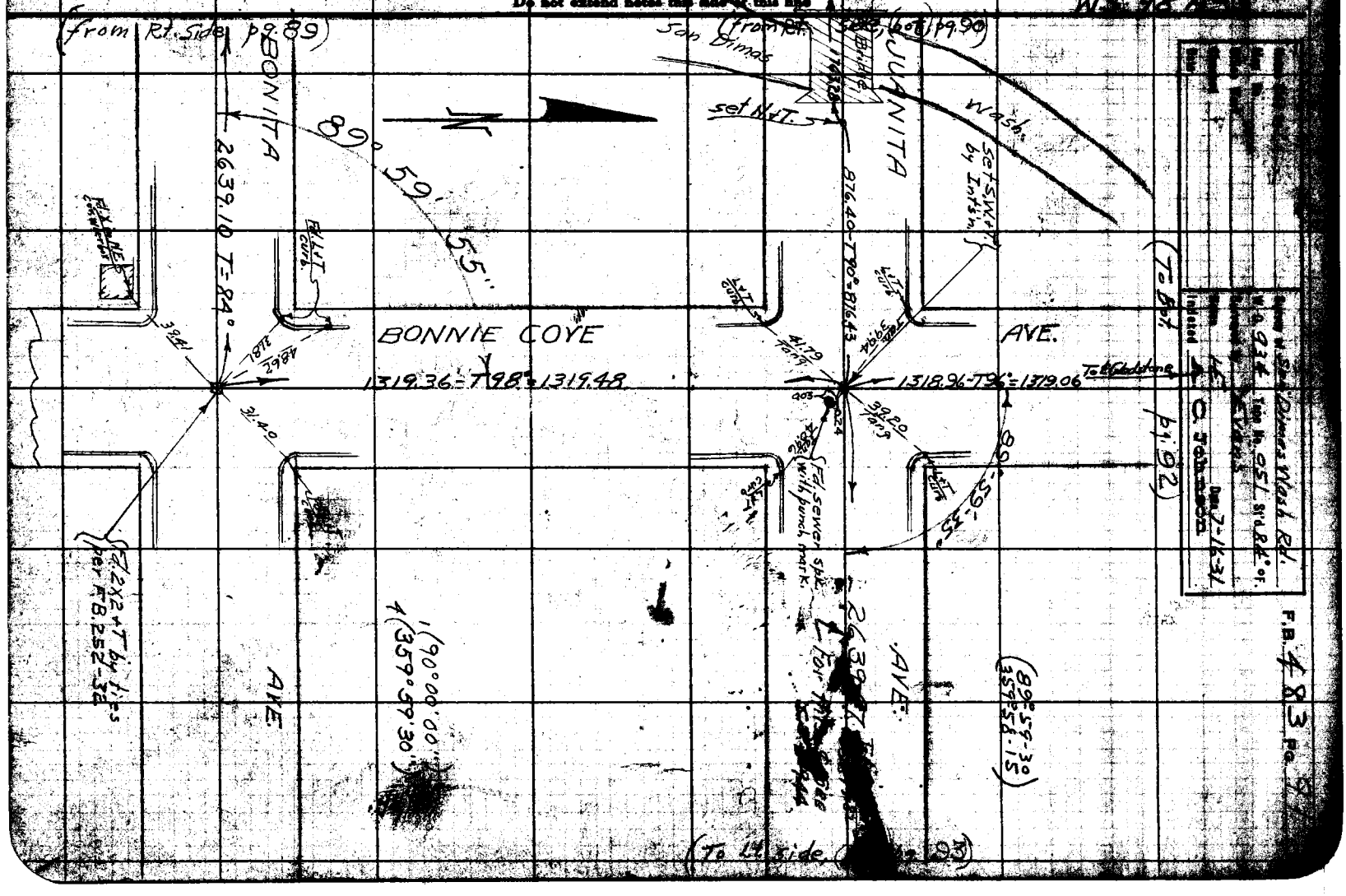

RETURN TO
LOS ANGELES COUNTY SURVEYOR
700 HALL OF RECORDS

Note: ANY ADDITIONS OR CHANGES ON THIS SHEET MUST BE [illegible] OR CIRCLED IN Red Ink. WITH DATE AND NAME OF PERSON MAKING CHANGE.

W.S. 4E-A-3

Do not extend notes this side of this line

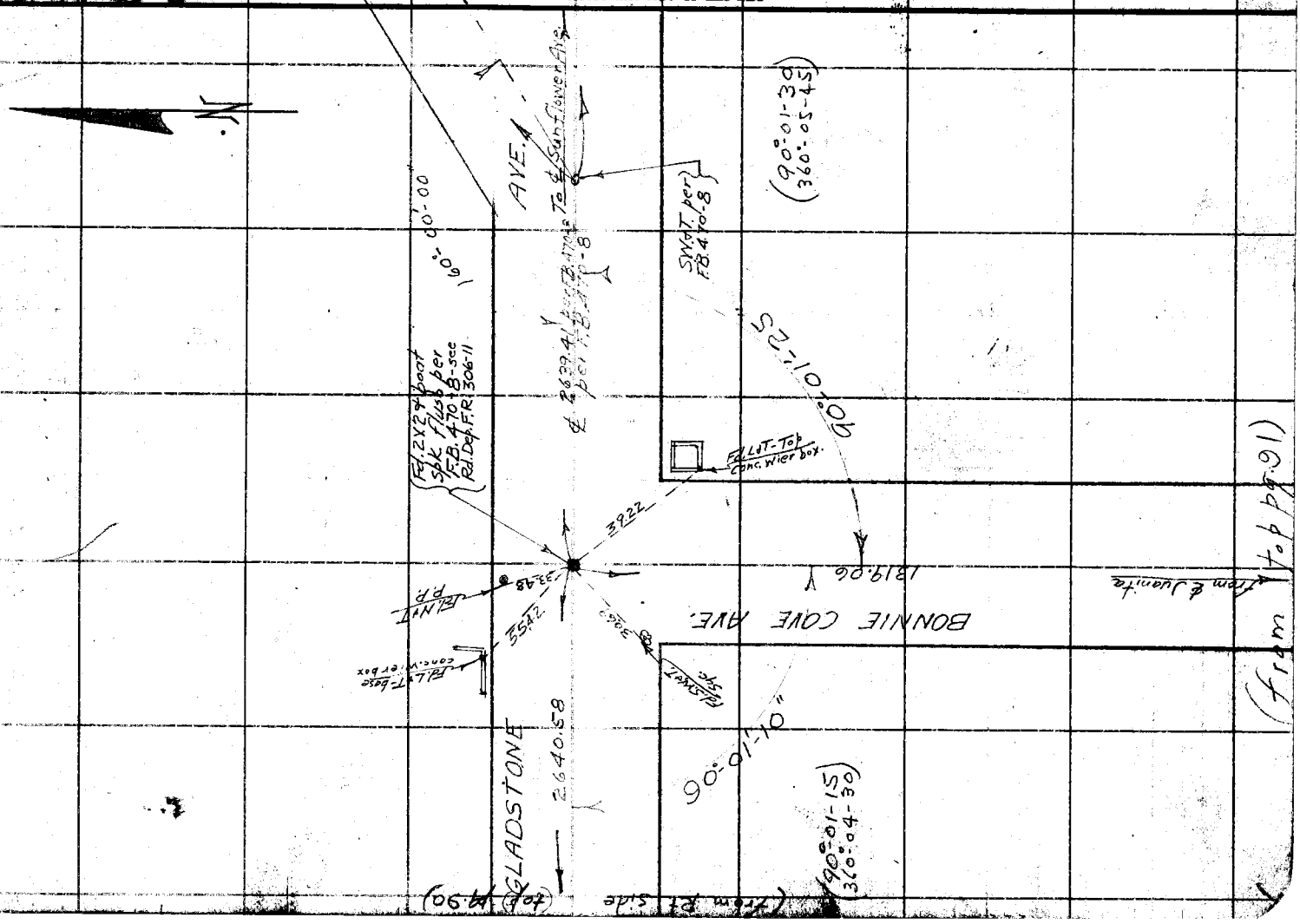

F.B. 483 PG. 92

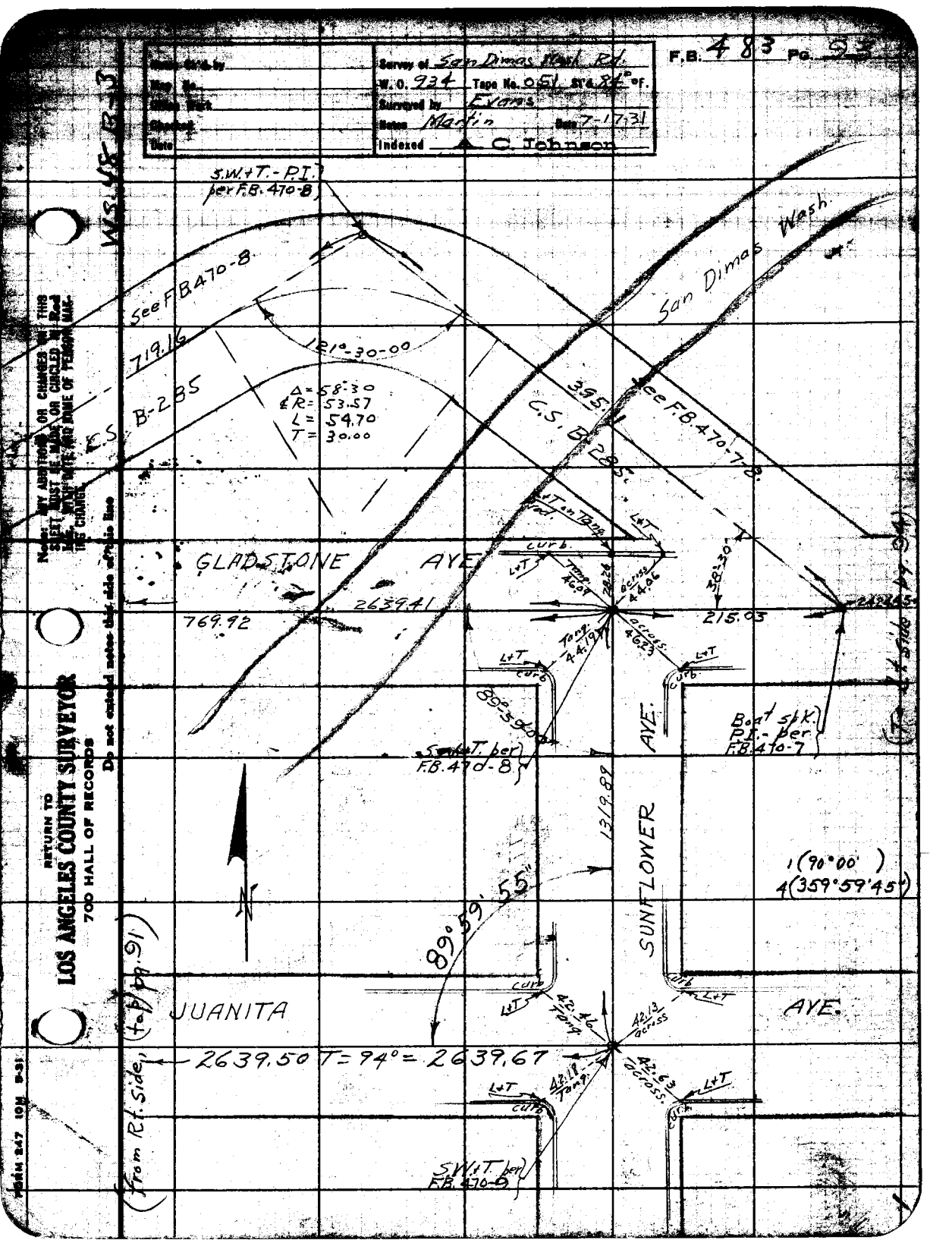

Survey of San Dimas Wash Rd.
W.O. 934 Tape No. 051 St'd 84° °F.
Surveyed by Evans
Notes Martin Date 7-17-31
Indexed C. Johnson
F.B. 483 Pg. 93
S.W.+T.-P.I. per F.B. 470-8
See F.B. 470-8
719.16
121°-30-00
Δ = 58°30
℄ R = 53.57
L = 54.70
T = 30.00
C.S. B-285
San Dimas Wash
395.
See F.B. 470-7-8
GLADSTONE AVE.
2639.41
769.92
215.03
38°30'
Boat spk. P.I. per F.B. 470-7
S.W.+T. per F.B. 470-8
1319.89
SUNFLOWER AVE.
1 (90°00')
4 (359°59'45")
89°59'55"
JUANITA AVE.
2639.50 T = 94° = 2639.67
42.13 across
42.63 across
S.W.+T. per F.B. 470-9
(from Rt. side, (top) pg. 91)
RETURN TO
LOS ANGELES COUNTY SURVEYOR
700 HALL OF RECORDS
Do not extend notes this side of this line
FORM 247 10M 5-31

F.B. 483 PG. 94

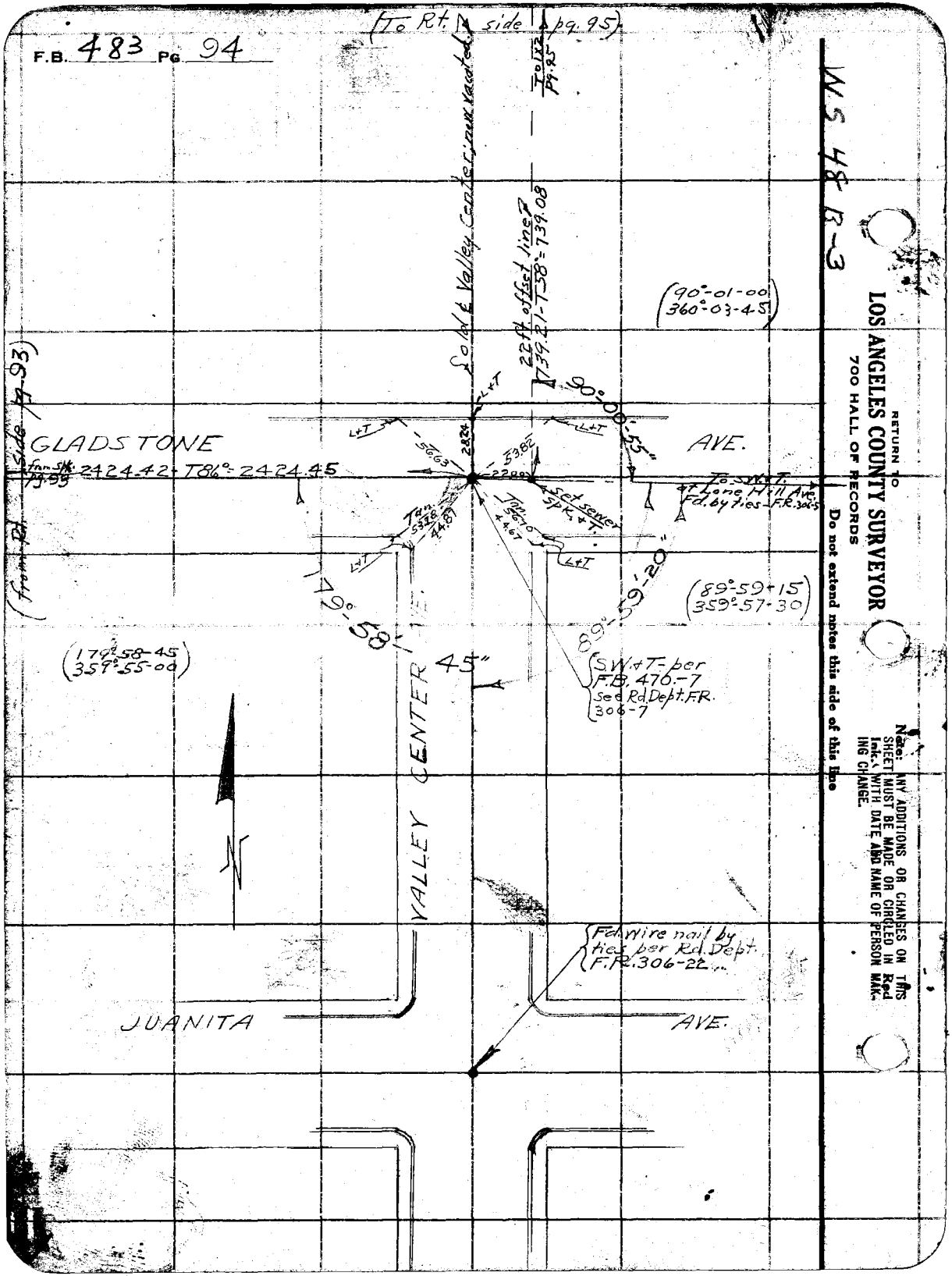

WS 48 B-3

RETURN TO
LOS ANGELES COUNTY SURVEYOR
700 HALL OF RECORDS

Do not extend notes this side of this line

Note: ANY ADDITIONS OR CHANGES ON THIS SHEET MUST BE MADE OR CIRCLED IN Red Ink, WITH DATE AND NAME OF PERSON MAKING CHANGE.

Notes Ch'd by	Survey of San Dimas Wash Rd.
Map No.	W. O. 934 Tape No. 015 St'd 84 °F.
Office Work	Surveyed by Evans
Checked	Notes HE Date 11-16-31
Date	Indexed A. C. Johnson

F.B. 483 Pg 95

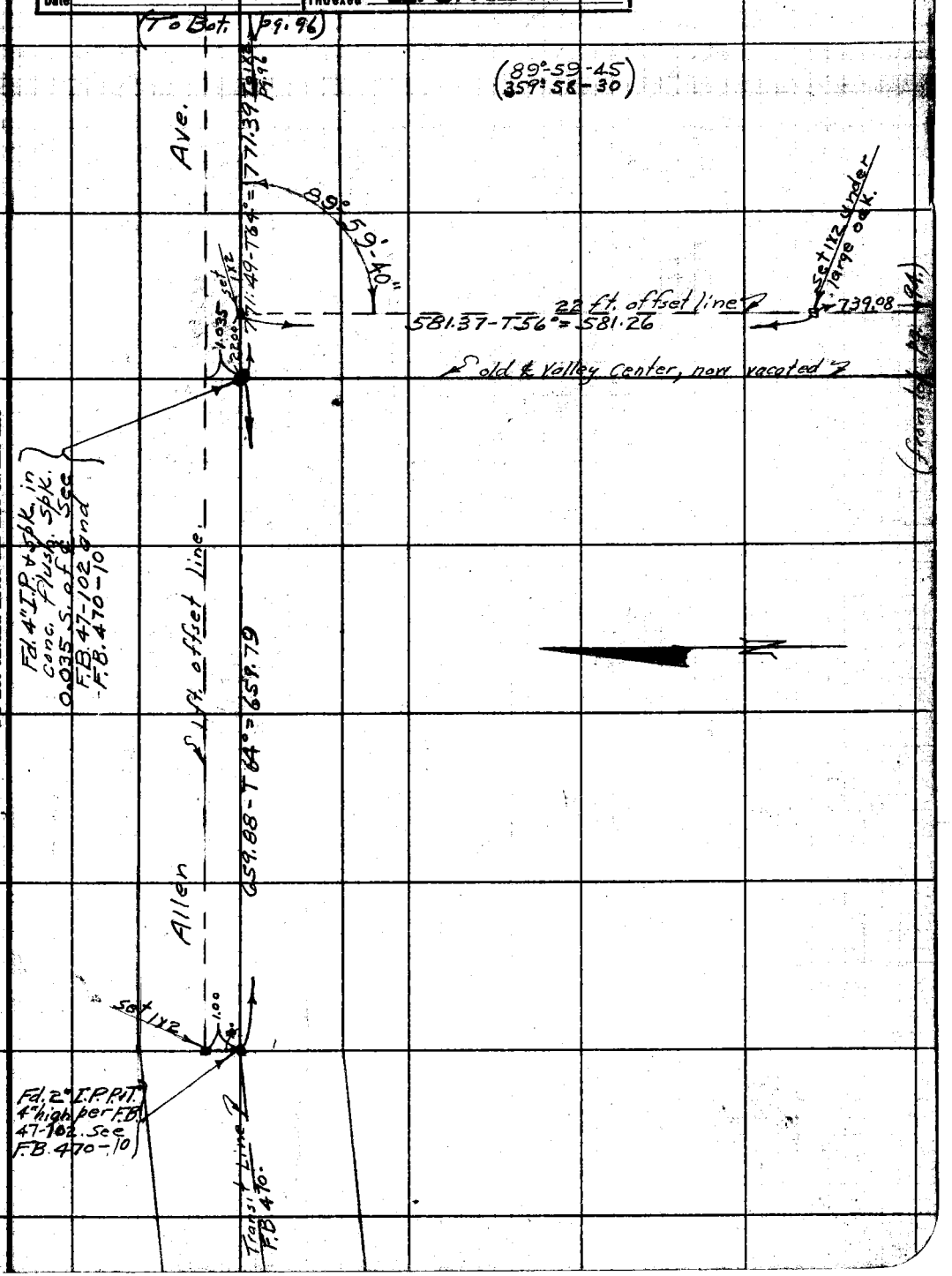

Note: ANY ADDITIONS OR CHANGES ON THIS SHEET MUST BE MADE OR CIRCLED IN Red Ink. WITH DATE AND NAME OF PERSON MAKING CHANGE.

RETURN TO
LOS ANGELES COUNTY SURVEYOR
700 HALL OF RECORDS

Do not extend notes this side of this line

FORM 247 10M 5-31

RETURN TO
LOS ANGELES COUNTY SURVEYOR
700 HALL OF RECORDS

Note: ANY ADDITIONS OR CHANGES ON THIS SHEET MUST BE MADE OR CIRCLED IN **Red Ink.** WITH DATE AND NAME OF PERSON MAKING CHANGE.

WS. 48 B-3

Do not extend notes this side of this line

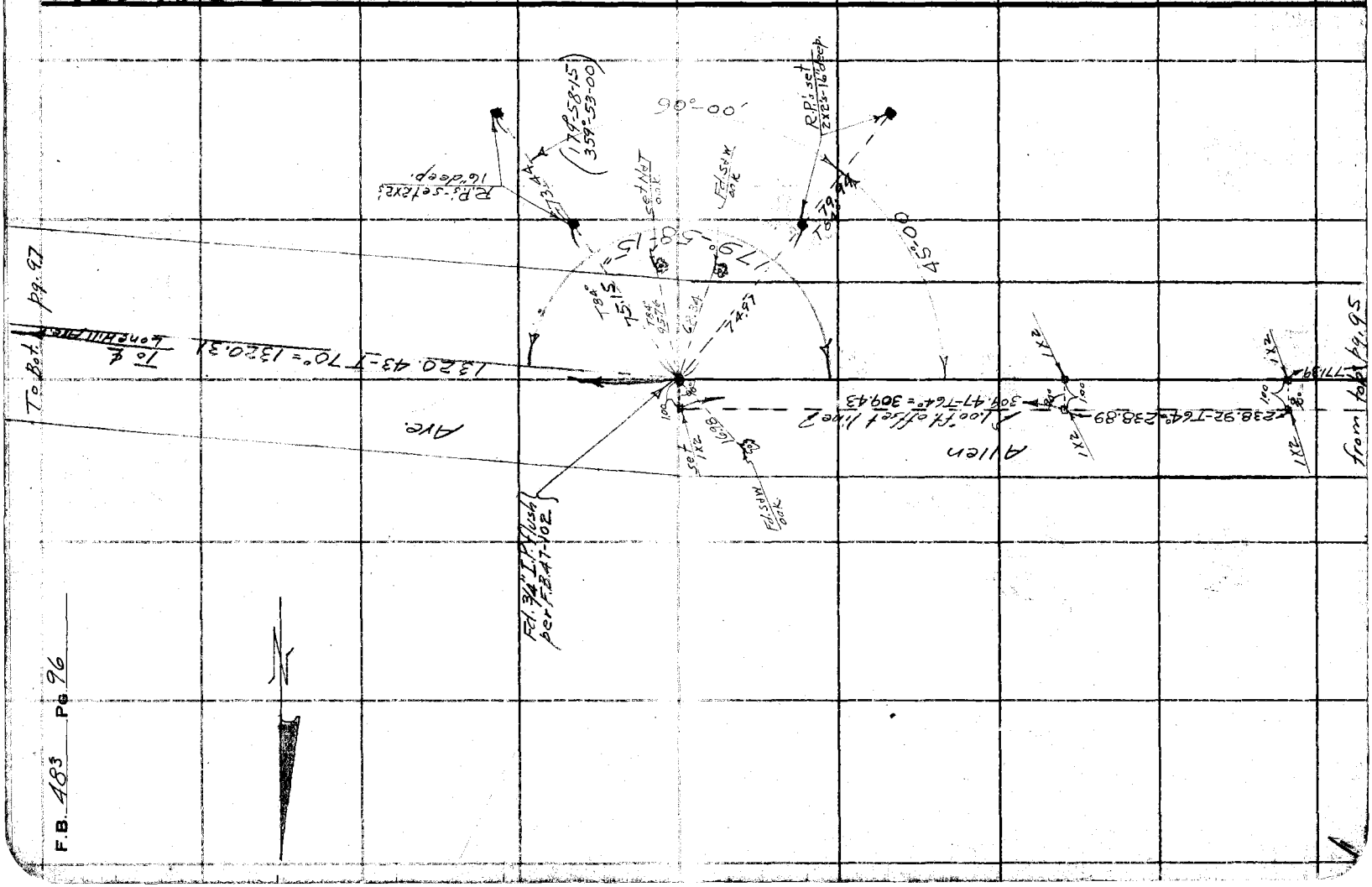

F.B. 483 PG. 96

Notes Ck'd by	Survey of San Dimas Wash Rd.
Map No.	W. O. 834 Tape No. 015 St'd 84 °F.
Office Work	Surveyed by Evans
Checked	Notes FE Date 2-1-32
Date	Indexed E. C. Johnson

F.B. 483 Pg. 97

W.S. 48 C-3

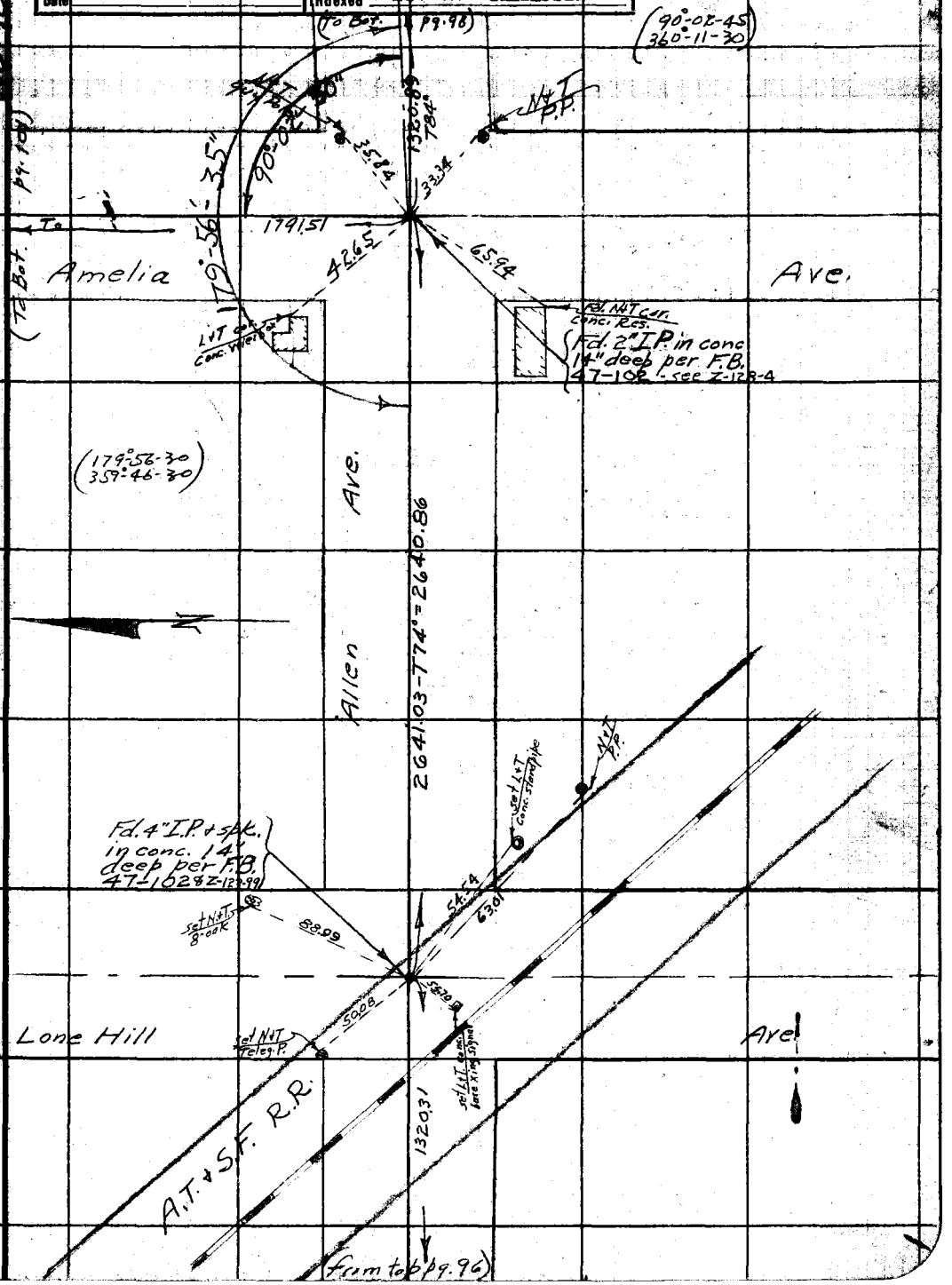

Notes: ANY ADDITIONS OR CHANGES ON THIS SHEET MUST BE MADE OR CIRCLED IN Red Ink. WITH DATE AND NAME OF PERSON MAKING CHANGE.

Do not extend notes this side of this line

RETURN TO
LOS ANGELES COUNTY SURVEYOR
700 HALL OF RECORDS

FORM 247 10M 5-31

F.B. 483 PG 98

(stop) 3-21-32

WS 48C-3

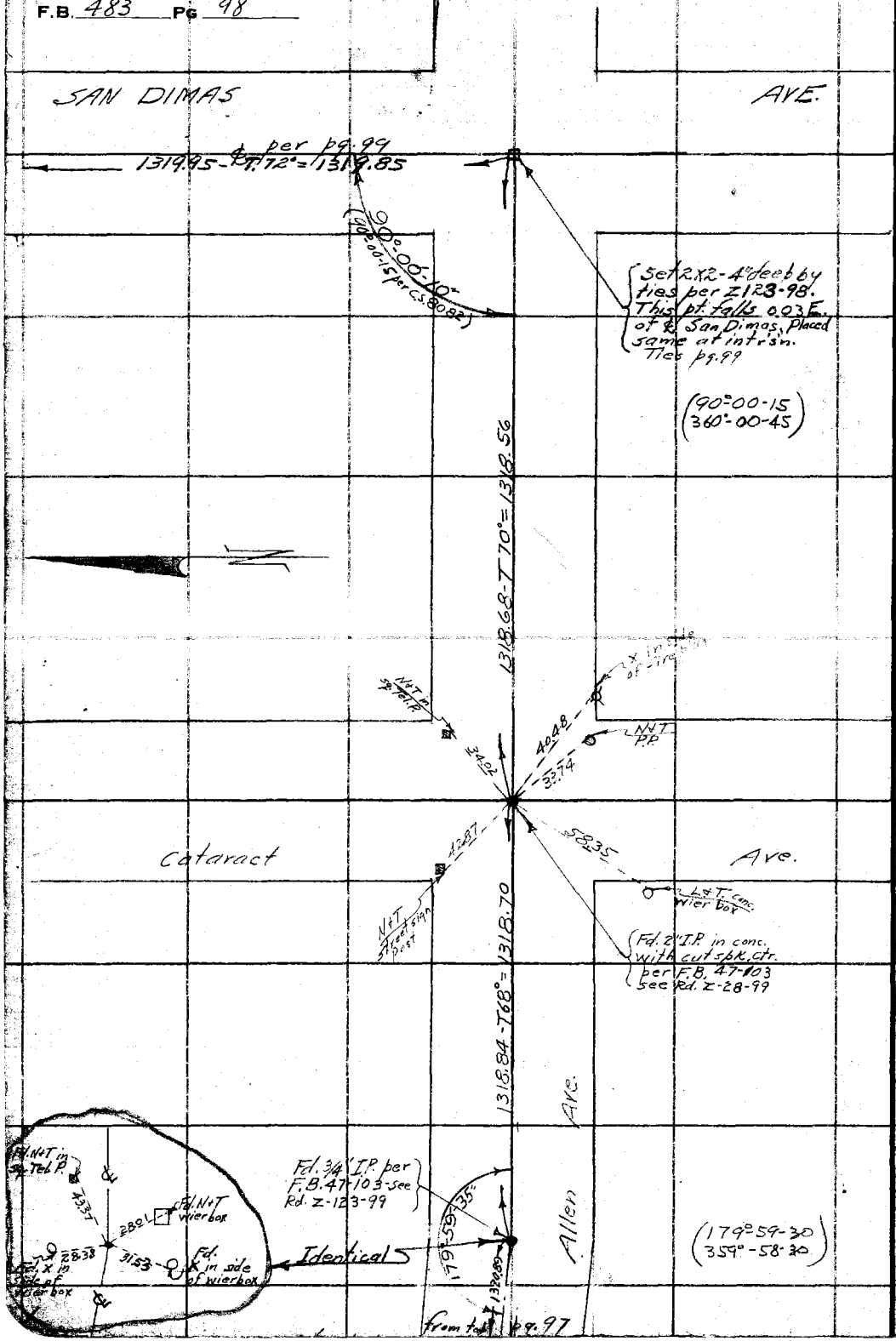

RETURN TO
LOS ANGELES COUNTY SURVEYOR
700 HALL OF RECORDS

Do not extend notes this side of this line

Note: ANY ADDITIONS OR CHANGES ON THIS SHEET MUST BE MADE OR CIRCLED IN Red Ink. WITH DATE AND NAME OF PERSON MAKING CHANGE.

Notes Ck'd by	Survey of San Dimas Wash Rd.	F.B. 483 Pg. 99
Map No.	W. O. 934 Tape No. 017 St'd 84 °F.	
Office Work	Surveyed by Evans	
Checked	Notes HF Date 3-21-32	
Date	Indexed A. C. Johnson	

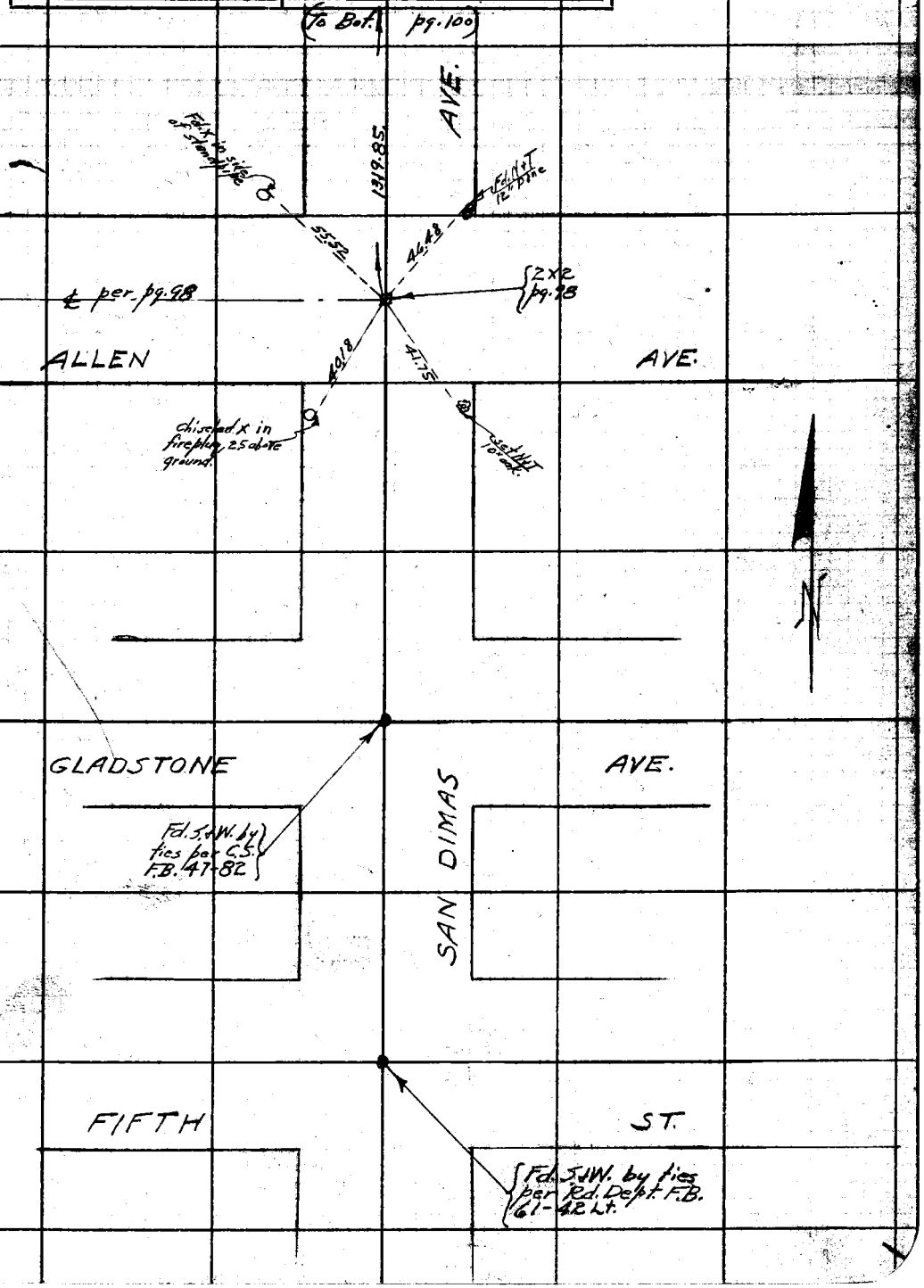

Note: ANY ADDITIONS OR CHANGES ON THIS SHEET MUST BE MADE OR CIRCLED IN Red Ink, WITH DATE AND NAME OF PERSON MAKING CHANGE.

RETURN TO
LOS ANGELES COUNTY SURVEYOR
700 HALL OF RECORDS

Do not extend notes this side of this line

FORM 247 10M 5-31

F.B. 483 Pg. 100.

3-21-32

W.S. 4 & C-2

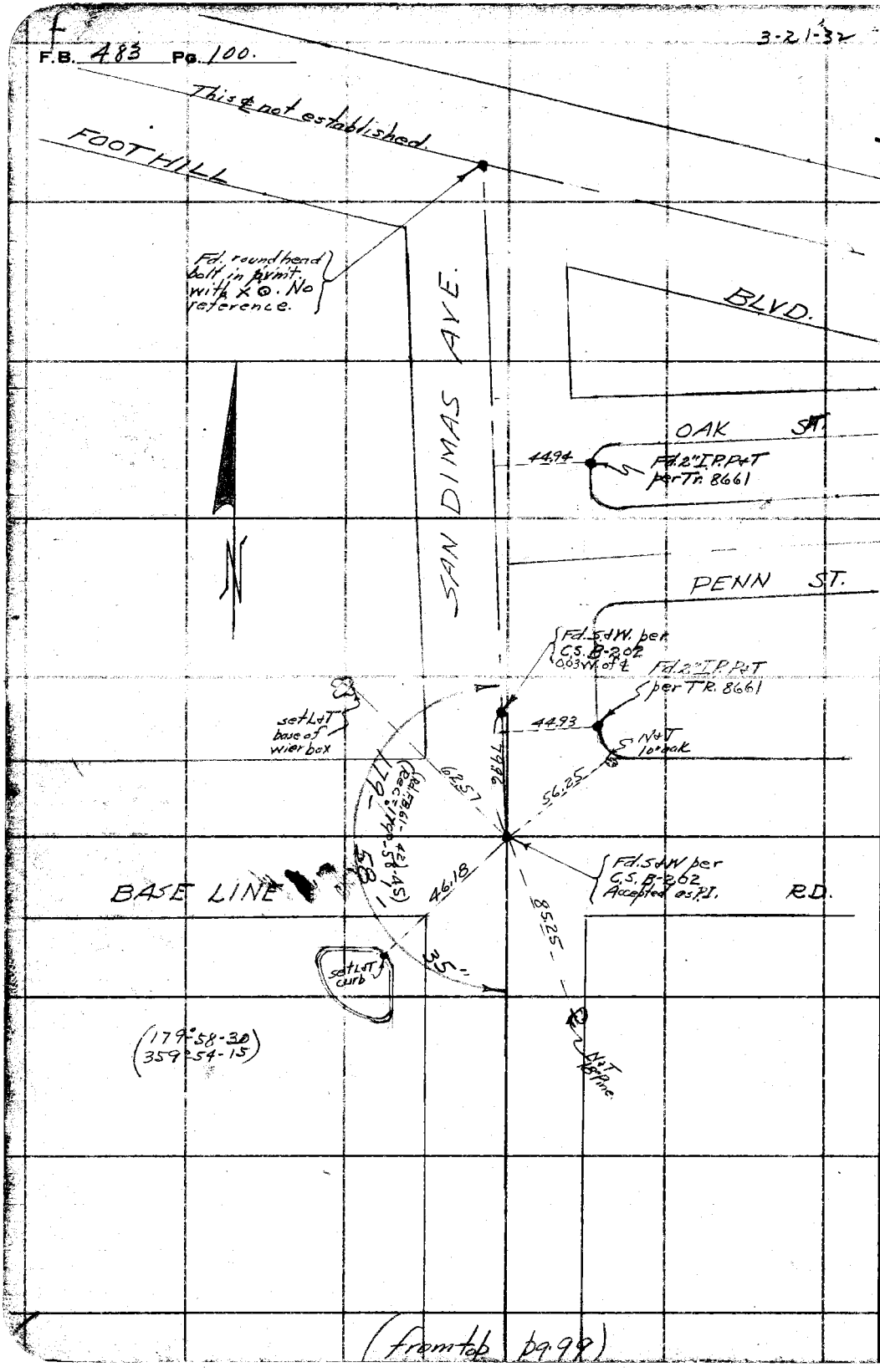

RETURN TO
LOS ANGELES COUNTY SURVEYOR
700 HALL OF RECORDS

Do not extend notes this side of this line

Note: ANY ADDITIONS OR CHANGES ON THIS SHEET MUST BE MADE OR CIRCLED IN Red Ink. WITH DATE AND NAME OF PERSON MAKING CHANGE.

(from top pg. 99)

Notes Ck'd by	Survey of San Dimas Wash Rd.
Map No.	W. O. 934 Tape No. 017 St'd 84 °F.
Office Work	Surveyed by Evans
Checked	Notes HE Date 3-22-32
Date	Indexed A. C. Johnson

F.B. 483 Pg 101

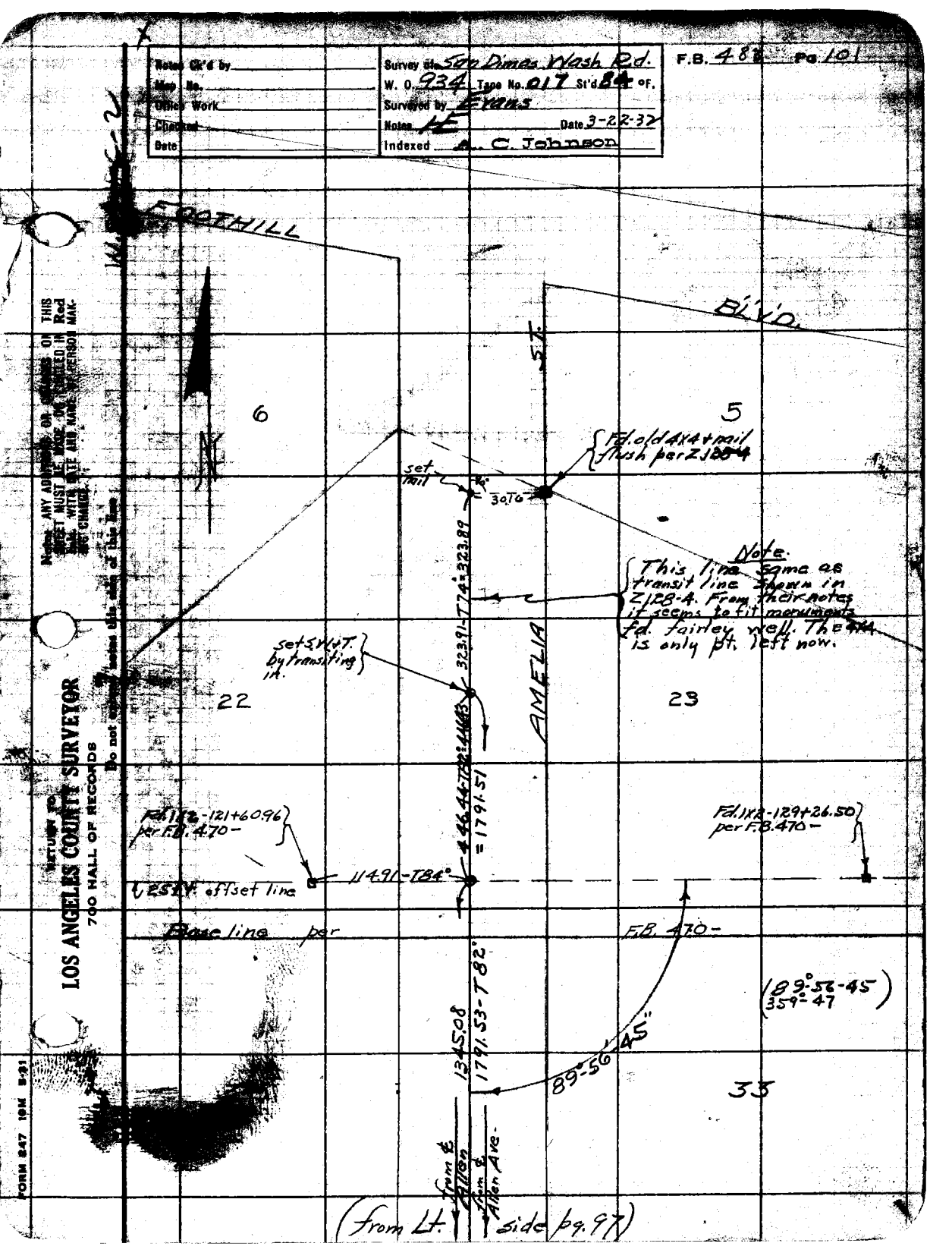

Notes: ANY ADDITIONS OR CHANGES ON THIS SHEET MUST BE MADE OR COMPLETED IN Red Ink WITH DATE AND NAME OF PERSON MAKING CHANGE.

Do not [illegible] notes this side of this line

RETURN TO LOS ANGELES COUNTY SURVEYOR 700 HALL OF RECORDS

FORM 847 10M 5-31

F.B. 483 Pg. 102

4

8

3

LOS ANG

OF THIS
ED IN Red
ERSON MAK