FORM AD 1[illegible]
REV. 8-60

UNITED STATES DEPARTMENT OF AGRICULTURE

6 [illegible]

REPORT NO.

REPORT OF TRANSFER OR OTHER DISPOSITION OR CONSTRUCTION OF PROPERTY

DATE 2/20/79

1. TYPE OF TRANSACTION (REPORT EACH TYPE SEPARATELY)

[X] TRANSFER [ ] SALE [ ] TRADE IN [ ] DONATION

[ ] CONSTRUCTION

2. AUTHORIZATION REFERENCE

3. PROCEEDS RECEIVED

$

4. REPORTING AGENCY: U.S. Forest Service

5. RECEIVING AGENCY (OR NAME OF PURCHASER OR DONEE): L.A. Co. Engr.

A. ORGANIZATIONAL UNIT: Arroyo Seco R.D.

A. ORGANIZATIONAL UNIT (OR ADDRESS OF PURCHASER)

B. LOCATION: Oak Grove Pk. Flintridge

B. LOCATION: CHANTRY FLATS

C. SIGNATURE: Joanne Wo[illegible]

C. SIGNATURE: Edward [illegible]

D. TITLE: District Clerk

D. TITLE: SURVEY R/Y CHIEF

E. DATE: 2/20/79

6. PROPERTY ITEMS

QUANTITY (OR PROP. NO.)	ITEM DESCRIPTION (GIVE FULL DETAILS INCLUDING SERIAL NUMBERS, IF ANY, AND CONDITION CODE)	INVENTORY VALUE
1	F.S. Jr. Key	
	Return April 30, 1979	
	Reissue 4/30/79	
	Return 6/30/79 CDP	
	Returned 5/24/79 Jw.	

CERTIFICATIONS OF PROPERTY AND FISCAL OFFICERS

7. PROPERTY OFFICER: THIS TRANSACTION IS COMPLETED AND THE NECESSARY ENTRIES HAVE BEEN MADE TO ADJUST THE PROPERTY RECORDS. PROCEEDS, IF ANY, ARE TO BE DEPOSITED TO:

8. FISCAL OFFICER

A. [ ] THE SUM INDICATED BELOW HAS BEEN RECEIVED IN PAYMENT FOR THE PROPERTY DISPOSED OF.

B. [ ] THE NECESSARY ENTRIES HAVE BEEN MADE TO ADJUST THE ACCOUNTING RECORDS.

AMOUNT ($)

SCHEDULE NO.

SIGNATURE

DATE

SIGNATURE

DATE

(OVER)

Notes Ck'd by

Survey of

W. O. Tape No. St'd °F.

Surveyed by

Notes Date

Indexed

F.B. Pg.

F.B. 484 Pg. Index

Pages Index, 1 to 25 incl., ,

27, 28,

75 to 149 incl., ,

~~151 to 178 incl.,~~ ,

180 to 184 incl.,

RETURN TO
LOS ANGELES COUNTY SURVEYOR
700 HALL OF RECORDS

Do not extend notes this side of this line

Note: ANY ADDITIONS OR CHANGES ON THIS SHEET MUST BE MADE OR CIRCLED IN Red Ink. WITH DATE AND NAME OF PERSON MAKING CHANGE.

Notes Ch'd by H. U. M. H.
Map No. B. 712
Office Work H. U. M. H.
Checked D. M. Finley
Date NOV 1931

Survey of MEDFORD-FOWLER Av. F.B. 484 Pg. 1
W. O. 4298 Tape No. 919 St'd 76 °F.
Surveyed by H. L. SMELSER
Notes H.L.S. Date 8-3-31
Indexed A. C. Johnson 8-25-31

MEDFORD-FOWLER AVE.

FROM HARRISON AVE. TO EASTERN AVE. ETC.

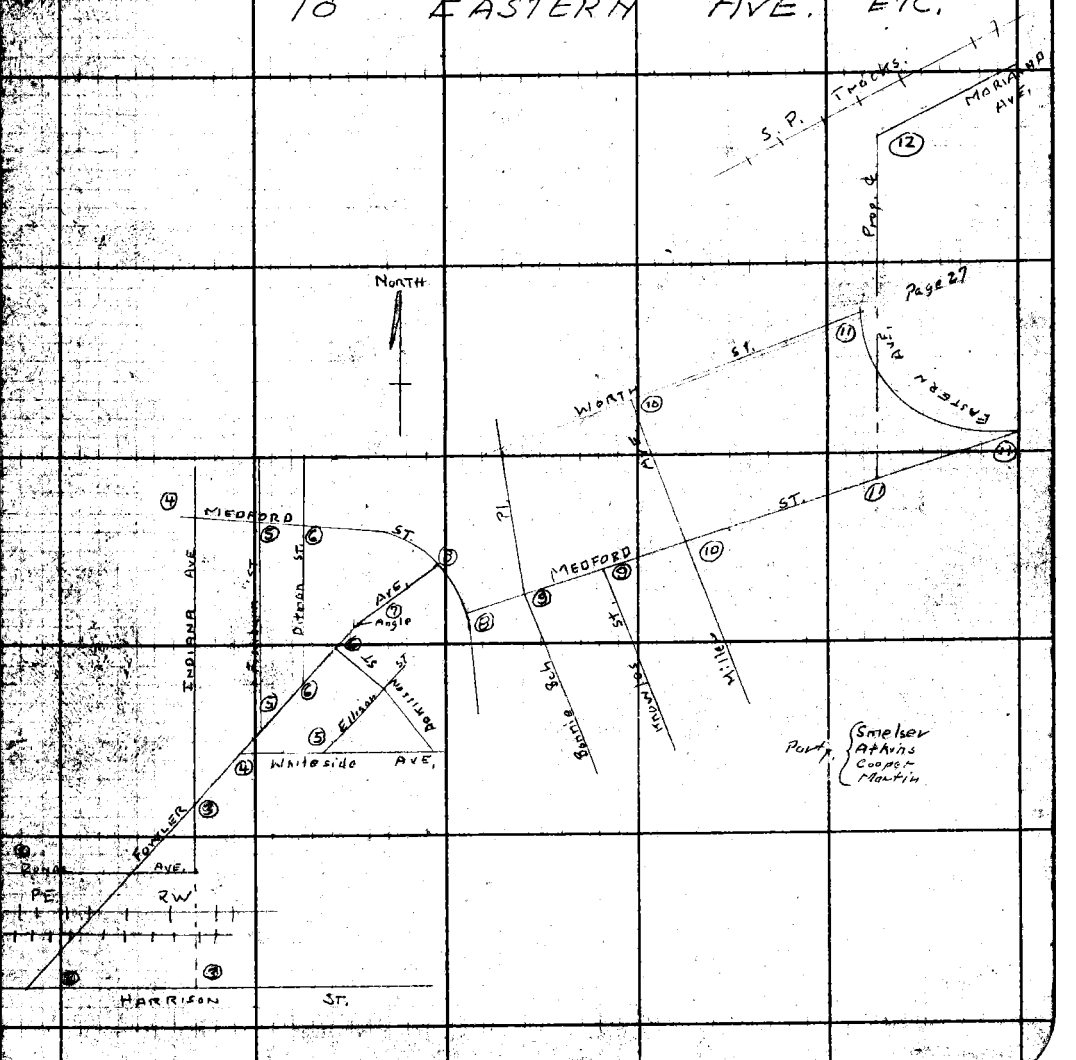

LOS ANGELES COUNTY SURVEYOR
RETURN TO
700 HALL OF RECORDS

FORM 247 10M 8-31

Tape #019-100' @ 76°

F.B. 484 Pg. 2

283.46 @ 90° = 283.47 @ 76°

Set N.T. in P.P.I.C. 617.26H

Set 2x7 12" On (30)

EVERGREEN AVE

Fd. 2" I.P. (up 3") Per L.S. Map -123-2

Fd. N.T. P.P.I.C. 617.24H.

41.21

25.00 Tan

90°

86.39

Set N.T in P.P.I.C. 617.24H

283.47 (2.5)

ZONAL (2.5)

486.54

AVE

Cont. Pg. 3

40.04

Rd. Wire Spk in Conc. head wall

Fd. Spk. Tan in P.P.I.C. 617.24H

Set 2x2 12" On

Fd. 2" I.P. (up 3") as per L.S. Map. 123-2.

Standard Gauge Track

P. E.

R/W.

NORTH

Standard Gauge Track

Cont. Pg. 3

35'

FOWLER AVE

Proposed ℄

By Calc. at P.E. Set 2x2 12" On. on Proposed ℄ Fowler Ave.

Set 2x2 12" On.

Set 2x2 12" On. on ℄

233.68

79.09

82.58

Fd. L.T. M.C.R.

Fd. L.T. M.C.R.

Set N.T. P.P.I.C. 222.42 IE

98.38

52.79 Rad.

55.38

0+00

8.17

Set N.T. in P.P.I.C. 222.40 E

Fd. P.P.I. on M.H. Min. Per F.B. 414-210

41.73

38.31 Tan

36.00

301.65'

HARRISON

256.61'

AVE.

Page 3

Fd. Spk. M.C.R.

Fd. L.T. M.C.R.

EVERGREEN AVE.

Curve 7

Curve 6

Set 2x2 12" On ℄ Prod.

Set 7x2 12" On. @ 90° from ℄

① 37-44-15
② 150-56-00
③ 226-24-15
avg. 37-44-00

0+06.46
Set 2x2 Intersection of HARRISON St. ℄ and the old ℄ Fowler Ave.

60

30 - 30

301.65 @ 90° = 301.66 @ 76°
301.64 @ 82° = 301.65 @ 76°

① 256.60 @ 80°
② 256.60 @ 90°

RETURN TO
LOS ANGELES COUNTY SURVEYOR
700 HALL OF RECORDS

Note: ANY ADDITIONS OR CHANGES ON THIS SHEET MUST BE MADE OR CIRCLED IN Red Ink. WITH DATE AND NAME OF PERSON MAKING CHANGE.

Do not extend notes this side of this line

Notes Ck'd by H. U. M. H.
Map No. B. 712
Office Work H. U. M. H.
Checked D. M. Finley
Date NOV 1931

Survey of MEDFORD-FOWLER AVE
W. O. 4298 Tape No. 019 St'd 76 °F.
Surveyed by H. L. SMELSER
Notes H. L. S. Date 8-5-31
Indexed A. C. Johnson

F.B. 484 Pg. 3

CONT. PAGE 4

COUNTY SURVEYOR'S MONUMENT

Note: ANY ADDITIONS OR CHANGES ON THIS SHEET MUST BE MADE OR CIRCLED IN Red Ink WITH DATE AND NAME OF PERSON MAKING CHANGE.

Do not extend notes this side of this line

RETURN TO LOS ANGELES COUNTY SURVEYOR 700 HALL OF RECORDS

10M 5-31

F.B. 484 Pg. 4

RETURN TO
LOS ANGELES COUNTY SURVEYOR
700 HALL OF RECORDS

Do not extend notes this side of this line

Note: ANY ADDITIONS OR CHANGES ON THIS SHEET MUST BE MADE OR CIRCLED IN Red Ink, WITH DATE AND NAME OF PERSON MAKING CHANGE.

Notes Ck'd by H. U. M. H.	Survey of MEDFORD-FOWLER-AVE
Map No. B. 712	W. O. 4298 Tape No. 219 St'd 76° OF.
Office Work H. U. M. H.	Surveyed by H. L. Smelser
Checked D. M. Finley	Notes H. L. S. Date 8-6-31
Date NOV. 1931	Indexed A. C. Johnson

F.B. 484 Pg. 5

Note: ANY ADDITIONS OR CHANGES ON THIS SHEET MUST BE MADE ON CIRCLED IN Red Ink WITH DATE AND NAME OF PERSON MAKING CHANGE.

Do not extend notes this side of this line

RETURN TO
LOS ANGELES COUNTY SURVEYOR
700 HALL OF RECORDS

From Page 4

Page 4 MEDFORD (40) Fd. 2x2 6" Dn. Set 2x2 12" Dn. & Prod. Fd. N.T. in Pole 74.42 Set N.T. Pole 322 Acorn E 46.71 39.64 33.58 Fd. N.T. Pole 20447 E 420 Fd. 2x2 6" Dn. B.C. 58' ST.

No 6333

576.90 @ 84° = 576.93 @ 76°
576.88 @ 84° = 576.91 @ 76°
576.92 avg.

NORTH

TRACT

AVE

Set S.W.T. (P.O.T.)

F.B. 414-225

55°47'45"
223°10'30
334°46'15
55°47'40" avg.

(25) (25)

FISHBURN

Set S.W.T. By Intersection 11+49.57

1257.74'

55° 47' 40"

(35) (35)

576.92' old ℄-7

AVE.

No 6332

Set 2x2 12" Dn.

90°

Fd. N.T. in Pole 227 W 12 E

25.65

3.44

5.96

507.55

33.67

Set "X" on Shoulder of F.H.

Set 1x2 12" Dn.

Set "X" on M.H. Ring & Prod.

Fd. N.T. in Pole

FOWLER

11+46.13 Fd. 2" I.P. 5" Dn. Pc. F.B. 414-225 Accepted as ℄ Fishburn & ℄ being 0.06' S. of old ℄

ELLISON

(20) (20)

AVE.

TRACT

(25)

Fd. 2x2 2" Dn.

Recd 2x2

37°37' Set N.T. Orde

38.46

42.22 Tan

71.11

Set N.T. in Pole 210196 E

Page 4 To S.W.T. P.O.T. 233.22

WHITESIDE

102° 15'

32.21

AVE.

(25)

Fd. 2x2 4" Dn.

233.21 @ 84° = 233.22 @ 76°

Fd. 2x2 Per F.B. 414-225

RETURN TO
LOS ANGELES COUNTY SURVEYOR
700 HALL OF RECORDS

Note: ANY ADDITIONS OR CHANGES ON THIS SHEET MUST BE MADE OR CIRCLED IN **Red Ink.** WITH DATE AND NAME OF PERSON MAKING CHANGE.

Do not extend notes this side of this line

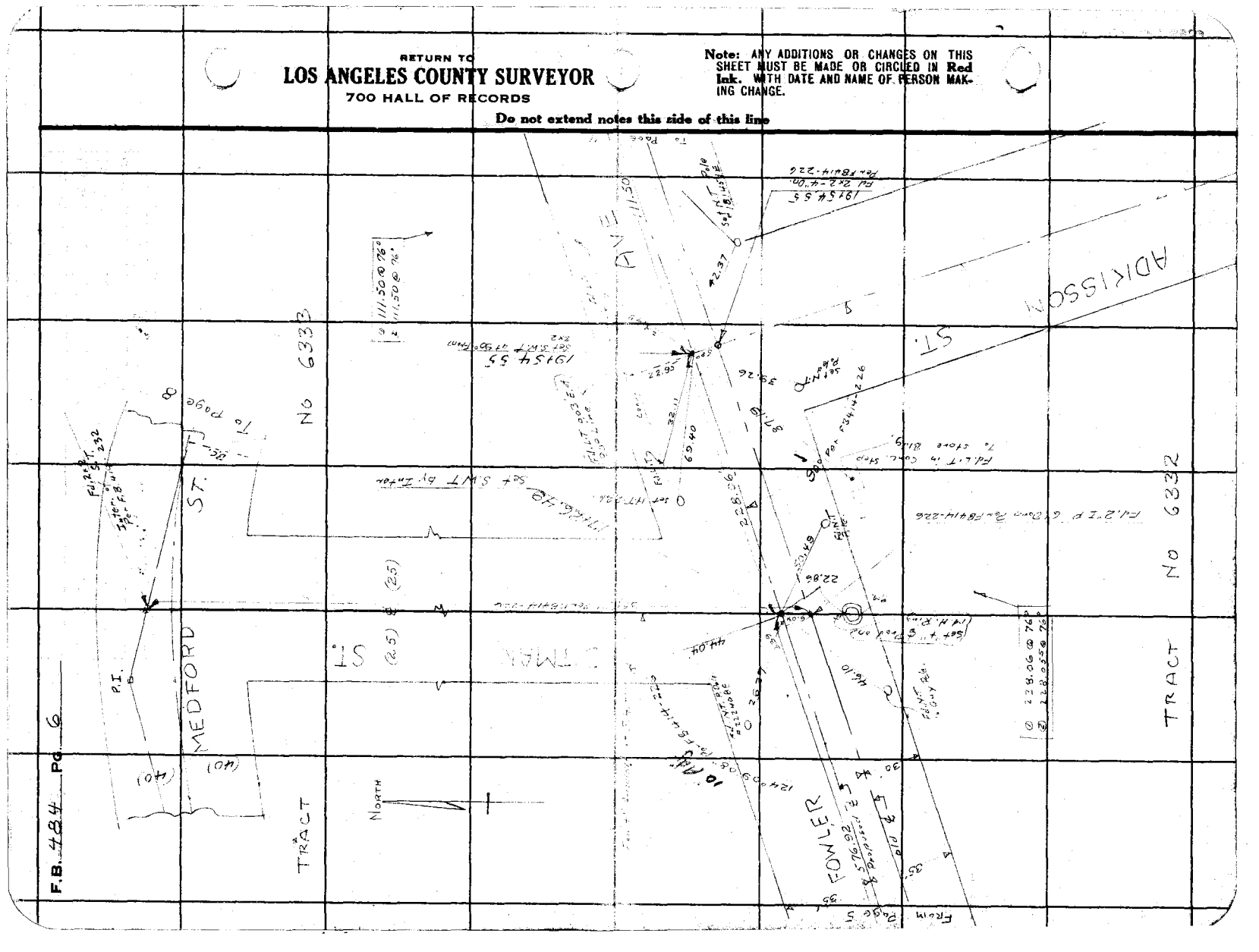

F.B. 424 Pg. 6

Notes Ck'd by H. U. M. H.	Survey of Medford - Fowler Ave
Map No. B. 712	W. O. 4298 Tape No. 019 St'd 76 °F.
Office Work H. U. M. H.	Surveyed by H. L. Smelser
Checked D. M. Finley	Notes HLS Date 8-12-31
Date NOV 1931	Indexed A. C. Johnson

F.B. 484 Pg. 7

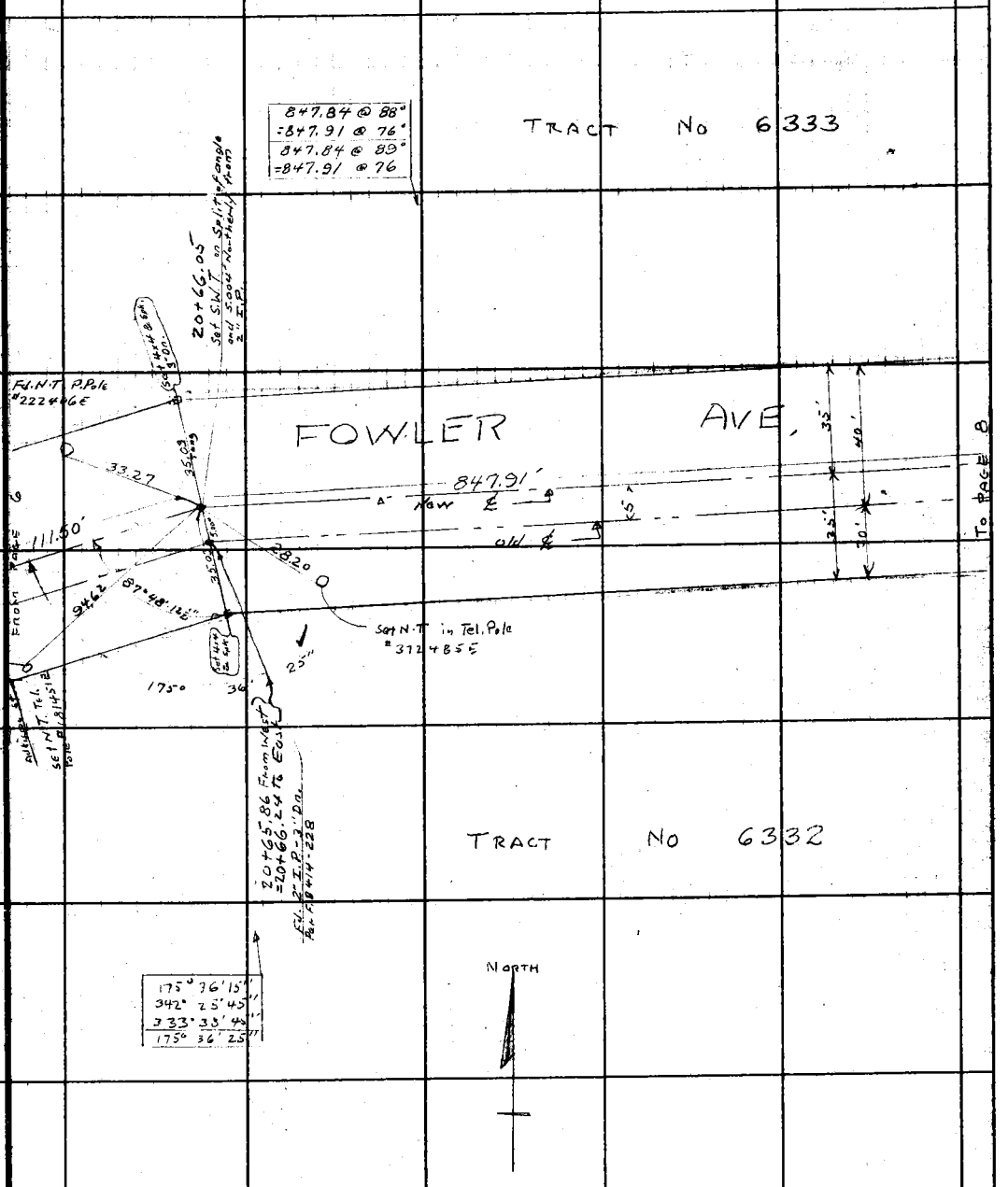

Note: ANY ADDITIONS OR CHANGES ON THIS SHEET MUST BE MADE OR CIRCLED IN Red Ink, WITH DATE AND NAME OF PERSON MAKING CHANGE.

Do not extend notes this side of this line

RETURN TO
LOS ANGELES COUNTY SURVEYOR
700 HALL OF RECORDS

FORM 247 10M 5-31

RETURN TO

LOS ANGELES COUNTY SURVEYOR

700 HALL OF RECORDS

Note: ANY ADDITIONS OR CHANGES ON THIS SHEET MUST BE MADE OR CIRCLED IN **Red Ink.** WITH DATE AND NAME OF PERSON MAKING CHANGE.

Do not extend notes this side of this line

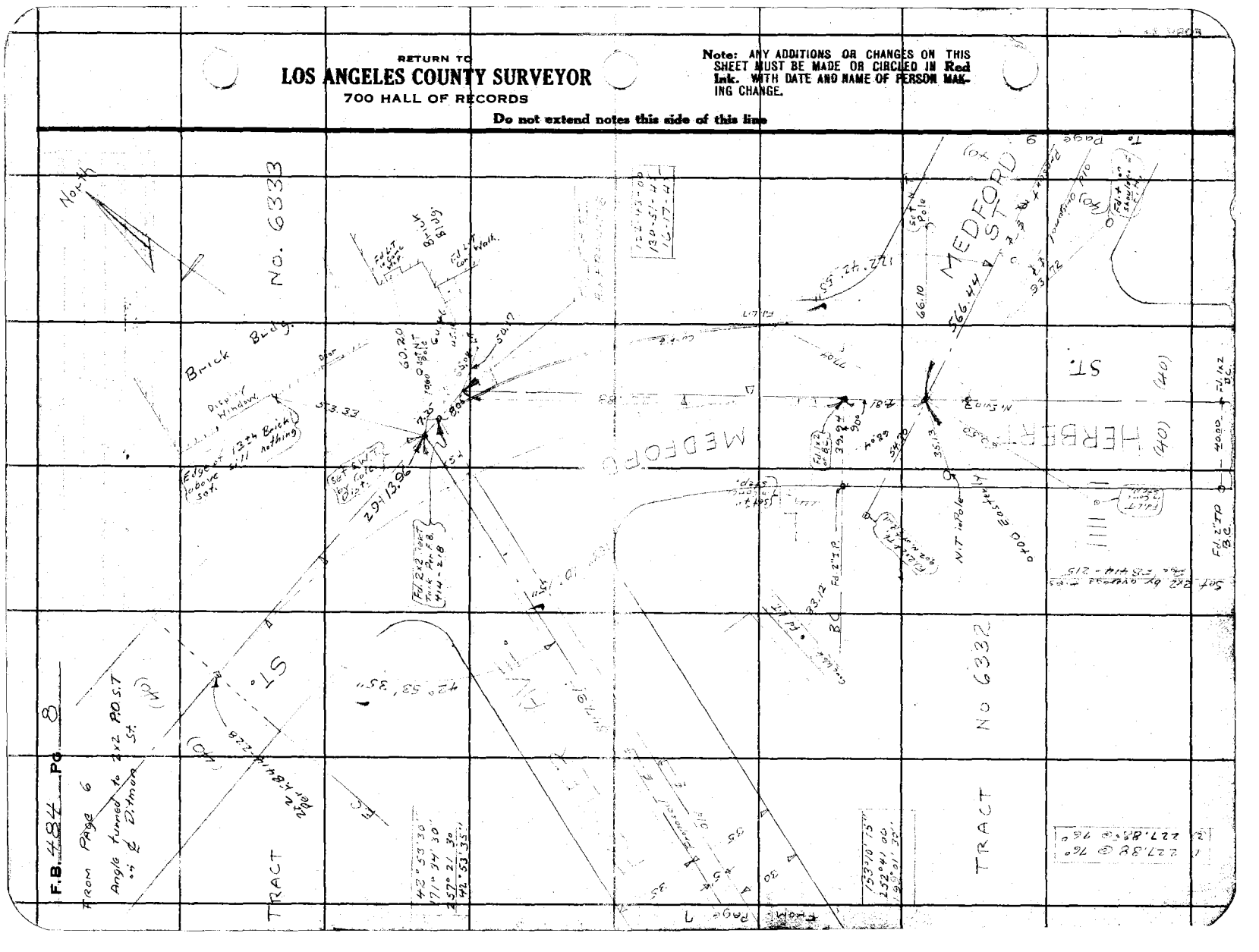

Notes Ck'd by H. U. M. H.	Survey of MEDFORD FOWLER AVE
Map No. B.712	W. O. 4298 Tape No. 019 St'd 76° °F.
Office Work H. U. M. H.	Surveyed by H. L. Smelser
Checked D. M. Finley	Notes H. L. S. Date 8-14-31
Date NOV 1931	Indexed A. C. Johnson

F.B. 484 Pg. 9

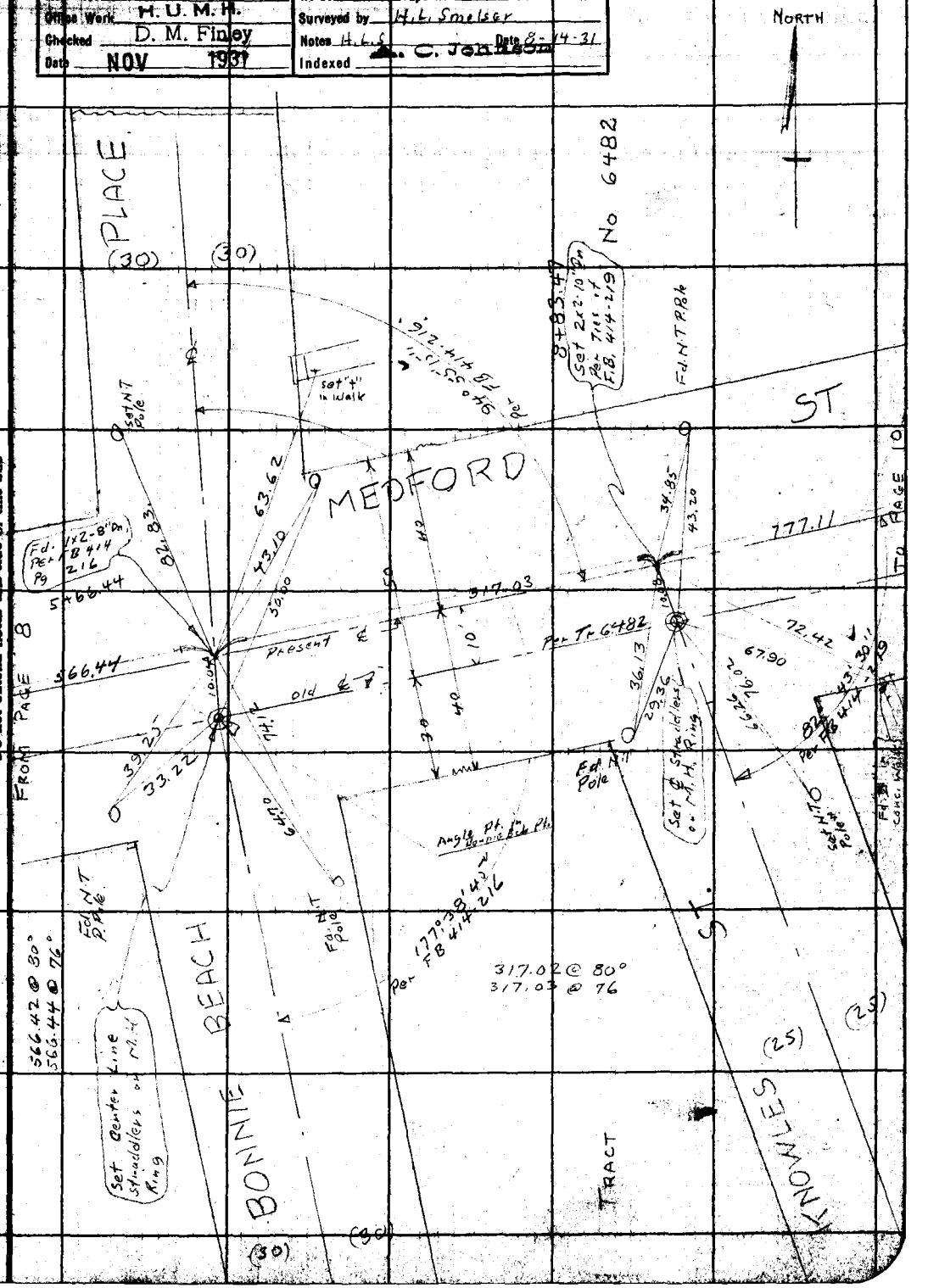

Note: ANY ADDITIONS OR CHANGES ON THIS SHEET MUST BE MADE OR CIRCLED IN Red Ink. WITH DATE AND NAME OF PERSON MAKING CHANGE.

Do not extend notes this side of this line

RETURN TO
LOS ANGELES COUNTY SURVEYOR
700 HALL OF RECORDS

FORM 247 10M 8-31

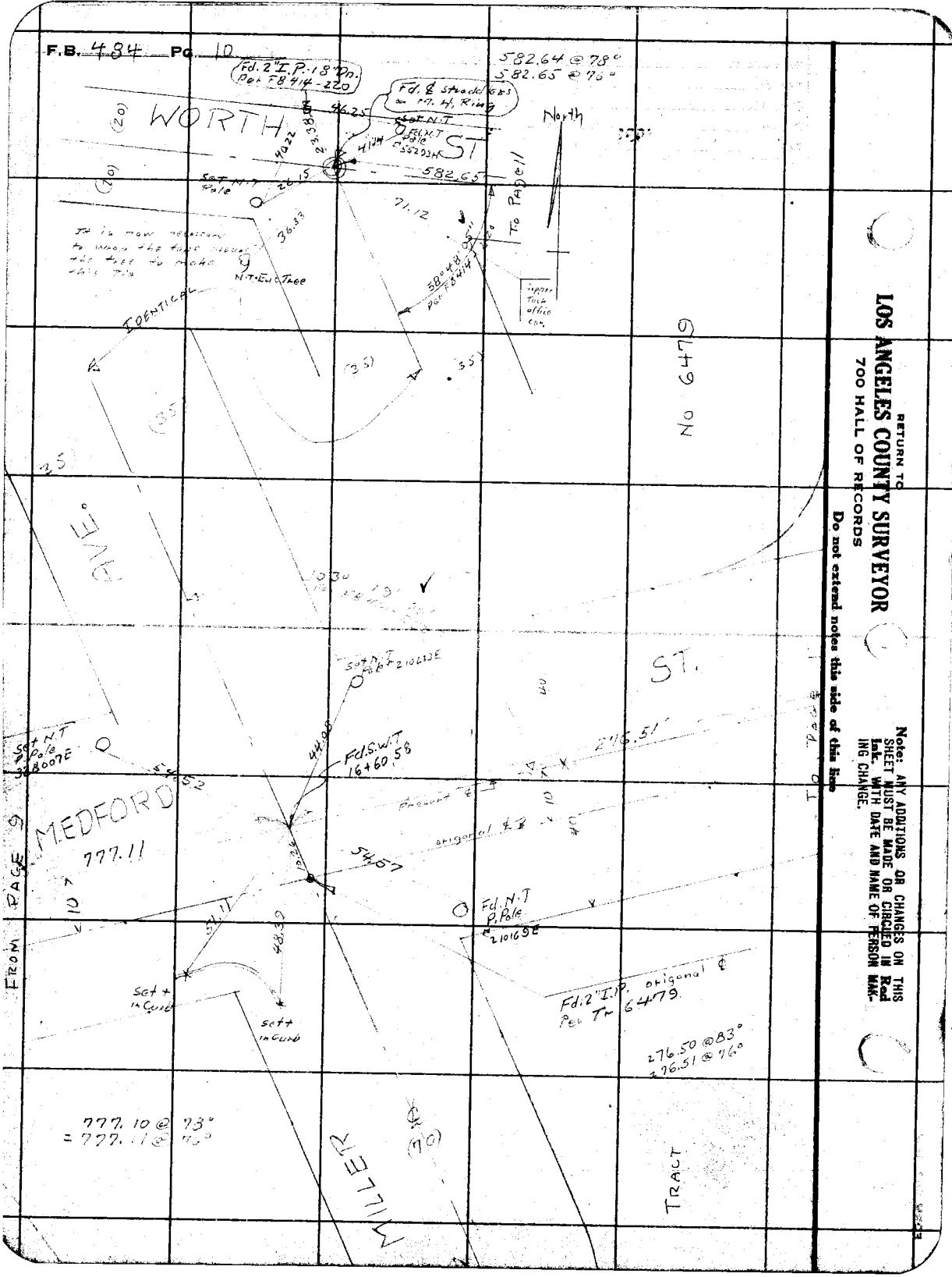

RETURN TO
LOS ANGELES COUNTY SURVEYOR
700 HALL OF RECORDS

Do not extend notes this side of this line

Note: ANY ADDITIONS OR CHANGES ON THIS SHEET MUST BE MADE OR CIRCLED IN Red Ink. WITH DATE AND NAME OF PERSON MAKING CHANGE.

Notes Ck'd by H. U. M. H.	Survey of MEDFORD - FOWLER AVE
Map No. B.712	W. O. 4298 Tape No. 019 St'd 76 °F.
Office Work H. U. M. H.	Surveyed by H. L. Smelser
Checked D. M. Finley	Notes HLS Date 8-14-31
Date NOV 1931	Indexed A. C. Johnson

F.B. 484 Pg. 11

90° 27' 15"
361° 47' 45"
182° 41' 30"
90° 26' 55"

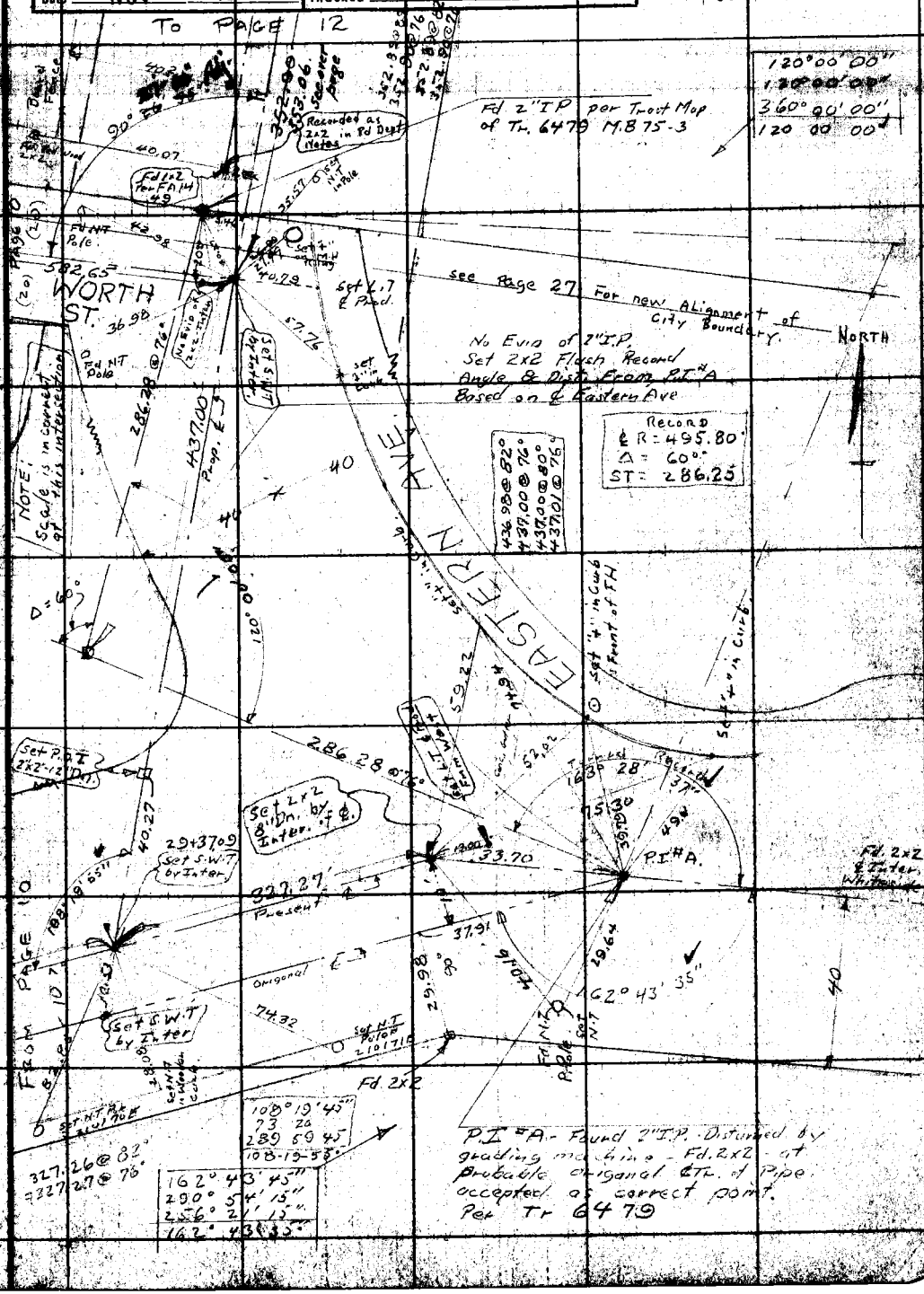

Note: ANY ADDITIONS OR CHANGES ON THIS SHEET MUST BE MADE OR CIRCLED IN Red Ink WITH DATE AND NAME OF PERSON MAKING CHANGE.

RETURN TO
LOS ANGELES COUNTY SURVEYOR
700 HALL OF RECORDS

Do not extend notes this side of this line

FORM 247 10M 8-31

F.B. 484 PG. 12

RETURN TO
LOS ANGELES COUNTY SURVEYOR
700 HALL OF RECORDS
Do not extend notes this side of this line

Note: ANY ADDITIONS OR CHANGES ON THIS SHEET MUST BE MADE OR CIRCLED IN Red Ink. WITH DATE AND NAME OF PERSON MAKING CHANGE.

Notes Ck'd by H. U. M. H.	Survey of MEDFORD-FOWLER AV. F.B. 484 Pg. 13
Map No. B-712	W. O. 4298 Tape No. 019 St'd 76 °F.
Office Work H. U. M. H.	Surveyed by H.L. Smelser
Checked D. M. Finley	Notes HLS Date 8-15-31
Date NOV 1931	Indexed A. C. Johnson 8-22-31

MEDFORD-FOWLER AVE.

From Harrison St.
To Eastern Ave.

LOCATION OF IMPROVMENTS.

Party: Smelser, Atkins, Cooper, Martin, Van Deren — 8-17-31 Smelser, McGillivray, Cooper, Halleren

Note: ANY ADDITIONS OR CHANGES ON THIS SHEET MUST BE MADE OR CIRCLED IN Red Ink. WITH DATE AND NAME OF PERSON MAKING CHANGE.

Do not extend notes this side of this line

BETURN TO
LOS ANGELES COUNTY SURVEYOR
700 HALL OF RECORDS

FORM 247 10M 5-31

F.B. 484 Pg. 14 Bottom page 15

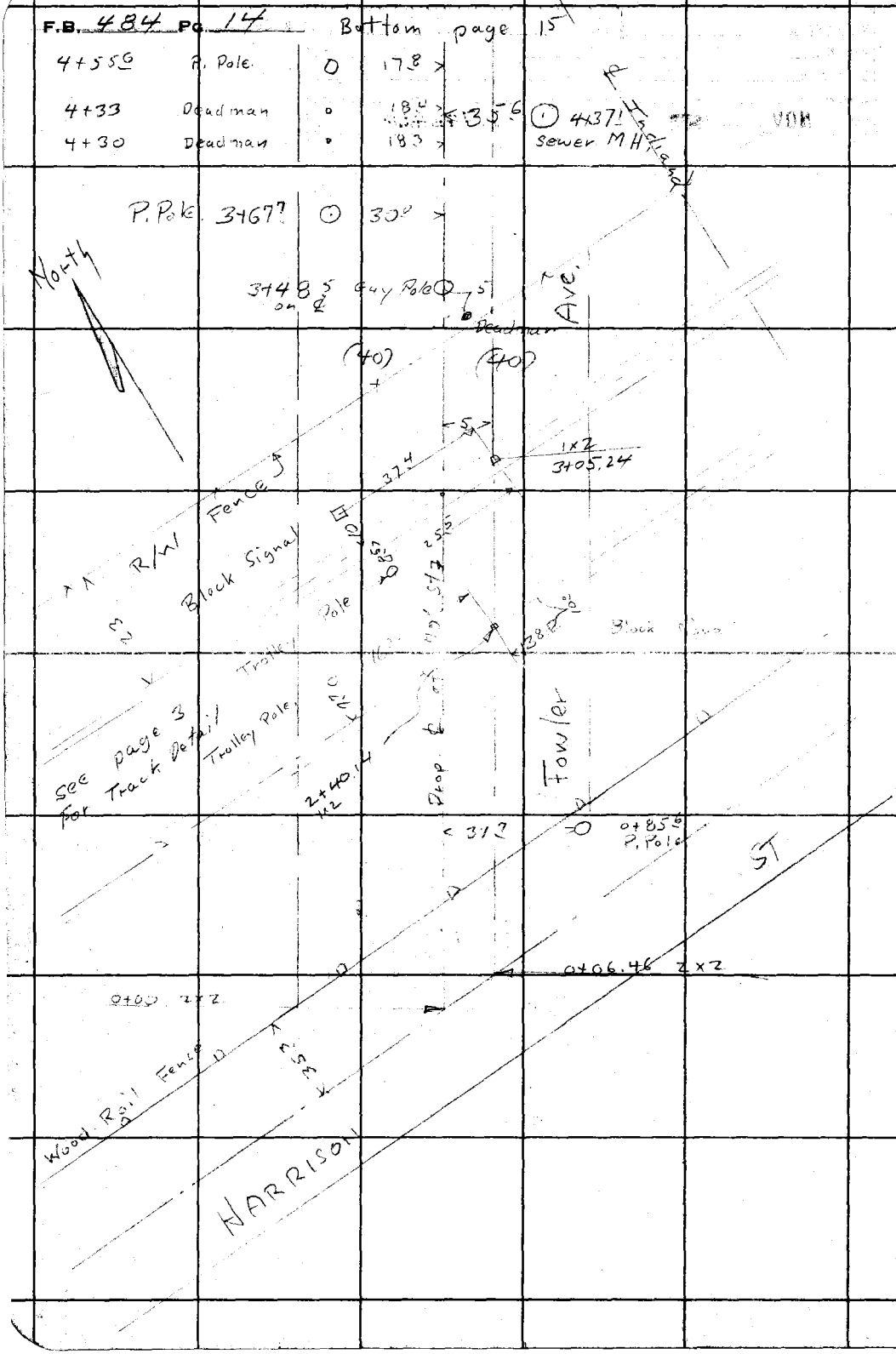

RETURN TO
LOS ANGELES COUNTY SURVEYOR
700 HALL OF RECORDS

Do not extend notes this side of this line

Note: ANY ADDITIONS OR CHANGES ON THIS SHEET MUST BE MADE OR CIRCLED IN Red Ink. WITH DATE AND NAME OF PERSON MAKING CHANGE.

Notes Ck'd by H. U. M. H.	Survey of Medford Fowler Ave F.B. 484 Pg. 15
Map No. B.712	W. O. 4298 Tape No. 019 St'd 76 °F.
Office Work H. U. M. H.	Surveyed by N C Swelser
Checked D. M. Finley	Notes HLS Date 8-15-31
Date NOV 1931	Indexed A. C. Johnson

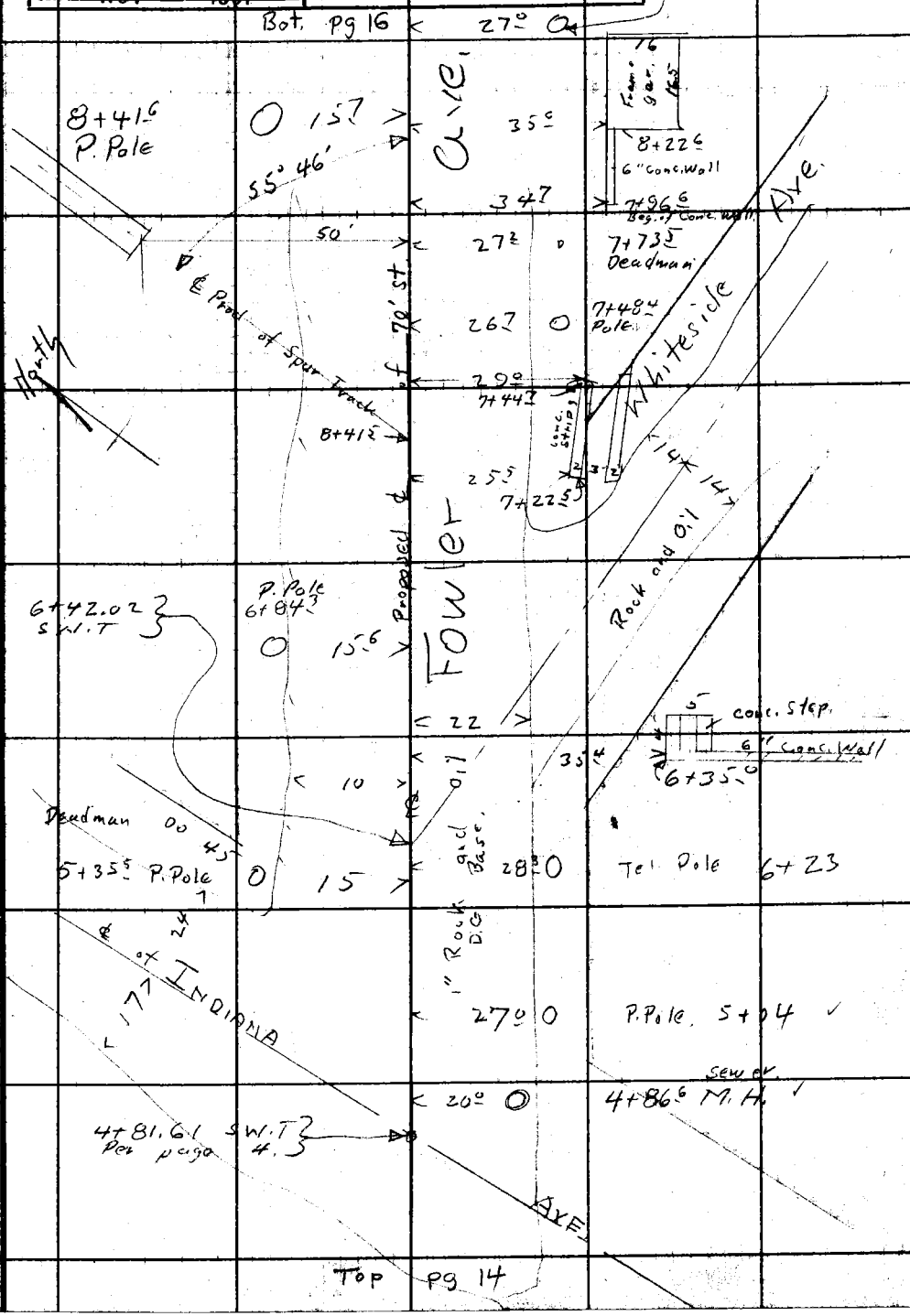

Note: ANY ADDITIONS OR CHANGES ON THIS SHEET MUST BE MADE OR CIRCLED IN Red Ink WITH DATE AND NAME OF PERSON MAKING CHANGE.

Do not extend notes this side of this line

RETURN TO
LOS ANGELES COUNTY SURVEYOR
700 HALL OF RECORDS

FORM 247 10M 5-31

Bottom page 17

F.B. 484 Pg. 16

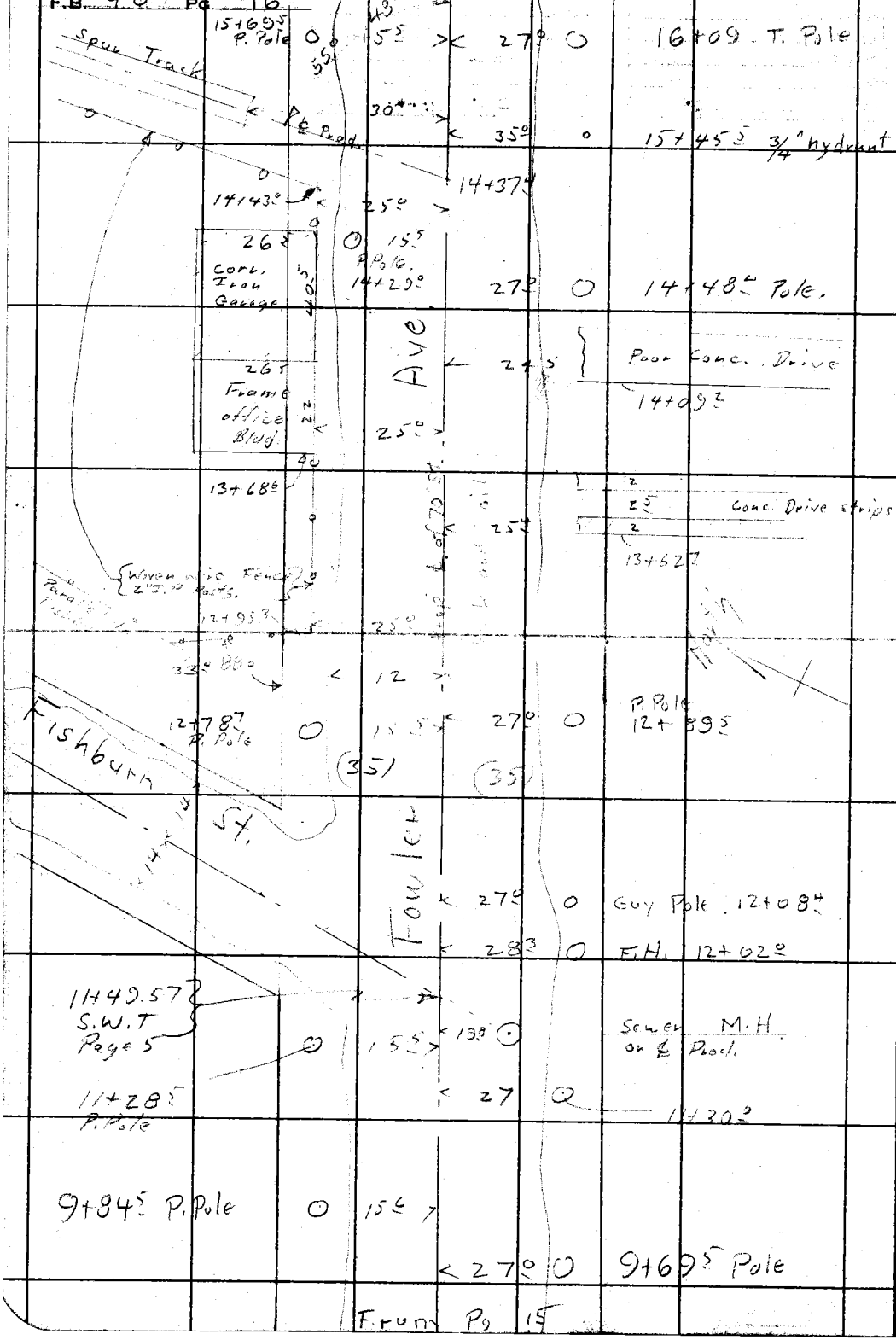

From Pg 15

RETURN TO
LOS ANGELES COUNTY SURVEYOR
700 HALL OF RECORDS

Do not extend notes this side of this line

Note: ANY ADDITIONS OR CHANGES ON THIS SHEET MUST BE MADE OR CIRCLED IN Red Ink. WITH DATE AND NAME OF PERSON MAKING CHANGE.

Notes Ck'd by H. U. M. H.	Survey of Medford Fowler Ave
Map No. B. 712	W. O. 429 Tape No. 019 St'd 76 °F.
Office Work H. U. M. H.	Surveyed by HL Smelser
Checked D. M. Finley	Notes HLS Date 8-15-31
Date NOV 1931	Indexed A. C. Johnson

F.B. 484 Pg. 17

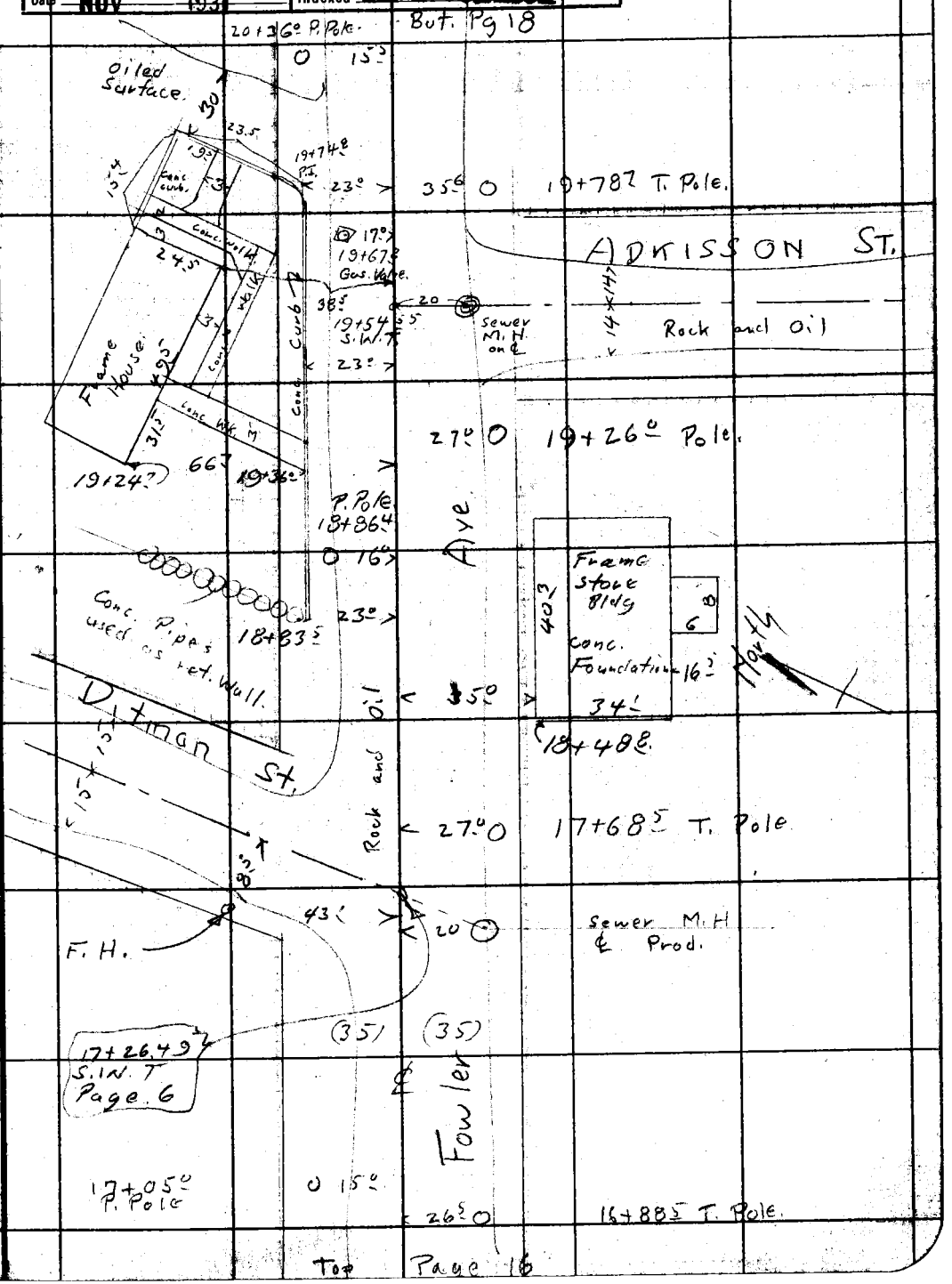

Note: ANY ADDITIONS OR CHANGES ON THIS SHEET MUST BE MADE OR CIRCLED IN Red Ink, WITH DATE AND NAME OF PERSON MAKING CHANGE.

RETURN TO
LOS ANGELES COUNTY SURVEYOR
700 HALL OF RECORDS

Do not extend notes this side of this line

FORM 247 10M 5-31

Bot Pg 19

F.B. 484 Pg. 18

446 24+45 clump of 15" Euc. Trees

< 16 >

27 0 23+95 T. Pole

24+85.0 P. Pole 16° >

< 40 22+73 Privit hedge

< 40 > 6' Conc Drive

22+68.5

< 10 × 25 >

< 40 > 8 stucco house 1 story 28

26

5 8

22+36

23+34.0 P. Pole 16° >

T. Pole 22+35

< 27 Privit hedge

22+35

Surface

< 40.3 > 6 2 2 2

22+30

North

(35) (35)

Rock and oil

FOWLER

stucco house 1 story 30

8 5 24 8

60

21+98.0

< 35.1 > 3' Conc Walk

21+58.7

< 20 sewer M.H 21+18.0

21+84.7 P. Pole 16° >

< 35.0 Lath Fence

21+14.8

< 38.5 21+04.0 cypress hedge

10.2 < 24 >

70' St

< 27.0 T. Pole 20+74.2

20+66.05 S.W.T Per Pg 7

Top Pg. 17

RETURN TO
LOS ANGELES COUNTY SURVEYOR
700 HALL OF RECORDS

Do not extend notes this side of this line

Note: ANY ADDITIONS OR CHANGES ON THIS SHEET MUST BE MADE OR CIRCLED IN Red Ink. WITH DATE AND NAME OF PERSON MAKING CHANGE.

Notes Ck'd by H. U. M. H.	Survey of MEDFORD-Fowler Ave
Map No. B.712	W. O. 4298 Tape No. 019 St'd 76° °F.
Office Work H. U. M. H.	Surveyed by H. L. Smelser
Checked D. M. Finley	Notes HLS Date
Date NOV 1931	Indexed A. C. Johnson

F.B. 484 Pg. 19

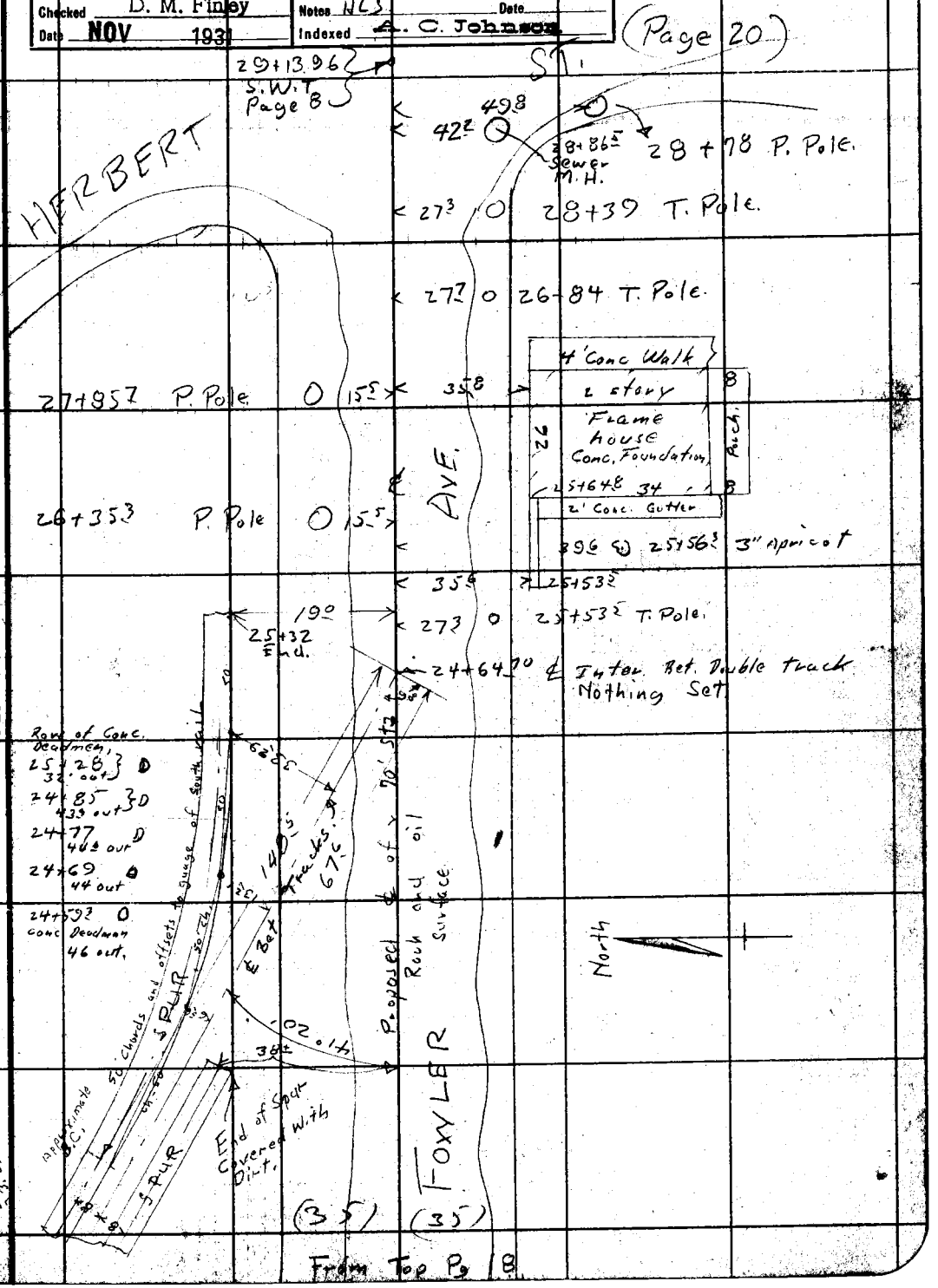

From Top Pg 18

Note: ANY ADDITIONS OR CHANGES ON THIS SHEET MUST BE MADE OR CIRCLED IN Red Ink. WITH DATE AND NAME OF PERSON MAKING CHANGE.

RETURN TO
LOS ANGELES COUNTY SURVEYOR
700 HALL OF RECORDS

Do not extend notes this side of this line

FORM 247 10M 5-31

RETURN TO

LOS ANGELES COUNTY SURVEYOR

700 HALL OF RECORDS

Note: ANY ADDITIONS OR CHANGES ON THIS SHEET MUST BE MADE OR CIRCLED IN **Red Ink.** WITH DATE AND NAME OF PERSON MAKING CHANGE.

Do not extend notes this side of this line

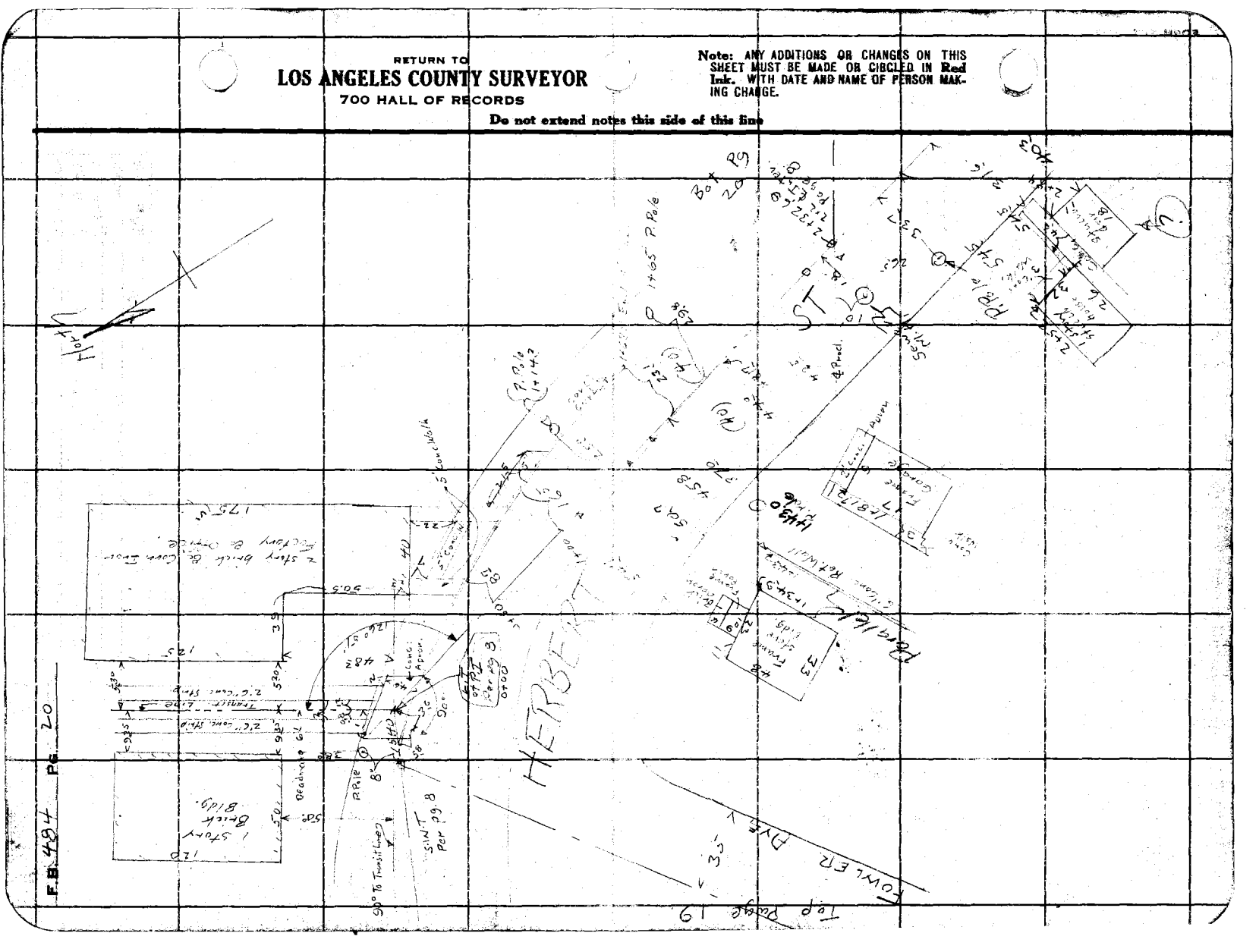

Notes Ck'd by H. U. M. H.	Survey of Medford-Fowler Cove
Map No. B 712	W. O. 4298 Tape No. ____ St'd ____ °F.
Office Work H. U. M. H.	Surveyed by H L Smelser
Checked D. M. Finley	Notes HLS Date 8-17-31
Date NOV 1931	Indexed A. C. Johnson

F.B. 484 Pg. 21

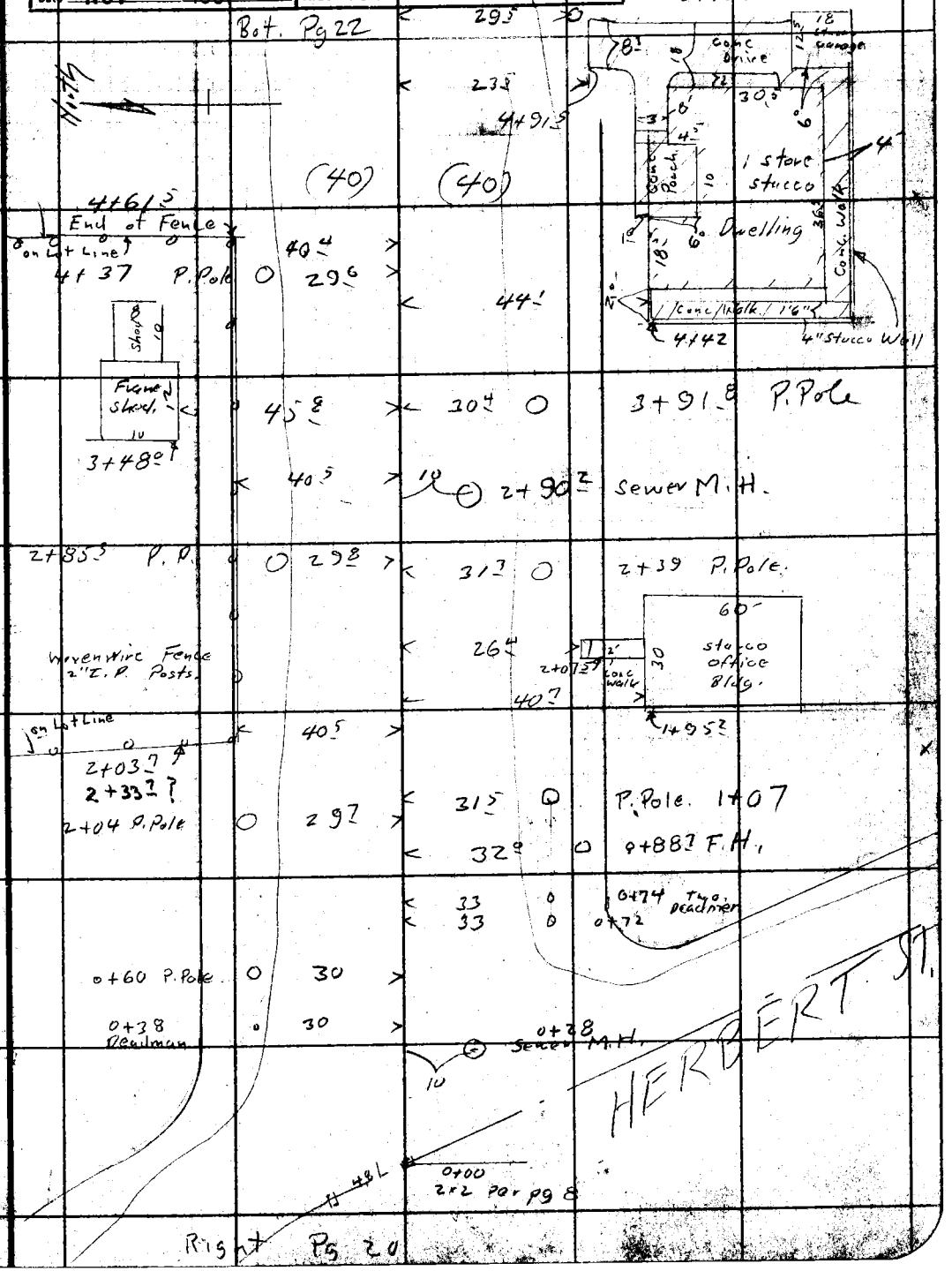

Note: ANY ADDITIONS OR CHANGES ON THIS SHEET MUST BE MADE OR CIRCLED IN Red Ink, WITH DATE AND NAME OF PERSON MAKING CHANGE.

Do not extend notes this side of this line

RETURN TO
LOS ANGELES COUNTY SURVEYOR
700 HALL OF RECORDS

FORM 247 10M 8-31

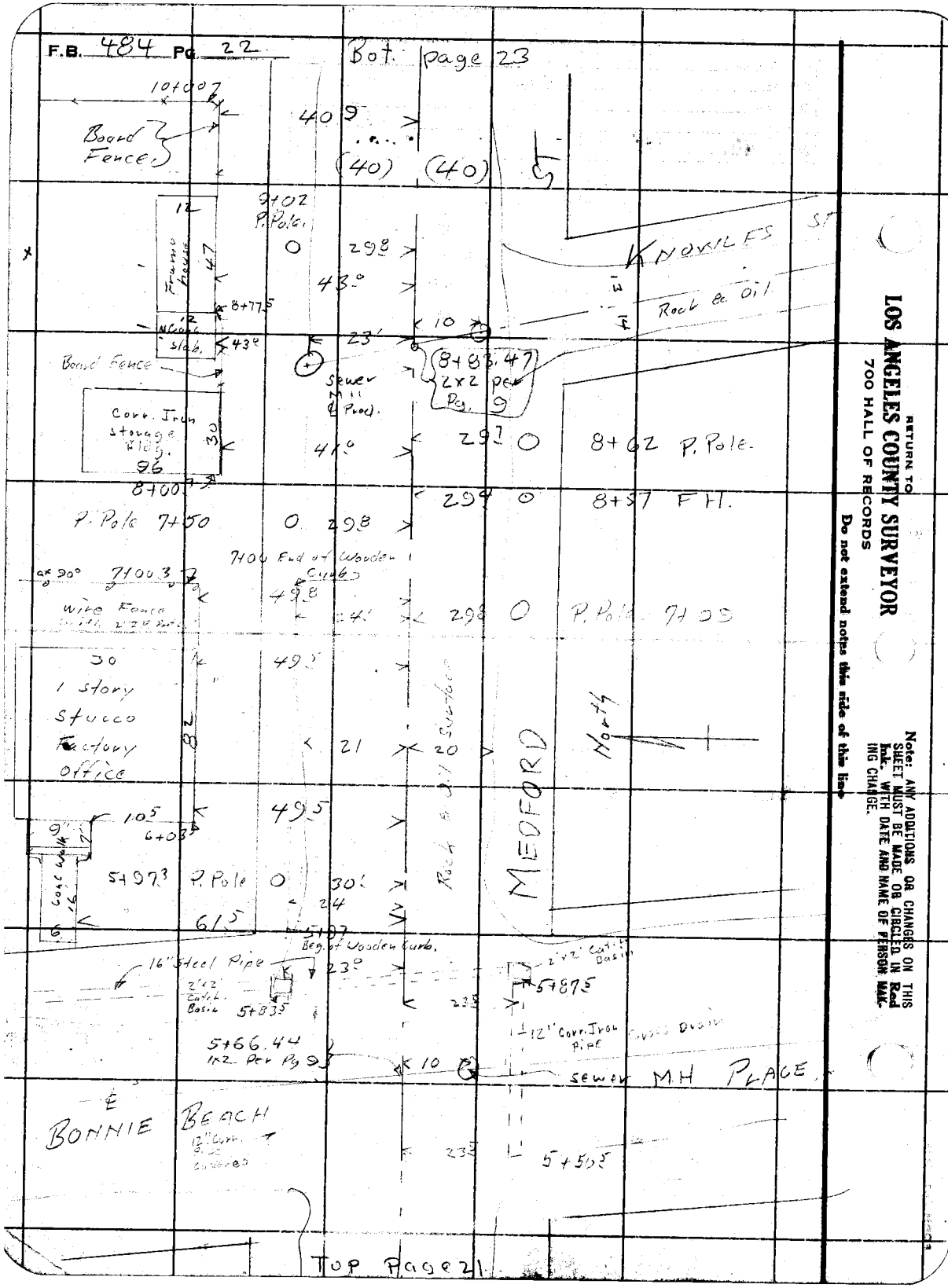

RETURN TO
LOS ANGELES COUNTY SURVEYOR
700 HALL OF RECORDS

Do not extend notes this side of this line

Note: ANY ADDITIONS OR CHANGES ON THIS SHEET MUST BE MADE OR CIRCLED IN Red Ink, WITH DATE AND NAME OF PERSON MAKING CHANGE.

Notes Ck'd by H. U. M. H.	Survey of Medford-Fowler Ave	F.B. 484 Pg. 23	
Map No. B. 712	W. O. 4298 Tape No.	St'd	°F.
Office Work H. U. M. H.	Surveyed by H. L. Smelser		
Checked D. M. Finley	Notes H.L.S.	Date 8-17-31	
Date NOV 1931	Indexed A. C. Johnson		

Bot. Pg 24

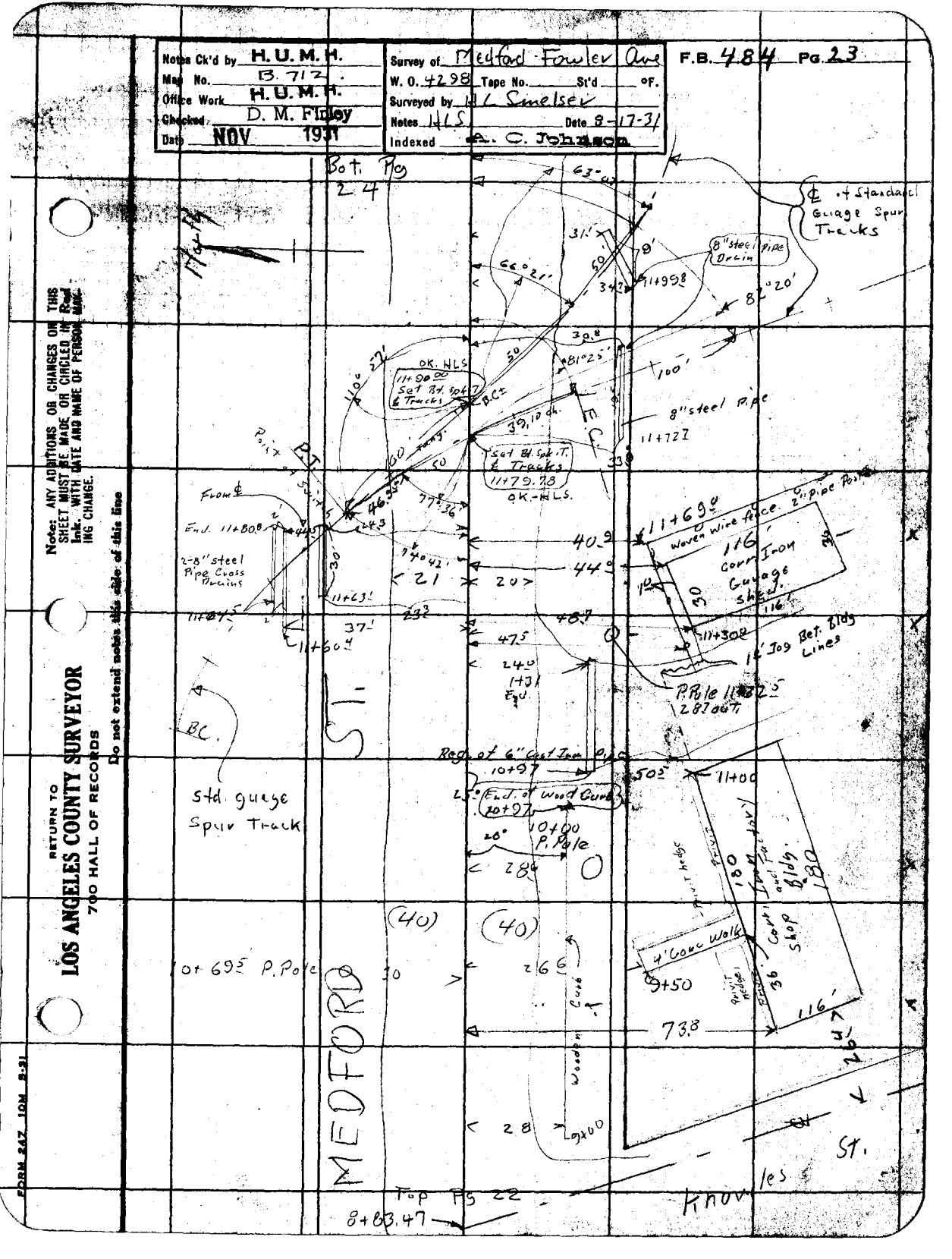

Notes: ANY ADDITIONS OR CHANGES ON THIS SHEET MUST BE MADE OR CIRCLED IN Red Ink, WITH DATE AND NAME OF PERSON MAKING CHANGE.

Do not extend notes this side of this line

RETURN TO
LOS ANGELES COUNTY SURVEYOR
700 HALL OF RECORDS

FORM 247 10M 8-31

F.B. 484 Pg. 24



RETURN TO
LOS ANGELES COUNTY SURVEYOR
700 HALL OF RECORDS

Do not extend notes this side of this line

Note: ANY ADDITIONS OR CHANGES ON THIS SHEET MUST BE MADE OR CIRCLED IN Red Ink. WITH DATE AND NAME OF PERSON MAK-ING CHANGE.

Notes Ck'd by H. U. M. H
Map No. NOV 14 1931
Office Work B. 712
Checked D. M. Finley
Date NOV 1931

Survey of Medford-Fowler Av.
W. O. 4296 Tape No. St'd °F.
Surveyed by H. L. Smelser
Notes H. L. S Date 8-17-31
Indexed C. C. Johnson

F.B. 484 Pg. 25

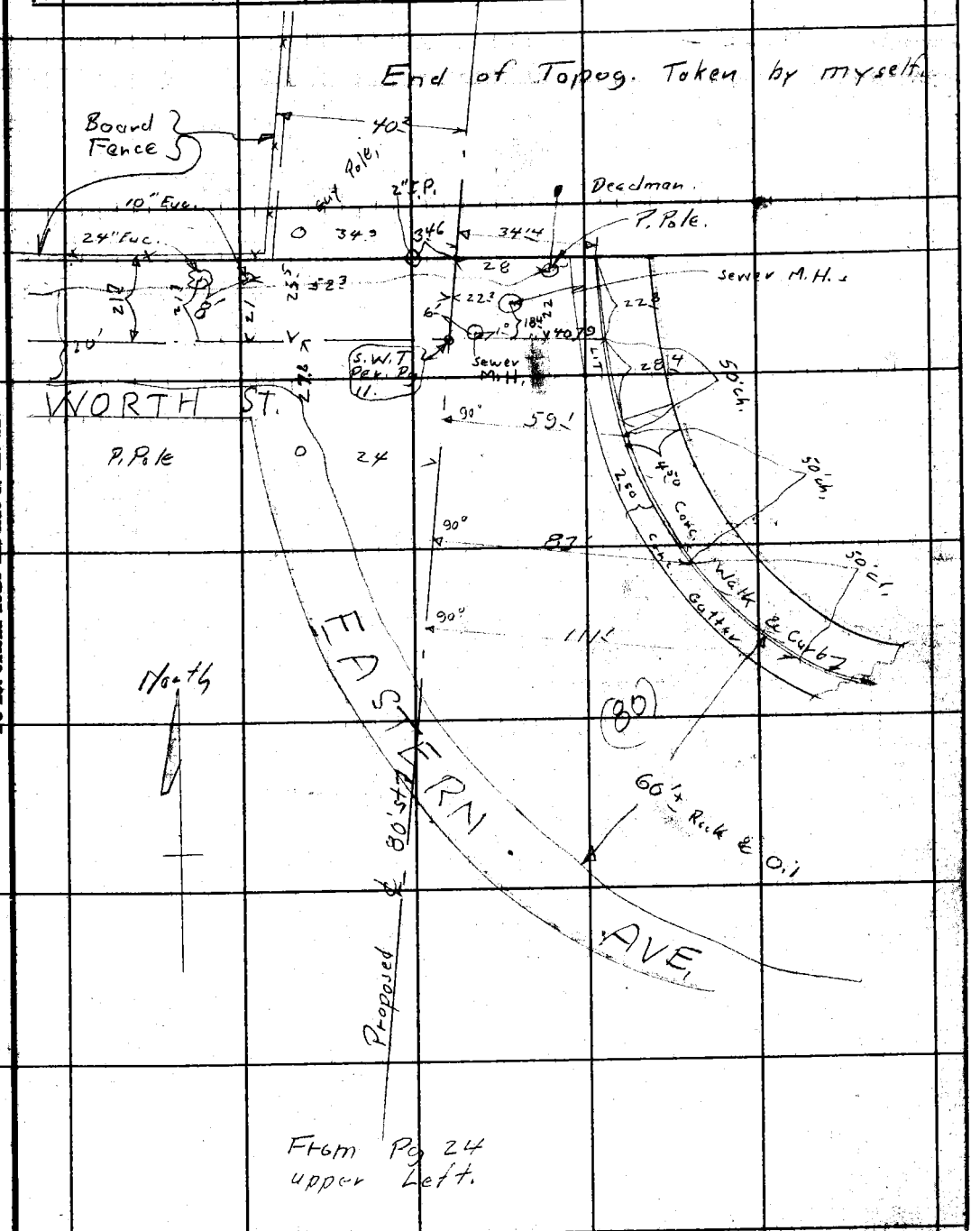

RETURN TO
LOS ANGELES COUNTY SURVEYOR
700 HALL OF RECORDS

Note: ANY ADDITIONS OR CHANGES ON THIS SHEET MUST BE MADE OR CIRCLED IN Red Ink, WITH DATE AND NAME OF PERSON MAKING CHANGE.

Do not extend notes this side of this line

FORM 247 10M 8-31

RETURN TO
LOS ANGELES COUNTY SURVEYOR
700 HALL OF RECORDS

Note: ANY ADDITIONS OR CHANGES ON THIS SHEET MUST BE MADE OR CIRCLED IN **Red Ink.** WITH DATE AND NAME OF PERSON MAKING CHANGE.

Do not extend notes this side of this line

F.B. 484 Pg. 26

RETURN TO
LOS ANGELES COUNTY SURVEYOR.

Note: ANY ADDITIONS OR CHANGES ON THIS SHEET MUST BE MADE OR CIRCLED IN Red. WITH DATE AND NAME OF PERSON MAKING CHANGE.

Do not extend notes this side of this line

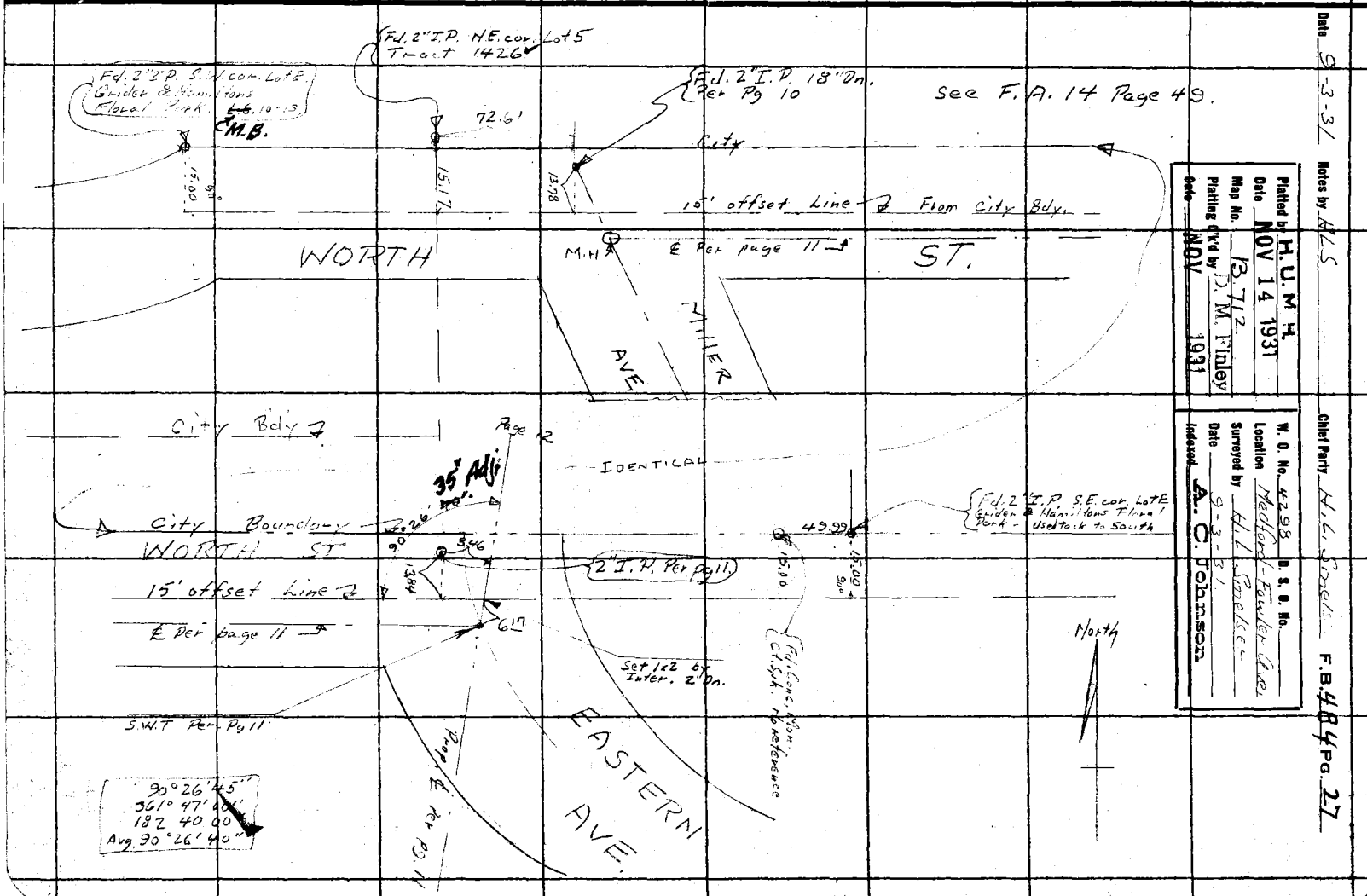

Date 9-3-31 Notes by H.L.S. Chief Party H. L. Smith F.B. 484 Pg. 27

Platted by H.U.M.
Date NOV 14 1931
Map No. B. 712
Platting Ch'k'd by D. M. Finley
Date NOV 1931

W. O. No. 42998 D. S. O. No.
Location Medford - Fowler Ave.
Surveyed by H. L. Smelser
Date 9-3-31
Indexed A. C. Johnson

F.B. 484 Pg. 28 H.L. Smelser Chief Party Notes by HLS Date 9-15-31



RETURN TO
LOS ANGELES COUNTY SURVEYOR

Do not extend notes this side of this line

Note: ANY ADDITIONS OR CHANGES ON THIS SHEET MUST BE MADE OR CIRCLED IN Red. WITH DATE AND NAME OF PERSON MAKING CHANGE.

FORM 247 10M 5-31

RETURN TO

LOS ANGELES COUNTY SURVEYOR

700 HALL OF RECORDS

Note: ANY ADDITIONS OR CHANGES ON THIS SHEET MUST BE MADE OR CIRCLED IN **Red Ink.** WITH DATE AND NAME OF PERSON MAKING CHANGE.

Do not extend notes this side of this line

Notes Ck'd by

Map No.

Office Work

Checked

Date

Survey of

W. O. Tape No. Sh'd of.

Surveyed by

Notes

Date

Indexed

F.B. 484 Pg. 29

RETURN TO

LOS ANGELES COUNTY SURVEYOR

700 HALL OF RECORDS

Note: ANY ADDITIONS OR CHANGES ON THIS SHEET MUST BE MADE OR CIRCLED IN **Red Ink.** WITH DATE AND NAME OF PERSON MAKING CHANGE.

Do not extend notes this side of this line

F.B._____ Pg._____

Date _____ Notes by _____ Chief Party _____ F.B. 484 Pg. _____

Platted by	
Date	
Map No.	
Platting Ck'd by	
Date	

W. O. No.	D. S. O. No.
Location	
Surveyed by	
Date	
Indexed	

Note: ANY ADDITIONS OR CHANGES ON THIS SHEET MUST BE MADE OR CIRCLED IN Red. WITH DATE AND NAME OF PERSON MAKING CHANGE.

Do not extend notes this side of this line

RETURN TO
LOS ANGELES COUNTY SURVEYOR

F.B.____ PG.____ _____ Chief Party Notes by_____ Date _____

RETURN TO

LOS ANGELES COUNTY SURVEYOR

Do not extend notes this side of this line

Note: ANY ADDITIONS OR CHANGES ON THIS SHEET MUST BE MADE OR CIRCLED IN Red. WITH DATE AND NAME OF PERSON MAKING CHANGE.

Notes Ck'd by K.R. McPh	Survey of HELLMAN AVE.	F.B. 484 PG. 41
Map No. C.S.B-738	W. O. 3125 Tape No. 019 St'd 76 °F.	
Office Work BERT McATEE	Surveyed by H.L. Smelser	
Checked K.R. McPh	Notes H.L.S. Date 8-19-31	
Date Jan 1932	Indexed A. C. Johnson 9-14-31	

(4 Mk 61 ML)

W.O. 3125

HELLMAN AVE.

From Del Mar Ave.

To SAN GABRIEL BLVD

PARTY { Smelser, McGillivray, Cooper, Halleran

RETURN TO
LOS ANGELES COUNTY SURVEYOR
700 HALL OF RECORDS
Do not extend notes this side of this line
Note: ... CHARGES ON THIS SHEET ... CANCELED IN Red Ink ... PERSON MAIL ... MG. C...
FORM 247 10

F.B. 484 PG. 42

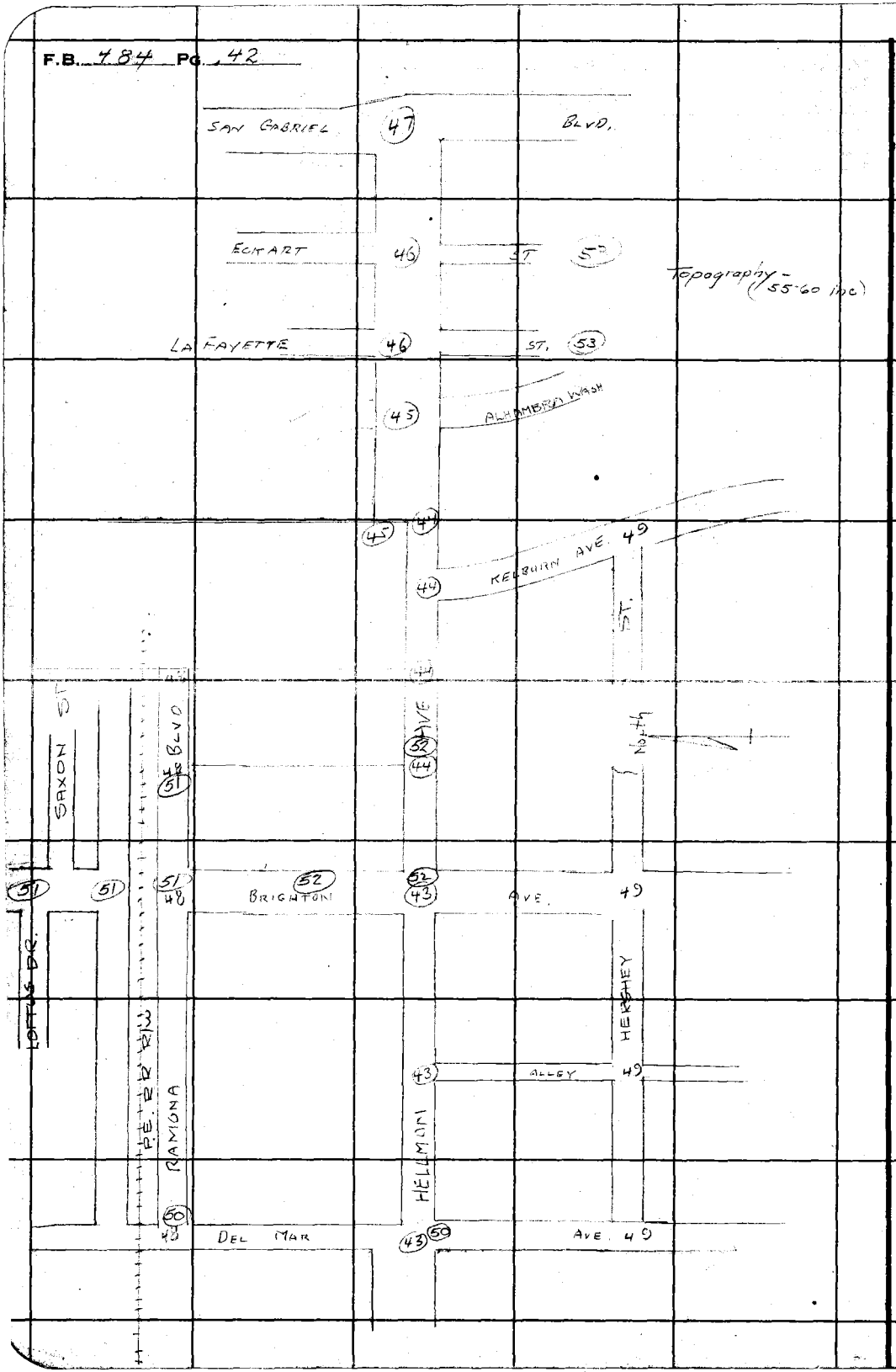

RETURN TO
LOS ANGELES COUNTY SURVEYOR
700 HALL OF RECORDS
Do not extend notes this side of this line

Note: ANY ADDITIONS OR CHANGES ON THIS SHEET MUST BE MADE OR CIRCLED IN Red Ink. WITH DATE AND NAME OF PERSON MAKING CHAGE.

Notes Ck'd by R.R. McPh		Survey of HELLMAN AVE	F.B. 484 Pg. 43
Map No. C.S.B-738		W. O. 3125 Tape No. 018 Bt'd 76' PF.	
Office Work BERT McATEE		Surveyed by H.L. Smelser	
Checked R.R. McPh		Notes Date 8-1	
Date Jan. 1932		Indexed A. C. Johnson	

89-47-30
359-10-00
178-44-00

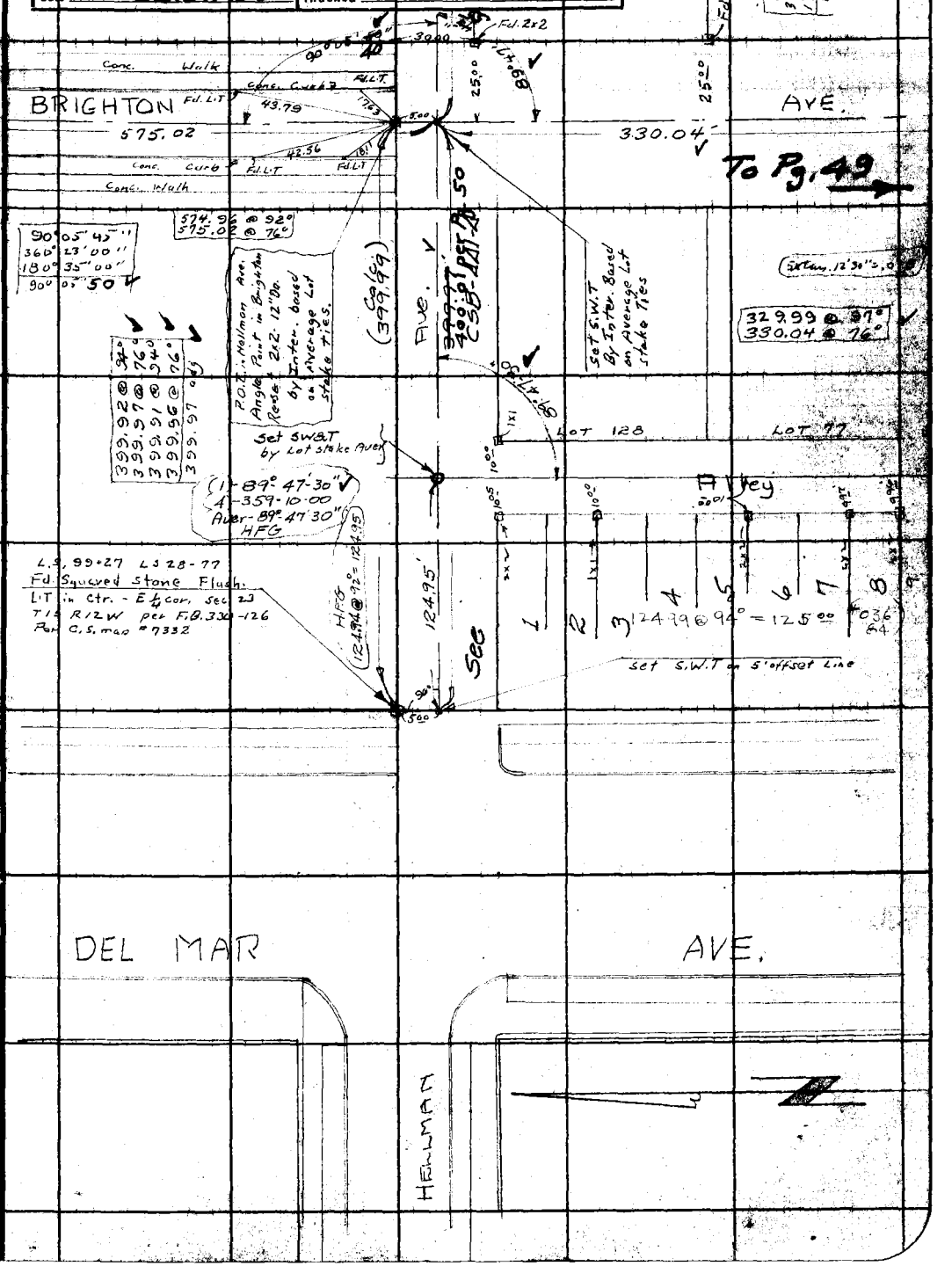

Note: ANY ADDITIONS OR CHANGES ON THIS SHEET MUST BE MADE OR CIRCLED IN Red Ink. WITH DATE AND NAME OF PERSON MAKING CHANGE.

Do not extend notes this side of this line

RETURN TO
LOS ANGELES COUNTY SURVEYOR
700 HALL OF RECORDS

FORM 247 10M 5-31


F.B. 484 Pg. 44
To Page 45
(30)
(30)
Per FB 330-127
Fd. 2x2 -12" Dn.
Prop. ℄ To West.
FB 330-127
Fd. 2x2 -12" Dn
℄ To East.
179-59-00
359-56-00
359-54-00
C.V.C. 10-13-31
179°59'00" Adj.
179°59'05" Adj.
See C.S. 7332
AVE.
KELBURN
Set Copper Tk Up 3.8' Cor of House
Set N&T P.P.
C.V.C.
167°41'50" Adj.
Page 49
5' offset Line Set W. Spk-Tin by Inter.
Fd. S.W.T.
100.03
70.00
1-167°42-15"
4-310-48-30 NEG.
6-286-13-15
Set N&T Cor FR
100.02 @ 94°
100.03 @ 76°
Tape 036-100 @ 102° = 100.01
90°15'00" Adj.
C.S. 441-4
90° 15' 15"
361-01-15
181-31-30
90-15-15
69.99 @ 94°
70.00 @ 76°
90° 12-00
360-48-00
181-12-00
C.V.C. 10-13-31
90 11 30
360 46 00
181 09 30
365.08 @ 91°
167°41-45
310-47-00
286-10-45
C.V.C. 10-13-31
Fd. Ct. Spk. Per F.B. 330-27
Set W. Spk-Tin by Inter. on 5' Off Set Line
To Page 48
Fd. 2" IP Mag Tk - Flush. Per F.B. 330-127 accepted as Line N&S. Produced Line to Inter. with 5' offset Line
P.O.T. Set 1x2" Flush
286.27'
See
284.83'
284.80 @ 94°
=284.83 @ 76°
284.80 @ 94°
=284.83 @ 76°
Set N.T. 150' offset to Lot Line
Reset N.T. See Pg. 54
Set 1x2 on Line Prod.
286.24 @ 91°
286.27 @ 76°
89°53'05" Adj.
Set N.T. Point of Tgt.
Set N.T. Point of Curve
Set S.W.T. by Prop. Mtns. Bet. Stone Mon. @ Del Mar Ave & ℄ Jog at 2x2
Reset S.W.℄T. See pg. 54
89 53 15
349 32 30
170 18 30
89 53 05
HELLMAN
199.89 @ 94°
199.85 @ 94°
199.91
See 8.32 for this Dist.
From Pg 48
RETURN TO
LOS ANGELES COUNTY SURVEYOR
700 HALL OF RECORDS
Do not extend notes this side of this line
Note: ANY ADDITIONS OR CHANGES ON THIS SHEET MUST BE MADE OR CIRCLED IN Red Ink. WITH DATE AND NAME OF PERSON MAK-ING CHANGE.

Notes Ck'd by K.R. McPh.	Survey of HELLMAN AVE		F.B. 484 PG. 45
Map No. C.S.B-738	W. O. 3125	Tape No. 036 St'd 84 °F.	
Office Work BERT MCATEE	Surveyed by Miller		
Checked K.R. McPh.	Notes H.F.G.	Date 8-13-31	
Date Jan. 1932	Indexed A. C. Johnson		

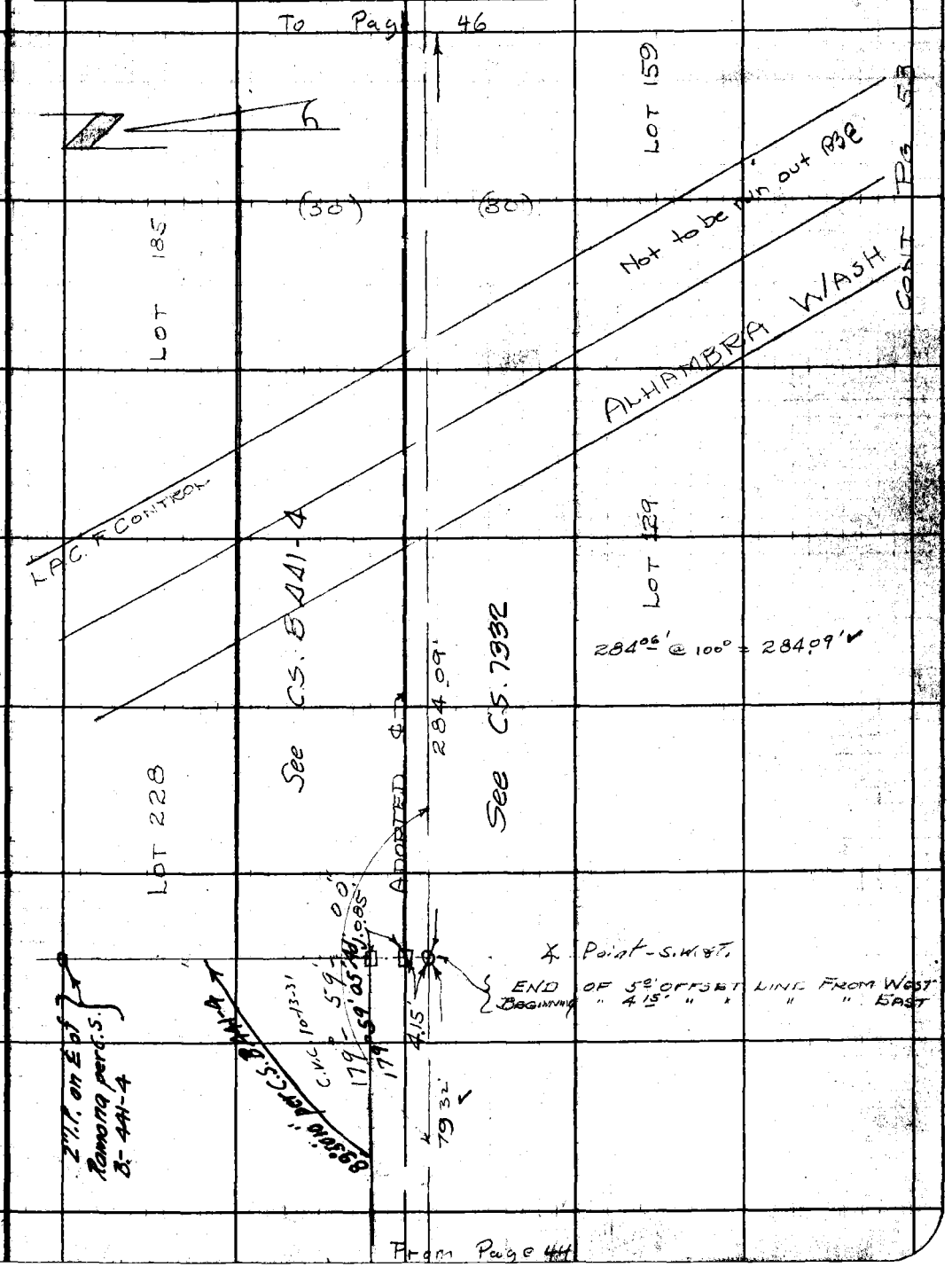

Note: ANY ADDITIONS OR CHANGES ON THIS SHEET MUST BE MADE OR CIRCLED IN Red Ink. WITH DATE AND NAME OF PERSON MAKING CHANGE.

RETURN TO
LOS ANGELES COUNTY SURVEYOR
700 HALL OF RECORDS

Do not extend notes this side of this line

FORM 247 10M 5-31

RETURN TO

LOS ANGELES COUNTY SURVEYOR

700 HALL OF RECORDS

Note: ANY ADDITIONS OR CHANGES ON THIS SHEET MUST BE MADE OR CIRCLED IN **Red Ink.** WITH DATE AND NAME OF PERSON MAKING CHANGE.

Do not extend notes this side of this line

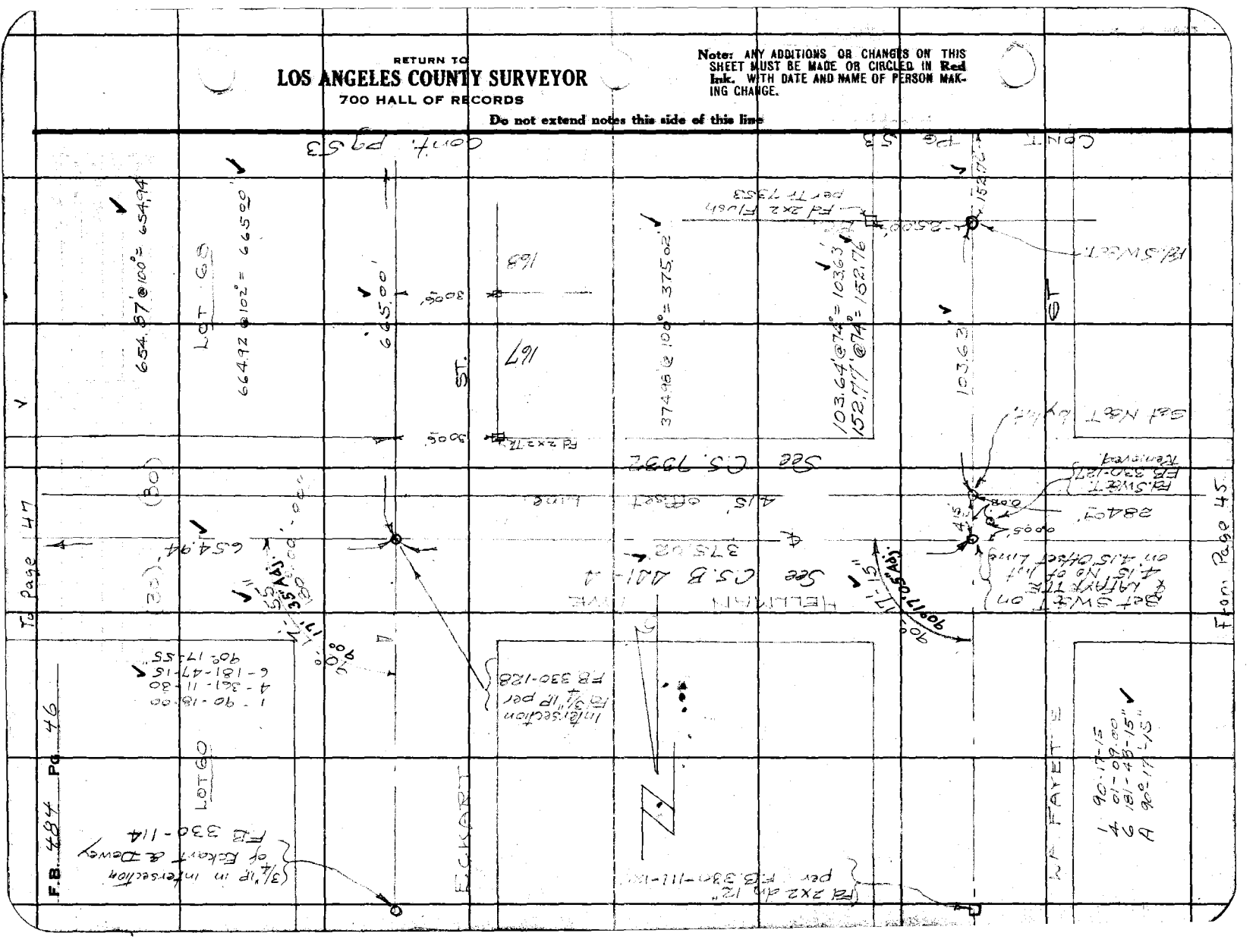

Notes Ck'd by K.R. McPh.	Survey of HELLMAN A.	F.B. 484 Pg. 47
Map No. C.S.B-738	W. O. 3125 Tape No. 036 St'd 84 °F.	
Office Work BERT McATEE	Surveyed by MILLER	
Checked K.R. McPh.	Notes HFG Date 2-5-31	
Date Jan. 1932	Indexed A. C. Johnson	

Note: ANY ADDITIONS OR CHANGES ON THIS SHEET MUST BE MADE OR CIRCLED IN Red Ink, WITH DATE AND NAME OF PERSON MAKING CHANGE.

RETURN TO
LOS ANGELES COUNTY SURVEYOR
700 HALL OF RECORDS

Do not extend notes this side of this line

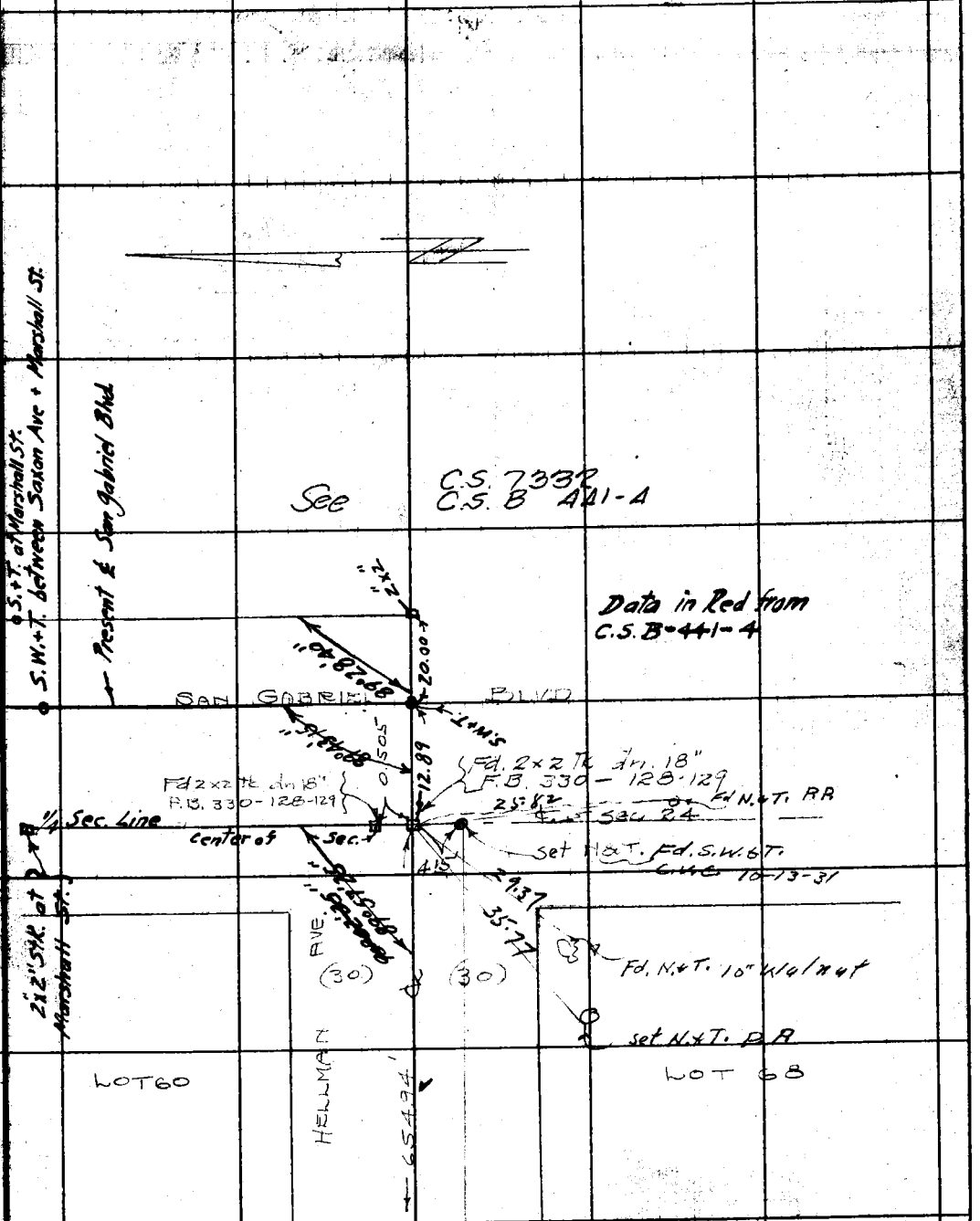

From Page 46

FORM 247 10M 5-31

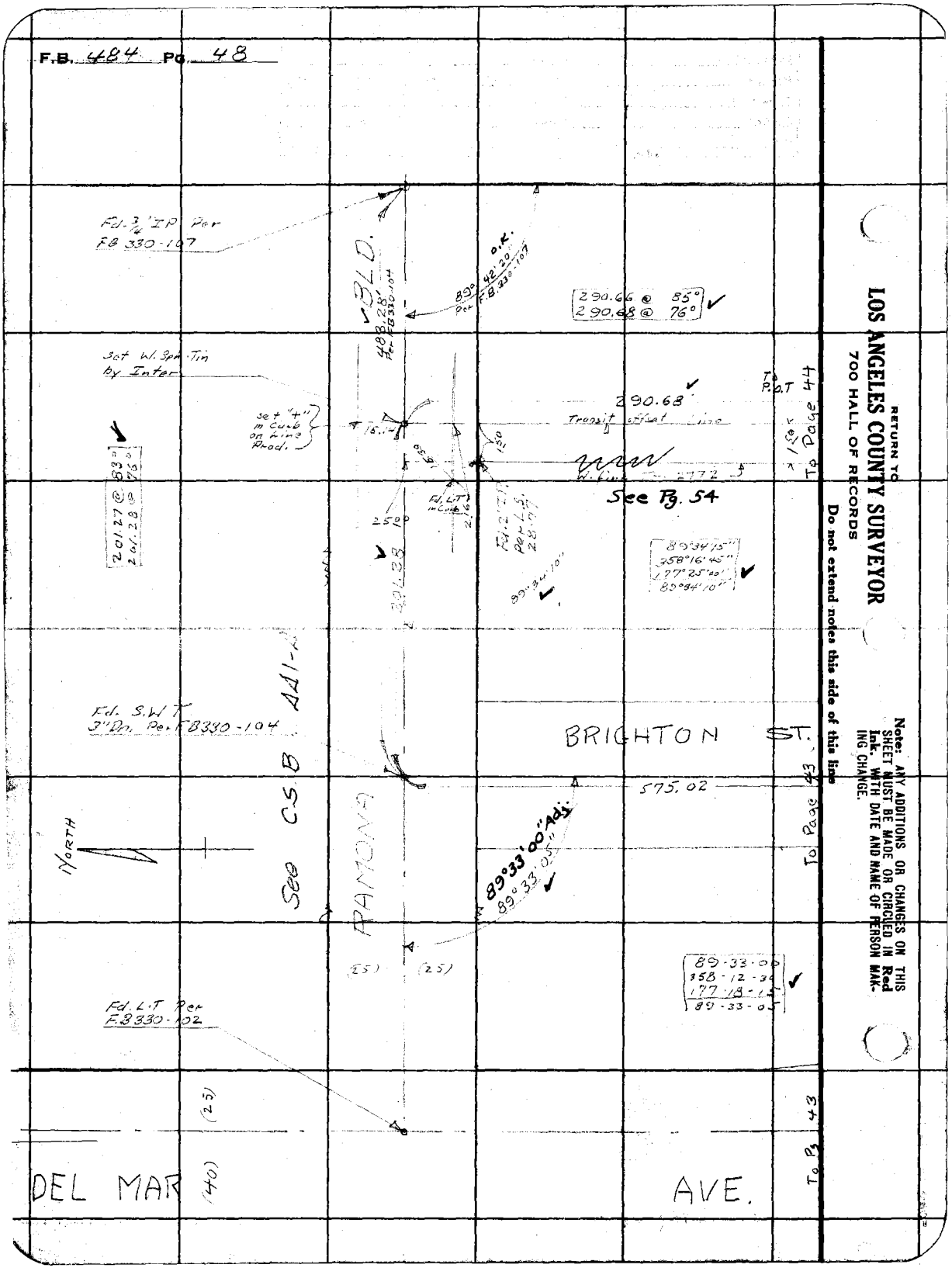

RETURN TO
LOS ANGELES COUNTY SURVEYOR
700 HALL OF RECORDS

Do not extend notes this side of this line

Note: ANY ADDITIONS OR CHANGES ON THIS SHEET MUST BE MADE OR CIRCLED IN Red Ink. WITH DATE AND NAME OF PERSON MAKING CHANGE.

Notes Ck'd by K.R. McA. | Survey of HELLMAN AVE | F.B. 484 Pg. 49
Map No. B-738 | W. O. 3125 | Tape No. 09 | St'd 76° oF.
Office Work BERT MCATEE | Surveyed by N.C. Sinclair
Checked K.R. McA. | Notes H&S | Date 8-20-31
Date Jan 1932 | Indexed A. C. Johnson

Note: ANY ADDITIONS OR CHANGES ON THIS SHEET MUST BE MADE ON CIRCLED IN Red Ink. WITH DATE AND NAME OF PERSON MAKING CHANGE.

Do not extend notes this side of this line

RETURN TO
LOS ANGELES COUNTY SURVEYOR
700 HALL OF RECORDS

FORM 247 10M 5-31

To Page 44

To Pg 43

To Page 43

KELBURN ST.

BRIGHTON ST.

HELLMAN AVE.

HERSHEY

ALLEY

DEL MAR AVE.

LOT 77

LOT 76

LOT 23

Tape 036 HFG
69.02 @ 102° = 69.03'
69.02 @ 102° = 69.03'
99.99 @ 102° = 100.00'
99.99 @ 102° = 100.00'
69.19 @ 102° = 69.20'

Δ = 12° 18' 10" = 76 Rec.
R = 928.08 = 76 Rec.
T = 100.03
L = 199.28

Δ = 12° 17' 50"
R = 928.08 = 76 Rec.
T = 99.98
L = 199.19

69.03'
330.04'
314.25'
814.25 @ 82° = 314.25'
33.87'
30.65'
36.52'
78.27'
100.00'
69.20'
100.01'
24.16'
57.23'
42.57'
90.12'
100.00'
24.99'
25.00'
15"
Fd. 2x2
Fd. L.T.
Fd. Cross in Curb, W&N
Fd. 3/4" Pipe
Set N&T
Set N.T.
Set N&T P.P.
Set N&T Hub
Set 2x3 Spk
Set 1x2 Tk 12"
Fd. 3/4" Pipe Lead & Tack
Fd. 2x2 Copper Tack dn. 18" N 18.5° E
Fd. S.W.T
Set S.W.T
Set N.T. Cottonwood Tree
By Inter. Based on Lot Stks. and L.T. at Del Mar Ave. & Hellman Ave.
Lot 77
Lot 76
Lot 23
Lot 13
Lot 14
Lot 16
Lot 17
Lot 18
Lot 19
Lot 20
Lot 21
Lot 22
9
10
11
12
13
14
16
17
18
19
20
21
22
Δ = 77° 29' 45"
Δ = 309° 59' 00"
Δ = 104° 58' 30"
C.V.C. = 10-13-31
Δ = 90° 12' 15"
Δ = 360° 49' 00"
Δ = 181° 13' 30"
C.V.C. = 10-13-31
1 - 167° 42' 15"
4 - 310° 48' 00"
6 - 286° 13' 00"
A - 167° 42' 10"
167° 42' 10"

F.B. 434 PG. 50

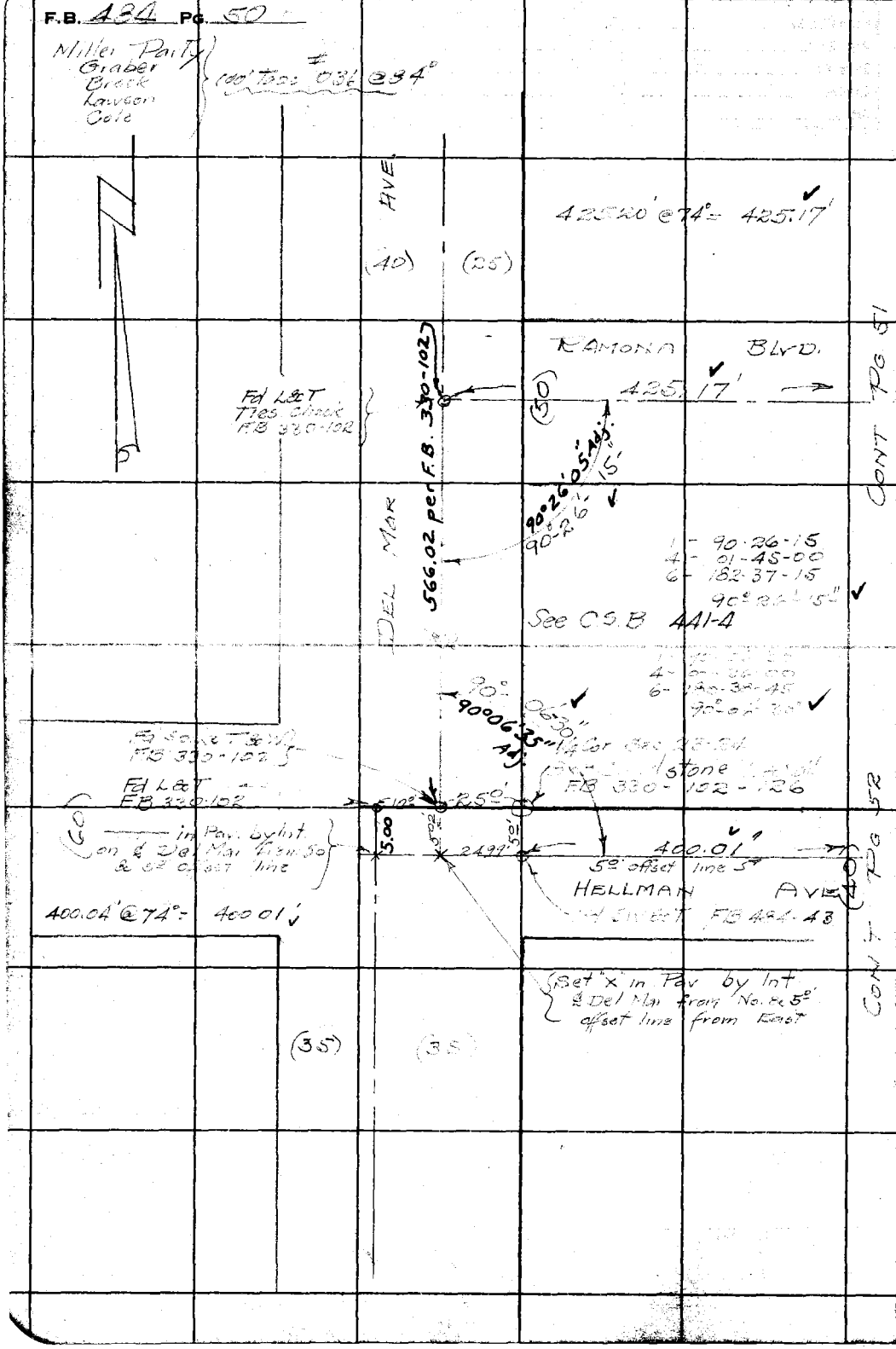

RETURN TO
LOS ANGELES COUNTY SURVEYOR
700 HALL OF RECORDS

Do not extend notes this side of this line

Note: ANY ADDITIONS OR CHANGES ON THIS SHEET MUST BE MADE OR CIRCLED IN Red Ink. WITH DATE AND NAME OF PERSON MAKING CHANGE.

Notes Ck'd by K.R. McAtee	Survey of Hellman Ave		F.B. 484 Pg. 51
Map No. C.S.B-738	W.O. 3125	Tape No. 036 St'd 84 °F.	
Office Work BERT McATEE	Surveyed by Miller		
Checked K.R. McAtee	Notes HFG	Date 8-31-31	
Date Jan. 1932	Indexed A. C. Johnson		

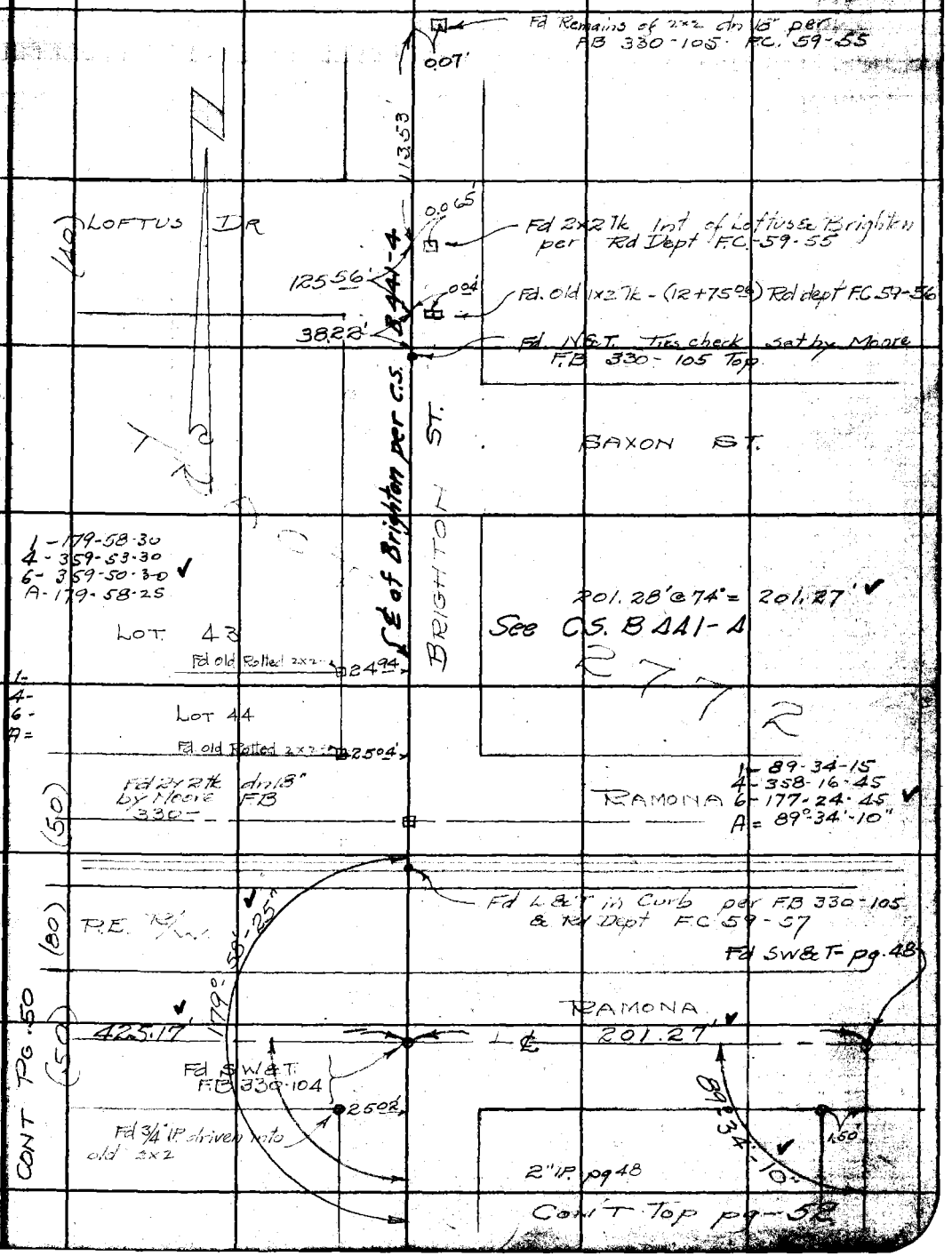

Note: ANY ADDITIONS OR CHANGES ON THIS SHEET MUST BE MADE OR CIRCLED IN Red Ink. WITH DATE AND NAME OF PERSON MAKING CHANGE.

Do not extend notes this side of this line

RETURN TO
LOS ANGELES COUNTY SURVEYOR
700 HALL OF RECORDS

FORM 247 10M. 5-31



RETURN TO
LOS ANGELES COUNTY SURVEYOR
700 HALL OF RECORDS
Do not extend notes this side of this line

Note: ANY ADDITIONS OR CHANGES ON THIS SHEET MUST BE MADE OR CIRCLED IN Red Ink. WITH DATE AND NAME OF PERSON MAKING CHANGE.

6+26.43

Notes Ck'd by K.R. McK.	Survey of Hellman Ave
Map No. C.S.B-738	W. O. 3125 Tape No. 036 St'd 84 °F.
Office Work ✓ BERT McATEE	Surveyed by Miller
Checked K.R. McK.	Notes HFG Date 9-3-31
Date Jan. 1932	Indexed A. C. Johnson 9-14-31

F.B. 484 PG. 53

Note: ANY ADDITIONS OR CHANGES ON THIS SHEET MUST BE MADE OR CIRCLED IN Red Ink. WITH DATE AND NAME OF PERSON MAKING CHANGE.

Do not extend notes this side of this line

RETURN TO
LOS ANGELES COUNTY SURVEYOR
700 HALL OF RECORDS

FORM 247 10M 5-31

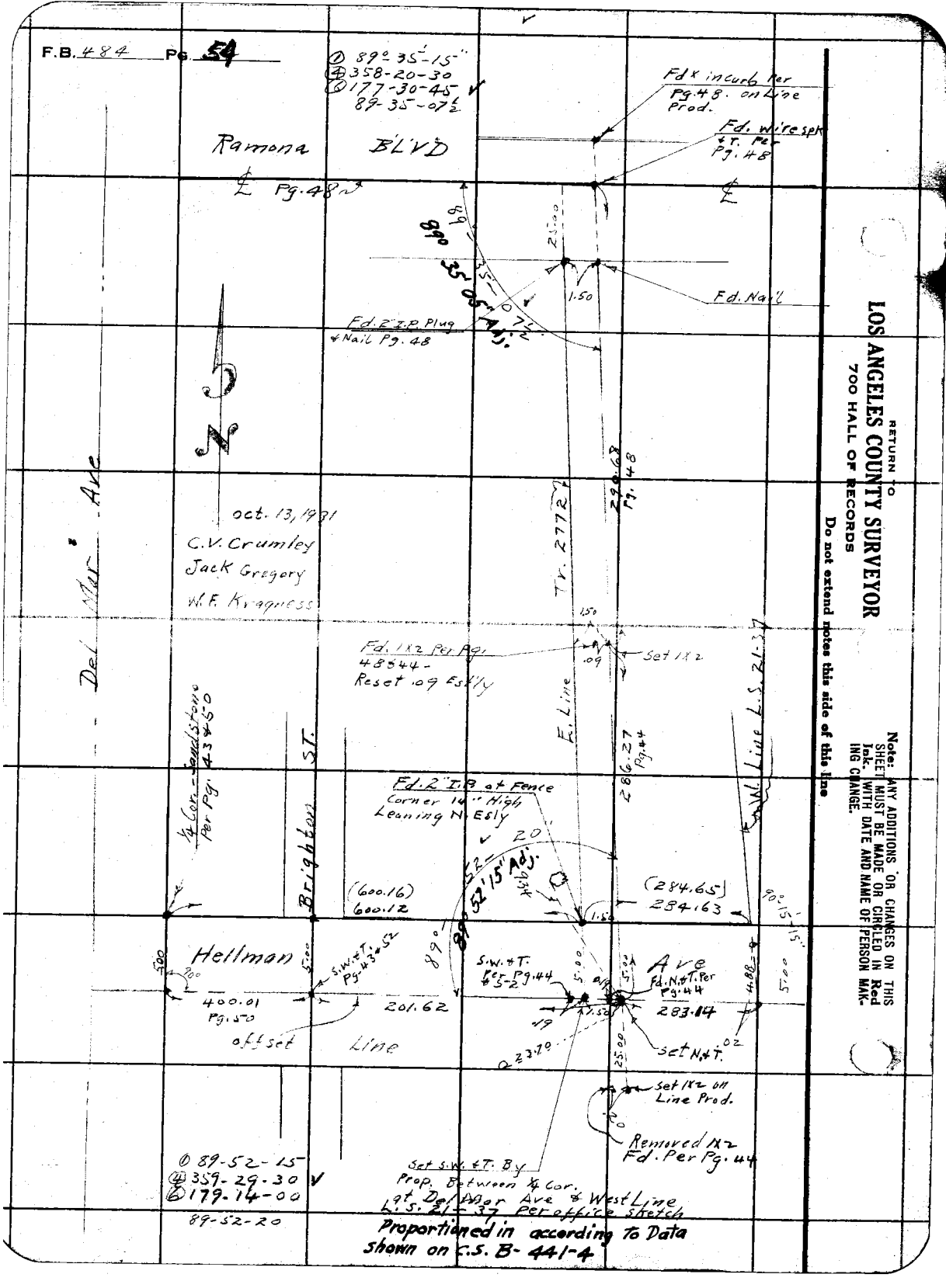
F.B. 484 Pg. 54
① 89° 35' 15"
④ 358-20-30
⑥ 177-30-45
89-35-07½
Ramona BLVD
℄ Pg. 48
Fd x in curb Per Pg. 48. on Line Prod.
Fd. wire spk & T. Per Pg. 48
89° 35' 05" Adj.
Fd. Nail
Fd. 2" I.P. Plug & Nail Pg. 48
N
Del Mar Ave
oct. 13, 1981
C.V. Crumley
Jack Gregory
W.F. Kragness
Tr. 2772
290.68 Pg. 48
Fd. 1x2 Per Pg. 48 & 44 - Reset .09 Est'ly
Set 1x2
E. Line
286.27 Pg. 44
W. Line L.S. 21-37
¼ Cor. - Sandstone Per Pg. 43 & 50
Brighton ST.
Fd. 2" I.P. at Fence Corner 14" High Leaning N. Esly
52° 15' Adj.
(600.16)
600.12
(284.65)
284.63
Hellman Ave
S.W. & T. Pg. 43 & 52
400.01 Pg. 50
201.62
offset Line
S.W. & T. Per Pg. 44 & 52
Fd. N. & T. Per Pg. 44
283.14
Set N. & T.
Set 1x2 on Line Prod.
Removed 1x2 Fd. Per Pg. 44
① 89-52-15
④ 359-29-30
⑥ 179-14-00
89-52-20
Set S.W. & T. By Prop. Between ¼ Cor. at Del Mar Ave & West Line L.S. 21-37 Per office sketch
Proportioned in according to Data shown on C.S. B-441-4
RETURN TO
LOS ANGELES COUNTY SURVEYOR
700 HALL OF RECORDS
Do not extend notes this side of this line
Note: ANY ADDITIONS OR CHANGES ON THIS SHEET MUST BE MADE OR CIRCLED IN Red Ink. WITH DATE AND NAME OF PERSON MAKING CHANGE.

Notes Ck'd by K.R.McK.	Survey of Hellman Ave		F.B. 484 Pg. 55
Map No. C.S.D-738	W. O. 3125	Tape No. 036	St'd 84 °F.
Office Work BERT McATEE	Surveyed by Miller		
Checked K.R.McK.	Notes HFG	Date 9/4/31	
Date Jan. 1932	Indexed A. C. Johnson		

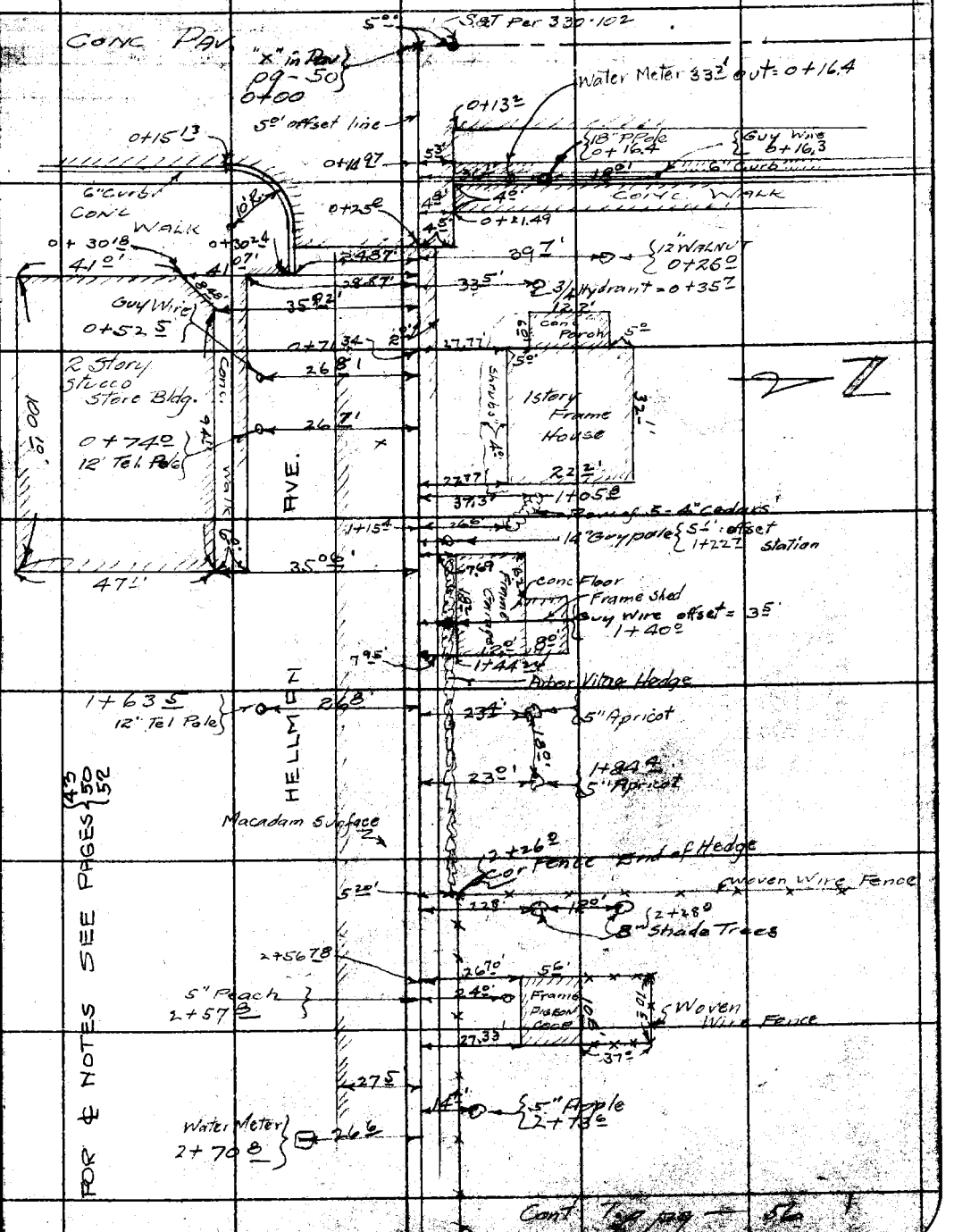

Cont Top pg — 56

Note: ANY ADDITIONS OR CHANGES ON THIS SHEET MUST BE MADE OR CIRCLED IN Red Ink. WITH DATE AND NAME OF PERSON MAKING CHANGE.

RETURN TO
LOS ANGELES COUNTY SURVEYOR
700 HALL OF RECORDS

Do not extend notes this side of this line

FORM 247 10M 5-31

F.B. 484 PG. 56

Cont. from pg. 55

RETURN TO
LOS ANGELES COUNTY SURVEYOR
700 HALL OF RECORDS

Do not extend notes this side of this line

Note: ANY ADDITIONS OR CHANGES ON THIS SHEET MUST BE MADE OR CIRCLED IN Red Ink WITH DATE AND NAME OF PERSON MAKING CHANGE.

Notes Ck'd by K.R.McK. | Survey of Hellman Ave | F.B. 484 Pg. 57
Map No. C.S.B-738 | W.O. 3125 | Tape No. | St'd | °F.
Office Work BERT MCATEE | Surveyed by Miller
Checked K.R.McK. | Notes Emmett | Date 9/4/31
Date Jan. 1932 | Indexed C. Johnson

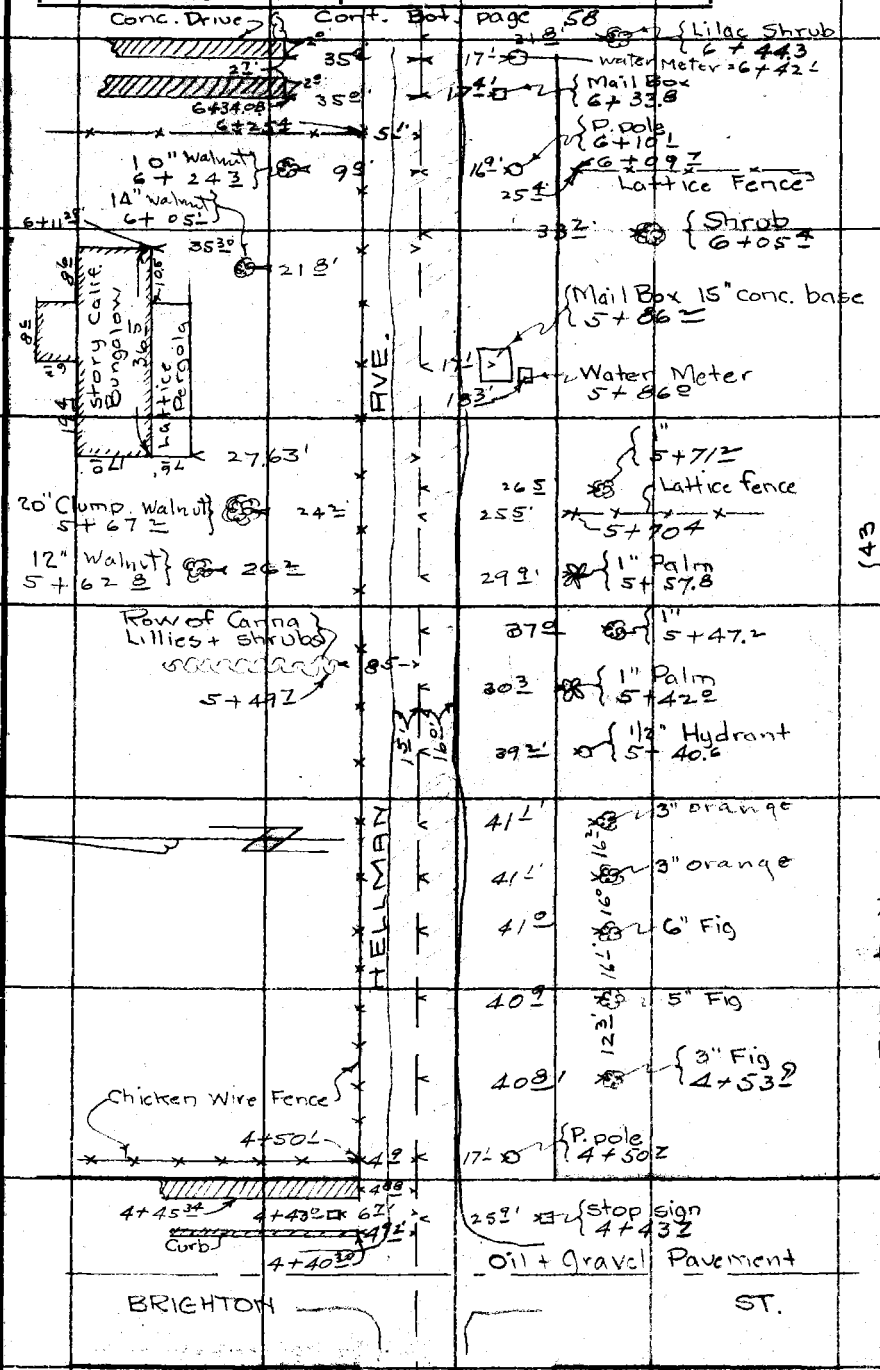

Cont. from Bot. Pg. 56

FOR NOTES SEE PAGES 43 44 52

Note: ANY ADDITIONS OR CHANGES ON THIS SHEET MUST BE MADE OR CIRCLED IN Red Ink. WITH DATE AND NAME OF PERSON MAKING CHANGE.

Do not extend notes this side of this line

RETURN TO LOS ANGELES COUNTY SURVEYOR 700 HALL OF RECORDS

FORM 247 10M 8-31

F.B. 494 Pg. 58

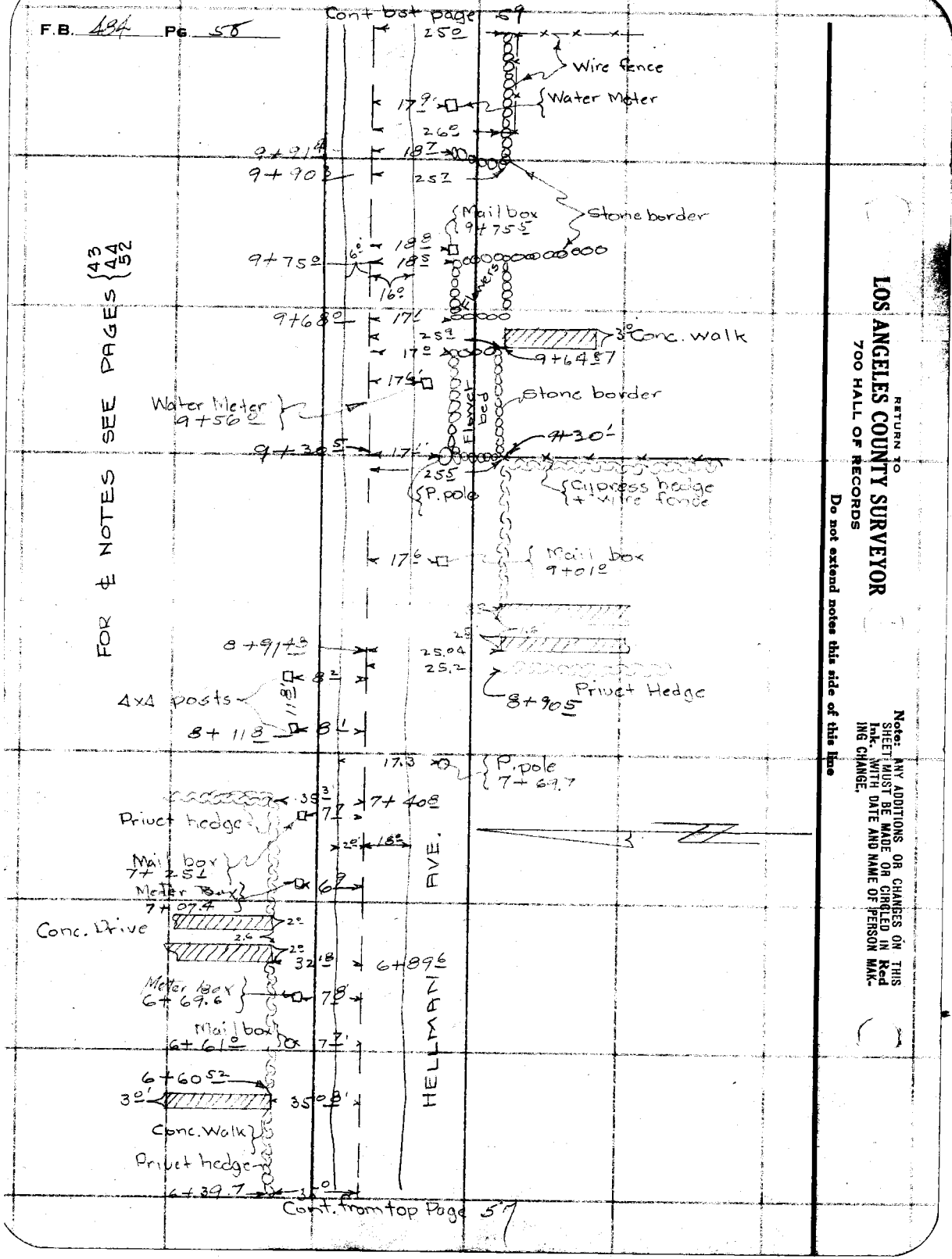

RETURN TO
LOS ANGELES COUNTY SURVEYOR
700 HALL OF RECORDS

Do not extend notes this side of this line

Note: ANY ADDITIONS OR CHANGES ON THIS SHEET MUST BE MADE OR CIRCLED IN Red Ink, WITH DATE AND NAME OF PERSON MAKING CHANGE.

Notes Ck'd by K.R. McPh	Survey of Hellman Ave
Map No. C.S.B-738	W. O. 3125 Tape No. ____ St'd ____ °F.
Office Work BERT McATEE	Surveyed by Graber
Checked K.R. McPh	Notes Emmott Date 9/4/31
Date Jan. 1932.	Indexed C. Johnson

F.B. 484 PG. 59

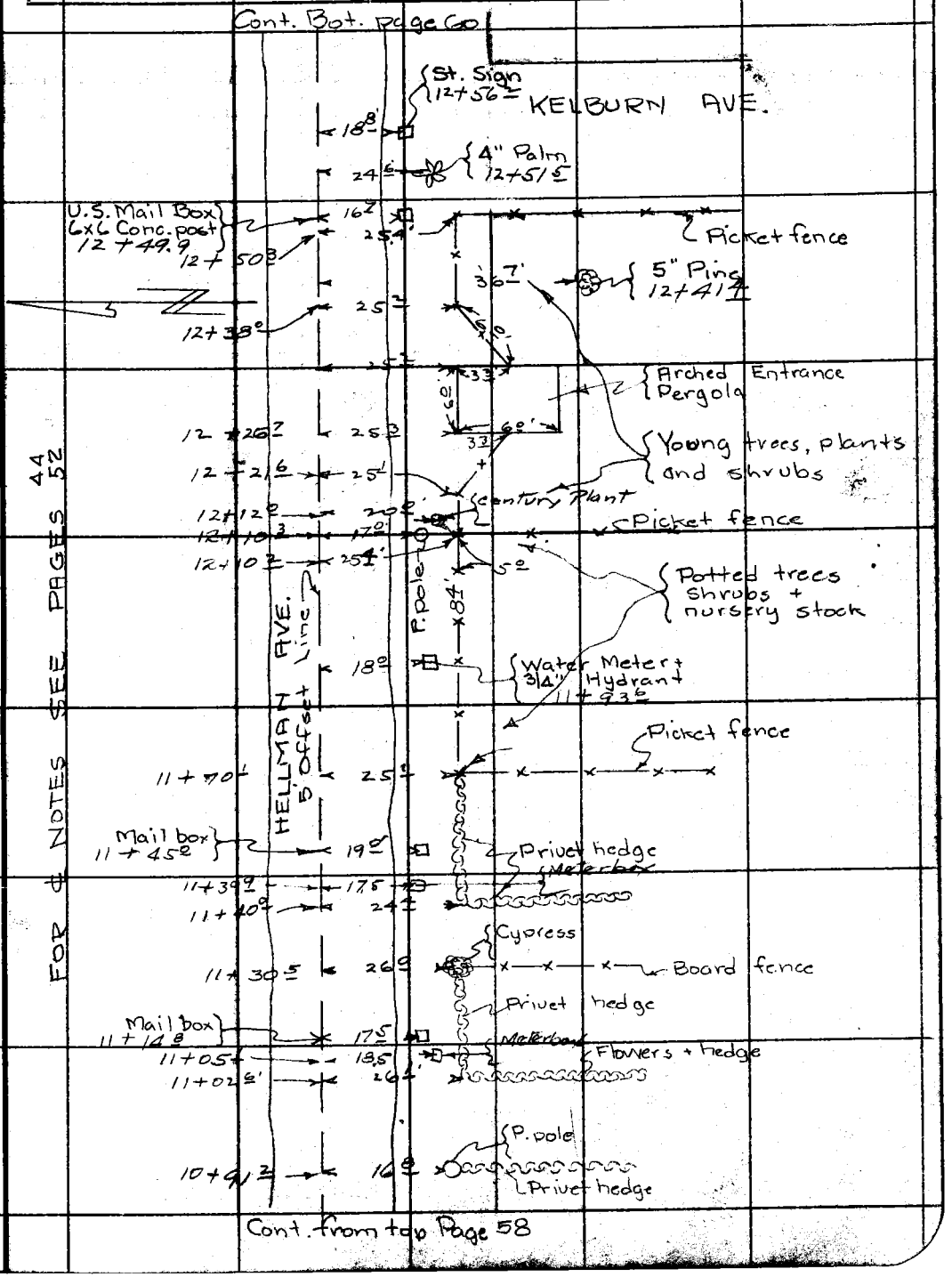

Cont. from top Page 58

Note: ANY ADDITIONS OR CHANGES ON THIS SHEET MUST BE MADE OR CIRCLED IN Red Ink, WITH DATE AND NAME OF PERSON MAKING CHANGE.

Do not extend notes this side of this line

RETURN TO
LOS ANGELES COUNTY SURVEYOR
700 HALL OF RECORDS

FORM 247 10M 5-31

F.B. 484 Pg 60

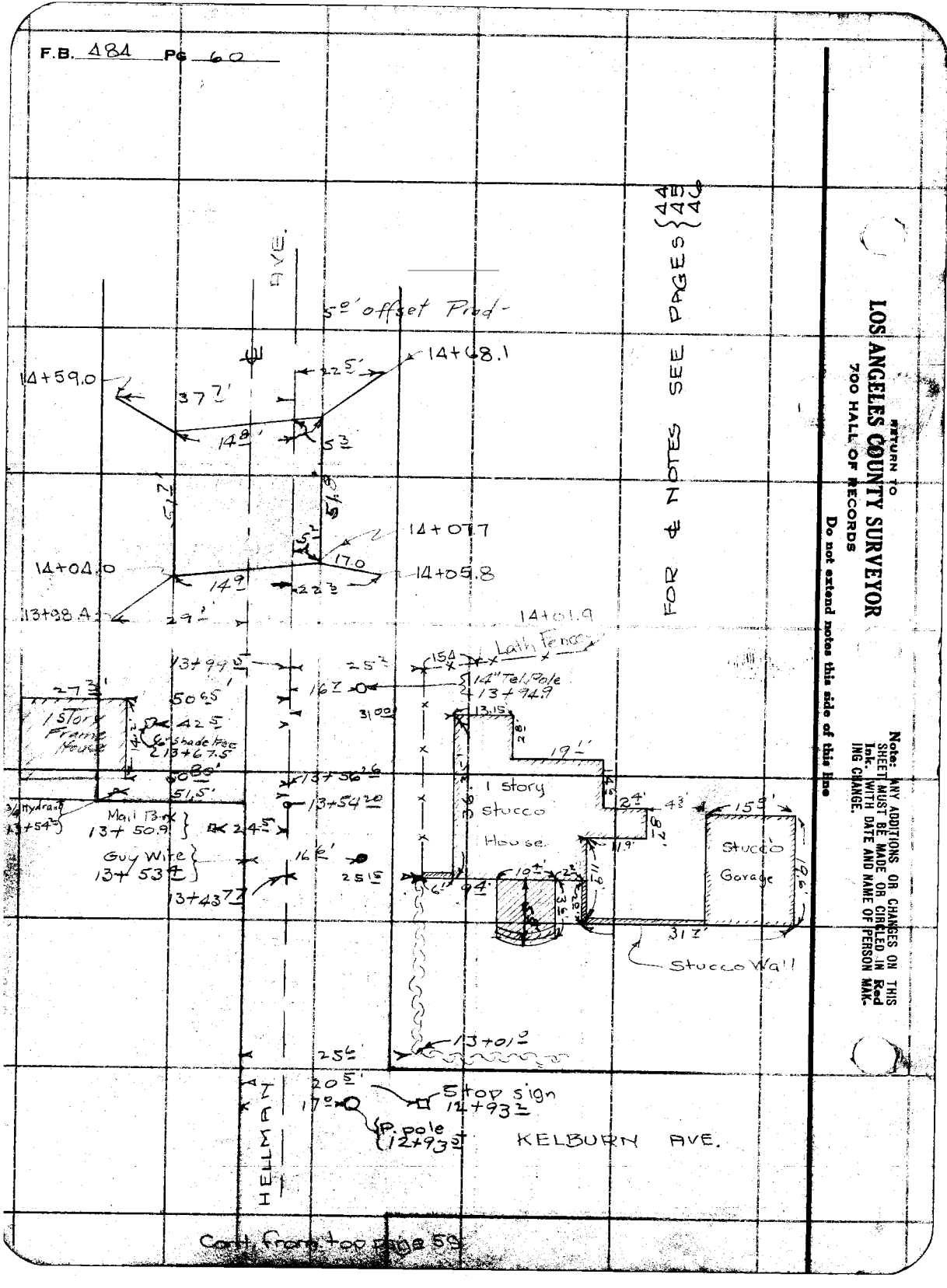

FOR ℄ NOTES SEE PAGES 44 45 46

RETURN TO
LOS ANGELES COUNTY SURVEYOR
700 HALL OF RECORDS

Do not extend notes this side of this line

Note: ANY ADDITIONS OR CHANGES ON THIS SHEET MUST BE MADE OR CIRCLED IN Red Ink. WITH DATE AND NAME OF PERSON MAKING CHANGE.

Notes Ck'd by	Survey of Hellman Ave.
Map No.	W. O. 4430 Tape No. Std. °F
Office Work	Surveyed by W E Braden
Checked	Notes Braden Date 2/4-46
Date	Indexed A. C. Johnson 2-5-46

F.B. 484 PG. 61

ADD. TOPOG.

HELLMAN AVE.

JN. 4430

Feb. 1946

W E Braden,
D E Holmes
A R Bailotti
I J Bowles

Note: Any Additions or Changes on This Sheet Must be Made or Circled in Red Ink With Date and Name of Person Making Change.

RETURN TO
LOS ANGELES COUNTY SURVEYOR
700 HALL OF RECORDS

Do not extend notes this side of this line.

FORM 247 5M 12-40

RETURN TO
LOS ANGELES COUNTY SURVEYOR
700 HALL OF RECORDS

Note: Any Additions or Changes on This Sheet Must be Made or Circled in **Red Ink** With Date and Name of Person Making Change.

Do not extend notes this side of this line.

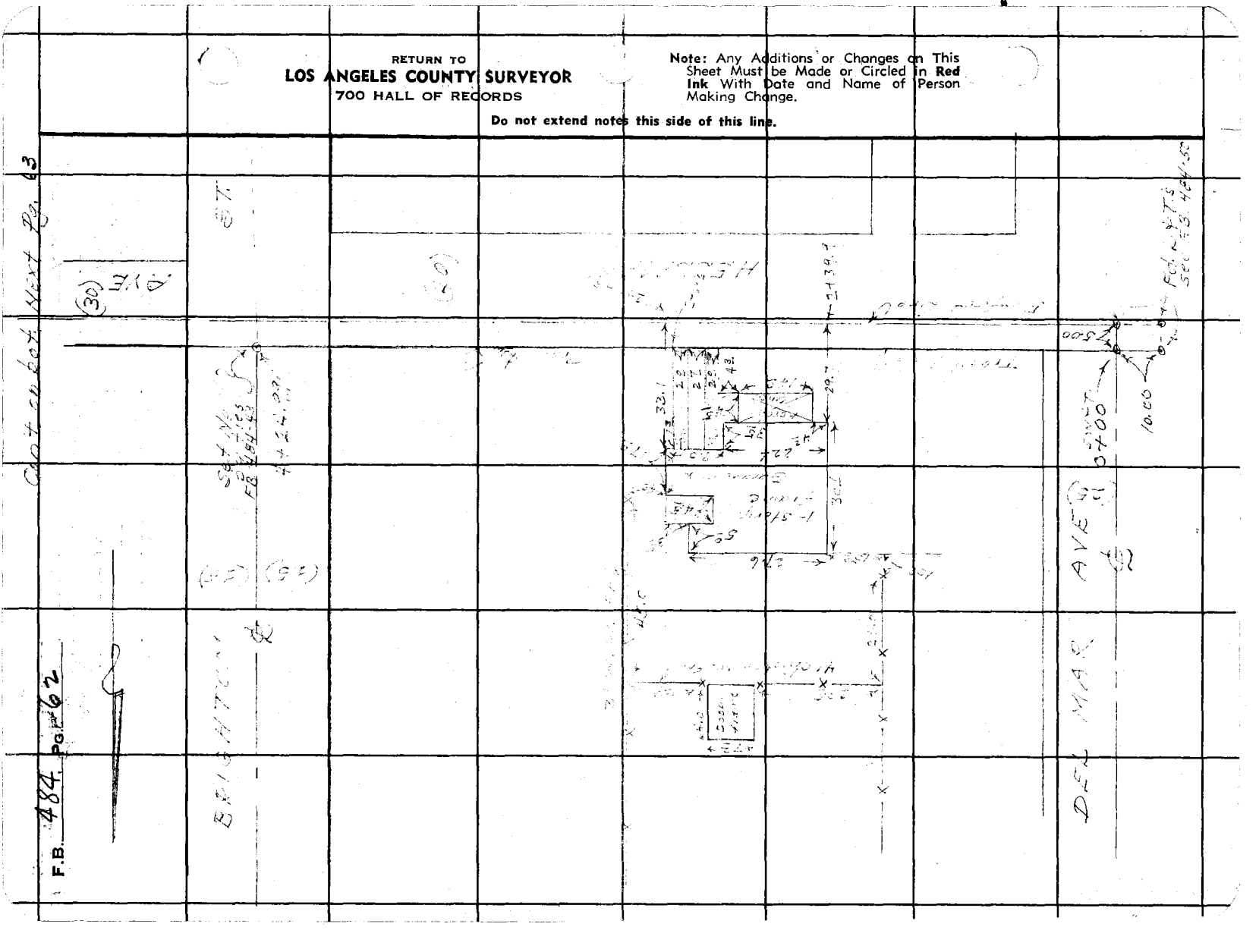

Notes Ck'd by	Survey of Hellman Ave
Map No.	W. O. 4430 Tape No. Std °F
Office Work	Surveyed by W. E. Braden
Checked	Notes Braden Date 2/4-46
Date	Indexed A. C. Johnson

F.B. 484 PG. 63

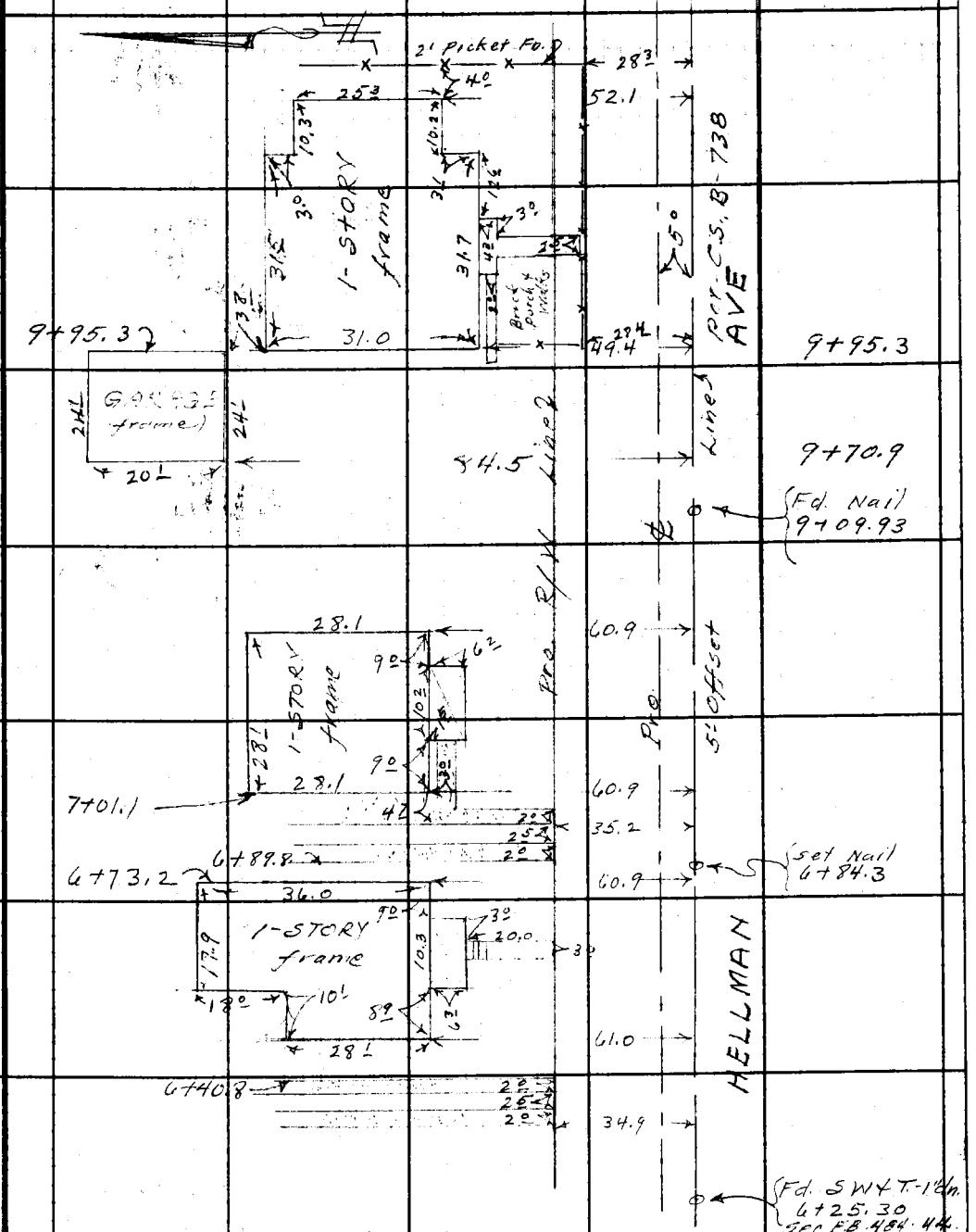

Note: Any Additions or Changes on This Sheet Must be Made or Circled in Red Ink With Date and Name of Person Making Change.

Do not extend notes this side of this line.

RETURN TO
LOS ANGELES COUNTY SURVEYOR
700 HALL OF RECORDS

FORM 247 5M 12-40

Cont from top of last Pg. 62

RETURN TO
LOS ANGELES COUNTY SURVEYOR
700 HALL OF RECORDS

Note: Any Additions or Changes on This Sheet Must be Made or Circled in **Red Ink** With Date and Name of Person Making Change.

Do not extend notes this side of this line.

F.B. 484 PG. 64

F.B. 484 Pg. 76 Chief Party Notes by Rosecrans Date Oct. 1931

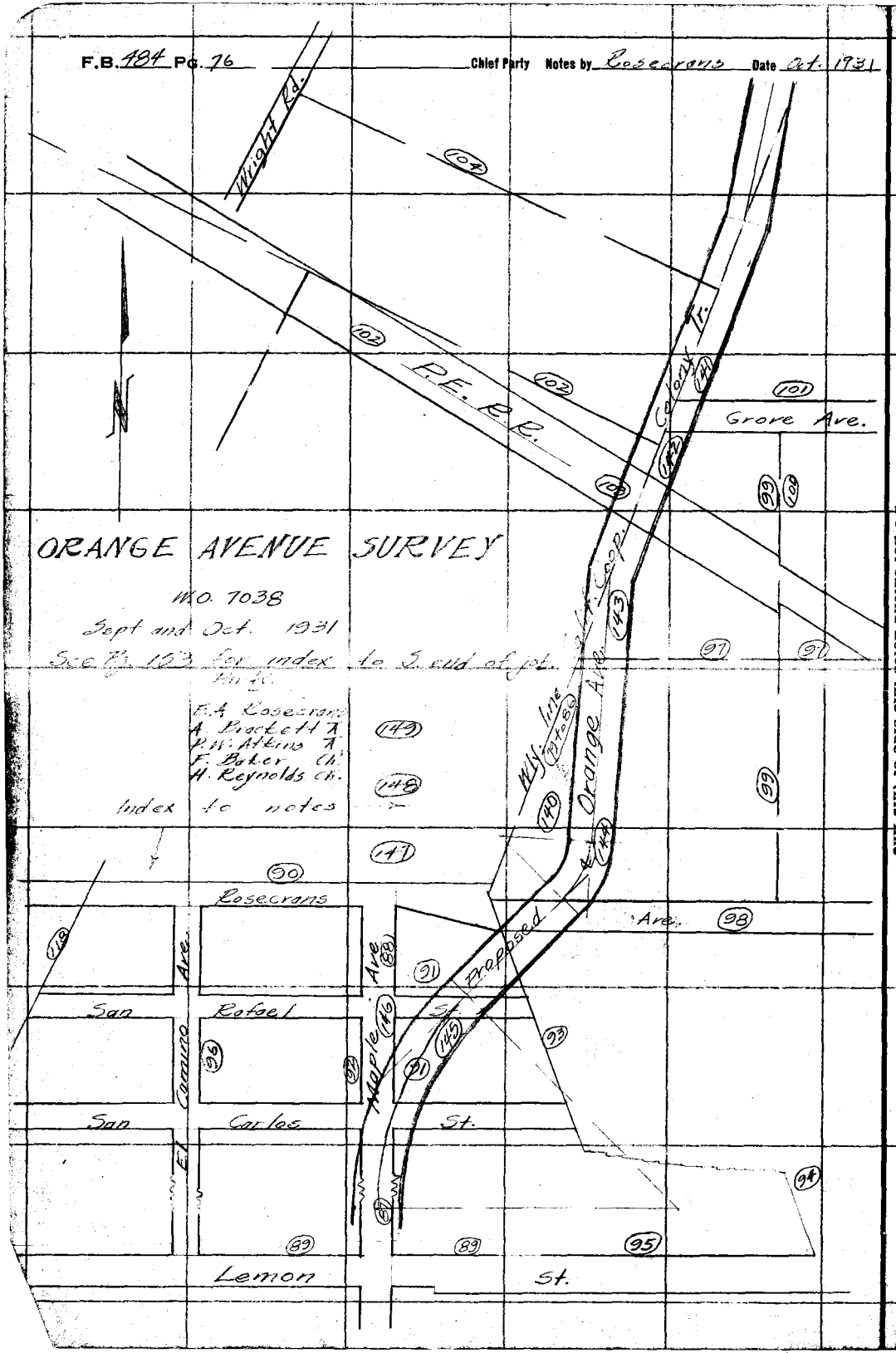

RETURN TO
LOS ANGELES COUNTY SURVEYOR

Do not extend notes this side of this line

Note: ANY ADDITIONS OR CHANGES ON THIS SHEET MUST BE MADE OR CIRCLED IN Red. WITH DATE AND NAME OF PERSON MAKING CHANGE.

FORM 247 ION 8-81

RETURN TO
LOS ANGELES COUNTY SURVEYOR
700 HALL OF RECORDS

Note: ANY ADDITIONS OR CHANGES OF THIS SHEET MUST BE MADE OR CIRCLED IN **Red Ink.** WITH DATE AND NAME OF PERSON MAKING CHANGE.

Do not extend notes this side of this line

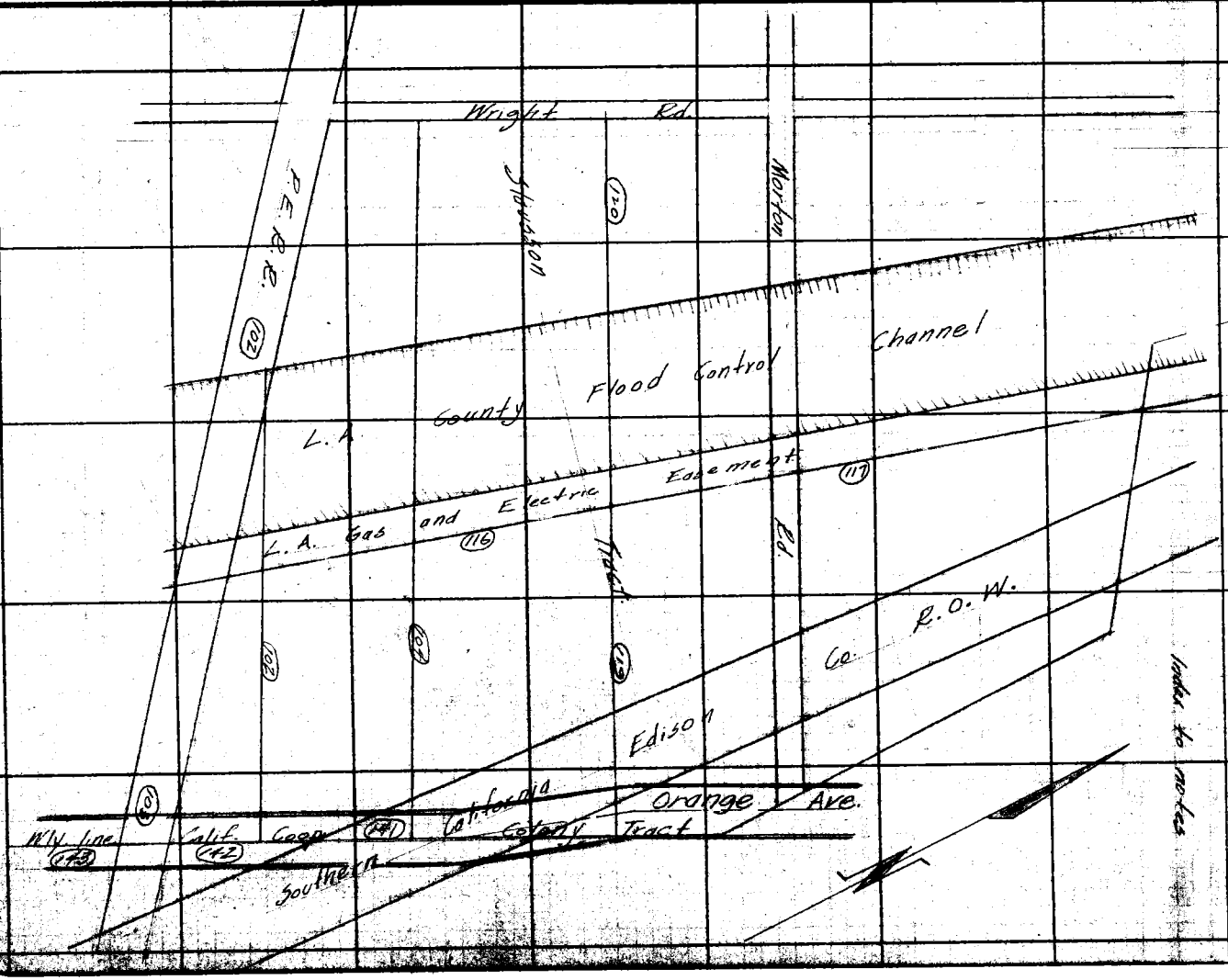

Notes Ck'd by: Drew
Map No. S.S. B 769
Office Work: Crew
Checked: Drew
Date: July - 32

Survey of: Orange Ave
W. O. 7228 Tape No. Std of.
Surveyed by: Roberts
Notes
Date Oct. 31
Indexed: A. C. Johnson

F.B. 48 Pg. 7

F.B. 484 Pg. 78

Index to notes

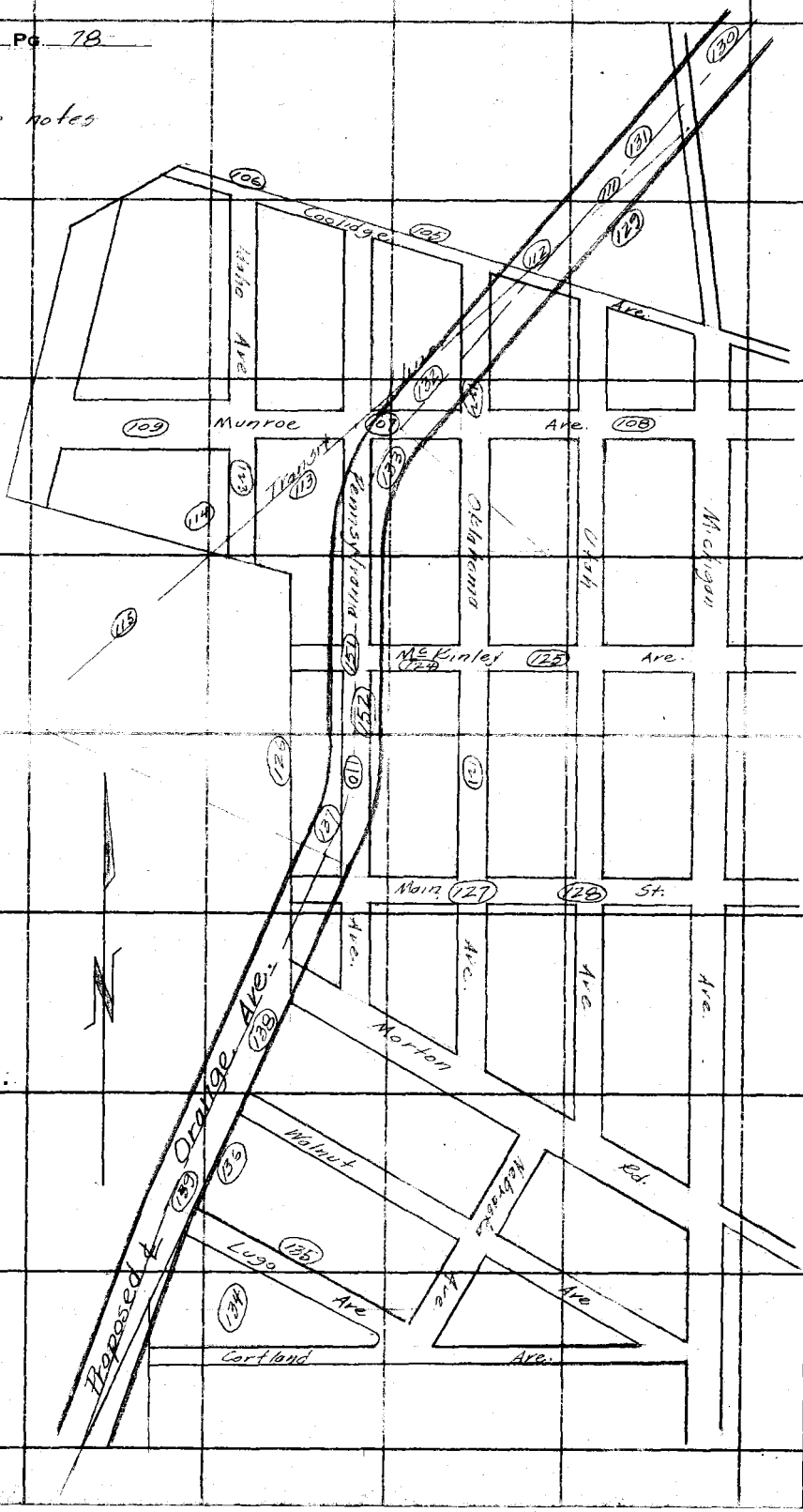

RETURN TO
LOS ANGELES COUNTY SURVEYOR
700 HALL OF RECORDS

Do not extend notes this side of this line

Note: ANY ADDITIONS OR CHANGES ON THIS SHEET MUST BE MADE OR CIRCLED IN Red Ink. WITH DATE AND NAME OF PERSON MAKING CHANGE.

Notes Ck'd by G. A. CROWL	Survey of Orange Ave
Map No. B 768	W. O. 7038 Tape No. 041 St'd 84 °F.
Office Work G. A. CROWL	Surveyed by Rosecrans
Checked Drew	Notes Date 9-17-31
Date July -32	Indexed A. C. Johnson 9-22-1931

F.B. 484 Pg. 79

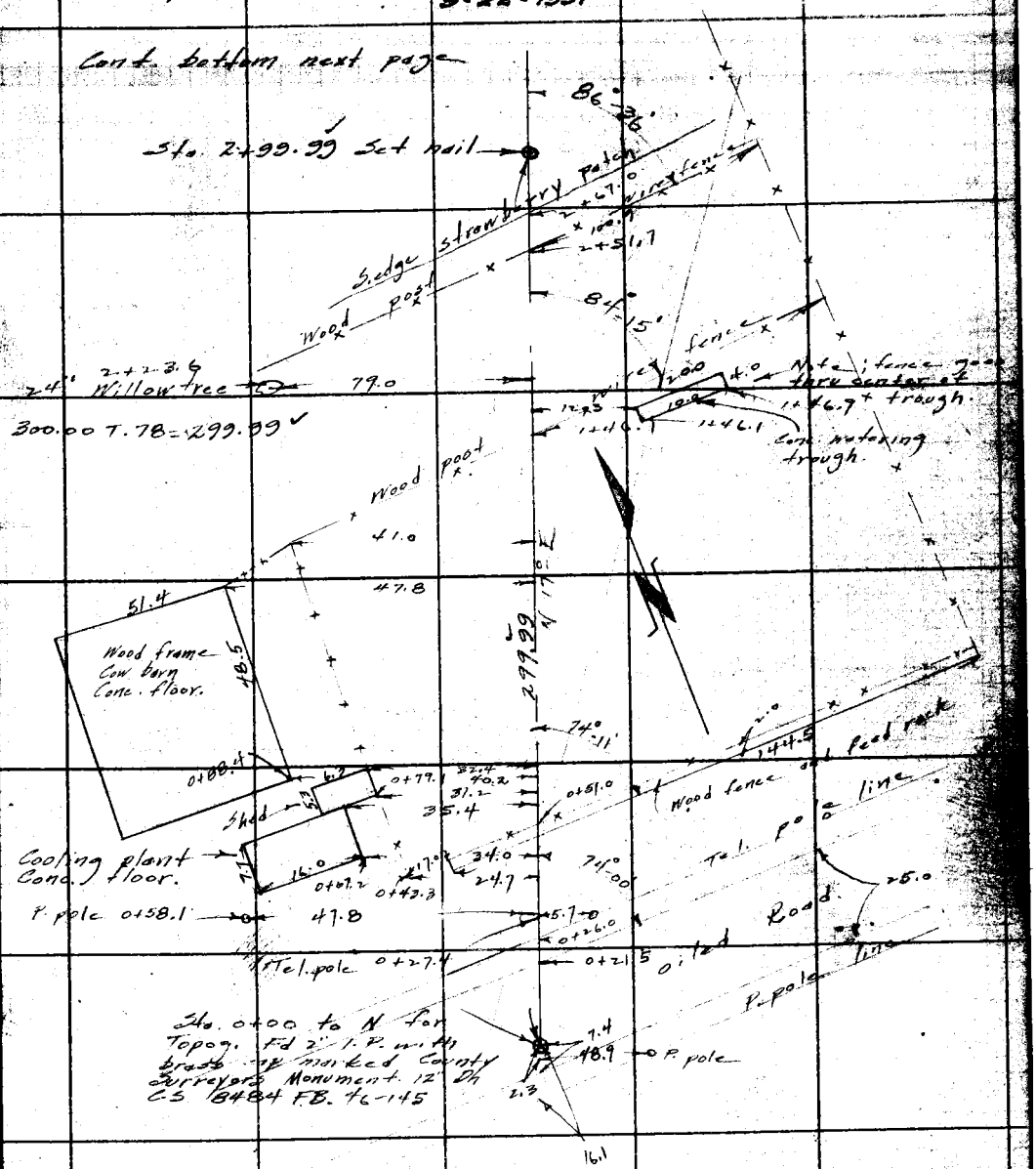

Note: ANY ADDITIONS OR CHANGES ON THIS SHEET MUST BE MADE OR CIRCLED IN Red Ink, WITH DATE AND NAME OF PERSON MAKING CHANGE.

RETURN TO
LOS ANGELES COUNTY SURVEYOR
700 HALL OF RECORDS

Do not extend notes this side of this line

FORM 247 10M 5-31

F.B. 484 Pg. 80

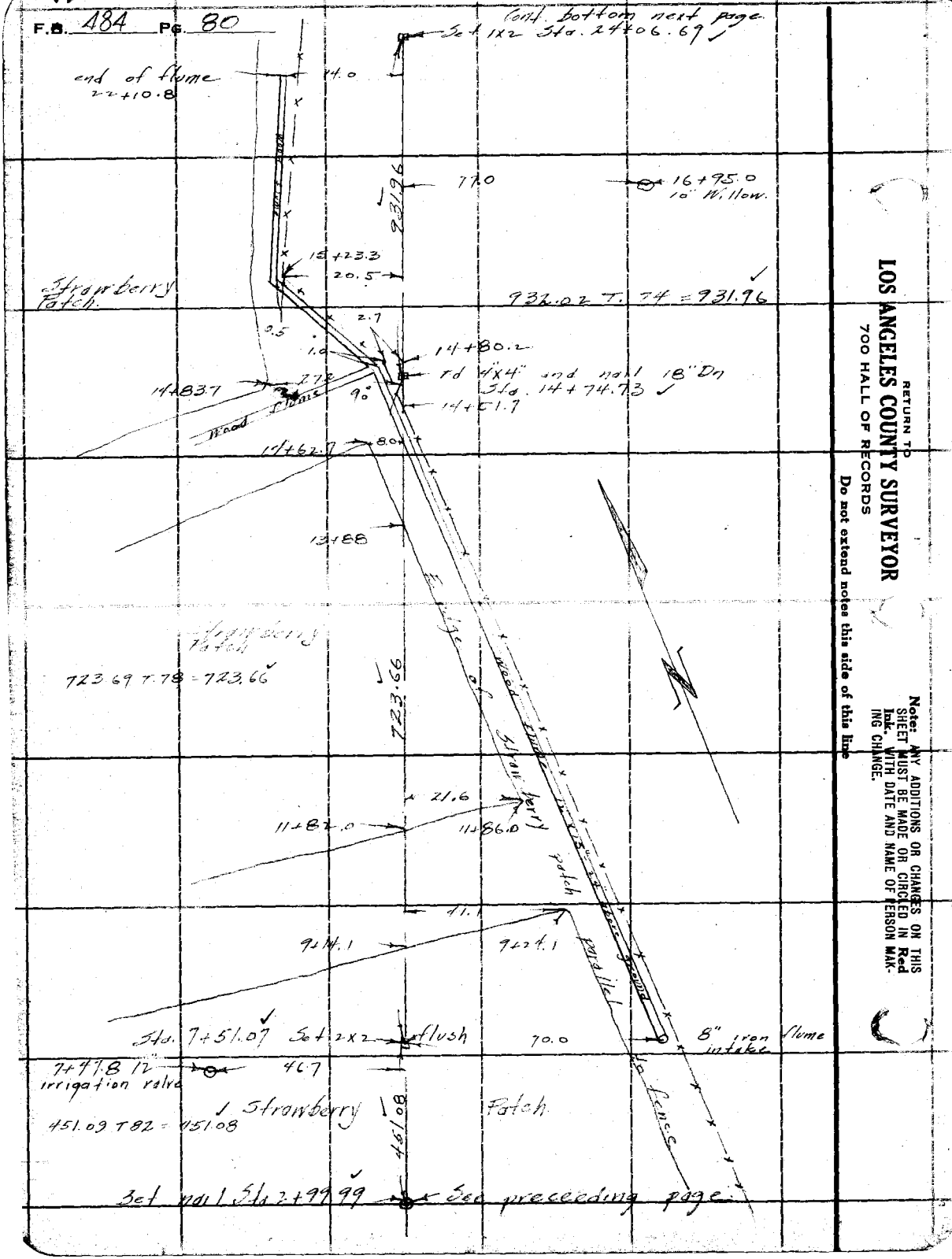

RETURN TO
LOS ANGELES COUNTY SURVEYOR
700 HALL OF RECORDS

Do not extend notes this side of this line

Note: ANY ADDITIONS OR CHANGES ON THIS SHEET MUST BE MADE OR CIRCLED IN Red Ink. WITH DATE AND NAME OF PERSON MAKING CHANGE.

Notes Ck'd by G. A. CROWL
Map No. B-760
Office Work G. A. CROWL
Checked Drew
Date July-32

Survey of Orange Ave
W. O. 7038 Tape No: 041 St'd ___ °F.
Surveyed by Rosecrans
Notes ___ Date 9-18-31
Indexed A. C. Johnson

F.B. 484 Pg. 84



Note: ANY ADDITIONS OR CHANGES ON THIS SHEET MUST BE MADE OR CIRCLED IN Red Ink. WITH DATE AND NAME OF PERSON MAKING CHANGE.

Do not extend notes this side of this line

RETURN TO
LOS ANGELES COUNTY SURVEYOR
700 HALL OF RECORDS

10M 8-31

F.B. 484 PG. 82



RETURN TO
LOS ANGELES COUNTY SURVEYOR
700 HALL OF RECORDS

Do not extend notes this side of this line

Note: ANY ADDITIONS OR CHANGES ON THIS SHEET MUST BE MADE OR CIRCLED IN Red Ink. WITH DATE AND NAME OF PERSON MAKING CHANGE.

Notes Ck'd by G. A. CROWL	Survey of Orange Ave
Map No. 8-788	W. O. 7038 Tape No. .041 St'd 84 °F.
Office Work G. A. CROWL	Surveyed by Rosecrans
Checked Drew	Notes Date
Date July - 32	Indexed A. C. Johnson

F.B. 484 Pg. 83

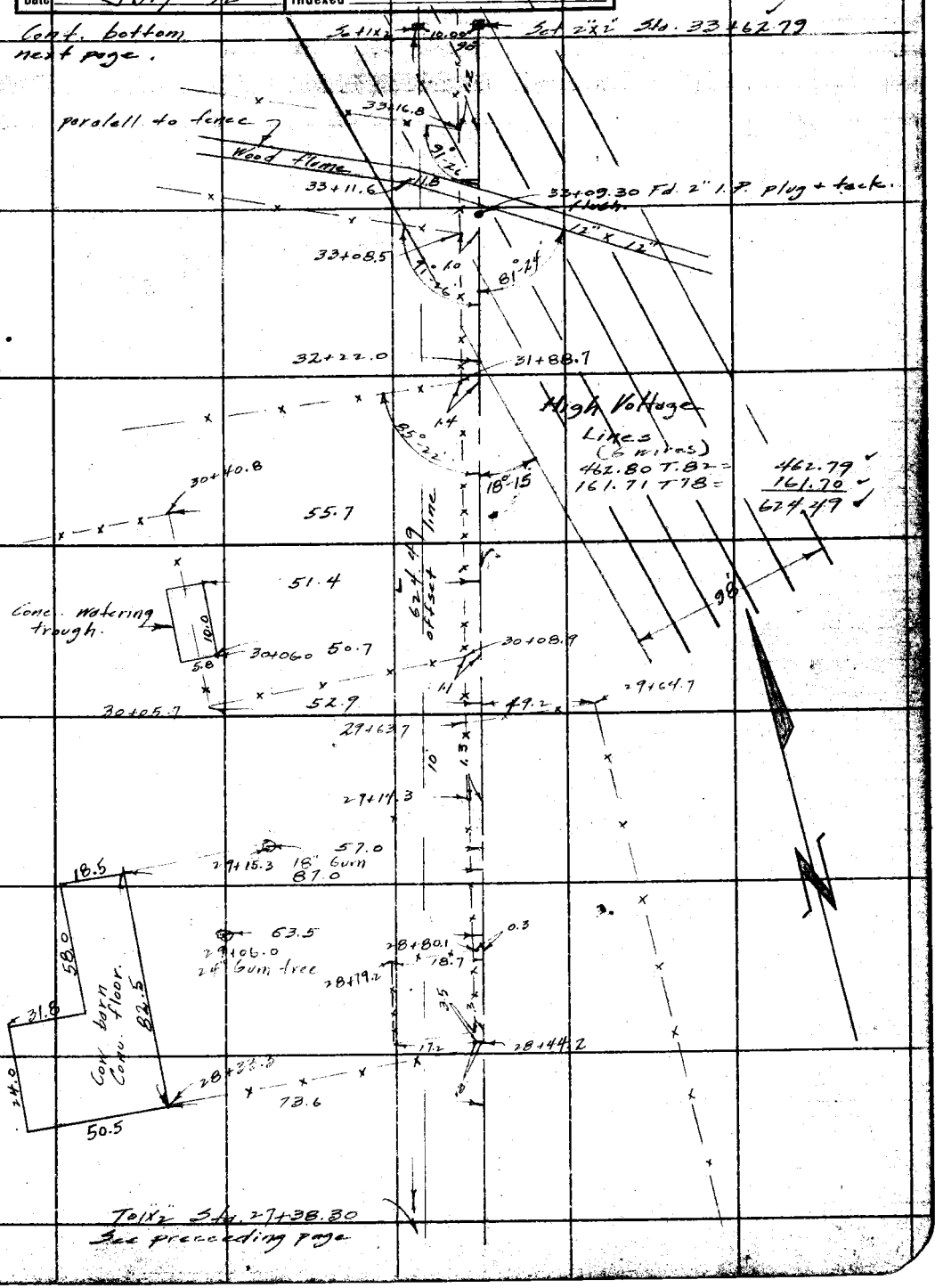

Note: ANY ADDITIONS OR CHANGES ON THIS SHEET MUST BE MADE OR CIRCLED IN Red Ink. WITH DATE AND NAME OF PERSON MAKING CHANGE.

RETURN TO
LOS ANGELES COUNTY SURVEYOR
700 HALL OF RECORDS

Do not extend notes this side of this line

FORM 247 10M 8-31

F.B. 484 PG. 84

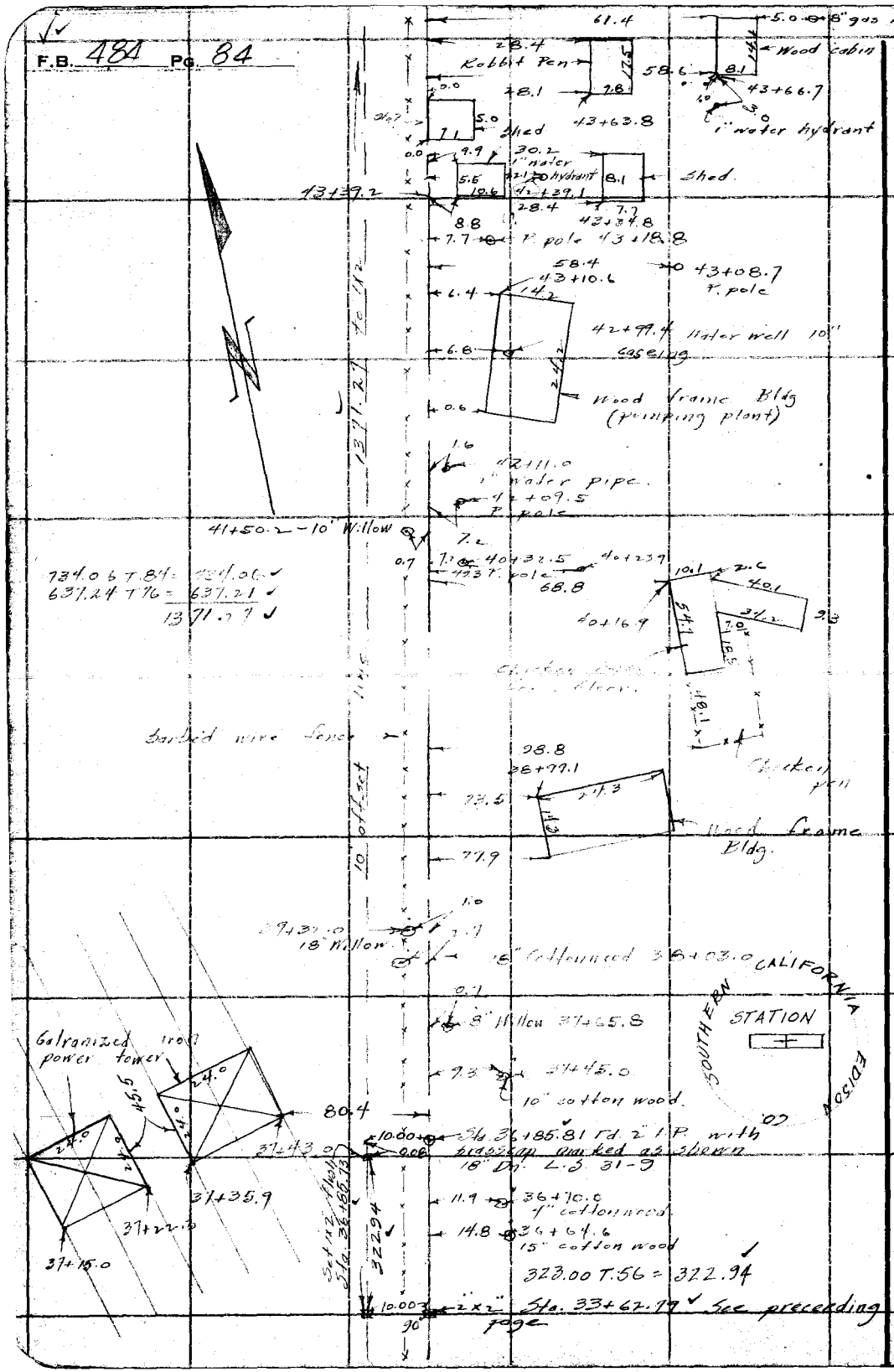

734.06 T.84 = 734.06
631.24 T 76 = 637.21
1371.27

RETURN TO
LOS ANGELES COUNTY SURVEYOR
700 HALL OF RECORDS

Note: ANY ADDITIONS OR CHANGES ON THIS SHEET MUST BE MADE OR CIRCLED IN Red Ink. WITH DATE AND NAME OF PERSON MAKING CHANGE.

Do not extend notes this side of this line

Notes Ck'd by G. A. CROWL	Survey of Orange Ave
Map No. B-760	W. O. 7038 Tape No. 041 St'd 84 °F.
Office Work G. A. CROWL	Surveyed by Rosecrans
Checked Drew	Notes Date 9-17-31
Date July-32	Indexed A. C. Johnson

F.B. 484 Pg. 85

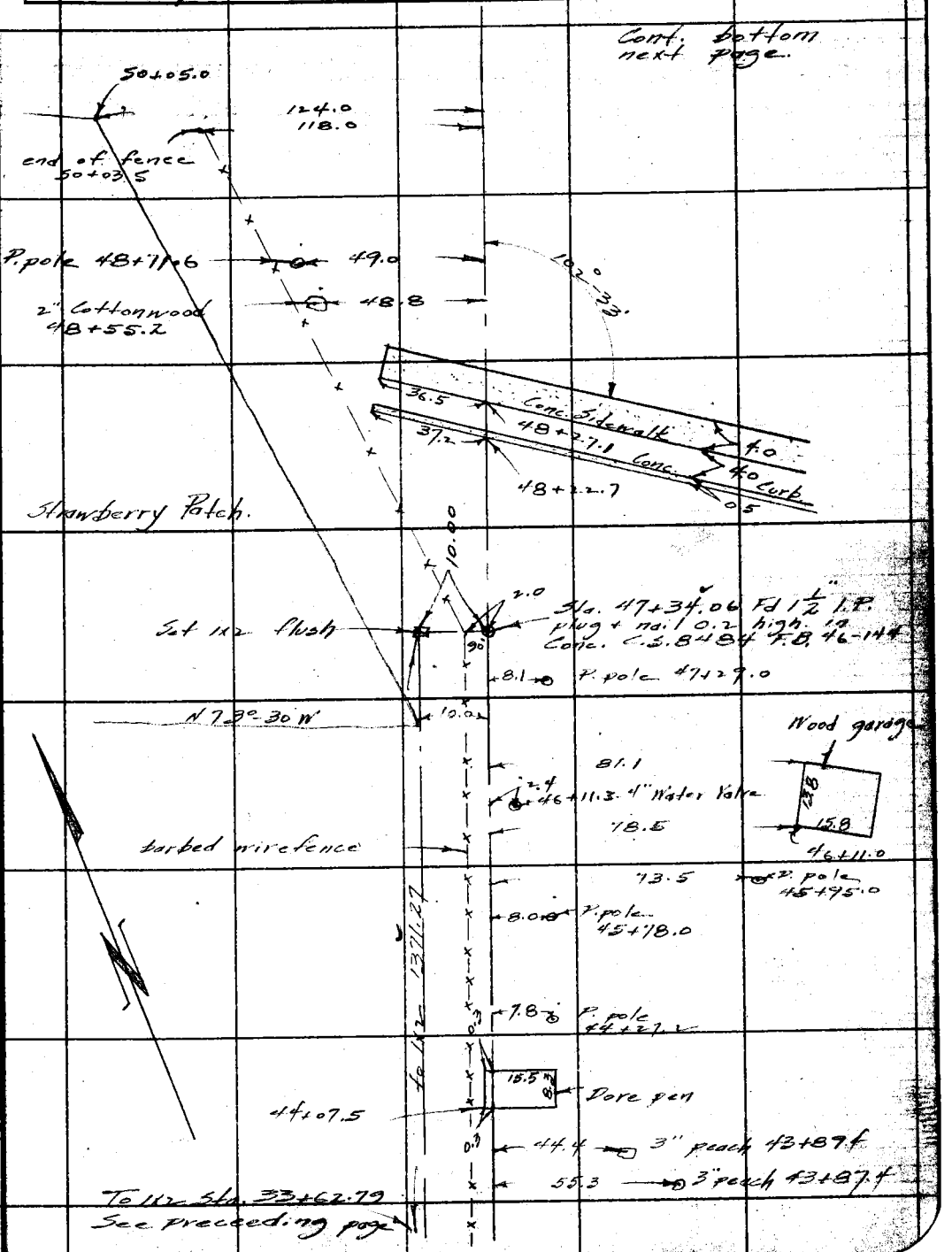

Note: ANY ADDITIONS OR CHANGES ON THIS SHEET MUST BE MADE OR CIRCLED IN Red Ink. WITH DATE AND NAME OF PERSON MAKING CHANGE.

RETURN TO
LOS ANGELES COUNTY SURVEYOR
700 HALL OF RECORDS

Do not extend notes this side of this line

FORM 247 10M 8-31

F.B. 484 Pg. 86

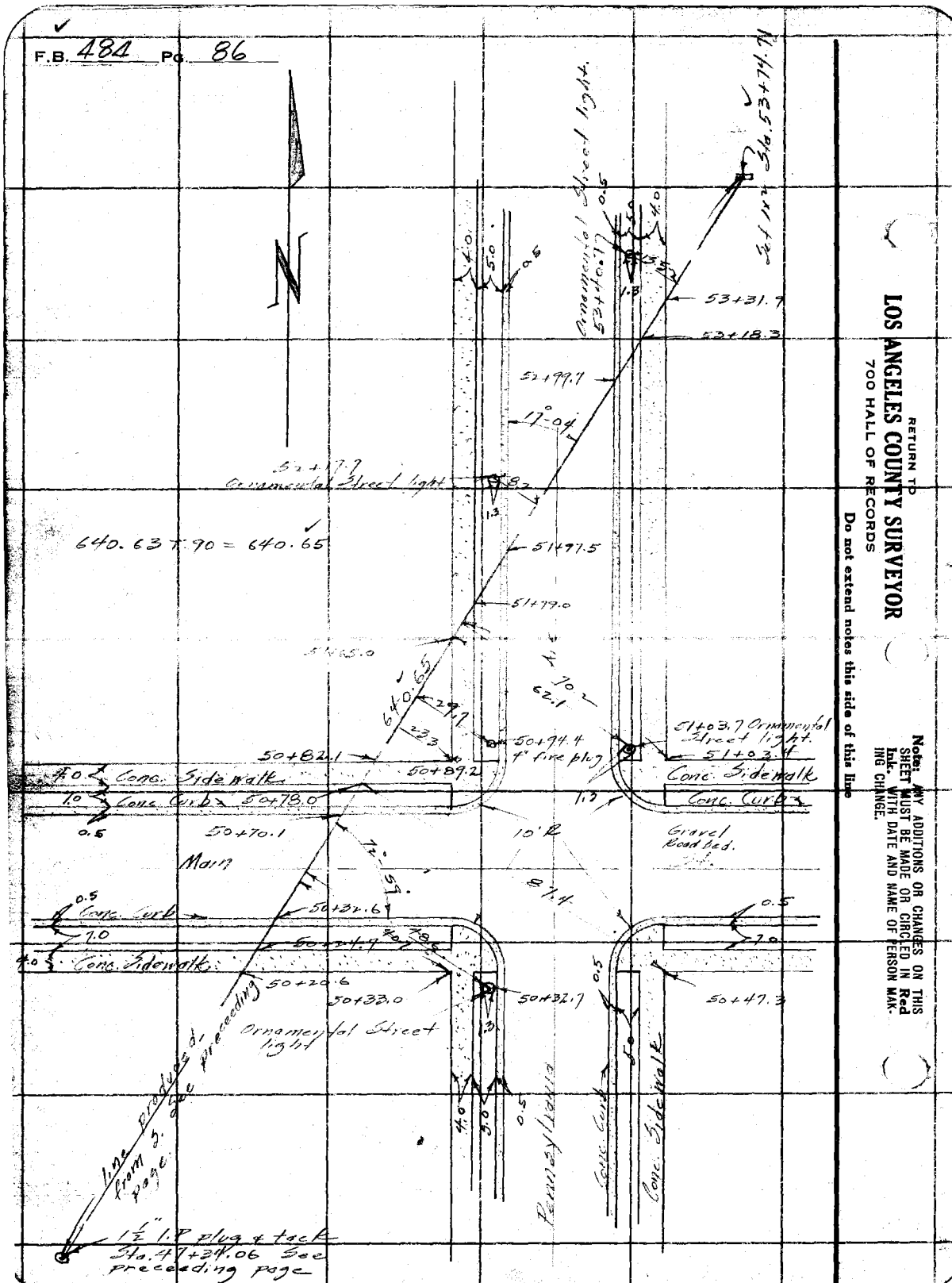

RETURN TO
LOS ANGELES COUNTY SURVEYOR
700 HALL OF RECORDS

Note: ANY ADDITIONS OR CHANGES ON THIS SHEET MUST BE MADE OR CIRCLED IN Red Ink. WITH DATE AND NAME OF PERSON MAKING CHANGE.

Do not extend notes this side of this line

Notes Ch'd by Drew	Survey of Orange Ave
Map No. B-T60	W. O. 7038 Tape No. 041 St'd 84° °F.
Office Work Crow	Surveyed by Rosecrans
Checked Drew	Notes Date 9-21-31
Date July-32	Indexed A. C. Johnson

F.B. 484 Pg. 87

Cont bottom next page

18+15.57 42 Fd. 2x2 — 29.93 — 30.08 — Fd. 2x2 + tack 18+15.80 65
SE Cor lot 63 Blk 21 — SW. Cor. lot 251 Blk 22

Note; Reference to lot stakes = Tr. 6251.

Set nail Sta. ~~18+00.06~~ 17+99.91

30.06 — Fd. 2x2 + tack 17+65.80 66
N.W. Cor lot 263 Blk 26
300.00 T. 90 = 300.01

15+19.56 43 Fd 2x2 — 29.92
S.E Cor lot 87 Blk 25

Set nail Sta. ~~15+00.05~~ 14+99.93

14+69.53 41 Fd. 2"x2" + tack — 29.87
N.E Cor lot 106 Blk 29

300.00 T 90 = 300.01

12+23.52 42 Fd. 2x2 — 29.86 — 29.94 — 12+23.66 56 Fd. 2x2
S.E. Cor. lot 111 Blk 29 — S.W. Cor. lot 290 Blk 30

Set nail Sta. ~~11+00.04~~ 11+99.94

Sta. 11+73.54 44 Fd 2x2 — 29.93 — 30.27 — 11+73.86 76 Fd. 2"x2"
N.E. Cor. lot 130 Blk 34 — N.W. Cor. lot 312 Blk 35

300.00 T. 90 = 300.01

Sta. 9+27.56 42 Fd 2x2 + tack — 29.75
S. E. Cor. lot 135 Blk 34

Sta. ~~9+00.03~~ 8+99.96 Set nail

Sta 8+77.56 49 Fd 2x2 + tack — 29.84
N.E Cor lot 154 Blk 40

600.00 T. 90 = 600.02

Sta ~~3+00.01~~ 2+99.99 Set nail

300.00 T. 90 = 300.01
2+85.36 Fd 2x2 + tack — 29.92 — 30.25 — 2+85.66 Fd. 2x2 N.W.
N.E Cor lot 201 Blk 52 — Cor. lot 417 Blk 53.
for 4 to lot line See Pg. 89

Fd. 2x2 S.E. Cor. lot 227 Blk 52

Set 2"x2" - 12" Dn. Sta. 0+30.00
Fd. 2x2 S.W. Cor. lot 439 Blk 53

30.00 — 30.00

Fd. x in curb — Set x in curb

12.0 Conc. — Lemon Ste
12.0 Pavement — Fd Cross in pavement
No references. Sta 0+00 to N

Pgs. 170 to 173
2678.51' to ℄ Orange St
600.02 Maple Ave

300.01 — 300.01 — 300.01 — 300.01 — 300.01 — 300.01

Note: ANY ADDITIONS OR CHANGES ON THIS SHEET MUST BE MADE OR CIRCLED IN Red Ink. WITH DATE AND NAME OF PERSON MAKING CHANGE.

RETURN TO
LOS ANGELES COUNTY SURVEYOR
700 HALL OF RECORDS

Do not extend notes this side of this line

FORM 247 10M 8-31

F.B. 484 Pg. 88

RETURN TO
LOS ANGELES COUNTY SURVEYOR
700 HALL OF RECORDS

Note: ANY ADDITIONS OR CHANGES ON THIS SHEET MUST BE MADE OR CIRCLED IN Red Ink, WITH DATE AND NAME OF PERSON MAKING CHANGE.

Do not extend notes this side of this line

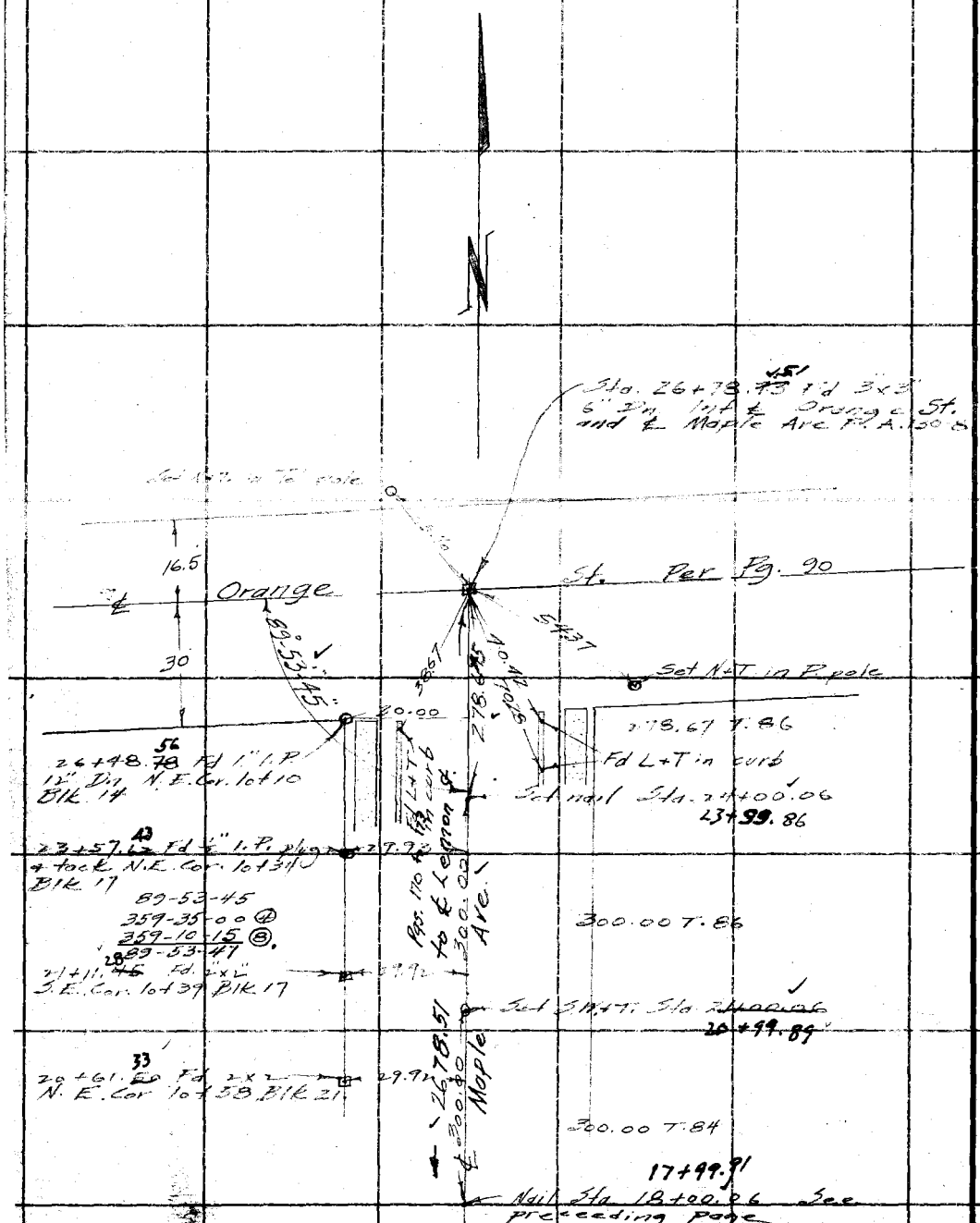

Notes Ck'd by Drew	Survey of Orange Ave
Map No. B-769	W. O. 7038 Tape No. 041 St'd 84° °F.
Office Work Crowl	Surveyed by Rosecrans
Checked Drew	Notes Date 9-22-31
Date July-32	Indexed A. C. Johnson

F.B. 484 Pg 84



RETURN TO
LOS ANGELES COUNTY SURVEYOR
700 HALL OF RECORDS

Note: ANY ADDITIONS OR CHANGES ON THIS SHEET MUST BE MADE OR CIRCLED IN Red Ink. WITH DATE AND NAME OF PERSON MAKING CHANGE.

Do not extend notes this side of this line

FORM 247 10M 8-31

F.B. 484 Pg. 90

RETURN TO
LOS ANGELES COUNTY SURVEYOR
700 HALL OF RECORDS

Do not extend notes this side of this line

Note: ANY ADDITIONS OR CHANGES ON THIS SHEET MUST BE MADE OR CIRCLED IN Red Ink. WITH DATE AND NAME OF PERSON MAKING CHANGE.

Notes Ck'd by Drew
Map No. 8-768
Office Work Crew
Checked Drew
Date July-32

Survey of Orange Ave
W. O. 7038 Tape No. 041 St'd 84 °F.
Surveyed by Boscrans
Notes Date 9-24-31
Indexed A. C. Johnson 11-30-31

F.B. 484 Pg. 91

Note: ANY ADDITIONS OR CHANGES ON THIS SHEET MUST BE MADE OR CIRCLED IN Red Ink. WITH DATE AND NAME OF PERSON MAKING CHANGE.

RETURN TO
LOS ANGELES COUNTY SURVEYOR
700 HALL OF RECORDS
Do not extend notes this side of this line

FORM 247 10M 8-31

line to N.
See Pg. 79

Fd 3x3" at Int. of Pg. 88

Fd. 3"x3" Pg. 90

Fd. C.S. monument

Fd 2" I.P. Pg. 90

2nd Pg 90 ℄ Orange St.

165'

30'

30'

30'

11.17

19.00

148.18

℄

30-21-15
1-26-00 (H)
182-09-00 (C)
90-21-30

630.01 T.84

Set nail Sta. 24+00.06 Pg. 88
Fd 3/4" I.P. 295.93 L
Maple Ave. and Set Pg. 92

107-25-00
69-41-00 (H)
284-31-15 (C)
107-25-12

13.2

98.1

107°25'10" N
OK

47-16-15
269-05-45 (H)
43-38-45 (C)
47-16-27

15 (A.O.)

298.31 T.90
= 298.32

Fd. nail Sta. 31+00 Ft. N

8.70

0.05

Fd. 1" I.P. plug + tack 0.51 E. of ℄ San Rafael St. Tr. 6251

Sta. 31+08.72 Ft. N

Set L+T. in curb

℄ San Rafael St. and N. Prop. line El Camino Ave. See Pg. 96

630.01

17.2

Int. ℄ Maple Ave. and ℄ San Rafael St. 12" Dn. for ties See Pg. 92

℄ San Rafael St.

57.37

25'

25.03

208.56

Int. ℄ San Rafael St. and W'ly line Calif. Coop. Colony Tr. Prod. Set 2x2 12" Dn. See Pg. 92

Set L+T. in curb

Fd. 4" I.P. N.E. Cor. Lot 34 Blk 17 Tr. 6251

25.05

29.93

30

186.46 ℄ Maple

195.44

for ties

208.56 T. 89°

195.43 T.90 = 195.44

186.46 T.84

67-16-15
269-04-45 (H)
43-31-30 (C)
67-16-15

89-38-45
358-38-15 (H)
177-52-30 (C)
89-38-45

Int. Sta. 31+08.70 Set punch mark on edge of pipe

162-56-30
291-45-30 (H)
213-31-00 (B)
162-56-22

630.00 T.88 = 630.02
109.55 T.86

34.67 trans.

47.35

35.23

15.10 trans.

Set 2x2 L.T. in sidewalk

Set 2x2-12" Dn. E. line Tr. 6251 and ℄ San Carlos St. by proportion between 1" I.P. Sta 31+08.72 and 1" I.P. Sta 31+50.64 See Pg. 93

762.56 - 25

OK

109.55

Int. ℄ Maple Ave. and proposed P.L. Orange Ave. Set 2x2-12" Dn. See Pg. 145

℄ 630.02

℄ San Carlos St. and E. Prop. line El Camino Ave. Fd 1" I.P. 18" Dn. See Pg. 96

391.84

San Carlos St.

Int. ℄ San Carlos St. and ℄ Maple Ave. Set 2x2-12" Dn. See Pg. 92 for ties

67-16-15

Set L+T. in curb

21.67

19.28

Set L+T. in curb

391.83 T.88 = 391.84

RETURN TO

LOS ANGELES COUNTY SURVEYOR

700 HALL OF RECORDS

Note: ANY ADDITIONS OR CHANGES ON THIS SHEET MUST BE MADE OR CIRCLED IN **Red Ink.** WITH DATE AND NAME OF PERSON MAKING CHANGE.

Do not extend notes this side of this line

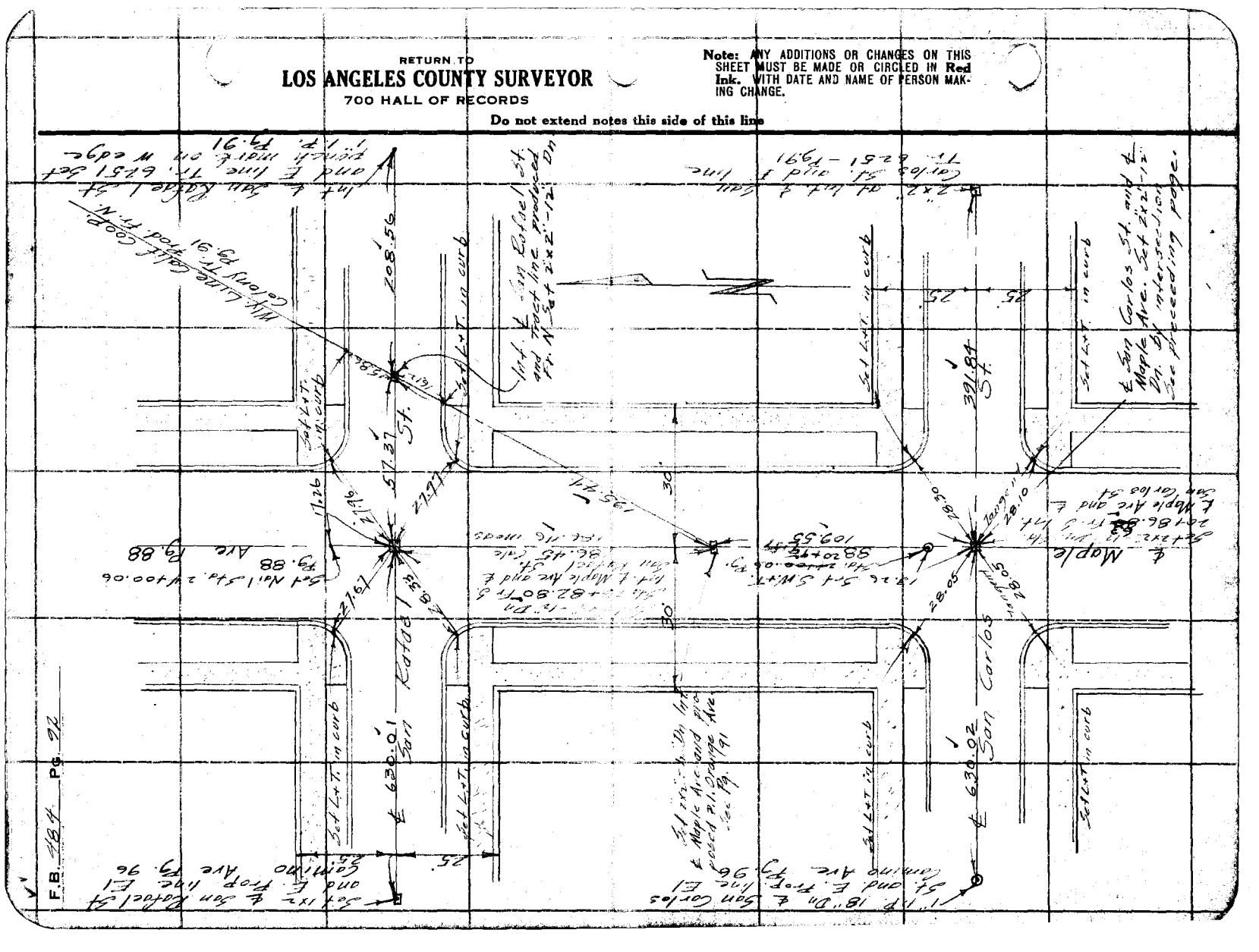

Notes Ck'd by Drew	Survey of Orange Ave
Map No. 8-760	W. O. 7038 Tape No. 045 St'd 84° °F.
Office Work Crowl	Surveyed by Rosecrans
Checked Drew	Notes Date 9-25
Date July-32	Indexed A. C. Johnson

F.B. 484 Pg. 93

Cont. bottom next page.

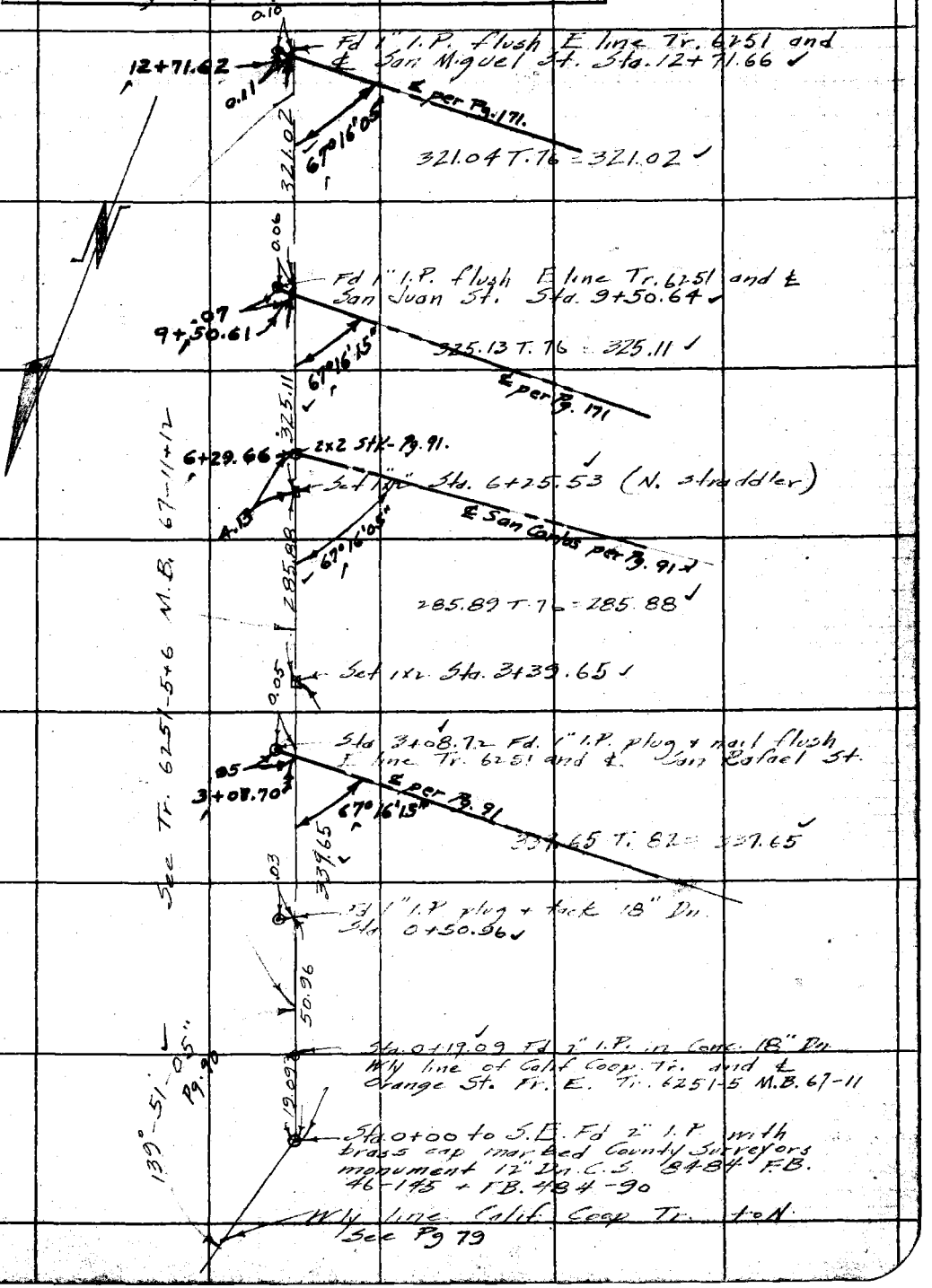

Note: ANY ADDITIONS OR CHANGES ON THIS SHEET MUST BE MADE OR CIRCLED IN Red Ink. WITH DATE AND NAME OF PERSON MAKING CHANGE.

RETURN TO
LOS ANGELES COUNTY SURVEYOR
700 HALL OF RECORDS

Do not extend notes this side of this line

FORM 247 10M 8-31

F.B. 484 PG. 94

Sta 28+65.85 Fd 4" I.P. filled with Conc. + nail S.E. Cor Tr. 6251 M.B. 67-12

Sta. 28+54.99 Fd 4x4 stake 3" Dn. S.W. Cor. Lot 3 Blk. 9 Calif. Coop. Tr., Tr. 6251 M.B. 67-12

299.30 T.80 = 299.29

Fd 1" I.P. 2' Dn. E. line Tr. 6251 and ℄ San Luis St. Sta. 25+55.70

339.90 T.80 = 339.89

Sta. 22+07.80 Fd. 2" I.P. with brass cap marked as shown in Conc. flush.

Fd 1" I.P. 6" Dn. E line Tr. 6251 and ℄ San Marcos St. Sta. 22+34.66

Set 1x2 Sta 22+15.81

Sta. 22+07.55 Fd. 2" I.P. with brass cap marked as shown in Conc. flush.

302.13 T.76 = 302.11

Fd 1" I.P. 6" Dn. E line Tr. 6251 and ℄ San Mateo St. Sta. 19+43.70

321.03 T 76 = 321.01

Fd 1" I.P. flush E line Tr. 6251 and ℄ San Vicente St. Sta. 15+92.66

Set nail Sta 15+92.61

321.05 T.76 = 321.03

Fd 1" I.P. flush ℄ San Miguel St. and E line Tr. 6251

Sta 12+71.66 See preceeding page

10.86

66°55'00" 15 adj

299.29

25+55.67

.07

0.06

67°15'45"

℄ per Pg. 173

339.89

0.03

22+34.64

.04

0.04

℄ per Pg. 173

67°15'45"

0.06

302.11

0.06

19+13.67

.07

67°15'40"

℄ per Pg. 172

321.01

0.11

15+92.61

.12

67°15'50"

℄ per Pg. 172

321.03

0.10

See Tr. 6251 5+6 M.B. 11+12

S. line Tr. 6251 See next page

SOUTHERN CALIFORNIA STATION

RETURN TO
LOS ANGELES COUNTY SURVEYOR
700 HALL OF RECORDS
Do not extend notes this side of this line

Note: ANY ADDITIONS OR CHANGES ON THIS SHEET MUST BE MADE OR CIRCLED IN Red Ink. WITH DATE AND NAME OF PERSON MAKING CHANGE.

Notes Ck'd by Drew	Survey of Orange Ave
Map No. B-769	W. O. 7038 Tape No. 045 St'd 84 °F.
Office Work GA. Crowl	Surveyed by Rosecrans
Checked Drew	Notes Date 9-28-31
Date July-32	Indexed A. C. Johnson

F.B. 484 Pg. 95



RETURN TO
LOS ANGELES COUNTY SURVEYOR
700 HALL OF RECORDS
Do not extend notes this side of this line

Note: ANY ADDITIONS OR CHANGES ON THIS SHEET MUST BE MADE OR CIRCLED IN Red Ink. WITH DATE AND NAME OF PERSON MAKING CHANGE.

FORM 247 10M 8-31

F.B. 184 PG 96



RETURN TO
LOS ANGELES COUNTY SURVEYOR
700 HALL OF RECORDS

Do not extend notes this side of this line

Note: ANY ADDITIONS OR CHANGES ON THIS SHEET MUST BE MADE OR CIRCLED IN Red Ink WITH DATE AND NAME OF PERSON MAKING CHANGE.

Notes Ck'd by Drew	Survey of Orange Ave
Map No. B-790	W. O. 7638 Tape No. 045 St'd 87 °F.
Office Work G.A. Crowl	Surveyed by Rosecrans
Checked Drew	Notes Date 10-1-31
Date July-32	Indexed A. C. Johnson

F.B. 484 Pg. 97



Note: ANY ADDITIONS OR CHANGES ON THIS SHEET MUST BE MADE OR CIRCLED IN Red Ink. WITH DATE AND NAME OF PERSON MAKING CHANGE.

RETURN TO
LOS ANGELES COUNTY SURVEYOR
700 HALL OF RECORDS

Do not extend notes this side of this line

FORM 247 10M 8-31

F.B. 484 PG. 98



RETURN TO
LOS ANGELES COUNTY SURVEYOR
700 HALL OF RECORDS

Do not extend notes this side of this line

Note: ANY ADDITIONS OR CHANGES ON THIS SHEET MUST BE MADE OR CIRCLED IN **Red Ink.** WITH DATE AND NAME OF PERSON MAKING CHANGE.

Notes Ck'd by	Drew	Survey of	Orange Ave
Map No.	B-760	W. O. 7038 Tape No. 045	St'd 84 °F.
Office Work	G. A. Crow	Surveyed by	Rosecrans
Checked	Drew	Notes	Date 10-2-31
Date	July-32	Indexed	A. C. Johnson

F.B. 484 Pg. 99

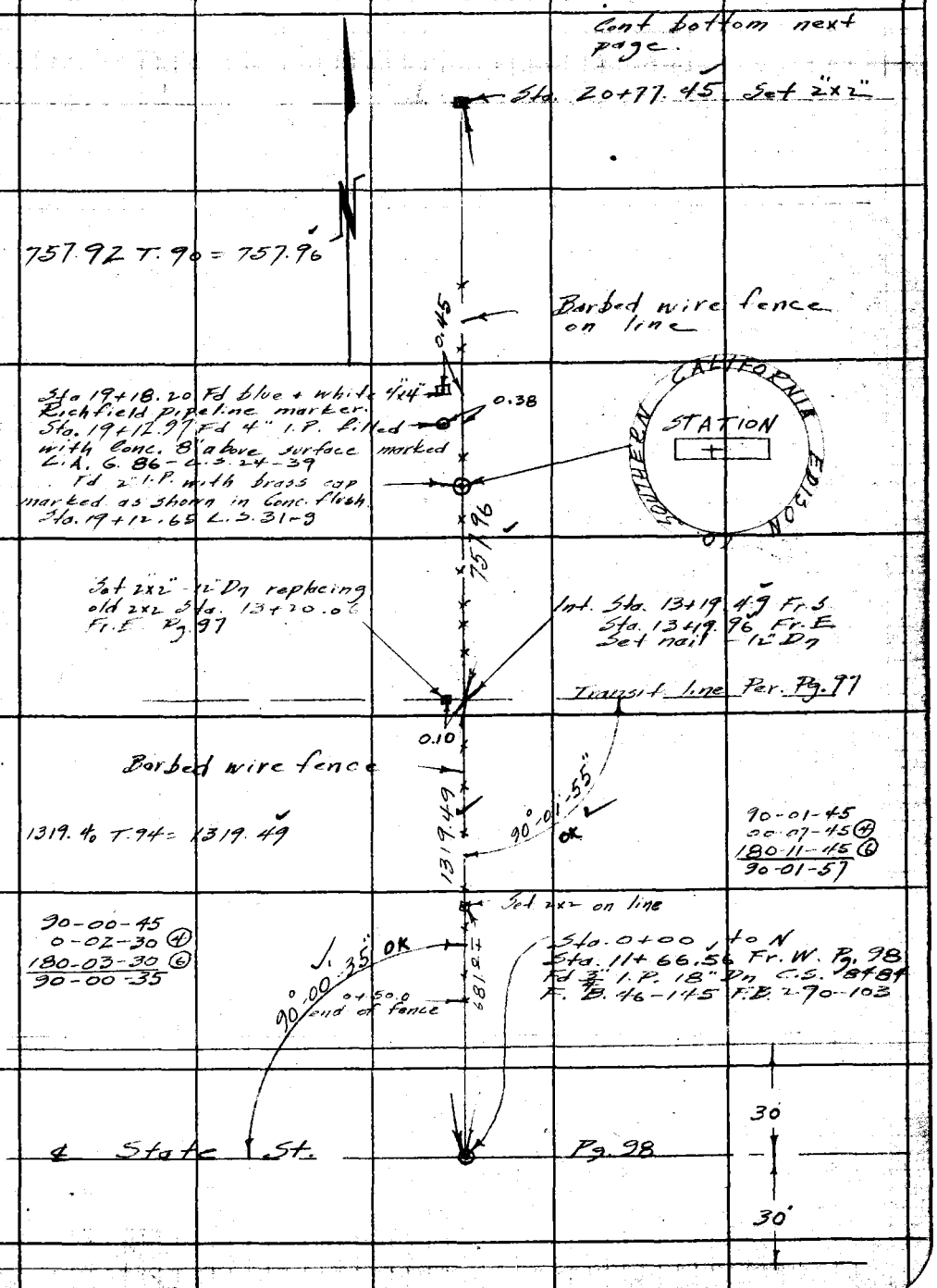

Note: ANY ADDITIONS OR CHANGES ON THIS SHEET MUST BE MADE OR CIRCLED IN Red Ink. WITH DATE AND NAME OF PERSON MAKING CHANGE.

RETURN TO
LOS ANGELES COUNTY SURVEYOR
700 HALL OF RECORDS

Do not extend notes this side of this line

FORM 247 10M 5-31

F.B. 184 Pg. 100

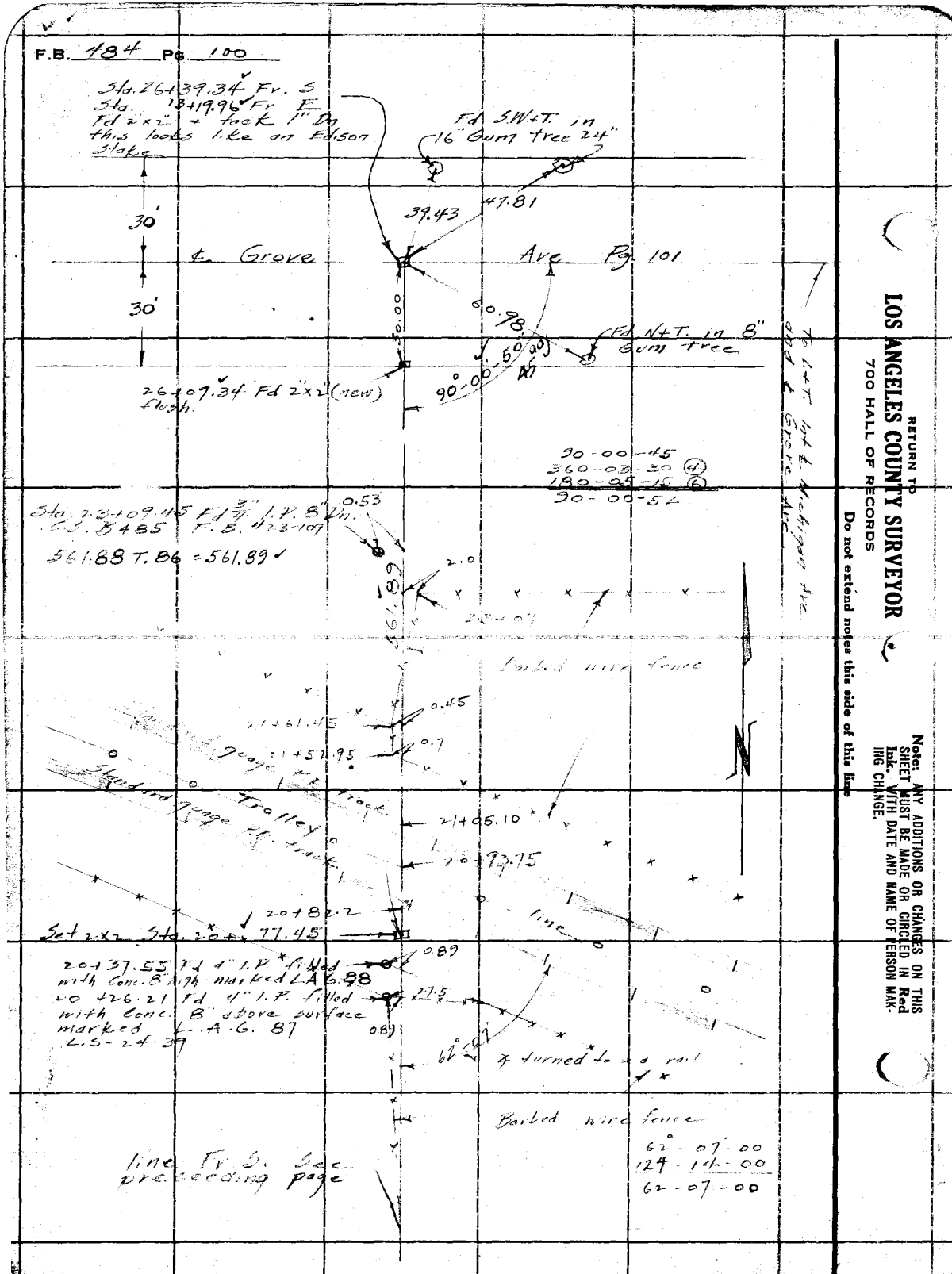

RETURN TO
LOS ANGELES COUNTY SURVEYOR
700 HALL OF RECORDS

Do not extend notes this side of this line

Note: ANY ADDITIONS OR CHANGES ON THIS SHEET MUST BE MADE OR CIRCLED IN Red Ink. WITH DATE AND NAME OF PERSON MAKING CHANGE.

Notes Ck'd by Drew	Survey of Orange Ave.
Map No. B-769	W. O. 7038 Tape No. 045 St'd 84 °F.
Office Work G.A. Crowl	Surveyed by Rosecrans
Checked Drew	Notes Date 10-4-31
Date July-32	Indexed A. C. Johnson

F.B. 484 Pg. 101

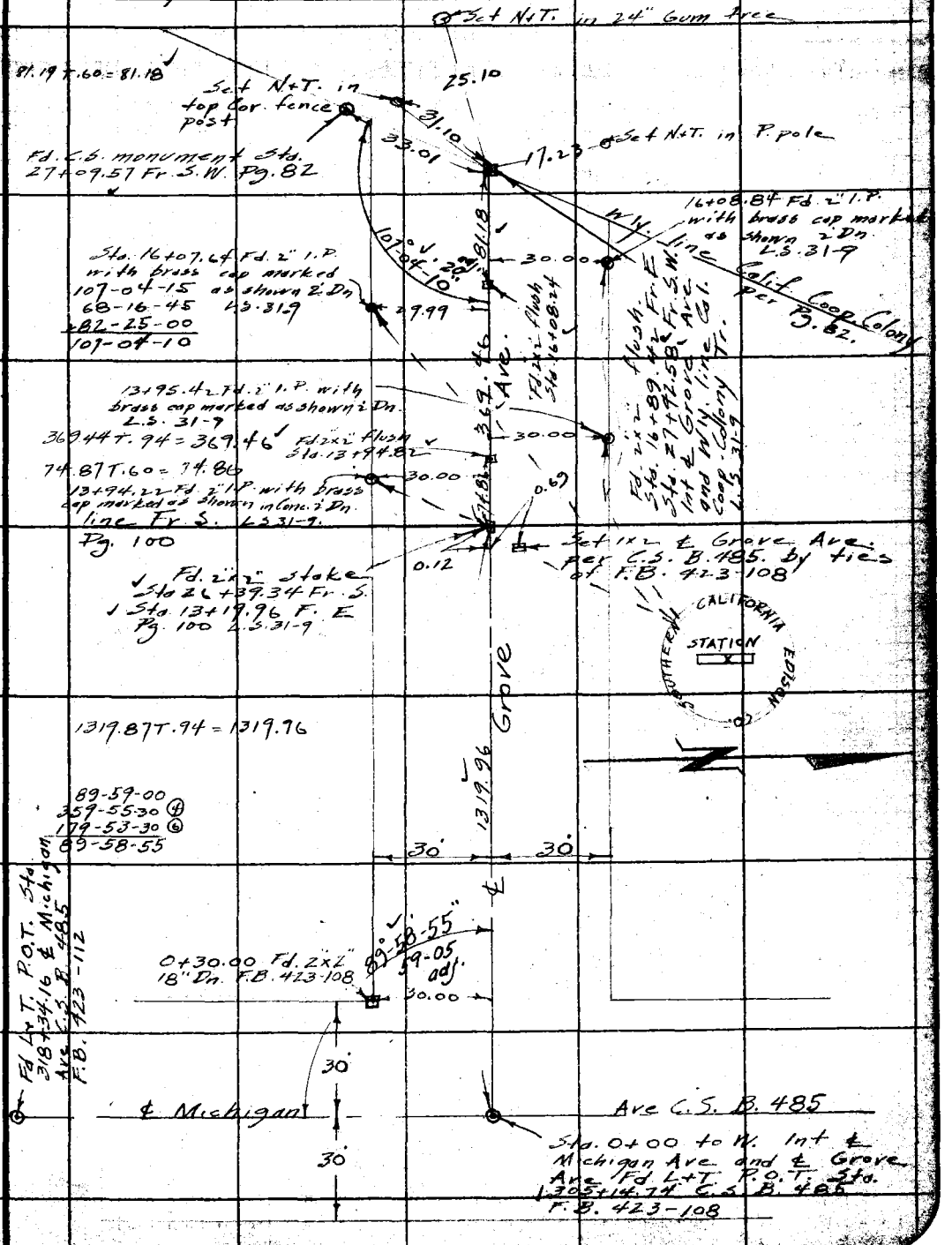

Note: ANY ADDITIONS OR CHANGES ON THIS SHEET MUST BE MADE OR CIRCLED IN Red Ink. WITH DATE AND NAME OF PERSON MAKING CHANGE.

RETURN TO
LOS ANGELES COUNTY SURVEYOR
700 HALL OF RECORDS

Do not extend notes this side of this line

FORM 247 10M 8-31

RETURN TO

LOS ANGELES COUNTY SURVEYOR

700 HALL OF RECORDS

Note: ANY ADDITIONS OR CHANGES ON THIS SHEET MUST BE MADE OR CIRCLED IN **Red Ink.** WITH DATE AND NAME OF PERSON MAKING CHANGE.

Do not extend notes this side of this line

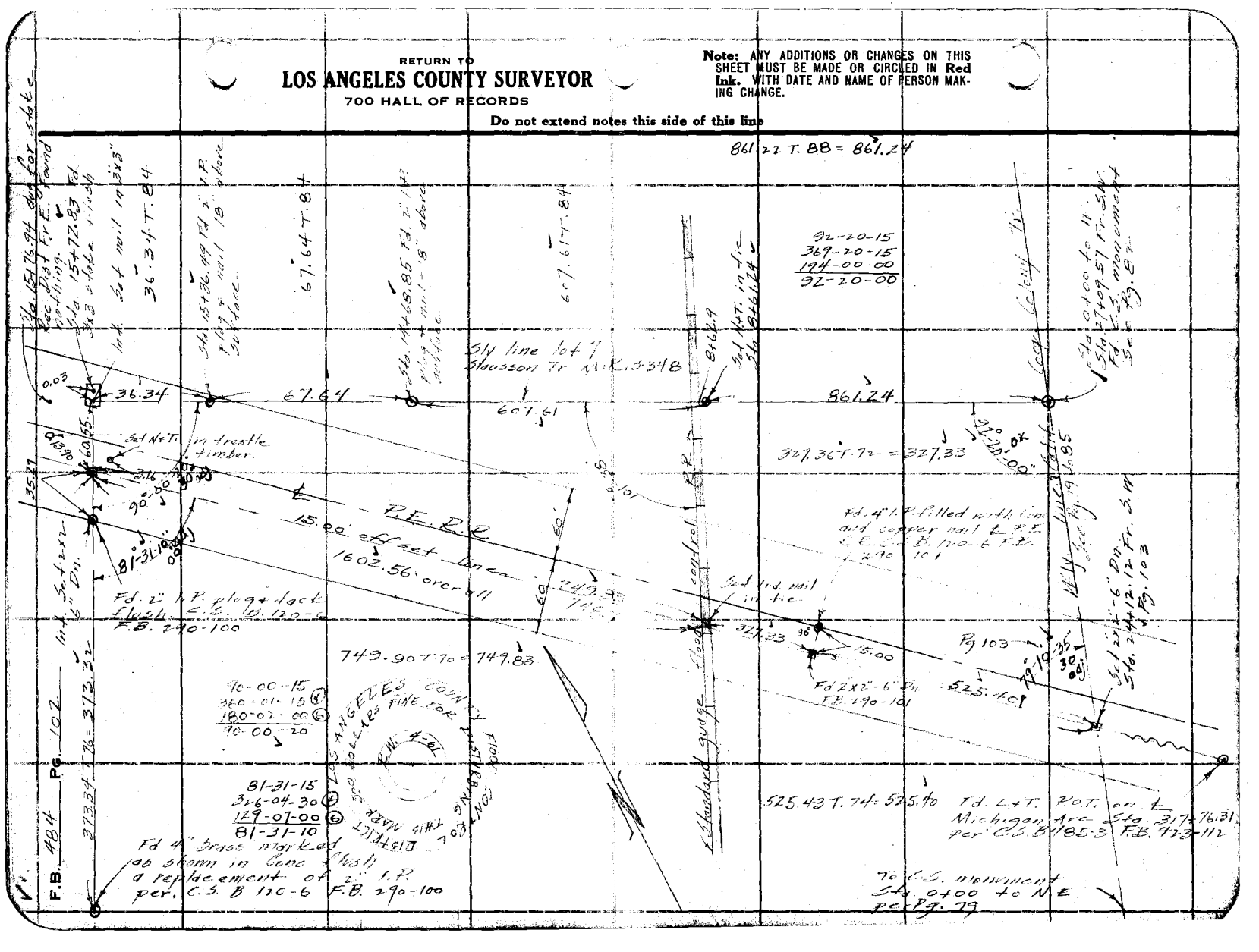

FORM 247 10M 8-31

RETURN TO
LOS ANGELES COUNTY SURVEYOR
700 HALL OF RECORDS

Note: ANY ADDITIONS OR CHANGES ON THIS SHEET MUST BE MADE OR CIRCLED IN Red Ink. WITH DATE AND NAME OF PERSON MAKING CHANGE.

Do not extend notes this side of this line

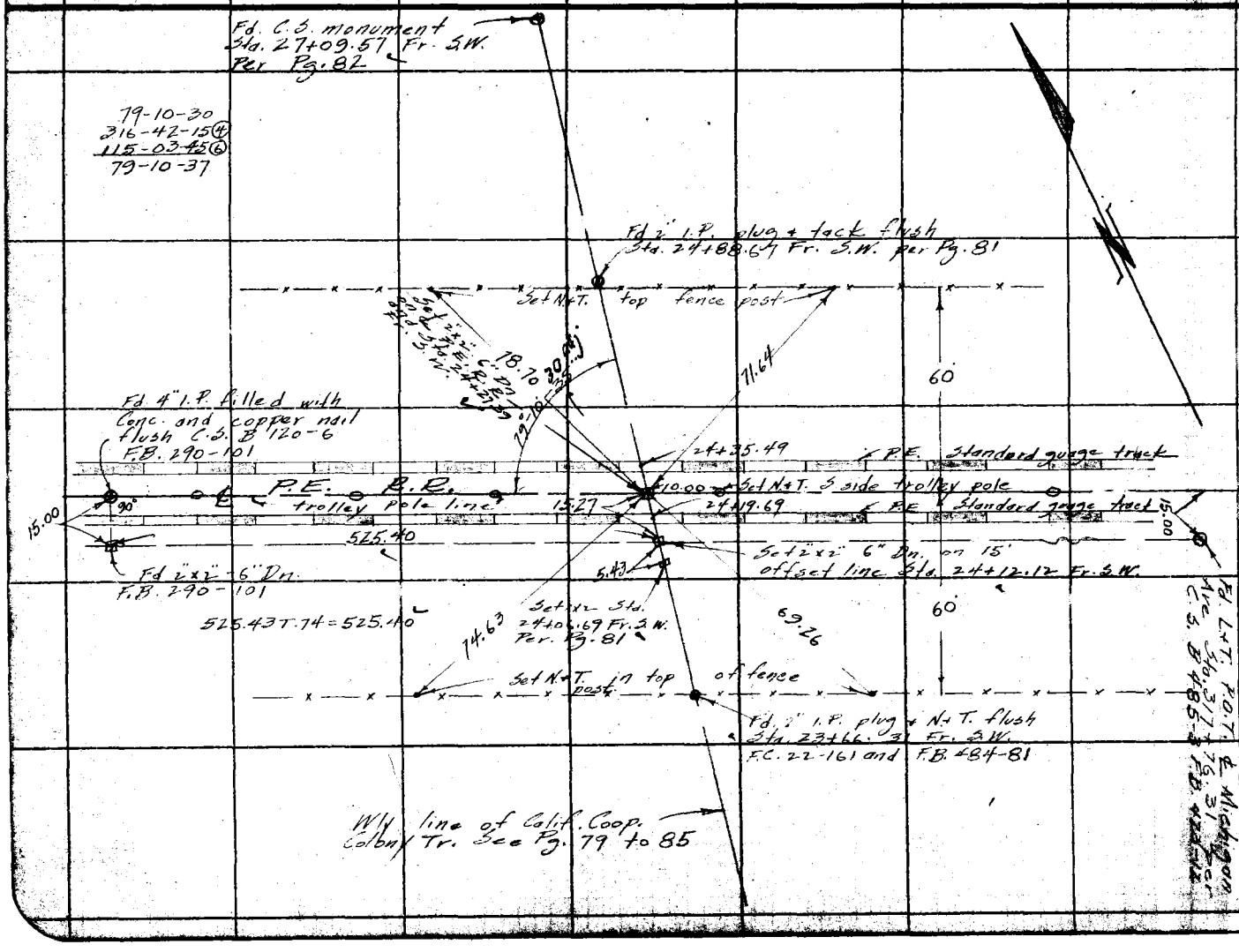

Notes Ck'd by Drew
Map No. B-760
Office Work G.A. Crowl
Checked Drew
Date July-32

Survey of Orange Ave
W. O. 7038 Tape No. 045 Std 84 of.
Surveyed by Rose Crans
Notes Date 10-6-31
Indexed A. C. Johnson

F.B. 484 Pg. 163

F.B. 484 Pg. 104



RETURN TO
LOS ANGELES COUNTY SURVEYOR
700 HALL OF RECORDS

Do not extend notes this side of this line

Note: ANY ADDITIONS OR CHANGES ON THIS SHEET MUST BE MADE OR CIRCLED IN Red Ink WITH DATE AND NAME OF PERSON MAKING CHANGE.

Notes Ck'd by Drew	Survey of Orange Ave
Map No. B-760	W. O. 7038 Tape No. 045 St'd 84 °F.
Office Work G.A. Crowl	Surveyed by Rosecrans
Checked Drew	Notes Date 10-8-31
Date July - 32	Indexed A. C. Johnson

F.B. 484 Pg. 105

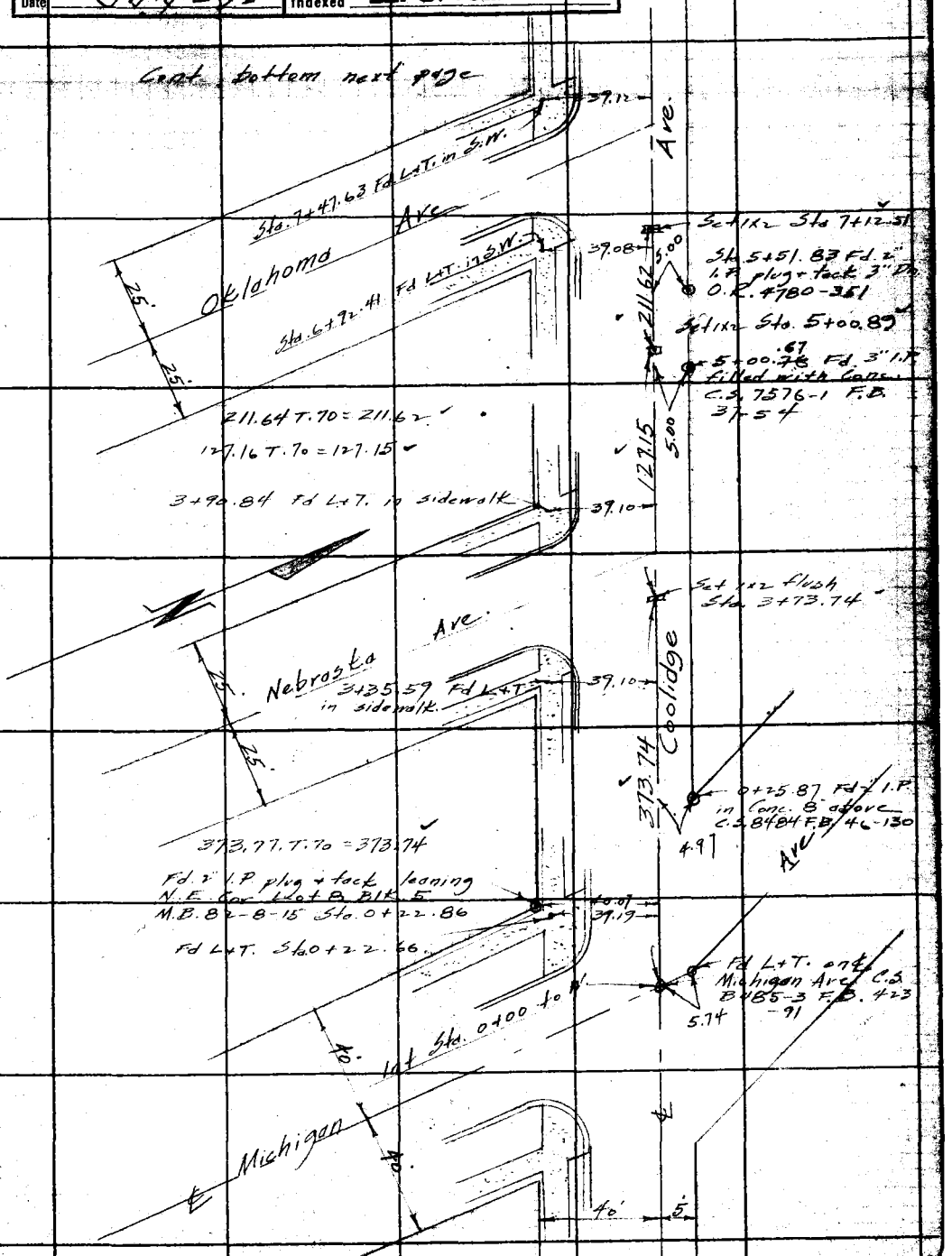

Note: ANY ADDITIONS OR CHANGES ON THIS SHEET MUST BE MADE OR CIRCLED IN Red Ink. WITH DATE AND NAME OF PERSON MAKING CHANGE.

RETURN TO
LOS ANGELES COUNTY SURVEYOR
700 HALL OF RECORDS

Do not extend notes this side of this line

FORM 247 10M 8-31

F.B. 484 Pg. 106

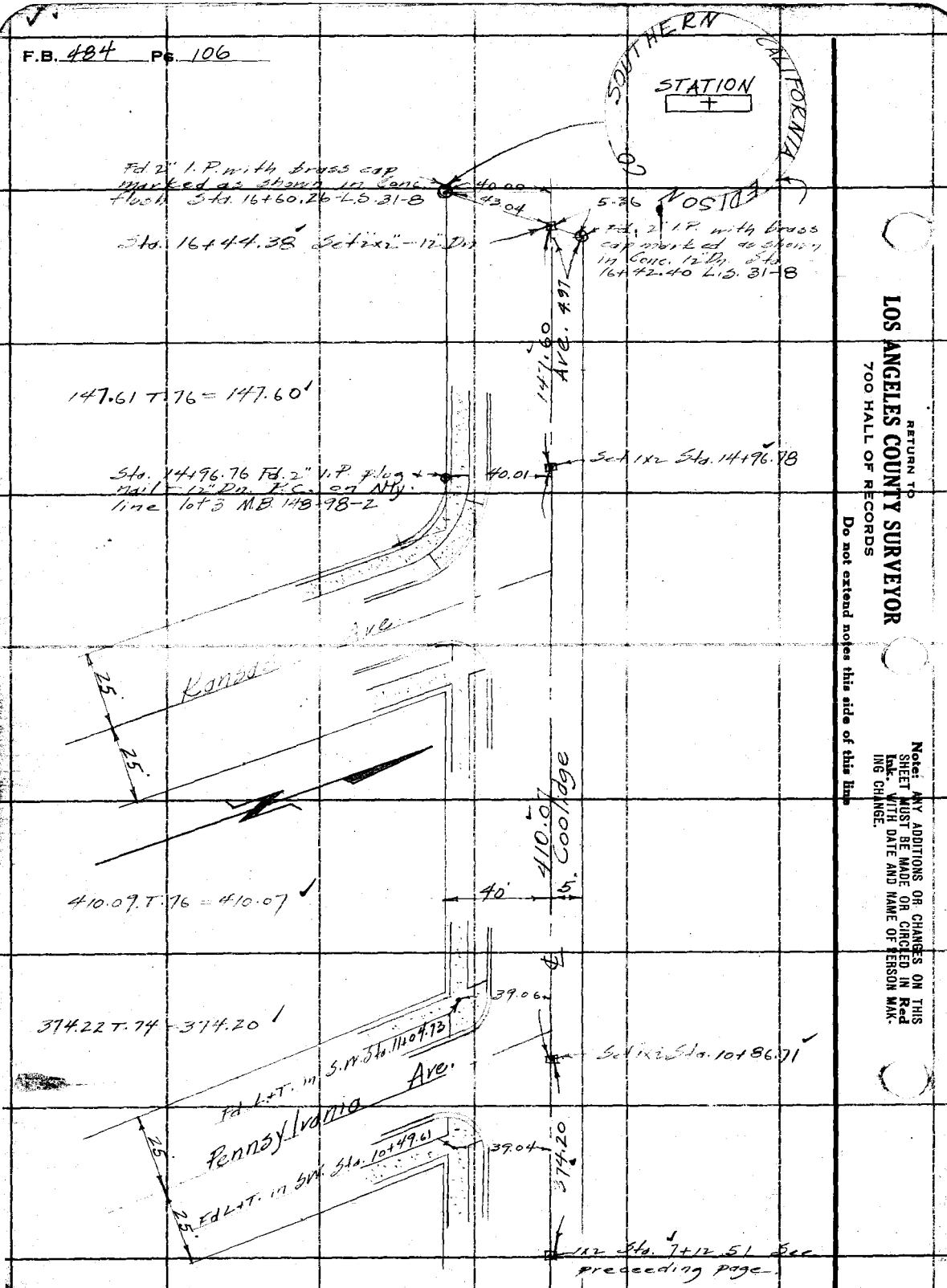

RETURN TO
LOS ANGELES COUNTY SURVEYOR
700 HALL OF RECORDS

Do not extend notes this side of this line

Note: ANY ADDITIONS OR CHANGES ON THIS SHEET MUST BE MADE OR CIRCLED IN Red Ink. WITH DATE AND NAME OF PERSON MAKING CHANGE.

Notes Ck'd by Drew
Map No. B-7602
Office Work G.B. Crew
Checked Drew
Date July-32

Survey of Orange Ave.
W. O. 7038 Tape No. 045 St'd 84 °F.
Surveyed by Rosecrans
Notes Date 10-8-31
Indexed A. C. Johnson

F.B. 484 PG. 107

Note: ANY ADDITIONS OR CHANGES ON THIS SHEET MUST BE MADE OR CIRCLED IN Red Ink, WITH DATE AND NAME OF PERSON MAKING CHANGE.

RETURN TO
LOS ANGELES COUNTY SURVEYOR
700 HALL OF RECORDS
Do not extend notes this side of this line

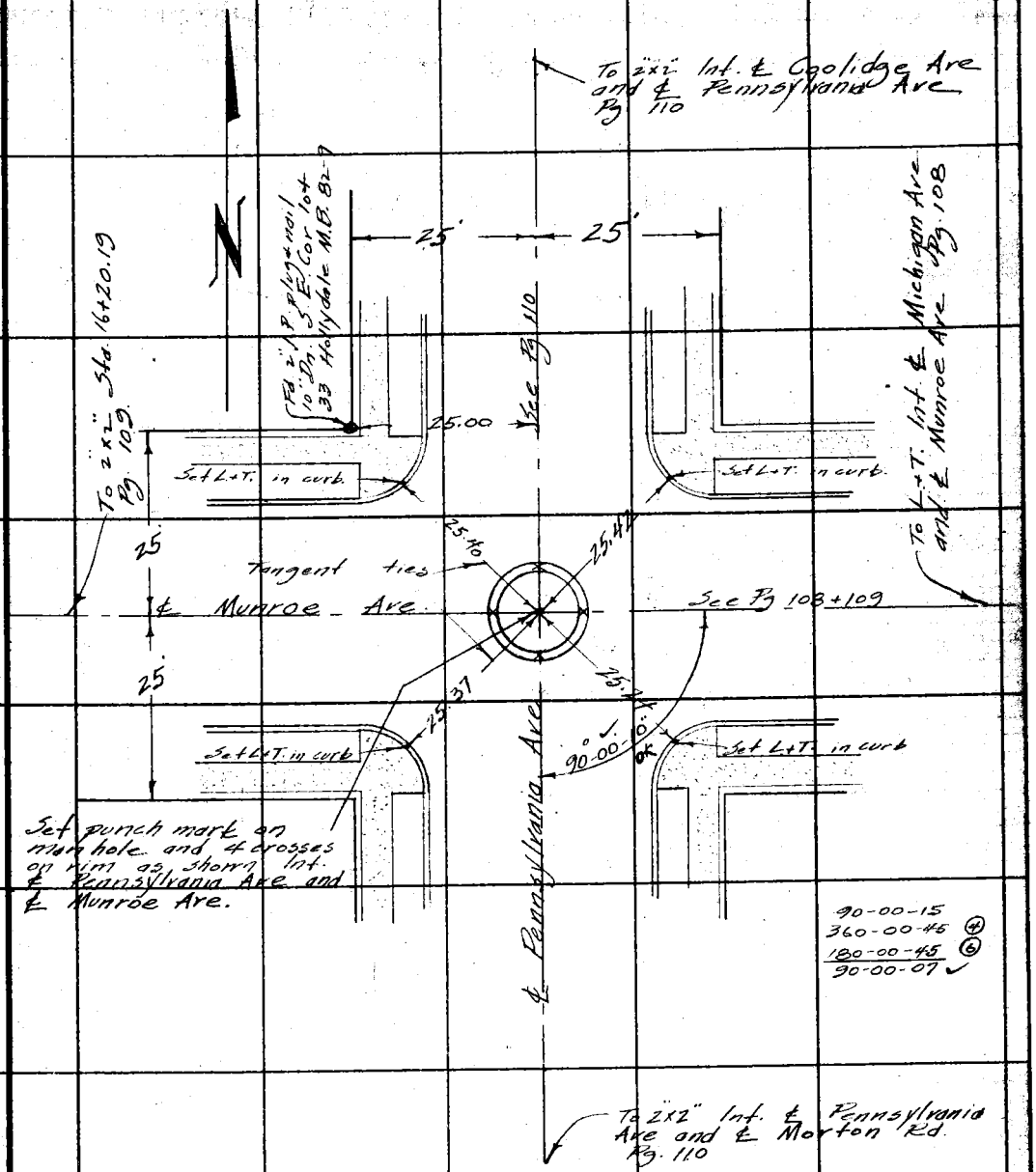

FORM 247 10M 8-31

V1

F.B. 484 PG. 108



RETURN TO
LOS ANGELES COUNTY SURVEYOR
700 HALL OF RECORDS

Do not extend notes this side of this line

Note: ANY ADDITIONS OR CHANGES ON THIS SHEET MUST BE MADE OR CIRCLED IN Red Ink. WITH DATE AND NAME OF PERSON MAKING CHANGE.

Notes Ck'd by Drew	Survey of Orange Ave	F.B. 484	Pg. 1[illegible]
Map No. B 769	W. O. 7038 Tape No. 045 St'd 84 °F.		
Office Work G.A. Crowl	Surveyed by Rosecrans		
Checked Drew	Notes Date 10-13-31		
Date July-32	Indexed A. C. Johnson		

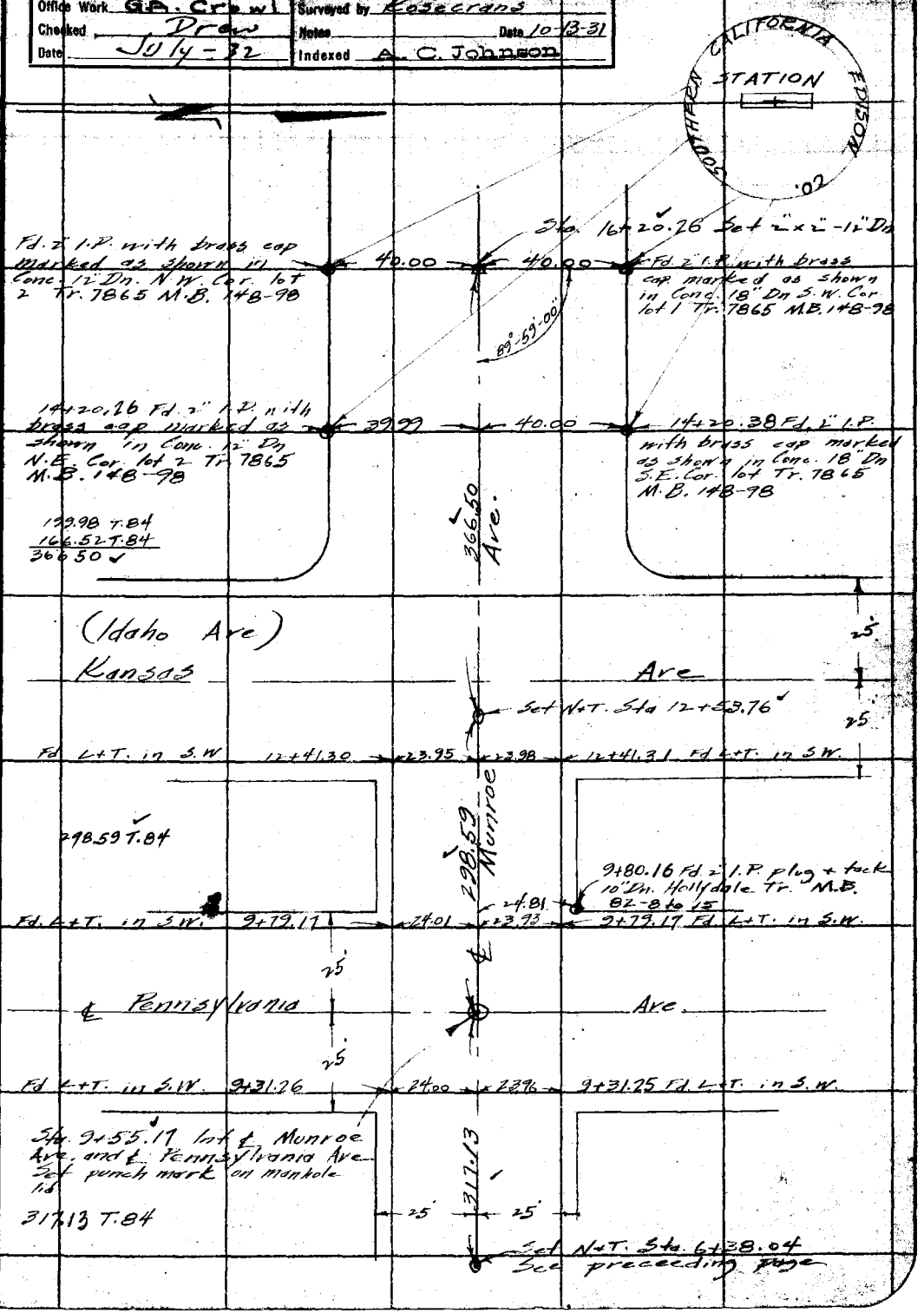

Note: ANY ADDITIONS OR CHANGES ON THIS SHEET MUST BE MADE OR CIRCLED IN Red Ink. WITH DATE AND NAME OF PERSON MAKING CHANGE.

RETURN TO
LOS ANGELES COUNTY SURVEYOR
700 HALL OF RECORDS

Do not extend notes this side of this line

FORM 247 10M 5-31

F.B. 184 Pg. 110

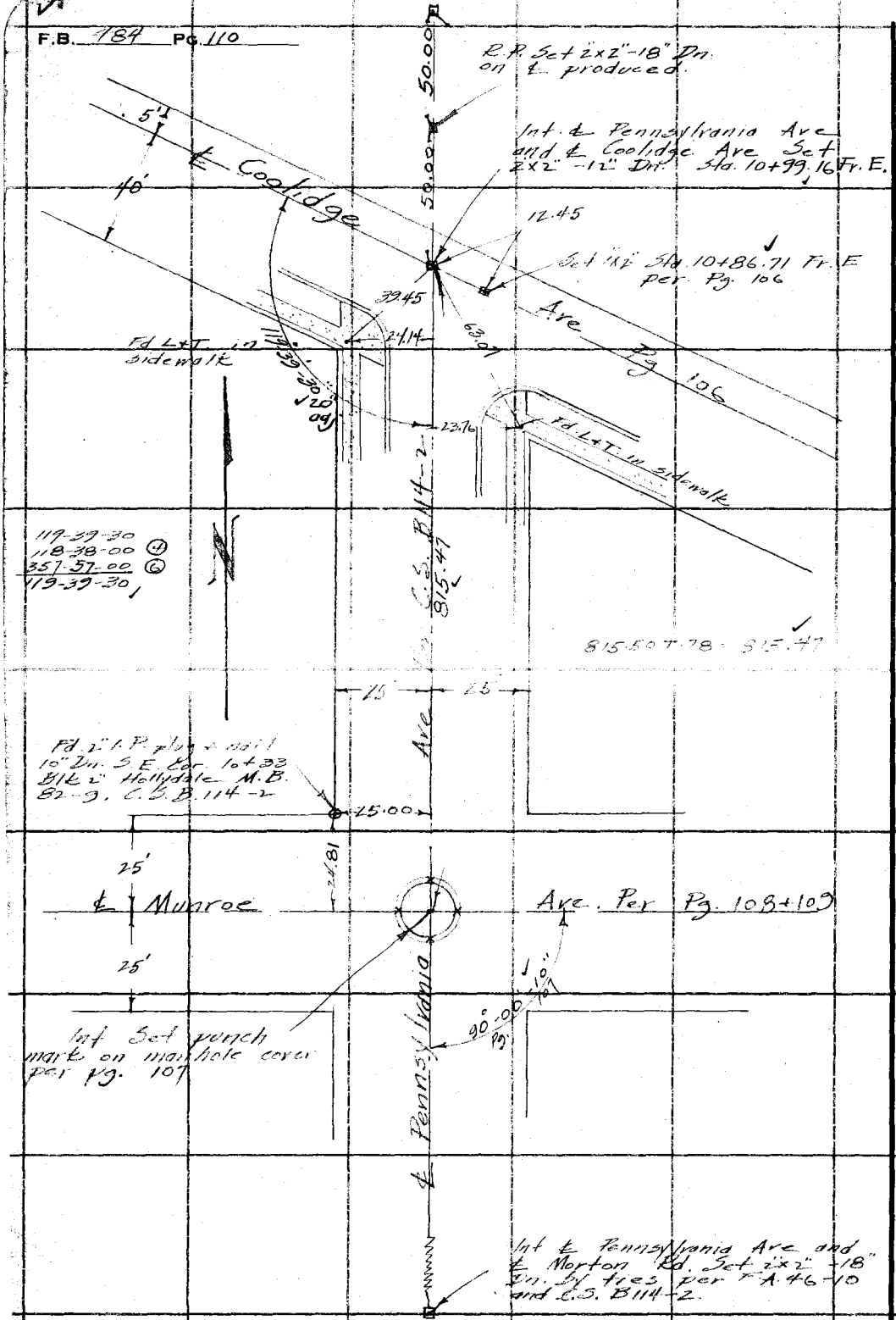

RETURN TO
LOS ANGELES COUNTY SURVEYOR
700 HALL OF RECORDS

Do not extend notes this side of this line

Notes: ANY ADDITIONS OR CHANGES ON THIS SHEET MUST BE MADE OR CIRCLED IN Red Ink. WITH DATE AND NAME OF PERSON MAKING CHANGE.

Notes Ck'd by Drew	Survey of Orange Ave
Map No. B-760	W. O. 7038 Tape No. 045 St'd 84 °F.
Office Work G.A. Crowl	Surveyed by Rosecrans
Checked Drew	Notes Date 10-13-31
Date July-32	Indexed A. C. Johnson

F.B. 484 Pg. 111

Cont bottom next page.

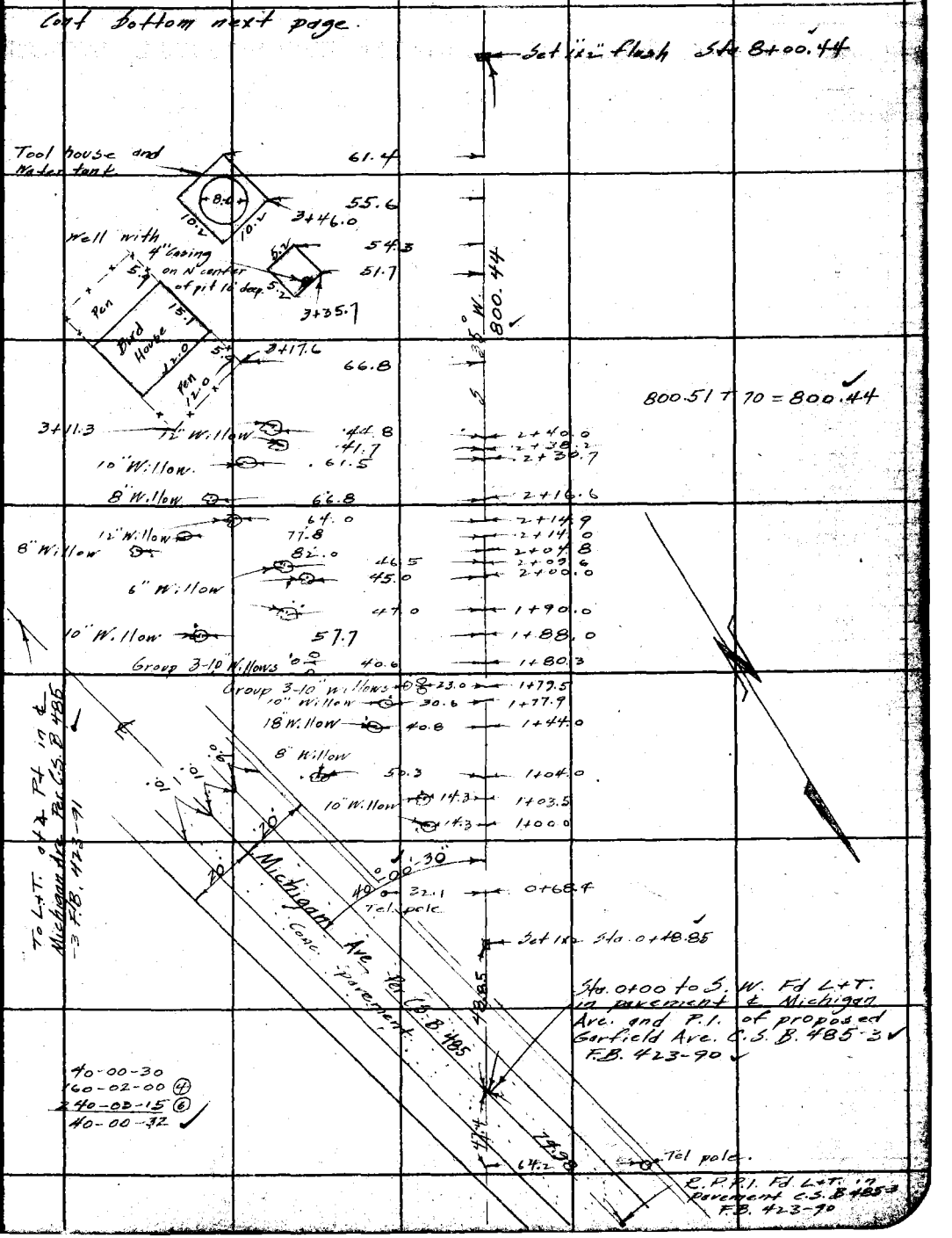

Note: ANY ADDITIONS OR CHANGES ON THIS SHEET MUST BE MADE OR CIRCLED IN Red Ink. WITH DATE AND NAME OF PERSON MAKING CHANGE.

RETURN TO
LOS ANGELES COUNTY SURVEYOR
700 HALL OF RECORDS

Do not extend notes this side of this line

FORM 247 10M 8-31

RETURN TO
LOS ANGELES COUNTY SURVEYOR
700 HALL OF RECORDS

Note: ANY ADDITIONS OR CHANGES ON THIS SHEET MUST BE MADE OR CIRCLED IN **Red Ink.** WITH DATE AND NAME OF PERSON MAKING CHANGE.

Do not extend notes this side of this line

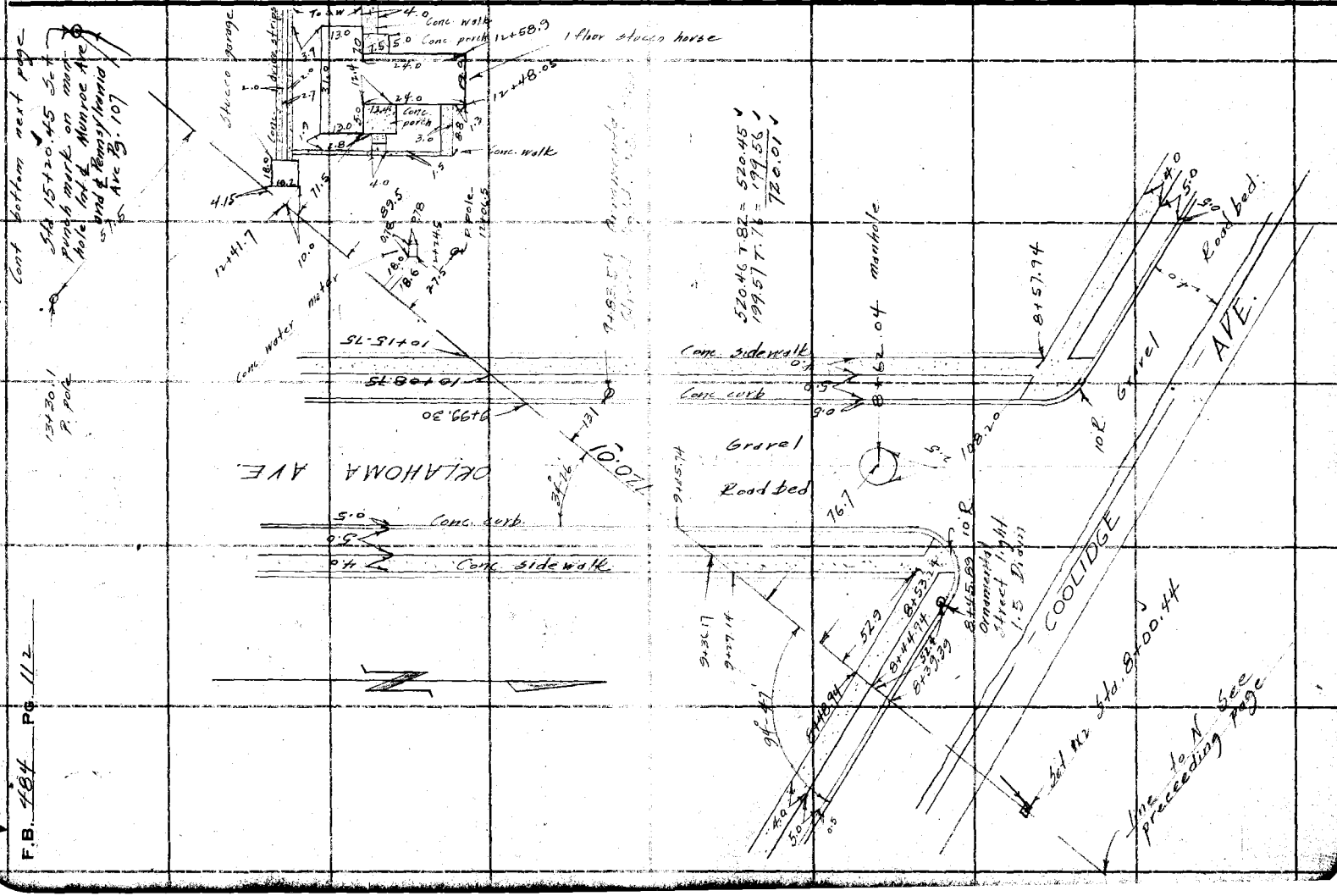

Notes Ck'd by: Drew	Survey of: Orange Ave
Map No.: B-769	W. O.: 7038 Tape No.: 045 St'd: 84 °F.
Office Work: G.B. Crowl	Surveyed by: Roseerans
Checked: Drew	Notes: Date: 10-14-31
Date: July-32	Indexed: A. C. Johnson

F.B. 484 Pg. 113

Cont bottom Pg. 115

Note: ANY ADDITIONS OR CHANGES ON THIS SHEET MUST BE MADE OR CIRCLED IN Red Ink, WITH DATE AND NAME OF PERSON MAKING CHANGE.

RETURN TO
LOS ANGELES COUNTY SURVEYOR
700 HALL OF RECORDS
Do not extend notes this side of this line

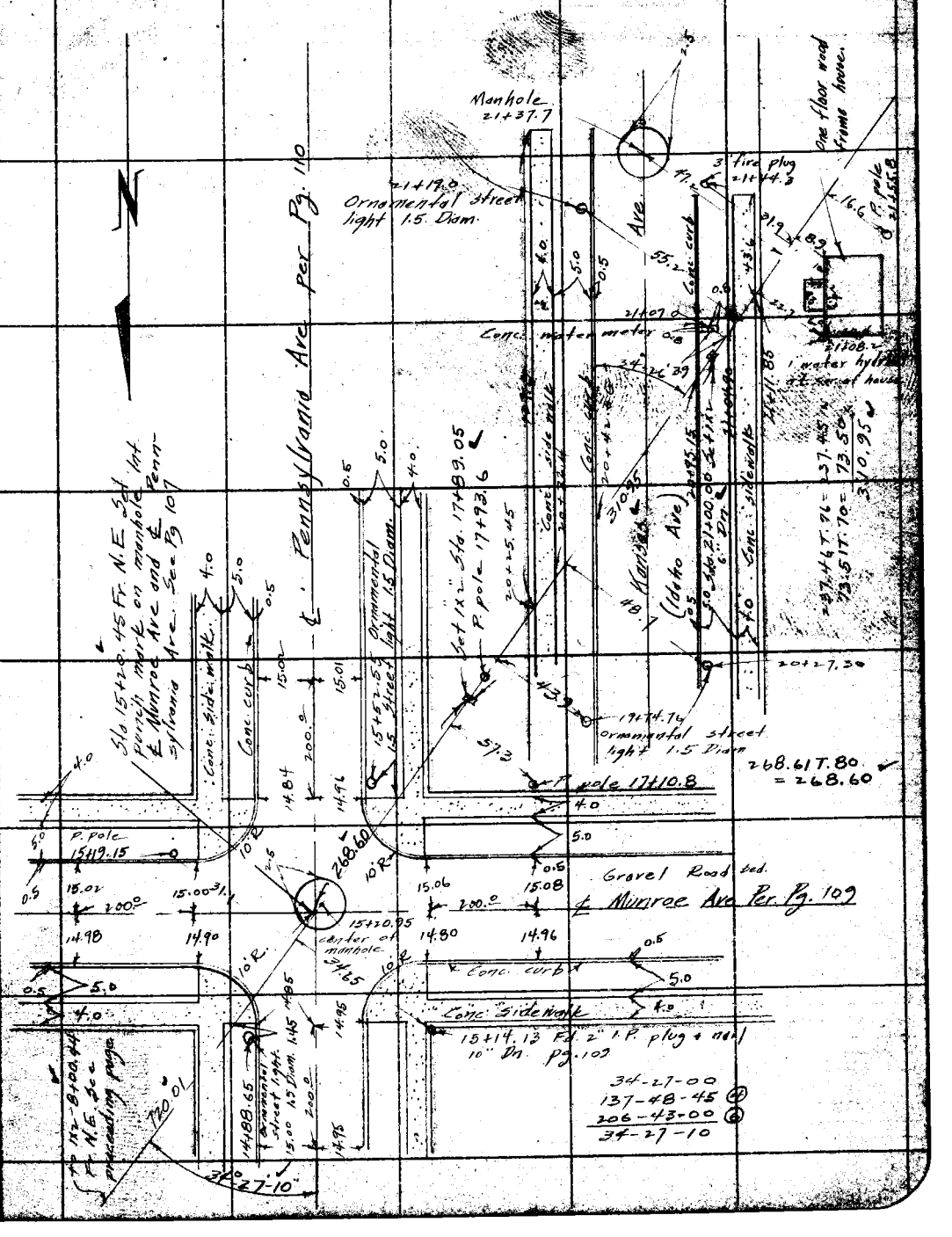

FORM 247 10M 8-31

F.B. 484 PG 114

110-34-45
221-09-00
110-34-30

99-21-15
198-42-30
99-21-15

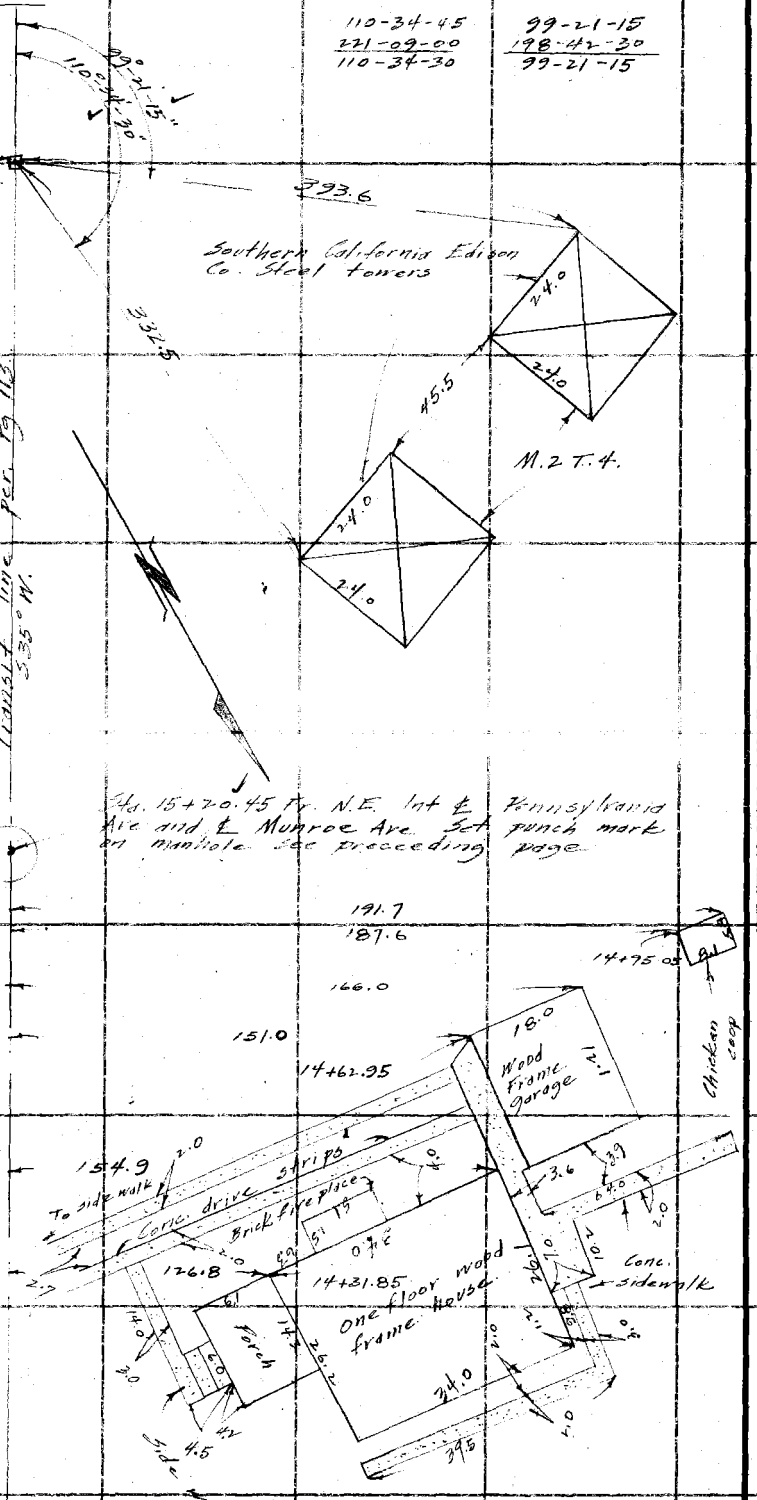

RETURN TO
LOS ANGELES COUNTY SURVEYOR
700 HALL OF RECORDS

Do not extend notes this side of this line

Note: ANY ADDITIONS OR CHANGES ON THIS SHEET MUST BE MADE OR CIRCLED IN Red Ink. WITH DATE AND NAME OF PERSON MAKING CHANGE.

Notes Ck'd by Drew	Survey of Orange Ave	F.B. 484 Pg. 116
Map No. B-769	W. O. 7038 Tape No. 045 St'd 84 °F.	
Office Work G.A. Crowl	Surveyed by Rosecrans	
Checked Drew	Notes Date 10-15-31	
Date July-32	Indexed A. C. Johnson	

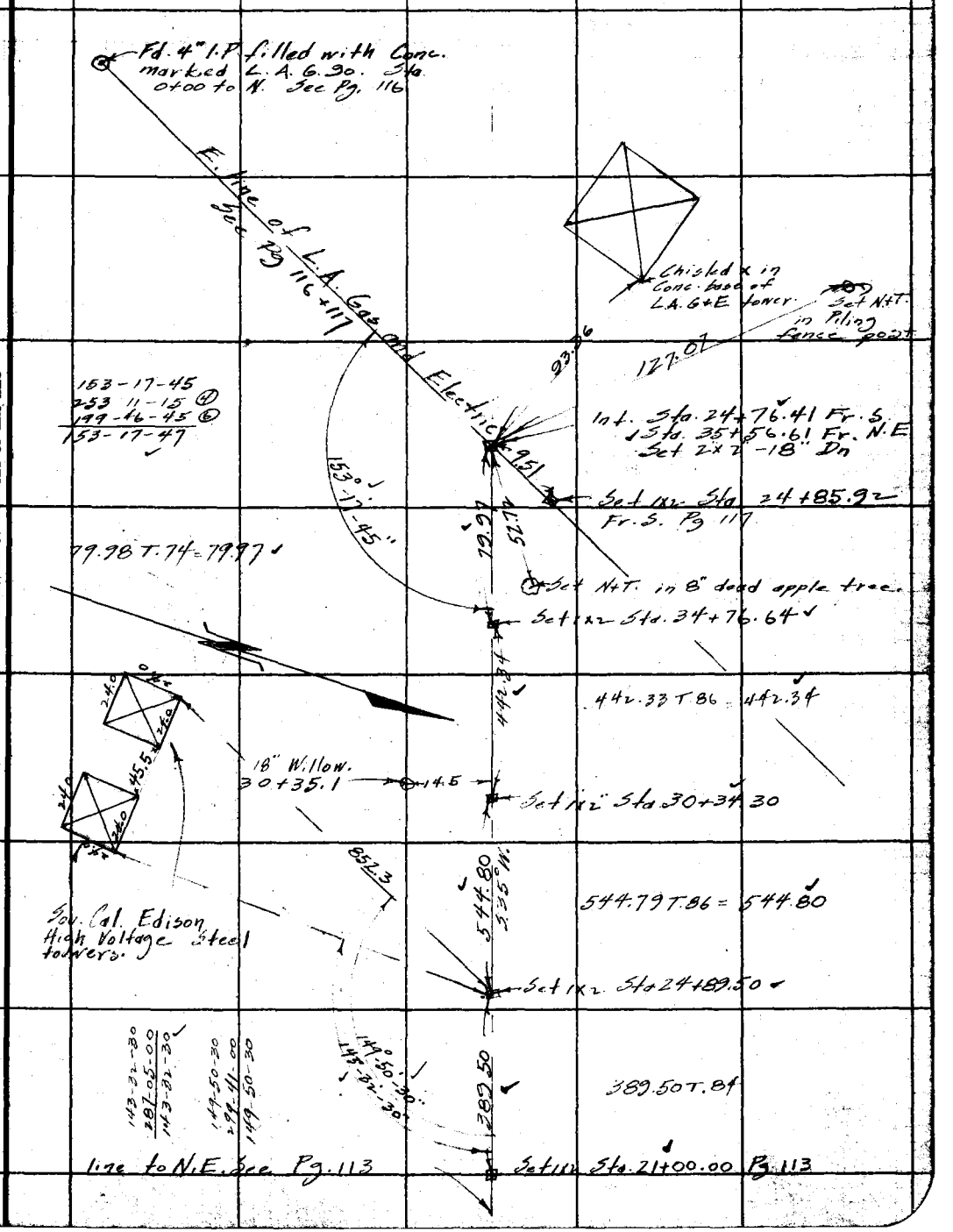

Note: ANY ADDITIONS OR CHANGES ON THIS SHEET MUST BE MADE OR CIRCLED IN Red Ink. WITH DATE AND NAME OF PERSON MAKING CHANGE.

RETURN TO
LOS ANGELES COUNTY SURVEYOR
700 HALL OF RECORDS

Do not extend notes this side of this line

FORM 247 10M 8-31

F.B. 784 PG. 116

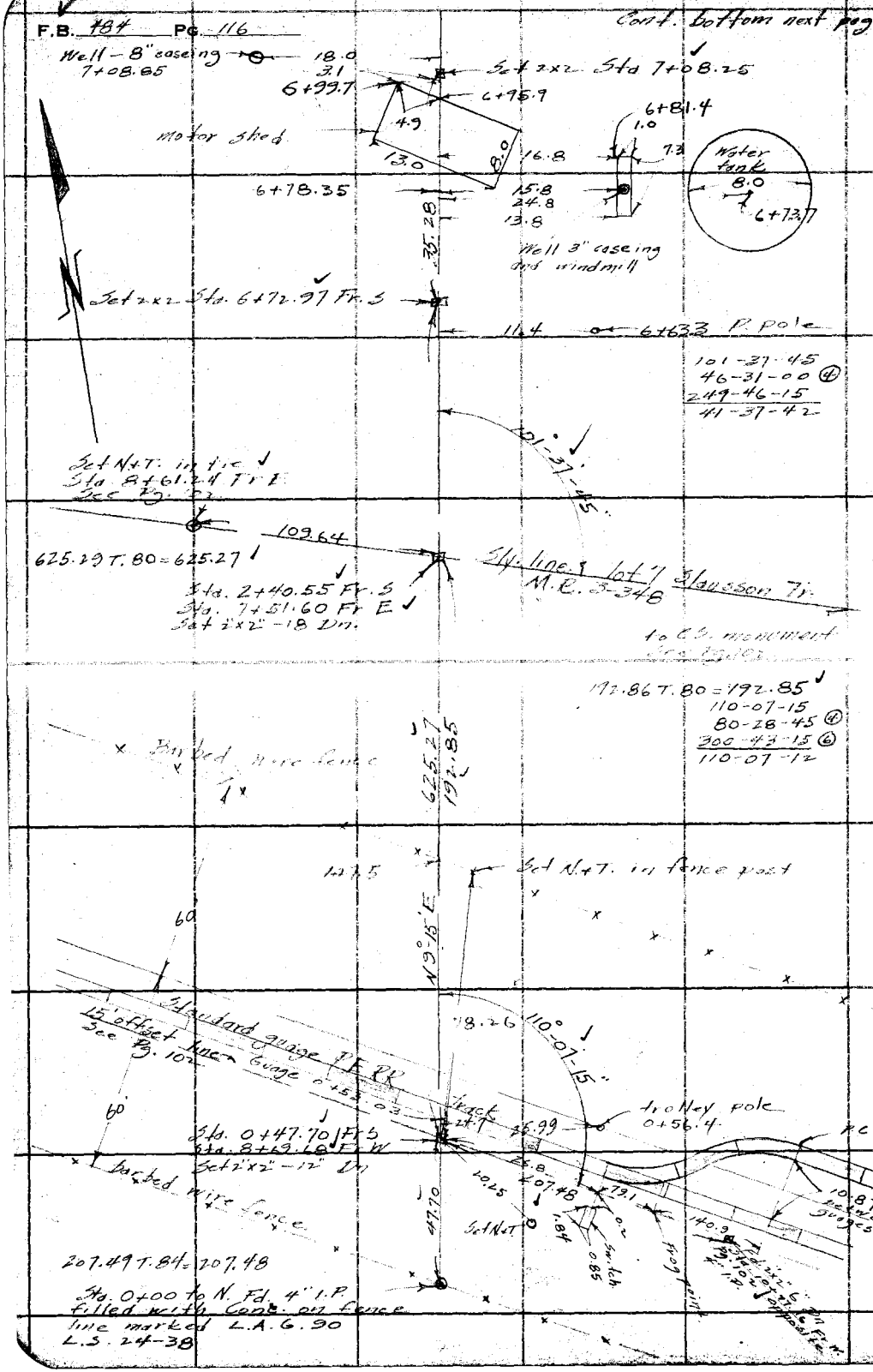

RETURN TO
LOS ANGELES COUNTY SURVEYOR
700 HALL OF RECORDS

Do not extend notes this side of this line

Note: ANY ADDITIONS OR CHANGES ON THIS SHEET MUST BE MADE OR CIRCLED IN Red Ink. WITH DATE AND NAME OF PERSON MAKING CHANGE.

Notes Ck'd by Drew	Survey of Orange Ave
Map No. B 769	W. O. 7038 Tape No. 045 St'd 84 °F.
Office Work G.A. Crowl	Surveyed by Rosecrans
Checked Drew	Notes Date 10-17-31
Date July-32	Indexed A. C. Johnson

F.B. 484 Pg. 117

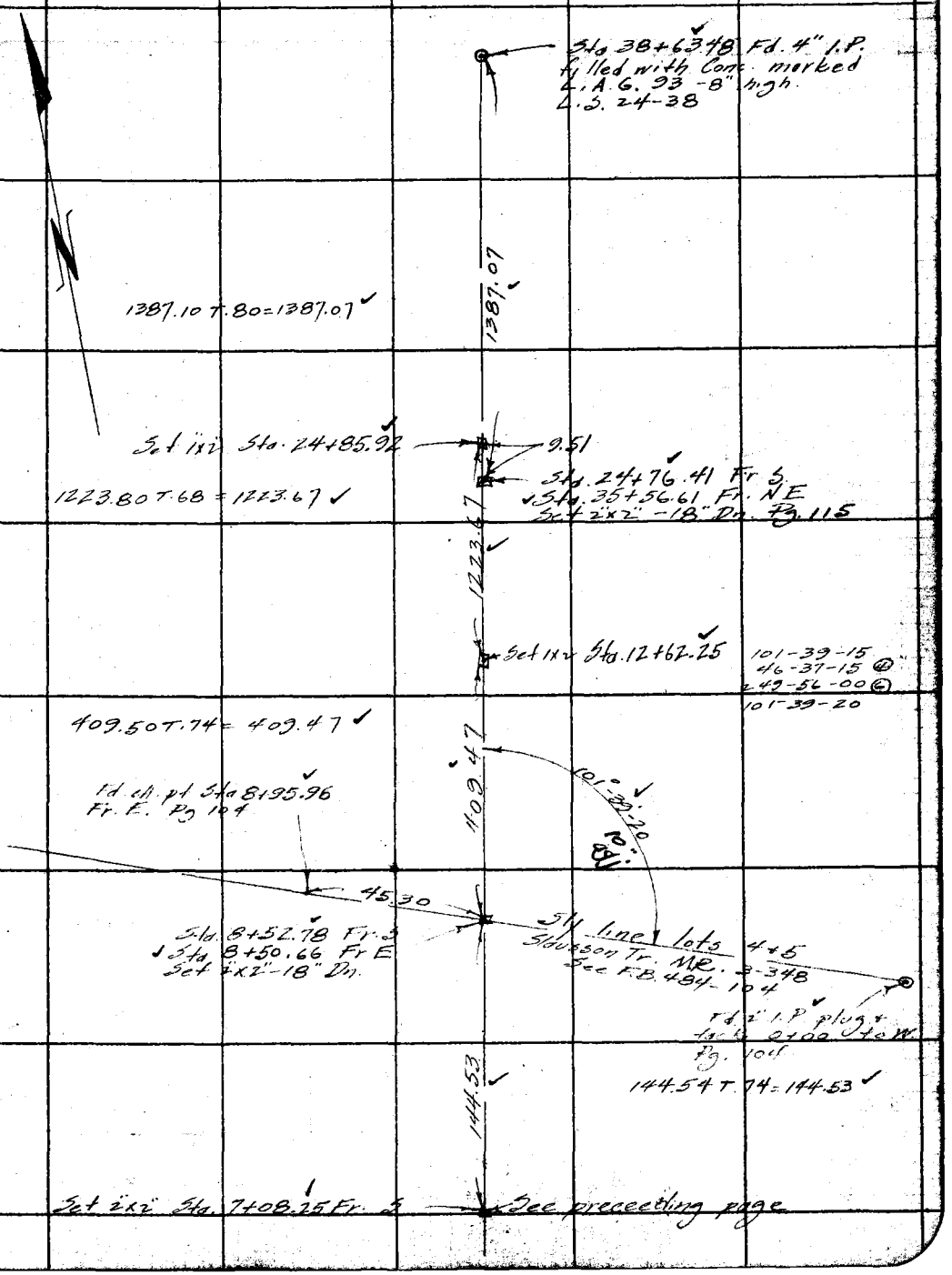

Note: ANY ADDITIONS OR CHANGES ON THIS SHEET MUST BE MADE OR CIRCLED IN Red Ink. WITH DATE AND NAME OF PERSON MAKING CHANGE.

Do not extend notes this side of this line

RETURN TO
LOS ANGELES COUNTY SURVEYOR
700 HALL OF RECORDS

FORM 247 10M 8-31

F.B. 484 PG. 118

RETURN TO
LOS ANGELES COUNTY SURVEYOR
700 HALL OF RECORDS

Do not extend notes this side of this line

Note: ANY ADDITIONS OR CHANGES ON THIS SHEET MUST BE MADE OR CIRCLED IN Red Ink. WITH DATE AND NAME OF PERSON MAKING CHANGE.

Notes Ck'd by Drew
Map No. B-782
Office Work G.A. Crowl
Checked Drew
Date July-32

Survey of Orange Ave
W. O. 1038 Tape No. 045 Std 84 °F.
Surveyed by Rosecrans
Notes Date Oct 21-31
Indexed A. C. Johnson

F.B. 484 Pg. 112

Cont. on next page.

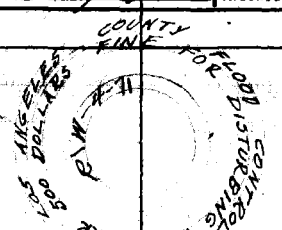

0.02

Sta 19+03.94 Fd. Standard Flood control monument "2W. 4-71 12" Dn. (4" brass cap marked as shown in Conc.)

287.06

188.64 @ 00 T.74 = 188.63
99.36 @ 7-48 T.74 = 98.42
287.06

Set 1x2" Sta. 16+16.88

Flood Control Standard

15+81.17 E. guage

P.R. Track

76.02 @ 13-50 = 73.82
280.00 @ 00 = 280.00
98.31 @ 8-14 = 97.30
451.12 T.72 = 451.08

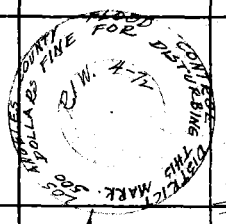

451.08

100° 44'

78° 23'

P.R. Track

79.32 @ 7-16 T.68 = 78.67

Flood Control Standard

11+68 E. guage

Set 1x2"

Sta. 11+65.90

78.67

96.17 T.70 = 96.16

Sta. 10+87.13 Fr. E. Fd Standard Flood Control monument a 4" brass cap set in Conc. marked as shown flush

460.42 T.68 = 460.37

96.16

Electric Easement

To 4" I.P. filled

Sta. 24+39.97 E. in Fb Conc. marker

Sta 17+22.62 L.A. G.93 Pg. 117

Fr. S. Set 2x2" - 12" Dn.

E. line L.A. Gas and 460.37

Fd. 1x2" Sta. 12+62.25 Fr. S. See Pg. 117

N 70° 45' W.

101° 11' 55" adj

88-06-00
352-14-45 (A)
168-37-15 (C)
88-06-12

1077.22 T.74 = 1077.15

563.91 T.78 = 563.89

88° 06' 10"

101-12-00
44-47-45 (A)
147-11-30
101-11-35

563.89

Fd. 12" I.P. plug Rad. C.S. 6888 ft. FB. 46-144 + FB. 184-85

10.00'

Sta. 11+34.06 Fr. S. See Pg. 85

To 1x2" Sta. 33+62.19 Fr. S. See Pg. 84

Sta 0+09.98 Fr. E.

Sta. 41+70.17 Fr. S.

Set 2x2" - 18" Dn.

10' offset line

998

Set N.T. in 10' W. row 19.24

N'ly. line Cal. f. Coop Colony Tr. Pg. 85

38.84 Set N.T. in P. pole

Sta. 0+00 to W. Fd 2" I.P. N.T. in top. E Cor. lot 3 Thurston Tr. M.R. 3-248 (No reference to pipe)

Chiseled cross in W. rim of manhole

Note: ANY ADDITIONS OR CHANGES ON THIS SHEET MUST BE MADE OR CIRCLED IN Red Ink, WITH DATE AND NAME OF PERSON MAKING CHANGE.

Do not extend notes this side of this line

RETURN TO
LOS ANGELES COUNTY SURVEYOR
700 HALL OF RECORDS

FORM 247 10M 8-31

RETURN TO
LOS ANGELES COUNTY SURVEYOR
700 HALL OF RECORDS

Note: ANY ADDITIONS OR CHANGES ON THIS SHEET MUST BE MADE OR CIRCLED IN **Red Ink.** WITH DATE AND NAME OF PERSON MAKING CHANGE.

Do not extend notes this side of this line

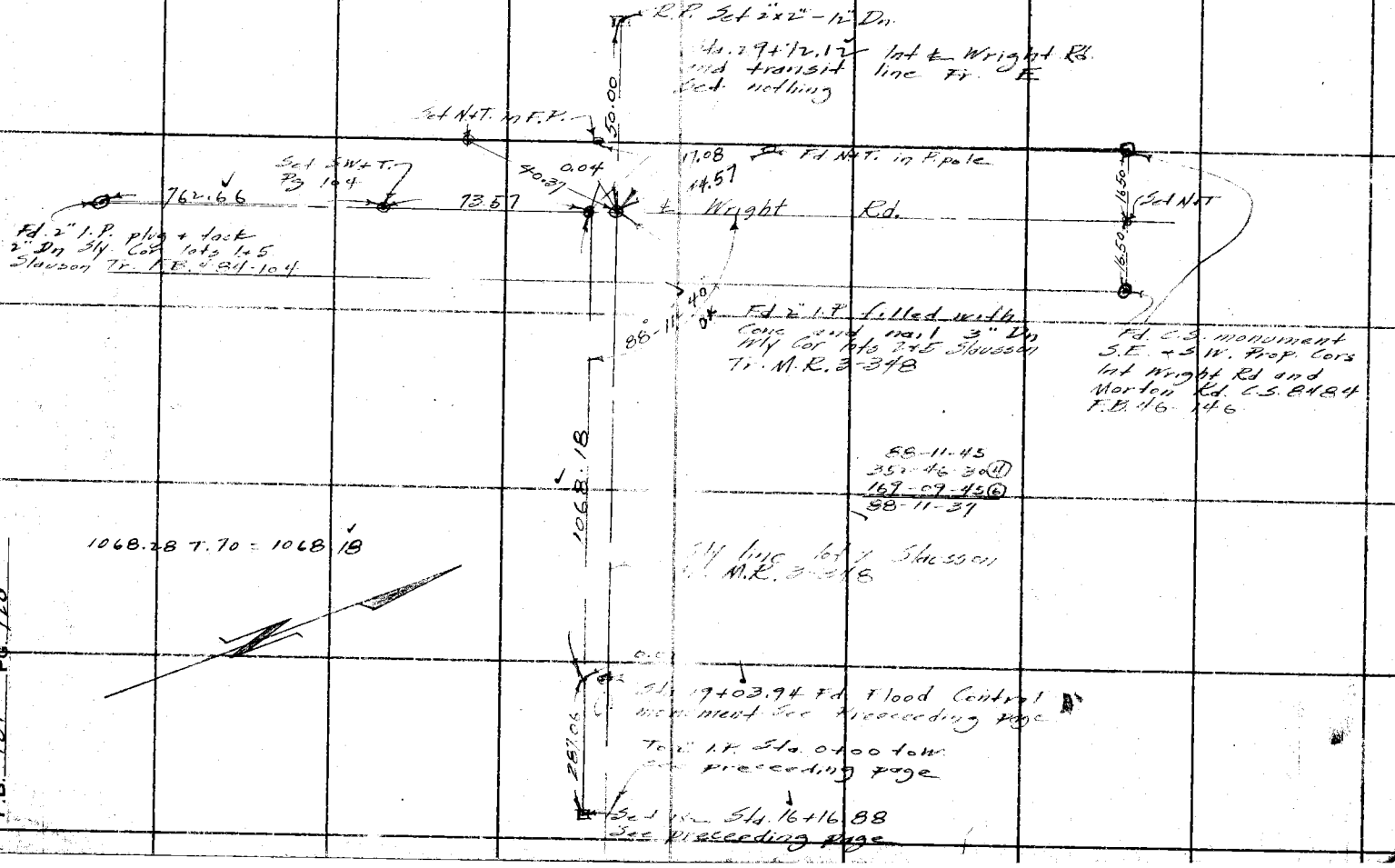

F.B. 484 PG. 120

Notes Ck'd by Drew	Survey of Orange Ave
Map No. B 769	W. O. 7038 Tape No. 045 St'd 84 °F.
Office Work G. A. Crowl	Surveyed by Rosecrans
Checked Drew	Notes Date 10-26-31
Date July - 32	Indexed A. C. Johnson

F.B. 484 PG. 121

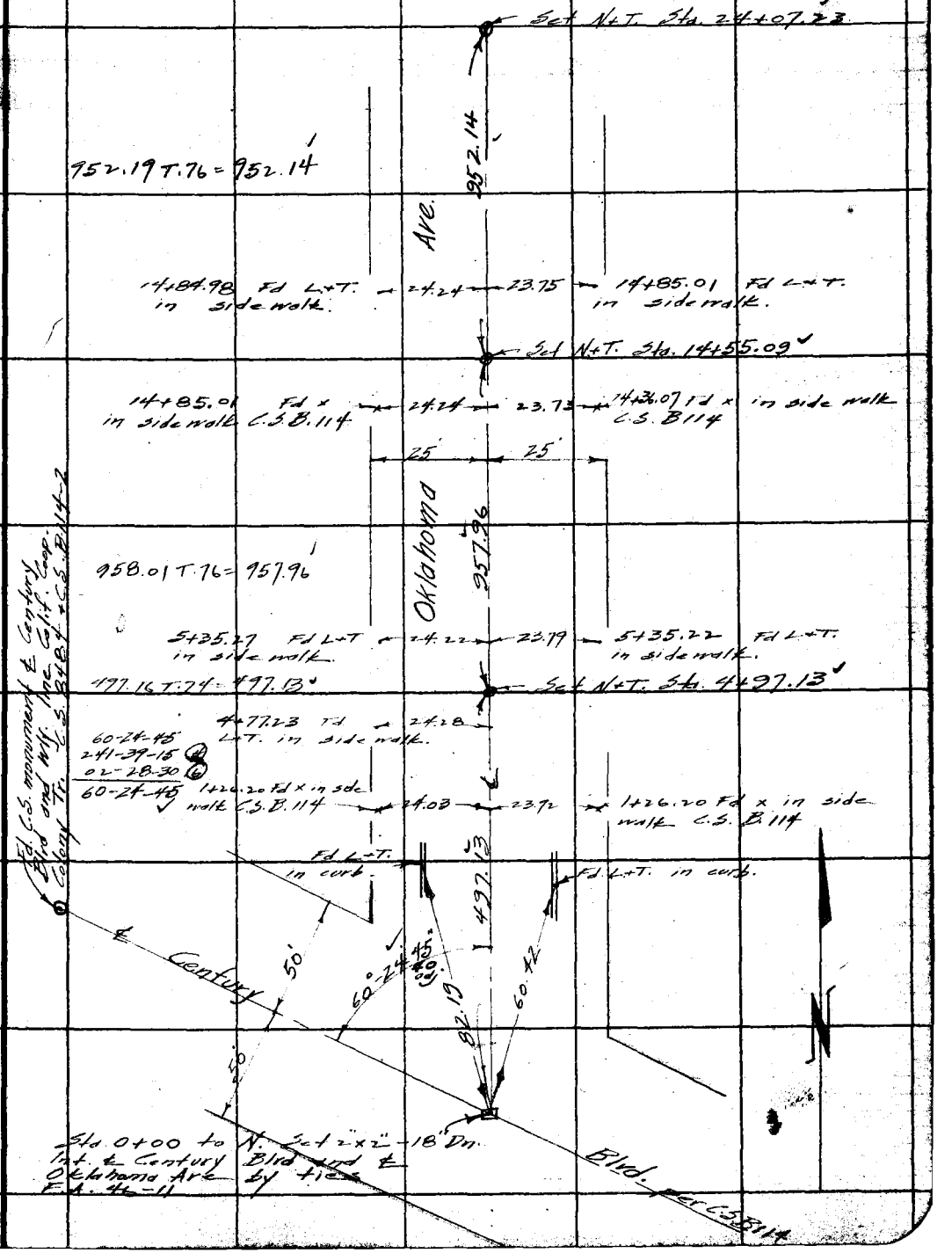

Note: ANY ADDITIONS OR CHANGES ON THIS SHEET MUST BE MADE OR CIRCLED IN Red Ink. WITH DATE AND NAME OF PERSON MAKING CHANGE.

Do not extend notes this side of this line

RETURN TO
LOS ANGELES COUNTY SURVEYOR
700 HALL OF RECORDS

FORM 247 10M 8-31

F.B. 484 Pg. 122

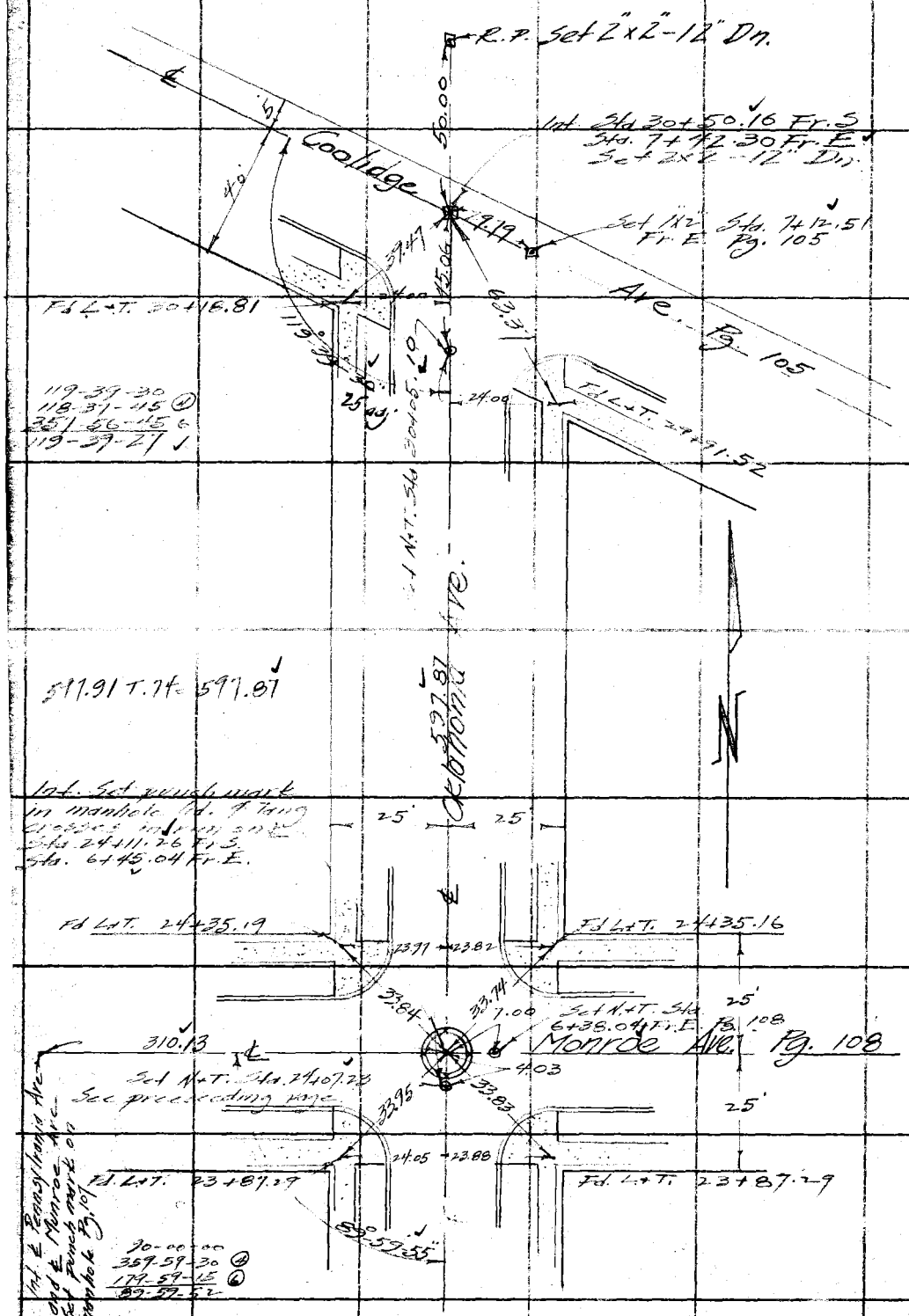

RETURN TO
LOS ANGELES COUNTY SURVEYOR
700 HALL OF RECORDS

Do not extend notes this side of this line

Note: ANY ADDITIONS OR CHANGES ON THIS SHEET MUST BE MADE OR CIRCLED IN Red Ink. WITH DATE AND NAME OF PERSON MAKING CHANGE.

Notes Ck'd by Drew
Map No. C.S. B 769
Office Work G.A. Crowl
Checked Drew
Date July - 32

Survey of Orange Ave
W. O. 7038 Tape No. 045 St'd 84 °F.
Surveyed by Rosecrans
Notes
Date 10-27-31
Indexed A. C. Johnson

F.B. 484 Pg. 123

Note: ANY ADDITIONS OR CHANGES OR THIS SHEET MUST BE MADE OR CIRCLED IN Red Ink, WITH DATE AND NAME OF PERSON MAKING CHANGE.

RETURN TO
LOS ANGELES COUNTY SURVEYOR
700 HALL OF RECORDS
Do not extend notes this side of this line

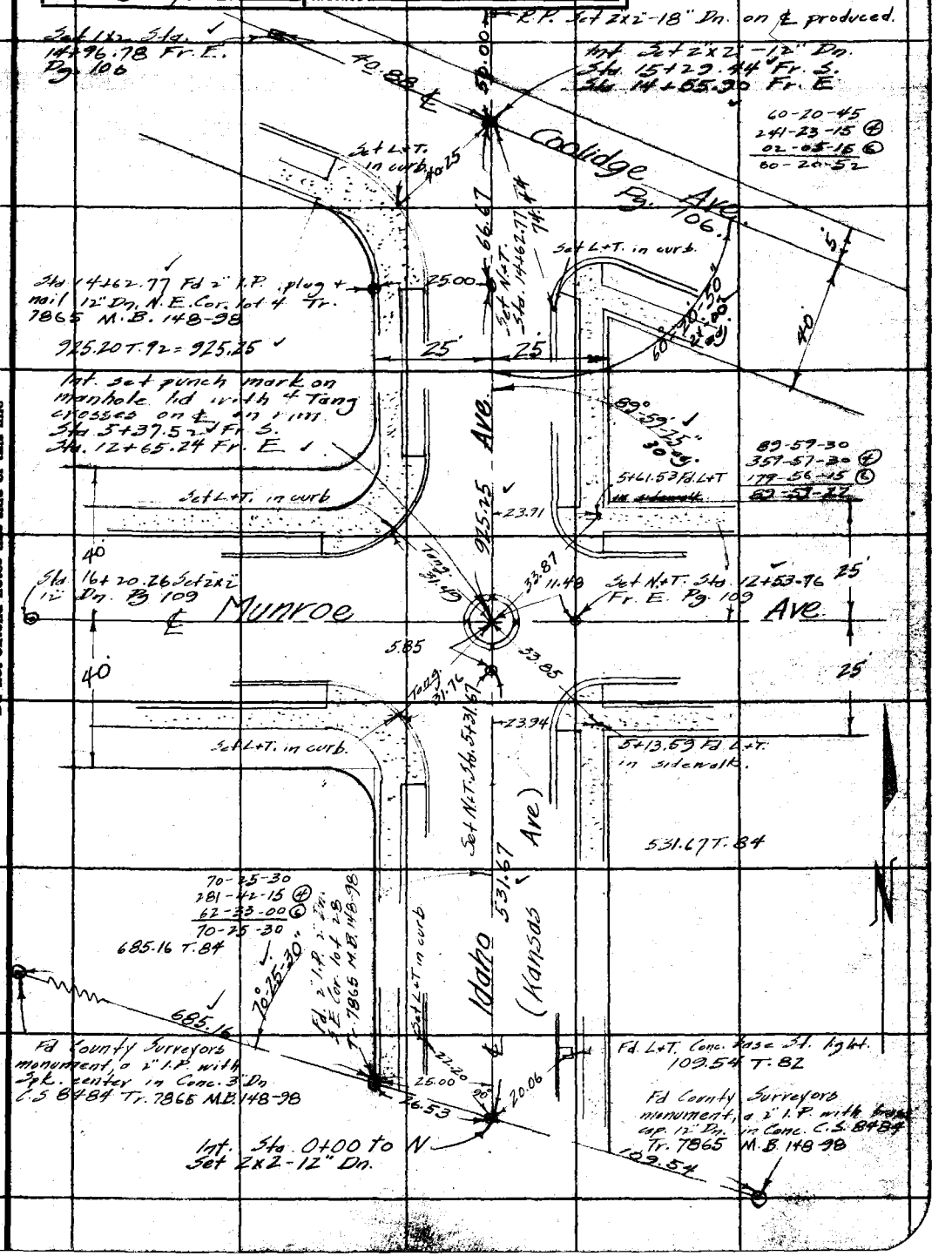

FORM 247 10M 8-81

√1

F.B. 484 Pg. 124

Cont. bottom next page.

89-59-15
359-59-15 (R)
179-58-45 (C)
89-59-47

25 25

Int. Sta 5+22.96 Fr. W.
Sta 14+61.06 Fr. S
Set punch mark on manhole lid with 4 tang crosses on ℄

89°59'50" 45.04

Ave.

5+46.71 Fd L+T. in S.W. 23.94 24.00 5+44.70 Fd L+T. in S.W.

32.71 33.75 5.97

℄ Oklahoma Ave. Pg. 121 + 122

To 2"x2" Sta 30+50.16 Fr. S. Pg. 122

Set N+T. Sta 14+55.09 Fr. S. Pg. 121

34.0 34.09

25 25

4+98.75 Fd L+T. in S.W. 23.90 24.00 4+98.76 Fd L+T. in S.W.

~~950.74 T. 16 - 950.19~~

Kinsley 310.06

Set L+T. in S.W. Curb

89-59-45
359-58-45 (D)
179-58-15 (G)
89-59-47

89°59'40"

310.07 T. 80 - 310.06

2+36.91 Fd L+T. in S.W. 23.88 23.94 2+36.92 Fd L+T. in S.W.

33.86 33.91

25 25

950.27 ~~950.79~~ Pg. 133

℄ Pennsylvania Ave. Pg. 110

Int. Sta 2+12.90 Fr. W.
Set punchmark on manhole lid with 4 tang crosses on rim on ℄.

32.75 32.77

23.88 23.88

1489.09 Fd L+T. in S.W. 1489.02 Fd. L+T. in S.W.

Set L+T. in curb

212.90 T. 64 - 212.90

87-10-45
348-42-45 (B)
163-09-30 (C)
87-10-45

Set L+T. in curb

Sta 0+00.0 ± Fd 2"x2" + tack 18" Dia.

54.32 54.45

87°10'45" 55.48

W. line of Hollydale M.B. 62-10 Pg. 126

Set N+T. in P. pole.

25.85

5.05

5' offset line

Set 1"x2" flush Sta 12+73.86 Fr. S. See Pg. 126

Int. 1st Ave. & Pennsylvania Ave. Pg. 101

Int. 1st Ave. & Pennsylvania Ave. Pg. 101

RETURN TO
LOS ANGELES COUNTY SURVEYOR
700 HALL OF RECORDS
Do not extend notes this side of this line

Note: ANY ADDITIONS OR CHANGES ON THIS SHEET MUST BE MADE OR CIRCLED IN Red Ink. WITH DATE AND NAME OF PERSON MAKING CHANGE.

Notes Ck'd by Drew	Survey of Orange Ave	F.B. 484 Pg. 125
Map No. B-769	W. O. 7038 Tape No. 245 St'd 84 °F.	
Office Work G.A. Crowl	Surveyed by Rosecrans	
Checked Drew	Notes Date 11-2-31	
Date July-32	Indexed A. C. Johnson	



Note: ANY ADDITIONS OR CHANGES ON THIS SHEET MUST BE MADE OR CIRCLED IN Red Ink. WITH DATE AND NAME OF PERSON MAKING CHANGE.

RETURN TO
LOS ANGELES COUNTY SURVEYOR
700 HALL OF RECORDS

Do not extend notes this side of this line

FORM 247 10M 5-31

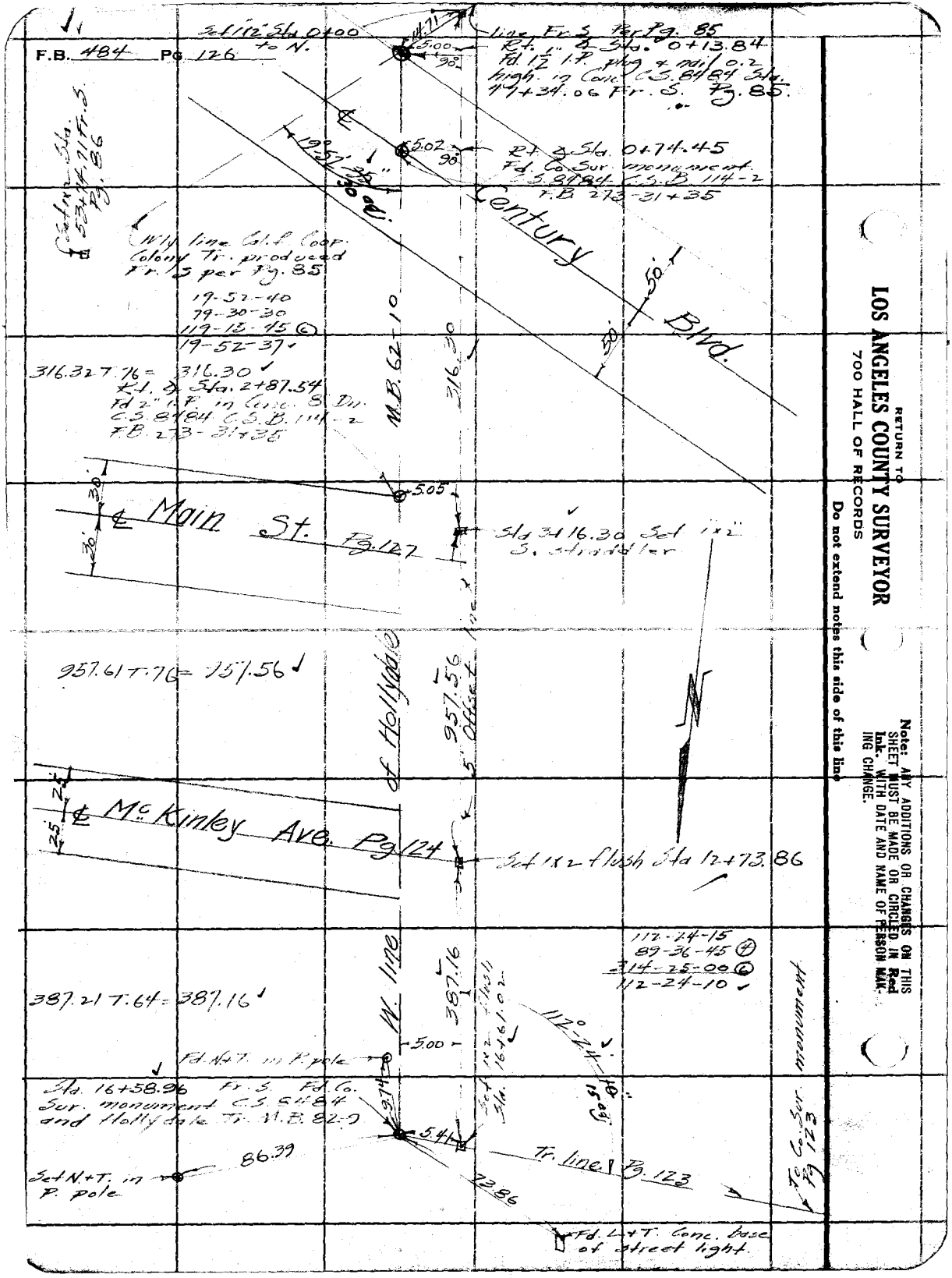

RETURN TO
LOS ANGELES COUNTY SURVEYOR
700 HALL OF RECORDS

Do not extend notes this side of this line

Note: ANY ADDITIONS OR CHANGES ON THIS SHEET MUST BE MADE OR CIRCLED IN Red Ink WITH DATE AND NAME OF PERSON MAKING CHANGE.

Notes Ck'd by Drew	Survey of Orange Ave.	F.B. 484 Pg. 127
Map No. B 769	W. O. 1638 Tape No. 045 St'd 64 °F.	
Office Work G.A. Crowl	Surveyed by Rosecrans	
Checked Drew	Notes	Date 11-3-31
Date July-32	Indexed A. C. Johnson	

Cont. bottom next page.

Int. Set punchmark on manhole lid with 4 Tang crosses on rim on ℄ Sta. 4+76.01 Fr. W. Sta. 5+06.22 Fr. S. 4+99.11 Fd. lead in S.W.

90-00-15
360-01-00 (R)
180-01-30 (L)
90-00-15

To 2"x2" Sta. 30+50.10 Fr. S. Pg. 122.

30' 30'

90° 00' 15" 20.00

4+99.80 Fd. L+T. in S.W.

28.99 29.00

25' ℄ Oklahoma Ave. 25'

37.50 37.46 9.09

Pg. 121 - 122

Sta. N+T. Sta. 4+97.13 Fr. S. Pg. 122

31.81 37.80

29.02 28.97

4+31.81 Fd. L+T. in S.W. 4+51.75 Fd. L+T. in S.W.

310.09 T.74 = 310.07

90-00-16
00-01-15 (R)
180-01-45 (L)
90-00-17

954.95 T.74 = 954.89

90° 00' 15"

Int. ℄ Pennsylvania Ave. and ℄ Main St. Set punch hole on mon. See Pg. 124

1+89.98 Fd. L+T. in S.W. 28.90 28.96 1+89.94 Fd. lead in S.W.

Main St. 310.07

To 2"x2" ℄ Pennsylvania Ave and ℄ Century Blvd Pg. 110

37.58 37.61

℄ Pennsylvania 954.89 Ave. 330.22

Int. Sta. 1+65.94 Fr. W. Set 2"x2"-18" Dn.

37.50 37.57

28.92 28.98

1+42.06 Fd. L+T. in S.W. 1+42.01 Fd. L+T. in S.W.

92-49-45
11-18-45 (R)
196-57-45 (L)
92-49-31

165.95 T.76 = 165.94

330.24 T.74 = 330.22

Sta. 0+01.54 Fd. 2" I.P. with Spk. center 8" Dn. C. 38484 Hollydale M.B. 62-8-15 and F.B. 493-100

92° 49' 40" 165.94 ℄

3+1 L+T. in curb

3+1 L+T. in curb

20.12 27.09

30.00

0.08

1.54 1.78

5.01

Fd. old 2"x2" (no tack) 18" Dn.

W. line Hollydale M.B. 62-10

5.00 Offset line Pg. 126

Set N+T. in P pole

Set N+T. Sta. 3+17.84 Fr. S.

Set 1½" Sta. 3+46.30 Fr. S Pg. 126

Sta. 0+00 to E Set 2"x2"-18" Dn. ℄ Main St. and W. line of Hollydale.

Note: ANY ADDITIONS OR CHANGES OF THIS SHEET MUST BE MADE OR CIRCLED IN Red Ink, WITH DATE AND NAME OF PERSON MAKING CHARGE.

Do not extend notes this side of this line

RETURN TO
LOS ANGELES COUNTY SURVEYOR
700 HALL OF RECORDS

FORM 247 10M 8-31

F.B. 484 Pg. 128

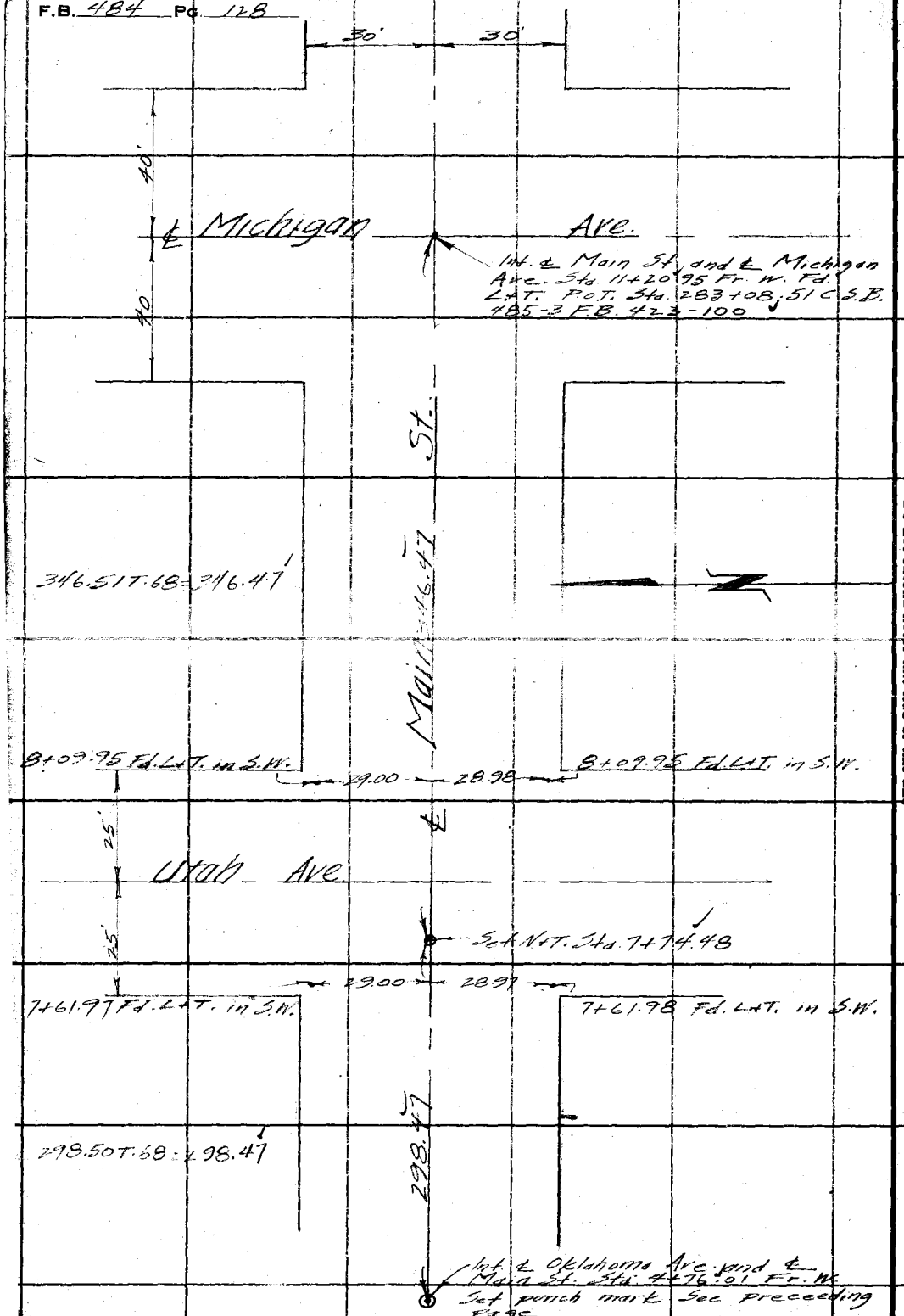

RETURN TO
LOS ANGELES COUNTY SURVEYOR
700 HALL OF RECORDS

Do not extend notes this side of this line

Note: ANY ADDITIONS OR CHANGES ON THIS SHEET MUST BE MADE OR CIRCLED IN Red Ink. WITH DATE AND NAME OF PERSON MAKING CHANGE.

Notes Ck'd by Drew
Map No. B 769
Office Work G.A. Crowl
Checked Drew
Date July-32

Survey of Orange Ave.
W. O. 7038 Tape No. 045 St'd 84 °F.
Surveyed by Rosecrans
Notes Date 11-4-31
Indexed A. C. Johnson

F.B. 484 Pg. 128

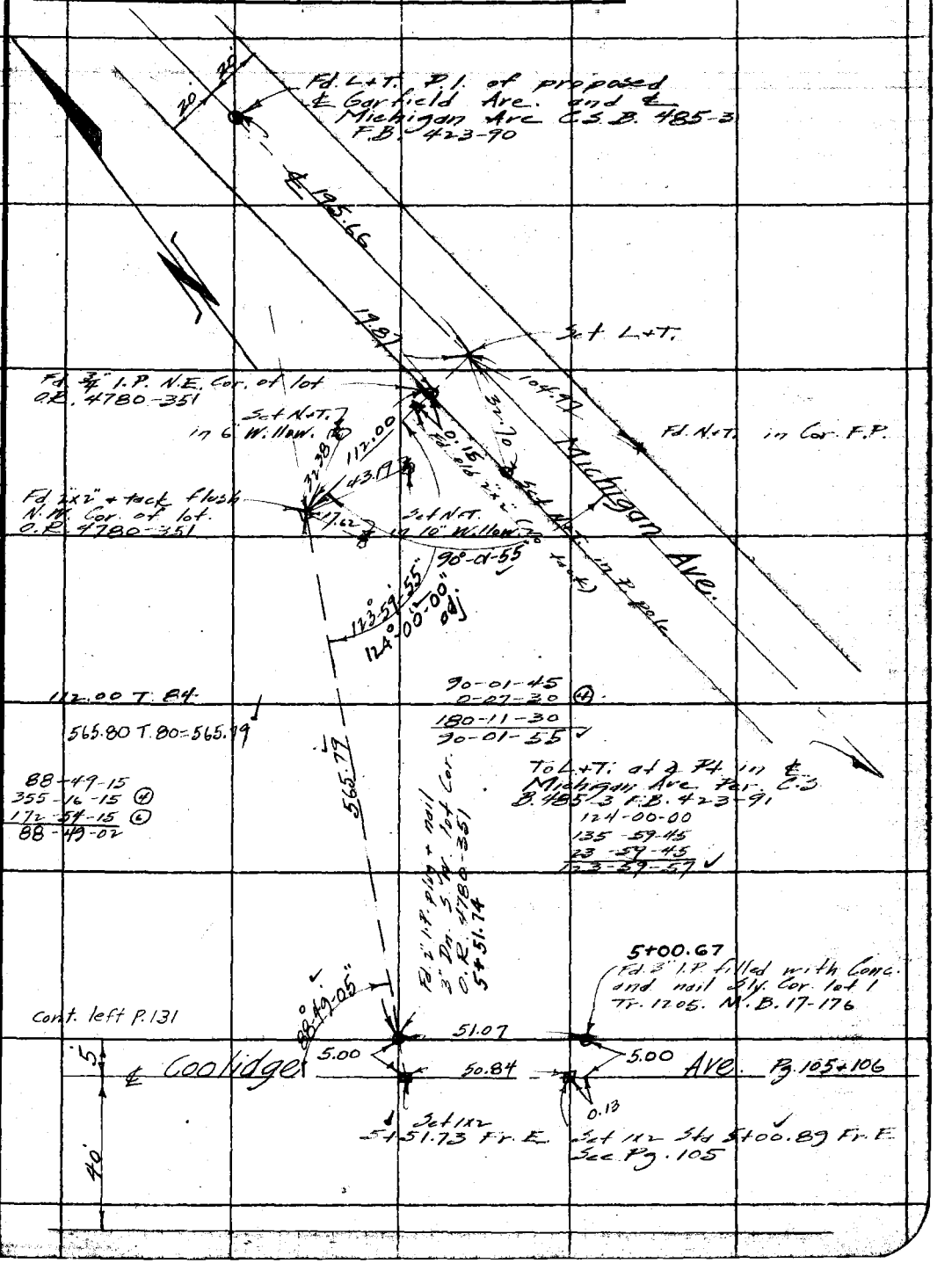

Note: ANY ADDITIONS OR CHANGES ON THIS SHEET MUST BE MADE OR CIRCLED IN Red Ink WITH DATE AND NAME OF PERSON MAKING CHANGE.

Do not extend notes this side of this line

RETURN TO
LOS ANGELES COUNTY SURVEYOR
700 HALL OF RECORDS

FORM 247 10M 8-31

F.B. 484 Pg. 130

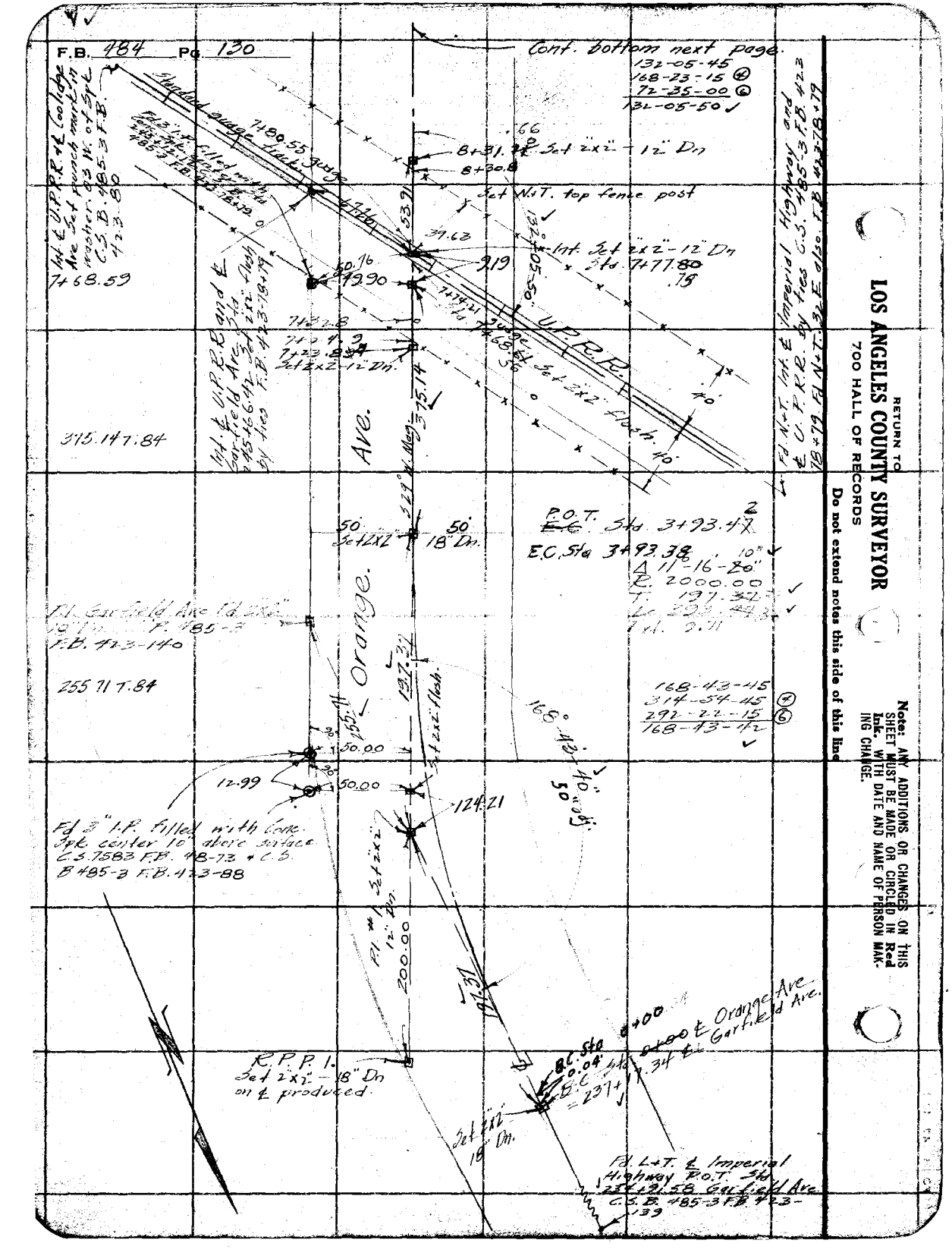

RETURN TO
LOS ANGELES COUNTY SURVEYOR
700 HALL OF RECORDS

Do not extend notes this side of this line

Note: ANY ADDITIONS OR CHANGES ON THIS SHEET MUST BE MADE OR CIRCLED IN Red Ink. WITH DATE AND NAME OF PERSON MAKING CHANGE.

Notes Ck'd by Drew		Survey of Orange Ave.	
Map No. D 769		W. O. 7038 Tape 045 St'd 84 °F.	
Office Work G.A.Crowl		Surveyed by Roscrans	
Checked Drew		Notes	Date 11-6-31
Date July-32		Indexed A. C. Johnson	

F.B. 484 Pg. 131

Cont. bottom next page.

Sta. 22+65.28 Set 2"x2"-18" Dia.

Set 1½" Sta. 5+51.73 Fr. E P.B. 129

℄ Coolidge

34.11

50.01

50.00

110.01

98.16

3.33

Ave P.B. 105

Sta. 22+21.39 Fd. 2" I.P. 3" Dn. S.W. Cor. O.R. 4780-351 P.B. 129 5+51.74 from east

To ℄ T. of ℄ Michigan Ave P.B. 105

Sta. 22+71.33 Set 2"x2"-18" Dia.

88° 49' 25"

565.10 T.88 = 565.11

565.11

Ave.

Fd. 16+55.53 Fd. 2"x2" N.W. Cor. O.R. 4780-351 P.B. 129

Int. Sta. 22+25.27 Fr. N. 61° 01' 14" E. 18" Dia.

88-49-30
355-17-45 ④
17½-56-45 ⑥
88-49-27

34-02-00
136-08-15
209-12-30
34-02-05

P.O.T. Sta 16+56.28 Set 2"x2"-18" Dia.

49.97

50

50

274.57

274.56 T.88 = 274.57

N 25° 39' W 20'

20'

℄ Michigan

34-02-05 15.00 Set

Orange

To ℄ T. & ℄ Pl. in ℄ Michigan Ave. Per. C.S. E.T.&E. Co. 3 F.B. 423-91

66

Set 2"x2"-12" Dia. Sta. 13+81.96

Set N.T. in P. pole

88.88 T.88

Fd. ℄ T. P.I. of Proposed Curve to Orange Ave. ℄ Michigan Ave. E.T.&E. Co. 3 F.B. 423-90

28.98

35.73

2.06

3

Int. Sta. 13+45.98 Set ℄ T. in pavement

Ave.

514.26 T.86 = 514.27

514.27

B 4853

66

P.O.T. Sta. 8+31.98 Set 2"x2" 12" Dia. See preceding page.

Note: ANY ADDITIONS OR CHANGES ON THIS SHEET MUST BE MADE OR CIRCLED IN Red Ink, WITH DATE AND NAME OF PERSON MAKING CHANGE.

RETURN TO
LOS ANGELES COUNTY SURVEYOR
700 HALL OF RECORDS
Do not extend notes this side of this line

FORM 247 10M 5-31

RETURN TO
LOS ANGELES COUNTY SURVEYOR
700 HALL OF RECORDS

Note: ANY ADDITIONS OR CHANGES ON THIS SHEET MUST BE MADE OR CIRCLED IN **Red Ink.** WITH DATE AND NAME OF PERSON MAKING CHANGE.

Do not extend notes this side of this line

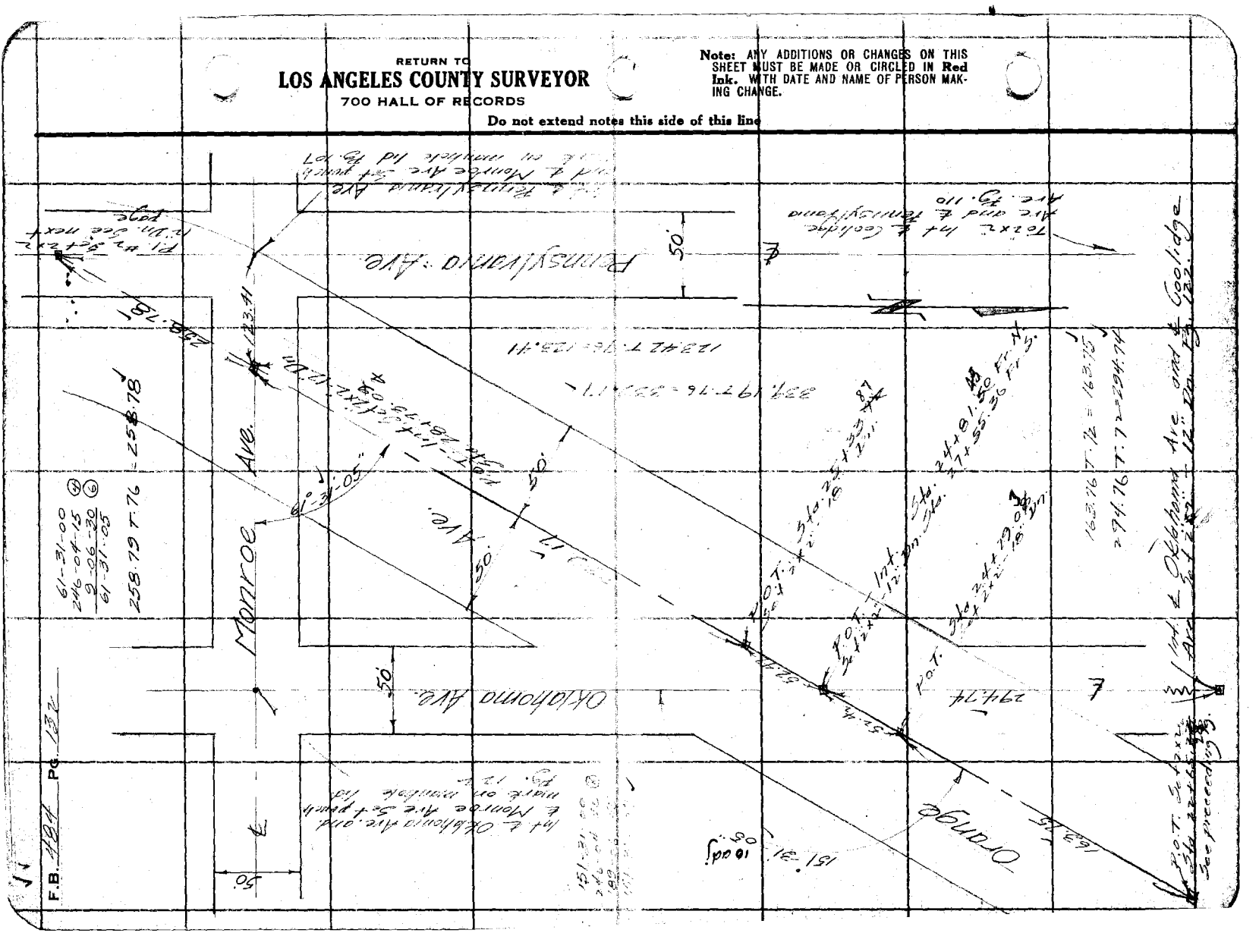

Notes Ck'd by Drew	Survey of Orange Ave	F.B. 484 Pg. 163
Map No. B 790	W. O. 7038 Tape No. 045 St'd 84 °F.	
Office Work G.A. Crowl	Surveyed by Rosecrans	Cont. bottom page 137
Checked Drew	Notes Date 11-9-31	
Date July-32	Indexed A. C. Johnson	

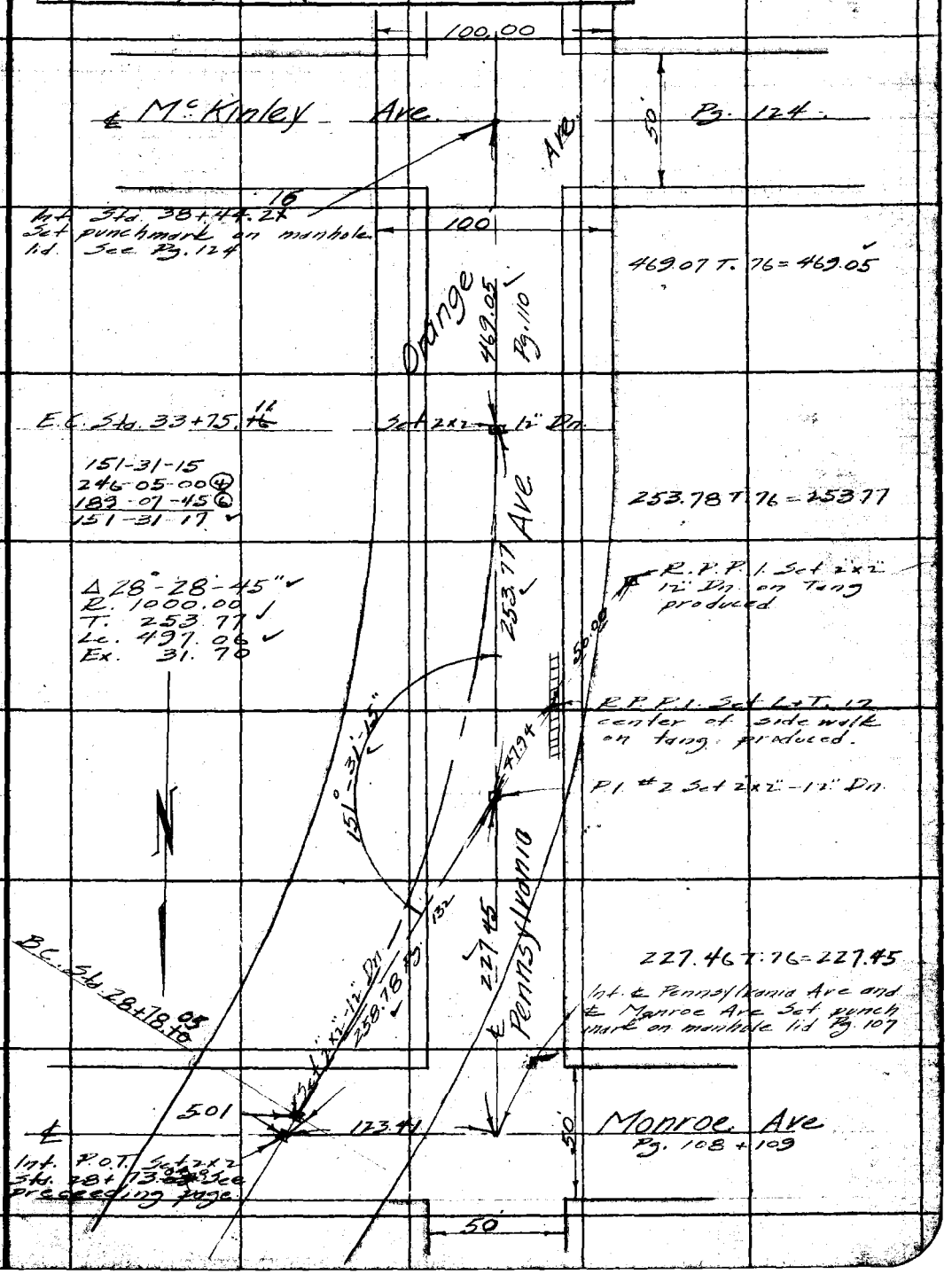

Note: ANY ADDITIONS OR CHANGES ON THIS SHEET MUST BE MADE OR CIRCLED IN Red Ink, WITH DATE AND NAME OF PERSON MAKING CHANGE.

RETURN TO
LOS ANGELES COUNTY SURVEYOR
700 HALL OF RECORDS

Do not extend notes this side of this line

FORM 247 10M 5-31

RETURN TO
LOS ANGELES COUNTY SURVEYOR
700 HALL OF RECORDS

Note: ANY ADDITIONS OR CHANGES ON THIS SHEET MUST BE MADE OR CIRCLED IN **Red Ink.** WITH DATE AND NAME OF PERSON MAKING CHANGE.

Do not extend notes this side of this line

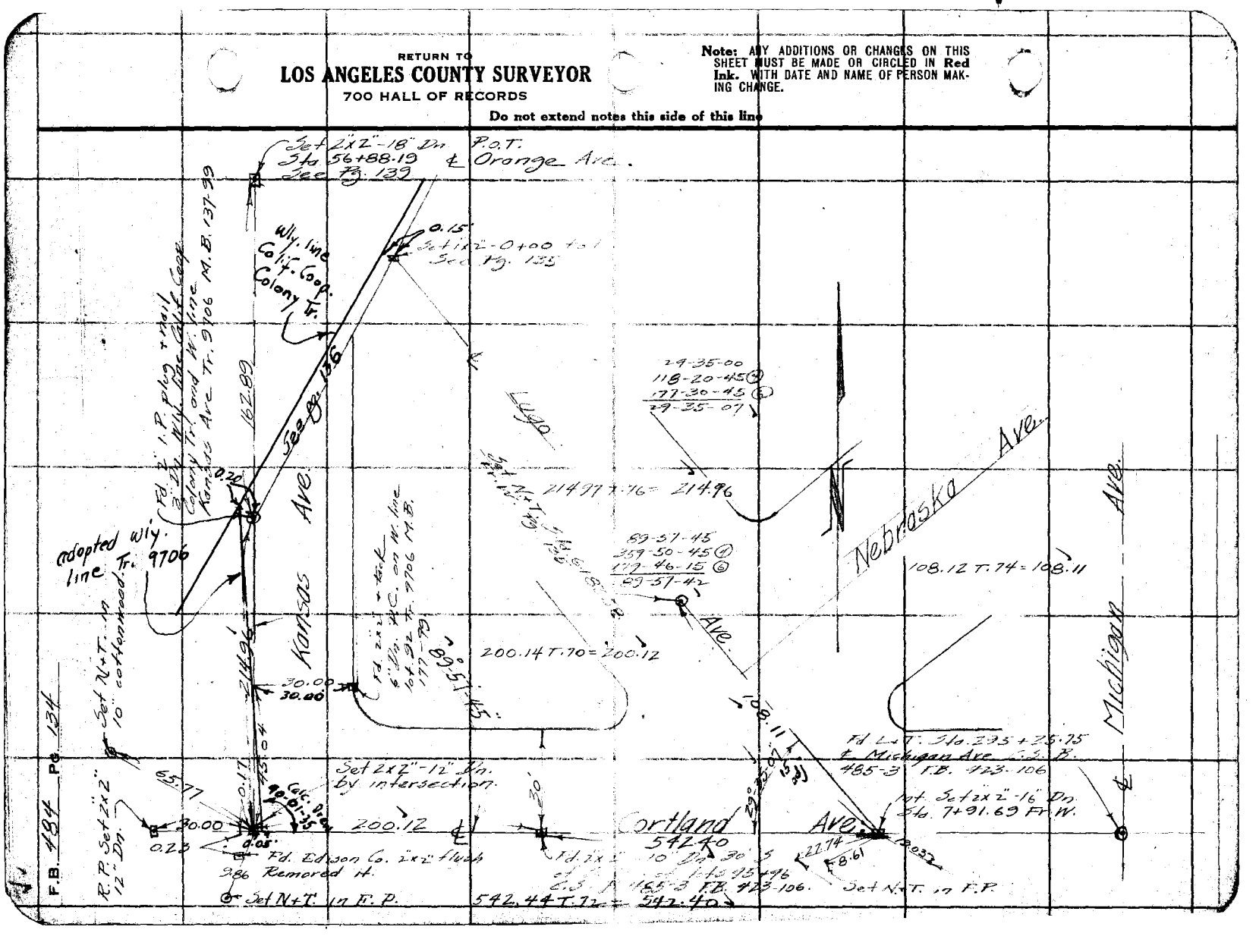

Notes Ck'd by Drew	Survey of Orange Ave.
Map No. B 769	W. O. 7038 Tape No. 045 St'd 84 °F.
Office Work G.A. Crowl	Surveyed by Bosecrans
Checked Drew	Notes Date 11-12-31
Date July-32	Indexed A. C. Johnson

F.B. 484 Pg. 136

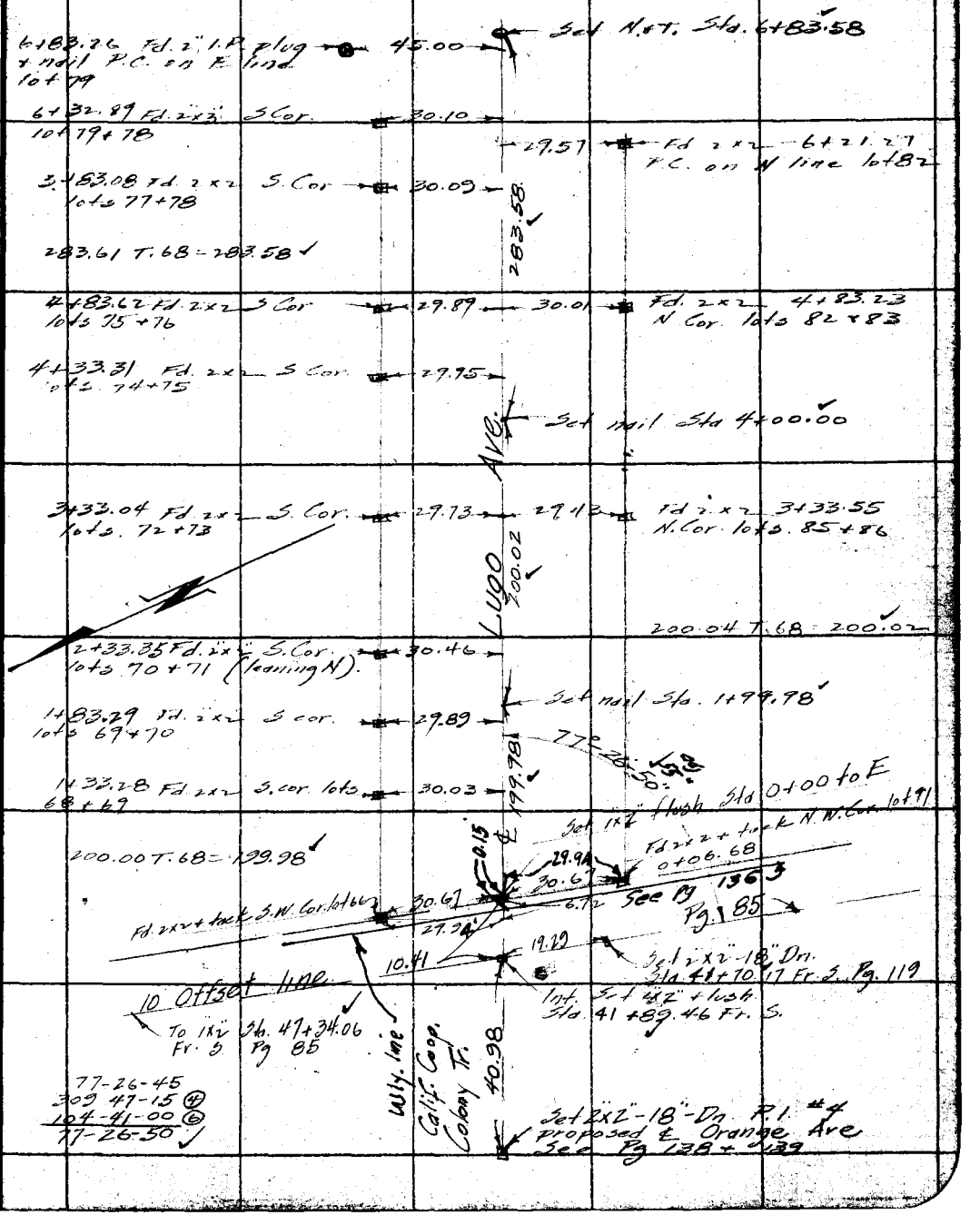

Note: ANY ADDITIONS OR CHANGES ON THIS SHEET MUST BE MADE OR CIRCLED IN Red Ink. WITH DATE AND NAME OF PERSON MAKING CHANGE.

RETURN TO
LOS ANGELES COUNTY SURVEYOR
700 HALL OF RECORDS

Do not extend notes this side of this line

FORM 247 10M 8-21

F.B. 484 Pg. 136



RETURN TO
LOS ANGELES COUNTY SURVEYOR
700 HALL OF RECORDS

Do not extend notes this side of this line

Note: ANY ADDITIONS OR CHANGES ON THIS SHEET MUST BE MADE OR CIRCLED IN **Red Ink.** WITH DATE AND NAME OF PERSON MAKING CHANGE.

Notes Ck'd by Drew	Survey of Orange Ave	F.B. 484	Pg. 137
Map No. B 760	W. O. 7038 Tape No. 045 St'd 84 °F.		
Office Work G.A. Crowl	Surveyed by Rosecrans		
Checked Drew	Notes Date 11-13-31		
Date July-32	Indexed A. C. Johnson		

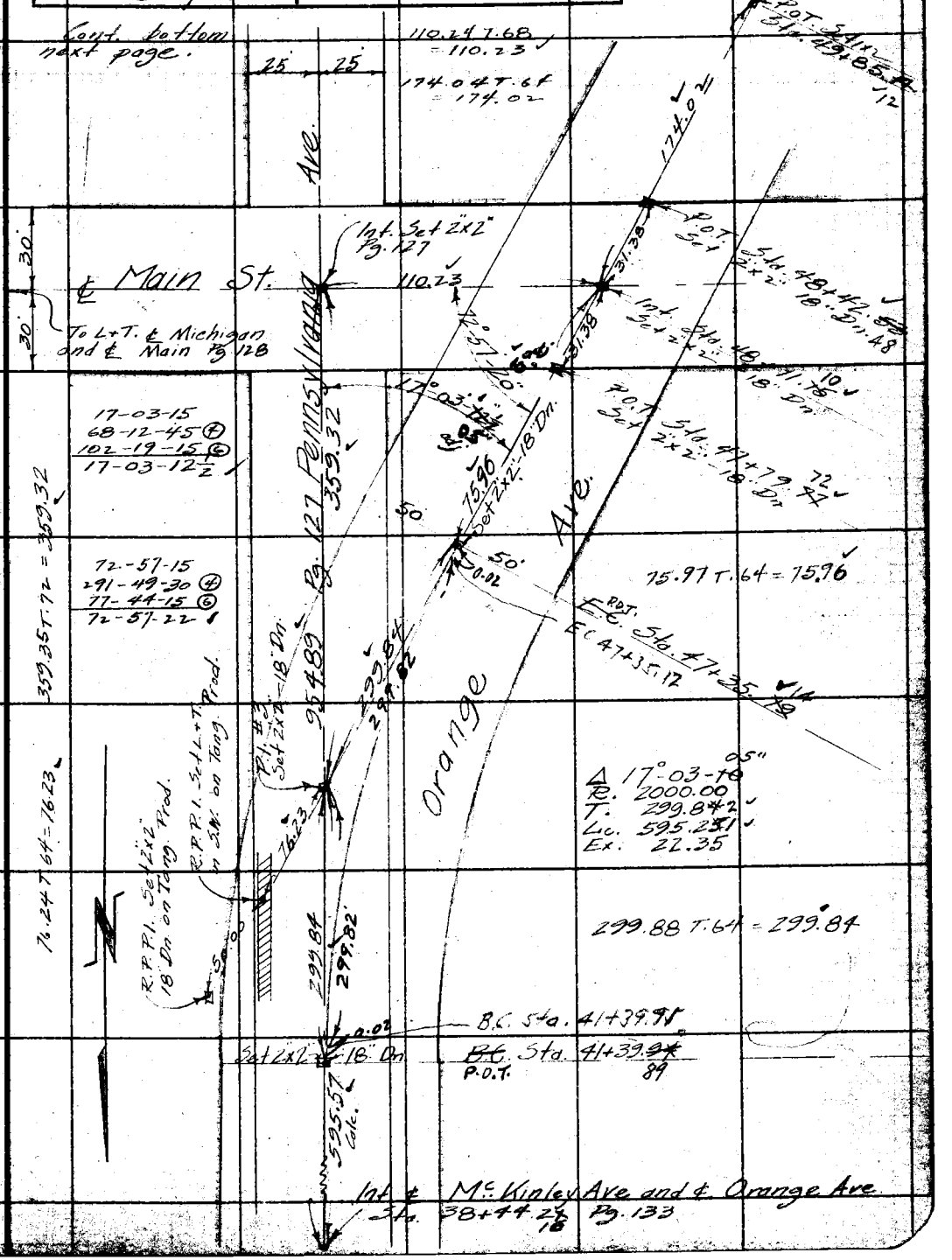

Note: ANY ADDITIONS OR CHANGES ON THIS SHEET MUST BE MADE OR CIRCLED IN Red Ink. WITH DATE AND NAME OF PERSON MAKING CHANGE.

RETURN TO
LOS ANGELES COUNTY SURVEYOR
700 HALL OF RECORDS
Do not extend notes this side of this line

FORM 247 10M 5-31

F.B. 484 PG. 138

Cont bottom next page

P.I. # 4 Sta. 56+48.75
Set 2x2" - 18" Dn. Pg. 135

286.92 T. 66 = 286.89

Td. L+T. to P. Pole

E. Walnut Ave.

Td. L+T. Int. E. Walnut Ave. and S. Michigan Ave. C.S. B. 265-3 M.B. 423-106

50.00

Set 2x2"-12" Dn.

44.63

52.16

286.89

Int. Sta. 52+61.86
Set 2x2" - 12" Dn.

Ave.

Fd. 2x2" L.P. Dn. S.W. Cor. Lot 12 Tr. 3106 M.B. 13-39 F.B. #84-136

102-32-15
50-13-15 ②
255-13-45 ⑥
102-32-17½

Set 1x2" Pg. 126

102° 11' 15"

312.20

Orange

312.30 T. 66 = 312.26

Fd. 1½" I.P. Plug + tag L.S. 7 C.S. B. 114-2 M.B. 28-31+32

Fd. 5/8" I.P. C.S. B. 114-2 M.B. 28-31+32

50.00

P.O.T. Sta. 51+13.76 Set 2x2" - 18" Dn.
127.95 T. 64 = 127.93

90°

Int. Sta. 50+49.05
Set 1x2" Flush

Fd. L+T. 20' ± of end of curb

5.95

46.74

127.93

Blvd

50'

P.O.T. Int. with S. Side Line Set 1x2" Flush Sta. 49+89.54

46

102° 21' 19"

4.34

P.O.T. Sta. 49+85.44 Set 1x2"

12

64.47 = 64.45

99.50

127.24

40

170.70 T. 64 = 170.70

P.O.T. Int. with W. line Tr. 19-1203 Set 1x2" 18" Dn. Sta. 49+74.80

75

86.51 T. 64 = 86.50

102-32-15
50-09-15 ④
255-13-45 ⑥
102-32-17½

122-14-45 ④
123-38-15 ⑤
121-27-15 ⑥
122-24-37½

Int. with S. line of 10' Alley Found 1" I.P. 0.4' above ground

Hollydale

10.00

20.41

19-52-30
19-29-30 ④
119-14-30 ⑥
19-52-25

19°52'25"

30.00

Set S.W.T. Sta. 3+47.84
F.C.S. Pg. 127

RETURN TO
LOS ANGELES COUNTY SURVEYOR
700 HALL OF RECORDS

Do not extend notes this side of this line

Note: ANY ADDITIONS OR CHANGES ON THIS SHEET MUST BE MADE OR CIRCLED IN Red Ink. WITH DATE AND NAME OF PERSON MAKING CHANGE.

Notes Ck'd by Drew | Survey of Orange Ave | F.B. 484 Pg.
Map No. B 760 | W. O. 7038 Tape No. 045 St'd 84 °F.
Office Work G.A. Crawl | Surveyed by Rosecrans
Checked Drew | Notes | Date 11-1631
Date July-32 | Indexed A. C. Johnson

RETURN TO
LOS ANGELES COUNTY SURVEYOR
700 HALL OF RECORDS
Do not extend notes this side of this line

Note: ANY ADDITIONS OR CHANGES OF THIS SHEET MUST BE MADE OR CIRCLED IN Red Ink WITH DATE AND NAME OF PERSON MAKING CHANGE.

FORM 247 10M 8-31

P.O.T. Set 2x2 Flush Sta. 33+62.79 Ft. S. See Pg. 83
85.96
Δ 3°-44-10"
62.87
50.03
50.03
R=1910.08
Δ=1°-45'-30"
T=29.30
L=58.07
13-16-00
53-03-30 ④
79-35-15 ⑤
13-15-57½ ✓
Set 2x2"-12" Dn. Pg. 134
Set 2x2"-18" Dn.
Set 2x2"-18" Dn.
Cortland Ave.
30'
Sec. Line
Set 2x2"-18" Dn.
A. Pt. Pl. #5 Sta. 644+16.7 Set 2x2"-18" Dn.
Set 2x2"-18" Dn.
176-16-00
345-03-15 ④
337-35-00 ⑤
176-15-50 ✓
314.98 T.70 = 314.95
30'
13°-15-55"
314.95
Sta. 644+16.68 Dn. 0.14
P.O.T. Set 2x2"-18" Dn.
Ave.
Kansas
Pg. 87
60.0
90°
65.85
Ctr. of Loop (Lot) Line
10 Offset Line
46.5
46.5
Edison Co. steel transmission towers
413.04 T.70 = 413.00 ✓
176-16-00
345-03-30 ④
330-06-15 ⑤
176-15-49 ✓
162.90 T.70 = 162.89 ✓
Fd. 2" I.P. Pg. 134
25.00
W. Line
413.00
Sta. 56+88.18 Dn. 1.4
Orange
95-38-00
22-32-45 ④
213-48-45 ⑤
95-38-07½ ✓
Δ 3°-44'-10"
Set N.T. in 10" Willow
Fd. 2" I.P. Sta. 0+00 To W. Pg. 113
9.98
Set 2x2 Pg. 113.
162.89
1 in ft. Sta. 56+75.72 Set 2x2"-18" Dn.
95°-38'-10"
12.47
30.29
Sta. 56+75.72
Sta. 0+48.27 To W. Set 2x2"-18" Dn.
Lot Line Pg. 113
63.99
26.97
25.05
Lugo Ave.
60
Pg. 135
Chiseled X on rim of manhole
116°-45'-30"
A Pt. Pl. #4 Sta. 56+48.75 Set 2x2"-18" Dn. See preceding page
To 2x2" Sta. 5.3+61.85
To Flood Control monument Sta. 10+87.13 See Pg. 119

F.B. 484 Pg. 140

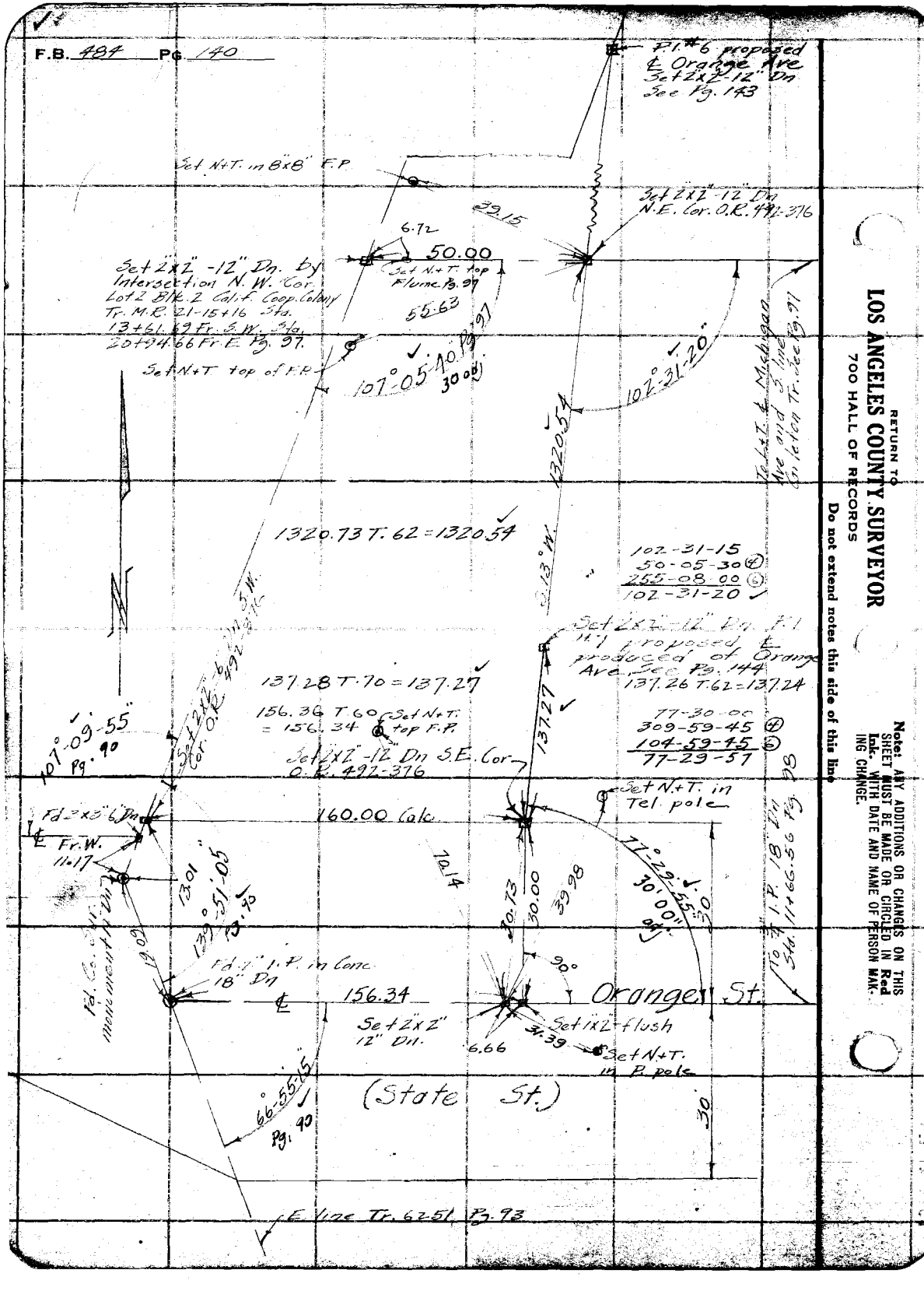

RETURN TO
LOS ANGELES COUNTY SURVEYOR
700 HALL OF RECORDS

Do not extend notes this side of this line

Note: ANY ADDITIONS OR CHANGES ON THIS SHEET MUST BE MADE OR CIRCLED IN Red Ink. WITH DATE AND NAME OF PERSON MAKING CHANGE.

Notes Ck'd by Drew
Map No. B 760
Office Work G.A. Crowl
Checked Drew
Date July-32

Survey of Orange Ave.
W. O. 7038 Tape No. 045 St'd 84 °F.
Surveyed by Rosecrans
Notes Date 11-19-31
Indexed A. C. Johnson

F.B. 484 Pg. 101

Int. ℄ Grove Ave. and ℄ Orange Ave.
Fd 2½" flush Sta 71+06.57 Sec bottom next page

Fd. 2" I.P. with brass cap marked as shown 2' Dn. N line Grove Ave and W. Edison R.W.L. L.S. 31-9 F.B. 484-101

19-12-00
18-48-15 (4)
102-12-30 (6)
18-12-05 ✓

259.78 T. 62 = 259.74

179-59-30
359-58-30 (4)
359-57-15 (6)
179-59-37 ✓

218.47 T. 62 = 218.44 ✓

110-33-15 (4)
82-13-15 (4)
303-20-00 (6)
110-33-20 ✓

Fd 2" I.P. with brass cap marked as shown 2' Dn. L.S. 31-9

327.47 T. 62 = 327.42 ✓

102.40 T 62 = 102.39 ✓

871.83 E. Edison R.W.L.

P.O.T. Sta 65+39.30 Fd 2" I.P. elev + face

Ell. Cor. to Sta 4+7 Edison Tr. 8400 to W. Sec. Fd. 2" I.P. 0.83 + 101.

Cal. Fr. Pg 83 #139

Orange Ave.

102.39

Fd 2" I.P. with brass cap marked as shown 2½" Dn. L.S. 31-9

871.95 T. 62 = 871.83 ✓

Angle Point 69 P.I. #5 Sta 64+16.76 Set 2x2" 18" Dn. Pg. 139.

Cal. Fr. Pg 84 #139

Fd 2" I.P. with brass cap marked as shown 18" Dn. L.S. 31-9

P.O.T. Sta 68+01.79 Pg 139 Set 2x2 - 18" Dn

1.71

43

Int. Sta 59+30.78 Set 1x - 18" Dn

3.44-10

To P.I. #4 see Pg 139.

Fd 2" I.P. with brass cap marked as shown in Conc. 2' Dn. L.S. 31-9.

CALIFORNIA EDISON SOUTHERN STATION.

344.74 T. 62 = 344.69

S/L Line Lots 4+5 Johnson Tr. per Pg 104

161-47-45 (4)
287-11-30 (4)
250-47-15 (6)
161-47-52½ ✓

165-32-00 (4)
302-08-15 (6)
273-17-00 (6)
165-32-00 ✓

RETURN TO
LOS ANGELES COUNTY SURVEYOR
700 HALL OF RECORDS

Note: ANY ADDITIONS OR CHANGES OR THIS SHEET MUST BE MADE OR CIRCLED IN Red Ink. WITH DATE AND NAME OF PERSON MAKING CHANGE.

Do not extend notes this side of this line

FORM 247 10M 8-31

F.B. 484 Pg. 142



RETURN TO
LOS ANGELES COUNTY SURVEYOR
700 HALL OF RECORDS

Do not extend notes this side of this line

Note: ANY ADDITIONS OR CHANGES ON THIS SHEET MUST BE MADE OR CIRCLED IN Red Ink. WITH DATE AND NAME OF PERSON MAKING CHANGE.

Notes Ck'd by Drew		Survey of Orange Ave.	
Map No. B 760		W. O. 1038	Tape No. 045 St'd 84 °F.
Office Work G.A.Crowl		Surveyed by Rosecrans	
Checked Drew		Notes	Date 11-27-31
Date July-32		Indexed A. C. Johnson	

F.B. 484 Pg.

Notes: ANY ADDITIONS OR CHANGES ON THIS SHEET MUST BE MADE OR CIRCLED IN Red Ink WITH DATE AND NAME OF PERSON MAKING CHANGE.

RETURN TO
LOS ANGELES COUNTY SURVEYOR
700 HALL OF RECORDS
Do not extend notes this side of this line

FORM 247 - 10M 8-31

Cont. bottom next page.

To P.I. #7 Sec Pg. 140

Set 2x2-12" Dn. N.W. Cor. Lot 2 Blk. 2 M.R. 21-15&16 Sec Pg. 140

N. Line Lot 2 Blk. 2 M.R. 21-15&16 F.B. 484-97

Int. Sta. 84+74.45 Set 2x2-12" Dn.

Int. Sta. 83+04.67 Set 2x2-12 Dn.

Fd. 4x4 + tack 2 Dn. C.S.B. 120-6 F.B. 270-100-101

Fd. 2" I.P. plug + nail flush F.C. 22-161 C.S.B. 120-6 F.B. 270-100-101

Orange Ave.

Wly. line Calif. Coop. Colony Tr.

175-25-45
341-43-30 (H)
332-35-15 (E)
175-25-52½

96-25-15
25-40-00 (H)
218-30-15 (E)
96-25-07

Δ 4-34-10"

4 Pl. Sta. 78+74.38 Set 2x2-12" Dn. Pl #6

100-49-15
43-17-15 (H)
244-56-15 (E)
100-49-22

Adopted line L.A.G.S. & E. R/W

Set 2x2-12" Dn.

SOUTHERN CALIFORNIA EDISON STATION

Fd. 2" I.P. w/ tag "RCE 4532" in Conc. Marked as shown

Fd. 4" brass Mon. marked as shown in Conc. flush

Set 2x2-12" Dn.

Set 2x2-12" Dn.

Set 1"x2" P.O.T. Sta. 74+42.96 See preceding page

Fd 4" I.P. filled with Conc. Marked L.A.C. 30 Pg. 116

576.31 T.70 = 576.26 ✓

203.40 T.70 = 203.38 ✓

736.77 T.70 = 736.70 ✓

813.28 T.70 = 813.21 ✓

142.01 T.70 = 142.00 ✓

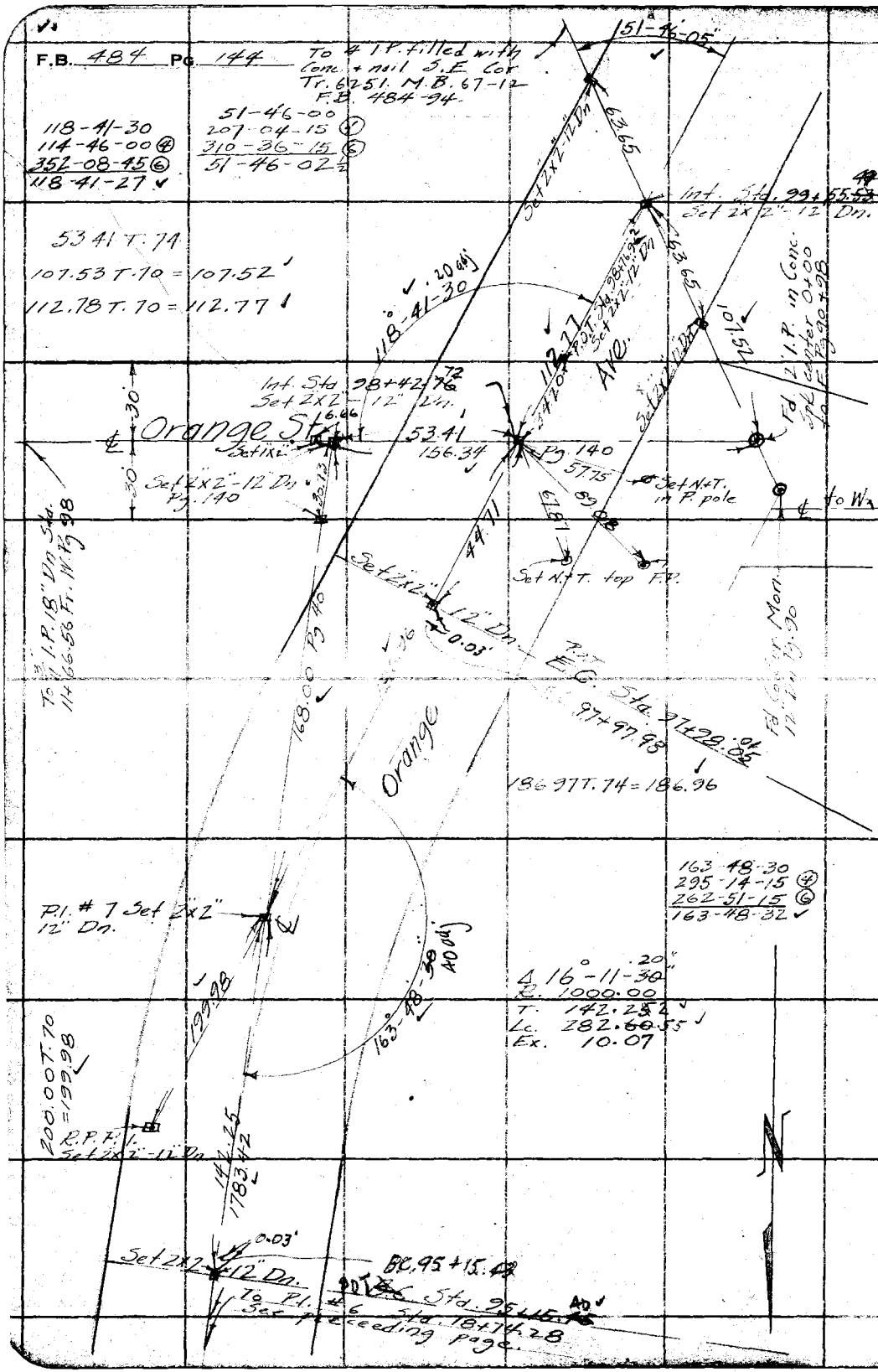

RETURN TO
LOS ANGELES COUNTY SURVEYOR
700 HALL OF RECORDS

Do not extend notes this side of this line

Note: ANY ADDITIONS OR CHANGES ON THIS SHEET MUST BE MADE OR CIRCLED IN Red Ink. WITH DATE AND NAME OF PERSON MAKING CHANGE.

Notes Ck'd by Drew	Survey of Orange Ave	F.B. 484	Pg. [illegible]
Map No. B 760	W. O. 7038 Tape No. 045 St'd 84 °F.		
Office Work G.A. Crowl	Surveyed by Rosecrans		
Checked Drew	Notes Date 11-20-31		
Date July-32	Indexed A. C. Johnson		

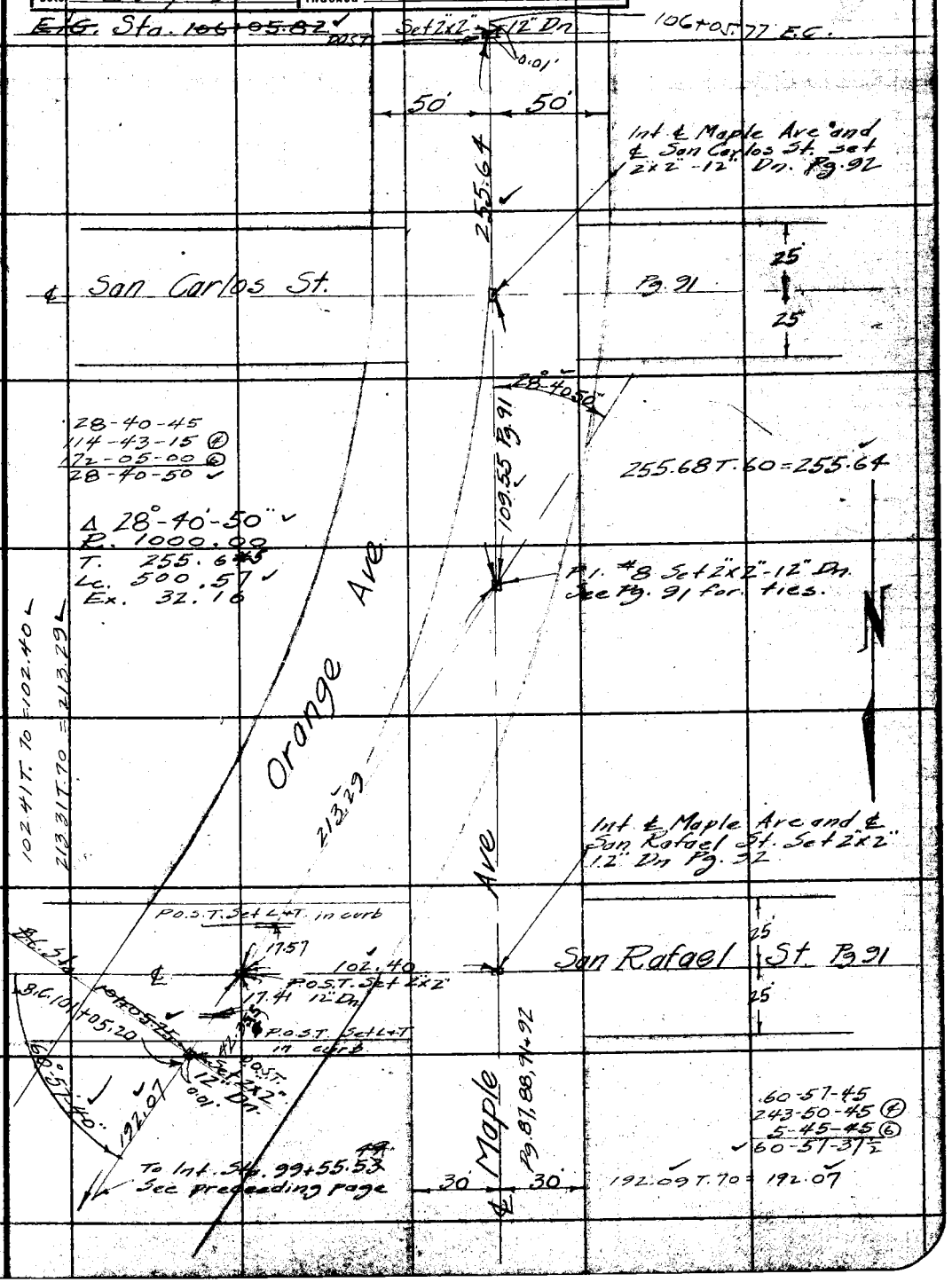

Note: ANY ADDITIONS OR CHANGES ON THIS SHEET MUST BE MADE OR CIRCLED IN Red Ink. WITH DATE AND NAME OF PERSON MAKING CHANGE.

RETURN TO
LOS ANGELES COUNTY SURVEYOR
700 HALL OF RECORDS

Do not extend notes this side of this line

FORM 247 10M 5-31

F.B. 484 PG. 146

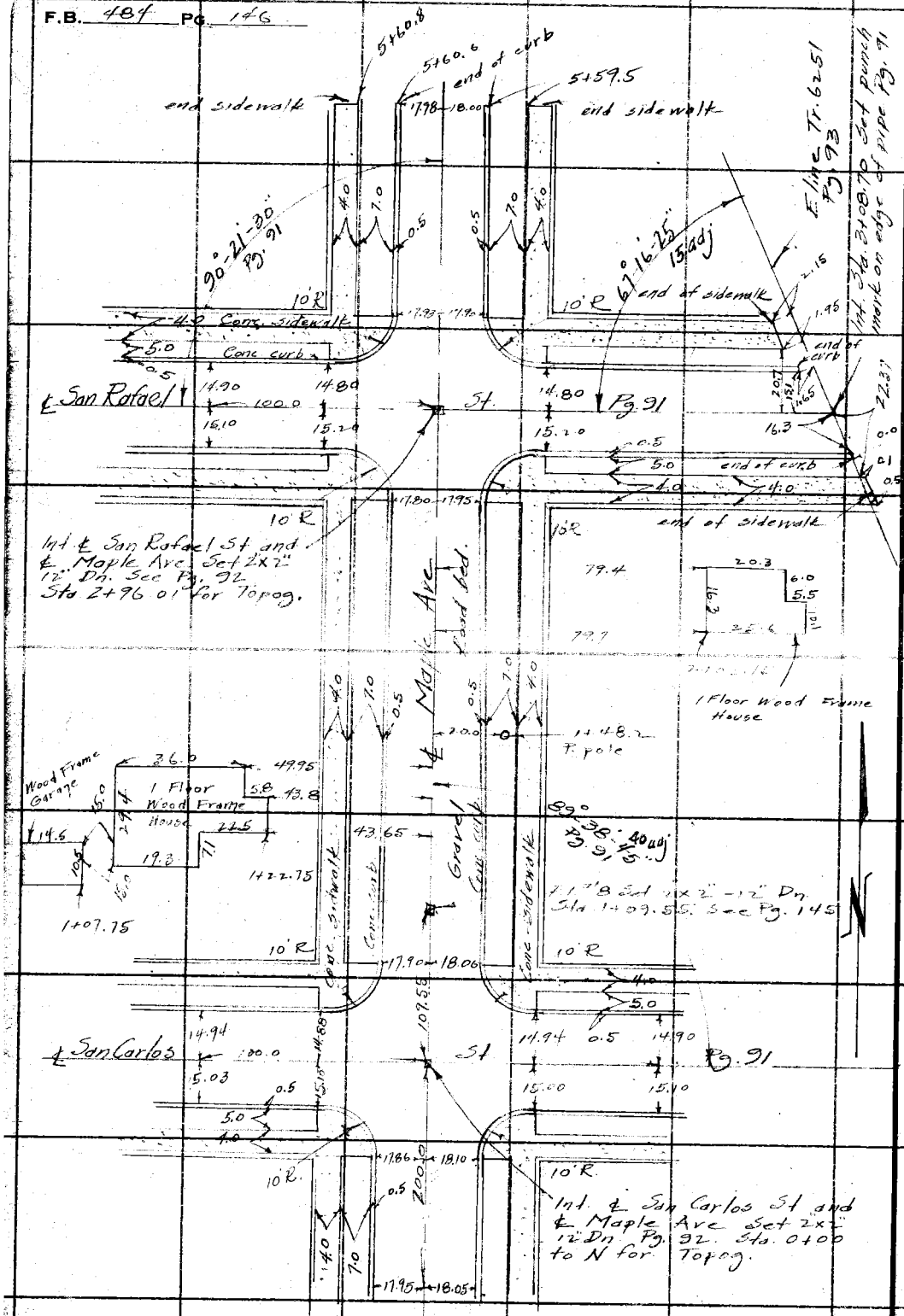

RETURN TO
LOS ANGELES COUNTY SURVEYOR
700 HALL OF RECORDS

Do not extend notes this side of this line

Note: ANY ADDITIONS OR CHANGES ON THIS SHEET MUST BE MADE OR CIRCLED IN **Red Ink.** WITH DATE AND NAME OF PERSON MAKING CHANGE.

Notes Ck'd by	Drew	Survey of	Orange Ave
Map No.	8769	W. O. 7038 Tape No. 045	St'd 84° °F.
Office Work	G.A. Crow	Surveyed by	Rosecrans
Checked	Drew	Notes	Date 10-15-31
Date	July-32	Indexed	A. C. Johnson 11-30-31

F.B. 484 Pg. 147

Cont. bottom next page.

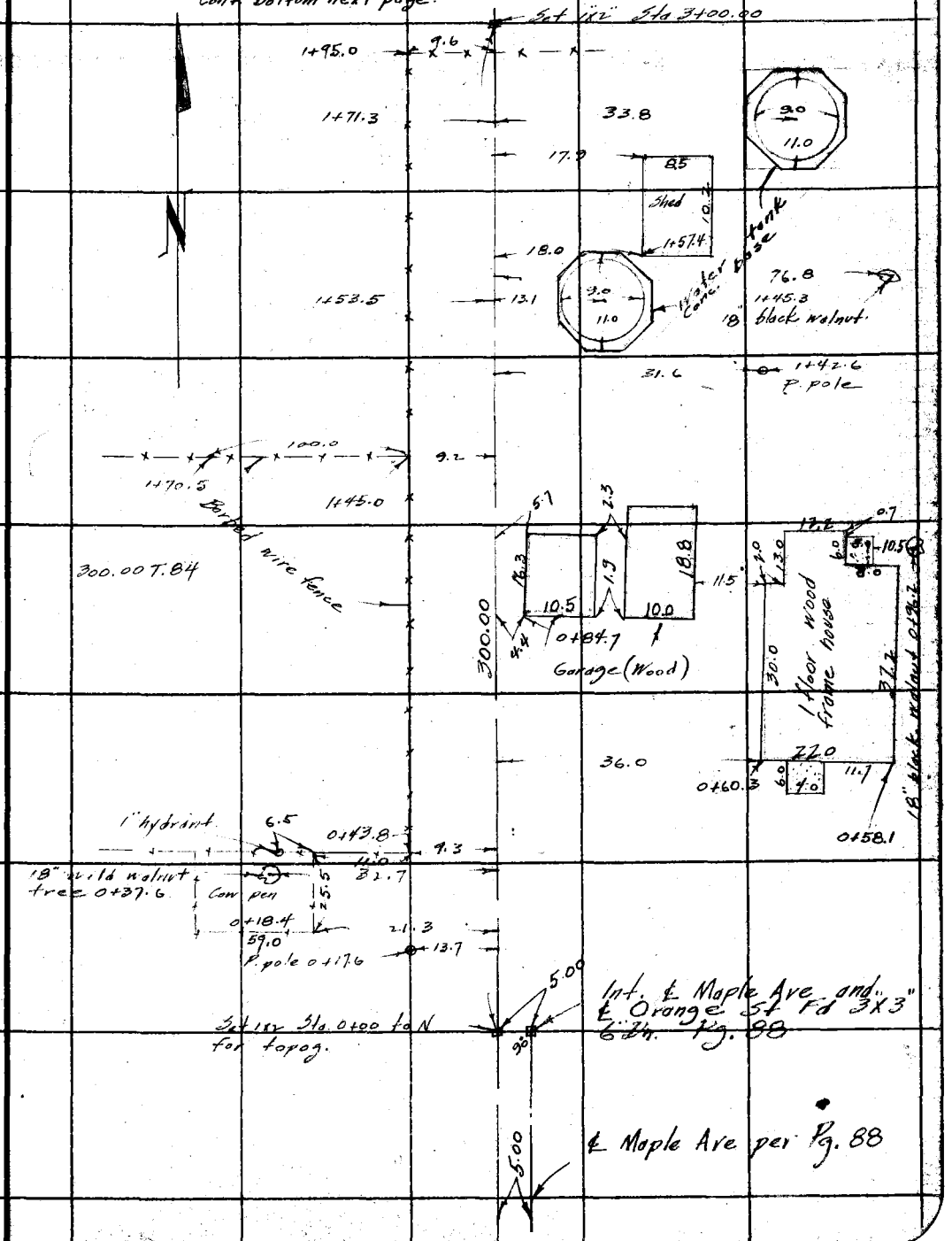

Note: ANY ADDITIONS OR CHANGES OF THIS SHEET MUST BE MADE OR CIRCLED IN Red Ink. WITH DATE AND NAME OF PERSON MAKING CHANGE.

Do not extend notes this side of this line

RETURN TO
LOS ANGELES COUNTY SURVEYOR
700 HALL OF RECORDS

FORM 247 10M 5-31

F.B. 484 Pg. 148

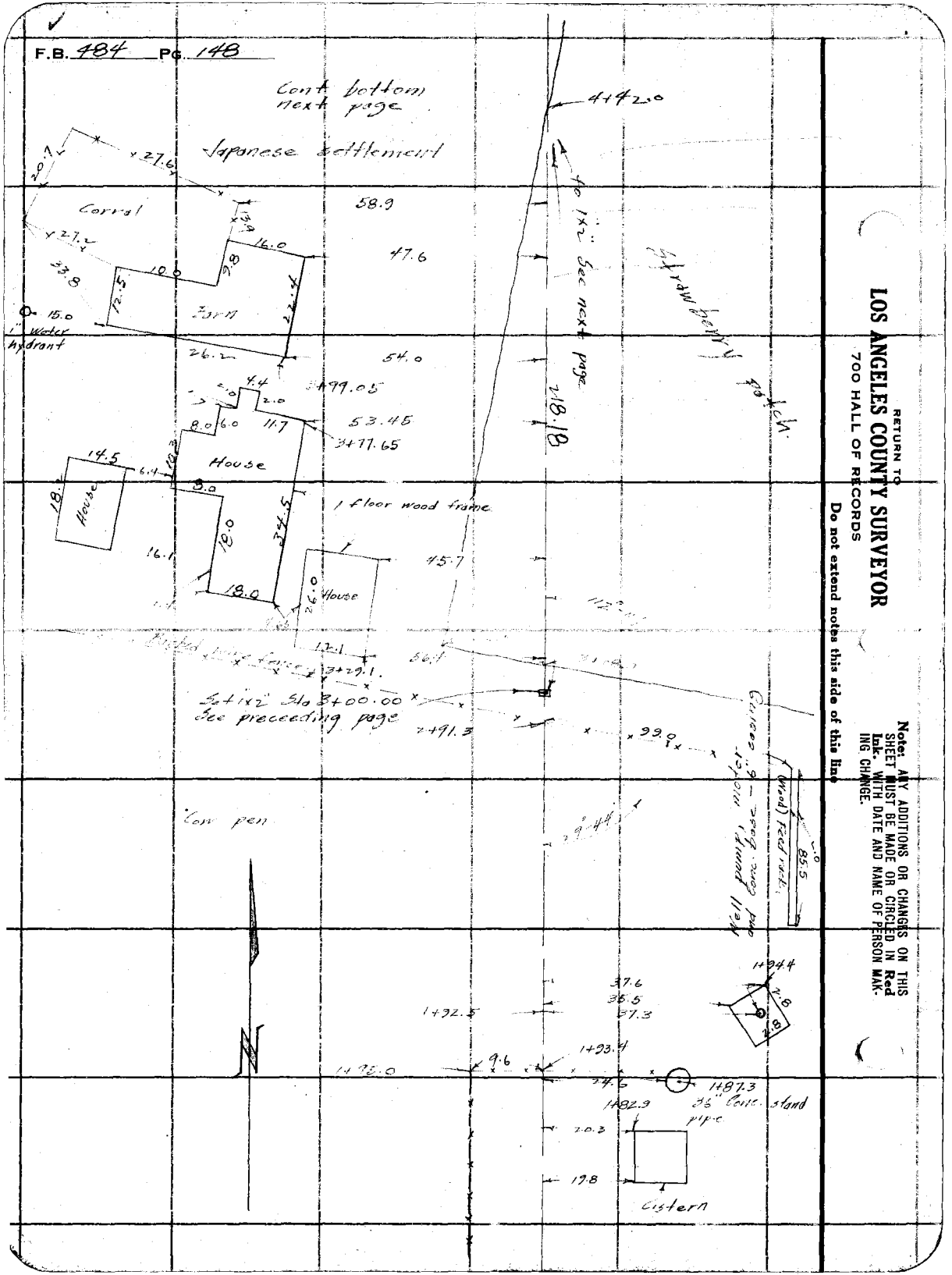

RETURN TO
LOS ANGELES COUNTY SURVEYOR
700 HALL OF RECORDS

Do not extend notes this side of this line

Note: ANY ADDITIONS OR CHANGES ON THIS SHEET MUST BE MADE OR CIRCLED IN **Red Ink.** WITH DATE AND NAME OF PERSON MAKING CHANGE.

Notes Ck'd by	Drew	Survey of	Orange Ave
Map No.	B 769	W. O. 7038	Tape No. 048 St'd 84 °F.
Office Work	G.A. Crowl	Surveyed by	Rosecrans
Checked	Drew	Notes	Date 10-16-31
Date	July-32	Indexed	A. C. Johnson

F.B. 484 Pg. 149

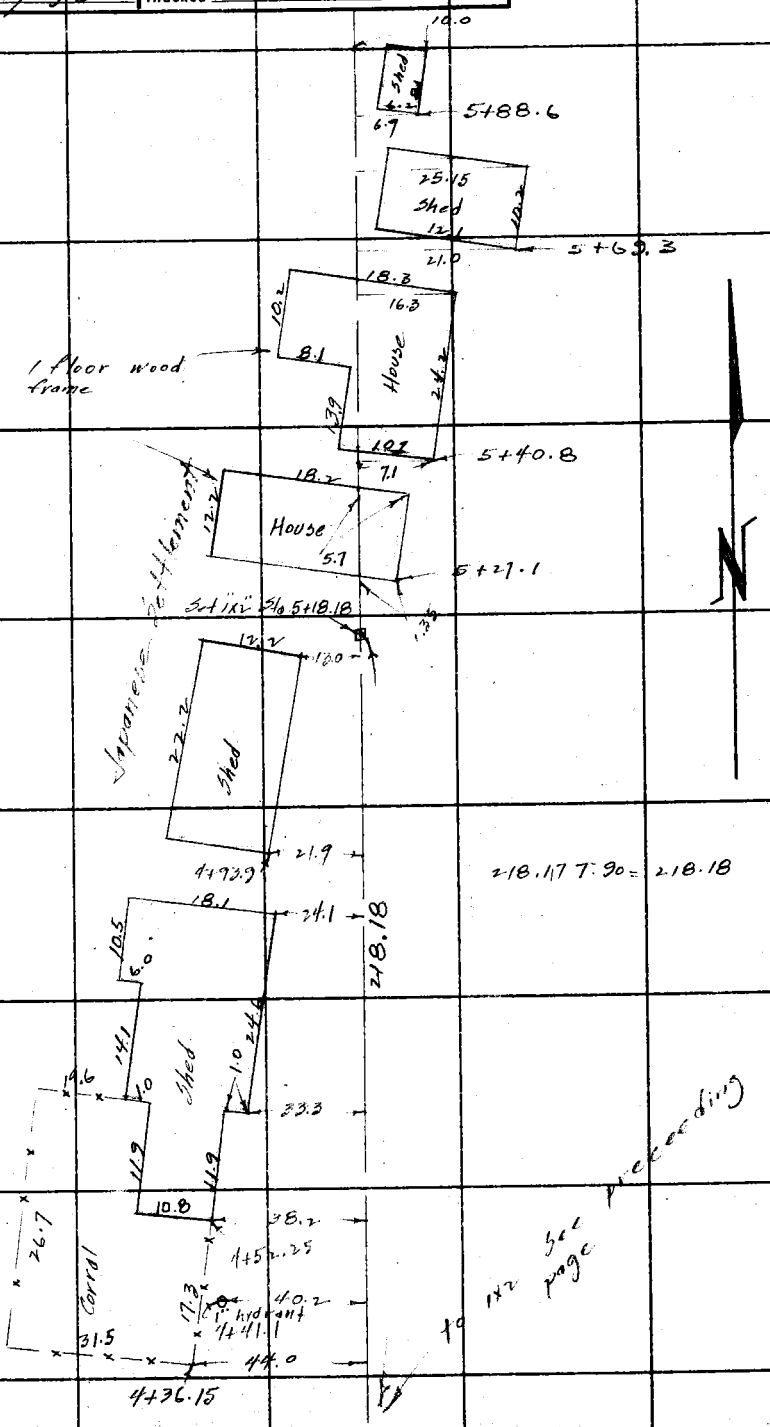

Note: ANY ADDITIONS OR CHANGES ON THIS SHEET MUST BE MADE OR CIRCLED IN Red Ink. WITH DATE AND NAME OF PERSON MAKING CHANGE.

RETURN TO
LOS ANGELES COUNTY SURVEYOR
700 HALL OF RECORDS

Do not extend notes this side of this line

FORM 247 10M 5-31

RETURN TO
LOS ANGELES COUNTY SURVEYOR
700 HALL OF RECORDS

Note: ANY ADDITIONS OR CHANGES ON THIS SHEET MUST BE MADE OR CIRCLED IN **Red Ink.** WITH DATE AND NAME OF PERSON MAKING CHANGE.

Do not extend notes this side of this line

F.B. 464 Pg. 150

Notes Ck'd by Drew	Survey of Orange Ave	F.B. 484 Pg. 151
Map No. 8769	W. O. 7038 Tape No. ____ St'd ____ °F.	
Office Work G.A. Crowl	Surveyed by Rosecrans	
Checked Drew	Notes ____ Date 11-25-31	
Date July - 32	Indexed A. C. Johnson	

Cont bottom next page

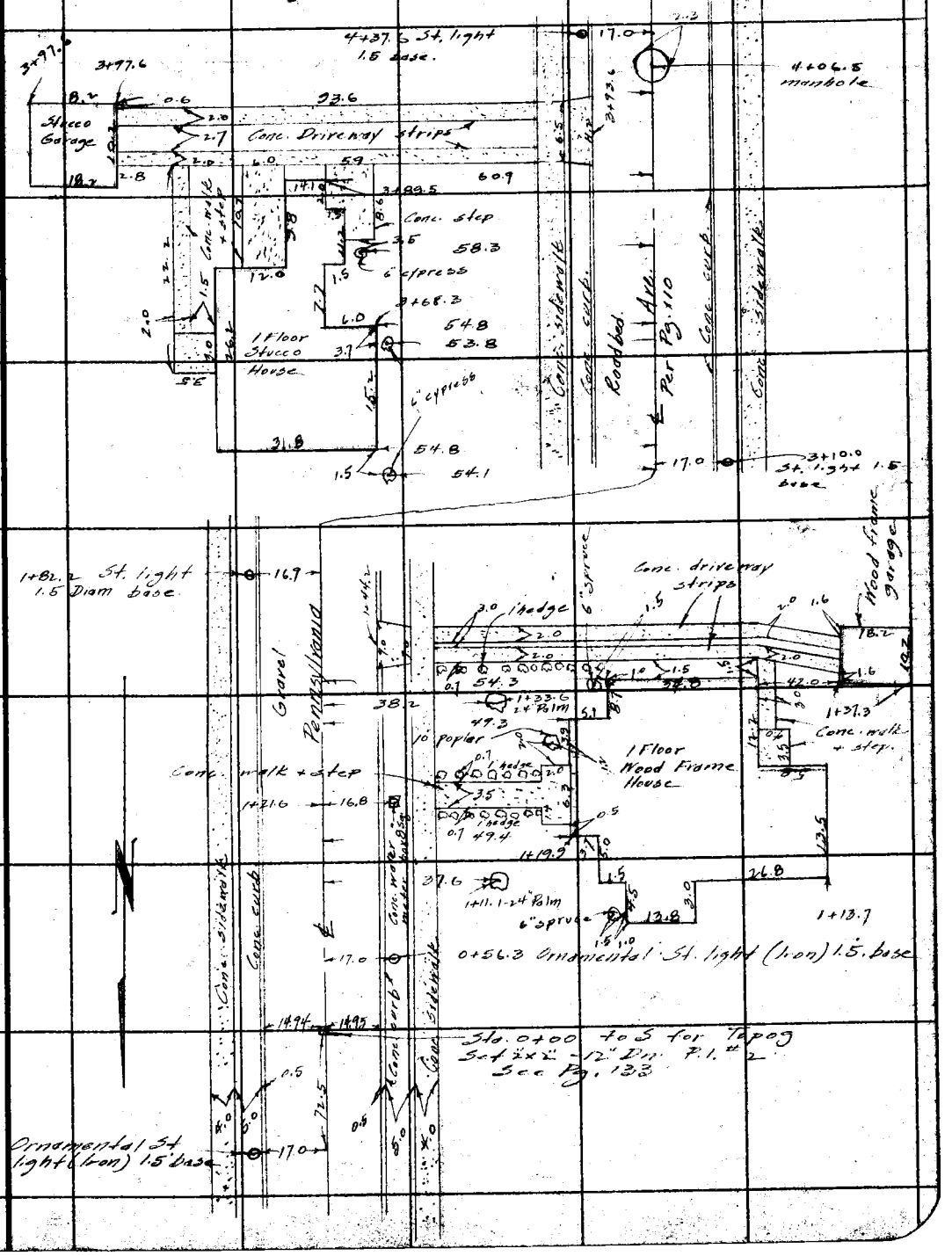

Note: ANY ADDITIONS OR CHANGES ON THIS SHEET MUST BE MADE OR CIRCLED IN Red Ink. WITH DATE AND NAME OF PERSON MAKING CHANGE.

RETURN TO
LOS ANGELES COUNTY SURVEYOR
700 HALL OF RECORDS

Do not extend notes this side of this line

FORM 247 10M 8-31

F.B. 484 PG. 152



RETURN TO
LOS ANGELES COUNTY SURVEYOR
700 HALL OF RECORDS

Do not extend notes this side of this line

Note: ANY ADDITIONS OR CHANGES ON THIS SHEET MUST BE MADE OR CIRCLED IN Red Ink. WITH DATE AND NAME OF PERSON MAKING CHANGE.

Date _____ Notes by _____ Chief Party _____ F.B. 484 Pg. 153

Platted by G.A. Crowl	W. O. No. 7038 D. S. O. No.
Date Mar 1932	Location Orange Ave.
Map No. C.S. B2469	Surveyed by Rosecrans
Platting C'k'd by Drew	Date 3-15-32
Date 1114-32	Indexed A. C. Johnson

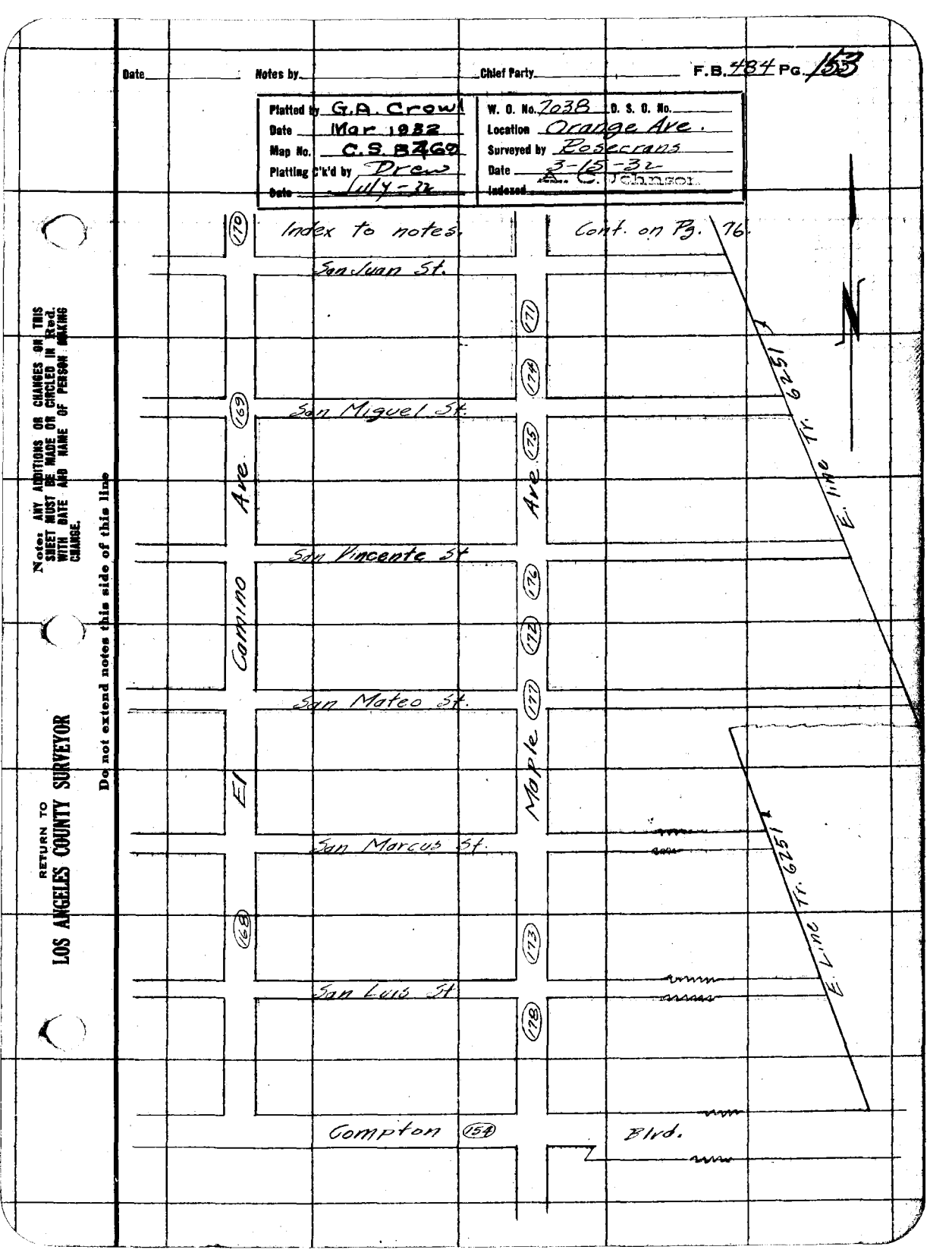

Note: ANY ADDITIONS OR CHANGES ON THIS SHEET MUST BE MADE OR CIRCLED IN Red. WITH DATE AND NAME OF PERSON MAKING CHANGE.

Do not extend notes this side of this line

RETURN TO LOS ANGELES COUNTY SURVEYOR

F.B. 484 Pg. 153A Rosecrans Chief Party Notes by Date 3-15-32

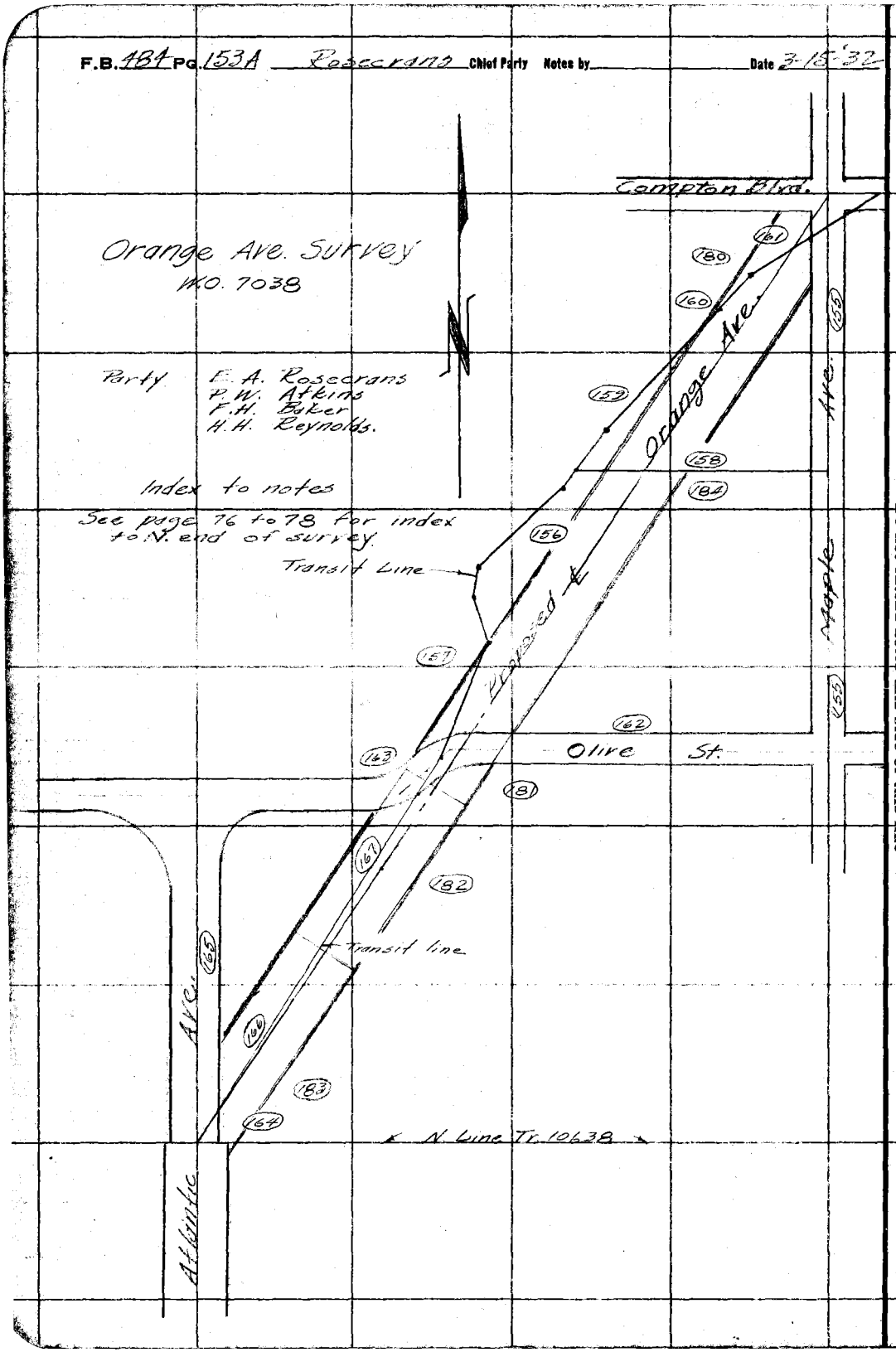

RETURN TO
LOS ANGELES COUNTY SURVEYOR

Do not extend notes this side of this line

Note. ANY ADDITIONS OR CHANGES ON THIS SHEET MUST BE MADE OR CIRCLED IN Red. WITH DATE AND NAME OF PERSON MAKING CHANGE.

Notes Ck'd by McPherson	Survey of Orange Ave.
Map No. B-769	W. O. 7038 Tape No. 046 St'd 84 °F.
Office Work F. A. W.	Surveyed by Rosecrans
Checked Drew	Notes Date 2-24-32
Date July - 32	Indexed A. C. Johnson

F.B. 484 Pg. 154

3-10-32

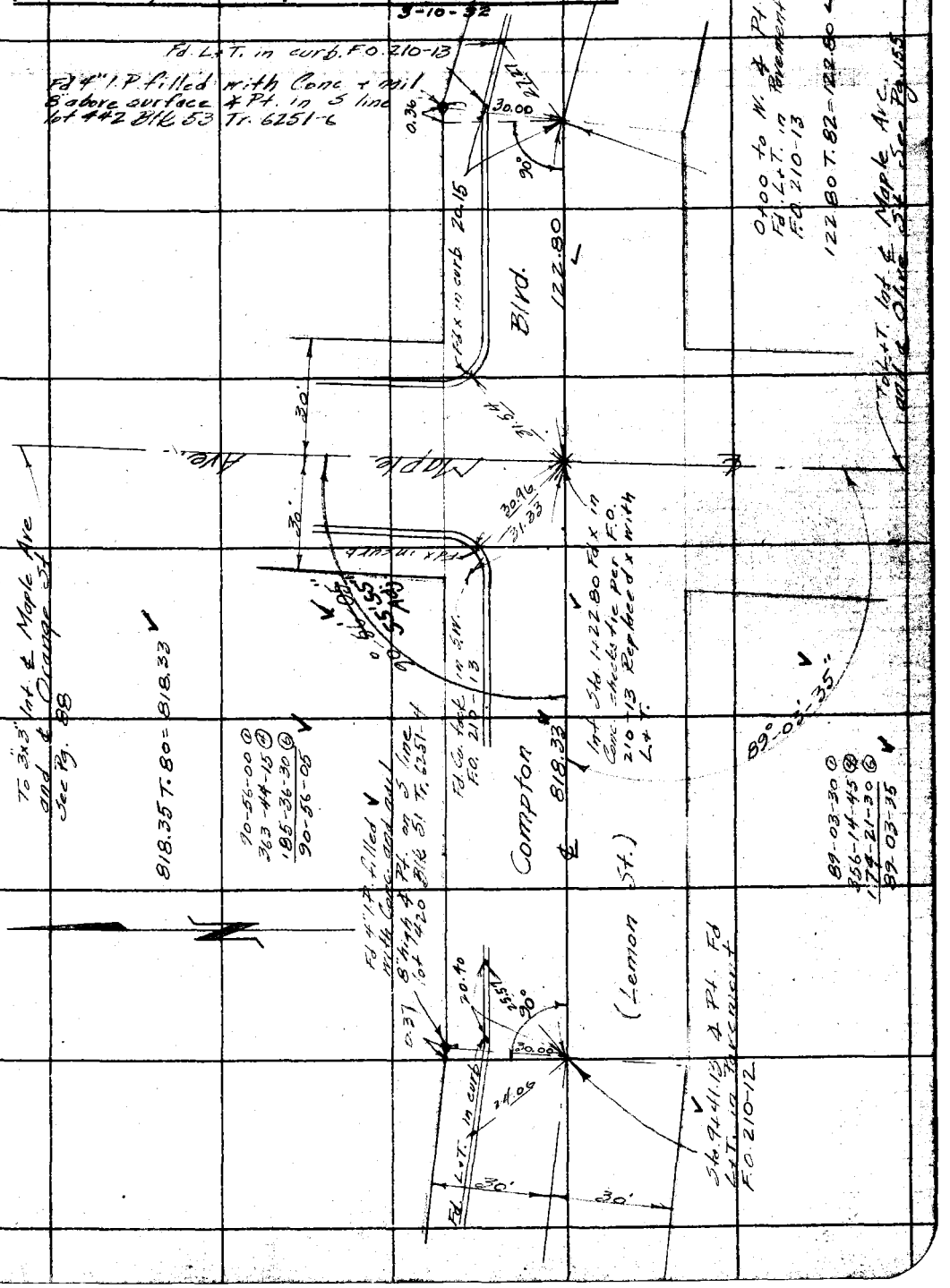

Note: ANY ADDITIONS OR CHANGES ON THIS SHEET MUST BE MADE (OR CIRCLED IN Red Ink. WITH DATE AND NAME OF PERSON MAKING CHANGE.

RETURN TO
LOS ANGELES COUNTY SURVEYOR
700 HALL OF RECORDS
Do not extend notes this side of this line

FORM 247 10M 8-31

F.B. 194 Pg. 155.

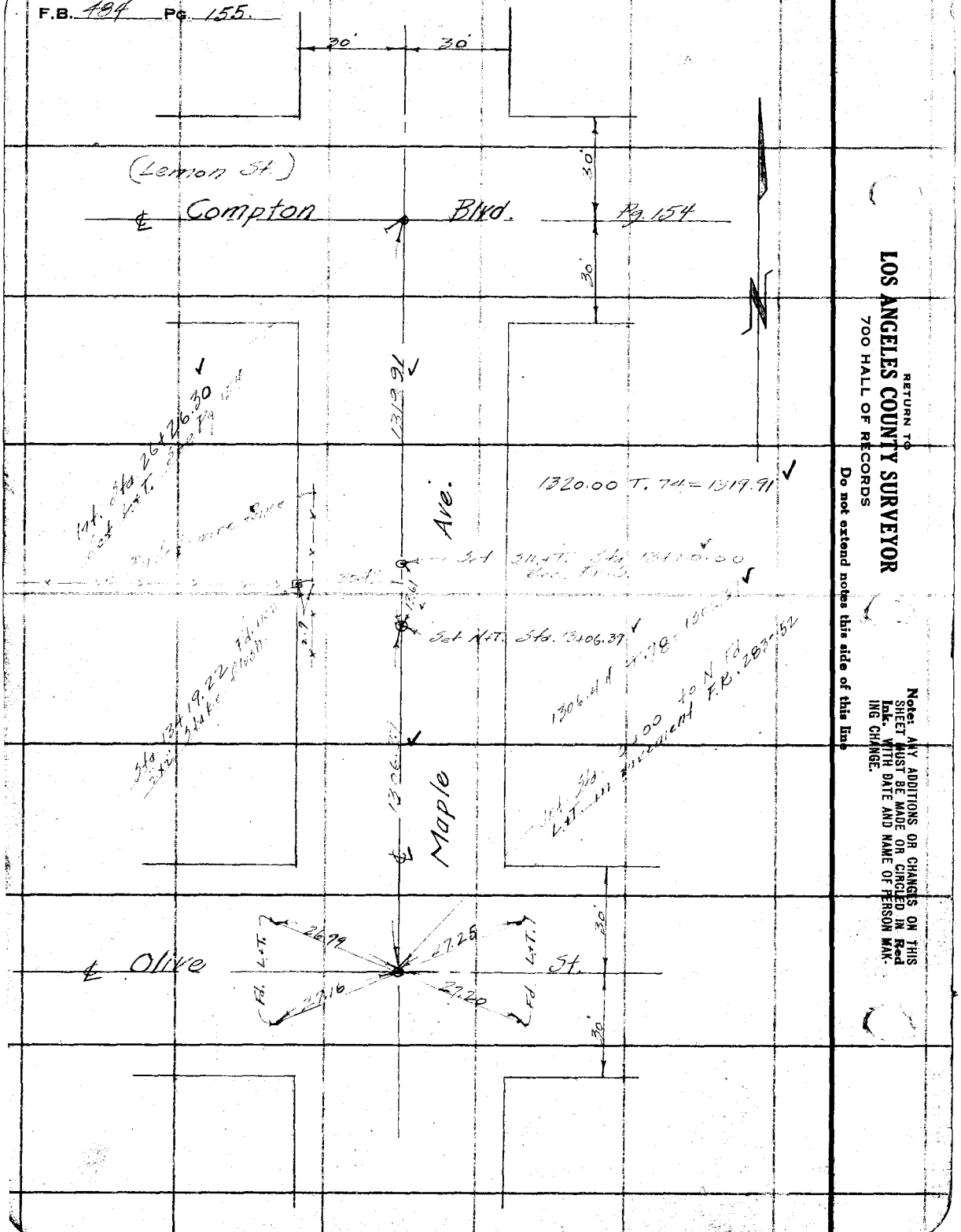

RETURN TO
LOS ANGELES COUNTY SURVEYOR
700 HALL OF RECORDS

Do not extend notes this side of this line

Note: ANY ADDITIONS OR CHANGES ON THIS SHEET MUST BE MADE OR CIRCLED IN Red Ink. WITH DATE AND NAME OF PERSON MAKING CHANGE.

Notes Ck'd by McPherson	Survey of Orange Ave.
Map No. B-769	W. O. 7038 Tape No. 046 St'd 84 °F.
Office Work F. A. W.	Surveyed by Rosecrans
Checked Dr Cw	Notes Date 3-3-32
Date July-32	Indexed A. C. Johnson

F.B. 484 Pg. 156

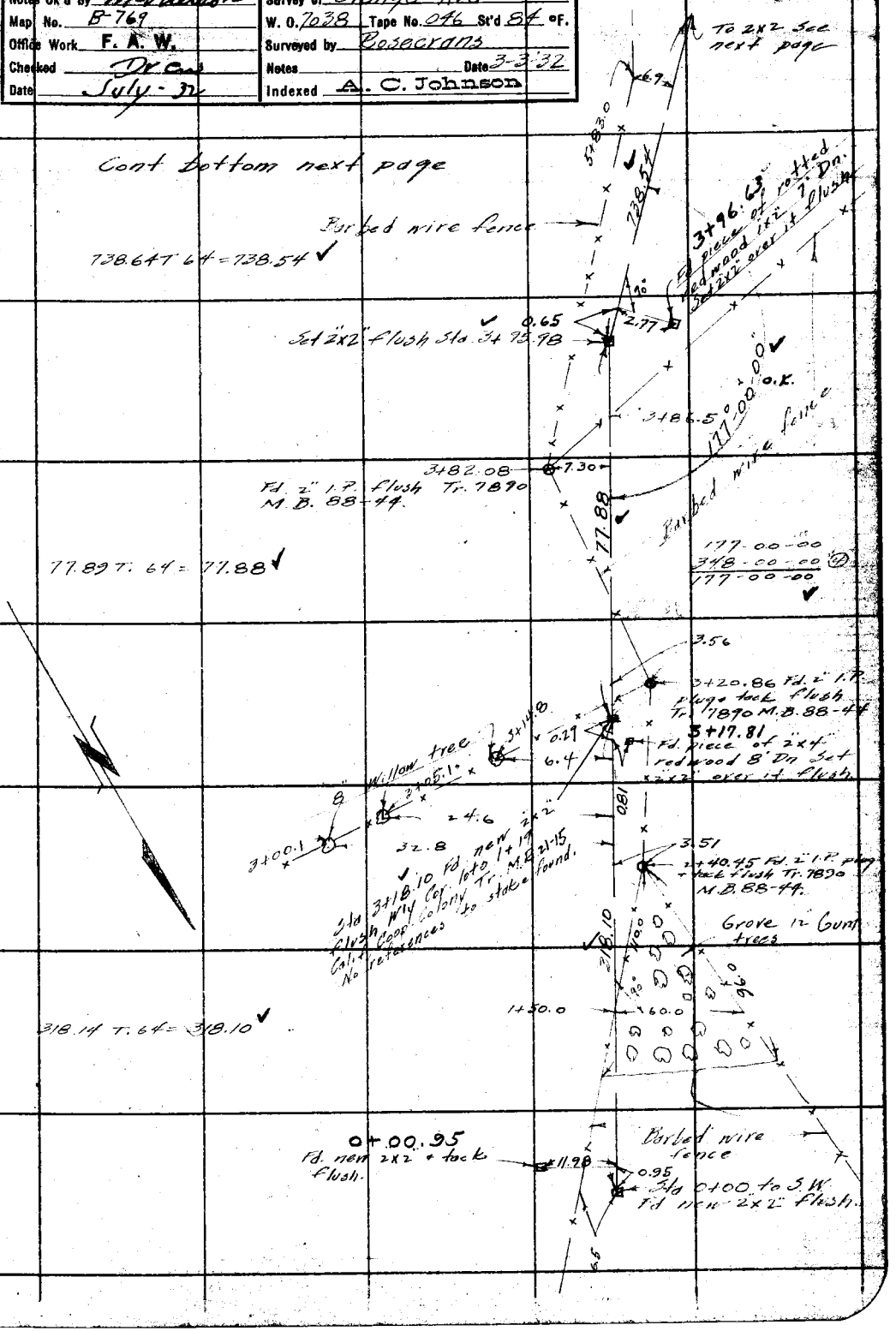

Note: ANY ADDITIONS OR CHANGES ON THIS SHEET MUST BE MADE (OR CIRCLED IN Red Ink) WITH DATE AND NAME OF PERSON MAKING CHANGE.

RETURN TO
LOS ANGELES COUNTY SURVEYOR
700 HALL OF RECORDS

Do not extend notes this side of this line

FORM 247 10M 5-31

F.B. 484 PG. 157

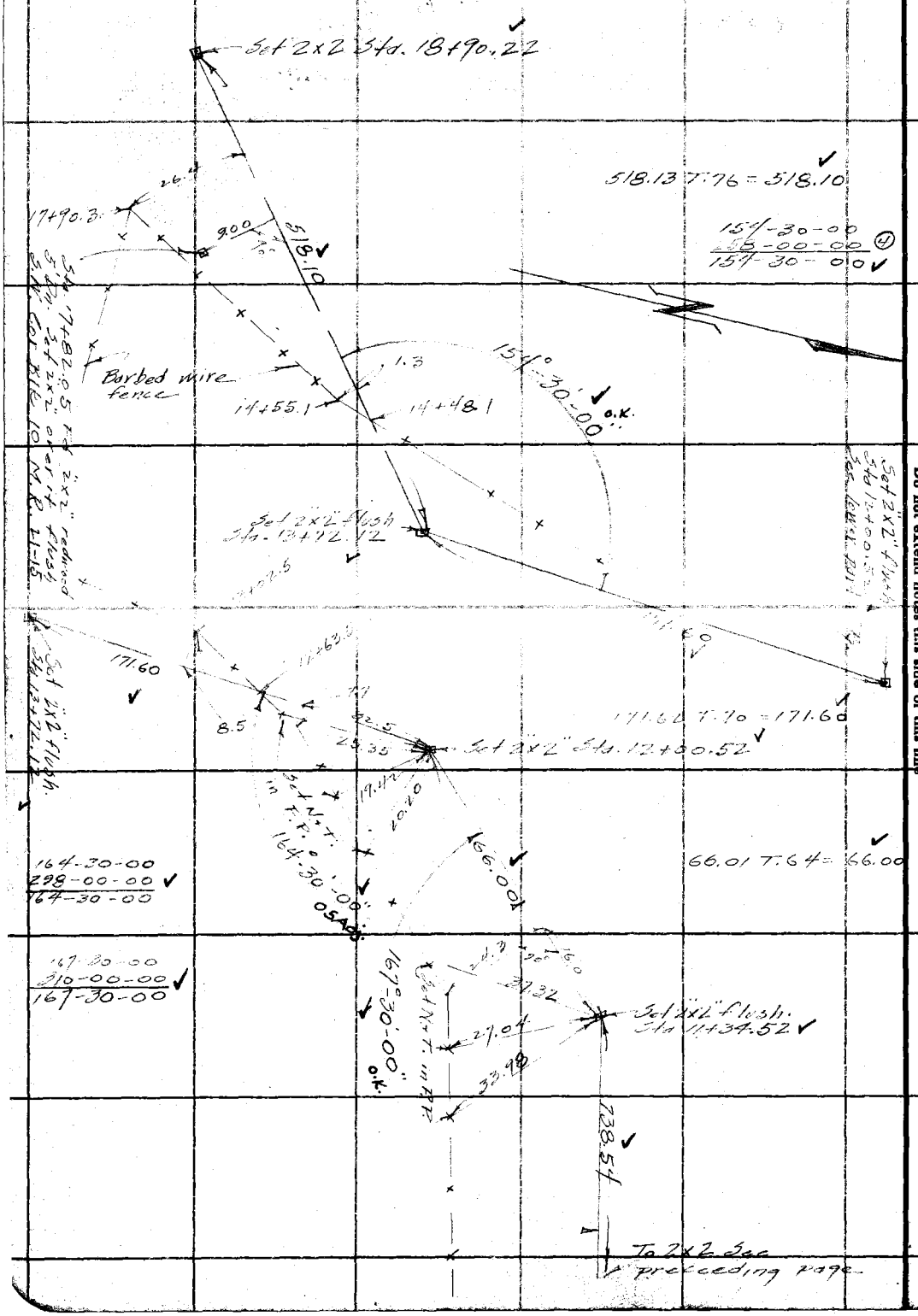

RETURN TO
LOS ANGELES COUNTY SURVEYOR
700 HALL OF RECORDS

Do not extend notes this side of this line

Note: ANY ADDITIONS OR CHANGES ON THIS SHEET MUST BE MADE OR CIRCLED IN Red Ink. WITH DATE AND NAME OF PERSON MAKING CHANGE.

Notes Ck'd by McPherson	Survey of Orange Ave
Map No. B-769	W. O. 7038 Tape No. 046 St'd 84 °F.
Office Work F. A. W.	Surveyed by Rosecrans
Checked Drew	Notes Date 3-3-32
Date July-32	Indexed A. C. Johnson

F.B. 484 Pg. 158

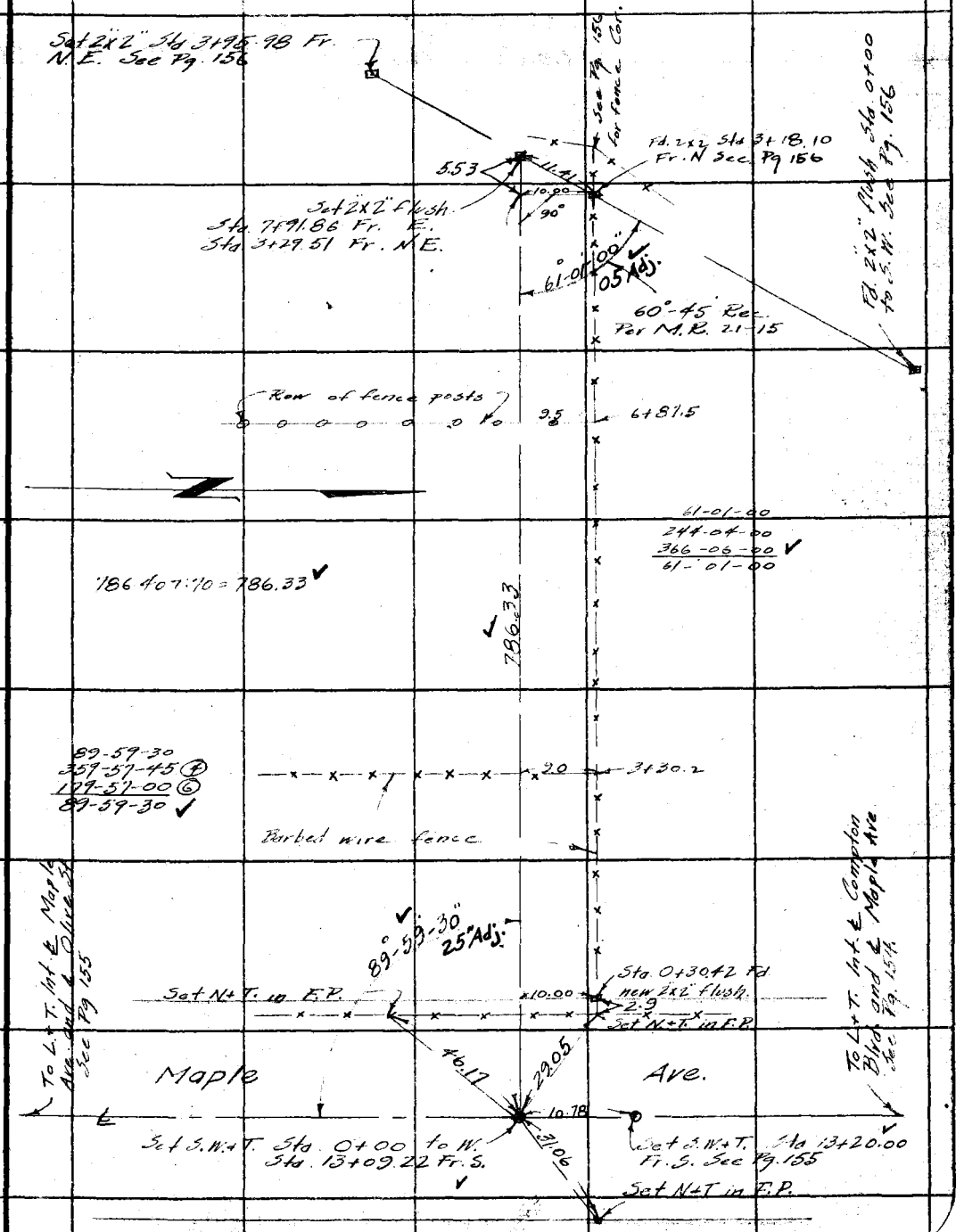

Note: ANY ADDITIONS OR CHANGES ON THIS SHEET MUST BE MADE (OR CIRCLED IN Red Ink. WITH DATE AND NAME OF PERSON MAKING CHANGE.

RETURN TO
LOS ANGELES COUNTY SURVEYOR
700 HALL OF RECORDS

Do not extend notes this side of this line

FORM 247 10M 5-31

2

F.B. 484 PG. 159

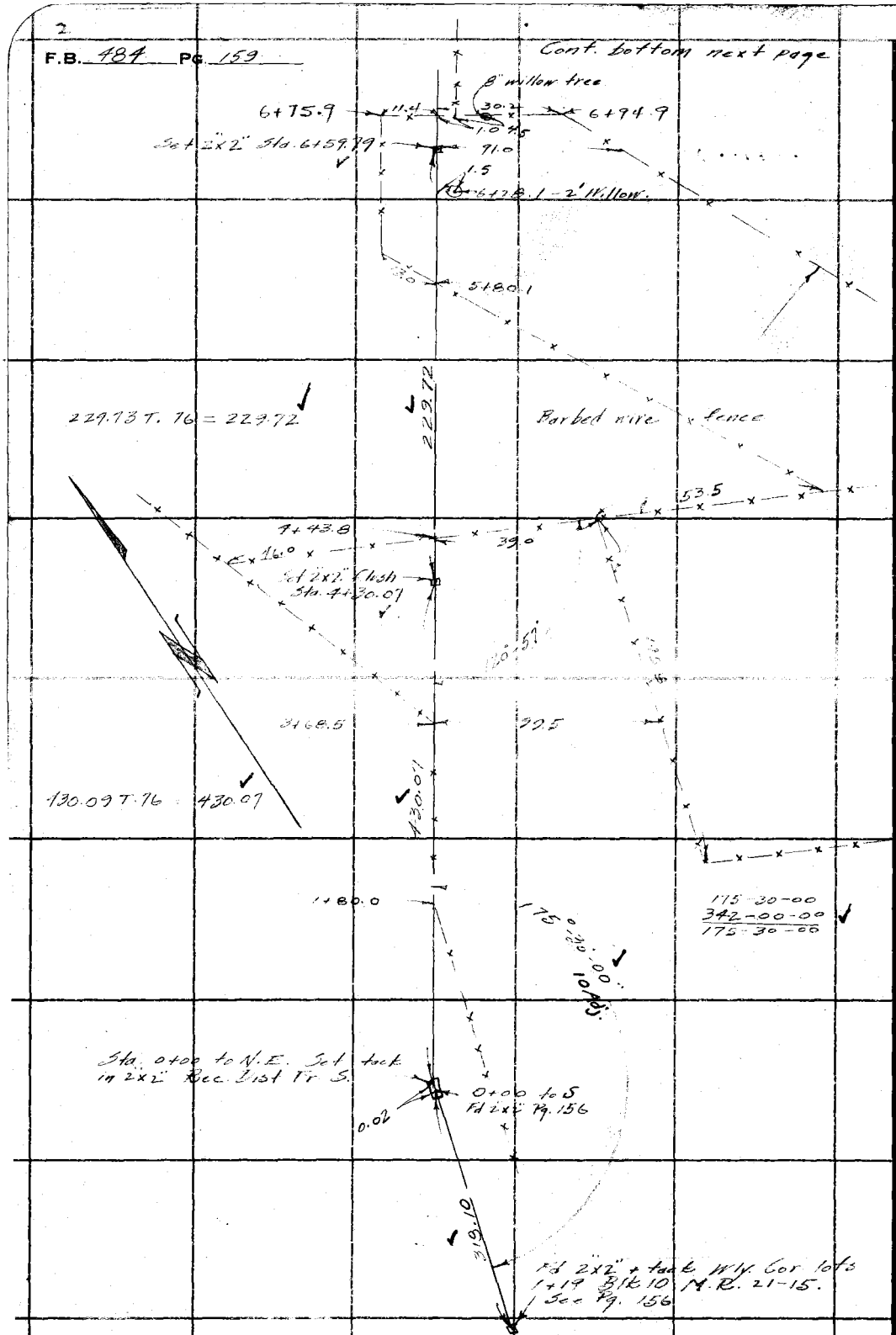

RETURN TO
LOS ANGELES COUNTY SURVEYOR
700 HALL OF RECORDS

Do not extend notes this side of this line

Note: ANY ADDITIONS OR CHANGES ON THIS SHEET MUST BE MADE OR CIRCLED IN Red Ink. WITH DATE AND NAME OF PERSON MAKING CHANGE.

Notes Ck'd by M.S. Pherson	Survey of Orange Ave.
Map No. B-769	W. O. 1038 Tape No. 04b St'd 84 °F.
Office Work F. A. W.	Surveyed by Rosecrans
Checked Draw	Notes Date 3-7-32
Date July 32	Indexed A. C. Johnson

F.B. 484 Pg. 10

Cont. bottom next page.

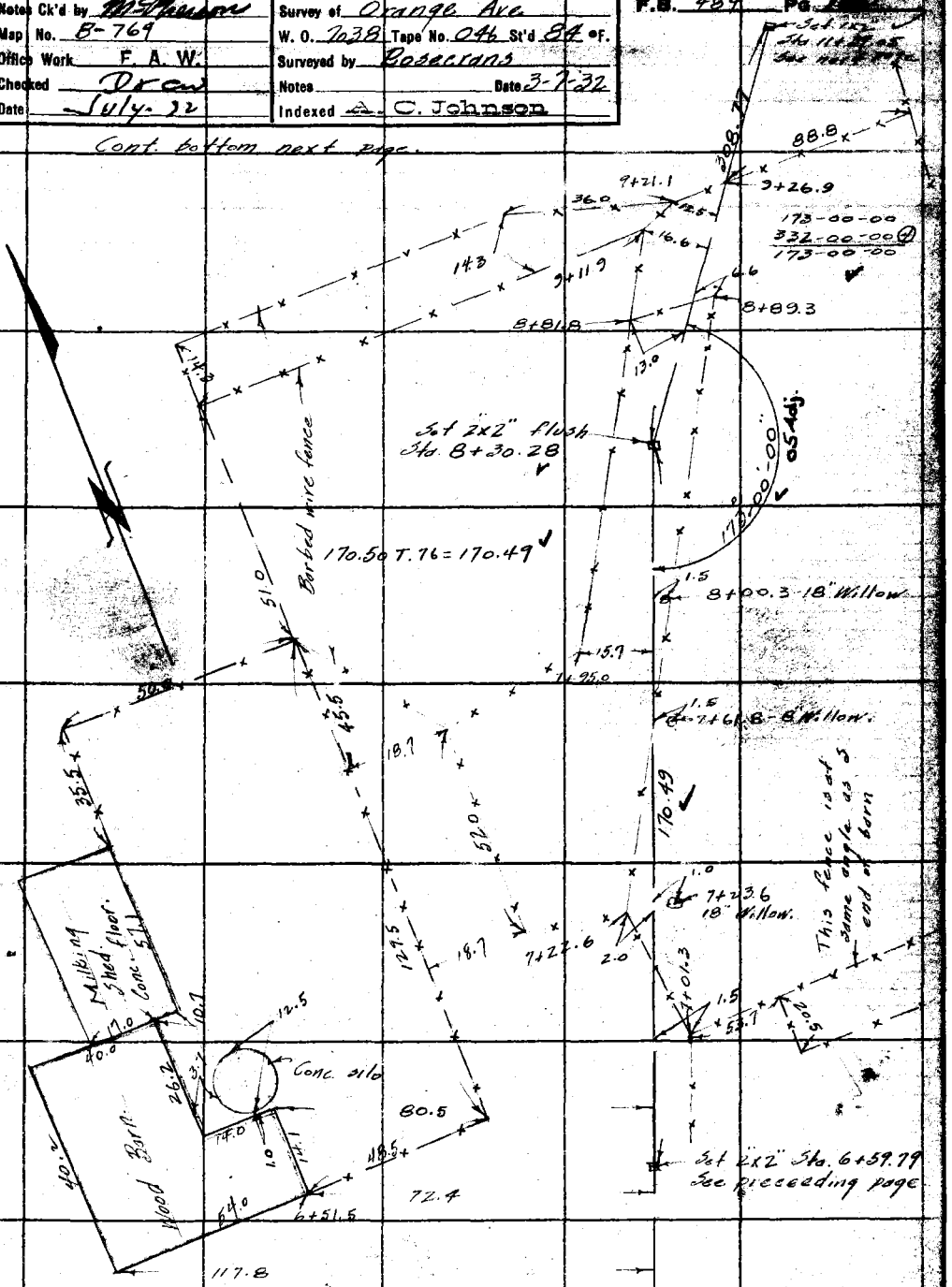

Note: ANY ADDITIONS OR CHANGES ON THIS SHEET MUST BE MADE OR CIRCLED IN Red Ink. WITH DATE AND NAME OF PERSON MAKING CHANGE.

RETURN TO
LOS ANGELES COUNTY SURVEYOR
700 HALL OF RECORDS

Do not extend notes this side of this line

FORM 247 10M 8-31

F.B. 484 Pg. 161

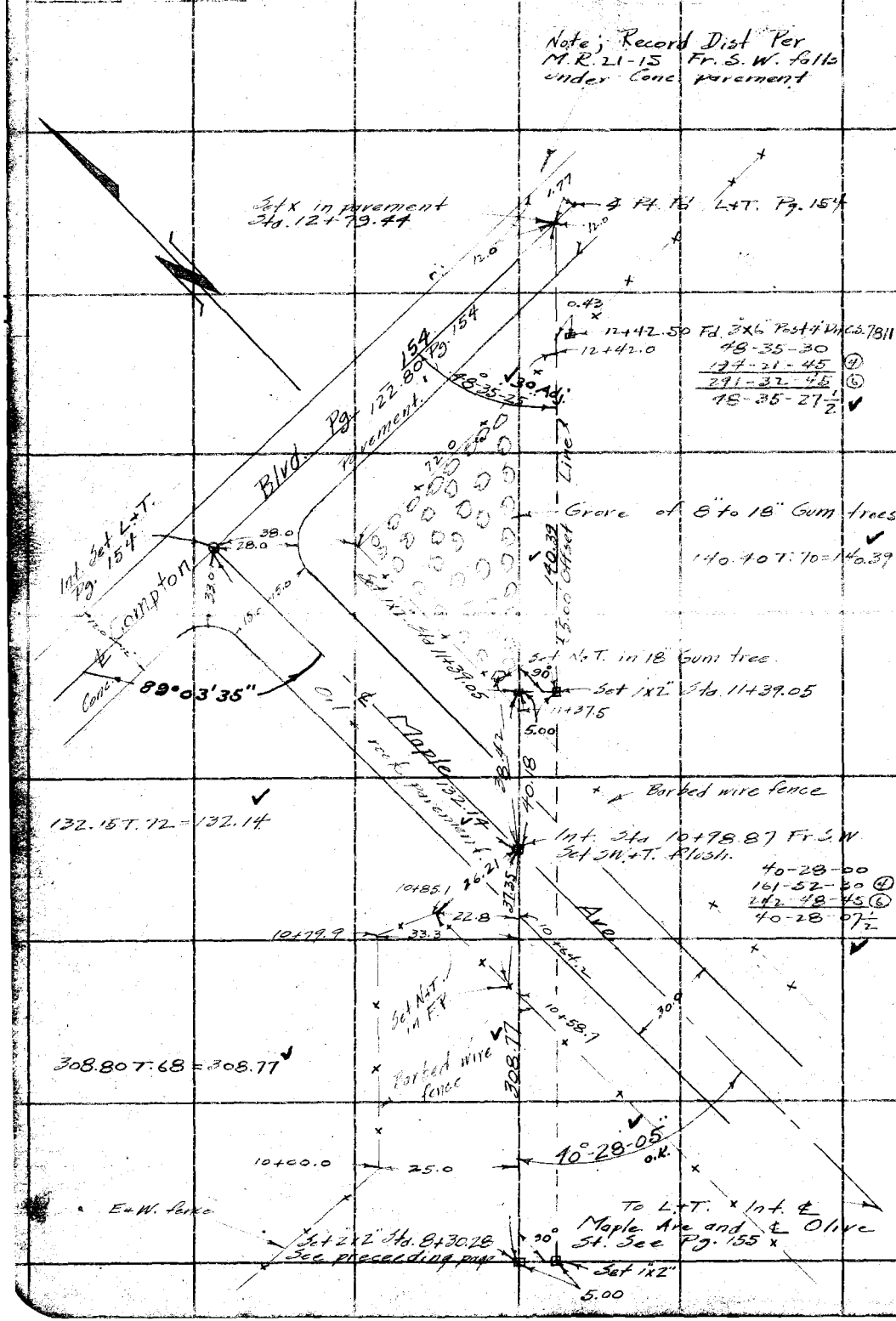

RETURN TO
LOS ANGELES COUNTY SURVEYOR
700 HALL OF RECORDS

Do not extend notes this side of this line

Note: ANY ADDITIONS OR CHANGES ON THIS SHEET MUST BE MADE OR CIRCLED IN Red Ink. WITH DATE AND NAME OF PERSON MAKING CHANGE.

Notes Ck'd by McKinnon | Survey of Orange Ave.
Map No. B-769 | W. O. 2038 | Tape No. 046 | St'd 84 °F.
Office Work F. A. W. | Surveyed by Rosecrans
Checked Drew | Notes | Date 3-8-32
Date July-32 | Indexed A. C. Johnson

F.B. 184 Pg. 162

149-25-30
231-42-00 (4)
176-33-00 (5)
149-25-30 ✓

Note: ANY ADDITIONS OR CHANGES ON THIS SHEET MUST BE MADE OR CIRCLED IN Red Ink, WITH DATE AND NAME OF PERSON MAKING CHANGE.

RETURN TO
LOS ANGELES COUNTY SURVEYOR
700 HALL OF RECORDS
Do not extend notes this side of this line

FORM 247 10M 8-31

149°-25'-30"
R 81.89
59.96
-.51
P.R.C. Fd. L+T. F.B. 283-51
Set 2x2" flush Sta 18+90.22 Fr. N.E. Pg. 157
15.32
Int. Sta. 18+30.26 Fr. N.E. Set 2x2"-6" Dn.
To 2x2 Std 13+72.12 Fr. N.E. Pg. 157
18.27
29.90
Fd. old 2x2" Redwood stake 5' Dn. S.W. Cor lot 19 Blk 10 M.R. 21-15 Set 2x2" over it 6" Dn
81.90 T. 60 = 81.89
See next page
150.00
N 0°-22'-30" E
Pl. Fd. 2x2"-6" Dn F.B. 283-51
181.89
See F.B. 479-269
R.C. Sta 13+79.19 Fd. L+T. F.B. 283-51
57.19
New Survey
St.
Sta 13+19.53 Fd. 2" I.P. plug + tack flush.
Sta 13+19.48 Fd old 3x3 R.W. stake 6" Dn. C.S. 8573
30.01
30.40
Set x in pavement Sta 13+20.00
81.90 T. 58 = 81.89 ✓
57.20 T. 58 = 57.19 ✓
660.18 T. 58 = 660.07 ✓
479-206,207
660.07
For
Olive
30
30
Set nail Sta 6+59.93
E per F.B. 479-206,207
29.93
Sta 6+59.70 Fd old 2x2" redwood stake 4' Dn. S.Cor lot 18+19 Blk 10 M.R. 21-15 Set 2x2" over it flush.
90-00-00
360-00-15 (4)
180-00-30 (5)
90-00-00 ✓
660.00 T. 68 = 659.93 ✓
659.93
1379.20 per F.B. 479-206,207
90°-00'-00" ✓
10 Adj.
To L+T. Int. Maple Ave. and Centerline Ext. See Pg. 154
30
Maple
Ave.
Int. Fd. L+T. See Pg. 155
30

F.B. 494 Pg. 163

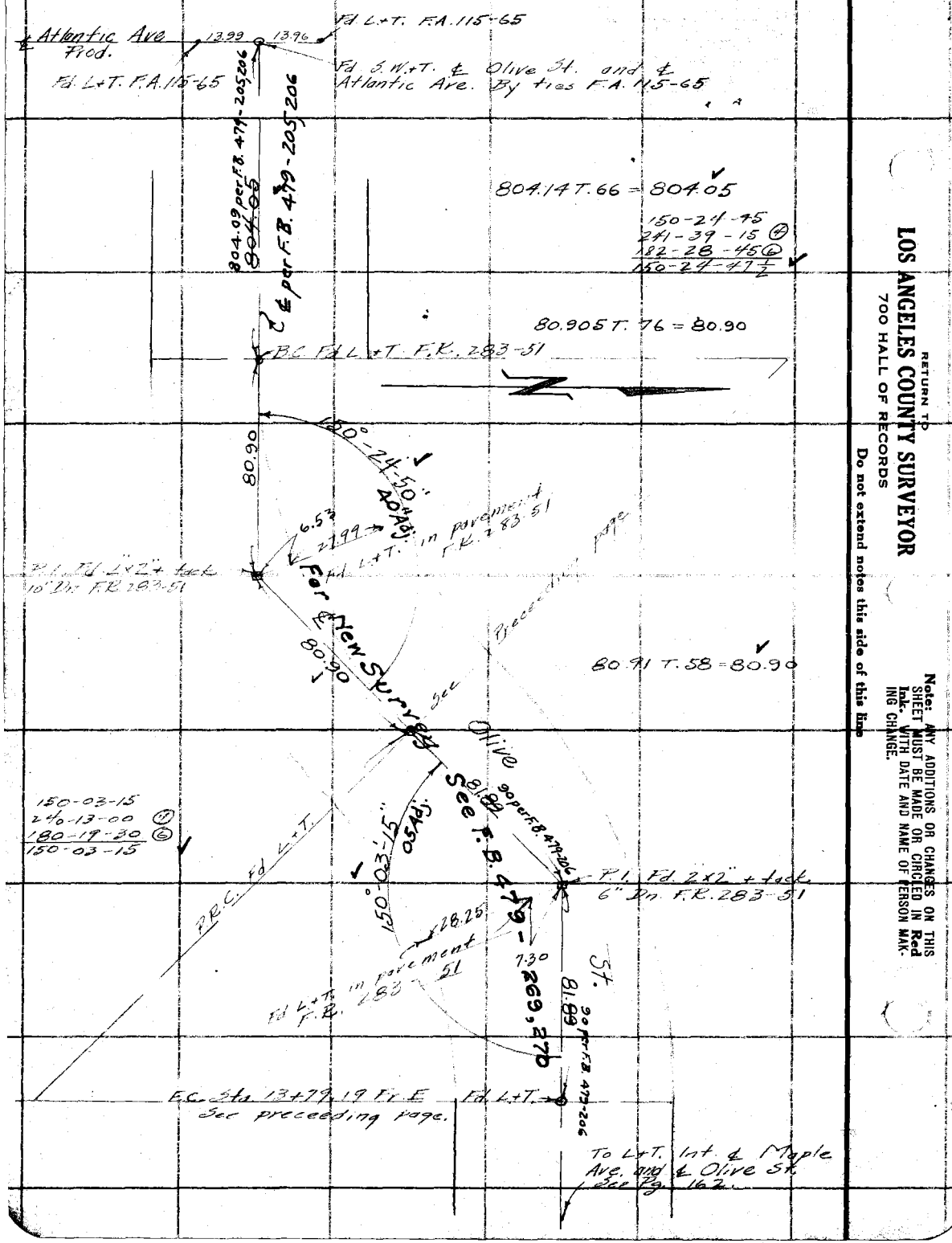

RETURN TO
LOS ANGELES COUNTY SURVEYOR
700 HALL OF RECORDS

Do not extend notes this side of this line

Note: ANY ADDITIONS OR CHANGES ON THIS SHEET MUST BE MADE OR CIRCLED IN Red Ink. WITH DATE AND NAME OF PERSON MAKING CHANGE.

FORM 247 10M 5-31

RETURN TO
LOS ANGELES COUNTY SURVEYOR
700 HALL OF RECORDS

Note: ANY ADDITIONS OR CHANGES ON THIS SHEET MUST BE MADE OR CIRCLED IN Red Ink. WITH DATE AND NAME OF PERSON MAKING CHANGE.

Do not extend notes this side of this line

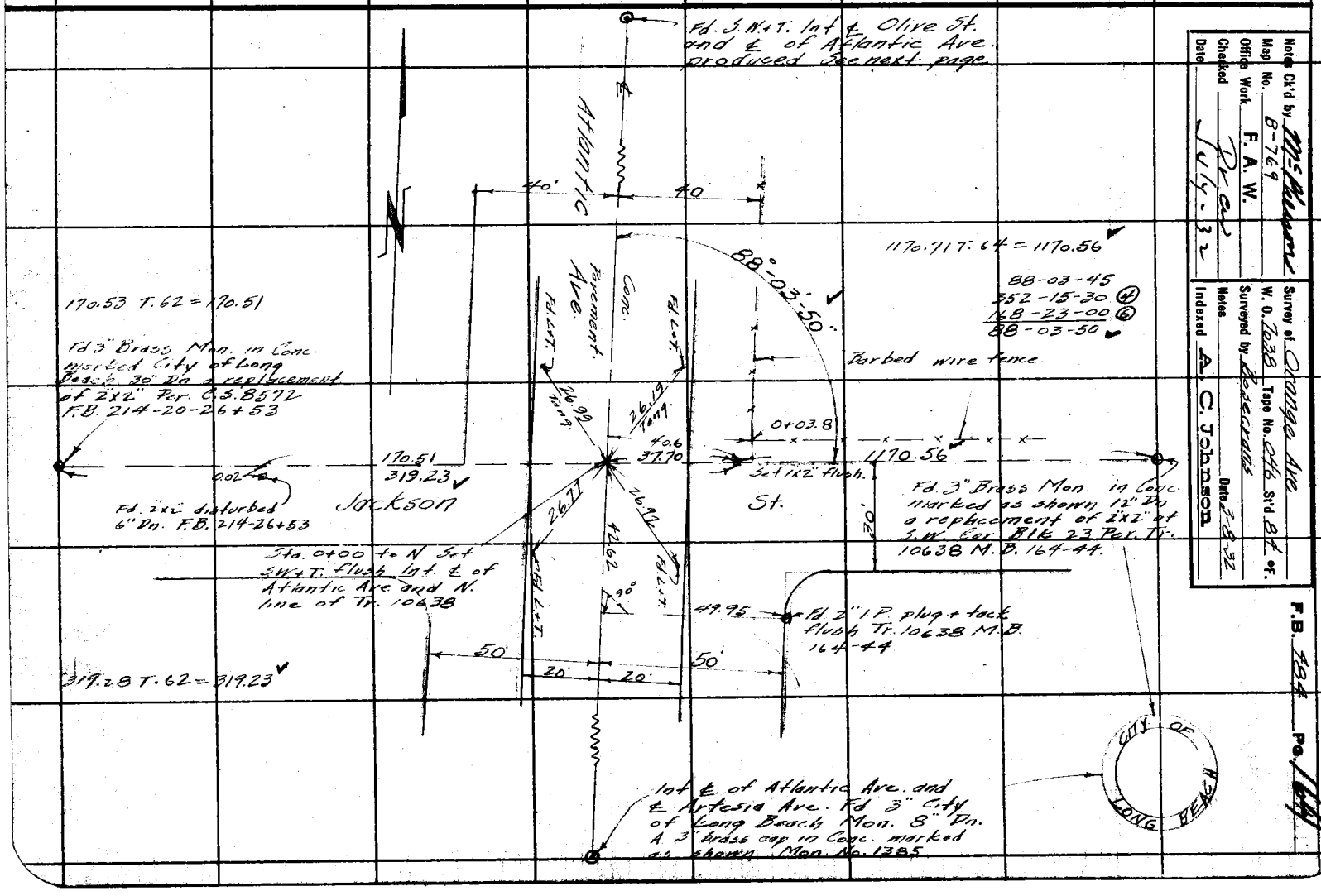

Notes Ck'd by McPherson
Map No. B-769
Office Work F. A. W.
Checked Pre
Date July-32

Survey of Orange Ave
W. O. 7038 Tape No. 046 St'd 84 °F.
Surveyed by Rosecrans
Notes
Date 3-8-32
Indexed A. C. Johnson

F.B. 484 Pg. 164

F.B. 484 Pg. 165

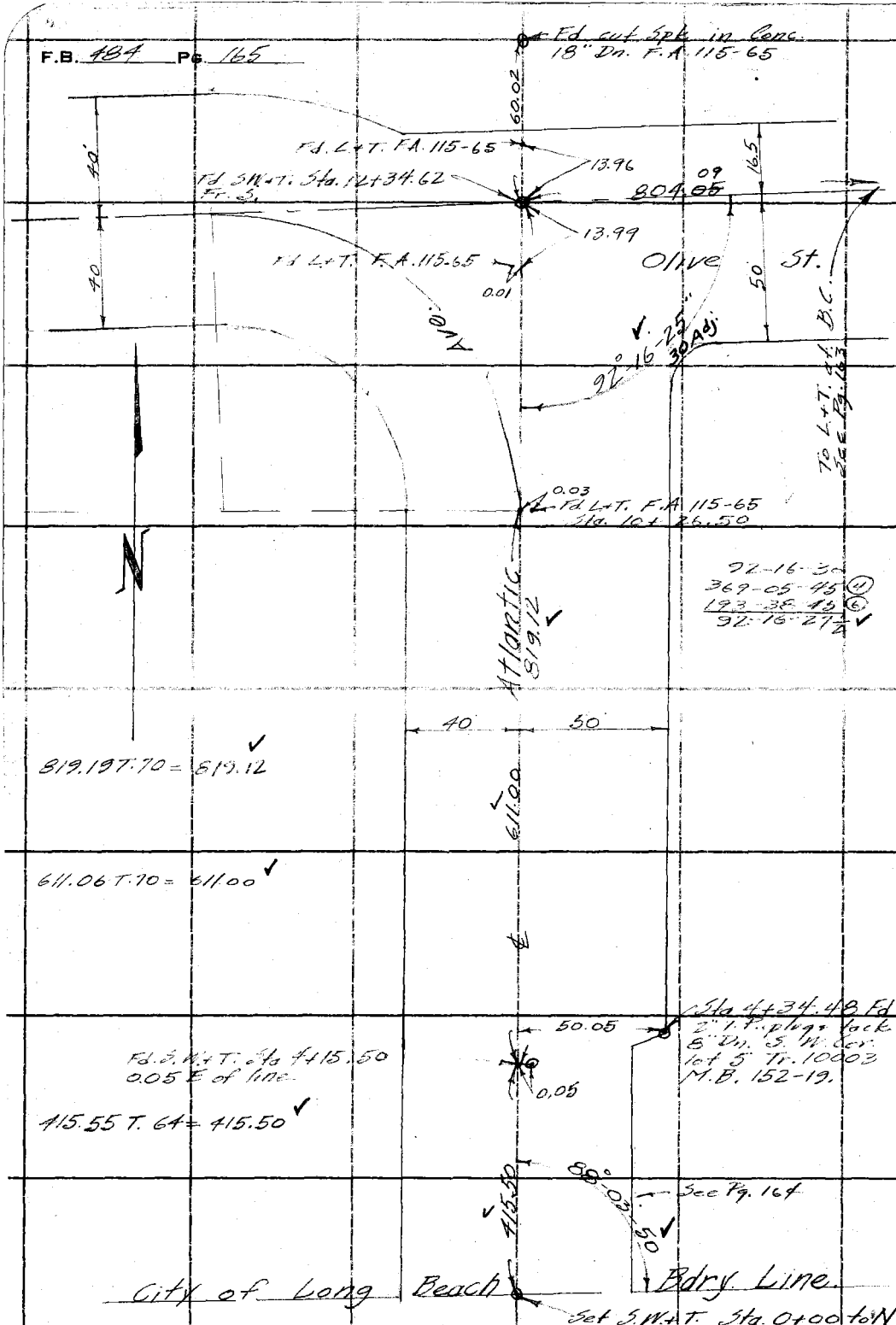

RETURN TO
LOS ANGELES COUNTY SURVEYOR
700 HALL OF RECORDS

Do not extend notes this side of this line

Note: ANY ADDITIONS OR CHANGES ON THIS SHEET MUST BE MADE OR CIRCLED IN Red Ink. WITH DATE AND NAME OF PERSON MAKING CHANGE.

Notes Ck'd by McPherson	Survey of Orange Ave	F.B. 484	Pg. 166
Map No. B-769	W. O. 7038 Tape No. 046 St'd 84 °F.		
Office Work F. A. W.	Surveyed by Rosecrans		
Checked Drew	Notes Date 3-9-32		
Date July-32	Indexed A. C. Johnson		

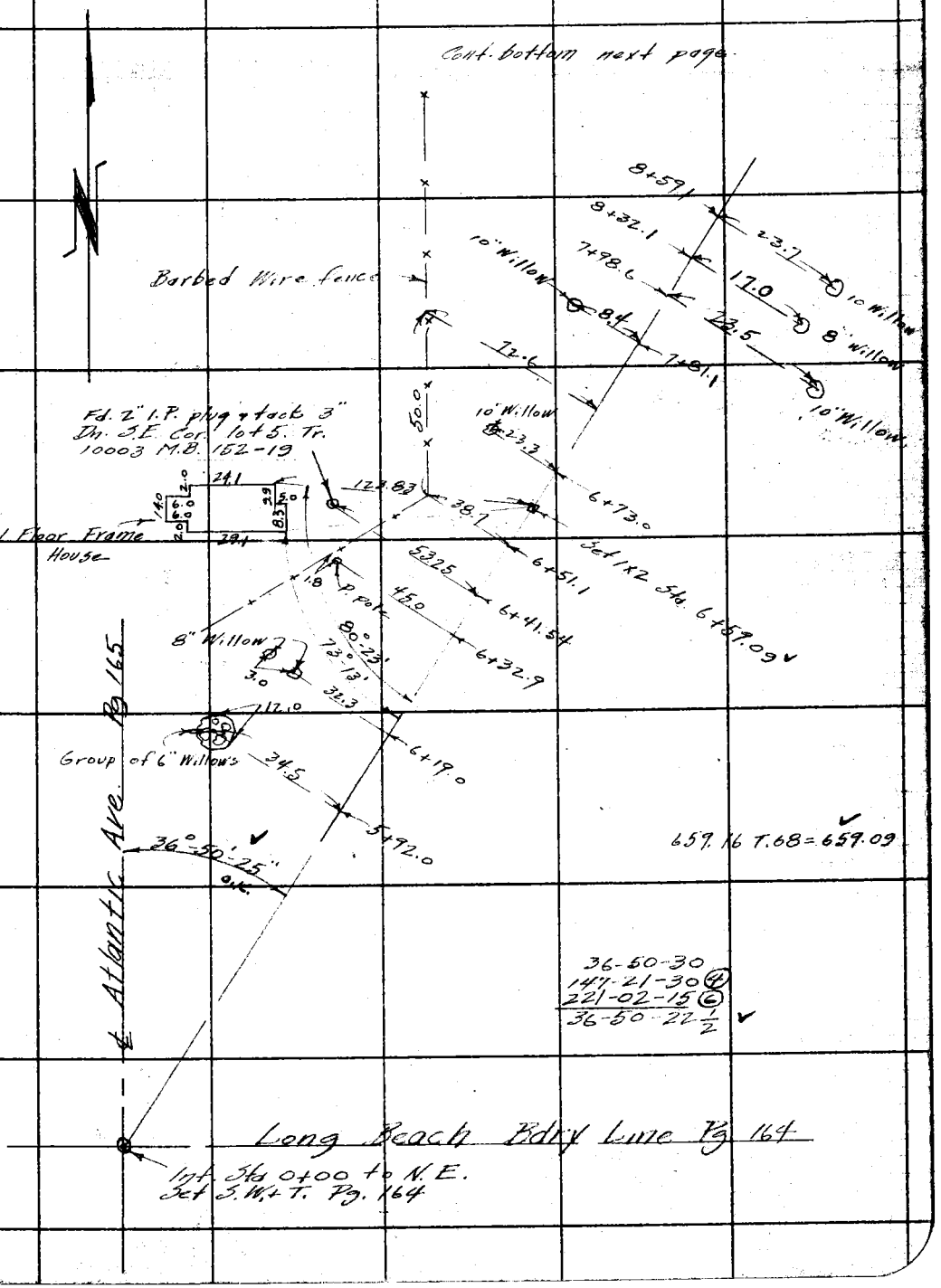

Note: ANY ADDITIONS OR CHANGES ON THIS SHEET MUST BE MADE IOR CIRCLED IN Red Ink. WITH DATE AND NAME OF PERSON MAKING CHANGE.

Do not extend notes this side of this line

RETURN TO
LOS ANGELES COUNTY SURVEYOR
700 HALL OF RECORDS

FORM 247 10M 5-31

F.B. 184 Pg. 167

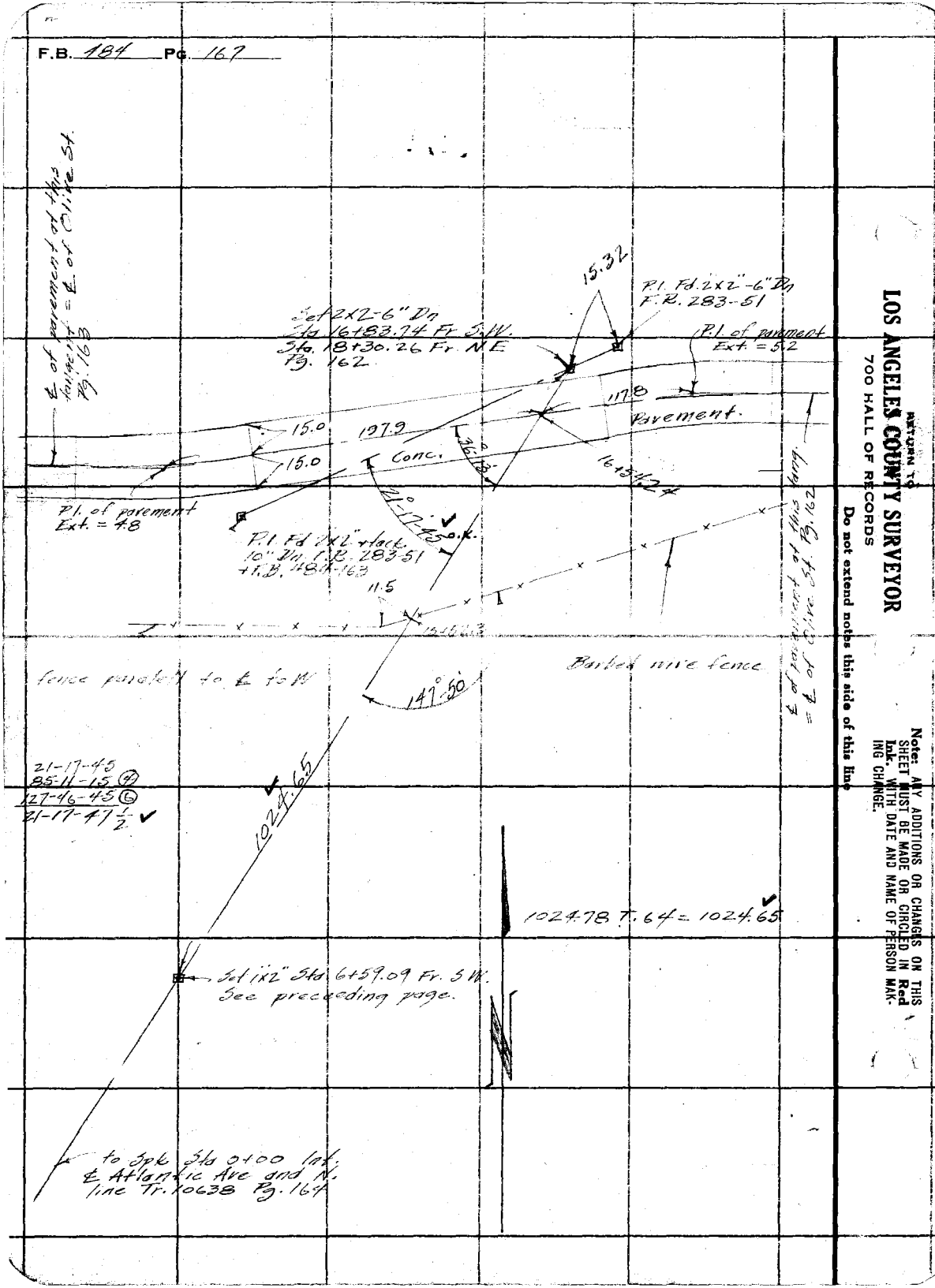

RETURN TO
LOS ANGELES COUNTY SURVEYOR
700 HALL OF RECORDS

Do not extend notes this side of this line

Note: ANY ADDITIONS OR CHANGES ON THIS SHEET MUST BE MADE OR CIRCLED IN Red Ink. WITH DATE AND NAME OF PERSON MAKING CHANGE.

Notes Ck'd by M.E. Pherson
Map No. B-769
Office Work F.A.W.
Checked Drew
Date July - 1932

Survey of Orange Ave
W. O. 7038 Tape No. 046 St'd 84 °F.
Surveyed by Rosecrans
Notes Date 3-10-32
Indexed A. C. Johnson

F.B. 484 Pg. 168

Note: ANY ADDITIONS OR CHANGES ON THIS SHEET MUST BE MADE OR CIRCLED IN Red Ink. WITH DATE AND NAME OF PERSON MAKING CHANGE.

Do not extend notes this side of this line

RETURN TO
LOS ANGELES COUNTY SURVEYOR
700 HALL OF RECORDS

Cont. bottom next page. ℄ per Pg. 172

Set N+T. Sta. 9+14.60

25.05 — 9+02.40 Fd ¾ I.P. 2' Dn. ℄ San Mateo St. Pipe shown on Tr. 6251-Sht 4

89°39'00" — 9+09.25

299.12 T.76 = 299.10

299.10 Ave.

℄ per Pg. 173

89°38'55"

Set N+T. Sta. 6+15.50

25.11 — 6+13.36 Fd ¾" iron pin 8" Dn ℄ San Marcus St. Pipe shown on Tr. 6251-Sht 4

6+13.21

25.08 — 5+88.40 Fd ¾" iron pin Flush N.W. Cor. lot 168 Blk. 46

298.17 T.72 = 298.15

298.15 El Camino

25.02 — 3+42.35 Fd 2"x2" + tack Flush S.W. Cor. lot 191 Blk. 46

℄ per Pg. 173.

89°38'55"

Set N+T. Sta. 3+17.35

25.01 — 3+17.35 Fd. 1" I.P. + nail ℄ San Luis St. 1' Dn. Pipe shown on Tr. 6251-Sht 4

3+17.20

25.00 — 2+92.35 Fd 2"x2" + tack Flush N.W. Cor. lot 192 Blk. 52

138.32 T.70 = 138.31

163.21 T.72 = 163.20

287.35 T.72 = 287.33

287.33 ℄

Sta. 0+29.61 Fd 2"x2" + tack 6" Dn. S.E. Cor. lot 425 Blk. 51

Sta. 0+30.02 Set 2"x2" - 8" Dn

Sta. 0+30.40 Fd. 2"x2" + tack Flush S.W. Cor. lot 204 Blk. 52

89-04-00 (M)
356.16-30 (M)
174.24-45 (C)
89-04-07½

Fd. 4" I.P. filled with Conc. 8 above 4 Pt. in S line lot 420 Blk. 51 M.B. 67-10 - Tract 6251.

138.31

26.00

24.94

Set L+T. in curb

Fd. Spk + lead in curb

89°59'00" 30.00

Sta. 0+00.00 ℄ 4 Pt. & Compton Blvd. Sta. 9+41.13 Fr. E Pg. 154 Fd. L+T.

(Lemon St.)

Compton Blvd.

30.02

29.62

30.00

30.00

L+T. 4 Pt. ℄ Compton Blvd. Sta. 0+00.00 to 4 Pt.

162.20

℄ 4 Pt. ℄ Compton Blvd. Sta. 9+41.13 Fr. E Pg. 154 Fd. L+T.

3.38

Int. Sta. 0+00 to N. Sta. 7+77.93 Fr. E Set L+T. in pavement.

Set N+T. in P. pole

FORM 247 10M 8-31

F.B. 484 Pg. 169

Cont. bottom next page.

Set N.+T. Sta. 21+09.42

296.00

89°38'35"

24.98

20+93.34 Fd. 1" I.P. plug + tack 18" Dn. ℄ San Carlos St. 1" I.P. shown on Tr. 6251 - Sht. 3. ℄ per Pg. 96

20+93.18

25.00 — 20+68.41 Fd 2"x2" + tack flush N.W. Cor. lot 149 Blk. 21

299.25 T.64 = 299.21

292.21

Ave.

Set N.+T. Sta. 18+10.21

89°38'25"

℄ per Pg. 171

25.01 — 17+91.31 Fd. 3/4" I.P. plug + tack 18" Dn ℄ San Juan St. Pipe shown on Tr. 6251 - Sht. 3.

17+97.15

298.74 T.64 = 298.70

298.70

Set N.+T. Sta. 15+11.51

89°38'35"

℄ per Pg. 171

25.25 — 15+01.35 Fd. 3/4" I.P. plug + tack 18" Dn ℄ San Angelo Pipe shown on Tr. 6251 - Sht. 3+4

15+01.19

25.05 — 14+76.36 Fd. 1"x1" + tack 9" Dn N.W. Cor. lot 31 Blk. 29

296.44

298.49 T.66 = 298.46

12+30.06 Fd 3"x3" + tag + 6" Dn. S.E. Cor. lot 167 Blk 28

24.98

25.02 — 12+30.32 Fd 2"x2" + tack 6" Dn. S.W. Cor. lot 120 Blk. 29

Set N.+T. Sta. 12+13.05

89°38'50"

℄ per Pg. 172

25.02 — 12+65.25 Fd. 2" I.P. plug + nail 12" Dn ℄ 3rd Pinecliff Dr. Pipe shown on Tr. 6251 - Sht. 4

12+05.20

25.02 — 11+80.38 Fd 1/2" I.P. 3" Dn. N.E. Cor. lot 121 Blk. 34.

298.48 T. 68 = 298.45

298.45

Set N.+T. Sta. 9+14.60

See preceeding page

RETURN TO
LOS ANGELES COUNTY SURVEYOR.
700 HALL OF RECORDS

Do not extend notes this side of this line

Note: ANY ADDITIONS OR CHANGES ON THIS SHEET MUST BE MADE OR CIRCLED IN Red Ink. WITH DATE AND NAME OF PERSON MAKING CHANGE.

Notes Ck'd by McPherson	Survey of Orange Ave.	F.B. 484 Pg. 170
Map No. B 769	W. O. 7038 Tape No. 046 St'd 84 °F.	
Office Work F.A.W.	Surveyed by Rosecrans	
Checked Drew	Notes Date 3-4-32	
Date July-1932	Indexed A. C. Johnson	

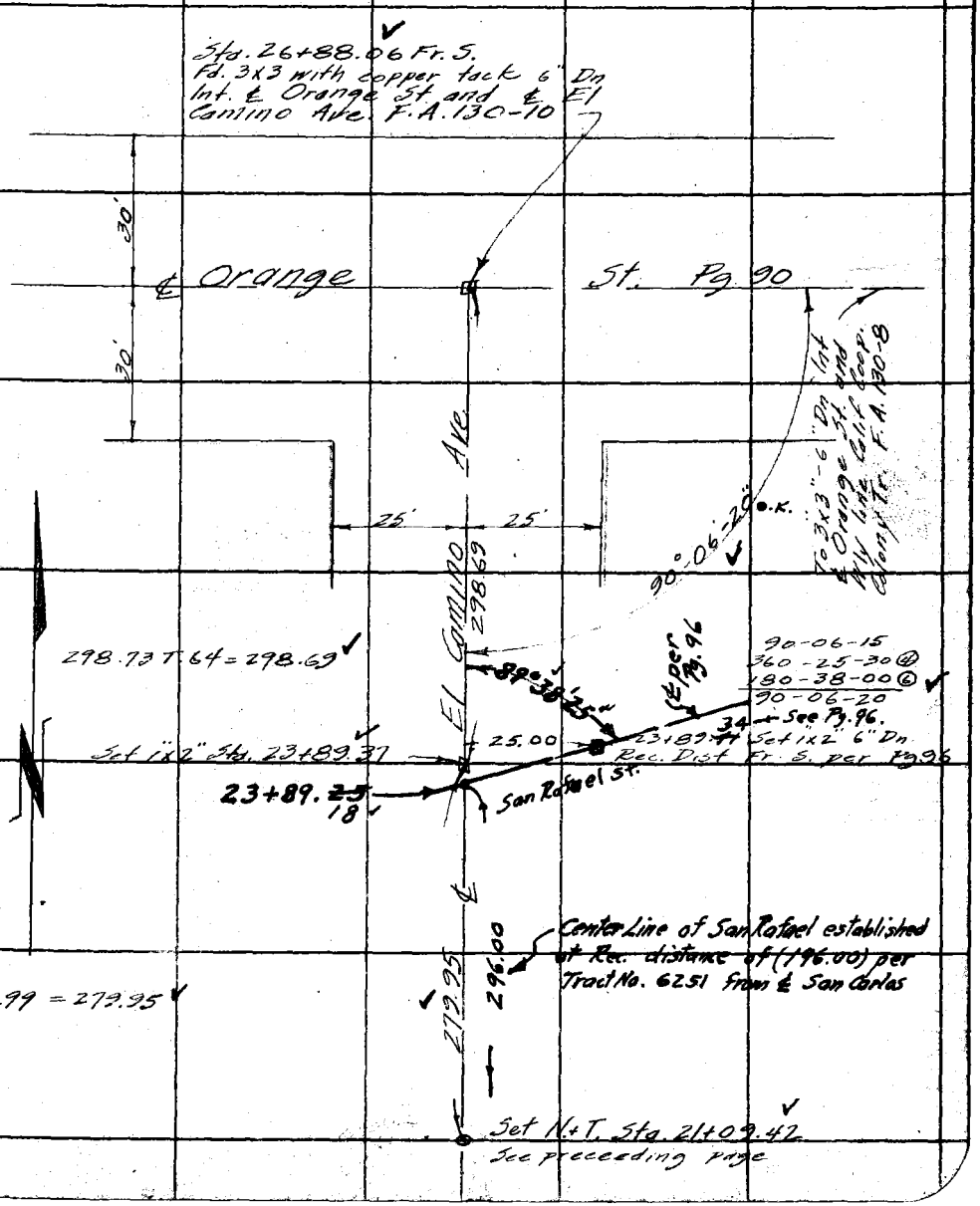

Note: ANY ADDITIONS OR CHANGES ON THIS SHEET MUST BE MADE OR CIRCLED IN Red Ink. WITH DATE AND NAME OF PERSON MAKING CHANGE.

RETURN TO
LOS ANGELES COUNTY SURVEYOR
700 HALL OF RECORDS

Do not extend notes this side of this line

FORM 247 10M 8-31

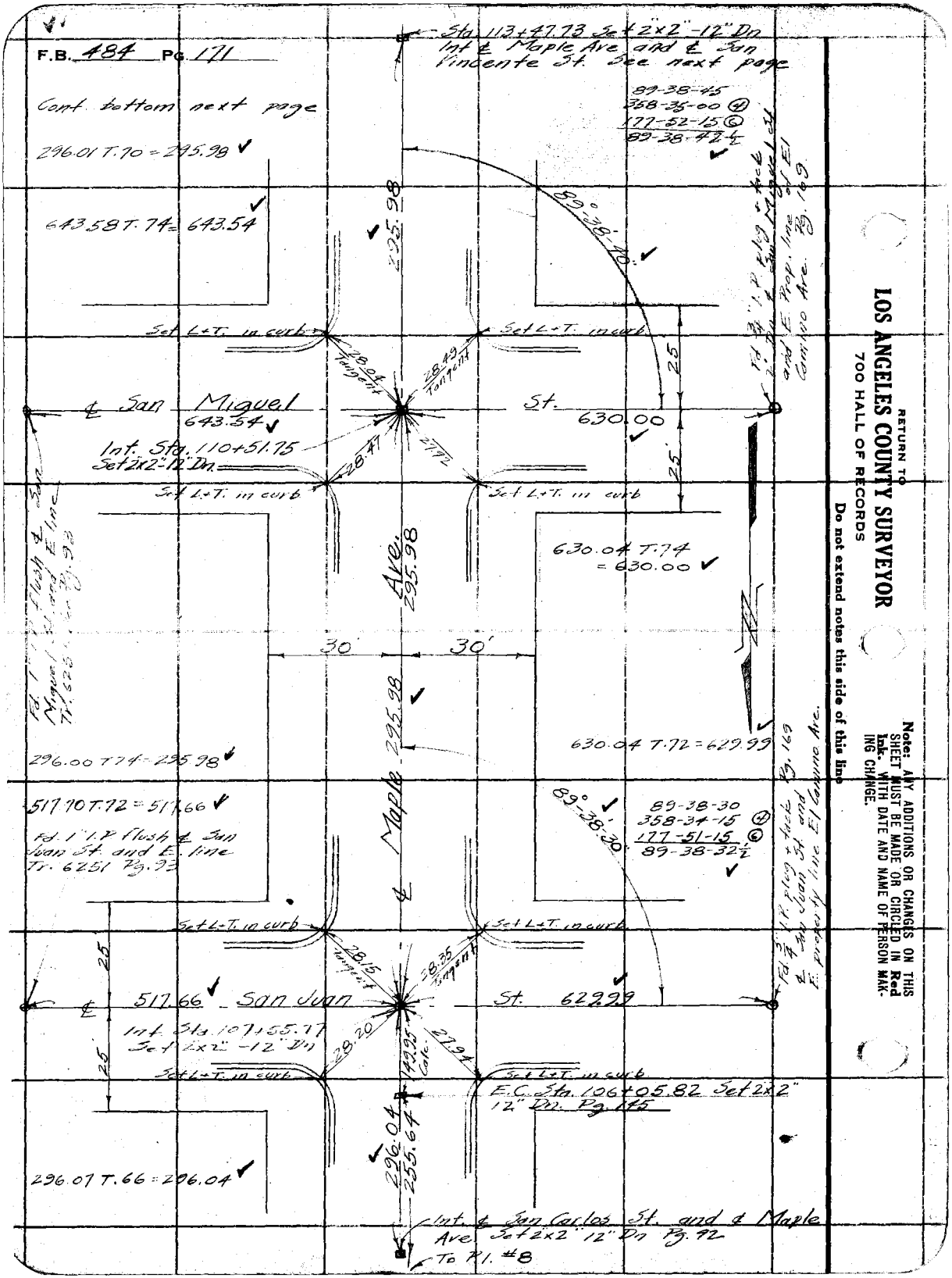

RETURN TO
LOS ANGELES COUNTY SURVEYOR
700 HALL OF RECORDS
Do not extend notes this side of this line
Note: ANY ADDITIONS OR CHANGES ON THIS SHEET MUST BE MADE OR CIRCLED IN Red Ink. WITH DATE AND NAME OF PERSON MAKING CHANGE.

Date _____ Notes by _____ Chief Party _____ F.B. 484 Pg. 172

Platted by McPherson	W. O. No. 7038 ~~D. O. O.~~ No. 046 Tape
Date 8 769	Location Orange Ave.
Map No. F.A.W.	Surveyed by Rosecrans.
Platting C'k'd by Drew	Date 3-11-32
Date July-32	Indexed A. C. Johnson

90-21-00
361-23-45 (4)
182-05-45 (6)
90-20-57½

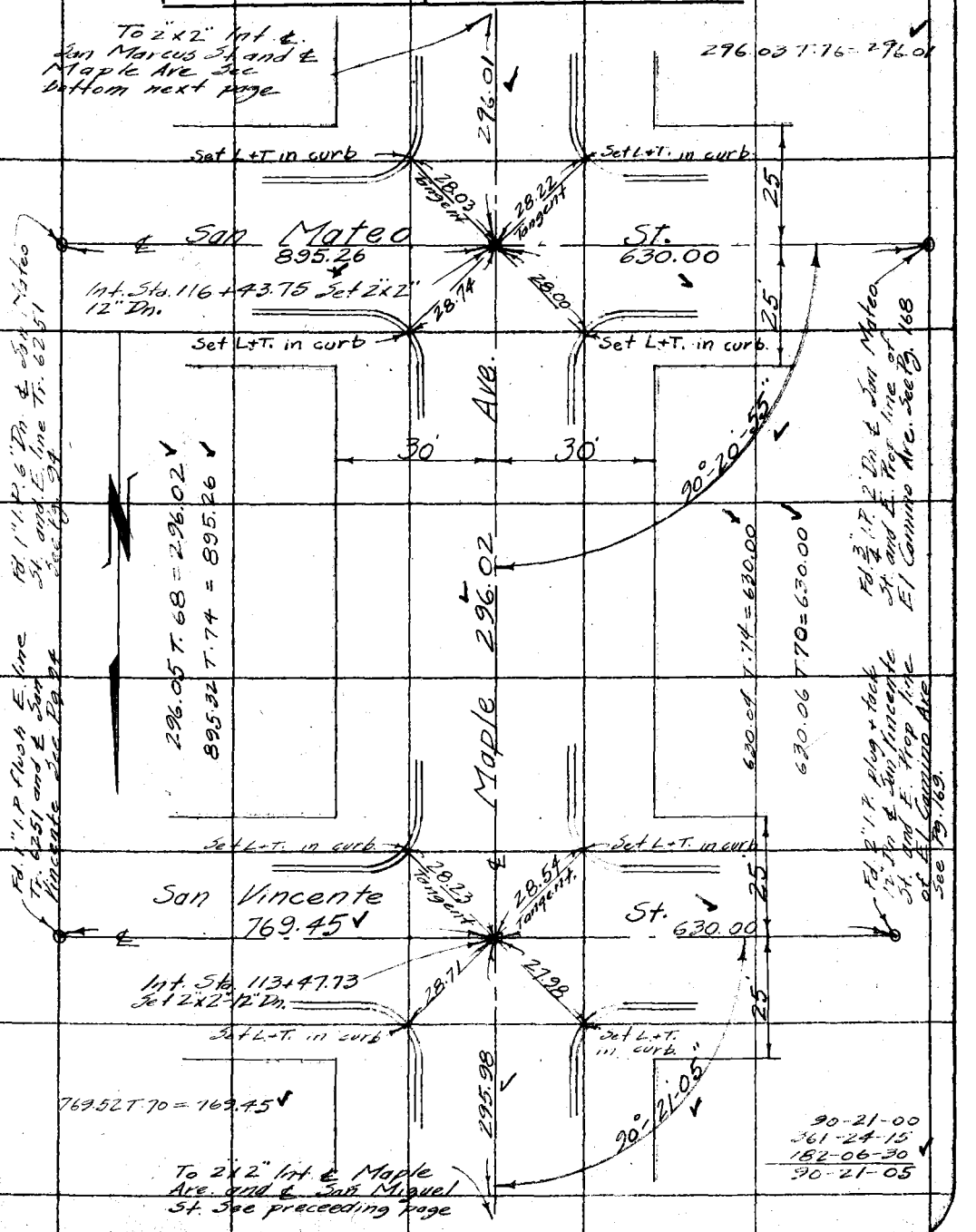

90-21-00
361-24-15
182-06-30
90-21-05

Note: ANY ADDITIONS OR CHANGES ON THIS SHEET MUST BE MADE OR CIRCLED IN Red. WITH DATE AND NAME OF PERSON MAKING CHANGE.

Do not extend notes this side of this line

RETURN TO
LOS ANGELES COUNTY SURVEYOR

F.B. 484 PG. 173 Chief Party Notes by Date 3-12-32

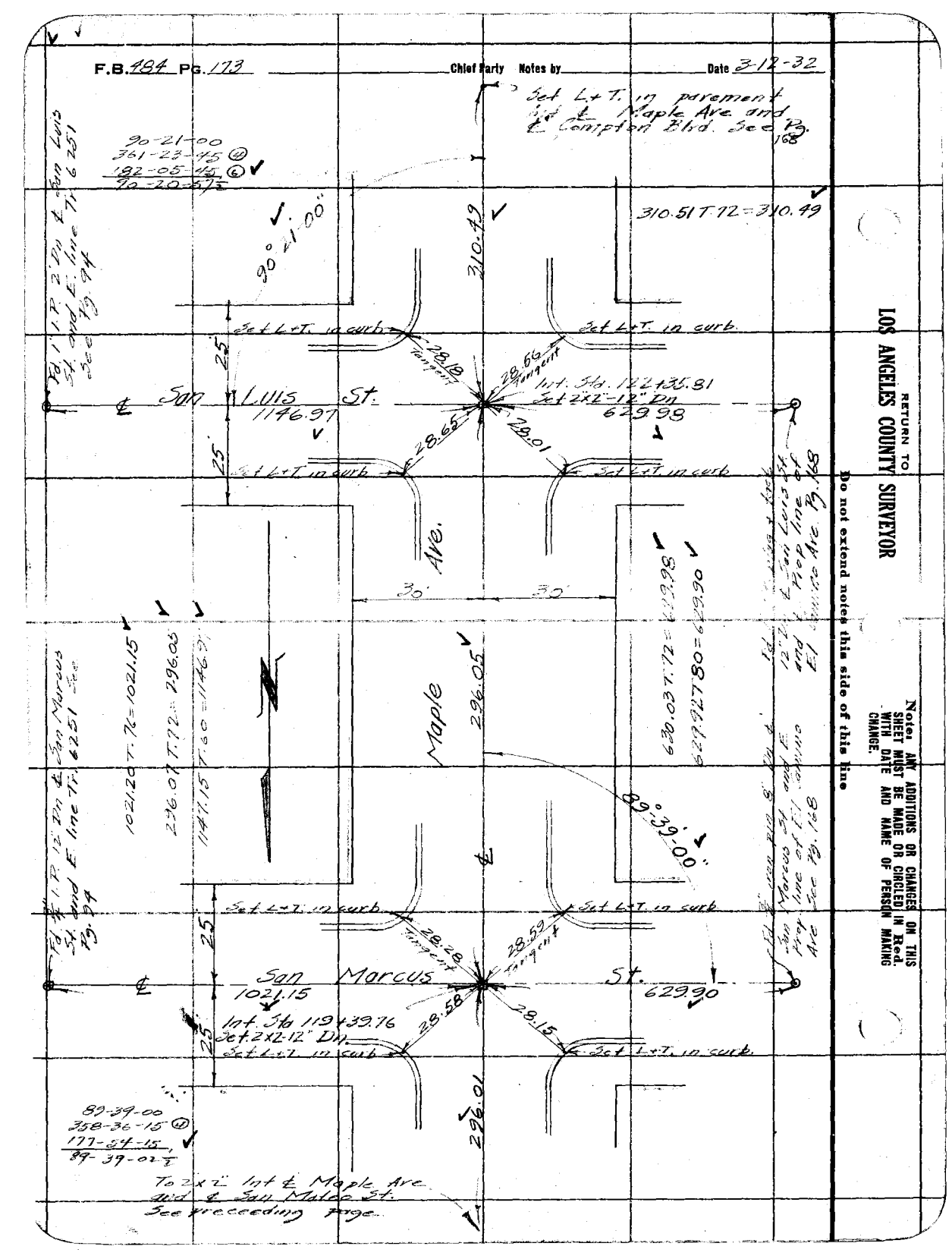

Date ______ Notes by ______ Chief Party ______ F.B. 484 PG. 174

Platted by McPherson	W. O. No. 7038 D.S.O. No. 046 Tape.
Date B769	Location Orange Ave
Map No. F.A. Wood	Surveyed by Rosecrans
Platting Ck'd by Drew	Date 3-12-32
Date July-32	Indexed A. C. Johnson

Cont. bottom next page.

Notes: ANY ADDITIONS OR CHANGES ON THIS SHEET MUST BE MADE OR CIRCLED IN Red. WITH DATE AND NAME OF PERSON MAKING CHANGE.

Do not extend notes this side of this line

RETURN TO LOS ANGELES COUNTY SURVEYOR

F.B. 484 Pg. 175 Rosecrans Chief Party Notes by Date 3-14-32

Cont. bottom next page

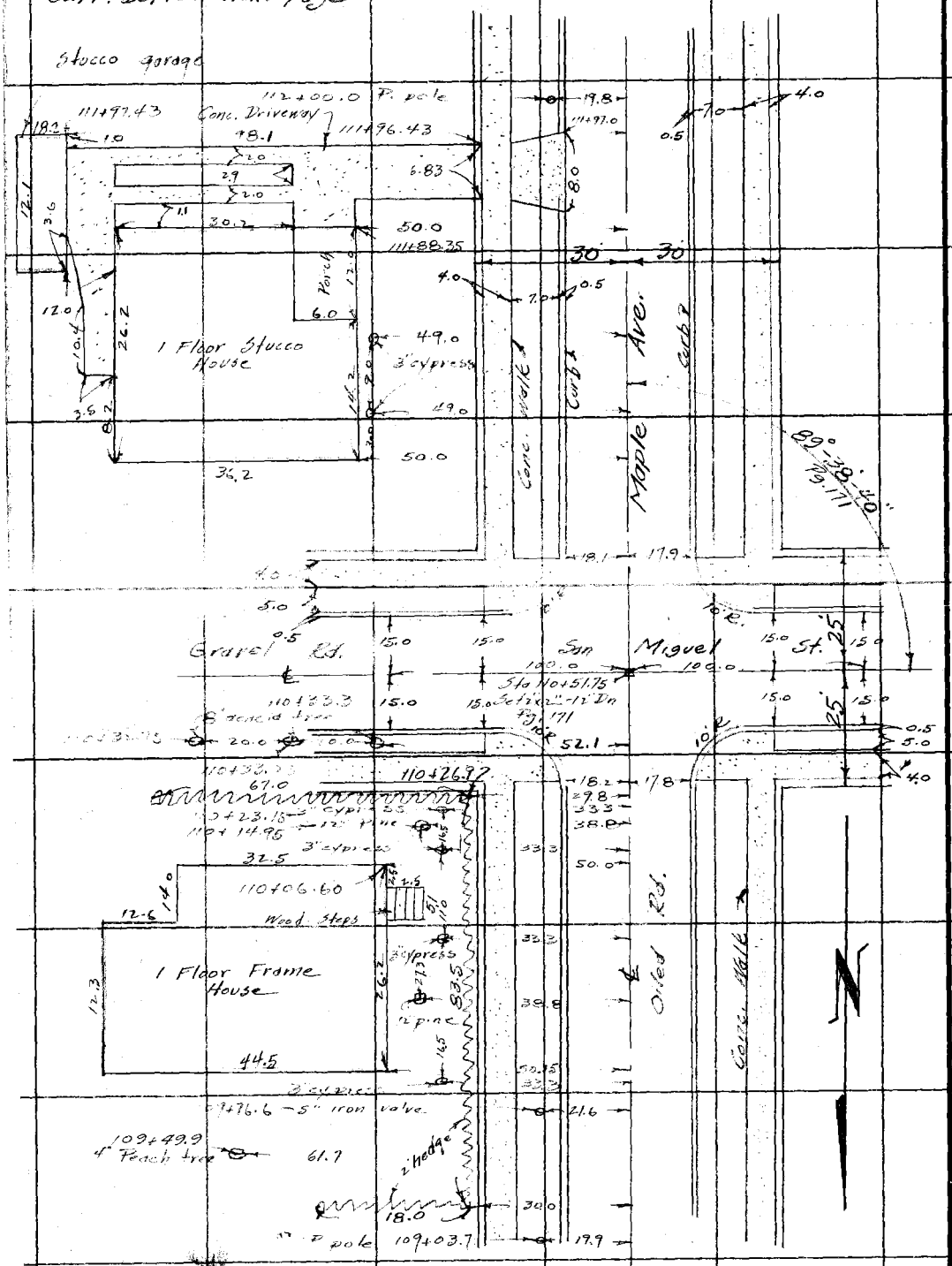

RETURN TO
LOS ANGELES COUNTY SURVEYOR

Do not extend notes this side of this line

Notes: ANY ADDITIONS OR CHANGES ON THIS SHEET MUST BE MADE OR CIRCLED IN Red. WITH DATE AND NAME OF PERSON MAKING CHANGE.

Date _____ Notes by _____ Chief Party _____ F.B. 484 PG 176

Platted by McPherson	W. O. No. 7038 D. S. O. No.
Date B 769	Location Orange Ave
Map No. F. A. Wood	Surveyed by Rosecrans
Platting C'k'd by Drew	Date 3-14-32
Date July-32	Indexed A. C. Johnson

Cont. bottom next page

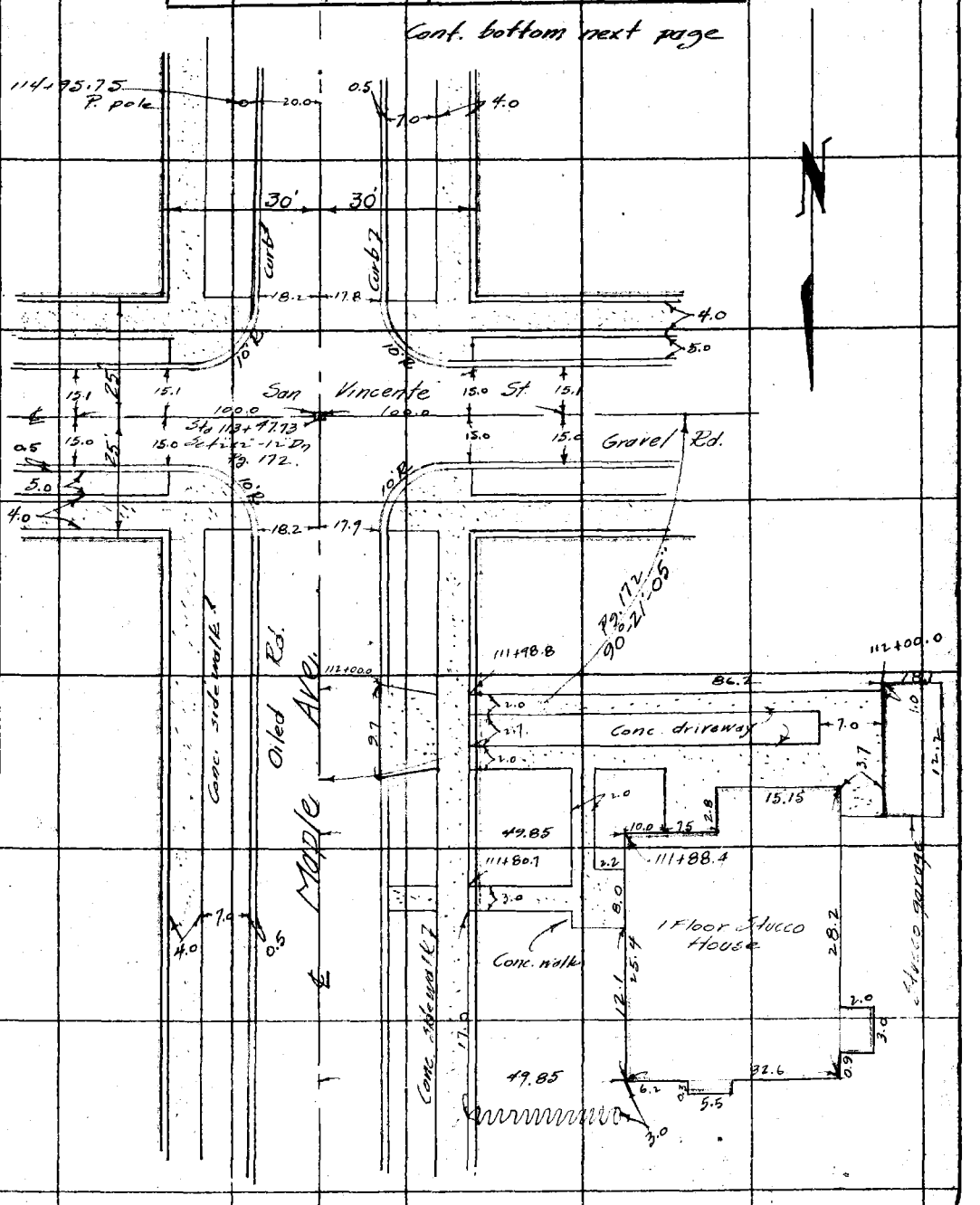

Note: ANY ADDITIONS OR CHANGES ON THIS SHEET MUST BE MADE OR CIRCLED IN Red. WITH DATE AND NAME OF PERSON MAKING CHANGE.

Do not extend notes this side of this line

RETURN TO
LOS ANGELES COUNTY SURVEYOR

F.B. 484 Pg. 177 Rosecrans Chief Party Notes by Date 3-14-32

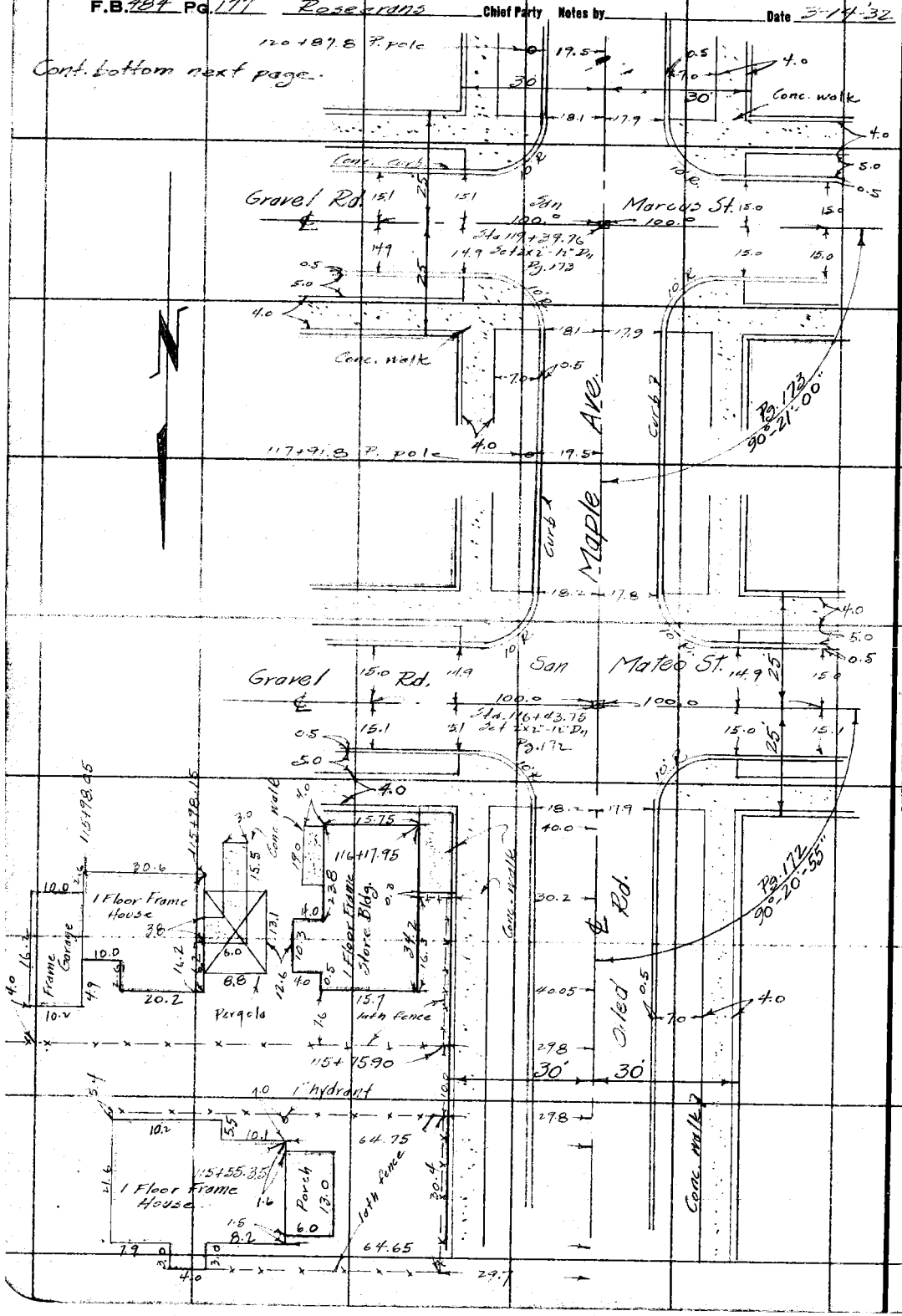

RETURN TO
LOS ANGELES COUNTY SURVEYOR

Notes: ANY ADDITIONS OR CHANGES ON THIS SHEET MUST BE MADE OR CIRCLED IN Red. WITH DATE AND NAME OF PERSON MAKING CHANGE.

Do not extend notes this side of this line

Date _____ Notes by _____ Chief Party _____ F. B. 181 Pg. 174

Platted by McPherson
Date 8769
Map No. F. A. Wood
Platting C'k'd by Drew
Date 5-14-37

W. O. No. 7038 R. S. O. No.
Location Orange Ave
Surveyed by Federal
Date 3-14-37
Indexed A. C. Johnson

Note: ANY ADDITIONS OR CHANGES ON THIS SHEET MUST BE MADE OR CIRCLED IN Red. WITH DATE AND NAME OF PERSON MAKING CHANGE.

RETURN TO LOS ANGELES COUNTY SURVEYOR

Do not extend notes this side of this line

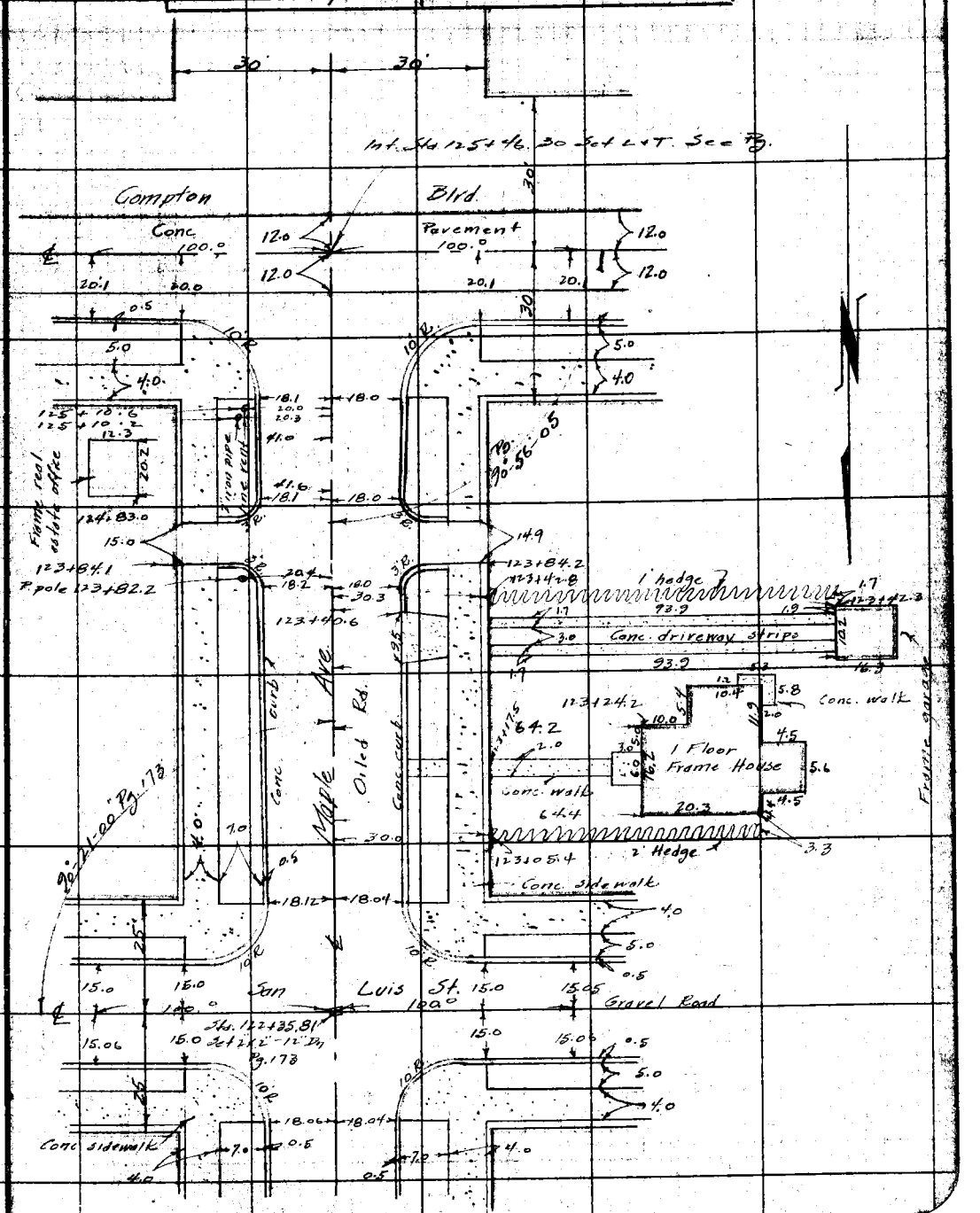

F.B. _____ PG. 179 _____ Chief Party _____ Notes by _____ Date _____

RETURN TO

LOS ANGELES COUNTY SURVEYOR

Do not extend notes this side of this line

Notes: ANY ADDITIONS OR CHANGES ON THIS SHEET MUST BE MADE OR INDICATED WITH DATE AND NAME OF PERSON MAKING CHANGE.

Notes Ck'd by	Drew	Survey of	Orange Ave
Map No.	8769	W. O.	7038 Tape No. 046 St'd 84 °F.
Office Work	F.A. Work	Surveyed by	Rosecrans
Checked	Drew	Notes	Date 7-12-32
Date	July - 32	Indexed	A. C. Johnson

F.B. 484 Pg. 160

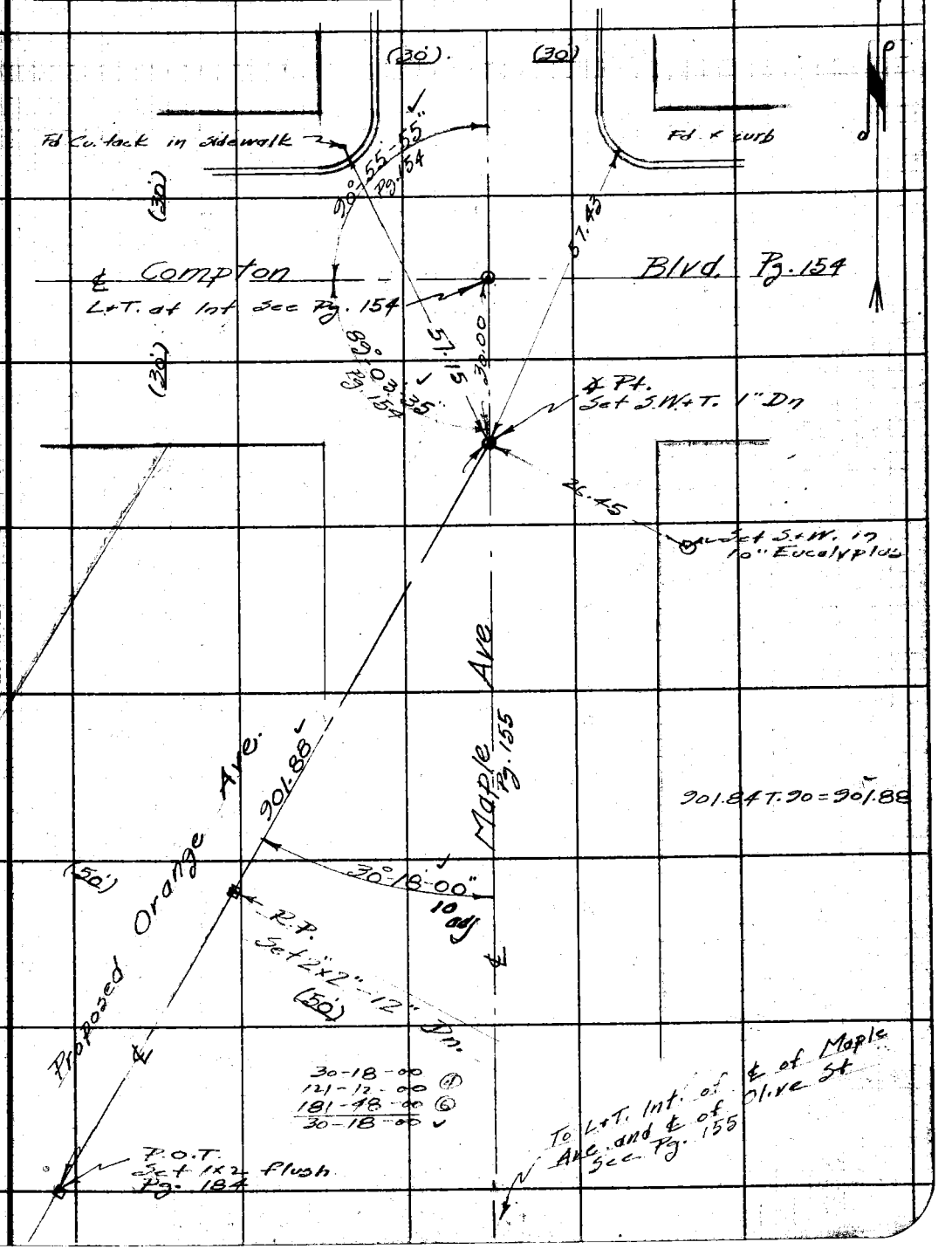

Note: ANY ADDITIONS OR CHANGES ON THIS SHEET MUST BE MADE OR CIRCLED IN Red Ink. WITH DATE AND NAME OF PERSON MAKING CHANGE.

RETURN TO
LOS ANGELES COUNTY SURVEYOR
700 HALL OF RECORDS

Do not extend notes this side of this line

FORM 247 10M 8-31

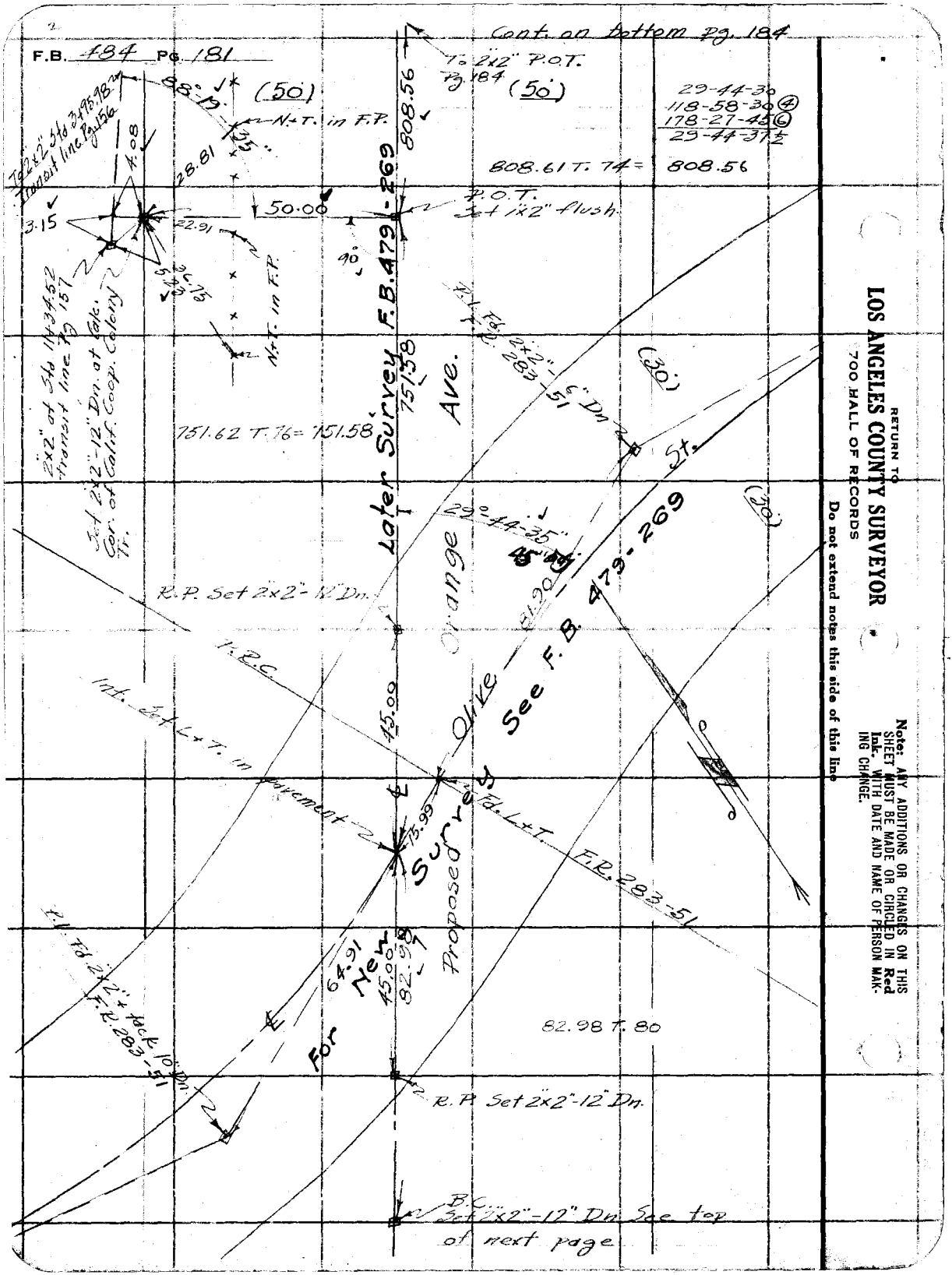

RETURN TO
LOS ANGELES COUNTY SURVEYOR
700 HALL OF RECORDS

Do not extend notes this side of this line

Note: ANY ADDITIONS OR CHANGES ON THIS SHEET MUST BE MADE OR CIRCLED IN Red Ink. WITH DATE AND NAME OF PERSON MAKING CHANGE.

Notes Ck'd by Drew	Survey of Orange Ave.
Map No. 8769	W. O. 7038 Tape No. 022 St'd 84 °F.
Office Work F.A. Wood	Surveyed by Rosecrans
Checked Drew	Notes Date 7-13-32
Date July-32	Indexed A. C. Johnson

F.B. 484 PG. 182

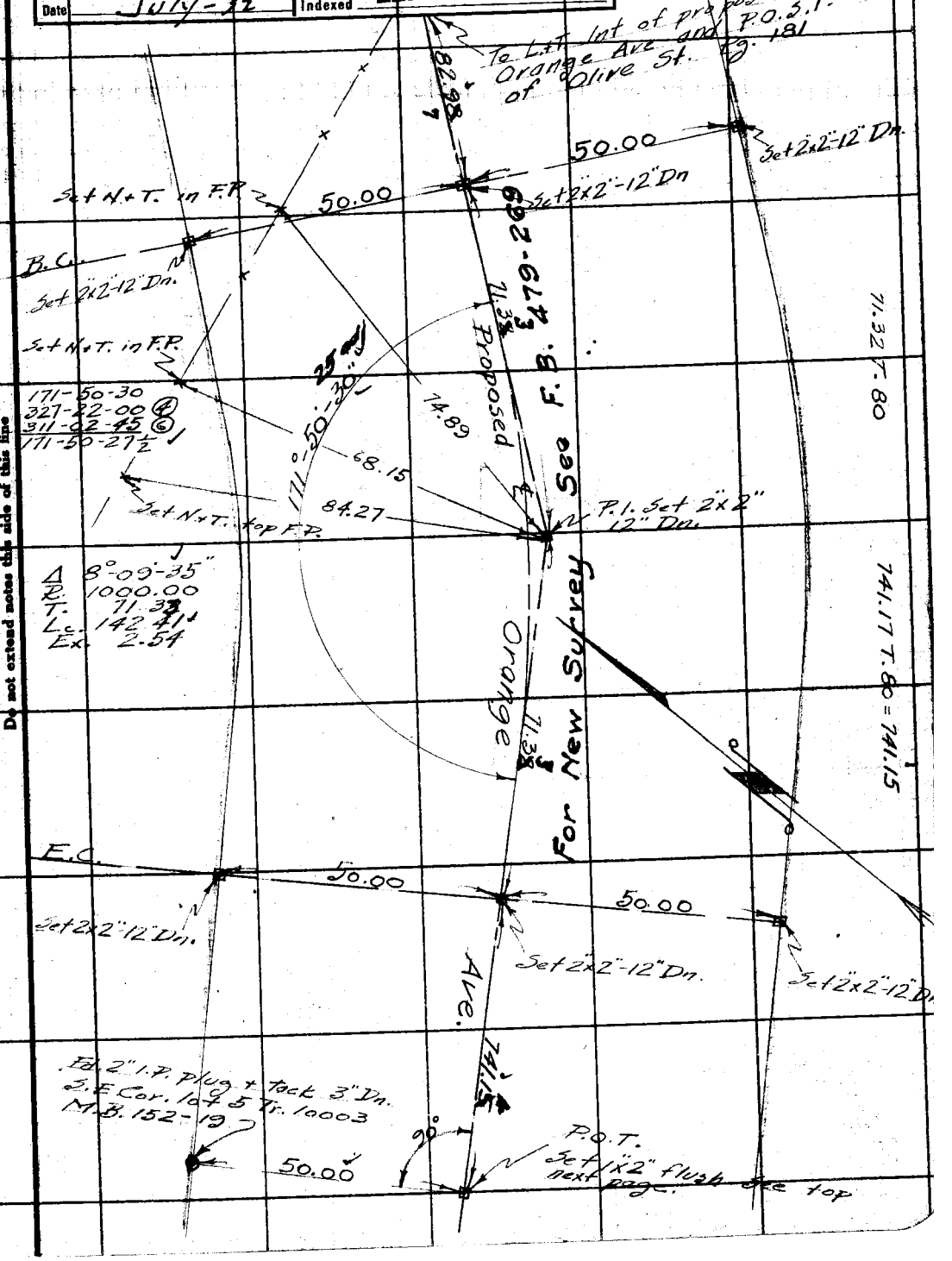

Note: ANY ADDITIONS OR CHANGES ON THIS SHEET MUST BE MADE OR CIRCLED IN Red Ink, WITH DATE AND NAME OF PERSON MAKING CHANGE.

RETURN TO
LOS ANGELES COUNTY SURVEYOR
700 HALL OF RECORDS

Do not extend notes this side of this line

FORM 247 10M 5-31

RETURN TO
LOS ANGELES COUNTY SURVEYOR
700 HALL OF RECORDS

Note: ANY ADDITIONS OR CHANGES ON THIS SHEET MUST BE MADE OR CIRCLED IN **Red Ink.** WITH DATE AND NAME OF PERSON MAKING CHANGE.

Do not extend notes this side of this line

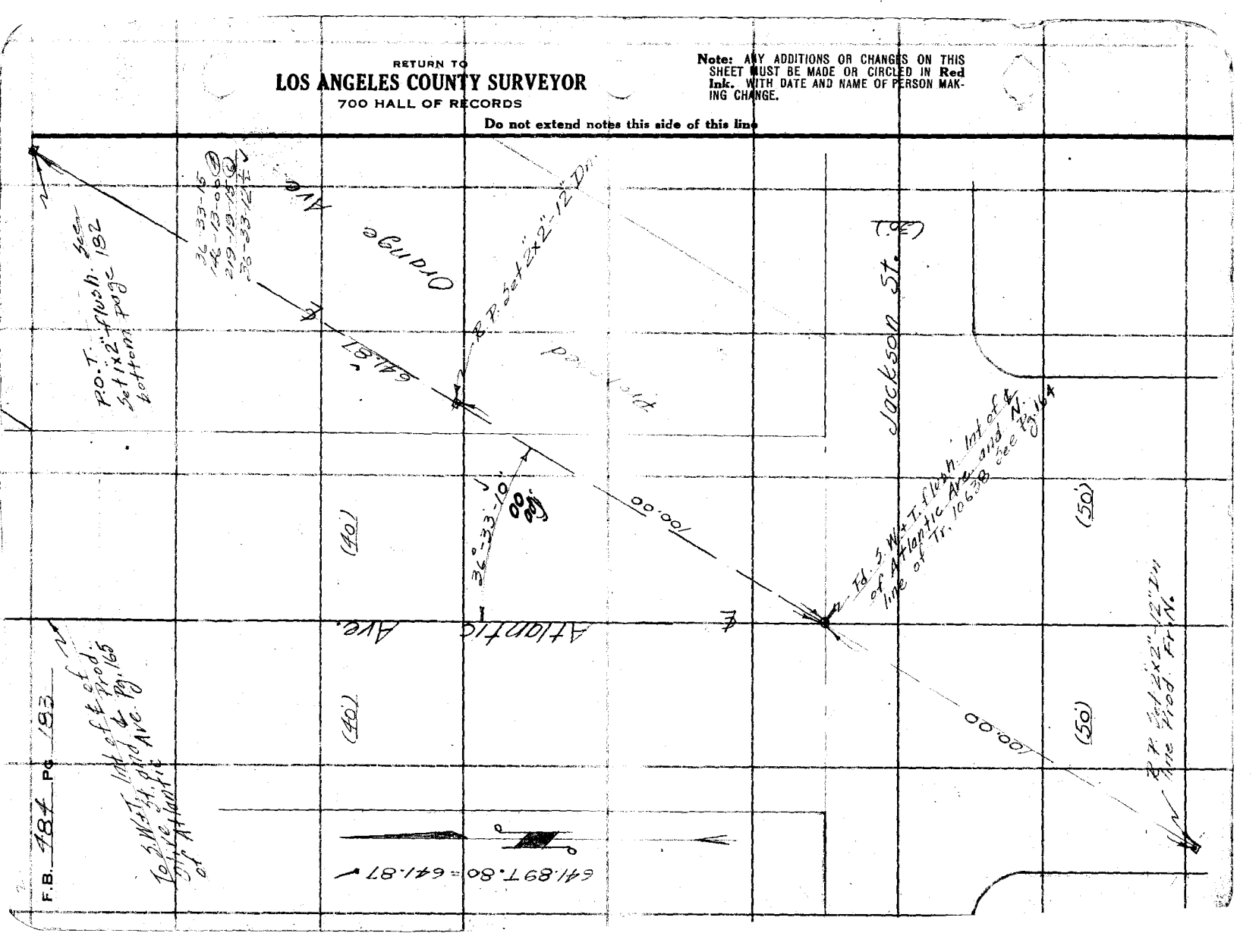

F.B. 484 PG. 184

Notes Ck'd by Drew	Survey of Orange Ave
Map No. 768	W. O. 7038 Tape No. 022 St'd 84 °F.
Office Work F.A. Wood	Surveyed by Rosecrans
Checked Drew	Notes Date
Date July - 32	Indexed A. C. Johnson

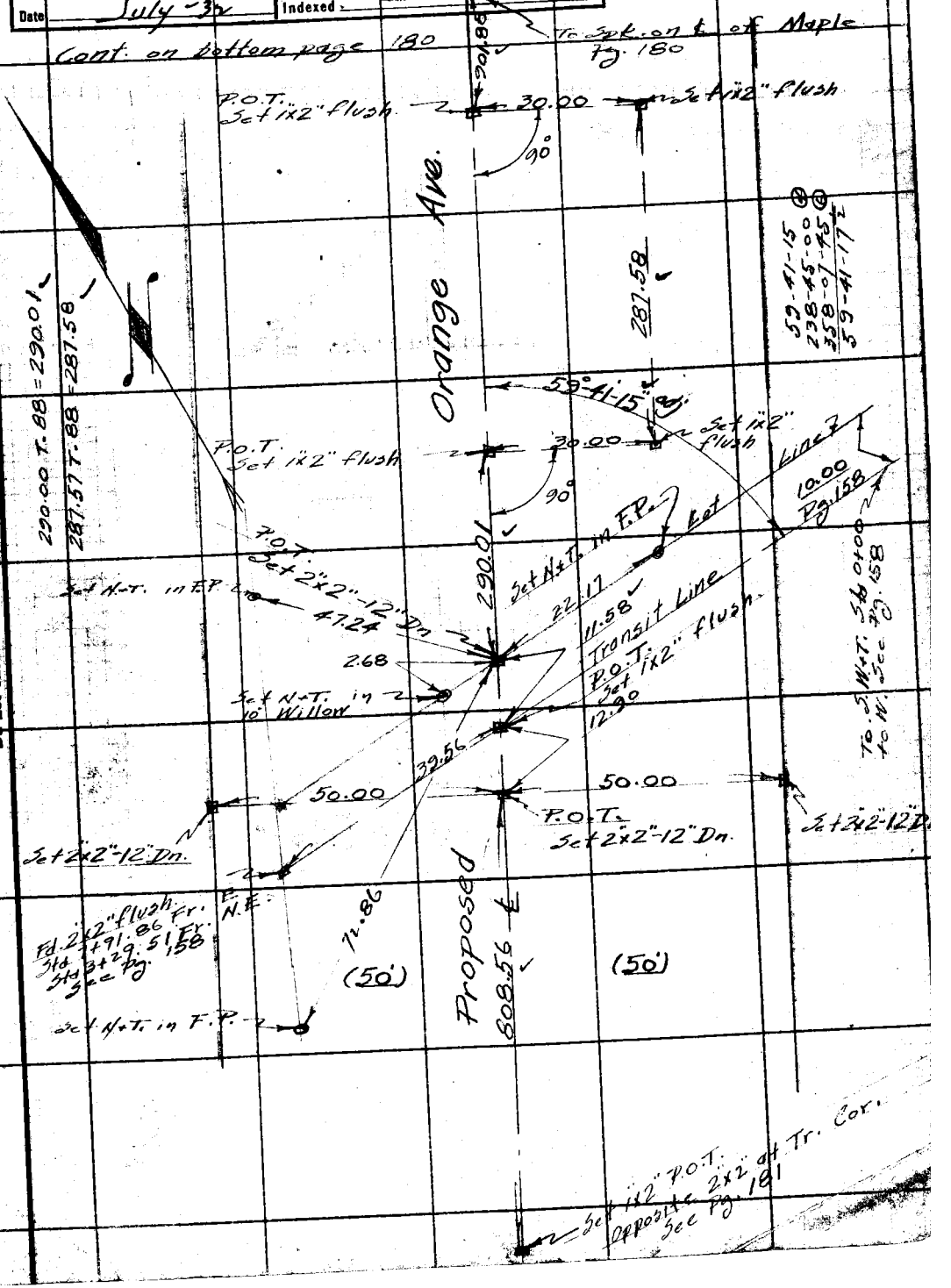

Note: ANY ADDITIONS OR CHANGES ON THIS SHEET MUST BE MADE OR CIRCLED IN Red Ink. WITH DATE AND NAME OF PERSON MAKING CHANGE.

RETURN TO
LOS ANGELES COUNTY SURVEYOR
700 HALL OF RECORDS
Do not extend notes this side of this line

FORM 247 10M 5

LOS [illegible] YOR [illegible] ON [illegible] D IN Re[illegible] RSON MAK-

484

F.B. ____ PG ____