Survey of	
W. O.	Tape No. St'd °F.
Surveyed by	
Notes	Date
Indexed	

F.B. PG.

485

FORM

F.B. 485 Pg INDEX

F.B. No.485

PAGES: Index, 1 to 3incl., ,5 to 11incl.,
,13 to 35incl., ,37 to 47incl.,
49 to 53incl., ,55 to 63incl.,

RETURN TO
LOS ANGELES COUNTY SURVEYOR
700 HALL OF RECORDS

Do not extend notes this side of this line

Note: ANY ADDITIONS OR CHANGES ON THIS SHEET MUST BE MADE OR CIRCLED IN Red Ink. WITH DATE AND NAME OF PERSON MAKING CHANGE.

Notes Ch'd by	Survey of Aveda Road
Map No. B-669	W. O. 7039 Tape No. St'd °F.
Office Work Wood	Surveyed by C.V. Crumley
Checked	Notes C.V.C. Date
Date	Indexed A. C. Johnson 10-14-31

F.B. 485 Pg. 1

SURVEY OF PROPOSED AVEDA ROAD

W.O. 7039

C.V. Crumley
Jack Gregory
Fred Blanchard
C.M. Helm
D.W. Reynolds
McGillivray
E.S. Tombleson
Et al.

Miller
Crumley
Gregory
Kragness

Note: ANY ADDITIONS OR CHANGES ON THIS SHEET MUST BE MADE OR CANCELED IN RED INK AND NAME OF PERSON MAKING THE CHANGE.

RETURN TO
LOS ANGELES COUNTY SURVEYOR
700 HALL OF RECORDS

FORM 247

RETURN TO
LOS ANGELES COUNTY SURVEYOR
700 HALL OF RECORDS

Note: ANY ADDITIONS OR CHANGES ON THIS SHEET MUST BE MADE OR CIRCLED IN Red Ink. WITH DATE AND NAME OF PERSON MAKING CHANGE.

Do not extend notes this side of this line

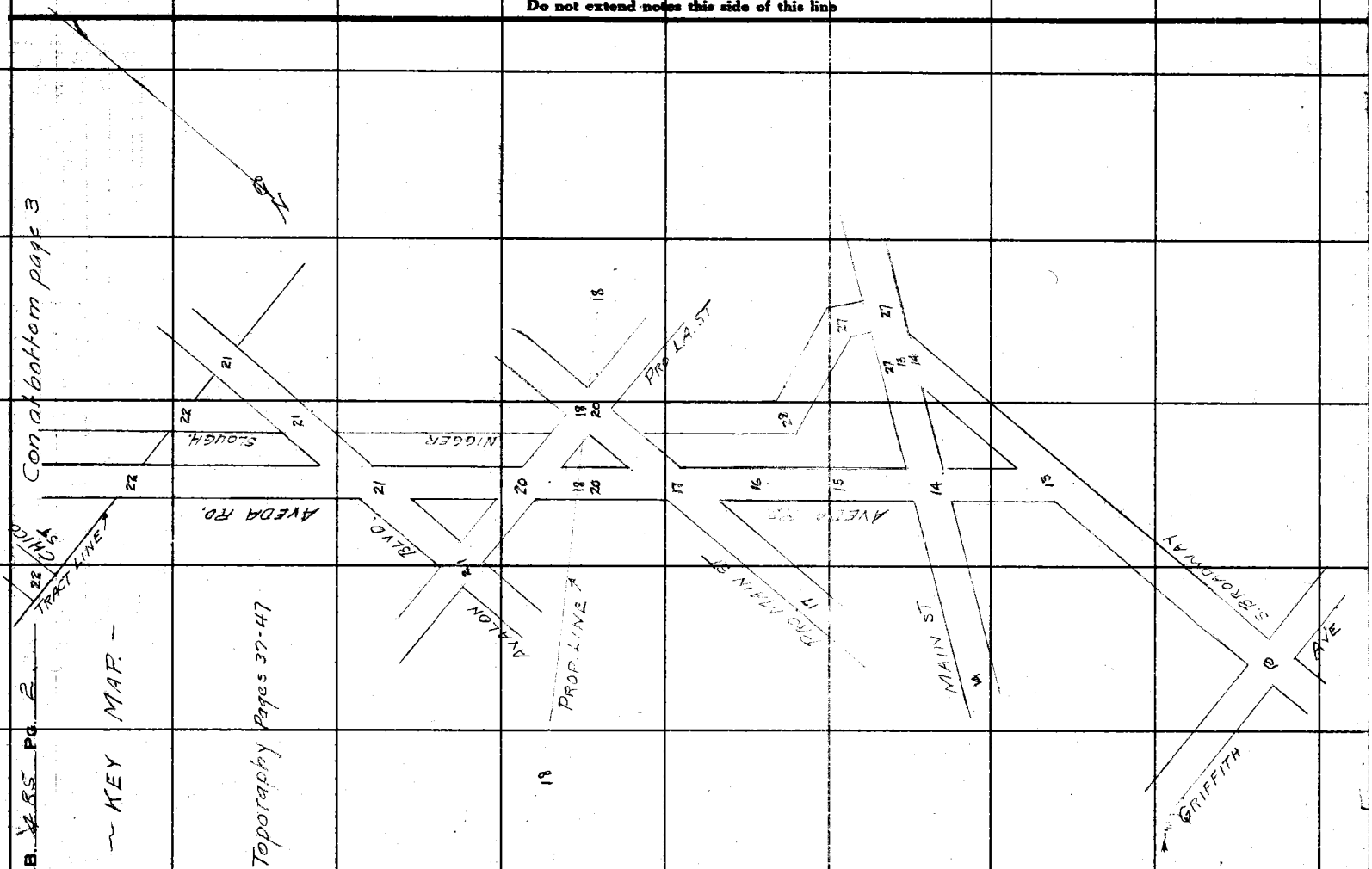

Notes Ck'd by		Survey of AVEDA ROAD	F.B. 485 PG 3
Map No. B-669		W. O.	Tape No. St'd °F.
Office Work Woog		Surveyed by Crumley-Miller	
Checked		Notes Crumley-Miller Date Aug Nov 31	
Date		Indexed A. C. Johnson	

~ KEY MAP ~

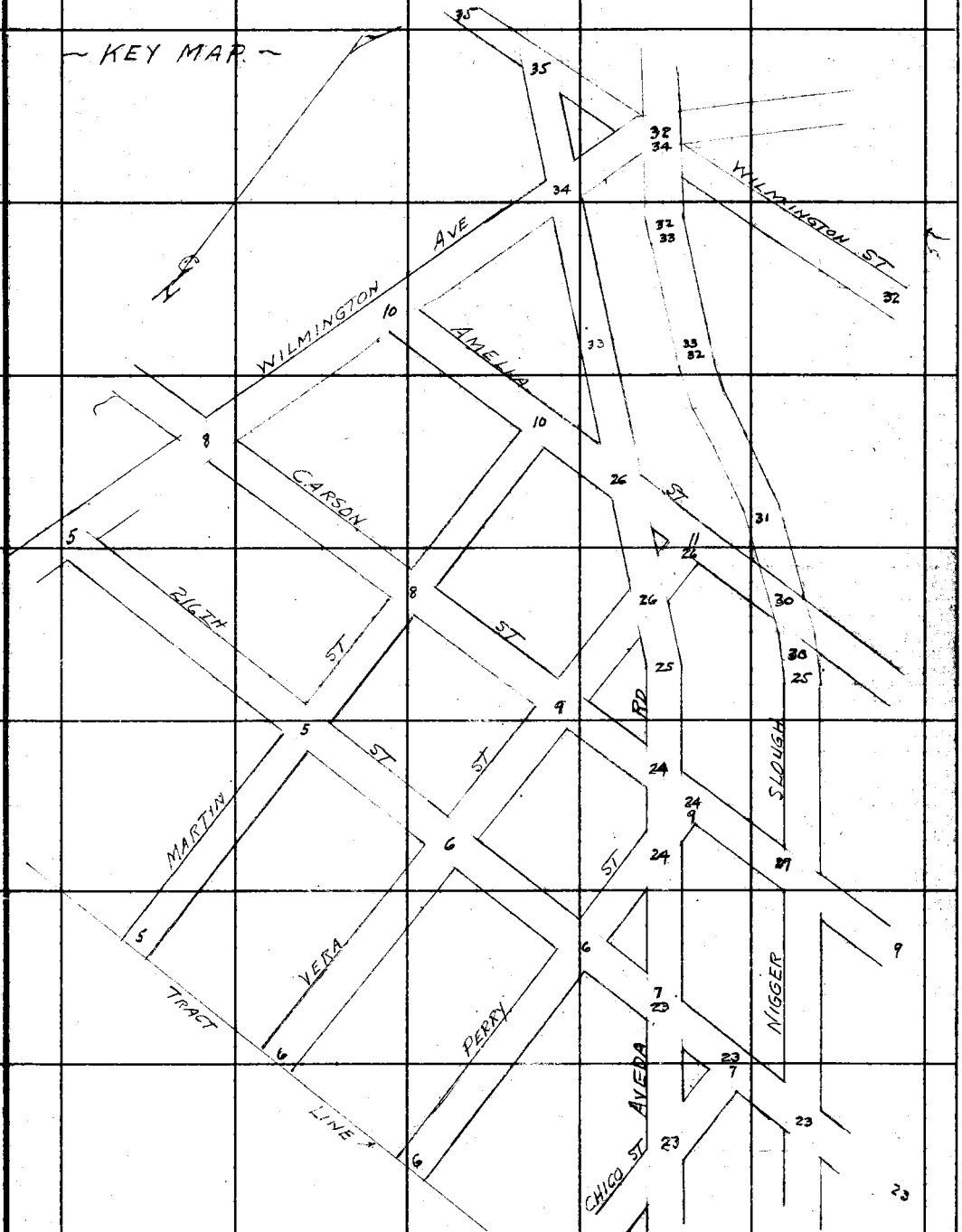

RETURN TO
LOS ANGELES COUNTY SURVEYOR
700 HALL OF RECORDS

Note: ANY ADDITIONS OR CHANGES ON THIS SHEET MUST BE MADE OR CIRCLED IN Red Ink, WITH DATE AND NAME OF PERSON MAKING CHANGE.

Do not extend notes this side of this line

FORM 247 10M 5-31

RETURN TO

LOS ANGELES COUNTY SURVEYOR

700 HALL OF RECORDS

Note: ANY ADDITIONS OR CHANGES ON THIS SHEET MUST BE MADE OR CIRCLED IN **Red Ink.** WITH DATE AND NAME OF PERSON MAKING CHANGE.

Do not extend notes this side of this line

F.B. 485 Pg. 46

Notes Ck'd by AAR.	Survey of Aveda Road	F.B. 485 Pg. 5
Map No. B-669	W. O. 7039 Tape No. ____ St'd ____ °F.	
Office Work Wood	Surveyed by C.V. Crumley	
Checked A.A.R.	Notes C.V.C. Date 8/10-12/31	
Date JUN 1932	Indexed A. C. Johnson	

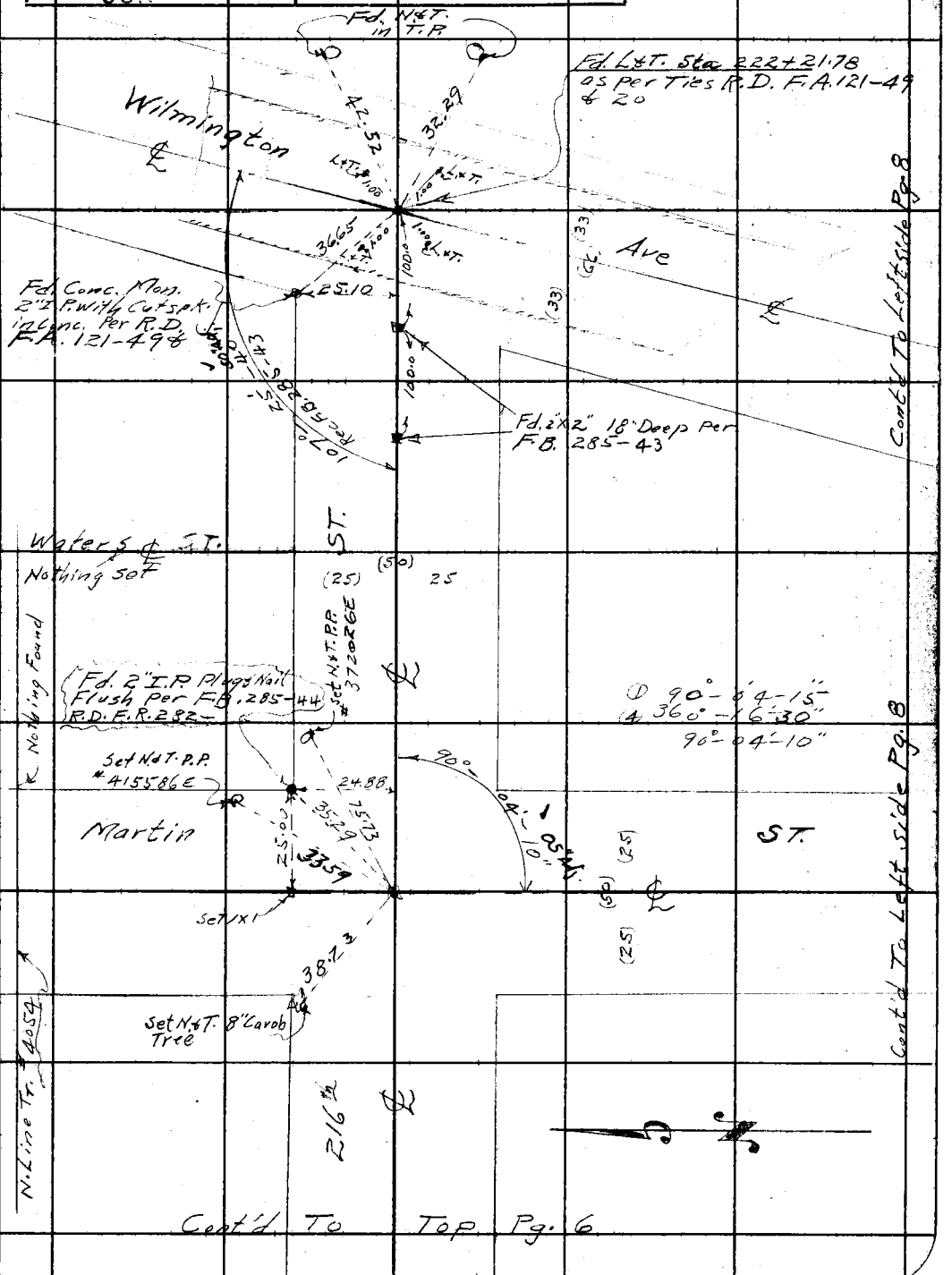

Note: ANY ADDITIONS OR CHANGES ON THIS SHEET MUST BE MADE OR CIRCLED IN Red Ink. WITH DATE AND NAME OF PERSON MAKING CHANGE.

Do not extend notes this side of this line

RETURN TO
LOS ANGELES COUNTY SURVEYOR
700 HALL OF RECORDS

FORM 247 10M 5-31

F.B. 485 Pg. 6

Cont'd From Bottom Pg. 5

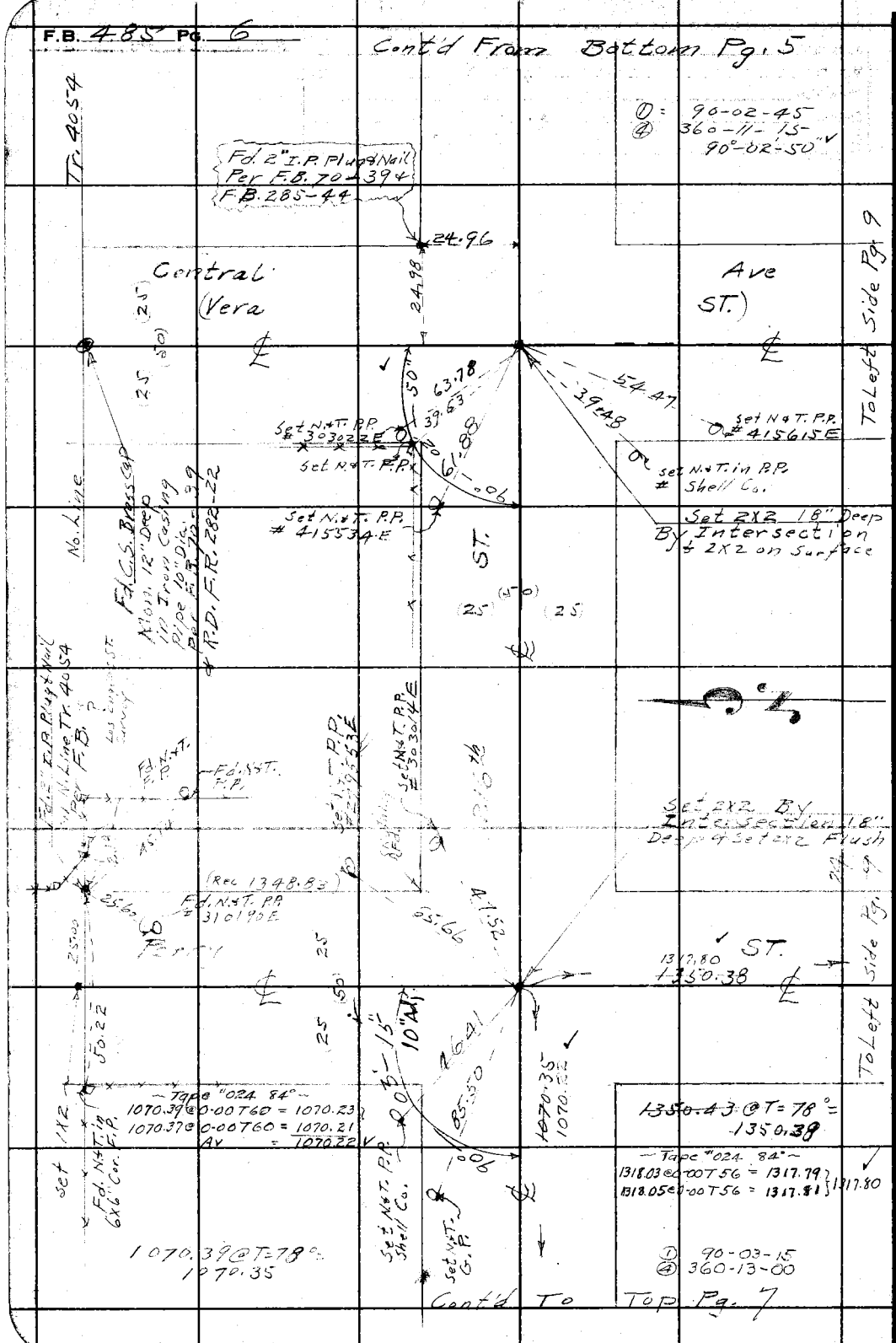

RETURN TO
LOS ANGELES COUNTY SURVEYOR
700 HALL OF RECORDS
Do not extend notes this side of this line

Note: ANY ADDITIONS OR CHANGES ON THIS SHEET MUST BE MADE OR CIRCLED IN Red Ink. WITH DATE AND NAME OF PERSON MAKING CHANGE.

Notes Ck'd by aak	Survey of Aveda Road
Map No. B-669	W. O. 7039 Tape No. ____ St'd ____ °F.
Office Work Wood	Surveyed by C.V. Crumley
Checked A. A. R.	Notes C.V.C. Date 8/11-12/31
Date JUN 1932	Indexed A. C. Johnson

F.B. 485 PG. 7

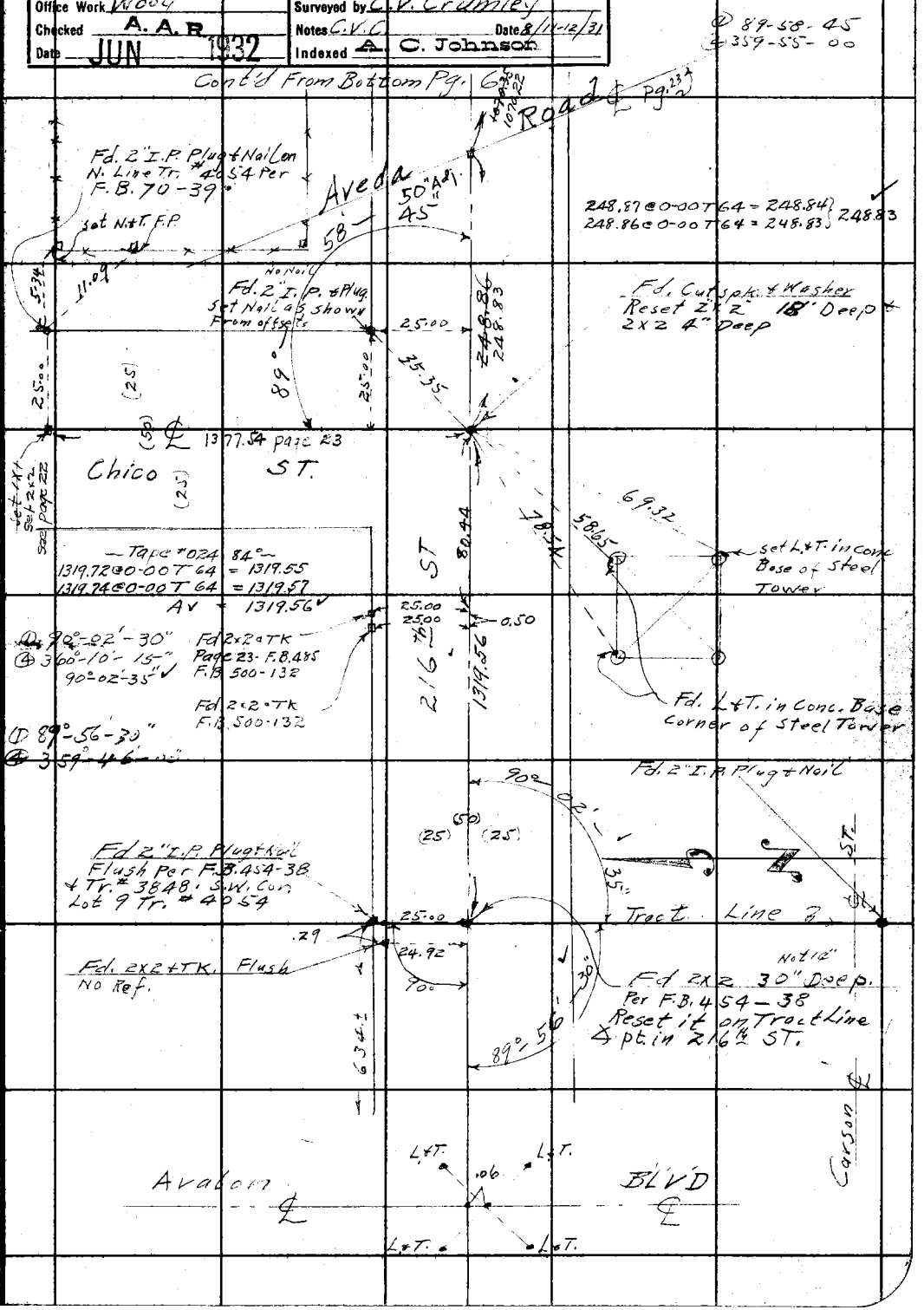

Note: ANY ADDITIONS OR CHANGES ON THIS SHEET MUST BE MADE OR CIRCLED IN Red Ink. WITH DATE AND NAME OF PERSON MAKING CHANGE.

Do not extend notes this side of this line

RETURN TO
LOS ANGELES COUNTY SURVEYOR
700 HALL OF RECORDS

FORM 247 10M 5-31

RETURN TO
LOS ANGELES COUNTY SURVEYOR
700 HALL OF RECORDS

Note: ANY ADDITIONS OR CHANGES ON THIS SHEET MUST BE MADE OR CIRCLED IN Red Ink. WITH DATE AND NAME OF PERSON MAKING CHANGE.

Do not extend notes this side of this line

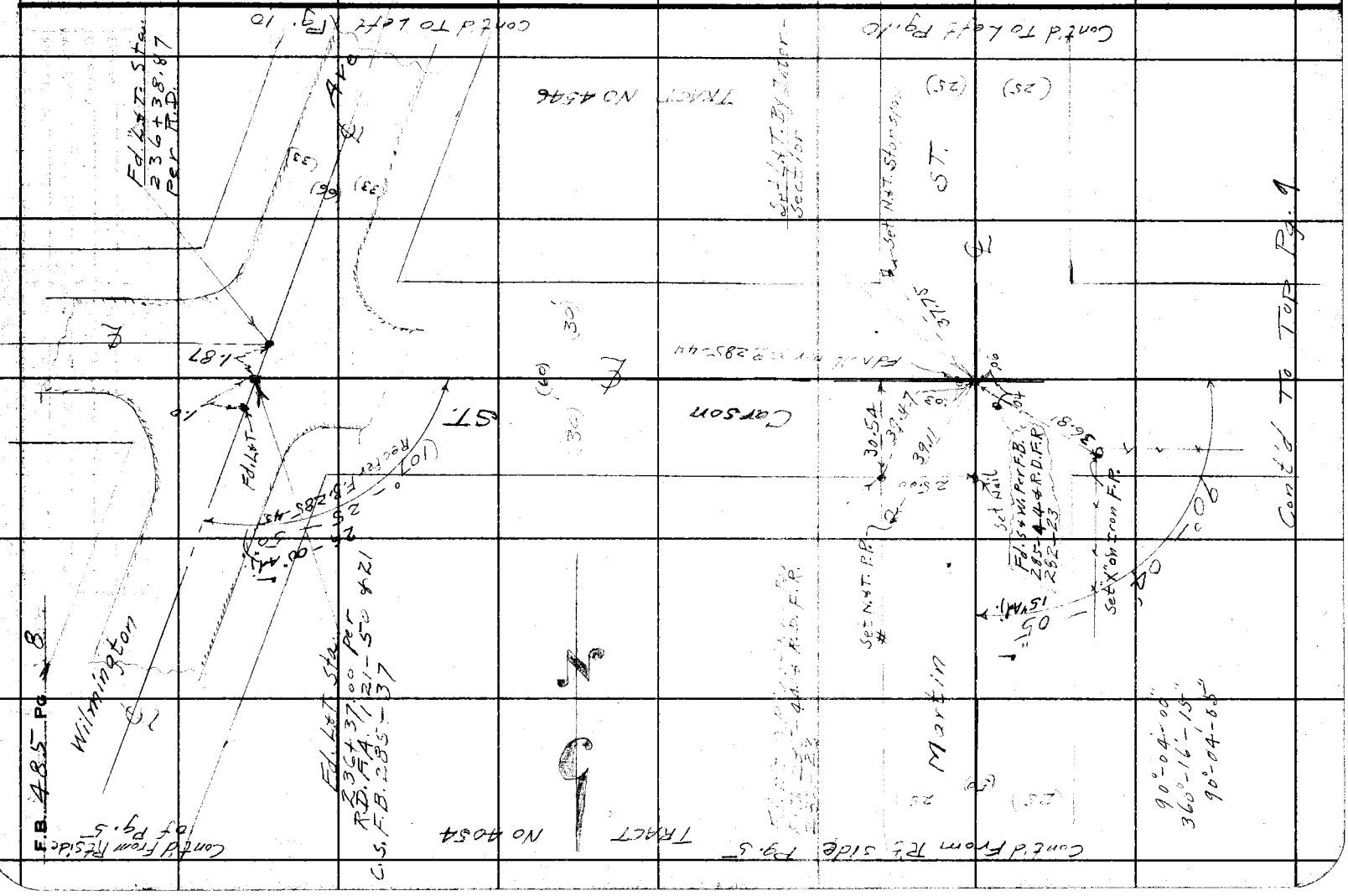

Notes Ck'd by AAR
Map No. B-669
Office Work W509
Checked A. A. R.
Date JUN 1932

Survey of Aveda Road
W. O. 2039 Tape No. St'd °F.
Surveyed by C. V. Crumley
Notes C.V.C. Date 8/12/31
Indexed A. C. Johnson

F.B. 485 Pg.

Cont'd From Bottom Pg.

Note: ANY ADDITIONS OR CHANGES ON THIS SHEET MUST BE MADE OR CIRCLED IN Red Ink. WITH DATE AND NAME OF PERSON MAKING CHANGE.

Do not extend notes this side of this line

RETURN TO
LOS ANGELES COUNTY SURVEYOR
700 HALL OF RECORDS

FORM 247 10M 8-31

F.B. 495 Pg. 10

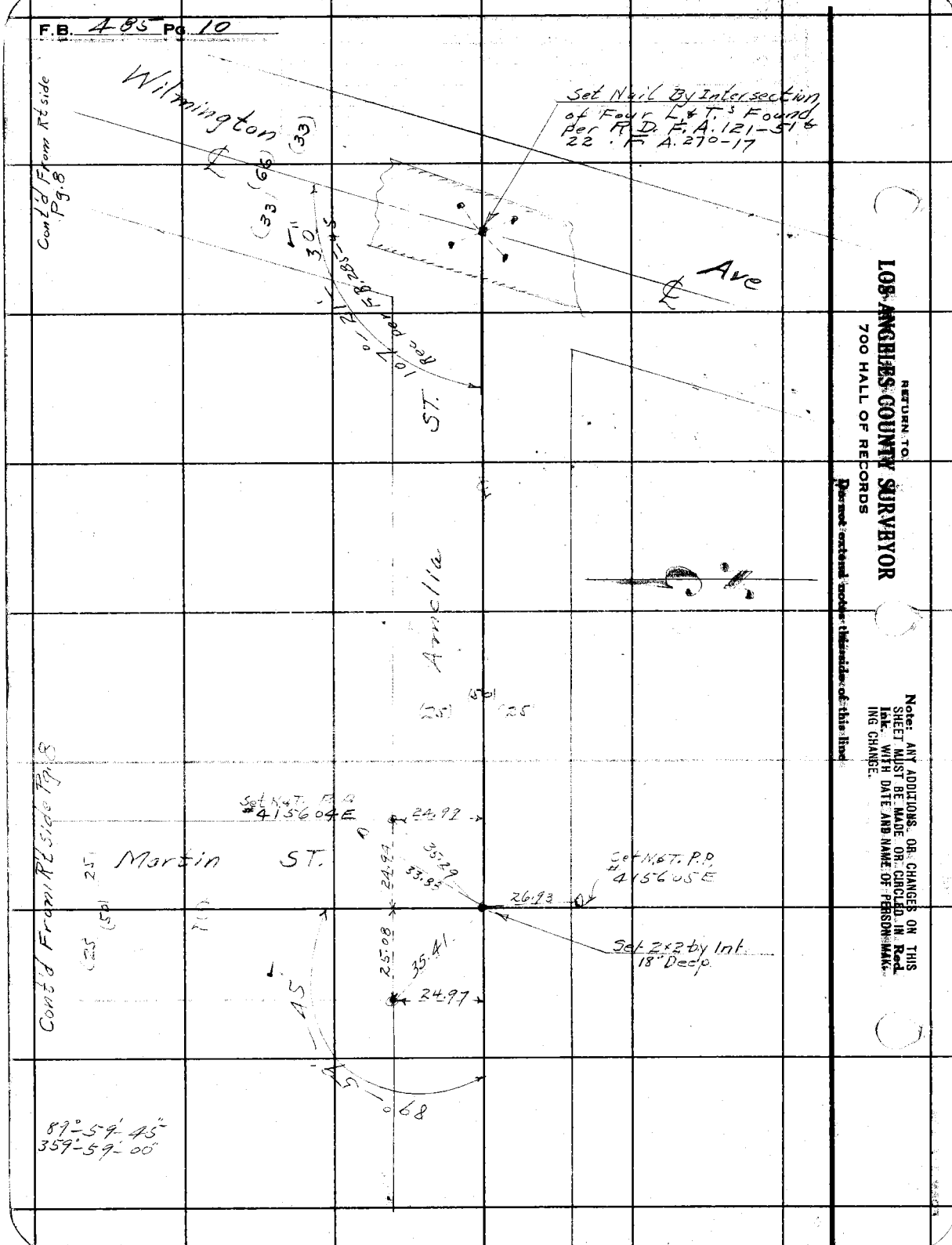

RETURN TO
LOS ANGELES COUNTY SURVEYOR
700 HALL OF RECORDS

Record extend north this side of this line

Note: ANY ADDITIONS, OR CHANGES ON THIS SHEET MUST BE MADE OR CIRCLED IN Red Ink. WITH DATE AND NAME OF PERSON MAKING CHANGE.

Notes Ck'd by AAR	Survey of Areda Road
Map No. B-669	W. O. 7039 Tape No. ____ St'd ____ °F.
Office Work Wood	Surveyed by C. V. Crumley
Checked A. A. R.	Notes C.V.C. Date 8/14/31
Date JUN 1932	Indexed A. C. Johnson

F.B. 485 Pg 11

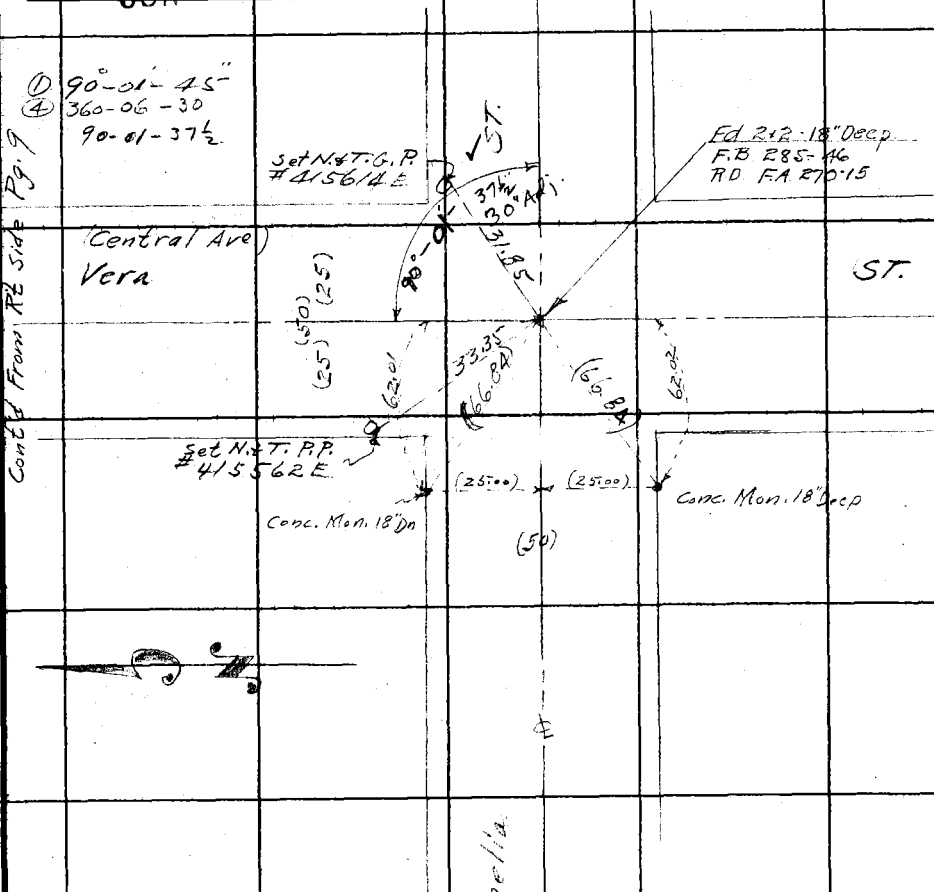

Note: ANY ADDITIONS OR CHANGES ON THIS SHEET MUST BE MADE OR CIRCLED IN Red Ink. WITH DATE AND NAME OF PERSON MAKING CHANGE.

Do not extend notes this side of this line.

RETURN TO
LOS ANGELES COUNTY SURVEYOR
700 HALL OF RECORDS

FORM 247 10M 5-31

RETURN TO

LOS ANGELES COUNTY SURVEYOR

700 HALL OF RECORDS

Note: ANY ADDITIONS OR CHANGES ON THIS SHEET MUST BE MADE OR CIRCLED IN Red Ink. WITH DATE AND NAME OF PERSON MAKING CHANGE.

Do not extend notes this side of this line

F.B. 485 PG. 12

Notes Ck'd by CMR.	Survey of Aveda Road
Map No. B-669	W. O. 7039 Tape No. 024 043 St'd 84° F.
Office Work Wood	Surveyed by C.V. Crumley
Checked A.A.R.	Notes C.V.C. Date 9-1-31
Date JUN 1932	Indexed A. C. Johnson

F.B. 485 Pg. 13

Note: ANY ADDITIONS OR CHANGES ON THIS SHEET MUST BE MADE OR CIRCLED IN Red Ink. WITH DATE AND NAME OF PERSON MAKING CHANGE.

Do not extend notes this side of this line

RETURN TO
LOS ANGELES COUNTY SURVEYOR
700 HALL OF RECORDS

FORM 847 10M 8-31

Griffith Ave

Fd. cut spk. in Lead

Fd. L & T. in Conc. Pavement Per

① 140-46-45
④ 203-08-15
⑥ 124-42-15

Tape #024 - 84°

31.29 @ 0-00 T58 =		31.28
98.64 @ T58 =	97.39	97.38
98.34 @ 8-00 T58 =	97.38	
100.00 @ 0-00 T58 =		99.98
99.98 @ 6-13 T58 =	99.37	99.36
99.91 @ 5-54 T58 =	99.36	
177.95 @ 0-00 T62 =	177.92	177.92
177.96 @ 0-00 T62 =	177.93	
		505.92

0+00 South E. Set S.W.B.T. By Intersection in Conc. Pavmt. Set 4 L & T. For Tang. Ties

47-03 46-55 Adj.

Proposed Aveda Road

505.92

Broadway

845.60

Tape #024-84°
845.68 @ 0-00 T62 = 845.58
845.72 @ 0-00 T62 = 845.63
AV = 845.60

35-11-30
F.B. 214-44
F.W. 2614-21
Pg. 14

Cont'd To Left Side Pg. 14

Fd. L & T.

555.07

Main

Fd. L & T. Per R.D. F.W. 4614-13262
Sta. 210+73.46

Fd. L & T.

F.B. 485 Pg. 14

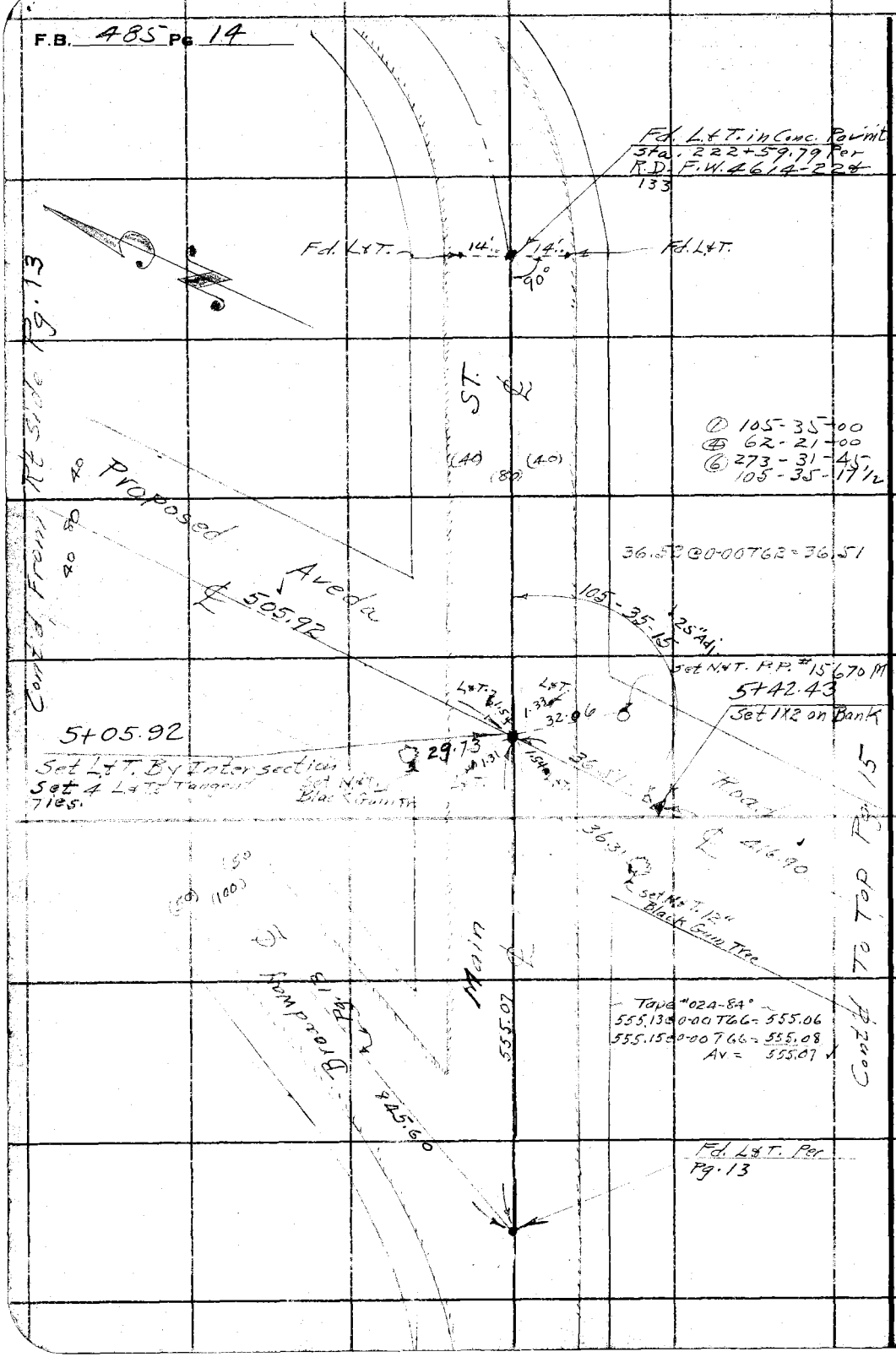

RETURN TO
LOS ANGELES COUNTY SURVEYOR
700 HALL OF RECORDS
Do not extend notes this side of this line

Note: ANY ADDITIONS OR CHANGES ON THIS SHEET MUST BE MADE OR CIRCLED IN Red Ink. WITH DATE AND NAME OF PERSON MAKING CHANGE.

Notes Ck'd by JMR	Survey of Aveda Road
Map No. B-669	W. O. 7039 Tape No. 043 St'd 84 of F.
Office Work Wood	Surveyed by C. V. C. Crumley
Checked A. A. R.	Notes C.V.C. Date 9-1-31
Date JUN 1932	Indexed A. C. Johnson

F.B. 485 Pg. 15

Cont'd From Right Side Pg. 14

Note: ANY ADDITIONS OR CHANGES ON THIS SHEET MUST BE MADE OR CIRCLED IN Red Ink, WITH DATE AND NAME OF PERSON MAKING CHANGE.

RETURN TO
LOS ANGELES COUNTY SURVEYOR
700 HALL OF RECORDS

Do not extend notes this side of this line

Road 416.90

Tape #024-84°
416.95 @ 0-00 T 60 = 416.89
416.98 @ 0-00 T 60 = 416.92 } 416.90

9+59.33
P.O.T. Set 2x2-18" Deep.

Set 2x2 R.P. 18" Deep

240.00
184
Set 1x2

40.00 40.00

Set 2x2 R.P. 18" Deep

40 80 40

Aveda

334.33

Tape #024-84°
334.36 @ 0-00 TG2 = 334.31
334.40 @ 0-00 TG2 = 334.35
AV = 334.33

12+93.66
P.O.T. Set 1x2

Ely Line Nigger Slough Produced

Proposed

89°03'

Set 1x2 by Int. Page 28

50.00

Set 1x2 Page 28

0.71

Cont'd To Top Pg. 16

FORM 247 10M 5-31

F.B. 485 PG 16 Cont'd From Bottom Pg. 15

Tape #024-84°
100.69 @ 6-47 T62 = 99.98
100.48 @ 5-38 T62 = 99.98 } 99.98
649.46 @ 0-00 T62 = 649.37
649.47 @ 0-00 T62 = 649.38 } 649.37
149.70 @ 0-00 T62 = 149.68
149.70 @ 0-00 T62 = 149.68 } 149.68
899.03

346.62 Page 28

Road

899.03

Set 1x2 on line

21+92.69
Set 2x2-18" Deep

44.39

90

240.00

90

40.00

40.00

Set 2x2 R.P.
18" Deep

Nothing Set

CANAL

DRAINAGE

40 40
80

692.60

Tape #024-84°
692.65 @ 0-00 T72 = 692.60
692.66 @ 0-00 T72 = 692.61
Av = 692.60

Area

SLOUGH

Tape #024-84°
712.30 @ 0-00 T70 = 712.23
712.32 @ 0-00 T70 = 712.25
Av = 712.24

W.A.M. 10-20-02
812.18 @ 0-00 T80 = 812.16
812.22 @ 0-00 T80 = 812.20
Av = 812.18

EQUATION = 36+97.47 from Northwest
35+97.53 Going Southeast

Set 2x2-18" Deep.

NIGGER

240.00
T84

Set 1x2 on Line
Set 2x2 R.P.
18" Deep

40.00

40.00

Set 2x2 R.P.
18" Deep

VALLEY AND

Tape #024-84°
224.94 @ 0-00 T62 = 224.91
224.93 @ 0-00 T68 = 224.91
Av = 224.91

Proposed

224.91

GARDENA

40 40
80

Cont'd To Top Pg. 17

RETURN TO
LOS ANGELES COUNTY SURVEYOR
700 HALL OF RECORDS

Do not extend notes this side of this line

Note: ANY ADDITIONS OR CHANGES ON THIS SHEET MUST BE MADE OR CIRCLED IN Red Ink. WITH DATE AND NAME OF PERSON MAKING CHANGE.

Notes Ck'd by AAR	Survey of Aveda Road
Map No. B-669	W. O. 7039 Tape No. 043 St'd 84° °F.
Office Work Wood	Surveyed by C.V. Crumley
Checked A. A. R.	Notes C.V.C. Date 9-1-31
Date JUN 1932	Indexed A. C. Johnson

F.B. 485 PG. 17

Cont'd From Bottom Pg. 16

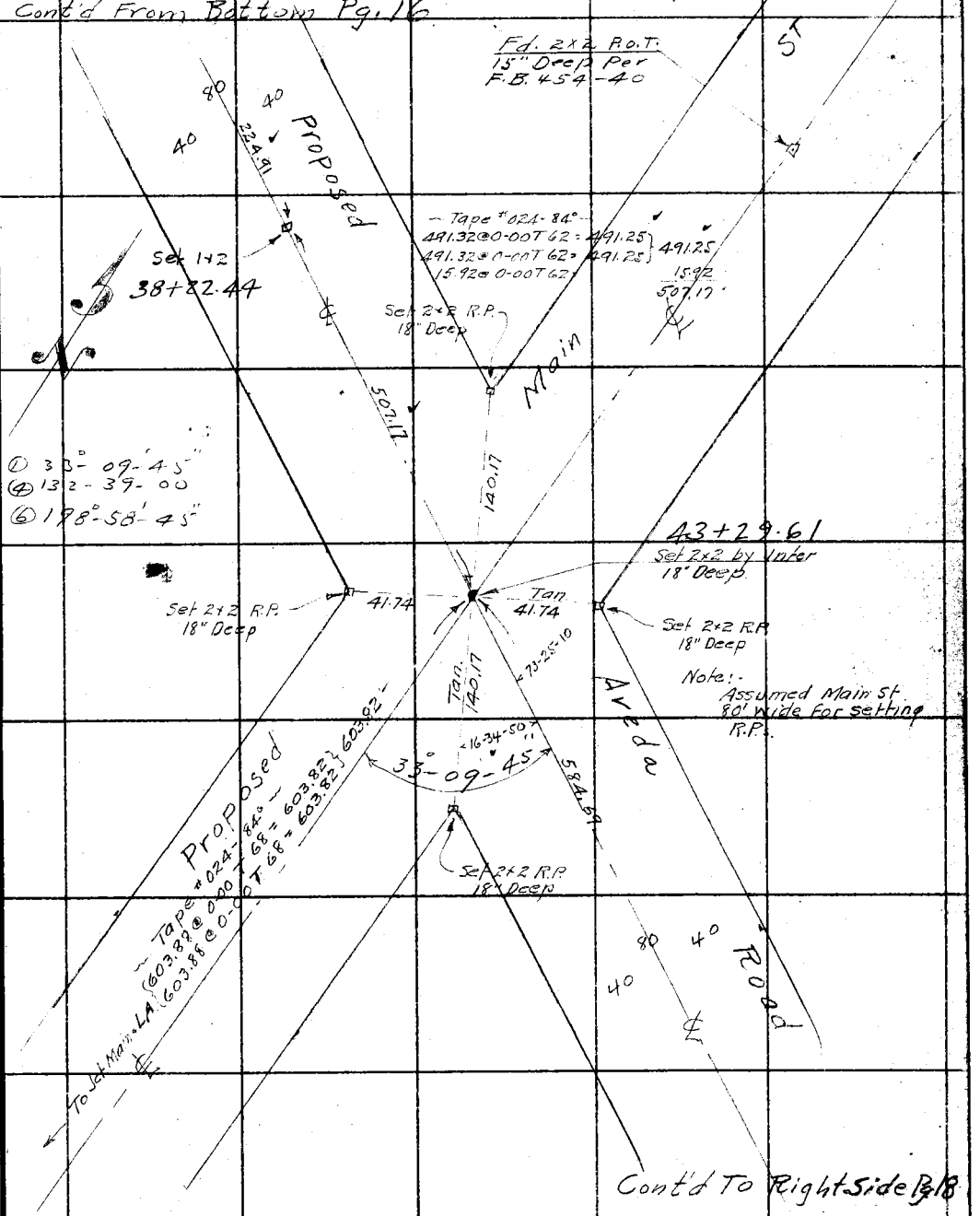

Cont'd To Right Side Pg 18

Note: ANY ADDITIONS OR CHANGES ONE THIS SHEET MUST BE MADE OR CIRCLED IN Red Ink. WITH DATE AND NAME OF PERSON MAKING CHANGE.

RETURN TO
LOS ANGELES COUNTY SURVEYOR
700 HALL OF RECORDS

Do not extend notes this side of this line

FORM 247 10M 5-31

F.B. 485 PG. 18

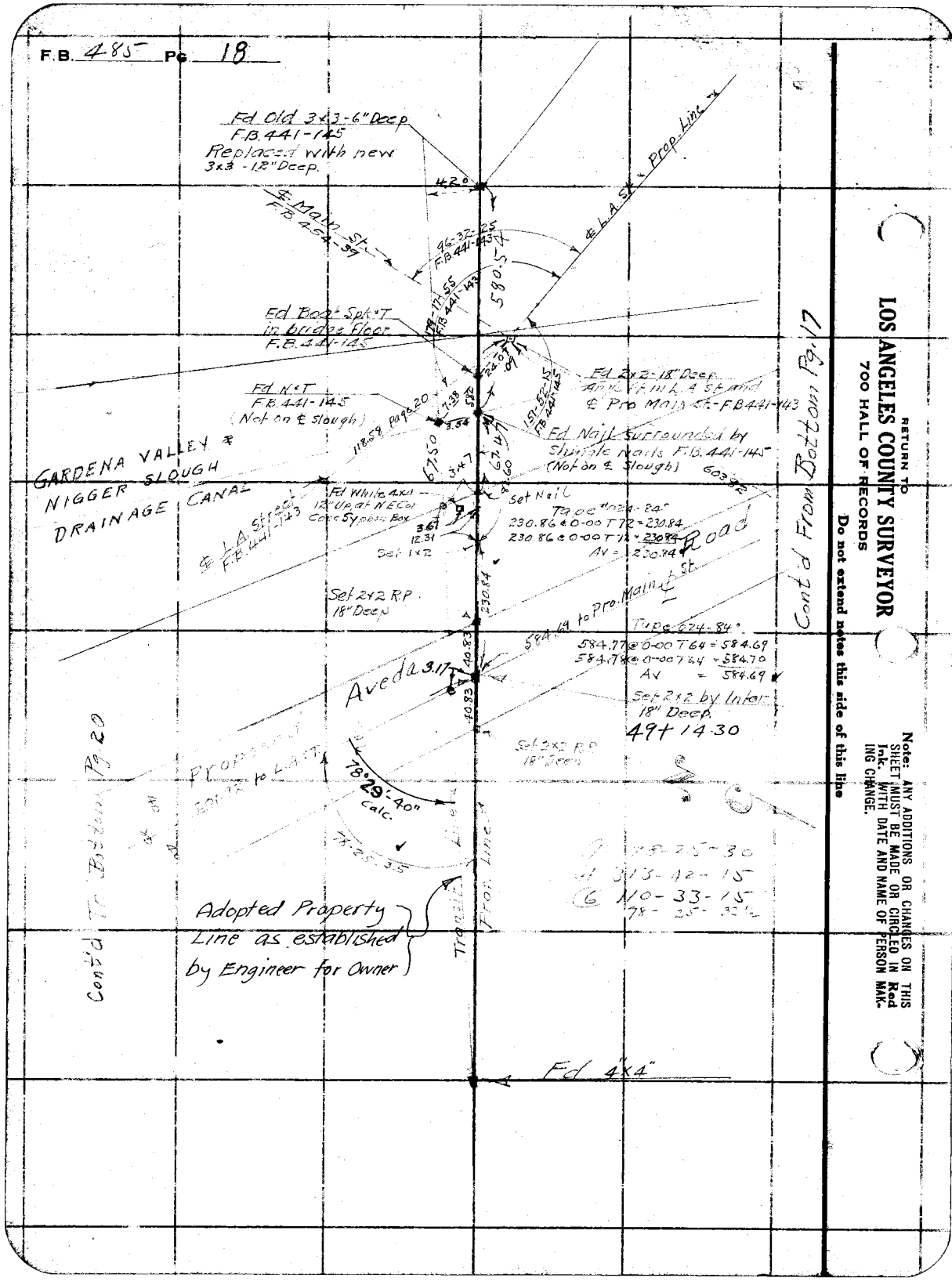

RETURN TO
LOS ANGELES COUNTY SURVEYOR
700 HALL OF RECORDS

Do not extend notes this side of this line

Note: ANY ADDITIONS OR CHANGES ON THIS SHEET MUST BE MADE OR CIRCLED IN Red Ink. WITH DATE AND NAME OF PERSON MAKING CHANGE.

Notes Ck'd by A.A.R.	Survey of Aveda Road
Map No. B-669	W. O. 7039 Tape No. 043 St'd 84° °F.
Office Work Wood	Surveyed by C.V. Crumley
Checked A. A. R.	Notes C.V.C. Date 8/26/31
Date JUN 1932	Indexed A. C. Johnson

F.B. 485 PG. 19

Note: ANY ADDITIONS OR CHANGES ON THIS SHEET MUST BE MADE OR CIRCLED IN Red Ink. WITH DATE AND NAME OF PERSON MAKING CHANGE.

Do not extend notes this side of this line

RETURN TO
LOS ANGELES COUNTY SURVEYOR
700 HALL OF RECORDS

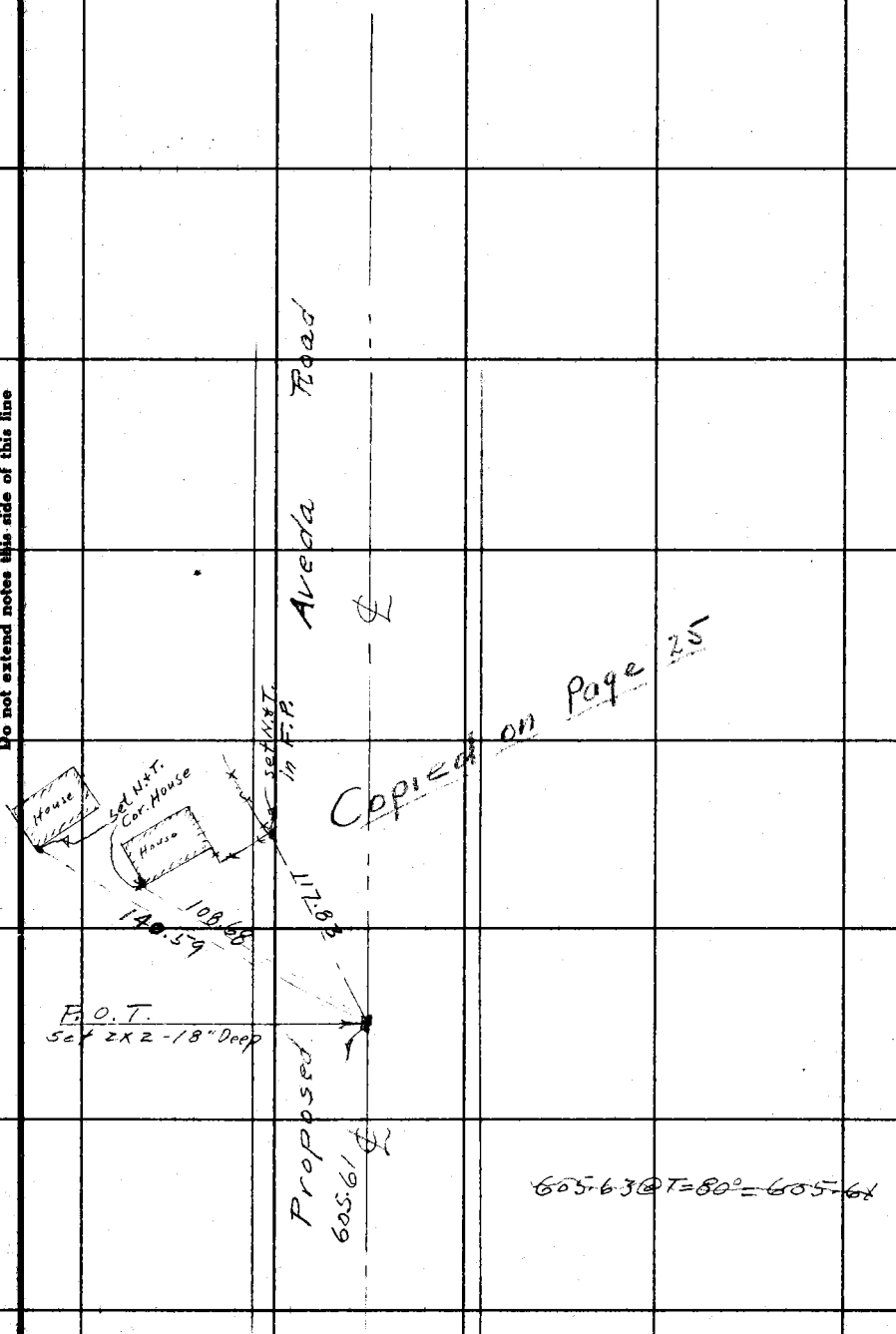

Copied on Page 25

~~605.63 @ T=80° = 605.61~~

FORM 247 10M 8-31

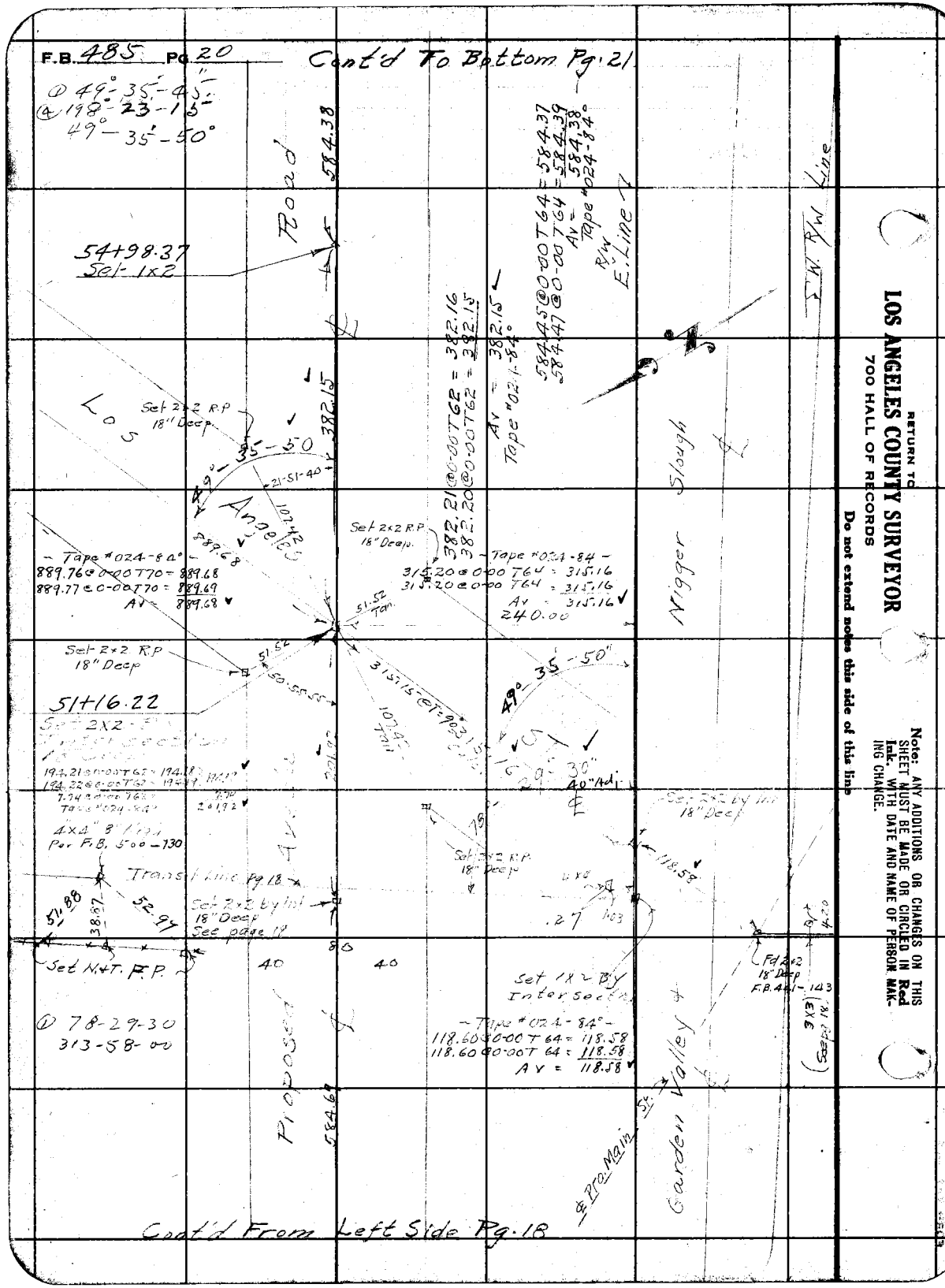

RETURN TO
LOS ANGELES COUNTY SURVEYOR
700 HALL OF RECORDS
Do not extend notes this side of this line

Note: ANY ADDITIONS OR CHANGES ON THIS SHEET MUST BE MADE OR CIRCLED IN Red Ink. WITH DATE AND NAME OF PERSON MAKING CHANGE.

Notes Ck'd by aaR	Survey of Aveda Road
Map No. B-669	W. O. 7039 Tape No. 043 St'd 84 °F.
Office Work Wood	Surveyed by C. V. Crumley
Checked A. A. R.	Notes C. V. C. Date 8-26-31
Date JUN 1932	Indexed A. C. Johns

F.B. 485 PG 21

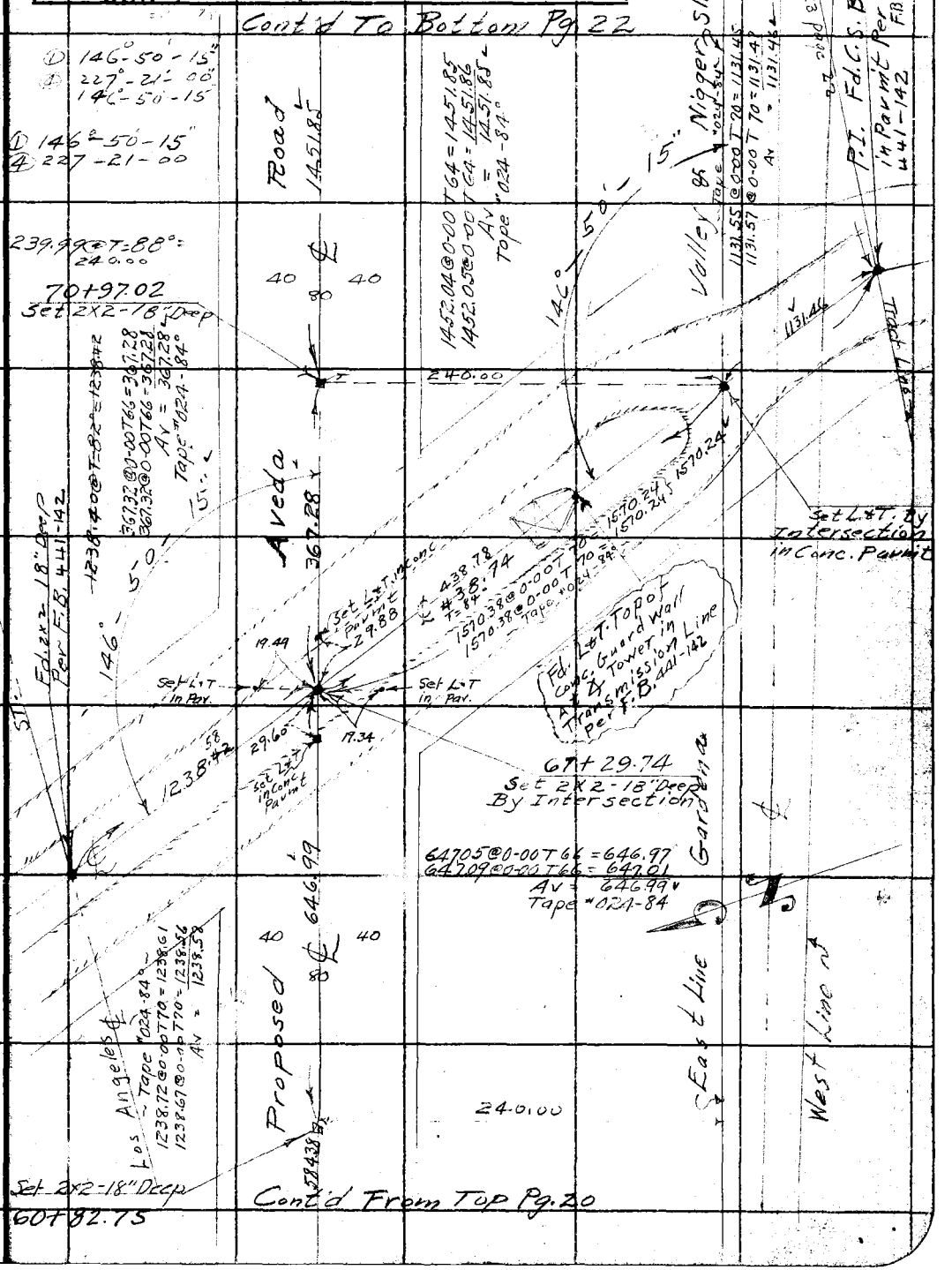

Note: ANY ADDITIONS OR CHANGES ON THIS SHEET MUST BE MADE OR CIRCLED IN Red Ink. WITH DATE AND NAME OF PERSON MAKING CHANGE.

Do not extend notes this side of this line

RETURN TO
LOS ANGELES COUNTY SURVEYOR
700 HALL OF RECORDS

FORM 847 10M 8-31

F.B. 485 Pg. 22

Cont'd To Bottom Pg. 23

Tape "024 84°
1071.05 @ 0-00 T 66 = 1070.92
1071.05 @ 0-00 T 66 = 1070.92

Fd 2" I.P. in Mon. Well
1.8' Pg. 7 & F.B. 70-89

Chico ST.

1071.26.79
Set 2x2 By Intersection 18" Deep
See Pg. 23

Tape "024 84°
1382.27 @ 0-00 T 64 = 1382.09
1382.25 @ 0-00 T 66 = 1382.09
Av = 1382.09

1382.09
1382.23

90-07-30
360-30-00
180-45-15
90-07-30

Δ = 50° 47' 00"
R = 293-08-00

Set 2x2 18" Deep; On Line at 2" I.P. 4.4'

Fd old 4x4" Flush
179-58-45
359-55-45
359-53-30
179-58-55

370.97
90-07-30
40'
40
0.54'
50-47-00
Set 2x2 RP 18" Deep
179-58-55
Cont'd 51.63

Tape "024 84°
371.02 @ 0-00 T 62 = 370.97
371.02 @ 0-00 T 62 = 370.97
Av = 370.97

Tape "024 84°
500.27 @ 0-00 T 56 = 500.18
500.29 @ 0-00 T 56 = 500.20
Av = 500.19

87+44.70

Set 2x2 By Intersection 15" Deep
1382.30 @ T = 76°
1382.23

304.72
51.63

Tape "024 84°
309.79 @ 0-00 T 46 = 309.73
309.78 @ 0-00 T 58 = 309.72
Av = 309.72

179-59-00
359-56-00
359-54-00
179-59-00

Set 2x2 RP 18" Deep

1958.3

1958.6 @ 0-00
T 64 = 195.83
195.87 @ 0-00
T 64 = 195.84
Av = 195.83

85+48.87

Set 2x2 x 16" Ore!
90° 00' E 2" I.P.

Proposed 1457.85

Fd 2x2 on ℄ of Power Line
F.B. 500-153

Tape "024
766.32 @ 0-00 T 64 = 766.23
766.30 @ 0-00 T 64 = 766.23
Av = 766.23

Mon. Blvd.

Forebay
Set 182.00
Top Prod. From South

Cont'd From Top Pg. 21

RETURN TO
LOS ANGELES COUNTY SURVEYOR
700 HALL OF RECORDS
Do not extend notes this side of this line

Note: ANY ADDITIONS OR CHANGES ON THIS SHEET MUST BE MADE OR CIRCLED IN Red Ink. WITH DATE AND NAME OF PERSON MAKING CHANGE.

Setbs Ck'd by AAR
Map No. B-669
Office Work Wood
Checked A.A.R.
Date JUN 1932

Survey of Aveda Road
W. O. 7039 Tape No. Miller St'd of.
Surveyed by C.V. Crumley
Notes C.V.C. - Miller Date 8/24/31
Indexed A. C. Johnson

F.B. 485 Pg 23

Cont'd To Bottom Pg. 24

To Perry St. Pg. 6

216.24 — 1070.92 — Pg. 6 & 7

50°-56'-55" — 50" Adj.

Aveda Road

1382.49 — 1382.34

40 — 80 — 40

Δ = 31°

67.81

50°-56'-55"

(3) 60.89 @ T = 84 = 60.89
(2) 60.87 @ T = 84 = 60.87
Mean = 60.88

333.99 @ T = 84 = 333.99
(1) (2)

Gardena Valley & Wilmington Line

1382.49 — 1382.34

Set 2X2 18" Deep

R.P. Set 2X2 18" Deep

Set N&T F.P.

41.44

61.13

100.49

105+21.66
Set 2X2 By Intersection 18" Deep

Set N&T F.P.

38.42

60.88

248.83

240.00

212 Per Pg. 7

Set 2X2

104+60.78
Set 2X2 Top of Shell Co. Lever
Permit Required To Enter Property

2" I.P. Per Pg. 7

25.09

90°

239.99 @ T = 90° = 240.00

Set N&T F.P.

Aveda

333.99

42.89

100.18

25.00

206.41
Tape
0.00 T 66 = 306.63
0.00 T 66 = 306.62

306.67
306.66

1379.56 Page 7 to W. Line TR 40

166.01

105.46 T = 84°

101+26.79
Set 2X2, 18" Deep By Intersection

Set N&T F.P.

46.82

59.99

R.P. Set 2X2 15" Deep

Fd. 2½" Flush Per F.B. 500 Pg. 132

50.99

Easter Ln.

39°-04'-15"
156°-17'-00"
39°-04'-15"

ST.

Chico

1070.92

39°-04'-15"

20' Adj.

70° — .28'

R.P. Set 2X2 15" Deep

166.00 @ T = 90° = 166.01

Pg. 22

Proposed

1382.33
1382.09

100.18 @ T = 100° = 100.19
206.39 @ T = 100° = 206.41

100.39 @ T = 96° = 100.40
148.45 @ T = 96° = 148.46

Cont'd From Top Pg. 22

RETURN TO
LOS ANGELES COUNTY SURVEYOR
700 HALL OF RECORDS

Note: ANY ADDITIONS OR CHANGES ON THIS SHEET MUST BE MADE OR CIRCLED IN Red Ink, WITH DATE AND NAME OF PERSON MAKING CHANGE.

Do not extend notes this side of this line

FORM 847 10M 8-31

F.B. 485 Pg. 24

Cont'd To Bottom Pg. 25

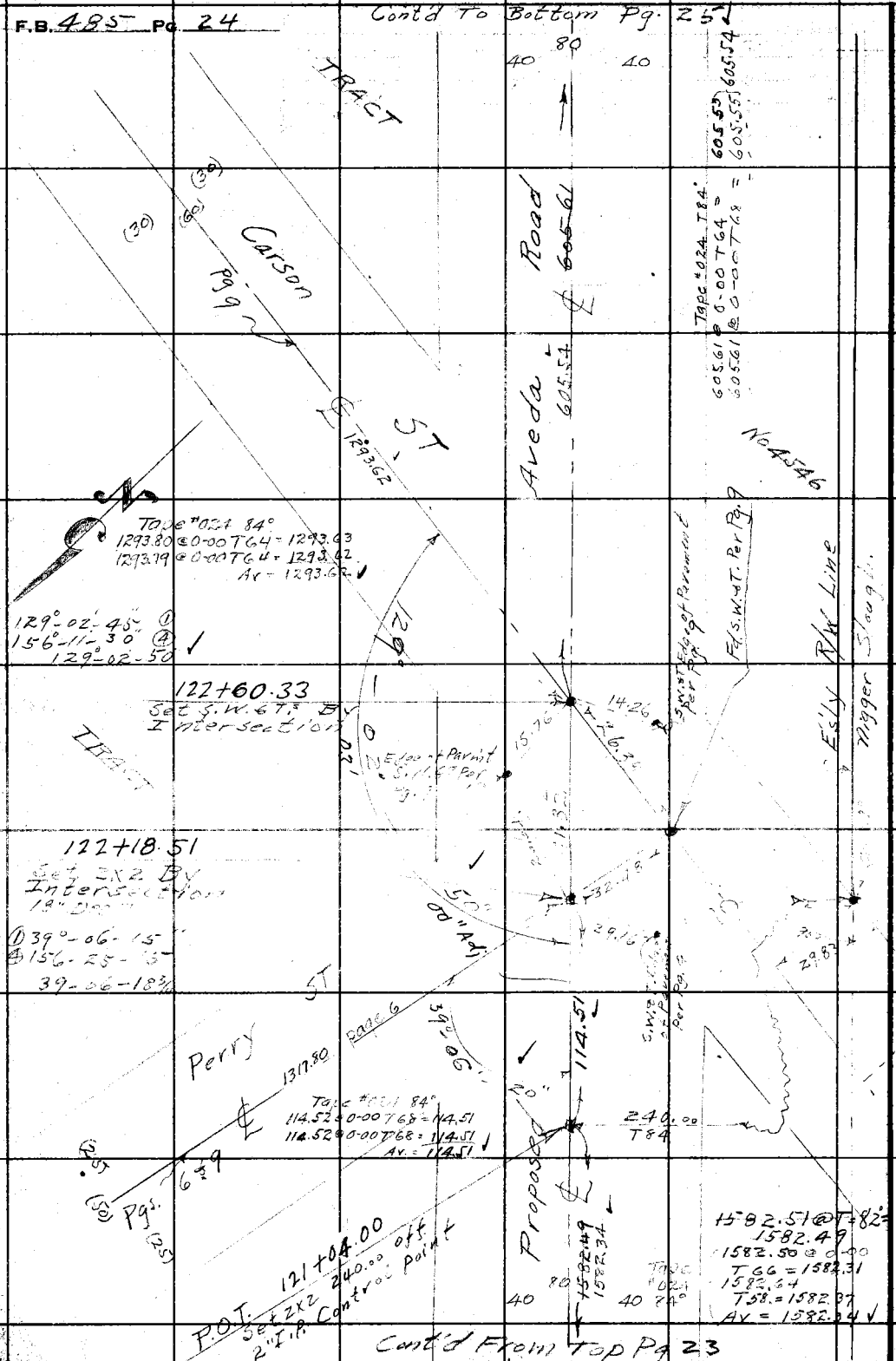

Cont'd From Top Pg 23

RETURN TO
LOS ANGELES COUNTY SURVEYOR
700 HALL OF RECORDS
Do not extend notes this side of this line

Note: ANY ADDITIONS OR CHANGES ON THIS SHEET MUST BE MADE OR CIRCLED IN Red Ink. WITH DATE AND NAME OF PERSON MAKING CHANGE.

Notes Ck'd by aaR	Survey of Aveda Road
Map No. B-669	W. O. 7039 Tape No. 024 St'd 84 °F.
Office Work Woog	Surveyed by W. A. Miller
Checked A. A. R.	Notes Miller Date 11-19-31
Date JUN 1932	Indexed A. C. Johnson

F.B. 485 Pg. 25

Con at bottom page 26

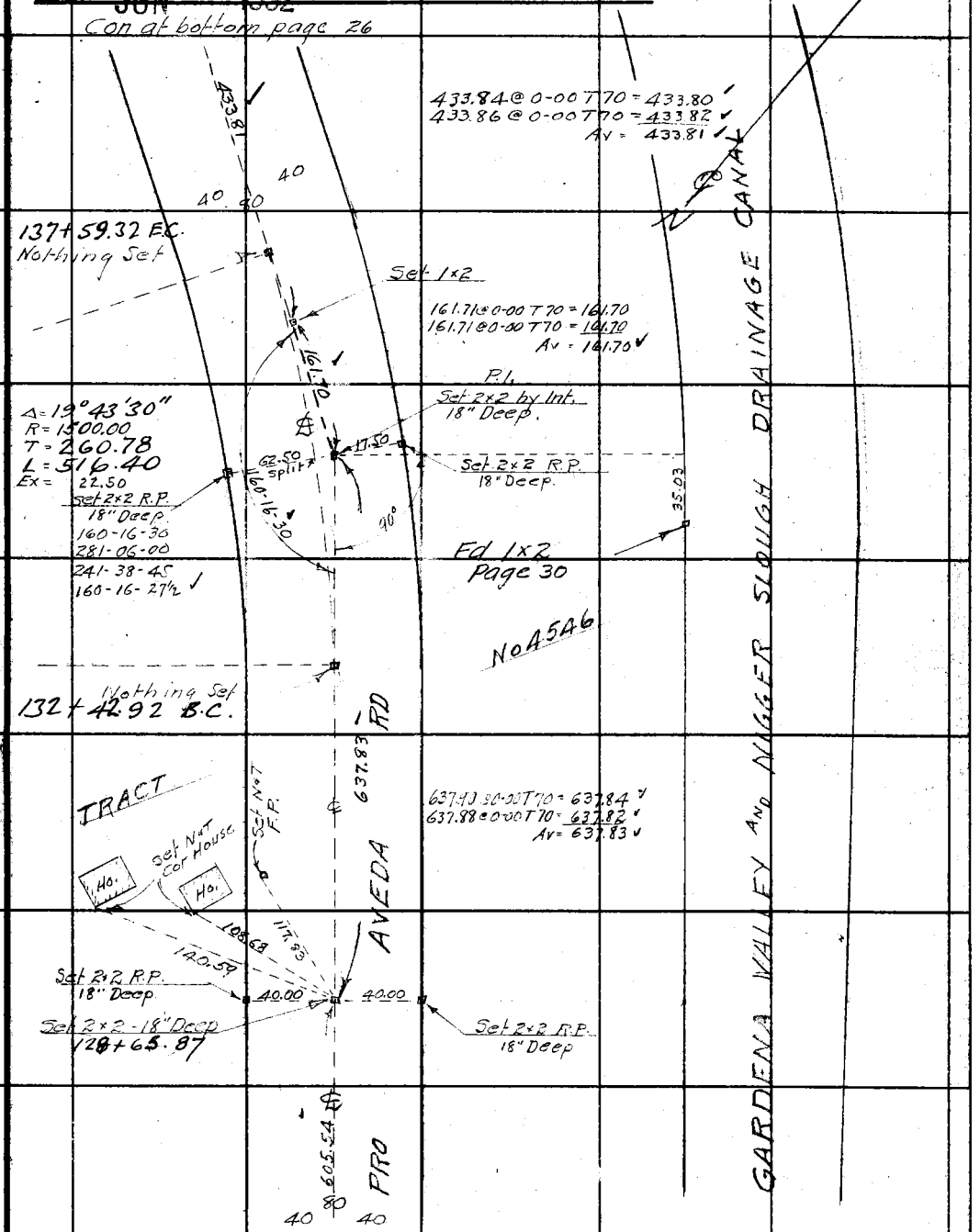

Cont'd From Top Pg. 24

Note: ANY ADDITIONS OR CHANGES ON THIS SHEET MUST BE MADE OR CIRCLED IN Red Ink. WITH DATE AND NAME OF PERSON MAKING CHANGE.

RETURN TO
LOS ANGELES COUNTY SURVEYOR
700 HALL OF RECORDS
Do not extend notes this side of this line

FORM 247 10M 5-31

F.B. 485 Pg 26

Con at bottom page 33

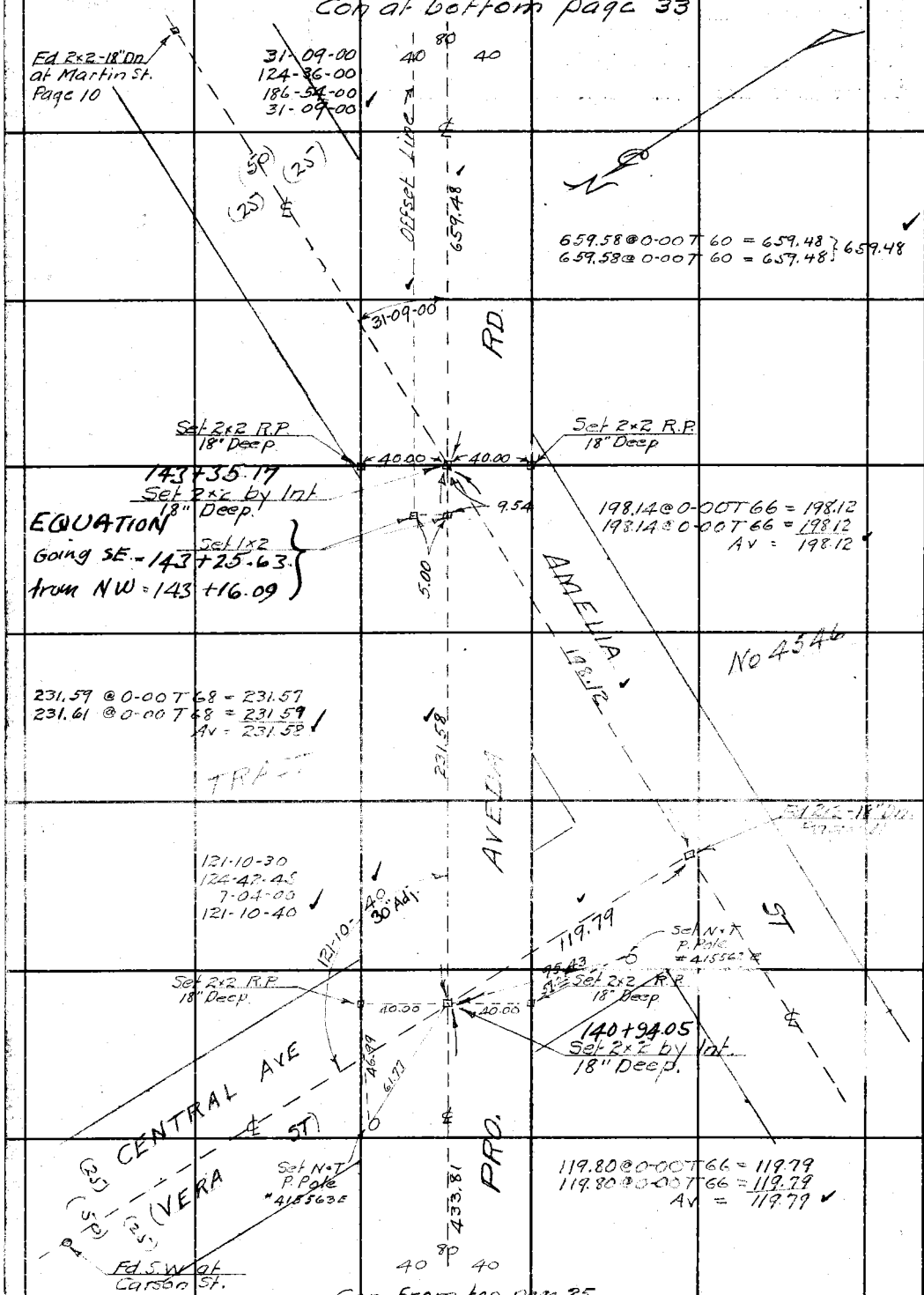

Con From top page 25

RETURN TO
LOS ANGELES COUNTY SURVEYOR
700 HALL OF RECORDS
Do not extend notes this side of this line

Note: ANY ADDITIONS OR CHANGES ON THIS SHEET MUST BE MADE OR CIRCLED IN Red Ink. WITH DATE AND NAME OF PERSON MAKING CHANGE.

Notes Ck'd by aaR.	Survey of Aveda Road
Map No. B-669	W. O. 7039 Tape No. 043 St'd 84° °F.
Office Work W1009	Surveyed by C. V. Crumley
Checked A. A. R.	Notes C. V. C. Date 8/31/31
Date JUN 1932	Indexed A. C. Johnson

F.B. 485 PG. 27

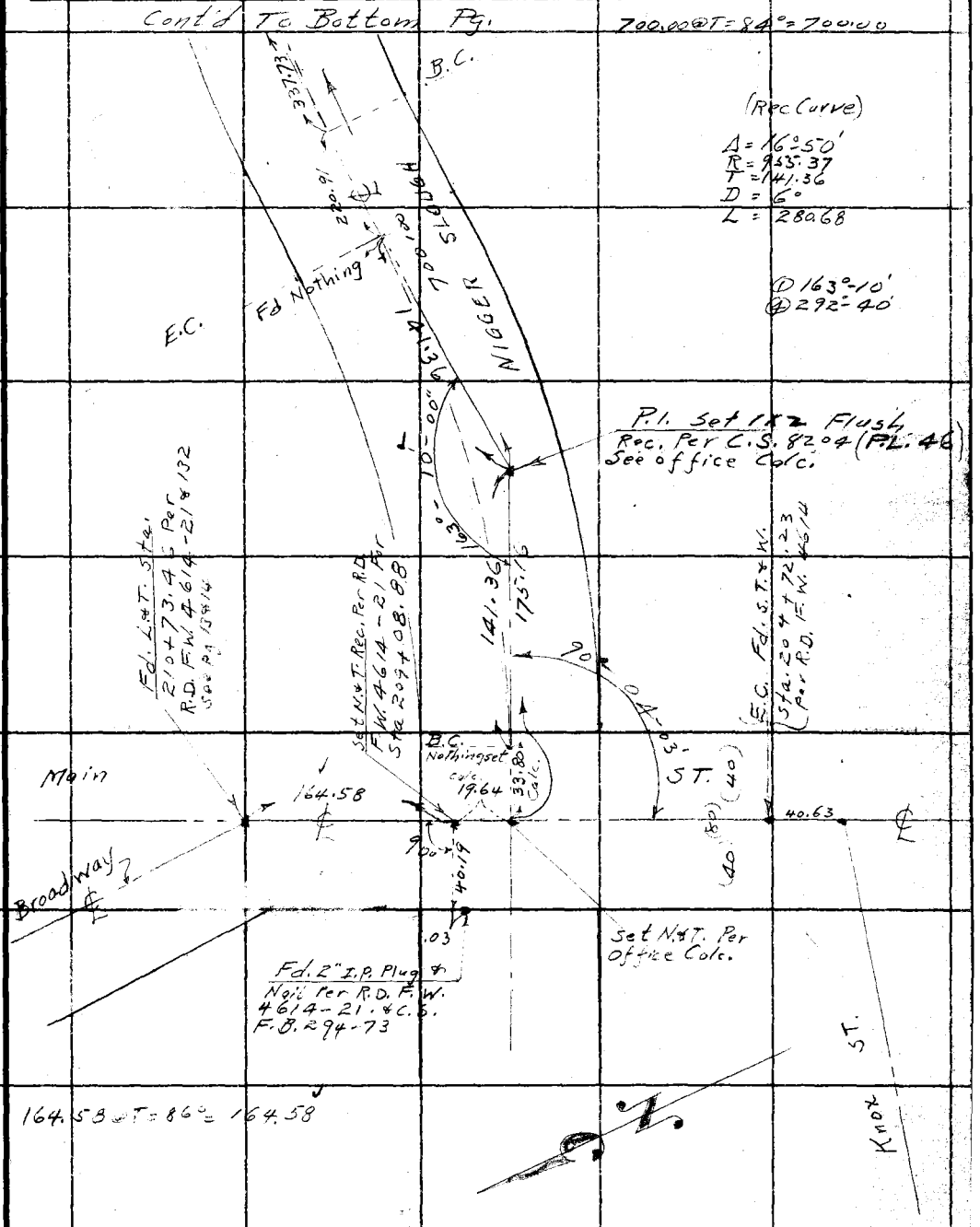

Note: ANY ADDITIONS OR CHANGES ON THIS SHEET MUST BE MADE OR CIRCLED IN Red Ink. WITH DATE AND NAME OF PERSON MAKING CHANGE.

RETURN TO
LOS ANGELES COUNTY SURVEYOR
700 HALL OF RECORDS

Do not extend notes this side of this line

FORM 247 10M 5-31

F.B. 485 Pg. 28

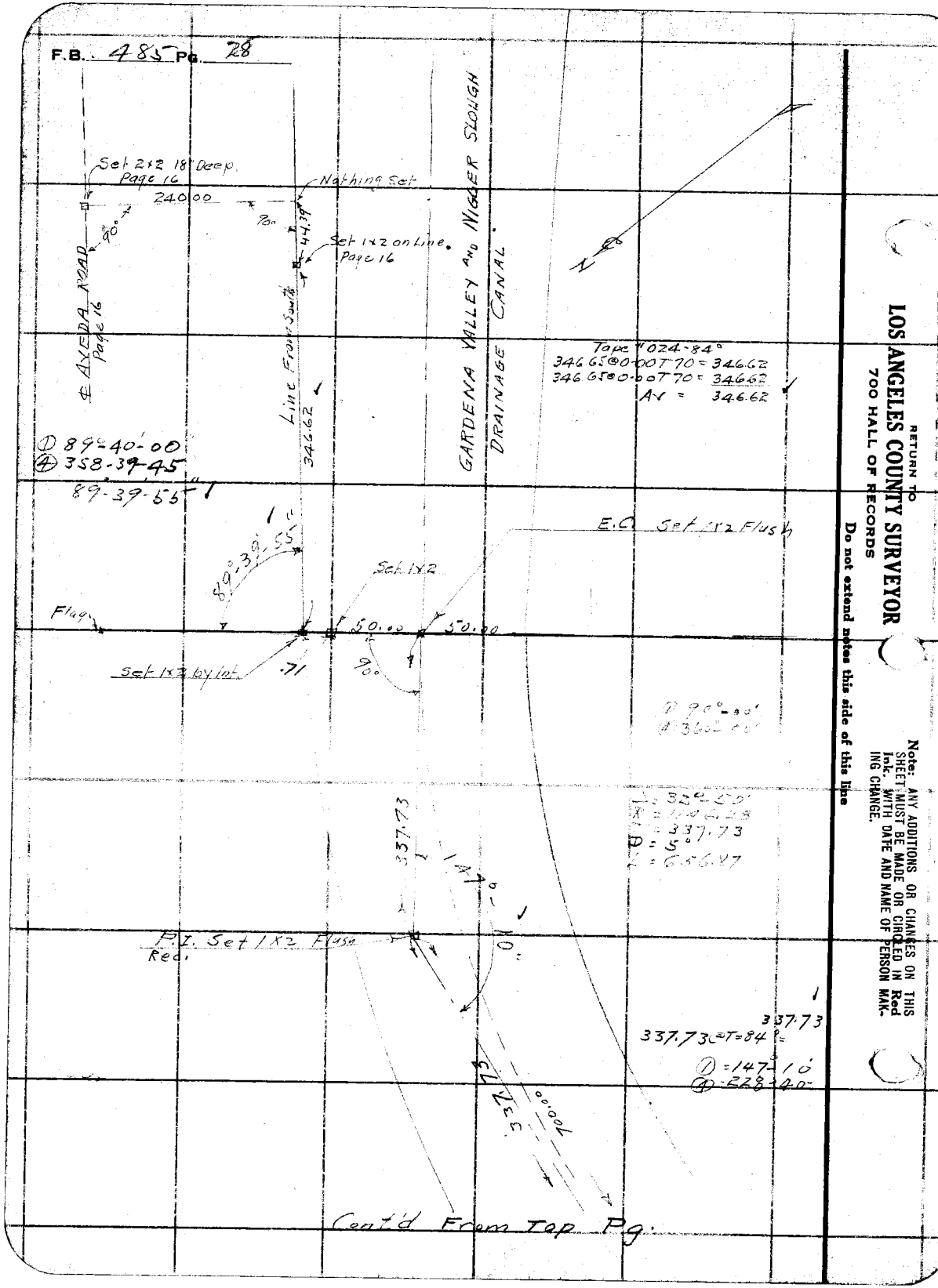

Cont'd From Tap Pg.

RETURN TO
LOS ANGELES COUNTY SURVEYOR
700 HALL OF RECORDS
Do not extend notes this side of this line

Note: ANY ADDITIONS OR CHANGES ON THIS SHEET MUST BE MADE OR CIRCLED IN Red Ink WITH DATE AND NAME OF PERSON MAKING CHANGE.

Notes Ck'd by JOK
Map No. B-669
Office Work Wood
Checked A.A.R.
Date JUN 1932

Survey of AVEDA ROAD
W. O. 703 Tape No. 024 St'd 84 °F.
Surveyed by W.A. Miller
Notes Miller Date 11-13-31 (Friday)
Indexed A. C. Johnson

F.B. 485 Pg. 29

421.66 @ 0-00 T 70 = 421.62
421.65 @ 0-00 T 70 = 421.61 } 421.61
3.69 @ 0-00 T 70 = 3.69
425.30

Con at bottom page 30

Lot Line

LOT 42

425.30
(425.30 Rec)

Set 1x2 - Flush
Cor Lots 32 + 42

LOT 33

304.95 @ 0-00 T 70 = 304.92
304.95 @ 0-00 T 70 = 304.92 } 304.92

Lot Line

LOT 32

304.92

Set 1x2 - Flush.

599.91 @ 0-00 T 70 = 599.86
599.88 @ 0-00 T 70 = 599.83 } 599.84

(904.76 Rec)

TRACT

CARSON

ST

(60')

599.84

Fd 2" I.P. Plug - TK - 12" Up
TR 4546

Fd 2x2 - TK

GARDENA VALLEY AND NIGGER SLOUGH DRAINAGE CANAL

No 4546

N

Note: ANY ADDITIONS OR CHANGES OR THIS SHEET MUST BE MADE OR CIRCLED IN Red Ink. WITH DATE AND NAME OF PERSON MAKING CHANGE.

Do not extend notes this side of this line

RETURN TO
LOS ANGELES COUNTY SURVEYOR
700 HALL OF RECORDS

FORM 247 10M 8-31

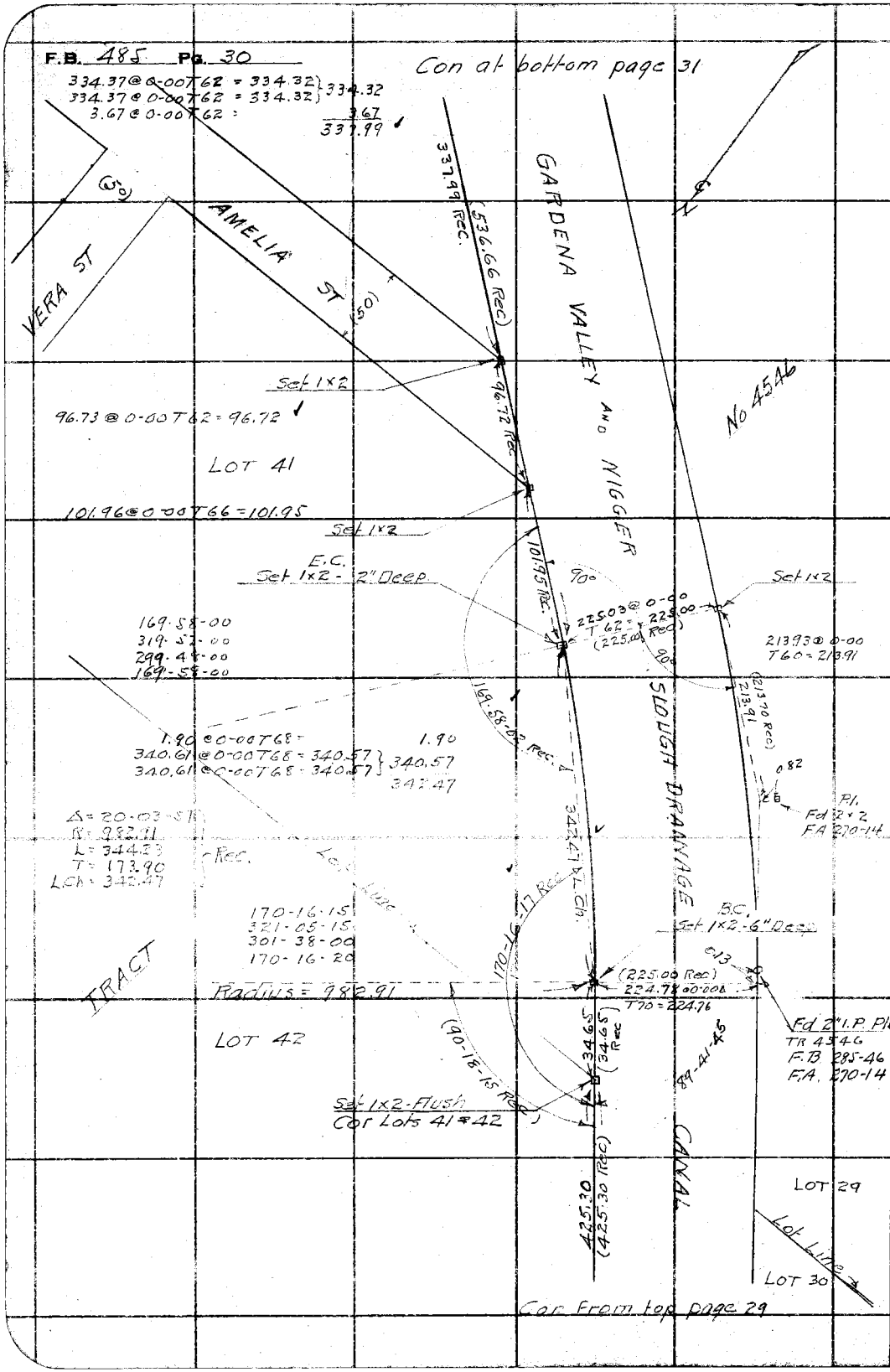

RETURN TO
LOS ANGELES COUNTY SURVEYOR
700 HALL OF RECORDS
Do not extend notes this side of this line

Note: ANY ADDITIONS OR CHANGES ON THIS SHEET MUST BE MADE OR CIRCLED IN **Red Ink.** WITH DATE AND NAME OF PERSON MAKING CHANGE.

Notes Ck'd by AOR.	Survey of AVEDA ROAD
Map No. B-669	W. O. 7039 Tape No. 024 St'd 84 °F.
Office Work Wood	Surveyed by W.A. Miller
Checked A. A. R.	Notes Miller Date 11-14-31
Date JUN 1932	Indexed A. C. Johnson

F.B. 485 PG. 31

Con at bottom page 32

6-45-00
27-00-00
40-30-00
6-45-00

6-45-00

(225) (112.5) (112.5)

363.17 Rec. L.Ch.

CANAL

DRAINAGE

Δ = 13-30-00
R = 1544.93
T = 182.~~43~~25 Rec.
L = 364.02
L.Ch = 363.17

3.67 @ 0-00 T62 = 3.67
359.55 @ 0-00 T62 = 359.50
359.56 @ 0-00 T62 = 359.51 } 359.50
363.17

Radius = 1544.93

B.C.
Set 1x2-Flush

No 4546

60.93 @ 0-00 T60 = 60.92

60.92 Rec.

E.C.
Set 1x2-Flush

SLOUGH

173-15-00 Rec.

173-15-00
333-00-00
319-30-00
173-15-00

310.28 Rec. L.Ch.

Δ = 13-30
R = 1319.93
T = 156.22
L = 311.00
L.Ch = 310.28
} Rec.

LOT 49

304.83 @ 0-00 T62 = 304.79
304.85 @ 0-00 T62 = 304.81 } 304.80
5.48 @ 0-00 T62 = 5.48
310.28

GARDENA VALLEY AND NIGGER

Radius = 1319.93

B.C.
Set 1x2-Flush

173-15-00 Rec.

TRACT

173-15-00
333-00-00
319-30-00
173-15-00

337.99 Rec.
(536.66 Rec.)

(112.5) (112.5)
(225)

Con from top page 30

Note: ANY ADDITIONS OR CHANGES ON THIS SHEET MUST BE MADE OR CIRCLED IN Red Ink. WITH DATE AND NAME OF PERSON MAKING CHANGE.

Do not extend notes this side of this line

RETURN TO
LOS ANGELES COUNTY SURVEYOR
700 HALL OF RECORDS

FORM 247 10M 5-31

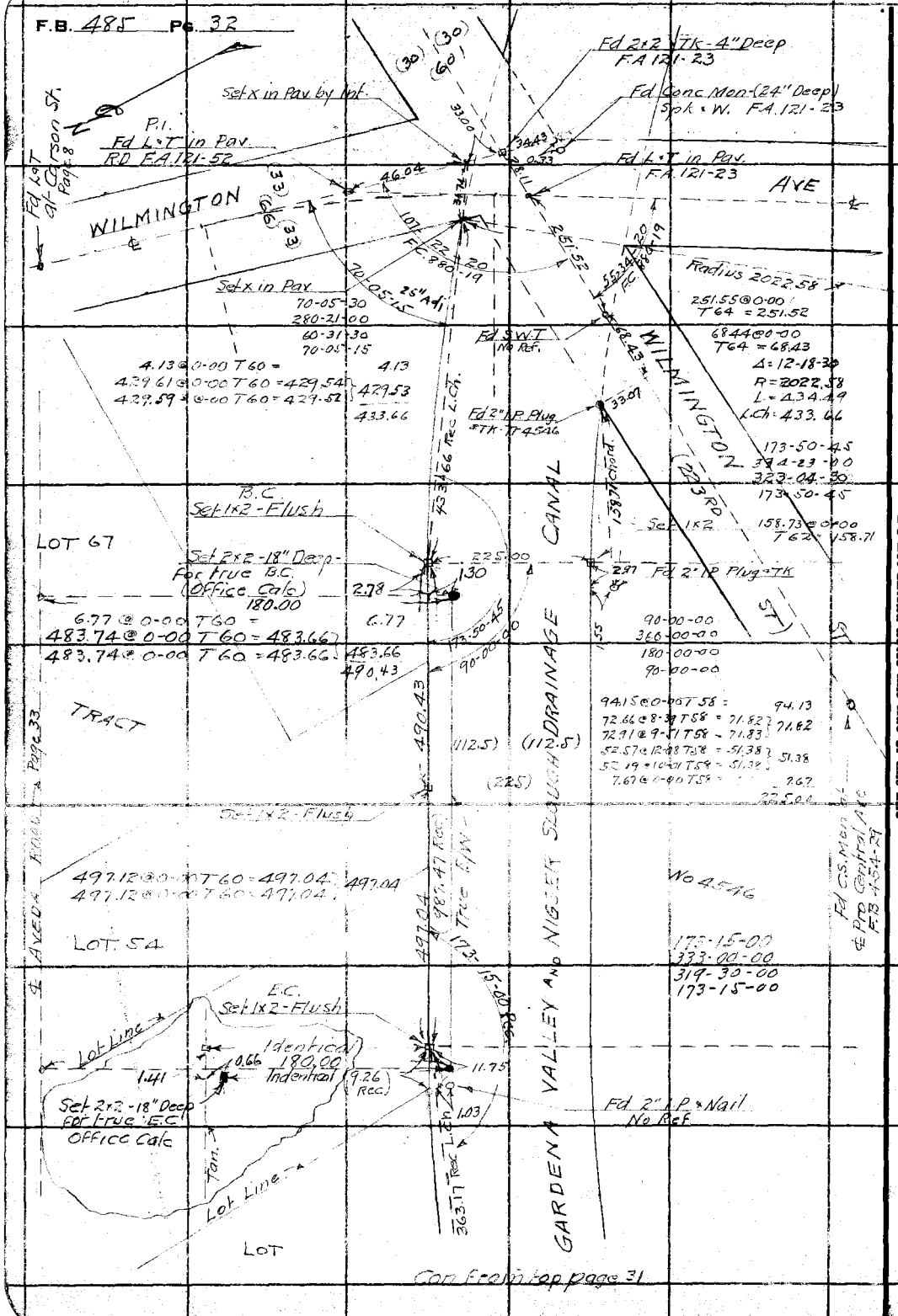

RETURN TO
LOS ANGELES COUNTY SURVEYOR
700 HALL OF RECORDS
Do not extend notes this side of this line

Note: ANY ADDITIONS OR CHANGES ON THIS SHEET MUST BE MADE OR CIRCLED IN Red Ink. WITH DATE AND NAME OF PERSON MAKING CHANGE.

Notes Ck'd by aak	Survey of AVEDA RD.	F.B. 485 Pg. 33
Map No. B-669	W. O. 7039 Tape No. 024 St'd 84 °F.	
Office Work Wood	Surveyed by W.A. Miller	
Checked A. A. R.	Notes Miller Date 11-20-31	
Date JUN 1932	Indexed A. C. Johnson	

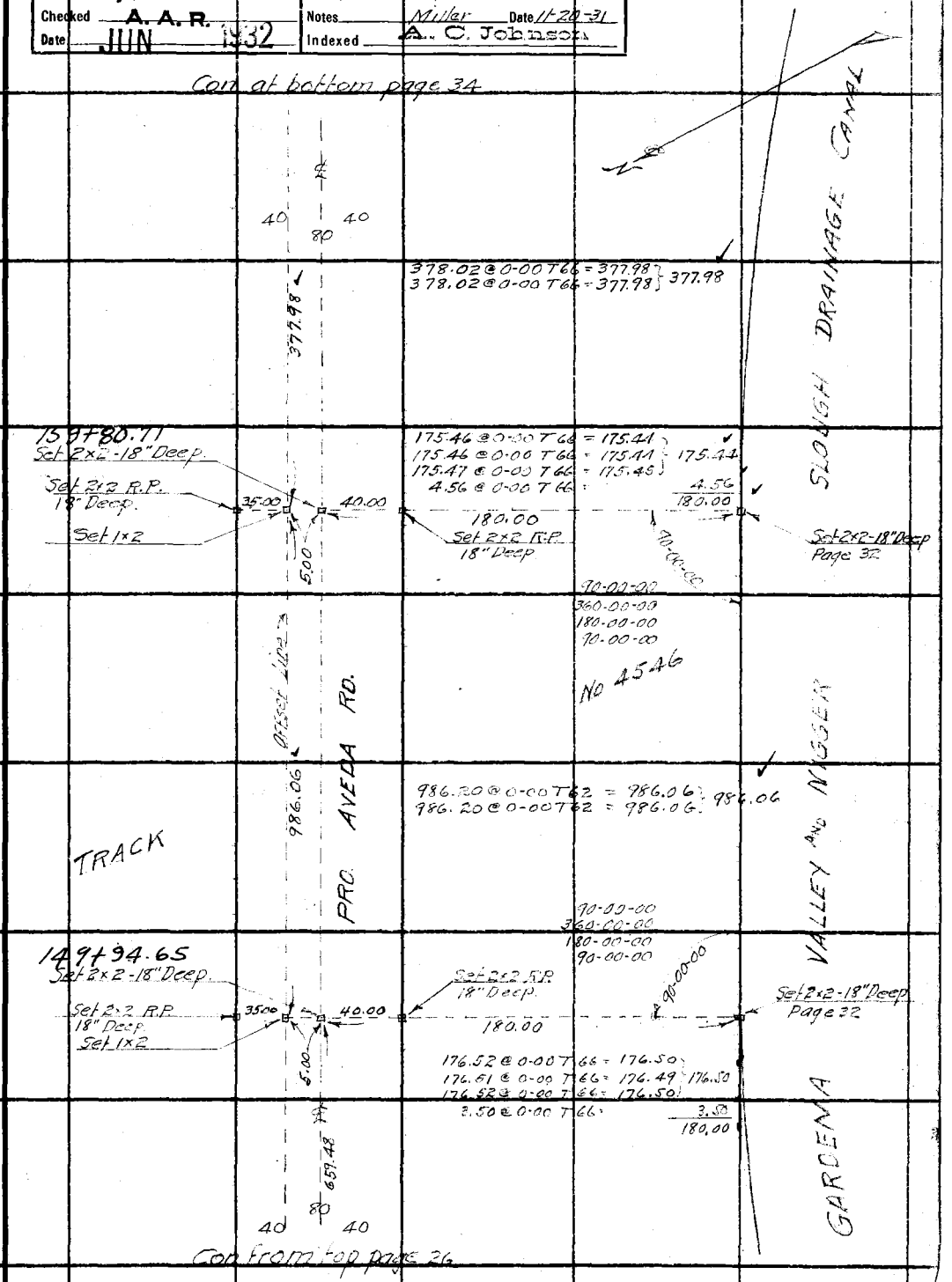

Note: ANY ADDITIONS OR CHANGES ON THIS SHEET MUST BE MADE OR CIRCLED IN Red Ink. WITH DATE AND NAME OF PERSON MAKING CHANGE.

RETURN TO
LOS ANGELES COUNTY SURVEYOR
700 HALL OF RECORDS

Do not extend notes this side of this line

FORM 247 10M 5-31

F.B. 485 Pg. 34

Con at bottom page 35

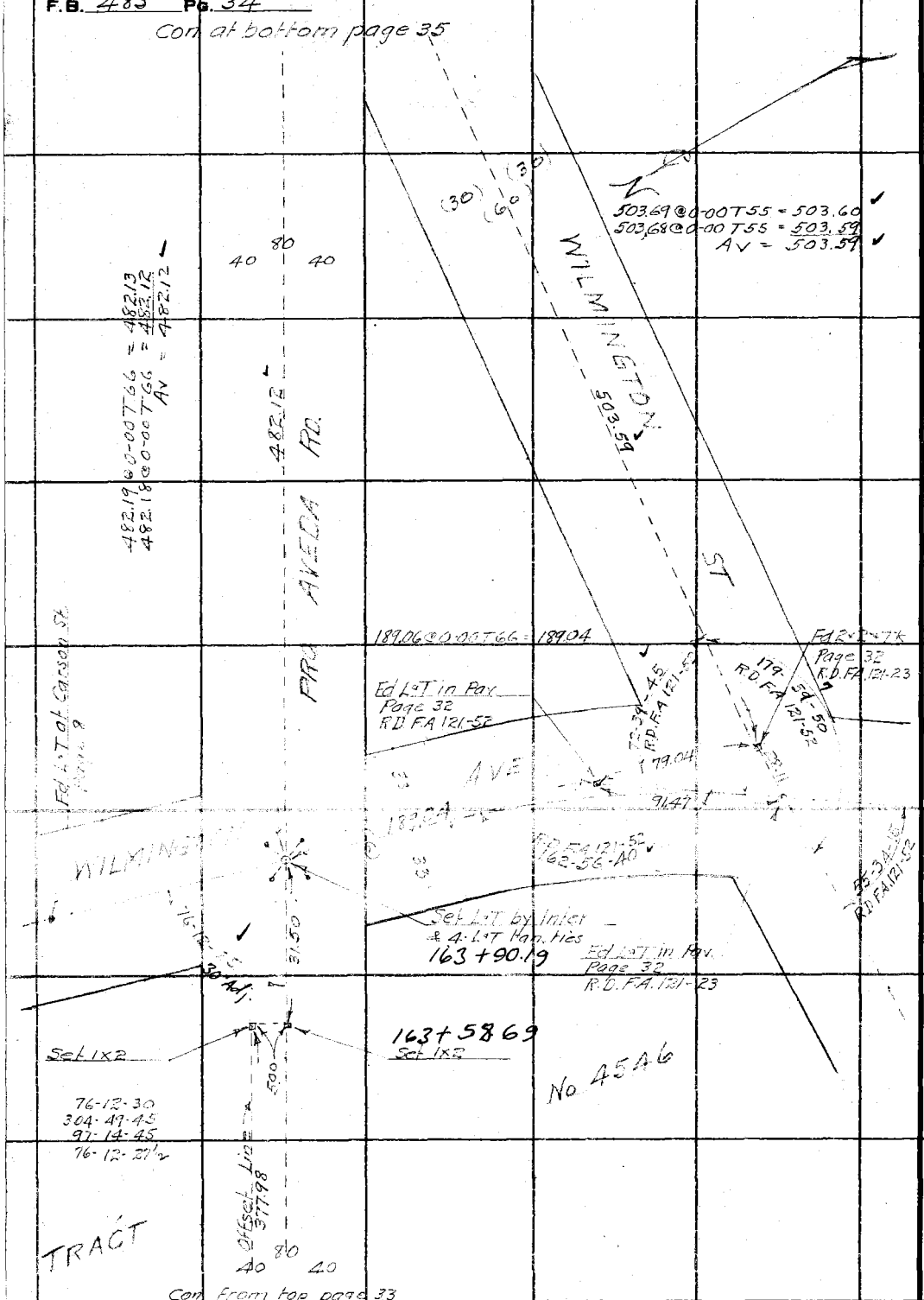

Con from top page 33

RETURN TO
LOS ANGELES COUNTY SURVEYOR
700 HALL OF RECORDS
Do not extend notes this side of this line

Note: ANY ADDITIONS OR CHANGES ON THIS SHEET MUST BE MADE OR CIRCLED IN Red Ink. WITH DATE AND NAME OF PERSON MAKING CHANGE.

Notes Ck'd by aaR	Survey of AVEDA RD.	F.B. 485	Pg. 35
Map No. B-669	W. O. 7039 Tape No. 024 St'd 84 °F.		
Office Work Wood	Surveyed by W.A. Miller		
Checked A. A. R.	Notes Miller Date 11-20-31		
Date JUN 1932	Indexed A. C. Johnson		

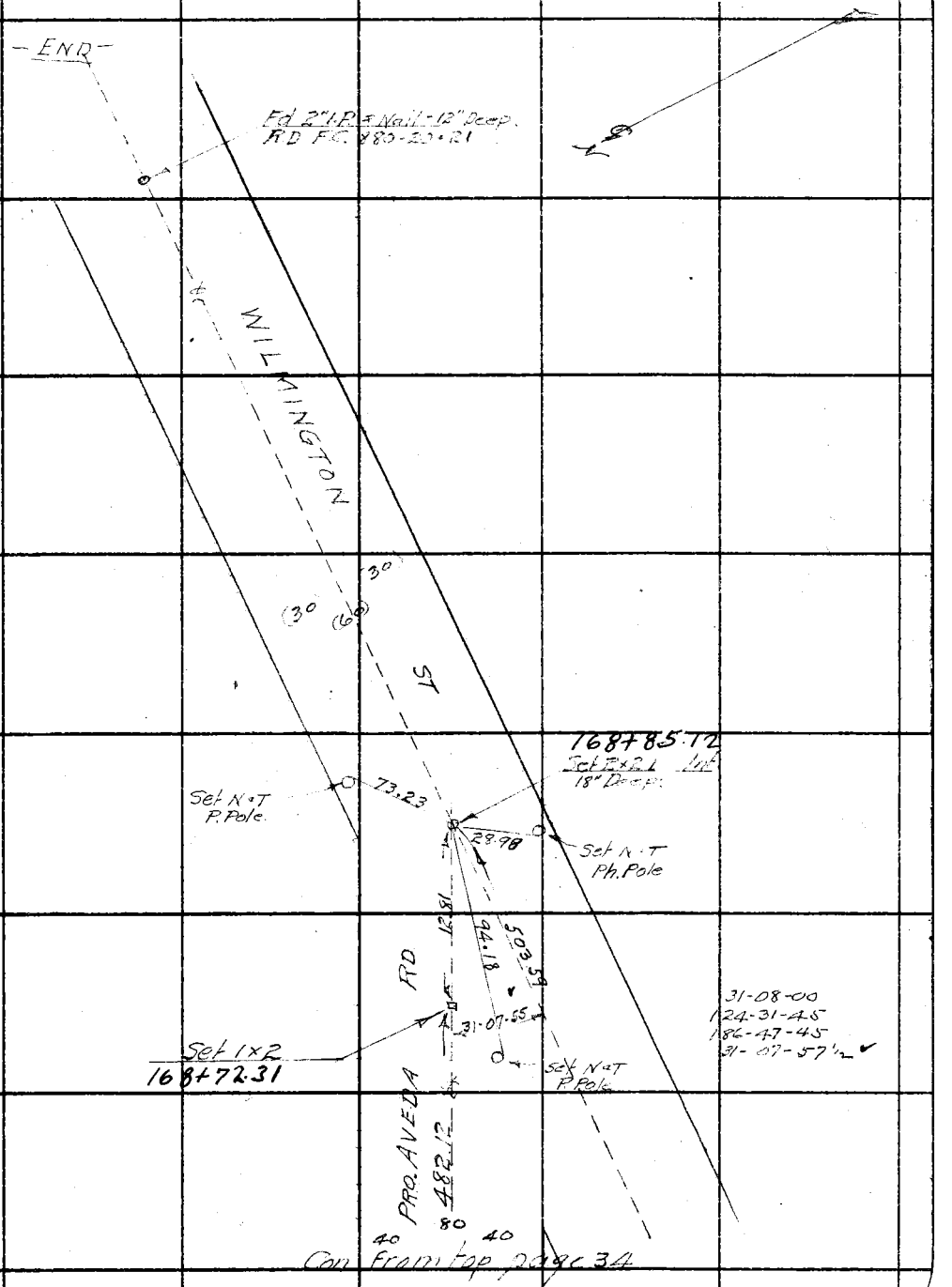

Con From top page 34

Note: ANY ADDITIONS OR CHANGES OF THIS SHEET MUST BE MADE OR CIRCLED IN Red Ink. WITH DATE AND NAME OF PERSON MAKING CHANGE.

Do not extend notes this side of this line

RETURN TO
LOS ANGELES COUNTY SURVEYOR
700 HALL OF RECORDS

FORM 247 10M 5-31

RETURN TO

LOS ANGELES COUNTY SURVEYOR

700 HALL OF RECORDS

Note: ANY ADDITIONS OR CHANGES ON THIS SHEET MUST BE MADE OR CIRCLED IN **Red Ink.** WITH DATE AND NAME OF PERSON MAKING CHANGE.

Do not extend notes this side of this line

F.B. 485 Pg. 36

Notes Ck'd by AAR	Survey of AVEDA ROAD
Map No. B 669	W. O. 7039 Tape No. St'd °F.
Office Work Wood	Surveyed by W. A. Miller
Checked A. A. R.	Notes Miller Date 12-4-31
Date JUN 1932	Indexed A. C. Johnson 12-14-31

F.B. 485 PG. 37

TOPOGRAPHY.
AVEDA ROAD.

Note: ANY ADDITIONS OR CHANGES OF THIS SHEET MUST BE MADE OR CIRCLED IN Red Ink, WITH DATE AND NAME OF PERSON MAKING CHANGE.

Do not extend notes this side of this line

RETURN TO
LOS ANGELES COUNTY SURVEYOR
700 HALL OF RECORDS

FORM 247 10M 8-31

F.B. 485 Pg. 38

Con at bottom page 39

RETURN TO
LOS ANGELES COUNTY SURVEYOR
700 HALL OF RECORDS
Do not extend notes this side of this line
Note: ANY ADDITIONS OR CHANGES ON THIS SHEET MUST BE MADE OR CIRCLED IN Red Ink. WITH DATE AND NAME OF PERSON MAKING CHANGE.

Notes Ck'd by oak	Survey of AVEDA ROAD.	F.B. 485	Pg. 39
Map No. B-669	W. O. 7039	Tape No.	St'd of.
Office Work Loood	Surveyed by W.A.Miller		
Checked A. A. R.	Notes Miller	Date 12-4-31	
Date JUN 1932	Indexed A. C. Johnson		

Con at bottom page 40

40 80 40

N

5+53.5 60.7 8"Gum

8"Gum 14"Gum

P.Pole 14"Gum 12"Gum 25° 41.5 84.0 5+13.5

5' macadam Strip

Conc. Pav. 30' Wide

4+96.5 73.5 6"Gum

16"Gum

MAIN ST

5' macadam Strip 12"Gum 24° 24.0 14"Gum 67.0 4+57.0

Fd L+T - Page 14
5+05.92

Water Plug 71.5 4+28.3

TO AVEDA RD.

Con from top page 38

Note: ANY ADDITIONS OR CHANGES ON THIS SHEET MUST BE MADE OR CIRCLED IN Red Ink. WITH DATE AND NAME OF PERSON MAKING CHANGE.

Do not extend notes this side of this line

RETURN TO
LOS ANGELES COUNTY SURVEYOR
700 HALL OF RECORDS

FORM 247 10M 8-31

F.B. 485 Pg. 40

Con at bottom page 41

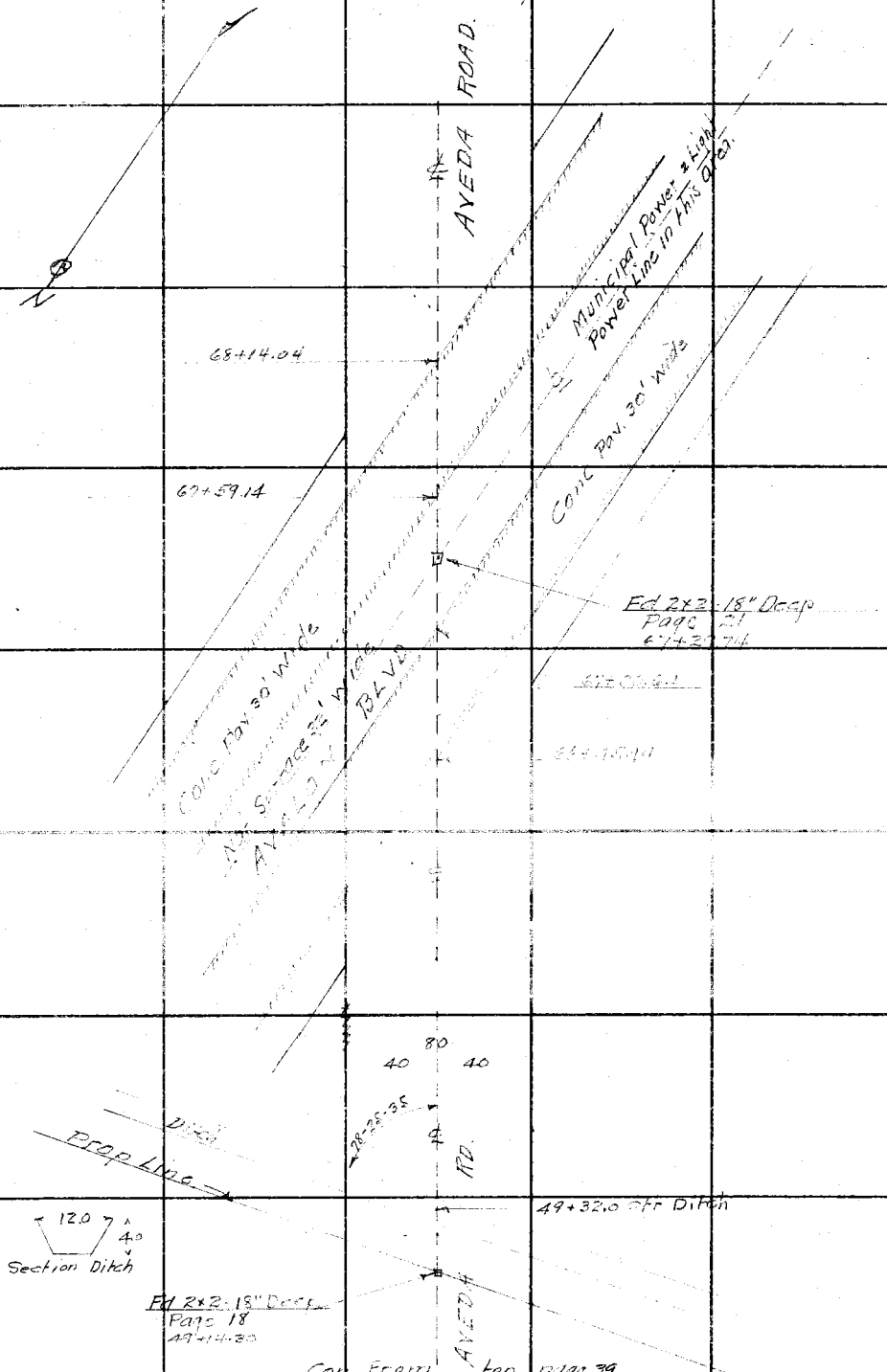

RETURN TO
LOS ANGELES COUNTY SURVEYOR
700 HALL OF RECORDS

Do not extend notes this side of this line

Note: ANY ADDITIONS OR CHANGES ON THIS SHEET MUST BE MADE OR CIRCLED IN **Red Ink.** WITH DATE AND NAME OF PERSON MAKING CHANGE.

Notes Ck'd by	QAR	Survey of	AVEDA ROAD
Map No.	B-669	W. O.	Tape No. St'd °F.
Office Work	Lwood	Surveyed by	W.A. Miller
Checked	A. A. R.	Notes	Miller Date 12-4-31
Date	JUN 1932	Indexed	A. C. John[illegible]

F.B. 485 Pg. 44

Notes: ANY ADDITIONS OR CHANGES OF THIS SHEET MUST BE MADE OR CIRCLED IN Red Ink, WITH DATE AND NAME OF PERSON MAKING CHANGE.

RETURN TO
LOS ANGELES COUNTY SURVEYOR
700 HALL OF RECORDS

Do not extend notes this side of this line

FORM 247 10M 5-31

Con at bottom page 42

Ed 2×2-18" Deep Page 23

6" wire fence

8" Shell Oil Co. Pipe on surface of ground

30.0

(50) (25)

(25) 30.0

Ed 2×2 18" Deep Page 23

Pipe enters ground

30.0

ROAD

Shell Oil Co. Tank Farm

216TH ST. Nat. Surface

30.0

Ed 2×2-18" Deep Page 22

6" wire fence

CHICO ST. Nat. Surface

AVEDA

(25) (50) (25)

Ed 2×2-18" Deep Page 22 85+48.87

40 40

80

Water Plug ○ 36.5 82+38.0

Con from top page 40

RETURN TO
LOS ANGELES COUNTY SURVEYOR
700 HALL OF RECORDS

Note: ANY ADDITIONS OR CHANGES ON THIS SHEET MUST BE MADE OR CIRCLED IN **Red Ink.** WITH DATE AND NAME OF PERSON MAKING CHANGE.

Do not extend notes this side of this line

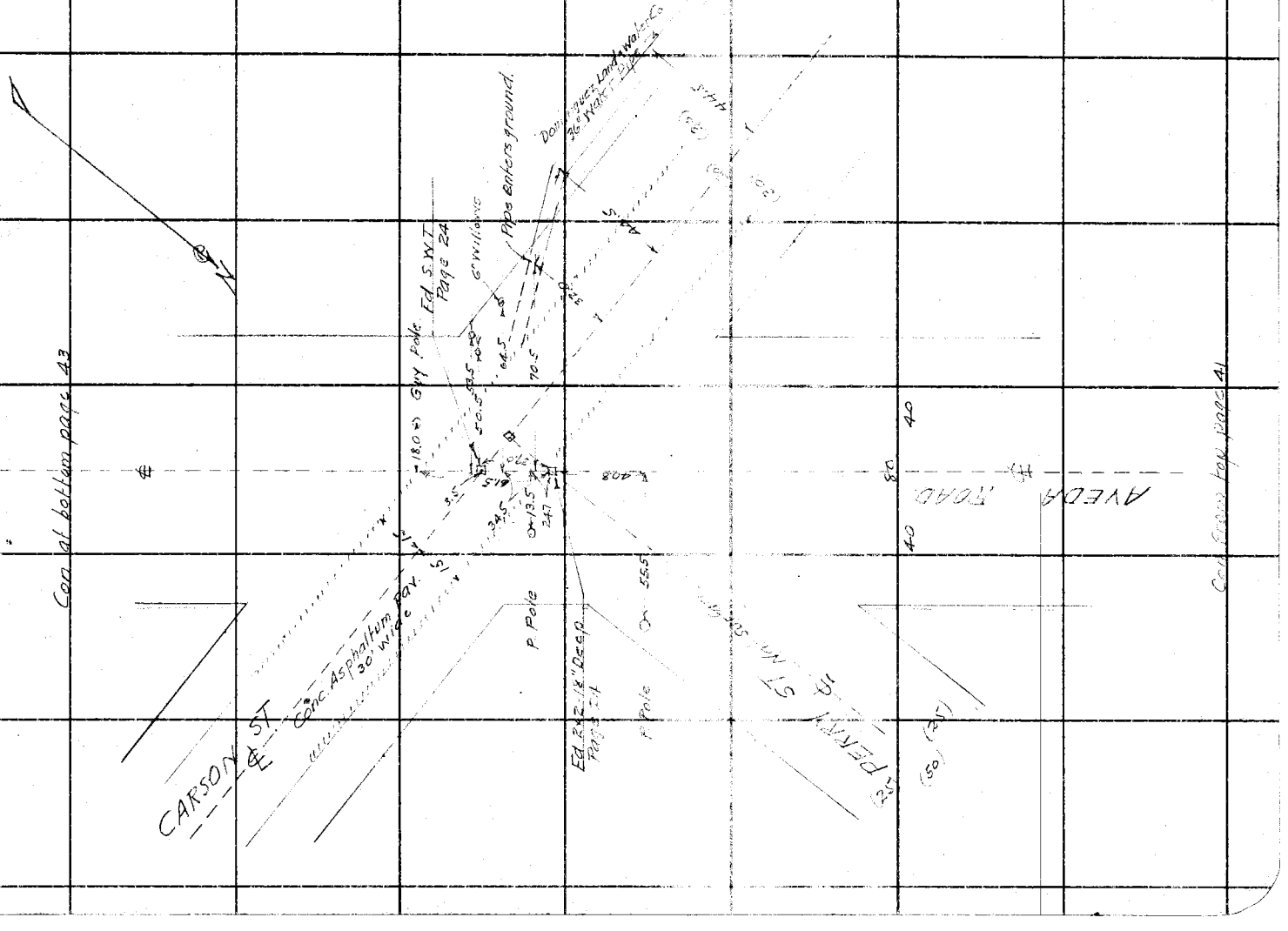

F.B. 485 PG. 42

Notes Ck'd by Oak	Survey of AVEDA ROAD	F.B. 485	Pg. 43
Map No. B-669	W. O. 7039 Tape No. St'd °F.		
Office Work Wood	Surveyed by W.A. Miller		
Checked A. A. R.	Notes Miller Date 12-4-31		
Date JUN 1932	Indexed A. C. Johnson		

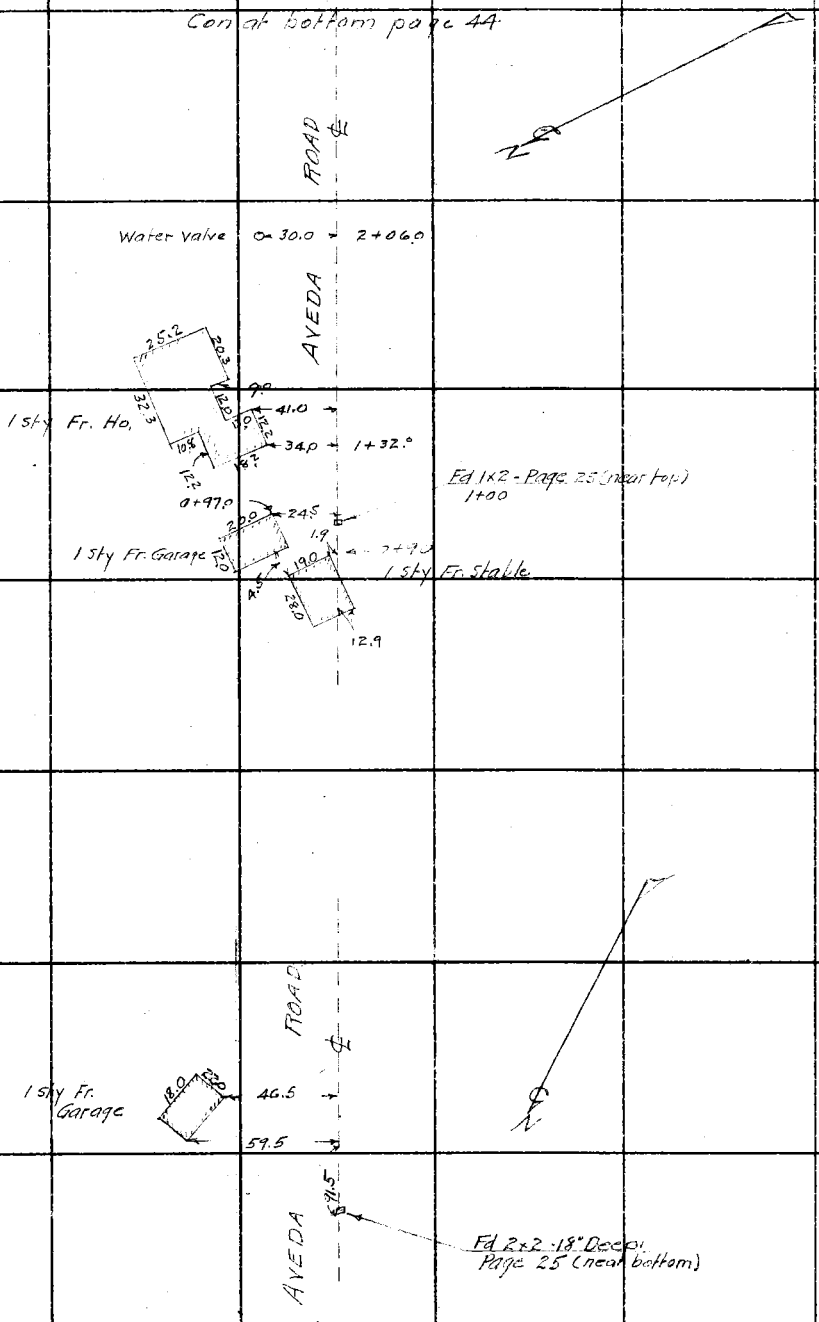

Note: ANY ADDITIONS OR CHANGES ON THIS SHEET MUST BE MADE OR CIRCLED IN Red Ink. WITH DATE AND NAME OF PERSON MAKING CHANGE.

Do not extend notes this side of this line

RETURN TO
LOS ANGELES COUNTY SURVEYOR
700 HALL OF RECORDS

FORM 247 10M 5-31

F.B. 485 Pg. 44

Con at bottom page 45

Fd 2×2-18" Deep
Page 26



VERA ST. Nat. Surface

Fd 2×2-18" Deep
Page 26
1+00

P. Pole 0+34.5 + 0+52.5

Con from top page 43

RETURN TO
LOS ANGELES COUNTY SURVEYOR
700 HALL OF RECORDS

Do not extend notes this side of this line

Note: ANY ADDITIONS OR CHANGES ON THIS SHEET MUST BE MADE OR CIRCLED IN Red Ink. WITH DATE AND NAME OF PERSON MAKING CHANGE.

Notes Ck'd by		Survey of	AVEDA ROAD
Map No.	B-669	W. O.	7039
Office Work	Wood	Surveyed by	W. A. Miller
Checked	A. A. R.	Notes	Miller
Date	JUN 1932	Indexed	A. C. Johnson

Tape No. ____ St'd ____ OF.

Date 12-4-31

F.B. 485 Pg. 45

Con at bottom page 46

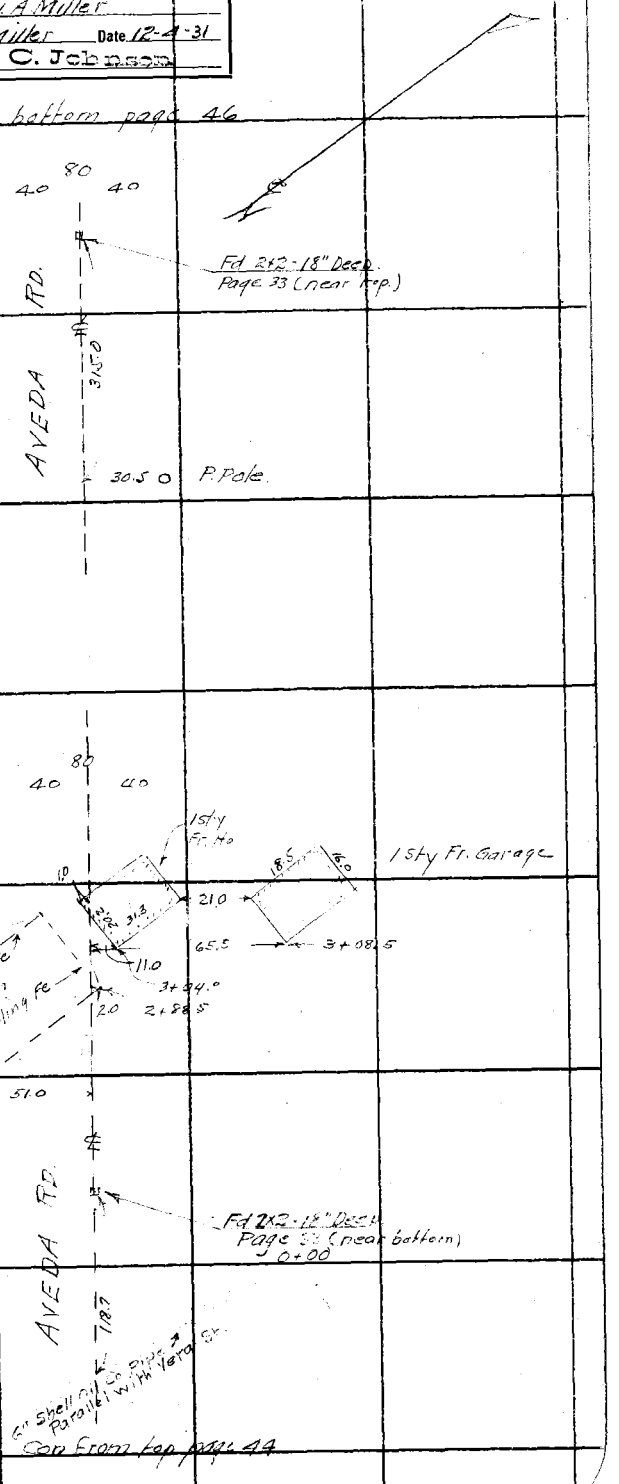

Note: ANY ADDITIONS OR CHANGES OR THIS SHEET MUST BE MADE OR CIRCLED IN Red Ink, WITH DATE AND NAME OF PERSON MAKING CHANGE.

Do not extend notes this side of this line

RETURN TO
LOS ANGELES COUNTY SURVEYOR
700 HALL OF RECORDS

FORM 247 10M 8-31

F.B. 485 Pg. 46

Con at bottom page 47

Con from top page 45

RETURN TO
LOS ANGELES COUNTY SURVEYOR
700 HALL OF RECORDS
Do not extend notes this side of this line

Note: ANY ADDITIONS OR CHANGES ON THIS SHEET MUST BE MADE OR CIRCLED IN Red Ink. WITH DATE AND NAME OF PERSON MAKING CHANGE.

Notes Ck'd by AAR	Survey of AVEDA ROAD	F.B. 485 Pg. 47
Map No. B-669	W. O. 7039 Tape No. St'd °F.	
Office Work Wood	Surveyed by W.A. Miller	
Checked A.A.R.	Notes Miller Date 12-7-31	
Date JUN 1932	Indexed A. C. Johnson	

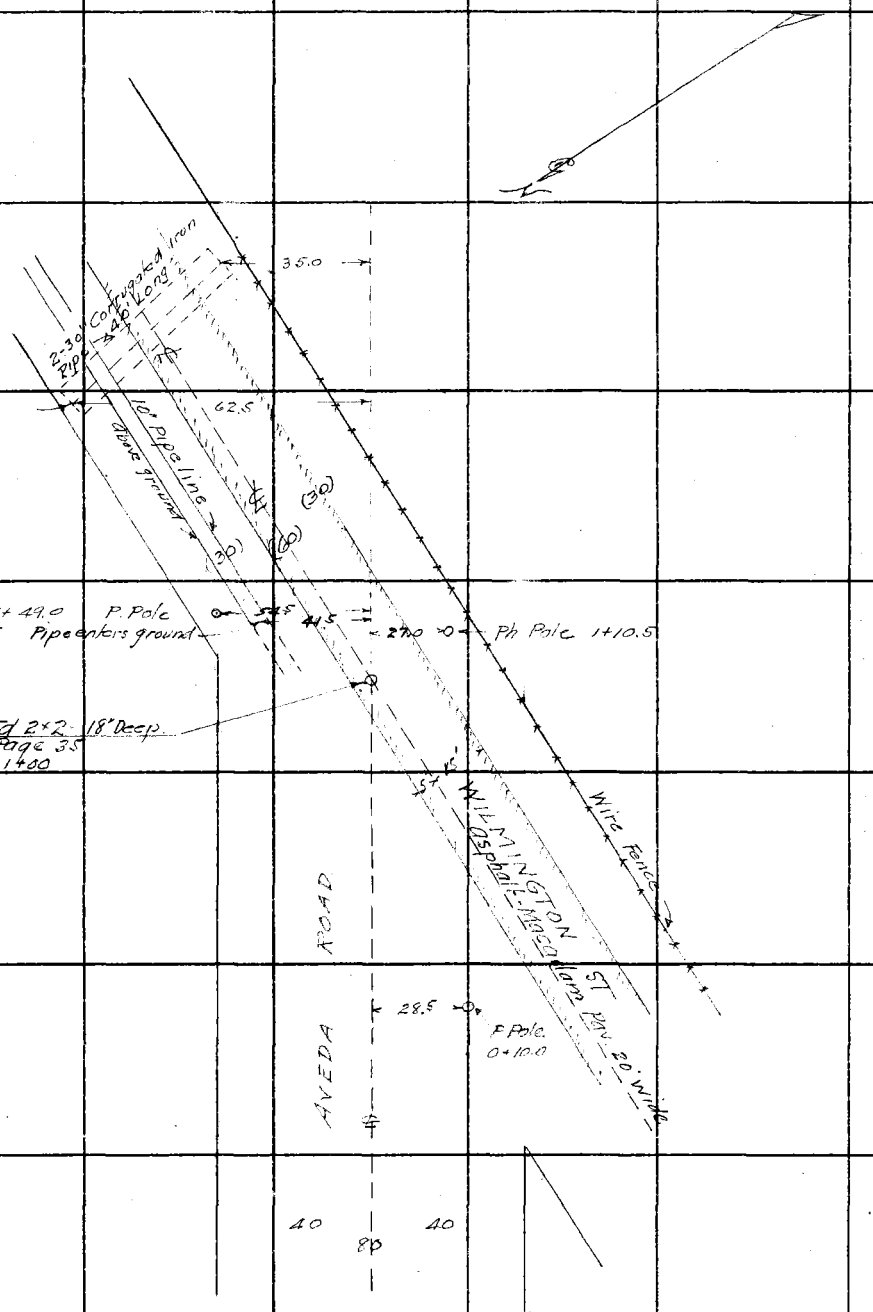

Note: ANY ADDITIONS OR CHANGES ON THIS SHEET MUST BE MADE OR CIRCLED IN Red Ink. WITH DATE AND NAME OF PERSON MAKING CHANGE.

Do not extend notes this side of this line

RETURN TO
LOS ANGELES COUNTY SURVEYOR
700 HALL OF RECORDS

FORM 247 10M 5-31

RETURN TO

LOS ANGELES COUNTY SURVEYOR

700 HALL OF RECORDS

Note: ANY ADDITIONS OR CHANGES ON THIS SHEET MUST BE MADE OR CIRCLED IN **Red Ink.** WITH DATE AND NAME OF PERSON MAKING CHANGE.

Do not extend notes this side of this line

F.B. _____ Pg. _____

Notes Ck'd by		Survey of Slauson Ave	F.B. 485 Pg. 49
Map No.		W. O. 7151 Tape No. 020 St'd 6 F of.	
Office Work		Surveyed by L D Moore	
Checked		Notes Moore Date 4/ /32	
Date		Indexed A C Johnson 4-4-60 JE	

Note: ANY ADDITIONS OR CHANGES ON THIS SHEET MUST BE MADE OR CIRCLED IN Red Ink WITH DATE AND NAME OF PERSON MAKING CHANGE.

Do not extend notes this side of this line

RETURN TO
LOS ANGELES COUNTY SURVEYOR
700 HALL OF RECORDS

SURVEY
of
SLAUSON AVE
from
CENTRAL AVE
EAST
to
COMPTON AVE
W O # 7151

Party

Moore
Van Fleet
Johnson
Nachman
Harris

April 14 - 19 1932

FORM 847 10M 8-31

F.B. 485 Pg 50

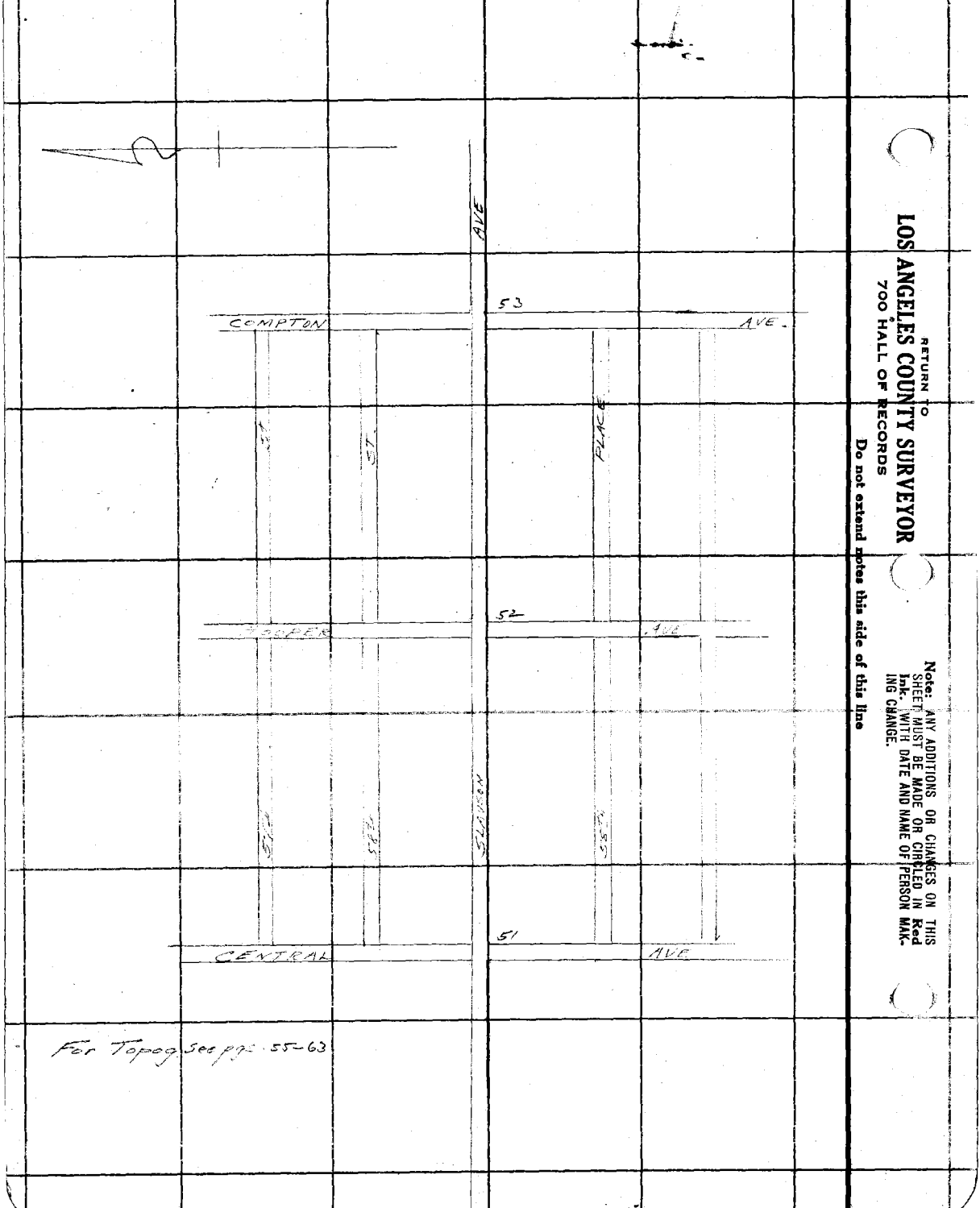

For Topog. see pgs. 55-63

RETURN TO
LOS ANGELES COUNTY SURVEYOR
700 HALL OF RECORDS
Do not extend notes this side of this line

Note: ANY ADDITIONS OR CHANGES ON THIS SHEET MUST BE MADE OR CIRCLED IN Red Ink. WITH DATE AND NAME OF PERSON MAKING CHANGE.

Notes Ck'd by McPherson		Survey of Slauson Ave	F.B. 485 PG. 57
Map No. B-604		W. O. 7151 Tape No. 020 St'd 68 °F.	
Office Work O.L. Pack		Surveyed by L. D. Moore	
Checked McPherson		Notes Moore Date 4-14-32	
Date 4-26-32		Indexed A. C. Johnson	

Note: ANY ADDITIONS OR CHANGES ON THIS SHEET MUST BE MADE OR CIRCLED IN Red Ink. WITH DATE AND NAME OF PERSON MAKING CHANGE.

Do not extend notes this side of this line

RETURN TO
LOS ANGELES COUNTY SURVEYOR
700 HALL OF RECORDS

FORM 247 10M 5-31

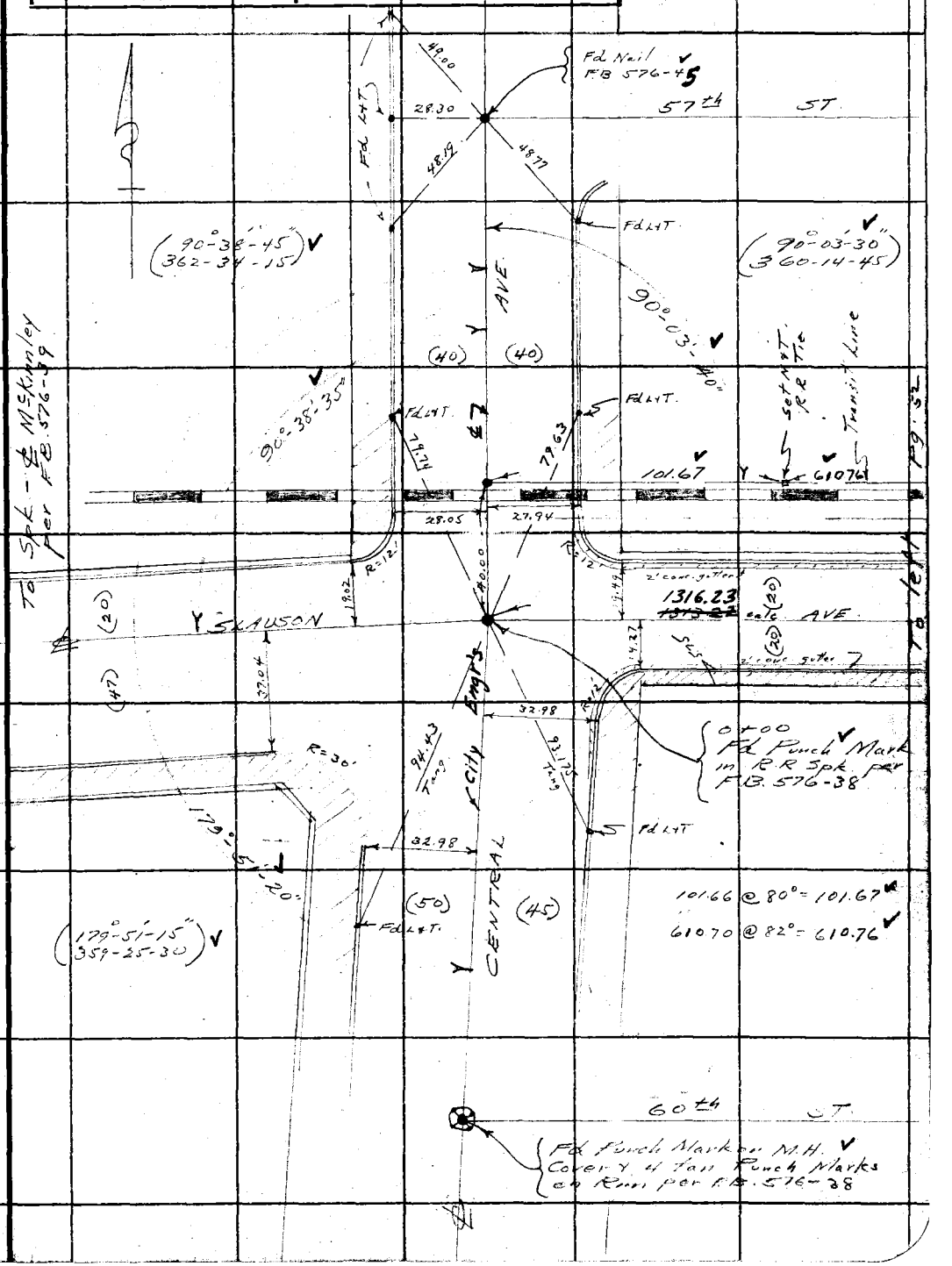

F.B. 485 PG. 52

RETURN TO
LOS ANGELES COUNTY SURVEYOR
700 HALL OF RECORDS

Do not extend notes this side of this line

Note: ANY ADDITIONS OR CHANGES ON THIS SHEET MUST BE MADE OR CIRCLED IN Red Ink. WITH DATE AND NAME OF PERSON MAKING CHANGE.

Notes Ck'd by McPherson	Survey of Slauson Ave	F.B. 485	Pg. 53
Map No. B-604	W. O. 7151 Tape No. 020 St'd 68 °F.		
Office Work O.L. Pack	Surveyed by L.D. Moore		
Checked McPherson	Notes Moore Date 4-15-32		
Date 4-26-32	Indexed A. C. Johnson		

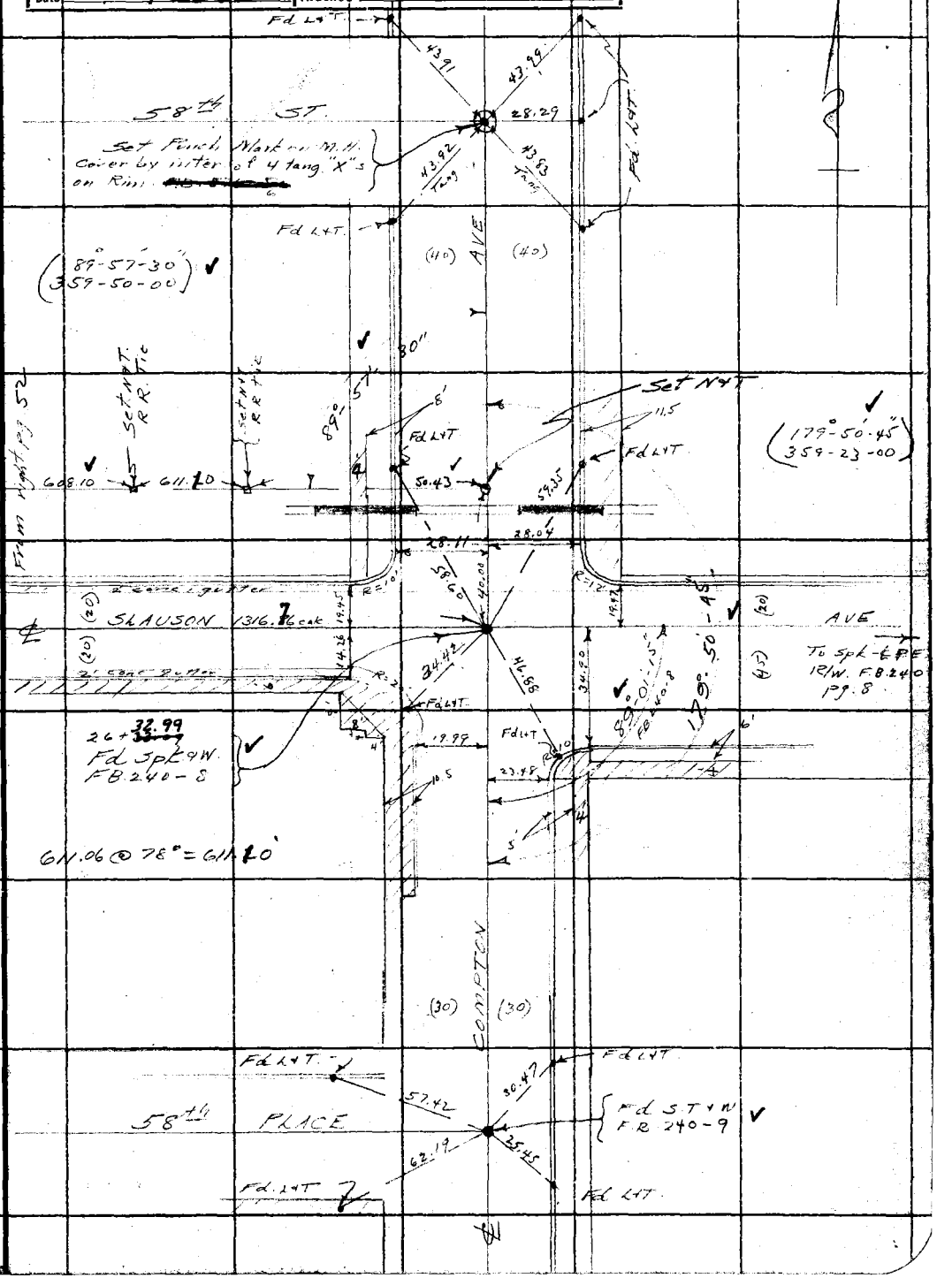

Note: ANY ADDITIONS OR CHANGES ON THIS SHEET MUST BE MADE OR CIRCLED IN Red Ink. WITH DATE AND NAME OF PERSON MAKING CHANGE.

Do not extend notes this side of this line

RETURN TO
LOS ANGELES COUNTY SURVEYOR
700 HALL OF RECORDS

FORM 247 10M 5-31

RETURN TO

LOS ANGELES COUNTY SURVEYOR

700 HALL OF RECORDS

Note: ANY ADDITIONS OR CHANGES ON THIS SHEET MUST BE MADE OR CIRCLED IN Red Ink. WITH DATE AND NAME OF PERSON MAKING CHANGE.

Do not extend notes this side of this line

F.B. 485 Pg. 54

Notes Ck'd by	Survey of Slauson Ave
Map No.	W. O. 7151 Tape No. St'd °F.
Office Work	Surveyed by L. D. Moore
Checked	Notes Moore Date 4-15-32
Date	Indexed L. C. Johnson 4-20-32

F.B. 485 PG. 55

TOPOGRAPHY

SLAUSON AVE

from

CENTRAL AVE

to

COMPTON AVE

W.O. # 7151

Note: ANY ADDITIONS OR CHANGES ON THIS SHEET MUST BE MADE OR CIRCLED IN Red Ink, WITH DATE AND NAME OF PERSON MAKING CHANGE.

Do not extend notes this side of this line

RETURN TO
LOS ANGELES COUNTY SURVEYOR
700 HALL OF RECORDS

FORM 247 10M 5-31

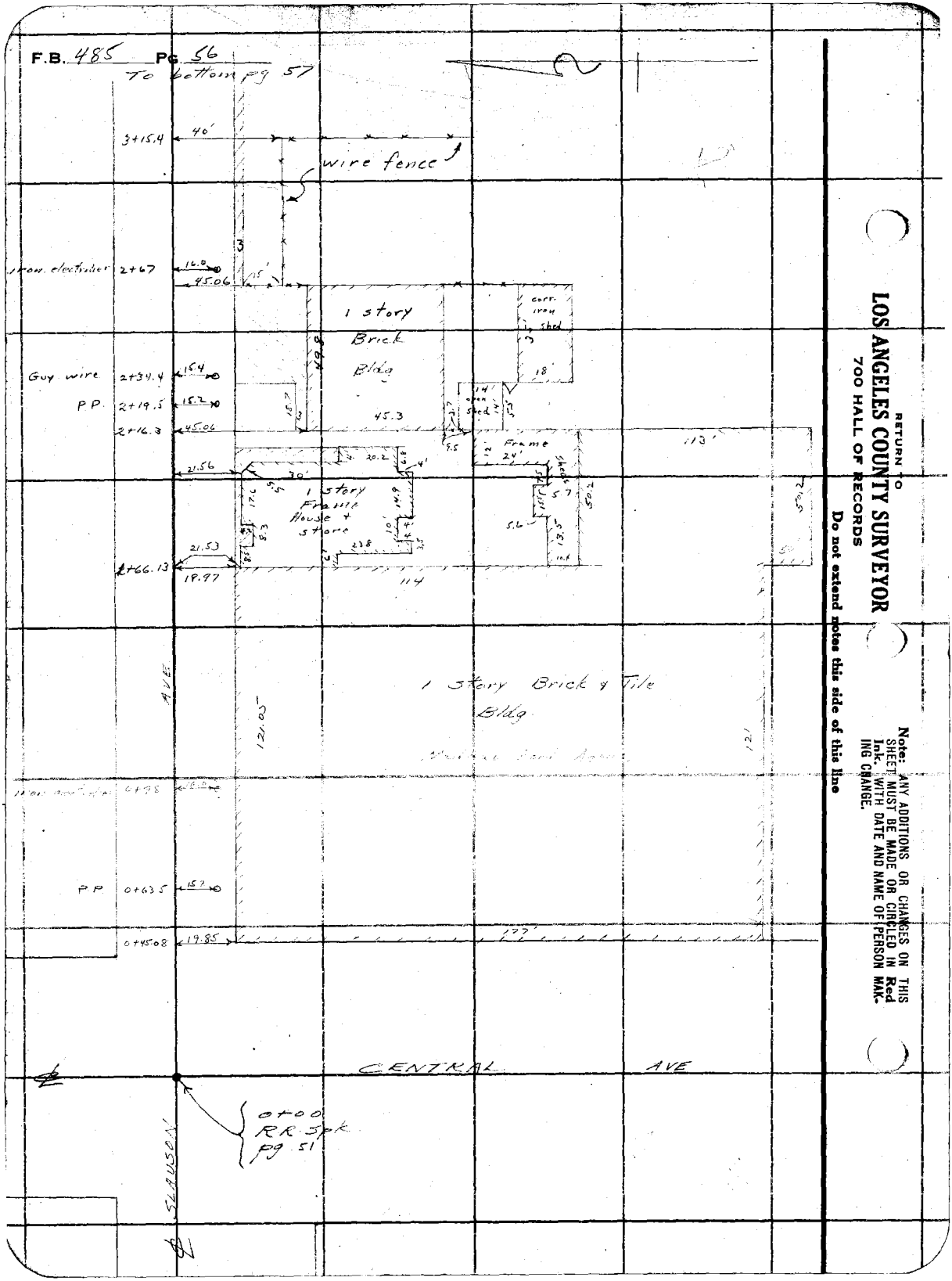

RETURN TO

LOS ANGELES COUNTY SURVEYOR

700 HALL OF RECORDS

Do not extend notes this side of this line

Note: ANY ADDITIONS OR CHANGES ON THIS SHEET MUST BE MADE OR CIRCLED IN **Red** Ink. WITH DATE AND NAME OF PERSON MAKING CHANGE.

Notes Ck'd by	Survey of Slauson Ave
Map No. B-604	W. O. 7151 Tape No. St'd °F.
Office Work O.L. Pack	Surveyed by L. D. Moore
Checked McPherson	Notes Moore Date 4-15-32
Date 4-26-32	Indexed A. C. Johnson

F.B. 485 Pg 57

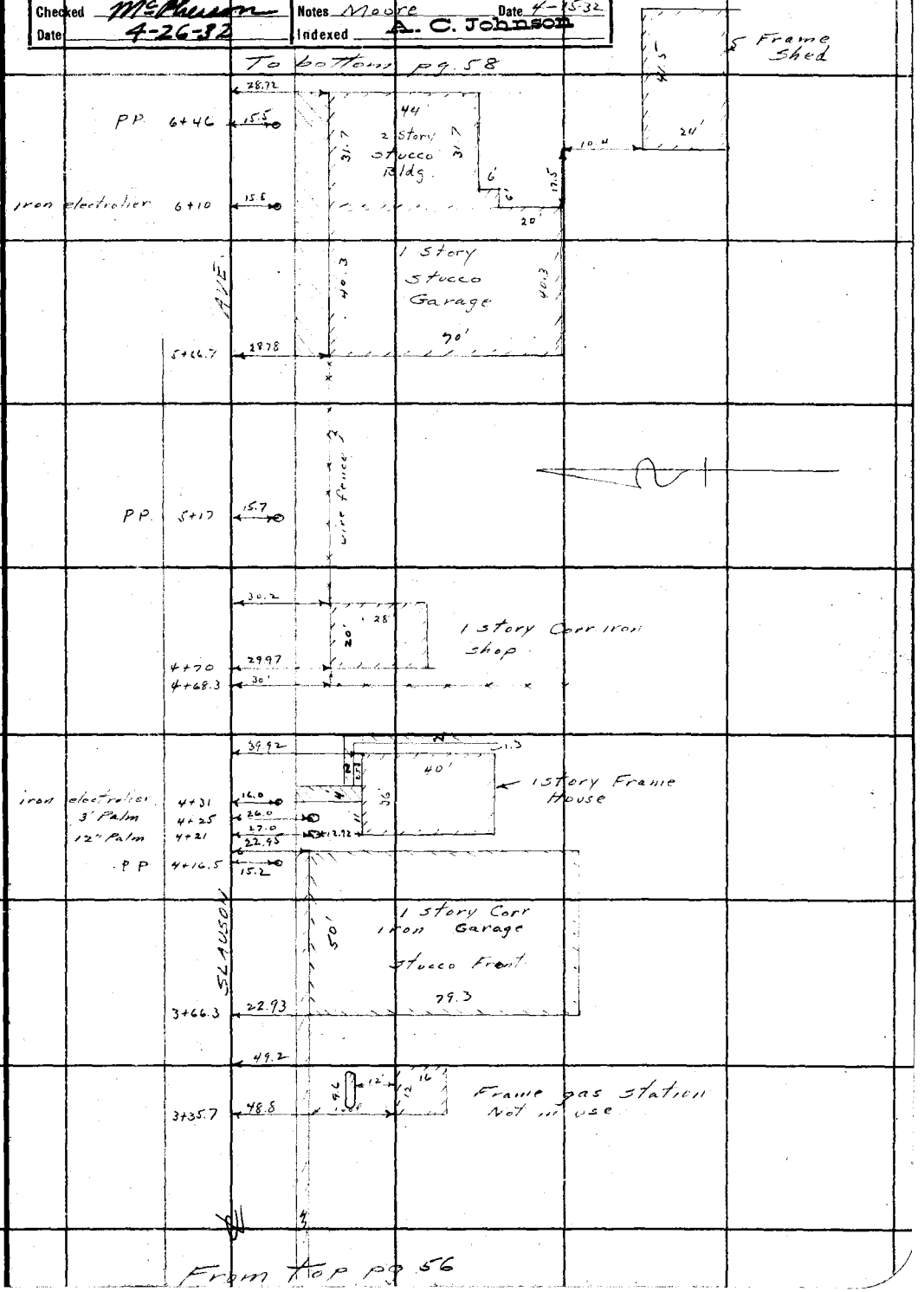

Note: ANY ADDITIONS OR CHANGES ON THIS SHEET MUST BE MADE OR CIRCLED IN Red Ink. WITH DATE AND NAME OF PERSON MAKING CHANGE.

RETURN TO
LOS ANGELES COUNTY SURVEYOR
700 HALL OF RECORDS

Do not extend notes this side of this line

FORM 247 10M 5-31

F.B. 485 Pg. 58

To bottom pg 59

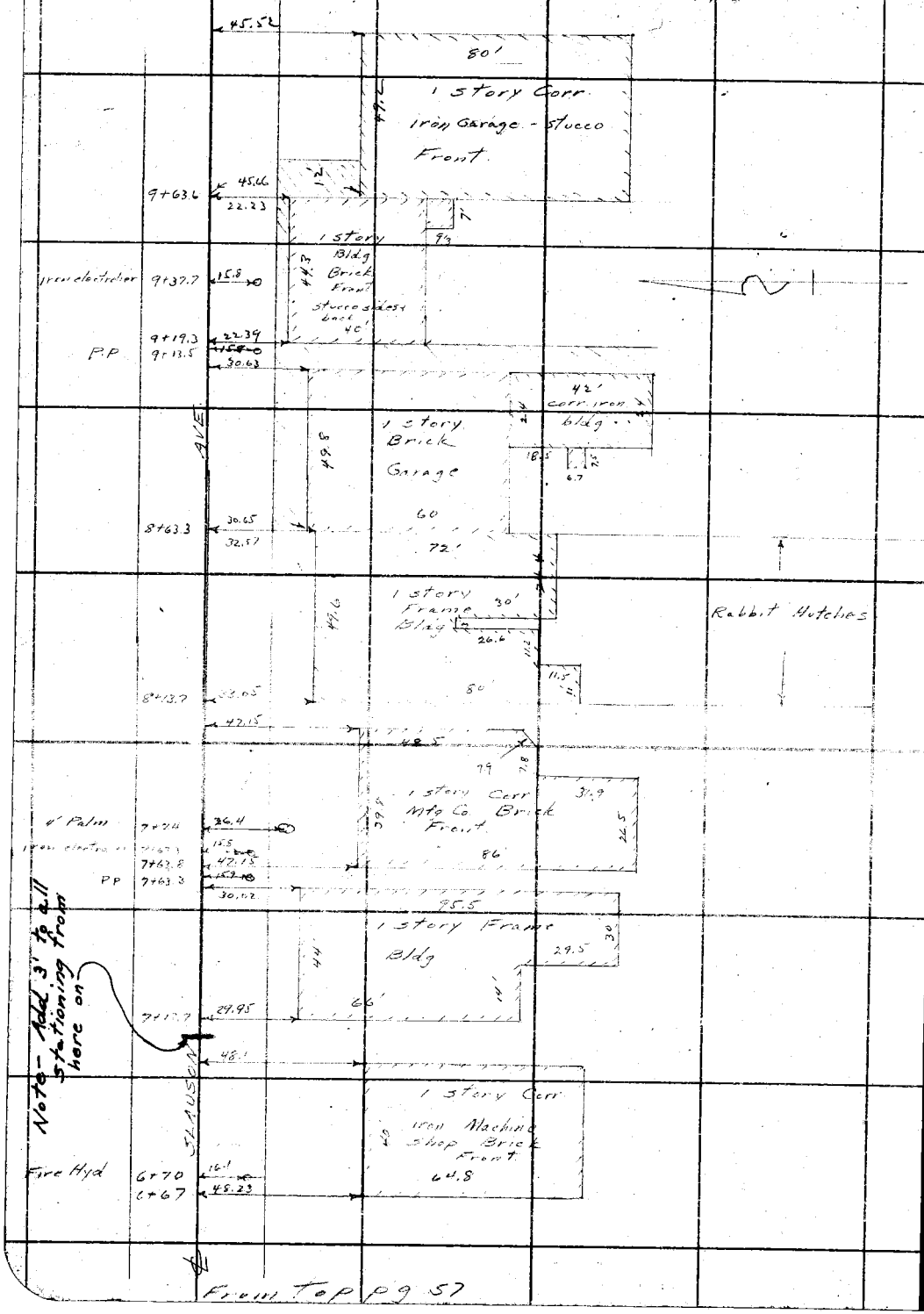

From Top pg 57

RETURN TO
LOS ANGELES COUNTY SURVEYOR
700 HALL OF RECORDS

Do not extend notes this side of this line

Note: ANY ADDITIONS OR CHANGES ON THIS SHEET MUST BE MADE OR CIRCLED IN Red Ink. WITH DATE AND NAME OF PERSON MAKING CHANGE.

Notes Ck'd by		Survey of Slauson Ave	
Map No. B-604		W. O. 7151 Tape No.	St'd OF.
Office Work O.L. Pack		Surveyed by L. D. Moore	
Checked McPherson		Notes Moore Date 4-15-32	
Date 4-26-32		Indexed A. C. Johnson	

F.B. 485 PG 59

To bottom pg 60

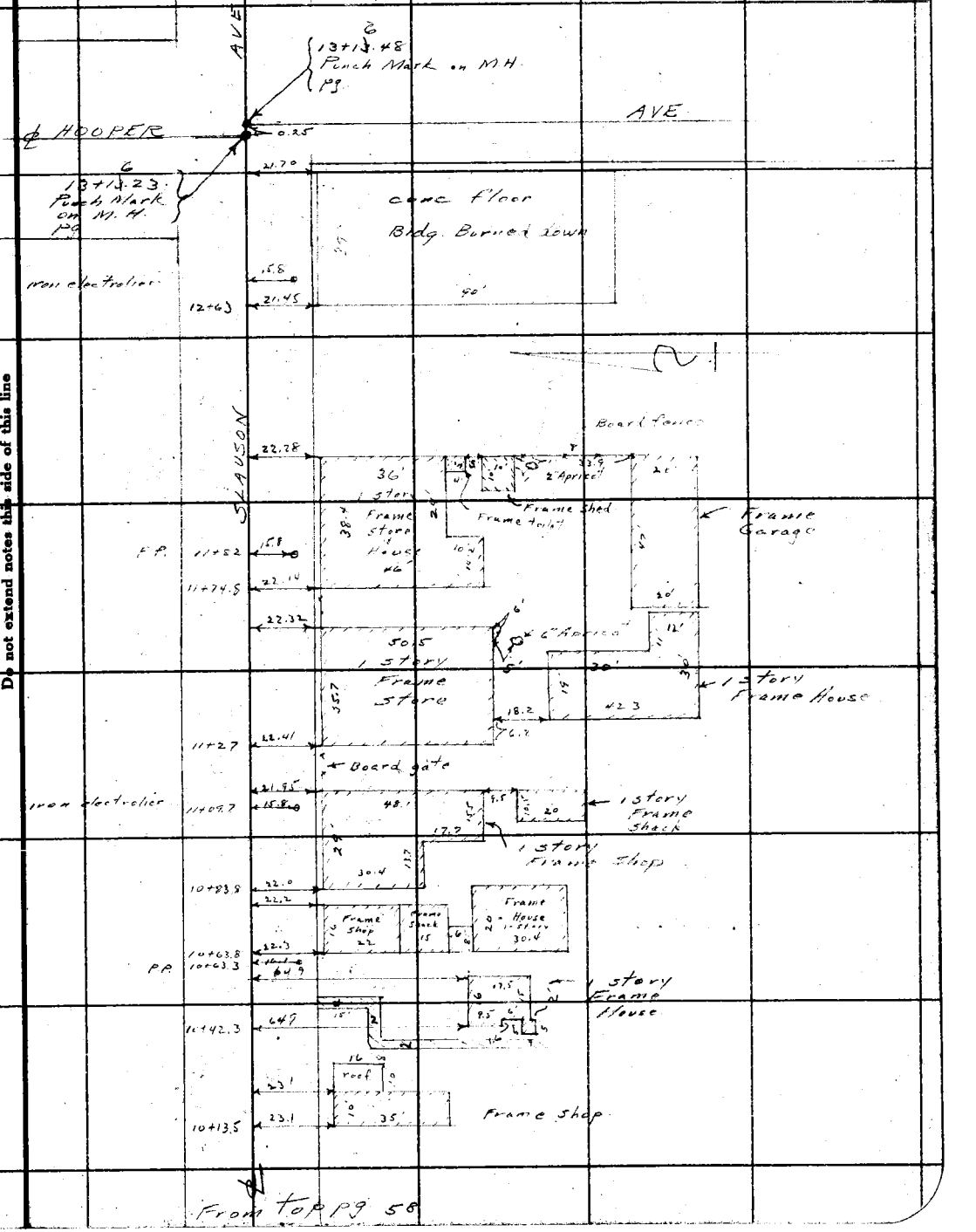

Note: ANY ADDITIONS OR CHANGES ON THIS SHEET MUST BE MADE OR CIRCLED IN Red Ink, WITH DATE AND NAME OF PERSON MAKING CHANGE.

Do not extend notes this side of this line

RETURN TO
LOS ANGELES COUNTY SURVEYOR
700 HALL OF RECORDS

FORM 247 10M 5-31

To bottom pg 61

F.B. 485 Pg. 60

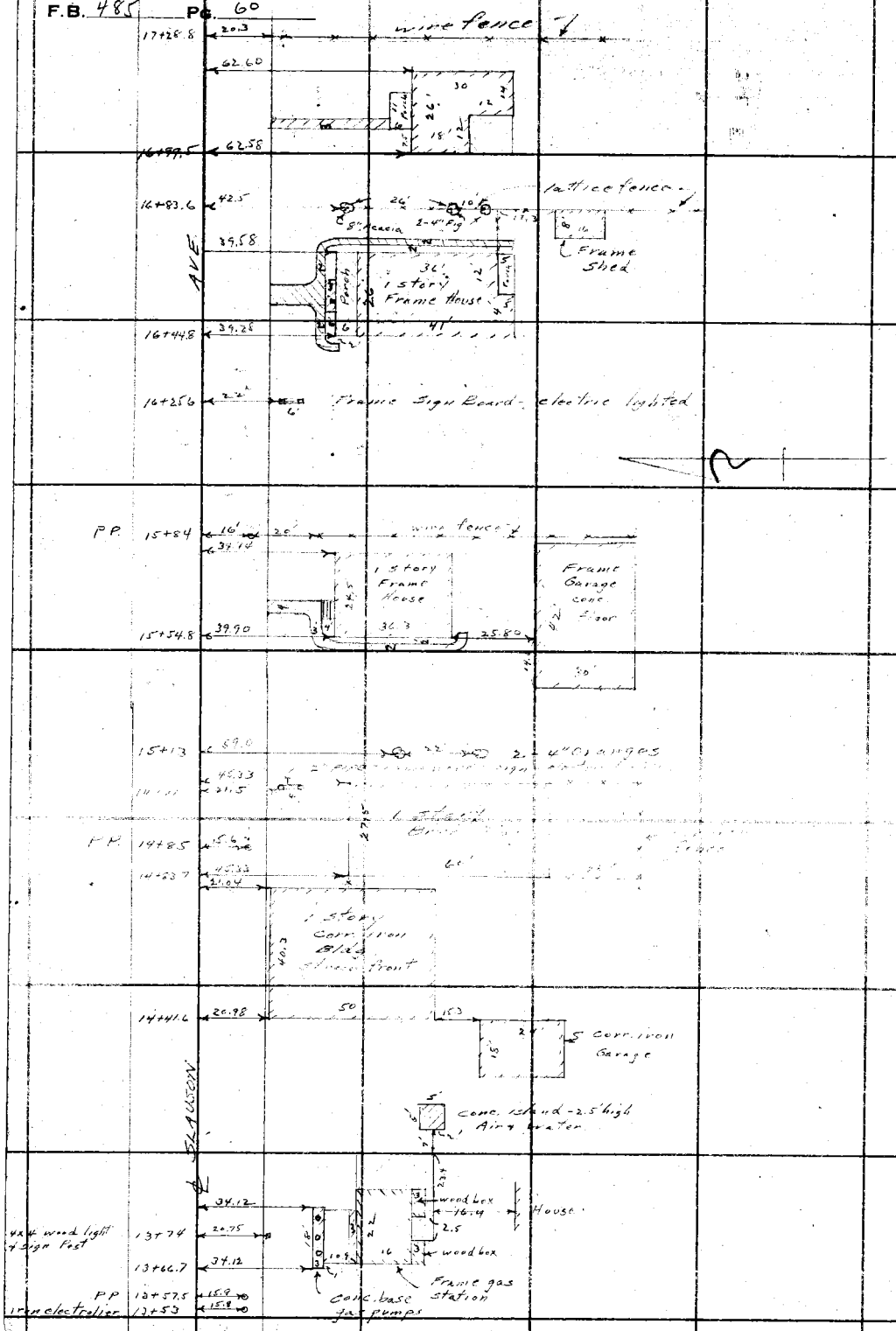

From top pg 59

RETURN TO
LOS ANGELES COUNTY SURVEYOR
700 HALL OF RECORDS

Do not extend notes this side of this line

Note: ANY ADDITIONS OR CHANGES ON THIS SHEET MUST BE MADE OR CIRCLED IN Red Ink. WITH DATE AND NAME OF PERSON MAKING CHANGE.

Notes Ck'd by		Survey of Slauson Ave	F.B. 485 Pg. 61
Map No. B-604		W. O. 2151 Tape No.	St'd oF.
Office Work O.L. Pack		Surveyed by L.D. Moore	
Checked McPherson		Notes Moore Date 4-18-32	
Date 4-26-32		Indexed E. C. Johnson	

To Bethesda Pg 62

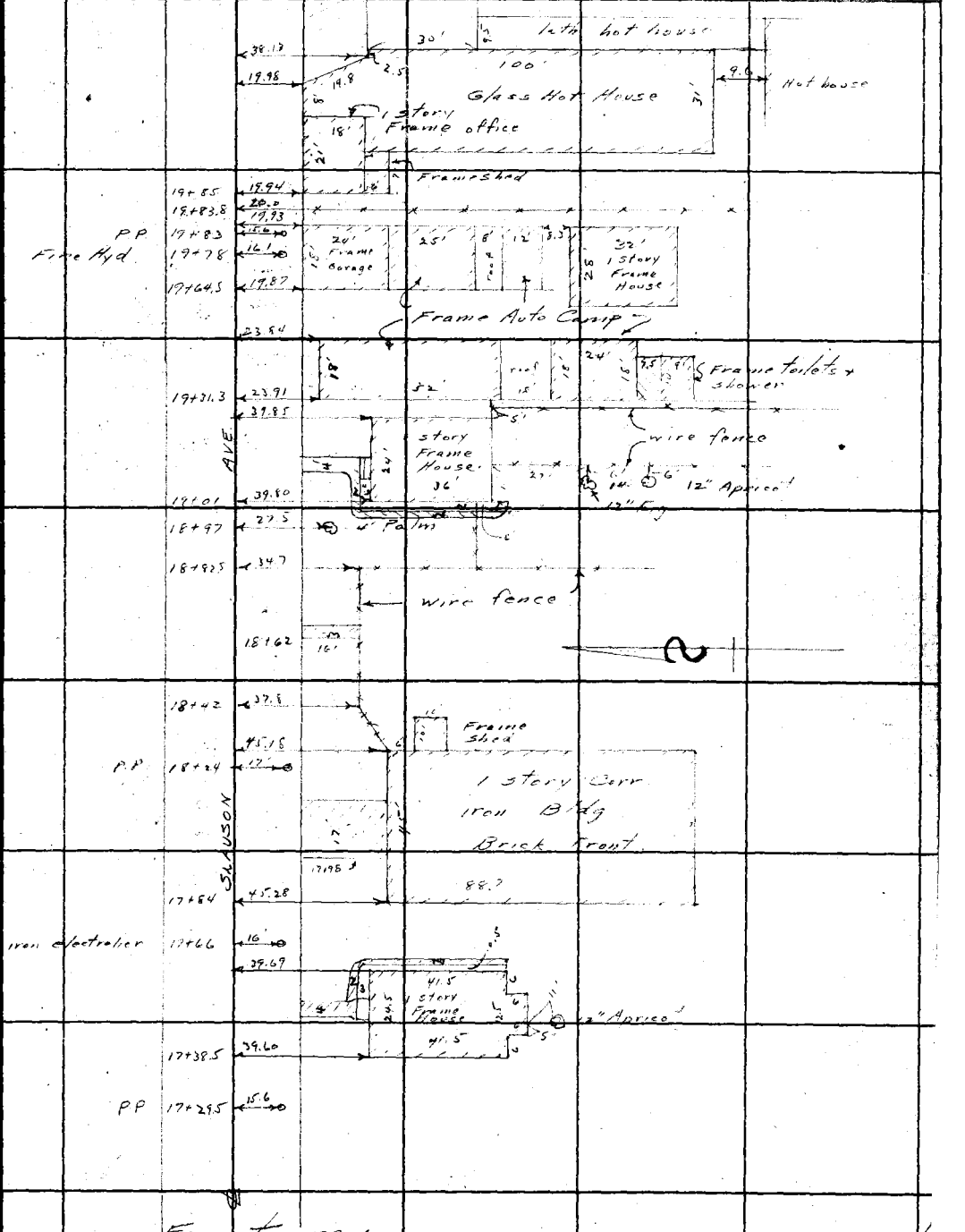

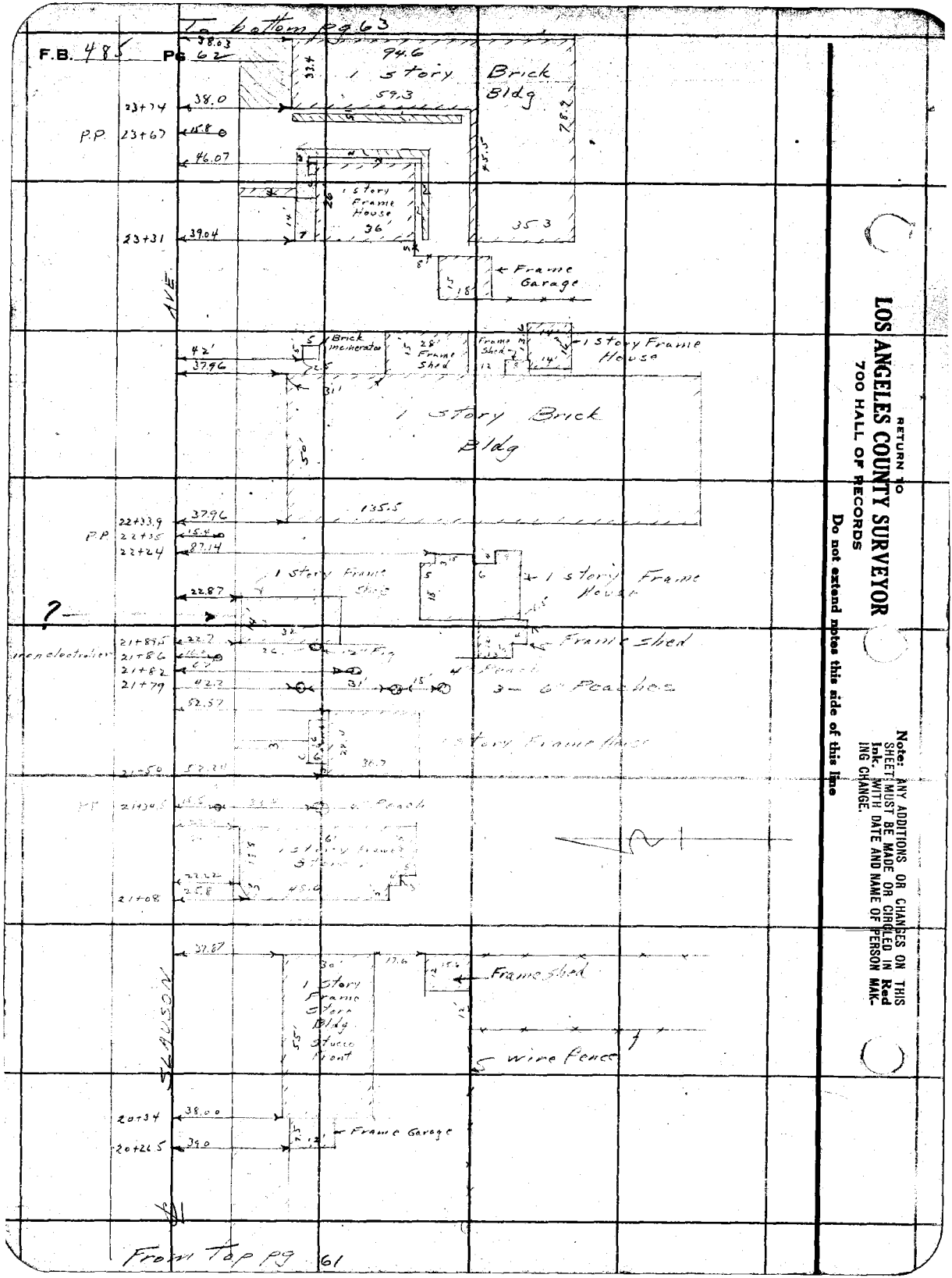

RETURN TO
LOS ANGELES COUNTY SURVEYOR
700 HALL OF RECORDS
Do not extend notes this side of this line

Note: ANY ADDITIONS OR CHANGES ON THIS SHEET MUST BE MADE OR CIRCLED IN Red Ink. WITH DATE AND NAME OF PERSON MAKING CHANGE.

Notes Ck'd by	Survey of Slauson Ave
Map No. B-604	W. O. 7151 Tape No. St'd °F.
Office Work O.L. Pack	Surveyed by L.D. Moore
Checked McPherson	Notes Moore Date 4-18-32
Date 4-26-32	Indexed A. C. Johnson

F.B. 485 PG. 63

Note: ANY ADDITIONS OR CHANGES ON THIS SHEET MUST BE MADE OR CIRCLED IN Red Ink, WITH DATE AND NAME OF PERSON MAKING CHANGE.

RETURN TO
LOS ANGELES COUNTY SURVEYOR
700 HALL OF RECORDS

Do not extend notes this side of this line

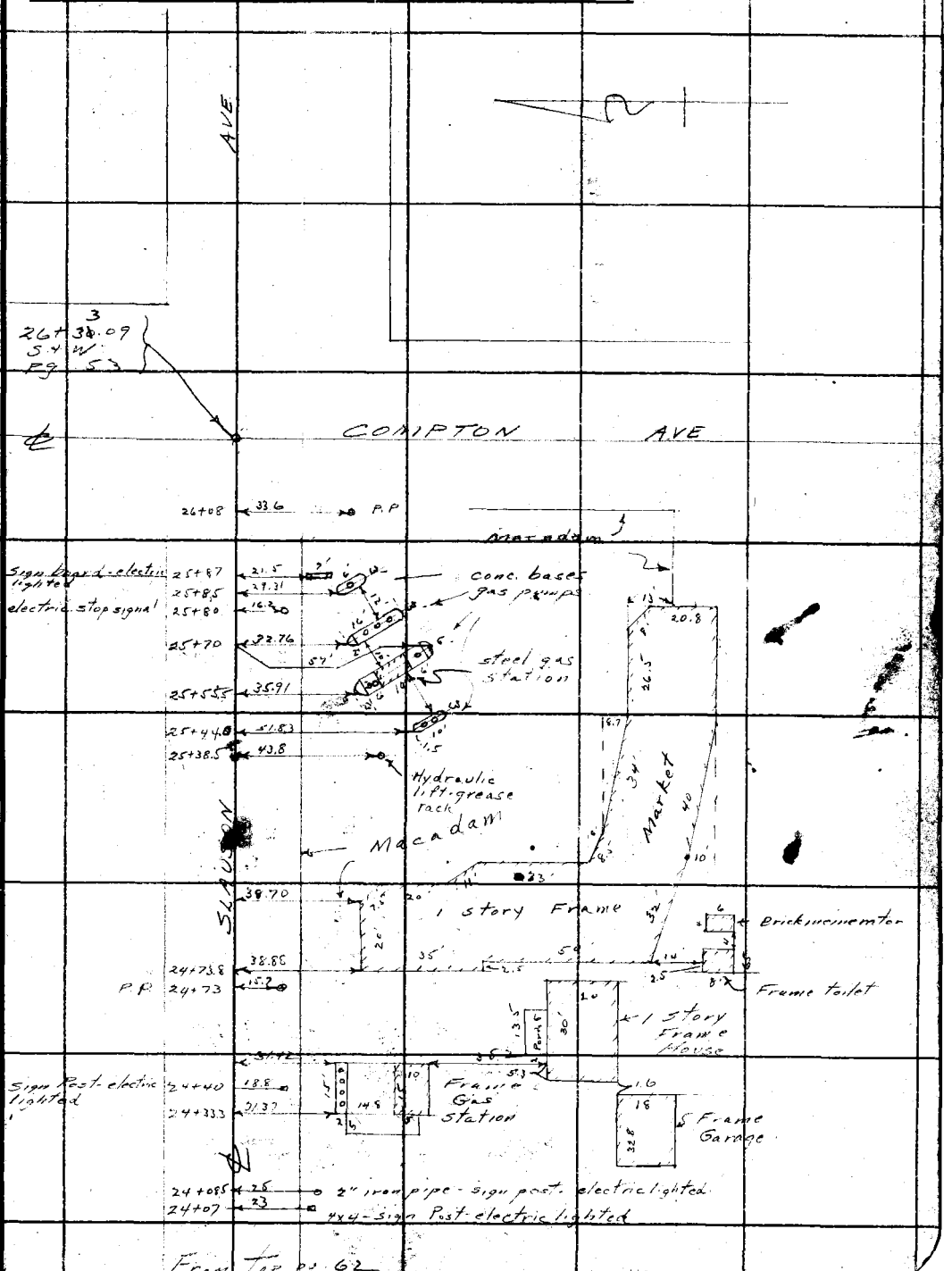

FORM 247 10M 5-31

RETURN TO
LOS ANGELES COUNTY SURVEYOR
700 HALL OF RECORDS

Note: ANY ADDITIONS OR CHANGES ON THIS SHEET MUST BE MADE OR CIRCLED IN **Red** Ink. WITH DATE AND NAME OF PERSON MAKING CHANGE.

Do not extend notes this side of this line

F.B. 485 Pg 64

Notes Ck'd by Drew.
Map No. CSD-1755
Office Work R.W. MSA.
Checked
Date

Survey of Aveda Rd
W. O. 2313 Tape No. St'd °F
Surveyed by F.J. McNeal
Notes Mc Date 2-13-43
Indexed A. C. Johnson 3-5-43

F.B. 485 PG. 75

AVEDA RD.

FROM 223RD ST TO SEPULVEDA BLVD.

F.J. McNeal
Geo H. Nichols
A. Carrasco
C.W. Wallace

Note: Any Additions or Changes on This Sheet Must be Made or Circled in Red Ink With Date and Name of Person Making Change.

Do not extend notes this side of this line.

RETURN TO
LOS ANGELES COUNTY SURVEYOR
700 HALL OF RECORDS

FORM 247 BM 12-41

RETURN TO
LOS ANGELES COUNTY SURVEYOR
700 HALL OF RECORDS

Note: Any Additions or Changes on This Sheet Must be Made or Circled in Red Ink With Date and Name of Person Making Change.

Do not extend notes this side of this line.

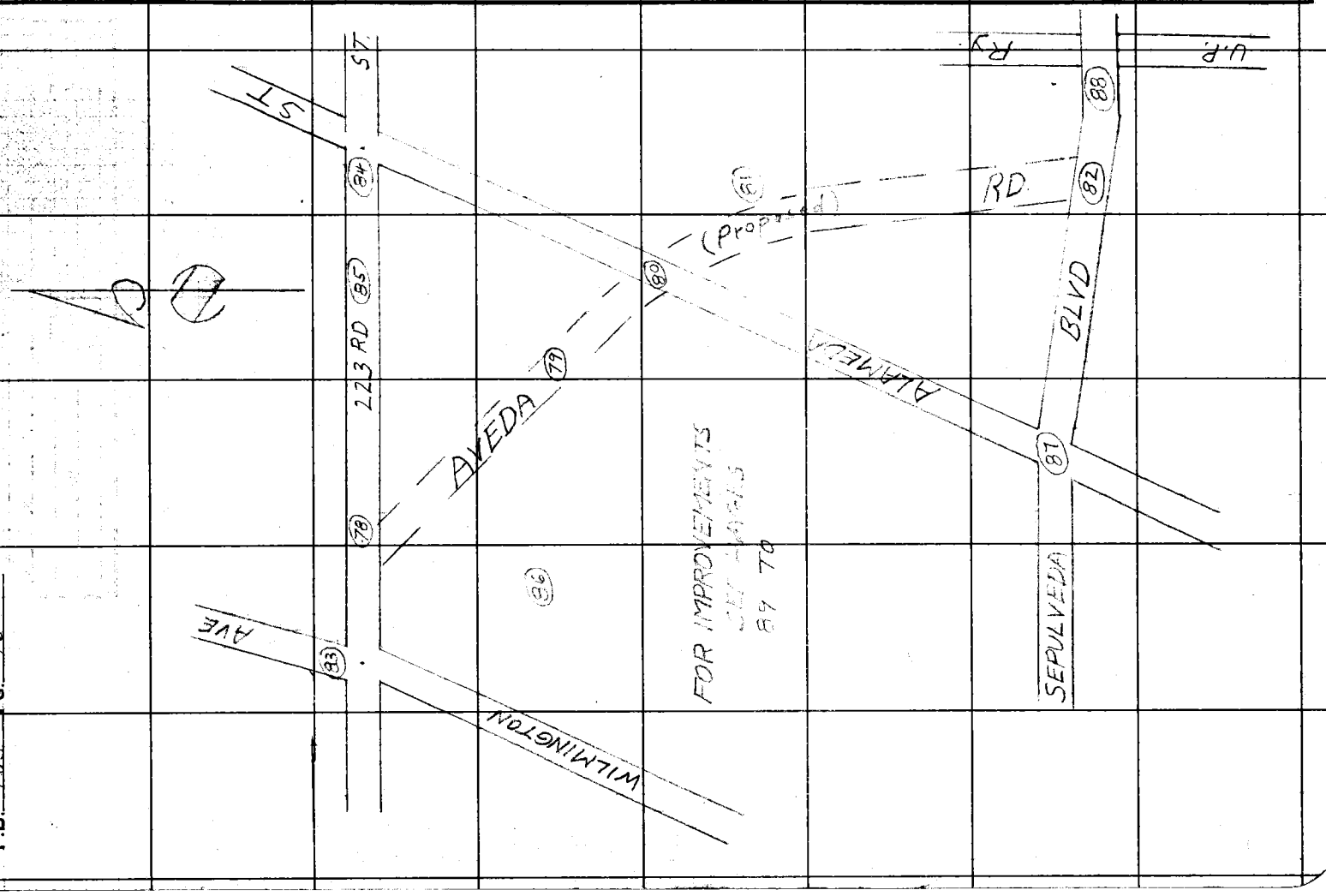

F.B. 485 Pg. 76

Notes Ck'd by Drum	Survey of Aveda Rd	F.B. 485	Pg. 77
Map No. C.B. 1755	W. O. 8313 Tape No. St'd °F		
Office Work R.W. M. & A.	Surveyed by F.J. McNeal		
Checked	Notes Mc Date 1-30-41		
Date	Indexed C. Johnson 3-6-42		

AVEDA ROAD

FROM 223RD ST. To SEPULVEDA BLVD.

CENTER LINE

F.J. McNeal
Geo. H. Nichols
A. Carrasco
C.W. Wallace

Tape # 049 Std. 76°
Tape # 078 Std 84°

Note: Any Additions or Changes on This Sheet Must be Made or Circled in Red Ink With Date and Name of Person Making Change

Do not extend notes this side of this line.

RETURN TO
LOS ANGELES COUNTY SURVEYOR
700 HALL OF RECORDS

FORM 247 5M 10-39

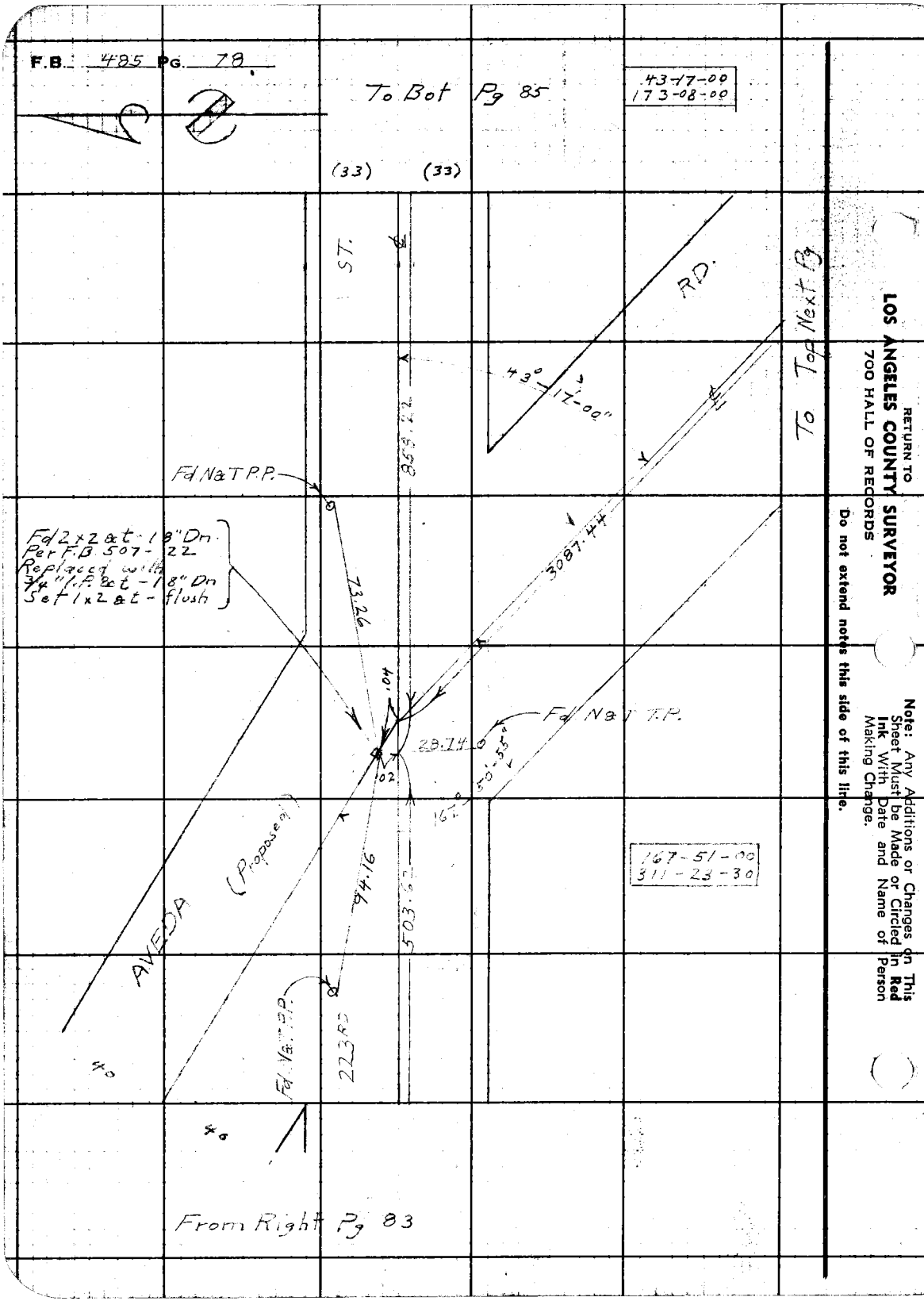

RETURN TO
LOS ANGELES COUNTY SURVEYOR
700 HALL OF RECORDS

Do not extend notes this side of this line.

Note: Any Additions or Changes on This Sheet Must be Made or Circled in **Red Ink** With Date and Name of Person Making Change.

5

Notes Ck'd by Drew	Survey of Aveda Rd	F.B. 485	Pg. 79
Map No. CSB-1755	W. O. 8313 Tape No. 078 St'd 84°F		
Office Work RW. McA.	Surveyed by F.J. McNeal		
Checked	Notes Mc Date 1		
Date	Indexed C. Johnson 3-5-42		

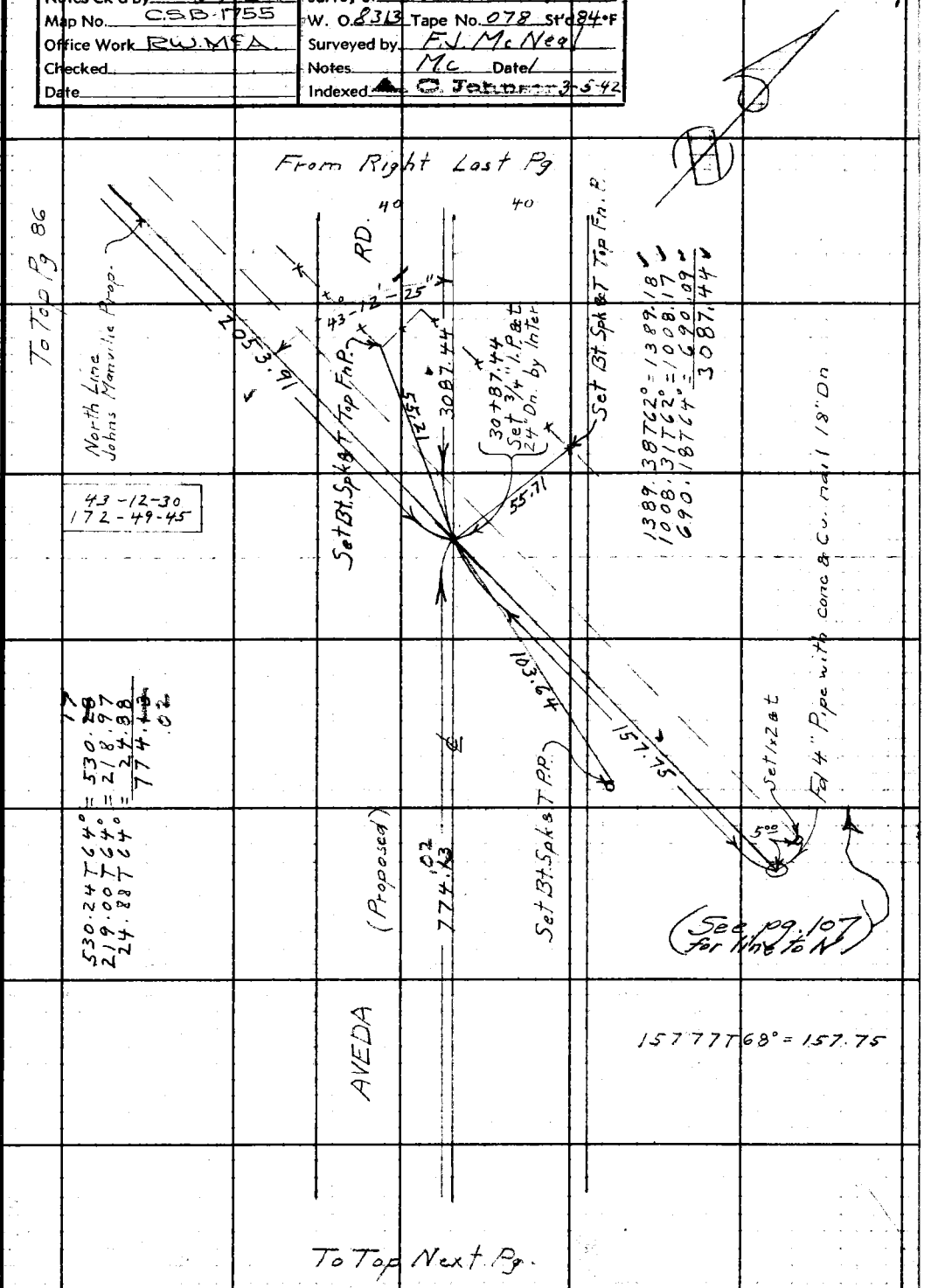

Note: Any Additions or Changes on This Sheet Must be Made or Circled in Red Ink With Date and Name of Person Making Change.

Do not extend notes this side of this line.

RETURN TO
LOS ANGELES COUNTY SURVEYOR
700 HALL OF RECORDS

FORM 247 5M 10-39

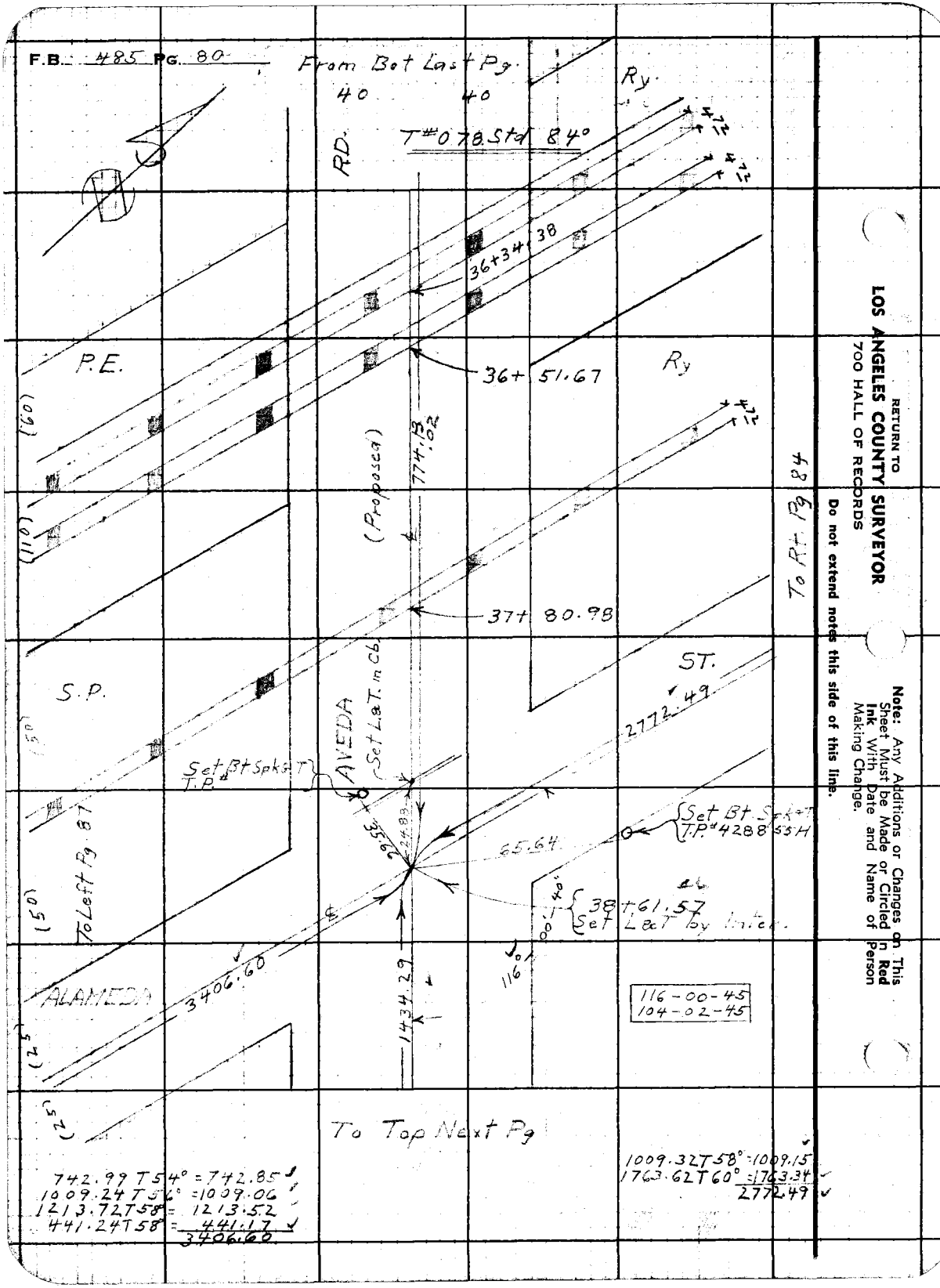

RETURN TO
LOS ANGELES COUNTY SURVEYOR
700 HALL OF RECORDS

Do not extend notes this side of this line.

Note: Any Additions or Changes on This Sheet Must be Made or Circled in Red Ink With Date and Name of Person Making Change.

Notes Ck'd by Drew	Survey of Aveda Rd
Map No. CSB-1755	W. O. 8313 Tape No 078 St'd 84 °F
Office Work R.W. McA.	Surveyed by F. J. McNeal
Checked	Notes Mc Date 2-12-42
Date	Indexed A. C. Johnson 3-5-42

F.B. 485 Pg. 81

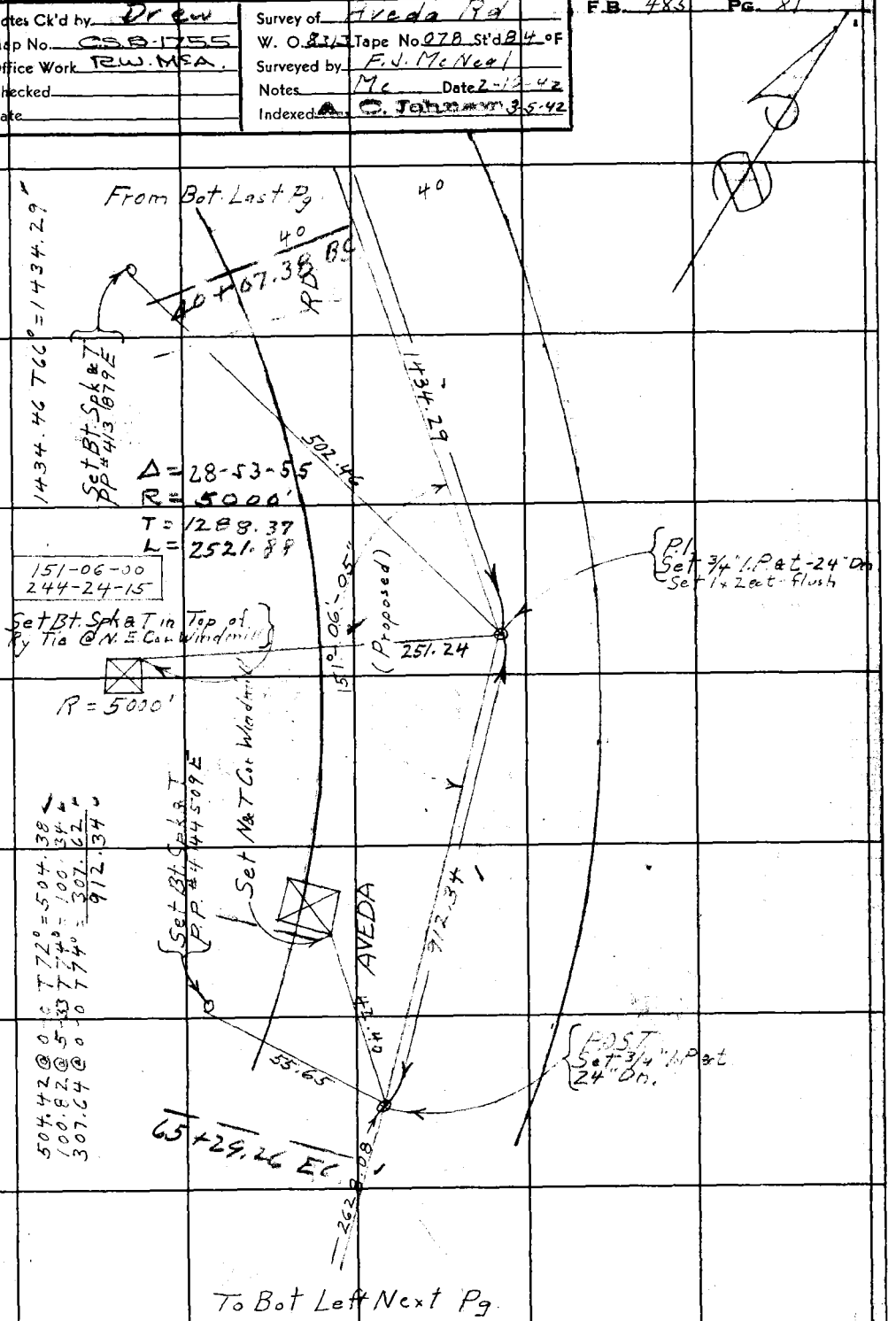

Note: Any Additions or Changes on This Sheet Must be Made or Circled in Red Ink With Date and Name of Person Making Change.

RETURN TO
LOS ANGELES COUNTY SURVEYOR
700 HALL OF RECORDS

Do not extend notes this side of this line.

FORM 247 5M 11-41

RETURN TO
LOS ANGELES COUNTY SURVEYOR
700 HALL OF RECORDS

Note: Any Additions or Changes on This Sheet Must be Made or Circled in Red Ink With Date and Name of Person Making Change.

Do not extend notes this side of this line.

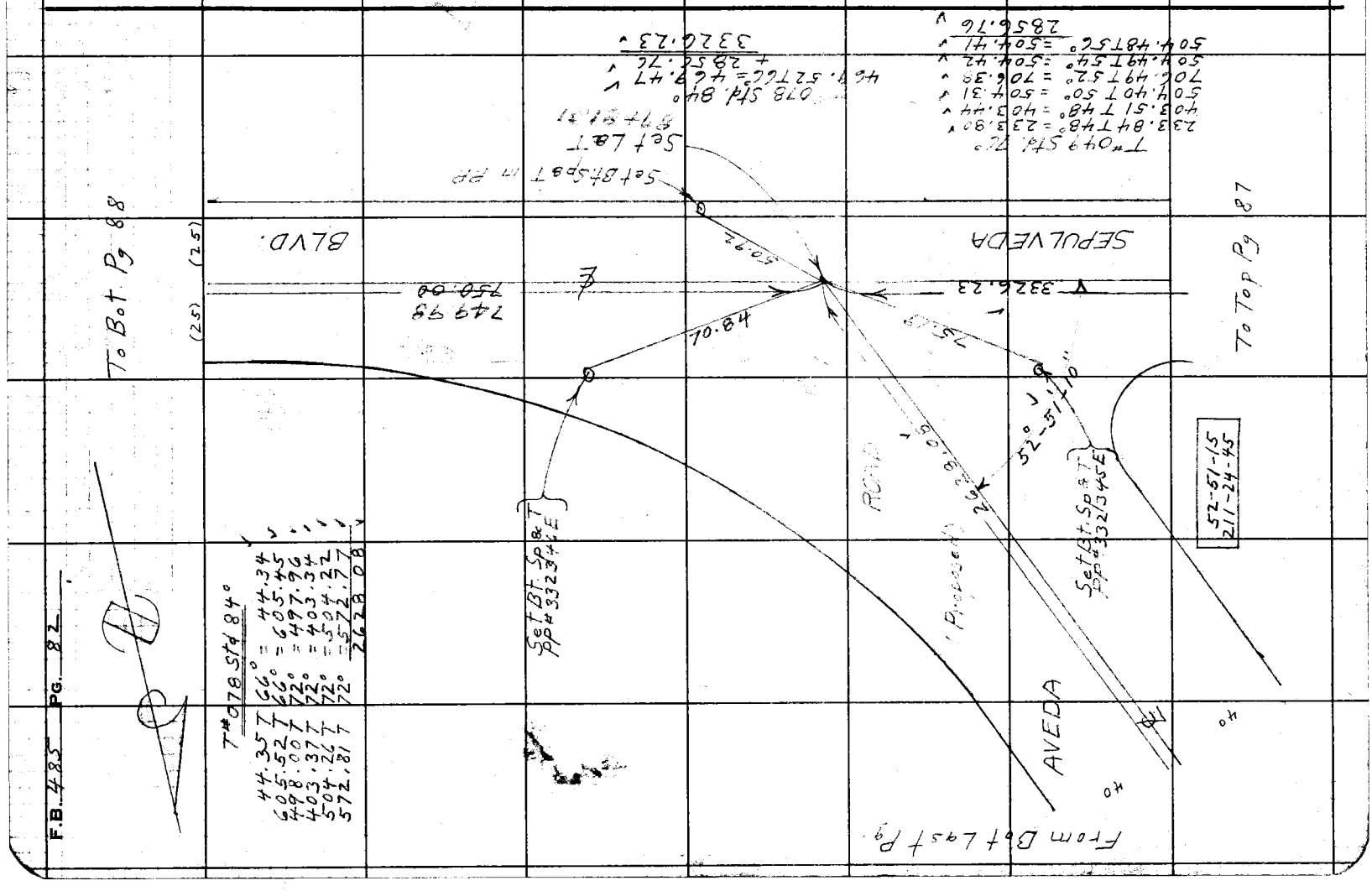

9

Notes Ck'd by Dr Cw	Survey of Aveda Rd.	F.B. 485	Pg. 83.
Map No. CS.B-1755	W. O. 8313 Tape No. 049 St'd 76°F		
Office Work R.W.Mc	Surveyed by F.J. Mc Neal		
Checked	Notes Mc Date 2-2-42		
Date	Indexed C. Johnson 3-5-42		

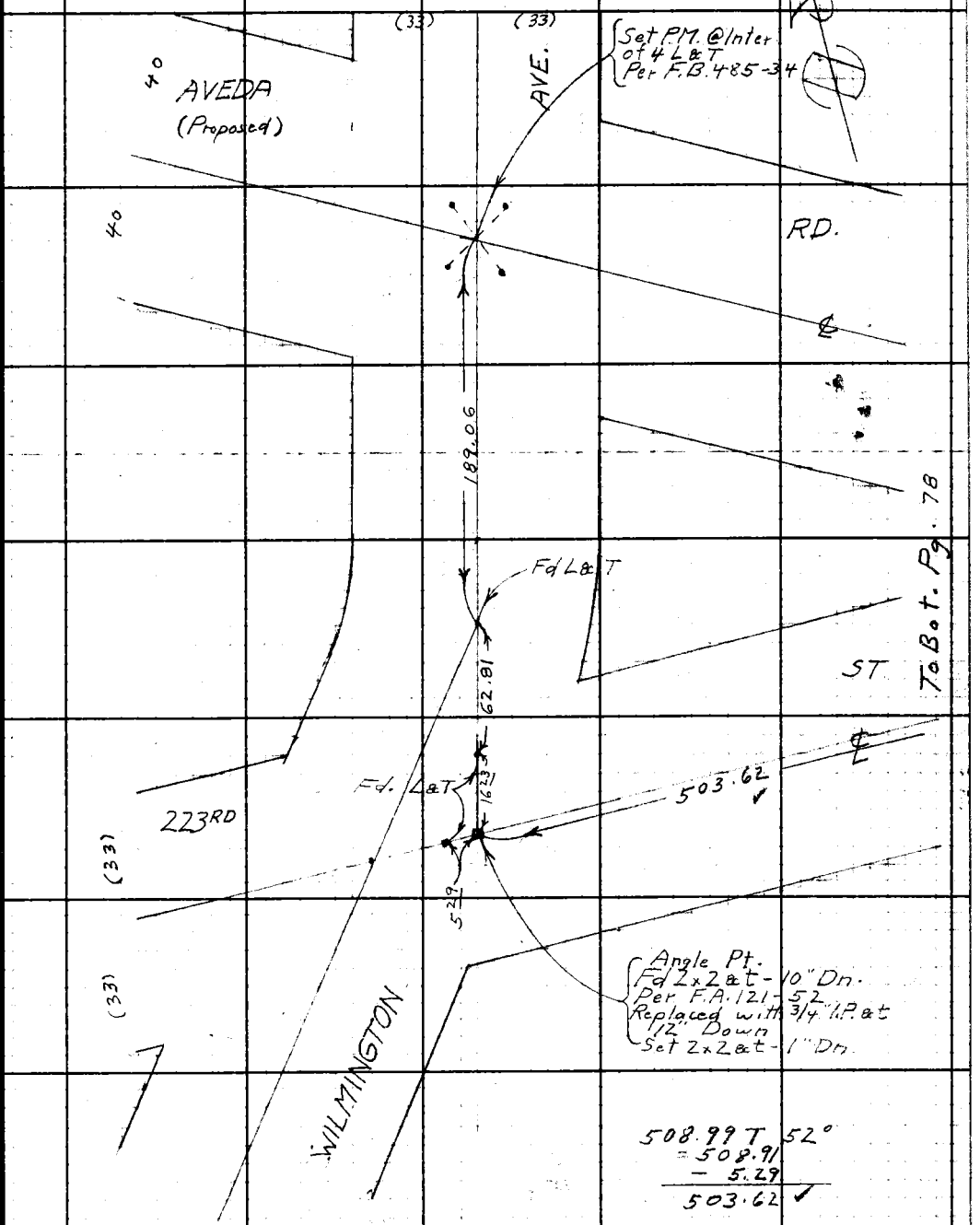

Note: Any Additions or Changes on This Sheet Must be Made or Circled in Red Ink With Date and Name of Person Making Change.

Do not extend notes this side of this line.

RETURN TO
LOS ANGELES COUNTY SURVEYOR
700 HALL OF RECORDS

FORM 247 5M 10-39

RETURN TO
LOS ANGELES COUNTY SURVEYOR
700 HALL OF RECORDS

Note: Any Additions or Changes on This Sheet Must be Made or Circled in **Red Ink** With Date and Name of Person Making Change.

Do not extend notes this side of this line.

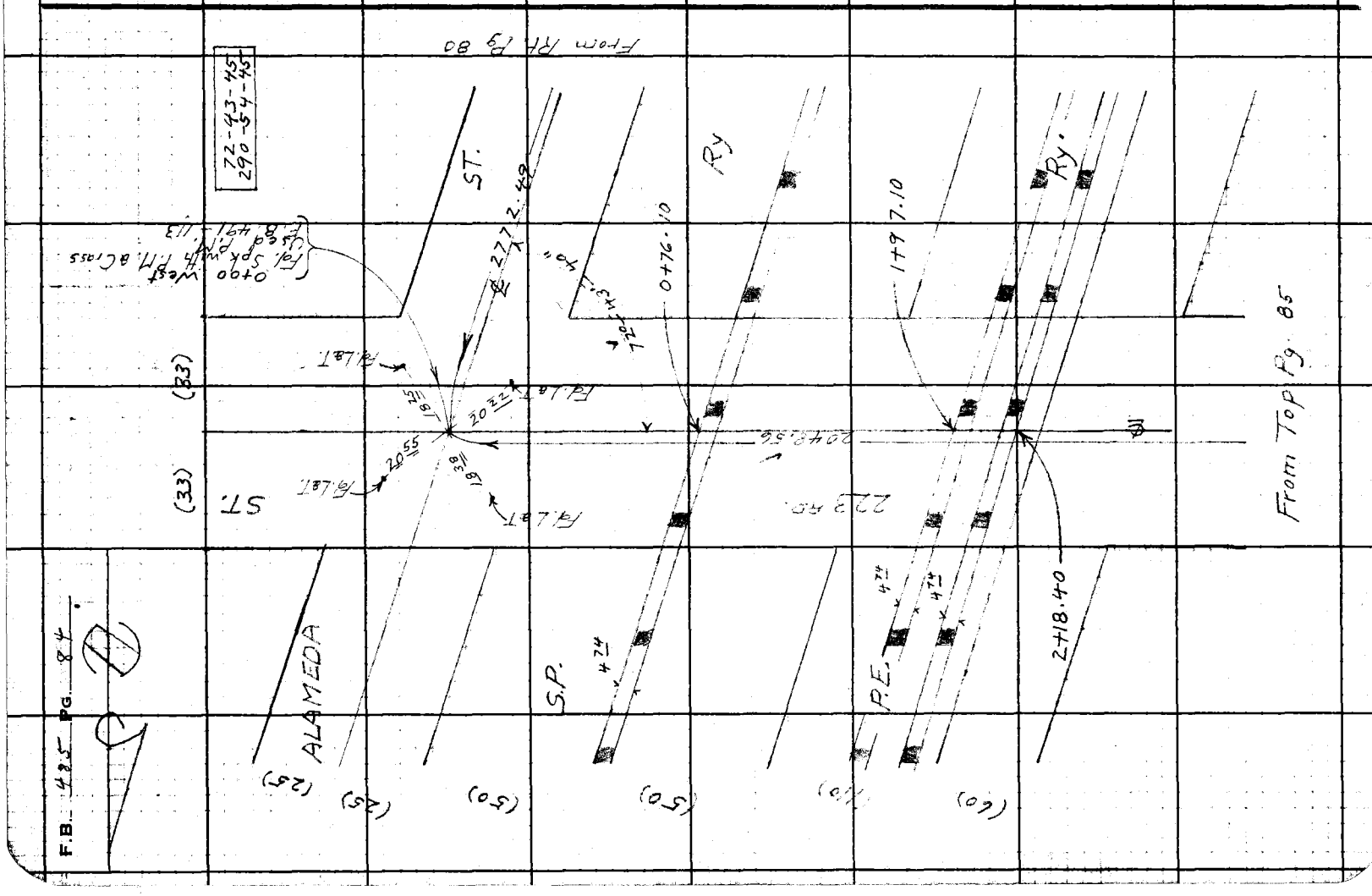

Notes Ck'd by Drew	Survey of Aveda Rd.	F.B. 485	PG. 85
Map No. CSB1755	W. 08313 Tape No. 049 St'd 76 °F		
Office Work R.W. McE	Surveyed by F.J. McNeal		
Checked	Notes Mc Date 2-13-42		
Date	Indexed [illegible] 3-5-42		

To Bot. Pg. 84

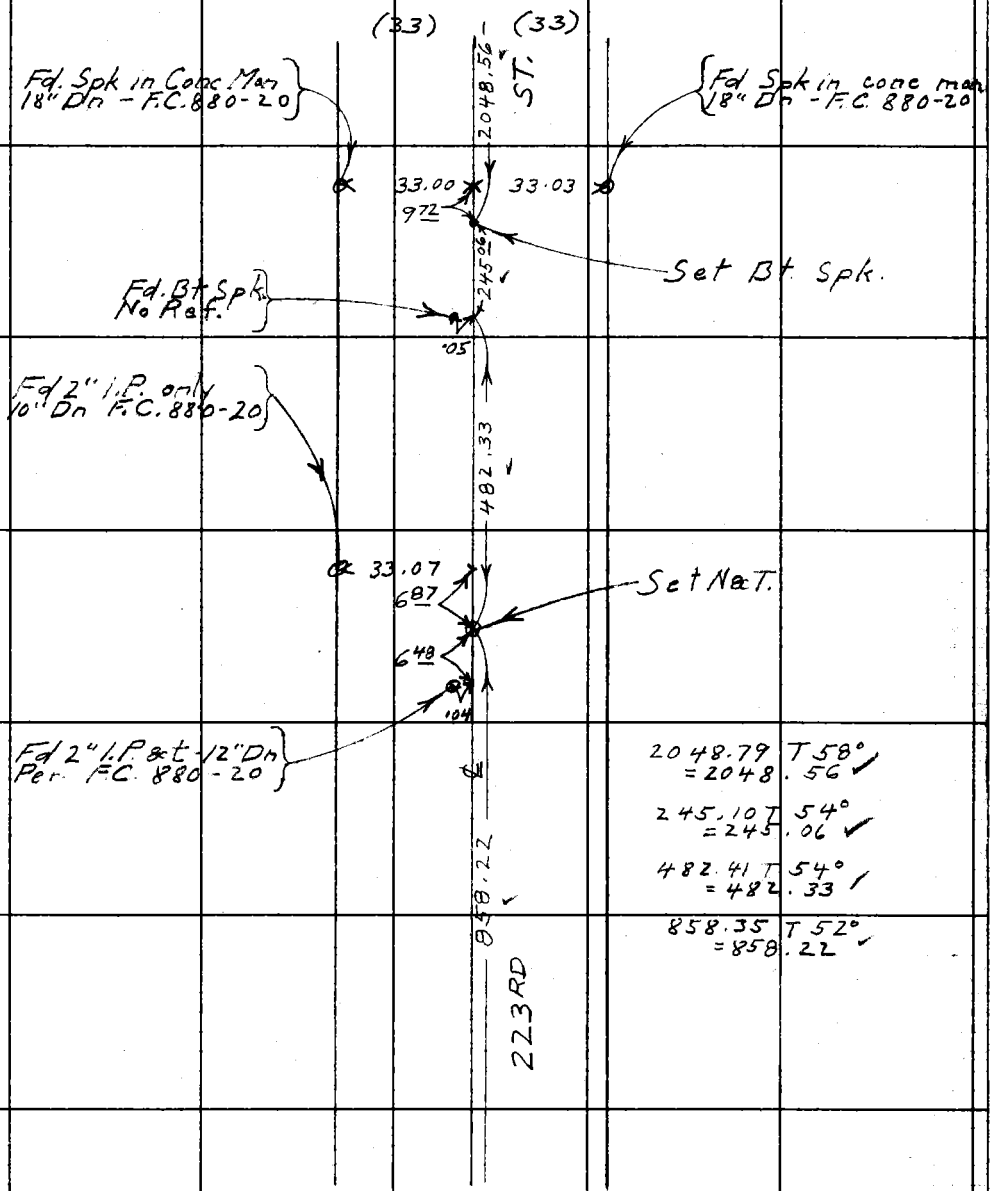

2048.79 T 58° = 2048.56 ✓

245.10 T 54° = 245.06 ✓

482.41 T 54° = 482.33 ✓

858.35 T 52° = 858.22 ✓

From Top Pg 78

Note: Any Additions or Changes on This Sheet Must be Made or Circled in Red Ink With Date and Name of Person Making Change.

Do not extend notes this side of this line.

RETURN TO
LOS ANGELES COUNTY SURVEYOR
700 HALL OF RECORDS

FORM 247 BM 11-41

F.B. 485 PG. 86

T = 078 Std 84°

From Top Left Pg 79

2211.98 T 62° = 2211.66
− 157.75
2053.91

99-22-00
37-28-15

70-46-45
283-07-15

28-35-15
114-21-00

302.75 T 64 = 302.71

79°-22'-05"

Set 1x24t

Fd 4" I.P. with Conc. & Cu nail - 18" Dn.

2053.91

Set 1x24t

302.71

PROPERTY

387.76

70°-46'-50"

28°-35'-15" Calc

597.36

JOHNS MANVILLE

Set 1x24t

500

100.61 @ 5-54 T = 46° = 100.06
1052.27 @ [illegible] = 1052.01
1152.07

1152.07

Fd 4" I.P. w/ Hs Conc & Cu nail 10" On F.B. 70-40 & 60

RETURN TO
LOS ANGELES COUNTY SURVEYOR
700 HALL OF RECORDS

Do not extend notes this side of this line.

Note: Any Additions or Changes on This Sheet Must be Made or Circled in Red Ink With Date and Name of Person Making Change.

Notes Ck'd by	Survey of Aveda Rd
Map No. C.S.D.1755	W. O. 2313 Tape No. St'd °F
Office Work RW MC	Surveyed by F.d McNeal
Checked	Notes MC Date 2-2-42
Date	Indexed C. Jobe 3-5-42

F.B. 485 Pg. 87

From Bot. Pg 82

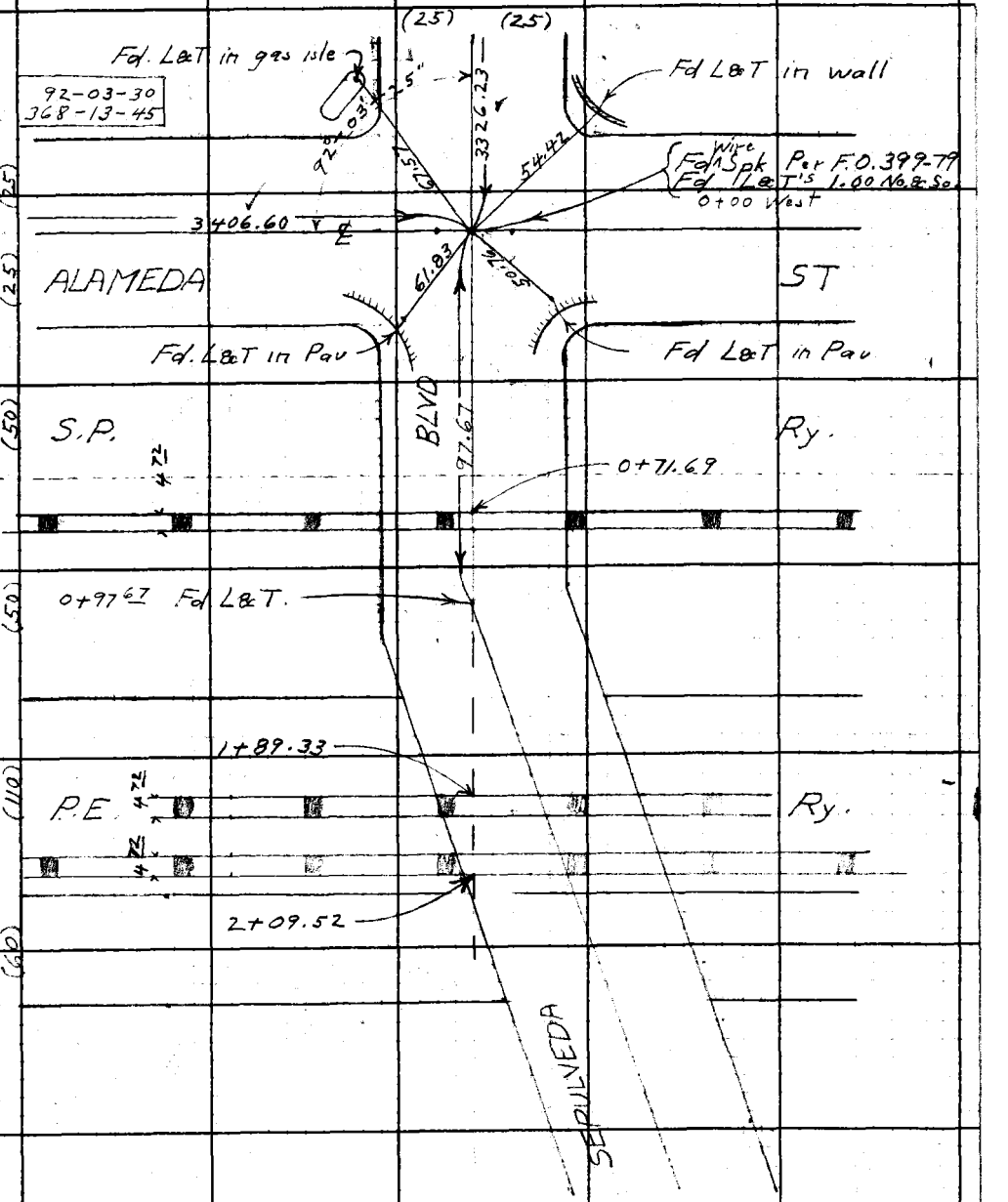

Note: Any Additions or Changes on This Sheet Must be Made or Circled in Red Ink With Date and Name of Person Making Change.

Do not extend notes this side of this line.

RETURN TO
LOS ANGELES COUNTY SURVEYOR
700 HALL OF RECORDS

FORM 247 SM 10-39

F.B. 485 PG. 88

T#049 T76°
660.32 T68° = 660.29

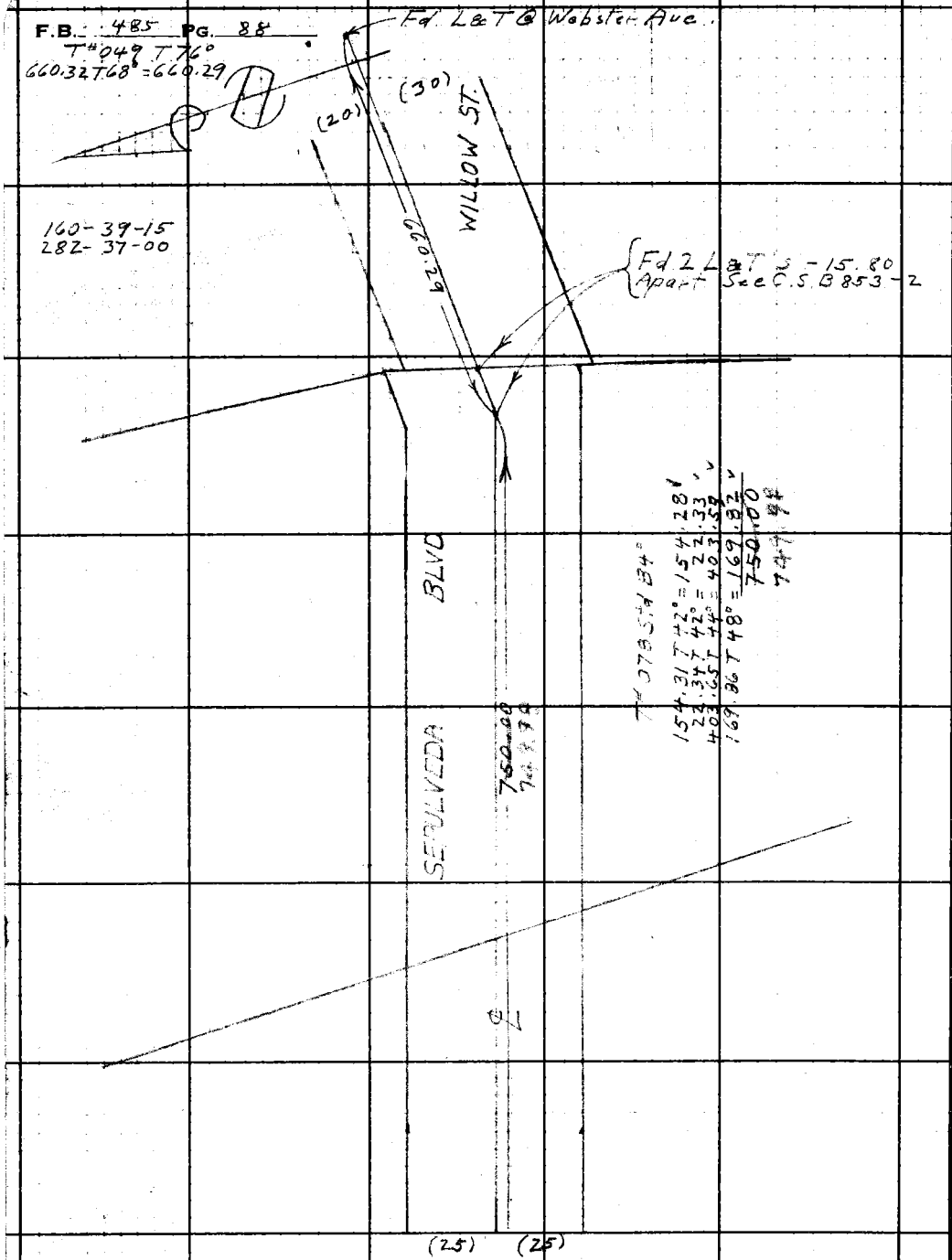

From Top Pg 82

RETURN TO
LOS ANGELES COUNTY SURVEYOR
700 HALL OF RECORDS

Do not extend notes this side of this line.

Note: Any Additions or Changes on This Sheet Must be Made or Circled in **Red Ink** With Date and Name of Person Making Change.

Notes Ck'd by Drew	Survey of Aveda Rd	F.B. 485	Pg. 89
Map No. C.S.B-1755	W. O. 8313 Tape No.	St'd.	°F
Office Work R.W.M.E.A.	Surveyed by F.J. McNeal		
Checked	Notes Mc Date 2-19-42		
Date	Indexed Ed. Tabulators 3-5-42		

AVEDA RD.

FROM 223RD ST. TO SEPULVEDA BLVD.

IMPROVEMENTS

FROM 223RD ST TO SEPULVEDA BLVD.

F.J. McNeal
Geo. H. Nichols
A. Carrasco
C. W. Wallace

Note: Any Additions or Changes on this Sheet Must be Made in Red Ink or Circled With Date and Name of Person Making Change.

Do not extend notes this side of this line.

RETURN TO
LOS ANGELES COUNTY SURVEYOR
700 HALL OF RECORDS

FORM 247 RM 11-41

F.B. 485 PG. 90

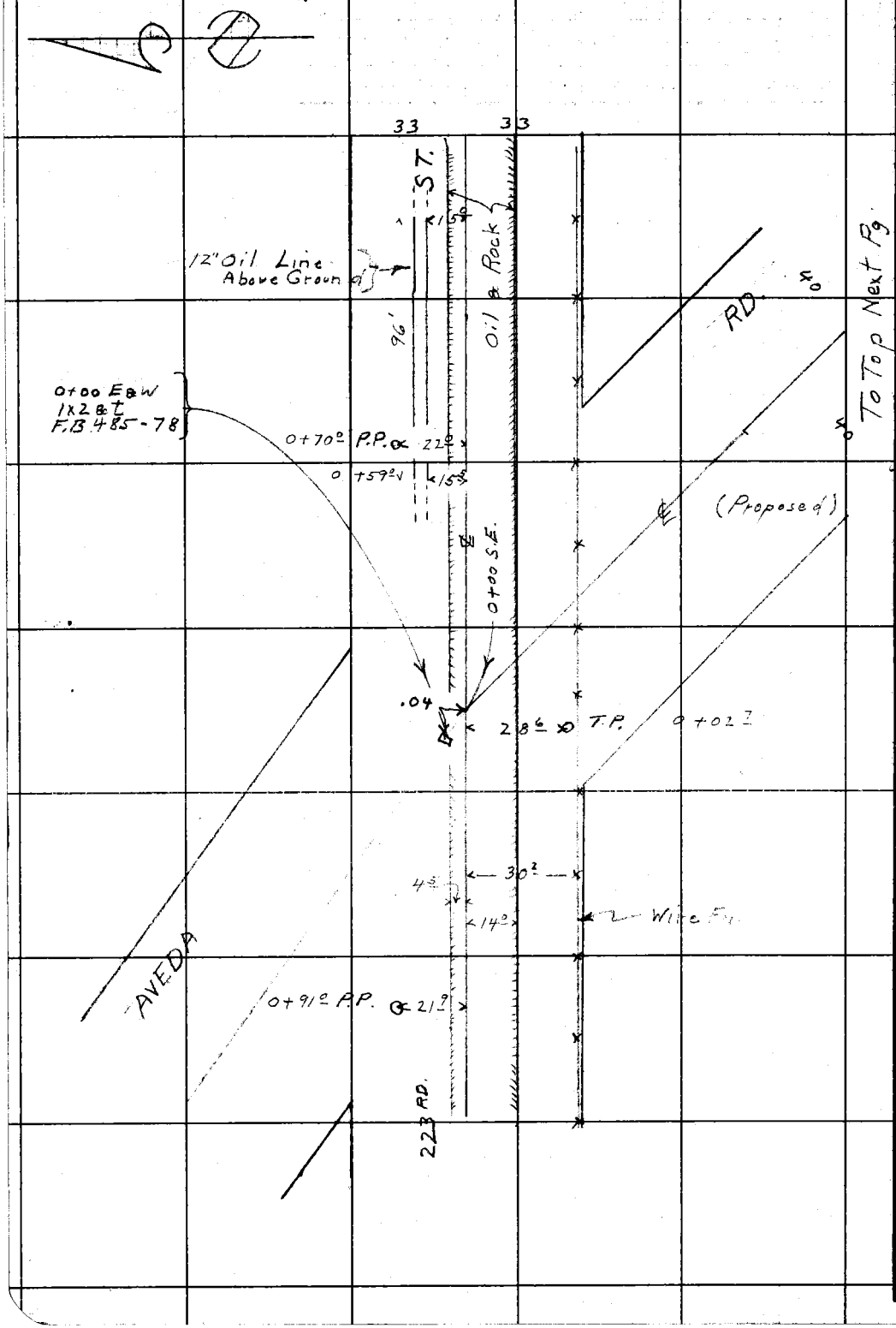

RETURN TO
LOS ANGELES COUNTY SURVEYOR
700 HALL OF RECORDS

Do not extend notes this side of this line.

Note: Any Additions or Changes on This Sheet Must be Made or Circled in Red Ink With Date and Name of Person Making Change.

Notes Ck'd by Drew	Survey of Aveda Rd	F.B. 485 Pg. 91
Map No. SSB-1755	W. O. 8313 Tape No. St'd °F	
Office Work R.W. McA.	Surveyed by F.J. McNeal	
Checked	Notes Mc Date 2-18-42	
Date	Indexed C. Johnson 3-5-42	

Note: Any Additions or Changes on This Sheet Must be Made or Circled in Red Ink With Date and Name of Person Making Change.

Do not extend notes this side of this line.

RETURN TO
LOS ANGELES COUNTY SURVEYOR
700 HALL OF RECORDS

FORM 247 BM 12-41

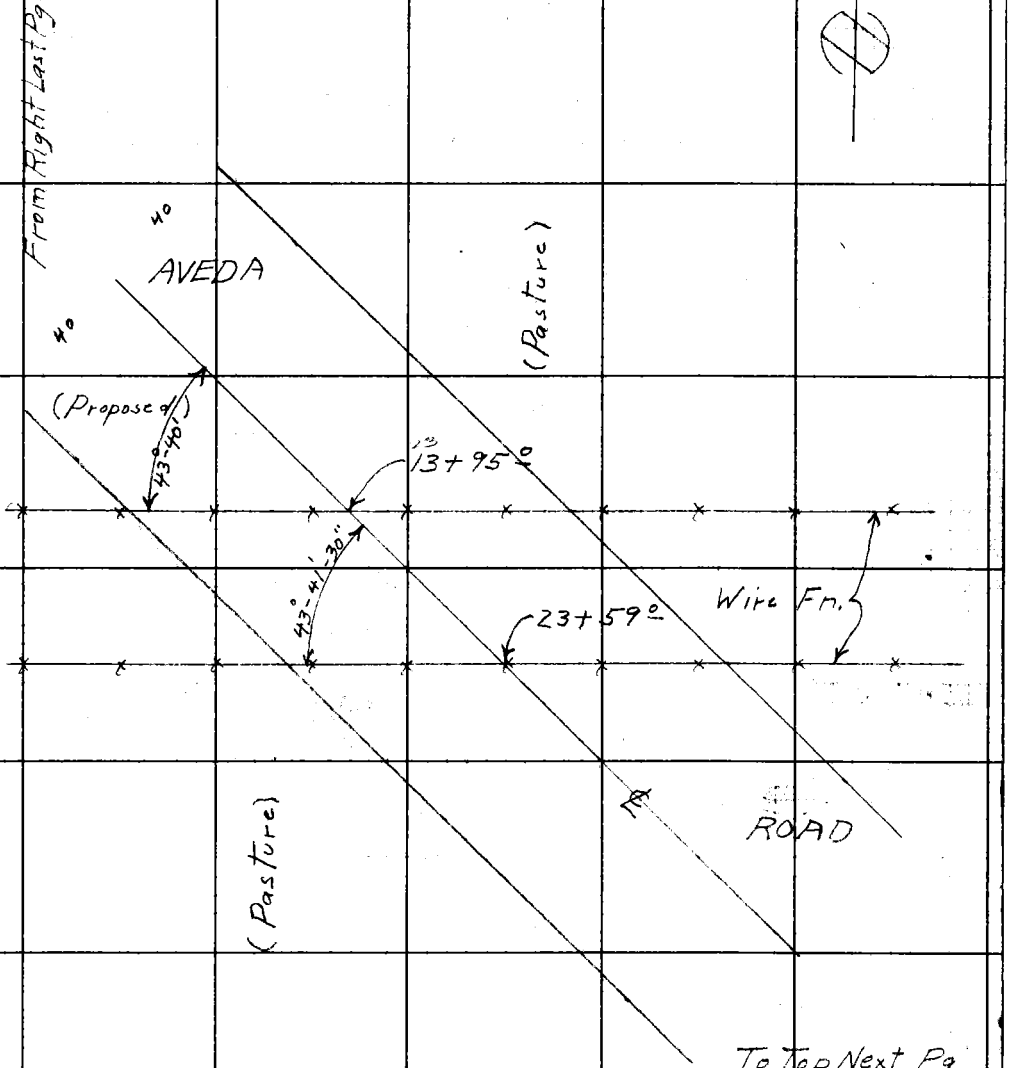

F.B. 485 PG. 92

From Bot. Last Pg

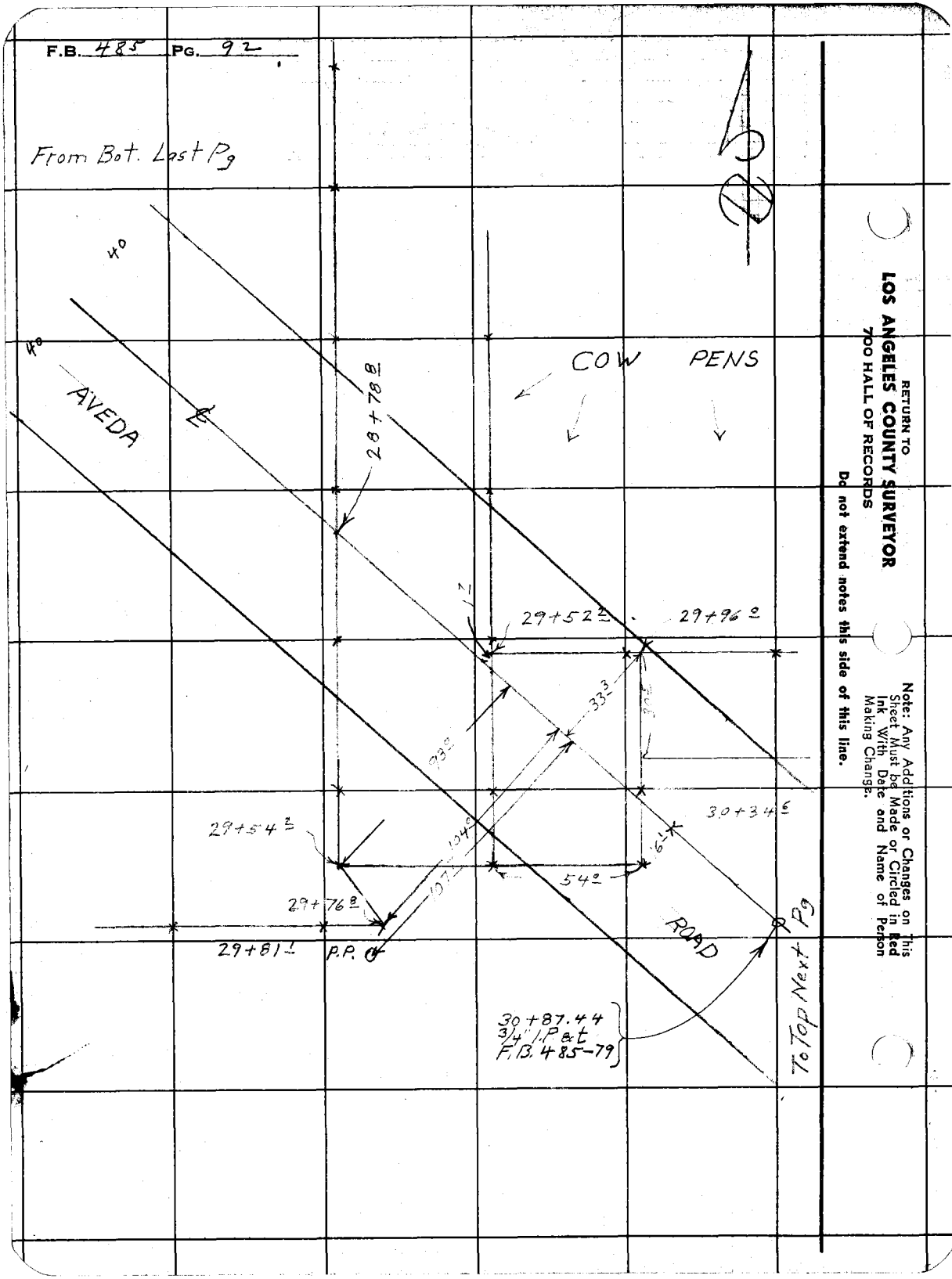

RETURN TO
LOS ANGELES COUNTY SURVEYOR
700 HALL OF RECORDS

Do not extend notes this side of this line.

Note: Any Additions or Changes on This Sheet Must be Made or Circled in Red Ink With Date and Name of Person Making Change.

Notes Ck'd by Draw	Survey of Aveda Rd	F.B. 483	Pg. 93
Map No. C.S.B. 1755	W. O. 8313 Tape No.	St'd	°F
Office Work R.W. Mc	Surveyed by F.J. McNeal		
Checked	Notes Mc Date 2-18-42		
Date	Indexed C. Johnson 3-5-42		

Note: Any Additions or Changes on This Sheet Must be Made or Circled in Red Ink With Date and Name of Person Making Change.

Do not extend notes this side of this line.

RETURN TO
LOS ANGELES COUNTY SURVEYOR
700 HALL OF RECORDS

FORM 247 SM 1941

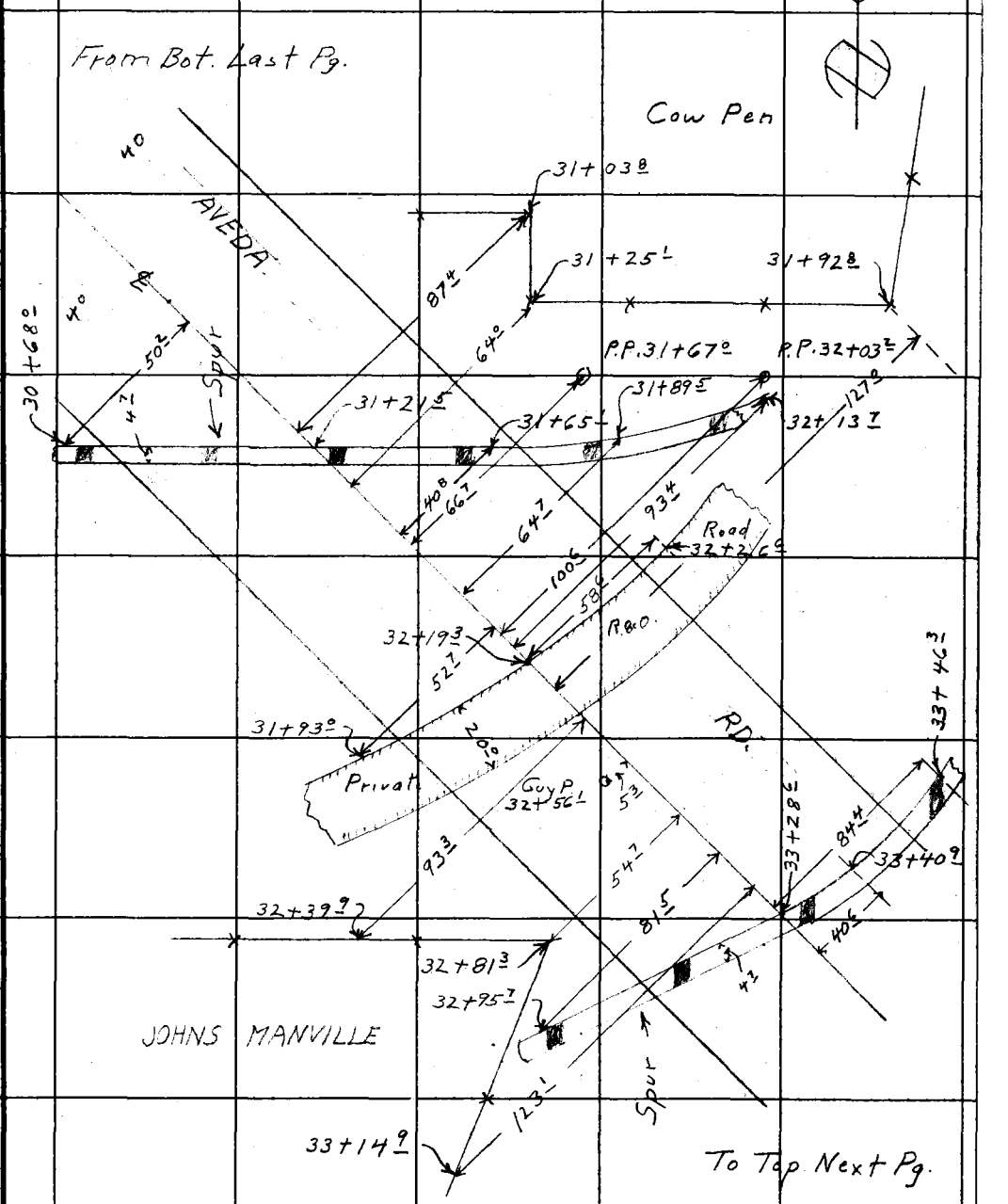

F.B. 485 PG. 94

From Bot. Last Pg.

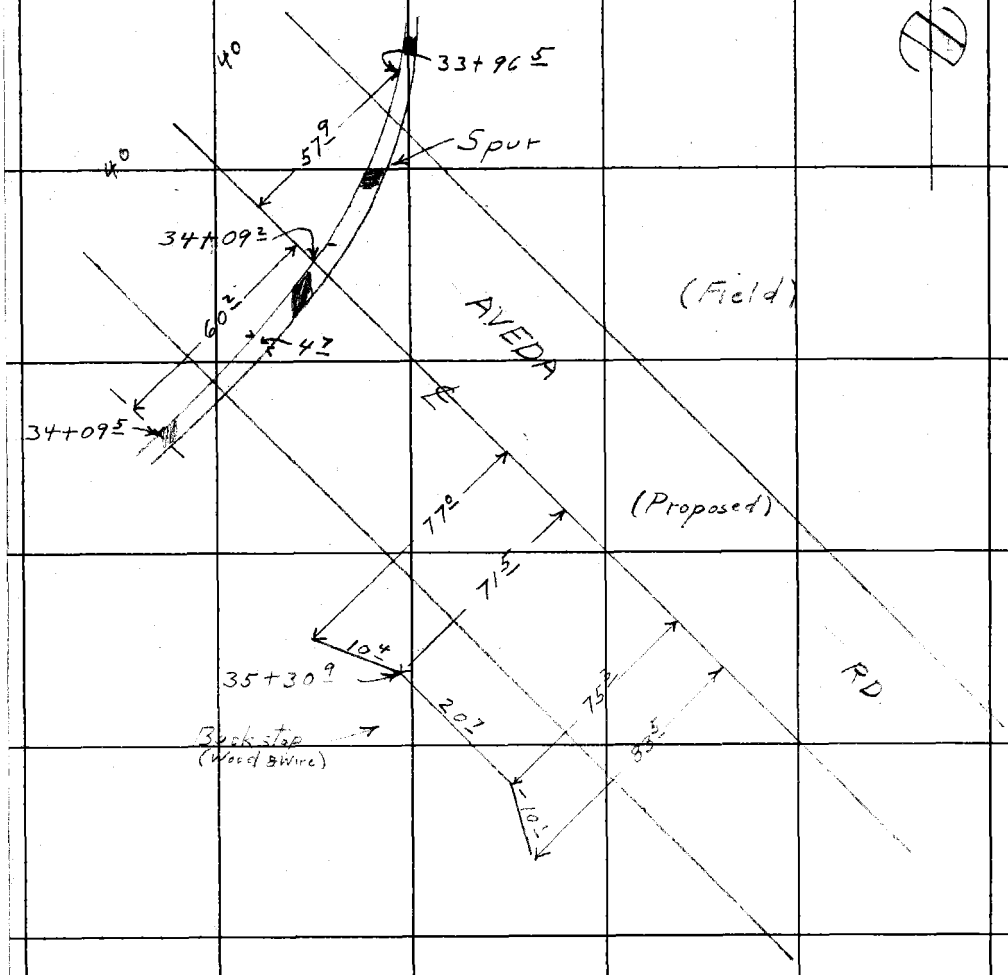

RETURN TO
LOS ANGELES COUNTY SURVEYOR
700 HALL OF RECORDS

Do not extend notes this side of this line.

Note: Any Additions or Changes on This Sheet Must be Made or Circled in Red Ink With Date and Name of Person Making Change.

Notes Ck'd by Drew	Survey of Aveda Rd	F.B. 485	Pg. 95
Map No. CSB-1755	W. O. 8313 Tape No.	St'd °F	
Office Work R.W.M.S	Surveyed by E.J. McNeal		
Checked	Notes Mc Date 2-18-42		
Date	Indexed C. Johnson 3-5-42		

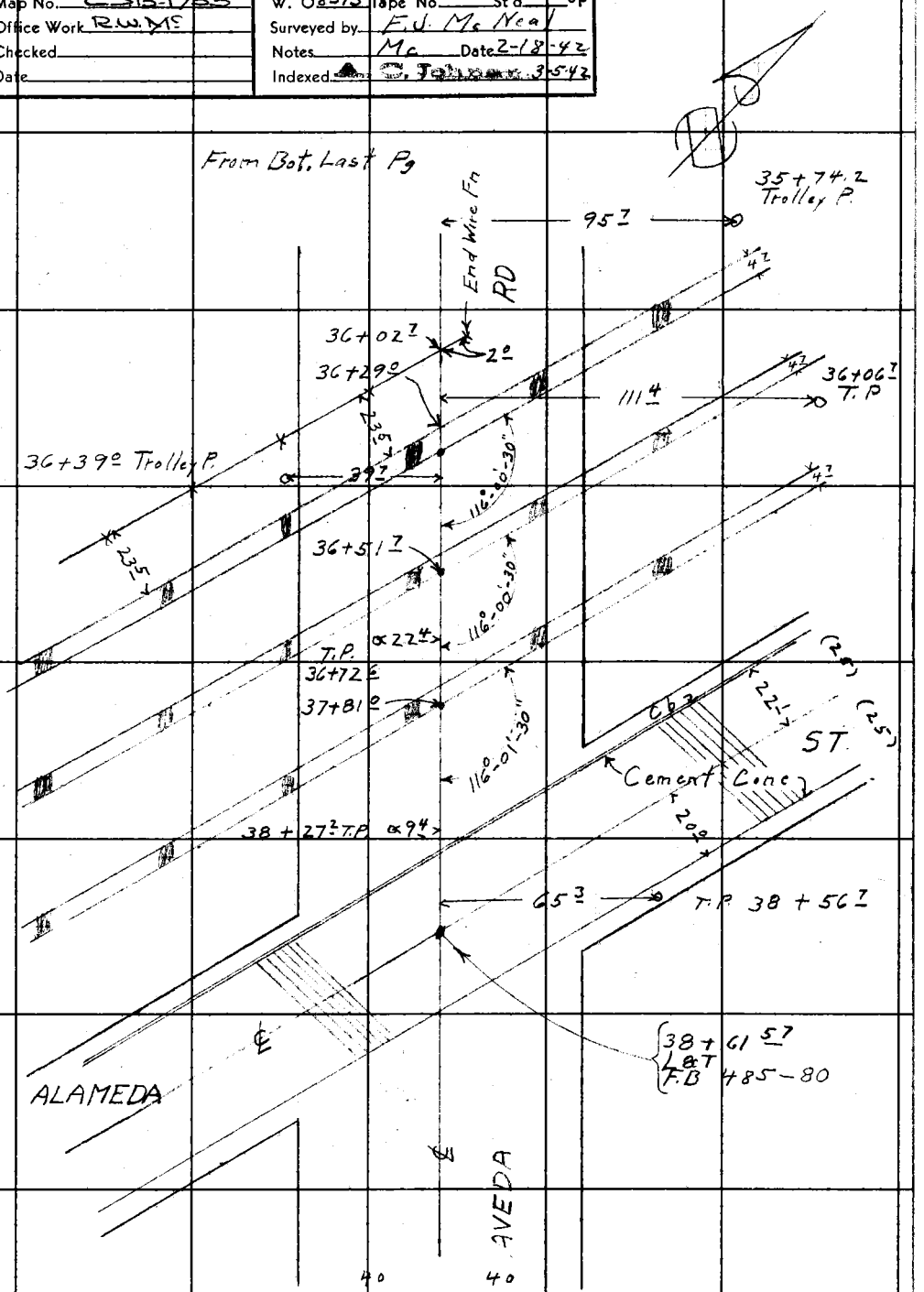

RETURN TO
LOS ANGELES COUNTY SURVEYOR
700 HALL OF RECORDS

Note: Any Additions or Changes on This Sheet Must be Made or Circled in Red Ink With Date and Name of Person Making Change.

Do not extend notes this side of this line.

FORM 247 BM 11-41

RETURN TO
LOS ANGELES COUNTY SURVEYOR
700 HALL OF RECORDS

Note: Any Additions or Changes on This Sheet Must be Made or Circled in Red Ink With Date and Name of Person Making Change.

Do not extend notes this side of this line.

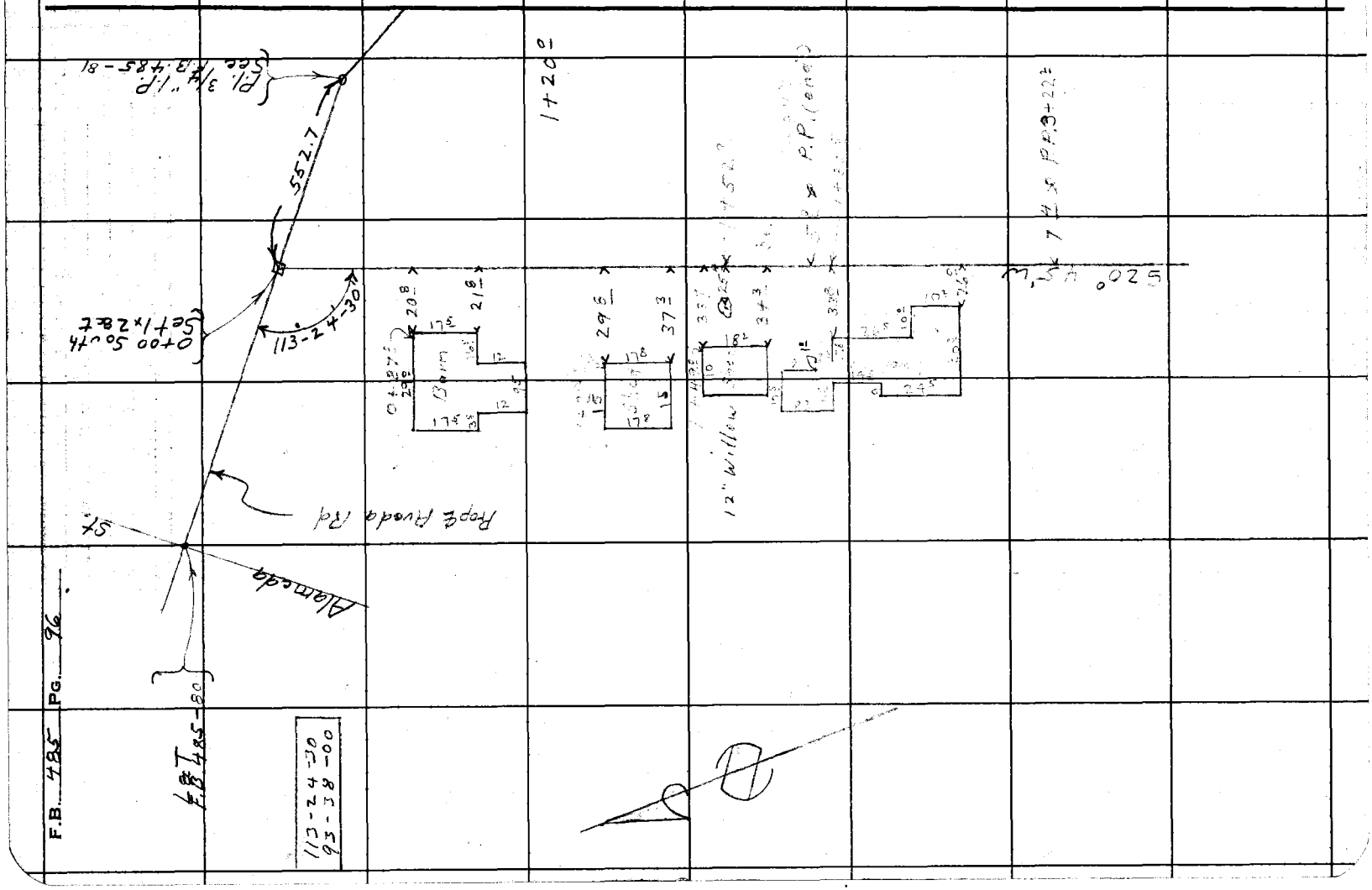

Notes Ck'd by Drew	Survey of Aveda Rd.	F.B. 485	PG. 97
Map No. CSB-1755	W. O. 8313 Tape No.	St'd.	°F
Office Work R.W.McA.	Surveyed by F.W. McNeal		
Checked	Notes Mc Date 2-24-42		
Date	Indexed A. G. Johnson 3-5-42		

Note: Any Additions or Changes on This Sheet Must be Made or Circled in Red Ink With Date and Name of Person Making Change.

Do not extend notes this side of this line.

RETURN TO
LOS ANGELES COUNTY SURVEYOR
700 HALL OF RECORDS

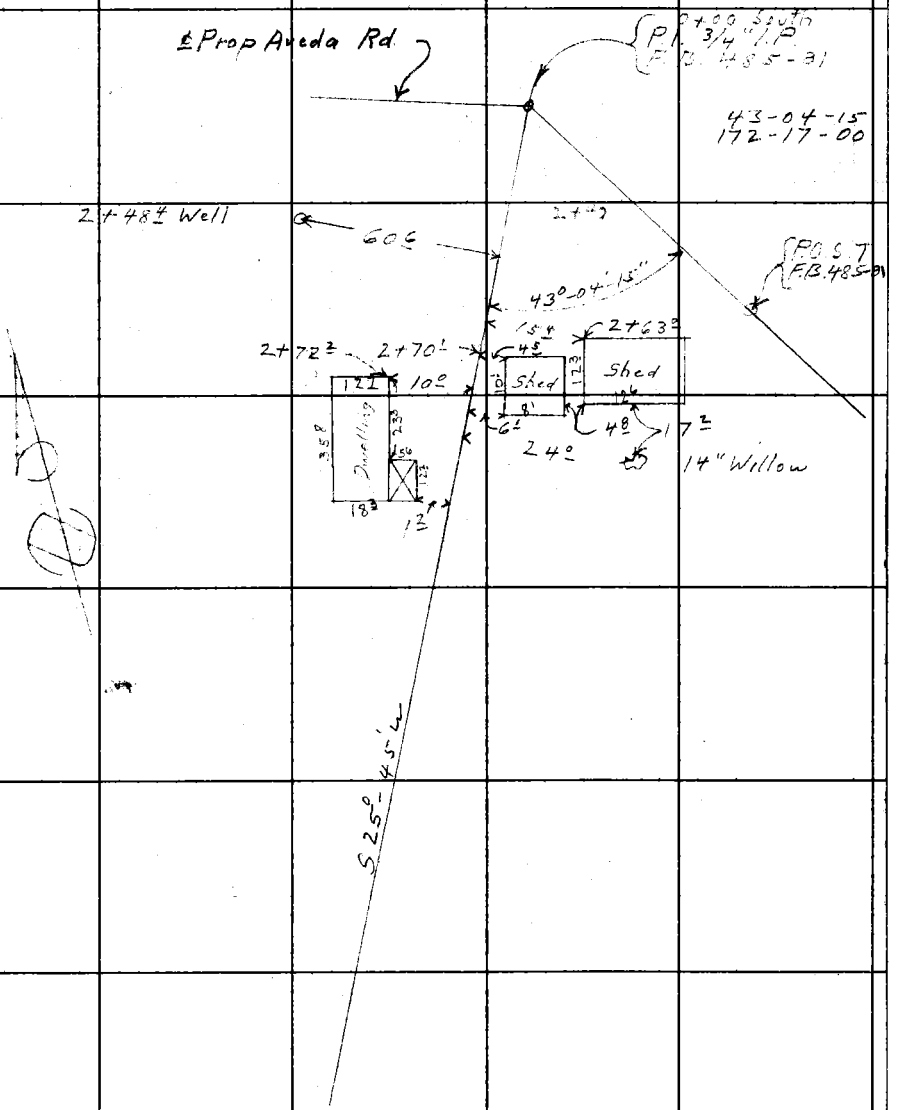

FORM 247 BM 15-41

F.B. 485 PG. 98



67-23-30
134-47-00

46-36-00
93-12-00

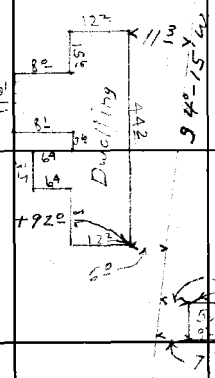



℄ Prop. Aveda Rd.



To Top Next Pg

RETURN TO
LOS ANGELES COUNTY SURVEYOR
700 HALL OF RECORDS

Do not extend notes this side of this line.

Note: Any Additions or Changes on This Sheet Must be Made or Circled in Red Ink With Date and Name of Person Making Change.

Notes Ck'd by Drew	Survey of Aveda Rd	F.B. 485 PG. 99
Map No. CS.B-1755	W. O. [illegible] Tape No. St'd °F	
Office Work R.W.Mc	Surveyed by F.J. McNeal	
Checked	Notes Mc Date 2-24-42	
Date	Indexed A. C. Johnson 3-5-42	

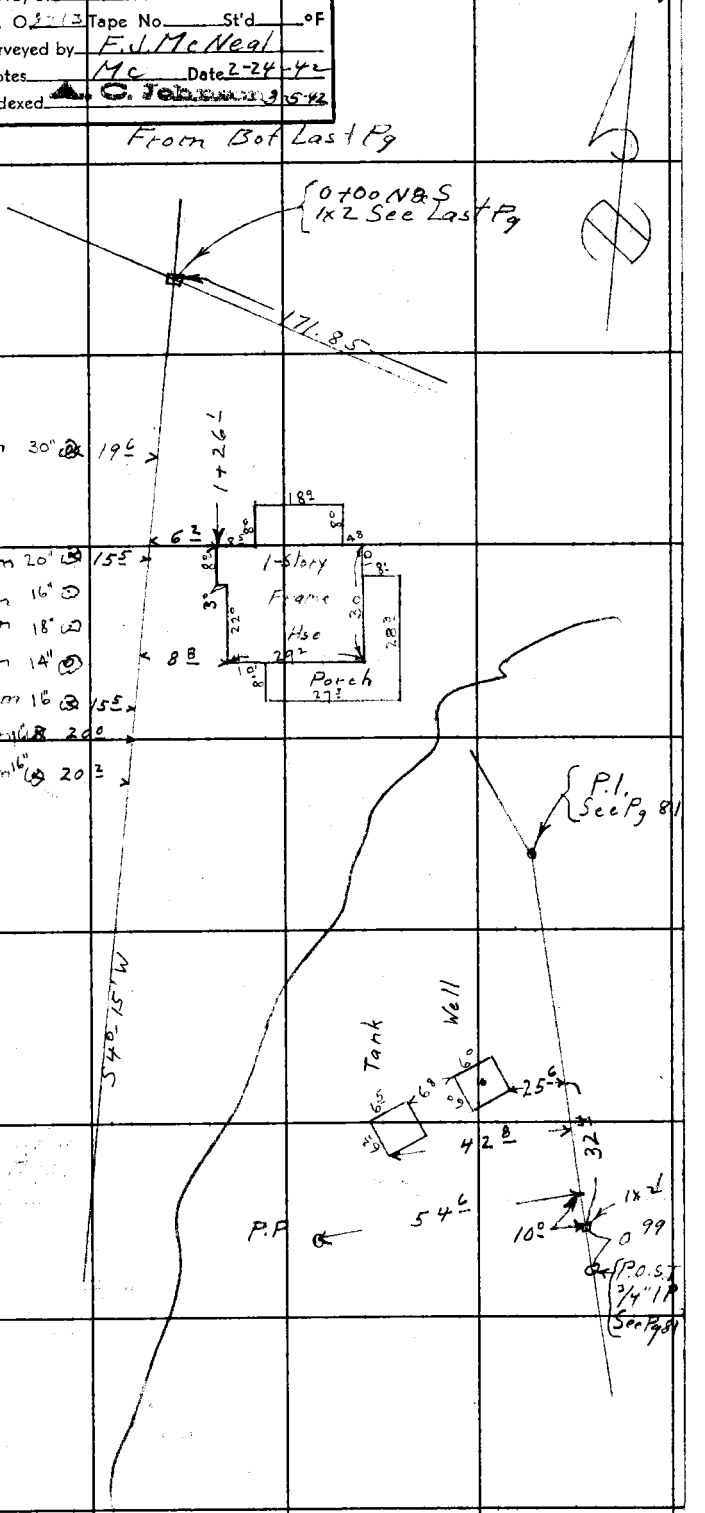

Note: Any Additions or Changes on This Sheet Must be Made or Circled in Red Ink With Date and Name of Person Making Change.

Do not extend notes this side of this line.

RETURN TO
LOS ANGELES COUNTY SURVEYOR
700 HALL OF RECORDS

FORM 247 5M 11-41

F.B. 485 Pg. 100

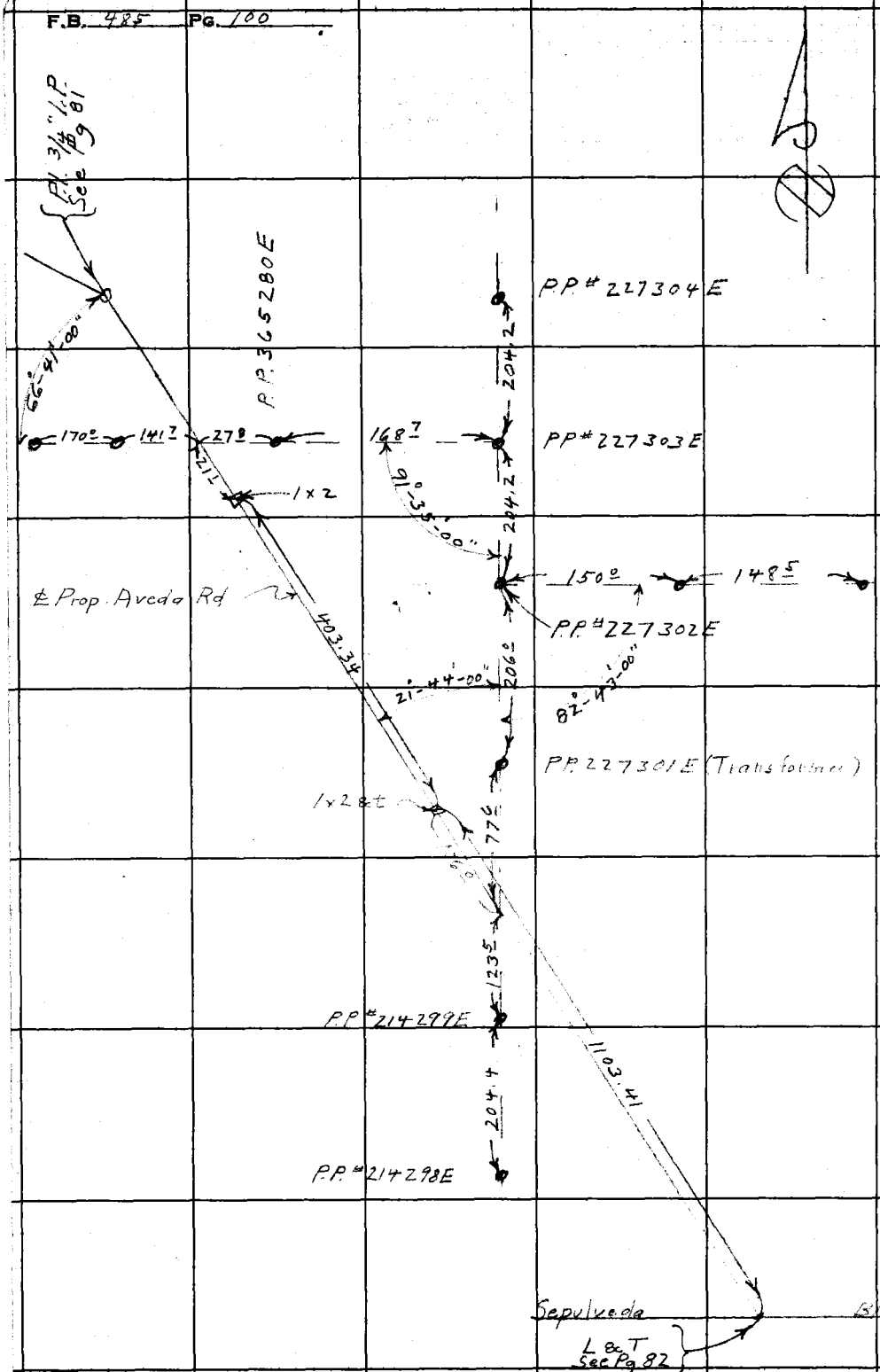

RETURN TO
LOS ANGELES COUNTY SURVEYOR
700 HALL OF RECORDS
Do not extend notes this side of this line.

Note: Any Additions or Changes on This Sheet Must be Made or Circled in Red Ink With Date and Name of Person Making Change.

Notes Ck'd by Draw	Survey of Aueda Rd.	F.B. 485	PG. 101
Map No. CSB-1755	W. O. 8313 Tape No. St'd °F		
Office Work R.W.McC	Surveyed by F.J. McNeal		
Checked	Notes Mc Date 2-24-42		
Date	Indexed [illegible] 3-5-42		

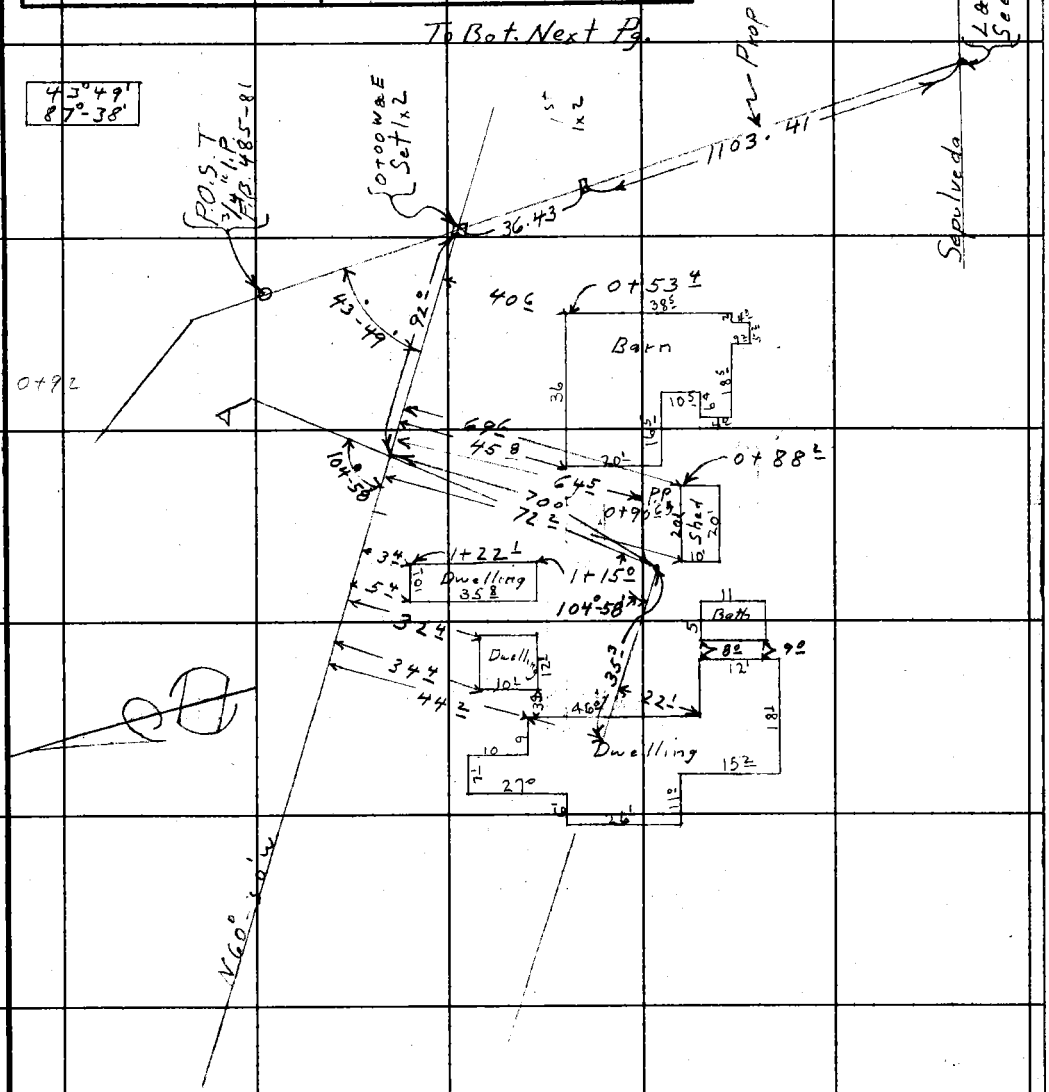

Note: Any Additions or Changes on This Sheet Must be Made or Circled in Red Ink With Date and Name of Person Making Change.

Do not extend notes this side of this line.

RETURN TO
LOS ANGELES COUNTY SURVEYOR
700 HALL OF RECORDS

FORM 247 5M 11-41

F.B. 485 Pg. 102

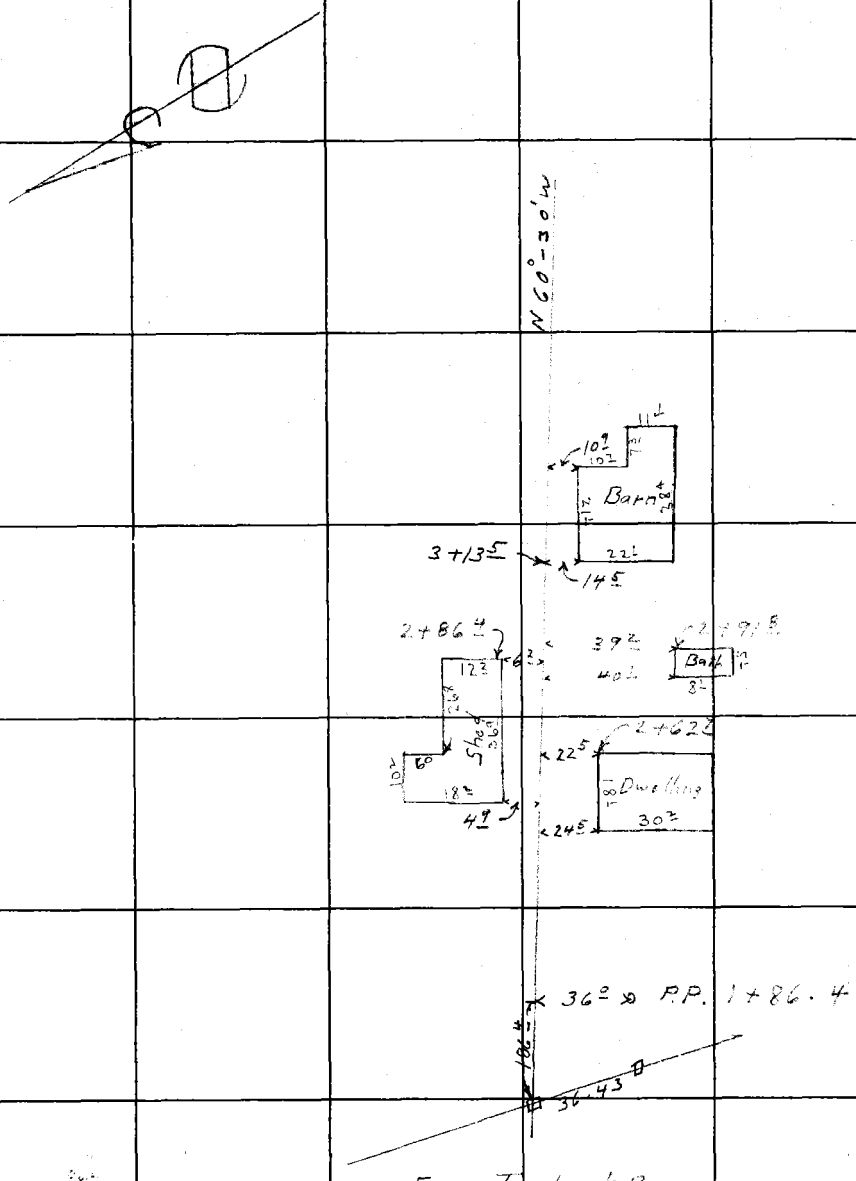

RETURN TO
LOS ANGELES COUNTY SURVEYOR
700 HALL OF RECORDS

Do not extend notes this side of this line.

Note: Any Additions or Changes on This Sheet Must be Made or Circled in Red Ink With Date and Name of Person Making Change.

Notes Ck'd by Drew
Map No. CS.B-1755
Office Work RW.ME
Checked
Date

Survey of Aveda Rd
W. O 8313 Tape No. St'd °F
Surveyed by F.J. McNeal
Notes MC Date 2-24-42
Indexed C. Johnson 3-5-42

F.B. 485 PG. 103

To Bot. Next Pg.

Note: Any Additions or Changes on This Sheet Must be Made or Circled in Red Ink With Date and Name of Person Making Change.

Do not extend notes this side of this line.

RETURN TO
LOS ANGELES COUNTY SURVEYOR
700 HALL OF RECORDS

FORM 247 SM 12-41

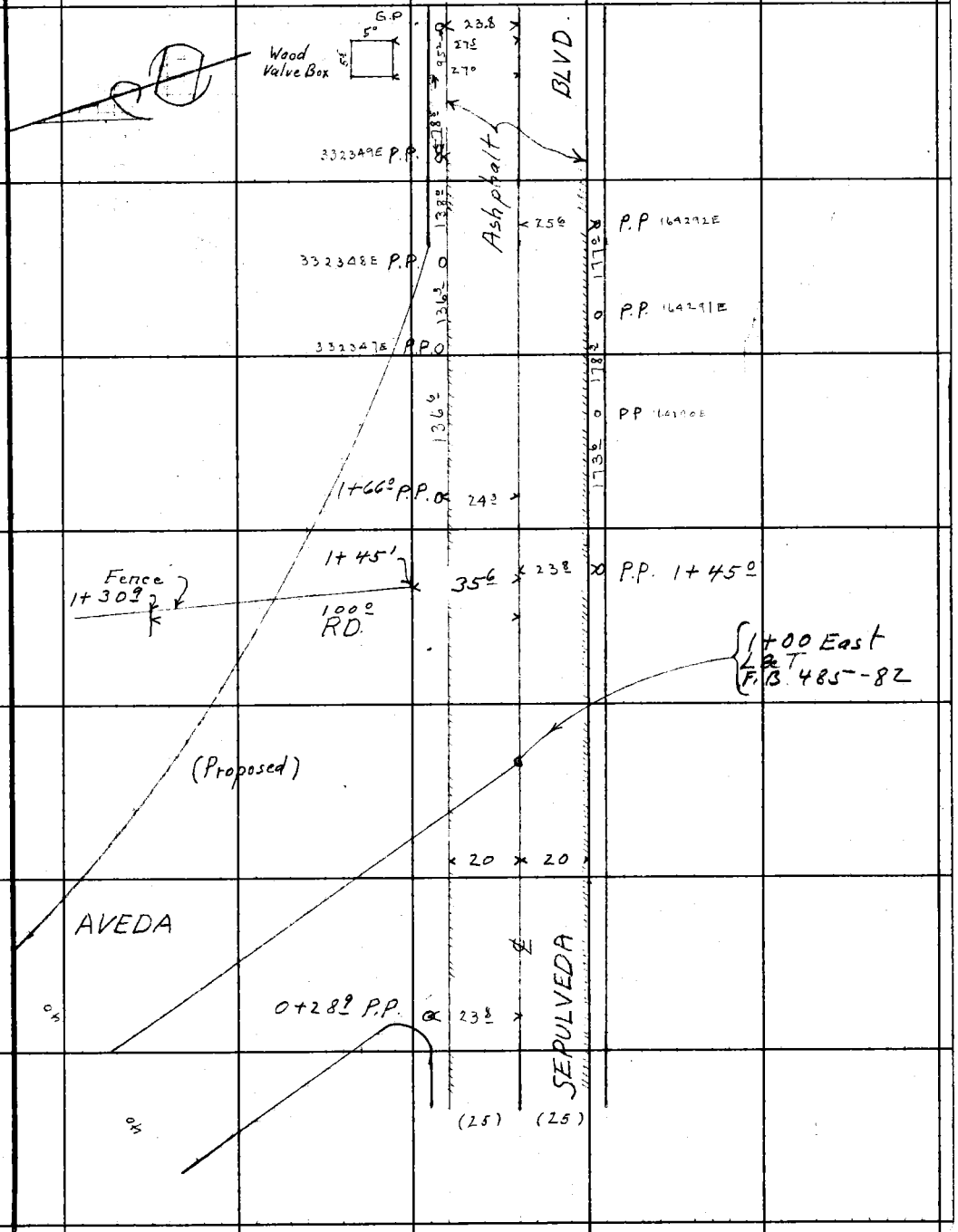

F.B. 485 Pg. 6P4

To Bot Next Pg.

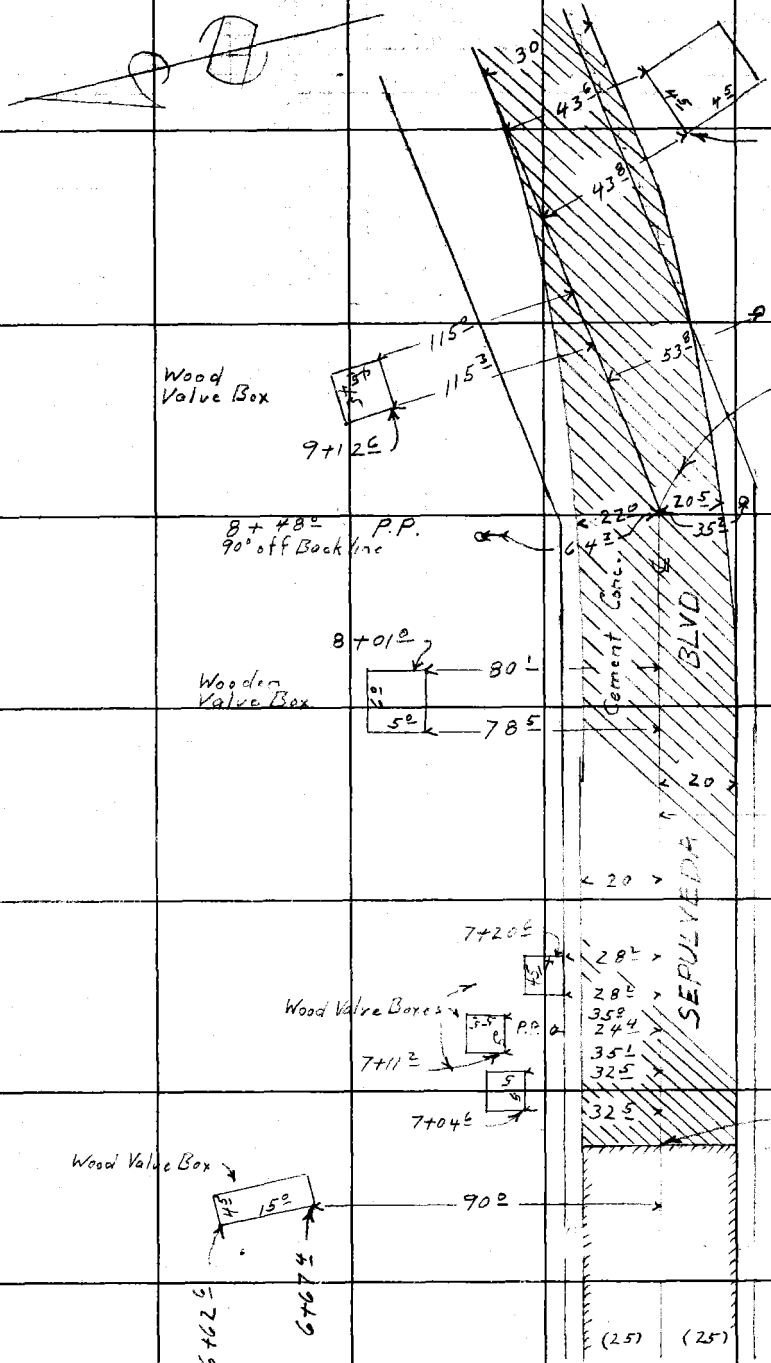

From Top Last Pg

RETURN TO
LOS ANGELES COUNTY SURVEYOR
700 HALL OF RECORDS

Do not extend notes this side of this line.

Note: Any Additions or Changes on This Sheet Must be Made or Circled in Red Ink With Date and Name of Person Making Change.

Notes Ck'd by Drew
Map No. CSB-1755
Office Work R.W.M.E.A.
Checked
Date

Survey of Aveda Rd.
W. O. 834 Tape No. St'd °F
Surveyed by F.J. McNeal
Notes Mc. Date 2-27-42
Indexed O. Jab 3-5-42

F.B. 485 Pg. 105

Note: Any Additions or Changes on This Sheet Must be Made or Circled in Red Ink With Date and Name of Person Making Change.

Do not extend notes this side of this line.

RETURN TO
LOS ANGELES COUNTY SURVEYOR
700 HALL OF RECORDS

FORM 247 SM 11-41

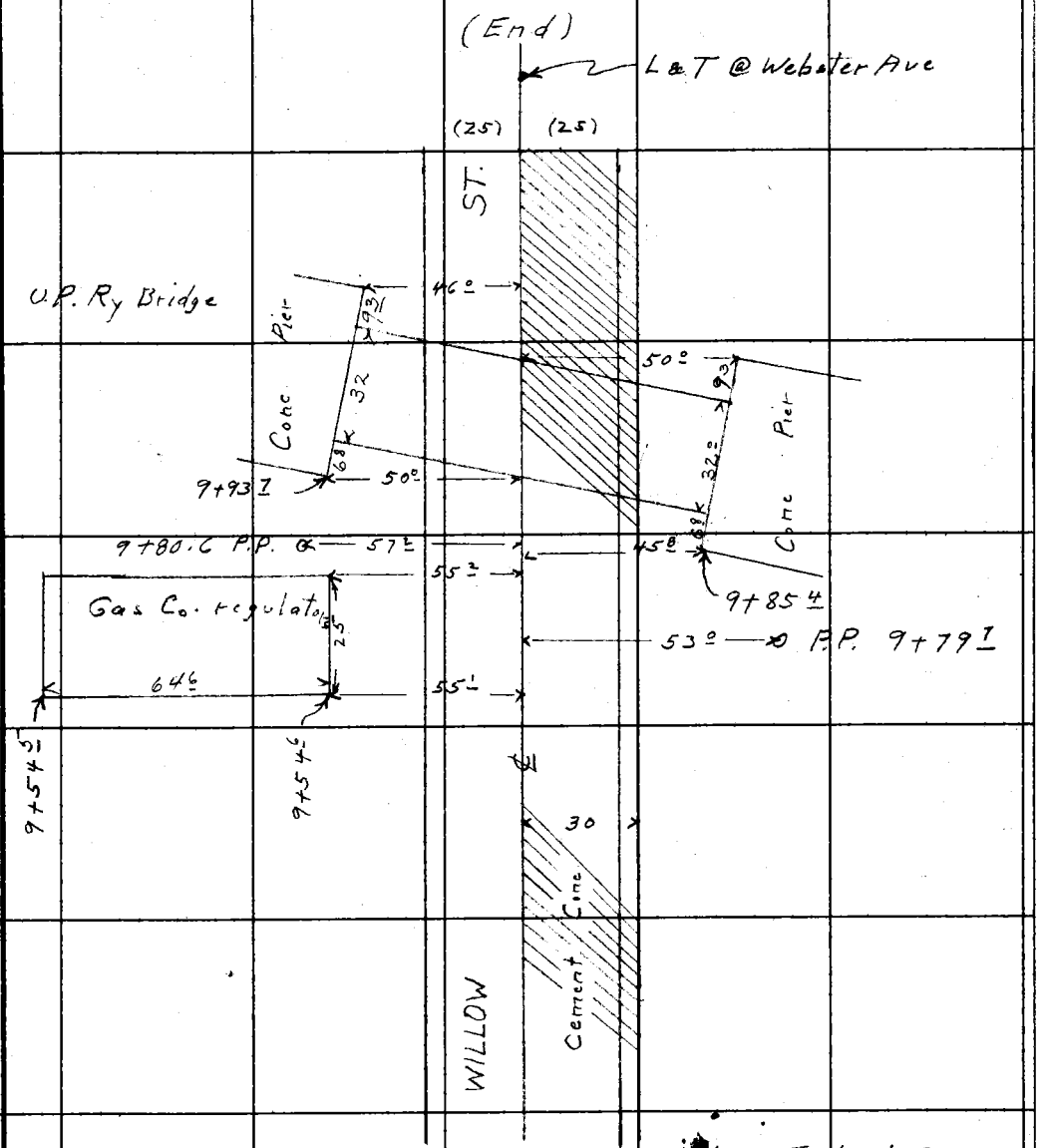

F.B. 485 Pg. 106

BLANK

RETURN TO
LOS ANGELES COUNTY SURVEYOR
700 HALL OF RECORDS

Do not extend notes this side of this line.

Note: Any Additions or Changes on This Sheet Must be Made or Circled in Red Ink With Date and Name of Person Making Change.

Notes Ck'd by	Survey of Aveda Rd
Map No.	W. O 8313 Tape No 049 St'd 68° °F
Office Work	Surveyed by F.J. McNeal
Checked	Notes Mc Date 7-6-42
Date	Indexed

F.B. 485 PG. 107

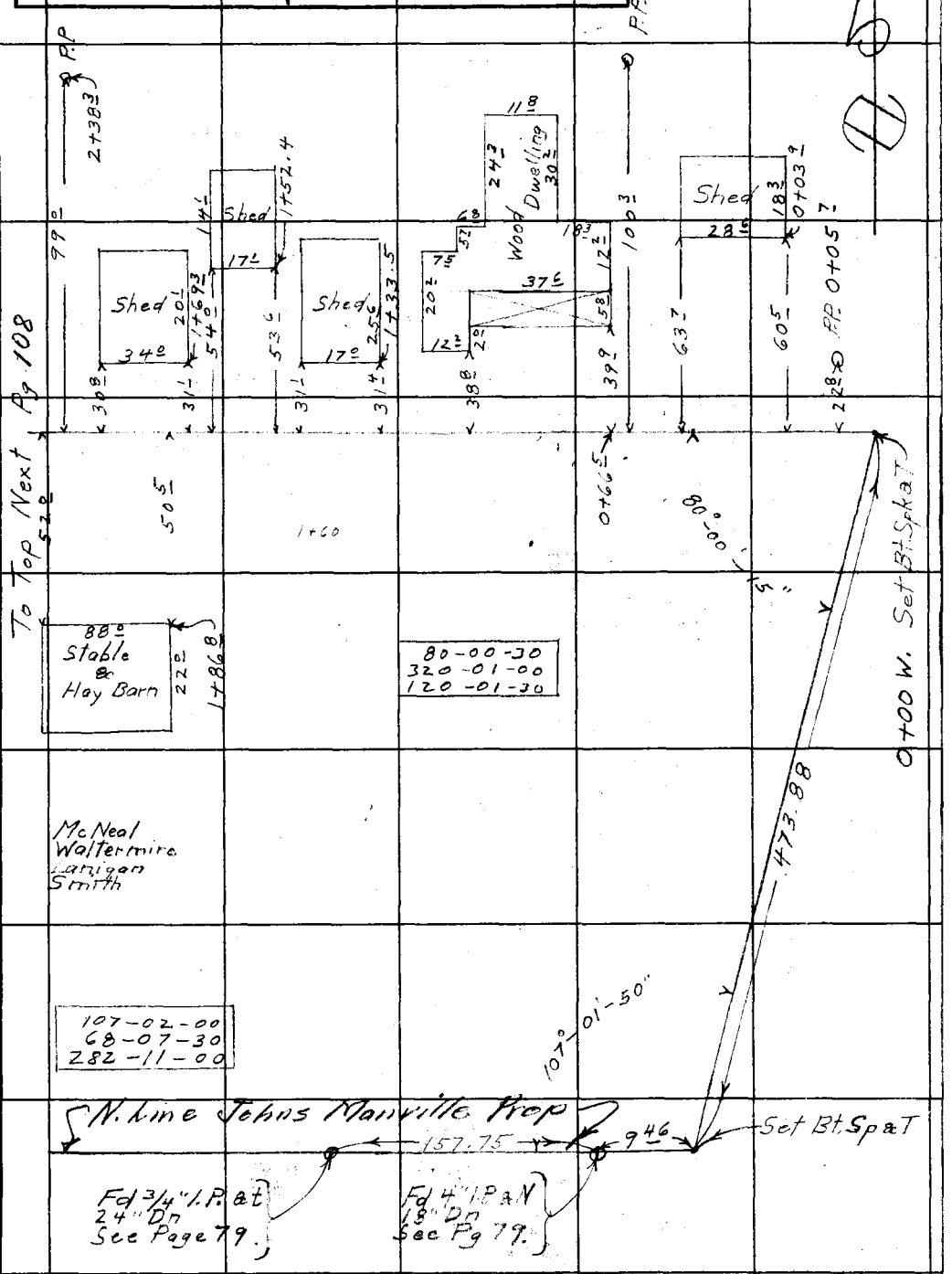

Note: Any Additions or Changes on This Sheet Must be Made or Circled in Red Ink With Date and Name of Person Making Change.

Do not extend notes this side of this line.

RETURN TO
LOS ANGELES COUNTY SURVEYOR
700 HALL OF RECORDS

FORM 247 5M 11-41

F.B. 485 Pg. 108

From Left Last Pg 107

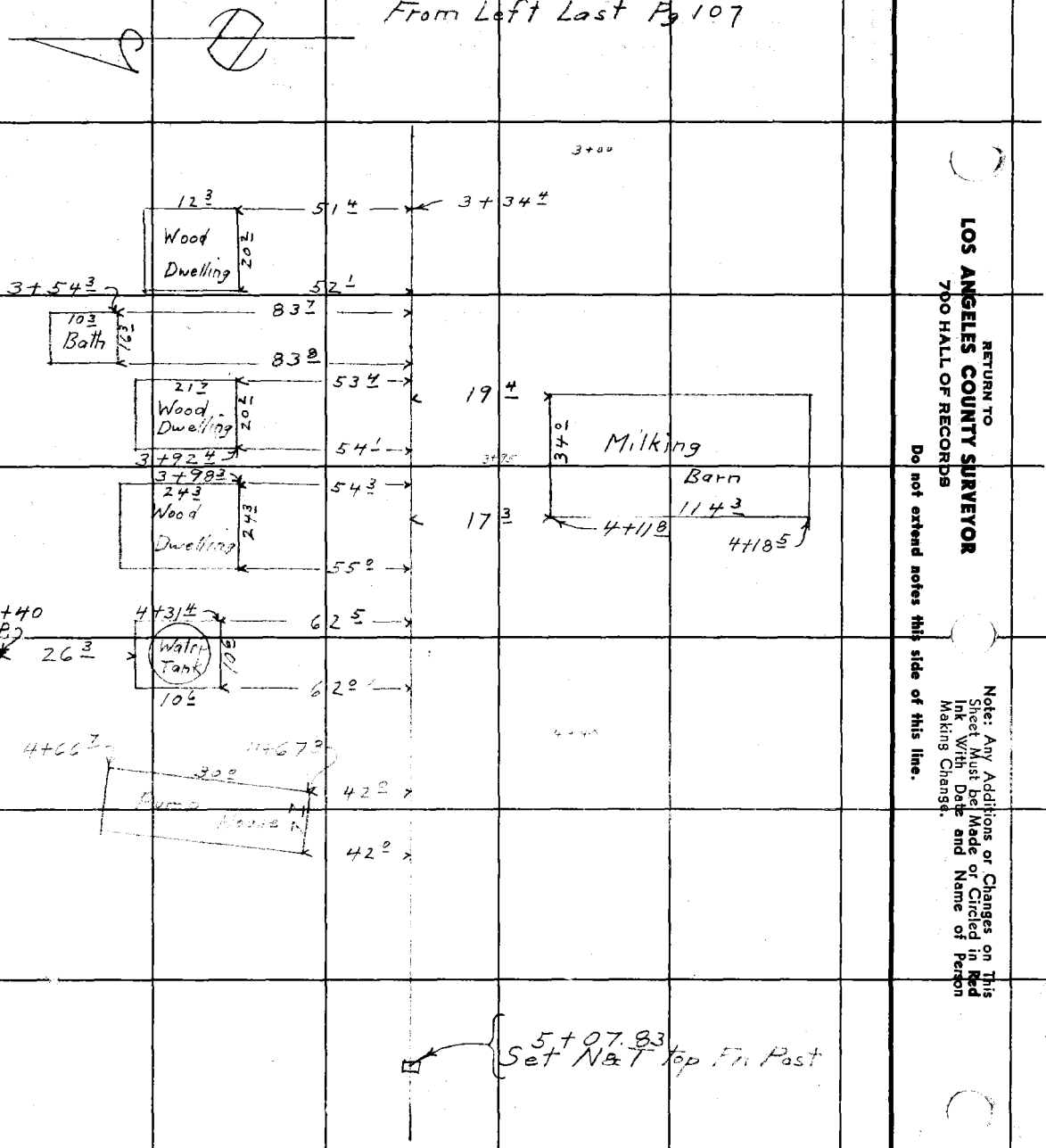

RETURN TO
LOS ANGELES COUNTY SURVEYOR
700 HALL OF RECORDS

Do not extend notes this side of this line.

Note: Any Additions or Changes on This Sheet Must be Made or Circled in Red Ink With Date and Name of Person Making Change.

Notes Ck'd by	Survey of Aveda Rd.	F.B. 485 Pg. 109
Map No.	W. O. 8313 Tape No. 049 St'd 68 °F	T#13 @ 84°
Office Work	Surveyed by F. J. McNeal	
Checked	Notes Mc Date 7-7-42	
Date	Indexed	

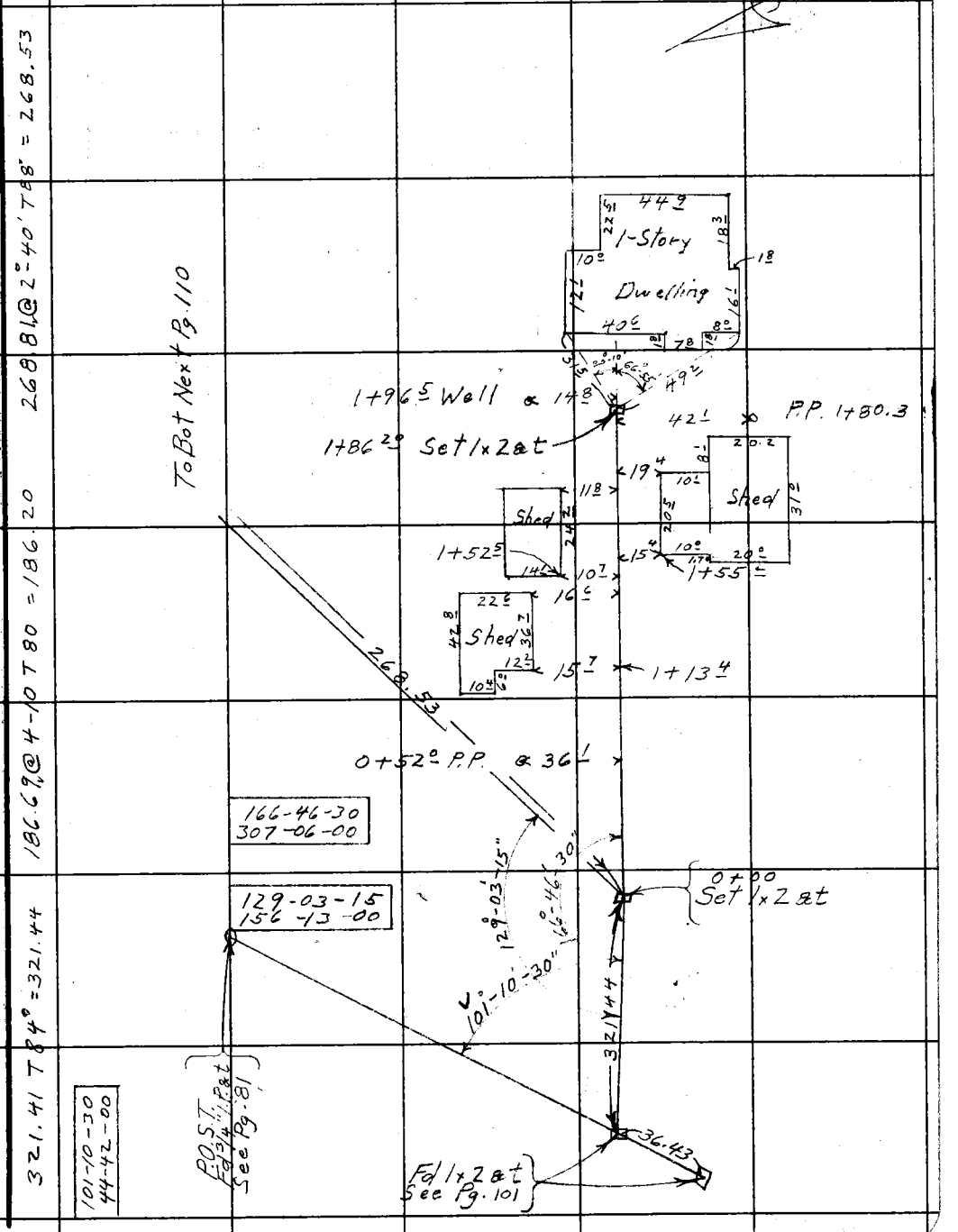

Note: Any Additions or Changes on This Sheet Must be Made or Circled in Red Ink With Date and Name of Person Making Change.

Do not extend notes this side of this line.

RETURN TO
LOS ANGELES COUNTY SURVEYOR
700 HALL OF RECORDS

FORM 247 5M 11-41

RETURN TO
LOS ANGELES COUNTY SURVEYOR
700 HALL OF RECORDS

Note: Any Additions or Changes on This Sheet Must be Made or Circled in Red Ink With Date and Name of Person Making Change.

Do not extend notes this side of this line.

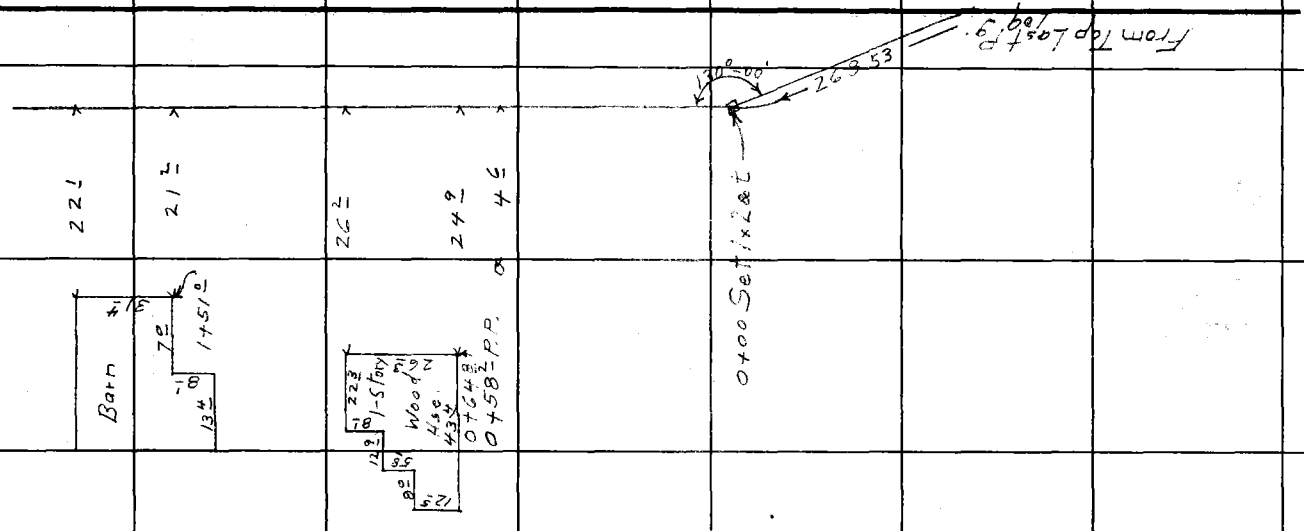

F.B. 485 Pg. 110

Notes Ck'd by	Survey of Aveda Rd	F.B. 485 PG. 111
Map No.	W. O. 8313 Tape No. 049 St'd 68 °F	
Office Work	Surveyed by F.J. McNeal	
Checked	Notes Mc Date 7-7-42	
Date	Indexed	

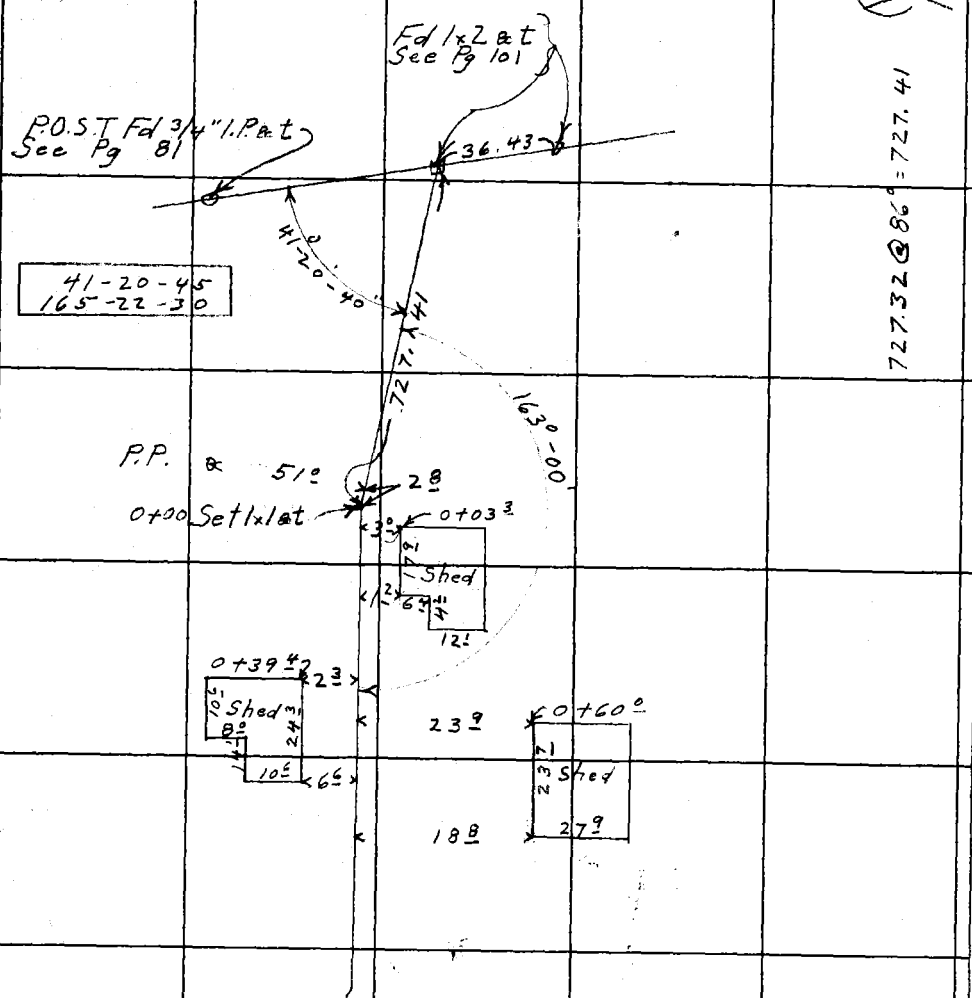

Note: Any Additions or Changes on This Sheet Must be Made or Circled in Red Ink With Date and Name of Person Making Change.

Do not extend notes this side of this line.

RETURN TO
LOS ANGELES COUNTY SURVEYOR
700 HALL OF RECORDS

FORM 247 BM 11-41

RETURN TO
LOS ANGELES COUNTY SURVEYOR
700 HALL OF RECORDS

Note: Any Additions or Changes on This Sheet Must be Made or Circled in Red Ink With Date and Name of Person Making Change.

Do not extend notes this side of this line.

485

F.B. 485 Pg. 112