Notes Ck'd by	Survey of
Map No.	W. O. Tape No. St'd °F.
Office Work	Surveyed by
Checked	Notes Date
Date	Indexed

F.B. 486 PG. 1

INDEX

Genoa St Lancaster		Page 5 to 8
Lancaster Cemetery	To ETM	" 9 to 90?
" St. Ties		" 91 to 102
" 10th St Ext 103 104 (reserved for)		" 103 to 110
Elizabeth Lake Rd. change at Range line 12 & 13W		" 111 to 114
Buchanan St. (½ mile E. of Palmdale)		" 115 & 116
Big Rock Creek Rd. change		" 117 to 122
Sheldon Rd. connection S. end		" 123 & 124
T8N R12W Sly line Sec 23 & 24		" 125 & 126
Compromise Road Ave Q8		" 127 to 138
Quartz Hill Quarry		" 139 & 140
Sheldon Rd. E. 90th St. 4x4 stakes		" 141 to 146
T8N R11 & 12W Redman Rd Flagg		" 147 to 152
T7N R11W S. line Sec. 23		" 153 & 154
T7N R11W S. line Sec. 12		" 155 & 156
T6N R11W Mon. & 4x4 stakes replaced		" 157 to 162
Agua Dulce Road		" 163 to 170
Ave I-8 (Midway Road) Division St to E		" 171 & 172
Cen. & S¼ cor Sec 29 T6N R9W		" 173 & 174
Pallett Creek Road Ely end		" 175 to 180
Ave Q-4 Lancaster		" 181 & 182
Pallett Creek Rd		" 183 to 186
Ave G 60th St W to 90th St W Flag & ¼ cor mons		" 187 - 188
Elizabeth Lake Road. Proposed line change Pl. 47A		" 189 - 200
Ave J RW lines 10th St. W to 60th St W		201 - 206
Agua Dulce Rd Tel line	To ETM	207 - 212
Ave N 10th St. W. to 40th St W		213 - 216

Note: ANY ADDITIONS OR CHANGES ON THIS SHEET MUST BE MADE OR CIRCLED IN Red Ink, WITH DATE AND NAME OF PERSON MAKING CHANGE.

Do not extend notes this side of this line

RETURN TO
LOS ANGELES COUNTY SURVEYOR
700 HALL OF RECORDS

FORM 247 10M 5-31

F.B. 486 P. Index

F.B. 486

PAGES: Index, 5 to 7 incl.,
9 to 74 incl., 75 to 83 incl.,
91 to 105 incl., 111 to
117 incl., 119 to 137 , 139 to 152A incl.,
,153 to 157 incl., ,159 to 161 incl.,
,163 to 169 incl., 171 to 216 incl.,
218,219,220,221,222,

RETURN TO
LOS ANGELES COUNTY SURVEYOR
700 HALL OF RECORDS
Do not extend notes this side of this line
Note: ANY ADDITIONS OR CHANGES ON THIS SHEET MUST BE MADE OR CIRCLED IN Red Ink WITH DATE AND NAME OF PERSON MAKING CHANGE.

RETURN TO.

LOS ANGELES COUNTY SURVEYOR

700 HALL OF RECORDS

Note: ANY ADDITIONS OR CHANGES ON THIS SHEET MUST BE MADE OR CIRCLED IN **Red Ink.** WITH DATE AND NAME OF PERSON MAKING CHANGE.

Do not extend notes this side of this line

F.B. _____ PG. _____

486-1036110

reserved for Lancaster street data

486 - 111 to 114
Elizabeth Lake Rd change
at Range line between R12 & 13

486 - 115 & 116 Buchanan St
1/4 mile E of Glenarm St

486 117 to 122 Big Rock Creek Rd

486 123 & 124 T5N R10 & 11W Sheldon Road connection

486 - 125 & 126 T8N R12W Sly line Sec 2 T8N R12

486 - 127 to 138 Compromise Rd ave Q8

486 - 139, 140 Quartz Hill Quarry

486 - 141 to 146 Sheldon Rd, 4x4 stks

Date _____ Notes by _____ Chief Party _____ F.B. 486 PG. 5

Platted by Wood	W. O. No. ~~107~~ 7351 D. S. D. No.
Date 7/27/33	Location Lancaster
Map No. B-489	Surveyed by Boyer & Party
Platting C'k'd by Blackmer	Date Aug 1931
Date July 27-1933	Indexed A. G. Johnson 7-2-33

Survey of

Proposed GENOA STREET

in

Block 31

Town of Lancaster

being

The Wly 30' of lots 2, 3, 4 & 6
and the Ely 30' of lots 7, 8 & 9
said Blk 31

Note. 2x2 at SW Cor lot 4 per CS B-489 accepted. NW Cor lot 6 & SW Cor lot 2 set by proportion

J D Boyer

300' Tape #47 Std. @ 84°

Notes: ANY ADDITIONS OR CHANGES ON THIS SHEET MUST BE MADE OR CIRCLED IN Red. WITH DATE AND NAME OF PERSON MAKING CHANGE.

Do not extend notes this side of this line

RETURN TO LOS ANGELES COUNTY SURVEYOR

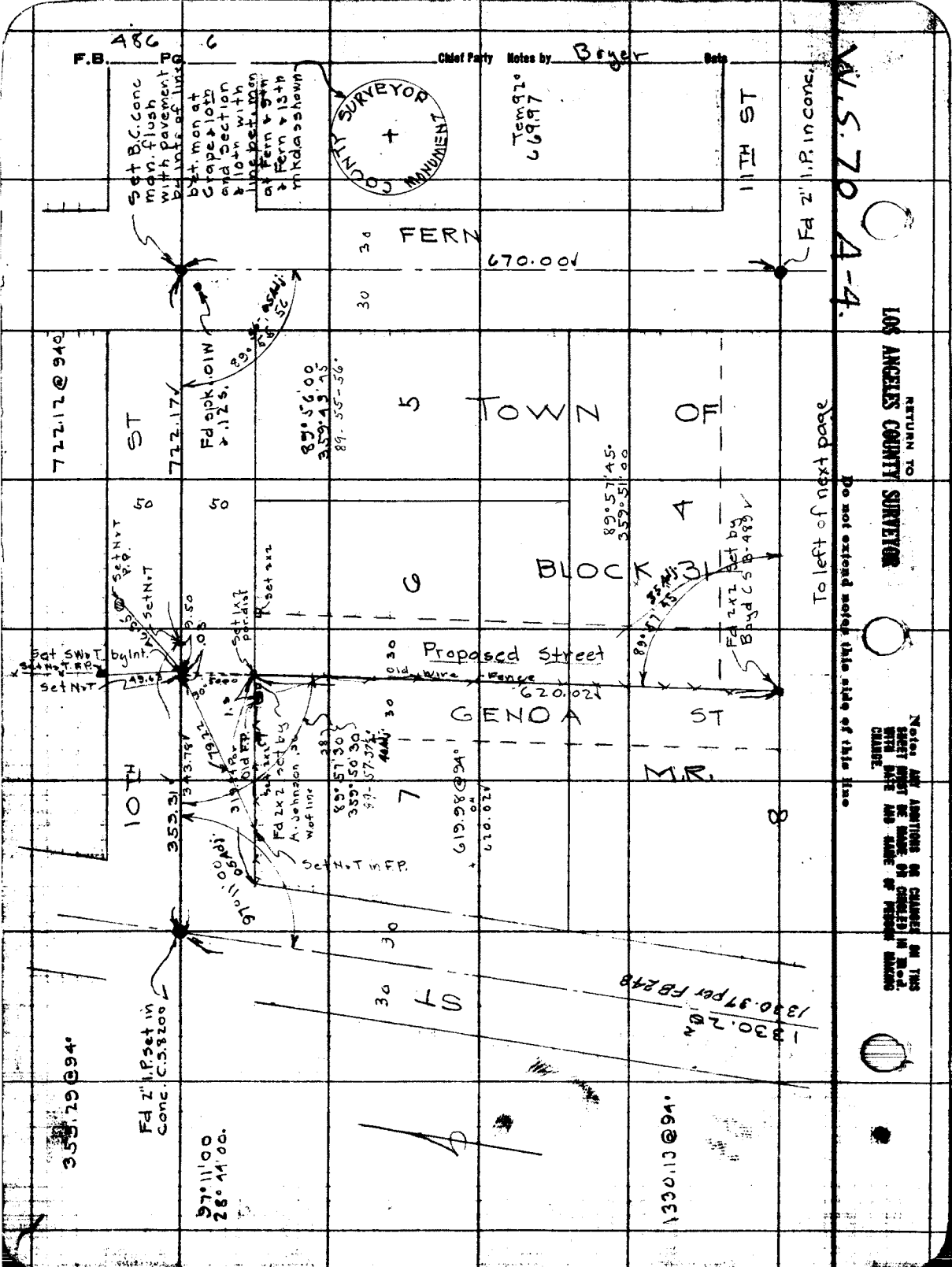

F.B. 486 PG. 6
Chief Party Notes by Beyer Date
W.S. 70 A-4.
COUNTY SURVEYOR MONUMENT
Tem 92° 669.97
11TH ST
FERN
670.00
Fd 2" I.P. in conc.
Set B.C. conc mon. flush with pavement by ints. of line bet. mon at Grape & 10th and Section & 10th with line bet. mon at Fern & 9th & Fern & 13th mkd as shown
722.12 @ 94°
722.17
Fd spk. .01W & .12S.
89°56'00 359°43'45 89-55-56
TOWN OF
BLOCK 31
89°57'45 359°51'00
To left of next page
Fd 2x2 set by Boyd CS B-489
Proposed Street
Old Wire Fence
620.02
GENOA ST
M.R.
Set SW & T by Int.
Set N & T F.P.
Set N & T
Set N & T P.P.
Set 1x2 por. dist
Set 2x2
Fd 2x2 set by A. Johnson W. of line
Set N & T in F.P.
619.98 @ 94°
620.02
10TH ST
353.31
343.78
Old F.P.
Fd 2" I.P. set in conc. C.S. 8200
1330.37 per FB 248
1330.20
353.29 @ 94°
97°11'00 28°44'00
1330.13 @ 94°
RETURN TO
LOS ANGELES COUNTY SURVEYOR
Do not extend notes this side of this line
Notes: ANY ADDITIONS OR CHANGES ON THIS SHEET MUST BE MADE OR CHECKED IN Red. WITH DATE AND NAME OF PERSON MAKING CHANGE.

A86 7

Date		Notes by	Boyer
Chief Party		F.B.	A86
PG.	7		

Platted by	Wood	W. S. No.	7351
Date	7/27/33	B. S. S. No.	
Map No.	B-489	Location	Lancaster
Platting C'k'd by	Blackmer	Surveyed by	Boyer's Party
Date	July 27 1933	Date	Aug 1931
		Indexed	C. Johnson

J D Boyer
J H Bedder
G H Nichols
G W Schaefer
J P Pierce

300' Tape #47
Std. @ 84°

W.S. 70, A-4

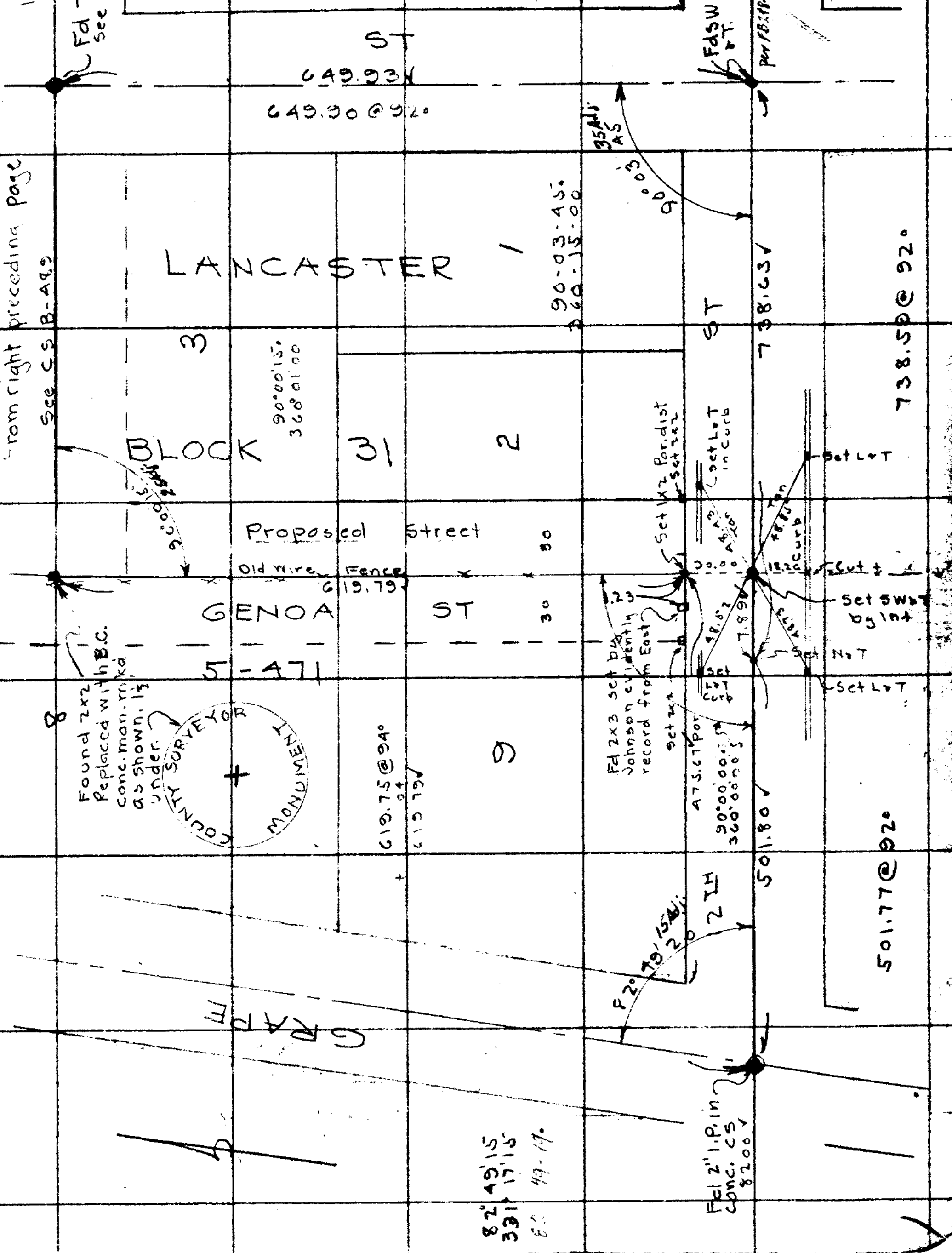

Notes: Any additions or changes on this sheet must be made or circled in Red with date and name of person making change.

Do not extend notes this side of this line

RETURN TO
LOS ANGELES COUNTY SURVEYOR

F.B. 486 PG. 8 Chief Party Notes by Date

RETURN TO
LOS ANGELES COUNTY SURVEYOR

Do not extend notes this side of this line

Notes ANY ADDITIONS OR CHANGES ON THIS SHEET MUST BE MADE OR CIRCLED IN Red. WITH DATE AND NAME OF PERSON MAKING CHANGE.

Notes Ck'd by D.M. Finley	Survey of Lancaster Cemetery
Map No. B-730	W. O. 7063 Tape No. 026 St'd 8/4 °F.
Office Work F.A. Wood	Surveyed by R.B. Emmott
Checked D.M. Finley	Notes R.B.E. Date 9/28/31
Date Dec. 1931	Indexed A. C. Johnson 10-10-31

F.B. 486 PG. 9

LANCASTER CEMETERY

SURVEY OF BOUNDARY
& LOCATION OF GRAVES
SEC. 14 T 7N R12W

September 28, 1931 to October 9, 1931.

PARTY
R.B. Emmott
L.C. McMillan
G.F. Brock
C.R. Lawson

Note: ANY ADDITIONS OR CHANGES ON THIS SHEET MUST BE MADE OR CIRCLED IN Red Ink. WITH DATE AND NAME OF PERSON MAKING CHANGE.

Do not extend notes this side of this line

RETURN TO
LOS ANGELES COUNTY SURVEYOR
700 HALL OF RECORDS

FORM 247 10M 5-31

F.B. 486 PG. 10

The following grave sites are very probably occupied with no mounds apparent.

grave	5	Lot	B	Block	51
"	11	"	D	"	49
"	1	"	B	"	73
"	12	"	C	"	68
"	2	"	D	"	53
"	1	"	B	"	53
"	6	"	B	"	4
"	14	"	B	"	66

RETURN TO
LOS ANGELES COUNTY SURVEYOR
700 HALL OF RECORDS

Do not extend notes this side of this line

Note: ANY ADDITIONS OR CHANGES ON THIS SHEET MUST BE MADE OR CIRCLED IN Red Ink WITH DATE AND NAME OF PERSON MAKING CHANGE.

Notes Ck'd by D. M. Finley	Survey of Lancaster Cemetery
Map No. B-730	W. O. 1063 Tape No. 026 St'd 84° °F.
Office Work F. A. Wood	Surveyed by R. B. Emmott
Checked D. M. Finley	Notes R.B.E. Date 9/29/31
Date DEC 1931	Indexed A. C. Johnson

F.B. 486 Pg. 11

INDEX

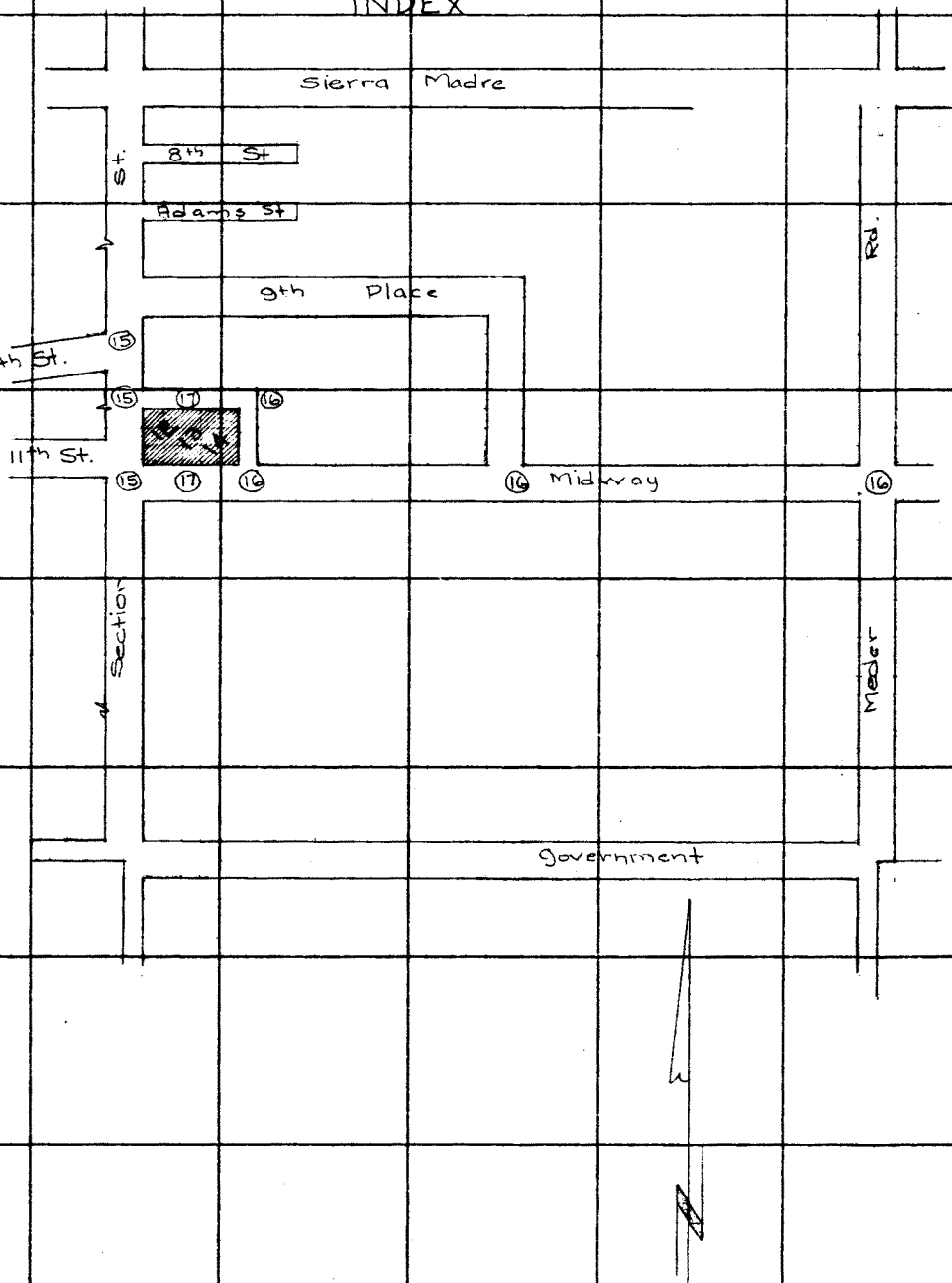

Notes: ANY ADDITIONS OR CHANGES ON THIS SHEET MUST BE MADE ON CIRCLED IN Red Ink. WITH DATE AND NAME OF PERSON MAKING CHANGE.

Do not extend notes this side of this line

RETURN TO
LOS ANGELES COUNTY SURVEYOR
700 HALL OF RECORDS

FORM 247 10M 8-31

F.B. 486 Pg 12

LANCASTER CEMETERY

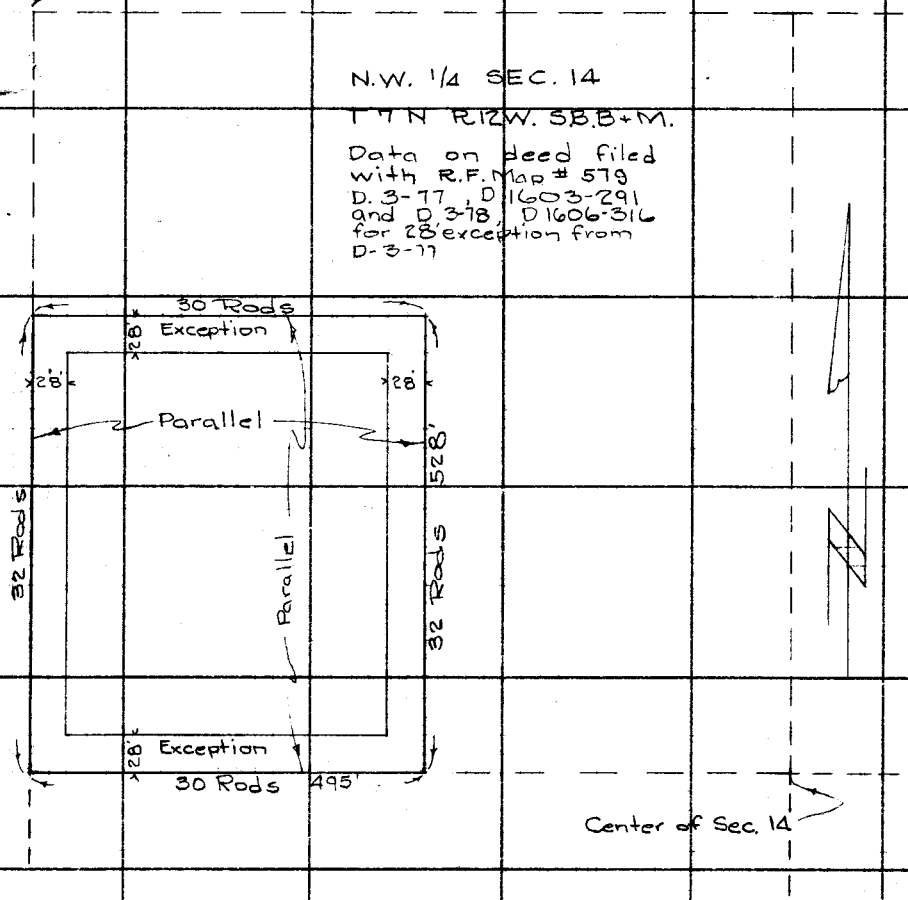

RETURN TO
LOS ANGELES COUNTY SURVEYOR
700 HALL OF RECORDS

Do not extend notes this side of this line

Note: ANY ADDITIONS OR CHANGES ON THIS SHEET MUST BE MADE OR CIRCLED IN Red Ink, WITH DATE AND NAME OF PERSON MAKING CHANGE.

Notes Ck'd by D. M. Finley	Survey of Lancaster Cemetery	F.B. 486 Pg. [illegible]
Map No. B-730	W. O. 1063 Tape No. 026 St'd 84 °F.	
Office Work F. A. Wood	Surveyed by R. B. Emmott	
Checked D. M. Finley	Notes R. B. E. Date 9/29/31	
Date DEC 1931	Indexed A. C. [illegible]	

INDEX

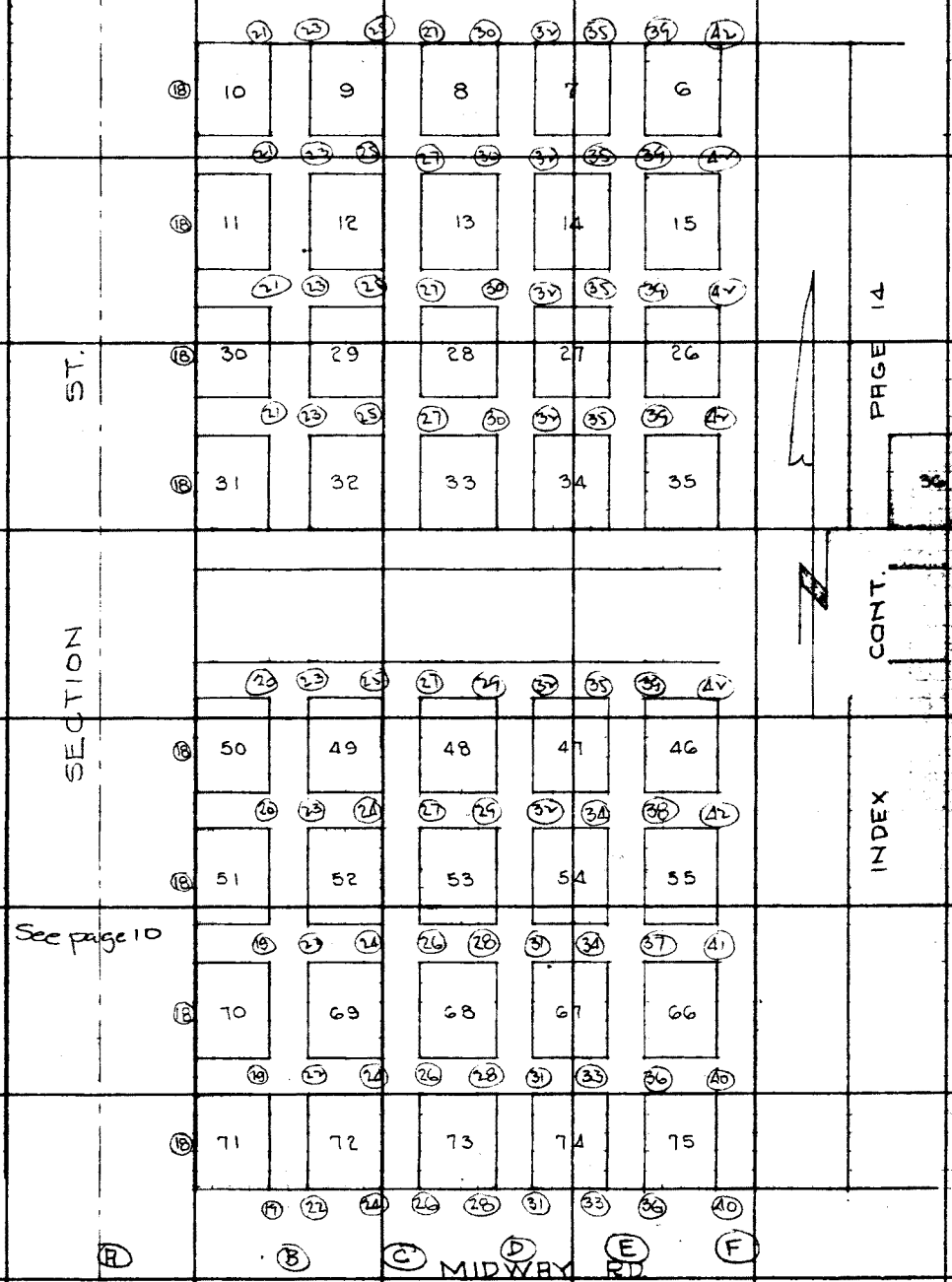

See page 10

Notes: ANY ADDITIONS OR CHANGES ON THIS SHEET MUST BE MADE OR CIRCLED IN Red Ink WITH DATE AND NAME OF PERSON MAKING CHANGE.

RETURN TO
LOS ANGELES COUNTY SURVEYOR
700 HALL OF RECORDS

Do not extend notes this side of this line

FORM 847 10M 8-31

F.B. 486 PG 14

INDEX

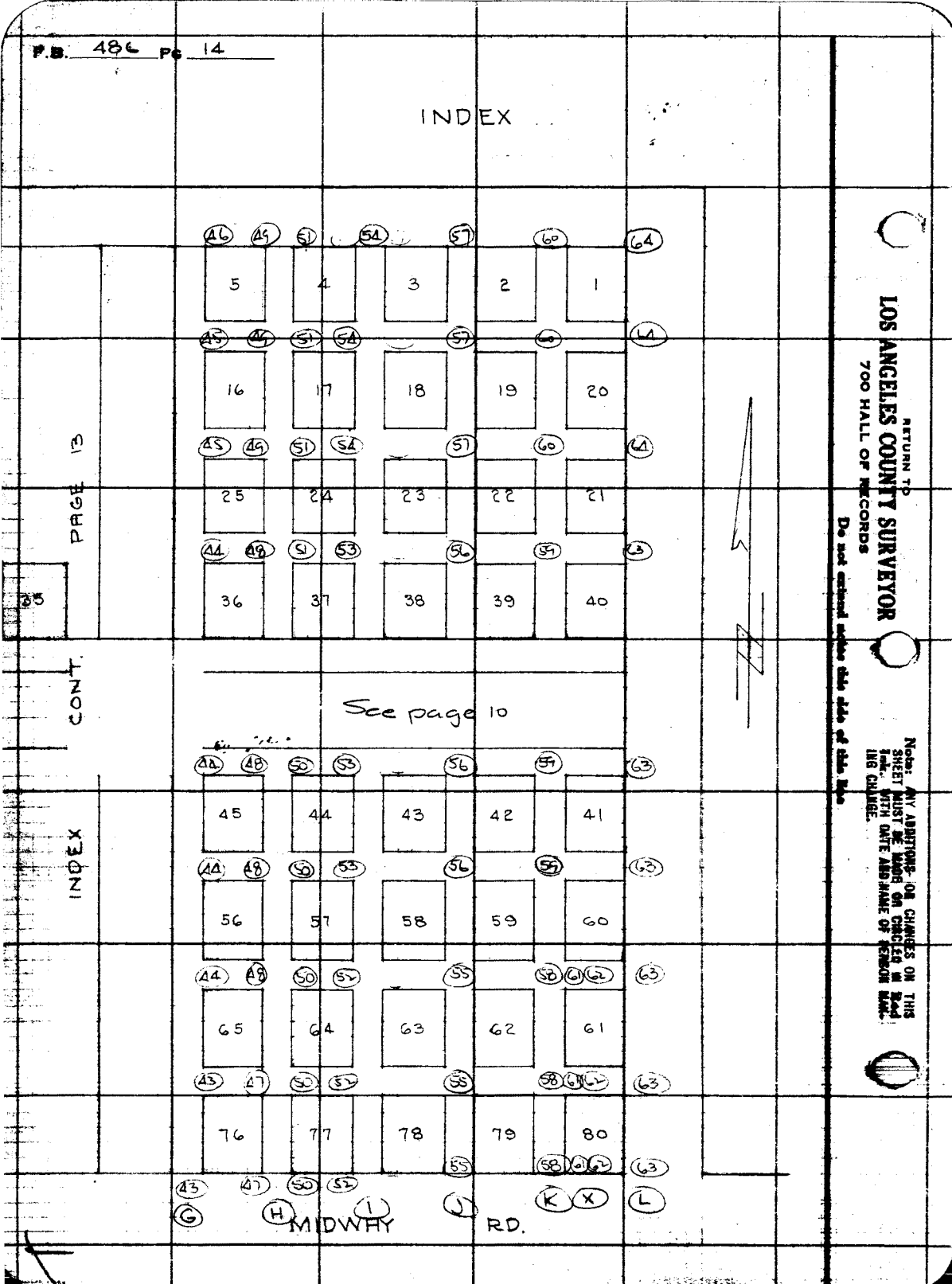

Notes Ck'd by D. M. Finley	Survey of Lancaster Cemetery		F.B. 486 Pg. 18
Map No. B-730	W. O. 7063	Tape No. 026 St'd 84 °F.	
Office Work F. A. Wood	Surveyed by R. B. Emmott		
Checked D. M. Finley	Notes R.B.E.	Date 9/29/31	
Date Dec. 1931	Indexed A. C. Johnson		

WS 70, A-4

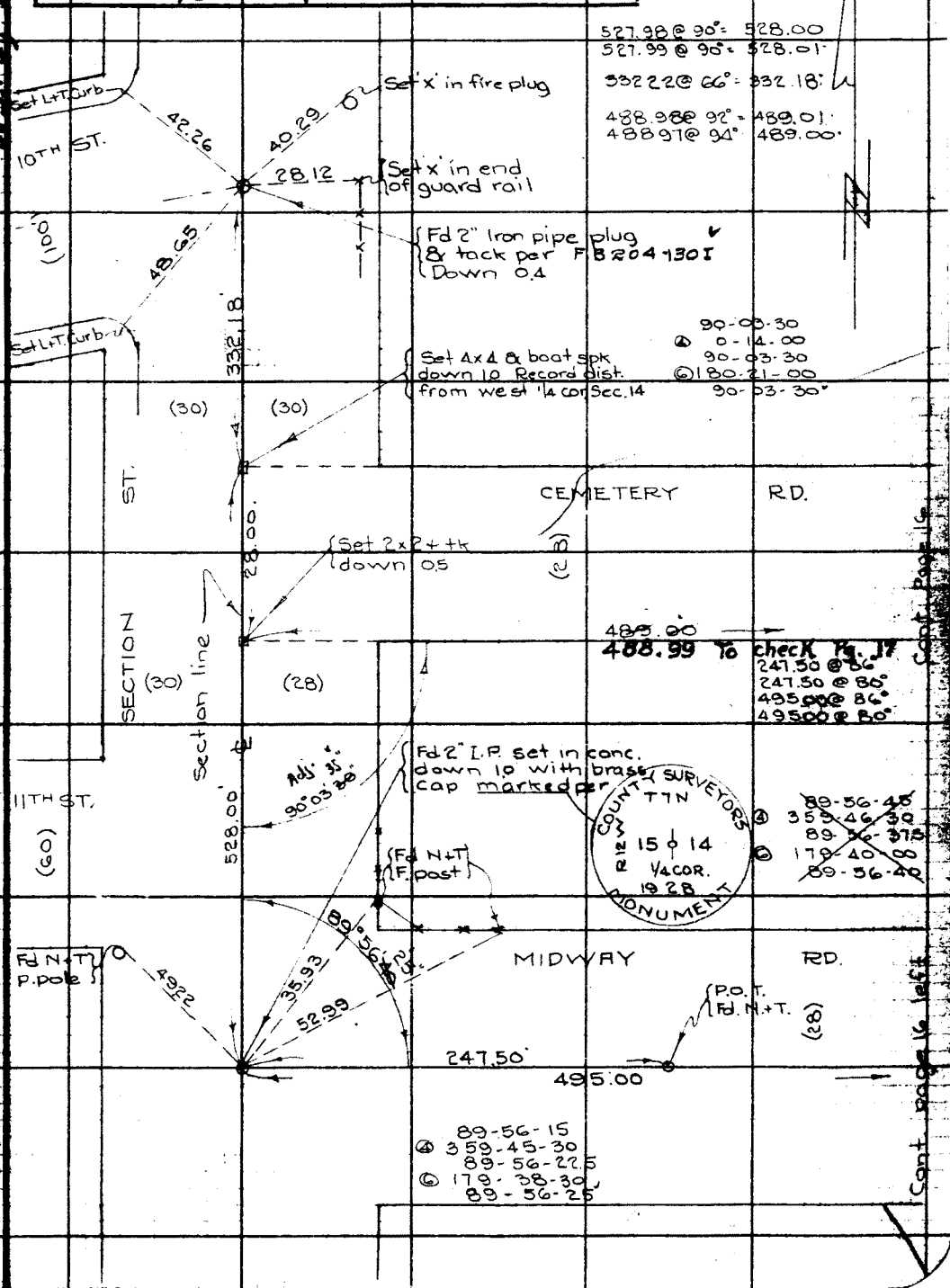

Notes: ANY ADDITIONS OR CHANGES ON THIS SHEET MUST BE MADE OR CIRCLED IN RED INK, WITH DATE AND NAME OF PERSON MAKING CHANGE.

RETURN TO
LOS ANGELES COUNTY SURVEYOR
700 HALL OF RECORDS

Do not extend notes this side of this line

FORM 247 10M 5-31

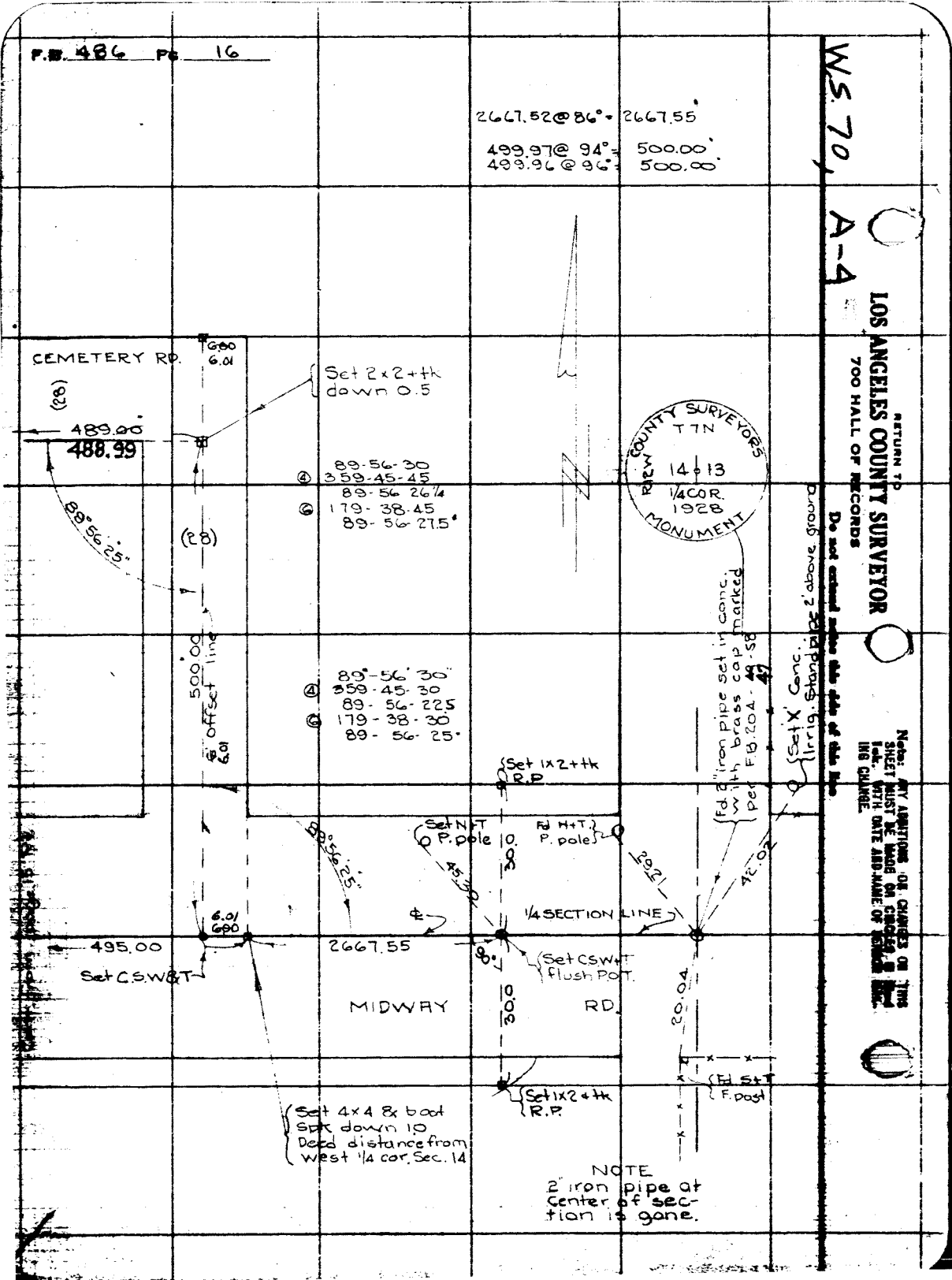
F.B. 486 PG 16
W.S. 70, A-4
2667.52@86° = 2667.55'
499.97@ 94° = 500.00'
499.96 @ 96° = 500.00'
CEMETERY RD.
6.00
6.01
(28)
489.00
488.99
Set 2x2+tk down 0.5
89-56-30
④ 359-45-45
89-56 26¼
⑥ 179-38-45
89-56-27.5
89°56'25"
(28)
500.00
6' offset line
6.01
89°-56' 30"
④ 359-45-30
89-56-22.5
⑥ 179-38-30
89-56-25
COUNTY SURVEYORS
T7N
R12W
14 13
1/4 COR.
1928
MONUMENT
Fd. 2" iron pipe set in conc. with brass cap marked per F.B. 204-49-58
Set 'X' Conc. Irrig. Standpipe 2' above ground
Set 1x2+tk R.P.
Set N+T P. pole
Fd H+T P. pole
89°56'25"
45.30
30.0
29.21
42.02
1/4 SECTION LINE
6.01
6.00
495.00
2667.55
Set C.S.W&T
Set C.S.W+T flush P.O.T.
MIDWAY
RD.
30.0
20.04
Fd S+T F. post
Set 1x2+tk R.P.
Set 4x4 & boot Spk down 1.0 Deed distance from West 1/4 cor. Sec. 14
NOTE
2" iron pipe at center of section is gone.
RETURN TO
LOS ANGELES COUNTY SURVEYOR
700 HALL OF RECORDS
Do not extend notes this side of this line
Note: ANY ADDITIONS OR CHANGES ON THIS SHEET MUST BE MADE OR CHECKED IN Ink. WITH DATE AND NAME OF SERVICE MAKING CHANGE.

FORM 847 10M 5-31

RETURN TO
LOS ANGELES COUNTY SURVEYOR
700 HALL OF RECORDS

Note: ANY ADDITIONS OR CHANGES ON THIS SHEET MUST BE MADE OR CIRCLED IN Red Ink. WITH DATE AND NAME OF PERSON MAKING CHANGE.

Do not extend notes this side of this line

NOTE - Headstone = H.S. Mound = Mo
Headboard = H.B.

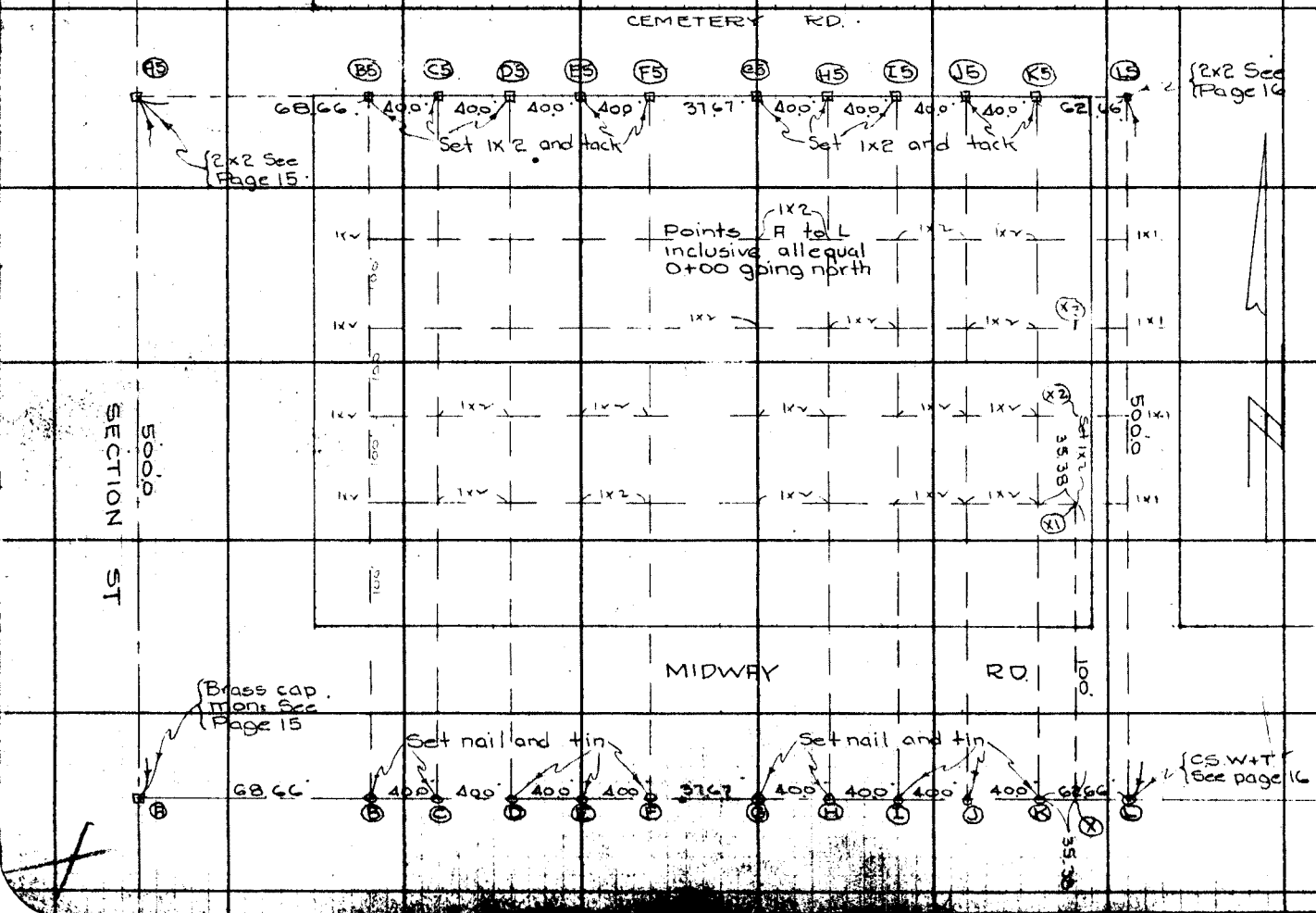

Notes Ck'd by D. M. Finley
Map No. B-730
Office Work F.B. Wood
Checked D. M. Finley
Date DEC 1931

Survey of Lancaster Cemetery
W. O. 7063 Page No. 026 Sh'd 84 of
Surveyed by R.B. Emmott
Notes R.B.E. Date 10/1/31
Indexed A. C. Johnson

F.B. 486 Pg. 47

F.B. 486 PG 18

5+24.2	24.30	
5+20.0	28.95	41-2" Cedars Average 7' height
4+91.2	26.90	
4+04.9	28.15	
3+61.9	27.1	3/4" Water Hyd.
3+19.0	27.60	3/4" Water Hyd.
2+77.6	30.2	Beg. of tree row
	24.24	2 Metal gates
2+52.4	24.55	Wire fence
2+16.9	27.91	Old 2x2
2+45.05	27.49	2x3 Mkd B50 L2
2+44.1	27.50	End of tree row
2+36.0	26.4	3/4" Water Hyd
1+95.9	30.1	Mound 40 x 20
1+94.6	27.84	2x3 Mkd B50 L3
1+76.0	26.4	3/4" Water Hyd
1+32.40	27.85	1x4 Mkd B70 L2
		2x3 BS1 L3 1+38.9 off 27.90
1+29.9	30.6	Mound 60 x 20
		38-2" Cedars Average 7' height
1+15.9	26.2	3/4" Water Hyd.
0+82.40	27.87	1x4 Mkd. B70 L3
0+76.40	27.95	1x4 Mkd B71-L2
0+56.2	26.3	3/4" Water Hyd.
		Conc. base + Marble slab H.S. Joseph R. Holland 1855-1927
		1"x6" head board
0+48.0	28.9	Mound 60 x 25
	34.85	0+47.7
		Mound 70 x 2.4
0+40.90	36.0	Mound 80 x 30
		1" Board marker 10 wide 20 high Louis Grigos
0+30.7	28.6	
0+29.1	35.6	2.5 Mo.
0+26.5	24.2	28 Cedars
0+26.4	28.20	1x4 Mkd B71 L3
	28.6	Wire fence
		0+21.2

(A) See page 17

Cont page 14

Cont page 14

(A) See page 17

RETURN TO
LOS ANGELES COUNTY SURVEYOR
700 HALL OF RECORDS
Note: ANY ADDITIONS AND CHANGES ON THIS SHEET MUST BE APPROVED BY THE CHIEF ENGINEER
ING CHANGES TO THE ORIGINAL

Notes Ck'd by D. M. Finley	Survey of Lancaster Cemetery	F.B. 486	Pg. 19
Map No. B-730	W. O. 7063 Tape No. 026 St'd 84 °F.		
Office Work F. A. Wood	Surveyed by R.B. Emmott		
Checked D. M. Finley	Notes R.B.E Date 10/2/31		
Date DEC 1931	Indexed A. C. Johnson		

Cont Bot. page 20

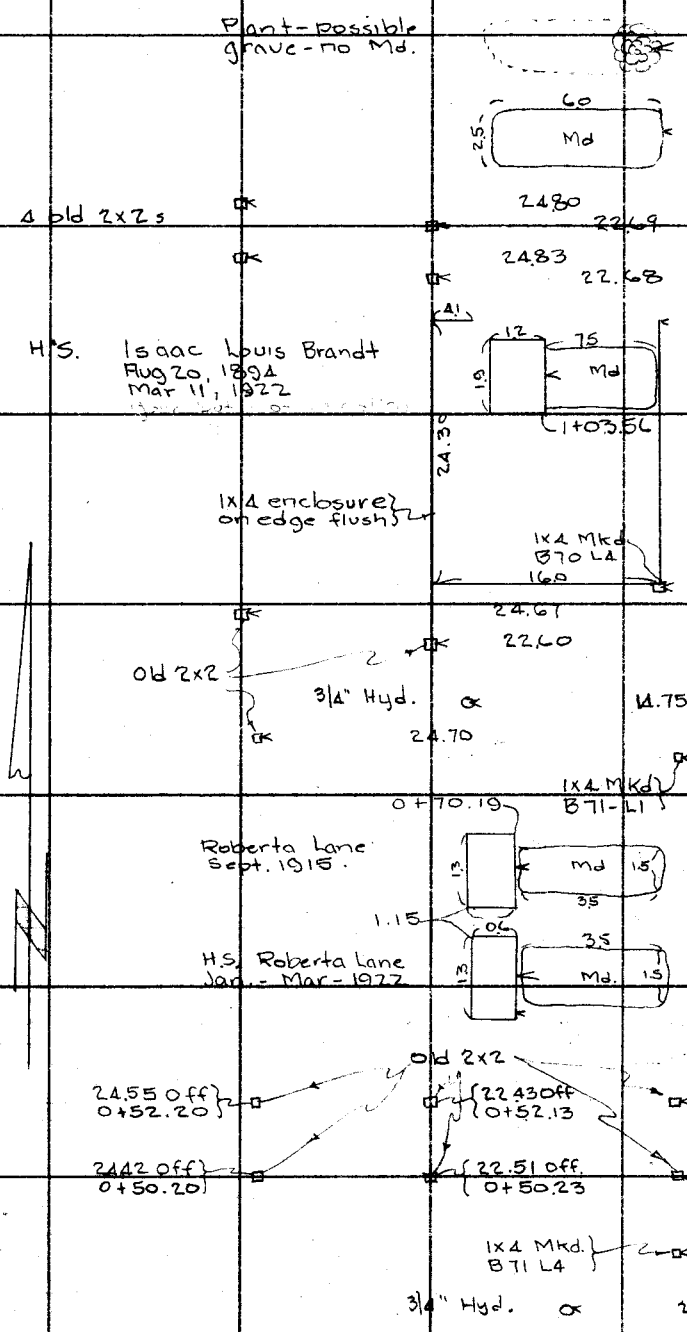

Plant-possible grave-no Md. 8.2 1+24.4

60 2.5 Md 7.1 1+18.4

4 old 2x2s 24.80 1+08.34

22.69 1+08.30

24.83 1+06.27

22.68 1+06.33

4.1 6.47

H.S. Isaac Louis Brandt Aug 20, 1894 Mar 11, 1922 12 7.5 1.9 Md 15.64

1+03.56

24.30

1x4 enclosure on edge flush

1x4 Mkd B70 L4 16.0 6.48 0+82.18

B line

24.67 0+82.21

22.60 0+82.18

Old 2x2

3/4" Hyd. 14.75 0+82

24.70 0+76.20

6.55 0+76.18

1x4 Mkd B71-L1

0+70.19

Roberta Lane Sept. 1915. 1.3 Md 1.5 3.5 10.53

1.15 0.6

H.S. Roberta Lane Jan.-Mar-1922 3.5 1.3 Md. 1.5 10.65

Old 2x2

24.55 Off 0+52.20 22.43 Off 0+52.13 6.49 0+52.15

24.42 Off 0+50.20 22.51 Off 0+50.23 6.33 0+50.08

1x4 Mkd. B71 L4 6.28 0+26.10

3/4" Hyd. 21.7 0+23.2

(B) See page 17

℄

Note: ANY ADDITIONS OR CHANGES ON THIS SHEET MUST BE MADE OR CIRCLED IN Red Ink. WITH DATE AND NAME OF PERSON MAKING CHANGE.

RETURN TO LOS ANGELES COUNTY SURVEYOR 700 HALL OF RECORDS

Do not extend notes this side of this line

FORM 547 10M 8-31

F.B. 486 Pg. 20

Cont Bot pg 21

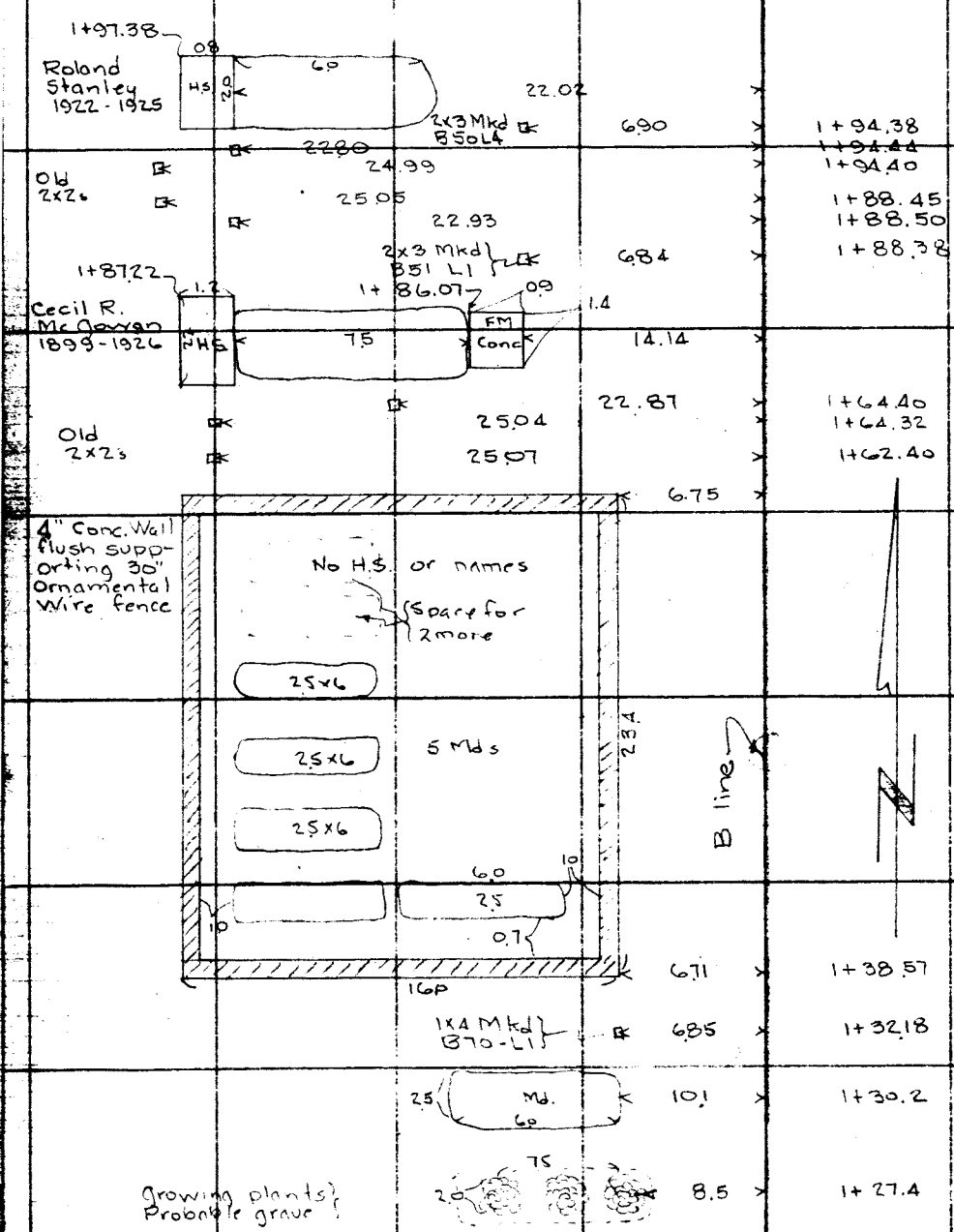

Cont. from top page 19

RETURN TO
LOS ANGELES COUNTY SURVEYOR
700 HALL OF RECORDS
Do not extend notes this side of this line
Note: ANY ADDITIONS OR CHANGES ON THIS SHEET MUST BE MADE OR CHECKED IN RED INK. NOTE DATE AND NAME OF PERSON MAKING CHANGE.

Notes Ck'd by D. M. Finley	Survey of Lancaster Cemetery	F.B. 486	PG. 21
Map No. B-730	W. O. 7063 Tape No. 026 St'd 84 °F.		
Office Work F.A. Wood	Surveyed by R.B. Emmott		
Checked D. M. Finley	Notes R.B.E Date 10/2/31		
Date DEC 1931	Indexed A. C. Johnson		

5+21.65 <23.0 3/4" Hyd.

(B5) See page 17

5+00

New 3x3 + tk 6.54 4+97.83

Sapling tree 30" high 14.1 2+48.4

25.28 2+44.73

23.11 2+44.57

Old 2x2s

2x3 Mkd B50 L1 7.00 2+44.65

Mkd E.M. 0.9 H.S. 1.0 2+39.78 20.11

2.5 7.0 13.5 2+36.8

ME

Eleanor Martin
Aug 1, 1847 May 29, 1920 T.S.

Bessie M. Ellis
Aug. 13, 1877 Feb 18, 1920

MARTIN-ELLIS 3.7 2.6 2+30.79 20.28

B line

Mkd B.M.E. 0.9 H.S. 1.0 2+21.60 6.0 Md 21.38

Old 2x2s tk 23.04 6.80 2+20.53 2+20.61

23.00 2+18.71

6.83

6" Conc. wall 0.5 high

Mounds indistinct

Hannam,
John Lewis 1851-1921
Sarah Marshall 1853-1915

1.0 T.S. 0.2 11.9 16.0

6.73 2+06.57

Cont. from top Page 26

Note: ANY ADDITIONS OR CHANGES ON THIS SHEET MUST BE MADE OR CIRCLED IN Red Ink, WITH DATE AND NAME OF PERSON MAKING CHANGE.

Do not extend notes this side of this line

RETURN TO LOS ANGELES COUNTY SURVEYOR 700 HALL OF RECORDS

FORM 247 10M 2-31

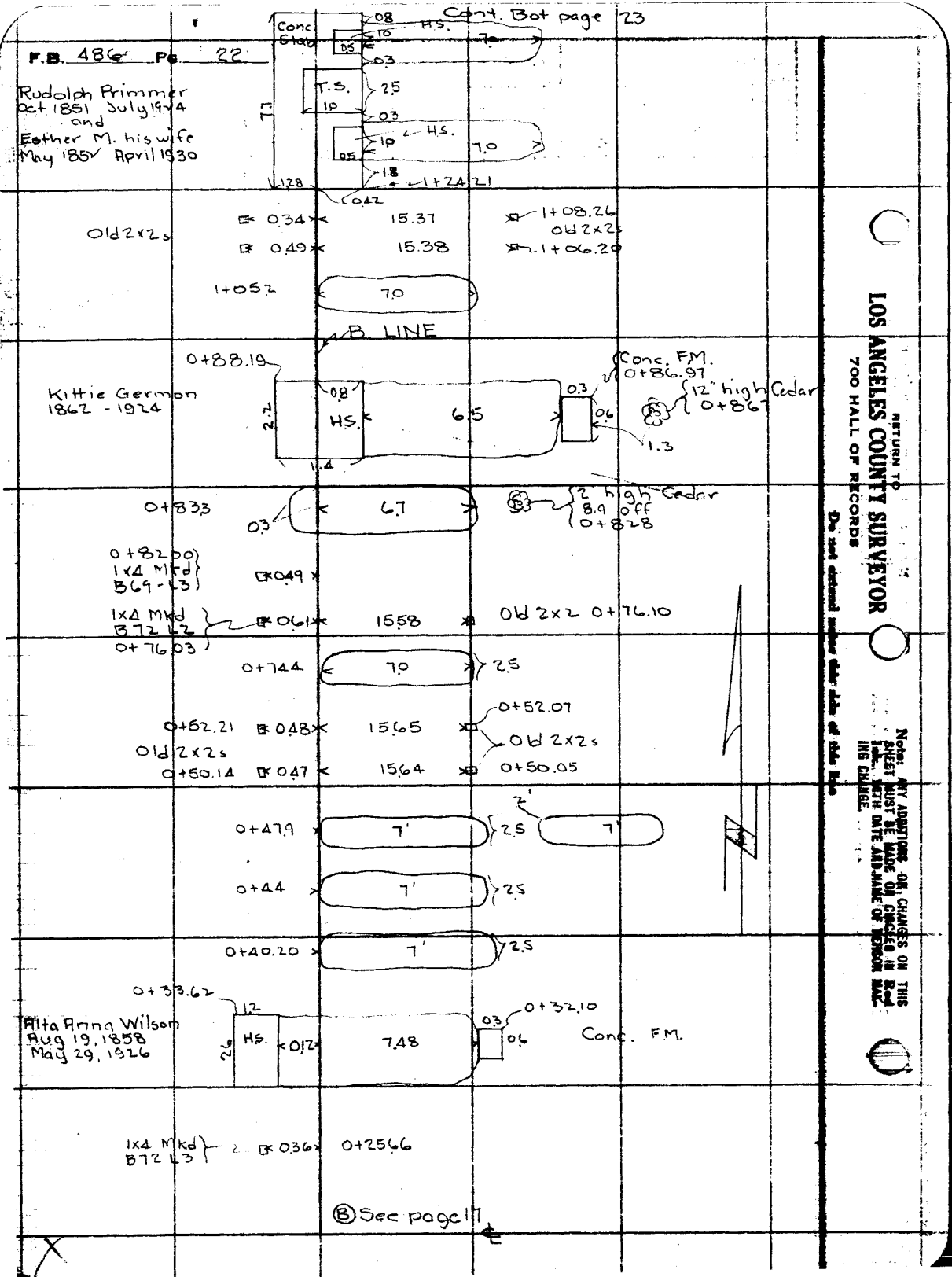
Cont. Bot page 23
F.B. 486 Pg. 22
Rudolph Primmer
Oct 1851 July 1924
and
Esther M. his wife
May 1857 April 1930
Conc. Slab
H.S.
T.S.
7.7
1.28
0.42
1+24.21
Old 2x2s
0.34
15.37
1+08.26
Old 2x2s
0.49
15.38
1+06.20
1+05.2
7.0
B LINE
0+88.19
Kittie Germon
1862 - 1924
H.S.
6.5
Conc. F.M.
0+86.97
12" high Cedar
0+867
1.3
0+83.3
6.7
2 high Cedar
8.9 off
0+828
0+82.00
1x4 Mkd
B69-L3
0.49
1x4 Mkd
B72 L2
0+76.03
0.61
15.58
Old 2x2 0+76.10
0+74.4
7.0
2.5
0+52.07
0+52.21
0.48
15.65
Old 2x2s
Old 2x2s
0+50.14
0.47
15.64
0+50.05
0+47.9
7'
2.5
2'
7'
0+44
7'
2.5
0+40.20
7'
2.5
0+33.62
Alta Anna Wilson
Aug 19, 1858
May 29, 1926
H.S.
0.12
7.48
0+32.10
Conc. F.M.
1x4 Mkd
B72 L3
0.36
0+25.66
Ⓑ See page 17
RETURN TO
LOS ANGELES COUNTY SURVEYOR
700 HALL OF RECORDS
Do not extend notes this side of this line
Note: ANY ADDITIONS OR CHANGES ON THIS SHEET MUST BE MADE OR CHECKED IN Red Ink, WITH DATE AND NAME OF PERSON MAKING CHANGE.

Notes Ck'd by D. M. Finley	Survey of Lancaster Cemetery		F.B. 486 Pg. 23
Map No. B-730	W. O. 1063 Tape No. 026 St'd 84 °F.		
Office Work F.A. Wood	Surveyed by R.B. Emmott		
Checked D. M. Finley	Notes R.B.E. Date 10/3/31		
Date DEC 1931	Indexed A. C. Johnson		

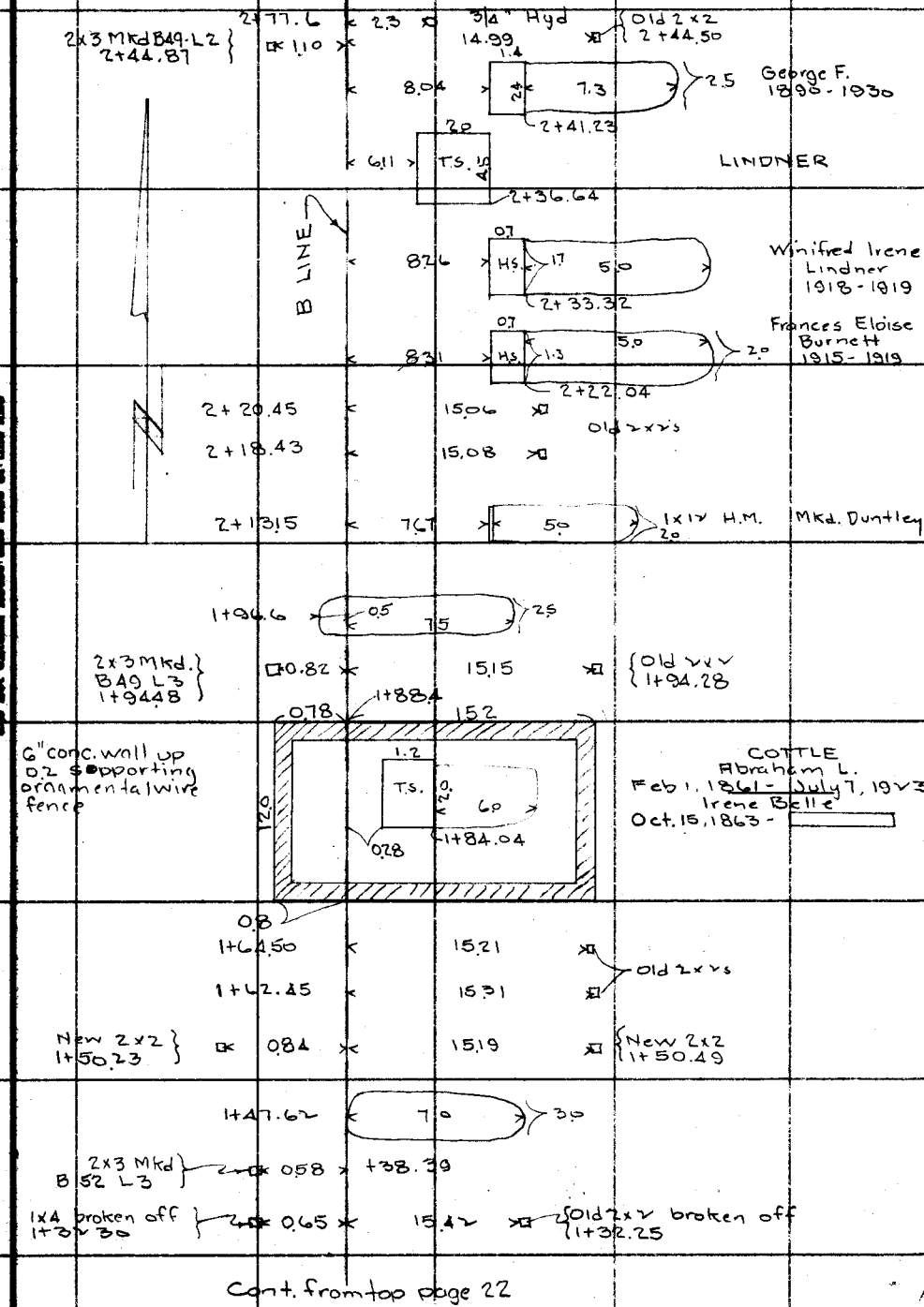

Cont. from top page 22

Notice: ANY ADDITIONS OR CHANGES ON THIS SHEET MUST BE MADE OR CIRCLED IN RED WITH DATE AND NAME OF PERSON MAKING THE CHANGE.
Do not extend notes this side of this line
RETURN TO
LOS ANGELES COUNTY SURVEYOR
700 HALL OF RECORDS
FORM 847 10M 8-31

Cont. Bot. Page 25

Sammuel Story
Born Mar. 31, 1833
Died Jan 7, 1906

2x2 HB. and F.M

8.2 2.0 14.06 2+15.99

22.87 1+94.24

2x3 Mkd B49-L4 6.95 1+94.23

Old 2x2 22.88 1+88.24

2x3 Mkd B52-L1 6.91 1+88.20

0.70 1+86.07 H.S. 6.6 2.5 15.4

Lath fence supporting mound
H.S. marked Albert Schneckenberger Jan 24, 1888
May 28, 1903

22.80 1+64.42

Old 2x2s 6.61 1+64.13

6.68 1+62.29

2x2 sth mkd Hunter 6.0 2.5 22.2 1+60.70

8.8 1+41.7

Old 2x2 22.76 1+38.63

2x3 Mkd B52-L4 6.57 1+38.35

1x4 Mkd. B69-L1 6.80 1+32.00

2.5 7.0 14.4

MORROW
Lewis A. 1853-1920
Nancy M. 1857.

T.S. 2.5 1.6 12.08

1+26.82

22.51 1+08.14

Old 2x2s 6.59 1+08.20

6.60

1.0 2.5 1.0 7.0 23.7 C LINE

Ornamental pipe and wire fence 3.0 high - Pipes set in conc.

16.2 6.40 0+82.04

Old 2x2 22.38 0+76.08

1x4 Mkd B72-L1 6.42 0+75.92

2.5 7.0 6.7 0+69.4

22.34 0+52.10

Old 2x2s 6.37 0+52.20

6.36 0+50.03

2.5 6.8 6.6 0+40.7

1x4 Mkd. B72 L4 5.55 0+25.90

0+15.7 P. pole 14.5

© See page 17

RETURN TO
LOS ANGELES COUNTY SURVEYOR
700 HALL OF RECORDS
Do not extend notes this side of this line
Note: ANY ADDITIONS OR CHANGES ON THIS SHEET MUST BE MADE OR CIRCLED IN Red Ink, WITH DATE AND NAME OF PERSON MAKING CHANGE.

Notes Ck'd by D. M. Finley	Survey of Lancaster Cemetery	F.B. 486 Pg. 25	
Map No. B-730	W. O. 1063 Tape No. 026 St'd 84 °F.		
Office Work F.A. Wood	Surveyed by R.B. Emmott		
Checked D. M. Finley	Notes R.B.E. Date 10/3/31		
Date DEC 1931	Indexed A. C. Johnson		

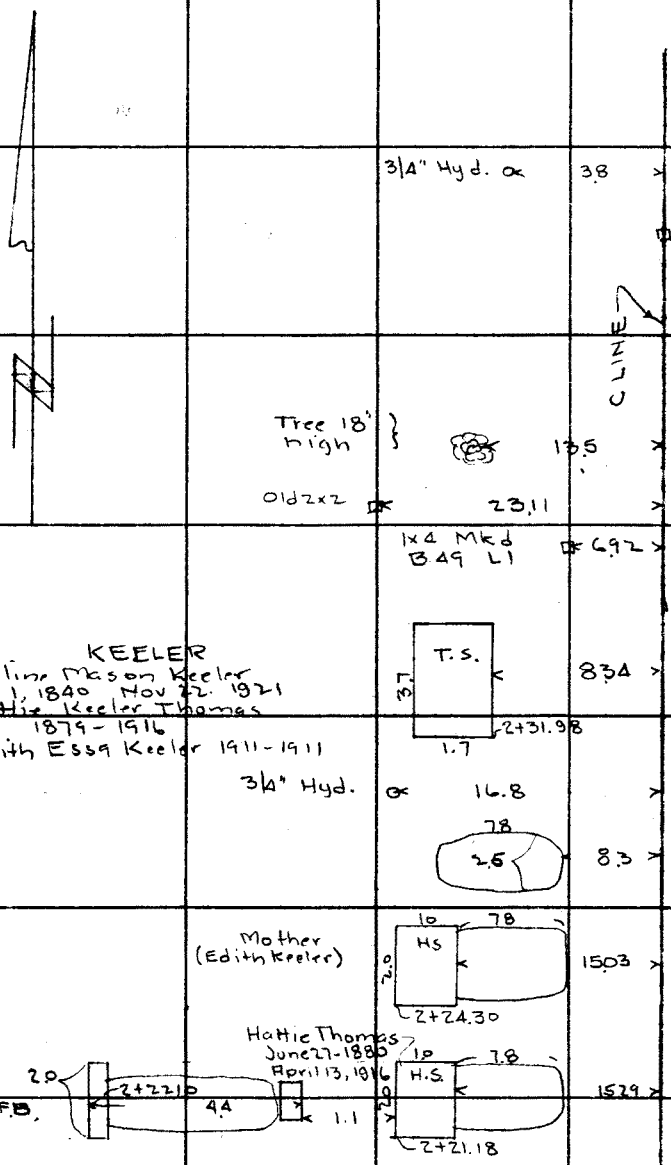

Cont. from top page 24

Notice: ANY ADDITIONS OR CHANGES ON THIS SHEET MUST BE MADE ON CIRCLED AREA WITH DATE AND NAME OF PERSON MAKING CHANGE.
Do not expand notes this side of this line
RETURN TO LOS ANGELES COUNTY SURVEYOR 700 HALL OF RECORDS
FORM 847 10M 8-31

F.B. 486 Pg. 26

Cont. Bot. Page 27

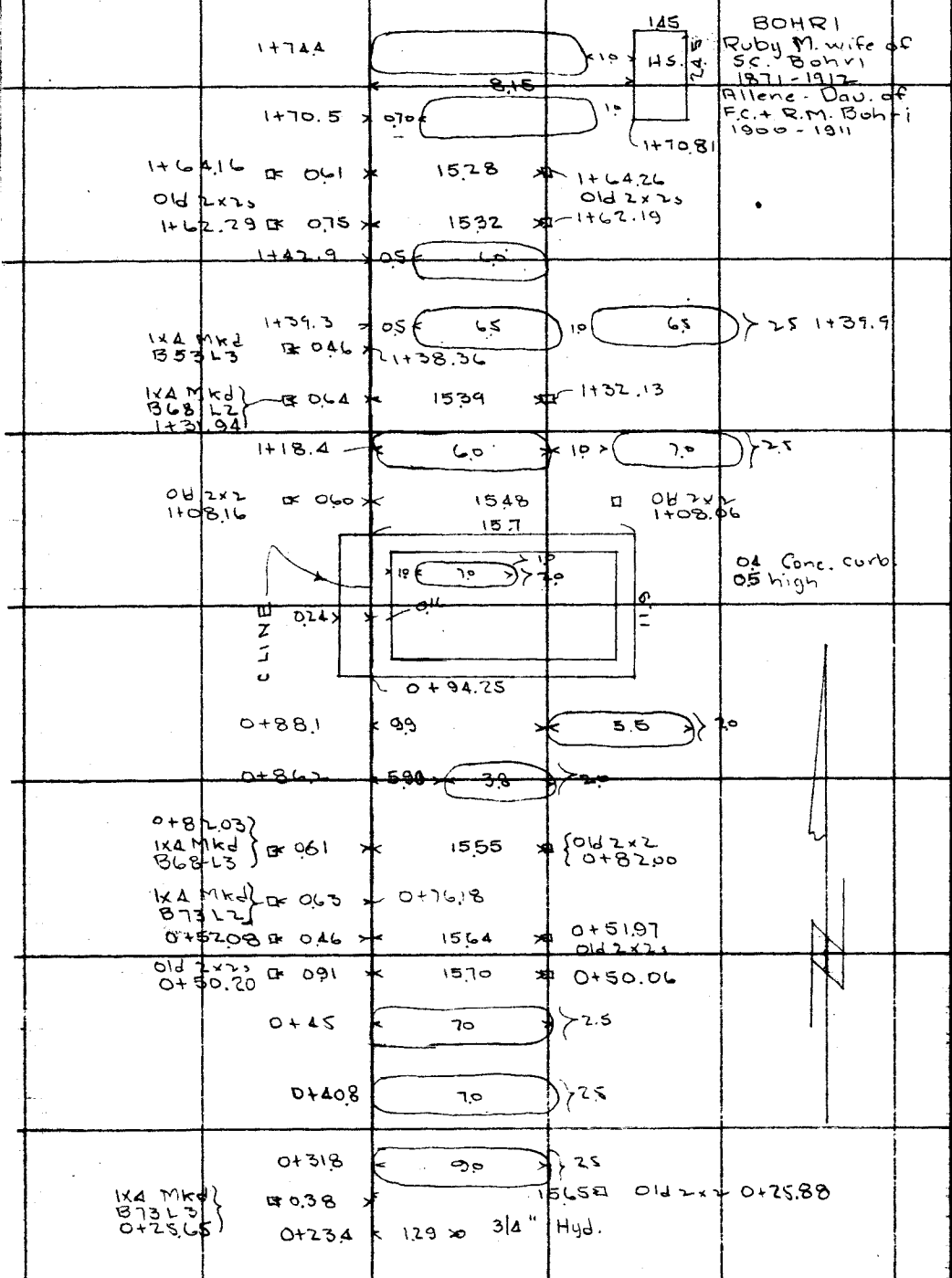

RETURN TO
LOS ANGELES COUNTY SURVEYOR
700 HALL OF RECORDS
Do not extend notes this side of this line

Note: ANY ADDITIONS OR CHANGES ON THIS SHEET MUST BE MADE OR CHECKED IN Red Ink. WITH DATE AND NAME OF PERSON MAKING CHANGE.

Notes Ck'd by D. M. Finley	Survey of Lancaster Cemetery
Map No. B-730	W. O. 7063 Tape No. 026 St'd 84 °F.
Office Work F. A. Wood	Surveyed by R.B. Emmott
Checked D. M. Finley	Notes R.B.E. Date 10/3/31
Date DEC 1931	Indexed A. C. Johnson

F.B. 486 PG. 27

Notes: ANY ADDITIONS OR CHANGES ON THIS SHEET MUST BE MADE ON CIRCLED IN Red Ink, WITH DATE AND NAME OF PERSON MAKING CHANGE.

RETURN TO LOS ANGELES COUNTY SURVEYOR 700 HALL OF RECORDS

Do not extend notes this side of this line

FORM 847 10M 8-31

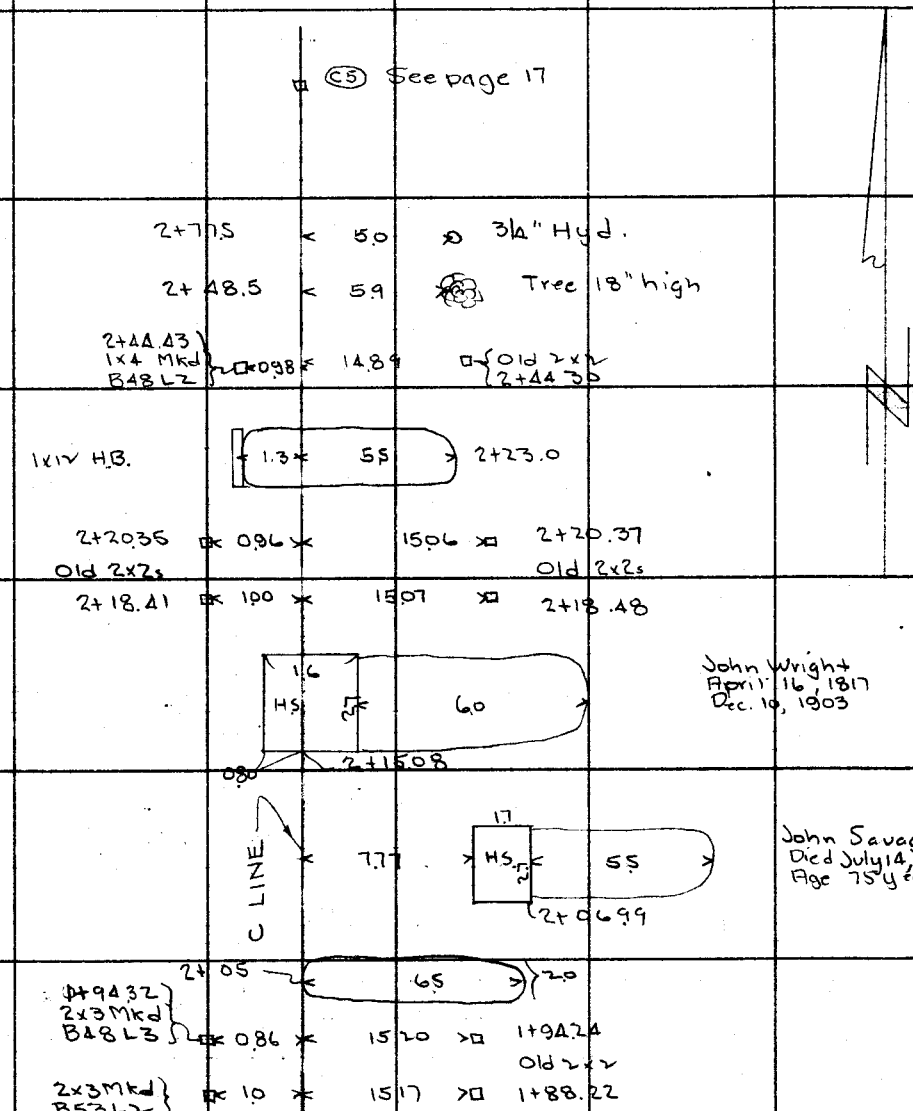

Cont. from top page 26

F.B. 486 Pg. 28

Conc. H.S. with 2x12 Mkd. Rebecca Little Born Jan 28, 1867 Died May 3, 1915 Age 48 Yr. 3 mo. 6 Da.

Cont. Bot. Page 29

1x 14" H.B Not Mkd.

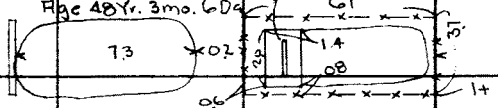

8.24

1+16.17

3/4" Hyd. 5.6 1+14.7

Anna Dau. of G+K. Stockel-Waukesha, Wis. 189~ - 1915

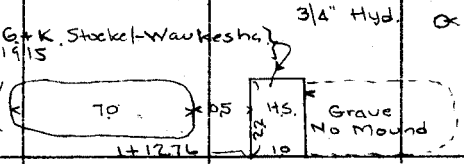

1+12.76

12.87



22.50 1+10.36

2x2 H.B. Mkd. George Altmeyer Son of Rosa + John Alt. Died Feb 1, 1914 - Age 15 years

22.70 1+08.27

6.51 1+08.01

Old 2x2s

22.71 1+06.02

6.45 1+05.98

Rebecca Kelley Mar. 6, 1829 Dec 4, 1914

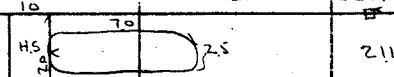

1+03.47

21.17



15.1 1+00.3



7.0 0+92.1

D LINE



7.0 0+88.1

22.52 0+81.97

Old 2x2's

1x4 Mkd B68 L4 6.44 0+81.82

22.44 0+75.90

1x4 Mkd. B73 L1 6.44 0+75.93

1x12 H.B Mkd Hattie Moorman

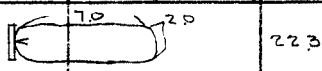

22.30 0+74.05

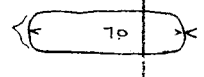

6.5 0+58.2

22.44 0+51.96

Old 2x2s 6.36 0+51.91

22.39 0+49.93

6.34 0+49.79



14.2 0+40.5

Old 1x2 22.47 0+37.85

0+32.02



Leta Gooding Liston 1897 - 1921

21.38

1x4 Mkd B73 L4 6.31 0+25.75

D See page 17

RETURN TO
LOS ANGELES COUNTY SURVEYOR
700 HALL OF RECORDS
Do not extend notes this side of this line
Note: ANY ADDITIONS OR CHANGES ON THIS SHEET MUST BE MADE OR CIRCLED IN Red Ink WITH DATE AND NAME OF PERSON MAKING CHANGE.

Notes Ck'd by D. M. Finley	Survey of Lancaster Cemetery	F.B. 486 Pg. 29
Map No. B-730	W. O. 7063 Tape No. 026 St'd 84 °F.	
Office Work F. A. Wood	Surveyed by R.B. Emmott	
Checked D. M. Finley	Notes R.B.E Date 10/5/31	
Date DEC 1931	Indexed A. C. Johnson	

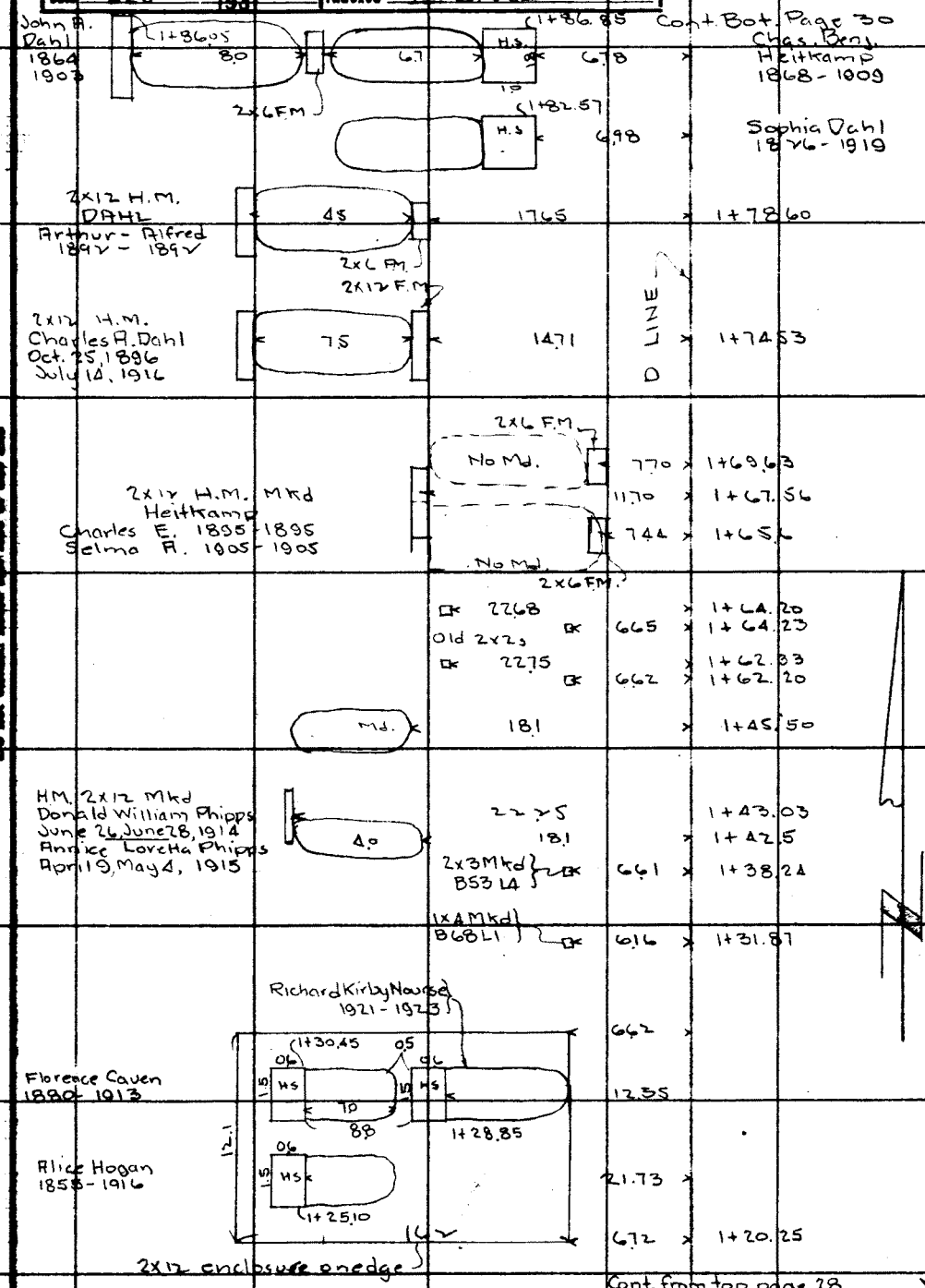

Cont. from top page 28

Notes: ANY ADDITIONS OR CHANGES ON THIS SHEET MUST BE MADE OR CIRCLED IN Red Ink, WITH DATE AND NAME OF PERSON MAKING CHANGE.
RETURN TO LOS ANGELES COUNTY SURVEYOR 700 HALL OF RECORDS
Do not extend notes this side of this line
FORM 847 10M 5-31

F.B. 486 Pg. 30

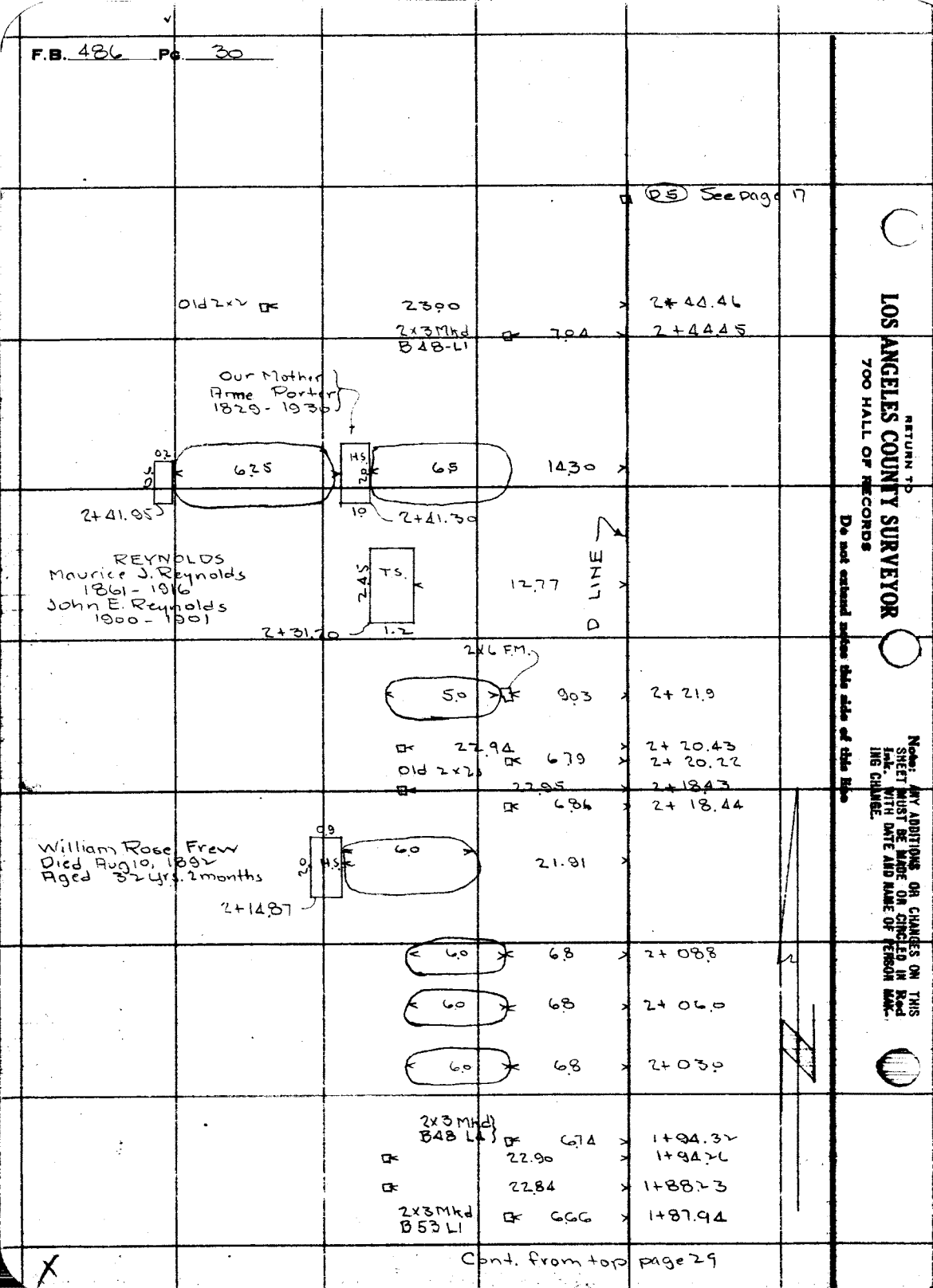

Cont. from top page 29

RETURN TO
LOS ANGELES COUNTY SURVEYOR
700 HALL OF RECORDS
Do not extend notes this side of this line
Note: ANY ADDITIONS OR CHANGES ON THIS SHEET MUST BE MADE OR CIRCLED IN Red Ink. WITH DATE AND NAME OF PERSON MAKING CHANGE.

Notes Ck'd by D. M. Finley	Survey of Lancaster Cemetery		F.B. 486 PG. 31
Map No. B-730	W. O. 7063 Tape No. 026 St'd 84 °F.		
Office Work F. A. Wood	Surveyed by R. B. Emmott		
Checked D. M. Finley	Notes R.B.E. Date 10/5/31		
Date DEC 1931	Indexed A. C. Johnson		

Cont. Bot. Page 32

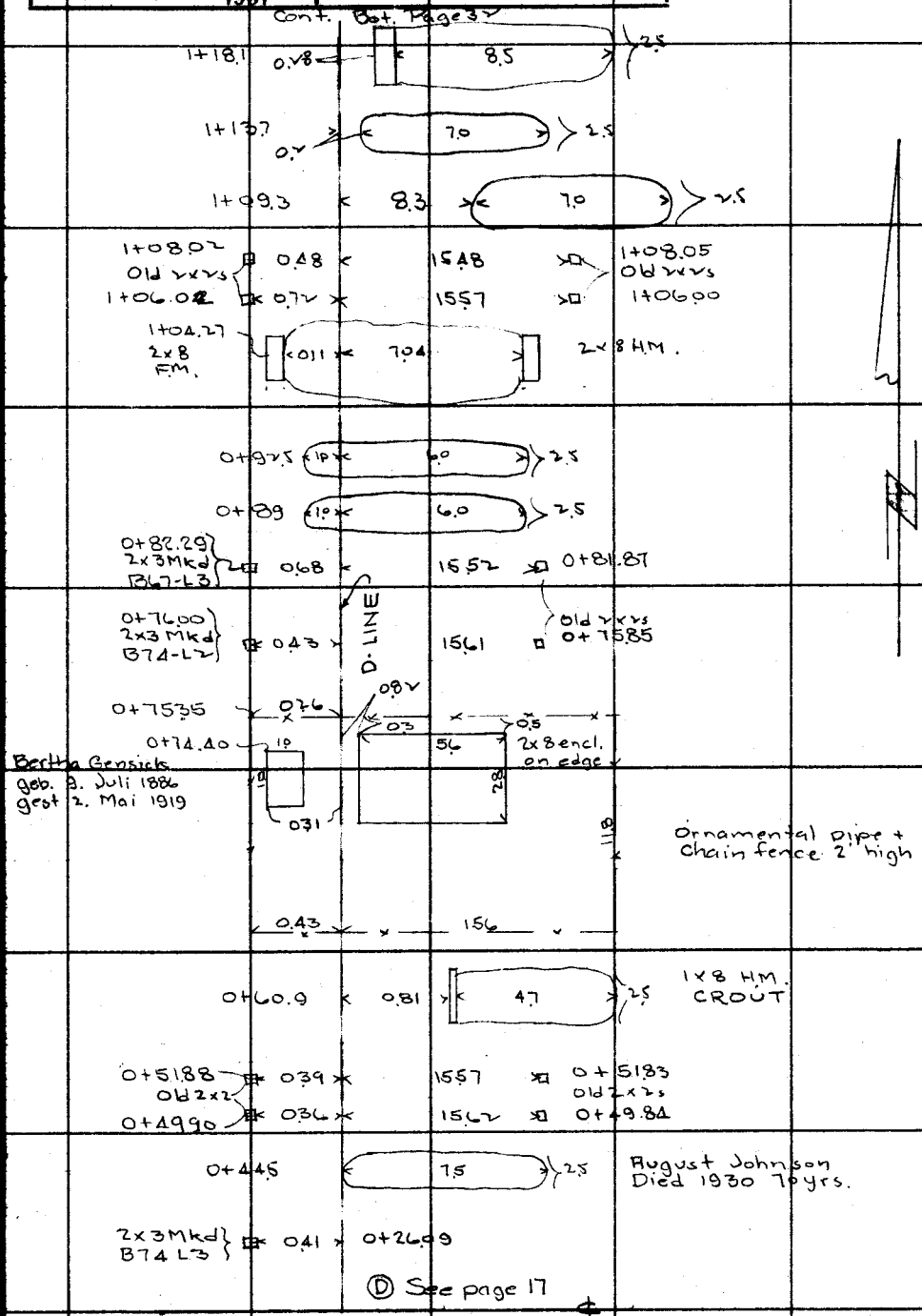

(D) See page 17

Note: ANY ADDITIONS OR CHANGES ON THIS SHEET MUST BE MADE OR CIRCLED IN Red Ink, WITH DATE AND NAME OF PERSON MAKING CHANGE.

RETURN TO
LOS ANGELES COUNTY SURVEYOR
700 HALL OF RECORDS

Do not extend notes this side of this line

FORM 247 10M 5-31

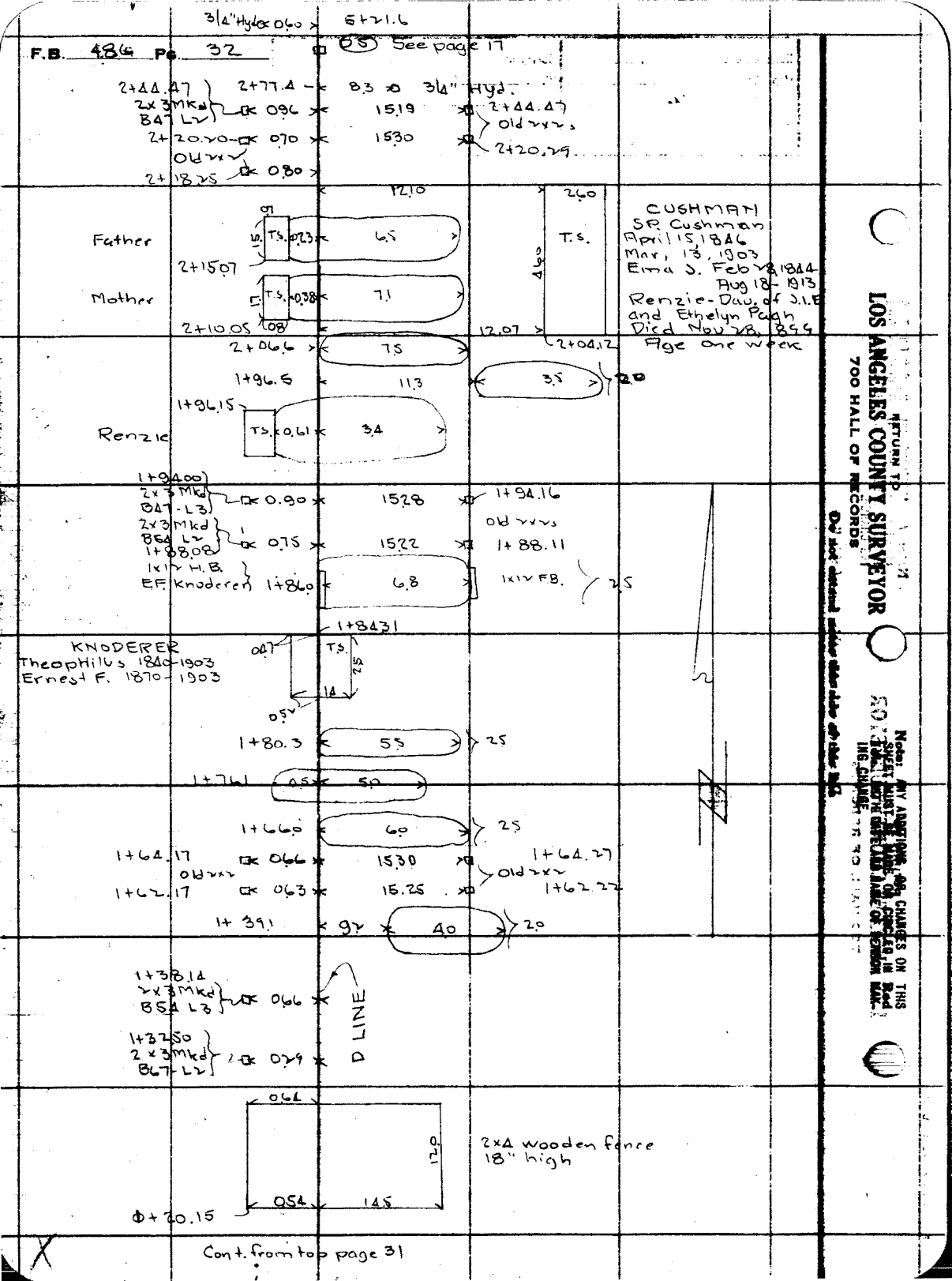

F.B. 486 Pg. 32
3/4" Hyd. 0.60
5+21.6
See page 17
2+44.47
2x3 Mkd
B47 L2
2+77.4
8.3
3/4" Hyd.
0.96
15.19
2+44.47
Old 2x2s
2+20.20
0.70
15.30
2+20.29
Old 2x2
2+18.25
0.80
12.10
2.60
Father
T.S.
0.23
6.5
2+15.07
Mother
T.S.
0.38
7.1
2+10.05
0.08
12.07
2+04.12
CUSHMAN
SP. Cushman
April 15, 1846
Mar. 13, 1903
Ema J. Feb 28, 1844
Aug 18 - 1913
Renzie - Dau. of J.I.E
and Ethelyn Pugh
Died Nov 28, 1899
Age one week
2+06.6
7.5
1+96.5
11.3
3.5
2.0
1+96.15
Renzie
T.S.
0.61
3.4
1+94.00
2x3 Mkd
B47 - L3
0.90
15.28
1+94.16
Old 2x2s
2x3 Mkd
B54 L2
1+88.08
0.75
15.22
1+88.11
1x12 H.B.
E.F. Knoderer
1+86.0
6.8
1x12 F.B.
2.5
1+84.31
KNODERER
Theophilus 1840-1903
Ernest F. 1870-1903
0.47
T.S.
2.5
1.4
0.52
1+80.3
5.5
2.5
1+76.1
0.5
5.0
1+66.0
6.0
2.5
1+64.17
0.66
15.30
1+64.27
Old 2x2
1+62.17
0.63
15.25
1+62.22
1+39.1
9.2
4.0
2.0
1+38.14
2x3 Mkd
B54 L3
0.66
D LINE
1+32.50
2x3 Mkd
B67 - L2
0.29
0.64
12.0
2x4 wooden fence
18" high
0.54
14.5
Φ+20.15
Cont. from top page 31
RETURN TO
LOS ANGELES COUNTY SURVEYOR
700 HALL OF RECORDS
Do not extend notice this side of this line.
Note: ANY ADDITIONS OR CHANGES ON THIS SHEET MUST BE MADE OR CIRCLED IN Red Ink. BOTH DATE AND NAME OF PERSON MAKING CHANGE.

Notes Ck'd by D. M. Finley	Survey of Lancaster Cemetery
Map No. B-730	W. O. 7063 Tape No. 026 St'd 84 °F.
Office Work F. A. Wood	Surveyed by R. B. Emmott
Checked D. M. Finley	Notes R. B. E Date 10/5/31
Date DEC 1931	Indexed A. C. Johnson

F.B. 486 Pg [illegible]

Cont. Bot. Page 34

2x12 H.M.	6.0	7.30			0+88.0
	6.0	16.5			0+87.7
	6.1	7.0			0+83.3
2x6 HM	6.5	16.0			0+82.9
		22.40			0+81.86
Old 2x2		1x4 Mkd B67-L4	6.43		0+81.71
		22.40			0+75.67
		2x3 Mkd B74-L1	6.52		0+75.98
3x5-X HB 1.8		2x4-X HB.			
Marie Rodngs Oct 1891 Oct 1920	6.0	2.7	6.6	6.8	0+74
		3.0			E LINE
2x8 H.B.	6.0	2.2	0.7 1.3 6.5	6.8	0+70.0 Awreatha Bigler
			Conc. H.S.		
Parker Baby 1x8 HB	4.8	4.2	6.8	6.7	0+65.6
1x12 H.B.	5.0	3.8	6.5	7.4	0+61.6
Laura H. Forsyth 1923	4.0	18.1			0+59.5
1x12 HB.			7.5	6.5	0+57.6
	5.0	18.1			0+56.7
Miuki Kagawa Aug 17, 1920 Aug 28, 1920	4.0	4.0	7.0	6.0	0+54.0
2x8 HB.	1x4 encl. flush 0+53.15	2.2 0+53.23			
			Old 2x2	6.26	0+51.75
	6.0	2.5	7.3	6.5	0+46.5
2.3 1x4 Wooden x Makamura Feb. 20, 1923	3.7	5.8	6.7	6.5	0+42.7
2x6 Wooden x Douglas Morrison 1879-1923	3.4 6.5	3.0	7.0	6.8	0+38.3
	7.2	2.6	6.9	6.2	0+34.8
			1x8 HS + FS		
	7.6	1.5	7.0	6.7	0+31.0
	5.5	4.4	4.1	9.1	0+27.3
		0+23.0 3/4" Hyd	2x3 Mkd B74 L4 17.5	6.25	0+25.75
					(E) See page 17

Note: ANY ADDITIONS OR CHANGES ON THIS SHEET MUST BE MADE OR CIRCLED IN Red Ink WITH DATE AND NAME OF PERSON MAKING CHANGE.

RETURN TO LOS ANGELES COUNTY SURVEYOR 700 HALL OF RECORDS

Do not extend notes this side of this line

FORM 247 10M 8-31

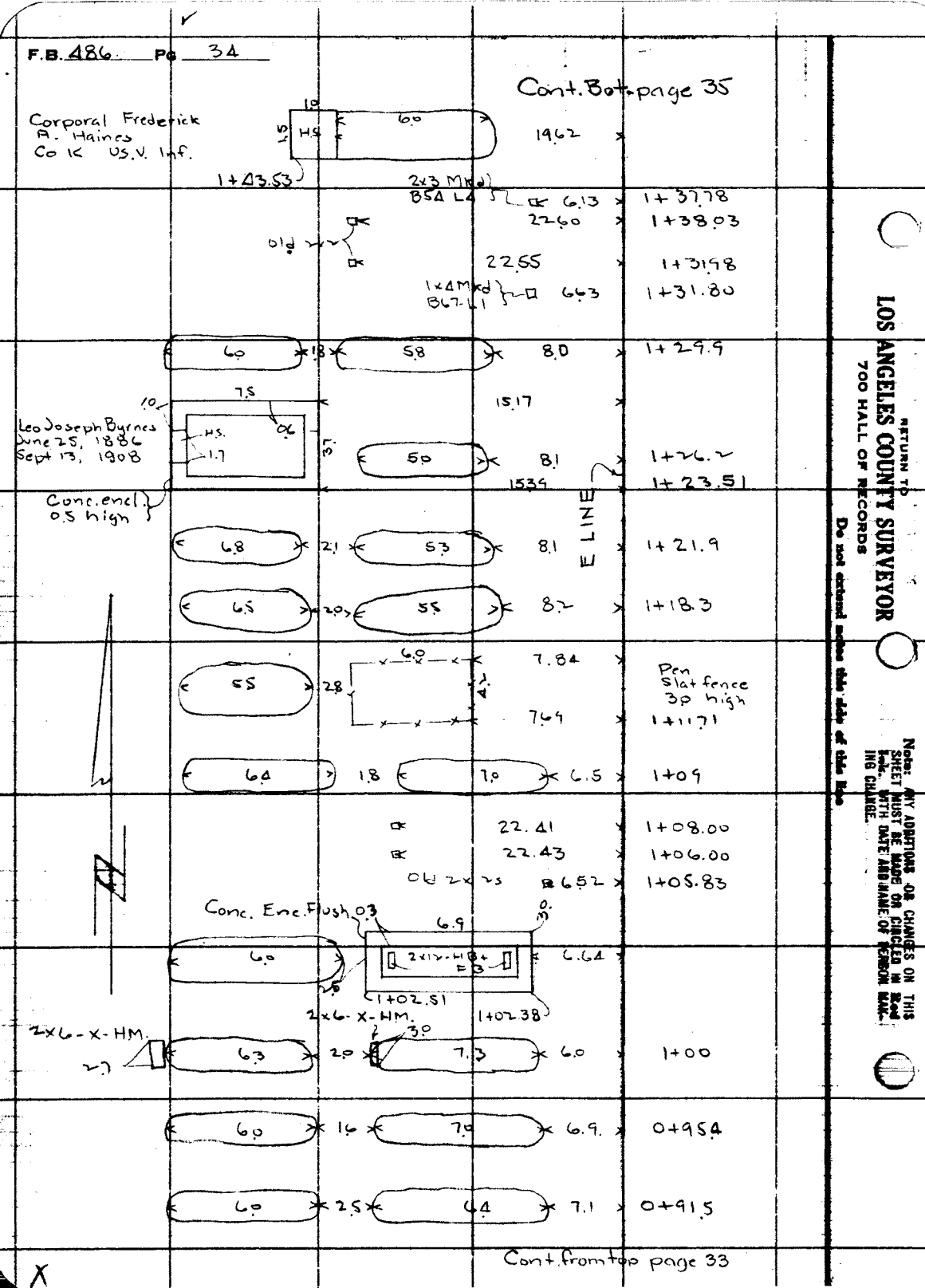

RETURN TO
LOS ANGELES COUNTY SURVEYOR
700 HALL OF RECORDS
Do not extend notes this side of this line
Note: ANY ADDITIONS OR CHANGES ON THIS SHEET MUST BE MADE OR CIRCLED IN Red Ink. WITH DATE AND NAME OF PERSON MAKING CHANGE.

Notes Ck'd by D. M. Finley	Survey of Lancaster Cemetery	F.B. 486	Pg. 36
Map No. B-730	W. O. 7063 Tape No. 026 St'd 84 °F.		
Office Work F. A. Wood	Surveyed by R.B. Emmott		
Checked D. M. Finley	Notes R.B.E Date 10/6/31		
Date DEC 1931	Indexed A. C. Johnson		

(E5) See page 17

Tree 2' high

14.0 — 2+48.20
22.93 — 2+44.30
2x3 Mkd B47-L1 — 6.88 — 2+44.23
Old 2x2
7.5 — 14.7 — 2+42.6
22.85 — 2+20.17
6.87

James E. Crane
July 9, 1864
Jan 23, 1918
Husband
CRANE
2+12.90
Lida S. Crane
Oct. 10, 1853
June 14, 1925
Wife

0.5
6.0 — 0.9 — 7.0 — 2.2
T.S.
1.0
6.0 — 2.5
185 Sq.
3/4" Hyd ⊂
12.0 — 19.65 — 2+14.02
7.5 — 2+10.8
6.79 — 2+06.10
16.1
6" Conc. encl. 0.5 high
15.3 — 2+03.7
2x3 Mkd B43 L4 — 6.80 — 1+94.17
Old 2x2 — 22.77 — 1+88.04
2x3 Mkd B54-L1 — 6.58 — 1+88.02

5.0 — 16.9 — 1+83.6
5.0 — 17.3 — 1+80.6
5.0 — 16.6 — 1+77.3
E LINE

2x8 HB — 7.0 — 6.7 — 1+65.95
22.77 — 1+64.06
22.74 — 1+62.00
Old 2x2 — 6.65 — 1+62.04

2x8 FB + 2x12 HB — 6.0 — 16.1 — 1+59.0
5.5 — 8.3 — 1+56.3

2x8 FB + 2x12 HB — 6.0 — 7.7 — 1+52.6
2x8 FB + 2x12 HB — 5.2 — 16.0 — 1+51.8

Cont. from top page 34

Notes: ANY ADDITIONS OR CHANGES ON THIS SHEET MUST BE MADE OR CIRCLED IN Red Ink, WITH DATE AND NAME OF PERSON MAKING CHANGE.
RETURN TO LOS ANGELES COUNTY SURVEYOR 700 HALL OF RECORDS
Do not extend notes this side of this line
FORM 247 10M 5-31

F.B. 486 Pg. 36

Cont. Bot page 37

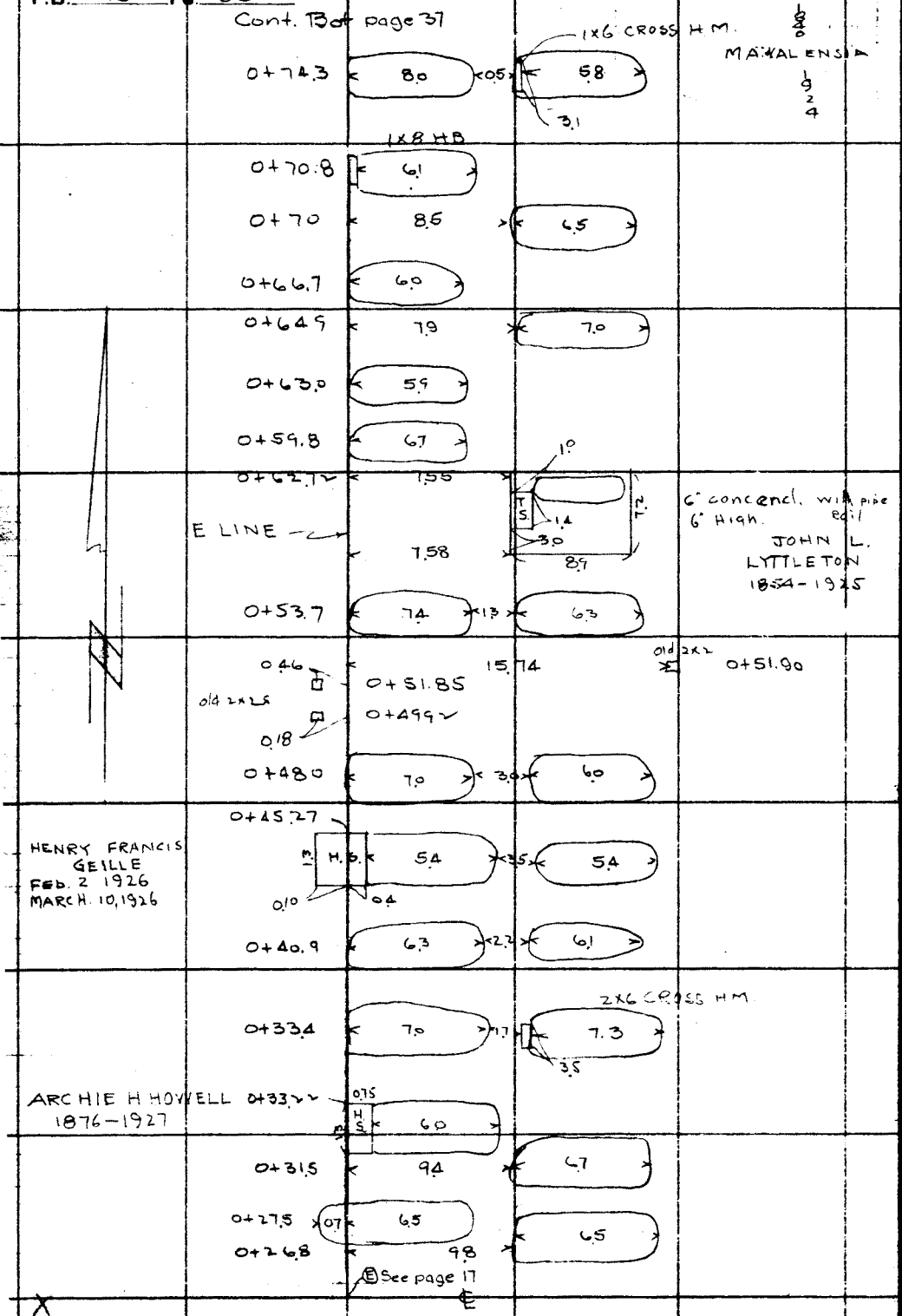

RETURN TO
LOS ANGELES COUNTY SURVEYOR
700 HALL OF RECORDS
Do not extend notes this side of this line

Note: ANY ADDITIONS OR CHANGES ON THIS SHEET MUST BE MADE OR CIRCLED IN Red Ink. WITH DATE AND NAME OF PERSON MAKING CHANGE.

Notes Ck'd by D. M. Finley	Survey of Lancaster Cemetery	F.B. 486	Pg. 37
Map No. B-730	W. O. 7063 Tape No. 026 St'd 84 °F.		
Office Work F. A. Wood	Surveyed by R.B. Emmott		
Checked D. M. Finley	Notes R.B.E Date 10/6/31		
Date DEC 1931	Indexed A. C. Johnson		

Cont. Bot. page 38

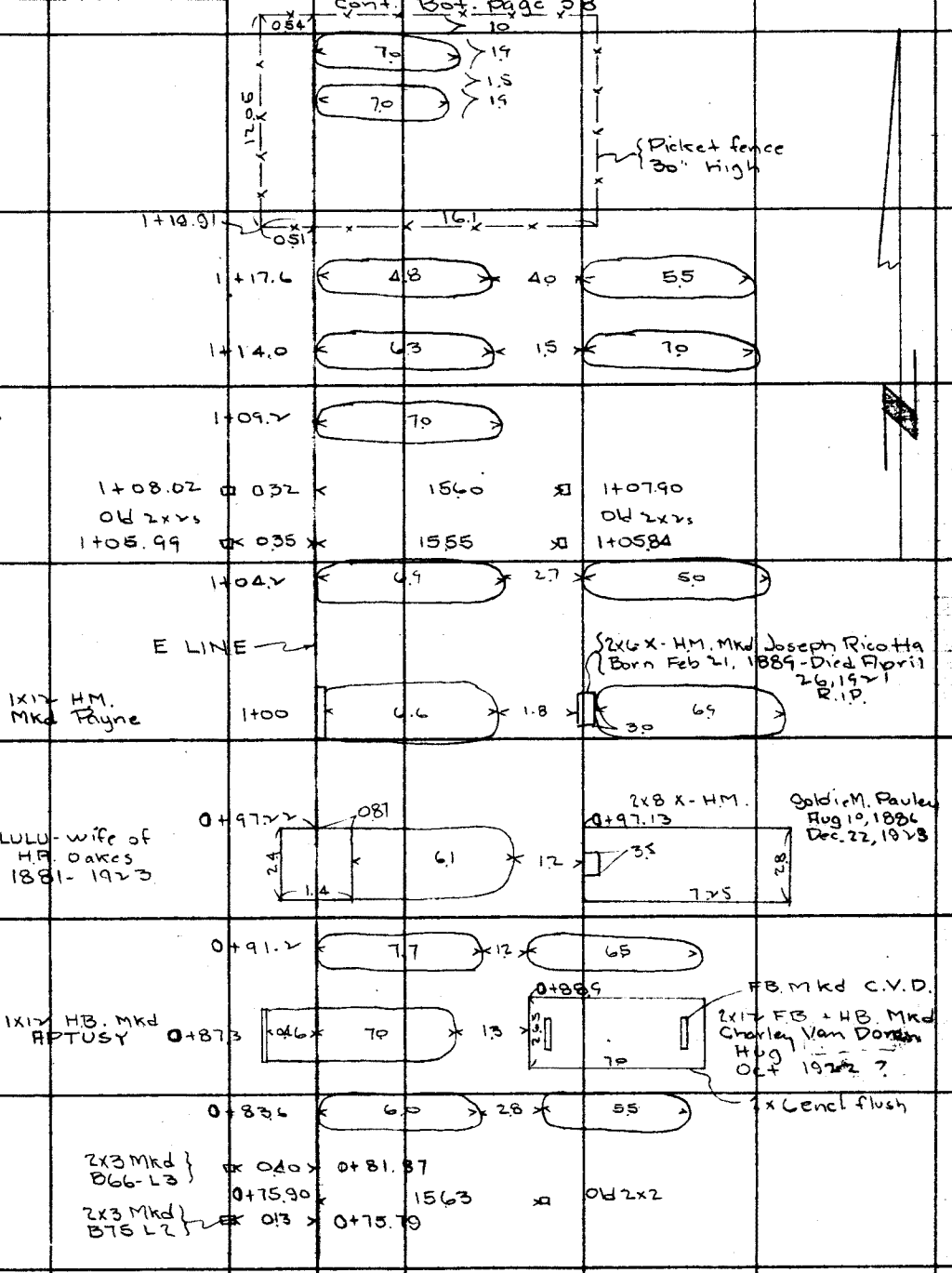

Cont. from top page 36

Notes ANY ADDITIONS OR CHANGES ON THIS SHEET MUST BE MADE OR CIRCLED IN Red Ink WITH DATE AND NAME OF PERSON MAKING CHANGE.
Do not extend notes this side of this line.
RETURN TO LOS ANGELES COUNTY SURVEYOR 700 HALL OF RECORDS
FORM 247 10M 5-31

F.B. 486 PG 38 Cont. Bot. page 39

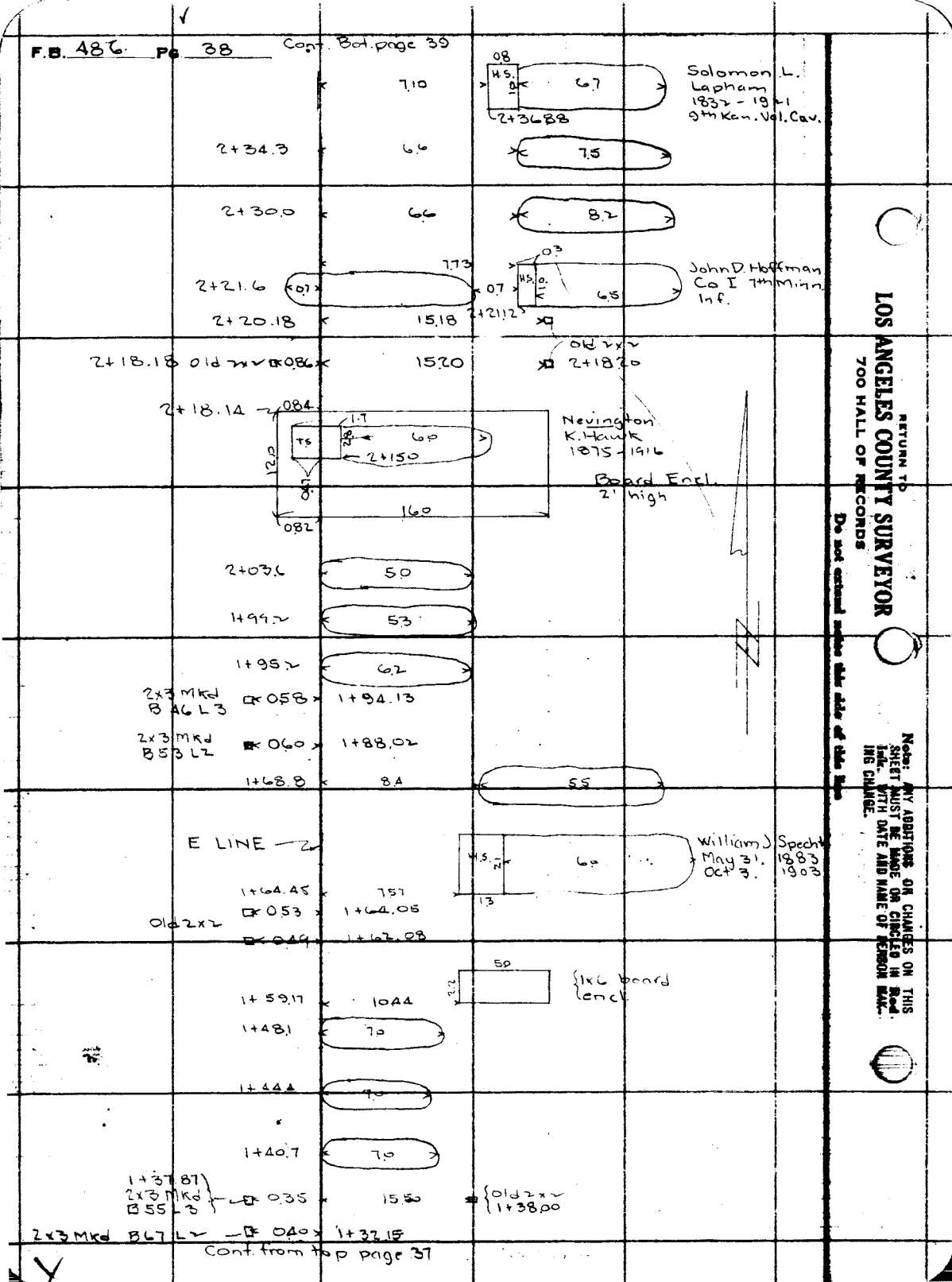

Cont. from top page 37

RETURN TO
LOS ANGELES COUNTY SURVEYOR
700 HALL OF RECORDS
Do not extend notes this side of this line
Note: ANY ADDITIONS OR CHANGES ON THIS SHEET MUST BE MADE OR CIRCLED IN Red Ink WITH DATE AND NAME OF PERSON MAKING CHANGE.

Notes Ck'd by D. M. Finley	Survey of Lancaster Cemetery		F.B. 486 Pg. 39
Map No. B-730	W. O. 7063	Tape No. 026	St'd 84 °F.
Office Work ROBT. W. STEWART	Surveyed by R.B. Emmott		
Checked D. M. Finley	Notes R.B.E.	Date 10/-/31	
Date DEC 1931	Indexed A. C. Johnson		

Notes: ANY ADDITIONS OR CHANGES ON THIS SHEET MUST BE MADE OR CIRCLED IN Red Ink, WITH DATE AND NAME OF PERSON MAKING CHANGE.

RETURN TO
LOS ANGELES COUNTY SURVEYOR
700 HALL OF RECORDS

Do not extend notes this side of this line

3/4" Hyd. 25 5+21.7

18" Cottonwood 5+19.2

(E5) See page 17

White ptd 3x3 + tk 3+30.10 — 0.48 — 15.61 — 3+30.11

3+06.04 2x2 + tk — 0.48 — 15.58 — 3+06.05 2x2 + tk

3+04.04 — 0.47 — 15.58 — 3+04.04

2+79.97 — 15.58 — 2x2 + tk

2+80.00 White ptd 3x3 + tk — 0.48

E LINE — 11.2 — 3/4" Hyd. 2+77.4

2+48.3 — 6.2 — Youngtree 2' high

2x3 Mkd B46 L2 2+44.15 — 0.87 — 15.11 — Old 2x2 2+44.14

2+42.0 — 1.0 — 6.0 — 1.0 — 7.0

Cont. from top page 38

FORM 247 10M 5-31

F.B. 486 Pg 40

Cont. Bot page 41

1x12 H.B. Lowa Wilson Born 3. 1928 Died 3. 1928	5.7	3.4	8.0	5.3	0+90.7
					F LINE
Mildred A. Pilgerrim Nov. 11, 1902 Apr 29, 1925 Jerald B. Pilgerrim Apr 28, 1925 May 8, 1925	7.3	1.3	T.S. 1.8 0+88.63	6.0 12.36	0+87.4
	7.6	2.0	6.0	7.2	0+83.0
	2x3 Mkd. B66 L4			6.53	0+81.55
	2x3 Mkd. B73 L1			6.29	0+75.78
James L Rush 1877-1929	H.S. 14	6.5	F.S. 0.5 0.9	21.61	0+75.18
			0.9	8.0 Depression 6.6	
				"4" Willow 2.6	0+68.9
	6.5	2.3	7.0	7.8	0+69.1
				3/4" Hyd. 3.5	0+66.3
	7.5	2.0	7.0	6.6	0+64.3
	4.0	4.0	6.7	7.0	0+60.3
	4.0			17.4	0+57.4
			7.0	7.3	0+57.0
	7.4			15.9	0+53.6
			7.0	7.3	0+52.8
				22.34	0+51.58
				6.24	0+51.66
			Old 2x2s	22.40	0+49.63
Richard A. Philbrick	4.5	4.0	8.0	5.5	0+47.2
	6.0	3.3	7.5	6.0	0+43.2
	1x2 0+36.85			5.91	1.2 (1/2" sycamore 3' high 0+36.8)

(F) See page 17

RETURN TO
LOS ANGELES COUNTY SURVEYOR
700 HALL OF RECORDS
Do not extend notes this side of this line
Note: ANY ADDITIONS OR CHANGES ON THIS SHEET MUST BE MADE OR CIRCLED IN Red Ink. WITH DATE AND NAME OF PERSON MAKING CHANGE.

Notes Ck'd by D. M. Finley	Survey of Lancaster Cemetery	F.B. 486	Pg. 41
Map No. B-730	W. O. 7063 Tape No. 026 St'd 84 °F.		
Office Work F. A. Wood	Surveyed by R. B. Emmott		
Checked D. M. Finley	Notes R. B. E. Date 10/6/31		
Date DEC 1931	Indexed A. C. Johnson		

Cont. Bot. page 42

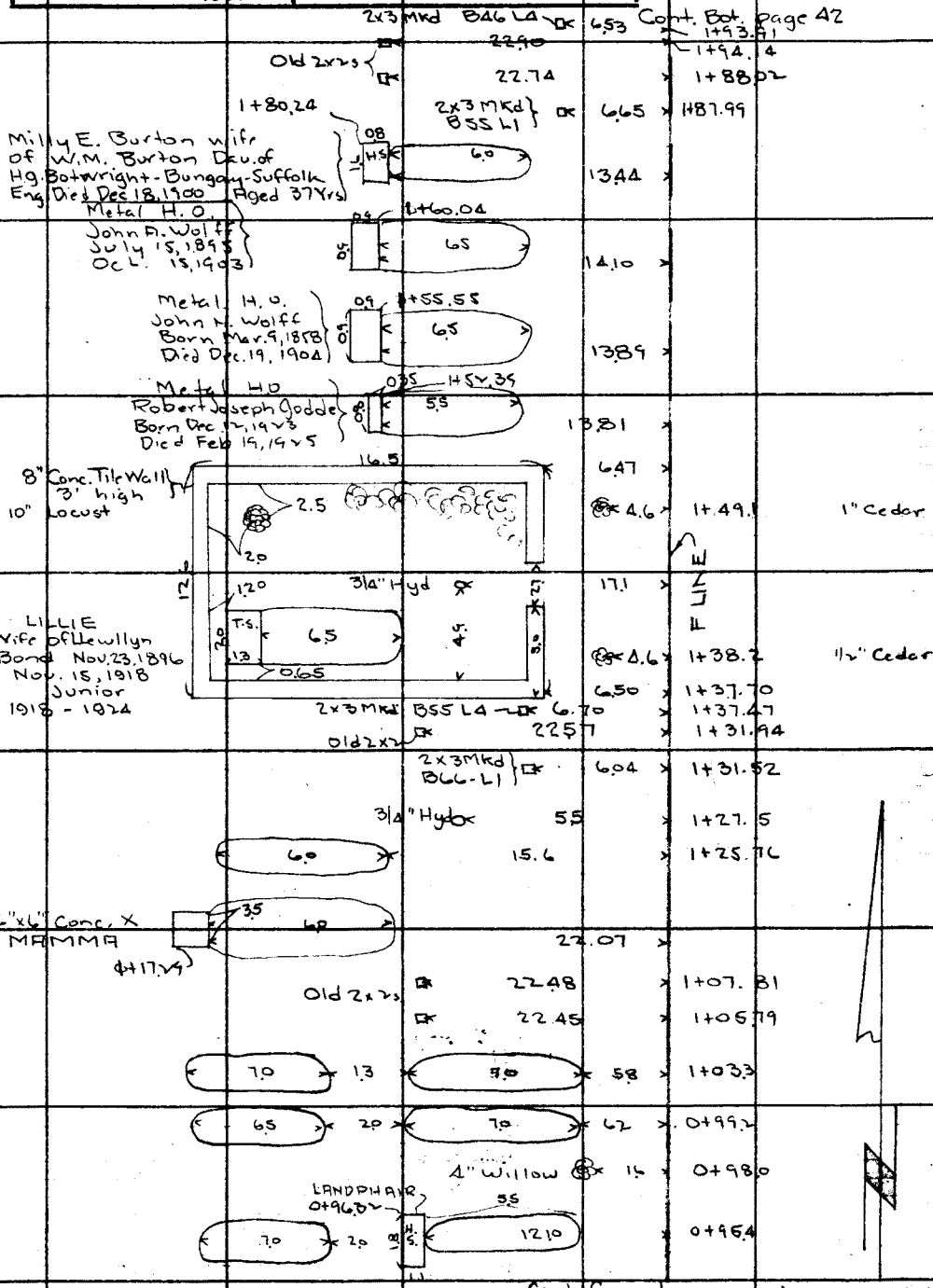

Cont. from top page 40

Notes: ANY ADDITIONS OR CHANGES ON THIS SHEET MUST BE MADE OR CIRCLED IN Red Ink, WITH DATE AND NAME OF PERSON MAKING CHANGE.

RETURN TO LOS ANGELES COUNTY SURVEYOR 700 HALL OF RECORDS

Do not extend notes this side of this line

FORM 847 10M 5-31

F.B. 486 PG 42

3/4" Hyd. 11.3 5+21.6

5+19.1 6.9 14" Cottonwood

5+00 F5 See page 17

2x2 ++k 6.53 4+99.87

White ptd 3x3 ++k 6.57 4+97.97

2x2 ++k 22.52 3+30.06

White ptd 3x3 ++k 6.46 3+30.06

22.54 3+05.99

BGAC 3+06.01

2x2 ++ks 22.53 3+03.98

BGAC 3+04.00

22.52 2+79.94

6" Conc. encl. 0.5 high

16.2

12.3

2.5 6.0

F LINE

6.73 2+31.97

2+31.9

5.8 17.5 2+21.8

22.88 2+20.07

6.89 2+20.07

old 2x2s

22.83 2+18.12

6.98 2+17.91

7.3 2.5 5.5 7.4 2+16.5

6.0 16.5 1+99.1

4.6 6.0 4.0 7.6 1+95.2

Cont. from top page 41

RETURN TO
LOS ANGELES COUNTY SURVEYOR
700 HALL OF RECORDS
Do not extend notes this side of this line

Note: ANY ADDITIONS OR CHANGES ON THIS SHEET MUST BE MADE ON CIRCLED IN Red Ink, WITH DATE AND NAME OF PERSON MAKING CHANGE.

Notes Ck'd by D. M. Finley	Survey of Lancaster Cemetery	F.B. 486	Pg. 43
Map No. B-730	W. O. 7063 Tape No. 026 St'd 84 °F.		
Office Work ROBT. W. STEWART	Surveyed by R. B. Emmott		
Checked D. M. Finley	Notes RBE Date 10/6/31		
Date DEC 1931	Indexed A. C. Johnson		

Cont. Bot. page 44

1+31.98 23.10 White ptd 2x2

1+31.98 7.14 2x3 Mkd B65 LC

110 HS 65 Mother - Grace E. Wife of James M. Pence 1857 - 1927

1+29.80 7.05

1" Sycamore 1+21.7

1+12.4 7.3 7.0

1+07.92 7.12 16.05 1+07.94

White ptd 2x2

1+05.95 7.12 16.05 1+05.95

0+94.05 23.08 Old 2x2 + tk

0+87.5 7.4 7.0

0+81.88 7.15 2x3 Mkd B65 LC

0+81.82 23.16

White ptd 2x2

0+75.88 23.20

0+75.97 6.86 2x3 Mkd B76 - LB

6.76 6.5 3.5 8" Conc. Tile wall 3' high

1" Sycamore 0+65.2

10 64 22 HS 16.2 Paul H. Lecher Sept 20, 1898 Nov. 9th 1927

0+63.20 6.83 3" Marble encl. 4" high

0+62.88 6.94 10 6.5 0.5 Ornamental wire fence

G LINE

7.02 16.3

0+49.83 23.25

0+49.82 7.15 White ptd 2x2s

1" Sycamore 0+36.0

0+31.7 15.1 8.0

0+25.80 23.22 White 2x2

0+26.08 7.30 2x3 Mkd B76 LC

0+14.8 5.3 P. pole

See page 17

Notes: ANY ADDITIONS OR CHANGES ON THIS SHEET MUST BE MADE OR CIRCLED IN RED INK WITH DATE AND NAME OF PERSON MAKING CHANGE.

RETURN TO LOS ANGELES COUNTY SURVEYOR 700 HALL OF RECORDS

Do not extend notes this side of this line

FORM 247 10M 5-31

F.B. 486 PG 44

Cont. Bot. page 45



Cont. from top page 43

RETURN TO
LOS ANGELES COUNTY SURVEYOR
700 HALL OF RECORDS
Do not extend notes this side of this line
Note: ANY ADDITIONS OR CHANGES ON THIS SHEET MUST BE MADE OR CIRCLED IN Red Ink, WITH DATE AND NAME OF PERSON MAKING CHANGE.

Notes Ck'd by D. M. Finley	Survey of Lancaster Cemetery		F.B. 486 Pg. 46
Map No. B-730	W. O. 7063 Tape No. 026 St'd 84 of.		
Office Work ROBT. W. STEWART	Surveyed by R.B. Emmott		
Checked D. M. Finley	Notes R.B.E Date 10/6/31		
Date DEC 1931	Indexed A. C. Johnson		

Cont. Bot. page 46

4+75.9	7.4	7.0	
4+73.87	6.82	15.98	4+73.90
		White ptd 2x2s + tks	
4+71.88	6.78	16.03	4+71.91
4+47.96	6.82	16.05	4+47.99
4+45.9	5.2	3/4" Hyd	White ptd 2x2s + tks
		White ptd 3x3 + tks	
4+41.95	6.82	16.05	4+41.98
4+18.02	6.81	16.06	4+18.00
		White ptd 2x2s + tk	
4+16.00	6.83	16.06	4+16.01
3+91.9	5.2	3/4" Hyd.	
3+91.93	6.78	16.14	3+91.95
		White ptd 3x3 + tk	White ptd 2x2s
3+85.87	6.86	16.07	3+85.89
3+61.88	6.87	16.06	3+61.92
		White ptd 2x2s + tks	
3+59.88	6.87	16.06	3+59.92
		1" tree	
3+47.6	7.2	15.7	
G LINE			
3+39.1	7.54	7.5	1885 Steve Semeremko 1930
		3.5 2x6-x	
3+36.5	7.4	1" tree	
3+36.10	6.92	16.04	3+36.04
		White ptd 3x3 + tk	
3+30.08	6.89	16.05	2x2 + tk 3+30.04
3+30.5	6.4	3/4" Hyd.	

Cont. from top page 44

Note: ANY ADDITIONS OR CHANGES ON THIS SHEET MUST BE MADE OR CIRCLED IN Red Ink, WITH DATE AND NAME OF PERSON MAKING CHANGE.

RETURN TO LOS ANGELES COUNTY SURVEYOR 700 HALL OF RECORDS

Do not extend notes this side of this line

FORM 847 10M 8-31

F.B. 486 PG 46

RETURN TO
LOS ANGELES COUNTY SURVEYOR
700 HALL OF RECORDS
Do not extend notes this side of this line

Note: ANY ADDITIONS OR CHANGES ON THIS SHEET MUST BE MADE OR CIRCLED IN Red Ink, WITH DATE AND NAME OF PERSON MAKING CHANGE.

St 2 3.6 Wire fence

5+21.6 4.8 3/4" Hyd.

5+00.02 6.79 Old 2x2

G5 See page 17

White ptd 3x3

4+97.98 7.67 16.07 2x2 + tk 4+97.04

4+97.0 7.0 9.0 5.6

G LINE

3.5

4+80.4 7.7 6.6 Raphael Cisterna 1930 59 Y.

2x6 - x

Cont. from top page 45

Notes Ck'd by D. M. Finley		Survey of Lancaster Cemetery	F.B. 486 Pg. 47
Map No. B-730		W. O. 1063 Tape No. 026 St'd 84 °F.	
Office Work ROBT. W. STEWART		Surveyed by R.B Emmott	
Checked D. M. Finley		Notes R.B.E Date 10/7/31	
Date DEC 1931		Indexed A. C. Johnson	

Cont. Bot. page 48

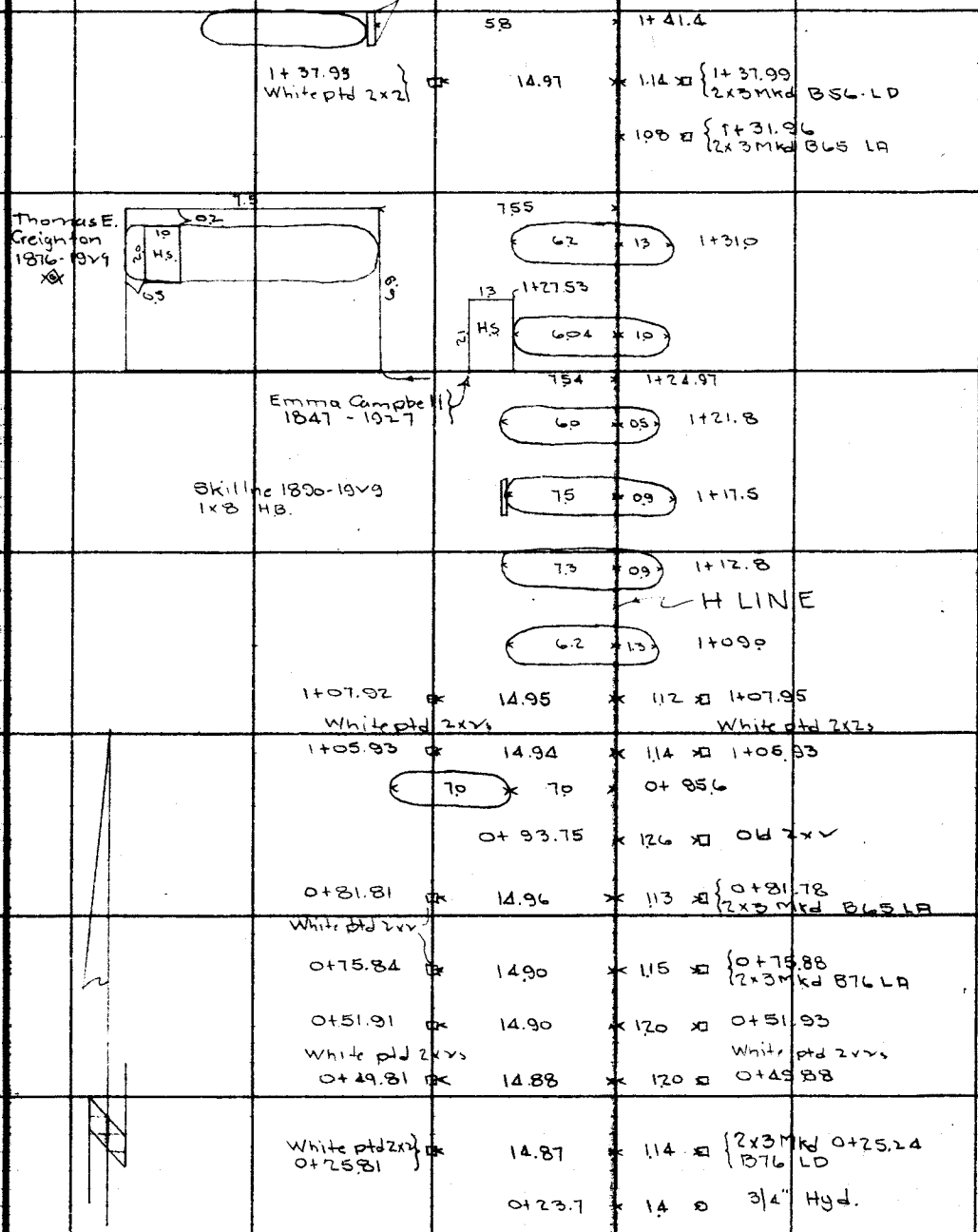

See page 17

Notice: ANY ADDITIONS OR CHANGES ON THIS SHEET MUST BE MADE ON CIRCLED AREA BACK WITH DATE AND NAME OF PERSON MAKING CHANGE.
Do not extend notes this side of this line
RETURN TO LOS ANGELES COUNTY SURVEYOR 700 HALL OF RECORDS
FORM 847 10M 1-31

F.B. 486 Pg. 48

Cont. bot. page 49

3+05.98 ⊠ 15.10 × 0.93 ⊠ 3+05.97

White ptd 2x2s + tks — White ptd 2x2s + tks

3+03.95 ⊠ 15.12 × 0.93 ⊠ 3+03.97

Max Godde 1861 - 19
Elizabeth Godde 1862 - 1929

14 — 2+85.18
2.9 T.S.

13.70

7.0 — 7.5 × 2+81.5

2+79.86 White ptd 2x2 ⊠ 15.07 × 0.94 ⊠ 2+79.84 White ptd 3x3

2+48.1 1" tree 30" high 5.1

2+45.1 × 2.0 ⊠ 3/4" Hyd.

0.97 ⊠ 2+44.10 2x3 Mkd. B45-LA

1.03 — 2+43.92

Joseph Lee Bowles
Nov. 17, 1864
July 18, 1928

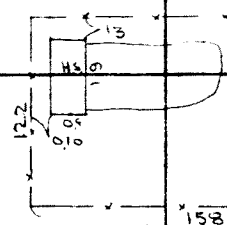

13
HS 9
12.2
0.9
0.10

Wooden fence 18" high

0.95
15.8

0.95
15.8

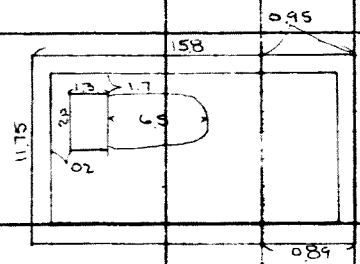

Sarah Ellen Hadley Sor

1.3 — 1.7
2.8
6.5
11.75
0.2

4" Conc. curb 0.5 high

2+20.04
0.89

2+19.99 ⊠ 15.04 × 1.04 ⊠ 2+19.99

White ptd 2x2s — White ptd 2x2

2+17.95 ⊠ 15.00 × 1.02 ⊠ 2+17.96

1+93.93 ⊠ 14.98 × 1.12 ⊠ 1+93.91 2x3 Mkd B45 LD

White ptd 2x2s

1+87.95 ⊠ 14.95 × 1.05 ⊠ 1+87.97 2x3 Mkd B56 LA

6.0 × 1.5 × 4.9 × 1+86.5

6.0 × 6.9 × 1+81.3

5.0 × 8.6 × 1+76.8

1+63.90 ⊠ 14.93 × 1.10 ⊠ 1+63.89

White ptd 2x2s — White ptd. 2x2s

1+61.93 ⊠ 14.93 × 1.15 ⊠ 1+61.91

Cont. from top page 47

RETURN TO
LOS ANGELES COUNTY SURVEYOR
700 HALL OF RECORDS
Do not extend notes this side of this line

Note: ANY ADDITIONS OR CHANGES ON THIS SHEET MUST BE MADE OR CIRCLED IN Red Ink. WITH DATE AND NAME OF PERSON MAKING CHANGE.

Notes Ck'd by D. M. Finley	Survey of Lancaster Cemetery	F.B. 486	Pg. 49
Map No. B-730	W. O. 7063 Tape No. 7063 St'd 84 °F.		
Office Work ROBT. W. STEWART	Surveyed by R.B. Emmett		
Checked D. M. Finley	Notes R.B.E Date 10/7/31		
Date DEC 1931	Indexed A. C. Johnson		

NOTE: ANY ADDITIONS OR CHANGES ON THIS SHEET MUST BE MADE ON CIRCLED AREA Red Ink WITH DATE AND NAME OF PERSON MAKING CHANGE.

RETURN TO LOS ANGELES COUNTY SURVEYOR 700 HALL OF RECORDS

Do not extend notes this side of this line

FORM 847 10M 8-31

(H5) See page 17

4+98.00 White ptd 2x2 + tk	15.28	0.81	4+98.00 White ptd 3x3 + tk	
4+73.94	15.26	0.80	4+73.95	White ptd 2x2 + tk
4+71.96	15.26	0.81	4+71.96	
4+47.93	15.23	0.81	4+47.94	White ptd 3x3 + tk
4+41.93	15.22	0.79	4+41.97	
4+17.96	15.24	0.84	4+17.97	White ptd 2x2 + tk
4+15.97	15.21	0.85	4+15.98	
3+91.90	15.17	0.87	3+91.88	White ptd 3x3 + tk
3+85.85	15.19	0.87	3+85.82	
3+62.01	15.17	0.89	3+62.02	White ptd 2x2 + tk
3+60.00	15.16	0.89	3+60.02	
3+36.02	15.15	0.90	3+36.03	White ptd 3x3 + tk
3+30.01	15.15	0.89	3+29.99	

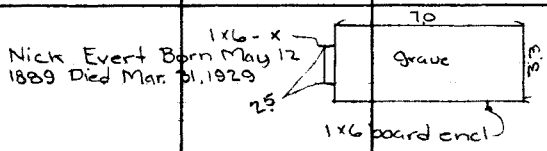

7.82 3+06.15

Cont. from top page 48

7345
2605
9800

Cont. Bot. page 51

F.B. 486 PG 50

2+49.1	7.4		7 Sapling sycamores 7' high	
2+48.0		14.4	7 sapling sycamores 6' high	
2+44.00	7.08	16.06 2x3 Mk B 44 LB	White ptd 2x2	2+44.04
2+40.9	8.0	6.5		
2+37.3	8.0	6.5		
2+29.1	8.0	8.0		
2+20.00	7.01	16.08		2+20.04
2+17.98	7.02	White ptd 2x2s 16.04		2+18.00
1+93.97	7.02	16.09 2x3 Mkd B 44 LC	White ptd 2x2	1+93.96
1+87.98	7.10	16.05 2x3 Mkd B 57 LB		1+87.97
1+77.8	8.2	7.5		
		23.20		1+64.00
1+61.99	7.15	White ptd 2x2 + tk 16.03		1+62.00
1+39.3	7.7	6.0		
1+38.00	7.12	16.05 2x3 Mkd B 57 LC	White ptd 2x2	1+38.00
1+31.98	7.12	16.05 2x3 Mkd B 64 LB		1+31.96
H LINE				
1+07.93	7.12	16.06	White ptd 2x2	1+07.92
1+05.91	7.15	16.02		1+05.96
		2x3 Mkd B 64 LC		
0+81.82	7.18	16.01	White ptd 2x2	0+81.82
0+75.82	7.15	16.01 2x3 Mkd B 77 LB		0+75.83
0+51.92	7.11	16.14		0+51.93
0+49.87	7.22	White ptd 2x2 16.12		0+49.85
0+25.80	7.18	16.10 2x3 Mkd B 77 LC.		0+25.85

(H) See page 17

RETURN TO
LOS ANGELES COUNTY SURVEYOR
700 HALL OF RECORDS
Do not extend notes this side of this line

Note: ANY ADDITIONS OR CHANGES ON THIS SHEET MUST BE MADE OR CIRCLED IN Red Ink. WITH DATE AND NAME OF PERSON MAKING CHANGE.

Notes Ck'd by D. M. Finley	Survey of Lancaster Cemetery	F.B. 486 Pg. 51
Map No. B-730	W. O. 7063 Tape No. 026 St'd 84 °F.	
Office Work ROBT. W. STEWART	Surveyed by R.B.Emmott	
Checked D. M. Finley	Notes R.B.E. Date 10/7/31	
Date DEC 1931	Indexed A. C. Johnson	

5+21.3 | 7.0 | 3/4" Hyd.

H5 See page 17
5+00

4+97.92 | 6.81 | 16.05 | 4+97.93
White ptd 3x3 + tk | White ptd 2x2 + tk

4+73.83 | 6.81 | 16.04 | 4+73.85
White ptd 2x2 + tks

4+71.86 | 6.83 | 16.05 | 4+71.86

4+47.93 | 6.82 | 16.06 | 4+47.96
White ptd 3x3 + tk | White ptd 2x2 + tk

4+41.95 | 6.83 | 16.02 | 4+41.96

4+17.98 | 6.82 | 16.05 | 4+18.00
White ptd 2x2 + tk

4+15.98 | 6.85 | 16.05 | 4+15.98

3+91.90 | 6.88 | 16.05 | 3+91.93
White ptd 3x3 + tk | White ptd 2x2 + tk

3+85.85 | 6.88 | 16.05 | 3+85.87

3+62.03 | 6.89 | 16.05 | 3+62.04
White ptd 2x2 + tks

3+60.04 | 6.90 | 16.04 | 3+60.04

3+36.04 | 6.90 | 16.06 | 3+36.04
White ptd 3x3 + tk | White ptd 2x2 + tk

3+30.01 | 6.90 | 16.04 | 3+30.05

H LINE

3+05.97 | 6.94 | 16.04 | 3+05.98
White ptd 2x2 + tk

3+03.97 | 6.94 | 16.03 | 3+03.97

2+88.7 | 7.5 | 7.0 | 0.7 | 6.0

2+79.86 | 6.94 | 16.05 | White ptd 2x2 + tk
White ptd 3x3 + tk | 2+79.88

Cont. from top page 50

Note: ANY ADDITIONS OR CHANGES ON THIS SHEET MUST BE MADE OR CIRCLED IN Red Ink. WITH DATE AND NAME OF PERSON MAKING CHANGE.

RETURN TO
LOS ANGELES COUNTY SURVEYOR
700 HALL OF RECORDS
Do not extend notes this side of this line

FORM 247 10M 8-31

F.B. 486 PG 52

Cont. Bot page 53

2x3 Mkd BA3 LC 1+93.81

1+93.91 | 14.96 | 1.07 | 5.99 | 16.08 | 1+93.91

White ptd 2x2s

2x3 Mkd BA4 LD 1+93.91

White ptd 2x2s

2x3 Mkd B LB 1+87.92

1+87.92 | 14.96 | 1.06 | 6.00 | 16.07 | 1+87.93

2x3 Mkd B57 LA 1+87.90

1+63.92

1+63.99 | 14.92 | 1.10 | 6.02 | 16.03 | 1+63.84

1+63.93

8 white ptd 2x2s

1+61.94 1+61.95

1+62.00 | 14.92 | 1.10 | 6.02 | 16.04 | 1+61.91

2x3 Mkd B58 LC 1+37.94

1+38.01 | 14.92 | 1.09 | 6.03 | 16.07 | 1+37.89

White ptd 2x2s

2x3 Mkd B57 LD 1+37.98

2x3 Mkd B63 LB 1+31.89

White ptd 2x2

1+31.97 | 14.93 | 1.09 | 6.04 | 16.08 | 1+31.89

2x3 Mkd B64 LA 1+31.95

1+07.94 | 14.93 | 1.14 | 5.97 | 16.10 | 1+07.79

1+07.91 1+07.88

8 white ptd 2x2s

1+05.89

1+05.91 | 14.93 | 1.12 | 5.97 | 16.09 | 1+05.83

1+05.94

I LINE

2x3 Mkd B64 LD 0+81.86

0+81.85 | 14.87 | 1.03 | 6.09 | 16.07 | 0+81.69

2x3 Mkd B63 LC 0+81.78

White ptd 2x2s

2x3 Mkd B78 LB 0+75.75

0+75.88 | 14.88 | 1.04 | 6.07 | 16.07 | 0+75.69

2x3 Mkd B77 LA 0+75.86

0+51.95 | 14.81 | 1.08 | 6.06 | 16.06 | 0+51.80

0+51.88 0+51.85

0+49.80

8 White ptd 2x2s

0+49.86 | 14.84 | 1.07 | 6.17 | 16.00 | 0+49.71

0+49.82

2x3 Mkd B78 LC 0+25.78

0+25.90 | 14.91 | 1.05 | 6.10 | 16.02 | 0+25.73

White ptd 2x2

2x3 Mkd B77 LD 0+25.81

White ptd 2x2

0+23.6 | 2.4 | 3/4" Hyd.

(I) See page 17

RETURN TO
LOS ANGELES COUNTY SURVEYOR
700 HALL OF RECORDS
Do not extend notes this side of this line

Note: ANY ADDITIONS OR CHANGES ON THIS SHEET MUST BE MADE OR CIRCLED IN Red Ink, WITH DATE AND NAME OF PERSON MAKING CHANGE.

Date _____ Notes by R.B.E Chief Party _____ F.B. 486 Pg. 53

Plotted by ROBT. W. STEWART
Date OCT 1 1931
Map No. B-730
Plotting C'k'd by D. M. Finley
Date DEC 1931

W. O. No. 7063 D. S. O. No. _____
Location Lancaster Cemetery
Surveyed by R.B. Emmott
Date 10/7/31
Indexed _____

Tape 026

Cont. Bot. page 54

3+61.96 — 15.14 — 0.90 — 3+62.04 6.02 3+61.99 — 16.06 — 3+62.01 } 8 white ptd 2x2s + tks

3+60.01 — 15.13 — 0.93 — 3+60.03 6.01 3+60.01 — 16.05 — 3+60.05

3+35.98 — 15.14 — 0.92 — 3+36.01 6.00 3+36.00 — 16.03 — 3+36.04
White ptd 2x2 + tk — White ptd 3x3 + tks — White ptd 2x2 + tk

3+29.97 — 15.11 — 0.93 — 6.01 — 16.06 — 3+30.03
3+30.00 3+30.02

3+05.95 — 15.10 — 0.96 — 3+05.97 6.0 3+05.97 — 16.04 — 3+05.97 } 8 white ptd 2x2s + tks

3+03.93 — 15.11 — 0.96 — 3+03.96 6.0 3+03.96 — 16.05 — 3+03.98

2+79.81 White ptd 2x2 + tk — 15.07 — 0.99 — 2+79.84 6.0 2+79.85 — 16.05 — 2+79.87 White ptd 2x2 + tk
White ptd 3x3 + tk

2+48.1 — 14.5 — 1" tree 24" high

2+45.4 — 6.7

2x3 mkd BALA 2+44.00

White ptd 2x2 2+43.96 — 14.92 — 1.10 — 6.08 — 16.53 — White ptd 2x2 2+44.08

2x3 MH BALA 2+43.77

7.5 — 6.9 — 2+42.4

2+37.5 — 7.6 — 8.5

I LINE

8.0 — 6.7 — 2+30.5

2+20.00

2+19.98 — 14.97 — 1.05 — 5.99 — 16.05 — 2+20.04 } 8 white ptd 2x2s
2+20.00

2+17.91

2+17.92 — 15.04 — 1.01 — 6.00 — 16.08 — 2+17.93
2+17.92

Cont from top page 52

Notes: ANY ADDITIONS OR CHANGES ON THIS SHEET MUST BE MADE AS CIRCLED IN Red, WITH DATE AND NAME OF PERSON MAKING CHANGE.

Do not extend notes this side of this line

RETURN TO LOS ANGELES COUNTY SURVEYOR

F.B. 486 PG. 54 Emmott Chief Party Notes by Date

5+21.2 0.9 3/4" Hydrant

(I5) See page 17

I LINE

4+97.92 White ptd 2x2 + tk — 15.23 — 0.78 — 4+97.94 6.02 — 4+97.98 16.08 — 4+97.99 White ptd 2x2 + tk

(White ptd 3x3 + tk)

4+73.85 — 15.26 — 0.88 — 4+73.88 5.94 — 4+73.87 16.06 — 4+73.87 (8 White ptd 2x2s + tks)

4+71.87 — 15.25 — 0.79 — 4+71.85 6.00 — 4+71.87 16.04 — 4+71.90

4+47.91 — 15.22 — 0.86 — 4+47.90 5.99 — 16.06 — 4+47.97

White ptd 2x2 + tk

4+47.96

(White ptd 3x3 + tk)

(White ptd 2x2 + tk)

4+41.96

4+41.90 — 15.21 — 0.84 — 6.01 — 16.07 — 4+41.96

4+41.94

4+17.95

4+17.97 — 15.20 — 0.86 — 6.0 — 16.04 — 4+17.98

4+18.01

(8 White ptd 2x2s + tks)

4+15.91

4+15.93 — 15.19 — 0.86 — 6.03 — 16.02 — 4+15.98

4+15.90

3+91.90 3+91.90

3+91.88 — 15.17 — 0.91 — 6.00 — 16.02 — 3+91.90

(White ptd 3x3s + tks)

(White ptd 2x2s + tks)

(White ptd 2x2s + tks)

3+85.83 — 15.16 — 0.89 — 6.01 — 16.05 — 3+85.88

3+85.85 3+85.85

Cont. from top page 53

RETURN TO LOS ANGELES COUNTY SURVEYOR

Do not extend notes this side of this line

Notes: ANY ADDITIONS OR CHANGES ON THIS SHEET MUST BE MADE OR CIRCLED IN Red. WITH DATE AND NAME OF PERSON MAKING CHANGE.

Date _____ Notes by R.B.E Chief Party _____ F.B. 486 Pg 55

Platted by ROBT. W. STEWART	W. O. No. 7063 D. S. O. No. _____
Date OCT 15 1931	Location Lancaster Cemetery
Map No. B-730	Surveyed by R.B. Emmott
Platting C'k'd by D. M. Finley	Date 10/7/31
Date DEC 1931	Indexed A. C. Johnson

Cont. Bot. page 56

1+63.94	14.92	1.11	1+63.95 5.96	1+63.97 16.09	1+63.95 8 White ptd 2x2
1+61.97	14.91	1.14	1+61.96 5.92	1+61.98 16.15	1+62.02
1+37.93	14.97	1.10	1+37.94 2x3 Mkd B63LD 5.95	1+37.96 2x3 Mkd 59LC	
1+31.90	14.98	1.10	1+31.95 2x3 Mkd B63LA 5.97	1+31.90 2x3 Mkd B62LB 16.09	1+31.89 White ptd 2x2
1+07.85	14.92	1.16	1+07.86 6.02	1+07.88 16.05	1+07.92 8 White ptd 2x2s
1+05.89	14.95	1.12	1+05.89 5.93	1+05.90 16.11	1+05.91
0+81.73 White ptd 2x2	14.91	1.00	0+81.80 2x3 Mkd B78LD 6.00	16.10 0+81.79 2x3 Mkd B78LC	0+81.82 White ptd 2x2
0+75.78	14.89	1.14	5.94 0+75.79 2x3 Mkd B78LA	0+75.79 2x3 Mkd B78LB 16.12	0+75.79
0+51.85	14.82	1.26	0+51.85 5.92	16.09 0+51.84	0+51.82 8 White ptd 2x2s
0+49.77	14.85	1.23	0+49.82 5.89	16.15 0+49.85	0+49.81
0+34.9 90 2 graves Double Md. 60	3.9				
0+25.73 White ptd 2x2	16.96	1.05	6.01 0+25.79 2x3 Mkd B79LD	0+25.77 2x3 Mkd B79LC 16.15	0+25.80 White ptd 2x2
	0+23.5	4.8	3/4" Hydrant		

J LINE

See page 17

Note: ANY ADDITIONS OR CHANGES ON THIS SHEET MUST BE MADE OR CIRCLED IN Red WITH DATE AND NAME OF PERSON MAKING CHANGE.

Do not extend notes this side of this line

RETURN TO LOS ANGELES COUNTY SURVEYOR

F.B. 486 PG. 56 Chief Party Notes by Date 10/8/51

Cont. Bot. page 57

3+61.94	15.17	090	3+61.92 595 3+61.96	16.05	3+61.95	8 white ptd 2x2s + tks
3+59.98	15.12	093	3+60.00 602 3+60.02	16.01	3+60.00	
3+35.97	15.14	090	3+36.00 600 3+36.00	16.05	3+36.01	
White ptd 2x2 + tk 3+29.94	15.13	092	White ptd 3x3+tks 6.00 3+29.96	16.08 3+29.96	White ptd 2x2 + tk 3+29.98	
3+05.92	15.13	093	3+05.93 6.01	3+05.93 16.10	3+05.97	8 white ptd 2x2s + tks
3+03.91	15.11	096	3+03.92 6.00	3+03.93 16.04	3+03.97	
2+79.82 White ptd 2x2 + tk	15.08	097	2+79.85 5.95 White ptd 3x3+tk	2+79.82 16.04	2+79.83 White ptd 2x2 + tk	
A	2+48.1		14.1		1½" tree 3' high	
	2+45.5	23	3/4" Hyd.			
		J LINE 105	2+44.08 2x3 Mkd B42 LB 5.94 2+44.02 2x3 Mkd B43 LA	16.02	2+44.02	
2+20.00	15.06	104	2+20.03 6.00 2+20.00	16.03	2+20.06	8 White ptd 2x2s
2+17.94	15.04	104	2+17.96 5.99 2+17.94	16.00	2+17.99	
1+93.91	14.98	104	1+93.90 2x3 Mkd B43 LD 5.98	16.07	1+93.94	
White ptd 2x2			1+93.92 2x3 Mkd B42 LC		White ptd 2x2	
1+87.95	15.03	108	1+87.93 2x3 Mkd B59 LB 5.92 1+87.90 2x3 Mkd B58 LA	16.13	1+87.94	

Cont. from top page 55

RETURN TO LOS ANGELES COUNTY SURVEYOR

Do not extend notes this side of this line

Notes: ANY ADDITIONS OR CHANGES ON THIS SHEET MUST BE MADE ON ENGINEER WITH DATE AND NAME OF PERSON MAKING CHANGE.

Date _____ Notes by R.B.E. Chief Party _____ F.B. 486 PG. 57

Platted by ROBT. W. STEWART	W. O. No. 7063 D. S. O. No.
Date OCT 15 1931	Location Lancaster Cemetery
Map No. B-730	Surveyed by R.B. Emmott
Platting C'k'd by D. M. Finley	Date 10/8/31
Date DEC 1931	Indexed A. C. Johnson

Notes: ANY ADDITIONS OR CHANGES ON THIS SHEET MUST BE MADE OR CIRCLED IN Red. WITH DATE AND NAME OF PERSON MAKING CHANGE.

Do not extend notes this side of this line

RETURN TO LOS ANGELES COUNTY SURVEYOR

5+21.3 < 4.9 ⊙ 3/4" Hyd.

(15) See page 17

4+97.95 White ptd 2x2 + tk — 15.22 — 0.83 — White ptd. 3x3 + tk 5.98 4+97.98 — 4+97.98 16.04 — 4+98.02 White ptd. 2x2 + tk

4+73.83 — 15.23 — 0.82 — 6.02 4+73.85 — 4+73.82 16.05 — 4+73.85 8 White ptd 2x2s + tks

4+71.83 — 15.27 — 0.81 — 6.00 4+71.85 — 4+71.84 16.06 — 4+71.85

4+47.96 — White ptd 2x2 + tk — 15.23 — 0.84 — 4+47.97 6.00 — White ptd 3x3 + tk — 4+47.98 16.07 — 4+47.98 White ptd 2x2 + tk

4+41.94 — 15.23 — 0.84 — 5.99 4+41.99 — 4+41.97 16.08 — 4+42.00

4+17.94 — 15.20 — 0.85 — 4+17.95 6.01 — 4+17.93 16.05 — 4+17.99 8 White ptd 2x2s + tks

J LINE

4+15.94 — 15.18 — 0.88 — 4+15.97 5.99 — 4+15.97 16.07 — 4+16.01

3+91.89 — White ptd 2x2 + tk — 15.17 — 0.89 — 3+91.89 6.01 — White ptd 3x3 + tk — 3+91.91 16.04 — 3+91.93 White ptd 2x2 + tk

3+85.82 — 15.20 — 0.87 — 6.00 3+85.84 — 3+85.83 16.05 — 3+85.87

Cont. from top page 56

F.B. 486 Pg. 58 Chief Party Notes by Date

Cont. Bot. page 59

8.9 1+87.9 end of tree row

1+87.7 7.0 3/4" Hyd. Row of 34 Cedars Aver. 7' height

1+63.93 14.95 1.01 6.03 1+63.94 16.12 1+63.99 1.98 1+63.94 10 White ptd 2x2s

1+63.91

1+61.98 14.91 1.00 6.05 1+62.02 16.18 1+62.00 1.97 1+62.03

1+61.92

K LINE 1+37.97 2x3 Mkd B59LD

1.05 6.04 16.07 1+37.95 2.00 1+38.00

1+38.02 2x3 Mkd B60LC White ptd 2x2

1+31.87 2x3 Mkd B62LA

1+31.88 14.93 1.04 6.14 16.00 1+31.87 2.00 1+31.90

1+32.03 2x3 Mkd B61LB

1+31.8 6.8 3/4" Hyd.

1+07.88 1+07.85 1+07.89

1+07.84 14.95 1.12 5.93 16.15 1.98

1+07.86 10 White ptd 2x2s

1+05.88 1+05.89 1+05.91

1+05.87 14.95 1.23 5.93 16.09 2.02

1+05.88

0+81.77 2x3 Mkd B61LC 0+81.80

0+81.78 14.97 1.04 5.96 16.16 2.02 0+81.77

0+81.82 2x3 Mkd B62LD White ptd 2x2

White ptd 2x2

0+76.0 7.2 3/4" Hyd. 0+75.81 2x3 Mkd B80LB

0+75.76 14.98 1.12 6.20 15.85 2.00 0+75.73

0+75.72 2x3 Mkd B79LA 0+75.73

0+51.80 14.98 1.18 5.97 0+51.81 6 White ptd 2x2s

0+51.78

0+49.71 14.88 1.16 5.97 0+49.80

0+49.78

0+25.74 0+25.71

White ptd 2x2 14.89 1.01 2x3 Mkd B79LD

9.7 0+24.4 Beg. of tree row

0+23.4 6.7 3/4" Hydrant

(K) See page 17

35.38

RETURN TO LOS ANGELES COUNTY SURVEYOR

Do not extend notes this side of this line

Note: ANY ADDITIONS OR CHANGES ON THIS SHEET MUST BE MADE OR CHECKED IN Red. WITH DATE AND NAME OF PERSON MAKING CHANGE.

Date _____ Notes by _____ Chief Party _____ F.B. 486 PG. 59

Plotted by ROBT. W. [illegible]	W. O. No. 7063 D. S. O. No.
Date OCT 1[illegible] 1931	Location Lancaster Cemetery
Map No. B-730	Surveyed by R.B. Emmott
Plotting C'k'd by D. M. Finley	Date 10/8/31
Date DEC 1931	Indexed [illegible] C. Johnson

Cont. Bot. page 60

2+79.95 White ptd 2x2 + tk — 15.12 — 0.97 — 2+79.96 6.00 2+79.97 16.08 — 2+79.98 1.98 2+79.98

White ptd 3x3 + tk — White ptd 2x2 + tk

1/2" tree 4' high — 5.5 — 2+47.9

2+47.8 — 13.9 — 1/2" tree 4' high

2+45.4 — 2.4 — 3/4" Hyd

7.03 — 15.92 — 2+44.03 2.08 2+44.01

2+43.96 2x3 Mkd B41 LB — White ptd 2x2

8" Conc. Curb - Pipe + wire fence 3' high

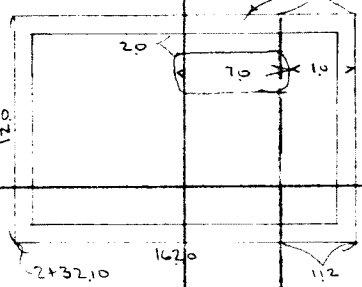

2+19.98 — 15.03 — 0.98 — 2+20.02 5.98 2+20.05 16.08 — 2+20.04 2.03 2+20.03

10 White ptd 2x2s

2+17.91 — 15.09 — 1.02 — 2+17.92 5.96 2+17.95 16.08 — 2.02 2+17.96 — 2+17.96

K LINE

1+94.03 — 15.00 — 1.01 — 6.06 — 1+93.90 2x3 Mkd B41 LC 16.04 — 1+93.89 2.03 1+93.90

1+93.88 2x3 Mkd B42 LB

White ptd 2x2 — White ptd 2x2

1+87.85 — 14.97 — 1.00 — 6.00 — 1+87.90 2x3 Mkd B60 LB 16.14 — 2.01 1+87.88

1+87.87 2x3 Mkd B59 LA — 1+87.87

Cont. from top page 58

35.38

Note: ANY ADDITIONS OR CHANGES ON THIS SHEET MUST BE MADE OR CIRCLED IN Red. WITH DATE AND NAME OF PERSON MAKING CHANGE.

Do not extend notes [illegible] of this line

RETURN TO LOS ANGELES COUNTY SURVEYOR

F.B. 486 Pg. 60 Chief Party Notes by Date

K5 See page 59

4+97.96 White ptd 2x2 + tk	15.24	0.80	4+97.95 6.00	4+97.9 16.07	4+98.02		
4+73.82	15.23	0.83	4+73.85 6.00	4+73.86 16.04	4+73.85		
		0.79	4+71.84 6.02	4+71.87 16.04	4+71.87 2.01	4+71.86	8 white ptd 2x2s + tks
4+47.92 White ptd 2x2 + tk	15.22	0.85	4+47.93 6.01	4+47.95 16.04	4+47.93 2.03	4+47.71	
4+41.92	15.19	0.83	4+41.96 6.04	4+41.96 16.00	4+41.91 2.04	4+41.92	
4+17.90	15.17	0.87	4+17.93 6.01	4+17.95 16.05	4+17.91 2.02	4+17.94	
4+15.96	15.17	0.90	4+15.95 5.99	4+15.96 16.05	4+15.97 2.02	4+15.94	10 White ptd 2x2 + tk
3+91.87	15.16	0.92	3+91.89 5.99	3+91.90 16.04	3+91.90 2.01	3+91.90	
White ptd 3x2 + tk 3+85.81	15.18	0.87	White ptd 3x3 + tk 5.99	16.05	White ptd 2x2 + tk 2.02	3+85.85	
KLINE			3+85.82	3+85.81	3+85.88		
3+61.93	15.17	0.88	3+61.92 6.01	3+61.92 16.05	3+61.92 1.99	3+61.93	
3+59.97	15.10	0.94	3+61.92 6.01	3+59.97 16.04	3+59.97 2.00	3+59.98	10 white ptd 2x2s + tks
3+35.96	15.17	0.89	3+59.95 5.99	3+35.96 16.05	3+35.96 1.99	3+35.97	
White ptd 2x2 + tk 3+29.94	15.12	0.93	White ptd 3x3 + tk 5.99	16.04	White ptd 2x2 + tk 2.02	3+29.93	
			3+29.94	3+29.94	3+29.93		
3+05.88	15.12	0.91	3+05.93 5.99	16.04	3+05.95 2.00	3+05.95	
				3+05.92			10 White ptd 2x2s + tks
3+03.88	15.11	0.93	3+03.91 6.01	16.05	1.99	3+03.93	
			3+03.90		3+03.91		

Cont from top page 59

RETURN TO
LOS ANGELES COUNTY SURVEYOR
Do not extend notes this side of this line
Notes: ANY ADDITIONS OR CHANGES ON THIS SHEET MUST BE MADE OR CHECKED IN RED WITH DATE AND NAME OF PERSON MAKING CHANGE.

Date _____ Notes by R.B.E Chief Party _____ F.B. 486 Pg. 61

Plotted by ROBT. W. STEWART	W. O. No. 7063 B. S. O. No.
Date OCT 15 1931	Location Lancaster Cemetery
Map No. B-730	Surveyed by R.B. Emmott
Plotting C'k'd by D. M. Finley	Date 10/8/31
Date DEC 1931	Indexed [illegible]

Fallecio El Senor
A. Morales El 17
De Nov. De 1930
Ala. Edadde
79 Años

(X1) See page 17

1x6 X 3.2 — 7.0 — 16.0 off 0+72.7 — 6.5 — 9.2 off 0+70.2

2x6 X 2.5' wide
Chagolla May 10, 1923 — 7, 1924 — 9.4 off 0+67
5.7 — 7.0 — 0+64.8

0.8 — 4.8 — 0.9 — H.S. — Jimmy Austin Correia 16 mo 1930 — 17.8 off 0+69.10

Lath encl 2.5 high 2x6 X-3' wide — 9.41 off

7.3 — 0+66.7

7.0 — 17.3 off 0+66.0

Wm. Nogren Died Dec. 6, 1925

2x6-X Feb 22 1875-Mar 1, 1923 — Albert H. Lane

5.0 — 18.6 off 0+62.3 — 5.0 — 9.2 off 0+59.2 — 6.8 — 0.6 — 0+62.4

3.0

2.5 — 1x12 H.B

5.0 — 16.4 off 0+58.2 — 6.6 — 8.5 off 0+55.7 — 7.0 — 0.7 — 0+58.7

2.0 — 2x3-X

6.0 — 16.6 off 0+55.5 — 5.9 — 8.9 off 0+52.5 — 5.8 — 1.4 — 0+54.8

X

Carlos Rodriguez Feb 7 to 13th-1923

1x6-X 2.0 wide — 6.9 — 16.6 off 0+52.6 — 2.0 — 5.4 — 9.0 off 0+48.6 — 6.0 — 1.0 — 0+50.7

J. Hannan Died Feb 9, 1923

1x6-X 2.5 wide — 6.5 — 17.0 off 0+48.8 — 5.3 — 9.2 off 0+45.7 — 6.5 — 0.7 — 0+46.0

1x12 H.B. Pedro — 6.1 — 17.3 off 0+44.7 — 5.0 — 9.2 off 0+41.4 — 7.0 — 0+42.4

1x6 X-2' wide — 5.3 — 10.0 off 0+38.2 — 7.0 — 0+38.6

Christopher H. Bumpass Born Died Nov. 2, 1922

6.5 — 17.0 off 0+41.5

6.0 — 16.4 off 0+38.4 — 5.4 — 7.0 — 0+35.4

Myrtle A. Darran Sep. 7, 1906 - Aug 14, 1915 — 0+35.50

0.2x12 enc. with 2x2 HB' — 9.75 off

5.5 — 17.9 off 0+35.3 — 6.0 — 1.2 — 0+32.0

5.4 — 16.9 off 0+32.4

5.0 — 9.2 off 0+29.7 — 7.0 — 0+29.0

5.0 — 16.8 off 0+30.0

5.6 — 17.4 off 0+27.0 — 4.0 — 11.4 off 0+26.2 — 5.0 — 0+25.1

3/4" Hyd. ∝ 7.6 — 0+23.5

(X) See page 17

Note: ANY ADDITIONS OR CHANGES ON THIS SHEET MUST BE MADE OR CIRCLED IN Red. WITH DATE AND NAME OF PERSON MAKING CHANGE.

Do not extend notes this side of this line

RETURN TO LOS ANGELES COUNTY SURVEYOR

F.B. 486 Pg. 62 Chief Party Notes by Date

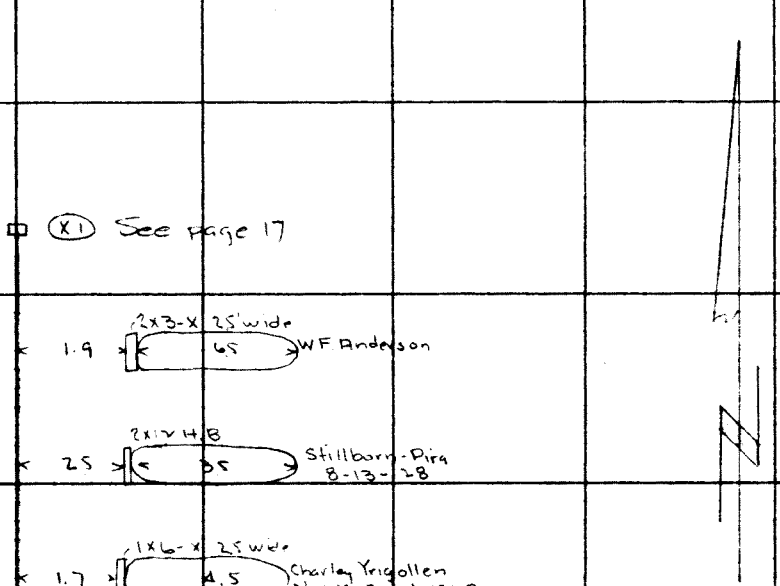

RETURN TO
LOS ANGELES COUNTY SURVEYOR

Do not extend notes this side of this line

Notice: ANY ADDITIONS OR CHANGES ON THIS SHEET MUST BE MADE ON CHANGED IN B.O.D. WITH DATE AND NAME OF PERSON MAKING CHANGE.

Date _____ Notes by R.B.E Chief Party _____ F.B. 486 PG. 65

Plotted by [illegible]	W. O. No. 7063 D. S. O. No. _____
Date OCT 1 1931	Location Lancaster Cemetery
Map No. B-730	Surveyed by R.B. Emmott
Platting C'k'd by D. M. Finley	Date 10/8/31
Date DEC 1931	Indexed _____

Cont. Bot. page 64

White ptd 2x2 + tk	21.65	3+05.87	
	21.68	3+03.86	
	0+85.6	2.8	3/4" Hyd
White ptd 3x3 + tk	21.71	0+79.79	
1½" tree 3' high	29.2	2+48.5	
2x3 Mkd B41 LA + tk	21.61	2+43.80	
	2+25.8	3.2	3/4" Hydrant
	21.73	2+19.88	
White ptd 2x2	21.72	2+17.90	
2x3 Mkd B41-LD	21.67	1+93.81	
2x3 Mkd B60 LA	21.71	1+87.79	
	1+64.8	3.1	3/4" Hyd.
	~~21.72~~	~~1+63.88~~	
White ptd 2x2	21.68	1+61.94	
2x3 Mkd B60 LD	21.68	1+37.86	Wire fence
2x3 Mkd B61 LA	21.75	1+31.83	
White ptd 2x2	21.66	1+07.81	
	21.64	1+05.83	
	1+05.0	3.4	3/4" Hyd
2x3 Mkd B61 LD	21.68	0+81.71	
	21.74	0+75.95	
2x3 Mkd B80 LA	0+44	3.7	3/4" Hyd
		L LINE	
	0+35.3	6.10	

Cont. Rt. page 18

28 Cedars 14.6 Pipe & wire gates 39 Cedars Aver. 7' high 0+23.9

16.0 10.31 7.2 2.13 0+21.4

Wire fence

P. pole 0.86 0+14.6

(G) See page 17 (L) See page 17

Notes: ANY ADDITIONS OR CHANGES ON THIS SHEET MUST BE MADE OR CANCELED IN Red. WITH DATE AND NAME OF PERSON MAKING CHANGE.

Do not extend notes this side of this line

RETURN TO LOS ANGELES COUNTY SURVEYOR

F.B. 486 Pg. 64 Chief Party Notes by Date

5+23.2

5.4

5+23.2

L LINE

LS See page 17

Wire fence

White ptd 2x2 + tk 21.86 4+99.97

4+87.3 2.9 3/4" Hyd.

White ptd 3x3 + tk
21.75 4+47.79
4+46.6 2.7 3/4" Hyd.
21.80 4+41.80

White ptd 2x2 + tk
21.78 4+17.78
21.77 4+15.79
4+06.8 2.4 3/4" Hyd

White ptd 3x3 + tk
21.76 3+91.74
21.77 3+85.73

White ptd 2x2 + tk
21.71 3+61.92
21.71 3+60.00

3+46.2 2.6 3/4" Hyd.

White ptd 3x3 + tk
21.71 3+35.91
21.72 3+29.83

Cont from top page 63

RETURN TO
LOS ANGELES COUNTY SURVEYOR
Do not extend notes this side of this line
Notes ANY ADDITIONS OR CHANGES ON THIS SHEET MUST BE MADE OR CHECKED IN RED. WITH DATE AND NAME OF PERSON MAKING CHANGE.

Date Nov-Dec '31 Notes by J.H. Bender Chief Party J.H. Bender F.B. 486 PG. 65

Platted by Wood	W. O. No. 7063 D. S. O. No.
Date Jan-1932	Location Lancaster Cem.
Map No. B-730-1	Surveyed by J.H. Bender
Platting C'k'd by D. M. Finley	Date Nov-Dec 1931
Date Jan. 1932	Indexed ~~A. C. Johnson~~ 1-6-32

Notes: ANY ADDITIONS OR CHANGES ON THIS SHEET MUST BE MADE OR CIRCLED IN Red. WITH DATE AND NAME OF PERSON MAKING CHANGE.

Do not extend notes this side of this line

RETURN TO LOS ANGELES COUNTY SURVEYOR

Additional Notes
Showing Location of all Monuments, Control Points and Lot Stakes in South half of
LANCASTER CEMETERY
W.O. 7063

Index:

Monuments at control points - pgs 66, 67
" " " center of blocks - pgs 68, 69
Monument markings - pg 70
Detail of Block 80 - pg 71
2x2 hbs @ lot corners - pgs 73, 74

J.H. Bender - Notes
G.H. Nichols - Inst.
G.W. Schaeffer - H.C.
A.R. Held. - R.C.

F.B. 486 Pg. 66 Bender Chief Party Notes by J.H.B. Date Nov. Dec. '31

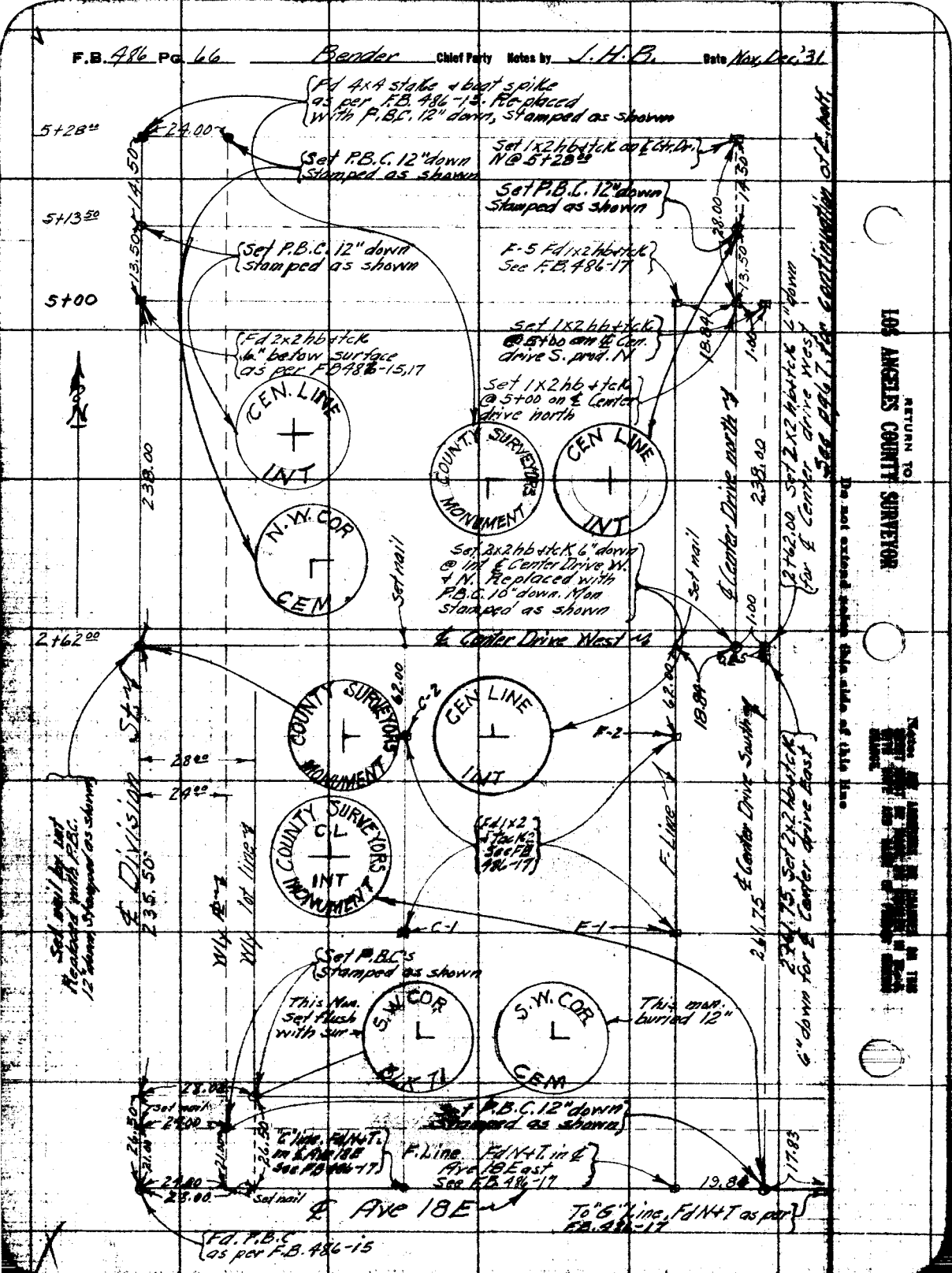

RETURN TO LOS ANGELES COUNTY SURVEYOR

Do not extend notes this side of this line

Date Nov, Dec, '31 Notes by Bender Chief Party Bender F.B. 486 PG. 67

Plotted by Wood	W. O. No. 7063 D. S. O. No.
Date Jan 1932	Location Lancaster Cemetery
Map No. B-730-1	Surveyed by J. H. Bender
Plotting C'k'd by D. M. Finley	Date Nov., Dec., 1931
Date Jan 1932	Indexed A. C. Johnson

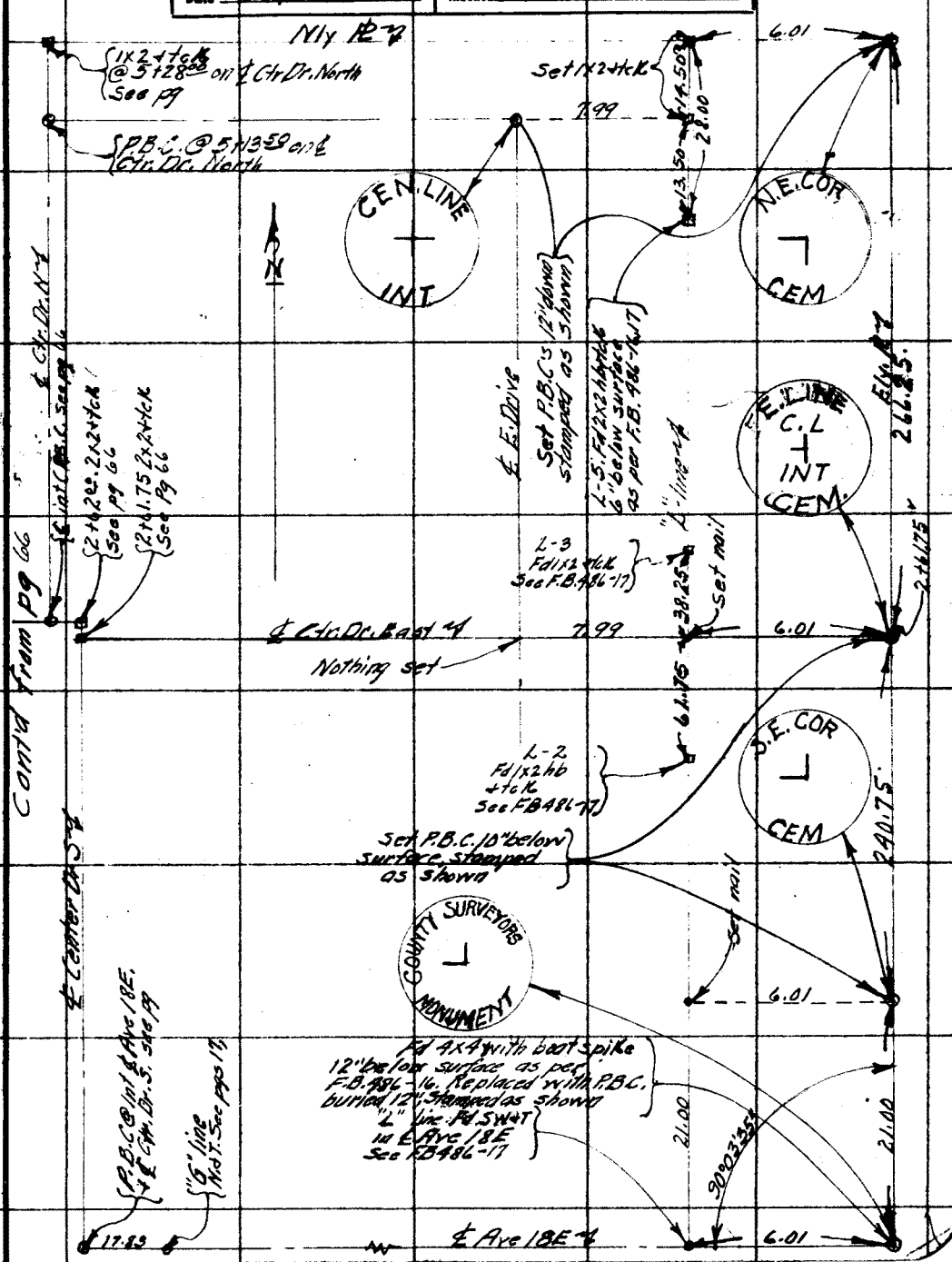

Note: ANY ADDITIONS OR CHANGES ON THIS SHEET MUST BE MADE OR CIRCLED IN Red. WITH DATE AND NAME OF PERSON MAKING CHANGE.

Do not extend notes this side of this line

RETURN TO LOS ANGELES COUNTY SURVEYOR

F.B. 486 Pg. 68 Bender Chief Party Notes by Bender Date Nov. Dec. '31



RETURN TO
LOS ANGELES COUNTY SURVEYOR

Do not extend notes this side of this line

Note: ANY ADDITIONS OR CHANGES ON THIS SHEET MUST BE MADE OR CANCELED IN RED. WITH DATE AND NAME OF PERSON MAKING CHANGE.

Date Nov, Dec, '31 Notes by Bender Chief Party Bender F.B. 486 Pg. 69

Platted by Wood	W. O. No. 7063 D. S. O. No.
Date Jan 1932	Location Lancaster Cemetery
Map No. B-730-1	Surveyed by J. H. Bender
Plotting C'k'd by D. M. Finley	Date Nov. Dec. 1931
Date Jan. 1932	Indexed A. C. Johnson



Note: ANY ADDITIONS OR CHANGES ON THIS SHEET MUST BE MADE OR CIRCLED IN Red. WITH DATE AND NAME OF PERSON MAKING CHANGE.

Do not extend notes this side of this line

RETURN TO
LOS ANGELES COUNTY SURVEYOR

F.B. 486 PG. 70 Bender Chief Party Notes by Bender Date Dec. '31.

Detail of markings on
P.B.C's in South half of
LANCASTER CEMETERY

Empiracle Marking on P.B.C's: Except 67A-D; 67B-C and 74AD; 74B-C. (See Detail markings on this page)

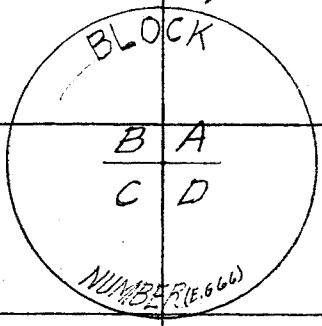

Detail Markings

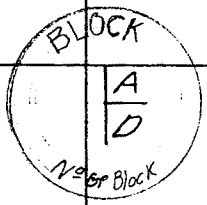

Note:- 67A-D and 74A-D stamped as above

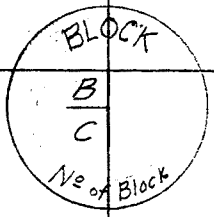

Note:- 67B-C and 74B-C stamped as above

RETURN TO LOS ANGELES COUNTY SURVEYOR

Do not extend notes this side of this line

Note: ANY ADDITIONS OR CHANGES ON THIS SHEET MUST BE MADE OR CHANGES CIRCLED IN Red. WITH DATE AND NAME OF PERSON MAKING CHANGE.

Date Dec '31 Notes by Bender Chief Party Bender F.B. 486 Pg. 71

Platted by Wood	W. O. No. 7063 D. S. O. No.
Date Jan 1932	Location Lancaster Cemetery
Map No. B-730-1	Surveyed by J. H. Bender
Platting C'k'd by D. M. Finley	Date Dec. 1931
Date Jan. 1932	Indexed A. C. Johnson

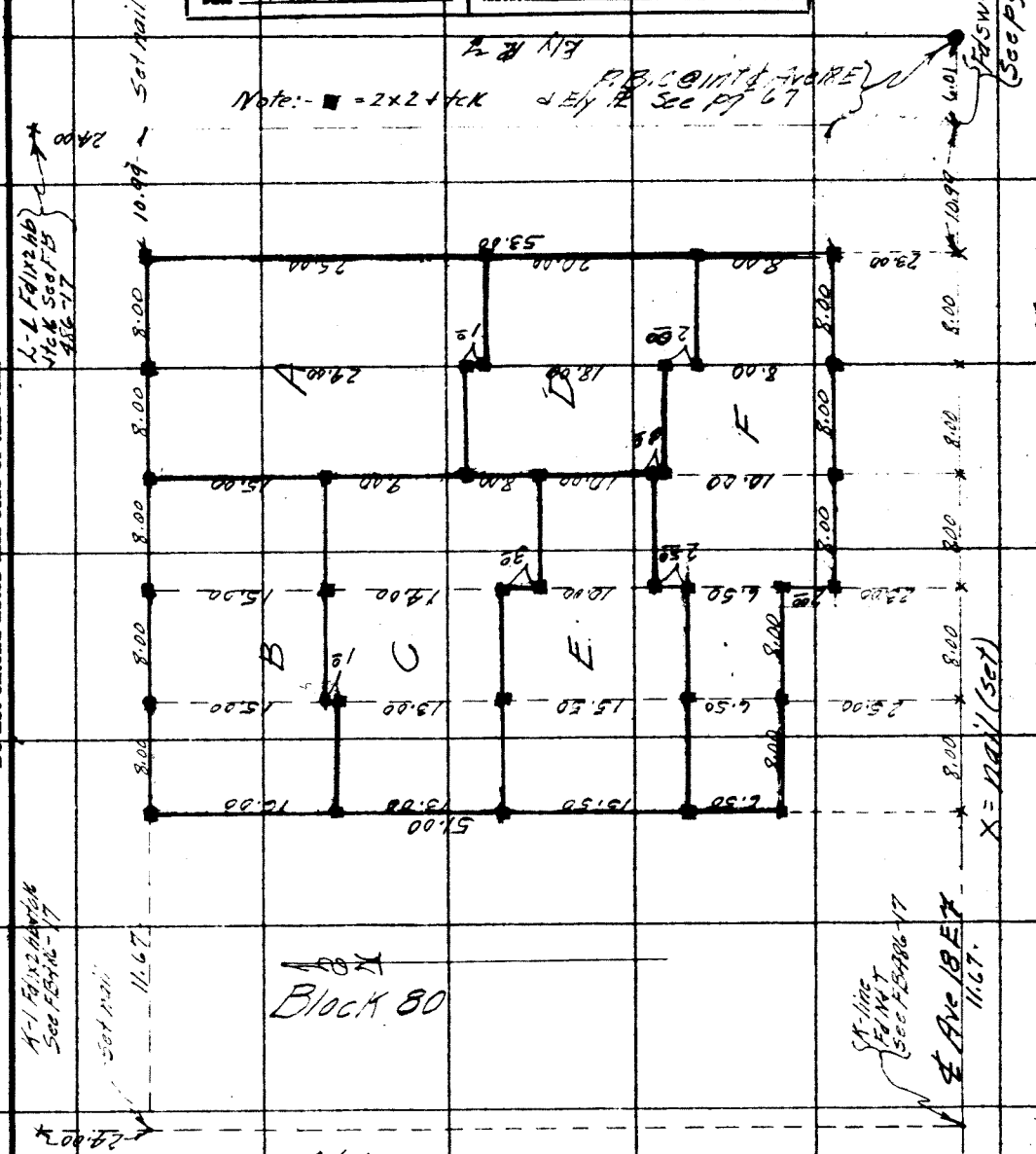

Note: 1. ■ = 2x2 hub + tck
2. No P.B.C.'s set in Blk 80
3. All individual grave lots in Block 80 have been staked according to data on Blue line print and checked against blue print.

Note: ANY ADDITIONS OR CHANGES ON THIS SHEET MUST BE MADE OR CIRCLED IN Red. WITH DATE AND NAME OF PERSON MAKING CHANGE.

Do not extend notes this side of this line

RETURN TO LOS ANGELES COUNTY SURVEYOR

F.B. 486 PG. 72 Bender Chief Party Notes by Bender Date Dec '31

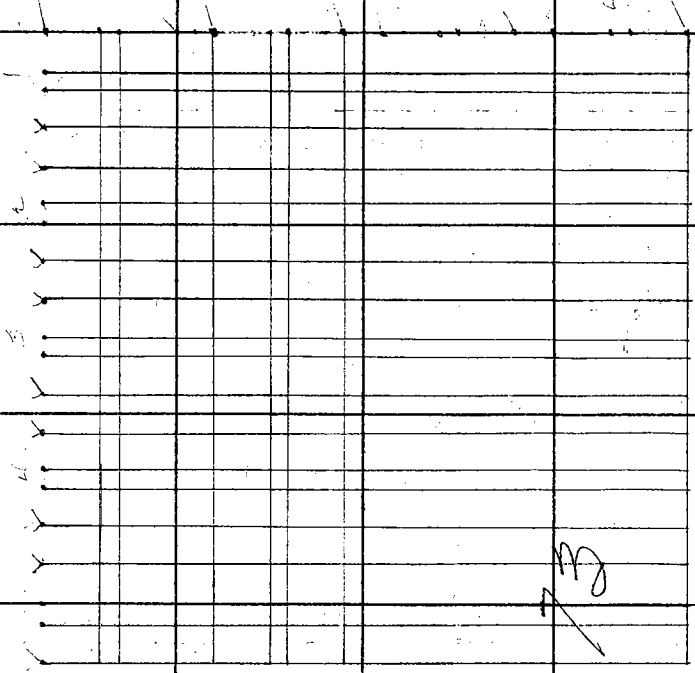

See Pg 73

RETURN TO
LOS ANGELES COUNTY SURVEYOR

Do not extend notes this side of this line

Notes: ANY ADDITIONS OR CHANGES ON THIS SHEET MUST BE MADE OR CIRCLED IN Red. WITH DATE AND NAME OF PERSON MAKING CHANGE.

X

Date Dec '31 Notes by Bender Chief Party Bender F.B. 486 PG. 73

Plotted by Wood	W. O. No. 7165 D. S. O. No.
Date Jan 1932	Location Lancaster Cemetery
Map No. B-730-1	Surveyed by J. H. Bender
Plotting C'k'd by D. M. Finley	Date Dec. 1931
Date Jan 1932	Indexed A. C. Johnson



LEGEND:- ● = P.B.C.; ● = 2x2 + tck (at lot corners)
x = nail; ■ = 2x2's @ ℄ int
For location of P.B.C.'s @ block ctr's, see pgs 68, & 69

Notes: ANY ADDITIONAL OR CHANGED ON THIS SHOW MUST BE MADE OR CHECKED IN RED. WITH DATE AND NAME OF PERSON MAKING CHANGE.

Do not extend notes this side of this line

RETURN TO LOS ANGELES COUNTY SURVEYOR

F.B. 486 PG. 74 Bender Chief Party Notes by J.H. Bender Date Dec. 1931

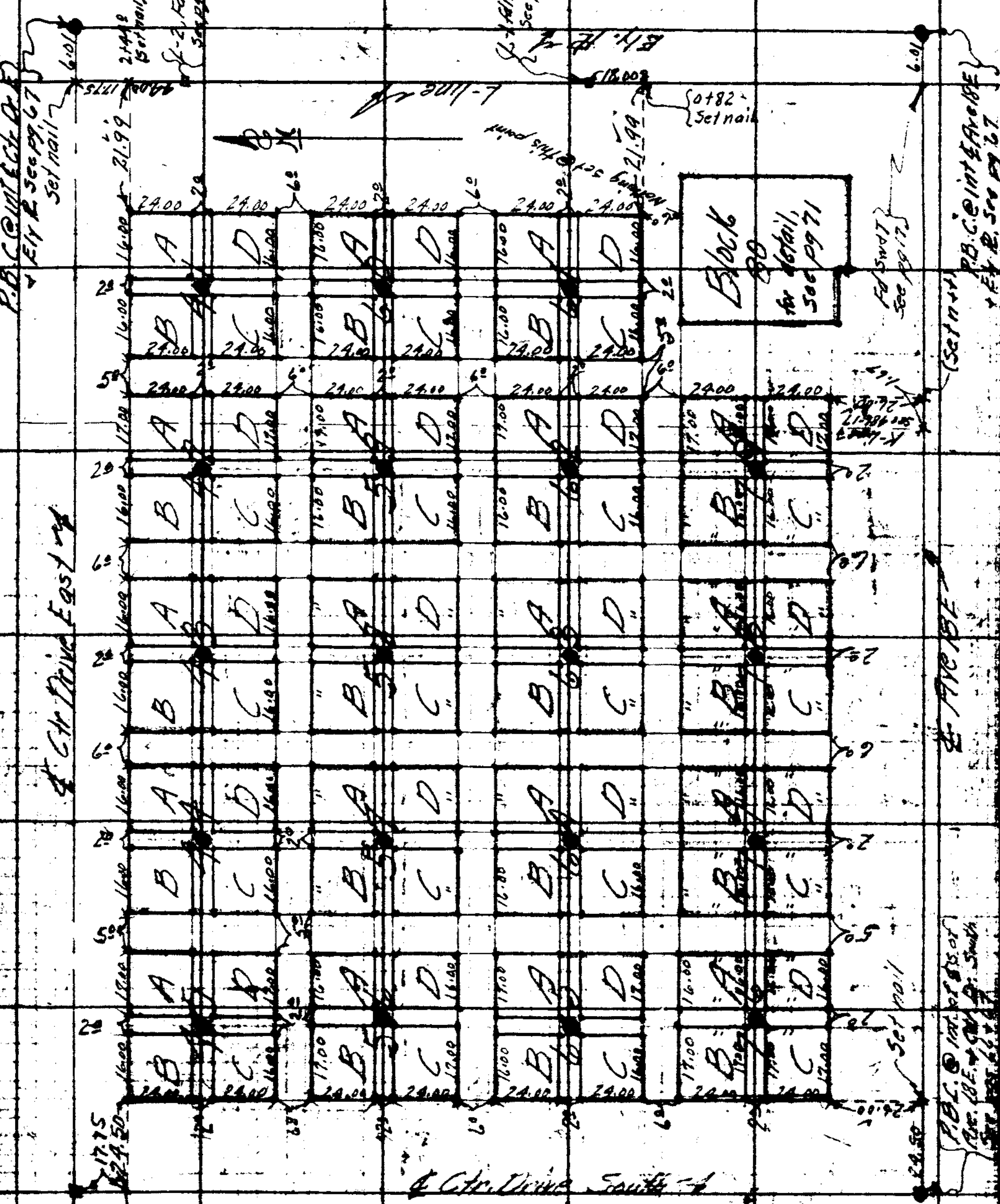

LEGEND:- ● = P.B.C's @ blk ctrs; • = 2x2 @ lot cor.
x = nail
■ = 2x2 hb @ ℄ int

For location of P.B.C's @ blk ctrs, see pgs 68, 69

Cont'd from pg 74

RETURN TO LOS ANGELES COUNTY SURVEYOR

Notes Ck'd by	Survey of Lancaster Cemetery
Map No.	W. O. 7063 Tape No. 58 St'd 84 OF.
Office Work	Surveyed by Boyer & Party
Checked	Notes Boyer Date Sept/Oct-34
Date	Indexed A. C. Johnson

F.B. 486 PG. 75

5-4-35

Survey to Monument Blocks and to Stake Lots of the LANCASTER CEMETERY North one Half

Surveyed at request of Mr. E.T. Mankey

See CS Map of Cemetery made for Recorders Filed Map
See FB 486- 9 et seq.

Sept
NE 1/4 & bdry
J.D. Boyer T RC
G.W. Schaefer T
J.P. Pierce HC

NW 1/4 Oct.
J.D. Boyer
G.W. Schaefer T
H.W. Gunderson HC
C.H. Morrison RC

Note: ANY ADDITIONS OR CHANGES ON THIS SHEET MUST BE MADE OR CIRCLED IN Red Ink. WITH DATE AND NAME OF PERSON MAKING CHANGE.

Do not extend notes this side of this line

RETURN TO
LOS ANGELES COUNTY SURVEYOR
700 HALL OF RECORDS

FORM 247 10M 5-31

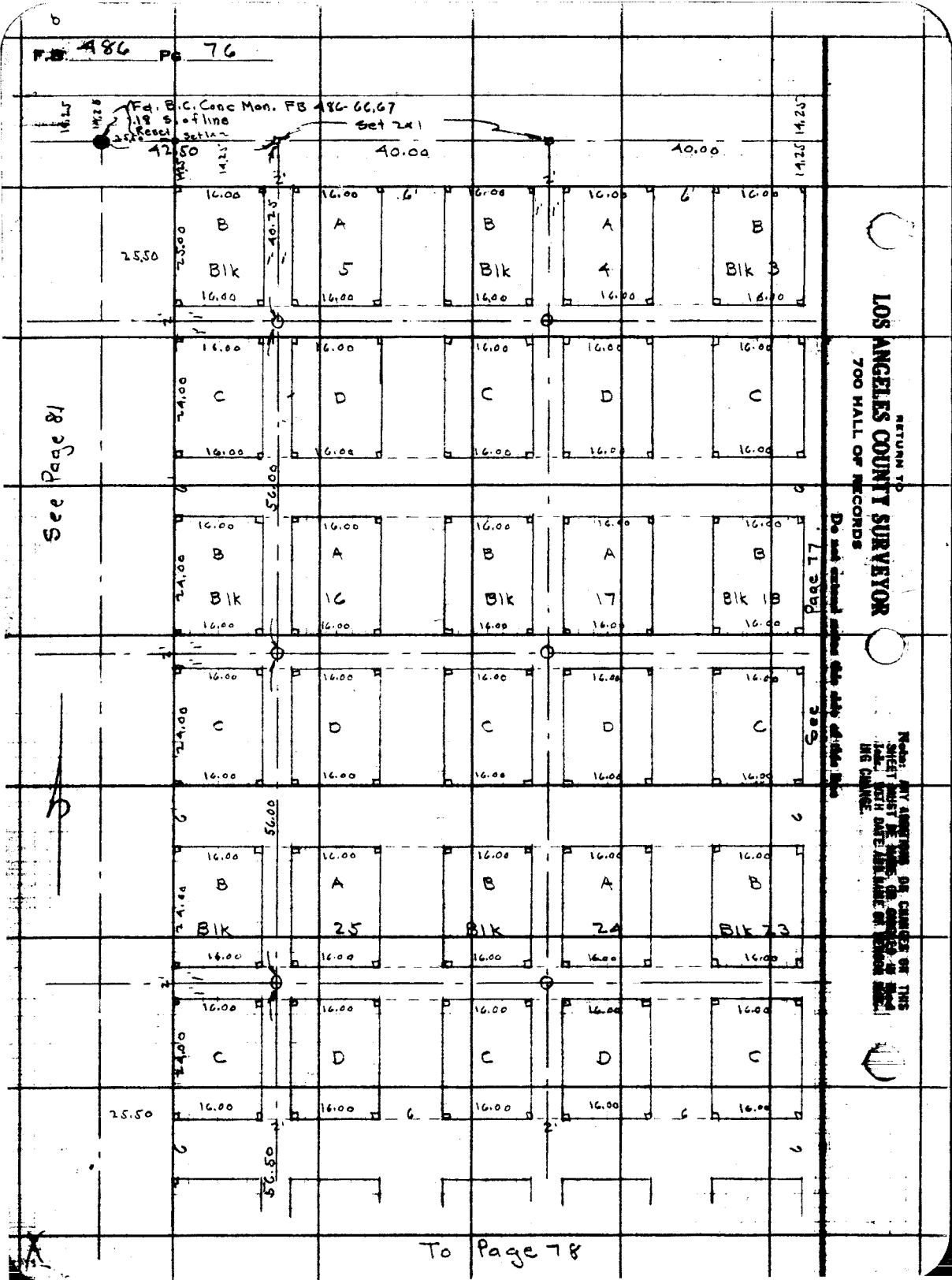
F.B. 486 PG. 76
Fd. B.C. Conc Mon. FB 486-66,67
.18 S. of line
Reset Set 1x2
Set 2x1
42.50
40.00
40.00
25.50
25.50
40.25
56.00
56.00
56.50
24.00
24.00
24.00
24.00
16.00
B
Blk
A
5
B
Blk
A
4
B
Blk 3
C
D
C
D
C
B
Blk
A
16
B
Blk
A
17
B
Blk 18
C
D
C
D
C
B
Blk
A
25
B
Blk
A
24
B
Blk 23
C
D
C
D
C
See Page 81
See Page 77
To Page 78
RETURN TO
LOS ANGELES COUNTY SURVEYOR
700 HALL OF RECORDS
Do not extend notes this side of this line
Note: ANY ADDITIONS OR CHANGES ON THIS SHEET MUST BE MADE OR CHECKED IN THIS SIDE, WITH DATE AND NAME OF PERSON MAKING CHANGE.

Notes Ck'd by	Survey of Lancaster Cemetery	F.B. 486 Pg. 77
Map No.	W. O. 7063 Tape No. 58 St'd 84 of.	
Office Work	Surveyed by Boyer	
Checked	Notes Boyer Date Sept - 34	
Date	Indexed A. C. Johnson	

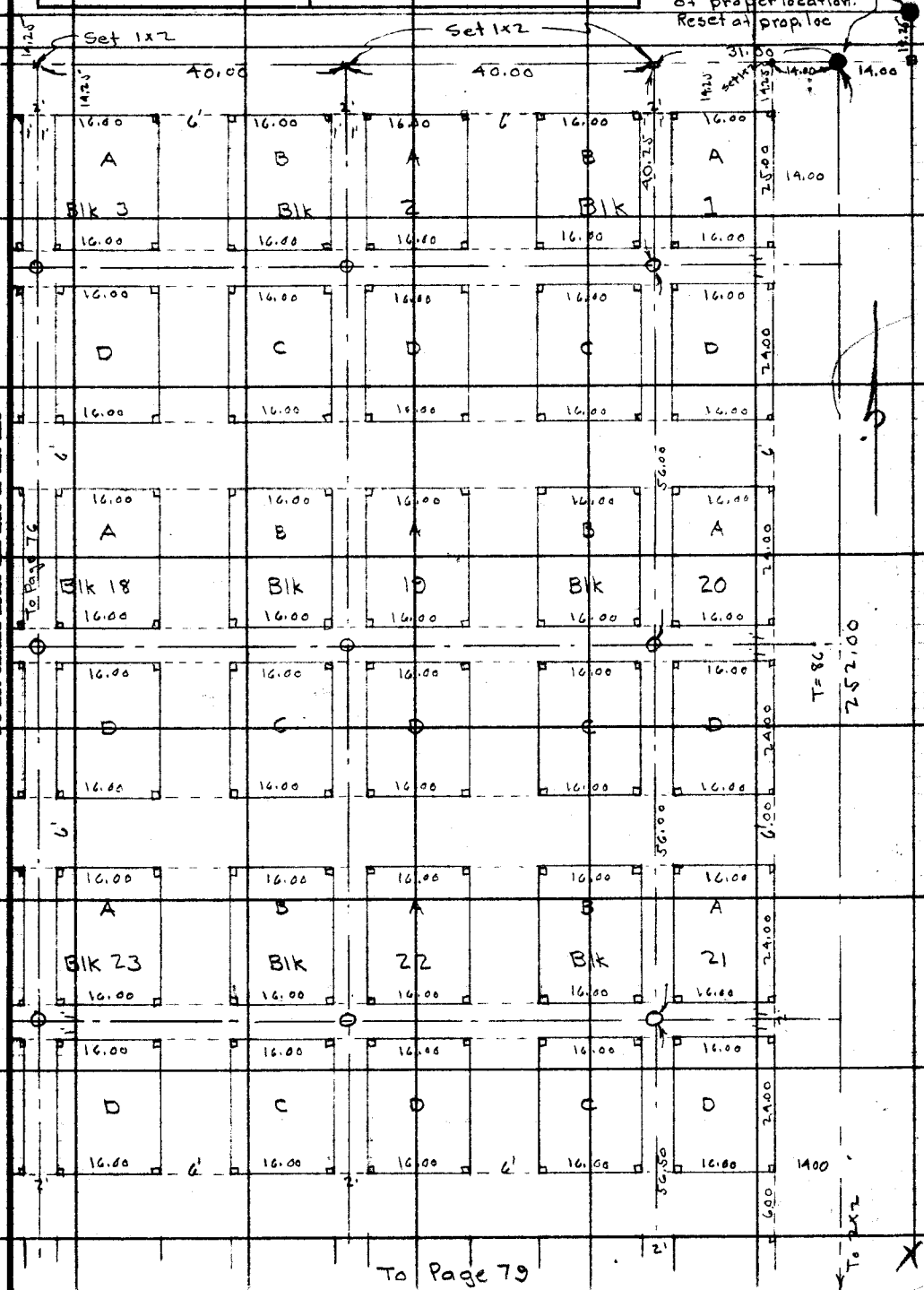

Note: ANY ADDITIONS OR CHANGES ON THIS SHEET MUST BE MADE OR CIRCLED IN Red Ink. WITH DATE AND NAME OF PERSON MAKING CHANGE.

Do not extend notes this side of this line

RETURN TO
LOS ANGELES COUNTY SURVEYOR
700 HALL OF RECORDS

FORM 247 10M 3-31

F.B. 486 Pg. 78

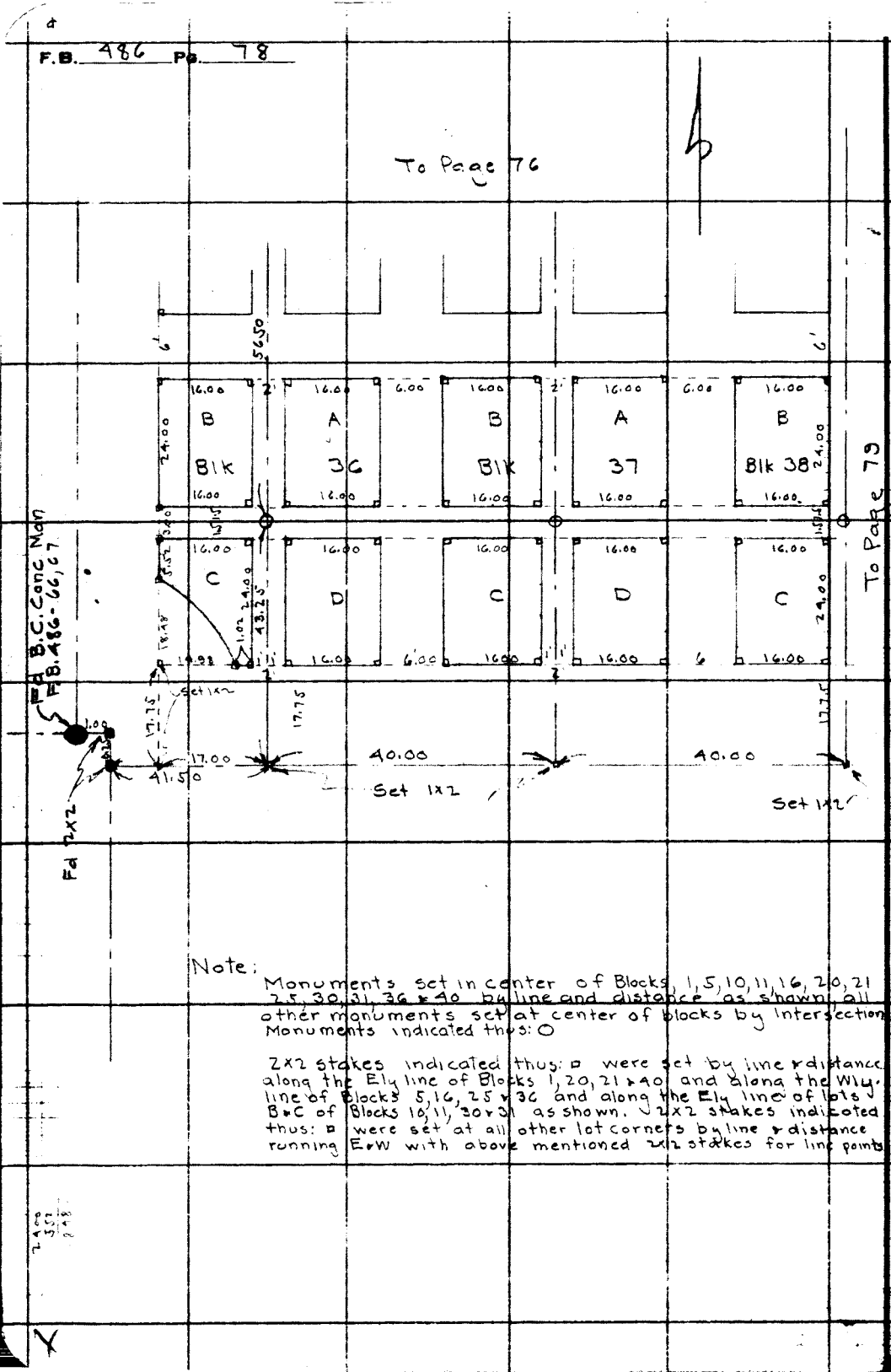

Note:
Monuments set in center of Blocks 1, 5, 10, 11, 16, 20, 21 25, 30, 31, 36 & 40 by line and distance as shown, all other monuments set at center of blocks by intersection. Monuments indicated thus: ○

2x2 stakes indicated thus: ▫ were set by line & distance along the Ely line of Blocks 1, 20, 21 & 40 and along the Wly. line of Blocks 5, 16, 25 & 36 and along the Ely line of lots B & C of Blocks 10, 11, 30 & 31 as shown. ✓ 2x2 stakes indicated thus: ▫ were set at all other lot corners by line & distance running E & W with above mentioned 2x2 stakes for line points

RETURN TO
LOS ANGELES COUNTY SURVEYOR
700 HALL OF RECORDS
Do not extend notes this side of this line

NOTE: ANY ADDITIONS OR CHANGES ON THIS SHEET MUST BE MADE OR CIRCLED IN Red Ink WITH DATE AND NAME OF PERSON MAKING CHANGE.

Notes Ck'd by	Survey of Lancaster Cemetery
Map No.	W. O. 7063 Tape No. 58 St'd 84 °F.
Office Work	Surveyed by Boyer
Checked	Notes Boyer Date Sept -34
Date	Indexed A. C. Johnson

F.B. 480 Pg. 79

To Page 77

See Page 78

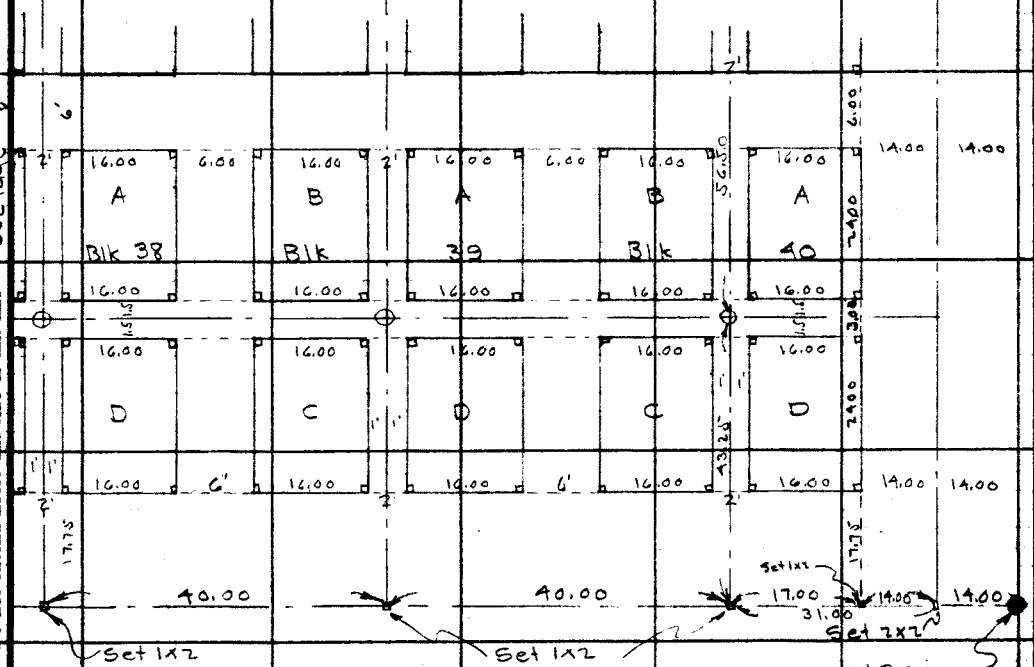

NOTE:-
All monuments set at center of blocks, mkd. as shown, with proper block number

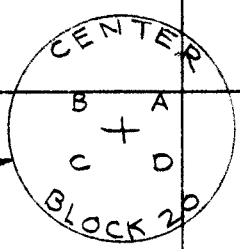

Fd. B.C. Conc. Mon. & Ave I & East F.B. 486-67

Note: ANY ADDITIONS OR CHANGES ON THIS SHEET MUST BE MADE OR CIRCLED IN Red Ink, WITH DATE AND NAME OF PERSON MAKING CHANGE.
Do not extend notes this side of this line
RETURN TO
LOS ANGELES COUNTY SURVEYOR
700 HALL OF RECORDS
FORM 247 10M 8-31

F.B. 486 PG. 80

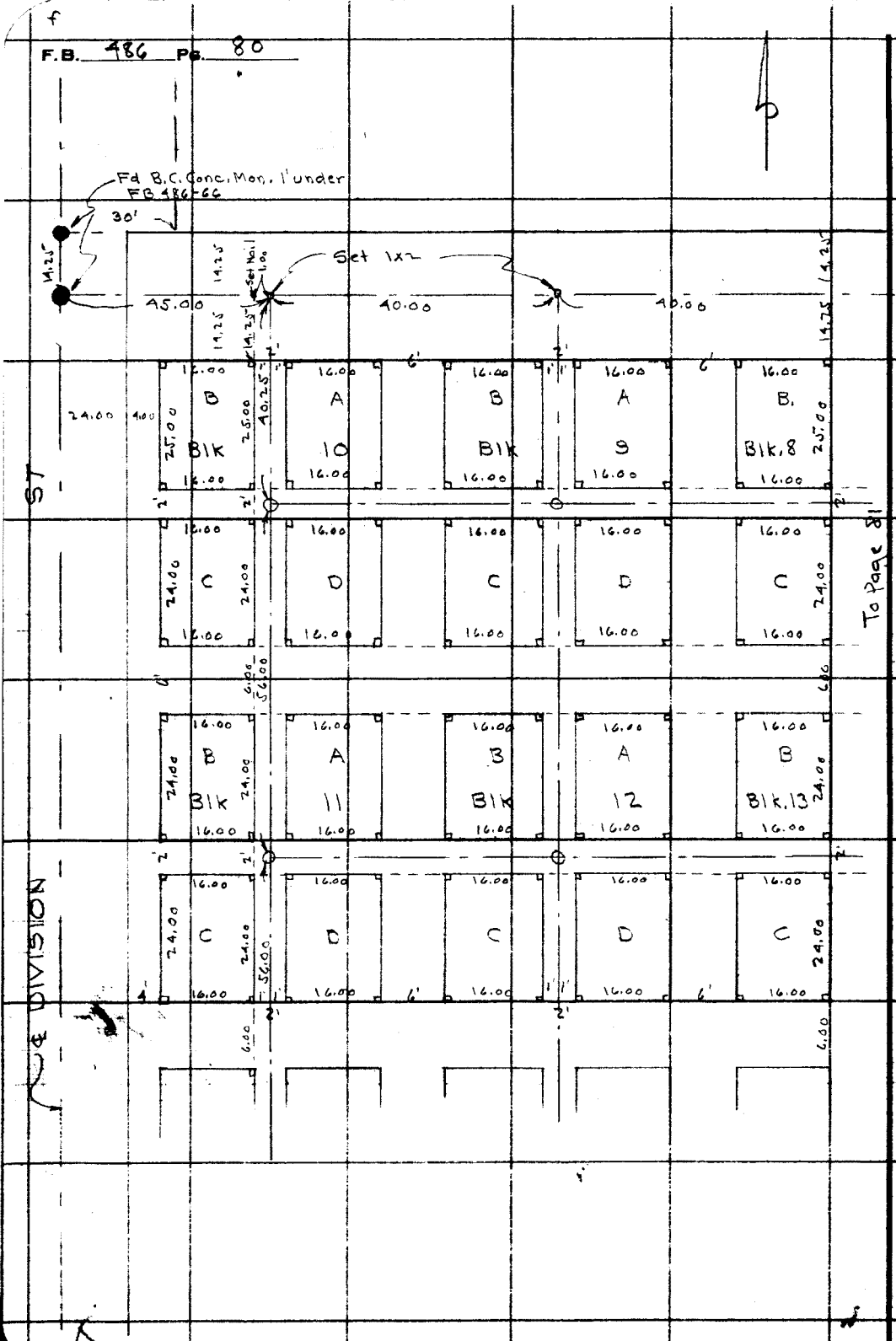

RETURN TO
LOS ANGELES COUNTY SURVEYOR
700 HALL OF RECORDS
Do not extend notes this side of this line

Note: ANY ADDITIONS OR CHANGES ON THIS SHEET MUST BE MADE OR CIRCLED IN Red Ink. WITH DATE AND NAME OF PERSON MAKING CHANGE.

Notes Ck'd by	Survey of Lancaster Cemetery
Map No.	W. O. 7063 Tape No. 58 St'd 84 of F.
Office Work	Surveyed by Boyer
Checked	Notes Boyer Date Oct -34
Date	Indexed A. C. Johnson

F.B. 486 Pg. 81

Fd. B.C. Conc. Mon. F.B. 486-66.67. 0.18' S. of line. Reset on line

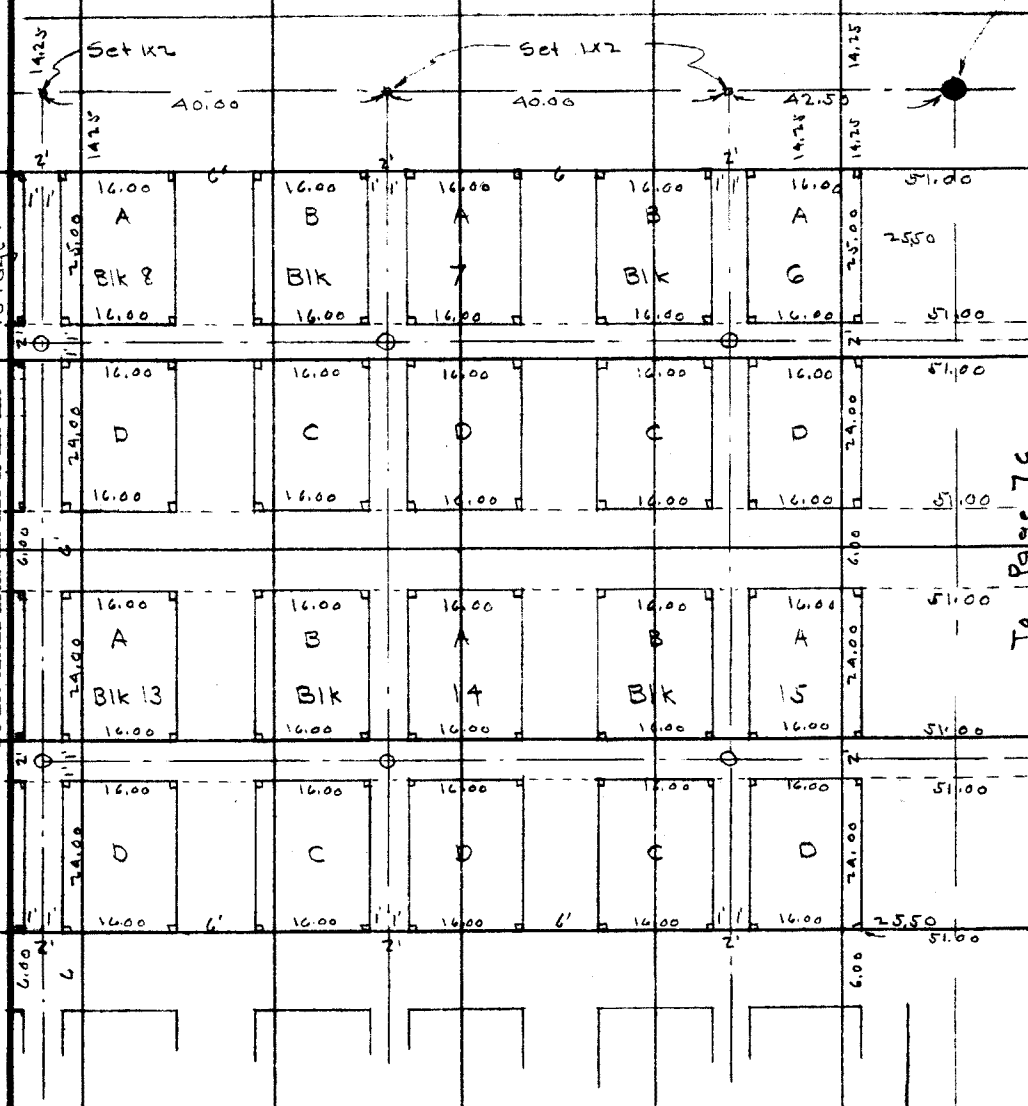

Notes: ANY ADDITIONS OR CHANGES OR THIS SHEET MUST BE MADE OR CIRCLED IN Red Ink, WITH DATE AND NAME OF PERSON MAKING CHANGE.

Do not extend notes this side of this line

RETURN TO
LOS ANGELES COUNTY SURVEYOR
700 HALL OF RECORDS

FORM 247 10M 3-31

F.B. 486 Pg. 82

To Page 80

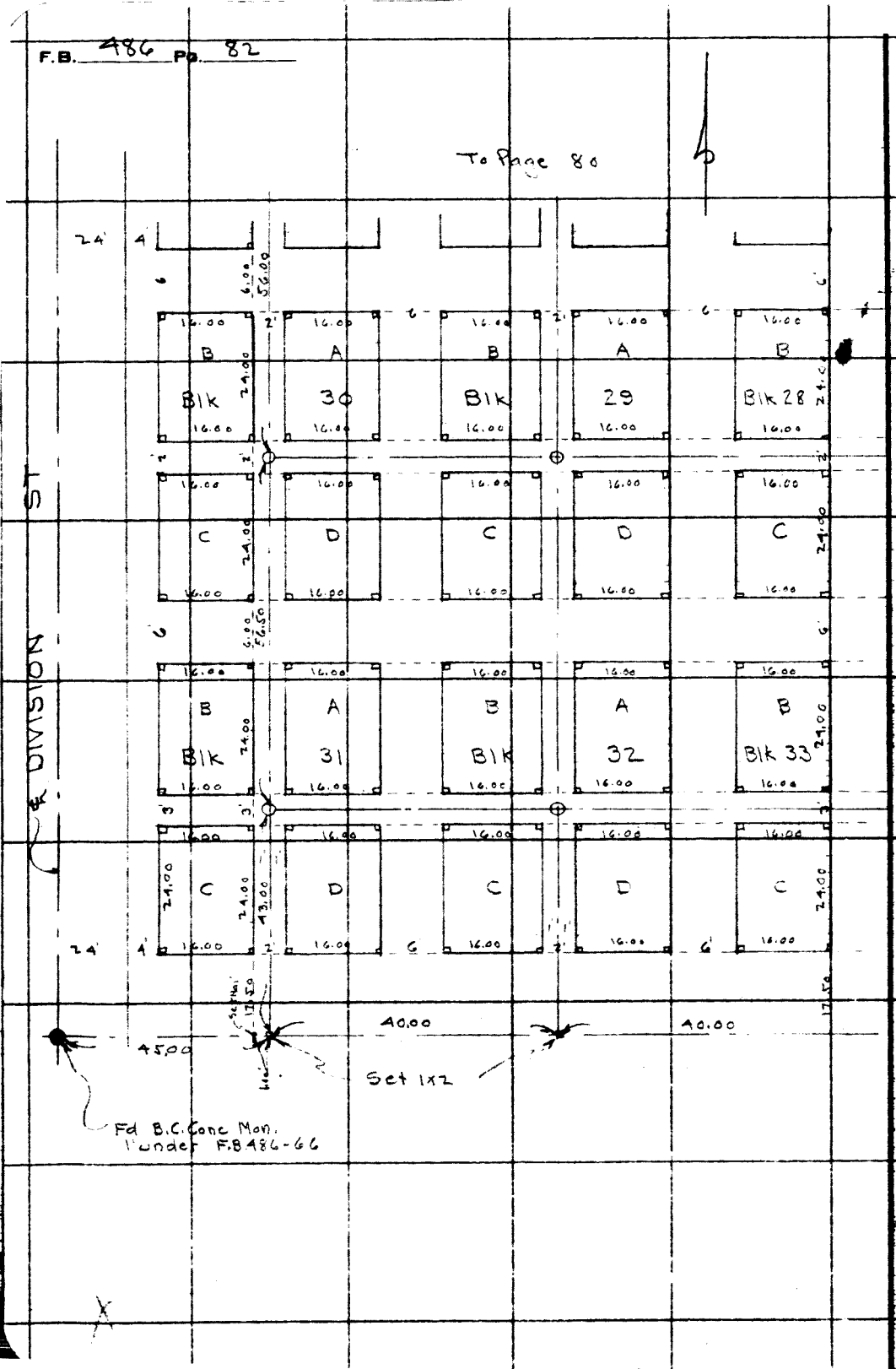

RETURN TO
LOS ANGELES COUNTY SURVEYOR
700 HALL OF RECORDS
Do not extend notes this side of this Map

Notice: ANY ADDITIONS OR CHANGES ON THIS SHEET MUST BE MADE OR CIRCLED IN Red Ink, WITH DATE AND NAME OF PERSON MAKING CHANGE.

Notes Ck'd by	Survey of Lancaster Cemetery
Map No.	W. O. 7063 Tape No. 58 St'd 84 °F.
Office Work	Surveyed by Boyer
Checked	Notes Boyer Date Sept Oct. -34
Date	Indexed A. C. Johnson

F.B. 486 Pg. 83

To Page 81

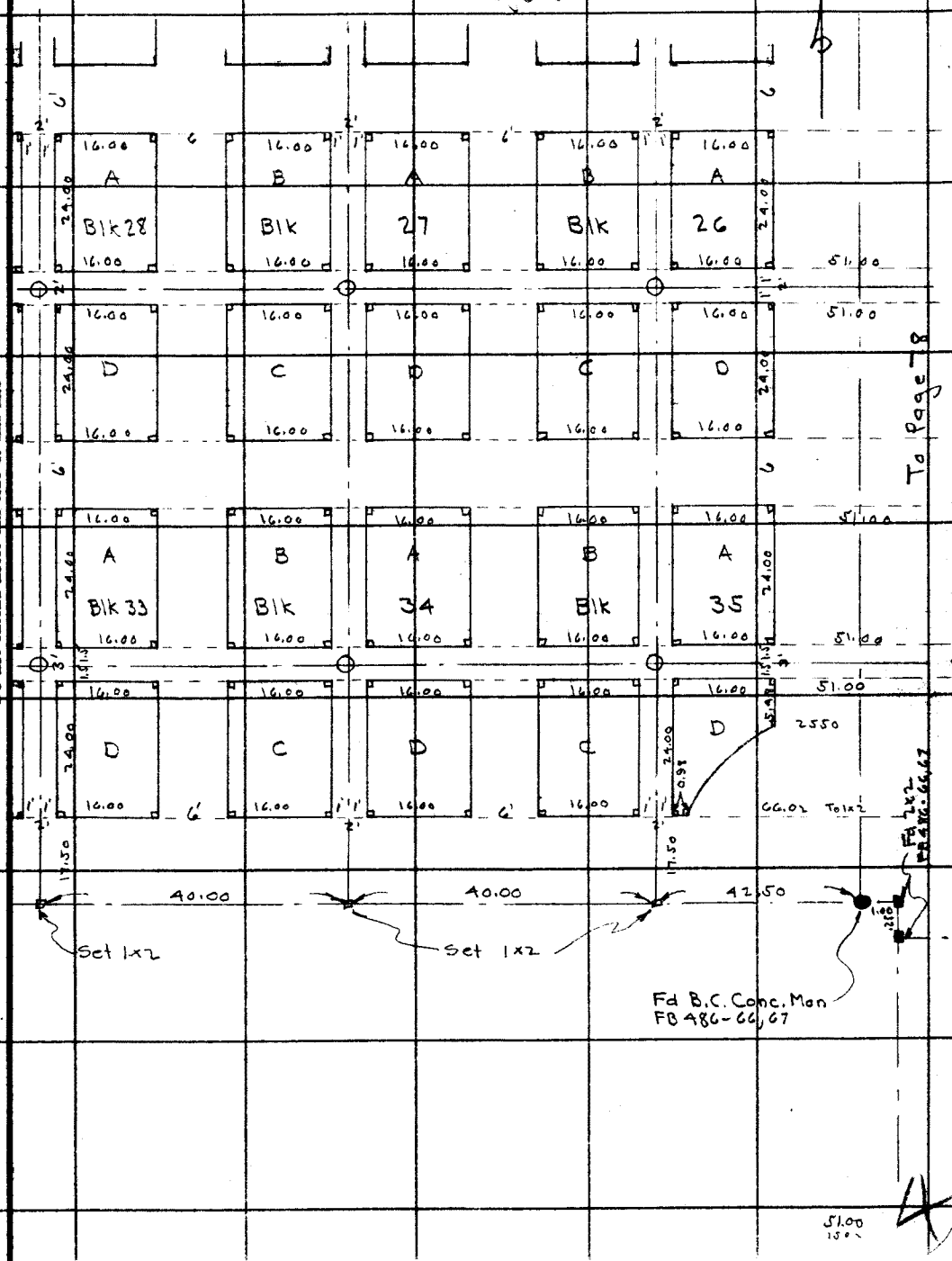

Note: ANY ADDITIONS OR CHANGES ON THIS SHEET MUST BE MADE OR CIRCLED IN Red Ink. WITH DATE AND NAME OF PERSON MAKING CHANGE.

Do not extend notes this side of this line

RETURN TO
LOS ANGELES COUNTY SURVEYOR
700 HALL OF RECORDS

FORM 247 10M 5-31

RETURN TO

LOS ANGELES COUNTY SURVEYOR

700 HALL OF RECORDS

Note: ANY ADDITIONS OR CHANGES ON THIS SHEET MUST BE MADE OR CIRCLED IN **Red Ink.** WITH DATE AND NAME OF PERSON MAKING CHANGE.

Do not extend notes this side of this line

F.B. 486 PG. 81

Date _____ Notes by _____ Chief Party _____ F.B. 486 Pg. 91

Platted by	W. O. No. 107 D. S. O. No.
Date	Location Lancaster
Map No.	Surveyed by Boyer & Party
Platting C'k'd by	Date 1931 & 1932
Date	Indexed A. C. Johnson

Notes: ANY ADDITIONS OR CHANGES ON THIS SHEET MUST BE MADE OR CIRCLED IN Red. WITH DATE AND NAME OF PERSON MAKING CHANGE.

Do not extend notes this side of this line

RETURN TO LOS ANGELES COUNTY SURVEYOR

Street Intersection
Ties
in the
Town of Lancaster

J. D. Boyer
J H Bender
G H Nichols
G W Schaefer
A P Held
J P Pierce

Made at various add times as appurtunity permitted

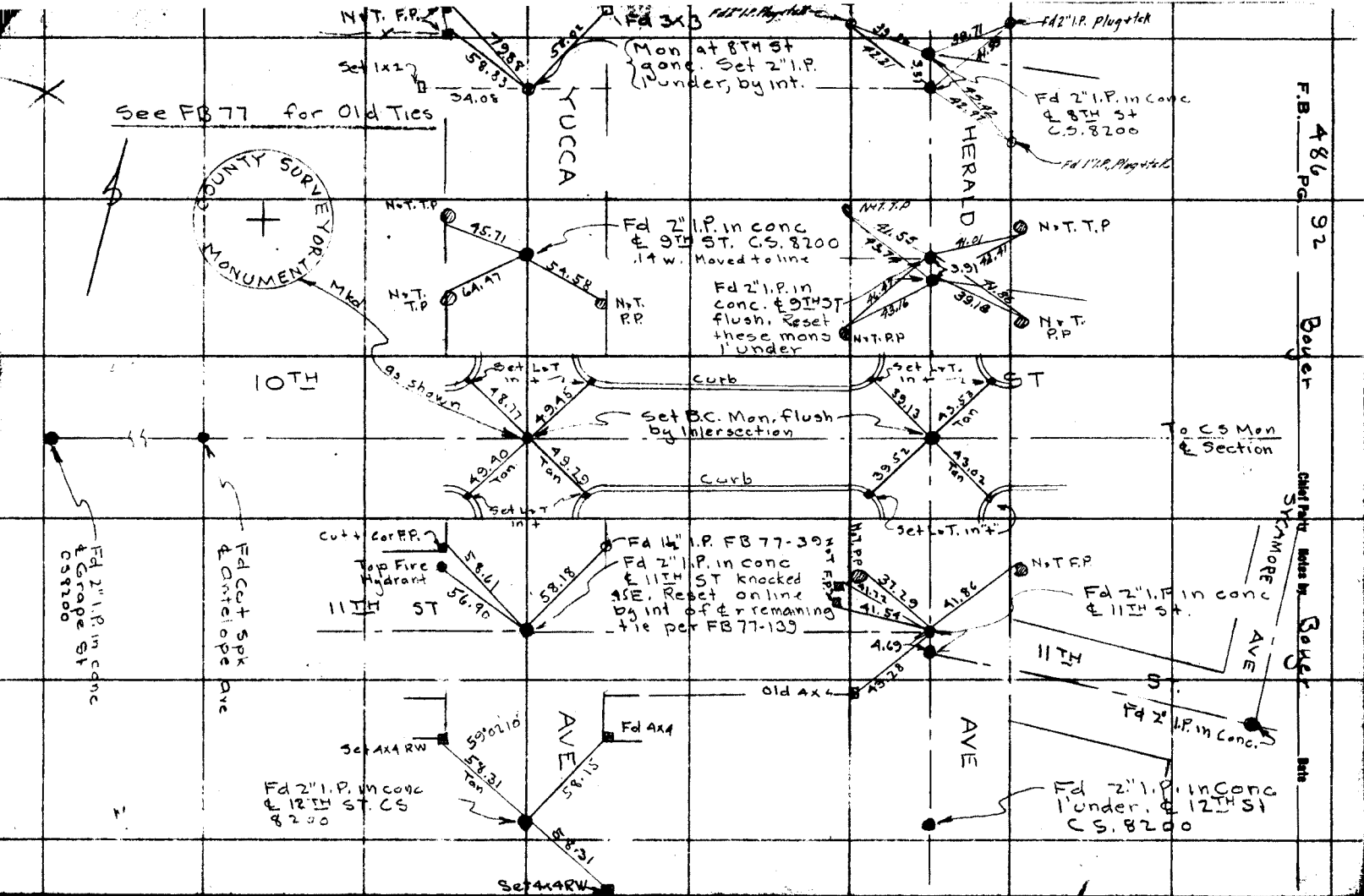

RETURN TO
LOS ANGELES COUNTY SURVEYOR
Note: ANY ADDITIONS OR CHANGES ON THIS SHEET MUST BE MADE OR CHECKED BY M.&L. WITH DATE AND NAME OF PERSON MAKING CHANGE.
Do not extend notes this side of this line

RETURN TO
LOS ANGELES COUNTY SURVEYOR

Note: ANY ALTERATION OF CONTENTS OF THIS FORM WITHOUT AUTHORITY IS A FELONY UNDER CALIF. PENAL CODE.

Do not extend notes this side of this line

W.S.70, A-4

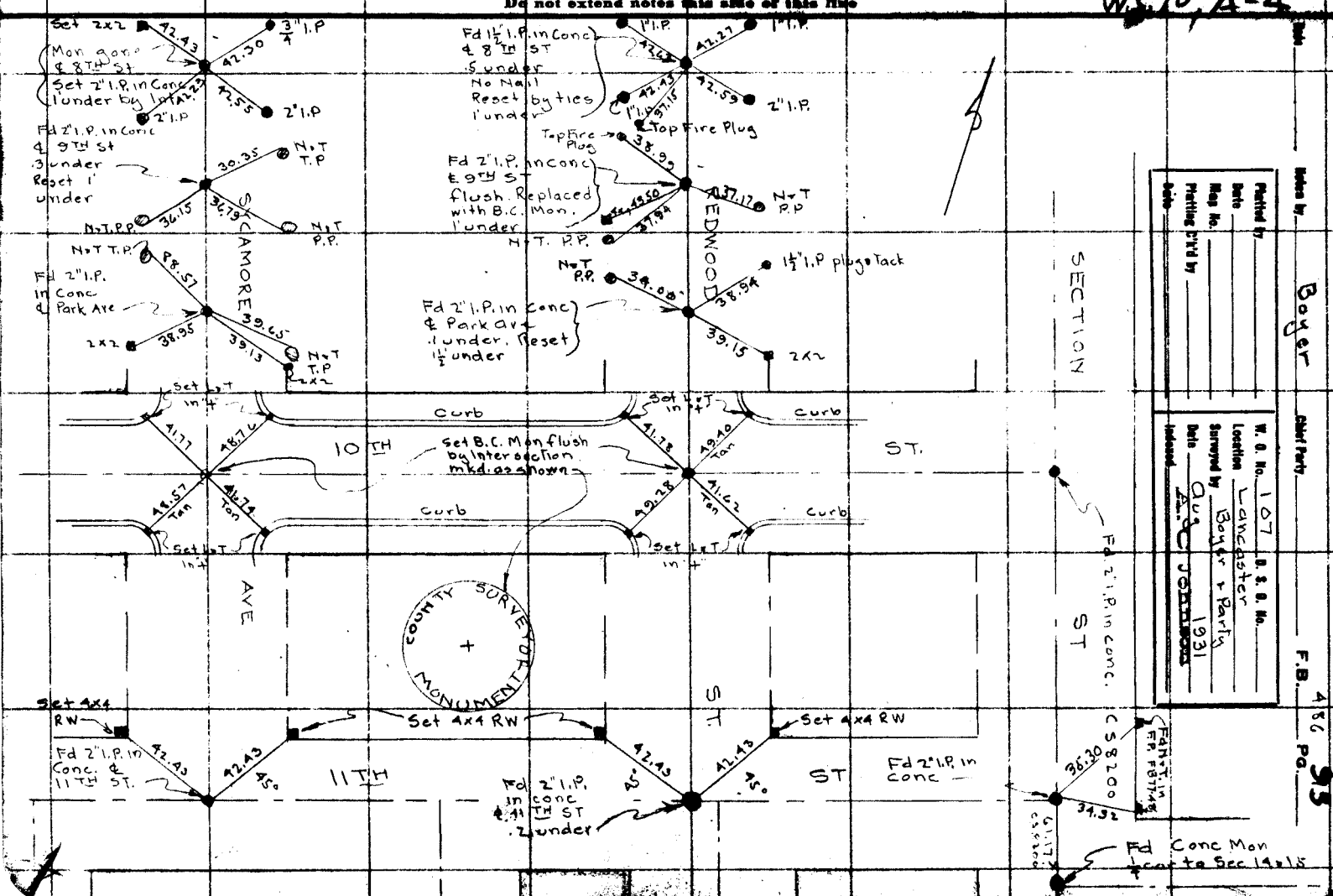

Notes by Boyer

Plotted by
Date
Map No.
Plotting C'k'd by
Date

W. O. No. 107 B. S. O. No.
Location Lancaster
Surveyed by Boyer + Party
Date Aug 1931
Indexed

Chief Party

F.B. 486 Pg. 93

RETURN TO
LOS ANGELES COUNTY SURVEYOR

Note: ANY ADDITIONS OR CHANGES ON THIS SHEET MUST BE MADE OR CIRCLED IN Red. WITH DATE AND NAME OF PERSON MAKING CHANGE.

W.S. 70, A-4

Do not extend notes this side of this line

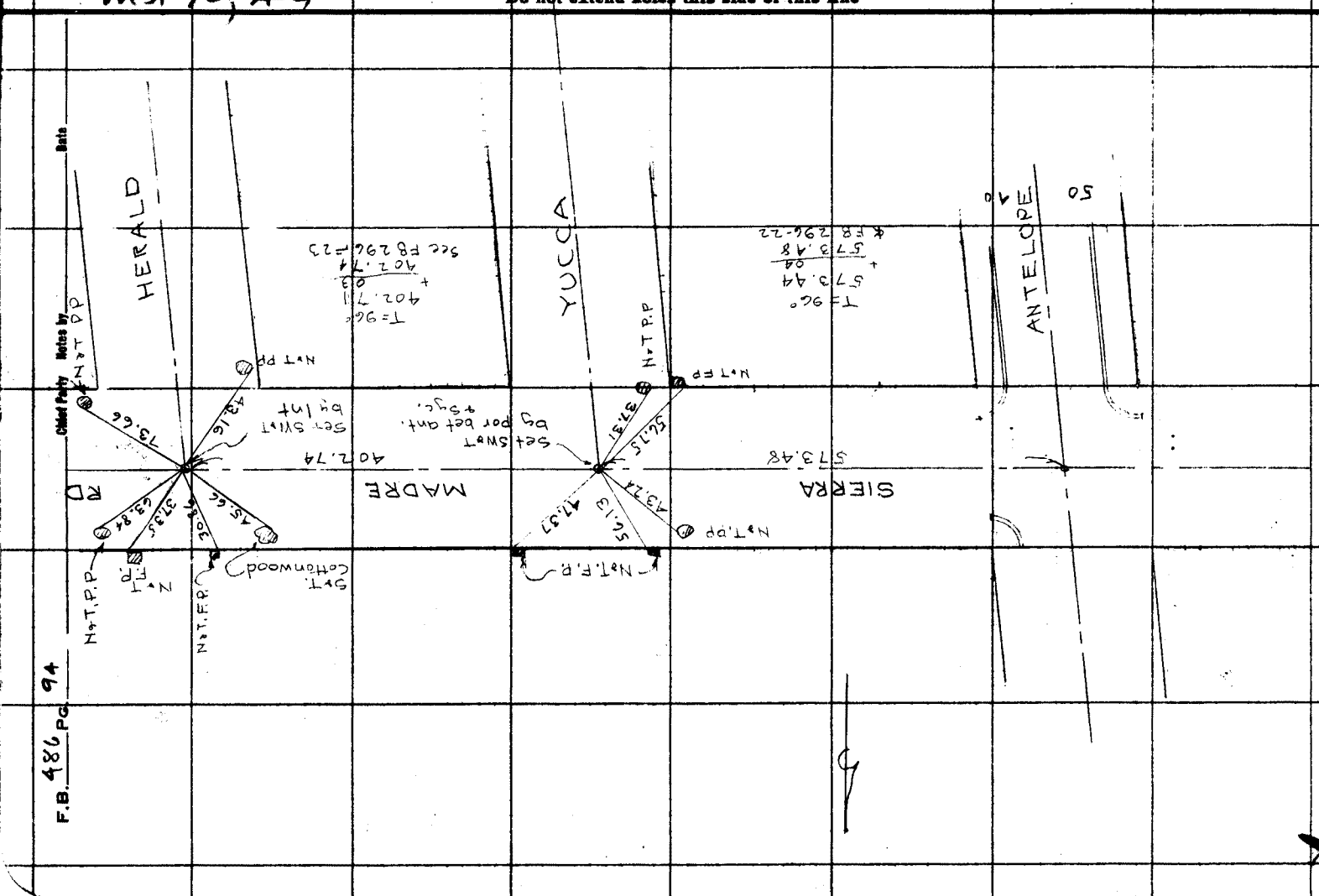

Date _____ Notes by Boyer Chief Party _____ F.B. A86 PG. 95

Platted by _____	W. O. No. 107 D. S. O. No. _____
Date _____	Location Lancaster
Map No. _____	Surveyed by Boyer & Parly
Platting C'k'd by _____	Date Aug 1931
Date _____	Indexed A.J.C. Johnson

W.S. 70, A-4

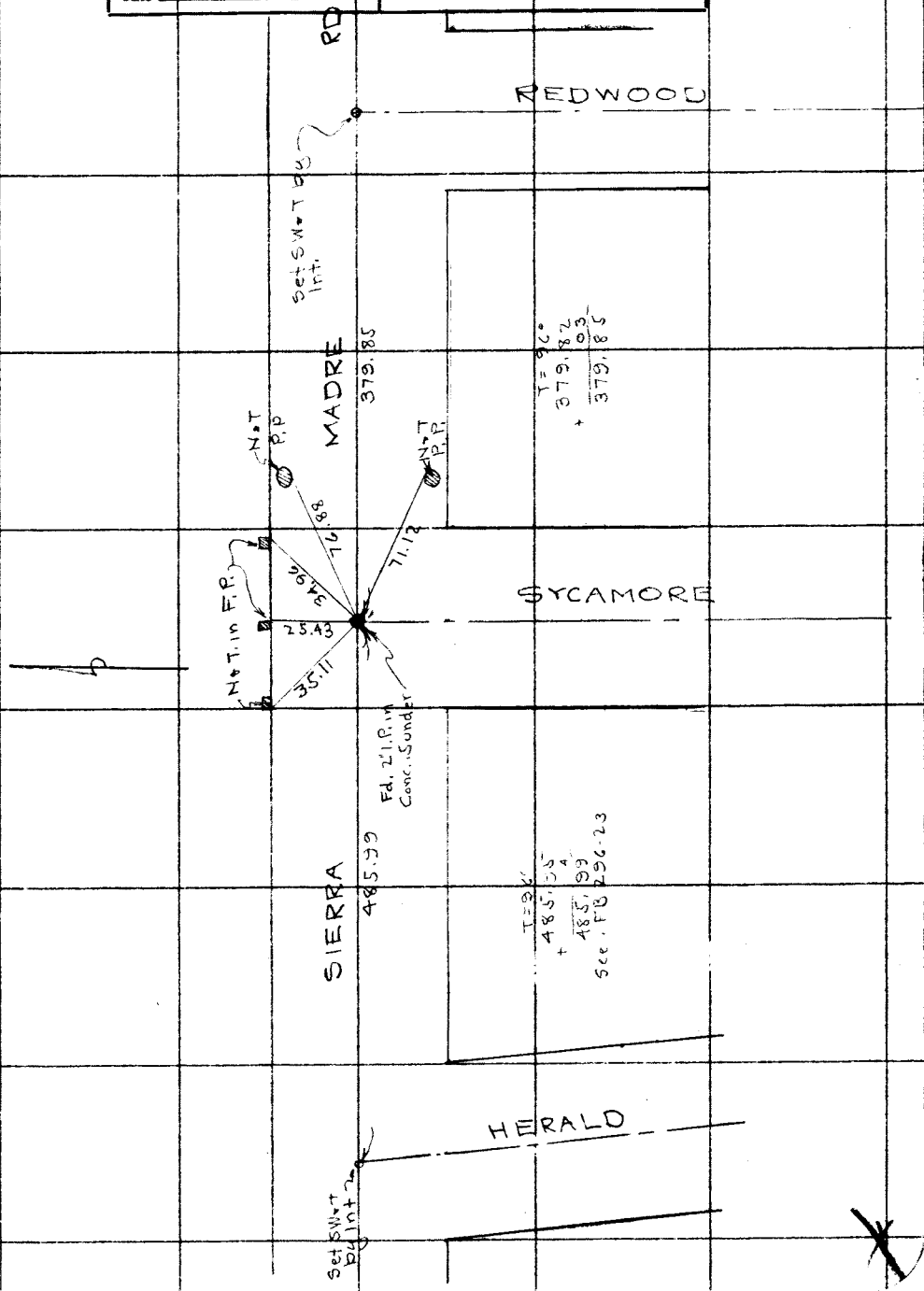

Note: ANY ADDITIONS OR CHANGES ON THIS SHEET MUST BE MADE OR CIRCLED IN Red. WITH DATE AND NAME OF PERSON MAKING CHANGE.

Do not extend notes this side of this line

RETURN TO
LOS ANGELES COUNTY SURVEYOR

RETURN TO
LOS ANGELES COUNTY SURVEYOR

Note: ANY ADDITIONS OR CHANGES ON THIS SHEET MUST BE MADE OR CIRCLED IN Red. WITH DATE AND NAME OF PERSON MAKING CHANGE.

Do not extend notes this side of this line

W.S. 70, A-4

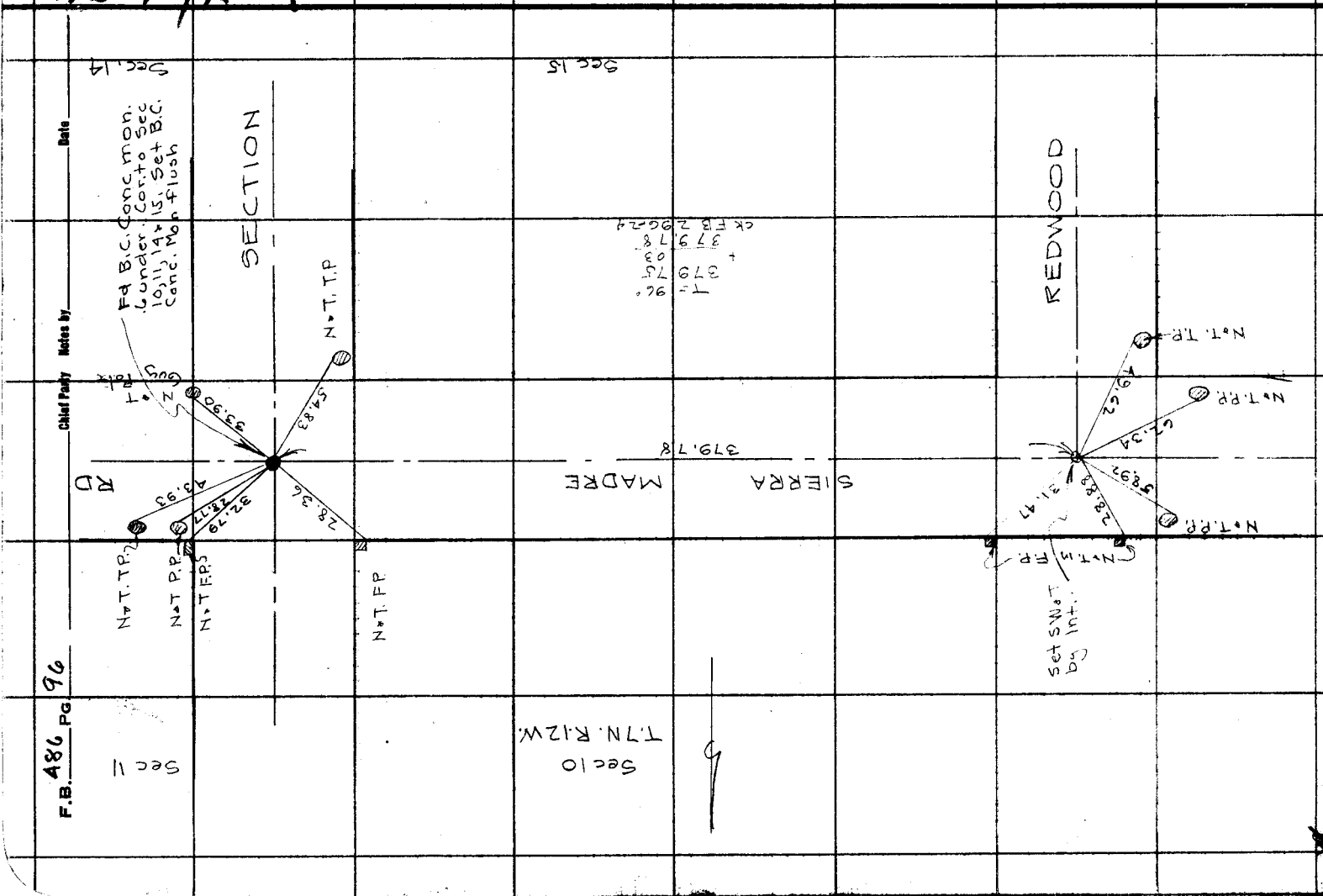

Date _____ Notes by Boyer Chief Party _____ F.B. 486 Pg. 97

Plotted by _____	W. O. No. 107 D. S. O. No. _____
Date _____	Location Lancaster
Map No. _____	Surveyed by Boyer & Party
Plotting C'k'd by _____	Date Aug 12 1931
Date _____	Indexed C. C. Johnson

W.S. 70, A4

Note: ANY ADDITIONS OR CHANGES ON THIS SHEET MUST BE MADE OR CIRCLED IN Red. WITH DATE AND NAME OF PERSON MAKING CHANGE.

Do not extend notes this side of this line

RETURN TO LOS ANGELES COUNTY SURVEYOR

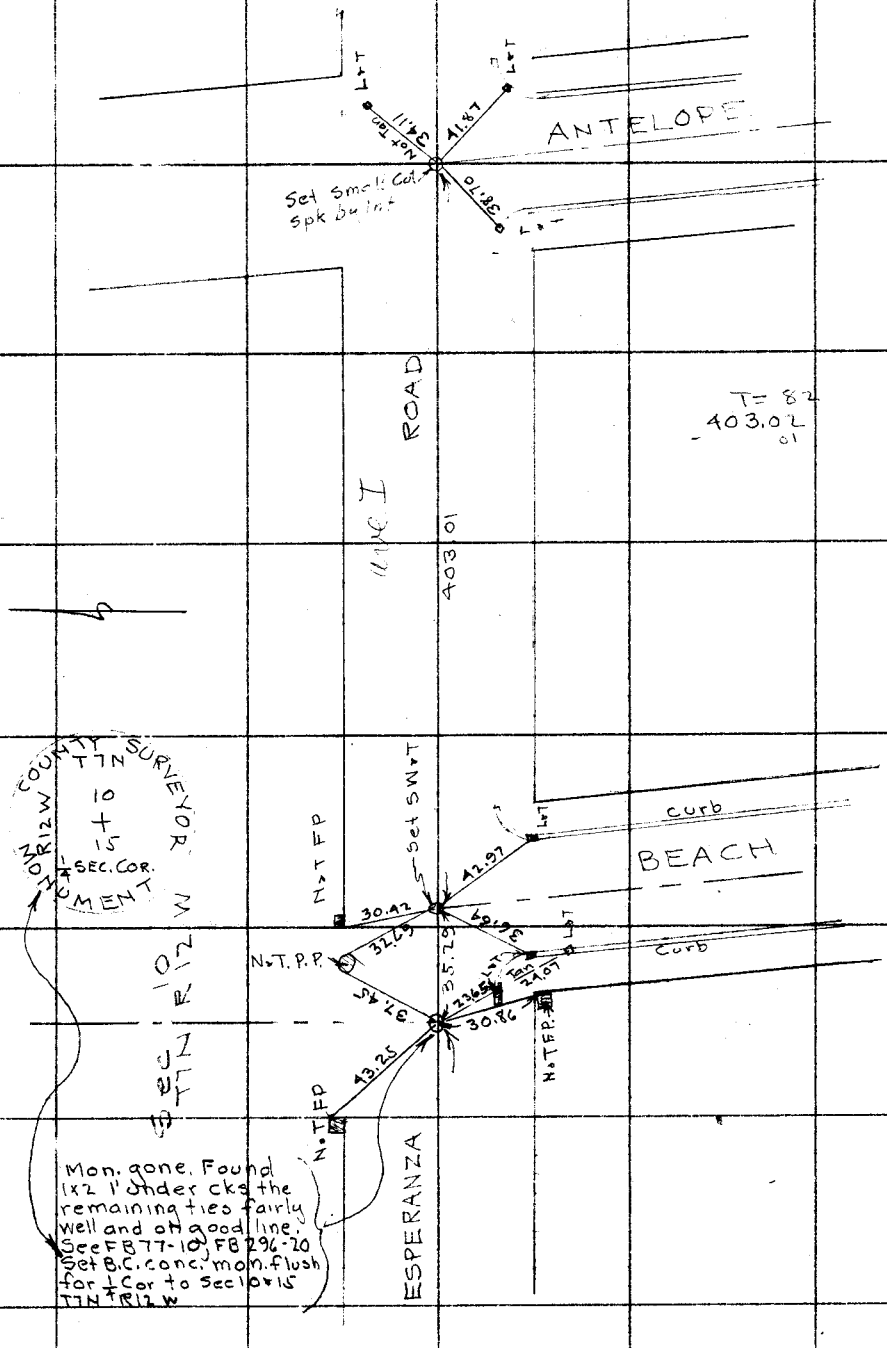

F.B. 486 PG. 98 Chief Party Notes by Date

W.S.70, 4-4

RETURN TO
LOS ANGELES COUNTY SURVEYOR

Do not extend notes this side of this line

Note: ANY ADDITIONS OR CHANGES ON THIS SHEET MUST BE MADE OR CIRCLED IN Red. WITH DATE AND NAME OF PERSON MAKING CHANGE.

Date _____ Notes by Boyer Chief Party _____ F.B. 486 Pg. 99

Platted by _____	W. O. No. 107 D. S. O. No. _____
Date _____	Location Lancaster
Map No. _____	Surveyed by Boyer & Party
Platting C'k'd by _____	Date Aug 1931
Date _____	Indexed A. C. Johnson

W.S. 70, A4

Note: ANY ADDITIONS OR CHANGES ON THIS SHEET MUST BE MADE OR CIRCLED IN Red. WITH DATE AND NAME OF PERSON MAKING CHANGE.

RETURN TO
LOS ANGELES COUNTY SURVEYOR

Do not extend notes this side of this line

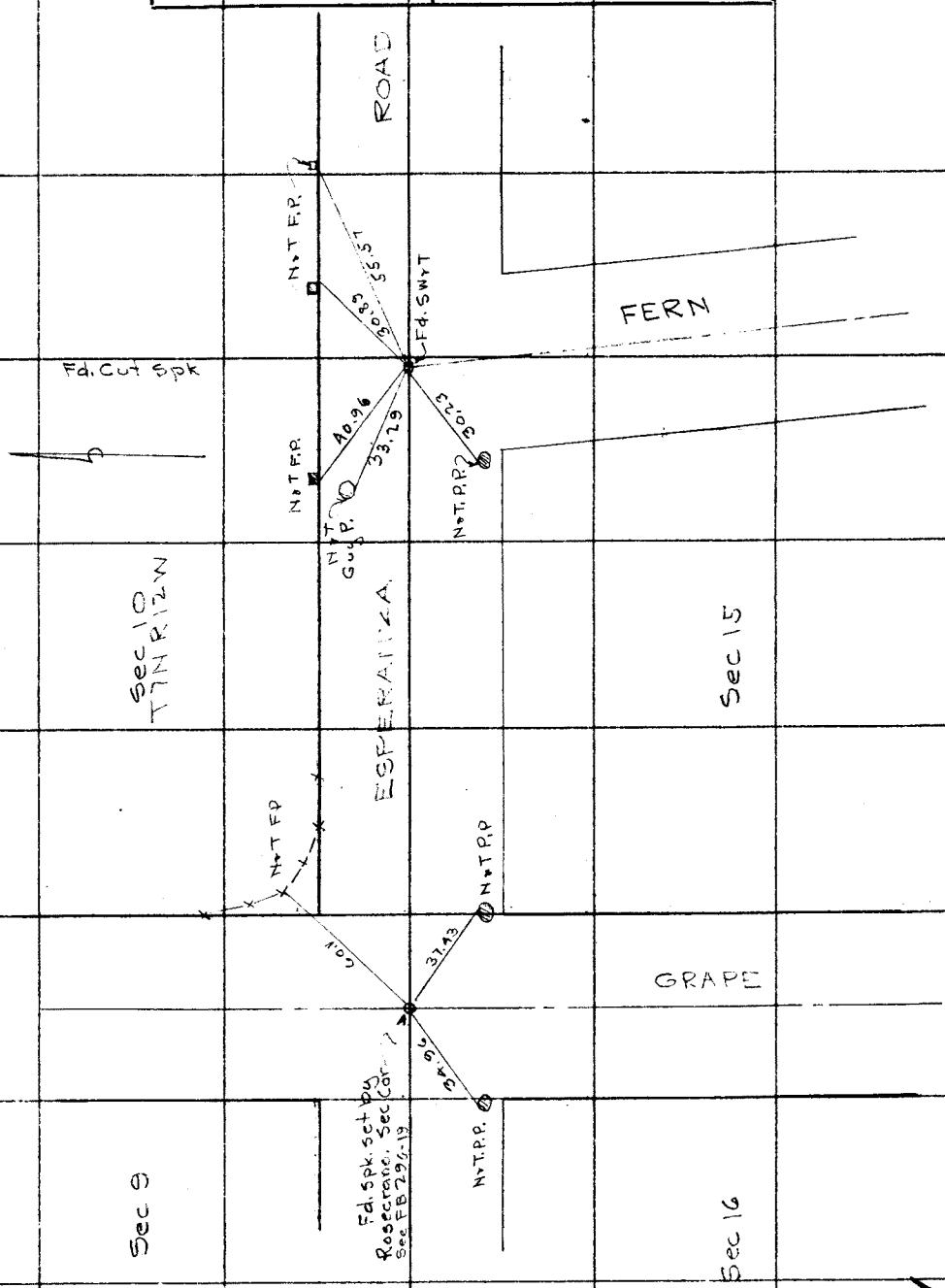

F.B. 486 PG 100 Chief Party Notes by Date

WS 70, A24

RETURN TO
LOS ANGELES COUNTY SURVEYOR

Do not extend notes this side of this line

Note: ANY ADDITIONS OR CHANGES ON THIS SHEET MUST BE MADE IN Red. CIRCLED WITH DATE AND NAME OF PERSON MAKING CHANGE.

Date _____ Notes by Boyer Chief Party _____ F.B. 486 Pg 101

Plotted by	W. O. No. 107 D. S. O. No.
Date	Location Lancaster
Map No.	Surveyed by Boyer
Plotting C'k'd by	Date 2-26-32
Date	Indexed E. O. Johnson

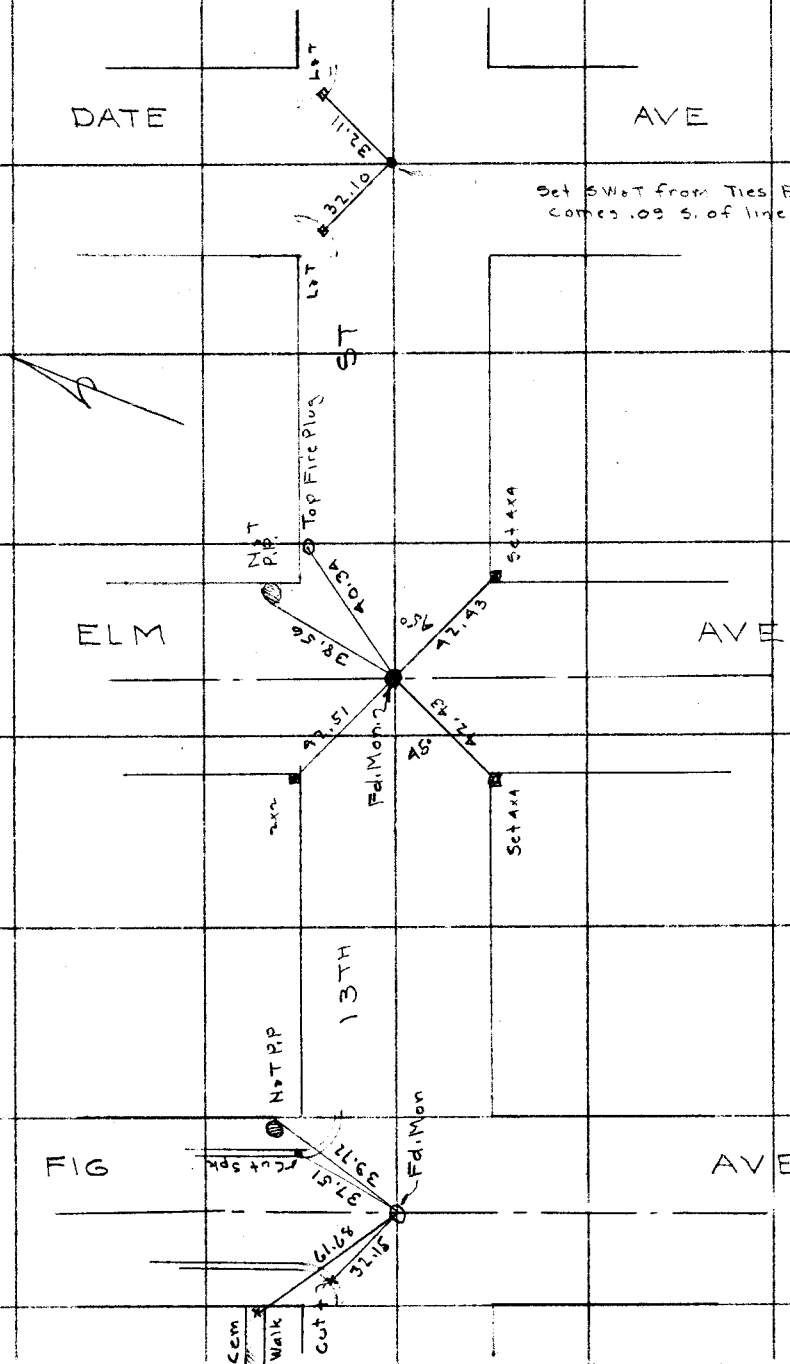

Note: ANY ADDITIONS OR CHANGES ON THIS SHEET MUST BE MADE OR CIRCLED IN Red. WITH DATE AND NAME OF PERSON MAKING CHANGE.

Do not extend notes this side of this line

RETURN TO LOS ANGELES COUNTY SURVEYOR

WS 70-A4

RETURN TO
LOS ANGELES COUNTY SURVEYOR

Note: ANY ADDITIONS OR CHANGES ON THIS SHEET MUST BE MADE OR CIRCLED IN Red. WITH DATE AND NAME OF PERSON MAKING CHANGE.

WS70 - A - 4

Do not extend notes this side of this line

F.B. 486 Pg. 107

Chief Party _____ Notes by _____ Date _____

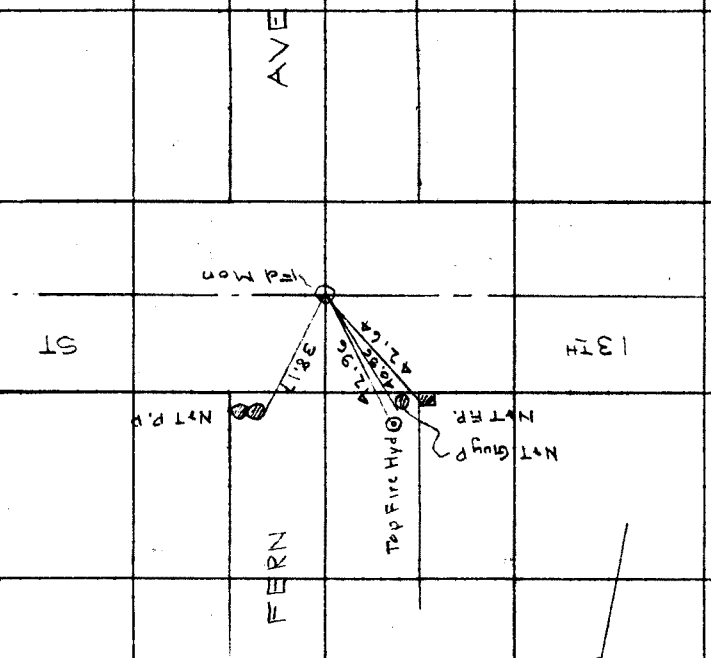

Notes Ck'd by	Survey of 10th St. Ext
Map No.	W. O. 5058 Tape No. 58 St'd 84 °F.
Office Work	Surveyed by Boyer
Checked	Notes Boyer Date 11-30, 12-3
Date	Indexed ~~A. C. Johnson~~ 1934 12-10-34

F.B. 486 PG. 103

Survey of
Extension Westerly
of
10th St Lancaster
to
Avenue I-8

Surveyed at request of Mr. Boyden of Road Dept

See C.S. 8200, CS 8737

JD Boyer
GW Schaefer
11-30-34 HW Gonderson
12-3-34 CH Morrison

Note: ANY ADDITIONS, OR CHANGES ON THIS SHEET MUST BE MADE OR CIRCLED IN Red Ink, WITH DATE AND NAME OF PERSON MAKING CHANGE.

Do not extend notes this side of this line

RETURN TO
LOS ANGELES COUNTY SURVEYOR
700 HALL OF RECORDS

FORM 247 10M 5-31

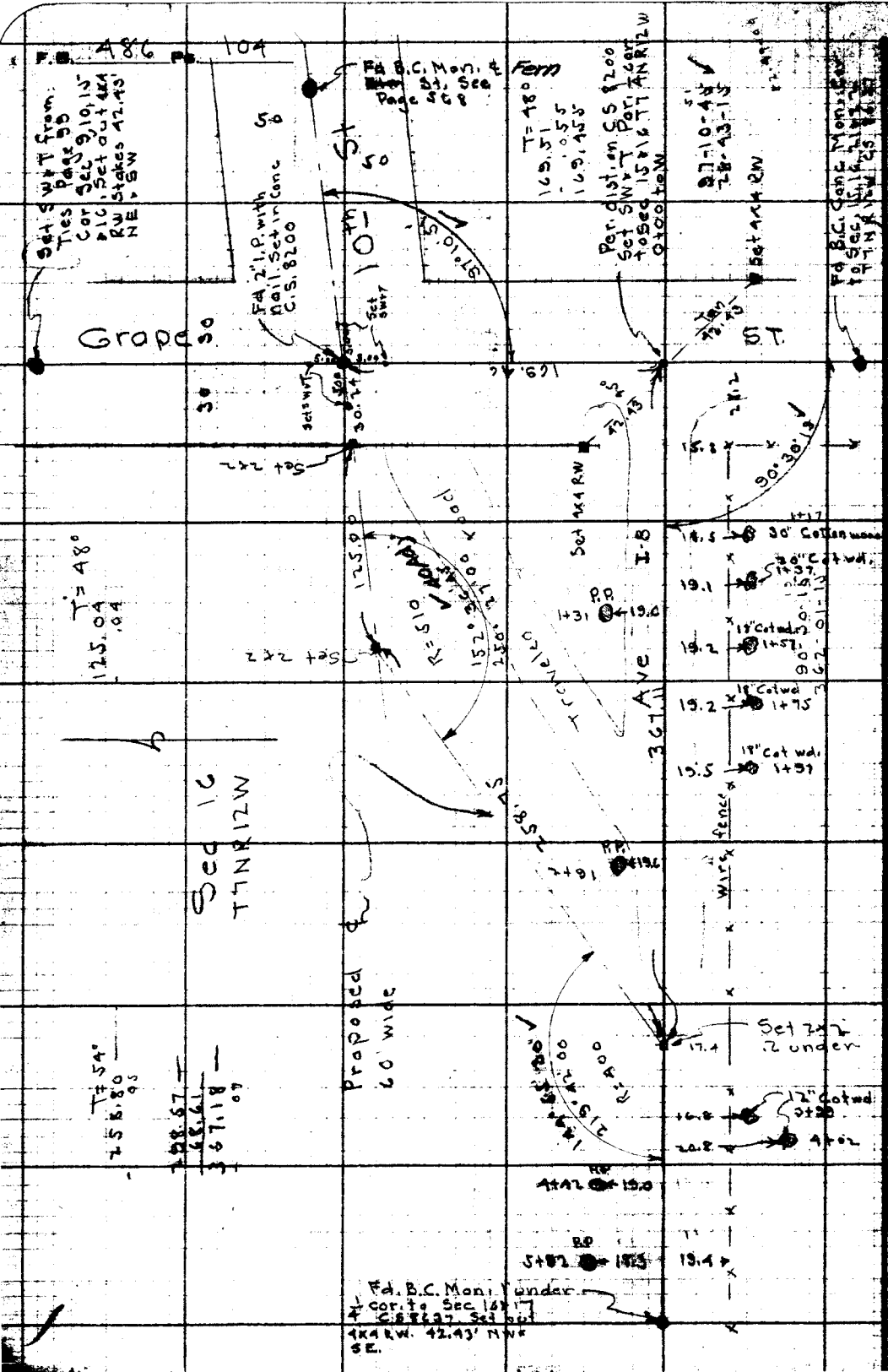

RETURN TO
LOS ANGELES COUNTY SURVEYOR
700 HALL OF RECORDS
Do not extend under this side of this line
Note: ANY ADDITIONS OR CHANGES ON THIS SHEET MUST BE MADE OR SUBMITTED IN BLOCK WITH DATE AND NAME OF PERSON MAKING CHANGE.

Notes Ck'd by	Survey of 10th St Ext
Map No.	W. O. 5055 Tape No. 58 St'd 84 °F.
Office Work	Surveyed by Boyer
Checked	Notes Boyer Date 12-26, 27-34
Date	Indexed A. C. Johnson

F.B. 486 PG. 105



Notes: ANY ADDITIONS OR CHANGES ON THIS SHEET MUST BE MADE OR CIRCLED IN Red Ink. WITH DATE AND NAME OF PERSON MAKING CHANGE.

Do not extend notes this side of this line

RETURN TO
LOS ANGELES COUNTY SURVEYOR
700 HALL OF RECORDS

WS 70, A48A5

BCWS 71, D-4

FORM 247 10M 5-31

RETURN TO

LOS ANGELES COUNTY SURVEYOR

700 HALL OF RECORDS

Note: ANY ADDITIONS OR CHANGES ON THIS SHEET MUST BE MADE OR CIRCLED IN **Red Ink.** WITH DATE AND NAME OF PERSON MAKING CHANGE.

Do not extend notes this side of this line

F.B. 486 PG. 106

Form 307 5M 10-34

PLEASE RETURN TO
LOS ANGELES COUNTY SURVEYOR
700 HALL OF RECORDS

NOTE: ANY ADDITIONS OR CHANGES ON THIS SHEET MUST BE MADE OR CIRCLED IN RED INK, WITH DATE AND NAME OF PERSON MAKING CHANGE

Do not extend notes this side of this line

Profile No. ____ X-Sec. No. ____ Notes Red. ____ Date ____ Platted ____ Date ____ Job No. 5058 Division No. ____ Notes Chkd. C.J.T. Date 5-4-36 Checked ____ Date ____ Survey of Lancaster Survey by Pasecrant Notes R. Date 3-25-3 Map No. ____ Indexed ____ C. Johnson 4-6-36 F.B. 486 Pg. 107 Sts.

STATION	B. S.	H. I.	F. S	ELEV.		
Lancaster Grades for water line ditch.						
BM #E11	4.670	64.200		2359.53	Spk. in P. pole N.E. Cor. Elm + 11th. LB. 120-55	
BM #E12	6.415	67.780	2.835	61.365	L.+T. in curb S.E. Cor. Elm + 12th.	
Int. 13th + Elm.			3.65	64.13	Grade 64.00	
18' W			3.83	63.95	64.00	F. O. .05
Int. 12th + Elm			6.66	61.12	61.21	
18' W T.P.	3.240	64.275	6.745	61.035	61.21	F. O. .18
Int. 11th + Elm			5.63	58.65	58.50	
18' W.			5.79	58.49	58.50	F. O. .01
B.M. E. 11	1.410	60.940	4.750	59.530		
Int. 10th + Elm			9.44	51.50	51.42	
T.P. 18' W + 50' S	1.870	54.235	8.575	52.365	51.61	C. O. .75
18' W + 50' N.			2.03	52.20	51.27	C. O. .93
Int. 9th + Elm.			7.61	46.62	46.60	
18' W. T.P.	5.70	52.435	7.500	46.735	46.60	C. O. .14
Int. 9th + Date			5.10	47.33	47.50	
T.P.	3.57	48.685	7.320	45.115		

Form 307 5M 10-34

PLEASE RETURN TO
LOS ANGELES COUNTY SURVEYOR
700 HALL OF RECORDS

NOTE: ANY ADDITIONS OR CHANGES ON THIS SHEET MUST BE MADE OR CIRCLED IN RED INK, WITH DATE AND NAME OF PERSON MAKING CHANGE

Do not extend notes this side of this line

STATION	B. S.	H. I.	F. S	ELEV.	Grade	
Int. 8th + Elm.		48.685	4.69	44.00	44.00	
Int. 8th + Date			5.65	43.04	43.20	
18' N + 18' W. Int.					43.97 Fr. S.	c 0.26 ✓
8th + Elm T.P.	4.310	48.535	4.460	44.225	44.02 to W.	c 0.21
Int 8th + Fern			5.65	42.89	42.50	
18' N + 18' E.			5.89	42.65	42.54 Fr. F	c 0.11
B. M. F. 8.			4.60	43.94	Spk + P. pole N.W. Cor. Fern + 8th L.B. 118-58	
					00 error	

Profile No. ___ Plotted ___ Date ___ Notes Red ___ Date ___ Division No. 5058 Job. No. 5058 P.G. 108 L.B. 486

X-Sec. No. ___ Checked ___ Date ___ Notes Chkd. ___ Date ___ Notes R Date 3-26-36

Survey of Lancaster Sts.

Survey by Rosecrans

Indexed C. Johnson

Notes Ck'd by McPherson	Survey of Palmdale Eliz. Lake Rd
Map No. C.S. 8750	W. O. 7342 Tape No. 16 St'd 84 °F.
Office Work Wood	Surveyed by Boyer & Patty
Checked McPherson	Notes Boyer Date Nov -32
Date Jan. 1933	Indexed S. C. Johnson
	11-28-32

F.B. 486 PG. 111

Survey
for
Proposed Line Change
in
Palmdale-Elizabeth Lake Road
near
Range Line between Sec 19 T6N R12W
and Sec 24 T6N R13W at the bridge
crossing
Amargosa Creek

Survey made at request
of Mr Boyden of Rd. Dep

J D Boyer
H.B. Rockhold
G.H. Nichols
G.W. Schaefer H.C.
M.A. Van Deren R.C.

300' Tape # 16
Std. @ 84°

For Profile See LB. 691
For 20' off Profile See LBC24
See LBC24-244 for new grade

Note: ANY ADDITIONS OR CHANGES ON THIS SHEET MUST BE MADE OR CIRCLED IN Red Ink, WITH DATE AND NAME OF PERSON MAKING CHANGE.

Do not extend notes this side of this line

RETURN TO
LOS ANGELES COUNTY SURVEYOR
700 HALL OF RECORDS

FORM 247 10M 5-31

F.B. 486 Pg 112

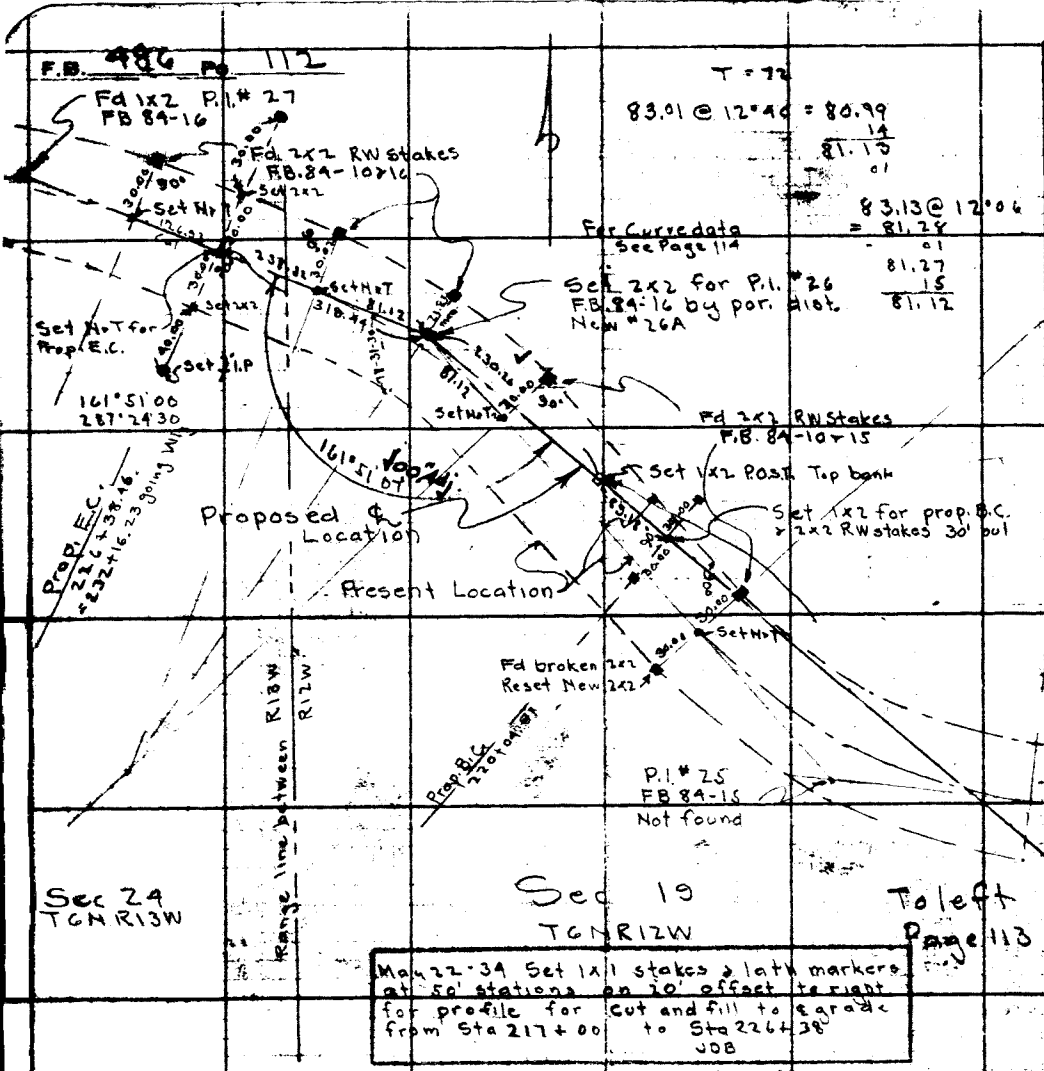

T = 72

83.01 @ 12°46 = 80.99
14
81.13
01

83.13 @ 12°06
= 81.28
01
81.27
15
81.12

319.44
81.12
238.32

Mar 22-34 Set 1x1 stakes & lath markers at 50' stations on 20' offset to right for profile for cut and fill to ℄ grade from Sta 217+00 to Sta 226+38
JDB

Curve 26A

Δ = 18°08'00"
Δ/2 = 9°04'27"
R = 2000.00
T = 319.45
Ext = 25.34
Arc = 633.55

T = 76°

34.23 @ 18°47' = 30.00

63.61 @ 23°00 = 58.55
- 28.53
30.02

63.93 @ 27°00 = 56.91
- 26.91
30.00

T = 72°
230.28
.02

T = 76°
319.46
.02

319.44
230.26
89.18

T = 82
238.32

RETURN TO
LOS ANGELES COUNTY SURVEYOR
700 HALL OF RECORDS
Do not extend inside this side of this line
Master ANY ADDITIONS OR CHANGES ON THIS SHEET MUST BE MADE OR ENDED IN Red Ink WITH DATE AND DATE OF FOLLOW ING CHANGE.

Date _____ Notes by Boyer Chief Party _____ F.B. 486 Pg. 113

Platted by Wood	W. O. No. 7342 B. S. O. No.
Date Jan 1933	Location T6N R12 & 13W
Map No. C.S. 8750	Surveyed by Boyer & Party
Platting C'k'd by McPherson	Date Nov 1932
Date Jan. 1933	Indexed [illegible]

T = 72°
853.54 = 853.54 ✓
240.05 @ 3°48 = 239.52 ✓
300.56 @ 2°58 = 300.16 ✓
1393.22
- 11 ✓

For curve stakeing data see Next Page

Curve 7C.
Δ = 30°11'45"
Δ/2 = 15°05'55
R = 750.00 ✓
T = 202.34 ✓
Ext = 26.81
Arc = 395.25 ✓

Sec 19
T6NR12W

Present location

From right Page 112

P.I. # 24 F.B. 84-15

1393.11 ✓

Mwly Bank = 211+00
Cen. Main Wash = 210+54

Prop E.C. 209+03.34

AMARGOSA CREEK

Present Wood Bridge

Proposed ℄ Location

Set 2x2

90° 30.00

Sec line

SEly. Edg bank = 209+31

30.00

Set 2x2

Set 1x2 for prop E.C. & 2x2 RW stakes 30' out

149°48'07" ✓ 15 Adj.

B.C. 205+44.09 FB 303-123

Pro. B.C. 205+08.06

Set N & T for pro. B.C. & 2x2 RW stakes

Set 3/4" I.P.

Fd. 2x2

97.55

Fd 2x2 P.I. # 7B
F.B. 303-123
New # 7C.

Fd 2x2

Set N & T

149°48'15" ✓
239°12'30"

12.00
3.16
884 @ 2°42 = 882.06

Stadia

100.00

Set 3/4" I.P.

90° 30.00

90° 30.00

90° 30.00

90° 30.00

Sec 30

882 Stadia

Fd 2x2 RW Stakes

Set 3/4" I.P. Top Pink Spur for line only

Note: ANY ADDITIONS OR CHANGES ON THIS SHEET MUST BE MADE OR CIRCLED IN Red. WITH DATE AND NAME OF PERSON MAKING CHANGE.

Do not extend notes this side of this line

RETURN TO LOS ANGELES COUNTY SURVEYOR

F.B. 486 Pg. 114 Chief Party Notes by Date

P.I. #7C.

Δ = 30° 11'50" R = 750.00 T = 202.34 arc = 395.28

Sta	Def	Chord	Arc	20' off Chord
B.C 205+08.06				
+50	1-36-07	41.93	41.94	
206+00	3-30-43	49.98	50.00	
+50	5-25-19	49.98	50.00	
207+00	7-19-55	"	"	
+50	9-14-30	"	"	
208+00	11-09-07	"	"	
+50	13-03-43	"	"	
209+00	14-58-19	"	"	
E.C. 209+03.34	15-05-55	3.34	3.34	

P.I. 2CA

Δ = 18° 09'00" R = 2000.00 T = 310.4[illegible] arc = 633.55

B.C 220+04.9[illegible]				
+50	0-38-44	45.07	45.07	45.5[illegible]
221+00	1-21-42	50.00	50.00	50.50
+50	2-04-40	"	"	"
222+00	2-47-38	"	"	"
+50	3-30-36	"	"	"
223+00	4-13-34	"	"	"
+50	4-56-32	"	"	"
224+00	5-39-30	"	"	"
+50	6-22-28	"	"	"
225+00	7-05-26	"	"	"
+50	7-48-24	"	"	"
226+00	8-31-22	"	"	"
EC 226+38.44	9-04-27	38.44	38.44	38.[illegible]

RETURN TO LOS ANGELES COUNTY SURVEYOR
Do not extend notes this side of this line
Notes ARE ADDITIONS OR CHANGES ON THIS SHEET BUT NOT TO BE USED OR PRINTED IN RED. [illegible]

Notes Ck'd by	Survey of Buchanan St TR # 7682
Map No.	W. O. 107 Tape No. 16 St'd 84 of.
Office Work	Surveyed by Boyer & Party
Checked	Notes Boyer Date Nov 28-37
Date	Indexed A. C. Johnson

F.B. 486 PG. 115

Survey to
Establish
the
Side Lines of Buchanan St.
in
Tr. # 7682
for
The Purpose of Grading

Located 1/4 mile East of Palmdale

J.D. Boyer
H.B. Rockhold T
G.H. Nichols HG
G.W. Schaefer RG
M.A. Van Deren

Surveyed at the
request of Mr. Staine
of Rd. Dept.

See Rec. Map of Tr 7682

Note: ANY ADDITIONS OR CHANGES ON THIS SHEET MUST BE MADE OR CIRCLED IN Red Ink, WITH DATE AND NAME OF PERSON MAKING CHANGE.

Do not extend notes this side of this line

RETURN TO
LOS ANGELES COUNTY SURVEYOR
700 HALL OF RECORDS

FORM 247 10M 5-31

F.B. 486 PG 116

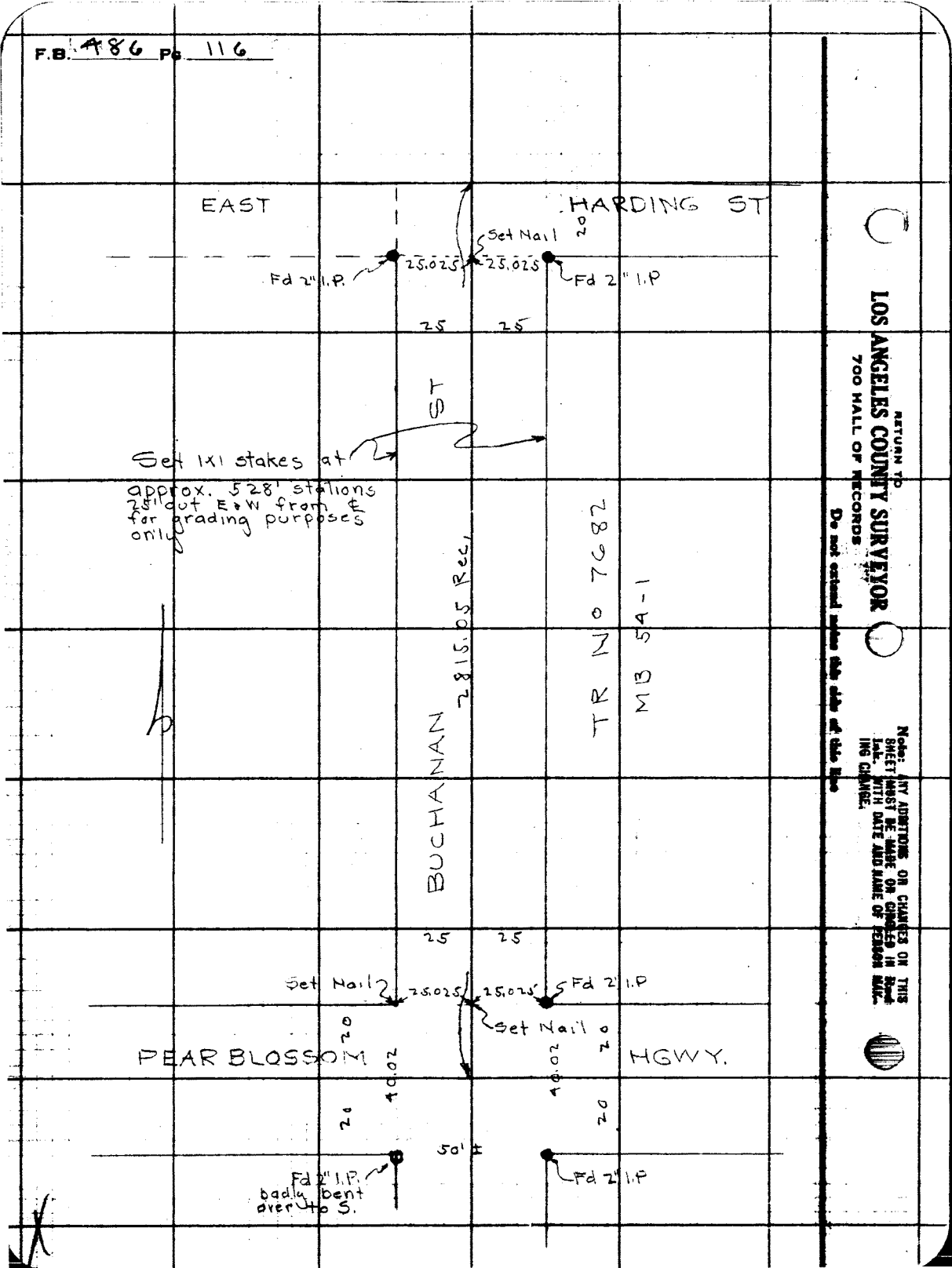

RETURN TO
LOS ANGELES COUNTY SURVEYOR
700 HALL OF RECORDS
Do not extend notes this side of this line
Note: ANY ADDITIONS OR CHANGES ON THIS SHEET MUST BE MADE OR CANCELED IN Red Ink. WITH DATE AND NAME OF PERSON MAKING CHANGE.

Notes Ck'd by McPherson	Survey of Big Rock Creek Rd
Map No. B-829	W. O. 107 Tape No. 16 St'd 84° of F.
Office Work Wood	Surveyed by Boyer & Party
Checked McPherson	Notes Boyer Date Nov 1932
Date Jan. 1933.	Indexed L. C. Johnson 12-8-32

F.B. 486 PG. 117

Survey
to
Locate
Big Rock Creek Road
from
Pear Blossom Highway
near
P.L. 305A, SWly about
1800 ft.
T4NR9W

Surveyed at request
of Mr. Stains of Rd. Dep

See F.B. 243-3 for prior location
" FB 211- for Pear Blossom Hgwy

J D Boyer
H B Rockhold R
G H Nichols HC
G W Schaefer RC
M A Van Deren

Note: ANY ADDITIONS OR CHANGES ON THIS SHEET MUST BE MADE OR CIRCLED IN Red Ink, WITH DATE AND NAME OF PERSON MAKING CHANGE.

Do not extend notes this side of this line

RETURN TO
LOS ANGELES COUNTY SURVEYOR
700 HALL OF RECORDS

FORM 247 10M 5-31

F.B. 486 PG. 118

RETURN TO
LOS ANGELES COUNTY SURVEYOR
700 HALL OF RECORDS

Do not extend notes this side of this line

Note: ANY ADDITIONS OR CHANGES ON THIS SHEET MUST BE MADE OR CIRCLED IN Red Ink. WITH DATE AND NAME OF PERSON MAKING CHANGE.

Notes Ck'd by McPherson	Survey of Big Rock Creek Road
Map No. B-829	W. O. 107 Tape No. 16 St'd 84 °F.
Office Work Wood	Surveyed by Boyer + Party
Checked McPherson	Notes Boyer Date Nov 1932
Date Jan. 1933.	Indexed A. C. Johnson

F.B. 486 PG. 119

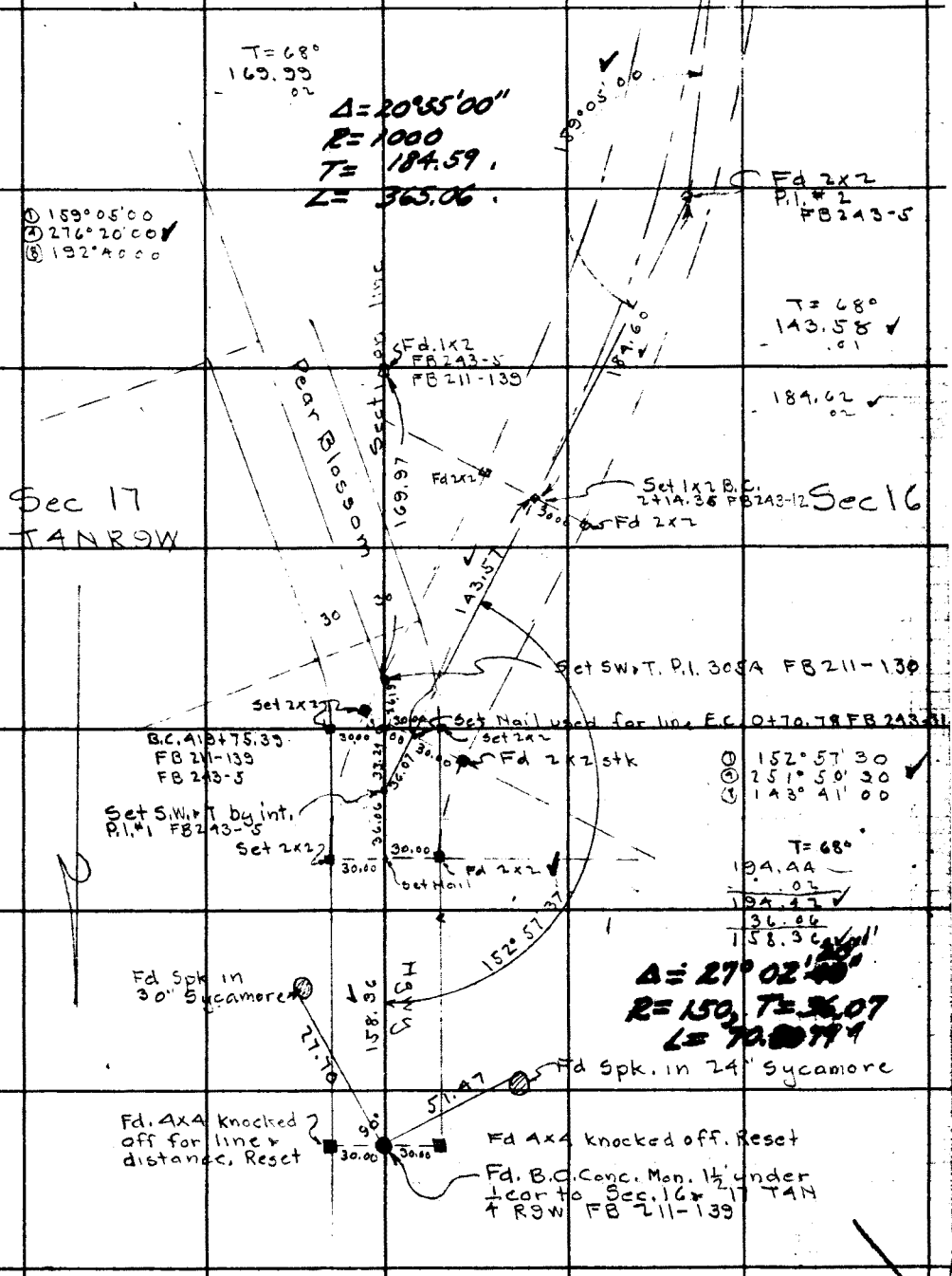

W582, C-2

Note: ANY ADDITIONS OR CHANGES ON THIS SHEET MUST BE MADE OR CIRCLED IN Red Ink, WITH DATE AND NAME OF PERSON MAKING CHANGE.

Do not extend notes this side of this line

RETURN TO
LOS ANGELES COUNTY SURVEYOR
700 HALL OF RECORDS

FORM 247 10M 8-31

F.B. 486 Pg. 120

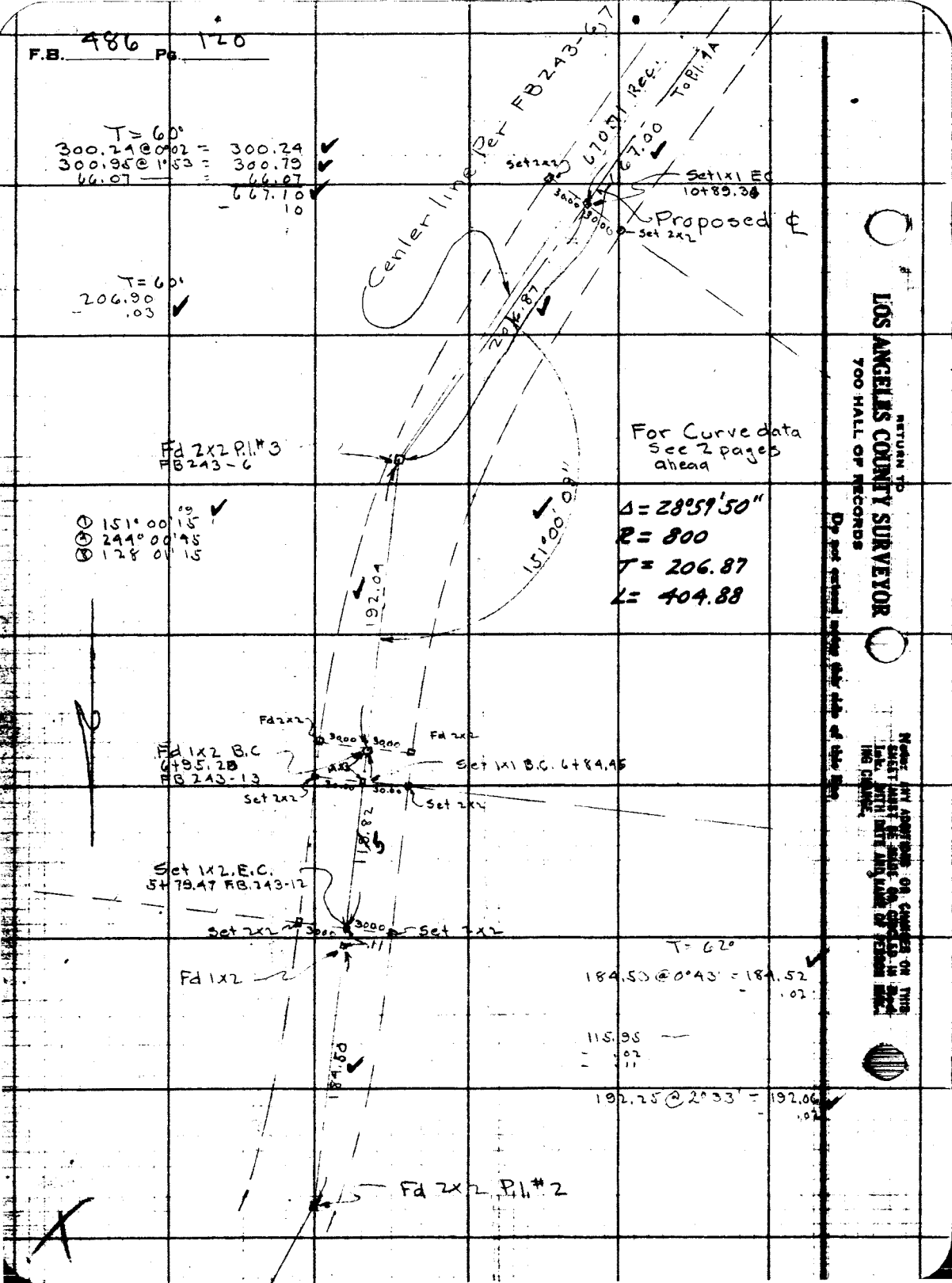

RETURN TO
LOS ANGELES COUNTY SURVEYOR
700 HALL OF RECORDS
Do not extend notes this side of this line
Note: ANY ADDITIONS OR CHANGES ON THIS SHEET MUST BE MADE OR CONCLUDED IN RED INK WITH DATE AND NAME OF PERSON MAKING CHANGE.

Notes Ck'd by McPherson	Survey of Big Rock Creek Road
Map No. B-829	W. O. 107 Tape No. 16 St'd 8 A. OF.
Office Work Wood	Surveyed by Boyer & Party
Checked	Notes Boyer Date Nov 1932
Date	Indexed C. C. Johnson

F.B. 486 121 PG.

Marginal Map.

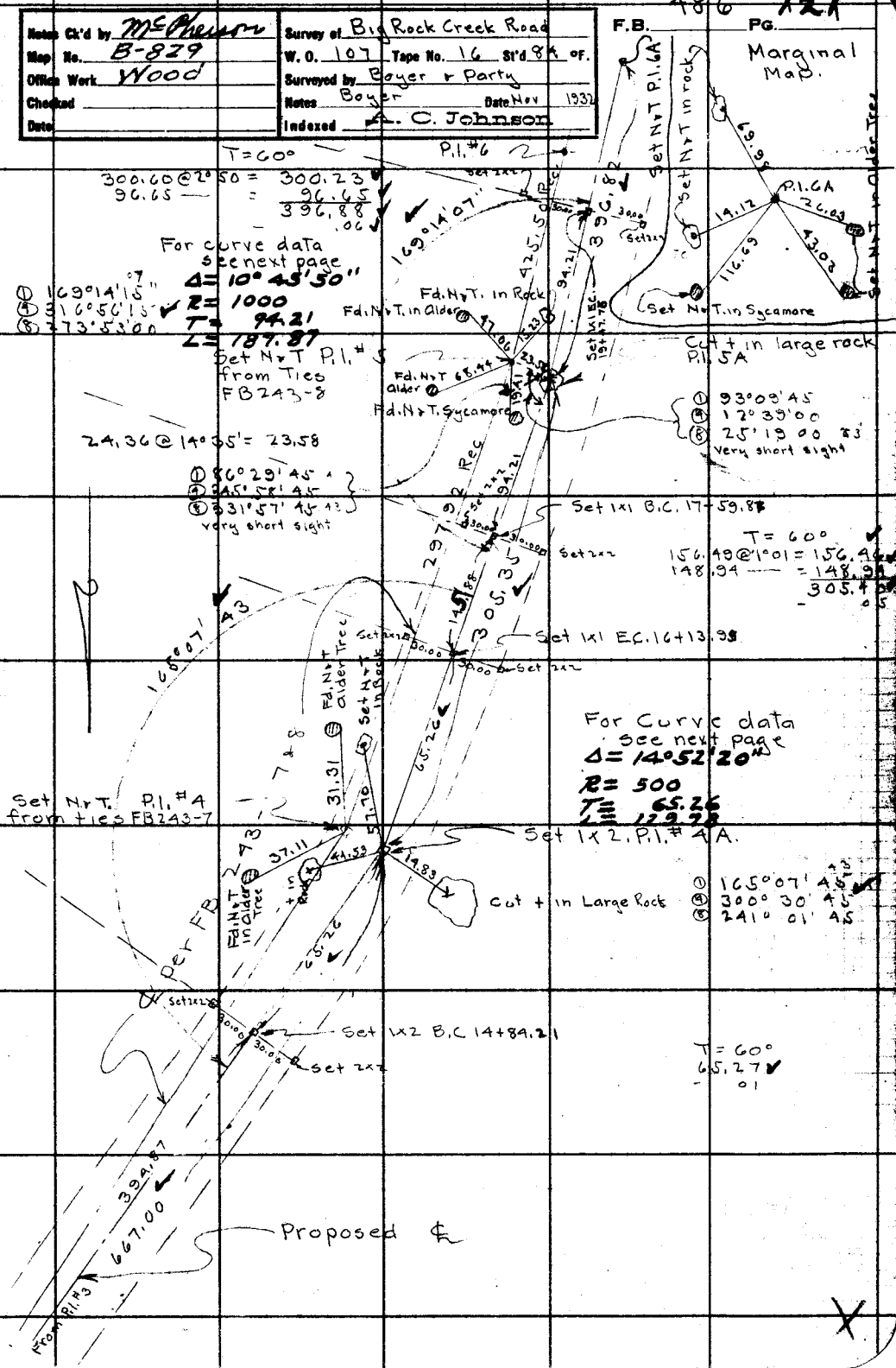

Note: ANY ADDITIONS OR CHANGES ON THIS SHEET MUST BE MADE ON CIRCLED IN Red Ink, WITH DATE AND NAME OF PERSON MAKING CHANGE.

Do not extend notes this side of this line

RETURN TO
LOS ANGELES COUNTY SURVEYOR
700 HALL OF RECORDS

FORM 247 10M 8-31

F.B. 486 Pg 122

P.I. # 3 (New Curve)

Δ = 28° 59' 50" R = 800' T = 206.87 L = 404.88

Sta	Def	chord	arc
B.C. 6+84.45			
7+00	0-33-25	15.55	15.55
+50	2-20-51	49.99	50.00
8+00	4-08-17	"	"
+50	5-55-43	"	"
9+00	7-43-09	"	"
+50	9-30-35	"	"
10+00	11-18-00	"	"
+50	13-05-26	"	"
E.C. 10+89.33	14-29-55	39.33	39.33

P.I. # 4A

Δ = 14° 52' ~~17~~ 20" R = 500' T = 65.26 L = 129.78

B.C. 14+84.20			
15+00	0-54-19	15.80	15.80
+50	3-46-12	49.98	50.00
16+00	6-38-05	"	"
E.C. 16+13.98	7-26-08	13.98	13.98

P.I. 5A

Δ = 10° 45' ~~53~~ 50" R = 1000' T = 94.21 L = 187.8~~8~~7

B.C. 17+59.86			
18+00	1-09-00	40.13	40.14
+50	2-34-56	49.99	50.00
19+00	4-00-52	"	"
E.C. 19+47.74	5-22-56	47.73	47.74

For curve data on curves at P.I. #1 & P.I. #2
See FB 243-11 & 12

RETURN TO
LOS ANGELES COUNTY SURVEYOR
700 HALL OF RECORDS
Do not extend [illegible] side of this line
Note: ANY ADDITIONS OR CHANGES ON THIS SHEET MUST BE MADE OR CHECKED IN Red Ink, WITH DATE AND NAME OF PERSON MAKING CHANGE.

Notes Ck'd by	Survey of T5N R 10 & 11 W
Map No.	W. O. 107 Tape No. 16 St'd 84 °F.
Office Work	Surveyed by Boyer & Party
Checked	Notes Boyer Date Dec 1932
Date	Indexed L. C. Johnson

F.B. 486 PG. 123

5-4-35

Survey
To
Flagg Connecting Road
from
Pear Blossom Highway
To
Sheldon Road

Surveyed at request of
Mr. Stains of Road Dept

JD. Boyer
HB Rockhold
GH Nichols HC
GW Schaefer RC
M.A. Van Deren

300' Tape # 16
Std. @ 84°

See C.S. Map 8739 & 8734

Note: ANY ADDITIONS OR CHANGES ON THIS SHEET MUST BE MADE OR CIRCLED IN Red Ink. WITH DATE AND NAME OF PERSON MAKING CHANGE.

Do not extend notes this side of this line

RETURN TO
LOS ANGELES COUNTY SURVEYOR
700 HALL OF RECORDS

FORM 247 10M 5-31

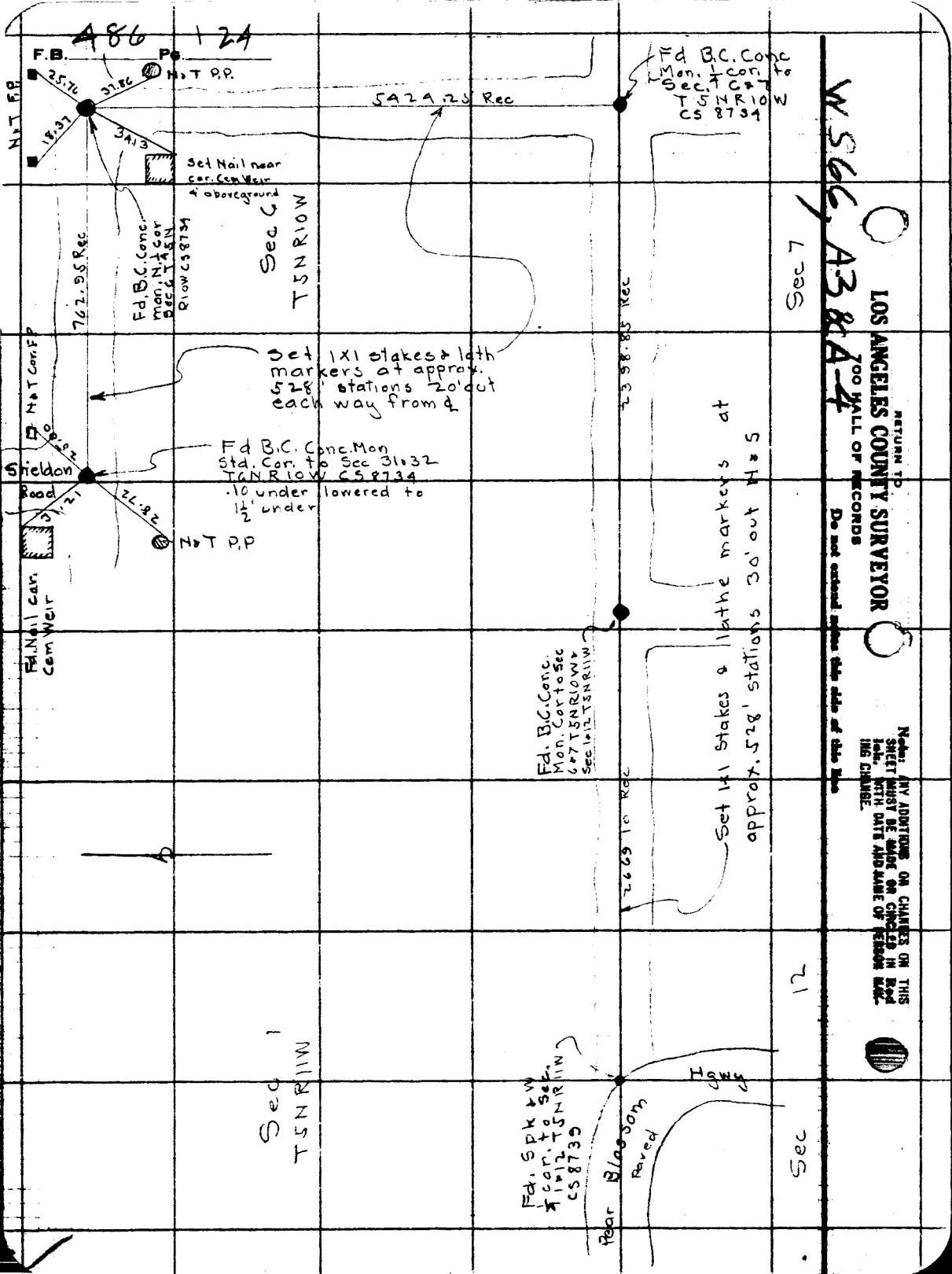

486 124
F.B.
Pg.
N&T F.P.
25.76
37.86
N&T P.P.
18.37
34.13
Set Nail near cor. Cem Weir 4' aboveground
5424.25 Rec
Fd B.C. Conc Mon. 1/4 cor. to Sec. 1 C&7 T5NR10W CS 8734
Sec 6 T5NR10W
762.95 Rec
Fd. B.C. Conc. Mon. N.1/4 cor Sec 6 T5N R10W CS 8734
Sec 7
2398.85 Rec
Set 1X1 stakes & lath markers at approx. 528' stations 20' out each way from ℄
N&T Cor. F.P.
Fd B.C. Conc. Mon Std. Cor. to Sec 31&32 T6NR10W CS 8734 .10 under lowered to 1½' under
Sheldon Road
31.21
28.72
N&T P.P
Fd. Nail Cor. Cem Weir
Fd. B.C. Conc. Mon. Cor to Sec 6&7 T5NR10W & Sec 1&12 T5NR11W
Set 1x1 Stakes & lathe markers at approx. 528' stations 30' out N&S
2669.10 Rec
Sec 1 T5NR11W
Fd. Spk & W 1/4 cor. to Sec. 1&12 T5NR11W CS 8739
Pear Blossom Paved
Hgwy
Sec 12
RETURN TO
LOS ANGELES COUNTY SURVEYOR
700 HALL OF RECORDS
Do not extend notes this side of this line
Note: ANY ADDITIONS OR CHANGES ON THIS SHEET MUST BE MADE OR CIRCLED IN Red Ink, WITH DATE AND NAME OF PERSON MAKING CHANGE.
W566, A3 & A4

Notes Ck'd by McPherson	Survey of T8NR12W
Map No.	W. O. 999 Tape No. 16 St'd 8A OF.
Office Work* Data put on C.S. 8736	Surveyed by Boyer & Party
Checked	Notes Boyer Date Dec 1932
Date Jan. 1933	Indexed A. C. Johnson

F.B. 486 PG. 125

12-12-32

Survey
to
Investigate Condition
of
Section Corners
along
Southerly Line
of
Sec 23 & 24 T8N R12W

Surveyed at request of
Mr. Alfred Jones Chief Deputy

J D Boyer
H. B. Reckhold T
G. H. Nichols HC
G. W. Schaefer RC
M. A. Van Deren

See F.B. 43-42 et 3
" F.B. 208-63
" C.S. Map 8736

Note: ANY ADDITIONS OR CHANGES ON THIS SHEET MUST BE MADE OR CIRCLED IN Red Ink. WITH DATE AND NAME OF PERSON MAKING CHANGE.

Do not extend notes this side of this line

RETURN TO
LOS ANGELES COUNTY SURVEYOR
700 HALL OF RECORDS

FORM 847 10M 5-31

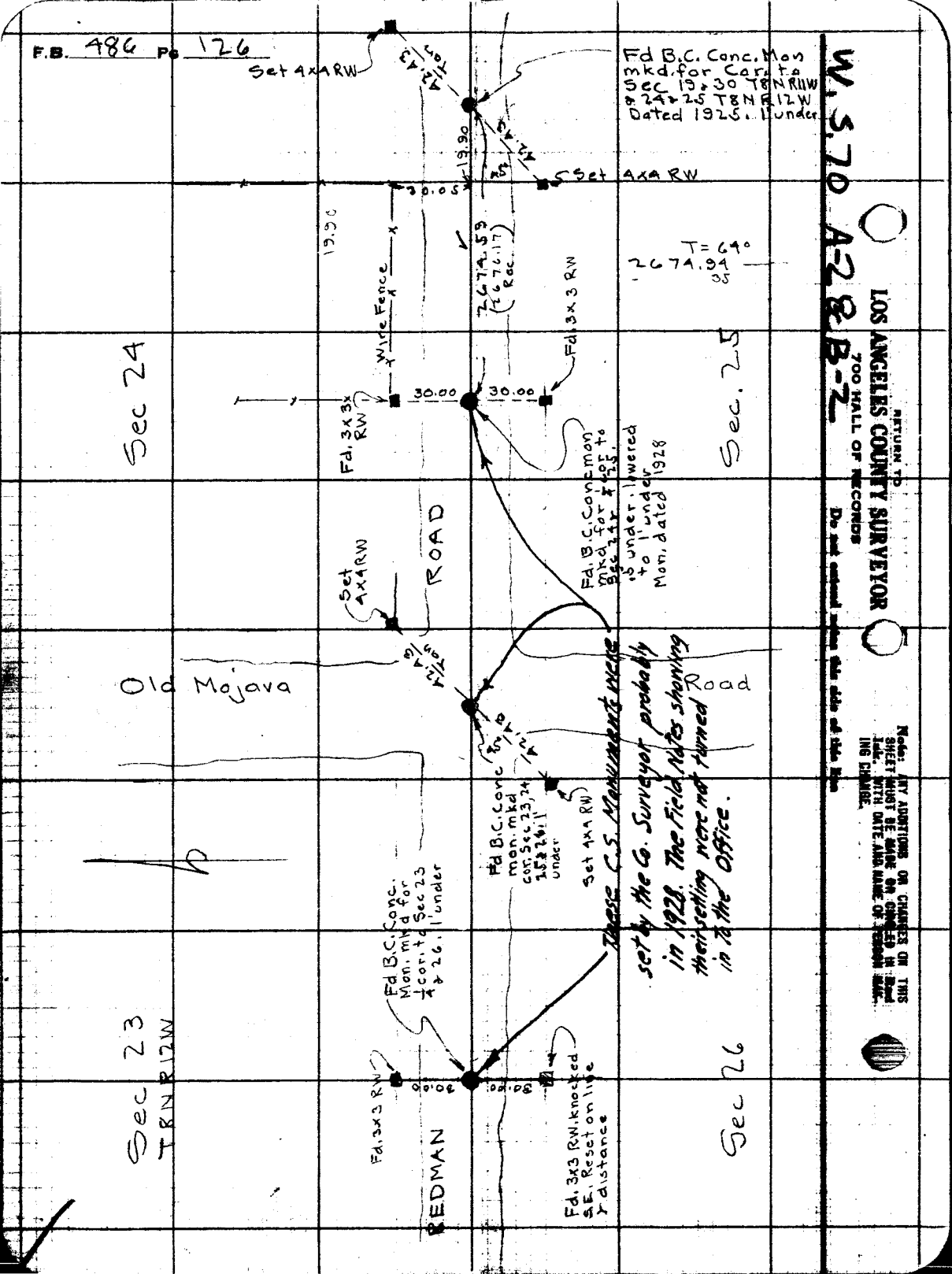
F.B. 486 Pg 126
Set 4x4 RW
Fd B.C. Conc. Mon mkd. for Cor. to Sec 19 & 30 T8N R11W & 24 & 25 T8N R12W Dated 1925. 1' under
Set 4x4 RW
30.05
19.90
T = 64°
2674.94
35
2674.59
(2676.17 Rec.)
Wire Fence
Fd. 3x3 RW
30.00
30.00
Fd. 3x3 RW
Sec 24
Sec. 25
Fd. B.C. Conc mon mkd for 1/4 cor to Sec 24 & 25. 1' under. lowered to 1' under Mon. dated 1928
ROAD
Set 4x4 RW
Old Mojava
Road
Fd B.C. Conc mon. mkd cor. Sec 23, 24, 25 & 26. 1' under
Set 4x4 RW
These C.S. Monuments were set by the Co. Surveyor probably in 1928. The Field Notes showing their setting were not turned in to the Office.
Fd B.C. Conc. Mon. mkd for 1/4 cor. to Sec 23 & 26. 1' under
Sec 23
T8N R12W
Fd. 3x3 RW
30.00
30.00
Fd. 3x3 RW. knocked S.E. Reset on line & distance
REDMAN
Sec 26
W.S. 70 A-2 & B-2
RETURN TO
LOS ANGELES COUNTY SURVEYOR
700 HALL OF RECORDS
Do not extend notes this side of this line
Note: ANY ADDITIONS OR CHANGES ON THIS SHEET MUST BE MADE OR CHANGED IN Red Ink. WITH DATE AND NAME OF PERSON MAKING CHANGE.

Notes Ck'd by McPherson	Survey of T6N R9&10W
Map No. C.S. B-832	W. O. 107 Tape No. 16 St'd 84 °F.
Office Work Rice	Surveyed by Boyer & Party
Checked McPherson	Notes Boyer Date Nov 1932
Date Mar. 1933	Indexed C. Johnson 1-12-33

F.B. 486 PG. 12D

Survey
to locate
Compromise Road
in
T6N. R9&10W
from
Wly ¼ cor. of Sec 26 R9W
to
Wly ¼ cor of Sec 29 R10W

Line to be flagged, existing monuments lowered and ¼ corners to be set where necessary

To be known as Ave. "Q8"

Surveyed at request of Road Department.

J. D. Boyer
H.B. Rockwold T
G.H. Nichols H.C.
G.W. Schaefer R.C.
M.A. Van Deren

300' Tape #16
Std @ 84°

See C.S. Map #8733

Note: ANY ADDITIONS OR CHANGES ON THIS SHEET MUST BE MADE OR CIRCLED IN Red Ink, WITH DATE AND NAME OF PERSON MAKING CHANGE.

Do not extend notes this side of this line

RETURN TO
LOS ANGELES COUNTY SURVEYOR
700 HALL OF RECORDS

FORM 247 10M 5-31

F.B. 486 Pg 128

INDEX MAP

Note: Set 1x1 stakes & full Lathe markers at approx. 530' stations 30' out N & S on proposed Ave Q8 (Compromise Road) from 90th St. East to 180th St. East.

J D Boyer

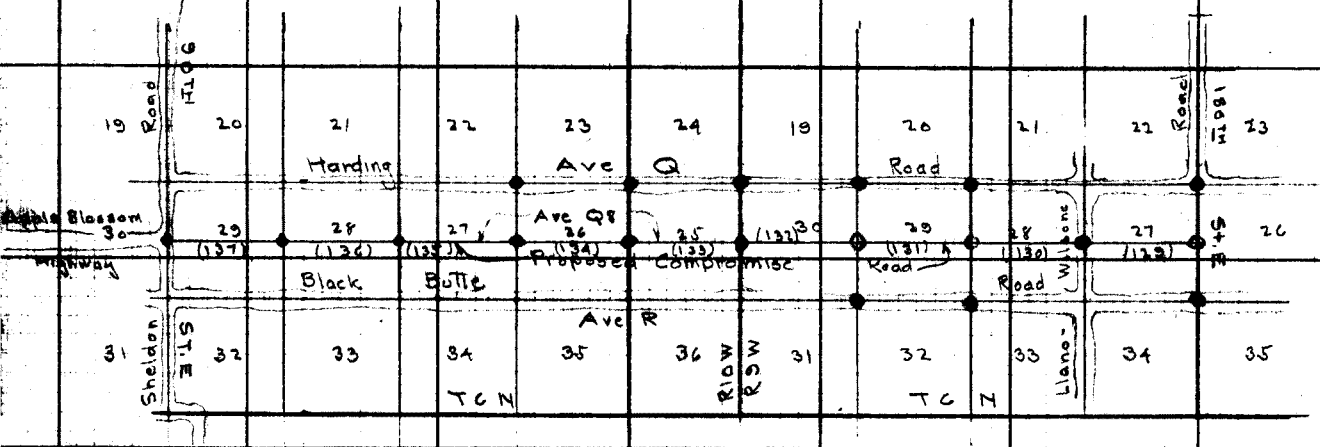

● = monuments found

○ = monuments set

RETURN TO
LOS ANGELES COUNTY SURVEYOR
700 HALL OF RECORDS
Note: ANY ADDITIONS OR CHANGES ON THIS SHEET MUST BE MADE OR CHECKED IN Red Ink, WITH DATE AND NAME OF PERSON MAKING CHANGE.
Do not extend notes this side of this line

Notes Ck'd by McPherson	Survey of T6N R9W
Map No. C.B.B.B.B.	W. O. 107 Tape No. 16 St'd 84 °F.
Office Work Rice	Surveyed by Boyer & Party
Checked McPherson	Notes Boyer Date Nov. 23-32
Date Mar. 1933	Indexed A. C. Johnson

F.B. 486 PG. 129

5328.14 ac

WS 67, A-2 & A-3

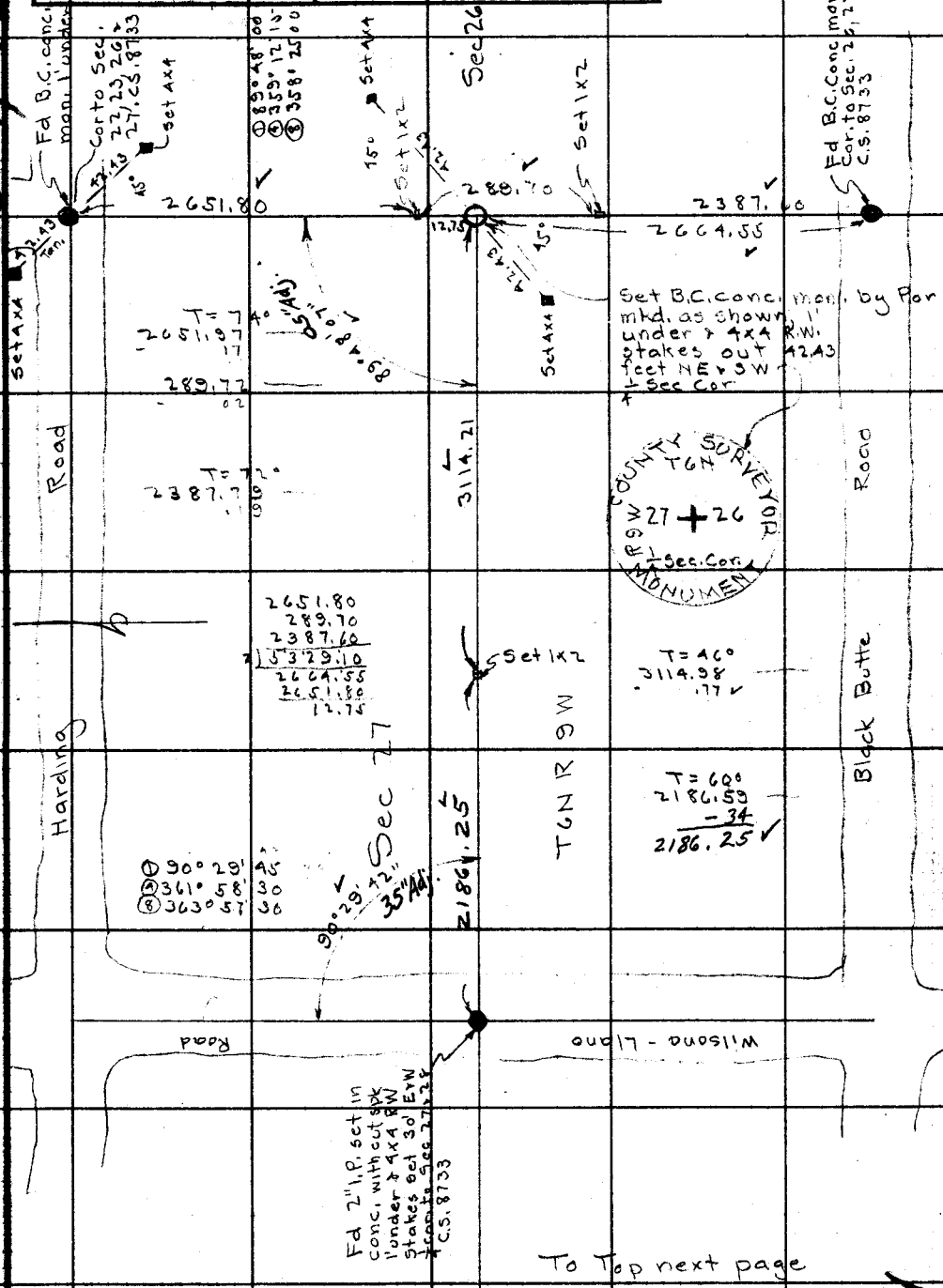

To Top next page

Note: ANY ADDITIONS OR CHANGES ON THIS SHEET MUST BE MADE OR CIRCLED IN Red Ink, WITH DATE AND NAME OF PERSON MAKING CHANGE.

Do not extend notes this side of this line

RETURN TO
LOS ANGELES COUNTY SURVEYOR
700 HALL OF RECORDS

FORM 247 10M 8-31

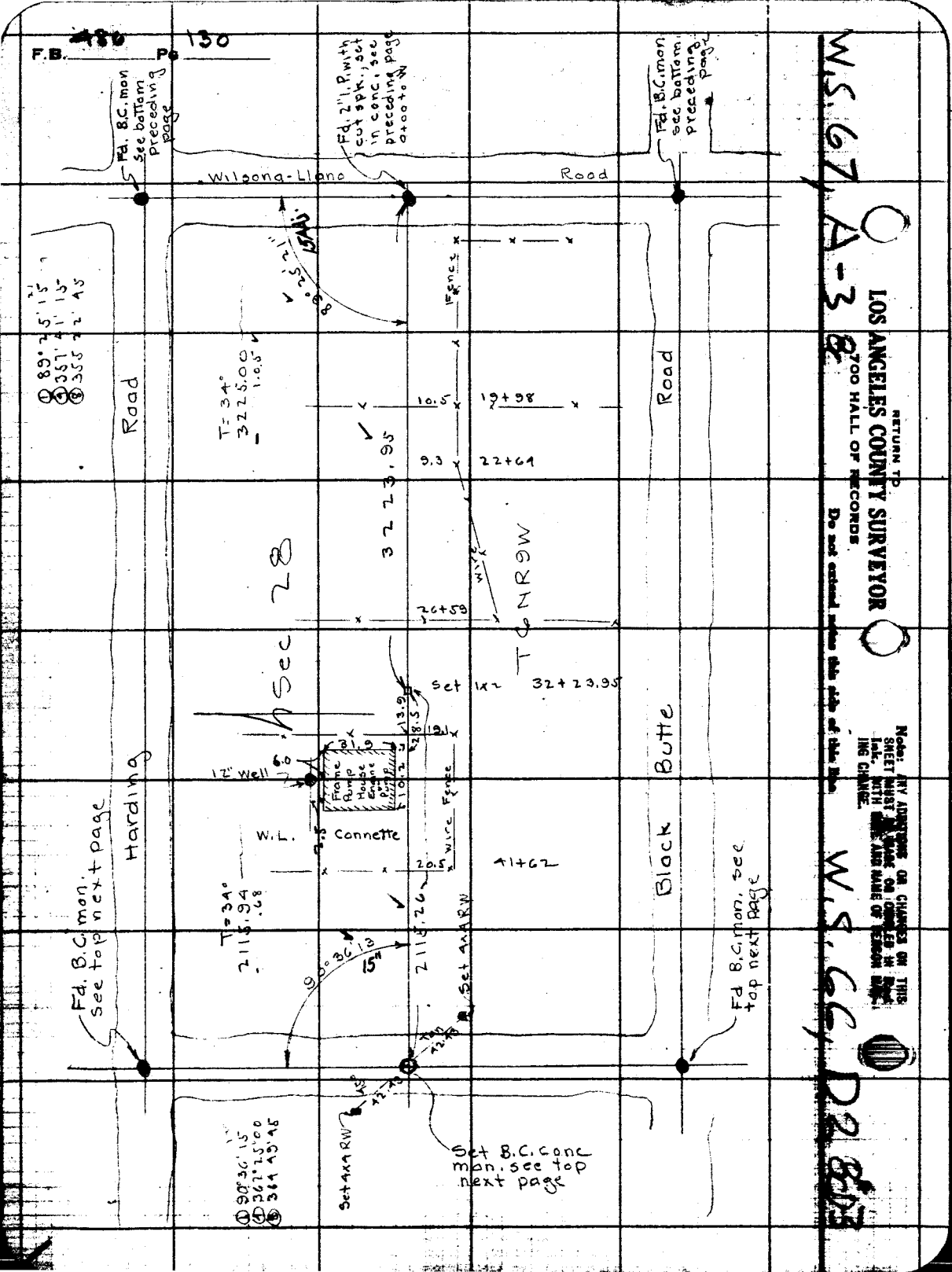
F.B. 480 Pg 130
Fd. B.C. mon see bottom preceding page
Fd. 2" I.P. with cut spk., set in conc., see preceding page 0+00 to W
Fd. B.C. mon see bottom preceding page
Wilsong-Llano Road
Road
Road
Harding
Black Butte
Sec 28
T 6 N R 9 W
Fence
Wire
10.5
19+98
9.3
22+64
26+59
Set 1x2
32+23.95
31.9
6.0
12" Well
Frame Pump House Engine Pump
W.L.
Connette
20.5
41+62
Fd. B.C. mon. see top next page
Fd. B.C. mon. see top next page
Set 4x4 RW
Set B.C. conc mon. see top next page
Set 4x4 RW
W.S. 67, A-38
W.S. 66, D2 8/13
RETURN TO
LOS ANGELES COUNTY SURVEYOR
700 HALL OF RECORDS
Do not extend notes this side of this line
Note: ANY ADDITIONS OR CHANGES ON THIS SHEET MUST BE MADE OR COMPLETED IN Ink. WITH DATE AND NAME OF PERSON MAKING CHANGE.

FORM 847 10M 5-31

RETURN TO
LOS ANGELES COUNTY SURVEYOR
700 HALL OF RECORDS

Do not extend notes this side of this line

Note: ANY ADDITIONS OR CHANGES ON THIS SHEET MUST BE MADE OR CIRCLED IN Red Ink, WITH DATE AND NAME OF PERSON MAKING CHANGE.

W 56 D28D-3

Fd 2" I.P. in Conc

Fd B.C. Conc. Mon. 1' under Cor. to Sec. 19, 20, 29 & 30 C.S. 87.33

Fd B.C. Conc Mon. 1' under Cor to Sec. 20, 21, 28 & 29

Hording Road

Fd 2" I.P. in Conc

T = 32°
1802.34 — 1802.34
300.43 @ 1°28' = 300.33
300.98 @ 1°26' = 300.89
301.00 @ 2°16' = 300.77
21.53 = 21.53
2725.86
.32
2724.98

Sec. 29

T = 32° 2606.61
.88

T = 34°
2718.39
.88

T = 40° 2702.31
.78

Galv. Iron Motor House

Well & Pump

Set 4x4 RW

Set B.C. Conc. Mon. mkd as shown 1' under at per. dist. ¼ Sec. cor to Sec. 29 & 30

19.98
7

2654.81

Set 1x2

Set 4x4 RW

T = 33°
1342.97
1342.90

Set 1x2

T 6 N R 9 W

Wire Fence

Set 1x2

Set B.C. Conc. mon. mkd as shown, 1' under. Per dist. 0 to 0 to W

89°10'30"
356°42'00"
353°23'45"

2701.53
1803.35

2.5" Adj.

Fd B.C. Conc. Mon. 1' under Cor. to Sec. 29, 30, 31 & 32 T6N R9W. C.S. 87.33 lowered to 1' under

Fd B.C. Conc. mon. 1' under Cor. to Sec. 28, 29, ~~31 & 32~~ 32-33 T6N R9W C.S. 87.33, lowered to 1' under

Fd White 3x3

Black Butte Road

Fd. White 3x3

T = 40° 2655.57
.76

T = 40°
1803.87
.52

2717.51
2665.73
5383.24
2661.67
2711.51
5373.18

To Top Next Page

From Bottom Preceding Page

Notes Cal'd by McKinney
Bkg No. C.S. B-22
Office Work Ric
Checked McKenney
Date Mar. 1957

Survey of T6N R9W
W.O. 107 Tape No. 16 B'd 81 of.
Surveyed by Boyer & Party
Notes Date Dec 1937
Indexed Jerry C. Johnson

F.B. 486 Pg. 17

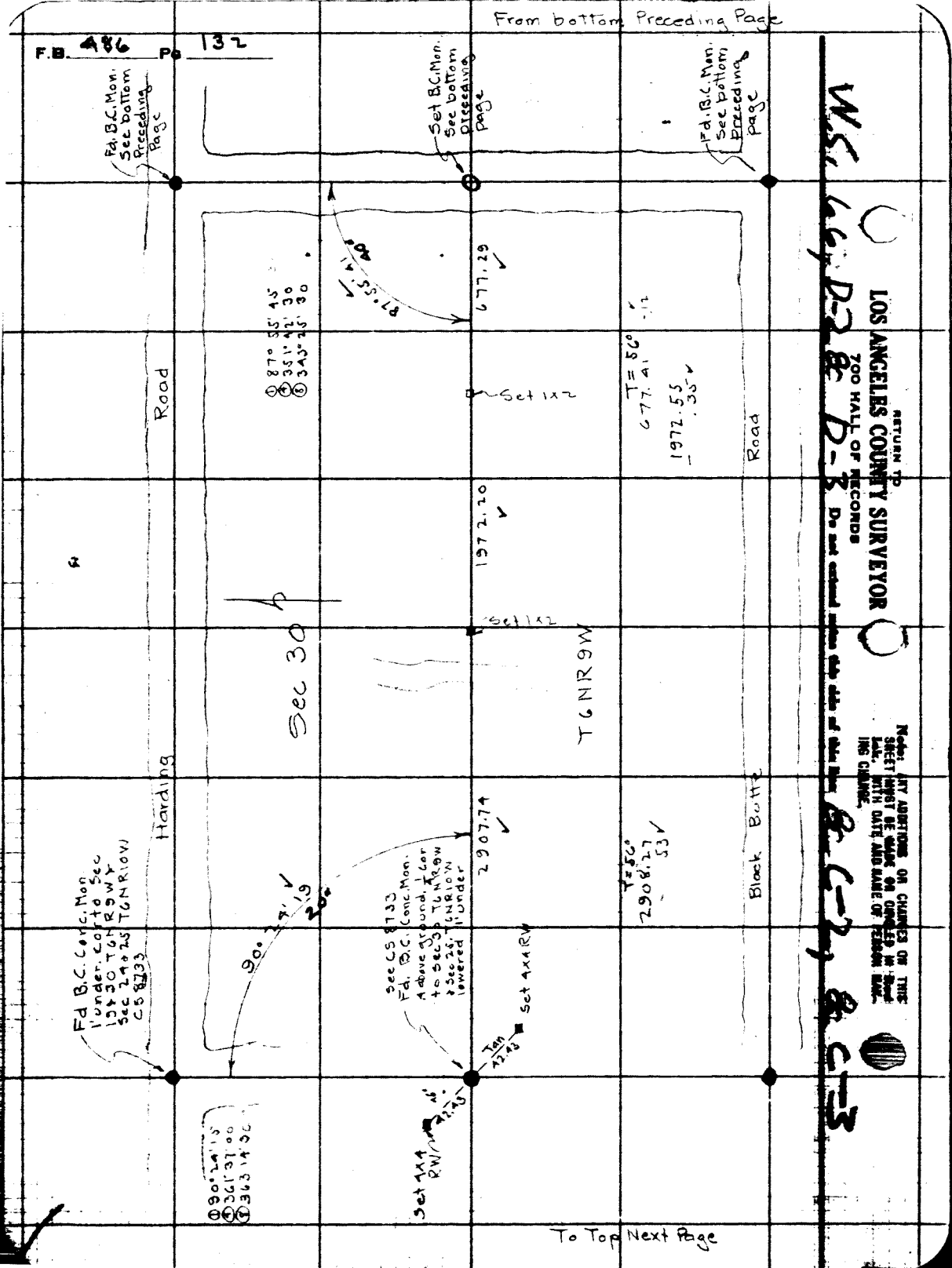
From bottom Preceding Page
F.B. 486 Pg 132
Fd. B.C. Mon. See bottom Preceding Page
Set B.C. Mon. See bottom Preceding Page
Fd. B.C. Mon. See bottom Preceding Page
Road
Road
Harding
Black Butte
Sec 30
T6NR9W
Set 1x2
Set 1x2
Set 4x4 RW
Set 4x4 RW
677.29
1972.20
2907.74
677.41
1972.55
2908.27
Fd B.C. Conc. Mon 1' under. Cor to Sec 19 & 30 T6NR9W & Sec 24 & 25 T6NR10W CS 8733
See CS 8733 Fd. B.C. Conc. Mon. Above ground, 1 Cor to Sec 30 T6NR9W & Sec 25 T6NR10W lowered 1' under
To Top Next Page
RETURN TO
LOS ANGELES COUNTY SURVEYOR
700 HALL OF RECORDS
Do not extend notes this side of this line
Note: ANY ADDITIONS OR CHANGES ON THIS SHEET MUST BE MADE OR COPIED IN RED Lak, WITH DATE AND NAME OF PERSON MAKING CHANGE.
W.S. 66, D-2 & D-3 & C-2, & C-3

Notes Ck'd by McPherson	Survey of T6NR10W
Map No. C.S.B-832	W. O. 107 Tape No. 16 St'd 84 °F.
Office Work Rice	Surveyed by Boyer & Party
Checked McPherson	Notes Boyer Date Dec 32
Date Mar. 1933	Indexed A. C. Johnson

F.B. 486 Pg. 133

W.S.6.C-28 C-3

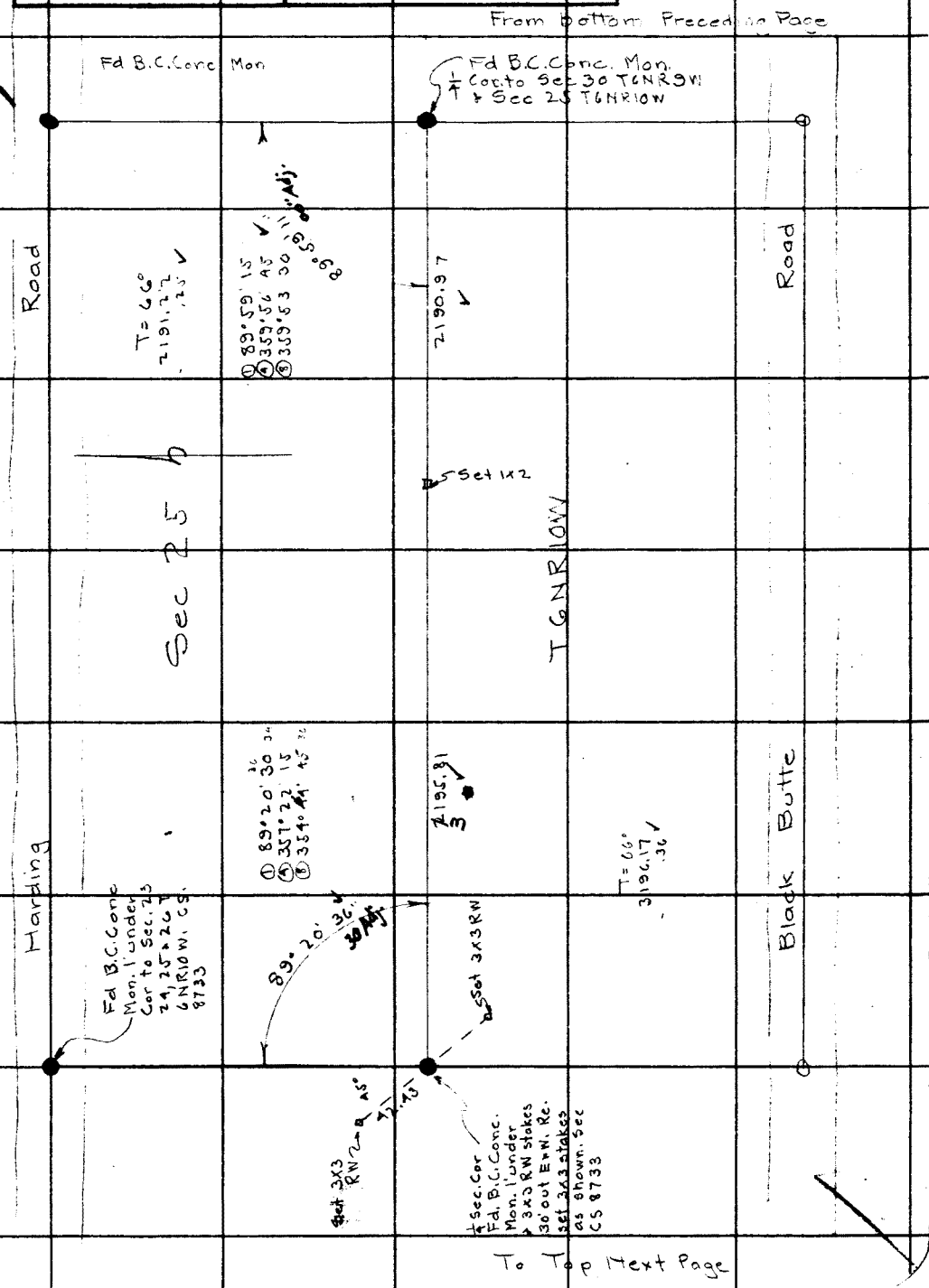

RETURN TO
LOS ANGELES COUNTY SURVEYOR
700 HALL OF RECORDS

Note: ANY ADDITIONS OR CHANGES ON THIS SHEET MUST BE MADE OR CIRCLED IN Red Ink, WITH DATE AND NAME OF PERSON MAKING CHANGE.

Do not extend notes this side of this line

FORM 247 10M 5-31

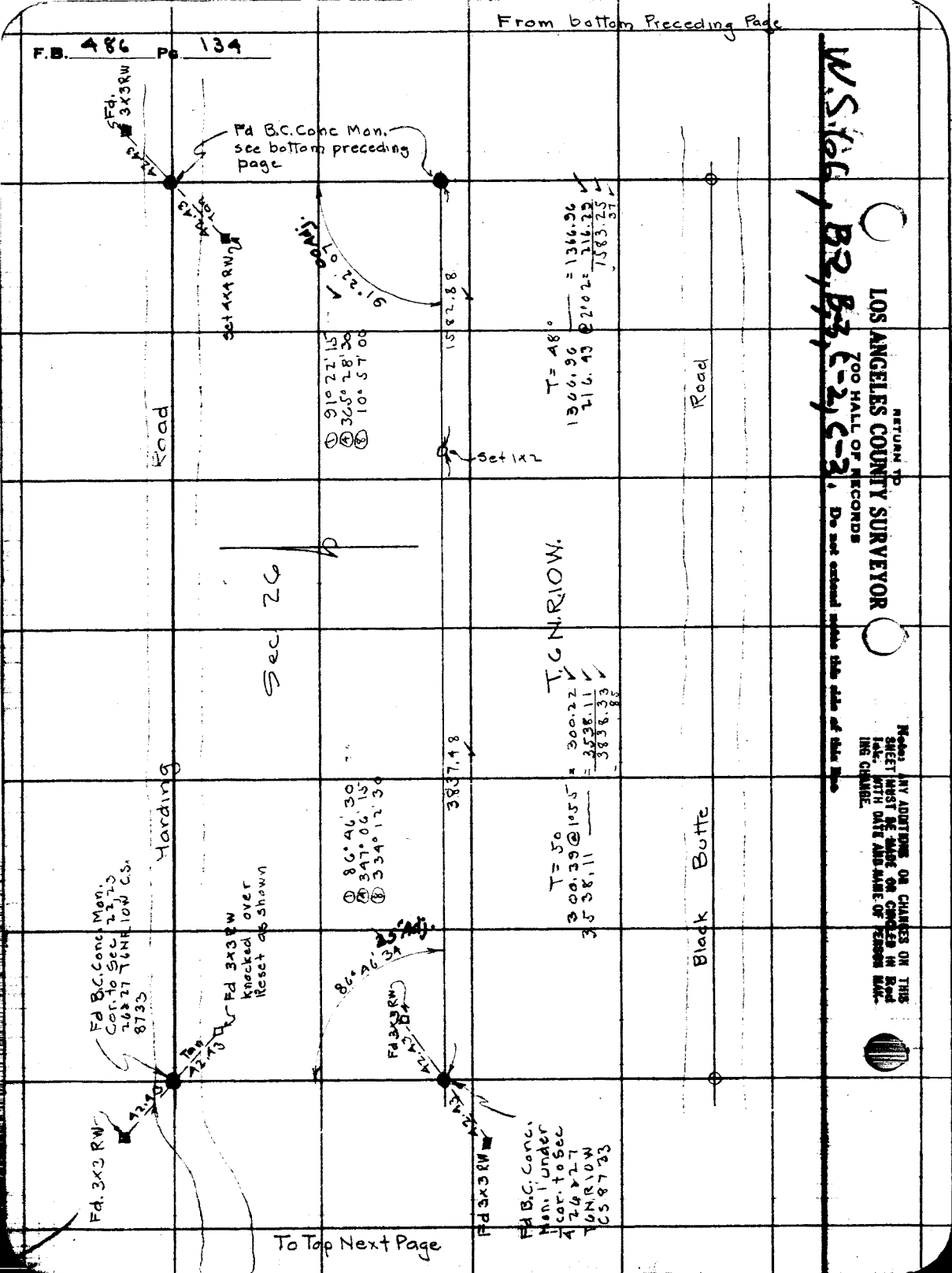

From bottom Preceding Page
F.B. 486 Pg 134
Fd. 3x3 RW
Fd B.C. Conc Mon. see bottom preceding page
Set 4x4 RW
91°22'.07 Adj.
1582.88
① 91°22'15
Ⓐ 365°28'30
Ⓑ 10°57'00
T = 48°
1366.96 = 1366.96
216.43 @ 2°02 = 216.29
1583.25
37
Set 1x2
Road
Sec 26
T.6N.R.10W.
Harding
3837.48
① 86°46'30
Ⓐ 347°06'15
Ⓑ 334°12'30
T = 50
300.39 @ 1°55 = 300.22
3538.11 = 3538.11
3838.33
85
Black Butte
Fd B.C. Conc. Mon. Cor. to Sec 22, 23 26 & 27 T6NR10W C.S. 8733
Fd 3x3 RW knocked over Reset as shown
86°46'34 25" Adj.
Fd 3x3 RW
Fd. 3x3 RW
Fd 3x3 RW
Fd B.C. Conc. Mon. 1' under 1/4 cor. to Sec 26 & 27 T6NR10W CS 8733
To Top Next Page
RETURN TO
LOS ANGELES COUNTY SURVEYOR
ZOO HALL OF RECORDS
Note: ANY ADDITIONS OR CHANGES ON THIS SHEET MUST BE MADE OR CIRCLED IN Red Ink. WITH DATE AND NAME OF PERSON MAKING CHANGE.
W.S. 66, B2, B3, C-2, C-3. Do not extend notes this side of this line

Notes Ck'd by McPherson	Survey of T6NR10W		F.B. 486 Pg. 135
Map No. C.S. B-832	W. O. 107	Tape No. 16	St'd 84 °F.
Office Work Rice	Surveyed by Boyer & Party		
Checked McPherson	Notes Boyer	Date Dec 1932	
Date Mar. 1933	Indexed A. C. Johnson		

From bottom Preceding Page

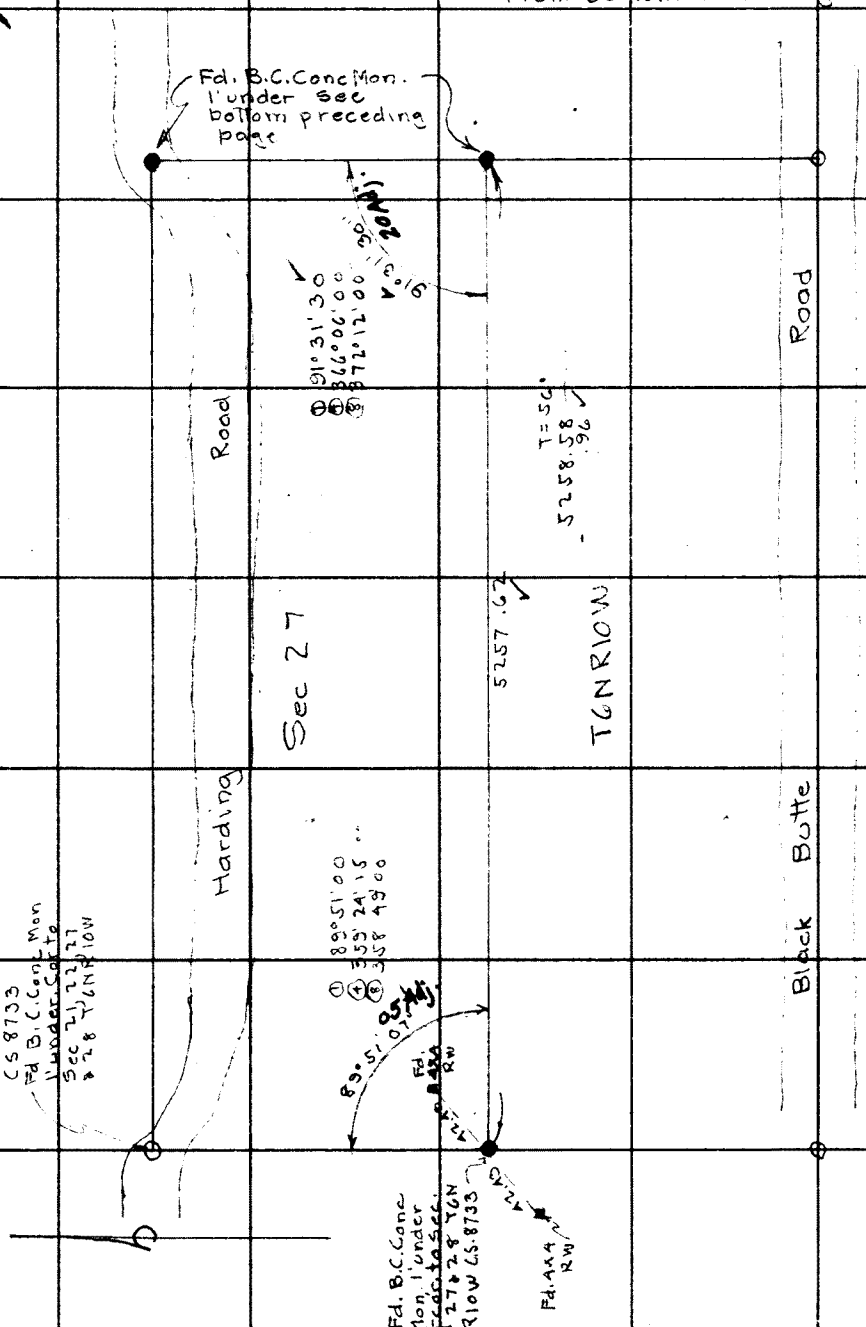

To Top Next Page

Note: ANY ADDITIONS OR CHANGES ON THIS SHEET MUST BE MADE OR CIRCLED IN Red Ink. WITH DATE AND NAME OF PERSON MAKING CHANGE.

Do not extend notes this side of this line

RETURN TO
LOS ANGELES COUNTY SURVEYOR
700 HALL OF RECORDS

W.S. 66 B2, B-3

FORM 847 10M 8-31

F.B. 486 Pg 136

From bottom preceding page

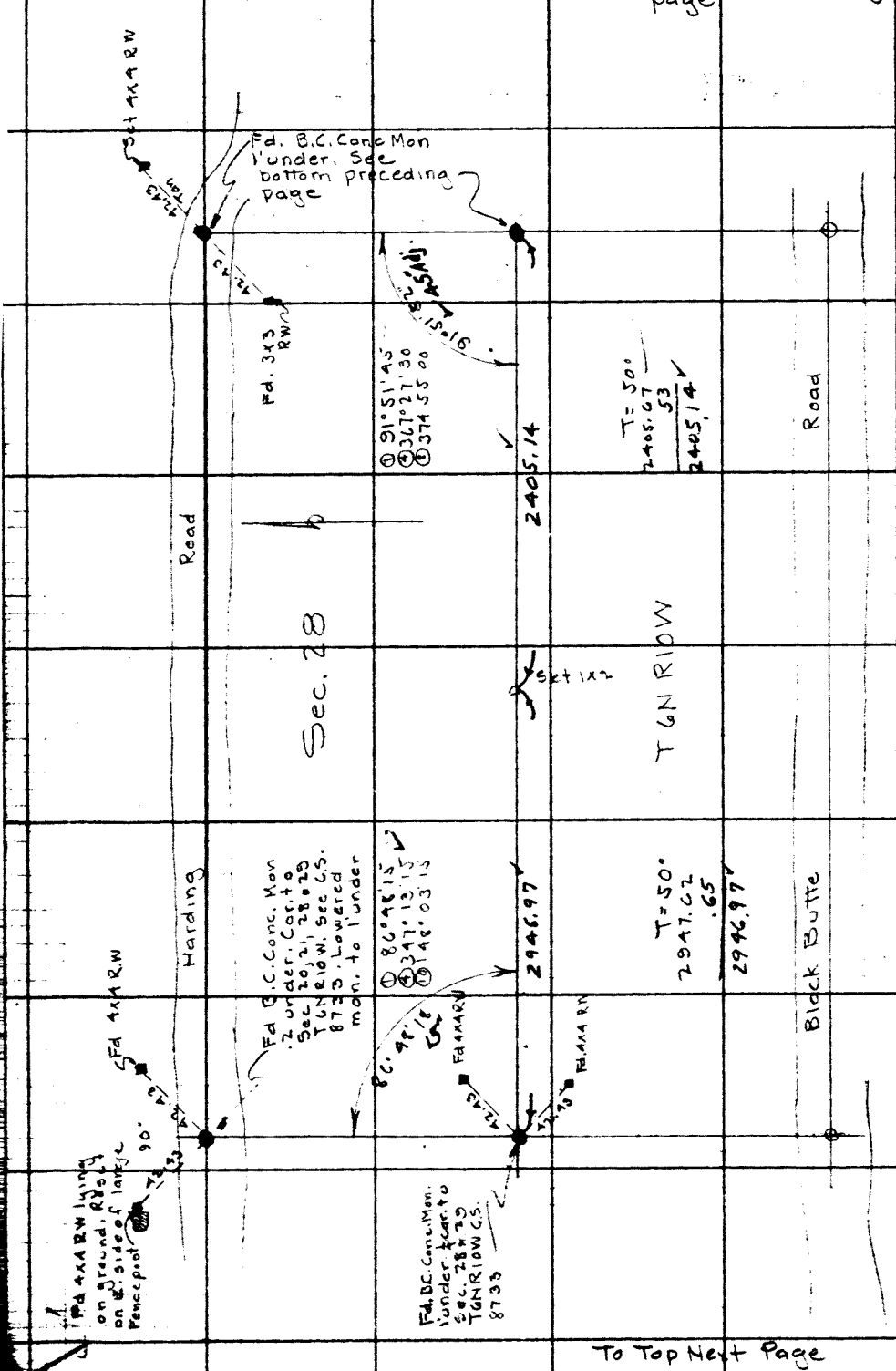

To Top Next Page

RETURN TO
LOS ANGELES COUNTY SURVEYOR
700 HALL OF RECORDS
Do not extend notes this side of this line.
Note: ANY ADDITIONS OR CHANGES ON THIS SHEET MUST BE MADE OR ONCLED IN Red Ink, WITH DATE AND NAME OF PERSON MAKING CHANGE.

WS 66, B-3, B-2.

Notes Ck'd by McPherson	Survey of T6NR10W		F.B. 486 Pg. 137
Map No. C.S.B-832	W. O. 107	Tape No. 16	St'd 84 °F.
Office Work Rice	Surveyed by Boyer & Party		
Checked McPherson	Notes Boyer	Date Dec 1932	
Date Mar. 1933	Indexed		

From bottom preceding Page

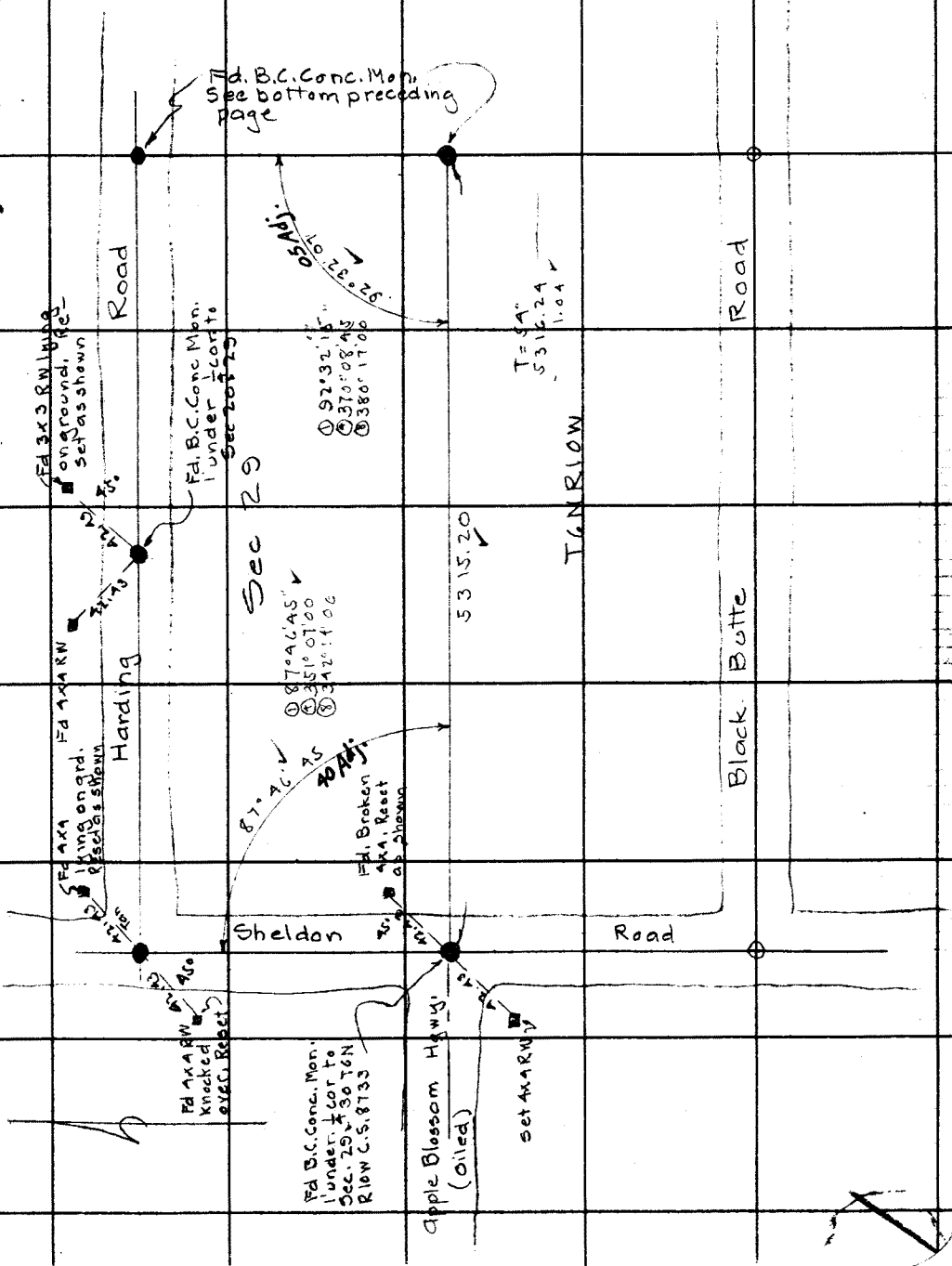

Note: ANY ADDITIONS OR CHANGES ON THIS SHEET MUST BE MADE OR CIRCLED IN Red Ink, WITH DATE AND NAME OF PERSON MAKING CHANGE.

RETURN TO
LOS ANGELES COUNTY SURVEYOR
700 HALL OF RECORDS

Do not extend notes this side of this line

W5.66, A-2, A-3, B-2, B-3

FORM 247 10M 5-31

F.B. 486 PG. 138

RETURN TO

LOS ANGELES COUNTY SURVEYOR

700 HALL OF RECORDS

Do not extend notes this side of this line

Note: ANY ADDITIONS OR CHANGES ON THIS SHEET MUST BE MADE OR CIRCLED IN **Red Ink.** WITH DATE AND NAME OF PERSON MAKING CHANGE.

Date Jan 1933 Notes by Rockhold & Boyer Chief Party Boyer F.B. 486 Pg. 199

Platted by	W. O. No. 107 D. S. O. No.
Date	Location Quartz Hill Quarry
Map No.	Surveyed by Boyer & Party
Platting C'k'd by	Date Jan 1933
Date	Indexed A. C. Johnson 5-4-35

Survey to
Locate
Additional Property in
and
to Monument

Quartz Hill Quarry Site
located in the
NW $\frac{1}{4}$ of Sec 6
T6N R12W

300' Tape #16
Std. @ 84°

See C.S. Map B-156

J.D. Boyer
H.B. Rothold T&N
G.H. Nichols T&H.C.
G.W. Schaefer H.C.
M.A. Van Deren R.C.

Notes: ANY ADDITIONS OR CHANGES ON THIS SHEET MUST BE MADE OR CIRCLED IN Red. WITH DATE AND NAME OF PERSON MAKING CHANGE.

Do not extend notes this side of this line

RETURN TO
LOS ANGELES COUNTY SURVEYOR

F.B. 486 Pg. 140 River Chief Party Notes by HBR & J.D.B. Date 1-4-33

W.5.64 (-1)

Township Cor
Fd. C.S. Mon.
Sec. 36 T3N
R12W-R13W
Per F.B. 106-129

T56°
284.45 @ 5°39' = 283.07

transition pt.
Fd. 1" x 2"

283.02

T56°
300.37 @ 9°36' = 296.16
112.40 @ 6°48' = 111.61 } T56°
300.41 @ 3°03' = 299.99
300.24 @ 1°22' = 300.15 } T60°
43.51 @ 0°00' = 43.51
1051.25

1/4 - 1/4 Sec. Cor
Fd. 1" x 2"
Per F.B. 106-124

667.135 667.135

COUNTY SURVEYORS QUARTZ HILLS QUARRY MONUMENT

90° 09' 55"
C.S. B-156

Set 2" x 2"
Por. dist.

T = 40°
228.76 @ 16° 50' = 218.96
.05

89° 59' 40"
C.S. B-156

218.91

Fd 1x2
F.B. 106-129

38.44

T = 42°
300.58 @ 4° 30 = 299.65
300.20 @ 1° 39 = 300.08
59.30 = 59.30
659.03
.15

Set BL. Corner Mon. Mkd. as shown

Set 1x2 Tophill wiggle points

No dist chained

T = 54°
300.40 @ 9° 48' = 296.02
106.53 = 106.53

402.61
.06

402.55

Replaced with B.C. Conc. Mon. mkd as shown .3' above ground

89° 18' 55"
C.S. B-156

Set 1x2 Top bluff

T = 42°
125.09 = 125.06

Fd 1x2 S.W. Cor Orig. Quarry Site
F.B. 106-129

449.57 216.81 1.15

Set 1x2 wiggle pt.

Set 1x2

Set B.C. Conc. Mon mkd. as shown .3' above ground Point

Old 1x2 gone
Set 1x2 Por. dist.

667.53

132.00

90° 38' 47

132.00

1318.77 ch.

T = 56°
132.00 @ 7.57
132.02
.02

Set Nail

① 90° 38' 45
Ⓐ 362° 35' 00
Ⓑ 365° 10' 15

Set 1x2
Ⓐ 89-22-45
Ⓑ 357-31-15
Ⓒ 355-02-45

125.06

667.69

Set B.C. Mon mkd as shown

90° 38' 47

89° 22' 51"

449.57
216.81
666.38

665.88
665.82 Por. dist.

T = 42°
217.67 @ 4° 56' = 216.86
300.35 @ 6°08 = 298.63
110.57 = 110.57
40.47 = 40.47
449.67
.10

Set 1x2 Por. Dist

Set B.C. Conc. Mon. mkd. as shown .3' above ground

1/4 1/4 Sec. Cor
Fd. 2" x 2½"
Per F.B. 106-124

638.48 29.40 667.87

697.27

T = 42°
W 638.62
E 697.42
15

Set 1x2 Wiggle Point

T56°
300.24 @ 3°21 = 299.73
300.46 @ 1°31 = 300.25
67.65 = 67.65
667.73
.09

Fd 2x2 Cen. of NW 1/4 Sec 6 T6N R12W F.B. 106-128, 129

697.27
638.48
667.875
638.48

F.B. 106-124
1/4 Sec. Cor
1/4 Sec. Cor

T = 50°
136.83 @ 15°14 = 137.02
.02

56.05

3840

RETURN TO LOS ANGELES COUNTY SURVEYOR

Do not extend notes on this side of this line

Notice: Any additions or changes on this sheet must be made on forms in the Survey Data and Map Room

Notes Ck'd by	Survey of 90TH St. East	F.B. 486 PG. 141
Map No.	W. O. 107 Tape No. 16 St'd 84 OF.	
Office Work	Surveyed by Boyer & Party	
Checked	Notes Boyer Date Jan. 33	
Date	Indexed A. C. Johnson 5-4-35	

Survey
to
Replace
The 4x4 RW Stakes
destroyed
by the grading
of
East Ninetieth St
(Sheldon Rd)

See C.S. 8733

J D Boyer
G H Nicholls A
G W Schaefer HC
M A VanDeren R.C.

Note: ANY ADDITIONS OR CHANGES ON THIS SHEET MUST BE MADE OR CIRCLED IN Red Ink. WITH DATE AND NAME OF PERSON MAKING CHANGE.

Do not extend notes this side of this line

RETURN TO
LOS ANGELES COUNTY SURVEYOR
700 HALL OF RECORDS

FORM 247 10M 5-31

X

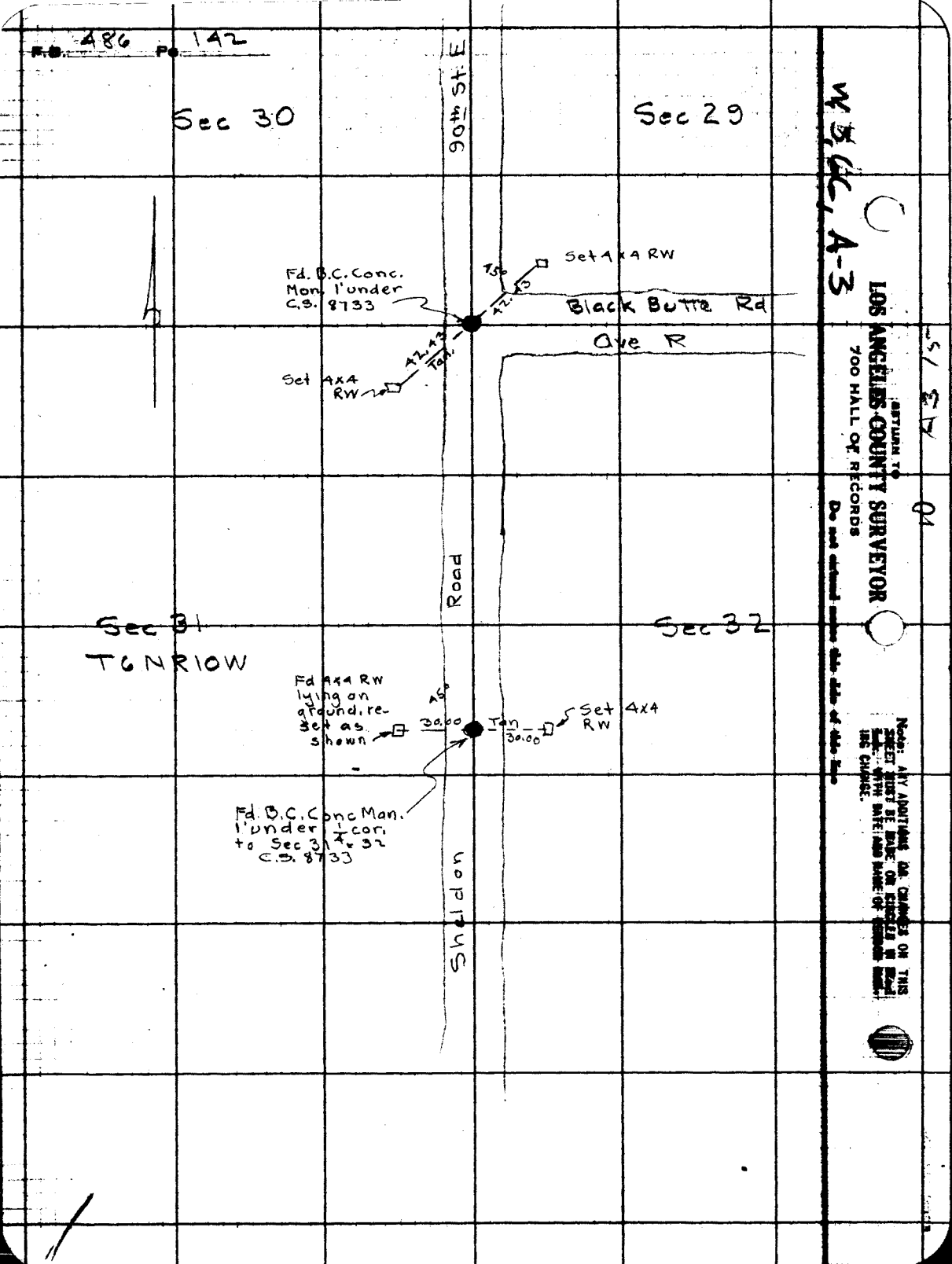
F.B. 486 Pg. 142
Sec 30
90th St E
Sec 29
Set 4x4 RW
Fd. B.C. Conc. Mon. l'under C.S. 8733
45°
42.43
Black Butte Rd
Ave R
42.43 Tan.
Set 4x4 RW
Road
Sec 31
T6NR10W
Sec 32
Fd 4x4 RW lying on ground, re-set as shown
45°
30.00
Tan 30.00
Set 4x4 RW
Fd. B.C. Conc Mon. l'under 1/4 cor. to Sec 31 & 32 C.S. 8733
Sheldon
W 3, GC, A-3
RETURN TO
LOS ANGELES COUNTY SURVEYOR
700 HALL OF RECORDS
Do not extend across this side of this line
Note: ANY ADDITIONS OR CHANGES ON THIS SHEET MUST BE MADE OR CHECKED IN BLACK INK WITH DATE AND NAME OF PERSON MAKING CHANGE.

Notes Ck'd by	Survey of 80TH St, East
Map No.	W. O. 107 Tape No. 16 St'd 84 °F.
Office Work	Surveyed by Boyer & Party
Checked	Notes Boyer Date Jan - 33
Date	Indexed A. C. Johnson

F.B. 486 Pg. 143

W5 66, A-2

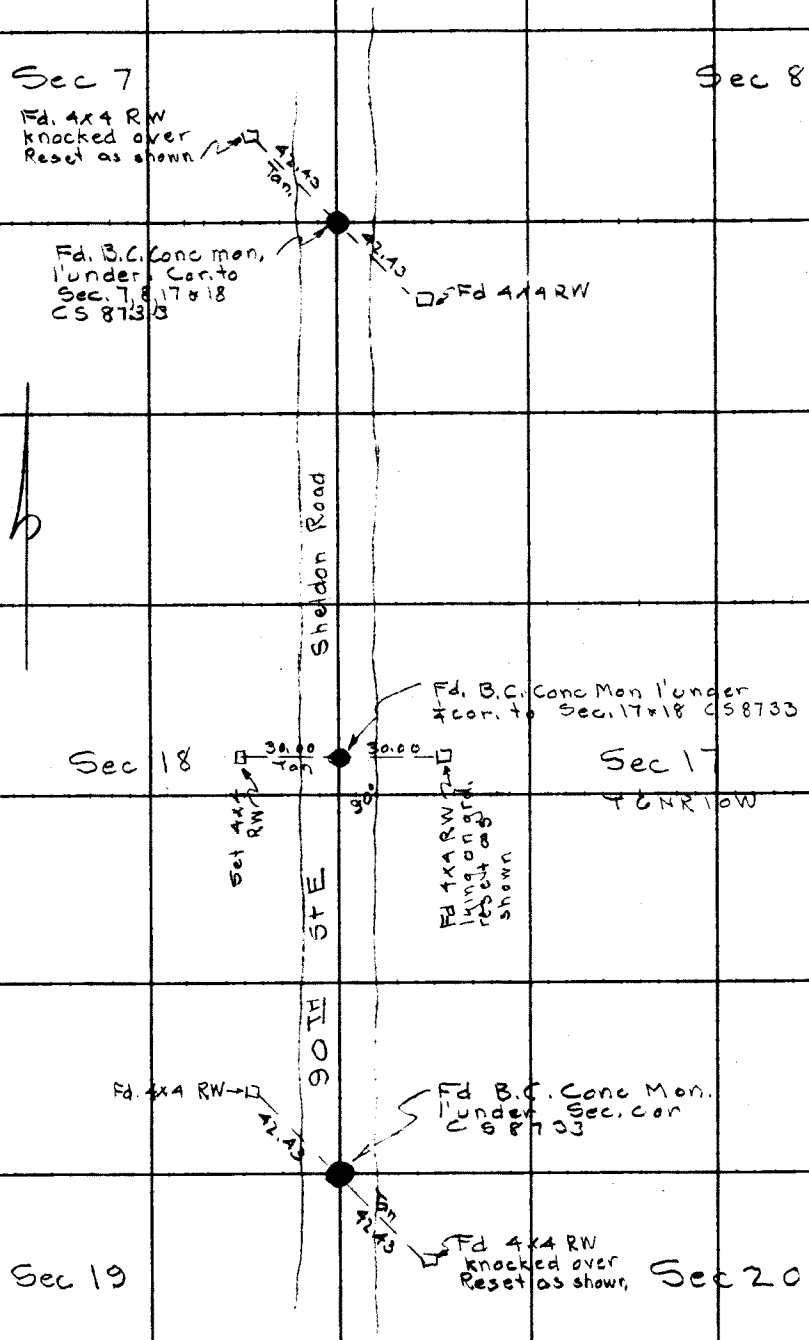

Note: ANY ADDITIONS OR CHANGES ON THIS SHEET MUST BE MADE OR CIRCLED IN Red Ink. WITH DATE AND NAME OF PERSON MAKING CHANGE.

Do not extend notes this side of this line

RETURN TO
LOS ANGELES COUNTY SURVEYOR
700 HALL OF RECORDS

FORM 247 10M 5-31

F.B. 486 Pg. 144

W.S. 66, A-1

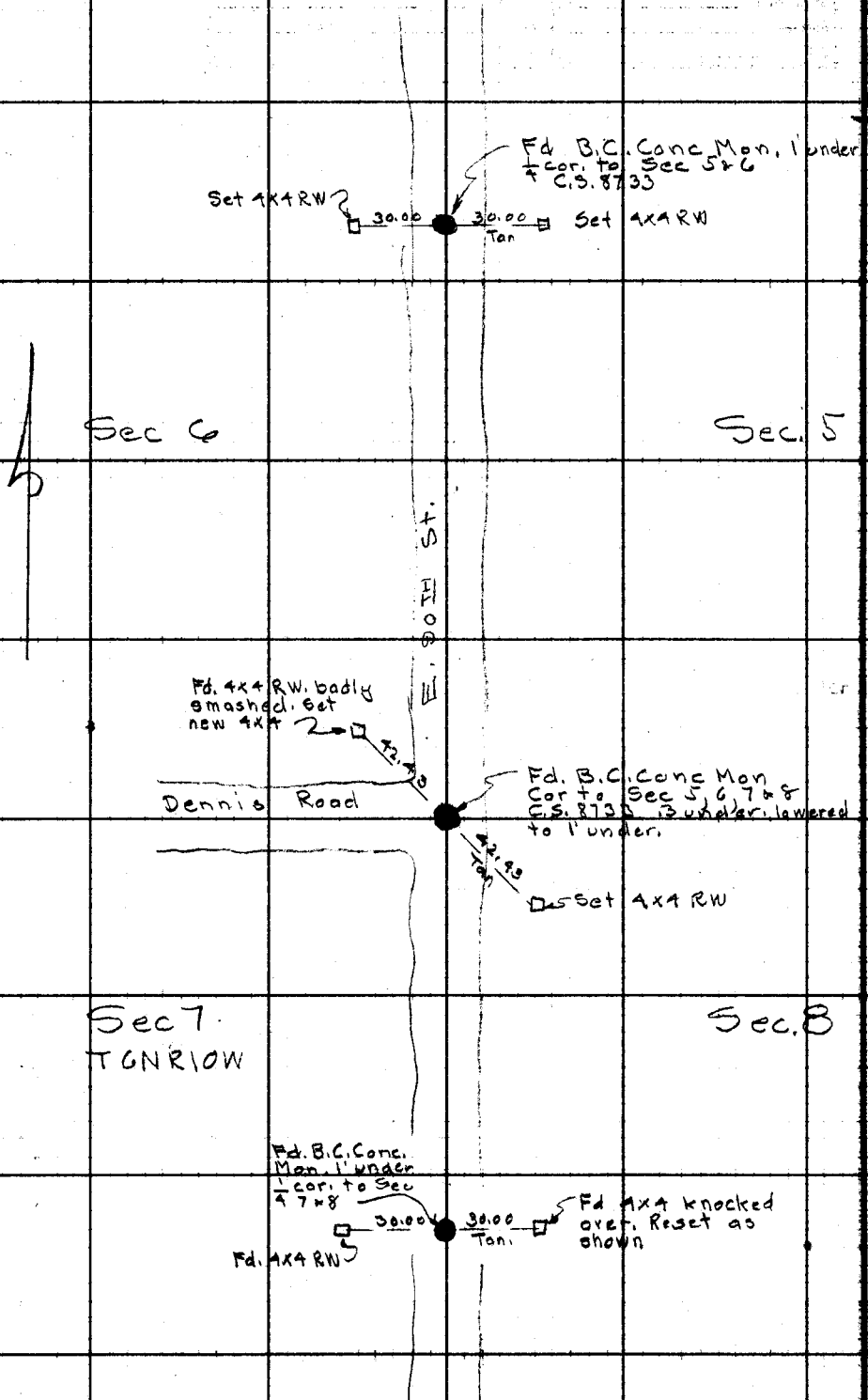

RETURN TO
LOS ANGELES COUNTY SURVEYOR
700 HALL OF RECORDS
Do not extend notes this side of this line
Note: ANY ADDITIONS OR CHANGES ON THIS SHEET MUST BE MADE OR CHECKED IN Red Ink WITH DATE AND NAME OF PERSON MAKING CHANGE.

Notes Ck'd by	Survey of 90TH St. E
Map No.	W. O. 107 Tape No. 16 Sh'd 84 °F.
Office Work	Surveyed by Boyer & Party
Checked	Notes Boyer Date Jan 33
Date	Indexed A. C. Johnson

F.B. 486 Pg. 145

W.S. 66, A-1 & W.S. 69, A-5, A-6

Note: ANY ADDITIONS OR CHANGES ON THIS SHEET MUST BE MADE OR CIRCLED IN Red Ink. WITH DATE AND NAME OF PERSON MAKING CHANGE.

RETURN TO
LOS ANGELES COUNTY SURVEYOR
700 HALL OF RECORDS

Do not extend notes this side of this line

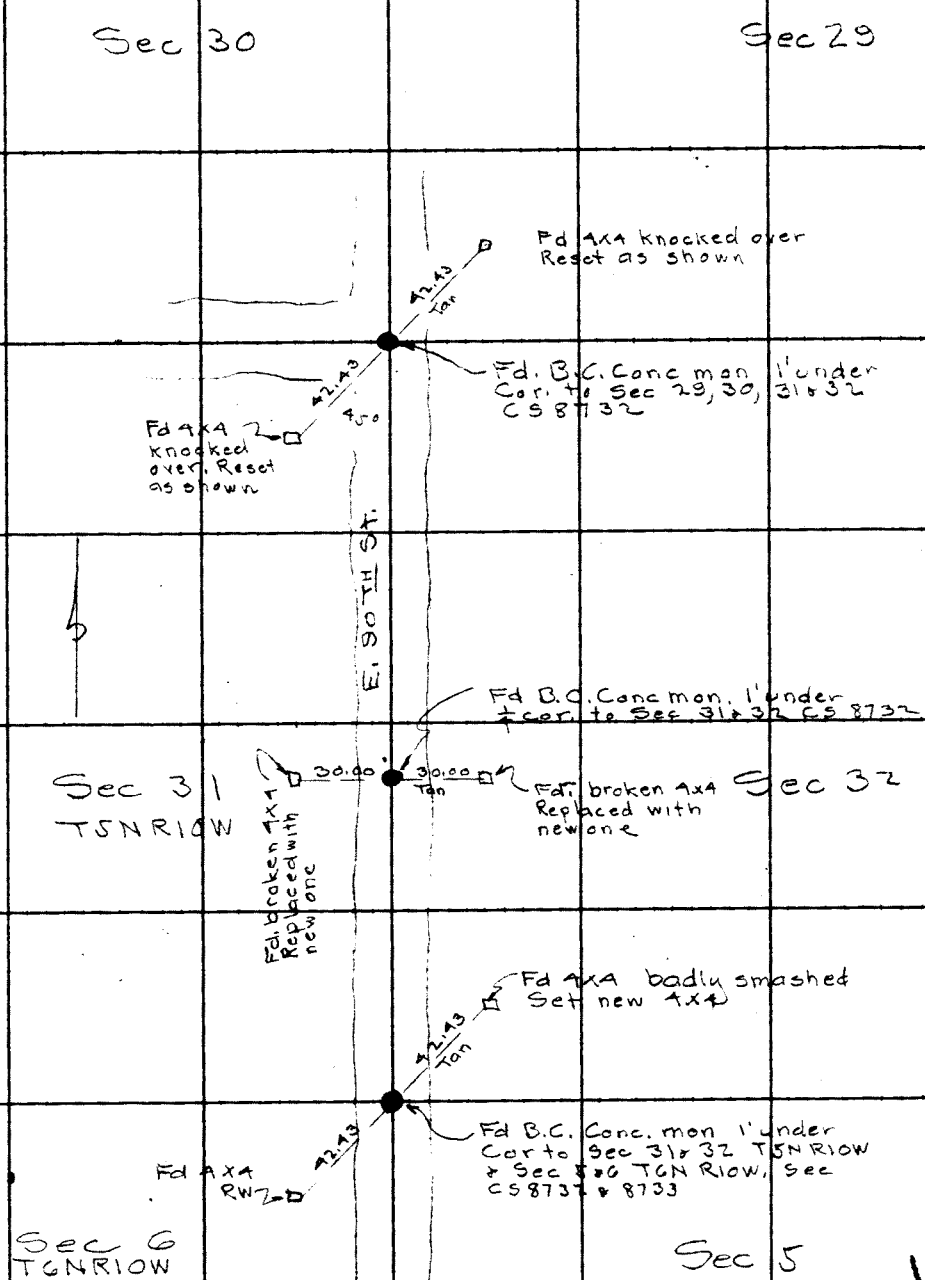

FORM 247 10M 8-31

F.B. 486 Pg. 146

W.S. 69, A-5

RETURN TO
LOS ANGELES COUNTY SURVEYOR
700 HALL OF RECORDS
Do not extend under this side of this line

Note: ANY ADDITIONS OR CHANGES ON THIS SHEET MUST BE MADE OR CIRCLED IN RED INK WITH DATE AND NAME OF PERSON MAKING CHANGE.

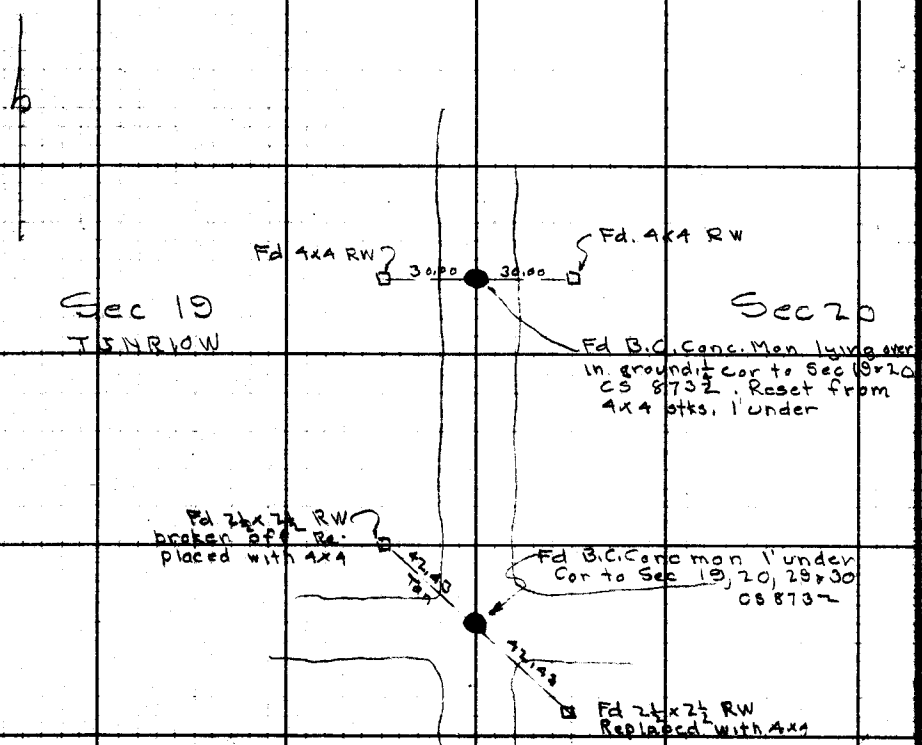

Notes Ck'd by	Survey of T8N R11&12 W
Map No.	W. O. 107 Tape No. 14 St'd 84 °F.
Office Work	Surveyed by Bouer & Party
Checked	Notes Bouer Date 2-20-32
Date	Indexed J. C. Johnson

F.B. 486 Pg. 147

Survey
to
Establish and Flagg
Ave E
(Redman Rd)
From W. 10TH St
Easterly
to
E. 30TH St.

J D Boyer
H.B. Rochnold A
G.H. Nichols HC
G.W. Schaefer R.C.
M.A. Van Deren

Surveyed at request of Rd. Dept

See C.S. Map 8736

Note: ANY ADDITIONS OR CHANGES ON THIS SHEET MUST BE MADE OR CIRCLED IN Red Ink, WITH DATE AND NAME OF PERSON MAKING CHANGE.

Do not extend notes this side of this line

RETURN TO
LOS ANGELES COUNTY SURVEYOR
700 HALL OF RECORDS

FORM 247 10M 8-31

F.B. 486 PG 148

To bottom Next Page

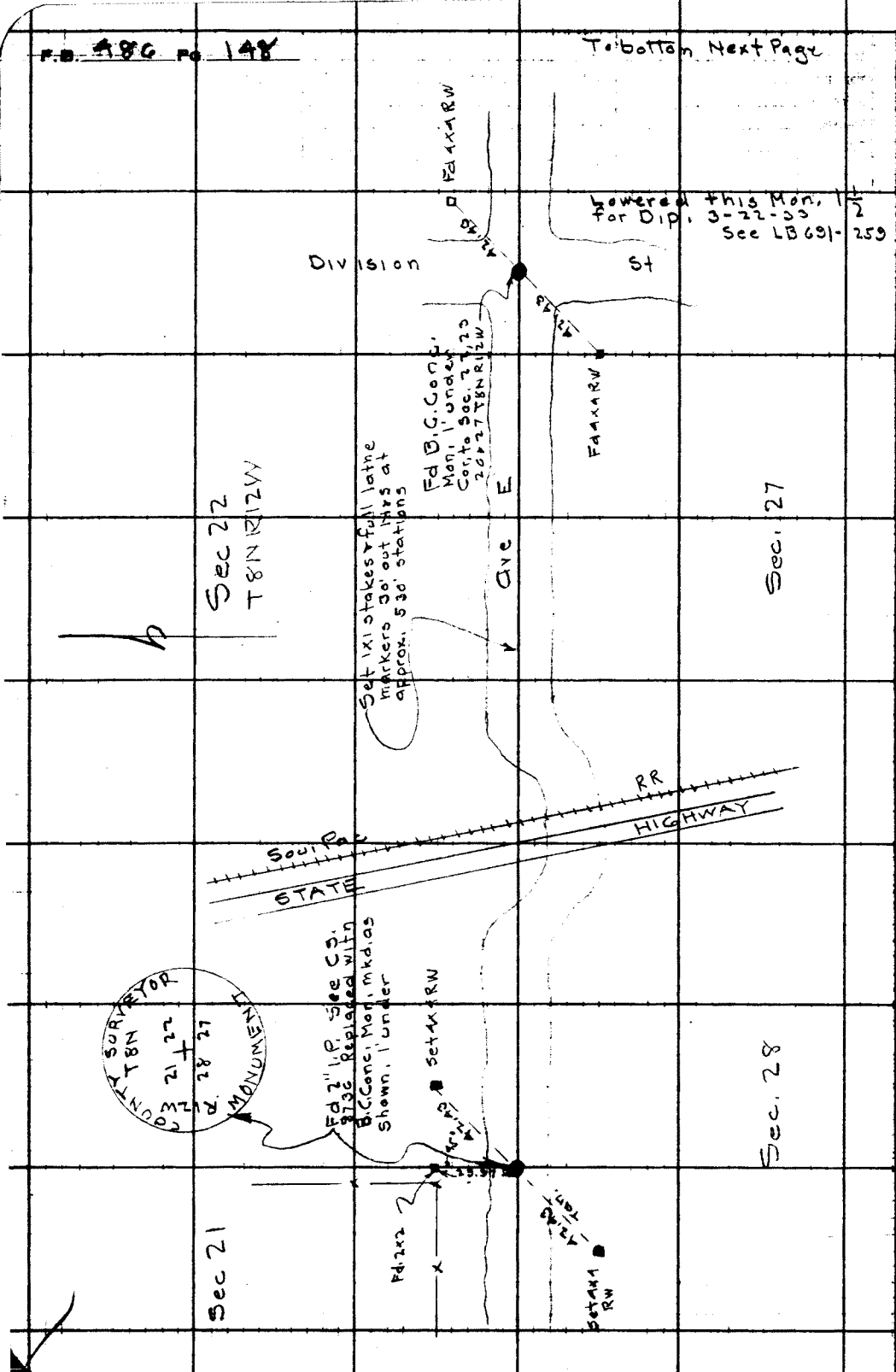

W.S. TD-A-2

RETURN TO
LOS ANGELES COUNTY SURVEYOR
700 HALL OF RECORDS
Do not extend notes this side of this line

Note: ANY ADDITIONS OR CHANGES ON THIS SHEET MUST BE MADE OR CIRCLED IN Red Ink. WITH DATE AND NAME OF PERSON MAKING CHANGE.

Notes Ck'd by	Survey of T8NR11&12W
Map No.	W. O. 107 Tape No. 14 St'd 84 °F.
Office Work	Surveyed by Boyer & Party
Checked	Notes Boyer Date 2-20-33
Date	Indexed A. C. Johnson

F.B. 486 Pg. 144

W.S. 70 A-2

To bottom Next Page

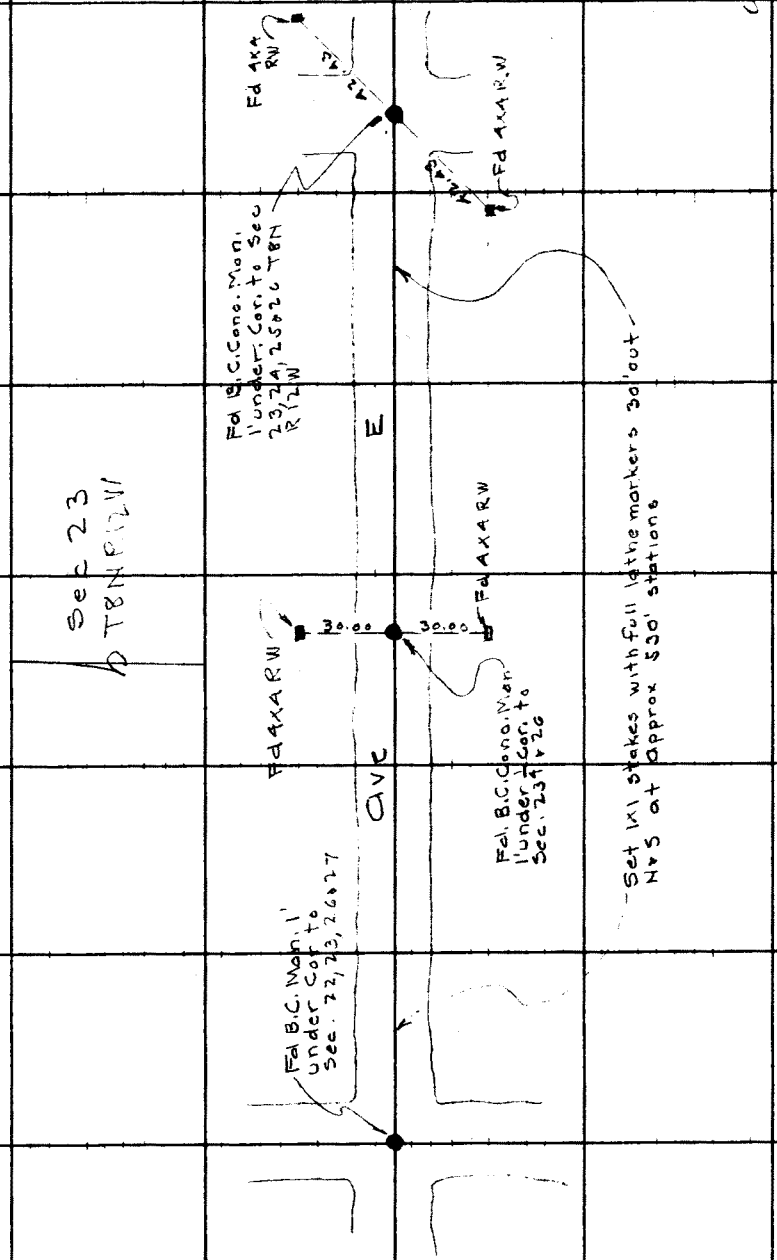

From Top Preceding Page

Note: ANY ADDITIONS OR CHANGES ON THIS SHEET MUST BE MADE OR CIRCLED IN Red Ink. WITH DATE AND NAME OF PERSON MAKING CHANGE.

RETURN TO
LOS ANGELES COUNTY SURVEYOR
700 HALL OF RECORDS
Do not extend notes this side of this line

FORM 947 10M 8-31

RETURN TO
LOS ANGELES COUNTY SURVEYOR
700 HALL OF RECORDS

Note: ANY ADDITIONS OR CHANGES ON THIS SHEET MUST BE MADE OR CIRCLED IN Red Ink, WITH DATE AND NAME OF PERSON MAKING CHANGE.

WS 70, A-2, B-2

Do not extend notes this side of this line

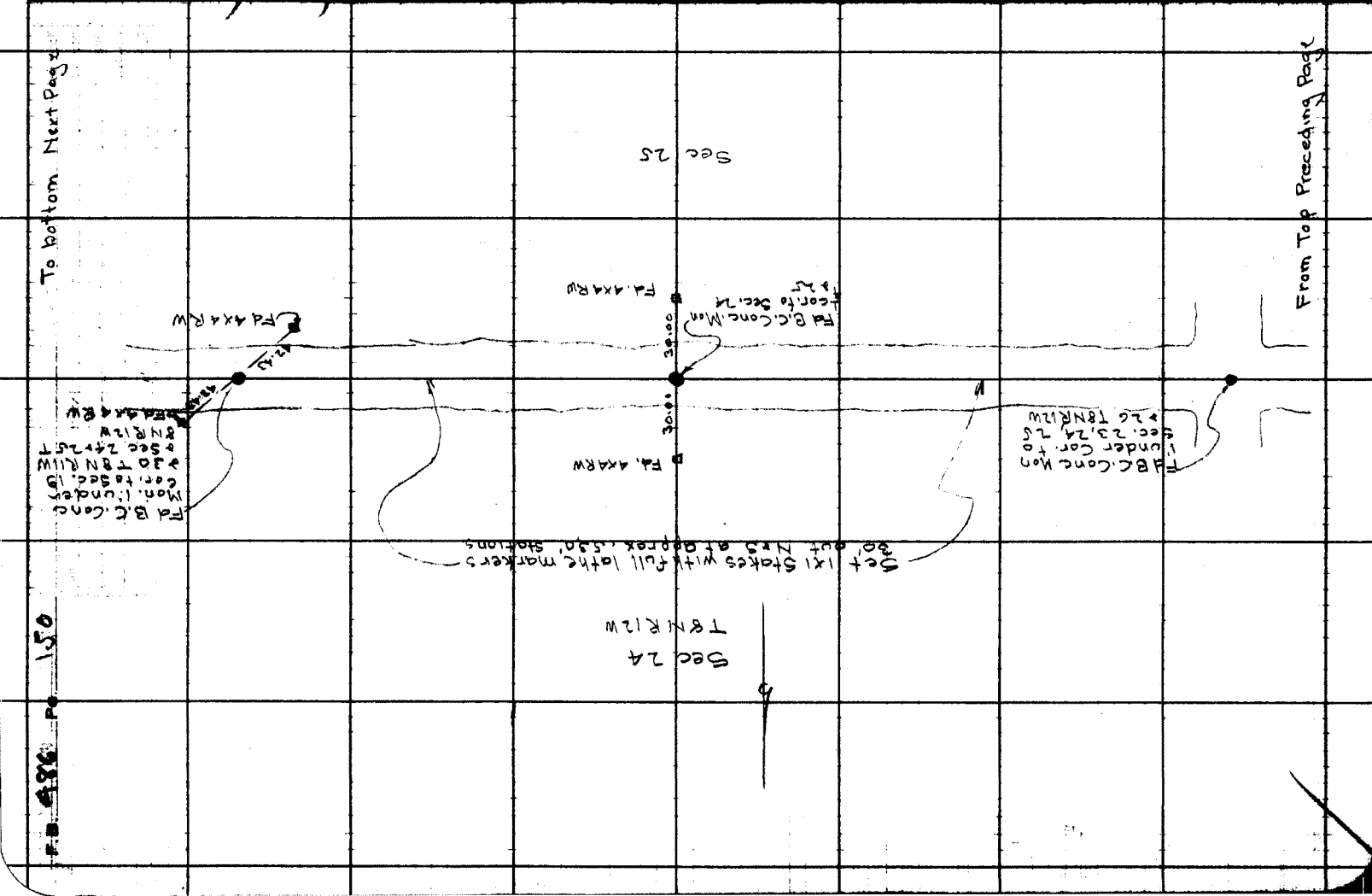

F.B. 486 Pg. 150

Notes Ck'd by	Survey of T8NR11+12 W
Map No.	W. O. 107 Tape No. 14 St'd 84 °F.
Office Work	Surveyed by Boyer + Party
Checked	Notes Boyer Date 2-20-33
Date	Indexed A. C. Johnson

F.B. 486 Pg. 151

To bottom next page

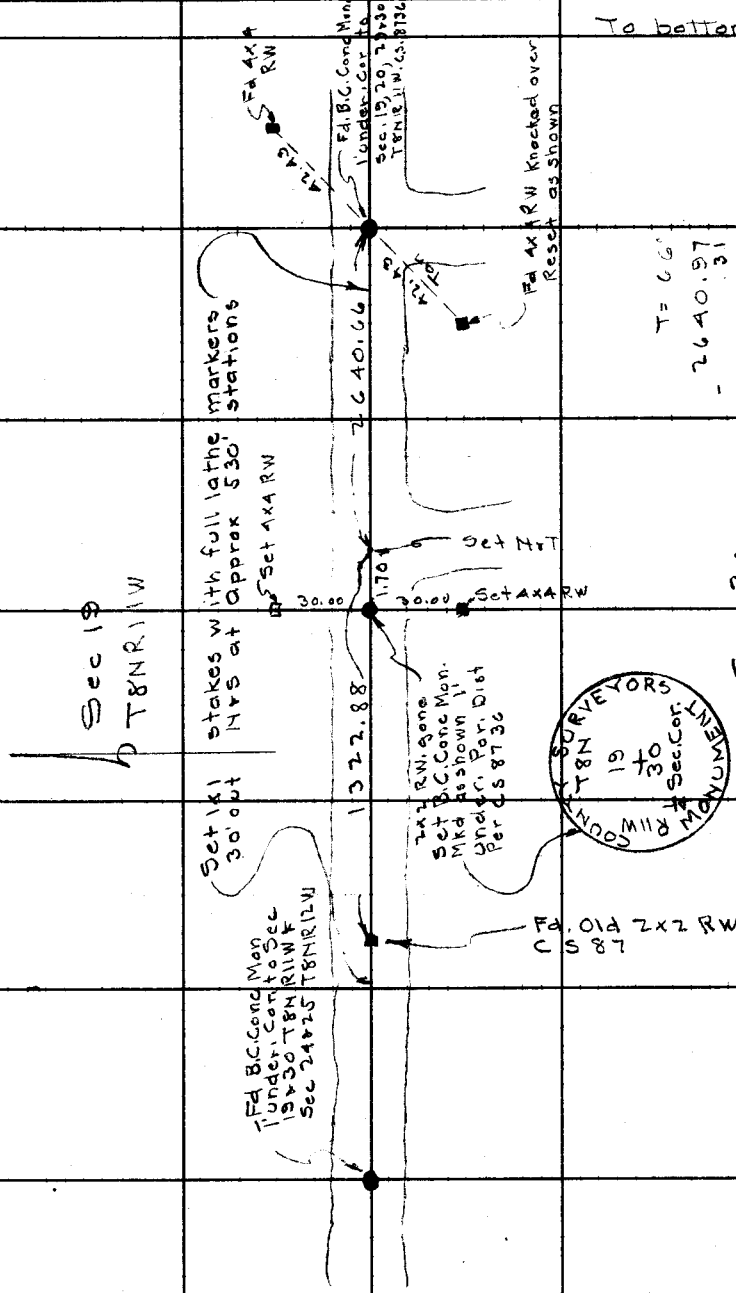

T = 66'
- 2640.97
.31
- 1323.03
.15

2640.66
1322.88
3 | 3963.54
1321.18
1322.88
1.70

From Top Preceding Page

Note: ANY ADDITIONS OR CHANGES ON THIS SHEET MUST BE MADE OR CIRCLED IN Red Ink, WITH DATE AND NAME OF PERSON MAKING CHANGE.

RETURN TO
LOS ANGELES COUNTY SURVEYOR
700 HALL OF RECORDS

Do not extend notes this side of this line

W.S. 70, B2

247 10M 5-31

F.B. 496 Pg 152

To bottom Page 152A

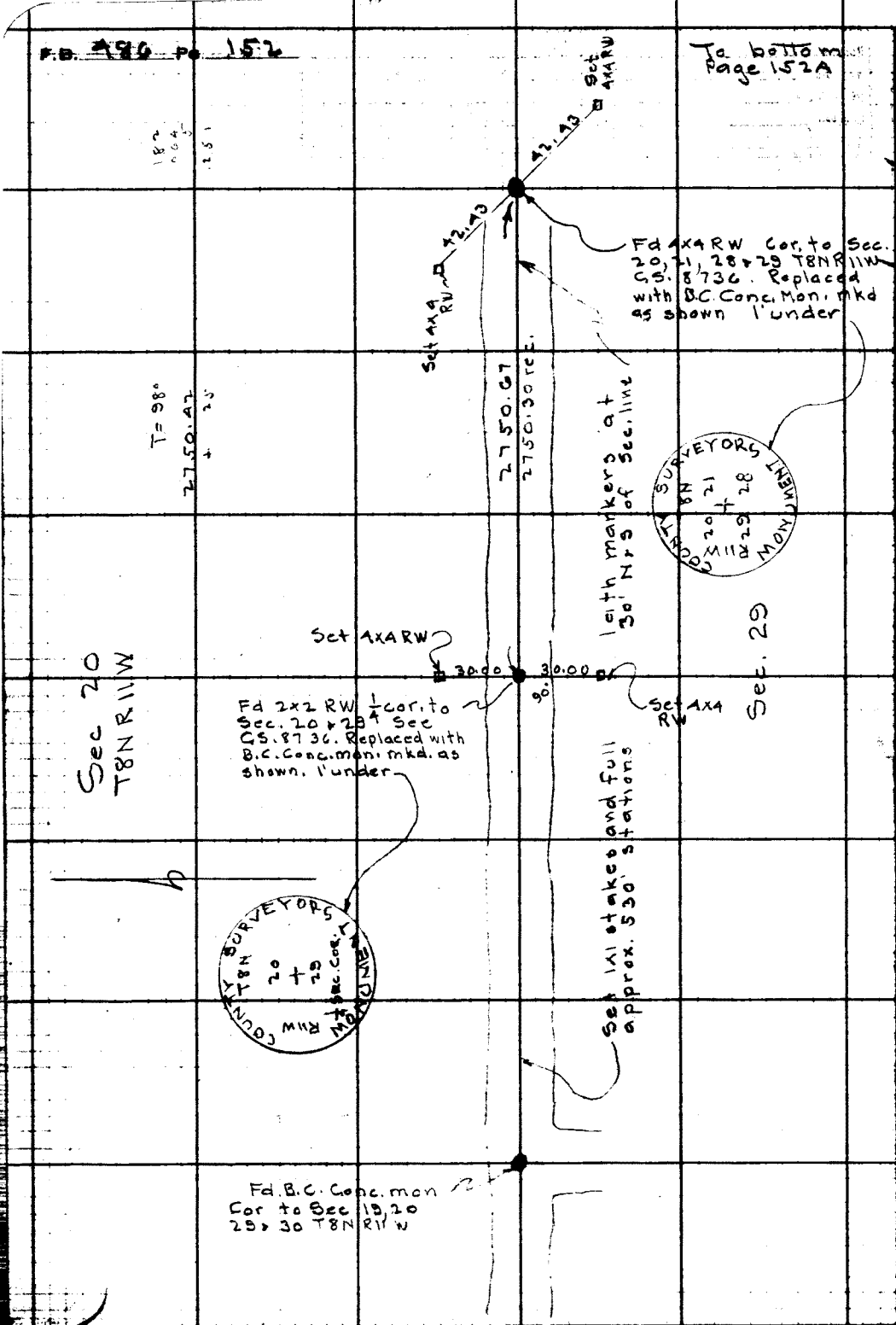

RETURN TO
LOS ANGELES COUNTY SURVEYOR
700 HALL OF RECORDS
Do not extend under this side of this line
Note: ANY ADDITIONS OR CHANGES ON THIS SHEET MUST BE MADE OR ENGLISH IN RAIL Sub: WITH DATE AND NAME OF PERSON MAKING CHANGE.

WS 70, B-2, C-2

From Top preceding page

WS 70 C-2

Date _____ Notes by _____ Chief Party _____ F.B. 486 PG 152A

Platted by _____	W. O. No. 107 D. S. O. No. _____
Date _____	Location T8NR11W
Map No. _____	Surveyed by Boyer & Party
Platting C'k'd by _____	Date May 29 - 1933
Date _____	Indexed ~~A. C. Johnson~~

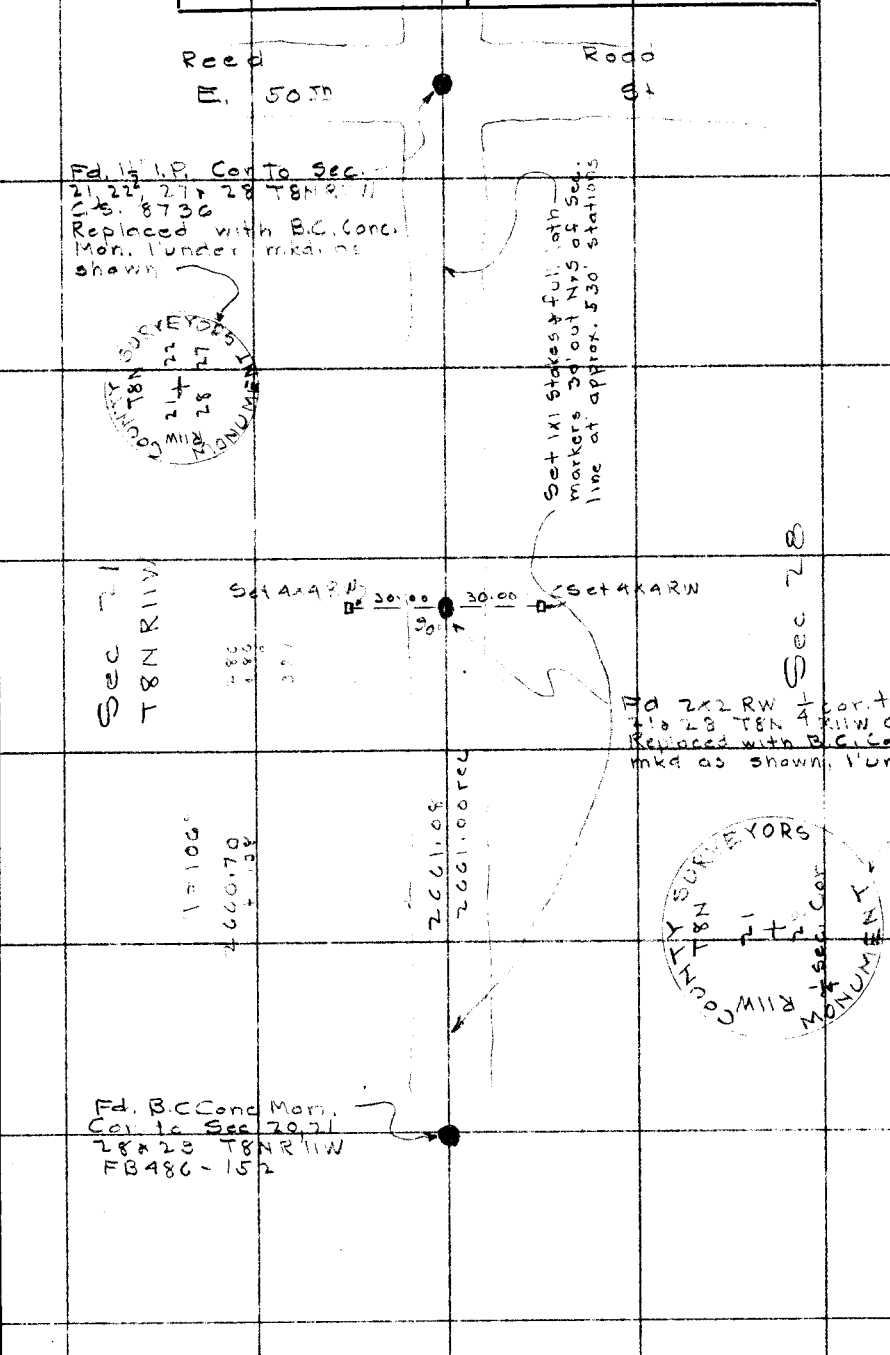

Note: ANY ADDITIONS OR CHANGES ON THIS SHEET MUST BE MADE OR CIRCLED IN Red. WITH DATE AND NAME OF PERSON MAKING CHANGE.

Do not extend notes this side of this line

RETURN TO
LOS ANGELES COUNTY SURVEYOR

Notes Ck'd by	Survey of T7NR11W
Map No.	W. O. 107 Tape No. 14 St'd 84 °F.
Office Work	Surveyed by Boyer & Party
Checked	Notes Boyer Date Mch 8-33
Date	Indexed A. C. Johnson 5-4-35

F.B. 486 PG. 133

Survey to
Re-set
Monuments and 4x4 Stakes
destroyed
by
Grading
Terra Bonita Road
Ave. K

See CS 8737

J.D. Boyer
G.H. Nichols
G.W. Schaefer
M.A. Van Deren

Note: ANY ADDITIONS OR CHANGES ON THIS SHEET MUST BE MADE OR CIRCLED IN Red Ink. WITH DATE AND NAME OF PERSON MAKING CHANGE.

Do not extend notes this side of this line

RETURN TO
LOS ANGELES COUNTY SURVEYOR
700 HALL OF RECORDS

FORM 247 10M 8-31

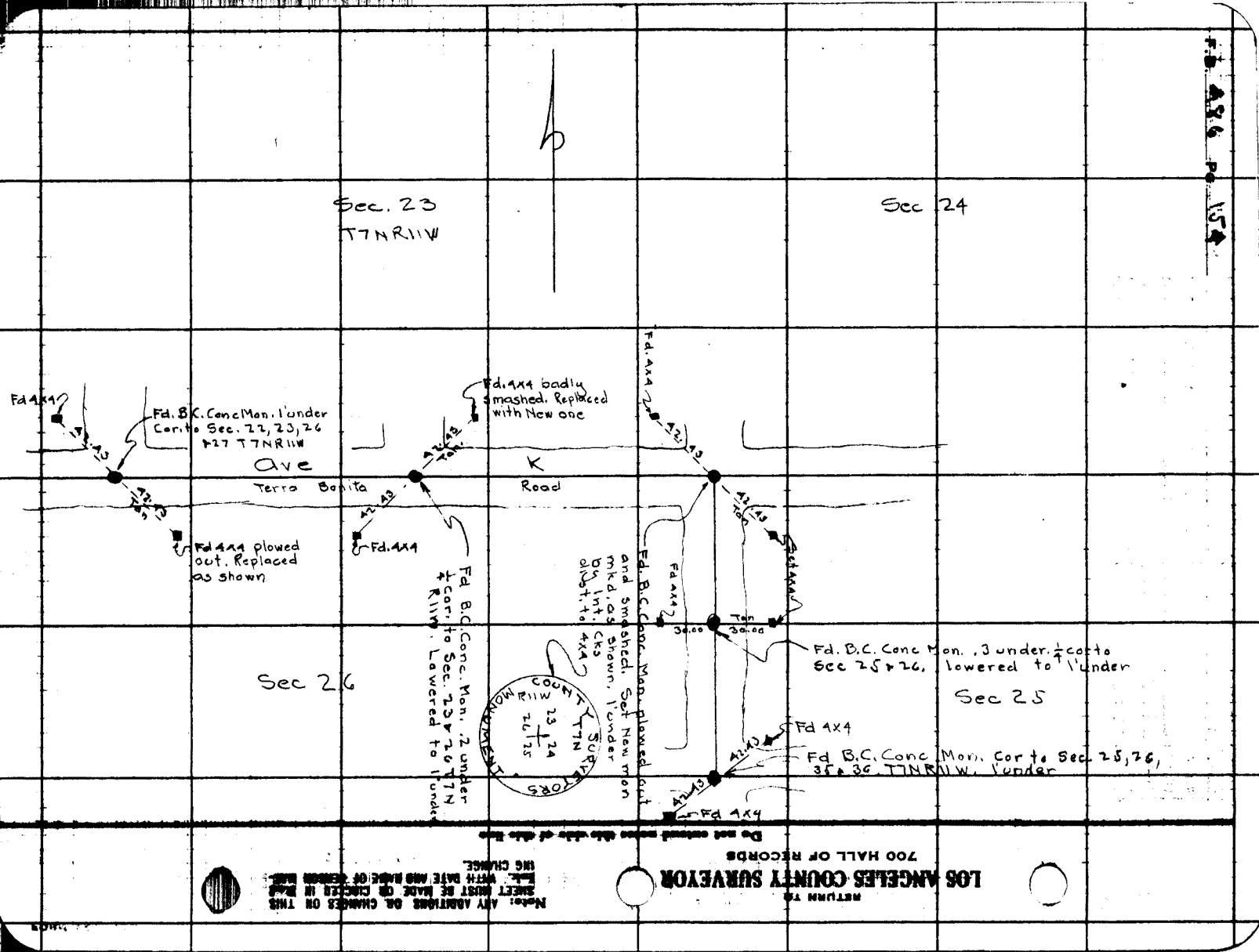

RETURN TO
LOS ANGELES COUNTY SURVEYOR
700 HALL OF RECORDS
Do not extend notes this side of this line
Note: ANY ADDITIONS OR CHANGES ON THIS SHEET MUST BE MADE OR CIRCLED IN RED INK WITH DATE AND NAME OF PERSON MAKING CHANGE.

Notes Ck'd by	Survey of Lancaster-Muroc Rd. Ave I
Map No.	W. O. 107 Tape No. 16 St'd 84° °F.
Office Work	Surveyed by Boyer & Party
Checked	Notes Rockhold & Boyer Date Jan. 1933
Date	Indexed A. C. Johnson 5-4-35

F.B. 486 PG. 155

Survey
To
Flagg
Ave I between 70th & 80th Sts. E
(Lancaster-Muroc Road)

Made at request of Mr. Stains of Road Dept.

J D Boyer
H.B. Rockhold
G.H. Nichols HC
G.W. Schaefer RC
M.A. Van Deren RC

Note: ANY ADDITIONS OR CHANGES ON THIS SHEET MUST BE MADE OR CIRCLED IN Red Ink, WITH DATE AND NAME OF PERSON MAKING CHANGE.

Do not extend notes this side of this line

RETURN TO
LOS ANGELES COUNTY SURVEYOR
700 HALL OF RECORDS

FORM 247 10M 8-31

F.B. 486 Pg. 156

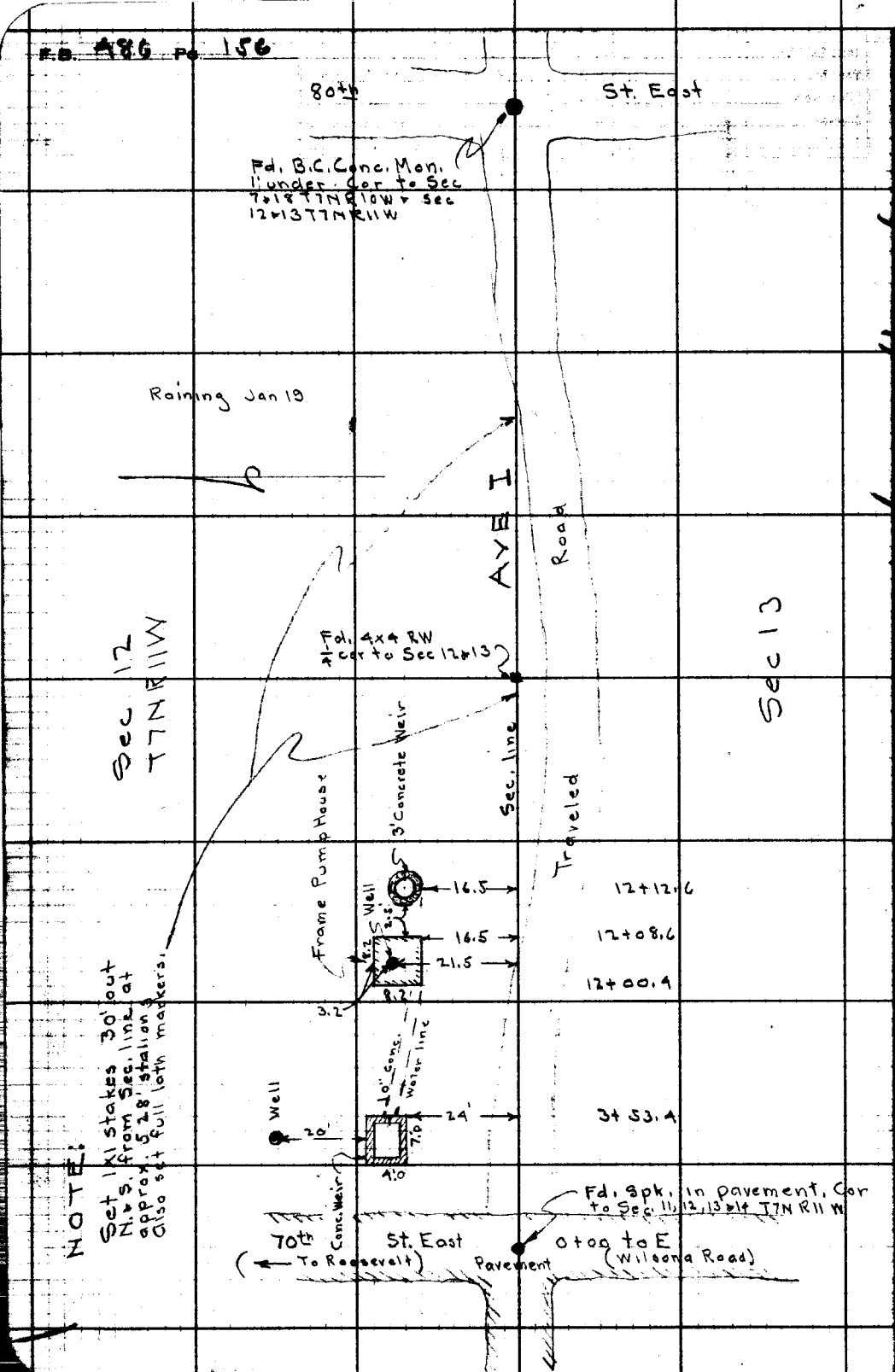

W.S. 69, A-4, W.S. 70, D-4

RETURN TO
LOS ANGELES COUNTY SURVEYOR
700 HALL OF RECORDS

Note: ANY ADDITIONS OR CHANGES ON THIS SHEET MUST BE MADE OR CIRCLED IN Red Ink. WITH DATE AND NAME OF PERSON MAKING CHANGE.

Notes Ck'd by	Survey of T 6N R 11W
Map No.	W. O. 107 Tape No. 16 St'd 84 °F.
Office Work	Surveyed by Beyer & Party
Checked	Notes Beyer Date Feb 1933
Date	Indexed A. C. Johnson 5-4-35

F.B. 486 PG. 157

Survey
to
Reestablish & Replace
Monuments & 4x4 stks
destroyed
in
T 6N R 11W.

Sec CS 8733

J D Beyer
H B Reckhold π
G H Nichols HG
G W Schaefer RC
M. A. Van Deren

Note: ANY ADDITIONS OR CHANGES ON THIS SHEET MUST BE MADE OR CIRCLED IN Red Ink, WITH DATE AND NAME OF PERSON MAKING CHANGE.

Do not extend notes this side of this line

RETURN TO
LOS ANGELES COUNTY SURVEYOR
700 HALL OF RECORDS

FORM 247 10M 3-31

F.B. 486 PG 158

RETURN TO

LOS ANGELES COUNTY SURVEYOR

700 HALL OF RECORDS

Do not extend notes this side of this line

Note: ANY ADDITIONS OR CHANGES ON THIS SHEET MUST BE MADE OR CIRCLED IN Red Ink, WITH DATE AND NAME OF PERSON MAKING CHANGE.

Notes Ck'd by	Survey of T6NR11W
Map No.	W. O. 107 Tape No. 16 St'd 84 °F.
Office Work	Surveyed by Boyer & Party
Checked	Notes Boyer Date 2-3-33
Date	Indexed S. C. Johnson

F.B. 486 Pg. 150

W.S. 65, D-1

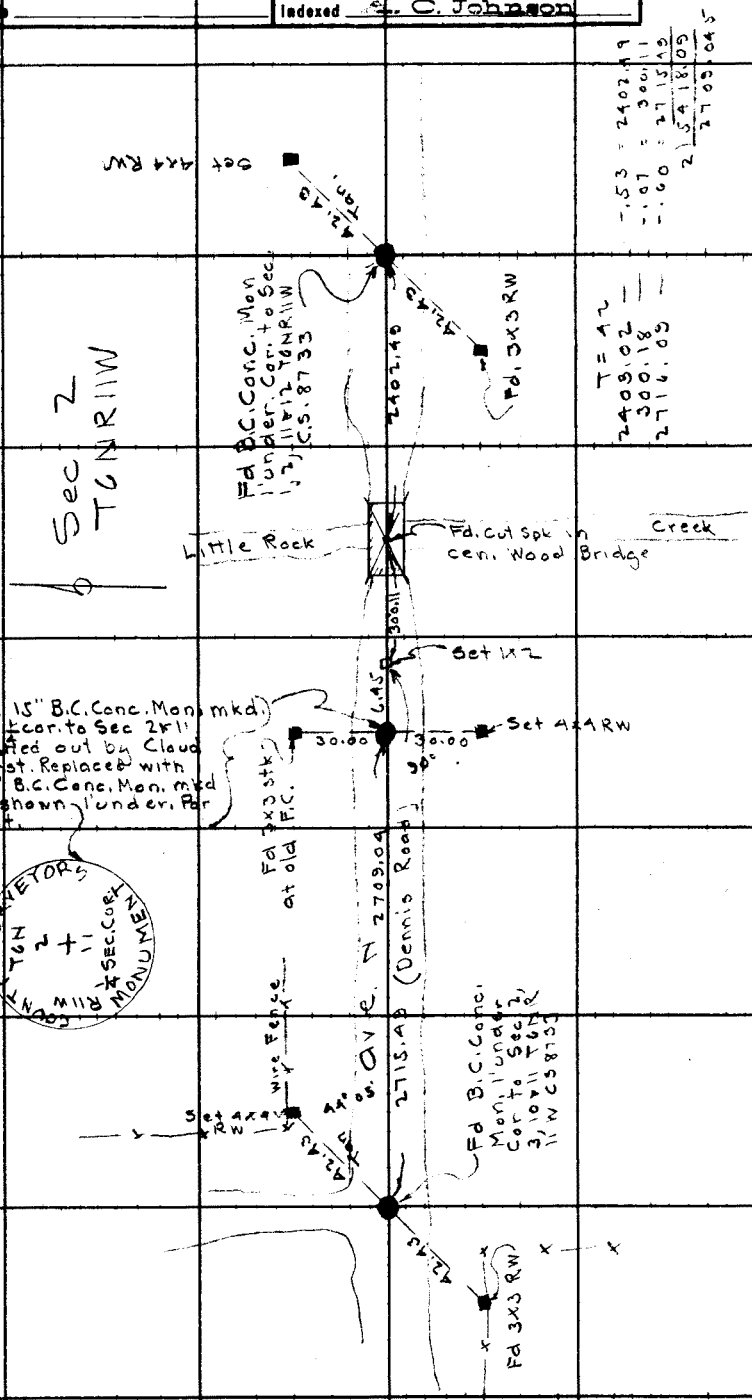

T = 42
2409.02
300.18
2716.09

-.53 = 2402.49
-.07 = 300.11
-.60 = 2715.49
2 | 5418.09
2709.04 5

2715.49
2709.04
6.45

Notes: ANY ADDITIONS OR CHANGES ON THIS SHEET MUST BE MADE OR CIRCLED IN Red Ink. WITH DATE AND NAME OF PERSON MAKING CHANGE.

Do not extend notes this side of this line

RETURN TO
LOS ANGELES COUNTY SURVEYOR
700 HALL OF RECORDS

FORM 247 10M 5-31

RETURN TO

LOS ANGELES COUNTY SURVEYOR

700 HALL OF RECORDS

Note: ANY ADDITIONS OR CHANGES ON THIS SHEET MUST BE MADE OR CHECKED IN Red Ink. WITH DATE AND NAME OF PERSON MAKING CHANGE.

W.S. 65 C-1

Do not extend notes this side of this line

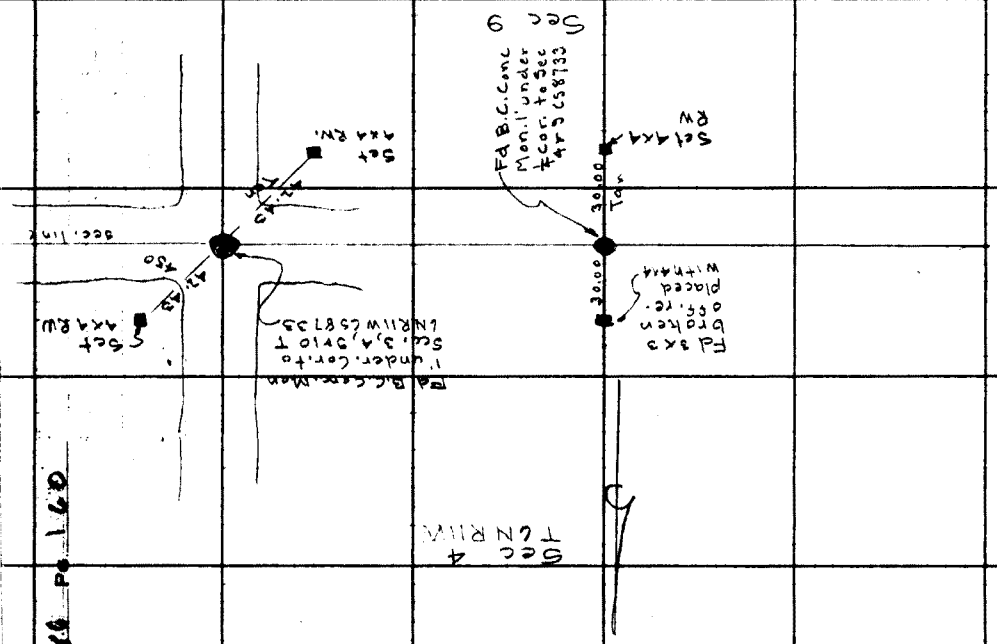

Notes Ck'd by	Survey of T6NR11W
Map No.	W. O. 107 Tape No. 16 St'd 84° °F.
Office Work	Surveyed by Boyer & Party
Checked	Notes Boyer Date 2-3-33
Date	Indexed C. Johnson

F.B. 486 Pg. 161

W.S. 29, A-6

W.S. 65, D-1 & W.S. 66, A-1

Notes: ANY ADDITIONS OR CHANGES ON THIS SHEET MUST BE MADE OR CIRCLED IN Red Ink, WITH DATE AND NAME OF PERSON MAKING CHANGE.

W.S. 65, D-1 & W.S. 66, A-1

Do not extend notes this side of this line

RETURN TO
LOS ANGELES COUNTY SURVEYOR
700 HALL OF RECORDS

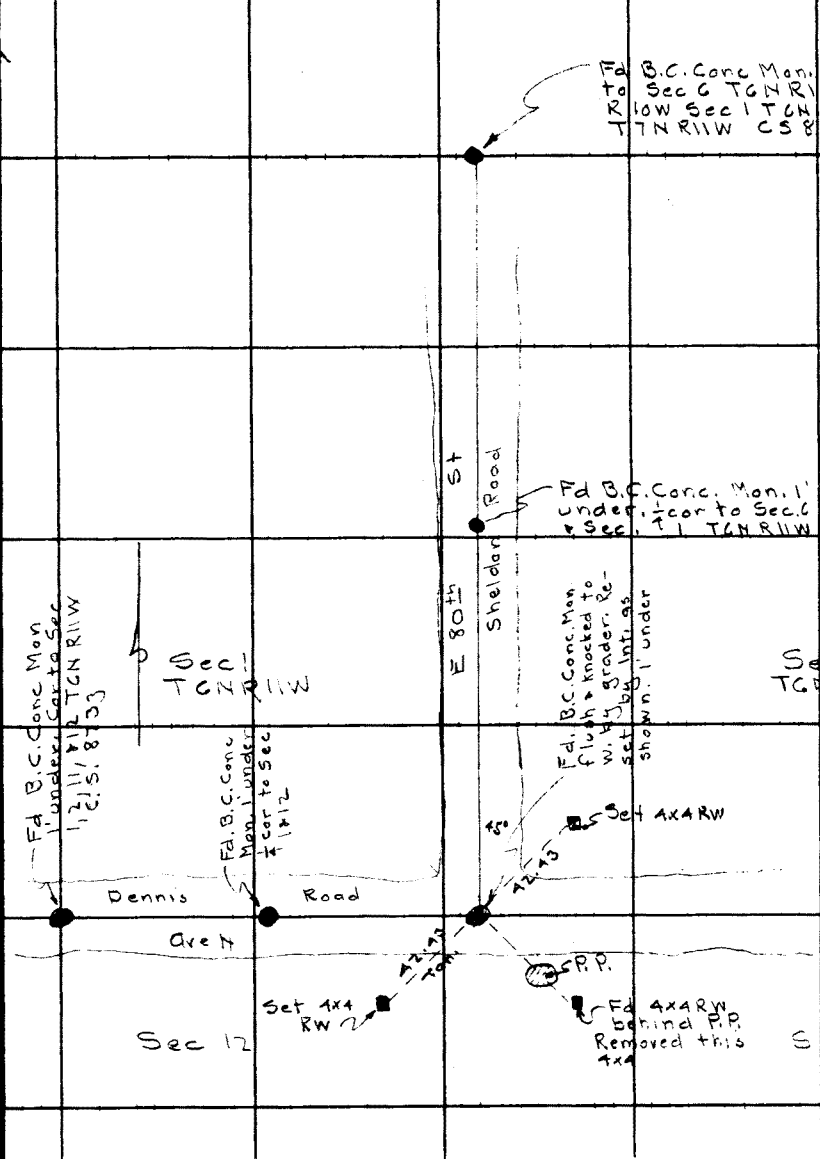

FORM 847 10M 8-31

F.B. 486 PG 162

RETURN TO
LOS ANGELES COUNTY SURVEYOR
500 HALL OF RECORDS

Do not extend notes this side of this line

Note: ANY ADDITIONS OR CHANGES ON THIS SHEET MUST BE MADE OR CIRCLED IN Red Ink. WITH DATE AND NAME OF PERSON MAKING CHANGE.

Notes Ck'd by McPherson	Survey of Agua Dulce Road
Map No. C.S. 8712	W. O. 131 Tape No. 16 & 19 St'd 84° F.
Office Work Cox & Lucas	Surveyed by Boyer & Party
Checked McPherson	Notes Boyer Date 2-17-33
Date Apr. 1933	Indexed A. C. Johnson 3-28-33

F.B. 486 PG. 163

See Page 170 for INDEX MAP

Survey
to
Locate and to Flagg
Morgan & Agua Dulce Rd
For the Purpose of
Building a Telephone line
for
The County Forrestry Dept
from
Mint Canyon Hgwy
to
Vasquez Rocks Road
also
To locate the Traveled Rd
from
Twp. line between T. 4 & 5 N.
N'ly
about one mile

Surveyed at Request of Mr. E. T. Mankey

See F.B. 85

See C S Maps 8712, 8289

E. T. Mankey
J. D. Boyer
H. B. Rockhold T
G. H. Nichols HG
G. W. Schaefer RC
M. A. Van Deren

See Page 207-212

Note: ANY ADDITIONS OR CHANGES ON THIS SHEET MUST BE MADE OR CIRCLED IN Red Ink. WITH DATE AND NAME OF PERSON MAKING CHANGE.
Do not extend notes this side of this line
RETURN TO LOS ANGELES COUNTY SURVEYOR 700 HALL OF RECORDS
FORM 247 10M 5-31

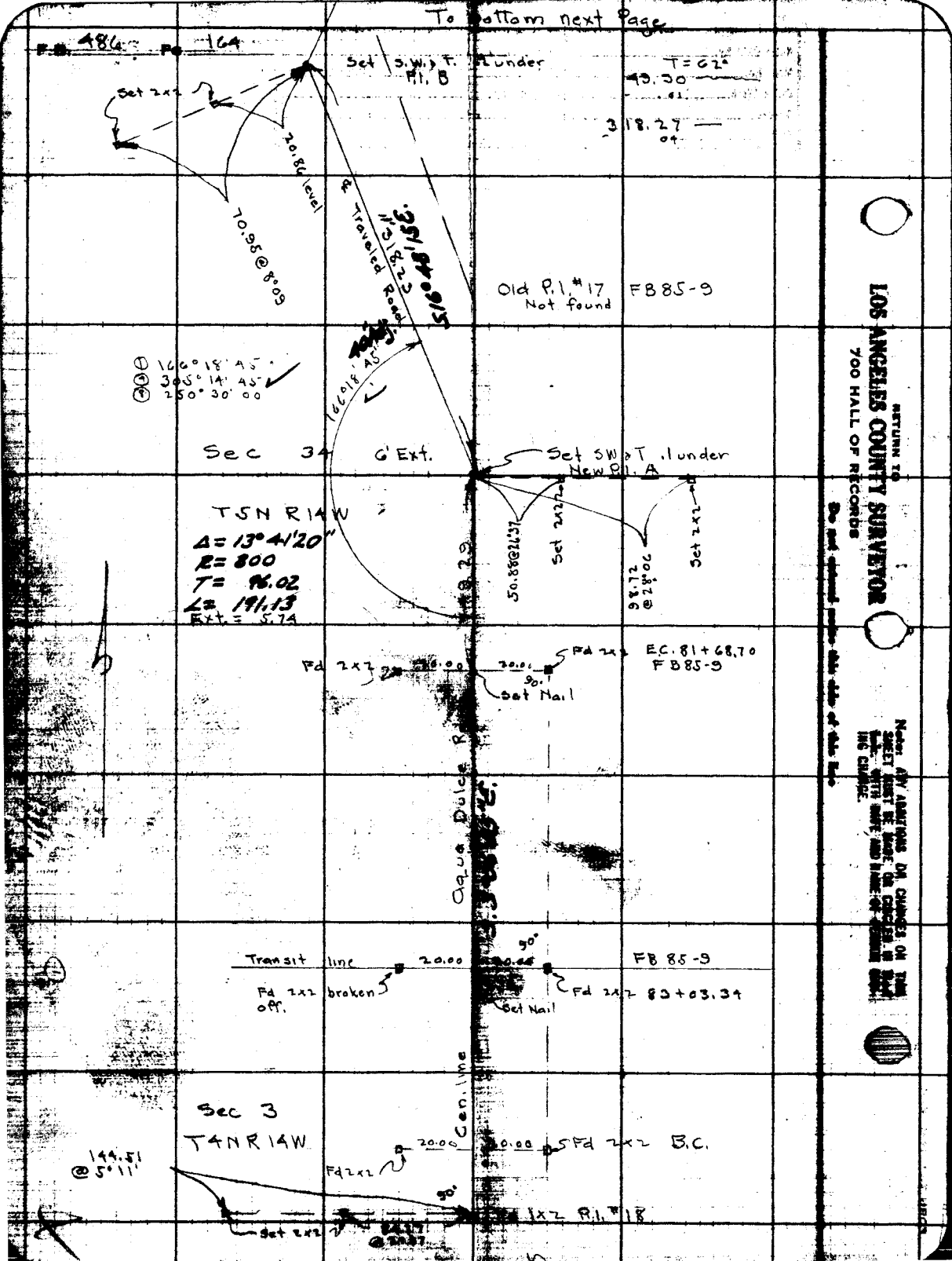
To bottom next Page
F.B. 486 Pg. 164
Set S.W.&T. 1 under P.I. B
T = 62°
49.30
318.27
Set 2x2
20.86 level
70.95 @ 8°09
℄ Traveled Road
318.23
516°48'15"E.
Old P.I. #17 FB85-9
Not found
① 166°18'45"
② 305°14'45"
③ 250°30'00
166°18'45"
Sec 34 6' Ext.
Set SW&T 1 under New P.I. A
T5N R14W
Δ = 13°41'20"
R = 800
T = 96.02
L = 191.13
Ext. = 5.74
50.88@26°37
Set 2x2
98.72 @ 28°06
Set 2x2
Fd 2x2
20.00
20.00
90°
Set Nail
Fd 2x2
E.C. 81+68.70
FB85-9
Aqua Dulce R
Transit line
20.00
90°
FB 85-9
Fd 2x2 broken off.
Set Nail
Fd 2x2 83+03.34
Sec 3
T4N R14W
Cen. line
20.00
20.00
Fd 2x2 B.C.
Fd 2x2
144.51 @ 5°11'
90°
1x2 P.I. #18
Set 2x2
RETURN TO
LOS ANGELES COUNTY SURVEYOR
700 HALL OF RECORDS
Do not extend notes this side of this line
Note: ANY ADDITIONS OR CHANGES ON THIS SHEET MUST BE MADE OR CHECKED IN THAT BLK. WITH INFO AND NAME OF CHANGING CHANGE.

Notes Ck'd by McPherson	Survey of Aqua Dulce Road
Map No. C.S. 8712	W. O. 131 Tape No. 16 St'd 84 °F.
Office Work Cox & Lucas	Surveyed by Boyer & Party
Checked McPherson	Notes Boyer Date 2-17-33
Date Apr. 1933.	Indexed A. C. Johnson

F.B. 486 Pg. 165

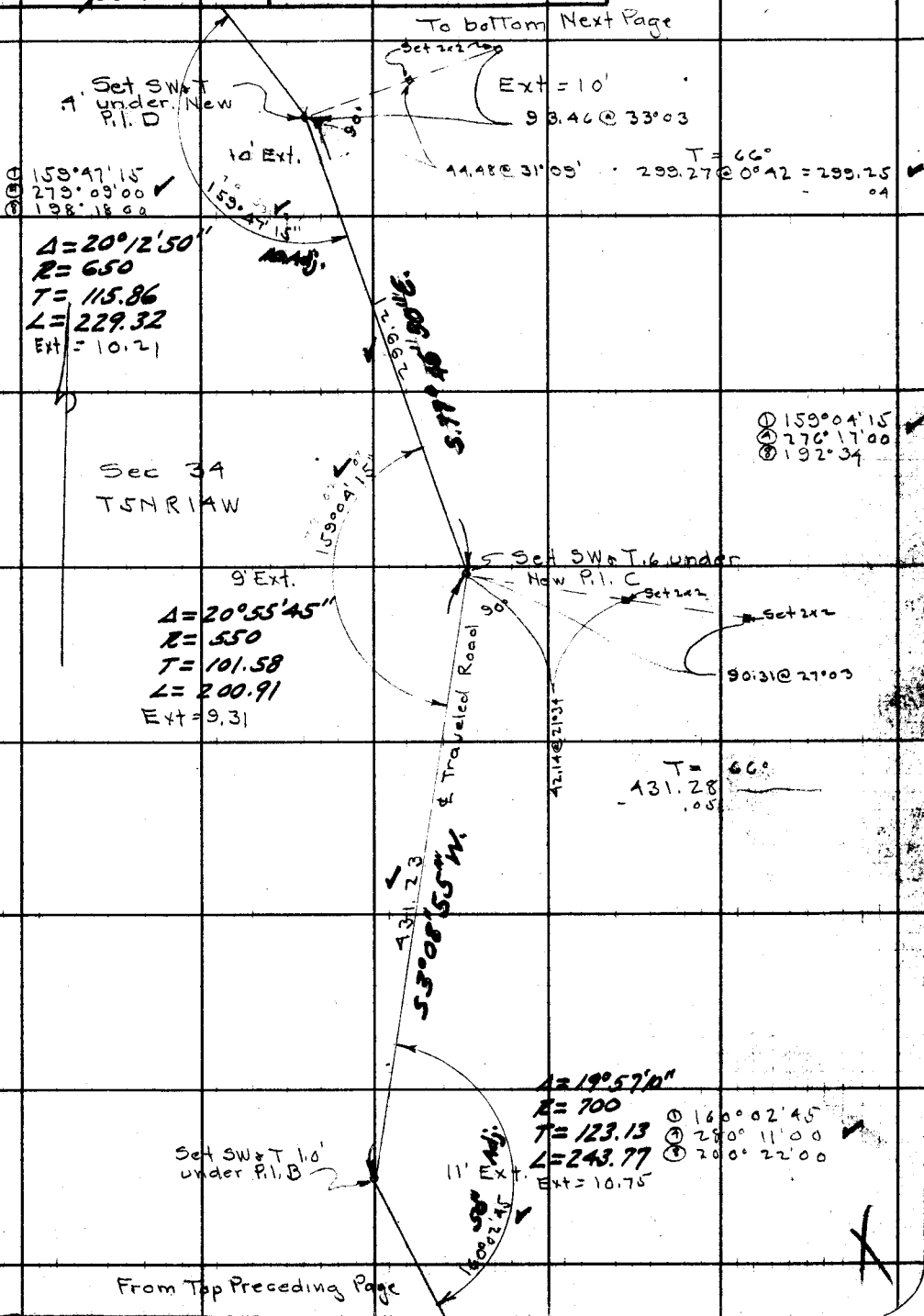

Note: ANY ADDITIONS OR CHANGES ON THIS SHEET MUST BE MADE OR CIRCLED IN Red Ink, WITH DATE AND NAME OF PERSON MAKING CHANGE.

Do not extend notes this side of this line

RETURN TO
LOS ANGELES COUNTY SURVEYOR
700 HALL OF RECORDS

FORM 287 10M 8-31

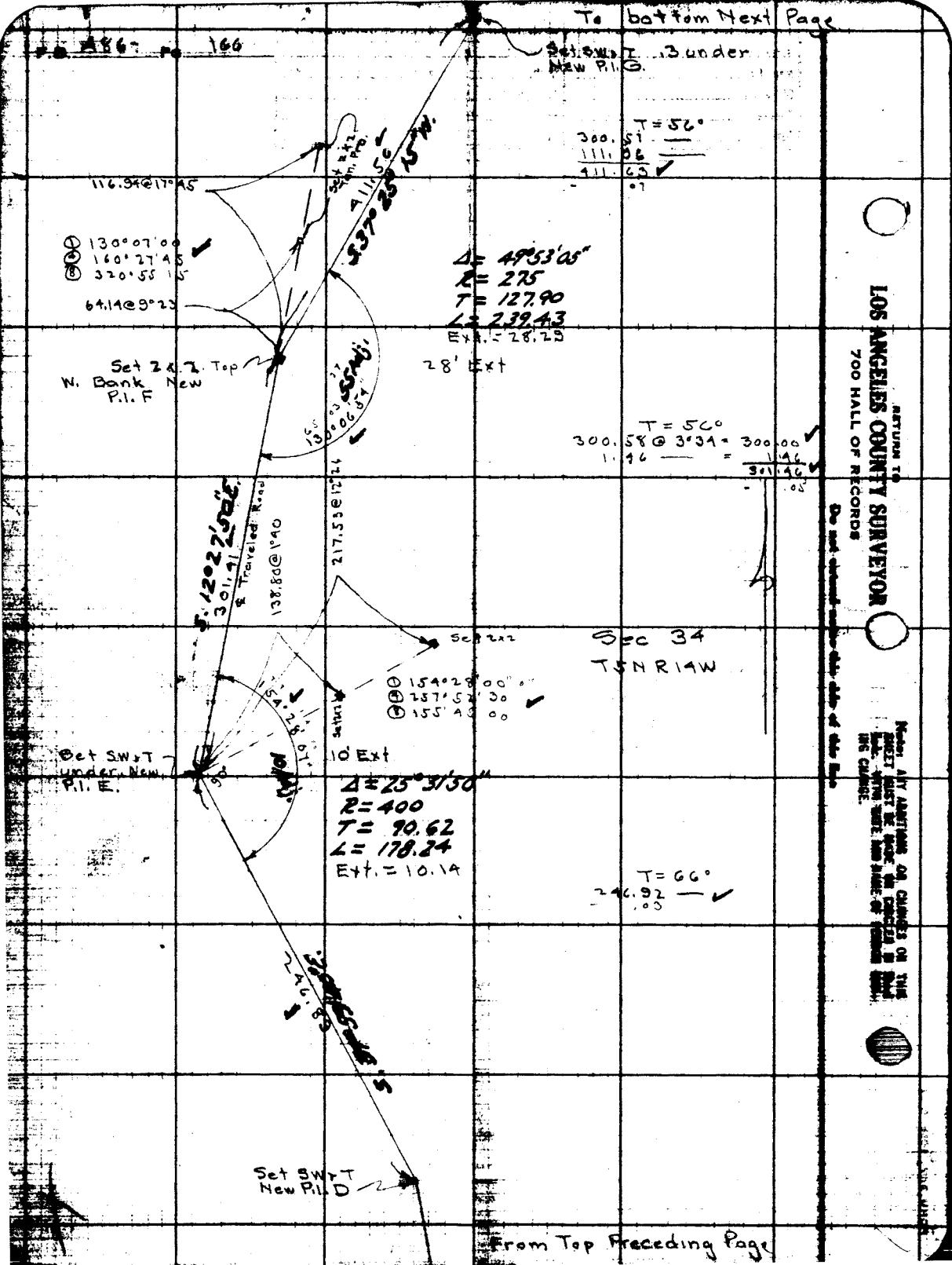
To bottom Next Page
Set SW&T .3 under New P.I. G.
T = 56°
300.51
111.96
411.63
116.94@17°45
Set 2x2 Tan. Pro.
411.56
S37°25'15"W.
① 130°07'00
④ 160°27'45
⑧ 320°55'15
64.14@9°23
Δ = 49°53'05"
R = 275
T = 127.90
L = 239.43
Ext. = 28.29
28' Ext
Set 2x2 Top W. Bank New P.I. F
55' Adj.
130°06'54"
T = 56°
300.58 @ 3°34 = 300.00
1.46 = 1.46
301.46
S.12°27'50"E.
301.41
℄ Traveled Road
138.80@1°40
217.53@12°24
Set 2x2
Sec 34
T5NR14W
① 154°28'00"
④ 257°52'30
⑧ 155°43'00
154°28'07"
Set 2x2
Set SW&T under New P.I. E.
10' Ext
Δ = 25°31'50"
R = 400
T = 90.62
L = 178.24
Ext. = 10.14
T = 66°
246.92
246.89
Set SW&T New P.I. D
From Top Preceding Page
RETURN TO
LOS ANGELES COUNTY SURVEYOR
700 HALL OF RECORDS
Do not extend under this side of this line
Note: ANY ADDITIONS OR CHANGES ON THIS SHEET MUST BE MADE IN CHARGES IN THIS LINE WITH TITLE AND NAME OF PERSON MAKING CHANGE.

Notes Ck'd by McPherson	Survey of Agua Dulce Road
Map No. C.S. 8712	W. O. 131 Tape No. 14 St'd 84 °F.
Office Work Cox & Lucas	Surveyed by Boyer & Party
Checked McPherson	Notes Boyer & Rockhold Date 3-9 & 10-33
Date Apr. 1933.	Indexed E. C. Johnson

F.B. 486 Pg. 167

To bottom next Page

C.S. 25 @ 26°04
105.50 @ 25°21
Set 2x2 R.P. & stakes
90°
P/I #J. Set wire SPK
139-38-45
198-34-30
37-09-30
41½
Δ = 40°21'20"
R = 150
T = 55.12
L = 105.65
Ext = 9.21
N 0°41' W
S 17°19' E
Ext - 9.00
T 70°
105.65
300.68 @ 3°34' = 300.10
405.75
.04
172°09'
Δ = 7°50'35"
R = 2500
T = 171.38
L = 342.22
Ext = 5.85
① 172-09-30
② 328-37-45
③ 297-15-00
Set SW & T
P/I #I
49.87 @ 29°29
90°
43.38 @ 39.13
Set 2x2 R.P.
N 25°41' W
Ext = 6.00
T 68°
226.97 @ 4°36' = 226.24
300.63 @ 3°07' = 300.10
526.43
.08
N 10°00' E
146-15-00
225-00-30
90-01-00
67½
Set 2x2 RP
P/I #H
Set 2x2 x 2"
Ext = 15.75
Δ = 33°44'55"
R = 350
T = 106.17
L = 206.16
74.8°
57.56 @ 9°07
N 0°54' W
Ext = 15.00
243.01 @ 1°03' = 242.97
.02
S 43°54' 15" W
242.95
Ext = 2.00
Δ = 6°29'00"
R = 1250
T = 70.80
L = 141.44
173-31-00
334-04-00
308-08-00
.00
P/I #G
S.W. & T.
90°
173°31'00"
Set 2x2
EXT = 2.00
114.38 @ 25°54
S 87°25' 15" W
62.57 @ 21°55

From Top Preceding Page

Notice: ANY ADDITIONS OR CHANGES ON THIS SHEET MUST BE MADE OR CIRCLED IN Red Ink WITH DATE AND NAME OF PERSON MAKING CHANGE.

Do not extend plotting this side of this line

RETURN TO
LOS ANGELES COUNTY SURVEYOR
700 HALL OF RECORDS

FORM 247 10M 2-31

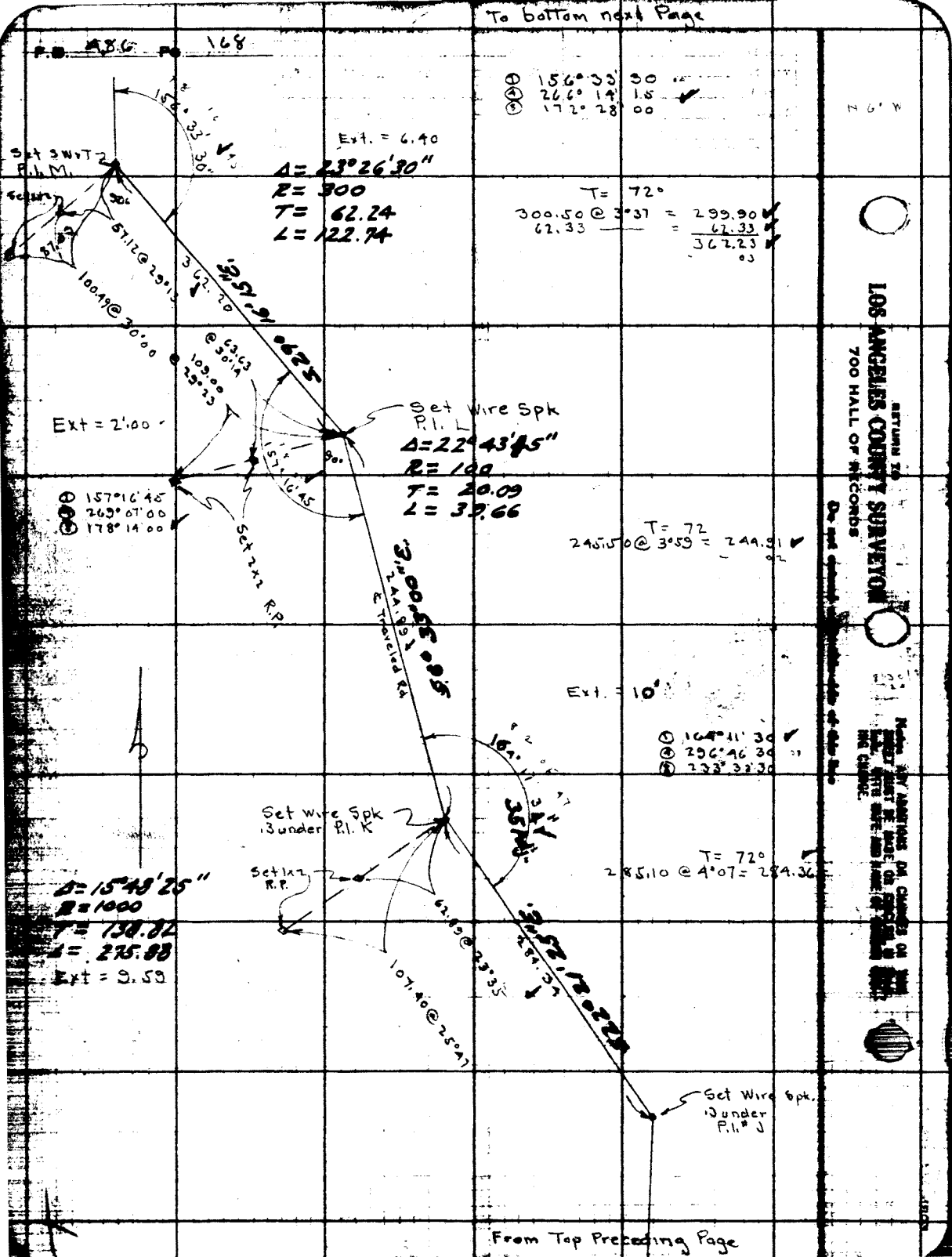
To bottom next Page
F.B. 486 Pg. 168
① 156° 33' 30
④ 266° 14' 15
⑤ 172° 28' 00
Ext. = 6.40
Δ= 23°26'30"
R= 300
T= 62.24
L= 122.74
Set SWxT2
P.I.M.
T= 72°
300.50 @ 3°37 = 299.90
62.33 = 62.33
362.23
57.12 @ 29°13
100.49 @ 30°00
362.20
Set Wire Spk
P.I. L
Δ=22°43'45"
R= 100
T= 20.09
L= 39.66
Ext = 2'.00
① 157°16'45
④ 269°07'00
⑤ 178°14'00
Set 2x2 R.P.
T= 72
245.50 @ 3°59 = 244.91
Ext. = 10'
① 164°11'30
④ 296°46'30
⑤ 233°32'30
Set Wire Spk
3 under P.I. K
Set 1x2
R.P.
T= 72°
285.10 @ 4°07 = 284.36
Δ= 15°48'25"
R= 1000
T= 138.82
L= 275.88
Ext = 9.59
62.89 @ 23°35
107.40 @ 25°47
Set Wire Spk.
3 under
P.I.# J
From Top Preceding Page
RETURN TO
LOS ANGELES COUNTY SURVEYOR
700 HALL OF RECORDS

Notes Ck'd by McPherson	Survey of Agua Dulce Road
Map No. C.S. 2712	W. O. 131 Tape No. 14 St'd 84 °F.
Office Work Cox & Lucas.	Surveyed by Boyer
Checked McPherson	Notes Boyer Date 3-9-33
Date Apr. 1933.	Indexed A. C. Johnson

F.B. 486 Pg. 169



RETURN TO
LOS ANGELES COUNTY SURVEYOR
700 HALL OF RECORDS

FORM 247 10M 5-31

F.B. 486 Pg. 170

INDEX MAP
of a portion
of
T5N, R14W.

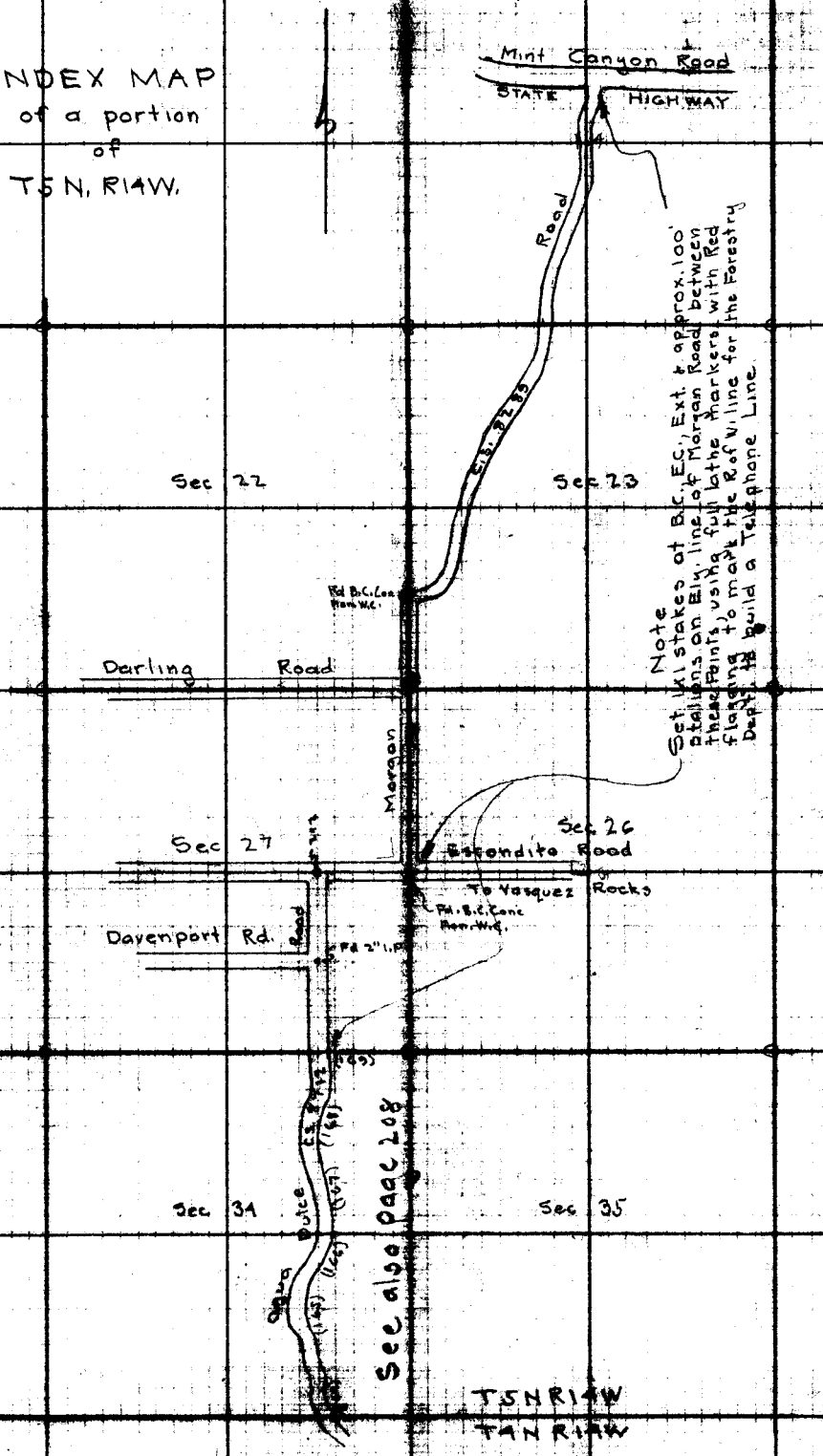

Note
Set Witstakes at B.C., E.C., Ext. & approx. 100' stations on Elk. line of Morgan Road between these points, using full lathe markers with Red flagging to mark the R of W line for the Forestry Dept. to build a Telephone Line.

LOS ANGELES COUNTY SURVEYOR
700 HALL OF RECORDS

Notes Ck'd by	Survey of AVE I-8 T7NR12W
Map No.	W. O. 107 Tape No. 14 St'd 84 °F.
Office Work	Surveyed by Boyer & Party
Checked	Notes Boyer Date 3-20-33
Date	Indexed C. Johnson

F.B. 486 Pg. 171

5-4-35

Survey to
Locate & Flagg
The R. of W. lines
of
AVE I-8
from
Division St to E 20TH St
in
T 7 N R 12 W

J D Boyer
H. B. Rockhold T
G. H. Nichols H.C.
G. W. Schaefer R.C.
M. A. Van Deren

Surveyed at request of Rd. Dep

See F.B. 204-44, 47, 49
Sec C.S. 8737

Note: ANY ADDITIONS OR CHANGES ON THIS SHEET MUST BE MADE OR CIRCLED IN Red Ink. WITH DATE AND NAME OF PERSON MAKING CHANGE.

Do not extend notes this side of this line

RETURN TO
LOS ANGELES COUNTY SURVEYOR
700 HALL OF RECORDS

FORM 247 10M 5-31

F.B. 486 PG. 172

RETURN TO
LOS ANGELES COUNTY SURVEYOR
700 HALL OF RECORDS
Do not extend notes this side of this line

Note: ANY ADDITIONS OR CHANGES ON THIS SHEET MUST BE MADE OR CHECKED IN RED INK WITH DATE AND NAME OF PERSON MAKING THE CHANGE

Notes Ck'd by	Survey of AVE. Q8
Map No.	W. O. 107 Tape No. 47 St'd 84 °F.
Office Work	Surveyed by Boyer
Checked	Notes Boyer Date Apr. -33
Date	Indexed A. C. Johnson 5-4-35

F.B. 486 PG. 173

Survey to
Locate & Monument
the
S. 1/4 Cor. and Cen. of Sec.
of
Section 29 T6NR9W
also
To Set additional
R. of W. Stakes
for the
Grading of Ave Q-8

J D Boyer
H. B. Rockwald R
G. H. Nichols HC
G W Schaefer RC
M. A. Van Deren

Surveyed at Request of Mr. Stain's of Road Dept.

Note: ANY ADDITIONS OR CHANGES ON THIS SHEET MUST BE MADE IN Red Ink, WITH DATE AND NAME OF PERSON MAKING CHANGE.

Do not extend notes this side of this line

RETURN TO
LOS ANGELES COUNTY SURVEYOR
700 HALL OF RECORDS

FORM 247 10M 5-31

F.B. 486 Pg. 174

Note. Set 1x2 stakes & full lath-markers 30' N & S of all ¼ corners along the ℄ of Ave. Q-8 from E 90th St to E 180th St.

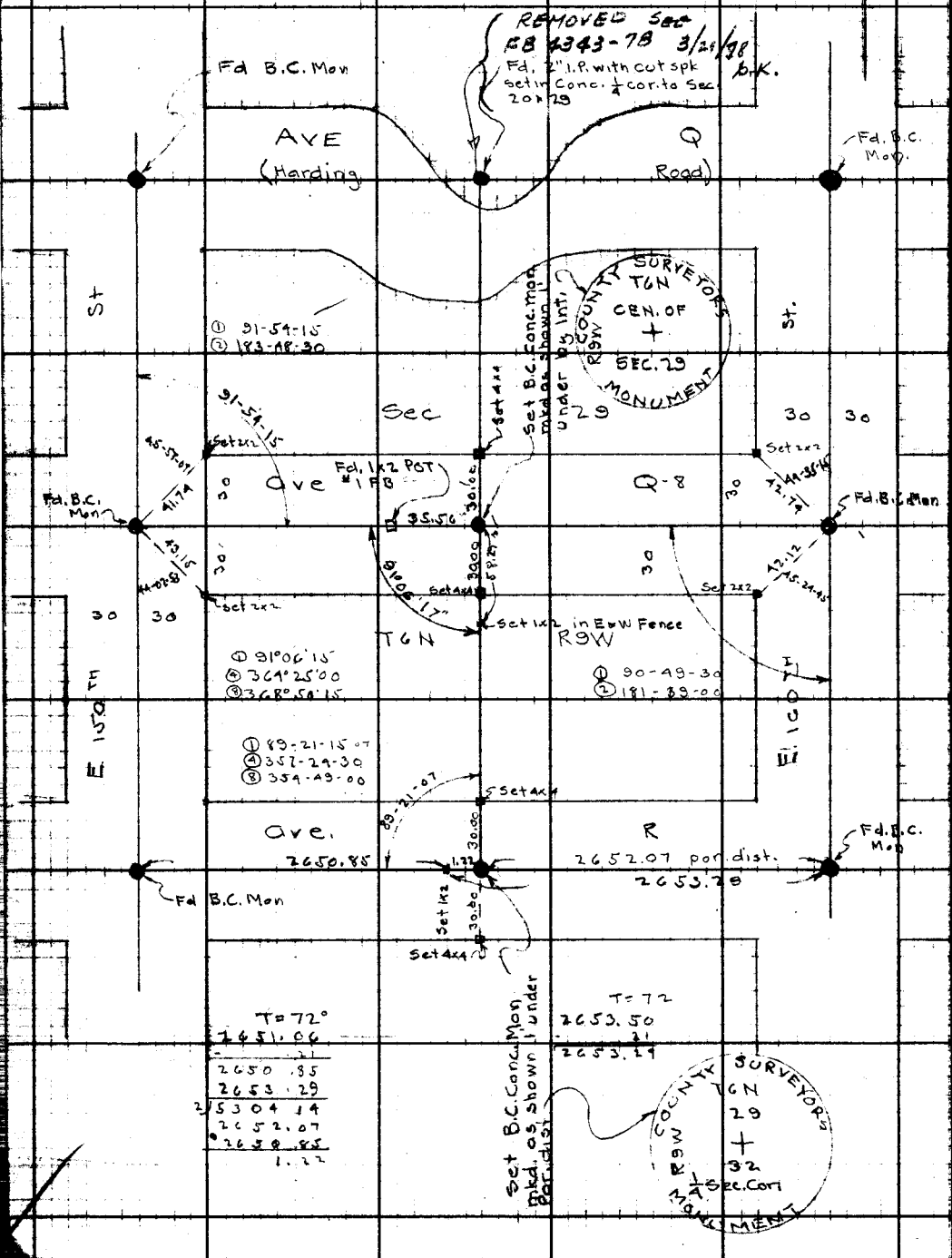

W.S. 66, D-2 & D-3

RETURN TO
LOS ANGELES COUNTY SURVEYOR
700 HALL OF RECORDS
Do not extend notes this side of this line

Note: ANY ADDITIONS OR CHANGES ON THIS SHEET MUST BE MADE OR CIRCLED IN RED INK WITH DATE AND NAME OF PERSON MAKING CHANGE.

Notes Ck'd by	Survey of Pallett Creek Rd
Map No.	W. O. 107 Tape No. 47 St'd 84° of F.
Office Work	Surveyed by Boyer
Checked	Notes Boyer Date Apr. 33
Date	Indexed H. C. Johnson

F.B. 486 Pg. 175

5-4-35

Survey to
Locate & Flagg
the
Northerly R.of W. line
of the
Ely end
of
Pallett Creek Rd.

Surveyed at request of
Road Dept.

300' Tape # 47 Std. @ 84°

See F B 78-101 et seq.
" " 294-29 to 27, 52 to 55
See CS 8061

J D Boyer
H B Rackhold
G H Nichols
G W Schaefer
M A Van Deren

X

Notes: ANY ADDITIONS OR CHANGES ON THIS SHEET MUST BE MADE OR CIRCLED IN Red Ink. WITH DATE AND NAME OF PERSON MAKING CHANGE.

Do not extend notes this side of this line

RETURN TO
LOS ANGELES COUNTY SURVEYOR
700 HALL OF RECORDS

FORM 247 10M 5-31

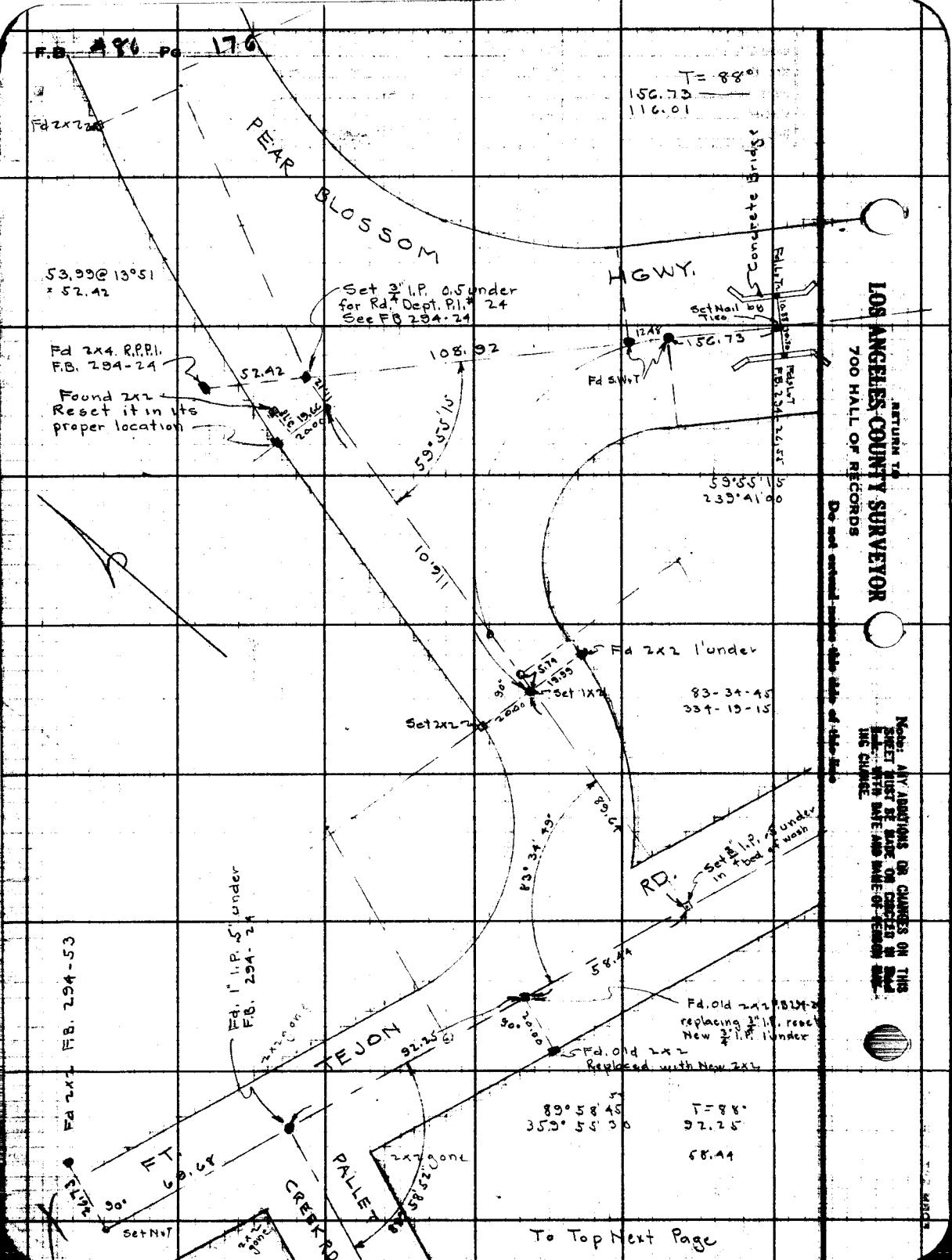
F.B. 486 Pg. 176
T= 88°
156.73
116.01
Fd 2x2
PEAR BLOSSOM HGWY.
Concrete Bridge
53.99@ 13°51
= 52.42
Set 3/4" I.P. 0.5 under
for Rd. Dept. P.I.# 24
See FB 294-24
Set Nail by Tico
Fd 2x4. R.P.P.I.
F.B. 294-24
52.42
108.92
156.73
Fd S.W.T
Found 2x2
Reset it in its
proper location
59°55'15
59°55'15
239°41'00
Fd 2x2 1' under
Set 1x2
83-34-45
334-19-15
Set 2x2
83°34'49"
Set 3/4" I.P. .5 under
in bed of wash
RD.
58.44
Fd. 1" I.P. .5' under
F.B. 294-24
Fd. Old 2x2 F.B. 294-24
replacing 3/4" I.P. reset
New 3/4" I.P. 1' under
Fd. Old 2x2
Replaced with New 2x2
TEJON
92.25
Fd 2x2 F.B. 294-53
89°58'45
359°55'30
T=88°
92.25
58.44
FT.
69.68
PALLET
CREEK RD
2x2 gone
Set N.T
To Top Next Page
RETURN TO
LOS ANGELES COUNTY SURVEYOR
700 HALL OF RECORDS
Do not extend notes this side of this line
Note: ANY ADDITIONS OR CHANGES ON THIS SHEET MUST BE MADE OR CHECKED IN BLUE INK WITH DATE AND NAME OF PERSON MAKING CHANGE.

Notes Ck'd by	Survey of Pallet Creek Road
Map No.	W. O. 107 Tape No. 47 St'd 84° °F.
Office Work	Surveyed by Boyer & Party
Checked	Notes Boyer Date Apr. 33
Date	Indexed A. C. Johnson

F.B. 484 Pg. 177

From bottom Preceding Page

Note. Road retraced & staked for construction purposes only. The 1x1 stakes were not tacked and were set to an accuracy of 0.1' only. Angles were turned once or twice and distances proportioned as best we could as the rec. distances varied quite a lot. JDB

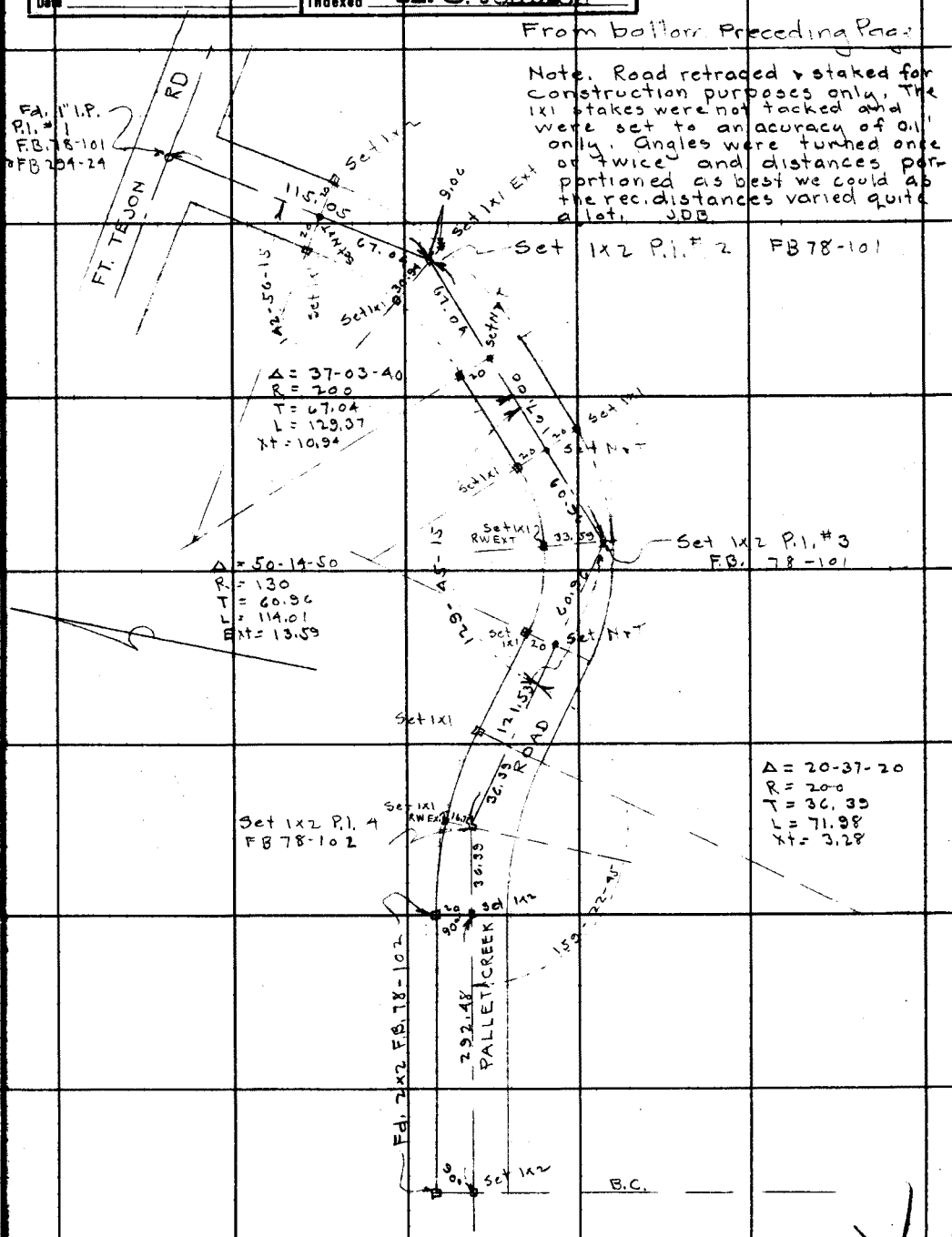

To Top Next Page

Note: ANY ADDITIONS OR CHANGES ON THIS SHEET MUST BE MADE ON CIRCLED IN Red Ink, WITH DATE AND NAME OF PERSON MAKING CHANGE.

Do not extend notes this side of this line

RETURN TO
LOS ANGELES COUNTY SURVEYOR
700 HALL OF RECORDS

FORM 847 10M 8-31

From Bottom Preceding Page

F.B. 486 Pg. 178

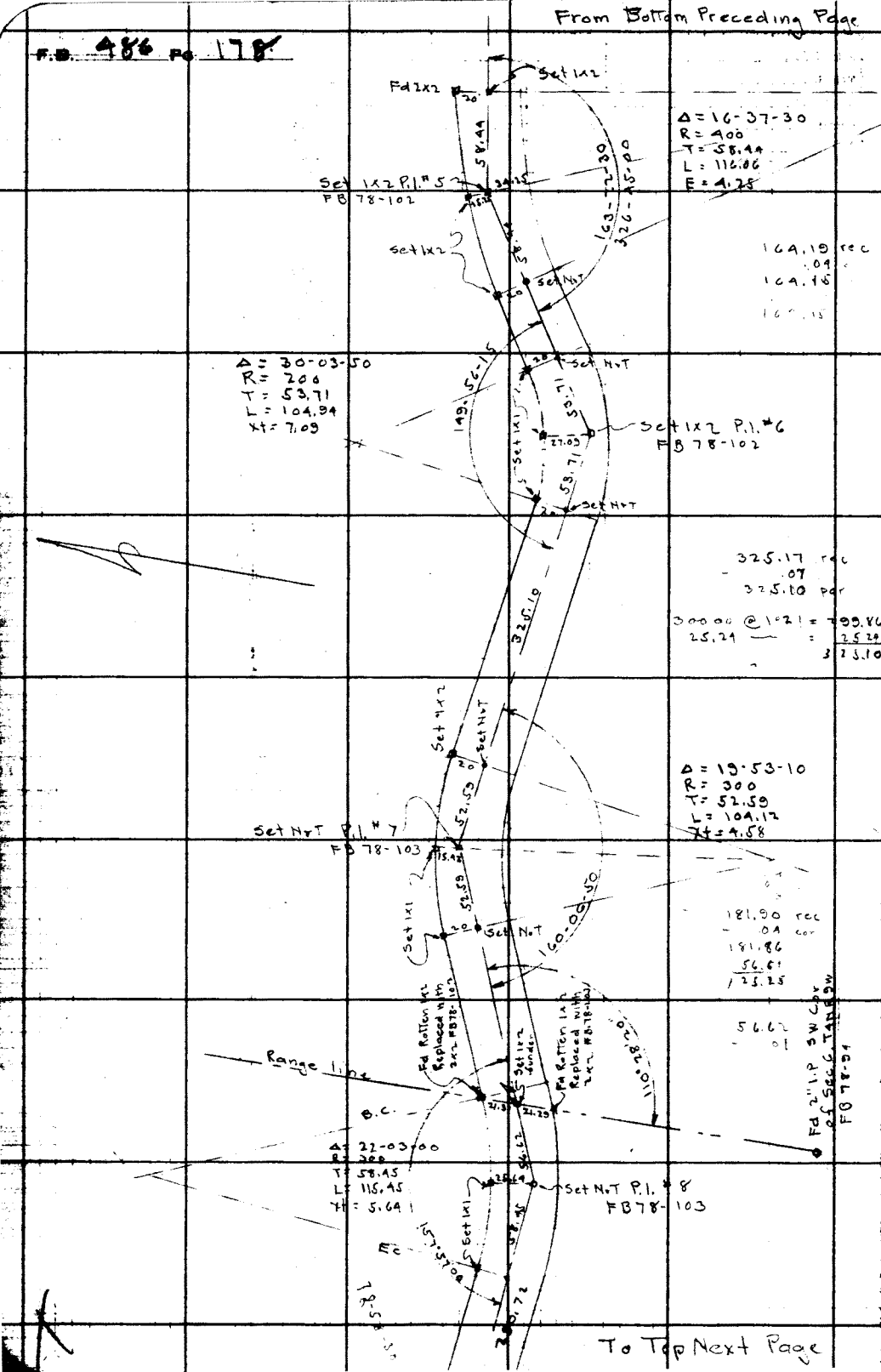

To Top Next Page

RETURN TO
LOS ANGELES COUNTY SURVEYOR
700 HALL OF RECORDS
Do not extend notes this side of this line
Note: ANY ADDITIONS OR CHANGES ON THIS SHEET MUST BE MADE ON CHECKED IN Red Ink WITH DATE AND NAME OF PERSON MAKING CHANGE.

Notes Ck'd by	Survey of Pallett Creek Road
Map No.	W. O. 107 Tape No. 47 St'd 89 °F.
Office Work	Surveyed by Boyer + Party
Checked	Notes Boyer Date Apr May 33
Date	Indexed J. C. Johnson

F.B. 486 Pg. 179

Note: ANY ADDITIONS OR CHANGES ON THIS SHEET MUST BE MADE OR CIRCLED IN Red Ink, WITH DATE AND NAME OF PERSON MAKING CHANGE.

Do not extend notes this side of this line

RETURN TO
LOS ANGELES COUNTY SURVEYOR
700 HALL OF RECORDS

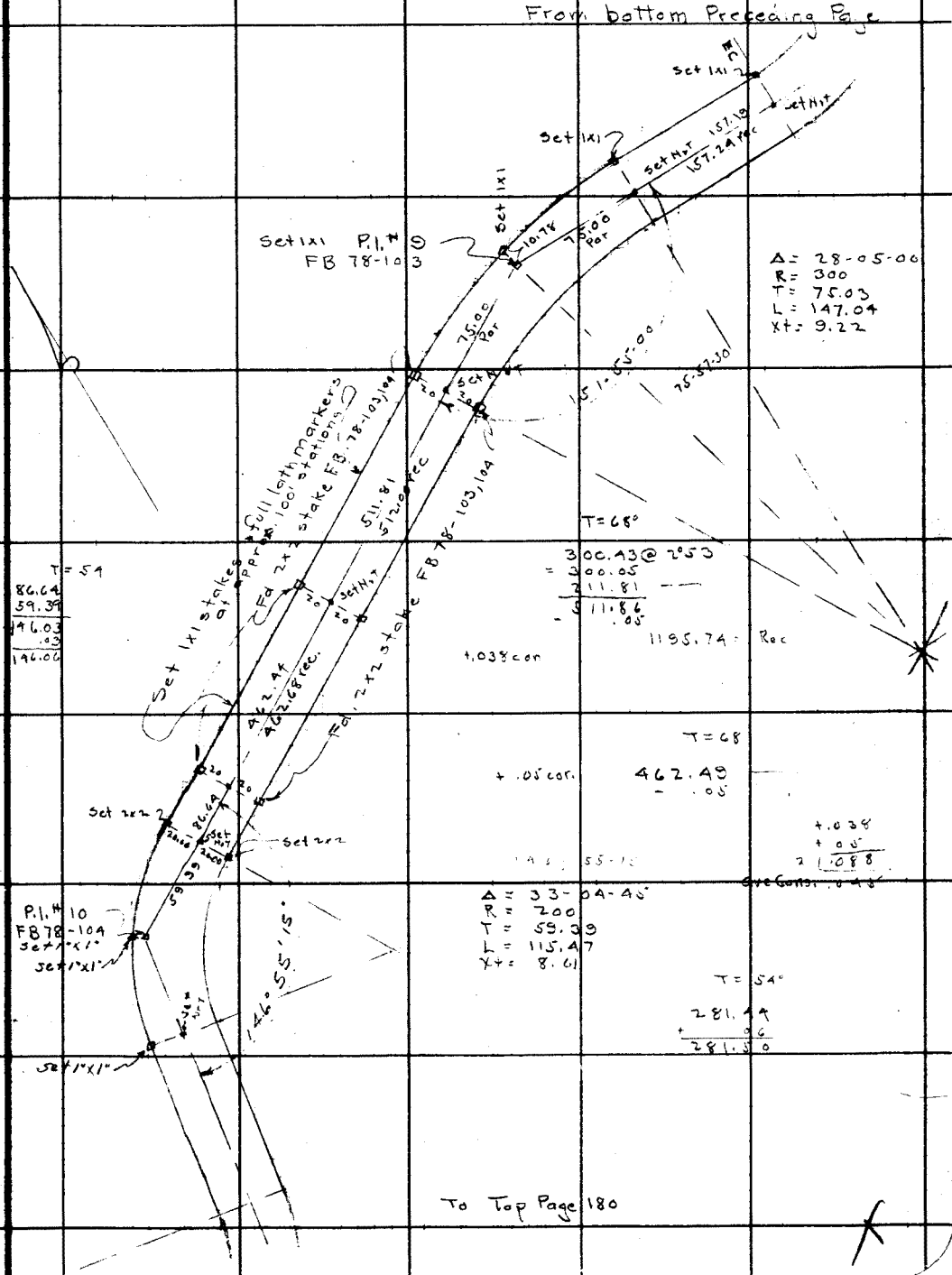

FORM 847 10M 8-81

F.B. 486 Pg. 180

From bottom Page 179

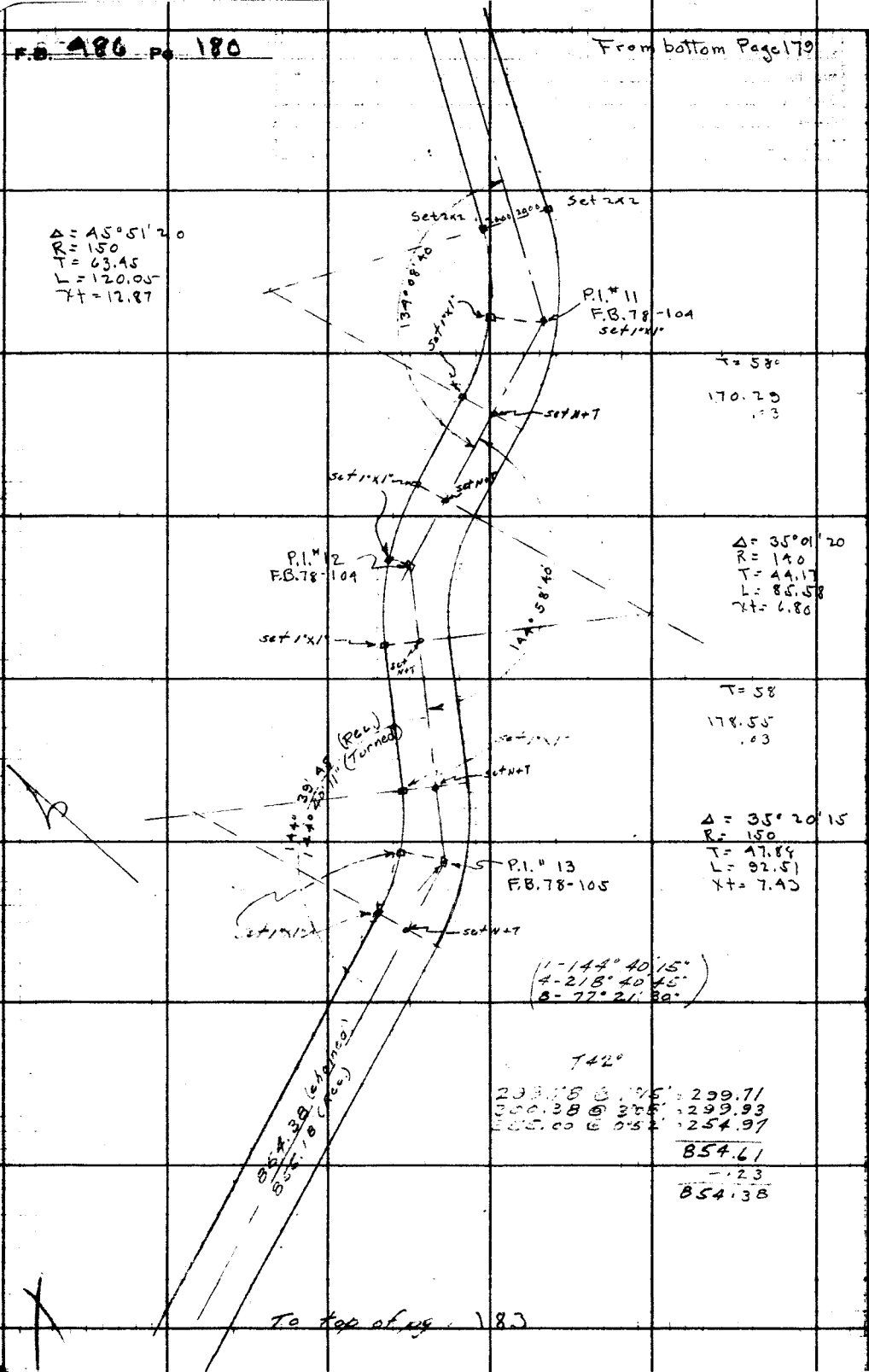

To top of pg. 183

RETURN TO
LOS ANGELES COUNTY SURVEYOR
700 HALL OF RECORDS
Do not extend notes this side of this line
NOTE: ANY ADDITIONS OR CHANGES ON THIS SHEET MUST BE MADE ON CHECKED IN BLUE WITH DATE AND NAME OF PERSON MAKING CHANGE.

Notes Ck'd by	Survey of Ave. Q-4
Map No.	W. O. 107 Tape No. 47 St'd 84° °F.
Office Work	Surveyed by Boyer & Party
Checked	Notes Boyer Date Apr. 24-33
Date	Indexed A. C. Johnson 5-4-35

F.B. 486 Pg. 181

Survey to
Relocate and Flagg
Ave. Q-4
from
Division St. Ely ½ mile
in
Lancaster.

Surveyed at Request of Rd. Dept

See F.B. 204-43 et. Seq.
" C.S. Map # 8202

J.D. Boyer
H.B. Rockhold A
G.H. Nichols HC
G.W. Schaefer RC
M.A. Van Deren

Note: ANY ADDITIONS OR CHANGES ON THIS SHEET MUST BE MADE OR CIRCLED IN Red Ink. WITH DATE AND NAME OF PERSON MAKING CHANGE.

Do not extend notes this side of this line

RETURN TO
LOS ANGELES COUNTY SURVEYOR
700 HALL OF RECORDS

FORM 247 10M 5-31

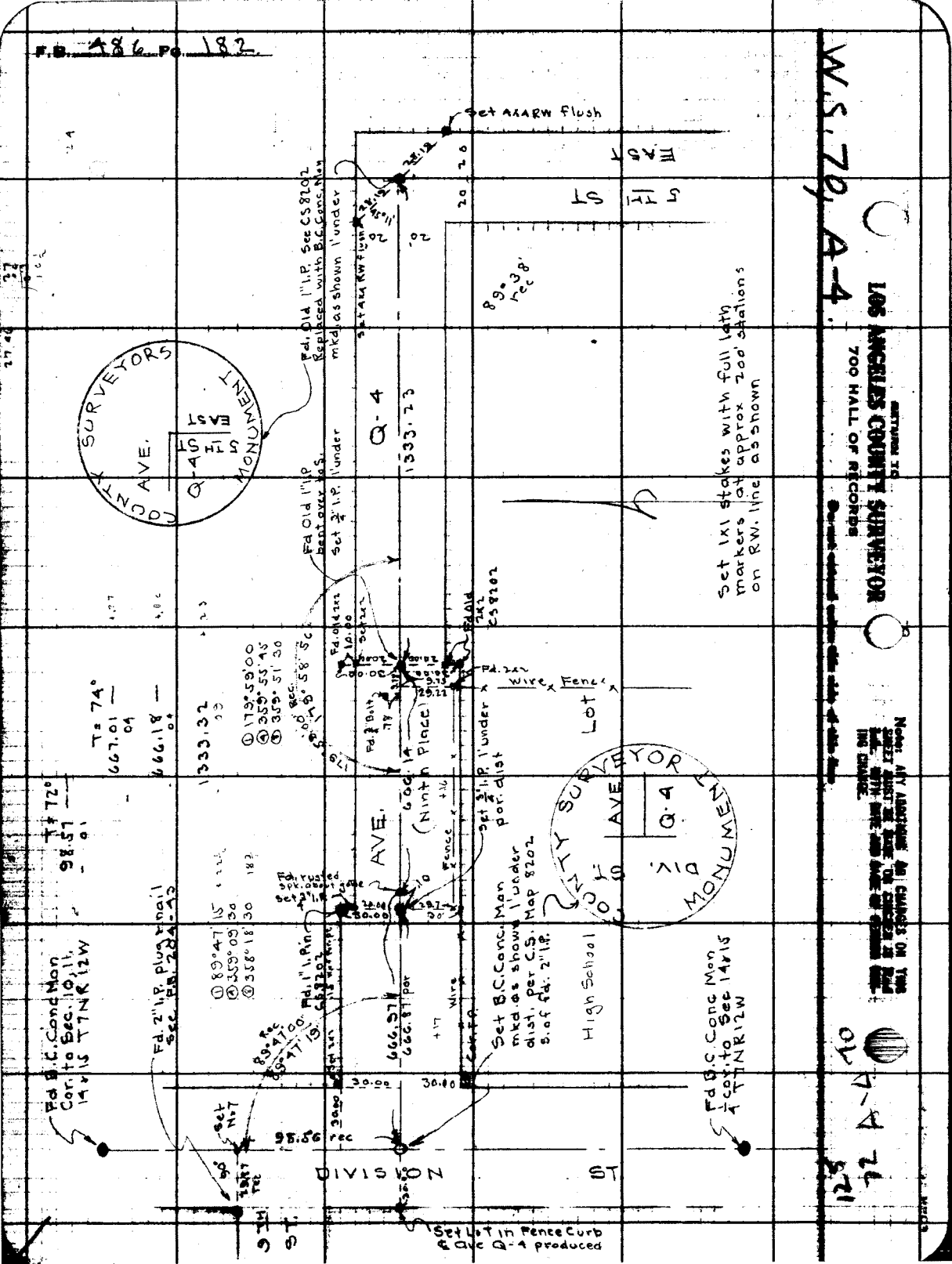
F.B. 486 Pg. 182
W.S. 70, A-4.
LOS ANGELES COUNTY SURVEYOR
700 HALL OF RECORDS
Set AXARW flush
EAST
5TH ST
Fd. Old 1" I.P. See CS 8202 Replaced with B.C. Conc. Mon mkd. as shown 1' under
Set AXARW flush
89°38' rec
Q-4
1333.23
COUNTY SURVEYORS MONUMENT
AVE.
Q-4
5TH ST
EAST
Fd Old 1" I.P. bent over to S. Set 3/4" I.P. 1' under
Set 1x1 stakes with full lath markers at approx 200' stations on RW. line as shown
Fd. Old 2x2 CS 8202
Fd. 2x2
Wire
Fence
Lot
T= 74°
667.01
666.18
1333.32
179°59'00
359°55'45
359°51'30
Fd. 3/4" Bolt
666.14
(Ninth Place)
Set 3/4" I.P. 1' under por. dist
AVE.
Fd. rusted spk. about gate
Set 3/4" I.P.
Fd. 1" I.P. in CS 8202
666.37
666.87 por
Set B.C. Conc. Mon mkd. as shown 1' under dist. per C.S. Map 8202 S. of Fd. 2" I.P.
High School
COUNTY SURVEYOR MONUMENT
AVE
Q-4
DIV. ST
Fd. 2" I.P. plug & nail See F.B. 204-43
89°47'15
359°09'30
358°18'30
Fd B.C. Conc Mon Cor. to Sec. 10, 11, 14 & 15 T7NR12W
Fd B.C. Conc Mon 1/4 cor. to Sec 14 & 15 T7NR12W
Set No. 7
98.56 rec
DIVISION
ST
9TH ST
Set Lot in Fence Curb & Ave Q-4 produced
A-4
12 72

Notes Ck'd by		Survey of Pollet Creek Road	F.B. 486 PG. 183
Map No.		W. O. 107 Tape No. 47 St'd 64 °F.	
Office Work		Surveyed by Boyer	
Checked		Notes HB Rickenbo Date 5-10-33	
Date		Indexed A. C. Johnson	

Note: ANY ADDITIONS OR CHANGES ON THIS SHEET MUST BE MADE OR CIRCLED IN Red Ink, WITH DATE AND NAME OF PERSON MAKING CHANGE.

RETURN TO
LOS ANGELES COUNTY SURVEYOR
700 HALL OF RECORDS

Do not extend notes this side of this line

FORM 847 10M 5-31

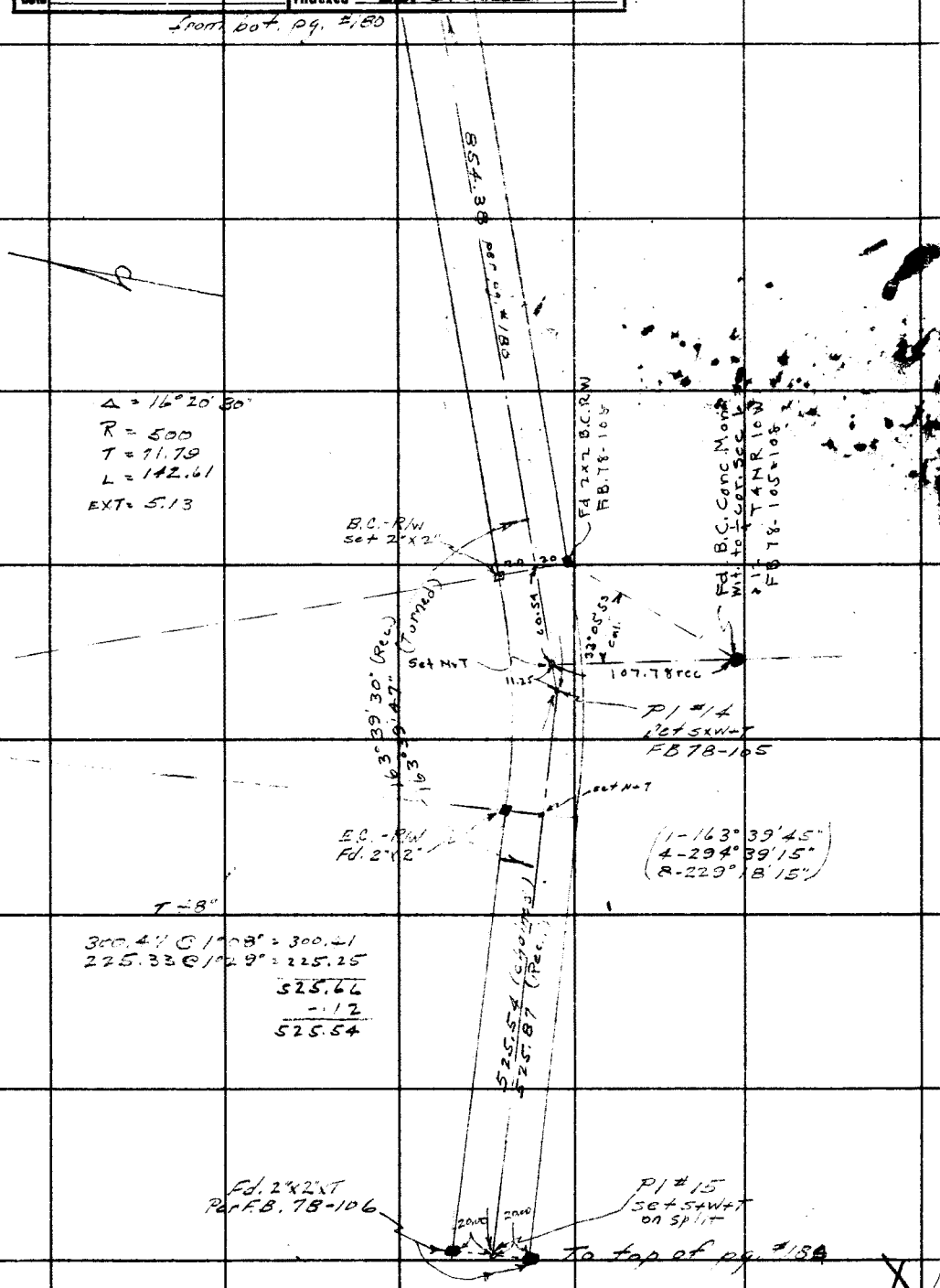

F.B. 486 Pg. 184 from bot. pg. #188

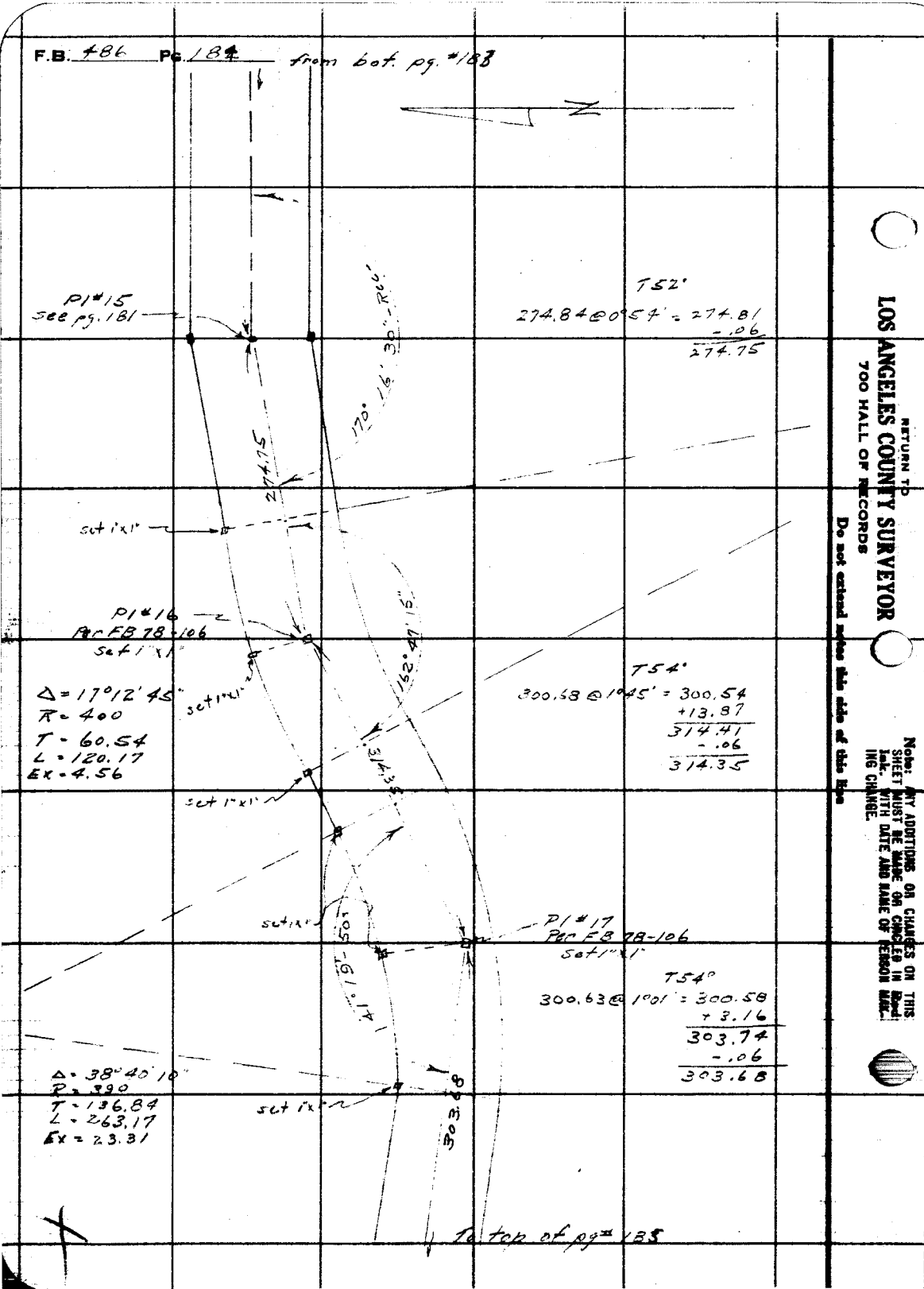

RETURN TO
LOS ANGELES COUNTY SURVEYOR
700 HALL OF RECORDS
Do not extend notes this side of this line
Note: ANY ADDITIONS OR CHANGES ON THIS SHEET MUST BE MADE OR CANCELED IN Red Ink, WITH DATE AND NAME OF PERSON MAKING CHANGE.

Notes Ck'd by	Survey of Pallett Creek Road
Map No.	W. O. 107 Tape No. 47 St'd 84 °F.
Office Work	Surveyed by Boyer
Checked	Notes - B Rockhold Date 5-11-33
Date	Indexed A. C. Johnson

F.B. 486 PG. 185

from bot. pg. 184

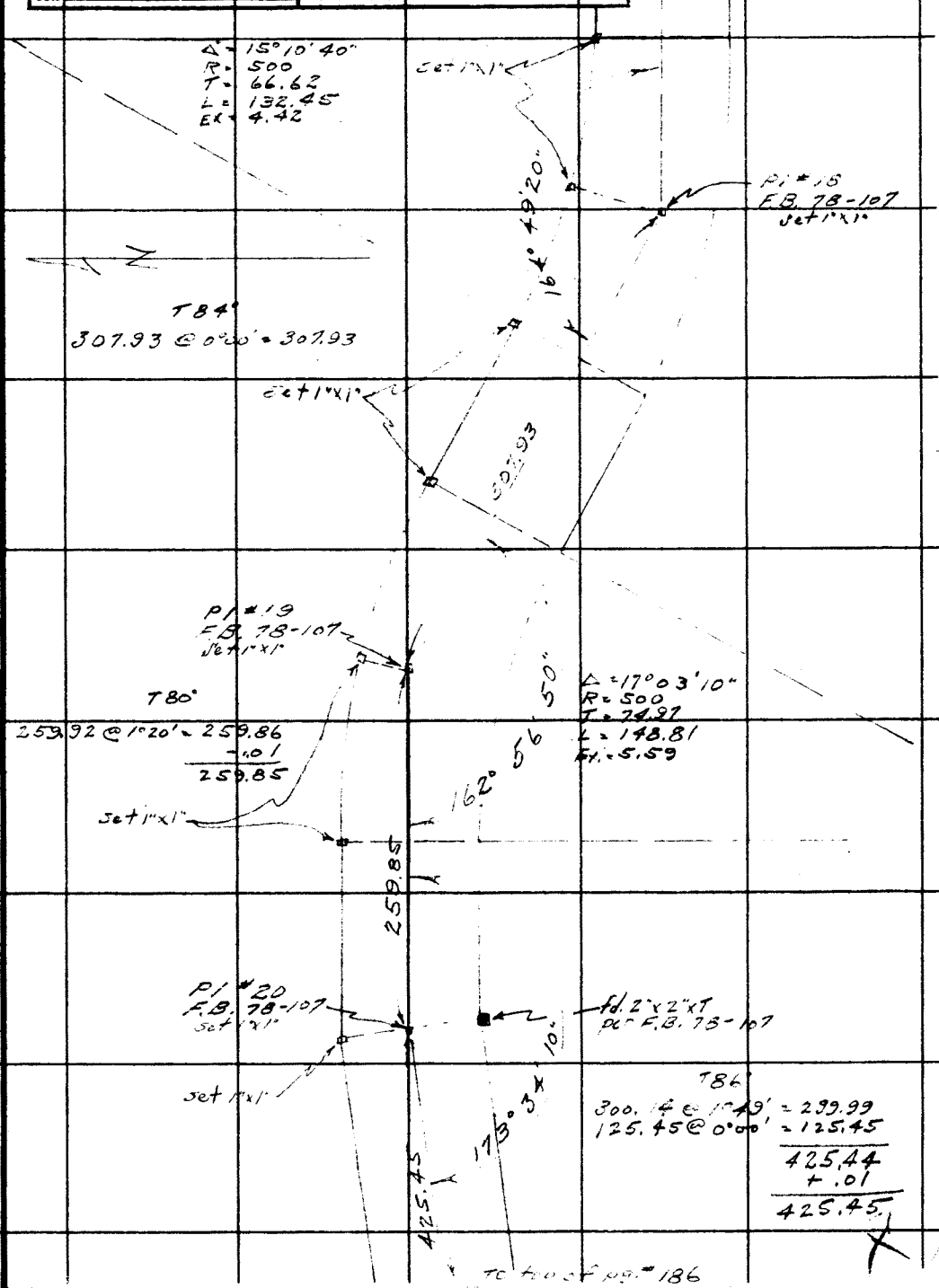

Note: ANY ADDITIONS OR CHANGES ON THIS SHEET MUST BE MADE OR CIRCLED IN Red Ink, WITH DATE AND NAME OF PERSON MAKING CHANGE.

Do not extend notes this side of this line

RETURN TO
LOS ANGELES COUNTY SURVEYOR
700 HALL OF RECORDS

FORM 247 10M 5-31

12-8-33

F.B. 486 Pg 186

From bottom page #185

Δ = 38°34'15"
R = 170
T = 59.48
L = 114.44
Ex. = 10.10

425.45

Fd. 2"x2"xT
B.C. RW-Per
F.B. 78-110

P.I. #21
F.B. 78-110
Set 1"x1"

138.97 @ 2°59 = 138.78

138.78

P.I. 22
Set 1x1 Recidiv

Δ = 54-56-10
R = 100
T = 51.99
L = 95.88
Ex = 11.27

Set half lath markers at approx. 100' stations 20' out from ℄ also at B.C., EC., & Ext.

Set H&T P.I. #23
F.B. 78-110

Fd 2x2

20.03

20.03

Fd 2x2

RETURN TO
LOS ANGELES COUNTY SURVEYOR
700 HALL OF RECORDS
Do not extend notes this side of this line

Note! ANY ADDITIONS OR CHANGES ON THIS SHEET MUST BE MADE OR CIRCLED IN Red Ink. WITH DATE AND NAME OF PERSON MAKING CHANGE.

Notes Ck'd by	Survey of Esparanza Road
Map No.	W. O. 107 Tape No. — St'd — °F.
Office Work	Surveyed by Boyer
Checked	Notes HB Rockhold Date 5-12-33
Date	Indexed A. C. Johnson

F.B. 486 PG. 187

Survey to Establish and Flag

Ave. G — Esparanza Road —

from

60th Street W. to 90th Street W.

(60th St. W. - Shoulder Road
90th St W. - Dewitt - Wilson Parkings Road)

This survey being in

R13W - T7&8N

Note: ANY ADDITIONS OR CHANGES ON THIS SHEET MUST BE MADE OR CIRCLED IN Red Ink. WITH DATE AND NAME OF PERSON MAKING CHANGE.

Do not extend notes this side of this line

RETURN TO
LOS ANGELES COUNTY SURVEYOR
700 HALL OF RECORDS

FORM 247 10M 5-31

F.B. 486 PG. 188

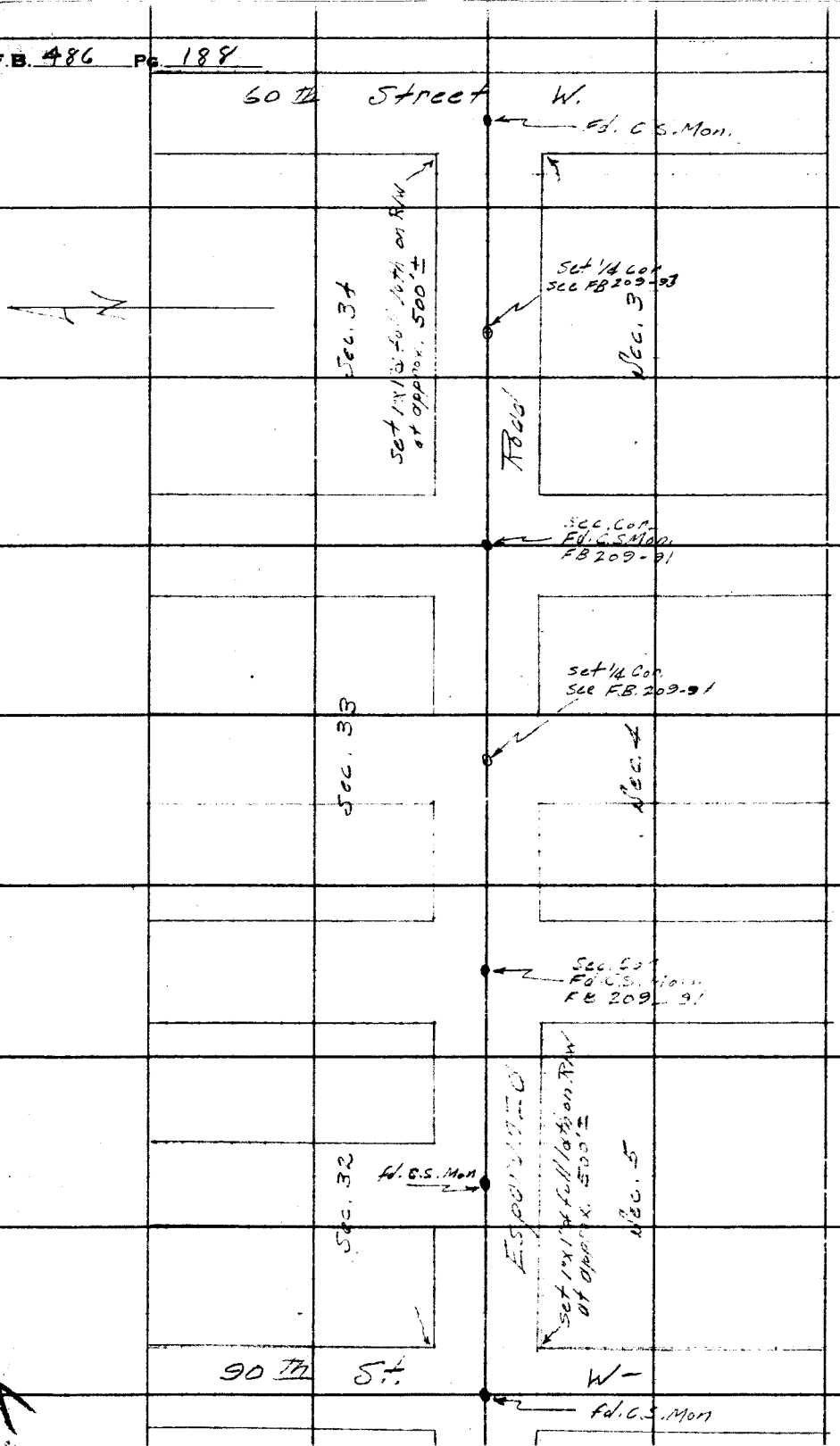

RETURN TO
LOS ANGELES COUNTY SURVEYOR
700 HALL OF RECORDS
Do not extend notes this side of this line

Note: ANY ADDITIONS OR CHANGES ON THIS SHEET MUST BE MADE OR CIRCLED IN Red Ink, WITH DATE AND NAME OF PERSON MAKING CHANGE.

Notes Ck'd by	Survey of Elizabeth Lake Rd
Map No.	W. O. 107 Tape No. 47, 28 St'd 84° °F.
Office Work	Surveyed by Boyer & Party
Checked	Notes Boyer Date May -33
Date	Indexed A. C. Johnson 6-12-33

F.B. 486 PG. 189

Survey of

Proposed Line Change

in

Elizabeth Lake Road

from

P.I. 47A Wly to P.I. 55

Line Change

ELIZABETH LAKE - PINE CANYON ROAD

Between P.I. 47A & P.I. 55

See FB. 84
See C.S. 8750-1

Surveyed at Request of
Mr. Stains of Rd. Dep.

300' Tape # 47 Std. @ 84°
" " # 28 " "

J D Boyer
H.B. Rockhold
G.W. Schaefer
G.H. Nichols
M.A. Van Deren

Note: ANY ADDITIONS OR CHANGES ON THIS SHEET MUST BE MADE OR CIRCLED IN Red Ink. WITH DATE AND NAME OF PERSON MAKING CHANGE.

Do not extend notes this side of this line

RETURN TO
LOS ANGELES COUNTY SURVEYOR
700 HALL OF RECORDS

FORM 247 10M 8-31

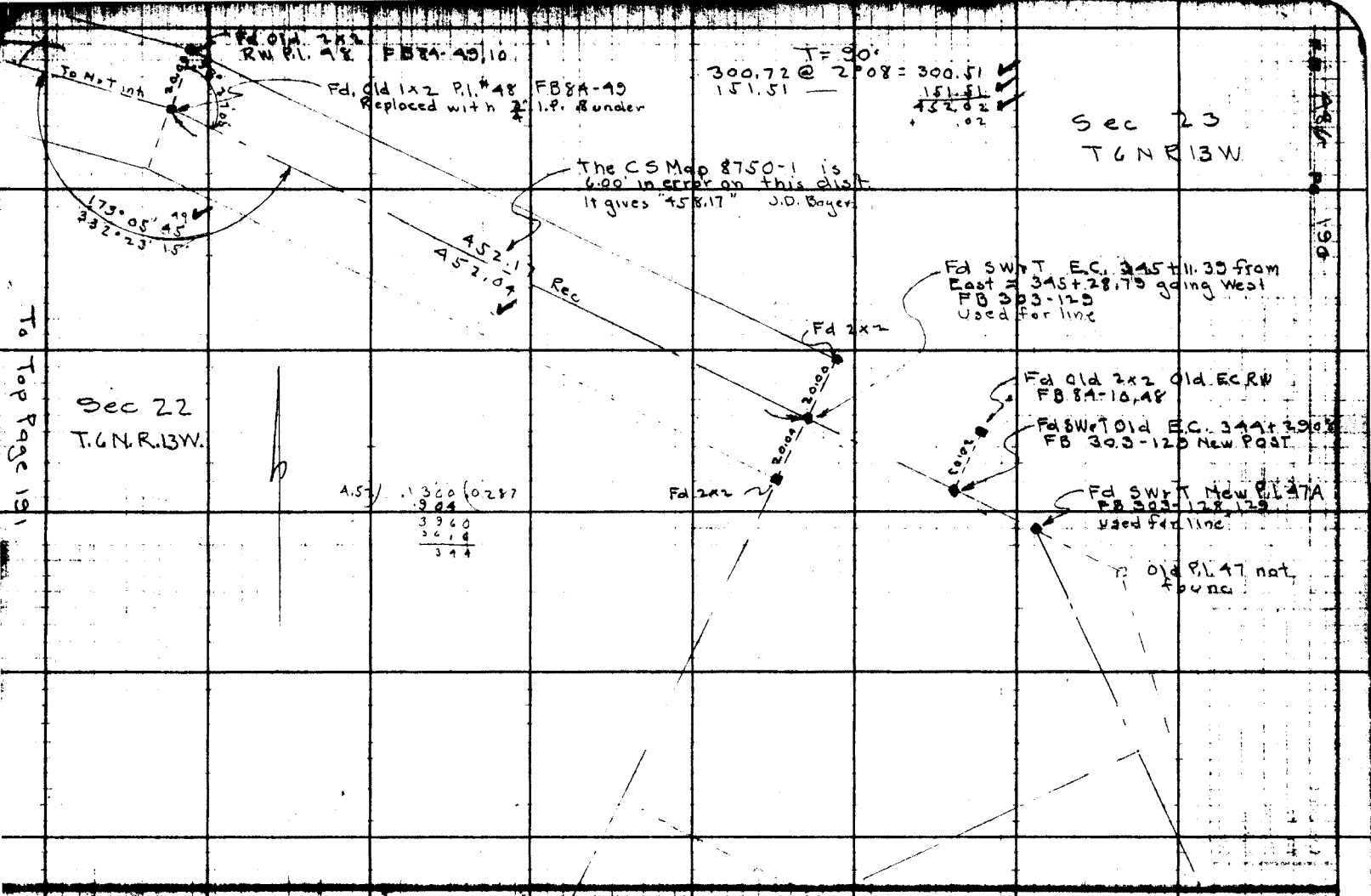

RETURN TO
LOS ANGELES COUNTY SURVEYOR
700 HALL OF RECORDS
Do not extend notes this side of this line

Notes Ck'd by McPherson	Survey of Elizabeth Lake Rd
Map No.	W. O. 107 Tape No. 47 St'd 84 °F.
Office Work	Surveyed by Boyer & Party
Checked	Notes Boyer Date May 1933
Date	Indexed A. C. Johnson

F.B. 486 Pg. 191

From bottom Page 190

① 173° 07' 00 (00 54)
④ 332° 27' 45
8 304° 55' 15

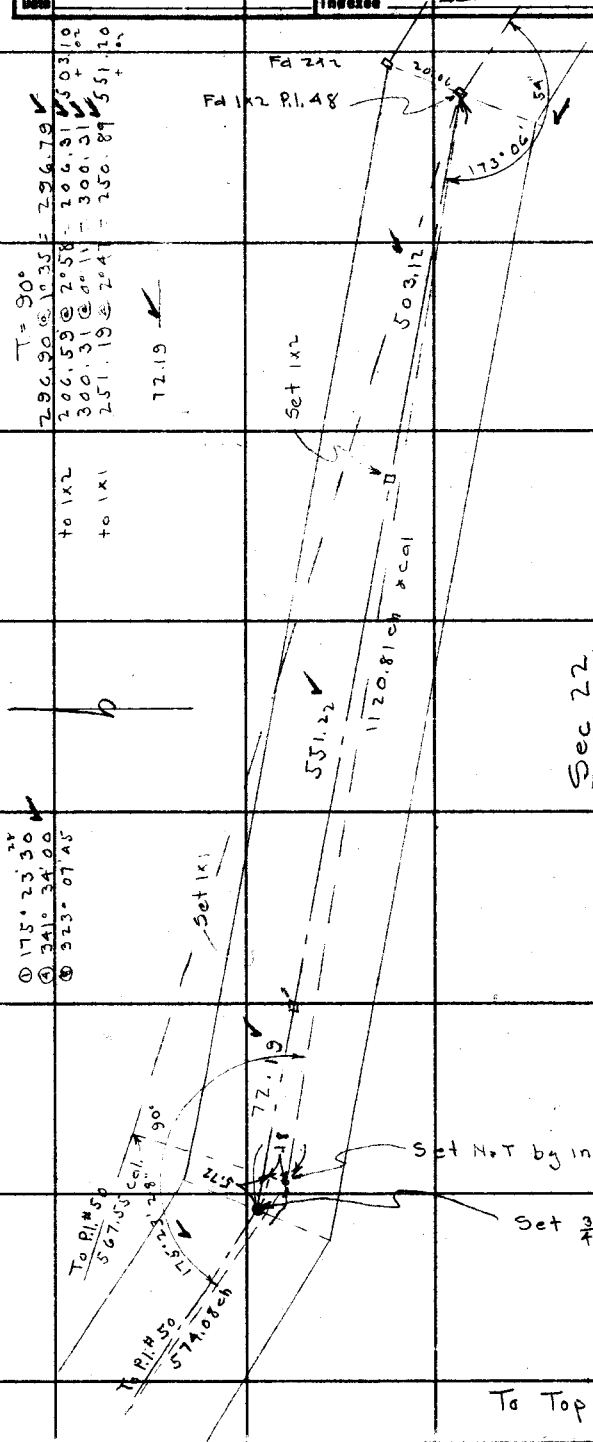

Set N.T by int. of Rec. angles at P.I. #48 & #50.

Set 3/4" I.P. for P.I. #49 by Por.

To Top Page 192

Note: ANY ADDITIONS OR CHANGES ON THIS SHEET MUST BE MADE OR CIRCLED IN Red Ink. WITH DATE AND NAME OF PERSON MAKING CHANGE.

RETURN TO
LOS ANGELES COUNTY SURVEYOR
700 HALL OF RECORDS

Do not extend notes this side of this line

FORM 247 10M 5-31

From bottom Page 191

F.B. 486 Pg 192

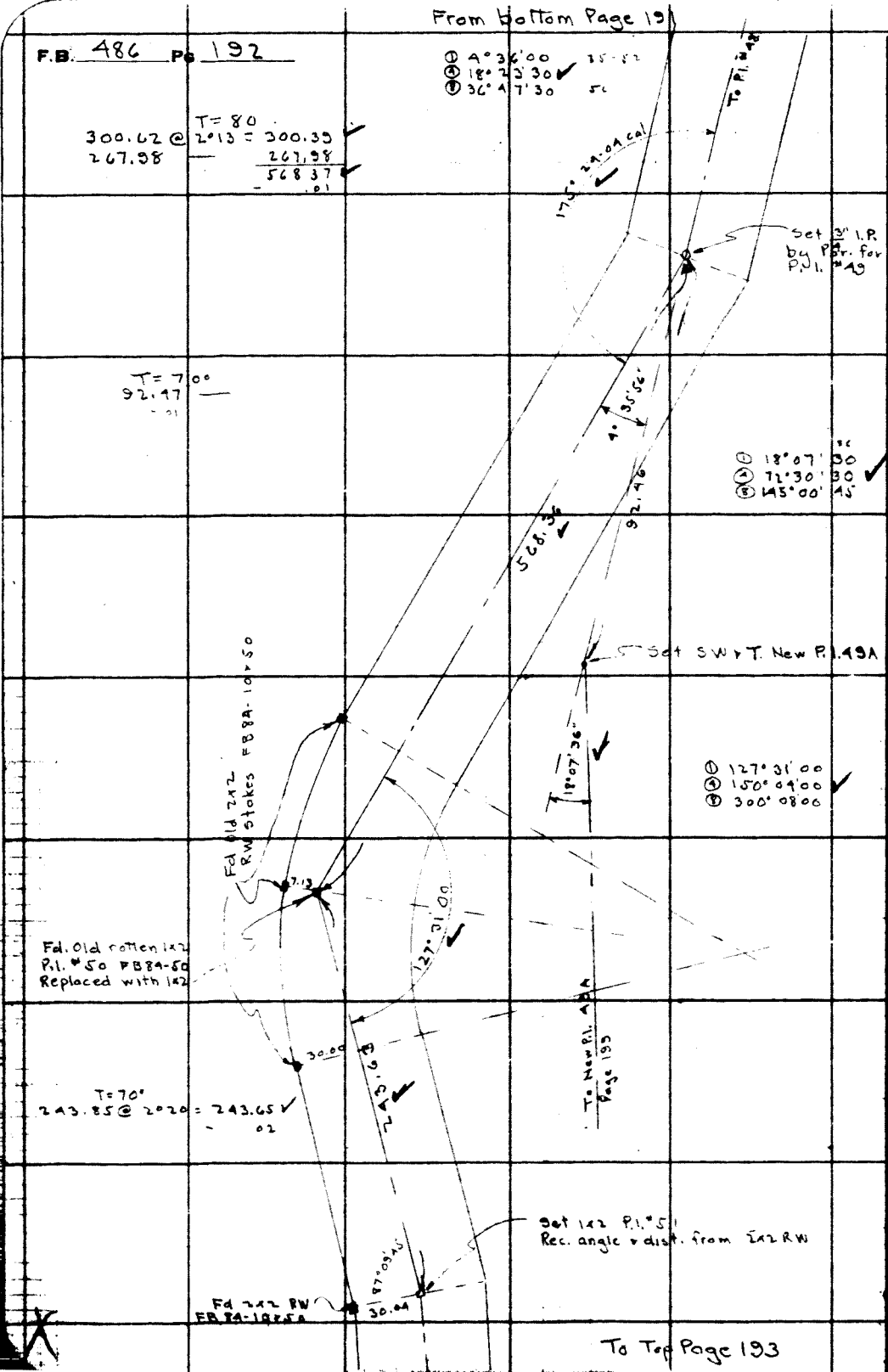

To Top Page 193

RETURN TO
LOS ANGELES COUNTY SURVEYOR
700 HALL OF RECORDS
Do not extend notes this side of this line
Note: ANY ADDITIONS OR CHANGES ON THIS SHEET MUST BE MADE OR CONSIDERED IN Red Ink. WITH DATE AND NAME OF PERSON MAKING CHANGE.

Notes Ck'd by McPherson	Survey of Elizabeth Lake Road
Map No.	W. O. 107 Tape No. 47 St'd 84 °F.
Office Work	Surveyed by Boyer & Party
Checked	Notes Boyer Date May -33
Date	Indexed A. C. Johnson

F.B. 486 Pg. 193

From bottom Page 192

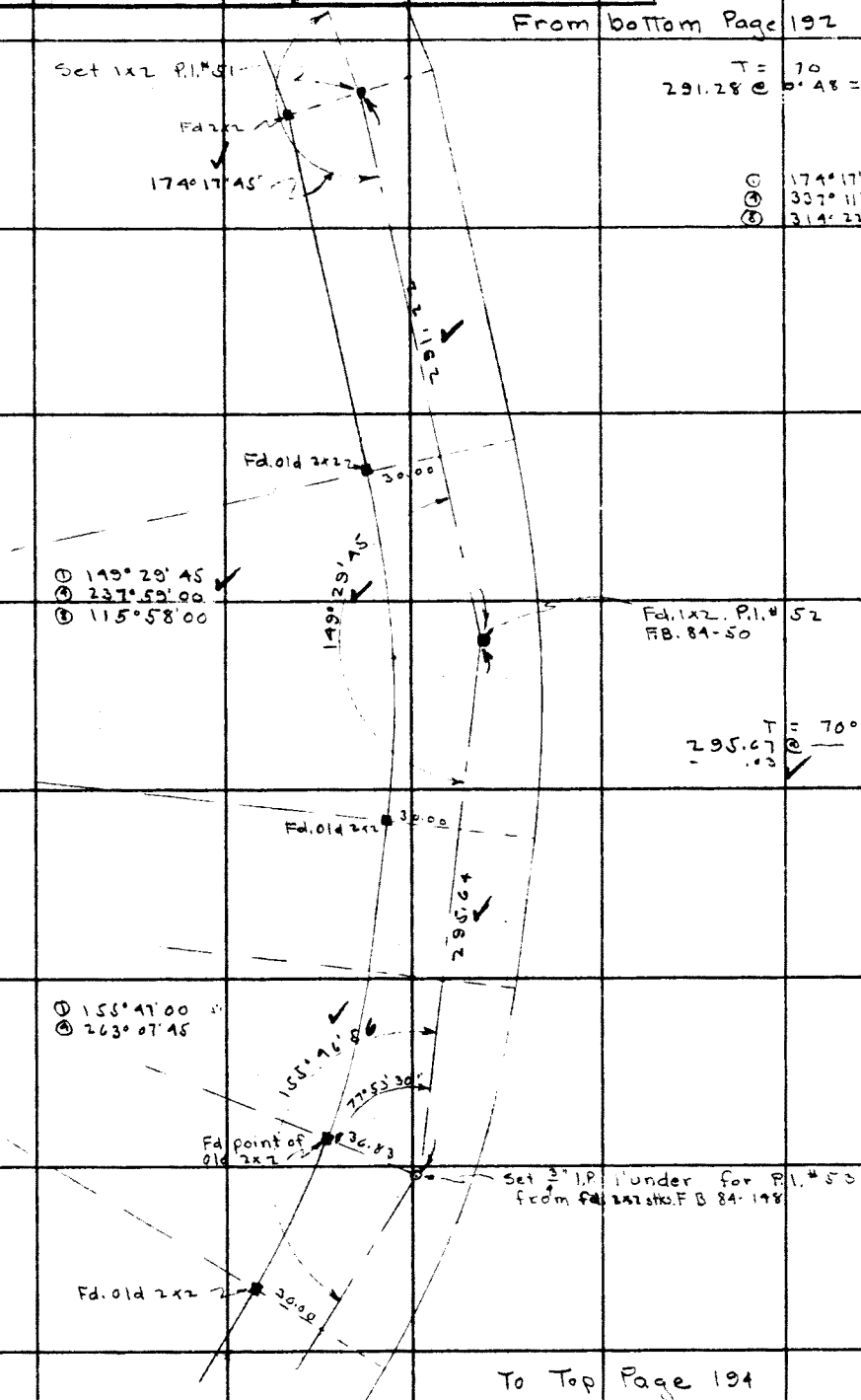

To Top Page 194

Note: ANY ADDITIONS OR CHANGES ON THIS SHEET MUST BE MADE OR CIRCLED IN Red Ink, WITH DATE AND NAME OF PERSON MAKING CHANGE.

RETURN TO
LOS ANGELES COUNTY SURVEYOR
700 HALL OF RECORDS

Do not extend notes this side of this line

FORM 247 10M 5-31

F.B. 486 Pg 194

From bottom
Page 193

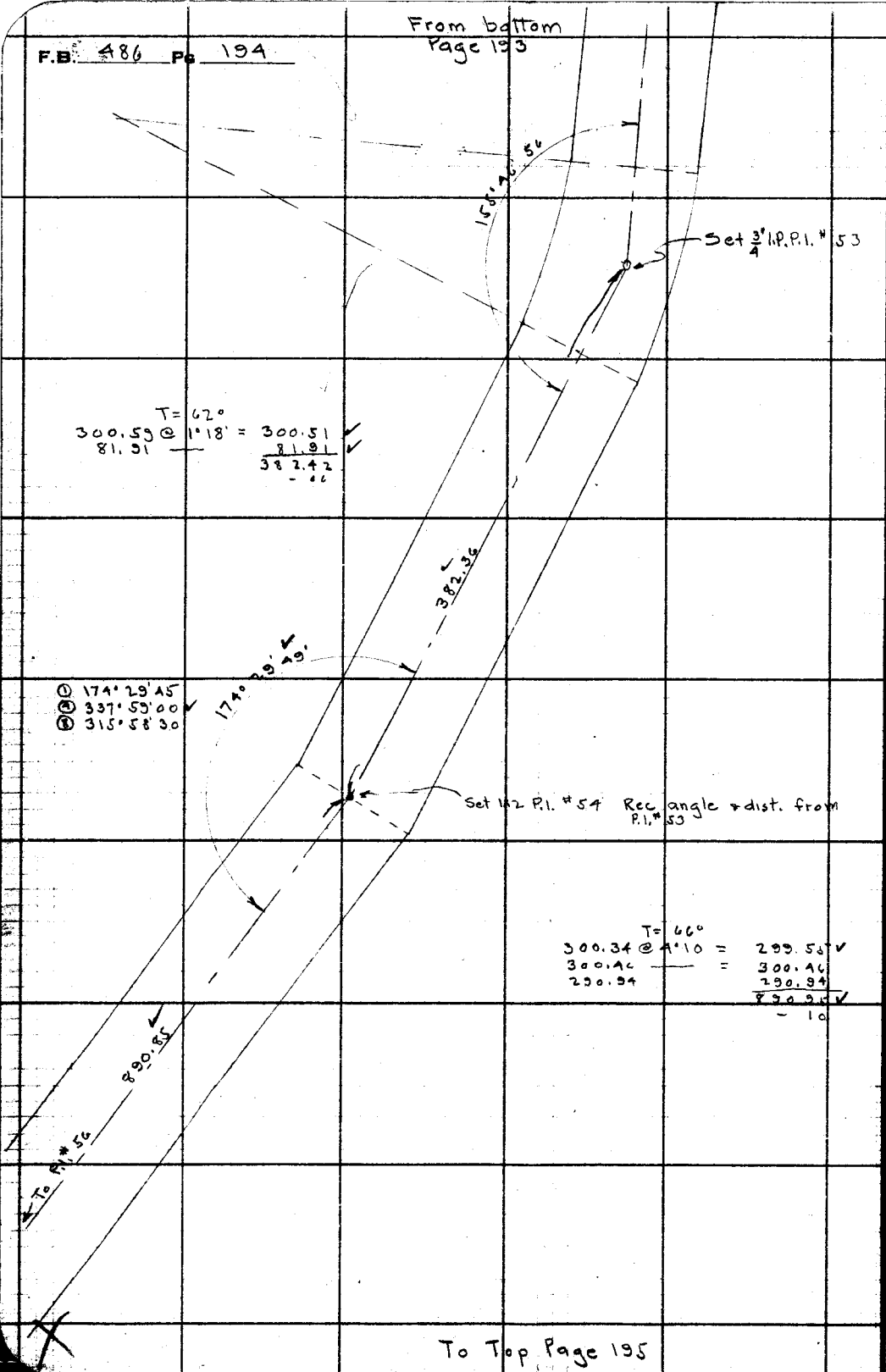

To Top Page 195

RETURN TO
LOS ANGELES COUNTY SURVEYOR
700 HALL OF RECORDS
Do not extend notes this side of this line
Note: ANY ADDITIONS OR CHANGES ON THIS SHEET MUST BE MADE OR CHANGED IN Red Ink, WITH DATE AND NAME OF PERSON MAKING CHANGE.

Notes Ck'd by McPherson	Survey of Elizabeth Lake Rd
Map No. C.S. 8750-4	W. O. 107 Tape No. 47 St'd 84 °F.
Office Work White	Surveyed by Boyer & Party
Checked McPherson	Notes Boyer Date May -33
Date July 1933	Indexed A. C. Johnson

F.B. 486 Pg. [illegible]

From bottom Page 194

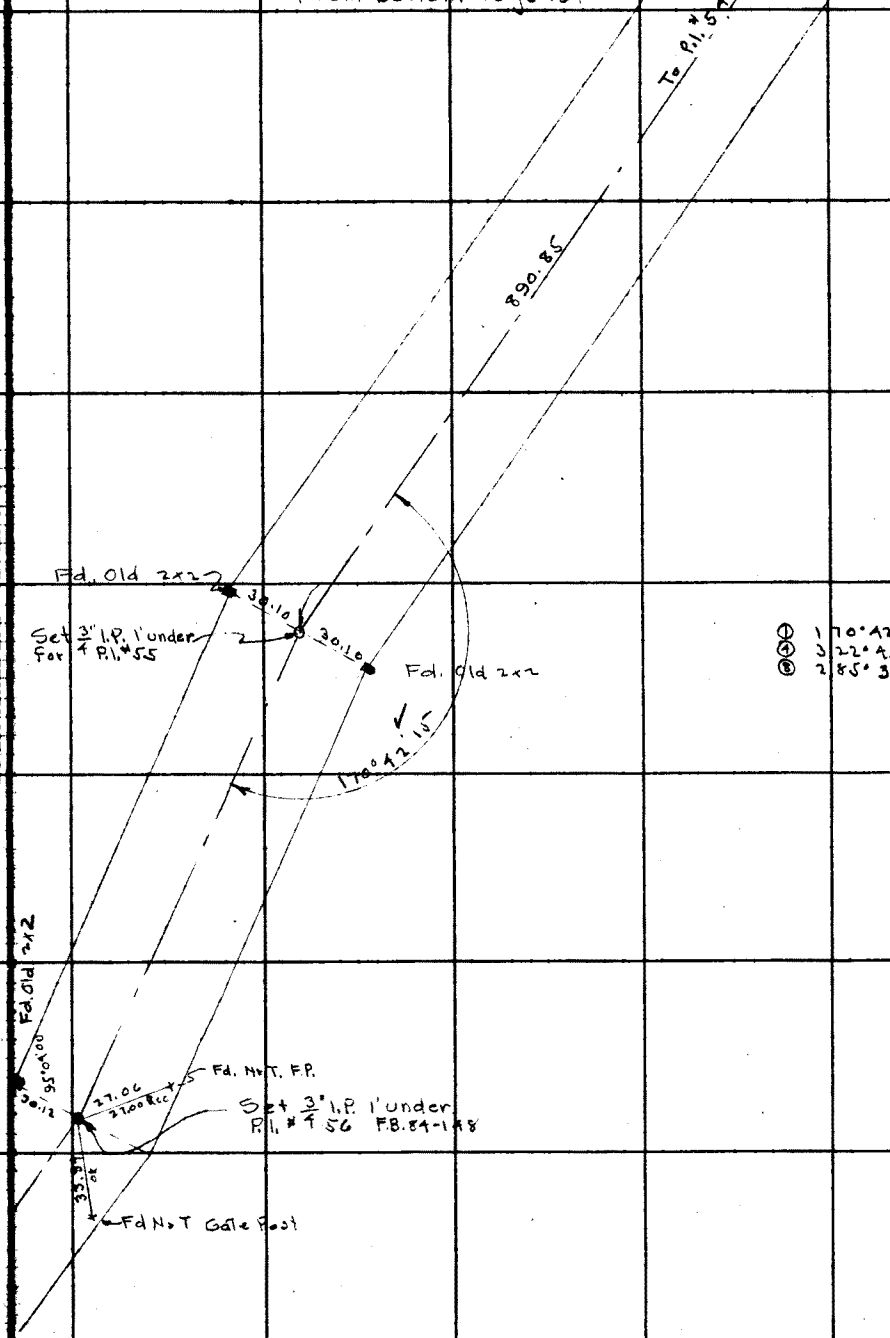

① 170°42'15
④ 322°49'15
⑧ 285°38'00

Notes: ANY ADDITIONS OR CHANGES ON THIS SHEET MUST BE MADE OR CIRCLED IN Red Ink, WITH DATE AND NAME OF PERSON MAKING CHANGE.

RETURN TO
LOS ANGELES COUNTY SURVEYOR
700 HALL OF RECORDS

Do not extend notes this side of this line

FORM 247 10M 8-31

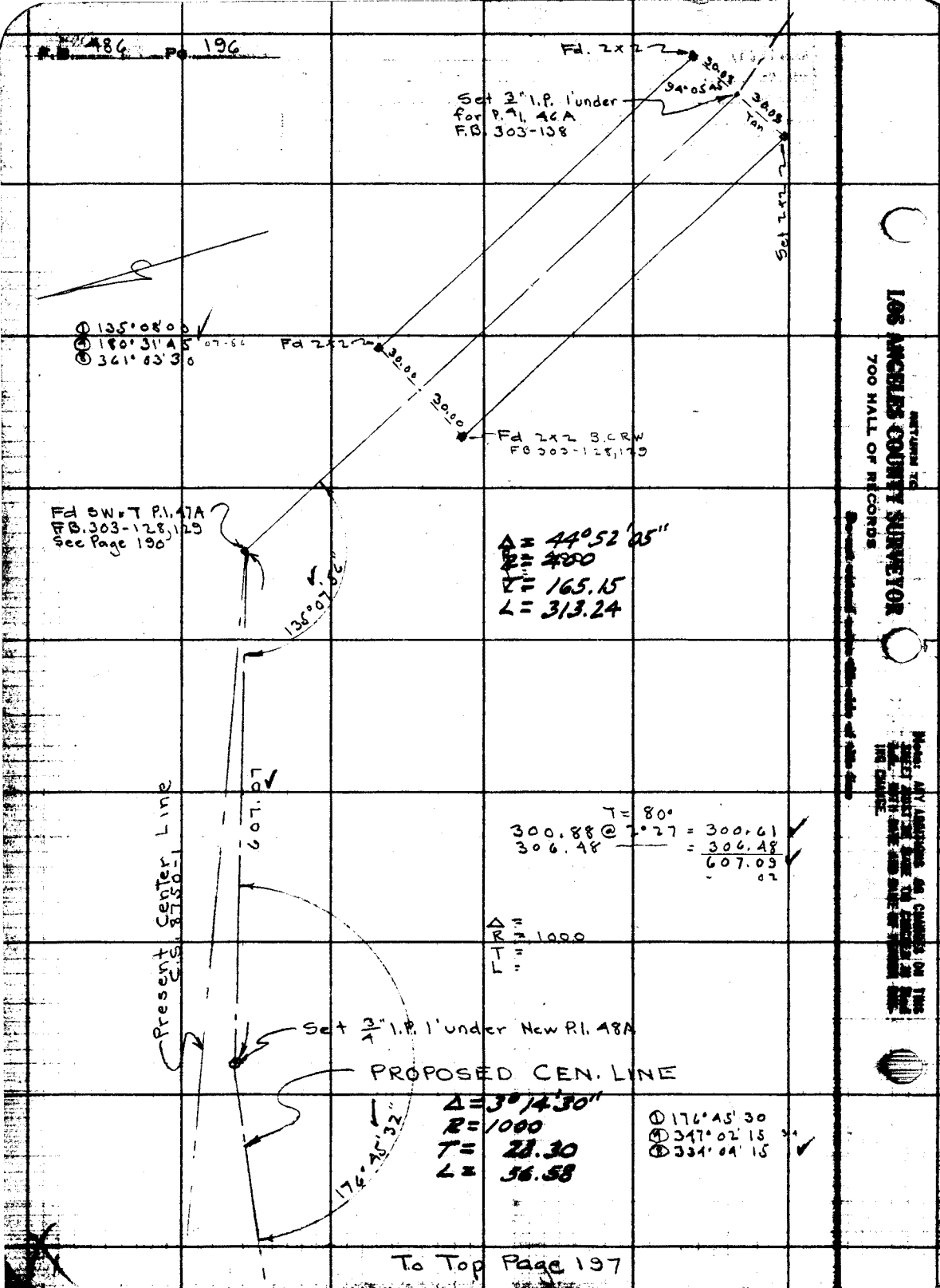

To Top Page 197

RETURN TO
LOS ANGELES COUNTY SURVEYOR
700 HALL OF RECORDS
Do not extend copy file side of this line
Note: ANY ADDITIONS OR CHANGES ON THIS SHEET MUST BE MADE TO CHECKED AS BUILT ON BOTH SIDE AND DATE OF REVISION ONLY IN CHARGE.

Notes Ck'd by McPherson	Survey of Elizabeth Lake Rd.	F.B. 486	Pg. [illegible]
Map No. C.S. 8750-4	W. O. 107 Tape No. 2B Std 84 °F.		
Office Work White	Surveyed by Boyer & Party		
Checked McPherson	Notes Boyer Date June - 33		
Date July 1933.	Indexed A. C. Johnson		

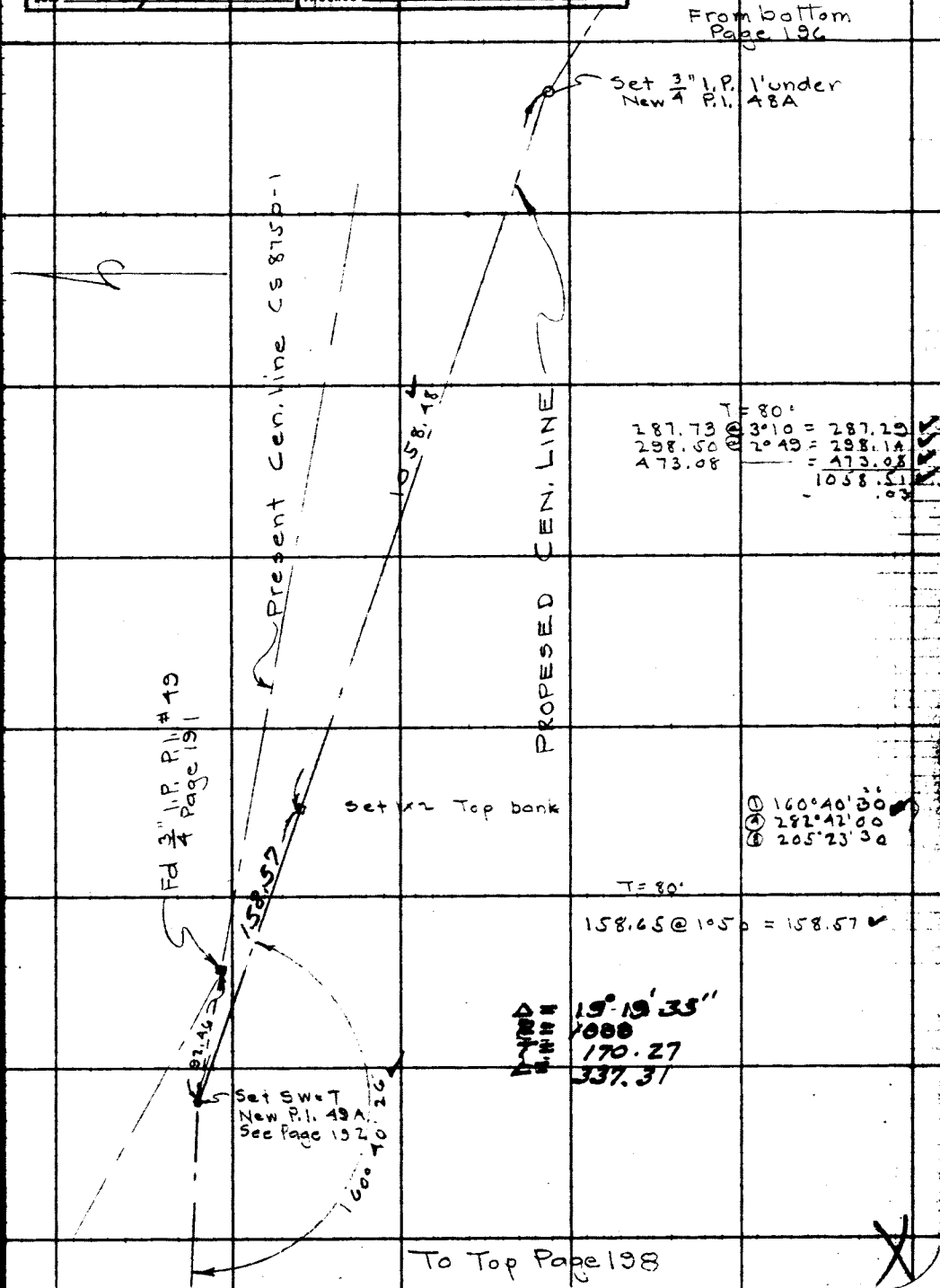

RETURN TO
LOS ANGELES COUNTY SURVEYOR
700 HALL OF RECORDS
Do not extend notes this side of this line
Note: ANY ADDITIONS OR CHANGES ON THIS SHEET MUST BE MADE OR CIRCLED IN Red Ink. WITH DATE AND NAME OF PERSON MAKING CHANGE.
FORM 347 10M 8-31

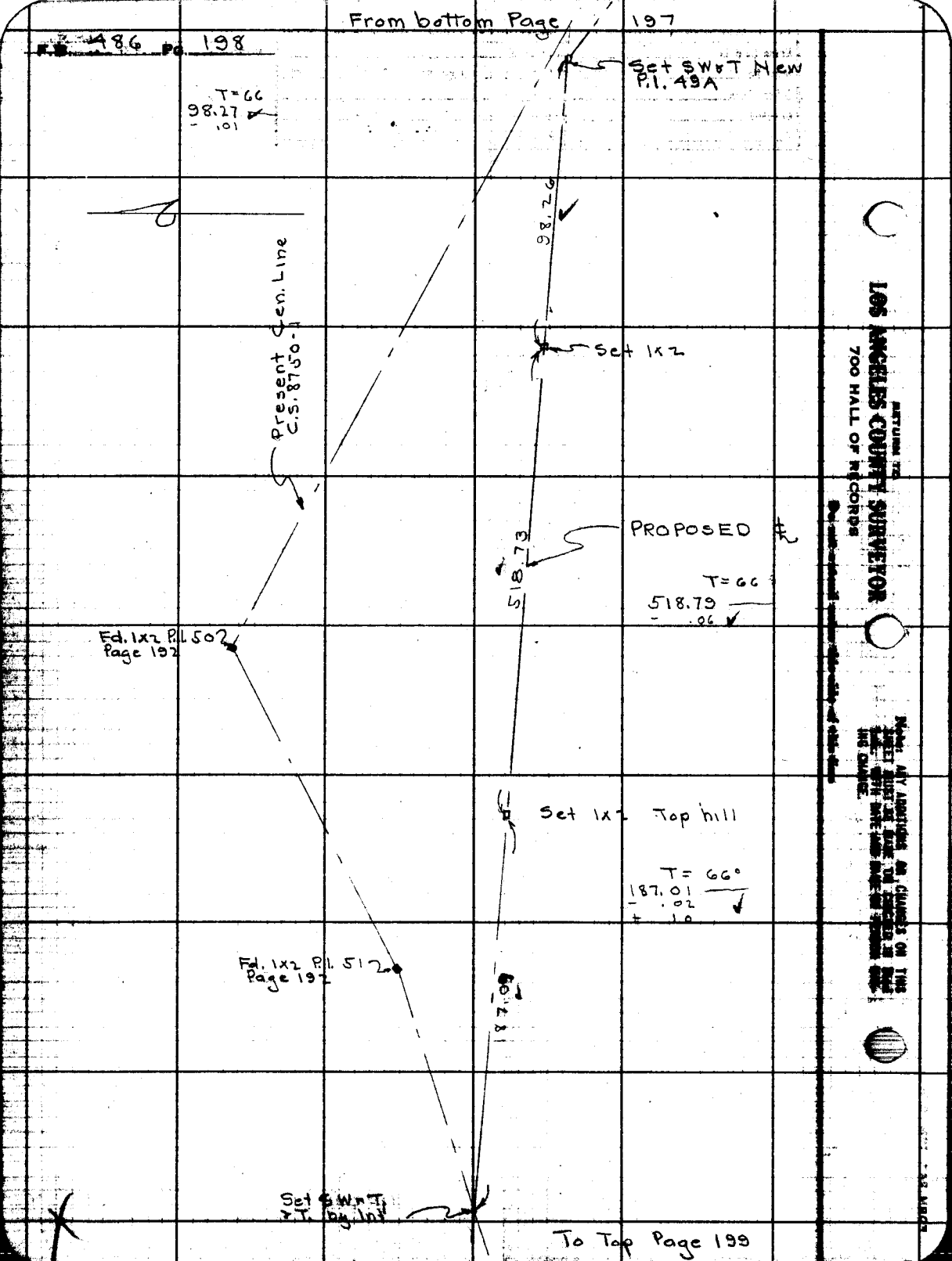
From bottom Page 197
F.B. 486 Pg. 198
Set SW&T New P.I. 49A
T=66
98.27
- .01
98.26
Present Cen. Line C.S. 8750-1
Set 1x2
PROPOSED ℄
518.73
T=66
518.79
- .06
Fd. 1x2 P.I. 502 Page 192
Set 1x2 Top hill
T= 66°
187.01
- .02
+ .10
Fd. 1x2 P.I. 512 Page 192
Set SW&T & T. by Int
To Top Page 199
RETURN TO
LOS ANGELES COUNTY SURVEYOR
700 HALL OF RECORDS

Notes Ck'd by McPherson	Survey of Elizabeth Lake Rd
Map No. C.S. 8750-4	W. O. 107 Tape No. 47 3rd 84 of.
Office Work White	Surveyed by Boyer + Party
Checked McPherson	Notes Boyer Date June 33
Date July 1933.	Indexed A. C. Johnson

F.B. 486 Pg. 192

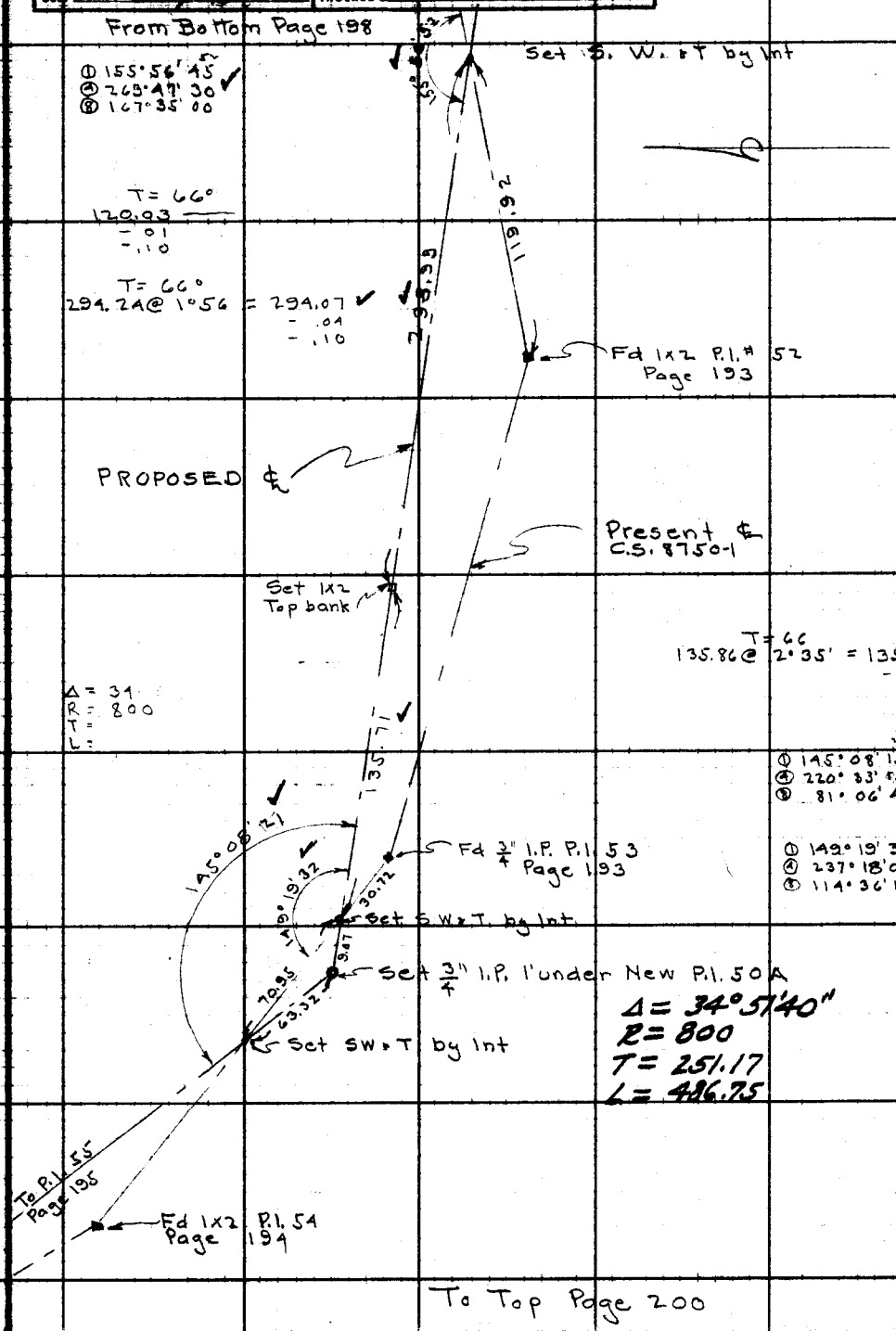

Notes: ANY ADDITIONS OR CHANGES ON THIS SHEET MUST BE MADE OR CIRCLED IN Red Ink WITH DATE AND NAME OF PERSON MAKING CHANGE.

RETURN TO LOS ANGELES COUNTY SURVEYOR 700 HALL OF RECORDS

Do not extend notes this side of this line

FORM 847 10M 8-31

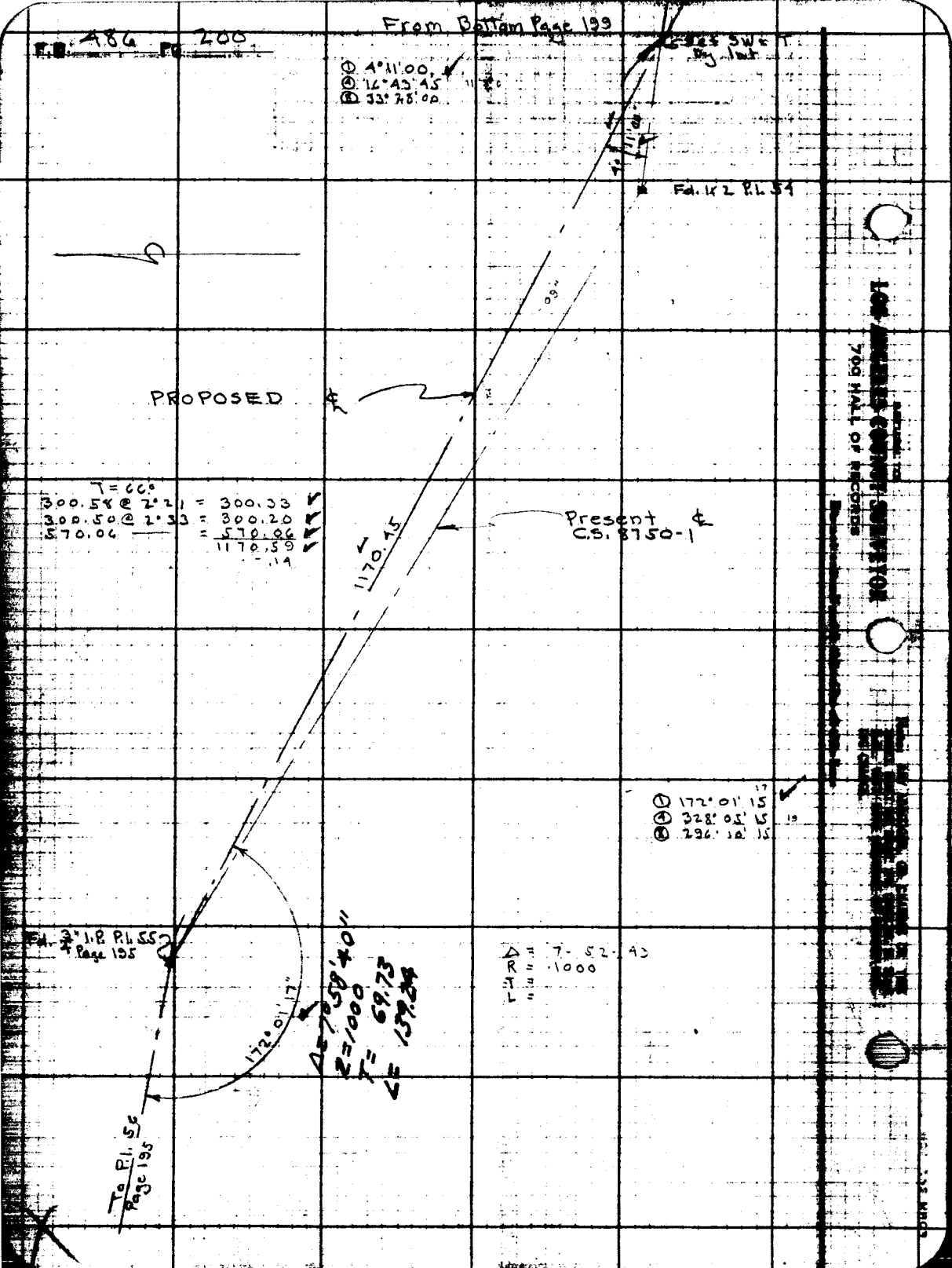

From Bottom Page 199
F.B. 486 Pg 200
① 4°11'00
④ 16°43'45
⑧ 33°28'00
Fd. 1/2 P.L. 54
PROPOSED ℄
T = 66°
300.58 @ 2°21 = 300.33
300.50 @ 2°33 = 300.20
570.06 = 570.06
1170.59
.14
1170.45
Present ℄
C.S. 8750-1
① 172°01'15
④ 328°05'15
⑧ 296°10'15
Fd. 3/4" I.P. P.L. 55
Page 195
Δ = 7°58'40"
R = 1000
T = 69.73
L = 139.24
172°01'17"
To P.L. 56
Page 195
Δ = 7-52-43
R = 1000
T =
L =
700 HALL OF RECORDS

Notes Ck'd by	Survey of Ave. J
Map No.	W. O. 5058 Tape No. 58 St'd 84 °F.
Office Work	Surveyed by Boyer + Party
Checked	Notes Boyer Date 10-16-33
Date	Indexed A. C. Johnson

F.B. 486 PG. 201

5-4-35

Survey to
Establish & Flag
the
Right of Way Lines
of
Ave. J
from
10th St. W. to 60th St W.

Surveyed at Request of Mr. Stains of Rd. J Dept.

See C.S. 8737

J.D. Boyer
H.B. Rockwhold T
G.W. Schaefer HC
G.H. Nichols RC
M.A. VanDeren

Note: ANY ADDITIONS OR CHANGES ON THIS SHEET MUST BE MADE OR CIRCLED IN Red Ink, WITH DATE AND NAME OF PERSON MAKING CHANGE.

Do not extend notes this side of this line

RETURN TO
LOS ANGELES COUNTY SURVEYOR
700 HALL OF RECORDS

FORM 247 10M 5-31

F.B. 486 Pg. 202

Town of Lancaster

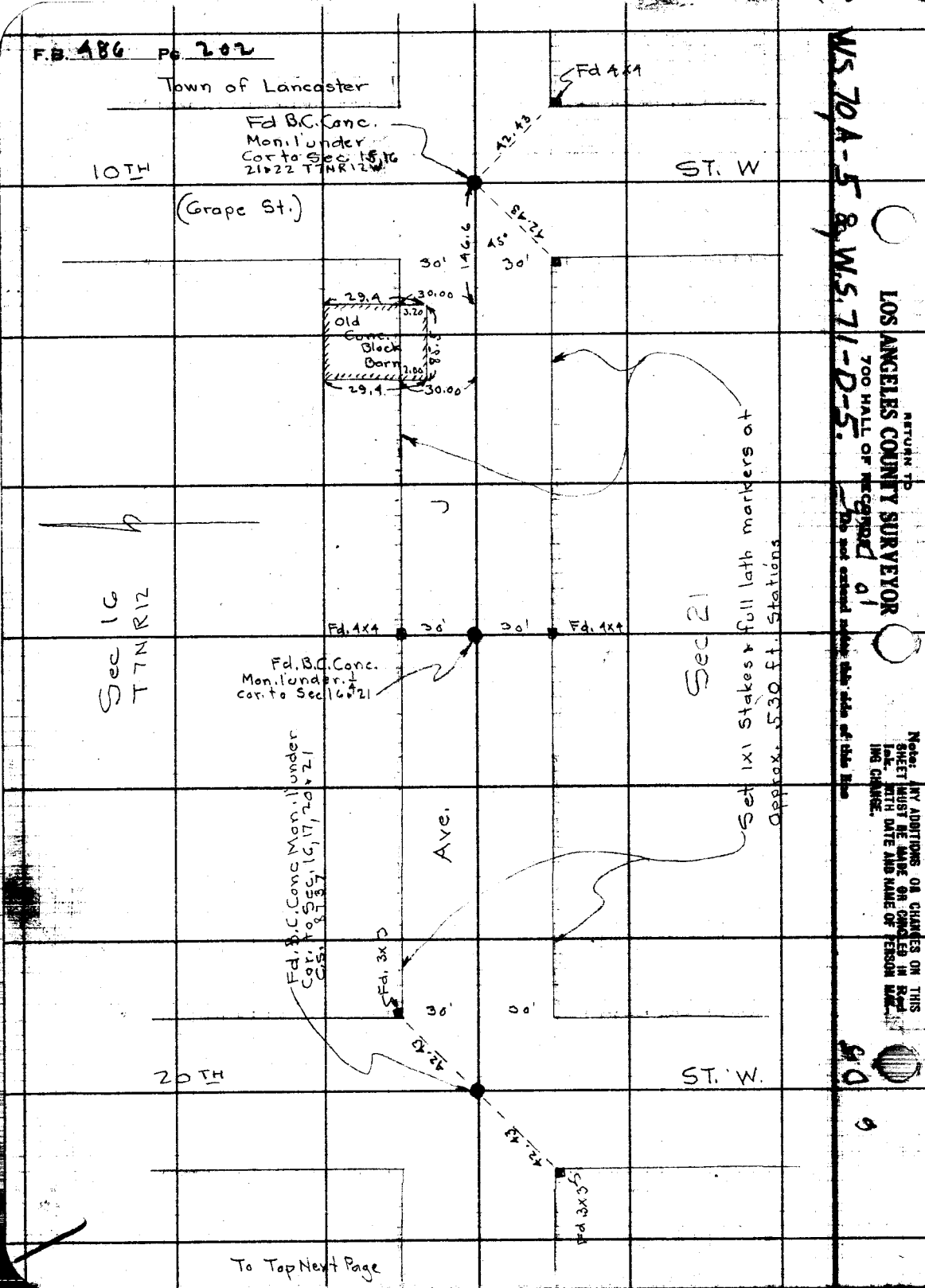

WS 70A-5 & WS 71-D-5.

LOS ANGELES COUNTY SURVEYOR
700 HALL OF RECORDS
RETURN TO

Do not extend notes this side of this line

Note: ANY ADDITIONS OR CHANGES ON THIS SHEET MUST BE MADE OR CHECKED IN Red Ink, WITH DATE AND NAME OF PERSON MAKING CHANGE.

To Top Next Page

Notes Ck'd by	Survey of Ave. J
Map No.	W. O. 5058 Tape No. 58 St'd 84 °F.
Office Work	Surveyed by Boyer & Party
Checked	Notes Boyer Date 10-16 -33
Date	Indexed A. C. Johnson

F.B. 486 Pg. 263

DT W9 71 WS. 71, D-5

From bottom Preceding Page

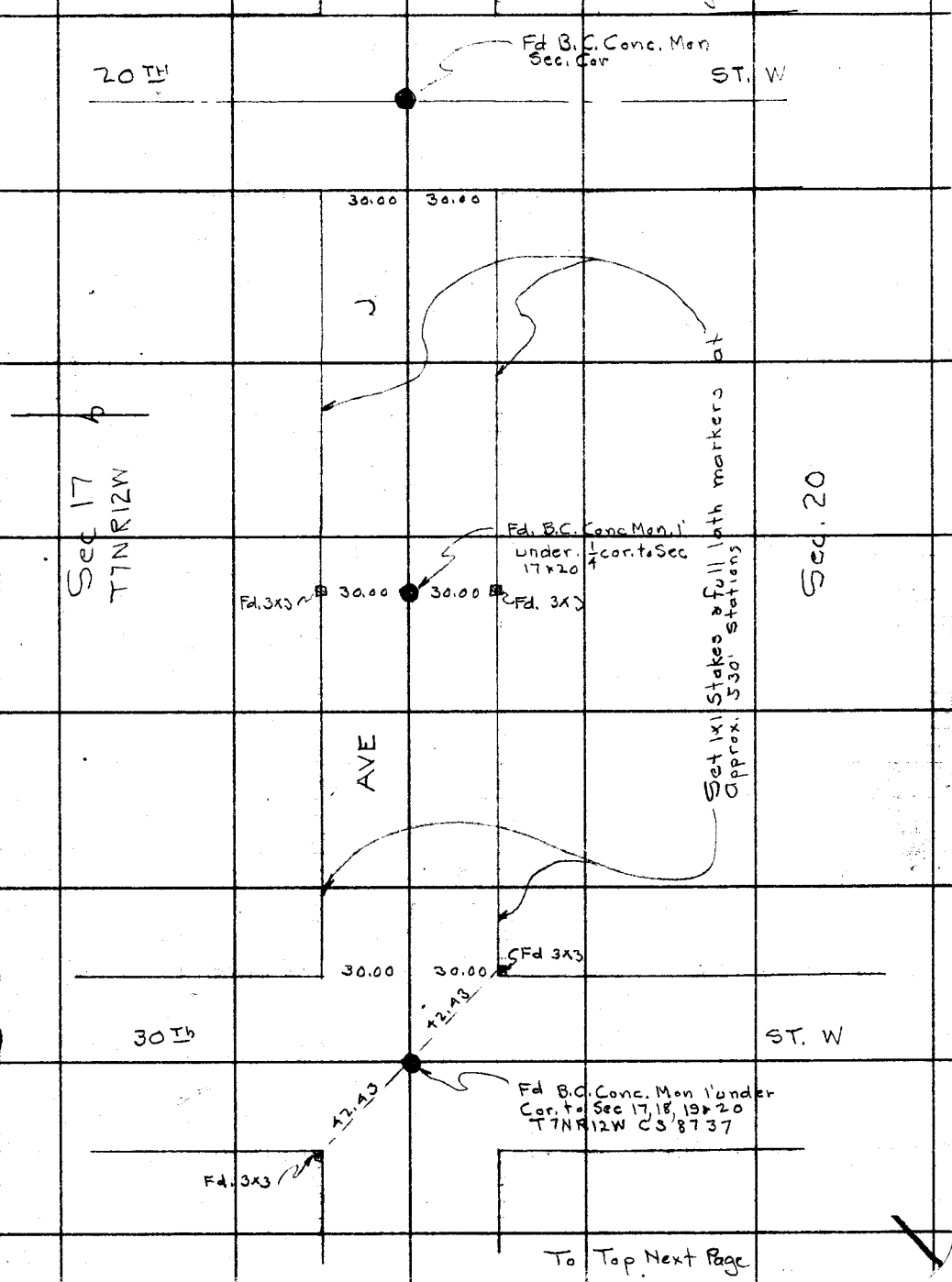

To Top Next Page

Note: ANY ADDITIONS OR CHANGES ON THIS SHEET MUST BE MADE OR CIRCLED IN Red Ink, WITH DATE AND NAME OF PERSON MAKING CHANGE.

Do not extend notes this side of this line

RETURN TO
LOS ANGELES COUNTY SURVEYOR
700 HALL OF RECORDS

FORM 247 10M 5-31

From bottom Preceding Page

F.B. 486 PG. 204

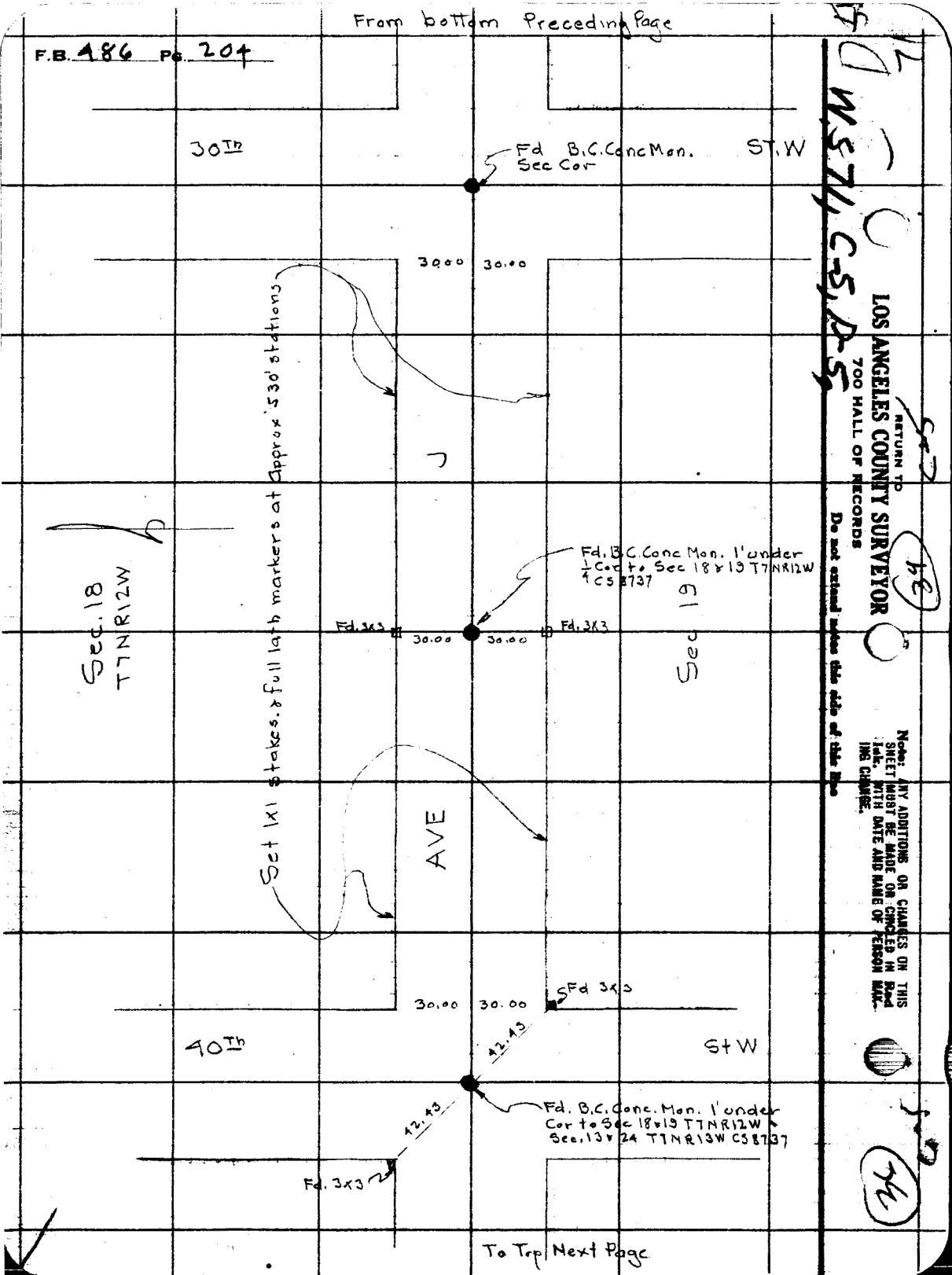

LOS ANGELES COUNTY SURVEYOR
RETURN TO
700 HALL OF RECORDS
Do not extend notes this side of this line
Note: ANY ADDITIONS OR CHANGES ON THIS SHEET MUST BE MADE OR CANCELED IN Red Ink. WITH DATE AND NAME OF PERSON MAKING CHANGE.

Notes Ck'd by	Survey of Ave. J	F.B. 486 Pg. 205
Map No.	W. O. 5058 Tape No. 58 St'd 84 °F.	
Office Work	Surveyed by Boyer + Party	
Checked	Notes Boyer Date 10-16 -33	
Date	Indexed A. C. Johnson	

From Top Preceding Page

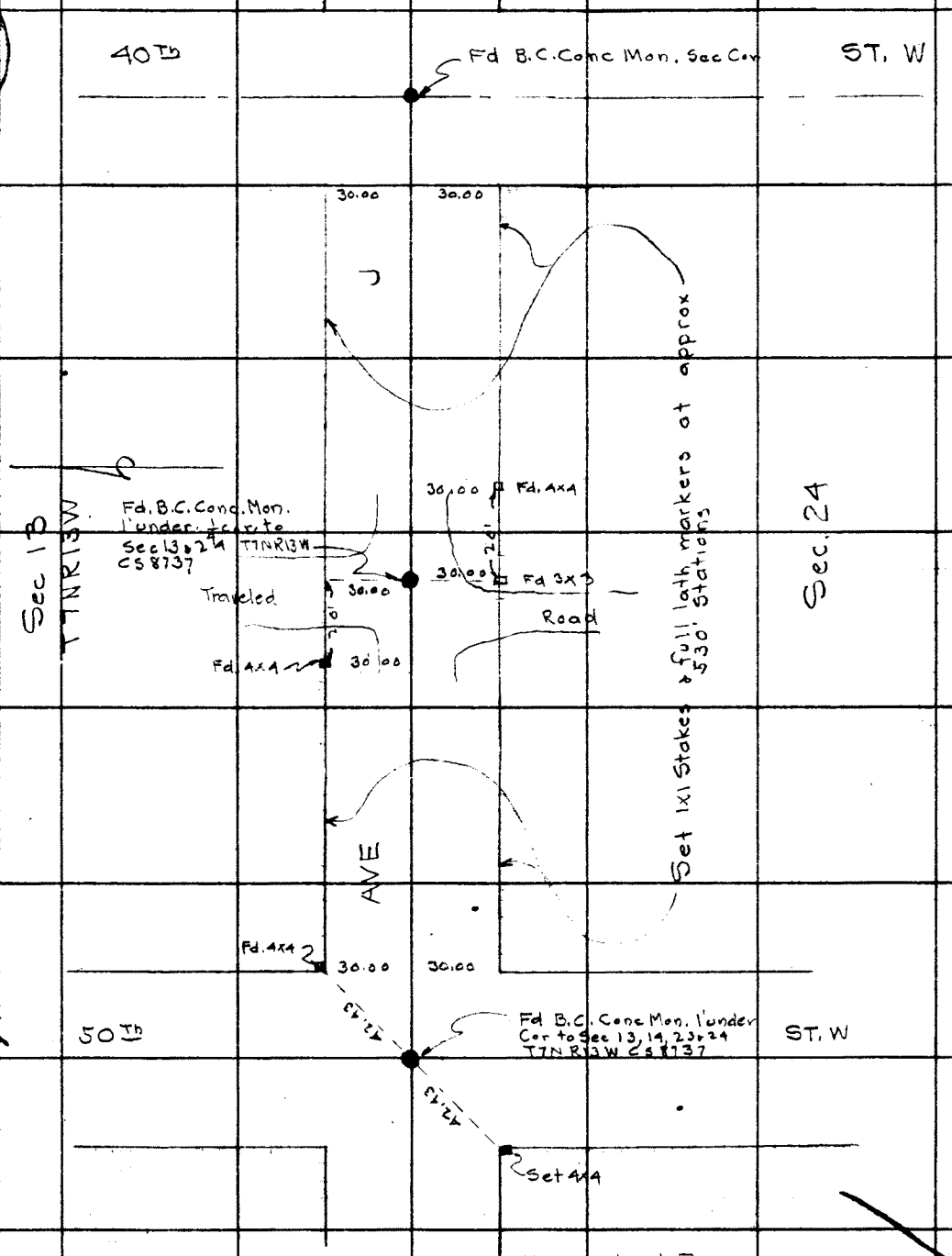

To Top Next Page

Note: ANY ADDITIONS OR CHANGES ON THIS SHEET MUST BE MADE OR CIRCLED IN Red Ink, WITH DATE AND NAME OF PERSON MAKING CHANGE.

Do not extend notes this side of this line

RETURN TO
LOS ANGELES COUNTY SURVEYOR
700 HALL OF RECORDS

W.S. 71, C-5

C-5

36

40

FORM 247 10M 5-31

From Top Preceding Page

F.B. 486 Pg. 206

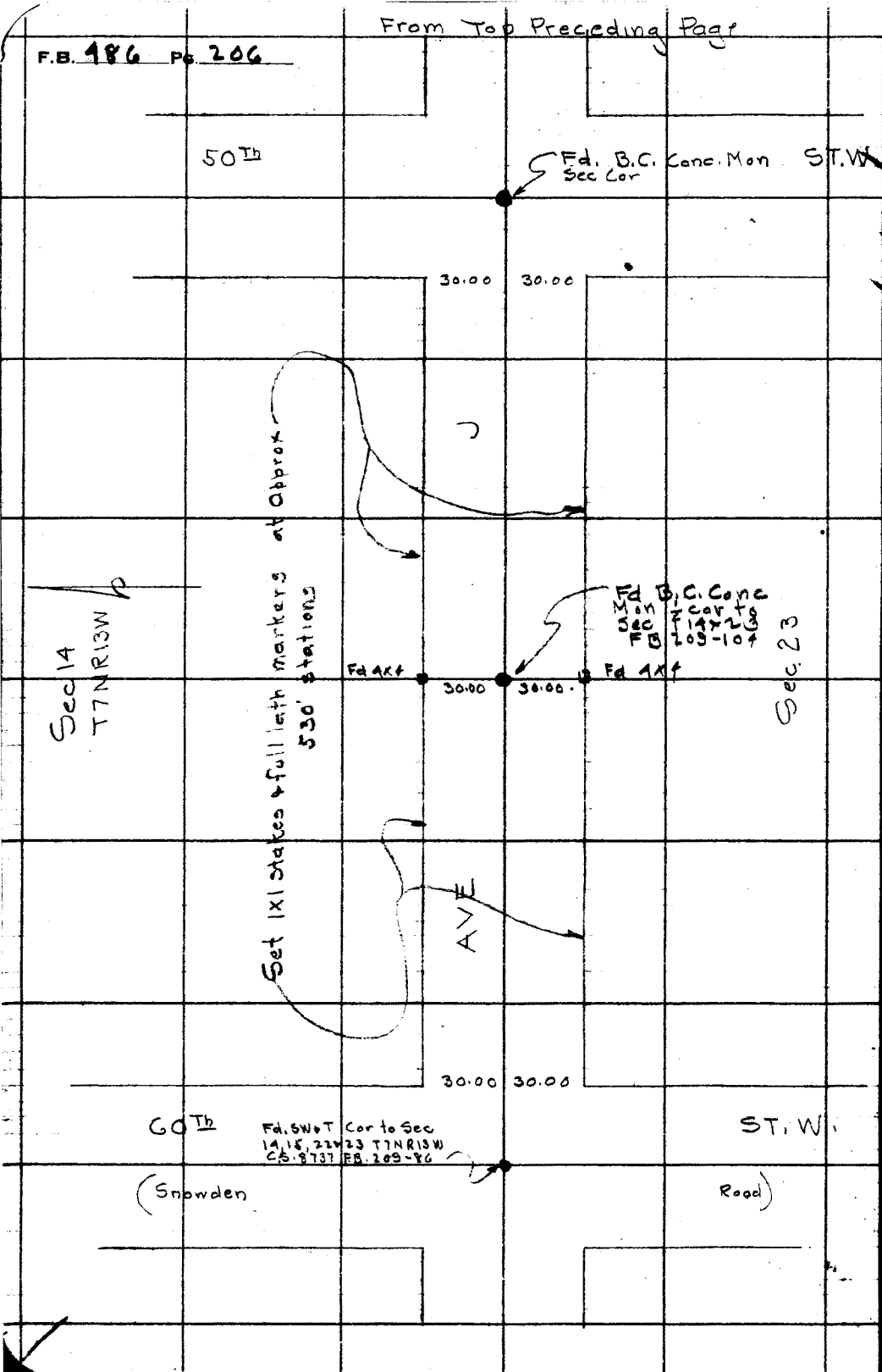

WST1, B-5, C-5

RETURN TO
LOS ANGELES COUNTY SURVEYOR
700 HALL OF RECORDS
Do not extend notes this side of this line

Note: ANY ADDITIONS OR CHANGES ON THIS SHEET MUST BE MADE OR CIRCLED IN Red Ink. WITH DATE AND NAME OF PERSON MAKING CHANGE.

Date _____ Notes by _____ Chief Party _____ F.B. 486 PG. 207

Platted by _____	W. O. No. 7178 D. S. O. No. _____
Date _____	Location Agua Dulce Rd
Map No. _____	Surveyed by Boyer
Platting C'k'd by _____	Date Oct & Nov 1933
Date _____	Indexed A. C. Johnson 11-14-33

Survey to
Locate and to Flagg
the R. of W. lines
of
Agua Dulce Road
for
The County Forrestry Dept
To build a Telephone line
from
Vasquez Rocks Road
to
Soledad Canyon Rd.

Surveyed at Request of Mr. E. T. Mankey
See F.B. 486-163 for Preliminary survey
and flagging Nly

J. D. Boyer
H. B. Rockwold
G. W. Schaefer
G. H. Nichols
M. A. Van Deren

Notes: ANY ADDITIONS OR CHANGES ON THIS SHEET MUST BE MADE OR CHANGES IN Red. WITH DATE AND NAME OF PERSON MAKING CHANGE.

Do not extend notes this side of this line

RETURN TO
LOS ANGELES COUNTY SURVEYOR

F.B. 186 Pg. 208 Chief Party Notes by Date

570

Set ½ lath markers at all B.C., E.C. + Ext. RW lines and on approx. 100' stations on tangent and set 1x1 stakes at all Missing B.C., E.C. + Ext. RW points

RETURN TO
LOS ANGELES COUNTY SURVEYOR

Do not extend notes this side of this line

Notice: ANY ADDITIONS OR CHANGES ON THIS SHEET MUST BE MADE OR CHECKED IN RED. WITH DATE AND NAME OF PERSON MAKING CHANGE

Date 10-19, 20-33 Notes by Boyer Chief Party F.B. 486 Pg. 209

Plotted by	W. O. No. 7178 D. S. D. No.
Date	Location Agua Dulce Road Tel. line
Map No.	Surveyed by Boyer & Parin
Plotting C'k'd by	Date 10-19 & 20 1933
Date	Indexed A. C. Johnson

Note: ANY ADDITIONS OR CHANGES ON THIS SHEET MUST BE MADE OR CHECKED IN RED, WITH DATE AND NAME OF PERSON MAKING CHANGE.

Do not extend notes this side of this line

RETURN TO LOS ANGELES COUNTY SURVEYOR

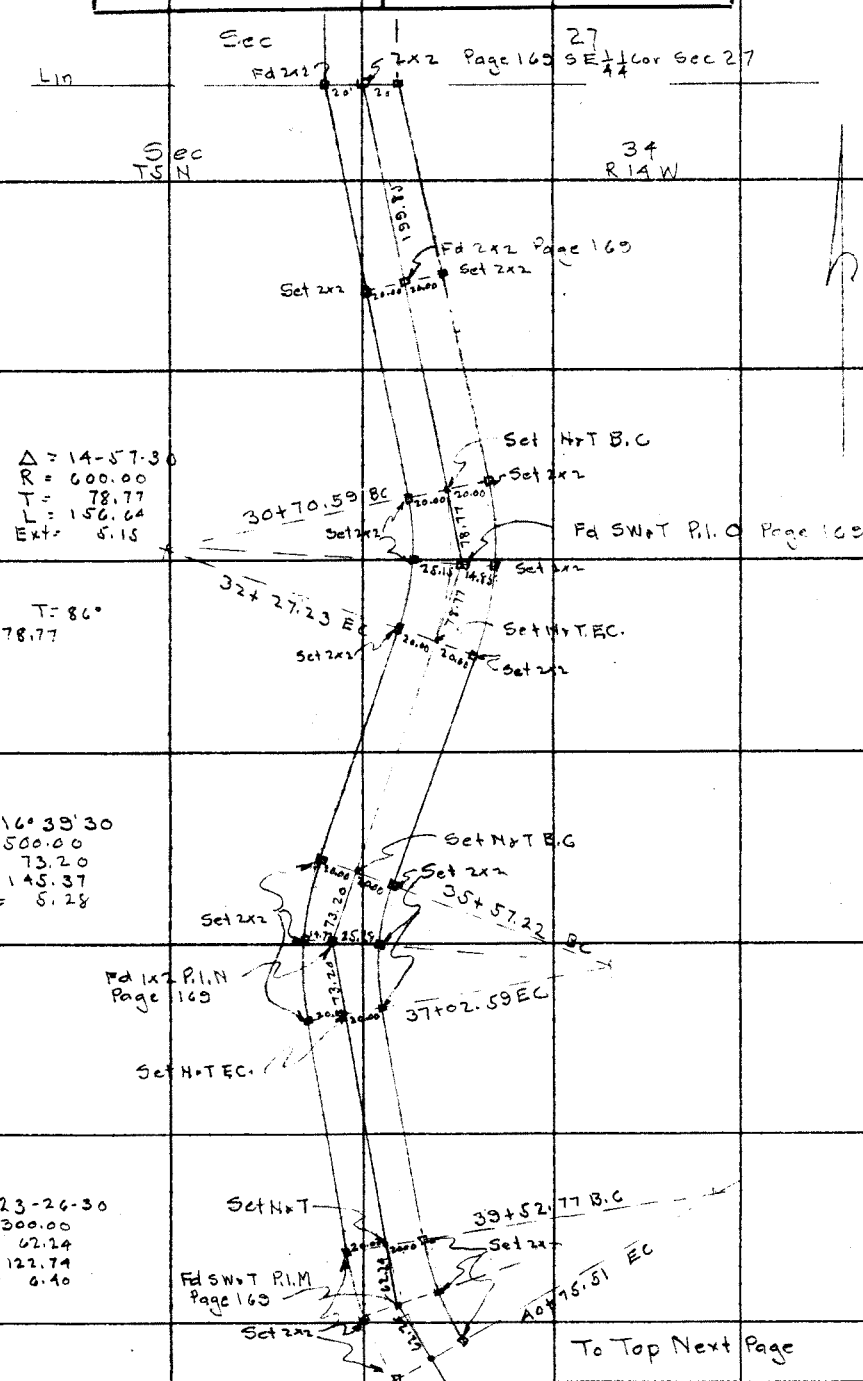

To Top Next Page

From Top Preceding Page

F.B. 486 Pg. 210 Chief Party Notes by Boyer Date 10-19 & 20-39

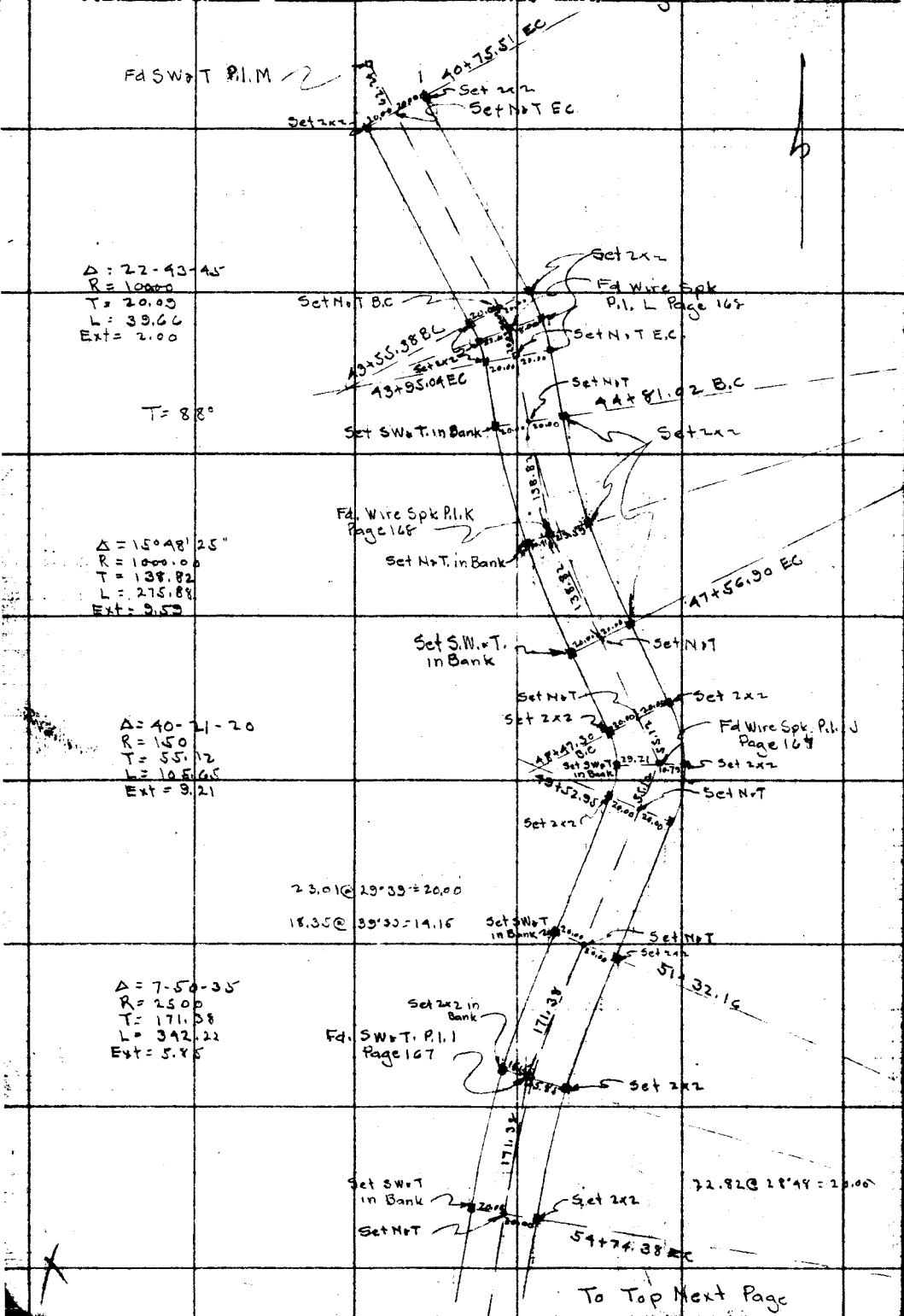

To Top Next Page

RETURN TO
LOS ANGELES COUNTY SURVEYOR
Do not extend notes this side of this line
Notice ANY ADDITIONS OR CHANGES ON THIS SHEET MUST BE MADE AS SHOWN IN RED WITH DATE AND NAME OF PERSON MAKING CHANGE

From Bottom Preceding Page

Date _____ Notes by Boyer Chief Party _____ F.B. 486 PG. 74

Plotted by	W. O. No. 7178 B. S. O. No.
Date	Location Agua Dulce Rd. Tel. line
Map No.	Surveyed by Boyer & Party
Plotting Ck'd by	Date Oct 23, 1933
Date	Indexed J. Johnson

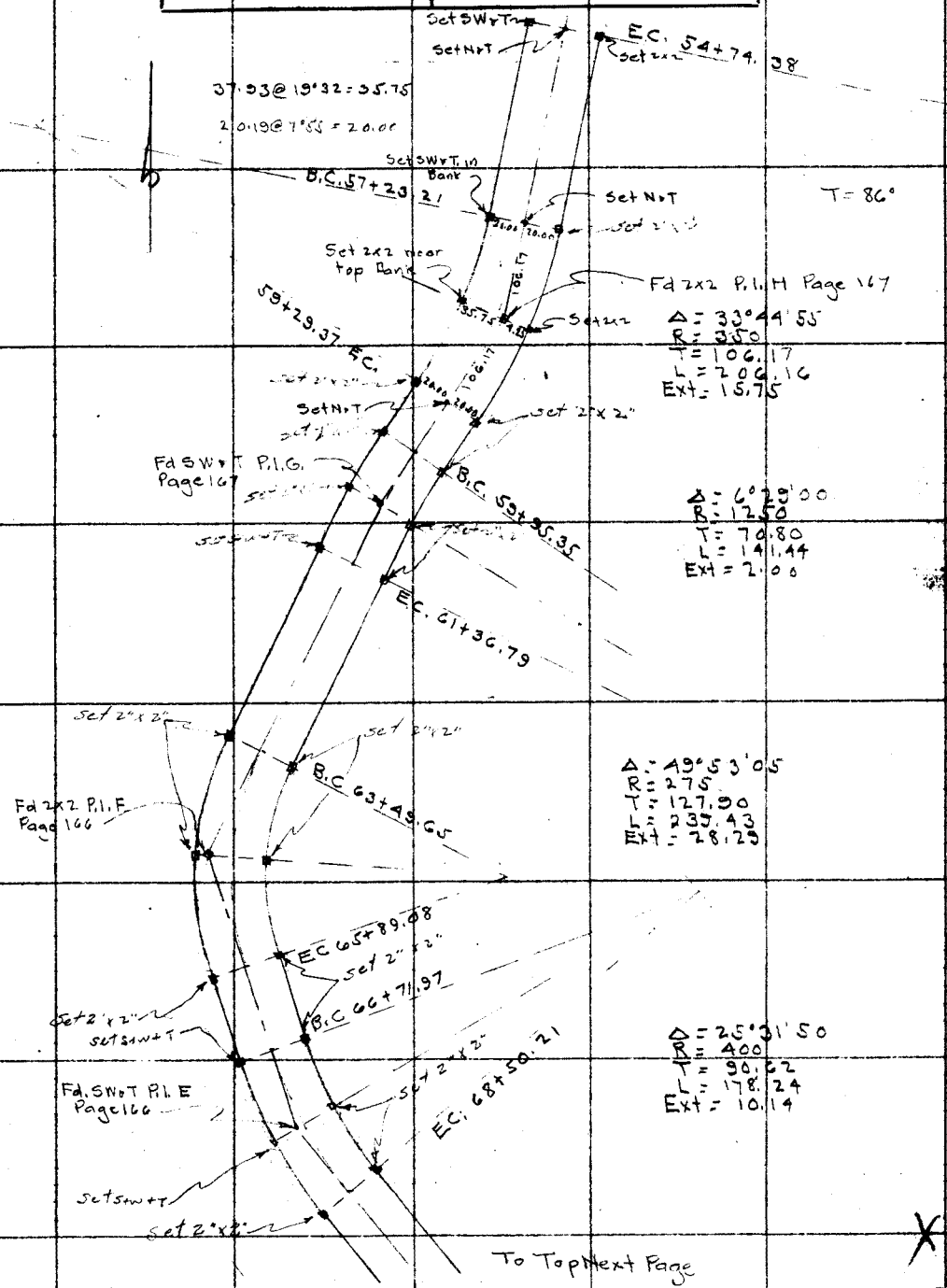

To Top Next Page

RETURN TO LOS ANGELES COUNTY SURVEYOR

Notes: ANY ADDITIONS OR CHANGES ON THIS SHEET MUST BE MADE OR COMPLETED IN Red WITH DATE AND NAME OF PERSON MAKING CHANGE.

Do not extend notes this side of this line

From Bottom Preceding Page

F.B. 486 Pg. 212 Chief Party Notes by Date

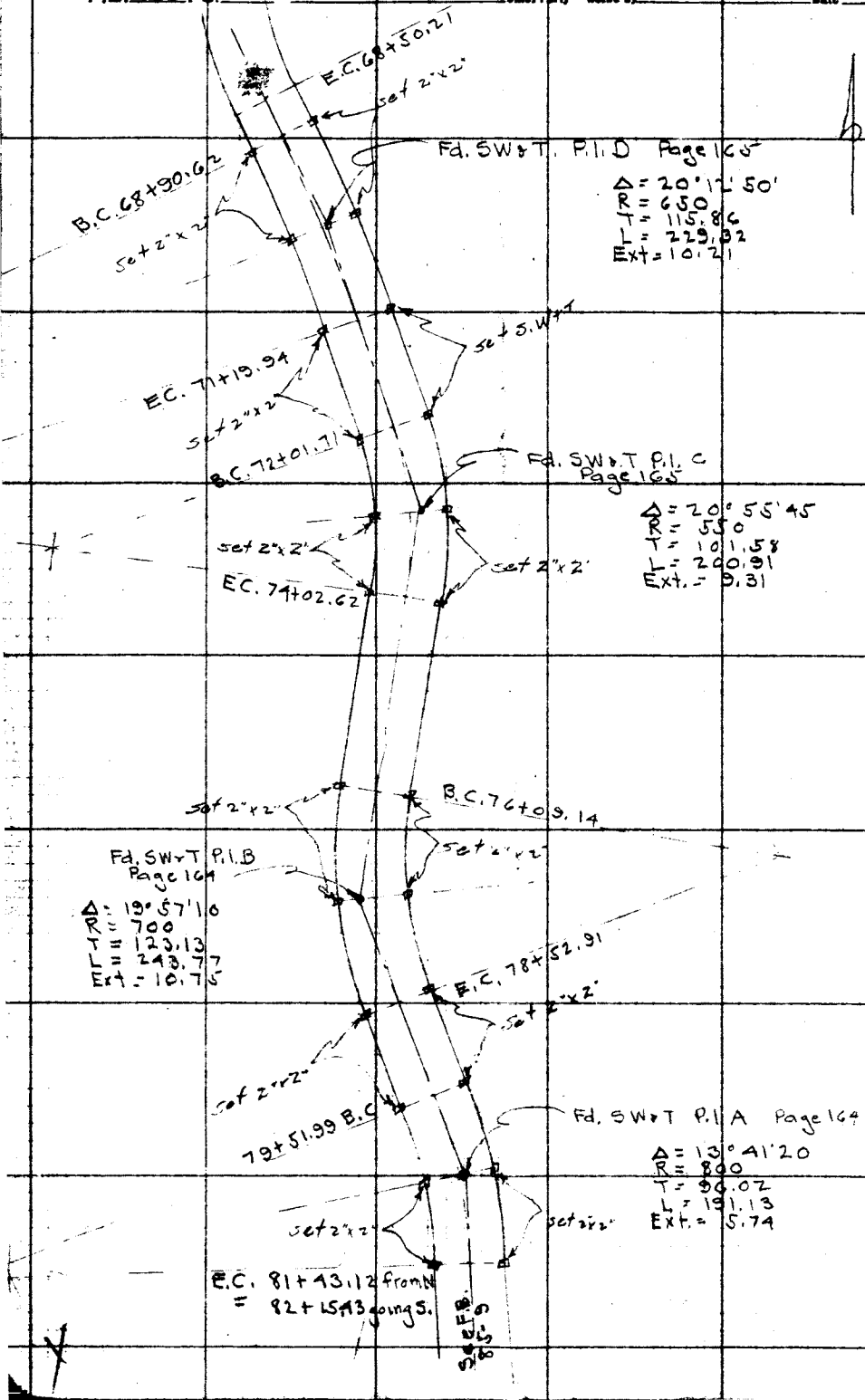

RETURN TO
LOS ANGELES COUNTY SURVEYOR
Do not extend notes this side of this line

Notes Ck'd by	Survey of Ave N
Map No.	W. O. 5058 Tape No. 58 St'd 84° °F.
Office Work	Surveyed by Boyer & Party
Checked	Notes Boyer Date 11-20-33
Date	Indexed A. C. Johnson 5-4-34

F.B. 486 PG. 213

Survey
to
Establish & Flagg
the
Right of Way lines
of Ave. N
from
10TH St. W to 40TH St. W

Surveyed at request of Mr. Staino of Rd. Dept

See C.S. 8738

J. D. Boyer
H. B. Rockwold T
E. W. Schaefer HC
G. H. Nichols RC
M. A. Van Deren

Note: ANY ADDITIONS OR CHANGES ON THIS SHEET MUST BE MADE OR CIRCLED IN Red Ink. WITH DATE AND NAME OF PERSON MAKING CHANGE.

Do not extend notes this side of this line

RETURN TO
LOS ANGELES COUNTY SURVEYOR
700 HALL OF RECORDS

FORM 247 10M 5-31

F.B. 486 Pg 214

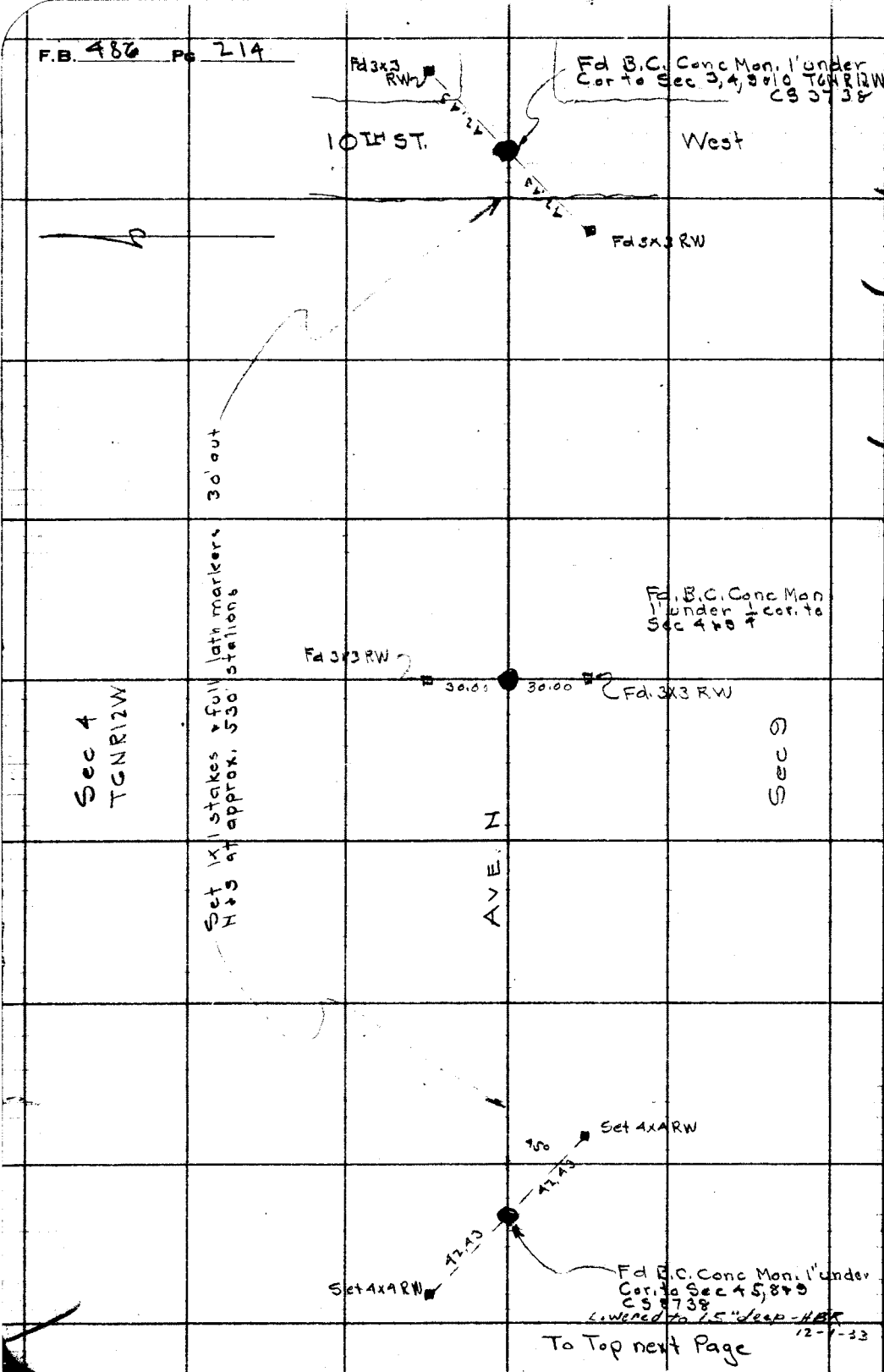

RETURN TO
LOS ANGELES COUNTY SURVEYOR
700 HALL OF RECORDS
Do not extend notes this side of this line
Note: ANY ADDITIONS OR CHANGES ON THIS SHEET MUST BE MADE OR CIRCLED IN Ink. WITH DATE AND NAME OF PERSON MAKING CHANGE.

W.S. 65, A-1, W.S. 64, D-1

1-V

22

12

WS 64 D-1

Notes Ck'd by	Survey of Ave N
Map No.	W. O. 5058 Tape No. 58 St'd 84 °F.
Office Work	Surveyed by Boyer & Party
Checked	Notes Boyer Date 11-20-33
Date	Indexed A. C. Johnson

F.B. 486 Pg. 215

P-1

W.S. 4, B-4

From bottom preceding page

Fd B.C. Conc. Mon. 1' under

Set 1x1 stakes & full lath markers 30' out
N. & S. at approx. 530' stations

Set 4x4 RW

Fd B.C. Conc Mon. .5' under
¼ cor. to Sec. 5 & 8
Lowered to 12" deep - HBR - 12-1-33

30.00 30.00 Set 4x4 RW

Sec 5
T6NR12W

Sec 8

AVE. N

Fd 3x3 RW

42.43

Fd B.C. Conc. Mon. .5' under
Cor. to Sec 5 6 7 & 8 T6NR12W
Lowered to 12" deep - HBR - 12-1-33

42.43

Fd 3x3 RW

To Top next Page

Note: ANY ADDITIONS OR CHANGES OR THIS SHEET MUST BE MADE OR CIRCLED IN Red Ink. WITH DATE AND NAME OF PERSON MAKING CHANGE.

RETURN TO
LOS ANGELES COUNTY SURVEYOR
700 HALL OF RECORDS

Do not extend notes this side of this line

(19)

(17)

FORM 247 10M 5-31

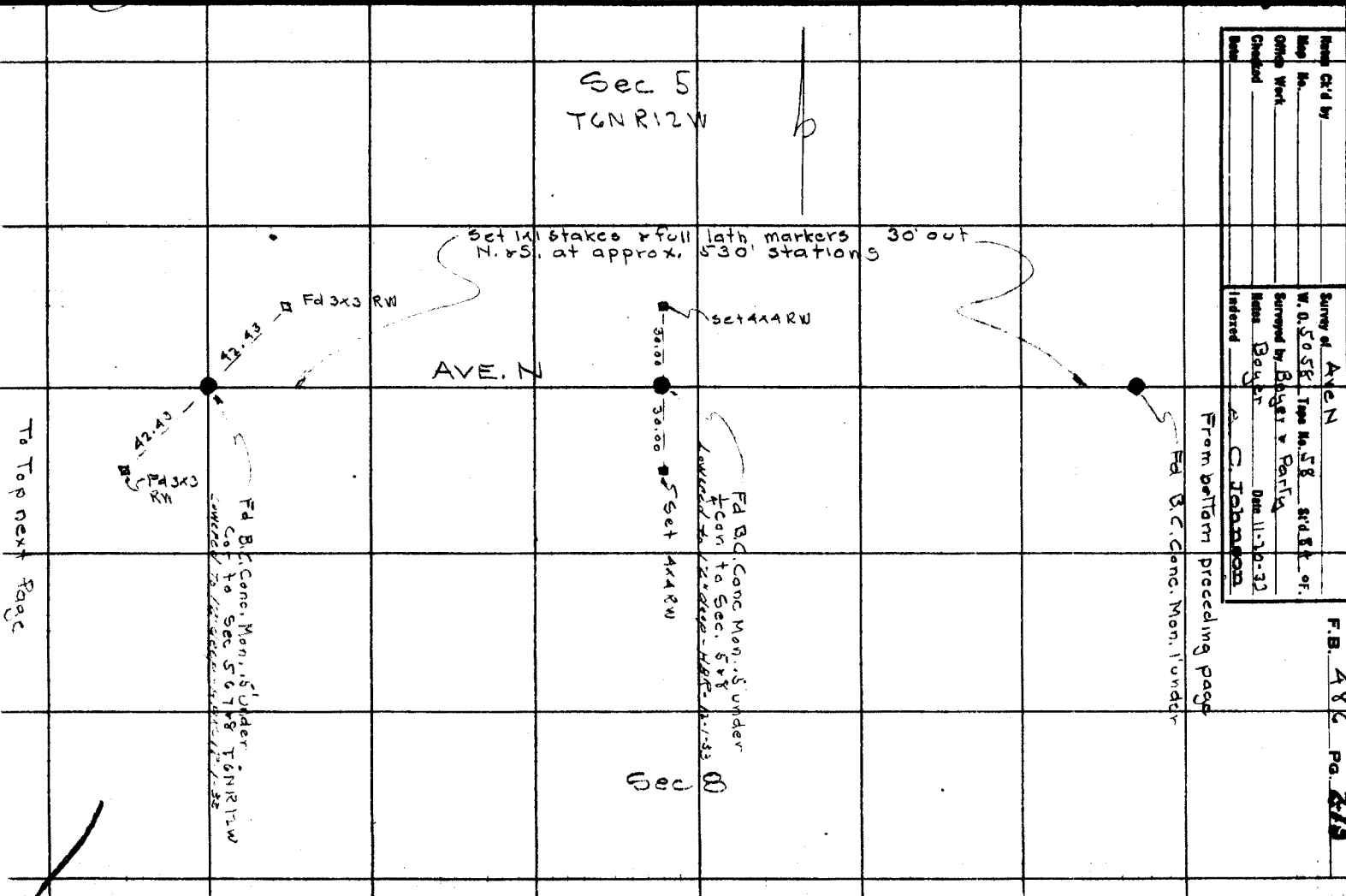

F.B. 486 Pg 216

From bottom preceding page

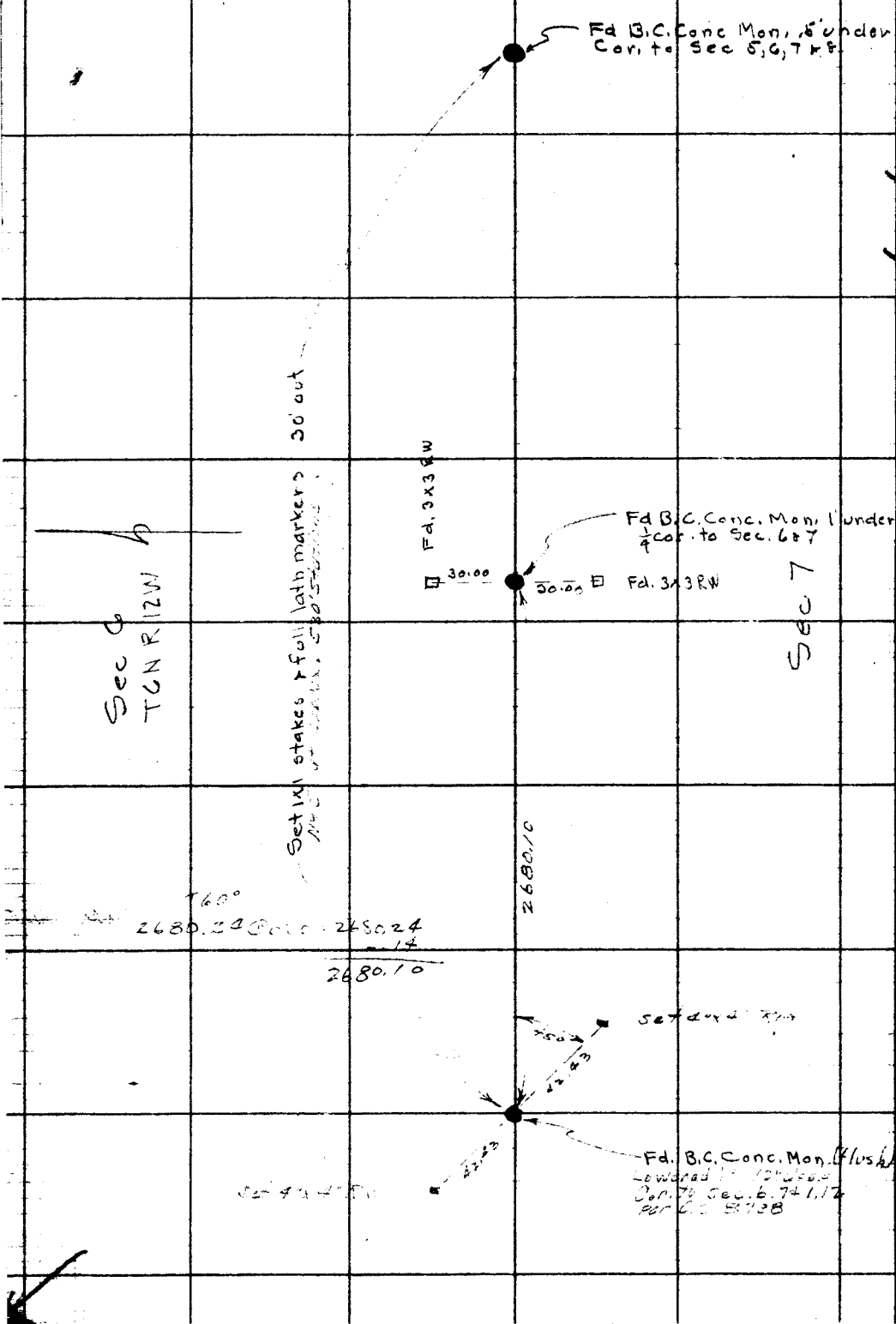

RETURN TO
LOS ANGELES COUNTY SURVEYOR
700 HALL OF RECORDS
Do not extend notes this side of this line
Note: ANY ADDITIONS OR CHANGES ON THIS SHEET MUST BE MADE OR CHECKED IN Ink. WITH DATE AND NAME OF PERSON MAKING CHANGE.

W.S. 64, C-1, D-1

Notes Ck'd by McPherson	Survey of T. 6 N. R. 9 W.
Map No. C.S. 8733	W. O. 4999 Tape No. ____ St'd ____ °F.
Office Work McPherson	Surveyed by Rosecrans
Checked McPherson	Notes ____ Date 6-26-36
Date July, 1936	Indexed A. C. Johnson 7-1-36

F.B. 486 PG. 217

Notes showing Row Cor. to Secs. 27, 28, 33 + 34 T. 6 N. R. 9 W. was replaced.

S. N. 4999

Note: Any Additions or Changes on This Sheet Must be Made or Circled in Red Ink With Date and Name of Person Making Change.

Do not extend notes this side of this line

RETURN TO
LOS ANGELES COUNTY SURVEYOR
700 HALL OF RECORDS

FORM 247 10M 11-35

F.B. 486 PG. 218

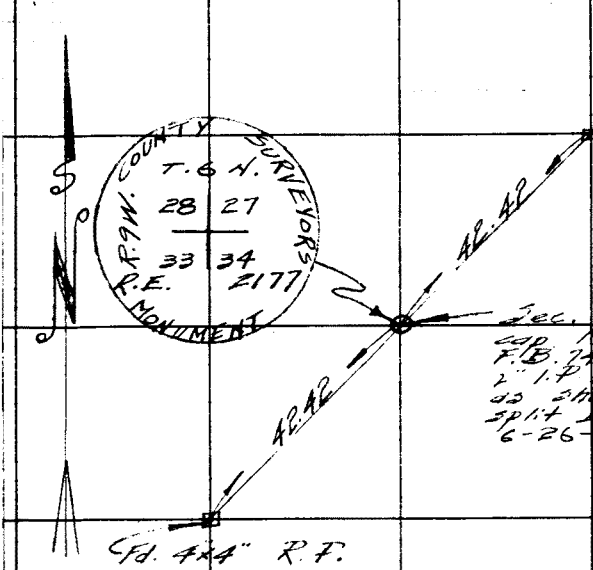

WS. 67, A-3

RETURN TO
LOS ANGELES COUNTY SURVEYOR
700 HALL OF RECORDS

Do not extend notes this side of this line

Note: Any Additions or Changes on This Sheet Must be Made or Circled in Red Ink With Date and Name of Person Making Change.

Notes Ck'd by McPherson	Survey of Ave I 8
Map No. B-104-1	W. O. 5058 Tape No. 50 St'd 84 °F.
Office Work Wood	Surveyed by Rosecrans
Checked McPherson	Notes Date 11-17-36
Date Nov. [redacted]. 1936	Indexed C. Johnson 11-24-36

F.B. 486 PG. 219

R/W and ℄ stakes on Ave I 8
on W. side of town of Lancaster

J.N. 5058

Rosecrans
Pierce
Morrison
Jungi

Note: ANY ADDITIONS OR CHANGES ON THIS SHEET MUST BE MADE OR CIRCLED IN Red Ink. WITH DATE AND NAME OF PERSON MAKING CHANGE.

Do not extend notes this side of this line

RETURN TO
LOS ANGELES COUNTY SURVEYOR
700 HALL OF RECORDS

FORM 247 10M 5-31

F.B. 486 PG 220

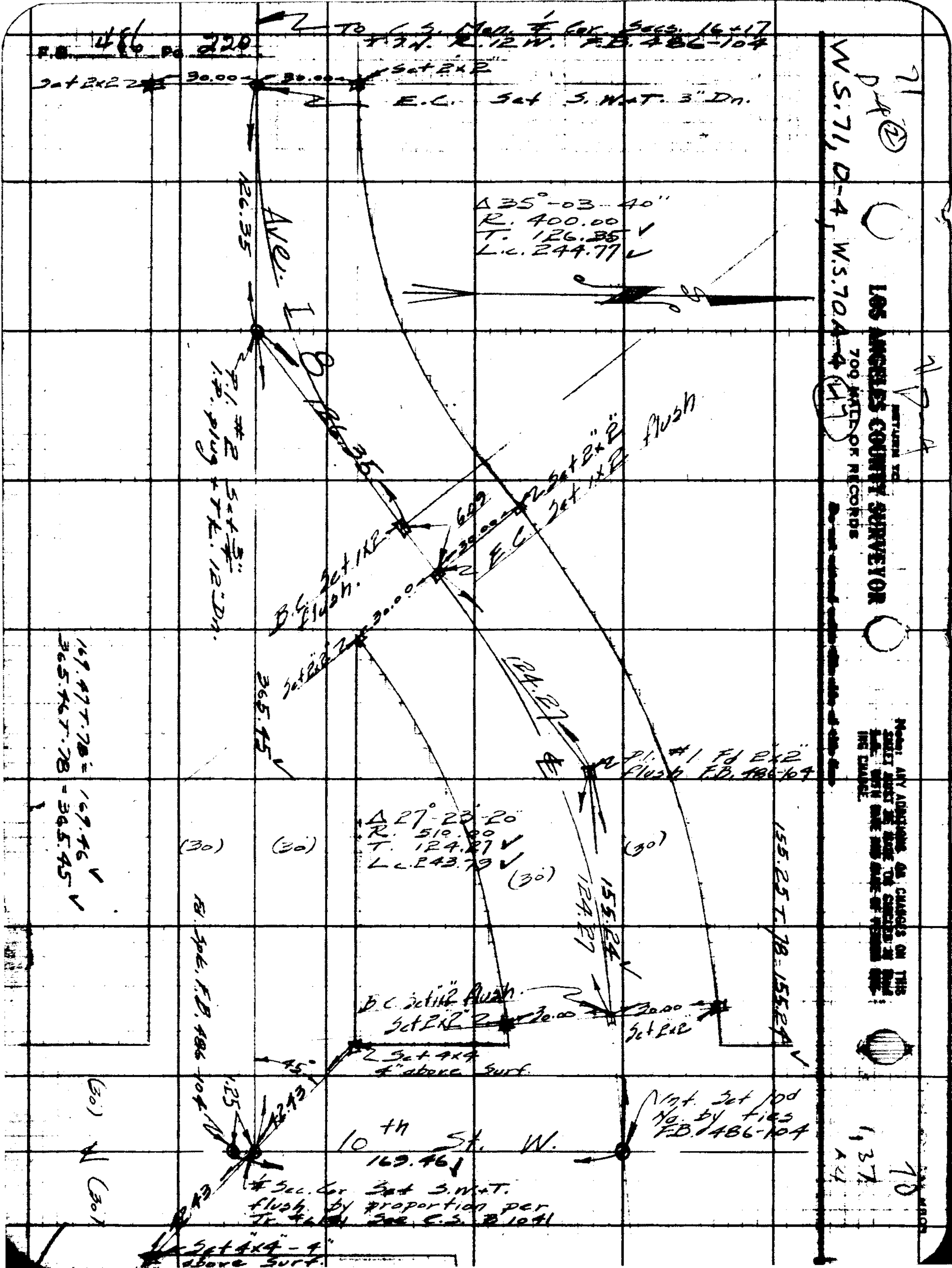
To C.S. Mon. ¼ Cor. Secs. 16+17
T.7N. R.12W. F.B. 486-104
Set 2x2
30.00
Set 2x2
E.C. Set S.W.+T. 3" Dn.
W.S.71, D-4, W.S.70, A-4
Δ 35°-03-40"
R. 400.00
T. 126.35
Lc. 244.77
126.35
Ave. I-8
126.35
P.I. #2 Set 3" I.P. plug+T.K. 12" Dn.
Set 2x2 flush
Set 1x2
E.C.
B.C. Set 1x2 flush.
30.00
Set 2x2
365.45
169.47 T.78 = 169.46
365.46 T.78 = 365.45
124.27
P.I. #1 Fd 2x2 flush F.B. 486-104
Δ 27°-23-20"
R. 510.00
T. 124.27
Lc. 243.79
(30)
(30)
(30)
(30)
155.24
124.27
155.25 T.78 = 155.24
B.C. Set 1x2 flush
Set 2x2
30.00
30.00
Set 2x2
Set 4x4 4" above Surf.
45°
42.43
F.B. Spk. F.B. 486-104
Int. Set Pd No. by ties F.B. 486-104
10th St. W.
169.46
¼ Sec. Cor. Set S.W.+T. flush by proportion per Tr. 4484 See C.S. B 1041
42.43
Set 4x4 - 4" above Surf.
(30)
(30)
LOS ANGELES COUNTY SURVEYOR
700 HALL OF RECORDS
RETURN TO

Notes Ck'd by McPherson	Survey of Lancaster	F.B. 486 Pg. 221
Map No. B-1305	W. O. 8175 Tape No. 047 St'd 84 °F.	
Office Work Wood	Surveyed by Rosecrans	
Checked McPherson	Notes Date 12-15-36	
Date Jan. 1937	Indexed A. C. Johnson 12-17-36	

Note: ANY ADDITIONS OR CHANGES ON THIS SHEET MUST BE MADE OR CIRCLED IN Red Ink. WITH DATE AND NAME OF PERSON MAKING CHANGE.

Do not extend notes this side of this line

RETURN TO
LOS ANGELES COUNTY SURVEYOR
700 HALL OF RECORDS

Survey Lot 15 Blk. 7 and 20' strip on E. Lancaster.
J.N. 8175

Party Rosecrans
Pierce
Morrison
Jung

C.S.B-1305

C.S. 8703
W.R. 5470-471
8 2 C-0

FORM 247 10M 5-31

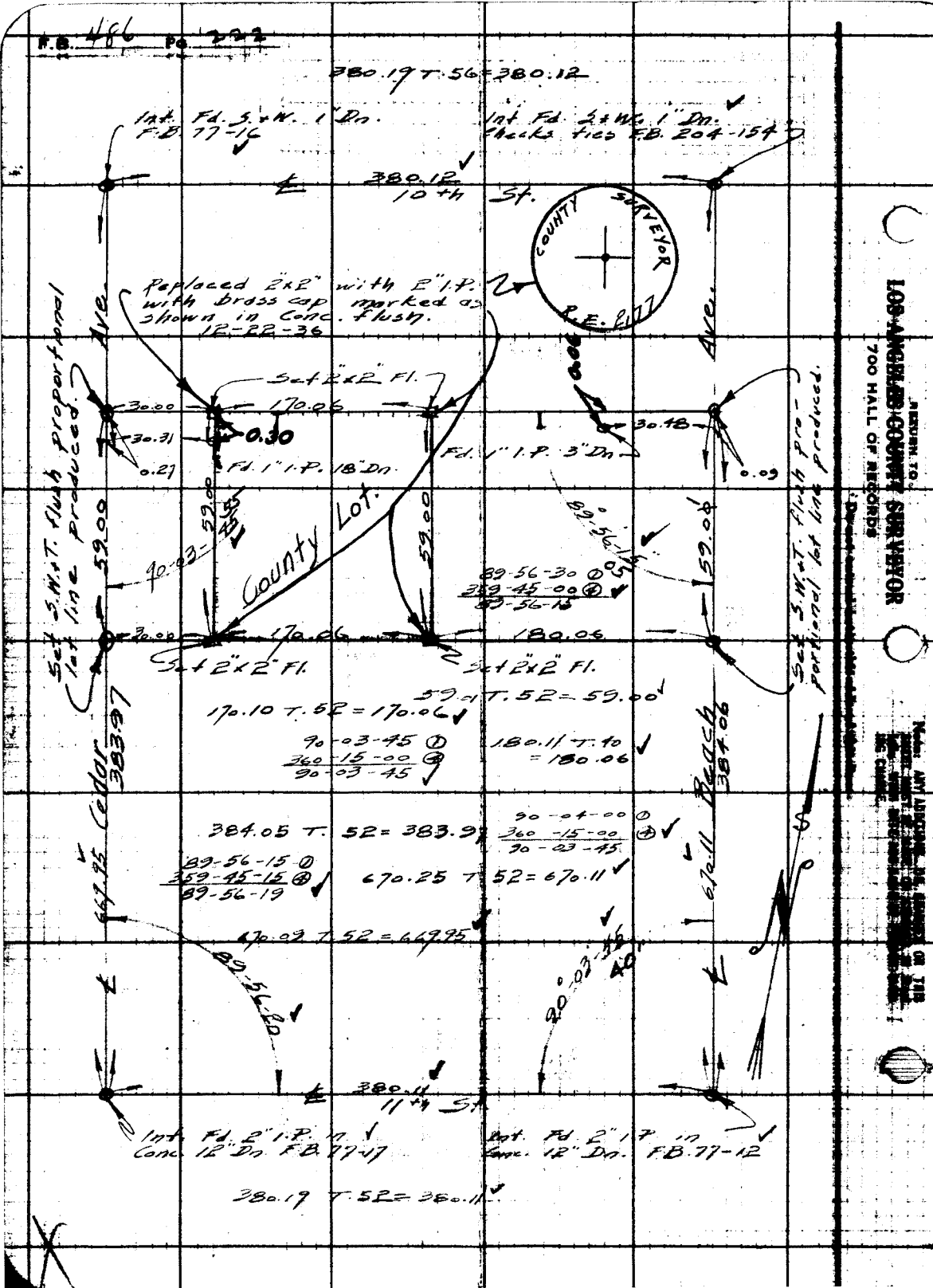
F.B. 486 Pg. 222
380.19 T.56 = 380.12
Int. Fd. S.+W. 1" Dn. F.B. 77-16
Int. Fd. S.+W. 1" Dn. Checks ties F.B. 204-154
380.12
10th St.
COUNTY SURVEYOR
R.E. 2177
Replaced 2"x2" with 2" I.P. with brass cap marked as shown in Conc. flush. 12-22-36
Ave.
Ave.
Set 2"x2" Fl.
30.00
170.06
30.31
0.30
0.27
Fd. 1" I.P. 18" Dn.
Fd. 1" I.P. 3" Dn.
30.48
0.09
0.06
Set S.W.+T. flush proportional lot line produced.
Set S.W.+T. flush proportional lot line produced.
59.00
59.00
59.00
59.00
90-03-45
County Lot.
89-56-15
89-56-30 ①
359-45-00 ④
89-56-15
30.00
170.06
180.06
Set 2"x2" Fl.
Set 2"x2" Fl.
59.01 T.52 = 59.00
170.10 T.52 = 170.06
90-03-45 ①
360-15-00 ④
90-03-45
180.11 T.40 = 180.06
Cedar
383.97
Beach
384.06
384.05 T.52 = 383.97
90-04-00 ①
360-15-00 ④
90-03-45
89-56-15 ①
359-45-15 ④
89-56-19
670.25 T.52 = 670.11
669.95
670.11
670.09 T.52 = 669.95
89-56-20
90-03-45
40'
380.11
11th St.
Int. Fd. 2" I.P. in Conc. 12" Dn. F.B. 77-17
Int. Fd. 2" I.P. in Conc. 12" Dn. F.B. 77-12
380.19 T.52 = 380.11
RETURN TO
LOS ANGELES COUNTY SURVEYOR
700 HALL OF RECORDS

Notes Ck'd by	Survey of Lancaster Cemetery
Map No. CS.B.730-1	W. O. Tape No. St'd °F
Office Work R.W.M.&A.	Surveyed by Rosecrans
Checked	Notes R Date 5-6-43
Date	Indexed A. G. Johnson 5-24-43

F.B. 486 PG. 225

LANCASTER CEMETERY

Additional grave plots staked on east side of blocks 41, 60, 61 + 80

Party Rosecrans Granquist Pierce

May 1943

Note: Any Additions or Changes on This Sheet Must be Made or Circled in Red Ink With Date and Name of Person Making Change.

Do not extend notes this side of this line.

RETURN TO
LOS ANGELES COUNTY SURVEYOR
700 HALL OF RECORDS

FORM 247 5M 11-41

FB 486 PG 226



RETURN TO
LOS ANGELES COUNTY SURVEYOR
700 HALL OF RECORDS
Do not extend notes this side of this line.
Note: Any Additions or Changes on this Sheet Must be Made or Circled in Red Ink With Date and Name of Person Making Change.

Notes Ck'd by	Survey of Lancaster Cemetery
Map No. CSD-730-1	W. O. Tape No. Std. °F
Office Work R.W. MFA.	Surveyed by Rosecrans
Checked	Notes R. Date 5-6-43
Date	Indexed A. C. Johnson

F.B. 486 Pg. 227

Note: Any Additions or Changes on This Sheet Must be Made or Circled in Red Ink With Date and Name of Person Making Change.

RETURN TO
LOS ANGELES COUNTY SURVEYOR
200 HALL OF RECORDS

Do not extend notes into side of this line.

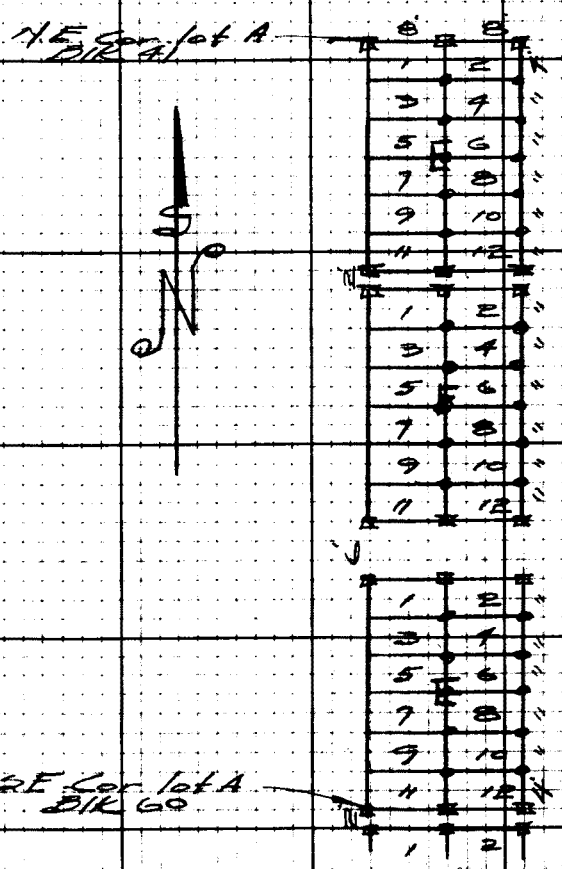

FORM 247 5M 11-41

F.B. 486 PG. 228

RETURN TO
LOS ANGELES COUNTY SURVEYOR
700 HALL OF RECORDS

Do not extend notes this side of this line.

Note: Any Additions or Changes on This Sheet Must be Made or Circled in Red Ink With Date and Name of Person Making Change.

Notes Ck'd by	Survey of Lancaster Cemetery
Map No. C.S.B-730-3	W. O. 7063 Tape No. 85 St'd 84 °F
Office Work White	Surveyed by Rosecrans
Checked	Notes R Date 11-29-48
Date Dec. 1948	Indexed L. O. Johnson 12-3-48

F. B. 480 PG. 229

LANCASTER CEMETERY

J. N. #7063

Location of Water lines and other improvements

Party E.A. Rosecrans
J.P. + J.C. Pierce
L. Vejar
H.H. Howard

Note: Any Additions or Changes on This Sheet Must be Made or Circled in Red Ink With Date and Name of Person Making Change.

Do not extend notes this side of this line.

RETURN TO
LOS ANGELES COUNTY SURVEYOR
700 HALL OF RECORDS

FORM 247 5M 5-46

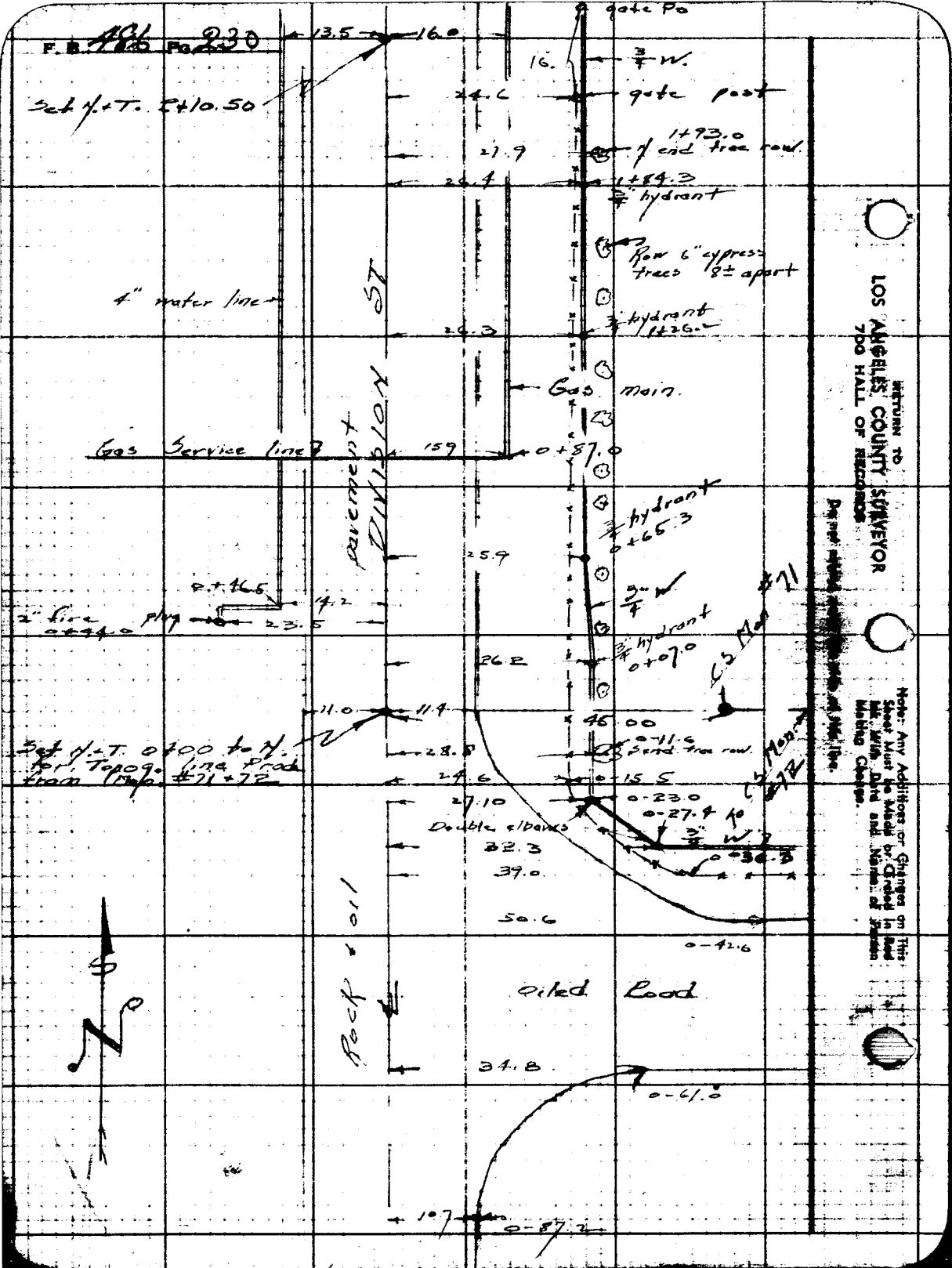
F.B. 486 Pg. 230
gate Po
13.5
16.0
16.
3/4 W.
Set N.+T. 2+10.50
24.6
gate post
1+93.0
N end tree row.
27.9
26.4
1+84.3
3/4" hydrant
Row 6" cypress trees 8± apart
4" water line
26.3
3/4" hydrant 1+26.2
Gas main.
Gas Service line
15.9
0+87.0
pavement
DIVISION ST
3/4" hydrant 0+65.3
25.9
0+46.5
14.2
2" fire plug
0+44.0
23.5
3/4" W
3/4" hydrant 0+07.0
26.2
CS Mon #71
11.0
11.4
45.00
Set N.+T. 0+00 to N. for Topog. line Prod from Map #71+72
28.8
0-11.6
Send tree row.
24.6
0-15.5
27.10
0-23.0
0-27.4
Double elbows
3/4" W
32.3
0-36.3
39.0
50.6
0-42.6
Rock & oil
Oiled Road
34.8
0-61.0
10.7
0-87.2
RETURN TO
LOS ANGELES COUNTY SURVEYOR
700 HALL OF RECORDS
Note: Any Additions or Changes on This Sheet Must be Made or Graded in Red Ink With Date and Name of Person Making Change.

Notes Ck'd by	Survey of Lancaster Cemetery
Map No. C.S.B-730-3	W. O. 7063 Tape No. 85 Std 84 °F
Office Work White	Surveyed by Rosecrans
Checked	Notes R Date 11-24-48
Date Dec. 1948	Indexed

F.B. 486 Pg. 231



Note: Any Additions or Changes on This Sheet Must be Made or Circled in Red Ink With Date and Name of Person Making Change.

Do not extend notes this side of this line.

RETURN TO LOS ANGELES COUNTY SURVEYOR 700 HALL OF RECORDS

FORM 247 5M 5-46

F.B. 486 Pg. 232



RETURN TO
LOS ANGELES COUNTY SURVEYOR
700 HALL OF RECORDS

Do not extend notes this side of this line.

Note: Any Additions or Changes on This Sheet Must be Made or Circled in Red Ink With Date and Name of Person Making Change.

Notes Ck'd by	Survey of Lancaster Cemetery
Map No. C.S.B-730-3	W. O. 7063 Tape No. 85 Std 87 °F
Office Work White	Surveyed by Rosecrans
Checked	Notes R Date 11-29-48
Date Dec. 1948	Indexed A. C. Johnson

F. B. 486 Pg 233

Note: Any Additions or Changes on This Sheet Must be Made or Circled in Red Ink With Date and Name of Person Making Change.

Do not extend notes this side of this line.

RETURN TO
LOS ANGELES COUNTY SURVEYOR
700 HALL OF RECORDS



FORM 247 5M 5-46

F. B. 486 Pg. 234

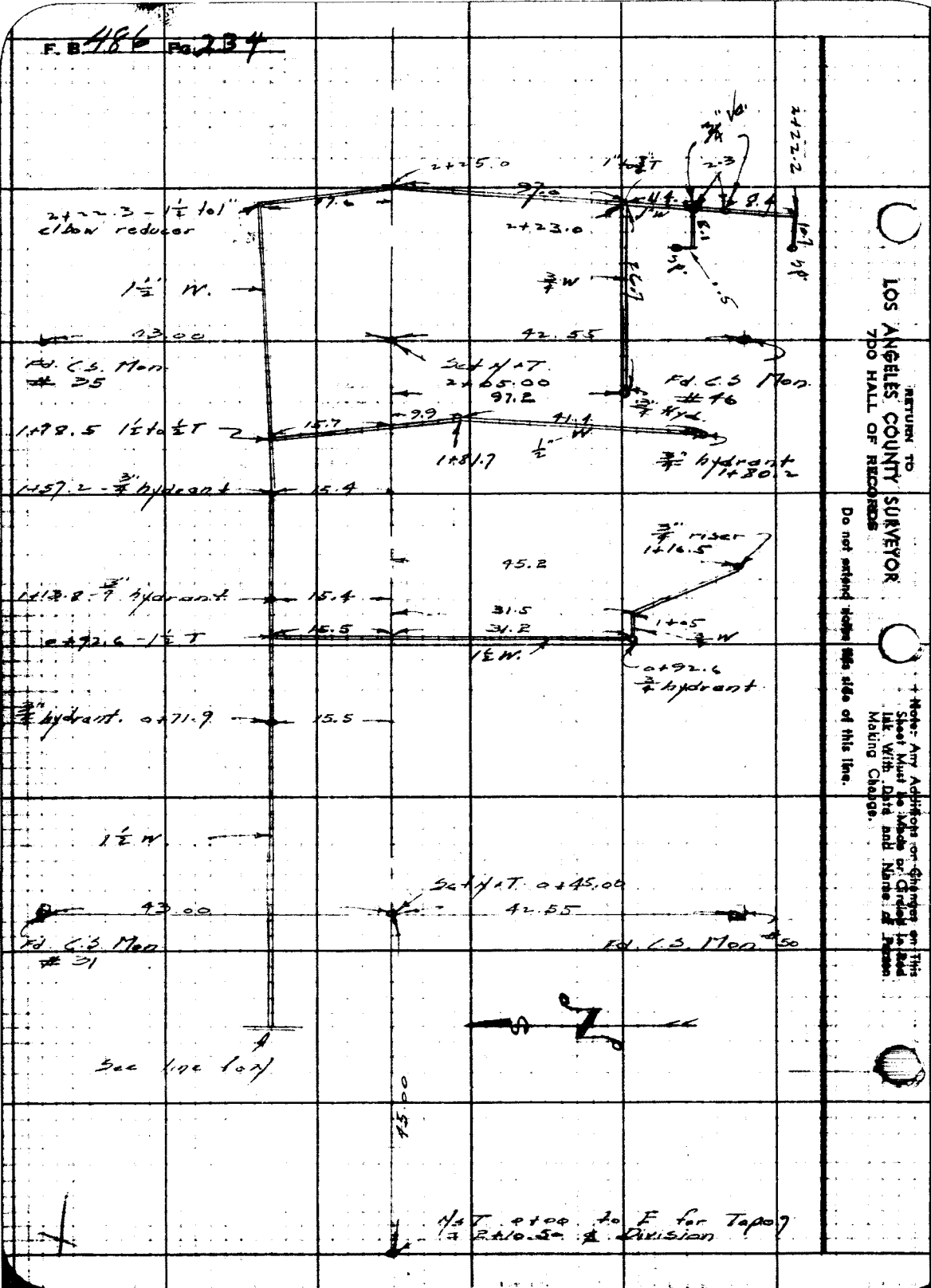

RETURN TO
LOS ANGELES COUNTY SURVEYOR
7DO HALL OF RECORDS
Do not extend notes this side of this line.
+ Note: Any Additions or Changes on This Sheet Must be Made or Ordered in Ink With Date and Name of Person Making Change.

Notes Ck'd by	Survey of Lancaster Cemetery
Map No. C.S.A.-730-3	W. O. 7263 Page No. 85 Std. 84 °F
Office Work White	Surveyed by Peterson
Checked	Notes R Date 11-26-48
Date Dec-1948	Indexed

F.B. 1816 Pg. 235

Note: Any Additions or Changes on This Sheet Must Be Made or Ended in Red Ink With Date and Name of Person Making Change.

Do not extend notes this side of this line.



RETURN TO
LOS ANGELES COUNTY SURVEYOR
500 HALL OF RECORDS

FORM 247 5M 5-46

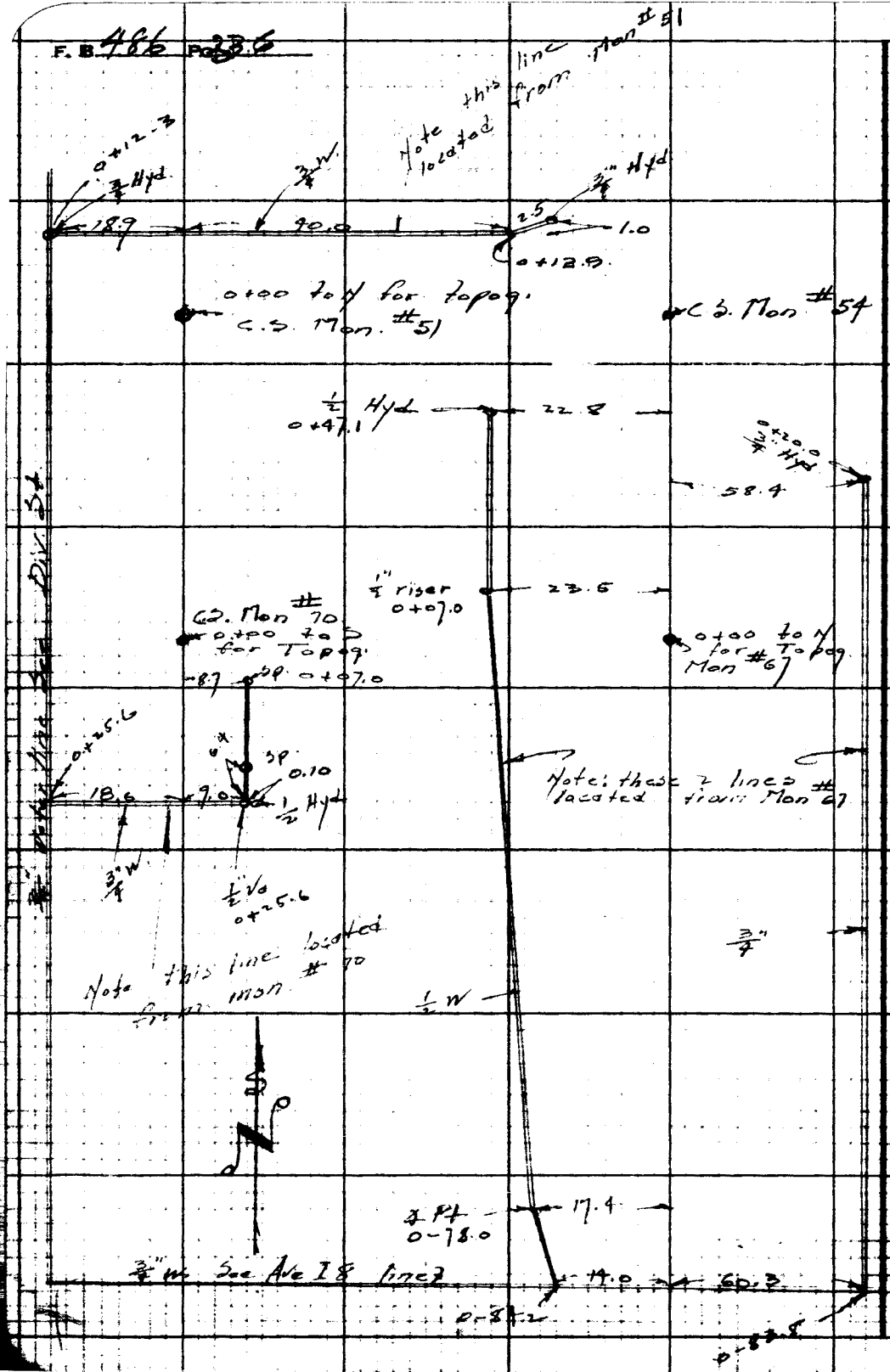

RETURN TO
LOS ANGELES COUNTY SURVEYOR
700 HALL OF RECORDS

Do not extend notes this side of this line.

Note: Any Additions or Changes on This Sheet Must be Made or Circled in Red Ink With Date and Name of Person Making Change.

Notes Ck'd by	Survey of LANCASTER Cemetary
Map No. C.S.B-780-3	W. 0706 3 Tape No. 85 Std. 84 °F
Office Work White	Surveyed by Rosecrans
Checked	Notes Pierce Date 11-24-48
Date Dec 1948	Indexed A. C. Johnson

F.B. 486 Pg. 237



Note: Any Additions or Changes on This Sheet Must be Made or Circled in Red Ink With Date and Name of Person Making Change.

Do not extend notes this side of this line.

RETURN TO LOS ANGELES COUNTY SURVEYOR 700 HALL OF RECORDS

FORM 247 5M 5-46

F. B. 486 Pg. 238

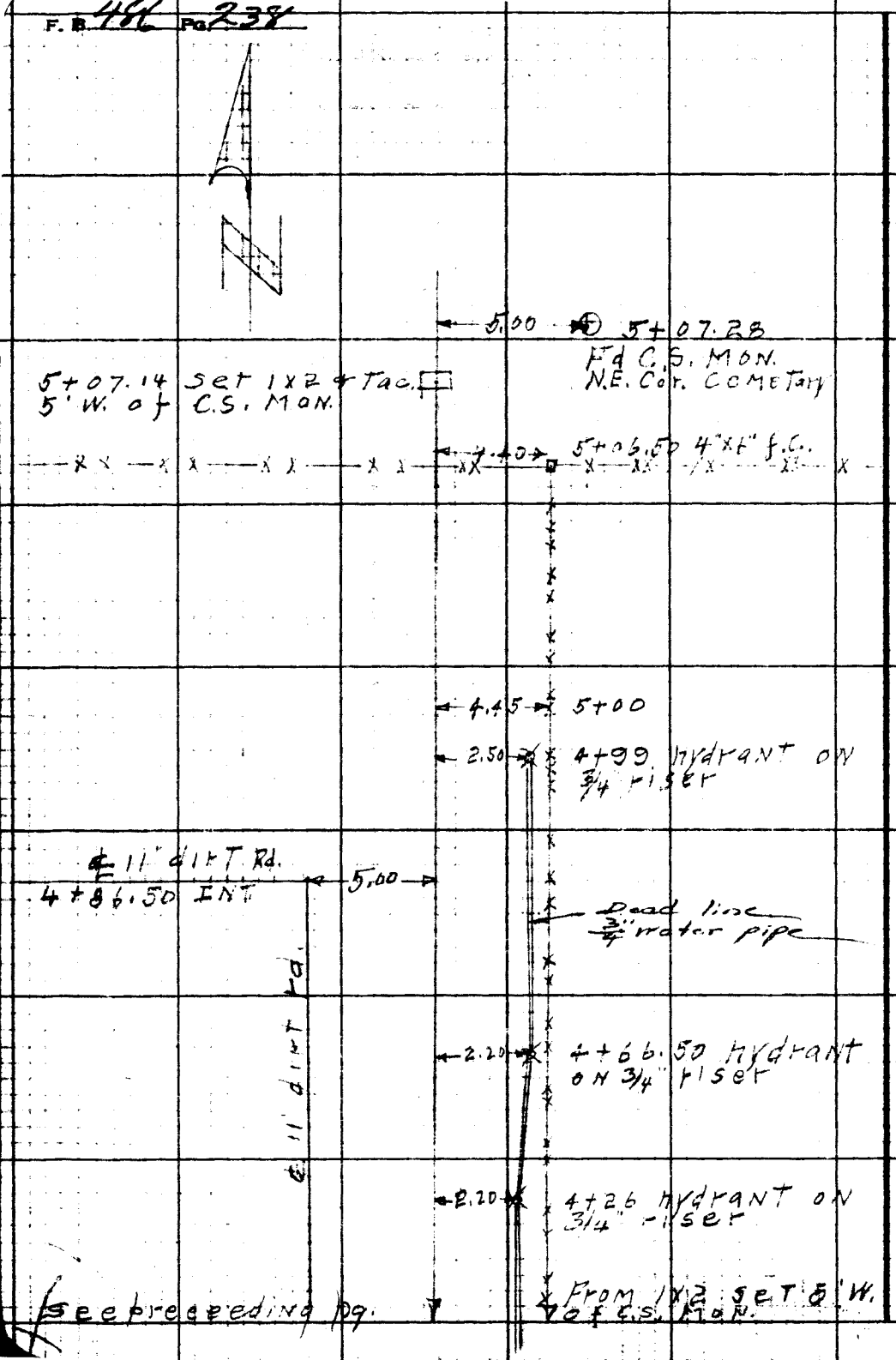

See preceeding pg.

RETURN TO
LOS ANGELES COUNTY SURVEYOR
700 HALL OF RECORDS

Do not extend notes this side of this line.

Note: Any Additions or Changes on This Sheet Must be Made or Circled in Red Ink, With Date and Name of Person Making Change.

Notes Ck'd by	Survey of Lancaster Cemetary
Map No. C.S.B-730-3	W. O. 706 Tape No. 85 Std. 84 °F
Office Work White	Surveyed by Rosecrans
Checked	Notes Pierce Date 11/29/48
Date Dec. 1948	Indexed [illegible]

F.B. 486 Pg. 239



Note: Any Additions or Changes on This Sheet Must be Made or Circled in Red Ink With Date and Name of Person Making Change.

Do not extend notes this side of this line.

RETURN TO LOS ANGELES COUNTY SURVEYOR 700 HALL OF RECORDS

FORM 247 5M 5-46

F. B. 486 Pg. 240

4+71.22 Set 1X2+ Tk. fl.
4+71.12 Fd. C.S MON. N.W. Cor Cemetary 3.00
4+71.10 = 4"x6" f.P. — xx — vx — x — x — x

4+69.20 ∠ 1½" pipe Line 9.70
4+66 fence To N.

4+53.70 end row of Cypress 11.70

4+24.50 hydrant 3/4" riser 9.30
9.00 3.00 4+00

3+90 hydrant 3/4" riser 9.30

3+47 hydrant 3/4" riser 9.30
1½" W

3+09 3/4 riser 9.50
8.00 3.00 3+00

2+78 hydrant 3/4 riser 9.50

℄ 16' dirt rd
2+46 INT dirt rds 23.00

℄ 16' rd

To transit line
3/4" riser
3/4" hyd
73.8 61.5 53.9 75.7
3/4" Hyd
1½ W. to S
2+24.20 3/4" riser & hydrant
9.20

See Top preceeding pg

From 1X2 3'N of C.S Mon N.E. Cor Cemetary

RETURN TO
LOS ANGELES COUNTY SURVEYOR
700 HALL OF RECORDS
Do not extend notes this side of this line.
Note: Any Additions or Changes on This Sheet Must be Made or Circled in Red Ink With Date and Name of Person Making Change.

Notes Ck'd by	Survey of Lancaster Cemetery
Map No. 730-	W. O. 7-63 Tape No. 85 Std. 84 °F
Office Work White	Surveyed by Rosecrans
Checked	Notes R Date 11-29-48
Date Dec. 1948	Indexed A. C. Johnson

F. B. 486 Pg. 241



Note: Any Additions or Changes on This Sheet Must be Made or Circled in Red Ink With Date and Name of Person Making Change.

Do not extend notes this side of this line.

RETURN TO
LOS ANGELES COUNTY SURVEYOR
700 HALL OF RECORDS

FORM 247 5M 5-46

F.B. 466 Pg. 292

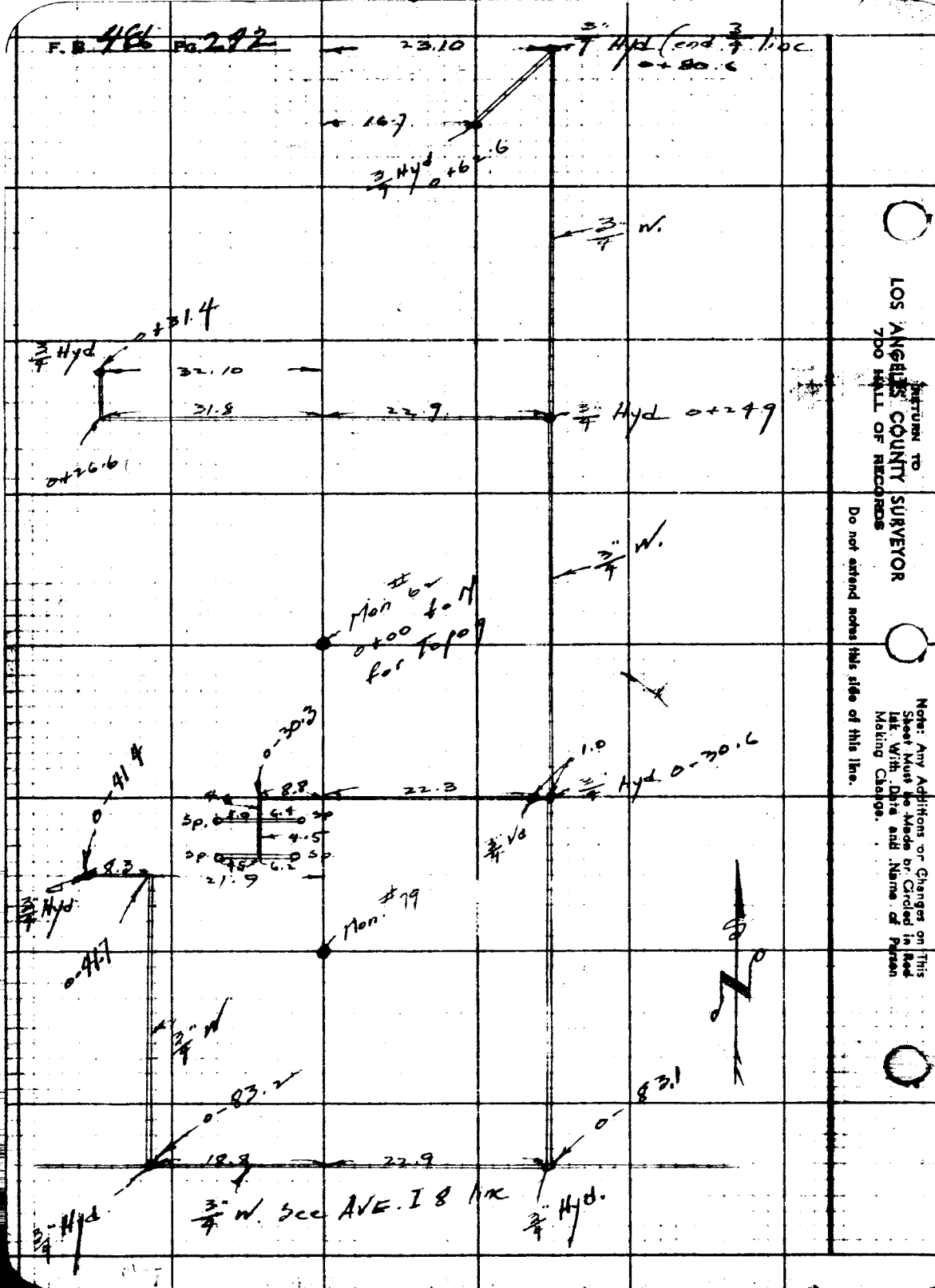

RETURN TO
LOS ANGELES COUNTY SURVEYOR
700 HALL OF RECORDS

Do not extend notes this side of this line.

Note: Any Additions or Changes on This Sheet Must be Made or Circled in Red Ink. With Date and Name of Person Making Change.

Notes Ck'd by	Survey of Lancaster Cemetery
Map No.	W. O. 7063 Tape No. 85 St'd 54 °F
Office Work	Surveyed by Rosecrans
Checked	Notes R. A. C. Johnson Date 1-17-49
Date	Indexed 2-2-49

F. B. 486 PG. 243

LANCASTER CEMETERY

J. N. 7063

Notes showing transit lines for profiles and x sections of driveways

Party

E. A. Rosecrans
J. P. Pierce
J. C. Pierce
L. Vejar
H. H. Howard

Note: Any Additions or Changes on This Sheet Must be Made or Circled in Red Ink With Date and Name of Person Making Change.

Do not extend notes this side of this line.

RETURN TO
LOS ANGELES COUNTY SURVEYOR
700 HALL OF RECORDS

FORM 247 5M 5-46

F. B. 486 Pg. 244

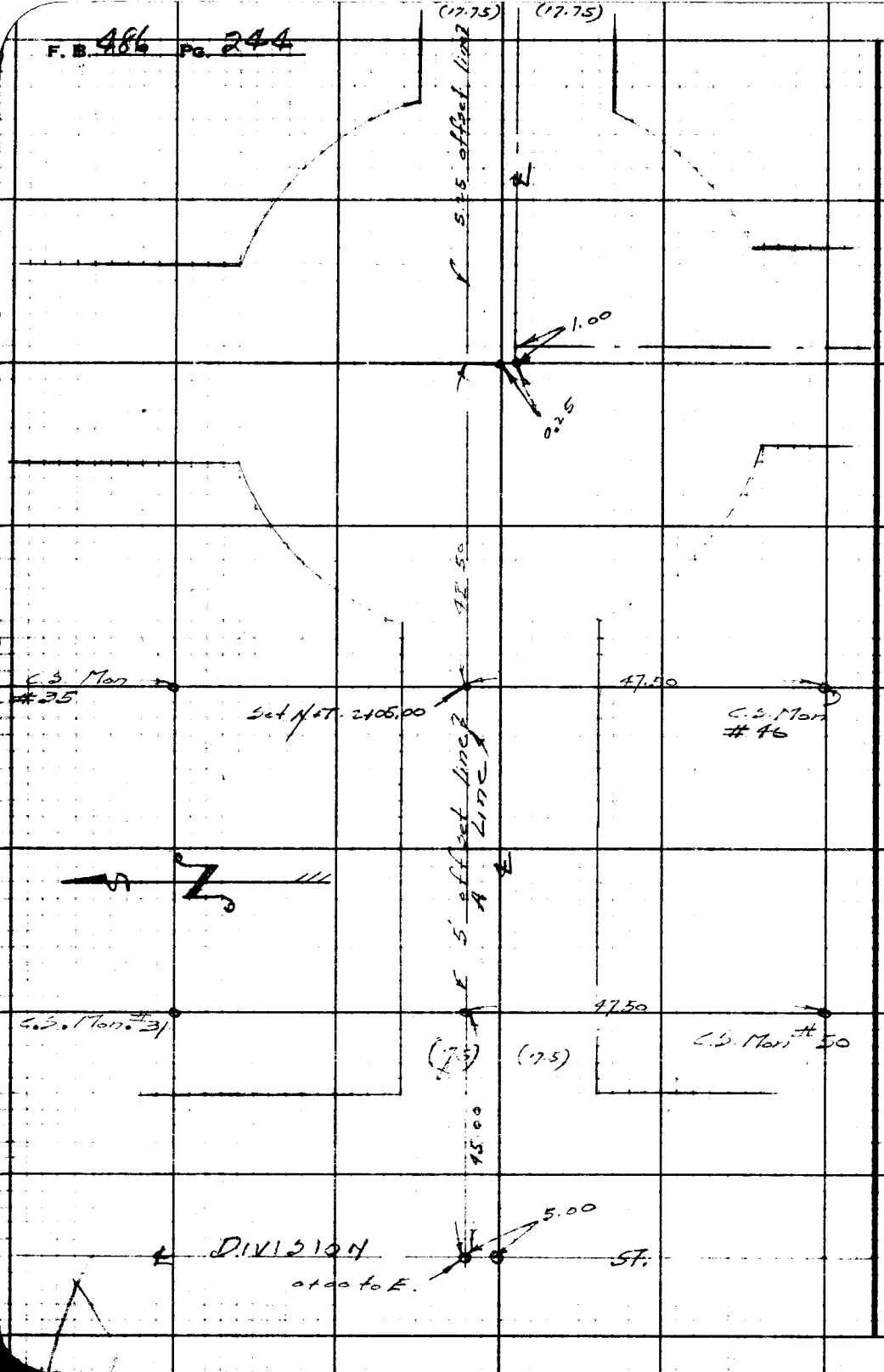

RETURN TO
LOS ANGELES COUNTY SURVEYOR
700 HALL OF RECORDS

Do not extend notes this side of this line.

Note: Any Additions or Changes on This Sheet Must be Made or Circled in Red Ink With Date and Name of Person Making Change.

Notes Ck'd by	Survey of Lancaster Cemetery
Map No.	W. O. 7063 Tape No. 85 St'd 88 °F
Office Work	Surveyed by Rosecrans
Checked	Notes Date 1-17-40
Date	Indexed A. C. Johnson

F.B. 486 Pg. 245

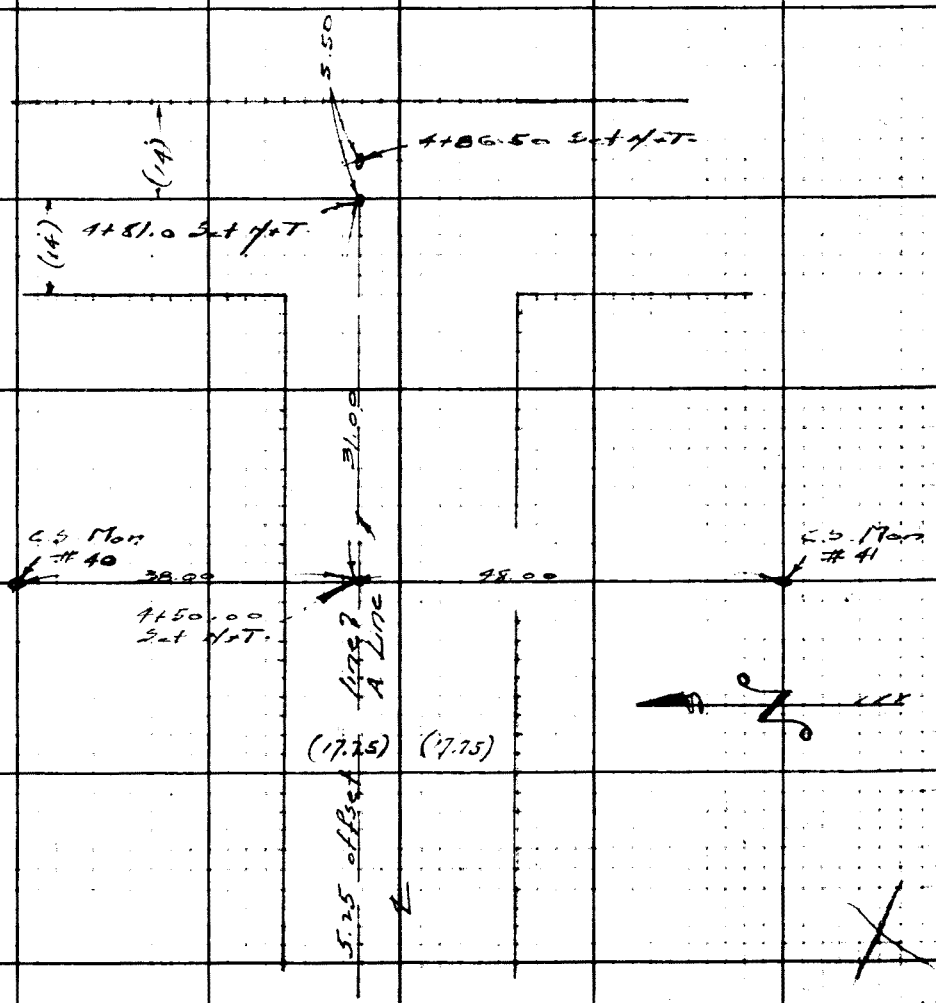

Note: Any Additions or Changes on This Sheet Must be Made or Circled in Red Ink With Date and Name of Person Making Change.

Do not extend notes this side of this line.

RETURN TO
LOS ANGELES COUNTY SURVEYOR
700 HALL OF RECORDS

FORM 247 5M 5-46

F. B. 486 Pg. 246

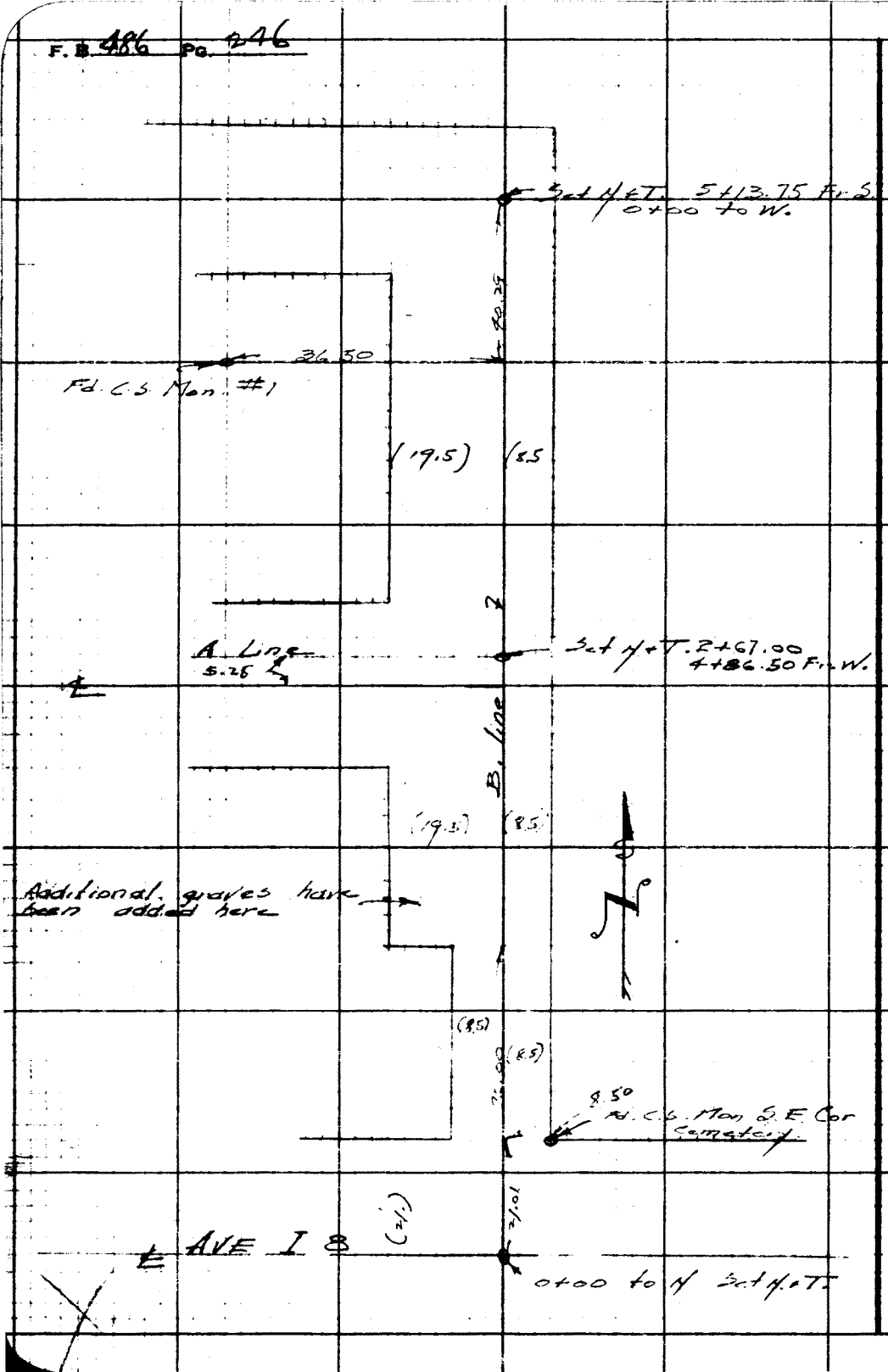

RETURN TO
LOS ANGELES COUNTY SURVEYOR
700 HALL OF RECORDS

Do not extend notes this side of this line.

Note: Any Additions or Changes on This Sheet Must be Made or Circled in Red Ink With Date and Name of Person Making Change.

Notes Ck'd by	Survey of Lancaster Cemetery
Map No.	W. O. 7023 Tape No. 85 Std. 84 °F
Office Work	Surveyed by Robecrans
Checked	Notes P Date 1-17-49
Date	Indexed A. C. Johnson

F.B. 486 Pg. 247

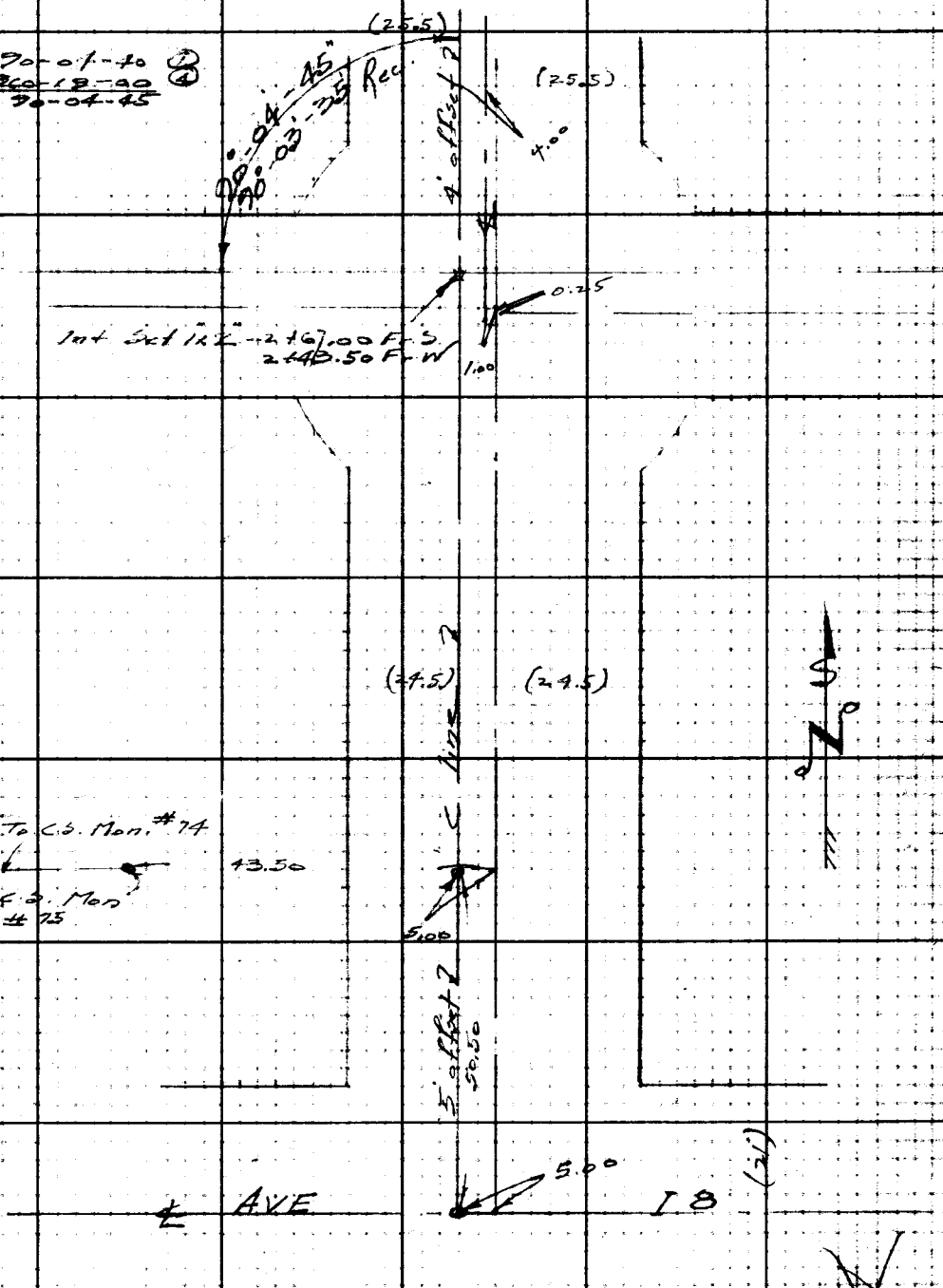

Note: Any Additions or Changes on This Sheet Must be Made or Circled in Red Ink With Date and Name of Person Making Change.

Do not extend notes this side of this line.

RETURN TO
LOS ANGELES COUNTY SURVEYOR
700 HALL OF RECORDS

FORM 247 5M 5-46

F. B. 486 Pg. 248

RETURN TO
LOS ANGELES COUNTY SURVEYOR
7DO HALL OF RECORDS

Do not extend notes this side of this line.

Note: Any Additions or Changes on This Sheet Must be Made or Circled in Red Ink With Date and Name of Person Making Change.

Notes Ck'd by	Survey of Lancaster Cemetery
Map No.	W. O. 7063 Tape No. 85 St'd 84 °F
Office Work	Surveyed by Rosecrans
Checked	Notes R Date 1-18-49
Date	Indexed A. C. Johnson

F.B. 486 Pg. 249



Note: Any Additions or Changes on This Sheet Must be Made or Circled in Red Ink With Date and Name of Person Making Change.

Do not extend notes this side of this line.

RETURN TO
LOS ANGELES COUNTY SURVEYOR
700 HALL OF RECORDS

FORM 247 5M 5-46

RETURN TO
LOS ANGELES COUNTY SURVEYOR
700 HALL OF RECORDS

Note: Any Additions or Changes on This Sheet Must be Made or Circled in Red Ink With Date and Name of Person Making Change.

Do not extend notes this side of this line.

F. B. 406 PG. 250

FORM 307 10M 10-46

PLEASE RETURN TO
LOS ANGELES COUNTY SURVEYOR
700 HALL OF RECORDS

NOTE: ANY ADDITIONS OR CHANGES ON THIS SHEET MUST BE MADE OR CIRCLED IN RED INK, WITH DATE AND NAME OF PERSON MAKING CHANGE.

Do not extend notes this side of this line.

STATION	B. S.	H. I.	F. S.	ELEV.		
PROFILE AND X SECTION LEVELS ON A, B, C, + D LINES IN LANCASTER CEMETERY						
See preceding notes.						
B.M. #1	5.450	2363.409		2357.959	F.B. 849-51 High School grounds - Bus shed S.W. cor. L+T in Conc. slab. 2.3' from S.W. Cor 3' from S. edge near gas pump.	
T.P.	5.540	2365.534	3.415	2359.994		
T.P.	3.330	2366.094	2.770	2362.764		
C.S. Mon #1			2.928	2363.166	Near N.E. Cor. of Cemetery	
				D line		
0-08.5			4.2	61.9	fence	
0+00			4.5	61.6		
" 3.9R			3.8	62.3		
" 6R			4.10	62.0		
10.5R			3.4	62.7	fence	
23R			4.6	61.5		
0+50			4.6	61.5		
4'R			3.1	63.0		
7R			4.0	62.1	Tree row	
12R			3.2	62.9	Fn.	
22R			3.7	62.4		

Profile No. ____ Notes Red ____ Plotted ____ Job No. 7063 Division No. ____ F.B. 486 Pg. 251

X-Sec. No. ____ Date ____ Date ____ Survey of Lancaster Cemetery

Notes Chkd. H.D.H. Checked ____ Survey by Pasquale Notes R Date 1-18-49

Date 2-2-49 Date ____ Map No. ____ Indexed A. C. Johnson Date ____

PLEASE RETURN TO
LOS ANGELES COUNTY SURVEYOR
700 HALL OF RECORDS

NOTE: ANY ADDITIONS OR CHANGES ON THIS SHEET MUST BE MADE OR CIRCLED IN RED INK, WITH DATE AND NAME OF PERSON MAKING CHANGE.

Do not extend notes this side of this line.

STATION	B. S.	H. I.	F. S.	ELEV.		
0+50-11.5L		2366 094	4.2	2361.9		
17L			3.4	62.7		
27L			3.3	62.8		
C.S. Mon #1	5.390	2368.556		2363 166		
1+00			6.3	62.3		
25R			5.4	63.2		
7R			6.0	62.6		
12R			5.6	63.0	Fn.	
23R			6.0	62.6		
11L			6.4	62.2		
16L			5.4	63.2		
26L			5.3	63.3		
1+50			6.5	62.1		
5R			4.9	63.7		
7R			5.4	63.2	Tree row	
10R			4.8	63.8		
23R			5.5	63.1		
9L			6.5	62.1		
15L			5.2	63.4		
24L			4.9	63.7		

F.B. 486 Pg. 252 Job No. 7063 Division No. Notes Red. Plotted Profile
Survey of Lancaster Cemetery Date Date No. X-Sec.
Survey by [illegible] Notes [illegible] Notes Chkd. H.D.H. Checked
Indexed [illegible] Date 1-15-49 Date 2-2-49 Date No.

FORM 307 10M 10-46

PLEASE RETURN TO
LOS ANGELES COUNTY SURVEYOR
700 HALL OF RECORDS

NOTE: ANY ADDITIONS OR CHANGES ON THIS SHEET MUST BE MADE OR CIRCLED IN RED INK, WITH DATE AND NAME OF PERSON MAKING CHANGE.

Do not extend notes this side of this line.

STATION	B. S.	H. I.	F. S.	ELEV.		
2+00		2368.556	5.9	2362.7		
3.4 R			4.7	63.9		
6 R			4.9	63.7	Tree Row	
10 R			4.9	63.7		
2+ R			5.2	63.4		
10 L			6.1	62.5		
15 L			4.9	63.7		
25 L			4.8	63.8		
2+50			4.7	63.9		
5 R			5.1	63.5	Tree row	
15 R			4.6	64.0		
20 R			5.1	63.5		
T.P.	[illegible]	2369.451	4.070	2365.381		
3+00			4.8	64.7		
7 R			5.4	64.1	Tree Row	
10 R			5.1	64.4		
13 R			5.9	63.6		
24 R			5.8	63.7		
11 L			4.9	64.6		
20 L			5.0	64.5		

Profile Notes Red____ Plotted____ Job No. 7063 Division No.____
No.____ Date____ Date____ Survey of [illegible]
X-Sec. Notes Chkd. H.D.H. Checked____ Survey by [illegible] Notes [illegible] Date 1-15-78
No.____ Date 2-2-49 Date____ Map No.____ Checked Johnson Date____

F.B. 486 PG. 253

PLEASE RETURN TO
LOS ANGELES COUNTY SURVEYOR
700 HALL OF RECORDS

NOTE: ANY ADDITIONS OR CHANGES ON THIS SHEET MUST BE MADE OR CIRCLED IN RED INK, WITH DATE AND NAME OF PERSON MAKING CHANGE.

Do not extend notes this side of this line.

STATION	B. S.	H. I.	F. S.	ELEV.		
T.P.	9.805	2369 291		2364 486		
3+50			4.8	64.5		
5R			4.6	64.7		
6R			5.0	64.3		
9R			4.6	64.7		
17R			5.4	63.9		
22R			5.1	64.2		
10L			4.8	64.5		
20L			4.8	64.5		
4+00			4.7	64.6		
5R			3.7	65.6		
9.1R			4.1	65.2	Tree Row	
10.5R			3.6	65.7		
13.5R			5.0	64.3		
24R			5.2	64.1		
10L			4.9	64.4		
20L			4.9	64.4		
4+41			1.9	64.1		
4R			4.2	65.1		
7R			4.7	64.6	Tree Row	
10R			4.2	65.1		

F.B. 486 PG. 254 Job No. 2063 Division No. Notes Red. Plotted No. Profile
Survey of Lancaster Cemetery Date Date X-Sec.
Survey by Kasparian Notes Notes Chkd. H.D.H. Checked No.
Indexed A. C. Johnson Date 2-5-49 Date 2-2-49 Date

FORM 307 10M 10-46

PLEASE RETURN TO
LOS ANGELES COUNTY SURVEYOR
700 HALL OF RECORDS

NOTE: ANY ADDITIONS OR CHANGES ON THIS SHEET MUST BE MADE OR CIRCLED IN RED INK, WITH DATE AND NAME OF PERSON MAKING CHANGE.

Do not extend notes this side of this line.

STATION	B. S.	H. I.	F. S.	ELEV.		
4+41-13 R		2369.291	4.9	2364.4		
23 R			4.7	64.6		
10 L			5.1	64.2		
20 L			5.1	64.2		
4+53.5			5.0	64.3		
+56			5.2	64.1		
+58			4.8	64.5		
+73			8.3	61.0	gutter	
+76			8.5	60.8	edge pavement	
4+86.50			8.23	2361.06	℄ "	
C.S. Mon # 10	5.025	2369.293	5.073	2364.268	near Y.W. Cor. of cemetery	
C.S. Mon # 50	3.605	2366.988	5.910	2363.383	near west gate	
				4. Line		
0+00			4.72	2362.27	℄ Division	
100 N			5.32	61.67 ~~60.87~~	" "	
200 N			5.70	61.29 ~~60.29~~	" "	
100 S			4.42	62.57 ~~61.54~~	" HNB " 2-2-49	
200 S			3.90	63.09 ~~62.09~~	" "	
0+11			5.18	61.81 ~~60.81~~	edge pavement	
C.S. Mon # 50	5.035	2368.618		2363.383		

Profile No. ____ Date ____ Notes Red ____ Plotted ____ Date ____ Job No. 2063 Division No. ____ Survey of Lancaster Cemetery

X-Sec. No. ____ Date 2-2-49 Notes Chkd. H.D.H. Date ____ Checked ____ Date ____ Survey by H. Seeman Notes ____ Date 1-15-49 Map No. ____ Indexed J. Johnson Date ____

F.B. 486 PG. 255

F.B. 486 PG. 256 | Job No. 7063 | Division No. | Notes Red. | Plotted | Profile

Survey of [illegible] Cemetery | Date | Date | No.

Survey by [illegible] | Notes [illegible] | Notes Chkd. H.D.H. | Checked | X-Sec.

Indexed A. C. Johnson | Date 1-5-49 | Date 2-2-49 | Date | No.

PLEASE RETURN TO
LOS ANGELES COUNTY SURVEYOR
700 HALL OF RECORDS

NOTE: ANY ADDITIONS OR CHANGES ON THIS SHEET MUST BE MADE OR CIRCLED IN RED INK, WITH DATE AND NAME OF PERSON MAKING CHANGE.

Do not extend notes this side of this line.

STATION	B.S.	H.I.	F.S.	ELEV.	
0+00		2368.618	6.7	2361.9	
5' L			6.6	62.0	
15' L			4.7	63.9	
26' L			4.4	64.2	
5' R			6.5	62.1	℄
16' R			6.6	62.0	
23' R			4.8	63.8	
32' R			5.1	63.5	
1+00			6.1	62.5	
4' L			5.9	62.7	
11' L			3.8	64.8	
25' L			3.9	64.7	
5' R			6.0	62.6	℄
15' R			5.6	63.0	
23' R			4.7	63.9	
32' R			4.5	63.8	
1+50			5.3	63.3	
5' L			3.1	63.5	
15' L			3.8	64.8	
25' L			3.8	64.8	

FORM 307 10M 10-46

PLEASE RETURN TO
LOS ANGELES COUNTY SURVEYOR
700 HALL OF RECORDS

NOTE: ANY ADDITIONS OR CHANGES ON THIS SHEET MUST BE MADE OR CIRCLED IN RED INK, WITH DATE AND NAME OF PERSON MAKING CHANGE.

Do not extend notes this side of this line.

STATION	B. S.	H. I.	F. S.	ELEV.		
1450-5 R.		[illegible]	6.2	2363.4	℄	
15 R			5.0	[illegible]		
[illegible]			[illegible]	[illegible]		
[illegible]			[illegible]	[illegible]		
2+00			4.1	64.5		
7 L			4.2	64.4		
[illegible] L			3.2	65.4		
[illegible] L			3.1	66.2		
5 R			4.1	64.5	℄	
[illegible] R			4.2	64.4		
22 R			3.6	65.0		
[illegible] R			3.5	65.1		
40.5			[illegible]	65.9		
47.5			2.8	65.8		
2+75-5 R			2.8	65.5	℄	
" "	[illegible]		2.9	65.7		
	135 N.W.		2.5	66.1		
	135 N.W.		2.8	65.8		
	25 N.W.		3.6	65.0		
	32 N.W.		3.6	65.0		
	42 "		3.2	65.4		

Profile No. ____ Notes Red ____ Plotted ____ Job No. [illegible] Division No. ____ F.B. 486 PG. 257

X-Sec. No. ____ Date ____ Date ____ Survey of [illegible]

Notes Chkd. H.D.H. Checked ____ Survey by [illegible] Notes [illegible] Date 1-15-49

Date 2-2-49 Date ____ Map No. ____ Indexed G. Johnson Date ____

PLEASE RETURN TO
LOS ANGELES COUNTY SURVEYOR
700 HALL OF RECORDS

NOTE: ANY ADDITIONS OR CHANGES ON THIS SHEET MUST BE MADE OR CIRCLED IN RED INK, WITH DATE AND NAME OF PERSON MAKING CHANGE.

Do not extend notes this side of this line.

STATION	B. S.	H. I.	F. S.	ELEV.		
2447.5-5' R	16' SW	2368.618	2.6	66.0		
"	18 "		2.2	66.4		
"	25 "		3.2	65.4		
"	27 "		3.6	65.0		
"	37 "		3.6	65.0		
"	47 "		3.3	65.3		
"	16 SE		2.7	65.9		
"	18 "		2.3	66.3		
"	19 "		2.8	65.8		
"	25 "		2.8	65.7		
"	35 "		2.9	65.7		
"	44 "		1.9	66.7		
"	13 NE		2.8	65.8		
"	15 "		2.6	66.0		
"	16 "		2.8	[illegible]		
"	[illegible]		3.1	65.2		
"	29		3.3	[illegible]		
"	[illegible]		2.8	[illegible]		
T.P.	3280	2369.968	1.930	2366.688		
3+00			4.10	65.87		
5' L			4.3	65.7		

F.B. 486 PG. 258 Job No. 663 Division No. Notes Red. Plotted No. Profile
Survey of [illegible] Date Date X-Sec.
Survey by [illegible] Notes [illegible] Notes Chkd. H.D.H. Checked
Indexed A. C. Johnson Date 1-18-49 Date 2-2-49 Date No.

FORM 307 10M 10-46

PLEASE RETURN TO
LOS ANGELES COUNTY SURVEYOR
700 HALL OF RECORDS

NOTE: ANY ADDITIONS OR CHANGES ON THIS SHEET MUST BE MADE OR CIRCLED IN RED INK, WITH DATE AND NAME OF PERSON MAKING CHANGE.

Do not extend notes this side of this line.

STATION	B. S.	H. I.	F. S.	ELEV.		
10' L		2369 968.	4.1	65.9		
19 L			4.1	65.9		
5' R			4.1	65.9	℄	
12 R			3.9	66.1		
18 R			3.3	66.7		
30 R			3.2	66.8		
3+50			4.2	65.8		
5' L			4.3	65.7		
11 L			4.1	65.9		
20' L			4.0	66.0		
5' R			4.2	65.8	℄	
13 R			4.1	65.9		
19 R			3.6	66.4		
29 R			3.3	66.7		
[illegible]			4.7	65.3		
3' L			4.7	65.3		
10' L			4.2	65.8		
20 L			3.9	66.1		
5' R			4.7	65.3	℄	
13 R			4.6	65.4		
18 R			3.3	66.7		

Profile No. ____ Notes Red ____ Plotted ____ Job No. 3663 Division No. ____ F.B. 486 PG. 259

X-Sec. No. ____ Date ____ Date ____ Survey of Lancaster Cemetery

Notes Chkd. H.D.H. Checked ____ Survey by Roscrans Notes R Date 1-18-49

Date 2-2-49 Date ____ Map No. ____ Indexed C. Johnson Date ____

PLEASE RETURN TO
LOS ANGELES COUNTY SURVEYOR
700 HALL OF RECORDS

NOTE: ANY ADDITIONS OR CHANGES ON THIS SHEET MUST BE MADE OR CIRCLED IN RED INK, WITH DATE AND NAME OF PERSON MAKING CHANGE.

Do not extend notes this side of this line.

STATION	B. S.	H. I.	F. S.	ELEV.		
29' R		2369.968	3.2	2366.8		
4+50			5.3	2364.7		
3' L			5.1	64.9		
9' L			3.9	66.1		
17' L			4.0	66.0		
5' R			5.1	64.9	℄	
14' R			5.0	65.0		
20' R			3.3	66.7		
30' R			3.1	66.9		
4+86.5			5.2	64.8		
+88.5			5.1	64.9		
+95			4.3	65.7		
T.P.	2.830	2370.798	2.000	2367.968		
		B. Line				
0+00			4.8	2366.0	℄ Ave I 8	
" 100 W			5.3	65.5	" " "	
" 200 W			6.1	64.7	" " "	
" 100 E			4.12	66.68	" " "	
" 200 E			4.3	66.5	" " "	
0+08			5.1	65.7	Edge pavement	
+15			4.6	66.2		

F.B. 486 Pg. 260 | Job No. 7063 | Division No. | Notes Red. | Plotted | No. | Profile
Survey of Cancelled Cemetery | Date | Date | No. | X-Sec.
Survey by Rosecrans | Notes | Notes Chkd. H.D.H. | Checked
Indexed A. C. Johnson | Date 1-18-49 | Date 2-2-49 | Date | No.

FORM 307 10M 10-46

PLEASE RETURN TO
LOS ANGELES COUNTY SURVEYOR
700 HALL OF RECORDS

NOTE: ANY ADDITIONS OR CHANGES ON THIS SHEET MUST BE MADE OR CIRCLED IN RED INK, WITH DATE AND NAME OF PERSON MAKING CHANGE.

Do not extend notes this side of this line.

STATION	B. S.	H. I.	F. S.	ELEV.		
0+21.0		2370.798	3.9	66.9		
5' R			3.7	67.1		
8' R			2.1	68.7		
4' L			3.7	67.1		
9' L			2.1	68.7		
0+36.5			2.5	68.3		
0+50			2.7	68.1		
3' R			2.7	68.1		
8' R			1.9	68.9		
15' R			0.8	70.0		
25' R			0.5	70.0		
7' L			2.7	68.1		
11' L			1.4	69.4		
20' L			1.6	69.2		
1+00			3.5	67.3		
3' R			3.3	67.5		
8' R			2.4	68.4		
18' R			1.2	69.6		
6' L			3.4	67.4		
13' L			2.2	68.6		
23' L			2.2	68.6		

Profile No. ____ Notes Red ____ Plotted ____ Job No. 7063 Division No. ____ F.B. 486 PG. 261
X-Sec. No. ____ Date ____ Date ____ Survey of Lancaster Cemetery
Notes Chkd. H.D.H. Checked ____ Survey by [illegible] Notes R Date 2-15-49
Date 2-2-49 Date ____ Map No. ____ Indexed A. C. Johnson Date ____

F.B. 486 PG. 262 Job No. 7063 Division No. Notes Red. Plotted Profile
Survey of Lancaster Cemetery Date Date No.
Survey by Rosecrans Notes R Notes Chkd. H.D.H. Checked X-Sec.
Indexed C. Johnson Date 1-18-49 Date 2-2-49 Date No.

PLEASE RETURN TO
LOS ANGELES COUNTY SURVEYOR
700 HALL OF RECORDS

NOTE: ANY ADDITIONS OR CHANGES ON THIS SHEET MUST BE MADE OR CIRCLED IN RED INK, WITH DATE AND NAME OF PERSON MAKING CHANGE.

Do not extend notes this side of this line.

STATION	B. S.	H. I.	F. S.	ELEV.
		2370 198.		
T.P.	1.210	2369.348	2.160	2368.138
1+50			3.2	66.6
3 R			3.1	66.7
8 R			2.6	67.2
[illegible] R			[illegible]	67.7
4 L			3.1	66.7
8.5 L			2.0	67.8
21 L			2.1	67.7
2+00			4.1	65.7
4 R			4.0	65.5
S R			3.3	66.5
19 R			3.4	66.4
3 L			4.0	65.8
5 L			2.9	65.9
18 L			2.8	67.0
2+50			4.6	65.2
3 R			4.4	63.9
8 R			4.0	65.5
18 R			2.4	66.4
10 L			4.7	65.1

FORM 307 10M 10-46

PLEASE RETURN TO
LOS ANGELES COUNTY SURVEYOR
700 HALL OF RECORDS

NOTE: ANY ADDITIONS OR CHANGES ON THIS SHEET MUST BE MADE OR CIRCLED IN RED INK, WITH DATE AND NAME OF PERSON MAKING CHANGE.

Do not extend notes this side of this line.

STATION	B. S.	H. I.	F. S.	ELEV.		
14.5L		2369.848	3.1	2366.7		
24L			3.2	2366.6		
3+00			5.7	64.1		
2R			5.4	64.4		
8R			5.0	64.8		
18R			4.7	65.1		
7L			5.6	64.2		
15L			4.0	65.8		
24L			3.8	66.0		
3+50			6.2	63.6		
2.5R			6.2	63.6		
7.5R			5.4	64.4		
18R			5.4	64.4		
7L			5.9	63.9		
15L			4.7	65.1		
25L			4.8	65.0		
4+00			6.7	63.1		
3R			6.6	63.2		
8R			6.3	63.5		
18R			6.1	63.7		
8L			6.3	63.5		

Profile No. ____ Notes Red ____ Plotted ____ Job No. 7063 Division No. ____ F.B. 486 PG. 263

X-Sec. No. ____ Date ____ Date ____ Survey of Lancaster Cemetery

Notes Chkd. H.D.H. Checked ____ Survey by [illegible] Notes R Date 1-18-49

Date 2-2-49 Date ____ Map No. ____ Indexed Johnson Date ____

PLEASE RETURN TO
LOS ANGELES COUNTY SURVEYOR
700 HALL OF RECORDS

NOTE: ANY ADDITIONS OR CHANGES ON THIS SHEET MUST BE MADE OR CIRCLED IN RED INK, WITH DATE AND NAME OF PERSON MAKING CHANGE.

Do not extend notes this side of this line.

STATION	B. S.	H. I.	F. S.	ELEV.		
12 L		2369.848	5.6	2364.2		
25 L			5.6	2364.2		
4+50			7.5	[illegible]		
[illegible] R			7.4	[illegible]		
8 R			6.3	[illegible]		
18 R			6.3	[illegible]		
10 L			7.4	62.4		
19 L			6.6	63.2		
30 L			6.5	63.3		
5+00			8.3	61.5		
[illegible]			5.1	61.7		
8 R			7.1	62.7		
15 R			7.7	62.1		
10 L			5.4	61.4		
18 L			7.3	[illegible]		
28 L			7.3	[illegible]		
C.S. Mon 1 #			6.670	2363.178		

F.B. 486 Pg. 264 Job No. 7663 Division No. ____ Notes Red. ____ Plotted ____ Profile
Survey of Lancaster Cemetery Date ____ Date ____ No. ____
Survey by [illegible] Notes [illegible] Notes Chkd. H.D.H. Checked ____ X-Sec.
Indexed A. C. Johnson Date 1-18-49 Date 2-2-49 Date ____ No. ____

FORM 307 10M 10-46

PLEASE RETURN TO
LOS ANGELES COUNTY SURVEYOR
700 HALL OF RECORDS

NOTE: ANY ADDITIONS OR CHANGES ON THIS SHEET MUST BE MADE OR CIRCLED IN RED INK, WITH DATE AND NAME OF PERSON MAKING CHANGE.

Do not extend notes this side of this line.

STATION	B. S.	H. I.	F. S.	ELEV.		
C.S. Mon # 50	5.270	2368.653		2363.383	Near west gate	
				C. Line		
C.S. Mon # 75	4.140	2368.753	4.040	2364.613	Near south gate	
0+00			4.5	64.3	℄ Ave I 8	
" 100' W			5.0	63.8	" " "	
" 200 W			5.0	63.8	" " "	
" 100 E			3.7	65.1		
" 200 E			3.2	65.6		
0+10			4.8	64.0	edge oil gutter	
+22.5R			4.8	64.0		
12R			4.6	64.2		
17R			3.6	65.2		
30R			3.7	65.1		
4.5L			4.8	64.0		
8L			4.3	64.5		
19L			3.9	64.9		
0+50			4.8	64.0		
5R			4.8	64.0		
15R			4.7	64.1		
29R			3.0	65.8		
39R			2.6	66.2		

Profile No. ____ Notes Red ____ Plotted ____ Job No. 7063 Division No. ____ F.B. 486 PG. 265

X-Sec. No. ____ Date ____ Date ____ Survey of Lancaster Cemetery

Notes Chkd H.D.H. Checked ____ Survey by [illegible] Notes ____ Date ____

Date 2-2-49 Date ____ Map No. ____ Indexed J. Johnson Date ____

PLEASE RETURN TO
LOS ANGELES COUNTY SURVEYOR
700 HALL OF RECORDS

NOTE: ANY ADDITIONS OR CHANGES ON THIS SHEET MUST BE MADE OR CIRCLED IN RED INK, WITH DATE AND NAME OF PERSON MAKING CHANGE.

Do not extend notes this side of this line.

STATION	B. S.	H. I.	F. S.	ELEV.		
0+50 - 5' L		2368.753	4.8	64.0		
12 L			4.2	64.6		
24 L			4.0	64.8		
200			4.6	64.2		
5' R			4.5	64.3	℄	
16.7 R			4.4	64.4		
26 R			3.0	65.8		
34 R			2.7	66.1		
6 L			4.9	63.9		
12 L			4.5	64.3		
23 L			4.4	64.4		
T.P.	5.740	2369.928	4.565	2364.188		
1450			5.5	64.4		
5' R			5.3	64.6		
13 R			5.2	64.7		
26 R			3.5	66.4		
36 R			3.5	66.4		
8 L			5.8	64.1		
13 L			5.5	64.4		
22 L			5.5	64.4		

F.B. 486 Pg. 266 Job No. 7063 Division No. Notes Red. Plotted No. Profile
Survey of Lancaster Cemetery Date Date No. X-Sec.
Survey by Rosecrans Notes R Notes Chkd. H.D.H. Checked
Indexed R. C. Johnson Date 1-20-49 Date 2-3-49 Date No.

FORM 307 10M 10-46

PLEASE RETURN TO
LOS ANGELES COUNTY SURVEYOR
700 HALL OF RECORDS

NOTE: ANY ADDITIONS OR CHANGES ON THIS SHEET MUST BE MADE OR CIRCLED IN RED INK, WITH DATE AND NAME OF PERSON MAKING CHANGE.

Do not extend notes this side of this line.

STATION	B. S.	H. I.	F. S.	ELEV.		
2+00		2369 928	4.7	2365.2		
5'R			4.6	65.3	℄	
13R			4.6	65.3		
22R			3.1	66.8		
33R			3.1	66.8		
6L			4.8	65.1		
15L			4.6	65.3		
27L			5.1	64.8		
[illegible]			4.6	65.3		
+47			3.6	66.3		
+50			3.9	66.0		
+76			4.2	65.7		
+77			4.0	65.9		
+82			5.0	64.9		
3+			5.0	64.9		
4'R			4.9	65.0		
13R			5.1	64.8		
25R			4.3	65.6		
36R			4.1	65.8		
9L			5.0	64.9		
14L			4.6	65.3		

Profile Notes Red. ____ Plotted ____ Job No. 7063 Division No. ____ F.B. 486 PG. 267
No. ____ Date ____ Date ____ Survey of Lancaster Cemetery
X-Sec. Notes Chkd H.D.H. Checked ____ Survey by Rosecrans Notes R Date 1-20-49
No. ____ Date 2-3-49 Date ____ Map No. ____ Indexed J. Johnson Date ____

PLEASE RETURN TO
LOS ANGELES COUNTY SURVEYOR
700 HALL OF RECORDS

NOTE: ANY ADDITIONS OR CHANGES ON THIS SHEET MUST BE MADE OR CIRCLED IN RED INK, WITH DATE AND NAME OF PERSON MAKING CHANGE.

Do not extend notes this side of this line.

STATION	B. S.	H. I.	F. S.	ELEV.		
3+50		2369 928	5.6	2364.3		
4' R			5.7	2364.2	℄	
13 R			5.6	2364.3		
26 R			4.6	65.3		
36 R			4.5	65.4		
6 L			5.5	64.4		
13 L			4.8	65.1		
24 L			4.9	65.0		
4+00			6.1	63.8		
4' R			6.1	63.8	℄	
15 R			6.1	63.8		
21 R			5.4	64.5		
31 R			5.4	64.5		
3 L			6.0	63.9		
12 L			5.2	64.7		
22 L			5.2	64.7		
T.P.	1.600	2368 398	3.130	2366.798	Top 2" I.P. N.W. Cor grade [illegible]	
4+50			5.1	63.3		
4' R			5.0	63.4	℄	
17 R			4.8	63.6		
22 R			4.4	64.0		
32 R			4.4	64.0		

F.B. 486 PG. 268 Job No. 2063 Division No. Notes Red. Plotted Profile
Survey of Lancaster Cemetery Date Date No. X-Sec.
Survey by Rosecrans Notes R-1 Notes Chkd. Checked
Indexed R. C. Johnson Date 1-20-47 Date Date No.

FORM 307 10M 10-46

PLEASE RETURN TO
LOS ANGELES COUNTY SURVEYOR
700 HALL OF RECORDS

NOTE: ANY ADDITIONS OR CHANGES ON THIS SHEET MUST BE MADE OR CIRCLED IN RED INK, WITH DATE AND NAME OF PERSON MAKING CHANGE.

Do not extend notes this side of this line.

STATION	B. S.	H. I.	F. S.	ELEV.		
1' L		2368.398	4.8	2363.6		
11 L			4.2	64.2		
24 L			4.1	64.3		
4+73.0			5.2	63.2		
4 R			5.4	63.0	℄	
16 R			5.2	63.2		
21 R			4.5	63.9		
32 R			4.6	63.8		
7 L			4.8	63.6		
13 L			4.1	64.3		
23 L			4.0	64.4		
C.S. Mon #1			5.250	2363.148		
" "	4.315	2367.481		2363.166	per pg. 1 of level notes	
T.P.	3.640	2364.286	6.835	2360.646		
B.M. #1			6.325	2357.961	2357.959 per Pg. 1 of level notes	
					HNB 2-3-1949	

Profile
No. ____ Date ____ Notes Red. ____ Plotted ____ Job No. 7063 Division No. ____
X-Sec. Notes Chkd. H.D.H. Checked ____ Survey of Lancaster Cemetery
No. ____ Date 2-3-49 Date ____ Survey by Roscrans Notes R Date 1-20-49
Map No. ____ Indexed ____ Date ____

F.B. 486 PG. 269

F.B. 486 PG. 270

Job No. _____ Division No. _____ Notes Red. _____ Plotted _____ Profile

Survey of _____ Date _____ Date _____ No. _____

Survey by _____ Notes _____ Notes Chkd. _____ Checked _____ X-Sec.

Indexed _____ Date _____ Date _____ Date _____ No. _____

STATION	B. S.	H. I.	F. S.	ELEV.

PLEASE RETURN TO
LOS ANGELES COUNTY SURVEYOR
700 HALL OF RECORDS

Do not extend notes this side of this line.

NOTE: ANY ADDITIONS OR CHANGES ON THIS SHEET MUST BE MADE OR CIRCLED IN RED INK, WITH DATE AND NAME OF PERSON MAKING CHANGE.

Notes Ck'd by	Survey of
Map No.	W. O. Tape No. St'd °F
Office Work	Surveyed by
Checked	Notes Date
Date	Indexed

F. B. 1184 PG. 271

Note: Any Additions or Changes on This Sheet Must Be Made or Circled in Red Ink With Date and Name of Person Making Change.

Do not extend notes this side of this line.

RETURN TO
LOS ANGELES COUNTY SURVEYOR
700 HALL OF RECORDS

FORM 267 5M 5-46