FORM 247 10M 5-51

LOS ANGELES COUNTY SURVEYOR

187

Notes Ck'd by

Survey of

W. O. Tape No. St'd °F.

Surveyed by

Notes Date

Indexed

F.B. Pg.

F.B. 487 Pg. Index

F.B. 487

PAGES: Index, 1 5 ,7 to 8D incl.,
9 ,11, 12, 13 to 15 incl., ,17 to 27
incl., 29, 31 to 89 incl., ,91, ,93
to 97 incl., ,99 to 116A incl., 117, ,
119 to 131 incl., ,133 ,135, ,137 to 160
160A incl., ,161 to 167 incl., ,169
to 171 incl., ,173 to 175 incl., ,
177 to 189 incl., ,191 to 193 incl.,
194 to 199 incl., 200 to 206 incl., ,
209 to 225 incl., , 227 to 232 incl.,
233 to 275 incl., , 277 to 284 incl,

RETURN TO
LOS ANGELES COUNTY SURVEYOR
700 HALL OF RECORDS
Do not extend notes this side of this line

Note: ANY ADDITIONS OR CHANGES ON THIS SHEET MUST BE MADE OR CIRCLED IN Red Ink. WITH DATE AND NAME OF PERSON MAKING CHANGE.

Date _____ Notes by _____ Chief Party _____ F.B. 487 PG. 1

Platted by _____	W. O. No. _____ D. S. O. No. _____
Date _____	Location Antelope Valley
Map No. _____	Surveyed by _____
Platting C'k'd by _____	Date _____
Date _____	Indexed _____

INDEX

T 5N.R11W	Topog at Sec 4/9 Int. Ft. Tejon Rd. & Pear Blossom	Page 3-8.
T8NR10W	S.E. Cor. Sec. 23 Prop. Curve	" 9-10
Unloading grounds for Rd. Dept. at Lancaster		" 11-12
Eliz. Lake Rd	Proposed line change P.I. 30 to 33	" 13-16
Palmdale Streets	Ties & Monuments & Ave R (Anaverde Rd)	" 17-28
" " " "	reserved for	" 29-30
T 5N R11W	Little Rock Streets	" 31-90
T7NR11W	Cor. Sec 2/11 11/12 ℄ & Top	" 91-98
To E.T.M. 12-8 Bouquet Canyon Rd	Sec. lines Sec 20 T6NR13W	" 99-112
" " "	Realign " "	" 113-118
T 8&9N R10W	Reestablish cor 34/35 2/3	" 119-120
T 8NR10W	" " 19/20 30/29	" 121-122
T6NR13&14W	" " 12/7 13/18	" 123-124
Griffin Rd.	Resurvey Por. washed out	" 125-132
T7NR11W	Fence & house S.E. cor Sec 12	" 133-134
T7NR9W	Por. of Portagrove & Stevenson	" 135-162
T6NR9W	Line between Sec 4&9, 5&8, 5&6	" 163-168
Griffin Rd.	Proposed ℄ Sec 33 T5NR10W & Sec 4 T4NR10W	" 169-176
70th St.W T7NR13W	line between Sec 15&16. Topog & fire area	" 177-182
Griffin Road.	Proposed ℄ Sec 33 T5NR10W	" 183-200
Ave M	RW line S. side Sec 32 T7N R12W	201-202
Sub of Sec 32 T5NR10W		" 203-208
Sub Sec 7 T6NR11W	Palmdale Govt. Airport	" 209-214
Sierra Hgwy - Pear Blossom Hgwy	Telephone line	" 215-228
Ave N	150th E to 170th E & 90th E to 110th E	" 229-232

Note: ANY ADDITIONS OR CHANGES ON THIS SHEET MUST BE MADE OR CIRCLED IN Red. WITH DATE AND NAME OF PERSON MAKING CHANGE.

Do not extend notes this side of this line

RETURN TO LOS ANGELES COUNTY SURVEYOR

to Mail 12-8

199 200

RETURN TO

LOS ANGELES COUNTY SURVEYOR

Note: ANY ADDITIONS OR CHANGES ON THIS SHEET MUST BE MADE OR CIRCLED IN Red. WITH DATE AND NAME OF PERSON MAKING CHANGE.

Do not extend notes this side of this line

F.B.____ PG.____

Chief Party_____ Notes by_____ Date____

Notes Ck'd by McPherson	Survey of T5NR11W
Map No. Sur. Div. 36-41	W. O. 107 Tape No. 34 St'd 84 °F.
Office Work McPherson	Surveyed by Boyer & Party
Checked	Notes Boyer Date Aug 1931
Date Dec. '32	Indexed A. C. Johnson 12-8-32

F.B. 487 PG. 5

Survey
in
Sec. 4 & 9 T5NR11W
to locate
Return Radii
at the intersection
of
Pear Blossom Highway
&
Ft Tejon Road

300' Tape 34
Std @ 84°

J D Boyer
J H Bender ⊼
G H Nichols HC
G W Schaefer RC
A R Hale

Surveyed at request
of Mr. Boyden of
Rd. Dept

Note:
The return at the S Ely. cor. is incorrectly staked as the data furnished me showed a width of 20' for the south half of Pear. Blossom Highway East of Ft. Tejon Road. Actually 30' were deeded in 1927 for the S. ½

J D Boyer 11-20-32

Note: ANY ADDITIONS OR CHANGES ON THIS SHEET MUST BE MADE OR CIRCLED IN Red Ink. WITH DATE AND NAME OF PERSON MAKING CHANGE.

Do not extend notes this side of this line

RETURN TO
LOS ANGELES COUNTY SURVEYOR
700 HALL OF RECORDS

FORM 247 10M 5-31

RETURN TO

LOS ANGELES COUNTY SURVEYOR

700 HALL OF RECORDS

Note: ANY ADDITIONS OR CHANGES ON THIS SHEET MUST BE MADE OR CIRCLED IN Red Ink. WITH DATE AND NAME OF PERSON MAKING CHANGE.

Do not extend notes this side of this line

F.B. 487 Pg 6

Date _____ Notes by _____ Chief Party _____ F.B. 487 PG. 7

Platted by McPherson	W. O. No. 107 D. S. O. No.
Date	Location Stewarts Cor. Sec 4 & 9 T5N R11W
Map No. Sur. Div. 36-41	Surveyed by Boyer & Party
Platting C'k'd by McPherson	Date Aug 1931
Date Dec. 1932	Indexed A. C. Johnson

J D Boyer
J H Bender
G H Nichols HC
G W Schaefer RC
A R Held

WS65 C-3, D-3

Note: ANY ADDITIONS OR CHANGES ON THIS SHEET MUST BE MADE OR CIRCLED IN Red. WITH DATE AND NAME OF PERSON MAKING CHANGE.

Do not extend notes this side of this line

RETURN TO
LOS ANGELES COUNTY SURVEYOR

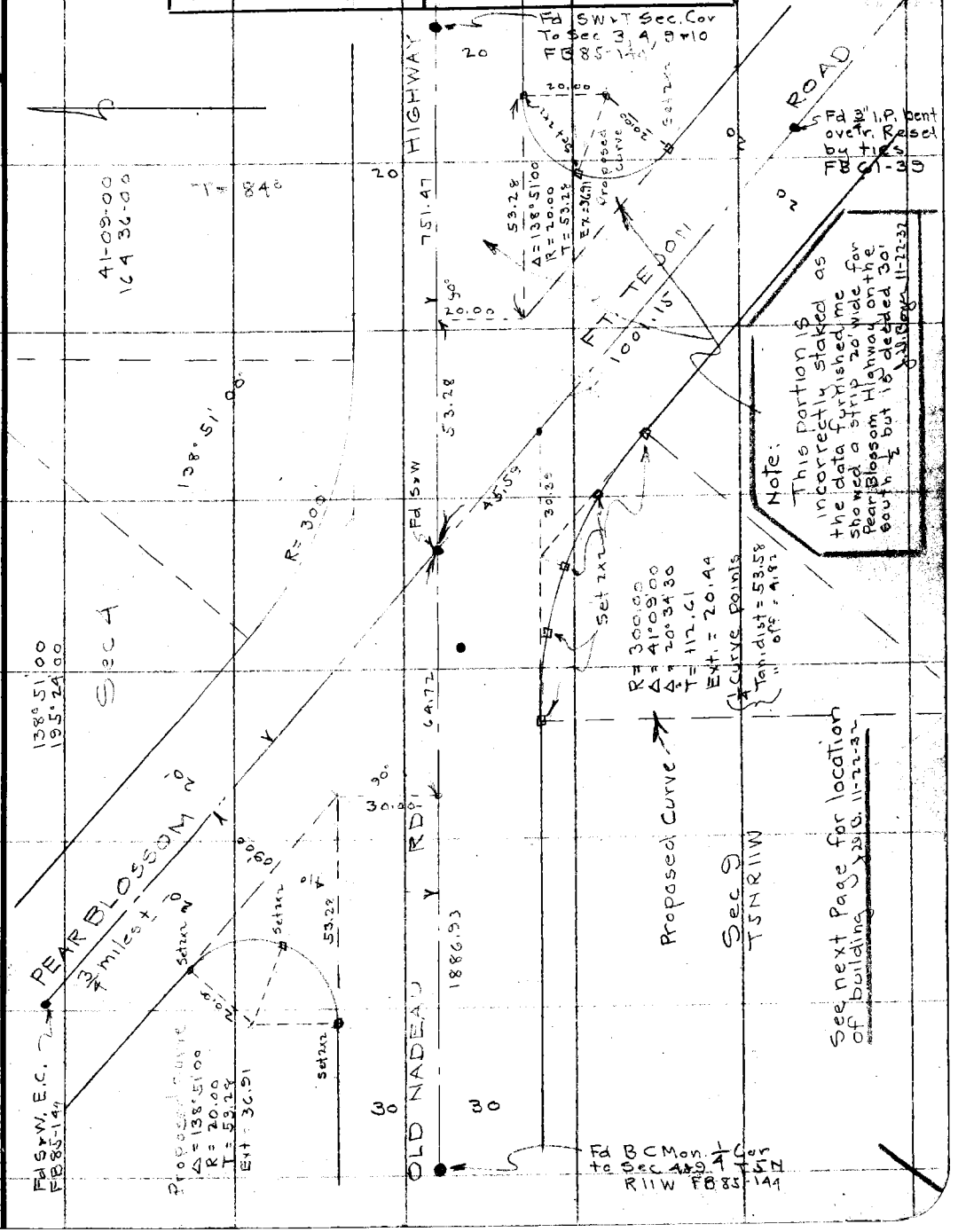

F.B. 487 PG. 8 Boyer Chief Party Notes by Boyer Date 11-23-32

41-09
2034-3

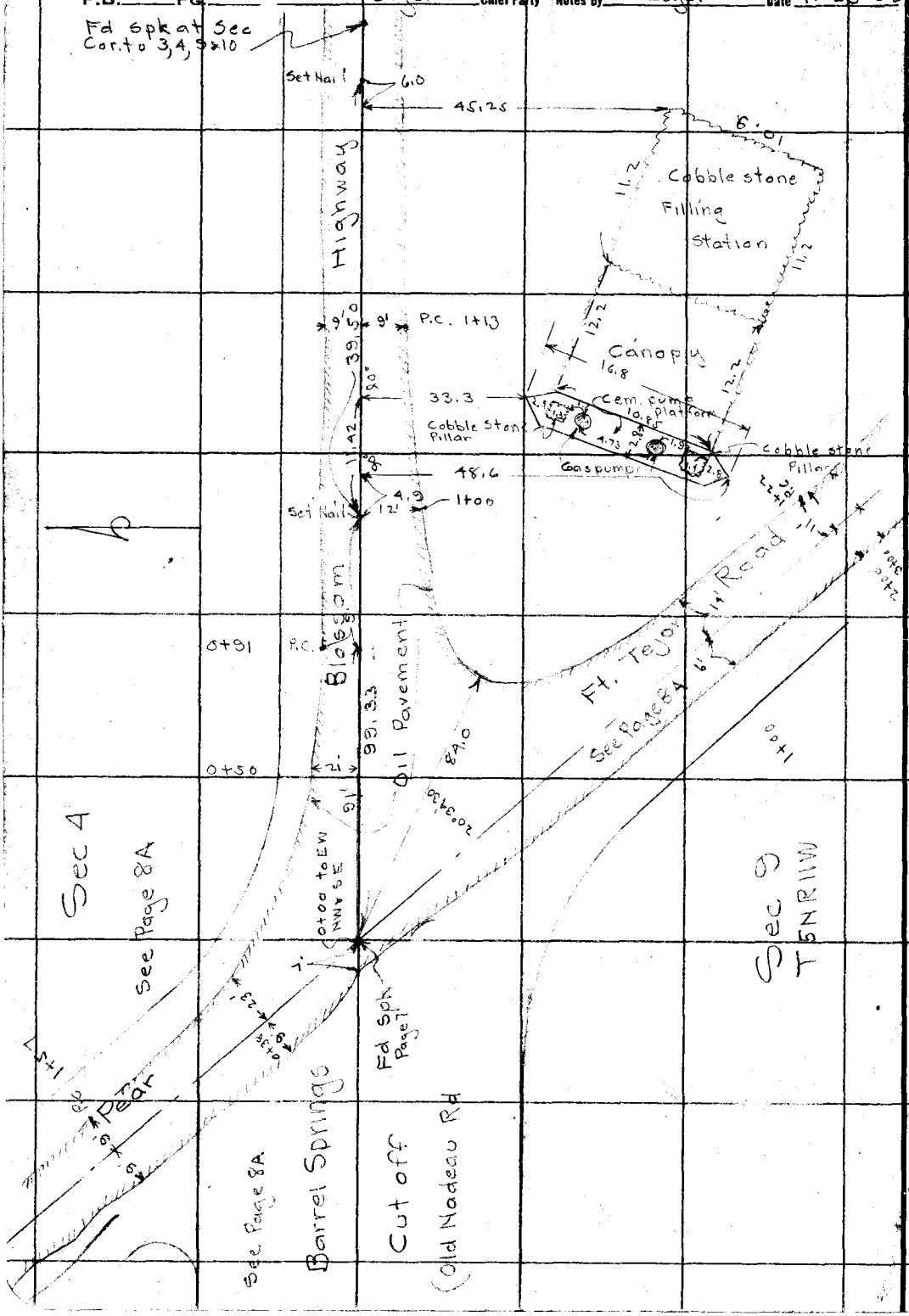

RETURN TO
LOS ANGELES COUNTY SURVEYOR

Do not extend notes this side of this line

Note: ANY ADDITIONS OR CHANGES ON THIS SHEET MUST BE MADE OR CIRCLED IN Red. WITH DATE AND NAME OF PERSON MAKING CHANGE.

Ws. 65 D-3

Notes Ck'd by McPherson	Survey of Sec. 4 & 9 T 5N R11W
Map No. Sur. Div. 36-41	W. O. 107 Tape No. 16 St'd 84 °F.
Office Work McPherson	Surveyed by Boyer
Checked	Notes Boyer Date Dec. 1932
Date Dec. 1932	Indexed A. C. Johnson

F.B. 487 PG. 84

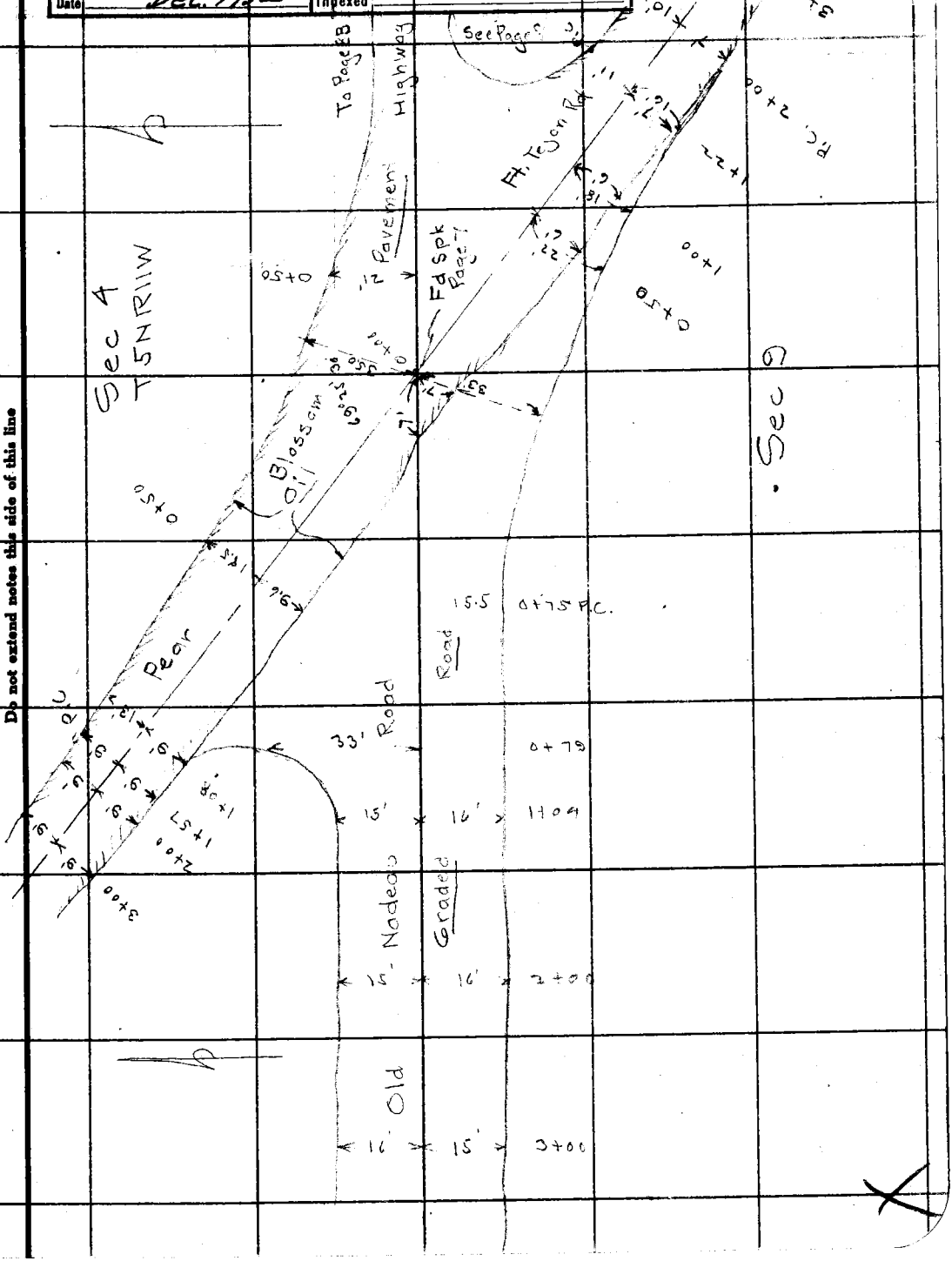

Note: ANY ADDITIONS OR CHANGES ON THIS SHEET MUST BE MADE OR CIRCLED IN Red Ink, WITH DATE AND NAME OF PERSON MAKING CHANGE.

RETURN TO
LOS ANGELES COUNTY SURVEYOR
700 HALL OF RECORDS

Do not extend notes this side of this line

FORM 247 10M 5-31

RETURN TO

LOS ANGELES COUNTY SURVEYOR

700 HALL OF RECORDS

Note: ANY ADDITIONS OR CHANGES ON THIS SHEET MUST BE MADE OR CIRCLED IN **Red Ink.** WITH DATE AND NAME OF PERSON MAKING CHANGE.

Do not extend notes this side of this line

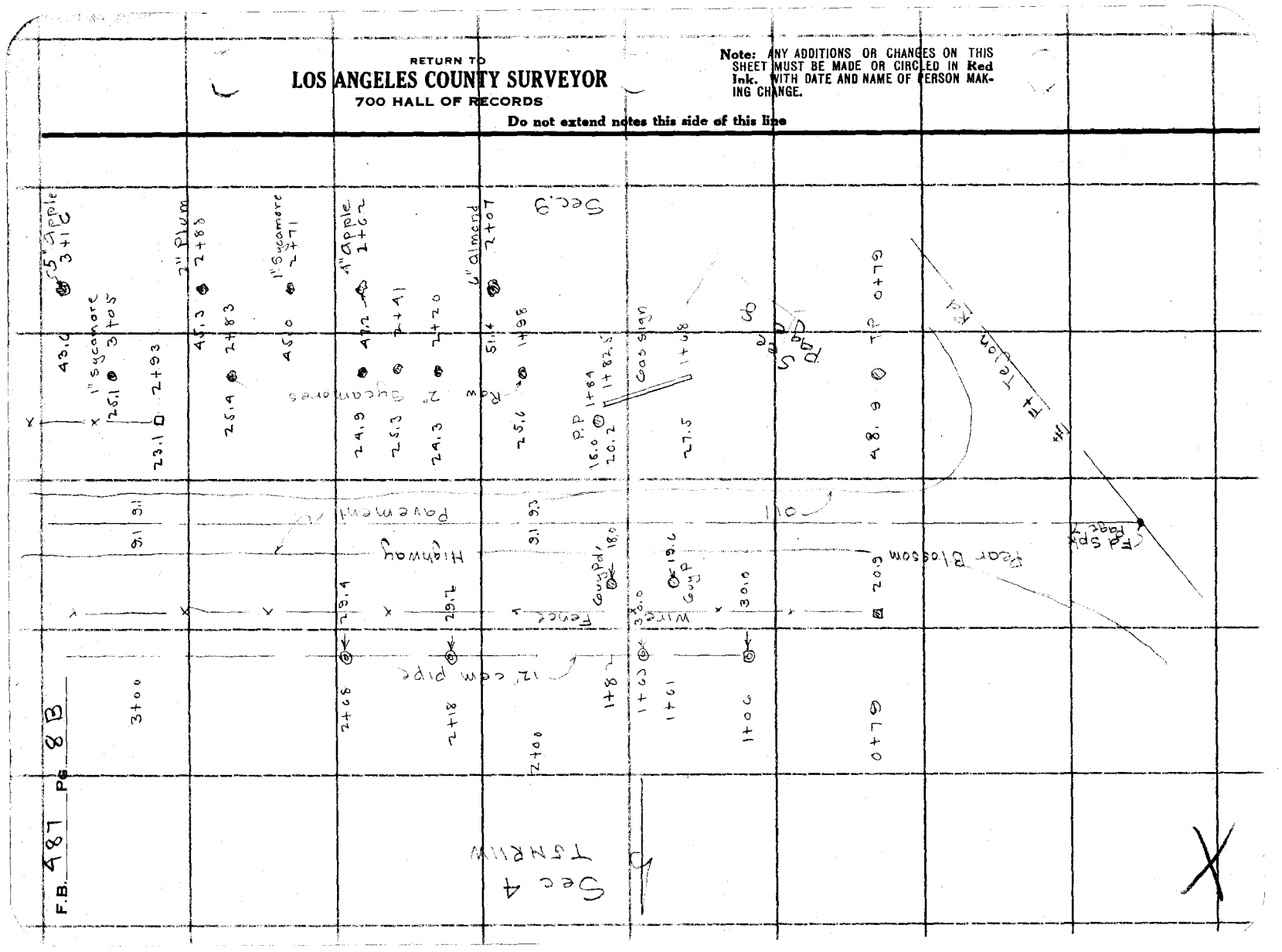

Notes Ck'd by McPherson	Survey of Sec 4+9 T5N R11W
Map No. Sur. Div. 36-41	W. O. 107 Tape No. 16 St'd 84 °F.
Office Work McPherson	Surveyed by Boyer + Party
Checked	Notes Boyer Date Dec 1932
Date Dec. 1932	Indexed A. C. Johnson

F.B. 487 PG. 8C

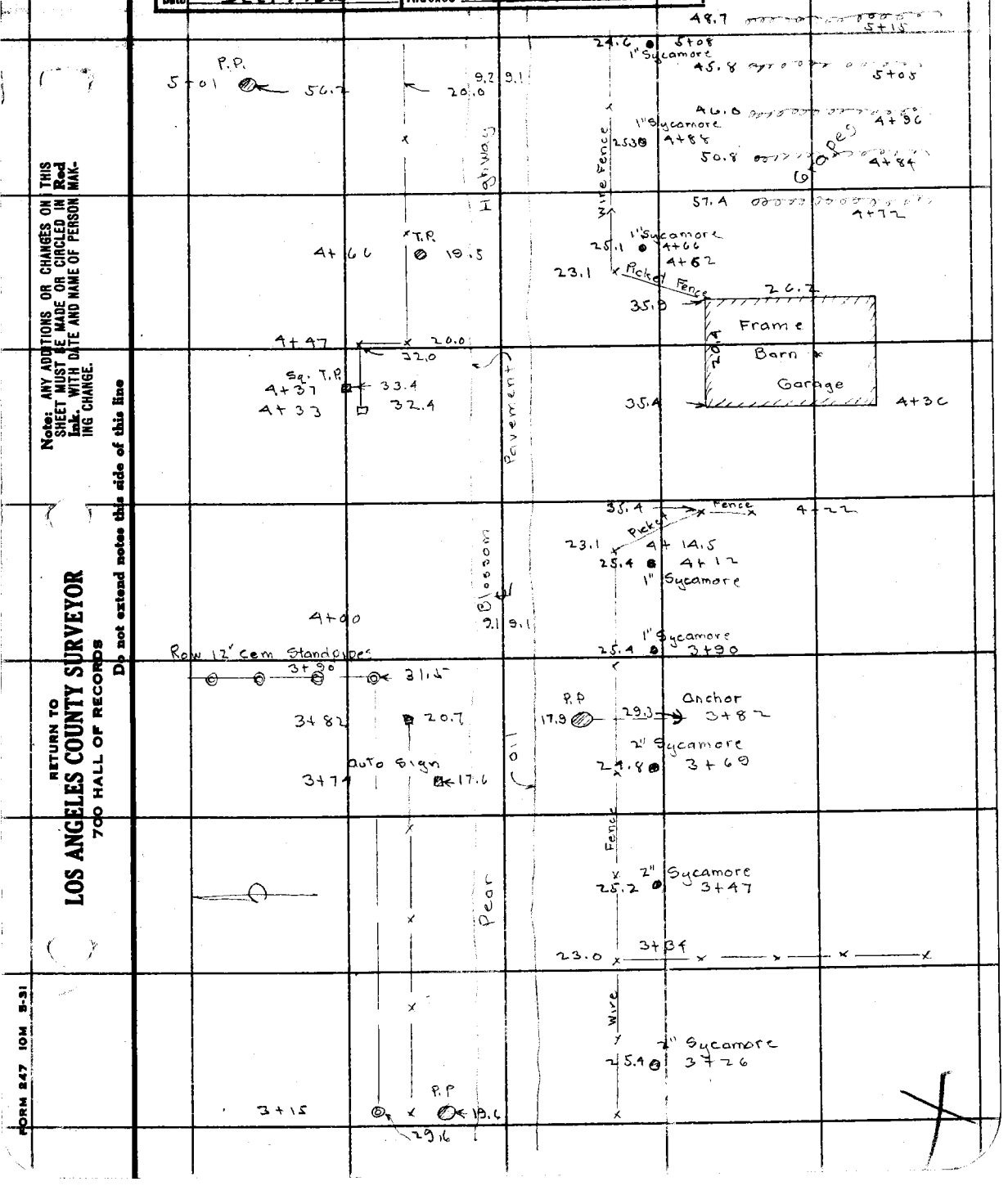

Note: ANY ADDITIONS OR CHANGES ON THIS SHEET MUST BE MADE OR CIRCLED IN Red Ink. WITH DATE AND NAME OF PERSON MAKING CHANGE.

Do not extend notes this side of this line

RETURN TO
LOS ANGELES COUNTY SURVEYOR
700 HALL OF RECORDS

FORM 247 10M 5-31

F.B. 481 Pg 89

RETURN TO
LOS ANGELES COUNTY SURVEYOR
700 HALL OF RECORDS

Do not extend notes this side of this line

Note: ANY ADDITIONS OR CHANGES ON THIS SHEET MUST BE MADE OR CIRCLED IN Red Ink. WITH DATE AND NAME OF PERSON MAKING CHANGE.

Date _____ Notes by _____ Chief Party _____ F.B. 487 Pg. 9

Checked by	W. O. No. 107
Date	Location Sec 23 T8N R10W
Map No.	Surveyed by Boyer & Party
Plotting Ck'd by	Date Aug 1931
Date	Indexed

J.D. Boyer
J.H. Bender
G.H. Nichols
A.R. Held

Proposed 300' Rad. Return

Sta	Chord	Def
0+00		
+50	49.97	4-46-30
1+00	"	9-33-00
+50	"	14-19-30
2+00	"	19-06-00
+50	"	23-52-30
3+00	"	28-39-00
+50	"	33-25 30
4+00	"	38-12-00
+50	"	42-58-30
4+69.01	18.96	44-47-15

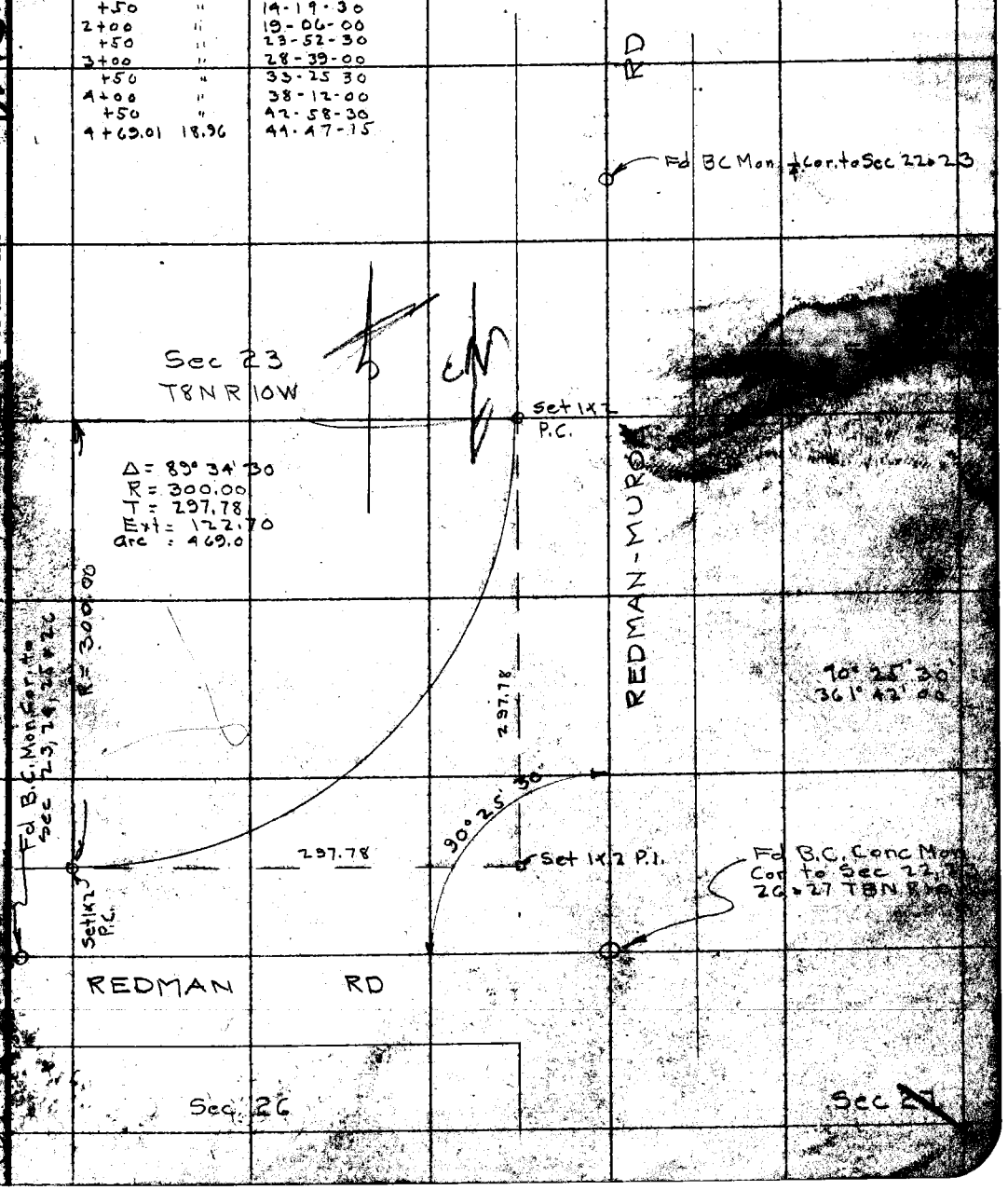

N.S. 69 C-2

Note: ANY ADDITIONS OR CHANGES ON THIS SHEET MUST BE MADE OR CIRCLED IN RED WITH DATE AND NAME OF PERSON MAKING CHANGE.

Do not extend [illegible] of this line

RETURN TO ANGELES COUNTY SURVEYOR

F.B. 487 Pg. 10 Chief Party Notes by Date

RETURN TO
LOS ANGELES COUNTY SURVEYOR

Do not extend notes this side of this line

Note: ANY ADDITIONS OR CHANGES ON THIS SHEET MUST BE MADE OR CIRCLED IN Red. WITH DATE AND NAME OF PERSON MAKING CHANGE.

Date _____ Notes by _____ Chief Party _____ F.B. 487 Pg. 11

Date	Location Lancaster
Map No.	Surveyed by Boyer & Party
	Date Oct 30 1930
Date	Indexed A. C. Johnson

Sta @ 760

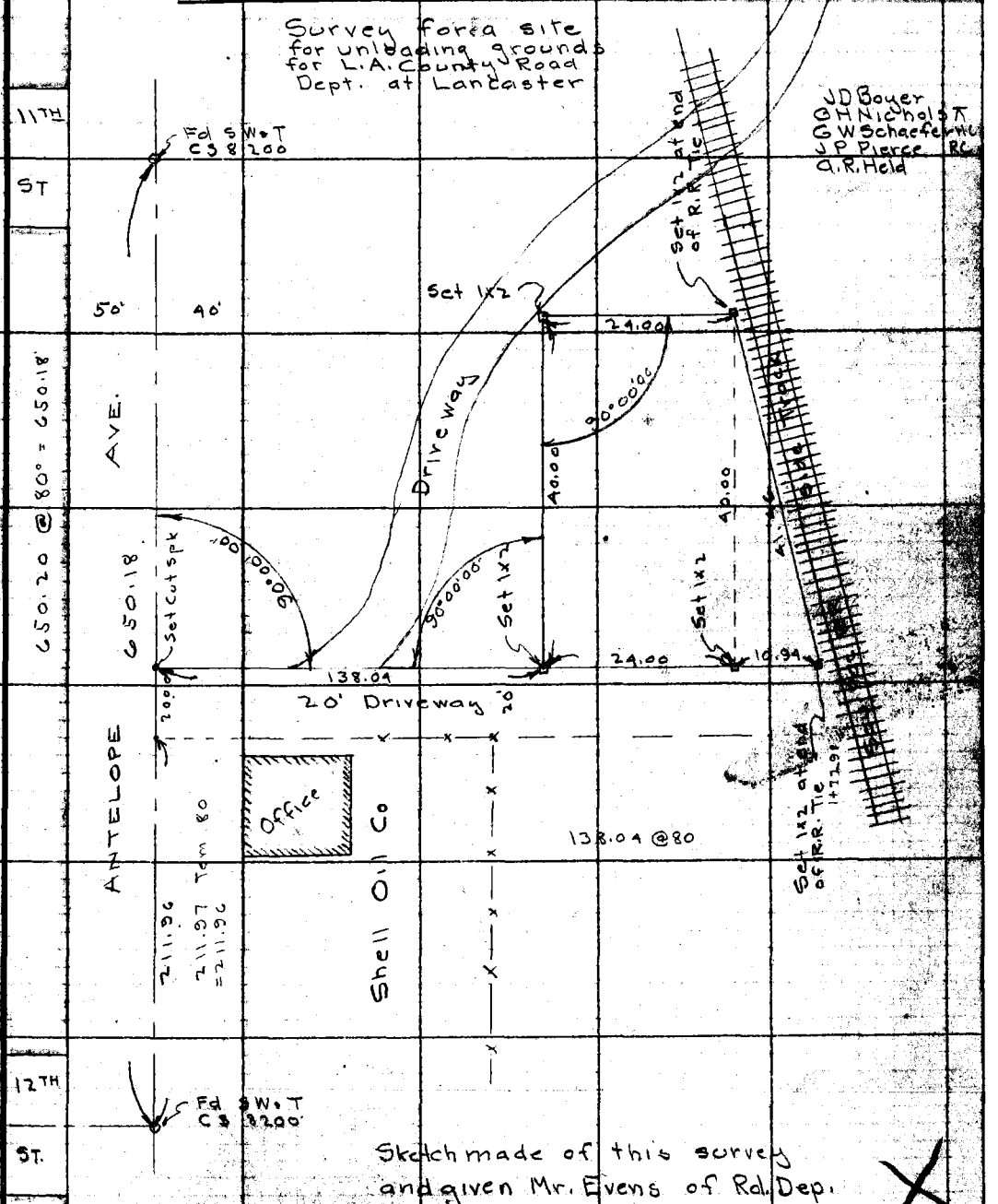

Sketch made of this survey and given Mr. Evens of Rd. Dep.

Note: ANY ADDITIONS OR CHANGES ON THIS SHEET MUST BE MADE OR CIRCLED IN RED WITH DATE AND NAME OF PERSON MAKING CHANGE.

Do not extend notes this side of this line

RETURN TO LOS ANGELES COUNTY SURVEYOR

F.B. 487 PG. 12 J.D Boyer Chief Party Notes by Nichols Date Oct 31-1930

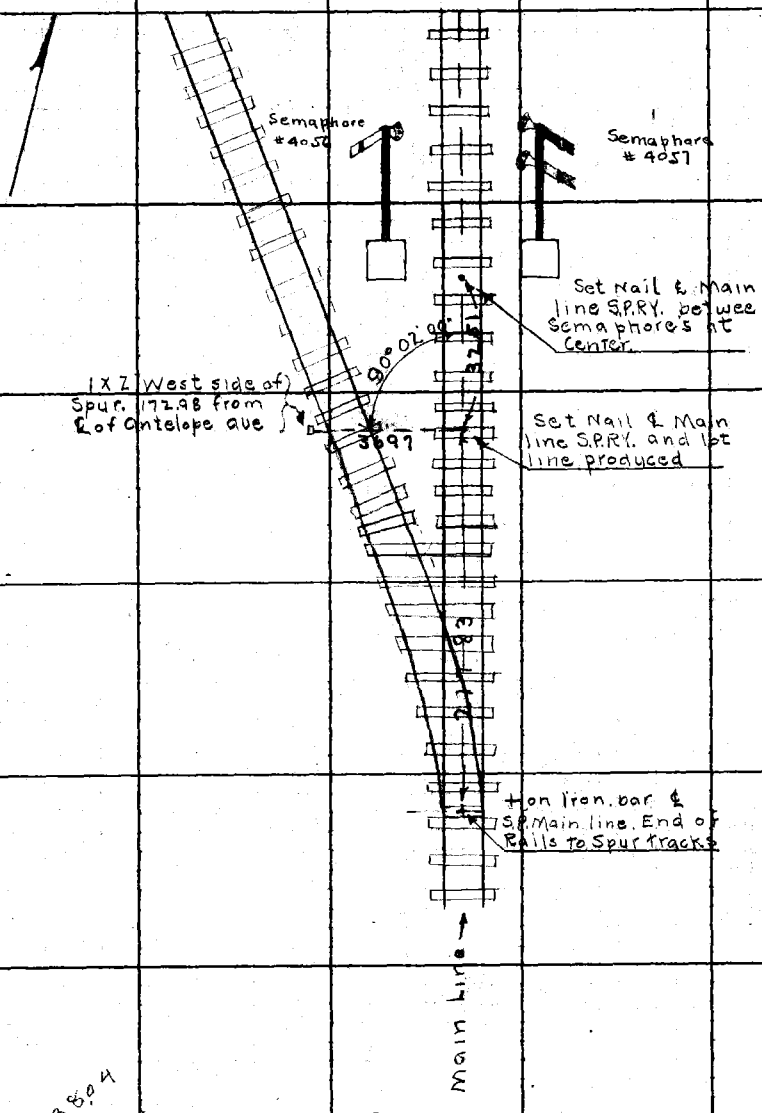

13804
24
1097
98
172

RETURN TO LOS ANGELES COUNTY SURVEYOR

Do not extend notes this side of this line

Note: ANY ADDITIONS OR CHANGES ON THIS SHEET MUST BE MADE OR CIRCLED IN Red. WITH DATE AND NAME OF PERSON MAKING CHANGE.

Date _____ Notes by Boyer Chief Party _____ F.B. 487 Pg 13

Date _____
Map No. _____
Location Elizabeth Lake Road
Surveyed by Boyer + Party
Indexed A. C. Johnson

Survey of
Proposed Line Change
in
Elizabeth Lake Road
from
P.I. 29 to P.I. 33
thru
Property of Mr Schoeler
Line Change
ELIZABETH LAKE - PINE CANYON ROAD
Between P.I. 29 & P.I. 34

Surveyed at Request of Mr Weary of Rd Dept.
(Hold for word from Mr Weary)

J D Boyer
G. H. Nichols Jr.
G. W. Schaefer MC
J. P. Pierce RC
A. R. Held

See FB 84-16, 45
" CS 8750-1

300' Tape # 32
Std. @ 82°

Do not extend notes this side of this line

RETURN TO
LOS ANGELES COUNTY SURVEYOR

F.B. 487 Pg. 14 Chief Party Notes by Date

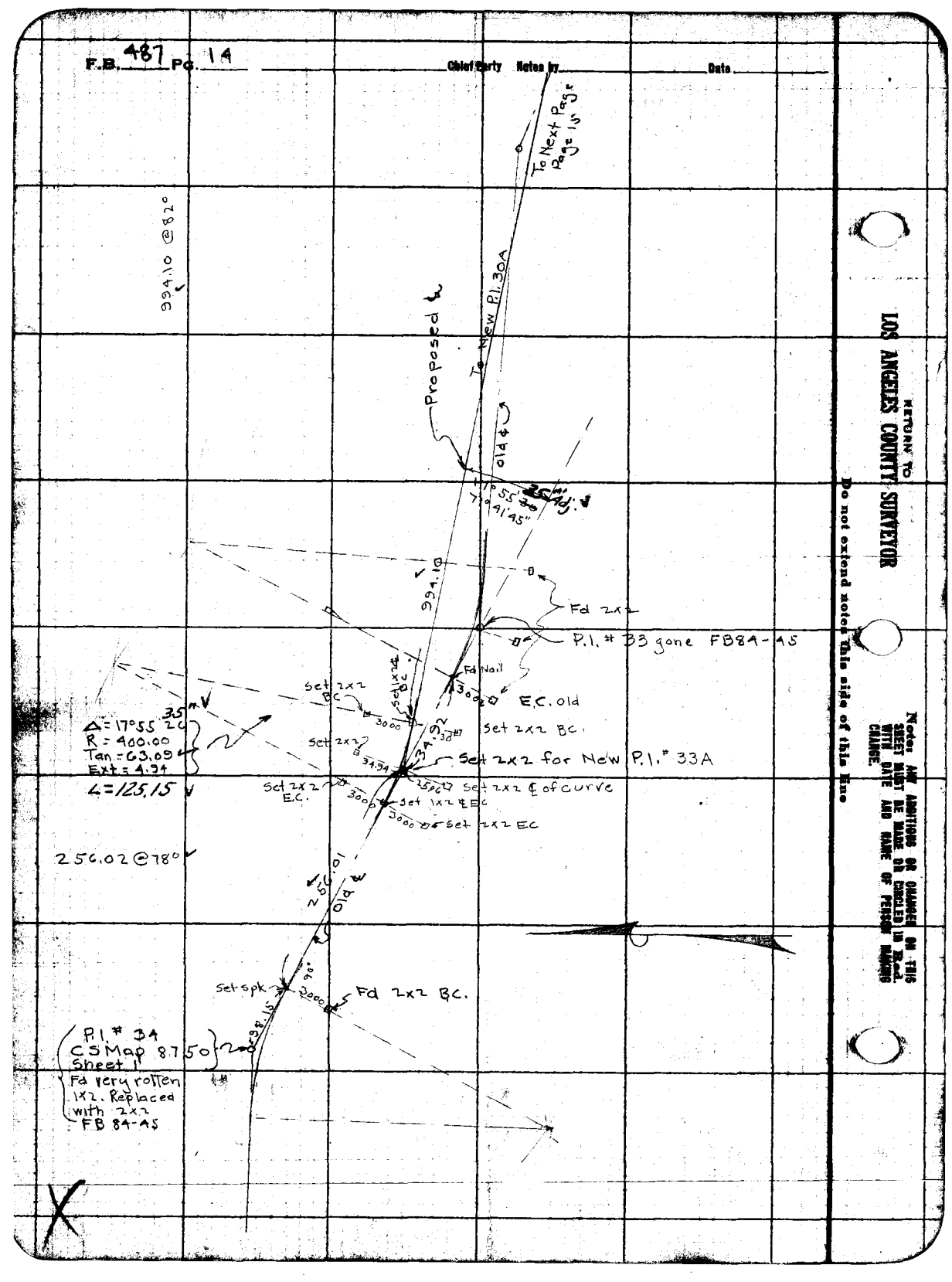

RETURN TO LOS ANGELES COUNTY SURVEYOR

Do not extend notes this side of this line

Notes: ANY ADDITIONS OR CHANGES ON THIS SHEET MUST BE MADE OR CIRCLED IN RED WITH DATE AND NAME OF PERSON MAKING CHANGE.

Date _____ Notes by _____ Chief Party _____ F.B. 487 Pg. 15

[illegible]	[illegible]	[illegible] 107	[illegible]
Date	July 1933	Location	Elizabeth Lake Road
Map No.	8750-4	Surveyed by	Boyer & Party
[illegible]	[illegible]	[illegible]	Sept 11-12 1930
Date	July 1933	Indexed	A. C. Johnson

J D Boyer
[illegible]
G W Schaefer HC
J. P. Pierce RC
A R Held RC
300' Tape #32
Std @ [illegible]

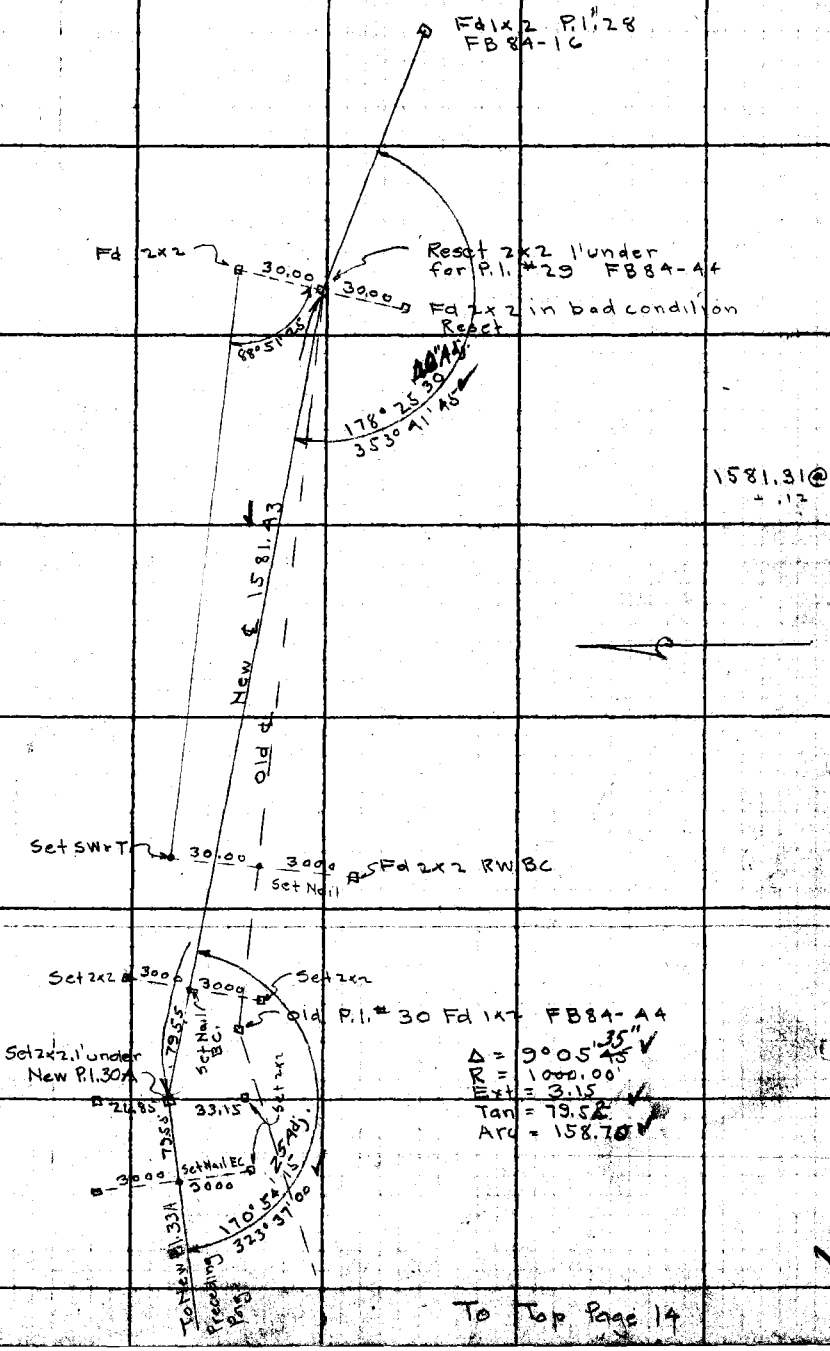

To Top Page 14

RETURN TO
LOS ANGELES COUNTY SURVEYOR
Note: ANY ADDITIONS OR CHANGES ON THIS SHEET MUST BE MADE OR CHECKED IN RED WITH NOTE AND NAME OF PERSON MAKING CHANGE.
Do not extend notes this side of this line

RETURN TO
LOS ANGELES COUNTY SURVEYOR

Note: ANY ADDITIONS OR CHANGES ON THIS SHEET MUST BE MADE OR CIRCLED IN Red. WITH DATE AND NAME OF PERSON MAKING CHANGE.

Do not extend notes this side of this line

F.B. 487 Pg. 16

Date _____ Notes by Bauer Chief Party _____ F.B. A87 PG. 17

Platted by W and	W. O. No. 107 D. S. O. No.
Date Sept 1937	Location Palmdale Streets
Map No. B-657-1	Surveyed by Bauer
Platting C'k'd by McBurney	Date Jan 1932
Date 9-14-37	Indexed A. C. Johnson

W.S. 65, A2, A3, B-2, B-3

Notes: ANY ADDITIONS OR CHANGES ON THIS SHEET MUST BE MADE OR CIRCLED IN Red. WITH DATE AND NAME OF PERSON MAKING CHANGE.

Do not extend notes this side of this line

RETURN TO LOS ANGELES COUNTY SURVEYOR

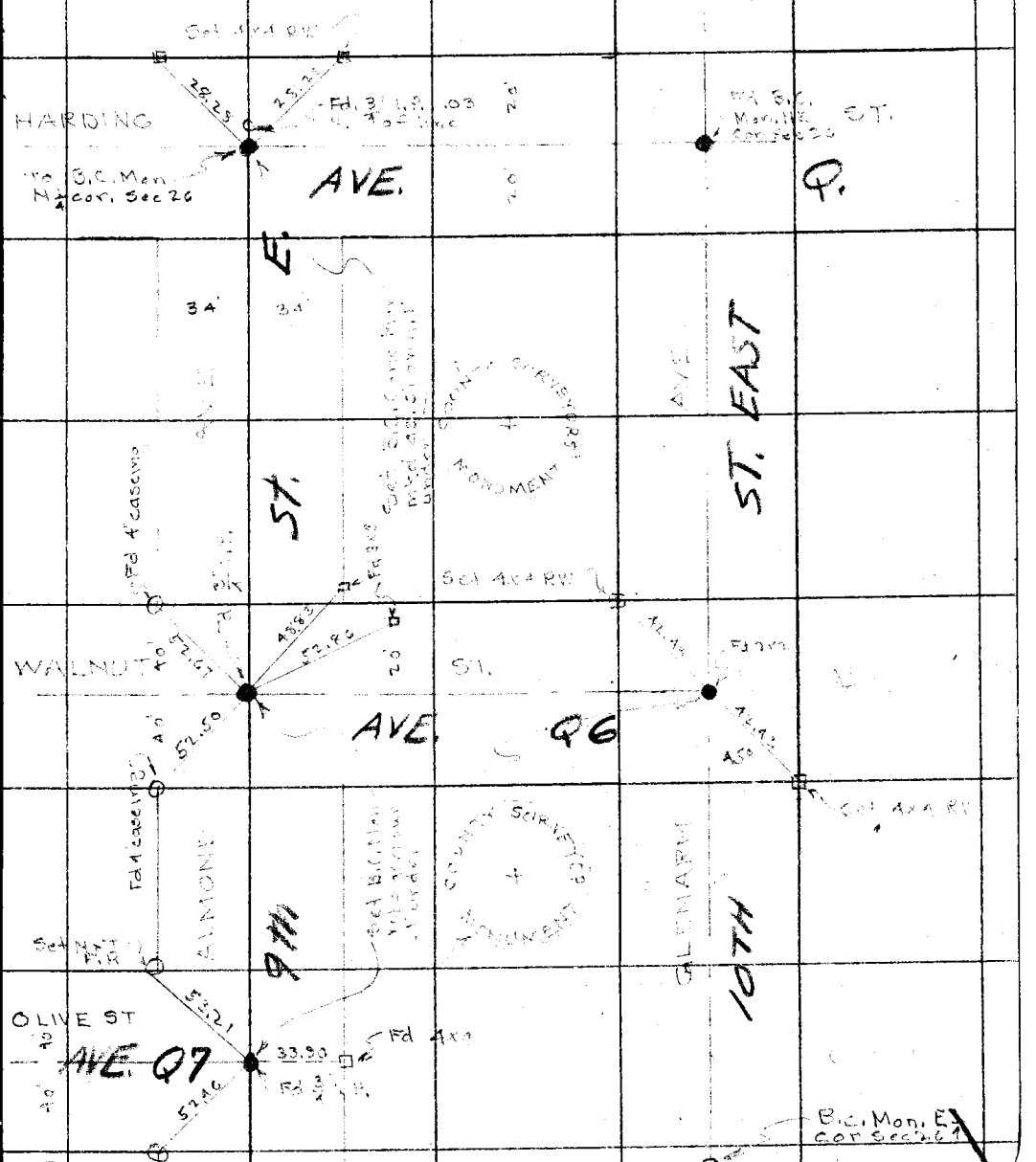

F.B. 487 PG. 18 Chief Party Notes by Date 1-8-02

W.S. 63, B-3

RETURN TO LOS ANGELES COUNTY SURVEYOR

Do not extend notes this side of this line

Notes: ANY ADDITIONS OR CHANGES ON THIS SHEET MUST BE MADE OR CIRCLED IN Red. WITH DATE AND NAME OF PERSON MAKING CHANGE.

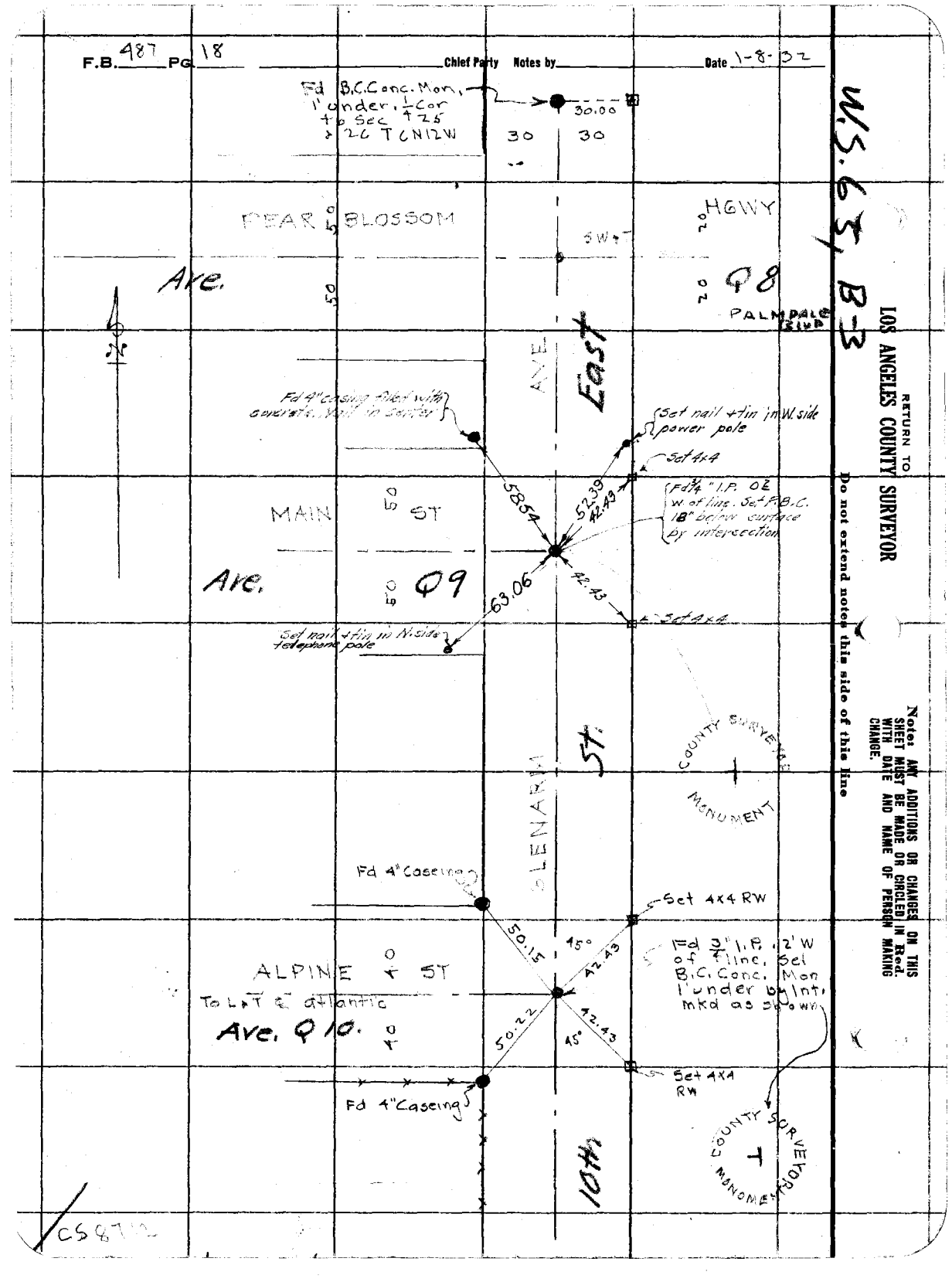

CS 8712

W S 65, A-3, B-3

Date 9/22/32 Notes by Bender Chief Party [illegible] F.B. 487 Pg. 19

Platted by Wood	W. O. No. 107 D. S. O. No.
Date Sept, 1937	Location Palmdale
Map No. B-657-1	Surveyed by [illegible]
Platting C'k'd by McPherson	Date Jan 22, 1932
Date 9-14-37	Indexed [illegible] C. Johnson

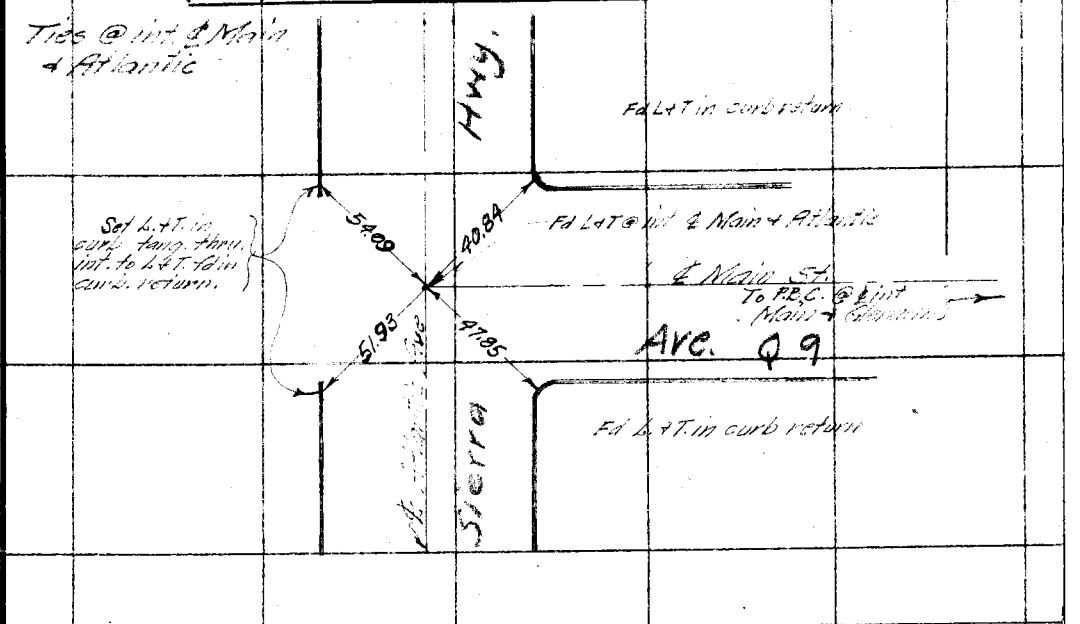

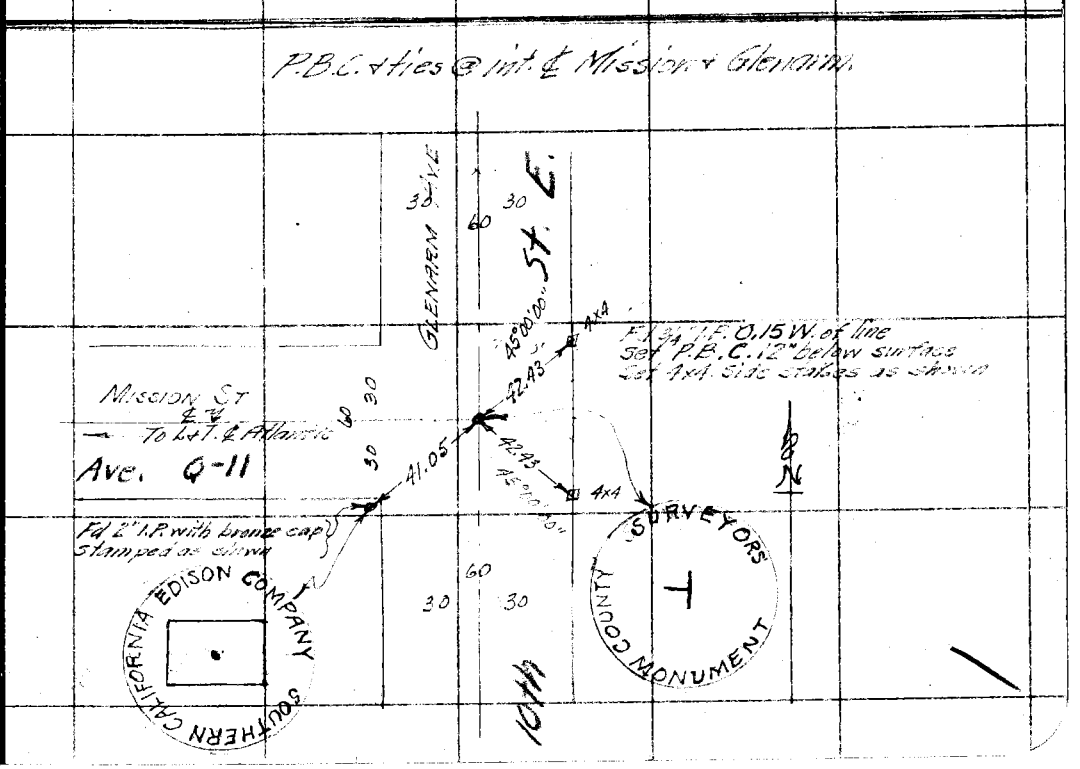

Note: ANY ADDITIONS OR CHANGES ON THIS SHEET MUST BE MADE OR CIRCLED IN Red. WITH DATE AND NAME OF PERSON MAKING CHANGE.

Do not extend notes this side of this line

RETURN TO
LOS ANGELES COUNTY SURVEYOR

F.B. 487 PG. 20 Chief Party Notes by Date

W.S. 65 A-2, 4-3

RETURN TO
LOS ANGELES COUNTY SURVEYOR

Do not extend notes this side of this line

Notes: ANY ADDITIONS OR CHANGES ON THIS SHEET MUST BE MADE OR CIRCLED IN Red. WITH DATE AND NAME OF PERSON MAKING CHANGE.

Date _____ Notes by Bauer Chief Party _____ F.B. 487 Pg. 21

Platted by Waad	W. O. No. 107 D. S. O. No.
Date Sept. 1937	Location Palmdale Street
Map No. B-657-1	Surveyed by Bauer
Platting C'k'd by McPherson	Date Jan 1932
Date 9-14-37	Indexed C. Johnson

W, S, 65, A-3, B-3

Notes: ANY ADDITIONS OR CHANGES ON THIS SHEET MUST BE MADE OR CIRCLED IN Red. WITH DATE AND NAME OF PERSON MAKING CHANGE.

Do not extend notes this side of this line

RETURN TO
LOS ANGELES COUNTY SURVEYOR

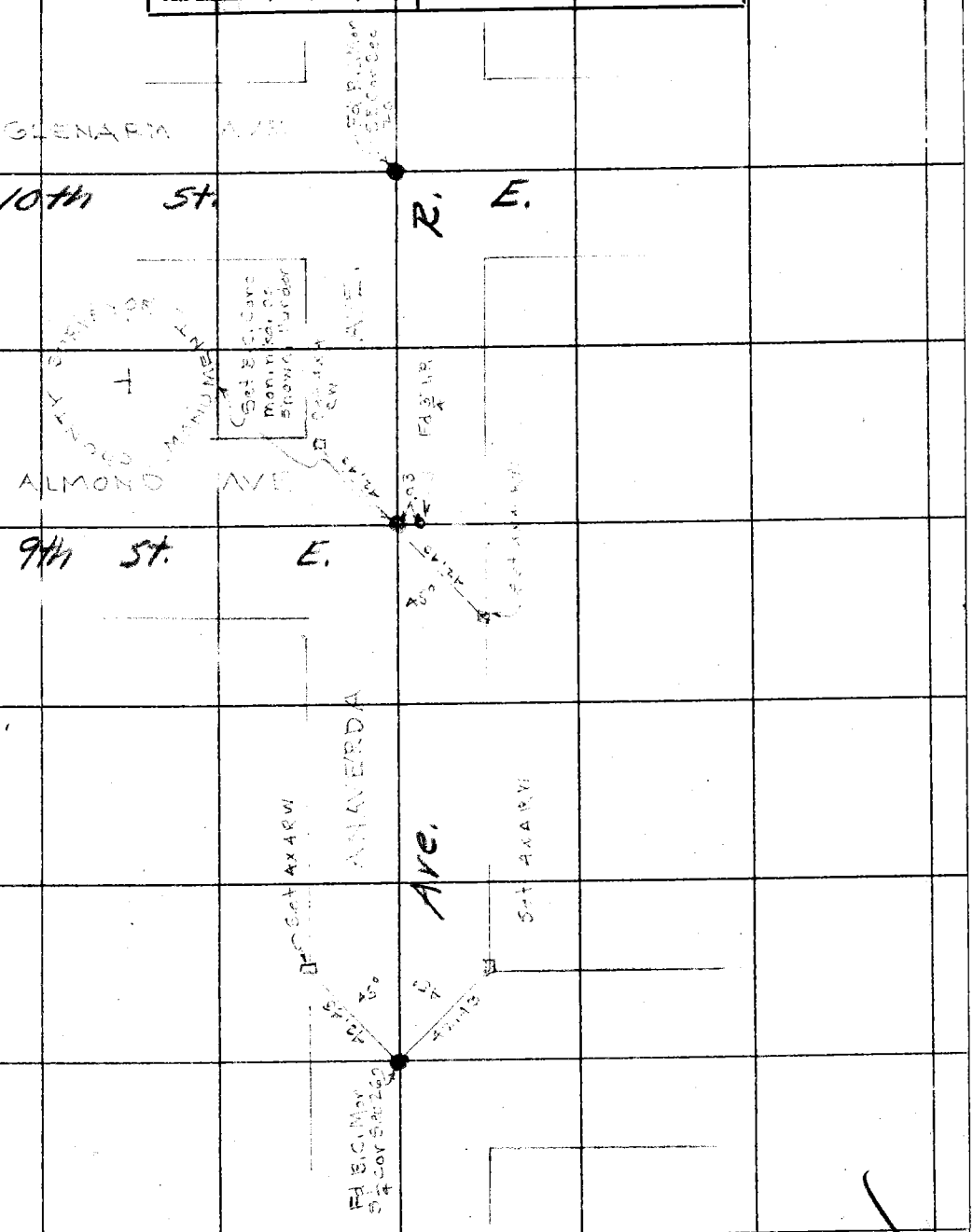

F.B. 487 PG. 22 Chief Party Notes by Date

W.S. 65, A-3

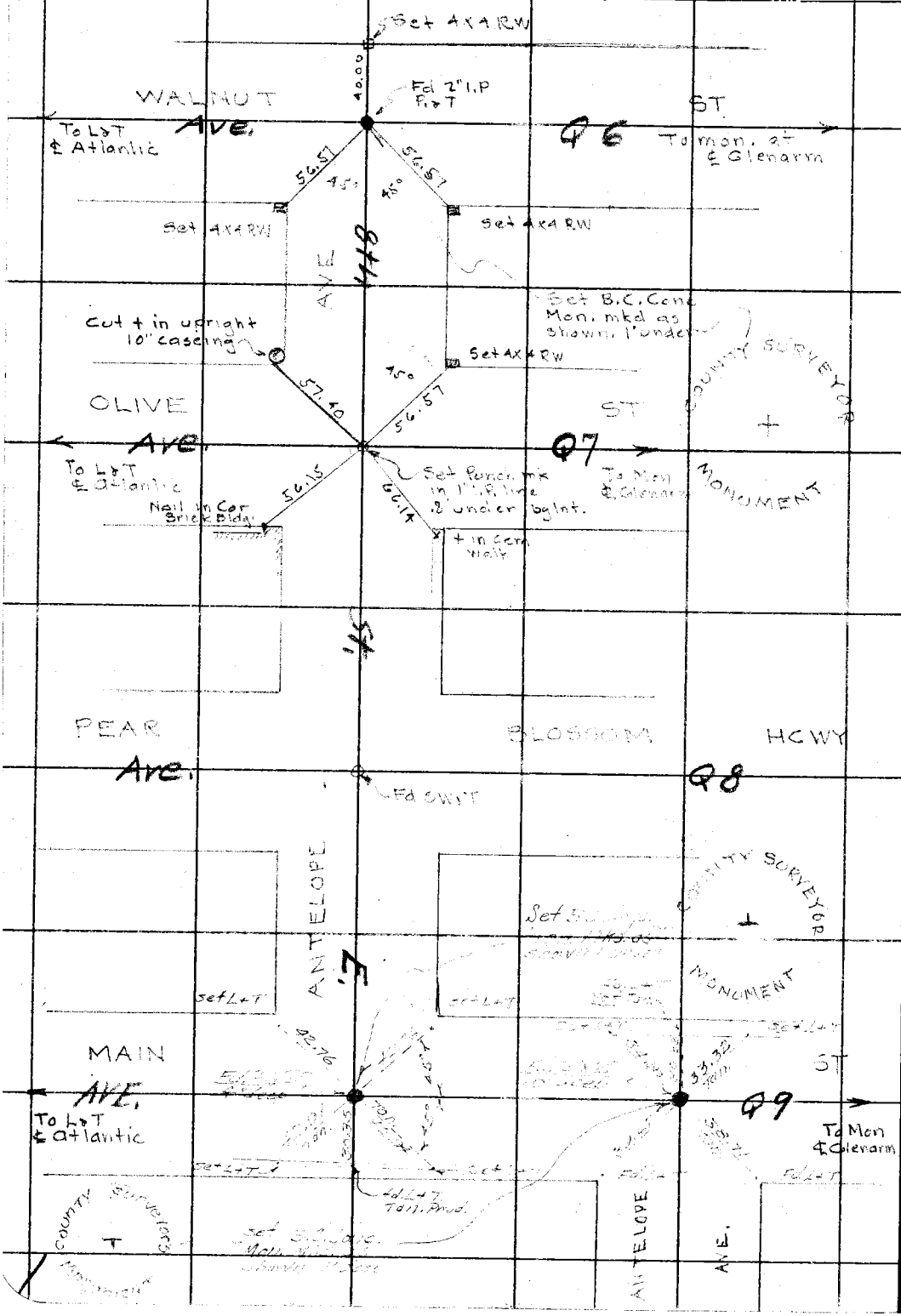

RETURN TO
LOS ANGELES COUNTY SURVEYOR

Do not extend notes this side of this line

Note: ANY ADDITIONS OR CHANGES ON THIS SHEET MUST BE MADE OR CIRCLED IN Red. WITH DATE AND NAME OF PERSON MAKING CHANGE.

Date _____ Notes by _____ Chief Party _____ F.B. 487 PG. 23

Plotted by Wood	W. O. No. 107 D. S. O. No.
Date Sept. 1937	Location Palmdale Streets
Map No. B-657-1	Surveyed by Bauer
Platting C'k'd by McPherson	Date 2-3-32
Date Sept. 14, '37	Indexed A. C. Johnson 7-13-34

W.S. 65, A-3

Note: ANY ADDITIONS OR CHANGES ON THIS SHEET MUST BE MADE OR CIRCLED IN Red. WITH DATE AND NAME OF PERSON MAKING CHANGE.

Do not extend notes this side of this line

RETURN TO
LOS ANGELES COUNTY SURVEYOR

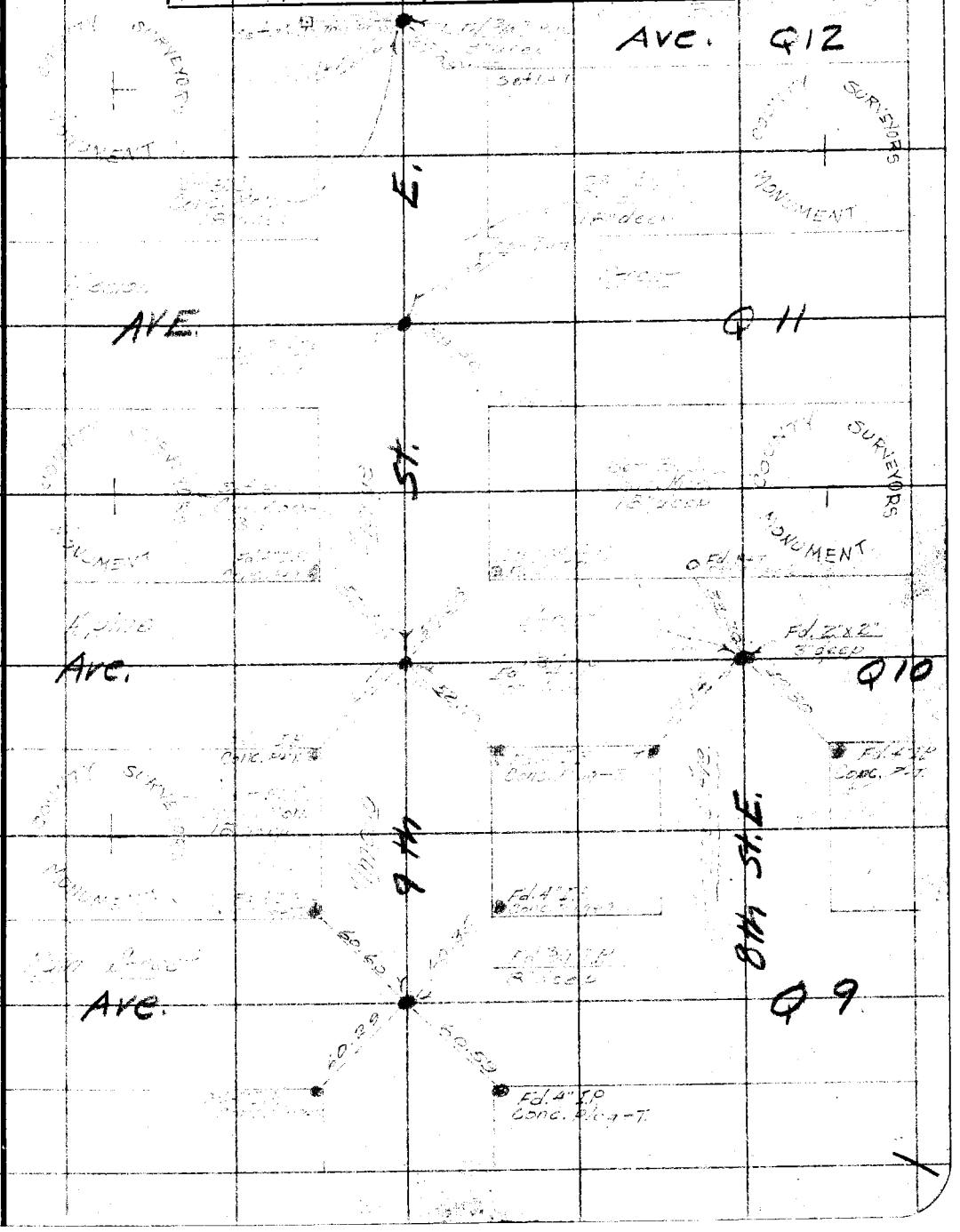

F.B. 487 PG. 24 Chief Party Notes by Date 2-3-33

RETURN TO
LOS ANGELES COUNTY SURVEYOR

Do not extend notes this side of this line

Notes: ANY ADDITIONS OR CHANGES ON THIS SHEET MUST BE MADE OR CIRCLED IN Red. WITH DATE AND NAME OF PERSON MAKING CHANGE.

Notes Ck'd by	Survey of Ave R. S. line Sec 26
Map No.	W. O. 7197 Tape No. 40 St'd 84 °F.
Office Work	Surveyed by Boyer + Parin
Checked	Notes Boyer Date 8-18-32
Date	Indexed 7-13-32

F.B. 487 Pg. 25

Survey to
Locate and Flag
the
Right of Way lines
of
Ave. R.
Along the Sky line
of
Sec 26 T6N R12W
from the
Sou. Pac. R.R. Wly.

Surveyed at Request of Mr. Stains

See C.S. Map 8098

J.D. Boyer
H B Rockhold
G.W. Schaefer
M.A. Van Deren

Note: ANY ADDITIONS OR CHANGES ON THIS SHEET MUST BE MADE OR CIRCLED IN Red Ink. WITH DATE AND NAME OF PERSON MAKING CHANGE.

Do not extend notes this side of this line

RETURN TO
LOS ANGELES COUNTY SURVEYOR
700 HALL OF RECORDS

FORM 347 10M 5-31

RETURN TO
LOS ANGELES COUNTY SURVEYOR
700 HALL OF RECORDS

Note: ANY ADDITIONS OR CHANGES ON THIS SHEET MUST BE MADE OR CIRCLED IN Red Ink. WITH DATE AND NAME OF PERSON MAKING CHANGE.

Do not extend notes this side of this line

W.S. 65, A-3

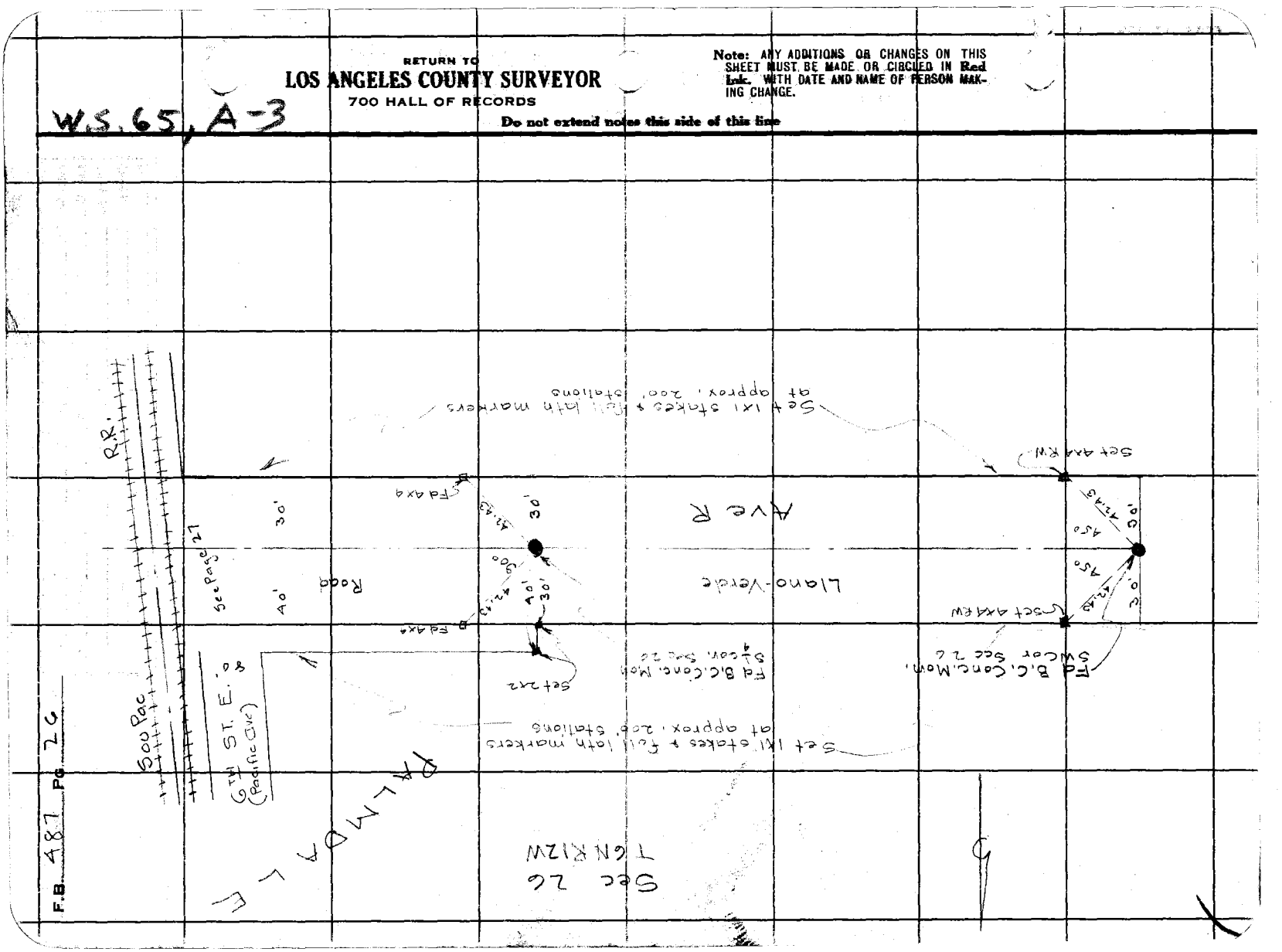

Notes Ck'd by	Survey of Palmdale Streets
Map No.	W. O. 7157 Tape No. St'd °F.
Office Work	Surveyed by Bauer & Parly
Checked	Notes Bauer Date 8-15 33
Date	Indexed A. C. Johnson

F.B. 487 PG. 27

W.S. 85/A-3

Note: ANY ADDITIONS OR CHANGES ON THIS SHEET MUST BE MADE OR CIRCLED IN Red Ink. WITH DATE AND NAME OF PERSON MAKING CHANGE.

Do not extend notes this side of this line

RETURN TO
LOS ANGELES COUNTY SURVEYOR
700 HALL OF RECORDS

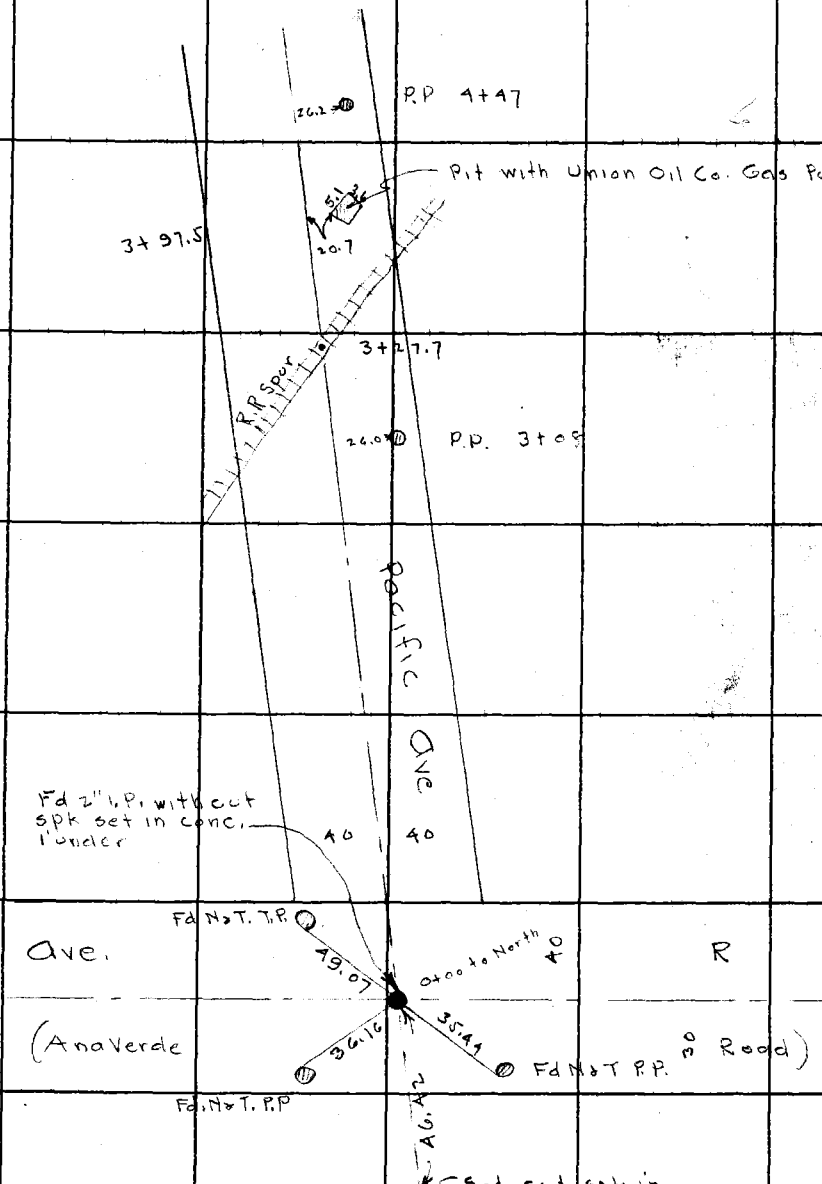

FORM 347 10M 5-31

RETURN TO

LOS ANGELES COUNTY SURVEYOR

700 HALL OF RECORDS

Note: ANY ADDITIONS OR CHANGES ON THIS SHEET MUST BE MADE OR CIRCLED IN Red Ink. WITH DATE AND NAME OF PERSON MAKING CHANGE.

Do not extend notes this side of this line

F.B. 487 Pg. 28

Notes Ck'd by McPherson	Survey of T 5 N R 11 W.
Map No. B-750	W. O. 5058 Tape No 55 St'd 81 °F.
Office Work	Surveyed by Rosecrans
Checked	Notes Date 5-12-37
Date	Indexed A. C. Johnson JUN 5 37

F.B. 487 Pg. 29

Staking sketch for 125 radius
[illegible] between Secs.
1+12 T. 5 N. R. 11 W.
J. N. 5058

Party Rosecrans
Schaefer
Pierce
Morrison
Jungi

Note: ANY ADDITIONS OR CHANGES ON THIS SHEET MUST BE MADE OR CIRCLED IN Red Ink WITH DATE AND NAME OF PERSON MAKING CHANGE.

Do not extend notes this side of this line

RETURN TO
LOS ANGELES COUNTY SURVEYOR
700 HALL OF RECORDS

FORM 247 BM 2-34

RETURN TO
LOS ANGELES COUNTY SURVEYOR
700 HALL OF RECORDS

Note: ANY ADDITIONS OR CHANGES ON THIS SHEET MUST BE MADE OR CIRCLED IN **Red Ink** WITH DATE AND NAME OF PERSON MAKING CHANGE.

W.S. 66 A-4.

Do not extend notes this side of this line

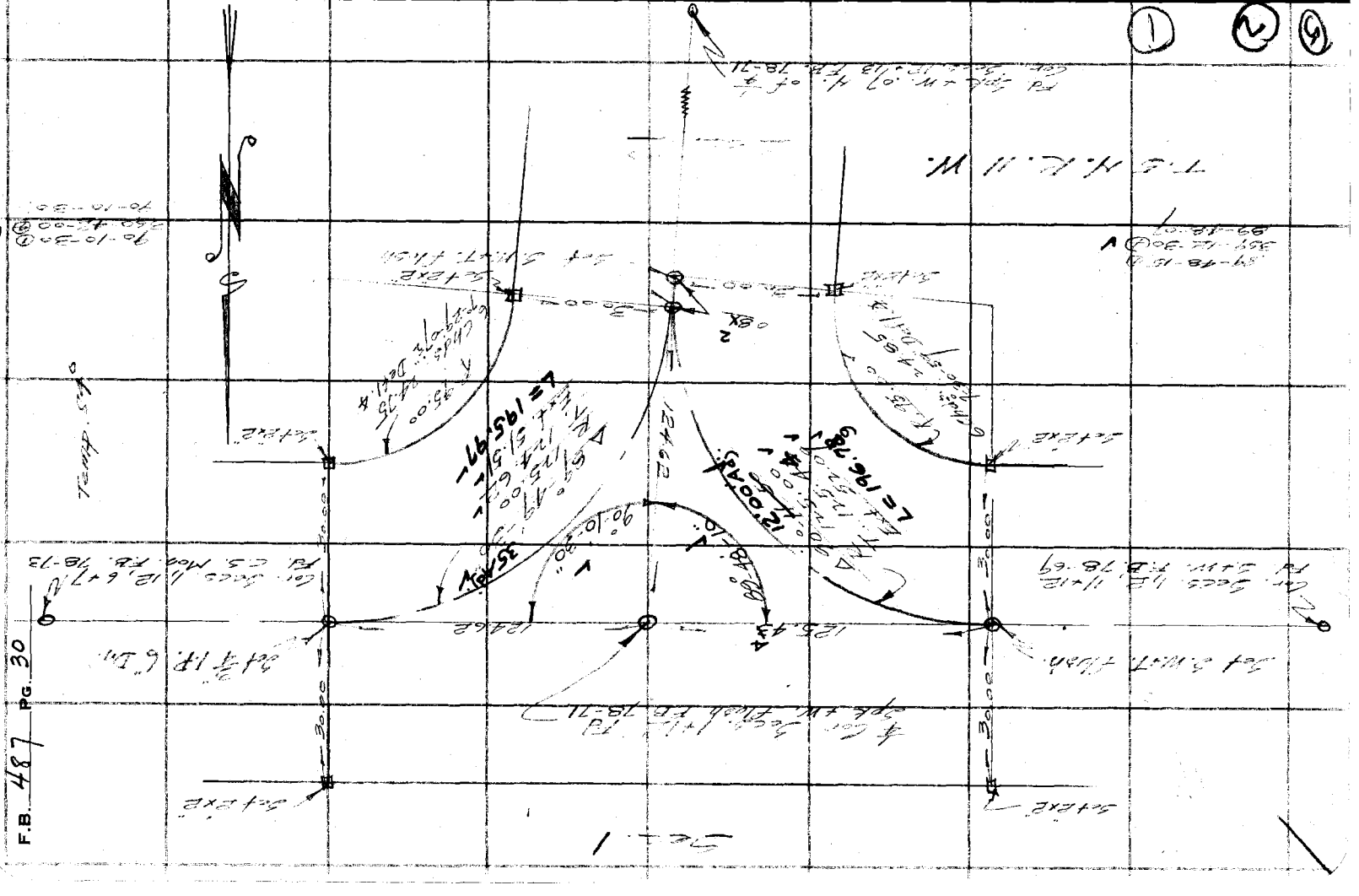

Date _____ Notes by _____ Chief Party _____ F.B. 487 PG. 31

Plotted by F. A. W.	W. B. No. 107 B. & O. No.
Date April 1932	Location T5N R11W
Map No. B-750	Surveyed by Bauer & Party
Plotting C'k'd by Drew	Date Jan 1932
Date Ap. -1932	Indexed A. C. Johnson 2-20-32

300 Tape # 47
Std @ 84°

JD Bauer
J.H. Bender R
GH Nichols HC
G W Schaefer RC
AR Held

SURVEY
To
Locate Roads in Sec 12 & 13
T5N R11W
Near the Town of
LITTLE ROCK

See FB 78-71
C.S. 8739

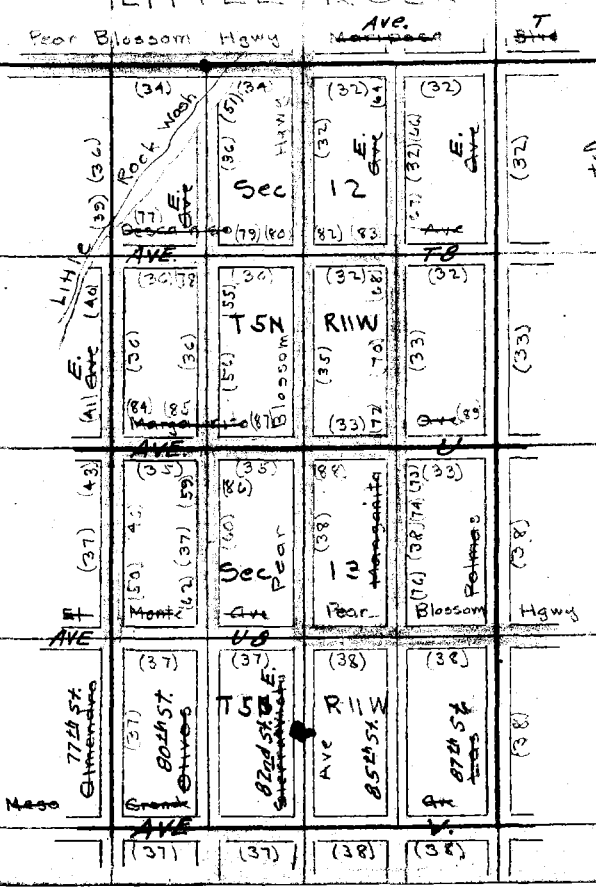

Note: ANY ADDITIONS OR CHANGES ON THIS SHEET MUST BE MADE OR CIRCLED IN Red. WITH DATE AND NAME OF PERSON MAKING CHANGE.

Do not extend notes this side of this line

RETURN TO
LOS ANGELES COUNTY SURVEYOR

F.B. 487 PG. 32 Chief Party Notes by Date

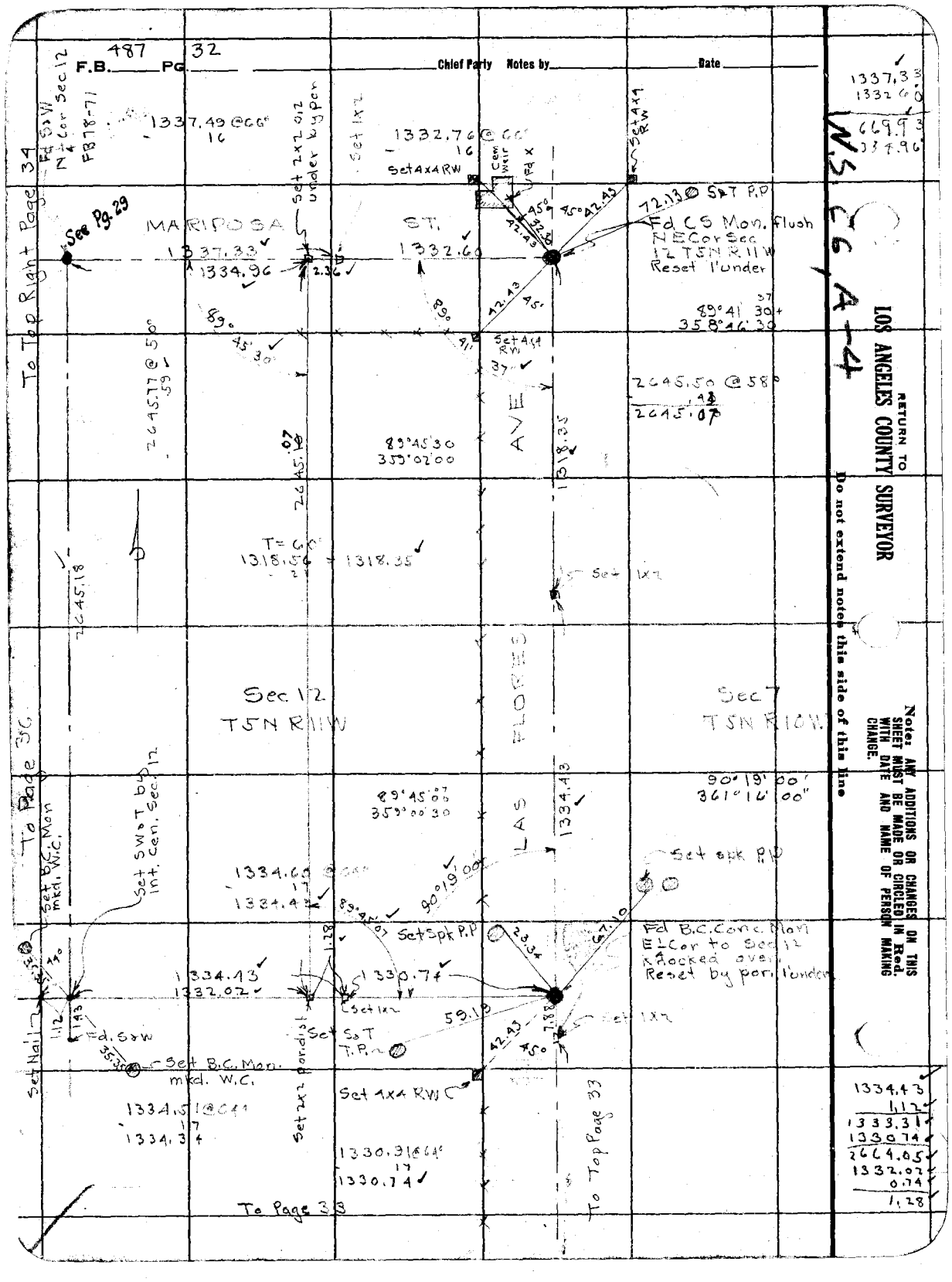

RETURN TO
LOS ANGELES COUNTY SURVEYOR

Do not extend notes this side of this line

Notes: ANY ADDITIONS OR CHANGES ON THIS SHEET MUST BE MADE OR CIRCLED IN Red. WITH DATE AND NAME OF PERSON MAKING CHANGE.

Date _____ Notes by _____ Chief Party _____ F.B. 487 Pg. 33

Platted by F. A. W.	W. O. No. 107 D. S. O. No.
Date April 1932	Location T5N R11W
Map No. B-750	Surveyed by [illegible]
Platting C'k'd by [illegible]	Date Jan 1932
Date April 1932	Indexed [illegible]

1325.49
1332.28
2 [illegible]
1328.88
1325.49
3.39

W.S.66, A-4

Note: ANY ADDITIONS OR CHANGES ON THIS SHEET MUST BE MADE OR CIRCLED IN Red. WITH DATE AND NAME OF PERSON MAKING CHANGE.

Do not extend notes this side of this line

RETURN TO
LOS ANGELES COUNTY SURVEYOR

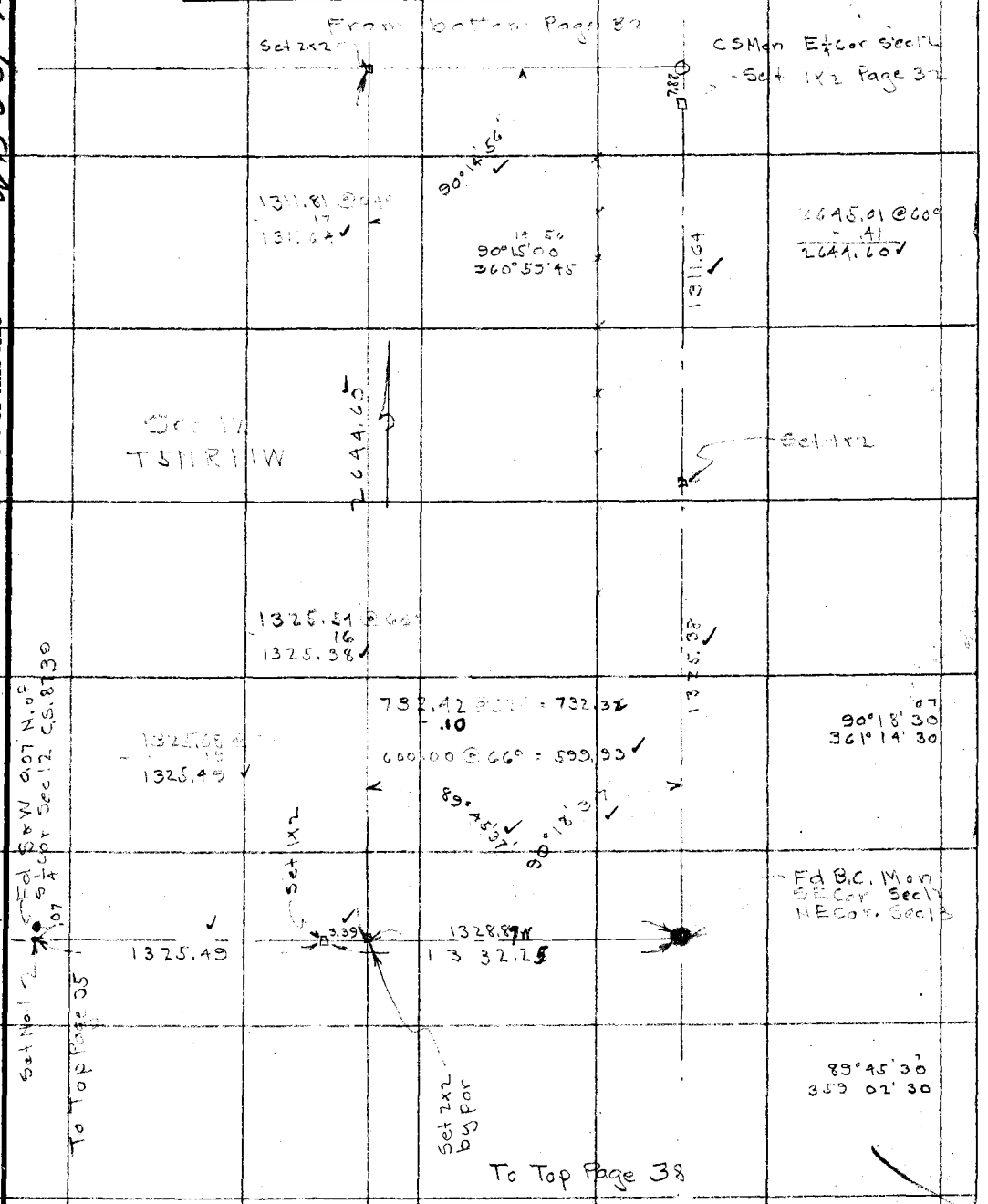

F.B. 481 PG 34 Chief Party Notes by Date

RETURN TO

LOS ANGELES COUNTY SURVEYOR

Do not extend notes this side of this line

Notes: ANY ADDITIONS OR CHANGES ON THIS SHEET MUST BE MADE OR CIRCLED IN Red. WITH DATE AND NAME OF PERSON MAKING CHANGE.

Date _____ Notes by _____ Chief Party _____ F.B. 487 Pg. 35

Platted by	F. A. W.	W. O. No.	107
Date	April 1932	D. S. O. No.	
Map No.	B-750	Location	TSNRRW
Platting C'k'd by	Drew	Surveyed by	Boyer & Party
Date	April 1932	Date	Jan 1932
		Indexed	C. Johnson

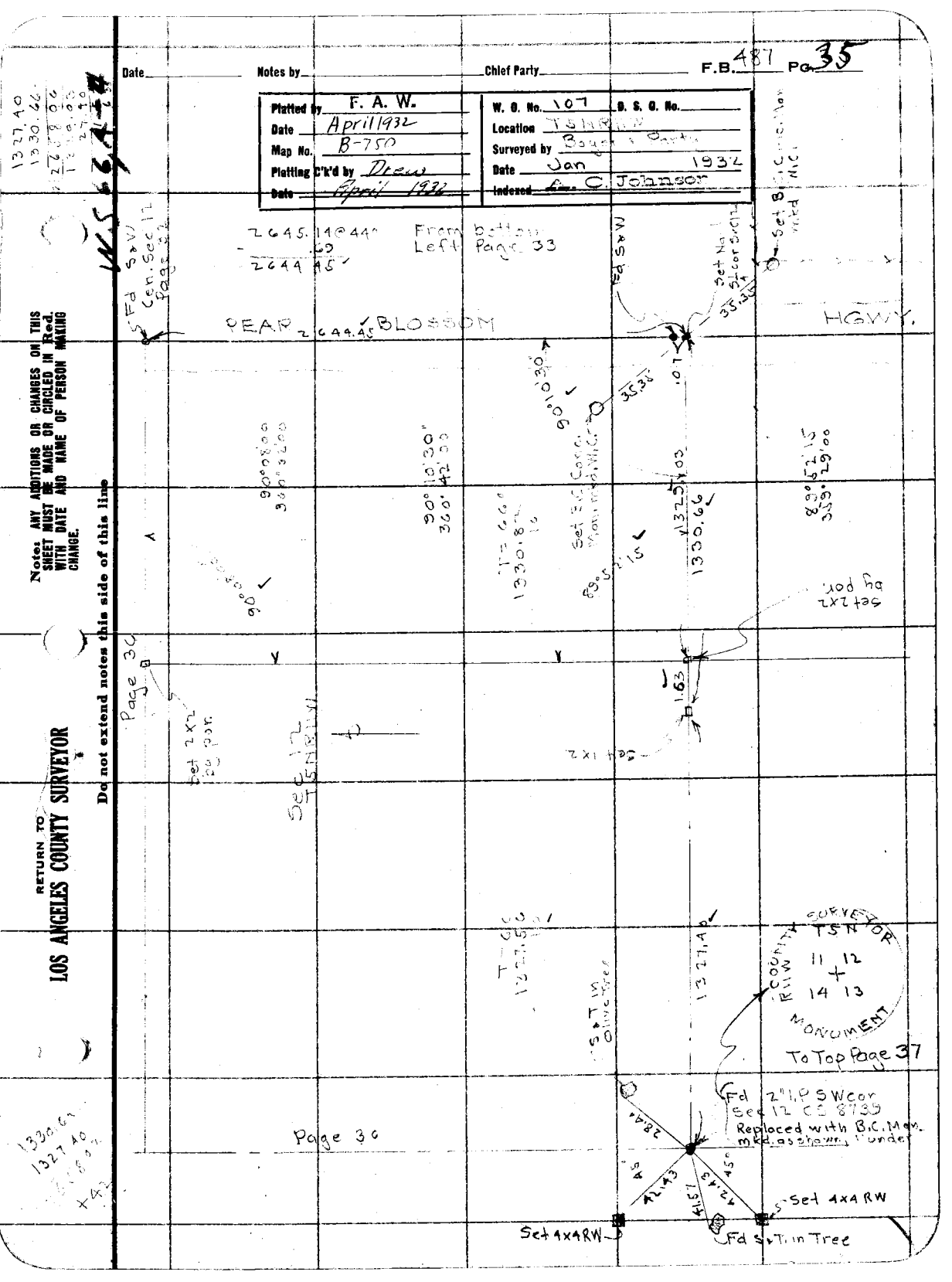

Note: ANY ADDITIONS OR CHANGES ON THIS SHEET MUST BE MADE OR CIRCLED IN Red. WITH DATE AND NAME OF PERSON MAKING CHANGE.

Do not extend notes this side of this line

RETURN TO
LOS ANGELES COUNTY SURVEYOR

F.B. 487 PG. 36 Chief Party Notes by Date

W.566, A-4

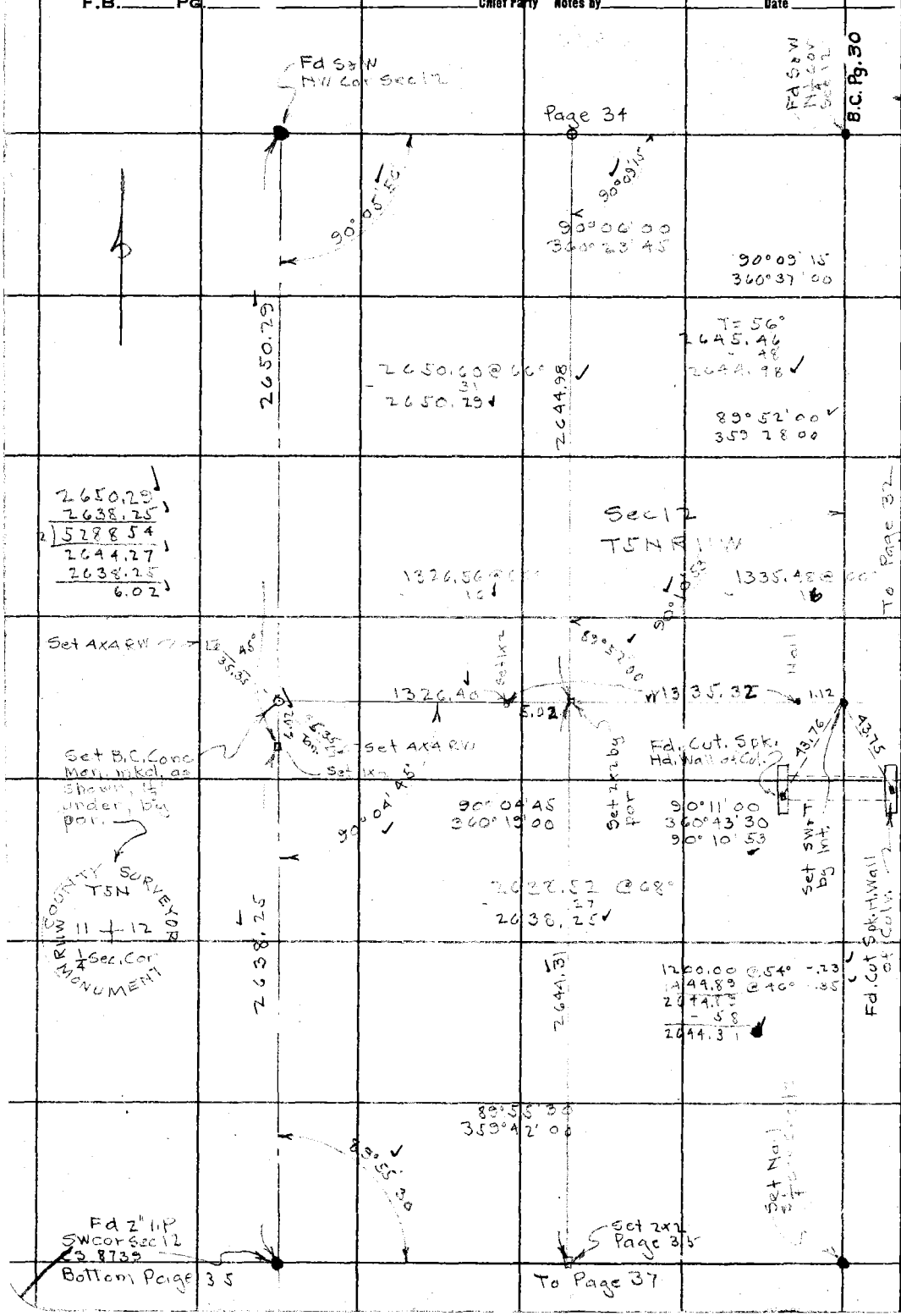

RETURN TO
LOS ANGELES COUNTY SURVEYOR

Do not extend notes this side of this line

Note: ANY ADDITIONS OR CHANGES ON THIS SHEET MUST BE MADE OR CIRCLED IN Red. WITH DATE AND NAME OF PERSON MAKING CHANGE.

Date _____ Notes by _____ Chief Party _____ F.B. 487 Pg. 37

Platted by F. A. W.	W. O. No. 107 D. S. O. No.
Date April 1932	Location T5N R11W
Map No. B-750	Surveyed by Boyer's Party
Platting C'k'd by Drew	Date Jan 1932
Date April 1932	Indexed A. C. Johnson

W.S. 66, A-4, A-5

1320.86
1330.65
1651.5
1325.7
1320.86

Note: ANY ADDITIONS OR CHANGES ON THIS SHEET MUST BE MADE OR CIRCLED IN Red. WITH DATE AND NAME OF PERSON MAKING CHANGE.

Do not extend notes this side of this line

RETURN TO
LOS ANGELES COUNTY SURVEYOR

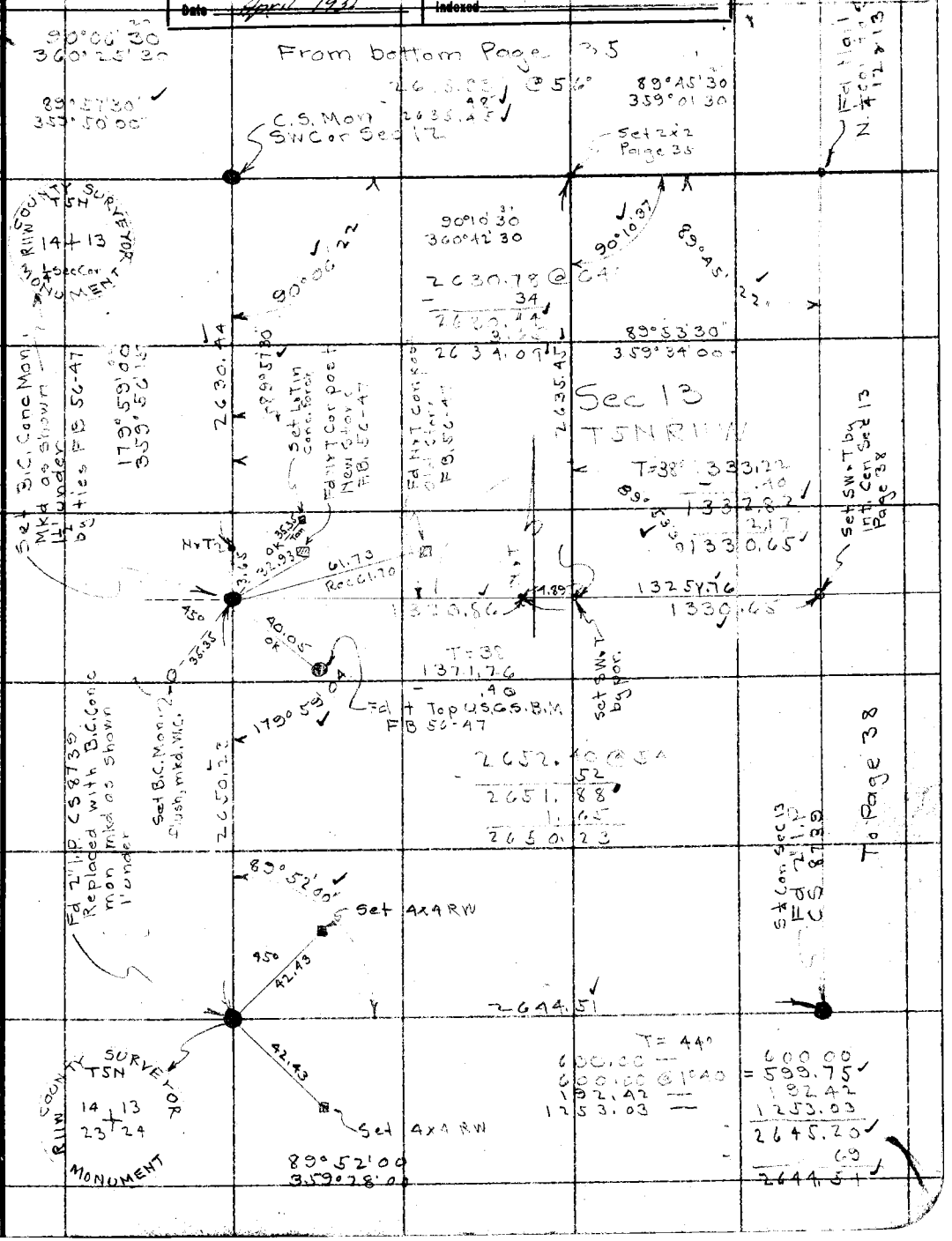

F.B. 487 Pg. 38 — Chief Party — Notes by — Date 12-13-32

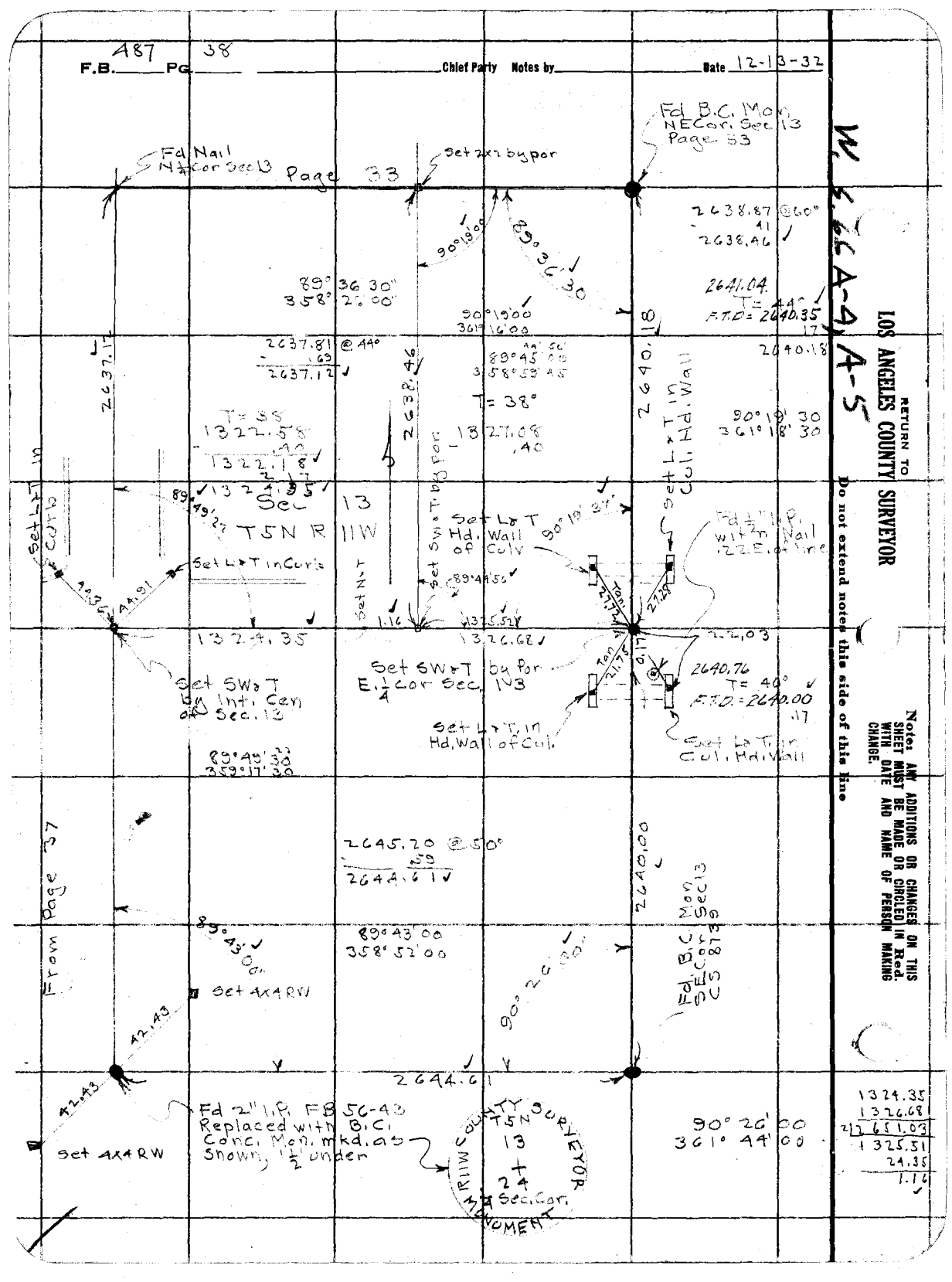

RETURN TO LOS ANGELES COUNTY SURVEYOR

Do not extend notes this side of this line

Notes: ANY ADDITIONS OR CHANGES ON THIS SHEET MUST BE MADE OR CIRCLED IN Red. WITH DATE AND NAME OF PERSON MAKING CHANGE.

Date _____ Notes by _____ Chief Party _____ F.B. 487 Pg. 39

Plotted by F.A.W.	[illegible] 107 [illegible]
Date April 1932	Location T5NR11W
Map No. B-750	Surveyed by Boyer & Party
Plotting Ck'd by [illegible]	Date Jan 1932
Date April 1932	Indexed A. C. Johnson

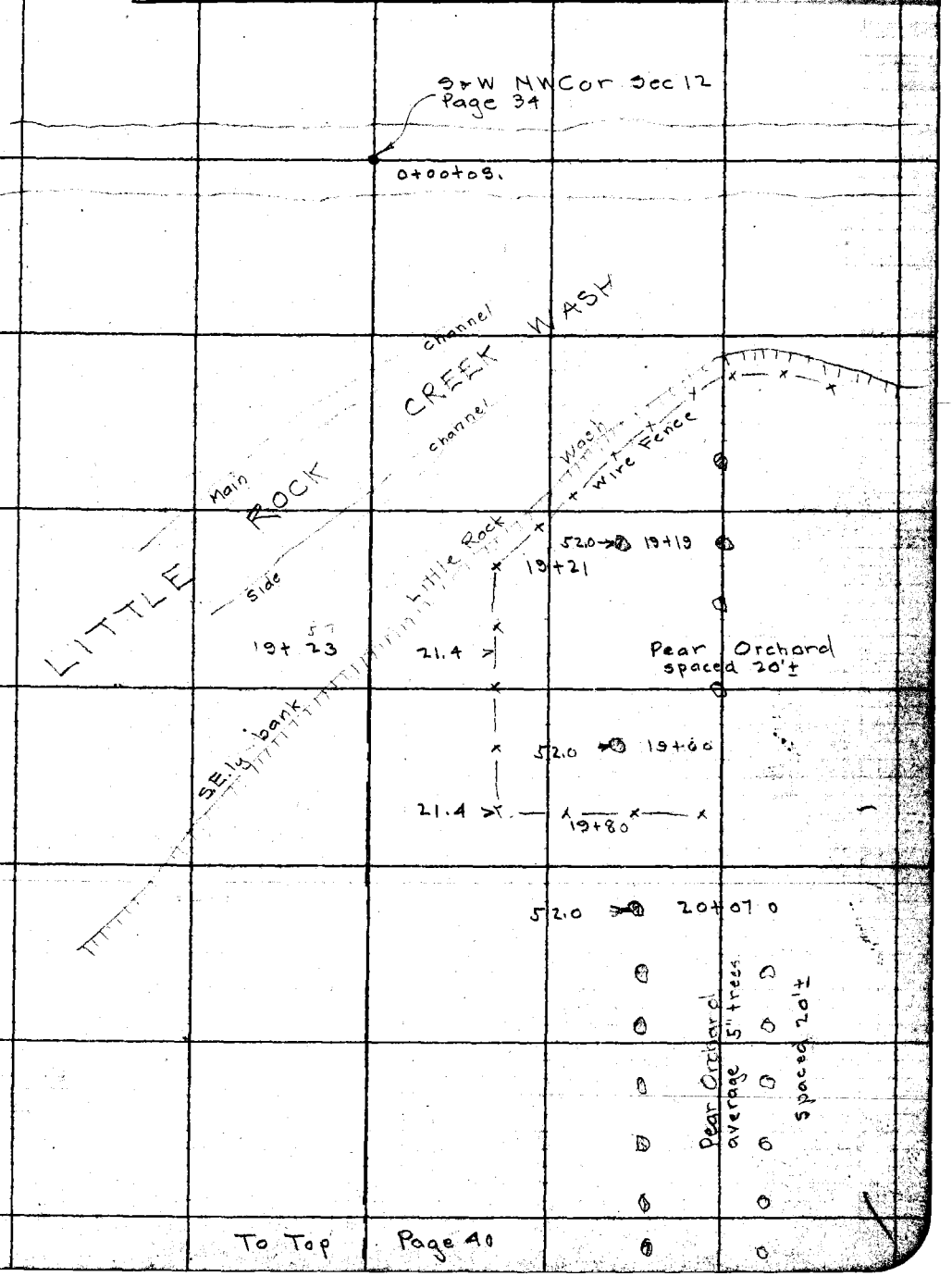

Note: ANY ADDITIONS OR CHANGES ON THIS SHEET MUST BE MADE OR CIRCLED IN Red. WITH DATE AND NAME OF PERSON MAKING CHANGE.

Do not extend notes this side of this line

RETURN TO
LOS ANGELES COUNTY SURVEYOR

W.S.66,A-4

F.B. 487 PG. 40 Chief Party Notes by Date

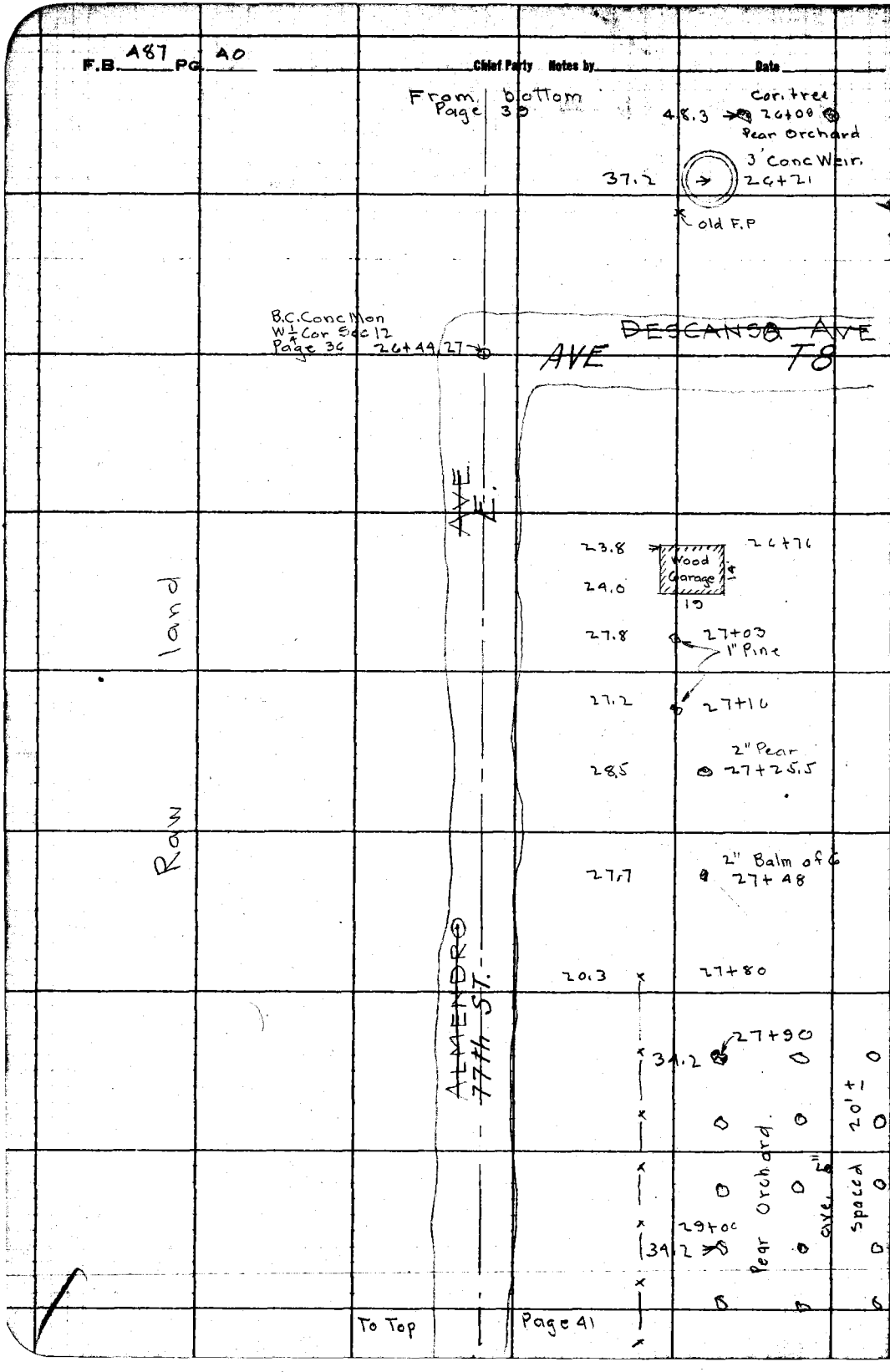

W.S. 66, A-4

RETURN TO
LOS ANGELES COUNTY SURVEYOR

Do not extend notes this side of this line

Note: ANY ADDITIONS OR CHANGES ON THIS SHEET MUST BE MADE OR CIRCLED IN Red. WITH DATE AND NAME OF PERSON MAKING CHANGE.

Date _____ Notes by _____ Chief Party _____ F.B. 487 Pg. 41

Plotted by F. A. W.	M. C. No. 107 S. S. S. Co.
Date April 1932	Location T5NR1W
Map No. B-750	Surveyed by Boyer
Plotting Ck'd by Drew	Date Jan 1932
Date April 1932	Indexed O. Johnson

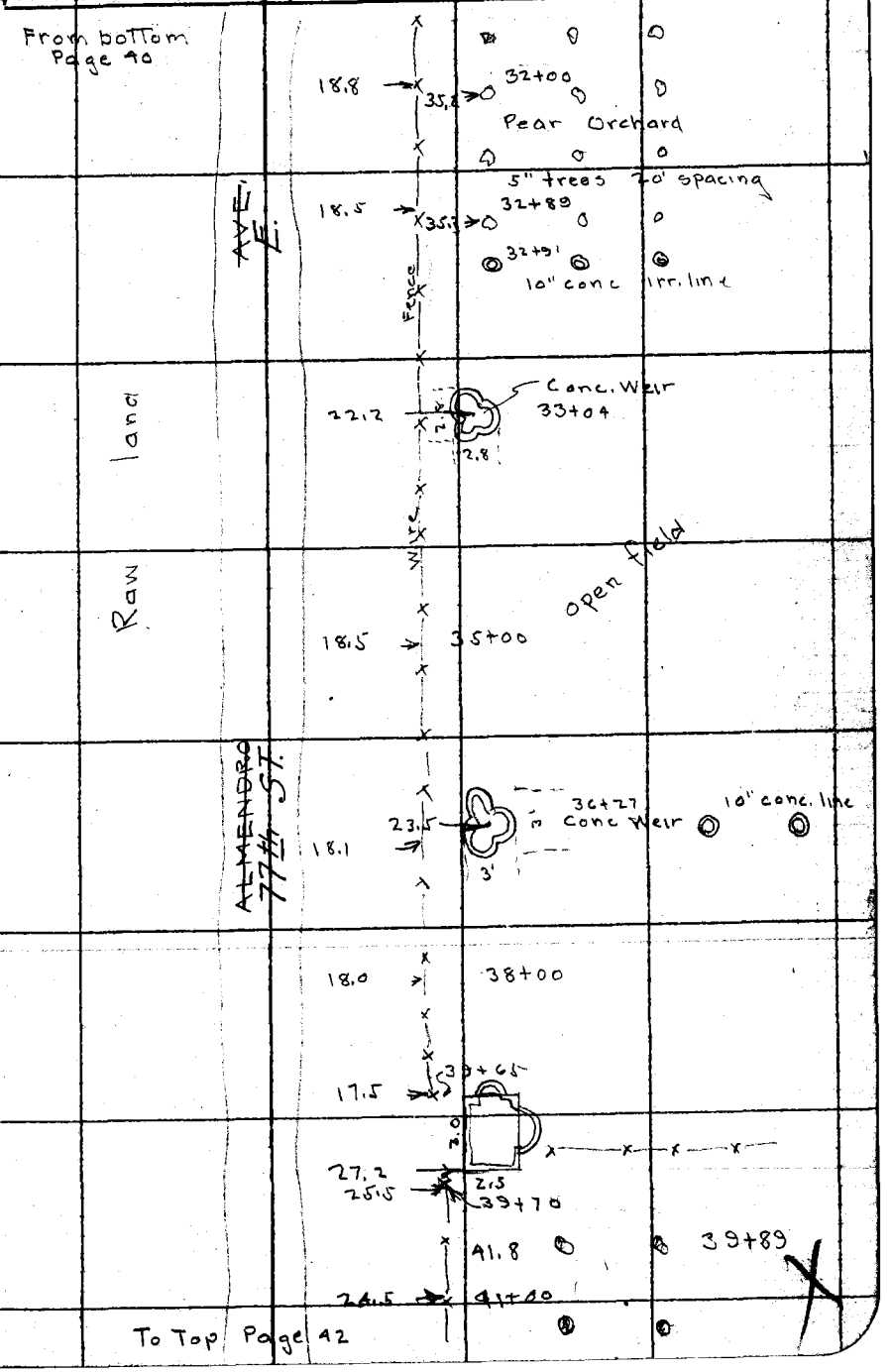

Note: ANY ADDITIONS OR CHANGES ON THIS SHEET MUST BE MADE OR CIRCLED IN Red. WITH DATE AND NAME OF PERSON MAKING CHANGE.

Do not extend notes this side of this line

RETURN TO
LOS ANGELES COUNTY SURVEYOR

F.B. 487 PG 42

Chief Party Notes by Date

W.S. 66, A-4

RETURN TO LOS ANGELES COUNTY SURVEYOR

Do not extend notes this side of this line

Note: ANY ADDITIONS OR CHANGES ON THIS SHEET MUST BE MADE OR CIRCLED IN Red. WITH DATE AND NAME OF PERSON MAKING CHANGE.

From bottom Page 41

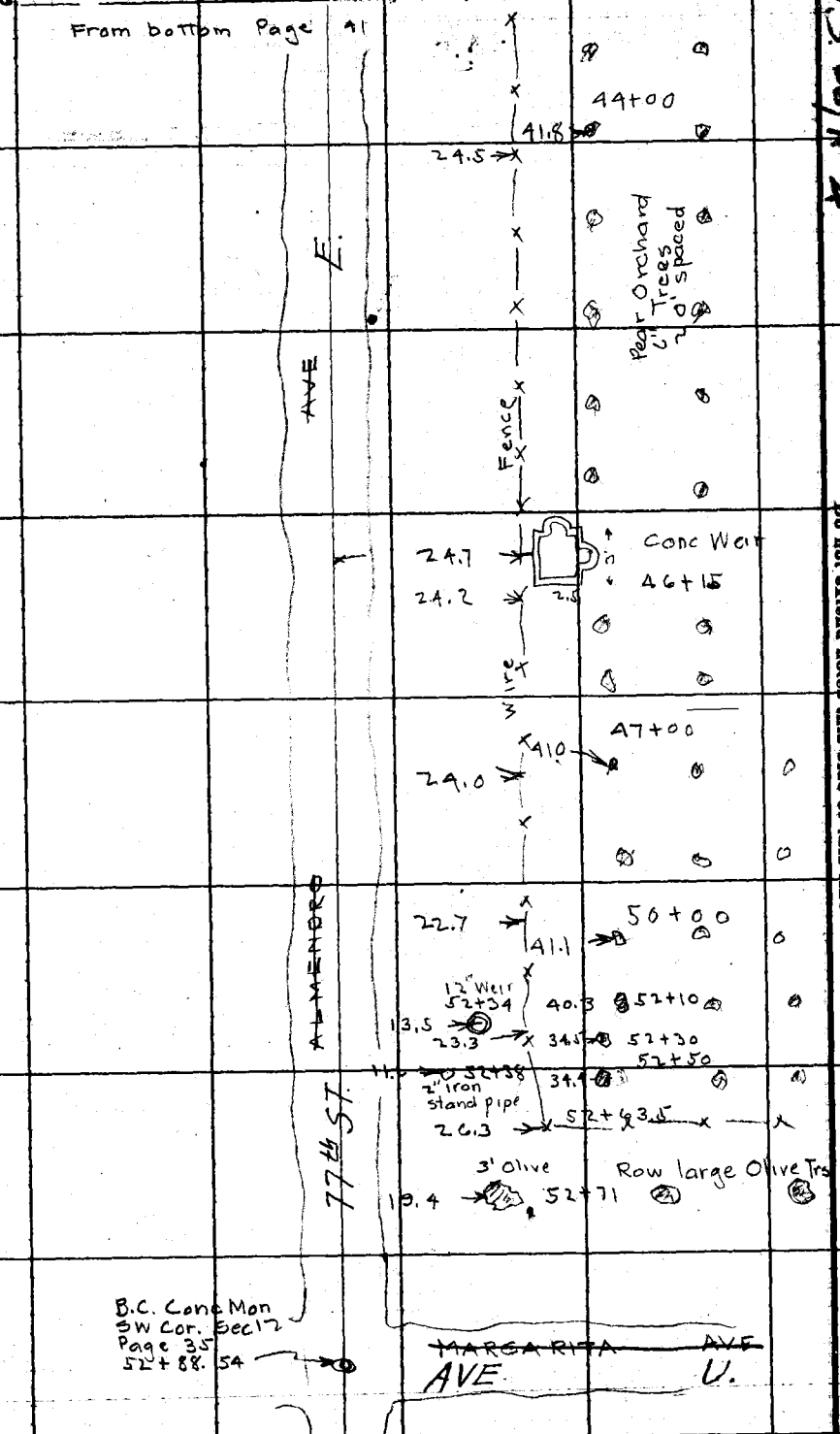

To Top Page 43

Date _____ Notes by _____ Chief Party _____ F.B. 487 Pg. 43

Plotted by F. A. W.	W. O. No. 107 R. S. O. No.
Date April 1932	Location T5HR11W
Map No. B-750	Surveyed by Boyer
Plotting Ckd by [illegible]	Date Jan 1932
Date April 1932	Indexed A. C. Johnson

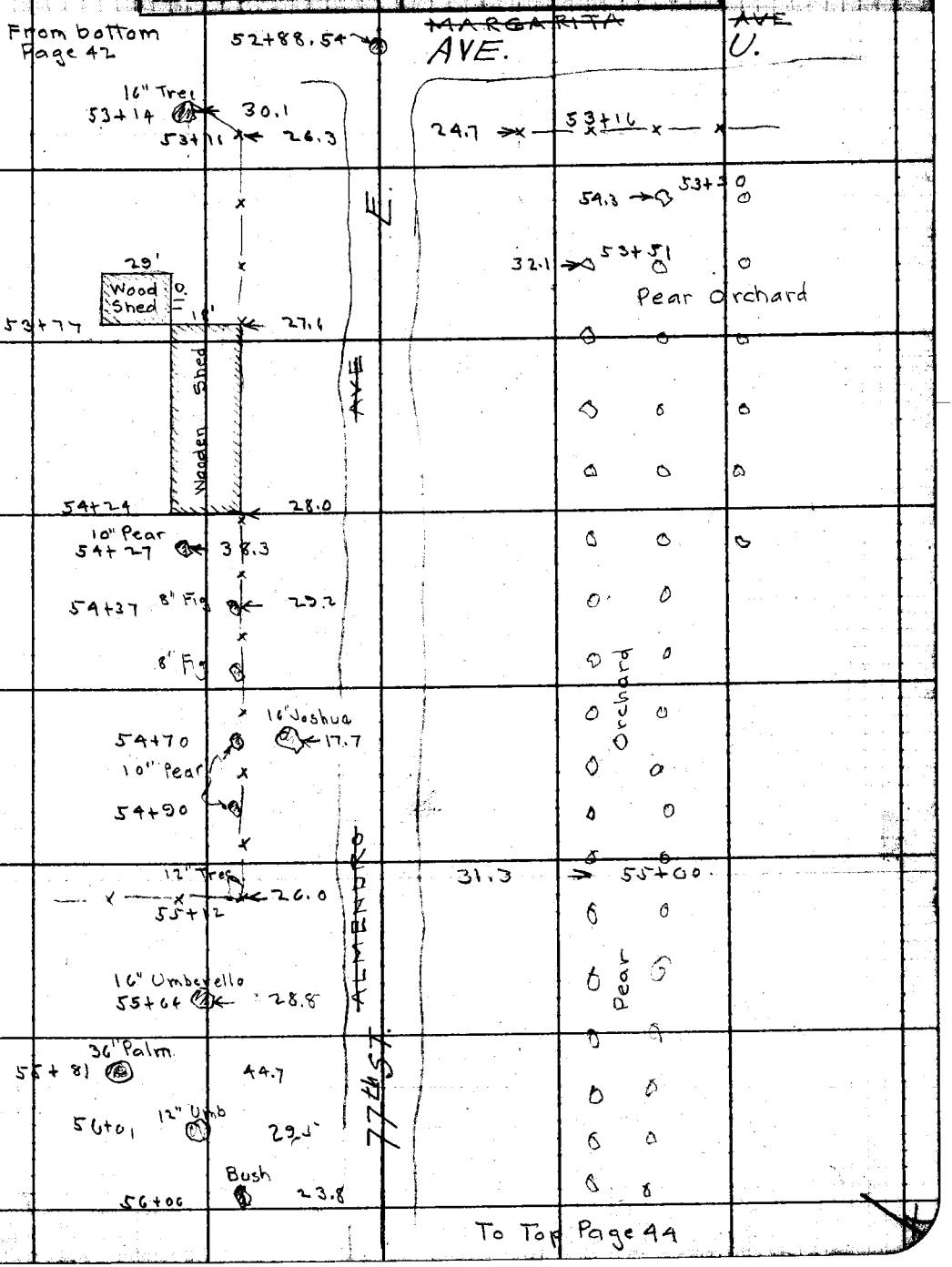

Note: ANY ADDITIONS OR CHANGES ON THIS SHEET MUST BE MADE OR CIRCLED IN Red. WITH DATE AND NAME OF PERSON MAKING CHANGE.

Do not extend notes this side of this line

RETURN TO LOS ANGELES COUNTY SURVEYOR

W.S. 66, A-4

F.B. 487 PG. 44 Chief Party Notes by _____ Date _____

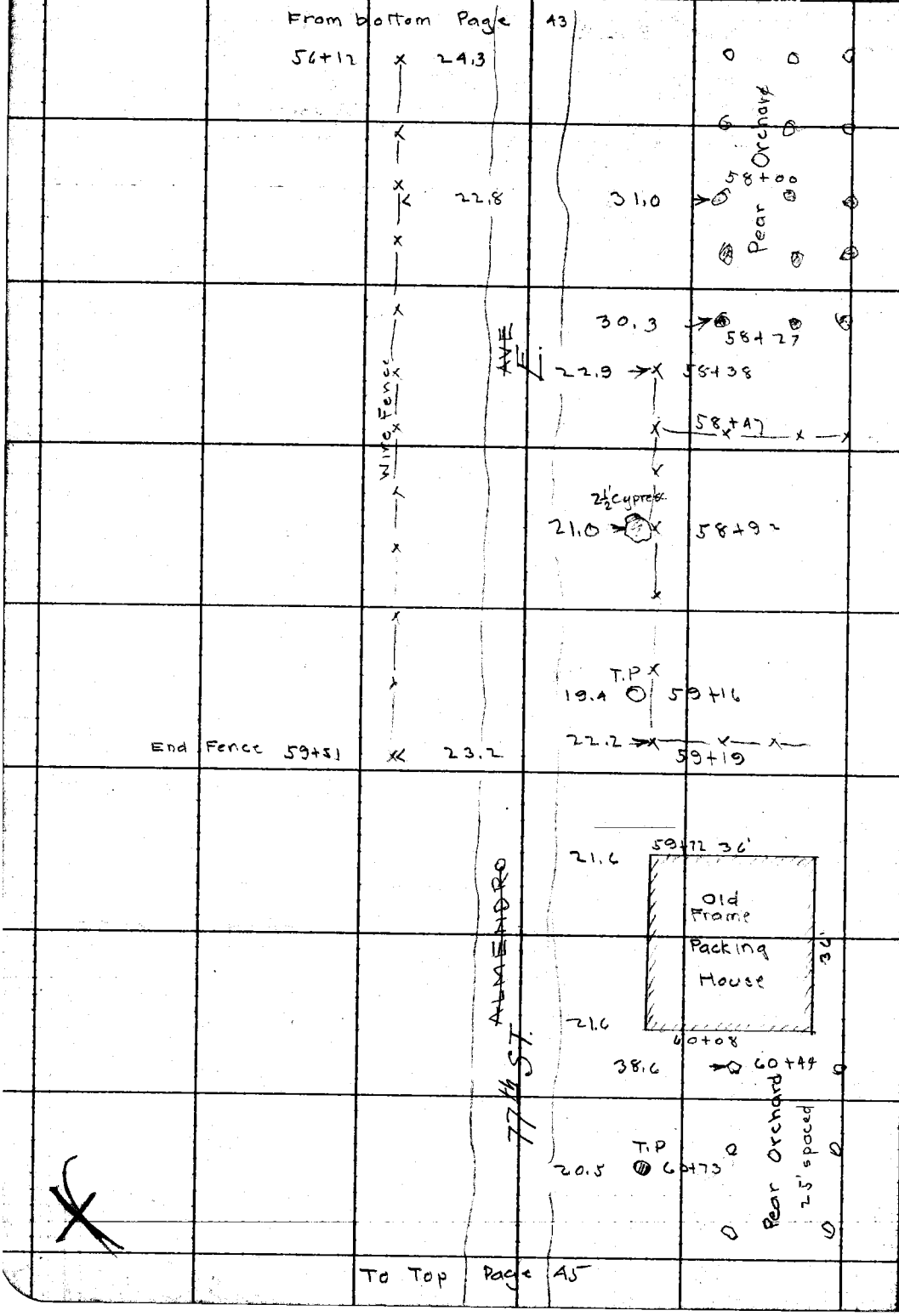

RETURN TO
LOS ANGELES COUNTY SURVEYOR

Do not extend notes this side of this line

Note: ANY ADDITIONS OR CHANGES ON THIS SHEET MUST BE MADE OR CIRCLED IN Red. WITH DATE AND NAME OF PERSON MAKING CHANGE.

Date _____ Notes by _____ Chief Party _____ F.B. 487 Pg. 45

Plotted by F. A. W.	W. O. No. 107 R. & R. No.
Date April 1932	Location T5NR11W
Map No. B-750	Surveyed by Boyer
Plotting Ck'd by Drew	Date Jan 1932
Date April 1932	Indexed A. C. Johnson

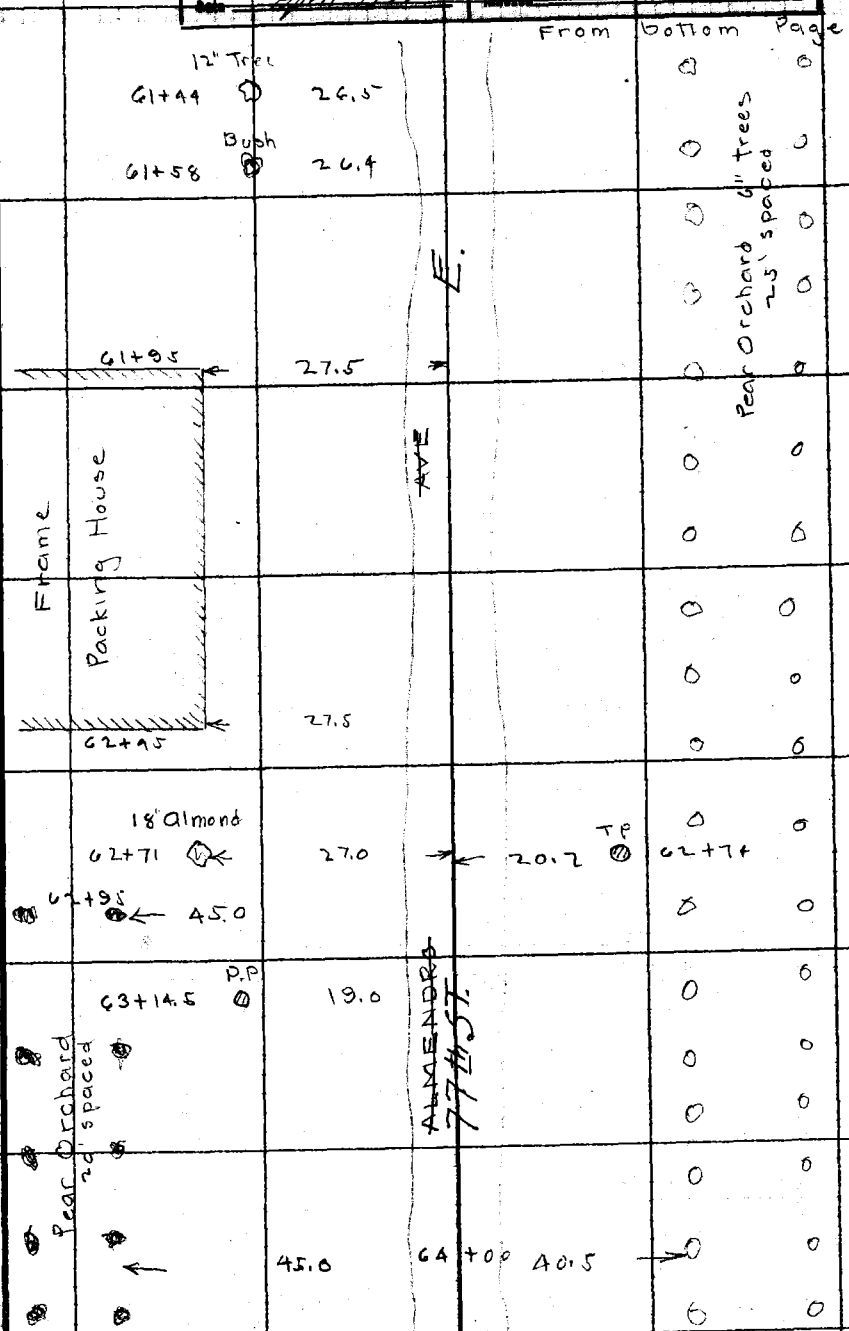

To Top Page 46

Note: ANY ADDITIONS OR CHANGES ON THIS SHEET MUST BE MADE OR CIRCLED IN Red. WITH DATE AND NAME OF PERSON MAKING CHANGE.

Do not extend notes this side of this line

RETURN TO LOS ANGELES COUNTY SURVEYOR

F.B. 487 Pg. 46 Chief Party Notes by Date

From bottom Page 45

64+64.3 P.P 19.0 20.2 Guy P 64+74 Pear Orchard

65+95 44.0 39.2 65+95

66+08 P.P 19.2 39.0 12" conc. line 66+19 Rock Wall 66+13

Drive way

37.5 66+29

66+33 61.5 66+43 42.0 20.3 T.P 66+74 10" Trees

Pear Orchard 20' spaced

42.0 67+00 37.8 Pear Orchard 20' spaced

68+68 P.P 18.5 21.0 T.P 68+75

To Top Page 47

RETURN TO LOS ANGELES COUNTY SURVEYOR

Do not extend notes this side of this line

Note: ANY ADDITIONS OR CHANGES ON THIS SHEET MUST BE MADE OR CIRCLED IN Red. WITH DATE AND NAME OF PERSON MAKING CHANGE.

Date _____ Notes by _____ Chief Party _____ F.B. 487 PG. 47

Plotted by F. A. W.	W. O. No. 107 D. C. C. No.
Date April 1932	Location T5NR11W
Map No. B-750	Surveyed by Boyer
Plotting Ck'd by Brew	Date Jan 1932
Date April 1932	Indexed A. C. Johnson

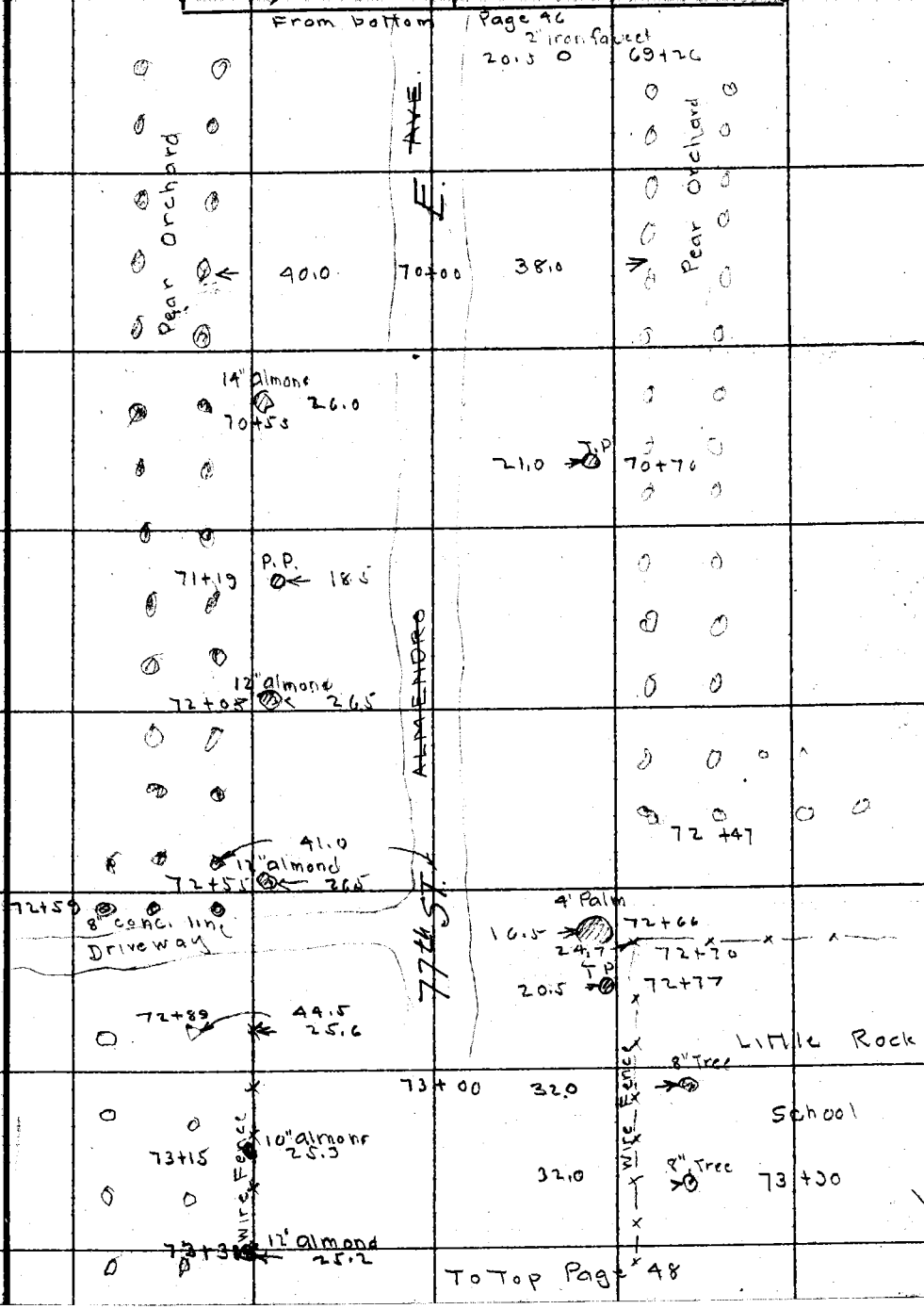

Note: ANY ADDITIONS OR CHANGES ON THIS SHEET MUST BE MADE OR CIRCLED IN Red. WITH DATE AND NAME OF PERSON MAKING CHANGE.

Do not extend notes this side of this line

RETURN TO
LOS ANGELES COUNTY SURVEYOR

F.B. 487 Pg. 48 Chief Party Notes by Date

From bottom Page 47

RETURN TO LOS ANGELES COUNTY SURVEYOR

Do not extend notes this side of this line

Note: ANY ADDITIONS OR CHANGES ON THIS SHEET MUST BE MADE OR CIRCLED IN Red. WITH DATE AND NAME OF PERSON MAKING CHANGE.

73+68 P.P. 18.0

10" Cottonwood 32.0 73+93

12" Cottonwood 32.0 74+20

Orchard spaced 20'

12" olive 74+27 25.0

T.P. 24.0 74+36

School

T.F. 24.8 74+78.5

14" Cypress 20.8 74+88

75+05.5 P.P. 18.2

75+14.2 43°

12" Palm 23.8 75+17

48" Palm 75+27 29°

Edge Cor 75+32 24°

36" Palm 75+91.5 42°

Olive Clump 18.5 75+48

36" Palm 75+62 39°

Umbrella 23.3 75+68

Palm 75+80 32.2 23.9

olive clump 19.10 75+75

77th ST. ALLEY

To Top Page 49

Date _____ Notes by _____ Chief Party _____ F.B. 487 PG. 49

Plotted by [illegible]	M. C. No. 107
Date April 1932	Location T5N R11W
Map No. B-750	Surveyed by Boyer
Plotting Chk'd by Drew	Date Jan 1932
Date April 1932	Indexed C. Johnson

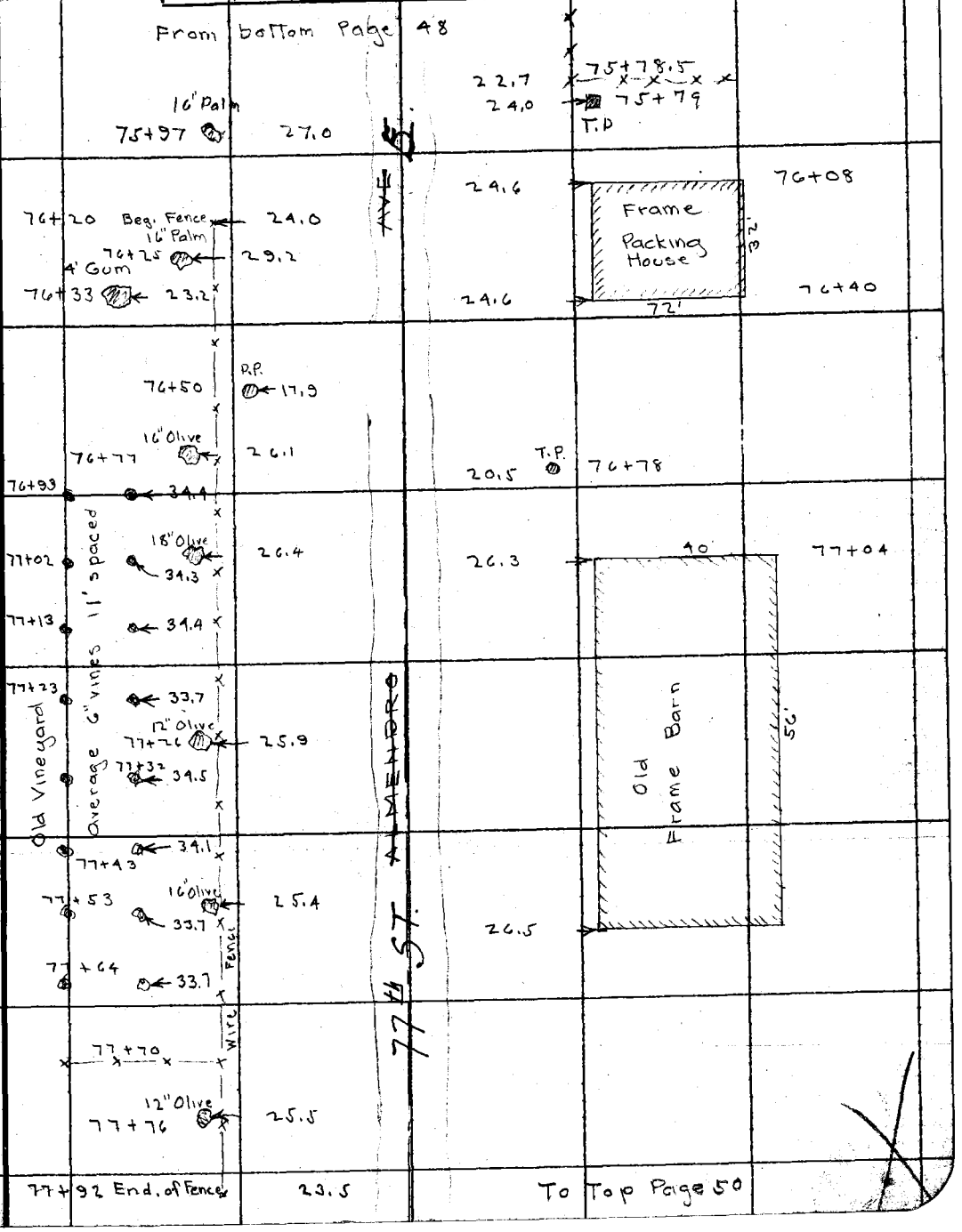

Note: ANY ADDITIONS OR CHANGES ON THIS SHEET MUST BE MADE OR CIRCLED IN Red. WITH DATE AND NAME OF PERSON MAKING CHANGE.

RETURN TO LOS ANGELES COUNTY SURVEYOR

Do not extend notes this side of this line

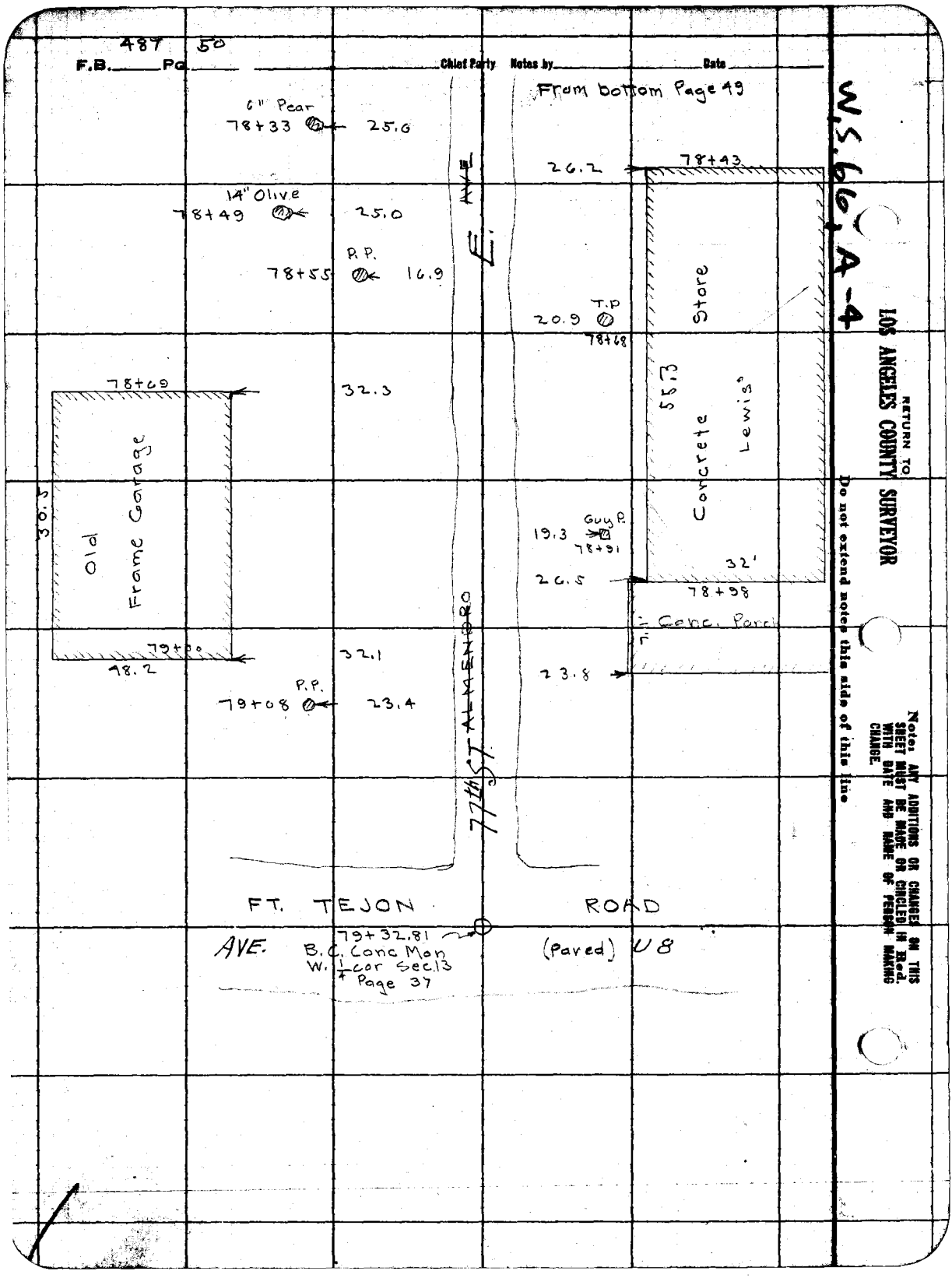

F.B. 487 Pg. 50
Chief Party Notes by Date
From bottom Page 49
6" Pear
78+33
25.6
14" Olive
78+49
25.0
P.P.
78+55
16.9
78+69
32.3
Old Frame Garage
30.5
79+00
48.2
32.1
P.P.
79+08
23.4
77th ST ALMENDRO
E. AVE
26.2
78+43
Store
55.3
Concrete
Lewis'
T.P
20.9
78+68
Guy P.
19.3
78+91
32'
26.5
78+98
Conc. Porch
23.8
FT. TEJON ROAD
AVE.
79+32.81
B.C. Conc Mon
W. 1/4 cor Sec.13
Page 37
(Paved) U8
W.S.66, A-4
RETURN TO
LOS ANGELES COUNTY SURVEYOR
Do not extend notes this side of this line
Note: ANY ADDITIONS OR CHANGES ON THIS SHEET MUST BE MADE OR CIRCLED IN Red. WITH DATE AND NAME OF PERSON MAKING CHANGE.

Date _____ Notes by _____ Chief Party _____ F.B. 487 Pg 57

Plotted by F. A. W.	M.G. No. 107
Date April 1932	Location T5NR11W
Map No. B-750	Surveyed by Boyer
Plotting D.W.G. by [illegible]	Date Jan 1932
Date April 1932	Indexed A. C. Johnson

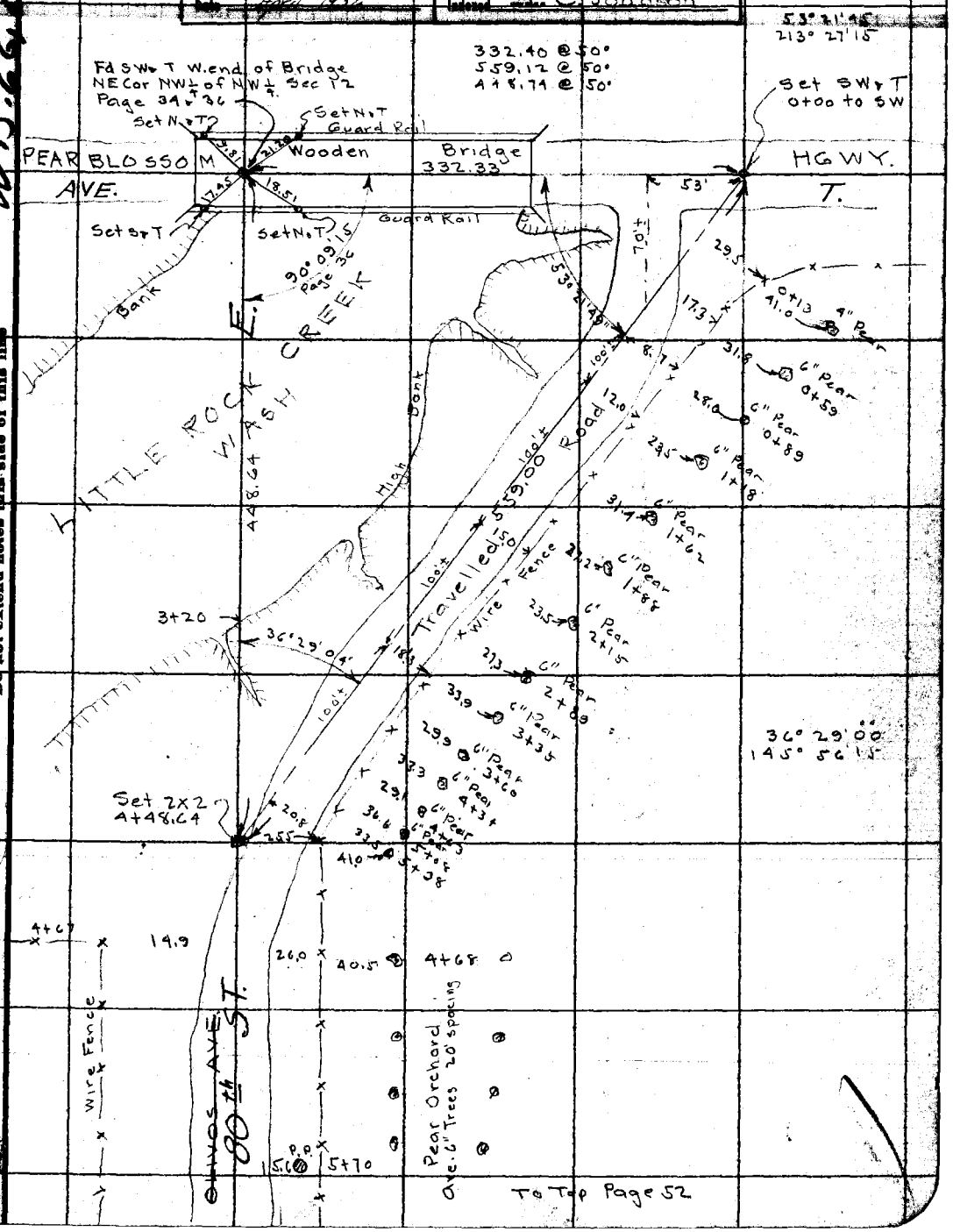

Note: ANY ADDITIONS OR CHANGES ON THIS SHEET MUST BE MADE OR CIRCLED IN Red. WITH DATE AND NAME OF PERSON MAKING CHANGE.

Do not extend notes this side of this line

RETURN TO LOS ANGELES COUNTY SURVEYOR

W.S.G.G. A-4

F.B. 487 PG. 52 Chief Party Notes by Date

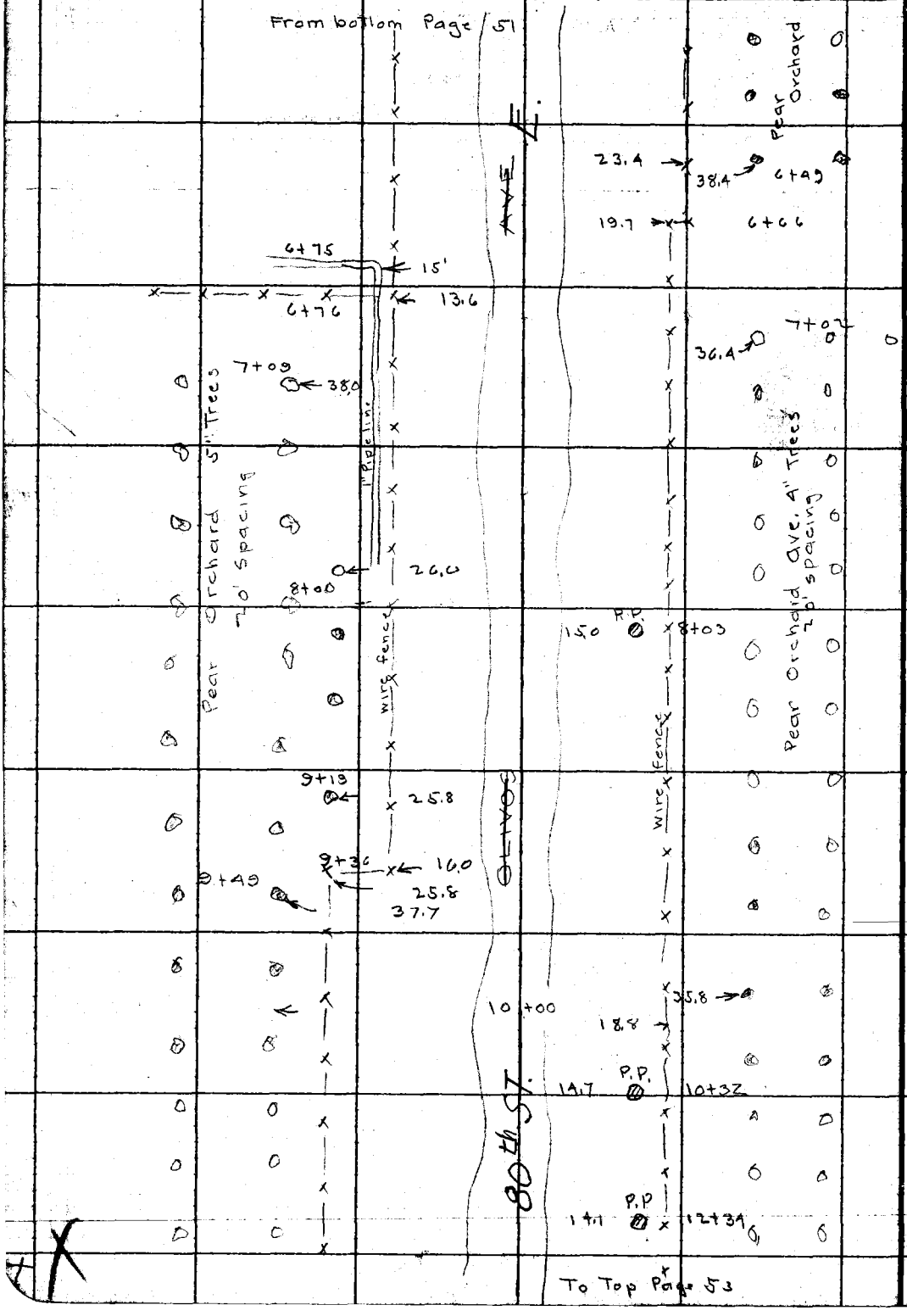

RETURN TO
LOS ANGELES COUNTY SURVEYOR

Do not extend notes this side of this line

Note: ANY ADDITIONS OR CHANGES ON THIS SHEET MUST BE MADE OR CIRCLED IN Red. WITH DATE AND NAME OF PERSON MAKING CHANGE.

Date _____ Notes by _____ Chief Party _____ F.B. 487 Pg 53

Plotted by F. A. W.	M. O. No. 107
Date April 1932	Location T5NR11W
Map No. B-750	Surveyed by Boyer
Plotting Ch'd by Drew	Date Jan 1932
Date April 1932	Indexed A. C. Johnson

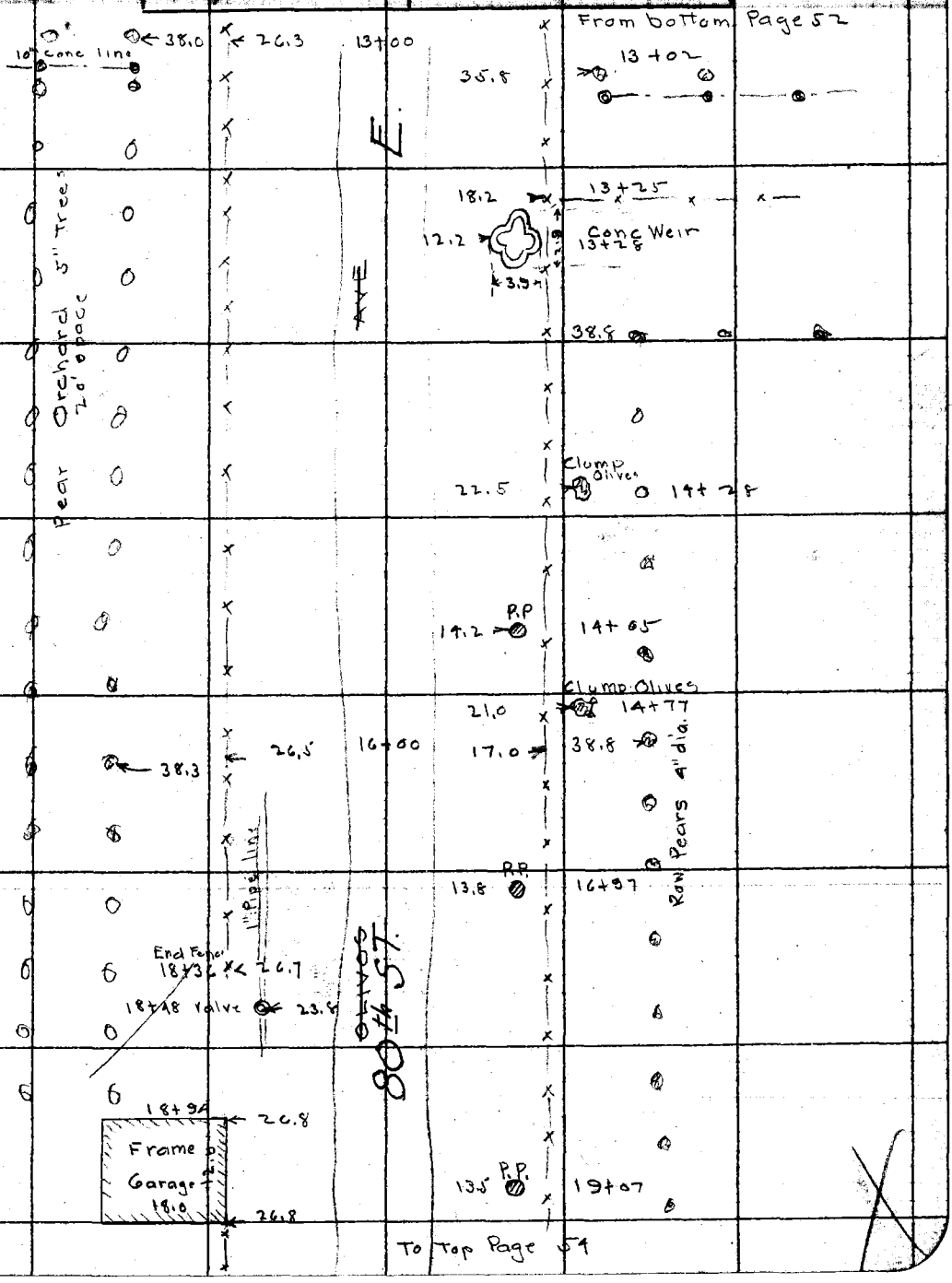

Note: ANY ADDITIONS OR CHANGES ON THIS SHEET MUST BE MADE OR CIRCLED IN Red WITH DATE AND NAME OF PERSON MAKING CHANGE.

Do not extend notes this side of this line

RETURN TO LOS ANGELES COUNTY SURVEYOR

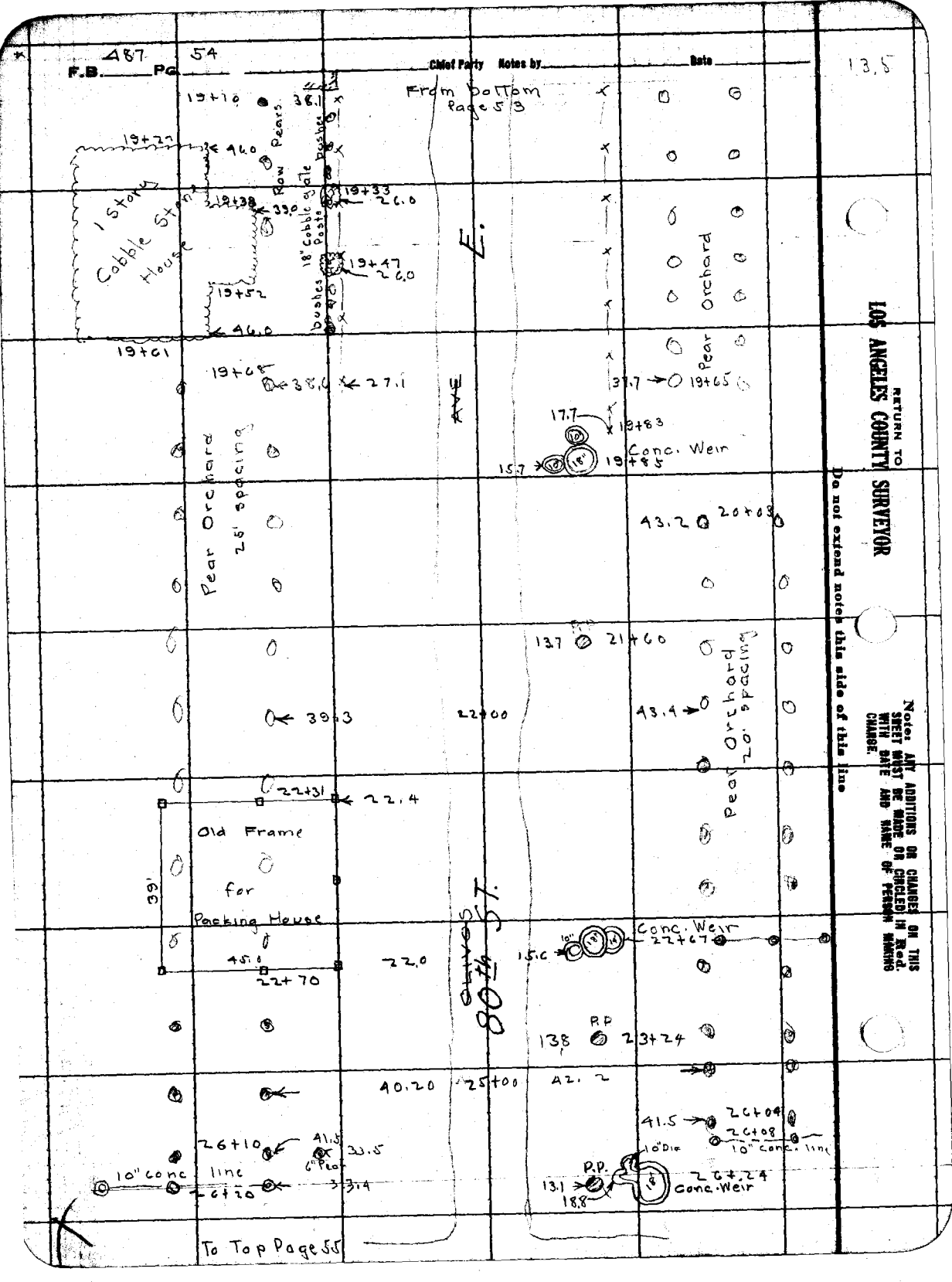
F.B. 487 PG. 54
Chief Party Notes by
Date
13.5
From Bottom Page 53
19+10
38.1
Row Pears
bushes
19+27
46.0
1 Story Cobble Stone House
19+38
39.0
18" Cobble gate Posts
19+33
26.0
19+47
26.0
19+52
46.0
19+61
19+68
38.6
27.1
Pear Orchard 25' spacing
Pear Orchard
37.7
19+65
17.7
19+83
Conc. Weir
15.7
19+85
43.2
20+03
13.7
21+60
Pear Orchard 20' spacing
39.3
22+00
43.4
22+31
22.4
Old Frame for Packing House
39'
45.0
22+70
22.0
Olives
80th ST.
Conc. Weir
22+67
15.6
P.P.
13.8
23+24
40.20
25+00
42.2
41.5
26+04
26+08
10" Conc. line
26+10
41.5
33.5
6" Pear
10" Conc line
26+20
33.4
P.P.
13.1
18.8
26+24
Conc. Weir
To Top Page 55
RETURN TO
LOS ANGELES COUNTY SURVEYOR
Do not extend notes this side of this line
Note: ANY ADDITIONS OR CHANGES ON THIS SHEET MUST BE MADE OR CIRCLED IN Red. WITH DATE AND NAME OF PERSON MAKING CHANGE.

Date _____ Notes by _____ Chief Party _____ F.B. 487 Pg. 55

Plotted by F. A. W.	M. O. No. 107
Date April 1932	Location T5NR1W
Map No. B-750	Surveyed by Boyer
Plotting C'k'd by Dean	Date Jan 1932
Date April 1932	Indexed A. C. Johnson

W.S. 66, H-4

Note: ANY ADDITIONS OR CHANGES ON THIS SHEET MUST BE MADE OR CIRCLED IN Red. WITH DATE AND NAME OF PERSON MAKING CHANGE.

Do not extend notes this side of this line

RETURN TO LOS ANGELES COUNTY SURVEYOR

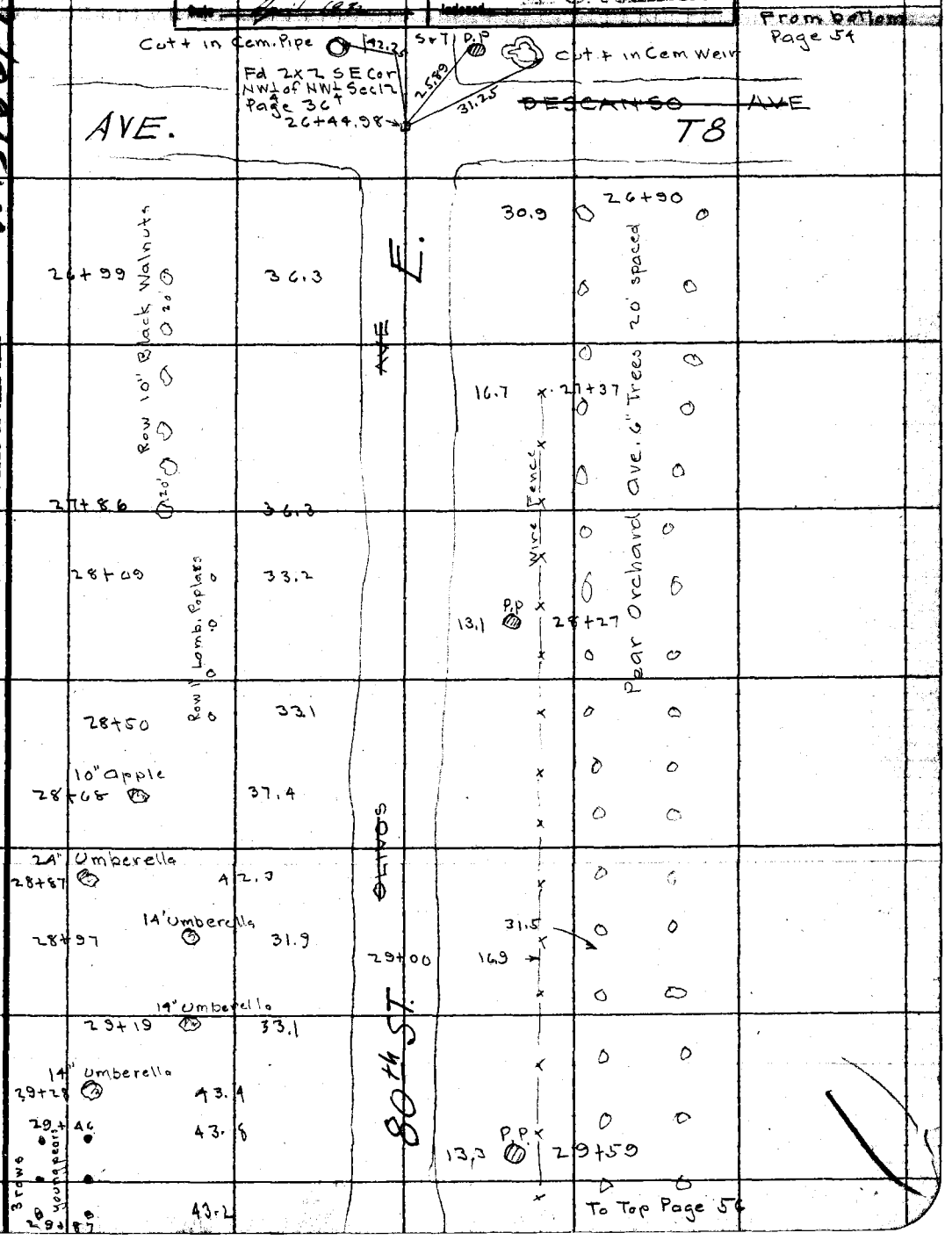

F.B. 487 PG. 56 Chief Party Notes by Date

From bottom Page 55

RETURN TO LOS ANGELES COUNTY SURVEYOR

Do not extend notes this side of this line

Notes: ANY ADDITIONS OR CHANGES ON THIS SHEET MUST BE MADE OR CIRCLED IN Red. WITH DATE AND NAME OF PERSON MAKING CHANGE.

P.P. 13.2 30+91

32+00 17.1 32.1

Pear Orchard

Wire Fence

P.P. 13.8 32+90 17.5 20.6 2.5 2.5 Conc Weir 32+93

32+93 10" Conc. Pipeline 42.4

1" I.P. in 32.1

33+30

41.5

P.P. 13.9 34+27

Pear Orchard

41.0 35+00 17.8 32.8

P.P. 13.8 35+52

P.P. 13.9 37+53

39.5 38+00 15 5 18.0 38.4

To Top Page 57

Date _____ Notes by _____ Chief Party _____ F.B. 487 Pg. 57

Plotted by F. A. W.	W. O. No. 107
Date April 1932	Location T5N R11W
Map No. B-750	Surveyed by Boyer
Plotting Ck'd by [illegible]	Date Jan 1932
Date April 1932	Indexed A. C. Johnson

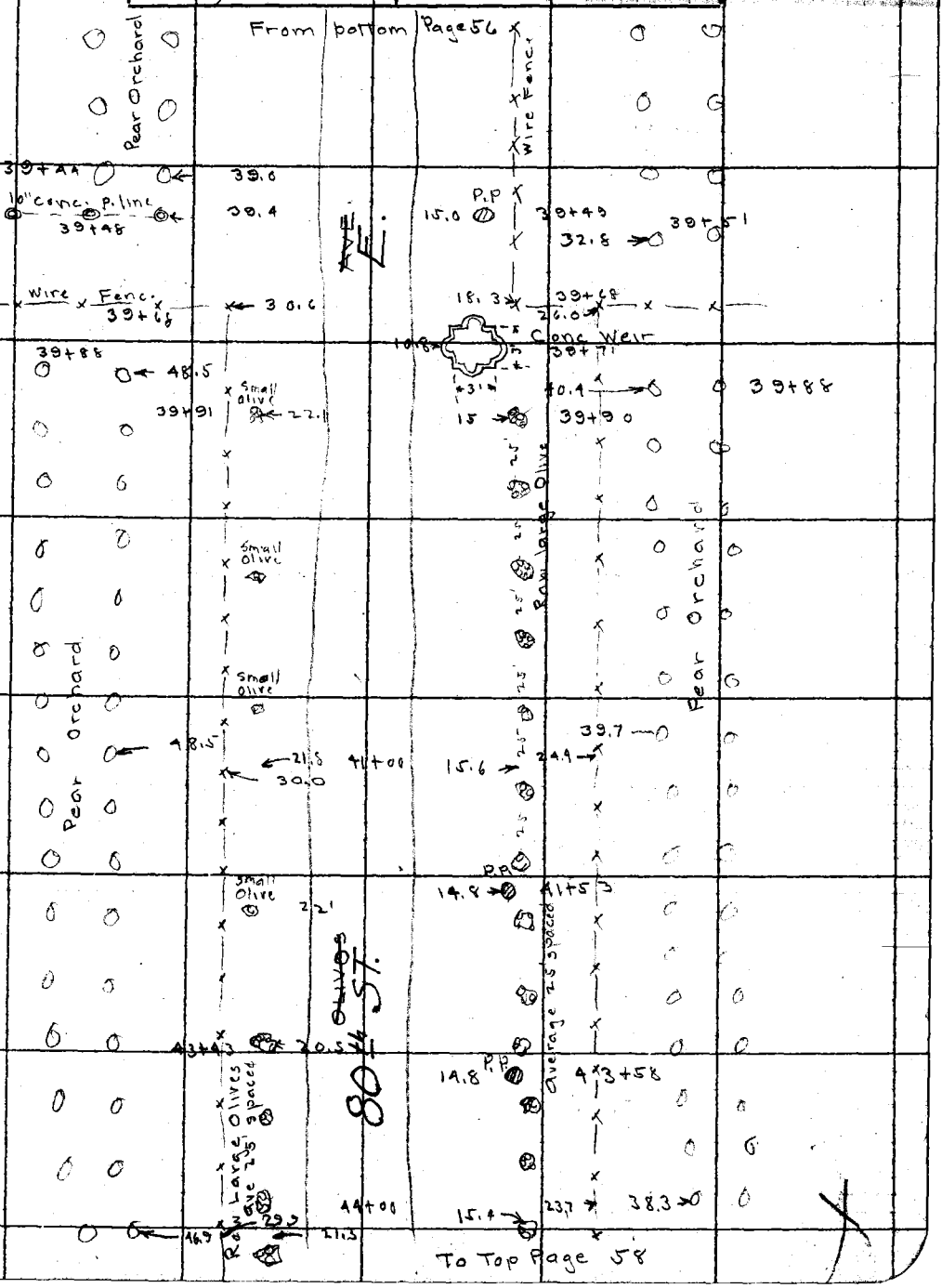

Note: ANY ADDITIONS OR CHANGES ON THIS SHEET MUST BE MADE OR CIRCLED IN Red. WITH DATE AND NAME OF PERSON MAKING CHANGE.

Do not extend notes this side of this line

RETURN TO
LOS ANGELES COUNTY SURVEYOR

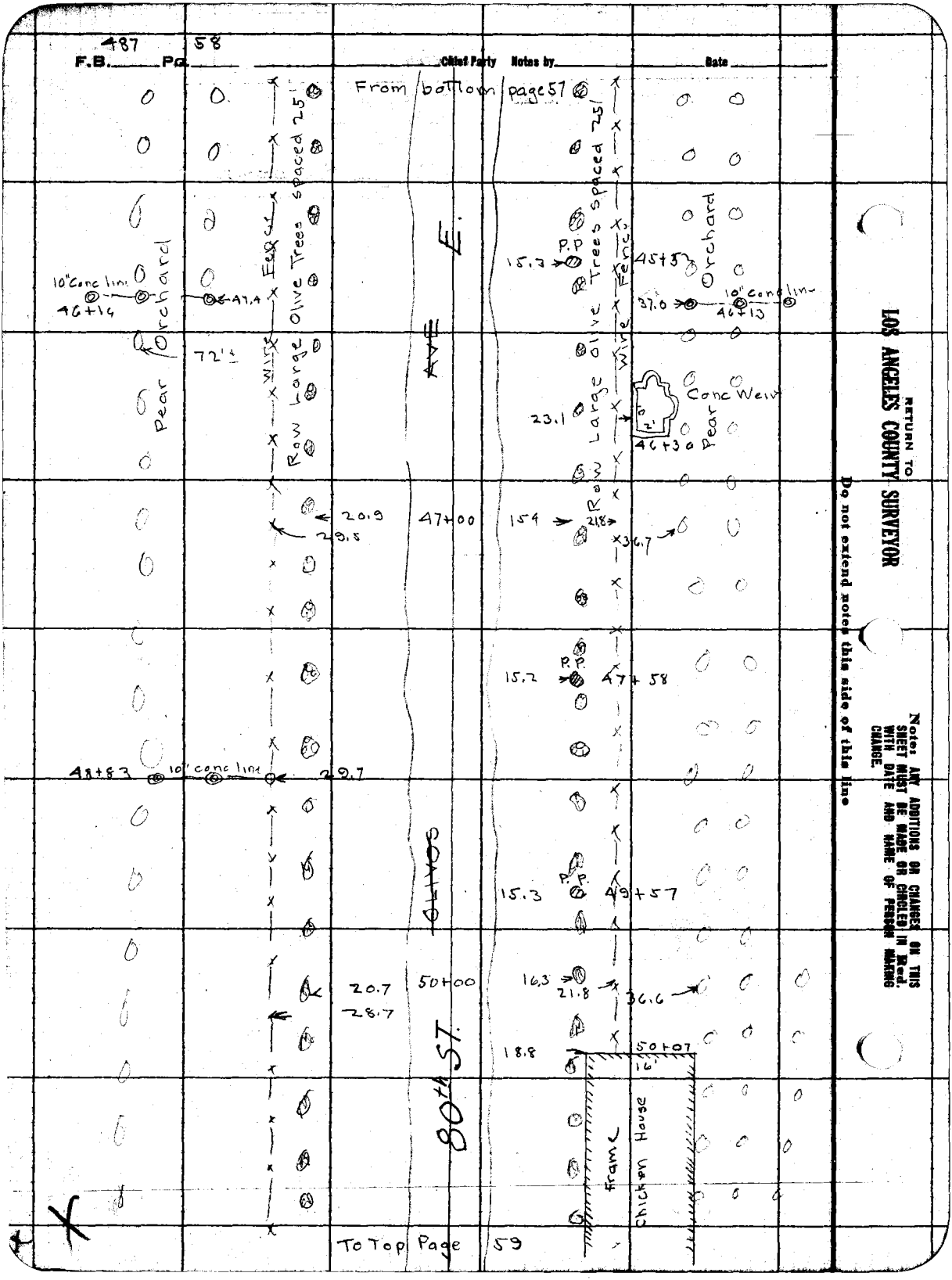

F.B. 487 Pg. 58
Chief Party Notes by
Date
From bottom page 57
Pear Orchard
Wire Fence
Row Large Olive Trees spaced 25'
10" Conc line
46+14
47.4
72'±
20.9
29.5
47+00
48+83
10" conc line
29.7
20.7
28.7
50+00
80th ST.
E.
AVE
OLIVOS
15.3
P.P.
45+52
37.0
10" conc line
46+13
Conc Weir
23.1
46+30
15.4
21.8
36.7
15.2
47+58
15.3
49+57
16.3
21.8
36.6
18.8
50+07
16'
Frame
Chicken House
To Top Page 59
RETURN TO
LOS ANGELES COUNTY SURVEYOR
Do not extend notes this side of this line
Note: ANY ADDITIONS OR CHANGES ON THIS SHEET MUST BE MADE OR CIRCLED IN Red. WITH DATE AND NAME OF PERSON MAKING CHANGE.

Date _____ Notes by _____ Chief Party _____ F.B. 487 PG. 59

Plotted by F. A. W.	W. O. No. 107
Date April 1932	Location T5N R11W
Map No. B-750	Surveyed by Boyer
Plotting C'k'd by Dean	Date Jan 1932
Date April 1932	Indexed A. C. Johnson

2644
2644
5289
2635
792

W.S. 66

Note: ANY ADDITIONS OR CHANGES ON THIS SHEET MUST BE MADE OR CIRCLED IN Red. WITH DATE AND NAME OF PERSON MAKING CHANGE.

RETURN TO LOS ANGELES COUNTY SURVEYOR

Do not extend notes this side of this line

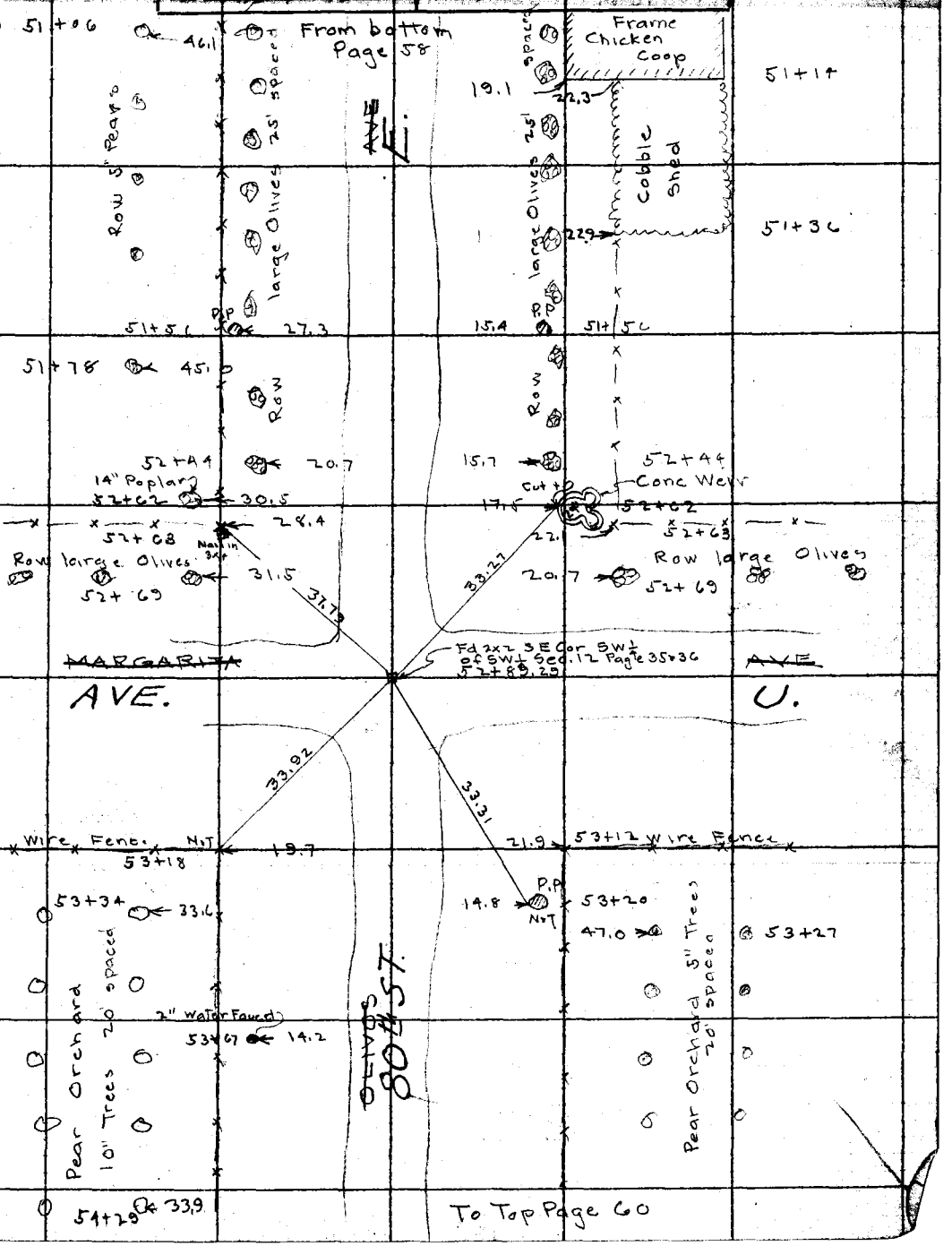

F.B. 487 PG. 60

Chief Party _____ Notes by _____ Date _____

From bottom Page 59

P.P. 14.1 55+43

21.7 56+00 22.0 46.7 Pear Orchard

Fence

Conc pipeline 56+11 22.5

25.0 22.0 Conc 10" Conc line 56+11

56+33 33.8

P.P. 13.7 57+04

Pear Orchard 58+50 35.2

21.2 59+00 47.3

Conc. Weir 6.5 19.1 2.8 59+50

10" Conc line 59+38 35.5

32.5 59+65

P.P. 14.0 59+85

21.4 62+00 33.4

P.P. 13.4 62+03

To Top Page 61

RETURN TO
LOS ANGELES COUNTY SURVEYOR
Do not extend notes this side of this line

Notes: ANY ADDITIONS OR CHANGES ON THIS SHEET MUST BE MADE OR CIRCLED IN Red WITH DATE AND NAME OF PERSON MAKING CHANGE.

Date _____ Notes by _____ Chief Party _____ F.B. 487 Pg. 61

Plotted by F. A. W.	W. O. No. 147 C. & G. O. No.
Date April 1932	Location T5NR11W
Map No. B-750	Surveyed by Boyer
Plotting Ck'd by Drew	Date Jan 1932
Date April 1932	Indexed C. Johnson

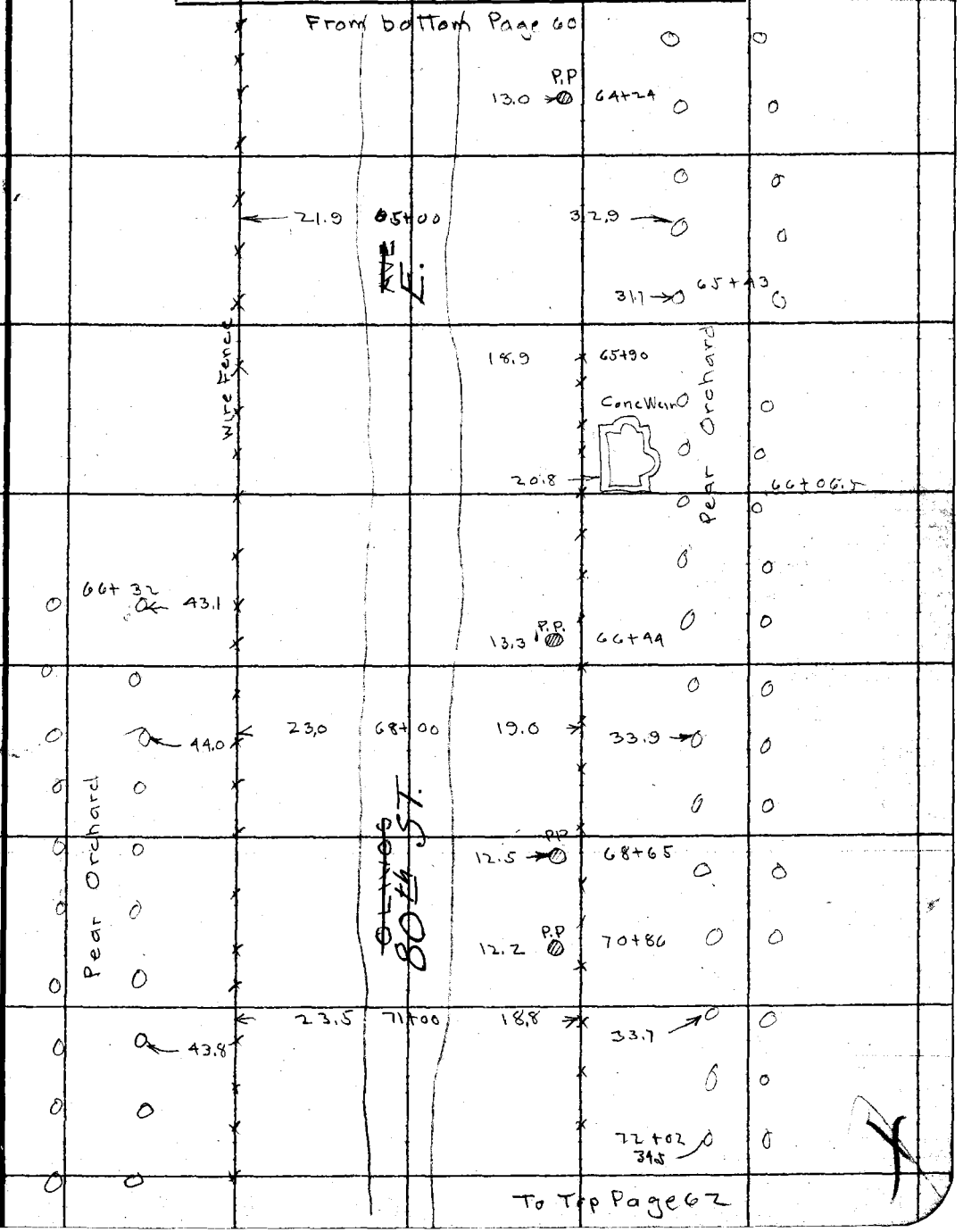

Note: ANY ADDITIONS OR CHANGES ON THIS SHEET MUST BE MADE OR CIRCLED IN Red. WITH DATE AND NAME OF PERSON MAKING CHANGE.

Do not extend notes this side of this line

RETURN TO LOS ANGELES COUNTY SURVEYOR

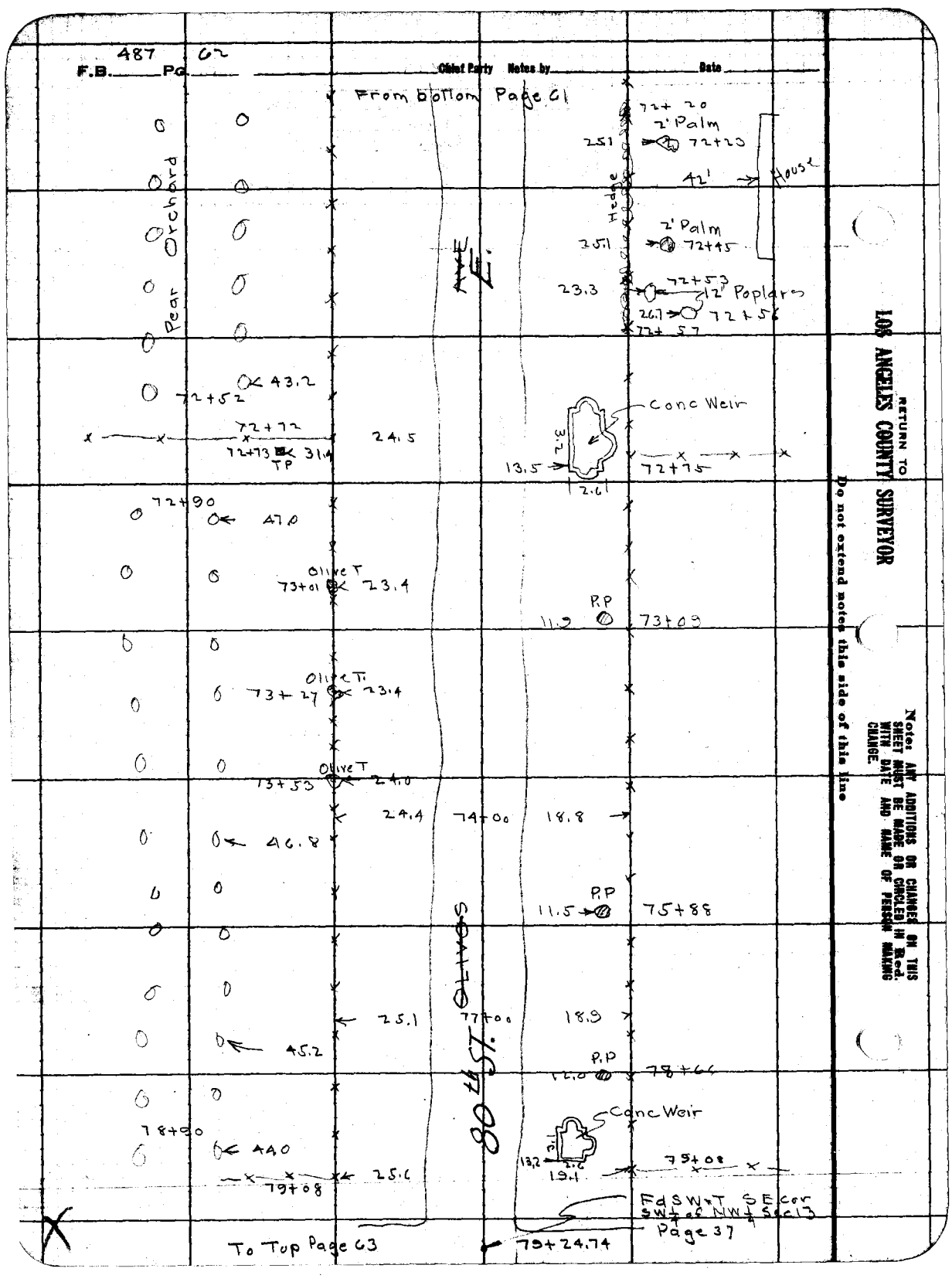

F.B. 487 Pg 62
Chief Party Notes by
Date
From bottom Page 61
72+20
2' Palm
25.1
72+23
42'
House
Hedge
2' Palm
25.1
72+45
Pear Orchard
23.3
72+53
12" Poplars
26.7
72+56
72+57
43.2
72+52
Conc Weir
72+72
24.5
3.2
72+73
31.4
TP
13.5
72+75
2.6
72+90
47.0
Olive T
73+01
23.4
P.P
11.9
73+09
Olive T.
73+27
23.4
Olive T
73+53
24.0
24.4
74+00
18.8
46.8
P.P
11.5
75+88
25.1
77+00
18.9
45.2
P.P
12.0
78+66
Conc Weir
78+90
44.0
13.2
2.6
19.1
79+08
25.6
79+08
80th ST.
Fd SW+T SE cor
SW¼ of NW¼ Sec 13
Page 37
To Top Page 63
79+24.74
RETURN TO
LOS ANGELES COUNTY SURVEYOR
Do not extend notes this side of this line
Note: ANY ADDITIONS OR CHANGES ON THIS SHEET MUST BE MADE OR CIRCLED IN Red. WITH DATE AND NAME OF PERSON MAKING CHANGE.

Date _____ Notes by _____ Chief Party _____ F.B. 487 PG. 63

Plotted by F. E. W.	W. O. No. 107 W. O. S. No.
Date April 1932	Location T5NR11W
Map No. B-750	Surveyed by Boyer
Plotting Chkd by Drew	Date Jan 1932
Date April 1932	Indexed Wm. C. Johnson

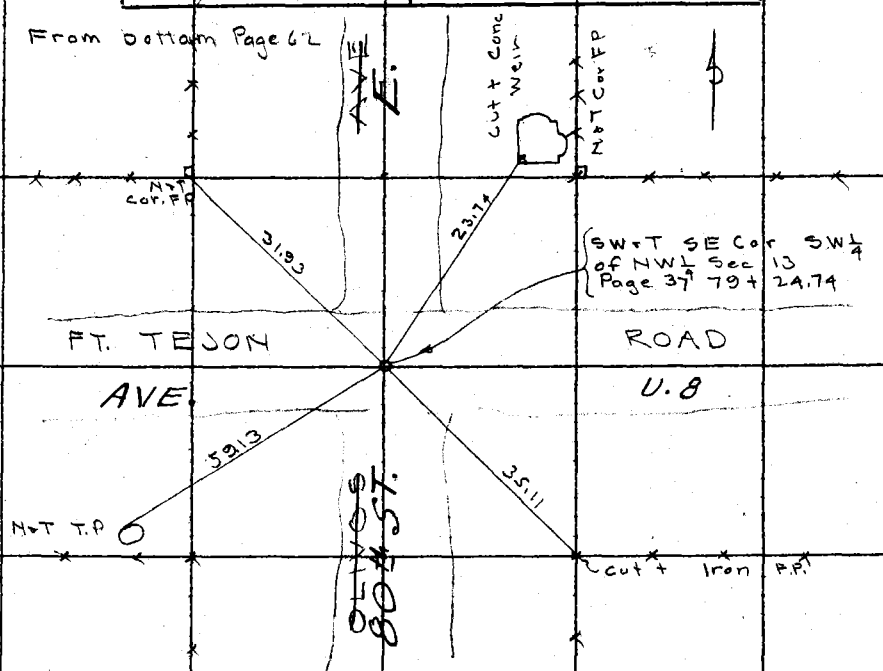

Notes: ANY ADDITIONS OR CHANGES ON THIS SHEET MUST BE MADE BY CIRCLED IN Red. WITH DATE AND NAME OF PERSON MAKING CHANGE.

Do not extend notes this side of this line

RETURN TO LOS ANGELES COUNTY SURVEYOR

F.B. 487 Pg. 64 Chief Party Notes by Date

W.S. 66, A-4

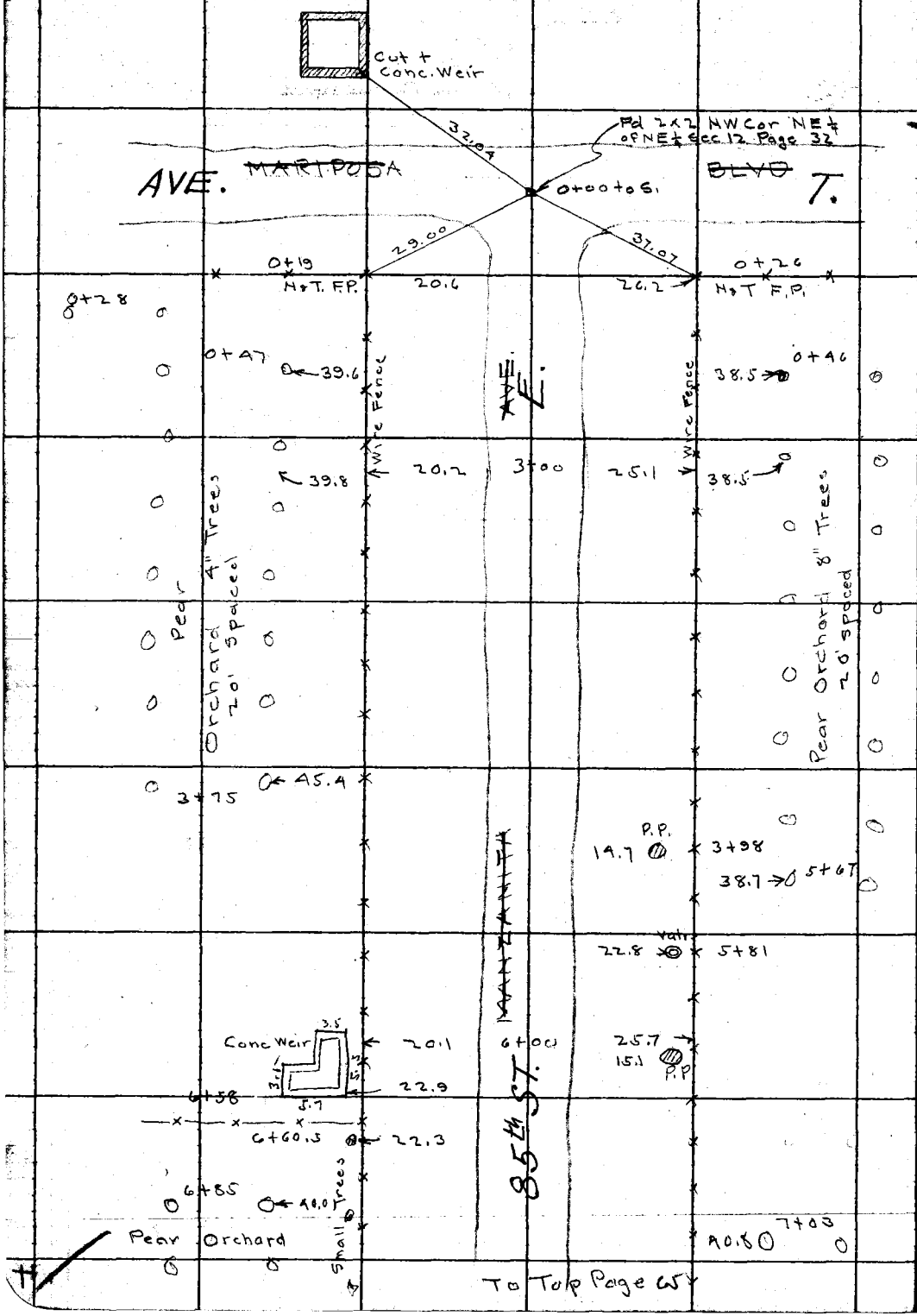

To Top Page 65

RETURN TO
LOS ANGELES COUNTY SURVEYOR

Do not extend notes this side of this line

Note: ANY ADDITIONS OR CHANGES ON THIS SHEET MUST BE MADE OR CIRCLED IN Red. WITH DATE AND NAME OF PERSON MAKING CHANGE.

Date _____ Notes by _____ Chief Party _____ F.B. 487 Pg. 65

Plotted by F. A. W.	W. O. No. 107 W. O. O. No.
Date April 1932	Location T5NR11 W
Map No. B-750	Surveyed by Boyer
Plotting Ck'd by Drew	Date Jan 1932
Date April 1932	Indexed A. C. Johnson

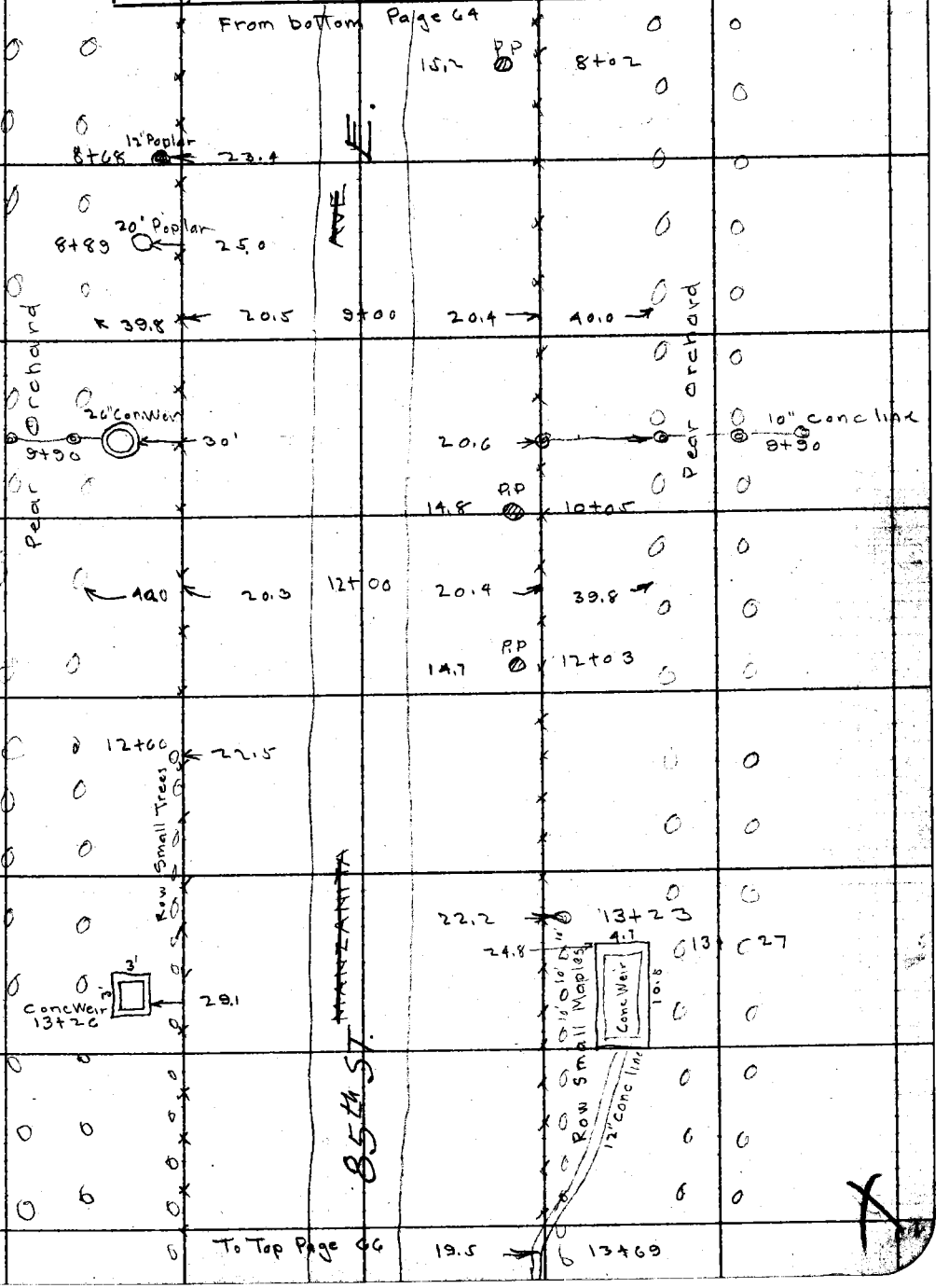

Note: ANY ADDITIONS OR CHANGES ON THIS SHEET MUST BE MADE OR CIRCLED IN Red. WITH DATE AND NAME OF PERSON MAKING CHANGE.

Do not extend notes this side of this line

RETURN TO
LOS ANGELES COUNTY SURVEYOR

F.B. 487 Pg. 66

Chief Party _____ Notes by _____ Date _____

From bottom Page 65

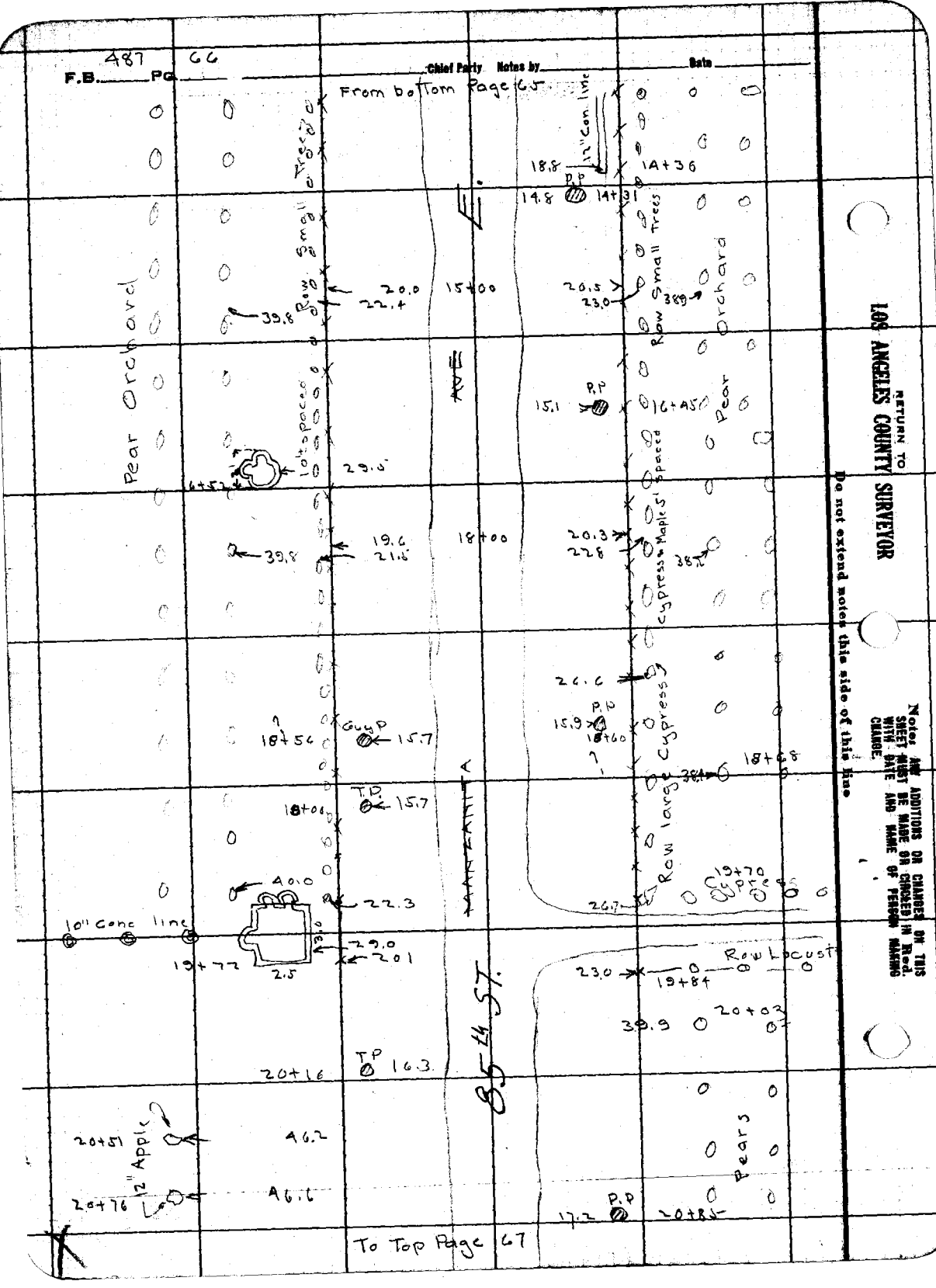

RETURN TO LOS ANGELES COUNTY SURVEYOR

Do not extend notes this side of this line

Notes: ANY ADDITIONS OR CHANGES ON THIS SHEET MUST BE MADE OR CROSSED IN Red. WITH DATE AND NAME OF PERSON MAKING CHANGE.

Date _____ Notes by _____ Chief Party _____ F.B. 487 Pg. 67

Platted by F. A. W.	W. O. No. 107 D. S. O. No.
Date April 1932	Location T5N R11 W
Map No. B-750	Surveyed by Boyer
Platting C'k'd by Drew	Date Jan 1932
Date April 1932	Indexed A. C. Johnson

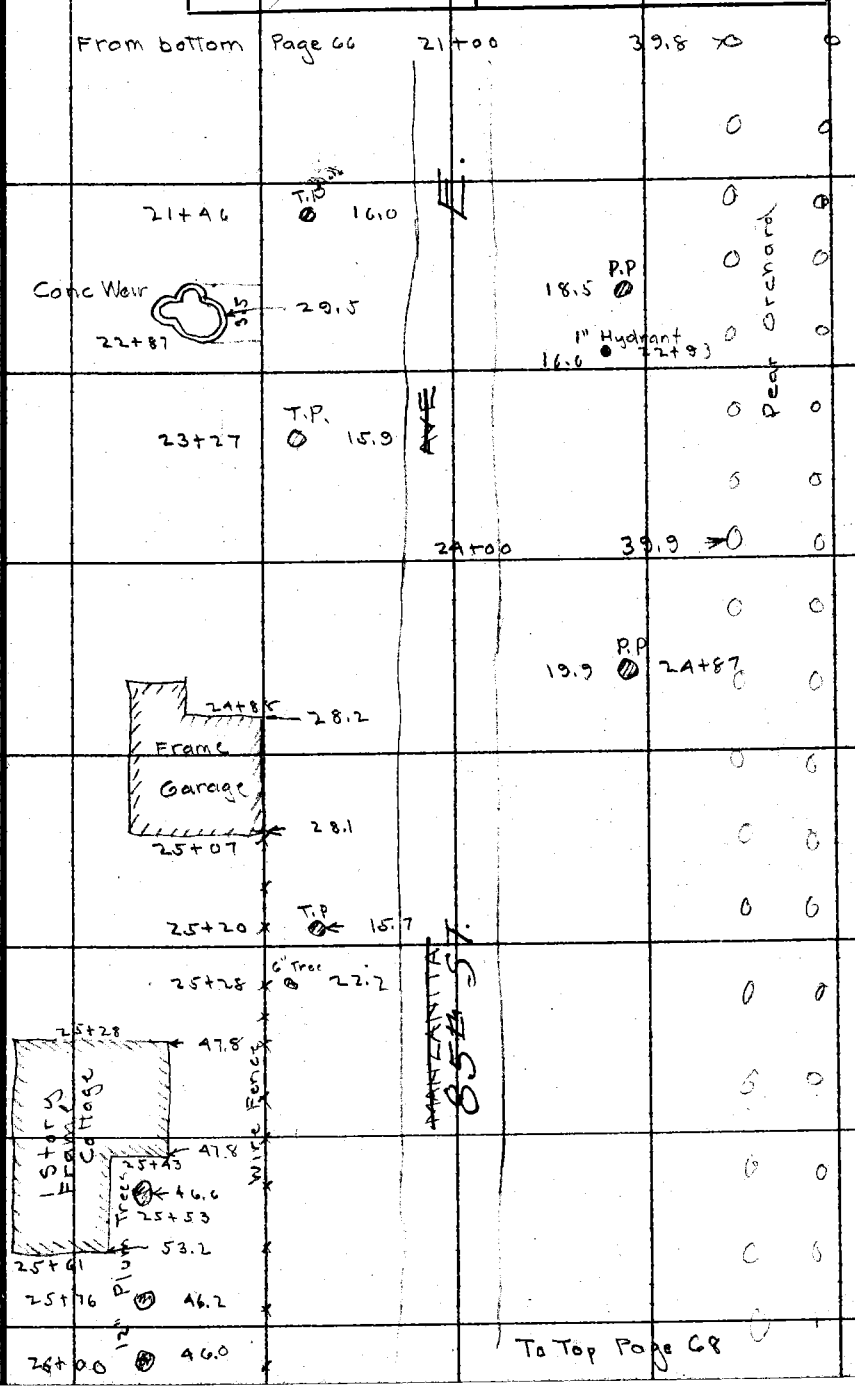

Note: ANY ADDITIONS OR CHANGES ON THIS SHEET MUST BE MADE OR CIRCLED IN Red. WITH DATE AND NAME OF PERSON MAKING CHANGE.

RETURN TO LOS ANGELES COUNTY SURVEYOR

Do not extend notes this side of this line

F.B. 487 Pg. 68 Chief Party Notes by Date

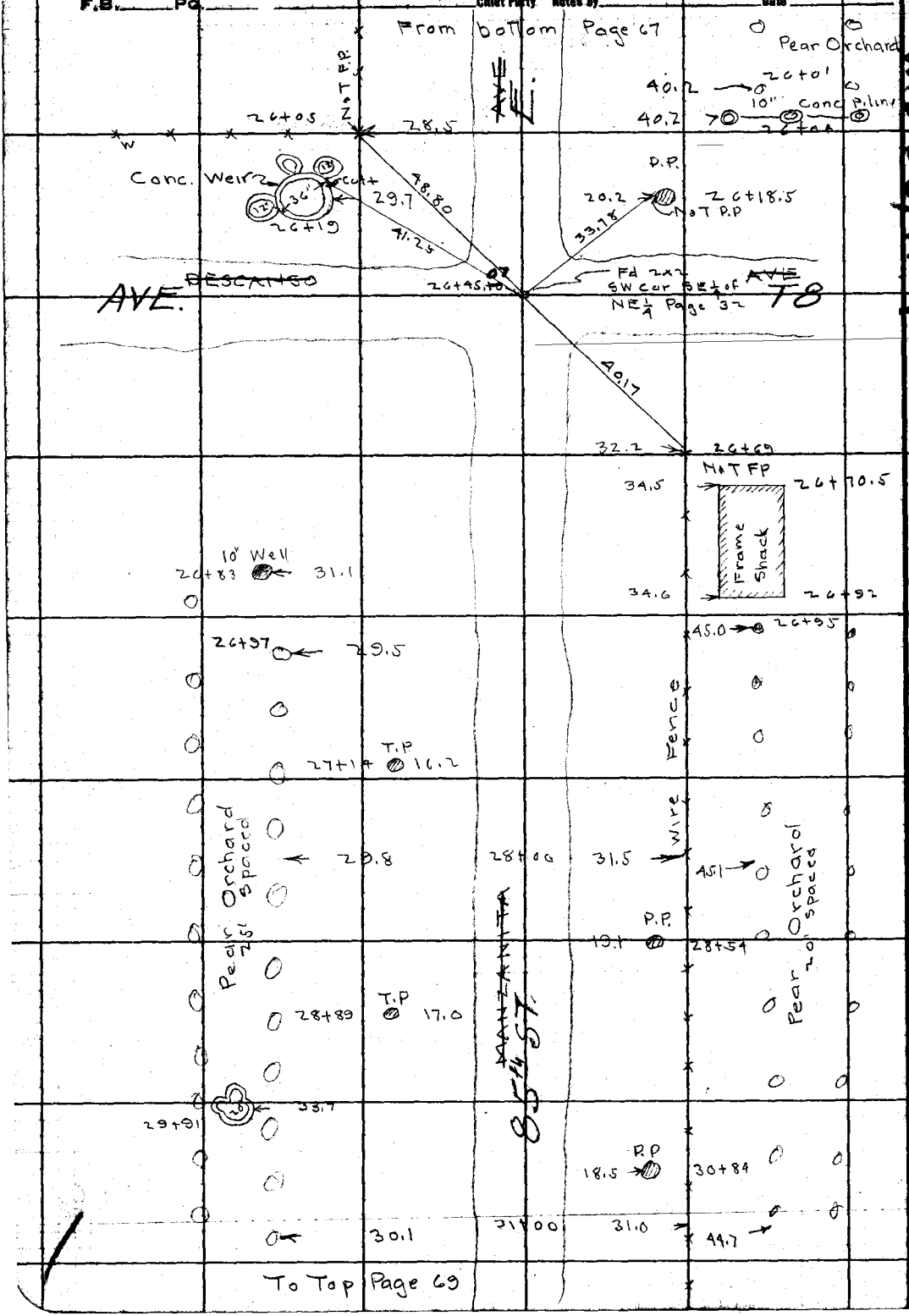

W.S. 6, A-4

RETURN TO
LOS ANGELES COUNTY SURVEYOR

Do not extend notes this side of this line

Note: ANY ADDITIONS OR CHANGES ON THIS SHEET MUST BE MADE OR CIRCLED IN Red. WITH DATE AND NAME OF PERSON MAKING CHANGE.

Date _____ Notes by _____ Chief Party _____ F.B. 487 PG. 69

Plotted by F. A. W.	W. O. No. 147
Date April 1932	Location T5NR11W
Map No. B-750	Surveyed by Boyer
Plotting Ck'd by Drew	Date Jan 1932
Date April 1932	Indexed by A. C. Johnson

From bottom Page 68

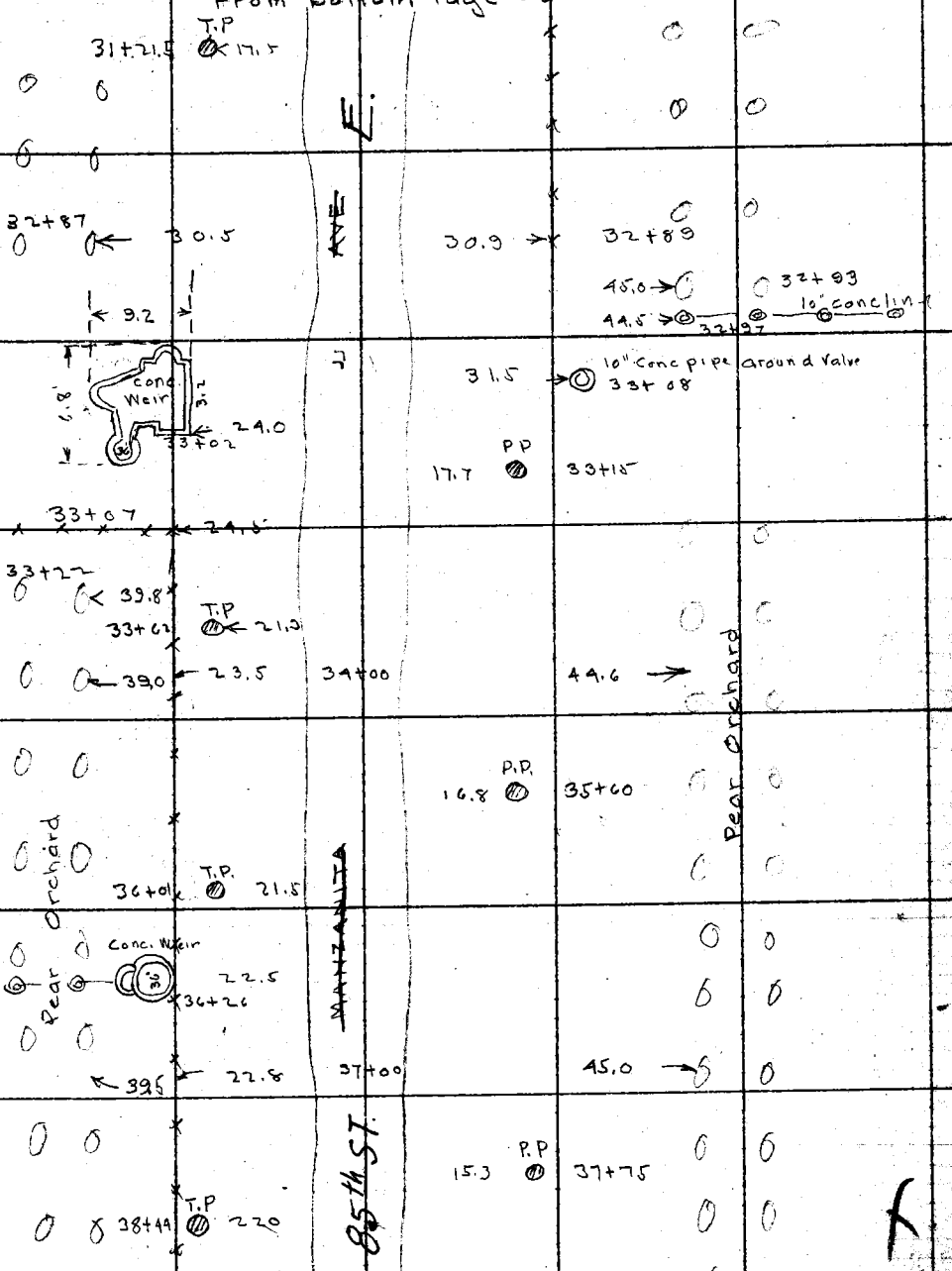

To Top Page 70

Note: ANY ADDITIONS OR CHANGES ON THIS SHEET MUST BE MADE OR CIRCLED IN Red. WITH DATE AND NAME OF PERSON MAKING CHANGE.

Do not extend notes this side of this line

RETURN TO LOS ANGELES COUNTY SURVEYOR

F.B. 287 Pg. 70 Chief Party Notes by Date

From bottom Page 69

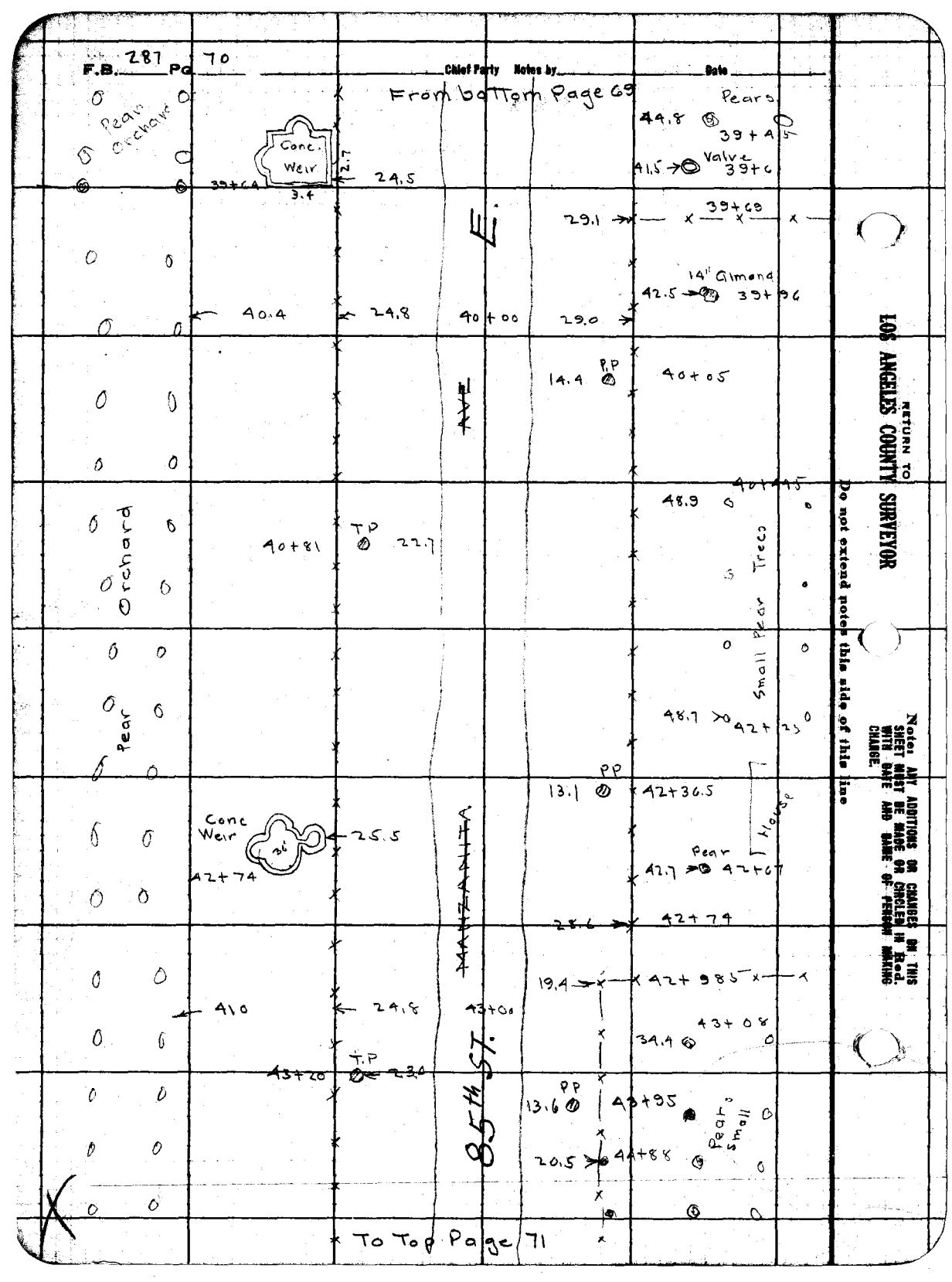

RETURN TO
LOS ANGELES COUNTY SURVEYOR

Do not extend notes this side of this line

Note: ANY ADDITIONS OR CHANGES ON THIS SHEET MUST BE MADE OR CIRCLED IN Red. WITH DATE AND NAME OF PERSON MAKING CHANGE.

Date _____ Notes by _____ Chief Party _____ F.B. 487 PG. 71

Plotted by F. A. W.	W. O. No. 107 B. O. C. No.
Date April 1932	Location T5N R11W
Map No. B-750	Surveyed by Boyer
Plotting Ck'd by Frew	Date Jan 1932
Date April 1932	Indexed A. C. Johnson

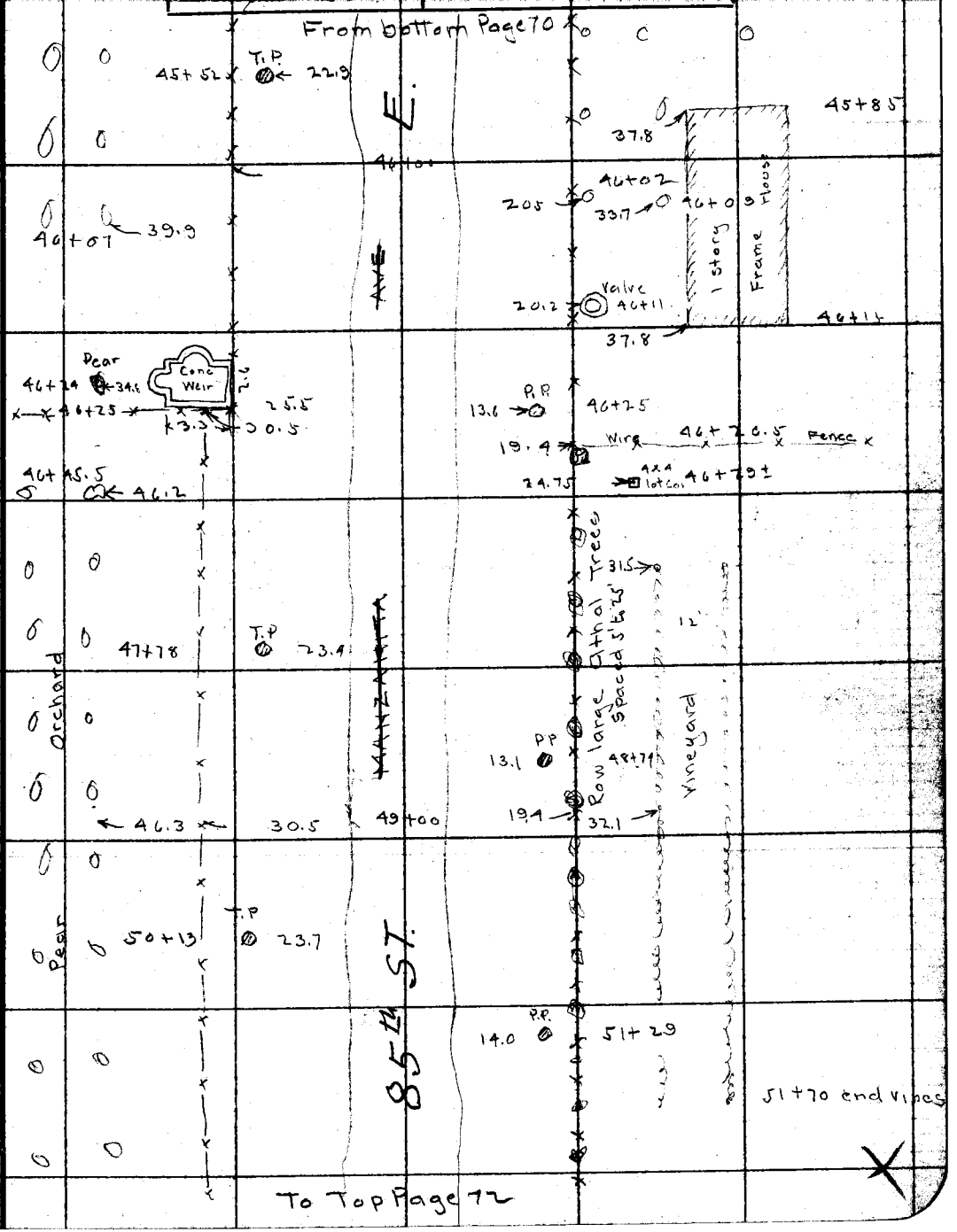

Note: ANY ADDITIONS OR CHANGES ON THIS SHEET MUST BE MADE OR CIRCLED IN Red. WITH DATE AND NAME OF PERSON MAKING CHANGE.

Do not extend notes this side of this line

RETURN TO LOS ANGELES COUNTY SURVEYOR

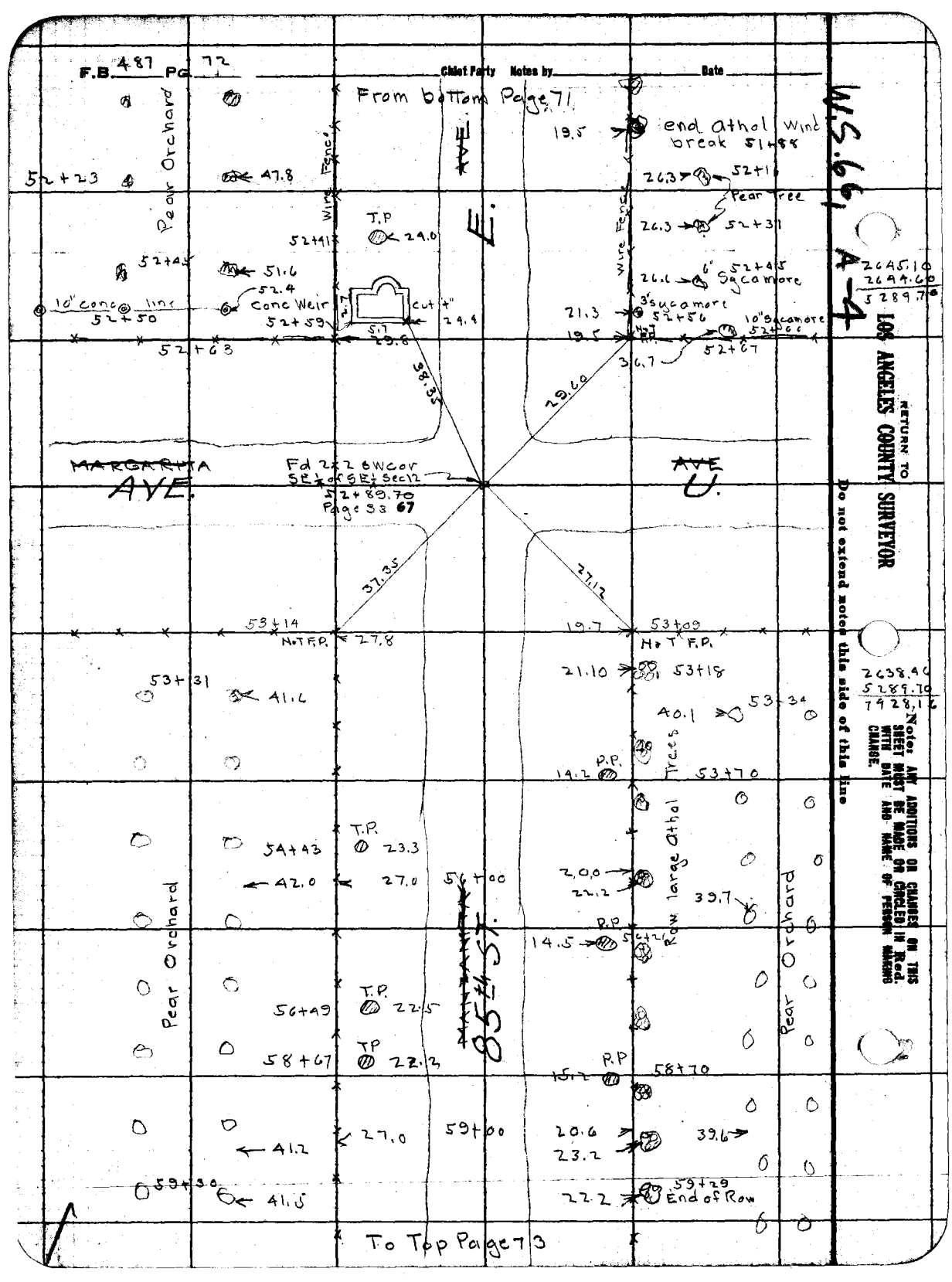
F.B. 487 PG. 72
Chief Party Notes by
Date
From bottom Page 71
W.S. 66, A-4
Pear Orchard
Wire Fence
AVE.
E.
end athol Wind break 51+88
19.5
52+23
47.8
26.3
52+16
Pear Tree
26.3
52+31
T.P
52+41
24.0
52+45
51.6
52.4
Conc Weir
52+59
10" conc line
52+50
cut "+"
24.4
5.7
29.8
52+63
26.6
6" Sycamore
52+45
2645.10
2644.60
5289.70
21.3
3" sycamore
52+56
19.5
10" Sycamore
52+66
52+67
36.7
38.35
29.60
MARGARITA
AVE.
Fd 2x2 SW cor
SE¼ of SE¼ Sec 12
52+89.70
Page 53 67
AVE
U.
37.35
27.12
53+14
N.T.F.P.
27.8
19.7
53+09
N.T.F.P.
21.10
53+18
53+31
41.6
40.1
53+34
2638.40
5289.70
7928.16
P.P.
14.2
53+70
Trees
T.P.
54+43
23.3
42.0
27.0
56+00
20.0
22.2
39.7
Row large Athol
Pear Orchard
P.P.
14.5
56+26
Pear Orchard
T.P.
56+49
22.5
85th ST.
58+67
TP
22.3
P.P
15.2
58+70
27.0
59+00
20.6
23.2
39.6
41.2
59+30
41.5
22.2
59+29
End of Row
To Top Page 73
RETURN TO
LOS ANGELES COUNTY SURVEYOR
Do not extend notes this side of this line
Note: ANY ADDITIONS OR CHANGES ON THIS SHEET MUST BE MADE OR CIRCLED IN Red. WITH DATE AND NAME OF PERSON MAKING CHANGE.

Date _____ Notes by _____ Chief Party _____ F.B. 487 PG. 73

Plotted by F. A. W.	W. O. No. 107
Date April 1932	Location T5N R11W
Map No. B-750	Surveyed by Boyer
Plotting C'k'd by Drew	Date Jan 1932
Date April 1932	Indexed A. C. Johnson

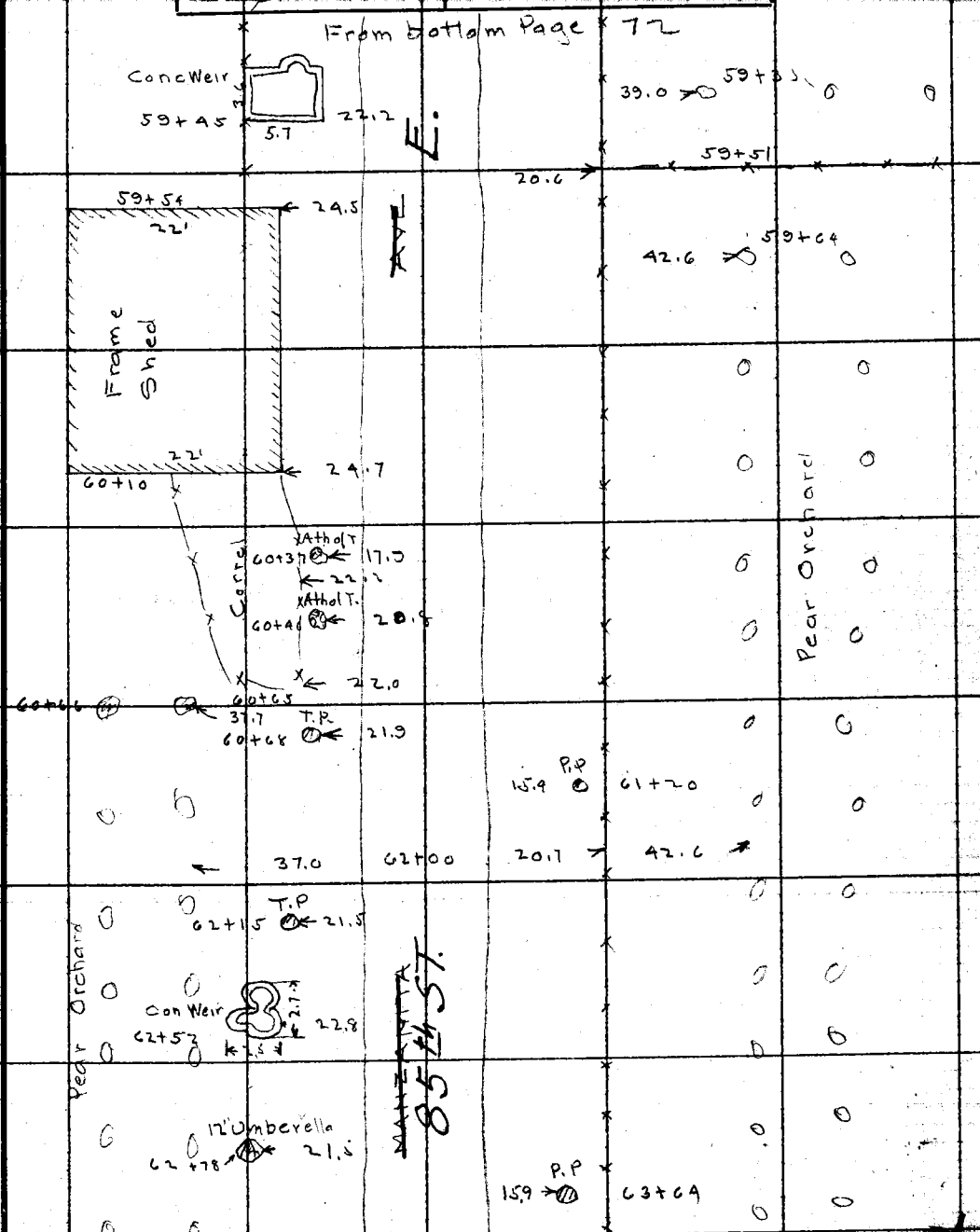

Note: ANY ADDITIONS OR CHANGES ON THIS SHEET MUST BE MADE OR CIRCLED IN Red. WITH DATE AND NAME OF PERSON MAKING CHANGE.

Do not extend notes this side of this line

RETURN TO LOS ANGELES COUNTY SURVEYOR

F.B. 487 PG. 74

Chief Party _____ Notes by _____ Date _____

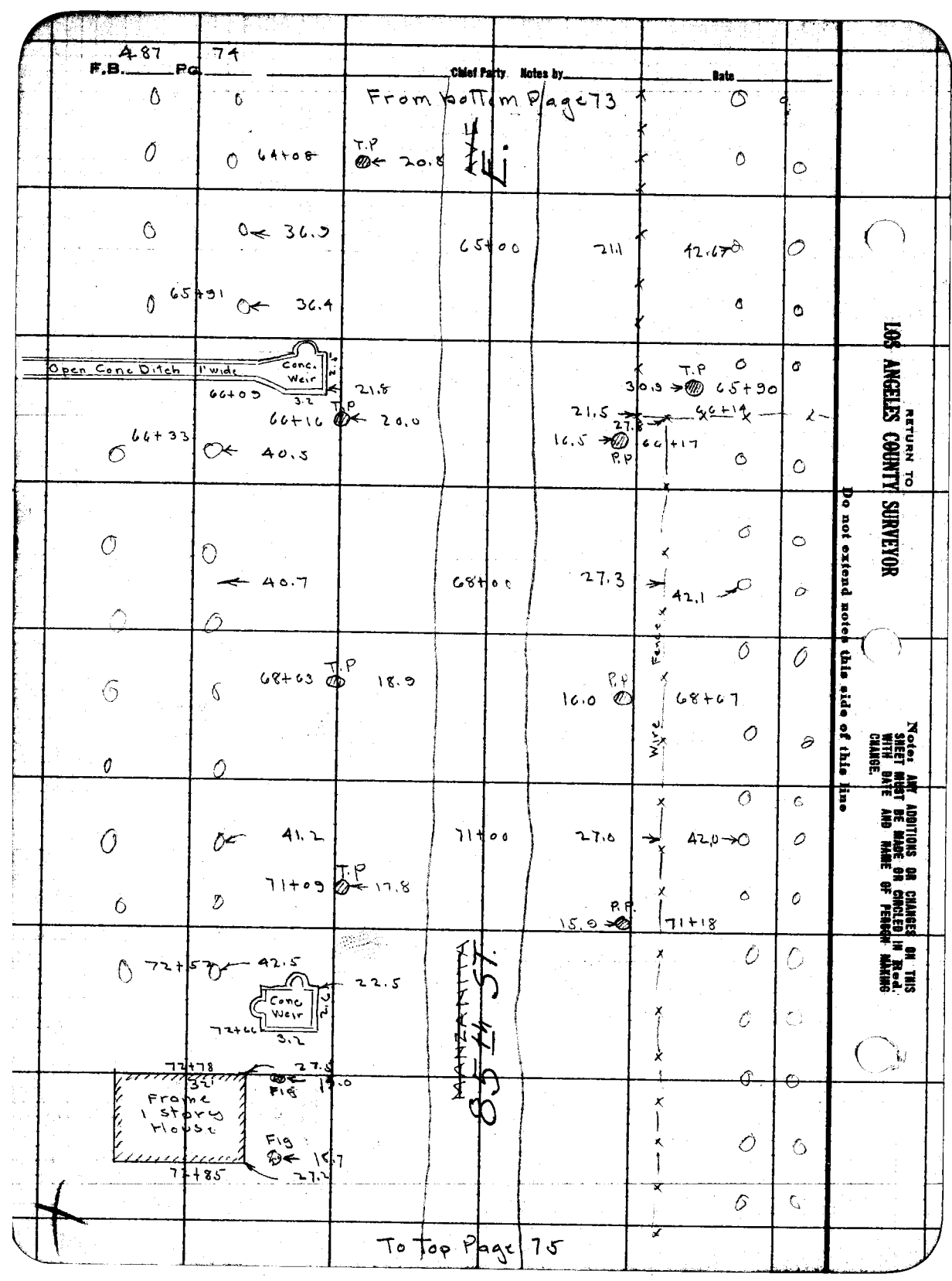

To Top Page 75

RETURN TO LOS ANGELES COUNTY SURVEYOR

Do not extend notch this side of this line

Notes: ANY ADDITIONS OR CHANGES ON THIS SHEET MUST BE MADE OR CIRCLED IN RED WITH DATE AND NAME OF PERSON MAKING CHANGE.

Date _____ Notes by _____ Chief Party _____ F.B. 487 PG. 75

Plotted by F. A. W.	W. O. No. 187
Date April 1932	Location T5NR11W
Map No. B-750	Surveyed by Boyer
Plotting C'n'd by Drew	Date Jan 1932
Date April 1932	Indexed A. C. Johnson

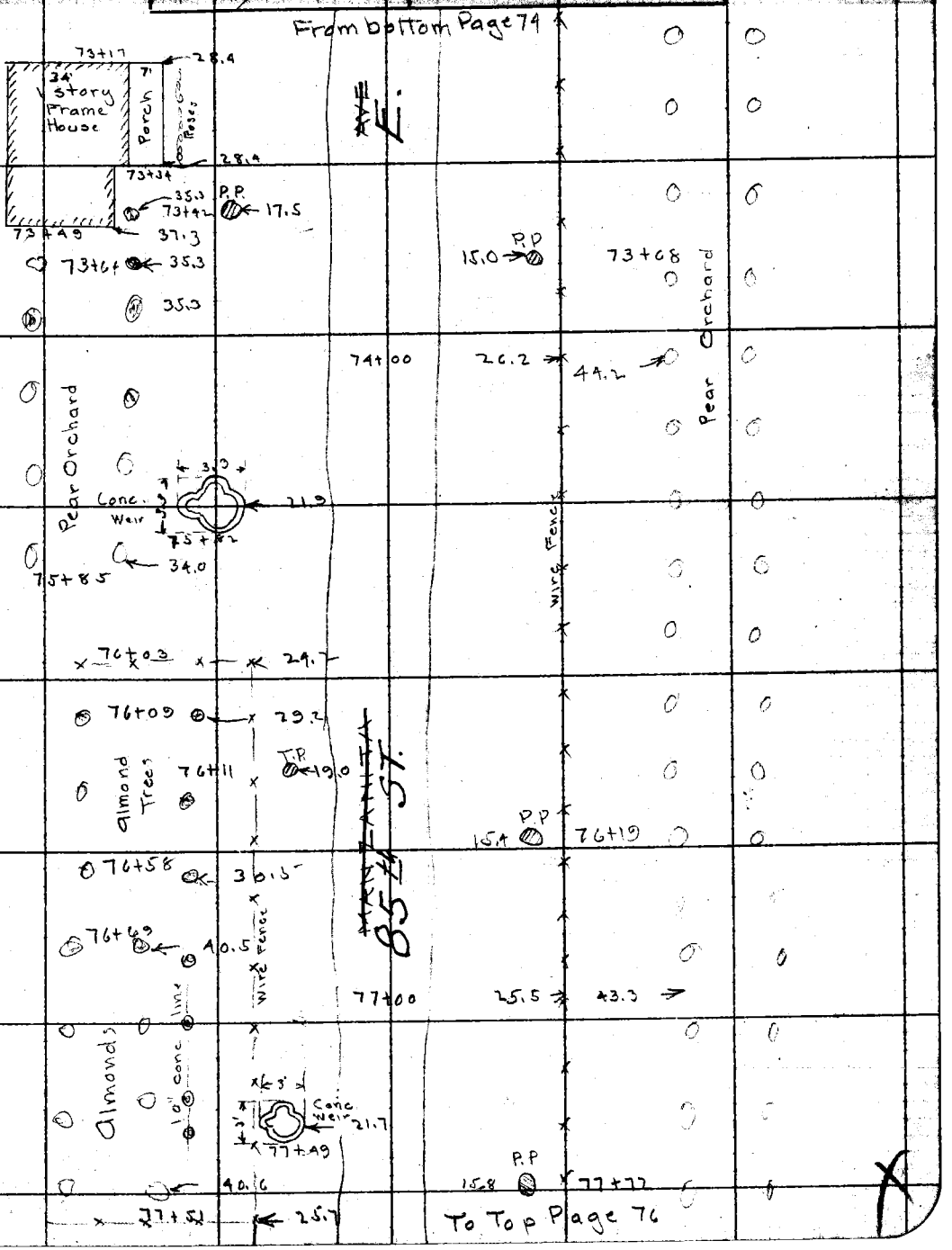

Note: ANY ADDITIONS OR CHANGES ON THIS SHEET MUST BE MADE OR CIRCLED IN Red. WITH DATE AND NAME OF PERSON MAKING CHANGE.

Do not extend notes this side of this line

RETURN TO LOS ANGELES COUNTY SURVEYOR

F.B. 487 PG. 76 Chief Party Notes by _____ Date _____

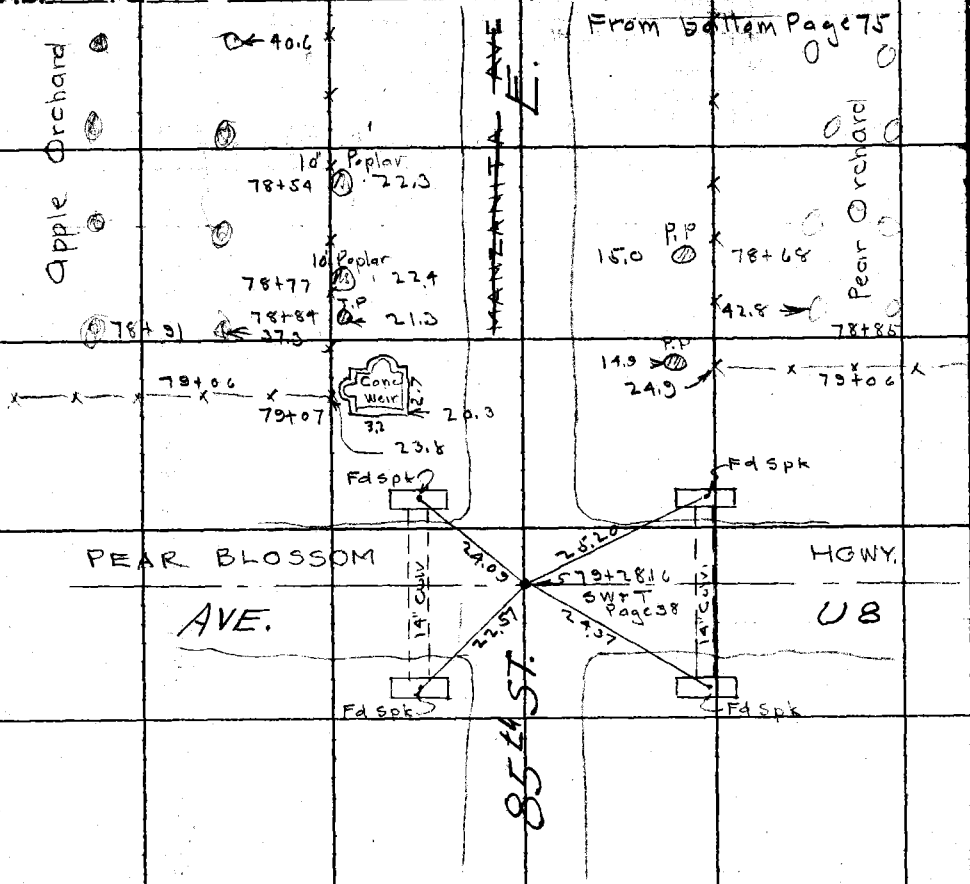

W.S. 66, A-4

RETURN TO
LOS ANGELES COUNTY SURVEYOR

Do not extend notes this side of this line

Note: ANY ADDITIONS OR CHANGES ON THIS SHEET MUST BE MADE OR CIRCLED IN Red. WITH DATE AND NAME OF PERSON MAKING CHANGE.

W.S.C.G.A-4

Date _____ Notes by _____ Chief Party _____ F.B. 487 Pg. 77

Plotted by E. A. W.	M. S. No. 107
Date April 1932	Location T5N R11W
Map No. B-750	Surveyed by Boyer
Plotting Chk'd by Drew	Date Jan 1932
Date April 1932	Indexed A. C. Johnson

To bottom Page 78

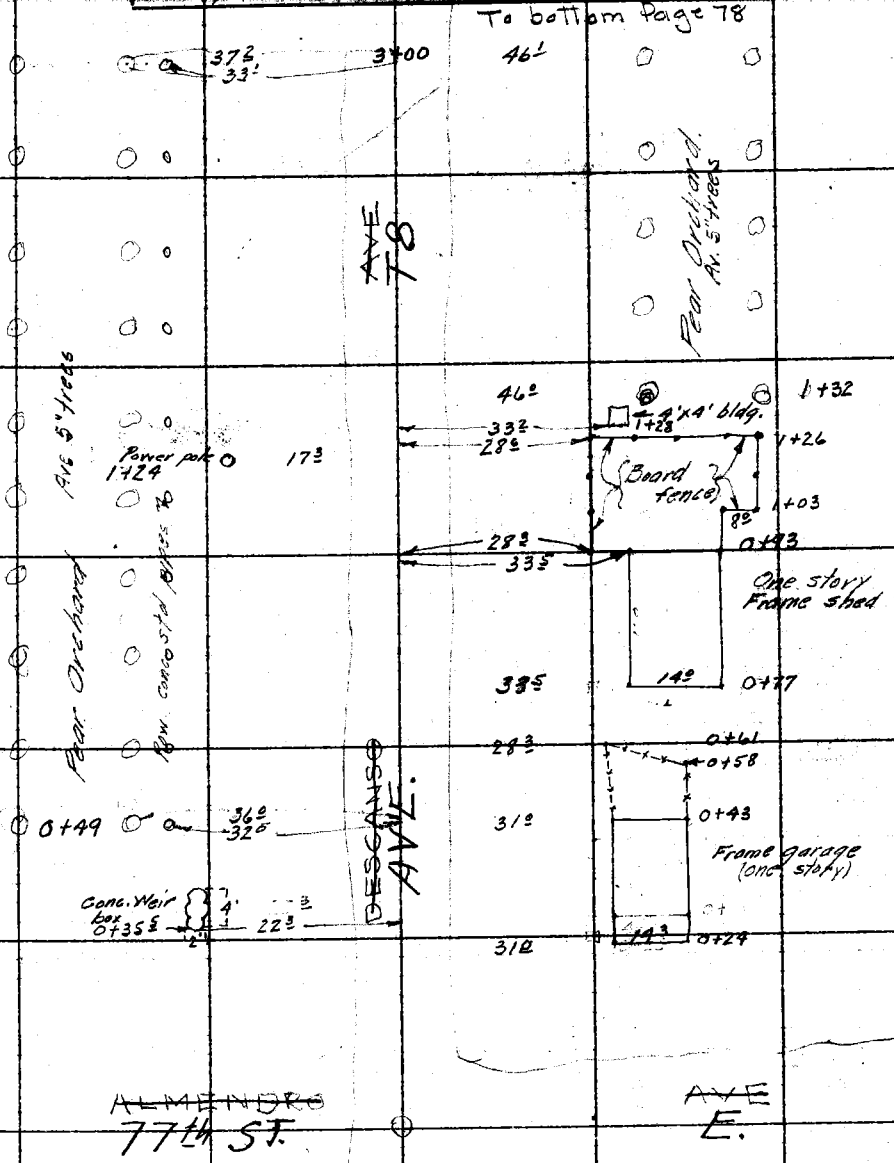

Note: ANY ADDITIONS OR CHANGES ON THIS SHEET MUST BE MADE OR CIRCLED IN RED WITH DATE AND NAME OF PERSON MAKING CHANGE.

Do not extend notes this side of this line

RETURN TO
LOS ANGELES COUNTY SURVEYOR

F.B. 487 PG. 78 Chief Party Notes by Date

To bottom Page 79

43⁶

10+48 End, Pear Orch

Power Pole 9+43⁵ 16³

T 8

36⁶ 32⁵ 9+00 43⁷

AVE.

Power Pole 7+43 16³

DESCANSO

Pear Orchard Ave. 5" trees.

38¹ 34⁰ 6+00 45³

Pear Orchard 5" trees

Power Pole 5+24 17²

Row. Cons. Std. poles

AVE.

Power pole 3+28 17⁴

3+00

From Top Page 77

RETURN TO
LOS ANGELES COUNTY SURVEYOR

Do not extend notes this side of this line

Note: ANY ADDITIONS OR CHANGES ON THIS SHEET MUST BE MADE OR CIRCLED IN Red. WITH DATE AND NAME OF PERSON MAKING CHANGE.

Date _____ Notes by _____ Chief Party _____ F.B. 487 Pg. 79

Plotted by F. A. W.	W. O. No. 107
Date April 1932	Location T5NR11W
Map No. B-750	Surveyed by Boyer
Plotting Ch'd by Drew	Date Jan 1932
Date April 1932	Indexed A. C. Johnson

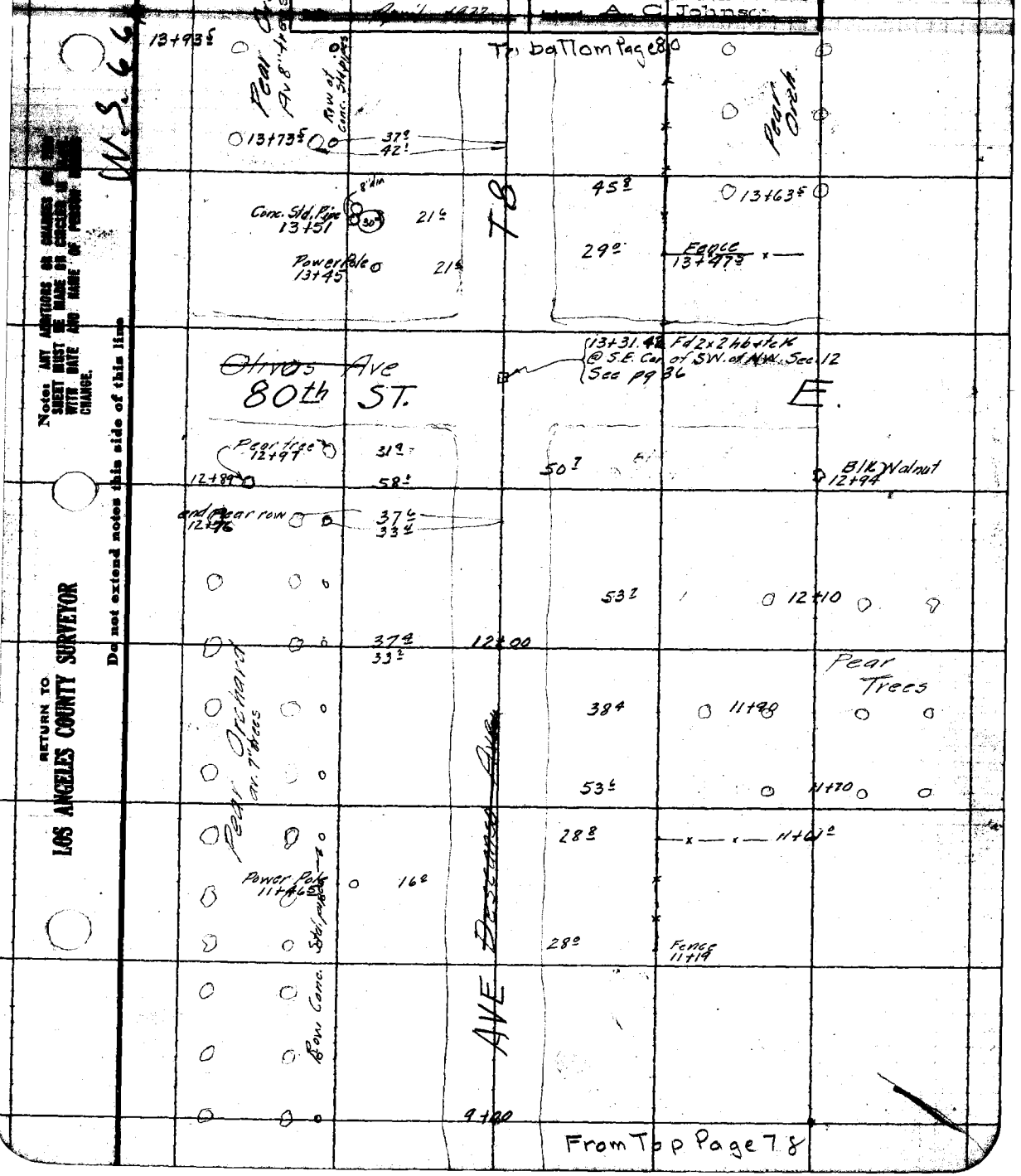

Note: ANY ADDITIONS OR CHANGES ON THIS SHEET MUST BE MADE OR CHECKED IN WITH DATE AND NAME OF PERSON MAKING CHANGE.

Do not extend notes this side of this line

RETURN TO LOS ANGELES COUNTY SURVEYOR

F.B. A.87 PG. 80 Chief Party Notes by _____ Date _____

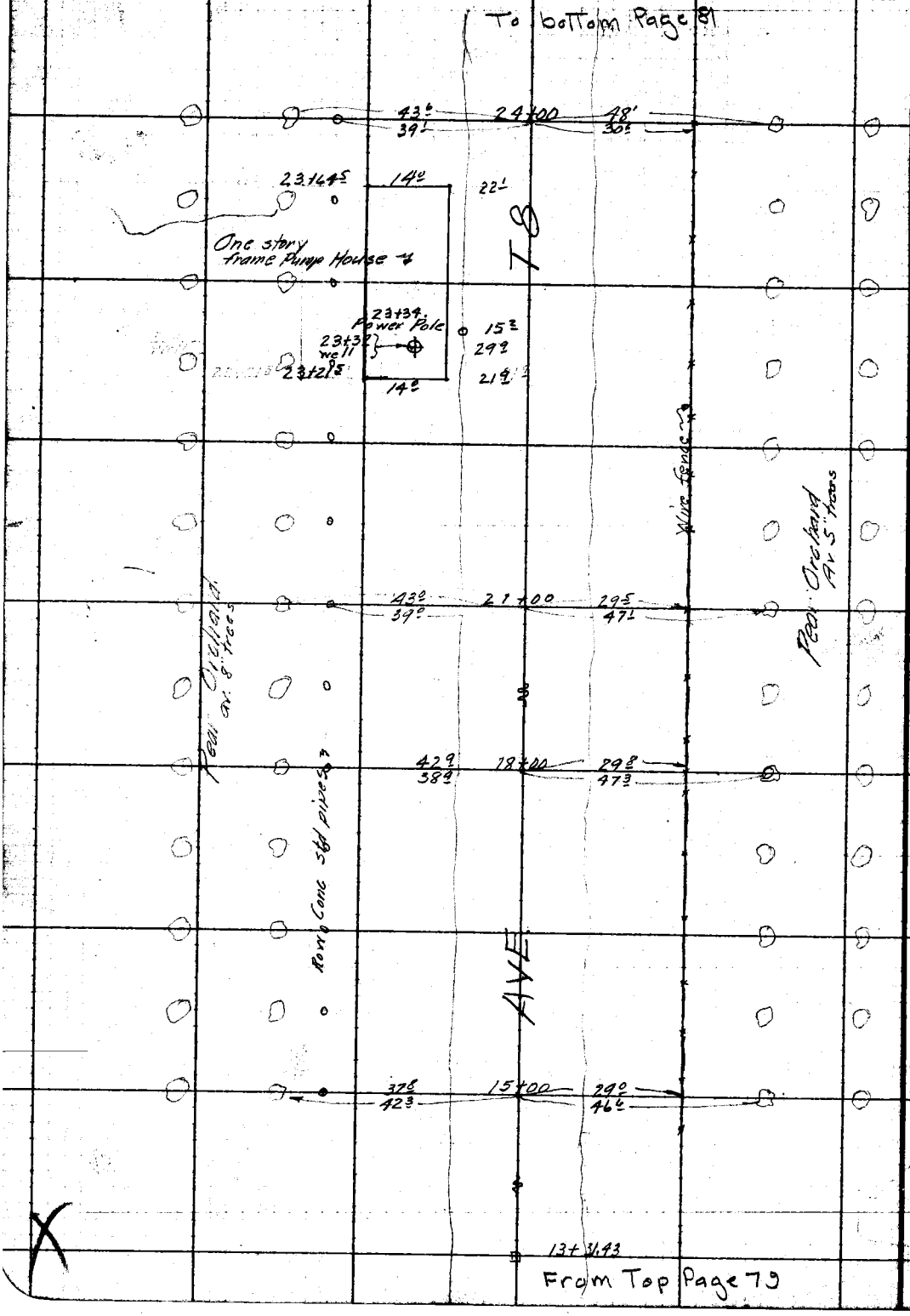

RETURN TO
LOS ANGELES COUNTY SURVEYOR

Do not extend notes this side of this line

Notes: ANY ADDITIONS OR CHANGES ON THIS SHEET MUST BE MADE OR CIRCLED IN Red. WITH DATE AND NAME OF PERSON MAKING CHANGE.

Date _____ Notes by _____ Chief Party _____ F.B. 487 Pg. 81

Plotted by F. A. W.	W. O. No. 147
Date April 1932	Location T5NR11W
Map No. B-750	Surveyed by Boyer
Plotting Ck'd by Drew	Date Jan 1932
Date April 1932	Indexed A. C. Johnson

W.S. 66, A-4

Note: ANY ADDITIONS OR CHANGES ON THIS SHEET MUST BE MADE OR CHECKED IN BLACK WITH DATE AND NAME OF PERSON MAKING CHANGE.

Do not extend notes this side of this line

RETURN TO LOS ANGELES COUNTY SURVEYOR

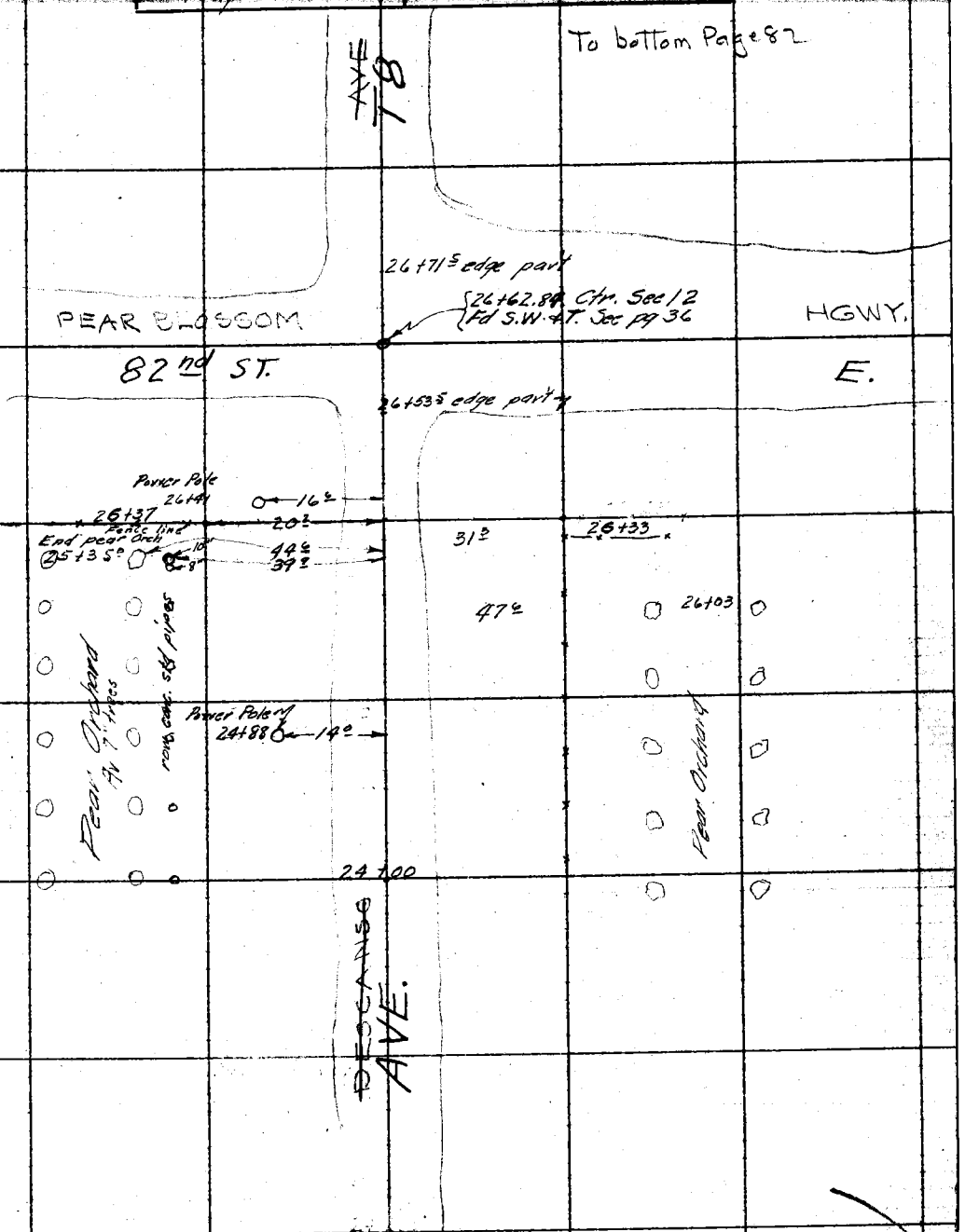

From Top Page 80

F.B. 487 PG. 82 Chief Party Notes by Date



W S 66, A-4

RETURN TO
LOS ANGELES COUNTY SURVEYOR

Do not extend notes this side of this line

Note: ANY ADDITIONS OR CHANGES ON THIS SHEET MUST BE MADE OR CIRCLED IN Red. WITH DATE AND NAME OF PERSON MAKING CHANGE.

Date _____ Notes by _____ Chief Party _____ F.B. 487 Pg. 83

Plotted by F. A. W.	W. O. No. 147
Date April 1932	Location T5NR11W
Map No. B-750	Surveyed by Boyer
Plotting C'k'd by Drew	Date Jan 1932
Date April 1932	Indexed A. C. Johnson

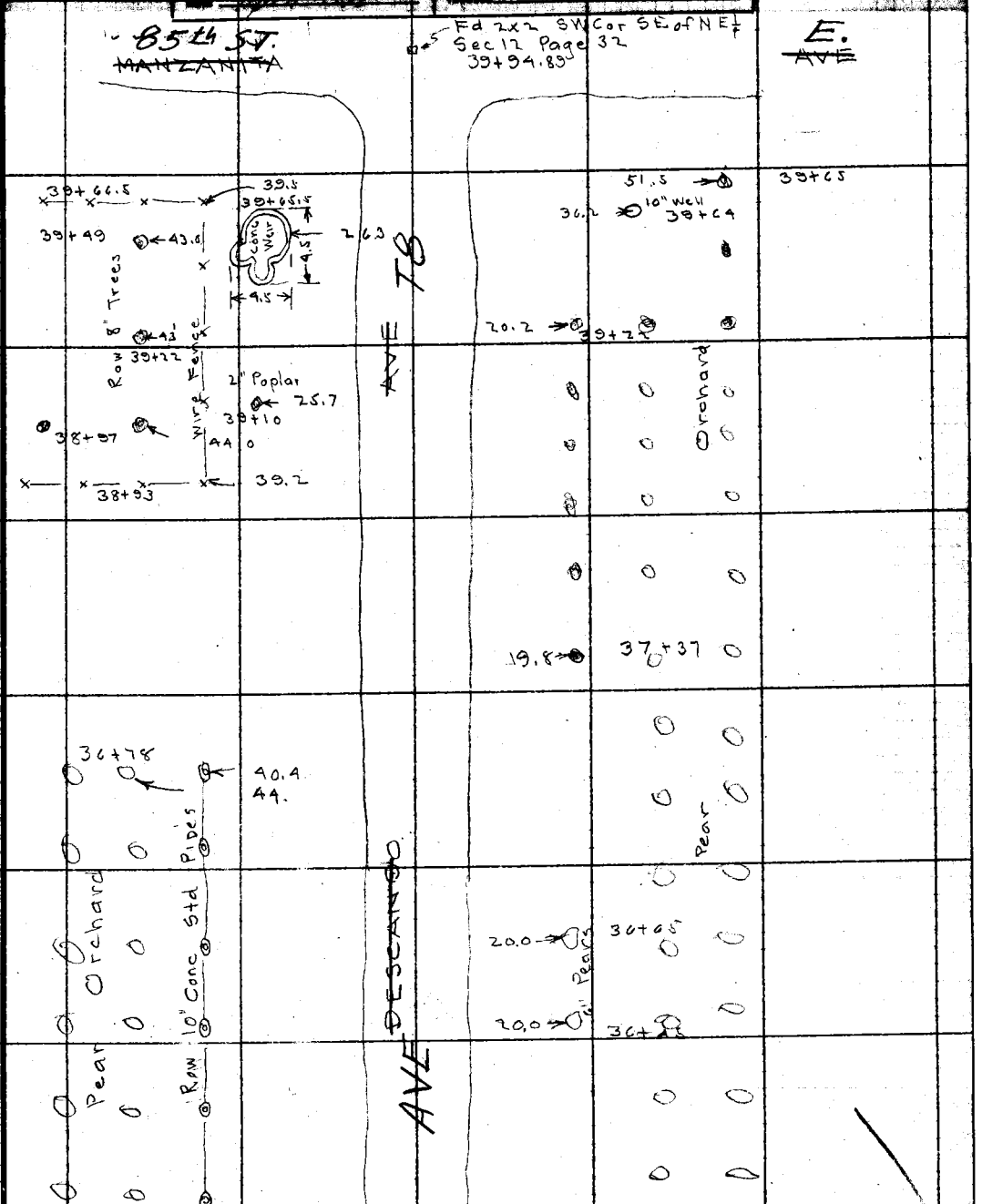

From Top Page 82

Note: ANY ADDITIONS OR [illegible] SHEET MUST BE MADE OR CHECKED [illegible] WITH DATE AND NAME OF PERSON [illegible] CHANGE.

Do not extend notes this side of this line

RETURN TO
LOS ANGELES COUNTY SURVEYOR

RETURN TO
LOS ANGELES COUNTY SURVEYOR

Note: ANY ADDITIONS OR CHANGES ON THIS SHEET MUST BE MADE OR CIRCLED IN Red. WITH DATE AND NAME OF PERSON MAKING CHANGE.

Do not extend notes this side of this line

W.S. 66, A-4

Chief Party _____ Notes by _____ Date _____

To bottom Page 85

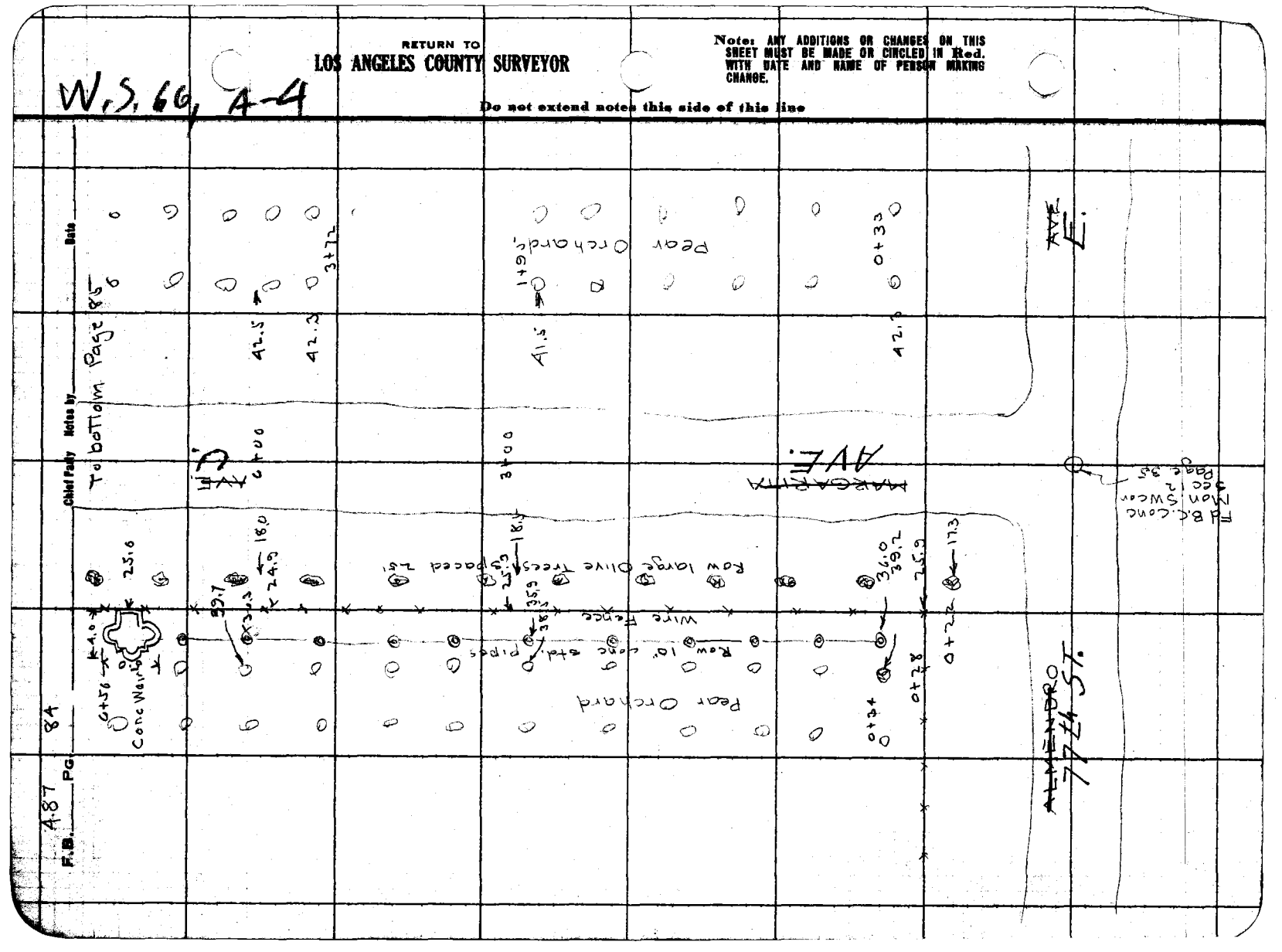

F.B. 487 PG. 84

Date _____ Notes by _____ Chief Party _____ F.B. 487 PG. 85

Plotted by P. A. W.	W. O. No. 107
Date April 1932	Location T5NR11W
Map No. B-750	Surveyed by Boyer
Plotting C'k'd by Drew	Date Jan 1932
Date April 1932	Indexed [illegible]

W.S. 66, A-4

Note: ANY ADDITIONS OR CHANGES ON THIS SHEET MUST BE MADE OR CIRCLED IN Red. WITH DATE AND NAME OF PERSON MAKING CHANGE.

Do not extend notes this side of this line

RETURN TO
LOS ANGELES COUNTY SURVEYOR



F.B. 487 Pg 86 Chief Party Notes by Date

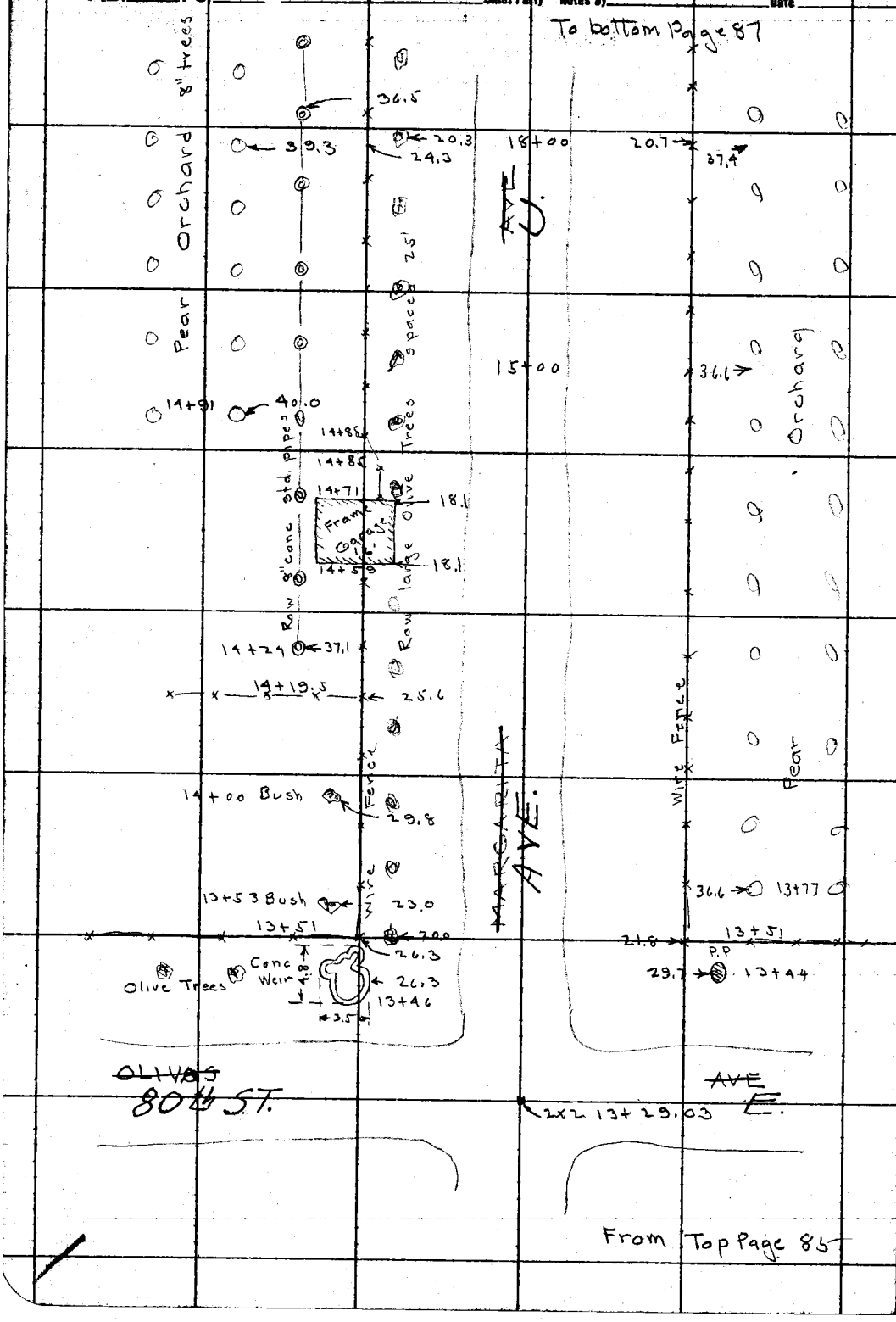

W.S.66, A-4

RETURN TO
LOS ANGELES COUNTY SURVEYOR

Do not extend notes this side of this line

Note: ANY ADDITIONS OR CHANGES ON THIS SHEET MUST BE MADE OR CIRCLED IN Red. WITH DATE AND NAME OF PERSON MAKING CHANGE.

13+29.03
26+58.06

Date _____ Notes by _____ Chief Party _____ F.B. 4.87 PG. 87

Plotted by T. A. W.	W. O. No. 107 D. S. O. No.
Date April 1932	Location T5N R11W
Map No. B-750	Surveyed by Boyer
Plotting C'k'd by Drew	Date Jan 1932
Date April 1932	Indexed A. C. Johnson

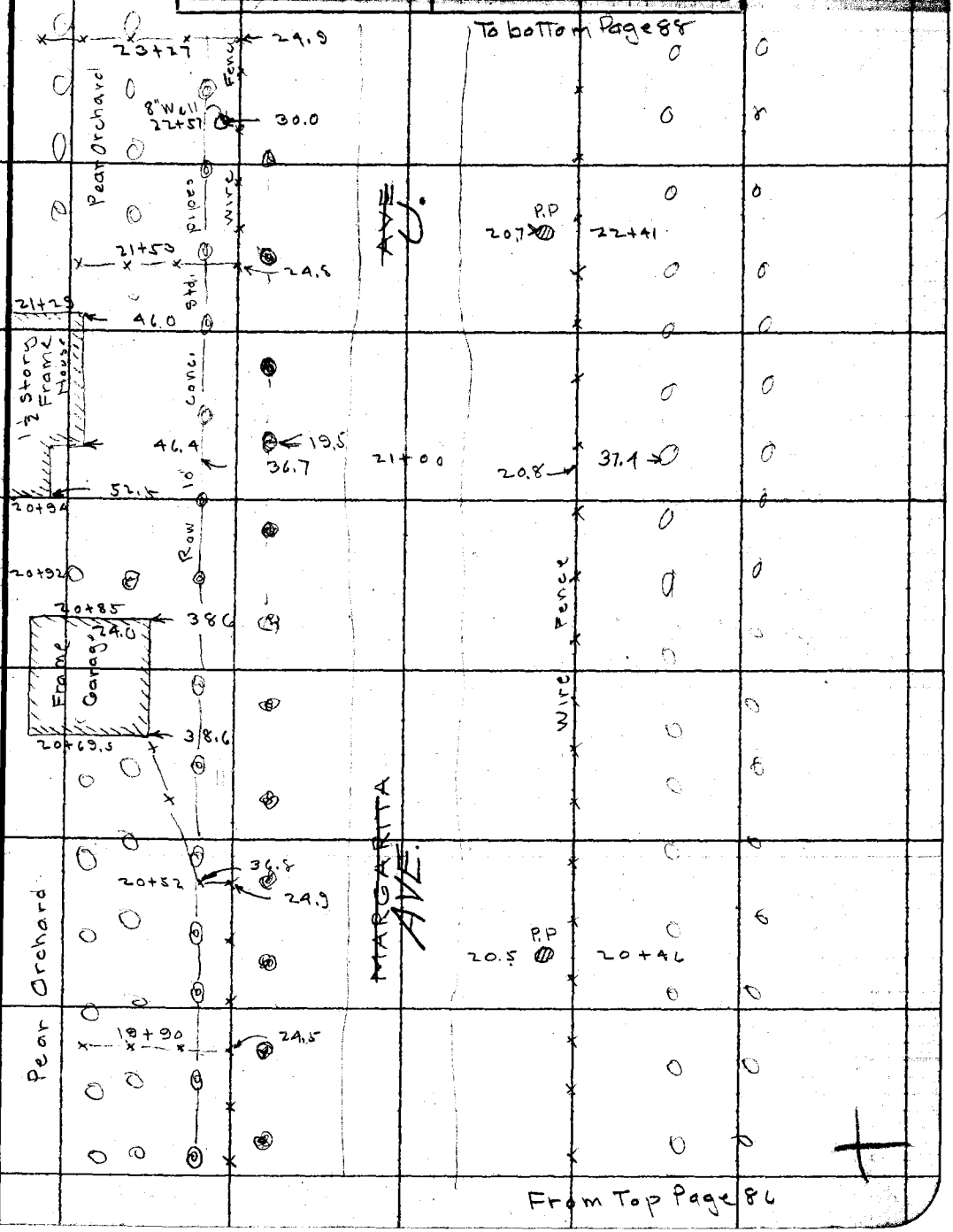

Note: ANY ADDITIONS OR CHANGES ON THIS SHEET MUST BE MADE OR CIRCLED IN Red. WITH DATE AND NAME OF PERSON MAKING CHANGE.

Do not extend notes this side of this line

RETURN TO LOS ANGELES COUNTY SURVEYOR

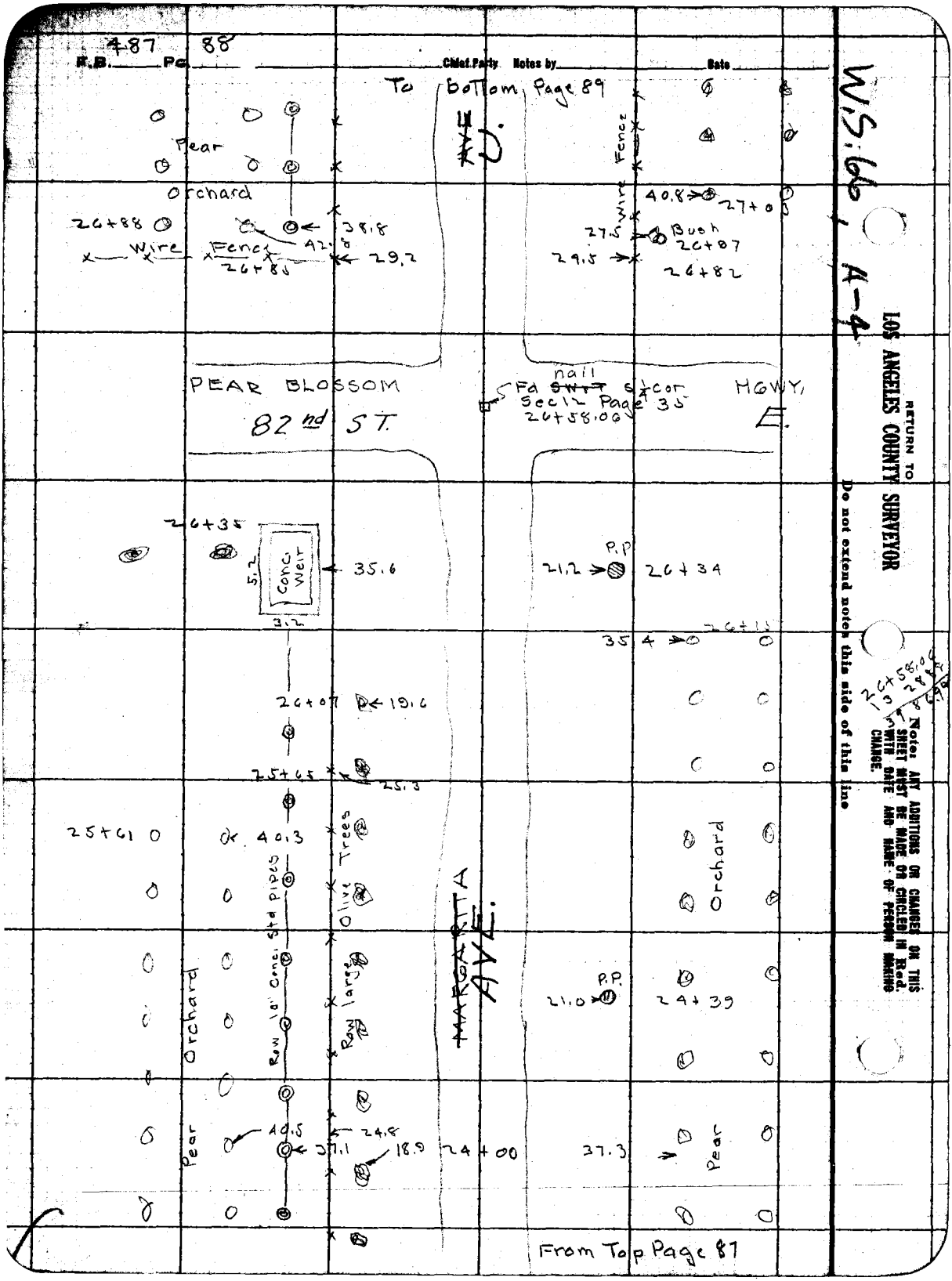

487 88
R.B. Pg.
Chief Party Notes by
Date
To Bottom Page 89
Pear
Orchard
26+88
38.8
42.8
Wire Fence
26+85
29.2
Wire Fence
40.8
27+03
27.5
Bush
26+87
29.5
26+82
PEAR BLOSSOM
82nd ST.
Fd nail S¼ cor
Sec 12 Page 35
26+58.06
HGWY.
E.
26+35
5.2
Conc. Weir
35.6
3.2
P.P.
21.2
26+34
35.4
26+15
26+07
19.6
25+65
25.3
25+61
40.3
Olive Trees
Row 10" Conc. Std pipes
Row large
Orchard
Orchard
MARGARITA AVE.
P.P.
21.0
24+39
Pear
40.5
24.8
37.1
18.9
24+00
37.3
Pear
From Top Page 87
W.S. 66, A-4
RETURN TO
LOS ANGELES COUNTY SURVEYOR
Do not extend notes this side of this line
Note: ANY ADDITIONS OR CHANGES ON THIS SHEET MUST BE MADE OR CIRCLED IN Red. WITH DATE AND NAME OF PERSON MAKING CHANGE.
26+58.06
13 28.88
39 86.99

Date _____ Notes by _____ Chief Party _____ F.B. 487 Pg. 89

Platted by F. A. W.	W. O. No. 107 D. S. O. No.
Date April 1932	Location T5NR11W
Map No. B-750	Surveyed by Boyer
Platting C'k'd by Drew	Date Jan 1932
Date April 1932	Indexed A. C. Johnson

W.S. 66, A-4

Note: ANY ADDITIONS OR CHANGES ON THIS SHEET MUST BE MADE OR CIRCLED IN Red. WITH DATE AND NAME OF PERSON MAKING CHANGE.

RETURN TO LOS ANGELES COUNTY SURVEYOR

Do not extend notes this side of this line

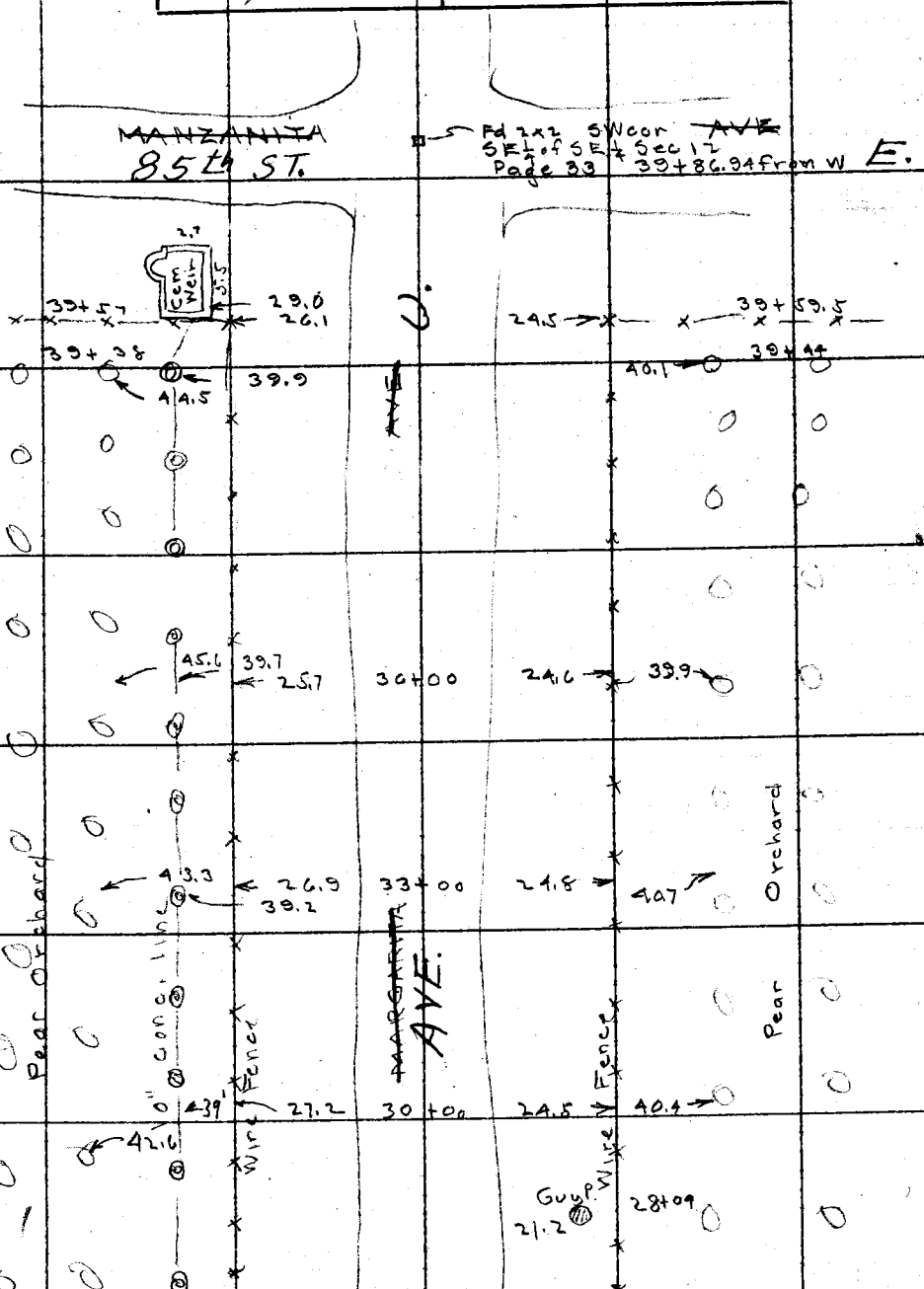

From Top Page 88

F.B. 487 PG. 90 Chief Party Notes by Date

RETURN TO:
LOS ANGELES COUNTY SURVEYOR

Do not extend notes this side of this line

Notes: ANY ADDITIONS OR CHANGES ON THIS SHEET MUST BE MADE OR ENTERED IN RED WITH DATE AND SIGNATURE OF PERSON MAKING CHANGE

Date 8-8-32 Notes by Boyer Chief Party Boyer F.B. 487 PG. 91

Platted by	W. O. No. 107 U. S. O. No.
Date	Location Cor. Sec. 1, 2, 11 & 12 T7N R11W
Map No.	Surveyed by Boyer & Party
Platting C'k'd by	Date Aug 1932
Date	Indexed C. Johnson 5-4-33

SURVEY
around
The Corner of Sec. 1, 2, 11 & 12
T 7N R11W
To Locate Center line and Topog.
and
To show structures intruding in road

For Profile see L.B.

Tape # 34 Std @ 84°

J.D. Boyer
H.B. Rockhold
G.H. Nichols HC.
G.W. Schaefer RC
MA Van Deren

Sketch of this survey
made and given Mr. Stains
of Rd. Dept

J.D.B.

Note: ANY ADDITIONS OR CHANGES ON THIS SHEET MUST BE MADE OR CIRCLED IN Red. WITH DATE AND NAME OF PERSON MAKING CHANGE.

Do not extend notes this side of this line

RETURN TO
LOS ANGELES COUNTY SURVEYOR

RETURN TO
LOS ANGELES COUNTY SURVEYOR

Note: ANY ADDITIONS OR CHANGES ON THIS SHEET MUST BE MADE OR CIRCLED IN Red. WITH DATE AND NAME OF PERSON MAKING CHANGE.

Do not extend notes this side of this line

Date

Notes by

Chief Party

F.B. 487 Pg 87

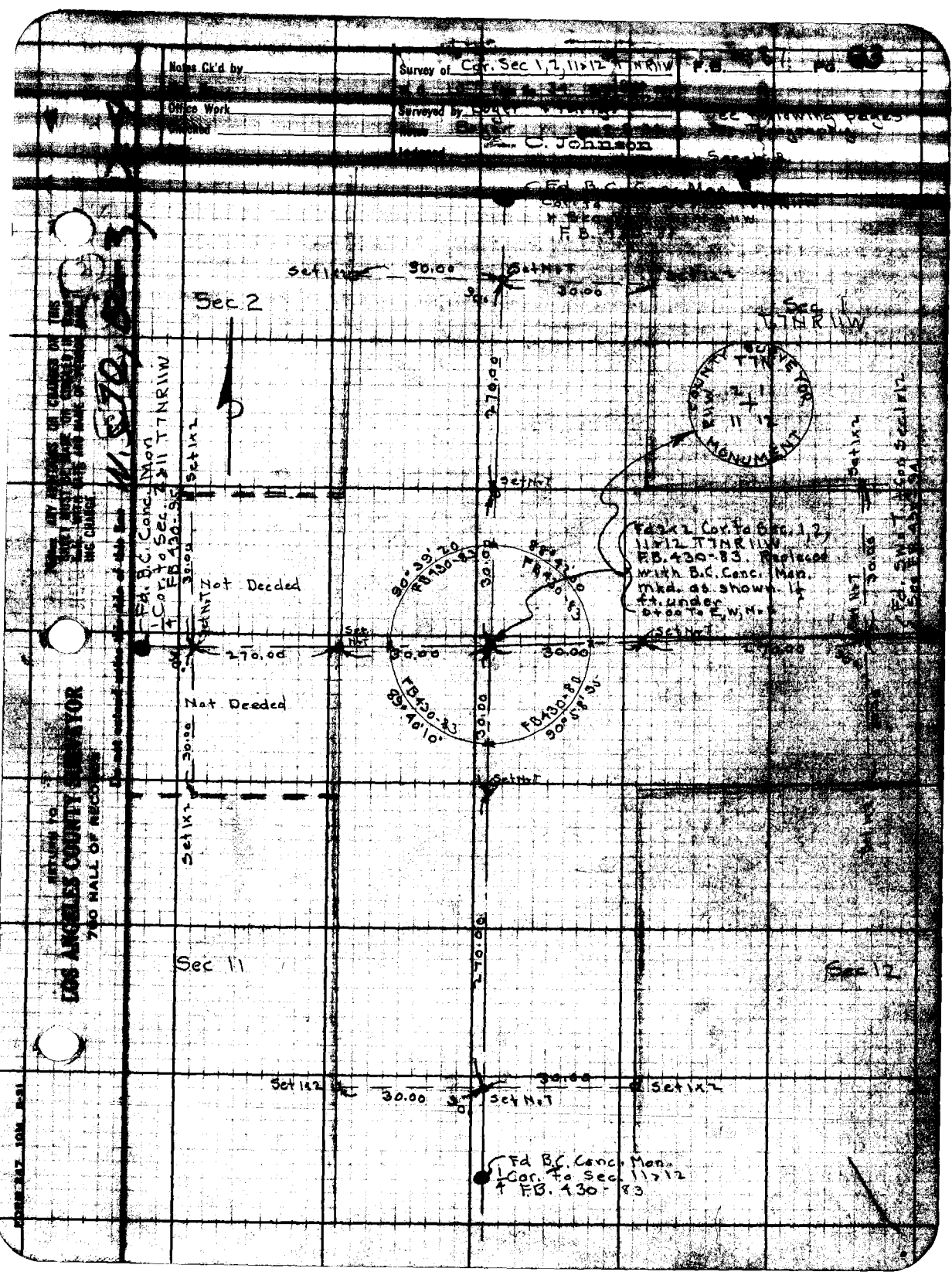

Notes Ck'd by

Office Work

Checked

Survey of Cor. Sec 1, 2, 11 & 12 T7NR11W

Surveyed by

Notes

Indexed

C. Johnson

F.B.

Fd. B.C. Conc. Mon.

Sec 2

Sec 1 T7NR11W

Sec 11

Sec 12

Set 1x2

30.00

Set No. 7

270.00

Fd. B.C. Conc. Mon. 1/4 Cor. to Sec. 2 & 11 T7NR11W F.B. 430-95

Not Deeded

Not Deeded

Fd 2x2 Cor. to Sec. 1, 2, 11 & 12 T7NR11W F.B. 430-83. Replaced with B.C. Conc. Mon. mkd. as shown 1½ ft. under D+00 to E, W, N+S

90° 39' 20 FB 430-83

88° 42' 00 FB 430-83

FB 430-83 89° 40' 10'

FB 430-80 90° 58' 35

Fd B.C. Conc. Mon. 1/4 Cor. to Sec. 11 & 12 F.B. 430-83

COUNTY SURVEYOR T7N R11W 2 1 11 12 MONUMENT

RETURN TO LOS ANGELES COUNTY SURVEYOR 700 HALL OF RECORDS

FORM 247 10M 8-81

RETURN TO
LOS ANGELES COUNTY SURVEYOR
700 HALL OF RECORDS

Note: ANY ADDITIONS OR CHANGES ON THIS SHEET MUST BE MADE OR CIRCLED IN Red Ink. WITH DATE AND NAME OF PERSON MAKING CHANGE.

Do not extend notes this side of this line

WS 30, D-4

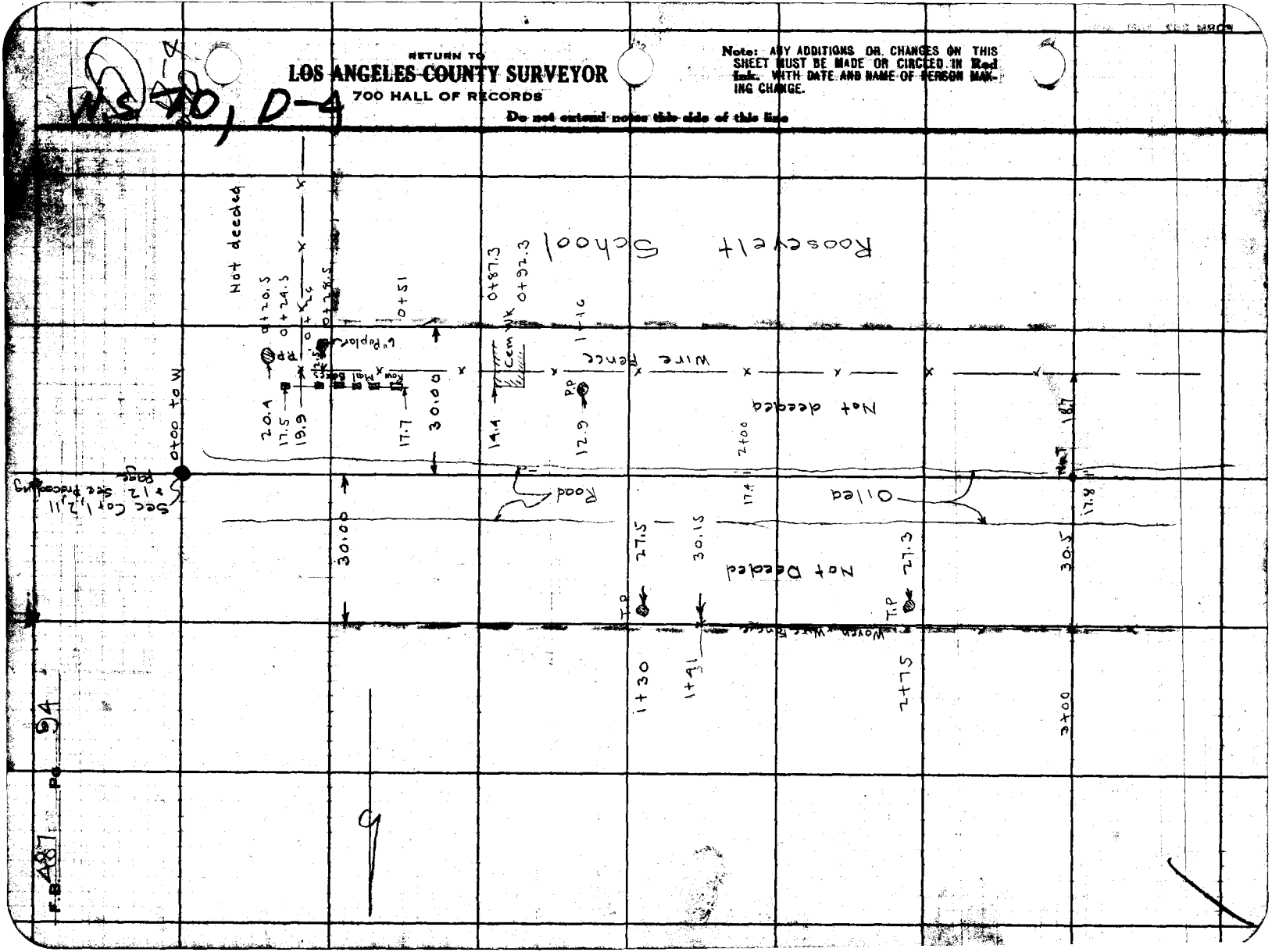

Notes Ck'd by

Office Work

Checked

Survey of Cor Sec. 1,2,11 & 12 T7NR11W

Surveyed by Boyer & Party

Notes Boyer Date

C. Johnson

F.B. 487 Pg.

W.S. 70, D. 4

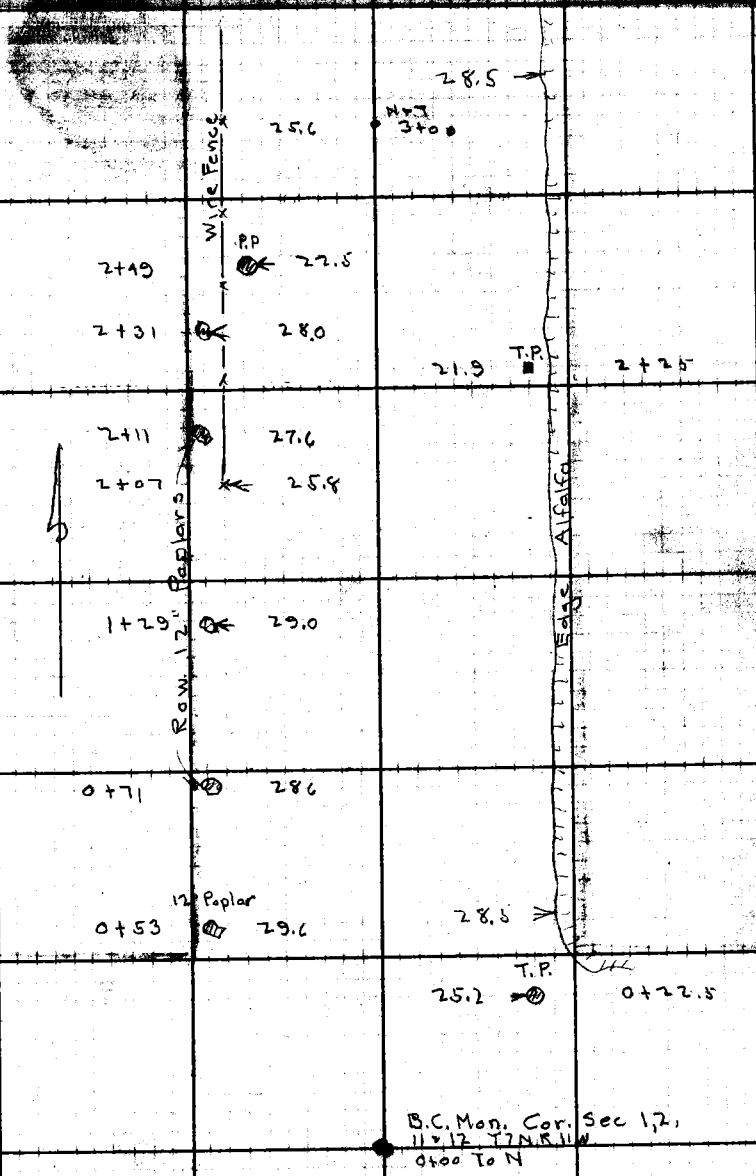

Notes: ANY ADDITIONS OR CHANGES ON THIS SHEET MUST BE MADE OR CIRCLED IN RED INK. WITH DATE AND NAME OF PERSON MAKING CHANGE.

Do not extend notes this side of this line

RETURN TO
LOS ANGELES COUNTY SURVEYOR
700 HALL OF RECORDS

FORM 247 10M 5-31

F.B. 487 PG. 96

W.J. 70, D-4

RETURN TO
LOS ANGELES COUNTY SURVEYOR
700 HALL OF RECORDS
Do not extend notes this side of this line

Note: ANY ADDITIONS OR CHANGES ON THIS SHEET MUST BE MADE OR CIRCLED IN Red Ink. WITH DATE AND NAME OF PERSON MAKING CHANGE.

3+00 N&T

22.5 6" Locust 2+80

2+57 6" Locust 22.1

22.9 2" Locust 2+29

2+12 T.P. 22.6

2+05 6" Locust 22.1

18.0 P.P 1+62

1+50 8" Locust 22.1

22.5 8" Locust 1+49

0+67 Gasoline Sign 20.3

0+55 6" Locust 22.0

26.0 0+47

0+43.5

23.2

25.2

0+42

3" Gas Sign. P

Cem. Grease Platform

30.00 30.00

0+25 T.P 21.8

50+00 to E

B.C. Man Cor to Sec 1, 2, 11, & 12
T7NR11W

70
7
D-4

Notes Ck'd by	Survey of Cor. Sec. 1, 2, 11 & 12 T7N R11W	F.B. 487 Pg. 97
Office Work	Surveyed by Boyer & Tarla	
Checked	Notes Boyer Date	

A. C. Johnson

W.S. 70

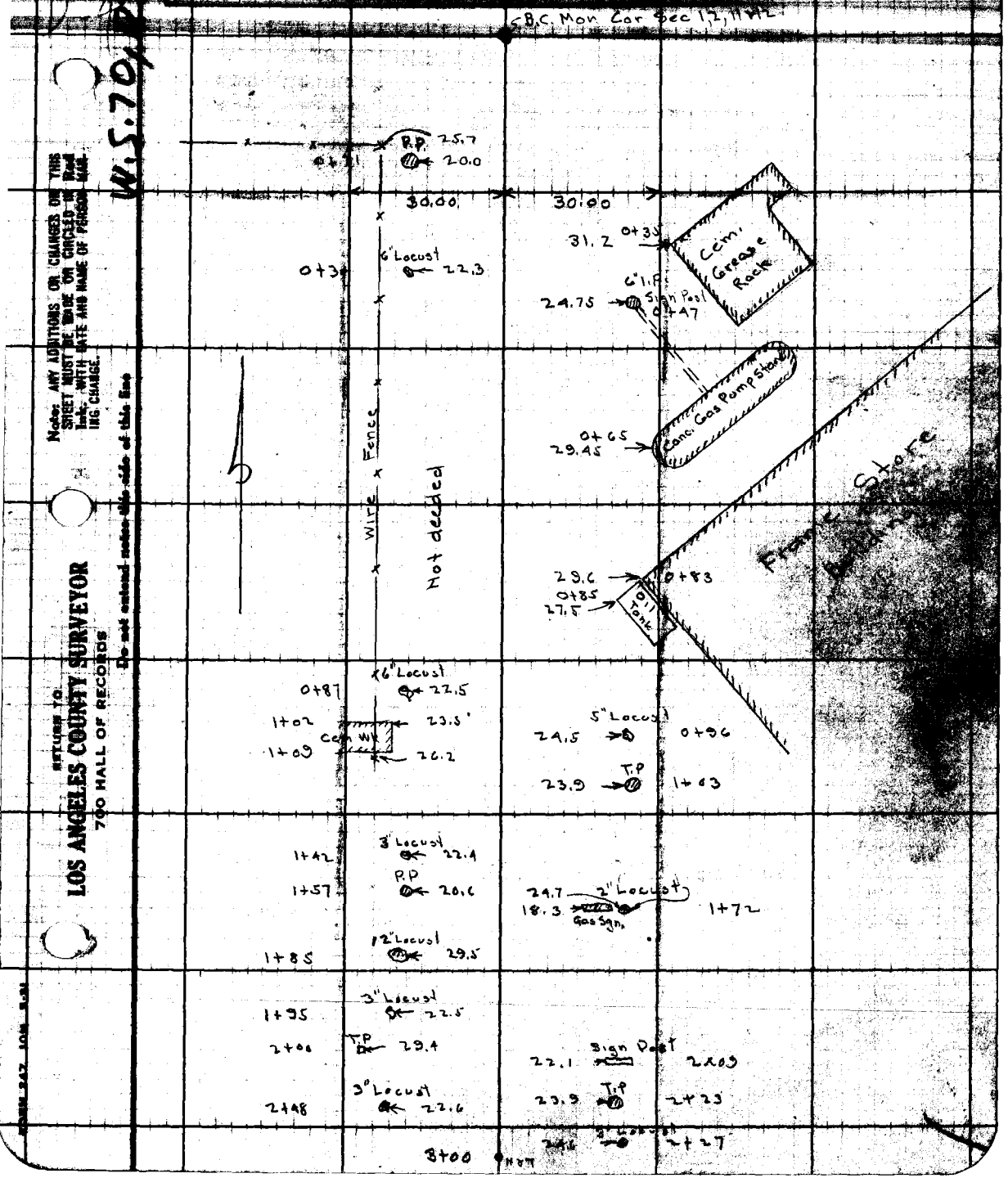

Note: ANY ADDITIONS OR CHANGES ON THIS SHEET MUST BE MADE OR CIRCLED IN Red Ink, WITH DATE AND NAME OF PERSON MAKING CHANGE.

RETURN TO:
LOS ANGELES COUNTY SURVEYOR
700 HALL OF RECORDS

Do not extend notes this side of this line

RETURN TO
LOS ANGELES COUNTY SURVEYOR
700 HALL OF RECORDS

Note: ANY ADDITIONS OR CHANGES ON THIS SHEET MUST BE MADE OR CIRCLED IN Red Ink. WITH DATE AND NAME OF PERSON MAKING CHANGE.

Do not extend notes this side of this line

F.B. 487 Pg 98

Notes Ck'd by	Survey of Sec 20 T6NR13W
Map No.	W.O. 107 Tape No. 34 & 47 Ck'd 80 °F.
Office Work	[illegible]
Checked	Notes Boyer Date Aug 1932
Date	Indexed A. C. Johnson

F.B. 487 Pg. [illegible]

SURVEY
OF
Sec. 20 T6NR13W
to
Establish 1/4 1/4 lines and Cen. of Sec. for a Proposed Relocation of a portion of Bouquet Canyon Road

For Profile see L.B. 486 [illegible]

Tapes 34 & 47 Std. @ 84°

J.D. Boyer
H.B. Rodehold [illegible]
G.H. Nichols [illegible]
G.W. Schaefer R.C.
M.A. Van Deren

RETURN TO
LOS ANGELES COUNTY SURVEYOR
700 HALL OF RECORDS
Notes ANY ADDITIONS OR CHANGES IN THIS SHEET MUST BE MADE OR CHECKED IN Red Ink, WITH DATE AND NAME OF PERSON MAKING CHANGE.
Do not extend notes this side of this line.
FORM 247 10M 8-31

F.B. 487 Pg. 100

INDEX MAP
Sec 20 T6N. R.13W.
and
Proposed Change
in
Bouquet Canyon Rd

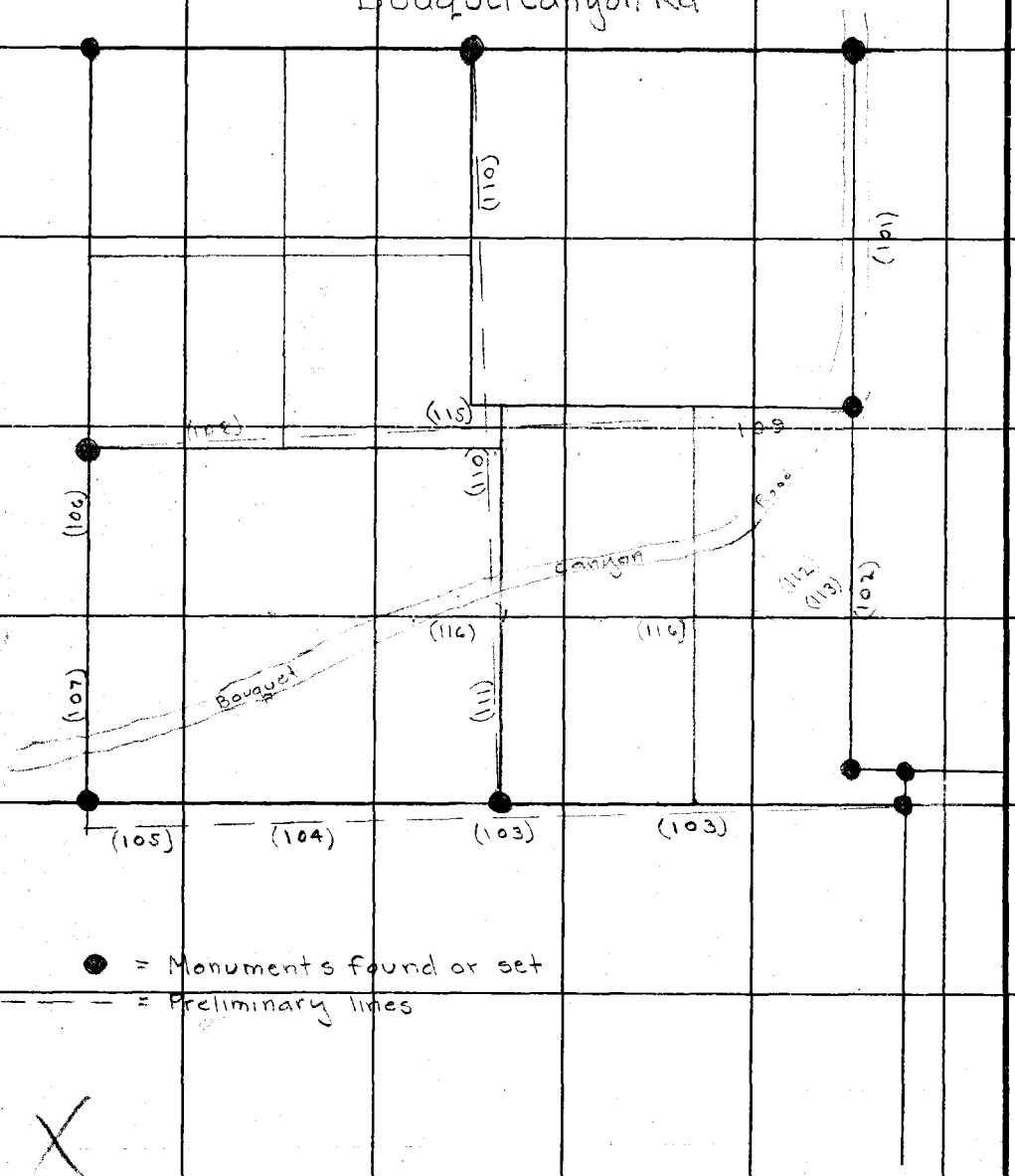

● = Monuments found or set

— — — = Preliminary lines

RETURN TO
LOS ANGELES COUNTY SURVEYOR
700 HALL OF RECORDS

Do not extend notes this side of this line

Note: ANY ADDITIONS OR CHANGES ON THIS SHEET MUST BE MADE OR CIRCLED IN Red Ink. WITH DATE AND NAME OF PERSON MAKING CHANGE.

Mangers

Notes Ck'd by McPherson	Survey of Proposed Change Boquet Canyon Rd. Sec 20 T6NR13W
Map No. B.438-11	W. O. 107 Tape No. 34 St'd 8A" °F.
Office Work Wood	Surveyed by Boyer + Party
Checked McPherson	Notes Boyer Date 8-17-32
Date	Indexed A. C. Johnson

F.B. 487 Pg. 101

J.D. Boyer
H.B. Rockwell II
G.H. Nichols HC
G.W. Schaefer RC
M.A. Van Deren

W.S. 64, A-2

See F.B. 429-8 & C.S. 8738
Found B.C. Conc. Mon
under. Cor to Sec 16, 17, 20 & 21 T6NR13W

Note: ANY ADDITIONS OR CHANGES ON THIS SHEET MUST BE MADE OR CIRCLED IN Red Ink. WITH DATE AND NAME OF PERSON MAKING CHANGE.

Do not extend notes this side of this line

RETURN TO
LOS ANGELES COUNTY SURVEYOR
700 HALL OF RECORDS

Sec 20

Set Red heads at 100' Stations

Boquet Canyon Road

26' St. 23 Rec.

Sec 21
T6NR13W

Fd B.C. Conc Mon 1/4 cor. to Sec 20 & 21
F.B. 429-6

To Top Next Page

FORM 247 10M 5-31

F.B. 487 Pg. 102

From Bottom Page

Fd. B.C. Mon 1/4 Cor. to Sec 20, 21

W.S. 64, A-2

T = 98°
119.32 @ 6°49 = 118.48
300.35 @ 3°58 = 299.63
300.65 @ 6° 33 = 298.69
59.66 @ 4° 03 = 59.51
776.31
+ .0607

7+76.37
5 57.48
13+33.85
13 37.24
26 71 09

776.38

Set 1x2 #1 Top hill
7+76.38

T = 104°
300.85 = 300.85
256.95 @ 3°09 = 256.56
557.41
+ .07

Wire Fence

557.48

Sec 20
T6N R13W

13.16

1.15

Set 1x2 #2
13+33.86

Sec 21

115.82

Set B.C. Conc. Mon.
3 above ground
mkd as shown
Per. dist.
3-16-34 J.D.B.

T = 100°
299.72 @ 4°12 = 298.91
300.36 @ 5°06 = 299.17
1.00 = 1.00
300.18 @ 4°02 = 299.44
300.45 @ 2°42 = 300.12
139.16 @ 5°45 = 138.46
1337.10
+ .14

1337.24

① 90° 25' 15"
④ 361° 41' 30
⑧ 363° 22' 30

T = 96°
198.38 @ 1°35 = 198.30
+ .02

111.83 @ 16°08 = 107.43
+ .01

272.59 @ 5°51' = 271.17
+ .02

90°25'25" Adj.
90°25'19"
10

26+71.09

Fd B.C. Conc Mon
C.C. to Sec 20 & 27
F.B. 4143-42

1+98.32
2 71.19
4+69.51

89°34'41"

Fd B.C. Conc. Mon
Std. Cor. to Sec 21

107.44

Set Nail
4+69.51

To Top next page

Set 1x2 #3 by int.

271.19

198.32

1+98.32 to W

0+00 To W

Fd B.C. Mon
C. Cor. to Sec
20 & 28
Flag

RETURN TO
LOS ANGELES COUNTY SURVEYOR
700 HALL OF RECORDS
Do not extend notes this side of this line

Note: ANY ADDITIONS OR CHANGES ON THIS SHEET MUST BE MADE OR CIRCLED IN Red Ink. WITH DATE AND NAME OF PERSON MAKING CHANGE.

Notes Ck'd by	Survey of Sec 20 T6NR13W
Map No.	W. O. 107 Tape No. 34 St'd 84° oF.
Office Work	Surveyed by Boyer & Perry
Checked	Notes Boyer Date 8-18-32
Date	Indexed A. C Johnson

F.B. 487 Pg. 103

W.S. 64 A-2

Note: ANY ADDITIONS OR CHANGES ON THIS SHEET MUST BE MADE OR CIRCLED IN Red Ink. WITH DATE AND NAME OF PERSON MAKING CHANGE.

RETURN TO
LOS ANGELES COUNTY SURVEYOR
700 HALL OF RECORDS

Do not extend notes this side of this line

From bottom left preceding page

10 A+06
15+62.65
13 30.67
18+93.32
1 84.20
26+77.52
2 30.05
29+07.57

Set Nail 9+69.51

T=100°
171.12 @ 12°00 = 167.32
300.70 @ 19° 55 = 282.72
195.40 @ 21° 23 = 181.95
299.85 @ 9° 32 = 295.71
168.52 @ 11° 10 = 165.33
1093.03
+ 11

T=60°
244.00 @ 11° 18 = 239.27
.03
239.24
244.76
5.52

3-23-34 JCB

Set 1x2 13+17.89

Set 1x2 #4 Top high N.E. spur

T= 90°
300.55 @ 3°08 = 300.10
30.54
330.64
.03

Set 1x2 #5 Top Nly. spur

T= 96°
77.94 @ 12°18 = 76.15
1.00 = 1.00
300.29 @ 13°49 = 291.60
49.96 @ 2°27 = 49.90
57.42 @ 11°49 = 56.20
300.17 @ 15°36 = 289.11
20.69 = 20.69
784.15
05

Set 1x2 #6 Nly side Nly spur

T= 90°
230.07 @ 1°05 = 230.03
02

Set 1x2 #7

To Top Next Page

Sec 20 T6NR13W

Fd. Schistose Rock 6x8x20 mkd N. face, setting in depression in cen small rock md. Old Rock & earth md. This rock was found by Adolph Ryck. He set it up on ending in the small rock md. from which it had fallen

This is on N.E. Slope of N+S spur J.D.B. 1-26-33

Set B.C. Conc. mon. mkd as shown 4-6-34

Replaced 1x2 with B.C. Conc. Mon. mkd as shown 3' above ground and put old mkd. rock at N. side of Mon. J.D.B. 1-26-33

26°25 = 47.31

52.83 @

Deep Gulch Spring

Draw

Draw

spur

spur

23+12

25+66 47.31

26+35.78

26+72

26+77.52

784.20

29+07.57

330.67

1093.14

244.76

17.0

41.7

FORM 247 10M 5-31

From bottom Preceding page

F.B. 487 Pg 104

Set 1x2 #7
29+07.57

T= 90°
135.39 @ 16°55 = 135.58
+ .01
T = 94°

95.50 @ 7°20 = 94.72
249.24 @ 6°22 = 247.70
+ .02
471.98

29+07.57
A 71.98
33+79.55
A 04.07
37+83.62
3 11.63
40+95.25
3 72.19
44+67.44

471.98

33+79.55 Set 1x2 #8 Top Ridge

T= 94
70.61 @ 10°40 = 69.39
299.27 = 299.27
36.09 @ 11°25 = 35.39
404.04
+ .03

404.07

37+83.62 Set 1x2 # 9 Top Ridge

Sec 20 T 2 N R 13 W

T= 94
49.07 @ 8°29 = 48.53
264.00 @ 4°47 = 263.08
311.61
+ .02

311.63

40+95.25 Set 1x2 # 10 Top Spur

T= 94
96.54 @ 10°13 = 95.01
278.80 @ 6°13 = 277.16
372.17
+ .02

372.19

44+67.44 Set 1x2 # 11

To Top Next Page

RETURN TO
LOS ANGELES COUNTY SURVEYOR
700 HALL OF RECORDS

Do not extend notes this side of this line

Note: ANY ADDITIONS OR CHANGES ON THIS SHEET MUST BE MADE OR CIRCLED IN Red Ink. WITH DATE AND NAME OF PERSON MAKING CHANGE.

Notes Ck'd by	Survey of Sec. 20 T6N R13W	F.B. 487 Pg. [illegible]
Map No.	W.O. 107 Type No. 47 St'd 80° of.	
Checked	Notes Bauer Date 8-18-19-32	
Date	Indexed A. C. Johnson	

From bottom Preceding page

44+67.44 Set 1X2 #11

T=94°

76.43@13°32 = 74.31
+ 01

T=96°

285.25@10°12=280.74
85.30@12°48 = 83.18
299.92@6°00=298.28
+ 95
736.57

44+67.44
7 36.57
52+04.01
57.35
52+61.36

Draw
46+74
736.57

Top Spur
48+22

Sec. 20
T6N R13W

① 89°56'15
④ 359°45'00
⑧ 359°30'15

Sec. 29

52+04.01 Set 1X2 #12

T= 96°

57.35

89°56'17"
89°56'15" Adj.

57.35

70.20@11°55 = 68.69

Set 1x2 by int
52+61.36

To N. ¼ cor
Sec. 20

68.69

Fd. B.C. Conc. Mon
Cor. to Sec. 19 20
29+30 T6N R13W
See F.B. 429-17

Sec 19

Sec 30

W.S. 64, A-2

Notes: ANY ADDITIONS OR CHANGES ON THIS SHEET MUST BE MADE OR CONCLUDED ON THIS SHEET WITH DATE AND NAME OF PERSON MAKING CHANGE.

RETURN TO
LOS ANGELES COUNTY SURVEYOR
700 HALL OF RECORDS

Do not extend notes this side of this line

F.B. 487 Pg 106

Fd B.C. Conc. Mon. W Ector. Sec. 20
T6NR14W FB 429-18

T = 96°

92.04 @ 10°25 = 90.52
88.24 @ 18°41 = 83.89
299.03 @ 18°56 = 282.85
171.74 @ 13°18 = 167.13
297.63 @ 4°30 = 296.71
920.80
.07
920.87

Sec. 19

920.87

Sec 20
T6NR13W

9+20.87
Fd 1x2 # 3 F.B. 429-18

T = 96°

73.13 @ 17°01 = 69.93
114.02 @ 20°15 = 106.97
77.23 @ 24°42 = 70.16
299.25 @ 12°28 = 292.19
115.72 @ 17°08 = 110.58
649.83
.05
649.88

Sec line
649.88

15+70.75
Fd. 1x2 # 2 F.B. 429-18

T = 94°

299.69 @ 7°06 = 297.39
99.40 @ 0°50' 99.39
396.78
+.03
396.81

396.81

174°54'00" Adj.
174°53'56"

19+67.56
Fd 1x2 int 195B
F.B. 429-17+36

W.S. 64, A-2

RETURN TO
LOS ANGELES COUNTY SURVEYOR
700 HALL OF RECORDS
Do not extend notes this side of this line

Note: ANY ADDITIONS OR CHANGES ON THIS SHEET MUST BE MADE OR CIRCLED IN Red Ink. WITH DATE AND NAME OF PERSON MAKING CHANGE.

Notes Ck'd by	Survey of Sec 20 TCNR13W	F.B. 487 Pg 107
Map No.	W.C. 107 Type No. 47 Sta 84° of	
Checked	Notes Beyer Date Aug -32	
Date	Indexed A. C. Johnson	

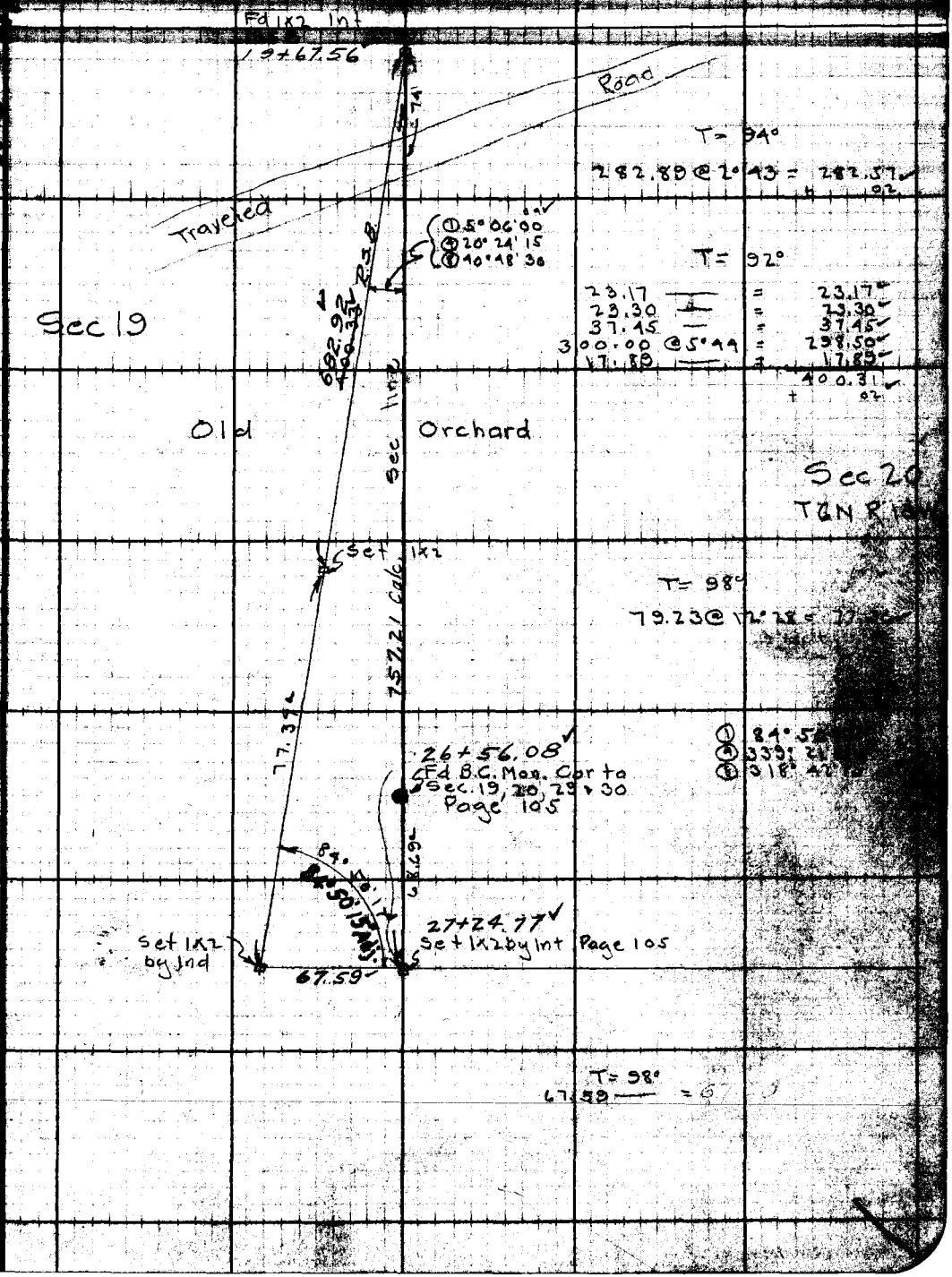

RETURN TO
LOS ANGELES COUNTY SURVEYOR
700 HALL OF RECORDS
Do not extend notes this side of this line
Note: ANY ADDITIONS OR CHANGES ON THIS SHEET MUST BE MADE OR CHECKED IN THIS LINE WITH DATE AND NAME OF PERSON MAKING CHANGE.

F.B. 487 Pg. 108

To bottom of pg. # 109

25
~~26~~+18.96
offset pt.
set 1"X2"

90°00'

28.69

25+18.96
P.O.T. #2
Set 1"X2"
Tp. bank - Edge Wash

+T98°

121.69 @ 1°23' = 121.65
~~300.18 @ 6°11' = 299.49~~
299.60 @ 3°48' = 298.94
300.50 @ 6°35' = 298.52
1017.54
+.09
1017.63

1352.14

+T100°

299.90 @ 14°39' = 290.15
45.79 @ 14°32' = 44.33
334.48
+.03
334.51

11+66.82
P.O.T. #1
Set 1"X2"
top Spur

Sec. 20

+T100°

292.14 @ 10°36' = 287.16
~~74.81 @ 19°00' =~~
32.40 @ 12°07' = 31.68
94.63 @ 4°56' = 94.28
258.57 @ 15°20' = 249.37
69.69 @ 21°32' = 64.83
80.10 @ 13°45' = 77.80
300.42 @ 15°18' = 289.77
78.28 @ 23°28' = 71.81
1166.70
+.12
1166.82

1166.82

Bear. N 89°15'E

(1 - 90° 40' 00"
4 - 362° 40' 15"
8 - 365° 20' 00")

(Mag.)

90° 40' 00" o.k.

1/4 Sec. Cor.
Fd. C.S. Mon.
Mkd - 1/4 Cor. Cor
Sec 19+20 - T6N
R13W
Per F.B. 429-18

W. 564, A-2

RETURN TO
LOS ANGELES COUNTY SURVEYOR
700 HALL OF RECORDS

Do not extend notes this side of this line

Note: ANY ADDITIONS OR CHANGES ON THIS SHEET MUST BE MADE OR CIRCLED IN Red Ink. WITH DATE AND NAME OF PERSON MAKING CHANGE.

Notes Ck'd by	Survey of [illegible] 20 - T6N-R13W	F.B. 487 Pg. [illegible]
Map No.	[illegible]	
Office Work	Surveyed by [illegible]	
Checked	Notes [illegible]	
Date	Indexed A. C. Johnson	

Sec. 21

50+39.09 from W-
1/4 Sec. Cor.
Fd. C.S. Mon.
Per pg. 101 - see
F.B. 429-6

50+39.09
offset Pt.
Set 1"x2"

(1-89°49'15"
4-359°16'15"
8-358°33'00")

28.69

90°

89°49'07"
89°49'10" Adj.

Sec. 20

+T98°
55.52 @ 3°21' = 55.4[illegible]
300.12 @ 2°21' = 299.[illegible]
206.24 @ 2°30' = 206.[illegible]
183.00 @ 0°00' = 183.[illegible]
299.94 @ 1°58' = 299.[illegible]
300.16 @ 0°47' = 300.[illegible]
1344.[illegible]
1344.[illegible]

Set B.C. Conc. Mon. mkd. as shown. 1' under. Per dist. as shown for 1/4 cor. set 444 RW stks 30' out N+S. 3-16-34 J.D.B.

1344.35

1097.69
3-16-34

COUNTY SURVEYORS
T6N
R13W
SEC. 20
RE 1/4 COR.
62
MONUMENT

24.14

36+94.74
P.O.T. #3
Set 1"x2"

39+41.66 Reset this point by per. new chaining as old line is graded out
J.D.B.

Offset line

(Mag.) bear. N89°15'E

36+94.74
offset Pt.
Set N+T

3-16-34
T=82°
1316.30
.02
1097.70
.01

1316.28
3-16-34

Fd. B.C. Mon. mkd. N cor. SE 1/4 Page 115

1175.78

+T96°
277.23 @ 0°00' = 277.23
300.20 @ 3°08' = 299.75
299.40 @ 4°01' = 298.66
300.39 @ 2°45' = 300.05
1175.69
+.09
1175.78

See Page 115 for
Cen. of Sec.
J.D.B.

from top of pg. #108

Notes: ANY ADDITIONS OR CHANGES ON THIS SHEET MUST BE MADE OR CIRCLED IN Red Ink, WITH DATE AND NAME OF PERSON MAKING CHANGE.

RETURN TO
LOS ANGELES COUNTY SURVEYOR
700 HALL OF RECORDS

Do not extend notice this side of this line

F.B. 487 Pg. 110

To bottom of pg. #111

12+60.05
P.O.T. #5
Set 1"x2"

Fence
Road

472.95

+T98°
151.87 @ 3°39' = 151.56
298.33 @ 23°48' = 272.96
51.54 @ 20°09' = 48.39
472.91
+.04
472.95

7+87.10
P.O.T. #4
Set 1"x2"
Tp Spur Ridge

See bottom Page 115
for setting of cen. of Sec
Monuments J.D.B

bear. S3°00'E
787.10

+T98°
247.20 @ 18°46' = 234.06
255.70 @ 9°23' = 252.28
300.74 @ 0°59' = 300.69
787.03
+.07
787.10

Intrs. #3
Set 1"x2"
by Intrs.

24.65

P.O.T. #2
per pg. #108

24.65 @ 0°00' + T100° = 24.65

(Mag.)

87°53'58"
87°53'55" Adj.

(1-87°54'00"
4-351°36'00"
8-343°11'45")

P.O.T. #2
Set 1"x2"

Sec.

20

P.O.T. #1
Set 1"x2"
by transit-in
Tp. Ridge

1/4 Sec. Cor
Fd. C.S. Mon.
Mkd. 17+20
T6N-R13W

N

W.S. 64, A-2

RETURN TO
LOS ANGELES COUNTY SURVEYOR
700 HALL OF RECORDS

Do not extend notes this side of this line

Note: ANY ADDITIONS OR CHANGES ON THIS SHEET MUST BE MADE OR CIRCLED IN Red Ink. WITH DATE AND NAME OF PERSON MAKING CHANGE.

Notes Ck'd by	Survey of Sec. 20 - T6N - R13W	F.B. 487 Pg. 111
Office Work	Surveyed by Boyer	
Checked	Notes [illegible]	
	Indexed A. C. Johnson	



Note: ANY ADDITIONS OR CHANGES ON THIS SHEET MUST BE MADE OR CIRCLED IN THIS BOOK WITH DATE AND NAME OF PERSON MAKING CHANGE.

RETURN TO
LOS ANGELES COUNTY SURVEYOR
700 HALL OF RECORDS

Do not extend notes this side of this line

W. 564, A-4

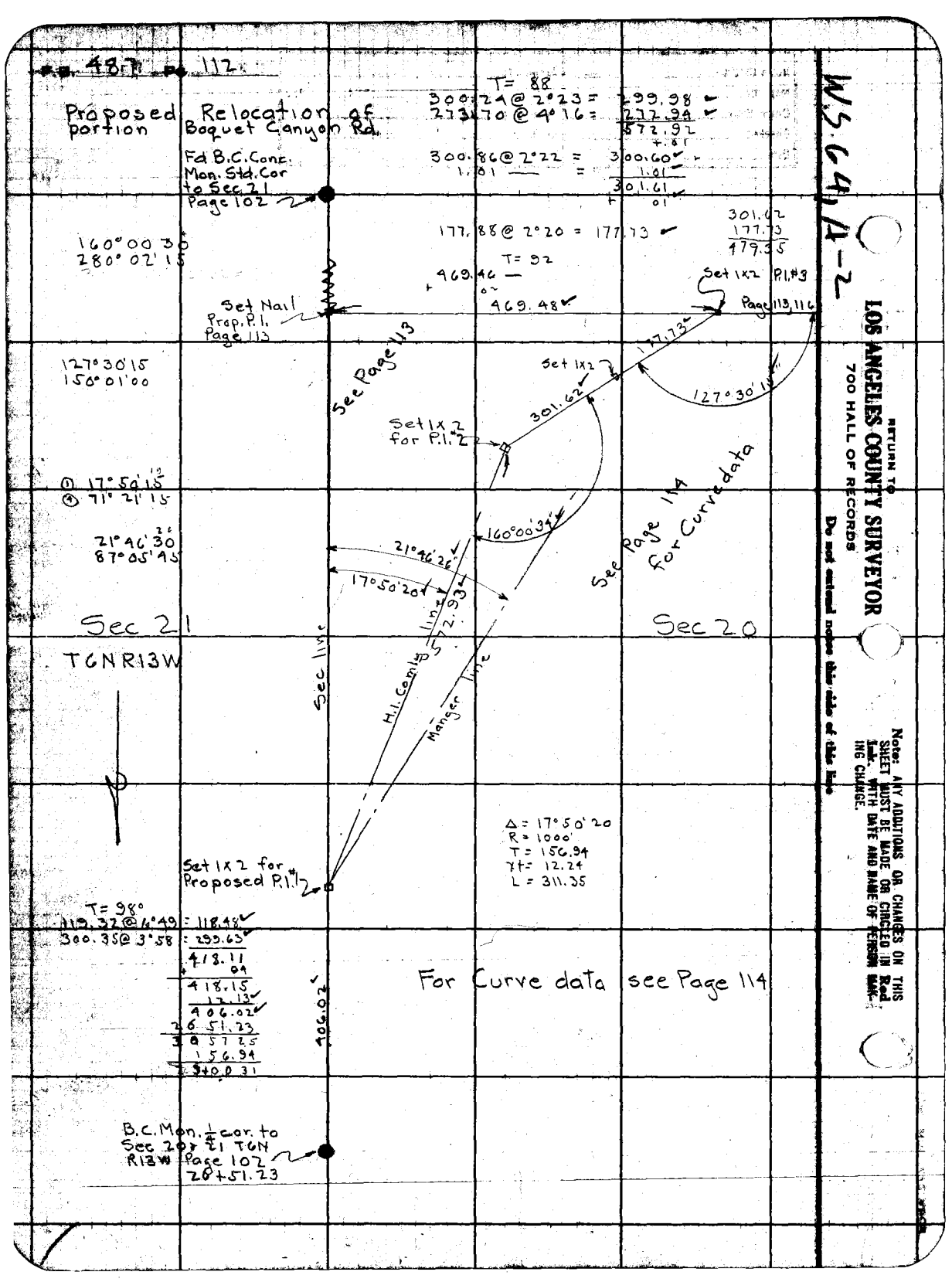

W.S. 64, 14-2

RETURN TO
LOS ANGELES COUNTY SURVEYOR
700 HALL OF RECORDS
Do not extend notes this side of this line

Note: ANY ADDITIONS OR CHANGES ON THIS SHEET MUST BE MADE OR CIRCLED IN Red Ink, WITH DATE AND NAME OF PERSON MAKING CHANGE.

Notes Ck'd by

Office Work

Checked

Survey of Sec 20 T6NR13W

Surveyed by Roger Hanly

Notes A. C. Johnson

F.B. 437 Pg. 116

Proposed Relocation of a portion of Boquet Canyon Road

Page 102

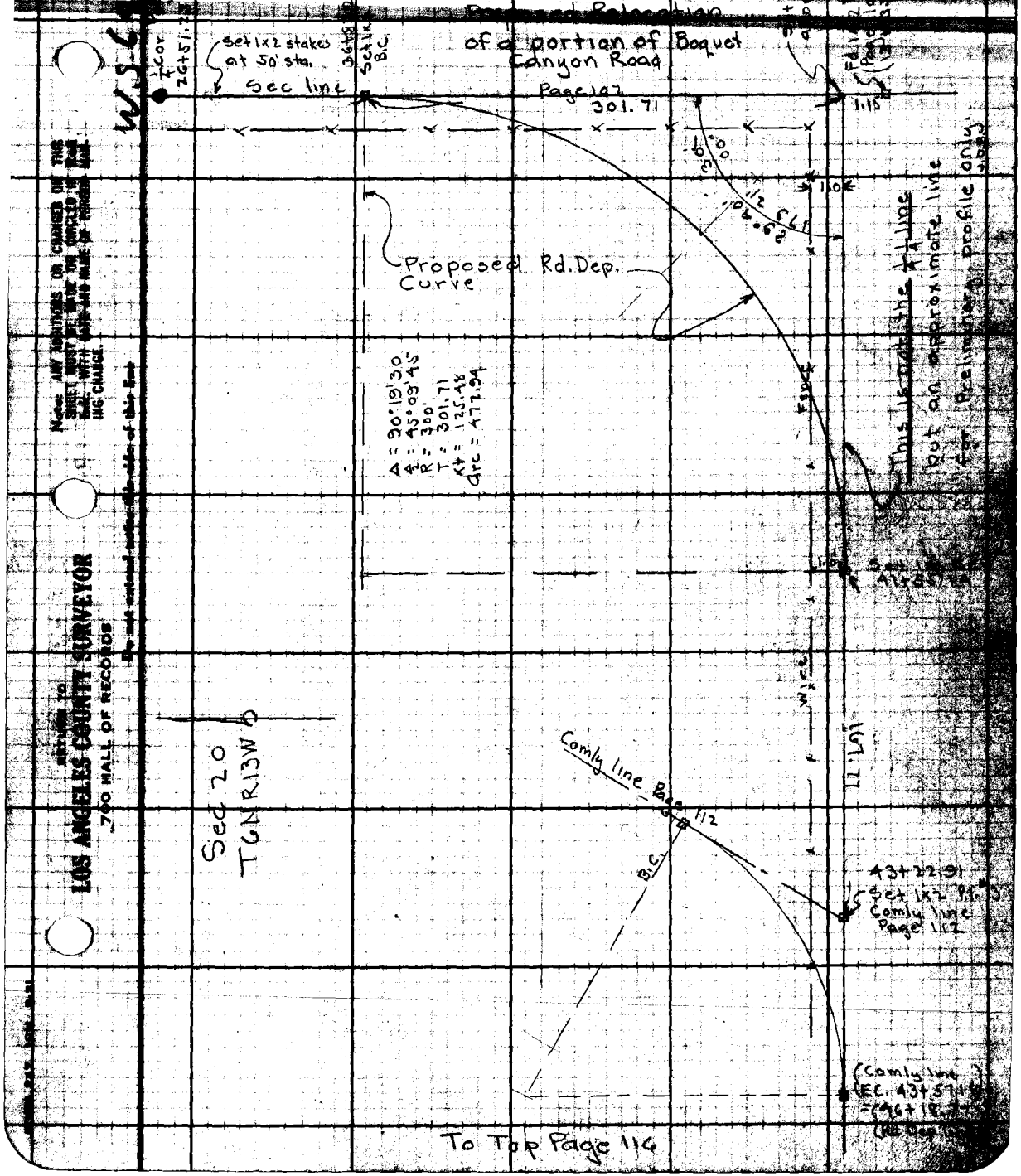

To Top Page 116

Note: ANY ADDITIONS OR CHANGES ON THIS SHEET MUST BE MADE OR CHECKED IN THE BASE WITH DATE AND NAME OF PERSON MAKING CHANGE.

RETURN TO LOS ANGELES COUNTY SURVEYOR 700 HALL OF RECORDS

Do not extend notes this side of this line

F.B. 497 Pg. 114

Curve Data (Hi. Comly line) Page 112

No. 1

Δ = 17°50'20 R = 1000' T = 156.94 Xt. = 12.24 L = 311.35

Sta	Def	Chord	Arc
B.C. 29+00.31			
+50	1-25-15	49.69	49.69
30+00	2-51-15	50.00	50.00
+50	4-17-15	"	"
31+00	5-43-15	"	"
+50	7-09-15	"	"
32+00	8-35-15	"	"
E.C. 32+11.66	8-55-10	11.66	11.66

No 2

Δ = 19°59'26 R = 1000 T = 176.25 Xt. = 15.41 L = 348.90

B.C 34+51.30				
35+00	1-23-43	48.70	48.70	
+50	2-47-40	50.00	50.00	
36+00	4-15-37	50.00	50.00	
+50	5-41-34	50.00	50.00	
37+00	7-07-31	50.00	50.00	
+50	8-33-28	50.00	50.00	
38+00	9-59-25	50.00	50.00	
E.C. 38+00.20	9-59-43	0.20	0.20	

No. 3

Δ = 52°29'45 R = 600.00 T = 295.86 Xt = 68.99 L = 549.74

B.C. 38+07.44				
+50	2-01-56	42.55	42.56	
39+00	4-25-10	49.99	50.00	
+50	6-48-24	49.99	50.00	
40+00	9-11-38	49.99	50.00	
+50	11-34-52	49.99	50.00	
41+00	13-38-06	49.99	50.00	
+50	16-21-20	49.99	50.00	
42+00	18-44-34	49.99	50.00	
+50	21-07-48	49.99	50.00	
43+00	23-31-02	49.99	50.00	
+50	25-54-16	49.99	50.00	
E.C. 43+57.18	26-14-52	7.18	7.18	

RETURN TO
LOS ANGELES COUNTY SURVEYOR
700 HALL OF RECORDS
Do not extend notes this side of this line
Note: ANY ADDITIONS OR CHANGES ON THIS SHEET MUST BE MADE OR CIRCLED IN Red Ink WITH DATE AND NAME OF PERSON MAKING CHANGE.

Notes Ck'd by

Office Work

Checked

Survey of Sec 20 T6N R13W

F.B. A87 Pg. 115

Surveyed by Bauer & Parks

Notes Dec. 1932 C. Johnson

Mc 3-64, A 32

Curve data

Rd. Dep. Curve Page 113.

Δ = 90° 19' 30" R = 300' T = 301.71 L = 472.94 Lt = 425.48

Sta.	Def.	Chord	Arc.
B.C. 36+82.22			
37+00	1-41-53	17.77	17.78
+50	6-28-22	49.95	50.00
38+00	11-14-51	"	"
+50	16-01-20	"	"
39+00	20-47-49	"	"
+50	25-34-18	"	"
40+00	30-20-47	"	"
+50	35-07-16	"	"
41+00	39-53-45	"	"
+50	44-40-15	"	"
E.C. 41+55.14	45-09-45	5.19	5.14

Jan. 1933

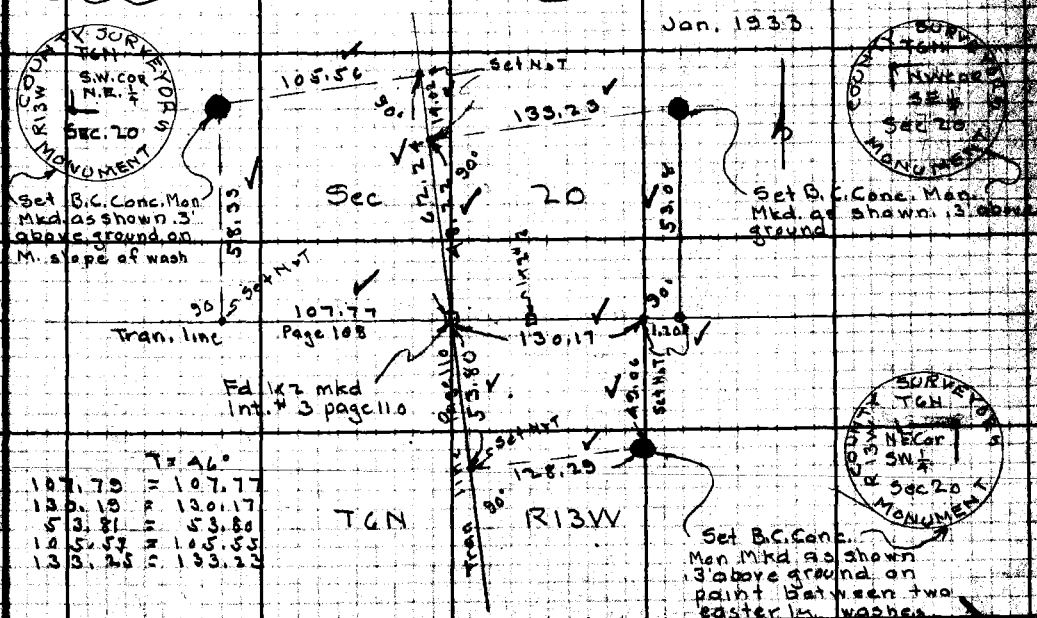

Δ = 46°

107.79	=	107.77
130.19	=	130.17
53.81	=	53.80
105.57	=	105.55
133.25	=	133.23

Notes ANY ADDITIONS OR CHANGES ON THIS SHEET MUST BE MADE ON CARBON IN RED INK WITH DATE AND NAME OF PERSON MAKING CHANGE.

Do not extend notes this side of this line

RETURN TO LOS ANGELES COUNTY SURVEYOR 700 HALL OF RECORDS

Reproduction Law Co. L.A.

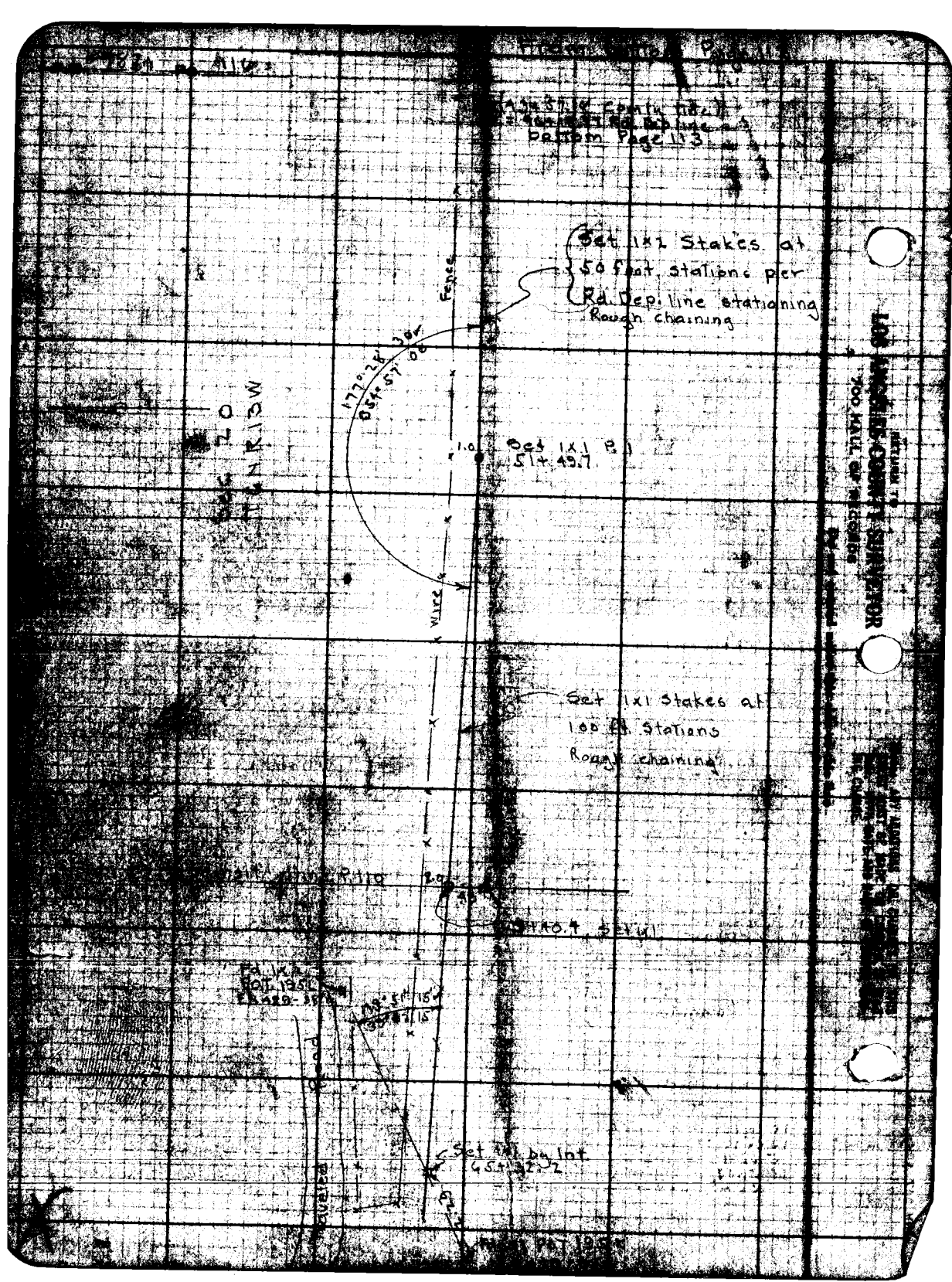

Set 1x2 Stakes at
50 foot stations per
Rd. Dep. line stationing
Rough chaining
Fence
177°28' 30"
054°57' 00"
Set 1x1 P.1
51+49.7
Wire
Set 1x1 Stakes at
100 ft. Stations
Rough chaining
Set 1x1
Set 1x1 by Int.
65+32.2

Notes Ck'd by	Survey of Sec 20 T6NR13W
Office Work	Surveyed by
Checked	Notes 3-16-34
	Indexed A. C. Johnson

F.B. 487 Pg 116A

W.S. 64, A-2

RETURN TO
LOS ANGELES COUNTY SURVEYOR
700 HALL OF RECORDS

Do not extend notes this side of this line

Note: ANY ADDITIONS OR CHANGES ON THIS SHEET MUST BE MADE OR CIRCLED IN Red Ink, WITH DATE AND NAME OF PERSON MAKING CHANGE.

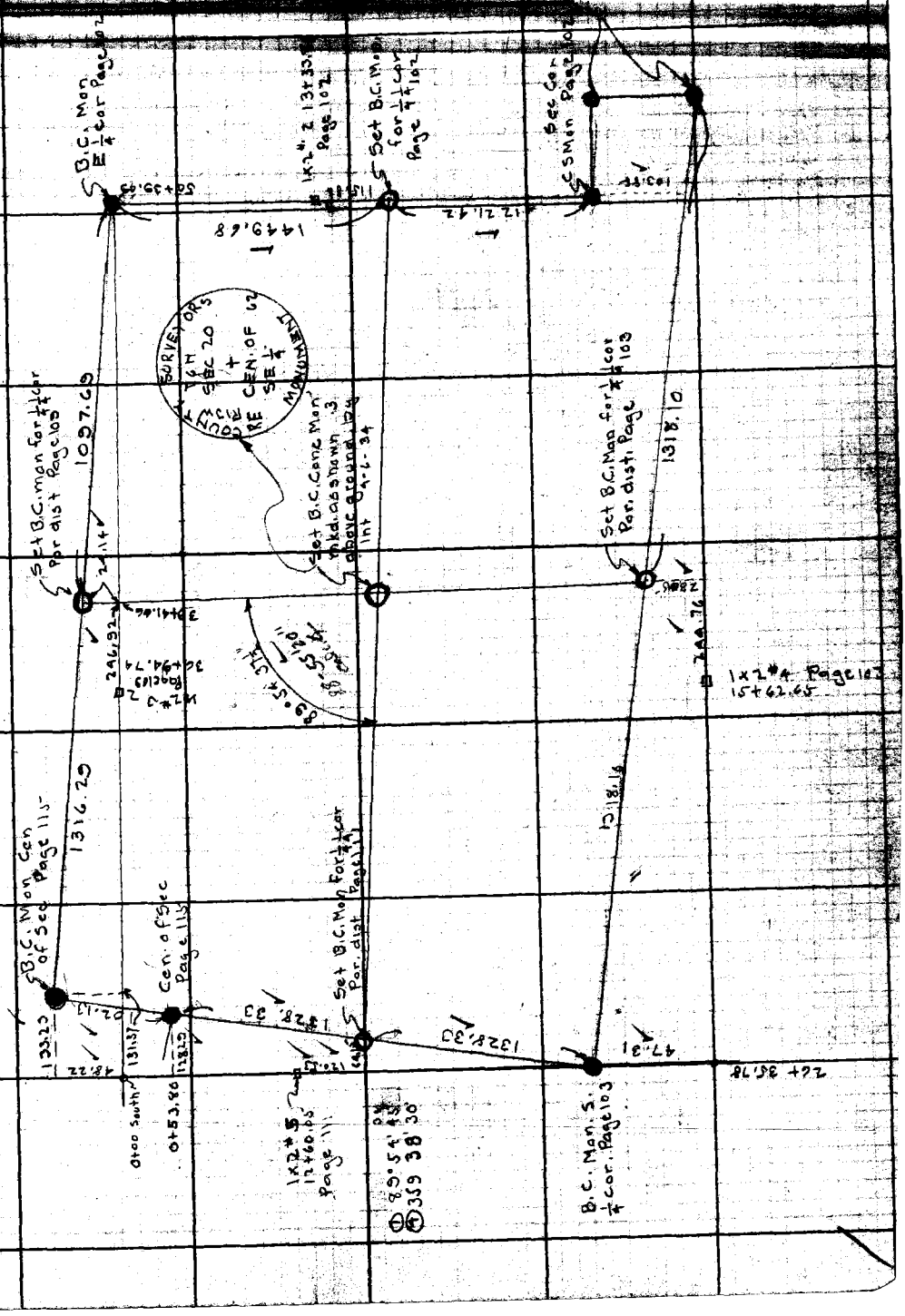

FORM 847 10M 5-31

RETURN TO
LOS ANGELES COUNTY SURVEYOR
700 HALL OF RECORDS

Note: ANY ADDITIONS OR CHANGES ON THIS SHEET MUST BE MADE OR CIRCLED IN Red Ink. WITH DATE AND NAME OF PERSON MAKING CHANGE.

Do not extend notes this side of this line

F.B. 487 Pg. 116B

Notes Ck'd by McPherson | Survey of Sec 20 T6NR13W | F.B. 487 Pg. 47

Office Work | Surveyed by | Sept 32

Checked | Indexed A. C. Johnson

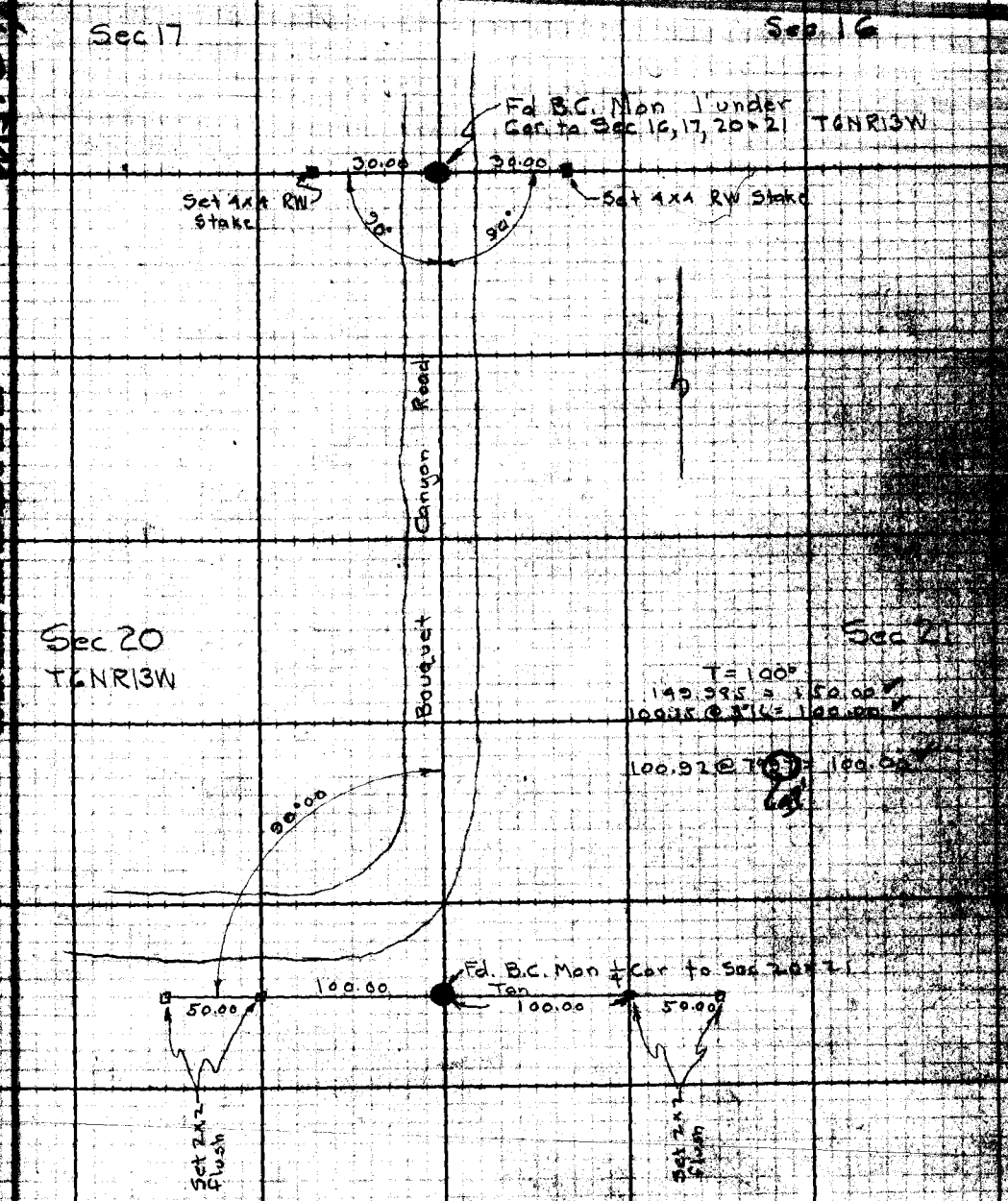

W.S. 69

RETURN TO LOS ANGELES COUNTY SURVEYOR 700 HALL OF RECORDS

Do not extend notes on this side of this line

RETURN TO

LOS ANGELES COUNTY SURVEYOR

700 HALL OF RECORDS

Note: ANY ADDITIONS OR CHANGES ON THIS SHEET MUST BE MADE OR CIRCLED IN Red Ink. WITH DATE AND NAME OF PERSON MAKING CHANGE.

Do not extend notes this side of this line

Maps Ch'd by McPherson

Office Work McPherson

Checked

Survey of T8S9NR10W

Surveyed by Bauer & Party

Notes Bauer

Date 10-5-52

C. Johnson

F.B. 487 Pg. 114

Survey to
Re-establish and Lower
Monument
at
Cor. to Sec 34 & 35 T 9N
and
Sec. 2 & 3 T 8N
R. 10W

See C.S. 8731

J.D. Bauer
H.B. Rockhold T
G.H. Nichols H.C.
G.W. Schaefer R.C
M.A. Van Deren

Note: ANY ADDITIONS OR CHANGES ON THIS SHEET MUST BE MADE ON CIRCLED IN Red INK, WITH DATE AND NAME OF PERSON MAKING CHANGE.

Do not extend notes this side of this line

RETURN TO
LOS ANGELES COUNTY SURVEYOR
700 HALL OF RECORDS

FORM 247 10M 3-51

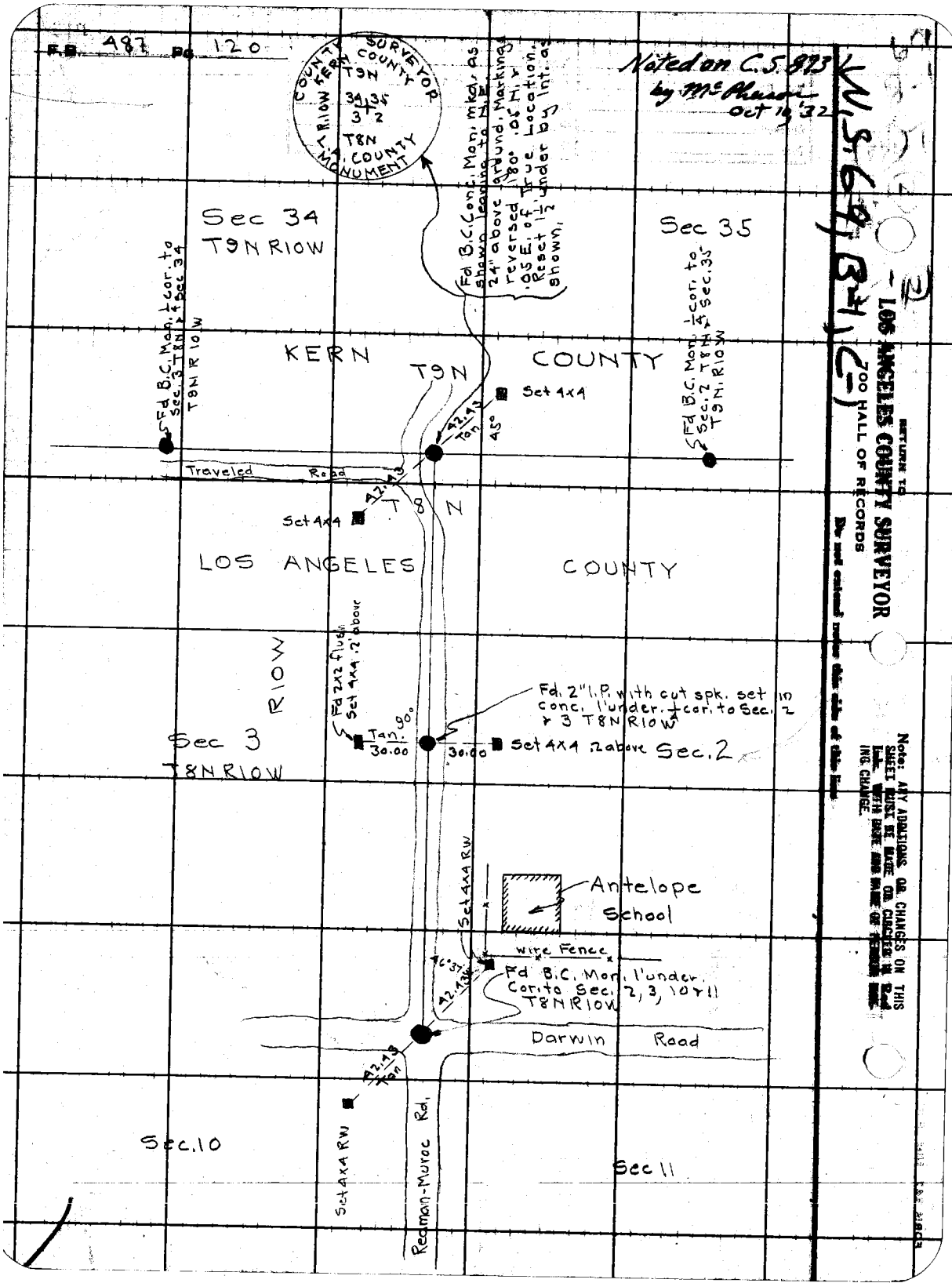
F.B. 487 Pg. 120
Noted on C.S. 873
by McPherson
Oct 19 '32
W.S. 69, B-1, C-1
COUNTY SURVEYOR
KERN COUNTY
T9N
34 35
3 2
T8N
L.A. COUNTY
MONUMENT
R10W
Fd B.C. Conc. Mon. mkd. as shown leaning to N.E. 24" above ground. Marking reversed 180° .05 N. & .05 E. of True Location. Reset 1½ under by Int. as shown.
Sec 34
T9N R10W
Sec 35
Fd B.C. Mon. ¼ cor. to Sec. 3 T8N & Sec 34 T9N R10W
Fd B.C. Mon. ¼ cor. to Sec. 2 T8N & Sec. 35 T9N R10W
KERN COUNTY
T9N
Set 4x4
42.43
Tan.
45°
Traveled Road
42.43
T8N
Set 4x4
LOS ANGELES COUNTY
R10W
Fd 2x2 flush Set 4x4 .2' above
Fd. 2" I.P. with cut spk. set in conc. 1' under. ¼ cor. to Sec. 2 & 3 T8N R10W
90°
Tan.
30.00
30.00
Set 4x4 .2 above
Sec. 2
Sec 3
T8N R10W
Set 4x4 RW
Antelope School
wire Fence
Fd B.C. Mon. 1' under. Cor. to Sec. 2, 3, 10 & 11 T8N R10W
46°37'
42.43
Darwin Road
42.43
Tan
Sec. 10
Set 4x4 RW
Reaman-Muroc Rd.
Sec 11
RETURN TO
LOS ANGELES COUNTY SURVEYOR
700 HALL OF RECORDS
Do not extend under this side of this line
Note: ANY ADDITIONS OR CHANGES ON THIS SHEET MUST BE MADE OR CIRCLED IN Red Ink WITH DATE AND NAME OF PERSON MAKING CHANGE.

Office Chk'd by [illegible]	Survey of Cor. to Sec 19, 20, 29 & 30	F.B. 487 PG. 121
Office Work [illegible]	Surveyed by Boyer & Party	
Checked 10-10-32	Notes Boyer Date 5-20-32	

Survey to
Establish
Property line Corners
at
Corner to
Sec. 19, 20, 29 & 30 T8NR10W

Tape # 47 Std. @ 84°

See C.S. 8731

J.D. Boyer
H.B. Rockhold
G.W. Schaefer
M.A. Van Deren

Surveyed at Request of
Mr. Stains of Rd. Dept.

LOS ANGELES COUNTY SURVEYOR
700 HALL OF RECORDS
FORM 347 10M 8-31

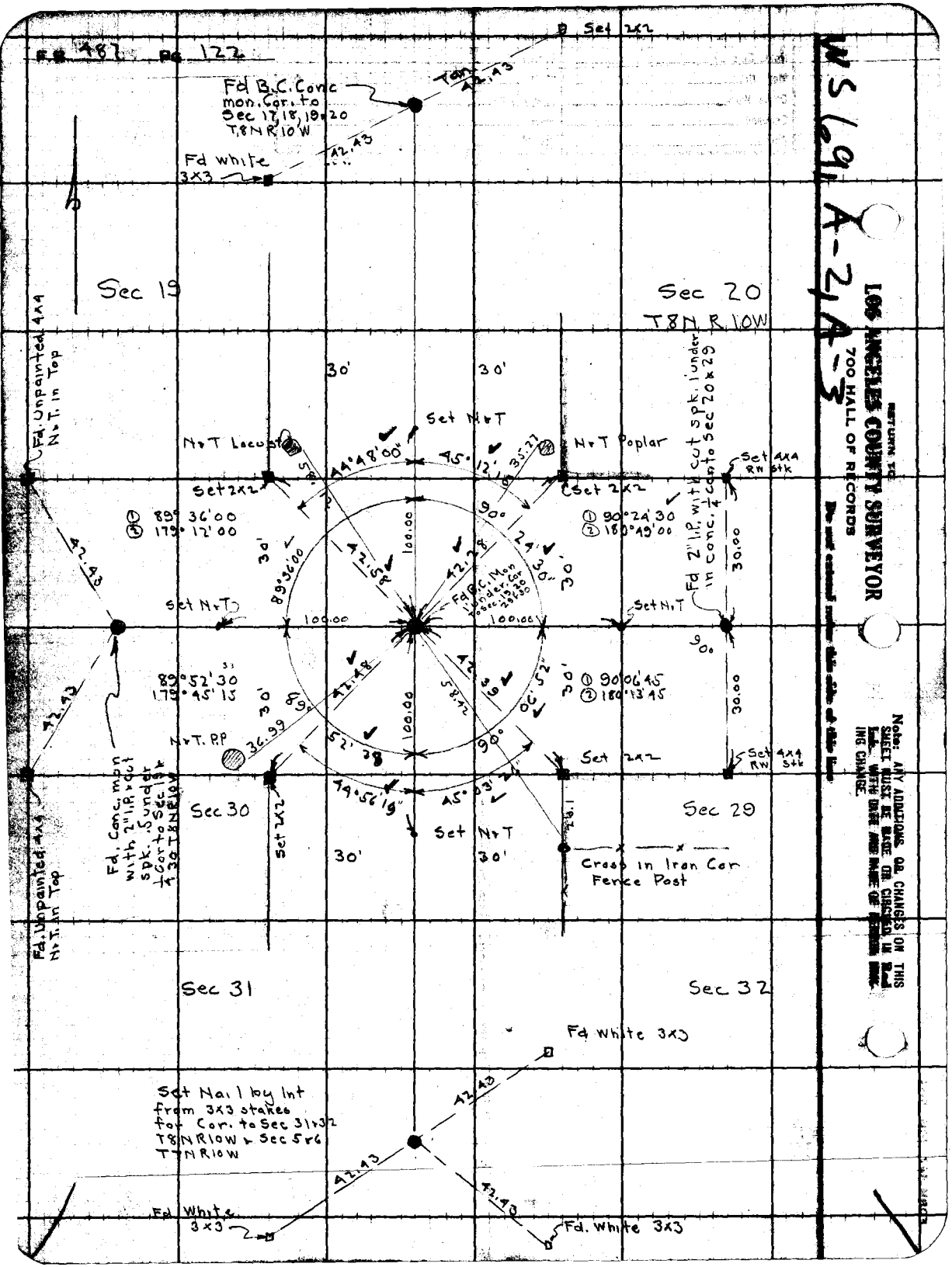

WS 691 A-2, A-3

RETURN TO
LOS ANGELES COUNTY SURVEYOR
700 HALL OF RECORDS
Do not extend notes this side of this line

Note: ANY ADDITIONS OR CHANGES ON THIS SHEET MUST BE MADE OR CIRCLED IN Red Ink WITH DATE AND NAME OF PERSON MAKING CHANGE.

Notes Ck'd by	Survey of In T6NR13W	F.B. 487 Pg. [illegible]
[illegible]	[illegible]	
Office Work [illegible]	Surveyed by [illegible]	
Checked	[illegible]	
Date Nov 21st 32	Indexed A. C. Johnson	

Survey to
Relocate & lower
Forest Boundary Monument
No. 91
Near the corner of
Sec 7 & 18 T6NR13W
&
Sec 12 & 13 T6NR14W
Monument having been disturbed

J. D. Boyer
H. B. Rockhold
G. H. Nichols
G. W. Schaefer
M. A. Van Deren

Monument moved at request of Mr Stains
of Rd. Dept. who got permission of Mr. Durhan
Chief Forrester

RETURN TO
LOS ANGELES COUNTY SURVEYOR
700 HALL OF RECORDS
Notice: ANY ADDITIONS OR CHANGES ON THIS SHEET MUST BE MADE OR CIRCULATED IN THIS BOOK WITH DATE AND NAME OF PERSON MAKING CHANGE
Do not submit notes on this side of this Book

RETURN TO
LOS ANGELES COUNTY SURVEYOR
700 HALL OF RECORDS

Note: ANY ADDITIONS OR CHANGES ON THIS SHEET MUST BE MADE OR CIRCLED IN Red Ink. WITH DATE AND NAME OF PERSON MAKING CHANGE.

Do not extend notes this side of this line

WS. 64, A-1

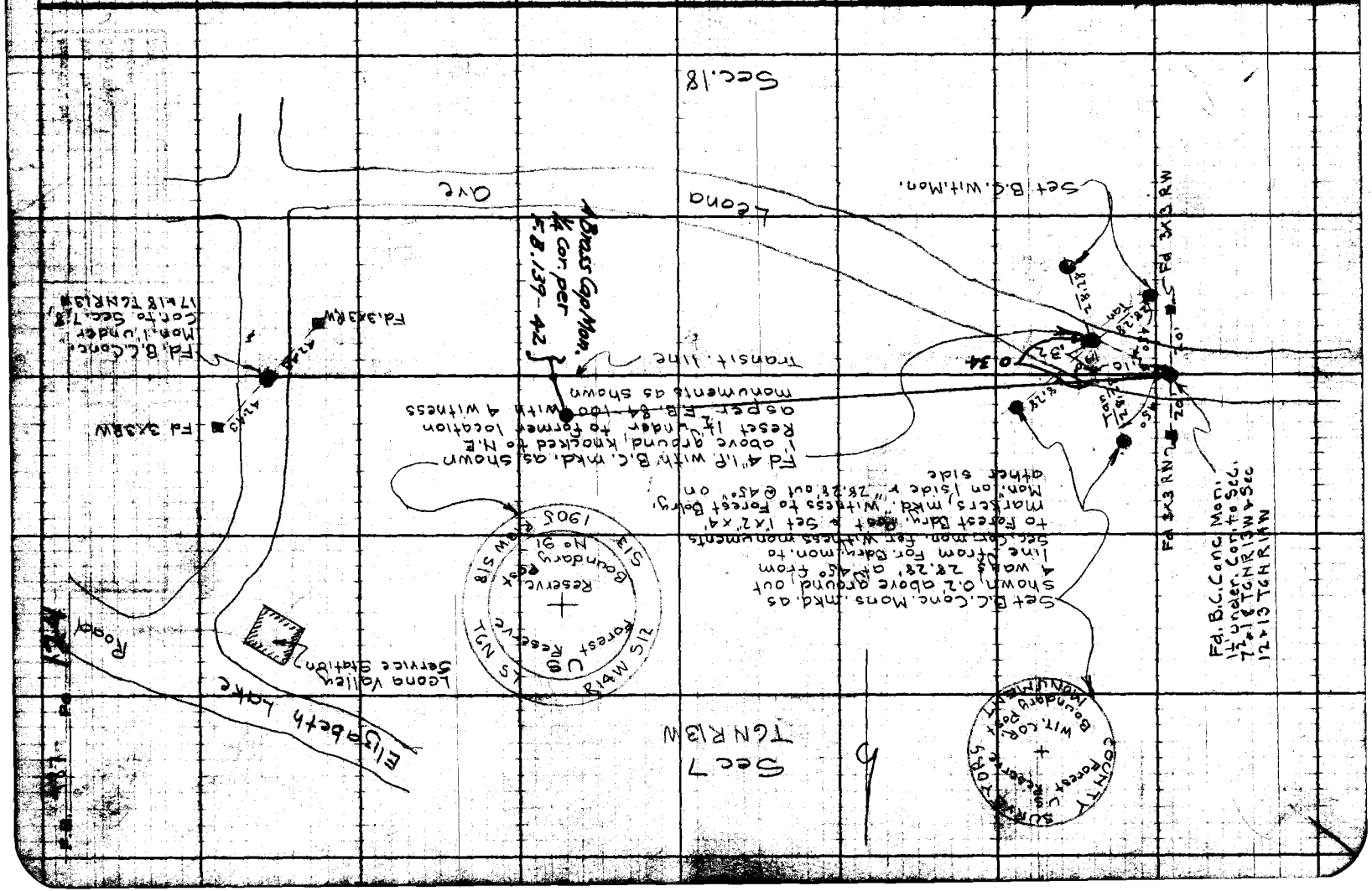

Notes Ck'd by	Survey of Griffin Road	F.B. [illegible] Pd. [illegible]
Office Work	Surveyed by [illegible]	
Checked	Notes [illegible] A. C. Johnson	

Survey of Portions of Griffin Road

To Relocate Portions Washed out by Cloud burst

For Proposed New location See Page [illegible]

Survey made at request of Mr. Stains of Rd. Dep.

300' Tape #47 Std. @ 84°
100' " #16 " @ 76°

See FB 78
" C.S. 8715

LOS ANGELES COUNTY SURVEYOR
700 HALL OF RECORDS

F.B. 487 Pg 126

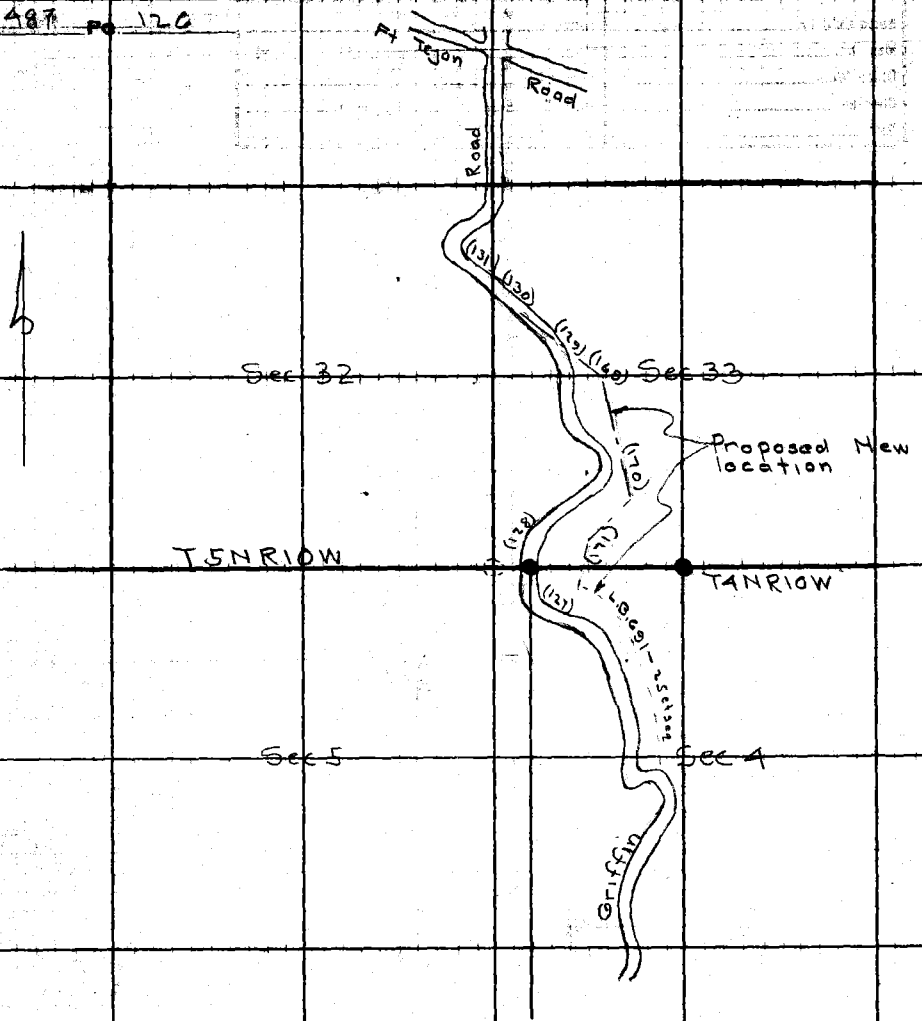

● = Monument found

Note: Preliminary line to find points, run with 300' Tape* 47.
" points set rec. dist. not corrected for Tem. as no Tem. cor. was used in orig. survey F.B. 78. Adjusted P.I. points set by porportion of distance between P.I.s to cal. bearing & length of closing error. E.S. Map used for bearings. P.I. points relocated tied out by 2x2 stakes for R.P. as shown as it is impossible to preserve R.W. points. Portions washed out mkd. by 1x1 stakes for construction purposes only.

RETURN TO
LOS ANGELES COUNTY SURVEYOR
700 HALL OF RECORDS
Do not extend notes this side of this line
Note: ANY ADDITIONS OR CHANGES ON THIS SHEET MUST BE MADE OR CIRCLED IN Red Ink. WITH DATE AND NAME OF PERSON MAKING CHANGE.

487 127

Notes Ck'd by

Office Work

Checked

Survey of Griffin Road

Surveyed by Boyer & Tang

Notes Boyer

A. C. Johnson

F.B. PG.

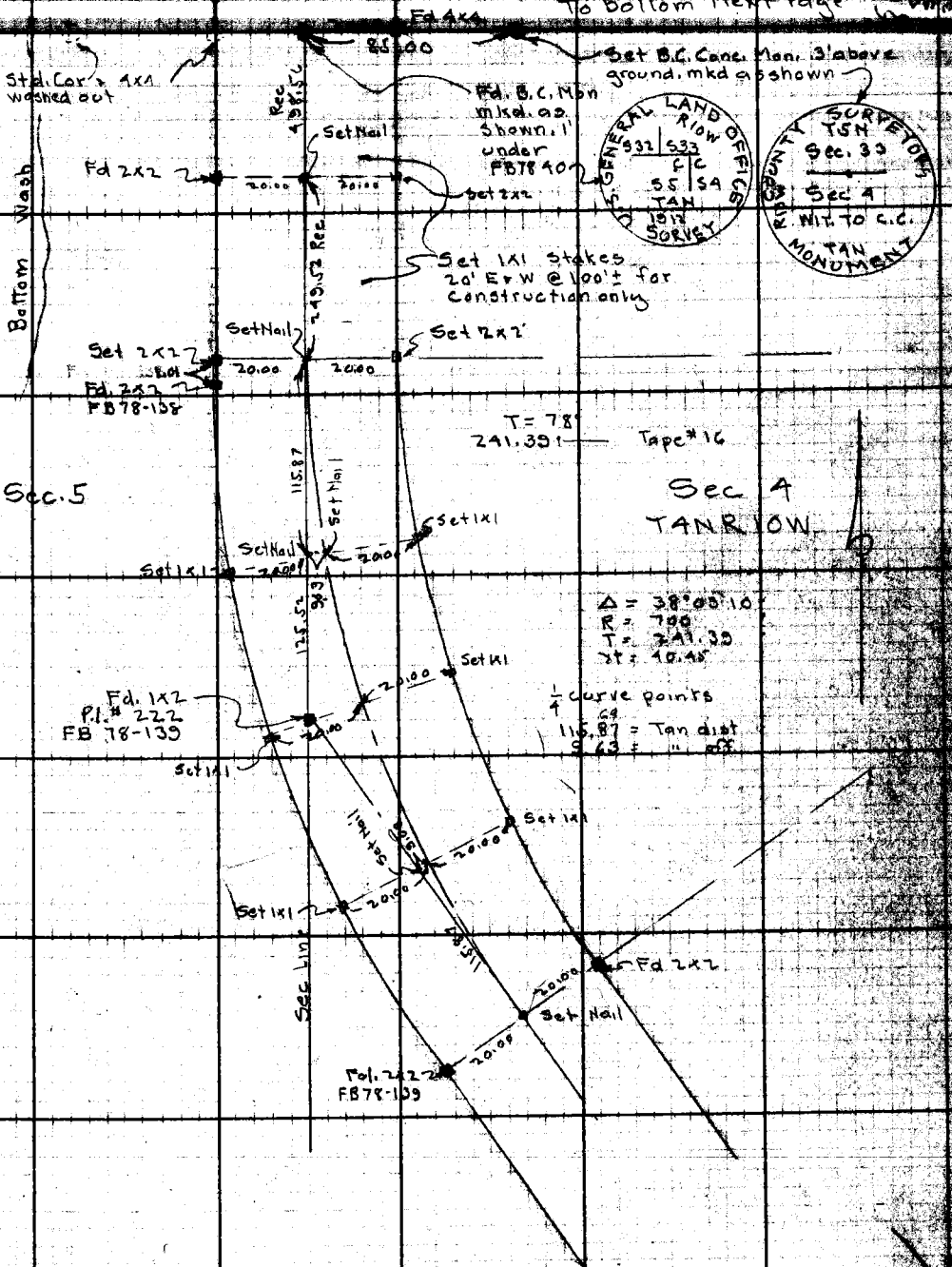

W.S. 66, B-6

Notes: ANY ADDITIONS OR CHANGES ON THIS SHEET MUST BE MADE OR CIRCLED IN RED INK, WITH DATE AND NAME OF PERSON MAKING CHANGE.

RETURN TO LOS ANGELES COUNTY SURVEYOR 700 HALL OF RECORDS

Do not extend notice this side of this line

F.B. 497 P. 128

RETURN TO
LOS ANGELES COUNTY SURVEYOR
700 HALL OF RECORDS
Do not extend notes this side of this line

Note: ANY ADDITIONS OR CHANGES ON THIS SHEET MUST BE MADE OR CIRCLED IN Red Ink. WITH DATE AND NAME OF PERSON MAKING CHANGE.

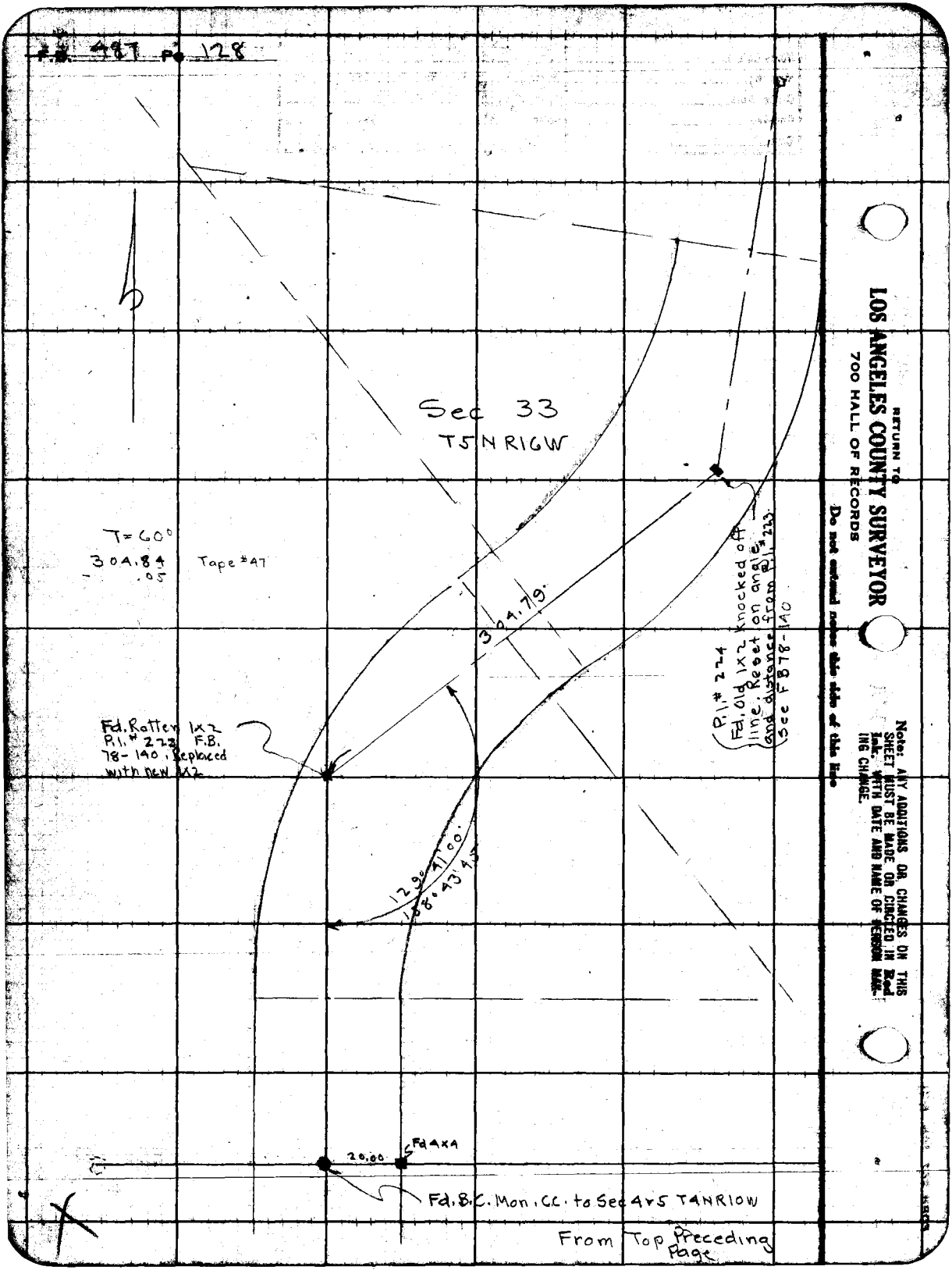

From Top Preceding Page

Notes Ck'd by	Survey of Griffin Road	F.B. 487 Pg. [illegible]
Office Work	Surveyed by Boyer & Party	
Checked	Notes Boyer Date Oct. 19 37	

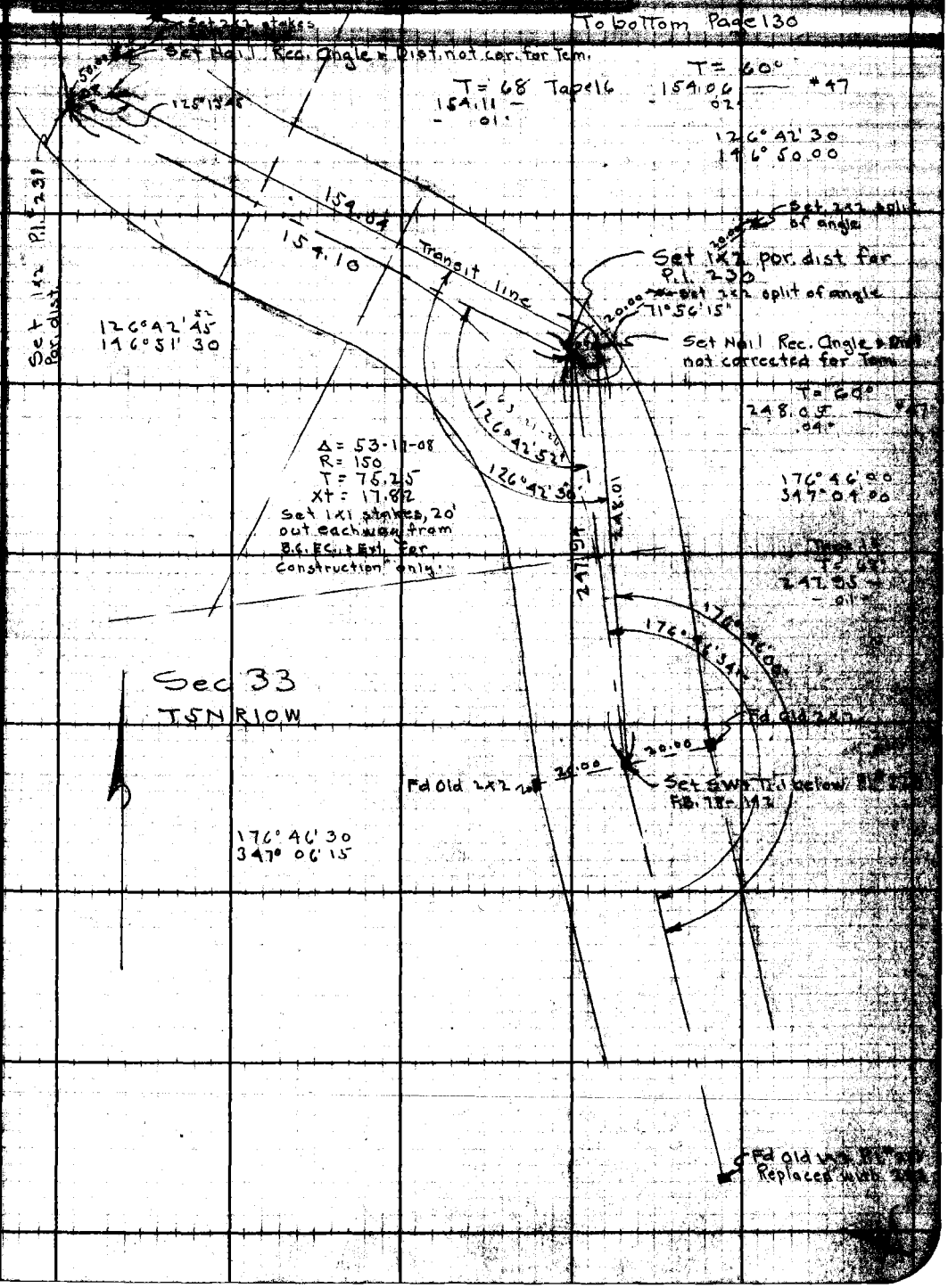

Note: ANY ADDITIONS OR CHANGES ON THIS SHEET MUST BE MADE OR CIRCLED IN Red Ink WITH DATE AND NAME OF PERSON MAKING CHANGE.

RETURN TO
LOS ANGELES COUNTY SURVEYOR
700 HALL OF RECORDS
Do not extend within this side of this line

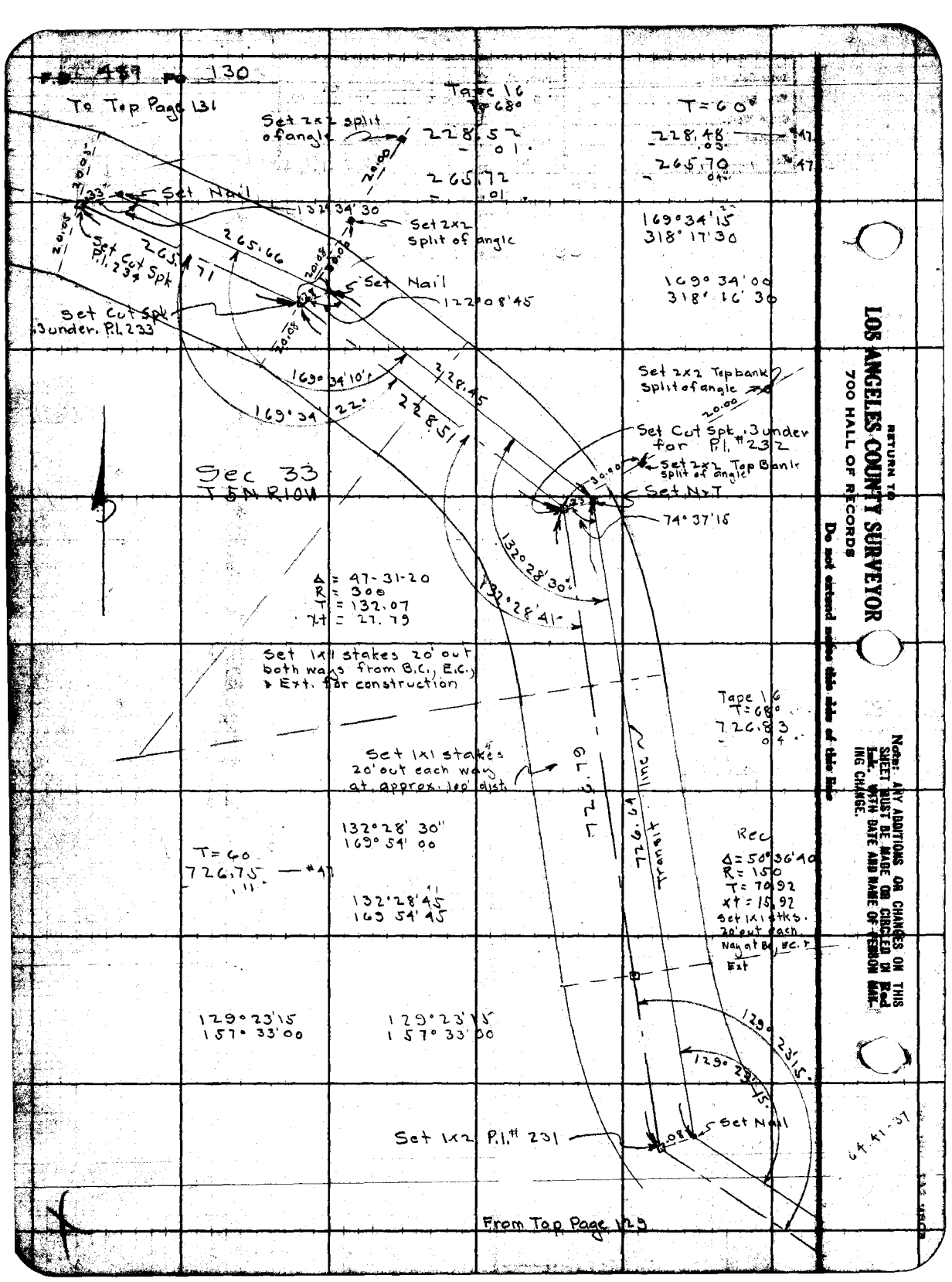

RETURN TO
LOS ANGELES COUNTY SURVEYOR
700 HALL OF RECORDS
Do not extend notes this side of this line
Note: ANY ADDITIONS OR CHANGES ON THIS SHEET MUST BE MADE OR CIRCLED IN Red Ink. WITH DATE AND NAME OF PERSON MAKING CHANGE.

Griffin Road

F.B. 487 Pg. XXX

Surveyed by Bayer & Party

Checked

Notes Bayer Date Oct 20-32

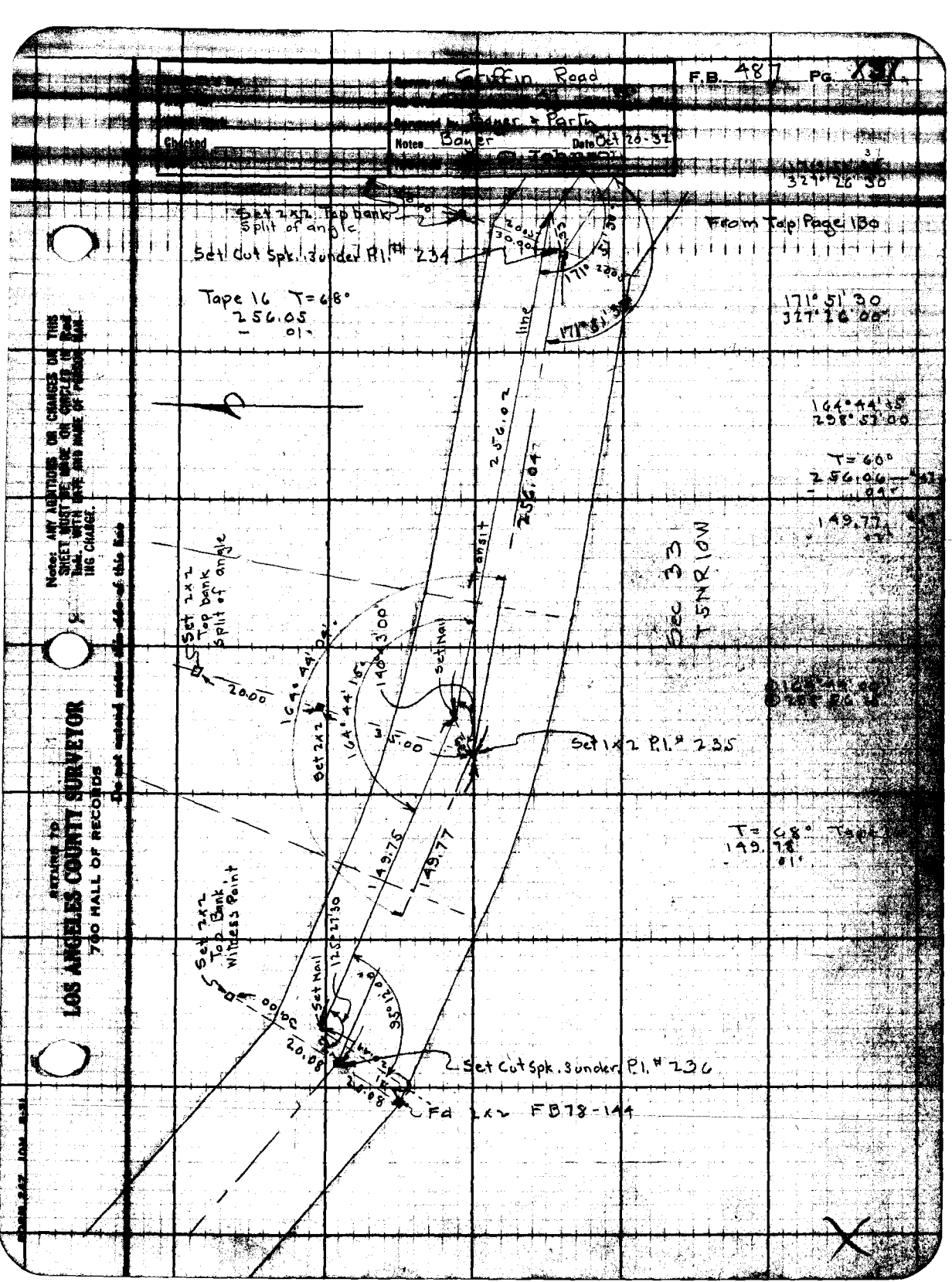

RETURN TO
LOS ANGELES COUNTY SURVEYOR
700 HALL OF RECORDS
Do not extend notes this side of this line
Note: ANY ADDITIONS OR CHANGES ON THIS SHEET MUST BE MADE OR CIRCLED IN Red Ink, WITH DATE AND NAME OF PERSON MAKING CHANGE.

RETURN TO

LOS ANGELES COUNTY SURVEYOR

700 HALL OF RECORDS

Note: ANY ADDITIONS OR CHANGES ON THIS SHEET MUST BE MADE OR CIRCLED IN Red Ink, WITH DATE AND NAME OF PERSON MAKING CHANGE.

Do not extend notes this side of this line

P.B. 137 Pg. 132

Date _____ Notes by _____ Chief Party _____ F.B. 487 Pg. 183

Platted by _____	W. O. No. 187 D. S. O. No. _____
Date _____	Location T7NR11W
Sign. No. _____	Surveyed by Boyer + Party
Platting C'k'd by _____	Date Aug 1931
Date _____	Indexed A. C. Johnson 5-4-35

J D Boyer
J H Bender
G H. Nichols HC
G W Schaefer
A R Held

Survey to locate Topog
SE Cor Sec 12 T7NR11W

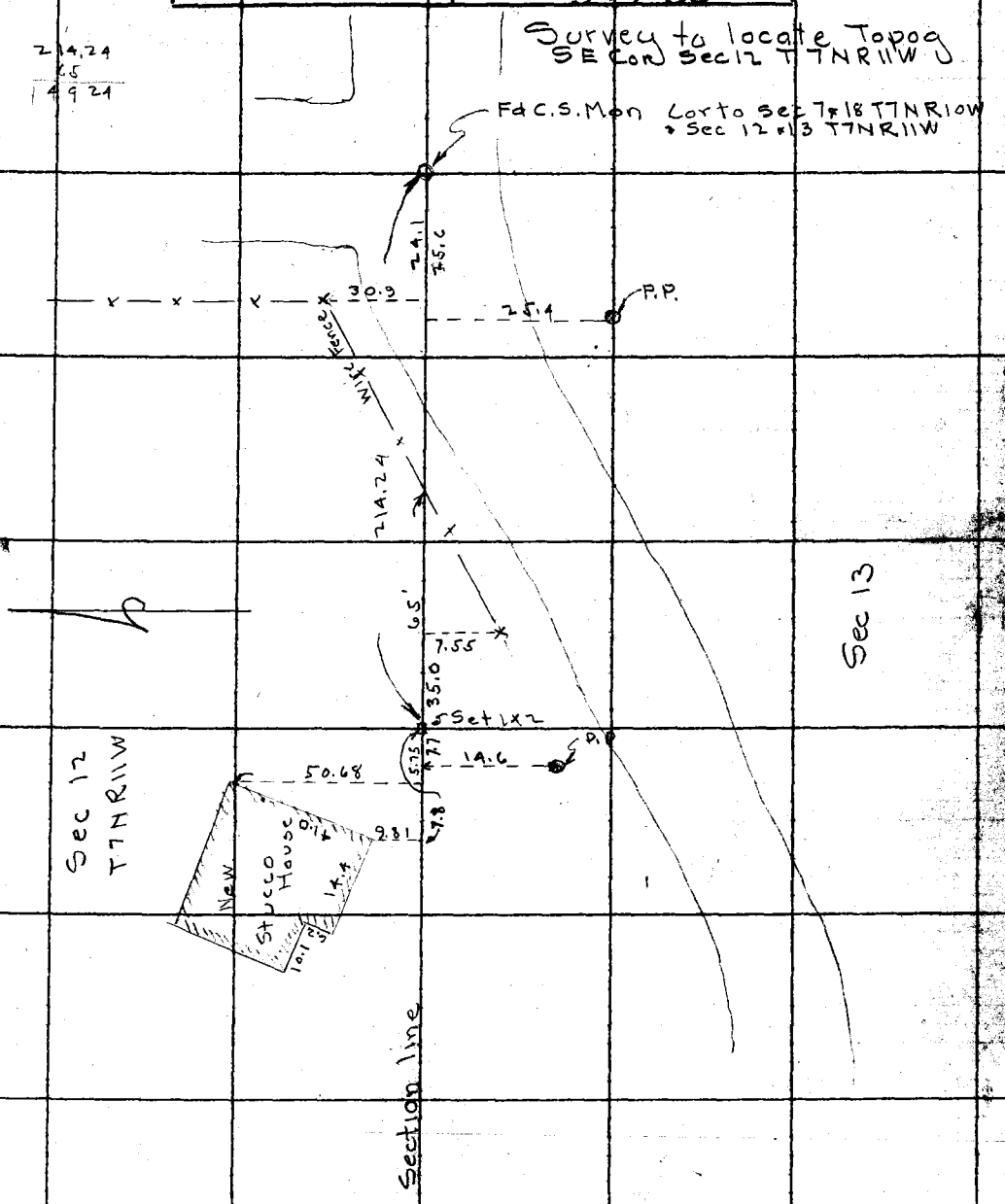

Note: ANY ADDITIONS OR CHANGES ON THIS SHEET MUST BE MADE OR CIRCLED IN Red. WITH DATE AND NAME OF PERSON MAKING CHANGE.

Do not extend notes this side of this line

W.S. 69, A-4

RETURN TO
LOS ANGELES COUNTY SURVEYOR

F.B. 487 PG 134 Chief Party Notes by Date

RETURN TO

LOS ANGELES COUNTY SURVEYOR

Note: ANY ADDITIONS OR CHANGES ON THIS SHEET MUST BE MADE OR CIRCLED IN Red. WITH DATE AND NAME OF PERSON MAKING CHANGE.

Do not extend notes this side of this line

Date _____ Notes by _____ Chief Party _____ F.B. 481 Pg. 135

Plotted by	W. O. No. 399 D. S. O. No.
Date	Location T7NR9W
Map No. B-833.	Surveyed by Boyer & Park
Plotting C'k'd by	Date June July 31
Date	Indexed A. C. Johnson 10-10-31

300 lapc # 47
Std. @ 840

INDEX MAP T.7N.R.9W.



● = Existing Monuments
○ = 2" I.P. Found

SURVEY OF
ADDITIONAL SECTION LINES
IN
T 7 N R 9 W

J.D. Boyer
J.H. Bender ⊼
G.H. Nichols ⊼ + HC
G.W. Schaefer HC + RC
A.R. Held RC
J.P. Pierce RC

Note: ANY ADDITIONS OR CHANGES ON THIS SHEET MUST BE MADE OR CIRCLED IN Red. WITH DATE AND NAME OF PERSON MAKING CHANGE.

Do not extend notes this side of this line

RETURN TO
LOS ANGELES COUNTY SURVEYOR

RETURN TO

LOS ANGELES COUNTY SURVEYOR

Note: ANY ADDITIONS OR CHANGES ON THIS SHEET MUST BE MADE OR CIRCLED IN Red. WITH DATE AND NAME OF PERSON MAKING CHANGE.

Do not extend notes this side of this line

Date

Chief Party Notes by

F.B. 487 Pg. 136

Date _____ Notes by _____ Chief Party _____ F.B. 487 Pg. 137

Plotted by Mann	W. O. No. 999 D. S. O. No.
Date Apr. 1933	Location T7N R9W
Map No. [illegible]	Surveyed by Boyer & Party
Plotting C'k'd by McKinnon	Date June 29 1931
Date May 1933	Indexed [illegible]

JD Boyer
GH Nichols
G.W. Schaefer HC
AR Hold [illegible]
300' Tape # [illegible]
Std @ 84°

To bottom next page

Set N-T 28+32.32
Fd 6x6 conc Post with cut spk
Fd 6x6 conc post with cut spk
20.02
19.97

COUNTY SURVEYOR T7N R9W Sec + 34 W.C. MONUMENT
172.11 @ 96°
172.12
Set B.C. Conc. Mon. mkd as shown .3 above ground JDB 3-8-33
Fd. 2" I.P. 1.5' under
90°
30.00
Set B.C. Conc. Mon. mkd as shown .3 above JDB 3-[illegible]
Set Cut Spk 26+60.20
ROAD
COUNTY SURVEYOR T7N R9W SEC + 33 W.C. MONUMENT
Sec 33 T7NR9W
Sec 34
1329.20
1329.10 @ 96 = 1329.20
WILSONA
Set Cut Spk 13+31.00
1331.00
1329.20
2660.20
172.12
2832.32
COUNTY SURVEYOR'S T7N R9W 33 + 4 Sec. Cor T6N MONUMENT
1330.[illegible] = 1331.00
Road
89°04'[illegible]
356°[illegible]
Rock & Oil
1331.00
89°04'00"
89°04'05" Adj.
Fd. 2" I.P. with cut spk. set in conc. .5 above ground. Replaced with B.C. Conc. mon. mkd. as shown 1½ under & 4x4 RW stakes 30' out N & S. account of road. 6-30-31 JDB
Fd 3x3 White Stake
42.43
Fd B.C. Conc Mon. [illegible] Sec. Cor to Sec 33 [illegible] T7NR9W & Sec [illegible] T6NR9W Sec [illegible] 8732
42.43
Fd. White 3x3
Oiled Road

Note: ANY ADDITIONS OR CHANGES ON THIS SHEET MUST BE MADE OR CIRCLED IN Red. WITH DATE AND NAME OF PERSON MAKING CHANGE.

W.S. 68, A-6
W.S. 69, D-6

RETURN TO LOS ANGELES COUNTY SURVEYOR

Do not extend notes this side of this line

F.B. 487 PG. 138 Chief Party Notes by Date

To bottom next Page

Replaced with PBC 12" down, 4x4 stakes

Fd 2" I.P. ¼ Cor Set 30' E+W

80+16.00 ✓

WILSONA ROAD

Sec 28

Sec 27

COUNTY SURVEYORS MONUMENT T7N R9W 28+27 ¼ SEC. COR

2674.54 @ 98°
-.24 = 2674.78 ✓

2674.78 ✓

179° 13' 00
356° 52 00 ✓

179° 13' 00" ✓
O.K.

Fd 6x6 Conc. Post with Cut Spk

20.00 20.00

Fd N&T supposed to be over 2" I.P.
53+41.22 ✓

OK for Sec. Cor.

Fd 6x6 Conc. Post with cut spk

ROAD

Pavement

1345.26 ✓

1345.13 @ 98°
= 1345.26 ✓

WILSONA

Oil

Rock

Set Cut Spk
39+95.96 ✓

Sec 33

T7N R9W

Sec 34

2832.32
1163.64
3995.96
1345.26
5341.22
2674.78
8016.00

1163.64 ✓

1163.54 @ 98°
= 1163.64 ✓

Set N&T
28+32.32 ✓

From Top preceding page

W.S. 68, A+5

RETURN TO
LOS ANGELES COUNTY SURVEYOR

Do not extend notes this side of this line

Note: ANY ADDITIONS OR CHANGES ON THIS SHEET MUST BE MADE OR CIRCLED IN Red. WITH DATE AND NAME OF PERSON MAKING CHANGE.

Date _____ Notes by _____ Chief Party _____ F.B. A87 PG 139

Plotted by McP & Morin	W. O. No. 999 D. S. O. No.
Date Apr. '33	Location T7N R9W
Map No. [illegible]	Surveyed by Boyer & Parly
Plotting C'k'd by McP.	Date June 29 1931
Date May 1933	Indexed A. O. Johnson

J.D. Boyer
J.H. Bender
C.H. Nichols
G.W. Schaefer R.C.
A.R. Hall

W.S. 68, A-5

Note: ANY ADDITIONS OR CHANGES ON THIS SHEET MUST BE MADE OR CIRCLED IN Red. WITH DATE AND NAME OF PERSON MAKING CHANGE.

Do not extend notes this side of this line

RETURN TO LOS ANGELES COUNTY SURVEYOR

To bottom next page

Set 1X2
132+59.48

1347.00 @ 96°
= 1347.11

1347.11

Sec. 21
T.7N. R.9W.

Sec 22

Set 1X2
119+12.37

Tem 96°
300.00 @ 0° 29'
300.00 @ 0° 49'
300.00 @ 0° 58'
300.00 @ 1° 00
21.56 level
= 1221.53

80+16.00
26 74.84
106 90.84
12 21.53
119+12.37
13 47.11
132+59.48

1221.53

179° 20' 30
357° 21' 30
179° 20' 22"

179° 20' 20"
179° 20' 30"
Adj.

Replaced with P.B.C. 18" down, Mon Stamped as shown 4x4 side stakes set 42.43 N.E+SW

Fd. 2" I.P. Plug & Tack
106+90.84

COUNTY SURVEYORS MONUMENT
T7N
R9W
21 22
28 27

2674.84

2674.60 @ 9[illegible]
-.24 = 2674.84

Sec 28
T7N R9W

Sec 27

Fd 2" I.P.
80+16.00
OK for 1/4 Cor

From Top preceding page

F.B. 487 Pg. 140 Chief Party Notes by Date

W.S. 68, A-5

Sec 16 Sec 15

Fd. B.C. Conc mon
Cor. to Sec 15, 16, 21 & 22
T7N R9W See CS 8732

Black Hawk Rd

160+37.05 ✓

Fd B.C. Conc Mon
Cor. to Sec. 16, 17
20 & 21 T7N R9W

89°48'15
(359°12'45
89°48'11

89°48'11"
89°48'00" Adj.

Tem 96°

300.00 @ 1°22' = 299.911
300.00 @ 1°29' = 299.910
300.00 @ 1°32' = 299.891
158.19 level = 158.19
1057.89

1057.98 ✓

= 1057.98 ✓

Set 1x2
149+79.07 ✓

Sec 21
T7N R9W

Sec 22

1498.01 ✓

1200.00 @ 96°
298.10 @ 2°00' = 297.89
1497.89

= 1498.01 ✓

132+59.48
2 21 58
134+81 06
14 98 01
149+79 07
10 57 98
160+37 05

COUNTY SURVEYORS
T7N
R9W
21 & 22
1/4 COR
MONUMENT

Set 1x2
134+81.06 ✓

117.12

221.56 @ 96°
= 221.58 ✓

221.58 ✓

Set CS Mon 2" I.P. BC
for 1/4 Sec Cor
Stamped as Shown
4x4 Stakes 30' @ 90°

Set 1x2
132+59.48 ✓

From Top Page 139

RETURN TO
LOS ANGELES COUNTY SURVEYOR

Do not extend notes this side of this line

Note: ANY ADDITIONS OR CHANGES ON THIS SHEET MUST BE MADE OR CIRCLED IN Red. WITH DATE AND NAME OF PERSON MAKING CHANGE.

Date _____ Notes by _____ Chief Party _____ F.B. 487 Pg. 141

Plotted by McP. + Marin	W. O. No. 999 D. S. O. No. _____
Date Apr. 1933	Location T7NR9W
Plotting C'k'd by McP	Date June 30 + July 1 - 31
Date May 1933	Indexed A. C. Johnson

To bottom Page 142

W.S. 69 P-4

Note: ANY ADDITIONS OR CHANGES ON THIS SHEET MUST BE MADE OR CIRCLED IN Red. NOTE DATE AND NAME OF PERSON MAKING CHANGE.

RETURN TO LOS ANGELES COUNTY SURVEYOR

Do not extend [illegible] side of this line

Tem 102°

300.00 @ 4°19 = 299.15 ✓
96.33 10°47 = 94.63 ✓
205.73 4°49 = 205.00 ✓
598.78 ✓
+ .07
598.85 ✓

Set SW & T Top Ely. spur Pecks Butte
32+66.38 ✓

COUNTY SURVEYORS T7N R9W 32 | 33 1/4 Cor. MONUMENT

598.85

Set C.S. Mon. 2' I.P. in Con Stamped as Shown

14.24

9.24

Set 1X2 #2 Foot Pecks Butte
26+67.53 ✓

Sec 32
T7N R9W

Sec 33

Tem 96°

300.00 @ 1°51 = 299.84 ✓
300.00 @ 2°06 = 299.80 ✓
300.00 @ 2°12 = 299.78 ✓
279.00 @ 2°17 = 278.78 ✓
290.00 @ 2°23 = 289.75 ✓
1467.95 ✓
300.00 @ 3°17 = 299.51 ✓
1767.46 ✓
+ .14
1767.60 ✓
899.93
2667.53
598.85
3266.38

1767.60 ✓

Set 1X2 #1
8+99.93 ✓

Tem 90

600.00 level
300.10 @ 2°06 = 299.90
899.90
= 899.93 ✓

90° 53' 00"
+ 363 32 30 ✓
90° 53' 08"

899.93 ✓

90° 53' 08"
90° 53' 10" Adj. ✓

Fd B.C. Conc Mon
5 1/4 Cor Sec 33
See Page 137

Fd B.C. Conc Mon
Sec. Cor. to Sec
32 + 33 T7NR9W
& Sec 4 + 5 T6NR9W

Reset this mon
1 1/2' under + set 4X4
R.W. Stakes 42.43' out
NW + SE account of road

487 142

Chief Party Notes by Date

To bottom Page 143

53+93.55 ✓ Set 1x2 # 7

Sec 29

Sec 28

5.88

Set 1x2 # 6
53+87.67 ✓

COUNTY SURVEYORS MONUMENT
T7N
R9W
29 | 28
32 | 33

33.85

53+53.82 ✓
Fd 2" I.P. with plug & Tack with remains of Orig. Mesquit stake wired to it. Sec. Cor.

524.02 ✓ 10.80

Replaced Pipe with C.S. Mon 2" I.P.B.C. set flush Stamped as Shown

Tem 100°

266.00 @ 6°30 = 264.29 ✓
260.66 @ 4°42 = 259.18 ✓
523.97 ✓
+ .05
524.02 ✓

Set 1x2 # 5
48+63.65 ✓

Tem 100°

300.00 @ 6°33 = 298.04 ✓
300.16 @ 2°10 = 299.95 ✓
193.59 @ 1°59 = 193.47 ✓
791.46 ✓
+ .08
791.54 ✓

179°12'30 ✓
356°50'00

Sec 33

791.54

Sec 32
T7NR9W

Set 1x2 # 4
40+72.11 ✓

179°12'35" Adj.

Tem 100°

202.00 @ 6°51 = 200.56 ✓
221.00 level = 221.00 ✓
8.88 " = 8.88 ✓
300.00 " = 300.00 ✓
75.21 " = 75.21 ✓
805.65 ✓
+ .08
805.73

179°12'30"

805.73

53+87.67
33.85
53+53.82

3266.38
40+72.11
791.54
48+63.65
524.02
53+87.67
5.88
53+93.55

Set SW&T # 3
32+66.38 ✓

From Top Page 141

W.S. 69, D-5

RETURN TO
LOS ANGELES COUNTY SURVEYOR

Do not extend notes this side of this line

Note: ANY ADDITIONS OR CHANGES ON THIS SHEET MUST BE MADE OR CIRCLED IN Red. WITH DATE AND NAME OF PERSON MAKING CHANGE.

Date _____ Notes by _____ Chief Party _____ F.B. 487 Pg 143

Platted by McP. + Marin	W. O. No. 999 D. S. O. No.
Date Apr. 1933	Location T7NR9W
Map No. B-833	Surveyed by Boyer & Party
Platting C'k'd by McPh.	Date July 1 1931
Date May 1933	Indexed A. C. Johnson

W.S. 69, D-5

Note: ANY ADDITIONS OR CHANGES ON THIS SHEET MUST BE MADE OR CIRCLED IN Red. WITH DATE AND NAME OF PERSON MAKING CHANGE.

Do not extend notes this side of this line

RETURN TO
LOS ANGELES COUNTY SURVEYOR

To bottom P.144

Tem 102'
1650.24 level
+ .19
1650.43 ✓

Set 5 x T #11
96+81.68 ✓

1650.43 ✓

WILSONA Pavement

179° 46' 30" ✓
4 | 359° 05' 40"
179° 46' 26"

179° 46' 26"
179° 46' 25" Adj.

Sec. 29
T7NR9W

Sec 28
ROAD

80+31.25

Fd 2" I.P. plug & Tack #10

Replaced with CS Mon
2" I.P. B.C. Stamped as shown 12" down
4x4 Stakes SW & NW at 42.43

COUNTY SURVEYORS
T7N
R9W
29 | 28
1/4 Cor
MONUMENT

Tem 100'
1526.63 level
+ .16
1526.79 ✓

1526.79

Set 1x2 #9
65+04.46 ✓

Tem 100'
301.00 @ 4° 01 = 300.26 ✓
301.00 @ 3° 46 = 300.35 ✓
300.30 @ 1° 26 = 300.21 ✓
900.82 ✓
+ .10
900.92 ✓

900.92

56+03.54 ✓

Set 1x2 #8

Tem 100'
209.97 level
+ .02
209.99 ✓
5393.55
56+03.54
900.92
65+04.46
1526.79
8031.25
1650.43
96+81.68

209.99

Set 1x2 #7
53+93.55 ✓

From Top Page 142

F.B. 487 PG. 144 Chief Party Notes by Date

W.S. 69, D-5

To bottom Page 145

Set 1x2 #17
151+95.01

Tem 106°
1475.88
+ 20
1476.08

1476.08

Set 1x2 #16
137+18.93

Tem 106°
401.42
+ .06
401.48

401.48

Set CS Mon 2" I.P. BC mkd as shown for 1/4 Sec Cor 12' down 4x4 Stakes 30' at 90° Por. dist.

70.59

COUNTY SURVEYORS T7N R9W 20 21 1/4 COR MONUMENT

Set 1x2 #15
133+17.45

Sec 20
T7N R9W

Sec 21

Tem 104°
784.40
+ 10
784.50

784.50

Set 1x2 #14
125+32.95

Tem 104°
1803.33 level
+ 23
1803.56
107 29.39
125+32.95
784.50
133+17.45
401.48
137+18.93
1476.08
151 95.01

1803.56

90° 32' 45"
362° 11' 00"

COUNTY SURVEYORS T7N R9W 20 21 29 28 MONUMENT

90° 32' 45"
90° 32' 55 Adj.

107+29.39
Fd 1x2 #13

Fd 6x6 with cut spk.

Fd 6x6 Conc Post with Cut spk

40.00
20.00
28.44
28.44
28.46

WILSONA ROAD
Pavement

Fd 2" I.P. plug & tack #12
107+09.44 O.K. for Sec. Cor.

Replaced with B.C. Conc. mkd. as shown
JDB 3-8-33

90° 42' 30"
O.K.

Fd B.C. Conc Mon Cor to Sec 19, 20, 29 & 30 T7N R9W

Tem 102°
1027.64 level
+ 12
1027.76
96 81 68
107+09.44
19.95
107+29.39

Sec 29

1027.76

Sec 28

90° 42' 30
362° 50' 00

Set S&T #11
96+81.68

From Top Page 143

RETURN TO
LOS ANGELES COUNTY SURVEYOR

Do not extend notes this side of this line

Note: ANY ADDITIONS OR CHANGES ON THIS SHEET MUST BE MADE OR CIRCLED IN Red. WITH DATE AND NAME OF PERSON MAKING CHANGE.

Date _____ Notes by _____ Chief Party _____ F.B. 487 PG. 145

Platted by McPh & Morris	W. O. No. 999 D. S. O. No.
Date Apr. 1933	Location T7NR9W
Map No. B-833	Surveyed by Boyer & Parta
Platting C'k'd by McPh	Date July 2 1931
Date May 1933	Indexed A. C. Johnson

Note: ANY ADDITIONS OR CHANGES ON THIS SHEET MUST BE MADE OR CIRCLED IN Red. WITH DATE AND NAME OF PERSON MAKING CHANGE.

W.S. 69, P-6
U.S. 68, A-5

Do not extend notes this side of this line

RETURN TO
LOS ANGELES COUNTY SURVEYOR

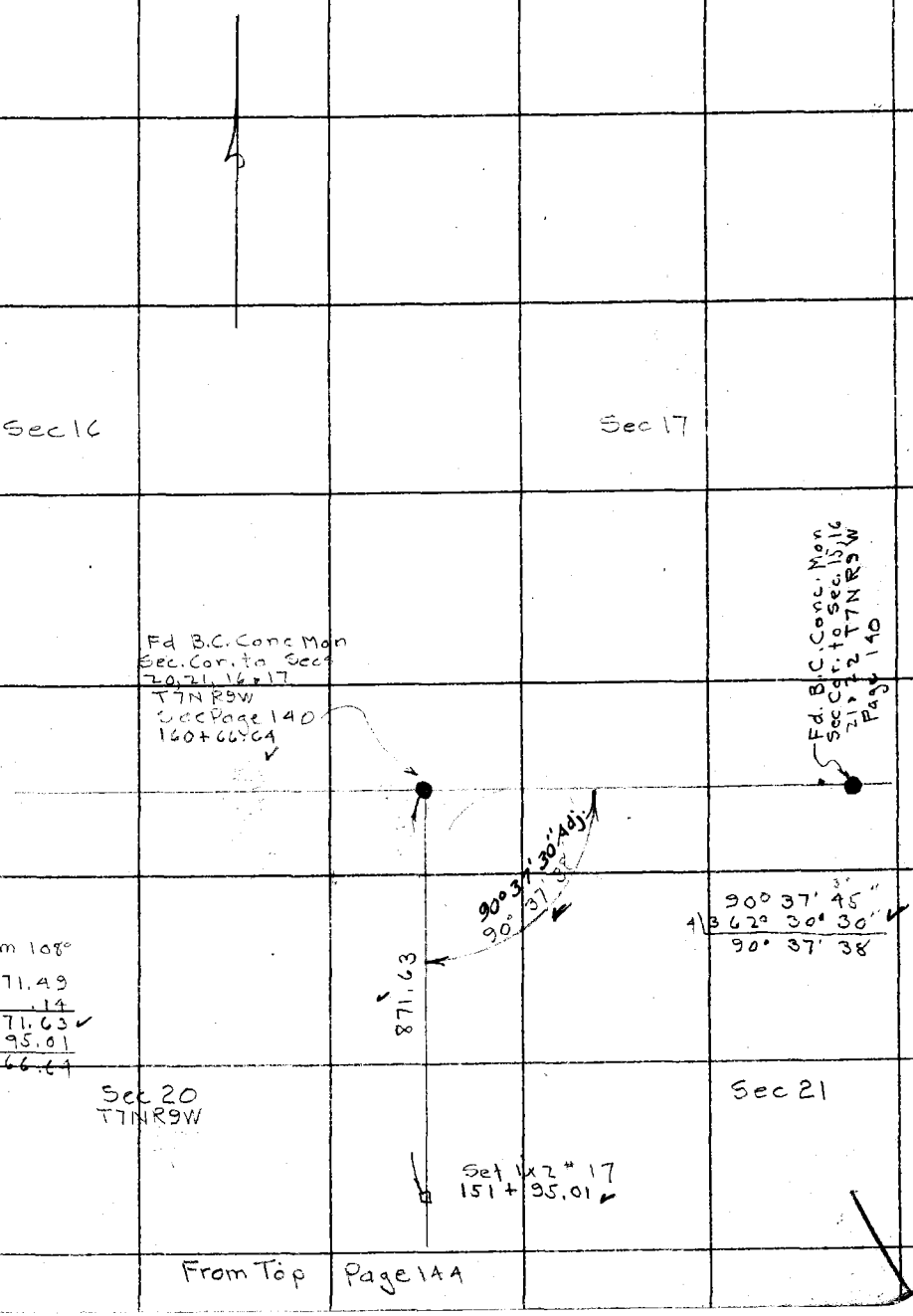

From Top Page 144

F.B. 487 PG. 146 Chief Party Notes by Date

W.S. 69 D-5

RETURN TO
LOS ANGELES COUNTY SURVEYOR

Do not extend notes this side of this line

Note: ANY ADDITIONS OR CHANGES ON THIS SHEET MUST BE MADE OR CIRCLED IN Red. WITH DATE AND NAME OF PERSON MAKING CHANGE.

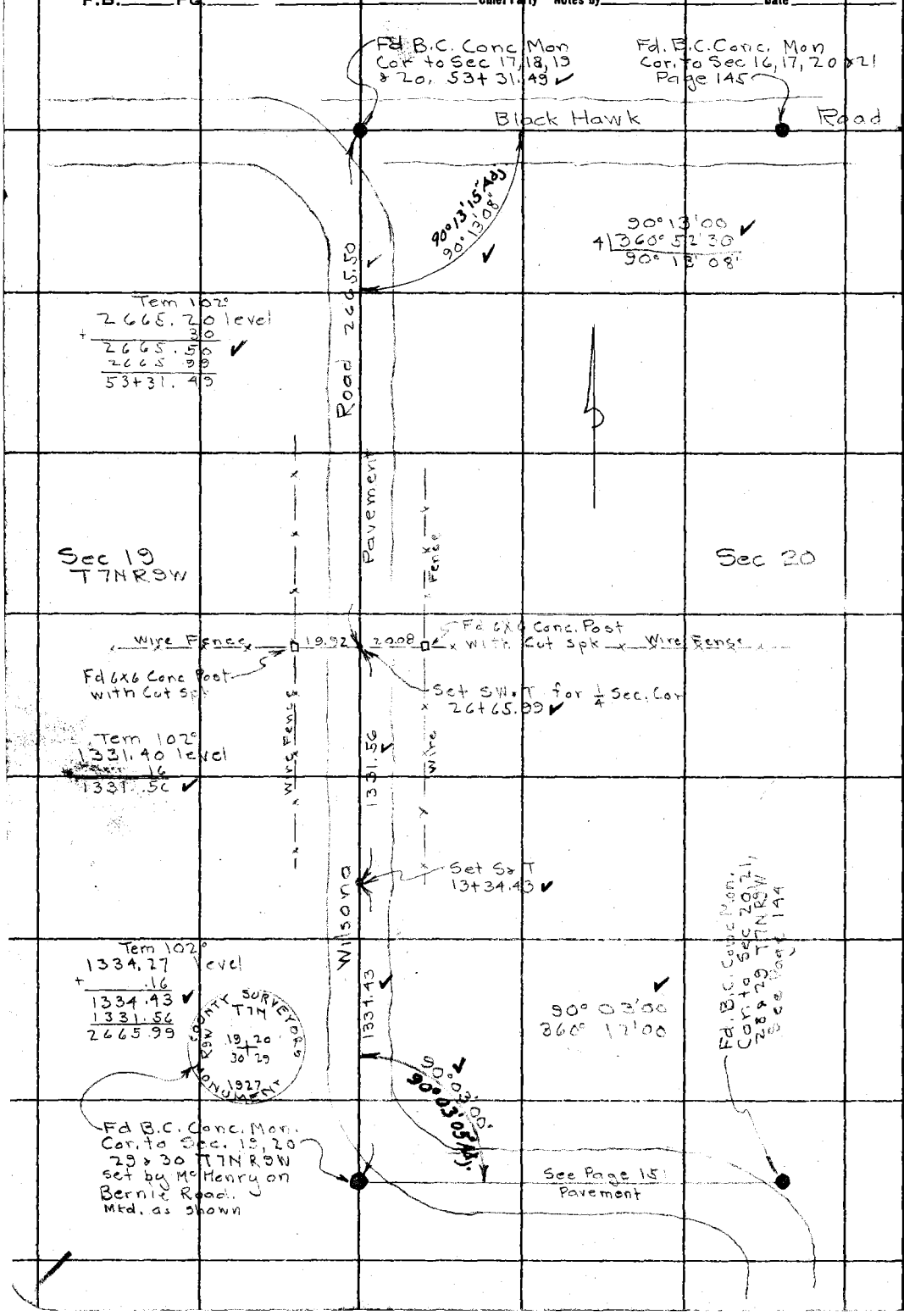

Date _____ Notes by _____ Chief Party _____ F.B. 487 PG. 157

Platted by MSPh & Mason	W. O. No. 999 D. S. O. No.
Date Apr. 1933	Location T7NR9W
Map No. B-833	Surveyed by Boyer & Party
Platting C'k'd by MSPh.	Date July 10, 11 1931
Date May 1933.	Indexed A. C. Johnson

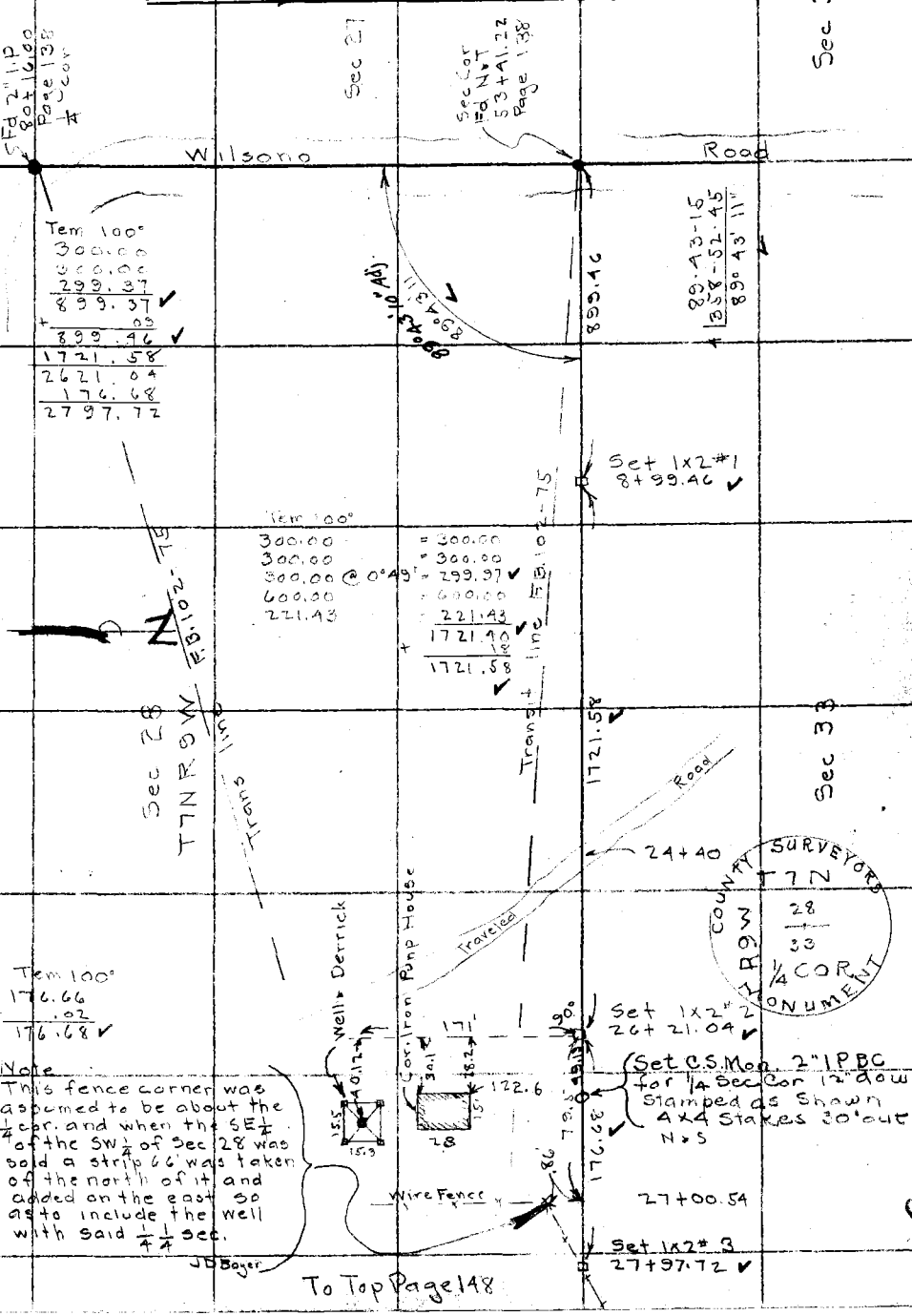

Tem 100°
176.66
+ .02
176.68

Note
This fence corner was assumed to be about the ¼ cor. and when the SE¼ of the SW¼ of Sec 28 was sold a strip 66' was taken of the north of it and added on the east so as to include the well with said ¼ ¼ sec.

JD Boyer

To Top Page 148

Note: ANY ADDITIONS OR CHANGES ON THIS SHEET MUST BE MADE OR CIRCLED IN Red. WITH DATE AND NAME OF PERSON MAKING CHANGE.

W.S. 68, A-5 &
W.S. 69, D-5

Do not extend notes this side of this line

RETURN TO
LOS ANGELES COUNTY SURVEYOR

F.B. 487 Pg. 148 Chief Party Notes by Date

W.S. 69, D-5

RETURN TO
LOS ANGELES COUNTY SURVEYOR

Do not extend notes this side of this line

Note: ANY ADDITIONS OR CHANGES ON THIS SHEET MUST BE MADE OR CIRCLED IN Red. WITH DATE AND NAME OF PERSON MAKING CHANGE.

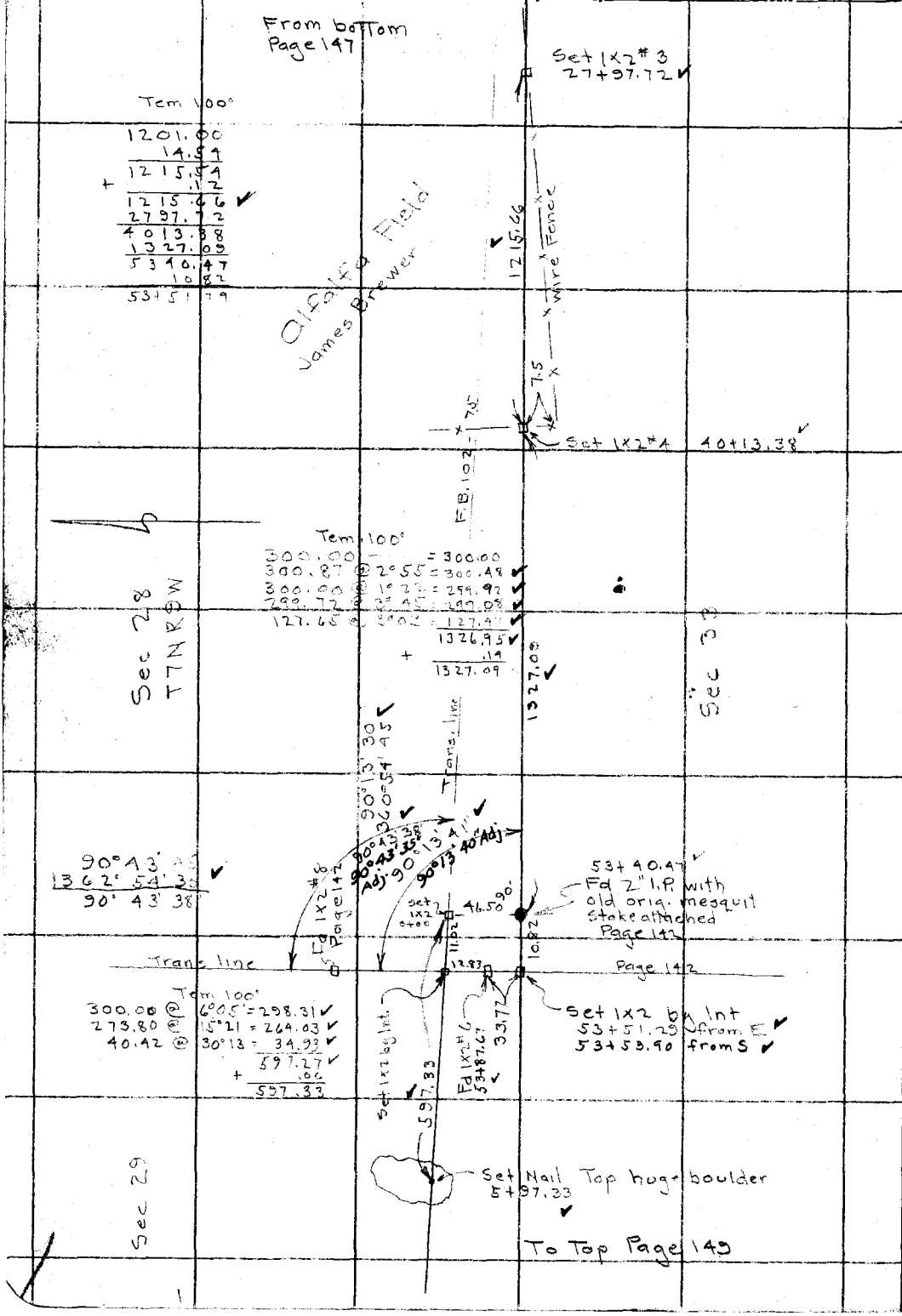

Date _____ Notes by _____ Chief Party _____ F.B. 487 PG. 149

Platted by McPh + Morin	W. O. No. 999 D. S. O. No.
Date Apr. 1933	Location T7N R9W
Map No. B-833	Surveyed by Boyer + Party
Platting C'k'd by McPherson	Date July 11, 13 - 31
Date May 1933	Indexed A. C. Johnson

From Bottom Page 148

5+97.33
Set Nail in
Top huge boulder

Tem 102°
79.74 @ 20°48' = 93.24 ✓
280.51 @ 23° 02 = 258.15 ✓
257.22 @ 16° 56 = 246.07 ✓
102.95 @ 20° 51 = 96.21 ✓
693.67 ✓
.08
693.75 ✓
597.33
12+91.08
48.21
13+39.29

693.75

Set 1x2 E. Top Pex Butte
12+91.08 ✓

Tem 102°
48.49 @ 6°14' = 48.20 ✓
.01
48.21 ✓

48.21 ✓

177°31'10" per F.B. 102-75

Fd. 1x2 Set by McHenry Top E end
Pex Butte F.B. 102-75
13+39.29 ✓

1x2

Sec 29
T7N R9W

Sec 32

Traverse line F.B. 102-74+75

Note: ANY ADDITIONS OR CHANGES ON THIS SHEET MUST BE MADE OR CIRCLED IN Red. WITH DATE AND NAME OF PERSON MAKING CHANGE.

Do not extend notes this side of this line

RETURN TO
LOS ANGELES COUNTY SURVEYOR

F.B. 487 PG. 150 Chief Party Notes by Date

W.S. 68, A-5, A-6

RETURN TO
LOS ANGELES COUNTY SURVEYOR

Do not extend notes this side of this line

Note: ANY ADDITIONS OR CHANGES ON THIS SHEET MUST BE MADE OR CIRCLED IN Red. WITH DATE AND NAME OF PERSON MAKING CHANGE.

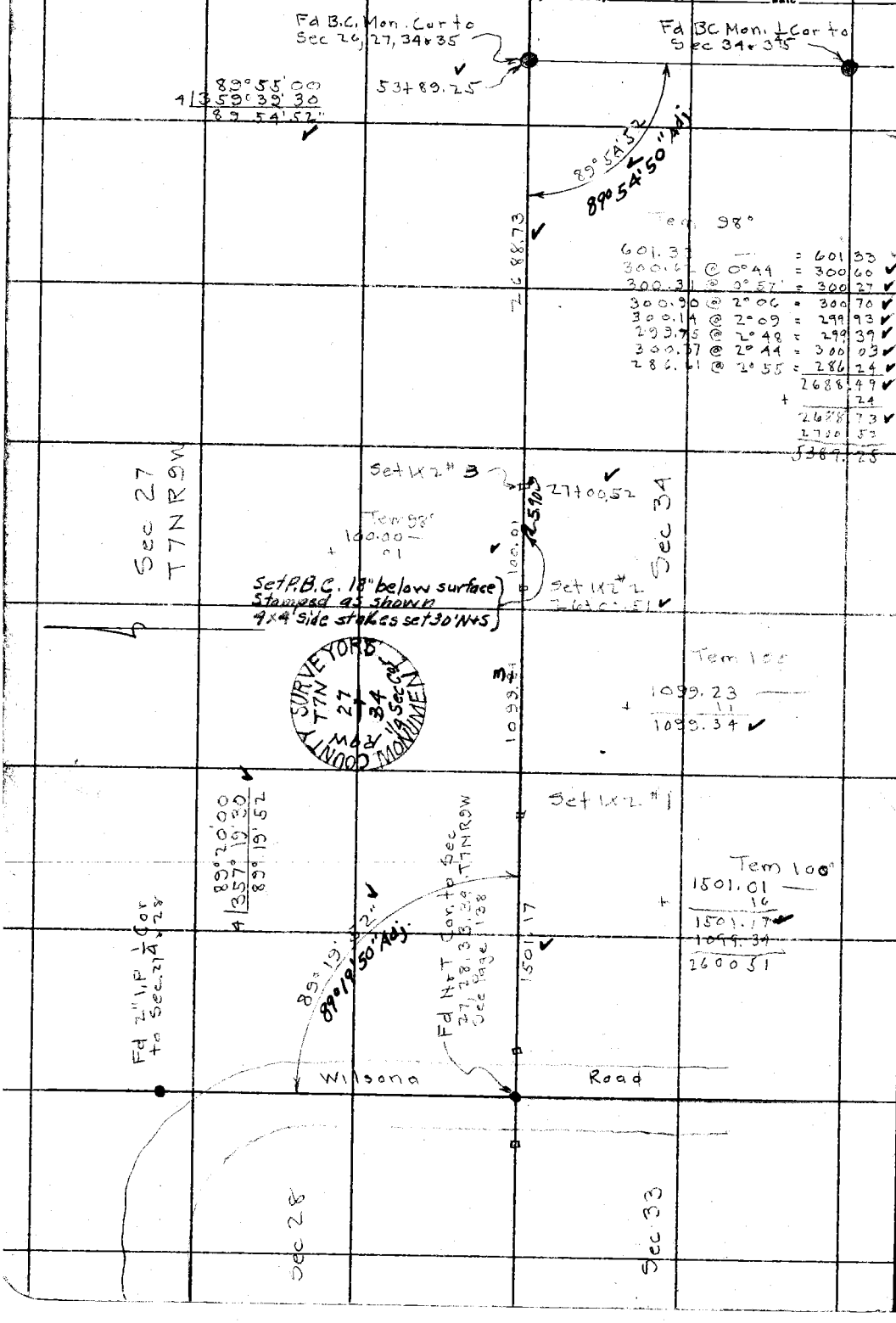

Date _____ Notes by _____ Chief Party _____ F.B. 487 Pg. 151

Platted by McPh + Morin	W. O. No. 999 D. S. O. No.
Date Apr. 1933	Location T7N R9W
Map No. B-833	Surveyed by Boyer + Party
Platting C'k'd by McPh.	Date July 13, 15
Date May 1933	Indexed A. C. Johnson

WS. 69 P-5

Note: ANY ADDITIONS OR CHANGES ON THIS SHEET MUST BE MADE OR CIRCLED IN Red. WITH DATE AND NAME OF PERSON MAKING CHANGE.

Do not extend notes this side of this line

RETURN TO
LOS ANGELES COUNTY SURVEYOR

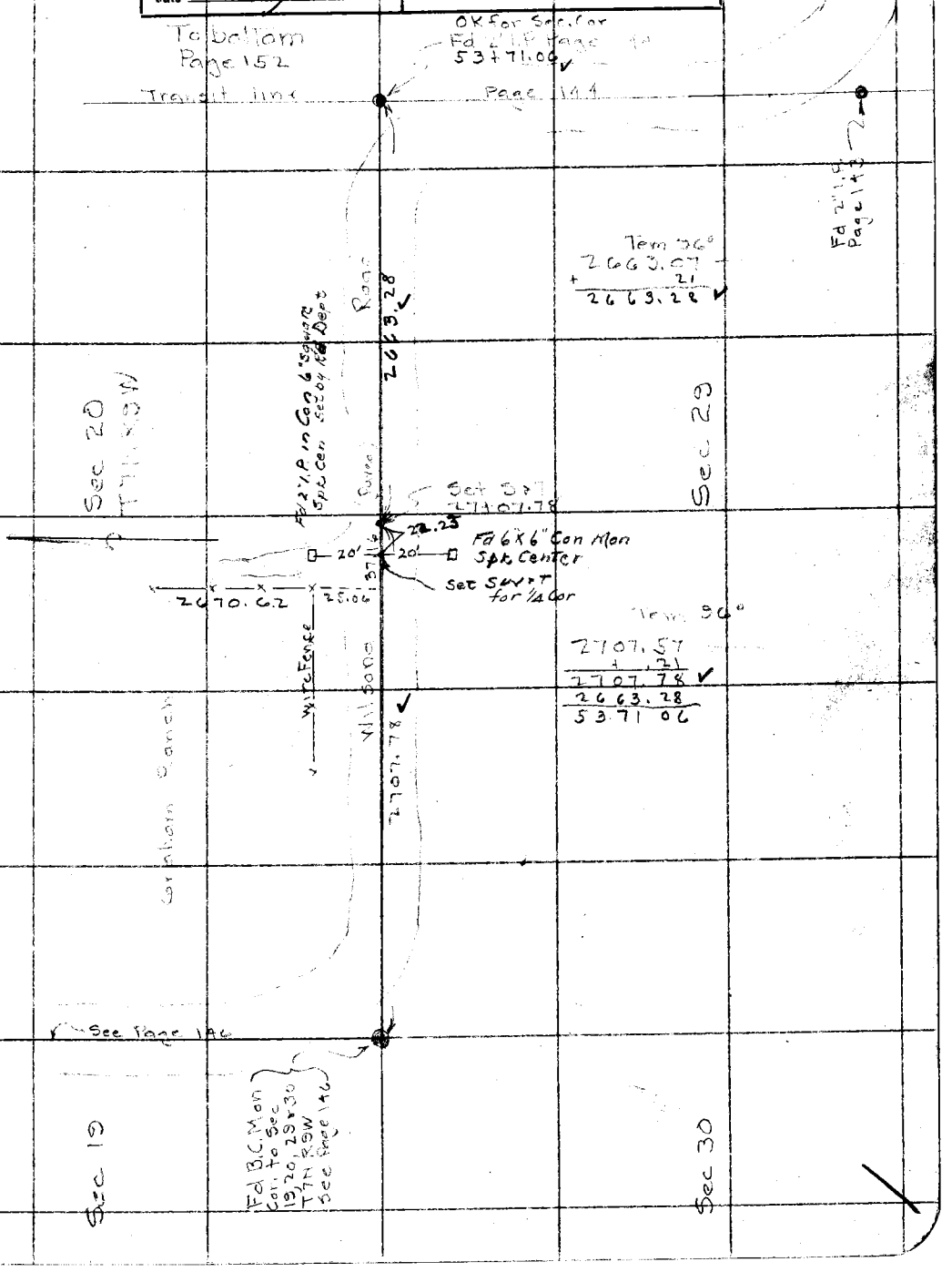

F.B. 487 PG. 152 Chief Party Notes by Date

Fd 2" I.P (106+90.84)
Page 139
53+56.~~90~~
from W 85

Fd 2" I.P Page
138

Tem 100°

400.00 = 400.00
173.17 @ 1°56 173.~~17~~ 07
300.61 @ 0°15 300.61
900.00 = 900.00
300.14 @ 1°09 300.08
168.54 168.54
2242.30
+ 23
2242.5~~8~~ 3

90°20'00" Adj.
90°20'04"

2242.53

90-20-00
361-20-15

Set 1x2
31+14.32

Tem 100°

436.04
+ .04
436.08

Set P.B.C. 18" below surface
Stamped as shown
4x4 Stakes 30'N+S

436.08

Fd. 2" I.P. plug
& tack

0.18

26+78.24

0.01

Sec 21
T7NR9W

Sec 28

SURVEYORS
T7N
21
28
R9W
COUNTY
MONUMENT

Tem 98°

2677.99
+ .25
2678.24
436.08
3114.32
2242.58
53+56.90

2678.24

89°29'30
357°58'00

89°15'00
357°00'00

Fd 1x2 # 14
Page 144

89°15'00
O.K.

89°29'30
89°29'35" Adj.

Fd 2" I.P Top
Page 151

Road

Wilsona

Sec 20

Sec 29

Fd 2" I.P. #10
Page 143

W.S. 68, A-5 & W.S. 69 0-5

RETURN TO
LOS ANGELES COUNTY SURVEYOR

Do not extend notes this side of this line

Note: ANY ADDITIONS OR CHANGES ON THIS SHEET MUST BE MADE OR CIRCLED IN Red. WITH DATE AND NAME OF PERSON MAKING CHANGE.

Date _____ Notes by _____ Chief Party _____ F.B. 187 Pg 153

Plotted by McPh + Morin	W. O. No. 999 D. S. O. No.
Date Apr. 1933	Location T7N R9W
Map No. B-833	Surveyed by Boyer + Party
Plotting C'k'd by McPh.	Date July 16 - 3
Date May 1933	Indexed A. C. Johnson

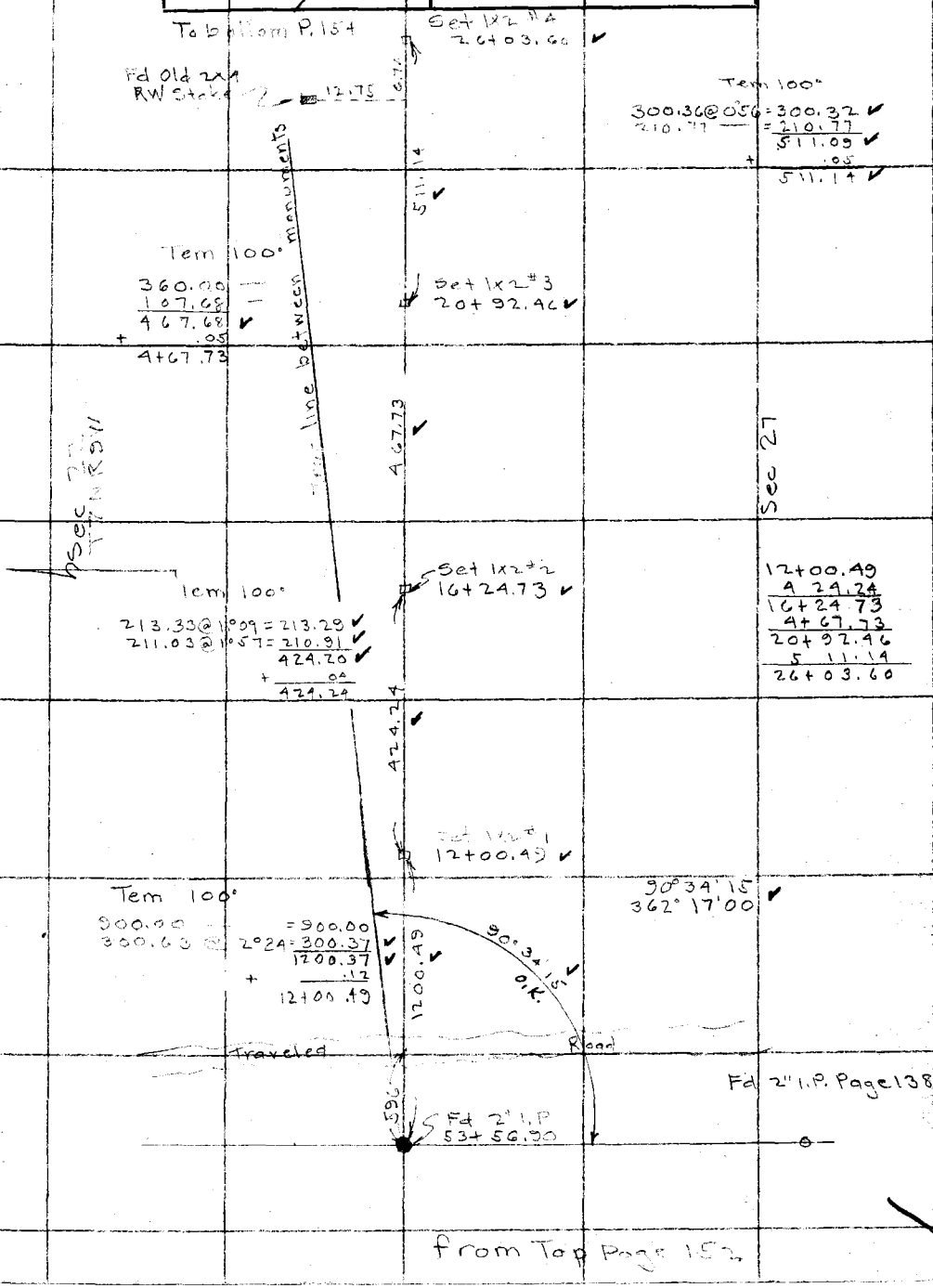

from Top Page 152

Note: ANY ADDITIONS OR CHANGES ON THIS SHEET MUST BE MADE OR CIRCLED IN Red. WITH DATE AND NAME OF PERSON MAKING CHANGE.

Do not extend notes this side of this line

RETURN TO
LOS ANGELES COUNTY SURVEYOR

WS 68, A-5

F.B. 487 PG. 154 Chief Party Notes by _____ Date _____

Fd B.C Mon ¼ cor to Sec 22 & 23
Tem 110°

301.00 @ 5°15 =
301.00 @ 5°29 =
224.55 @ 5°48 =

299.74
299.62
223.40
822.76
+ .14
822.90

90°55' 41"
90°55'50" Adj.

822.90

Fd B.C. Mon. cor to Sec 22, 23, 26 & 27 T7N R9W
53+62.57

90° 55' 45
363° 42' 45

Set 1x2 #8
45+39.67

71.38

Set 1x2 45+40.24

39.34

Set 1x2 #7
45+00.90

Tem 100°

300.48 @ 3°07 = 300.04
300.36 @ 3°25 = 299.83
300.37 @ 4°45 = 299.34
899.21
+ .10
899.31

899.31

True line between monuments
1838.66 col

Sec 22
T7N R9W

Sec 27

Set 1x2 #6
36+01.59

Tem 98

300.35 @ 1°57 = 300.18
300.52 @ 2°10 = 300.31
300.88 @ 3°28 = 300.33
900.82
+ .09
900.91

900.91

26+03.60
97.08
27+00.68
9+00.91
36+01.59
8 99.31
45+00.90
39.34
45+40.24

Set 1x2 #5A
27+01.04

42.48

Set 1x2 #5
27+00.68

Tem. 98°
97.38 @ 4°36' = 97.07
.01
97.08

42.15

Set CS Mon 2" I.P.B.C
12" down Stamped as shown
4x4 Stakes at 90° 30' out

97.08 col

97.08

Set 1x2 #4A
26+03.93

40.95

Set 1x2 #4
26+03.60

COUNTY SURVEYORS MONUMENT
T7N R9W
22
27
¼ COR

W.S. 68, A-5

RETURN TO
LOS ANGELES COUNTY SURVEYOR

Do not extend notes this side of this line

Note: ANY ADDITIONS OR CHANGES ON THIS SHEET MUST BE MADE OR CIRCLED IN Red. WITH DATE AND NAME OF PERSON MAKING CHANGE.

Date _____ Notes by _____ Chief Party _____ F.B. 487 Pg. 155

Platted by MSP & Morin	W. O. No. 999 D. S. O. No.
Date Apr. 1933	Location T7NR9W
Map No. B-833	Surveyed by Boyer & Party
Platting C'k'd by MSPh.	Date July 20, 21, 22 1931
Date May 1933.	Indexed A. C. Johnson

W.S. 68, A-5, A-6

Note: ANY ADDITIONS OR CHANGES ON THIS SHEET MUST BE MADE OR CIRCLED IN Red. WITH DATE AND NAME OF PERSON MAKING CHANGE.

RETURN TO
LOS ANGELES COUNTY SURVEYOR

Do not extend notes this side of this line

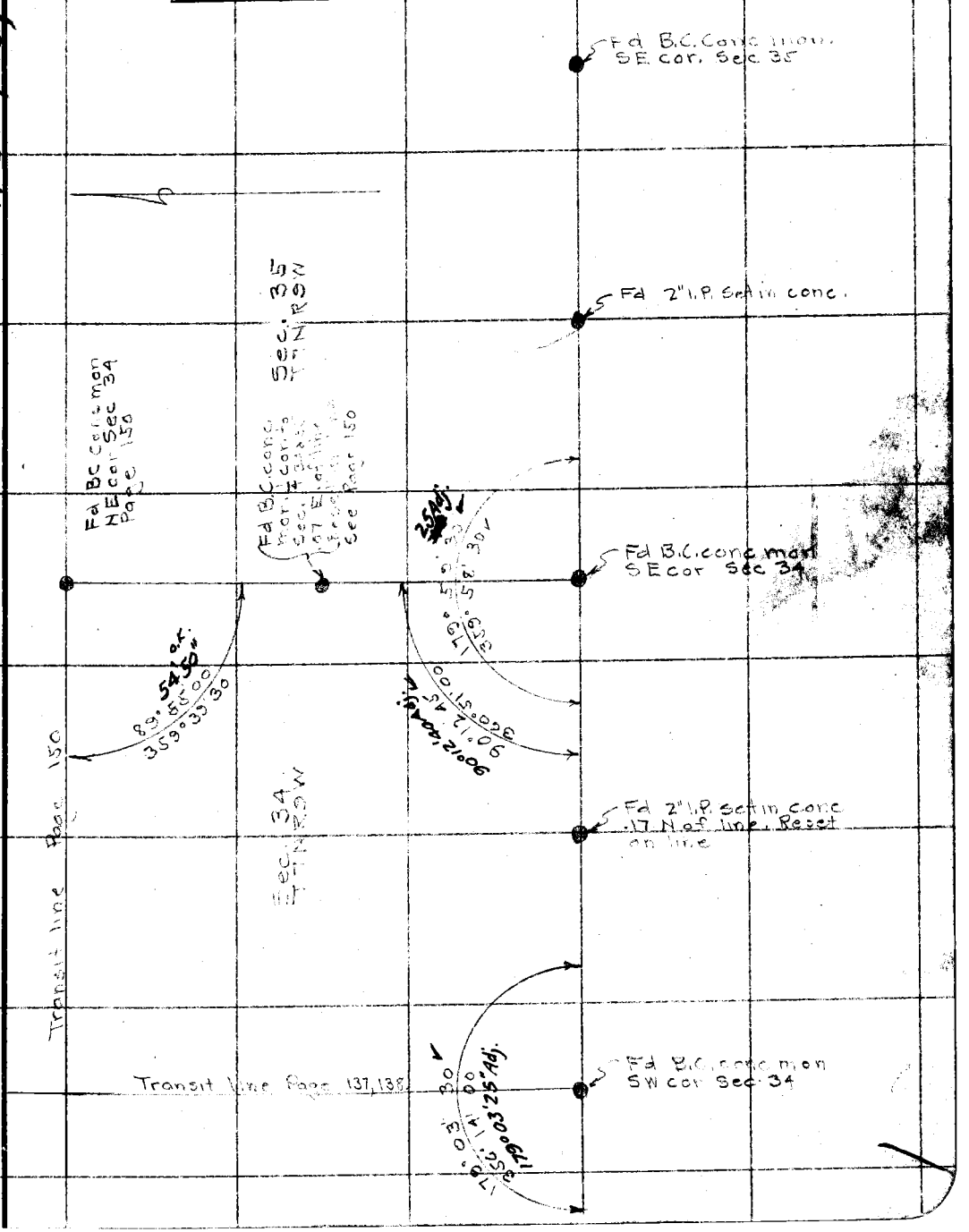

F.B. 487 PG. 156 Chief Party Notes by Date

W.S. 69, C-5

RETURN TO LOS ANGELES COUNTY SURVEYOR

Do not extend notes this side of this line

Note: ANY ADDITIONS OR CHANGES ON THIS SHEET MUST BE MADE OR CIRCLED IN Red. WITH DATE AND NAME OF PERSON MAKING CHANGE.

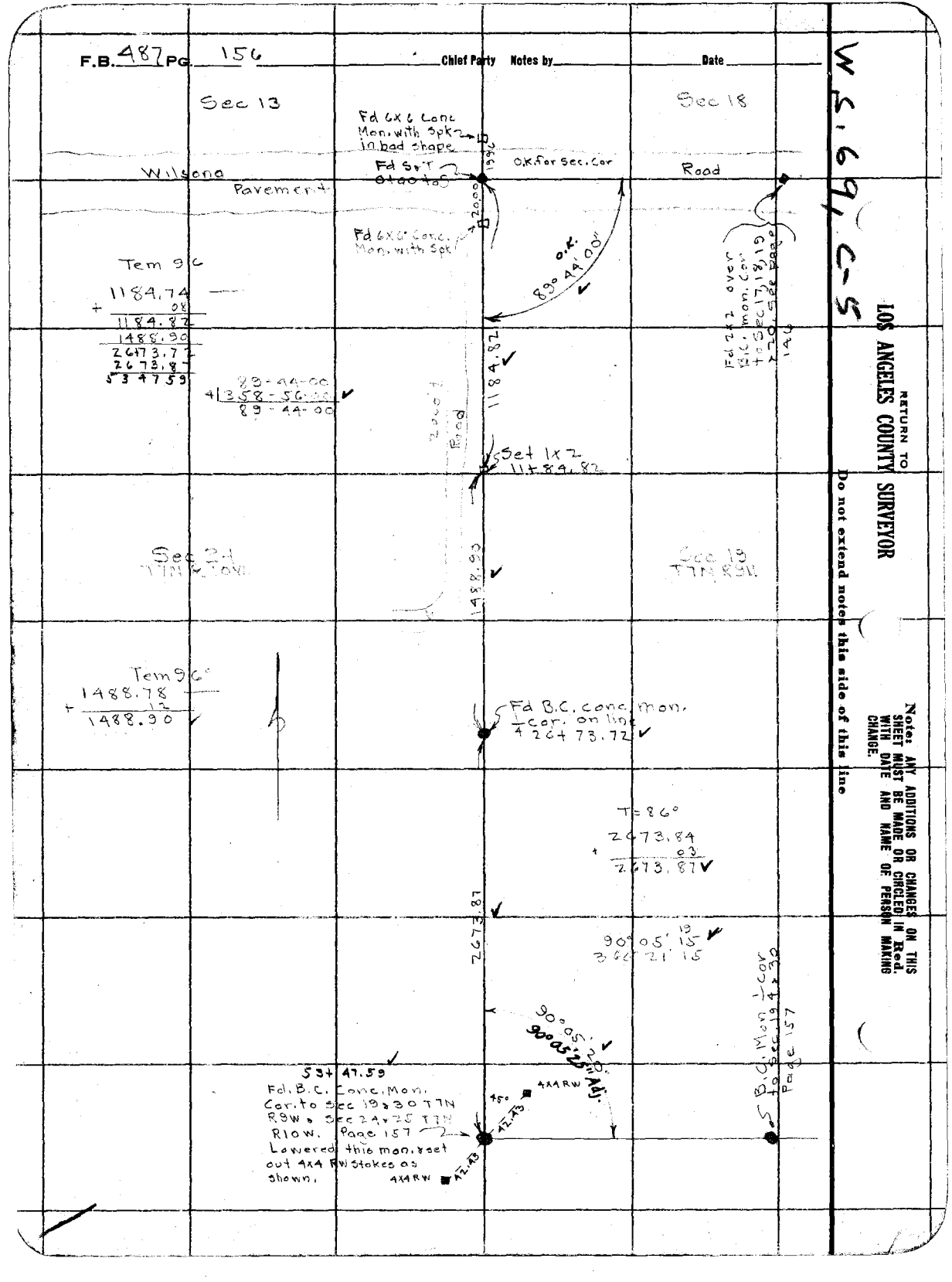

Date _____ Notes by _____ Chief Party _____ F.B. 487 PG. 157

Plotted by McP & Marin	W. O. No. 999 D. S. O. No.
Date Apr. 1933	Location T7NR9W
Map No. B-833	Surveyed by Bouer & Party
Plotting C'k'd by McPh.	Date Oct 193
Date May 1933	Indexed A. C. Johnson

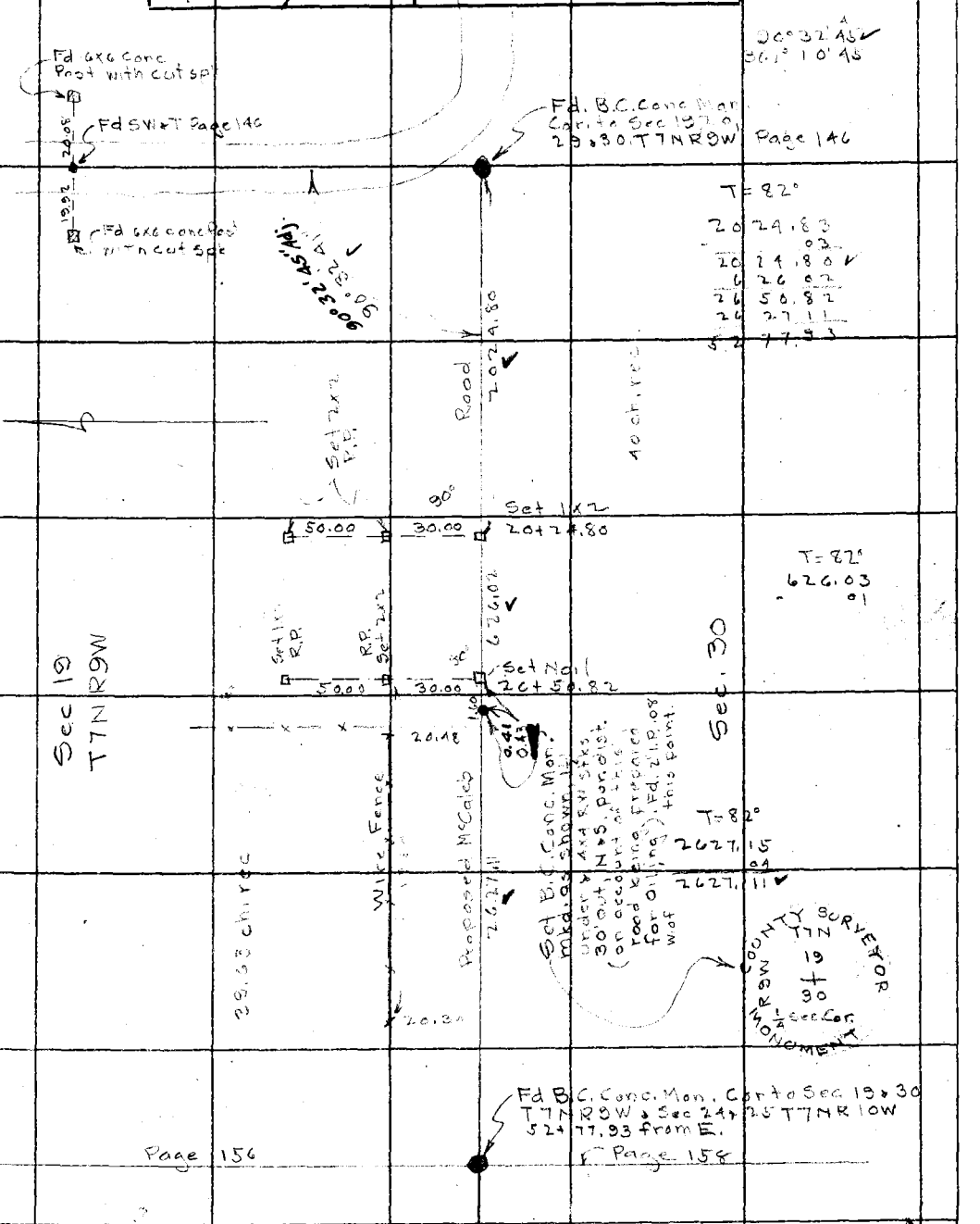

Note: ANY ADDITIONS OR CHANGES ON THIS SHEET MUST BE MADE OR CIRCLED IN Red. WITH DATE AND NAME OF PERSON MAKING CHANGE.

Do not extend notes this side of this line

RETURN TO
LOS ANGELES COUNTY SURVEYOR

WS, 69 C-5, D-5

F.B. 487 PG. 158 Chief Party Notes by Date

W.S. 69, D-5, C-5

RETURN TO
LOS ANGELES COUNTY SURVEYOR

Do not extend notes this side of this line

Note: ANY ADDITIONS OR CHANGES ON THIS SHEET MUST BE MADE OR CIRCLED IN Red. WITH DATE AND NAME OF PERSON MAKING CHANGE.

From bottom Page 156

B.C. Conc Mon Cor. to 19, 20, 29 T7NR9W

T=92°
2669.02
+ .14
2669.16

2669.16

T7N
25 + 30
R10W R9W
Sec. Cor

Fd old splinters of Juniper wired to lathe. Doubtful Point.

40.70

Set 1x2

Sec 30
T7NR9W

4.79

Sec 25
T7NR10W

Set B.C. Conc. Mon. Mkd. as shown. Par dist. .3' above ground

2678.73

Set 1x2 Top Sand Dune

89°43'30"
358°54'15

Tem 92°
2678.59
+ .14
2678.73

Fd B.C. Conc. Mon. S.E. Cor Sec 30

Fd B.C. Conc Mon. Cor. to Sec. 30 & 31 T7NR9W & 25 & 36 T7NR10W Mon. 1' above ground lowered to .2' above 12-28-32

See Page 160

To Top Page 159

89°43'34"
89°43'30" Adj.

Date _____ Notes by _____ Chief Party _____ F.B. 487 Pg. 159

Plotted by McPh + Marin	W. O. No. 999 D. S. O. No.
Date Apr. 1933	Location T7NR9+10W
Map No. B-833	Surveyed by Bauer + Party
Plotting C'k'd by McPh.	Date Oct 3 1931
Date May 1933	Indexed

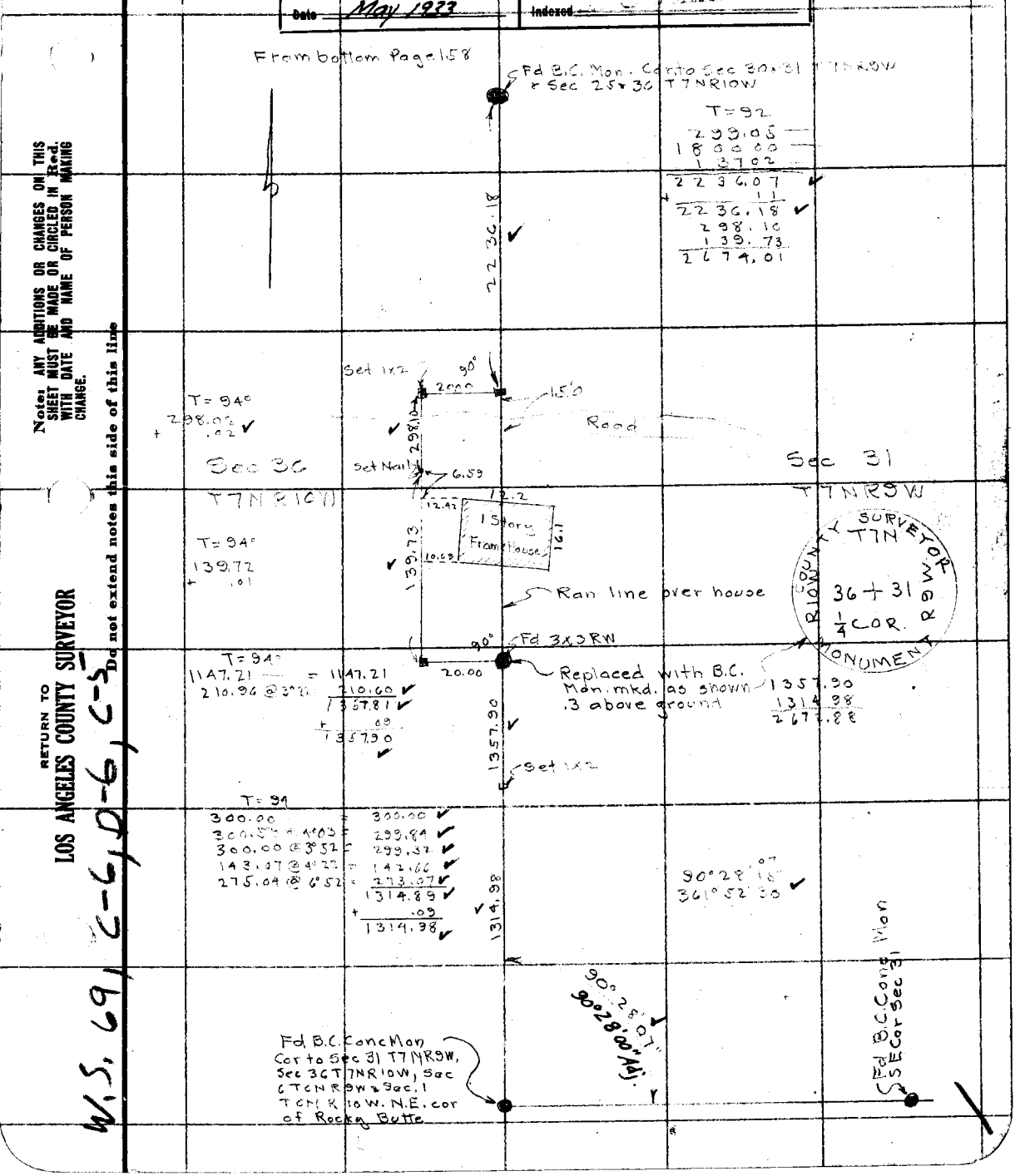

Note: ANY ADDITIONS OR CHANGES ON THIS SHEET MUST BE MADE OR CIRCLED IN Red. WITH DATE AND NAME OF PERSON MAKING CHANGE.

Do not extend notes this side of this line

RETURN TO
LOS ANGELES COUNTY SURVEYOR

W.S. 69, C-6, D-6, C-5

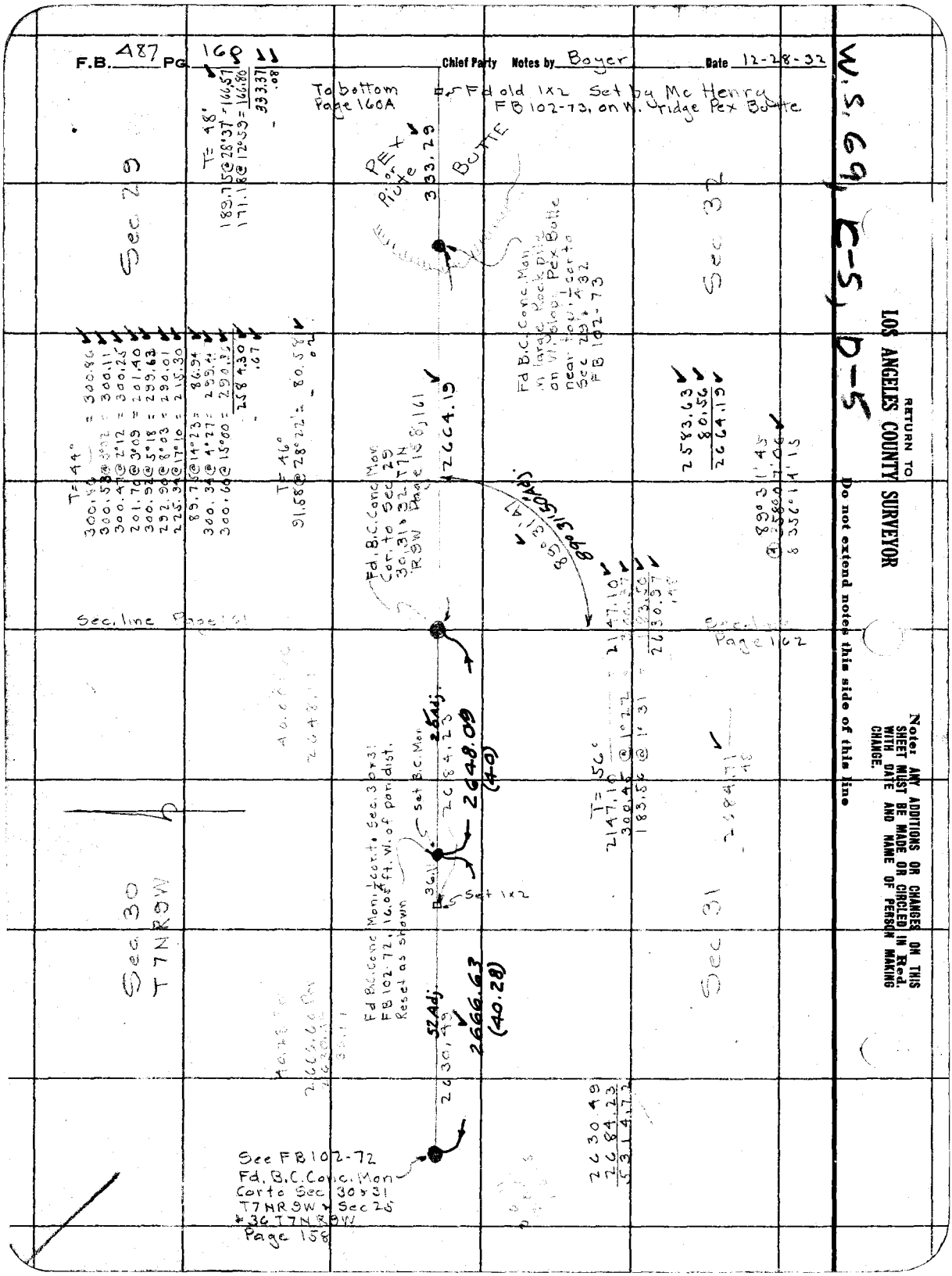
F.B. 487 PG. 168 11
Chief Party Notes by Boyer Date 12-28-32
To bottom Page 160A
Fd old 1x2 Set by Mc Henry FB 102-73, on W. ridge Pex Butte
PEX or Piute BUTTE
333.29
Sec 29
Sec 32
Sec 30 T7NR9W
Sec 31
T= 48°
189.75@28°37' = 166.57
171.18@12°59 = 166.80
333.37
.08
T= 44°
300.86 = 300.86
300.53@3°02 = 300.11
300.47@2°12 = 300.25
201.70@3°09 = 201.40
300.92@5°18 = 299.63
292.90@8°03 = 290.01
225.34@17°10 = 215.30
89.75@14°23 = 86.94
300.34@4°27 = 299.41
300.66@15°00 = 290.36
2584.30
.67
T= 46°
91.58@28°22' = 80.58
.02
Fd B.C. Conc. Mon in Large Rock Pile on W. slope Pex Butte near top, 1/4 cor to Sec 29 & 32 FB 102-73
Fd. B.C. Conc Mon Cor. to Sec 29 30, 31 & 32 T7N R9W Page 158, 161
2664.19
89°31'47"
89°31'50" Adj.
2583.63
80.56
2664.19
89°31'45"
8 356°14'15
Sec. line Page 161
Sec. line Page 162
2147.10
300.45@1°22
183.56@1°31
2630.97
T= 56°
2147.10
300.45@1°22
183.56@1°31
2684.71
.48
2648.09
(4.0)
Set B.C. Mon
Set 1x2
Fd B.C. Conc Mon 1/4 cor. to Sec. 30 & 31 FB 102-72, 16.05 ft. W. of par. dist. Reset as shown
52 Adj.
2666.63
(40.28)
2630.49
2684.23
5314.72
See FB 102-72 Fd. B.C. Conc. Mon Cor to Sec 30 & 31 T7NR9W & Sec 25 & 36 T7NR9W Page 158
W.S. 69, C-5, D-5
RETURN TO
LOS ANGELES COUNTY SURVEYOR
Do not extend notes this side of this line
Note: ANY ADDITIONS OR CHANGES ON THIS SHEET MUST BE MADE OR CIRCLED IN Red. WITH DATE AND NAME OF PERSON MAKING CHANGE.

487 160A

Notes Ck'd by McPherson	Survey of T7N R9W
Map No. B-833	W. O. 999 Tape No. 16 St'd 84 °F.
Office Work McPh + Morin	Surveyed by Boyer & Party
Checked McPh	Notes Boyer Date Dec 1932
Date May 1933	Indexed A. C. Johnson

F.B. _____ PG. _____

1-12-33

W.S. 69, D-5

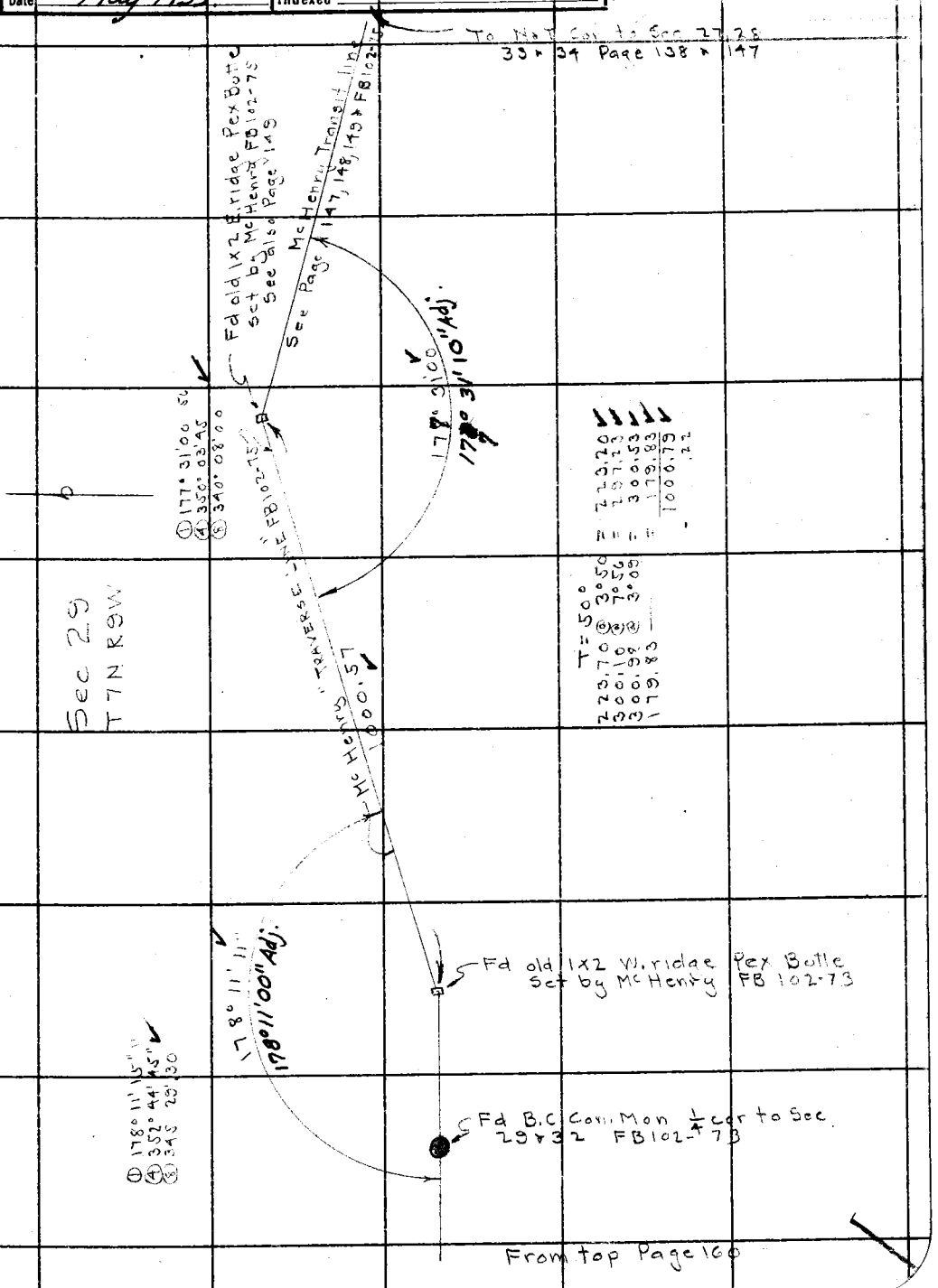

Note: ANY ADDITIONS OR CHANGES ON THIS SHEET MUST BE MADE OR CIRCLED IN Red Ink. WITH DATE AND NAME OF PERSON MAKING CHANGE.

Do not extend notes this side of this line

RETURN TO
LOS ANGELES COUNTY SURVEYOR
700 HALL OF RECORDS

FORM 247 10M 5-31

RETURN TO

LOS ANGELES COUNTY SURVEYOR

700 HALL OF RECORDS

Note: ANY ADDITIONS OR CHANGES ON THIS SHEET MUST BE MADE OR CIRCLED IN **Red Ink.** WITH DATE AND NAME OF PERSON MAKING CHANGE.

Do not extend notes this side of this line

F.B. 487 Pg 160D

Notes Ck'd by McPherson	Survey of Por. T7NR9W	F.B. 487 PG. 161
Map No. B-833	W. O. 999 Tape No. 5 St'd 84 °F.	JDBoyer
Office Work MSP. + Marin	Surveyed by Boyer + Party	JHBender T
Checked McPh.	Notes Boyer Date 4-18-32	GHNichols HC
Date May, 1933.	Indexed A. C. Johnson	GWSchaefer RC
		A.R.Held

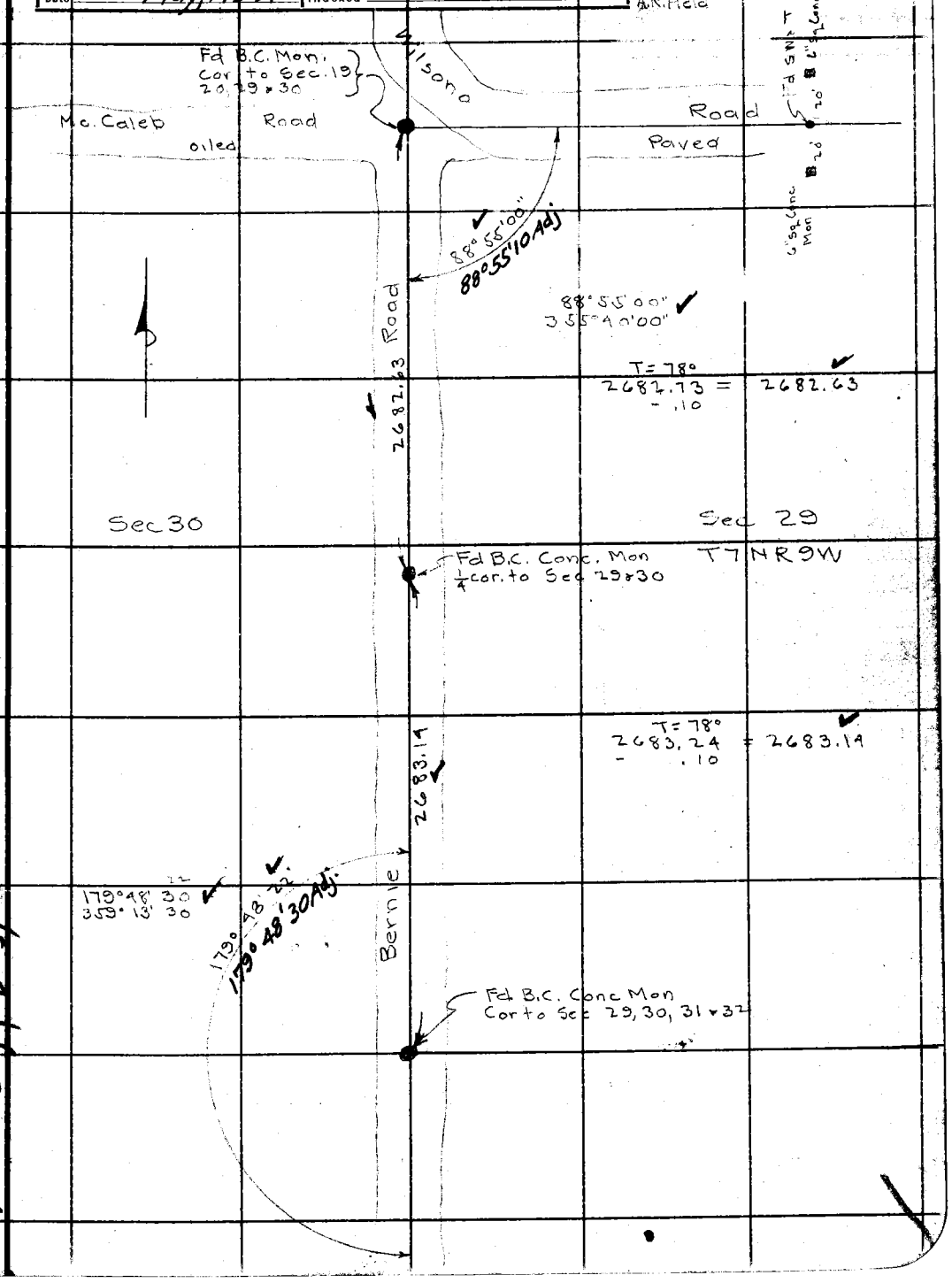

Note: ANY ADDITIONS OR CHANGES ON THIS SHEET MUST BE MADE OR CIRCLED IN Red Ink. WITH DATE AND NAME OF PERSON MAKING CHANGE.

Do not extend notes this side of this line

RETURN TO
LOS ANGELES COUNTY SURVEYOR
700 HALL OF RECORDS

W S. 69, D-5

FORM 247 10M 5-31

RETURN TO
LOS ANGELES COUNTY SURVEYOR
700 HALL OF RECORDS

Note: ANY ADDITIONS OR CHANGES ON THIS SHEET MUST BE MADE OR CIRCLED IN Red Ink. WITH DATE AND NAME OF PERSON MAKING CHANGE.

Do not extend notes this side of this line

W.S. 69, D-5, D-6

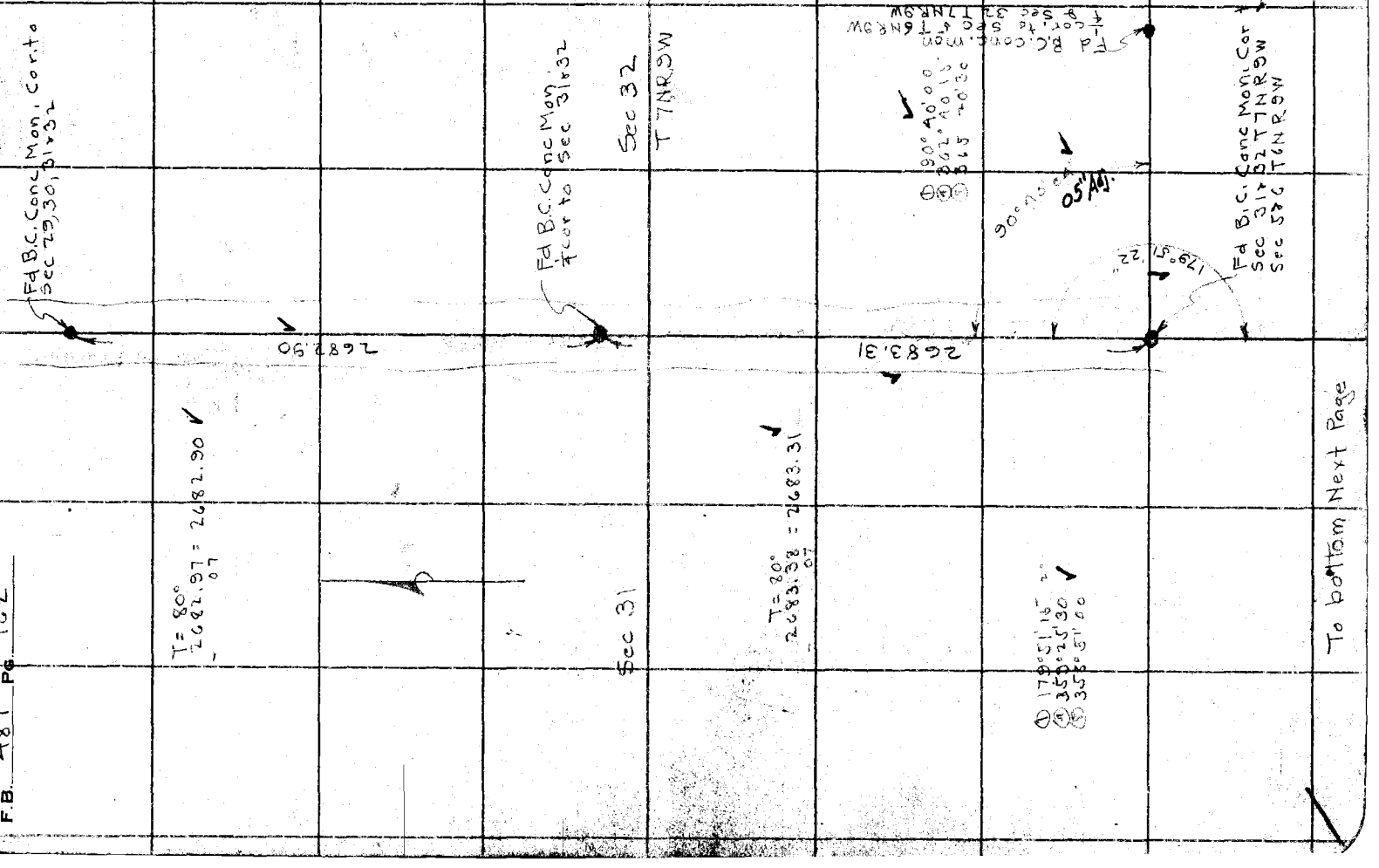

F.B. 487 PG 162

Notes Ck'd by McPherson	Survey of T6NR9W
Map No. C.S. 8733	W. O. 107 Tape No. 16 St'd 84 °F.
Office Work Rice	Surveyed by Boyer
Checked McPherson	Notes Boyer & Rockhold Date Nov 1932
Date Feb. 1933	Indexed A. C. Johnson

F.B. 487 PG. 163

Survey to
Flagg a Road
in
T6NR9W

Surveyed at request of Rdr. Dept

J D Boyer
H.B. Rockhold
G.H. Nichols
G.W. Schaefer
M.A. Van Deren

⊼ & Notes
HC & ⊼
RC

300' Tape # 16
Std. @ 84°

X

Note: ANY ADDITIONS OR CHANGES ON THIS SHEET MUST BE MADE OR CIRCLED IN Red Ink, WITH DATE AND NAME OF PERSON MAKING CHANGE.

RETURN TO
LOS ANGELES COUNTY SURVEYOR
700 HALL OF RECORDS

Do not extend notes this side of this line

FORM 247 10M 5-31

RETURN TO
LOS ANGELES COUNTY SURVEYOR
700 HALL OF RECORDS

Note: ANY ADDITIONS OR CHANGES ON THIS SHEET MUST BE MADE OR CIRCLED IN **Red Ink.** WITH DATE AND NAME OF PERSON MAKING CHANGE.

Do not extend notes this side of this line

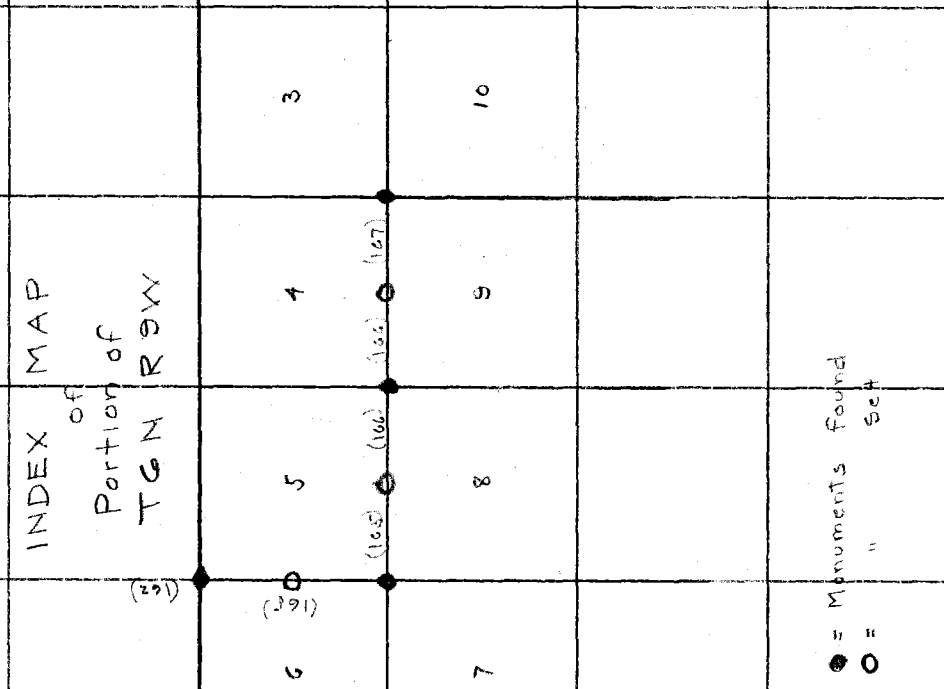

F.B. 487 PG 164

Notes Ck'd by McPherson	Survey of Par T6N-R9W
Map No. C.S. 8723	W. O. 107 Tape No. 16 St'd 64° °F.
Office Work Rios	Surveyed by Boxer
Checked McPherson	Notes Location Date 11-21-32
Date Feb. 1933	Indexed

F.B. 481 Pg. 165

W.S. 66, D-1

To bottom of fig.

Note: ANY ADDITIONS OR CHANGES ON THIS SHEET MUST BE MADE OR CIRCLED IN Red Ink. WITH DATE AND NAME OF PERSON MAKING CHANGE.

RETURN TO
LOS ANGELES COUNTY SURVEYOR
700 HALL OF RECORDS
Do not extend notes this side of this line

FORM 247 10M 5-31

Turned Point

2°

2743.30 @ 0°00' = 2743.16 ✓

9'

Sec. 1

Set 1x1 stks & lathe markers at approx 1500' stations 30' out

Pt #1
Set 1"x2"

2743.16 ✓

45.18

2697.98 ✓

Beg. Cor.
F.D. Brass Tube Surv. Mon. Cor. Sec. 5-6-7-8 T6N-R9W C.S. 8733
(Markings on this Mon. found illegible - Restamped this date - H.B.R.
N 0.30
Reset Mon. 12" deep & 1 set 4"x4" stakes - 42.43 @ 45°

1-90°12'00"
4-360°48'30"
8-361°36'48"

90°12'06" ✓

Road

T 6 N
R 9 W

2669.

Set B.C. Conc Mon. mkd as shown 1' under, Par. dist, (4 ch. + 40.70 ch) + Set 4x4 stakes out 42.43' NW + S.E. at 45°
3-8-33
J.D.B.

Set B.C. conc. mon. mkd as shown 1' under & set 4x4 R.W. 30' N & S

T82°
2692.37 @ 0°00' = 2692.33 ✓

Traverse

2692.33 ✓

COUNTY SURVEYOR T6N R9W 6 + 5 1/4 Sec Cor MONUMENT

Pt #2
Set 1"x2"

22.38

Sec. 5

Sec. 6
T6N R9W

T80°
1712.74 @ 0°00' = 1712.72 ✓

1712.72

COUNTY SURVEYOR T6N R9W 5 + 8 1/4 SEC. COR. MONUMENT

Pt #1
Set 1"x2" by fence 1' in

T80°
980.39 @ 0°00' = 980.36 ✓

980.36

Sec. Cor
Fd. B.C. Conc. Mon.
Secs. 31 + 32 - T7N &
Secs. 5 + 6 - T6N - R9W
C.S. 8733

Cross bottom of fig. 1.2

F.B. 487 Pg. 166

To bottom next page

W.S 66, D-1



RETURN TO
LOS ANGELES COUNTY SURVEYOR
700 HALL OF RECORDS
Do not extend notes this side of this line

Note: ANY ADDITIONS OR CHANGES ON THIS SHEET MUST BE MADE OR CIRCLED IN Red Ink. WITH DATE AND NAME OF PERSON MAKING CHANGE.

Notes Ck'd by McPherson	Survey of T6NR9W
Map No. C.S. 8733	W. O. 107 Tape No. 16 St'd 84 °F.
Office Work Rice	Surveyed by Boyer & Party
Checked McPherson	Notes Boyer Date Nov. '32
Date Feb. 1933.	Indexed

F.B. 487 Pg. 167

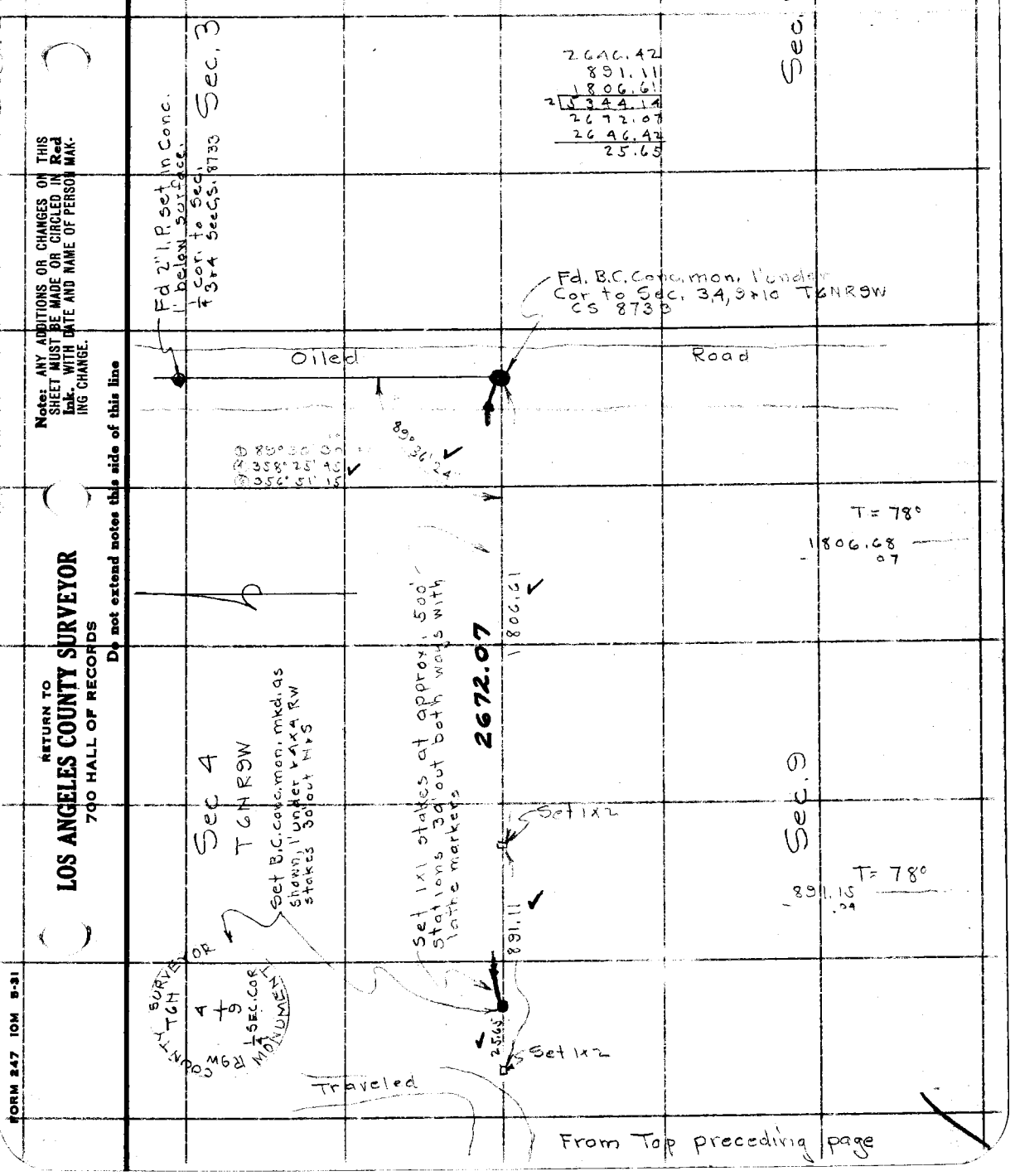

Note: ANY ADDITIONS OR CHANGES ON THIS SHEET MUST BE MADE OR CIRCLED IN Red Ink. WITH DATE AND NAME OF PERSON MAKING CHANGE.

RETURN TO
LOS ANGELES COUNTY SURVEYOR
700 HALL OF RECORDS
Do not extend notes this side of this line

FORM 247 10M 5-31

RETURN TO

LOS ANGELES COUNTY SURVEYOR

700 HALL OF RECORDS

Note: ANY ADDITIONS OR CHANGES ON THIS SHEET MUST BE MADE OR CIRCLED IN **Red Ink.** WITH DATE AND NAME OF PERSON MAKING CHANGE.

Do not extend notes this side of this line

F.B. 481 PG. 168

Notes Ck'd by	Survey of Griffin Road
Map No.	W. O. 107 Tape No. 16 St'd 84 °F.
Office Work	Surveyed by Boyer
Checked	Notes Boyer Date 1-5-33
Date	Indexed A. C. Johnson 1-30-33

F.B. 487 PG. 169

JD Boyer
HB Rockwold
G.H. Nichols HC
G.W. Schaefer R.C.
M.A. Van Deren

Proposed New Location
Griffin Road

See Page 183 for Index
& relocation of old location

See Page 195 for later change JDB 11-17-33

Note: ANY ADDITIONS OR CHANGES ON THIS SHEET MUST BE MADE OR CIRCLED IN Red Ink. WITH DATE AND NAME OF PERSON MAKING CHANGE.

RETURN TO
LOS ANGELES COUNTY SURVEYOR
700 HALL OF RECORDS

Do not extend notes this side of this line

FORM 247 10M 8-31

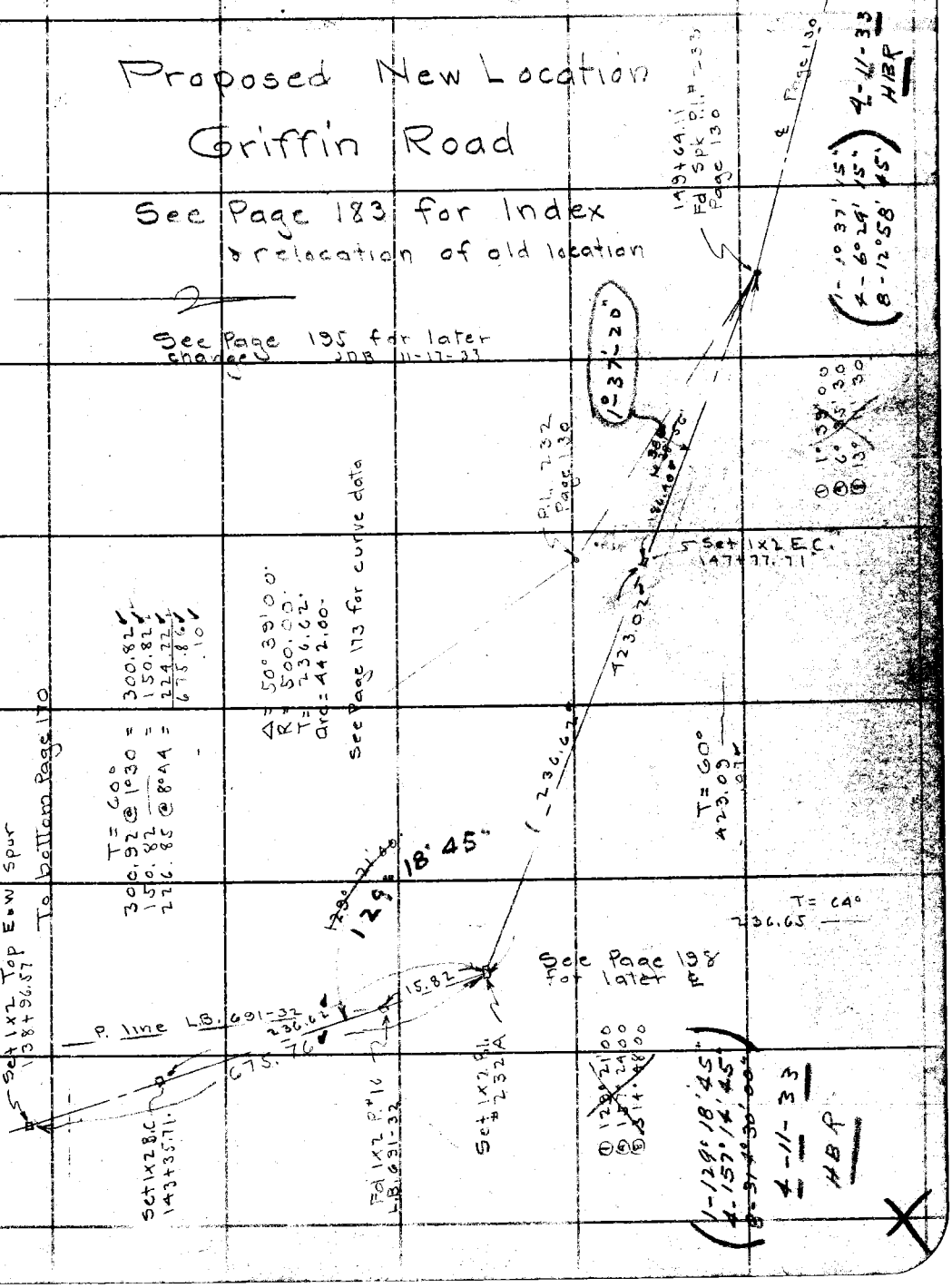

F.B. 487 PG. 170

To bottom Page 171

From bottom left Page 169

RETURN TO
LOS ANGELES COUNTY SURVEYOR
700 HALL OF RECORDS
Do not extend notes this side of this line

Note: ANY ADDITIONS OR CHANGES ON THIS SHEET MUST BE MADE OR CIRCLED IN Red Ink. WITH DATE AND NAME OF PERSON MAKING CHANGE.

Notes Ck'd by	Survey of [illegible] Road
Map No.	W. O. 107 Tape No. 16 St'd 84 °F.
Office Work	Surveyed by Boyer
Checked	Notes Boyer Date 1-5-33
Date	Indexed A. C. Johnson

F.B. 487 PG. 171

W.S. 66, B-6

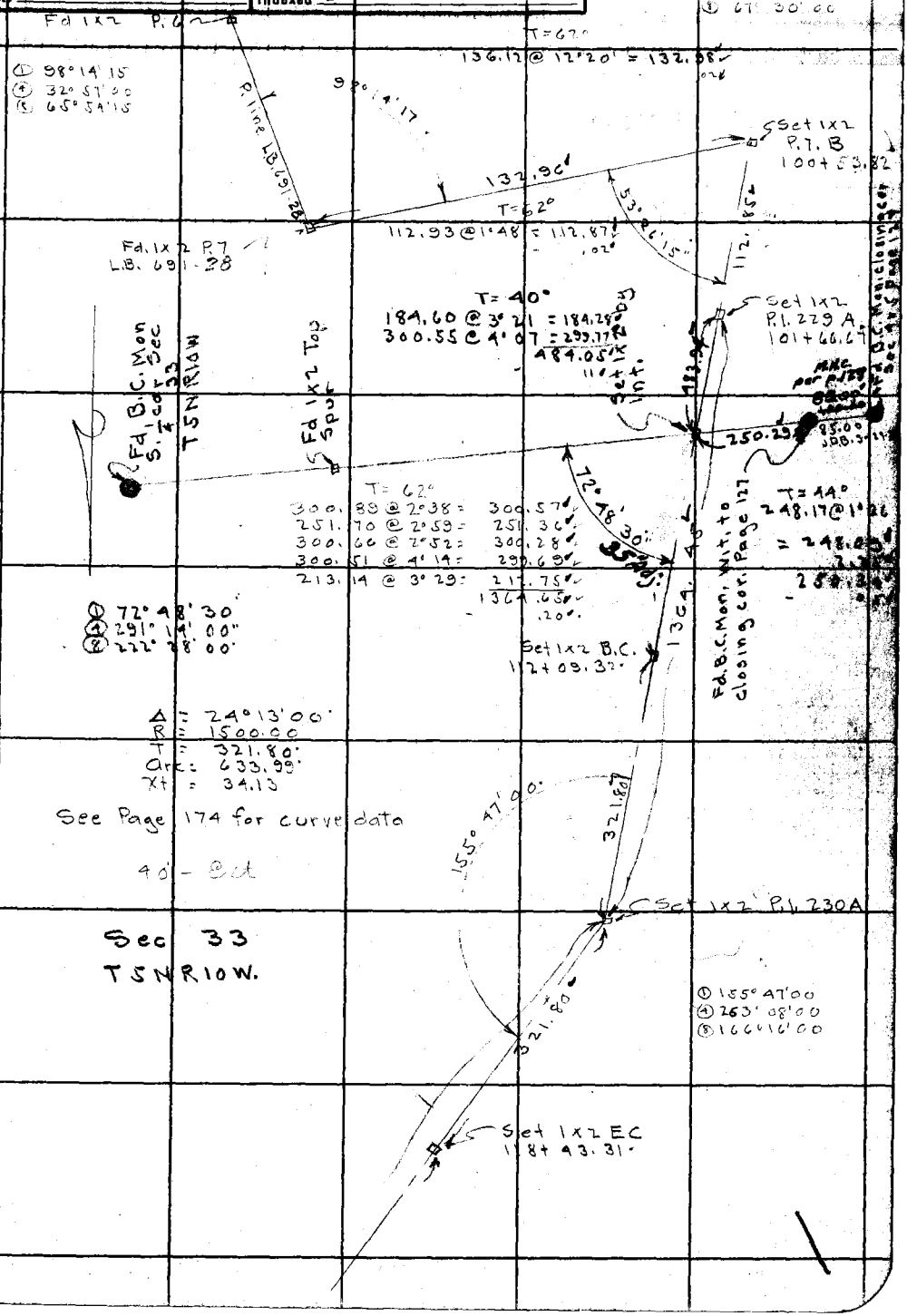

Note: ANY ADDITIONS OR CHANGES ON THIS SHEET MUST BE MADE OR CIRCLED IN Red Ink. WITH DATE AND NAME OF PERSON MAKING CHANGE.

RETURN TO
LOS ANGELES COUNTY SURVEYOR
700 HALL OF RECORDS

Do not extend notes this side of this line

FORM 247 10M 8-31

RETURN TO

LOS ANGELES COUNTY SURVEYOR

700 HALL OF RECORDS

Note: ANY ADDITIONS OR CHANGES ON THIS SHEET MUST BE MADE OR CIRCLED IN **Red Ink.** WITH DATE AND NAME OF PERSON MAKING CHANGE.

Do not extend notes this side of this line

F.B. 487 Pg 172

Notes Ck'd by
Map No.
Office Work
Checked
Date

Survey of Grade Road
W. O. 107 Tape No. 16 St'd 84 °F.
Surveyed by Boyer
Notes Boyer Date Jan 1933
Indexed A. C. Johnson

F.B. 487 PG. 173

P.I. 232A

△ = 50°39'00" R = 500.00 T = 236.62 Arc = 442.00

Sta	Def	Chord	Arc
B.C. 143+35.71			
+50	0-49-08	14.29	14.29
144+00	3-41-01	49.98	50.00
+50	6-32-55	"	"
145+00	9-24-48	"	"
+50	12-16-42	"	"
146+00	15-08-35	"	"
+50	18-00-28	"	"
147+00	20-52-22	"	"
+50	23-44-15	"	"
E.C. 147+77.71	25-19-30	27.70	27.71

P.I. 231A

△ = 53°25'00 R = 500.00 T = 251.57 Arc = 466.15

B.C. 127+76.34			
128+00	1-21-21	23.66	23.66
+50	4-13-14	49.98	50.00
129+00	7-05-07	"	"
+50	9-57-00	"	"
130+00	12-48-53	"	"
+50	15-40-46	"	"
131+00	18-32-39	"	"
+50	21-24-32	"	"
132+00	24-16-25	"	"
E.C. 132+42.49	26-42-30	42.47	42.49

Note: ANY ADDITIONS OR CHANGES ON THIS SHEET MUST BE MADE OR CIRCLED IN Red Ink, WITH DATE AND NAME OF PERSON MAKING CHANGE.

Do not extend notes this side of this line

RETURN TO
LOS ANGELES COUNTY SURVEYOR
700 HALL OF RECORDS

FORM 247 10M 8-31

F.B. 487 Pg. 174

P.I. 230 A

Δ = 24° 13' 00" R = 1500 T = 321.80 Arc = 633.99

Sta	Def	Chord	Arc.
B.C. 112+09.32			
+50	0-46-37	40.68	40.68
113+00	1-43-55	50.00	50.00
+50	2-41-13	"	"
114+00	3-38-30	"	"
+50	4-35-49	"	"
115+00	5-33-07	"	"
+50	6-30-25	"	"
116+00	7-27-43	"	"
+50	8-25-01	"	"
117+00	9-27-19	"	"
+50	10-19-37	"	"
118+00	11-16-55	"	"
E.C. 118+43.31	12-06-30	43.31	43.31

RETURN TO
LOS ANGELES COUNTY SURVEYOR
700 HALL OF RECORDS
Do not extend notes this side of this line

Note: ANY ADDITIONS OR CHANGES ON THIS SHEET MUST BE MADE OR CIRCLED IN Red Ink. WITH DATE AND NAME OF PERSON MAKING CHANGE.

Notes Ck'd by McPherson	Survey of Griffin Road	F.B. 487	Pg 175
Map No. C.S. B-923	W. O. 107 Tape No. 16 St'd 89° °F.		
Office Work Krolle	Surveyed by Boger + Party		
Checked McPherson	Notes Boger Date Jan 1933		
Date July 1933.	Indexed A. C. Johnson		

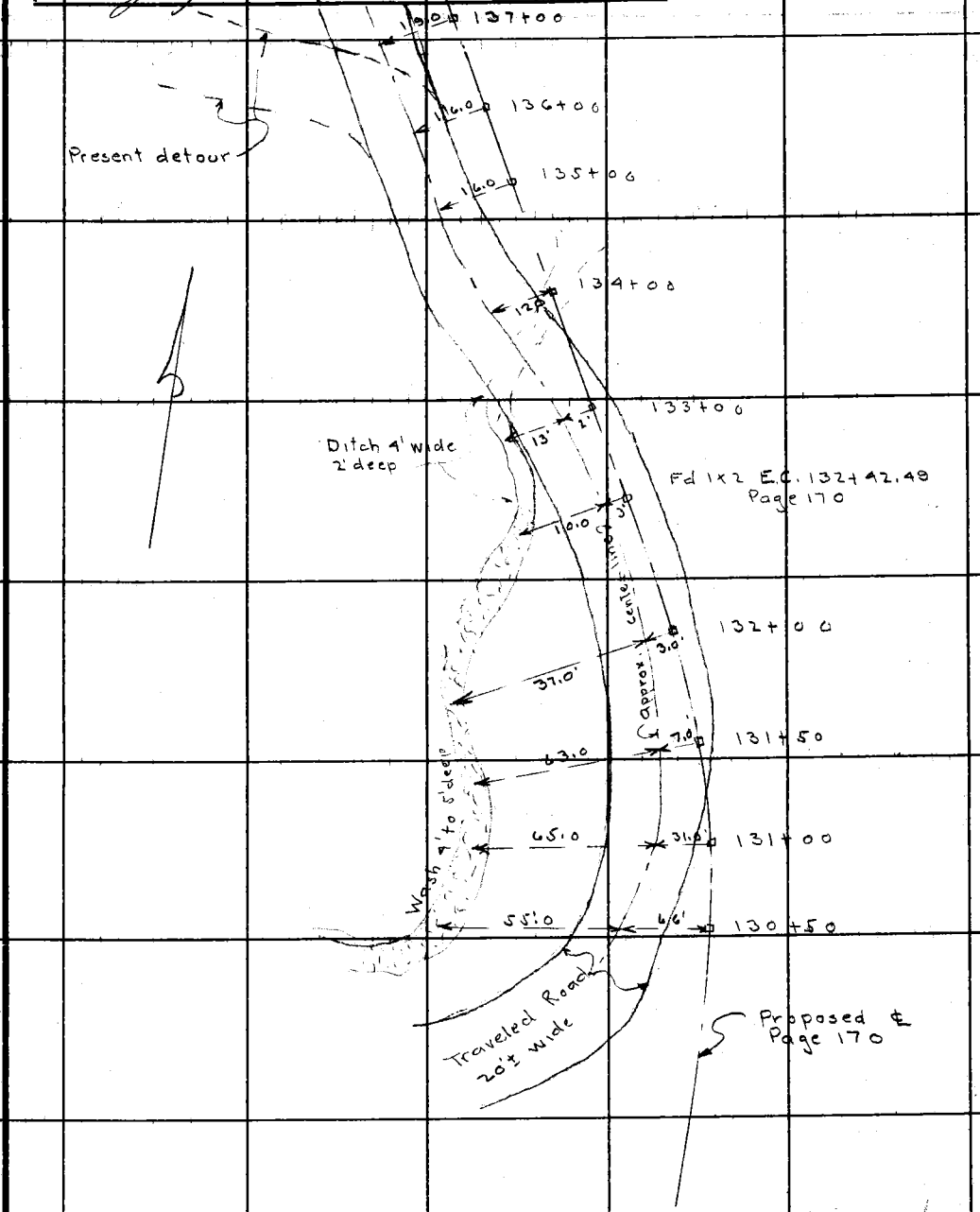

Note: ANY ADDITIONS OR CHANGES ON THIS SHEET MUST BE MADE OR CIRCLED IN Red Ink. WITH DATE AND NAME OF PERSON MAKING CHANGE.

Do not extend notes this side of this line

RETURN TO
LOS ANGELES COUNTY SURVEYOR
700 HALL OF RECORDS

FORM 247 10M 8-31

RETURN TO
LOS ANGELES COUNTY SURVEYOR
700 HALL OF RECORDS

Note: ANY ADDITIONS OR CHANGES ON THIS SHEET MUST BE MADE OR CIRCLED IN Red Ink. WITH DATE AND NAME OF PERSON MAKING CHANGE.

Do not extend notes this side of this line

F.B. 487 Pg. 176

Notes Ck'd by	Survey of T7N - R13W
Map No. H.C. 15-46	W. O. 107 Tape No. 14 St'd 84 °F.
Office Work H.N. Bradstreet	Surveyed by Boyer
Checked	Notes HB Rockhold Date 3-13-33
Date	Indexed A. C. Johnson 3-14-33

F.B. 487 PG. 177

A Survey of a Portion of

70th Street W - South from the

State Highway - Showing improvements

and Area Covered by Fire —

Note: ANY ADDITIONS OR CHANGES ON THIS SHEET MUST BE MADE OR CIRCLED IN Red Ink. WITH DATE AND NAME OF PERSON MAKING CHANGE.

Do not extend notes this side of this line

RETURN TO
LOS ANGELES COUNTY SURVEYOR
700 HALL OF RECORDS

FORM 247 10M 5-31

F.B. 487 PG 178

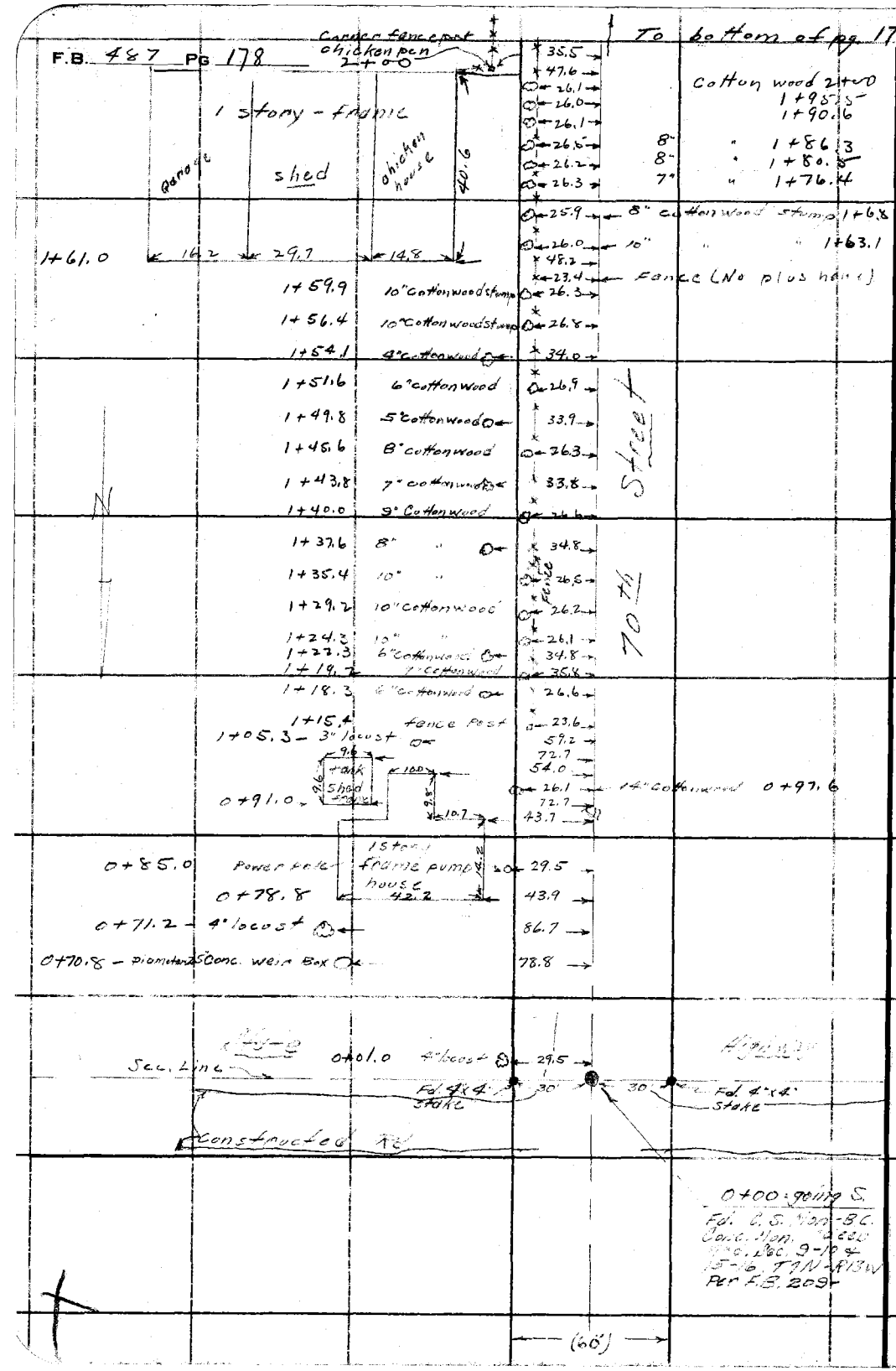

RETURN TO
LOS ANGELES COUNTY SURVEYOR
700 HALL OF RECORDS
Do not extend notes this side of this line

Note: ANY ADDITIONS OR CHANGES ON THIS SHEET MUST BE MADE OR CIRCLED IN Red Ink. WITH DATE AND NAME OF PERSON MAKING CHANGE.

Notes Ck'd by		Survey of T7N - R13W	F.B. 487 PG. 179
Map No. H.C. 15-46		W. O. 107 Tape No. 14 St'd 84°F.	
Office Work H.N. Bradstreet		Surveyed by Boyer	
Checked		Notes H B Rockhold Date 3-13-33	
Date		Indexed A. C. Johnson	

to bottom of pg. 180

Cottonwood fence line 125±	36.3	6"	Cottonwood + fence line 3+22.3
	26.3	6"	3+20.6
	33.6	5"	3+26.6
	25.7	7"	" 3+15.6
13.8 frame shelter 12.8	40.9		
	34.1	7"	" 3+07.7
3+02.7	26.3	6"	" 3+09.8
	41.0		
stock corral	25.7	5"	" 3+05.0
	24.8	4"	" 3+00.0
2+92.5 Cor. fence Post	34.5	6"	" 3+00.0
	25.2	8"	" 2+96.4
fence 150±	41.1		
	25.5	10"	Cottonwood 2+92.5
	34.8	5"	" 2+91.0
	25.7	8"	Cottonwood 2+86.8
4.0 4.2 frame	40.4		
2+78.7 2 hole standard	25.3	10"	Cottonwood 2+81.0
	40.8		
	36.3	2"	Cottonwood 2+77.0
	25.3	9"	" 2+76.0
	35.0	7"	" 2+72.1
	35.9	6"	" 2+67.8
	26.0	3"	" 2+66.8
	36.2	3"	" 2+63.3
	25.9	7"	" 2+60.4
	25.5	6"	" 2+55.5
50.7 fence	33.8	70th Street	Fence cor. 2+52.1
	35.8	5"	Cottonwood 2+49.5
	36.2	6"	" 2+45.6
	36.0	2"	" 2+42.4
chicken yard	26.2	10"	" 2+40.8
	35.4	4"	" 2+38.4
fence	35.7	8"	" 2+34.3
	36.8	2"	" 2+29.6
	37.2	5"	" 2+24.6
	26.1	6"	" 2+24.6
	37.5	7"	" 2+20.0
	25.9	10"	" 2+10.1
	37.9	8"	" 2+08.1
	25.6	10"	" 2+05.4

from top of pg. 178

N

Note: ANY ADDITIONS OR CHANGES ON THIS SHEET MUST BE MADE OR CIRCLED IN Red Ink. WITH DATE AND NAME OF PERSON MAKING CHANGE.

RETURN TO
LOS ANGELES COUNTY SURVEYOR
700 HALL OF RECORDS

Do not extend notes this side of this line

FORM 247 10M 5-31

F.B. 487 PG 180

To bottom of pg 181

		23.7	9"	locust 5+47.2
		23.4	7"	" 5+40.6
		23.2	8"	" 5+85.3
(Maple willow)		23.2	2"	locust clump 5+29.0
		23.9	15"	twin locust 5+22.8
		23.6	7"	locust 5+11.9
		23.8	8"	" 5+05.6
		23.9	8"	" 5+06.0
		23.6	4"	" 4+93.8
		24.4	3-6"	locusts 4+88.3
		24.1	10"	locust 4+76.2
Red Line is fence covered by Fire		23.7	3"	" 4+70.0
		24.9	15"	" 4+54.7
		24.1	1"	" 4+54.0
		24.7	3"	" 4+48.3
		25.0	12"	" 4+41.6
(No plot) Limit of burnt grass		24.3	5"	" 4+34.8
		24.9	15"	locust 4+29.3
4+17.0 Limit of Fire		22.2	5"	locust 4+16.0
4+09.0		27.8	5-6"	locust clump
4+05.0		27.9		" " "
4+00.0		25.1	13"	locust
3+94.6		25.0	6"	"
3+89.7		25.1	12"	"
3+88.4		25.4	14"	"
3+77.4		25.1	15"	"
3+71.0		25.9	14"	"
3+66.5		25.6	14"	"
3+62.0		34.1	2"	locust clump
3+56.4		26.5	2"	Cottonwood
3+51.6		33.6	5"	"
3+49.0		33.3	3"	"
3+46.0		25.9	14"	"
3+42.3		34.0	8"	"
3+41.5		26.3	12"	"
3+35.5		27.0	5"	"
3+35.5		35.2	6"	"
3+31.0		25.9	10"	"
3+24.6		34.6	5"	cottonwood

from top of pg. 179

Field - unburned

Field

RETURN TO
LOS ANGELES COUNTY SURVEYOR
700 HALL OF RECORDS
Do not extend notes this side of this line

Note: ANY ADDITIONS OR CHANGES ON THIS SHEET MUST BE MADE OR CIRCLED IN Red Ink. WITH DATE AND NAME OF PERSON MAKING CHANGE.

Notes Ck'd by	Survey of T7N-R13W
Map No. H.C. 15-46	W. O. 107 Tape No. 14 St'd 84 °F.
Office Work H.N. Bradstreet	Surveyed by Boyer
Checked	Notes HB Rockhold Date 3-13-33
Date	Indexed A. C. Johnson

F.B. 487 PG. 181

Note: ANY ADDITIONS OR CHANGES ON THIS SHEET MUST BE MADE OR CIRCLED IN Red Ink. WITH DATE AND NAME OF PERSON MAKING CHANGE.

RETURN TO
LOS ANGELES COUNTY SURVEYOR
700 HALL OF RECORDS

Do not extend notes this side of this line

Grain Field — unharmed

70th Street

↑ to bottom of pg. 182

23.6	8"	locust	7+94.6
23.7	8"	"	7+87.0
23.8	16"	"	7+82.0
23.5	5"	"	7+76.0
23.2	10"	"	7+69.0
23.7	11"	locust	7+57.0
23.5	12"	twin locust	7+46.0
23.3	5"	locust	7+39.0
23.6	10"	"	7+33.5
23.5	14"	clump locust	7+27.5
23.4	9"	locust	7+20.2
23.6	10"	"	7+14.0
23.5	10"	"	7+04.0
23.7	16"	locust clump	6+97.8
23.6	5"	locust	6+84.5
23.5	10"	"	6+78.5
23.8	8"	"	6+72.4
23.7	12"	"	6+66.3
23.9	10"	"	6+60.0
23.7	8"	"	6+42.4
23.8	7"	"	6+36.0
23.7	9"	"	6+30.4
23.2	12"	"	6+24.0
23.6	12"	"	6+18.6
24.2	12"	"	6+12.0
24.0	8"	"	6+06.0
23.7	10"	"	6+00.0
23.6	12"	"	5+94.0
24.6	5"	"	5+89.0
23.6	5"	locust	5+83.0
23.4			
23.7	6"	twin locust	5+76.7
23.8	14"	twin locust	5+71.0
15" 8.6			
23.8	15"	locust	5+65.0
23.8	6"	twin locust	5+59.7
23.4	7"	locust	5+53.9

5+83.0 Limit of fire

width of burnt grass

from top of pg. 180

FORM 247 10M 5-31

F.B. 487 PG. 182

Fd. BC Conc Mon
Mkd. Sec. 15-18+21+22
T7N-R13W
Per FB 209-85+86

fence 15.8 19+75.0 fence cor.

End of grain Field 13+16.0 19.8 2" locust (end tree)
13+13.0 30.2 1" "

46 locust trees - 2" to 14"

Field

70th Street

22.6 16" locust 8+98.5

8+98.0 Gate Post 19.4

8+82.0 Gate Post 19.4

Grain

22.8 12" " 8+80.0
23.0 14" " 8+76.0
23.3 12" " 8+73.2
23.6 5" " 8+63.0
23.6 8" " 8+56.2
23.6 16" " (twin) 8+54.4
23.4 10" " 8+43.7
23.1 10" " 8+37.0
23.6 6" " (twin) 8+25.7
23.1 8" " 8+19.6
23.4 8" " 8+08.0
23.6 10" locust 8+02.0

fence

N

from top pg. 181

RETURN TO
LOS ANGELES COUNTY SURVEYOR
700 HALL OF RECORDS
Do not extend notes this side of this line

Note: ANY ADDITIONS OR CHANGES ON THIS SHEET MUST BE MADE OR CIRCLED IN Red Ink. WITH DATE AND NAME OF PERSON MAKING CHANGE.

Notes Ck'd by	Survey of Griffin Road
Map No.	W. O. 107 Tape No. 47 St'd 84 °F.
Office Work	Surveyed by Boger & Party
Checked	Notes Boger Date Apr 14-33
Date	Indexed C. Johnson 5-8-33

F.B. 487 Pg. 153

Survey of Final Location of Proposed Changes in GRIFFIN ROAD

For levels See L.B. 691 & 722

INDEX MAP

See Page 200 for Prop. & Change JDB 11-25-33

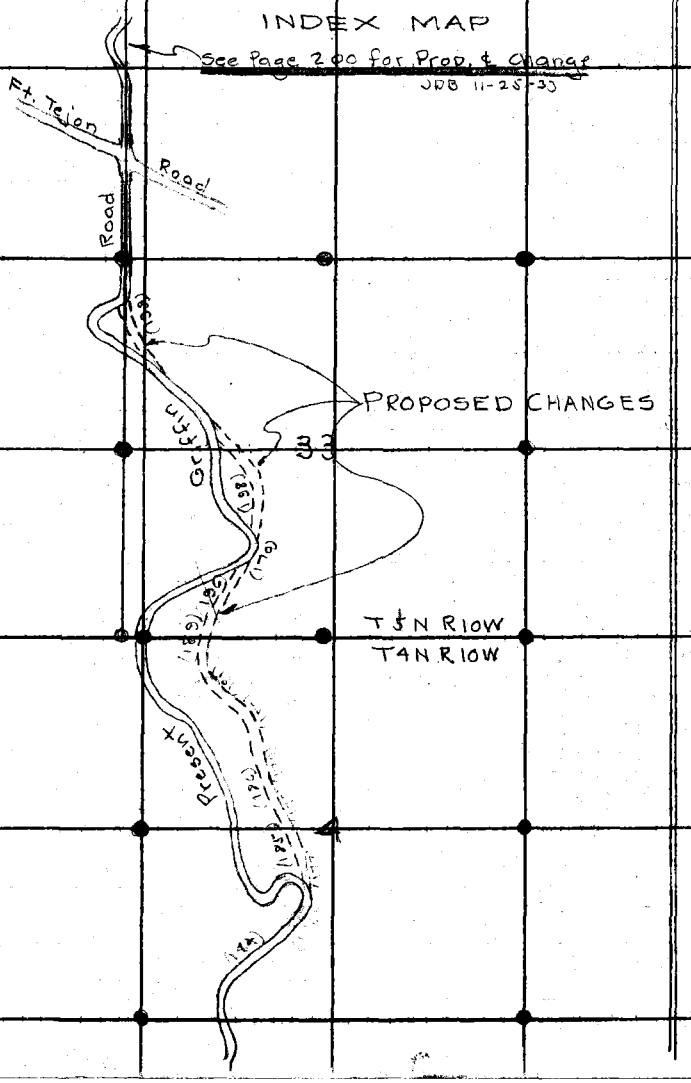

J.D. Boger
H.B. Rackhold A.
G.H. Nichols H.C.
G.W. Schaefer R.C.
M.A. Van Deren R.C.

300' Tape # 47
Std. @ 84°

See F.B. 487
" L.B. 691-23
" F.B. 78-134
" C.S. 8715

RETURN TO
LOS ANGELES COUNTY SURVEYOR
700 HALL OF RECORDS

Do not extend notes this side of this line

Note: ANY ADDITIONS OR CHANGES ON THIS SHEET MUST BE MADE OR CANCELED IN Red Ink, WITH DATE AND NAME OF PERSON MAKING CHANGE.

FORM 347 10M 5-31

F.B. 487 Pg. 184

To Bottom Next Page

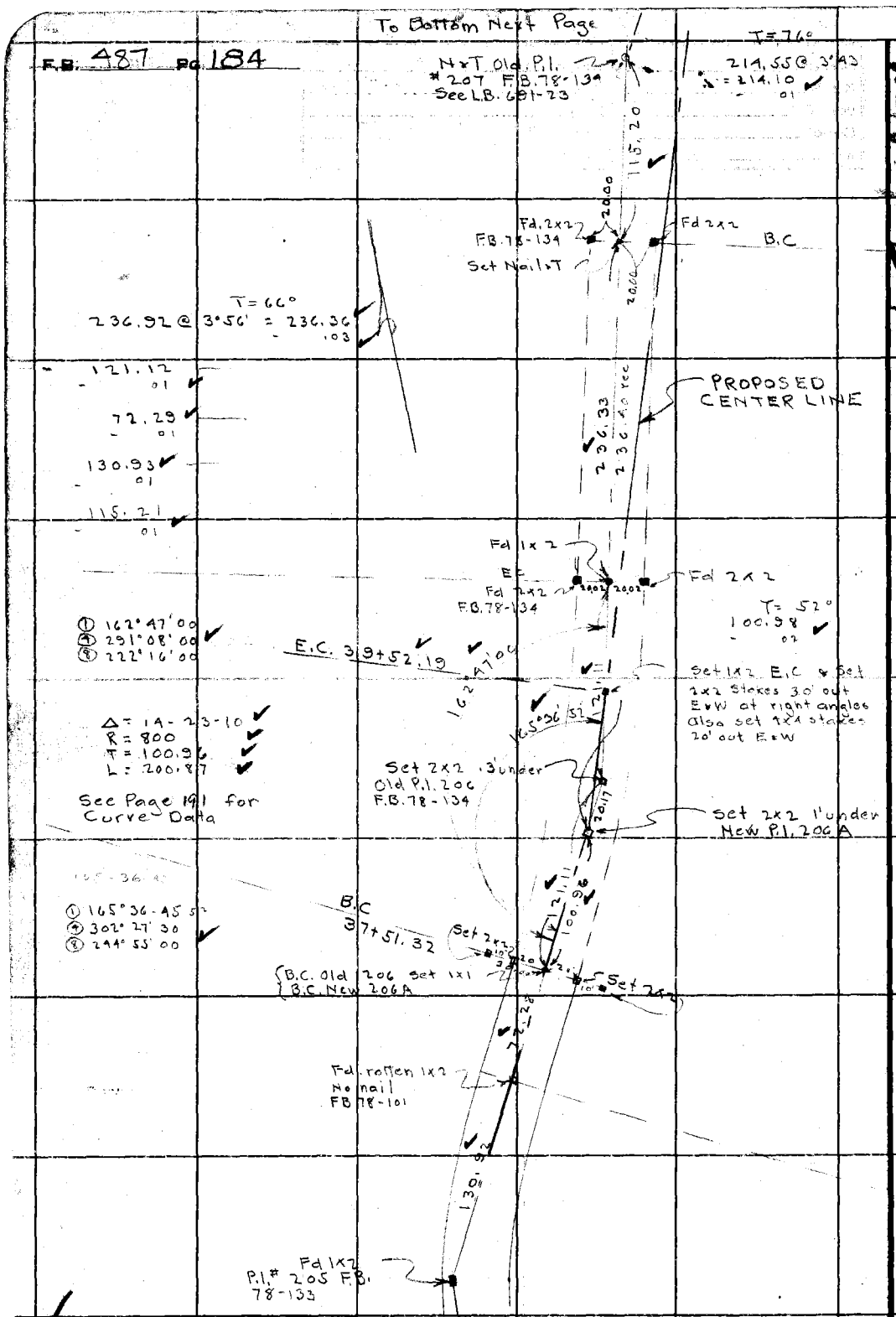

LS 81 D-1

RETURN TO
LOS ANGELES COUNTY SURVEYOR
700 HALL OF RECORDS

Do not extend notes this side of this line

Note: ANY ADDITIONS OR CHANGES ON THIS SHEET MUST BE MADE OR CIRCLED IN Red Ink. WITH DATE AND NAME OF PERSON MAKING CHANGE.

WRONG MAP — SEE CS. 8715-1 F.S.T.

Notes Ck'd by McPherson	Survey of Griffin Road	F.B. 487 Pg. 185
Map No. [illegible]	W. O. 107 Tape No. 47 St'd 84° °F.	
Office Work Knolle	Surveyed by Boyer & Party	
Checked McPherson	Notes Boyer Date Apr 14-33	
Date July 1933	Indexed A. C. Johnson	

W.S. 84 D-1

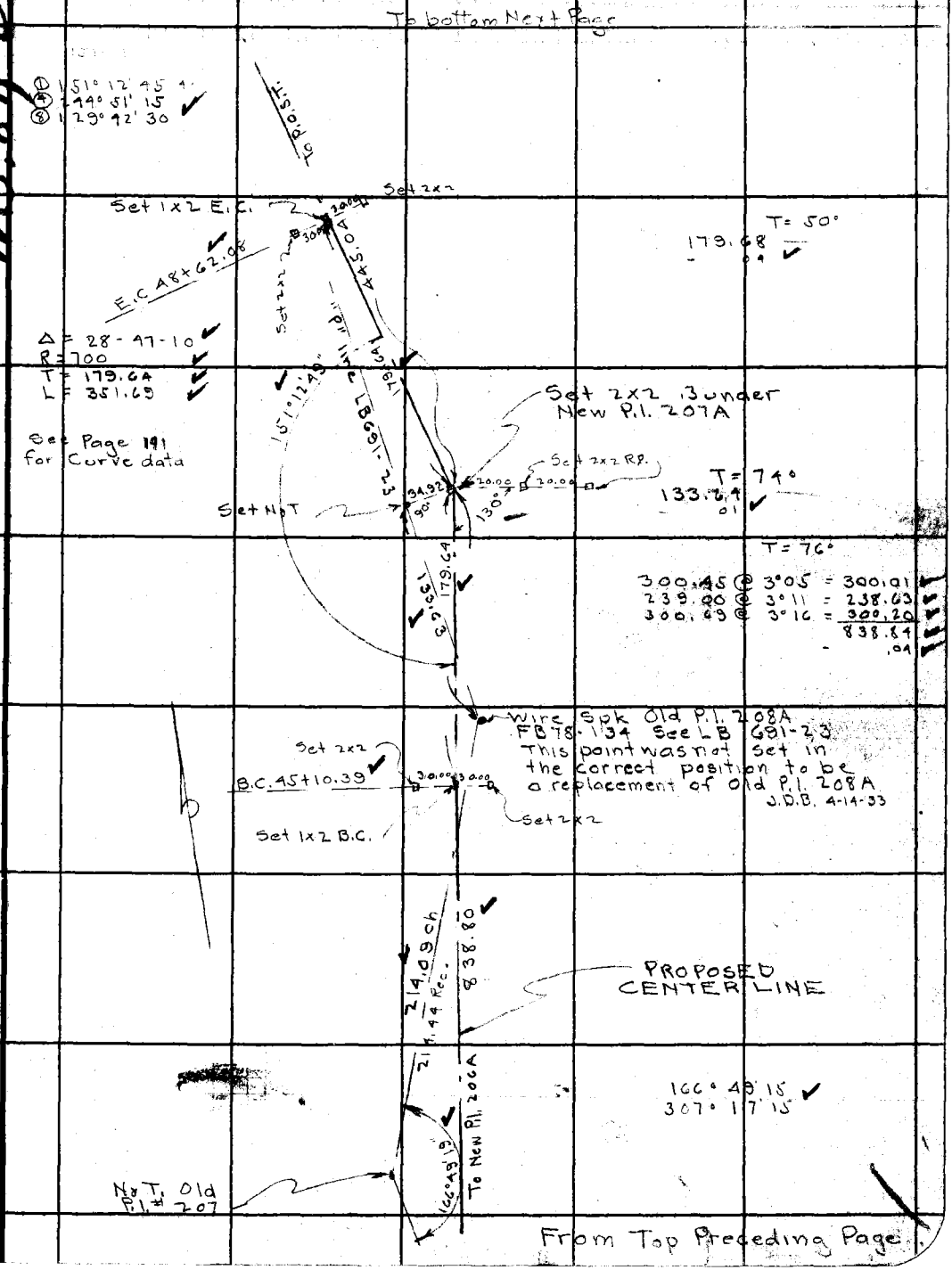

Note: ANY ADDITIONS OR CHANGES ON THIS SHEET MUST BE MADE OR CIRCLED IN Red Ink, WITH DATE AND NAME OF PERSON MAKING CHANGE.

Do not extend notes this side of this line

RETURN TO
LOS ANGELES COUNTY SURVEYOR
700 HALL OF RECORDS

FORM 247 10M 8-31

F.B. 487 PG. 186

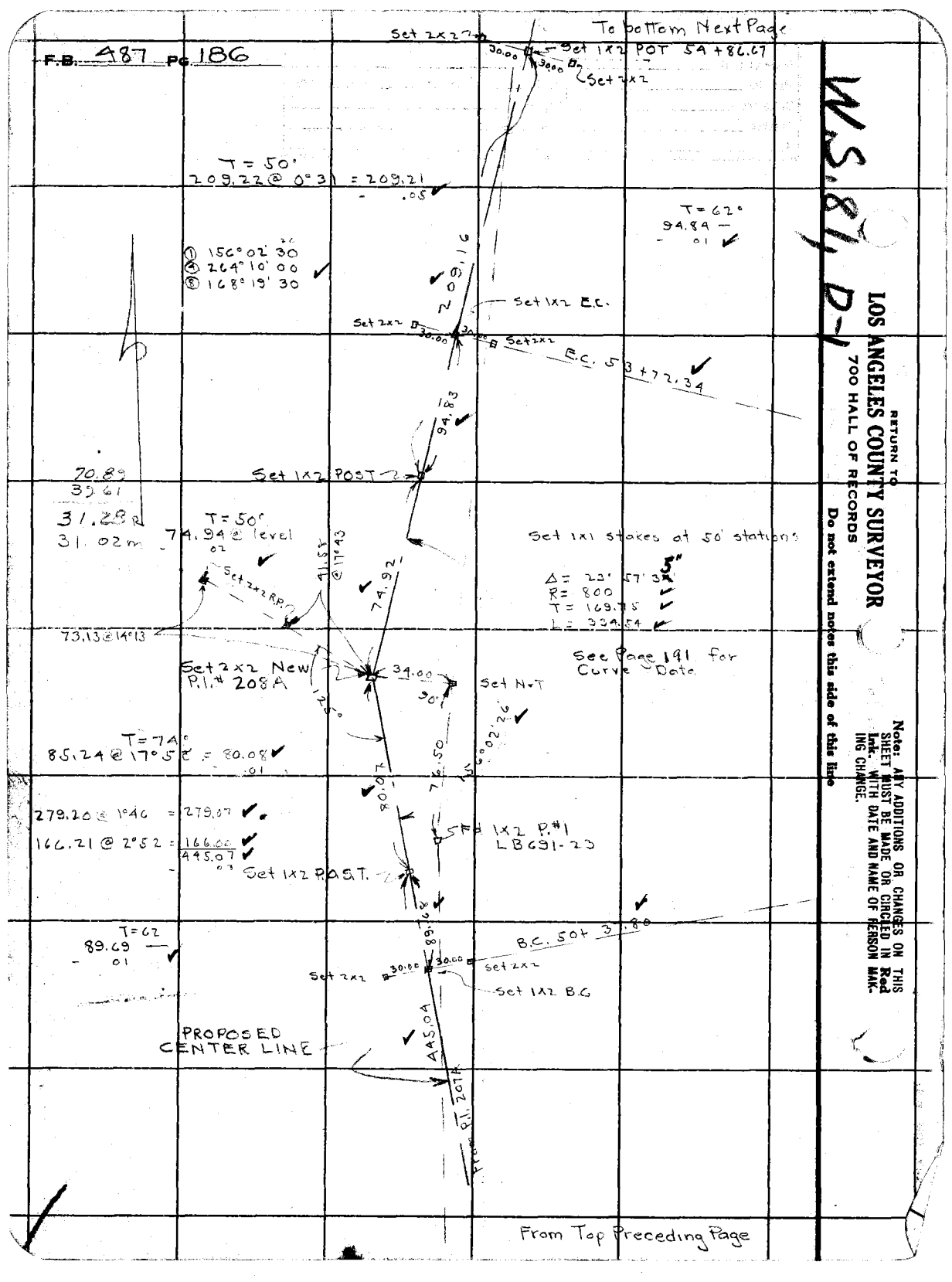

W.S. 81, D-1

RETURN TO
LOS ANGELES COUNTY SURVEYOR
700 HALL OF RECORDS

Do not extend notes this side of this line

Note: ANY ADDITIONS OR CHANGES ON THIS SHEET MUST BE MADE OR CIRCLED IN Red Ink. WITH DATE AND NAME OF PERSON MAKING CHANGE.

WRONGMAP

Notes Ck'd by McPherson	Survey of Griffin Road
Map No. ~~B-923~~	W. O. 107 Tape No. 47 St'd 84 °F.
Office Work Knette	Surveyed by Boyer & Party
Checked McPherson	Notes Boyer Date Apr 17-33
Date July 1933.	Indexed A. C. Johnson

F.B. 487 Pg. 187

85
102+18.53
T3

To bottom Page 188

Fd 1x2 P#2
LB 691-23

50.00 Set 1x2 POST

90°

94.19

Set 1x2 B.C.

B.C. 63+85.51

30.00 30.00 Set 2x2

Set 2x2

228.66

T = 50°
50.01
.01

T = 64°
94.20
.01

T = 59°
230.00 @ 6°04 = 228.71
.05

Set 2x2 30.00 30.00 Set 2x2

P.O.T. 62+51.04 Set 1x2

PROPOSED CENTER LINE

T = 54°

444.62

274.69 @ 4°40 = 273.78
170.93 — 170.93
444.71
.09

Set 1x1 stakes at 50' stations

Fd. 1x2 P#1B
LB 691-23

Set 2x2

Set 1x2 POT
58+06.42

12.04

Set 1x2

EC. 58+04.39

30.00 30.00 Set 2x2

① 174° 41' 15
④ 338° 45' 00
⑧ 317° 29' 30

Δ = 5° 18' 50"
R = 2000
T = 92.84
L = 185.49

174° 41'

118.50

92.82

94.86

T = 53°
95.01 @ 2° 59' = 94.88
.02

See Page 192 for Curve Data

90°
28.00

Set NoT

Set 2x2 New P.I. 209A

46.20 @ 10°30

74.49
@ 11°47

Set 2x2 RP

83°00

92.82

T = 50°
226.41 @ 6°12 = 225.09
.05

Set 1x2 B.C.

B.C. 56+18.90

30.00 30.00 Set 2x2

Set 2x2

225.04

132.22

T = 68°
133.82 @ 8°50 = 132.23
.01

0.71

Fd. 1x2 P1A
LB. 691-23

0.20

Set 1x2 P.O.T. 54+86.67

From Top Preceding Page

Note: ANY ADDITIONS OR CHANGES ON THIS SHEET MUST BE MADE OR CIRCLED IN Red Ink. WITH DATE AND NAME OF PERSON MAKING CHANGE.

RETURN TO
LOS ANGELES COUNTY SURVEYOR
700 HALL OF RECORDS

Do not extend notes this side of this line

FORM 247 10M 5-31

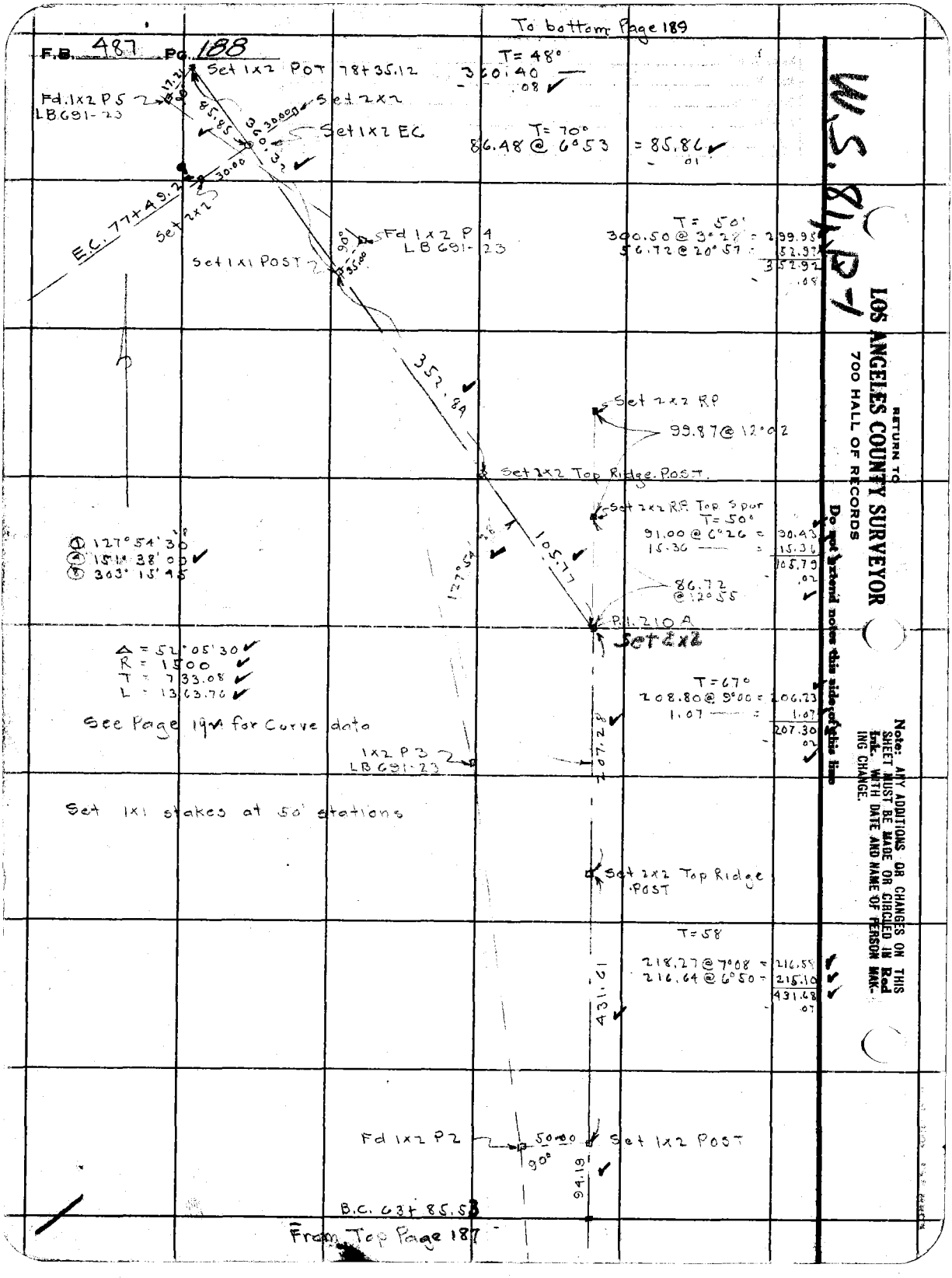
To bottom Page 189
F.B. 487 Pg. 188
Set 1x2 POT 78+35.12
T= 48°
360.40
.08
Fd. 1x2 P5
LB 691-23
Set 2x2
Set 1x2 EC
T= 70°
86.48 @ 6°53 = 85.86
.01
E.C. 77+49.2
Set 2x2
Fd 1x2 P4
LB 691-23
Set 1x1 POST
T= 50°
300.50 @ 3°28 = 299.95
56.72 @ 20°57 = 52.97
352.92
.08
352.84
Set 2x2 RP
99.87 @ 12°02
Set 2x2 Top Ridge POST
Set 2x2 RP Top Spur
T= 50°
91.00 @ 6°26 = 90.43
15.36 = 15.36
105.79
.02
86.72
@ 12°55
P.I. 210 A
Set 2x2
127°54'30
151°38'00
303°15'45
Δ = 52°05'30
R = 1500
T = 733.08
L = 1363.76
See Page 194 for Curve data
T= 67°
208.80 @ 9°00 = 206.23
1.07 = 1.07
207.30
.02
1x2 P3
LB 691-23
207.28
Set 1x1 stakes at 50' stations
Set 2x2 Top Ridge POST
T= 58
218.27 @ 7°08 = 216.58
216.64 @ 6°50 = 215.10
431.68
.07
431.61
Fd 1x2 P2
50.00
Set 1x2 POST
90°
94.19
B.C. 63+85.53
From Top Page 187
W.S. 81 P-1
RETURN TO
LOS ANGELES COUNTY SURVEYOR
700 HALL OF RECORDS
Do not extend notes this side of this line
Note: ANY ADDITIONS OR CHANGES ON THIS SHEET MUST BE MADE OR CIRCLED IN Red Ink. WITH DATE AND NAME OF PERSON MAKING CHANGE.

WRONG MAP

Notes Ck'd by McPherson	Survey of Griffin Road
Map No. ~~B-923~~	W. O. 107 Tape No. 47 St'd 84 °F.
Office Work Krelle	Surveyed by Boyer & Party
Checked McPherson	Notes Boyer Date 11-15-33 Apr 20-33
Date July 1933	Indexed A. C. Johnson

F.B. 487 Pg 189

W.S. 84 D-1

To bottom Page, 196

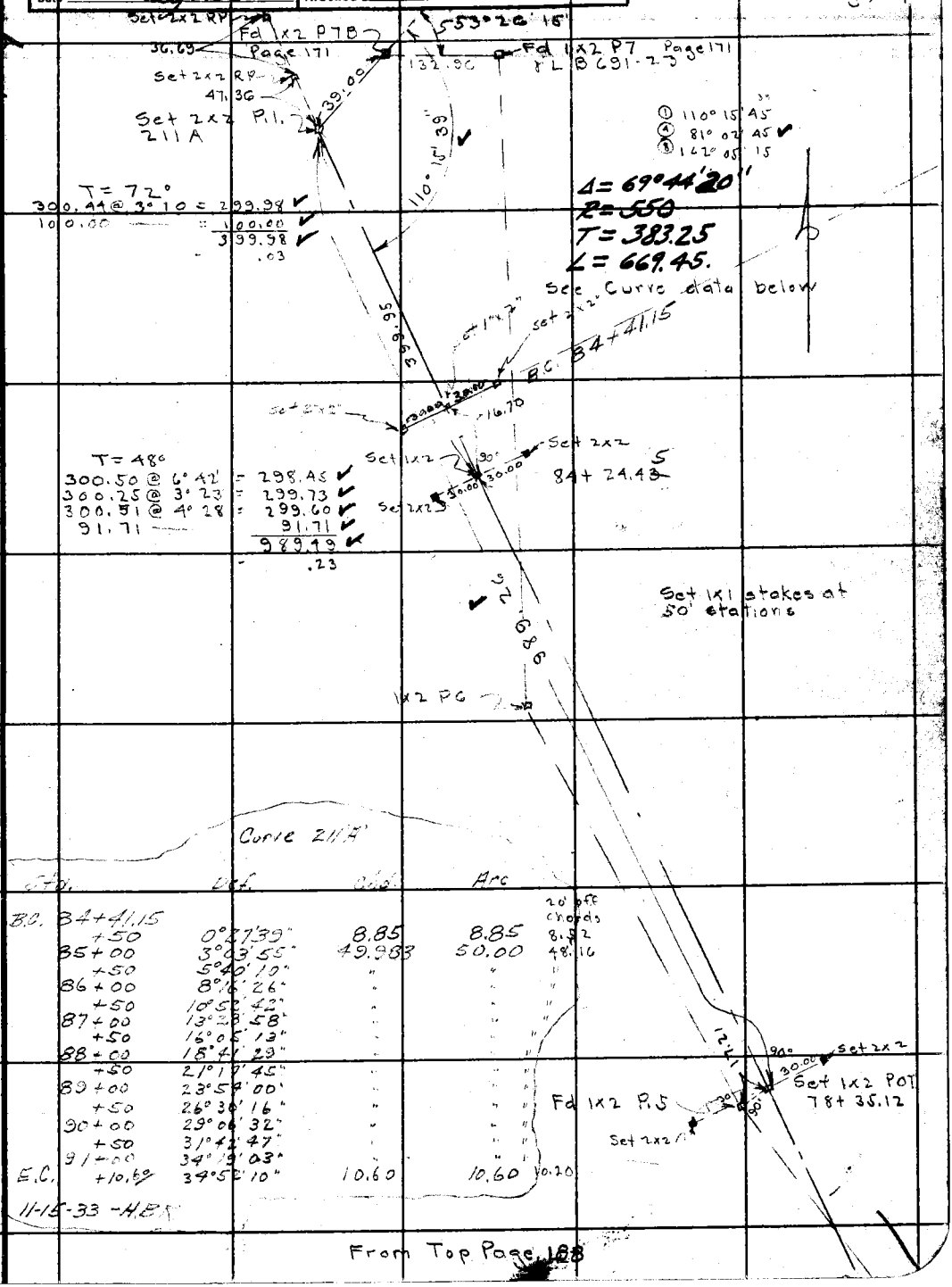

Sta.	Def.	Chd.	Arc	20' off chords
B.C. 84+41.15				
+50	0°27'39"	8.85	8.85	8.52
85+00	3°03'55"	49.983	50.00	48.16
+50	5°40'10"	"	"	"
86+00	8°16'26"	"	"	"
+50	10°52'42"	"	"	"
87+00	13°28'58"	"	"	"
+50	16°05'13"	"	"	"
88+00	18°41'29"	"	"	"
+50	21°17'45"	"	"	"
89+00	23°54'00"	"	"	"
+50	26°30'16"	"	"	"
90+00	29°06'32"	"	"	"
+50	31°42'47"	"	"	"
91+00	34°19'03"	"	"	"
E.C. +10.60	34°52'10"	10.60	10.60	10.20

11-15-33 - H.B.K.

From Top Page 188

Note: ANY ADDITIONS OR CHANGES ON THIS SHEET MUST BE MADE OR CIRCLED IN Red Ink, WITH DATE AND NAME OF PERSON MAKING CHANGE.

RETURN TO
LOS ANGELES COUNTY SURVEYOR
700 HALL OF RECORDS

Do not extend notes this side of this line

RETURN TO
LOS ANGELES COUNTY SURVEYOR
700 HALL OF RECORDS

Note: ANY ADDITIONS OR CHANGES ON THIS SHEET MUST BE MADE OR CIRCLED IN Red Ink. WITH DATE AND NAME OF PERSON MAKING CHANGE.

Do not extend notes this side of this line

F.B. 487 Pg. 190

Notes Ck'd by
Map No.
Office Work
Checked
Date

Survey of Griffin Road
W. O. 107 Tape No. 47 St'd 84° °F.
Surveyed by Boyer
Notes Boyer Date Apr. 17-33
Indexed A. C. Johnson

F.B. 487 Pg. 191

New P.I. 206A

Δ = 14-23-10 R = 800.00 T = 100.96 L = 200.87

Sta.	Def	Chord	Arc	20' offset Line Chord
B.C. 37+51.32				
38+00	1-44-37	48.67	48.68	49.76
+50	3-32-03	49.99	50.00	51.24
39+00	5-19-29	"	"	"
+50	7-06-55	"	"	"
E.C. 39+52.19	7-11-35	2.19	2.19	2.21

New P.I. 207A

Δ = 28-47-10 R = 700.00 T = 179.64 L = 351.69

B.C. 45+10.30				
+50	1-37-17	39.60	39.61	40.74
46+00	3-40-04	49.99	50.00	51.42
+50	5-42-50	"	"	"
47+00	7-45-37	"	"	"
+50	9-48-23	"	"	"
48+00	11-51-10	"	"	"
+50	13-53-56	"	"	"
E.C. 48+62.08	14-23-35	12.08	12.08	12.42

New P.I. 208A

Δ = 23-57-34 R = 800.00 T = 169.75 L = 334.54

B.C. 50+37.80				
+50	0-26-14	12.20	12.20	11.90
51+00	2-13-40	49.99	50.00	48.14
+50	4-01-06	"	"	"
52+00	5-48-32	"	"	"
+50	7-35-58	"	"	"
53+00	9-23-24	"	"	"
+50	11-10-50	"	"	"
EC 53+72.34	11-58-50	22.34	22.34	21.78

Note: ANY ADDITIONS OR CHANGES ON THIS SHEET MUST BE MADE OR CIRCLED IN Red Ink. WITH DATE AND NAME OF PERSON MAKING CHANGE.

Do not extend notes this side of this line

RETURN TO
LOS ANGELES COUNTY SURVEYOR
700 HALL OF RECORDS

FORM 247 10M 8-31

F.B. 487 PG 192

New P.I. 209A

Δ = 5° 18' 50 R = 2000 T = 92.82 L = 185.49

Sta.	Def.	Chord	Arc	20' offset Chords
B.C. 56+18.89				
+50	0-26-44	31.11	31.11	31.39
57+00	1-09-42	50.00	50.00	50.54
+50	1-52-40	"	"	50.54
58+00	2-35-38	"	"	50.54
EC. 58+04.38	2-39-25	4.38	4.38	4.44

New P.I. 210A

Δ = 52° 05' 30 R = 1500 T = 733.08 L = 1363.76

				20' offset Chords
B.C. 63+85.51				
64+00	0-16-30	14.49	14.49	14.59
+50	1-13-48	50.00	50.00	50.68
65+00	2-11-06	"	"	"
+50	3-08-24	"	"	"
66+00	4-05-42	"	"	"
+50	5-03-00	"	"	"
67+00	6-00-18	"	"	"
+50	6-57-36	"	"	"
68+00	7-54-54	"	"	"
+50	8-52-12	"	"	"
69+00	9-49-30	"	"	"
+50	10-46-48	"	"	"
70+00	11-44-06	"	"	"
+50	12-41-24	"	"	"
71+00	13-38-42	"	"	"
+50	14-36-00	"	"	"
72+00	15-33-18	"	"	"
+50	16-30-36	"	"	"
73+00	17-27-54	"	"	"
+50	18-25-12	"	"	"
74+00	19-22-30	"	"	"
+50	20-19-48	"	"	"
75+00	21-17-06	"	"	"
+50	22-14-24	"	"	"

To Top Page 193

77-49 27

RETURN TO
LOS ANGELES COUNTY SURVEYOR
700 HALL OF RECORDS

Do not extend notes this side of this line

Note: ANY ADDITIONS OR CHANGES ON THIS SHEET MUST BE MADE OR CIRCLED IN Red Ink. WITH DATE AND NAME OF PERSON MAKING CHANGE.

Notes Ck'd by
Map No.
Office Work
Checked
Date

Survey of Griffin Road
W. O. 107 Tape No. 47 St'd 84 °F.
Surveyed by Boyer + Party
Notes Boyer Date Apr 20-33
Indexed A. C. Jackson

F.B. 487 Pg. 193

From bottom Page 192

P.I. 210A continued

Sta	Def	Chord	Arc.	20' off. chord
76+00	23-11-42	50.00	50.00	50.68
+50	24-09-00	"	"	"
77+00	25-06-18	"	"	"
E.C. 77+49.27	26-07-45	49.27	49.27	49.92

P.I. #212'J'

Sta.	Def.	Chd.	Arc.
Δ=24°13'05"	R=1500	T=321.82	L=634.03
B.C. 100+68.10			
101+00	0°36'33"	31.90	31.90
+50	1°33'51"	49.997	50.00
102+00	2°31'09"	"	"
+50	3°28'26"	"	"
103+00	4°25'44"	"	"
+50	5°23'02"	"	"
104+00	6°20'20"	"	"
+50	7°17'38"	"	"
105+00	8°14'55"	"	"
+50	9°12'13"	"	"
106+00	10°09'31"	"	"
+50	11°06'49"	"	"
107+00	12°04'07"	"	"
E.C. 107+02.13	12°06'32"	2.13	2.13

P.I. #213'J'

Δ=53°25'00"	R=500	T=251.56	L=466.15
B.C. 115+46.29			
+50	0°02'15"	3.71	3.71
116+00	3°04'38"	49.979	50.00
+50	5°56'31"	"	"
117+00	8°48'25"	"	"
+50	11°40'18"	"	"
118+00	14°32'11"	"	"
+50	17°24'04"	"	"
119+00	20°15'57"	"	"
+50	23°07'51"	"	"
E.C. 120+00	25°59'44"	12.44	12.44
12[illegible]	26°42'30"		

X

Note: ANY ADDITIONS OR CHANGES ON THIS SHEET MUST BE MADE OR CIRCLED IN Red Ink, WITH DATE AND NAME OF PERSON MAKING CHANGE.

Do not extend notes this side of this line

RETURN TO LOS ANGELES COUNTY SURVEYOR 700 HALL OF RECORDS

FORM 247-10M-5-31

F.B. 487 PG. 194

P.I. #2147

Δ = 60°53'35" R = 750 T = 440.84 L = 791.09

Sta.	Def.	Chd.	Arc
B.C. 129+29.73			
+50	0°46'27"	20.27	20.27
130+00	2°41'02"	49.99	50.00
+50	4°35'38"	"	"
131+00	6°30'14"	"	"
+50	8°24'49"	"	"
132+00	10°19'24"	"	"
+50	12°13'00"	"	"
133+00	14°08'35"	"	"
+50	16°03'11"	"	"
134+00	17°57'47"	"	"
+50	19°52'22"	"	"
135+00	21°46'57"	"	"
+50	23°41'33"	"	"
136+00	25°36'08"	"	"
+50	27°30'44"	"	"
137+00	29°25'19"	"	"
E.C. 137+26.82	30°26'47½"	26.82	26.82

P.I. #2529

Δ = 72°52'10" D = 600 T = 442.92 L = 763.09

Sta.	Def.	Chd.	Arc
B.C. 142+03.76			
+50	2°12'28"	46.227	46.23
143+00	4°35'42"	49.986	50.00
+50	6°58'57"	"	"
144+00	9°22'11"	"	"
+50	11°45'26"	"	"
145+00	14°08'40"	"	"
+50	16°31'54"	"	"
146+00	18°55'09"	"	"
+50	21°18'23"	"	"
147+00	23°41'37"	"	"
+50	26°04'52"	"	"
148+00	28°28'06"	"	"
+50	30°51'21"	"	"
149+00	33°14'35"	"	"
+50	35°37'49"	"	"
E.C. 149+66.85	36°26'05"	16.85	16.85

RETURN TO
LOS ANGELES COUNTY SURVEYOR
700 HALL OF RECORDS

Do not extend notes this side of this line

Note: ANY ADDITIONS OR CHANGES ON THIS SHEET MUST BE MADE OR CIRCLED IN Red Ink. WITH DATE AND NAME OF PERSON MAKING CHANGE.

Notes Ck'd by	Survey of Griffin Road	F.B. 487 Pg. 195
Map No.	W. O. 107 Tape No. 47 St'd 84 °F.	
Office Work	Surveyed by Boyer	
Checked	Notes HB Rockhold Date 5-4-33	
Date	Indexed A. C. Johnson	

Note: ANY ADDITIONS OR CHANGES ON THIS SHEET MUST BE MADE OR CIRCLED IN Red Ink. WITH DATE AND NAME OF PERSON MAKING CHANGE.

RETURN TO
LOS ANGELES COUNTY SURVEYOR
700 HALL OF RECORDS

Do not extend notes this side of this line

Griffin Road

— ℄ change —

From Sta 100+68.10 N'ly

For levels see LB 691 & LB 722

J. D. Boyer
H B Rockhold
G W Schaefer
G H Nichols
M A Van Deren

FORM 247 10M 5-31

F.B. 487 Pg. 196

T 68°

300.64 @ 3°31' = 300.07 ✓
300.39 @ 3°33' = 299.81 ✓
300.45 @ 3°25' = 299.92 ✓
300.57 @ 3°18' = 300.07 ✓
218.00 @ 2°21' = 217.82 ✓

1417.69 ✓
-.15
1417.54 ✓

Set 1x1 stakes at 50' stations

Proposed Revised Line

(1-155° 47'00"
4-263° 07'45"
8-166° 15'00") ✓

1417.54 (ch.)
(1373.00 calcu.)

T 68°
300.07
21.78
321.85
-.03
321.82

95.60
Set 2x2 RP
E.C. 107+02.13
97.72 @ 4°57
Set 2x2 RA
P1 #212A
Set 3/4" IPC
(12" deep)

T 72°
175.56
-.01
175.55

155° 46' 50" Adj.
55"

175.55
146.27
133.40

Now Void
P1 #230A
Fd. 1"x2
Per F.B. 487-171

Set 2x2
30.00
91+10.60
El. Set 1x2
30.00 Set 2x2

B.C. 100+68.10
Set 1x2

Δ = 24° 13' 05"
λ = 1500
T = 321.82
L = 634.03

(For curve data see p. 193)

T 68°
146.87 @ 5°06' = 146.29 ✓
-.02
146.27 ✓

Set 2x2
See Page 171
1477.30
Set 2x2
30.00
30.00

For Tie to Sec. Line See Pg. 171

T 78°
300.26 @ 3°44' = 299.62
83.63 83.64
383.26
-.01
383.25

Fd. 1x2 P.7B Page 171x189
39.00
P.1.2HA

From Top Page 189

W.S. 66, B-6

RETURN TO
LOS ANGELES COUNTY SURVEYOR
700 HALL OF RECORDS
Do not extend notes this side of this line

Note: ANY ADDITIONS OR CHANGES ON THIS SHEET MUST BE MADE OR CIRCLED IN Red Ink. WITH DATE AND NAME OF PERSON MAKING CHANGE.

Notes Ck'd by [illegible]	Survey of [illegible]	F.B. 487	PG. 197
Map No. [illegible]	W. O. 107 Tape No. 47 St'd 84 °F.		
Office Work [illegible]	Surveyed by Boyer 11-16-33		
Checked McPherson	Notes A B Rockhold Date 5-4-33		
Date July 1933	Indexed A. C. Johnson		

W.S. 66, B-6

Note: ANY ADDITIONS OR CHANGES ON THIS SHEET MUST BE MADE OR CIRCLED IN Red Ink WITH DATE AND NAME OF PERSON MAKING CHANGE.

RETURN TO
LOS ANGELES COUNTY SURVEYOR
700 HALL OF RECORDS

Do not extend notes this side of this line

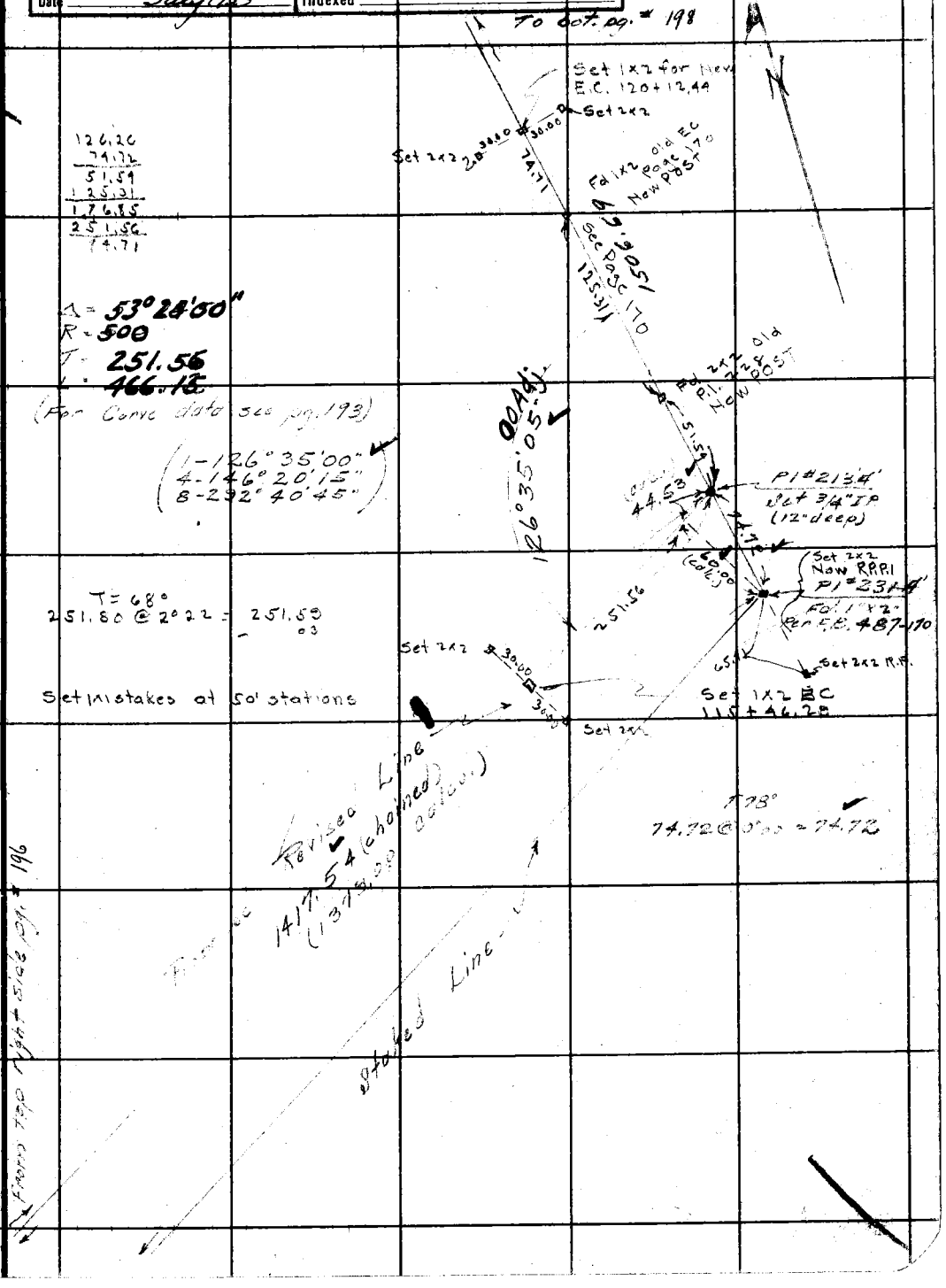

126.26
74.72
51.59
125.31
176.85
251.56
74.71

Δ = 53°24'00"
R = 500
T = 251.56
L = 466.15
(For Curve data see pg. 193)

(1-126°35'00"
4-146°20'15"
8-292°40'45")

T = 68°
251.80 @ 2°22 = 251.59
.03

FORM 247 10M 5-31

F.B. 487 Pg. 198

To bottom of pg. # 199

W.S. 69 B-6

Set 1x2 POT Top Spur
140+87.75

T= 68°
231.19 @ 2°07 = 231.03
300.13 @ 4°08 = 299.35
271.47 @ 0°00 = 271.47
801.85
- .08
801.77

T= 76°
300.35 @ 0°52 = 300.32
60.63
360.95
- .02

Set 1x1 stakes at 50' stations

360.93

801.77

Set S.W.T. Bonder
E.C. 137+26.82
in Traveled Road
137+26.82

Set 2x2 30.00 30.00 Set 2x2

Δ = 60°53'35"
R = 750
T = 440.84
L = 797.09

P1 #233
Fd. Cut spk
Per F.B. 487-130+169

(For Curve Data See pg. 94)

① 119°06'30
② 116°26'00
③ 232°52'00

119°06'30
25 Adj.

440.84

129+29.73

P1 # 214 'A'
Set 3/4" I.P. S. slope
of Spur

103.00

48.59

P1 #232 'A'
Fd. 1"x2"
Per F.B. 487-169

Set 2x2 RP

45.05

Set 2x2 R.P.

From Top Page 197

1506.69

T68°
104.41 @ 9°24' = 103.01
- .01
103.00

93.64
48.59
45.05

RETURN TO
LOS ANGELES COUNTY SURVEYOR
700 HALL OF RECORDS

Do not extend notes this side of this line

Note: ANY ADDITIONS OR CHANGES ON THIS SHEET MUST BE MADE OR CIRCLED IN Red Ink. WITH DATE AND NAME OF PERSON MAKING CHANGE.

Notes Ck'd by McPherson	Survey of Griffith Road		F.B. 487 Pg. 199
Map No. [illegible]	W. O. 107	Tape No. 47	St'd 84 °F.
Office Work Trelle	Surveyed by Boyer		11-17-33
Checked McPherson	Notes HB Rocknold		Date 5-4-33
Date July 1933	Indexed A. C. Johnson		

99.60
50.78
48.82

W.S. 66, B-6

Fd B.C. Mon
NW Cor Sec 33

P1 #239
Fd. 1"x2
Per F.B. 78-144
& L.B. 691-373

Set 1x2 EC
149+66.85

102.04

150+69.47 from S
= 167+66.68 going N

Fd 1" I.P. with 2" B.C. leaning to E. because of heavy sight having been tied to it. Moved to true line determined by McHenrys 1x2 stks. FB 78-41, USGLO 1/4 cor to Sec. 32 & 33 T5N R10W.

442.92

220.37

Set 2x2 RP

50.78

48.82

223.13

Fd 1x2 Top Spur
FB 78-144

W. Line Sec. 33-T5N-R10W

107°07'45" Adj.

50

Δ = 72° 52' 20"
R = 600
T = 442.92
L = 763.02

(For curve data see pg. 194)

① 107°07'45
② 68°31'00
③ 137°02'00

Set 3/4" I.P. P1 215A

442.92

T = 64°
226.15 @ 12°57
= 220.40
- .03
220.37
443.50
223.13

230.10 @ 5°23
= 229.09
- .03
229.06
223.13
5.93

Set 1x2 B.C.
142+03.76

Set 2x2 30.00 30.00 Set 2x2

558.99

T = 68°
290.40 @ 5°28' = 289.08
270.60 @ 4°05' = 269.91
558.99
- .06

116.01

Set 1x1 stakes at 50' stations to 175+00

Set 1x2 P.O.T.
140+87.75
Set 2x2

Set 2x2 30.00 30.00 Set 2x2

from top of pg. = 198

Note: ANY ADDITIONS OR CHANGES ON THIS SHEET MUST BE MADE OR CIRCLED IN Red Ink. WITH DATE AND NAME OF PERSON MAKING CHANGE.

RETURN TO
LOS ANGELES COUNTY SURVEYOR
700 HALL OF RECORDS

Do not extend notes this side of this line

FORM 247 10M 5-31

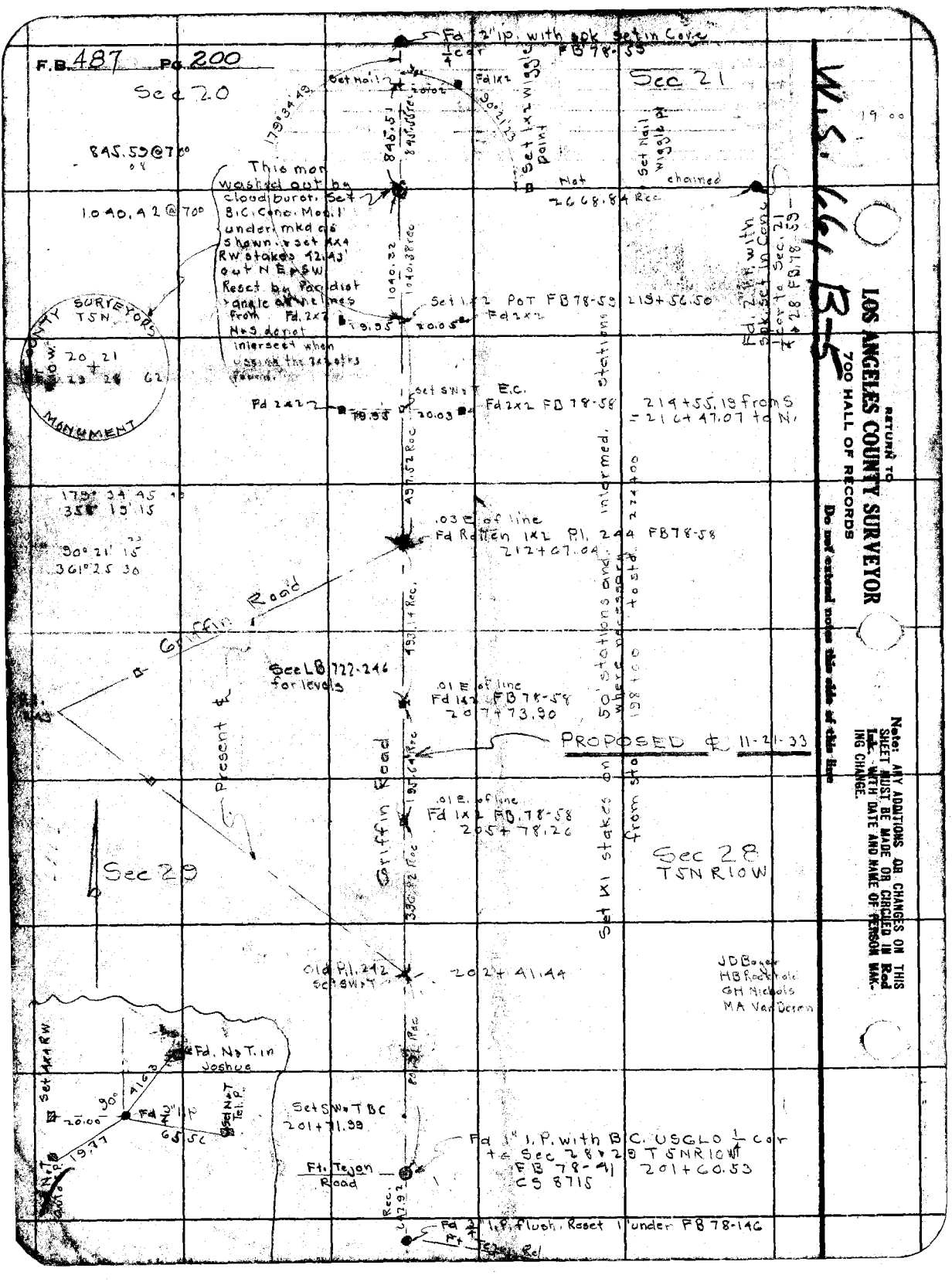

W.S. 44, B-5

1900

RETURN TO
LOS ANGELES COUNTY SURVEYOR
700 HALL OF RECORDS
Do not extend notes this side of this line

Note: ANY ADDITIONS OR CHANGES ON THIS SHEET MUST BE MADE OR CIRCLED IN Red Ink WITH DATE AND NAME OF PERSON MAKING CHANGE.

Notes Ck'd by	Survey of
Map No.	W. O. Tape No. 49 St'd 84 of F.
Office Work	Surveyed by Boyer & Party
Checked	Notes Boyer Date 8-8-33
Date	Indexed A. C. Johnson 5-4-35

F.B. 487 Pg. 201

Survey to
Locate * Flagg
the
North R. of W Line
of
Ave. M
along the
Sly. line of Sec. 32
T7N R12W

Surveyed at Request of Mr Stamis

See C.S. 3738

J.D. Boyer
G.W. Schaefer R
G.H. Nichols H.C.
M.A. Van Deren RC

Note: ANY ADDITIONS OR CHANGES ON THIS SHEET MUST BE MADE OR CIRCLED IN Red Ink, WITH DATE AND NAME OF PERSON MAKING CHANGE.

Do not extend notes this side of this line

RETURN TO
LOS ANGELES COUNTY SURVEYOR
700 HALL OF RECORDS

FORM 847 10M 8-31

W.S. 71, D-6

RETURN TO
LOS ANGELES COUNTY SURVEYOR
700 HALL OF RECORDS

Note: ANY ADDITIONS OR CHANGES ON THIS SHEET MUST BE MADE OR CIRCLED IN Red Ink. WITH DATE AND NAME OF PERSON MAKING CHANGE.

Do not extend notes this side of this line

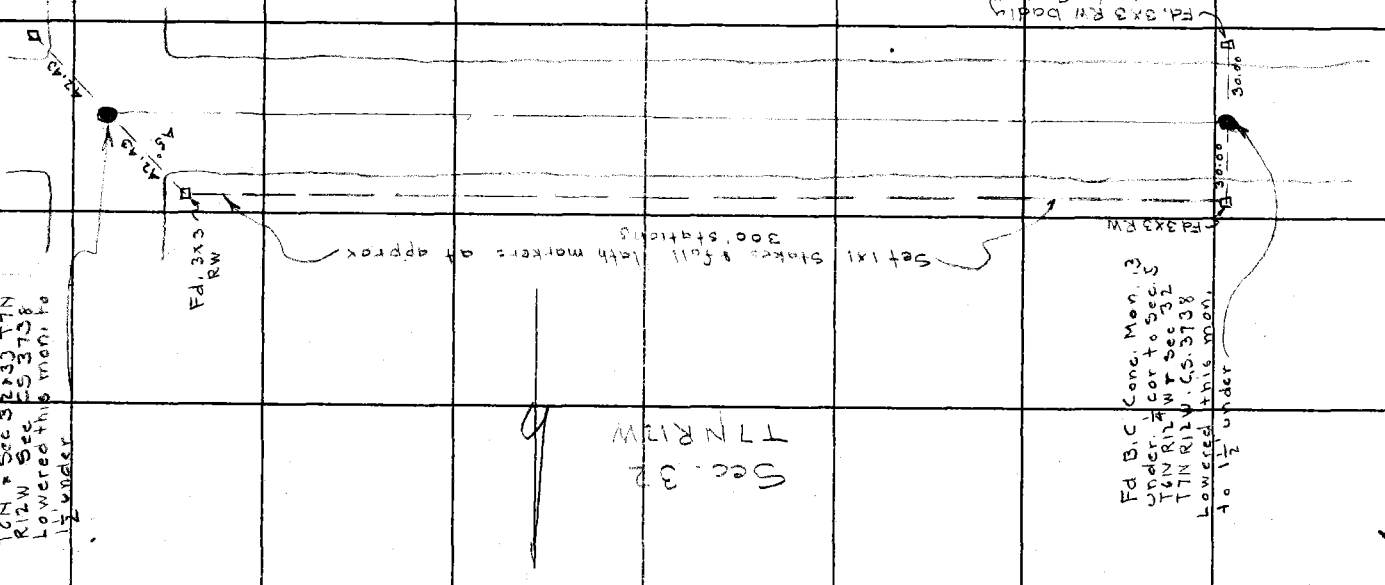

F.B. 487 PG 201A

Notes Ck'd by McPherson	Survey of Sec 32 T5NR12W
Map No. B-1931	W. O. 7715 Tape No. 58 St'd 84 of
Office Work Wood	Surveyed by Boyer & Party
Checked McPherson	Notes Boyer Date 10-3 33
Date Feb. 1934	Indexed A. C. Johnson 11-14-33

F.B. 487 Pg. 202

Survey to Subdivide

Sec. 32 T5N R12W. S.B.M.

INDEX MAP

Page 204 Page 206

Sec. 32

T5N R12W

Page 202 Page 205

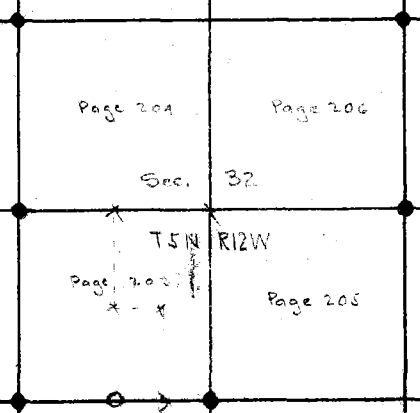

● = Monuments found

○ = Monuments Set

See C.S.B. 193-1

Surveyed at request of Mr. E. T. Mankey

E.T. Mankey
J.D. Boyer
H B Rockwold ⊼
G W Schaefer HC
G.H Nichols RC
M.A Van Deren

Note: ANY ADDITIONS OR CHANGES ON THIS SHEET MUST BE MADE OR CIRCLED IN Red Ink. WITH DATE AND NAME OF PERSON MAKING CHANGE.

Do not extend notes this side of this line

RETURN TO
LOS ANGELES COUNTY SURVEYOR
700 HALL OF RECORDS

FORM 247 10M 5-31

F.B. 487 Pg. 203

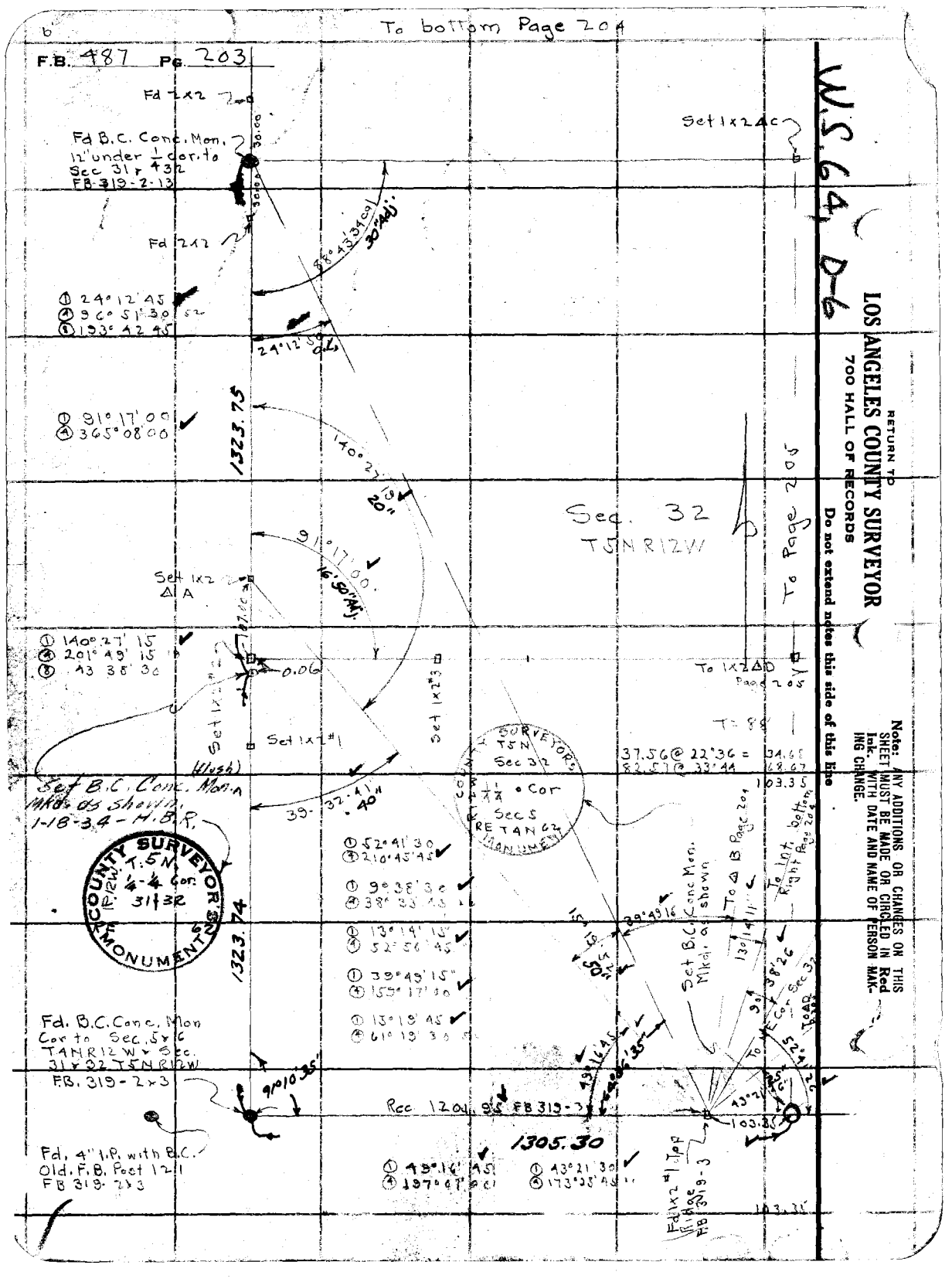

RETURN TO
LOS ANGELES COUNTY SURVEYOR
700 HALL OF RECORDS

Do not extend notes this side of this line

Note: ANY ADDITIONS OR CHANGES ON THIS SHEET MUST BE MADE OR CIRCLED IN Red Ink. WITH DATE AND NAME OF PERSON MAKING CHANGE.

Notes Ck'd by McPherson	Survey of Sec 32 T5N R12W
Map No. B-193-1	W. O. 7715 Tape No. 58 St'd 84 °F.
Office Work Wood	Surveyed by Boyer & Party
Checked McPherson	Notes Boyer Date 10-3 33
Date Feb. 1934.	Indexed A. C. Johnson

F.B. 487 PG. 204

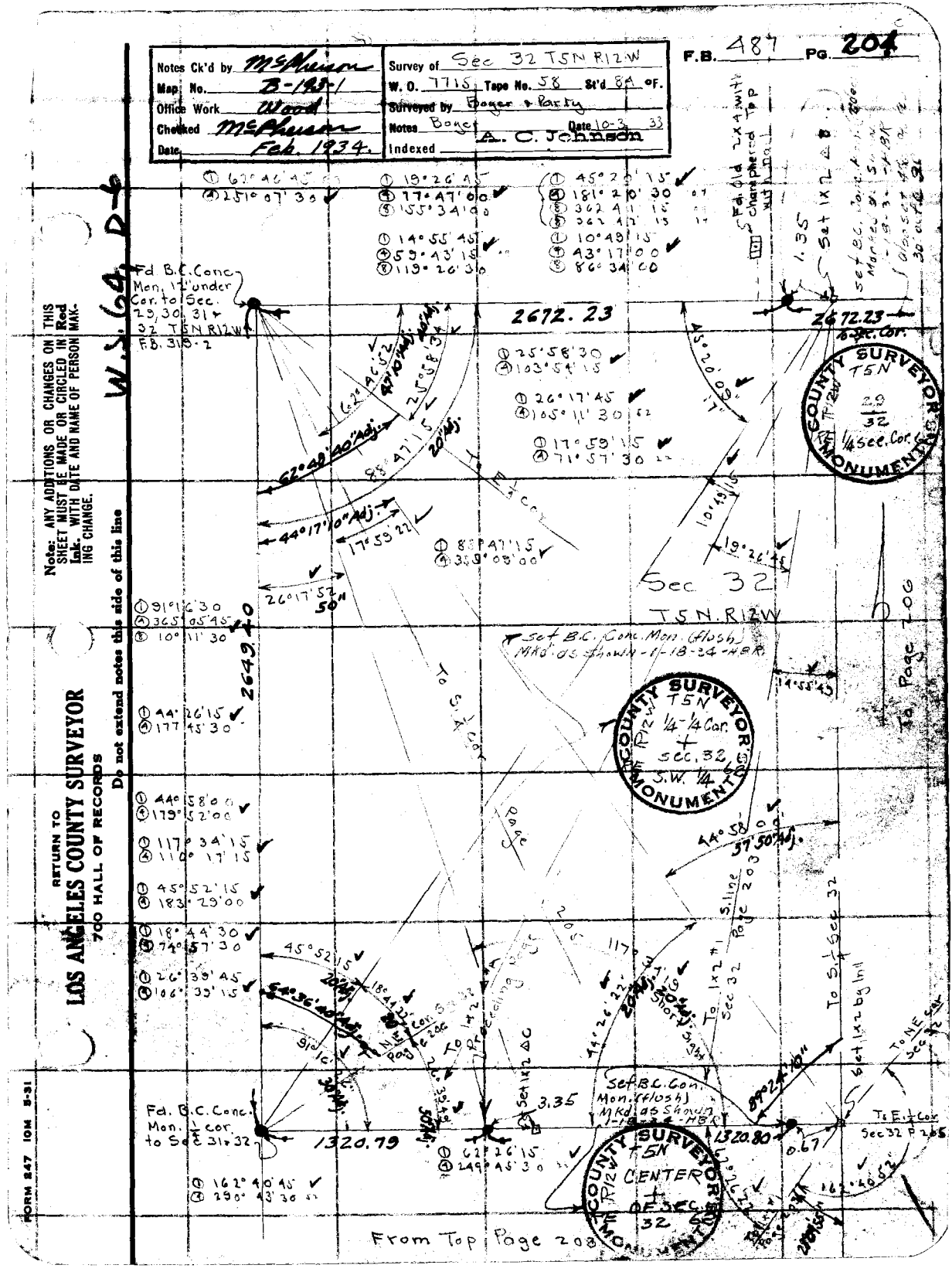

Note: ANY ADDITIONS OR CHANGES ON THIS SHEET MUST BE MADE OR CIRCLED IN Red Ink. WITH DATE AND NAME OF PERSON MAKING CHANGE.

Do not extend notes this side of this line

RETURN TO
LOS ANGELES COUNTY SURVEYOR
700 HALL OF RECORDS

FORM 247 10M 5-31

F.B. 487 Pg. 205

To bottom Page 206

W.S. 64 D-6

RETURN TO
LOS ANGELES COUNTY SURVEYOR
700 HALL OF RECORDS

Do not extend notes this side of this line

Note: ANY ADDITIONS OR CHANGES ON THIS SHEET MUST BE MADE OR CIRCLED IN Red Ink. WITH DATE AND NAME OF PERSON MAKING CHANGE.

Set 1x2 ▲C

To 1x2 AB Page 206

Set 1x2 by Int

Fd B.C. Conc Mon. 1/4 Cor. to Sec 4 32 + 33 FB

Set B.C. Conc. Mon (Flush) MM 65 Shown 1-18-34 HBR

COUNTY SURVEYOR T5N R12W 1/4-1/4-4 Cor. + Sec. 32 MONUMENT

① 89°07' 30"
Ⓐ 359° 38' 00"

① 89°54' 00"
Ⓐ 359° 35' 45"

① 90°52' 30"
Ⓐ 363°30' 30"

① 89°24' 00"
Ⓐ 357° 36' 00"

T= 90°
300.73 @ 1°15' = 300.66
103.70 @ 7°22' = 102.84
270.46 @ 1°05' = 270.41
673.91
+ .03
673.94

To 1x2

300.25 @ 2°36' = 299.94
300.56 @ 2°43' = 300.22
37.39
637.55
+ .02
637.57

From Page 203 To 1x2 + 3 Page 203

90° 05' 38"

2x2 half Vis. Comes on slope of wash bank

Set 1x2

89°24' 00" 10' Adj.

SEC 32 T5N R12W

673.94
637.57
655.75

Set 1x2 AD

673.94
655.75
18.19

Set 1x2 40A by int

116° 55' 00" 55' Adj.

Set 1x2 ▲D

116° 55' 00"
107° 40' 30"

62° 49' 15"
251° 17' 15"

0° 21' 45"
1° 27' 00"

26° 18' 00"
105° 15' 45"

T= 90°
65.97 @ 3°58' = 65.82
150.48 @ 5°48' = 149.71
215.53

89° 47' 45"
359° 11' 30"

To NW Cor Sec 32 R 203

Set 1x2 ▲B

Clean 1/4 Sec. 32

Set B.C. Conc. Mon. (Flush) MM 65 Shown 1-18-34 H.B.R

Set B.C. Conc. Mon. MM 65 Shown (Flush) 1-18-34 HBR

Set B C. Conc. Mon. 1/4 1/4 cor Sec 32

Rec. 215.59

Rec. 437.11

19.55

Set 2x2 in Mound Wash, Half Buried

Fd. 2x2 Intf 3.9 I.R.

Fd B.C. Conc Mon 5 1/4 Cor Sec 32

Notes Ck'd by McPherson	Survey of Sec 32 T5NR12W
Map No. B-123-1	W. O. 7715 Tape No. 58 St'd 84 °F.
Office Work Wood	Surveyed by Boyer & Party
Checked McPherson	Notes Boyer Date 10-3-33
Date Feb 1934	Indexed A. C. Johnson

F.B. 487 PG. 206

W.S. 64, D-6, B&W's 65, A-6

Note: ANY ADDITIONS OR CHANGES ON THIS SHEET MUST BE MADE OR CIRCLED IN Red Ink, WITH DATE AND NAME OF PERSON MAKING CHANGE.

Do not extend notes this side of this line

RETURN TO
LOS ANGELES COUNTY SURVEYOR
720 HALL OF RECORDS

FORM 847 10M 8-31

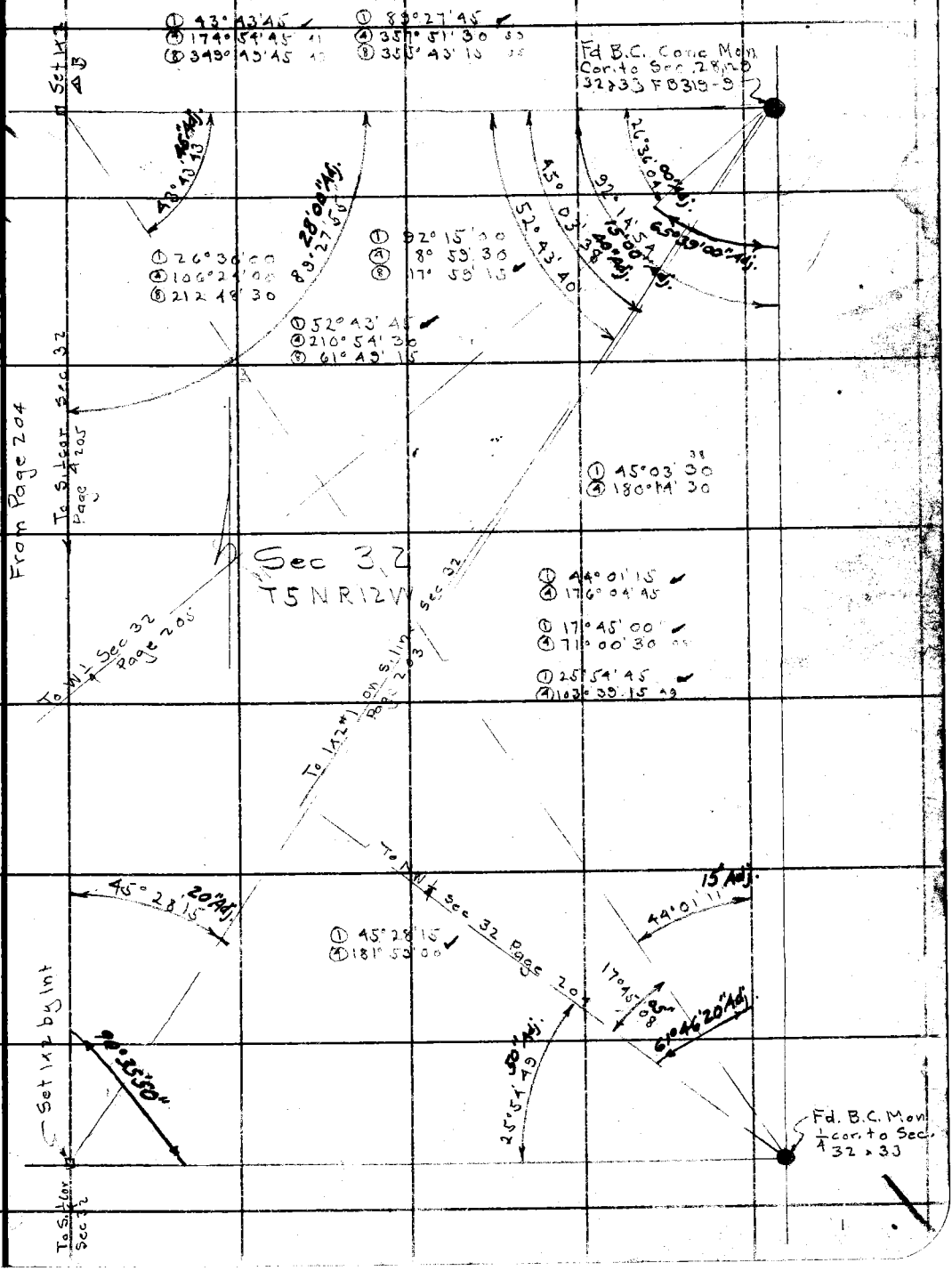

RETURN TO

LOS ANGELES COUNTY SURVEYOR

700 HALL OF RECORDS

Note: ANY ADDITIONS OR CHANGES ON THIS SHEET MUST BE MADE OR CIRCLED IN Red Ink. WITH DATE AND NAME OF PERSON MAKING CHANGE.

Do not extend notes this side of this line

F.B. 487 Pg. 207

Date _____ Notes by Bauer Chief Party _____ F.B. 481 PG. 209

Platted by McPherson	M. D. No. 7999 D. S. D. No.
Date March 1934	Location T6NR11W
Map No. B-962	Surveyed by Bauer + Party
Platting c'k'd by McPherson	Date Oct 1933
Date April Mar. 1934	Indexed A. C. Johnson 11-14-33

Survey in
T6N R 11 W
to
Locate lost corner
and
Subdivide
Sec. 7
for the
Palmdale Government Airport

Surveyed at request of Mr. E T Mankey
See U.C.S. 8738 & 9215
300' Tape #58 Std. @ 84°

E. T. Mankey
J D Bauer
H B Rockhold
G. V. Schaefer
G H Nichols
M. A. Van Deren

INDEX MAP

● = Mons. found
○ = Mons Set

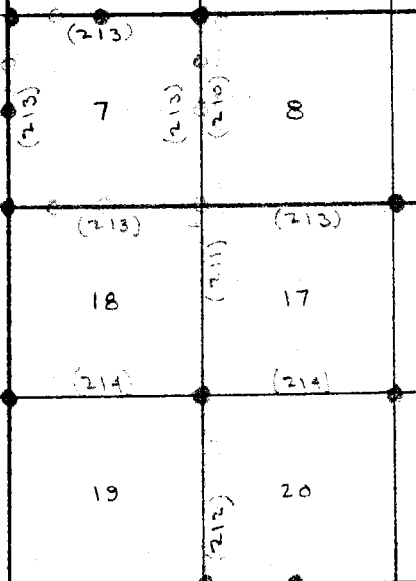

Do not extend notes this side of this line

• Note: ANY ADDITIONS OR CHANGES ON THIS SHEET MUST BE MADE OR CIRCLED IN Red. WITH DATE AND NAME OF PERSON MAKING CHANGE.

RETURN TO
LOS ANGELES COUNTY SURVEYOR

F.B. 487 Pg. 210 Chief Party Notes by Date

W.S. 65 B-2

RETURN TO
LOS ANGELES COUNTY SURVEYOR

Do not extend notes this side of this line

Note: ANY ADDITIONS OR CHANGES ON THIS SHEET MUST BE MADE OR CIRCLED IN Red. WITH DATE AND NAME OF PERSON MAKING CHANGE.

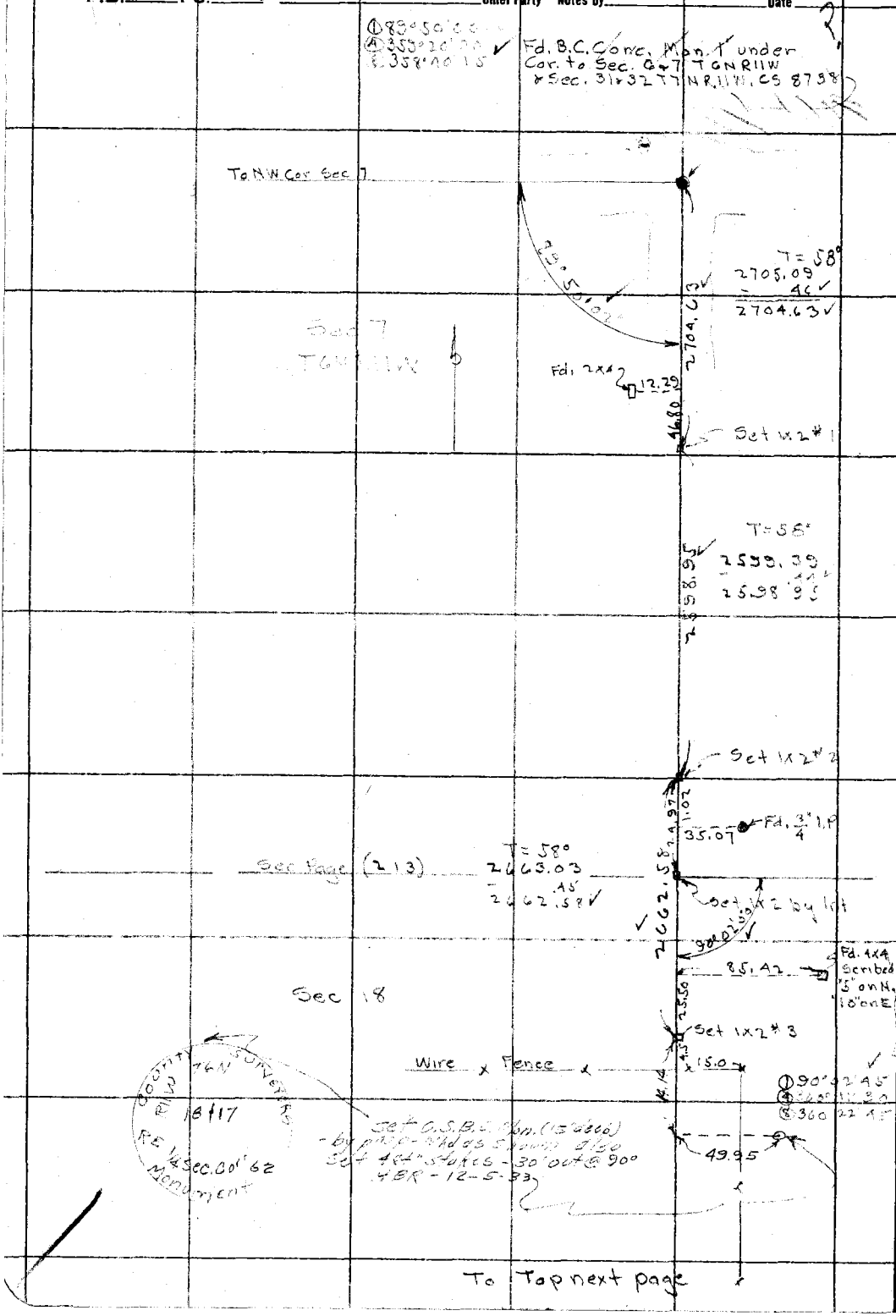

Date _____ Notes by Boyer Chief Party _____ F.B. 487 Pg. 211

Platted by McPherson	W. O. No. 7999 D. S. O. No.
Date March 1934	Location T6NR11W
Map No. B-962	Surveyed by Boyer & Party
~~Platting Bird~~ Traced by Wood	Date 10-31-33
Date ~~March 1934~~ Chkd by McPherson	Indexed

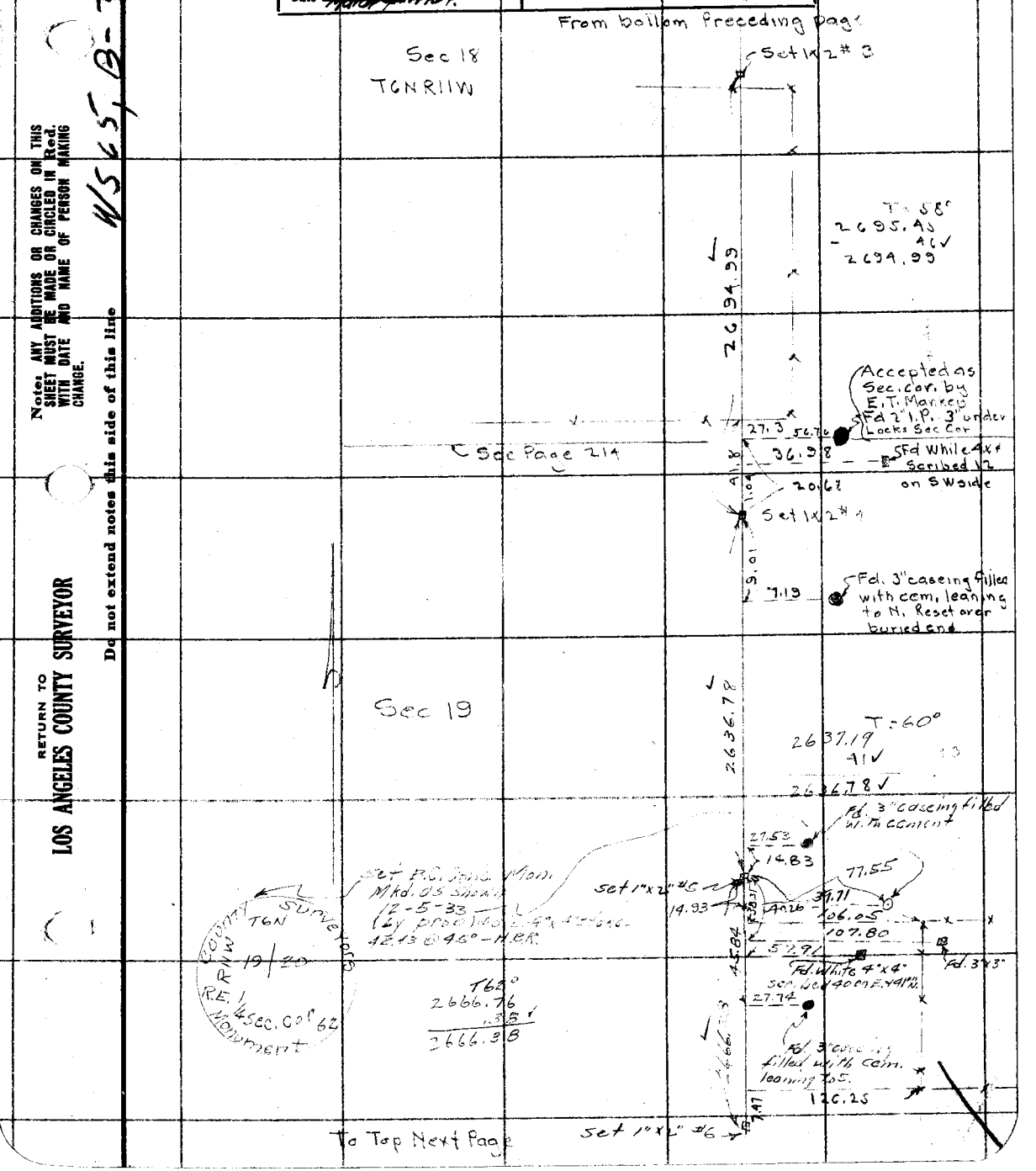

Note: ANY ADDITIONS OR CHANGES ON THIS SHEET MUST BE MADE OR CIRCLED IN Red. WITH DATE AND NAME OF PERSON MAKING CHANGE.

Do not extend notes this side of this line

RETURN TO
LOS ANGELES COUNTY SURVEYOR

W565, B-2

RETURN TO
LOS ANGELES COUNTY SURVEYOR

Note: ANY ADDITIONS OR CHANGES ON THIS SHEET MUST BE MADE OR CIRCLED IN Red. WITH DATE AND NAME OF PERSON MAKING CHANGE.

W 5 6 5 B-2, C-2

Do not extend notes this side of this line

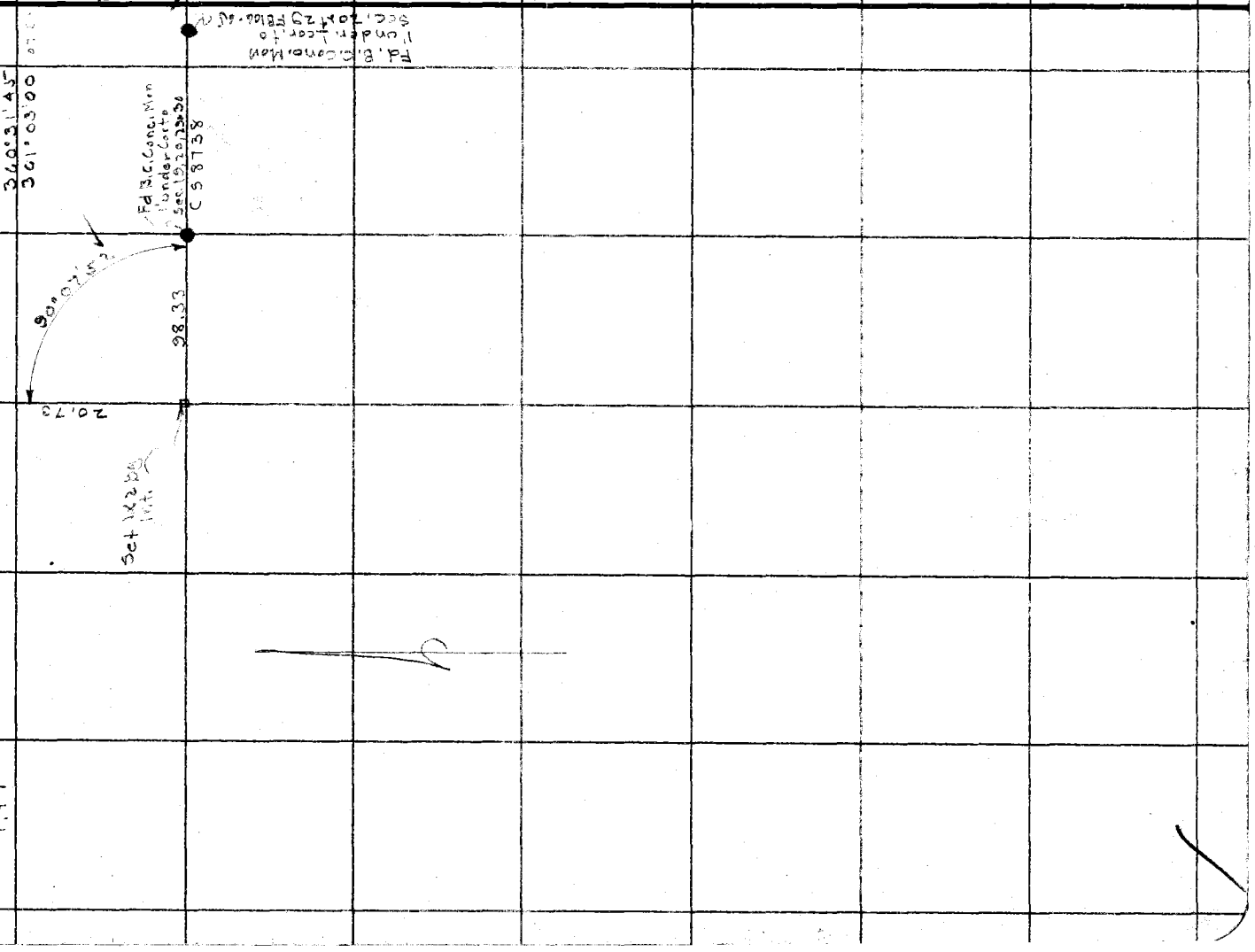

Notes Ck'd by McPherson	Survey of Sec 7 T6N R11W
Map No. B-962.	W. O. 7999 Tape No. 58 St'd 8 # °F.
Office Work Wood	Surveyed by Bauer + Party
Checked McPherson	Notes Bauer Date 11-1-33
Date March 1934	Indexed

F.B. 487 PG. 213

W.S. 65, B-1, C-1

Note: ANY ADDITIONS OR CHANGES ON THIS SHEET MUST BE MADE OR CIRCLED IN Red Ink. WITH DATE AND NAME OF PERSON MAKING CHANGE.

Do not extend notes this side of this line

RETURN TO
LOS ANGELES COUNTY SURVEYOR
700 HALL OF RECORDS

FORM 247 10M 5-31

F.B. 487 Pg. 214

W.565B-2

RETURN TO
LOS ANGELES COUNTY SURVEYOR
700 HALL OF RECORDS

Do not extend notes this side of this line

Note: ANY ADDITIONS OR CHANGES ON THIS SHEET MUST BE MADE OR CIRCLED IN Red Ink. WITH DATE AND NAME OF PERSON MAKING CHANGE.

Notes Ck'd by	Survey of [illegible] Blossom
Map No.	W. O. 8008 Tape No. Sr'd °F.
Office Work	Surveyed by Boyer
Checked	Notes H B Rockhold Date Nov '33
Date	Indexed A. C. Johnson

5-4-35

F.B. 487 PG. 2X5

Survey to Locate and Flagg the South Right of Way line of

[illegible] Highway

Pear Blossom Highway

For the County Forestry Sheet - to build a [illegible] line from the Vincent Ranger Station to Big Rock Creek Ranger Station.

J D Boyer
H.B. Rockhold
G W Schaefer
G H Nichols
M A Van Deren

For ℄

+See State Highway F.B. VII L.A. 23-E 5-pg. 50 [illegible]

Note: ANY ADDITIONS OR CHANGES ON THIS SHEET MUST BE MADE OR CIRCLED IN Red Ink. WITH DATE AND NAME OF PERSON MAKING CHANGE.

Do not extend notes this side of this line

RETURN TO
LOS ANGELES COUNTY SURVEYOR
700 HALL OF RECORDS

FORM 247 10M 5-31

F.B. 487 PG. 216

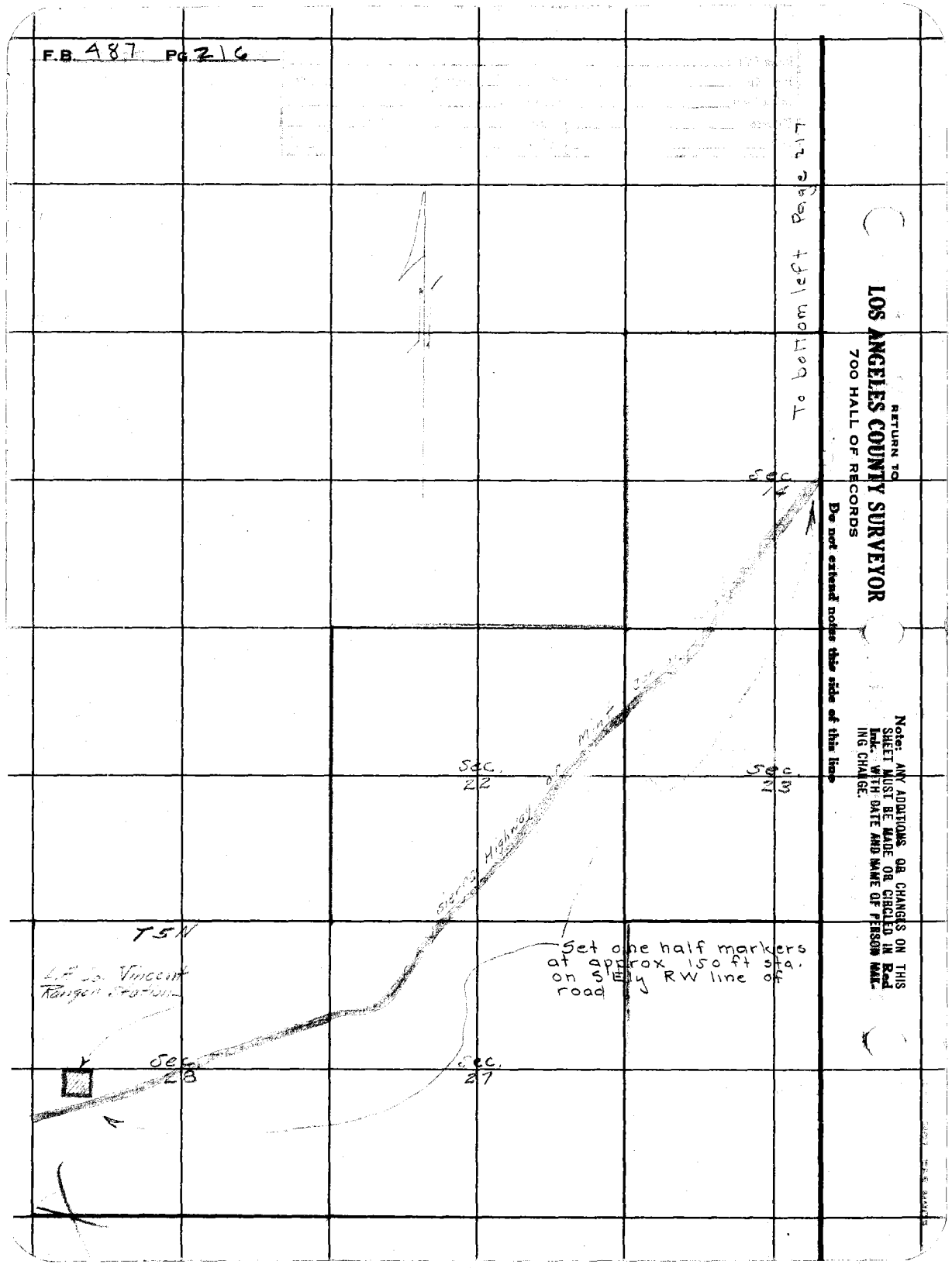

RETURN TO
LOS ANGELES COUNTY SURVEYOR
700 HALL OF RECORDS

Do not extend notes this side of this line

Note: ANY ADDITIONS OR CHANGES ON THIS SHEET MUST BE MADE OR CIRCLED IN Red Ink. WITH DATE AND NAME OF PERSON MAKING CHANGE.

Notes Ck'd by	Survey of Sierra Highway - Pear Blossom Hgwy. Telephone line
Map No.	W. O. 8008 Tape No. 58 St'd 84° °F.
Office Work	Surveyed by Boyer & Party
Checked	Notes Boyer Date Nov 33
Date	Indexed A. C. Johnson

F.B. 487 PG. 217

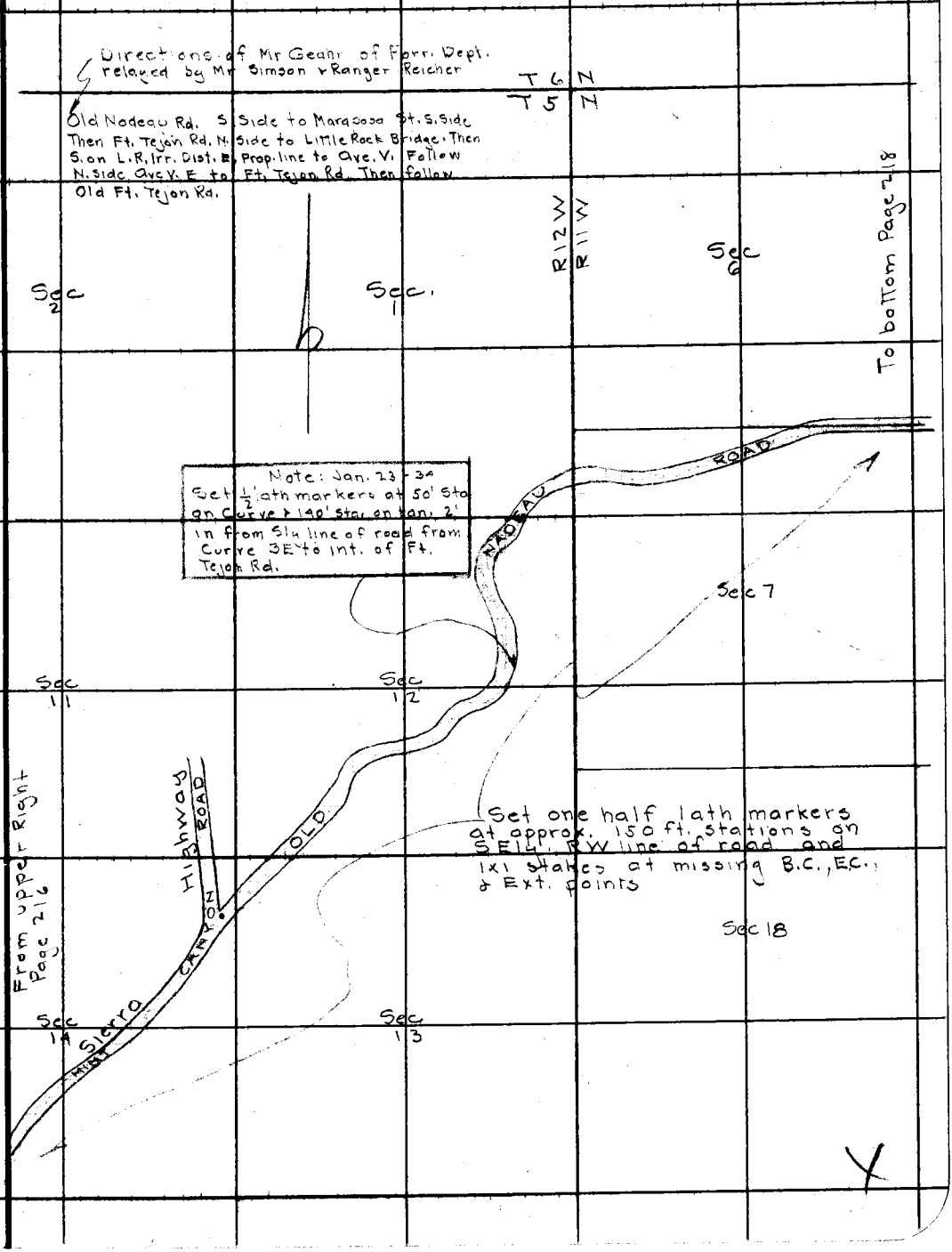

Note: ANY ADDITIONS OR CHANGES ON THIS SHEET MUST BE MADE OR CIRCLED IN Red Ink. WITH DATE AND NAME OF PERSON MAKING CHANGE.

Do not extend notes this side of this line

RETURN TO
LOS ANGELES COUNTY SURVEYOR
700 HALL OF RECORDS

FORM 247 10M 5-31

RETURN TO
LOS ANGELES COUNTY SURVEYOR
700 HALL OF RECORDS

Note: ANY ADDITIONS OR CHANGES ON THIS SHEET MUST BE MADE OR CIRCLED IN **Red Ink.** WITH DATE AND NAME OF PERSON MAKING CHANGE.

Do not extend notes this side of this line

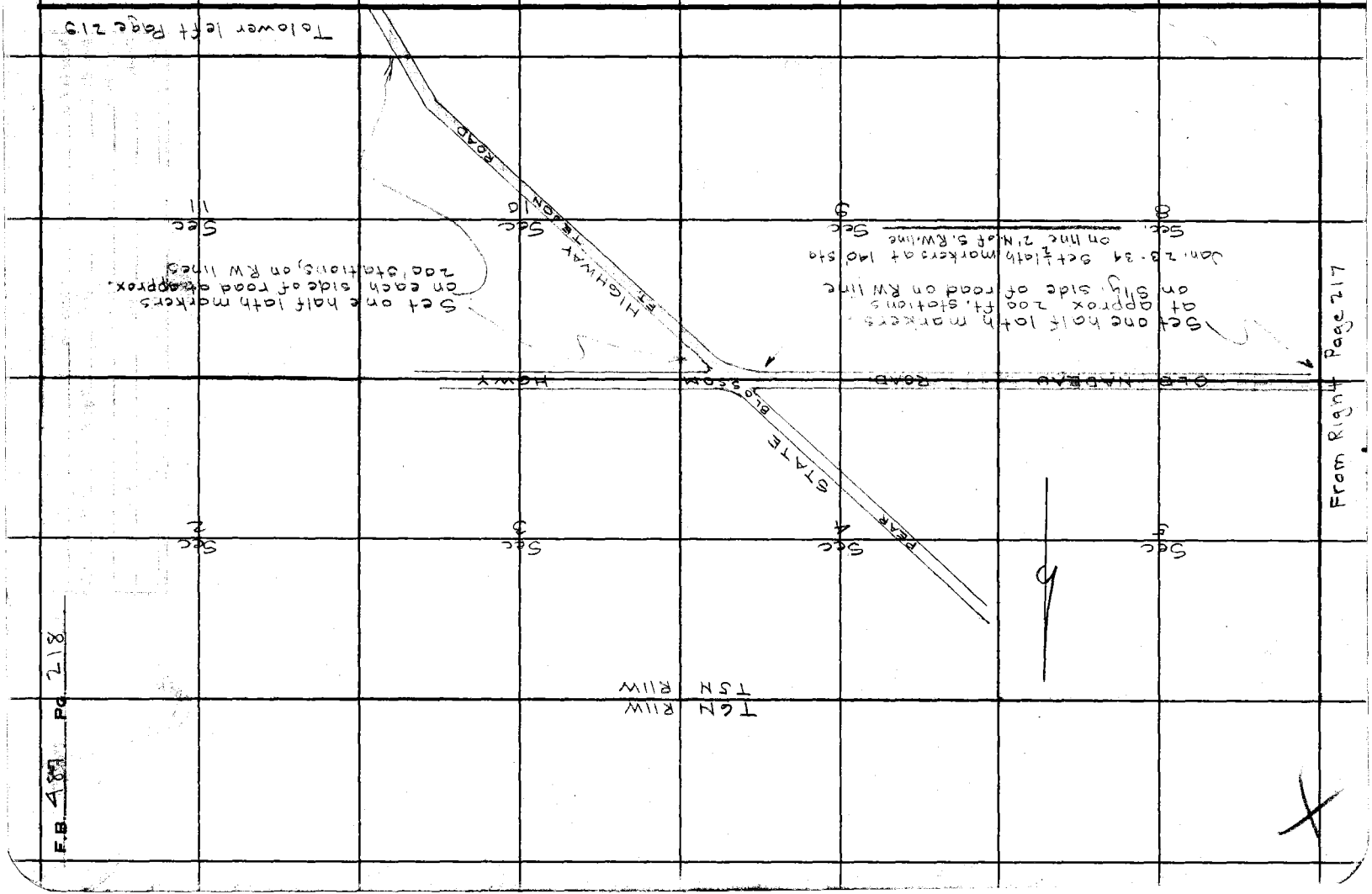

FORM 247 10M 5-31

RETURN TO
LOS ANGELES COUNTY SURVEYOR
700 HALL OF RECORDS

Note: ANY ADDITIONS OR CHANGES ON THIS SHEET MUST BE MADE OR CIRCLED IN **Red Ink.** WITH DATE AND NAME OF PERSON MAKING CHANGE.

Do not extend notes this side of this line

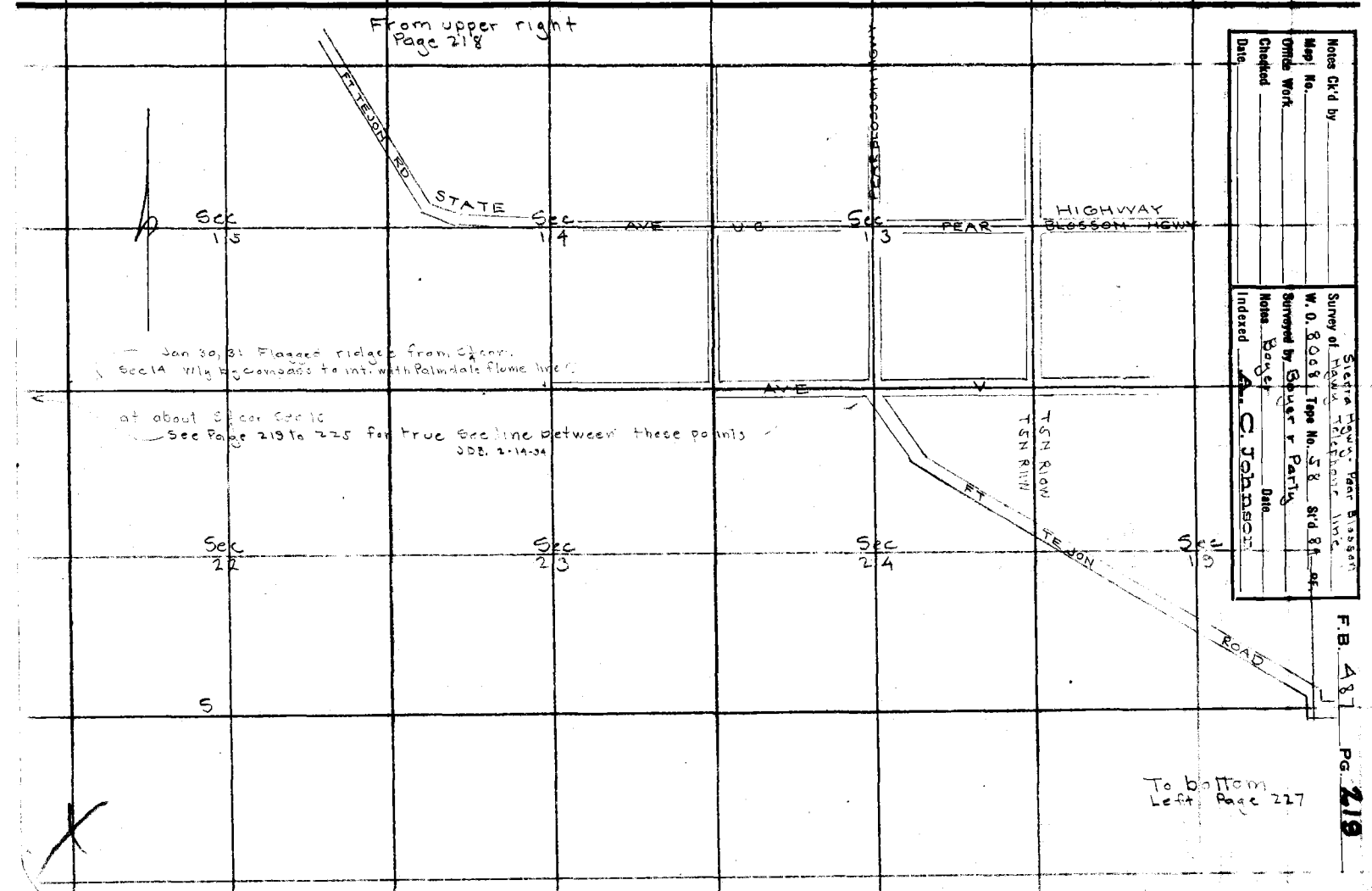

Notes Ck'd by
Map No.
Office Work
Checked
Date

Survey of Sierra Hgwy - Pear Blossom Hgwy Telephone line
W. O. 8008 Tape No. 58 St'd 8 of
Surveyed by Boyer & Party
Notes Boyer Date
Indexed A. C. Johnson

F.B. 487 PG. 219

RETURN TO
LOS ANGELES COUNTY SURVEYOR
700 HALL OF RECORDS

Note: ANY ADDITIONS OR CHANGES ON THIS SHEET MUST BE MADE OR CIRCLED IN red Ink. WITH DATE AND NAME OF PERSON MAKING CHANGE.

W.S. 65 C-5, D-5

Do not extend notes this side of this line

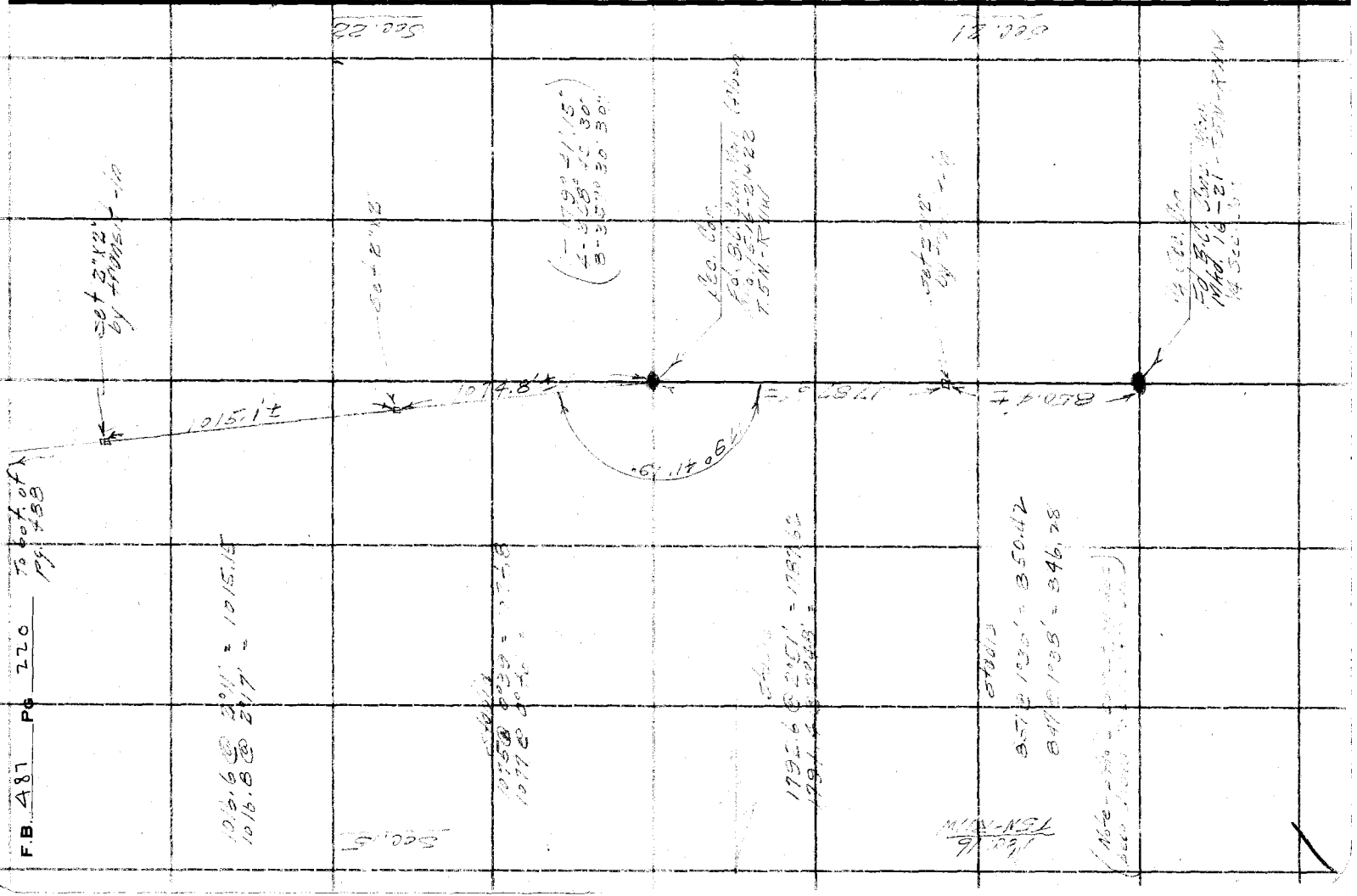

Notes Ck'd by	Survey of Sic[illegible] Dear Blossom Hamm, Tol line
Map No.	W. O. 8006 Tape No. St'd °F.
Office Work	Surveyed by Bover
Checked	Notes Rockhole Date 2-9-34
Date	Indexed [illegible] 2-13-34

F.B. 487 PG. 221

WS 65, B-5

Note: ANY ADDITIONS OR CHANGES ON THIS SHEET MUST BE MADE OR CIRCLED IN Red Ink, WITH DATE AND NAME OF PERSON MAKING CHANGE.

Do not extend notes this side of this line

RETURN TO
LOS ANGELES COUNTY SURVEYOR
700 HALL OF RECORDS

To bottom Page 222

Set 2x2 in flats

(1) 485 @ 2°14 = 969.34
(2) 486 @ 2°38 = 969.64

969.49

Set 2x2 Top Red N & S spur

865 @ 1°44 = 864.22
865 @ 1°38 = 864.31

865.25

Sec 15
T5N R11W

Sec 22

Set 2x2 Top N & S spur

42 @ 12°39

40.99 Stadia

1/4 Sec. Cor
Fd. 4" Juniper post
Scribed 1/4 S 15 on N. - 1/4 S 22 on S.
Per C.S. 9212-5
Replaced with B.C. Conc. Mon.
[illegible] shown

180°00'00"

COUNTY SURVEYORS
T5N
R11W
15
22
1/4 SEC. COR. 62
REMONUMENT

568.0±

571.0 @ 4°09' = 568.0
572.0 @ 4°22' = 568.7

from top of pg. 220

FORM 247 10M 5-31

F.B. 487 PG 222

To bottom Page 223

W.S. 6.5, D-5

Foot of Hill

wash

Set 2x2 on point of spur Side side of mouth of draw

521 (½)@ 8°43' = 1019.03
521 (½)@ 8°35' = 1019.76

(½) 529 @ 9°05' = 1031.44
(½) @ 9°10' = 1031.12
2 | 2062.56
1031.28

1032.28 stadia

Sec 14 T5N R11W

Sec 23

Set 2x2

153' stadia

152 @ level

Set 2x2

210 @ level

SURVEYORS T5N R11W COUNTY RE. 15 14 22 23 62 W.C. MONUMENT

Replaced old RW Post with B.C. Cone mon. mkd. as shown +3' above ground in rock md.

211' stadia

180°00'00"

179°50'00"
359°19'30"

Fd Old Redwood Post scribed "WC T5N S14" on NE "R11W S23" on SE, "S22" on SW and "S15 on NW. 3 notches on S & 2 notches on E in old Rock md. Top cliff Friels witness to Sec 14, 15, 22 & 23 CS 9292-3&6

9.285 @ 8°37' = 908.61
9.330 @ 8°36' 913.66
1822.27
911.13

132' Rec

Theoretical Sec. Cor. comes in inaccessable place.

stadia 911.13

Sec 22

Sec 15 T5N R11W

Set 2x2 in flatts

From Top Page 221

RETURN TO
LOS ANGELES COUNTY SURVEYOR
700 HALL OF RECORDS
Do not extend notes this side of this line
Note: ANY ADDITIONS OR CHANGES ON THIS SHEET MUST BE MADE OR CIRCLED IN Red Ink. WITH DATE AND NAME OF PERSON MAKING CHANGE.

Notes Ck'd by	Survey of Sierrahawk-Pear Blossom Tel. line
Map No.	W. O. 8008 Tape No. 58 St'd 84 °F.
Office Work	Surveyed by Boyer
Checked	Notes Boyer Date 2-14-34
Date	Indexed A. C. Johnson

F.B. 487 Pg. 223

To bottom Page 224

Set 2x2

Com. Flume

Traveled line 4½' wide

192
118
74

E. bluff

Road

203.13 @ 4°51 = 202.40

Little Rock Creek

202.4 ch

118

Set N & T

Top of Bank

East Wash

82'

Little Rock Creek

299.89 ch

Sec 14
T5N R11W

104'

300.05 @ 1°51 = 299.89

Set N & T

Main Wash

299.01 ch

Little Rock Creek
57' wide

40.7

Top of Bank

Chained
194 @ 6°11 = 192.87
235 @ 6°12 = 233.62
300.05 @ 4°47 = 299.01

192.9

Set 2x2 Point of Spur

From Top Page 222

Note: ANY ADDITIONS OR CHANGES ON THIS SHEET MUST BE MADE OR CIRCLED IN Red Ink, WITH DATE AND NAME OF PERSON MAKING CHANGE.

RETURN TO
LOS ANGELES COUNTY SURVEYOR
700 HALL OF RECORDS

Do not extend notes this side of this line

FORM 247 10M 5-31

F.B. 487 PG. 224

To bottom Page 225

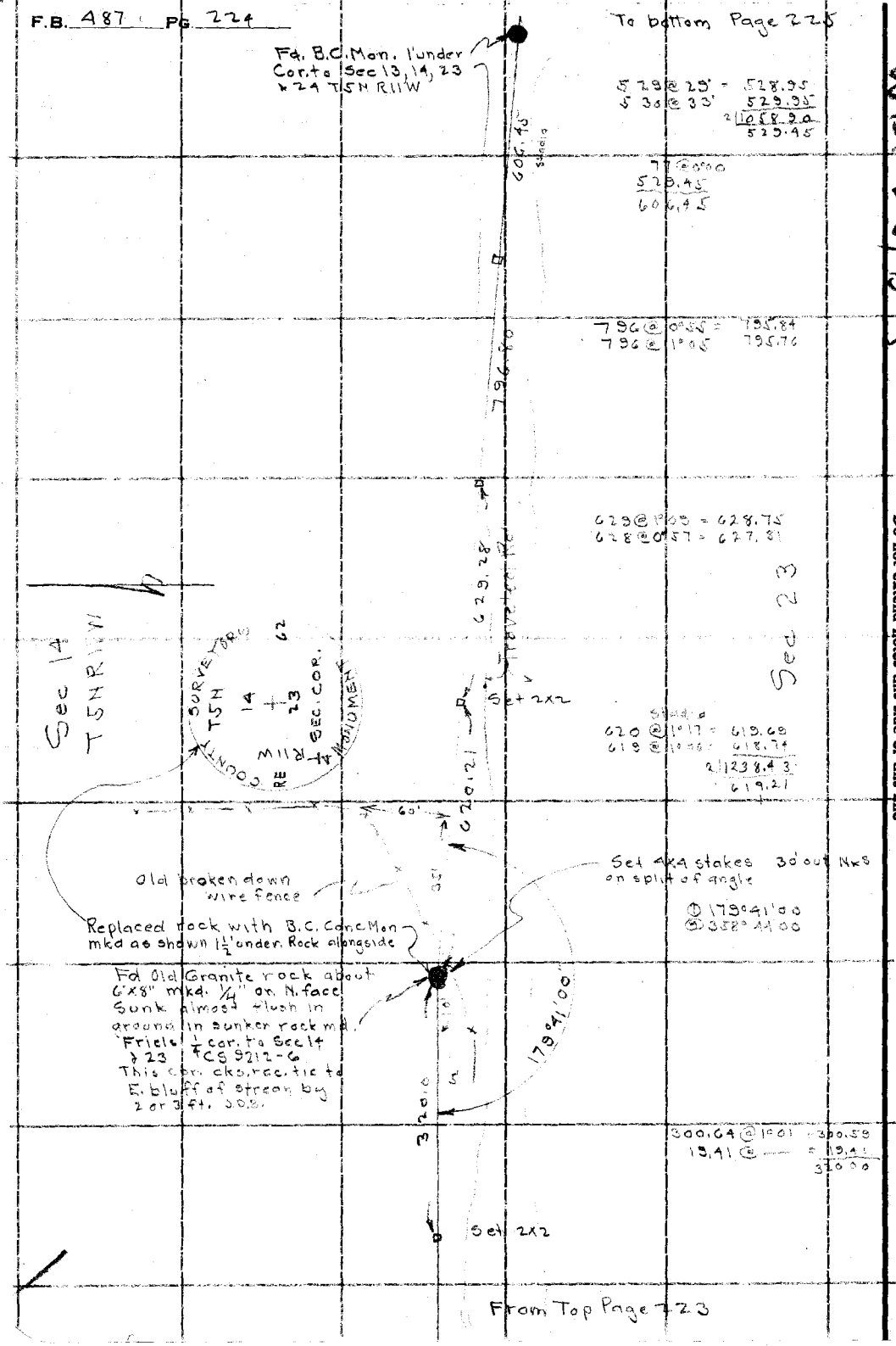

From Top Page 223

W.S. 65, D-5

RETURN TO
LOS ANGELES COUNTY SURVEYOR
700 HALL OF RECORDS
Do not extend notes this side of this line

Note: ANY ADDITIONS OR CHANGES ON THIS SHEET MUST BE MADE OR CIRCLED IN Red Ink, WITH DATE AND NAME OF PERSON MAKING CHANGE.

Notes Ck'd by	Survey of Sierra Hgwy - Pear Blossom Hgwy Telephone line
Map No.	W. O. 8008 Tape No. St'd °F.
Office Work	Surveyed by Boyer & Party
Checked	Notes Boyer Date 2-14-34
Date	Indexed A. C. Johnson

F.B. 487 PG. 225

W.S. 65, D-5, W.S. 66, A-5

Note: ANY ADDITIONS OR CHANGES ON THIS SHEET MUST BE MADE OR CIRCLED IN Red Ink. WITH DATE AND NAME OF PERSON MAKING CHANGE.

RETURN TO
LOS ANGELES COUNTY SURVEYOR
700 HALL OF RECORDS

Do not extend notes this side of this line

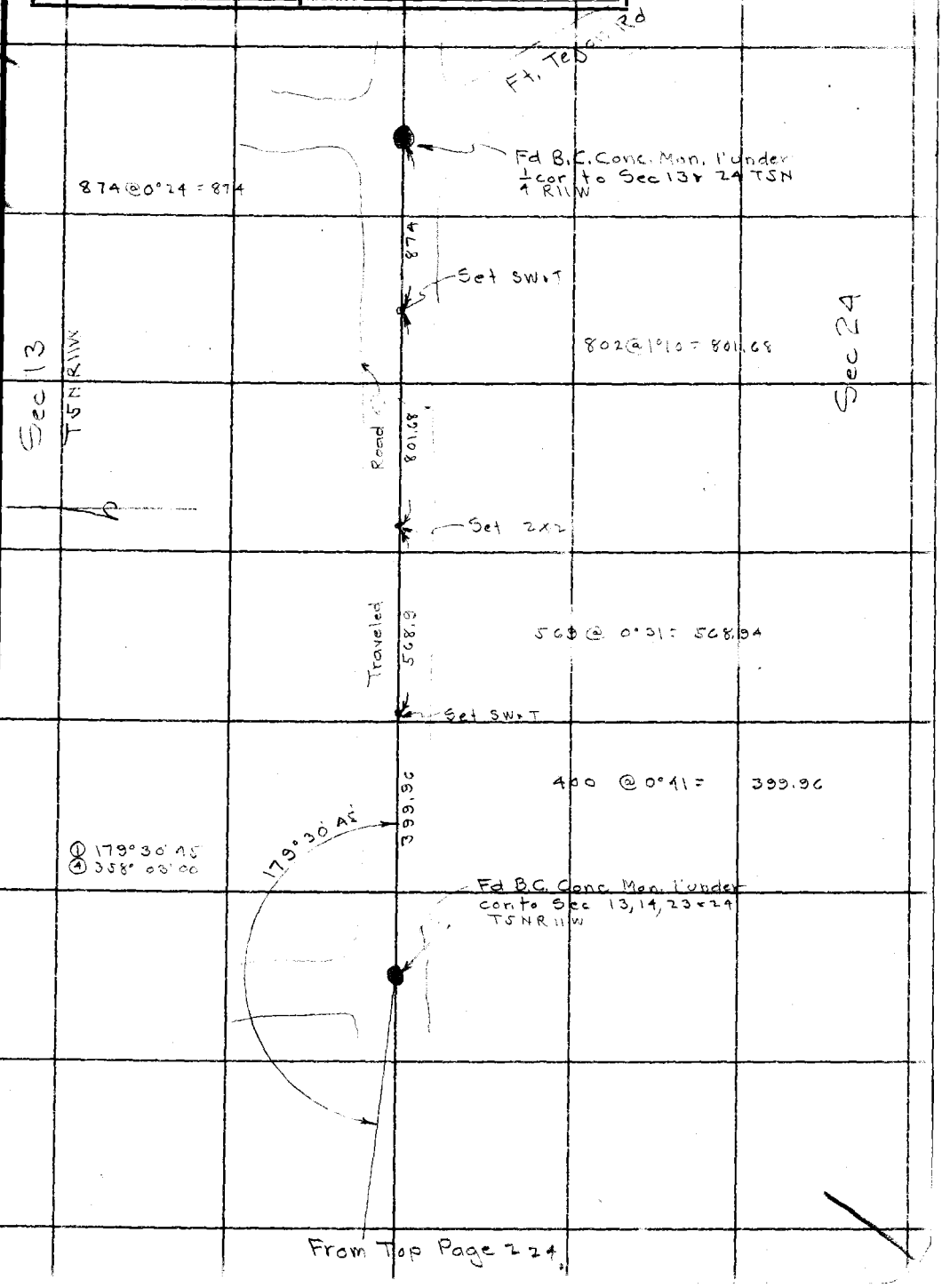

FORM 247 10M 5-31

RETURN TO

LOS ANGELES COUNTY SURVEYOR

700 HALL OF RECORDS

Note: ANY ADDITIONS OR CHANGES ON THIS SHEET MUST BE MADE OR CIRCLED IN Red Ink. WITH DATE AND NAME OF PERSON MAKING CHANGE.

Do not extend notes this side of this line

F.B. 487 PG 226

FORM 247 10M 5-31

RETURN TO
LOS ANGELES COUNTY SURVEYOR
700 HALL OF RECORDS

Note: ANY ADDITIONS OR CHANGES ON THIS SHEET MUST BE MADE OR CIRCLED IN **Red Ink.** WITH DATE AND NAME OF PERSON MAKING CHANGE.

Do not extend notes this side of this line

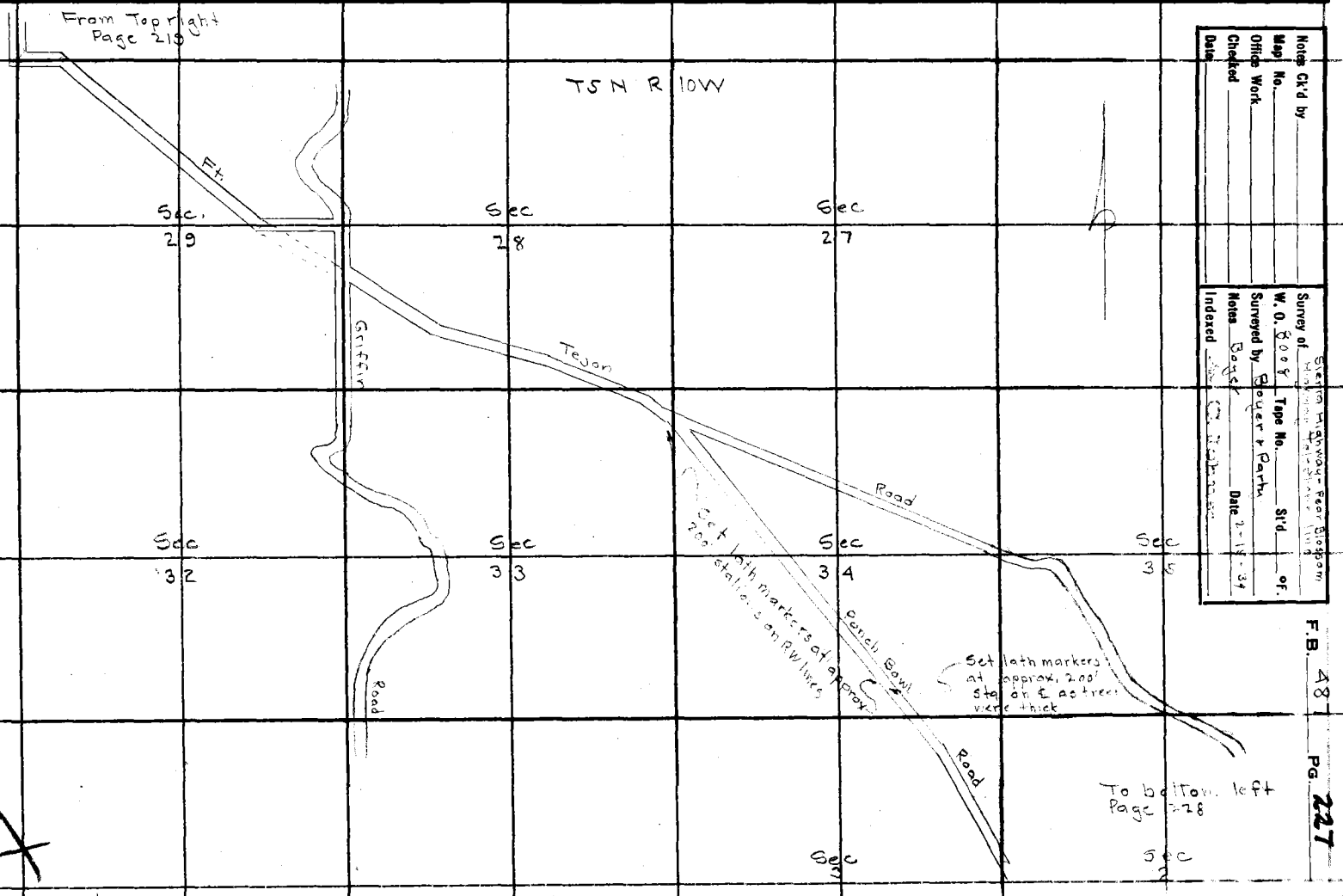

Notes Ck'd by
Map No.
Office Work
Checked
Date

Survey of Sierra Highway-Pear Blossom
W. O. 8008 Tape No. Std. of
Surveyed by Bauer & Parks
Notes Date 2-18-34
Indexed

F.B. 481 Pg. 227

F.B. 481 PG 228

RETURN TO
LOS ANGELES COUNTY SURVEYOR
700 HALL OF RECORDS
Do not extend notes this side of this line

Note: ANY ADDITIONS OR CHANGES ON THIS SHEET MUST BE MADE OR CIRCLED IN Red Ink, WITH DATE AND NAME OF PERSON MAKING CHANGE.

Notes Ck'd by	Survey of Ave N-150E to 170E
Map No.	W. O. 5058 Tape No. St'd °F.
Office Work	Surveyed by Boyer
Checked	Notes Boyer Date 1-19-35
Date	Indexed A. C. Johnson

5-4-35

F.B. 487 PG. 229

Survey
to
Establish & Flagg
the
Right of Way Lines
of
Ave N
from
150th St East
to
170th St East
and
from
90th St East
to
110th St. East

Surveyed at request of Geo. Lane of Rd. Dept
See CS 8733

J D Boyer
G W Schaefer
H W Gunderson HC
C H Morrison RC.

Note: ANY ADDITIONS OR CHANGES OF THIS SHEET MUST BE MADE OR CIRCLED IN Red Ink. WITH DATE AND NAME OF PERSON MAKING CHANGE.

RETURN TO
LOS ANGELES COUNTY SURVEYOR
700 HALL OF RECORDS

Do not extend notes this side of this line

FORM 247 10M 5-31

F.B. 487 Pg. 230

W.S. 66, D-11, W.S. 67

RETURN TO
LOS ANGELES COUNTY SURVEYOR
789 HALL OF RECORDS
Do not detach this sheet from notes this side of this line

Note: ANY ADDITIONS OR CHANGES ON THIS SHEET MUST BE MADE OR CIRCLED IN red Ink. WITH DATE AND NAME OF PERSON MAKING CHANGE.

170th St. East

Fd. B.C. Mon. 1' under Cor. to Sec. 3, 4, 9 & 10 CS 8733

Sec. 4 T6N R9W

Sec. 9

Found B.C. Mon. 1' under Cor. to Sec. 4, 5, 8 & 9 CS 8733

Set 1x1 stakes & lath' markers 30' apt N & S at approx. 530' stations

Ave

Sec 5

Sec. 8

Fd. B.C. Mon. 1' under Cor. to Sec. 5, 6, 7 & 8 CS 8733

150th St East

Notes Ck'd by	Survey of Ave N, 90th E. to 110th E
Map No.	W. O. 5058 Tape No. St'd °F.
Office Work	Surveyed by Bouer
Checked	Notes Bouer Date 1-4-35
Date	Indexed A. C. Johnson

F.B. 487 PG. 231

To bottom Page 232

Fd. B.C. Conc. Mon
Cor to Sec 4, 5, 8 & 9
CS 8733

Sec 5
T6N R10W

Set lath stakes & full lath markers 30' out North & South at approx. 530' stations

Sec 8

Fd B.C. Conc. Mon.
1/4 Cor. to Sec. 5 & 8
CS 8733
This mon. 1' under on top sand dunne, lowered 1 1/2

Fd B.C. Mon. 1' under. Cor to Sec 5, 6, 7 & 8 CS 8733

90th St East

Note: ANY ADDITIONS OR CHANGES ON THIS SHEET MUST BE MADE OR CIRCLED IN Red Ink. WITH DATE AND NAME OF PERSON MAKING CHANGE.

RETURN TO
LOS ANGELES COUNTY SURVEYOR
700 HALL OF RECORDS

Do not extend notes this side of this line

W.S. 66, A-1, B-1

FORM 247 10M 5-31

F.B. 4-87 Pg 232

Fd. B.C. Conc. Mon
Cor to Sec 3, 4, 9 & 10
CS 8733

Sec. 4
T6N R10W

Set lath stakes & full lath markers 30'
out N & S at approx 530' stations

Sec 9

Fd. B.C. Conc Mon
¼ Cor to Sec 4 & 9 CS 8733

Fd. B.C. Conc Mon
Cor to Sec 4, 5, 8 & 9

From Top Page 231

WS. 66, B-1

RETURN TO
LOS ANGELES COUNTY SURVEYOR
700 HALL OF RECORDS

Do not extend notes this side of this line

Note: ANY ADDITIONS OR CHANGES ON THIS SHEET MUST BE MADE OR CIRCLED IN Red Ink. WITH DATE AND NAME OF PERSON MAKING CHANGE.

Form 307 Rev 10-54

PLEASE RETURN TO
LOS ANGELES COUNTY SURVEYOR
700 HALL OF RECORDS

NOTE: ANY ADDITIONS OR CHANGES ON THIS SHEET MUST BE MADE OR CIRCLED IN RED INK; WITH DATE AND NAME OF PERSON MAKING CHANGE

Do not extend notes this side of this line

Profile — Notes Ref. — Platted — Date — Job No. 7347 Division No. — L.B. 487 Pg. 23

X-Sec. — Date SEP 2 1955 — Survey of Griffith Rd — Date 7-11-35

Notes Chkd. — Checked — Survey by Holmes — Notes Pursuant Date 7-11-35

Date — Map No. — Indexed by C. Jones Date 9-21-35

STATION	B. S.	H. I.	F. S	ELEV.	Profile.
117+50	1.785	51.275		3549 51	L.B. 722-154
118+50			9.22	3542.07	" "
129+83.26	0.705	40.790	11.21	40.085	new stationing = T.P. #1
119+00			2.88	37.91	L.B. 722-154
130+00			2.72	38 07	
+50			6.20	34 59	
131+00			8.70	32 1	
T.P. #2	1.03	30.46	11.36	29.43	
+50			1.7	28.8	
121+00			4.0	26.46	old Sta.
132+00			4.2	26 3	new. "
+50			6.2	243	
133+00			7.8	227	
+50			5.4	221	
134+00			8	223	
134+13.12 P.I.	3.64	25.57	8.53	21.93	= T.P. #3
+50			4.1	215	
135+00			5.2	204	
135+11			5.8	198	
+15			8.5	171	
+50			8.7	169	

PROFILE TOPOGRAPHY AND SECTION Griffith Road
Along F.B. 18-141 to 143 + L.B. 722 old & F.B. 487 to 199 + L.N. 1349
See 193 to 199
Assumed #234 ED. 18 old & 130+00 old 143 + backed 2 stations - New F.I.
Note: old F.I. 143 + backed 2 stations - New F.I.
E.A. Rosecrans Surveyor
G.W. Pierce
L.H. Morrison

Form 307 5M 10-34

PLEASE RETURN TO
LOS ANGELES COUNTY SURVEYOR
700 HALL OF RECORDS

NOTE: ANY ADDITIONS OR CHANGES ON THIS SHEET MUST BE MADE OR CIRCLED IN RED INK. WITH DATE AND NAME OF PERSON MAKING CHANGE

Do not extend notes this side of this line

L.B. 487 P.G. 234 | Job. No. 1349 | Division No. | Notes Red | Plotted | Profile
Survey of Griffith Rd | Date | Date | No.
Survey by Roscrans | Notes | Notes Chkd. | Checked | X-Sec.
Indexed A.C. Johnson | Date 9-11-35 | Date | Date | No.

STATION	B. S.	H. I.	F. S	ELEV.		
135+85.91		25.57	7.7	17.9		
+87			7.0	18.6		
136+20.79			4.6	21.0		
+27			4.0	21.6		
+30			2.5	23.1		
+55.70			7.3	21.3		
+63.7			5.7	20.2		
+90.60			6.3	19.3		
137+25.73 E.C.			8.2	17.4		
137+32.31 B.C.			9.5	16.1		
+46			10.4	15.2		
+66.4			8.2	17.4		
137+99.67 T.P. #4	0.75	14.58	11.74	13.83		
138+32.68			4.7	09.1		
+65.81 E.C.			6.7	07.9		
139+00			9.3	05.3		
U.S.B.M. #1880			8.825	3505.755		
T.P. #5	1.92	3507.125		3505.705	L.E. 72.2 - 15 4/4	
139+50			4.5	02.6		
140+00			6.7	3500.4		
+50			9.4	3497.7		

Form 307 5M 10-34

PLEASE RETURN TO
LOS ANGELES COUNTY SURVEYOR
700 HALL OF RECORDS

NOTE: ANY ADDITIONS OR CHANGES ON THIS SHEET MUST BE MADE OR CIRCLED IN RED INK, WITH DATE AND NAME OF PERSON MAKING CHANGE

Do not extend notes this side of this line

STATION	B. S.	H. I.	F. S	ELEV.		
		3507.125				
141+00 T.P. #6	0.21	95.59	11.795	3495.330		
+50			2.8	92.7		
142+00			5.2	90.3		
+50			7.2	88.3		
143+00			9.4	86.1		
+50 T.P. #7	2.085	85.890	11.735	83.805		
+89.06 B.C.			4.0	81.9		
144+30.50			6.2	79.7		
+72.0			9.1	76.8		
+94			10.0	75.9	Top Bk	
145+13.5			18.0	67.9	Bot "	
+40.0			16.8	69.1	" "	
+54.9			11.7	74.2	Top "	
+62.0			10.2	75.7	" "	
145+96.4			9.7	76.2		
146+37.90 E.C.	0.87	75.855	10.905	74.985	= T.P. #8	
+50			1.3	74.6		
147+00			3.2	72.7		
+34.3			4.1	71.8		
+50			4.4	71.5		
148+00			5.7	70.2		

Profile No. ____ Notes Red. C. J. TERRY Platted ____ Job No. 7349 Division No. ____ L. B. 487 Pg. 235

X-Sec. No. ____ Date SEP 21 1935 Date ____ Survey of Griffin Rd

Notes Chkd. ____ Checked ____ Survey by Rosecrans Notes Rosecrans Date 9-11-35

Date ____ Date ____ Map No. ____ Indexed A. C. Johnson Date ____

Form 307 5M 10-34

PLEASE RETURN TO
LOS ANGELES COUNTY SURVEYOR
700 HALL OF RECORDS

NOTE: ANY ADDITIONS OR CHANGES ON THIS SHEET MUST BE MADE OR CIRCLED IN RED INK, WITH DATE AND NAME OF PERSON MAKING CHANGE

Do not extend notes this side of this line

L.B. 487 P.G. 236 | Job. No. 7349 | Division No. | Notes Red | Plotted | Profile
Survey of Griffith Rd | Date | Date | No.
Survey by Holmes | Notes Observations | Notes Chkd. | Checked | X-Sec.
Indexed A. C. Johnson | Date 7-11-35 | Date | Date | No.

STATION	B. S.	H. I.	F. S	ELEV.		
148+50		75.855	6.4	69 5		
149+00			6.8	691		
+50			8.2	677		
150+00			10.0	659		
139+00			7 32	66.525	Old Sta.	L.B. 722-156
137+00			5.26	70.595	L.B. 722-317	
		X Sections.				
137+63.26 P.C.	5.4	45 48		3540 085		
6 R			47	408	Edge Rd	
10.5 R			6.5	390	Toe fill	
30 R			7 7	378		
10 L			6.3	392	Wedge Rd.	
14 L			6.5	390		
16 L			5 3	402		
34 L			8.3	372		
130+00	5.4	435		391		
8 R			4 6	389	E. edge Rd	
11 R			5.8	377	Toe fill	
30 R			6. 8	367		
9 L			5.7	378	Wedge Rd.	

Form 307 5M 10-34

PLEASE RETURN TO
LOS ANGELES COUNTY SURVEYOR
700 HALL OF RECORDS

NOTE: ANY ADDITIONS OR CHANGES ON THIS SHEET MUST BE MADE OR CIRCLED IN RED INK, WITH DATE AND NAME OF PERSON MAKING CHANGE

Do not extend notes this side of this line

STATION	B. S.	H. I.	F. S	ELEV.		
11 L		435	6.4	371	B ditch	
19 L			5.8	377		
27 L			6.8	367	B Dr	
32 L			6.7	368		
130+50	5.4	400		346		
10 R			5.1	349	E edge Rd.	
12.5 R			5.8	342	Toe Slope	
30 R			6.2	338		
8 L			5.1	349	W edge Rd	
11.0 L			6.5	335	B Dr.	
15 L			6.5	335	"	
20 L			2.5	375	Top Bk.	
30 L			1.8	382		
131+00	5.4	375		321		
9.5 R			5.4	321	E edge Rd.	
30 R			6.2	313		
7 L			6.8	322	W edge Rd	
10 L			6.5	310	B. Dr.	
19 L			6.4	311	"	
18 L			4.0	335	T. Bk	
30 L			1.4	361		

Profile No. ____ Notes Red. J. TERRY Platted ____ Job No. 2349 Division No. ____ L. B. 487 Pg. 237

X-Sec. No. ____ Date SEP 24 1935 Date ____ Survey of Griffin Rd.

Notes Chkd. ____ Checked ____ Survey by Reservoir Notes R Date 9-16-35

Date ____ Date ____ Map No. ____ Indexed A. C. Johnson

Form 307 5M 10-34

PLEASE RETURN TO
LOS ANGELES COUNTY SURVEYOR
700 HALL OF RECORDS

NOTE: ANY ADDITIONS OR CHANGES ON THIS SHEET MUST BE MADE OR CIRCLED IN RED INK, WITH DATE AND NAME OF PERSON MAKING CHANGE

Do not extend notes this side of this line

STATION	B. S.	H. I.	F. S	ELEV.		
131+50	5.4	342		288		
9 R			5.4	288	E edge Rd.	
30 R			5.8	284		
8 L			5.3	289	W edge Rd.	
13 L			5.4	288	℄ 8 Dr.	
16 L			5.4	288		
30 L			4.0	302		
132+00	5.4			263		
8 R			5.3	264	E edge Rd.	
30 R			6.0	257		
9 L			5.0	267	W edge Rd.	
13 L			5.0	267		
16 L			4.8	269		
30 L			2.3	294		
132+50	5.4	297		243		
8 R			5.3	244	E edge Rd.	
30 R			5.5	242		
11 L			4.9	248	W. edge Rd	
19 L			4.7	250		
30 L			3.6	261		
133+00	5.4	281		227		

L.B. 487 P.G. 238 Job. No. 7349 Division No. ____ Notes Red ____ Plotted ____ Profile ____
Survey of Griffin Rd. Date ____ Date ____ No. ____
Survey by Rosecrans Notes R. Notes Chkd. ____ Checked ____ X-Sec. ____
Indexed A. C. Johnson Date 9-16-35 Date ____ Date ____ No. ____

Form 307 5M 10-34

PLEASE RETURN TO
LOS ANGELES COUNTY SURVEYOR
700 HALL OF RECORDS

NOTE: ANY ADDITIONS OR CHANGES ON THIS SHEET MUST BE MADE OR CIRCLED IN RED INK, WITH DATE AND NAME OF PERSON MAKING CHANGE

Do not extend notes this side of this line

STATION	B. S.	H. I.	F. S	ELEV.		
7 R		281	5.9	222	E edge Rd.	
30 R			6.6	215		
10 L			5.2	229	W edge Rd.	
21 L			5.0	231		
30 L			4.0	241		
133+50	5.4	275		221		
7.5 R			5.7	218	E edge Rd	
11.5 R			7.0	205		
30 R			8.0	195		
9.5 L			5.0	225	W edge Rd.	
11.5 L			5.5	220		
21 L			1.6	259	T. Bk.	
30 L			0.6	269		
134+00	54	277		223		
9 R			5.3	224	E edge Rd.	
13 R			6.7	210	Toe St.	
18 R			7.7	200	Brk.	
30 R			8.0	197		
9 L			5.5	222	W. edge Rd.	
10.5 L			5.7	220		
18 L			0.8	269	T. Bk.	

Profile No. ____ Notes Reg. G. J. TERRY Platted ____ Job No. 7249 Division No. ____ L. B. 487 Pg. 259
X-Sec. No. ____ Date SEP 24 1935 Date ____ Survey of Griffin Rd. ____
Notes Chkd. ____ Checked ____ Survey by Redegrams Notes K. Date 9-16-35
Date ____ Date ____ Map No. ____ Indexed A. C. Johnson

Form 307 5M 10-34

PLEASE RETURN TO
LOS ANGELES COUNTY SURVEYOR
700 HALL OF RECORDS

NOTE: ANY ADDITIONS OR CHANGES ON THIS SHEET MUST BE MADE OR CIRCLED IN RED INK, WITH DATE AND NAME OF PERSON MAKING CHANGE

Do not extend notes this side of this line

STATION	B. S.	H. I.	F. S	ELEV.		
23' R		277	0.0	277		
30' R			+1.9	296		
134+13.12	5.4	273		219		
9.0 R			5.1	222	E edge Rd	
12.5 R			6.2	211	Toe sl.	
19' R			7.0	203	B. K.	
30' R			7.5	198		
10' L			5.7	216	W edge Rd.	
20' L			0.0	273		
30' L			+1.1	284		
134+50	5.4	269		215		
30' R			7.0	199		
4' L			4.9	220	E edge Rd.	
20' L			5.4	215	W " "	
27' L			4.4	225	T Bk.	
30' L			4.0	229		
135+00	5.4	258		204		
10' R			6.5	193		
30' R			7.7	181		
30' L			4.7	211		
135+15	5.4	225		171		

L.B. 487 P.G. 240 Job. No. 7349 Division No. ____ Notes Red ____ Plotted ____ Profile ____
Survey of Griffin Rd. Date ____ Date ____ No. ____
Survey by Rosecrans Notes R. Notes Chkd. ____ Checked ____ X-Sec. ____
Indexed A. C. Johnson Date 9-16-35 Date ____ Date ____ No. ____

Form 307 5M 10-34

PLEASE RETURN TO
LOS ANGELES COUNTY SURVEYOR
700 HALL OF RECORDS

NOTE: ANY ADDITIONS OR CHANGES ON THIS SHEET MUST BE MADE OR CIRCLED IN RED INK, WITH DATE AND NAME OF PERSON MAKING CHANGE

Do not extend notes this side of this line

STATION	B. S.	H. I.	F. S	ELEV.		
30 R		225	7.0	155.		
4 L			2.8	197		
30 L			2.4	201		
135+50	5.4	223		169		
30 R			6.8	155	wash	
30 L			3.9	184		
135+55.7	[illegible]	233		179		
30 R			6.2	171		
8 L			4.5	188		
30 L			3.[illegible]	201		
136+20.7	[illegible]	264		210		
11 R			5.3	211		
30 R			[illegible]	254		
22.5 L			4.6	218		
30 L			4.8	216		
136+55.7	5.4	267		213		
1 R			4.5	222		
22 R			4.0	227	Toe St.	
30 R			1.0	257		
4 L			6.5	202		
~~3~~ L			6.4	203		

Profile No. ____ Notes Red. C. J. TERRY Platted ____ Job No. 2347 Division No. ____ L. B. 487 Pg. 241
Date SEP 24 1935 Date ____ Survey of Griffin Rd.
X-Sec. No. ____ Notes Chkd. ____ Checked ____ Survey by Rebecca Notes ____ Date ____
Date ____ Date ____ Map No. ____ Indexed A. C. Johnson Date ____

Form 307 5M 10-34

PLEASE RETURN TO
LOS ANGELES COUNTY SURVEYOR
700 HALL OF RECORDS

NOTE: ANY ADDITIONS OR CHANGES ON THIS SHEET MUST BE MADE OR CIRCLED IN RED INK, WITH DATE AND NAME OF PERSON MAKING CHANGE

Do not extend notes this side of this line

STATION	B. S.	H. I.	F. S	ELEV.		
136+90.6	5.4	247		193		
15'R			5.4	193	B. Bk.	
18'R.			0.0	247		
30'R			+5.0	297		
30'L			6.0	187		
137+25.43	5.4	228		174		
1R			5.0	178		
17'R			5.1	177		
20'R			0.0	228		
30'R			+5.0	278		
1L			6.0	168		
30'L			6.3	165		
137+33.31	5.4	215		161		
2'R			3.7	178		
19'R			4.2	173	B. Bk.	
21'R			0.0	215		
30'R			+4.8	263		
30'L			5.3	162		
137+66.4	5.4	228		174		
20'R			7.0	158	B. Bk.	
25'R			0.0	228		

L.B. 487 P.G. 242 Job. No. 7349 Division No. ____ Notes Red ____ Plotted ____ Profile ____
Survey of Griffin Rd. Date ____ Date ____ No. ____
Survey by Rosecrans Notes R. Notes Chkd. ____ Checked ____ X-Sec. ____
Indexed A. C. Johnson Date 9-16-35 Date ____ Date ____ No. ____

Form 307 5M 10-34

PLEASE RETURN TO
LOS ANGELES COUNTY SURVEYOR
700 HALL OF RECORDS

NOTE: ANY ADDITIONS OR CHANGES ON THIS SHEET MUST BE MADE OR CIRCLED IN RED INK, WITH DATE AND NAME OF PERSON MAKING CHANGE

Do not extend notes this side of this line

STATION	B. S.	H. I.	F. S	ELEV.		
30' R		22 8	+3.3	261		
4' L			9.0	138		
30' L			9.0	138		
137+99.6	54	192		138		
1' R			4.1	151	Top. fill	
10' R			4.7	145	Brk	
20.5 R			7.2	120	B. BK	
25' R			0.0	192		
30' R			+2.5	217		
6.5 L			8.2	110	Toe fill	
14' L			8.5	107	E edge Rd.	
22' L			8.1	111	W. "	
30' L			7.9	113		
138+31.65	54	153		099		
5' R			4.0	113	Top fill	
15' R			4.3	110	Brk	
19' R			6.4	89	B. Bk	
24' R			0.8	145	Top Bk	
30' R			+1.0	163		
4' L			6.2	91	Toe fill + E edge	Rd.
16' L			6.1	92	W edge Rd	

Profile No. ____ Notes Red. C. J. TERRY Date SEP 21 1935 Plotted ____ Job No. 2349 Division No. ____ L. B. 487 PG. 243

X-Sec. No. ____ Notes Chkd. ____ Date ____ Checked ____ Date ____ Survey of Griffin Rd. Survey by [illegible] Notes [illegible] Date 9-16-35 Map No. ____ Indexed A. C. Johnson

Form 307 5M 10-34

PLEASE RETURN TO
LOS ANGELES COUNTY SURVEYOR
700 HALL OF RECORDS

NOTE: ANY ADDITIONS OR CHANGES ON THIS SHEET MUST BE MADE OR CIRCLED IN RED INK, WITH DATE AND NAME OF PERSON MAKING CHANGE

Do not extend notes this side of this line

L.B. 487 P.G. 244 Job. No. 2349 Division No. ____ Notes Red ____ Plotted ____ Profile ____
Survey of Griffin Rd. Date ____ Date ____ No. ____
Survey by Reagans Notes K. Notes Chkd. ____ Checked ____ X-Sec. ____
Indexed A. C. Johnson Date 9-16-35 Date ____ Date ____ No. ____

STATION	B. S.	H. I.	F. S	ELEV.		
30 L			5.9	094		
138+65.81	5.4	133		079		
5 R			5.2	081		
15 R			6.6	067		
16 R			8.5	048	Dr.	
23 R			9.6	037	"	
25 R			6.2	071	T. Bk.	
30 R			6.0	073		
4 L			6.0	073	Edge Rd.	
12 L			6.1	072	W. " "	
30 L			5.3	080		
139+05?	5.4			053 ?		
10 R			6.9	043		
13 R			8.0	027	Dr.	
20 R			5.0	027		
30 R			5.3	042	T. Bk.	
7 L			5.6	051	Edge Rd.	
15 L			5.2	055	W. " "	
30 L			5.0	057		
139+50	5.4	080		026		
30 R			7.0	010		

Form 307 5M 10-34

PLEASE RETURN TO
LOS ANGELES COUNTY SURVEYOR
700 HALL OF RECORDS

NOTE: ANY ADDITIONS OR CHANGES ON THIS SHEET MUST BE MADE OR CIRCLED IN RED INK, WITH DATE AND NAME OF PERSON MAKING CHANGE

Do not extend notes this side of this line

STATION	B. S.	H. I.	F. S	ELEV.		
12 L		080	5.1	029	E edge Rd.	
21 L			5.3	027	W. " "	
24 L			4.7	033		
30 L			4.4	036		
140+00	5.4	058		35004		
30 R			6.0	998		
11 L			5.6	002	E edge Rd.	
19 L			5.2	006	W. " "	
30 L			5.0	008	E. "	
36 L			5.0	009		
141+50	5.4	031		34977		
30 R			6.1	977		
8 L			5.6	975	E edge Rd.	
13 L			5.4	977	W. " "	
30 L			5.0	981		
141+00	5.1	007		953	E edge Rd	
30 R			5.4	953		
8 L			5.1	95.3	W. " "	
30 L			5.0	957		
141+50	5.4	981		927		
30 R			5.2	929	E edge Rd.	

Profile No.
X-Sec. No.
Notes Red. C. J. TERRY Plotted
Date C F D 9 1 1935 Date
Notes Chkd. Checked
Date Map No.
Job No. 1347 Division No.
Survey of Griffith Rd.
Survey by [illegible] Notes R. Date 9-16-35
Indexed A. C. Johnson
L. B. 487 Pg. 245

L.B. 487 P.G. 244 Job. No. 2349 Division No. ___ Notes Red ___ Plotted ___ Profile ___
Survey of Griffin Rd. Date ___ No. ___
Survey by Roscrans Notes By ___ Notes Chkd. ___ Checked ___ X-Sec. ___
Indexed A. C. Johnson Date 7-16-35 Date ___ Date ___ No. ___

Form 307 5M 10-34

PLEASE RETURN TO
LOS ANGELES COUNTY SURVEYOR
700 HALL OF RECORDS

NOTE: ANY ADDITIONS OR CHANGES ON THIS SHEET MUST BE MADE OR CIRCLED IN RED INK, WITH DATE AND NAME OF PERSON MAKING CHANGE

Do not extend notes this side of this line

STATION	B. S.	H. I.	F. S	ELEV.		
30 R		98.1	5.2	92.9		
1 L			5.1	92.7	W. edge Rd.	
30 L			4.7	93.4		
142+00	5.1	95.7		90.3	W. edge Rd.	
8 R			5.5	90.2	E. " "	
30 R			5.1	90.6		
30 L			4.9	90.8		
142+50	5.1			88.3		
85 R			5.6	88.7	W. edge Rd.	
16 R			5.5	88.2	E. " "	
30 R			5.5	88.2		
30 L			5.0	88.7		
143+00	5.1	91.5		86.1		
21 R			5.1	85.8	W. edge Rd.	
30 R			5.6	86.5	E. " "	
30 L			5.0	86.5		
143+50	5.1	89.2		83.8		
30 R			5.1	84.1		
30 L			4.6	84.6		
143+89.06	5.1	87.3		81.9		
30 L			5.0	82.3		

Form 307 5M 10-34

PLEASE RETURN TO
LOS ANGELES COUNTY SURVEYOR
700 HALL OF RECORDS

NOTE: ANY ADDITIONS OR CHANGES ON THIS SHEET MUST BE MADE OR CIRCLED IN RED INK, WITH DATE AND NAME OF PERSON MAKING CHANGE

Do not extend notes this side of this line

STATION	B. S.	H. I.	F. S	ELEV.		
30' R		873	5.0	823		
14+[illegible]	[illegible]	851		797		
[illegible]			5.1	800		
30' L			5.3	798		
14+[illegible]	5.[illegible]	822		768		
[illegible] R			5.7	765		
30' R			4.8	774		
2' L			4.4	778	Brk.	
11' L			4.5	777		
20' L			6.6	756	E. edge Dr.	
[illegible]			[illegible]	756	W.	
30' L			[illegible]	772		
14+94	5.[illegible]	813		759		
2' R			9.[illegible]	718	B. Dr.	
5' R			10.7	706		
11' R			5.8	755	T. Bk.	
30' R			4.4	769		
6' L			5.3	760	T. Bk.	
11' L			6.8	745	E. edge Dr.	
15' L			6.6	747	W. " "	
19' L			4.7	766		

Profile No. ____ Notes Red. G. J. TERRY Platted ____ Job No. 7349 Division No. ____ L. B. 487 Pg. 247
Date SEP 24 1935 Date ____ Survey of Griffin Ks.
X-Sec. No. ____ Notes Chkd. ____ Checked ____ Survey by [illegible] Notes R Date 9-16-35
Date ____ Date ____ Map No. ____ Indexed A. C. Johnson

Form 307 5M 10-34

PLEASE RETURN TO
LOS ANGELES COUNTY SURVEYOR
700 HALL OF RECORDS

NOTE: ANY ADDITIONS OR CHANGES ON THIS SHEET MUST BE MADE OR CIRCLED IN RED INK, WITH DATE AND NAME OF PERSON MAKING CHANGE

Do. not extend notes this side of this line

L.B. 487 P.G. 148 Job. No. 2349 Division No. ___ Notes Red ___ Plotted ___ Profile
Survey of Griffith Rd. Date ___ No. ___
Survey by Rasmussen Notes R Notes Chkd. ___ Checked ___ X-Sec.
Indexed A. C. Johnson Date 7-16-35 Date ___ Date ___ No. ___

STATION	B. S.	H. I.	F. S	ELEV.		
30' L		813	7.0	773		
14+135	10.5	784		679	B. Pt.	
10' R			9.2	692	" "	
13' R			3.0	754	T. BK.	
10' R			2.0	764		
24' R			1.6	768	S. edge Rd.	
30' R			1.0	774		
5' L			6.3	721	T. BK.	
13' L			9.6	698	W edge Rd.	
18' L			2.6	758	T BK.	
30' L			2.0	764		
14+319	5.1	796		742		
2' R			4.0	756	T. BK.	
10' R			3.0	766	S. edge Rd.	
24' R			2.0	776	" "	
28' R			1.3	733	T. BK.	
30' R			0.0	796		
5' L			7.2	704	Brk. T. [illegible]	
10' L			11.1	685	" "	
17' L			13.0	666	" "	
21' L			13.0	666	" "	

Form 307 5M 10-34

PLEASE RETURN TO
LOS ANGELES COUNTY SURVEYOR
700 HALL OF RECORDS

NOTE: ANY ADDITIONS OR CHANGES ON THIS SHEET MUST BE MADE OR CIRCLED IN RED INK, WITH DATE AND NAME OF PERSON MAKING CHANGE

Do not extend notes this side of this line

STATION	B. S.	H. I.	F. S	ELEV.		
26' L		796	8.8	708	Brk	
27' L			5.5	741	T. Bk.	
30' L			5.3	743		
145+96.19	5.4	816		762		
4' R			5.3	763	S edge Rd.	
15' R			4.9	767	N. " "	
20' R			4.1	775	B. Bk.	
23' R			0.0	816	Bk.	
25' R			+3.6	852	T. Bk.	
30' R			+5.6	872	S. H.	
8' L			5.2	763	T. Bk.	
13' L			10.5	711	Brk.	
28' L			16.5	651	B. Dr.	
30' L			16.5	651	"	
42' L			[illegible]	724	T. Bk.	
145+37.9	5.4	804		750		
7' R			5.1	753	S edge Rd	
13' R			4.8	756	N. " "	
16' R			4.8	756	B. Bk.	
20' R			2.3	781	Brk.	
22' R			0.0	804		

Profile No. ____ Notes Red. C. J. TERRY Platted ____ Job No. 7349 Division No. ____ L. B. 487 Pg. 249
X-Sec. No. ____ Date SEP 24 1935 Date ____ Survey of Griffin Rd.
Notes Chkd. ____ Checked ____ Survey by [illegible] Notes ____ Date 8-16-35
Date ____ Date ____ Map No. ____ Indexed A. C. Johnson

Form 307 5M 10-34

PLEASE RETURN TO
LOS ANGELES COUNTY SURVEYOR
700 HALL OF RECORDS

NOTE: ANY ADDITIONS OR CHANGES ON THIS SHEET MUST BE MADE OR CIRCLED IN RED INK, WITH DATE AND NAME OF PERSON MAKING CHANGE

Do not extend notes this side of this line

L.B. 487 P.G. 250 Job No. 7349 Division No. ____ Notes Red ____ Plotted ____ Profile ____
Survey of Griffith Rd. ____ Date ____ No. ____
Survey by Reservoirs Notes R. Notes Chkd. ____ Checked ____ X-Sec. ____
Indexed A. C. Johnson Date 9-16-35 Date ____ Date ____ No. ____

STATION	B. S.	H. I.	F. S	ELEV.		
23 R		804	+1.1	815	T. BK.	
30 R.			+3.2	836	S.H.	
5.5 L			4.8	756	T. BK.	
16 L			9.7	707	Brk	
22 L			10.0	704	"	
23 L			12.5	679	B. Br.	
37 L			17.1	633	" "	
50 L			11.0	694	T. BK.	
146+50	5.4	800		746		
3 R			5.1	749	[illegible]	
13 R			5.0	750	N. "	
20 R			4.8	752	B. BL	
21.5 R			0.5	795	T. BK.	
23 R.			0.0	800		
30 R			+2.2	822	SH.	
15 L			4.7	753	T. BK	
11 L			9.4	706	[illegible]	
23 L			10.0	700	[illegible]	
25 L			13.0	670	B. Br.	
37 L			17.0	630	" "	
50 L			11.0	690	T. BK.	

Form 307 5M 10-34

PLEASE RETURN TO
LOS ANGELES COUNTY SURVEYOR
700 HALL OF RECORDS

NOTE: ANY ADDITIONS OR CHANGES ON THIS SHEET MUST BE MADE OR CIRCLED IN RED INK, WITH DATE AND NAME OF PERSON MAKING CHANGE

Do not extend notes this side of this line

STATION	B. S.	H. I.	F. S	ELEV.		
147+00	5.4	781		727		
2 R			5.4	727	S edge [illegible]	
14 R			5.3	728	N. " "	
19 R			4.9	732	B BK	
23 R			2.0	761	T "	
30 R			0.0	781	S.H.	
3 L			5.2	729	Top fill	
10 L			7.1	690	Toe "	
23 L			10.6	675	Top BK	
31 L			17.0	611	B. BK	
48 L			17.0	611	B. BK	
55 L			10.0	681	T BK	
147+50	5.4	769		715	S edge [illegible]	
12 R			5.4	715	N " "	
19 R			5.2	717	B BK	
22 R			1.0	759	T. BK	
30 R			+1.0	779	S.H.	
6 L			5.1	718	Top fill	
14 L			9.8	671	B "	
23 L			11.5	654	Top BK	
27 L			16.0	609	B	

Profile No. ____ Notes Red. E. J. TERRY Platted ____ Job No. 7349 Division No. ____ L.B. 487 Pg. 251

X-Sec. No. ____ Date SEP 21 1936 Date ____ Survey of [illegible] Notes [illegible] Date 9-16-36

Notes Chkd. ____ Checked ____ Survey by Roseman Notes [illegible]

Date ____ Date ____ Map No. ____ Indexed A. C. Johnson Date ____

Form 307 5M 10-34

PLEASE RETURN TO
LOS ANGELES COUNTY SURVEYOR
700 HALL OF RECORDS

NOTE: ANY ADDITIONS OR CHANGES ON THIS SHEET MUST BE MADE OR CIRCLED IN RED INK, WITH DATE AND NAME OF PERSON MAKING CHANGE

Do not extend notes this side of this line

STATION	B. S.	H. I.	F. S	ELEV.		
40' L		76.9	18.0	58.9	B. Dr.	
54' L			11.5	65.4	T. Bk.	
148+00	5.4	75.6		70.2	S edge Rd.	
12' R			5.4	70.2	N. " "	
19.5' R			5.1	70.5	B. Bk.	
22' R			1.4	74.2	T. "	
24' R			0.0	75.6		
30' R			4.2	71.4		
148+00	0.0	70.2		70.2		
14' L			5.4	64.8	Toe fill	
20 L			6.6	63.6	T. Bk.	
24' L			10.2	60.0	B "	
34' L			13.7	56.5	B Dr.	
39' L			13.7	56.5	" "	
48' L			7.0	63.2	T. Bk.	
148+50	5.4	74.9		69.5	S edge Rd.	
11' R			5.4	69.5	" " "	
19' R			5.4	69.5	Ft. Bk.	
21' R			0.0	74.9	Top Bk.	
30' R			+3.7	78.6	S.H.	
148+50	0.0	69.5		69.5		

L.B. 487 P.G. 252 Job. No. 7349 Division No. ____ Notes Red ____ Plotted ____ Profile ____
Survey of Griffin Rd. Date ____ Date ____ No. ____
Survey by Rosecrans Notes R. Notes Chkd. ____ Checked ____ X-Sec. ____
Indexed A. C. Johnson Date 9-16-35 Date ____ Date ____ No. ____

Form 307 5M 10-34

PLEASE RETURN TO
LOS ANGELES COUNTY SURVEYOR
700 HALL OF RECORDS

NOTE: ANY ADDITIONS OR CHANGES ON THIS SHEET MUST BE MADE OR CIRCLED IN RED INK, WITH DATE AND NAME OF PERSON MAKING CHANGE

Do not extend notes this side of this line

STATION	B. S.	H. I.	F. S	ELEV.		
3' L		695	0.0	695	Top fill	
13 L			6.8	627	B. fill	
19 L			8.2	613	T. Bk.	
27 L			14.8	547	B. Dr.	
46 L			14.7	548	" "	
51 L			8.0	615	T. Bk.	
149+00	5.4	745		691	S. edge Rd	
12' R			5.6	689	N "	
18 R			5.4	691	B cut	
20 R			0.0	745	cut Bk.	
21 R			+1.8	763	T. cut	
30 R			+4.5	790	S.H.	
149+00	20	691		691		
5 L			0.0	691	Top fill	
19 L			8.2	609	toe "	
23 L			10.2	589	Top Bk.	
36 L			15.7	534	B Dr.	
43 L			16.4	527	"	
51 L			10.0	591	Top Bk.	
149+50	5.4	731		677	S edge Rd.	
~~10~~ R			5.4	677	N " "	

Profile No. ____ Notes Bed. S. J. TERRY Platted ____ Job No. 7349 Division No. ____ L. B. 487 PG. 253
Date SEP 24 1935 Date ____ Survey of Griffith Rd.
X-Sec. No. ____ Notes Chkd. ____ Checked ____ Survey by [illegible] Notes [illegible] Date 9-16-35
Date ____ Date ____ Map No. ____ Indexed A. C. Johnson

Form 307 5M 10-34

PLEASE RETURN TO
LOS ANGELES COUNTY SURVEYOR
700 HALL OF RECORDS

NOTE: ANY ADDITIONS OR CHANGES ON THIS SHEET MUST BE MADE OR CIRCLED IN RED INK, WITH DATE AND NAME OF PERSON MAKING CHANGE

Do not extend notes this side of this line

L.B. 487 P.G. 274 Job. No. 7349 Division No. ____ Notes Red ____ Plotted ____ Profile ____
Survey of Griffith Rd. Date ____ Date ____ No. ____
Survey by Rasmus Notes K. Notes Chkd. ____ Checked ____ X-Sec. ____
Indexed A. C. Johnson Date 7-16-35 Date ____ Date ____ No. ____

STATION	B. S.	H. I.	F. S	ELEV.		
17 R		731	5.1	680	B cut.	
21 R			0.0	731	cut Bk.	
22 R			+32	763	Top cut	
30 R			+52	783	S.H.	
149+50	0.0	677		677		
1 L			00	677	Top fill	
13 L			6.8	609	B " + Top. Bk.	
19 L			11.6	561	Brk	
27 L			16.0	517	B Ln.	
37 L			17.0	507	" "	
48 L			15.4	523	" "	
56 L			11.0	567	T. Bk.	
150+00	5.4	713		659	S edge Rd.	
5 R			5.2	661	N " "	
15 R			1.7	666	B cut	
19 R			+1.3	726	T. "	
30 R			+5.7	770	S. H.	
150+00	00	659		659		
5 L			0.0	659	Top fill	
18 L			13.0	529	B "	
41 L			17.0	489	B. Dr.	
60 L			10.4	555	T. Bk.	

Form 301 10M 3-34

PLEASE RETURN TO
LOS ANGELES COUNTY SURVEYOR
700 HALL OF RECORDS

NOTE: ANY ADDITIONS OR CHANGES ON THIS SHEET MUST BE MADE OR CIRCLED IN RED INK, WITH DATE AND NAME OF PERSON MAKING CHANGE

Do not extend notes this side of this line

Transit at	Sight on	Stadia Intercepts	Stadia Distance	Stadia Rod	Horizontal Angle 0° to 360° Right	Horiz. Distance	+ − Vertical Angle	Elevation of Point	+ Back Sight	+ − Difference Elevation	Height of Instrument	+ − Vertical Distance	REMARKS Station
E.C. 129+83.3	P.I. 134+13.1							3540.1	5.0		3545.1		
		705 / 4	306	5.0	240.11	305	+ 3.18	3557.6					℄ 12 Rd
		709 / 4	310	5.0	246.14	309	+ 3.27	3558.8					S. BK. W.
		795 / 5	296	6.0	252.28	295	+ 2.38	52.6					℄ W.
		862 / 6	263	7.0	265.26	262	+ 3.52	55.8					Toe Sl.
		759 / 5	260	6.0	273.49	257	+ 5.45	65.1					S.H.
		554 / 3	255	4.0	283.03	249	+ 8.45	79.5					T. ridge
		603 / 4	204	5.0	284.03	199	+ 8.46	70.8					"
		900 / 7	201	8.0	268.21	200	+ 4.46	53.7					Toe Sl.
		696 / 5	197	6.0	253.50	196	+ 3.19	50.3					N Bk.
		698 / 5	199	6.0	249.24	199	+ 2.16	46.8					℄ 3 W.
		613 / 4	214	5.0	239.24	213	+ 3.45	54.2					S Bk.
		518 / 3	219	4.0	234.34	218	+ 3.37	54.8					℄ 12' Rd.
		468 / 3	169	4.0	227.58	168	+ 3.44	52.0					℄ " "
		359 / 2	160	3.0	231.49	159	+ 3.17	51.2					S. Bk.
		244 / 1	145	1.1	238.20	145	—	44.0					℄ 6' W.
		238 / 1	139	2.0	244.54	139	+ 1.21	46.3					N. Bk.
		831 / 7	132	8.0	268.42	131	+ 4.15	46.9					Toe Sl.
		534 / 4	135	5.0	293.57	132	+ 8.44	60.3					Top ridge
		300 / 2	101	2.0	301.42	100	+ 6.17	54.2					" "
		1081 / 10	82	10.0	268.15	82	+ 3.42	40.4					Toe Sl.

Notes Red. C. J. TERRY Platted C. J. TERRY Job No. 9349 Division No.
Date SEP 24 1935 Date SEP 26 1935 Survey of Griffin Rd.
Notes Chkd. Checked Survey by Rosecrans Notes R. Date 9-16-35
Date Date Sign No. Indexed A. C. Johnson 9-20-35

F.B. 41 Pg. 255

Add #1 Inform.

Form 301 10M 3-34

PLEASE RETURN TO
LOS ANGELES COUNTY SURVEYOR
700 HALL OF RECORDS

NOTE: ANY ADDITIONS OR CHANGES ON THIS SHEET MUST BE MADE OR CIRCLED IN RED INK. WITH DATE AND NAME OF PERSON MAKING CHANGE

Do not extend notes this side of this line

Transit at	Sight on	Stadia Intercepts	Stadia Distance	Stadia Rod	Horizontal Angle 0° to 360° Right	Horiz. Distance	+ − Vertical Angle	Elevation of Point	+ Back Sight	+ − Difference Elevation	Height of Instrument	+ − Vertical Distance	REMARKS Station	Left	Right
E.C. 129+83.3	P.L. 134+13	5.75 / 5	76	5.0	255.00	76	—	40.1			3545.1		℄ 6' W.		
		4.68 / 4	69	4.1	236.51	69	—	41.0					Toe Sl.		
		3.64 / 3	65	3.0	223.35	65	+ 3.35	46.2					Top Bk.		
		1.71 / 1	72	1.0	207.24	72	+ 1.45	46.3					℄ 15' Rd		
		8.37 / 8	38	8.0	288.17	38	—	37.1					℄ 6 W.		
		5.50 / 5	51	4.8	309.41	51	—	40.3					Toe Sl.		
		4.71 / 4	72	4.3	326.53	72	—	41.8					S.H.		
		1.57 / 1	58	0.9	179.12	58	—	44.2					Fl.		
		3.29 / 3	30	3.4	136.03	30	—	41.7					T. Bk.		
		8.28 / 8	29	8.2	88.08	29	—	36.9					B		
		10.75 / 10	76	10.5	37.32	76	—	34.6					Fl.		
		11.30 / 10	131	11.0	33.04	131	1.19	31.0					"		
		10.88 / 9	189	10.0	30.25	189	2.05	28.4					Fl.		
		10.46 / 8	247	9.0	28.16	246	2.51	24.0					Fl. + E edge 8' Tr.		
		10.64 / 8	265	9.0	17.32	264	2.56	22.6					Fl.		
		10.12 / 8	213	9.0	15.28	212	2.56	25.3					Fl		
		9.61 / 8	162	9.0	13.52	162	2.41	28.3					Fl.		
131+50	P.L. 134+13							3528.8	5.1		3533.9				
		1.70 / 1	71	1.0	211.07	71	+ 4.04	37.8					S.H.		
		2.94 / 2	95	2.0	242.15	94	+ 5.57	41.7					Toe Sl.		
		5.39 / 4	140	5.0	250.46	138	+ 6.45	45.3					"		

Add'n'l Inform.

F.B. 487 PG. 256

Topography Description Legend: Side Hill....S.H. Side of Draw..S.D. Side of Ridge..S.R. Head of Draw H.D. Bottom Draw..B.D. Bottom Wash B.W. Top of Ridge..T.R. Toe of Slope..T.S.

Inters. of Draws..V.D's Break in Slope..Bk.S. Steep Slope.....S.S. Top of Cliff.....T.Cl. Bottom of Cliff..B.Cl. Top of Spur.....T.Sp. Bottom Canyon..B.Cn.

Side of Canyon S.Cn. Top of Bank..T.B. Bottom of Bank..B.B. Top of Cut.....T.C. Bottom of Cut..B.C. Top of Fill.....T.F. Bottom of Fill..B.F.

Saddle .....Sa. Swale .....Sw. Flat .....Fl. Stream .....Str. Trail .....Tr. Pavement .....Pvt. Edge of Road E.Rd.

Transied Rd. Tr. Rd. Fence .....Fe. Int. Fences V.Fns. Ditch .....Dt. Telephone Pole T.P. Power Pole.....P.P. Culvert .....Cul.

Oak-O. Fir-Fr. Pine-Pl. Cedar-Cd. Sycamore .....Sy. Eucalyptus .....Eu. Plus combinations of these and all common standard abbreviations.

Form 361 10M 3-34

PLEASE RETURN TO
LOS ANGELES COUNTY SURVEYOR
700 HALL OF RECORDS

NOTE: ANY ADDITIONS OR CHANGES ON THIS SHEET MUST BE MADE OR CIRCLED IN RED INK, WITH DATE AND NAME OF PERSON MAKING CHANGE

Do not extend notes this side of this line

Transit at	Sight on	Stadia Intercepts	Stadia Distance	Stadia Rod—	Horizontal Angle 0° to 360° Right	Horiz. Distance	+ − Vertical Angle	Elevation of Point	+ Back Sight	+ − Difference Elevation	Height of Instrument	+ − Vertical Distance	REMARKS Station	Left	Right
131+50	Pl. 134+13	795 / 6	196	7.0	257.01	193	+ 6.50	50.0	1		35339		Toe Sl.		
		732 / 5	233	6.0	265.00	230	+ 6.05	52.4	2				" "		
		924 / 7	225	8.0	277.40	223	+ 5.29	47.0	3				Sl.		
		676 / 5	177	6.0	272.31	175	+ 5.24	44.4	4				"		
		626 / 5	127	6.0	270.18	126	+ 5.21	39.7	5				"		
		268 / 2	69	2.0	270.58	68	+ 5.04	37.9	6				"		
		267 / 2	68	2.0	290.50	68	+ 3.30	36.0	7				T S BK W		
		379 / 3	80	3.3	308.11	80	+ —	30.6	8				℄ 3' W.		
		895 / 8	96	8.0	288.52	95	+ 4.06	32.7	9				℄ 3' W.		
		822 / 7	123	8.0	289.56	122	+ 3.57	34.3	10				℄ " "		
		635 / 5	136	6.0	288.09	135	+ 4.24	38.2	11				W. BK		
		686 / 5	187	6.0	287.18	186	+ 4.09	41.3	12				Sl.		
		723 / 5	224	6.0	289.42	223	+ 4.26	45.2	13				"		
		833 / 6	234	7.0	301.10	233	+ 4.01	43.3	14				Fl.		
		745 / 6	146	7.0	301.18	145	+ 4.13	37.5	15				℄ 1 W		
		310 / 2	111	2.0	301.10	110	+ 3.50	39.2	16				T. Sp		
		247 / 1	148	2.0	317.54	147	+ 3.30	40.8	17				" "		
		880 / 7	181	8.0	313.06	180	+ 4.07	38.9	18				℄ 1' W		
		1125 / 9	226	10.0	312.23	225	+ 4.14	40.4	19				Sl.		
		1160 / 9	261	12.0	315.40	260	+ 4.02	40.3	20				"		
	½	728 / 6	257	7.0	329.24	256	+ 3.50	44.0	21				T.R.		

Add'n'l Inform.

Notes Rec. C. J. TERRY Platted C. J. TERRY Job No. 7349 Division No. F.B. 487 PG. 267
Date SEP 24 1935 Date SEP 26 1935 Survey of Griffin Rd.
Notes Chkd. Checked Survey by Rosecrans Notes R. Date 9-16-35
Date Date Map No. Indexed A. C. Johnson

Form 301 10M 3-34

PLEASE RETURN TO
LOS ANGELES COUNTY SURVEYOR
700 HALL OF RECORDS

NOTE: ANY ADDITIONS OR CHANGES ON THIS SHEET MUST BE MADE OR CIRCLED IN RED INK. WITH DATE AND NAME OF PERSON MAKING CHANGE

Do not extend notes this side of this line

Transit at	Sight on	Stadia Intercepts	Stadia Distance	Stadia Rod	Horizontal Angle 0° to 360° Right	Horiz. Distance	+ − Vertical Angle	Elevation of Point	+ Back Sight	+ − Difference Elevation	Height of Instrument	+ Vertical Distance	REMARKS Station	Left	Right
	P.I.	596													
131+50	134+43.	4	19.7	5.0	331.03	-19.6	+ 3.55	42.3			35.33		T.R.		
		379													
		3	18.0	3.0	338.29	-18.0	+ 1.09	34.4					S.H.		
		352													
		2	13.3	2.0	331.53	-13.3	—	31.9					"		
		790													
		7	9.1	7.0	336.15	-9.1	—	26.9					℄ 3' W.		
		1046													
		9	14.7	9.4	347.12	-14.7	—	24.5					Toe SI.		
		419													
		2	22.0	1.0	343.27	-22.0	—	32.9					S.H.		
		567													
		3	26.8	4.0	393.30	-26.8	+ 0.95	33.3					T. Sp.		
		560													
		3	26.1	4.0	351.48	-26.1	—	29.9					" "		
		926													
		7	22.7	7.8	352.33	-22.7	—	26.1					B Dr.		
		865													
		7	16.6	8.0	58.58	-16.6	1.58	20.4					Fl. - W edge 8' T.		
	P.I.	Ec.													
	134+13	139+83						35 21.9	5.2		35 27				
		10.03													
		8	20.4	9.2	306.52	-20.4		17.9					Fl.		
		1186													
		10	18.7	10.7	291.47	-18.7		16.4					H. Dr.		
		990													
		8	19.1	8.9	291.20	-19.1		18.2					N. BK.		
		897													
		7	19.8	8.0	273.21	-19.8	1.25	14.3					S edge 10' Rd.		
		1003													
		8	20.4	9.0	267.46	-20.4	1.24	13.2					S BK.		
		1108													
		9	20.9	10.0	269.05	-20.9	2.17	09.0					℄ 3' W.		
		812													
		6	21.3	7.0	261.14	-21.3	2.16	11.7					N BK.		
		928													
		7	22.9	8.0	251.57	-22.9	2.11	10.5					S BK.		
		1131													
		9	23.2	10.0	250.21	-23.2	2.29	07.4					BBK. E.W.		
		1066													
		8	26.6	9.2	241.47	-26.5	2.22	07.2					N.BK. E.W.		

Add'l Inform.

Topography Description Legend:
Side Hill.....S.H. Bottom Draw.B.D.
Side of Draw.S.D. Bottom Wash B.W.
Side of Ridge.S.R. Top of Ridge.T.R.
Road of Draw R.D. Toe of Slope..T.S.

Intersect. of Draw, V.D's Top of Cliff.....T.Cl.
Break in Slope.....B.S. Bottom of Cliff..B.Cl.
Sharp Slope.....S.S. Top of Spur.....T.Sp.
Top of Cliff.....T.Cl. Bottom Canyon...B.Cn.

Side of Canyon S.Cn. Top of Fill.....T.F.
Top of Bank.....T.B. Bottom of Fill..B.F.
Bottom of Bank..B.B. Top of Cut.....T.C.
Top of Cut.....T.C. Bottom of Cut..B.C.
Bottom of Fill..B.F. Top of Pavement..Pvt.
Top of Bottom of Fill..B.F. Edge of Road E.Rd.

Saddle.....
Spring.....Spr. Flat.....Fl. Stream.....Str. Trail.....Tr. Pavement.....Pvt. Edge of Road E.Rd.

Obli-Q. Fly-Ft. Pipe-Pl. Cedar-Ce. Spruce-Sp. Eucalyptus.....Eu. Pine combinations of these and all common standard abbreviations.

Trestle Tr. Br. Fence.....Fe. Tel. Poles V. Pol. Ditch.....Dit. Telephone Pole T.P. Power Pole.....P.P. Culvert.....Cul.

Transit Notes: 131+50 P.I. 134+43. Ec. 139+83

Field Book 487 Pg 258

Form 801 10M 3-34

PLEASE RETURN TO
LOS ANGELES COUNTY SURVEYOR
700 HALL OF RECORDS

NOTE: ANY ADDITIONS OR CHANGES ON THIS SHEET MUST BE MADE OR CIRCLED IN RED INK, WITH DATE AND NAME OF PERSON MAKING CHANGE

Do not extend notes this side of this line

Transit at	Sight on	Stadia Intercepts	Stadia Distance	Stadia Rod—	Horizontal Angle 0° to 360° Right	Horiz. Distance	+ − Vertical Angle	Elevation of Point	+ Back Sight	+ − Difference Elevation	Height of Instrument	+ − Vertical Distance	REMARKS Station Left Right
P.I.	E.C.	1017			° ′		° ′		1				
134.13	129.83	8	218	9.0	234.25	218	2.21	09.4	2		3527		N edge W.
		1086											
		9	187	10.0	241.04	187	2.15	09.8	3				S " "
		777											
		6	178	7.0	243.03	178	2.24	12.6	4				S Bk "
		1137											
		10	138	11.6	258.15	138	—	15.5	5				N edge 10 Rd.
		1067											
		9	168	7.0	269.25	168	1.36	15.6	6				S end 1 Cor Cil. F.L.
		1082											
		9	183	10.0	265.03	183	1.45	11.6	7				N " " " " "
		945											
		8	146	9.0	282.15	146	1.49	13.5	8				V Dr. 8
		1021											
		9	122	10.7	281.20	122		16.4	9				N BK Dr.
		1024											
		9	125	10.0	287.44	125	1.30	13.9	10				℄ 2' Dr.
		1125											
		10	126	10.6	292.38	126		16.5	11				S Bk. Dr.
		938											
		8	139	8.4	313.21	139		18.7	12				Fl.
		669											
		5	170	5.7	330.56	170		21.4	13				"
		634											
		5	135	6.0	343.51	135		21.1	14				"
		883											
		8	84	8.1	325.57	84		19.0	15				"
		863											
		8	64	8.6	292.27	64		18.5	16				"
		872											
		8	73	8.8	258.54	73		18.3	17				"
		997											
		9	98	9.4	240.37	98		17.7	18				N edge 10 Rd.
		1142											
		10	143	11.7	222.29	143		15.4	19				Top S Bk.
		1048											
		9	149	10.0	222.29	149		17.1	20				S edge W.
		978											
		8	179	9.0	217.47	179	2.00	11.9	21				N " "
		1181											
		10	182	12.3	202.48	182		14.8					" " "

Add'n'l Inform.

Notes Rec. C. J. TERRY Plotted C. J. TERRY Job No. 7349 Division No. F.B. 487 Pg. 259
Date SEP 24 1935 Date SEP 26 1935 Survey of Griffin Rd.
Notes Chkd. Checked Survey by Rosecrans Notes R. Date 9-16-35
Date Date Map No. Indexed A. C. Johnson

Form 301 10M 3-34

PLEASE RETURN TO
LOS ANGELES COUNTY SURVEYOR
700 HALL OF RECORDS

NOTE: ANY ADDITIONS OR CHANGES ON THIS SHEET MUST BE MADE OR CIRCLED IN RED INK. WITH DATE AND NAME OF PERSON MAKING CHANGE

Do not extend notes this side of this line

Transit at	Sight on	Stadia Intercepts	Stadia Distance	Stadia Rod	Horizontal Angle 0° to 360° Right	Horiz. Distance	+ Vertical Angle —	Elevation of Point	+ Back Sight	+ Difference Elevation —	Height of Instrument	+ Vertical Distance —	REMARKS Station	Left	Right
P.I. 134+13	E.C. 134+83	911			° '		° '								
		8.	112.	90	204.04	112	1.40	14.8			3527.1		S. edge W.		
		1009													
		7.	110.	97	205.03	110	. .	17.4					S. Bk "		
		760													
		100	61.	75	214.37	61	. .	19.6					N. edge 10' Rd.		
		796													
		8.	197.	87	191.35	197	. .	18.4					Toe SI.		
		309													
		1.	210.	19	193.18	210	. .	25.2					Brk. SH.		
		296													
		1.	197.	17	203.49	197	. .	25.4					"	"	
		394													
		2.	195.	33	212.23	195	. .	23.8					"	"	
		505													
		3.	206.	37	220.51	206	. .	23.4					SH.		
		314													
		1.	215.	20	215.47	215	+ 1.31	31.1					T.R.		
		319													
		1.	220.	20	203.41	220	+ 2.13	33.4					"		
		455													
		2.	256.	30	192.40	256	+ 2.15	34.1					"		
		481													
		3.	182.	40	114.51 ① 229.42 ② 232-09 ③ 467-18 ④	182	+ 1.25	3527.6		+ 0.5		+ 4.5	P# 1A Set iron		
		465													
		2.	266.	1.78			. .	3525.3 3527.6		1.8		0.0	P# 2A " "		
# P1A	P.1 134+13	1081													
		9.	182.	10 52		182	. .	21.9	48		3532.4				
		933													
		8.	134.	90	0 31	134	. .	23.4					Toe SI.		
		688													
		6.	89.	69	12.38	89	. .	25.5					"		
		473													
		4.	74.	46	43.27	74	. .	27.8					"		
		281													
		2.	82.	28	79.38	82	. .	29.6					" + Dr.		
		325													
		2.	126.	20	90.25	126	+ 1.13	33.1					"		
		857													
		1.	158.	80	102.02	157	+ 3.51	35.3					"		
		575													
		4.	176.	50	123.26	176	+ 2.43	35.7					"		

Add'n'l Inform.

Topography Description Legend:
Side Hill ..... S.H. | Bottom Draw B.D.
Side of Draw S.D. | Bottom Wash B.W.
Side of Ridge S.R. | Top of Ridge T.R.
Head of Draw H.D. | Toe of Slope T.S.

Oak-O. Pin-Pi. Sycamore ..... Sy.
Pine-Pi. Cedar-Ce. Eucalyptus ..... Eu.
Plus combinations of these and all common standard abbreviations.

Traveled Rd. Tr.Rd. Fence ..... Fe.
Int. Fence V.Fe. Ditch ..... Di.
Telephone Pole T.P. Power Pole P.P. Culvert ..... Cul.

Saddle ..... Sa.
Swale ..... Sw.
Flat ..... Fl.
Stream ..... Str.
Trail ..... Tr.
Pavement ..... Pvt.
Edge of Road E.Rd.

Side of Canyon S.Ca.
Top of Bank T.B.
Bottom of Bank B.B.
Top of Cut ..... T.C.
Bottom of Cut ..... B.C.
Top of Fill ..... T.F.
Bottom of Fill B.F.

Inters. of Draw. V.D's
Break in Slope Sl.B.
Steep Slope ..... S.S.
Top of Cliff ..... T.Cl.
Bottom of Cliff ..... B.Cl.
Top of Spur ..... T.Sp.
Bottom Canyon ..... B.Cn.

F.B. 487 Pg. 260

Form 301 10M 3-34

PLEASE RETURN TO
LOS ANGELES COUNTY SURVEYOR
700 HALL OF RECORDS

NOTE: ANY ADDITIONS OR CHANGES ON THIS SHEET MUST BE MADE OR CIRCLED IN RED INK, WITH DATE AND NAME OF PERSON MAKING CHANGE

Do not extend notes this side of this line

Transit at	Sight on	Stadia Intercepts	Stadia Distance	Stadia Rod—	Horizontal Angle 0° to 360° Right	Horiz. Distance	+ − Vertical Angle	Elevation of Point	+ Back Sight	+ − Difference Elevation	Height of Instrument	+ − Vertical Distance	REMARKS Station	Left	Right
# P1A	P.1. 13[illegible]	507 / 3	208	4.0	131.50	208	+ 2.30	37.4	1		35324		E BK		
		916 / 7	217	8.0	135.34	217	+ 2.07	32.3	2				E edge W.		
		342 / 1	243	2.0	147.34	243	+ 0.25	32.2	3				W. " "		
		277 / 1	178	2.1	158.38	178		30.3	4				N " "		
		429 / 3	130	4.0	166.22	130		28.4	5				"		
		594 / 6	95	5.6	178.10	95		26.8	6				"		
		750 / 7	51	7.6	199.54	51		24.8	7				"		
		955 / 9	56	9.6	263.28	56		22.8	8				"		
		1110 / 10	111	11.6	264.13	111		21.8	9				W edge W.		
		1021 / 9	122	10.0	271.25	122	1.20	19.6	10				E edge W.		
		1121 / 10	122	11.8	271.40	122		20.6	11				" BK.		
		962 / 9	63	9.8	277.57	63		22.6	12				E edge W		
		863 / 8	64	9.0	278.21	64		23.4	13				" BK		
		1075 / 10	76	10.0	290.10	76		22.4	14				N edge W. W. edge 12		
		1119 / 10	120	12.5	303.36	120		19.9	15				N " W.		
		1148 / 10	149	11.0	306.22	149	1.00	18.9	16				" "		
		1150 / 10	151	11.0	304.13	151	0.25	20.4	17				Fl.		
		1121 / 10	122	11.0	299.20	122		21.4	18				"		
		984 / 9	85	9.6	287.35	85		22.8	19				" W edge 12 Rd		
		1120 / 10	121	10.5	327.23	121		21.9	20				N edge		
		1123 / 10	124	10.8	321.31	124		21.6	21				T BK		

Adv'n'l Inform.

Notes Rec'd C. J. TERRY Platted C. J. TERRY Job No. 7349 Division No.
Date SEP 24 1935 Date SEP 26 1935 Survey of Griffin Rd.
Notes Chkd. Checked Survey by Rosecrans Notes R. Date 9-16-35
Date Date Map No. Indexed A. C. Johnson

F.B. 487 Pg. 261

Form 301 10M 3-34

PLEASE RETURN TO
LOS ANGELES COUNTY SURVEYOR
700 HALL OF RECORDS

NOTE: ANY ADDITIONS OR CHANGES ON THIS SHEET MUST BE MADE OR CIRCLED IN RED INK, WITH DATE AND NAME OF PERSON MAKING CHANGE

Do not extend notes this side of this line

Transit at	Sight on	Stadia Intercepts	Stadia Distance	Stadia Rod	Horizontal Angle 0° to 360° Right	Horiz. Distance	+ − Vertical Angle	Elevation of Point	+ Back Sight	+ − Difference Elevation	Height of Instrument	+ − Vertical Distance	REMARKS Station	Left	Right
#1A	P.1. 134+13'	1123 / 10	124	11.0	320.59	124	− 0.56	19.5	1		3532.4		S edge W.		
		1076 / 10	77	10.2	309.56	77	−	22.2	2				E edge Rd.		
		1177 / 11	78	11.1	306.14	78	−	21.3	3				" "		℄ W
		958 / 9	59	9.5	321.56	59	−	22.9	4				S edge W.		
		815 / 8	16	8.1	294.25	16	−	24.3	5				"		
		651 / 6	52	6.4	160.40	52	−	26.0	6				"		
		598 / 5	99	5.0	152.48	99	−	27.4	7				"		
		441 / 3	142	3.1	143.04	142	−	29.3	8				"		
		242 / 1	143	2	137.21	143	+ 1.23	33.8	9				Top Bk.		
		500 / 4	101	4.0	140.24	101	+ 1.02	30.2	10				H. Dr.		
		378 / 3	79	2.8	158.37	79	−	29.6	11				Top Bk.		
		456 / 4	57	4.1	157.43	57	−	28.3	12				"		
		654 / 6	55	6.3	147.25	55	−	26.1	13				Center 12' Pit.		
		472 / 4	73	4.0	138.29	73	+ 1.40	30.5	14				Top side "		
		442 / 4	43	4.3	144.42	43	−	28.1	15				" " "		
		649 / 6	50	6.3	334.23	50	−	26.1	16				Top Bk.		
		895 / 8	96	8.6	331.26	96	−	23.8	17				" "		
		924 / 8	124	9.0	342.19	124	−	23.4	18				" "		
		447 / 4	48	4.2	239.58	48	−	28.2	19				Brk. SH.		
		166 / 1	67	1.0	197.34	67	+ 5.57	38.3	20				" "		
		196 / 1	97	1.0	199.22	93	+ 11.53	51.0	21				" "		

Add'n'l Inform.

F.B. 487 Pg. 262

Topography Description Legend: Side Hill....S.H. Side of Draw.S.D. Side of Ridge.S.R. Head of Draw H.D. Bottom Draw.B.D. Bottom Wash B.W. Top of Ridge.T.R. Toe of Slope..T.S.

Inters. of Draws.V.D's Break in Slope..B.S. Steep Slope.....S.S. Top of Cliff.....T.Cl. Bottom of Cliff..B.Cl. Top of Spur.....T.Sp. Bottom Canyon..B.Cn.

Side of Canyon S.Cn. Top of Bank...T.B. Bottom of Bank.B.B. Top of Cut.....T.C. Bottom of Cut..B.C. Top of Fill.....T.F. Bottom of Fill.B.F.

Saddle .....Sa. Strain .....Sr. Flat .....Fl. Stream .....Str. Trail .....Tr. Pavement ....Pvt. Edge of Road E.Rd.

Traveled Rd. Tr. Rd. Fence .....Fn. Int. Fences.V.Fns. Ditch .....Di. Telephone Pole T.P. Power Pole....P.P. Culvert .....Cul.

Oak-O. Fir-Fr. Pine-Pi. Cedar-Ce. Sycamore .....Sy. Eucalyptus ....Eu. Plus combinations of these and all common standard abbreviations.

Form 301 10M 3-34

PLEASE RETURN TO
LOS ANGELES COUNTY SURVEYOR
700 HALL OF RECORDS

NOTE: ANY ADDITIONS OR CHANGES ON THIS SHEET MUST BE MADE OR CIRCLED IN RED INK. WITH DATE AND NAME OF PERSON MAKING CHANGE

Do not extend notes this side of this line

Transit at	Sight on	Stadia Intercepts	Stadia Distance	Stadia Rod—	Horizontal Angle 0° to 360° Right	Horiz. Distance	+ − Vertical Angle	Elevation of Point	+ Back Sight	+ − Difference Elevation	Height of Instrument	+ − Vertical Distance	REMARKS Station	Left	Right
# P1A.	P.1. 134+13.	243 / 1	144	1°	179°31'	140	+ 9°30'	3554.8	1		3532.4		Brk. S.H.		
		484 / 3	185	4°	177°47'	179	+ 10°15'	60.8	2				"	"	
		707 / 5	208	6°	183°36'	201	+ 10°27'	63.4	3				T.R.		
		675 / 5	176	6°	192°11'	168	+ 12°36'	63.4	4				"		
		327 / 2	128	2°	197°34'	121	+ 13°03'	58.6	5				"		
		629 / 5	130	5°	214°13'	125	+ 11°20'	52.5	6				"		
		198 / 1	99	1°	214°28'	94	+ 11°41'	51.2	7				"		
		294 / 2	95	2°	228°46'	92	+ 9°11'	45.4	8				"		
		527 / 4	128	5°	239°41'	127	+ 6°01'	40.7	9				"		
		528 / 4	129	4°	246°34'	129	+ 1°45'	32.3	10				"		
		182 / 1	83	1°	246°55'	83	+ 1°01'	32.8	11				"		
		1127 / 10	128	11°	281°55'	128	− ° '	21.4	12				℄ 12' Rd.		
		972 / 8	173	9°	258°19'	173	− 1°44'	18.4	13				"		
		1018 / 8	219	9°	261°38'	219	− 2°17'	14.8	14				"		
		1114 / 9	215	10°	275°11'	215	− 1°19'	17.6	15				Fl.		
		1178 / 10	179	11.8	286°09'	179	− ° '	20.6	16				"		
		1178 / 10	179	11.1	294°14'	179	− ° '	21.3	17				"		
		1142 / 10	143	10.4	292°35'	143	− ° '	22.0	18				"		
		478 / 2	279	0°	293°52'	279	− ° '	32.4	19				T.R.		
		477 / 2	278	3°	289°27'	278	− ° '	29.4	20				"		
		484 / 2	285	1.3	281°47'	285	−	31.1	21						

Add'n'l Inform.

Notes Red. C. J. TERRY Platted C. J. TERRY Job No. 7349 Division No. F.B. 487 Pg. 263
Date SEP 24 1935 Date SEP 26 1935 Survey of Griffin Rd.
Notes Chkd. Checked Survey by Rosecrans Notes R Date 9-16-35
Date Date Map No. Indexed A. C. Johnson

Form 301 10M 3-34

PLEASE RETURN TO
LOS ANGELES COUNTY SURVEYOR
700 HALL OF RECORDS

NOTE: ANY ADDITIONS OR CHANGES ON THIS SHEET MUST BE MADE OR CIRCLED IN RED INK, WITH DATE AND NAME OF PERSON MAKING CHANGE

Do not extend notes this side of this line

Transit at	Sight on	Stadia Intercepts	Stadia Distance	Stadia Rod	Horizontal Angle 0° to 360° Right	Horiz. Distance	+ − Vertical Angle	Elevation of Point	+ Back Sight	+ − Difference Elevation	Height of Instrument	+ − Vertical Distance	REMARKS Station	Left	Right
		603 / 3	304	4.7	269.36	304		27.7	1		3532.4		T.R.		
		628 / 3	329	4.8	268.03	329		27.6	2				"		
# P2A	P.1. 134.13'	965 / 7	266	8.16		266		35253 / 21.9	3 / 4.8		3530.1		T.R.		
		1066 / 10	67	10.1	24.31	67		20.0	4				S.H.		
		1036 / 10	37	10.4	4.09	37		19.7	5				"		
		1025 / 10	26	10.0	249.52	26	2.34	19.0	6				"		
		707 / 7	8	6.1	229.43	8		24.0	7				T.R.		
		229 / 2	30	2.2	49.15	30		27.9	8				"		
		163 / 1	64	1.0	54.08	64	+ 2.35	32.9	9				"		
		917 / 9	18	9.5	179.28	18		20.6	10				S.H.		
		1030 / 10	31	10.3	105.01	31		19.8	11				"		
		960 / 9	61	9.1	91.59	61		21.0	12				"		
		1088 / 10	89	12.5	84.42	89		17.6	13				"		
		1106 / 10	107	11.0	84.38	107		29.1	14				"		
		1124 / 10	125	11.2	78.46	125		28.9	15				"		
		864 / 7	165	7.8	81.35	165		22.3	16				"		
		1113 / 9	214	11.0	81.55	214	0.53	15.8	17				"		
		1140 / 9	241	10.0	83.27	241	0.54	16.4	18				"		
		1180 / 9	281	11.0	83.11	281	1.24	12.3	19				"		
		1020 / 7	321	9.0	86.37	321	1.05	15.0	20				"		
		960 / 6	361	8.0	84.08	361	1.04	15.4	21				"		

Add'n'l Inform.

E.B. 487 PG. 264

Topography Description Legend: Side Hill....S.H. Side of Draw..S.D. Side of Ridge..S.R. Head of Draw H.D. Bottom Draw..B.D. Bottom Wash..B.W. Top of Ridge..T.R. Toe of Slope..T.S.

Inters. of Draws..V.D's Break in Slope..Bk.S. Steep Slope.....S.S. Top of Cliff.....T.Cl. Bottom of Cliff..B.Cl. Top of Spur.....T.Sp. Bottom Canyon..B.Cn.

Side of Canyon S.Cn. Top of Bank...T.B. Bottom of Bank..B.B. Top of Cut.....T.C. Bottom of Cut..B.C. Top of Fill.....T.F. Bottom of Fill..B.F.

Saddle .....Sa. Swale .....Sw. Flat .....Fl. Stream .....Str. Trail .....Tr. Pavement .....Pvt. Edge of Road E.Rd.

Traveled Rd. Tr.Rd. Fence .....Fn. Int. Fences. V.Fns. Ditch .....Dt. Telephone Pole T.P. Power Pole....P.P. Culvert .....Cul.

Oak-O. Fir-Fr. Pine-Pi. Cedar-Cd. Sycamore ....Sy. Eucalyptus ....Eu. Plus combinations of these and all common standard abbreviations.

Form 301 10M 3-34

PLEASE RETURN TO
LOS ANGELES COUNTY SURVEYOR
700 HALL OF RECORDS

NOTE: ANY ADDITIONS OR CHANGES ON THIS SHEET MUST BE MADE OR CIRCLED IN RED INK, WITH DATE AND NAME OF PERSON MAKING CHANGE

Do not extend notes this side of this line

Transit at	Sight on	Stadia Intercepts	Stadia Distance	Stadia Rod—	Horizontal Angle 0° to 360° Right	Horiz. Distance	+ − Vertical Angle	Elevation of Point	+ Back Sight	+ − Difference Elevation	Height of Instrument	+ − Vertical Distance	REMARKS Station	Left	Right
# P2A	P.I. 134+13	1010 / 6	411	8°	90.44	410	3.01	3500.6	1		3530.1		Toe Sl.		
		1140 / 8	341	12°	95.10	340	2.50	01.3	2				"		
		780 / 5	281	6°	90.00	280	4.06	04.2	3				"		
		1148 / 9	249	10°	94.10	248	3.28	05.2	4				"		
		840 / 7	141	9°	97.27	140	4.44	09.6	5				"		
		808 / 7	109	8°	107.03	108	6.10	10.6	6				"		
		989 / 9	90	9°	113.07	89	6.31	11.0	7				"		
		1155 / 11	56	11°	146.57	55	6.36	12.8	8				N.E. Cor. garage		
		1137 / 11	38	11°	136.52	38	5.43	15.3	9				S.E. " "		
		1151 / 11	52	11°	119.05	52	4.40	15.0	10				S.W. " " (Rect.)		
		1139 / 11	40	11°	181.10	40	5.51	15.0	11				Toe slope		
		1166 / 11	67	11°	202.54	66	5.26	12.8	12				S.E. Cor. House		
		1159 / 11	60	11°	191.12	59	5.54	13.0	13				S.W. " "		
		1090 / 10	91	10°	185.21	90	5.41	11.2	14				N.W. " " (Rect)		
		1092 / 10	93	10°	238.07	90	9.44	04.7	15				N edge W.		
		1087 / 10	88	10°	231.20	86	7.35	08.7	16				T. BK.		
		1144 / 10	145	11°	224.08	143	7.19	00.8	17				N. edge W.		
		1142 / 10	143	11°	223.18	141	6.05	04.0	18				T. BK.		
		1089 / 9	190	10°	245.04	188	5.45	01.2	19				S edge W.		
		1163 / 10	164	11°	255.38	162	5.45	02.8	20				"		
		922 / 8	123	9°	271.38	120	7.34	05.2	21				" V. Dr.		

Add'n'l Inform.

Notes Red. C. J. TERRY Platted C. J. TERRY Job No. 7349 Division No. F.B. 487 Pg. 265
Date SEP 24 1935 Date SEP 26 1935 Survey of Griffin Rd.
Notes Chkd. Checked Survey by 9-16-35 Notes R. Date 9-16-35
Date Date Map No. Indexed A. C. Johnson

Form 301 10M 3-34

PLEASE RETURN TO
LOS ANGELES COUNTY SURVEYOR
700 HALL OF RECORDS

NOTE: ANY ADDITIONS OR CHANGES ON THIS SHEET MUST BE MADE OR CIRCLED IN RED INK, WITH DATE AND NAME OF PERSON MAKING CHANGE

Do not extend notes this side of this line

Transit at	Sight on	Stadia Intercepts	Stadia Distance	Stadia Rod	Horizontal Angle 0° to 360° Right	Horiz. Distance	+ − Vertical Angle	Elevation of Point	+ Back Sight	+ − Difference Elevation	Height of Instrument	+ − Vertical Distance	REMARKS Station	Left	Right
# P2A	P.1. 134+131	1163 / 10	164	11.0	256.11	163	4.17	3506.9	1		3530.1		T.BK.		
		1092 / 9	193	10.0	245.14	192	4.52	03.8	2				"		
		1002 / 7	103	10.0	168.18	102	5.23	10.6	3				Fl.		
		1080 / 9	181	10.0	159.52	180	4.06	07.3	4				"		
		1042 / 8	243	9.0	157.02	242	3.46	05.3	5				"		
		1097 / 8	298	10.0	156.13	297	3.14	03.5	6				"		
		1065 / 7	366	9.0	155.23	365	2.57	02.4	7				"		
		1030 / 6	431	8.0	154.53	430	2.44	01.7	8				"		
		1130 / 7	431	9.0	146.49	430	3.00	3498.7	9				"		
		1068 / 7	369	9.0	145.28	368	3.20	99.7	10				"		
		1107 / 8	308	9.0	143.33	307	3.49	3500.7	11				"		
		1049 / 8	250	9.0	142.06	249	4.13	02.8	12				"		
		1072 / 9	173	10.0	136.31	172	4.48	05.8	13				"		
		1106 / 10	107	11.0	124.28	106	5.13	09.5	14				"		
		956 / 8	157	9.0	107.23	156	5.15	07.0	15				"		
		1006 / 8	207	9.0	116.26	205	4.56	03.4	16				"		
		870 / 6	271	7.0	122.31	269	4.55	3499.9	17				"		
		1135 / 8	336	10.0	126.02	334	3.58	97.0	18				"		
		1096 / 7	397	9.0	130.09	395	3.49	94.6	19				"		
		1065 / 6	466	8.0	131.52	464	3.34	93.2	20				"		
		1100 / 6	501	10.0	124.50	499	3.34	89.0	21				"		

Add'n'l Inform.

F.B. 487 Pg. 266

Topography Description Legend: Side Hill....S.H. Side of Draw S.D. Side of Ridge S.R. Head of Draw H.D. Bottom Draw B.D. Bottom Wash B.W. Top of Ridge T.R. Toe of Slope T.S.

Inters. of Draws V.O's Break in Slope Sk.S. Steep Slope S.S. Top of Cliff T.Cl. Bottom of Cliff B.Cl. Top of Spur T.Sp. Bottom Canyon B.Cn.

Side of Canyon S.Cn. Top of Bank T.B. Bottom of Bank B.B. Top of Cut T.C. Bottom of Cut B.C. Top of Fill T.F. Bottom of Fill B.F.

Saddle Sa. Swale Sw. Flat Fl. Stream Str. Trail Tr. Pavement Pvt. Edge of Road E.Rd.

Traveled Rd. Tr.Rd. Fence Fn. Int. Fences V.Fns. Ditch Di. Telephone Pole T.P. Power Pole P.P. Culvert Cul.

Cab.G. Flr-Fr. Pine-Pl. Cedar-Cd. Sycamore Sy. Eucalyptus Eu. Plus combinations of these and all common standard abbreviations.

Form 301 10M 3-34

PLEASE RETURN TO
LOS ANGELES COUNTY SURVEYOR
700 HALL OF RECORDS

NOTE: ANY ADDITIONS OR CHANGES ON THIS SHEET MUST BE MADE OR CIRCLED IN RED INK, WITH DATE AND NAME OF PERSON MAKING CHANGE

Do not extend notes this side of this line

Transit at	Sight on	Stadia Intercepts	Stadia Distance	Stadia Rod—	Horizontal Angle 0° to 360° Right	Horiz. Distance	+ − Vertical Angle	Elevation of Point	+ Back Sight	+ − Difference Elevation	Height of Instrument	+ − Vertical Distance	REMARKS Station	Left	Right
P.# 2A	P.I. 134+13'	1137 / 7	438	9.0	122.12	436	− 3.57	3490.8	1		3530		Fl.		
		1090 / 7	391	9.0	118.06	389	− 3.58	94.2	2				"		
		1050 / 7	351	9.0	113.08	349	− 4.11	95.6	3				"		
		1020 / 7	321	9.0	107.33	319	− 4.20	96.9	4				"		
139+50	B.C. 143+89'							3502.6	5		3507				
		673 / 4	274	5.0	186.01	273	+ 3.07	17.5	6				W edge W. + T.S.		
		566 / 3	267	4.0	183.40	267	+ 2.54	17.1	7				E " "		
		466 / 2	267	3.0	183.23	266	+ 2.50	17.8	8				T. Bk.		
		500 / 3	201	4.0	186.00	200	+ 2.50	13.6	9				E edge W.		
		500 / 3	201	4.0	185.21	200	+ 2.56	13.6	10				T. Bk.		
		500 / 3	201	4.0	191.54	200	+ 2.44	13.2	11				W edge W.		
		500 / 3	201	4.0	192.14	200	+ 2.55	13.8	12				T. Bk.		
		539 / 4	140	5.0	203.44	140	+ 2.47	09.4	13				W edge W.		
		540 / 4	141	5.0	203.58	141	+ 3.01	10.1	14				T. Bk.		
		200 / 1	101	1.0	219.17	101	−	06.7	15				W edge W. + T.S.		
		536 / 4	137	5.0	222.47	137	+ 3.04	10.0	16				Toe Sl.		
		236 / 1	137	2.0	238.55	137	+ 1.05	08.3	17				" "		
		186 / 1	87	1.9	226.55	87	−	05.8	18				" " + W edge W.		
		199 / 1	100	1.0	225.45	100	+ 1.29	09.3	19				Top Md.		
		226 / 1	127	2.0	231.18	127	+ 2.18	10.8	20				" "		
		477 / 4	78	4.8	261.16	78	−	02.9	21				Toe Sl + W. edge W.		

Add'l Inform.

Notes Red. C. J. TERRY Plotted C. J. TERRY Job No. 2349 Division No. F.B. 487 Pg. 267
Date SEP 24 1935 Date SEP 27 1935 Survey of Griffin Rd.
Notes Chkd. Checked Survey by Rosecrans Notes R. Date 9-17-35
Date Date Map No. Indexed A. C. Johnson

Form 391 10M 3-34

PLEASE RETURN TO
LOS ANGELES COUNTY SURVEYOR
700 HALL OF RECORDS

NOTE: ANY ADDITIONS OR CHANGES ON THIS SHEET MUST BE MADE OR CIRCLED IN RED INK, WITH DATE AND NAME OF PERSON MAKING CHANGE

Do not extend notes this side of this line

Transit at	Sight on	Stadia Intercepts	Stadia Distance	Stadia Rod→	Horizontal Angle 0° to 360° Right	Horiz. Distance	+ Vertical Angle —	Elevation of Point	+ Back Sight	+ Difference Elevation —	Height of Instrument	+ Vertical Distance	REMARKS Station	Left	Right
	B.C.	3.03													
139°50'	143°49'	2.	1.04	2 3	248° 32'	104	° '	3505 4			3.50 7		Toe Sl.		
		3.47													
		2.	1.48	3 0	250° 08'	148	+ 1° 31'	084					" "		
		1.086													
		9.	1.87	10 0	260° 57'	187	+ 2° 27'	058					" "		
		1.207													
		10.	2.08	12 0	271° 49'	208	+ 2° 01'	029					" "		
		7.62													
		6.	1.63	7 5	280° 23'	163	° '	002					" "		
		7.13													
		6.	1.14	7 3	279° 33'	114	° '	004					" "		
		2.17													
		1.	1.18	1 0	258° 09'	118	+ 2° 14'	112					Top Mt		
		4.47													
		3.	1.48	4 0	259° 11'	148	+ 2° 59'	112					" "		
		2.76													
		1.	1.77	2 0	267° 00'	177	+ 1° 25'	100					" "		
		9.13													
		8.	1.14	8 7	296° 37'	114	° '	3499 0					Wedge W.		
		9.69													
		8.	1.70	9 0	309° 46'	170	1° 23'	956					" " " V.Dr.		
		10.83													
		9.	1.84	10 0	312° 08'	184	1° 21'	934					" " 2 "		
		10.95													
		9.	1.96	10 0	312° 20'	196	1° 10'	937					T.Bk.		
		10.50													
		8.	2.51	9 0	320° 06'	251	2° 08'	894					Wedge W.		
		9.54													
		7	2.55	8 0	318° 52'	255	2° 02'	906					T Bk.		
		10.97													
		8.	2.98	10 0	329° 57'	297	2° 12'	864					Wedge W.		
		10.98													
		8	2.99	9 0	329° 56'	298	2° 10'	875					T. Bk.		
		10.97													
		8.	2.98	9 0	330° 31'	297	2° 21'	866					E edge W.		
		9.95													
		7	2.96	9 0	334° 10'	295	2° 00'	885					T. Bk.		
		11.48													
		7.	2.49	10 0	327° 41'	249	2° 02'	889					E edge W.		
		9.30													
		7	2.31	8 0	335° 17'	231	2° 00'	917					Fl.		

Add'n'l Inform.

Topography Description Legend: Side Hill ..... S.H. | Bottom Draw ..... B.D. | Side of Draw ..... S.D. | Bottom Wash ..... B.W. | Side of Ridge ..... S.R. | Top of Ridge ..... T.R. | Head of Draw ..... H.D. | Toe of Slope ..... T.S.

Saddle ..... Sa. | Swale ..... Sw. | Flat ..... Fl. | Stream ..... Str. | Trail ..... Tr. | Pavement ..... Pvt. | Edge of Road ..... E.Rd.

Side of Canyon ..... S.Cn. | Top of Bank ..... T.B. | Bottom of Bank ..... B.B. | Top of Cut ..... T.C. | Bottom of Cut ..... B.C. | Top of Fill ..... T.F. | Bottom of Fill ..... B.F.

Inters. of Draw V.D's | Break in Slope ..... Bk.S. | Steep Slope ..... S.S. | Top of Cliff ..... T.Cl. | Bottom of Cliff ..... B.Cl. | Top of Spur ..... T.Sp. | Bottom Canyon ..... B.Cn.

Trees: Fir ..... Fir. | Pine-Ft. ..... Pine | Cedar ..... Ced. | Sycamore ..... Sy. | Eucalyptus ..... Euc. | Palm combinations of these and all common standard abbreviations.

Oak ..... O. | Fir ..... Fir. | Pine ..... Pine | Cedar ..... Ced. | Sycamore ..... Sy. | Eucalyptus ..... Euc. | Palm combinations of these and all common standard abbreviations.

Ditch ..... Ds. | Telephone Pole ..... T.P. | Power Pole ..... P.P. | Culvert ..... Cul.

Traveled Rd. ..... Tr. Rd. | Fence ..... Fe. | Fill ..... Fills | Vine Fnc. ..... V. Fnc.

Ref. 427 Pg. 268

Form 301 IOM 3-34

PLEASE RETURN TO
LOS ANGELES COUNTY SURVEYOR
700 HALL OF RECORDS

NOTE: ANY ADDITIONS OR CHANGES ON THIS SHEET MUST BE MADE OR CIRCLED IN RED INK, WITH DATE AND NAME OF PERSON MAKING CHANGE

Do not extend notes this side of this line

Notes Plotted C. J. TERRY Job No. 7342 Division No. F.B. 487 Pg. 20
Date SEP 24 1935 Date SEP 27 1935 Survey of Ellis Ave.
Notes Chkd. Checked Survey by Pasadena Notes R Date 7-17-35
Date Map No. Indexed A. C. Johnson

Transit at	Sight on	Stadia Intercepts	Stadia Distance	Stadia Rod—	Horizontal Angle 0° to 360° Right	Horiz. Distance	+ − Vertical Angle	Elevation of Point	+ Back Sight	+ − Difference Elevation	Height of Instrument	+ − Vertical Distance	REMARKS Station	Left	Right
	B.C.	984			° '		° '								
139+50	143+87	8	185	9.0	318.03	185	− 1.47	34928			3507		E edge Wk		
		1068													
		9	169	10.0	325.42	168	− 0.53	952					T Bk.		
		1014													
		9	115	10.0	313.43	115	− ° '	977					E edge W.		
		900													
		8	101	8 8	328.03	101	− ° '	989					Fl.		
		663													
		6	64	6.5	289.23	64	− ° '	35012					E edge W		
		552													
		5	54	5.5	292.23	54	− ° '	022					Fl.		
		339													
		3	40	3.6	231.57	40	− ° '	041					E edge W		
		338													
		3	39	3.2	231.37	39	− ° '	045					T. Bk.		
		485													
		2	286	3.0	192.31	284	+ 5.06	30.0					S.H.		
		475													
		2	276	3.0	200.42	274	+ 5.09	290					"		
		558													
		3	259	4.0	205.51	259	+ 5.26	282					"		
		768													
		7	269	8.0	212.46	267	+ 5.14	242					" SW.		
		868													
		6	269	7.0	222.06	267	+ 5.49	278					"		
		892													
		6	293	7.0	227.10	291	+ 4.58	260					"		
		755													
		4	356	6.0	228.42	353	+ 5.24	350					"		
		946													
		4	347	6.0	236.33	346	+ 2.40	172					Toe Sl.		
		590													
		3	291	4.0	233.35	290	+ 2.20	155					" "		
		629													
		4	230	5.0	232.25	230	+ 2.11	114					" "		
		608													
		4	209	5.0	219.36	209	+ 2.23	114					" "		
		422													
		2	223	3.0	204.18	223	+ 2.17	136					" "		
		1160													
		8	351	10.0	238.46	350	+ 2.43	142					℄ 9' W.		

* Add'l Inform.

Form 301 LAM 3-34

PLEASE RETURN TO
LOS ANGELES COUNTY SURVEYOR
700 HALL OF RECORDS

NOTE: ANY ADDITIONS OR CHANGES ON THIS SHEET MUST BE MADE OR CIRCLED IN RED INK. WITH DATE AND NAME OF PERSON MAKING CHANGE

Do not extend notes this side of this line

Transit at	Sight on	Stadia Intercepts	Stadia Distance	Stadia Rod	Horizontal Angle 0° to 360° Right	Horiz. Distance	+ Vertical Angle −	Elevation of Point	+ Back Sight	+ Difference Elevation −	Height of Instrument	+ Vertical Distance −	REMARKS Station	Left	Right
	B.C.	1097													
139+50	142+59	8	298	10	240° 53'	298	+ 2° 31'	351 09			350 7		℄ 6' W.		
		1156													
		9	257	13	246° 32'	256	+ 3° 06'	350 84					" 4' Bks.		
		1095													
		9	196	10	258° 32'	196	+ 2° 49'	350 70					℄ "		
		617													
		4	218	5	279° 43'	218	° '	350 25					"		
		674													
		5	175	7	282° 53'	175	° '	349 99							
		1077													
		9	178	10	310° 45'	178	1° 14'	349 39					℄ 20' W.		
		1082													
		8	283	10	306° 18'	283	0° 49'	349 42					℄ 6' W.		
		873													
		6	274	6	290° 49'	274	° '	350 08					Fl.		
		574													
		3	275	3	284° 35'	275	° '	350 41					"		
		504													
		2	305	4	274° 10'	305	+ 0° 54'	350 84					"		
		1098													
		8	299	12	260° 20'	298	+ 2° 45'	350 98					Toe Sl.		
		1060													
		7	361	9	246° 48'	360	+ 2° 54'	351 76					" "		
		1089													
		7	390	12	240° 52'	389	+ 3° 15'	351 77					Toe Sl. + Dr.		
		1007													
		9	108	9	86° 47'	108	° '	349 79					" "		
		966													
		8	167	9	75° 41'	167	1° 25'	350 47					Fl.		
		1096													
		9	196	10	64° 18'	196	1° 21'	349 32					"		
		1135													
		9	236	10	55° 53'	236	1° 37'	349 11					"		
		996													
		7	297	9	41° 45'	297	1° 57'	348 87					"		
		1086													
		8	287	9	34° 31'	287	2° 11'	348 78					℄ 12' W.		
		1031													
		8	232	9	30° 15'	232	2° 06'	349 02					"		
		986													
		8	187	9	33° 21'	187	2° 04'	349 20					"		

Add'l Inform.

Topography Description Legend:
Side Hill ..... S.H. | Bottom Draw ..... B.D.
Side of Draw ..... S.D. | Bottom Wash ..... B.W.
Side of Ridge ..... S.R. | Top of Ridge ..... T.R.
Head of Draw ..... H.D. | Toe of Slope ..... T.S.

Intern. of Draw, V.Str. | Top of Bank ..... T.B. | Bottom of Bank ..... B.B. | Top of Cut ..... T.Ct. | Bottom of Cut ..... B.Ct. | Top of Fill ..... T.F. | Bottom of Fill ..... B.F.
Break in Slope ..... S.B. | Top of Cliff ..... T.Cl. | Bottom of Cliff ..... B.Cl. | Top of Spur ..... T.Sp. | Bottom Canyon ..... B.Ca.
Side of Draw, V.Str. | Top of Bank ..... T.B. | Bottom of Bank ..... B.B. | Top of Cut ..... T.Ct. | Bottom of Cut ..... B.Ct. | Top of Fill ..... T.F. | Bottom of Fill ..... B.F.
Saddle ..... Sa. | Spring ..... Sp. | Flat ..... Fl. | Stream ..... Str. | Trail ..... Tr. | Pavement ..... Pvt. | Edge of Road ..... E.Rd.
Transit Rd. ..... Tr. Rd. | Fence ..... Fe. | Int. Fence, V. Fe. | Ditch ..... Di. | Telephone Pole ..... T.P. | Power Pole ..... P.P. | Culvert ..... Cul.
Dist. Q. ..... Fl.-Fr. | Pipe-Pl. ..... Conc.-Co. | Eucalyptus ..... Eu. | Pine ..... Pi. | combinations of these and all common standard abbreviations.

P.B. 48 Pg. 170

Form 301 IBM 3-34

PLEASE RETURN TO
LOS ANGELES COUNTY SURVEYOR
700 HALL OF RECORDS

NOTE: ANY ADDITIONS OR CHANGES ON THIS SHEET MUST BE MADE OR CIRCLED IN RED INK, WITH DATE AND NAME OF PERSON MAKING CHANGE

Do not extend notes this side of this line

Transit at	Sight on	Stadia Intercepts	Stadia Distance	Stadia Rod—	Horizontal Angle 0° to 360° Right	Horiz. Distance	+ − Vertical Angle	Elevation of Point	+ Back Sight	+ − Difference Elevation	Height of Instrument	+ − Vertical Distance	REMARKS Station	Left	Right
	B.C.	1040							1						
139+50	143+89	9	141	10.0	39.22	141	1.29	3494.1			3507.7		℄ 12 W		
		1000							2						
		9	101	9.0	51.20	101	1.28	96.2					"		
		957							3						
		9	58	9.3	69.37	58		98.4					"		
		620							4						
		6	21	6.7	80.52	21		3501.0					"		
		870							5						
		8	71	8.6	26.03	71		3499.1					Fl.		
		1126							6						
		10	127	11.5	21.15	127		96.2					"		
		1081							7						
		9	182	10.0	16.55	182	1.20	93.4					"		
		1137							8						
		9	238	10.0	16.19	238	1.41	90.8					"		
		1095							9						
		8	296	10.0	16.25	296	1.54	88.0					"		
		1111							10						
		8	312	10.0	7.43	312	1.55	87.6					"		
B.C.	E.C.								11						
143+89	138+65.8							3481.9	4.9		3486.8				
		1010							12						
		8	211	9.0	59.44	211	+ 1.06	81.6					℄ 10 W		
		1086							13						
		9	187	10.0	58.51	187	+ 2.15	84.2					Fl.		
		563							14						
		4	164	4.0	71.55	164		82.8					"		
		838							15						
		7	139	7.0	92.40	139		79.8					"		
		941							16						
		8	142	8.8	112.38	142		78.0					"		
		1173							17						
		10	174	11.4	128.04	174		75.4					"		
		1125							18						
		10	126	10.4	138.12	126		76.4					"		
		669							19						
		6	70	6.3	114.12	70		80.5					"		
		473							20						
		4	74	4.2	64.08	74		82.4					"		
		225							21						
		1	126	0.9	41.34	126		85.9					"		

Add'n'l Inform.

Notes Red. C. J. TERRY Platted C. J. TERRY Job No. 7347 Division No. F.B. 487 Pg. 271
Date SEP 24 1935 Date SEP 27 1935 Survey of Griffin Rd
Notes Chkd. Checked Survey by Rosecrans Notes R. Date 9-17-35
Date Date Map No. Indexed A. C. Johnson

Form 301 10M 3-34

PLEASE RETURN TO
LOS ANGELES COUNTY SURVEYOR
700 HALL OF RECORDS

NOTE: ANY ADDITIONS OR CHANGES ON THIS SHEET MUST BE MADE OR CIRCLED IN RED INK. WITH DATE AND NAME OF PERSON MAKING CHANGE

Do not extend notes this side of this line

Transit at	Sight on	Stadia Intercepts	Stadia Distance	Stadia Rod	Horizontal Angle 0° to 360° Right	Horiz. Distance	+ − Vertical Angle	Elevation of Point	+ Back Sight	+ − Difference Elevation	Height of Instrument	+ − Vertical Distance	REMARKS Station	Left	Right
B.C. 143+89	E.C. 138+65.8	267 / 1	168	2.0	25.39	168	+ 1.26	3489.0	1		3486.8		Fl.		
		318 / 1	219	2.0	15.00	219	+ 1.58	92.2	2				"		
		203 / 1	104	0.0	23.11	104	—	86.8	3				"		
		544 / 5	45	5.1	272.43	45		81.7	4				℄ 12 Rd.		
		868 / 8	69	8.0	214.24	69		78.8	5				"		
		1110 / 10	111	10.2	192.22	111		76.6	6				"		
		1014 / 9	115	9.0	210.48	115		77.8	7				Toe Sl.		
		824 / 7	125	7.3	238.58	125		79.5	8				" "		
		561 / 4	162	4.6	256.20	162		82.2	9				" "		
		594 / 4	195	4.1	272.31	195		82.7	10				" "		
		442 / 2	243	2.6	281.33	243		84.2	11				" "		
		504 / 2	305	2.0	293.34	305		84.8	12				" "		
		523 / 2	324	4.0	285.40	324	+ 1.20	90.3	13				SH. Brk.		
		472 / 2	273	3.0	277.33	273	+ 1.17	90.0	14				" "		
		415 / 2	216	3.0	267.47	216	+ 0.50	87.0	15				" "		
		288 / 1	189	0.0	255.18	189		86.8	16				" "		
		277 / 1	178	1.4	247.08	178		85.4	17				" Sw.		
		259 / 1	160	2.0	236.01	160	+ 1.40	89.3	18				SH.		
		453 / 3	154	4.0	218.38	154	+ 3.07	91.2	19				"		
		464 / 3	165	4.0	203.55	165	+ 2.39	90.4	20				"		
		480 / 3	181	4.0	188.12	180	+ 3.19	93.3	21				"		

Add'n'l Inform.

Topography Description Legend: Side Rill.....S.H. Side of Draw.S.D. Side of Ridge.S.R. Head of Draw H.D. Bottom Draw.B.D. Bottom Wash B.W. Top of Ridge.T.R. Toe of Slope..T.S. Interc. of Draws.V.D's Break in Slope..Bk.S. Strop Slope.....S.S. Top of Cliff.....T.Cl. Bottom of Cliff..B.Cl. Top of Spur.....T.Sp. Bottom Canyon..B.Cn. Side of Canyon B.Cn. Top of Bank..T.B. Bottom of Bank..B.B. Top of Cut.....T.C. Bottom of Cut...B.C. Top of Fill.....T.F. Bottom of Fill.B.F. Saddle .....Sa. Swale .....Sw. Flat .....Fl. Stream .....Str. Trail .....Tr. Pavement ....Pvt. Edge of Road E.Rd. Traveled Rd. Tr.Rd. Fence .....Fn. Int. Fences.V.Fns. Ditch .....Dl. Telephone Pole T.P. Power Pole....P.P. Culvert .....Cul. Cut-O. Fir-Fr. Pine-Pl. Cedar-Ce. Sycamore .....Sy. Eucalyptus ....Ec. Plus combinations of these and all common standard abbreviations.

F.B. 487 PG. 272

Form 301 10M 3-34

PLEASE RETURN TO
LOS ANGELES COUNTY SURVEYOR
700 HALL OF RECORDS

NOTE: ANY ADDITIONS OR CHANGES ON THIS SHEET MUST BE MADE OR CIRCLED IN RED INK, WITH DATE AND NAME OF PERSON MAKING CHANGE

Do not extend notes this side of this line

Transit at	Sight on	Stadia Intercepts	Stadia Distance	Stadia Rod—	Horizontal Angle 0° to 360° Right	Horiz. Distance	+ − Vertical Angle	Elevation of Point	+ Back Sight	+ − Difference Elevation	Height of Instrument	+ − Vertical Distance	REMARKS Station	Left Right
B.C. 143.89	E.C. 138+65.5	422 / 2	223	3.0	193.41	220	+ 6.05	3507.5	1		3486.8		T.R.	
		296 / 1	197	2.0	220.01	195	+ 5.46	04.6	2				"	
		513 / 3	214	4.0	235.15	212	+ 5.09	02.2	3				"	
		433 / 2	234	3.0	247.29	232	+ 4.54	03.8	4 X				"	
		478 / 2	279	3.0	255.07	276	+ 5.26	10.3	5				"	
		430 / 1	331	3.0	266.26	328	+ 5.24	15.0	6 X				"	
		794 / 4	395	6.0	273.10	392	+ 5.13	16.8	7				"	
		817 / 4	418	6.0	263.36	413	+ 6.20	26.8	8				"	
		918 / 5	419	7.0	247.06	414	+ 5.54	22.8	9				"	
		685 / 3	386	5.0	236.57	382	+ 5.58	22.0	10				"	
		768 / 4	369	6.0	227.36	365	+ 6.00	19.4	11				"	
		843 / 5	344	7.0	215.11	340	+ 5.59	15.7	12				"	
		615 / 3	316	4.0	198.38	313	+ 5.48	14.7	13				"	
		587 / 5	88	5.1	291.39	88		81.7	14				Fl.	
		346 / 2	147	2.9	291.13	147		83.9	15				"	
		303 / 1	204	1.9	296.03	204		84.9	16				"	
		500 / 2	301	0.5	307.18	301		86.3	17				"	
		342 / 1	243	0.3	312.46	243		86.5	18				"	
		254 / 1	155	0.7	319.45	155		86.1	19				"	
		209 / 1	110	1.1	331.50			85.7	20				"	
		683 / 3	384	5.0	304-01-30 / 248-03-00	384	+ 1.01	3488.6	21	+ 1.8		+ 6.8	P. #3A	Set 1X2

X Add'n Inform.

Notes Red. C. J. TERRY Plotted C. J. TERRY Job No. 7349 Division No. F.B. 487 Pg. 271
Date SEP 24 1935 Date SEP 27 1935 Survey of Griffin Rd.
Notes Chkd. Checked Survey by Rosecrans Notes R Date 9-17-35
Date Date Map No. Indexed A. C. Johnson

Form 301 10M 3-34

PLEASE RETURN TO
LOS ANGELES COUNTY SURVEYOR
700 HALL OF RECORDS

NOTE: ANY ADDITIONS OR CHANGES ON THIS SHEET MUST BE MADE OR CIRCLED IN RED INK, WITH DATE AND NAME OF PERSON MAKING CHANGE

Do not extend notes this side of this line

Transit at	Sight on	Stadia Intercepts	Stadia Distance	Stadia Rod	Horizontal Angle 0° to 360° Right	Horiz. Distance	+ − Vertical Angle	Elevation of Point	+ Back Sight	+ − Difference Elevation	Height of Instrument	+ − Vertical Distance	REMARKS Station	Left	Right
# 93A	B.C. 143+89'	683 / 3	384	5.0		384	+ 1.02	34886 / 955	1 49		34935		Fl.		
		359 / 3	60	1.7	186.15	60	−	918	2				"		
		228 / 1	129	2.0	182.10	129	+ 1.11	942	3				"		
		488 / 3	189	4.0	178.44	189	+ 2.28	977	4				"		
		539 / 3	240	4.0	175.42	240	+ 2.26	973	5				"		
		535 / 3	236	4.0	161.58	236	+ 2.14	988	6				"		
		475 / 3	176	4.0	158.23	176	+ 1.59	956	7				"		
		420 / 3	121	4.0	153.16	121	+ 1.25	925	8				"		
		366 / 3	67	3.4	135.21	67	−	901	9				"		
		647 / 6	48	6.2	76.23	48	−	873	10				"		
		198 / 1	99	1.8	76.10	99	−	917	11				S.H. Brk.		
		233 / 1	134	2.0	97.27	134	+ 3.05	987	12				" "		
		233 / 1	134	2.0	122.50	134	+ 1.54	960	13				" "		
		484 / 3	185	4.0	136.21	184	+ 3.35	35012	14				" "		
		337 / 1	238	2.0	146.16	237	+ 3.00	040	15				" "		
		480 / 2	281	3.0	135.53	278	+ 5.43	185	16				S.H.		
		442 / 2	243	3.0	124.18	240	+ 6.07	165	17				"		
		311 / 1	212	2.0	113.11	210	+ 6.03	140	18				"		
		307 / 1	208	2.0	97.13	205	+ 6.54	164	19				"		
		546 / 3	247	4.0	95.31	243	+ 7.33	220	20				T.R.		
		987 / 7	288	8.0	105.10	284	+ 6.44	193	21				"		

Add'n'l Inform.

F.B. 487 PG. 274

Topography Description Legend: Side Hill....S.H. Side of Draw S.D. Side of Ridge S.R. Head of Draw H.D. Bottom Draw B.D. Bottom Wash B.W. Top of Ridge T.R. Toe of Slope T.S.

Intera. of Draws V.D's Break in Slope....B.S. Steep Slope....S.S. Top of Cliff....T.Cl. Bottom of Cliff....B.Cl. Top of Spur....T.Sp. Bottom Canyon....B.Cn.

Side of Canyon S.Cn. Top of Bank....T.B. Bottom of Bank....B.B. Top of Cut....T.C. Bottom of Cut....B.C. Top of Fill....T.F. Bottom of Fill....B.F.

Saddle....Sa. Swale....Sw. Flat....Fl. Stream....Str. Trail....Tr. Pavement....Pvt. Edge of Road E.Rd.

Traveled Rd. Tr.Rd. Fence....Fe. Int. Fences....V.Fns. Ditch....Dt. Telephone Pole T.P. Power Pole....P.P. Culvert....Cul.

Oak-O. Fir-Fr. Pine-Pi. Cedar-Ce. Sycamore....Sy. Eucalyptus....Eu. Plus combinations of these and all common standard abbreviations.

Form 391 10M 3-34

PLEASE RETURN TO
LOS ANGELES COUNTY SURVEYOR
700 HALL OF RECORDS

NOTE: ANY ADDITIONS OR CHANGES ON THIS SHEET MUST BE MADE OR CIRCLED IN RED INK, WITH DATE AND NAME OF PERSON MAKING CHANGE

Do not extend notes this side of this line

Transit at	Sight on	Stadia Intercepts	Stadia Distance	Stadia Rod—	Horizontal Angle 0° to 360° Right	Horiz. Distance	+ Vertical Angle —	Elevation of Point	+ Back Sight	+ Difference Elevation —	Height of Instrument	+ Vertical Distance	REMARKS Station	Left	Right
#3A	B.C. 143+89.1	795							1						
		5	296	6°	113 18	293	+ 6 17	351 99	2		349 35		T.R.		
		616													
		3	317	4°	126 05	313	+ 6 20	24 5	3				"		
		754													
		4	355	6°	133 55	350	+ 6 44	29 2	4				"		
									5						
									6						
									7						
									8						
									9						
									10						
									11						
									12						
									13						
									14						
									15						
									16						
									17						
									18						
									19						
									20						
									21						

Notes Rec'd Date SEP 24 1935 Notes Plotted C. J. TERRY Date SEP 27 1935 Job No. 1349 Division No. Survey of Gaffey Rd. Survey by Becerra's Notes R - Date 9-17-35 Interval C. Johnson

Notes Chkd. Checked Date

R&B Re. F.B. 487 Pg. 44

Form 1 Inform.

Form 301 10M 3-34

PLEASE RETURN TO
LOS ANGELES COUNTY SURVEYOR
700 HALL OF RECORDS

NOTE: ANY ADDITIONS OR CHANGES ON THIS SHEET MUST BE MADE OR CIRCLED IN RED INK, WITH DATE AND NAME OF PERSON MAKING CHANGE

Do not extend notes this side of this line

Transit at	Sight on	Stadia Intercepts	Stadia Distance	Stadia Rod—	Horizontal Angle 0° to 360° Right	Horiz. Distance	+ — Vertical Angle	Elevation of Point	+ Back Sight	+ — Difference Elevation	Height of Instrument	+ — Vertical Distance	REMARKS Station	Left	Right
					° ′		° ′		1						
					° ′		° ′		2						
					° ′		° ′		3						
					° ′		° ′		4						
					° ′		° ′		5						
					° ′		° ′		6						
					° ′		° ′		7						
					° ′		° ′		8						
					° ′		° ′		9						
					° ′		° ′		10						
					° ′		° ′		11						
					° ′		° ′		12						
					° ′		° ′		13						
					° ′		° ′		14						
					° ′		° ′		15						
					° ′		° ′		16						
					° ′		° ′		17						
					° ′		° ′		18						
					° ′		° ′		19						
					° ′		° ′		20						
					° ′		° ′		21						

Add'n'l Inform.

Form 307 5M 10-34

PLEASE RETURN TO
LOS ANGELES COUNTY SURVEYOR
700 HALL OF RECORDS

NOTE: ANY ADDITIONS OR CHANGES ON THIS SHEET MUST BE MADE OR CIRCLED IN RED INK, WITH DATE AND NAME OF PERSON MAKING CHANGE

SLOPE STAKES GRIFFIN ROAD

Do not extend notes [illegible]

STATION	B. S.	H. I.	F. S	ELEV.	℄			
		3820.33		20' Rt.	H.I. taken from average of shots on Sta. 73+50 + 75+00 ℄ profile			
T.P. #1	10.03	29.76	0.60	3819.73				
T.P. #2	9.55	37.88	1.43	28.33				
T.P. #3	11.58	49.22	0.24	37.64	El. Gr.			
T.P. #4	11.565	60.015	0.77	48.45				
T.P. #5	12.00	71.00	1.015	59.00				
T.P. #6	12.03	82.835	0.195	70.805				
T.P. #7	11.185	93.950	0.07	82.765				
T.P. #8	9.195	3902.355	0.790	93.160				
60+50			2.5	99.9	98.10		C 0.2	
+75			5.5	96.8	96.45		C 0.3	
61+00			6.4	95.9	94.80		C 0.3	
+25			8.6	93.7	93.15	00/20.0	C 0.5	00/20.0
+50			10.6	91.7	91.50	00/20.0	C 0.5	00/20.0
+75			11.1	91.2	89.85	00/20.0	C 0.6	C 5.2/23.9
62+00			8.9	93.4	88.20	C 1.0/20.8	C 1.4	C 9.0/26.8
+25			5.0	97.3	86.55	C 10.0/26.9	C 7.6	C 10.0/26.9
+50			5.7	96.6	84.90	C 12.0/27.8	C 9.9	C 15.0/30.0
+75			9.8	92.5	83.25	C 2.2/19.7	C 2.4	C 8.8/24.5
T.P. #9	2175	93.330	11.20	3891.155				
63+00			9.1	84.2	81.60	00/17.5	Gr.	00/17.5

Profile No. ____ Notes Red. ____ Platted ____ Job No. 7349 Division No. ____ L. B. 487 Pg. 277

X-Sec. No. ____ Date ____ Date ____ Survey of Griffin Rd.

Notes Checked ____ Survey by Rosecrans Notes R Date 2-5-36

Date MAR 9 1936 Date ____ Map No. ____ Indexed A. C. Johnson Date 2-27-36

Form 307 5M 10-34

PLEASE RETURN TO
LOS ANGELES COUNTY SURVEYOR
700 HALL OF RECORDS

NOTE: ANY ADDITIONS OR CHANGES ON THIS SHEET MUST BE MADE OR CIRCLED IN RED INK, WITH DATE AND NAME OF PERSON MAKING CHANGE

Do not extend notes this side of this line

STATION	B. S.	H. I.	F. S	ELEV.			℄	
T.P. #10	0.910	38 82.460	11.78	20' Rt. 81.550	El. Gr.			
63+25			2.0	80.5	79.95	00/16.9	0.0	00/16.9
+50			3.9	78.6	78.30	00/16.3	CO.4	00/16.3
+75			5.2	77.3				
+85.33 B.C.			5.7	76.8	75.96	00/15.5	CO.3	00/15.5
64+00			6.6	75.7	75.00	00/15.0	CO.4	00/15.0
+25			8.3	74.2	73.35	00/15.0	CO.3	00/15.0
+50			10.6	71.9	71.72	00/15.0	CO.2	00/15.0
T.P. #11	1.670	72.620	11.510	70.950				
+75			2.5	70.1	70.11	00/15.0	CO.0	00/15.0
65+00			3.6	69.0	68.54	00/15.0	CO.5	00/15.0
+25			4.3	68.3	67.00	00/15.0	CO.4	00/15.0
+50			7.1	65.5	65.49	00/15.0	0.0	00/15.0
+75			9.1	63.5	64.01	00/15.0	0.0	00/15.0
66+00			10.8	61.8	62.57		F.O.3	
T.P. #12	0.440	61.895	11.165	61.455				
+25			3.1	58.8	61.15		F.O.3	
+50			10.2	51.7	59.75	F9.0/28.5	F9.0	F8.2/27.3
+75			12.2	49.7	58.35	F10.0/30.0	F9.3	F.8.8/28.2
67+00			13.9	48.0	56.95	F10.0/30.0	F9.8	F.8.8/28.2
+25			15.4	46.5	55.55	F.10.0/30.0	F9.7	F.8.5/27.8

L.B. 487 P.G. 778 Job. No. 7349 Division No. ____ Notes Red ____ Plotted ____ Profile ____
Survey of Griffin Rd. Date ____ Date ____ No. ____
Survey by Rosecrans Notes R. Notes Chkd. ALBERT E. TIMMONS Checked ____ X-Sec. ____
Indexed A. C. Johnson Date 2-5-36 Date MAR 9 1936 Date ____ No. ____

Form 307 5M 10-34

PLEASE RETURN TO
LOS ANGELES COUNTY SURVEYOR
700 HALL OF RECORDS

NOTE: ANY ADDITIONS OR CHANGES ON THIS SHEET MUST BE MADE OR CIRCLED IN RED INK, WITH DATE AND NAME OF PERSON MAKING CHANGE

Do not extend notes this side of this line

Profile No.____ Notes Red.____ Platted____ Job No. 7344 Division No.____
X-Sec. No.____ Date____ Date____ Survey of Sheet 2
Notes checked by C.H.K.F. TIMMONS Survey by [illegible] Notes [illegible]
Date 9 1936 Date____ Map No.____ Indexed [illegible] Date [illegible]

L. B. 487 Pg. 279

STATION	B. S.	H. I.	F. S	ELEV.				
				20' R+.	El. Gr.	7 11.5		
67+50		3861.9	13.7	48.2	54.15	37.3	F 9. 4	F 6.4 / 24.6
+75			10.1	51.8	52.175		F 1. 0	
68+00			11.2	50.7	51.35		F 0. 2	
+25			12.3	49.6	49.95	00 / 15.0	0	00 / 15.0
+50			9.3	52.6	48.53	00 / 15.0	C 0. 8	C 0.6 / 15.3
+75			7.3	54.6	47.09	C 2.4 / 16.8	C 1. 1	C 11.6 / 23.1
T.P. #13	5.430	67.125	0.200	61.695				
69+00			4.4	62.7	45.61	C 8.7 / 21.5	C 1. 8	C 19.4 / 29.6
+25			3.5	63.6	44.10	C 14.0 / 25.5	C 4. 3	C 20.4 / 30.4
+50			6.1	61.0	42.56	C 11.4 / 23.5	C 1. 6	C 19.4 / 29.5
+75			6.9	60.2	40.99	C 9.0 / 21.8	C 1. 6	C 20.1 / 30.3
T.P. #14	2.850	58.235	11.790	55.385				
70+00			4.8	53.4	39.38	00 / 15.0	C 1. 4	C 14.0 / 25.5
T.P. #15	0.225	46.975	11.485	46.750				
+25			2.4	44.6	37.75	C 3.1 / 17.2	C 0. 9	C 7.8 / 20.5
+50			10.3	36.7	36.10	00 / 15.0	C 0. 2	C 0.5 / 15.4
+75			12.2	34.8	34.45	00 / 15.0	C 0 1	C 1.0 / 15.8
T.P. #16	1.210	36.705	11.480	35.495				
71+00			3.7	33.0	32.80	00 / 15.0	C 0 2	C 1.6 / 16.2
+25			5.8	30.9	31.15	00 / 15.0	F 0. 3	F 0.5 / 15.8
+50			5.6	31.1	29.50	00 / 15.0	0 0	00 / 15.0

Form 307 5M 10-34

PLEASE RETURN TO
LOS ANGELES COUNTY SURVEYOR
700 HALL OF RECORDS

NOTE: ANY ADDITIONS OR CHANGES ON THIS SHEET MUST BE MADE OR CIRCLED IN RED INK, WITH DATE AND NAME OF PERSON MAKING CHANGE

Do not extend notes this side of this line

STATION	B. S.	H. I.	F. S	ELEV.				℄	
				20' Ref.	El. Gr.				
71+75		3836.7	31	[illegible]	27.85	00/15.0	C 0.3	C.5.5/21.1	
72+00			34	[illegible]	26.20	00/15.0	C 0.4	C.7.6/22.7	
+25			11.7	[illegible]	24.55	00/15.0	C 0.2	C 0.5/15.3	
T.P. #17	0.080	25.025	11.760	24.945					
+50			6.3	18.7	22.90		F3.9		
+75			5.7	16.3	21.25		F4.5		
73+00			10.6	14.4	19.60		F4.6		
+25			12.2	12.8	17.95		F4.8		
T.P. #18	2.235	16.135	11.125	13.900					
73+50			5.150	10.985	16.30		F5.3		
+75	℄ Elev. from 73+50			09.0	14.65		F5.6		
74+00	(From 74+00 ahead fd. and used old ℄ pts. and elev.)			07.8	13.00	F5.1/22.6	F5.2	F4.6/21.9	
+25				06.4	11.35	F5.0/22.5	F5.0	F4.0/21.0	
+50				05.6	09.7	F4.2/16.3	F4.1	F1.7/17.6	
+75				08.5	08.05	00/9.0	C0.5	C.4.8/18.6	
75+00				11.0	06.4	00/20.5	C4.6	C.7.4/22.6	
+25				04.6	04.75		F0.1		
+50				00.8	03.1		F2.3		
+75				00.5	01.45		F1.0	00/9.0	C.0.6/15.4
76+00				3800.0	3799.8	00/2.0	C0.2	C1.0/15.7	
+25				00.4	98.15	00/9.8	C2.2	C5.4/19.1	

L.B. 487 P.G. 280 Job. No. 7349 Division No. ____ Notes Red ____ Plotted ____ Profile ____
Survey of Griffin Road Date ____ Date ____ No. ____
Survey by Rosecrans Notes R Notes Chkd. ALBERT E. TIMMONS Checked ____ X-Sec. ____
Indexed A. C. Johnson Date 2-6-36 Date MAR 9 1936 Date ____ No. ____

Form 307 5M 10-34

PLEASE RETURN TO
LOS ANGELES COUNTY SURVEYOR
700 HALL OF RECORDS

NOTE: ANY ADDITIONS OR CHANGES ON THIS SHEET MUST BE MADE OR CIRCLED IN RED INK, WITH DATE AND NAME OF PERSON MAKING CHANGE

Do not extend notes this side of this line

STATION	B. S.	H. I.	F. S	ELEV.	El. Gr.		℄		
76+50				3803.5	3796.5	C 4.0 / 18.0	C 7.0		C 11.0 / 23.3
+75				3799.3	94.85	C 2.0 / 16.5	C 4.4		C 7.8 / 20.9
77+00				94.3	93.20	00 / 15.0	C 1.1		C 4.[illegible] / 18.1
+25				92.9	91.66	00 / 15.0	C 1.2		C 3.0 / 17.3
+49.27 E.C.				91.9	90.12	00 / 15.0	C 1.8		C 3.4 / 17.6
+75				91.4	88.58	C 1.2 / 15.9	C 2.8		C 5.0 / 18.5
78+00				94.6	87.05	C 4.5 / 18.4	C 7.4		C 12.0 / 24.0
+25				99.1	85.51	C 10.0 / 22.5	C 13.6		C 17.0 / 27.7
+50				92.6	83.97	C 8.0 / 24.0	C 8.7		C 5.4 / 21.3
+75				82.4	82.43	[illegible]	00		[illegible]
79+00				76.9	80.89		F 4.0		
+25				75.4	79.35		F 4.0		
+50				74.2	77.81		F 3.6		
+75				72.6	76.27		F 3.7		
80+00				71.5	74.74		F 3.2		
+25				70.0	73.20		F 3.2		
+50				68.3	71.66		F 3.4		
+75				66.3	70.12		F 3.8		
81+00				65.3	68.58		F 3.3		
+25				66.6	67.04		F 0.4	00 / 1.0	C 6.4 / 19.8
+50				66.4	65.50	00 / 1.8	C 0.9		C 11.2 / 23.4

Profile No. ____ Notes Red. ____ Platted ____ Job No. 7349 Division No. ____ L. B. 487 PG. 281
X-Sec. No. ____ Date ____ Date ____ Survey of [illegible]
Notes Checked ____ Survey by [illegible] Notes ____ Date ____
Date MAR 9 1936 Date ____ Map No. ____ Indexed A. C. Johnson Date ____

Form 307 5M 10-34

PLEASE RETURN TO
LOS ANGELES COUNTY SURVEYOR
700 HALL OF RECORDS

NOTE: ANY ADDITIONS OR CHANGES ON THIS SHEET MUST BE MADE OR CIRCLED IN RED INK, WITH DATE AND NAME OF PERSON MAKING CHANGE

Do not extend notes this side of this line

STATION	B. S.	H. I.	F. S	ELEV.	El. Gr.		℄		
81+75				66.3	63.96	00/9.0	C2.3		C12.6/24.4
82+00				63.9	62.43	00/6.0	C1.5		C10.8/23.1
+25				60.3	60.89		F0.6	00/3.7	C3.3/12.5
+50				57.9	59.35		F1.5	00/15.0	
+75				56.8	57.81		F1.0		
83+00				55.1	56.27		F1.2	00/15.0	
+25				54.1	54.73		F0.6	00/5.5	C1.0/15.8
+50				50.3	53.19		F2.9	00/10.5	C1.3/16.0
+75				48.8	51.65		F2.9	00/4.5	C.45/18.4
84+00				49.9	50.12		F0.2		C4.2/18.1
+24.45				48.8	48.62		C0.2		C3.8/17.8
+41.15 B.C.				47.8	47.58		C0.2		C2.6/16.9
+50				47.2	47.04		C0.2		C3.0/17.2
+75				45.5	45.50		00		
85+00				43.6	43.96		F0.4		C2.5/16.9
+25				42.0	42.42		F0.4		C2.9/17.2
+50				40.0	40.88		F0.9		C2.3/16.7
+75				38.1	39.34		F1.2		C1.9/16.4
86+00				36.2	37.81		F1.6	00/12.5	C0.5/15.4
+25				34.2	36.27		F2.1	00/13.0	C0.6/15.5
+50				32.4	34.73		F2.3		00/15.0

L.B. 487 P.G. 282 Job. No. 7349 Division No. ___ Notes Red ___ Plotted ___ Profile ___
Survey of Griffin Rd Date ___ Date ___ No. ___
Survey by Rosecrans Notes K Notes Chkd. ALBERT E. TIMMONS Checked ___ X-Sec. ___
Indexed A. C. Johnson Date 2-6-36 Date MAR 9 1936 Date ___ No. ___

Form 307 5M 10-34

PLEASE RETURN TO
LOS ANGELES COUNTY SURVEYOR
700 HALL OF RECORDS

NOTE: ANY ADDITIONS OR CHANGES ON THIS SHEET MUST BE MADE OR CIRCLED IN RED INK, WITH DATE AND NAME OF PERSON MAKING CHANGE

Do not extend notes this side of this line

STATION	B. S.	H. I.	F. S	ELEV.	El. Gr.		℄		
86+75				30.8	33.19		F.2.4	00 / 75.0	
87+00 B.V.C.				29.6	31.65		F.2.0	00 / 9.0	C.2.4 / 16.8
+25				30.0	30.07 / 30.11		F.0.1		C.3.4 / 17.5
+50				31.5	28.48 / 28.57	00 / 7.7	C.3.0		C.7.8 / 22.3
+75				36.0	26.83 / 27.03	C.7.0 / 16.5	C.9.2		C.19.4 / 29.5
88+00				40.2	25.17 / 25.50	C.5.6 / 19.2	C.15.1		C.27.4 / 35.3
+25				42.5	23.42 / 23.62	C.3 / 21.2	C.19.1		C.28.0 / 36.0
+50				33.0	21.66 / 21.75	C.4.4 / 18.3	C.11.3		C.21.2 / 30.9
+75				23.3	19.85 / 19.87	00 / 12.0	C.3.5		C.9.3 / 22.0
89+00 E.V.C.				15.6	18.00		F.2.4	00 / 9.5	C.2.0 / 16.7
+25				12.3	16.12		F.3.8		
+50				10.8	14.25		F.3.5		
+75				9.1	12.37		F.3.3		
90+00				7.7	10.50		F.2.8		
+25				6.2	8.62		F.2.4		
+50				4.2	6.75		F.2.2		
+75				2.3	4.83		F.2.6		
91+00				3700.0	3.00		F.3.0		
+10.6 E.C.				3698.8	2.20		F.3.4		
+50				95.5	3699.25		F.3.8		
+75					97.37				

Profile No. ____ Notes Red. ____ Platted ____ Job No. 7349 Division No. ____ L. B. 487 Pg. 283

X-Sec. No. ____ Date ____ Date ____ Survey of Griffith Bk. ____

Notes Circled ____ Checked ____ Survey by [illegible] Notes [illegible] Date 1-6-36

Date MAR 9 1936 Date ____ Map No. ____ Indexed A. C. Jones Date ____

L.B. 487 P.G 284 Job. No. 7349 Division No. ____ Notes Red ____ Plotted ____ Profile

Survey of Griffin Rd. Date ____ Date ____ No. ____

Survey by Roseerans Notes R. Notes Shkd. ALBERT E. TIMMONS MAR 9 1936 Checked ____ X-Sec.

Indexed A. C. Johnson Date 2-6-36 Date ____ Date ____ No. ____

Form 307 5M 10-34

PLEASE RETURN TO
LOS ANGELES COUNTY SURVEYOR
700 HALL OF RECORDS

NOTE: ANY ADDITIONS OR CHANGES ON THIS SHEET MUST BE MADE OR CIRCLED IN RED INK, WITH DATE AND NAME OF PERSON MAKING CHANGE

Do not extend notes this side of this line

STATION	B.S.	H.I.	F.S	ELEV.	F.I.	
92+00				92.50	3695.50	F3.0
+25					93.64	
+50				89.5	91.75	F.2.2
+75					89.87	
93+00				86.0	3688.00	F2.0

Notes Ck'd by D.M. Finley	Survey of Griffin Road
Map No. B-8715-2	W. O. 7349 Tape No. 1 St'd 84 °F
~~Office Work~~	~~Surveyed by~~ Rosecrans
Checked	Notes Date 11-28-45
Date	Indexed L. C. Jenkins 12-7-45

F.B. 487 PG. 285

PROPOSED LINE CHANGE ON GRIFFIN ROAD FROM P.I. 213 A TO P.I. 215 A

J. N. 7349

Party Rosecrans
Pierce
Clark
Gibbons

Berger transit

Sec C.S. 8715-2

Note: Any Additions or Changes on This Sheet Must be Made or Circled in Red Ink With Date and Name of Person Making Change.

Do not extend notes this side of this line.

RETURN TO
LOS ANGELES COUNTY SURVEYOR
700 HALL OF RECORDS

FORM 247 BM 10-41

F.B. 487 PG. 286

Cont. bottom next page

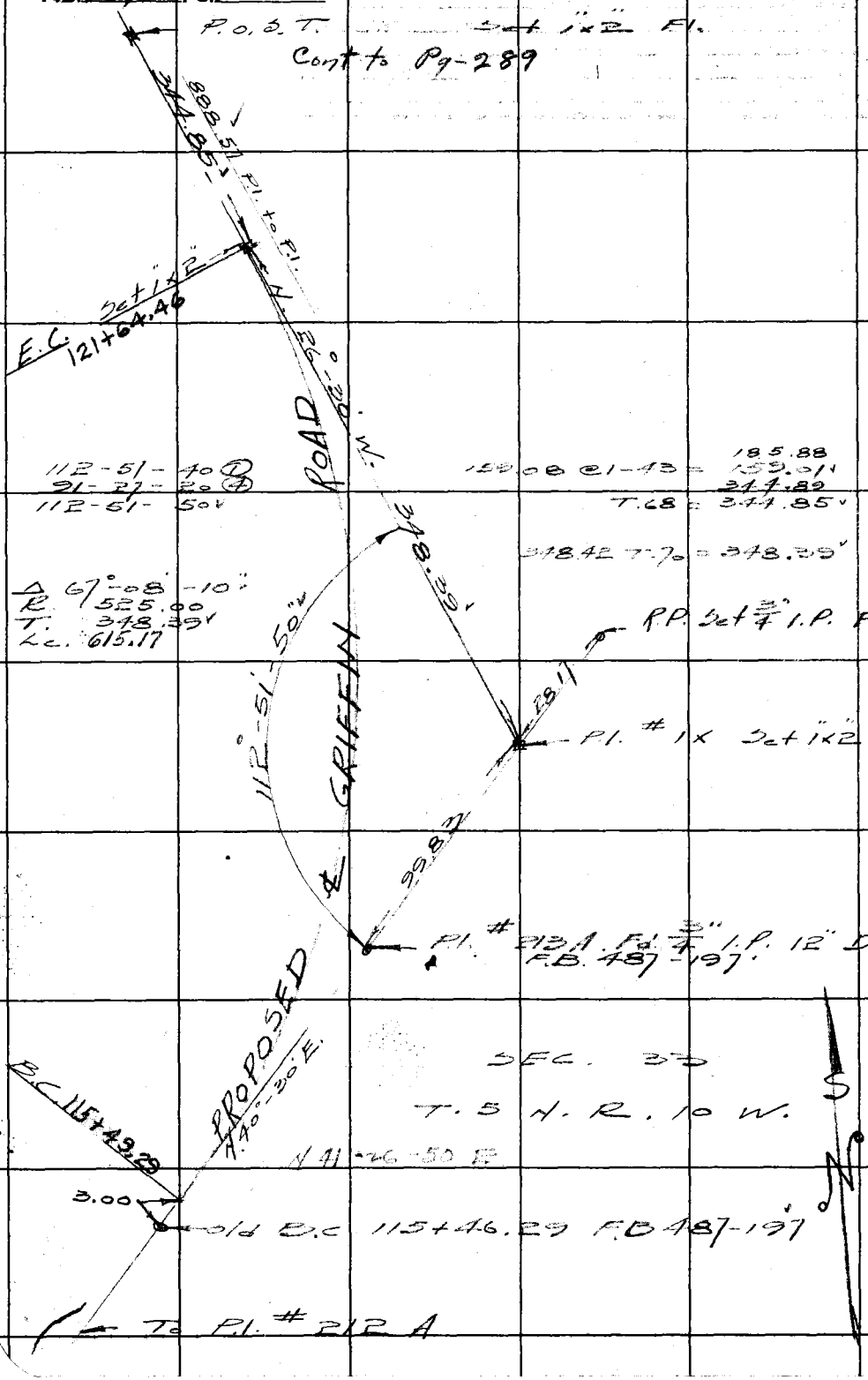

W.S. 44, B-7

RETURN TO
LOS ANGELES COUNTY SURVEYOR
700 HALL OF RECORDS

Do not extend notes this side of this line.

Note: Any Additions or Changes on This Sheet Must be Made or Circled in Red Ink With Date and Name of Person Making Change.

Notes Ck'd by	Survey of Griffin Rd.
Map No.	W. O. 7349 Tape No. 1 St'd 84 °F
Office Work	Surveyed by Passerans
Checked	Notes R Date 11-28-45
Date	Indexed S. C. Johnson

F.B. 487 PG 287

To 1"x2" B.C. See next page #288

VOID

See 2nd page ahead

See Pg 289

133.98 ROAD

E.C.

GRIFFIN

170.13

152-40-45

76°-20'-20"

152-40-40 ①
250-43-00 ④
152-40-45

R.P. Set 3/4" I.P. Fl.

73.42

60.07

R.P. Set 3/4" I.P. Fl.

P.I. #2 x Set 3/4" I.P. Fl.

Δ 27°-19'-15"
R 700.00
T. 170.13
Lc.

SEC. 33

T. 5 N. R. 10 W.

195.33 PROPOSED

Set 1"x2"

B.C.

25.20

195.57 @ 2-44 T.68 = 195.33

P.O.T. Set 1"x2"
See preceding page #286

Note: Any Additions or Changes on This Sheet Must be Made or Circled in Red Ink With Date and Name of Person Making Change.

Do not extend notes this side of this line.

RETURN TO
LOS ANGELES COUNTY SURVEYOR
700 HALL OF RECORDS

FORM 247 5M 11-41

F.B. 487 Pg. 288

VOLD
See 2nd page ahead
See Pg. # 290

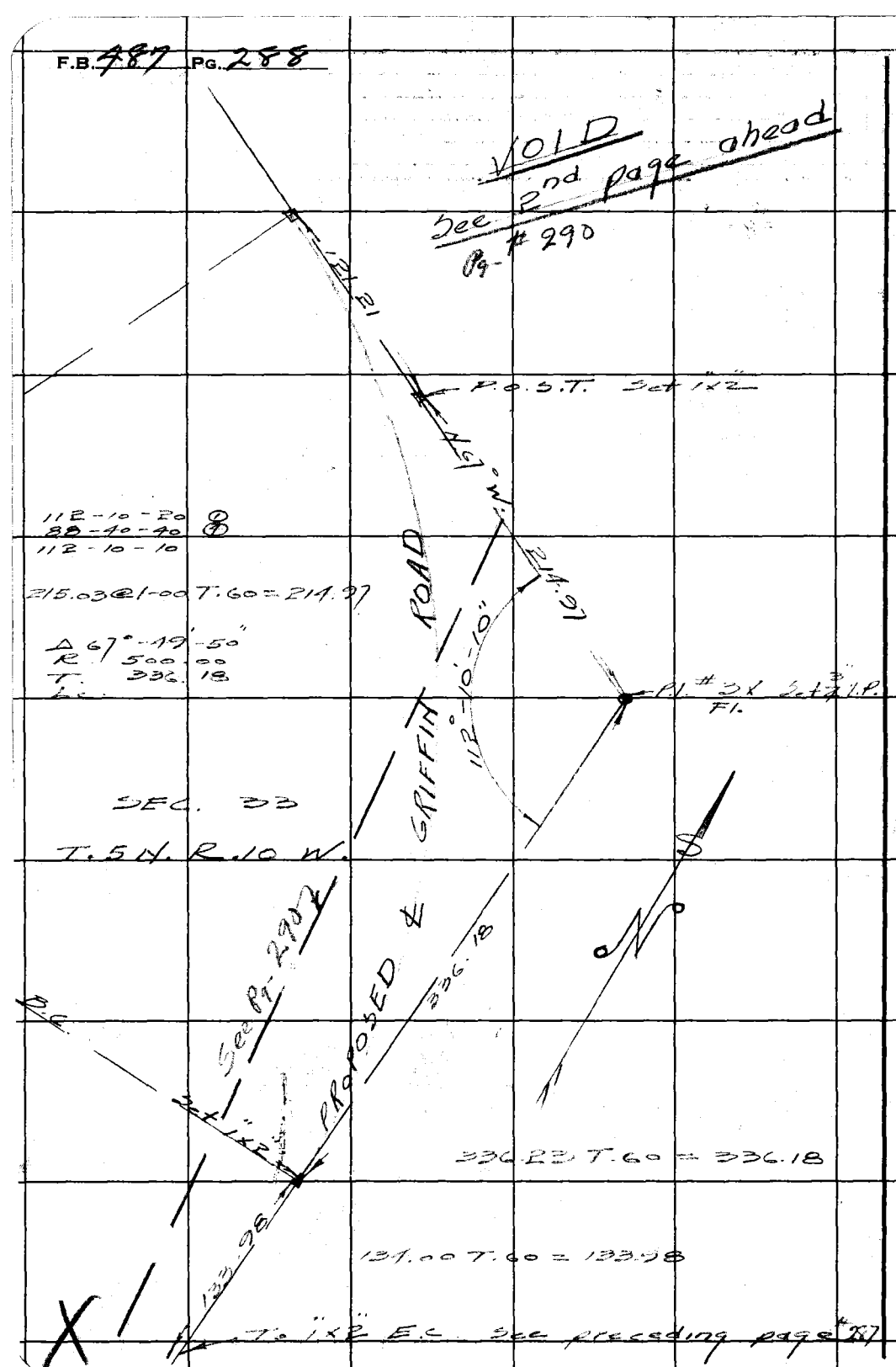

RETURN TO
LOS ANGELES COUNTY SURVEYOR
700 HALL OF RECORDS
Do not extend notes this side of this line.

Note: Any Additions or Changes on This Sheet Must be Made or Circled in Red Ink With Date and Name of Person Making Change.

Notes Ck'd by D. M. Finley	Survey of Griffin Road
Map No. 8715-2	W. O. 7349 Tape No. 1 St'd 84 °F
Office Work	Surveyed by Rosecrans
Checked	Notes R Date 12-7-45
Date	Indexed [illegible]

F.B. 487 Pg 289

W.S. 66, B-6

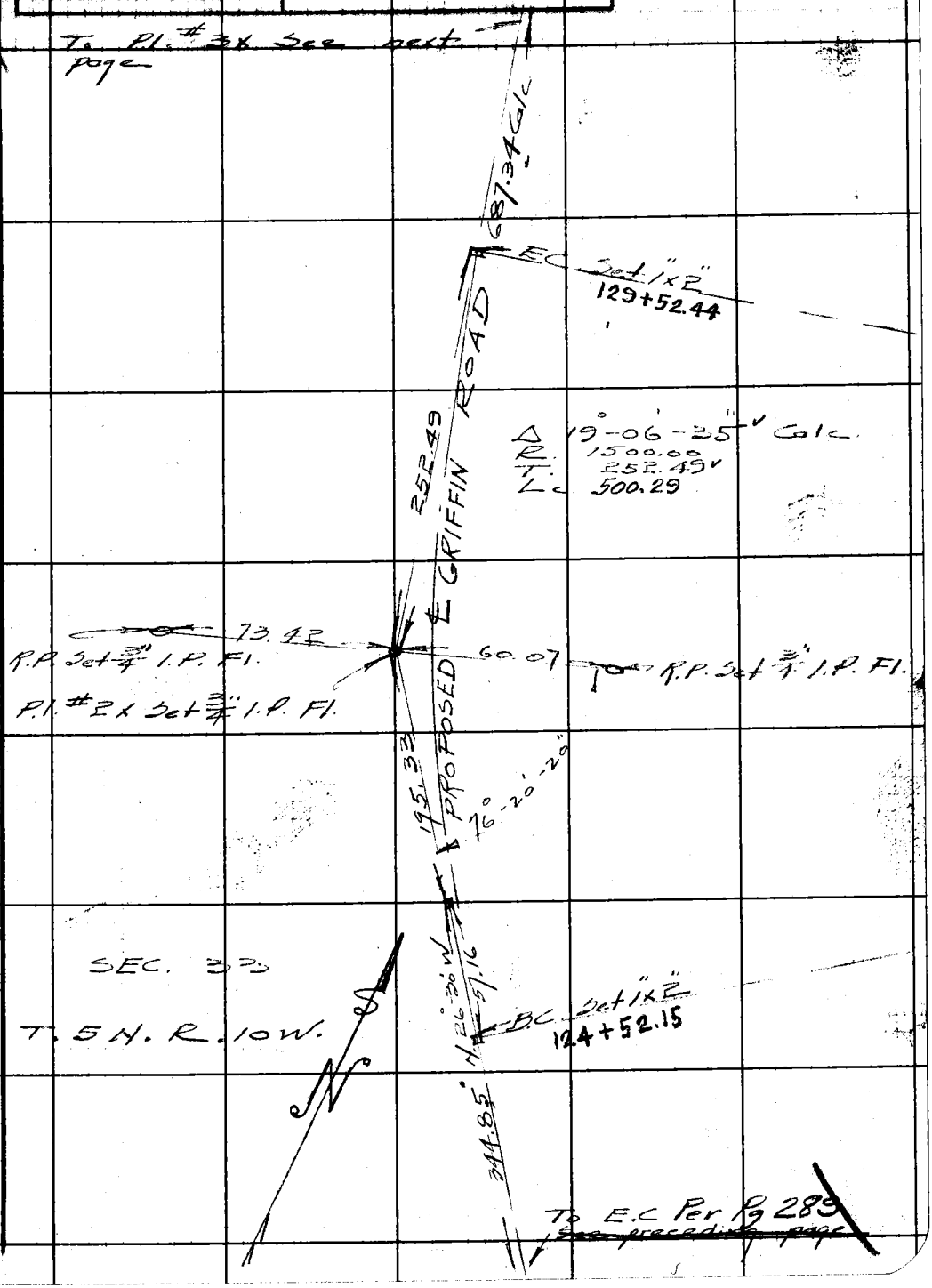

Note: Any Additions or Changes on This Sheet Must be Made or Circled in Red Ink With Date and Name of Person Making Change.

Do not extend notes this side of this line.

RETURN TO
LOS ANGELES COUNTY SURVEYOR
700 HALL OF RECORDS

FORM 247 5M 11-41

RETURN TO
LOS ANGELES COUNTY SURVEYOR
700 HALL OF RECORDS

Note: Any Additions or Changes on This Sheet Must be Made or Circled in Red Ink With Date and Name of Person Making Change.

Do not extend notes this side of this line.

W.S. 66, B-6

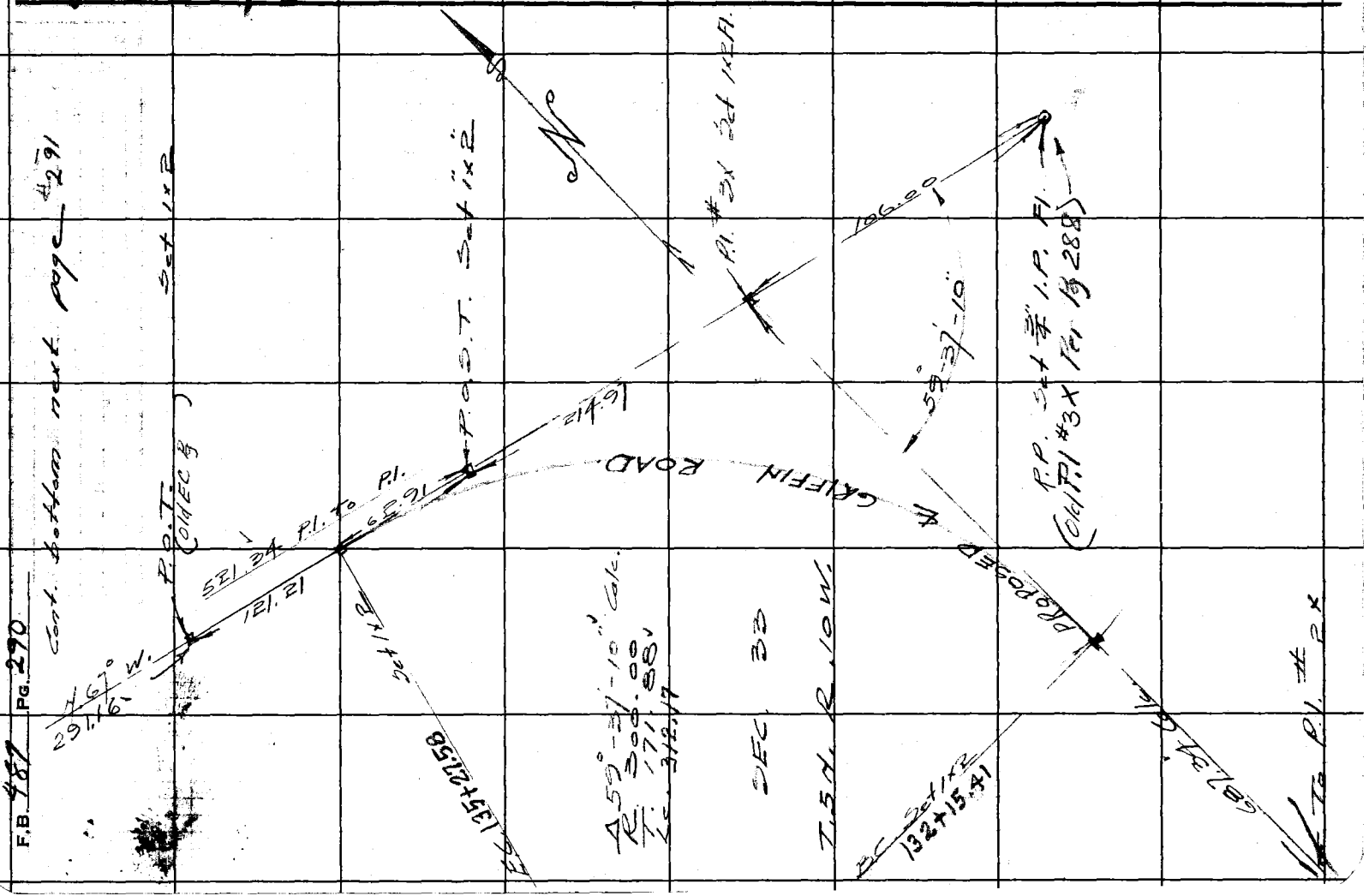

F.B. 487 Pg. 290

Notes Ck'd by D. M. Finley	Survey of Griffin Road
Map No. 8715-2	W. O. 7349 Tape No. 1 St'd 84 °F
Office Work	Surveyed by [illegible]
Checked	Notes R Date 11-29-45
Date	Indexed A. C. Johnson

F.B. 487 PG. 291

W.S. 66 B-6

Cont. bottom ~~next page~~ Pg 292

To 2"x2" P.I. #5X

144.26 @ 1-00 = 144.24
250.25 @ 4-07 = 249.60
285.65 @ 4-18 = 284.85
88.70
767.39
T. 54 = 767.25

E.C. 140+81.75 Set 1"x2"

ROAD

164-15-20 ①
291-01-40 ④
164-15-35

164°-15'-40"

Δ 15°-44'-20"
R. 1500.00
T. 207.33
Lc 412.04

P.I. #4X Set 3/4" I.P. Fl.

111.79 @ 2-01 T. 74
= 111.71

GRIFFIN

PROPOSED ℄

SEC. 33
T. 5 N. R. 10 W.

R.P. Set 3/4" I.P. Fl.
Tang. Prod.

B.C. 136+69.71 Set 1"x2"

291.21 T. 60 = 291.16

1"x2" P.O.T.
See preceding page

Note: Any Additions or Changes on This Sheet Must be Made or Circled in Red Ink With Date and Name of Person Making Change.

Do not extend notes to the side of this line.

RETURN TO
LOS ANGELES COUNTY SURVEYOR
700 HALL OF RECORDS

FORM 247 5M 12-41

F.B. 787 Pg. 292

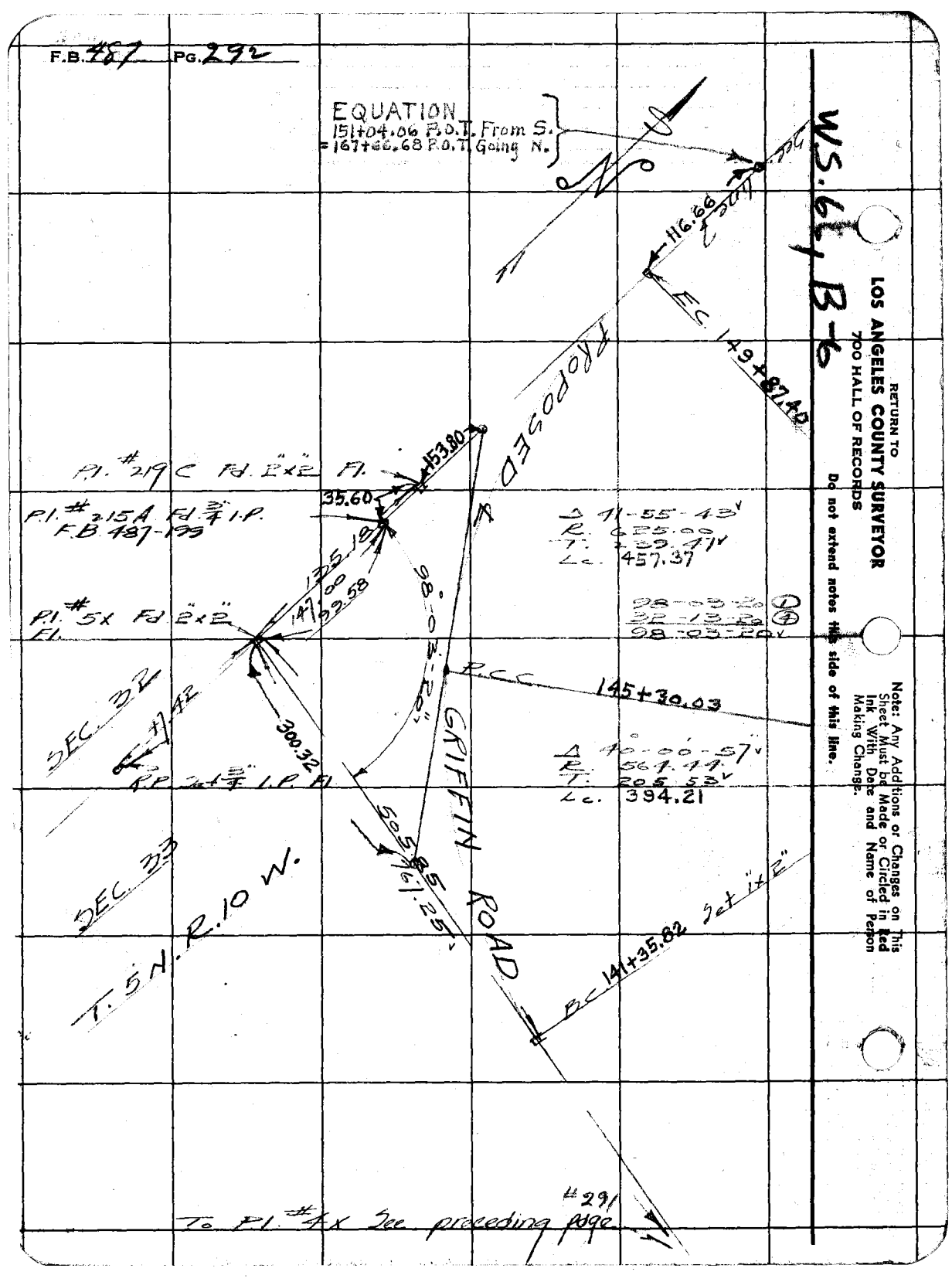

RETURN TO
LOS ANGELES COUNTY SURVEYOR
700 HALL OF RECORDS

Do not extend notes this side of this line.

Note: Any Additions or Changes on This Sheet Must be Made or Circled in Red Ink With Date and Name of Person Making Change.