Notes Ck'd by	Survey of
Map No.	W. O. Tape No. St'd °F.
Office Work	Surveyed by
Checked by	Notes Date
Date	Indexed

F.B. PG.

4 8 9

121

F.B. 489 Pg. Index

F.B. 489

PAGES: Index, 1 to 4 incl., , 6 to 25 incl., 27 to 30 incl., , 32 to 39 incl., 41 to 77 incl., , 80 to 87 inc., 89 to 184 incl., , 186 to 249 incl. , 251 to 254 incl.,

RETURN TO
LOS ANGELES COUNTY SURVEYOR
700 HALL OF RECORDS

Do not extend notes this side of this line

Note: ANY ADDITIONS OR CHANGES ON THIS SHEET MUST BE MADE OR CIRCLED IN Red Ink- WITH DATE AND NAME OF PERSON MAKING CHANGE.

Date _____ Notes by _____ Chief Party _____ F.B. 489 Pg. 1

Platted by	W.O. No. 7067 U.S.O. No.
Date	Location Easy Street
Map No.	Surveyed by
Platting Ck'd by	Date
Date	Indexed A. C. Johnson 4-14-32

Notes: ANY ADDITIONS OR CHANGES ON THIS SHEET MUST BE MADE OR CIRCLED IN Red. WITH DATE AND NAME OF PERSON MAKING CHANGE.

Do not extend notes this side of this line

RETURN TO LOS ANGELES COUNTY SURVEYOR

Survey Of

EASY STREET

Including Portions Of

Clara Street, (Vernon-Downey Road), Easy Street & Little Lake Road

From

THE RIO HONDO

To

BUTLER ROAD

For The Proposed Extension Of

FLORENCE AVENUE

Nov. 24, 1931
to
Apr. 11, 1932

W.O. # 7067

Party

W. I. Gilchrist, Jr. C.E.
H. L. Smelser, Inst.
S. B. Cooper, H. Chain
H. E. Grangvist, R. Chain

F.B. 489 Pg 2

Chief Party Notes by _____ Date _____

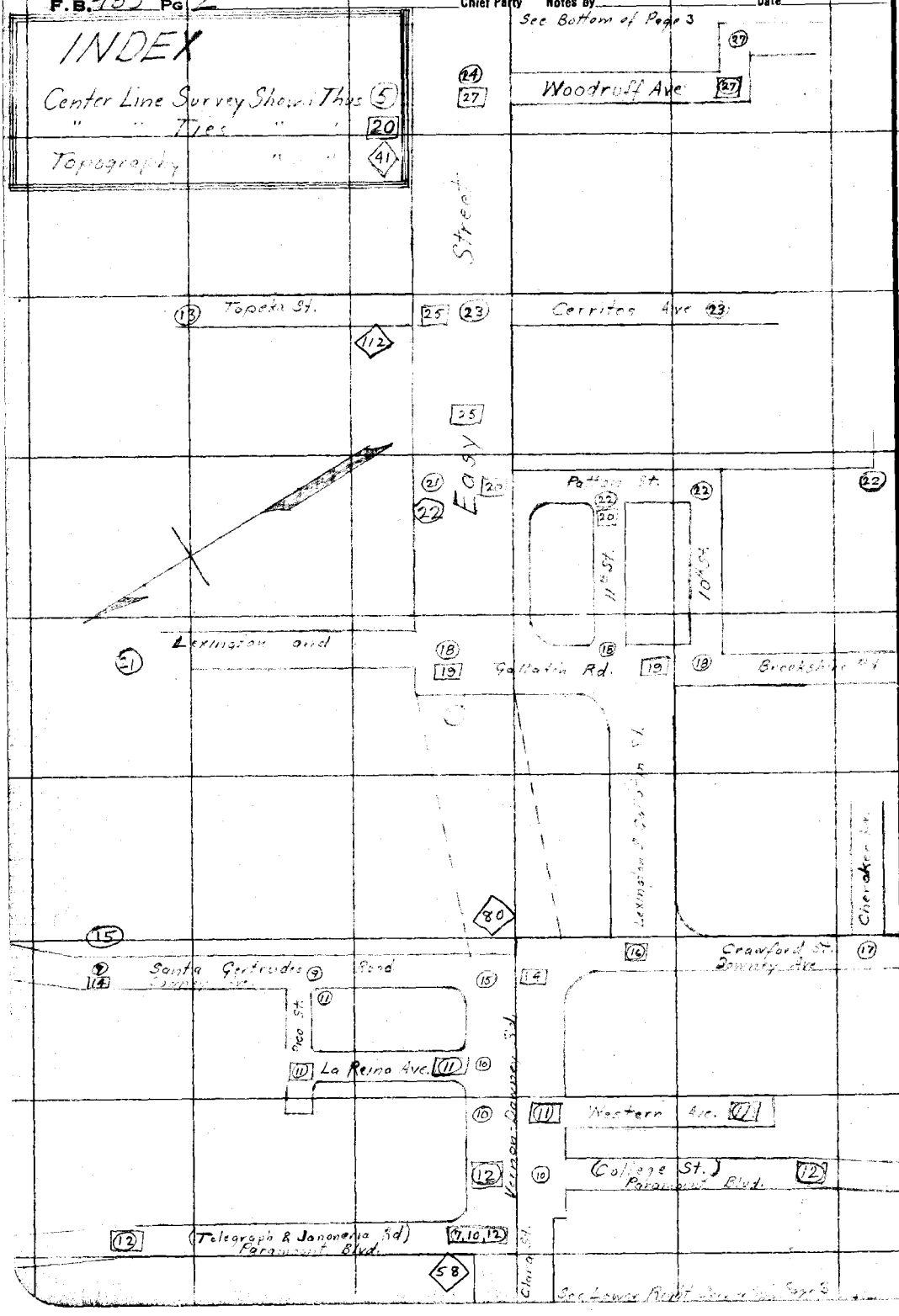

RETURN TO
LOS ANGELES COUNTY SURVEYOR

Do not extend notes this side of this line

Note: ANY ADDITIONS OR CHANGES ON THIS SHEET MUST BE MADE OR CIRCLED IN Red. WITH DATE AND NAME OF PERSON MAKING CHANGE.

Date _____ Notes by _____ Chief Party _____ F.B. 489 Pg 3

Platted by _____	W. O. No. 7067 D. S. O. No. _____
Date _____	Location [illegible]
Map No. _____	Surveyed by W. L. [illegible] & Party
Platting Ck'd by _____	Date Nov. 24, 1931 to Apr. 11, 1932
Date _____	Indexed A. C. [illegible]nson

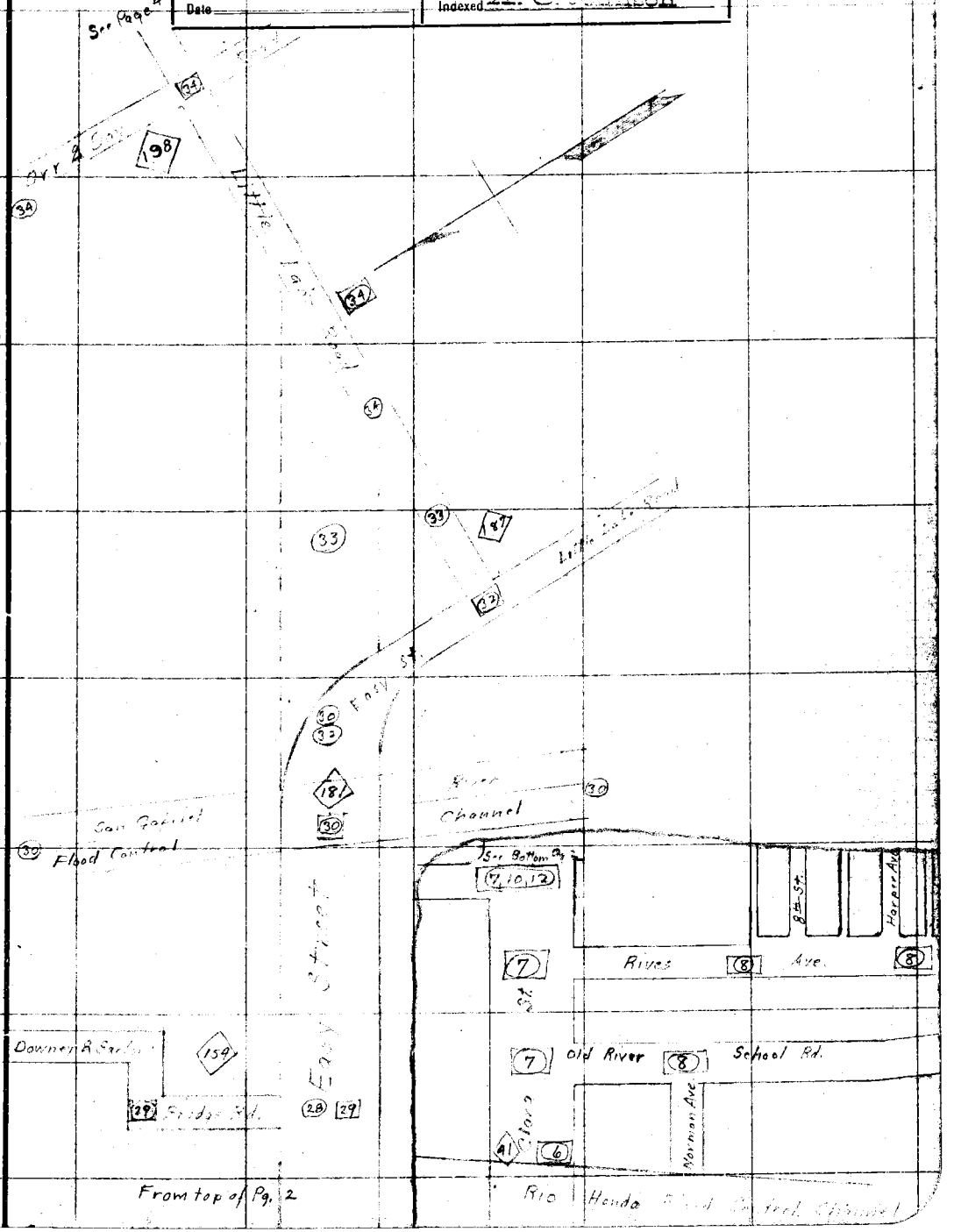

Note: ANY ADDITIONS OR CHANGES ON THIS SHEET MUST BE MADE OR CIRCLED IN Red. WITH DATE AND NAME OF PERSON MAKING CHANGE.

Do not extend notes this side of this line

RETURN TO
LOS ANGELES COUNTY SURVEYOR

F. B. 489 Pg. 4 Chief Party Notes by W.L.G. Date

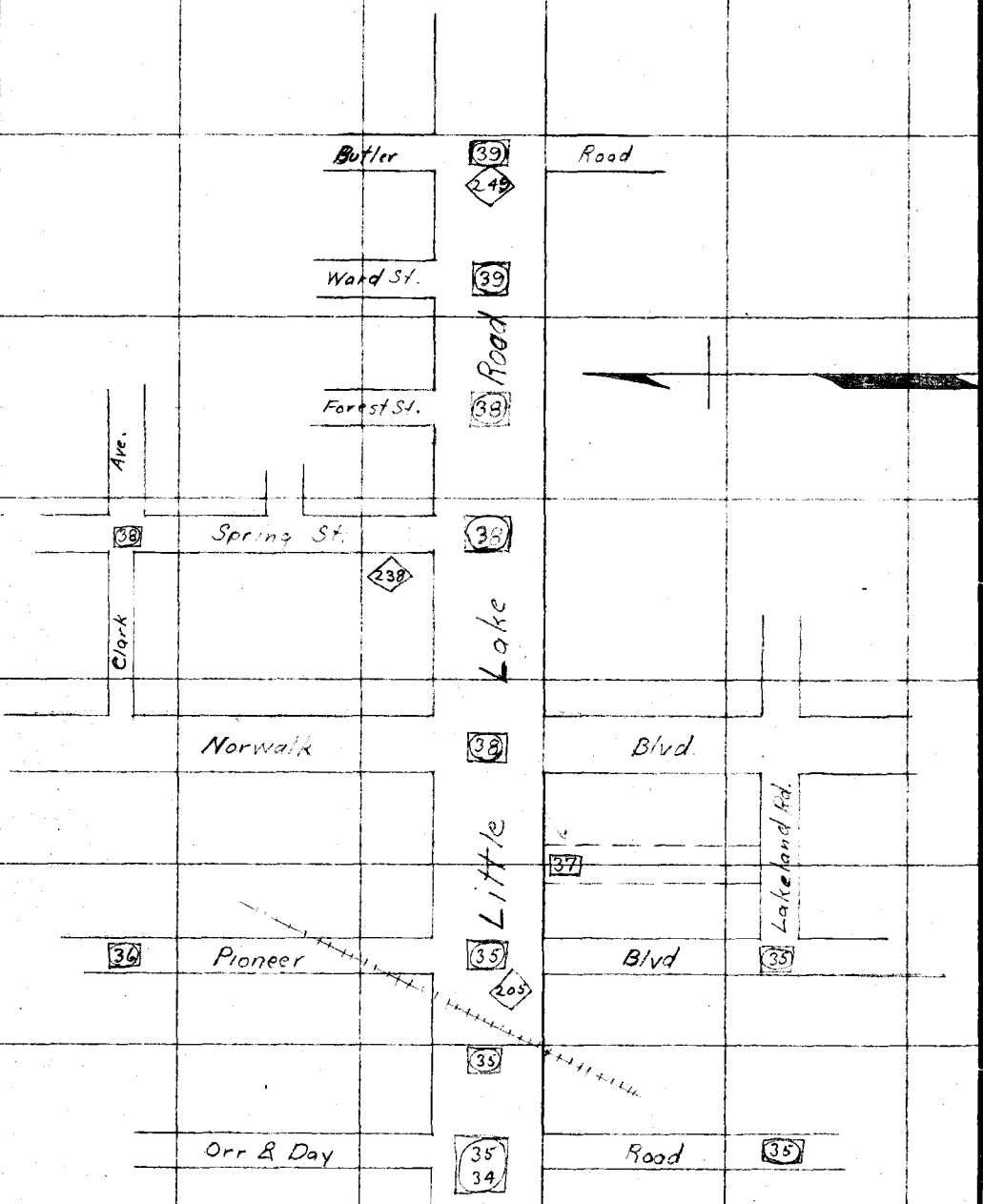

RETURN TO
LOS ANGELES COUNTY SURVEYOR

Do not extend notes this side of this line

Note: ANY ADDITIONS OR CHANGES ON THIS SHEET MUST BE MADE OR CIRCLED IN Red WITH DATE AND NAME OF PERSON MAKING CHANGE.

Notes Ck'd by	Survey of
Map No.	W. O. Tape No. St'd °F.
Office Work	Surveyed by
Checked	Notes Date
Date	Indexed A. C. Johnson

F.B. 489 Pg. 5

Note: ANY ADDITIONS OR CHANGES ON THIS SHEET MUST BE MADE OR CIRCLED IN Red Ink. WITH DATE AND NAME OF PERSON MAKING CHANGE.

Do not extend notes this side of this line

RETURN TO
LOS ANGELES COUNTY SURVEYOR
700 HALL OF RECORDS

FORM 247 10M 8-51

F.B. 489 Pg. 6

See Bottom of Page (7)

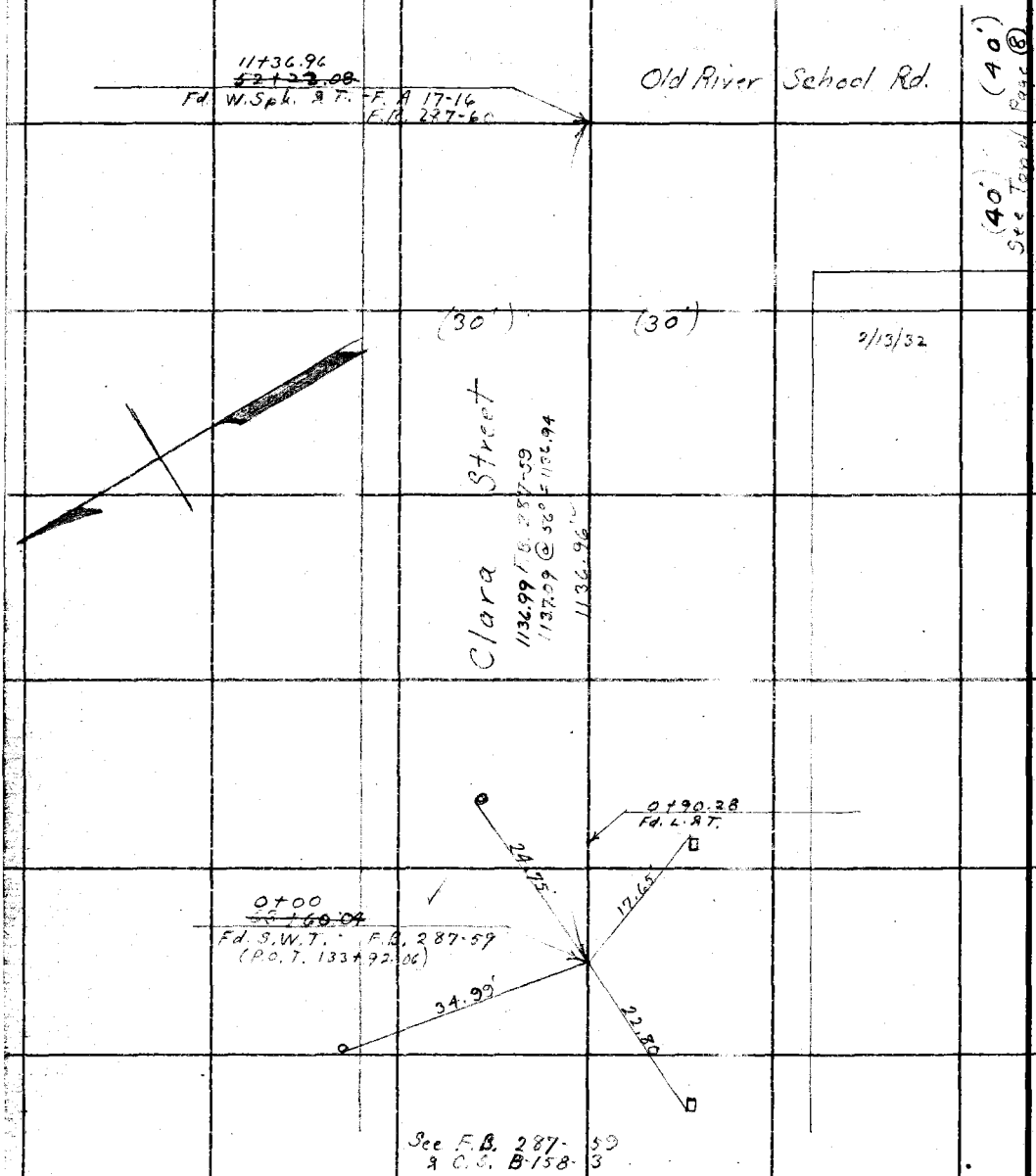

RETURN TO
LOS ANGELES COUNTY SURVEYOR
700 HALL OF RECORDS

Do not extend notes this side of this line

Note: ANY ADDITIONS OR CHANGES ON THIS SHEET MUST BE MADE OR CIRCLED IN **Red Ink.** WITH DATE AND NAME OF PERSON MAKING CHANGE.

Notes Ck'd by A. A. R.		Survey of Easy St.	
Map No. B-763 Sh. 1		W. O. 7067	Tape No. 219 St'd 76 °F.
Office Work H.N. Bradstreet		Surveyed by W. I. Gilchrist	
Checked A. A. R.		Notes W.I.G.	Date 2-10-32
Date APR 1933		Indexed A. C. Johnson 4-14-32	

F.B. 489 PG. 7

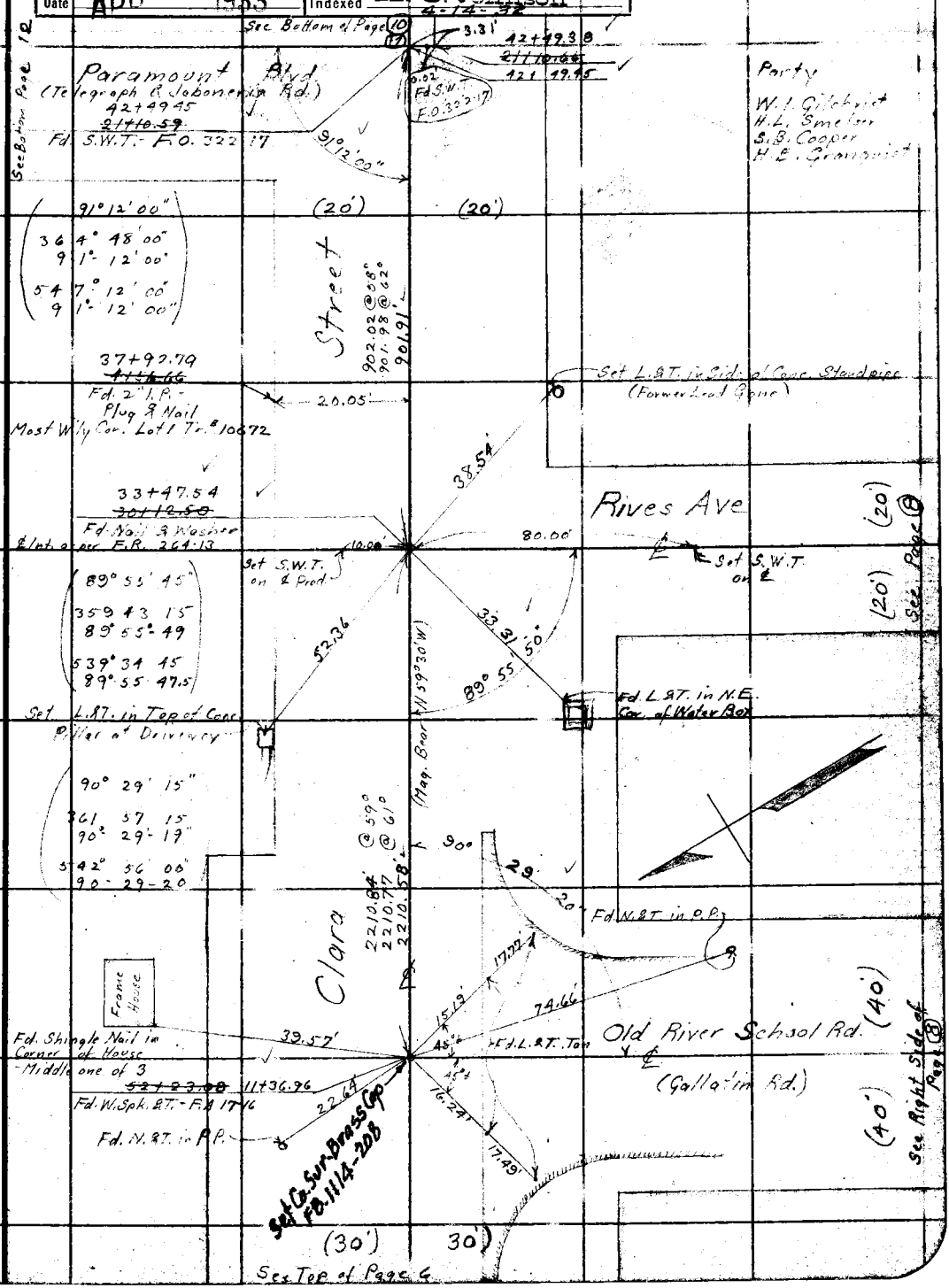

Note: ANY ADDITIONS OR CHANGES ON THIS SHEET MUST BE MADE OR CIRCLED IN Red Ink. WITH DATE AND NAME OF PERSON MAKING CHANGE.

Do not extend notes this side of this line

RETURN TO
LOS ANGELES COUNTY SURVEYOR
700 HALL OF RECORDS

FORM 247 10M 5-31

F.B. 489 PG. 8

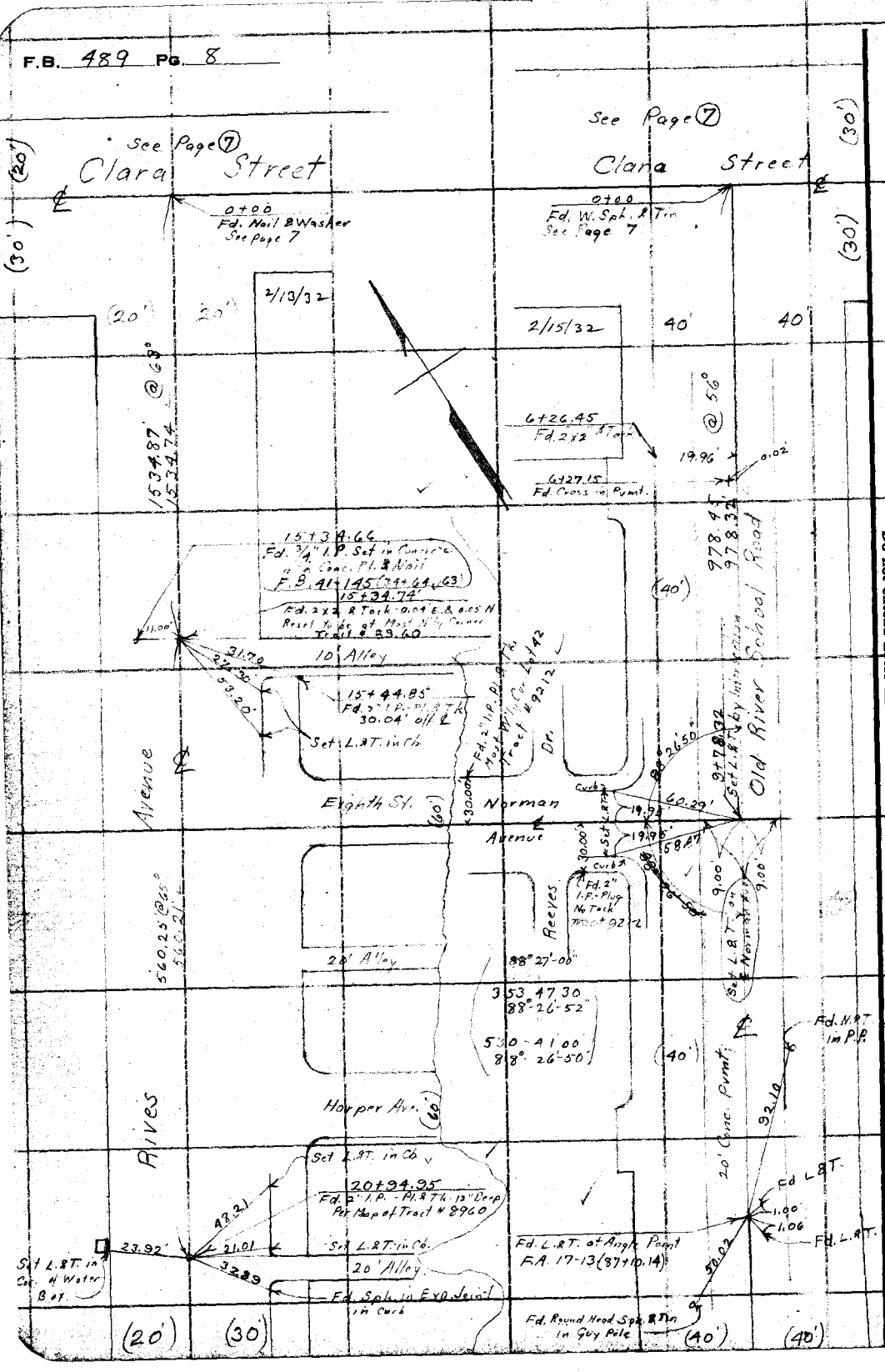

RETURN TO
LOS ANGELES COUNTY SURVEYOR
700 HALL OF RECORDS
Do not extend notes this side of this line

Note: ANY ADDITIONS OR CHANGES ON THIS SHEET MUST BE MADE OR CIRCLED IN Red Ink. WITH DATE AND NAME OF PERSON MAKING CHANGE.

Date _____ Notes by H. R. Rochfield & W. I. G. Chief Party W. I. Gilchrist F.B. 489 Pg. 9

Platted by H. N. Bradstreet	W. O. No. 7067 Tent No. 0.19
Date Sept. 1932	Location Easy
Map No. B-763 Sh1	Surveyed by W. I. Gilchrist
Platting C'k'd by A. A. R.	Date 12-2-31
Date APR 1933	Indexed A. C. Johnson



Note: ANY ADDITIONS OR CHANGES ON THIS SHEET MUST BE MADE OR CIRCLED IN Red. WITH DATE AND NAME OF PERSON MAKING CHANGE.

Do not extend notes this side of this line

RETURN TO
LOS ANGELES COUNTY SURVEYOR

F.B. 489 Pg. 10 Chief Party Notes by H.B.R. & W.I.G. Date 12-2-31

To bottom of page # 15

6+55.06 from Int. ℄s
Fd. 2" I.P. Plug-Tk.
Pt. Tr. 6155

La Reina Ave.

39.92
24.98
90°
Set Nail

639.98 @ 55°
639.89
℄

(50')

See Page 11

(Formerly Depot St.)

Pico Street

Tract # 6155

(25) (25')

40.04'

Fd. 2"x2" Flush
Lot Corner

20

Tract Line

58+95.30
~~4+64.74~~
Fd. 2" I.P. 6" Deep
S.W. Cor. Tract # 6155

40.04'

(N57°W)

Clara Street

25.08'

4+64.75
.01
4+64.74

56+14.63
~~7+45.41~~
Fd. S.W.T. F.O. 322-21
0.01 S.

7+45.45 745.45
.03 .8
7+45.42 745.40

5614.63
284.81 @ 68° = 284.80
5329.83

5614.63
176.04 @ 68° 176.03
5790.63

24.95'

53+29.83
Fd. 2" Iron Bar with 1" I.P. Marker
N.E. Cor. Lot 1 Tract 4340

(25')

2110.73 @ 71° = 2110.66
(Street Sign Post Says Clara St.)

Tract 1

15+18.5 @ 71° 1518.60
.05 60° .16
15+18.46 .44

48+41.59
~~15+18.45~~
Fd. S.W.T. F.O. 322-19
On line

(33')

Paramount Blvd.

See Page 12

30.01'

Fd. R.R. Spk with Punch Mark in Pvmt.
(Owner Says set by Rd. Dept. Party)

See Note at right

(Mag. Bear)

3.29'

(Street Sign says Paramount Blvd.)
℄

(40')

See Page 13

Telegraph and Jaboneria Road

(See Page 12)

42+49.38
~~21+10.71~~
Fd. S.W.T. F.O. 322-17
Used for line

42+49.45
Fd. S.W.T. F.O. 322-17

See Top of Page 7

3+14.96
59° .03
3+14.93

3+14.95
(71°) .01
3+14.94

60+45.10
~~5+14.94~~
Fd. S.W.T. F.O. 322-22
On line

Tape # 0.19
Standard at 76° @ 21½#

Temp. 71° 12/2/31
" (59° 2/10/32
(61°

57+90.63
Fd. 2" I.P. 6" Deep
N.E. Cor. Lot 2 Tract 4340

4340
2

(50)

Western ℄ Eve

See Page 11

62°
59°

592.27 @ 62° - Paramount to Paramount
= 592.22'
1518.45
2110.67

2110.87
68° .22
2110.65

21+10.78
(71°) -.07
21+10.71

592.27

(Note Did not have Page 17 of F.O. 322 at time of using this spike 12-2-31 Ties show W. Spk

Note: ANY ADDITIONS OR CHANGES ON THIS SHEET MUST BE MADE OR CIRCLED IN Red. WITH DATE AND NAME OF PERSON MAKING CHANGE.

RETURN TO LOS ANGELES COUNTY SURVEYOR

Do not extend notes this side of this line

Notes Ck'd by A. A. R.		Survey of Easy St.	F.B. 489 PG. 11
Map No. B763 Sh 1		W. O.	Tape No. 0.19 St'd 76 OF.
Office Work H.N. Broadstreet		Surveyed by W.I. Gilchrist	
Checked A. A. R.		Notes W.I.G.	Date 2-3-32 2-4-32
Date APR 1933		Indexed A. C. Johnson	

Note: ANY ADDITIONS OR CHANGES ON THIS SHEET MUST BE MADE OR CIRCLED IN Red Ink. WITH DATE AND NAME OF PERSON MAKING CHANGE.

Do not extend notes this side of this line

RETURN TO
LOS ANGELES COUNTY SURVEYOR
700 HALL OF RECORDS

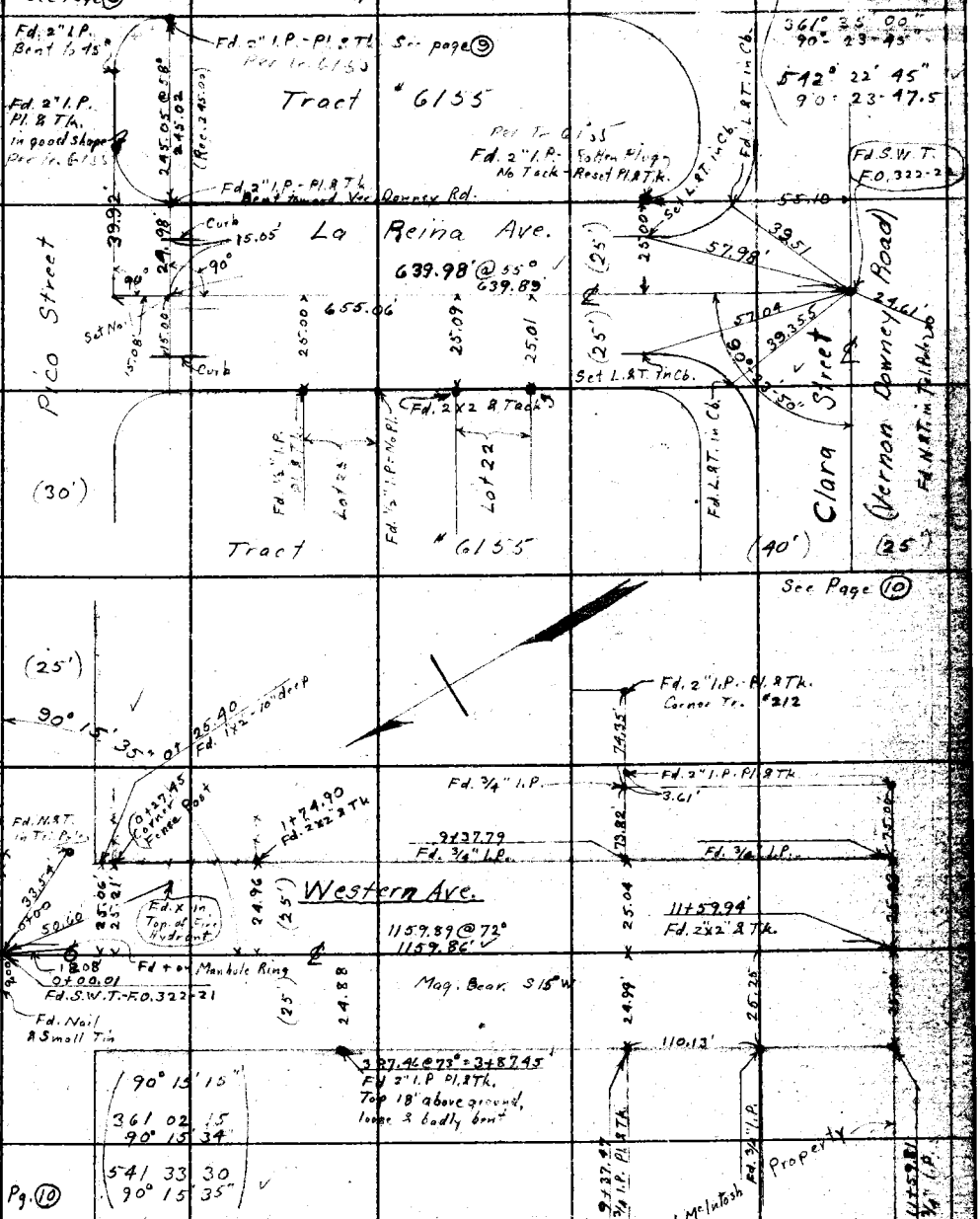

FORM 247 10M 8-31

RETURN TO

LOS ANGELES COUNTY SURVEYOR

700 HALL OF RECORDS

Note: ANY ADDITIONS OR CHANGES ON THIS SHEET MUST BE MADE OR CIRCLED IN **Red Ink.** WITH DATE AND NAME OF PERSON MAKING CHANGE.

Do not extend notes this side of this line

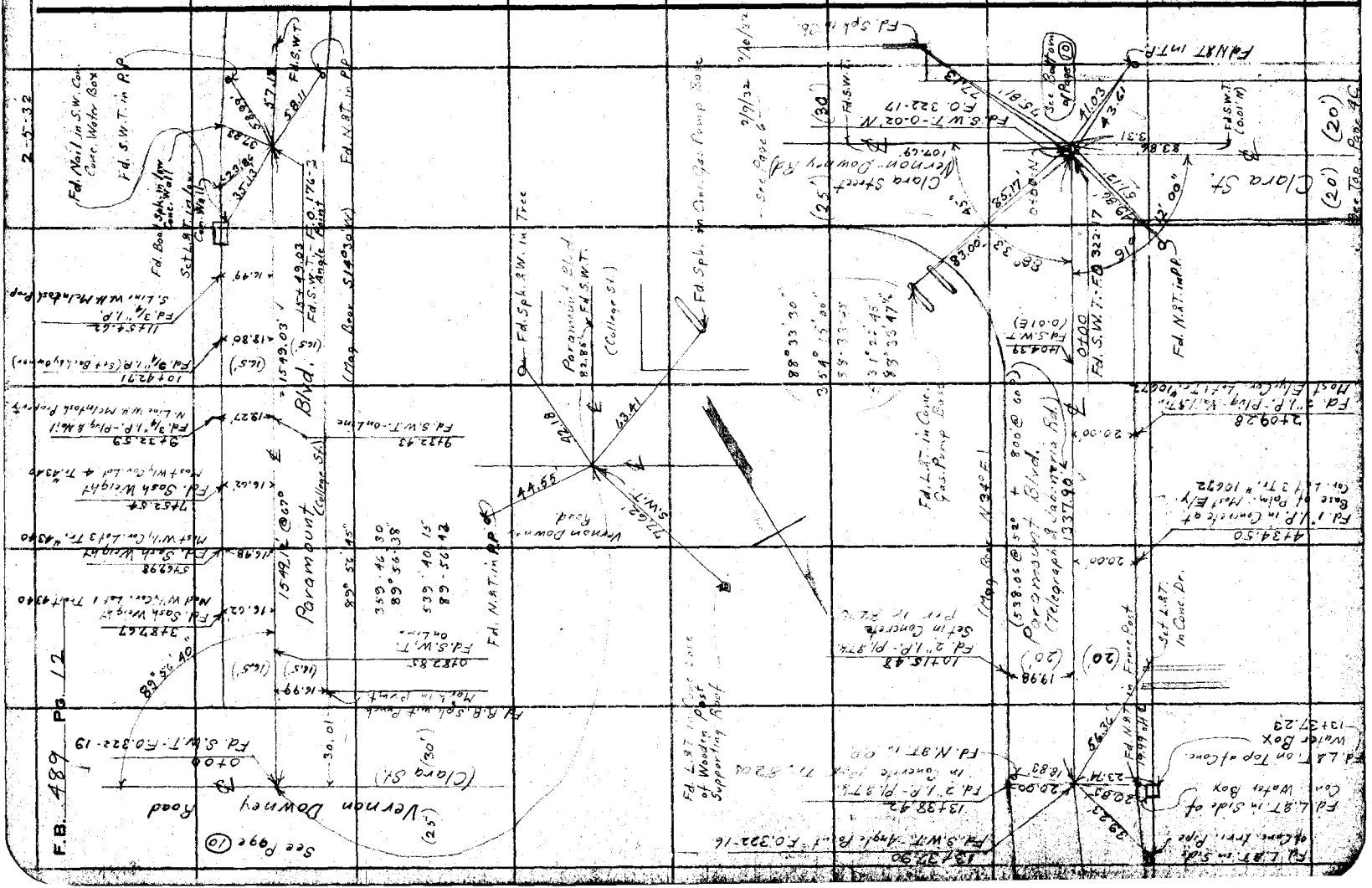

Date _____ Notes by W.L.G. Chief Party _____ F.B. 489 PG 13

Platted by	W. O. No. 7067 D. S. O. No.
Date	Location Easy Street
Map No.	Surveyed by W.L. Gallagher
Platting Ck'd by	Date 3-9-32 3-10-32
Date	Indexed

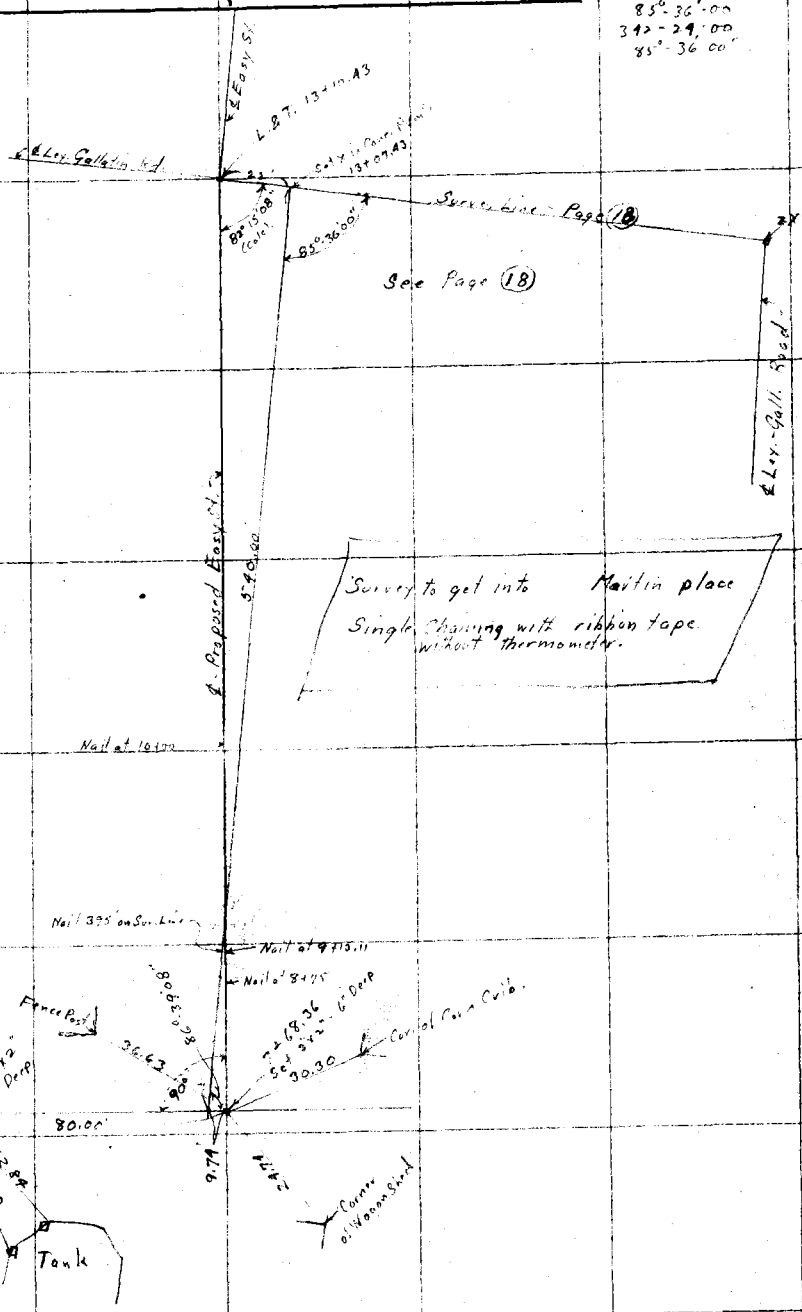

Notes: ANY ADDITIONS OR CHANGES ON THIS SHEET MUST BE MADE OR CIRCLED IN Red. WITH DATE AND NAME OF PERSON MAKING CHANGE.

Do not extend notes this side of this line

RETURN TO LOS ANGELES COUNTY SURVEYOR

F.B. 433 Pg. ~~24~~ 14 W.L. Gilchrist Chief Party Notes by W.L.G. Date 11-27-31



RETURN TO
LOS ANGELES COUNTY SURVEYOR

Do not extend notes this side of this line

Note: ANY ADDITIONS OR CHANGES ON THIS SHEET MUST BE MADE OR CIRCLED IN Red. WITH DATE AND NAME OF PERSON MAKING CHANGE.

Date_____ Notes by_____ Chief Party_____ F.B. 489 Pg. 15

Plotted by H.N. Bradstreet	W. O. No. 7067 D. S. O. No.
Date Nov. 1932	Location Easy St.
Map No. 6763 Sh 2	Surveyed by W. C. [illegible]
Plotting Ck'd by A. A. R.	Date 11-27-31 12-2-31
Date APR	Indexed A. C. Johnson

Notes: ANY ADDITIONS OR CHANGES ON THIS SHEET MUST BE MADE OR CIRCLED IN Red, WITH DATE AND NAME OF PERSON MAKING CHANGE.

Do not extend notes this side of this line

RETURN TO LOS ANGELES COUNTY SURVEYOR

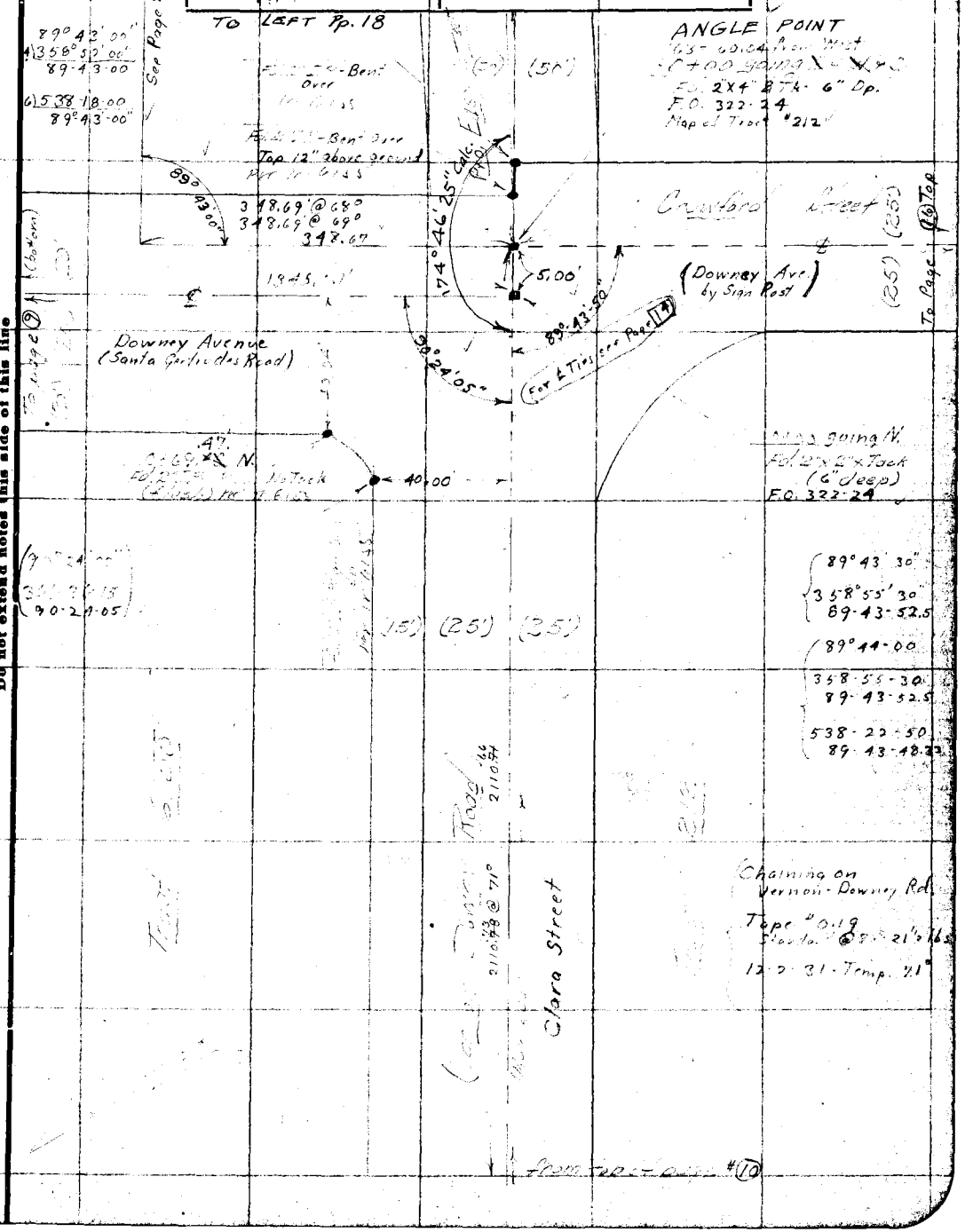

F.B. 489 Pg. 16 Chief Party Notes by W.I. Gilchrist Date 12-2-31

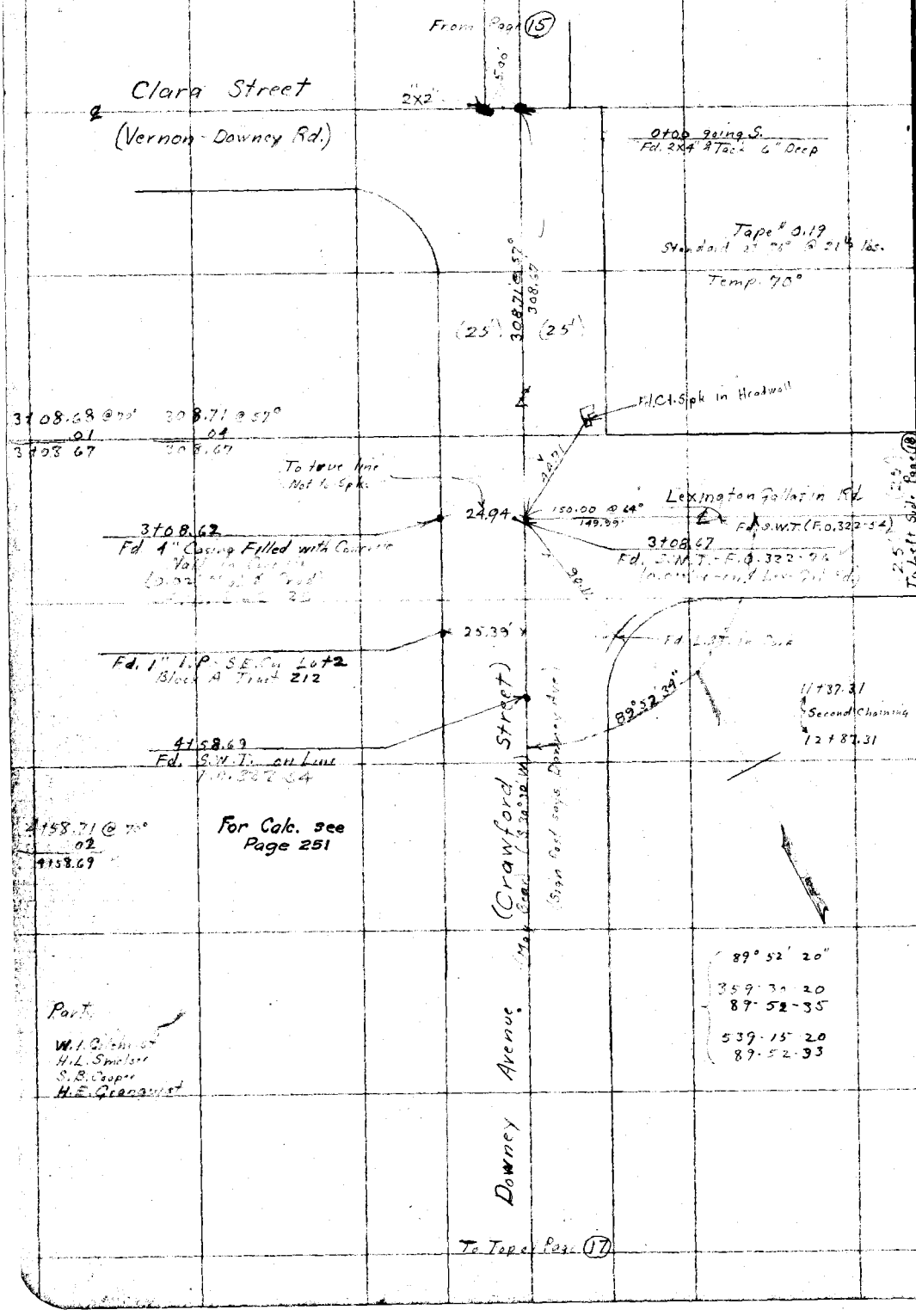

RETURN TO
LOS ANGELES COUNTY SURVEYOR

Do not extend notes this side of this line

Note: ANY ADDITIONS OR CHANGES ON THIS SHEET MUST BE MADE OR CIRCLED IN Red. WITH DATE AND NAME OF PERSON MAKING CHANGE.

Date 12-2-31 Notes by W. I. G[illegible] Chief Party W. I. G[illegible] F.B. 489 Pg. 17

Platted by H.N. Bradstreet	W.O. No. 7067 Tape No. 0.19
Date Nov 1932	Location Easy St.
Map No. B763 Sh 2	Surveyed by W. I. Gilchrist
Platting C'k'd by A. A. R.	Date 12-2-31
Date APR 1933	Indexed A. C. Johnson

Note: ANY ADDITIONS OR CHANGES ON THIS SHEET MUST BE MADE OR CIRCLED IN Red. WITH DATE AND NAME OF PERSON MAKING CHANGE.

Do not extend notes this side of this line

RETURN TO LOS ANGELES COUNTY SURVEYOR

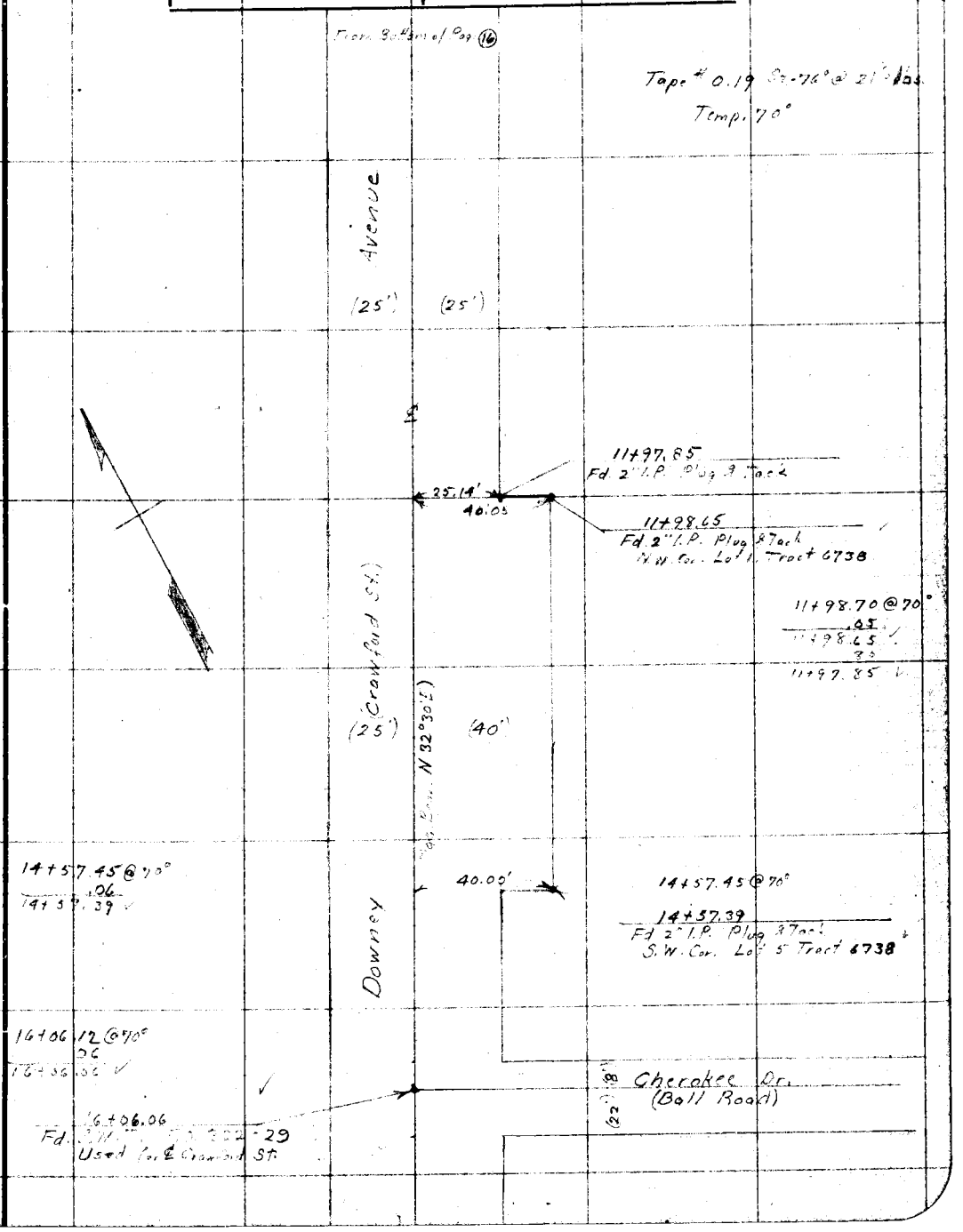

F.B. 489 Pg 18 ~~10~~ W. I. Gilchrist Chief Party Notes by W. I. G. Date 12-3-31 12-4-31

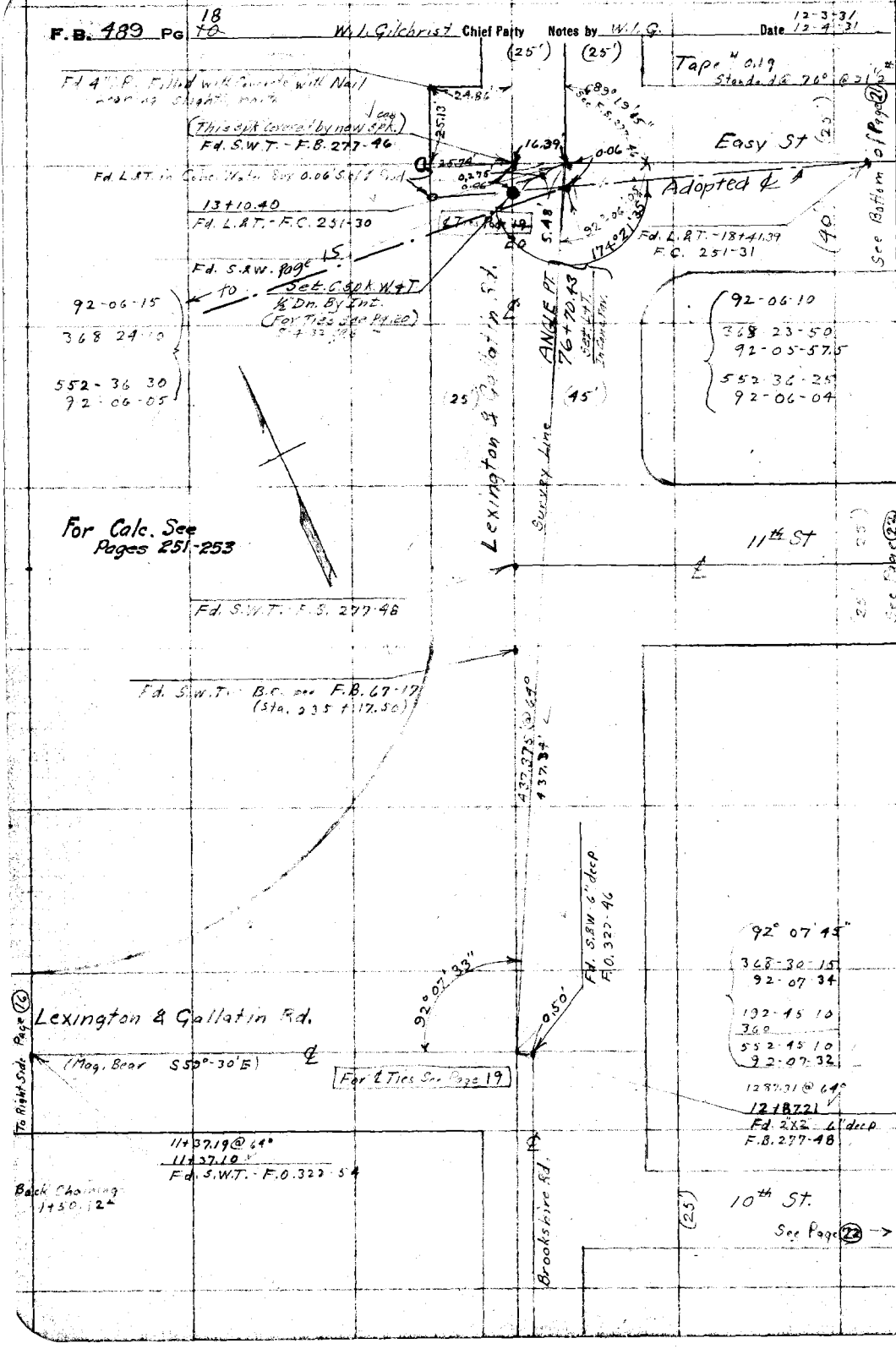

RETURN TO
LOS ANGELES COUNTY SURVEYOR

Do not extend notes this side of this line

Note: ANY ADDITIONS OR CHANGES ON THIS SHEET MUST BE MADE OR CIRCLED IN Red. WITH DATE AND NAME OF PERSON MAKING CHANGE.

Date _____ Notes by W.I.G. Chief Party _____ F.B. 489 Pg 79

Platted by H.N. Bradstreet	W. O. No. 7067 U. S. O. No.
Date Nov. 1932	Location Easy St
Map No. B763 Sh2	Surveyed by W.I.G. Johnson
Platting Ck'd by A.A.B.	Date 12-3-31
Date APR 1933	Indexed A. C. Johnson

Notes: ANY ADDITIONS OR CHANGES ON THIS SHEET MUST BE MADE OR CIRCLED IN Red. WITH DATE AND NAME OF PERSON MAKING CHANGE.

Do not extend notes this side of this line

RETURN TO LOS ANGELES COUNTY SURVEYOR

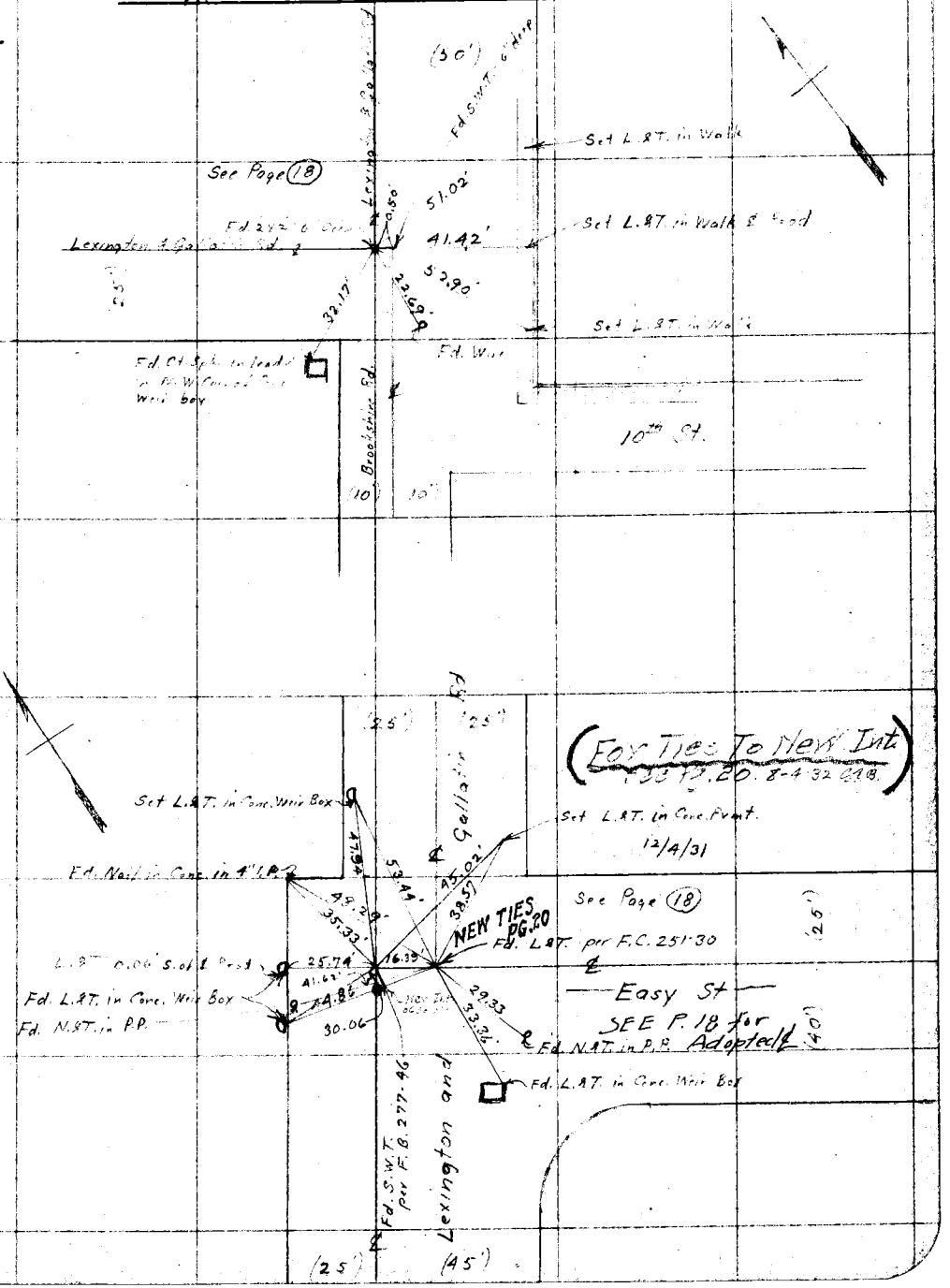

F.B. 489 Pg. 20 ~~26~~ Chief Party Notes by W. I. Gilchrist Date 12-9-31

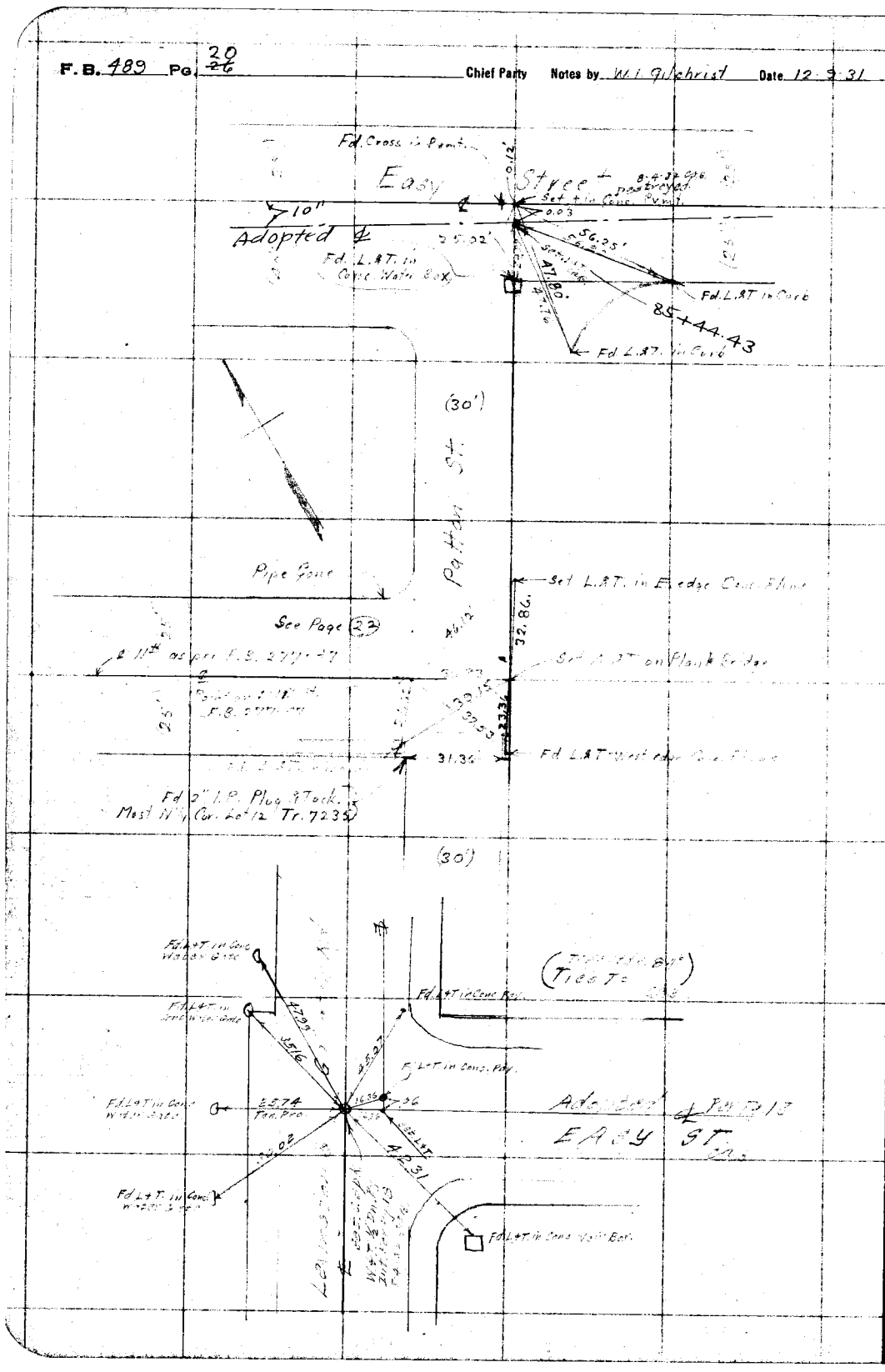

RETURN TO
LOS ANGELES COUNTY SURVEYOR
Do not extend notes this side of this line

Note: ANY ADDITIONS OR CHANGES ON THIS SHEET MUST BE MADE OR CIRCLED IN Red. WITH DATE AND NAME OF PERSON MAKING CHANGE.

Date_____ Notes by_____ Chief Party W.L. Gilchrist F.B. 489 PG. 31

Platted by H.N. Bradstreet	W.O. No. 7067 ~~B.S.O. No.~~ Tag No. 017
Date Nov. 1932	Location Easy St.
Map No. B763-Sh2	Surveyed by W.L. Gilchrist
Platting Ck'd by A.A.R.	Date 12-9-31
Date APR 1933	Indexed

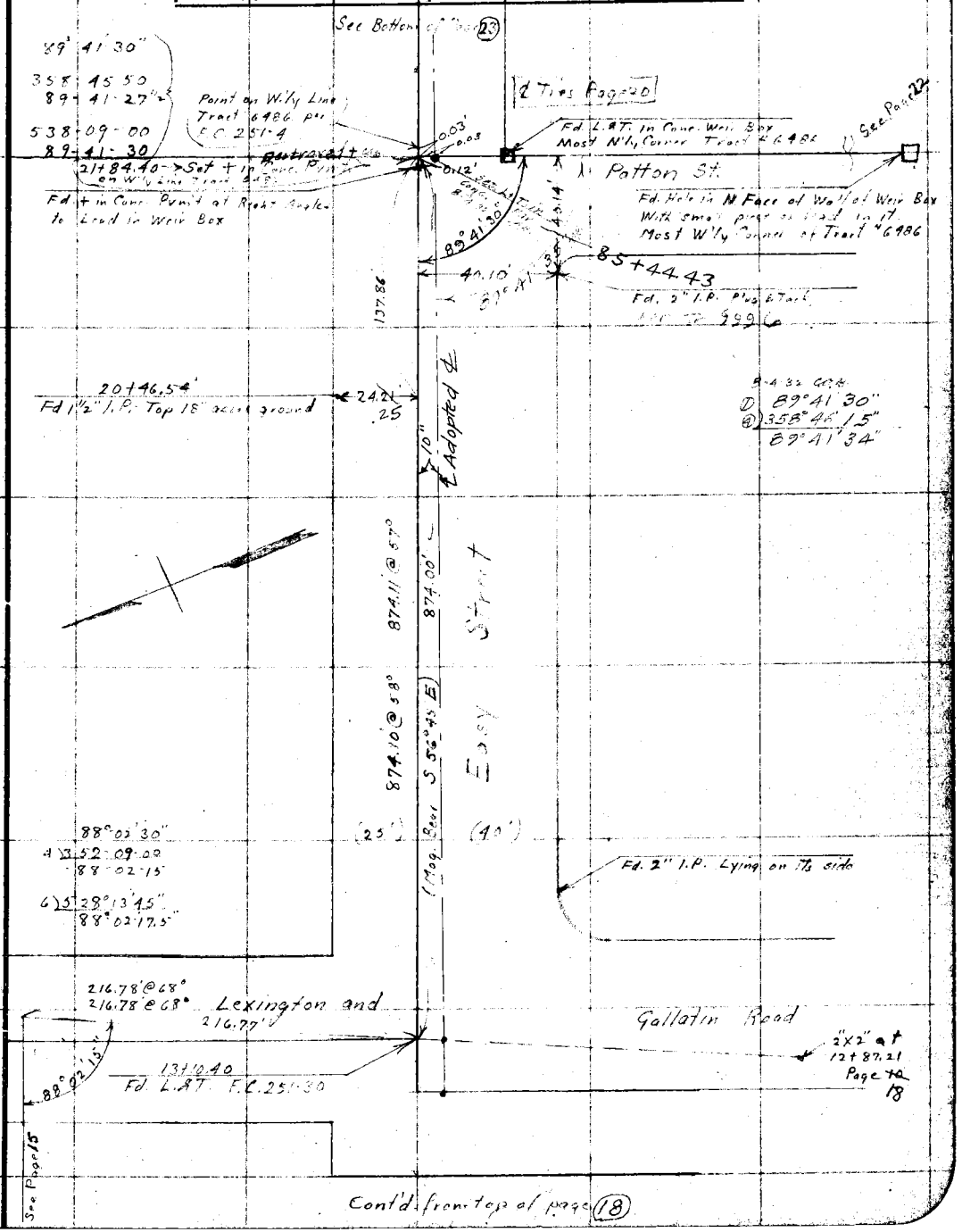

Cont'd from top of page 18

Notes: ANY ADDITIONS OR CHANGES ON THIS SHEET MUST BE MADE OR CIRCLED IN Red. WITH DATE AND NAME OF PERSON MAKING CHANGE.

Do not extend notes this side of this line

RETURN TO LOS ANGELES COUNTY SURVEYOR

F. B. 489 Pg. 22 / 17 W. L. Gilchrist Chief Party Notes by W. L. Gilchrist Date 12-9-31

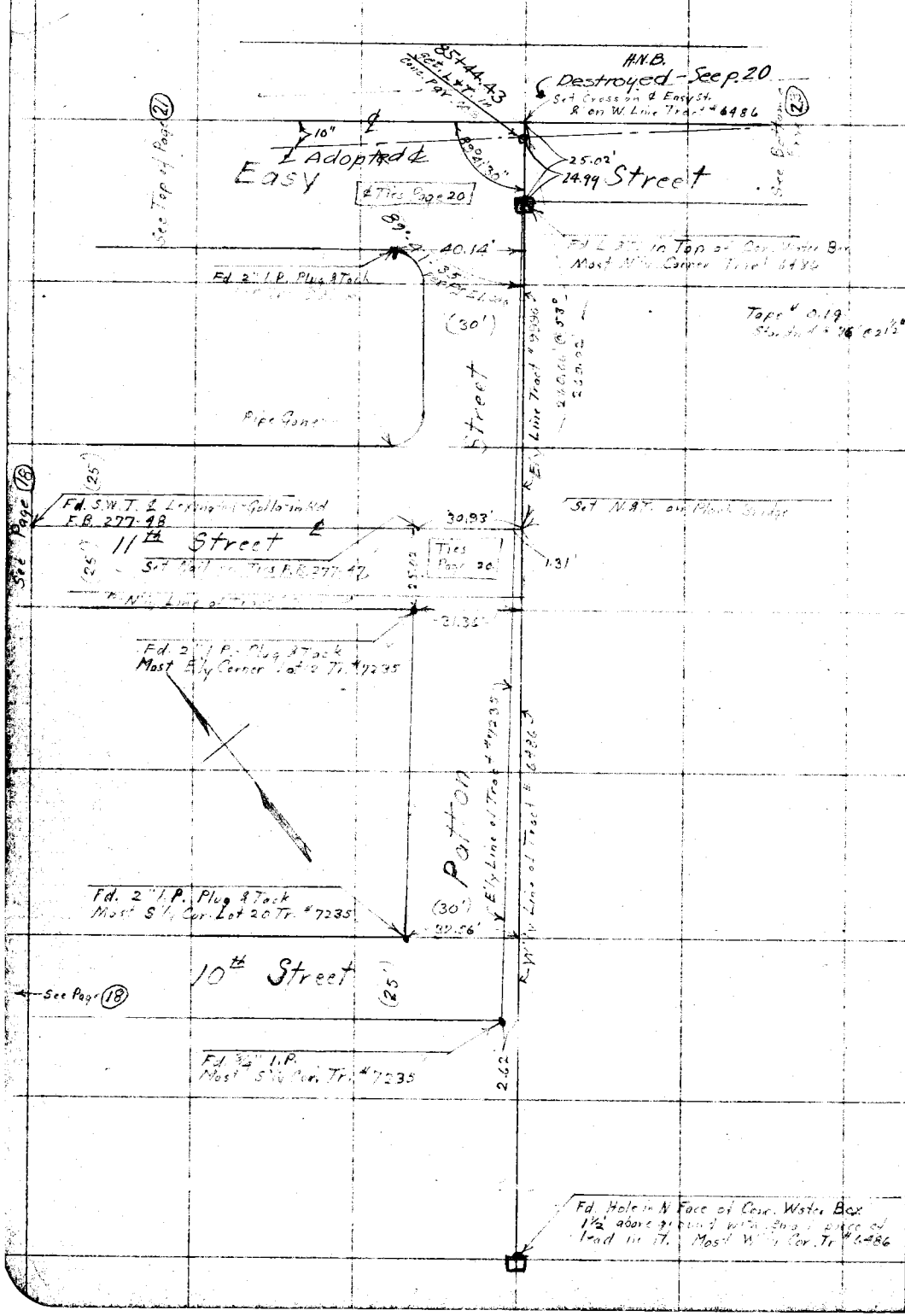

RETURN TO
LOS ANGELES COUNTY SURVEYOR

Do not extend notes this side of this line

Note: ANY ADDITIONS OR CHANGES ON THIS SHEET MUST BE MADE OR CIRCLED IN Red. WITH DATE AND NAME OF PERSON MAKING CHANGE.

Date _____ Notes by W.L.G. Chief Party W. [illegible] F.B. 483 Pg. 23

Platted by H.N. Broadstreet	W. O. No. 7067 Tr. No. 0.19
Date Nov 1932	Location Easy St.
Map No. B763 Sh 2	Surveyed by W. [illegible]
Platting Ck'd by A.A.P.	Date 12-9-31 12-10-31
Date APP	Indexed A. C. Johnson

Note: ANY ADDITIONS OR CHANGES ON THIS SHEET MUST BE MADE OR CIRCLED IN Red. WITH DATE AND NAME OF PERSON MAKING CHANGE.

Do not extend notes this side of this line

RETURN TO LOS ANGELES COUNTY SURVEYOR

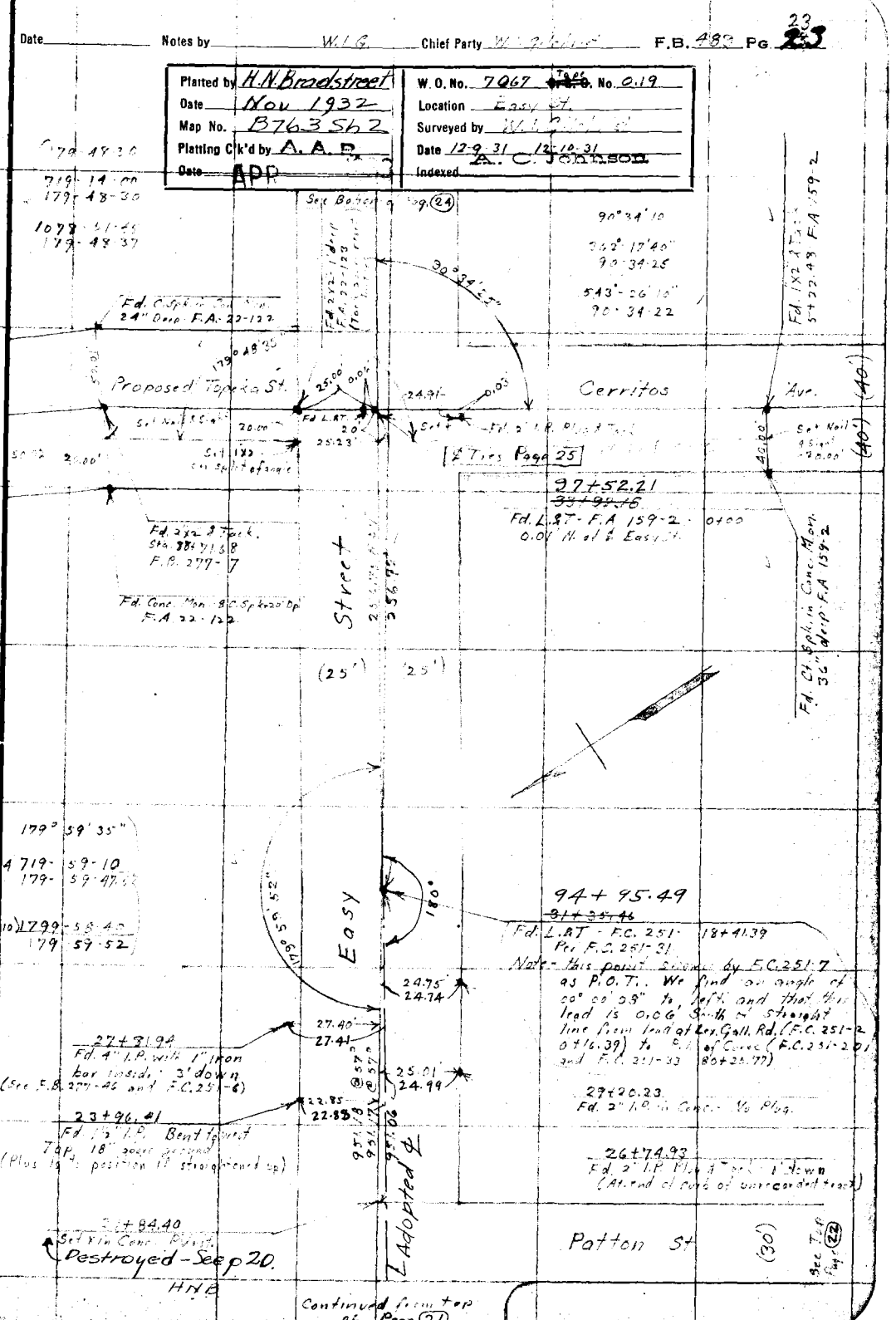

F.B. 489 Pg. ~~14~~ 24 Chief Party Notes by W.I. Gilchrist Date 12-11-31

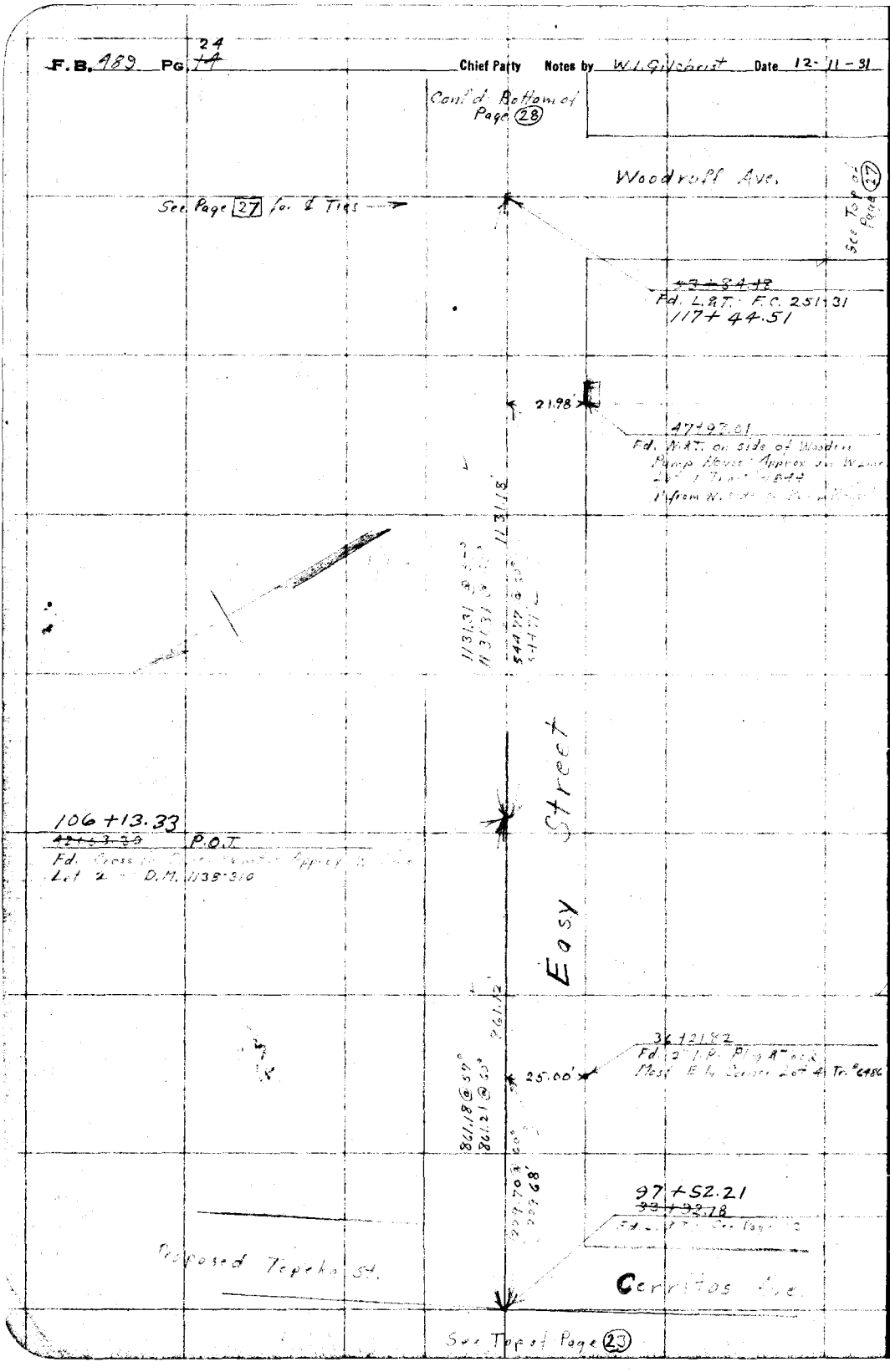

RETURN TO
LOS ANGELES COUNTY SURVEYOR

Do not extend notes this side of this line

Note: ANY ADDITIONS OR CHANGES ON THIS SHEET MUST BE MADE OR CIRCLED IN Red. WITH DATE AND NAME OF PERSON MAKING CHANGE.

Date _____ Notes by _____ Chief Party W. L. [illegible] F.B. 489 Pg 25

Platted by H.N. Bradstreet	W.O. No. 7067 D.S.O. No. _____
Date Nov. 1932	Location Easy St.
Map No. B763 Sh 2	Surveyed by W.L. Quinn
Platting Ck'd by A.A.B.	Date 12-10-31
Date APR 1933	Indexed [illegible]

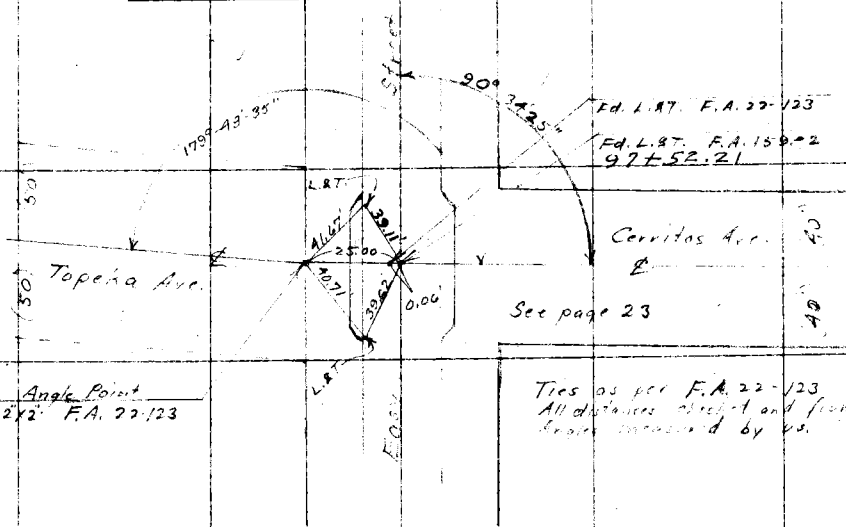

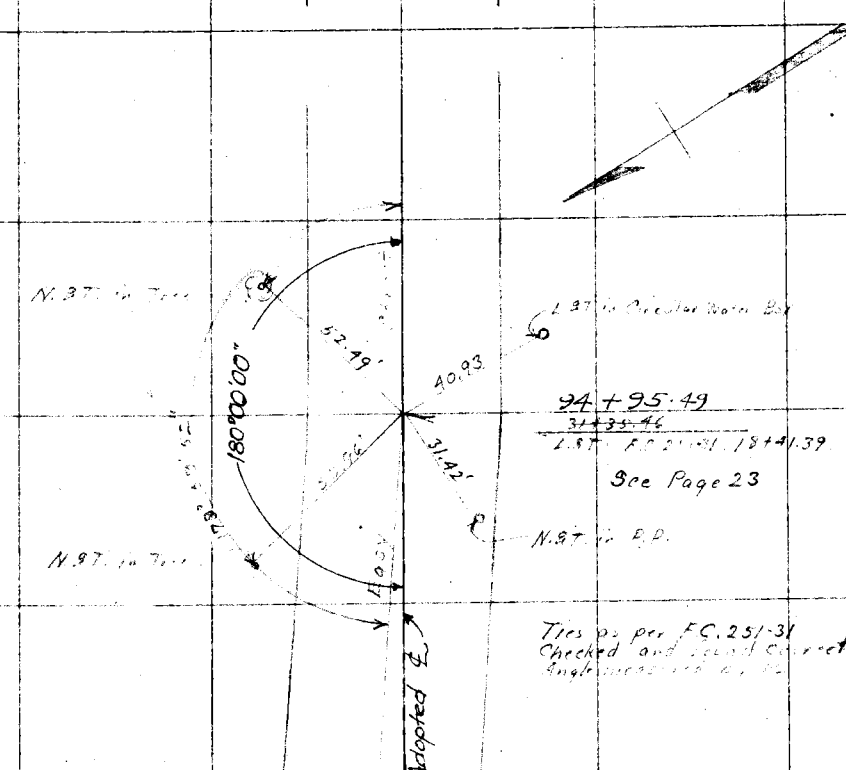

Notes: ANY ADDITIONS OR CHANGES ON THIS SHEET MUST BE MADE OR CIRCLED IN Red. WITH DATE AND NAME OF PERSON MAKING CHANGE.

Do not extend notes this side of this line

RETURN TO LOS ANGELES COUNTY SURVEYOR

F. B. 189 PG. ~~28~~ 26 Chief Party Notes by Date

RETURN TO
LOS ANGELES COUNTY SURVEYOR

Do not extend notes this side of this line

Note: ANY ADDITIONS OR CHANGES ON THIS SHEET MUST BE MADE OR CIRCLED IN Red, WITH DATE AND NAME OF PERSON MAKING CHANGE.

Date 12-15-31 Notes by W.I.G. Chief Party W.I.G. F.B. 489 Pg. 27

Party
W.I. Gilchrist
H.L. Sw...
S.B. Cooper
H.E. Granquist

Plotted by H.N. Bradstreet	W.O. No. 7067 D.S.O. No.
Date Nov 1932	Location Easy St.
Map No. B763 Sh2	Surveyed by W.I. Gilchrist
Plotting C'k'd by A.A.R.	Date 12-15-31
Date APR 1933	Indexed A. C. Johnson

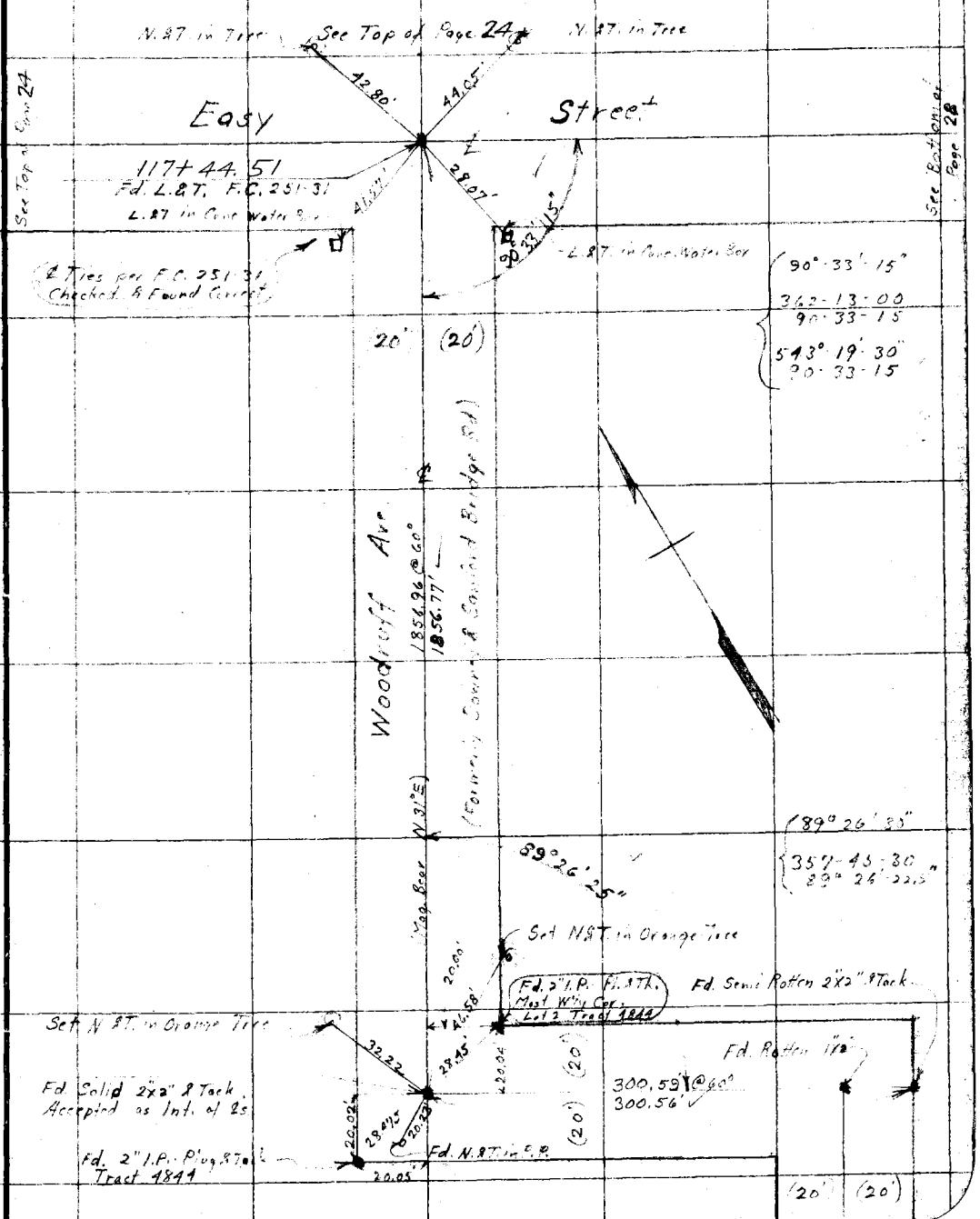

Note: ANY ADDITIONS OR CHANGES ON THIS SHEET MUST BE MADE OR CIRCLED IN Red. WITH DATE AND NAME OF PERSON MAKING CHANGE.

Do not extend notes this side of this line

RETURN TO
LOS ANGELES COUNTY SURVEYOR

F.B. 489 Pg. 28 16 W.I. Gilchrist Chief Party Notes by W.I.G. Date 12/16/31 12/7/31

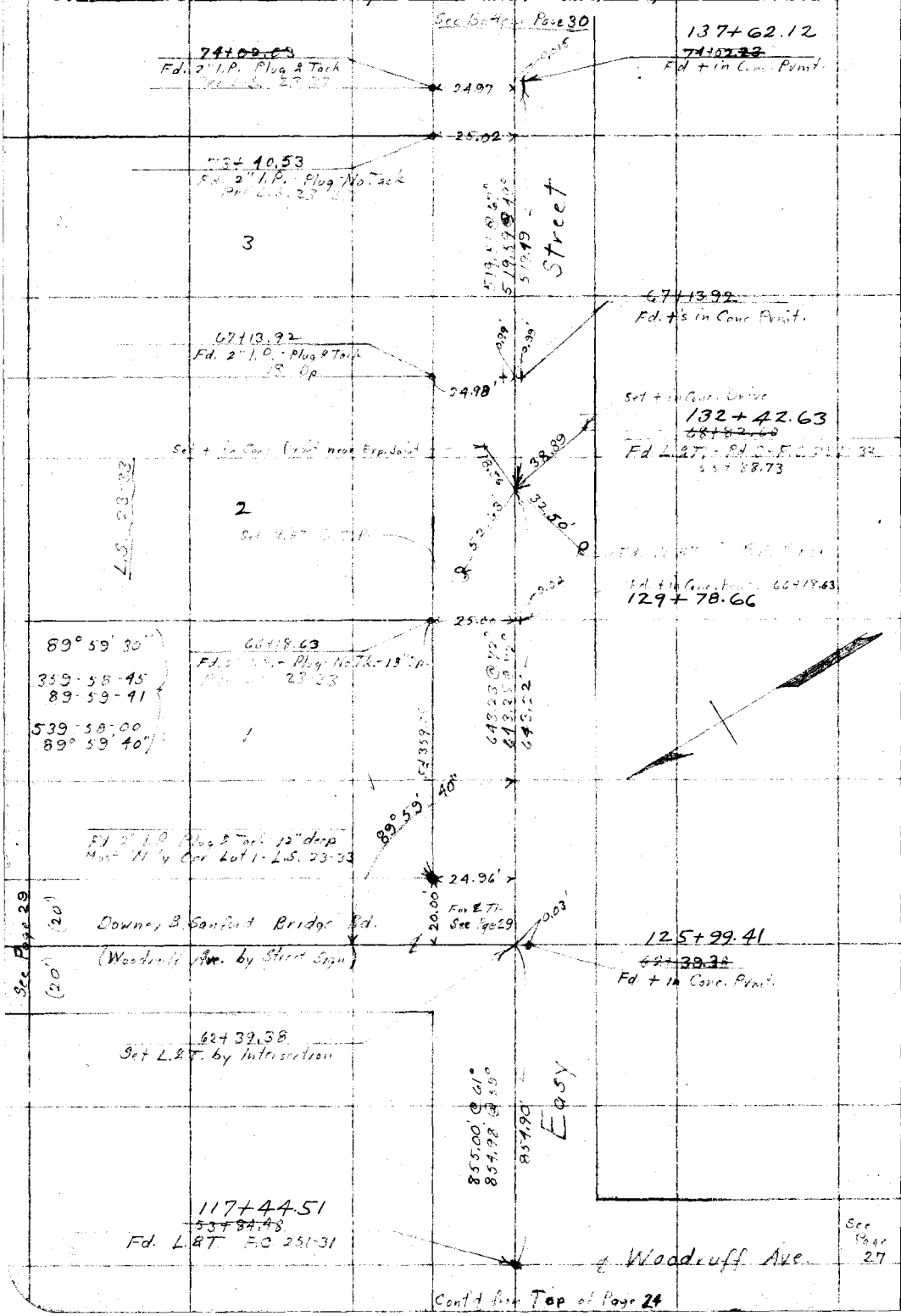

RETURN TO
LOS ANGELES COUNTY SURVEYOR

Do not extend notes this side of this line.

Note: ANY ADDITIONS OR CHANGES ON THIS SHEET MUST BE MADE OR CIRCLED IN Red. WITH DATE AND NAME OF PERSON MAKING CHANGE.

Date _____ Notes by _____ Chief Party _____ F.B. _____ Pg. 29

Platted by H.N. Bradstreet	W.O. No. 7067 ~~D.S.O.~~ Tops No. 0.19
Date Nov. 1932	Location Easy St.
Map No. B763 Sh 2	Surveyed by [illegible]
Platting C'k'd by A. A. R.	Date 12-16-31
Date APR 1933	Indexed A. C. Johnson

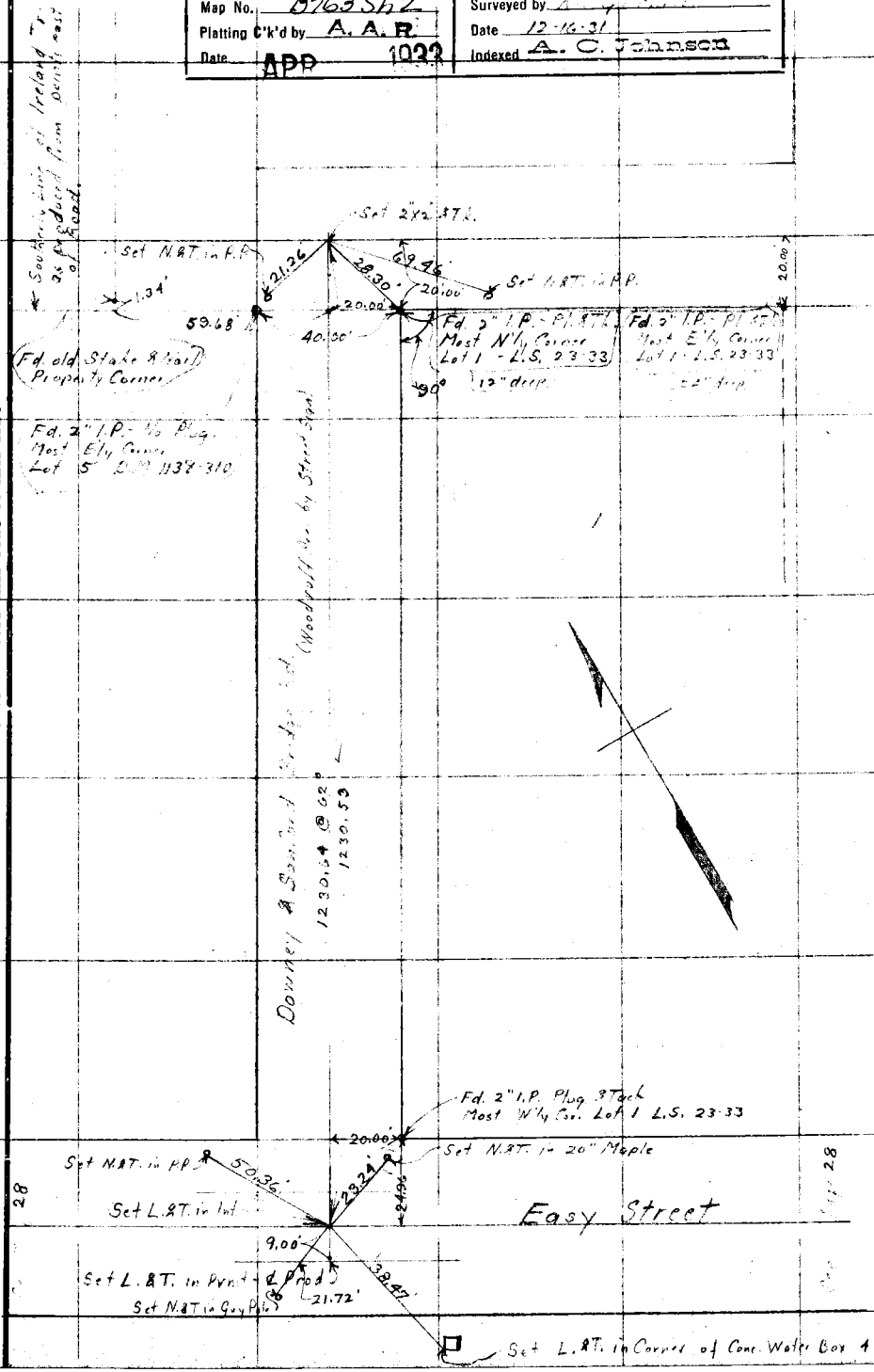

Note: ANY ADDITIONS OR CHANGES ON THIS SHEET MUST BE MADE OR CIRCLED IN Red. WITH DATE AND NAME OF PERSON MAKING CHANGE.

Do not extend notes this side of this line

RETURN TO
LOS ANGELES COUNTY SURVEYOR

F.B. 489 Pg. 30 ~~18~~ W. L. Gilchrist Chief Party Notes by W.L.G. Date 12-19-31

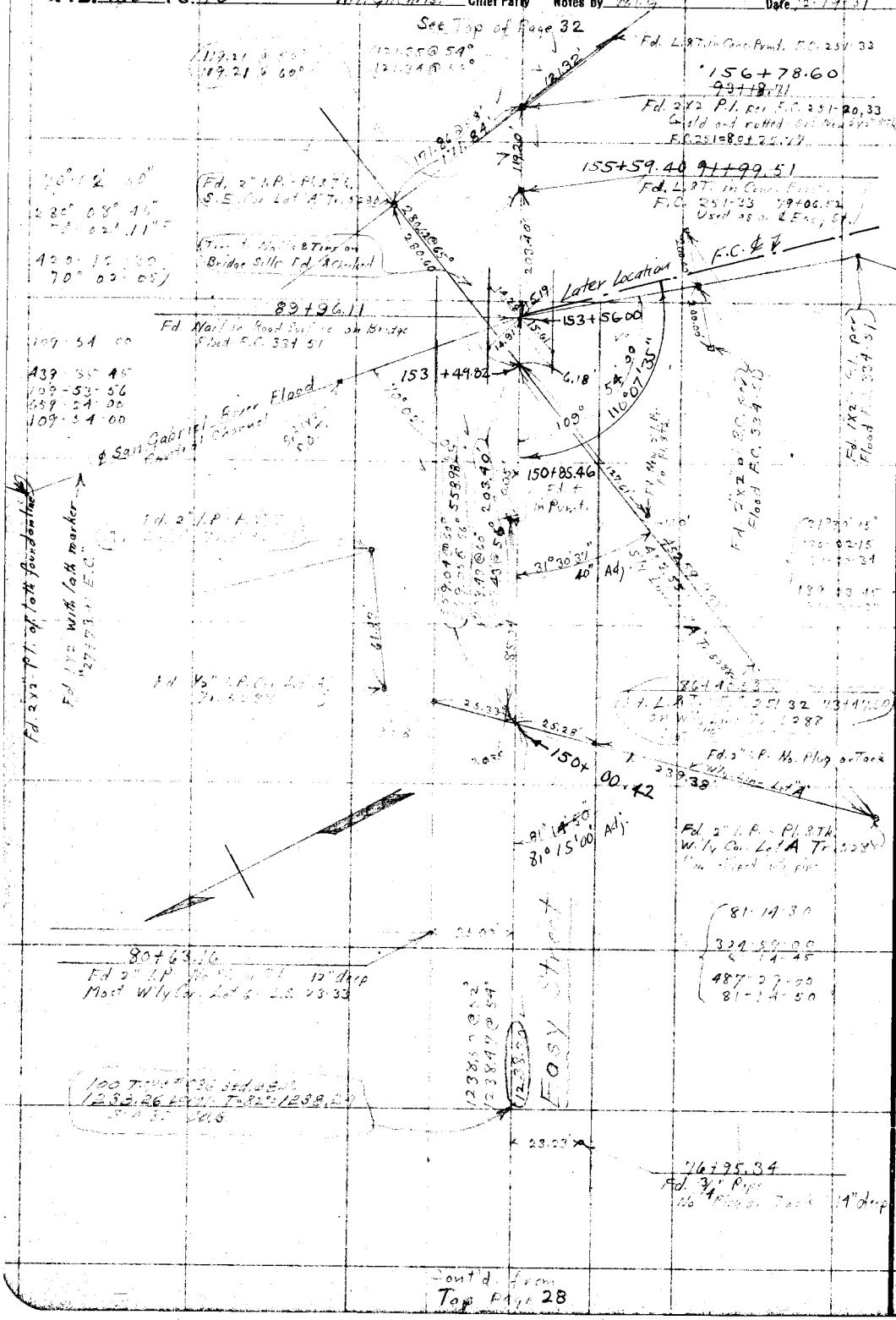

RETURN TO
LOS ANGELES COUNTY SURVEYOR

Do not extend notes this side of this line

Note: ANY ADDITIONS OR CHANGES ON THIS SHEET MUST BE MADE OR CIRCLED IN Red. WITH DATE AND NAME OF PERSON MAKING CHANGE.

Date _____ Notes by _____ Chief Party _____ F.B. _____ Pg. 31

Platted by H.N. Bradstreet	W. O. No. _____ D. S. O. No. _____
Date Nov 1932	Location _____
Map No. B763 Sh 3	Surveyed by _____
Platting C'k'd by A. A. R.	Date _____
Date MAY 1933	Indexed A. C. [illegible]

Notes: ANY ADDITIONS OR CHANGES ON THIS SHEET MUST BE MADE OR CIRCLED IN Red. WITH DATE AND NAME OF PERSON MAKING CHANGE.

Do not extend notes this side of this line

RETURN TO
LOS ANGELES COUNTY SURVEYOR

F.B. 489 Pg. ~~20~~ 32 W. I. Gilchrist Chief Party Notes by W. I. G. Date 12-22-31

See Pg. 30

(25')

(25')

~~89+96.11~~ 153+56.00
Fd. Nail in Road Surface on Bridge
Flood F.C. 334-51 (Ties Page 18)

S'ly Line Lot 4 Tract 5286
280.62 @ 55°
280.60'

0.025

Fd. 2" I.P. - P.L.S. Tk.
S.E. Cor. Lot 4 Tract 5286
(Water Pipe Stack with surface and in path of tracks)

4.18'

203.43 @ 600
203.43 @ 55°

203.40

E.C. Present ℄
= 154+76.76 P.O.T.
Proposed ℄

~~89+20.33~~
153+49.82

82.64

171.98 @ 580

171.98

119.21 @ 600
119.21 @ 580

119.20

Channel

Road Dept. replaced 1x2" with 2" I.P.
F.Q. 486-1
156+78.60
~~93+18.71~~
Fd. Rotary PKS [illegible]
Reset [illegible]
(Ties 251-33 - 80+25.11')

~~91+99.51~~ 155+59.40
Fd. L.&T. in Conc. Pvmt.
F.C. 251-33 79+06.52
Used as on ℄ Easy St.

East St.

℄ Tom Easy St. Prod.

℄ Proposed

58°34'15"

234 17 45
34°34'26"

351 27 00
58°34'30"

Street

Identical

121.32'

121.34 @ 600
121.35 @ 580

58°34'40"
Adj.

℄ San Gabriel River Flood Control (See Cor. 30)

Δ = 58° 34' 40"
R = 359.84
T = (201.84)
L = 367.89

Fd. L.&T. 1' from edge of Pvmt. - F.C. 251-33

80.52

B.C.

N.T.
Guy Pole
40.00

38.39

2" I.P.

48.29

90.89

Chis. "X" on R.R. iron guard posts
F.Q. 486-1

1026.09
1026.07

1025.95'

89°44'15"

358 57 30
89°44'22"

538-26 00
89°44'20"

Set L.&T. 1' ± from edge of Conc. Pvmt.

89°44'20"

9.00'

29.81'

L.&T. on ℄ Prod.

29.63'

20.85

Little Lake Road

Party
W. I. Gilchrist
H. L. Smelser
S. B. Cooper
H. E. Granquist

Fd. L.&T. - F.C. 251-34

Fd. N.&T. in P.P.

See Back Page 33

Note Flood Control F.C. 334-14 says this L.&T. is 0.32' W. of Sec. Line. Our measurements seem to verify this.

(25')

(25')

RETURN TO
LOS ANGELES COUNTY SURVEYOR

Do not extend notes this side of this line

Note: ANY ADDITIONS OR CHANGES ON THIS SHEET MUST BE MADE OR CIRCLED IN Red. WITH DATE AND NAME OF PERSON MAKING CHANGE.

Date _____ Notes by _____ Chief Party _____ F.B. [illegible] Pg. 33

Platted by HN Bradstreet	W.O. No. 7067 [illegible] No. 0.19
Date Nov 1932	Location Easy St.
Map No. B763 Sh3	Surveyed by [illegible]
Platting Ck'd by A. A. R.	Date 12-23-31 12/24/31
Date MAY 1933	Indexed A. C. Johnson

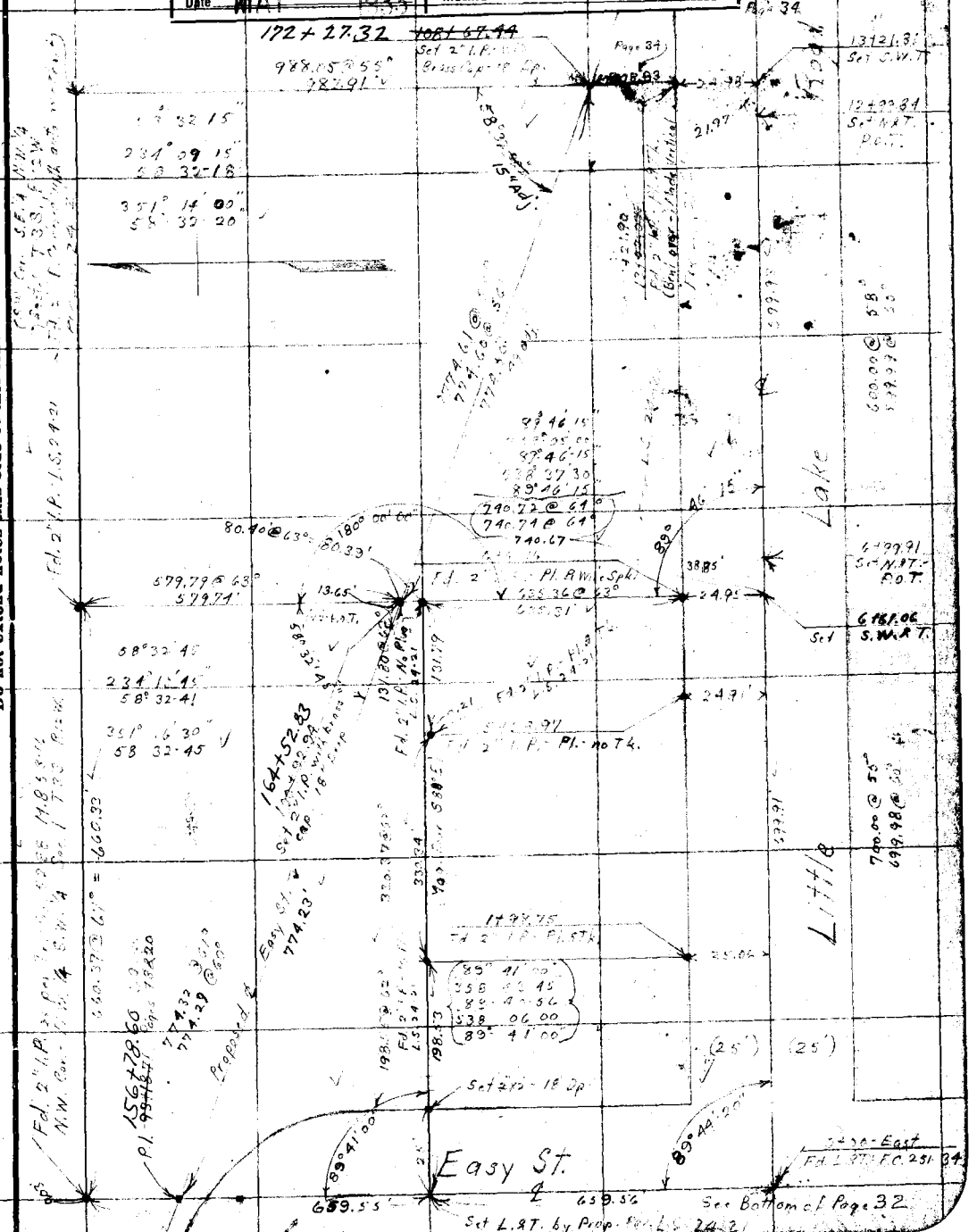

Notes: ANY ADDITIONS OR CHANGES ON THIS SHEET MUST BE MADE OR CIRCLED IN Red. WITH DATE AND NAME OF PERSON MAKING CHANGE.

Do not extend notes this side of this line

RETURN TO
LOS ANGELES COUNTY SURVEYOR

F.B. 189 Pg. 22 W.I.G. Chief Party Notes by W.I.G. Date 12/4/31

Con't. Page 35

Set N.A.T. in 6"x6" Post

Fd. 3/4" I.P. in Conc. - Conc. Plug & Nail - 8" Deep - F.B. 208-14A

Fd. 1/2" I.P. beside 2"x4" post - 1½" 4" Deep

Fd. N.A.T. in O.P.

Fd. N.A.T. in P.P.

Fd. 3/4" I.P. in Conc. 8" Deep F.B. 208-14A

Spk. Tin + W in Poplar Tree F.Q. 486-3

Fd. 88 W. in Tree

16.83

11.63

20.32

47.45

90°

1323.875 @ 63°

1323.65'

126+39.37 ANGLE PT. {(122+89.39 Eqty.)

Fd. S.RW. in 4 Ft. Eucal.

Set N.A.T. in 4 Ft. Eucal.

Fd. Spk. - Flat S.C. 384-9

Set Punch Mark in Spk.

90° 10' 35"

90-10-25

Fd. 1"x2" - 2" deep F.Q. 388-19

Broken - Reset 2"x2" 37 Ft.

Fd. N.A.T. in Hub Fed in Conc. Block

Fd. 2" I.P. - Bent 8.4'

29.82

40.38

30.00

27.84

Sec. Page 35

Fd. N.A.T. in P.P.

N.+T. Tel. Pole F.Q. 486-3

(25) (25)

AVE

FLORENCE

LITTLE LAKE RD

179+16.94 E.C.

Fd. 2" I.P. - Bent 7.4'

Set 2"x2" Post - 4" Deep

178+64.12 ℄ Int (Calc) P.I.

178+06.34 B.C.

P.O.S.T. 18 +99.18

Δ = 31°41'00"
R = 200
T = 56.75
L = 110.60

For Calc. see page 251

N.A.T.'s - Nails Every Post

P.O.S.T. 1 Inch Pipe Post

333.31

333.95 @ 61°

333.93 @ 64°

21.90

Con't from B.+ Page 33

RETURN TO LOS ANGELES COUNTY SURVEYOR

Do not extend notes this side of this line

Note: ANY ADDITIONS OR CHANGES ON THIS SHEET MUST BE MADE OR CIRCLED IN RED WITH DATE AND NAME OF PERSON MAKING CHANGE.

Notes Ck'd by A. A. R.
Map No. 6763 Sh 4
Office Work 4 N Broadstreet
Checked A. A. R.
Date MAY 1923

Survey of Easy Street
W. O. 7067 Tape No. 0.19 St'd 76 °F.
Surveyed by W. L. Gilchrest
Notes W.L.G. Date 3-14-32 3-15-32
Indexed A. C. Johnson

F.B. 489 Pg. 35

Note: ANY ADDITIONS OR CHANGES ON THIS SHEET MUST BE MADE OR CIRCLED IN Red Ink. WITH DATE AND NAME OF PERSON MAKING CHANGE.

Do not extend notes this side of this line

RETURN TO
LOS ANGELES COUNTY SURVEYOR
700 HALL OF RECORDS

FORM 247 10M 5-31

1323.35
1044.52
2367.87

1323.35
1323.59
2646.94
1323.47
35
12

Fd. 2" I.P. Wooden Plug & Tack
No Concrete
Fd. N.&T. in P.P.
Cont. Bot. Page 37
Fd. 2½" I.P. 1 Ft. F.B. 388-12 0.08 S.B. 0.13 E
Co. Eng. Bronze Cap F.B. 1715-50
Lakeland Rd.
Fd. 2" I.P. L.S. 22-1 (Pl. & Tk.)
Set ½" I.P. in Conc Conc. Plug & Nail
Fd. X in Iron Pipe Fence Corner
Fd. N.&T. in Tel. Pole
Set N.&T. in Tel. Pole
Set ½" I.P. in Conc. Conc. Plug & Nail
Fd. X in Iron Stand Pipe
Fd. Broken 2x2 Nail in Split. 0.02' E & 0.12' So. Set 4x4-N.&T.
See Page 36
Set 2" I.P. in Conc. Spk. & Washer By Proportion between points shown 1/4 Mile N.&S.
Fd. N.&T. in P.P.
Fd. 2x2 x 8 Tk. 6" Dp. Rd. F.B. 388-10 0.04 W & 0.03 N
Fd. ¾" I.P. in Conc. 3 ft dp. F.B. 208-10 Set ½" Pipe in Conc. 10" Deep-above ¾" Pipe of F.B. 208
Pioneer Blvd.
(Little Lake Rd)
Whittier Branch
Fd. ¾" Pipe with nail in cement 12" deep - F.B. 208-10
FLORENCE AVE
(Remeasure Pg 273)
210+98.67
Set N.&T.
13+23.39
Fd. ¾" I.P. per L.R. No. 309 (Top bent - measured to straight part)
Set N.&T. P.O.T.
S.P.R.R.
Rd of Track & Between Fences
Set N.&T. in R.R. Tel. Fence Post
Set N.&T. - at S. edge of Pavement Removed 3/16/32
Set N.&T. in Tel. Pole
Set in 1" Iron Fence Post
LITTLE LAKE RD.
Fd. N.&T. in Fence Post
Fd. Nail & Small Washer in P.P.
186+39.37
Orr and Day
See Pg. 34
Fd. 2" I.P. with Cement Plug, Spk. & Washer F.B. 208-14
See Top of Page 34
Fd. N.&T. in 36" Tree
Fd. N.&T. in P.P.

F.B. 489 PG. 36

RETURN TO
LOS ANGELES COUNTY SURVEYOR
700 HALL OF RECORDS

Do not extend notes this side of this line

Note: ANY ADDITIONS OR CHANGES ON THIS SHEET MUST BE MADE OR CIRCLED IN **Red Ink.** WITH DATE AND NAME OF PERSON MAKING CHANGE.

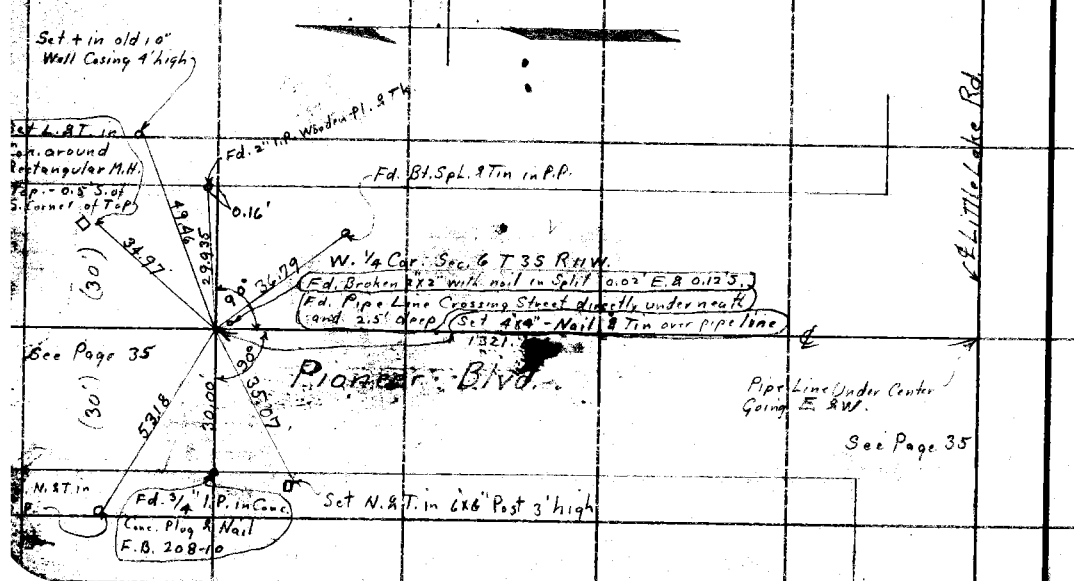

Notes Ck'd by A. A. R.	Survey of Easy Street
Map No. B763 Sh4	W. O. 7067 Tape No. 0.19 St'd 76 °F.
Office Work H.N. Bradstreet	Surveyed by W. I. Gilchrist
Checked A. A. R.	Notes W. I. G. Date 3-22-32
Date MAY 1933	Indexed A. C. Johnson

F.B. 489 PG. 37



Note: ANY ADDITIONS OR CHANGES ON THIS SHEET MUST BE MADE OR CIRCLED IN Red Ink. WITH DATE AND NAME OF PERSON MAKING CHANGE.

RETURN TO
LOS ANGELES COUNTY SURVEYOR
700 HALL OF RECORDS

Do not extend notes this side of this line

FORM 247 10M 5-31

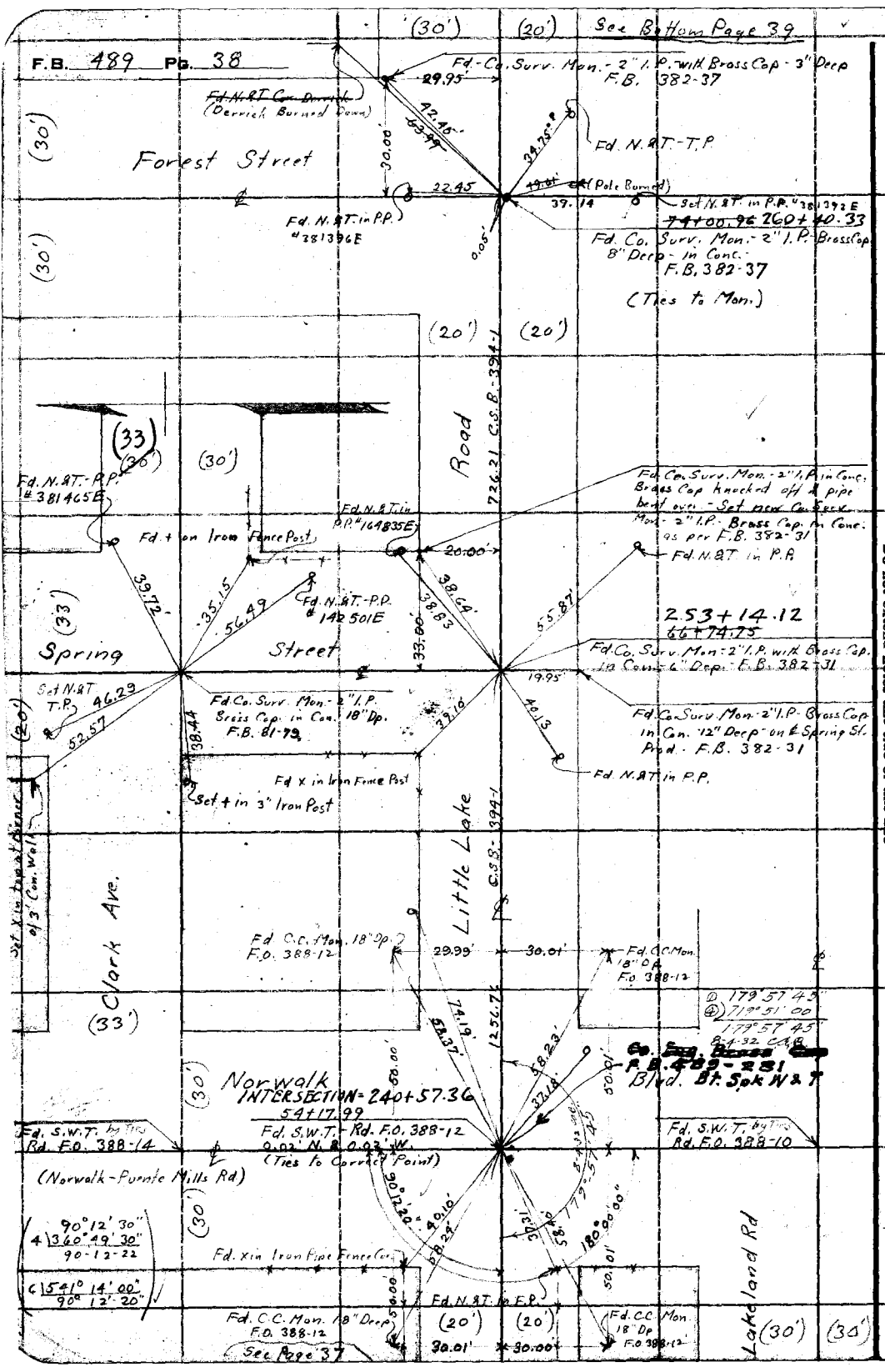

RETURN TO
LOS ANGELES COUNTY SURVEYOR
700 HALL OF RECORDS

Do not extend notes this side of this line

Note: ANY ADDITIONS OR CHANGES ON THIS SHEET MUST BE MADE OR CIRCLED IN Red Ink. WITH DATE AND NAME OF PERSON MAKING CHANGE.

Notes Ck'd by A. A. R.	Survey of Easy Street		F.B. 489 PG. 39
Map No. B763 Sh 4	W. O. 7067	Tape No. 0.19 St'd 76 °F.	
Office Work H. N. Bradstreet	Surveyed by W. I. Gilchrist		
Checked A. A. R.	Notes W. I. G.	Date 3-23-32	
Date MAY 1933	Indexed		

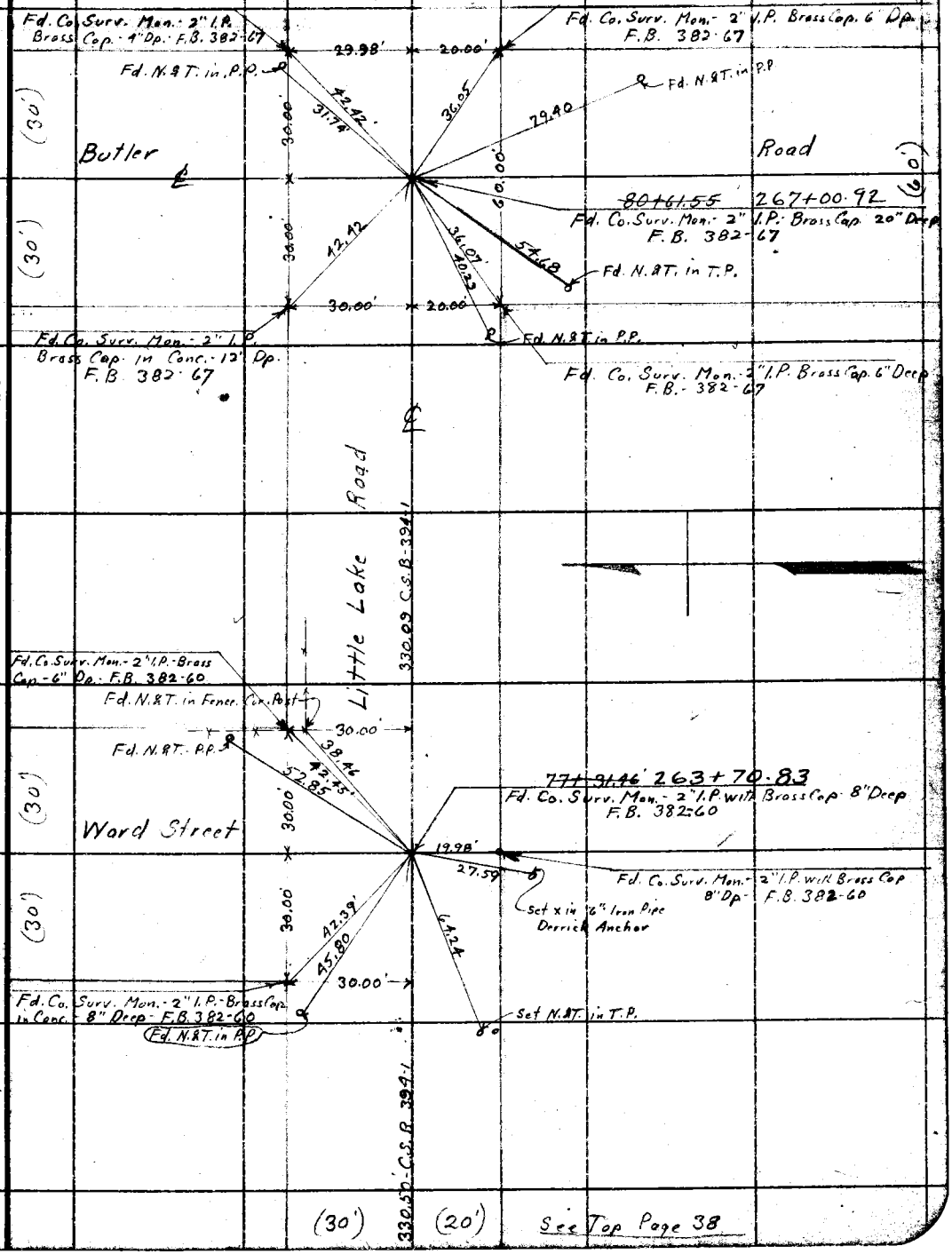

W. 88.12 N.&T.

Note: ANY ADDITIONS OR CHANGES ON THIS SHEET MUST BE MADE OR CIRCLED IN Red Ink. WITH DATE AND NAME OF PERSON MAKING CHANGE.

Do not extend notes this side of this line

RETURN TO
LOS ANGELES COUNTY SURVEYOR
700 HALL OF RECORDS

FORM 247 10M 5-31

54+17.99
49.44
53+68.55

RETURN TO

LOS ANGELES COUNTY SURVEYOR

700 HALL OF RECORDS

Note: ANY ADDITIONS OR CHANGES ON THIS SHEET MUST BE MADE OR CIRCLED IN **Red Ink.** WITH DATE AND NAME OF PERSON MAKING CHANGE.

Do not extend notes this side of this line

F.B. 189 Pg. 40

Notes Ck'd by H.N. Bradstreet	Survey of Easy St.		F.B. 489 A-1 Pg. 41
Map No. B763 Sh1	W. O. 7067	Tape No. St'd °F.	
Office Work H.N. Bradstreet	Surveyed by W.I. Gilchrist		Party
Checked A. R.	Notes W.I.G.	Date 2-15-32	W.I. Gilchrist
Date APR 1933	Indexed A. C. Johnson 4-14-32		H.L. Smelser
			S.B. Cooper
			H.E. Granquist

Continued at Bottom of Page 42

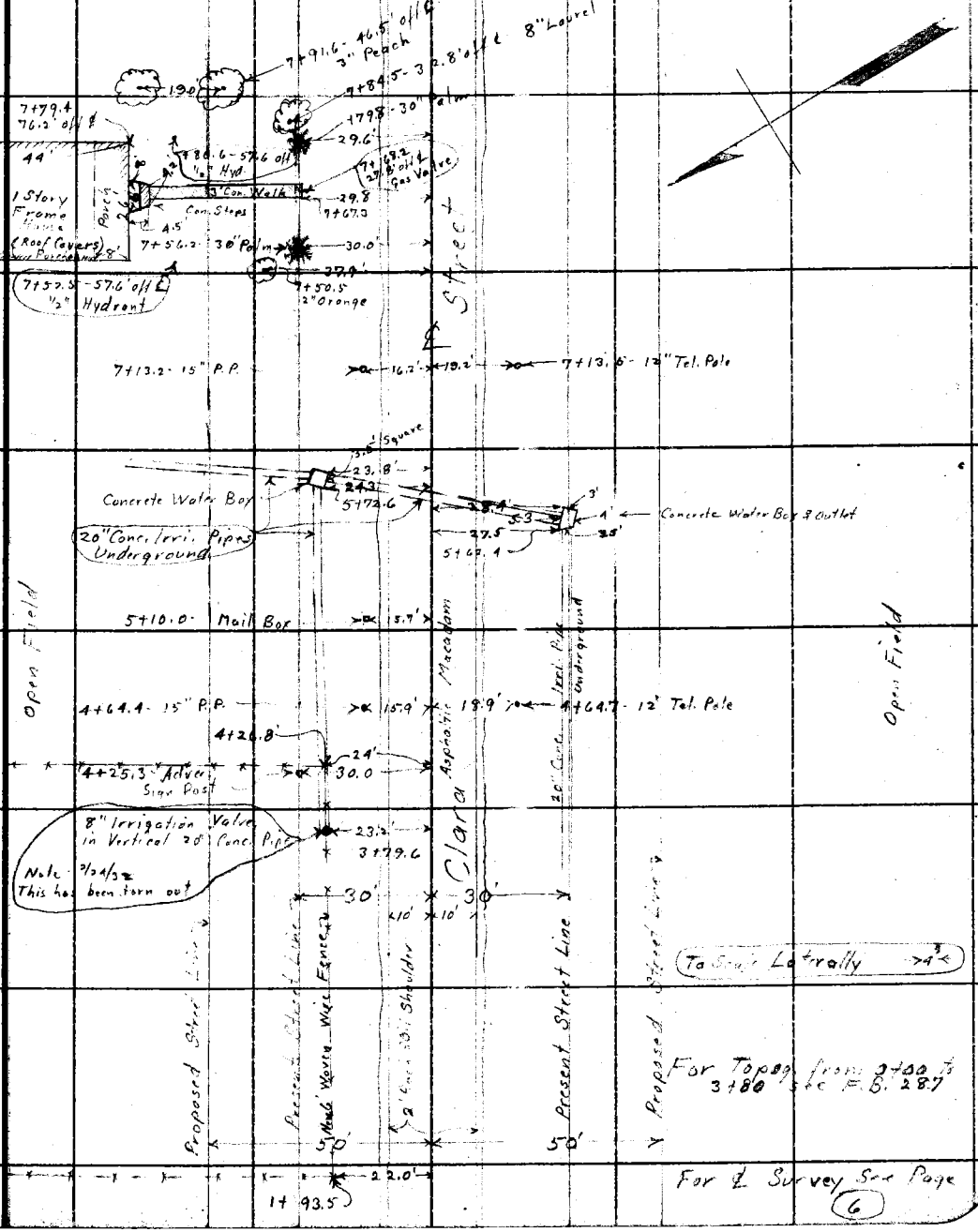

Note: ANY ADDITIONS OR CHANGES ON THIS SHEET MUST BE MADE OR CIRCLED IN Red Ink. WITH DATE AND NAME OF PERSON MAKING CHANGE.

Do not extend notes this side of this line

RETURN TO
LOS ANGELES COUNTY SURVEYOR
700 HALL OF RECORDS

FORM 247 10M 5-31

F.B. 489 PG. 42

Continued at Bottom of Page 43



RETURN TO
LOS ANGELES COUNTY SURVEYOR
700 HALL OF RECORDS
Do not extend notes this side of this line

Note: ANY ADDITIONS OR CHANGES ON THIS SHEET MUST BE MADE OR CIRCLED IN Red Ink, WITH DATE AND NAME OF PERSON MAKING CHANGE.

Notes Ck'd by	Survey of Elgey St.
Map No. B763 Sh1	W. O. [illegible] Tape No. St'd °F.
Office Work H.N. Bradstreet	Surveyed by W.I. Gilchrist
Checked A. A. R.	Notes W.I.G. Date 2-16-32 2-17-32
Date APR 1932	Indexed A. C. Johnson

F.B. 489 Pg. 43

Co't!

Cont'd - Bottom Page 44

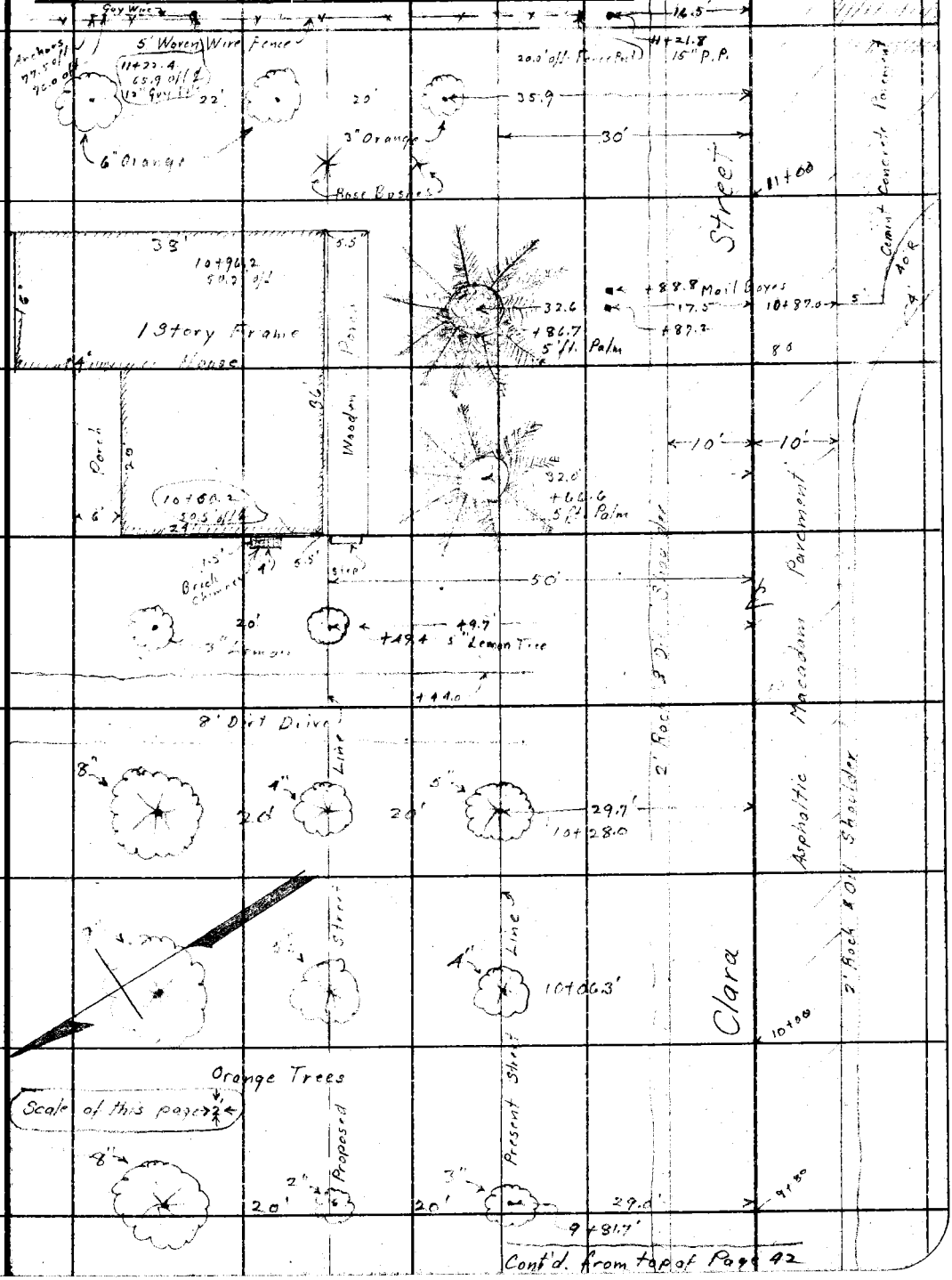

Cont'd. from top of Page 42

Note: ANY ADDITIONS OR CHANGES ON THIS SHEET MUST BE MADE OR CIRCLED IN Red Ink. WITH DATE AND NAME OF PERSON MAKING CHANGE.

Do not extend notes this side of this line

RETURN TO
LOS ANGELES COUNTY SURVEYOR
700 HALL OF RECORDS

FORM 247 10M 5-31

F.B. 489 Pg. 44

Continued at Bottom of Page 45

37.2'
13+44.3
13+22.3
20.4'
13+23.4 8" Tel. Pole
5" Apricot
13+03.4
73.7' off
13+03.4 5" Apricot
29.7'
13+00
13+00.3
50'
50'
Line
+78.3
Street
30
30'
Open Field
29.9'
12+61.0
4" Apricot
12+56.3
Grove of 1" Orange Trees
Proposed Street Line
Anchors
+37.8
+17.1
+38.8
+34.2
Scale of this page
3'
Guy Wire
Aspiria
16.6
+16.2
16" P.P.
2.2'
2.2'
12+12.2
37.8' off ℄
(12+02.5 18.5' off 12" P.P.)
4" Woven Fence
Guy Wire Anchor
Fence Post +02.5
2.10'
(11+98.0 3" Acacia)
12+01.9 20.6' off ℄
12" Tel. Pole
4" Orange
17'
17'
1" Avocado
11+93.7 19.6' off ℄
(+92.5 30.8' off)
3/4" Hydrant
24.2
+90.0 4 1/2" Palm
11+80.5
10'
10'
11+91.0
20.8' off Guy Wire Anchor
Guy Wire Anchor
+77.9 - 34.6' off
+77.3 - 37.5' off
Brace
Sign to Wire
+71.0 - 44.1' off ℄
11+65.4
69.5' off ℄
8" P.P.
Guy Wires
Anchors
+68.6 - 47.3' off
+69.5 - 47.4' off
30'
11+83.5
36.6' off ℄
6'
1 Story Frame House
Wood Walk
40'
Porch
11+43.5
38.6' off
Century Plant
1" Iron Drain
4.8
Clara
Shoulder
40 R
Old River School Road
10' Gravel Drive
11+37
11+36.96
Int. ℄'s
Cement Concrete Pavement
16.5'
+21.8 - 15" P.P.
40 R
9' off
Shoulder
Shoulder Ends and as 1' w at Clara St.
Anchor
Guy Wire
11+77.3
6.3' off ℄
Tel. Pole
562' off

Cont'd from top of page 43

RETURN TO
LOS ANGELES COUNTY SURVEYOR
700 HALL OF RECORDS
Do not extend notes this side of this line

Note: ANY ADDITIONS OR CHANGES ON THIS SHEET MUST BE MADE OR CIRCLED IN Red Ink WITH DATE AND NAME OF PERSON MAKING CHANGE.

Notes Ck'd by		Survey of Easy Street	
Map No. B 763 Sh1		W. O.	Tape No. St'd °F.
Office Work H.N. Bradstreet		Surveyed by W.I. Gilchrist	
Checked A. A. R.		Notes W.I.G.	Date 2-18-32
Date APR 1933		Indexed A. C. Johnson	

F.B. 489 PG. 45

Cont'd Bottom page 46

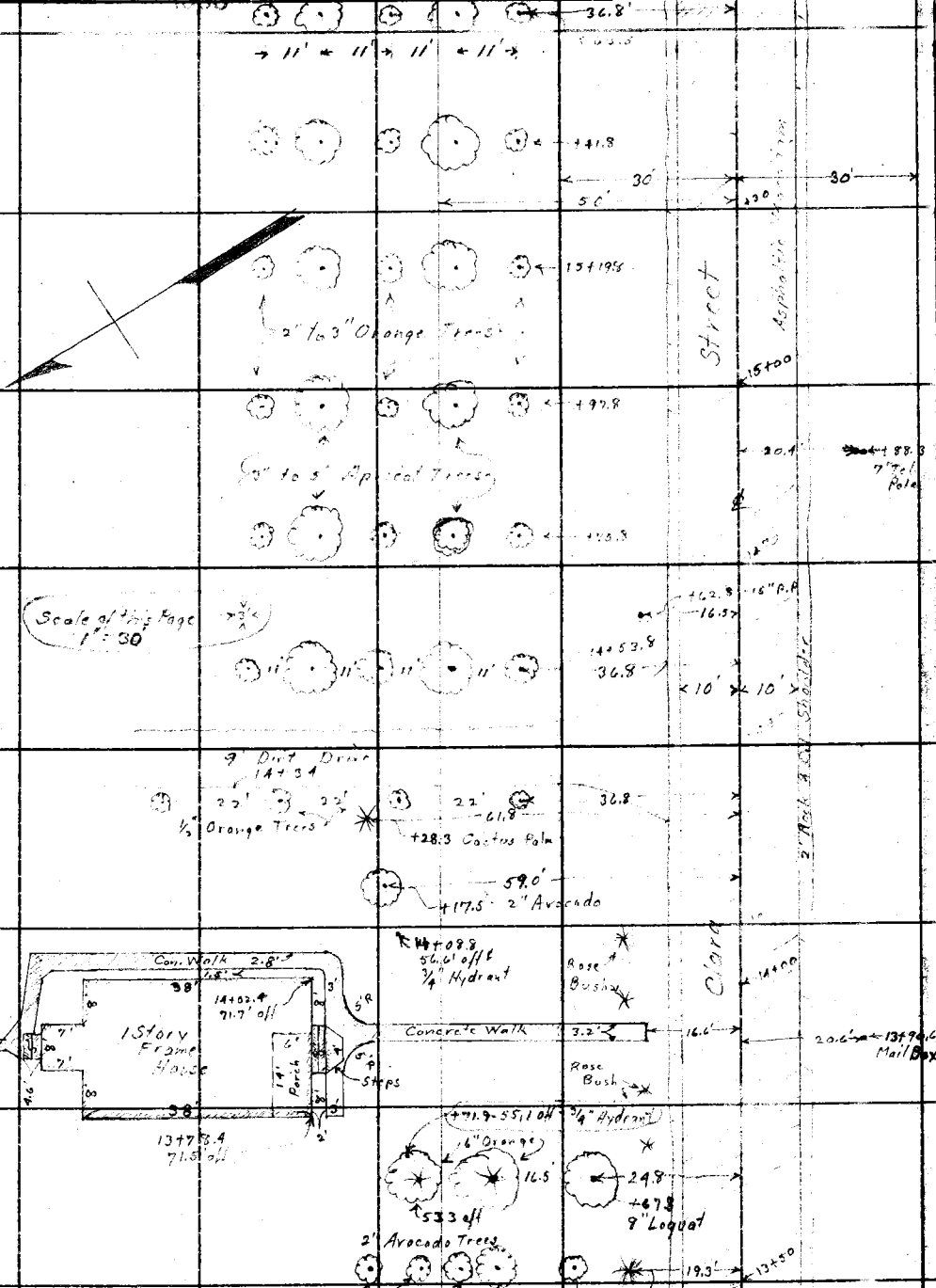

From top page 44

Notes: ANY ADDITIONS OR CHANGES ON THIS SHEET MUST BE MADE OR CIRCLED IN Red Ink, WITH DATE AND NAME OF PERSON MAKING CHANGE.

Do not extend notes this side of this line

RETURN TO
LOS ANGELES COUNTY SURVEYOR
700 HALL OF RECORDS

FORM 247 10M 5-31

F.B. 489 Pg. 46

Cont'd. at Bottom of Page 47



Cont'd. from top Page 45

RETURN TO
LOS ANGELES COUNTY SURVEYOR
700 HALL OF RECORDS
Do not extend notes this side of this line

Note: ANY ADDITIONS OR CHANGES ON THIS SHEET MUST BE MADE OR CIRCLED IN Red Ink. WITH DATE AND NAME OF PERSON MAKING CHANGE.

Notes Ck'd by		Survey of	Easy St
Map No.	B-763 Sht	W. O.	7067 Tape No. St'd °F.
Office Work	H. N. Bradstreet	Surveyed by	W. I. Gilchrist
Checked	A. A. R.	Notes	W. I. G. Date 2-19-32
Date	APR 1933	Indexed	A. C. Johnson

F.B. 489 Pg. 47

Cont'd. Bot. Pg. 48

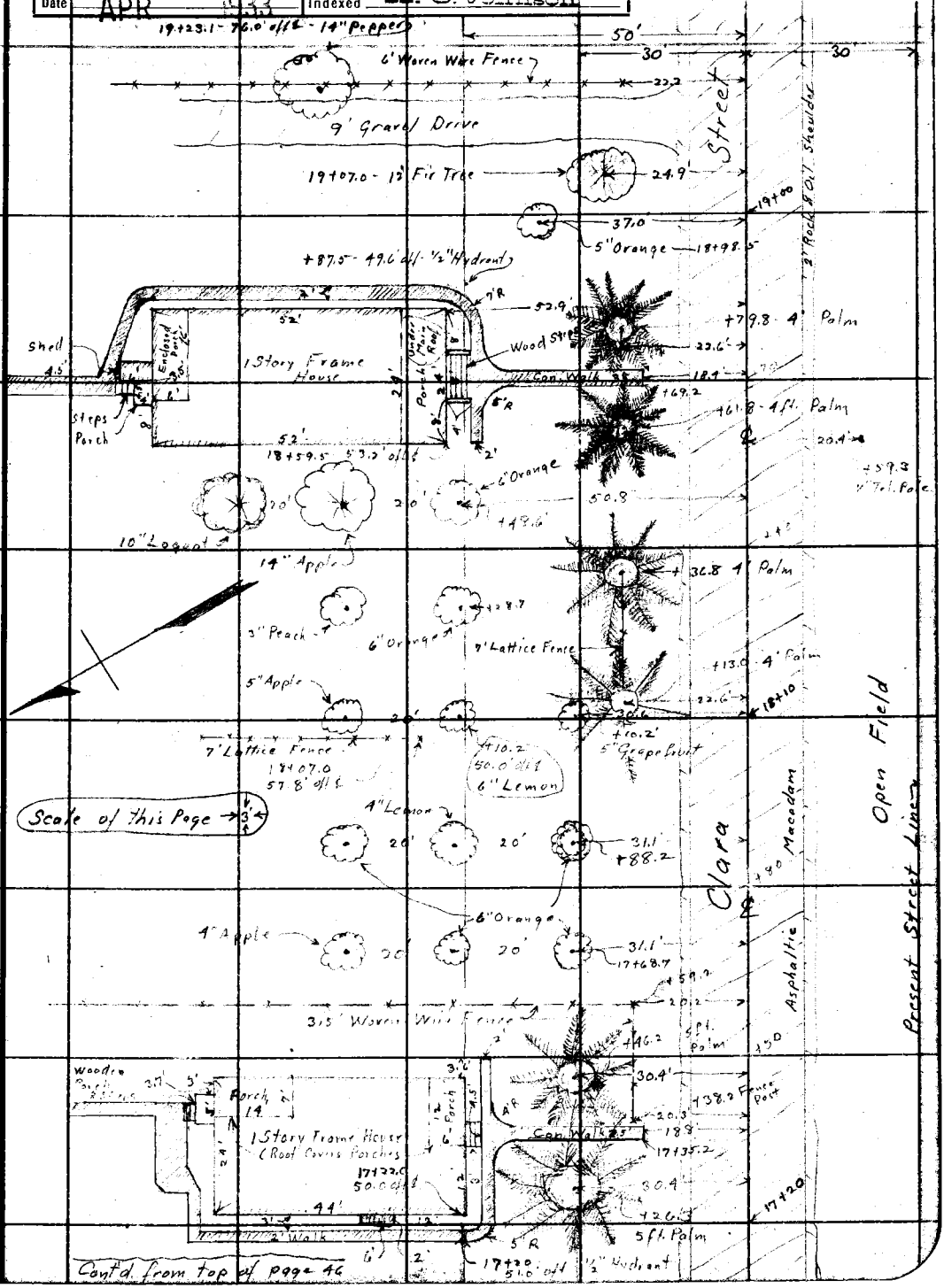

Cont'd. from top of page 46

Note: ANY ADDITIONS OR CHANGES ON THIS SHEET MUST BE MADE OR CIRCLED IN Red Ink, WITH DATE AND NAME OF PERSON MAKING CHANGE.

Do not extend notes this side of this line

RETURN TO
LOS ANGELES COUNTY SURVEYOR
700 HALL OF RECORDS

FORM 247 10M 5-31

F.B. 489 Pg. 48

Cont'd. Bot. Pg 49

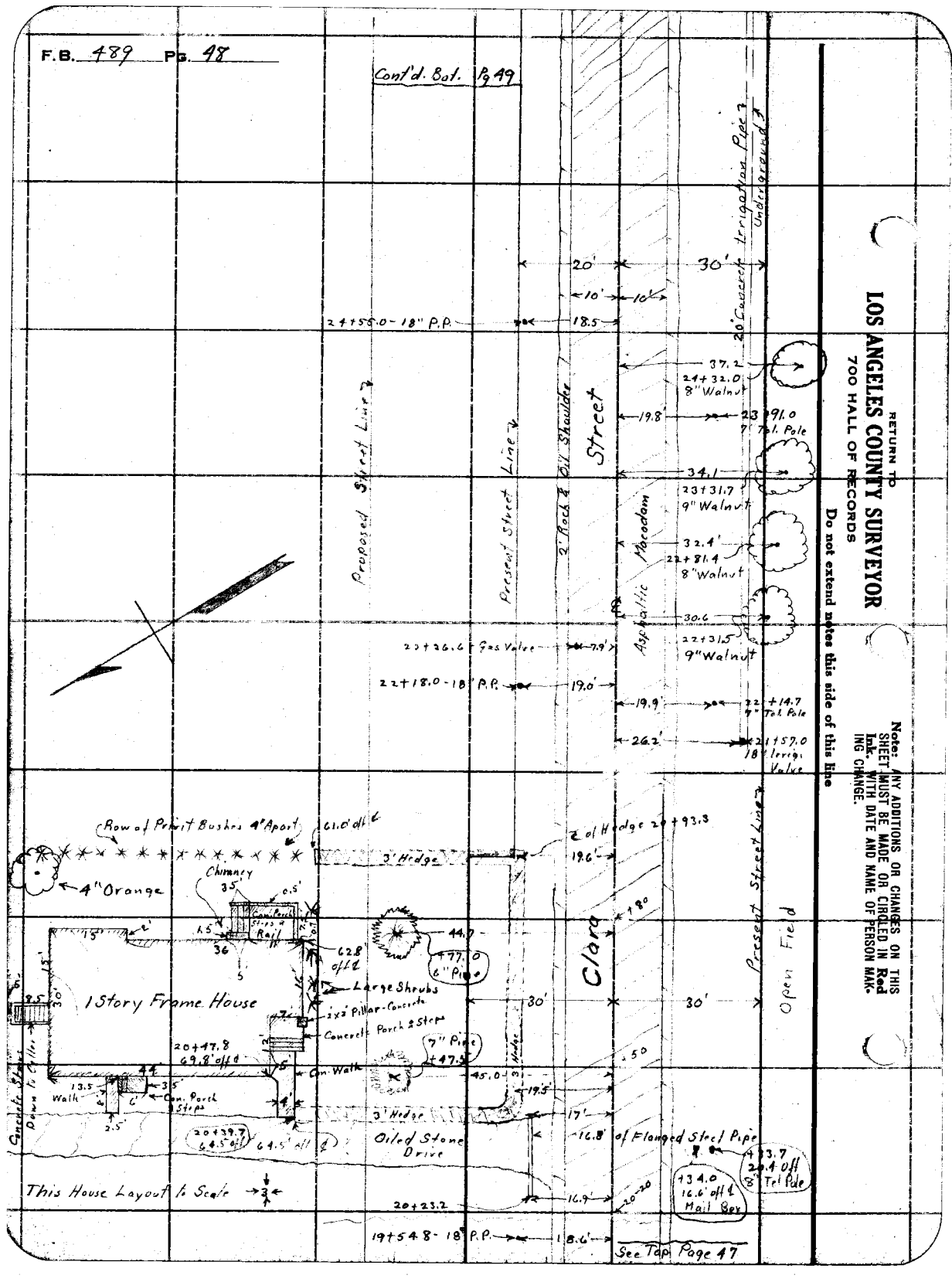

See Tab Page 47

RETURN TO
LOS ANGELES COUNTY SURVEYOR
700 HALL OF RECORDS
Do not extend notes this side of this line

Note: ANY ADDITIONS OR CHANGES ON THIS SHEET MUST BE MADE OR CIRCLED IN Red Ink. WITH DATE AND NAME OF PERSON MAKING CHANGE.

Notes Ck'd by	Survey of Easy St.
Map No. P-763-Sh1	W. O. 7067 Tape No. St'd °F.
Office Work H.M.Bradstreet	Surveyed by W.L. Gilchrist
Checked A. A. R.	Notes W.L.G. Date 2-19-32
Date APR 1933	Indexed A. C. Johnson

F.B. 489 PG. 49

See Bottom Pg. 50

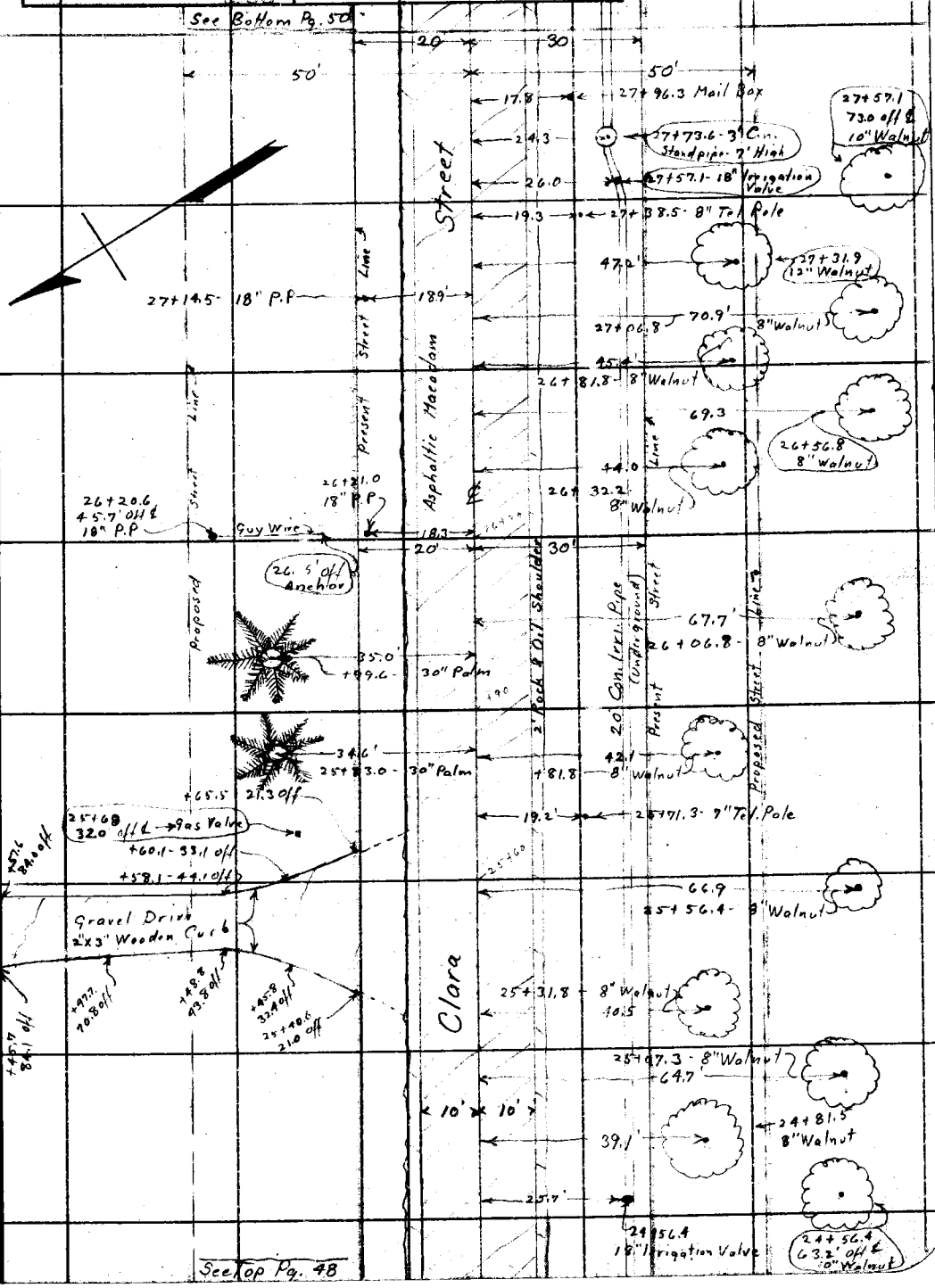

See Top Pg. 48

Note: ANY ADDITIONS OR CHANGES ON THIS SHEET MUST BE MADE OR CIRCLED IN Red Ink, WITH DATE AND NAME OF PERSON MAKING CHANGE.

Do not extend notes this side of this line

RETURN TO
LOS ANGELES COUNTY SURVEYOR
700 HALL OF RECORDS

FORM 247 10M 8-31

F.B. 489 Pg. 50

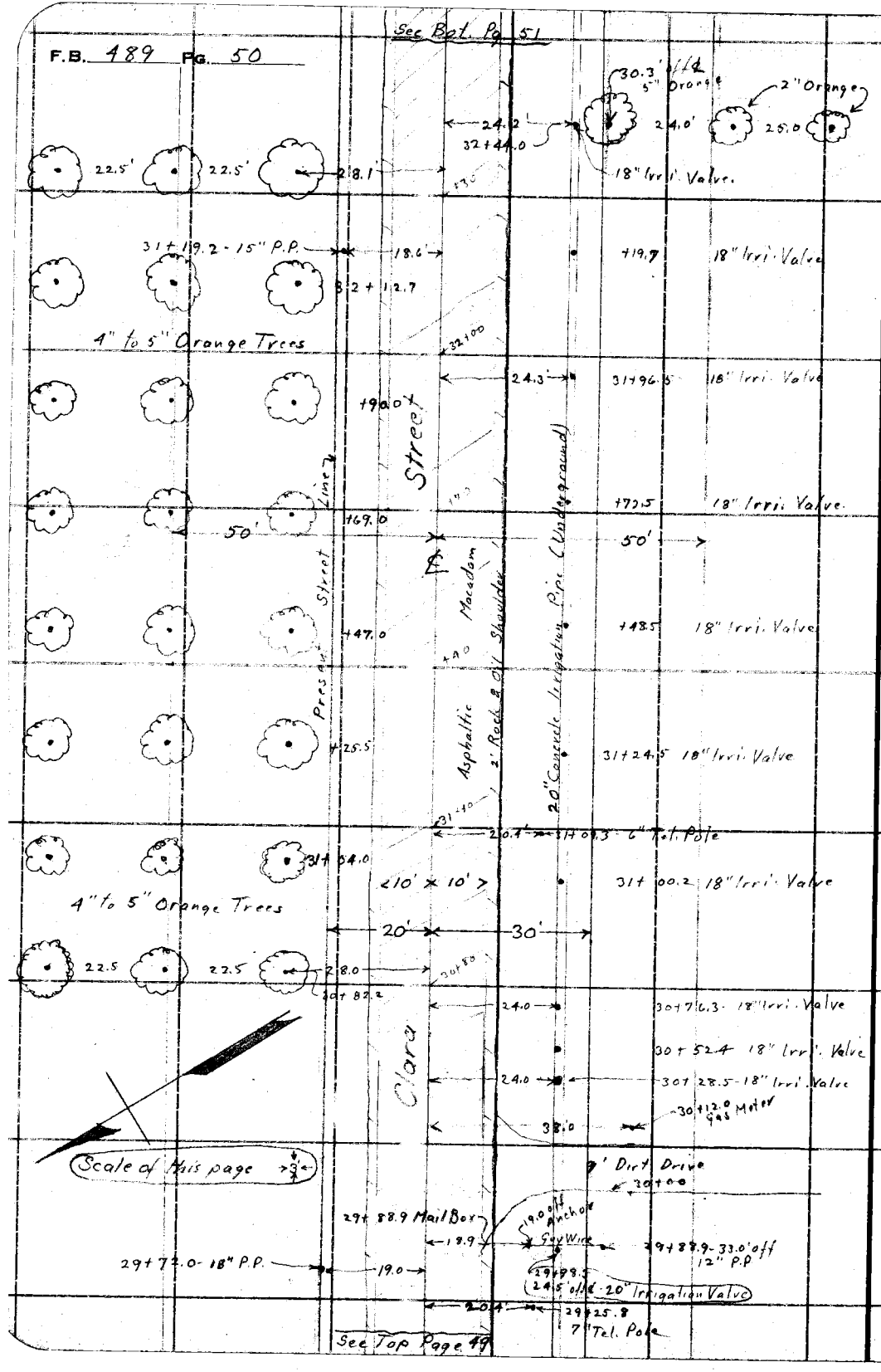

See Top Page 49

RETURN TO
LOS ANGELES COUNTY SURVEYOR
700 HALL OF RECORDS
Do not extend notes this side of this line

Note: ANY ADDITIONS OR CHANGES ON THIS SHEET MUST BE MADE OR CIRCLED IN Red Ink. WITH DATE AND NAME OF PERSON MAKING CHANGE.

Notes Ck'd by		Survey of Easy St.	F.B. 489 PG. 51
Map No. B763-Sh1		W. O. 7067 Tape No. St'd. °F.	
Office Work N.N. Bradstreet		Surveyed by W.L. Gilchrist 4-23-32	
Checked A.A.R.		Notes W.L.G. Date	
Date APR 1933		Indexed A. C. Johnson	

Scale 1" = 3'

See Bot. Pg. 52

22.5 22.5 28.0 34+50.7' 34+52.6 30.4' 24.0 24.0 6" to 8" Orange Trees

20' 20'

34+29.0 +30 +28.5 8" Irri. Valve in 20" Con. Pipe

10' 10'

50' 50'

+07.5 34+00 +04.6

4" to 5" Orange Trees

+85.5 +84 19.9 33+80.6 30.3' off ℄ 24.0 24.0

20" Con. Irri. Pipe (Underground)

Present Street Line

Street

+80.6-8" Irri. Valve in Vertical 20" Con. Pipe

+65.5 23.3' off

+64.0 +54.6 44.6' off 20'

Present Street Line

Proposed Street Line

2" Rock & Oil Surface

Asphaltic Macadam

Rock & Oil Surface 80'

℄ Rives Ave.

33+47.54 ℄ Int.

+43.0 +40 +36.6 39.5' off 20' 10.5' 16.5'

Clara

Guy Wire Anchor

4"x6" Tel. Pole 33+31.2-46.3 off ℄

+22.2 20.3' off

+21.5 28.0' 33+20.0 17.9 30.0' 33+10 33+16.2 20" Con. Irri. Pipe 24.5 24.5

Con. Water Box - 3.5' Square

4' Post - 18" Square

33+00-28.0' off 5" Con. Headwall

4' Orange 22.5' 22.5' +16.5 +02.7 13.9 20.6 33+00.0 33+00

2" to 4" Orange Trees

+88.1-34.0' off 5" Olive +90.4 30.3' off

32+85.7 63.0' off 4" Olive +85.6-32.0' off 3/4" Hydr.

33.7 24.4 20.3' 32+91.7 +80 +87.6-6" Tel. Pole

Proposed Iron Drain

(Plastered Brick Wall 3' High - 12" Wide Gravel Drive

32+83.6 32+69.0 Century Plant 33.7 10" Corr. 18" Irri. Valves

32+68.5 24.5' 24.5

32+67.2 61.2' off 3" Olive +64.3-34.3' off 4" Olive +65.0 29.8 30.0'

4" Orange 22.5 22.5 +58.5 28.5' off 20.3' 20.5 13.9 32+50 16.5

4" Post - 18" Square +53.9 7" Con. Headwall 5.2

See Top Pg. 50

20" Con. Irri. Pipe (Underground)

Proposed Street Line

Note: ANY ADDITIONS OR CHANGES ON THIS SHEET MUST BE MADE OR CIRCLED IN Red Ink. WITH DATE AND NAME OF PERSON MAKING CHANGE.

Do not extend notes this side of this line

RETURN TO
LOS ANGELES COUNTY SURVEYOR
700 HALL OF RECORDS

FORM 247 10M 8-31

F.B. 489 Pg. 52

See Bottom of Page 53

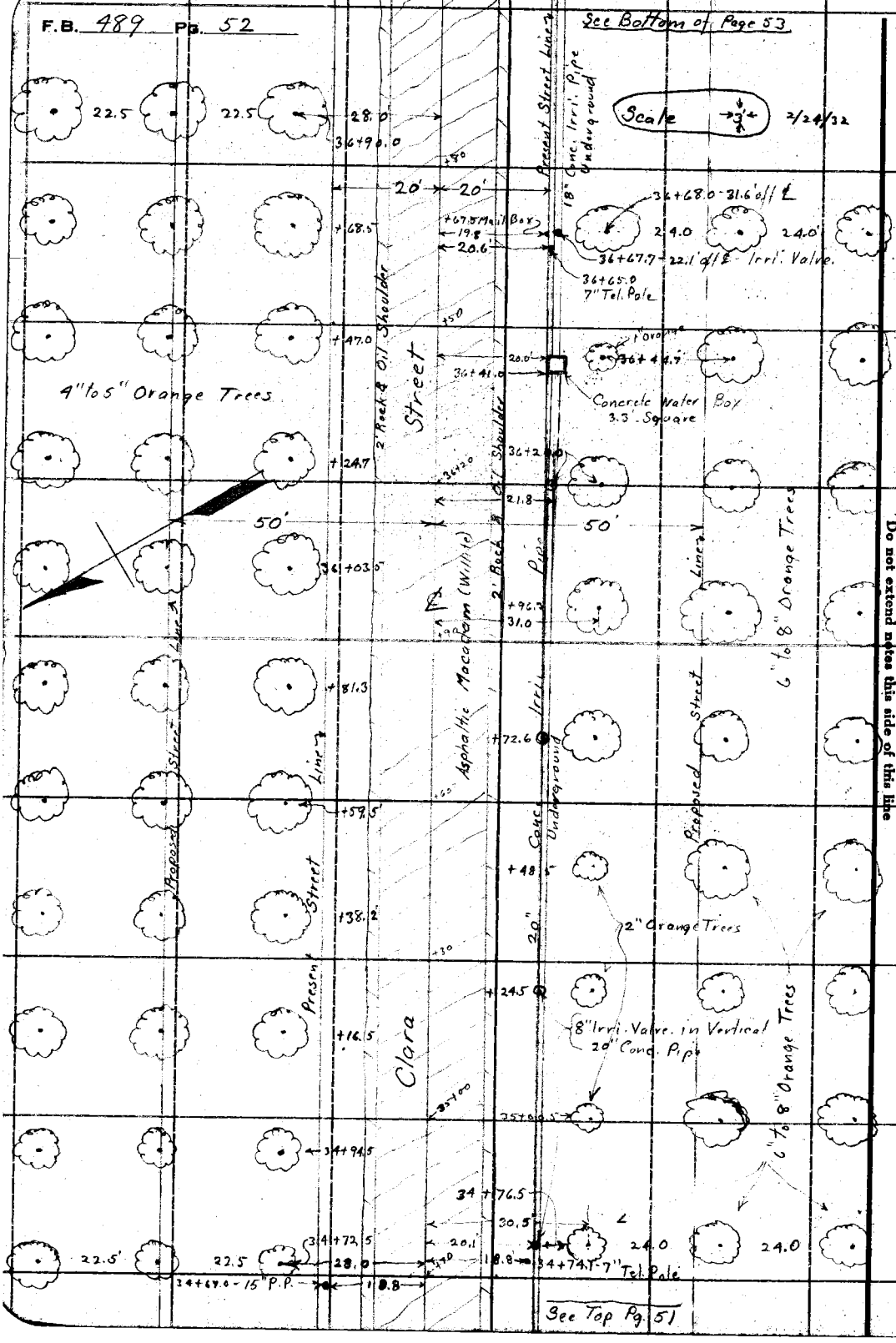

See Top Pg. 51

RETURN TO
LOS ANGELES COUNTY SURVEYOR
700 HALL OF RECORDS

Do not extend notes this side of this line

Note: ANY ADDITIONS OR CHANGES ON THIS SHEET MUST BE MADE OR CIRCLED IN Red Ink, WITH DATE AND NAME OF PERSON MAKING CHANGE.

Notes Ck'd by	Survey of Easy St.
Map No. B763 Sh 1	W. O. 7067 Tape No. St'd °F.
Office Work H.N. Bradshaw	Surveyed by W.L. Gilchrist 2-24-32
Checked A. A. R.	Notes Date
Date APR 1932	Indexed A. C. Johnson

F.B. 489 Pg. 53

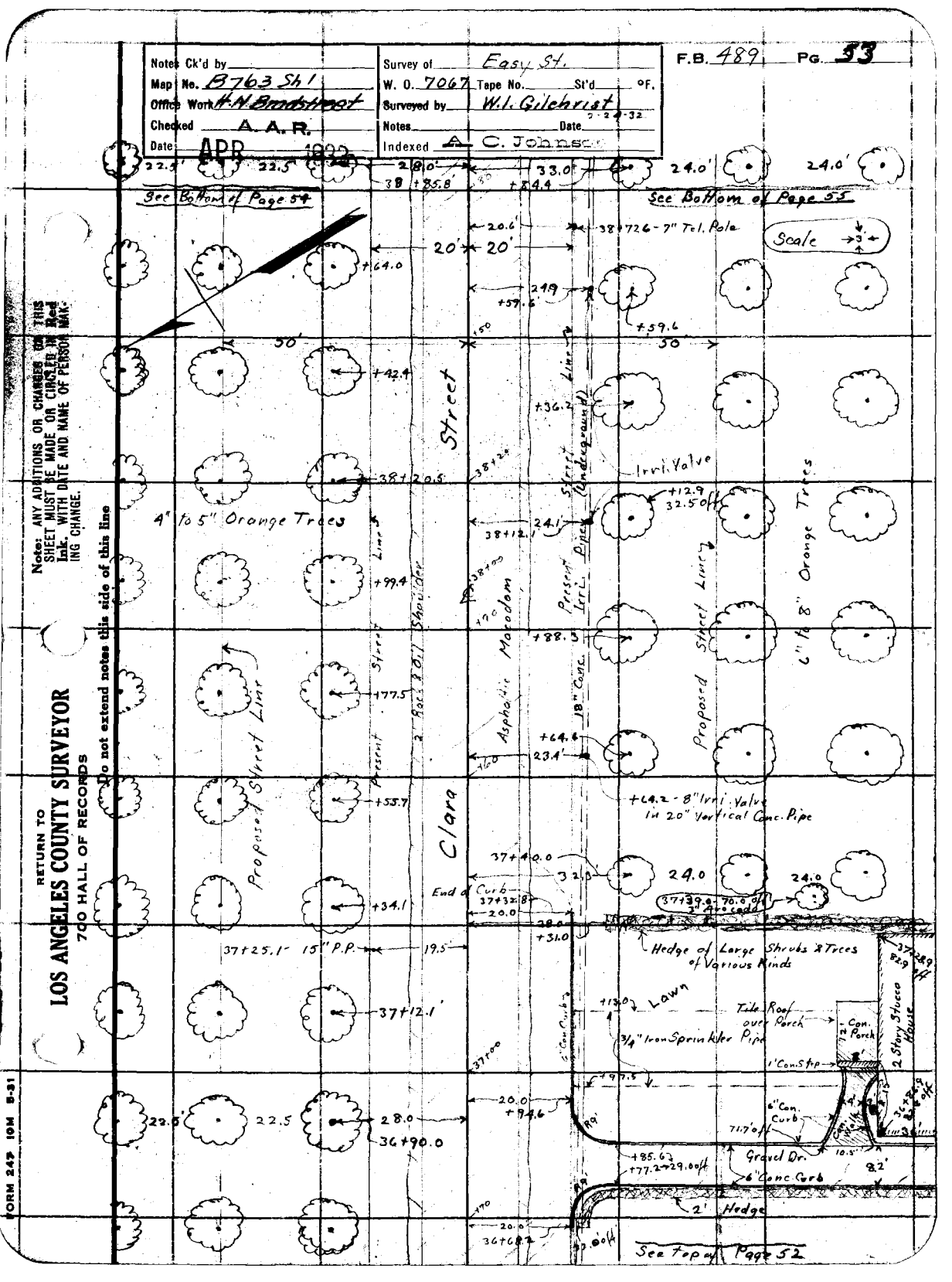

Note: ANY ADDITIONS OR CHANGES ON THIS SHEET MUST BE MADE OR CIRCLED IN Red Ink, WITH DATE AND NAME OF PERSON MAKING CHANGE.

Do not extend notes this side of this line

RETURN TO
LOS ANGELES COUNTY SURVEYOR
700 HALL OF RECORDS

FORM 243 10M 5-31

F.B. 489 PG. 54

Continued at Bottom of Page 56

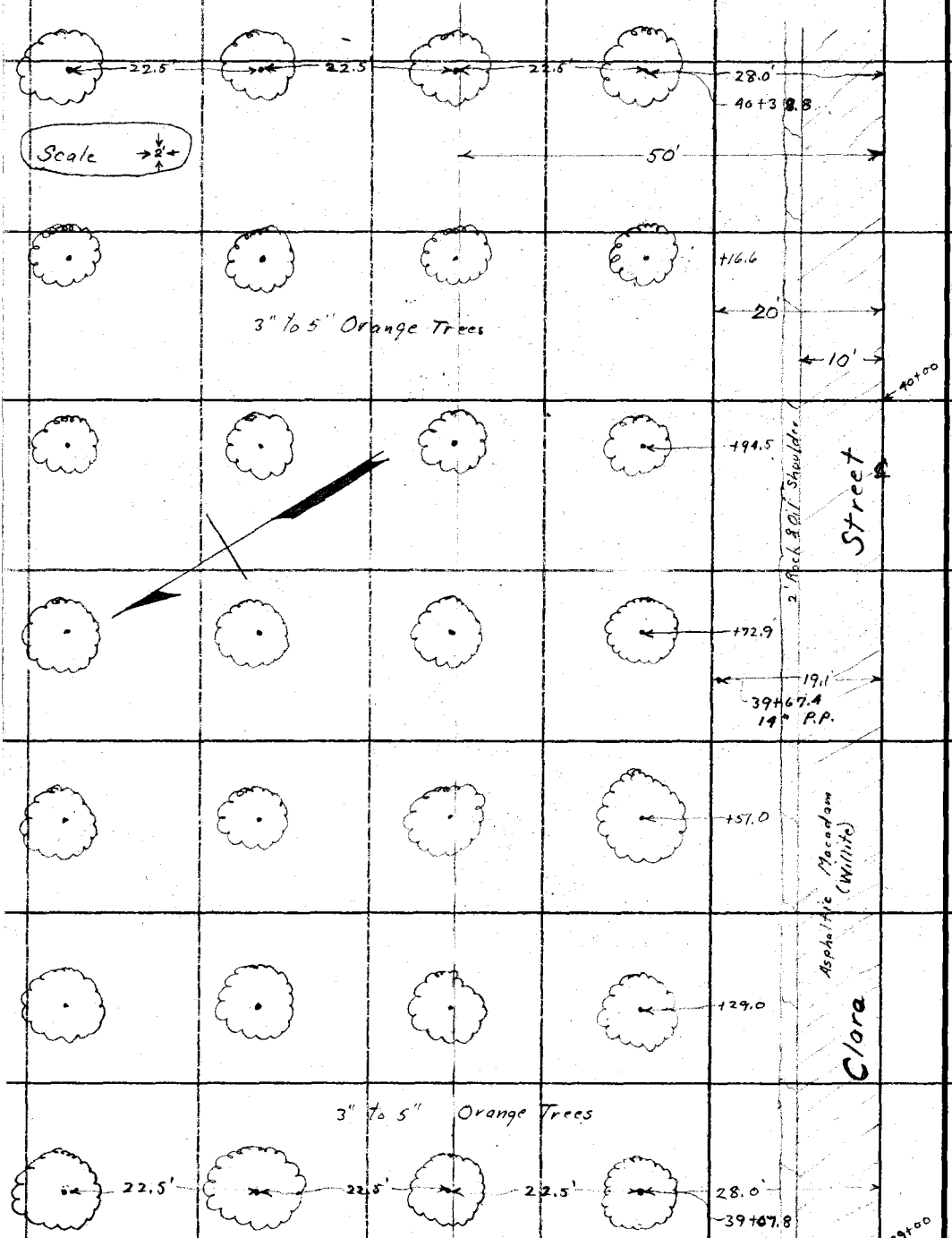

See Top of Page 53

RETURN TO
LOS ANGELES COUNTY SURVEYOR
700 HALL OF RECORDS
Do not extend notes this side of this line

Note: ANY ADDITIONS OR CHANGES ON THIS SHEET MUST BE MADE OR CIRCLED IN Red Ink. WITH DATE AND NAME OF PERSON MAKING CHANGE.

Notes Ck'd by		Survey of Easy Street	F.B. 489 PG. 55
Map No. B-769 Sh1		W. O. 7067 Tape No. St'd °F.	Cont'd. Bottom page 57
Office Work H.N. Bradstreet		Surveyed by W. L. Gilchrist	
Checked A.A.R.		Notes W.L.G. Date 2 23 32	
Date APR 1933		Indexed	

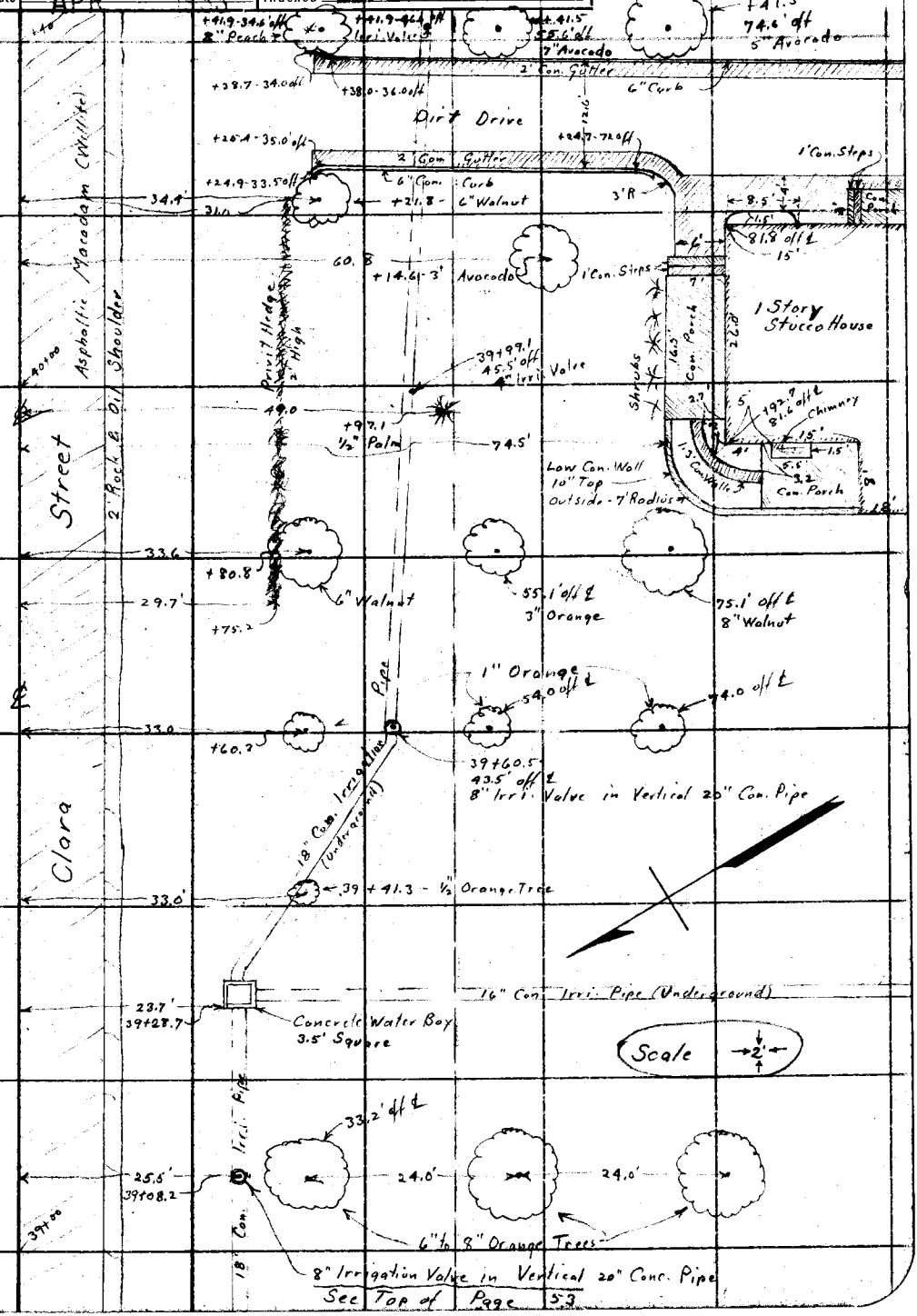

Note: ANY ADDITIONS OR CHANGES ON THIS SHEET MUST BE MADE OR CIRCLED IN Red Ink, WITH DATE AND NAME OF PERSON MAKING CHANGE.

Do not extend notes this side of this line

RETURN TO
LOS ANGELES COUNTY SURVEYOR
700 HALL OF RECORDS

FORM 247 10M 5-31

F.B. 489 Pg. 56

See Bottom Page 58

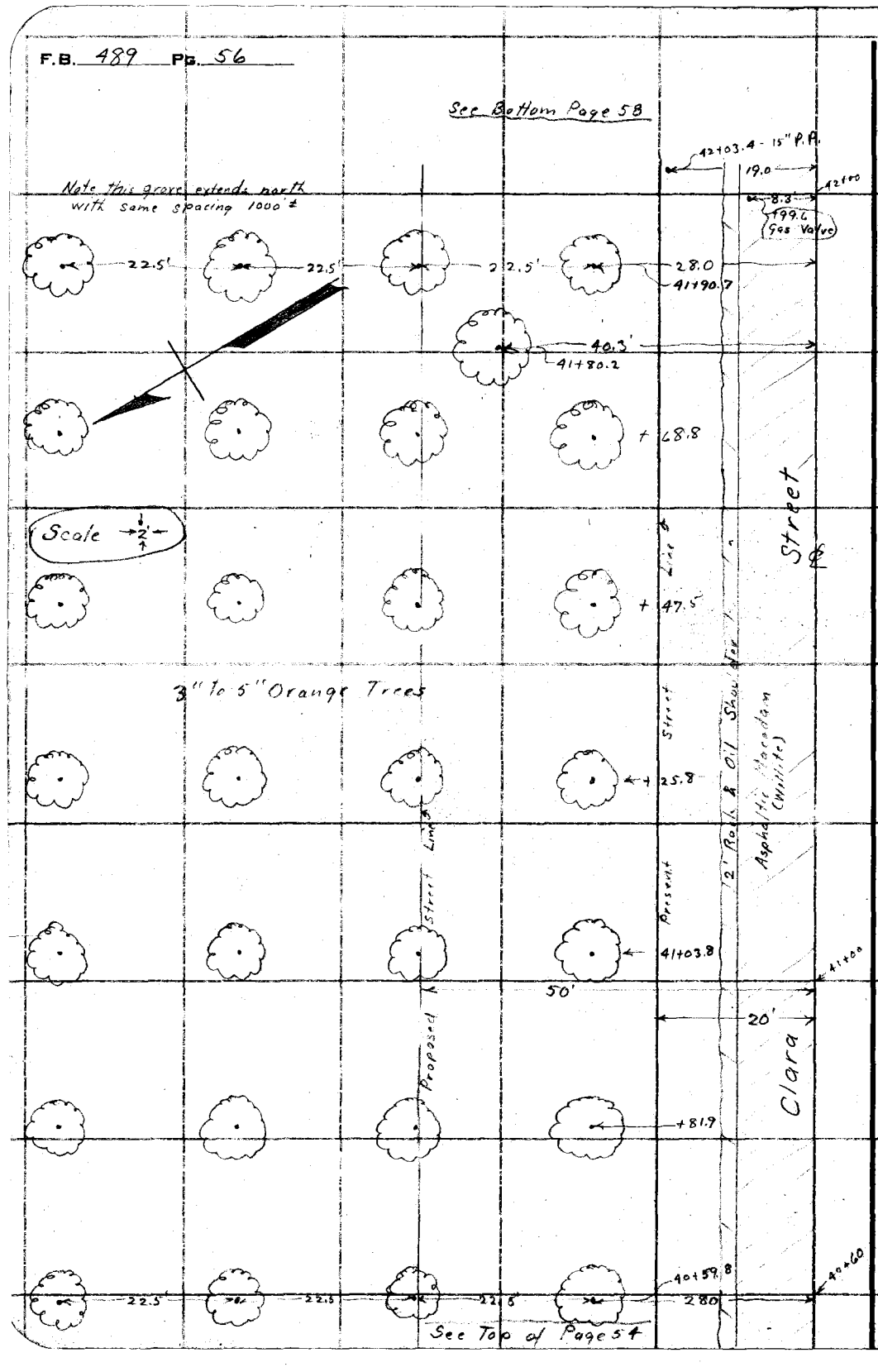

See Top of Page 54

RETURN TO
LOS ANGELES COUNTY SURVEYOR
700 HALL OF RECORDS
Do not extend notes this side of this line

Note: ANY ADDITIONS OR CHANGES ON THIS SHEET MUST BE MADE OR CIRCLED IN Red Ink. WITH DATE AND NAME OF PERSON MAKING CHANGE.

Notes Ck'd by		Survey of	Easy Street
Map No.	B163Sh1	W. O.	7067
Office Work	H.N. Bradstreet	Tape No.	St'd ___ °F.
Checked	A. A. R.	Surveyed by	W. I. Gilchrist
Date	APR 1933	Notes	W. I. G.
		Date	2-25-32
		Indexed	A. C. Johnson

F.B. 489 PG. 57

See Bottom Page 57

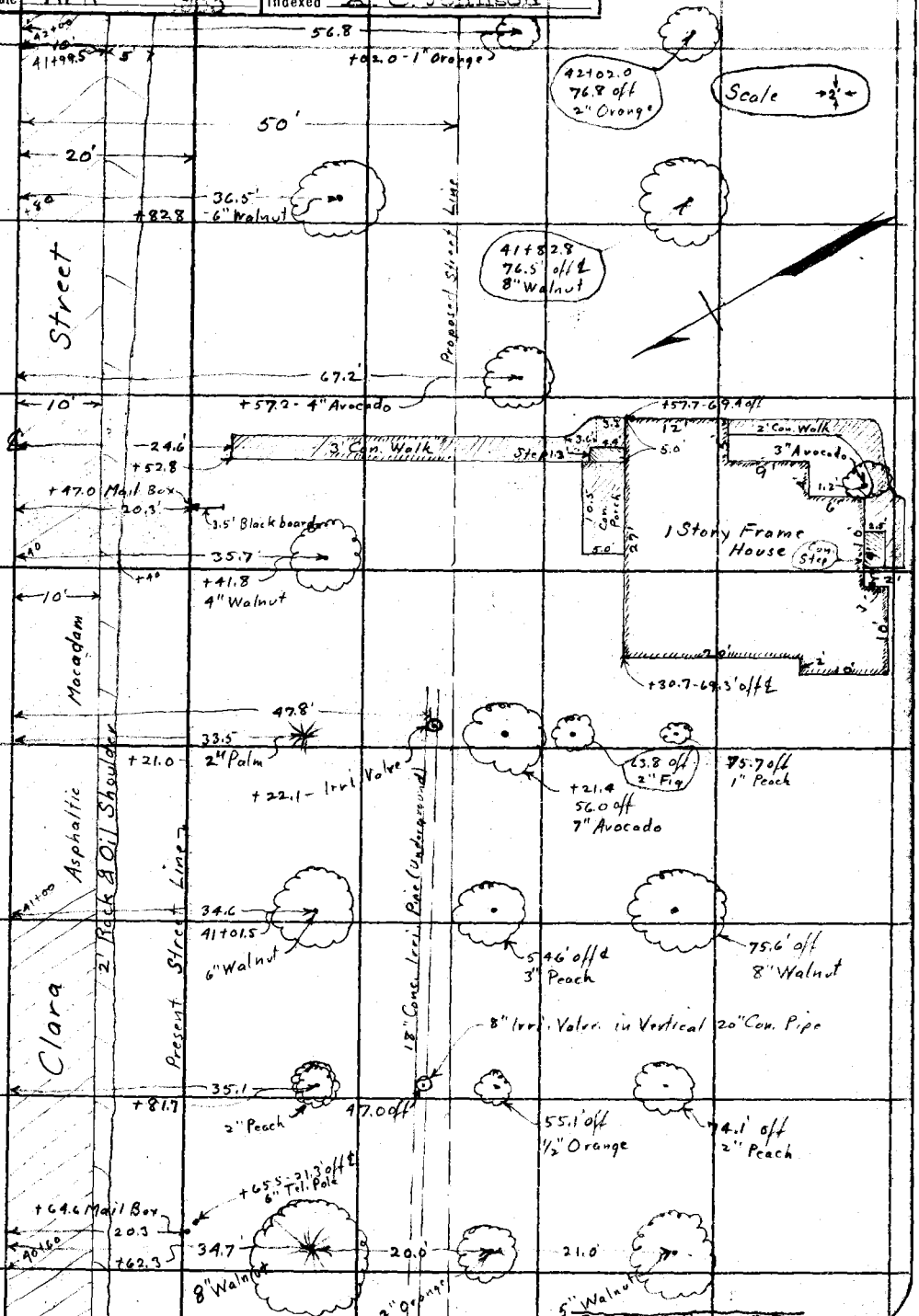

See Top Page 55

Note: ANY ADDITIONS OR CHANGES ON THIS SHEET MUST BE MADE OR CIRCLED IN Red Ink. WITH DATE AND NAME OF PERSON MAKING CHANGE.

Do not extend notes this side of this line

RETURN TO
LOS ANGELES COUNTY SURVEYOR
700 HALL OF RECORDS

FORM 247 10M 5-31

F.B. 489 PG. 58

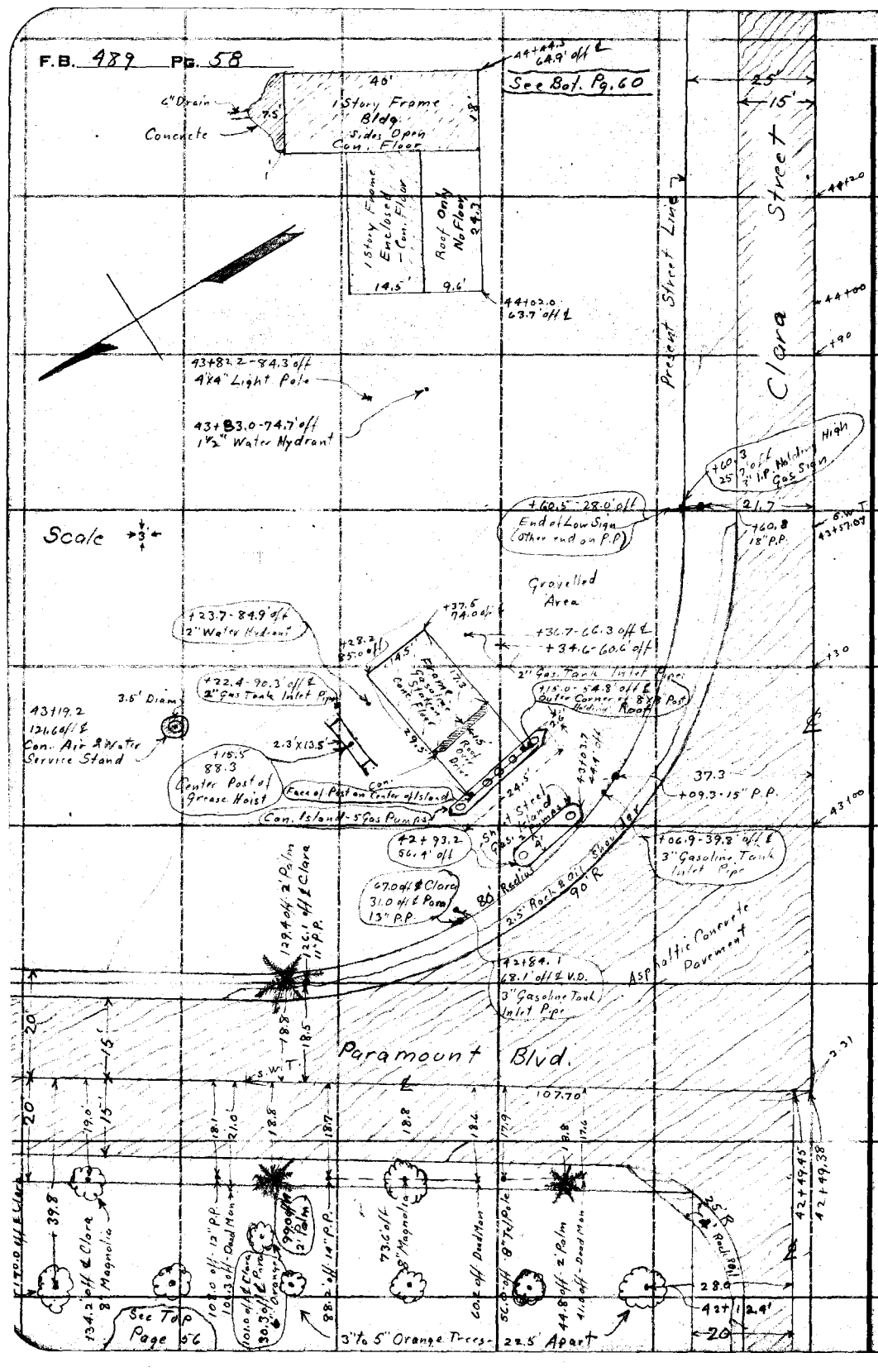

RETURN TO
LOS ANGELES COUNTY SURVEYOR
700 HALL OF RECORDS
Do not extend notes this side of this line

Note: ANY ADDITIONS OR CHANGES ON THIS SHEET MUST BE MADE OR CIRCLED IN **Red Ink** WITH DATE AND NAME OF PERSON MAKING CHANGE.

Notes Ck'd by		Survey of Easy Street	F.B. 489 PG. 59
Map No. B763 Sh1		W. O. 7067 Tape No. St'd °F.	
Office Work H.N. Bandstreet		Surveyed by W.I. Gilchrist	
Checked A. A. R.		Notes W.I.G. Date 2-26-32	
Date APR 1933		Indexed A. C. Johnson	

See Bottom Page 61

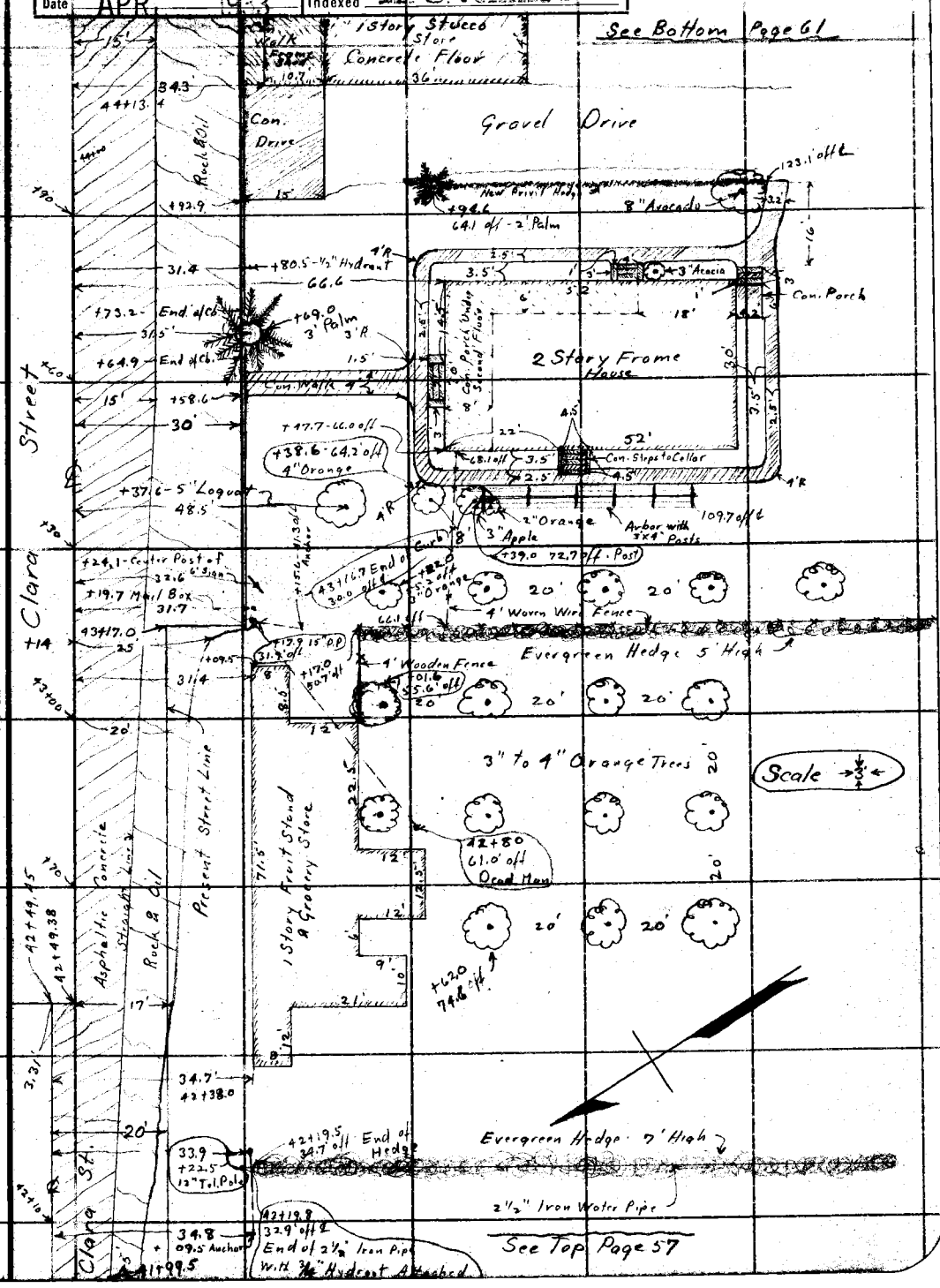

See Top Page 57

Note: ANY ADDITIONS OR CHANGES ON THIS SHEET MUST BE MADE OR CIRCLED IN RED Ink. WITH DATE AND NAME OF PERSON MAKING CHANGE.

Do not extend notes this side of this line

RETURN TO
LOS ANGELES COUNTY SURVEYOR
700 HALL OF RECORDS

FORM 247 10M 5-31

F.B. 489 PG. 60

Continued at Bottom of Page 62

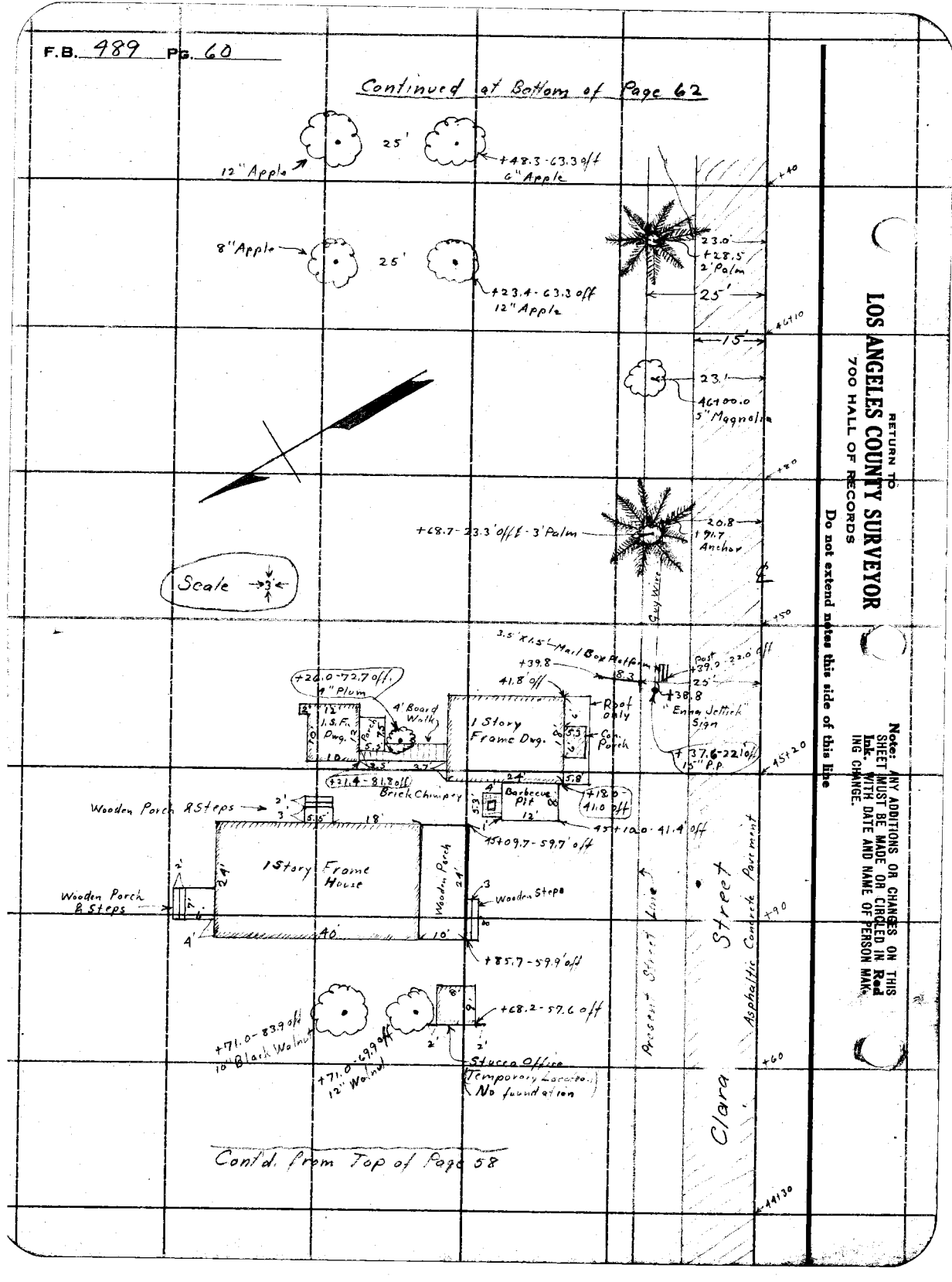

Contd. from Top of Page 58

RETURN TO
LOS ANGELES COUNTY SURVEYOR
700 HALL OF RECORDS
Do not extend notes this side of this line

Note: ANY ADDITIONS OR CHANGES ON THIS SHEET MUST BE MADE OR CIRCLED IN Red Ink WITH DATE AND NAME OF PERSON MAKING CHANGE.

Notes Ck'd by	Survey of Easy St.	F.B. 489 Pg. 61
Map No. B-763 Sh 1	W. O. 7067 Tape No. St'd °F.	
Office Work H.N. Bradstreet	Surveyed by W.I. Gilchrist	
Checked A. A. R.	Notes Date 2-26-32 2-27-32	
Date APR 1932	Indexed A. C. Johnson	

Cont'd. Bottom Pg. 63

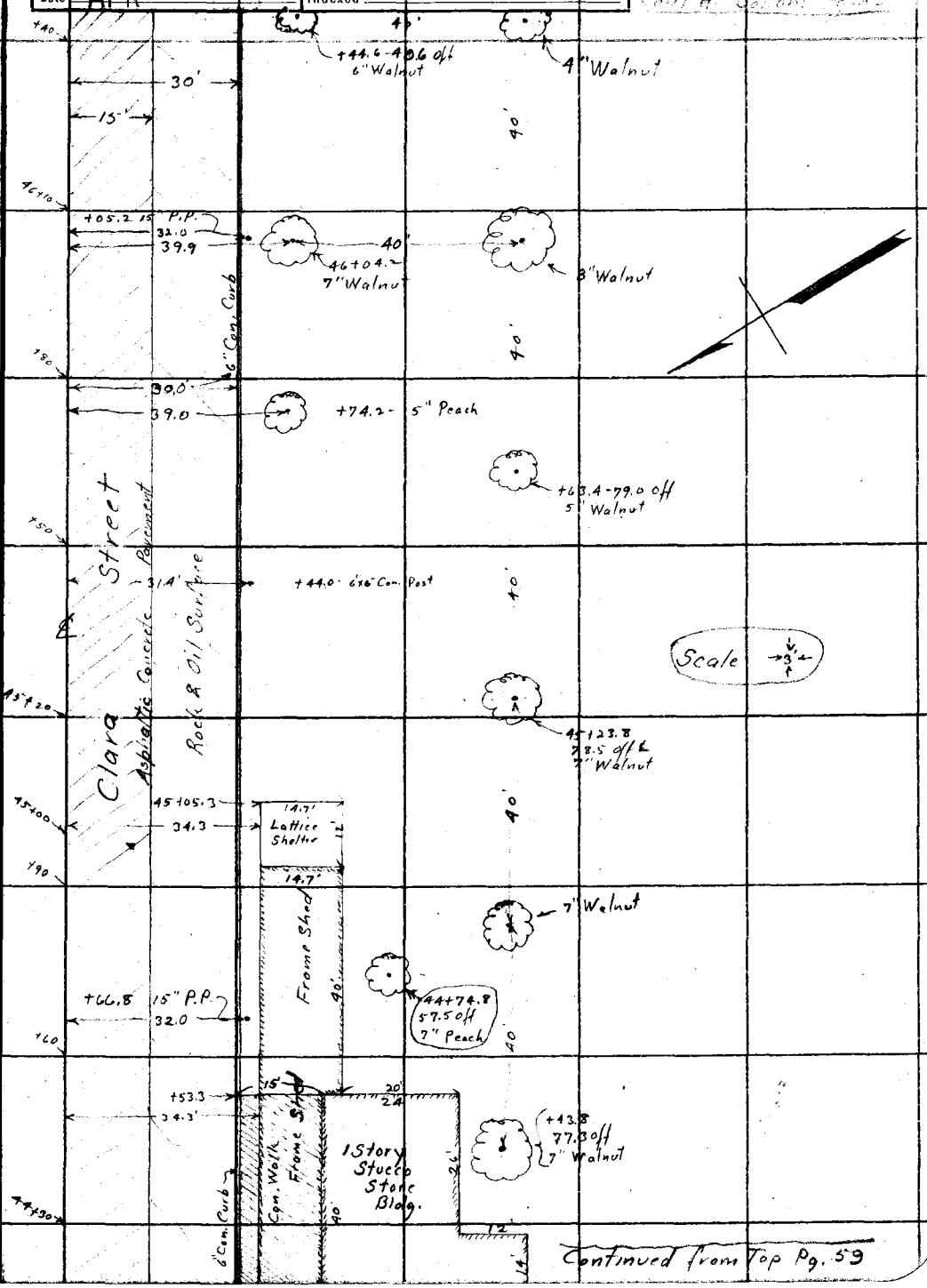

Continued from Top Pg. 59

Note: ANY ADDITIONS OR CHANGES ON THIS SHEET MUST BE MADE OR CIRCLED IN Red Ink. WITH DATE AND NAME OF PERSON MAKING CHANGE.

Do not extend notes this side of this line

RETURN TO
LOS ANGELES COUNTY SURVEYOR
700 HALL OF RECORDS

FORM 247 10M 5-31

F.B. 489 Pg. 62

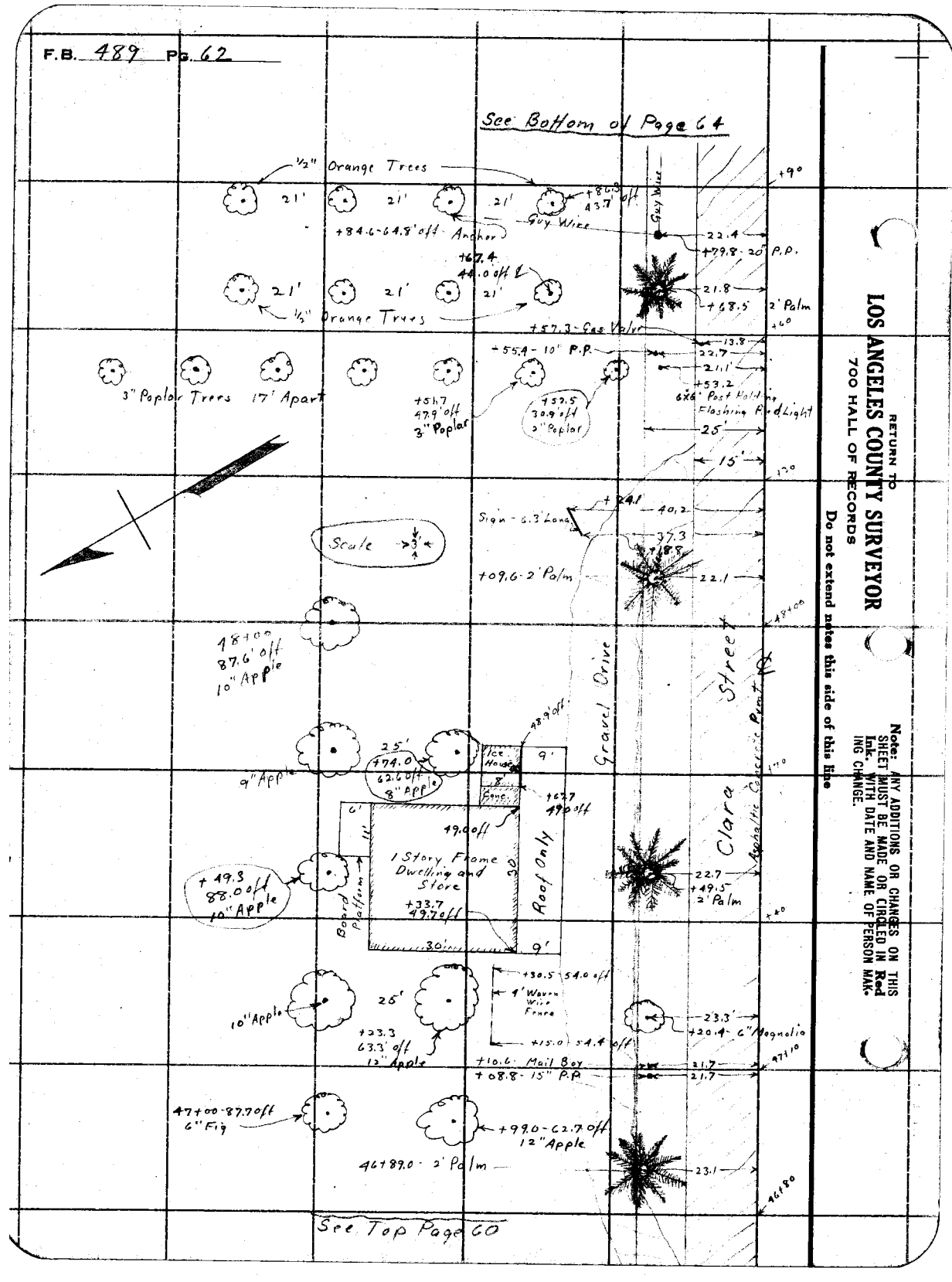

RETURN TO
LOS ANGELES COUNTY SURVEYOR
700 HALL OF RECORDS

Do not extend notes this side of this line

Notes: ANY ADDITIONS OR CHANGES ON THIS SHEET MUST BE MADE OR CIRCLED IN Red Ink, WITH DATE AND NAME OF PERSON MAKING CHANGE.

Notes Ck'd by		Survey of Easy Street	F.B. 489 Pg. 63
Map No. B.763 Sh 1		W. O. 7067 Tape No. St'd of	
Office Work H.N. Bradstreet		Surveyed by W.L. Gilchrist	See Bottom Page 65
Checked A. A. R.		Notes W.L.G. Date 2-27-32 2-29-32	
Date APR 1933		Indexed A. C. Johnson	

Note: ANY ADDITIONS OR CHANGES ON THIS SHEET MUST BE MADE OR CIRCLED IN Red Ink, WITH DATE AND NAME OF PERSON MAKING CHANGE.

Do not extend notes this side of this line

RETURN TO
LOS ANGELES COUNTY SURVEYOR
700 HALL OF RECORDS

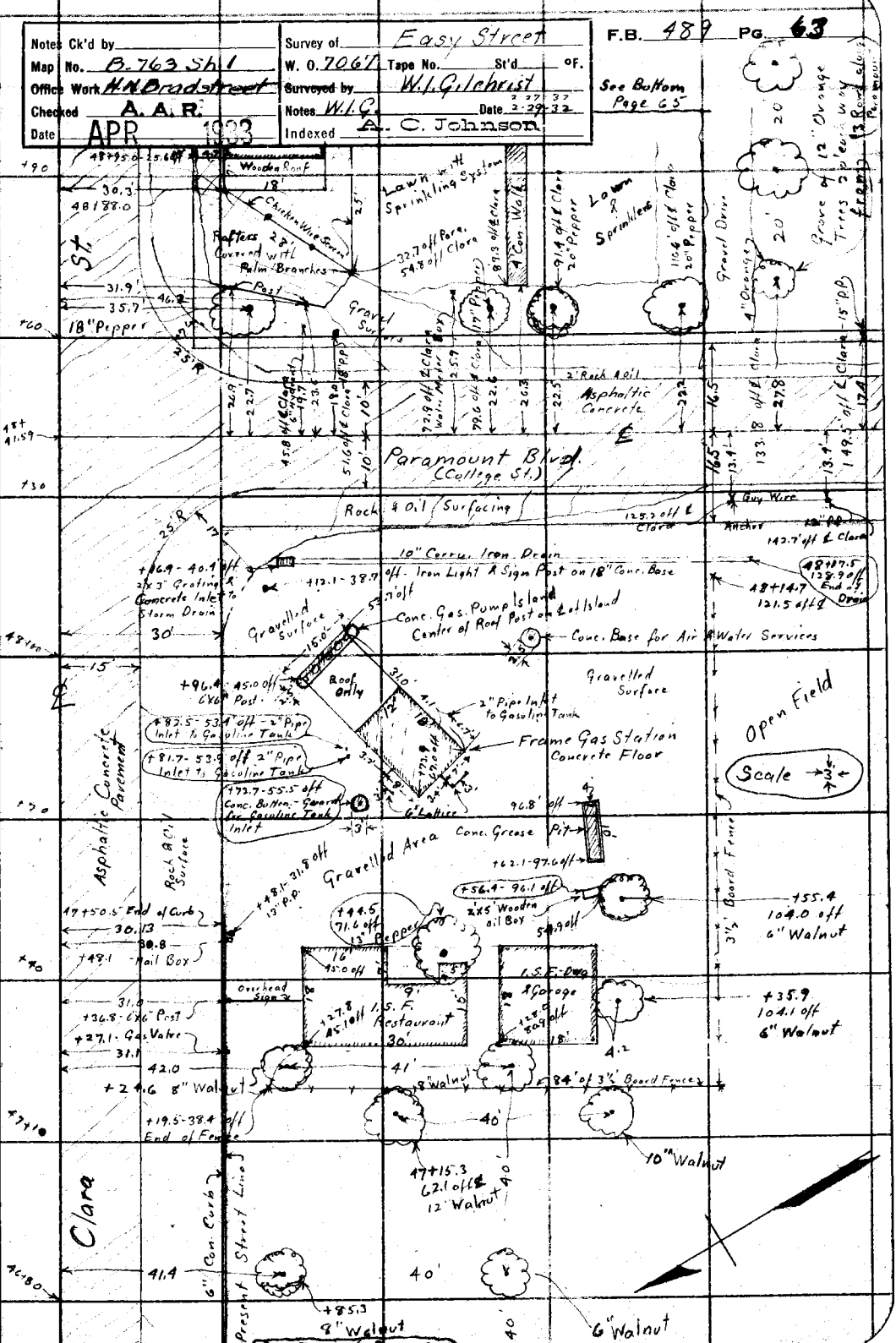

FORM 247 10M 5-31

F.B. 489 PG. 64

See Bottom Page 66



See Top Page 62

RETURN TO
LOS ANGELES COUNTY SURVEYOR
700 HALL OF RECORDS
Do not extend notes this side of this line
Note: ANY ADDITIONS OR CHANGES ON THIS SHEET MUST BE MADE OR CIRCLED IN Red Ink. WITH DATE AND NAME OF PERSON MAKING CHANGE.

Date _____ Notes by W.I.G. Chief Party _____ F.B. 489 Pg. 65

Platted by H.N. Bradstreet	W. O. No. 7067 D. S. O. No.
Date 9/13/32	Location Easy Street
Map No. B763Sh1	Surveyed by W. I. G.
Platting C'k'd by A. A. R.	Date 2-29-32 3-1-32
Date APR 1933	Indexed A. C. Johnson

See Bottom of Page 67

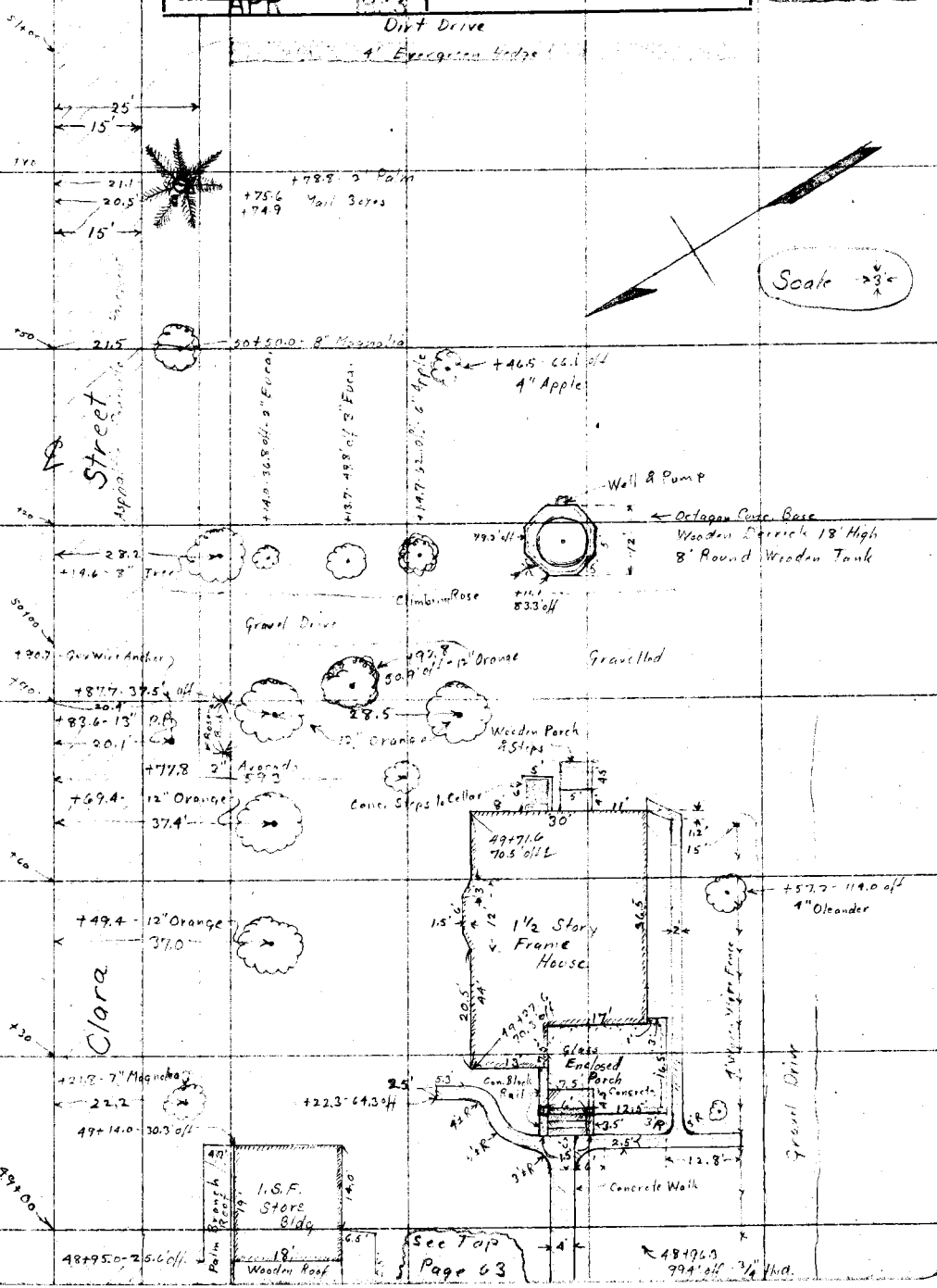

Note: ANY ADDITIONS OR CHANGES ON THIS SHEET MUST BE MADE OR CIRCLED IN Red. WITH DATE AND NAME OF PERSON MAKING CHANGE.

Do not extend notes this side of this line

RETURN TO LOS ANGELES COUNTY SURVEYOR

F.B. 489 Pg. 66 Chief Party Notes by H.L.S. & W.I.G. Date 3/1/32 3/2/32

Continued at Bottom of Page 68

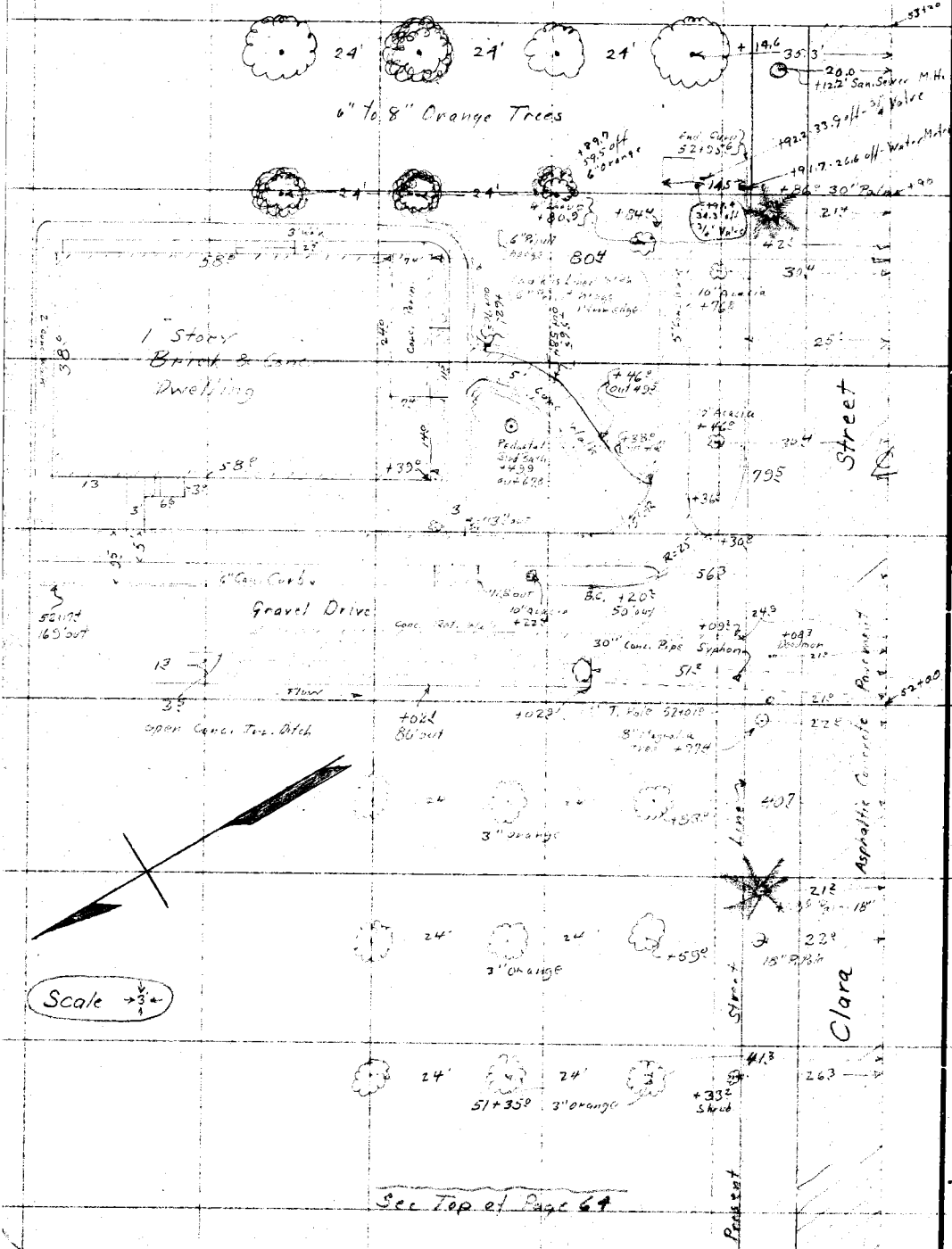

See Top of Page 64

RETURN TO LOS ANGELES COUNTY SURVEYOR

Do not extend notes this side of this line

Note: ANY ADDITIONS OR CHANGES ON THIS SHEET MUST BE MADE OR CIRCLED IN Red. WITH DATE AND NAME OF PERSON MAKING CHANGE.

Date _____ Notes by W.L.G. & H.L.S. Chief Party _____ F.B. 479 PG. 67

Platted by H.N. Bradstreet	W.O. No. 7067 D.S.O. No. _____
Date 9/13/32	Location Easy Street
Map No. 8763 Sh 1	Surveyed by W.L.G.
Platting C'k'd by A.A.R.	Date 3-1-32 - 3-2-32
Date APR 1939	Indexed A. C. Johnson

Party
W.L.G. Chief
H.L. Smelser
S.B. Cooper
V.E. Granquist

Continued at Bottom of Page 69

Scale 1/32

Street

+13.2 San. Sewer M.H.

51.5 19.5 No Tree

+99.4 4" to 7" Orange Trees

+79.2 80.5 off Avocado

179.7 32.0 28.3

2' Square

10" Con. Drain Under Drive

8'

Con. Drive

25.4 62.6 54

2' Square 2' Cypress

Privet Hedge

3R 3R Hedge

Chimney

+58.3 Hall 29.3

19.5 7" Orange Bush

Con. Porch

+56.4 30" Palm 29.6

+59.9 32.2 off

+52.8 Water Meter

Hydt.

Lawn

Con. Porch

1 Story Stucco House

73.4'

Open Vestibule

Conc. Stoop

73.3' +126.7 Stucco Arch

43'

+19.4 32.4' 19.5 19.5 19.5 19.5

7" Orange

+09.5 12" P.P.

20.0

Flume

Open Concrete Irr. Ditch 45' Deep.

+37.5 28.8 out.

12" P.P. 52.00

10" Pomegranate

75.7

+14.97.5 80' out.

Conc. Wide Box. 35' Deep.

15" Irr. Pipe

Dudinas +87.6

3" Orange +80.3

Rows of Blue Berries

27.6 +79.3

Irr. Valve

+63.7 62.0 off

3/4" Hyd.

3" Orange

W. Meter

Large Shrub

Clara

32.1 20'

3" Orange

1 Story Frame House

21.0 +38.0 2' Palm

Con. Porch

Con. Stoop

Pergola with Brick Floor

52.5' +28.6

4" Orange Trees

3/4" Hyd.

Con. Walk

+12.5 32.8 20 20' 20

Dirt Drive

+10.8

Con. Steps

See Top Page 65

Notes: ANY ADDITIONS OR CHANGES ON THIS SHEET MUST BE MADE OR CIRCLED IN Red. WITH DATE AND NAME OF PERSON MAKING CHANGE.

Do not extend notes this side of this line

RETURN TO LOS ANGELES COUNTY SURVEYOR

F.B. 489 PG. 68 Chief Party Notes by W.I.G. Date 3-2-32

Cont'd. of Sketch of Page 70

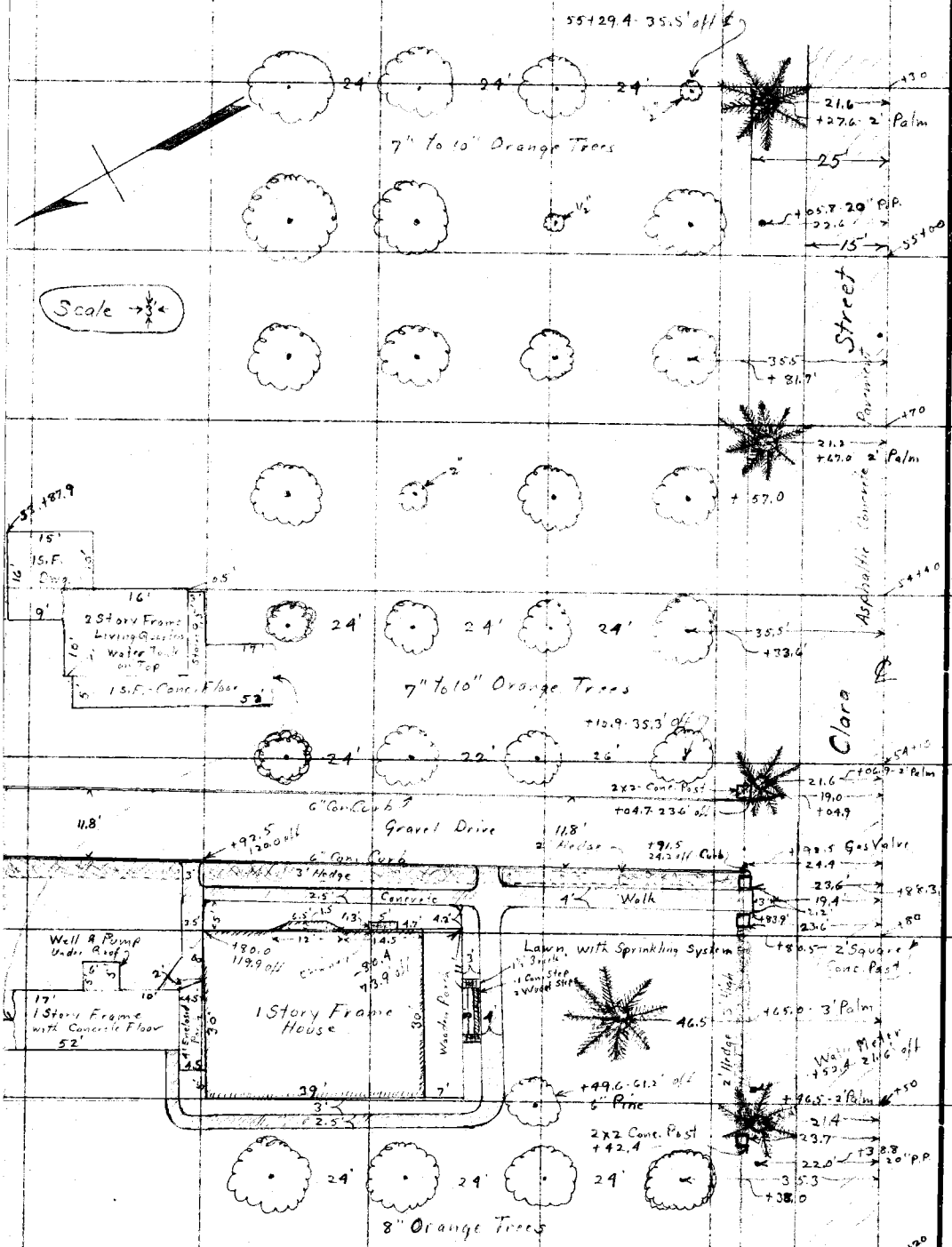

See Top of Page 66

RETURN TO
LOS ANGELES COUNTY SURVEYOR

Do not extend notes this side of this line

Note: ANY ADDITIONS OR CHANGES ON THIS SHEET MUST BE MADE OR CIRCLED IN Red, WITH DATE AND NAME OF PERSON MAKING CHANGE.

Date _____ Notes by W.L.G. Chief Party _____ F.B. 400 PG. 69

Platted by H.N. Bradstreet	W. O. No. 7067 O. S. O. No.
Date 9/13/1932	Location Easy Street
Map No. B763-5,1	Surveyed by W.L. Gilchrist
Platting C'k'd by A.A.R.	Date 3-2-32
Date APR 1933	Indexed

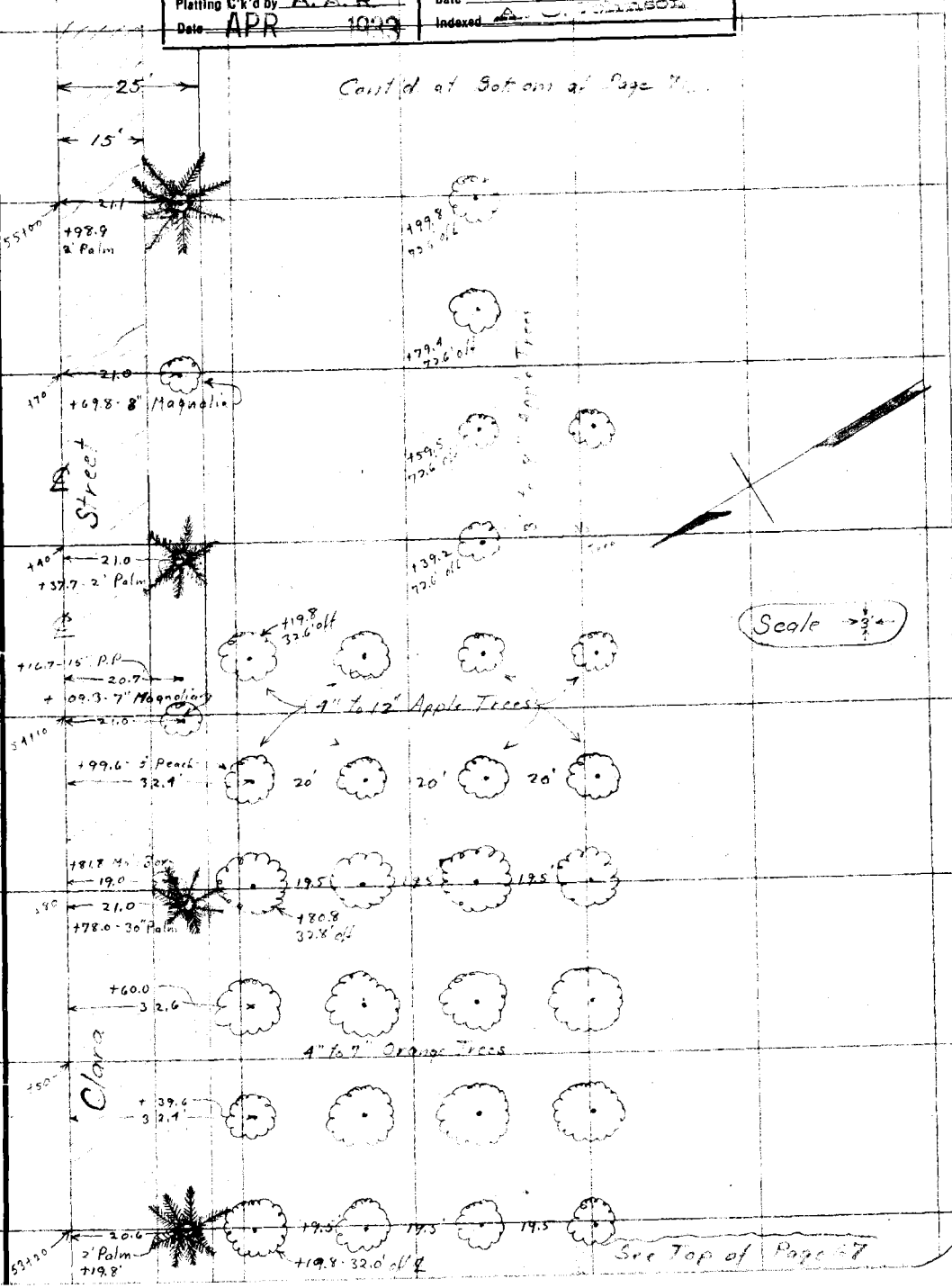

Notes: ANY ADDITIONS OR CHANGES ON THIS SHEET MUST BE MADE OR CIRCLED IN Red. WITH DATE AND NAME OF PERSON MAKING CHANGE.

Do not extend notes this side of this line

RETURN TO LOS ANGELES COUNTY SURVEYOR

F. B. 189 Pg. 70 Chief Party Notes by W.L.G. Date 3-3-32

Cont'd. at Bottom of Page 72

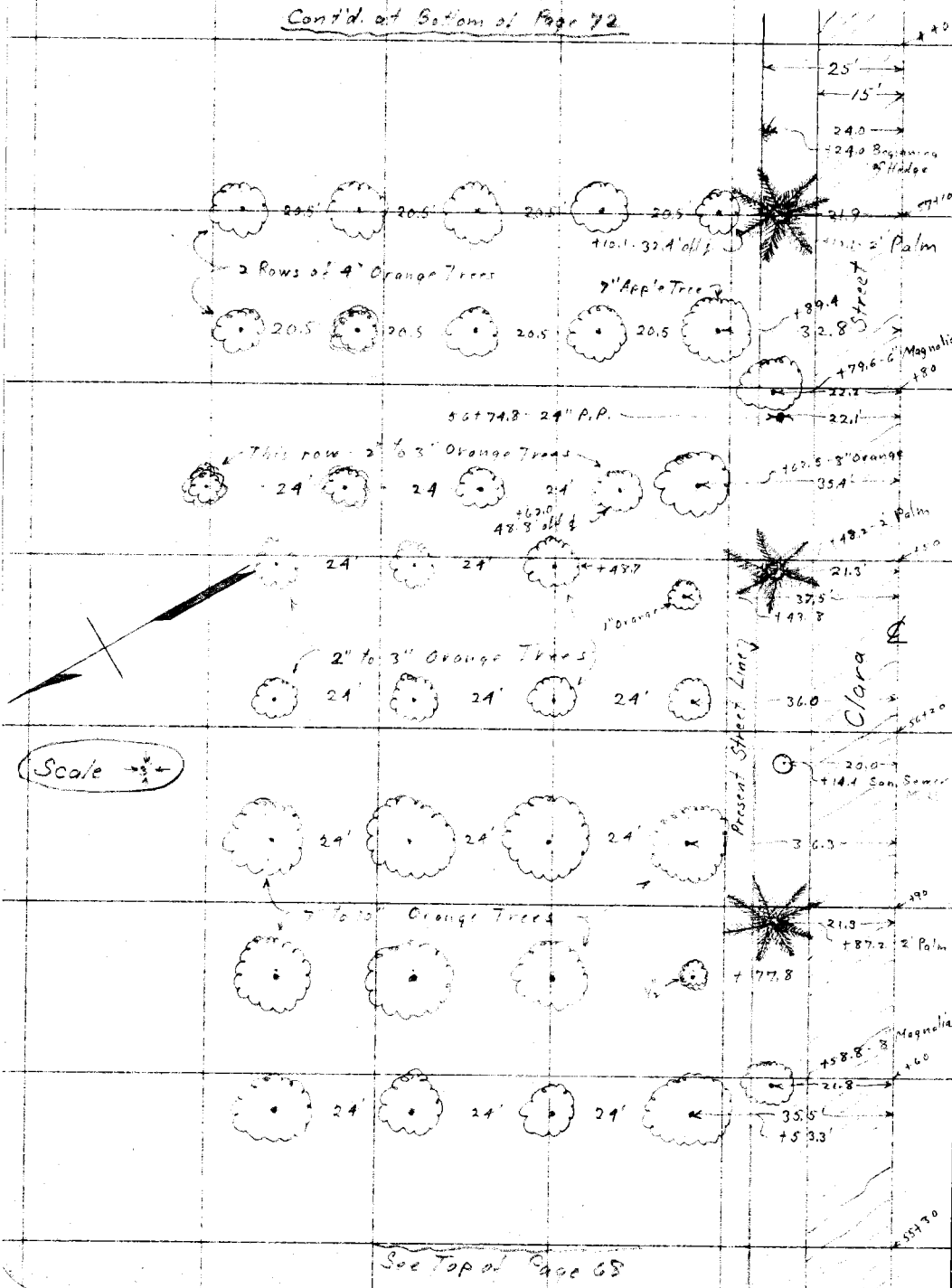

See Top of Page 68

RETURN TO
LOS ANGELES COUNTY SURVEYOR
Do not extend notes this side of this line
Note: ANY ADDITIONS OR CHANGES ON THIS SHEET MUST BE MADE OR CIRCLED IN Red. WITH DATE AND NAME OF PERSON MAKING CHANGE.

Date _____ Notes by _____ Chief Party _____ F.B. 189 PG 71

Platted by H.N. Bradstreet	W.O. No. 7067 D.S.O. No.
Date 9/13/32	Location Easy Street
Map No. B 763-541	Surveyed by W.L. Gilchrist
Platting C'k'd by A.A.R.	Date 3-3-32
Date APR 1999	Indexed A. C. Johnson

See Book 9, 73

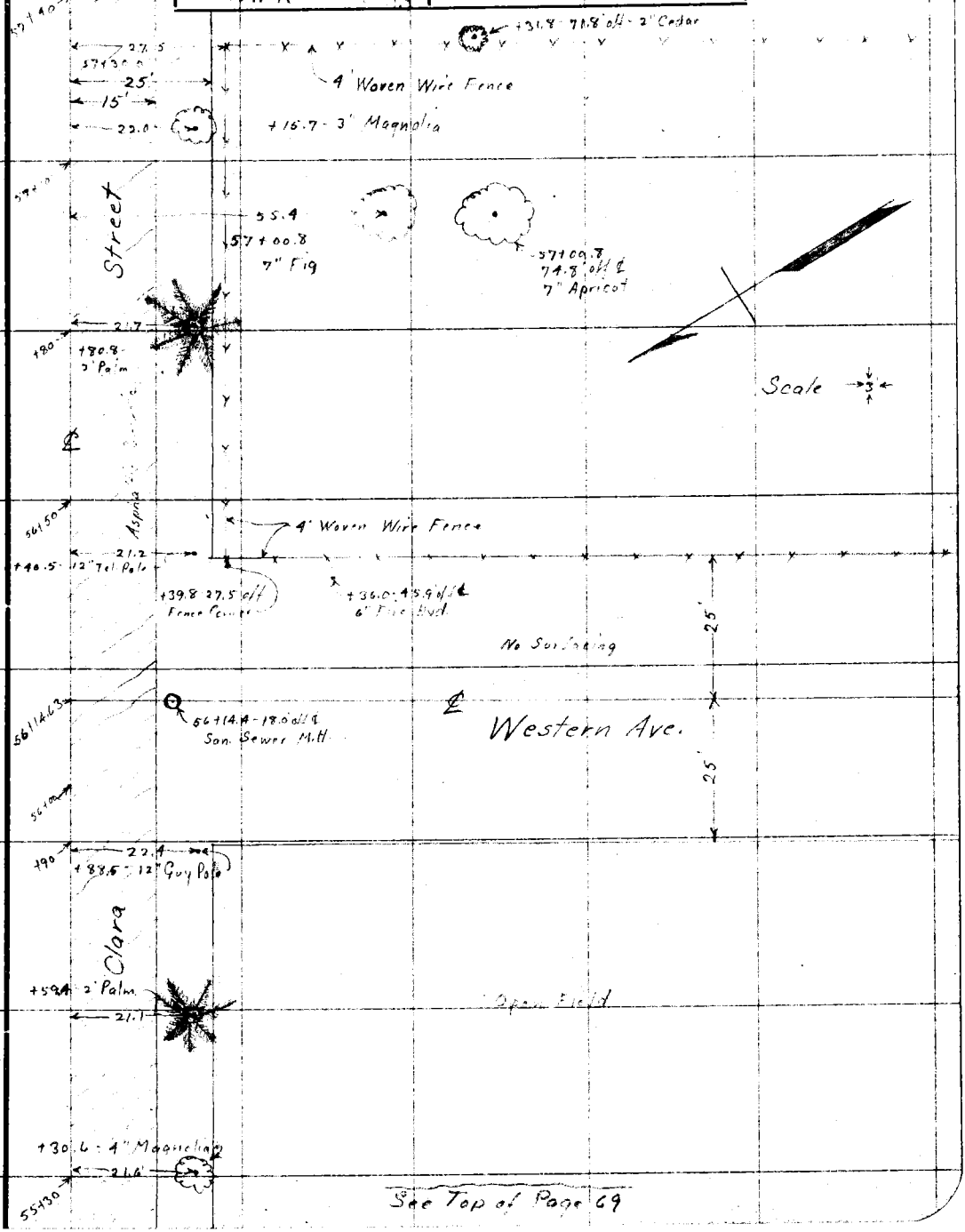

See Top of Page 69

Notes: ANY ADDITIONS OR CHANGES ON THIS SHEET MUST BE MADE OR CIRCLED IN Red. WITH DATE AND NAME OF PERSON MAKING CHANGE.

Do not extend notes this side of this line

RETURN TO LOS ANGELES COUNTY SURVEYOR

F.B. 489 PG. 74 Chief Party Notes by W.I.G. Date 3-4-32

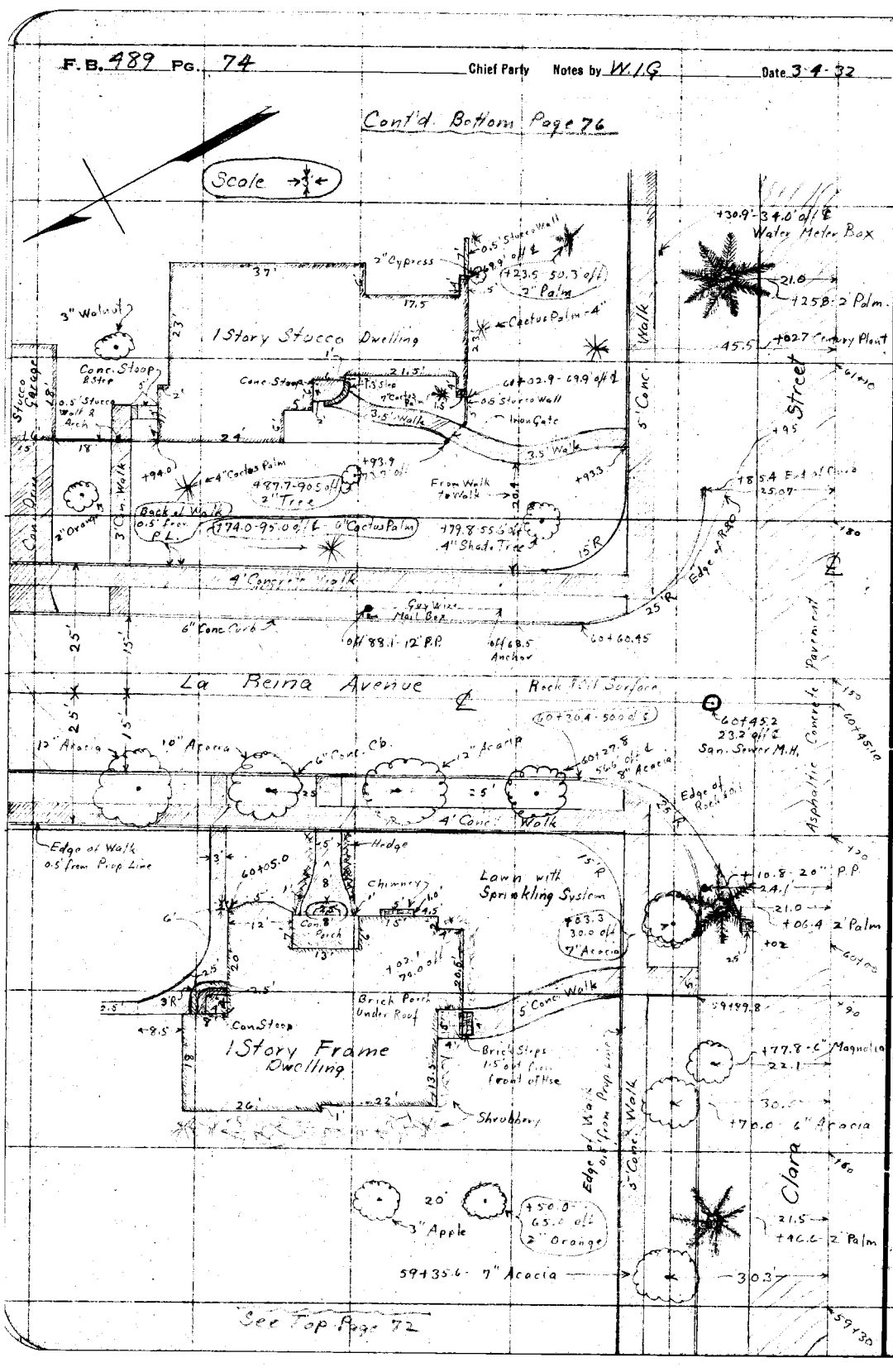

RETURN TO
LOS ANGELES COUNTY SURVEYOR

Do not extend notes this side of this line

Note: ANY ADDITIONS OR CHANGES ON THIS SHEET MUST BE MADE OR CIRCLED IN Red. WITH DATE AND NAME OF PERSON MAKING CHANGE.

Date _____ Notes by _____ Chief Party _____ F.B. 489 Pg. 75

Platted by H.N. Bradstreet	W.O. No. 7067 D.S.O. No.
Date 9/14/32	Location Easy Street
Map No. B-763.Sh1	Surveyed by W.L. Gilchrist
Platting C'k'd by A.A.R.	Date 3-4-32
Date APR 1932	Indexed A.C. Johnson

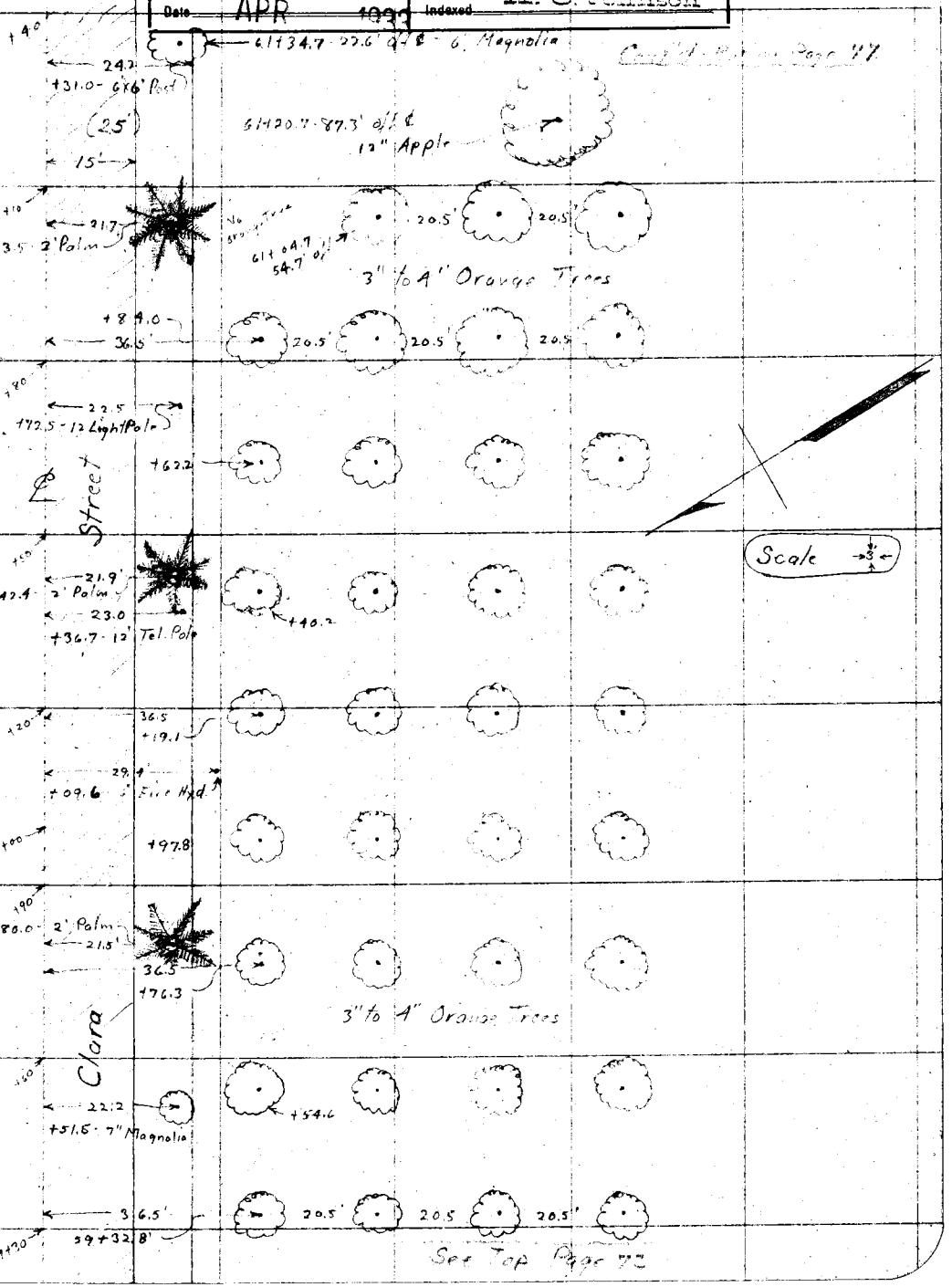

See Top Page 72

Notes: ANY ADDITIONS OR CHANGES ON THIS SHEET MUST BE MADE OR CIRCLED IN Red. WITH DATE AND NAME OF PERSON MAKING CHANGE.

Do not extend notes this side of this line

RETURN TO LOS ANGELES COUNTY SURVEYOR

F.B. 489 Pg. 76 Chief Party Notes by W.L.G. Date 3-7-32 3-8-32

Cont'd. Bottom Page 80

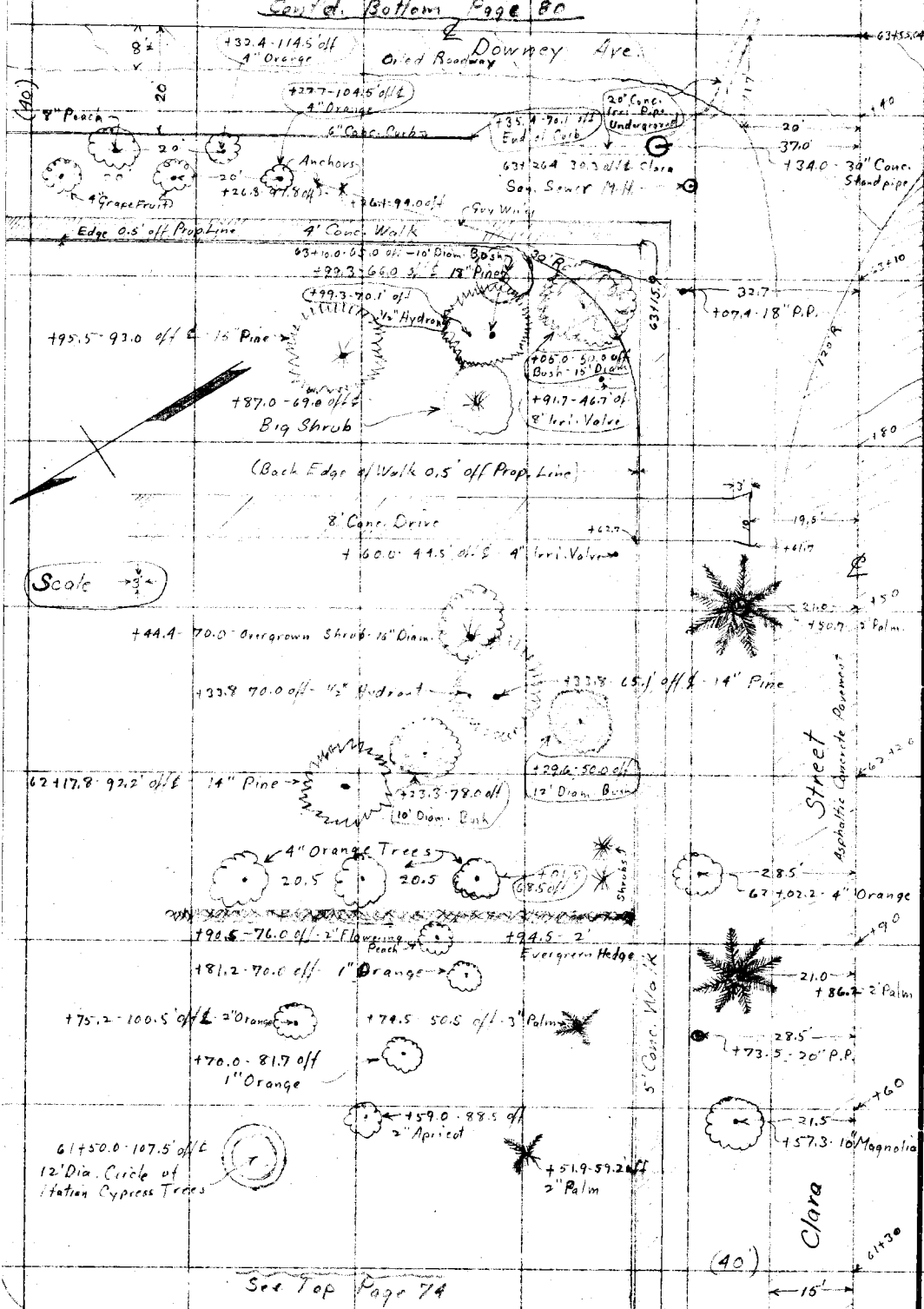

RETURN TO LOS ANGELES COUNTY SURVEYOR

Do not extend notes this side of this line

Note: ANY ADDITIONS OR CHANGES ON THIS SHEET MUST BE MADE OR CIRCLED IN RED. WITH DATE AND NAME OF PERSON MAKING CHANGE.

Date_____ Notes by_____ Chief Party_____ F.B. 439 PG 77

Platted by H.N. Bradstreet	W.O. No. 7067 D.S.O. No.
Date 9/14/32	Location Easy Street
Map No. B-763 Sh1	Surveyed by
Platting C'k'd by A. A. R.	Date 3-7-32 & 3-8-32
Date APR 1933	Indexed A. C. Johnson

Cont'd. Bot. Pg. 81

Notes: ANY ADDITIONS OR CHANGES ON THIS SHEET MUST BE MADE OR CIRCLED IN Red. WITH DATE AND NAME OF PERSON MAKING CHANGE.

Do not extend notes this side of this line

RETURN TO LOS ANGELES COUNTY SURVEYOR

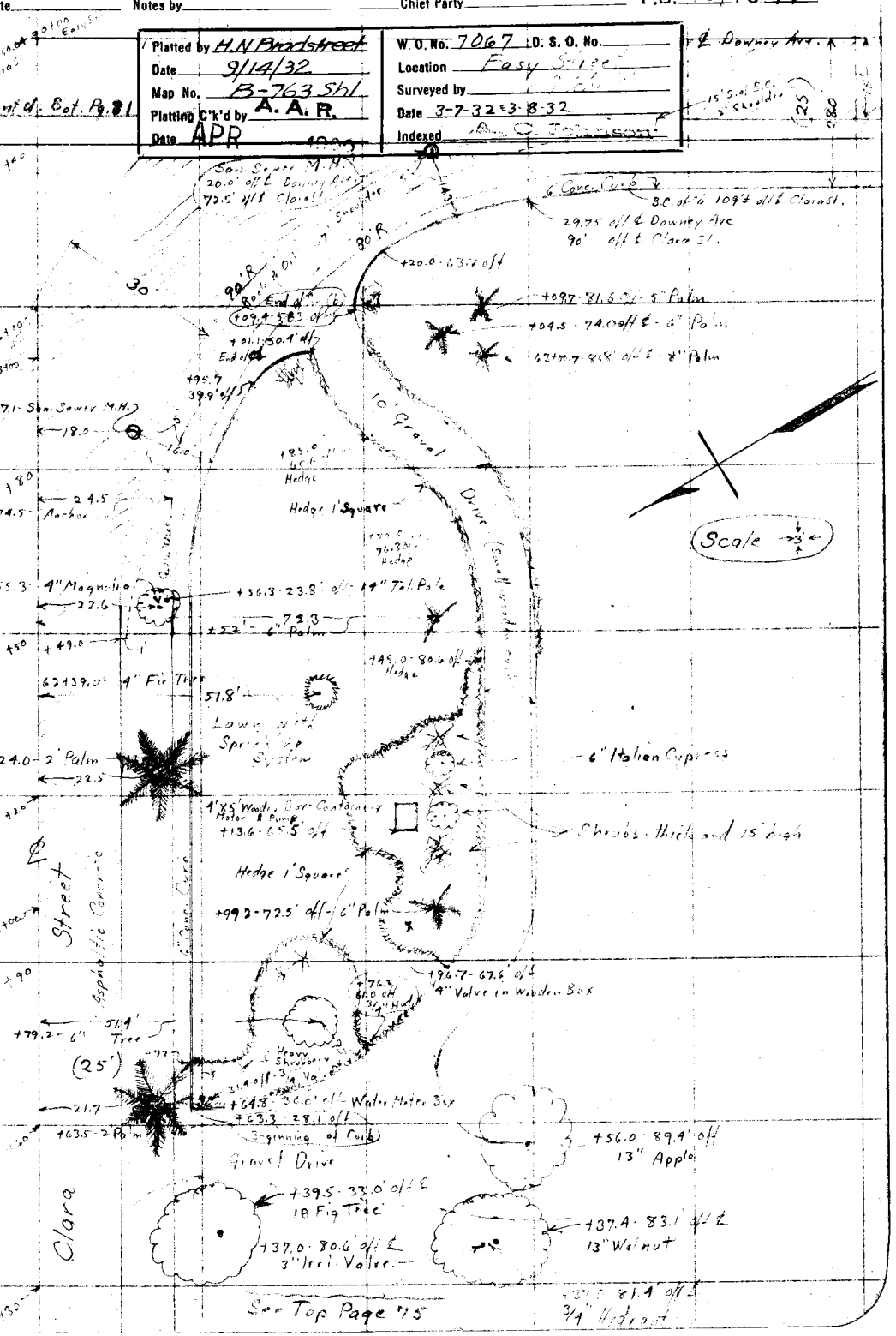

F. B. 489 Pg. 78 Chief Party Notes by Date

RETURN TO
LOS ANGELES COUNTY SURVEYOR

Do not extend notes this side of this line

Note: ANY ADDITIONS OR CHANGES ON THIS SHEET MUST BE MADE OR CIRCLED IN Red. WITH DATE AND NAME OF PERSON MAKING CHANGE.

Date _____ Notes by _____ Chief Party _____ F.B. 489 Pg 79

Platted by H.N. Bradstreet	W. O. No. _____ D. S. O. No. _____
Date Sept 1932	Location _____
Map No. B 763-Sh 2	Surveyed by _____
Platting C'k'd by A. A. R.	Date _____
Date APR 1934	Indexed A. C. Johnson

Notes: ANY ADDITIONS OR CHANGES ON THIS SHEET MUST BE MADE OR CIRCLED IN Red. WITH DATE AND NAME OF PERSON MAKING CHANGE.

Do not extend notes this side of this line

RETURN TO
LOS ANGELES COUNTY SURVEYOR

F.B. 489 Pg. 80 Chief Party Notes by W.I.G. Date 3-8-32 3-9-32

CONT. Bottom pg. 82

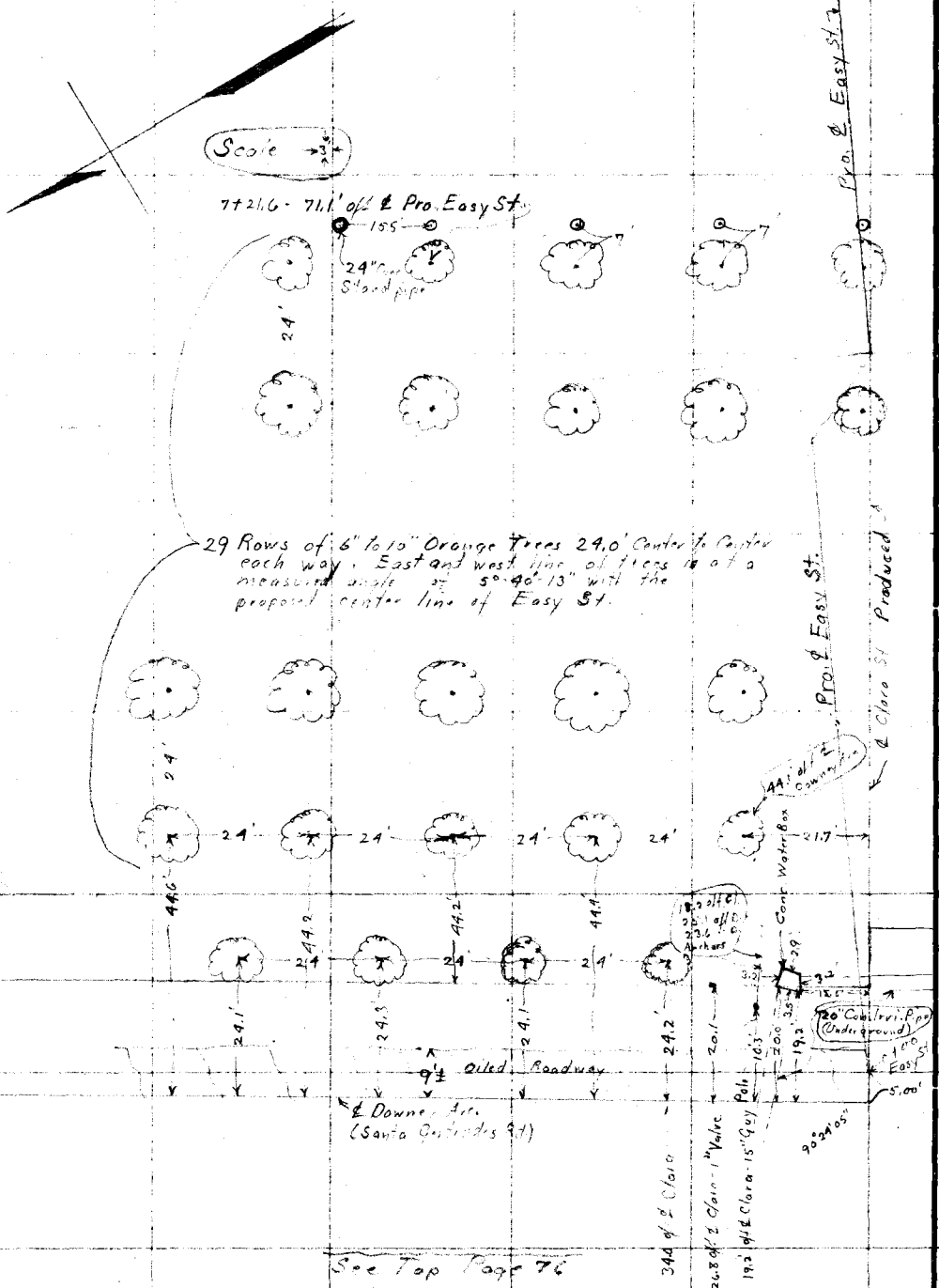

RETURN TO
LOS ANGELES COUNTY SURVEYOR

Do not extend notes this side of this line.

Note: ANY ADDITIONS OR CHANGES ON THIS SHEET MUST BE MADE OR CIRCLED IN Red. WITH DATE AND NAME OF PERSON MAKING CHANGE.

Date _____ Notes by _____ Chief Party _____ F.B. 480 PG. 81

Plotted by H.N. Bradstreet	W.O. No. 7067 D.S.O. No.
Date Sept 1932	Location Easy Street
Map No. B 763-Sh2	Surveyed by
Plotting C'k'd by A.A.R.	Date 3-8-32 3-9-32
Date APR 1932	Indexed

Notes: ANY ADDITIONS OR CHANGES ON THIS SHEET MUST BE MADE OR CIRCLED IN Red. WITH DATE AND NAME OF PERSON MAKING CHANGE.

Do not extend notes this side of this line

RETURN TO LOS ANGELES COUNTY SURVEYOR

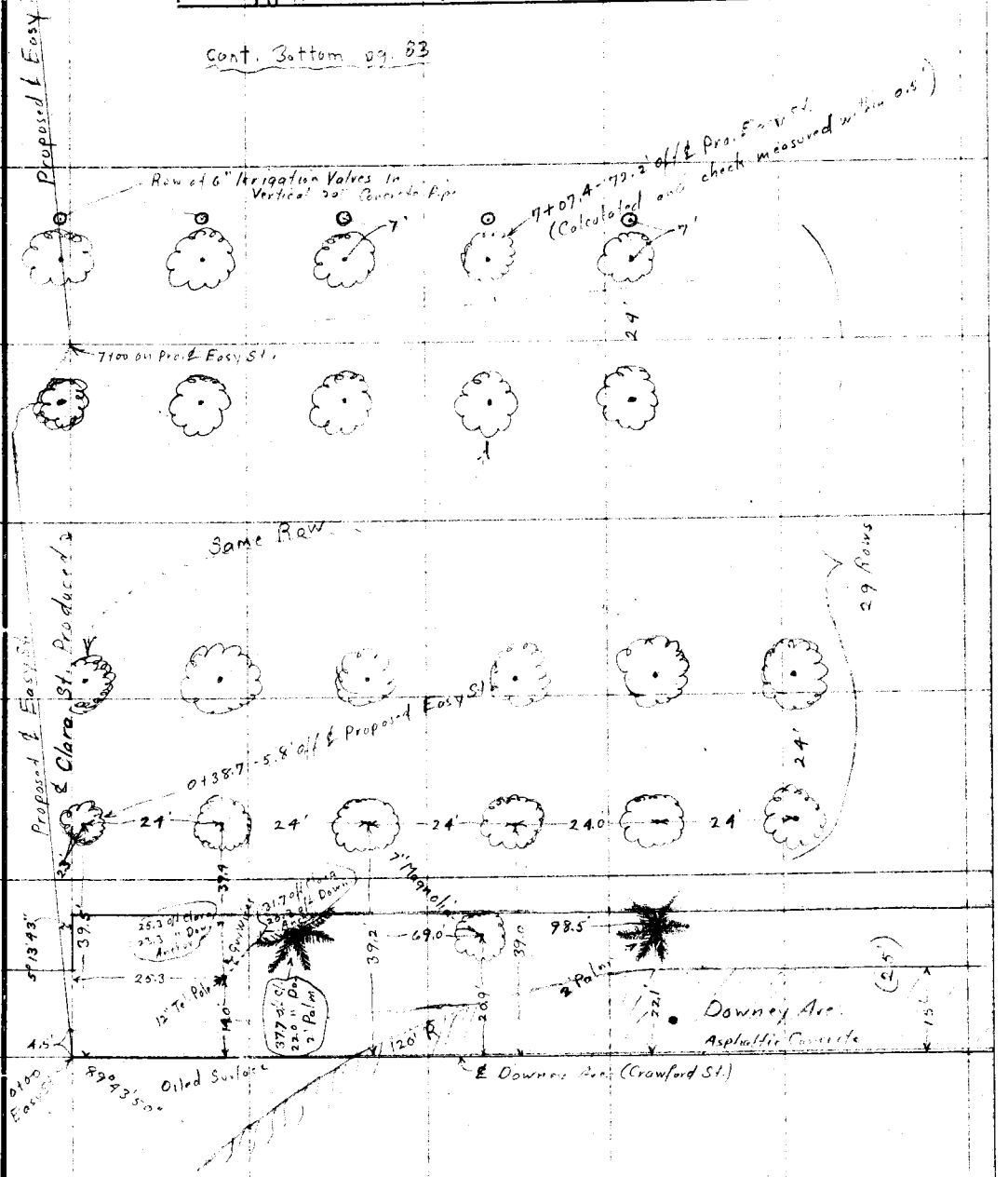

See Top of Page 77

F. B. 489 Pg. 82 Chief Party Notes by W.I.G. Date 3-10-32

Note - this Bldg. covers valuable well over 300' deep

Cont. Bottom of Pg. 84

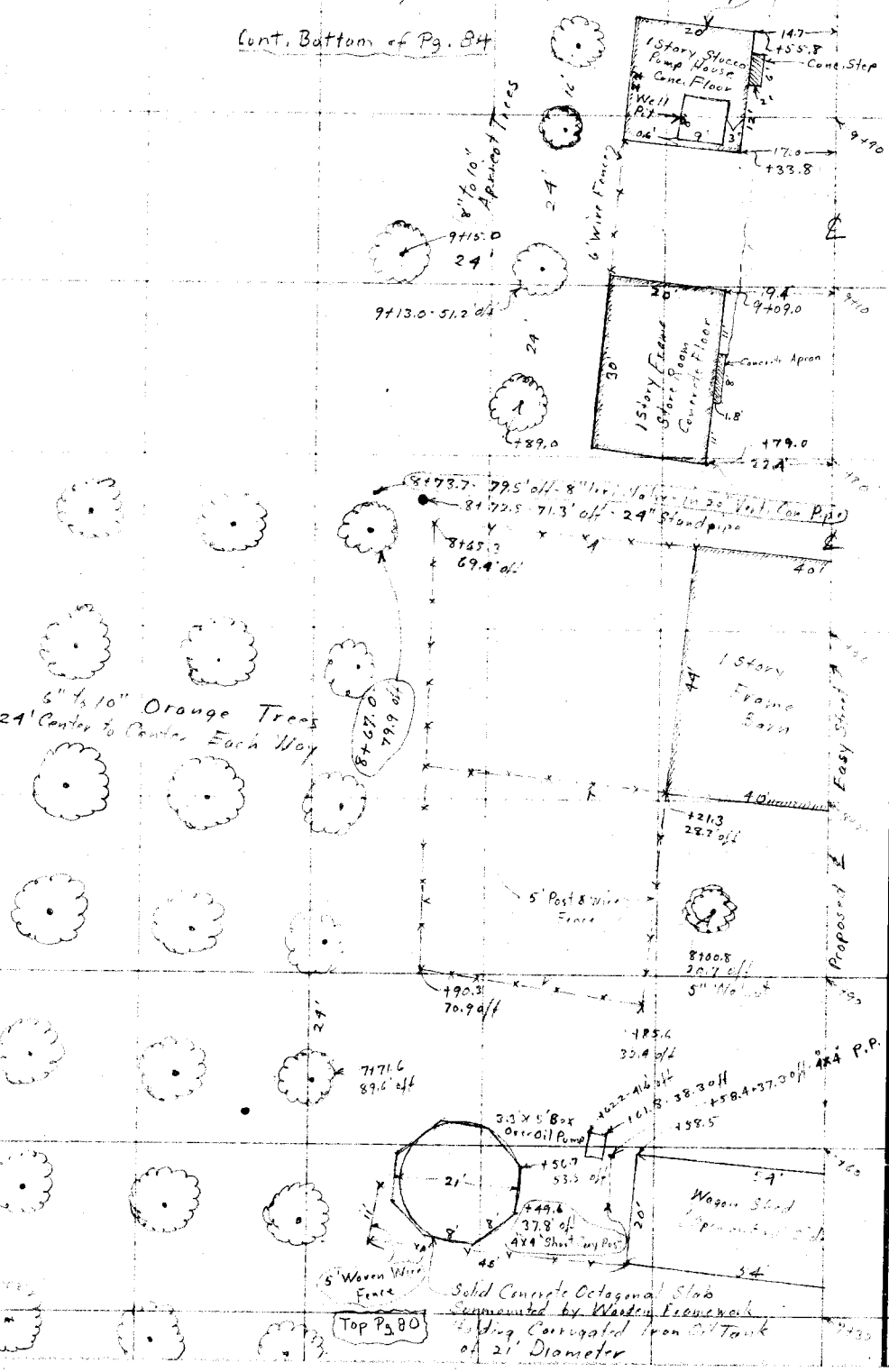

RETURN TO
LOS ANGELES COUNTY SURVEYOR

Do not extend notes this side of this line

Note: ANY ADDITIONS OR CHANGES ON THIS SHEET MUST BE MADE OR CIRCLED IN Red. WITH DATE AND NAME OF PERSON MAKING CHANGE.

Date _____ Notes by _____ Chief Party _____ F.B. 489 Pg. 83

Platted by H. N. Bradstreet	W. O. No. 7067 D. S. O. No.
Date Sept 1932	Location Easy Street
Map No. B-763 Sh 2	Surveyed by
Platting C'k'd by A. A. R.	Date 3-10-32
Date APR 1933	Indexed A. C. Johnson

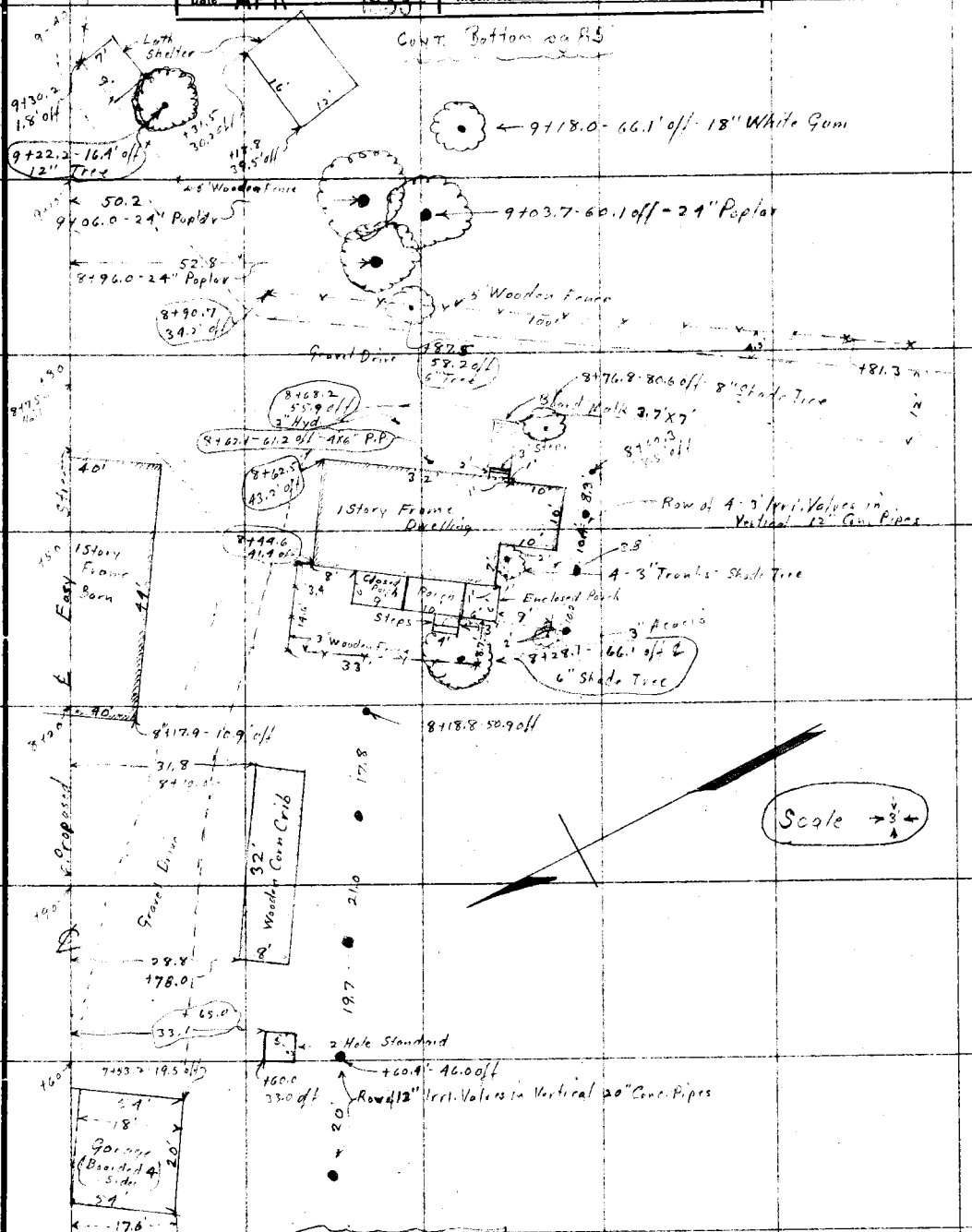

From Top Pg 81

Notes: ANY ADDITIONS OR CHANGES ON THIS SHEET MUST BE MADE OR CIRCLED IN Red. WITH DATE AND NAME OF PERSON MAKING CHANGE.

Do not extend notes this side of this line

RETURN TO LOS ANGELES COUNTY SURVEYOR

F. B. 489 Pg. 84 Chief Party Notes by W.L.G. Date 3-11-32

Cont. Bottom pg. 86

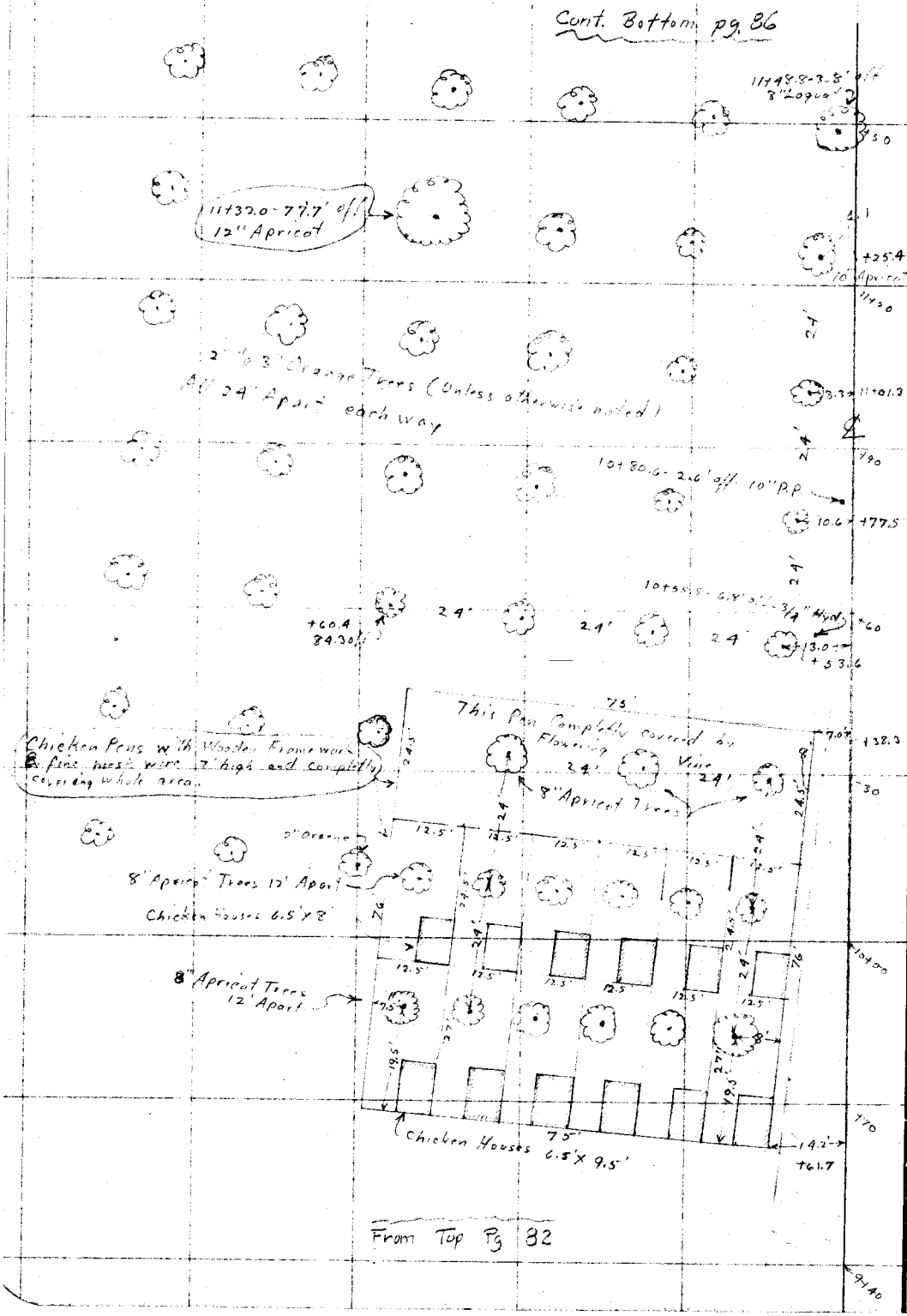

RETURN TO
LOS ANGELES COUNTY SURVEYOR

Do not extend notes this side of this line.

Note: ANY ADDITIONS OR CHANGES ON THIS SHEET MUST BE MADE OR CIRCLED IN Red. WITH DATE AND NAME OF PERSON MAKING CHANGE.

Date _____ Notes by _____ Chief Party _____ F.B. 489 Pg. 85

Platted by H.N. Bradstreet	W.O. No. 7067 D.S.O. No.
Date Sept 1932	Location Easy Street
Map No. B 763-Sh 2	Surveyed by W.L. Gilchrist
Platting Ck'd by A.A.R.	Date 3-11-32
Date APR 1933	Indexed A. C. Johnson

Cont. Bot. Pg. 87

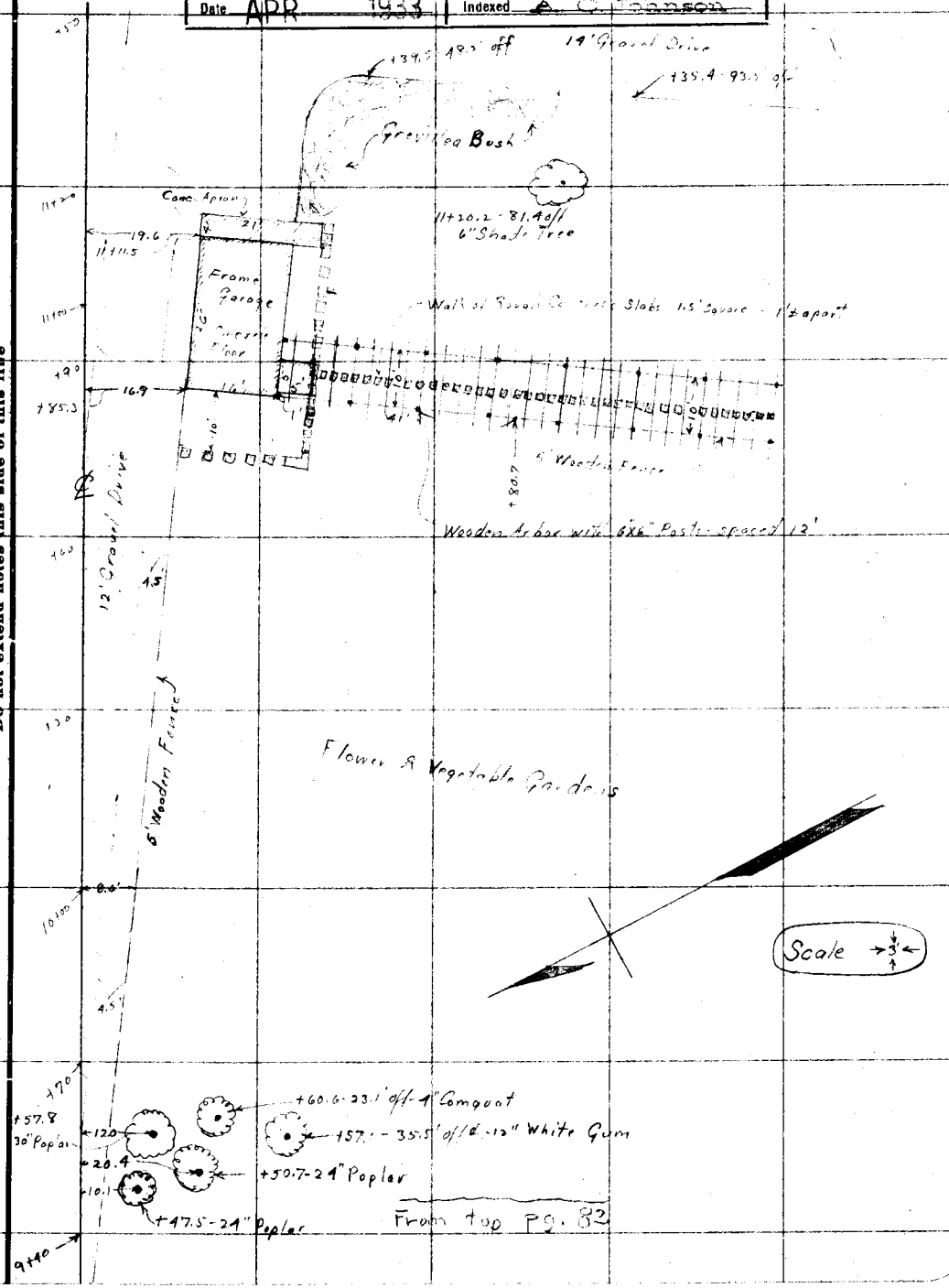

Note: ANY ADDITIONS OR CHANGES ON THIS SHEET MUST BE MADE OR CIRCLED IN Red. WITH DATE AND NAME OF PERSON MAKING CHANGE.

Do not extend notes this side of this line

RETURN TO
LOS ANGELES COUNTY SURVEYOR

F. B. 189 PG. 86 Chief Party Notes by Date

Conc. Bot. Pg. 89-90

(25')

Easy Street ℄

25'

Lexington-Gallatin Road ℄

(25')

Moon Shape Wall Box 3.7' X 1.8'

+78.0 87.7 off

6" to 8" Orange Trees

Con Water Box 3.7' X 1.8'

7" Lemon

6" Lemon

6" Orange

4" Apple

6" Apple

2" Orange

2" Orange

11+72.3 1.2' off 8" Grape Fruit

℄ 2" Orange

8" Loquat

From top Pg. 84

RETURN TO
LOS ANGELES COUNTY SURVEYOR

Do not extend notes this side of this line

Note: ANY ADDITIONS OR CHANGES ON THIS SHEET MUST BE MADE OR CIRCLED IN Red. WITH DATE AND NAME OF PERSON MAKING CHANGE.

Date _____ Notes by _____ Chief Party _____ F.B. 489 Pg. 87

Platted by H.N. Bradstreet	W.O. No. 7067 D.S.O. No.
Date Sept. 1932	Location Easy Street
Map No. B-763 Sh2	Surveyed by [illegible]
Platting C'k'd by A.A.R.	Date 3-11-32 3-12-32
Date APR 1933	Indexed A. C. Johnson

Note: ANY ADDITIONS OR CHANGES ON THIS SHEET MUST BE MADE OR CIRCLED IN Red. WITH DATE AND NAME OF PERSON MAKING CHANGE.

Do not extend notes this side of this line

RETURN TO LOS ANGELES COUNTY SURVEYOR

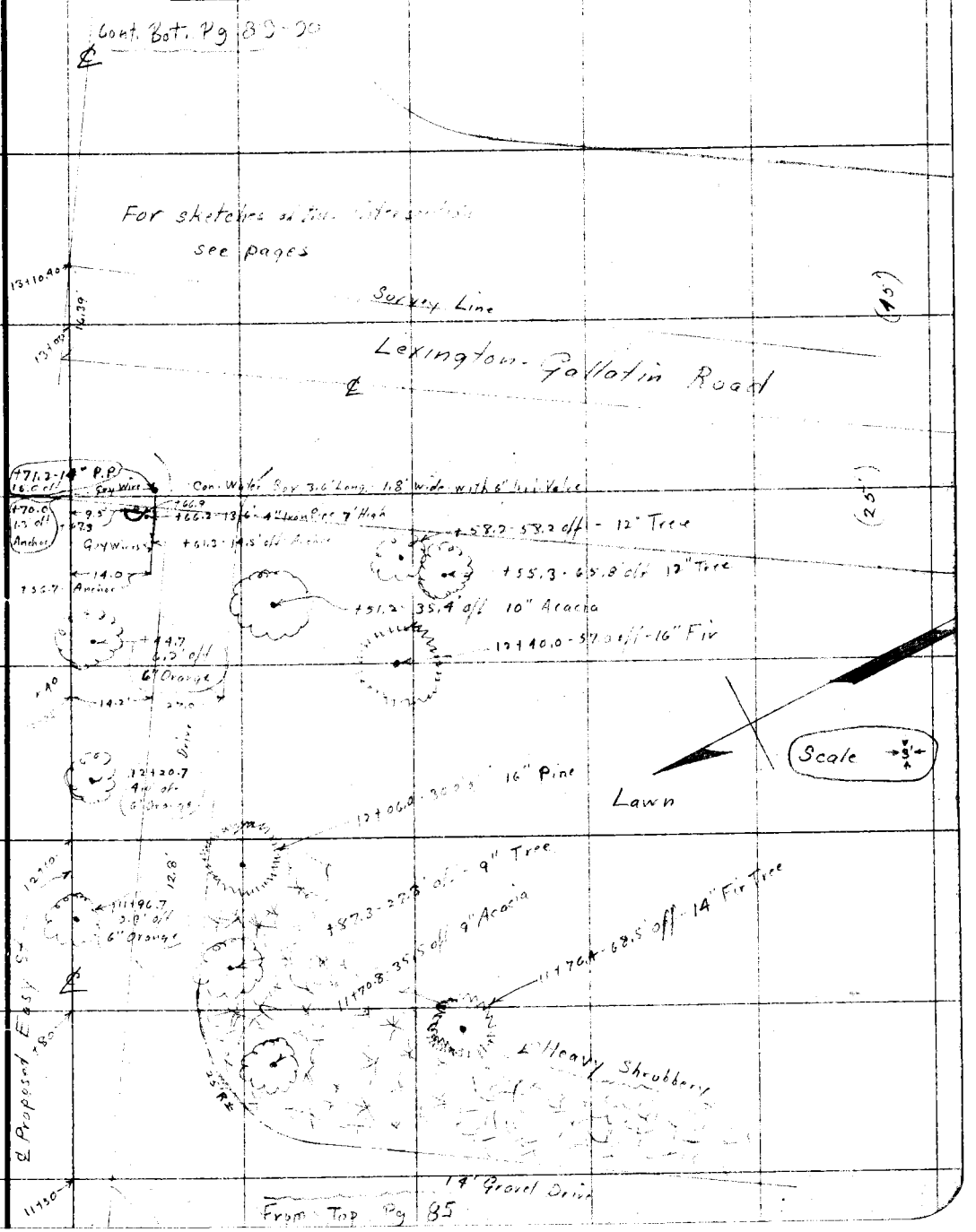

F.B. 489 PG. 88 Chief Party Notes by Date

RETURN TO
LOS ANGELES COUNTY SURVEYOR

Do not extend notes this side of this line

Note: ANY ADDITIONS OR CHANGES ON THIS SHEET MUST BE MADE OR CIRCLED IN Red. WITH DATE AND NAME OF PERSON MAKING CHANGE.

Date _____ Notes by W.I.G. Chief Party _____ F.B. 489 PG. 89

Platted by H.N. Bradstreet	W. O. No. 7067 D. S. O. No.
Date Sept. '32	Location Easys
Map No. B-763 Sh2.	Surveyed by [illegible]
Platting C'k'd by A. A. R.	Date 1-2-32
Date APR 1933	Indexed A. C. Johnson

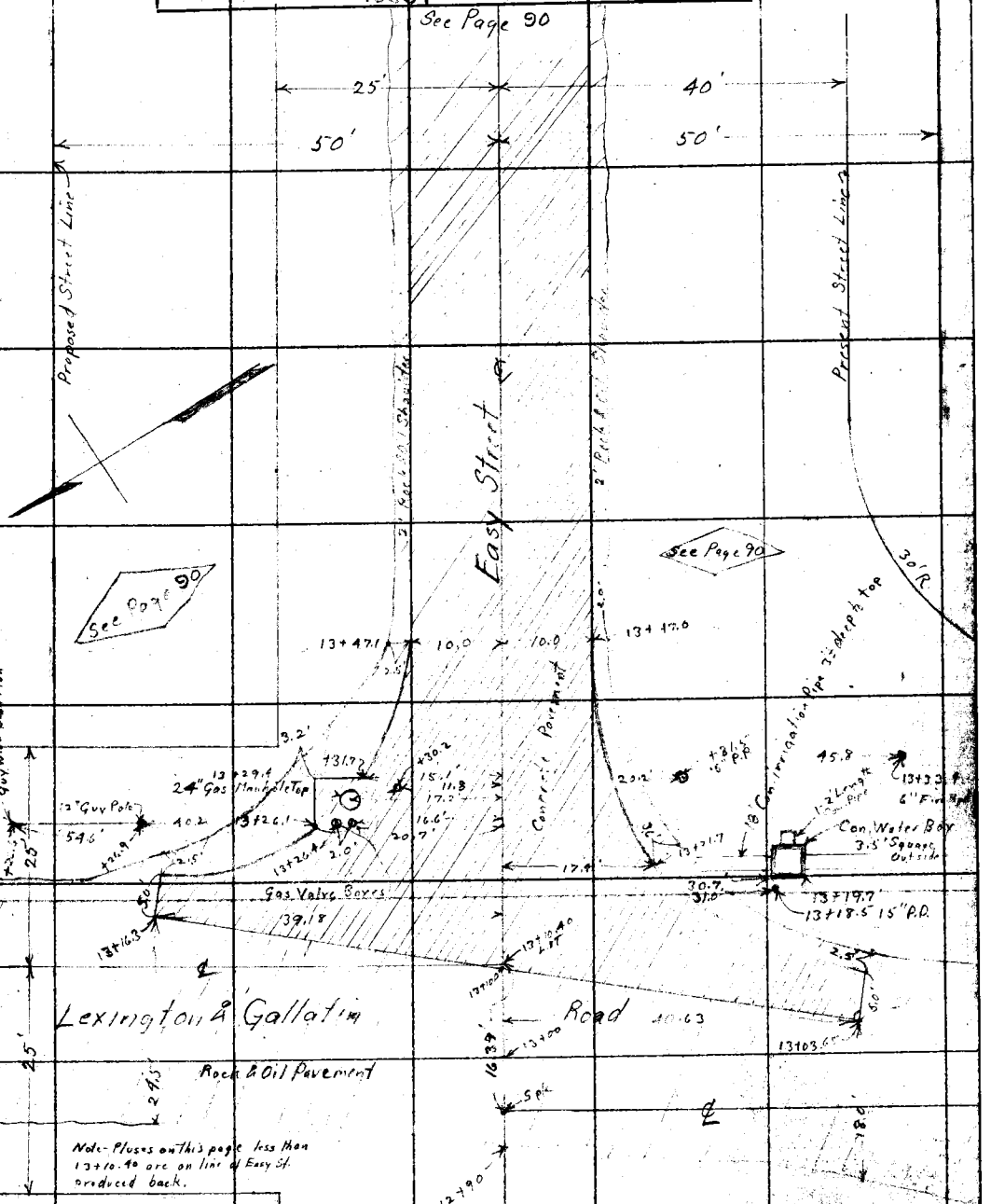

Note- Pluses on this page less than 13+10.40 are on line of Easy St. produced back.

From top pg. 86-87

Note: ANY ADDITIONS OR CHANGES ON THIS SHEET MUST BE MADE OR CIRCLED IN Red. WITH DATE AND NAME OF PERSON MAKING CHANGE.

Do not extend notes this side of this line

RETURN TO LOS ANGELES COUNTY SURVEYOR

F.B. 489 Pg. 90 W.I. Gilchrist Chief Party Notes by W.I.G. Date 1-2-32

Cont'd. Bottom Page 91



RETURN TO
LOS ANGELES COUNTY SURVEYOR

Do not extend notes this side of this line

Note: ANY ADDITIONS OR CHANGES ON THIS SHEET MUST BE MADE OR CIRCLED IN Red. WITH DATE AND NAME OF PERSON MAKING CHANGE.

Date _____ Notes by W.L.G. Chief Party W.L.G. F.B. 150 PG. 91

Platted by H.N. Broadstreet	W. O. No. 7067 O. S. O. No.
Date Sept. 1932	Location Easy St.
Map No. B-763 Sh 2	Surveyed by W.L.G.
Platting Ck'd by A. A. R.	Date 1-4-32
Date APR 1933	Indexed A. C. Johnson

See Bottom Page 92

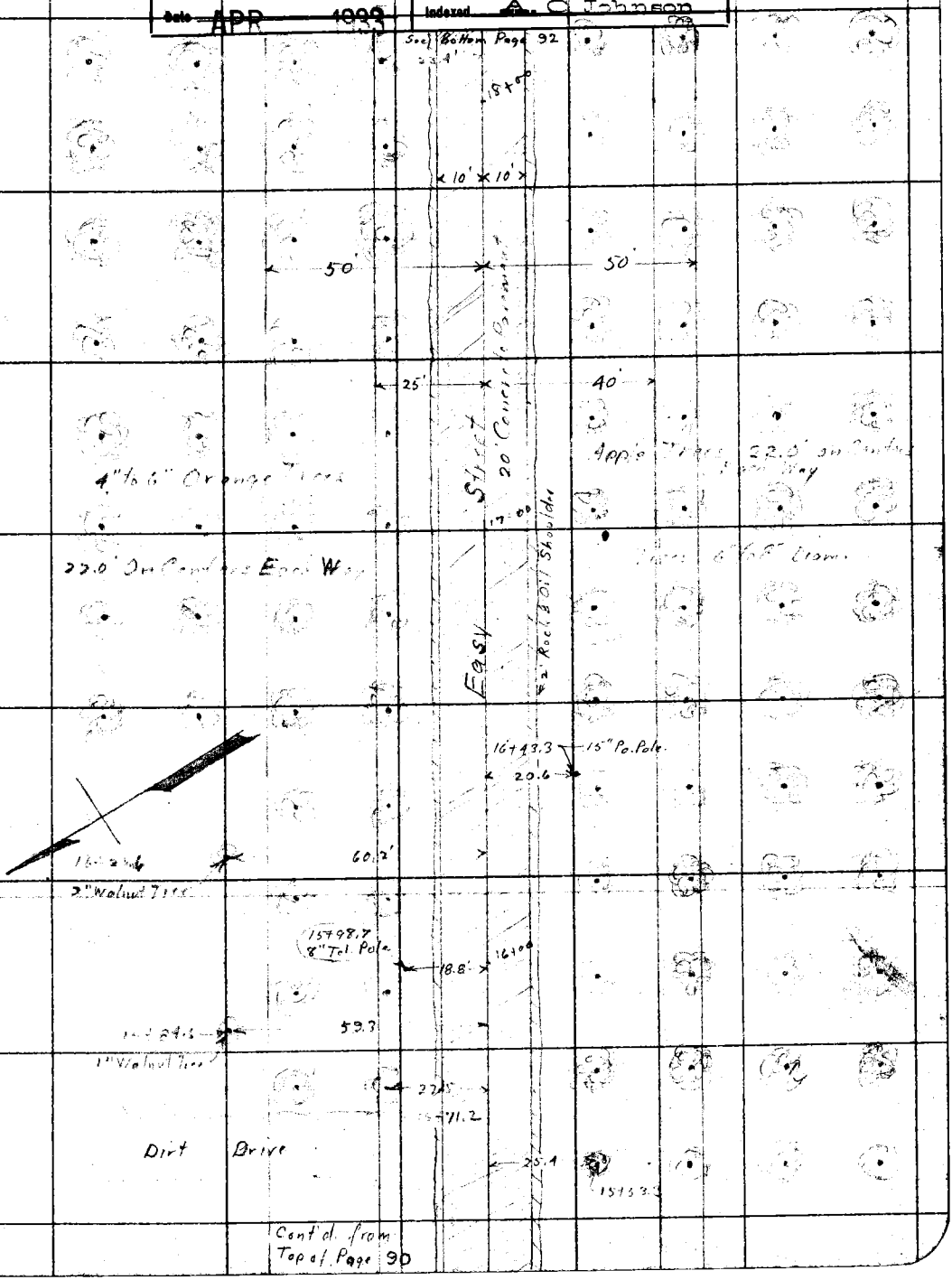

Cont'd. from Top of Page 90

Note: ANY ADDITIONS OR CHANGES ON THIS SHEET MUST BE MADE OR CIRCLED IN Red. WITH DATE AND NAME OF PERSON MAKING CHANGE.

Do not extend notes this side of this line

RETURN TO LOS ANGELES COUNTY SURVEYOR

F.B. 489 Pg. 92 W.I.Gilchrist Chief Party Notes by W.I.G. Date 1-4-32

Cont'd. on Bottom Page 94

Cont'd - Bottom Page 41



RETURN TO
LOS ANGELES COUNTY SURVEYOR

Do not extend notes this side of this line

Note: ANY ADDITIONS OR CHANGES ON THIS SHEET MUST BE MADE OR CIRCLED IN Red. WITH DATE AND NAME OF PERSON MAKING CHANGE.

Date 1-4-32 Notes by W.L.G. Chief Party W.L.G. F.B. 489 Pg. 93

Platted by H.N. Bradstreet	W. O. No. 7067 D. S. O. No.
Date Sept. 1932	Location Easy St.
Map No. B763-Sh2	Surveyed by W.L. Gr[illegible]
Platting Ck'd by A. A. R.	Date 1-4-32
Date APR 1933	Indexed A. C. Johnson

Party
W.L. Gr[illegible]
H.L. Smelser
S.B. Cooper
H.L. Granquist

Note: ANY ADDITIONS OR CHANGES ON THIS SHEET MUST BE MADE OR CIRCLED IN Red. WITH DATE AND NAME OF PERSON MAKING CHANGE.

Do not extend notes this side of this line

RETURN TO
LOS ANGELES COUNTY SURVEYOR

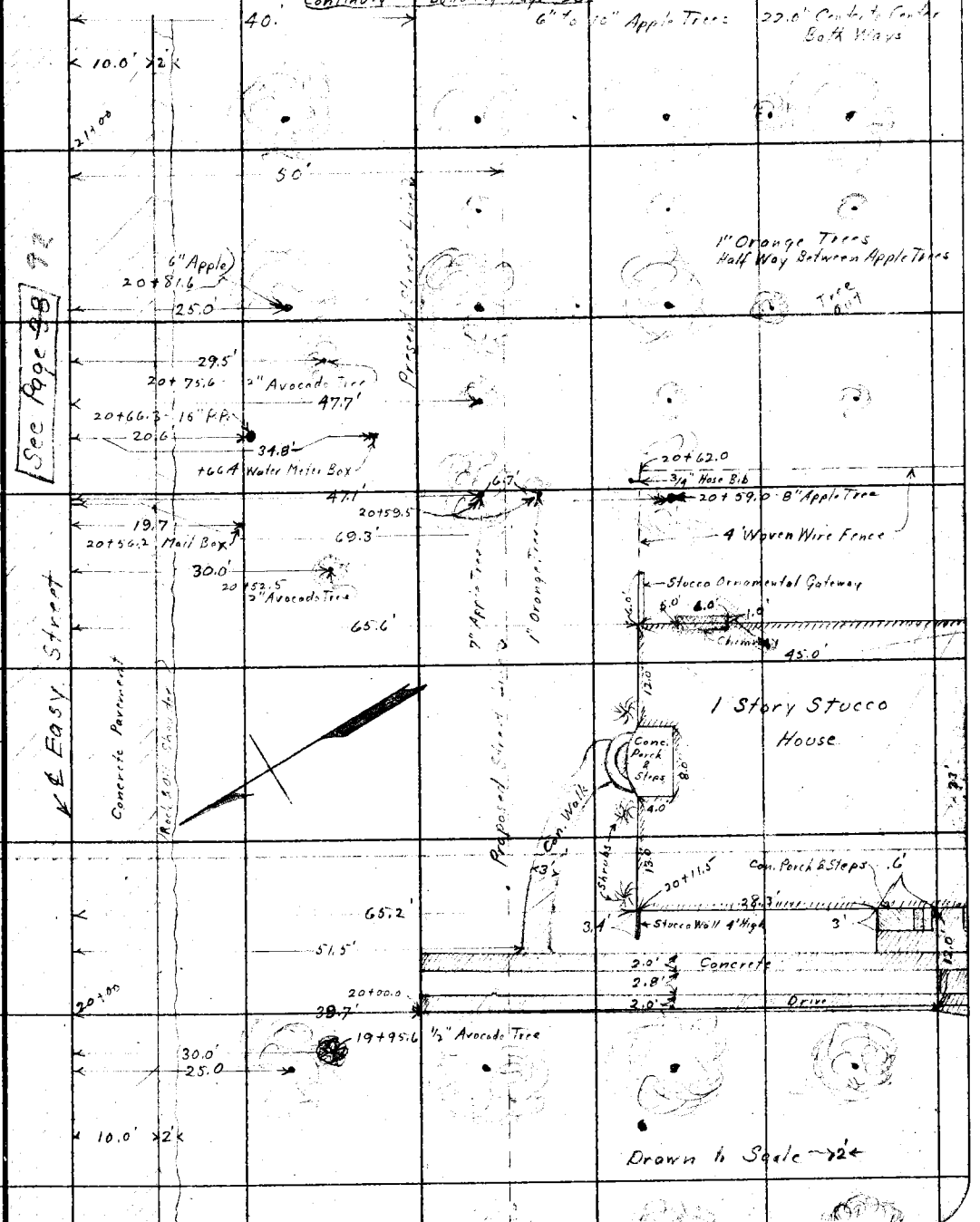

F.B. 489 Pg. 94 W.L. Gilchrist Chief Party Notes by W.L.G. Date 1-4-32

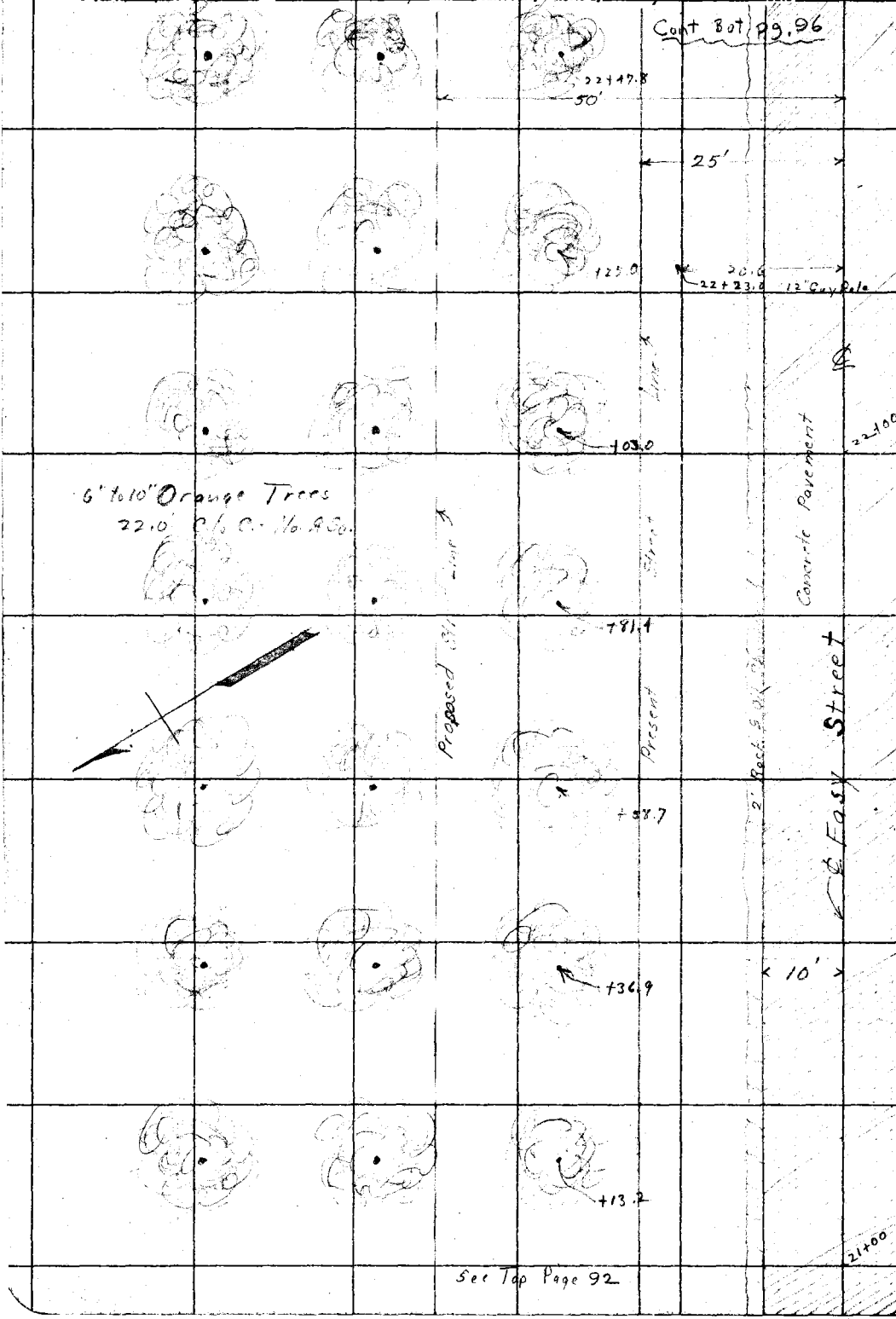

See Top Page 92

RETURN TO
LOS ANGELES COUNTY SURVEYOR
Do not extend notes this side of this line
Note: ANY ADDITIONS OR CHANGES ON THIS SHEET MUST BE MADE OR CIRCLED IN Red. WITH DATE AND NAME OF PERSON MAKING CHANGE.

Date 1/4/32 1/8/32 Notes by W.L.G. Chief Party W.L.G. F.B. 499 PG. 95

Cont. But Pg. 97

Platted by H.N. Bradstreet	W. O. No. 7067 D. S. O. No.
Date Sept 1932	Location Easy St.
Map No. B 763 Sh. 2	Surveyed by
Platting C'k'd by A. A. R.	Date
Date APP 1934	Checked A. C. Johnson



Note: ANY ADDITIONS OR CHANGES ON THIS SHEET MUST BE MADE OR CIRCLED IN Red. WITH DATE AND NAME OF PERSON MAKING CHANGE.

Do not extend notes this side of this line

RETURN TO LOS ANGELES COUNTY SURVEYOR

F.B. 489 PG. 96 W.L. Gilchrist Chief Party Notes by W.L.G. Date 1-11-32

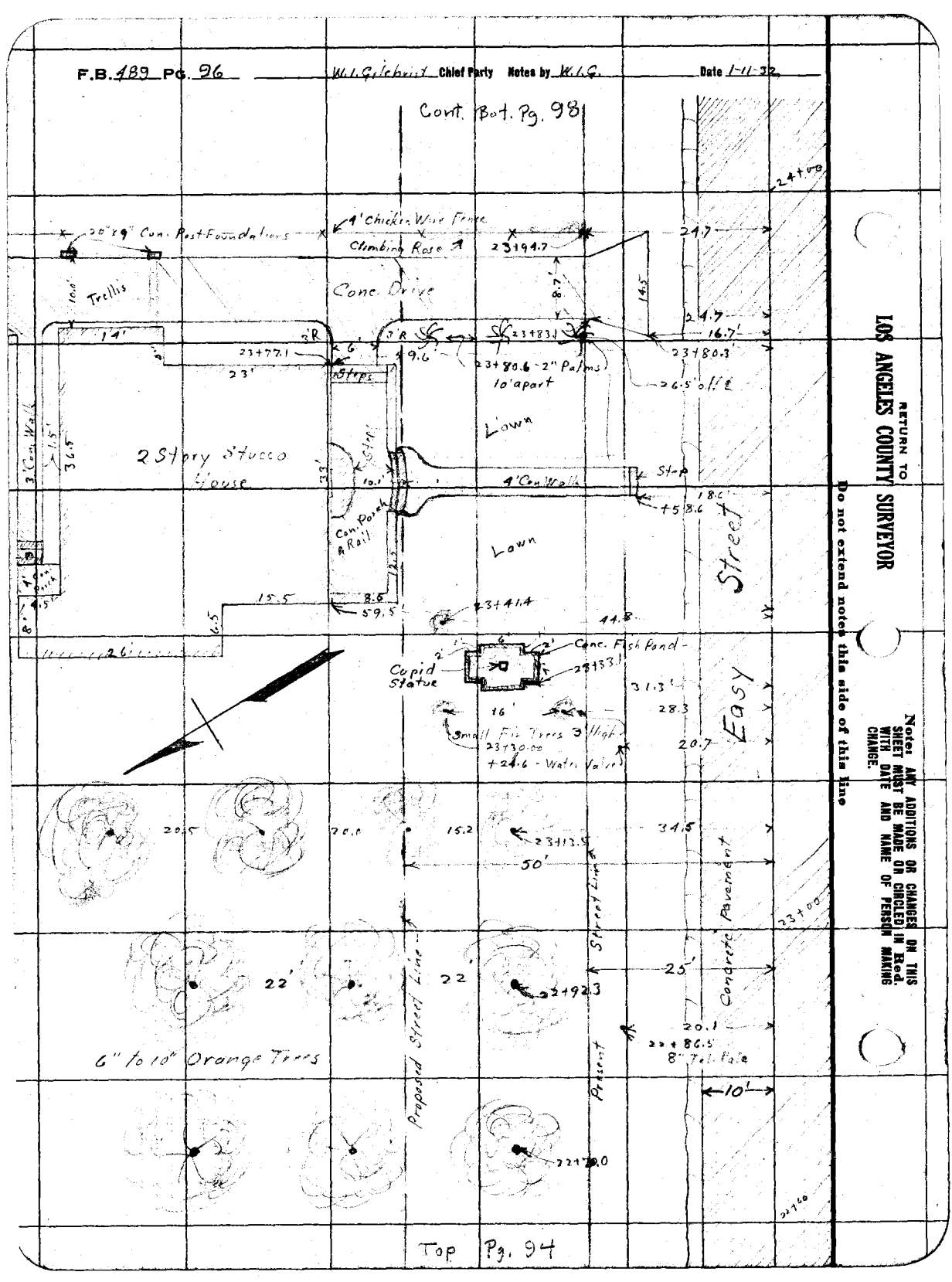

RETURN TO
LOS ANGELES COUNTY SURVEYOR

Do not extend notes this side of this line

Note: ANY ADDITIONS OR CHANGES ON THIS SHEET MUST BE MADE OR CIRCLED IN Red WITH DATE AND NAME OF PERSON MAKING CHANGE.

Date _____ Notes by W.J.G. Chief Party W.J.G. F.B. 489 PG. 97

Platted by H.N. Bradstreet	W. O. No. 7067 D. S. O. No.
Date Oct. 1932	Location Easy St.
Map No. B763-Sh2	Surveyed by W.J. Gilchrist
Platting C'k'd by A. A. R.	Date 1-8-32
Date APR 1934	Indexed A. C. Johnson

Cont. Bot. Pg 99

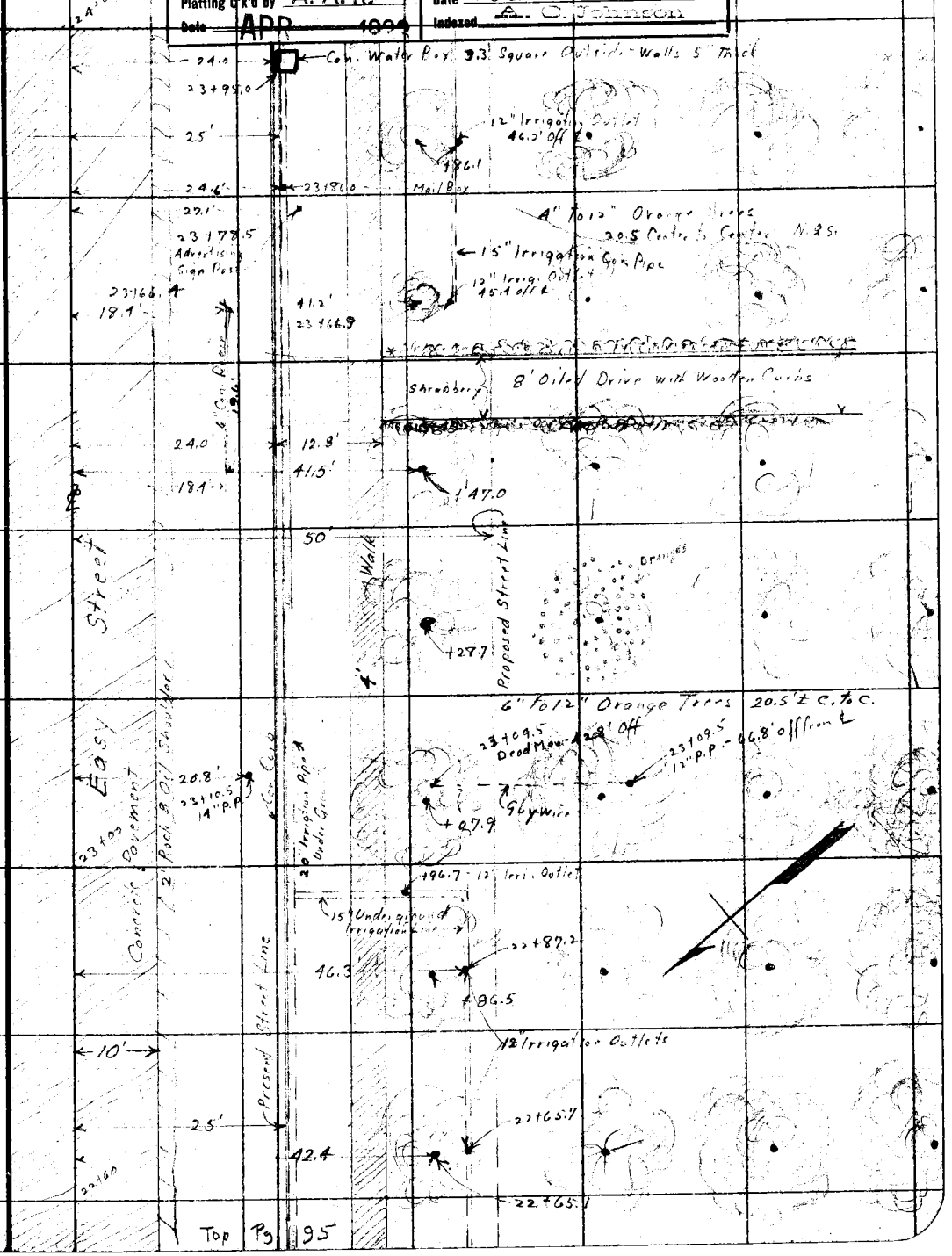

Top Pg 95

Note: ANY ADDITIONS OR CHANGES ON THIS SHEET MUST BE MADE OR CIRCLED IN Red. WITH DATE AND NAME OF PERSON MAKING CHANGE.

Do not extend notes this side of this line

RETURN TO
LOS ANGELES COUNTY SURVEYOR

F.B. 489 PG. 98 W.L. Gilchrist Chief Party Notes by W.L.G. Date 1-11-32

See Bottom of Page 100.

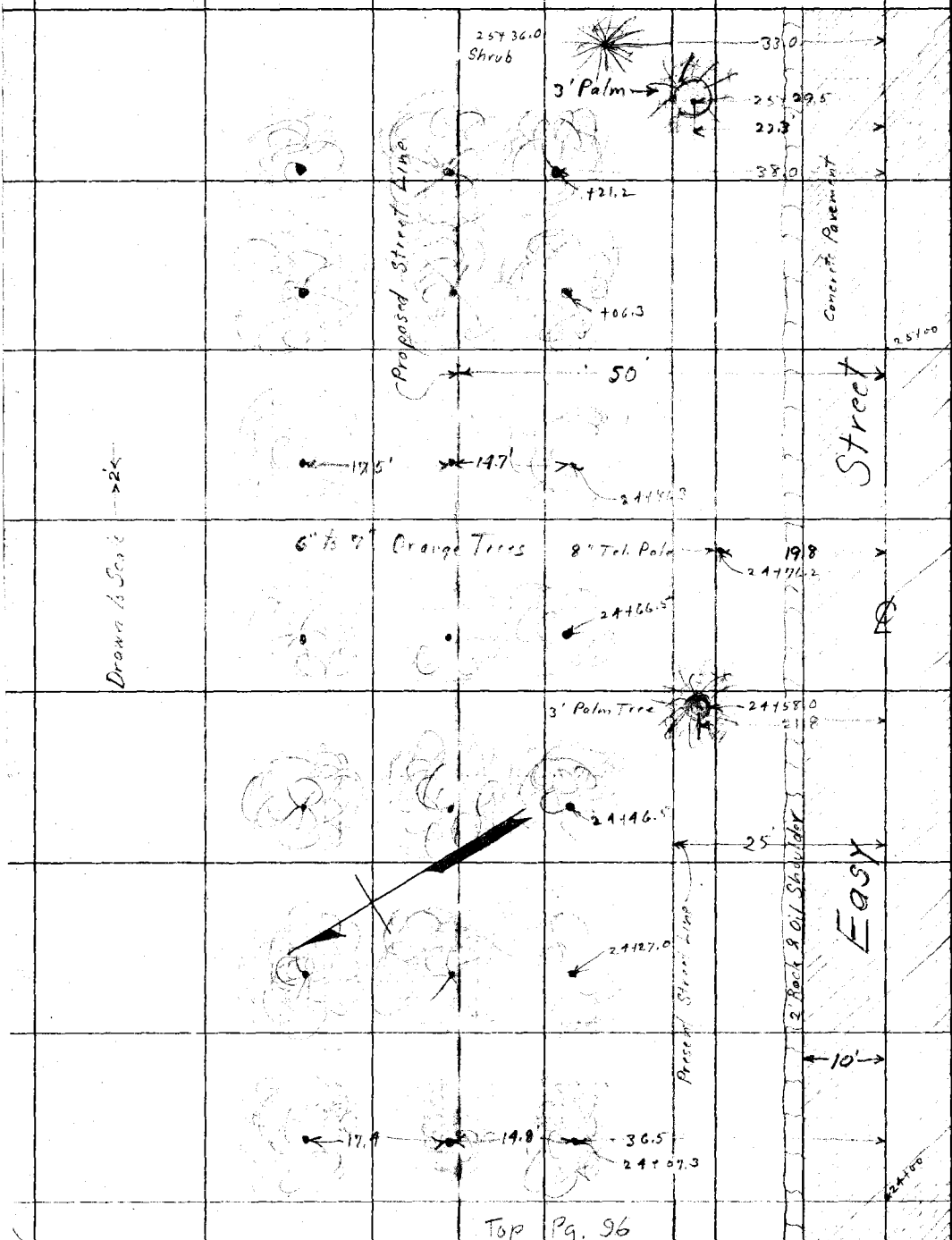

Top Pg. 96

RETURN TO
LOS ANGELES COUNTY SURVEYOR

Do not extend notes this side of this line

Notes: ANY ADDITIONS OR CHANGES ON THIS SHEET MUST BE MADE OR CIRCLED IN Red. WITH DATE AND NAME OF PERSON MAKING CHANGE.

Date _____ Notes by _____ Chief Party _____ F.B. 189 PG. 99

Platted by A. N. Bradstreet	W. O. No. 7067 D. S. O. No.
Date Oct 1932	Location Easy St.
Map No. B 763-Sh2	Surveyed by W. L. Gilchrist
Platting C'k'd by A. A. R.	Date 1-11-32
Date APR 1933	Indexed A. C. Johnson

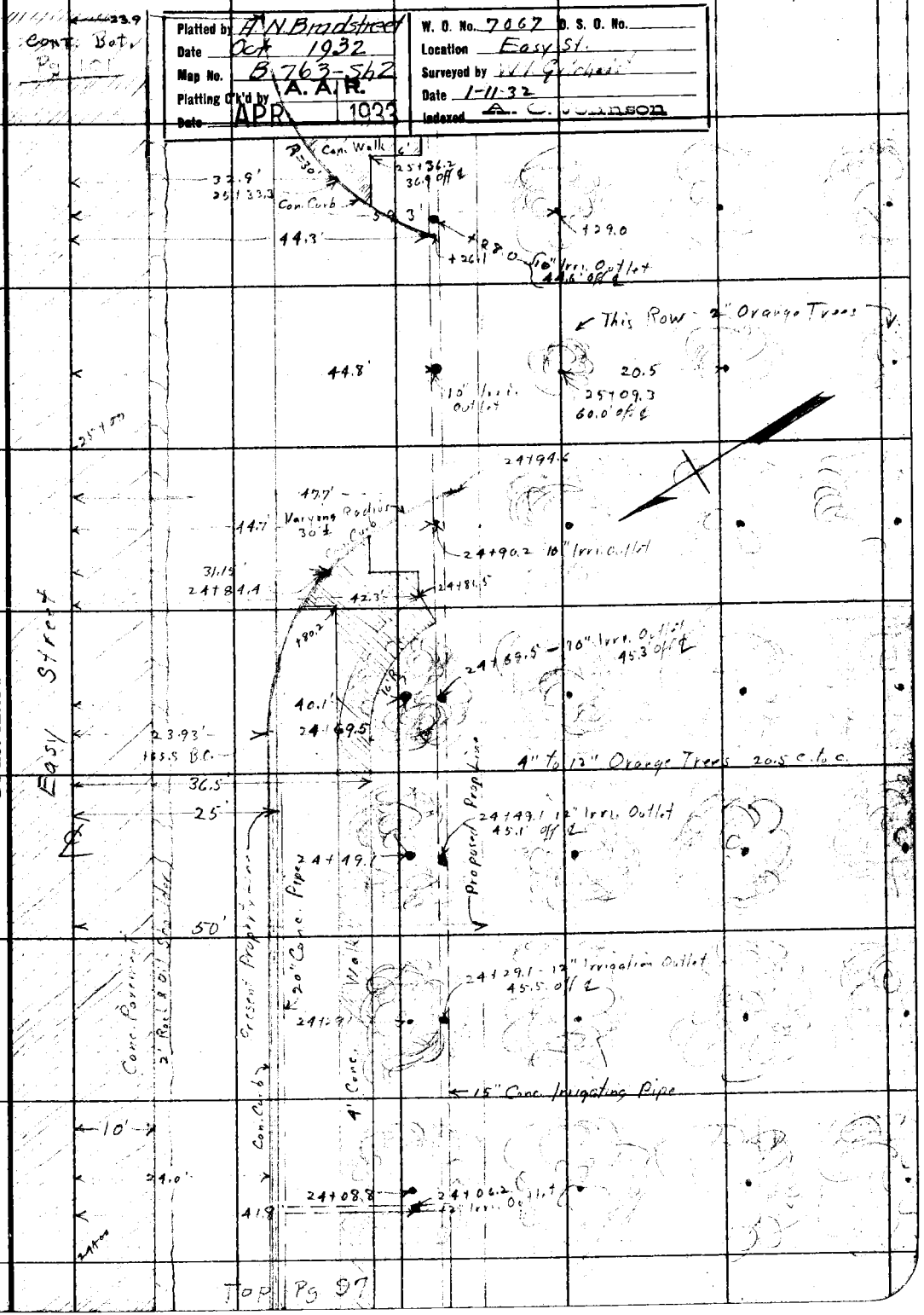

Top Pg 97

Note: ANY ADDITIONS OR CHANGES ON THIS SHEET MUST BE MADE OR CIRCLED IN Red. WITH DATE AND NAME OF PERSON MAKING CHANGE.

Do not extend notes this side of this line

RETURN TO
LOS ANGELES COUNTY SURVEYOR

F.B. 489 Pg. 100 W.I. Gilchrist Chief Party Notes by W.I.G. Date 1-11-32

See Bottom of Page 102

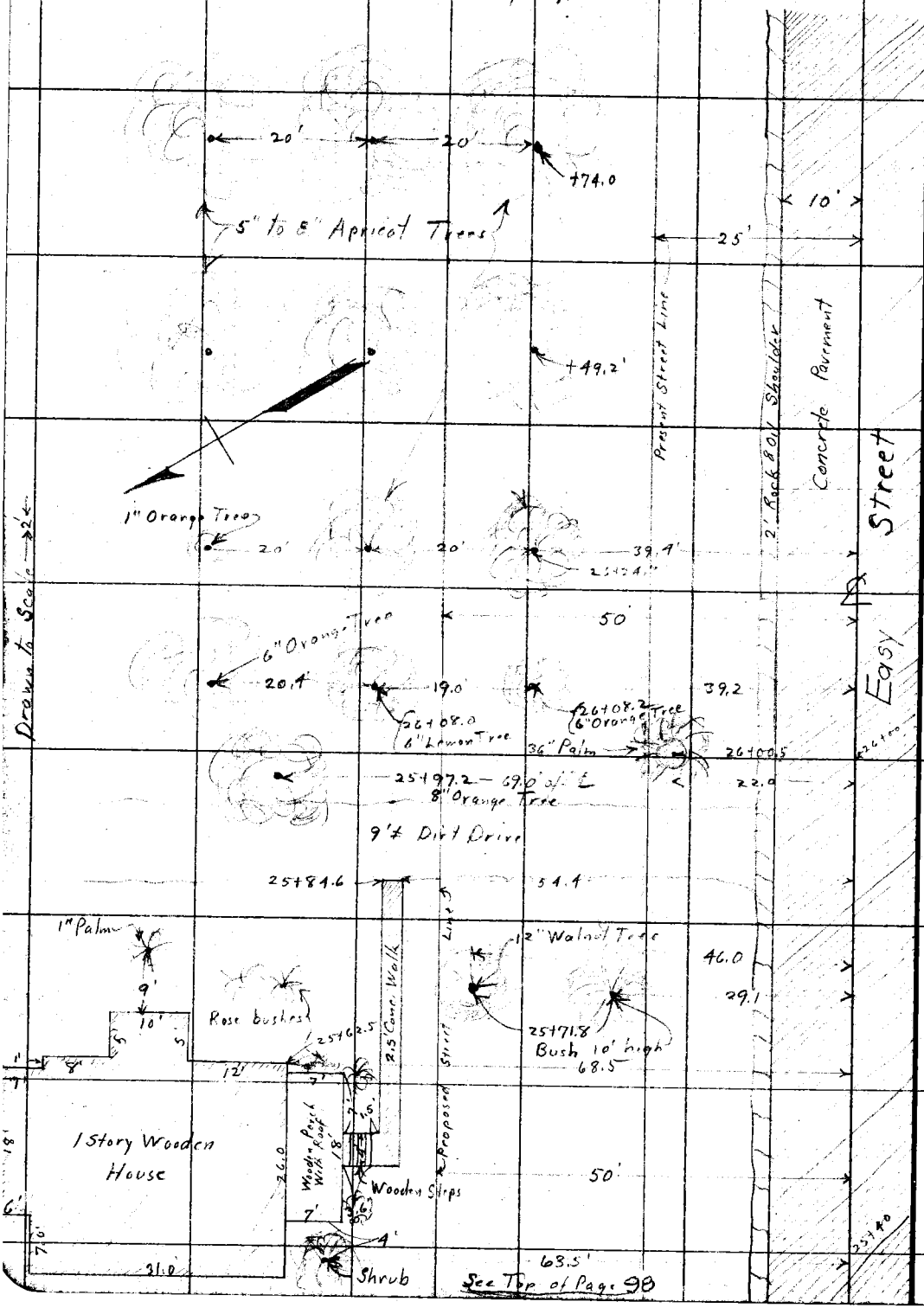

See Top of Page 98

RETURN TO
LOS ANGELES COUNTY SURVEYOR

Do not extend notes this side of this line

Note: ANY ADDITIONS OR CHANGES ON THIS SHEET MUST BE MADE OR CIRCLED IN Red. WITH DATE AND NAME OF PERSON MAKING CHANGE.

Date 1-11-32 1-12-32 Notes by W.I.G. Chief Party F. B. 489 PG. 101

Planned by H.N. Bradstreet	W. O. No. 7067 B. & O. No.
Date Oct 1932	Location Easy St.
Map No. B-763 Sh2	Surveyed by W. I. Gilchrist
Plotting C'k'd by A. A. R.	Date 1-11-32 1-12-32
Date APR 1933	Indexed A. C. Johnson

Party
W.I. Gilchrist
H.L. Smelser
J.E. Cooper
H.E. Granquist

Cont. Bottom Pg. 103



Note: ANY ADDITIONS OR CHANGES ON THIS SHEET MUST BE MADE OR CIRCLED IN Red. WITH DATE AND NAME OF PERSON MAKING CHANGE.

Do not extend notes this side of this line

RETURN TO LOS ANGELES COUNTY SURVEYOR

F.B. 489 PG. 102 W.I. Gilchrist Chief Party Notes by W.I.G. Date 1-11-32 1-12-32

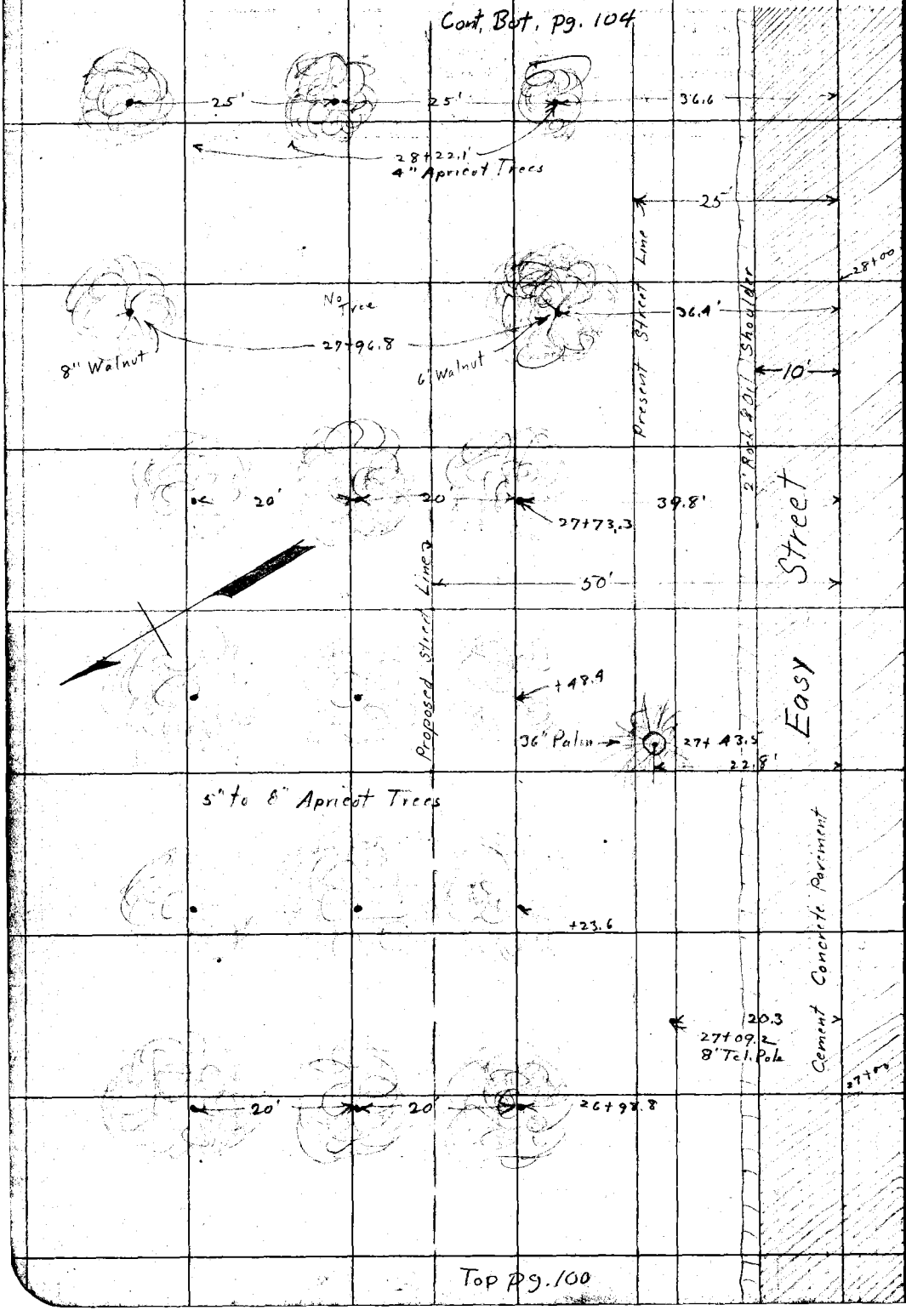

RETURN TO
LOS ANGELES COUNTY SURVEYOR
Do not extend notes this side of this line

Note: ANY ADDITIONS OR CHANGES ON THIS SHEET MUST BE MADE OR CIRCLED IN Red. WITH DATE AND NAME OF PERSON MAKING CHANGE.

Date [illegible] 32 Notes by [illegible] Chief Party [illegible] F.B. 489 PG. 103

Cont
Bot. Pg. 105

Plotted by H.N. Bradstreet	W. O. No. 7067 D. S. O. No.
Date Oct. 1932	Location Easy [illegible]
Map No. B763-Sh2	Surveyed by [illegible]
Plotting Ck'd by A. A. R.	Date 1-12-32
Date APR 1933	Indexed A. C. Johnson



Top Pg. 101

Notes: ANY ADDITIONS OR CHANGES ON THIS SHEET MUST BE MADE, OR CIRCLED IN Red, WITH DATE AND NAME OF PERSON MAKING CHANGE.

Do not extend notes this side of this line

RETURN TO LOS ANGELES COUNTY SURVEYOR

F.B. 489 Pg. 104 W.J. Gilchrist Chief Party Notes by W.I.G. Date 1-12-32

Bot. pg 106

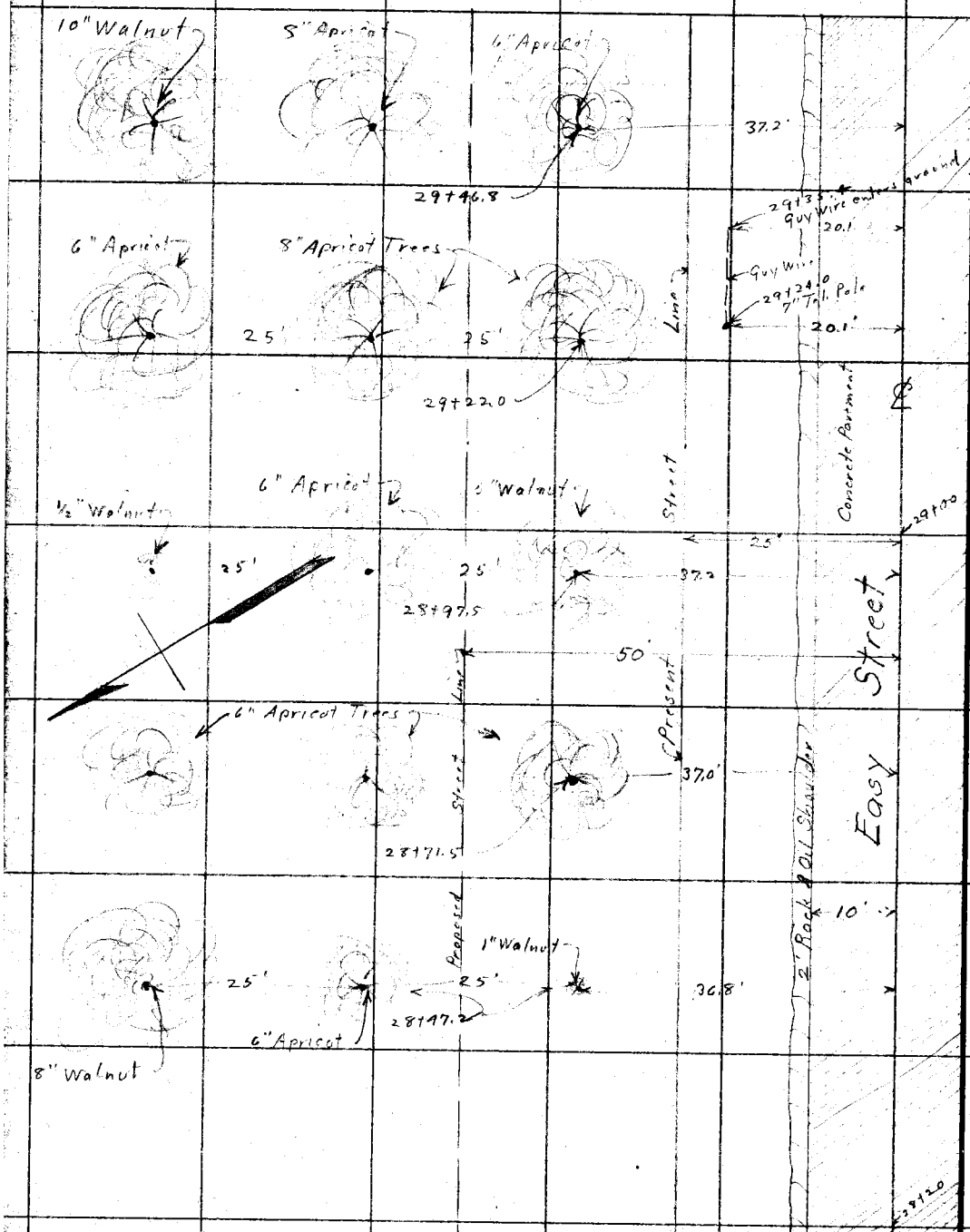

Top pg 102

RETURN TO LOS ANGELES COUNTY SURVEYOR

Do not extend notes this side of this line

Notes: ANY ADDITIONS OR CHANGES ON THIS SHEET MUST BE MADE OR CIRCLED IN Red. WITH DATE AND NAME OF PERSON MAKING CHANGE.

Date _____ Notes by W.I.G. Chief Party W.I. Gilchrist F.B. 489 PG. 105

Plotted by H.N. Bradstreet	W. O. No. _____ D. S. O. No. _____
Date Oct. 1932	Location _____
Map No. B763 Sh 2	Surveyed by _____
Plotting C'k'd by A. A. R.	Date _____
Date APR 1933	Indexed _____

Bot. Pg. 107



Top Pg. 103

Note: ANY ADDITIONS OR CHANGES ON THIS SHEET MUST BE MADE OR CIRCLED IN Red. WITH DATE AND NAME OF PERSON MAKING CHANGE.

Do not extend notes this side of this line

RETURN TO LOS ANGELES COUNTY SURVEYOR

F.B. 489 Pg. 106 W.L. Gilchrist Chief Party Notes by W.L.G. Date 1-12-32

Cont. pg. 108

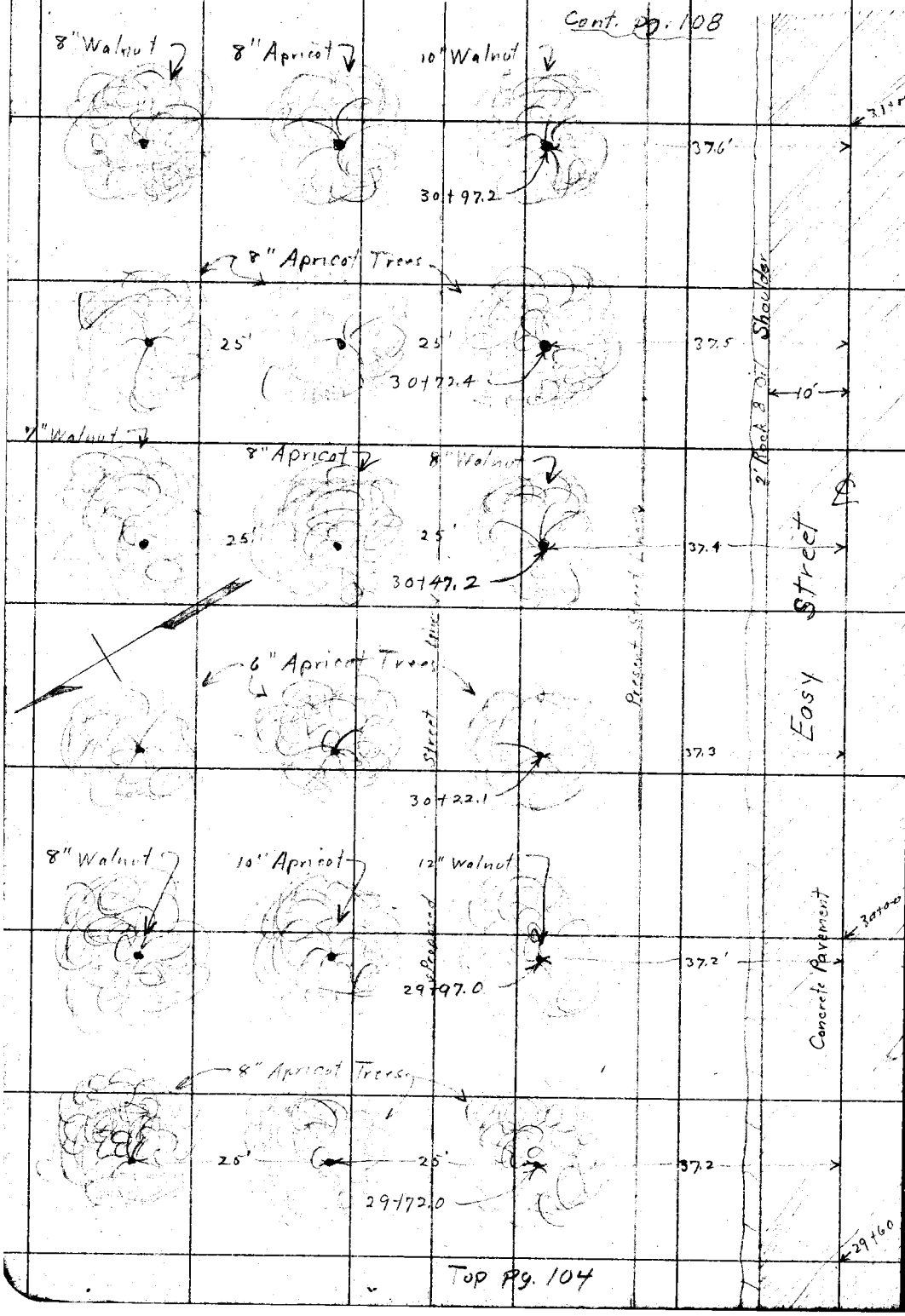

Top Pg. 104

RETURN TO
LOS ANGELES COUNTY SURVEYOR

Do not extend notes this side of this line

Note: ANY ADDITIONS OR CHANGES ON THIS SHEET MUST BE MADE OR CIRCLED IN Red. WITH DATE AND NAME OF PERSON MAKING CHANGE.

Notes Ck'd by		Survey of Easy St.	F.B. 489 PG. 107
Map No. B763-Sh 2		W. O. 7067 Tape No. St'd °F.	
Office Work M.M. Bradstreet		Surveyed by W.I. Gilchrist	
Checked A. A. R.		Notes W.I.G. Date 1-13-32	
Date APR 1933		Indexed A. C. Johnson	

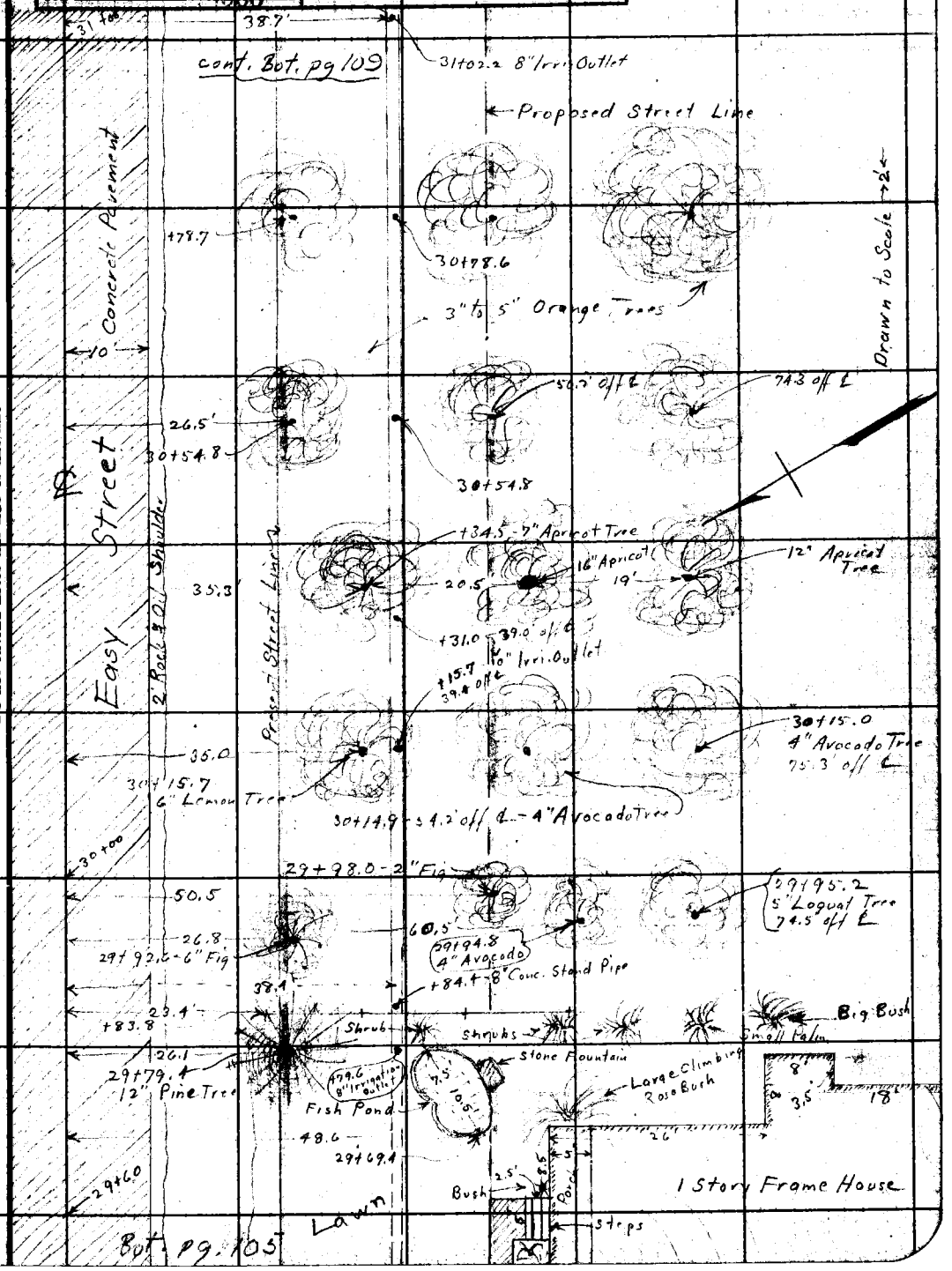

Note: ANY ADDITIONS OR CHANGES ON THIS SHEET MUST BE MADE OR CIRCLED IN Red Ink. WITH DATE AND NAME OF PERSON MAKING CHANGE.

Do not extend notes this side of this line

RETURN TO
LOS ANGELES COUNTY SURVEYOR
700 HALL OF RECORDS

FORM 247 10M 8-31

F.B. 189 Pg. 108

Cont. Bot. pg 110

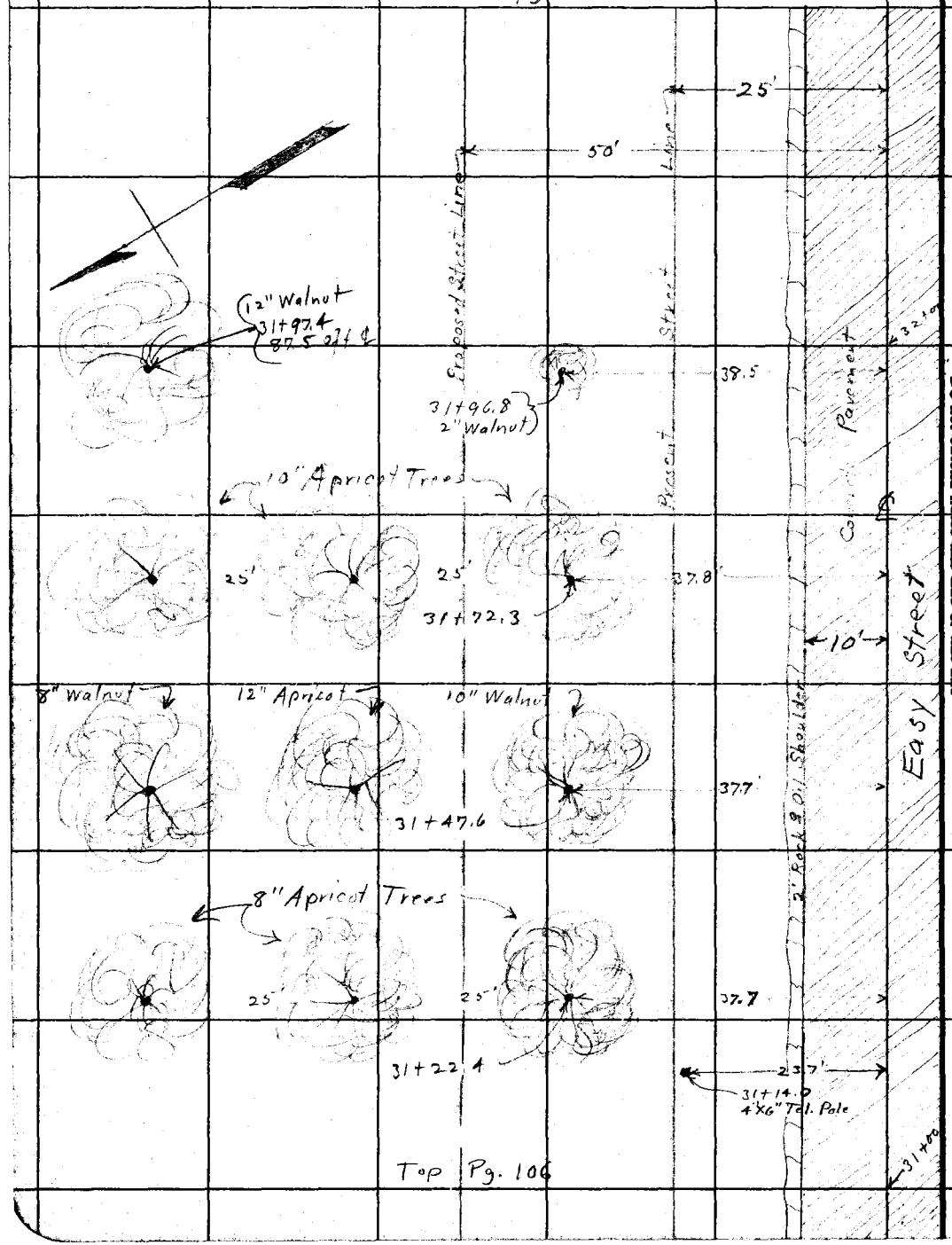

Top Pg. 106

RETURN TO
LOS ANGELES COUNTY SURVEYOR
700 HALL OF RECORDS
Do not extend notes this side of this line
Note: ANY ADDITIONS OR CHANGES ON THIS SHEET MUST BE MADE OR CIRCLED IN Red Ink. WITH DATE AND NAME OF PERSON MAKING CHANGE.

Notes Ck'd by		Survey of	Easy St.
Map No.	B-763-Sh2	W. O. 7067	Tape No. St'd °F.
Office Work	H.N. Bradstreet	Surveyed by	W.I. Gilchrist
Checked	A. A. R.	Notes	W.I.G. Date 1-13-32
Date	APR 1933	Indexed	A. C. Johnson

F.B. 489 PG. 109



Note: ANY ADDITIONS OR CHANGES ON THIS SHEET MUST BE MADE OR CIRCLED IN Red Ink. WITH DATE AND NAME OF PERSON MAKING CHANGE.

Do not extend notes this side of this line

RETURN TO
LOS ANGELES COUNTY SURVEYOR
700 HALL OF RECORDS

FORM 247 10M 5-31

F.B. 489 Pg 110

Bot. Pg 112



Top. Pg. 108

Notes Ck'd by		Survey of Easy St	F.B. 489 PG. 111
Map No. B-763 Sh2		W. O.	Tape No. St'd °F.
Office Work ~~H.H.Bradstreet~~		Surveyed by W.L.Gilchrist	
Checked A. A. R.		Notes W.L.G.	Date 1-13-32
Date APR 1933		Indexed A. C. Johnson	



Note: ANY ADDITIONS OR CHANGES ON THIS SHEET MUST BE MADE OR CIRCLED IN Red Ink, WITH DATE AND NAME OF PERSON MAKING CHANGE.

Do not extend notes this side of this line

RETURN TO
LOS ANGELES COUNTY SURVEYOR
700 HALL OF RECORDS

FORM 247 10M 5-31

F.B. 489 Pg. 112



RETURN TO
LOS ANGELES COUNTY SURVEYOR
700 HALL OF RECORDS

Do not extend notes this side of this line

Note: ANY ADDITIONS OR CHANGES ON THIS SHEET MUST BE MADE OR CIRCLED IN **Red Ink.** WITH DATE AND NAME OF PERSON MAKING CHANGE.

Notes Ck'd by		Survey of	Easy St
Map No.	B763 Sh 2	W. O.	7067
Office Work	N.N. Brentstreet	Tape No.	
Checked	A. A. R.	Surveyed by	W. I. Gilchrist
Date	APR 1933	Notes	W. I. G.
		Date	1-13-32 / 1-14-32
		Indexed	A. C. Johnson

F.B. 489 PG. 113

Party
W. I. Gilchrist
H. L. Smelser
S. B. Cooper
H. E. Granquist

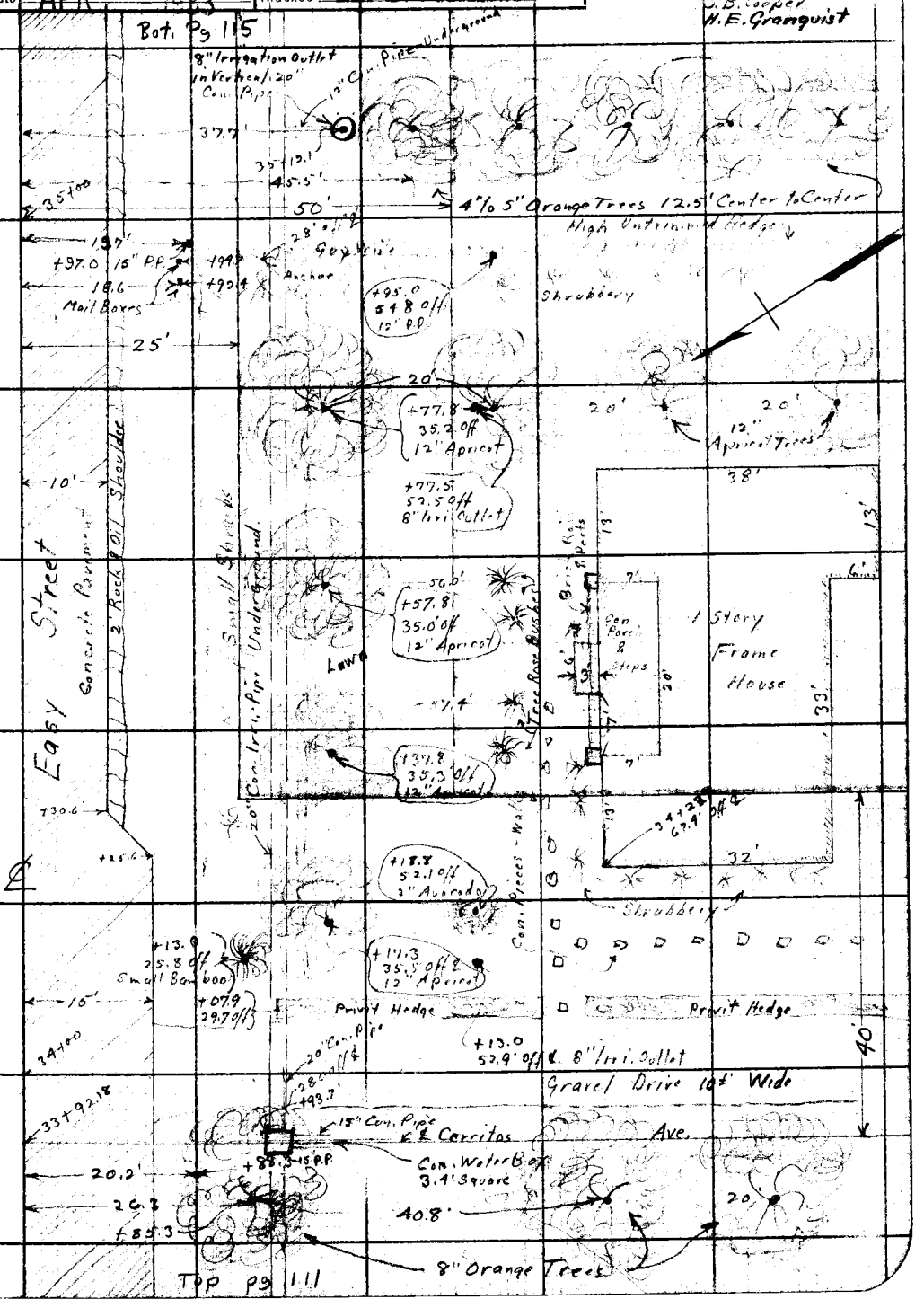

Note: ANY ADDITIONS OR CHANGES ON THIS SHEET MUST BE MADE OR CIRCLED IN Red Ink. WITH DATE AND NAME OF PERSON MAKING CHANGE.

RETURN TO
LOS ANGELES COUNTY SURVEYOR
700 HALL OF RECORDS
Do not extend notes this side of this line

FORM 247 10M 8-31

F.B. 489 Pg. 114

Cont Bot. pg 116



RETURN TO
LOS ANGELES COUNTY SURVEYOR
700 HALL OF RECORDS

Do not extend notes this side of this line

Note: ANY ADDITIONS OR CHANGES ON THIS SHEET MUST BE MADE OR CIRCLED IN **Red Ink.** WITH DATE AND NAME OF PERSON MAKING CHANGE.

Notes Ck'd by		Survey of Easy St	F.B. 489 PG. 115
Map No. B-763 Sh 2		W. O. 7067	Tape No. St'd OF.
Office Work H.N. Bradstreet		Surveyed by W.I. Gilchrist	Cont. Bot Pg. 117
Checked A. A. R.		Notes W.I.G.	Date 1-14-32
Date APR 1933		Indexed A. C. Johnson	

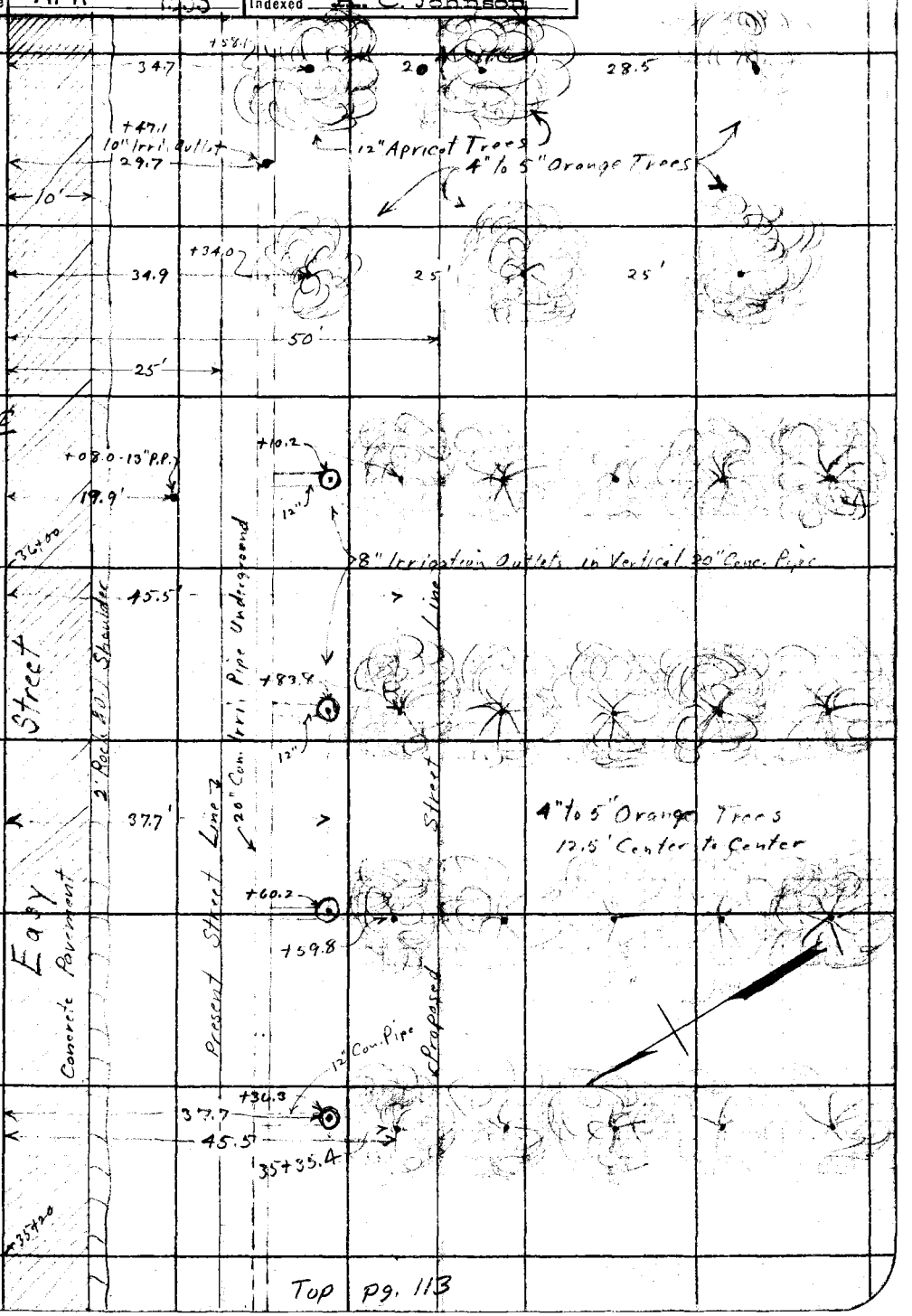

Top pg. 113

Note: ANY ADDITIONS OR CHANGES ON THIS SHEET MUST BE MADE OR CIRCLED IN Red Ink, WITH DATE AND NAME OF PERSON MAKING CHANGE.

Do not extend notes this side of this line

RETURN TO
LOS ANGELES COUNTY SURVEYOR
700 HALL OF RECORDS

FORM 247 10M 5-31

F.B. 489 PG. 116

Bot. pg. 118

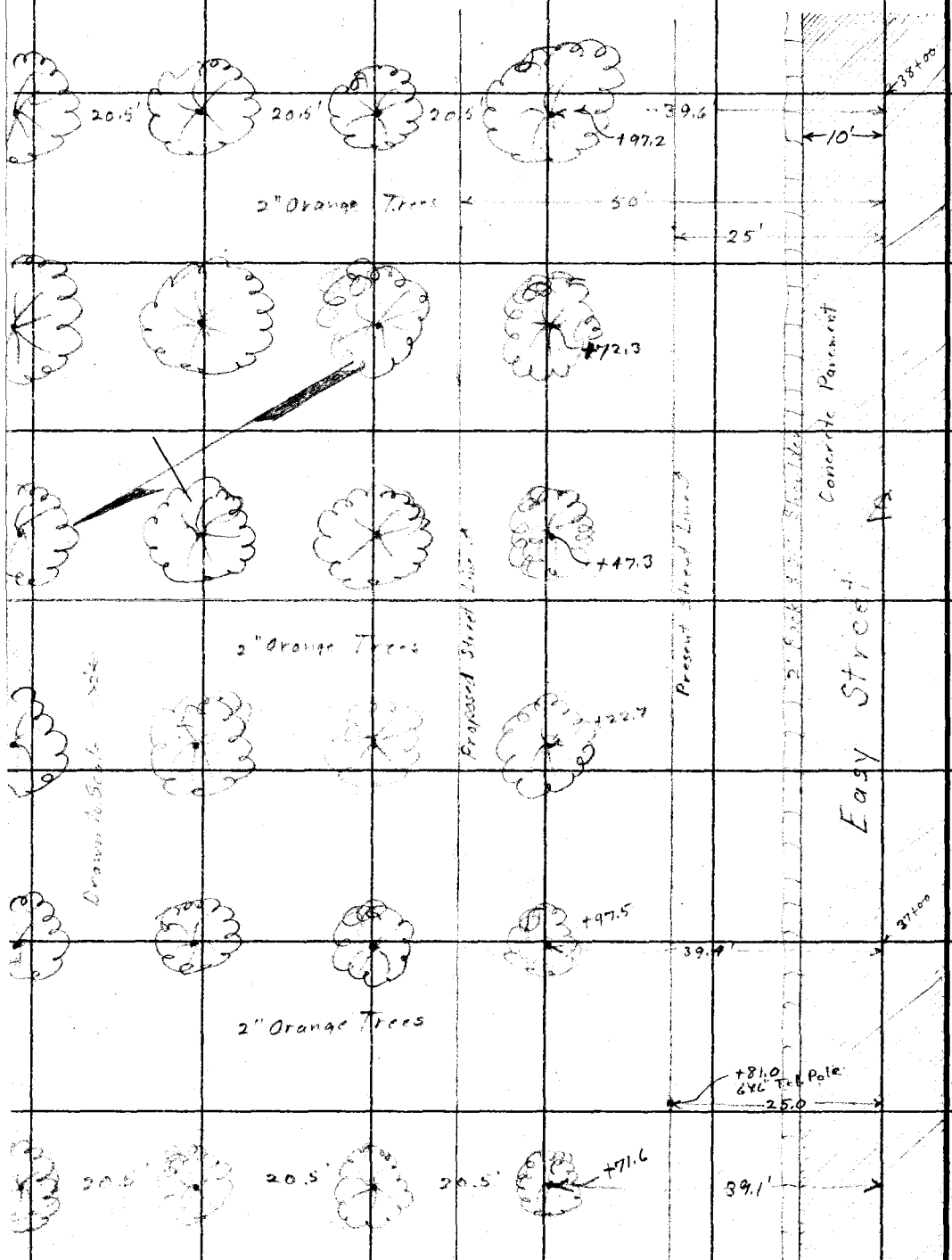

Top pg. 114

RETURN TO
LOS ANGELES COUNTY SURVEYOR
700 HALL OF RECORDS

Do not extend notes this side of this line

Note: ANY ADDITIONS OR CHANGES ON THIS SHEET MUST BE MADE ON CIRCLED IN Red Ink. WITH DATE AND NAME OF PERSON MAKING CHANGE.

Notes Ck'd by		Survey of Easy St.	F.B. 489 PG. 117
Map No. B-763 Sh 2		W. O. 7067 Tape No. St'd °F.	
Office Work H.N. Bradstreet		Surveyed by W.I. Gilchrist 1-14-32	
Checked A. A. R.		Notes Date 1-15-32	
Date APR 1933		Indexed	

Bot. Pg. 119

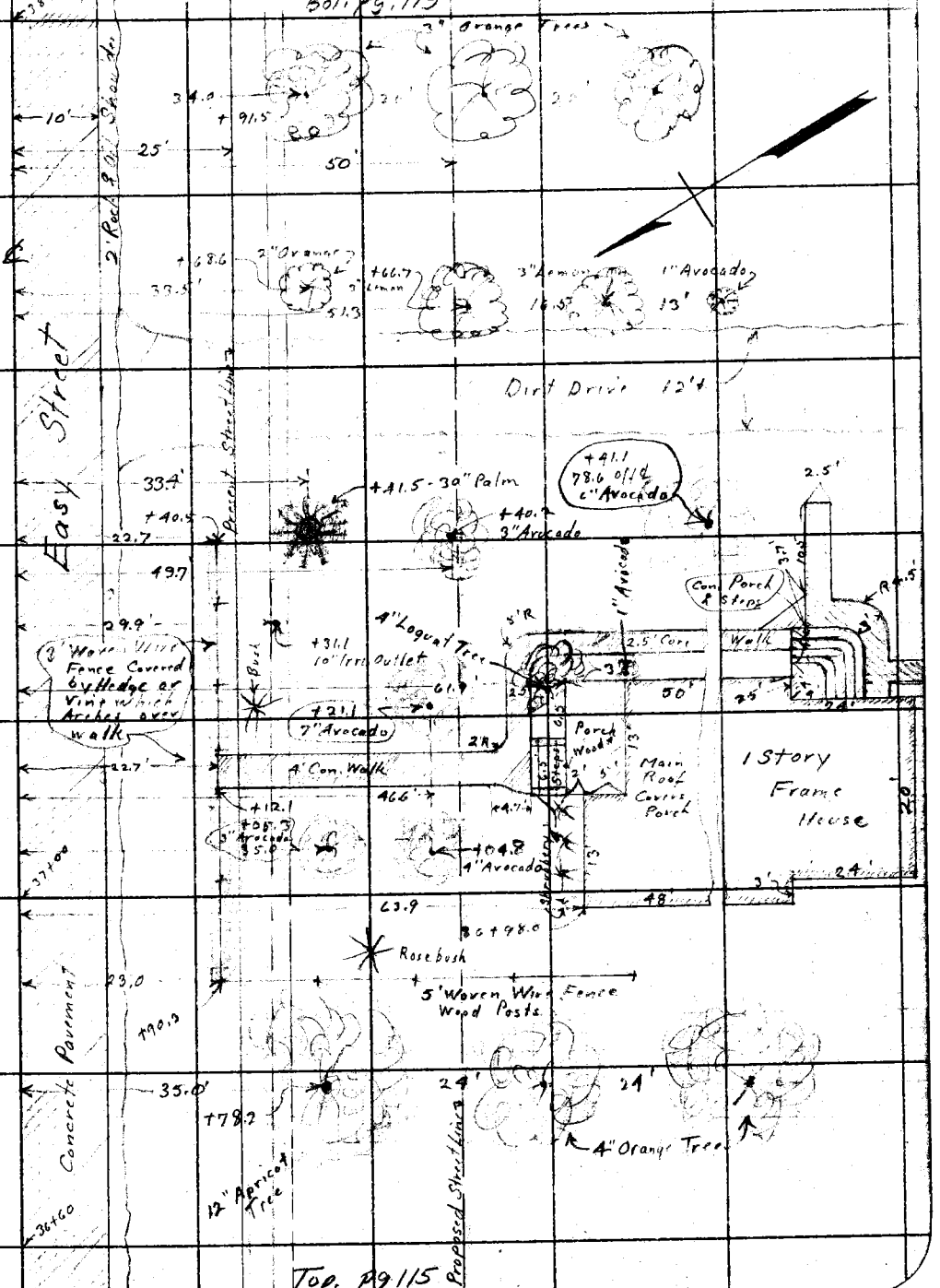

Top. Pg 115

Note: ANY ADDITIONS OR CHANGES ON THIS SHEET MUST BE MADE OR CIRCLED IN Red Ink. WITH DATE AND NAME OF PERSON MAKING CHANGE.

Do not extend notes this side of this line

RETURN TO
LOS ANGELES COUNTY SURVEYOR
700 HALL OF RECORDS

FORM 247 10M 8-31

F.B. 489 PG. 118

Cont. Bot. pg. 120

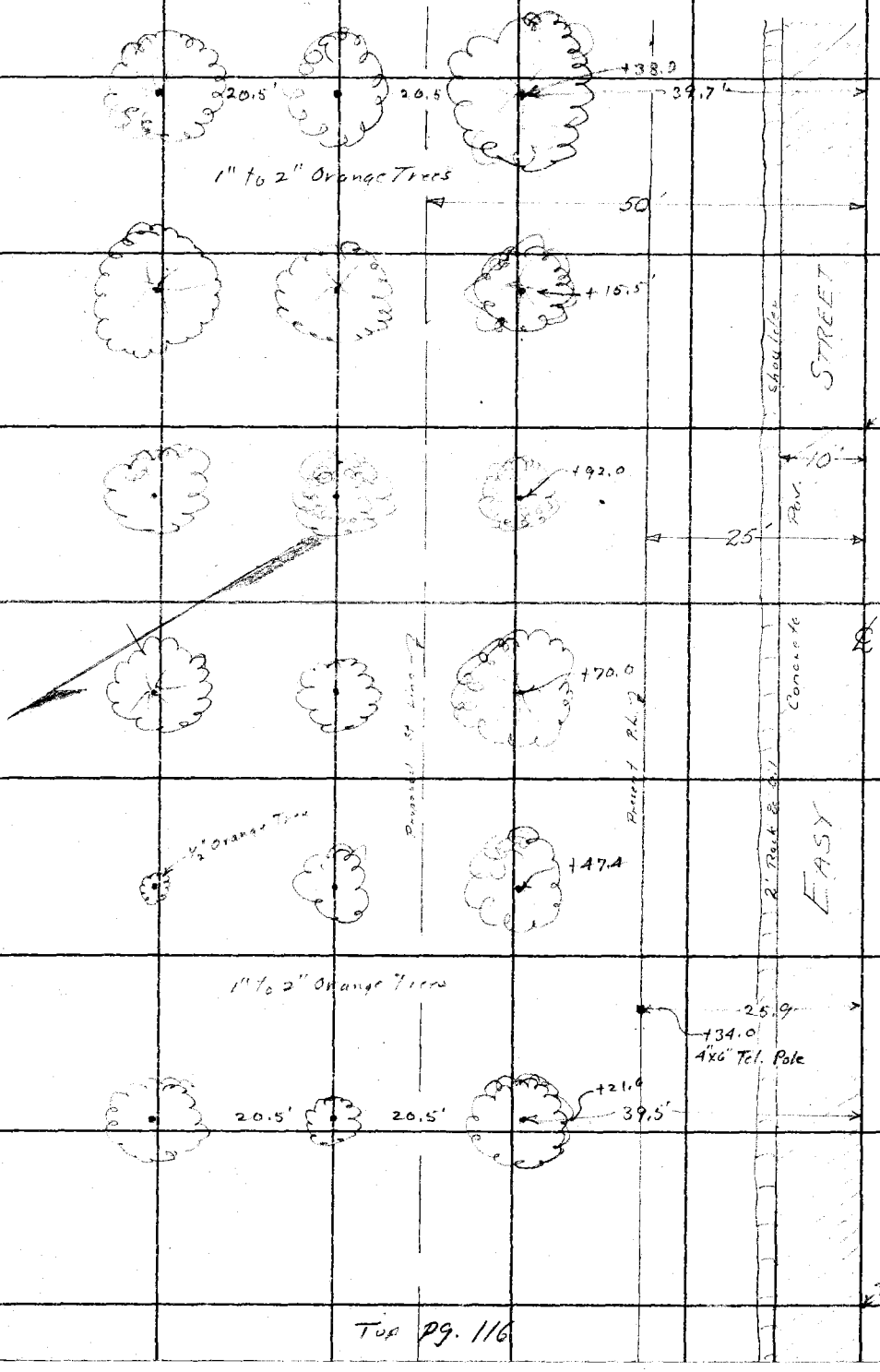

Top pg. 116

RETURN TO
LOS ANGELES COUNTY SURVEYOR
700 HALL OF RECORDS

Do not extend notes this side of this line

Note: ANY ADDITIONS OR CHANGES ON THIS SHEET MUST BE MADE OR CIRCLED IN **Red Ink.** WITH DATE AND NAME OF PERSON MAKING CHANGE.

Notes Ck'd by		Survey of	Easy St.
Map No.	B-763 Sh 2	W. O.	7067
Office Work	H.N. Bradstreet	Tape No.	St'd °F.
Checked	A. A. R.	Surveyed by	W. I. Gilchrist
Date	APR 1983	Notes	Date 1-19-82
		Indexed	A. C. Johnson

F.B. 489 Pg. 119

Party
W. I. Gilchrist
H. L. Smelser
S. B. Cooper



Note: ANY ADDITIONS OR CHANGES ON THIS SHEET MUST BE MADE OR CIRCLED IN Red Ink, WITH DATE AND NAME OF PERSON MAKING CHANGE.

Do not extend notes this side of this line

RETURN TO
LOS ANGELES COUNTY SURVEYOR
700 HALL OF RECORDS

FORM 247 10M 8-31

F.B. 489 PG. 120

Bot. pg. 122

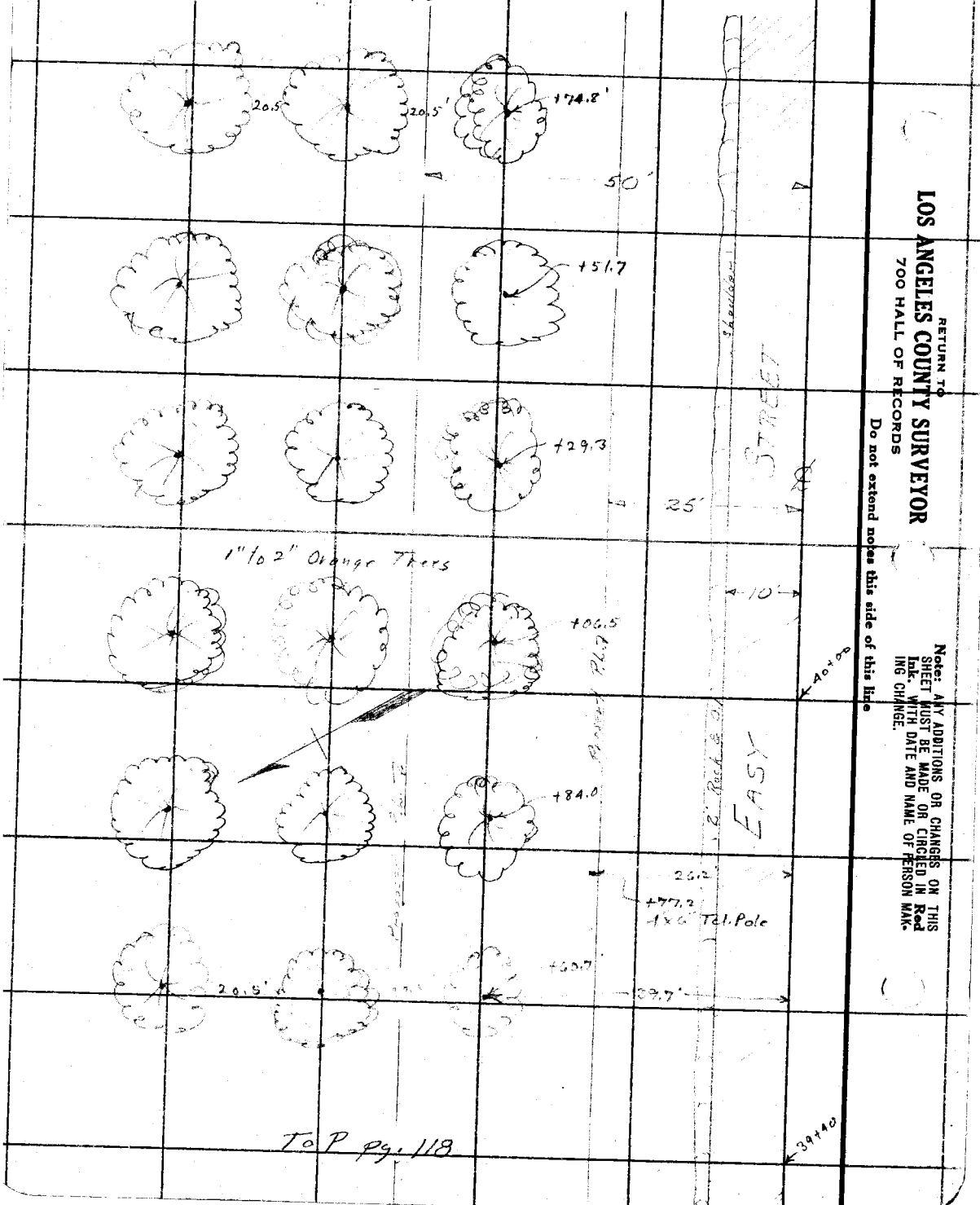

TO P pg. 118

RETURN TO
LOS ANGELES COUNTY SURVEYOR
700 HALL OF RECORDS
Do not extend notes this side of this line

Note: ANY ADDITIONS OR CHANGES ON THIS SHEET MUST BE MADE OR CIRCLED IN Red Ink. WITH DATE AND NAME OF PERSON MAKING CHANGE.

Notes Ck'd by		Survey of Easy St.	F.B. 489 PG. 121
Map No. B-763 Sh 2		W. O. 7067 Tape No. St'd °F.	Bot. pg. 123
Office Work H.N. Bradshaw		Surveyed by W.H. Gilchrist	
Checked A. A. R.		Notes W.H.G. Date 1-15-32	
Date APR 1933		Indexed A. C. Johnson	

Note: ANY ADDITIONS OR CHANGES ON THIS SHEET MUST BE MADE OR CIRCLED IN Red Ink. WITH DATE AND NAME OF PERSON MAKING CHANGE.

Do not extend notes this side of this line

RETURN TO
LOS ANGELES COUNTY SURVEYOR
700 HALL OF RECORDS



FORM 247 10M 5-31

F.B. 489 Pg. 122

Bot. pg. 124

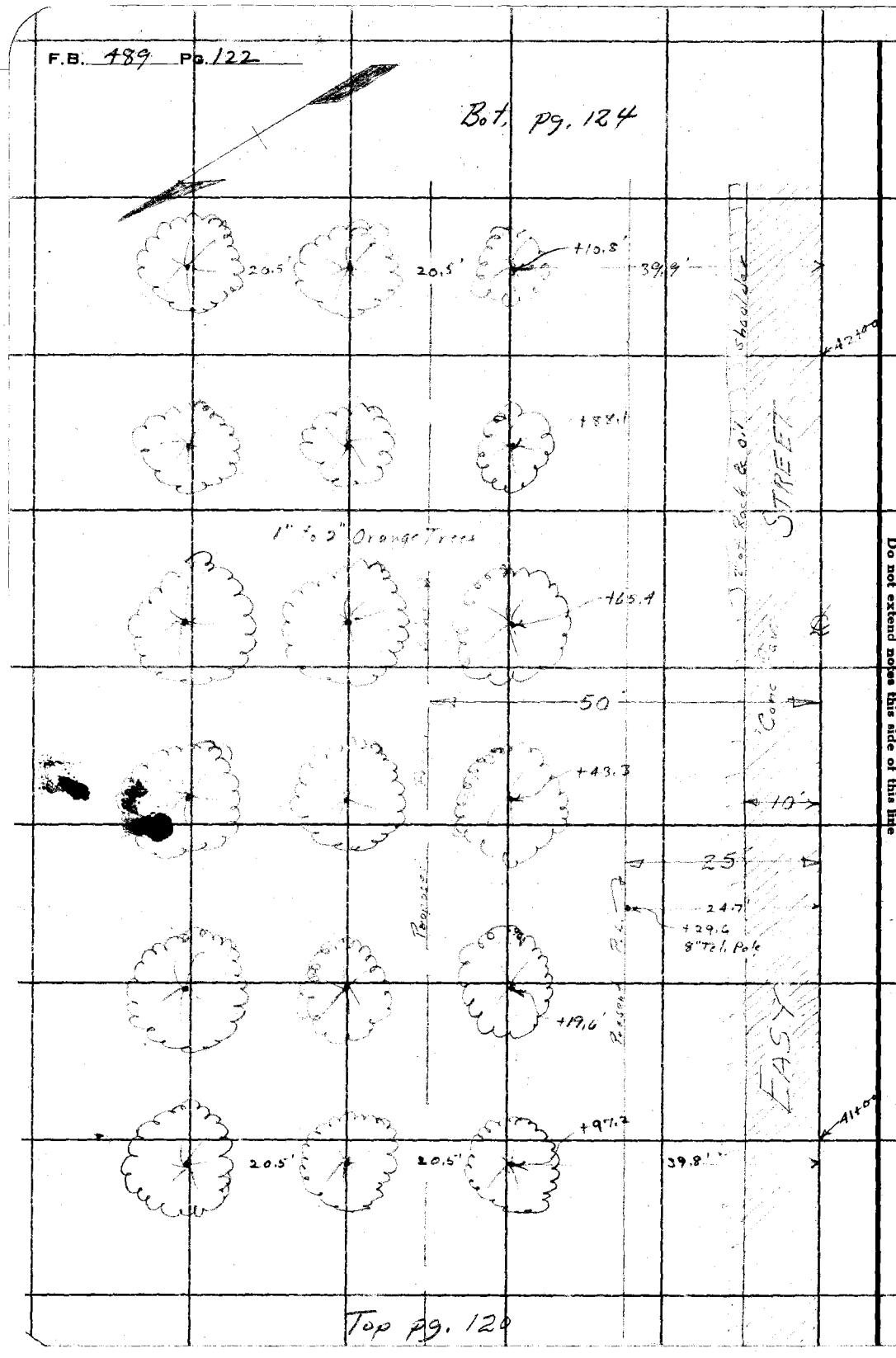

Top pg. 120

RETURN TO
LOS ANGELES COUNTY SURVEYOR
700 HALL OF RECORDS
Do not extend notes this side of this line

Note: ANY ADDITIONS OR CHANGES ON THIS SHEET MUST BE MADE OR CIRCLED IN Red Ink. WITH DATE AND NAME OF PERSON MAKING CHANGE.

Notes Ck'd by		Survey of Easy St	F.B. 489 PG. 123
Map No. B763-Sh2		W. O. 7067 Tape No. St'd °F.	
Office Work H.N. Bradstreet		Surveyed by W. I. Gilchrist 1-15-32	Bot. pg. 125
Checked A. A. R.		Notes W.I.G. Date	
Date APR 1933		Indexed A. C. Johnson	



Top. pg 121

Note: ANY ADDITIONS OR CHANGES ON THIS SHEET MUST BE MADE OR CIRCLED IN Red Ink. WITH DATE AND NAME OF PERSON MAKING CHANGE.

Do not extend notes this side of this line

RETURN TO
LOS ANGELES COUNTY SURVEYOR
700 HALL OF RECORDS

FORM 247 10M 8-31

F.B. 489 Pg. 124

Bot. pg. 126

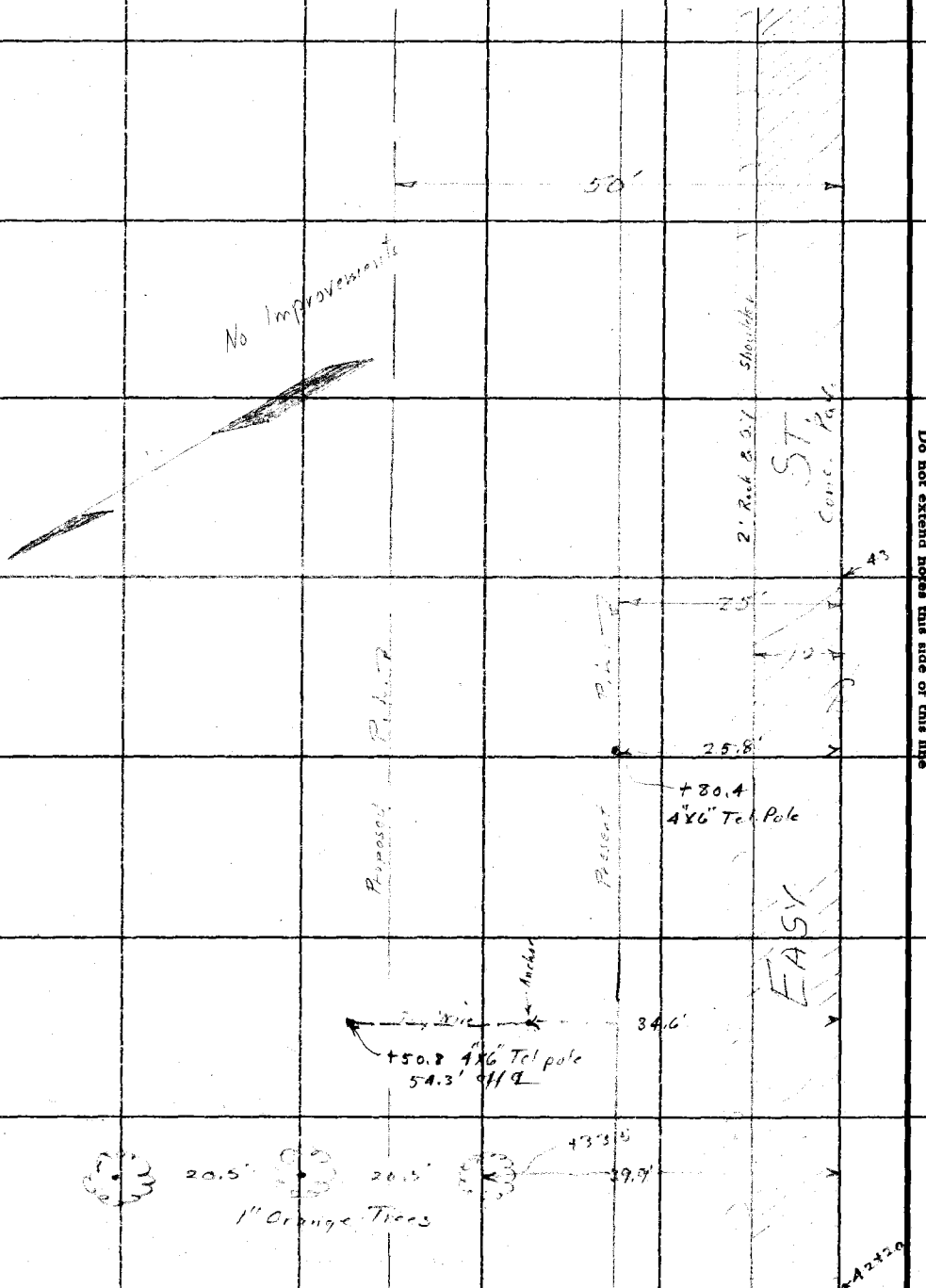

Top pg 128

RETURN TO
LOS ANGELES COUNTY SURVEYOR
700 HALL OF RECORDS

Do not extend notes this side of this line

Note: ANY ADDITIONS OR CHANGES ON THIS SHEET MUST BE MADE OR CIRCLED IN **Red Ink.** WITH DATE AND NAME OF PERSON MAKING CHANGE.

Notes Ck'd by	Survey of Easy Street
Map No. B-763 Sh 2	W. O. 7067 Tape No. St'd OF.
Office Work H.N. Bradstreet	Surveyed by W. G. Gilchrist
Checked APR 1933	Notes W.G. Date 1-25-32
Date A. A. R.	Indexed A. C. Johnson

F.B. 489 PG. 125

Bot. pg. 127



Top. pg. 123

Notes: ANY ADDITIONS OR CHANGES ON THIS SHEET MUST BE MADE OR CIRCLED IN Red Ink, WITH DATE AND NAME OF PERSON MAKING CHANGE.

Do not extend notes this side of this line

RETURN TO
LOS ANGELES COUNTY SURVEYOR
700 HALL OF RECORDS

FORM 247 10M 5-31

F.B. 489 Pg. 126

Bot. Pg 128

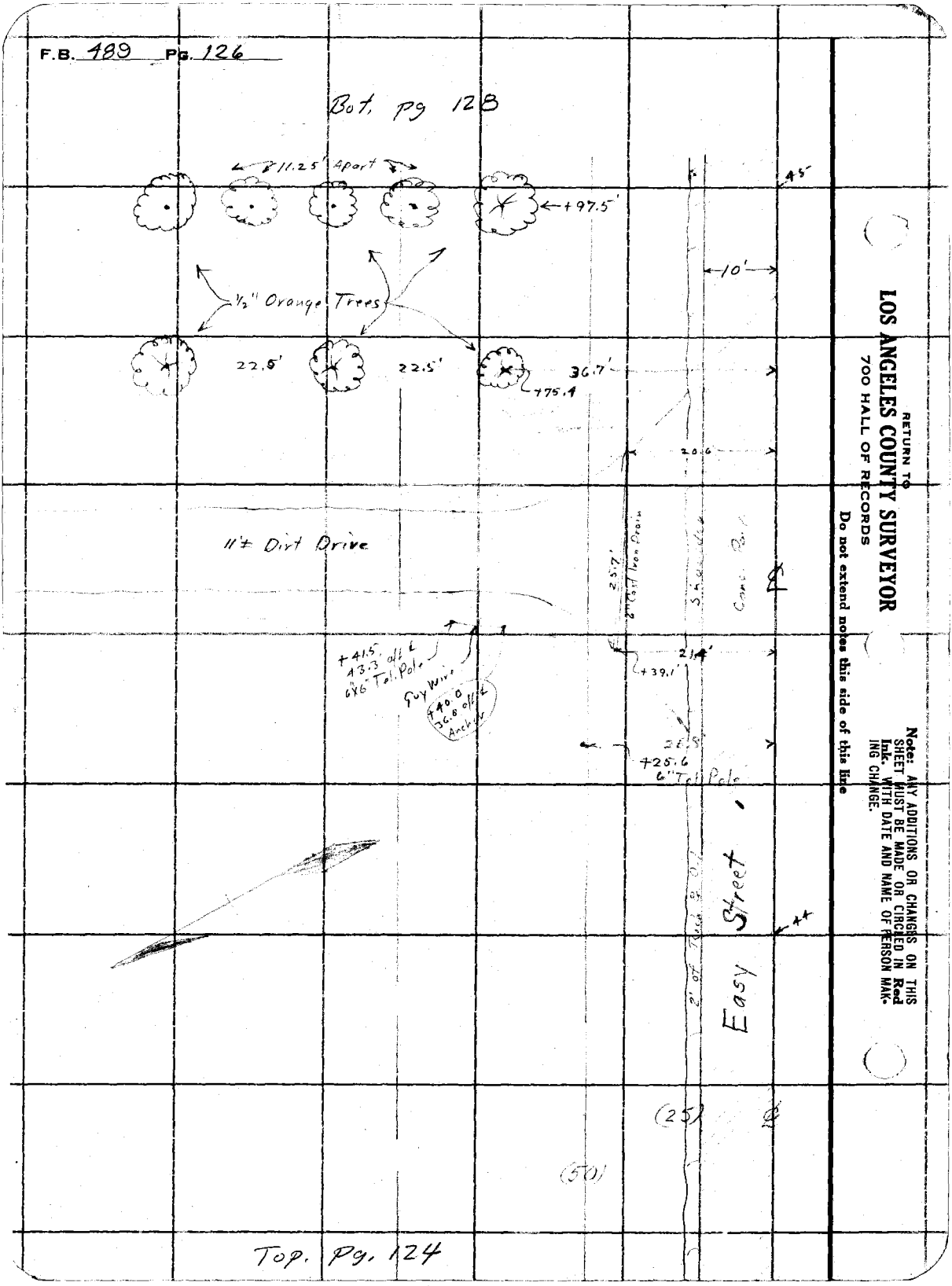

Top. Pg. 124

RETURN TO
LOS ANGELES COUNTY SURVEYOR
700 HALL OF RECORDS
Do not extend notes this side of this line

Notes: ANY ADDITIONS OR CHANGES ON THIS SHEET MUST BE MADE OR CIRCLED IN Red Ink. WITH DATE AND NAME OF PERSON MAKING CHANGE.

Notes Ck'd by	Survey of Easy St
Map No. B763-Sh 2	W. O. 7067 Tape No. St'd °F.
Office Work H.N. Bradstreet	Surveyed by W. L. Gilchrist
Checked A. A. R.	Notes W.L.G. Date 1-18-32
Date APR 1933	Indexed A. C. Johnson

F.B. 489 PG. 127

Zot. Pg. 129

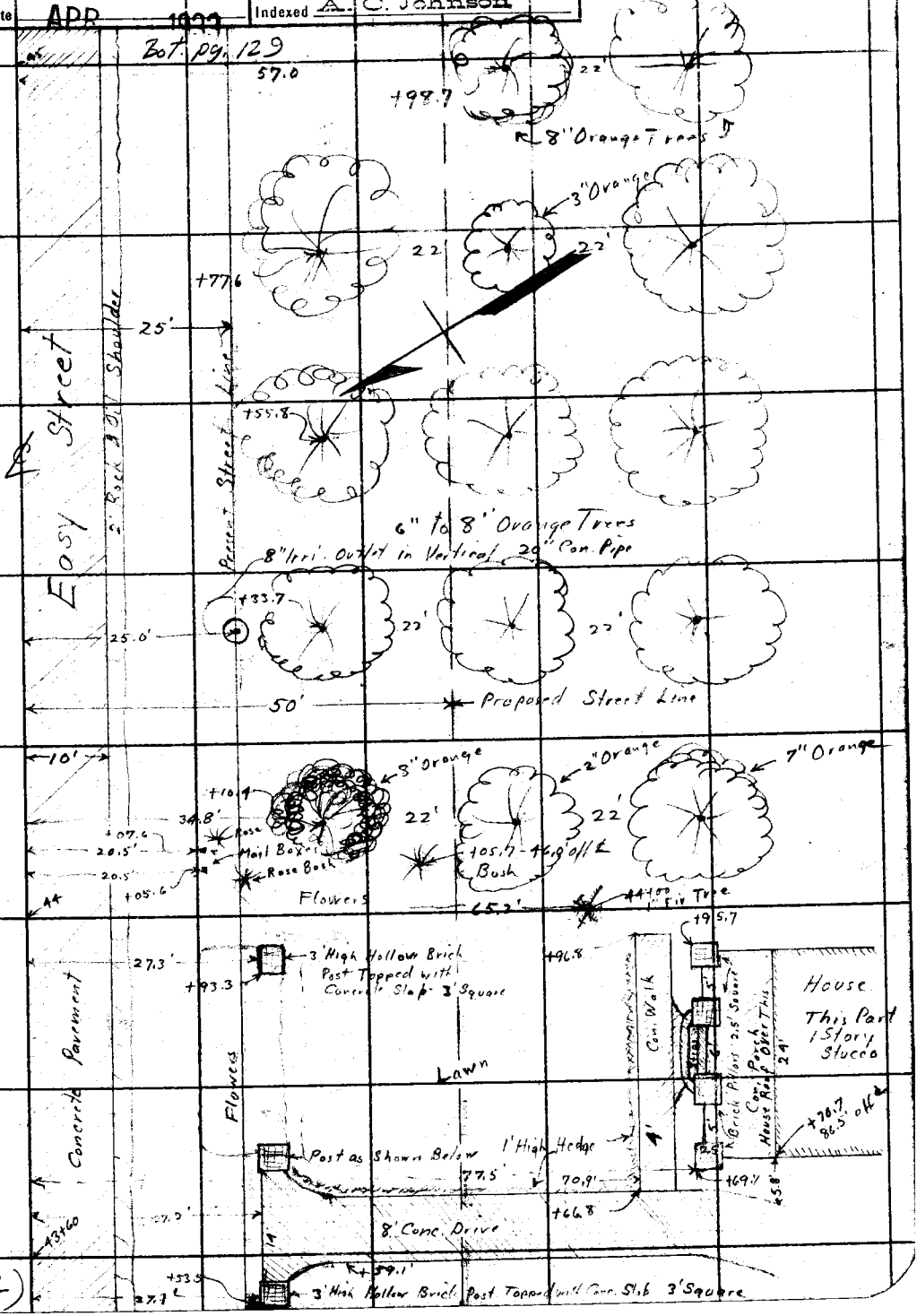

Pg 125

Note: ANY ADDITIONS OR CHANGES ON THIS SHEET MUST BE MADE OR CIRCLED IN Red Ink, WITH DATE AND NAME OF PERSON MAKING CHANGE.

Do not extend notes this side of this line

RETURN TO
LOS ANGELES COUNTY SURVEYOR
700 HALL OF RECORDS

FORM 247 10M 8-31

F.B. 489 PG. 128

Cont. Bot. pg. 130

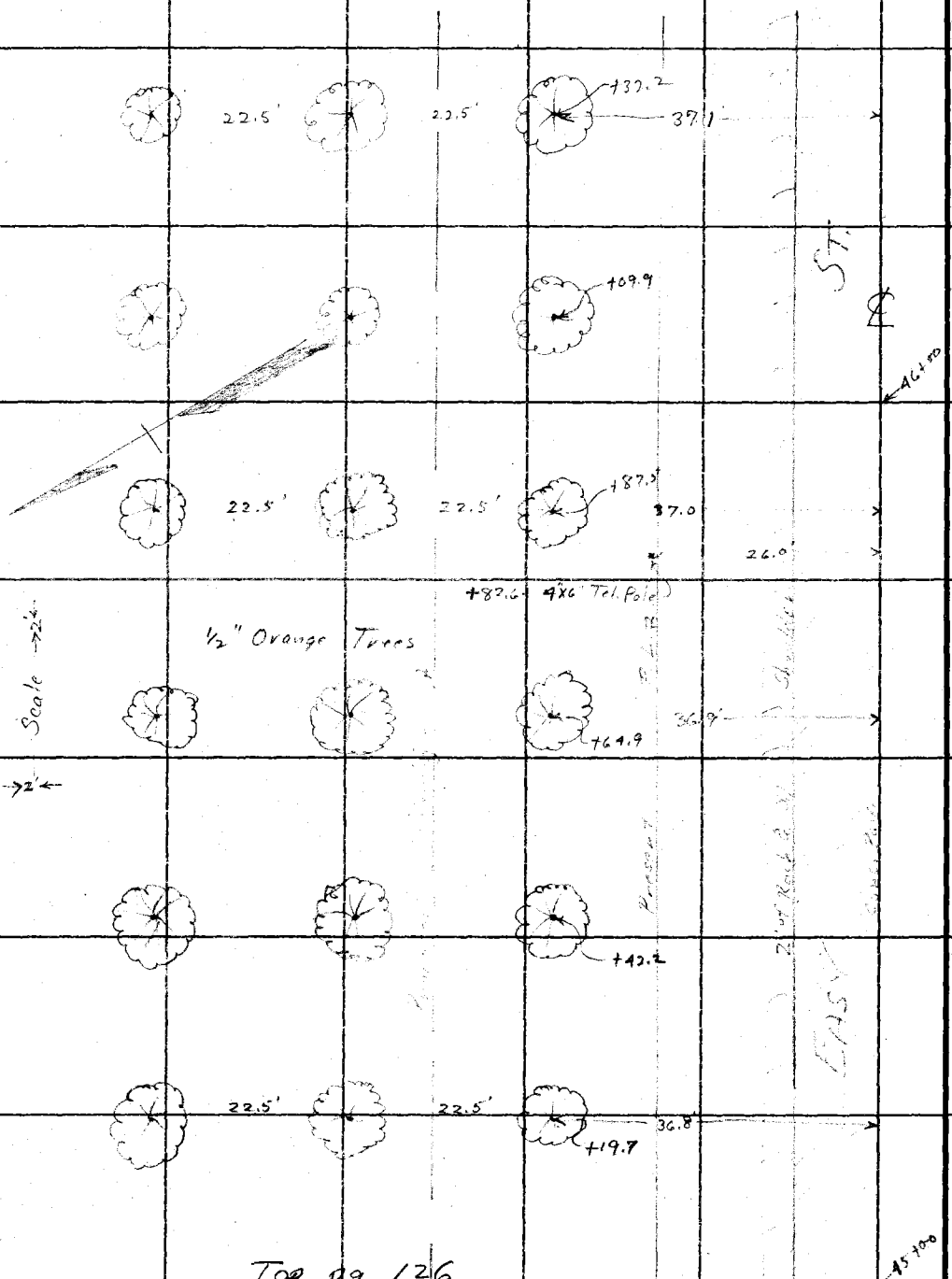

Top pg. 126

RETURN TO
LOS ANGELES COUNTY SURVEYOR
700 HALL OF RECORDS
Do not extend notes this side of this line

Note: ANY ADDITIONS OR CHANGES ON THIS SHEET MUST BE MADE OR CIRCLED IN Red Ink, WITH DATE AND NAME OF PERSON MAKING CHANGE.

Notes Ck'd by	Survey of Easy St.	F.B. 489 PG. 129
Map No. B763 Sh 2	W. O. 7067 Tape No. St'd °F.	Bot. pg. 131
Office Work H.N. Bradstreet	Surveyed by W. I. Gilchrist	
Checked A. A. R.	Notes W. I. G. Date 1-18-32	
Date APR 1933	Indexed A. C. Johnson	

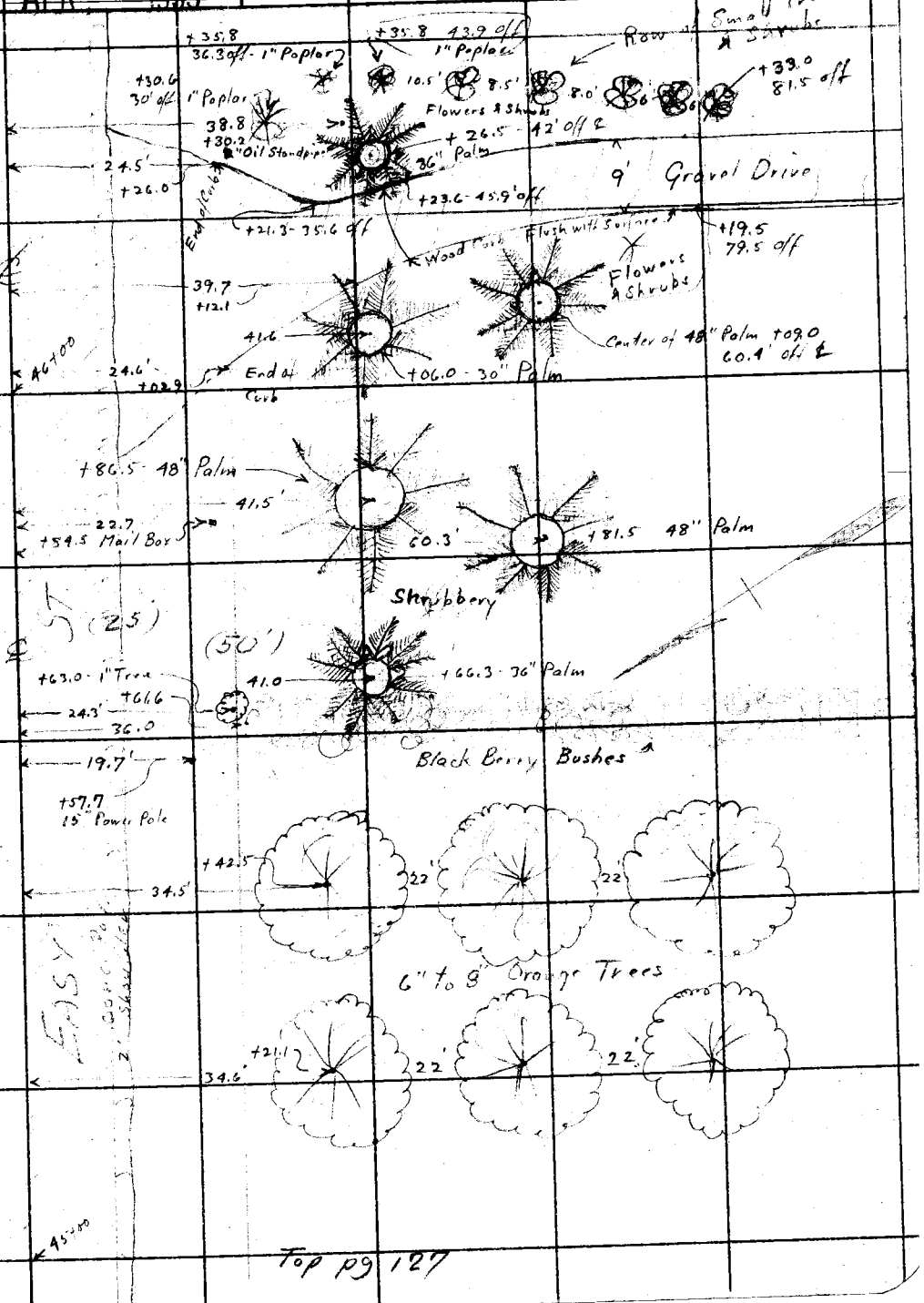

Top pg 127

Note: ANY ADDITIONS OR CHANGES ON THIS SHEET MUST BE MADE OR CIRCLED IN Red Ink. WITH DATE AND NAME OF PERSON MAKING CHANGE.

RETURN TO
LOS ANGELES COUNTY SURVEYOR
700 HALL OF RECORDS

Do not extend notes this side of this line

FORM 247 10M 8-31

F.B. 489 Pg. 130

Bot. pg 132

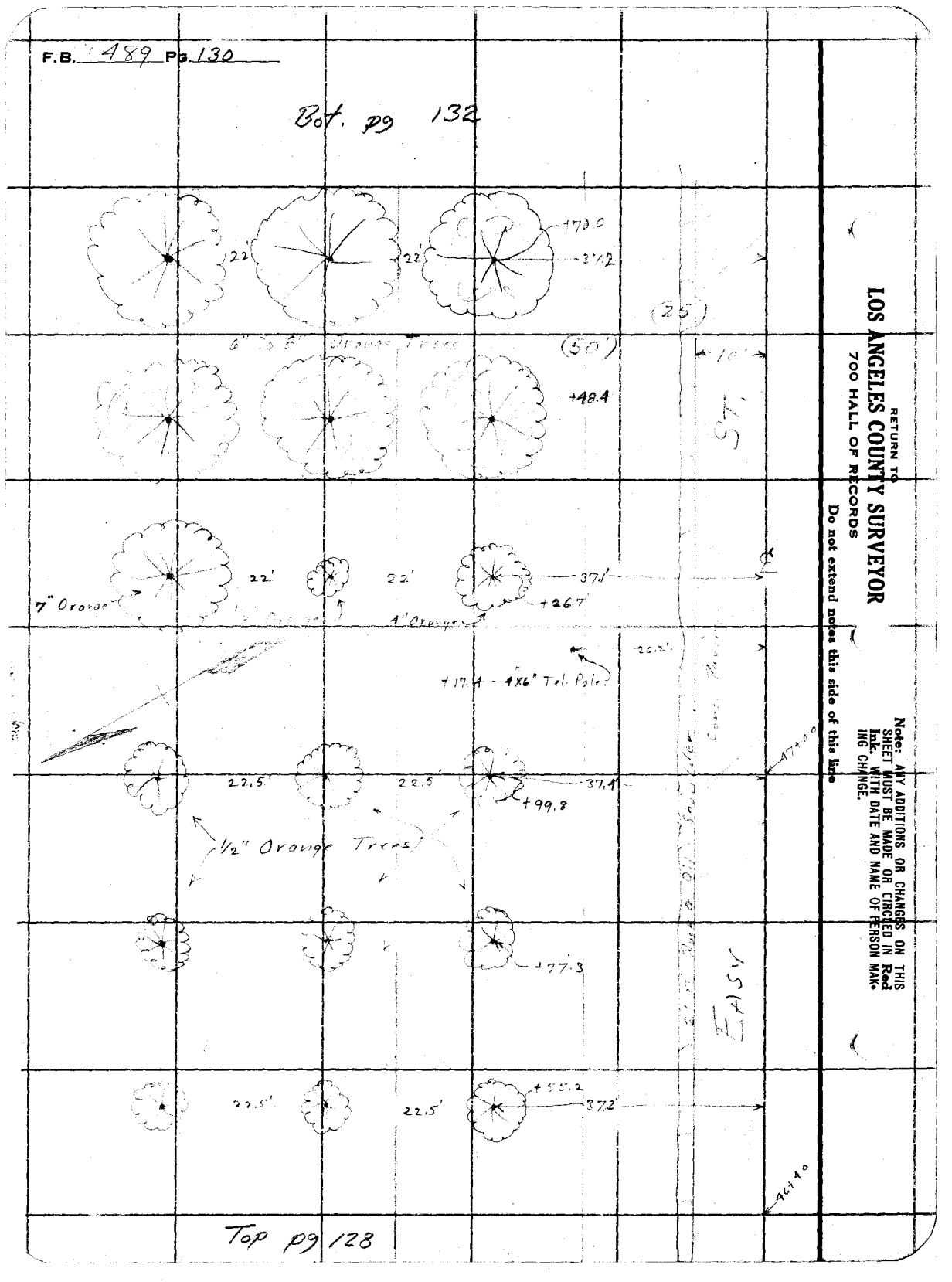

Top pg 128

RETURN TO
LOS ANGELES COUNTY SURVEYOR
700 HALL OF RECORDS

Do not extend notes this side of this line

Note: ANY ADDITIONS OR CHANGES ON THIS SHEET MUST BE MADE OR CIRCLED IN Red Ink. WITH DATE AND NAME OF PERSON MAKING CHANGE.

Notes Ck'd by		Survey of Easy St	F.B. 489 PG. 131
Map No. B763-Sh 2		W. O. 7067 Tape No. St'd OF.	
Office Work H.N. Bradstreet		Surveyed by W.I.G. Ichrist	Cont. Bot. Pg 133
Checked A. A. R.		Notes W.I.G. & H.L.S. Date 1-19-32	
Date APR 1933		Indexed A. C. Johnson	

Note: ANY ADDITIONS OR CHANGES ON THIS SHEET MUST BE MADE OR CIRCLED IN Red Ink, WITH DATE AND NAME OF PERSON MAKING CHANGE.

Do not extend notes this side of this line

RETURN TO
LOS ANGELES COUNTY SURVEYOR
700 HALL OF RECORDS



Top pg 129

FORM 247 10M 5-31

F.B. 489 Pg. 132

Cont. bot. Pg. 134

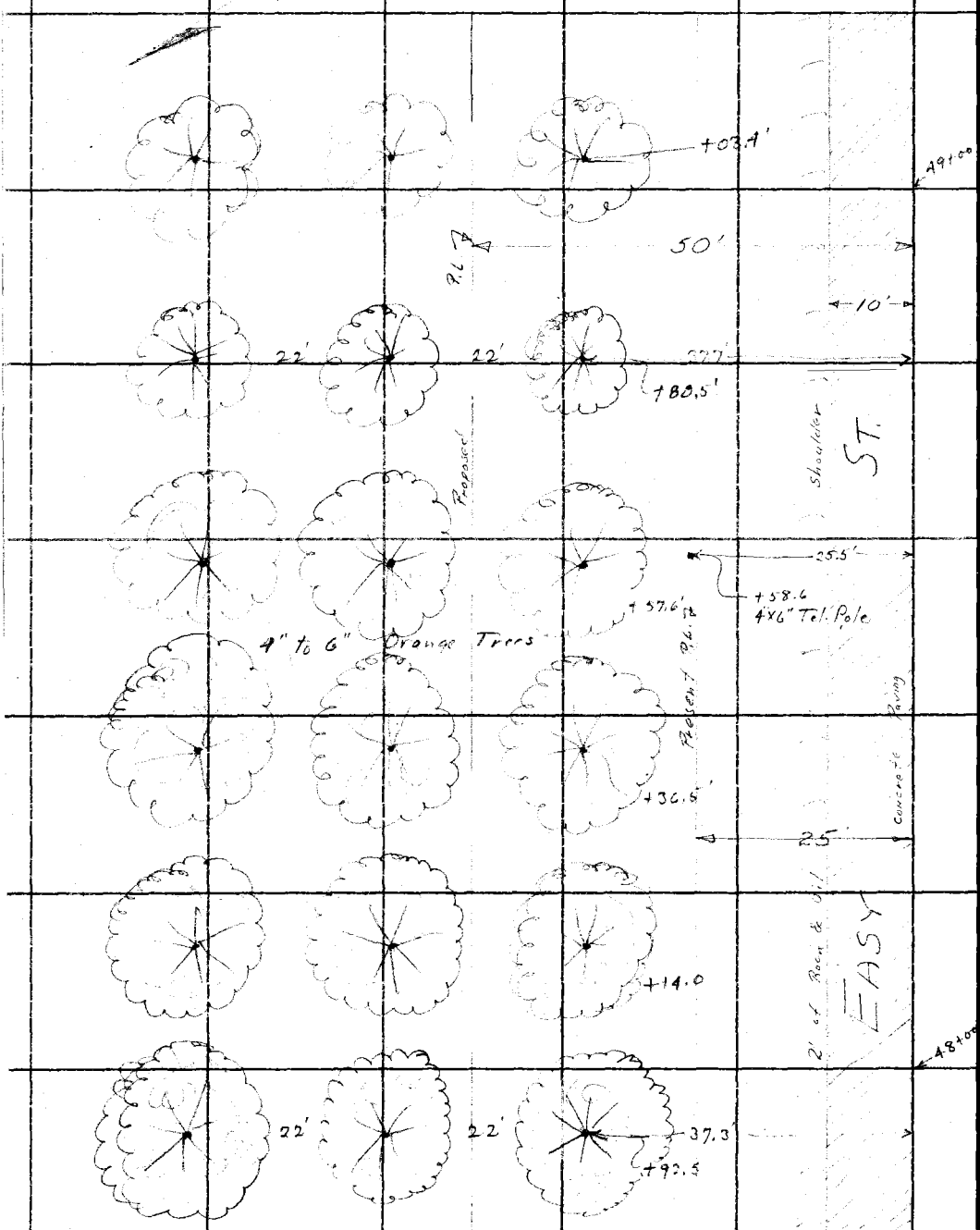

Top Pg 130

RETURN TO
LOS ANGELES COUNTY SURVEYOR
700 HALL OF RECORDS
Do not extend notes this side of this line

Note: ANY ADDITIONS OR CHANGES ON THIS SHEET MUST BE MADE OR CIRCLED IN Red Ink. WITH DATE AND NAME OF PERSON MAKING CHANGE.

Notes Ck'd by	Survey of Fair St.
Map No. B763-Sh2	W. O. 7067 Tape No. St'd °F.
Office Work H.N. Bradstreet	Surveyed by W.L. Gilchrist
Checked A. A. R.	Notes W.L.G. & H.L.S. Date 1-19-32
Date APR 1933	Indexed H. C. Johnson

F.B. 489 PG. 133

Bot. pg 135

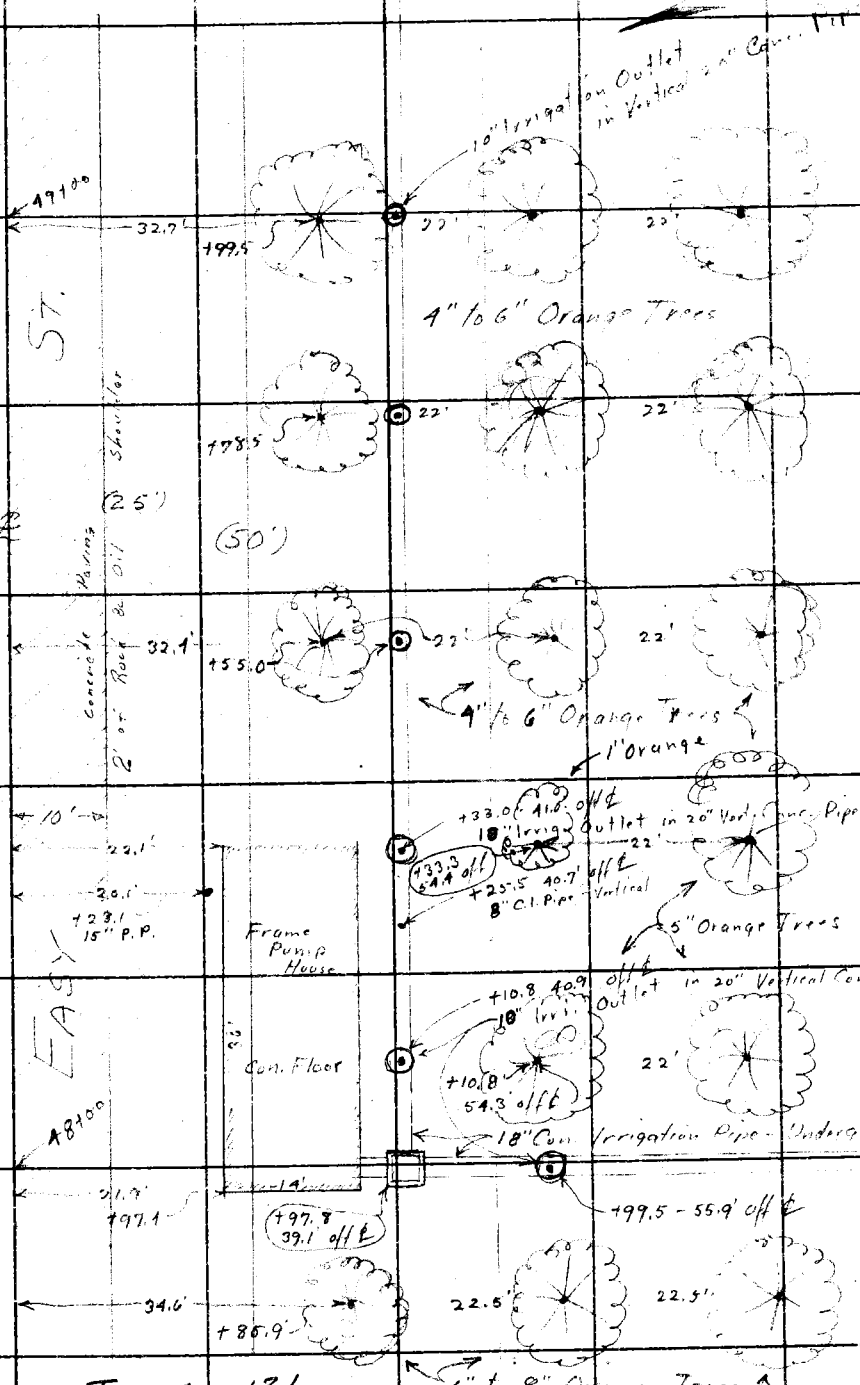

Top pg 131

Note: ANY ADDITIONS OR CHANGES ON THIS SHEET MUST BE MADE OR CIRCLED IN Red Ink. WITH DATE AND NAME OF PERSON MAKING CHANGE.

Do not extend notes this side of this line

RETURN TO
LOS ANGELES COUNTY SURVEYOR
700 HALL OF RECORDS

FORM 247 10M 8-31

F.B. 489 Pg. 134

Cont. Bot. pg. 136

22' 22' 37.2

+56.7

+34.7

4" to 6" Orange Trees (50')

STREET

(25')

+12.6

26.0 50+00

50+00.8
4"x6" Tel. Pole

22' 22' 37.2

+90.2

(70')

+68.6

4" to 6" Orange Trees

+46.3

22' 22' 37.5' 49+20

Top pg 132

RETURN TO
LOS ANGELES COUNTY SURVEYOR
700 HALL OF RECORDS
Do not extend notes this side of this line

Note: ANY ADDITIONS OR CHANGES ON THIS SHEET MUST BE MADE OR CIRCLED IN Red Ink. WITH DATE AND NAME OF PERSON MAKING CHANGE.

Notes Ck'd by	Survey of Easy St.
Map No. B763-Sh 2	W. O. 7067 Tape No. St'd °F.
Office Work H.N. Brodstreet	Surveyed by W.L. Gilchrist
Checked A. A. R.	Notes W.L.G. & H.L.S. Date 1-19-32
Date APR 1933	Indexed A. C. Johnson

F.B. 489 Pg. 135

Bot. Pg. 137



Note: ANY ADDITIONS OR CHANGES ON THIS SHEET MUST BE MADE OR CIRCLED IN Red Ink. WITH DATE AND NAME OF PERSON MAKING CHANGE.

Do not extend notes this side of this line

RETURN TO
LOS ANGELES COUNTY SURVEYOR
700 HALL OF RECORDS

FORM 247 10M 5-31

F.B. 489 Pg. 136

Bot. pg 138



Top pg. 134

RETURN TO
LOS ANGELES COUNTY SURVEYOR
700 HALL OF RECORDS
Do not extend notes this side of this line

Note: ANY ADDITIONS OR CHANGES ON THIS SHEET MUST BE MADE OR CIRCLED IN Red Ink. WITH DATE AND NAME OF PERSON MAKING CHANGE.

Notes Ck'd by		Survey of	Easy St.
Map No.	B.763 Sh 2	W. O.	7067 Tape No. St'd °F.
Office Work	H.N. Bradstreet	Surveyed by	W. L. Gilchrist
Checked	A. A. R.	Notes	W.L.G. & A.L.S. Date 1-19-32
Date	APR 1932	Indexed	A. C. Johnson

F.B. 489 PG. 137



Note: ANY ADDITIONS OR CHANGES ON THIS SHEET MUST BE MADE OR CIRCLED IN Red Ink, WITH DATE AND NAME OF PERSON MAKING CHANGE.

RETURN TO
LOS ANGELES COUNTY SURVEYOR
700 HALL OF RECORDS

Do not extend notes this side of this line

FORM 247 10M 5-31

F.B. 189 Pg. 138

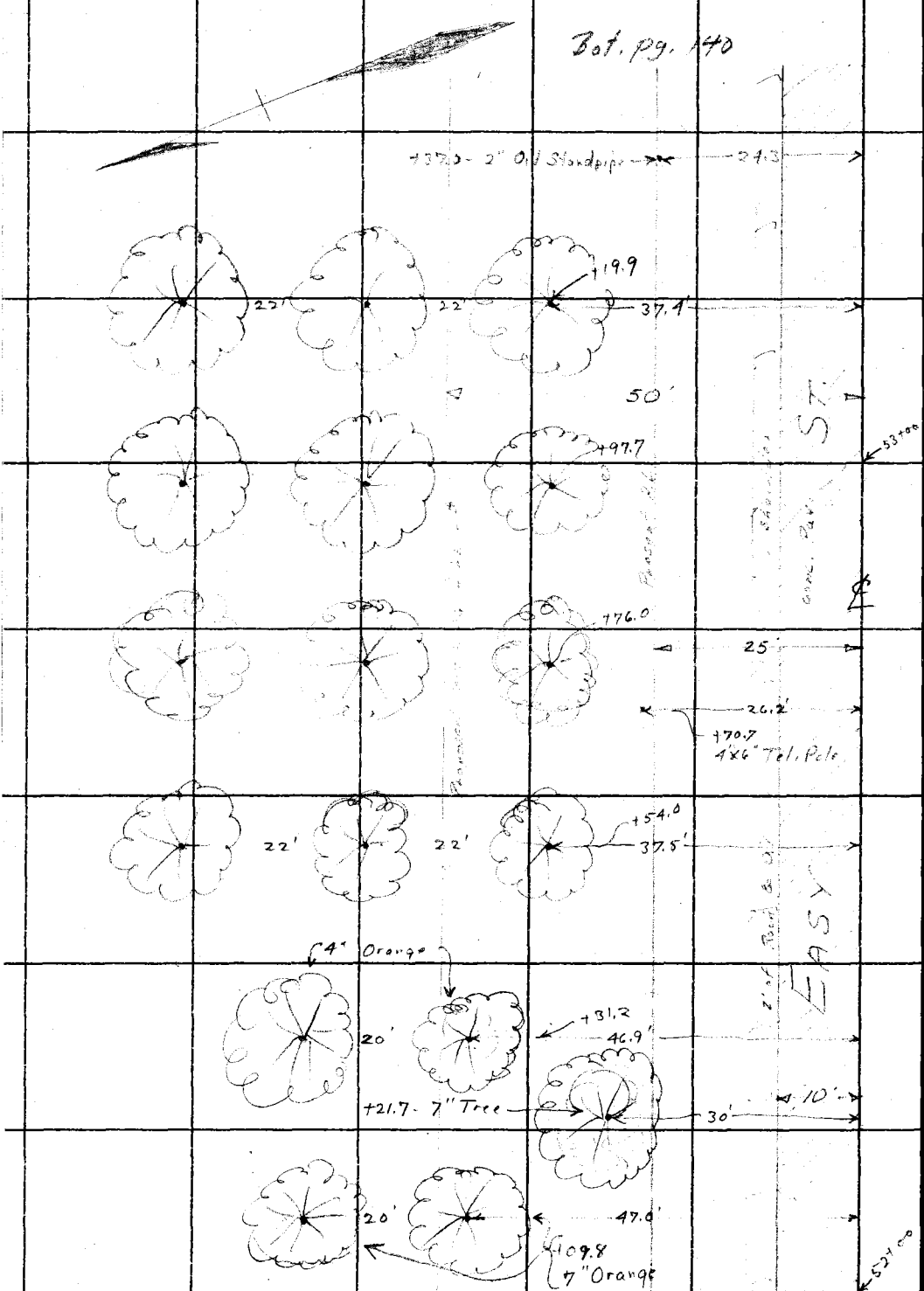

Top pg 136

RETURN TO
LOS ANGELES COUNTY SURVEYOR
700 HALL OF RECORDS

Do not extend notes this side of this line

Note: ANY ADDITIONS OR CHANGES ON THIS SHEET MUST BE MADE OR CIRCLED IN Red Ink. WITH DATE AND NAME OF PERSON MAKING CHANGE.

Notes Ck'd by		Survey of Easy St.	F.B. 489 Pg. 139
Map No. B763 Sh2		W. O. 7067 Tape No. St'd °F.	
Office Work H.N. Bradstreet		Surveyed by W.I. Gilchrist	Bot. pg. 141
Checked A. A. R.		Notes W.I.G. H.L.S. Date 1-19-32	
Date APR 1933		Indexed A. C. Johnson	

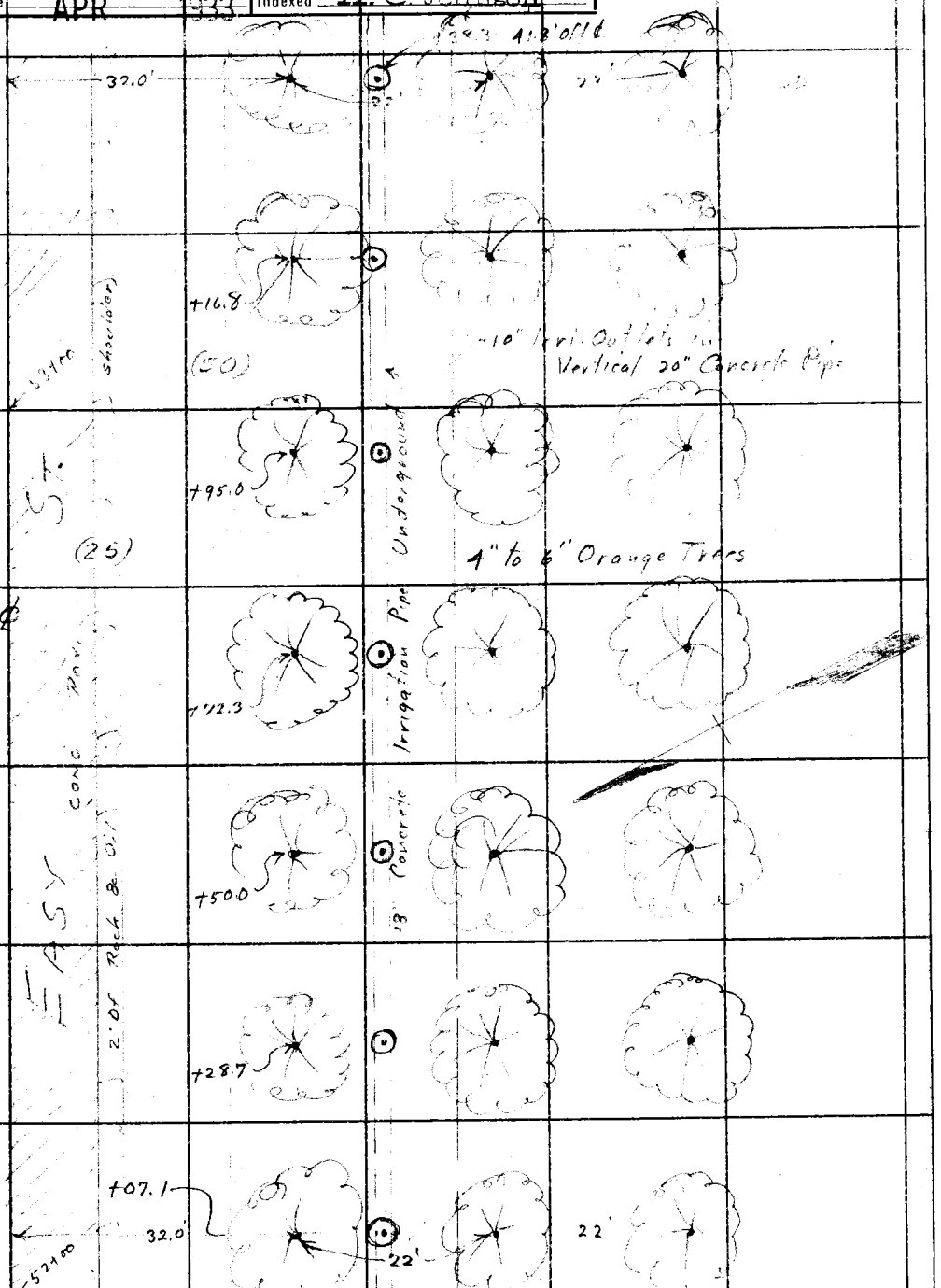

Top pg. 137

Note: ANY ADDITIONS OR CHANGES ON THIS SHEET MUST BE MADE OR CIRCLED IN Red Ink, WITH DATE AND NAME OF PERSON MAKING CHANGE.

Do not extend notes this side of this line

RETURN TO
LOS ANGELES COUNTY SURVEYOR
700 HALL OF RECORDS

FORM 247 10M 5-31

F.B. 489 PG. 140

Bot. Pg. 142

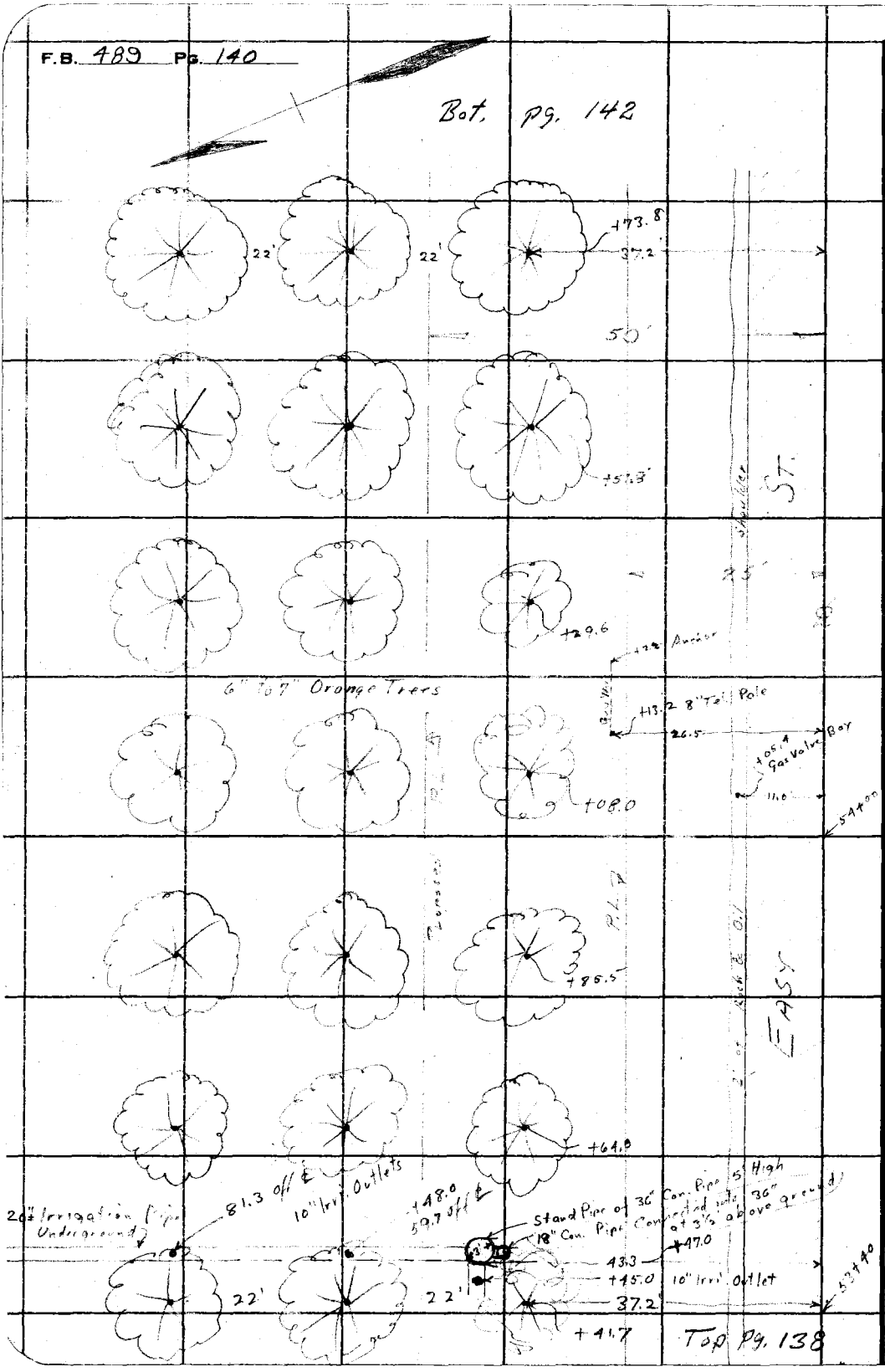

RETURN TO
LOS ANGELES COUNTY SURVEYOR
700 HALL OF RECORDS
Do not extend notes this side of this line

Note: ANY ADDITIONS OR CHANGES ON THIS SHEET MUST BE MADE OR CIRCLED IN Red Ink. WITH DATE AND NAME OF PERSON MAKING CHANGE.

Notes Ck'd by		Survey of	Easy St.
Map No.	B763 Sh 2	W. O.	7067
Office Work	H.N. Bradstreet	Tape No.	
Checked	A. A. R.	Surveyed by	W. I. Gilchrist
Date	APR 1932	Notes	W.I.G. - H.L.S.
		Date	1-19-32
		Indexed	A. C. Johnson

F.B. 489 PG. 141

Bot. Pg 143

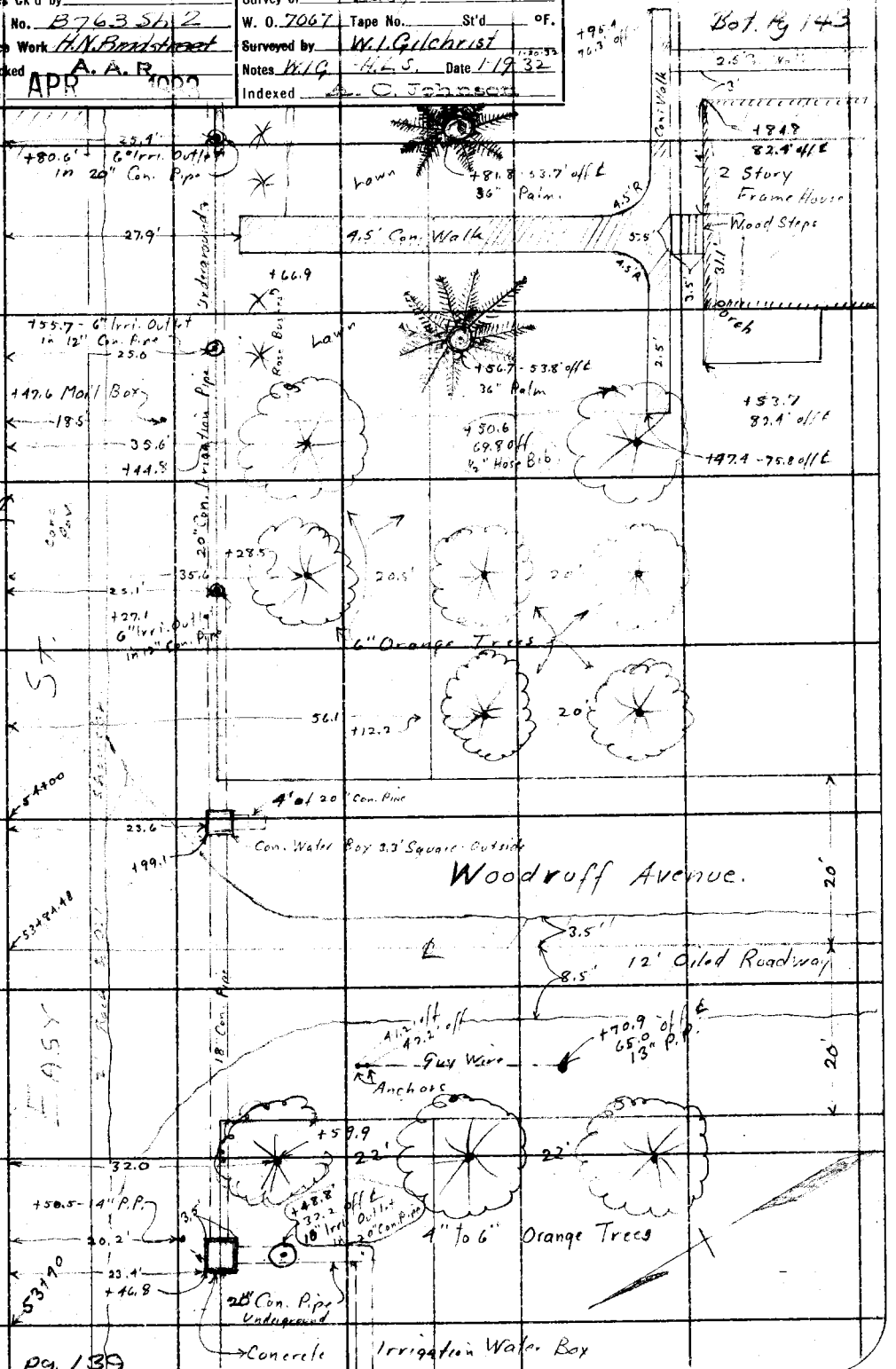

Top pg. 139

Note: ANY ADDITIONS OR CHANGES ON THIS SHEET MUST BE MADE OR CIRCLED IN Red Ink, WITH DATE AND NAME OF PERSON MAKING CHANGE.

RETURN TO
LOS ANGELES COUNTY SURVEYOR
700 HALL OF RECORDS

Do not extend notes this side of this line

FORM 247 10M 5-31

F.B. 489 Pg. 142

Bot. pg. 144

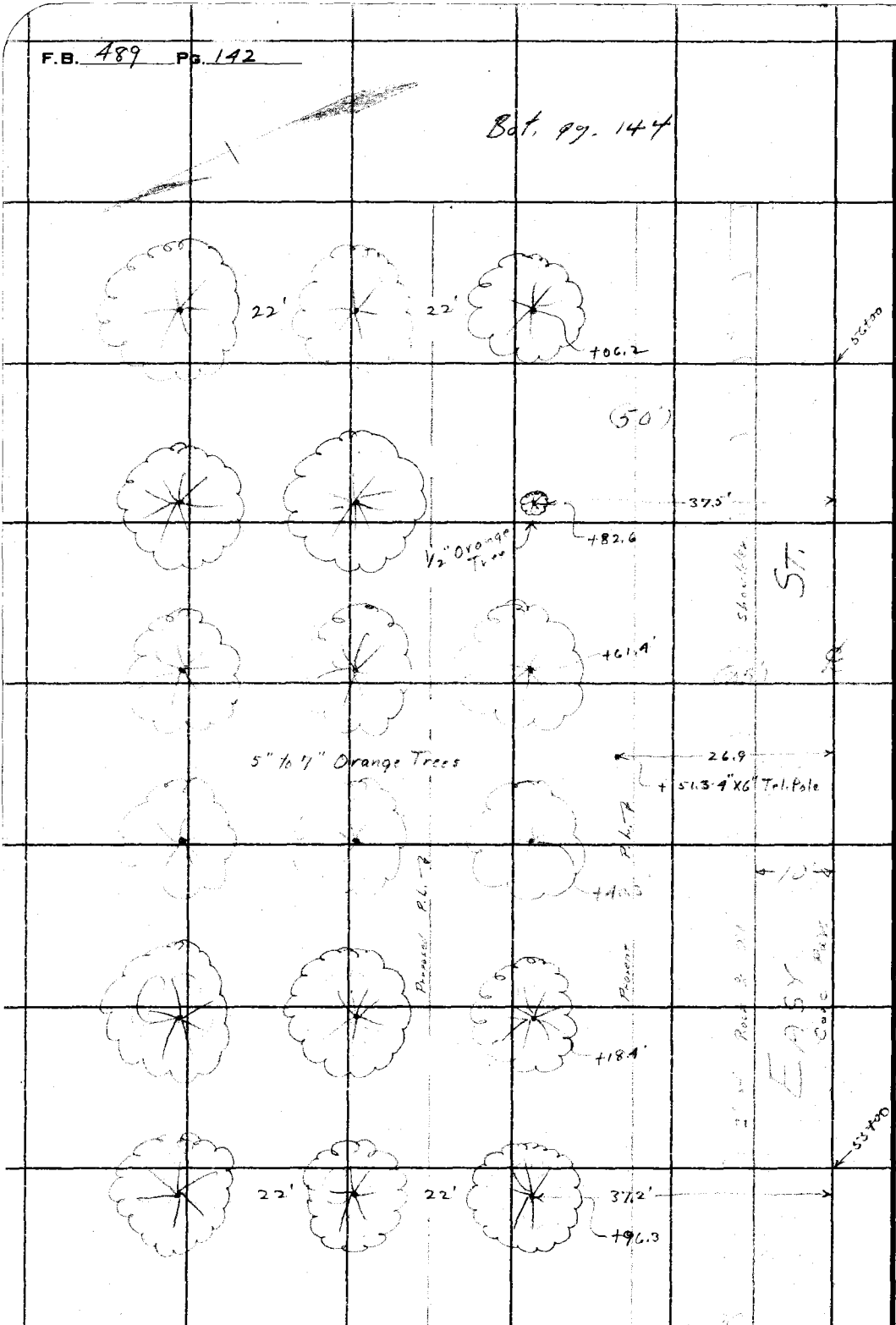

Top Pg. 140

RETURN TO
LOS ANGELES COUNTY SURVEYOR
700 HALL OF RECORDS
Do not extend notes this side of this line

Note: ANY ADDITIONS OR CHANGES ON THIS SHEET MUST BE MADE OR CIRCLED IN **Red Ink.** WITH DATE AND NAME OF PERSON MAKING CHANGE.

Notes Ck'd by		Survey of Easy Street	F.B. 489 Pg. 143
Map No. B 763 Sh 2		W. O. 7067 Tape No. St'd OF.	Bot. pg. 145
Office Work H.N. Bradstreet		Surveyed by W.I. Gilchrist	
Checked A. A. R.		Notes W.I.G. & H.L.S. Date 1-29-32	
Date APR 1933		Indexed A. C. Johnson	



Top Pg. 141

Note: ANY ADDITIONS OR CHANGES ON THIS SHEET MUST BE MADE OR CIRCLED IN Red Ink, WITH DATE AND NAME OF PERSON MAKING CHANGE.

Do not extend notes this side of this line

RETURN TO
LOS ANGELES COUNTY SURVEYOR
700 HALL OF RECORDS

FORM 247 10M 8-31

F.B. 489 Pg. 144



RETURN TO
LOS ANGELES COUNTY SURVEYOR
700 HALL OF RECORDS
Do not extend notes this side of this line

Note: ANY ADDITIONS OR CHANGES ON THIS SHEET MUST BE MADE OR CIRCLED IN Red Ink. WITH DATE AND NAME OF PERSON MAKING CHANGE.

Notes Ck'd by		Survey of Easy Street	F.B. 489 PG. 145
Map No. B763 Sh 2		W. O. 7067 Tape No. St'd °F.	
Office Work H.N. Bradstreet		Surveyed by W.I. Gilchrist	
Checked A. A. R.		Notes W.I.G. & H.E.S. Date	
Date APR 1933		Indexed A. C. Johnson	

Bot. Pg. 147



Top Pg. 143

Note: ANY ADDITIONS OR CHANGES ON THIS SHEET MUST BE MADE OR CIRCLED IN Red Ink. WITH DATE AND NAME OF PERSON MAKING CHANGE.

Do not extend notes this side of this line

RETURN TO
LOS ANGELES COUNTY SURVEYOR
700 HALL OF RECORDS

FORM 247 10M 8-31

F.B. 489 Pg. 146

Bot. pg. 148

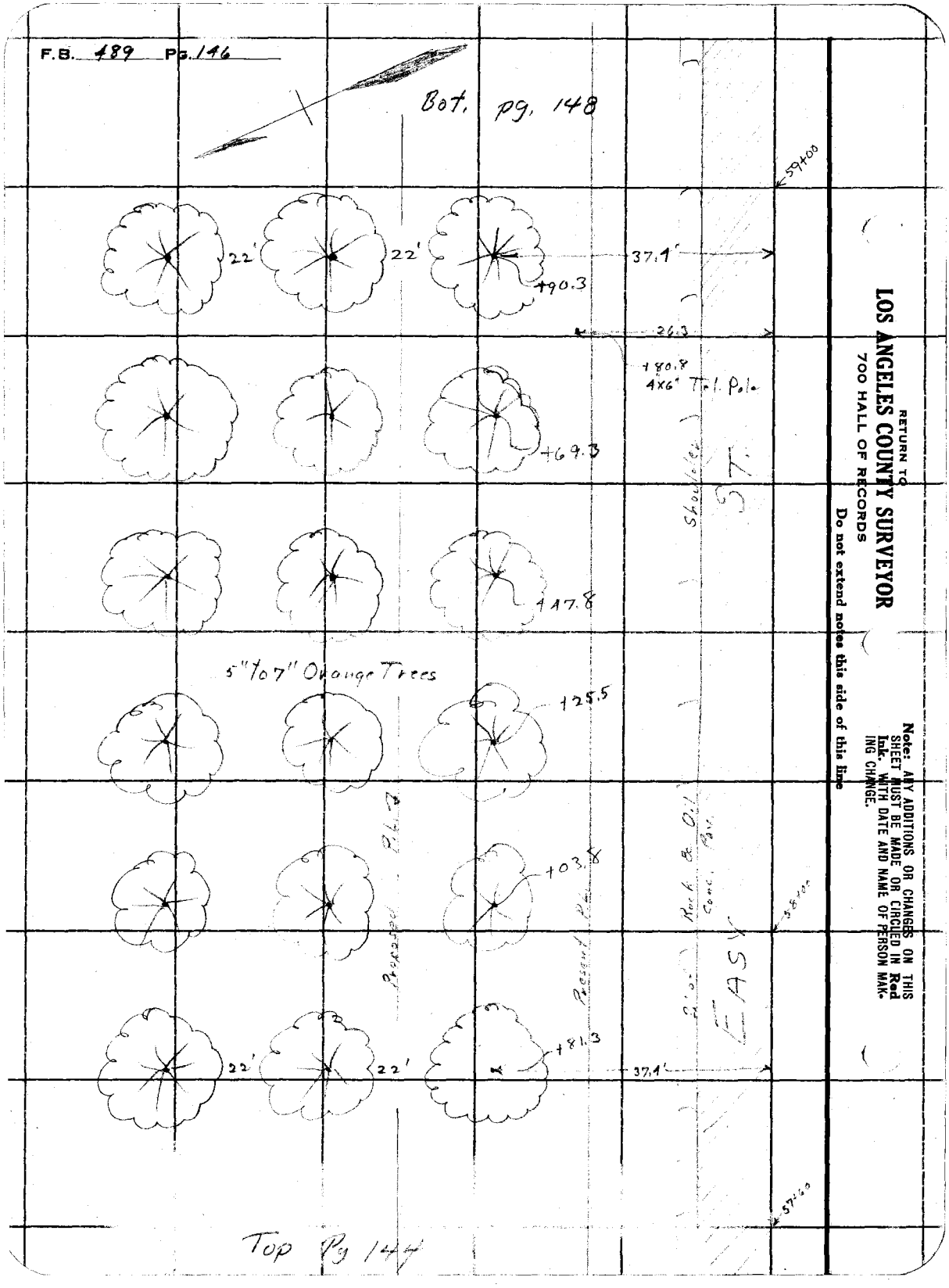

Top Pg 144

RETURN TO
LOS ANGELES COUNTY SURVEYOR
700 HALL OF RECORDS

Do not extend notes this side of this line

Note: ANY ADDITIONS OR CHANGES ON THIS SHEET MUST BE MADE OR CIRCLED IN **Red Ink**, WITH DATE AND NAME OF PERSON MAKING CHANGE.

Notes Ck'd by		Survey of Easy Street	F.B. 489 PG. 147
Map No. B763 Sh 2		W. O. 7067 Tape No. St'd OF.	Bot. pg 149
Office Work H.N.Broadstreet		Surveyed by W.I.Gilchrist	
Checked A.A.R.		Notes W.I.G. & H.L.S. Date 1-20-32	
Date APR 1933		Indexed A. C. Johnson	



Top Pg. 145

Note: ANY ADDITIONS OR CHANGES ON THIS SHEET MUST BE MADE OR CIRCLED IN Red Ink, WITH DATE AND NAME OF PERSON MAKING CHANGE.

Do not extend notes this side of this line

RETURN TO
LOS ANGELES COUNTY SURVEYOR
700 HALL OF RECORDS

FORM 247 10M 5-31

F.B. 189 Pg. 148

Bot. Pg. 150

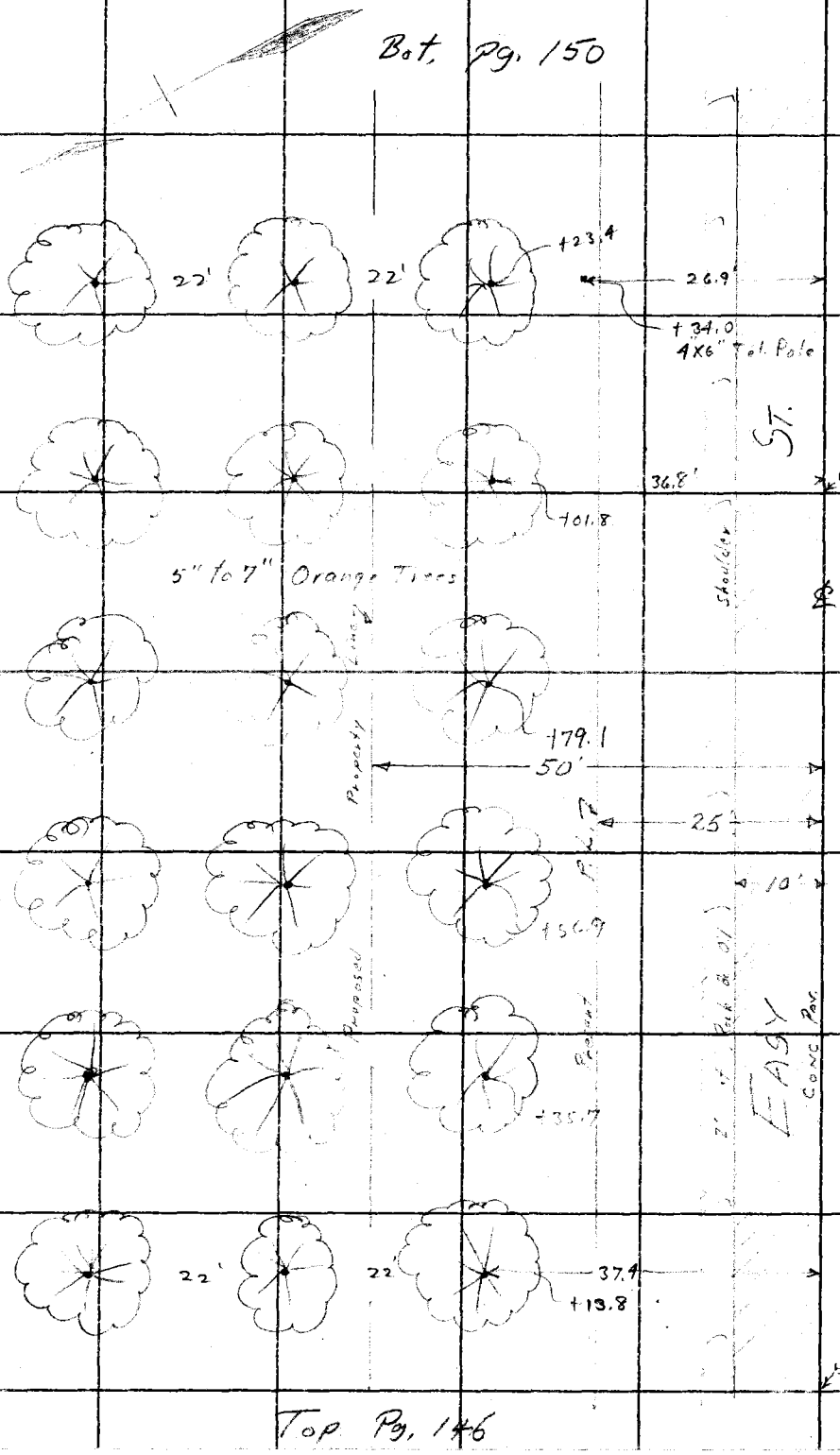

Top Pg. 146

RETURN TO
LOS ANGELES COUNTY SURVEYOR
700 HALL OF RECORDS

Do not extend notes this side of this line

Note: ANY ADDITIONS OR CHANGES ON THIS SHEET MUST BE MADE OR CIRCLED IN Red Ink. WITH DATE AND NAME OF PERSON MAKING CHANGE.

Notes Ck'd by		Survey of Easement	F.B. 189 PG. 149
Map No. B763-Sh 2		W. O. 7067 Tape No. St'd °F.	
Office Work H.N. Bradstreet		Surveyed by W.I. Gilchrist	
Checked A. A. R.		Notes W.I.G. & H.L.S. Date 1-20-32	
Date APR 1933		Indexed A. C. Johnson	

Bot. Pg. 151



Top Pg. 147

Note: ANY ADDITIONS OR CHANGES ON THIS SHEET MUST BE MADE OR CIRCLED IN Red Ink. WITH DATE AND NAME OF PERSON MAKING CHANGE.

Do not extend notes this side of this line

RETURN TO
LOS ANGELES COUNTY SURVEYOR
700 HALL OF RECORDS

FORM 247 10M 8-31

F.B. 489 Pg. 150

Cont. Bot. Pg. 152

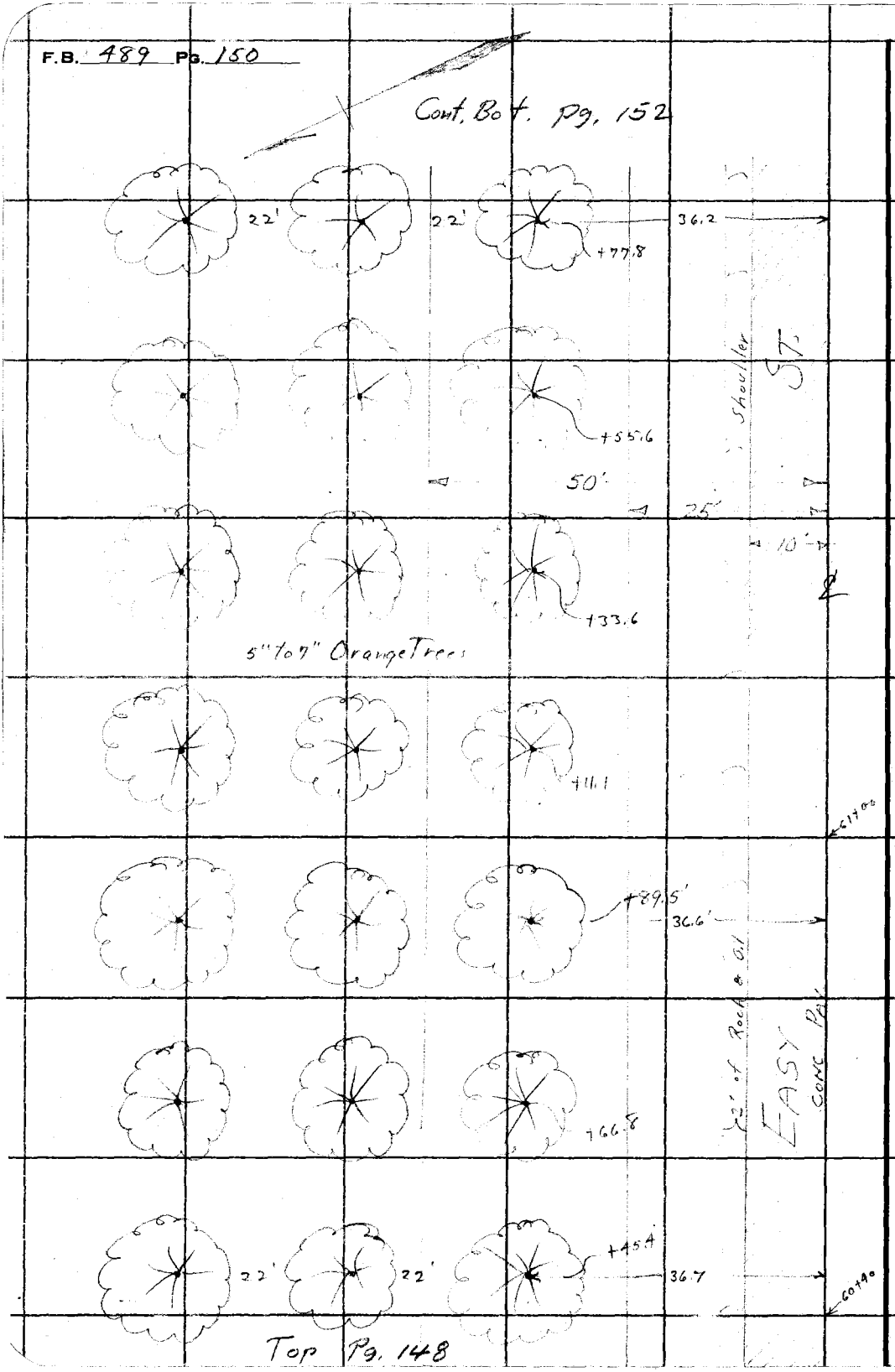

Top Pg. 148

RETURN TO
LOS ANGELES COUNTY SURVEYOR
700 HALL OF RECORDS
Do not extend notes this side of this line

Notes: ANY ADDITIONS OR CHANGES ON THIS SHEET MUST BE MADE OR CIRCLED IN Red Ink. WITH DATE AND NAME OF PERSON MAKING CHANGE.

Notes Ck'd by		Survey of Easy St.	F.B. 489 PG. 151
Map No. B.763 Sh 2		W. O. 7067 Tape No. St'd OF.	
Office Work H.N. Bradstreet		Surveyed by W.I. Gilchrist	Bot. Pg. 153
Checked A. A. R.		Notes W.I.G. & H.L.S. Date 1-20-32	
Date APR 1933		Indexed A. C. Johnson	

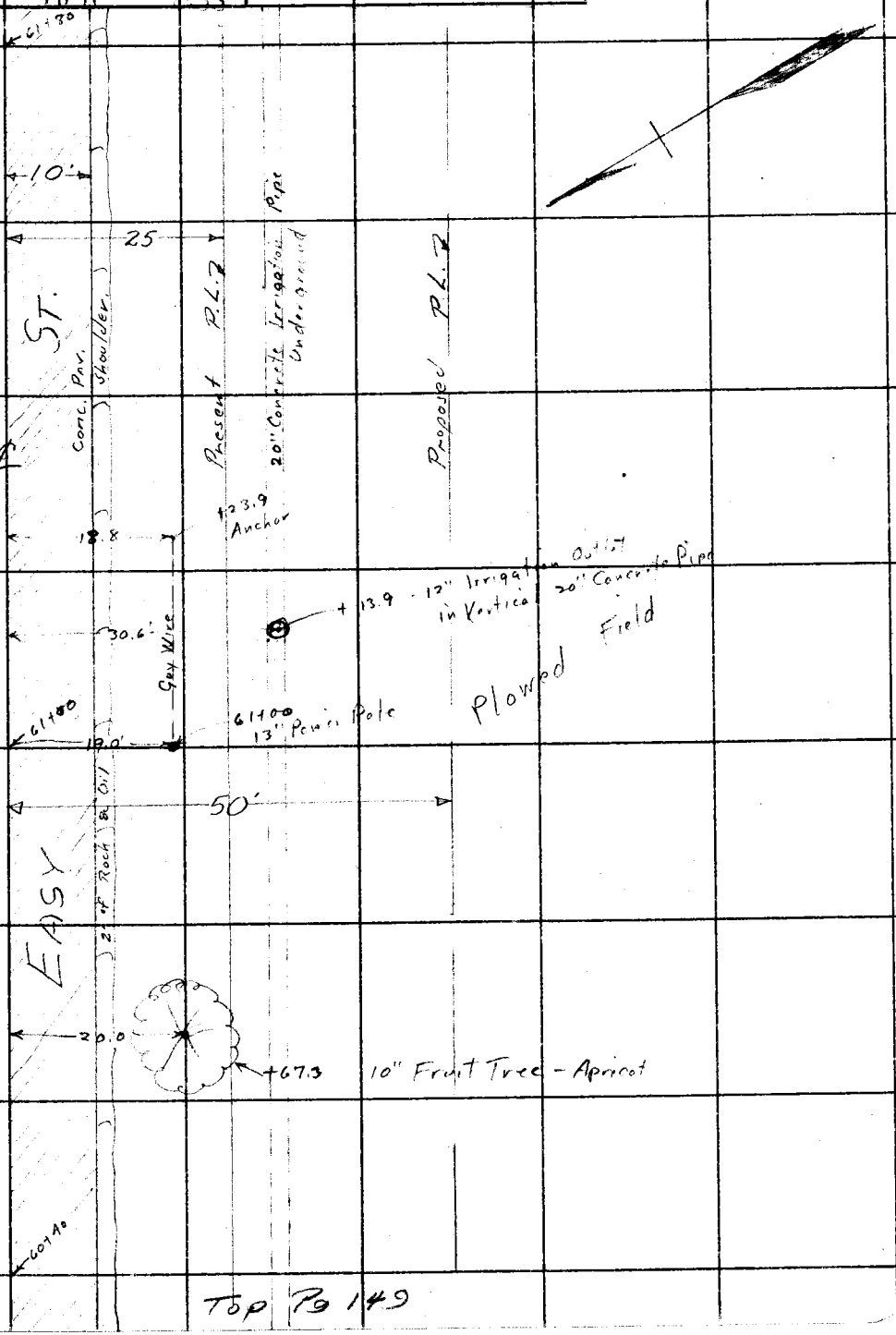

Top Pg 149

Notes: ANY ADDITIONS OR CHANGES ON THIS SHEET MUST BE MADE OR CIRCLED IN Red Ink, WITH DATE AND NAME OF PERSON MAKING CHANGE.

Do not extend notes this side of this line

RETURN TO
LOS ANGELES COUNTY SURVEYOR
700 HALL OF RECORDS

FORM 247 10M 5-31

F.B. 489 Pg. 152

Bot. pg 154

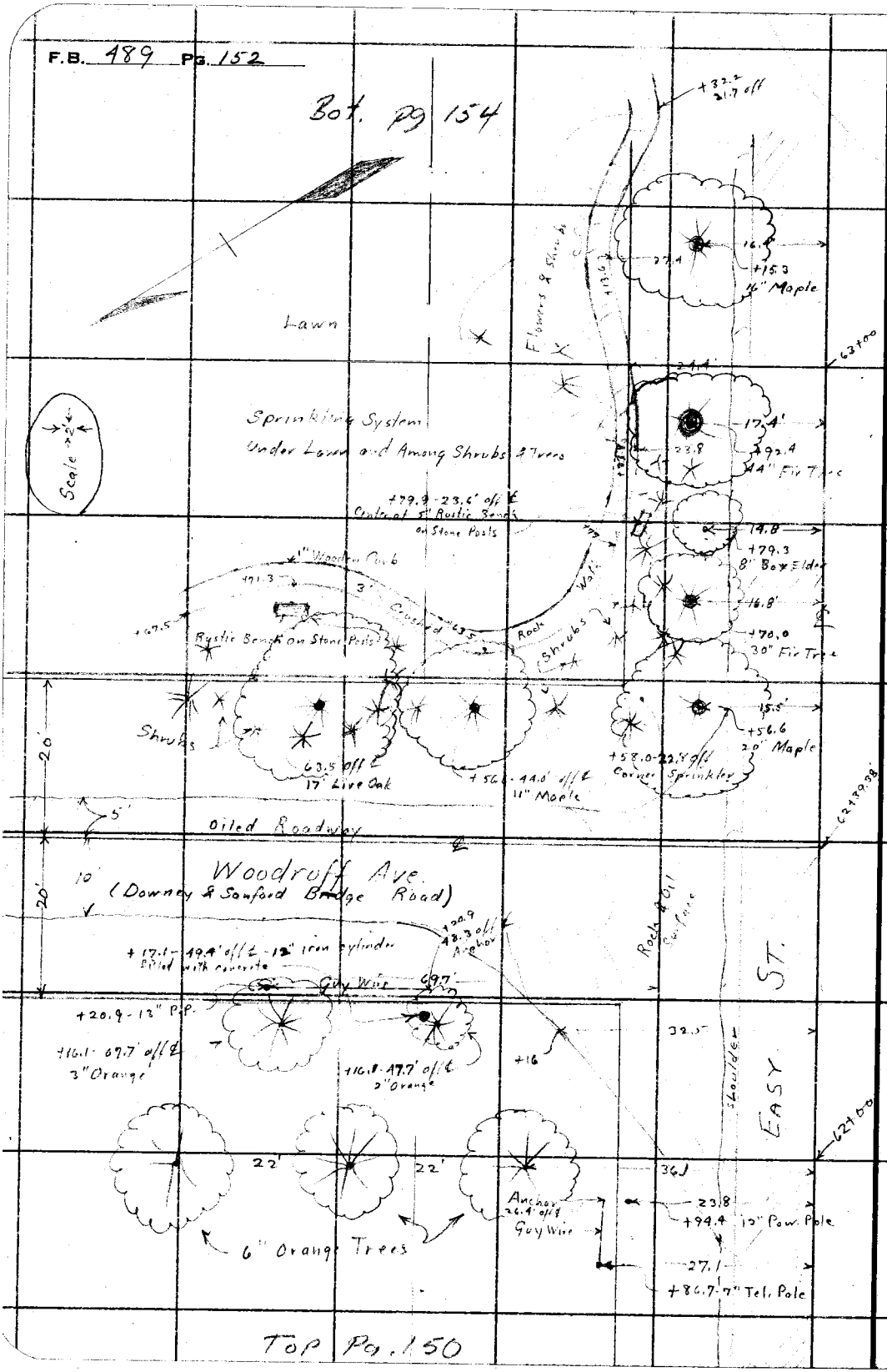

Top Pg. 150

RETURN TO
LOS ANGELES COUNTY SURVEYOR
700 HALL OF RECORDS
Do not extend notes this side of this line

Note: ANY ADDITIONS OR CHANGES ON THIS SHEET MUST BE MADE OR CIRCLED IN **Red Ink**, WITH DATE AND NAME OF PERSON MAKING CHANGE.

Notes Ck'd by	Survey of Easy St
Map No. B763 Sh 3	W. O. 7067 Tape No. St'd OF.
Office Work H.N. Bradstreet	Surveyed by W.I. Gilchrist
Checked A. A. R.	Notes W.I.G. & H.L.S. Date 1-20-32
Date APR 1933	Indexed A. C. Johnson

F.B. 489 PG. 153

Cont. Bot. Pg. 155



Top Pg 157

Note: ANY ADDITIONS OR CHANGES ON THIS SHEET MUST BE MADE OR CIRCLED IN Red Ink, WITH DATE AND NAME OF PERSON MAKING CHANGE.

Do not extend notes this side of this line

RETURN TO
LOS ANGELES COUNTY SURVEYOR
700 HALL OF RECORDS

FORM 247 10M 5-31

F.B. 489 PG. 154

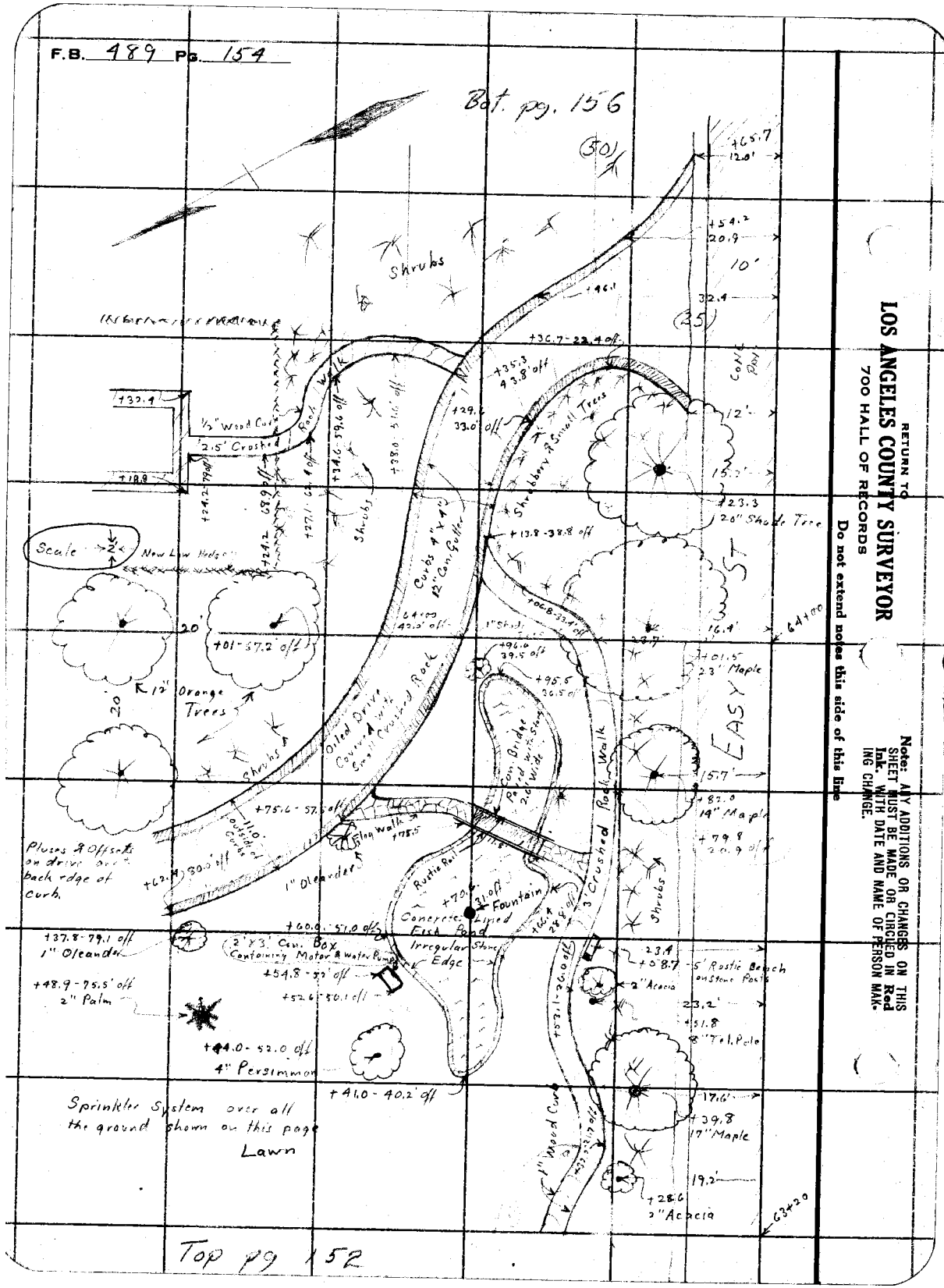

RETURN TO
LOS ANGELES COUNTY SURVEYOR
700 HALL OF RECORDS

Do not extend notes this side of this line

Note: ANY ADDITIONS OR CHANGES ON THIS SHEET MUST BE MADE OR CIRCLED IN **Red Ink.** WITH DATE AND NAME OF PERSON MAKING CHANGE.

Notes Ck'd by	Survey of Easy Street
Map No. B 763 Sh 3	W. O. 7067 Tape No. St'd °F.
Office Work H.N. Bradstreet	Surveyed by W.L. Gilchrist
Checked MAY A. A. R. 1933	Notes W.L.G. & H.L.S. Date 1-21-32 1-22-32
Date	Indexed A. C. Johnson

F.B. 489 PG. 155

Bot. pg 157



Top pg 153

Note: ANY ADDITIONS OR CHANGES ON THIS SHEET MUST BE MADE OR CIRCLED IN Red Ink. WITH DATE AND NAME OF PERSON MAKING CHANGE.

RETURN TO
LOS ANGELES COUNTY SURVEYOR
700 HALL OF RECORDS

Do not extend notes this side of this line

FORM 247 10M 8-31

F.B. 489 PG. 156

Bot pg. 158

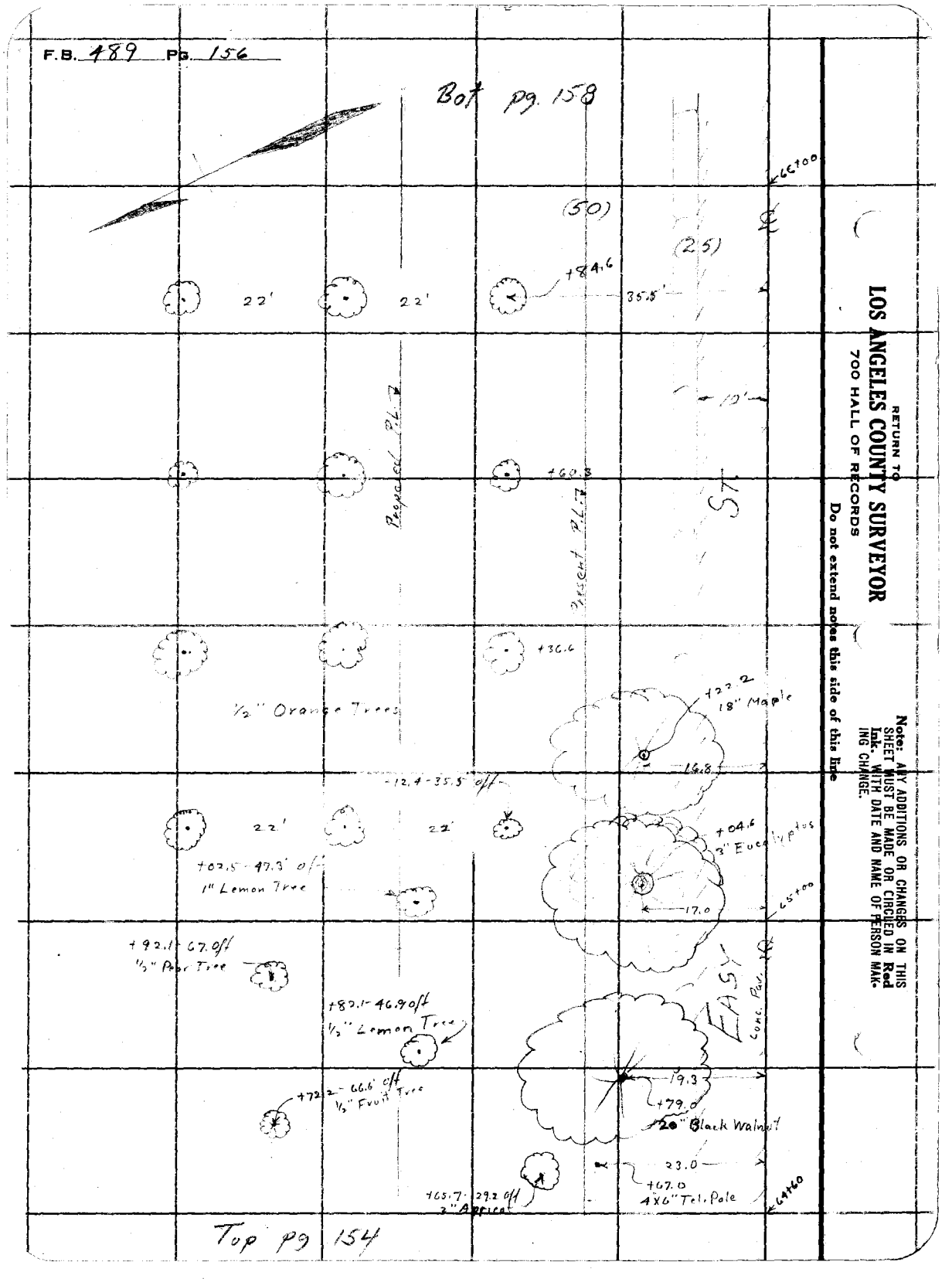

Top pg 154

RETURN TO
LOS ANGELES COUNTY SURVEYOR
700 HALL OF RECORDS

Do not extend notes this side of this line

Note: ANY ADDITIONS OR CHANGES ON THIS SHEET MUST BE MADE OR CIRCLED IN **Red Ink.** WITH DATE AND NAME OF PERSON MAKING CHANGE.

Notes Ck'd by		Survey of Easy St.	F.B. 489 PG. 157
Map No. B763 Sh 3		W. O. 7067 Tape No. St'd OF.	
Office Work H.N. Bradstreet		Surveyed by W.I. Gilchrist	Bot. pg. 159.
Checked A. A. R.		Notes W.I.G. & H.L.S. Date 1-22-32	
Date MAY 1933		Indexed ~~A.~~ C. Johnson	



Note: ANY ADDITIONS OR CHANGES ON THIS SHEET MUST BE MADE OR CIRCLED IN Red Ink, WITH DATE AND NAME OF PERSON MAKING CHANGE.

Do not extend notes this side of this line

RETURN TO
LOS ANGELES COUNTY SURVEYOR
700 HALL OF RECORDS

FORM 247 10M 3-31

F.B. 489 Pg. 158

Bot. Pg. 160

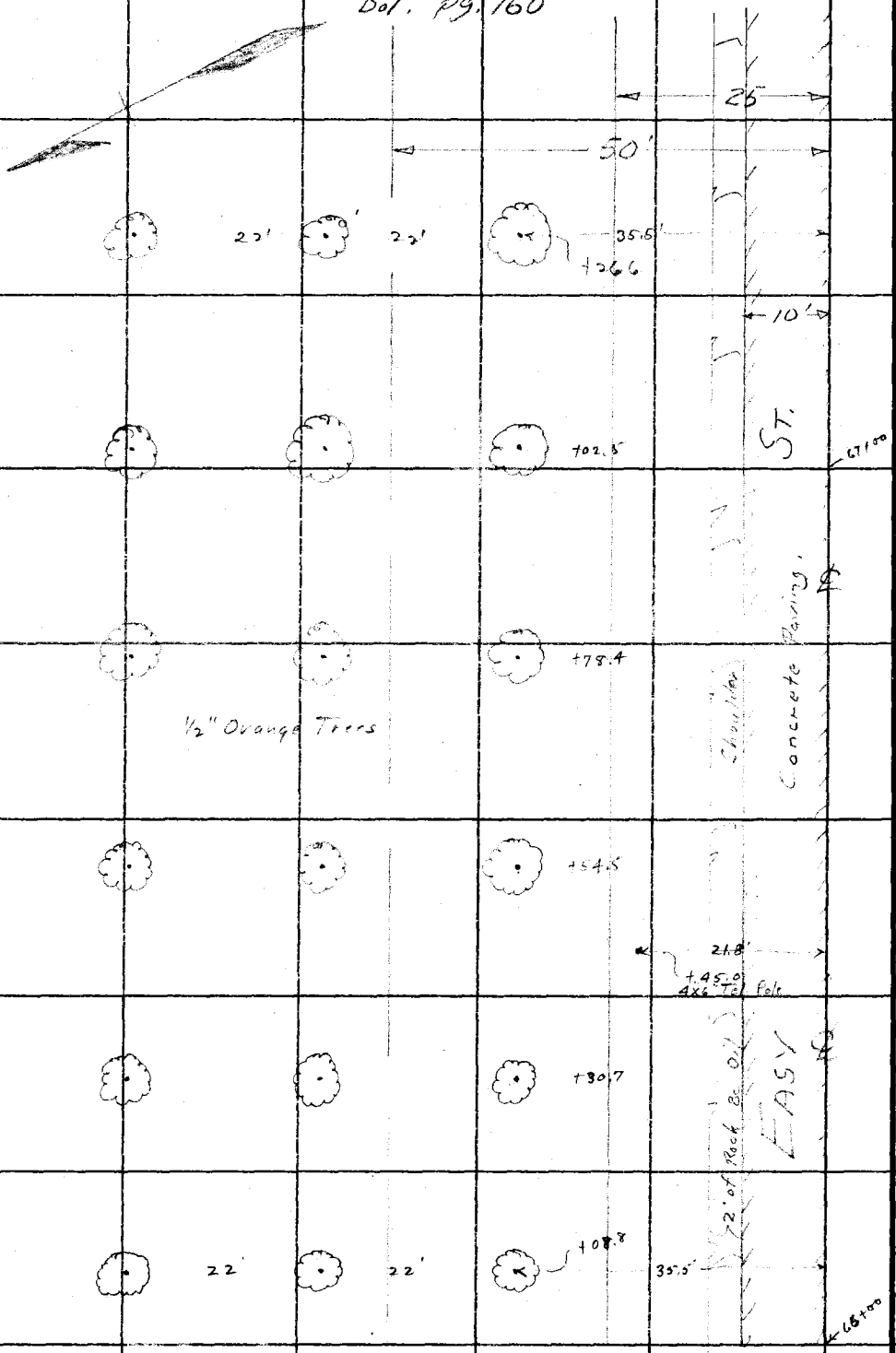

Top Pg. 156

RETURN TO
LOS ANGELES COUNTY SURVEYOR
700 HALL OF RECORDS

Do not extend notes this side of this line

Note: ANY ADDITIONS OR CHANGES ON THIS SHEET MUST BE MADE OR CIRCLED IN Red Ink. WITH DATE AND NAME OF PERSON MAKING CHANGE.

Notes Ck'd by		Survey of Easy Street	F.B. 489 PG. 159
Map No. B.763 Sh 3		W. O. 7067 Tape No. St'd °F.	
Office Work K.N. Bradstreet		Surveyed by W.I. Gilchrist	Bot. Pg. 161
Checked A. A. R.		Notes Date 1-22-32	
Date MAY 1933		Indexed A. C. Johnson	



Top Pg. 157

Note: ANY ADDITIONS OR CHANGES ON THIS SHEET MUST BE MADE OR CIRCLED IN Red Ink, WITH DATE AND NAME OF PERSON MAKING CHANGE.

Do not extend notes this side of this line

RETURN TO
LOS ANGELES COUNTY SURVEYOR
700 HALL OF RECORDS

FORM 247 10M 5-31

F.B. 489 PG. 160

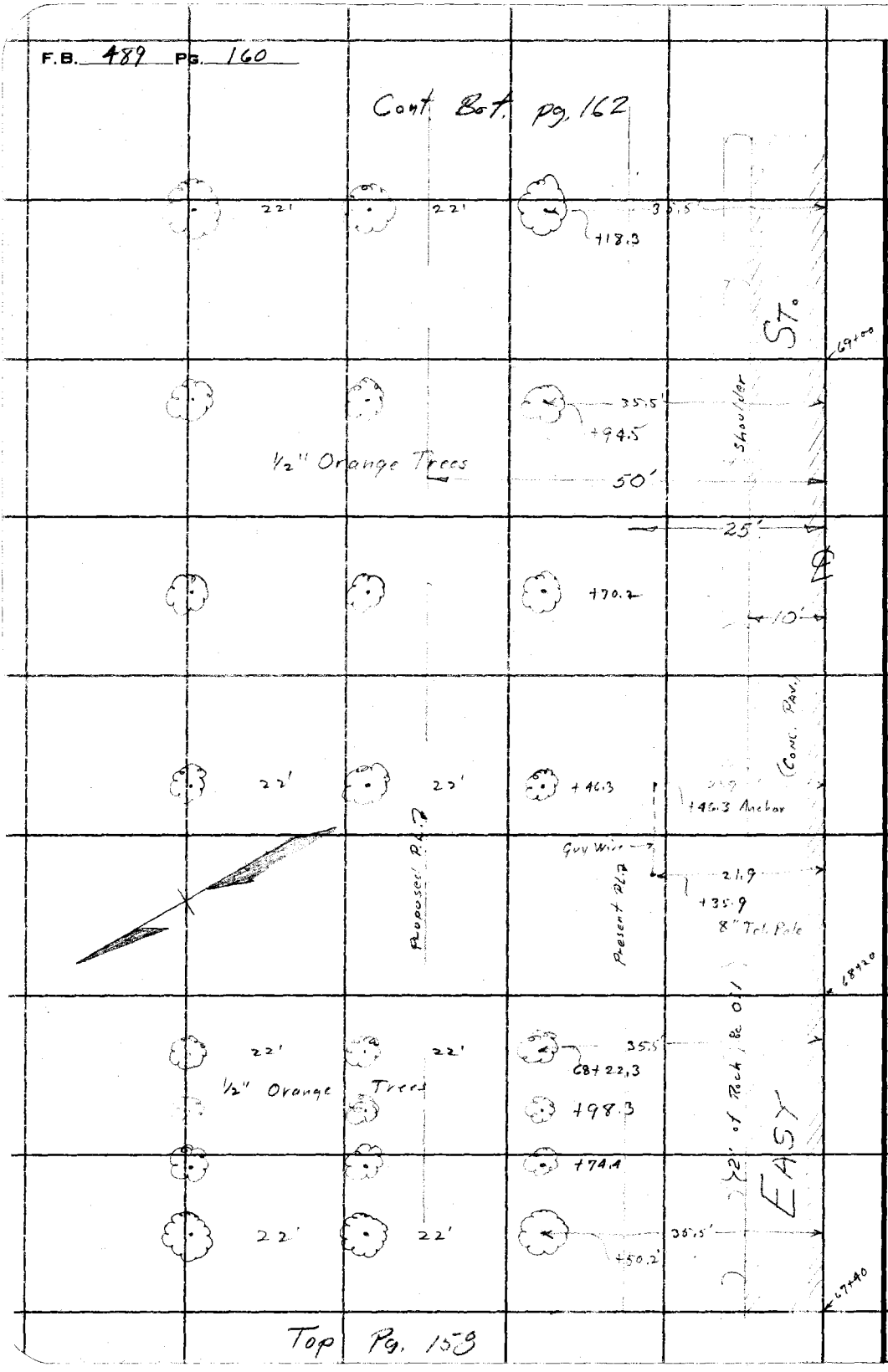

RETURN TO
LOS ANGELES COUNTY SURVEYOR
700 HALL OF RECORDS
Do not extend notes this side of this line

Note: ANY ADDITIONS OR CHANGES ON THIS SHEET MUST BE MADE OR CIRCLED IN **Red Ink.** WITH DATE AND NAME OF PERSON MAKING CHANGE.

Notes Ck'd by	Survey of Easy Street	F.B. 489 PG. 161
Map No. B763-Sh.3	W. O. 7067 Tape No. St'd °F.	
Office Work H.N. Bradstreet	Surveyed by W.I. Gilchrist	Party W.I. Gilchrist, H.L. Smelser, S.B. Cooper, H.E. Granquist
Checked A.A.R.	Notes W.I.G. & H.L.S. Date 1-22-32	
Date MAY 1933	Indexed A. C. Johnson	

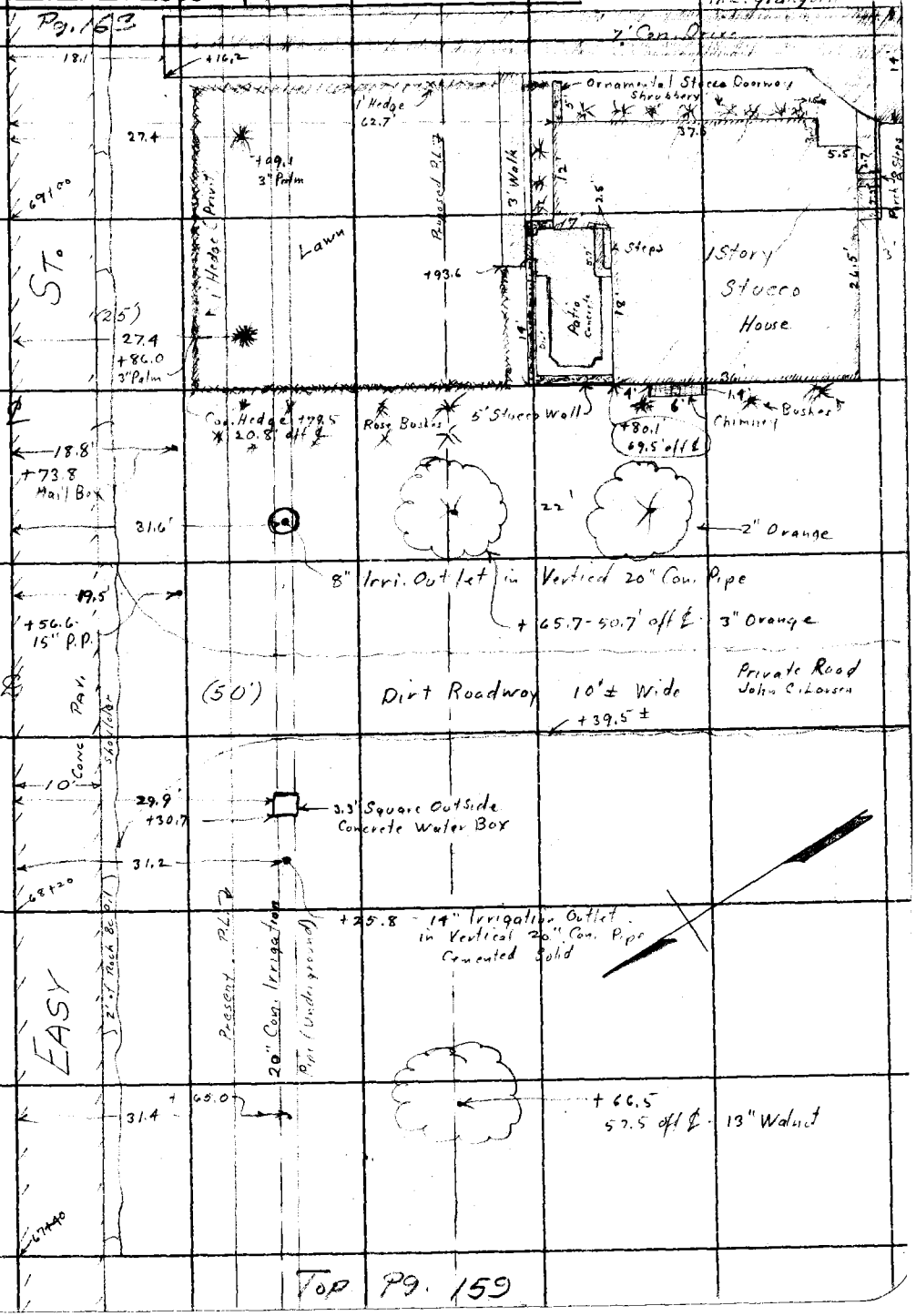

Top Pg. 159

Note: ANY ADDITIONS OR CHANGES ON THIS SHEET MUST BE MADE OR CIRCLED IN Red Ink, WITH DATE AND NAME OF PERSON MAKING CHANGE.

RETURN TO
LOS ANGELES COUNTY SURVEYOR
700 HALL OF RECORDS
Do not extend notes this side of this line

FORM 247 10M 5-31

F.B. 489 Pg. 162

Bot. pg. 164

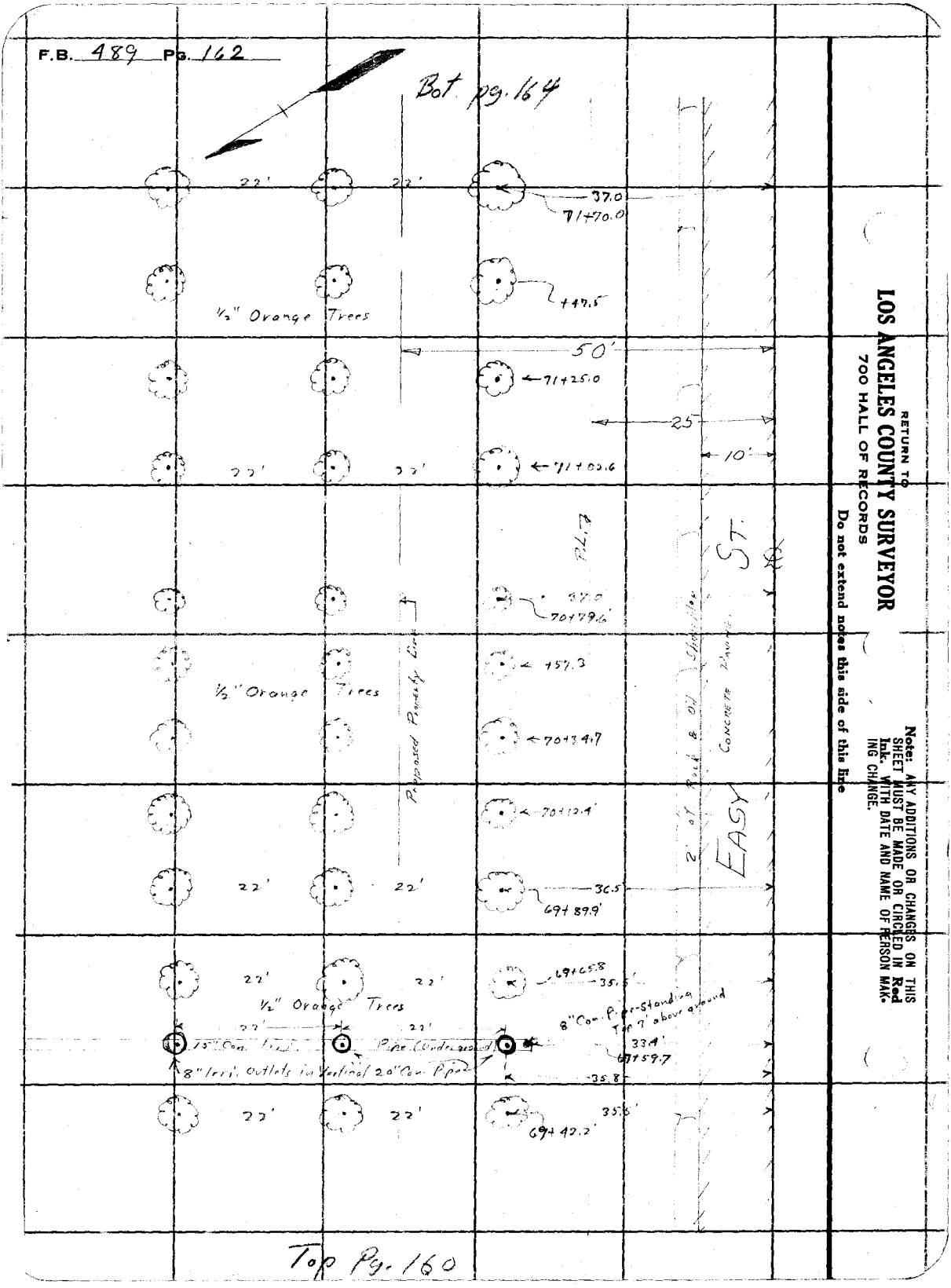

Top Pg. 160

RETURN TO
LOS ANGELES COUNTY SURVEYOR
700 HALL OF RECORDS

Do not extend notes this side of this line

Note: ANY ADDITIONS OR CHANGES ON THIS SHEET MUST BE MADE OR CIRCLED IN **Red** Ink. WITH DATE AND NAME OF PERSON MAKING CHANGE.

Notes Ck'd by		Survey of	Easy Street
Map No.	B 763 Sh 3	W. O. 7067	Tape No. St'd °F.
Office Work	H.N. Bradstreet	Surveyed by	W.L. Gilchrist
Checked	A. A. R.	Notes	W.L.G. & H.L.S. Date 1-22-32
Date	MAY 1933	Indexed	A. C. Johnson

F.B. 489 PG. 163

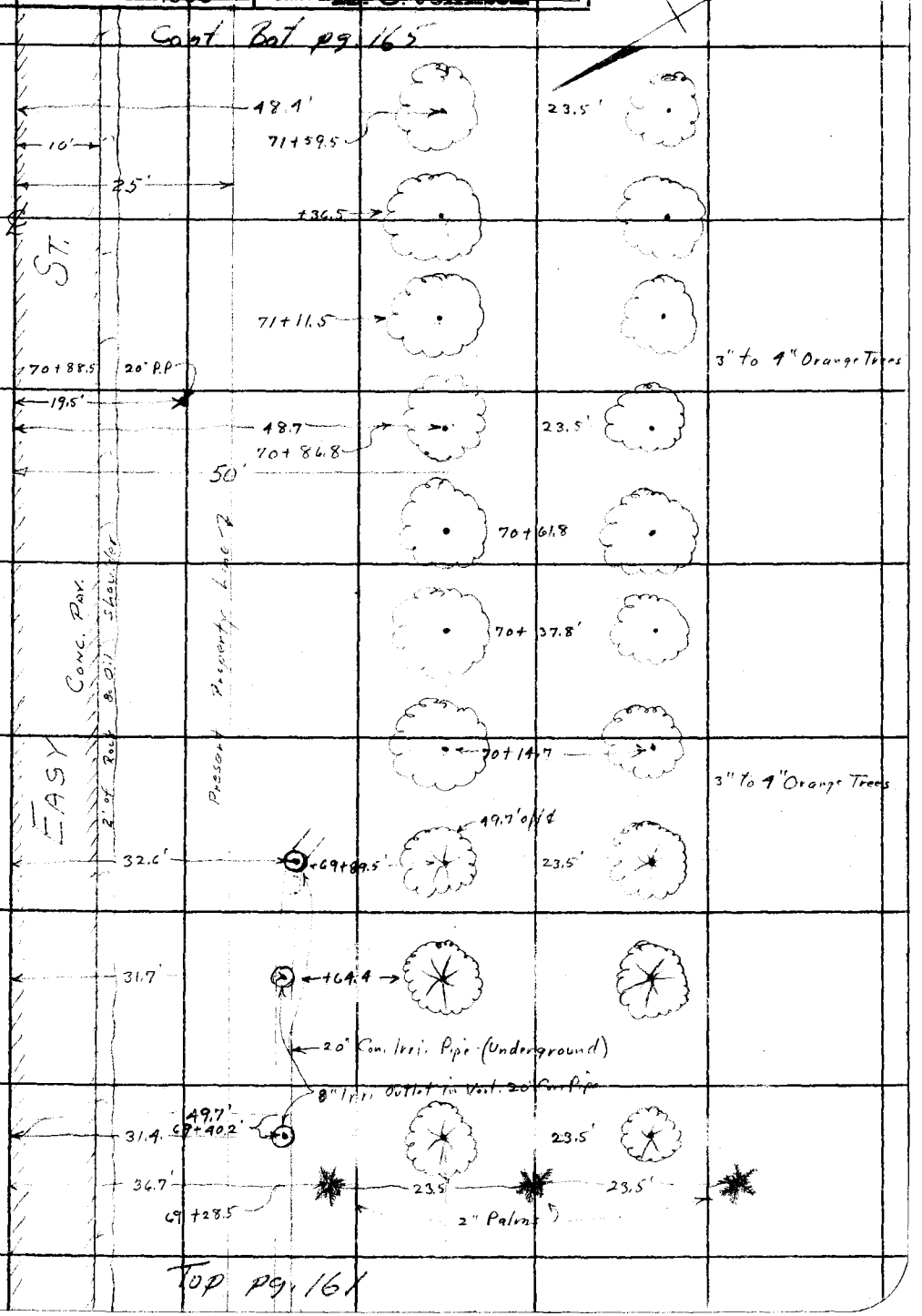

Note: ANY ADDITIONS OR CHANGES ON THIS SHEET MUST BE MADE OR CIRCLED IN Red Ink. WITH DATE AND NAME OF PERSON MAKING CHANGE.

Do not extend notes this side of this line

RETURN TO
LOS ANGELES COUNTY SURVEYOR
700 HALL OF RECORDS

FORM 247 10M 8-31

F.B. 489 Pg. 164

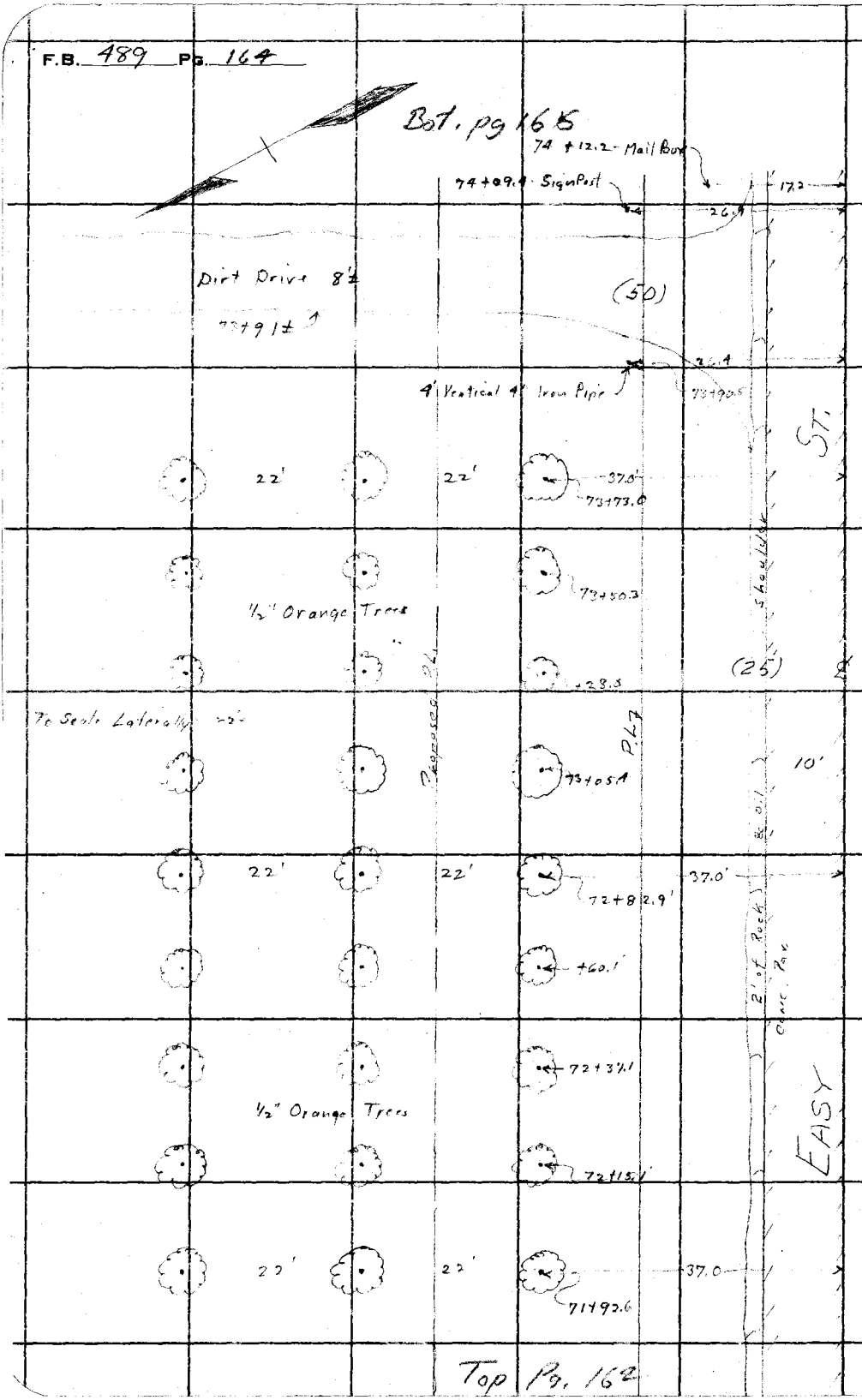

RETURN TO
LOS ANGELES COUNTY SURVEYOR
700 HALL OF RECORDS
Do not extend notes this side of this line

Note: ANY ADDITIONS OR CHANGES ON THIS SHEET MUST BE MADE OR CIRCLED IN **Red Ink**, WITH DATE AND NAME OF PERSON MAKING CHANGE.

Notes Ck'd by	Survey of Easy St.
Map No. B763 Sh 3	W. O. 7067 Tape No. St'd °F.
Office Work H.N. Bradstreet	Surveyed by W.I. Gilchrist
Checked A. A. R.	Notes W.I.G. & H.L.S. Date 1-24-32 1-22-32
Date MAY 1933	Indexed L. C. Johnson

F.B. 489 Pg. 165

Bot. Pg. 167

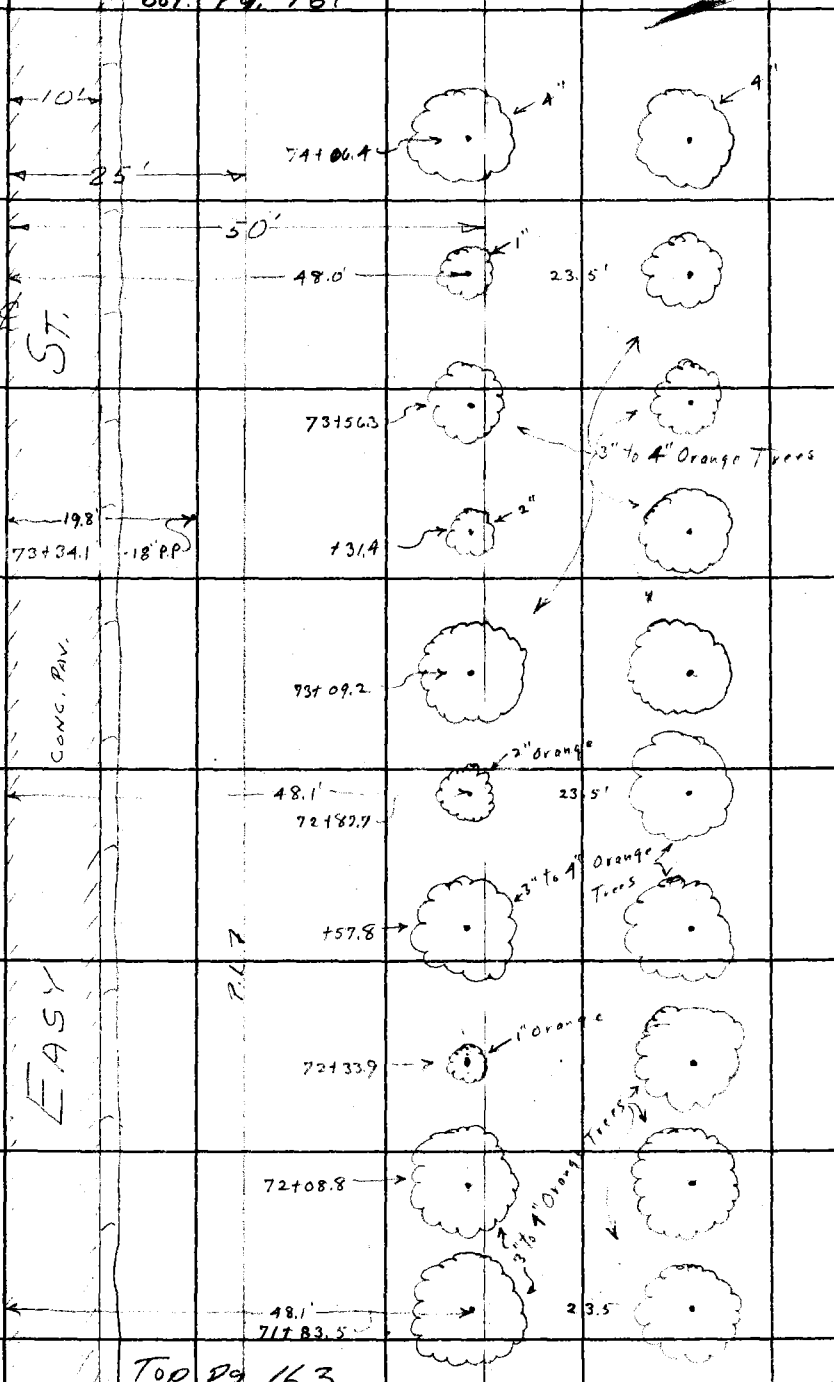

Top Pg 163

Note: ANY ADDITIONS OR CHANGES ON THIS SHEET MUST BE MADE OR CIRCLED IN Red Ink, WITH DATE AND NAME OF PERSON MAKING CHANGE.

Do not extend notes this side of this line

RETURN TO
LOS ANGELES COUNTY SURVEYOR
700 HALL OF RECORDS

FORM 247 10M 8-31

F.B. 189 Pg. 166

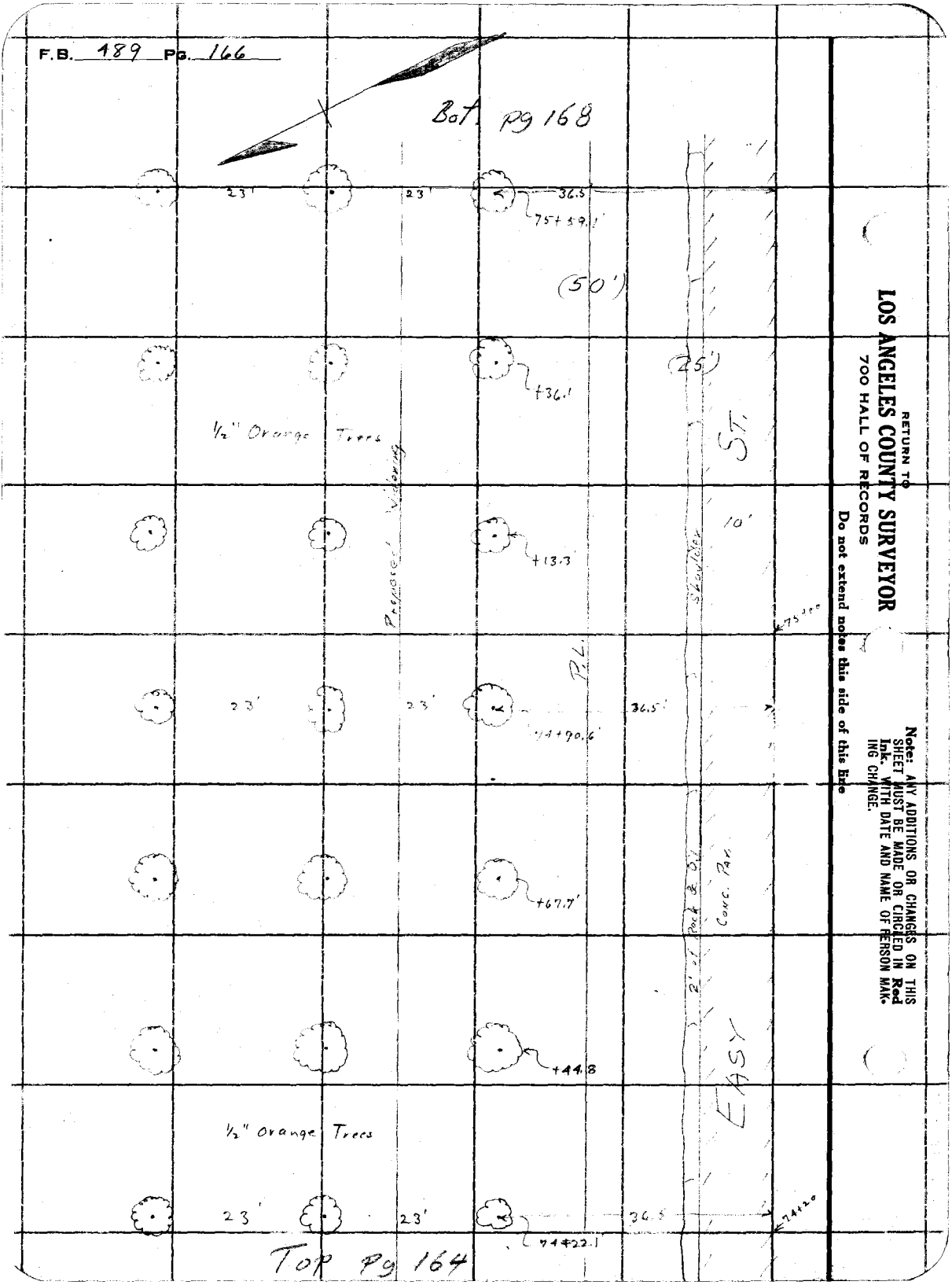

RETURN TO
LOS ANGELES COUNTY SURVEYOR
700 HALL OF RECORDS

Do not extend notes this side of this line

Note: ANY ADDITIONS OR CHANGES ON THIS SHEET MUST BE MADE OR CIRCLED IN **Red Ink.** WITH DATE AND NAME OF PERSON MAKING CHANGE.

Notes Ck'd by	Survey of Easy Street
Map No. B763 Sh 3	W. O. 7067 Tape No. St'd OF.
Office Work H.N. Bradstreet	Surveyed by W.I. Gilchrist
Checked A. A. R.	Notes W.I.G. H.L.S. Date 1-24-32
Date MAY 1933	Indexed A. C. Johnson

F.B. 489 PG. 167

Bot. pg 169

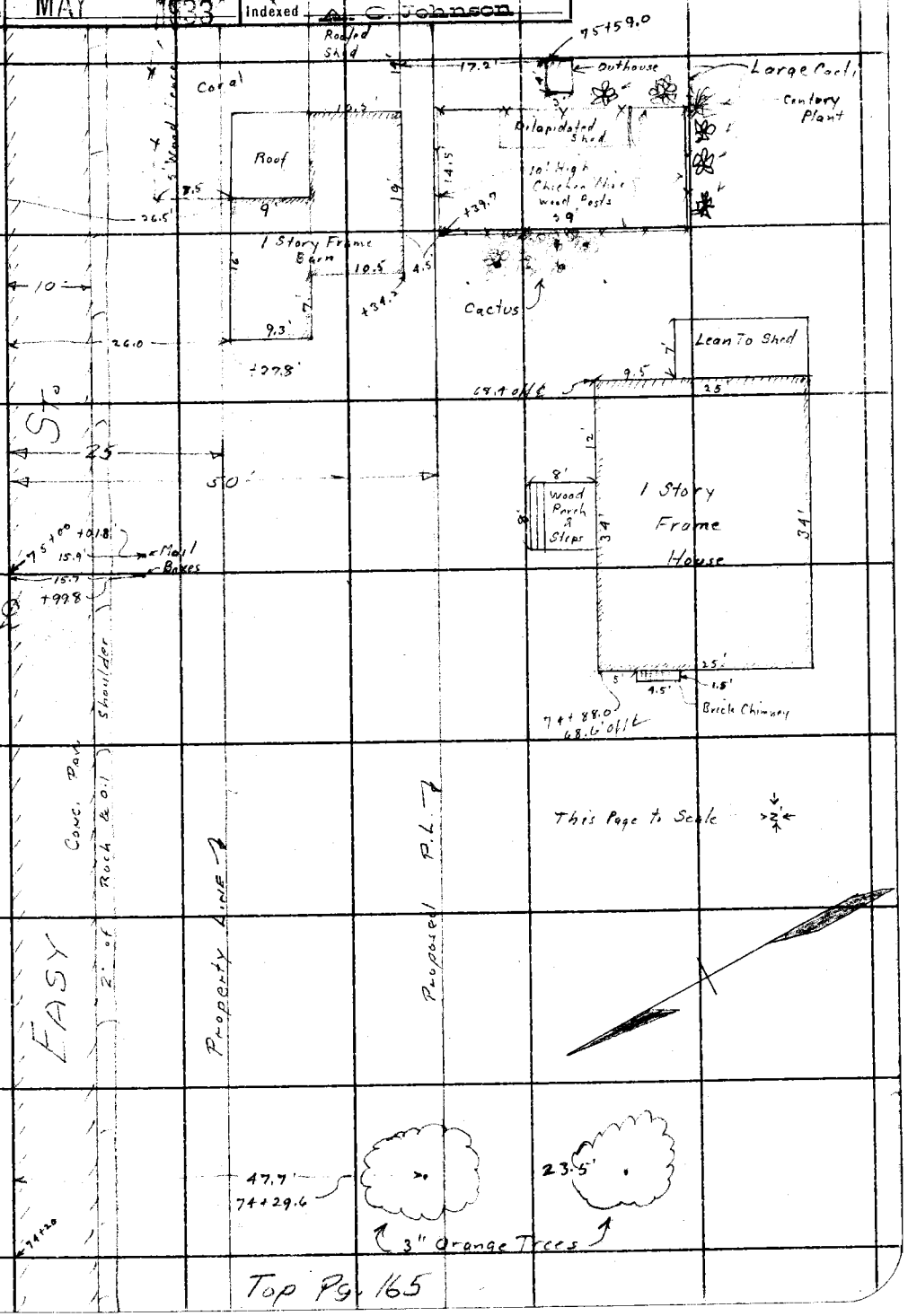

Top Pg. 165

Notes: ANY ADDITIONS OR CHANGES ON THIS SHEET MUST BE MADE OR CIRCLED IN Red Ink, WITH DATE AND NAME OF PERSON MAKING CHANGE.

Do not extend notes this side of this line

RETURN TO
LOS ANGELES COUNTY SURVEYOR
700 HALL OF RECORDS

FORM 247 10M 8-31

F.B. 489 Pg. 168



RETURN TO
LOS ANGELES COUNTY SURVEYOR
700 HALL OF RECORDS

Do not extend notes this side of this line

Note: ANY ADDITIONS OR CHANGES ON THIS SHEET MUST BE MADE OR CIRCLED IN **Red Ink.** WITH DATE AND NAME OF PERSON MAKING CHANGE.

Notes Ck'd by		Survey of Easy Street	F.B. 489 PG. 169
Map No. B 763 Sh 3		W. O. 7067 Tape No. St'd. °F.	Bot. pg 171
Office Work H.N. Bradstreet		Surveyed by W.I. Gilchrist	
Checked A. A. R.		Notes W.I.G. & H.L.S. Date 1-24-32	
Date MAY 1933		Indexed A. C. Johnson	

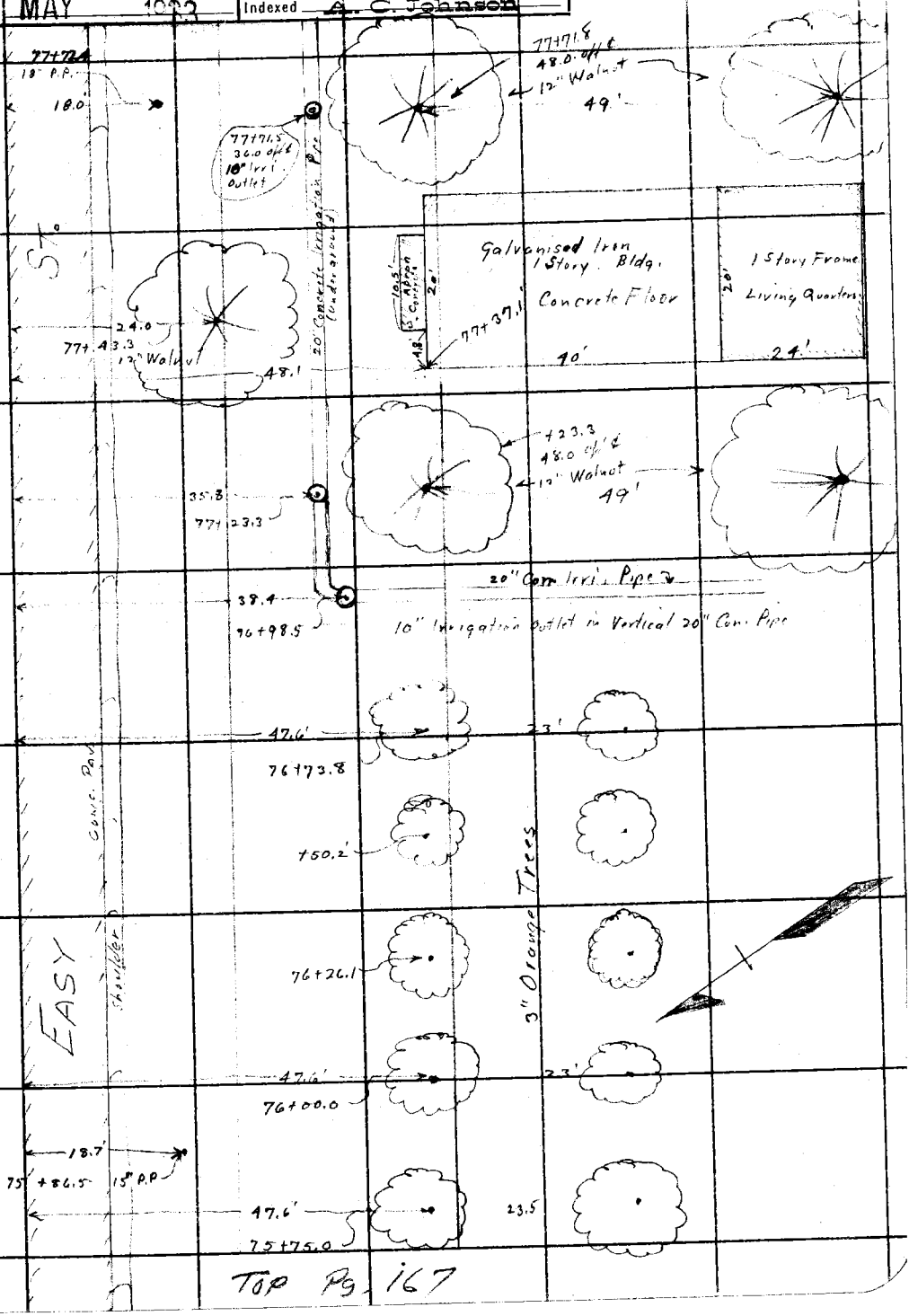

Top Pg 167

Note: ANY ADDITIONS OR CHANGES ON THIS SHEET MUST BE MADE OR CIRCLED IN Red Ink, WITH DATE AND NAME OF PERSON MAKING CHANGE.

Do not extend notes this side of this line

RETURN TO
LOS ANGELES COUNTY SURVEYOR
700 HALL OF RECORDS

FORM 247 10M 5-31

F.B. 489 PG. 170

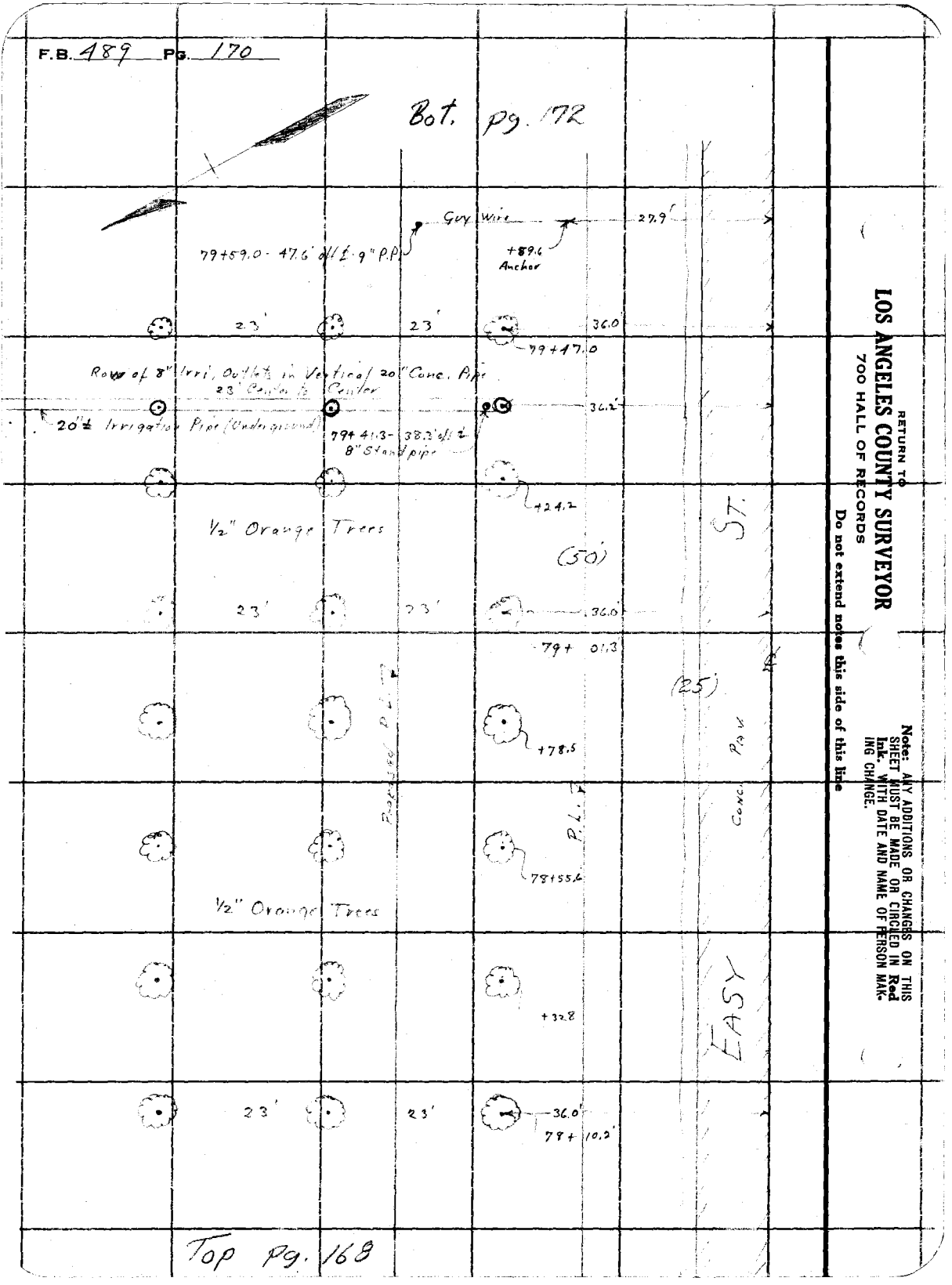

RETURN TO
LOS ANGELES COUNTY SURVEYOR
700 HALL OF RECORDS
Do not extend notes this side of this line

Note: ANY ADDITIONS OR CHANGES ON THIS SHEET MUST BE MADE OR CIRCLED IN Red Ink. WITH DATE AND NAME OF PERSON MAKING CHANGE.

Notes Ck'd by	Survey of Easy Street
Map No. B763 - Sh 3	W. O. 7061 Tape No. St'd °F.
Office Work H.N. Bradstreet	Surveyed by W.L. Gilchrist
Checked A. A. R.	Notes W.L.G. & H.L.S. Date 1-24-32
Date MAY 1933	Indexed A. C. Johnson

F.B. 489 PG. 171

Bot. pg. 173

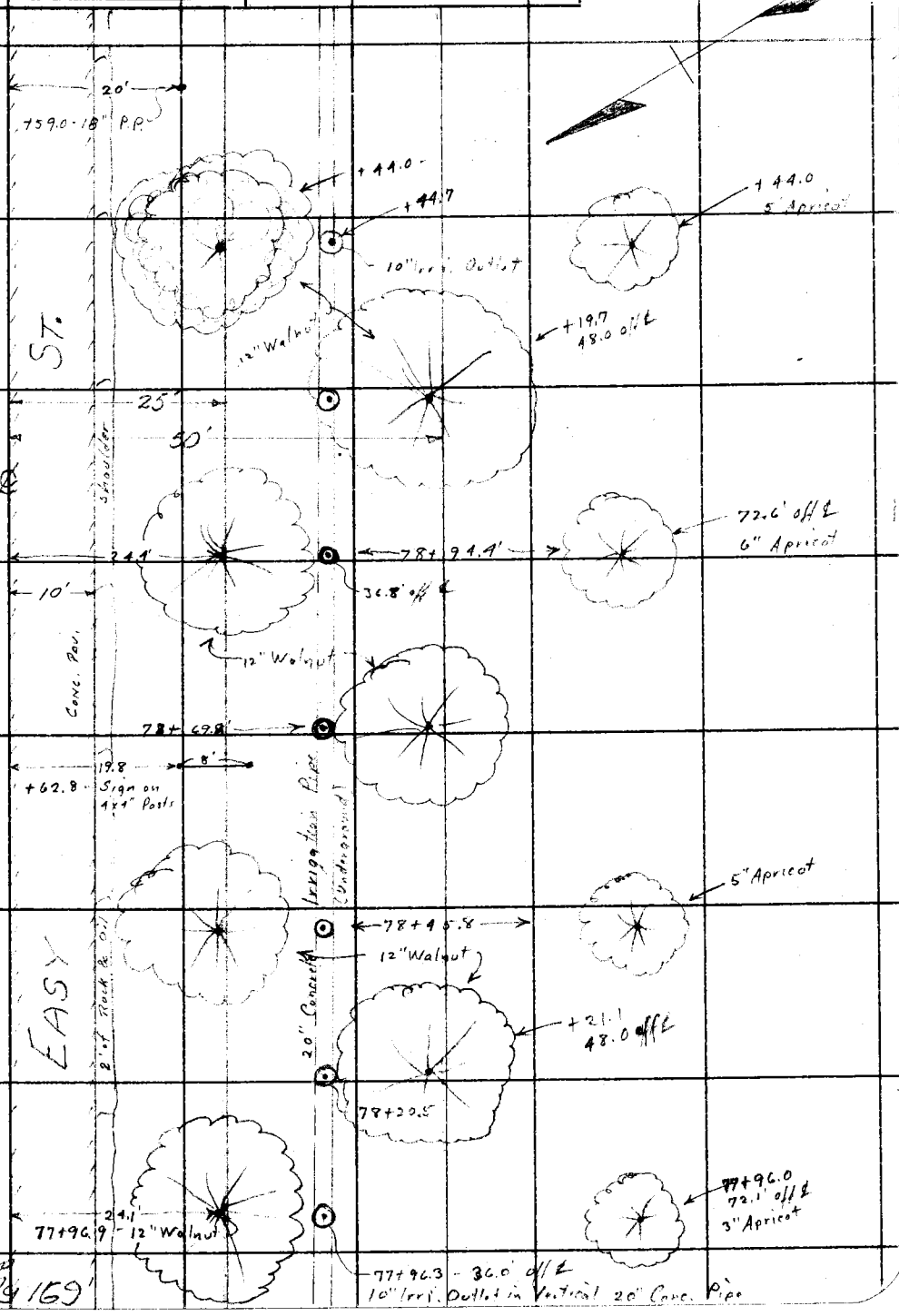

Top Pg 169

Note: ANY ADDITIONS OR CHANGES ON THIS SHEET MUST BE MADE OR CIRCLED IN Red Ink, WITH DATE AND NAME OF PERSON MAKING CHANGE.

Do not extend notes this side of this line

RETURN TO
LOS ANGELES COUNTY SURVEYOR
700 HALL OF RECORDS

FORM 247 10M 5-31

F.B. 489 Pg. 172

Bot. pg. 174

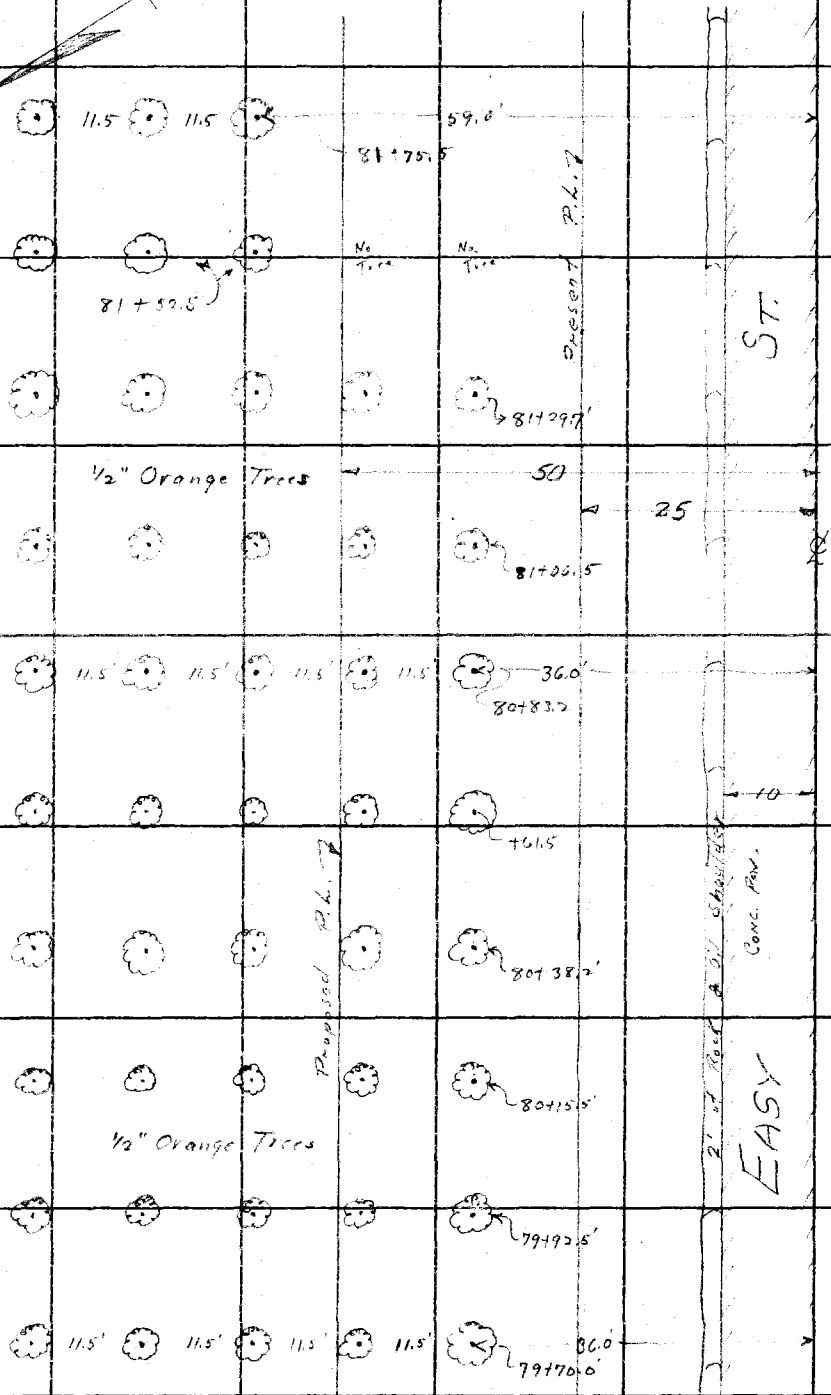

Top Pg. 170

RETURN TO
LOS ANGELES COUNTY SURVEYOR
700 HALL OF RECORDS

Do not extend notes this side of this line

Note: ANY ADDITIONS OR CHANGES ON THIS SHEET MUST BE MADE OR CIRCLED IN **Red Ink.** WITH DATE AND NAME OF PERSON MAKING CHANGE.

Notes Ck'd by	Survey of Easy Street
Map No. B-763-SA 3	W. O. 7067 Tape No. St'd °F.
Office Work H.N. Bradshaw	Surveyed by W.L. Gilchrist
Checked A.A.R.	Notes W.L.G. & [illegible] Date 1-25-32
Date MAY 1933	Indexed A. C. Johnson

F.B. 489 PG. 173

Bot. pg. 175

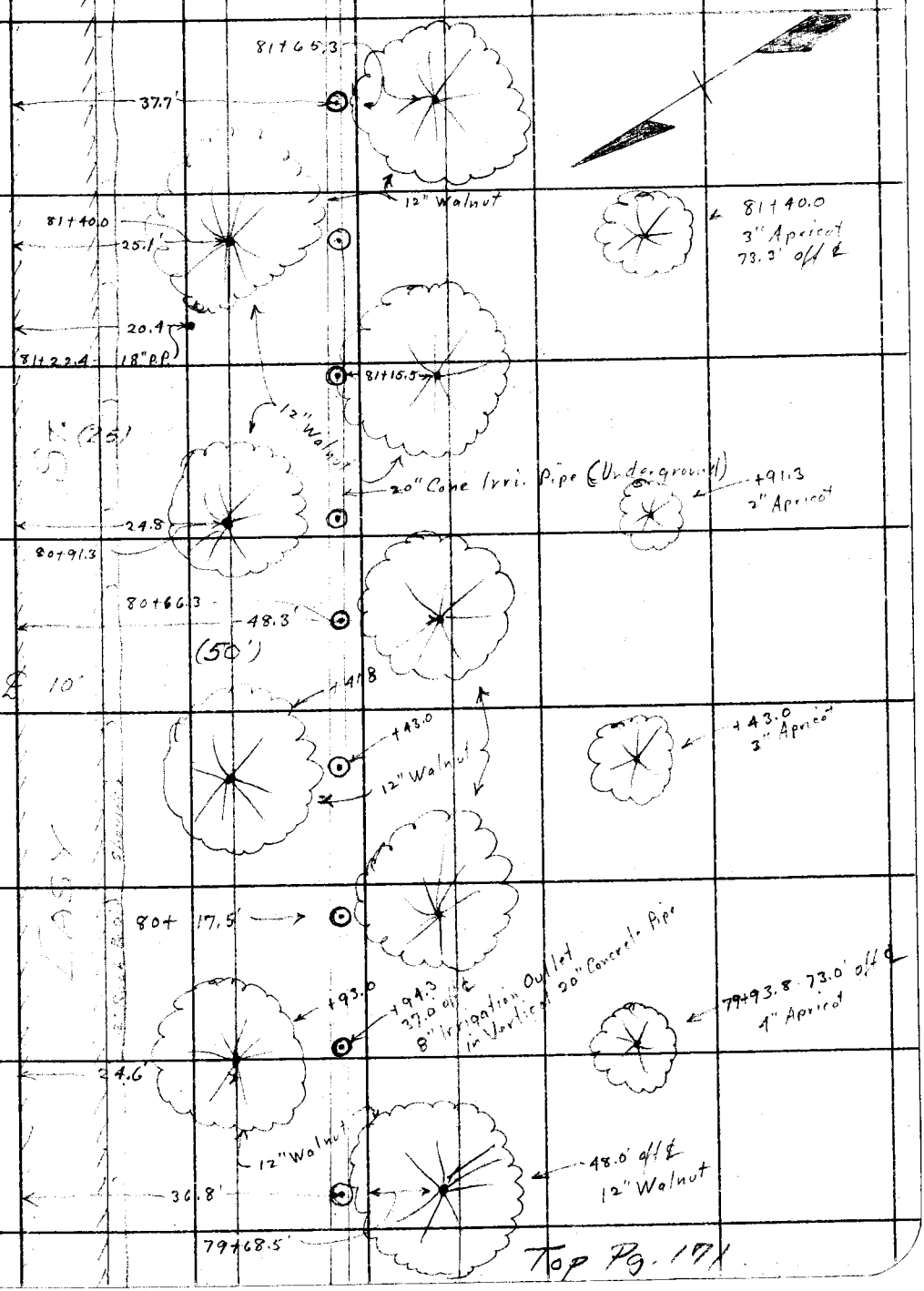

Top Pg. 171

Note: ANY ADDITIONS OR CHANGES ON THIS SHEET MUST BE MADE OR CIRCLED IN Red Ink, WITH DATE AND NAME OF PERSON MAKING CHANGE.

Do not extend notes this side of this line

RETURN TO
LOS ANGELES COUNTY SURVEYOR
700 HALL OF RECORDS

FORM 247 10M 8-31

F.B. 489 Pg. 174

Bot. Pg. 176

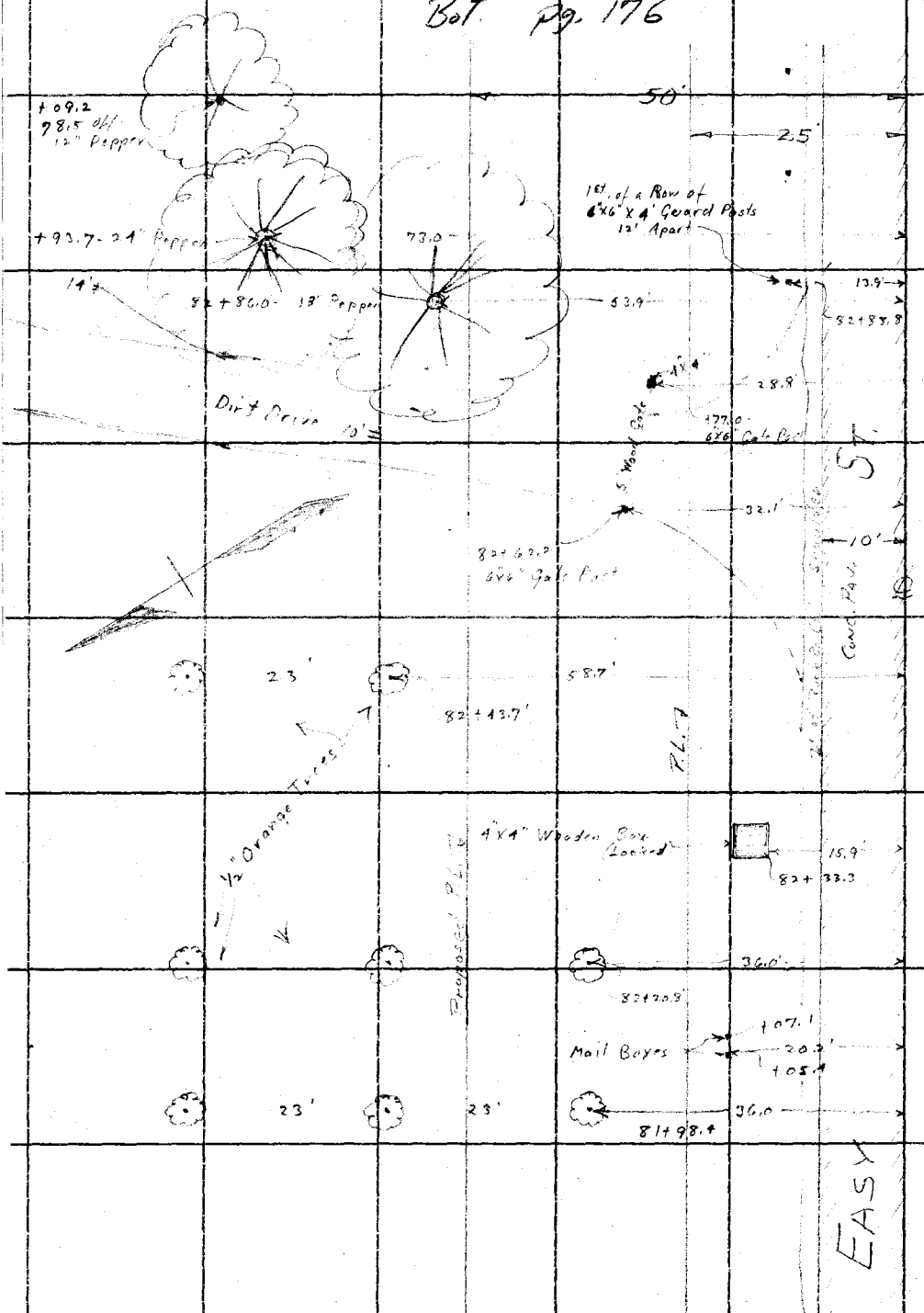

Top. Pg. 172

RETURN TO
LOS ANGELES COUNTY SURVEYOR
700 HALL OF RECORDS
Do not extend notes this side of this line

Note: ANY ADDITIONS OR CHANGES ON THIS SHEET MUST BE MADE OR CIRCLED IN **Red Ink.** WITH DATE AND NAME OF PERSON MAKING CHANGE.

Notes Ck'd by	Survey of Easy Street
Map No. B 763 Sh 3	W. O. 7067 Tape No. St'd °F.
Office Work H.N. Bradstreet	Surveyed by W.I. Gilchrist
Checked A.A.R.	Notes W.I.G. Date 1-26-32
Date MAY 1933	Indexed A. C. Johnson

F.B. 489 PG. 175

Bot Pg. 177



Top. Pg. 173

Note: ANY ADDITIONS OR CHANGES ON THIS SHEET MUST BE MADE OR CIRCLED IN Red Ink. WITH DATE AND NAME OF PERSON MAKING CHANGE.

Do not extend notes this side of this line

RETURN TO
LOS ANGELES COUNTY SURVEYOR
700 HALL OF RECORDS

FORM 247 10M 5-31

F.B. 489 PG. 176

Cont. Bot. Pg 178

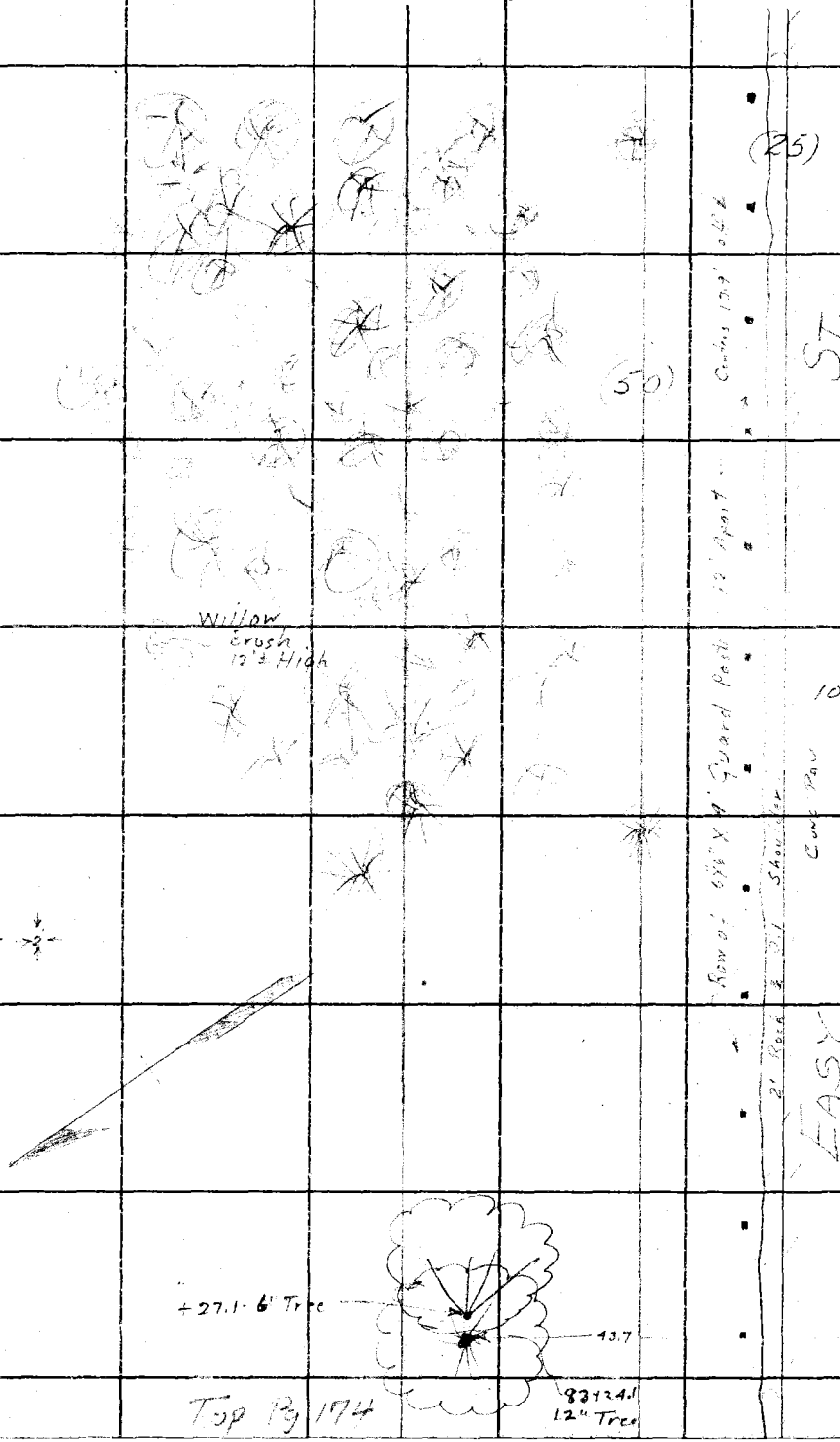

Top Pg 174

RETURN TO
LOS ANGELES COUNTY SURVEYOR
700 HALL OF RECORDS

Do not extend notes this side of this line

Note: ANY ADDITIONS OR CHANGES ON THIS SHEET MUST BE MADE OR CIRCLED IN Red Ink. WITH DATE AND NAME OF PERSON MAKING CHANGE.

Notes Ck'd by		Survey of Easy Street	F.B. 489 PG. 177
Map No. B763-5H3		W. O. 7067 Tape No. St'd °F.	
Office Work H.N. Bradstreet		Surveyed by W.I. Gilchrist	
Checked A. A. R.		Notes W.I.G. & H.L.S. Date 1-26-32	
Date MAY 1933		Indexed A. C. Johnson	

Bot. Pg. 179



Top Pg 175

Note: ANY ADDITIONS OR CHANGES ON THIS SHEET MUST BE MADE OR CIRCLED IN Red Ink. WITH DATE AND NAME OF PERSON MAKING CHANGE.

Do not extend notes this side of this line

RETURN TO
LOS ANGELES COUNTY SURVEYOR
700 HALL OF RECORDS

FORM 247 10M 8-31

F.B. 489 Pg. 178

Bot pg 180



Top pg 176

RETURN TO
LOS ANGELES COUNTY SURVEYOR
700 HALL OF RECORDS

Do not extend notes this side of this line

Note: ANY ADDITIONS OR CHANGES ON THIS SHEET MUST BE MADE OR CIRCLED IN Red Ink. WITH DATE AND NAME OF PERSON MAKING CHANGE.

Notes Ck'd by		Survey of	Easy Street
Map No.	B763 Sh 3	W. O.	7067 Tape No. St'd °F.
Office Work	H.N. Bradstreet	Surveyed by	W.I. Gilchrist
Checked	A.A.R.	Notes	W.I.G. & H.L.S. Date 1-26-32
Date	MAY 1933	Indexed	C. Johnson

F.B. 489 Pg. 179

Cont Bot Pg. 180

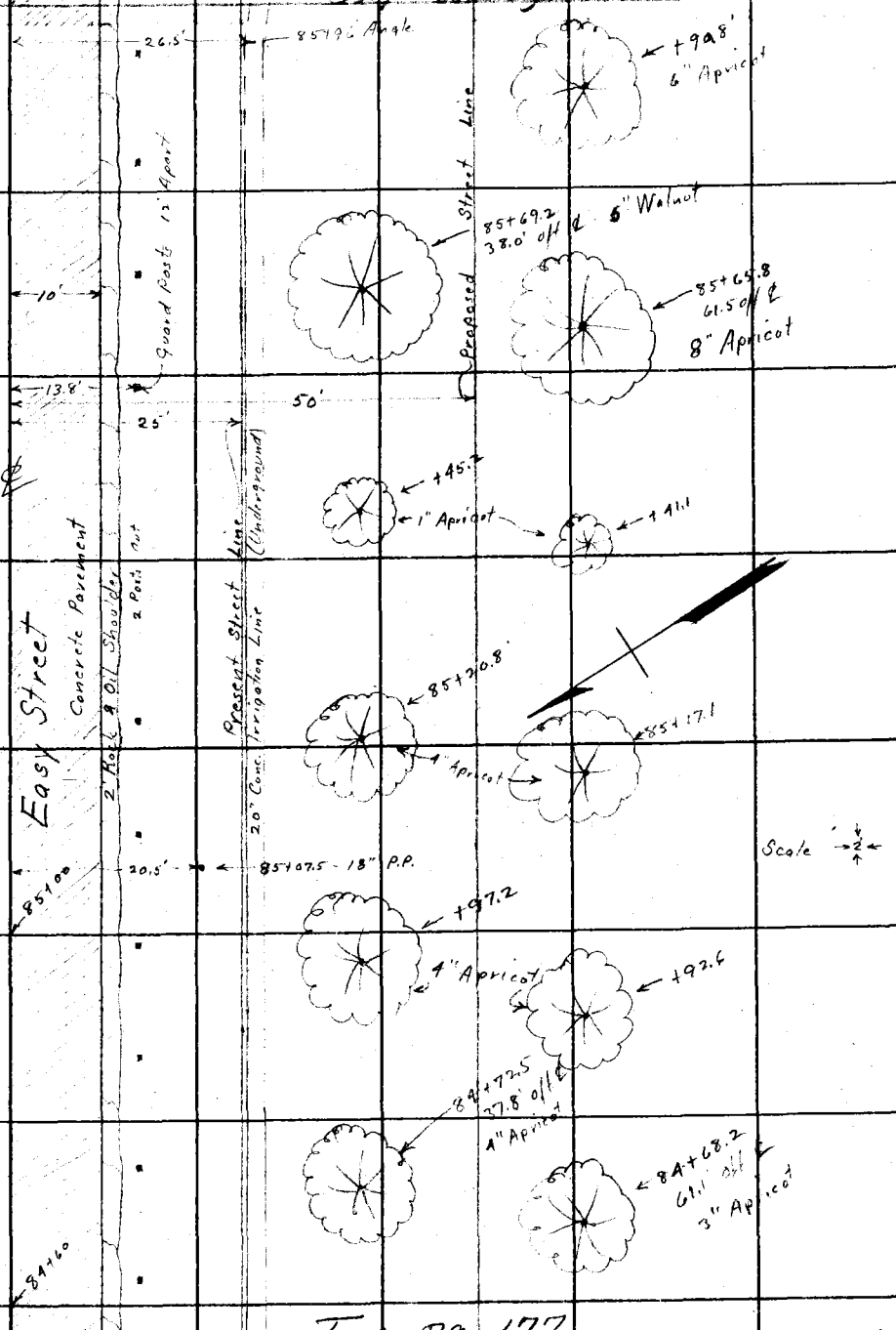

Top Pg. 177

Note: ANY ADDITIONS OR CHANGES ON THIS SHEET MUST BE MADE OR CIRCLED IN Red Ink. WITH DATE AND NAME OF PERSON MAKING CHANGE.

Do not extend notes this side of this line

RETURN TO
LOS ANGELES COUNTY SURVEYOR
700 HALL OF RECORDS

FORM 247 10M 5-31

F.B. 489 Pg. 180

Note: Ck'd by		Survey of	Easy St.
Map No.		W. O. 7067	Tape No. St'd ft.
Office Work		Surveyed by	W I Gilchrist
Checked		Notes W I G	Date 1-26-35
Date		Indexed	

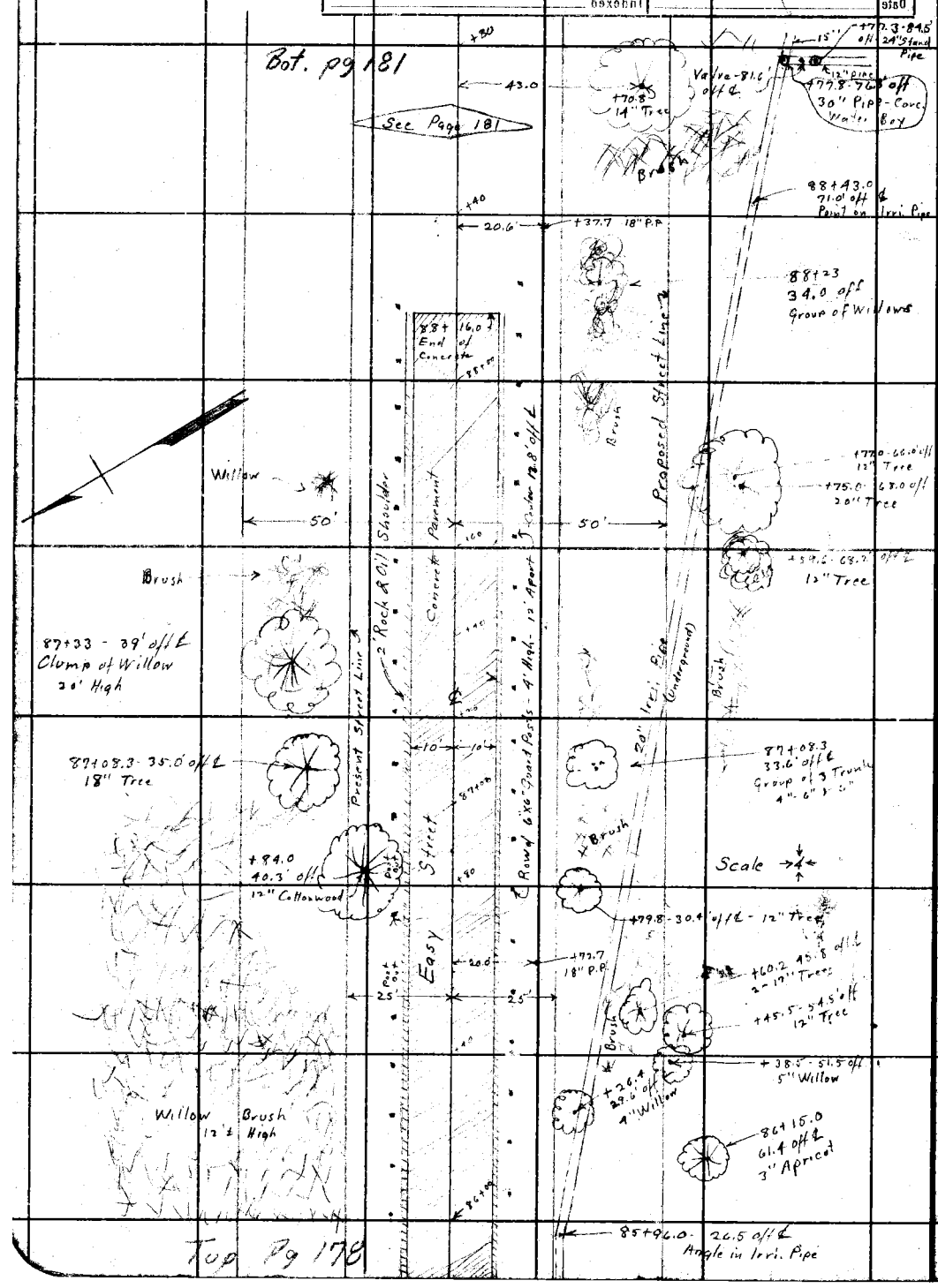

LOS ANGELES COUNTY SURVEYOR
700 HALL OF RECORDS
Do not extend notes this side of this line
Note: ANY ADDITIONS OR CHANGES ON THIS SHEET MUST BE MADE OR CIRCLED IN Red Ink. WITH DATE AND NAME OF PERSON MAKING CHANGE.

Notes Ck'd by		Survey of Easy Street	F.B. 489 Pg. 181
Map No. B 763 Sh. 3		W. O. 7007 Tape No. St'd °F.	
Office Work H.N. Bradstreet		Surveyed by W.I. Gilchrist	
Checked A. A. R.		Notes W.I.G. Date 1-27-32	
Date MAY 1932		Indexed A. C. Johnson	

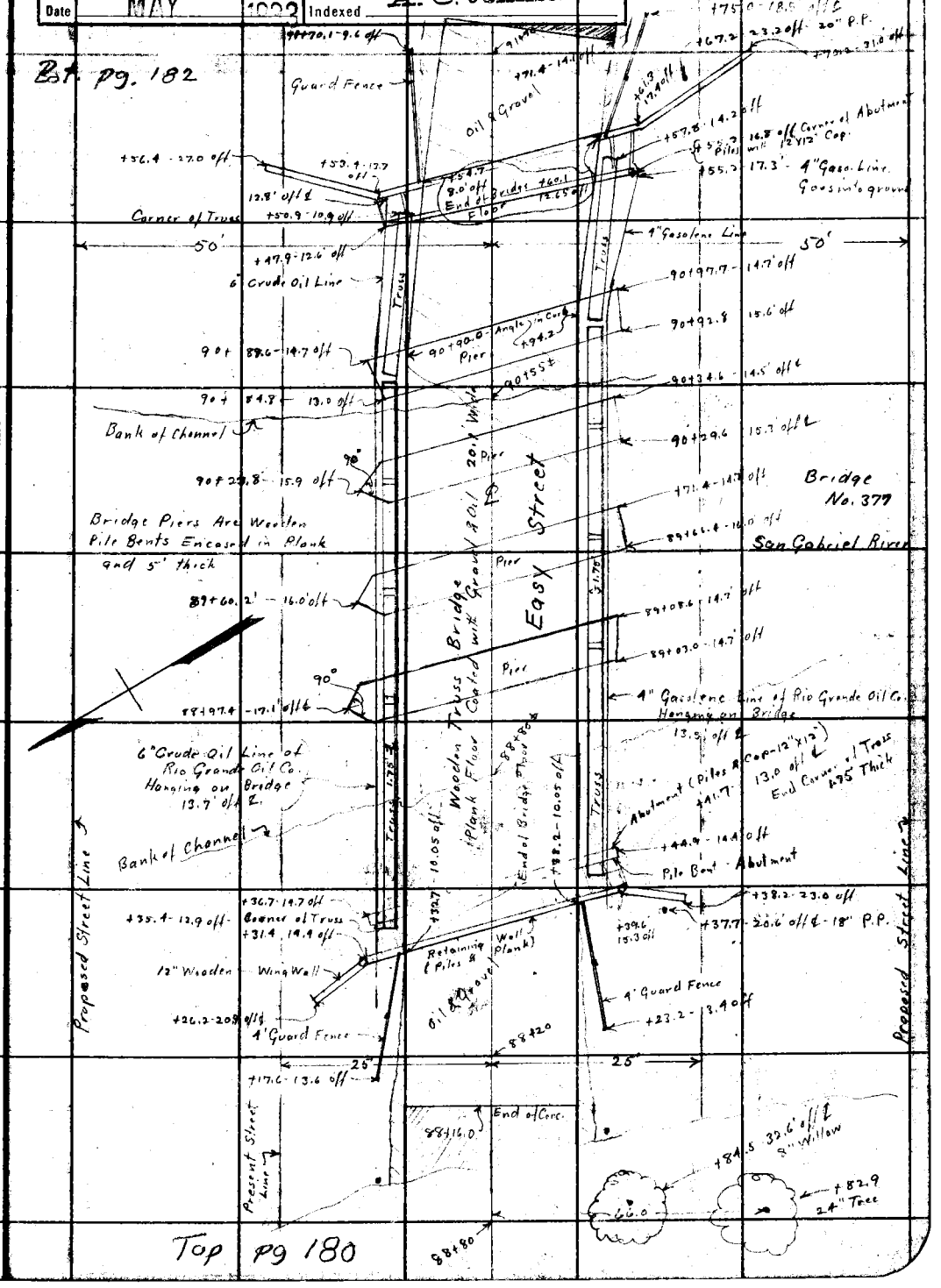

Note: ANY ADDITIONS OR CHANGES ON THIS SHEET MUST BE MADE OR CIRCLED IN Red Ink. WITH DATE AND NAME OF PERSON MAKING CHANGE.

RETURN TO
LOS ANGELES COUNTY SURVEYOR
700 HALL OF RECORDS

Do not extend notes this side of this line

FORM 247 10M 8-31

1Y-7513

F.B. 4899 Pg. 182

Note: ANY ADDITIONS OR CHANGES ON THIS SHEET MUST BE MADE OR CIRCLED IN Red Ink. WITH DATE AND NAME OF PERSON MAKING CHANGE.

LOS ANGELES COUNTY SURVEYOR
700 HALL OF RECORDS
Do not extend notes this side of this line

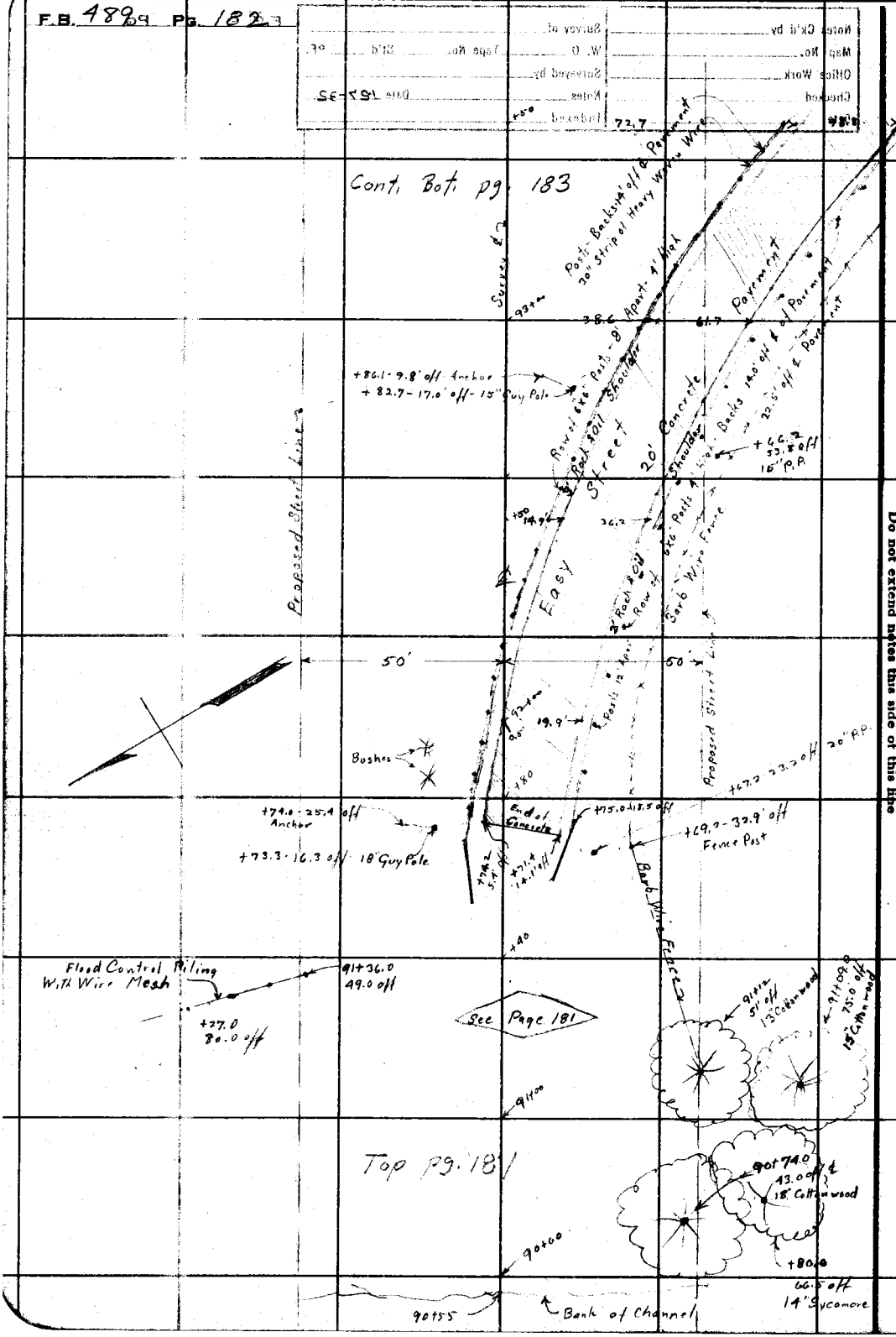

Notes Ck'd by		Survey of	Easy St
Map No.	B763 Sh 3	W. O.	7067 Tape No. St'd °F.
Office Work	H.N. Bradstreet	Surveyed by	W.I. Gilchrist
Checked	A. A. R.	Notes	W.I.G. Date 1-28-82
Date	MAY 1933	Indexed	A. C. Johnson

F.B. 489 Pg. 183

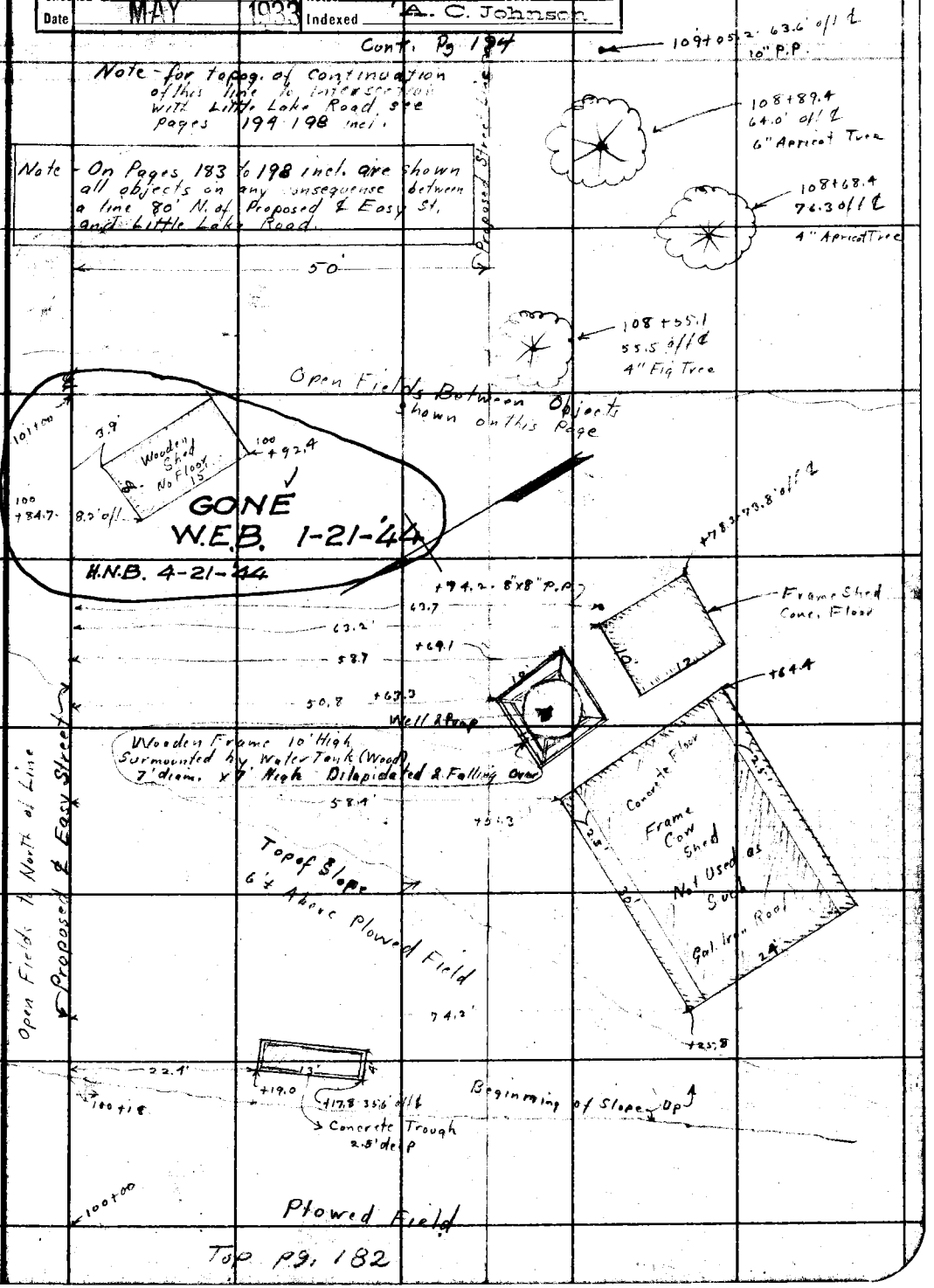

Note: ANY ADDITIONS OR CHANGES ON THIS SHEET MUST BE MADE OR CIRCLED IN Red Ink. WITH DATE AND NAME OF PERSON MAKING CHANGE.

Do not extend notes this side of this line

RETURN TO
LOS ANGELES COUNTY SURVEYOR
700 HALL OF RECORDS

FORM 247 10M 5-31

F.B. 489 Pg. 184

1-28-32

4+92.1 - 32.8' off
10" Irrigating Valve

4+74.8.

Top of Slope
Rise 6' ±
Bottom of Slope

1/2" Orange Trees
20' Center to Center each way

Lot Line Shown on Page 33 - 660' ± N of Little Lake Rd

7 Trees

7 Trees

8 Trees

9 Trees

10 Trees

10 Trees

1st Row - 11 Trees

Top of Slope
Rise 8' ±
Bottom of Slope

245 off

270' off

1+99.5 - 251.5' off
- 10" Irri. Outlet

2+12.6 - 215' off
end Tree

0+00 = ℄ Easy St.

2+13.9

2+00

1+98.5 -
0.3' S. - Fence
Post

5' Chicken Wire Fence

1+97.0 - 259' off Fence Post

RETURN TO
LOS ANGELES COUNTY SURVEYOR
700 HALL OF RECORDS
Do not extend notes this side of this line

Note: ANY ADDITIONS OR CHANGES ON THIS SHEET MUST BE MADE OR CIRCLED IN Red Ink. WITH DATE AND NAME OF PERSON MAKING CHANGE.

Notes Ck'd by	Survey of
Map No. B763 Sh 3	W. O. Tape No. St'd °F.
Office Work H. N. Bradstreet	Surveyed by
Checked A. A. R.	Notes Date
Date MAY 1923	Indexed A. C. Johnson

F.B. 489 PG. 185

Note: ANY ADDITIONS OR CHANGES ON THIS SHEET MUST BE MADE OR CIRCLED IN Red Ink, WITH DATE AND NAME OF PERSON MAKING CHANGE.

Do not extend notes this side of this line

RETURN TO
LOS ANGELES COUNTY SURVEYOR
700 HALL OF RECORDS

FORM 247 10M 8-31

F.B. 489 Pg. 186

Bot. Pg. 188

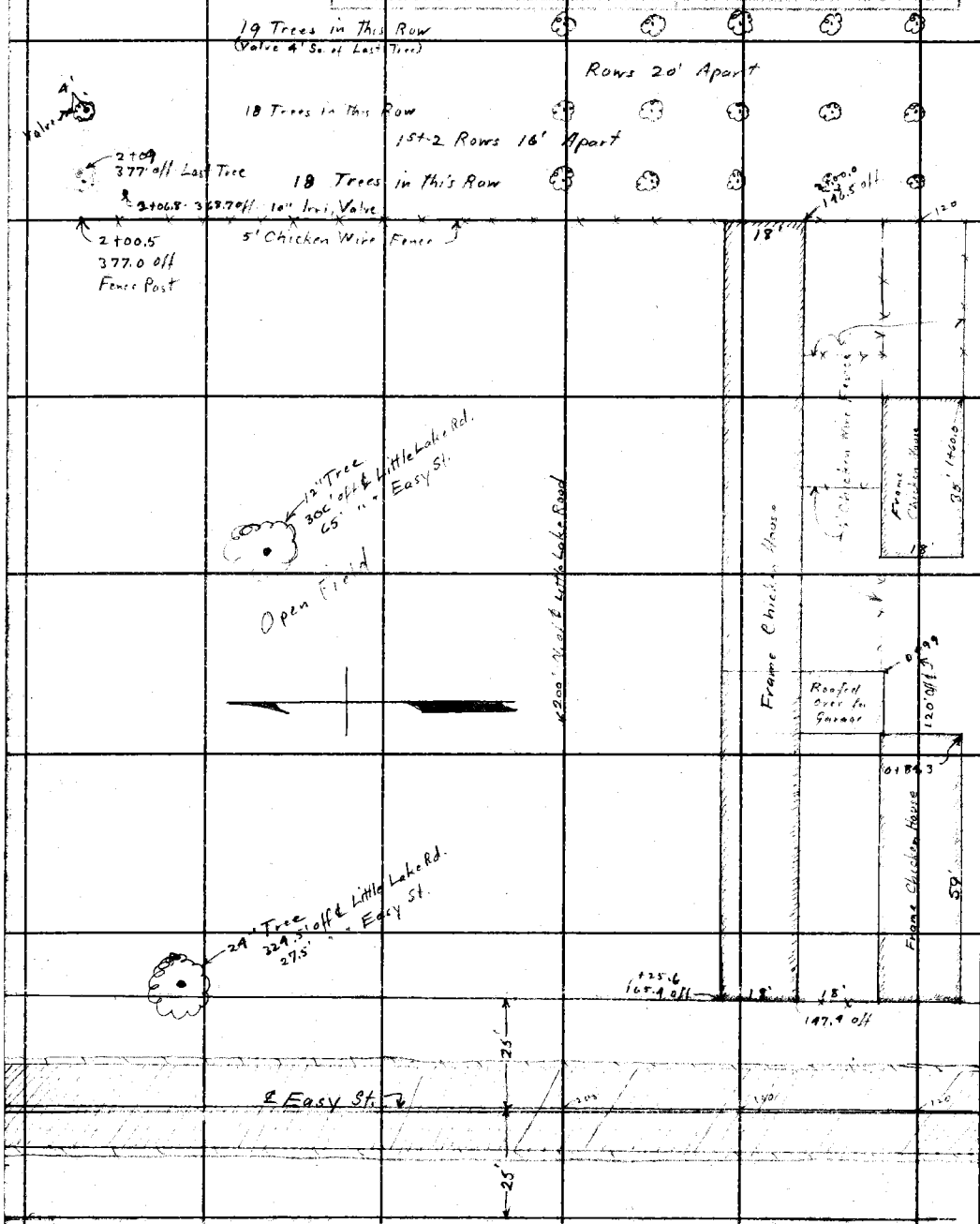

RETURN TO
LOS ANGELES COUNTY SURVEYOR
700 HALL OF RECORDS

Do not extend notes this side of this line

Note: ANY ADDITIONS OR CHANGES ON THIS SHEET MUST BE MADE OR CIRCLED IN Red Ink. WITH DATE AND NAME OF PERSON MAKING CHANGE.

Notes Ck'd by	Survey of Easy Street
Map No. B763 Sh. 3	W. O. 7067 Tape No. St'd °F.
Office Work H.N. Brockstreet	Surveyed by W. L. Gilchrist
Checked A. A. R.	Notes W.L.G. Date 1-28-32 1-29-32
Date MAY 1933	Indexed A. C. Johnson

F.B. 489 Pg. 187

Cont. B.t. pg. 189

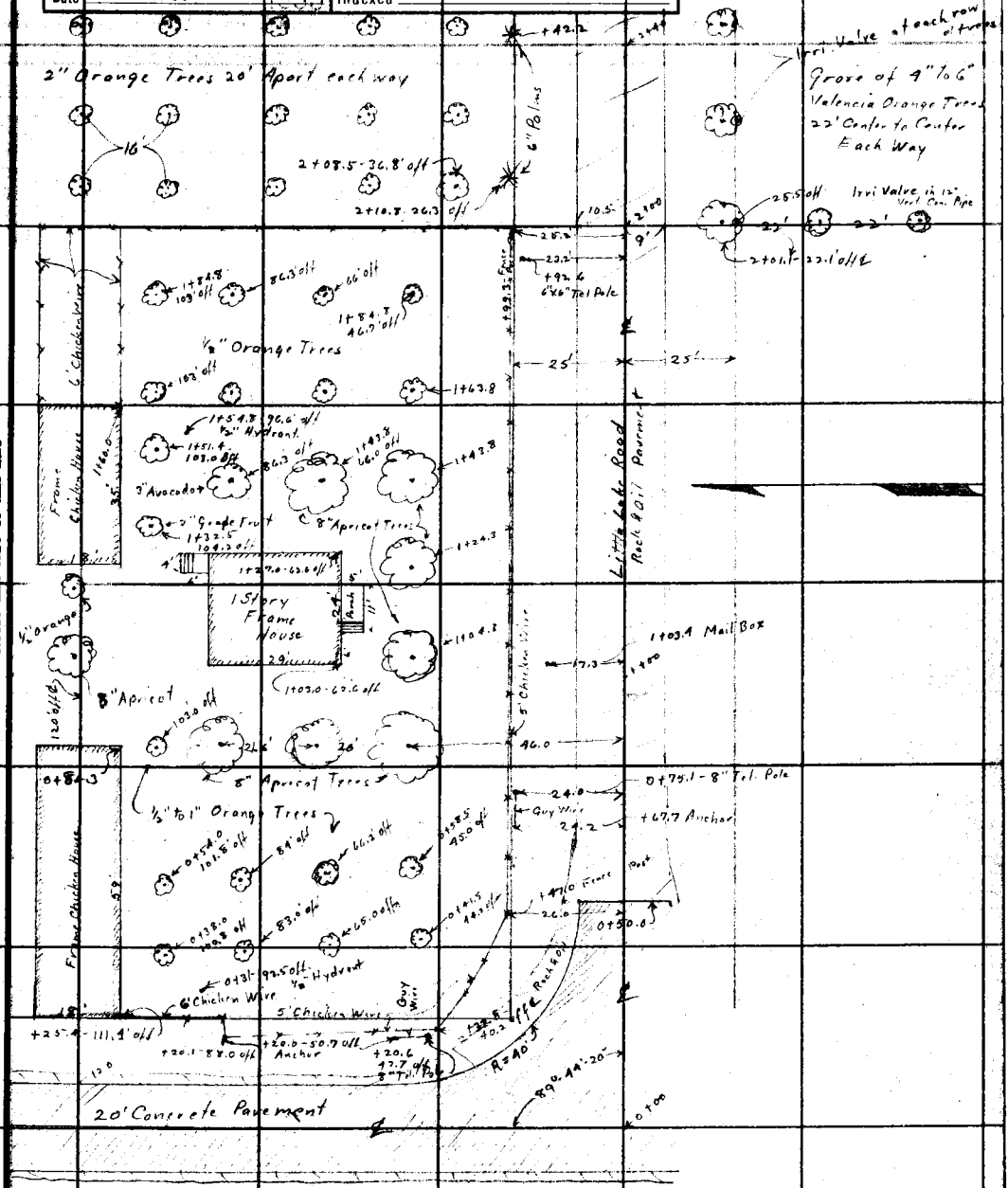

Note: ANY ADDITIONS OR CHANGES ON THIS SHEET MUST BE MADE OR CIRCLED IN RED Ink. WITH DATE AND NAME OF PERSON MAKING CHANGE.

Do not extend notes this side of this line

RETURN TO
LOS ANGELES COUNTY SURVEYOR
700 HALL OF RECORDS

FORM 247 10M 5-31

F.B. 489 Pg. 188

Bot. pg. 180

24" Vertical Conc. Pipe
Irrigation Stand pipe 17' S. and 7' E.
of Last Tree in this Row

One More Tree to No.
Them in Row west

One More Tree N.

End Tree Same Dist.
No. as in Row West

1 More Tree North
Them in Row to West

Same No. of Trees
as in Row West

1 More Tree N

1 More Tree N.

Last Tree 20' N.
of Last Tree in Row west
(Valve 34 S. of
Last Tree)

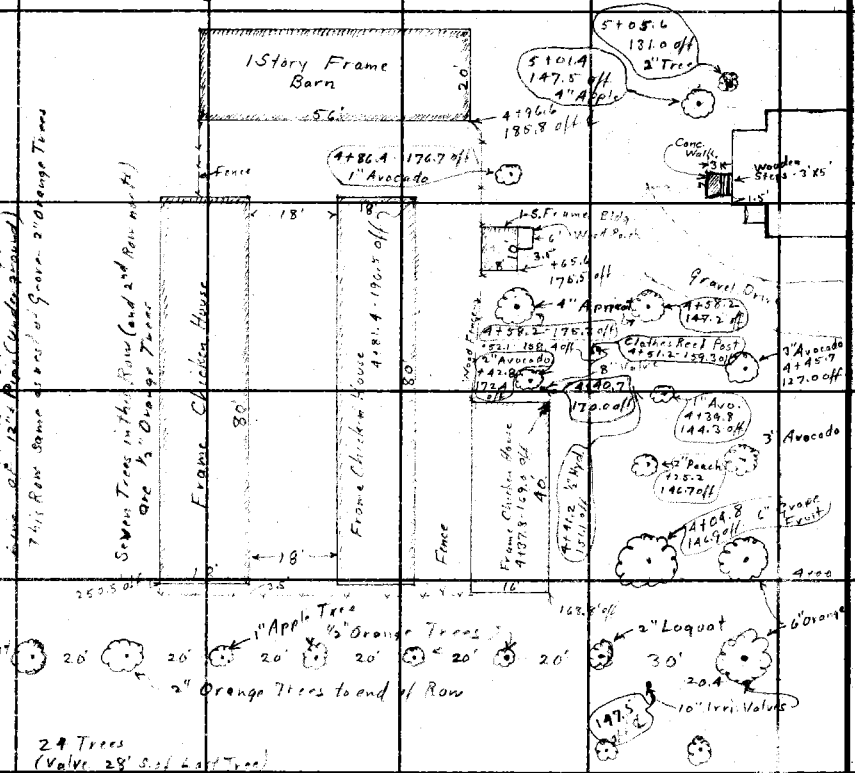

24 Trees
(Valve 28' S. of Last Tree)

23 Trees
(Valve 3' So. of 2nd Last Tree)

22 Trees
(Valve 14' S. of Last Tree)

21 Trees
(Valve 7' S. of Last Tree)

Grove of 2" Orange Trees
20' Con. to Con. each way

21 Trees
Valve 17' S. of Last Tree

20 Trees in this Row
10" Irri. Valve 12' S. of Last Tree

19 Trees in this Row

Top pg. 186

RETURN TO
LOS ANGELES COUNTY SURVEYOR
700 HALL OF RECORDS
Do not extend notes this side of this line

Note: ANY ADDITIONS OR CHANGES ON THIS SHEET MUST BE MADE OR CIRCLED IN Red Ink. WITH DATE AND NAME OF PERSON MAKING CHANGE.

Notes Ck'd by		Survey of Easy St.	
Map No. B763 SA 3		W. O. 7061 Tape No.	St'd of
Office Work H.N. Bradshaw		Surveyed by W.L. Gilchrist	
Checked A. A. R.		Notes W.L.G.	Date 1-29-32
Date MAY 1933		Indexed A. C. Johnson	

F.B. 989 PG. 189

Bot. pg. 191

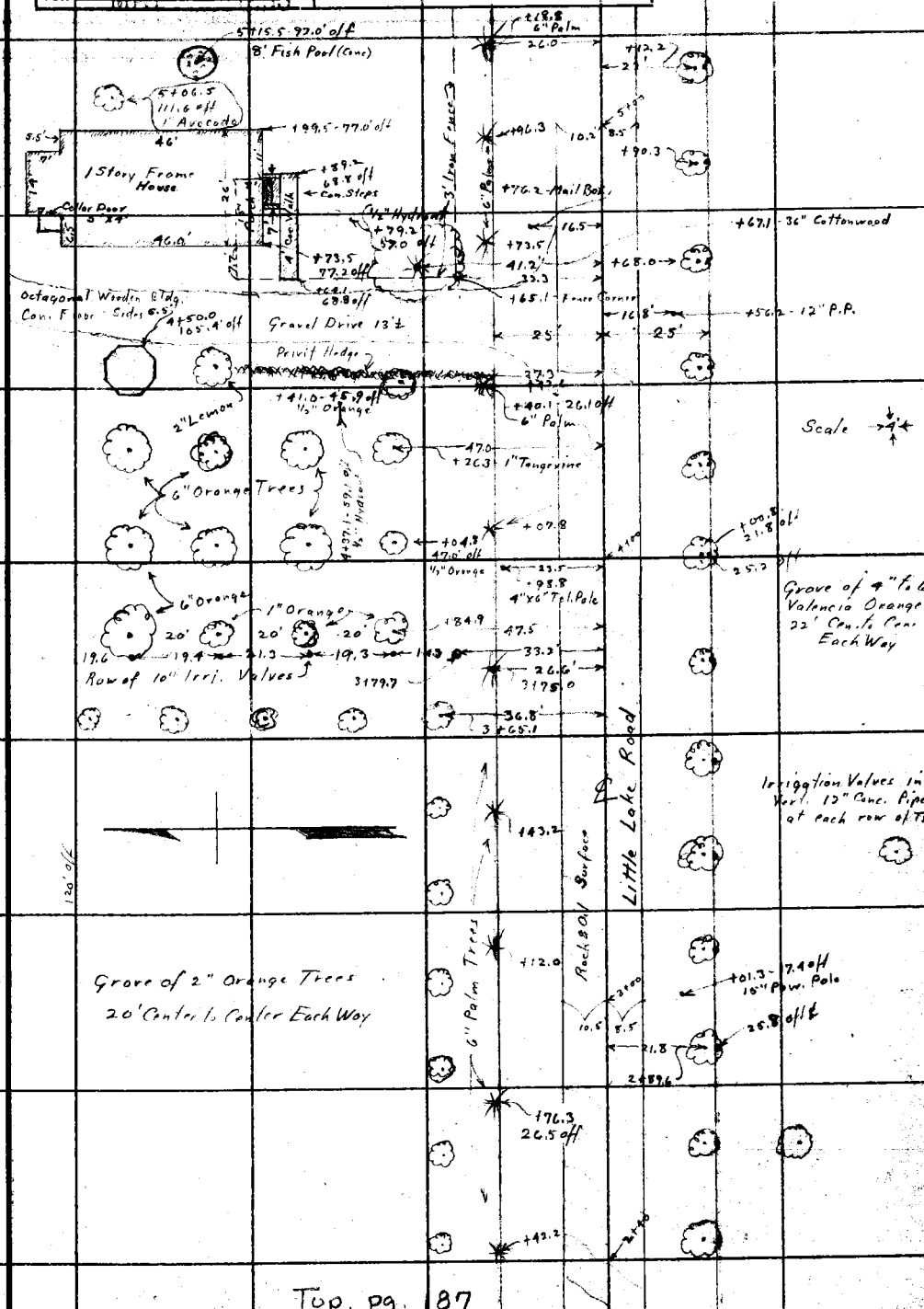

Top. pg. 187

Notes: ANY ADDITIONS OR CHANGES ON THIS SHEET MUST BE MADE OR CIRCLED IN Red Ink. WITH DATE AND NAME OF PERSON MAKING CHANGE.

Do not extend notes this side of this line

RETURN TO
LOS ANGELES COUNTY SURVEYOR
700 HALL OF RECORDS

FORM 247 10M 3-31

F.B. 489 Pg. 190

Bot. pg. 192

Plowed Field

End Tree 6+31.7 650.4' off ℄

18 Orange Trees 2" to 4"

2—½" Orange 4—1" Avocado's

6+29.3 - 167.0 off 1" Avocado

6+26.2 133.3 off

Trees in this Grove are 21' Apart each Way

21'

6+21.8 140.0 6" Apricot

Frame Garage 18'

6+08.8

18 " " " "

2—½" Orange 4—1" Avocado Trees

1" Avocado

Total of 24 Trees in each Row except 3rd row west of this note

6+06.8 138.7 off ½" Apricot

6+08.2 132.6 off

6+00

6+27.5 - 642.2 off ℄ 10" Irrigation Valve

21'

5+89.0 142.6 off ½" Orange

18 " " " "

2—½" Orange 4—1" Avocado Trees

21'

18 " " " "

6—½" Orange Trees

5+67.7 146.2' off 12" Walnut

5+60

17 Orange Trees 2" to 4"

6—½" Orange Trees

21'

5+45.4 167.3 off - ½" Orange

5+46.7 147.0 off ½" Apri

4X4" P.P.

5+31.0 - 296.7 off ℄ 8" Irri. Valve

5+30.3 - 135.5 off ¾" Hydrant

5+27.9 145.8 off - Bush

5+32.6 138.6 off

20' 10 15 Frame Con. Floor

½" Orange Trees 21' Apart

5+27.0 195.1 off ½" Orange

5+25.0 128.4 off 2" Avocado

120

15" Con. Pipe Stand pipe

5+20

Top pg. 188

RETURN TO
LOS ANGELES COUNTY SURVEYOR
700 HALL OF RECORDS

Do not extend notes this side of this line

Note: ANY ADDITIONS OR CHANGES ON THIS SHEET MUST BE MADE OR CIRCLED IN Red Ink. WITH DATE AND NAME OF PERSON MAKING CHANGE.

Notes Ck'd by		Survey of Easy Street	F.B. 489 Pg. 181
Map No. B763 Sh 3		W. O. 7061 Tape No. St'd of F.	
Office Work H.N. Bradstreet		Surveyed by W. L. Gilchrist	
Checked A. A. R.		Notes Date 2/1/32	
Date MAY 1933		Indexed A. C. Johnson	

Cont. Bet pg 193

Note: ANY ADDITIONS OR CHANGES ON THIS SHEET MUST BE MADE OR CIRCLED IN Red Ink, WITH DATE AND NAME OF PERSON MAKING CHANGE.

RETURN TO
LOS ANGELES COUNTY SURVEYOR
700 HALL OF RECORDS

Do not extend notes this side of this line



Top pg. 189

FORM 247 10M 8-31

F.B. 489 Pg. 192

Cont. Bot. pg 194

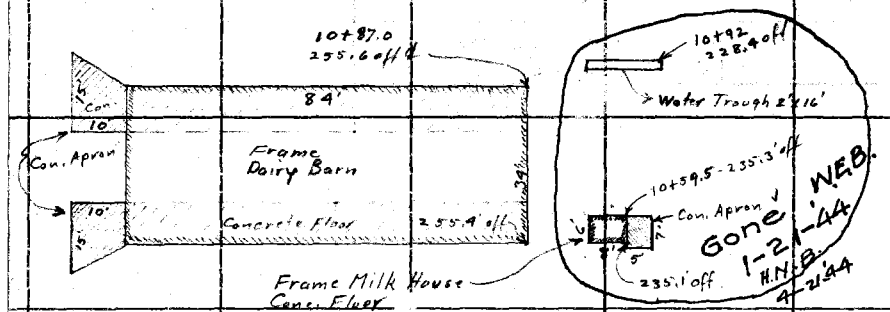

10+80

255
84
3

Plowed Field

200' off ℄ Little Lake Road

Top pg 190

RETURN TO
LOS ANGELES COUNTY SURVEYOR
700 HALL OF RECORDS

Do not extend notes this side of this line

Note: ANY ADDITIONS OR CHANGES ON THIS SHEET MUST BE MADE OR CIRCLED IN Red Ink. WITH DATE AND NAME OF PERSON MAKING CHANGE.

Notes Ck'd by	Survey of Easy St.
Map No. B763 Sh 3	W. O. 7067 Tape No. St'd °F.
Office Work H.N. Bradstreet	Surveyed by W. I. Gilchrist
Checked A. A. R.	Notes W.I.G. Date 2-1-32
Date MAY 1933	Indexed A. C. Johns

F.B. 489 Pg. 193

Bot. pg 195

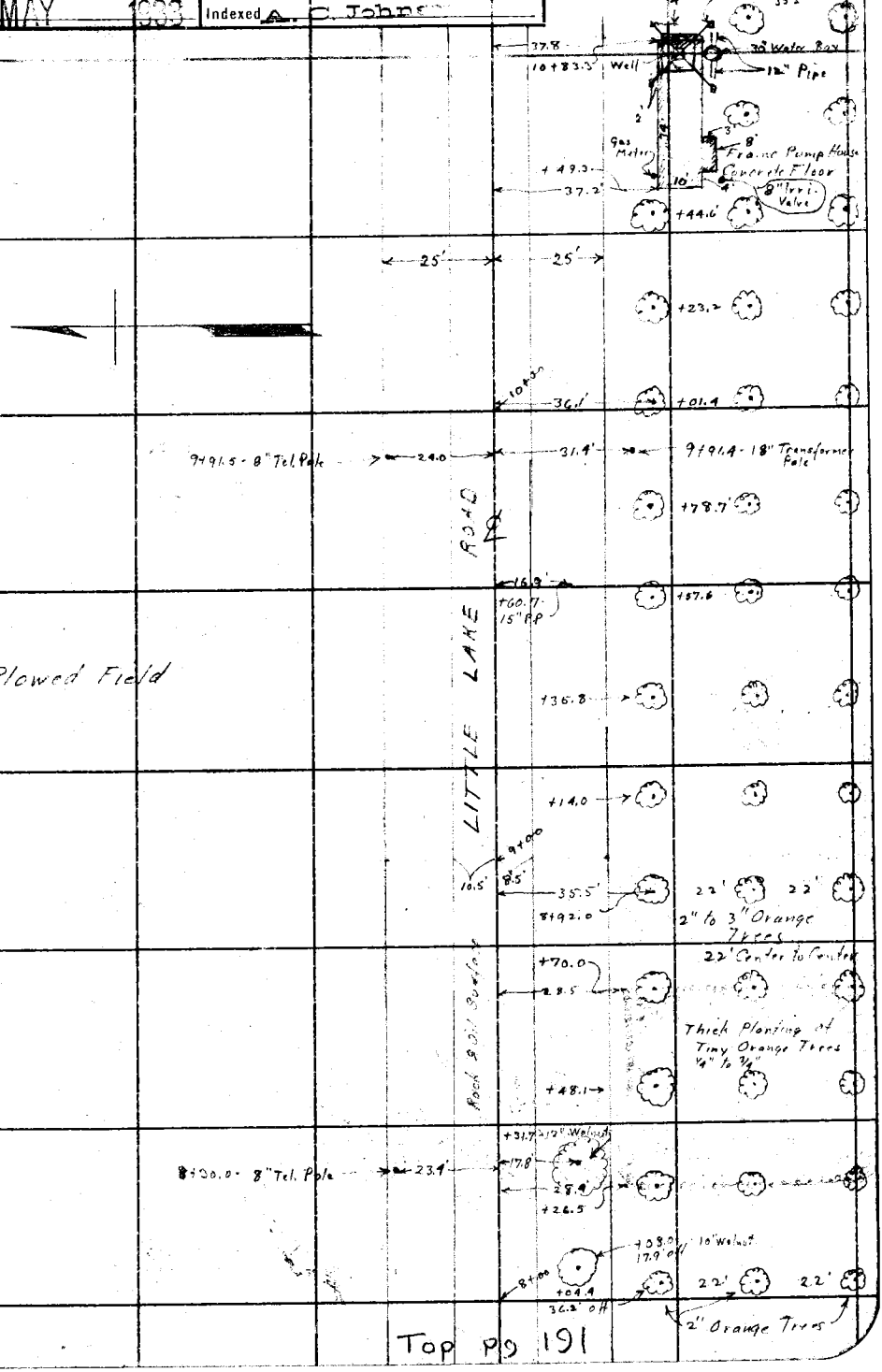

Top pg 191

Note: ANY ADDITIONS OR CHANGES ON THIS SHEET MUST BE MADE OR CIRCLED IN Red Ink. WITH DATE AND NAME OF PERSON MAKING CHANGE.

Do not extend notes this side of this line

RETURN TO
LOS ANGELES COUNTY SURVEYOR
700 HALL OF RECORDS

FORM 247 10M 5-31

F.B. 489 Pg. 194

Bot. pg. 196

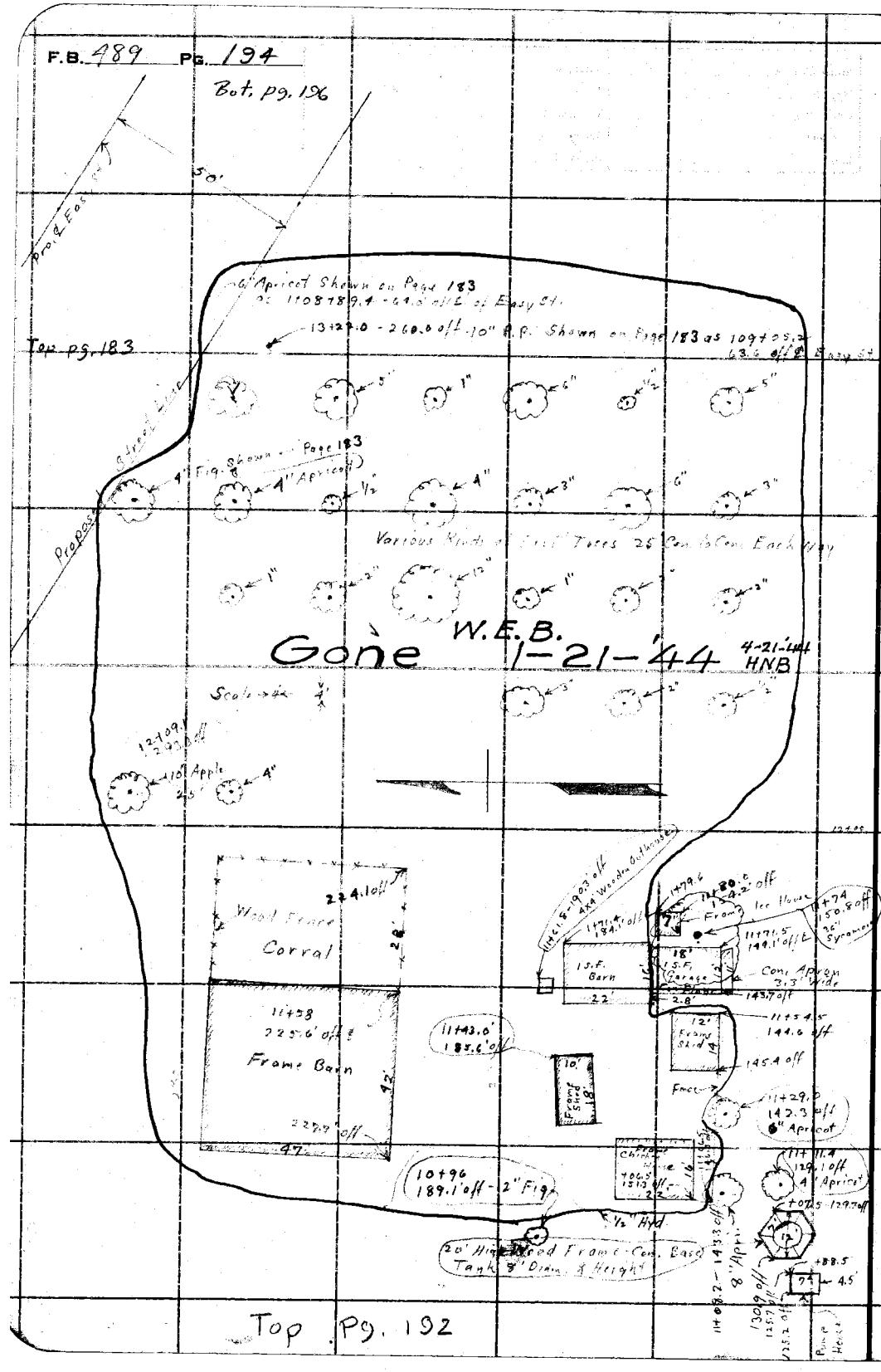

RETURN TO
LOS ANGELES COUNTY SURVEYOR
700 HALL OF RECORDS

Do not extend notes this side of this line

Notes: ANY ADDITIONS OR CHANGES ON THIS SHEET MUST BE MADE OR CIRCLED IN Red Ink, WITH DATE AND NAME OF PERSON MAKING CHANGE.

Notes Ck'd by	Survey of Easy St.
Map No. B763 Sh 3	W. O. 7067 Tape No. St'd °F.
Office Work H.N. Bradstreet	Surveyed by W. I. Gilchrist
Checked A. A. R.	Notes W. I. G. Date 2-1-32
Date MAY 1933	Indexed A. C. Johns

F.B. 489 Pg. 195

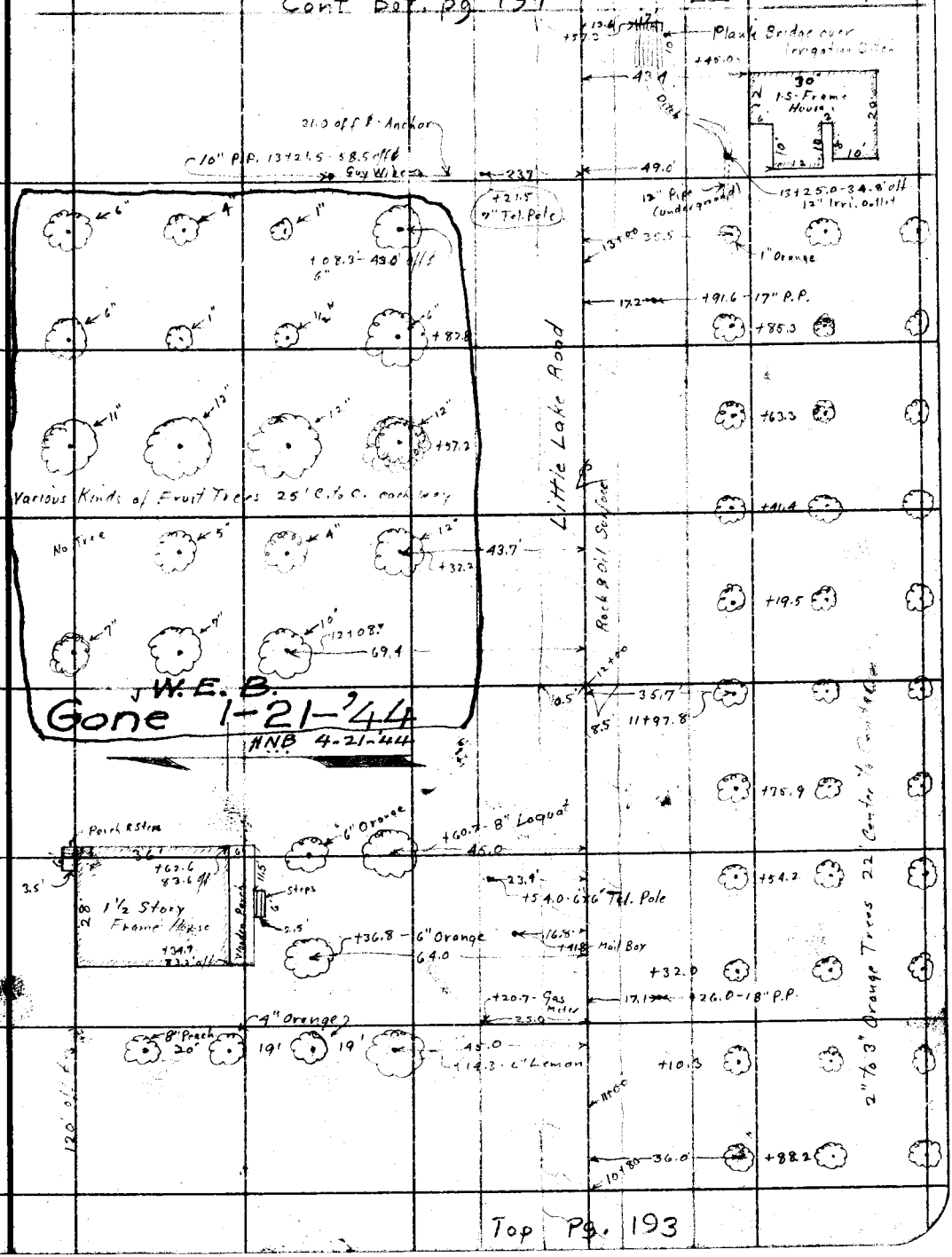

Note: ANY ADDITIONS OR CHANGES ON THIS SHEET MUST BE MADE OR CIRCLED IN Red Ink. WITH DATE AND NAME OF PERSON MAKING CHANGE.

Do not extend notes this side of this line

RETURN TO
LOS ANGELES COUNTY SURVEYOR
700 HALL OF RECORDS

FORM 247 10M 5-31

F.B. 489 PG. 196

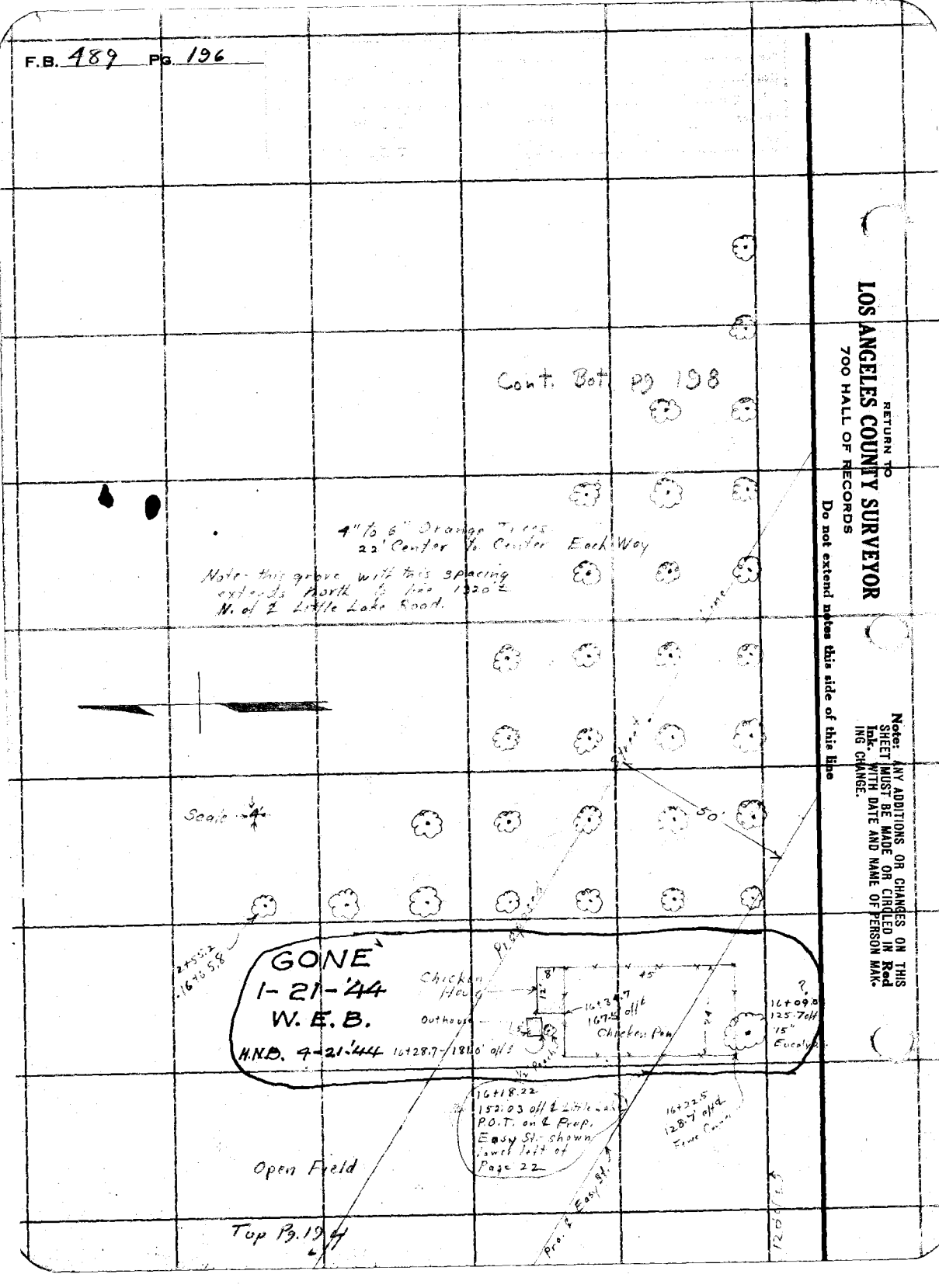

RETURN TO
LOS ANGELES COUNTY SURVEYOR
700 HALL OF RECORDS
Do not extend notes this side of this line

Note: ANY ADDITIONS OR CHANGES ON THIS SHEET MUST BE MADE OR CIRCLED IN Red Ink. WITH DATE AND NAME OF PERSON MAKING CHANGE.

Notes Ck'd by	Survey of Easy Street
Map No. B763 Sh 3	W. O. 7067 Tape No. St'd °F.
Office Work H.N. Bradstreet	Surveyed by W.I. Gilchrist
Checked A. R.	Notes W.I.G. Date 2-2-32
Date MAY 1933	Indexed A. C. Johnson

F.B. 489 Pg. 197

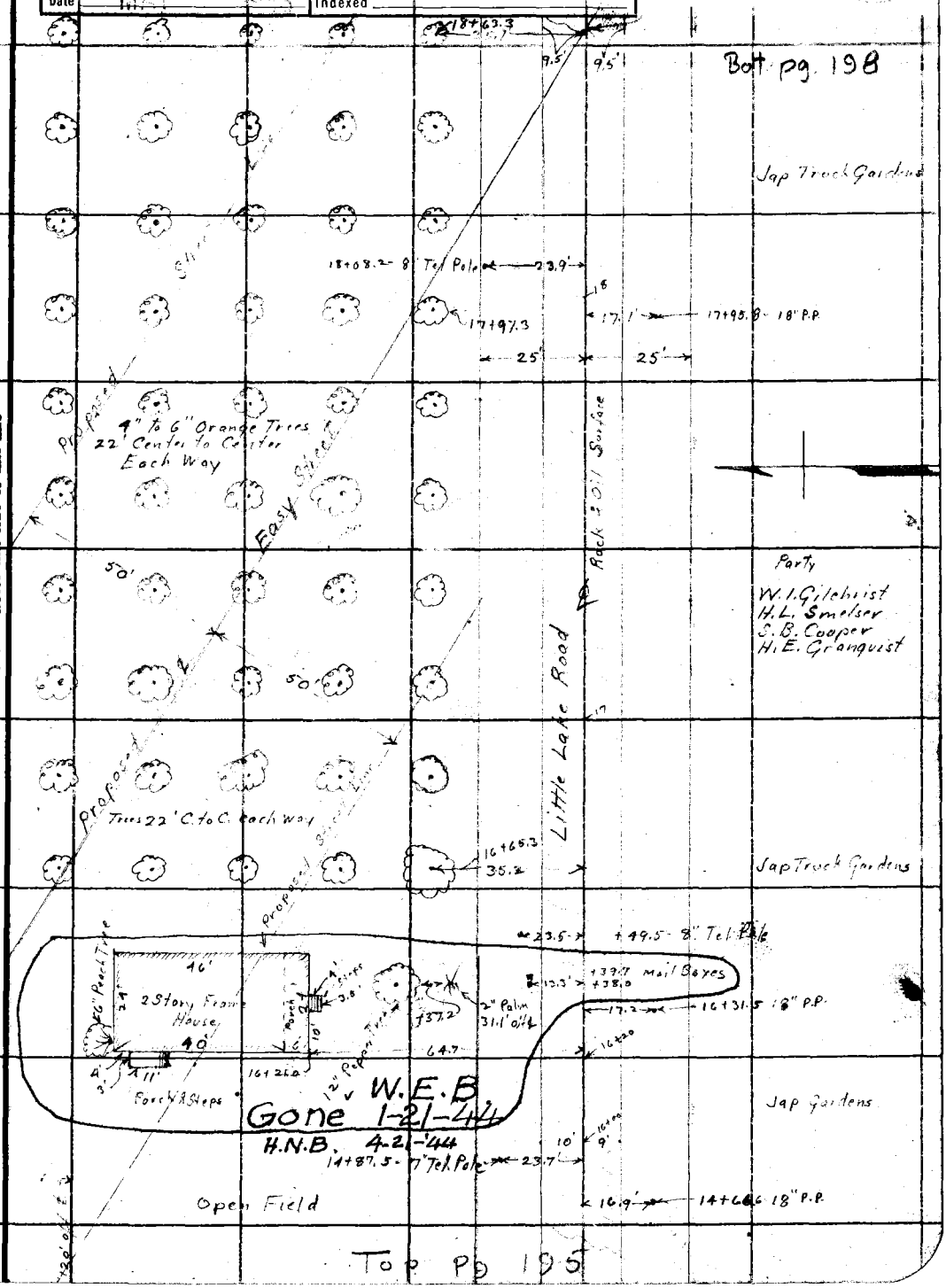

Note: ANY ADDITIONS OR CHANGES ON THIS SHEET MUST BE MADE OR CIRCLED IN Red Ink, WITH DATE AND NAME OF PERSON MAKING CHANGE.

Do not extend notes this side of this line

RETURN TO
LOS ANGELES COUNTY SURVEYOR
700 HALL OF RECORDS

FORM 247 10M 8-31

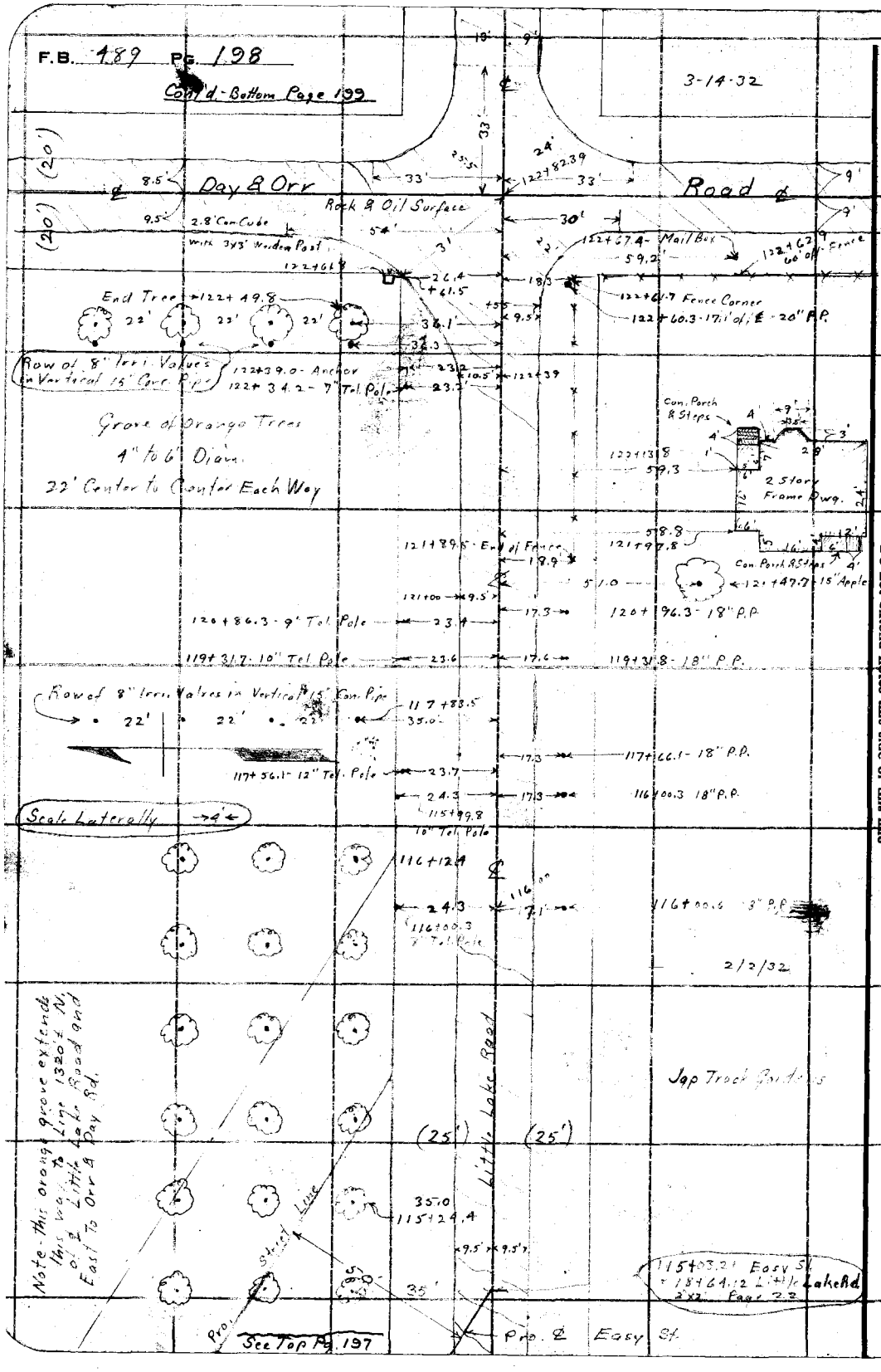

RETURN TO
LOS ANGELES COUNTY SURVEYOR
700 HALL OF RECORDS

Do not extend notes this side of this line

Note: ANY ADDITIONS OR CHANGES ON THIS SHEET MUST BE MADE OR CIRCLED IN Red Ink. WITH DATE AND NAME OF PERSON MAKING CHANGE.

Notes Ck'd by	Survey of Easy Street
Map No. B-763 Sh 4	W. O. 7067 Tape No. St'd °F.
Office Work H.N. Bradstreet	Surveyed by W.L. Gilchrist
Checked	Notes Date 3-24-32
Date MAY 1933	Indexed A. C. Johnson

F.B. 489 PG. 199

Cont'd. Bottom Page 200

2+00.5 - 29.0' off - 18" P.P.

5" Peach

4" Apricot

24' 43.2 +87.8

10" Apple

24' 42.6 +57.5

4" Apple

Road

(25') (25')

13.5 2+00 87.7' 2+10 180 1+50

Row of 4" Irri. Valves in Parking 8' Cor. Pipe 25' apart and 41.2' off ℄

Rows of Berries Vines 6' Apart - Ends 27' off ℄

27.0'

35.7'

Shed 3' x 4'

Lath Shelter

35.7'

4' 8.5'

4" Walnut 42.7 +26.7

+20 +22.8

Irri. Valve - 1+24.2 41.0' off

Scale 3'

27.7' 1+12.1

72'

12" Apple

24' 42.9' +93.7

1+02.6 - 8" Tel. Pole

14' 9' 15.7' 41.0 0+99.0

1+12.1 - 44.6' off

Lake

Surface

Lath Shelter

48'

25'

Irri. Valve in Vert. 8" Cor. Pipe

0+93.3 - 44.6' off End of Row of Berrie Bushes

"Prestons Berry Ranch"

0+66.6 - 4" Walnut 42.5'

25.4'

Little

Rock & Dirt

(25') (25')

I.S.F. Store

24' 14' 10'

4" Irri. Valve

5 Rows of Berrie Bushes 6' Apart

25.4' 0+39.9

0+37.5 - 12" Apple 42.5'

13' 9'

0+37.0 - 51.0' off ℄

6' 2 Rows Berries

0+24.5 - 20" P.P. 28.6

22.6

0+25.0 64.3' off

29.8'

(20')

0+17.2 - 42.9' off 10" Tel. Pole

Guy Wire Anchor 0+17.7

0+22.6 - 20" Poplar

0+13.9 - 79.2' off 18" P.P.

(20')

Day & Orr

0+00

0+22.6 - 38.6' off 15" Poplar

Road

See Top of Page 198

Note: ANY ADDITIONS OR CHANGES ON THIS SHEET MUST BE MADE OR CIRCLED IN Red Ink. WITH DATE AND NAME OF PERSON MAKING CHANGE.

Do not extend notes this side of this line

RETURN TO LOS ANGELES COUNTY SURVEYOR 700 HALL OF RECORDS

FORM 247 10M 5-31

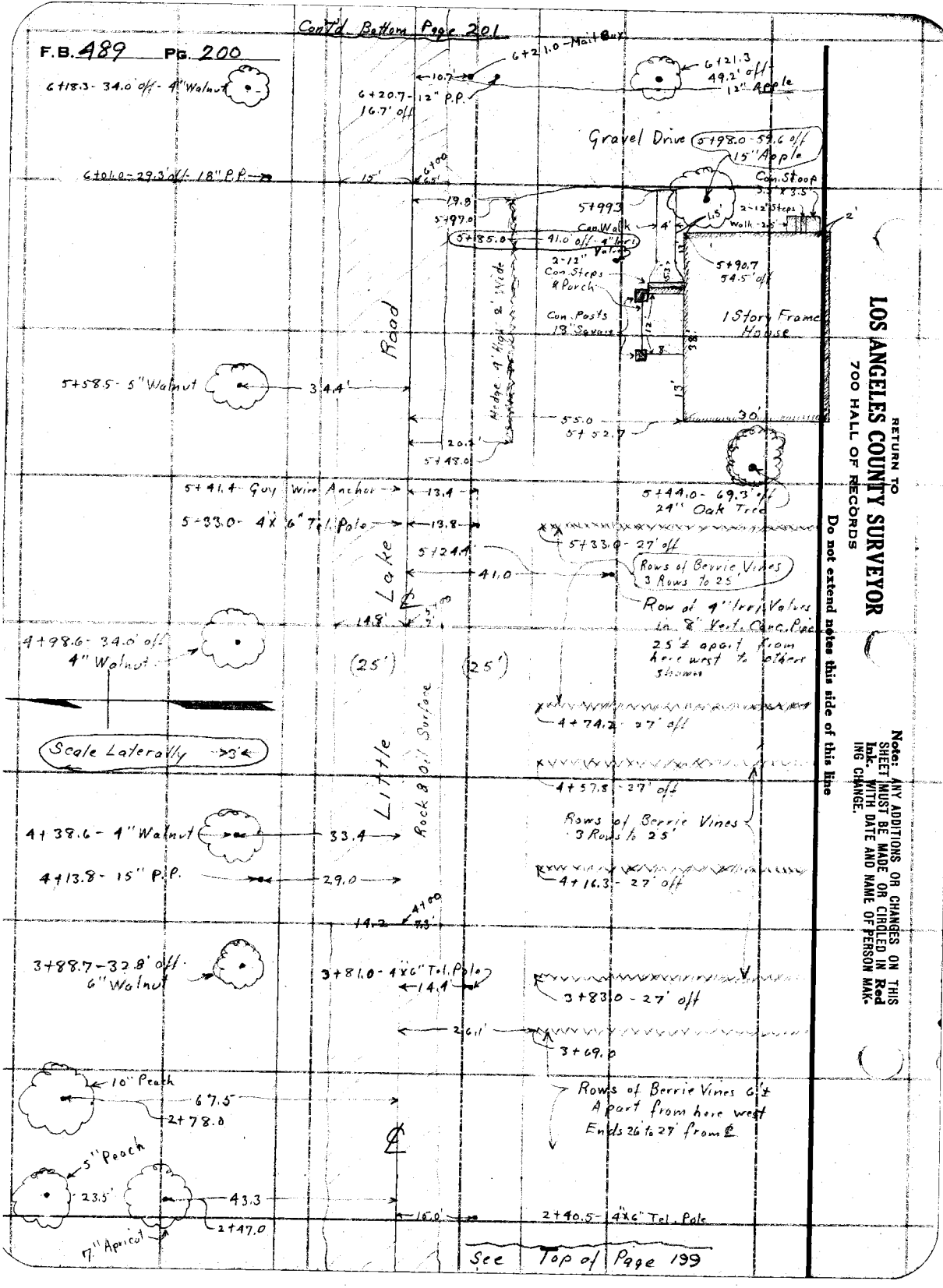
Cont'd. Bottom Page 201
F.B. 489 PG. 200
6+18.3 - 34.0' off - 4" Walnut
6+21.0 - Mail Box
10.7'
6+20.7 - 12" P.P.
16.7' off
6+21.3
49.2' off
12" Apple
Gravel Drive
5+98.0 - 59.6' off
15" Apple
6+01.0 - 29.3' off - 18" P.P.
15'
6+00
6.5'
19.8
5+99.3
Con. Stoop
3.5' x 3.5'
2-12" Steps
Walk - 2.5'
2'
5+97.0
Con. Walk
4'
1.5'
5+85.0
41.0' off - 4" Irr. Valve
2-12" Con. Steps & Porch
5+90.7
54.5' off
Con. Posts 18" Square
1 Story Frame House
Road
Hedge 4' High 2' Wide
5+58.5 - 5" Walnut
34.4'
55.0
5+52.7
30'
20.2'
5+48.0
5+41.4 - Guy Wire Anchor
13.4
5+44.0 - 69.3' off
24" Oak Tree
5-33.0 - 4"x 6" Tel. Pole
13.8
5+33.0 - 27' off
5+24.4
Rows of Berrie Vines 3 Rows to 25'
41.0
Lake
Row of 4" Irr. Valves in 8" Vert. Conc. Pipe 25'± apart from here west to others shown
14.8'
5+00
2'
4+98.6 - 34.0' off
4" Walnut
(25')
(25')
4+74.2 - 27' off
Scale Laterally 3'
Little
Rock & Oil Surface
4+57.8 - 27' off
Rows of Berrie Vines 3 Rows to 25'
4+38.6 - 4" Walnut
33.4
4+13.8 - 15" P.P.
29.0
4+16.3 - 27' off
4+00
14.2
7.3'
3+88.7 - 32.8' off
6" Walnut
3+81.0 - 4"x6" Tel. Pole
14.4'
3+83.0 - 27' off
26.1'
3+69.0
10" Peach
67.5
2+78.0
Rows of Berrie Vines 6'± Apart from here west Ends 26' to 27' from ℄
5" Peach
23.5'
43.3
2+47.0
7" Apricot
15.0'
2+40.5 - 4"x6" Tel. Pole
See Top of Page 199
RETURN TO
LOS ANGELES COUNTY SURVEYOR
700 HALL OF RECORDS
Do not extend notes this side of this line
Note: ANY ADDITIONS OR CHANGES ON THIS SHEET MUST BE MADE OR CIRCLED IN Red Ink. WITH DATE AND NAME OF PERSON MAKING CHANGE.

Notes Ck'd by	Survey of Easy Street
Map No. B763-Sh4	W. O. 7061 Tape No. St'd °F.
Office Work H.N. Bradstreet	Surveyed by W.I. Gilchrist
Checked A.A.R.	Notes W.I.G. Date 3-24-32
Date MAY 1933	Indexed A. C. Johnson

F.B. 489 PG. 201

Cont'd Bottom Page 202

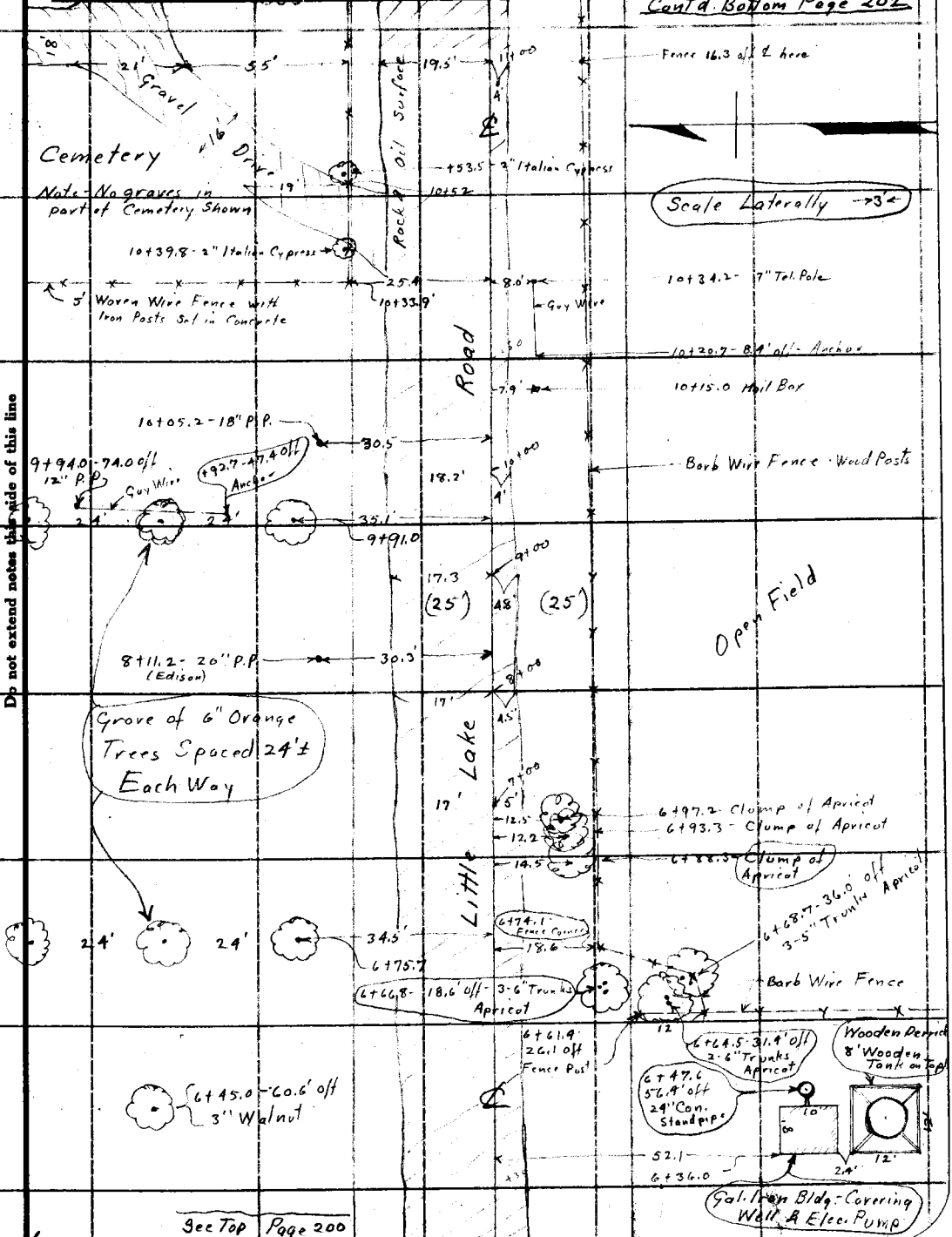

See Top Page 200

Note: ANY ADDITIONS OR CHANGES ON THIS SHEET MUST BE MADE OR CIRCLED IN Red Ink. WITH DATE AND NAME OF PERSON MAKING CHANGE.
Do not extend notes this side of this line
RETURN TO LOS ANGELES COUNTY SURVEYOR 700 HALL OF RECORDS
FORM 247 10M 5-31

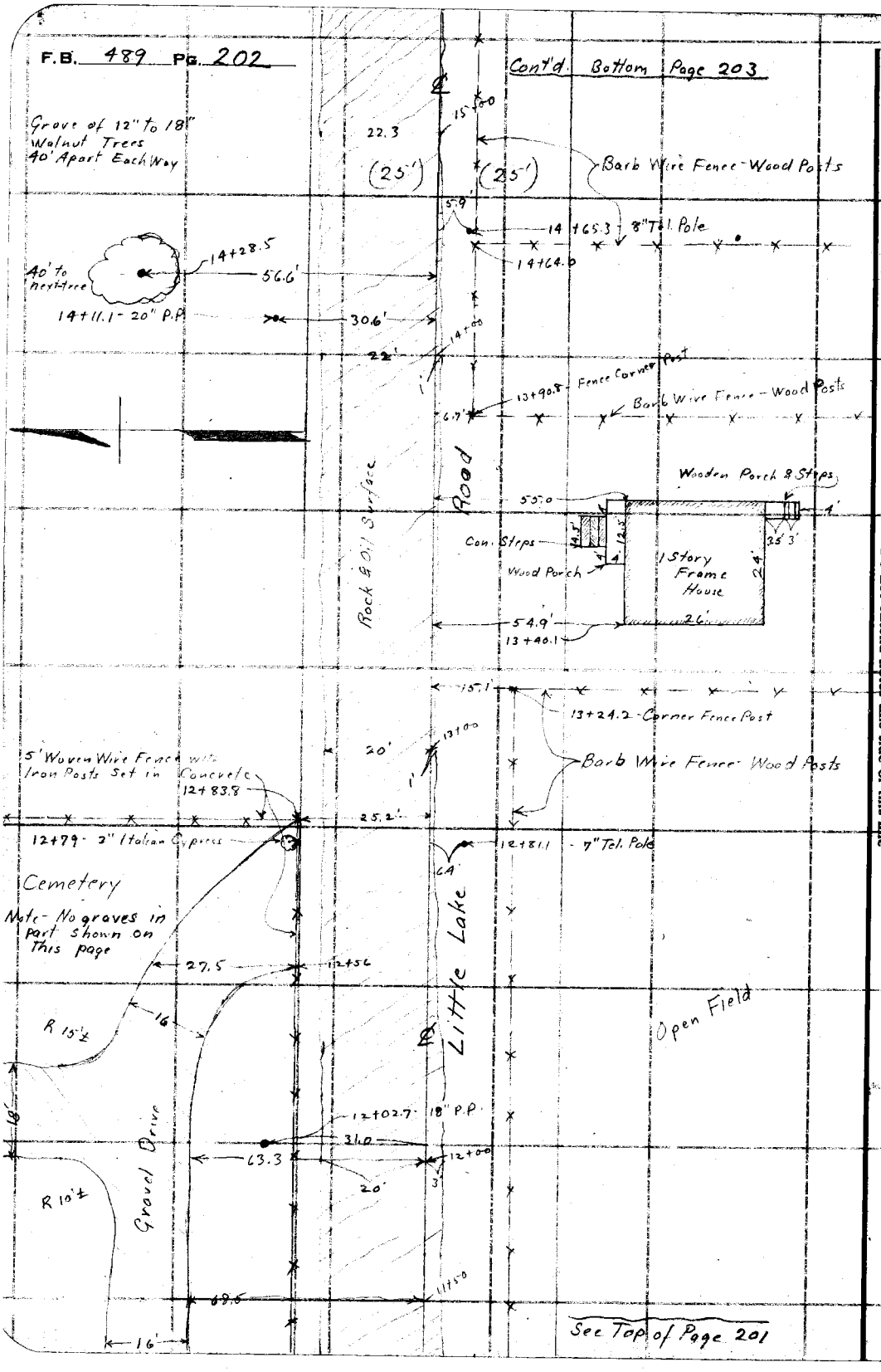

RETURN TO
LOS ANGELES COUNTY SURVEYOR
700 HALL OF RECORDS

Do not extend notes this side of this line

Note: ANY ADDITIONS OR CHANGES ON THIS SHEET MUST BE MADE OR CIRCLED IN **Red Ink.** WITH DATE AND NAME OF PERSON MAKING CHANGE.

Notes Ck'd by		Survey of Easy Street	F.B. 489 Pg. 203
Map No. B763-Sh4		W. O. 7067 Tape No. St'd °F.	Party
Office Work H.N. Bradstreet		Surveyed by W.I. Gilchrist	W.I. Gilchrist
Checked	MAY A.R. 1933	Notes W.I.G. Date 3-25-32	H.L. Smelser
Date		Indexed C. Johnson	S.B. Cooper
			H.E. Granquist

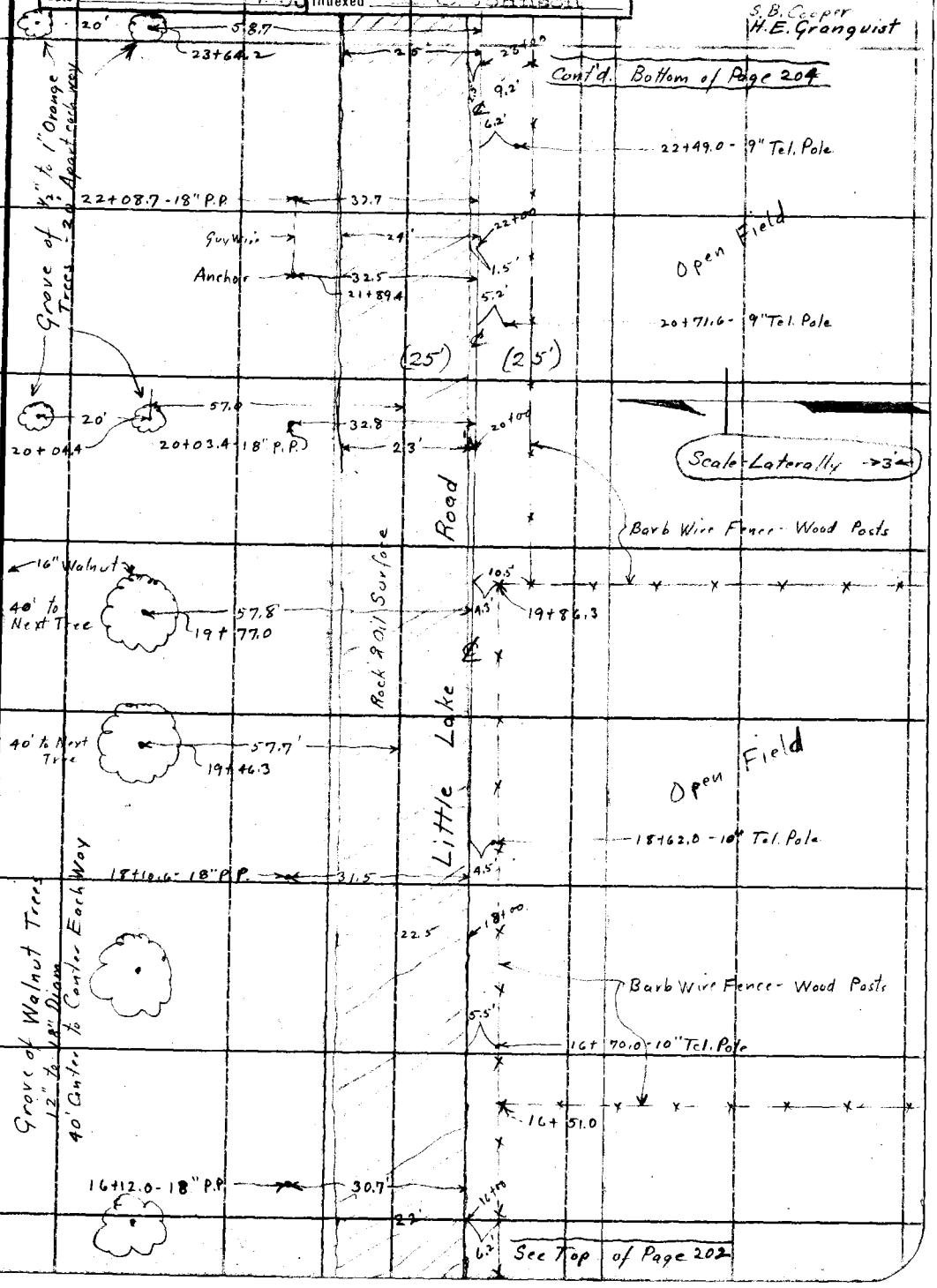

Note: ANY ADDITIONS OR CHANGES ON THIS SHEET MUST BE MADE OR CIRCLED IN Red Ink. WITH DATE AND NAME OF PERSON MAKING CHANGE.

Do not extend notes this side of this line

RETURN TO
LOS ANGELES COUNTY SURVEYOR
700 HALL OF RECORDS

FORM 247 10M 5-31

F.B. 489 Pg. 204

Continued at Bottom of Page 205

3-26-32

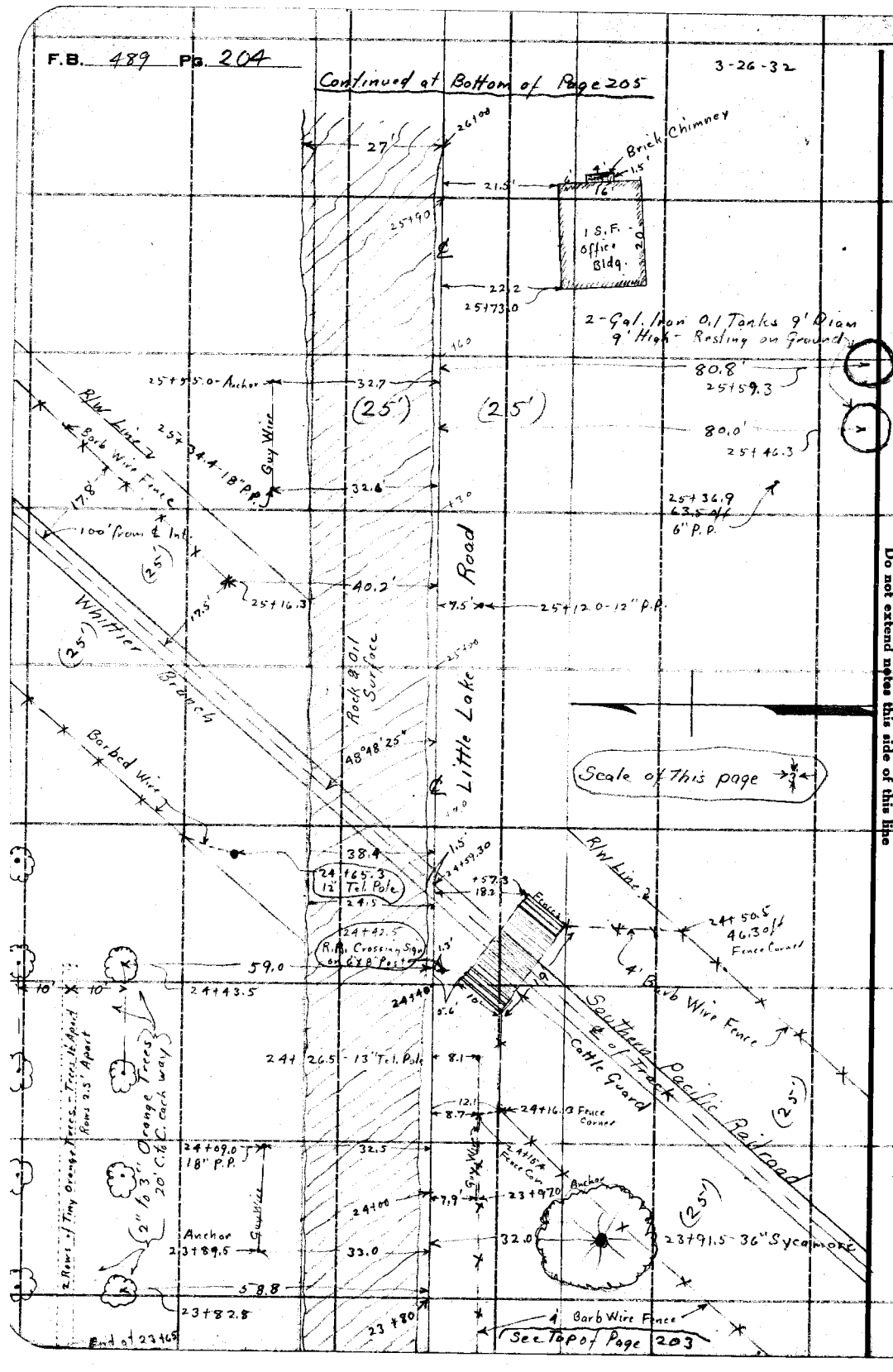

RETURN TO
LOS ANGELES COUNTY SURVEYOR
700 HALL OF RECORDS

Do not extend notes this side of this line

Note: ANY ADDITIONS OR CHANGES ON THIS SHEET MUST BE MADE OR CIRCLED IN Red Ink. WITH DATE AND NAME OF PERSON MAKING CHANGE.

Notes Ck'd by	Survey of Easy Street
Map No. B763 Sh 4	W. O. 7067 Tape No. St'd of
Office Work H.N. Bradstreet	Surveyed by W.I. Gilchrist
Checked A. A. R.	Notes W.I.G. Date 3-26-32
Date MAY 1933	Indexed A. C. Johnson

F.B. 489 PG. 205

Cont'd. Bottom Page 206

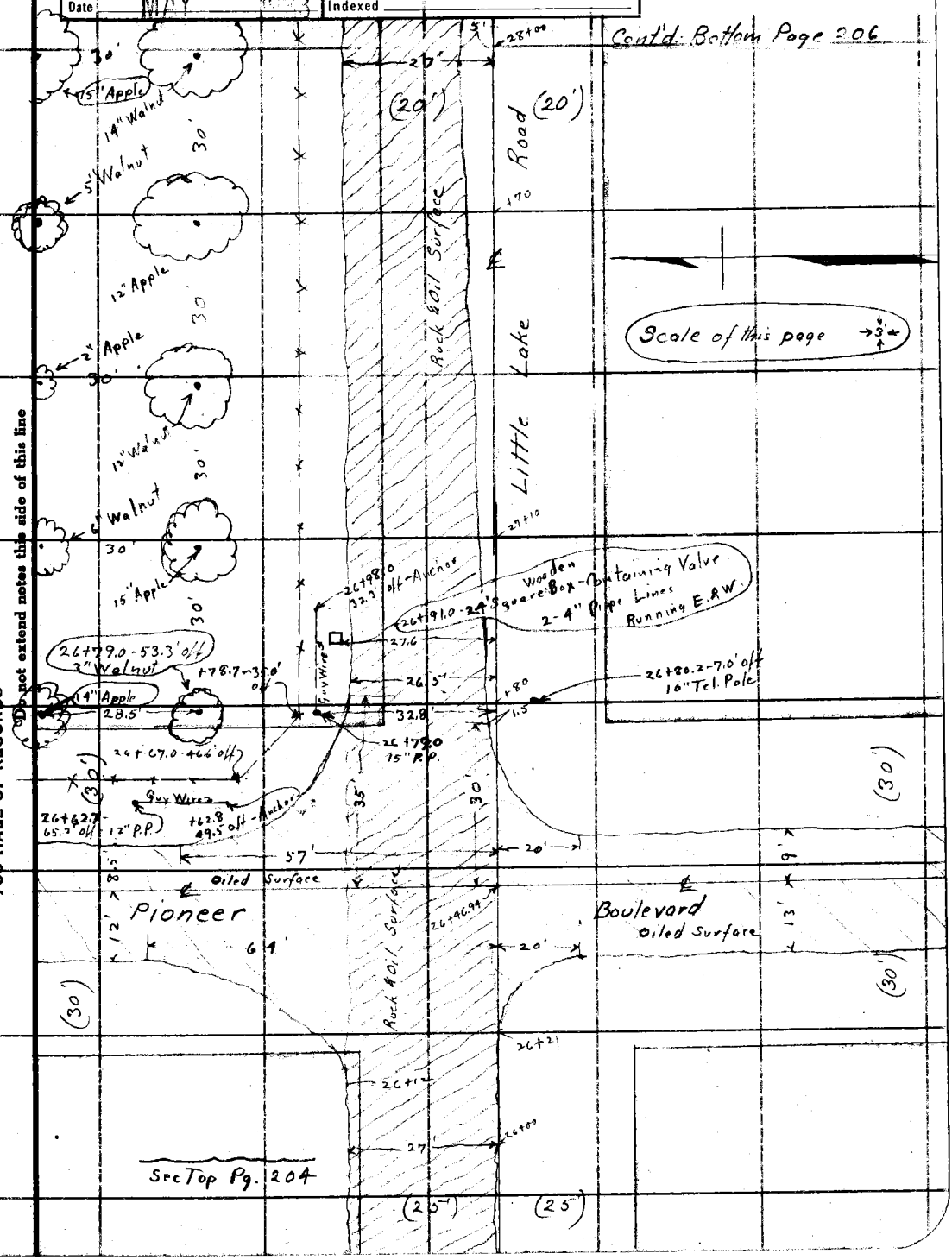

Note: ANY ADDITIONS OR CHANGES ON THIS SHEET MUST BE MADE OR CIRCLED IN Red Ink. WITH DATE AND NAME OF PERSON MAKING CHANGE.

Do not extend notes this side of this line

RETURN TO
LOS ANGELES COUNTY SURVEYOR
700 HALL OF RECORDS

FORM 247 10M 5-31

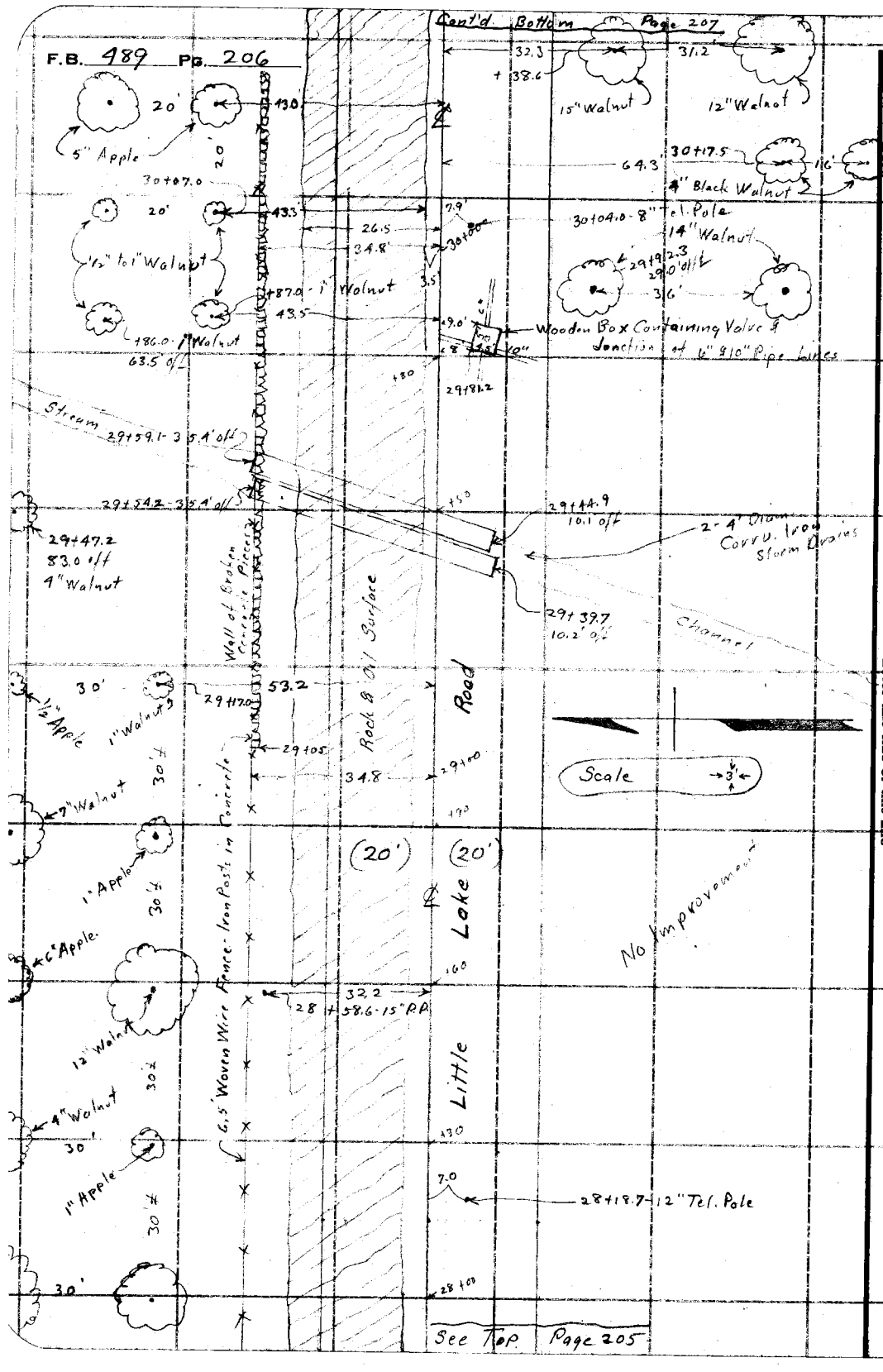

RETURN TO
LOS ANGELES COUNTY SURVEYOR
700 HALL OF RECORDS

Do not extend notes this side of this line

Note: ANY ADDITIONS OR CHANGES ON THIS SHEET MUST BE MADE OR CIRCLED IN **Red Ink.** WITH DATE AND NAME OF PERSON MAKING CHANGE.

Notes Ck'd by	Survey of Easy Street
Map No. B 763.Sp4	W. O. 7067 Tape No. St'd °F.
Office Work H.N.Bradstreet	Surveyed by W.I.Gilchrist
Checked A. A. R.	Notes W.I.G. Date 9-28-32
Date MAY 1933	Indexed A. C. Johnson

F.B. 489 PG. 207

Scale 1" = 20'

See Bot. Page 208

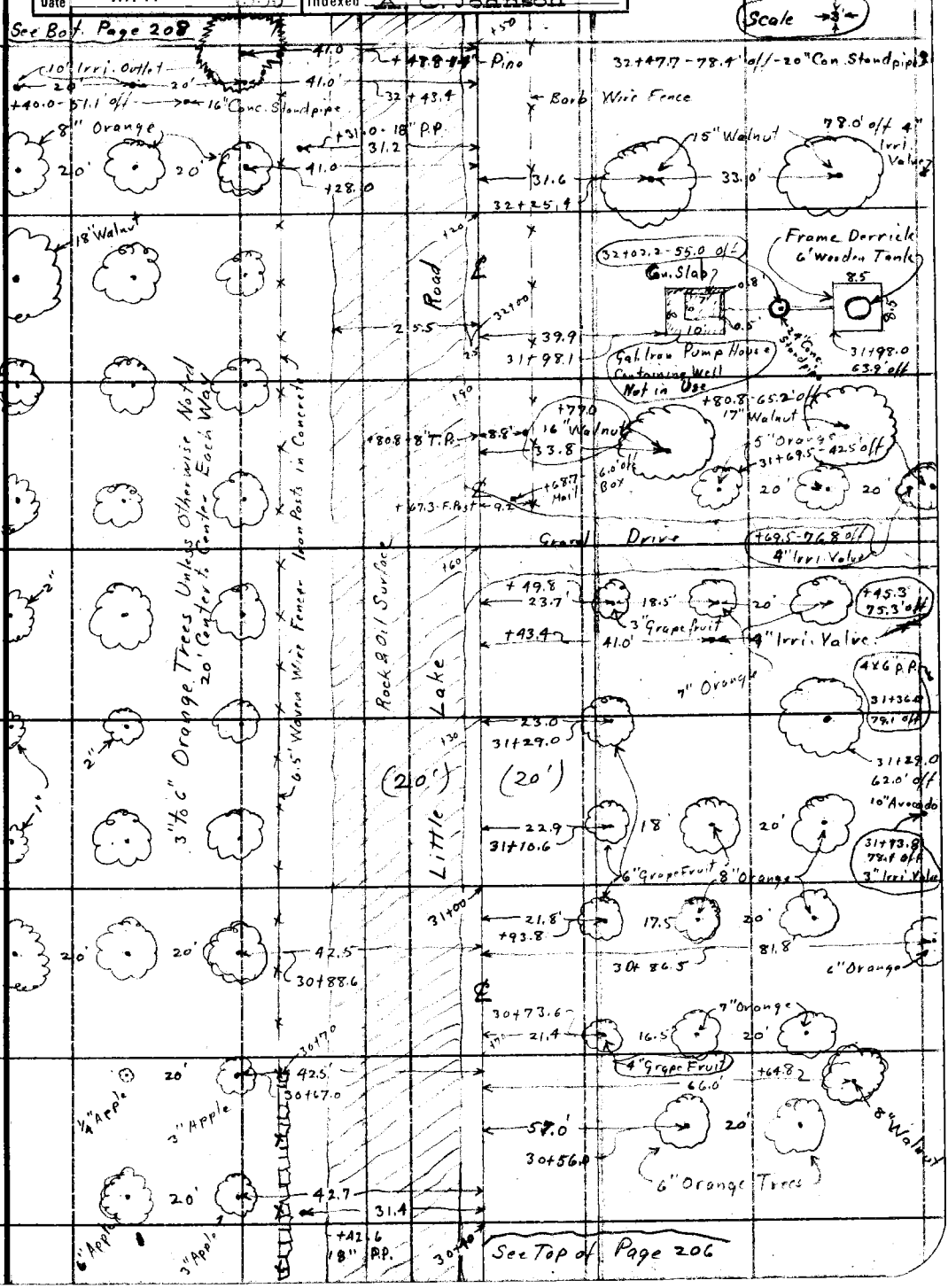

Note: ANY ADDITIONS OR CHANGES ON THIS SHEET MUST BE MADE OR CIRCLED IN Red Ink. WITH DATE AND NAME OF PERSON MAKING CHANGE.

Do not extend notes this side of this line

RETURN TO
LOS ANGELES COUNTY SURVEYOR
700 HALL OF RECORDS

FORM 247 10M 8-31

F.B. 489 Pg. 208

See Bottom of Page 211

(20') (20')

34+73.7 - 25.9' off

2" Palms

19.5 19.5'

20.5

23.5'

+73.2 Curb

34+70

+71.4-25.9' off-E.C.

Gravel Drive 6" Conc. Curb

+62.4-25.3' off-E.C.

+60

+60.6 Curb

+60.1-25.3' off

2" Palms

44.7 +49.2 - 2" Cedar

30.6 +43.1 - 1/2" High Sprinkler

Road

See page 209

+30

49.7 +28.5 2" Spruce

29.8 +17.0 - 1/2" High Sprinkler

36.9 +13.1 - 1/2" Hose Bib

Lake

Scale of this page

23' 45.2 34+01.8 - 3" Cedar

34+00

28.8' +93.0 - 1/2" High Sprinkler

+84.14 - 1" Pine 53.8

35.3 +80.8 - 1/2" Cedar

33+80.8 - 76.0' off 1" Evergreen

Little

6.5' Woven Wire Fence

+60.5 +59.2 - Anchor 20.8 9.0 Guy 12" P.P. 6x6" P.P. 7.5' off ℄ 33+60.5

+54.8 - 10" T.P.

10.0' +50.1 - 1/2" Avocado

36.0 19.0

50.0 +47.1 - 1/2" Overhead Sprinkler

See Page 209

+40

33.3 +35.9 Fence Post 27.9 +36.0 - 6" Water Valve

+31.9 - 50' off

+34.8 - 34.0' off

19.5 +31.2 - 35.8' off

1/2" Avocado 38.5

6" Conc. Curb

+17.5 - 43.0' off Sprinkler Valves

+21.5 - 47.0' off E.C.

13.8' +31.5 - 4" Fire Hyd.

+17.6 Fence Post 33+25.7 - 24" Conc. Stand pipe

19 19.1' 16.5 19.2 +19.2 35.3' off 33.3' 20.0 6.5' Woven Wire Fence (Iron Posts in Concrete)

62.2'

+15.6 - 33.0' off Mail Box 33+16.4 Fence Corner

12" Cocus Plumosus Palm

+09.5 44.2' off

33+01.5

24' 33+80

1' 33+01.5 13.2' off - 4" Irri Valve 33' 14" Walnut

+99.0

+86.5

+87.7 44.2' off

10' 32+87.5 - Fence Post

This Area thick with Rose Bushes & Poplars

1/2" Sprinkler +73.6 - 69.0' off

Rock & Oil Surface

340

32.8 29.3' 62.3' off

-68.4 - 44.2' off - 1/2" Sprinkler

32+70.8 14" Walnut

32+56.0 69.8' off 10" Irri. Outlet

Barb Wire Fence

32+30

See Top of Page 207

RETURN TO
LOS ANGELES COUNTY SURVEYOR
700 HALL OF RECORDS

Do not extend notes this side of this line

Note: ANY ADDITIONS OR CHANGES ON THIS SHEET MUST BE MADE OR CIRCLED IN Red Ink. WITH DATE AND NAME OF PERSON MAKING CHANGE.

Notes Ck'd by		Survey of	Easy Street
Map No.	B763-Sh4	W. O. 7067	Tape No. St'd °F.
Office Work	H.N. Bradstreet	Surveyed by	W.I. Gilchrist
Checked	A. A. R.	Notes	W.I.G. Date 3-29-32
Date	MAY 1933	Indexed	A. C. Johnson

F.B. 489 Pg. 209

Cont'd - Bottom Page 210

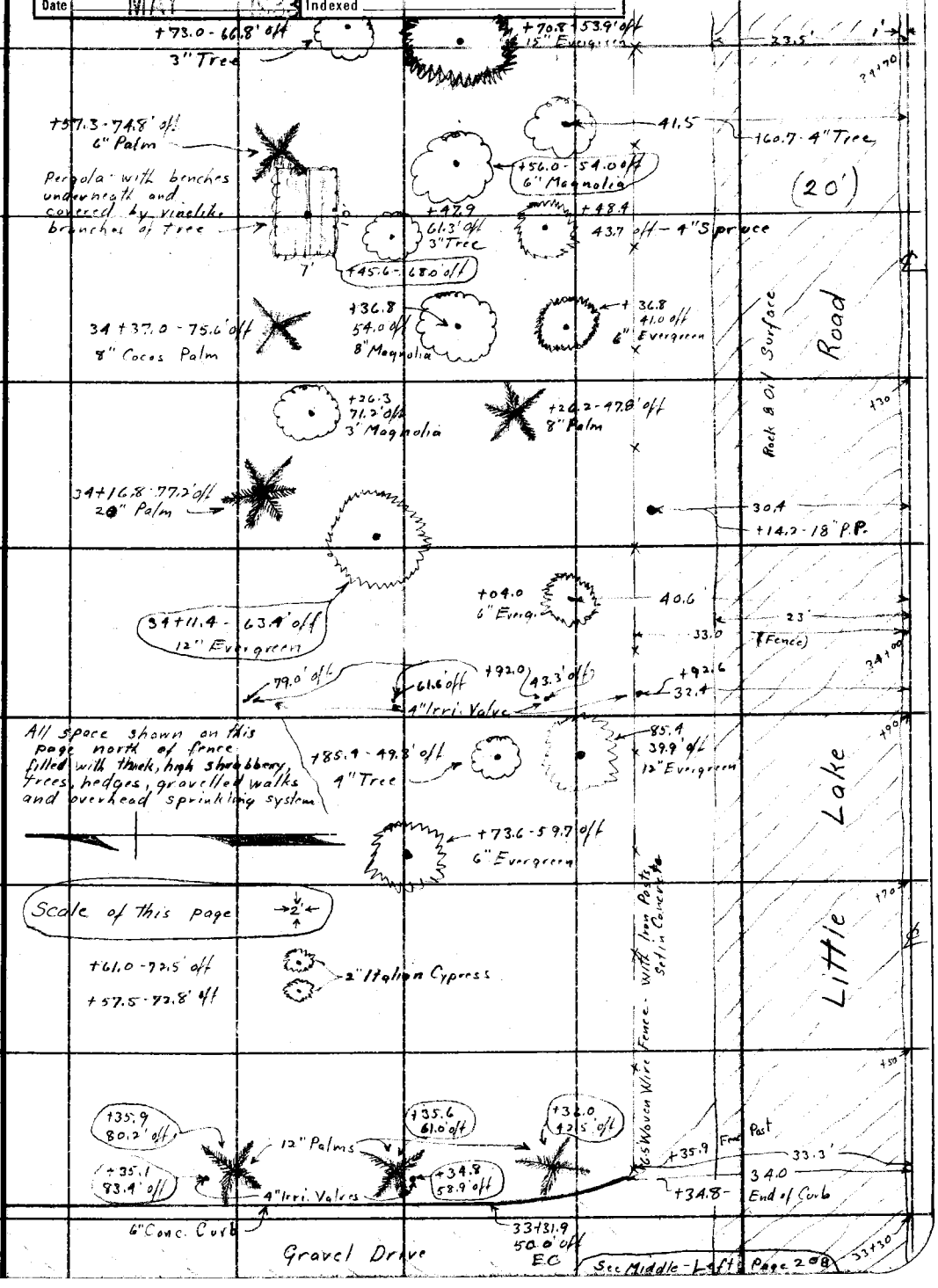

Note: ANY ADDITIONS OR CHANGES ON THIS SHEET MUST BE MADE OR CIRCLED IN Red Ink. WITH DATE AND NAME OF PERSON MAKING CHANGE.

Do not extend notes this side of this line

RETURN TO
LOS ANGELES COUNTY SURVEYOR
700 HALL OF RECORDS

FORM 247 10M 5-31

F.B. 489 PG. 210

Continued Bottom Page 212

Scale - Laterally → 2' ←

70.7' off

46.1'

38+10.3'

Wooden Box - 2-4" Pipe Lines Entering from East 1-4" Pipe Line Leaving on West 2 Valves on thru line

21.8'

Wood Box Culvert

38+02.6

21.0

25.2'

37+98.9

Grove of 2" to 4" Orange Trees - 24.8' apart along the street and 24.6' away from the street. Walnut Tree shown replaces one orange tree

37+80.6 - 29.9' off - 18" P.P.

Fence 32.2' off ℄ at 38+00

46.4

36+86.5 - 12" Walnut

36+00 - 30.2' off - 18" P.P.

22.3'

46.7'

35+62.5

91.3' off

Road

Hedge 3' High 3' Wide

32.8

35+52.9 - Fence Post

(20')

11.5' Gravel Drive

+37.6 - 76.4' off

6" Conc. Curb

Iron Gate

+28.6 - 32.9' off Curb

32.0

+37.3 Mail Box

35+32.0 - 46.0' off - 3" Oleander

35+38.3 - 32.8' off Fence Post

+24.8 - 59.0' off - 1½" High Sprinklings

35+12.0 - 46.0' off - 3" Oleander

Fence with Iron Posts in Concrete

Rock & Oil Surface

Little Lake

34+97.4 - 40.5' off 7" Tree

+90.6 - 50.0' off - 1½" High Sprinklings

6.5' Woven Wire

34+75.5 75.8' off 12" Sycamore

34+75.5 47.1' off 3" Tree

Cont'd from Top page 209

RETURN TO
LOS ANGELES COUNTY SURVEYOR
700 HALL OF RECORDS
Do not extend notes this side of this line

Notes: ANY ADDITIONS OR CHANGES ON THIS SHEET MUST BE MADE OR CIRCLED IN Red Ink. WITH DATE AND NAME OF PERSON MAKING CHANGE.

Notes Ck'd by		Survey of	Easy Street
Map No.	B763 Sh4	W. O. 7067	Tape No. St'd °F.
Office Work	H.N. Bradstreet	Surveyed by	W.I. Gilchrist
Checked	A. A. R.	Notes W.I.G.	Date 3-30-32
Date	MAY 1933	Indexed	C. Johnson

F.B. 489 PG. 211

Continued Bottom Page 213

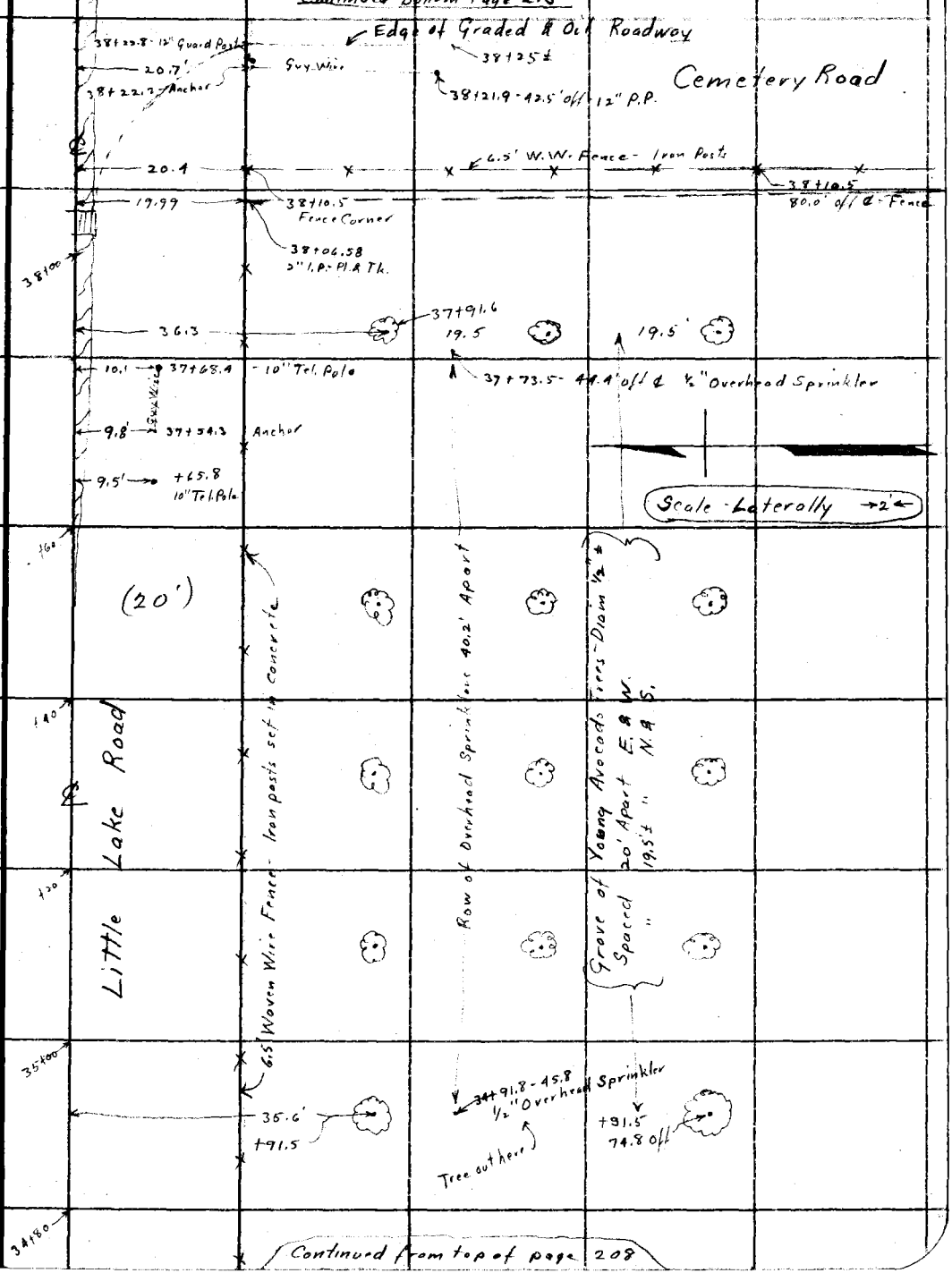

Continued from top of page 208

Note: ANY ADDITIONS OR CHANGES ON THIS SHEET MUST BE MADE OR CIRCLED IN Red Ink. WITH DATE AND NAME OF PERSON MAKING CHANGE.

RETURN TO
LOS ANGELES COUNTY SURVEYOR
700 HALL OF RECORDS

Do not extend notes this side of this line

FORM 247 10M 5-31

F.B. 489 Pg. 212

See Bottom of Page 214

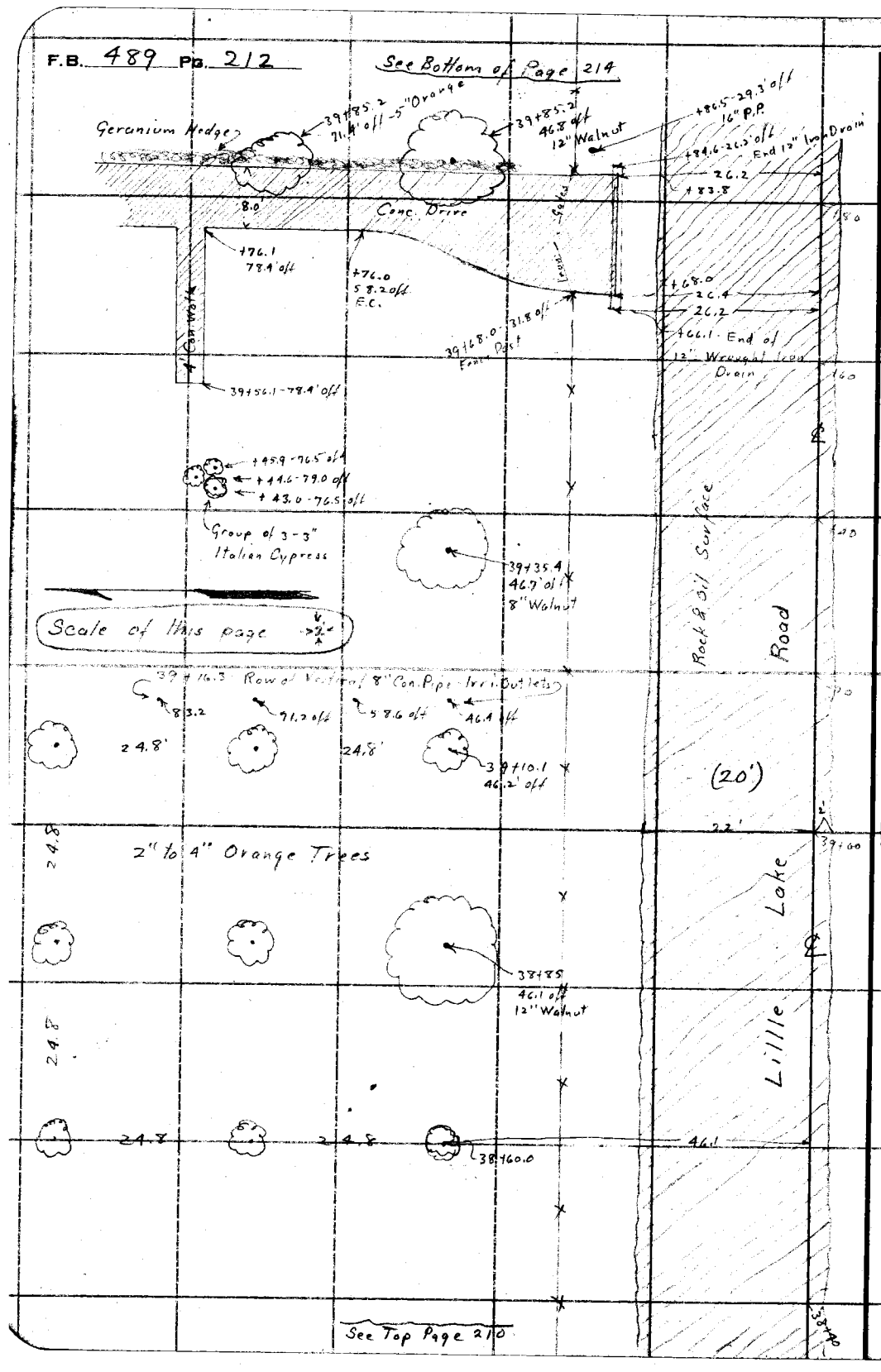

See Top Page 210

RETURN TO
LOS ANGELES COUNTY SURVEYOR
700 HALL OF RECORDS
Do not extend notes this side of this line
Note: ANY ADDITIONS OR CHANGES ON THIS SHEET MUST BE MADE OR CIRCLED IN Red Ink. WITH DATE AND NAME OF PERSON MAKING CHANGE.

Notes Ck'd by		Survey of Easy Street	F.B. 489 PG. 213
Map No. B763 SA4		W. O. 7067 Tape No. St'd OF.	
Office Work H. N. Bradstreet		Surveyed by W. I. Gilchrist	
Checked A. A. R.		Notes W.I.G. Date 3-30-32	
Date MAY 1933		Indexed C. Johnson	

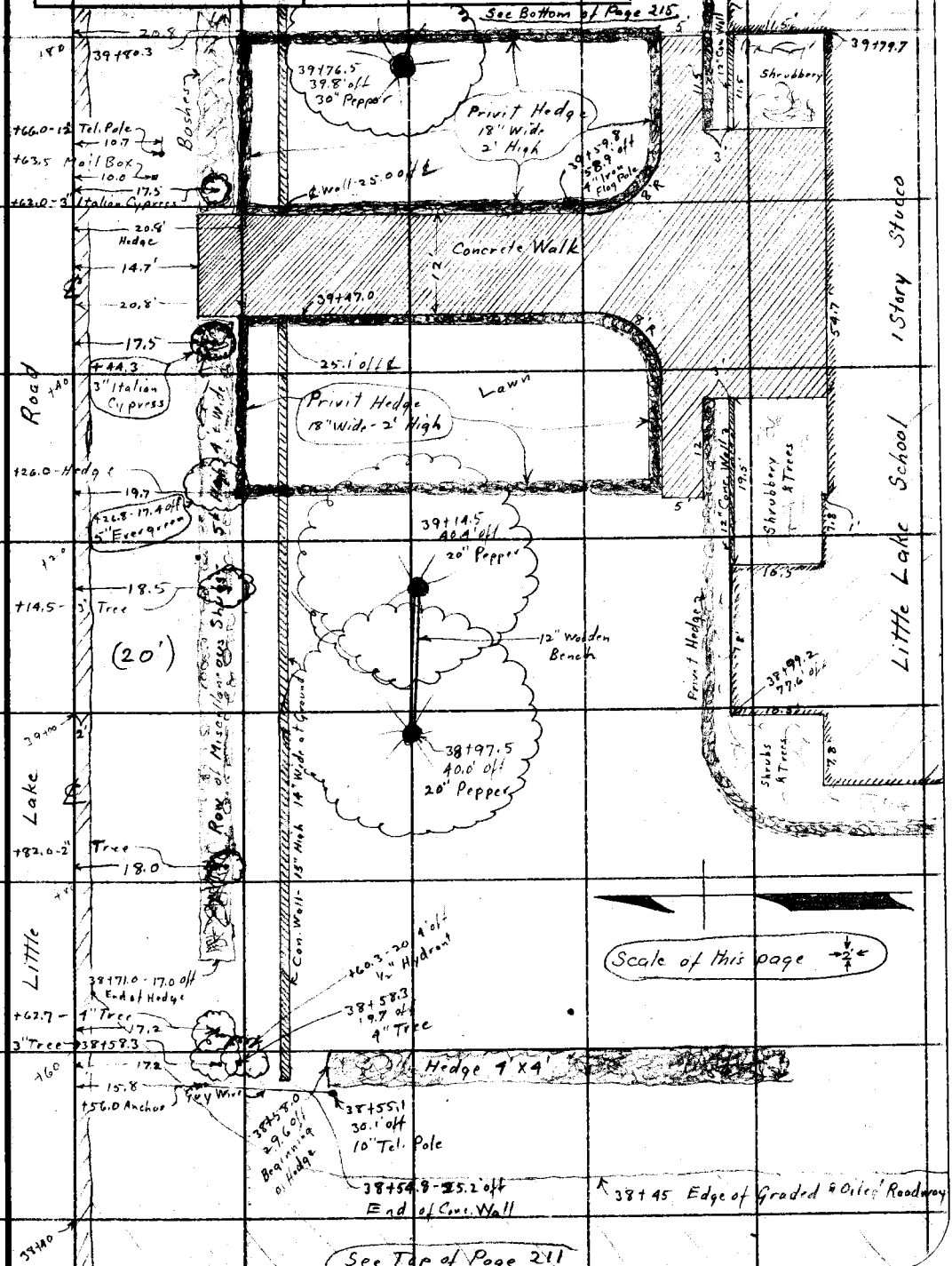

Note: ANY ADDITIONS OR CHANGES ON THIS SHEET MUST BE MADE OR CIRCLED IN Red Ink, WITH DATE AND NAME OF PERSON MAKING CHANGE.

Do not extend notes this side of this line

RETURN TO
LOS ANGELES COUNTY SURVEYOR
700 HALL OF RECORDS

FORM 247 10M 5-51

F.B. 489 Pg. 214

Cont'd Bottom Page 216

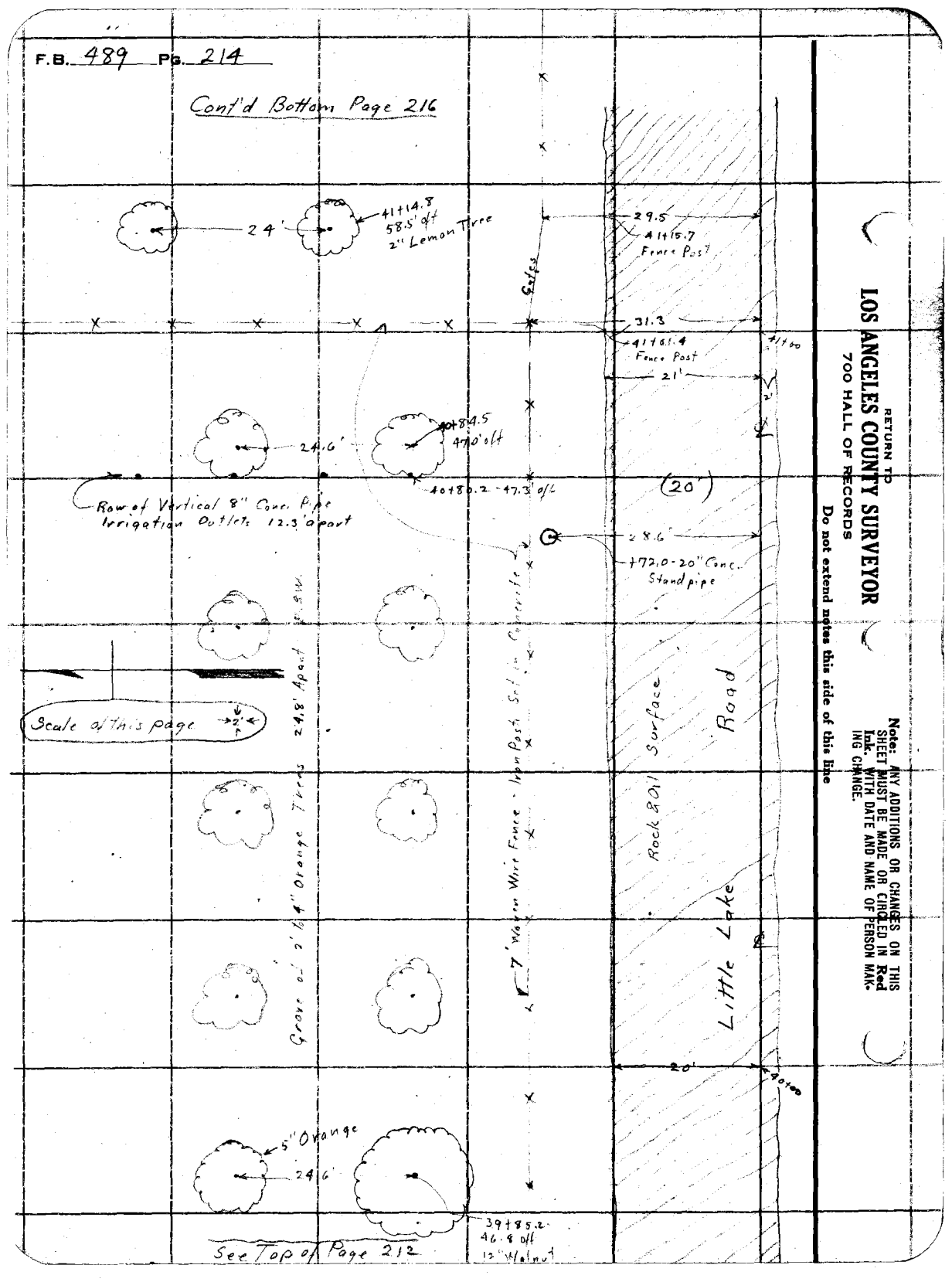

RETURN TO
LOS ANGELES COUNTY SURVEYOR
700 HALL OF RECORDS
Do not extend notes this side of this line

Note: ANY ADDITIONS OR CHANGES ON THIS SHEET MUST BE MADE OR CIRCLED IN Red Ink. WITH DATE AND NAME OF PERSON MAKING CHANGE.

Notes Ck'd by		Survey of Easy Street	F.B. Pg. 215
Map No. B763 Sh 4		W. O. 7067 Tape No. St'd OF.	
Office Work H.N. Bradstreet		Surveyed by W.I. Gilchrist	
Checked A. R.		Notes W.I.G. Date 3-31-32	
Date MAY 1933		Indexed A. C. Johnson	

Cont'd Bottom Page 217

5' Woven Wire Fence Iron Posts Set in Concrete

25.'

41+11.1 - End of wall

4.5' 00½

41+01.5 Beg. of Fence

41+01.0 59.0' off ½" Hydrant

41+00 8.0

40+99.5

Wooden Box - Rio Grande Oil Co. - 8" Pipe Line E. & W. 4" " " Entering from N.

+89.4 ½" Hydrant

15.5'

+88.8 4" Rose Bush

16.5

(20)

+80

Road

40+79.0 40.5' off 20" Pepper

12" Wooden Bench

12" Wooden Bench

Row of 20" Pepper Trees 16.5' Apart cen. to cen.

40+57.0 40.5' off 20" Pepper

+60 16.3

40+58.3 End of Row of Bushes

Scale of this page 2'

40+41.0 40.0' off 20" Pepper

+40

Little Lake

Row of Large Shrubs & Bushes

15" High - 14" Wide at Ground

Conc. Wall

40+07.7 40.0 off 30" Pepper

Privit Hedge - 2' High

Fall of Trees & Shrubs

39+95.4 78.6' off ℄

1 Story Stucco School

40+00

39+80

See Top of Page 213

Note: ANY ADDITIONS OR CHANGES ON THIS SHEET MUST BE MADE OR CIRCLED IN Red Ink. WITH DATE AND NAME OF PERSON MAKING CHANGE.

Do not extend notes this side of this line

RETURN TO LOS ANGELES COUNTY SURVEYOR 700 HALL OF RECORDS

FORM 247 10M 8-31

F.B. 489 Pg. 216

Continued at Bottom of Page 218

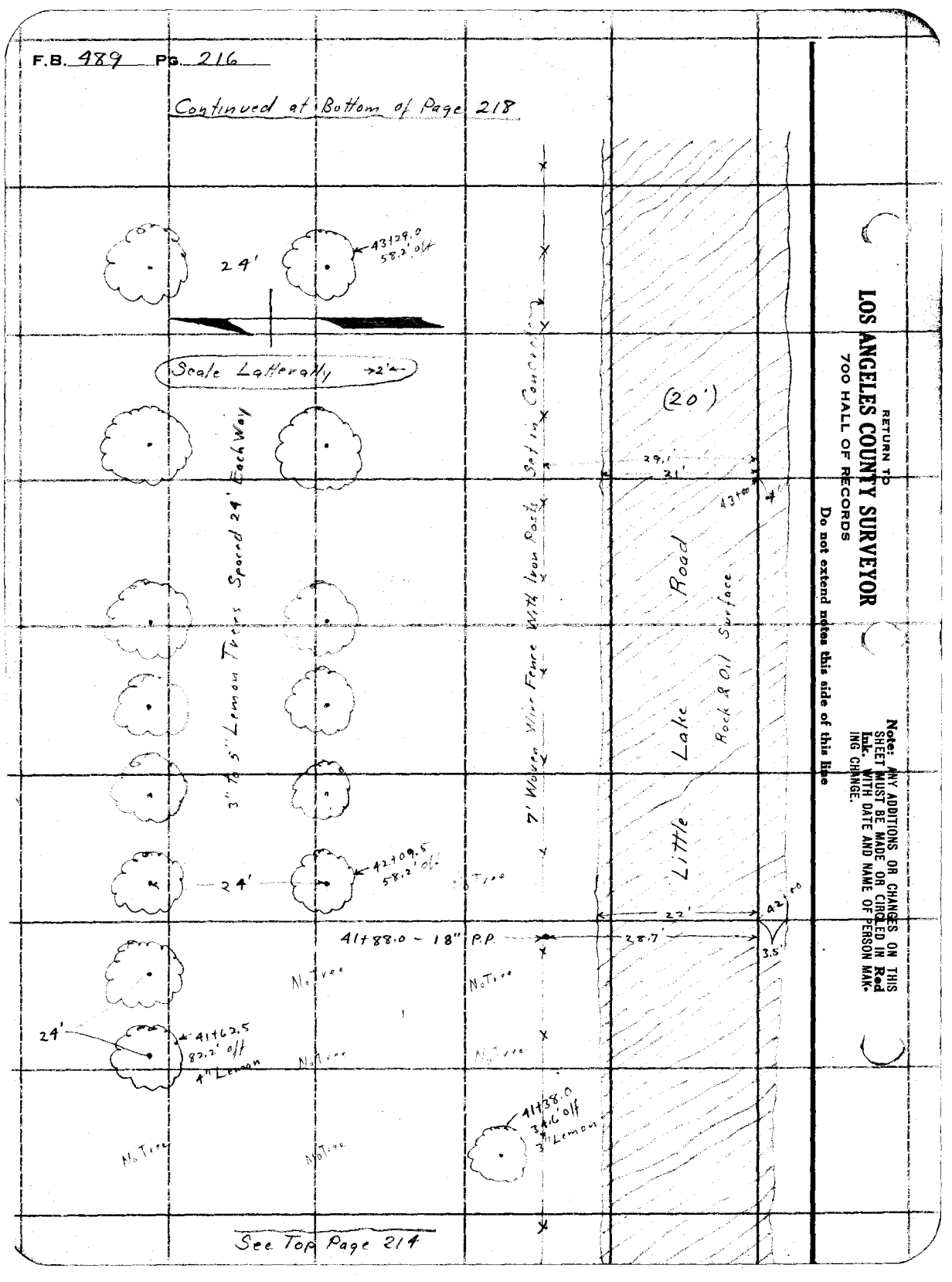

See Top Page 214

RETURN TO
LOS ANGELES COUNTY SURVEYOR
700 HALL OF RECORDS
Do not extend notes this side of this line

Note: ANY ADDITIONS OR CHANGES ON THIS SHEET MUST BE MADE OR CIRCLED IN Red Ink, WITH DATE AND NAME OF PERSON MAKING CHANGE.

Notes Ck'd by		Survey of Easy Street	F.B. 489 PG. 217
Map No. B763 Sh 4		W. O. 7067 Tape No. St'd OF.	
Office Work H.N. Bradstreet		Surveyed by W.I. Gilchrist	
Checked A. A. R.		Notes W.I.G. Date 3-3-32	
Date MAY 1923		Indexed C. C. Johnson	

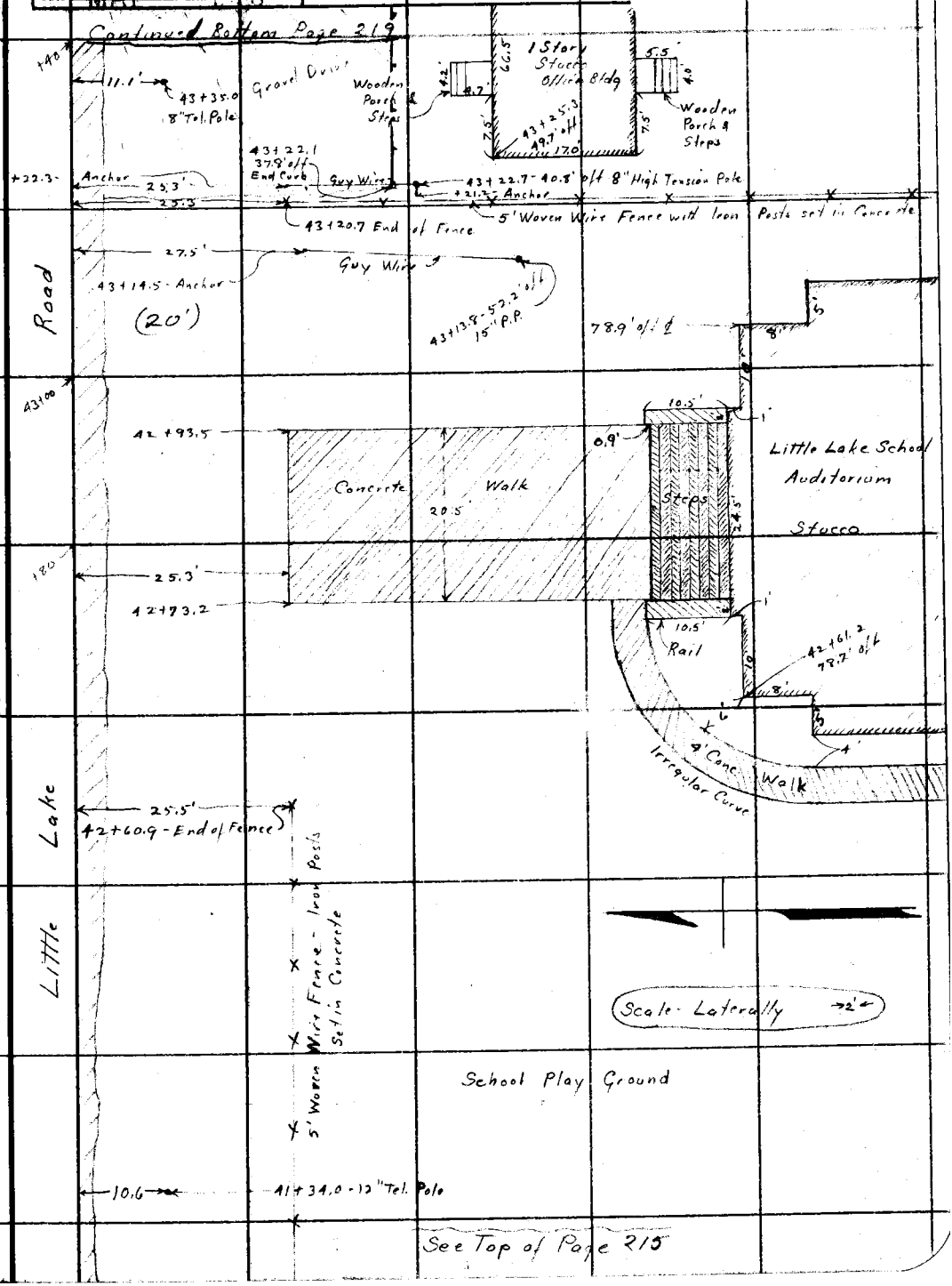

Note: ANY ADDITIONS OR CHANGES ON THIS SHEET MUST BE MADE OR CIRCLED IN Red Ink. WITH DATE AND NAME OF PERSON MAKING CHANGE.

Do not extend notes this side of this line

RETURN TO
LOS ANGELES COUNTY SURVEYOR
700 HALL OF RECORDS

FORM 247 10M 5-31

F.B. 489 Pg. 218

Continued at Bottom of Page 220

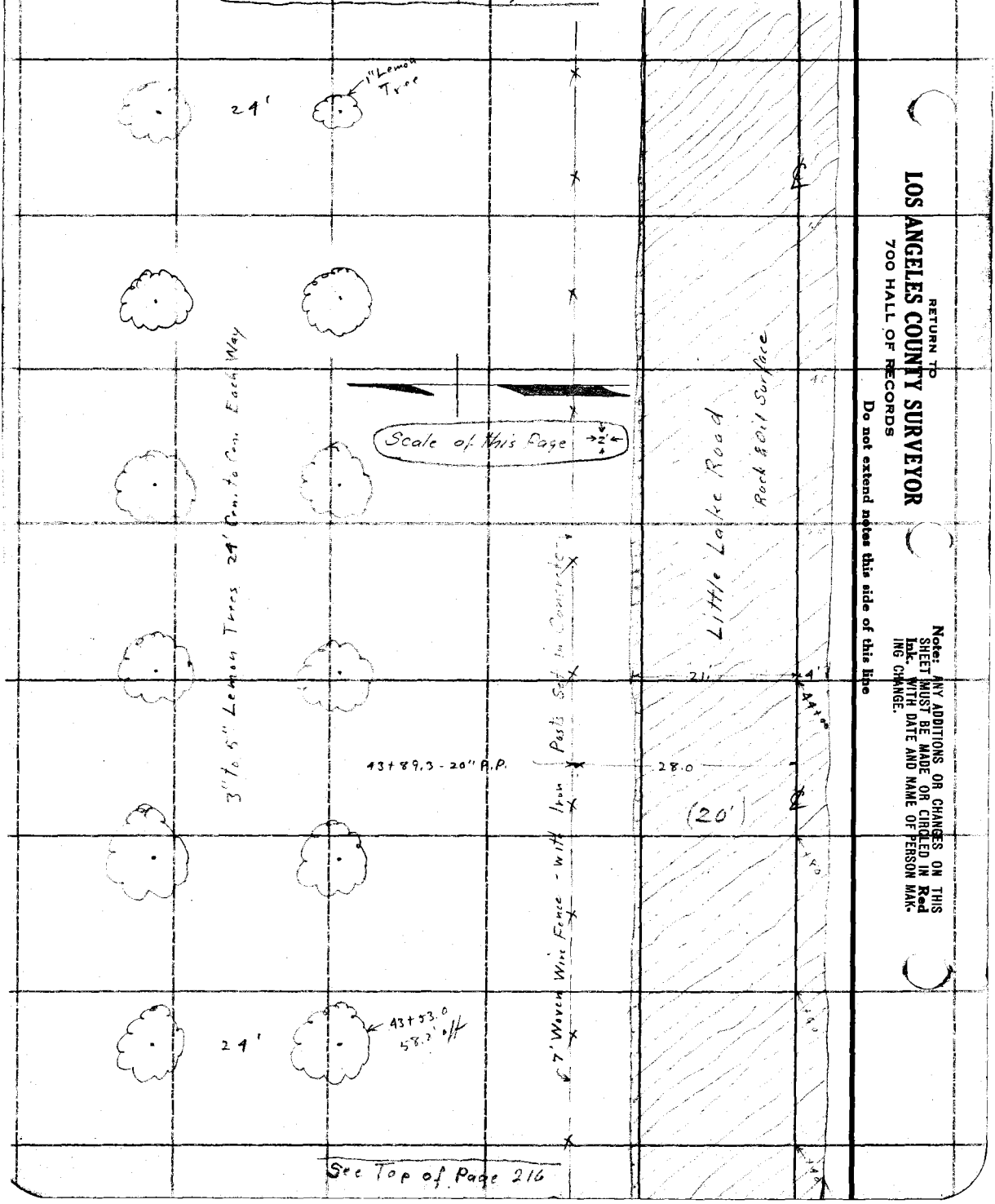

See Top of Page 216

RETURN TO
LOS ANGELES COUNTY SURVEYOR
700 HALL OF RECORDS
Do not extend notes this side of this line

Note: ANY ADDITIONS OR CHANGES ON THIS SHEET MUST BE MADE OR CIRCLED IN Red Ink, WITH DATE AND NAME OF PERSON MAKING CHANGE.

Date _____ Notes by W.L.G. Chief Party _____ F.B. 480 PG 219

Platted by H.N. Bradstreet	W. O. No. 7067 D. S. O. No.
Date Nov. 1932	Location Easy Street
Map No. B763 Sh4	Surveyed by W.L.G.
Platting C'k'd by A. A. R.	Date 3-31-32 4-1-32
Date MAY 1933	Indexed A. C. Johnson

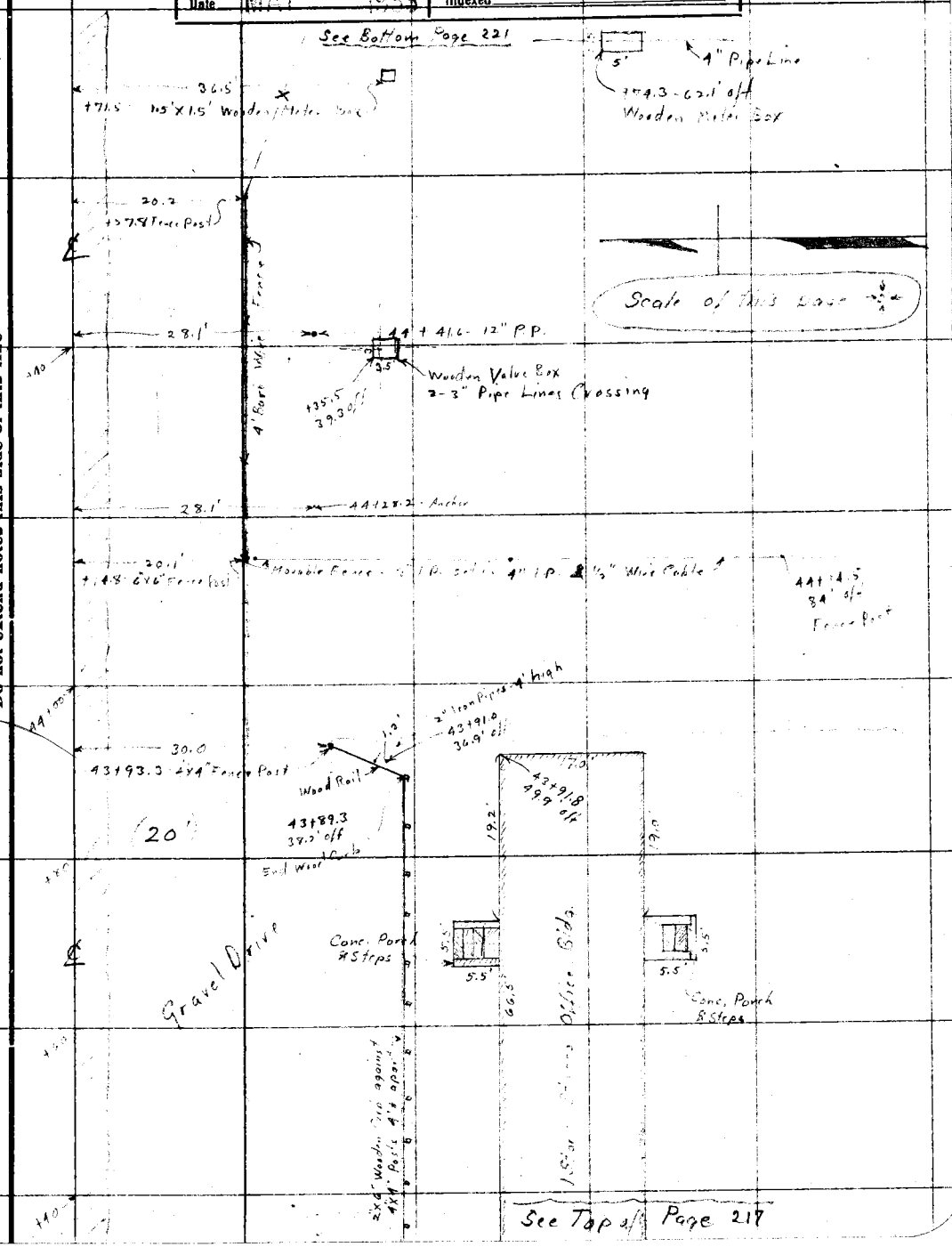

RETURN TO
LOS ANGELES COUNTY SURVEYOR

Do not extend notes this side of this line

Notes: ANY ADDITIONS OR CHANGES ON THIS SHEET MUST BE MADE OR CIRCLED IN Red. WITH DATE AND NAME OF PERSON MAKING CHANGE.

F.B. 489 Pg. 220 Chief Party Notes by W.I.G. Date 9-6-32 4-4-32

Continued at Bottom of Page 222

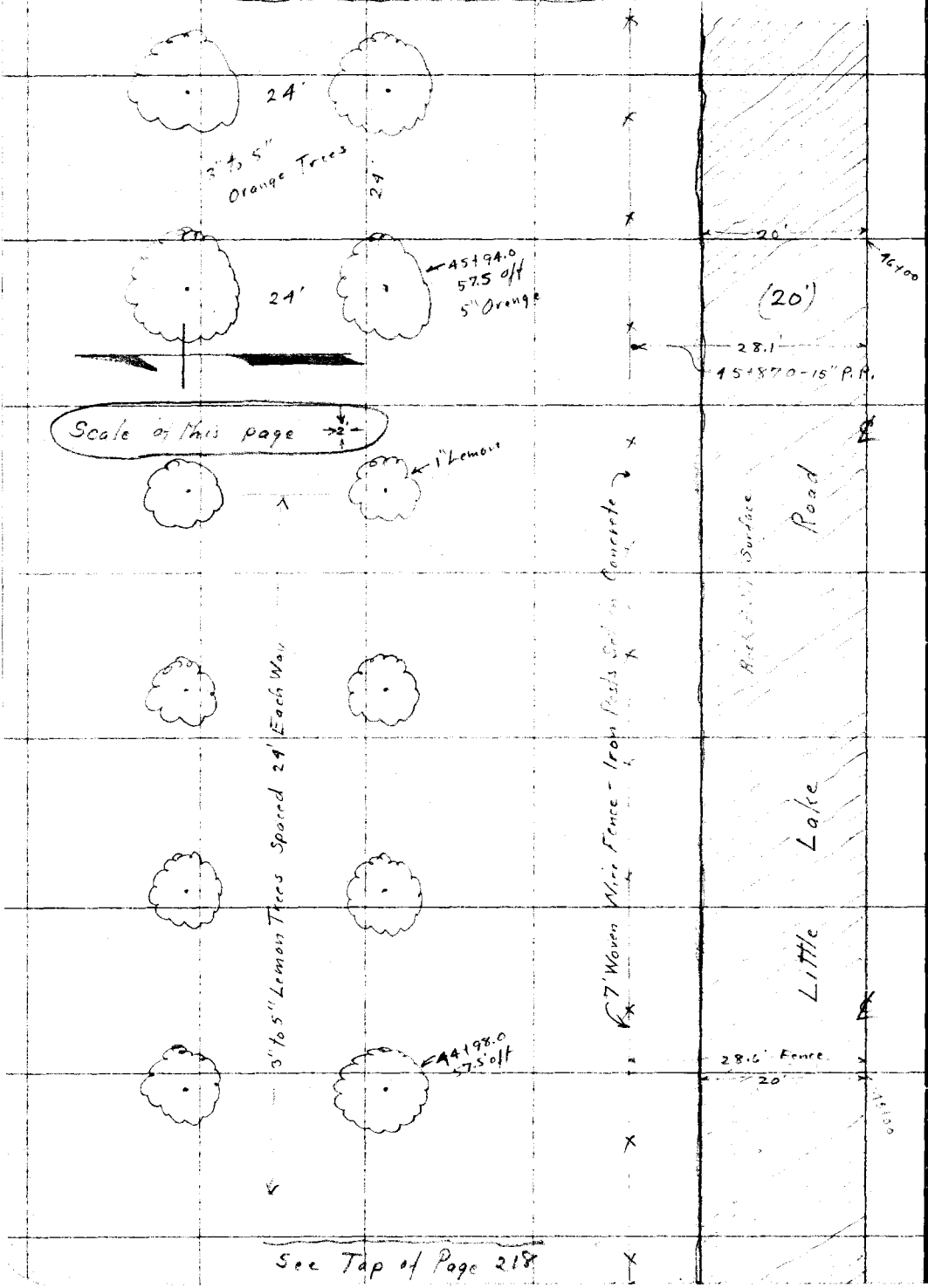

See Top of Page 218

RETURN TO
LOS ANGELES COUNTY SURVEYOR
Do not extend notes this side of this line
Note: ANY ADDITIONS OR CHANGES ON THIS SHEET MUST BE MADE OR CIRCLED IN Red. WITH DATE AND NAME OF PERSON MAKING CHANGE.

Date _____ Notes by W.L.G. Chief Party _____ F.B. 489 PG 221

Platted by H.N. Bradstreet	W. O. No. 7047 D. S. O. No.
Date Nov. 1932	Location Easy Street
Map No. B 763 Sh. 4	Surveyed by W.L.G.
Platting C'k'd by A. A. R.	Date 4-1-32
Date	Indexed A. C. Johnson

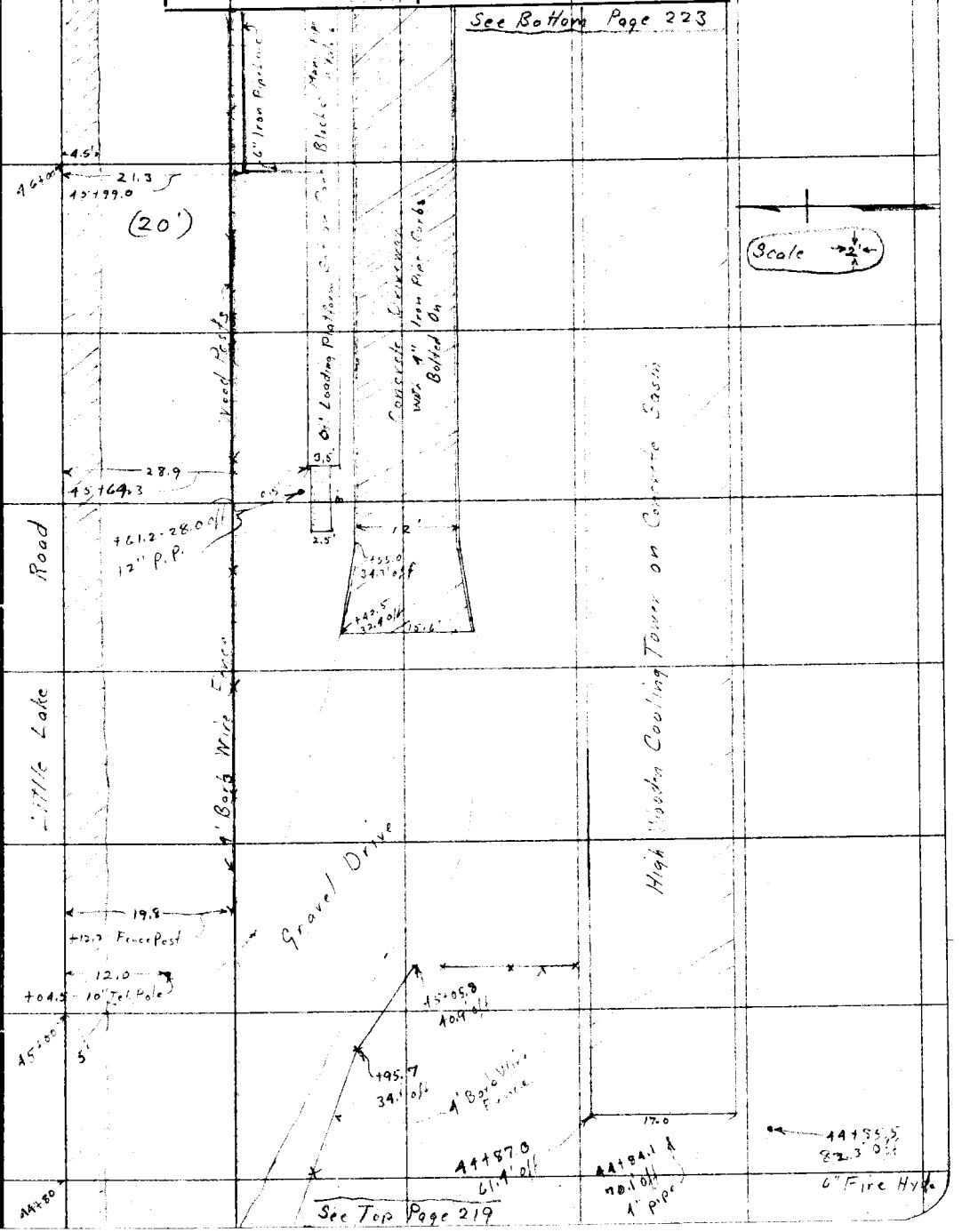

Note: ANY ADDITIONS OR CHANGES ON THIS SHEET MUST BE MADE OR CIRCLED IN Red. WITH DATE AND NAME OF PERSON MAKING CHANGE.

Do not extend notes this side of this line

RETURN TO LOS ANGELES COUNTY SURVEYOR

F. B. 489 PG. 222 Chief Party Notes by W.I.G. Date 4-9-32

Continued of Bottom of Page 224

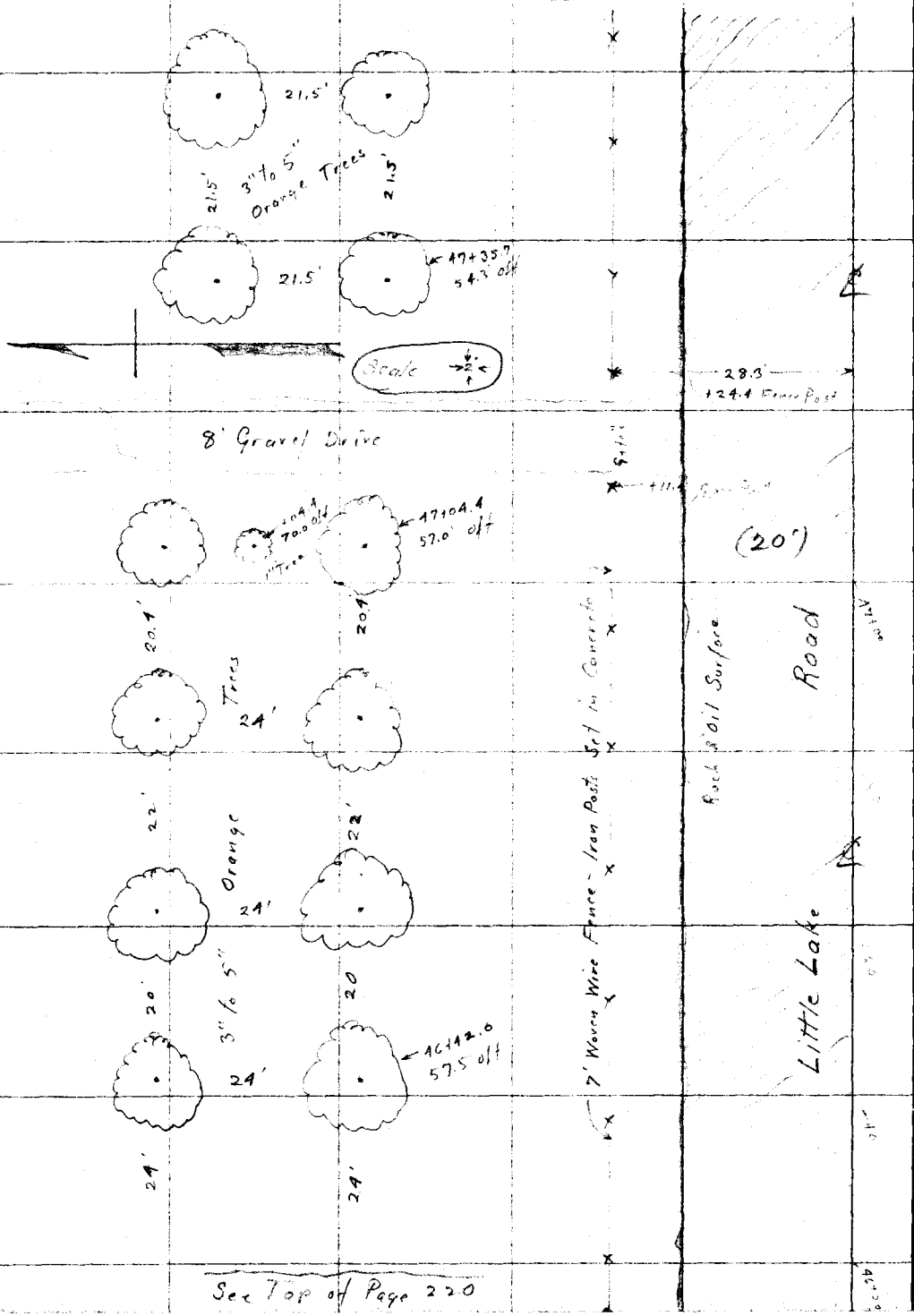

See Top of Page 220

RETURN TO
LOS ANGELES COUNTY SURVEYOR
Do not extend notes this side of this line
Note: ANY ADDITIONS OR CHANGES ON THIS SHEET MUST BE MADE OR CIRCLED IN Red. WITH DATE AND NAME OF PERSON MAKING CHANGE.

Date _____ Notes by W.I.G. Chief Party _____ F.B. 489 Pg 223

Platted by H.N. Bradstreet	W.O. No. 7067 D.S.O. No.
Date Nov. 1932	Location Easy Street
Map No. B763 Sh4	Surveyed by W.I.G.
Platting C'k'd by A.A.R.	Date 4-1-32 4-4-32
Date MAY 1933	Indexed A. C. Johnson

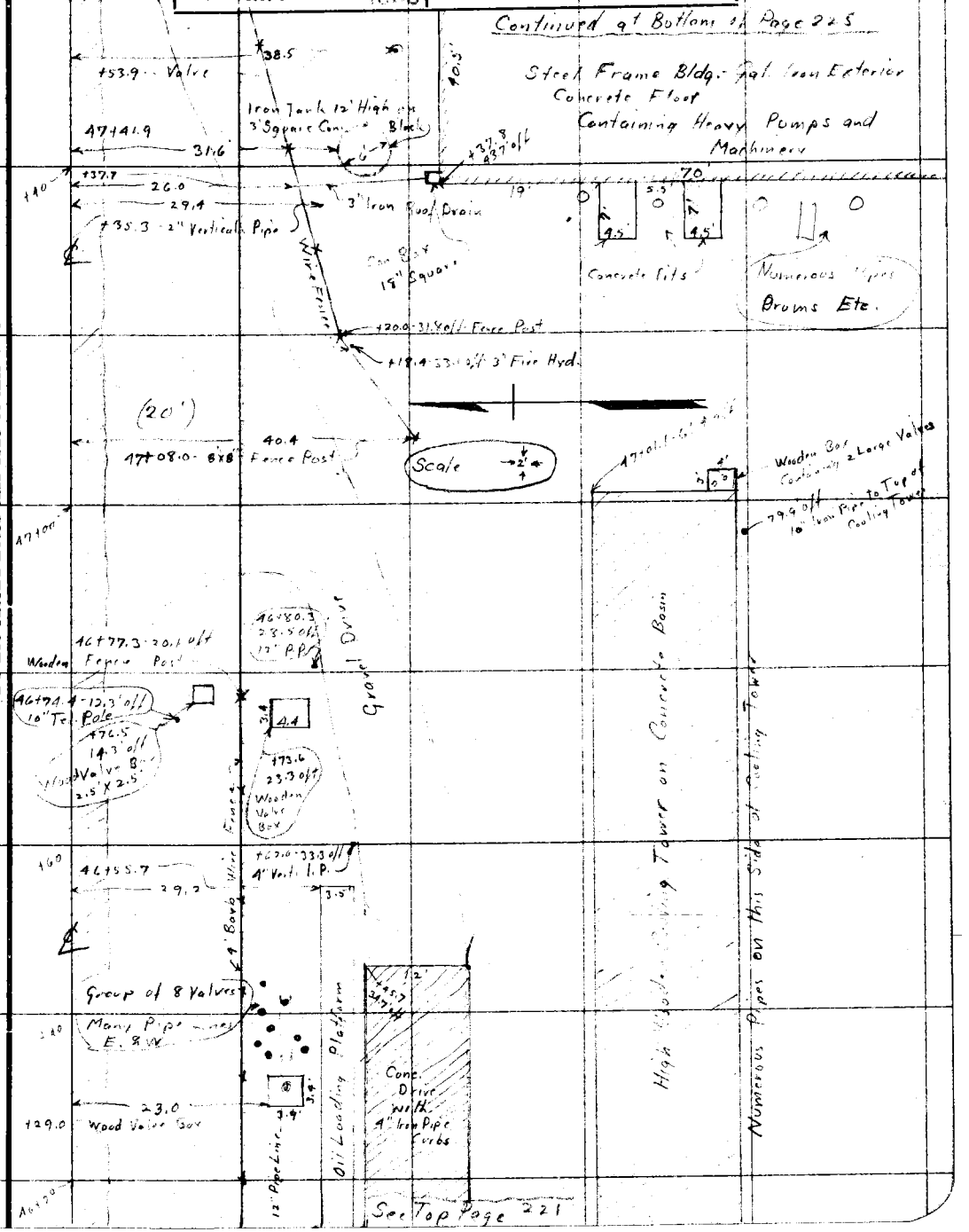

Notes: ANY ADDITIONS OR CHANGES ON THIS SHEET MUST BE MADE OR CIRCLED IN Red. WITH DATE AND NAME OF PERSON MAKING CHANGE.

Do not extend notes this side of this line

RETURN TO LOS ANGELES COUNTY SURVEYOR

F. B. 489 Pg. 224 Chief Party Notes by W.I.G. Date 4-4-32

Continued at Bottom of Page 223

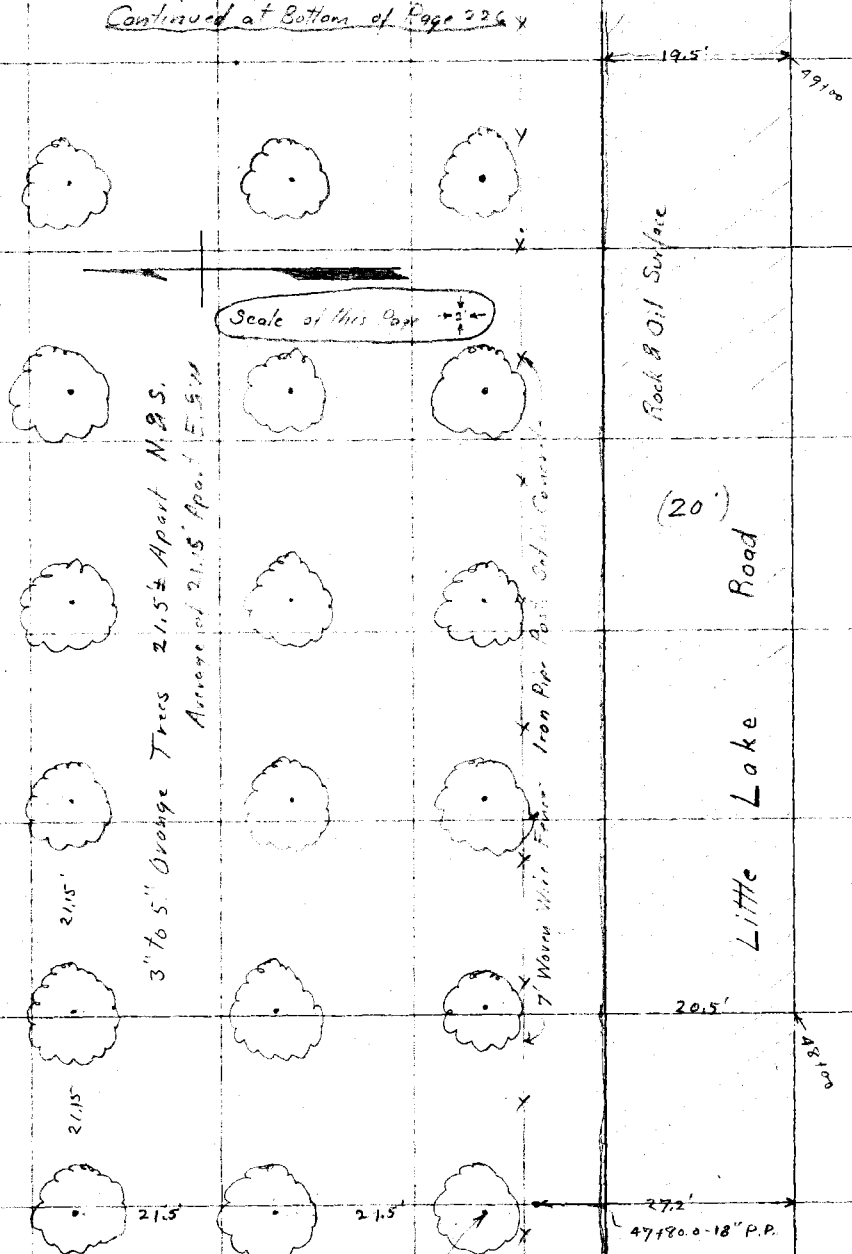

See Top of Page 222

RETURN TO
LOS ANGELES COUNTY SURVEYOR
Do not extend notes this side of this line
Note: ANY ADDITIONS OR CHANGES ON THIS SHEET MUST BE MADE OR CIRCLED IN Red. WITH DATE AND NAME OF PERSON MAKING CHANGE.

Notes Ck'd by		Survey of	Easy Street
Map No.	B763 Sh 4	W. O. 7067	Tape No. St'd OF.
Office Work	H.N. Broadstreet	Surveyed by	W.I. Gilchrist
Checked	A. A. R.	Notes	W.I.G. Date 9-4-32
Date	MAY 1933	Indexed	A. C. Johnson

F.B. 489 Pg. 225

Continued at Bottom Pg. 227

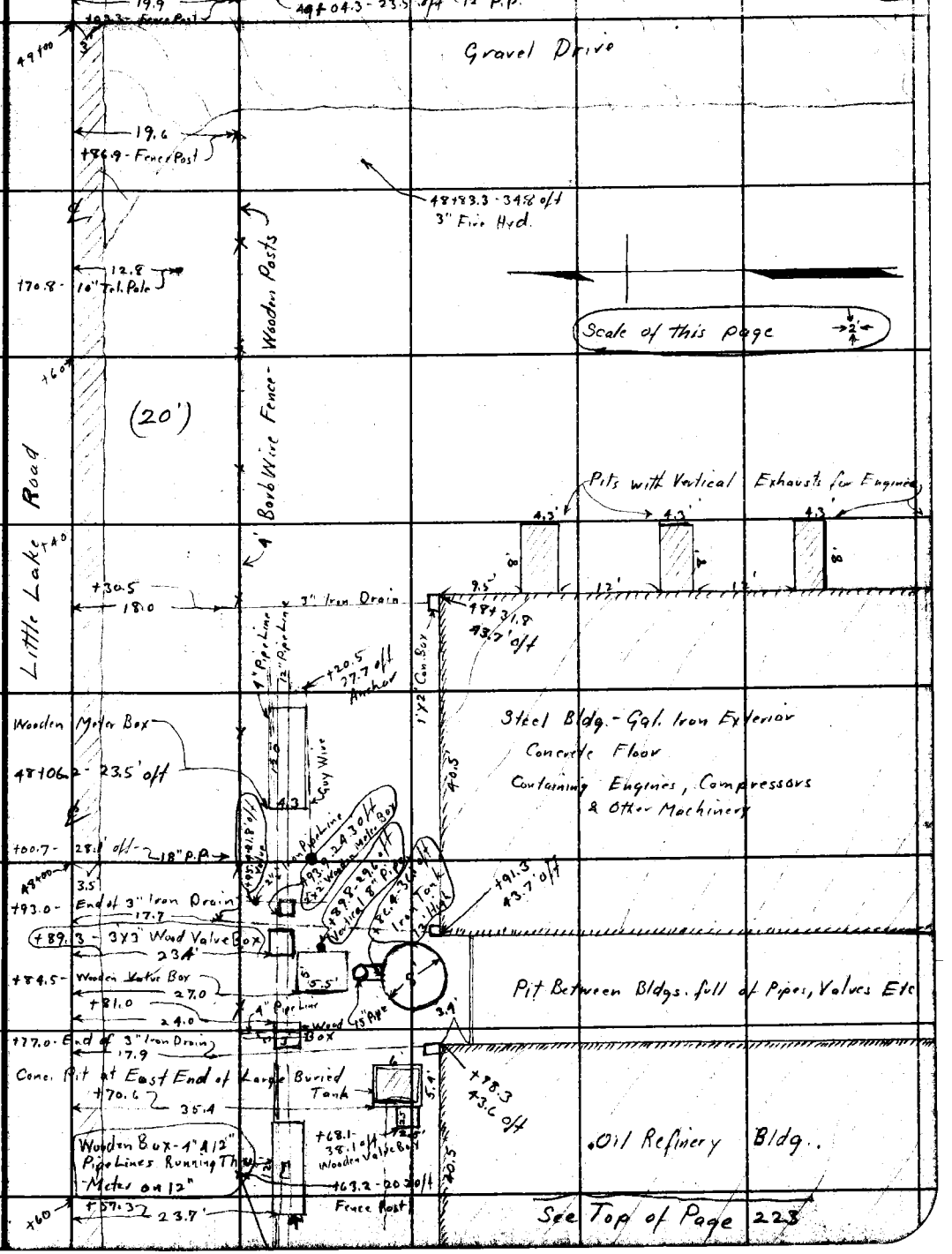

Note: ANY ADDITIONS OR CHANGES ON THIS SHEET MUST BE MADE OR CIRCLED IN RED Ink. WITH DATE AND NAME OF PERSON MAKING CHANGE.

RETURN TO
LOS ANGELES COUNTY SURVEYOR
700 HALL OF RECORDS
Do not extend notes this side of this line

FORM 247 10M 5-31

F.B. 489 Pg. 226

Continued at Bottom of Page 228

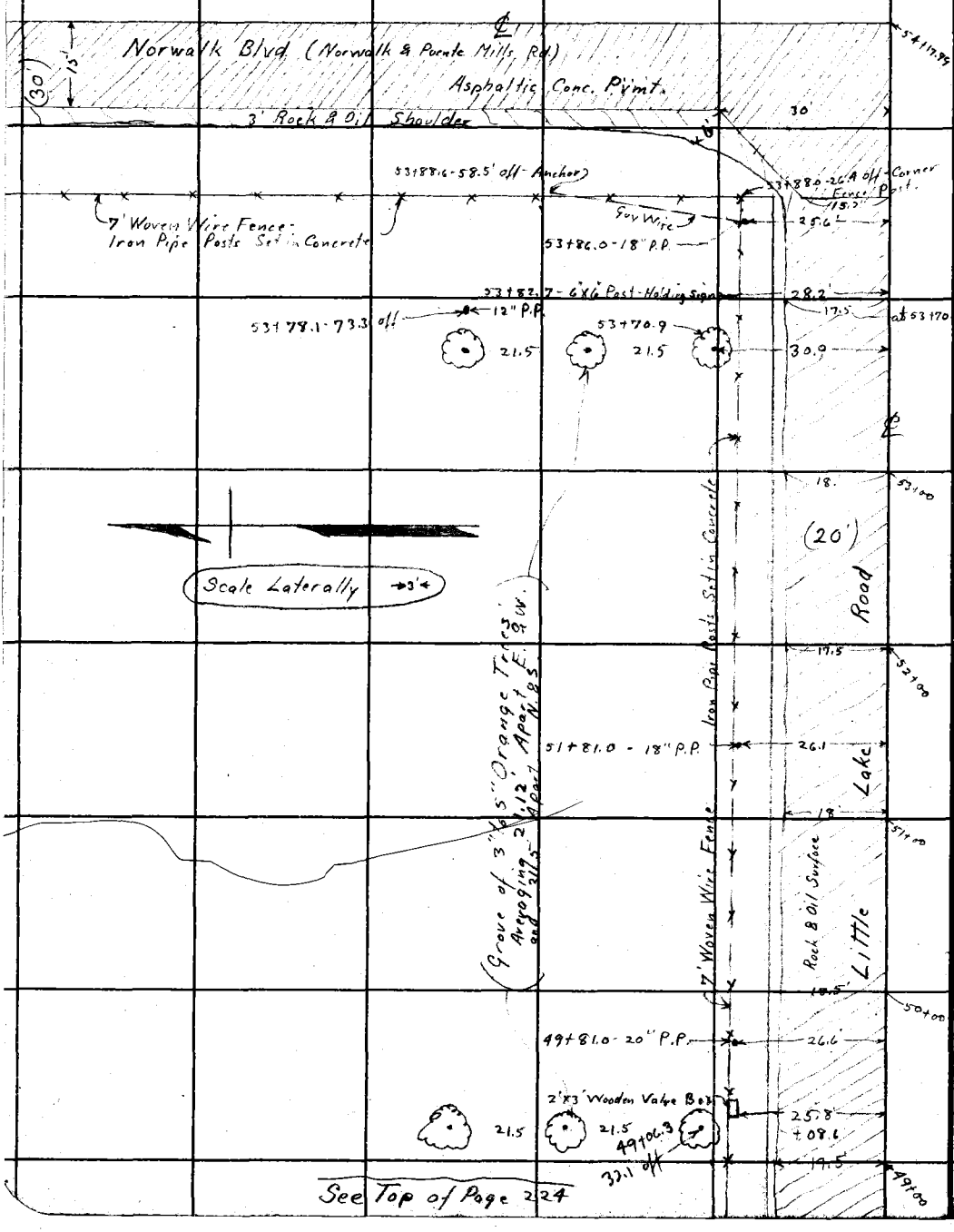

See Top of Page 224

RETURN TO
LOS ANGELES COUNTY SURVEYOR
700 HALL OF RECORDS
Do not extend notes this side of this line

Note: ANY ADDITIONS OR CHANGES ON THIS SHEET MUST BE MADE OR CIRCLED IN Red Ink. WITH DATE AND NAME OF PERSON MAKING CHANGE.

Notes Ck'd by	Survey of Easy Street
Map No. B 763 Sh 4	W. O. 7067 Tape No. St'd OF.
Office Work H.N. Bradstreet	Surveyed by W. F. Gilchrist
Checked A. A. R.	Notes WLG. Date 1-5-32
Date MAY 1933	Indexed C. Johnson

F.B. 489 PG. 227

Continued at Bottom of Page 229

54+17.99

Norwalk Blvd (Norwalk & Puente Mills Rd)

Asphaltic Conc. Pvmt.

3' Rock & Oil Shoulder

15'

(30')

30'

15'

Guy Wire

53+99.6-36.6' off-14" P.P.

73.3' off Anchor

15.2

20.3

53+87.0 Corner Fence Post (6"x6")

6' Barb Wire Fence - Wooden Posts

Row of 3" Irri. Valves in Vertical 12" Conc. Pipe

10'

20.2

24.8

21.3

53+84.4 - 10" Irri. Valve in Vertical 20" Conc. Pipe

53+70

9.5

25.0

53+79.6 - Wooden Valve Box - 3' Square

53+77.4 - 46.6' off - 13" P.P.

23.4

53+68.4 Guy Wire Anchor

14.9

53+62.7 - Guy Wire Anchor

14.6

53+49.0 - 11" Tel. Pole

23.0

53+43.4 - 11" P.P.

53+00

6.5

(20')

Open Field

Scale Laterally

13.6'

52+33.0 - 10" Tel. Pole

23.2

52+01.6 - 11" P.P.

52+00

6.5

26.6

51+99.0 - Wooden Valve Box - 2.8' Square

17.8

51+98.0 - 4" Fire Hyd.

20.0

51+95.5 - 6"x8" Gate Post

Wooden Gate

51+75.0 - 6"x8" Gate Post

14.8

51+06.7 - Wooden Meter Box 2.8' Square

51+00

6'

13.8'

50+84.4 - 10" Tel. Pole

23.5'

50+50.4 - 12" P.P.

Fence Posts

50+00

5.5

6' Barb Wire Wooden

4' Barb Wire Fence - Wooden Posts

19.9

49.0 Fence Post

49+00

3'

Gravel Drive

See Top Page 225

Note: ANY ADDITIONS OR CHANGES ON THIS SHEET MUST BE MADE OR CIRCLED IN Red Ink, WITH DATE AND NAME OF PERSON MAKING CHANGE.

Do not extend notes this side of this line

RETURN TO
LOS ANGELES COUNTY SURVEYOR
700 HALL OF RECORDS

FORM 247 10M 8-31

F.B. 489 PG. 228

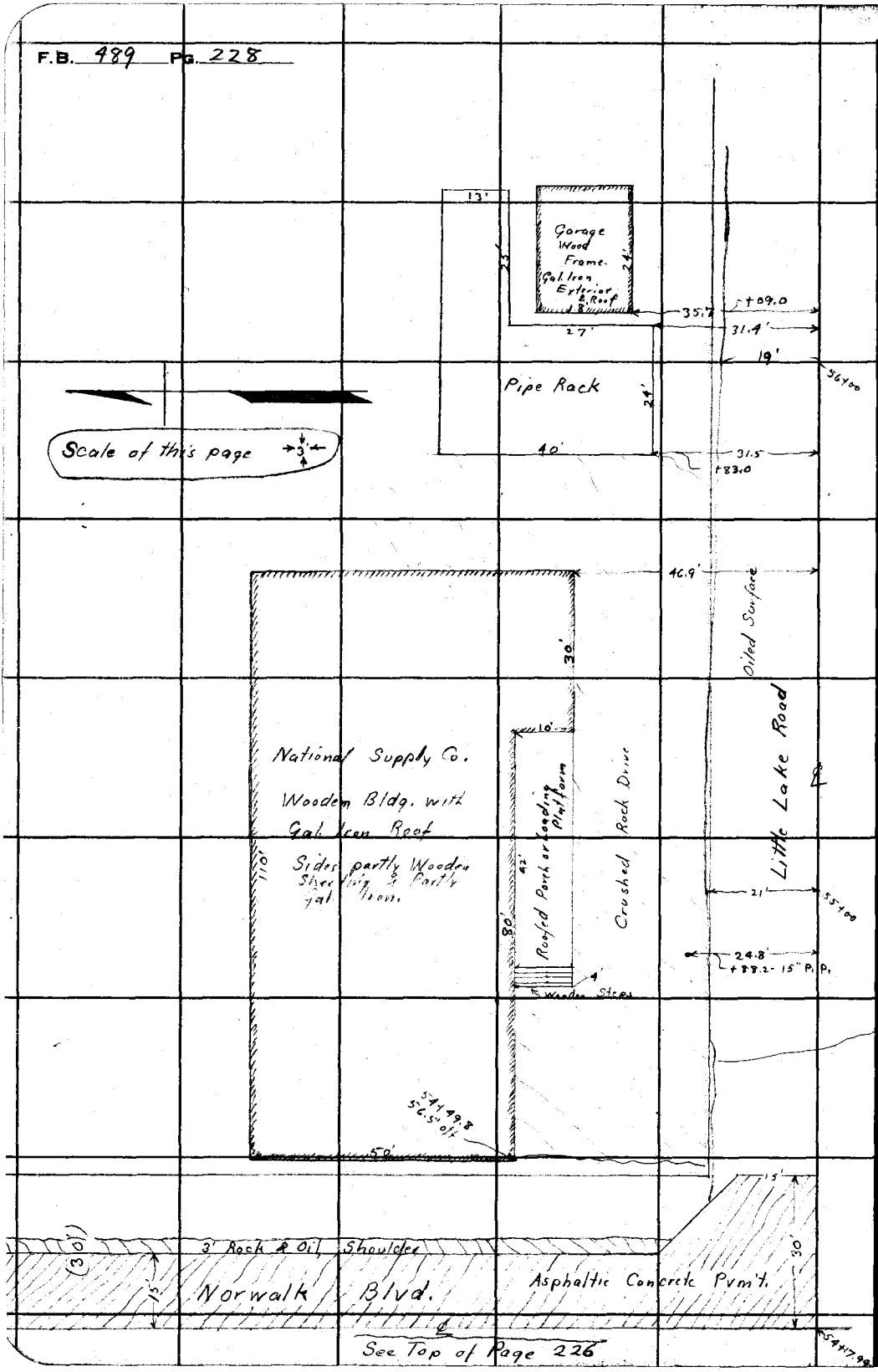

See Top of Page 226

RETURN TO
LOS ANGELES COUNTY SURVEYOR
700 HALL OF RECORDS
Do not extend notes this side of this line

Note: ANY ADDITIONS OR CHANGES ON THIS SHEET MUST BE MADE OR CIRCLED IN Red Ink, WITH DATE AND NAME OF PERSON MAKING CHANGE.

Notes Ck'd by	Survey of Easy Street
Map No. B763 Sh4	W. O. 7067 Tape No. St'd OF.
Office Work Bradstreet	Surveyed by W.I.G. Gilchrist
Checked A. A. R.	Notes W.I.G. Date 4-5-32
Date MAY 1933	Indexed A. C. Johnson

F.B. 489 PG. 229

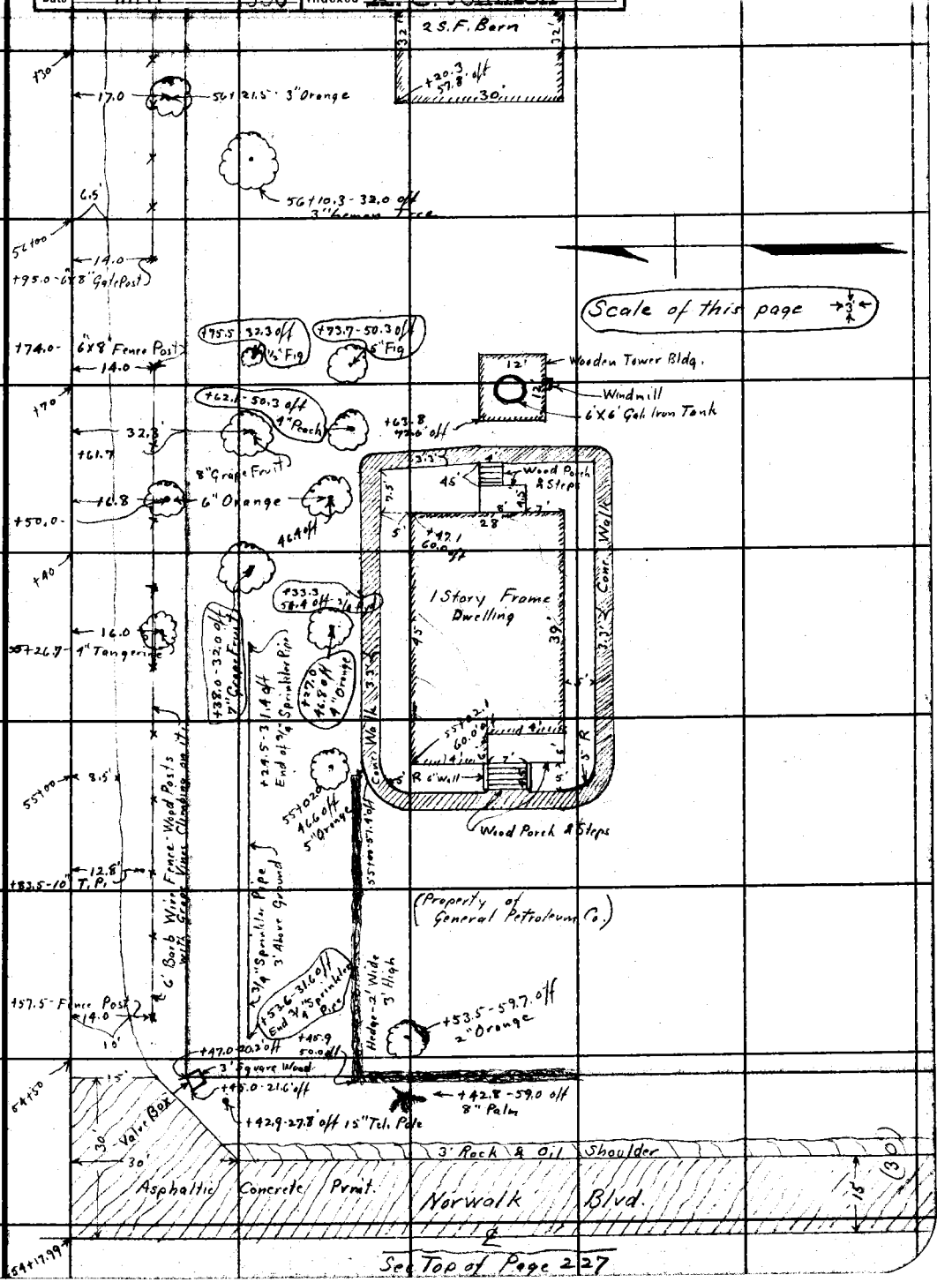

Note: ANY ADDITIONS OR CHANGES ON THIS SHEET MUST BE MADE OR CIRCLED IN Red Ink. WITH DATE AND NAME OF PERSON MAKING CHANGE.

Do not extend notes this side of this line

RETURN TO
LOS ANGELES COUNTY SURVEYOR
700 HALL OF RECORDS

FORM 247 10M 5-31

F.B. 489 Pg. 230



RETURN TO
LOS ANGELES COUNTY SURVEYOR
700 HALL OF RECORDS
Do not extend notes this side of this line
Note: ANY ADDITIONS OR CHANGES ON THIS SHEET MUST BE MADE OR CIRCLED IN Red Ink. WITH DATE AND NAME OF PERSON MAKING CHANGE.

Notes Ck'd by	Survey of Easy Street	F.B. 489 Pg. 231
Map No. B763 Sh 4	W. O. 7067 Tape No. St'd °F.	
Office Work Bradstreet	Surveyed by W. I. Gilchrist	
Checked A. A. R.	Notes W.I.G. Date 4-5-32 4-6-32	
Date MAY 1933	Indexed A. C. Johnson	

Cont'd. Bottom Page 233

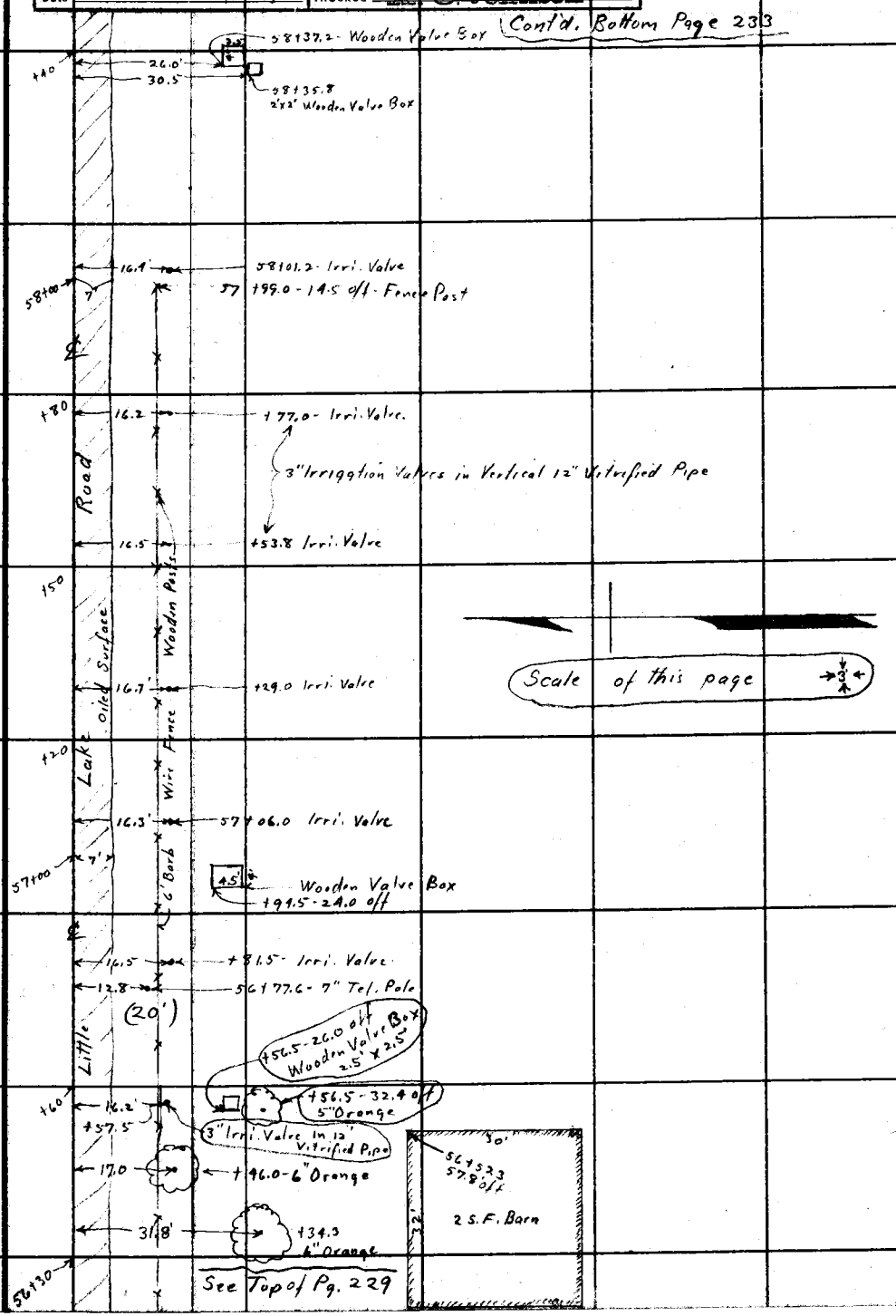

See Top of Pg. 229

Note: ANY ADDITIONS OR CHANGES ON THIS SHEET MUST BE MADE OR CIRCLED IN Red Ink. WITH DATE AND NAME OF PERSON MAKING CHANGE.

RETURN TO
LOS ANGELES COUNTY SURVEYOR
700 HALL OF RECORDS
Do not extend notes this side of this line

FORM 247 10M 5-31

F.B. 489 Pg. 232

Continued at Bottom of Page 234

60+75.2 - 20" P.P. → ← 24.7 →

℄

4'

60+60.8 - Wooden Valve Box ← 25.2' →

43.7

60+55.6 - Guy Wire Anchor

Scale - Latterally → 3 ←

(20') Oiled Surface

Open Field

Road

17' 60+00

Lake

Little

Wooden Valve Box Machine Water 3'

59+30.2 ← 30.2' →

17' 59+00

℄

58+80.2 - 20" P.P. → ← 25.3 →

See Top of Page 230

RETURN TO
LOS ANGELES COUNTY SURVEYOR
700 HALL OF RECORDS
Do not extend notes this side of this line

Note: ANY ADDITIONS OR CHANGES ON THIS SHEET MUST BE MADE OR CIRCLED IN Red Ink. WITH DATE AND NAME OF PERSON MAKING CHANGE.

Notes Ck'd by		Survey of	Easy Street
Map No.	B763 Sh 4	W. O.	7067
Office Work	H.N. Bradstreet	Tape No.	
Checked	A. A. R.	Surveyed by	W. I. Gilchrist
Date	MAY 1933	Notes	W.I.G.
		Date	4-6-32
		Indexed	A. C. Johnson

F.B. 489 PG. 233

39.8 Meter

Continued at Bottom of Page 235

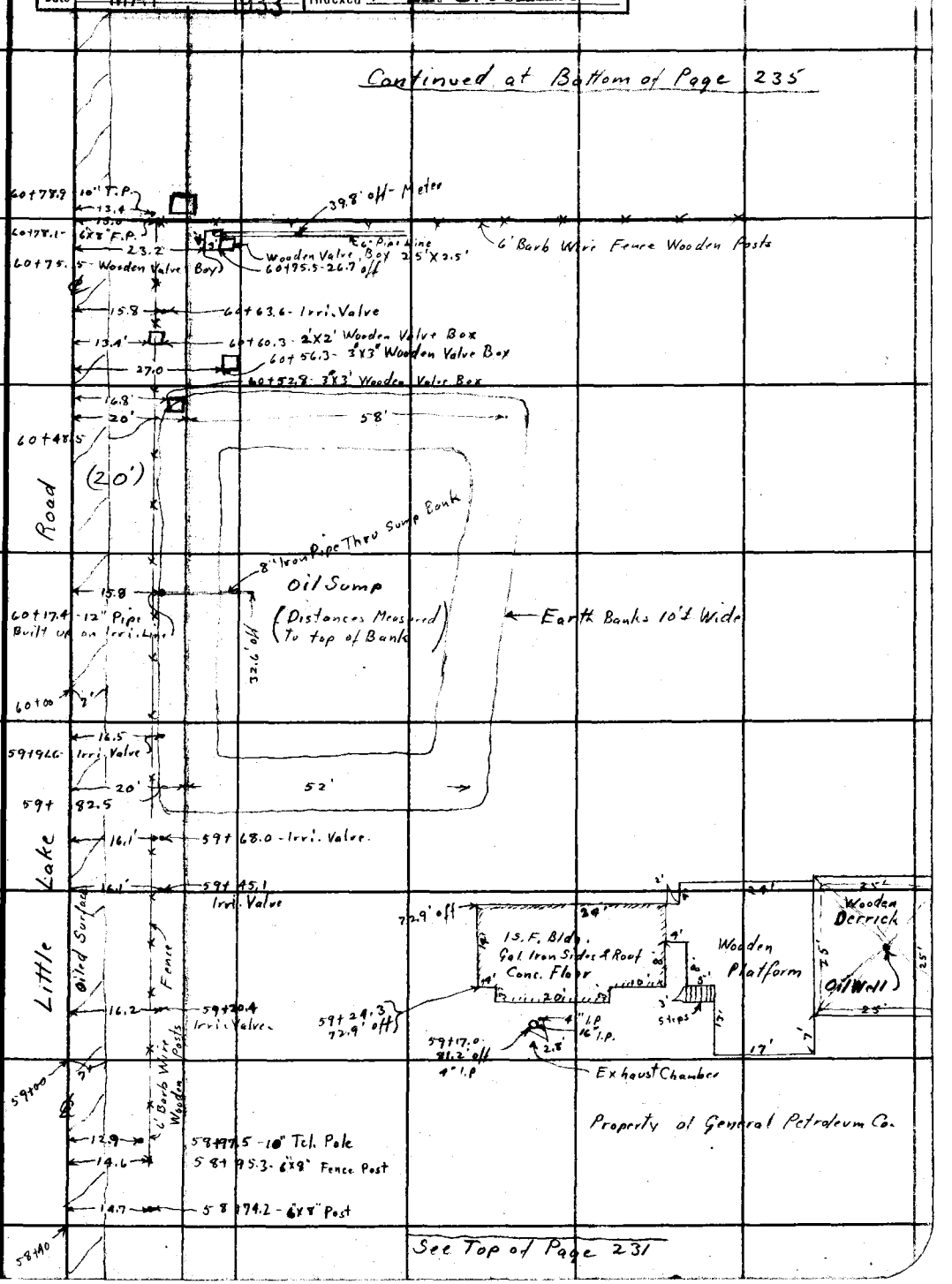

See Top of Page 231

Note: ANY ADDITIONS OR CHANGES OF THIS SHEET MUST BE MADE OR CIRCLED IN Red Ink. WITH DATE AND NAME OF PERSON MAKING CHANGE.

Do not extend notes this side of this line

RETURN TO
LOS ANGELES COUNTY SURVEYOR
700 HALL OF RECORDS

FORM 247 10M 5-31

F.B. 489 Pg. 234

Continued at Bottom of Page 236

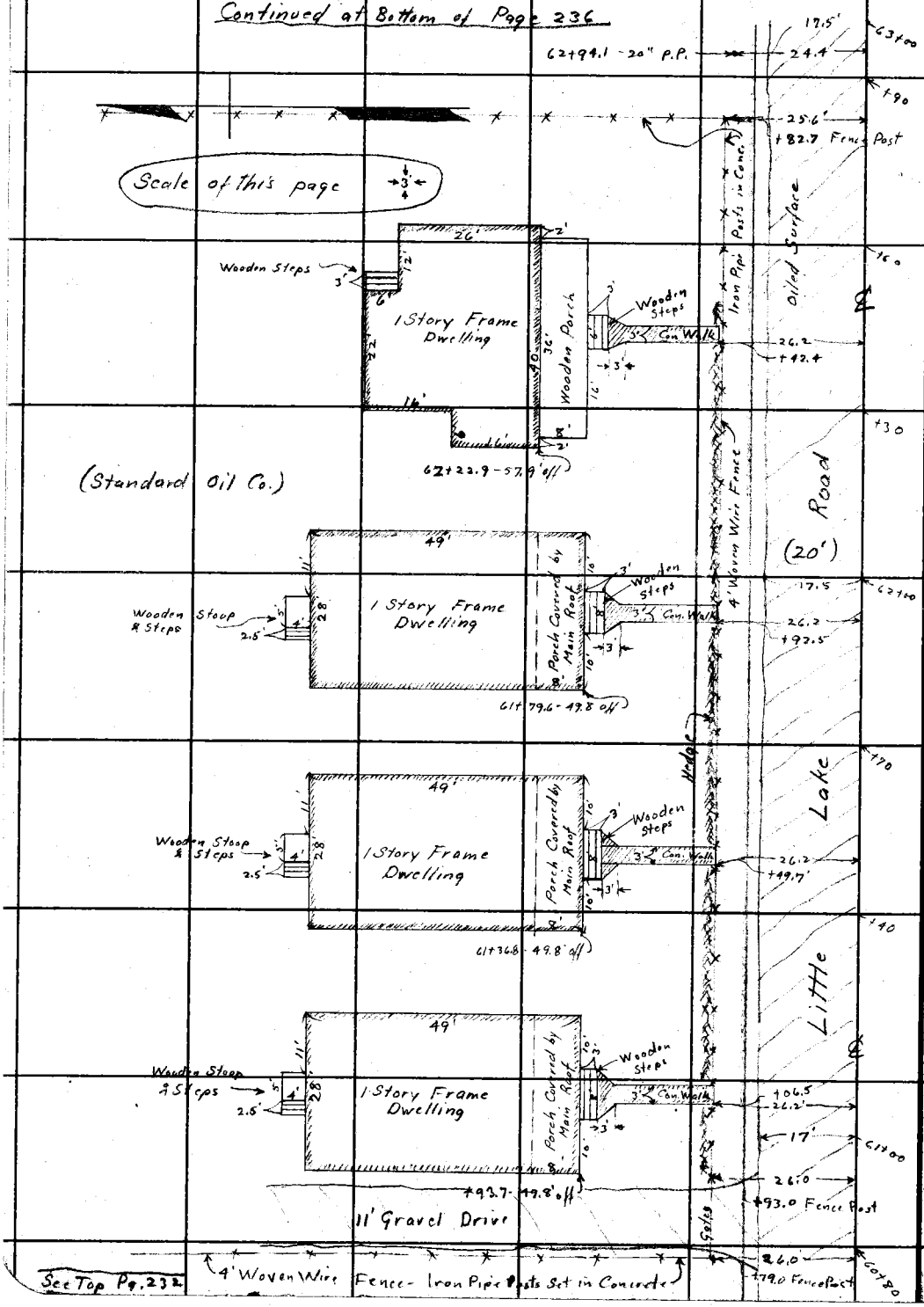

See Top Pg. 232

RETURN TO
LOS ANGELES COUNTY SURVEYOR
700 HALL OF RECORDS
Do not extend notes this side of this line

Note: ANY ADDITIONS OR CHANGES ON THIS SHEET MUST BE MADE OR CIRCLED IN Red Ink. WITH DATE AND NAME OF PERSON MAKING CHANGE.

Notes Ck'd by		Survey of Easy Street	F.B. 489 Pg. 236
Map No. B763 Sb4		W. O. 7067 Tape No. St'd. of.	
Office Work H.N. Bradstreet		Surveyed by W.I. Gilchrist	
Checked A. A. R.		Notes W.I.G. Date 4-6-32	
Date MAY 1933		Indexed A. C. Johnson	

Continued at Bottom of Page 237

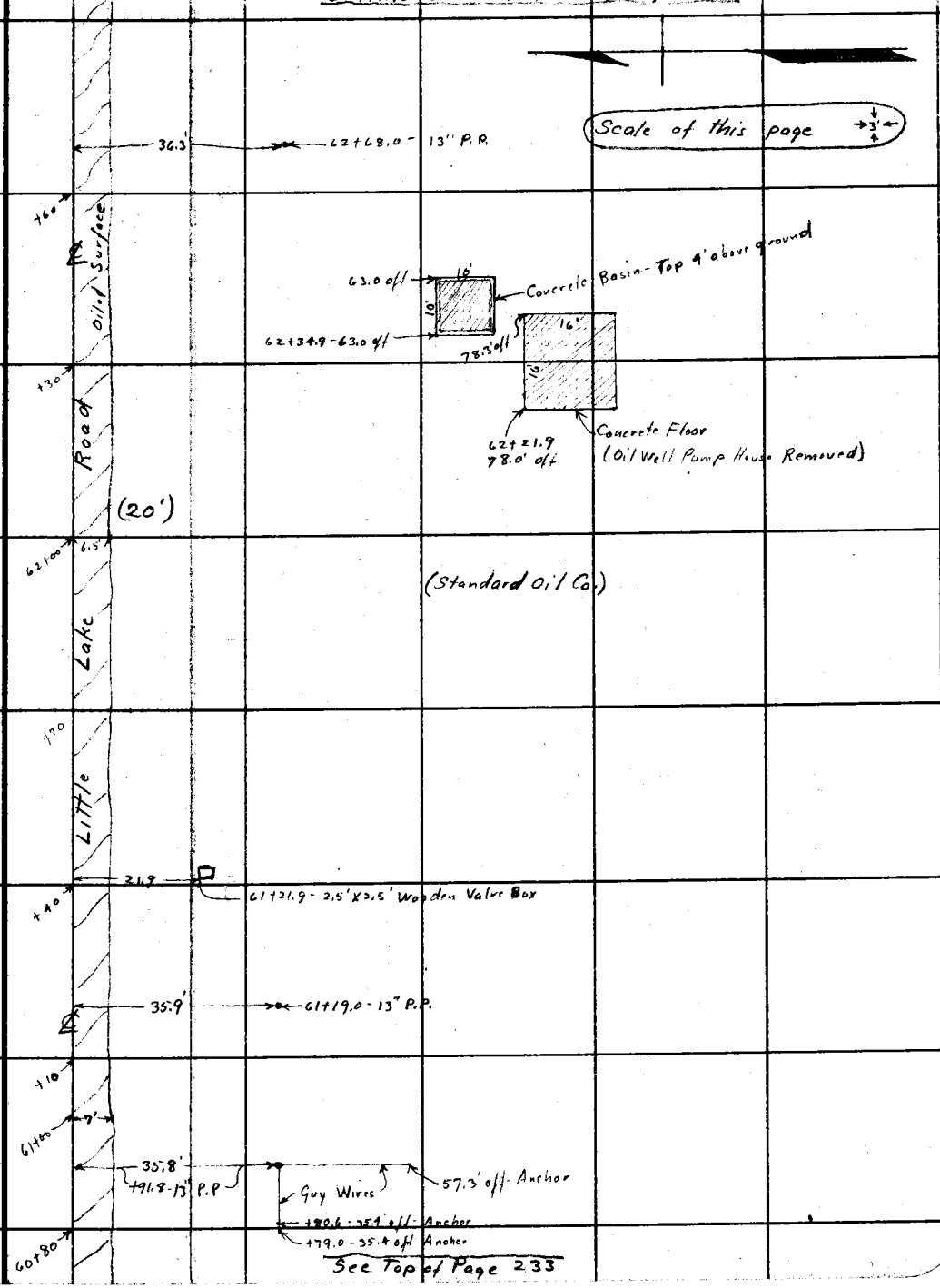

See Top of Page 233

Note: ANY ADDITIONS OR CHANGES ON THIS SHEET MUST BE MADE OR CIRCLED IN Red Ink. WITH DATE AND NAME OF PERSON MAKING CHANGE.
Do not extend notes this side of this line
RETURN TO
LOS ANGELES COUNTY SURVEYOR
700 HALL OF RECORDS
FORM 247 10M 5-31

F.B. 489 Pg. 236

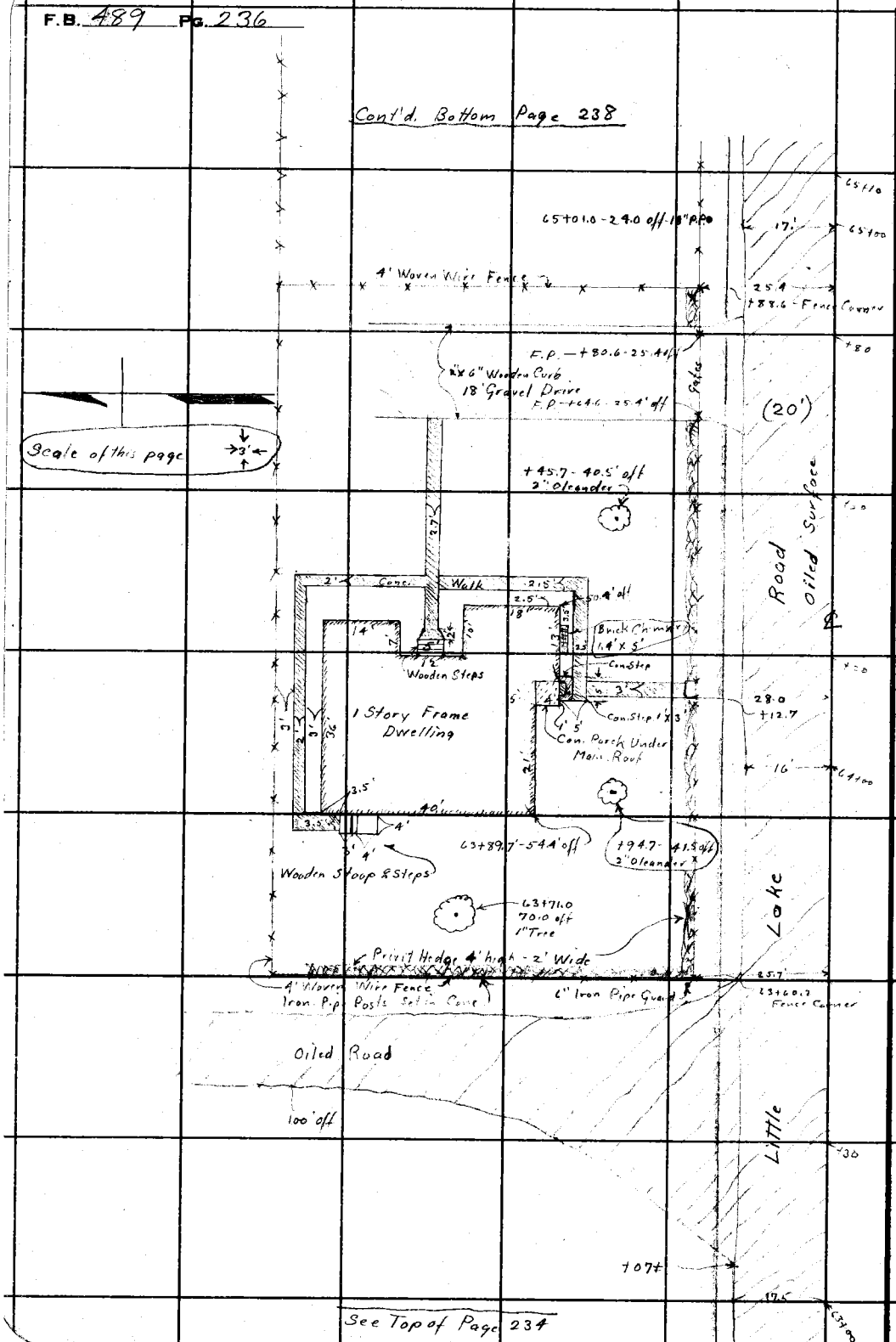

RETURN TO
LOS ANGELES COUNTY SURVEYOR
700 HALL OF RECORDS
Do not extend notes this side of this line

Note: ANY ADDITIONS OR CHANGES ON THIS SHEET MUST BE MADE OR CIRCLED IN Red Ink. WITH DATE AND NAME OF PERSON MAKING CHANGE.

Notes Ck'd by		Survey of	Easy Street
Map No.	B763 Sh4	W. O.	7067
Office Work	~~H.N. Bradstreet~~	Tape No.	St'd ___ °F.
Checked	A.A.R.	Surveyed by	W.I. Gilchrist
Date	MAY 1933	Notes	W.I.G.
		Date	4-7-32
		Indexed	A. C. Johnson

F.B. 489 PG. 237

Cont'd. Bottom Page 239

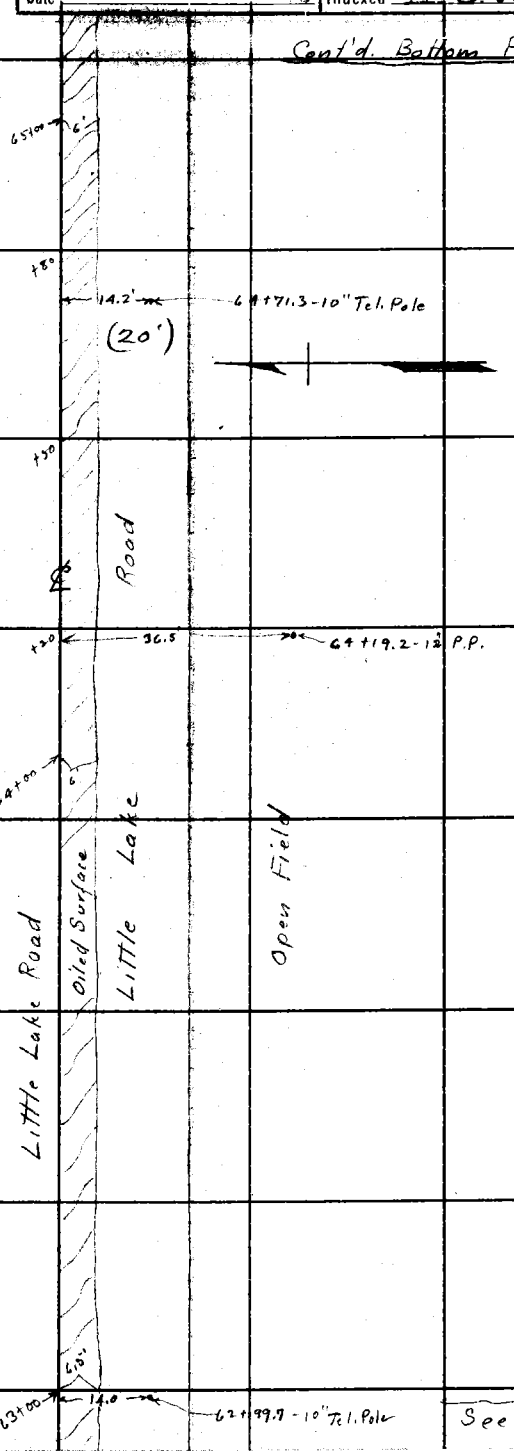

See Top of Page 235

Note: ANY ADDITIONS OR CHANGES OF THIS SHEET MUST BE MADE OR CIRCLED IN Ink. WITH DATE AND NAME OF PERSON MAKING CHANGE.

RETURN TO
LOS ANGELES COUNTY SURVEYOR
700 HALL OF RECORDS
Do not extend notes this side of this line

FORM 247 10M 5-31

F.B. 489 Pg. 238

Continued at Bottom of Page 240

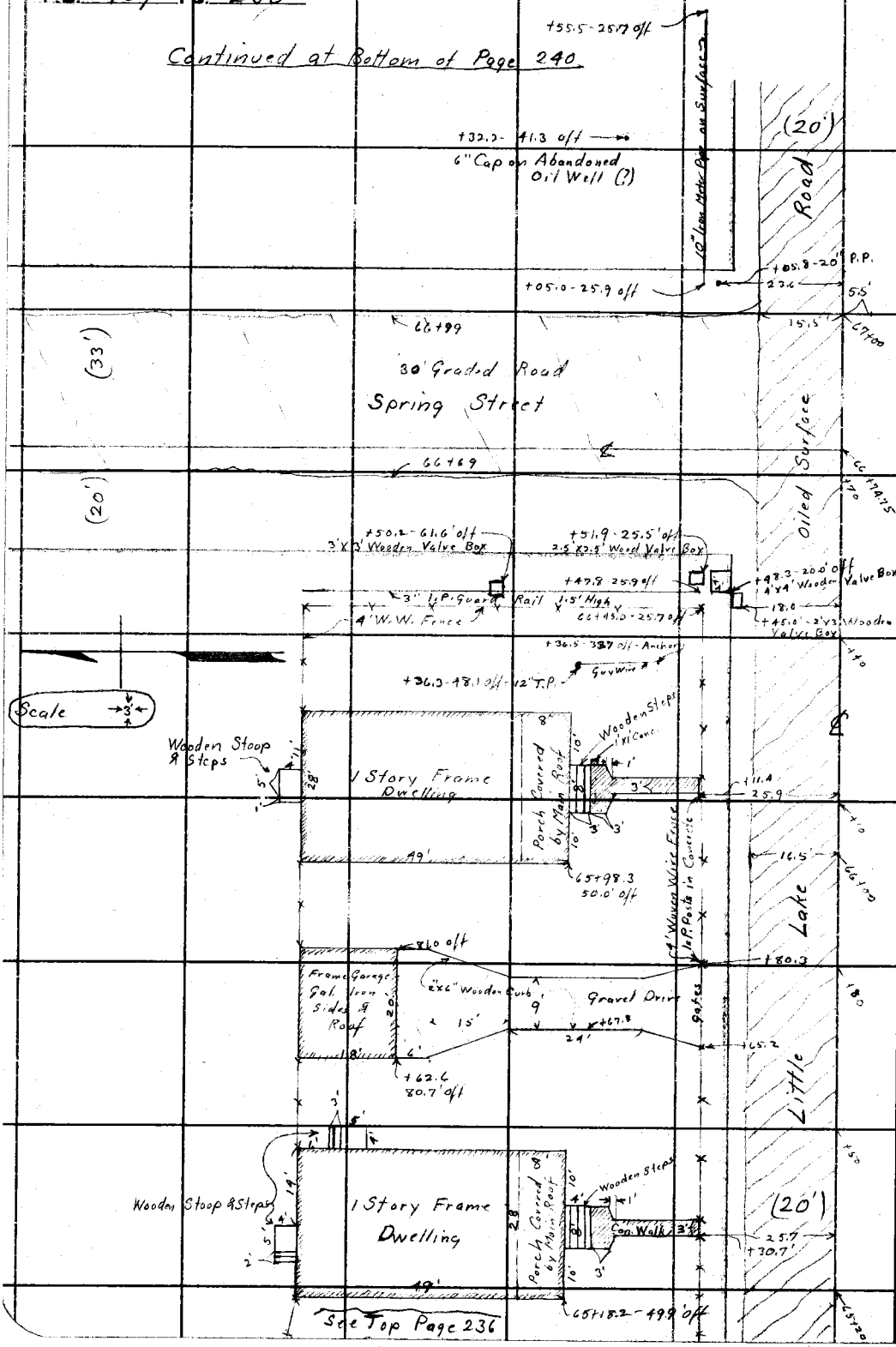

RETURN TO
LOS ANGELES COUNTY SURVEYOR
700 HALL OF RECORDS

Do not extend notes this side of this line

Note: ANY ADDITIONS OR CHANGES ON THIS SHEET MUST BE MADE OR CIRCLED IN Red Ink. WITH DATE AND NAME OF PERSON MAKING CHANGE.

Notes Ck'd by		Survey of Easy Street	F.B. 489 PG. 239
Map No. B763 Sh4		W. O. 7067 Tape No. St'd OF.	
Office Work N.N. Bradstreet		Surveyed by W.L. Gilchrist	
Checked A. A. R.		Notes W.L.G. Date 4-7-32	
Date MAY 1933		Indexed A. C. Johnson	

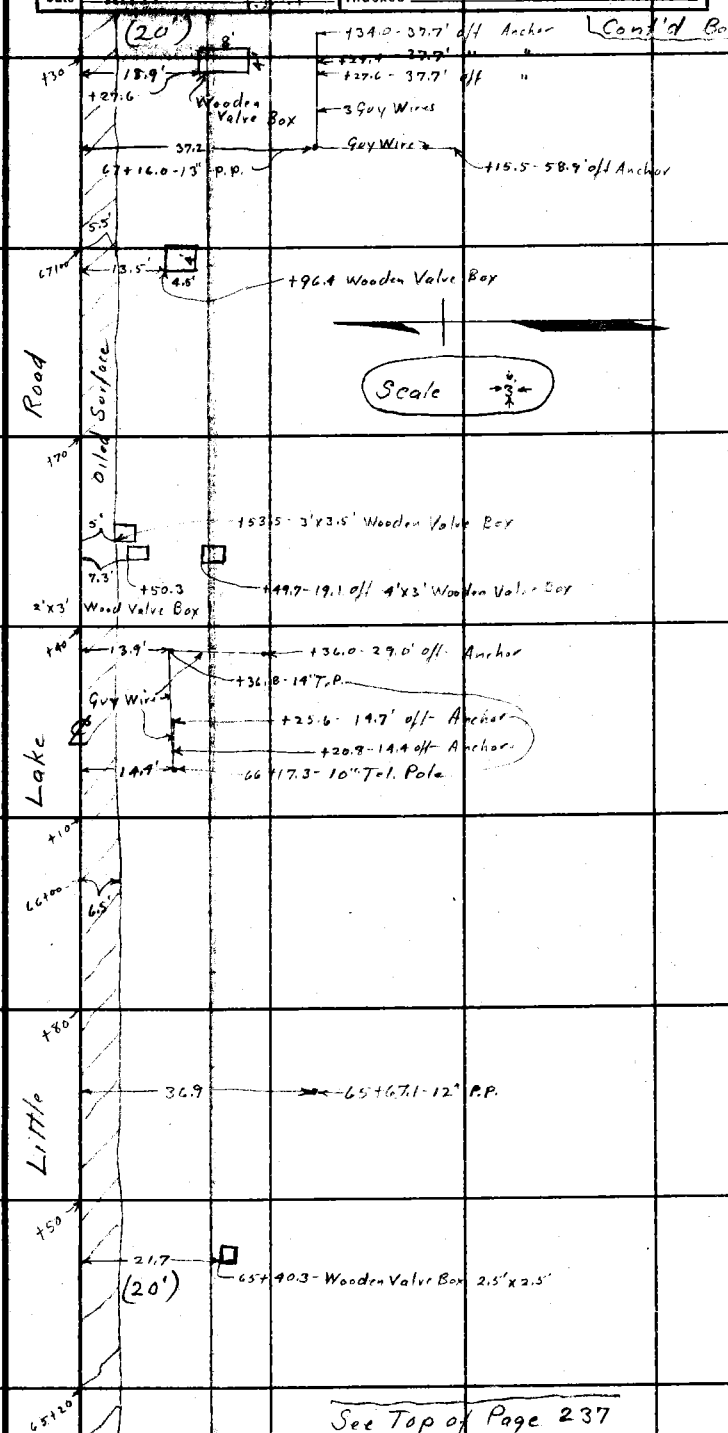

See Top of Page 237

Note: ANY ADDITIONS OR CHANGES TO THIS SHEET MUST BE MADE ON CIRCLED INK, WITH DATE AND NAME OF PERSON MAKING CHANGE.
Do not extend notes this side of this line
RETURN TO LOS ANGELES COUNTY SURVEYOR 700 HALL OF RECORDS
FORM 247 10M 5-31

F.B. 489 Pg. 240

Cont'd Bottom Page 242

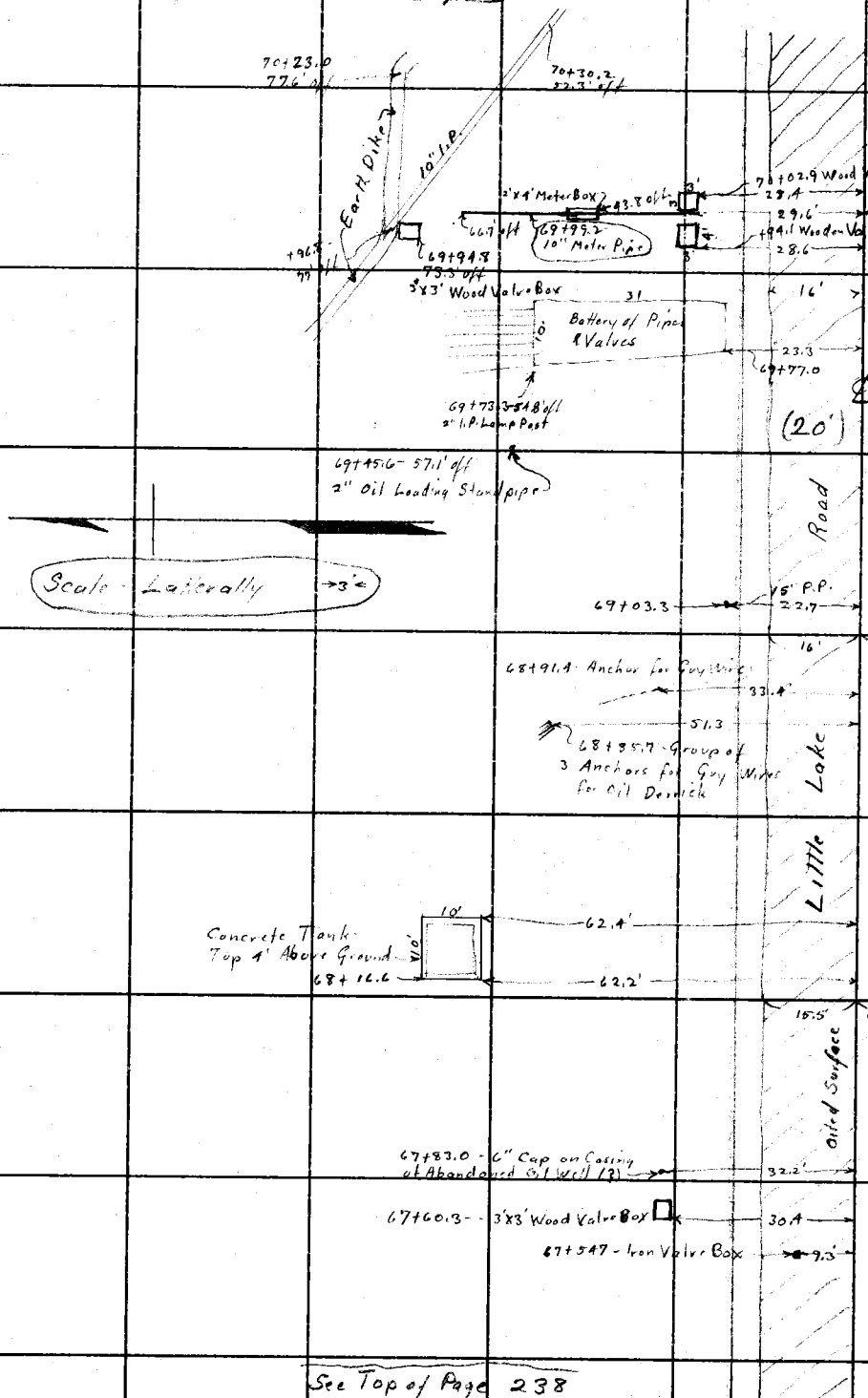

See Top of Page 238

RETURN TO
LOS ANGELES COUNTY SURVEYOR
700 HALL OF RECORDS
Do not extend notes this side of this line

Note: ANY ADDITIONS OR CHANGES ON THIS SHEET MUST BE MADE OR CIRCLED IN Red Ink. WITH DATE AND NAME OF PERSON MAKING CHANGE.

Notes Ck'd by		Survey of Easy Street	F.B. 489 PG. 241
Map No. B763 Sh 4		W. O. 7067 Tape No. St'd OF.	
Office Work H.N. Bradstreet		Surveyed by W.L. Gilchrist	
Checked A.A.R.		Notes W.L.G. Date 4-8-32	
Date MAY 1933		Indexed A. C. Johnson	

Cont'd. Bottom Page 243

70+22.6 - 10" T.P.

70+00 7'

4' Woven Wire Fence

℄

16.8' 69+65.3 - 2" I.P. Fence Post

(20')

69+25.6 - 24" Conc. Standpipe

Scale - Latterally

69+21.2 - 43.8' off - 10" P.P.

69+12.4 - 33.3' off Wooden Pit of Water Well

284'

16.3 12' 12'

Road

Frame Pump House 14'

16.4 +07.6

+10.7 47.8' off Wooden Derrick - 12' High & 10'x10' Wooden Tank

69+00 7'

68+90.8 14.8' off 12" T.P.

22" Euca.

68+88.0 20.0

68+85.2 35.0

+80.5 - 15"

12" & 6" Euca.

68+72.0

18" Euca.

Clump 4-17" Euca.

49.8' off

Lake

Lith/c

Texas Co. Well - 9000' Deep and abandoned

Machinery Shed Gal. Iron Sides & Roof 41'

56

19

9'

18'

Wooden Platform

Steel Derrick

28

24'

2'

24'

24'

1'

Con. Block 2' Square on top 3' □ on Bottom Support of Derrick

+57.4 - 15" Euca.

68+63.0 35.70/1-15 Euca.

68+51.7 50.0' off

68+49.7 - 18" Euca.

21.0

68+47.3 Top Corner Conc. Block

Gal. Iron Sides & Roof 22' Open

68+00 6'

20.1 67+76.0 - 17" Acacia

15.9' 67+92.0 - 3" I.P. Fence Post

19.5 67+87.5 - 14" Acacia

28.3 67+73.3 - 3'x3' Wooden Valve Box

14.7' 67+65.4 - 13" P.P.

Fence - 2 Strands of 1/2" Steel Cable

31.0 67+52.5 - 2'x2' Wooden Valve Box

34.7 67+46.5 - 2.5'x3' Wooden Valve Box

6.7' 67+35.0 3" I.P. Fence Post

Row of Wooden Fence Posts 67+35.0

See Top Page 239

Note: ANY ADDITIONS OR CHANGES TO THIS SHEET MUST BE MADE ON LOS ANGELES COUNTY ENGINEERING DEPARTMENT FORM 247 WITH DATE AND NAME OF PERSON MAKING CHANGE.

Do not extend notes this side of this line

RETURN TO LOS ANGELES COUNTY SURVEYOR 700 HALL OF RECORDS

FORM 247 10M 5-31

F.B. 489 Pg. 242

Cont'd Bottom Page 244

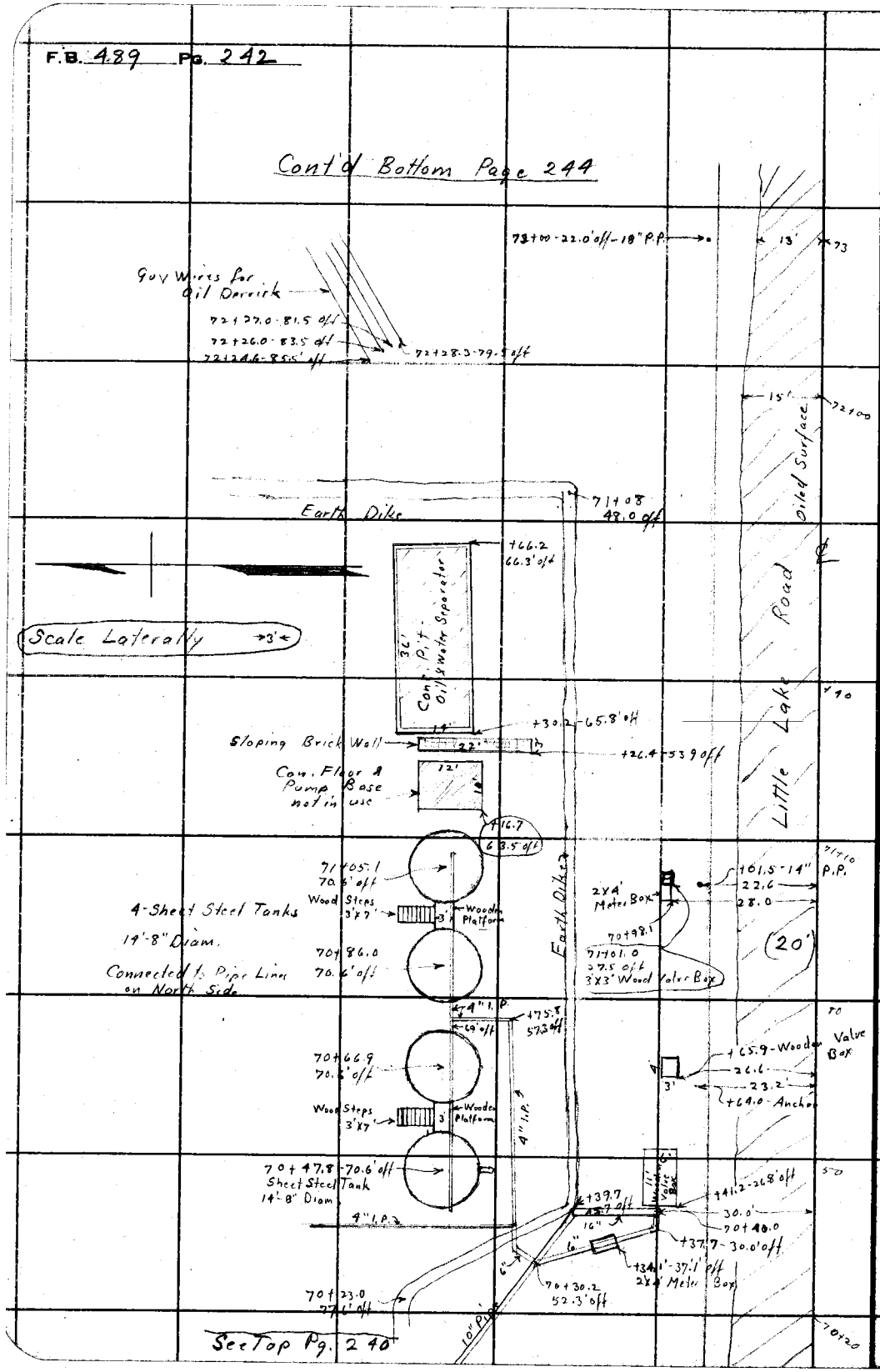

See Top Pg. 240

RETURN TO
LOS ANGELES COUNTY SURVEYOR
700 HALL OF RECORDS
Do not extend notes this side of this line

Note: ANY ADDITIONS OR CHANGES ON THIS SHEET MUST BE MADE OR CIRCLED IN Red Ink, WITH DATE AND NAME OF PERSON MAKING CHANGE.

Notes Ck'd by		Survey of	East Street
Map No.	B763 Sh4	W. O. 7067	Tape No. St'd °F.
Office Work	H. N. Bradstreet	Surveyed by	W. I. Gilchrist
Checked	MAY A. R.	Notes	W.I.G. Date 4-8-32
Date	1933	Indexed	A. C. Johnson

F.B. 489 Pg. 243

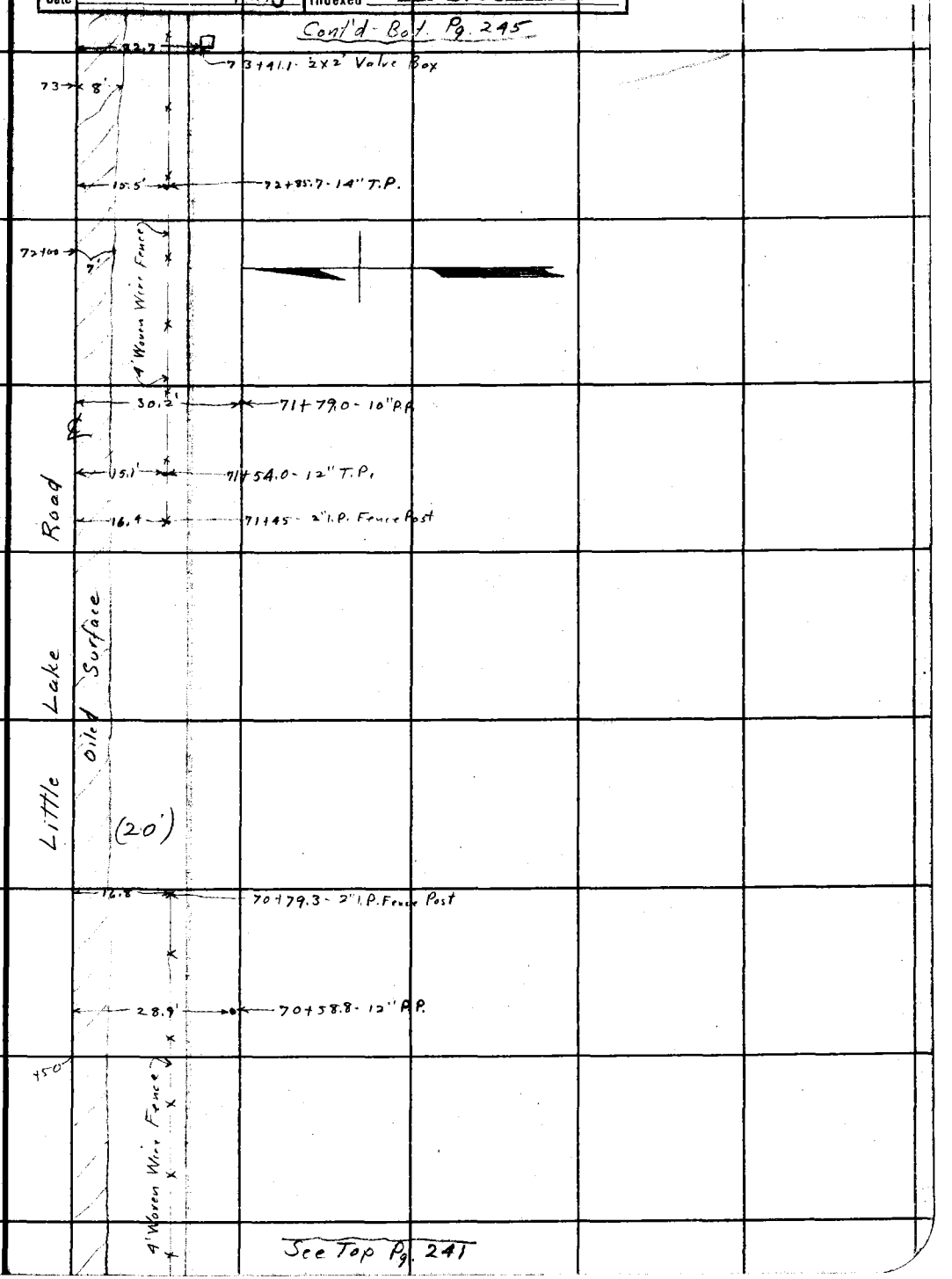

Note: ANY ADDITIONS OR CHANGES ON THIS SHEET MUST BE MADE OR CIRCLED IN Ink. WITH DATE AND NAME OF PERSON MAKING CHANGE.

Do not extend notes this side of this line

RETURN TO
LOS ANGELES COUNTY SURVEYOR
700 HALL OF RECORDS

FORM 247 10M 5-31

F.B. 489 Pg. 244

Cont'd. Bot. Pg. 246

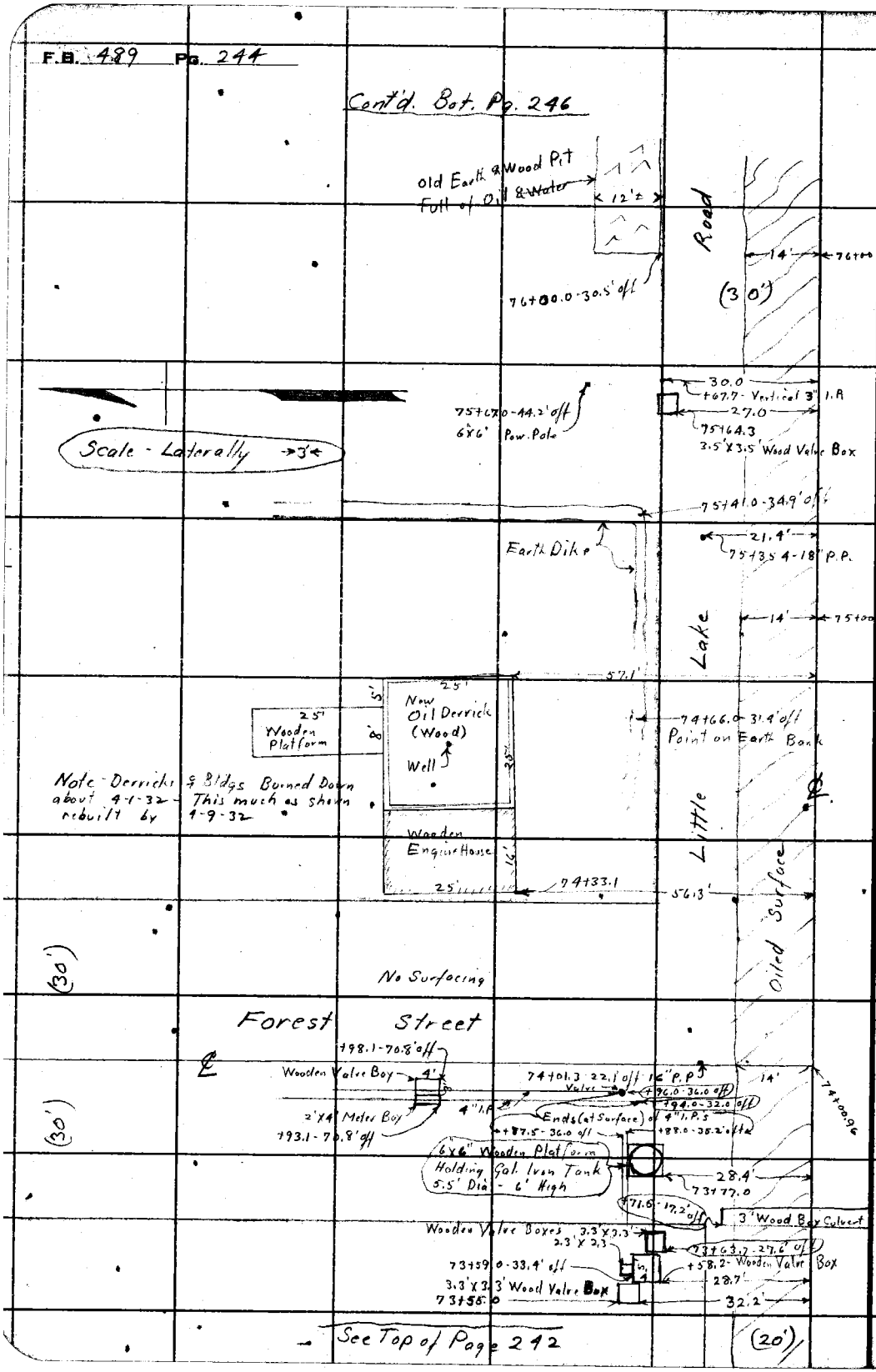

See Top of Page 242

RETURN TO
LOS ANGELES COUNTY SURVEYOR
700 HALL OF RECORDS
Do not extend notes this side of this line
Note: ANY ADDITIONS OR CHANGES ON THIS SHEET MUST BE MADE OR CIRCLED IN Red Ink. WITH DATE AND NAME OF PERSON MAKING CHANGE.

Notes Ck'd by		Survey of	Easy Street
Map No.	B763 Sh4	W. O. 7067	Tape No. St'd °F.
Office Work	H.N. Burkstrand	Surveyed by	W.I. Gilchrist
Checked	A.A.R.	Notes W.I.G.	Date 4-9-32
Date	MAY 1933	Indexed	A. C. Johnson

F.B. 489 Pg. 245

Cont'd. at Bottom of Page 247

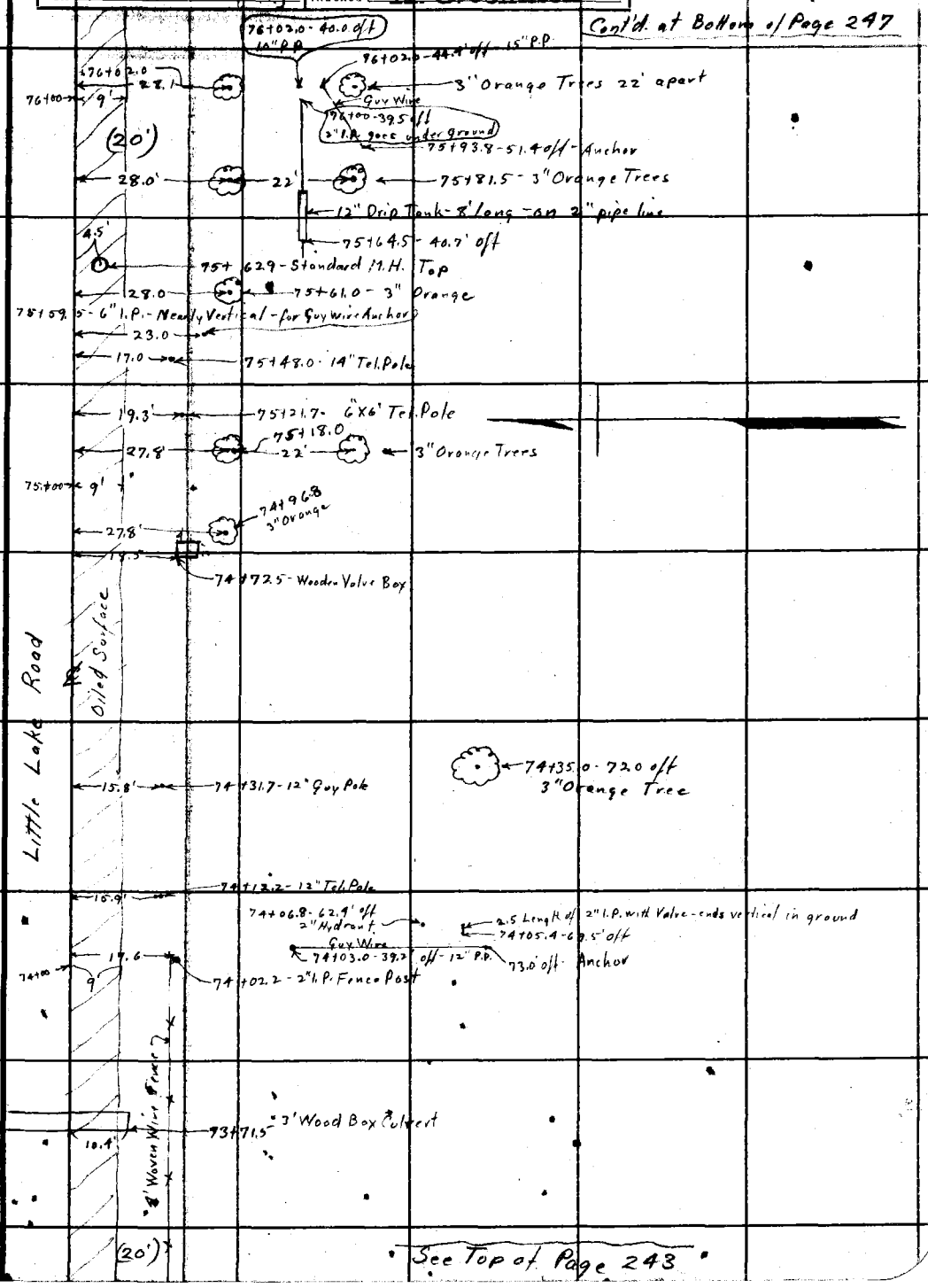

See Top of Page 243

Note: ANY ADDITIONS OR CHANGES ON THIS SHEET MUST BE MADE OR CHECKED IN Ink. WITH DATE AND NAME OF PERSON MAKING CHANGE.

Do not extend notes this side of this line

RETURN TO
LOS ANGELES COUNTY SURVEYOR
700 HALL OF RECORDS

FORM 247 10M 5-31

F.B. 489 Pg. 246

Cont'd. at Bottom of Page 248

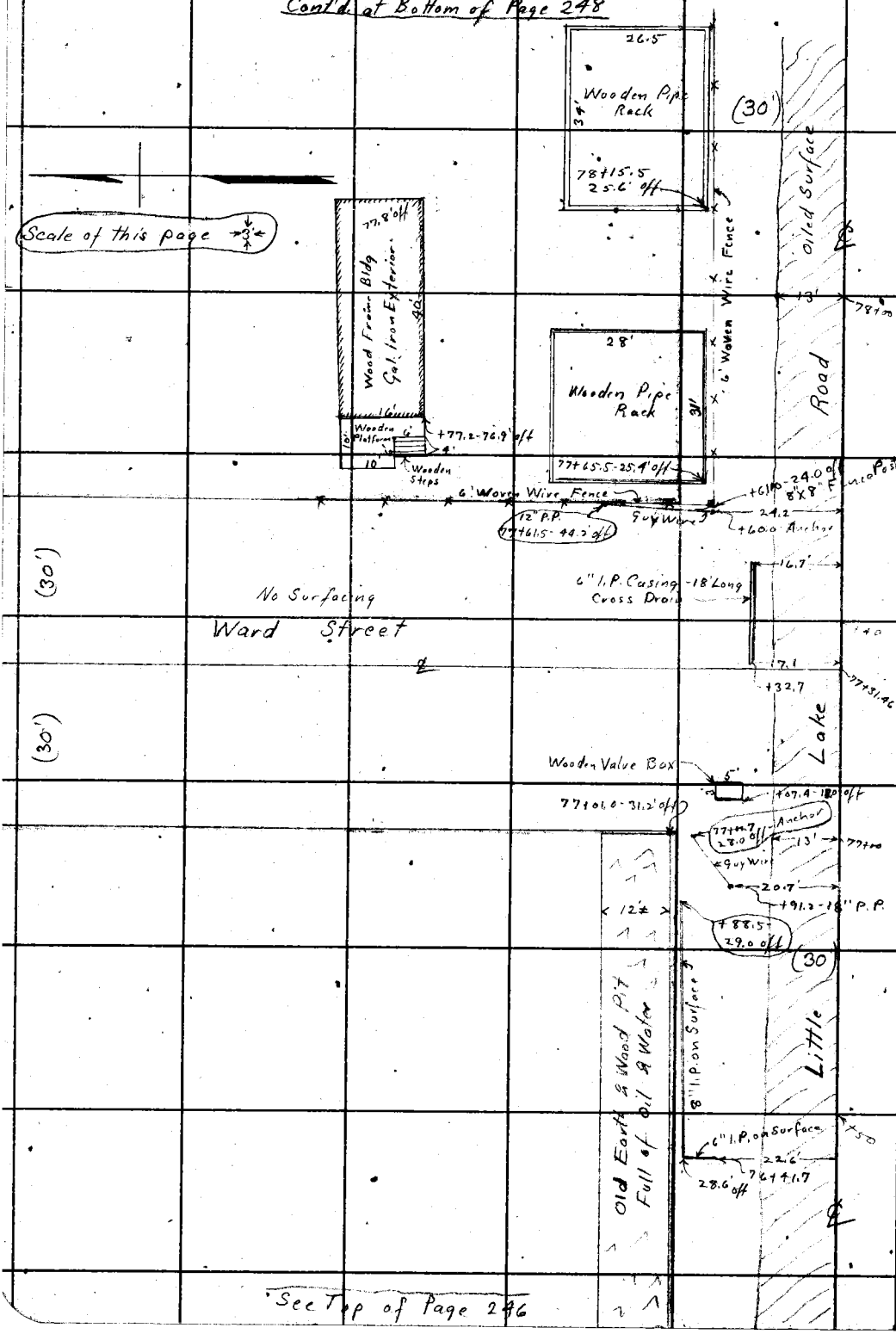

See Top of Page 246

RETURN TO
LOS ANGELES COUNTY SURVEYOR
700 HALL OF RECORDS
Do not extend notes this side of this line

Note: ANY ADDITIONS OR CHANGES ON THIS SHEET MUST BE MADE OR CIRCLED IN Red Ink WITH DATE AND NAME OF PERSON MAKING CHANGE.

Notes Ck'd by		Survey of	Easy Street
Map No.	B763 Sh4	W. O.	7067
Tape No.		St'd	°F.
Office Work	H.N. [illegible]	Surveyed by	W.I. Gilchrist
Checked	A. R.	Notes	W.I.G.
Date	MAY 1933	Date	4-9-32 4-11-32
		Indexed	A. C. Johnson

F.B. 489 Pg. 247

Cont'd. at Bottom of Page 249

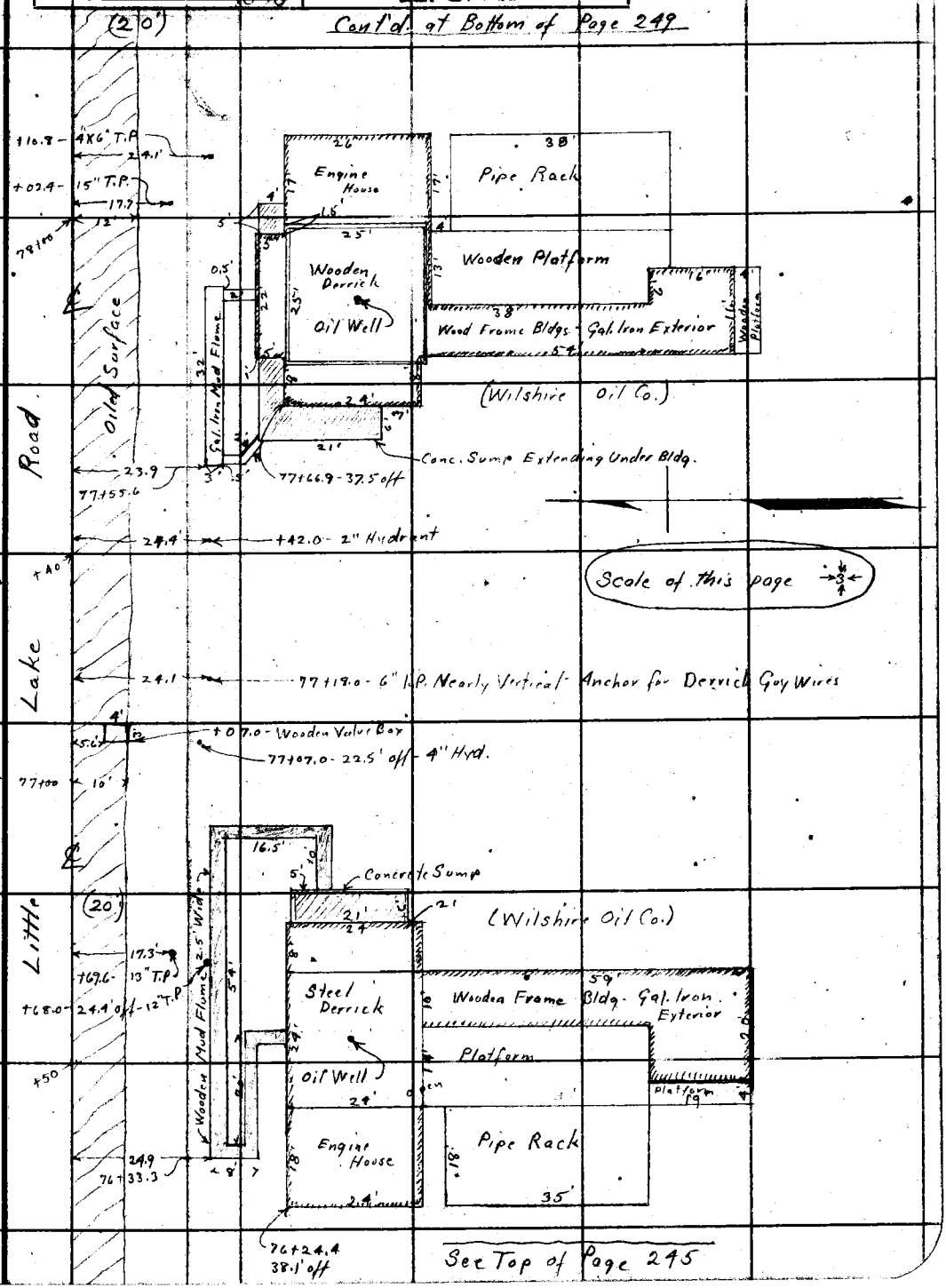

See Top of Page 245

Note: ANY ADDITIONS OR CHANGES ON THIS SHEET MUST BE MADE OR CIRCLED IN Red Ink, WITH DATE AND NAME OF PERSON MAKING CHANGE.

Do not extend notes this side of this line

RETURN TO
LOS ANGELES COUNTY SURVEYOR
700 HALL OF RECORDS

FORM 247 10M 5-31

F.B. 489 Pg. 248

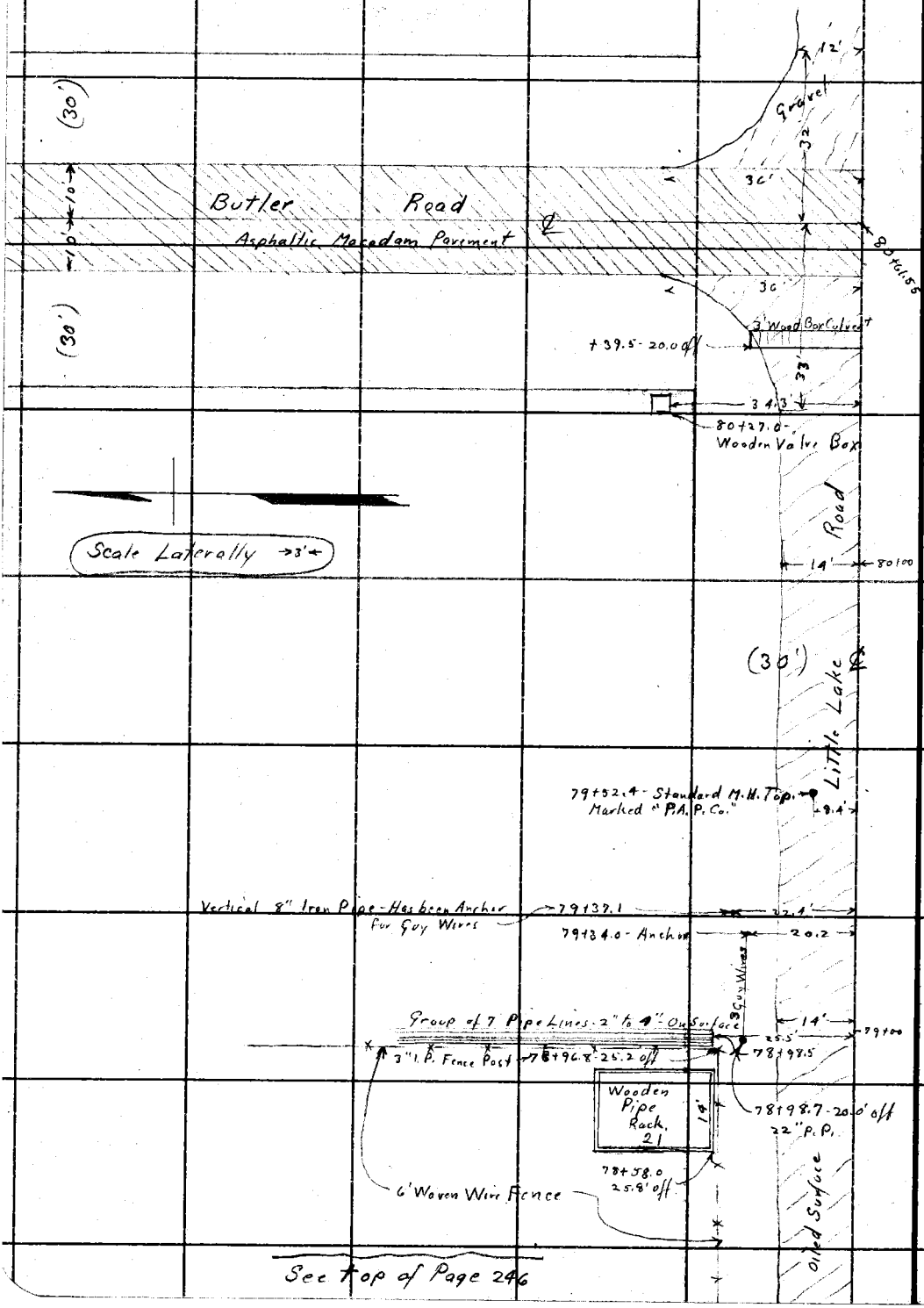

See top of Page 246

RETURN TO
LOS ANGELES COUNTY SURVEYOR
700 HALL OF RECORDS
Do not extend notes this side of this line

Note: ANY ADDITIONS OR CHANGES ON THIS SHEET MUST BE MADE OR CIRCLED IN Red Ink. WITH DATE AND NAME OF PERSON MAKING CHANGE.

Notes Ck'd by		Survey of Easy Street	F.B. 489 Pg. 219
Map No. B763 Sh 4		W. O. 7067 Tape No. St'd OF.	Party
Office Work H.N. Bradstreet		Surveyed by W. I. Gilchrist	W. I. Gilchrist
Checked A. A. R.		Notes W.I.G. Date 4-11-32	H. L. Smelser
Date MAY 1933		Indexed A. C. Johnson	S. B. Cooper
			H. E. Granquist

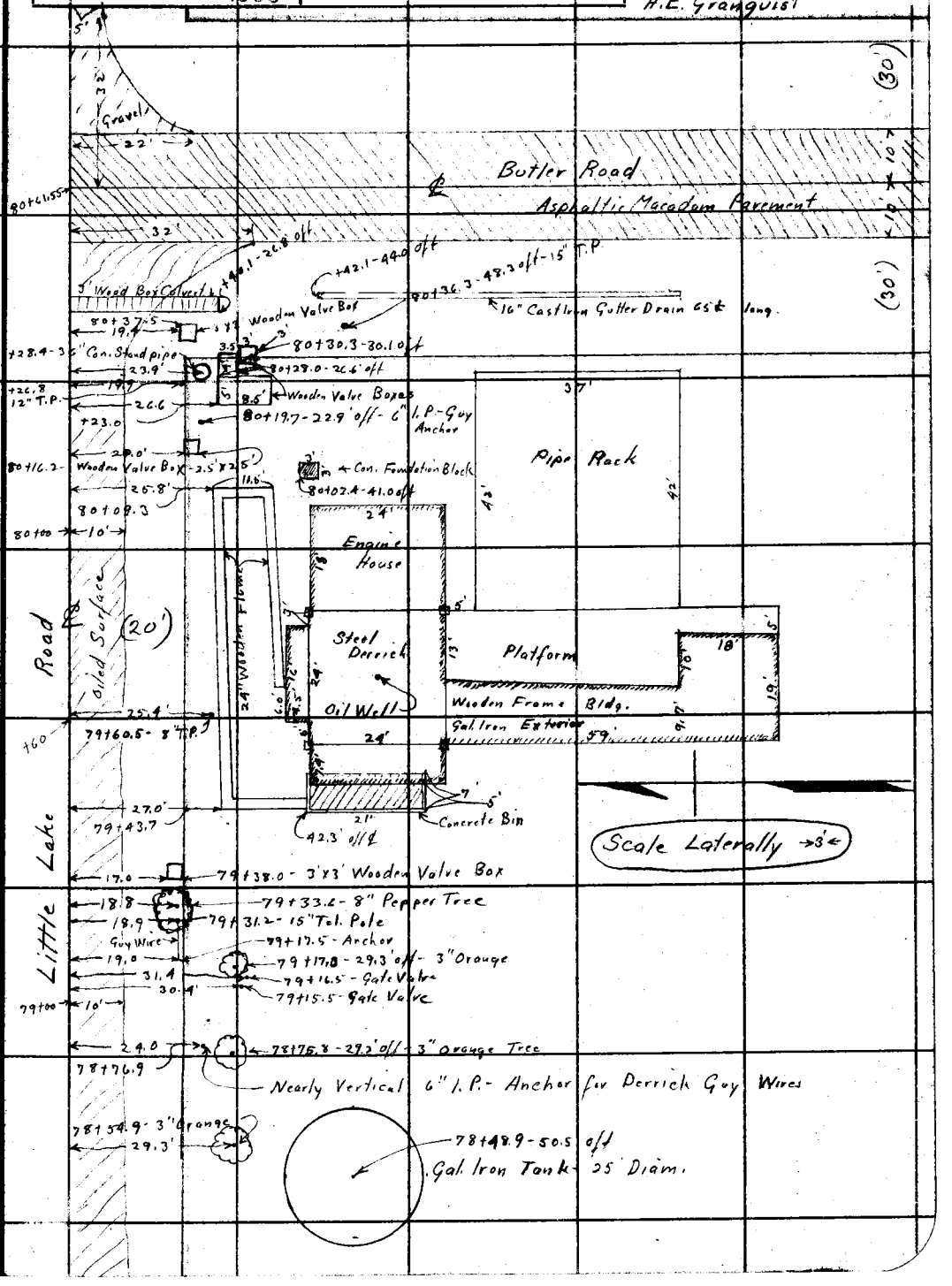

Note: ANY ADDITIONS OR CHANGES ON THIS SHEET MUST BE MADE OR CIRCLED IN Red Ink, WITH DATE AND NAME OF PERSON MAKING CHANGE.

Do not extend notes this side of this line

RETURN TO LOS ANGELES COUNTY SURVEYOR 700 HALL OF RECORDS

FORM 247 10M 8-31

F.B. 489 Pg. 250

RETURN TO

LOS ANGELES COUNTY SURVEYOR

700 HALL OF RECORDS

Do not extend notes this side of this line

Note: ANY ADDITIONS OR CHANGES ON THIS SHEET MUST BE MADE OR CIRCLED IN **Red Ink**, WITH DATE AND NAME OF PERSON MAKING CHANGE.

Date _____ Notes by _____ Chief Party _____ F.B. 437 Pg 251

Plotted by	W. O. No. 7067 S. O. No.
Date	Location Easy St.
Map No.	Surveyed by W.L. Gilchrist
Plotting Ck'd by	Date 12-5-31
Date	Indexed A. C. Johnson

Note: ANY ADDITIONS OR CHANGES ON THIS SHEET MUST BE MADE OR CIRCLED IN Red. WITH DATE AND NAME OF PERSON MAKING CHANGE.

Do not extend notes this side of this line

RETURN TO LOS ANGELES COUNTY SURVEYOR

89°43'00"
358.52.00
538.18.00
89.43.00

348.67 @ 68°
348.67 @ 68°

N 89°

89°43'00"
348.67
0+04
308.67
℄ Clock 87.8
89°43'50"
95°29'53"
90°07'26"
.666

1312.89 (calc)
1310.40 (calc)
1304.10 (calc)
1287.21 Meas
1304.10

88°02'15"
N 87°
13+10.40
216.77
92°15'08"
437.34
437.04
92°07'33"

88°02'30"
352.09.00
528°13'45
88°02'15"
216.78 @ 68°
216.78 @ 68°
128.37

966.53
26
579918
1933.02
25129.38
308.24
3339.53

Log 308.67 = 2.489495
Log Sin 0°07'26" = 7.333953
9.823448
.6659

Log 308.67 = 2.489495
Log Cos 0°07'26" = 9.999999
2.489494
308.67

1287.21
.67
16.22
1304.10

Log 437.34 = 2.640819
Log Sin 2°07'33" = 8.569304
1.210123
16.223

Log 437.34 = 2.640819
Log Cos 2°07'33" = 9.999701
2.640520
437.04

437.04
308.67
128.37

56.75
33
17025
17025
1872.75
.567431
1873
569304

Log 1304.10 = 3.115311
Log 128.37 = 2.108464
3.115311
Log tan. = 8.993153
∠ = 5°37'-18.7"

89.52.34
5-37-19
95-29-53
89-43-50
185-13-43

92 07 33
90 07 26
89 43 00
88 02 15
360-00-14

95°29'53"
90-07-26
92-07-33
277-44-52
82-15-08

405
271
134

Log 1304.10
Log Cos ∠ = 9.997906
3.117405
1310.40 ★

47619
17970
29649

348.67
308.67
657.34

Log 657.34 =
Log Sin 0°09'-26" =

2.817790
7.333953
0.151743
1.4182

437.34
216.77
654.11

Log = 2.815651
Log Sin 2° = 8.569304
1.384955
24.264

1287.21
1.42
24.26
1312.89

657.34
653.66
3.68

Log 3.68 = 0.565848
Log 1312.89 = 3.118229
Log tan = 7.447619
∠ = 0°-09'-39"

Log 348.67 = 2.542415
Log Sin 0°17'00" = 7.694173
0.236588
1.7242

Log 348.67 = 2.542415
Log Cos 0°17' = 9.999995
2.542410
348.67

615.8
45
30790
24632
2771.10
531828
2771
534599

Log 657.34
Log Cos 0°09'-26" =

2.817790
9.999999
2.817789
657.34

Log = 2.815651
Log Cos = 9.999701
2.815352
653.66

Log 1312.89 = 3.118229
Log cos = 9.999804
3.118231
Dist = 1312.89

Log 216.77 = 2.335999
Log Sin 17°37'45" = 8.534599
0.870598
7.4233

Log 216.77 = 2.335999
Log Cos 17°37'45" = 9.999745
2.335744
216.64

5482
4372
1210

1.724
7.423
9.15

1312.89
9.15
1303.74

348.67
216.64
132.03

Log 132.03 = 2.120673
Log 1303.74 = 3.115191
Log tan = 9.005482
∠ = 5°46'-67.6"

Log 1303.74 = 3.115191
Log Cos = 9.999789
3.117407
1310.41 ★

F. B. 489 Pg. 252 Co. ② Chief Party Notes by Date

RETURN TO LOS ANGELES COUNTY SURVEYOR

Do not extend notes this side of this line

Note: ANY ADDITIONS OR CHANGES ON THIS SHEET MUST BE MADE OR CIRCLED IN Red. WITH DATE AND NAME OF PERSON MAKING CHANGE.

20.39
635.31
24.95
740.65

58°32'45"
89°46'15"
148°19'00"
31°41'00"

58°32'45" A
740.65
774.50
89°46'15" B
C
a

$a = \frac{c \sin A}{\sin C}$

Log c = 2.869613
Log Sin A = 9.733280
2.800893
Log Sin C = 9.720345
3.080548
a = 1202.95

1863.81
1202.95
660.86

1202.95
542.38
660.57

58°34'30" 35
89°44'20" 30
21°27'15" 10
90°13'45" 45
359°59'50" 00
360°00'00"

58°32'45" 30
89°46'15"
21°27'10
90°13'15
359°59'55"

① Lower Arch
41°37'13" 05
48°02'23" 25
89°49'36" 30

② Upper Arch
79°48'47" 20
41°38'13" 50
121°27'09" 10

② Lower Arch
26°45'43" 53.5
63°00'39" 21.5
89°46'22" 75.0

Upper Arch
63°00'52" 51.5
58°26'46" 48.5
121°27'38" 40.0

$a_1 = \frac{C_1 \sin A_1}{\sin C}$

Log C_1 = 2.523681
Log Sin A_1 = 9.930947
2.454628
Log C = 9.720326
2.734300
542.375

58°34'30" 35
89°44'20" 30
148°18'50" 05

58°32'45"
89°46'15"
148°19'00"

58°34'30"
774.23
1147.27
41°37'30"
89°44'20"
41°07'25"
994.73
660.06
660.57

$\tan \frac{1}{2}(A-B) = \frac{a-b}{a+b} \tan \frac{1}{2}(A+B)$

Lower ①
326.84 = a-b
994.66 = a+b

Log 326.84 = 2.514335
Log 994.66 = 2.997674
9.516661
Log tan = 9.998326
½(A-B) = 7.514987 67
½(A+B) = 15°07'48" 27
41°53'33" 25.5
A = 63°00'62 50
B = 26°45'53" 55

$C = \frac{a \sin C}{A}$

Log 660.75 = 2.820037
Log Sin 90°13'15" = 9.999997
2.820034
Log A = 9.949936 4
Log C = 2.870098-100
C = 741.48

See Next Page

a_2 = 3.059668
9.931113
2.990781
9.720379
3.270902
1863.81

See Later Figures

Unadjusted

a = 774.48
b = 740.62
a-b = 33.81

② Upper
(a-b)
(a+b)

Log 333.81 = 2.523412 1529045
Log 1515.15 = 3.180456 3180456
8.348840 8348889
Log Tan = 9.251384 0251372
8599961
½(A-B) = 20°16' 46.5
½(A+B) = 60°43'22.5 35
A = 63°00'29 21.5
B = 58°26'46 48.5

Log 774.48 = 2.889321 010
Log Sin 58°32'45" = 9.930970 85
2.820291 995
Log 63°00'39" = 9.949912 904
Log C = 2.870203 991
C = 741.46

Notes Ck'd by		Survey of	
Map No.		W. O.	Tape No. St'd °F.
Office Work		Surveyed by	
Checked		Notes	Date
Date		Indexed	A. C. Johnson

F.B. 489 Pg. 253 Calc. 3

$a = 740.67$ $A = 48°07'25"$
$b = 661.05$ $B = 41°38'50"$

$a = 1147.27$ Upper $b = 774.23$

$\tan \frac{1}{2}(A-B) = \frac{a-b}{a+b} \tan \frac{1}{2}(A+B)$ $c = \frac{a \sin C}{\sin A}$

① $373.08 = (a-b)$ $60°42'42.5" = \frac{1}{2}(A+B)$
$1921.50 = (a+b)$

Log 373.08 =	2.571755	802
Log 1921.50	3.283640	640
	9.288115	162
Log tan 60°42'42.5"	0.251125	113
	9.539240	275
½(A-B)	19°05'32"	37.5"
½(A+B)	60-42-45	42.5
A =	79°48'17"	-20"
B =	41°37'13"	05"

log 1147.29 =	3.059668	3.059673
log sin 58°34'35" =	9.931113	9.931120
	2.990781	2.990793
Log sin 79°48'17"15	9.993088	9.993089
Log c =	2.997694	2.997704
c =	994.70 73	

① Lower
$79.61 = (a-b)$ $44°53'07.5" = \frac{1}{2}(A+B)$
$1401.73 = (a+b)$

Log 79.61 =	1.900968	1.901022
Log 1401.73 =	3.146664	3.146661
	8.754304	8.754361
Log tan =	9.998263	9.998263
	8.752567	8.752624
½(A-B) =	3°14'15.5" 17.0	
½(A+B)	44 53 07.5	
A =	48-07-23 25"	48-07-25
B =	41-38-52 50"	41-38-50

Log 740.67	2.869625	2.869625
48.07.23	9.871911	9.871915
	2.997714	2.997710
Log sin C	9.999997	9.999997
	2.997711	2.997707
c	994.74	994.73

② Lower

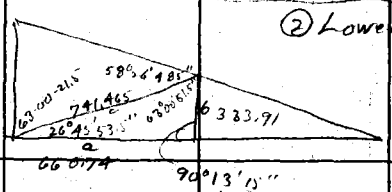

$a = \frac{c \sin A}{\sin C}$

Log 741.465 =	2.870091
Log sin 63°00'51.5" =	9.949936
	2.820027
Log sin 90°13'15" =	9.999997
Log a =	2.820030
a =	660.74

$b = \frac{c \sin B}{\sin C}$

Log 741.465 =	2.870091
Log sin 26°45'53.5" =	9.653531
	2.523622
Log sin 90°13'15" =	9.999997
Log b =	2.523625
b =	333.91

Note: ANY ADDITIONS OR CHANGES ON THIS SHEET MUST BE MADE OR CIRCLED IN Red Ink. WITH DATE AND NAME OF PERSON MAKING CHANGE.

Do not extend notes this side of this line

RETURN TO
LOS ANGELES COUNTY SURVEYOR
700 HALL OF RECORDS

FORM 247 10M 8-31

F.B. 489 Pg. 254 Calculations (4)

Adjusted Figure East of San Gabriel River

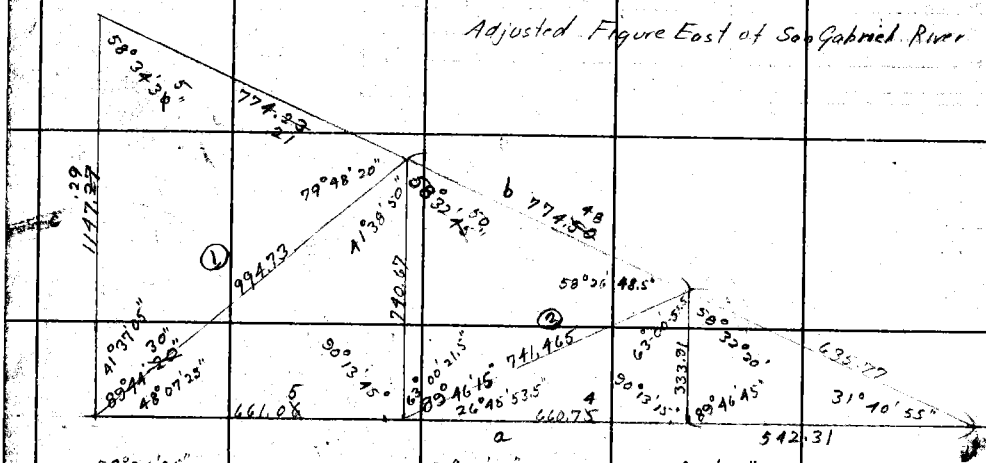

58°34'35"
89°44'30"
148-19-05
31°40'55"

58°32'50"
89°46'15"
148-19-05

58°32'20"
89°46'45"
148-19-05

$a = \frac{c \sin A}{\sin C}$

Big Triangle		Middle Triangle		Small Triangle	
Log 1147.29 =	3.059673	Log 740.67 =	2.869625	Log 333.91 =	2.523629
Log Sin 58°34'35"	9.931120	Log 58°32'50" =	9.930985	Log Sin 58°32'20" =	9.930947
	2.990793		2.800610		2.454576
Log Sin 31°40'55"	9.720328		9.720328		9.720328
Log a =	3.270465	Log a =	3.080282	Log a =	2.734248
a =	1864.08	a =	1203.045	a =	542.31

1864.08
1203.045
661.035 = 661.05

1203.045
542.31
660.735 = 660.74

661.06
660.75
1321.81
542.31
1864.12

$b = \frac{a \sin B}{\sin A}$

(A) Log 1864.08 =	3.270465	Log 1203.045 =	3.080282	Log 542.31 =	2.734248
(A) Log Sin 58°34'35" =	9.931120	Log Sin 58°32'50" =	9.930985	Log Sin 58°32'20" =	9.930947
	3.339345		3.149297		2.803301
(B) Log Sin 89°44'30" =	9.999995	L Sin 89°46'15" =	9.999996	Log Sin 89°46'45" =	9.999997
Log b =	3.339340		3.149293		2.803298
b =	2184.44	b =	1410.24	b =	635.77

2184.44
1410.24
774.20 = 774.21

774.23
774.50
1548.73
635.77
2184.50
9318.71
11503.21

1410.24
635.77
774.47 = 774.48

108+67.44
635.77
115+03.21

RETURN TO
LOS ANGELES COUNTY SURVEYOR
700 HALL OF RECORDS
Do not extend notes this side of this line
Note: ANY ADDITIONS OR CHANGES ON THIS SHEET MUST BE MADE OR CIRCLED IN Red Ink WITH DATE AND NAME OF PERSON MAKING CHANGE.

Notes Ck'd by D.M.Finley	Survey of FORENCE AVE
Map No. B-763 Sh 3	W. O. 7067 Tape No. ____ Std ____ °F
Office Work H.N.B.	Surveyed by W.E. Braden
Checked D.M.Finley	Notes Braden Date 1-21-44
Date Feb 1944	Indexed A. E. Johnson 1-27-44

F.B. 489 Pg. 255

FLORENCE AVE
(EASY ST.)
Additional Topog

J.N. 7067

Jan. 1944

W E Braden
H E Ott
H E Frank
A E Barilotti

Note: Any Additions or Changes on This Sheet Must be Made or Circled in Red Ink With Date and Name of Person Making Change.

Do not extend notes this side of this line.

RETURN TO
LOS ANGELES COUNTY SURVEYOR
708 HALL OF RECORDS

FORM 247 5M 12-50

F.B. 489 (2) PG. 256

Cont. bot Next Pg.

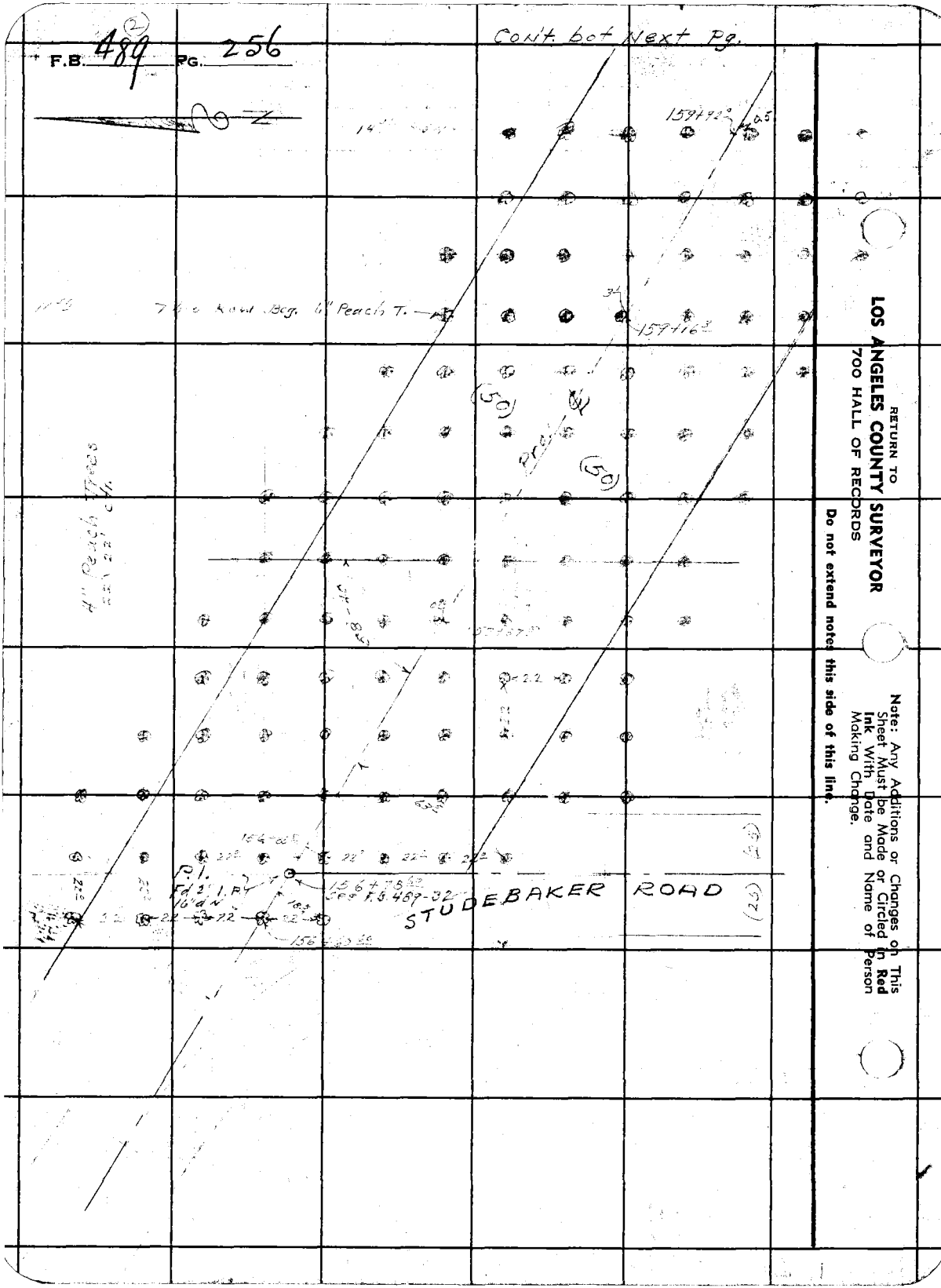

RETURN TO
LOS ANGELES COUNTY SURVEYOR
700 HALL OF RECORDS

Do not extend notes this side of this line.

Note: Any Additions or Changes on This Sheet Must be Made or Circled in **Red Ink** With Date and Name of Person Making Change.

Notes Ck'd by [illegible]	Survey of FLORENCE AVE
Map No. B-763 Sh.3	W. O. 7567 Tape No. ___ Std ___ °F
Office Work H.N.B.	Surveyed by W.E. Braden
Checked M. M. Finley	Notes WEB & HLO. Date 1-21-44
Date Feb. 1944	Indexed A. C. Johnson

F.B. 489 Pg. 257

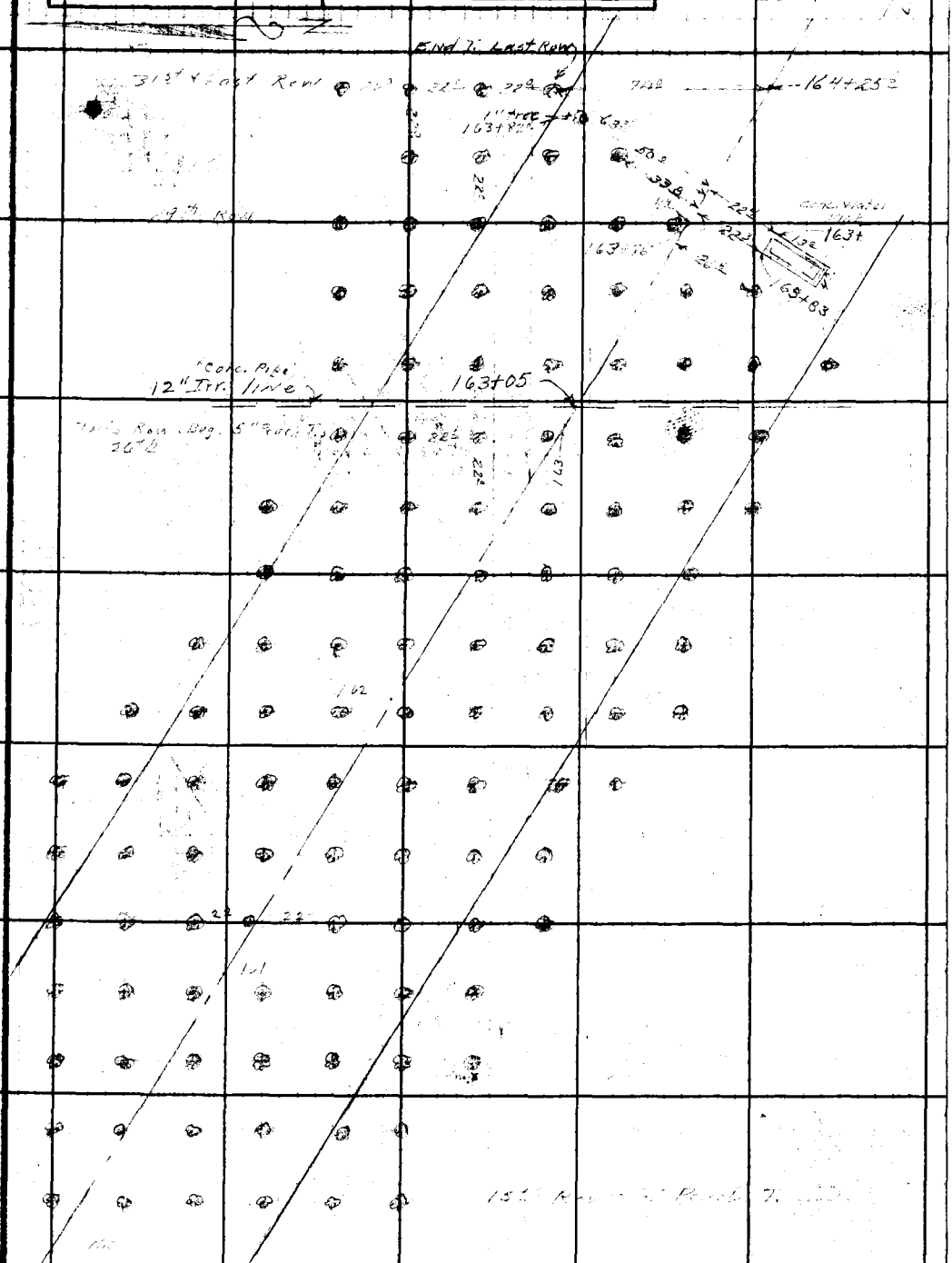

Cont from top last pg.

Note: Any Additions or Changes on This Sheet Must be Made or Circled in Red Ink With Date and Name of Person Making Change.

Do not extend notes this side of this line.

RETURN TO
LOS ANGELES COUNTY SURVEYOR
700 HALL OF RECORDS

FORM 247 5M 12-40

F.B. 489 PG. 258

(4)

RETURN TO
LOS ANGELES COUNTY SURVEYOR
700 HALL OF RECORDS

Do not extend notes this side of this line.

Note: Any Additions or Changes on This Sheet Must be Made or Circled in **Red Ink** With Date and Name of Person Making Change.

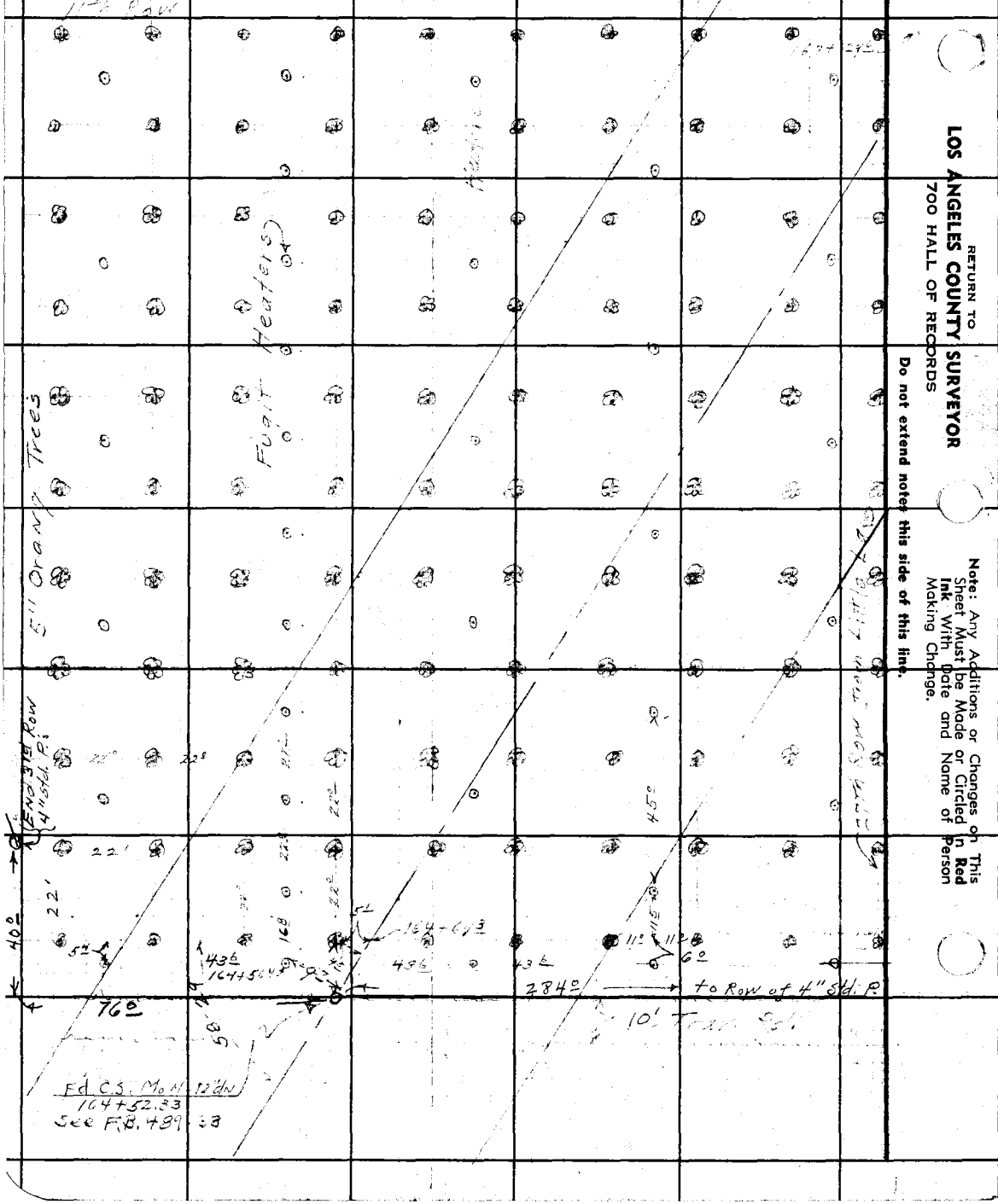

Notes Ck'd by [illegible]	Survey of CLARENCE AVE
Map No. B-763 Sh. 3	W. O. 7067 Tape No. ____ Std ____ °F
Office Work H.M.B.	Surveyed by H.E. Braden
Checked L. M. Finley	Notes Braden Date 1/24/44
Date Feb. 1944.	Indexed A. C. Johnson

F.B. 489 Pg. 259

Note: Any Additions or Changes on This Sheet Must be Made or Circled in Red Ink With Date and Name of Person Making Change.

Do not extend notes this side of this line.

RETURN TO
LOS ANGELES COUNTY SURVEYOR
700 HALL OF RECORDS

FORM 247 RM. 12-10



F.B. 489 PG. 260

Cont. bot Next Pg.

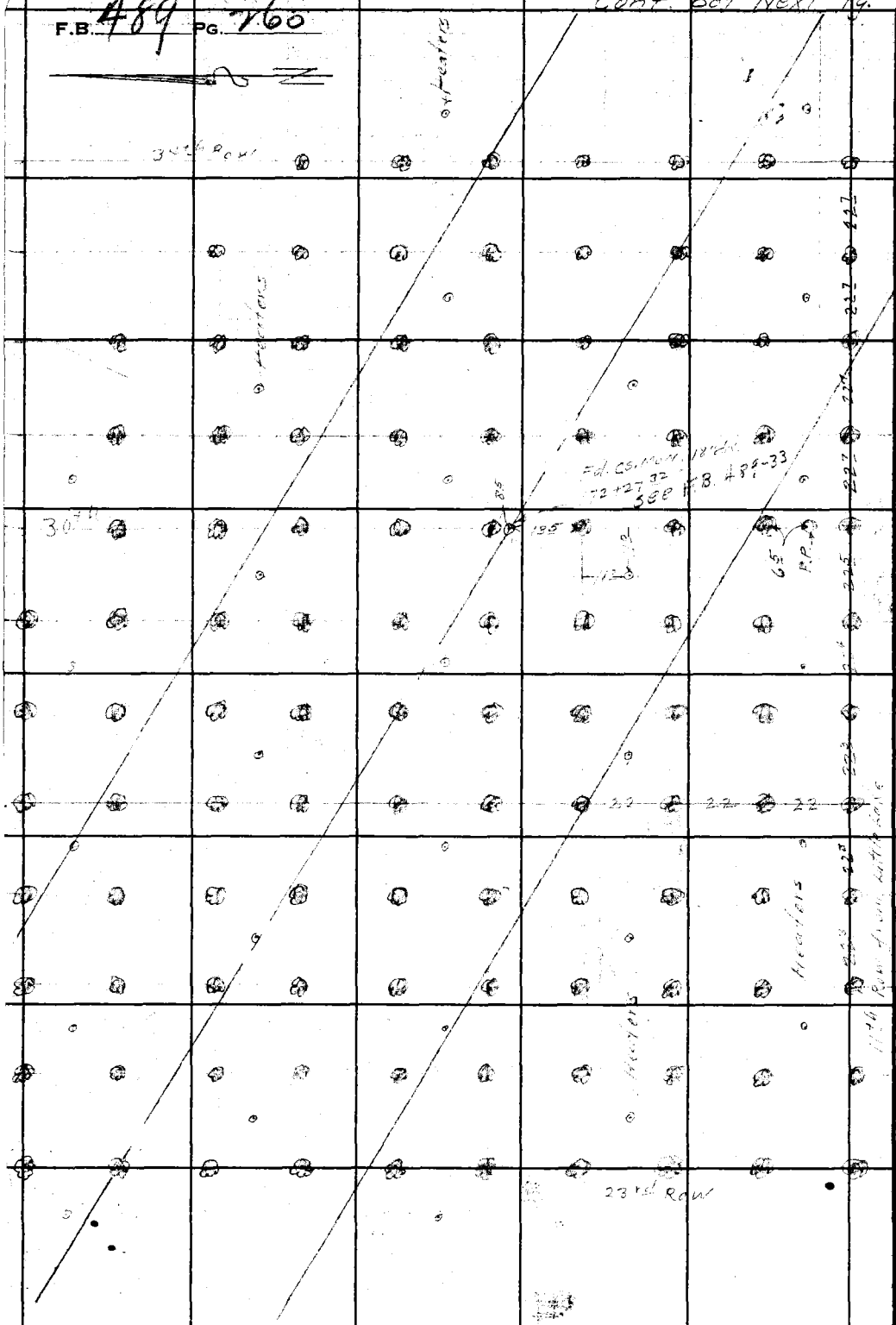

Cont. from top last pg.

RETURN TO
LOS ANGELES COUNTY SURVEYOR
700 HALL OF RECORDS

Do not extend notes this side of this line.

Note: Any Additions or Changes on This Sheet Must be Made or Circled in **Red Ink** With Date and Name of Person Making Change.

Notes Ck'd by [illegible]	Survey of [illegible]
Map No. B-763 Sh. 3	W. O. 7067 Tape No. ____ Std ____ °F
Office Work H.N.B.	Surveyed by W.E. Braden
Checked D. M. Finley	Notes Braden Date 1-24-44
Date Feb. 1944	Indexed [illegible] C. Johns

F.B. 489 Pg. 261



Note: Any Additions or Changes on This Sheet Must be Made or Circled in Red Ink With Date and Name of Person Making Change.

Do not extend notes this side of this line.

RETURN TO
LOS ANGELES COUNTY SURVEYOR
700 HALL OF RECORDS

FORM 247 5M 12-50

F.B. 489 PG. 262

RETURN TO
LOS ANGELES COUNTY SURVEYOR
700 HALL OF RECORDS

Do not extend notes this side of this line.

Note: Any Additions or Changes on This Sheet Must be Made or Circled in **Red** Ink With Date and Name of Person Making Change.

Notes Ck'd by		Survey of FLORENCE AVE.	F.B. 489 Pg. 263
Map No. B763 Sh 3		W. O. 1067 Tape No. 070 Std 68 °F	
Office Work H.N.B.		Surveyed by W.E. Braden	
Checked [illegible]		Notes Braden Date	
Date Feb. 1944		Indexed A. C. Johnson 2-15-44	

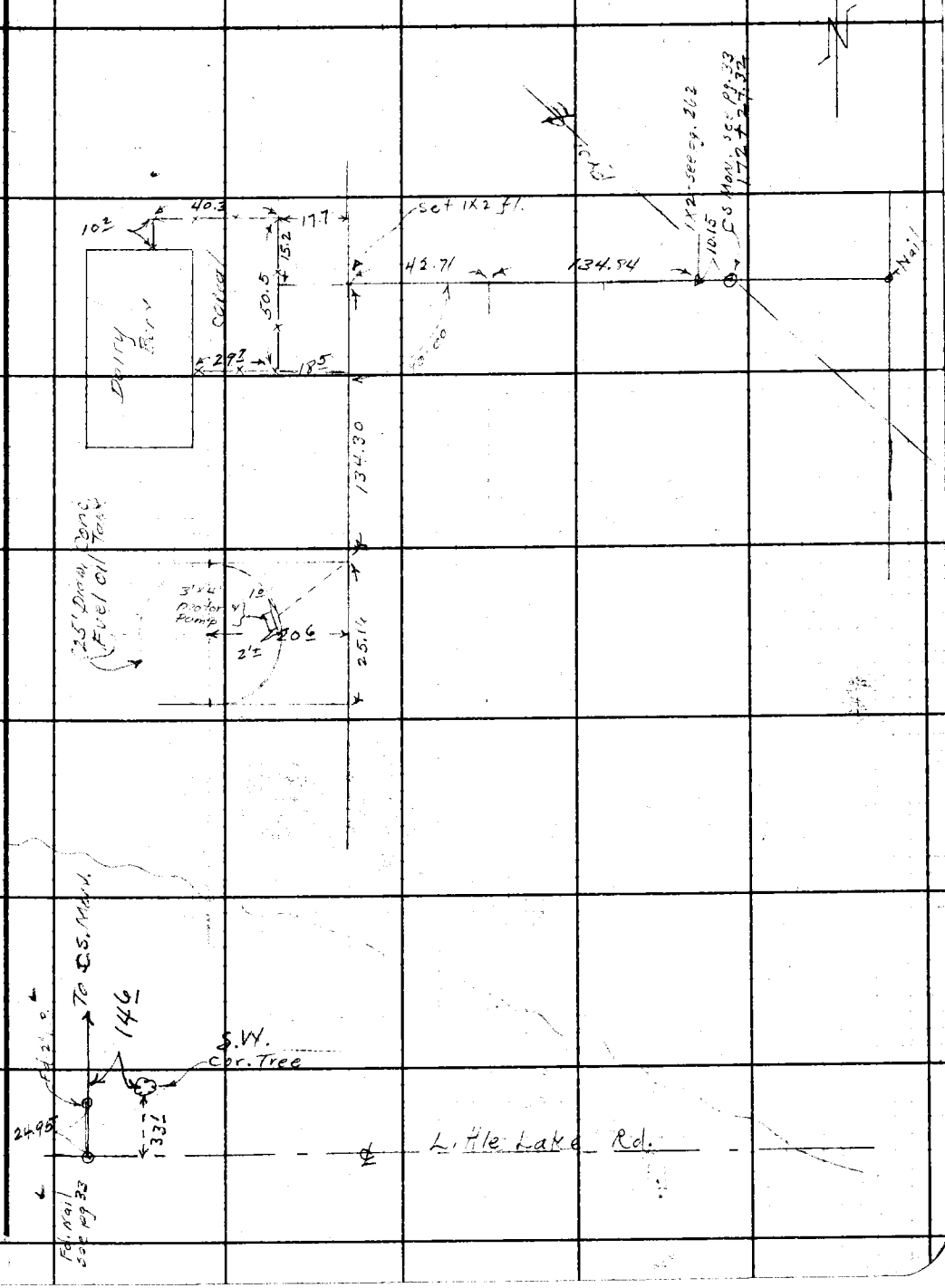

Note: Any Additions or Changes on This Sheet Must be Made or Circled in Red Ink With Date and Name of Person Making Change.

Do not extend notes this side of this line.

RETURN TO
LOS ANGELES COUNTY SURVEYOR
700 HALL OF RECORDS

FORM 247 5M 12-40

RETURN TO
LOS ANGELES COUNTY SURVEYOR
700 HALL OF RECORDS

Note: Any Additions or Changes on This Sheet Must be Made or Circled in **Red Ink** With Date and Name of Person Making Change.

Do not extend notes this side of this line.

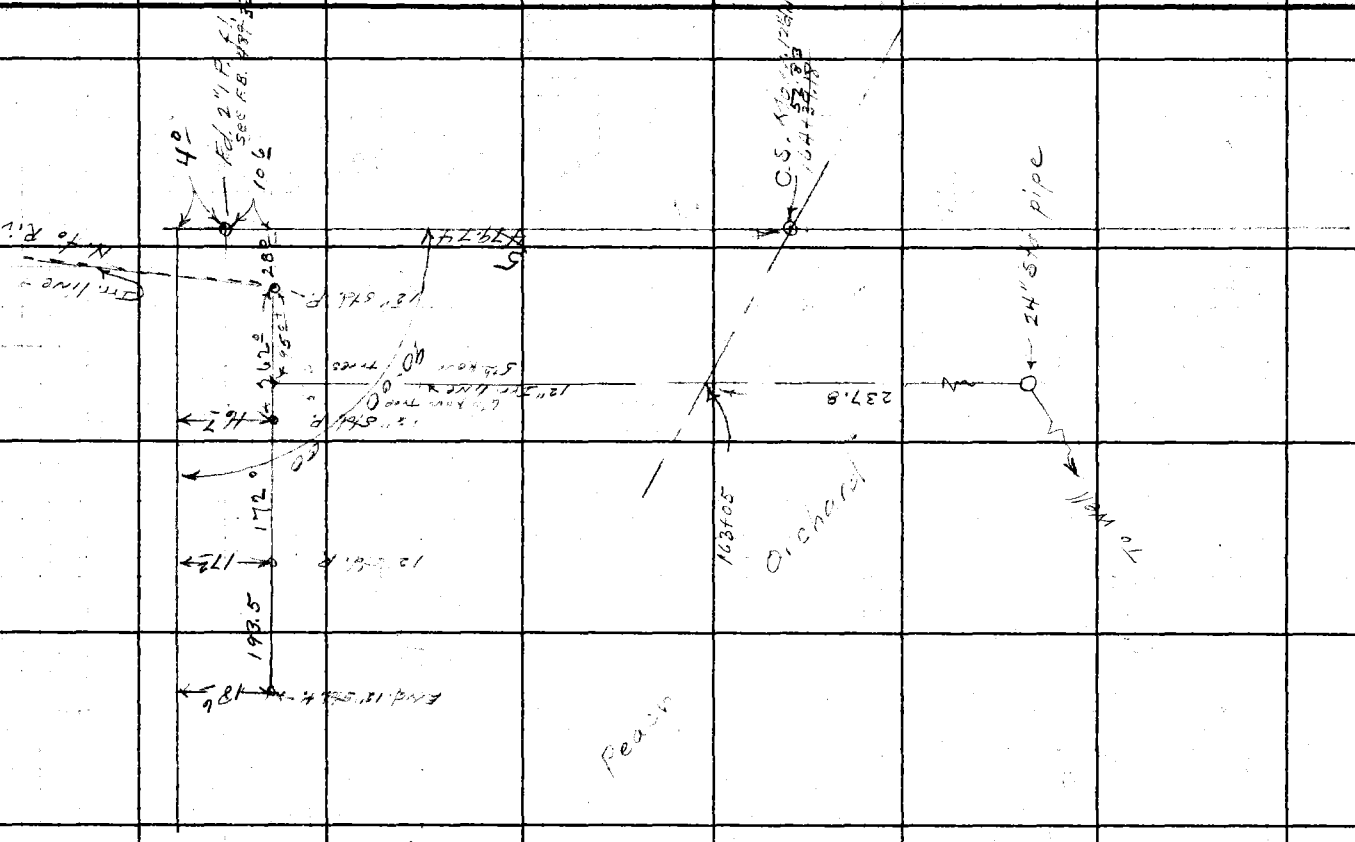

F.B. 489 PG. 264

Notes Ck'd by	Survey of [illegible]
Map No.	W. O. [illegible] Tape No. [illegible] St'd. [illegible] °F
Office Work	Surveyed by Benson
Checked	Notes [illegible] Date [illegible]
Date	Indexed A. C. Johnson 6-30-49

F. B. 489 PG. 265

ADDITIONAL
TOPOGRAPHY
ON
FLORENCE AVE
FROM: 143+00 1000+/- W. of San Gabriel River
TO: ORR & DAY RD.
T.N. 7067

6-24-49
[illegible]
Jim Jones
Jim Edwards
Dick Hauck

Note: Any Additions or Changes on This Sheet Must be Made or Circled in Red Ink With Date and Name of Person Making Change.

Do not extend notes this side of this line.

RETURN TO
LOS ANGELES COUNTY SURVEYOR
726 LOS ANGELES COUNTY
ENGINEERING BLDG.

76F309S 247 10M 1-49

F. B. 489 PG. 466 Con't. on bot. pg. 267

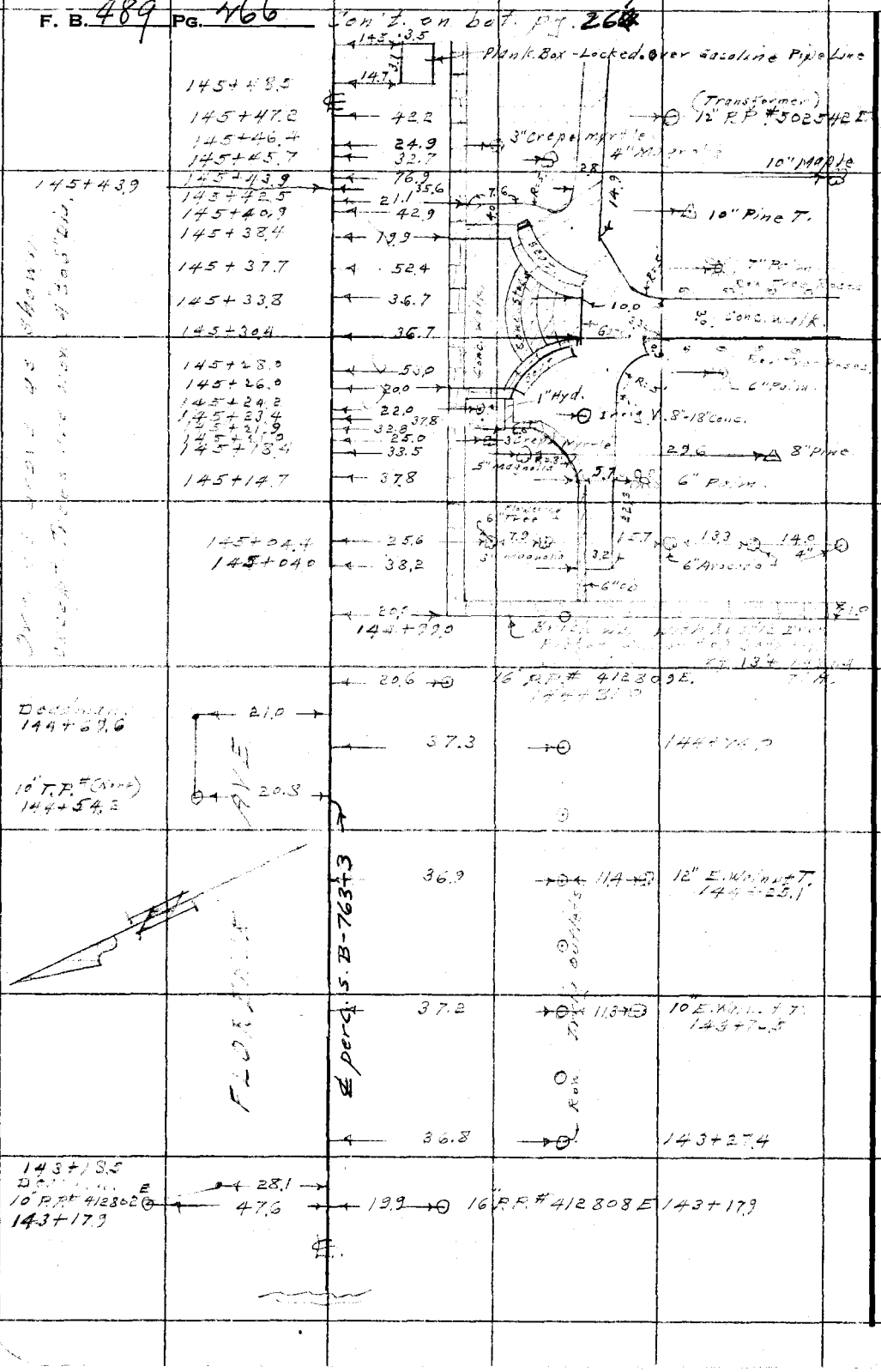

RETURN TO
LOS ANGELES COUNTY SURVEYOR
726 LOS ANGELES COUNTY
ENGINEERING BLDG.

Do not extend notes this side of this line.

Note: Any Additions or Changes on This Sheet Must be Made or Circled in Red Ink With Date and Name of Person Making Change.

Notes Ck'd by	Survey of Florence Ave
Map No.	W. O. 7661 Tape No. 093 St'd. 63 °F
Office Work	Surveyed by Benson
Checked	Notes " Date 6-24-49
Date	Indexed A. C. Johnson

F. B. 489 Pg. 267

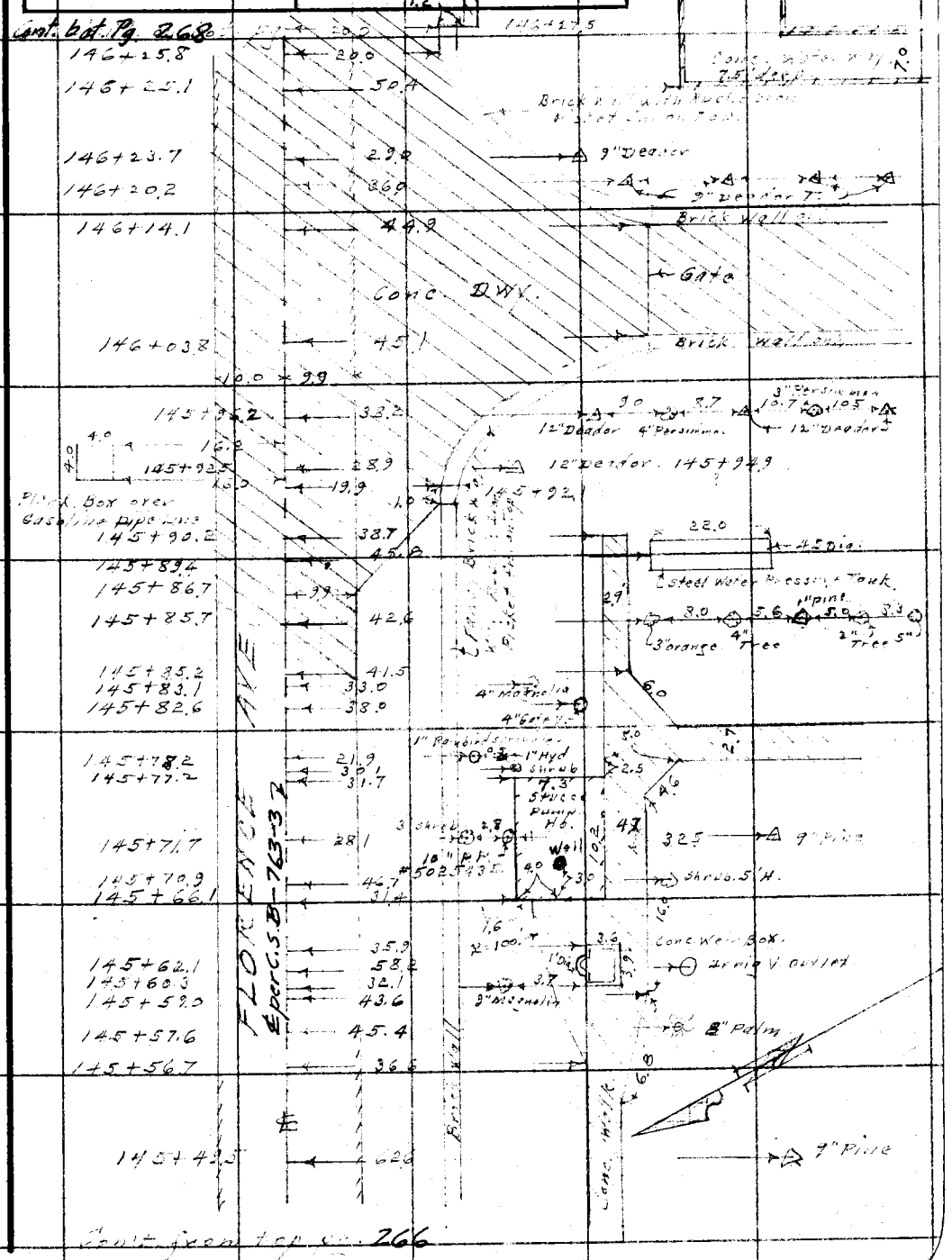

Note: Any Additions or Changes on This Sheet Must be Made or Circled in Red Ink With Date and Name of Person Making Change.

Do not extend notes this side of this line.

RETURN TO
LOS ANGELES COUNTY SURVEYOR
726 LOS ANGELES COUNTY
ENGINEERING BLDG.

76F309S 247 10M 1-49

F. B. 489 PG. 268 Con't. on bot. pg. 269, 270

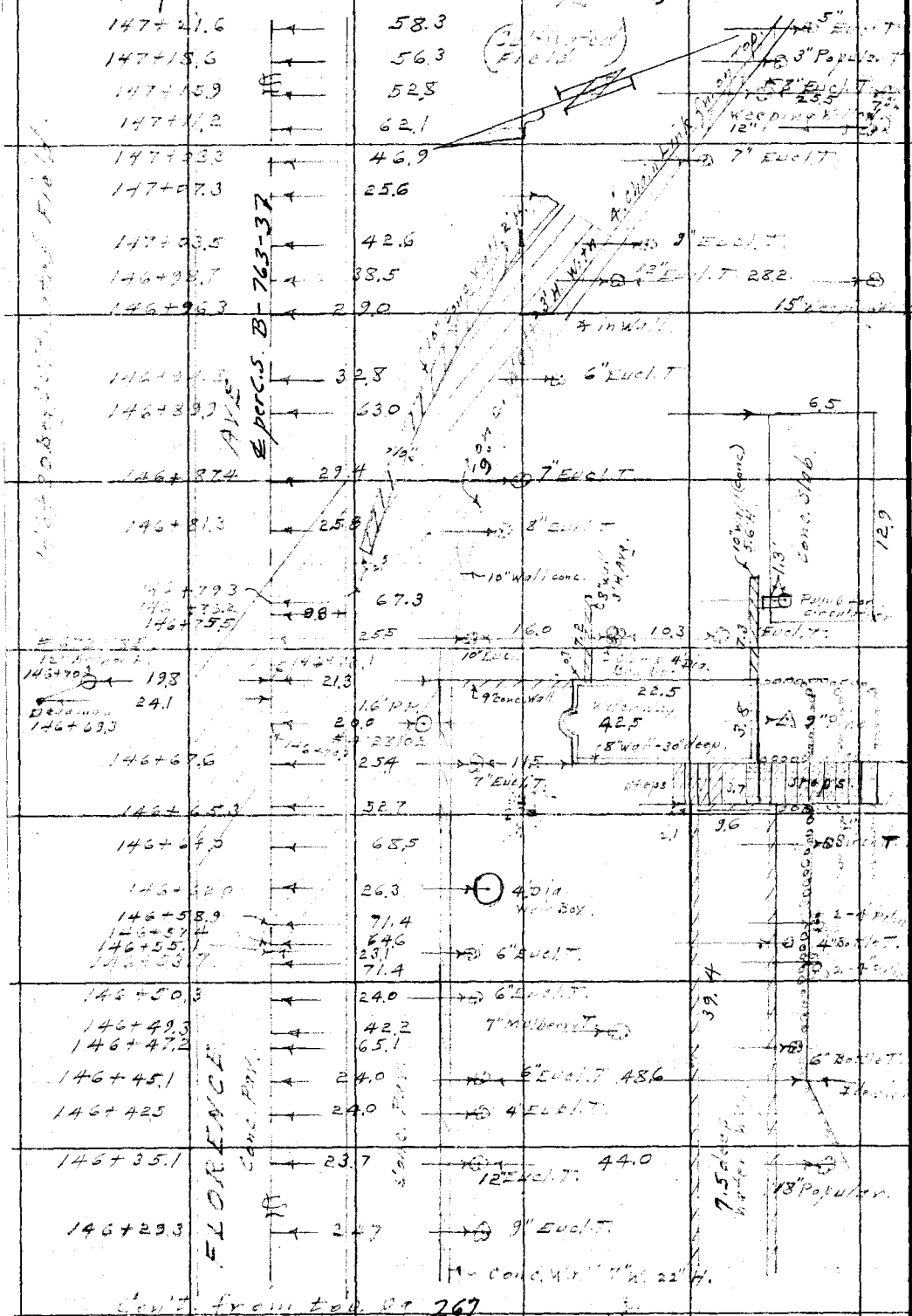

Con't. from top pg. 267

RETURN TO
LOS ANGELES COUNTY SURVEYOR
726 LOS ANGELES COUNTY
ENGINEERING BLDG.

Do not extend notes this side of this line.

Note: Any Additions or Changes on This Sheet Must be Made or Circled in Red Ink With Date and Name of Person Making Change.

F. B. 489 PG. 269

Notes Ck'd by	Survey of [illegible]
Map No.	W. O. [illegible] Tape No. [illegible] St'd. [illegible] °F
Office Work	Surveyed by Benson
Checked	Notes [illegible] Date [illegible]
Date	Indexed A. C. Johnson

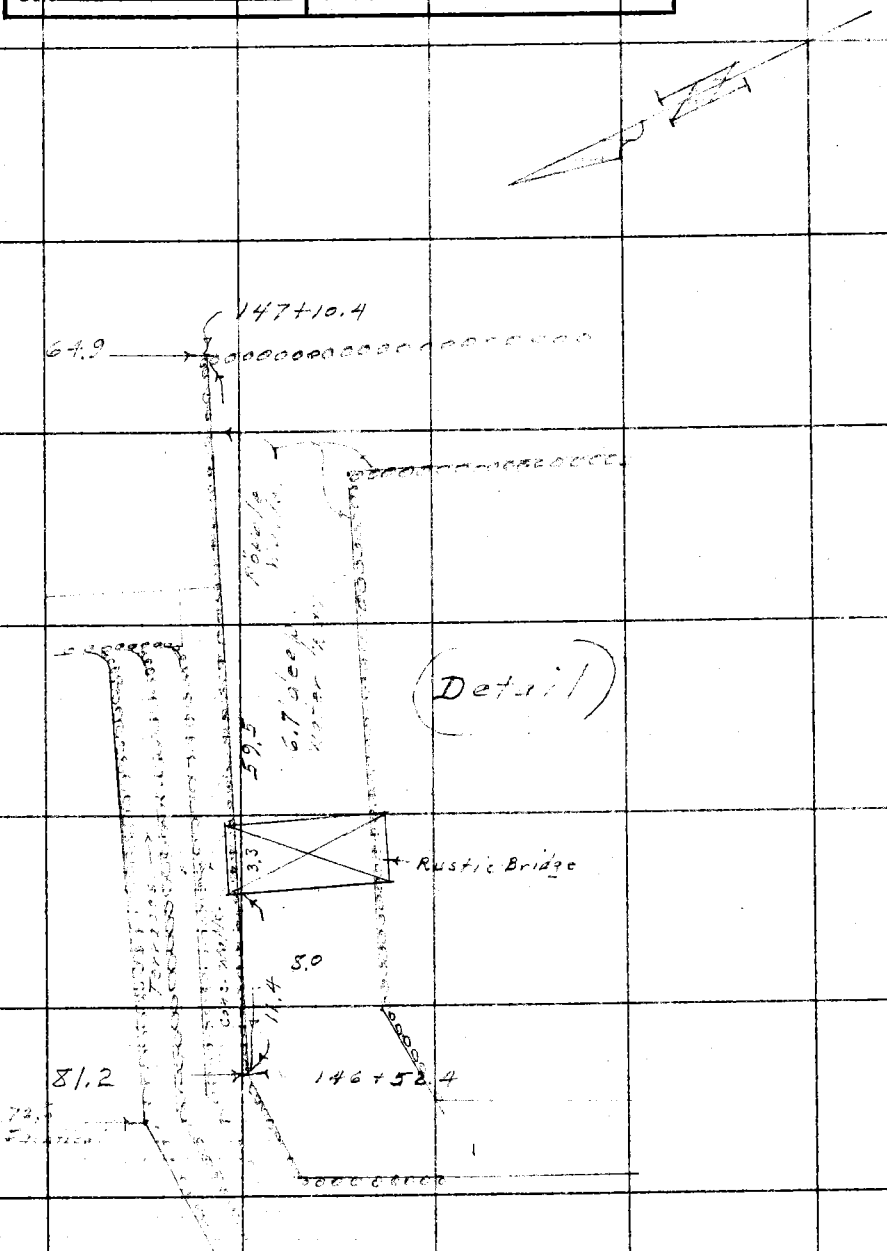

Notes: Any Additions or Changes on This Sheet Must be Made or Circled in Red Ink With Date and Name of Person Making Change.

Do not extend notes this side of this line.

RETURN TO
LOS ANGELES COUNTY SURVEYOR
726 LOS ANGELES COUNTY
ENGINEERING BLDG.

76F3095 247 10M 1-49

F. B. 489 PG. 270

RETURN TO
LOS ANGELES COUNTY SURVEYOR
726 LOS ANGELES COUNTY
ENGINEERING BLDG.

Do not extend notes this side of this line.

Note: Any Additions or Changes on This Sheet Must be Made or Circled in Red Ink With Date and Name of Person Making Change.



Cont'd. from top pg. 268

Notes Ck'd by	Survey of Florence Ave
Map No.	W. O. 7067 Tape No. [illegible] St'd. [illegible] °F
Office Work	Surveyed by Benson
Checked	Notes " Date 6-28-44
Date	Indexed A. C. Johnson

F. B. 489 PG. 271

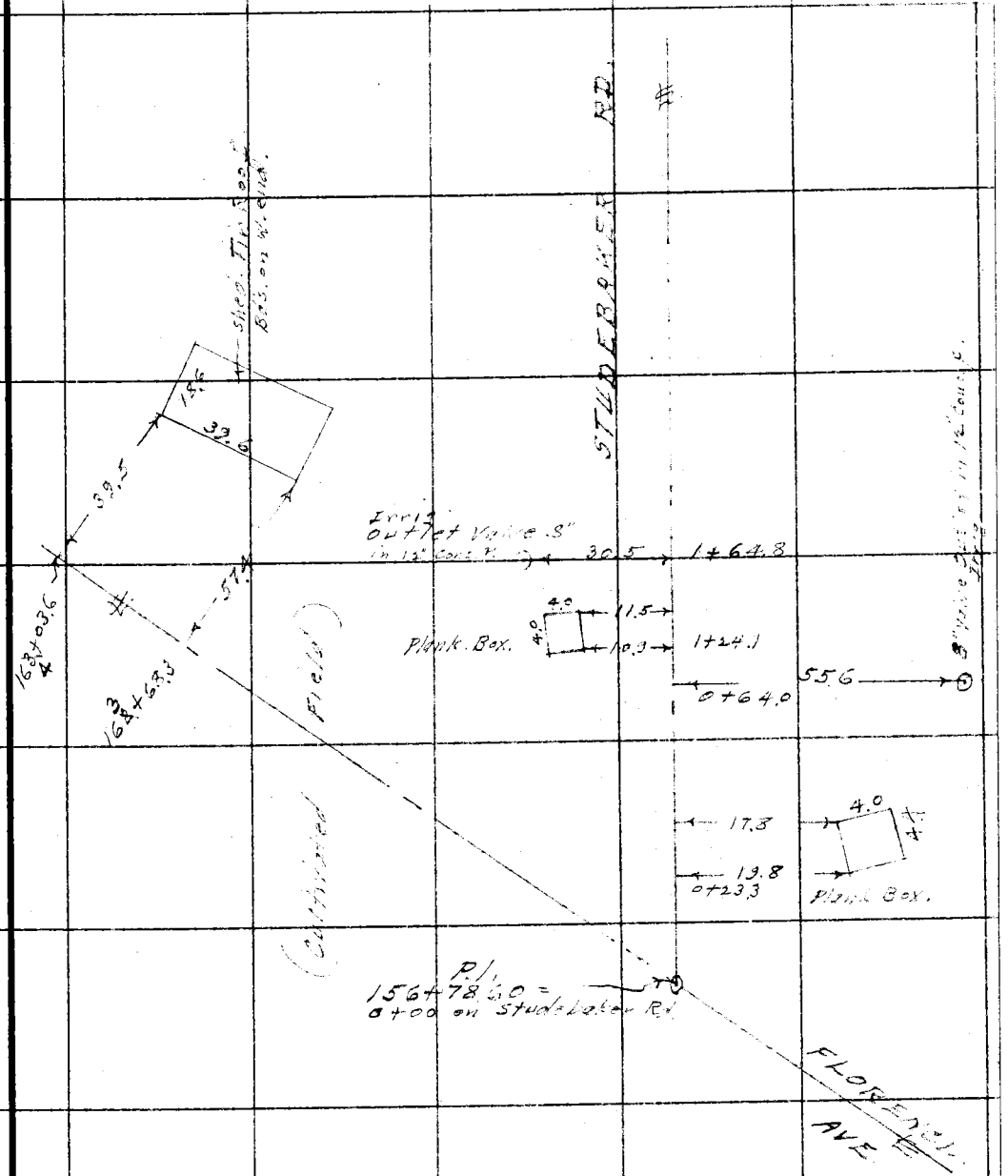

Note: Any Additions or Changes on This Sheet Must be Made or Circled in Red Ink With Date and Name of Person Making Change.

Do not extend notes this side of this line.

RETURN TO
LOS ANGELES COUNTY SURVEYOR
726 LOS ANGELES COUNTY
ENGINEERING BLDG.

76F3095 247 10M 1-49

F. B. 489 Pg. 272

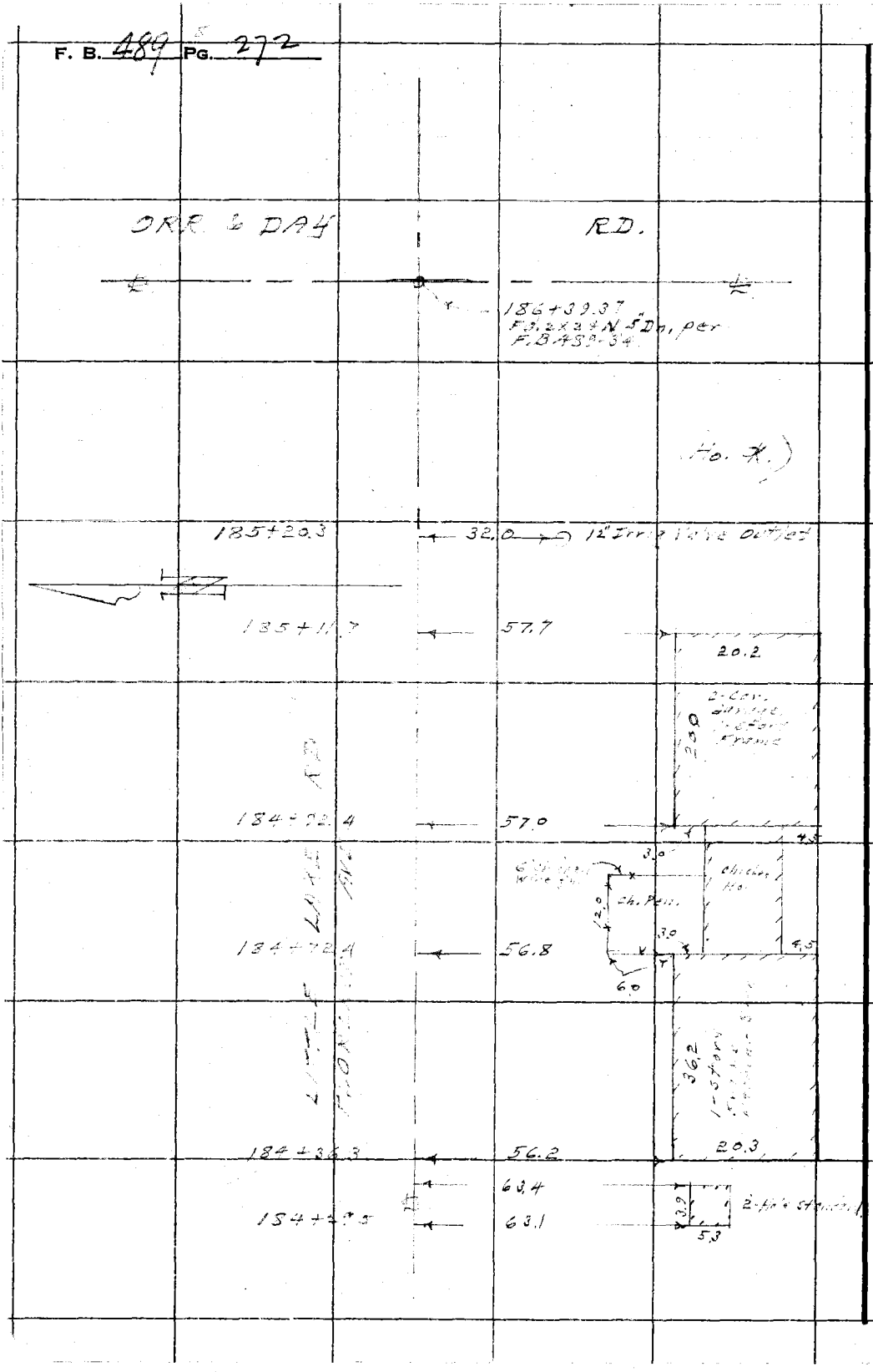

RETURN TO
LOS ANGELES COUNTY SURVEYOR
726 LOS ANGELES COUNTY
ENGINEERING BLDG.

Do not extend notes this side of this line.

Note: Any Additions or Changes on This Sheet Must be Made or Circled in Red Ink With Date and Name of Person Making Change.

76F3095 247 2-51

RETURN TO
LOS ANGELES COUNTY SURVEYOR
726 LOS ANGELES COUNTY
ENGINEERING BLDG.

Note: Any Additions or Changes on This Sheet Must be Made or Circled in Red Ink With Date and Name of Person Making Change.

Do not extend notes this side of this line.

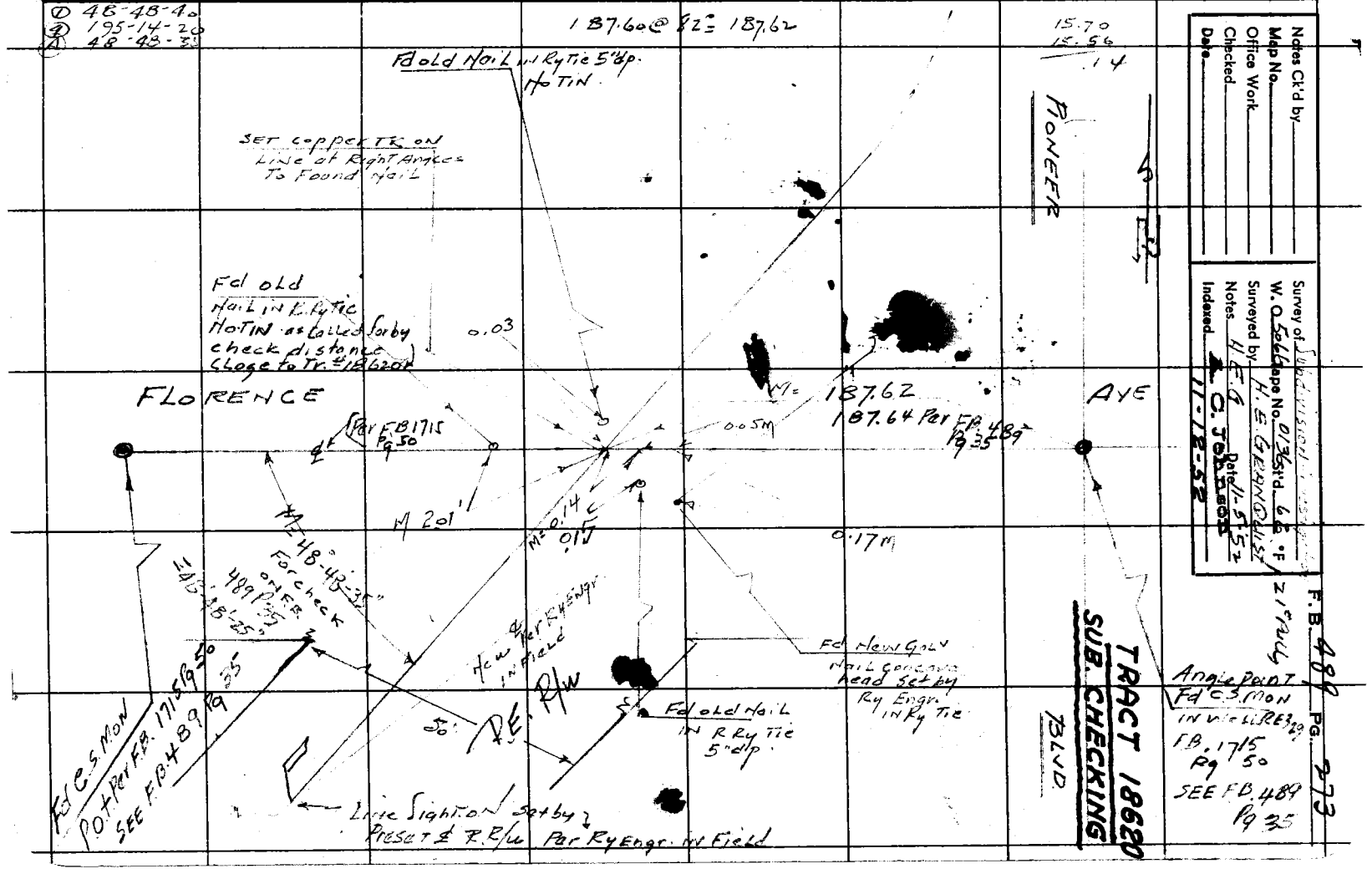

RETURN TO
LOS ANGELES COUNTY SURVEYOR
725 LOS ANGELES COUNTY
ENGINEERING BLDG.

Note: Any Additions or Changes on This Sheet Must be Made or Circled in Red Ink With Date and Name of Person Making Change.

Do not extend notes this side of this line.

F.B. 489 PG. 274

Notes Ck'd by Miller	Survey of Florence Ave
Map No. B-763-U	W. O. [illegible] Tape No. ____ St'd. ____ °F
Office Work T.M.I.	Surveyed by J. Sappell
Checked Miller	Notes D.J. Date 6-18-56
Date July 1956	Indexed A. C. Johnson 6-27-56

F. B. 469 PG. 275

J.N. 0074.45

FLORENCE AVE

LINE CHANGE

FROM

PIONEER BLVD TO NORWALK BLVD

Party: Sappell
Shoemaker
Myers
Siemann

Note: Any Additions or Changes on This Sheet Must be Made or Circled in Red Ink With Date and Name of Person Making Change.

Do not extend notes this side of this line.

RETURN TO
LOS ANGELES COUNTY SURVEYOR
726 LOS ANGELES COUNTY
ENGINEERING BLDG.

76F309S S&E #247. 8-54

F.B. 489 PG. 276

To Bott PG 277

See pg 277 For curve data

B.C. 7+24.46 - 220+10.7
set 3/4" I.P. cmt plug & cpr. wire dwn 15"

set 3" spk & tin ties

To P.I.

To P.I.

59.04

127.23

Fd L & 8.N. in conc. cb

219+42.55

64.10

P.O.T. 6+56.27
Fd 3/4" I.P. & Brass Cap mkd L.P. Co. Rd. Dept. Dwn 18" Per Rd. F.B. 244-85

Fd spk w&T At Ed 4" pv

50.00

31.35

Fd Tan L&T in conc. cb

(25)

(25)

FLORENCE

AVE

(25)

(25)

PIONEER

BLVD

0+00 = 212+83.31
∠ PT. - Fd a C.S. Brass cap Mon. in a well
Per C.S. F.B. 1715-50
" Rd. F.B. 244-84

656.23, T=78 = 656.27 ✓
127.22 " = 127.23 ✓

RETURN TO
LOS ANGELES COUNTY SURVEYOR
726 LOS ANGELES COUNTY
ENGINEERING BLDG.

Do not extend notes this side of this line.

Note: Any Additions or Changes on This Sheet Must be Made or Circled in Red Ink With Date and Name of Person Making Change.

76F309S S&E #247. 8-54

RETURN TO
LOS ANGELES COUNTY SURVEYOR
726 LOS ANGELES COUNTY ENGINEERING BLDG.

Note: Any Additions or Changes on This Sheet Must be Made or Circled In Red Ink With Date and Name of Person Making Change.

Do not extend notes this side of this line.

Notes Ck'd by Miller
Map No. B-763-4
Office Work
Checked Miller
Date July 1956

Survey of
W. O. Tape No. Sr'd. of
Surveyed by
Notes Date
Indexed

F. B. Pg.

COUNTY ENGINEER
R. E. 5869

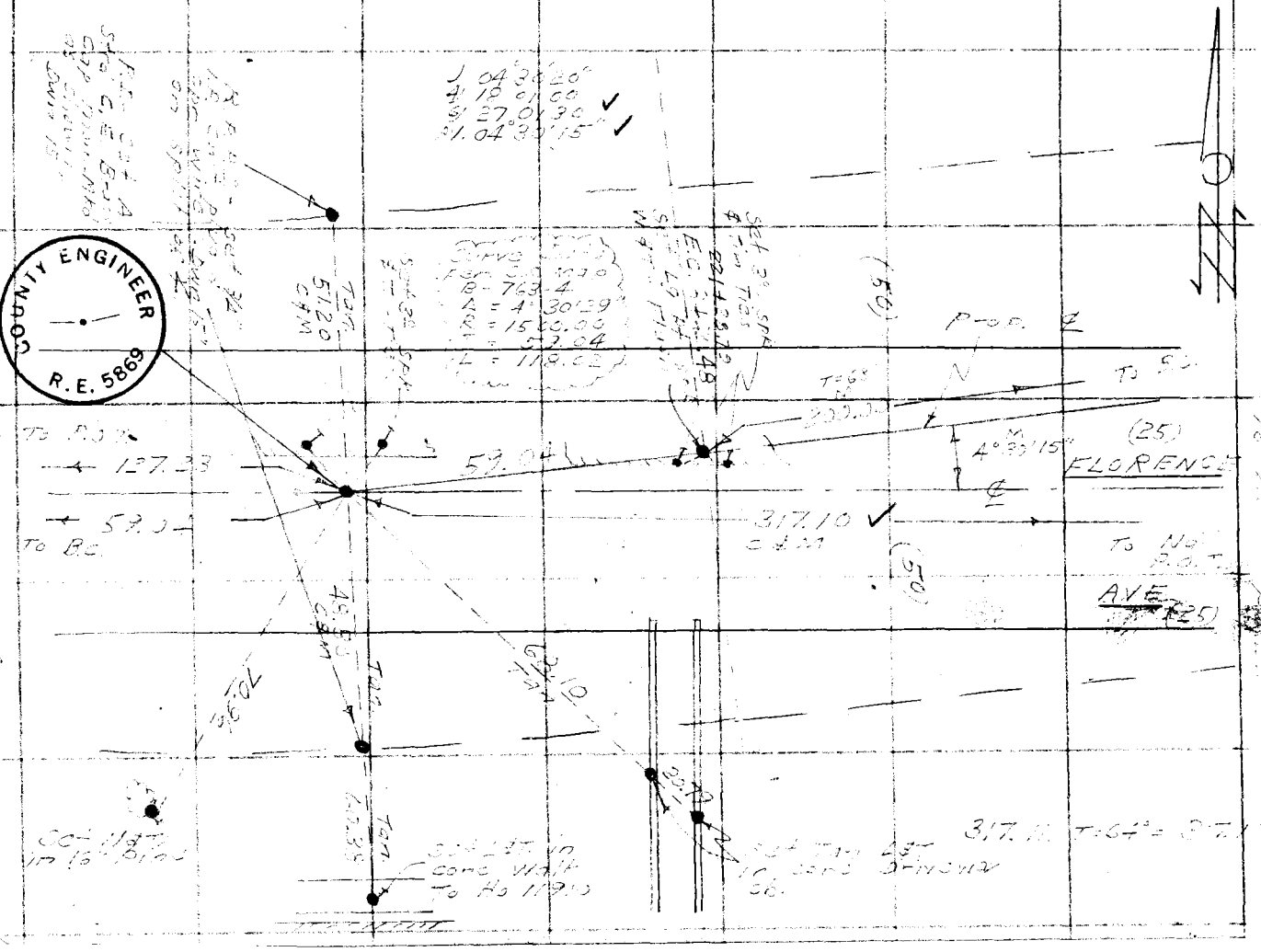

RETURN TO
LOS ANGELES COUNTY SURVEYOR
726 LOS ANGELES COUNTY
ENGINEERING BLDG.

Note: Any Additions or Changes on This Sheet Must be Made or Circled in Red Ink With Date and Name of Person Making Change.

Do not extend notes this side of this line.

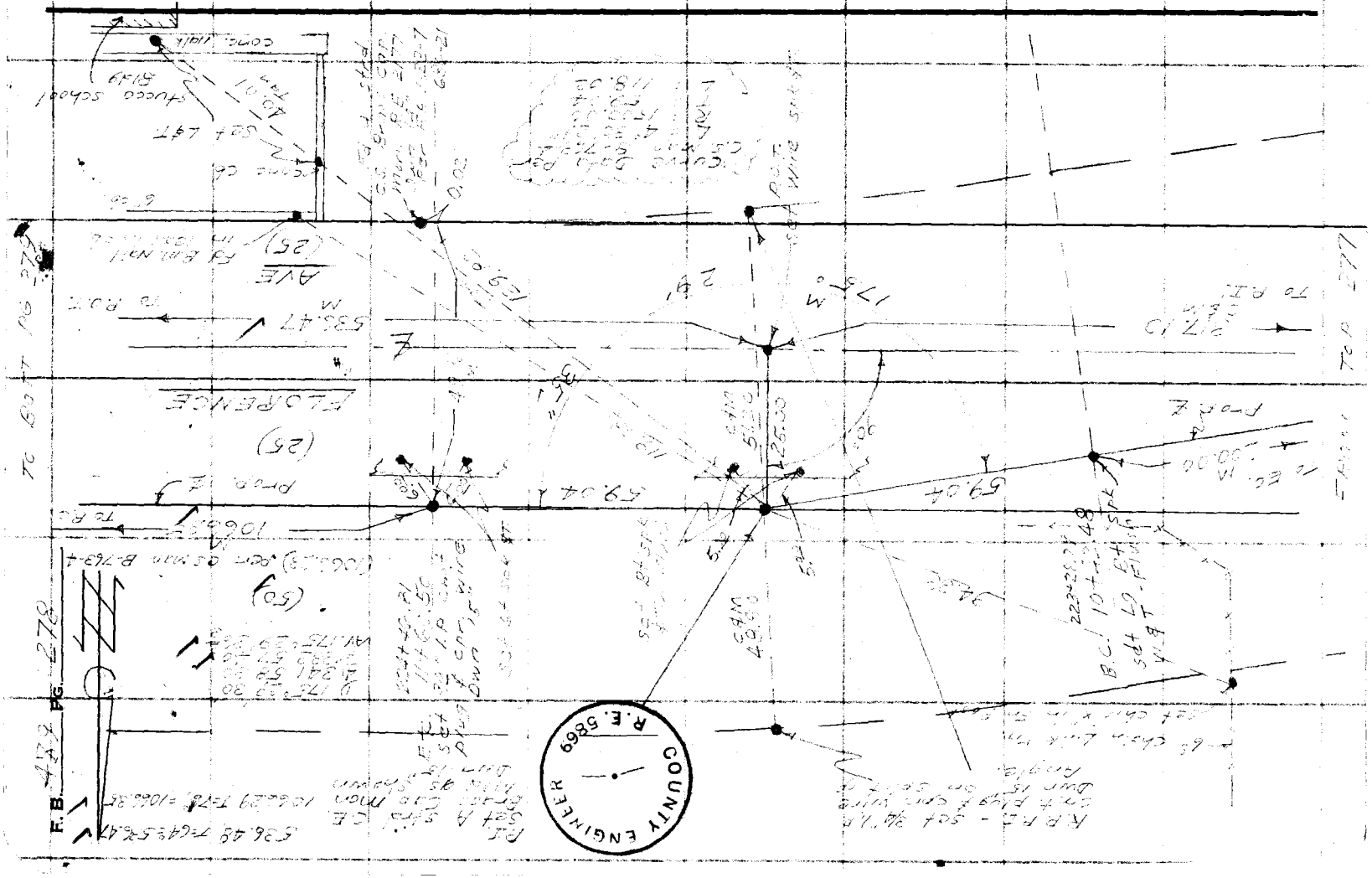

Notes Ck'd by [illegible]	Survey of [illegible]	F. B. [illegible] PG. [illegible]
Map No. B-763-4	W. O. [illegible] Tape No. 014-3 St'd. [illegible] °F	
Office Work [illegible]	Surveyed by [illegible]	
Checked Miller	Notes [illegible] Date 6-21-56	
Date July 1956	Indexed A. O. Johnson	



Note: Any Additions or Changes on This Sheet Must be Made or Circled In Red Ink With Date and Name of Person Making Change.

Do not extend notes this side of this line.

RETURN TO
LOS ANGELES COUNTY SURVEYOR
726 LOS ANGELES COUNTY
ENGINEERING BLDG.

76F309S S&E #247. 8-54

RETURN TO
LOS ANGELES COUNTY SURVEYOR
726 LOS ANGELES COUNTY
ENGINEERING BLDG.

Note: Any Additions or Changes on This Sheet Must be Made or Circled In Red Ink With Date and Name of Person Making Change.

Do not extend notes this side of this line.

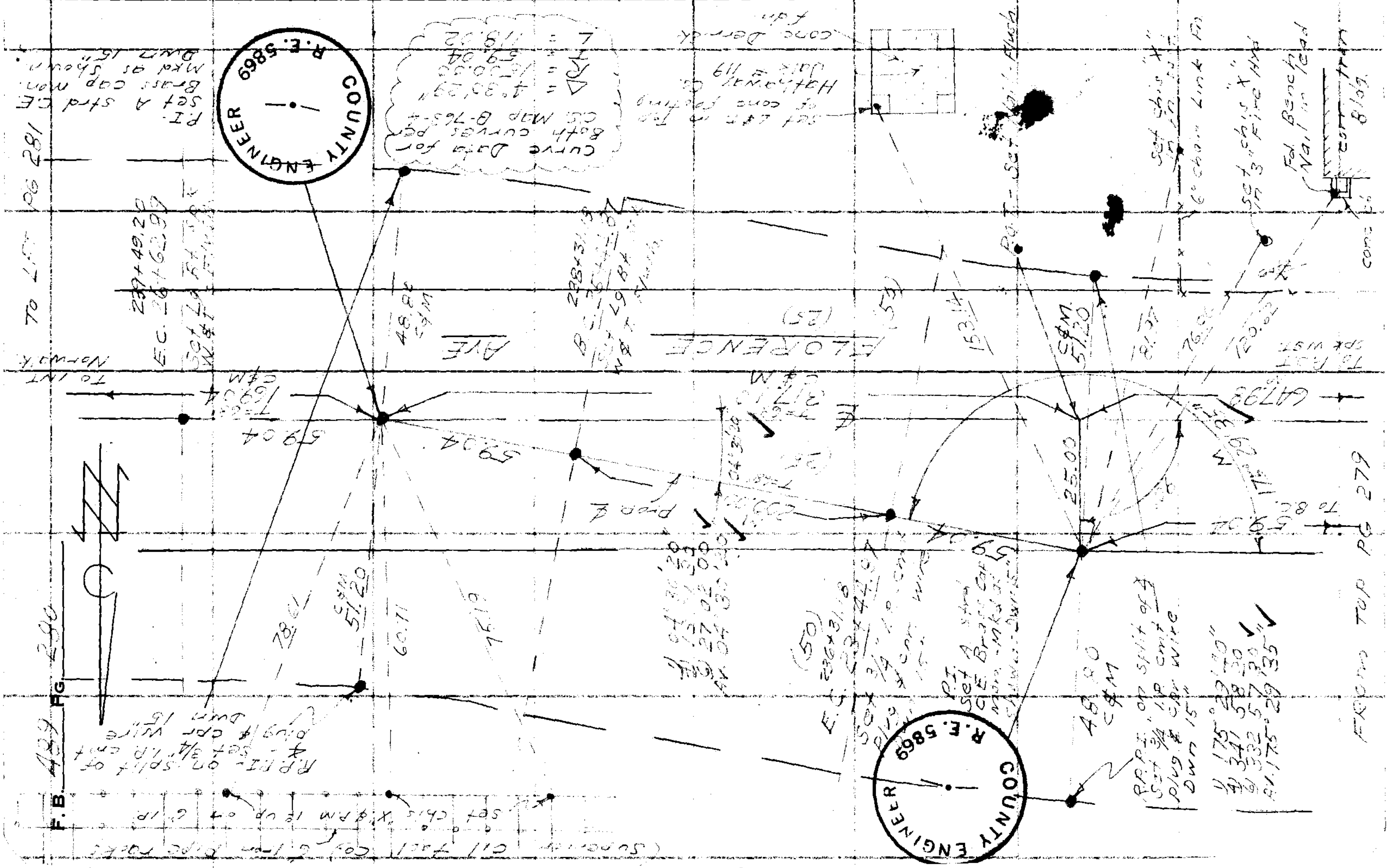

Notes Ck'd by Miller	Survey of Florence Ave.
Map No. B-763-C	W. O. 0074.45 Tape No. 0144 St'd. 68 °F
Office Work T.M.I	Surveyed by D. Sappell
Checked Miller	Notes D.S. Date 6-21-56
Date July 1956	Indexed A. C. Johnson

F. B. 489 Pg. 281

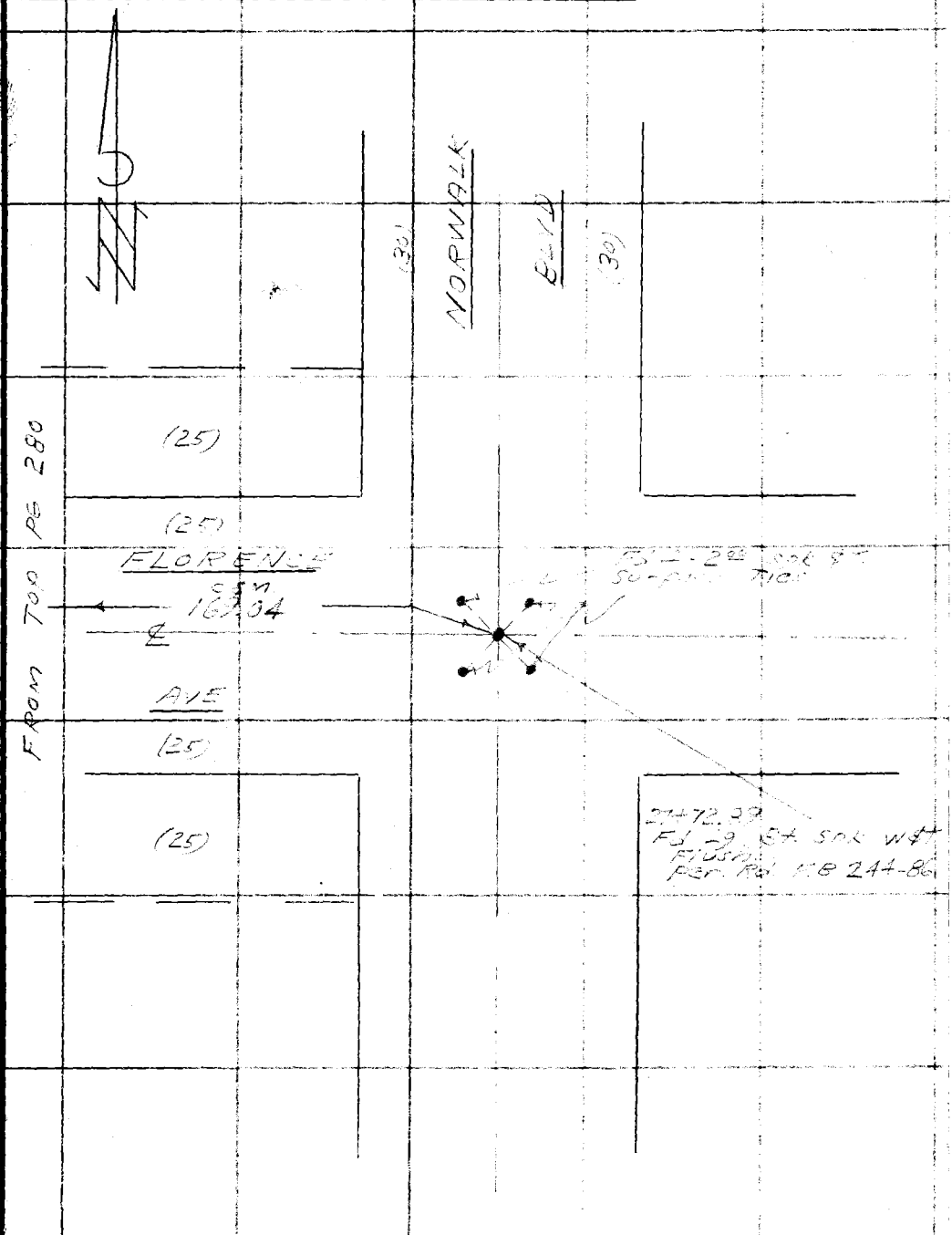

Note: Any Additions or Changes on This Sheet Must be Made or Circled in Red Ink With Date and Name of Person Making Change.

Do not extend notes this side of this line.

RETURN TO
LOS ANGELES COUNTY SURVEYOR
726 LOS ANGELES COUNTY
ENGINEERING BLDG.

LOS ANGELES COUNTY

489

F. B. 489 PG.