Notes Ck'd by	Survey of	F.B. PG.
Map No.	W. O. Tape No. St'd °F.	
Office Work	Surveyed by	
Checked	Notes Date	
	Indexed	

493

LOS

F.B. 493 Pg. Index

F.B. 493

Index to Pages

1 to 31 incl., , 33 to 35 incl.,
, 37 to 53 incl., , 55 to 110 incl.,
111 to 125 incl.,

125 to 127 incl., ,129 to 139 incl.,
,141 to 143 incl., , 145 to 191 incl.,
193 to 203 incl., , 205,

225 to 242 incl., (242 255) to 261 incl.,

RETURN TO
LOS ANGELES COUNTY SURVEYOR
700 HALL OF RECORDS.
Do not extend notes this side of this Map
Note: ANY ADDITIONS OR CHANGES ON THIS SHEET MUST BE MADE OR CIRCLED IN Red Ink. WITH DATE AND NAME OF PERSON MAKING CHANGE.

Date _____ Notes by _____ Chief Party _____ F.B. 493 Pg. 1

Plotted by	D.A.W.	W. O. No.	7070
Date	May 1932	Location	Santa Monica Blvd.
Map No.	B 761-1	Surveyed by	Evans
Plotting C'k'd by	Drew	Date	2-15-32 to 3- -32
Date	May 1932	Indexed	A. C. Johnson 4-12-32

SURVEY OF SANTA MONICA B'LV'D.

From

LA BREA AVE.

To

OLIVE DRIVE

Tape #017
Normal @ 84°

H.F. Evans - Dep.
Henry Martin - "
G.E. Willits } - H.C.
W.E. Braden }
J.L. Willey } - R.C.
H.W. Gunderson }
D.W. Reynolds - Ex.

Note: ANY ADDITIONS OR CHANGES ON THIS SHEET MUST BE MADE OR CIRCLED IN Red. WITH DATE AND NAME OF PERSON MAKING CHANGE.

Do not extend notes this side of this line

RETURN TO LOS ANGELES COUNTY SURVEYOR

(Cont'd Bot pg. 3)

F.B. 493 Pg. 2 Chief Party Noted by HE Date 3-20-32



RETURN TO
LOS ANGELES COUNTY SURVEYOR

Do not extend notes this side of this line

Notes: ANY ADDITIONS OR CHANGES ON THIS SHEET MUST BE MADE OR CIRCLED IN RED. WITH DATE AND NAME OF PERSON MAKING CHANGE.

Date _____ Notes by _____ Chief Party _____ F.B. 493 PG. 3

Platted by D.A.W.	W. O. No. 7070 B. S. O. No.
Date May 1932	Location Santa Monica Blvd.
Map No. B761-1	Surveyed by Evans
Platting C'k'd by Drew	Date 3-20-32
Date May 1932	Indexed A. C. Johnson

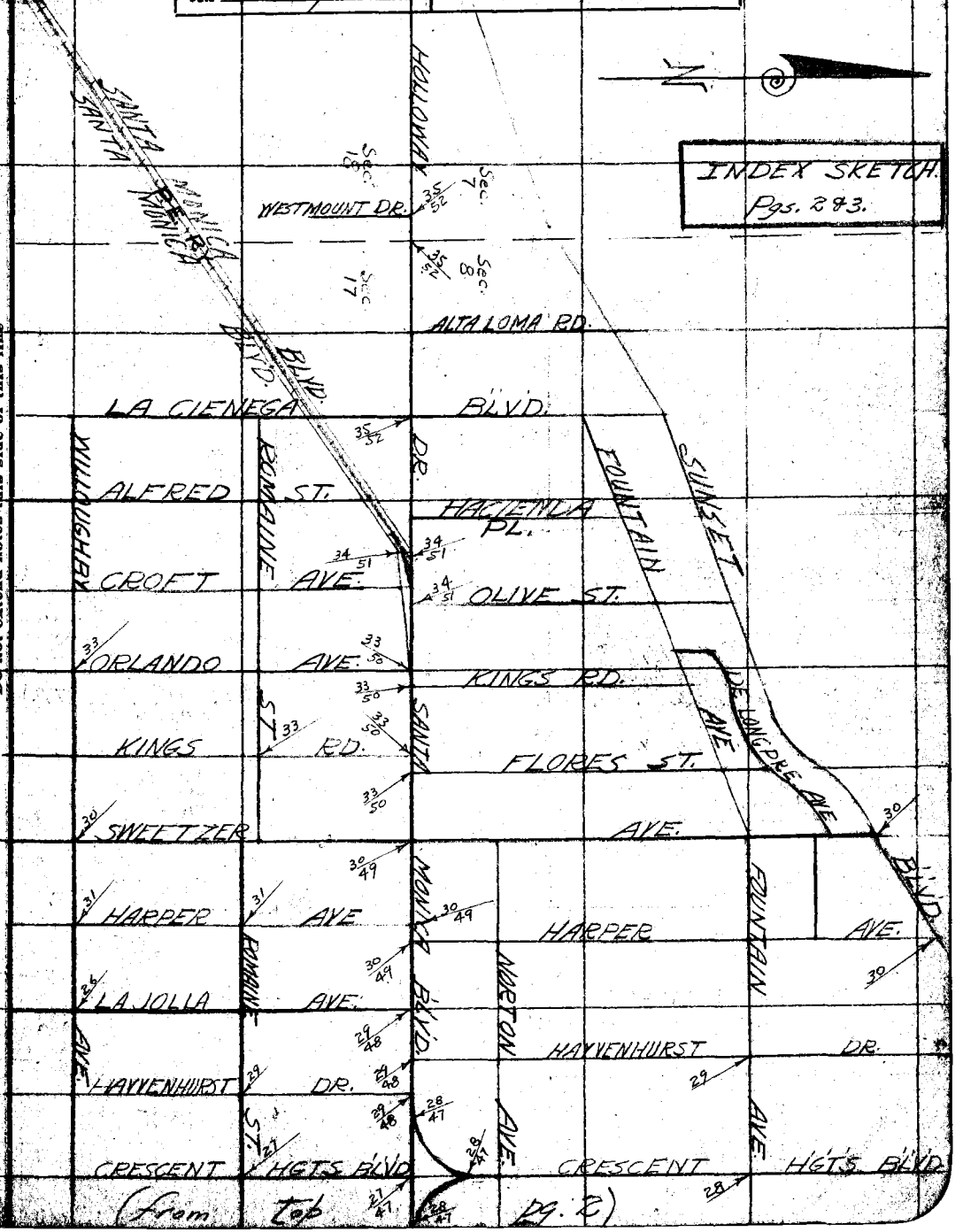

Note: ANY ADDITIONS OR CHANGES ON THIS SHEET MUST BE MADE OR CIRCLED IN RED WITH DATE AND NAME OF PERSON MAKING CHANGE.

Do not extend notes this side of this line

RETURN TO LOS ANGELES COUNTY SURVEYOR

Tape #017 (84° Std.)

F.B. 493 PG. 4 — Chief Party — Notes by Evans — Date 3-10-32

Location of City-County Bdry.

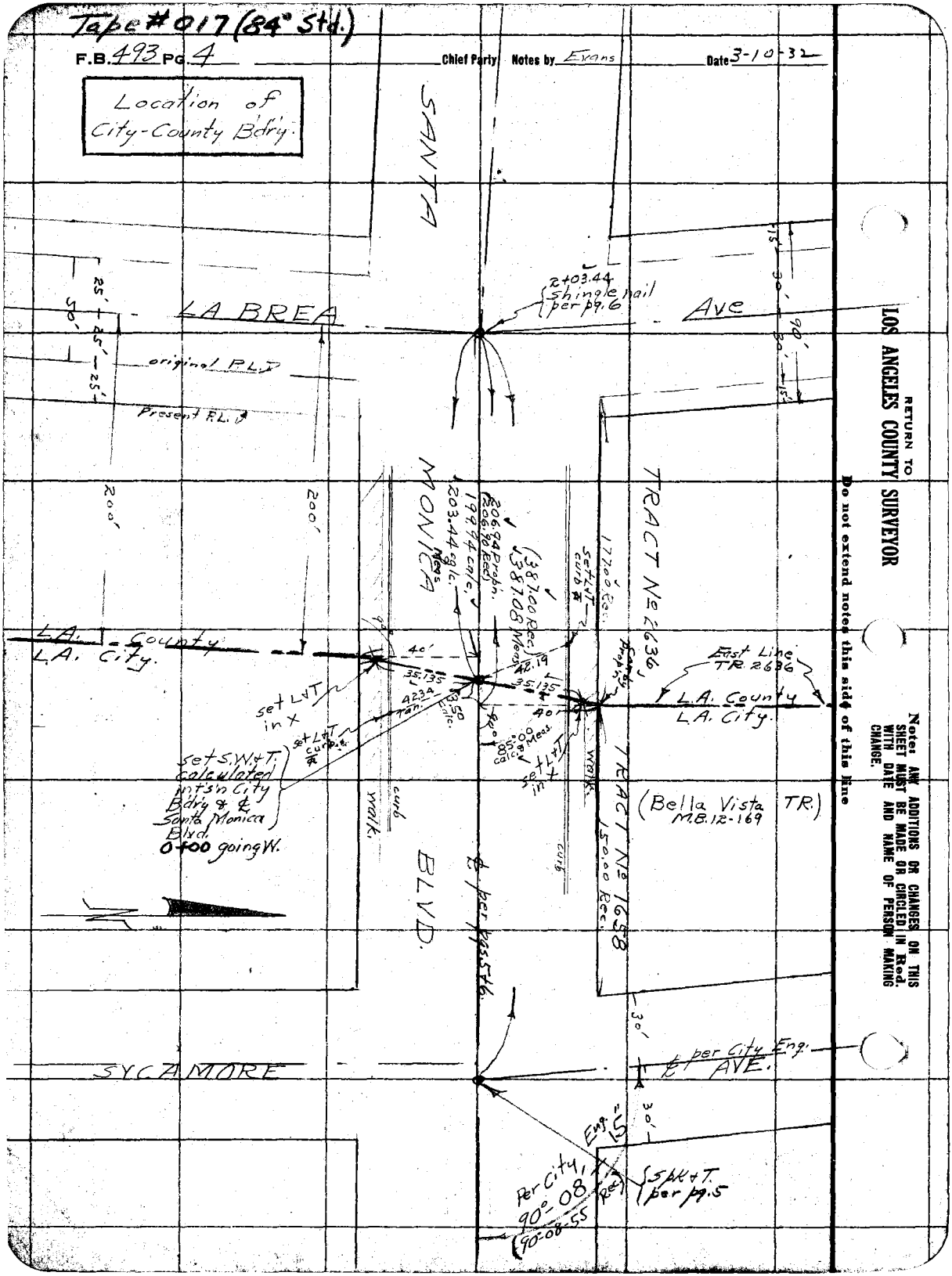

RETURN TO LOS ANGELES COUNTY SURVEYOR

Do not extend notes this side of this line

Notes: ANY ADDITIONS OR CHANGES ON THIS SHEET MUST BE MADE OR CIRCLED IN Red. WITH DATE AND NAME OF PERSON MAKING CHANGE.

84° Tape #017

Date _____ Notes by _____ Chief Party HE F.B. 103 PG. 5

Platted by	D.A.W.	W. O. No.	7070
Date	May 1932	O. S. O. No.	
Map No.	B-761-1	Location	Santa Monica Blvd
Platting C'k'd by	Drew	Surveyed by	Evans
Date	May 1932	Date	2-18-32
		Indexed	A. C. Johnson 4-18-32

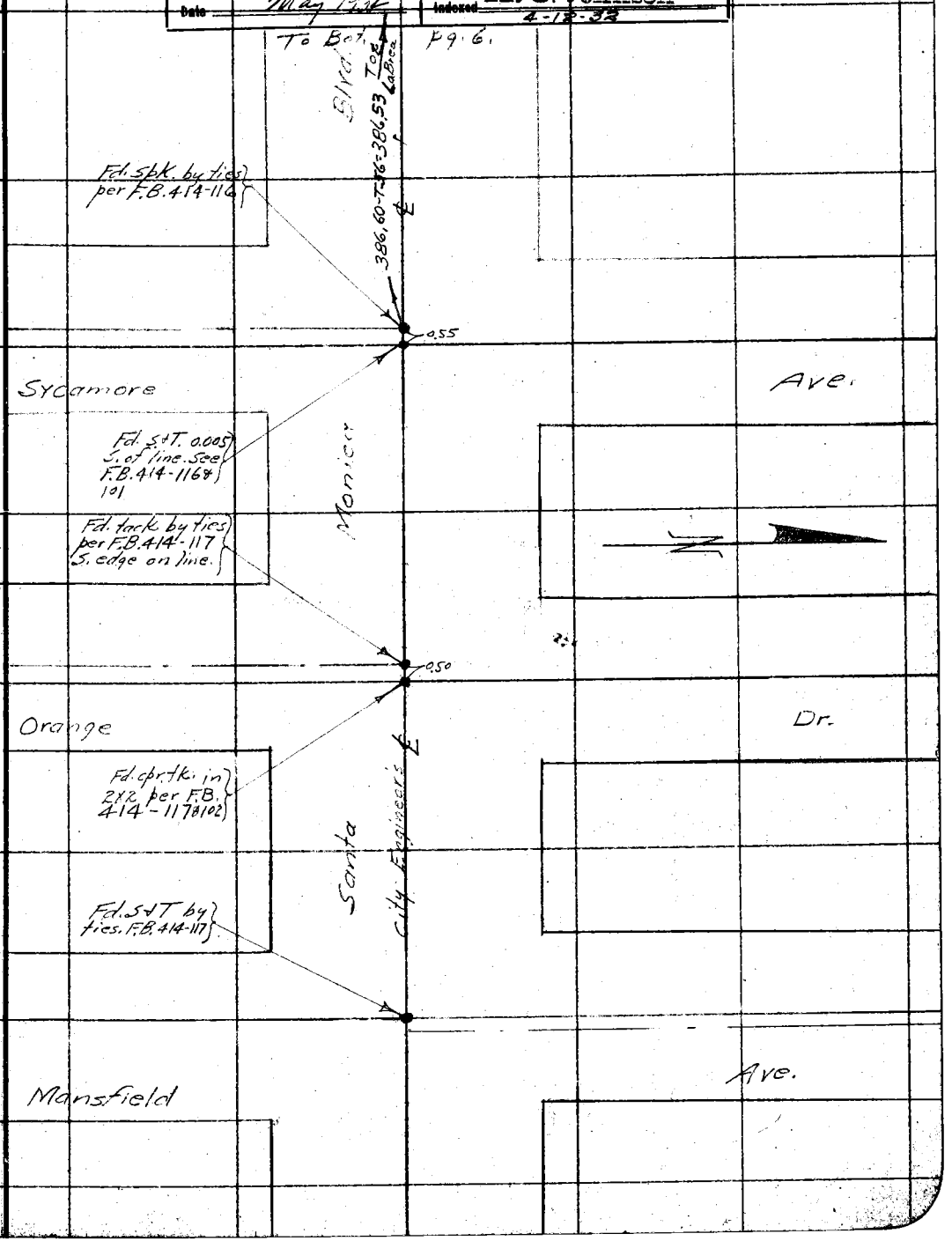

Note: ANY ADDITIONS OR CHANGES ON THIS SHEET MUST BE MADE OR CIRCLED IN Red. WITH DATE AND NAME OF PERSON MAKING CHANGE.

Do not extend notes this side of this line

RETURN TO LOS ANGELES COUNTY SURVEYOR

F.B. 493 Pg. 6 Chief Party Notes by Evans Date 2-18-32

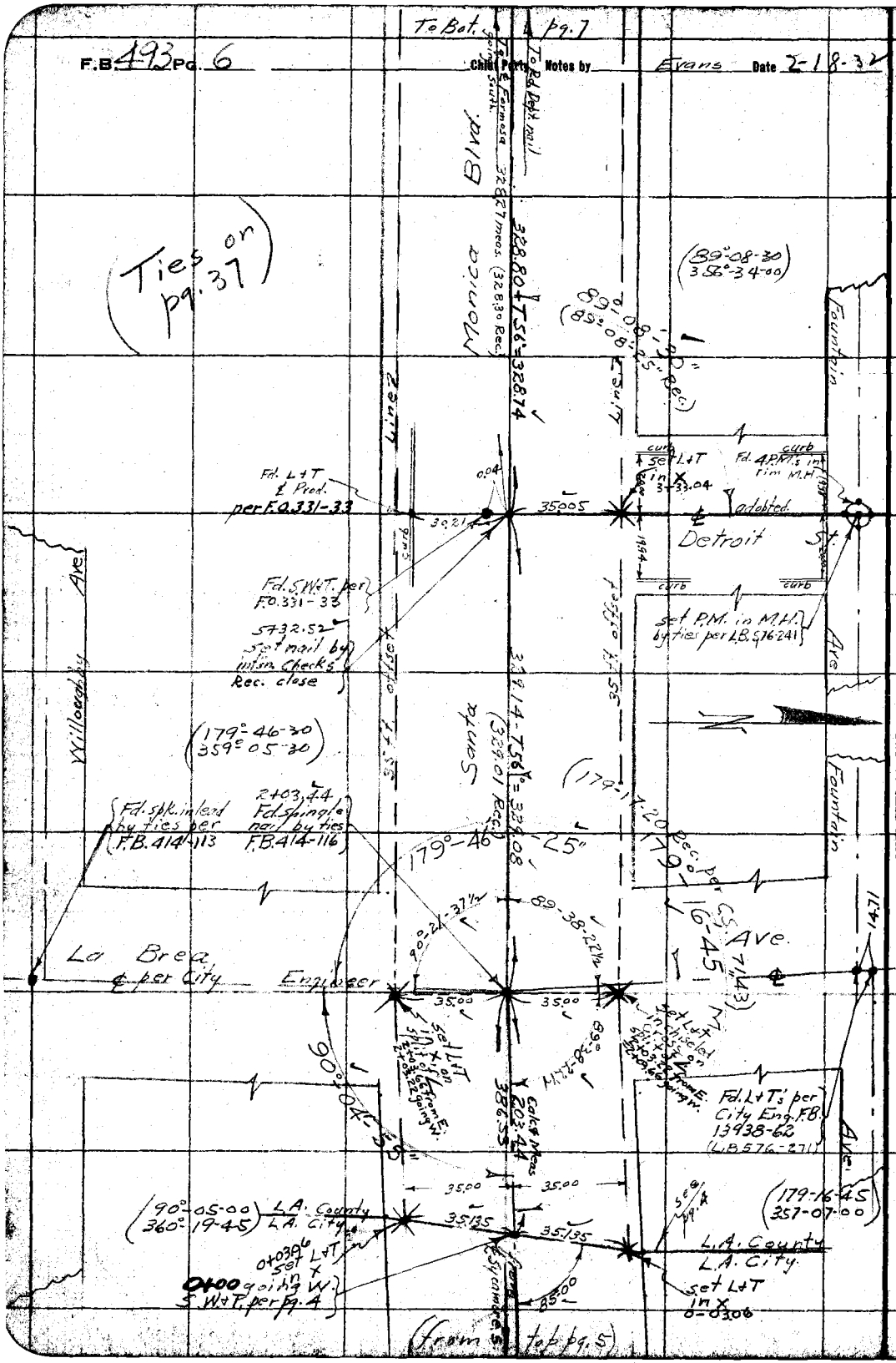

RETURN TO
LOS ANGELES COUNTY SURVEYOR

Do not extend notes this side of this line

Note: ANY ADDITIONS OR CHANGES ON THIS SHEET MUST BE MADE OR CIRCLED IN Red. WITH DATE AND NAME OF PERSON MAKING CHANGE.

Date _____ Notes by _____ Chief Party _____ F.B. 493 PG. 7

(84° Tape)

Plotted by	DAW
Date	May 1932
Map No.	B 761-1
Plotting Ch'k'd by	Krew
Date	May 1932

W. O. No. 7070 B. S. O. No. _____
Location Santa Monica Blvd
Surveyed by Evans
Date 2-19-32
Indexed A. C. Johnson

Notes: ANY ADDITIONS OR CHANGES ON THIS SHEET MUST BE MADE OR CIRCLED IN Red. WITH DATE AND NAME OF PERSON MAKING CHANGE.

Do not extend notes this side of this line

RETURN TO LOS ANGELES COUNTY SURVEYOR

To Bot. pg. 8

Ties on pg. 38

Blvd.

Line

146.63-T62°=146.61

89°-06-40"

Curb

14.91

Fd. L+T & Prod. per F.O. 331-36

30.32

35.005

To P.I. pg. 9

Set S.W+T. 14+51.78

Poinsetta Dr.

Curb

5.04

14+51.25 Fd. S+W per F.O. 331-36 on line

35 ft. offset

Monica

281.30-T79°=28.27 (281.22 Rec.)

(89°-07-45 356°-31-00)

Line

89°-17-15" (89°-17-00" Rec.)

(See pg. 9) Set S.W+T. by ties per F.B. 414-20

Hampton Ave. see pg. 9

curb

18.51

Fd. L+T & prod. per F.O. 331-35

30.34

35.005

City Eng's.

see pg. 9

11+69.98 Fd. S+W per F.O. 331-35 6.02 S. of Ln. Placed on ℄ Santa Monica

set L+T in chiseled X 11+70.43

15.11

curb

Poinsetta Pl.

(89°-15-30 357°-02-30)

8+61.50 Set 2"x2" Ch. th. for ℄ going N. per F.O. 331-34. Checks Rec. from E. very good.

38 Rec. 37'-40"

Santa

308.52-T6°=308.48 (308.50 Rec.)

89°-08-25" Rec. & Meas.

35 ft. offset

8+61.26 Fd. nail by ties per F.O. 331-34 0.04 S. of ℄

set P.M. in Ctr. M.H. by ties L.B. 516-26

curb

curb

curb

Ave.

1799

set P.M.s in rim M.H.

0.81

0.10

18.43

35.005

0.24

0.71 Rec.

adopted

adopted

℄

set L+T in X 8+60.41

35.00

set L+T in X 8+62.93

20.00

20.05

Formosa

Ave.

curb

curb

curb

curb

8+60.79 set nail rec. dist. from ℄ going N. This pt. checks rec. from LaBrea 0.04 long. (89°-08-30 356°-33-45)

set P.M. ctr. M.H. by ties per F.B. 414-107 (90°-37-45 362°-30-45)

Holloway

(328.27 Rec.)

32.74

32.74

from P.M. Ctr. Int. 328.27 Mon.

Fd. P.M. ctr. Int.

Pg. 6

Fd. P.M. ctr. Int. Sunland

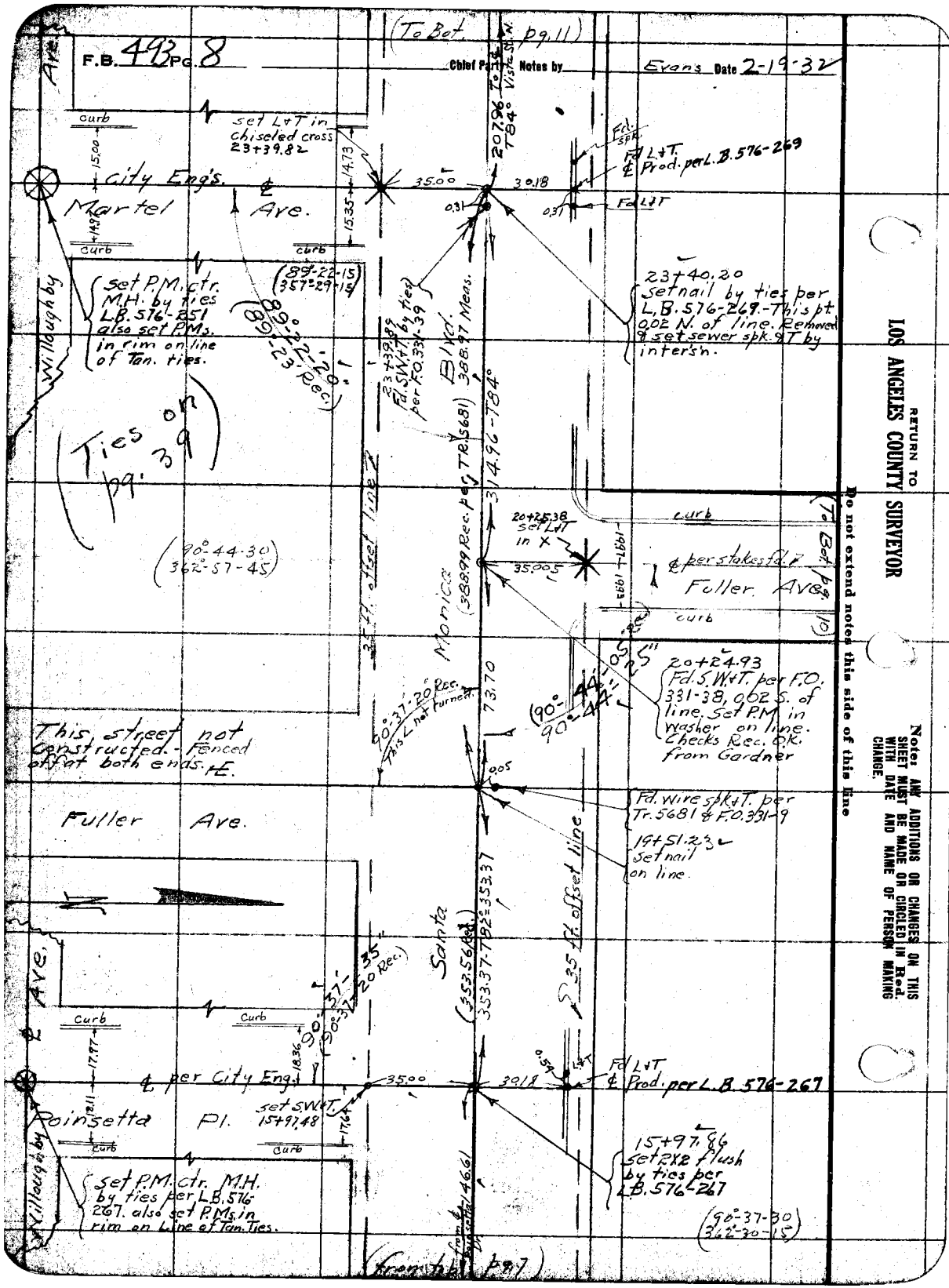
F.B. 493 Pg. 8
Chief Party Notes by Evans Date 2-19-32
(To Bet. pg. 11)
Ave.
curb
set L+T in chiseled cross 23+39.82
15.00
14.73
15.35
14.96
city Eng's. ℄
Martel Ave.
35.00
30.18
207.96 To ℄ Vista St. N. 784°
Fd. spk.
Fd L+T. ℄ Prod. per L.B. 576-269
0.31
Fd L+T
curb
Willaugh by
set P.M. ctr. M.H. by ties L.B. 576-851 also set P.Ms. in rim on line of Tan. ties.
(89-22-15 357°-29-15)
(89°-22'-23" Rec.) 20.1
23+40.20 set nail by ties per L.B. 576-269. This pt. 0.02 N. of line. Removed & set sewer spk. 9T by intersn.
Ties on pg. 39
23+39.85 Fd. SW+T. by ties per F.O. 331-39
Bl'k'd. 388.97 Mens.
314.96 - T84°
(388.99 Rec. pg. TR. 5681)
(90°-44'-30" 362°-57'-45")
20+25.38 set L+T in X
curb
℄ per stakes fd. ℄ Fuller Ave.
(To Bet. pg. 10)
35.005
19+19.23
Monica
20+24.93 Fd. S.W+T. per F.O. 331-38, 0.62 S. of line. Set P.M. in washer on line. Checks Rec. O.K. from Gardner
(90°-44'-05" 90°-44'-)
50°-37'-20" Rec. This L not turned
73.70
This street not constructed. - Fenced at both ends. ℄
Fuller Ave.
Fd. wire spk+T. per Tr. 5681 & F.O. 331-9
19+51.23 Set nail on line
Santa
(353.56 Rec.)
353.37-T82°=353.37
35 Ft. offset line
Ave.
curb
18.36
17.77
℄ per City Engs.
35.00
39.18
0.59
Fd L+T. ℄ Prod. per L.B. 576-267
Poinsetta Pl.
set S.W+T. 15+97.48
17.64
18.11
15+97.86 set 2X2 flush by ties per L.B. 576-267
(90°-37'-30" 362°-30'-15")
Villaugh by
set P.M. ctr. M.H. by ties per L.B. 576-267. also set P.Ms. in rim on Line of Tan. Ties.
(From this pg.)
RETURN TO LOS ANGELES COUNTY SURVEYOR
Do not extend notes this side of this line
Notes: ANY ADDITIONS OR CHANGES ON THIS SHEET MUST BE MADE OR CIRCLED IN Red. WITH DATE AND NAME OF PERSON MAKING CHANGE.

Date _____ Notes by _____ Chief Party _____ F.B. 492 PG. 9

(84° Tape)

Platted by	D.A.W	W. O. No.	7070
Date	May 1932	D. S. O. No.	
Map No.	B-761-1	Location	Santa Monica Blvd.
Platting C'k'd by	Drew	Surveyed by	Evans
Date	May 1932	Date	2-24-32
		Indexed	A. C. Johnson

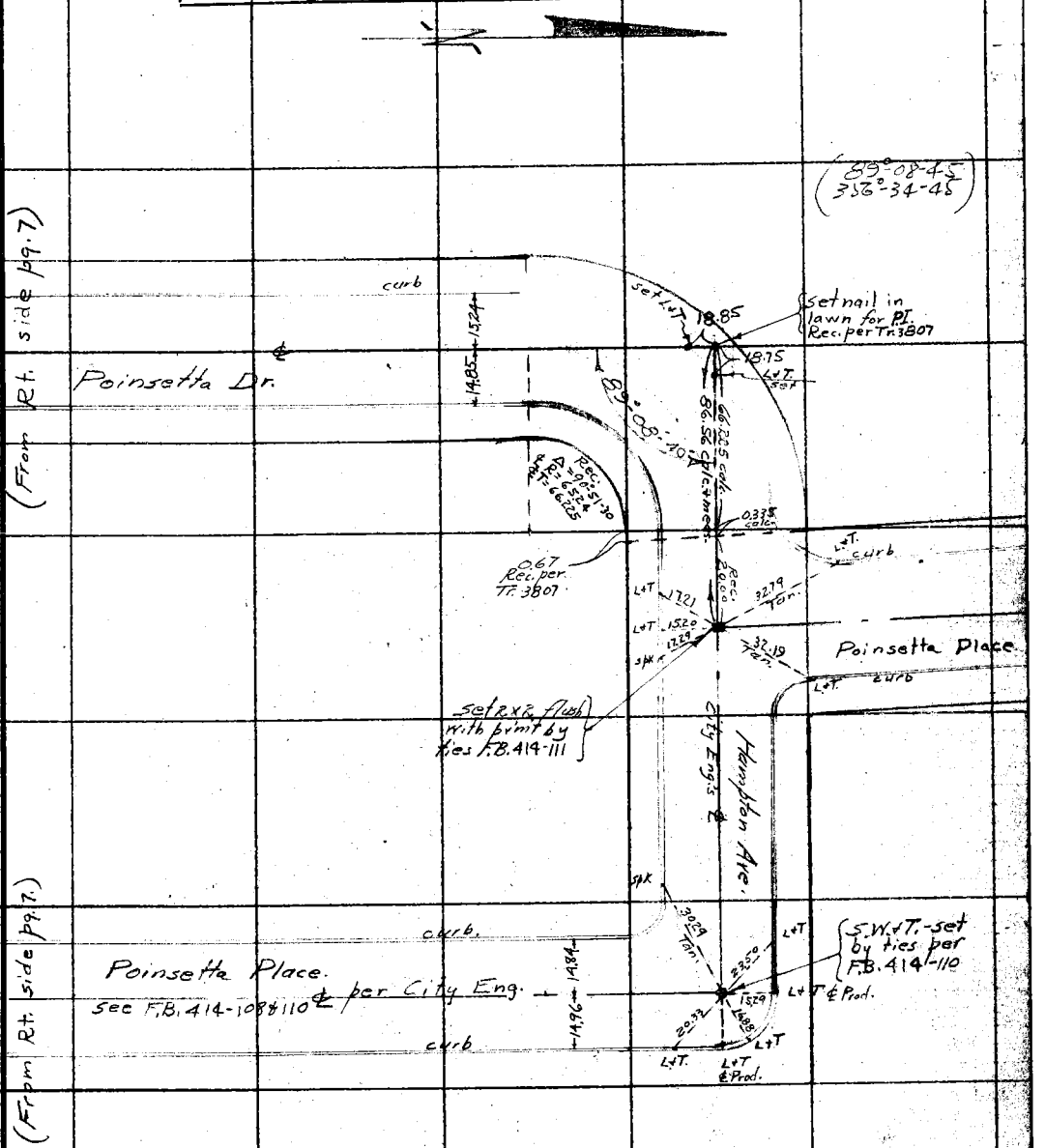

Note: ANY ADDITIONS OR CHANGES ON THIS SHEET MUST BE MADE OR CIRCLED IN Red. WITH DATE AND NAME OF PERSON MAKING CHANGE.

Do not extend notes this side of this line

RETURN TO
LOS ANGELES COUNTY SURVEYOR

F.B. 493 Pg. 10 Chief Party Notes by Evans Date 2-29-32

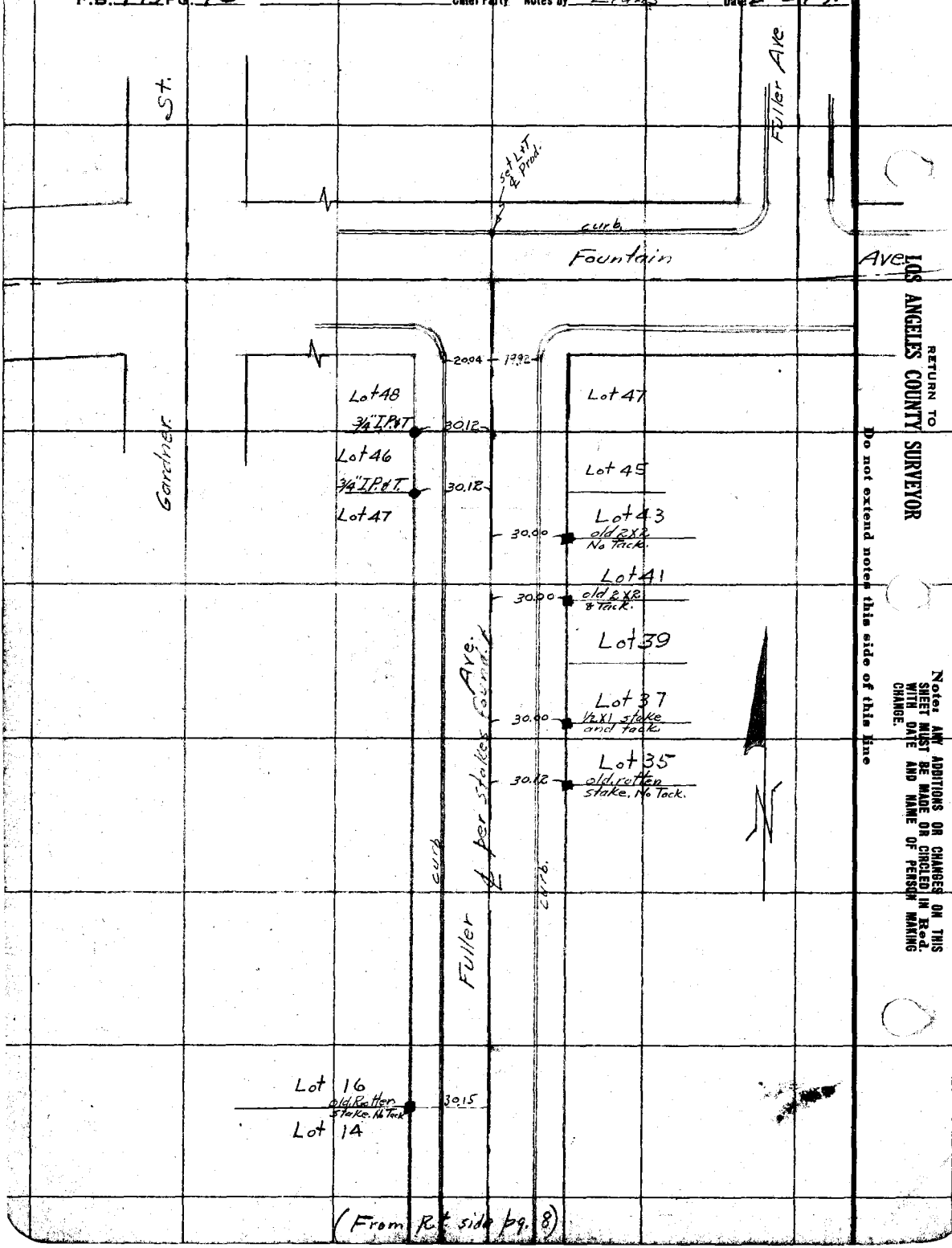

RETURN TO LOS ANGELES COUNTY SURVEYOR

Do not extend notes this side of this line

Note: ANY ADDITIONS OR CHANGES ON THIS SHEET MUST BE MADE OR CIRCLED IN Red. WITH DATE AND NAME OF PERSON MAKING CHANGE.

Date _____ Notes by _____ Chief Party _____ F.B. 493 Pg. 11

(84° Tape)

Platted by	D.A.W.	W. O. No.	7070
Date	May 1932	U. S. G. No.	
Map No.	B-761-1	Location	Santa Monica Blvd.
Platting C'k'd by	J.Crew	Surveyed by	Evans
Date	May 1932	Date	2-23-32
		Indexed	

Note: ANY ADDITIONS OR CHANGES ON THIS SHEET MUST BE MADE OR CIRCLED IN Red. WITH DATE AND NAME OF PERSON MAKING CHANGE.

Do not extend notes this side of this line

RETURN TO LOS ANGELES COUNTY SURVEYOR

(To Bk. P9-12)

(179°58-15) (359°52-45)

Blvd.

Gardner St.

(138.93 Rec.) 138.84 T 784°

28+49.94 Fd. S.W.+T. by ties per L.B. 576-263. (Set in conc.)

Angle Pt. set Sewer S.M. in Walk, & chiseled X 28+49.93 from E. = 28+49.93 going W.

89°-59-05" 35.00

89°-59-05" 35.00

curb

Set L.+T. on Split of angle & chiseled X 28+49.93 from E. = 28+49.93 going W.

Set P.M. ctr. of M.H. by ties per L.B. 576-238

curb

Gardner St.

Fd. A.P.M. in top of curb 2.14 E. of Ctr. Pt.

curb

Fountain Ave.

Rec'd Meas. 90°-44-10"

(90°-44-15" 362°-56-45")

35 ft. offset Line

Monica (170.00 Rec.) 170.07 T 784°

(301.66 Rec.) 301.78 Meas.

35 ft. offset Line

Fd. S.W.+T. by ties per F.O. 331-41 26+79.87

Set Cpr. tk. by ties per L.B. 576-251

curb

Set L.+T. in 26+79.50

curb

Fd. L.+T.

.005

.005

L.+T.

35.00

curbed

Vista St.

curb

curb

curb

Willaugh by 4.38

Sta. Monica Blvd.

(89°-23-15" 357°-32-45")

131.71 T 784°

Fd. S.W.+T. by ties F.O. 331-40 Removed.

Alley.

Walk

curb

Vista St.

per stakes found

Fd. L.+T.

.005

35.91

.005

35.005

Walk

curb

Set Spk. tk.

Set L.+T. in Pad.

25+48.61 Set L.+T. in

curb

Walk

Fd. 1.53

(90°-44 362°-56) 90°-44'-10"

Fd. S.W.+T. by ties 25+48.16

207.96

Santa

(From

Tab. Bk. 8)

Lot 54.

Fd. L.+T.

Lot 53

Lot 53

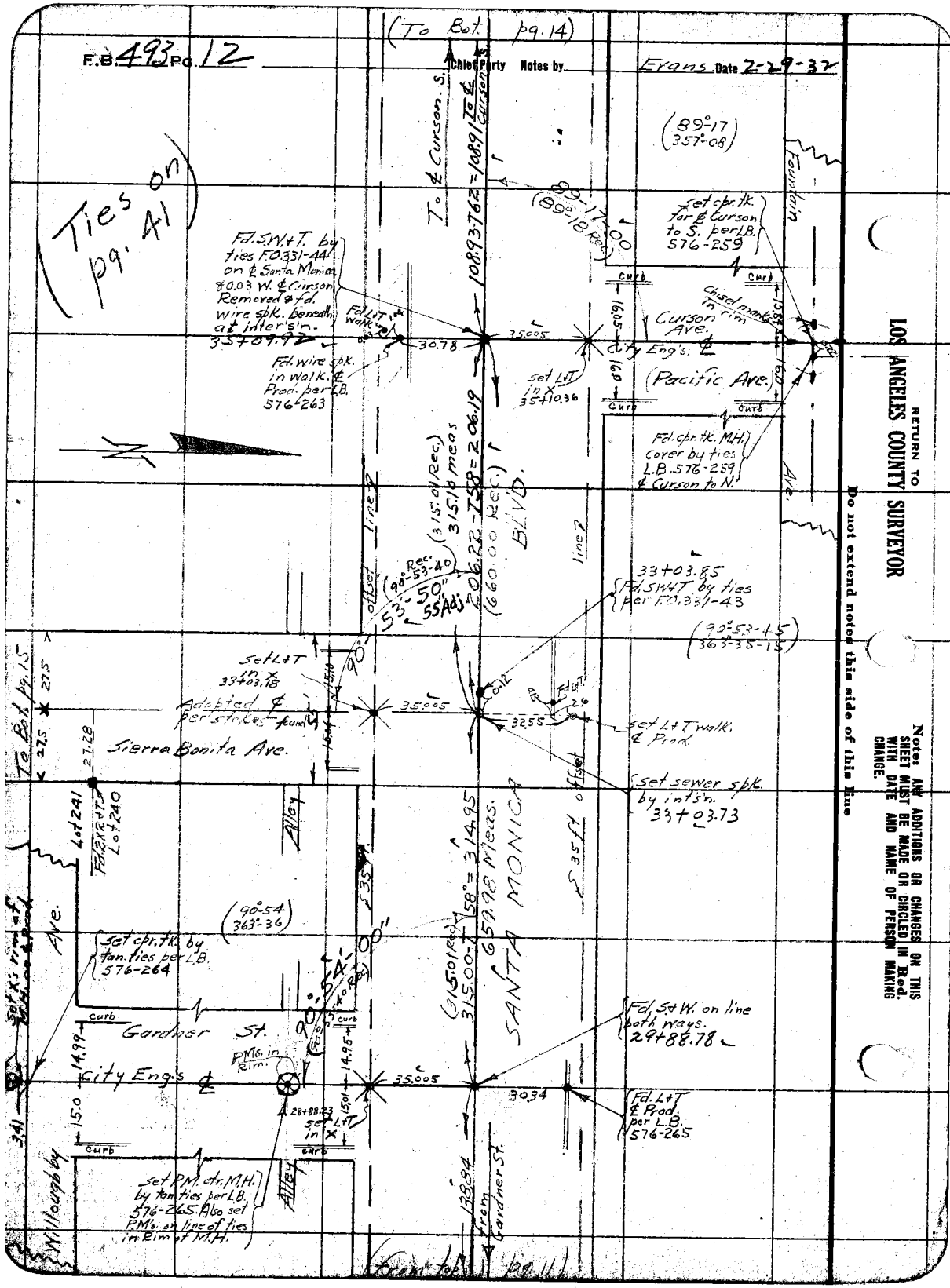

RETURN TO
LOS ANGELES COUNTY SURVEYOR

Do not extend notes this side of this line

Note: ANY ADDITIONS OR CHANGES ON THIS SHEET MUST BE MADE OR CIRCLED IN Red. WITH DATE AND NAME OF PERSON MAKING CHANGE.

Date _____ Notes by _____ Chief Party _____ F.B. 493 PG. 13

(84° Tape #017)

Platted by D.A.W.	W. O. No. 7070 D. S. O. No.
Date May-1932	Location Santa Monica Blvd.
Map No. B-761-1	Surveyed by Evans
Platting C'k'd by Drew	Date 2-27-32
Date May 1932	Indexed A. C. Johnson



Note: ANY ADDITIONS OR CHANGES ON THIS SHEET MUST BE MADE OR CIRCLED IN Red. WITH DATE AND NAME OF PERSON MAKING CHANGE.

Do not extend notes this side of this line

RETURN TO LOS ANGELES COUNTY SURVEYOR

RETURN TO
LOS ANGELES COUNTY SURVEYOR

Note: ANY ADDITIONS OR CHANGES ON THIS SHEET MUST BE MADE OR CIRCLED IN Red. WITH DATE AND NAME OF PERSON MAKING CHANGE.

Do not extend notes this side of this line

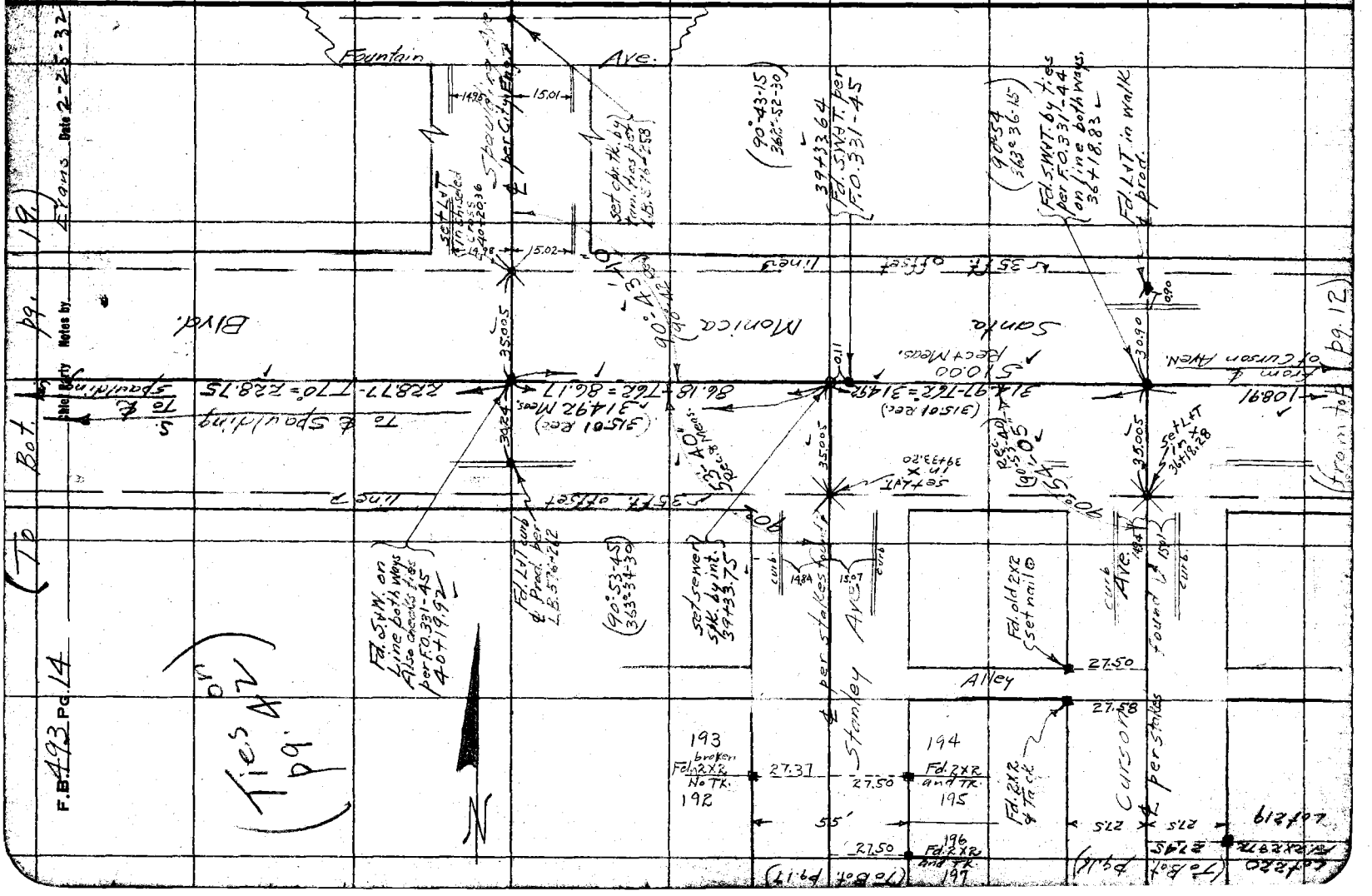

Date _____ Notes by _____ Chief Party _____ F.B. 493 Pg. 15

(84° Tape)

Platted by	D.A.W.	W. O. No.	7070
Date	May 1932	D. S. O. No.	
Map No.	B 761-1	Location	Santa Monica Blvd.
Platting C'k'd by	Drew	Surveyed by	Evans
Date	May 1932	Date	3-3-32
		Indexed	A. C. Johnson

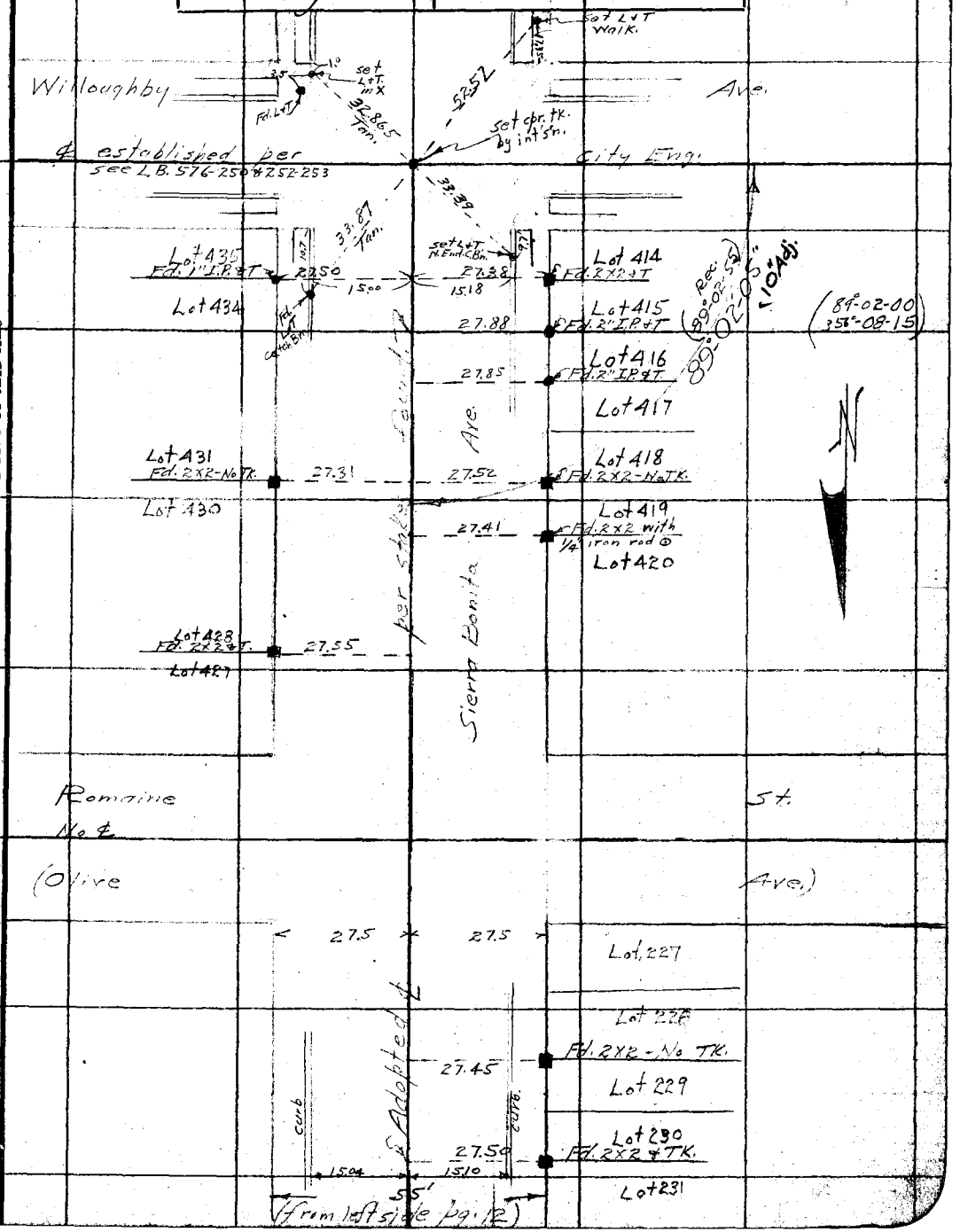

Note: ANY ADDITIONS OR CHANGES ON THIS SHEET MUST BE MADE OR CIRCLED IN Red. WITH DATE AND NAME OF PERSON MAKING CHANGE.

Do not extend notes this side of this line

RETURN TO LOS ANGELES COUNTY SURVEYOR

F.B. 493 Pg. 16 — Chief Party — Notes by Evans — Date 3-3-32

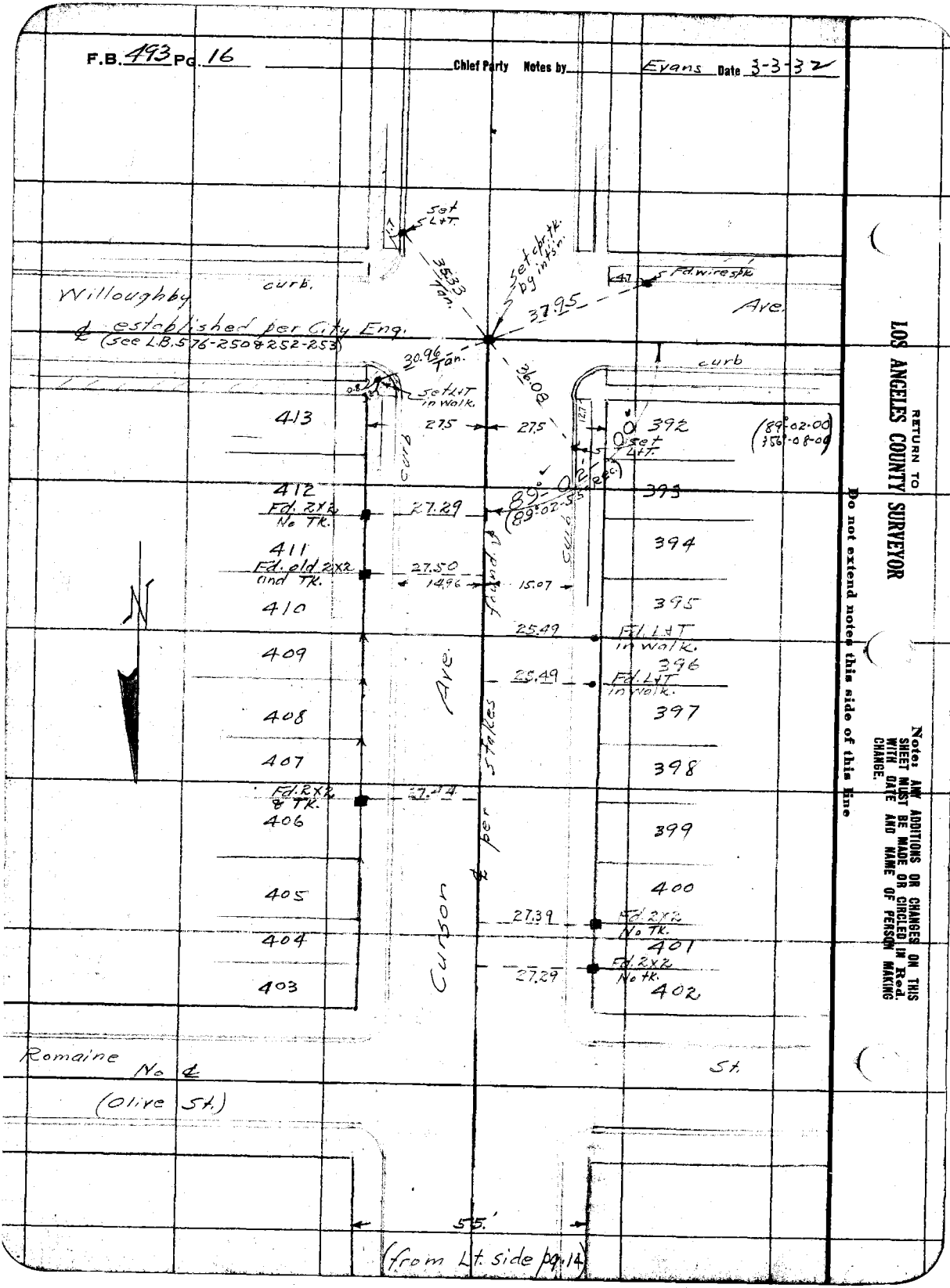

RETURN TO
LOS ANGELES COUNTY SURVEYOR

Do not extend notes this side of this line

Notes: ANY ADDITIONS OR CHANGES ON THIS SHEET MUST BE MADE OR CIRCLED IN Red. WITH DATE AND NAME OF PERSON MAKING CHANGE.

Date _____ Notes by _____ Chief Party _____ F.B. 493 Pg. 17

(84° Tape)

Plotted by D.A.W.
Date May 1932
Map No. B-761-1
Plotting C'k'd by Dreo
Date May 1932

W. O. No. 7070 D. S. O. No. _____
Location Santa Monica Blvd
Surveyed by Ewing
Date 3-4-32
Indexed A. C. Johnson

Fd. L&T
Fd. wire spk.
set chis TK by intsn
curb
Willoughby Ave.
℄ established per City Eng. (see L.B. 576 - 250 & 252-253)
Tan 35.175
335
Angle Pt. set chis TK. see L.B. 576 Pg. 253
set L&T
23.21
15.11
15.02
30.96 T.C.
set L&T
89°-02'-25" (89°-02'-58" Rec.)
(88°-02'-30" 358°-09'-45")
curb
Stanley Ave
curb
℄ per State Hwy
N

391			370
390	Fd. 2x2 & TK.	27.50	371
389	Fd. 2x2 & T.	27.51	372
388			373
387	Fd. 2x2 No TK.	27.40	374
386	Fd. 2x2 No TK.	27.58	375
385			376
384			377
383	Fd. 2x2 No TK.	27.68	378
382			379
		27.40	Fd. old 2x2 set Nail ⊙
381			380

Ronnine
No ℄
(Olive St.)
St

204	Fd. 2x2 and TK.	27.51	183
203			184
202	Fd. old 2x2 No TK.	27.55	185
201	Fd. 2x2 No TK.	27.68	27.40 Fd. 2x2 No TK. 186
200	Fd. 2x2 & TK.	27.64	187
199	Fd. 2x2 & TK.	27.41	27.41 Fd. 2x2 No TK. 188
198			27.43 Fd. 2x2 No TK. 189
197		(from Lt. side pg. 44)	190

Notes: ANY ADDITIONS OR CHANGES ON THIS SHEET MUST BE MADE OR CIRCLED IN Red. WITH DATE AND NAME OF PERSON MAKING CHANGE.

Do not extend notes this side of this line

RETURN TO LOS ANGELES COUNTY SURVEYOR

F.B. 493 Pg. 18 Chief Party Notes by Evans Date 3-7-32

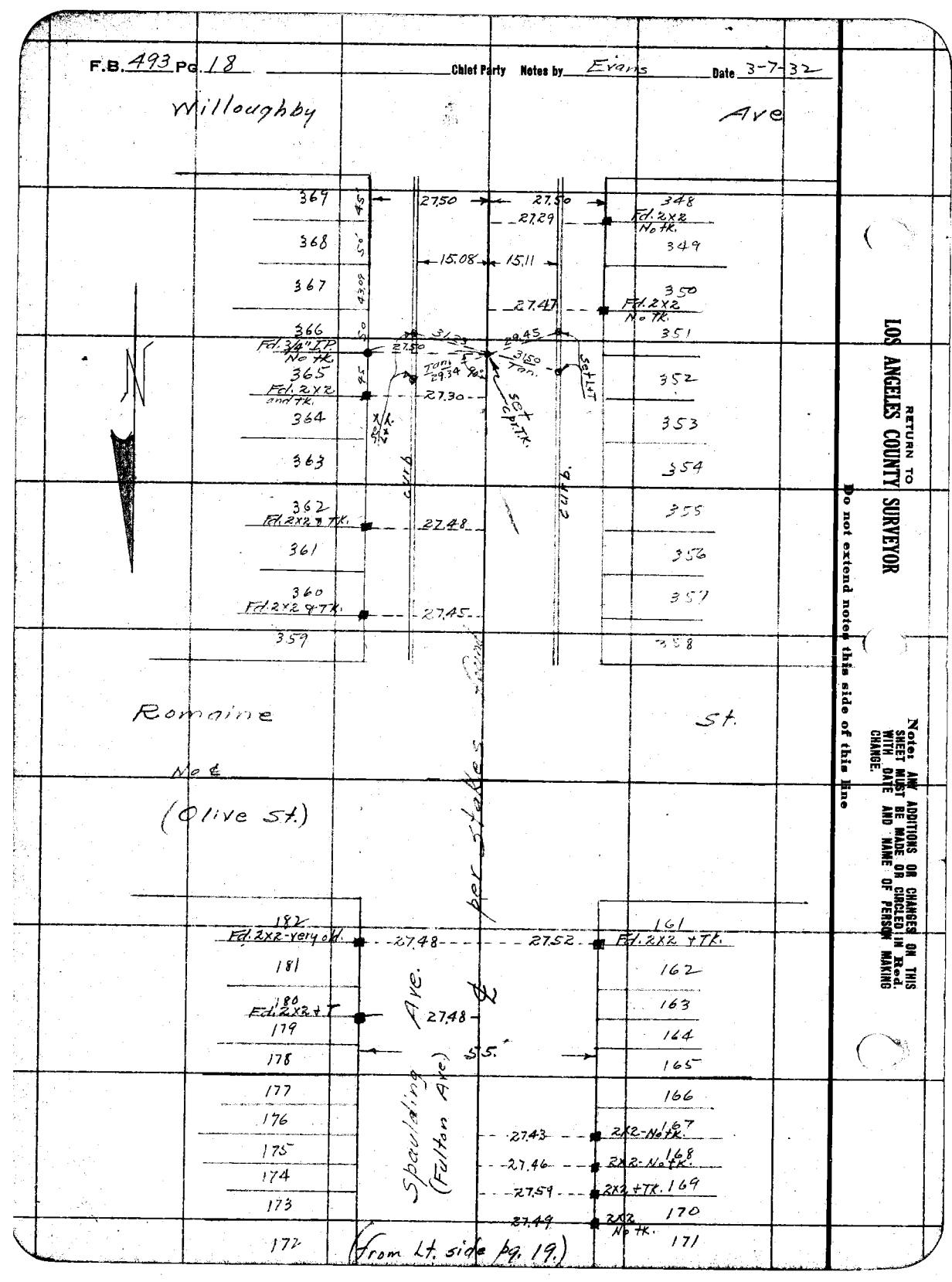

RETURN TO
LOS ANGELES COUNTY SURVEYOR

Do not extend notes this side of this line

Note: ANY ADDITIONS OR CHANGES ON THIS SHEET MUST BE MADE OR CIRCLED IN Red. WITH DATE AND NAME OF PERSON MAKING CHANGE.

Date _____ Notes by _____ Chief Party _____ F.B. 193 Pg. 19

(84° Tape #017)

Platted by D.A.W.	W. O. No. 7070 U. S. G. No. _____
Date May 1932	Location Santa Monica Blvd
Map No. B-761-1	Surveyed by F. Kniss
Platting C'k'd by Drew	Date 3-7-32
Date May 1932	Indexed A. C. Johnson

(To Bot. To Ogden Dr. North pg. 20)

Note: ANY ADDITIONS OR CHANGES ON THIS SHEET MUST BE MADE OR CIRCLED IN Red. WITH DATE AND NAME OF PERSON MAKING CHANGE.

Do not extend notes this side of this line

RETURN TO LOS ANGELES COUNTY SURVEYOR

Ave.

Willoughby

curb

Genesee Ave. Adopted

Set L&T in X 45+63.31

14.76 14.59 15.42 14.89

35°00'

Set opr. Tk. by ties per L.B. 576-253

curb curb

(89°-06-45 35°-26-45)

89°-06-20 Rec.

203.40-T72=131.38 Meas. (Rec.)

332.41 (333.30)

Fd. S.W.T. by ties per F.O. 331-47 45+63.85

(See Xer pg. 43 pg. 1, 63)

BLVD.

139.04-T70=129.03

44+34.96 Fd. S.W.T. by ties per F.O. 331-47

Set L&T in chiseled Cross 44+33.27

15.16 14.92

414

35°00'

44+34.82 Set sewer spk. W.T. by int's.

per stakes found & Genesee Ave.

Set opr. Tk. 1.5N 1.5W

1.5N 2.5E

25.12

Fd. Spike & Tk. and Tk.

Alley

(To Bot pg. 22)

186.17-T70=186.15

(315.01 Rec.) 315.18 Meas

35.7% offset line

90° line

44-15 (90°-42 Rec.)

(90-44-15 362-57-00)

MONICA

35.7% offset

SANTA

414.90 Meas. (415.00 Rec.)

Set L&T in 42+48.12

curb

Spaulding Ave.

per stakes found

15.00

35°00'

15.08

curb

30.22+0

Fd. S.W.T. 0.08 W. of & Spaulding. Moved on line See F.O. 331-46 42+48.67

Fd. L.+T. per F.O. 331-46

Fd. 2½ Pipe

Alley

(89°-06-15 356°-25-00)

89°-06-00 Rec.

228.75

From & Spaulding N.

(from top pg. 14)

F.B. 493 Pg. 20 Chief Party, Notes by Evans Date 3-8-32

RETURN TO
LOS ANGELES COUNTY SURVEYOR

Do not extend notes this side of this line

Notes: ANY ADDITIONS OR CHANGES ON THIS SHEET MUST BE MADE OR CIRCLED IN Red. WITH DATE AND NAME OF PERSON MAKING CHANGE.

Date _____ Notes by _____ Chief Party _____ F.B. 493 PG. 21

(84° Tape)

Platted by D.A.W.	W. O. No. 7070 D. S. O. No.
Date May 1932	Location Santa Monica Blvd.
Map No. B-761-1	Surveyed by Evans
Platting C'k'd by Drew	Date 3-2-32
Date May 1932	Indexed A. C. Johnson

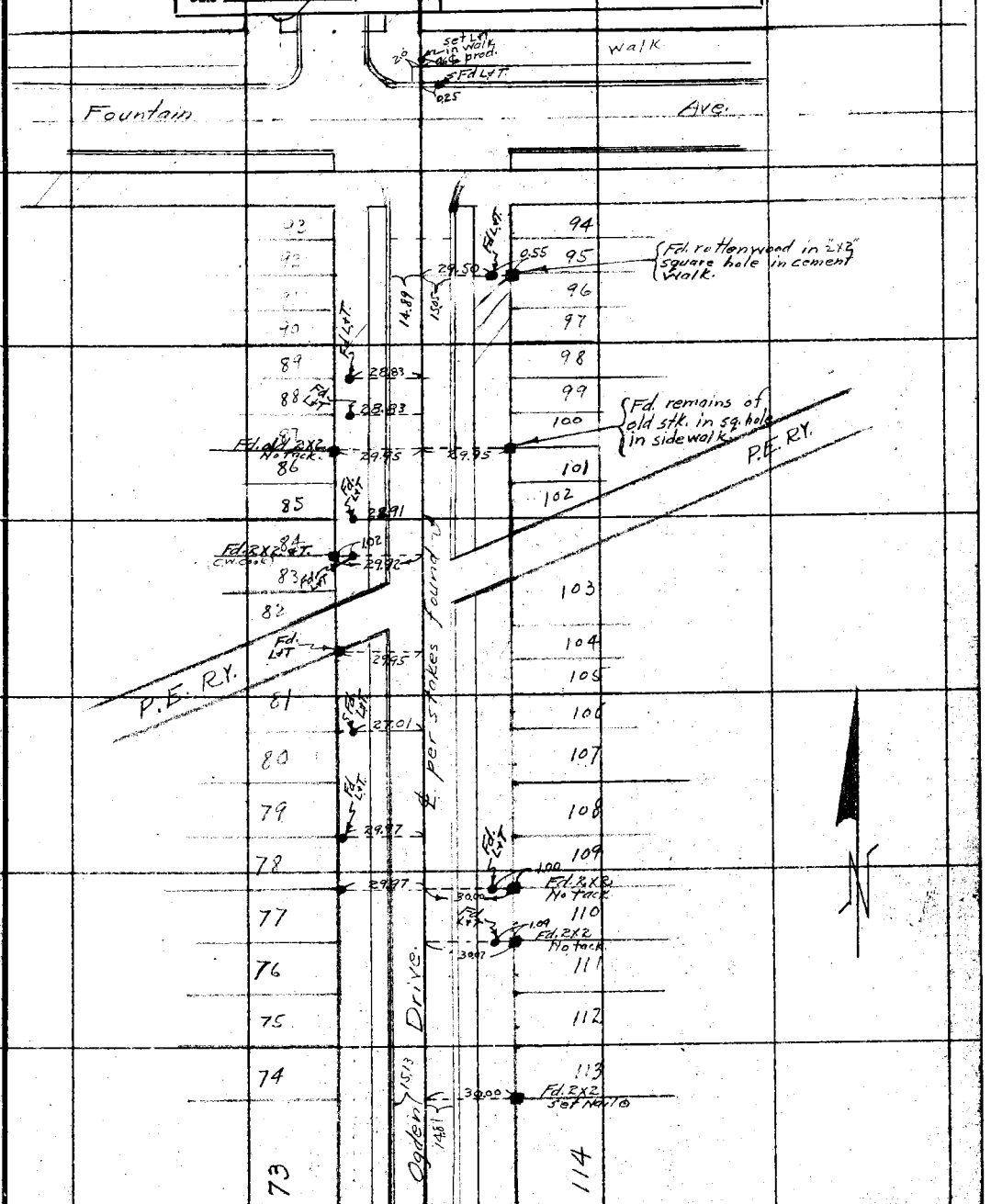

(from Rt. side pg. 20)

Note: ANY ADDITIONS OR CHANGES ON THIS SHEET MUST BE MADE OR CIRCLED IN Red. WITH DATE AND NAME OF PERSON MAKING CHANGE.

Do not extend notes this side of this line

RETURN TO LOS ANGELES COUNTY SURVEYOR

F.B. 493 Pg. 22 Chief Party Notes by Evans Date 3-1-32

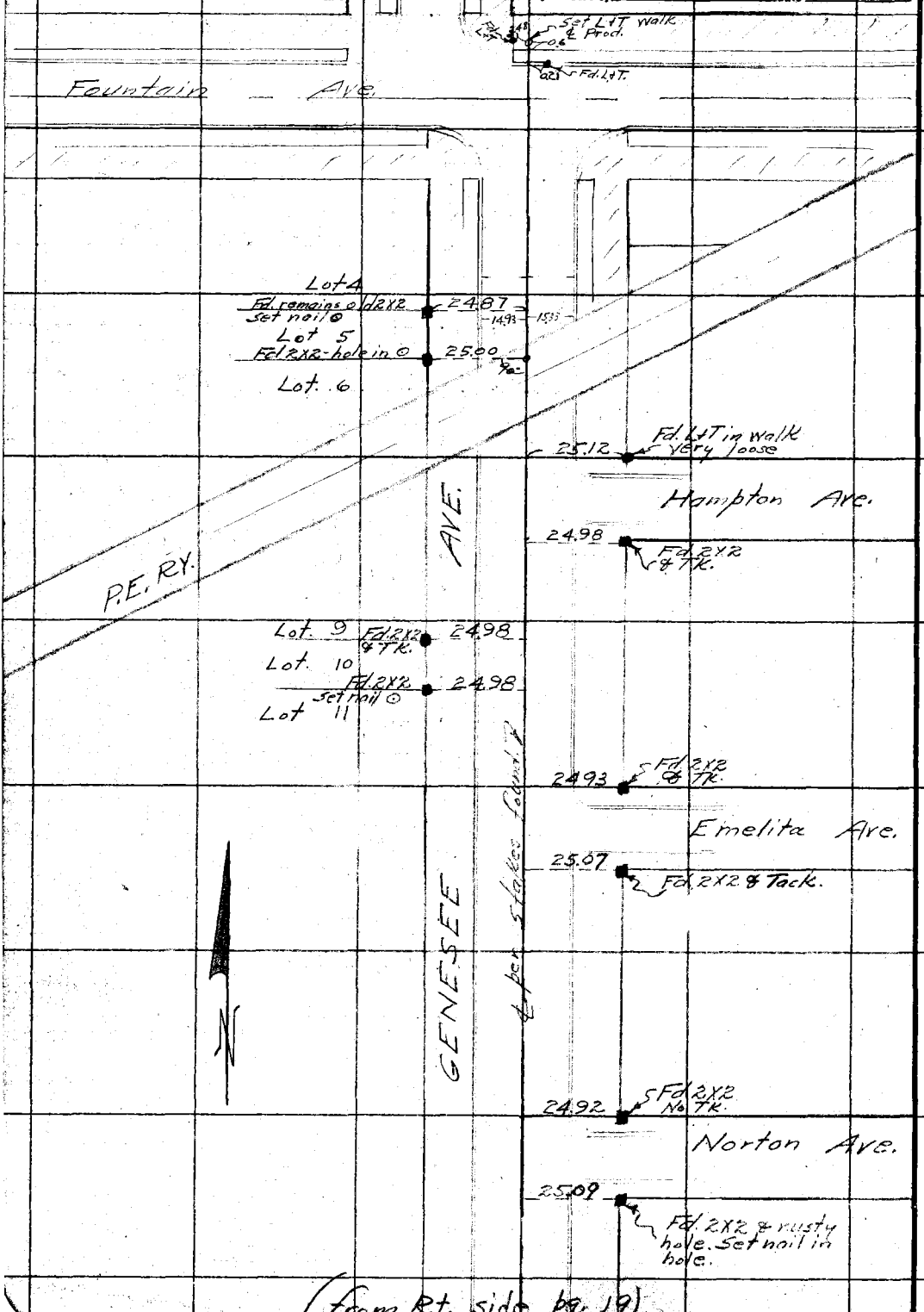

(From Rt. side pg. 19)

RETURN TO LOS ANGELES COUNTY SURVEYOR

Do not extend notes this side of this line

Note: ANY ADDITIONS OR CHANGES ON THIS SHEET MUST BE MADE OR CIRCLED IN Red. WITH DATE AND NAME OF PERSON MAKING CHANGE.

Date _____ Notes by _____ Chief Party _____ F.B. 193 Pg. 23

(84° Tape)

Platted by	F. A. W.
Date	April 1932
Map No.	B-761-2
Platting C'k'd by	Drew
Date	May 1932

W. O. No.	7070 D. S. O. No.
Location	Santa Monica Blvd.
Surveyed by	[illegible]
Date	3-10-32
Indexed	A. C. Johnson

See pg. 45 for ties

To Both (pg. 24)

90°-46-30 (90°-47-30) 363°-10-15

Romaine St.

Fountain Ave.

BLVD.

MONICA

SANTA

Olive St.

Fd. L+T & Prod. (see F.B. 514-174) Fd. Wire spk. 0.02' S. of ℄ Santa Monica placed at intsn.

Set P.M. ctr. of M.H. by ten ties per F.B. 514-179

Fd. 4 P.M.'s in Rim M.H. per F.B. 514-174 & per City Eng.

Set L+T in X 54+30.945

Fd. L+T. Haywerth Ave.

Fd. wire spk. in Lead. per F.B. 514-179 58+53.90

Haywerth Ave. & per City Eng. 56+54.29

Set L+T in chiseled cross

Fd. L+T & prod. per F.B. 514-179 58+53.88

Set cpr. tk. in Lead by intsn

89°-19-45 (357-19-00)

Fairfax Ave.

Set L+T by ties (in conc. block) per F.B. 514-174. Fd. S.W.T. 0.18 W. & 0.12 N. This pt. set wrong by C.S. in 1929. Cut top of spk. off. (See Marginal)

54+91.27

Set shingle nail in lead on split of angle 54+91.79 from E. 54+90.81 Going W.

Fairfax Ave. ℄ per City Eng.

Fd. L+T by ties per F.B. 514-193

Romaine St.

Fd. spk. by ties per F.B. 514-180

Fd. L+T

Fd. L+T. Orange Grove (S.)

PERT

Ave.

(178°-30-30 359°-01-45)

(179°-48-30 359°-14-15)

(90°-41-45 362°-47-15)

Notes: ANY ADDITIONS OR CHANGES ON THIS SHEET MUST BE MADE OR CIRCLED IN Red. WITH DATE AND NAME OF PERSON MAKING CHANGE.

Do not extend notes this side of this line

RETURN TO LOS ANGELES COUNTY SURVEYOR

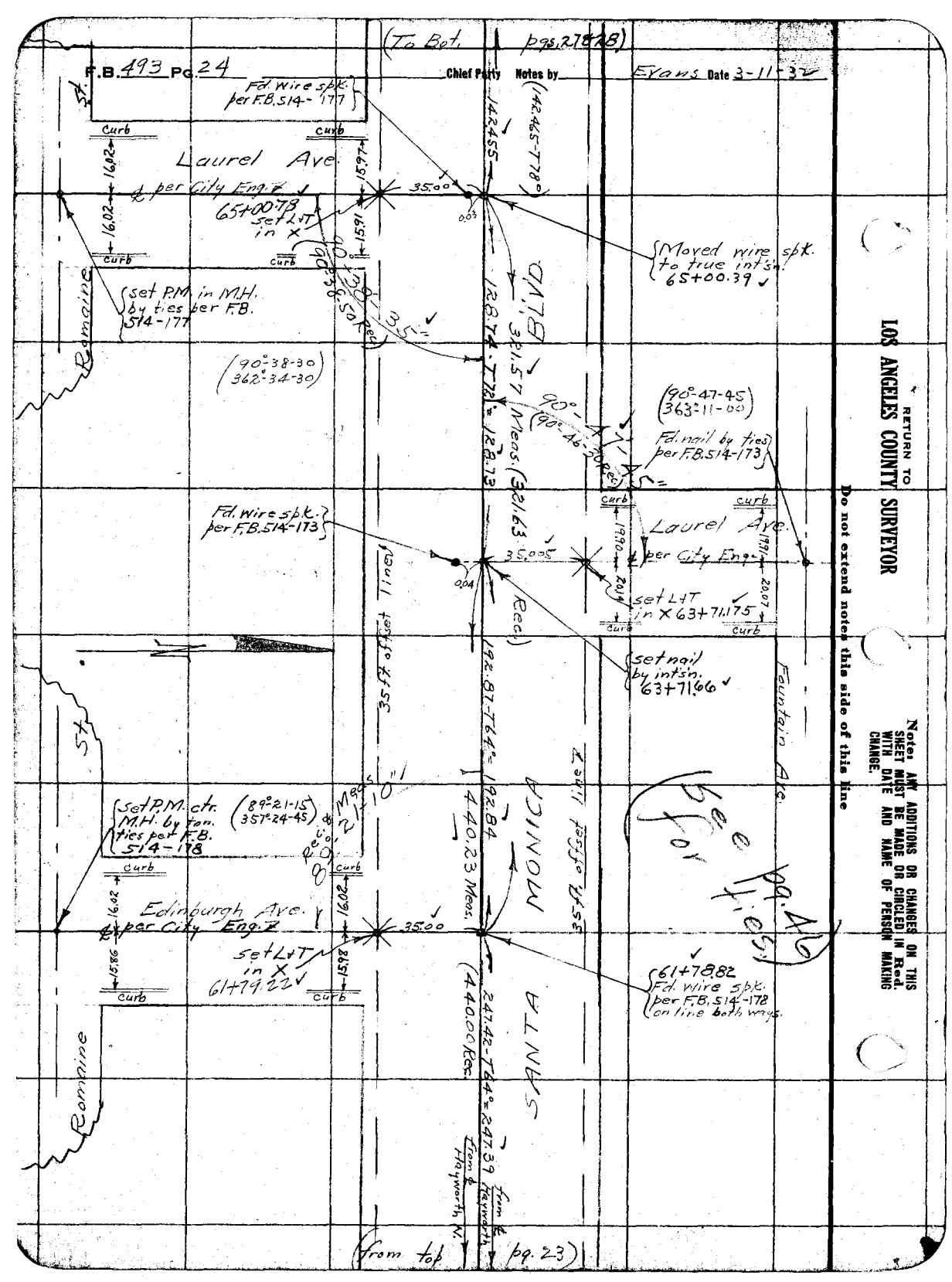

RETURN TO
LOS ANGELES COUNTY SURVEYOR

Do not extend notes this side of this line

Note: ANY ADDITIONS OR CHANGES ON THIS SHEET MUST BE MADE OR CIRCLED IN Red. WITH DATE AND NAME OF PERSON MAKING CHANGE.

Date _____ Notes by _____ Chief Party _____ F.B. 493 PG. 25

(84° Tape)

Platted by	F. A. W.	W. O. No.	7070 D. S. O. No.
Date	April, 1932	Location	Santa Monica Blvd.
Map No.	P-761-2	Surveyed by	Evans.
Platting C'k'd by	Drew	Date	3-9-32
Date	May 1932	Indexed	C. Johnson

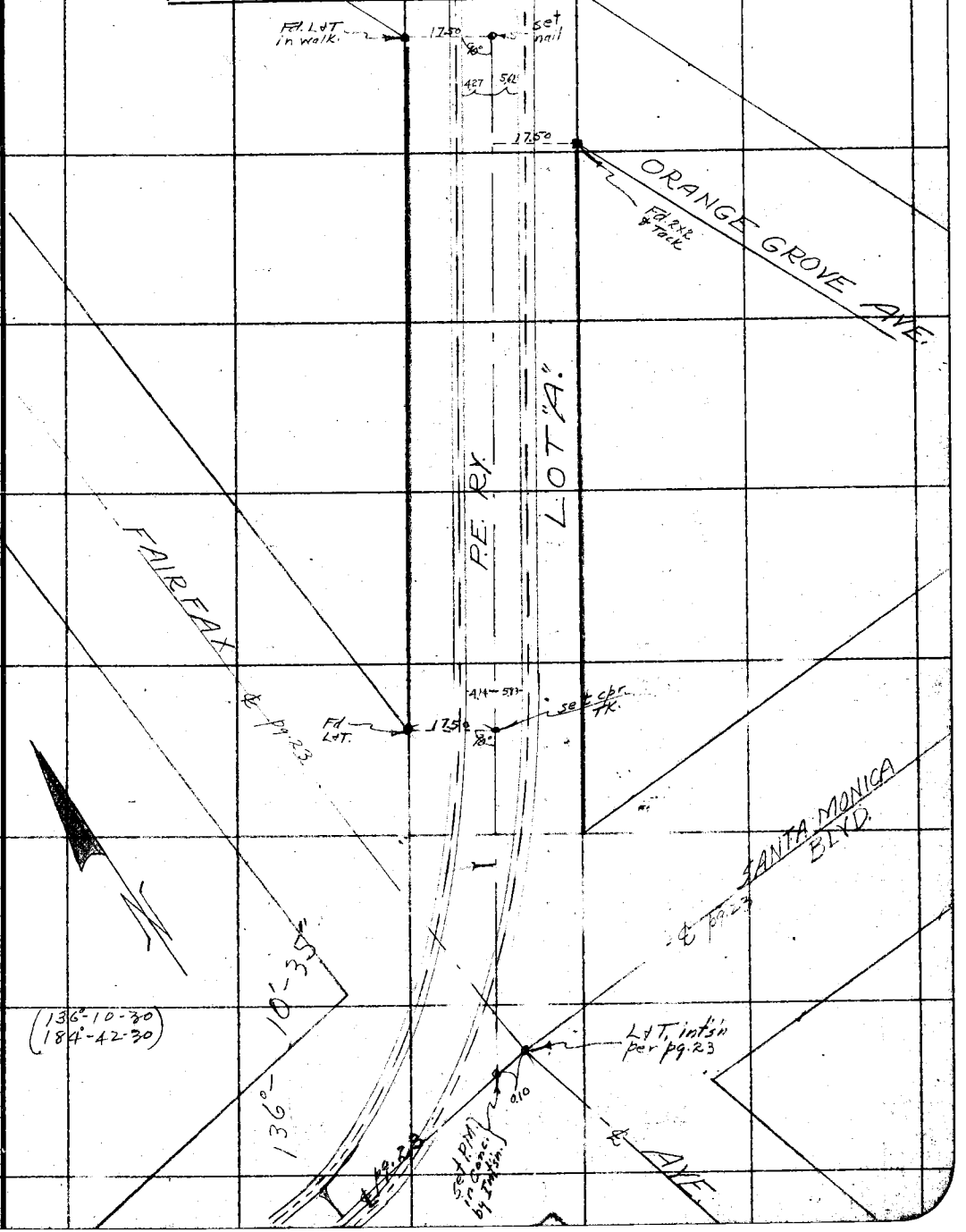

Note: ANY ADDITIONS OR CHANGES ON THIS SHEET MUST BE MADE OR CIRCLED IN Red. WITH DATE AND NAME OF PERSON MAKING CHANGE.

Do not extend notes this side of this line

RETURN TO
LOS ANGELES COUNTY SURVEYOR

To Lt. side pg. 29

F.B. 493 Pg. 26 Chief Party Notes by Evans Date 3-14-32



RETURN TO
LOS ANGELES COUNTY SURVEYOR

Do not extend notes this side of this line

Note: ANY ADDITIONS OR CHANGES ON THIS SHEET MUST BE MADE OR CIRCLED IN Red. WITH DATE AND NAME OF PERSON MAKING CHANGE.

Date _____ Notes by _____ Chief Party _____ F.B. 493 PG 27

(84° Tape)

Platted by	F. A. W.	W. O. No.	7070
Date	April, 1932	Location	Santa Monica Blvd.
Map No.	B-761-2.	Surveyed by	A. Vais
Platting C'k'd by	Drew	Date	3-12-32
Date	May 1932	Indexed	A. C. Johnson

Note: ANY ADDITIONS OR CHANGES ON THIS SHEET MUST BE MADE OR CIRCLED IN Red. WITH DATE AND NAME OF PERSON MAKING CHANGE.

Do not extend notes this side of this line

RETURN TO LOS ANGELES COUNTY SURVEYOR

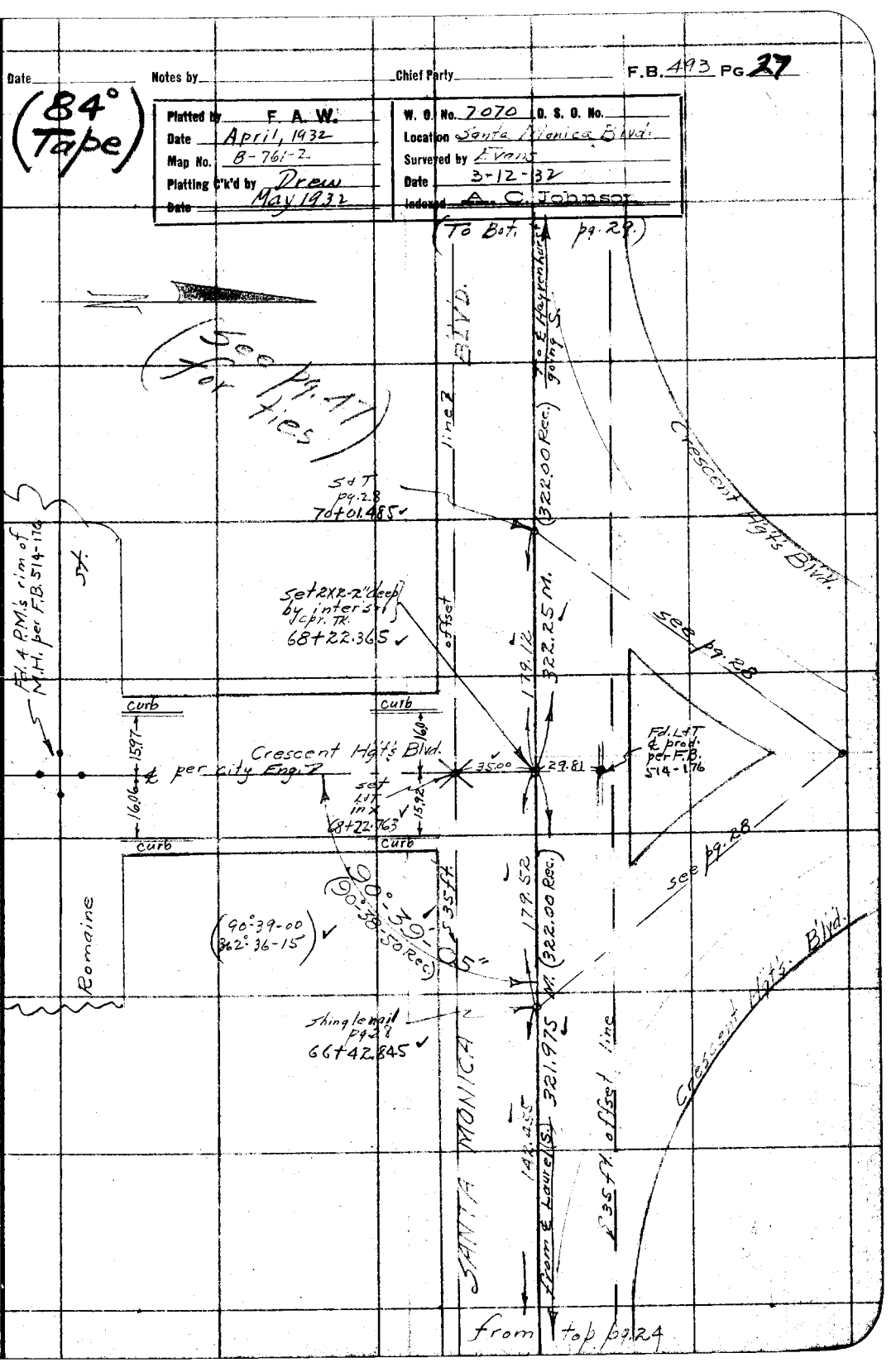

RETURN TO
LOS ANGELES COUNTY SURVEYOR

Note: ANY ADDITIONS OR CHANGES ON THIS SHEET MUST BE MADE OR CIRCLED IN Red. WITH DATE AND NAME OF PERSON MAKING CHANGE.

Do not extend notes this side of this line

Chief Party Evans Notes by Evans Date 3-12-37

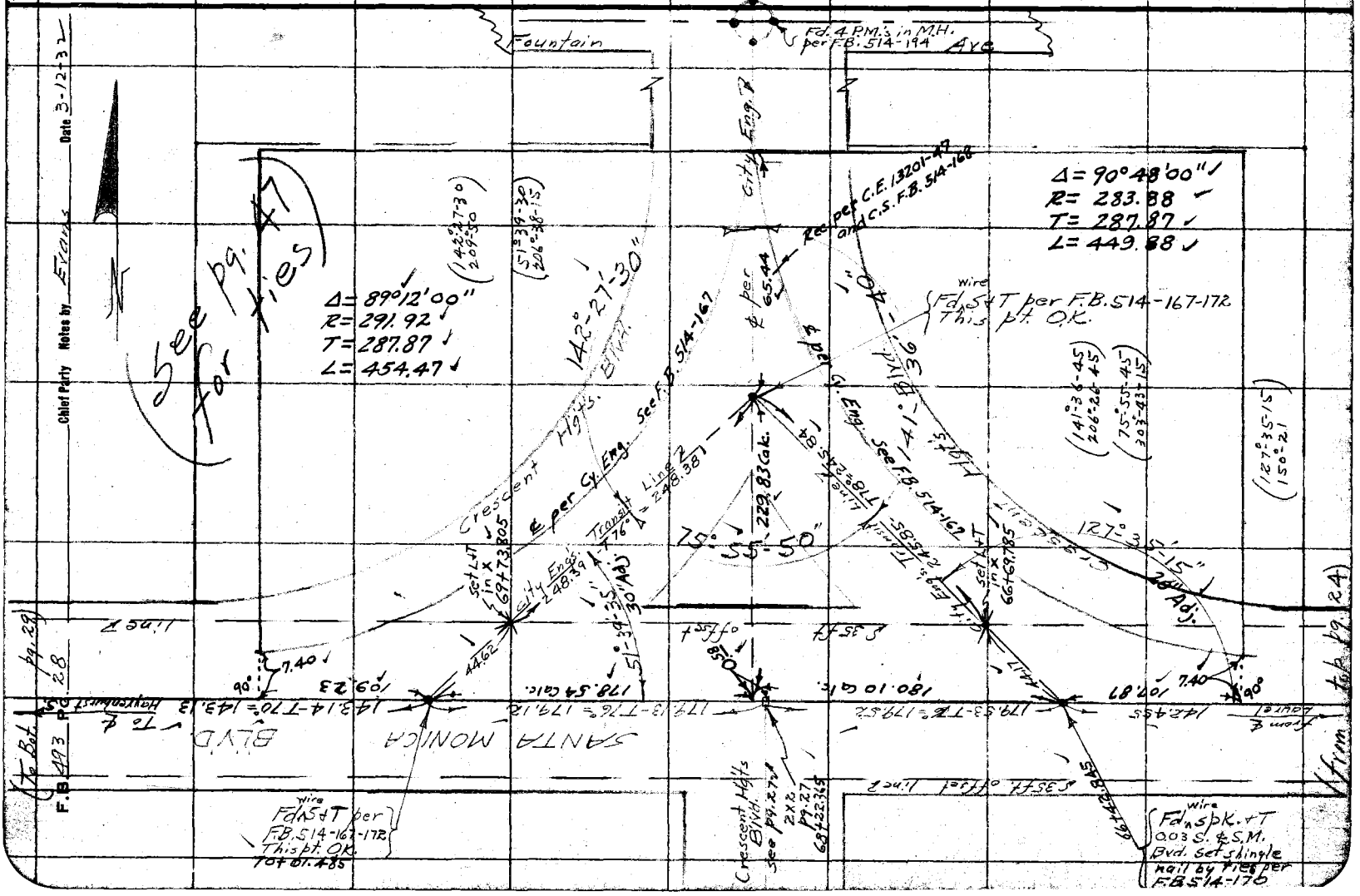

Date _____ Notes by _____ Chief Party _____ F.B. 493 Pg. 29

Plotted by F. A. W.	W. O. No. 7070 D. S. O. No.
Date April, 1932	Location Santa Monica Blvd.
Map No. B-761-2	Surveyed by Evans
Platting C'k'd by Drew	Date 3-14-32
Date May 1932	Indexed A. C. Johnson

(84° Tape #017)

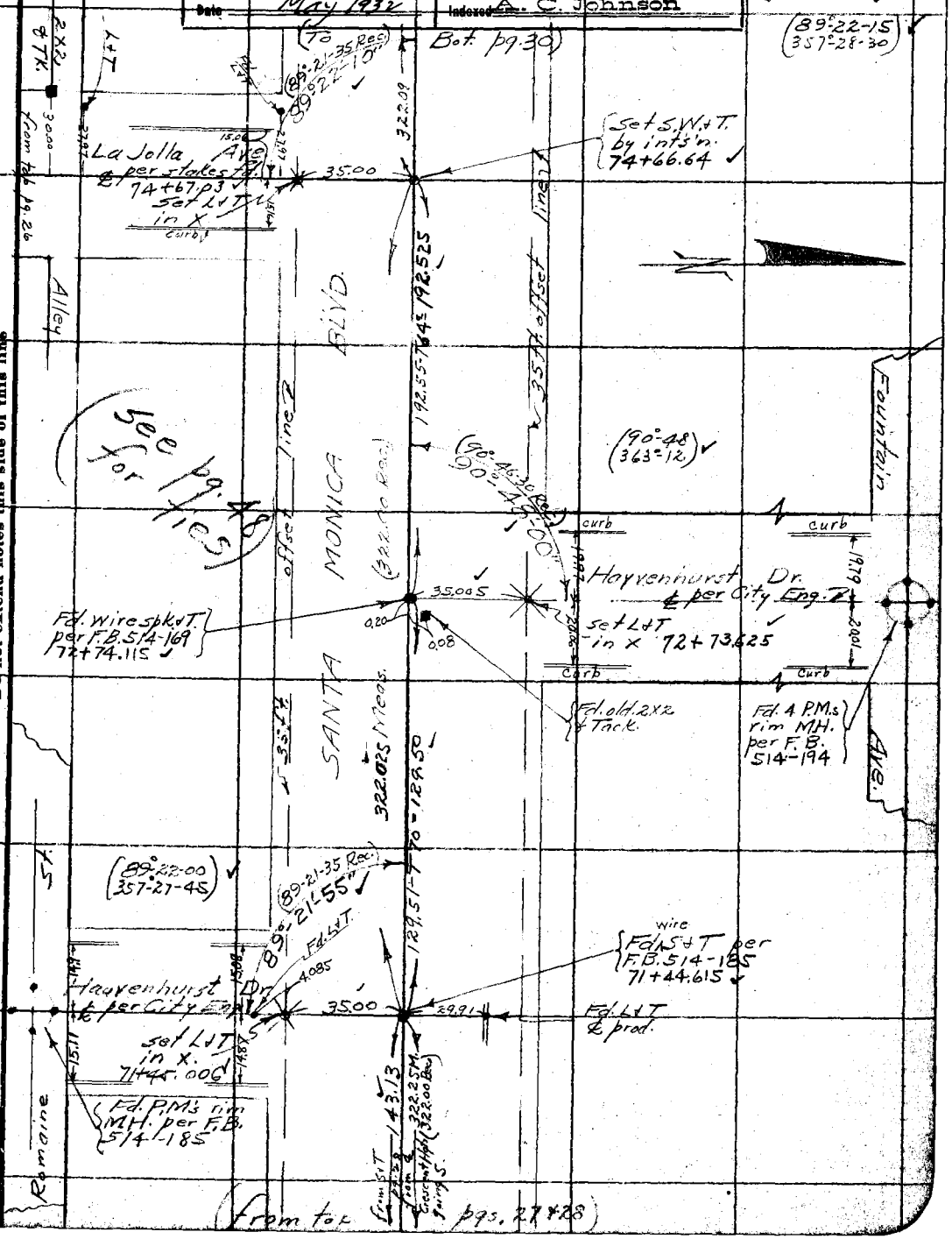

Note: ANY ADDITIONS OR CHANGES ON THIS SHEET MUST BE MADE OR CIRCLED IN Red. WITH DATE AND NAME OF PERSON MAKING CHANGE.

Do not extend notes this side of this line

RETURN TO LOS ANGELES COUNTY SURVEYOR

F.B. 493 Pg. 30 Chief Party Notes by Evans Date 3-16-32

RETURN TO

LOS ANGELES COUNTY SURVEYOR

Do not extend notes this side of this line

Note: ANY ADDITIONS OR CHANGES ON THIS SHEET MUST BE MADE OR CIRCLED IN Red. WITH DATE AND NAME OF PERSON MAKING CHANGE.

Notes Ck'd by ~~F. A. W.~~	Survey of Santa Monica Blvd.
Map No. B-761-2	W. O. 7070 Tape No. 017 St'd 84 °F.
Office Work F. A. W.	Surveyed by Evans
Checked Dow	Notes HE Date 3-15-32
Date May 1932	Indexed A. C. Johnson

F.B. 493 Pg. 31

(84° Tape)

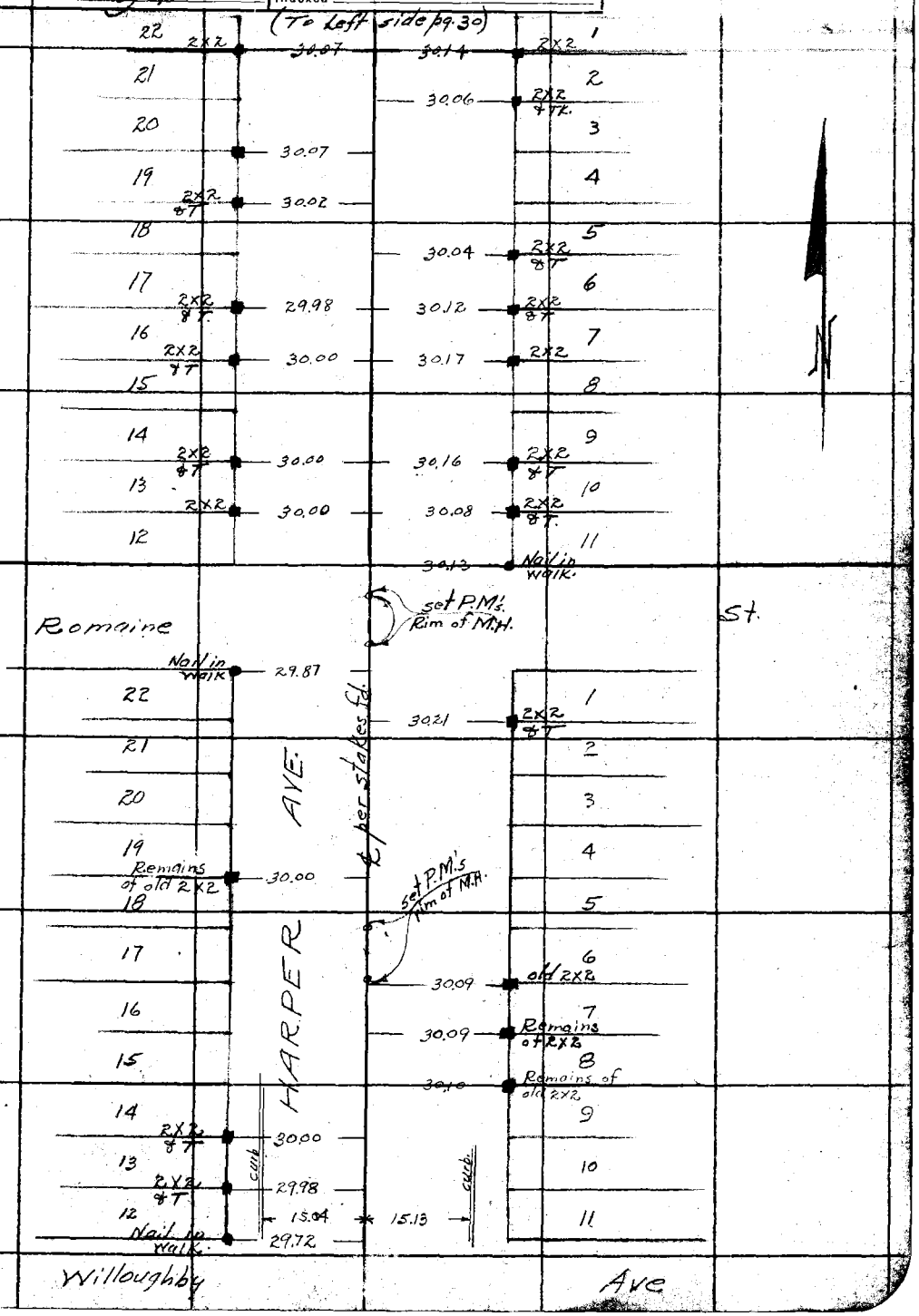

Note: ANY ADDITIONS OR CHANGES ON THIS SHEET MUST BE MADE OR CIRCLED IN Red Ink. WITH DATE AND NAME OF PERSON MAKING CHANGE.

Do not extend notes this side of this line

RETURN TO
LOS ANGELES COUNTY SURVEYOR
700 HALL OF RECORDS

FORM 247 10M 5-31

RETURN TO

LOS ANGELES COUNTY SURVEYOR

700 HALL OF RECORDS

Note: ANY ADDITIONS OR CHANGES ON THIS SHEET MUST BE MADE OR CIRCLED IN **Red Ink.** WITH DATE AND NAME OF PERSON MAKING CHANGE.

Do not extend notes this side of this line

F.B. 493 Pg. 32

Notes Ck'd by Drew	Survey of Santa Monica Blvd.
Map No. B-761-2	W. O. 7070 Tape No. 017 St'd 84 °F.
Office Work F. A. W.	Surveyed by Evans
Checked Drew	Notes H Date 3-17-32
Date May 1932	Indexed A. C. Johnson

F.B. 493 Pg. 33

(84° Tape)

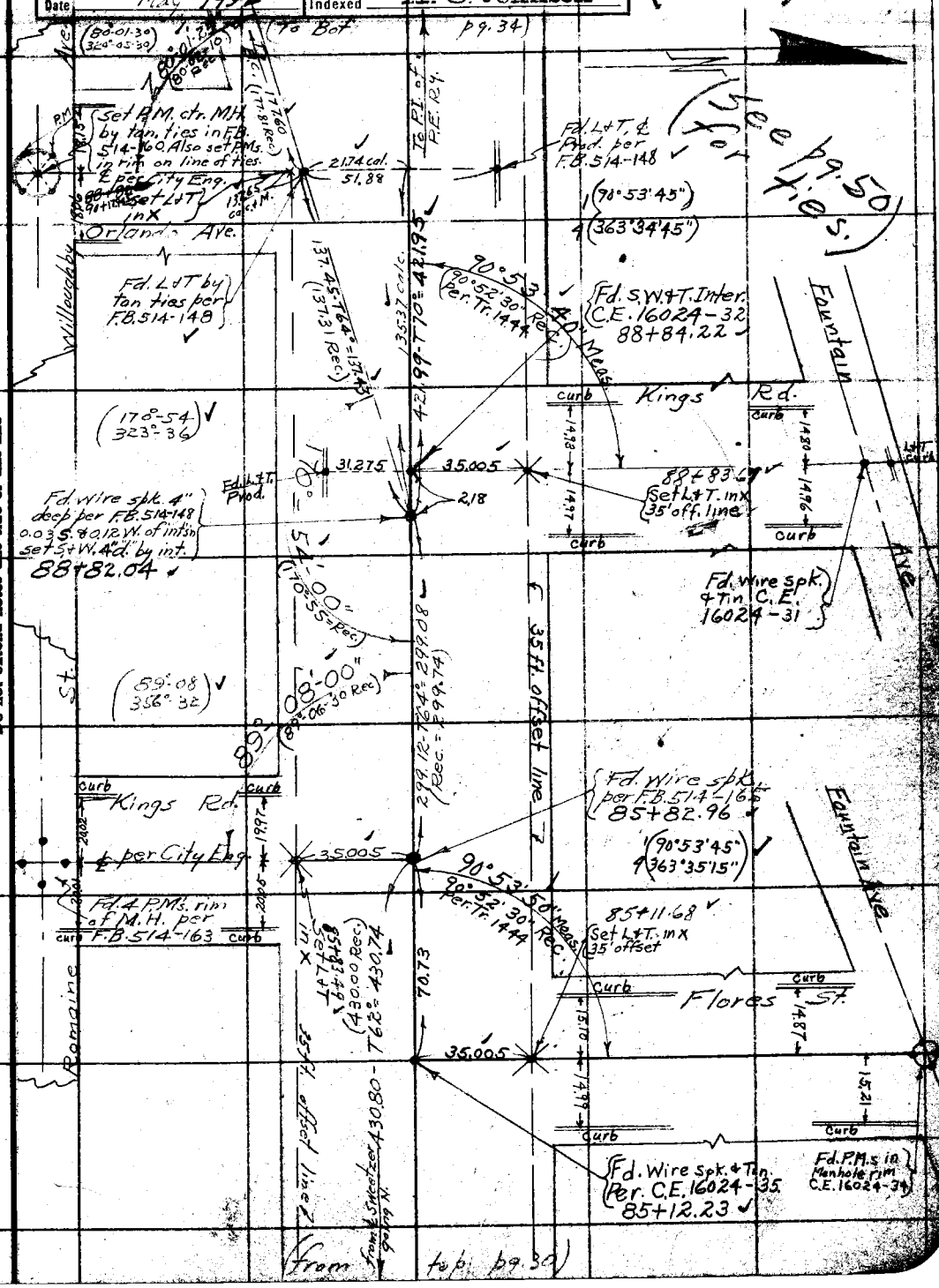

Note: ANY ADDITIONS OR CHANGES ON THIS SHEET MUST BE MADE OR CIRCLED IN Red Ink. WITH DATE AND NAME OF PERSON MAKING CHANGE.

Do not extend notes this side of this line

RETURN TO
LOS ANGELES COUNTY SURVEYOR
700 HALL OF RECORDS

FORM 247 10M 5-31

RETURN TO
LOS ANGELES COUNTY SURVEYOR
700 HALL OF RECORDS

Note: ANY ADDITIONS OR CHANGES ON THIS SHEET MUST BE MADE OR CIRCLED IN **Red Ink**, WITH DATE AND NAME OF PERSON MAKING CHANGE.

Do not extend notes this side of this line

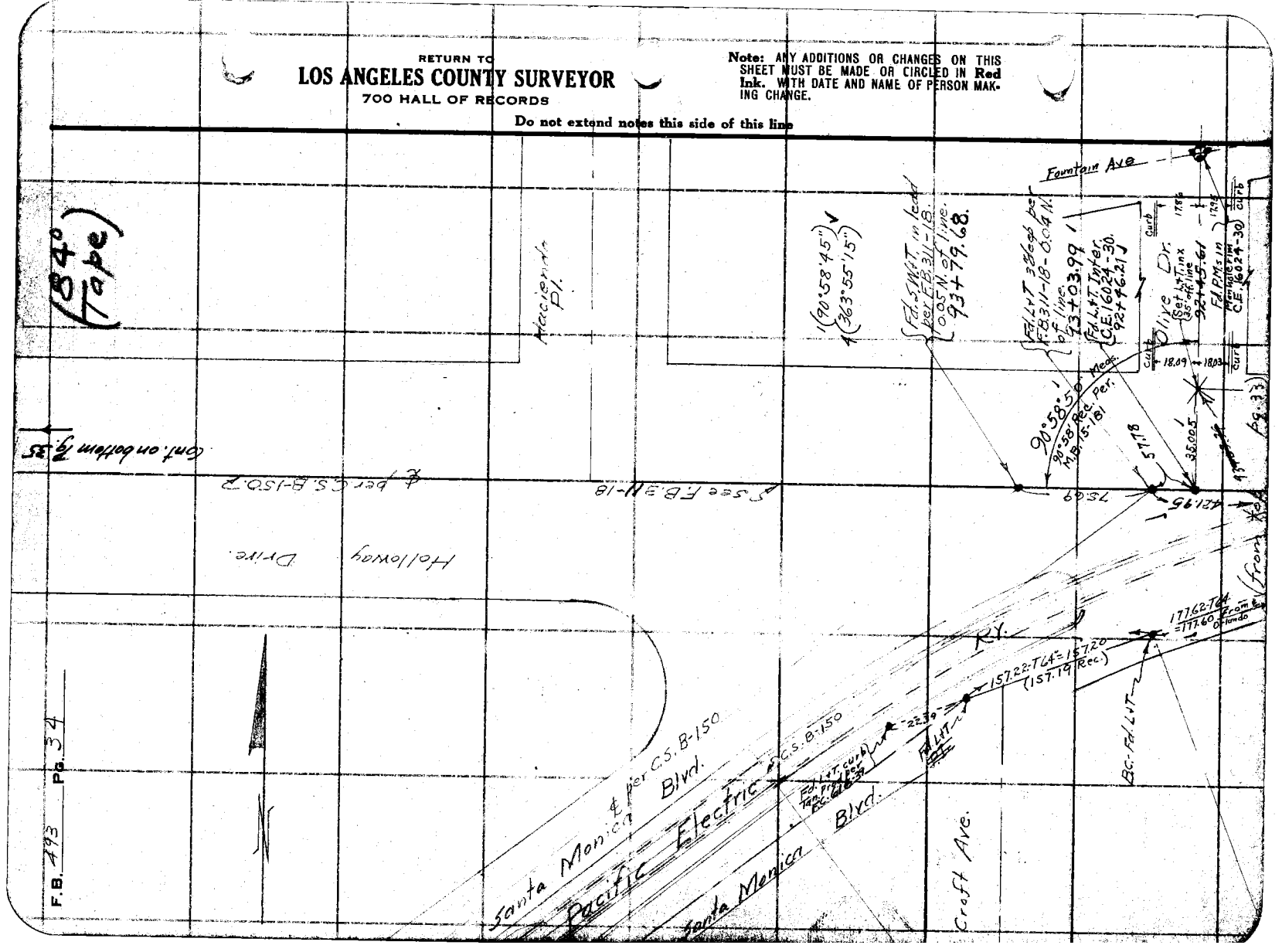

Date _____ Notes by _____ Chief Party _____ F.B. 492 PG. 35

Platted by F. A. W.	W. O. No. 7070 D. S. O. No.
Date April, 1932	Location Santa Monica Blvd
Map No. B-761-2	Surveyed by [illegible]
Platting C'k'd by Drew	Date 3-18-32
Date May 1932	Indexed A. C. Johnson

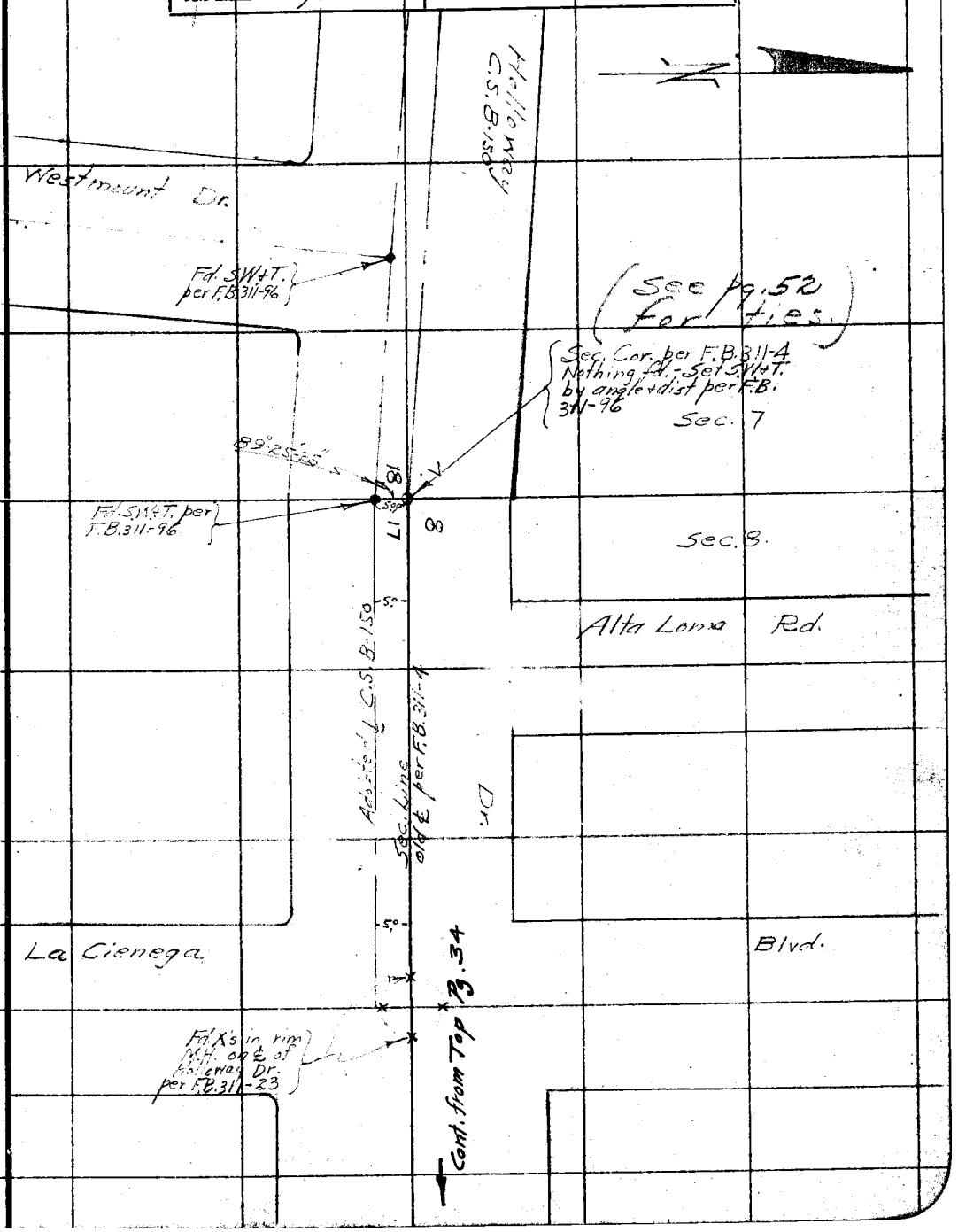

Note: ANY ADDITIONS OR CHANGES ON THIS SHEET MUST BE MADE OR CIRCLED IN Red. WITH DATE AND NAME OF PERSON MAKING CHANGE.

Do not extend notes this side of this line

RETURN TO
LOS ANGELES COUNTY SURVEYOR

RETURN TO
LOS ANGELES COUNTY SURVEYOR

Note: ANY ADDITIONS OR CHANGES ON THIS SHEET MUST BE MADE OR CIRCLED IN Red. WITH DATE AND NAME OF PERSON MAKING CHANGE.

Do not extend notes this side of this line

Date

Chief Party Notes by

F.B. 493 PG. 36

Date _____ Notes by _____ Chief Party _____ F.B. 492 Pg. 37

Platted by	D.A.W.	W. O. No.	7070
Date	May 1932	D. S. O. No.	
Map No.	B-761-1	Location	Santa Monica Blvd.
Platting C'k'd by	Drew	Surveyed by	Evans
Date	May 1932	Date	2-18-32
		Indexed	A. C. Johnson

(84° Tape)

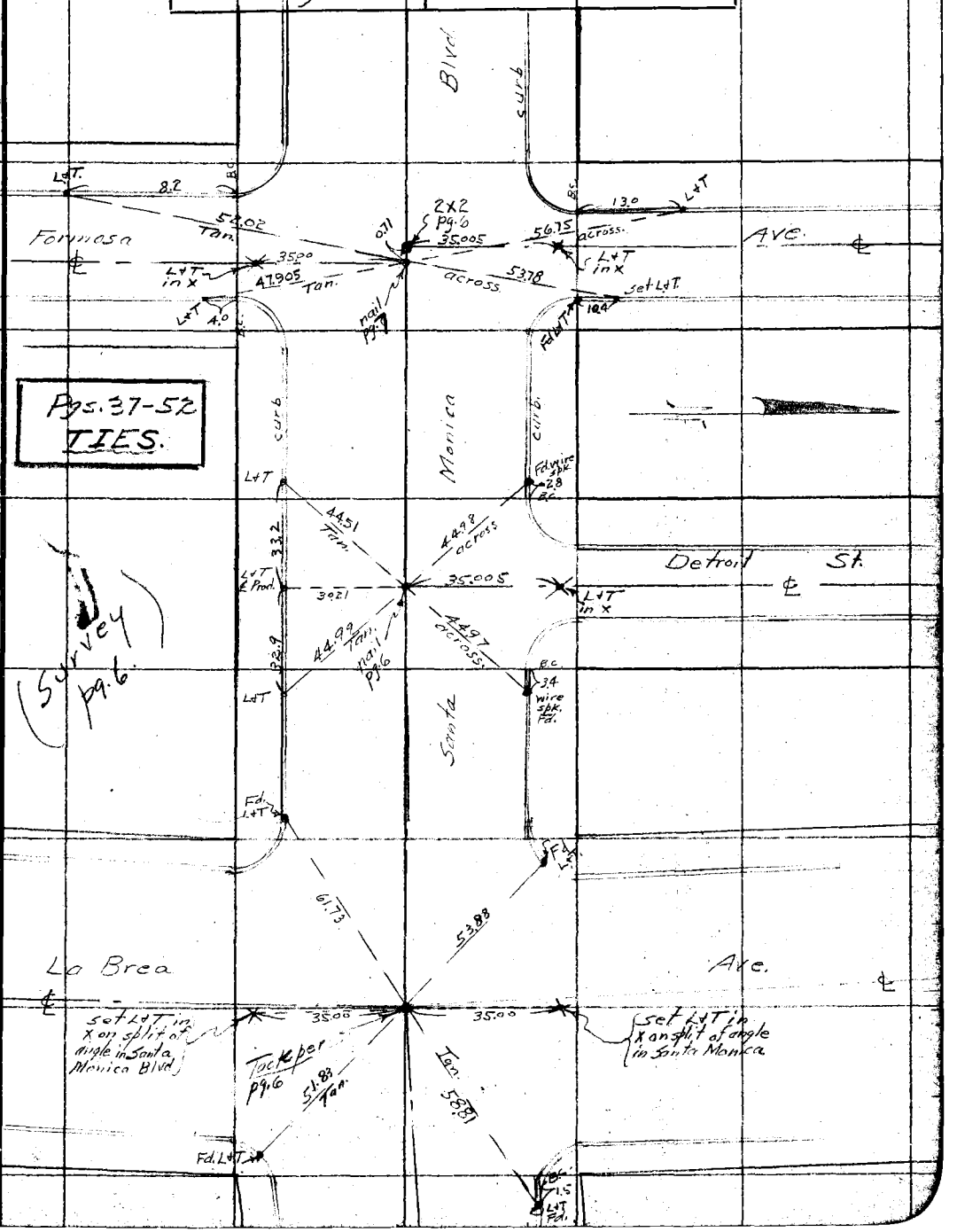

Note: ANY ADDITIONS OR CHANGES ON THIS SHEET MUST BE MADE OR CIRCLED IN Red. WITH DATE AND NAME OF PERSON MAKING CHANGE.

Do not extend notes this side of this line

RETURN TO
LOS ANGELES COUNTY SURVEYOR

F.B. 493 Pg. 38 Chief Party Notes by Date 2-19-32

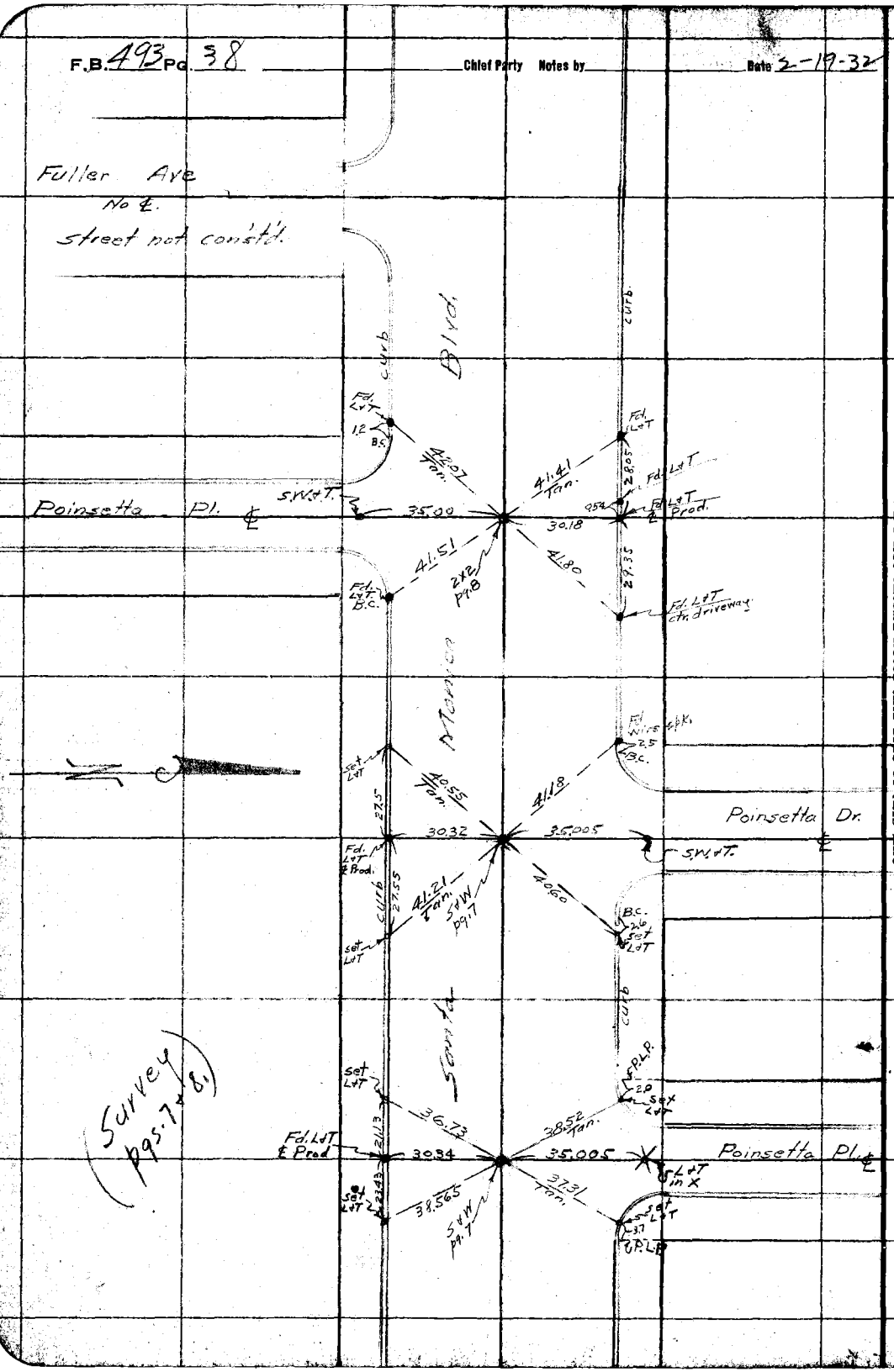

RETURN TO
LOS ANGELES COUNTY SURVEYOR

Do not extend notes this side of this line

Note: ANY ADDITIONS OR CHANGES ON THIS SHEET MUST BE MADE OR CIRCLED IN Red. WITH DATE AND NAME OF PERSON MAKING CHANGE.

Date _____ Notes by _____ Chief Party _____ F.B. 493 PG. 39

(84° Tape)

Platted by D.A.W.	W. O. No. 7070 D. S. O. No.
Date May 1932	Location Santa Monica Blvd.
Map No. B-761-1	Surveyed by Evans
Platting C'k'd by Drew	Date 2-19-32
Date May 1932	Indexed A. C. Johnson

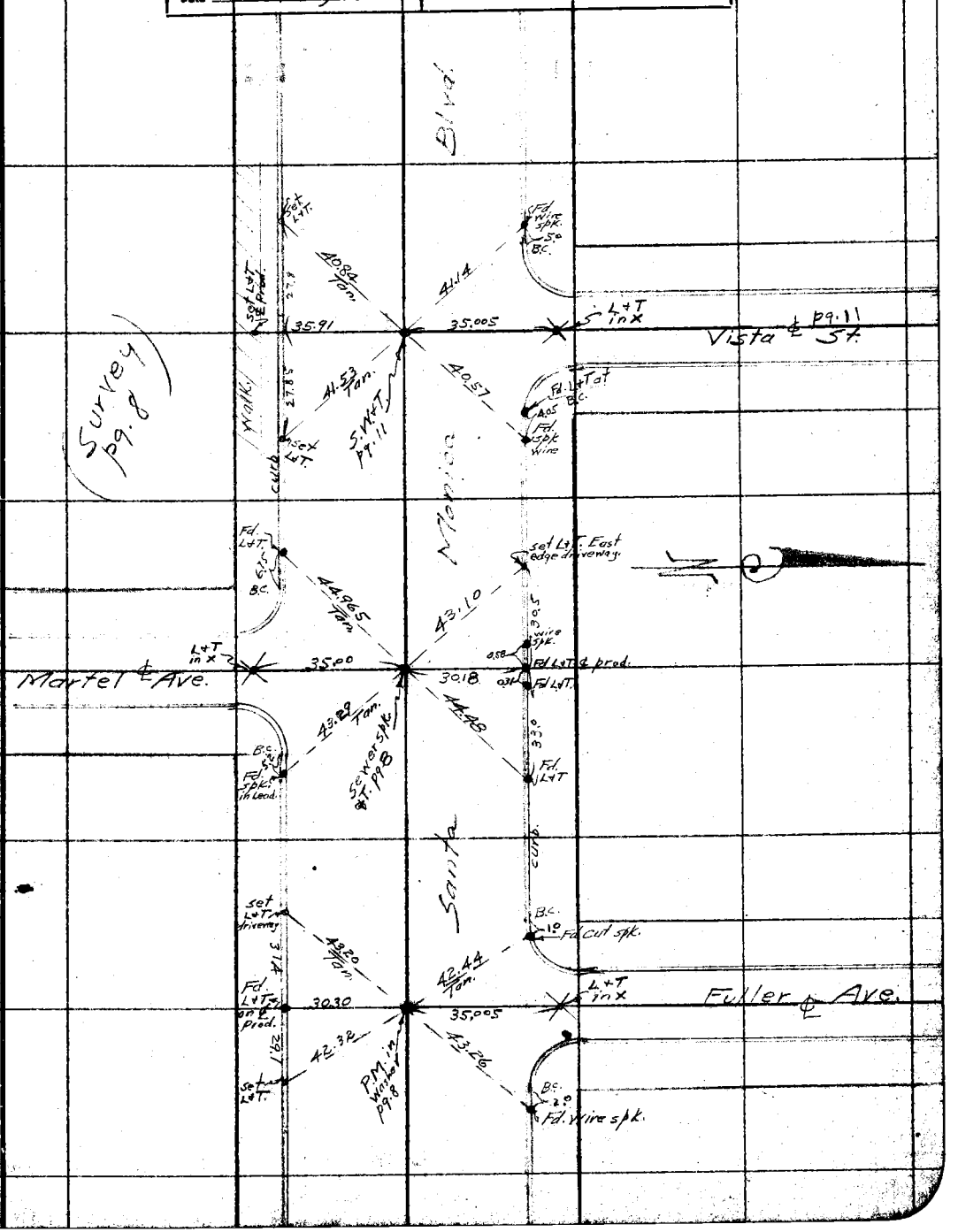

Note: ANY ADDITIONS OR CHANGES ON THIS SHEET MUST BE MADE OR CIRCLED IN Red. WITH DATE AND NAME OF PERSON MAKING CHANGE.

Do not extend notes this side of this line

RETURN TO
LOS ANGELES COUNTY SURVEYOR

F.B. 493 Pg. 40 Chief Party Notes by Date 2-23-37

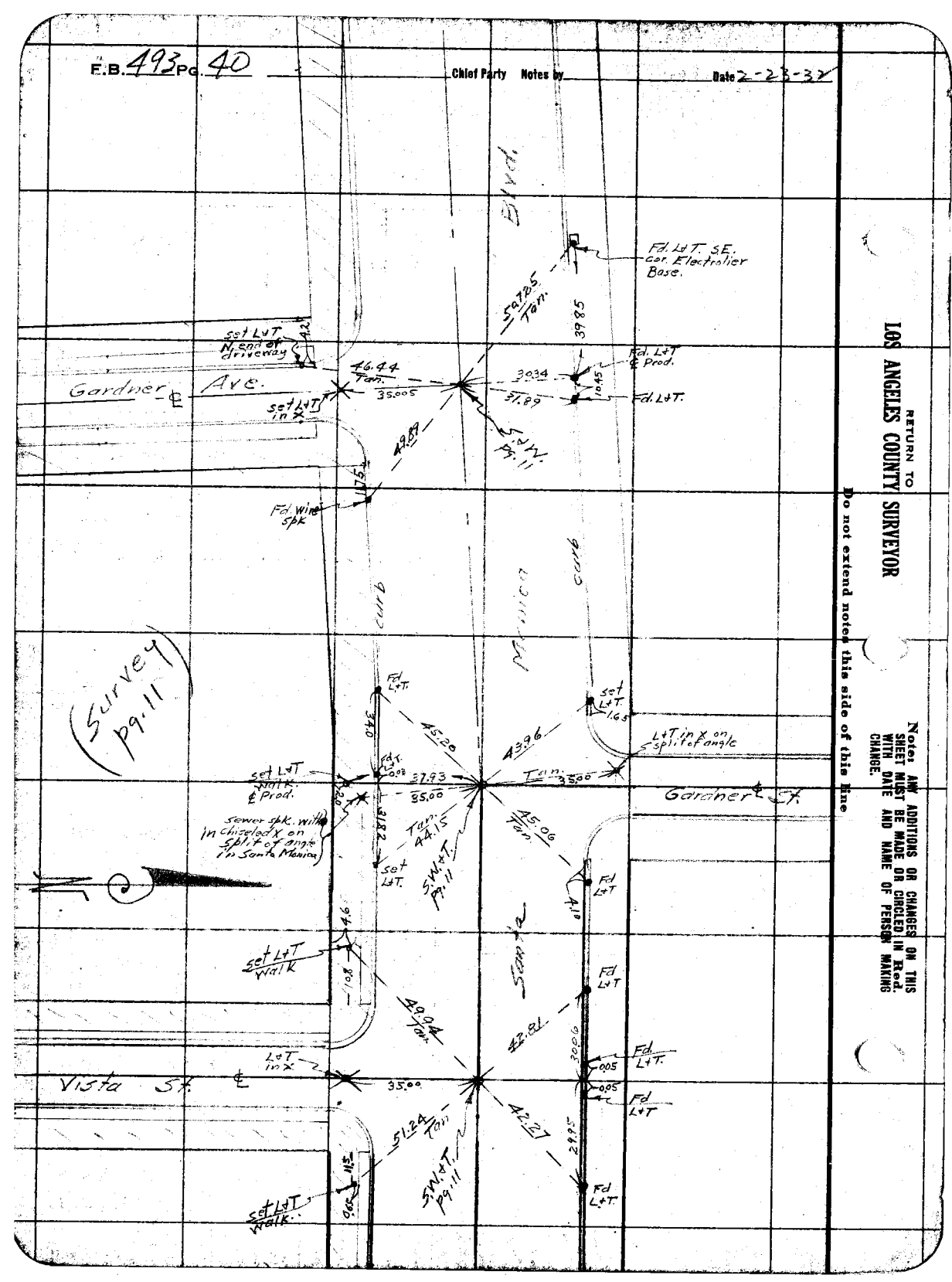

RETURN TO
LOS ANGELES COUNTY SURVEYOR

Do not extend notes this side of this line

Note: ANY ADDITIONS OR CHANGES ON THIS SHEET MUST BE MADE OR CIRCLED IN RED WITH DATE AND NAME OF PERSON MAKING CHANGE.

Date _____ Notes by _____ Chief Party _____ F.B. 492 Pg. 41

Platted by	D.A.W.	W. O. No.	7070
Date	May 1932	Location	Santa Monica Blvd.
Map No.	B-76-1	Surveyed by	Evans
Platting C'k'd by	Drew	Date	2-29-32
Date	May 1932	Indexed	A. C. Johnson

(84° Tape)

Note: ANY ADDITIONS OR CHANGES ON THIS SHEET MUST BE MADE OR CIRCLED IN Red. WITH DATE AND NAME OF PERSON MAKING CHANGE.

Do not extend notes this side of this line

RETURN TO LOS ANGELES COUNTY SURVEYOR

(Survey Pg. 12)

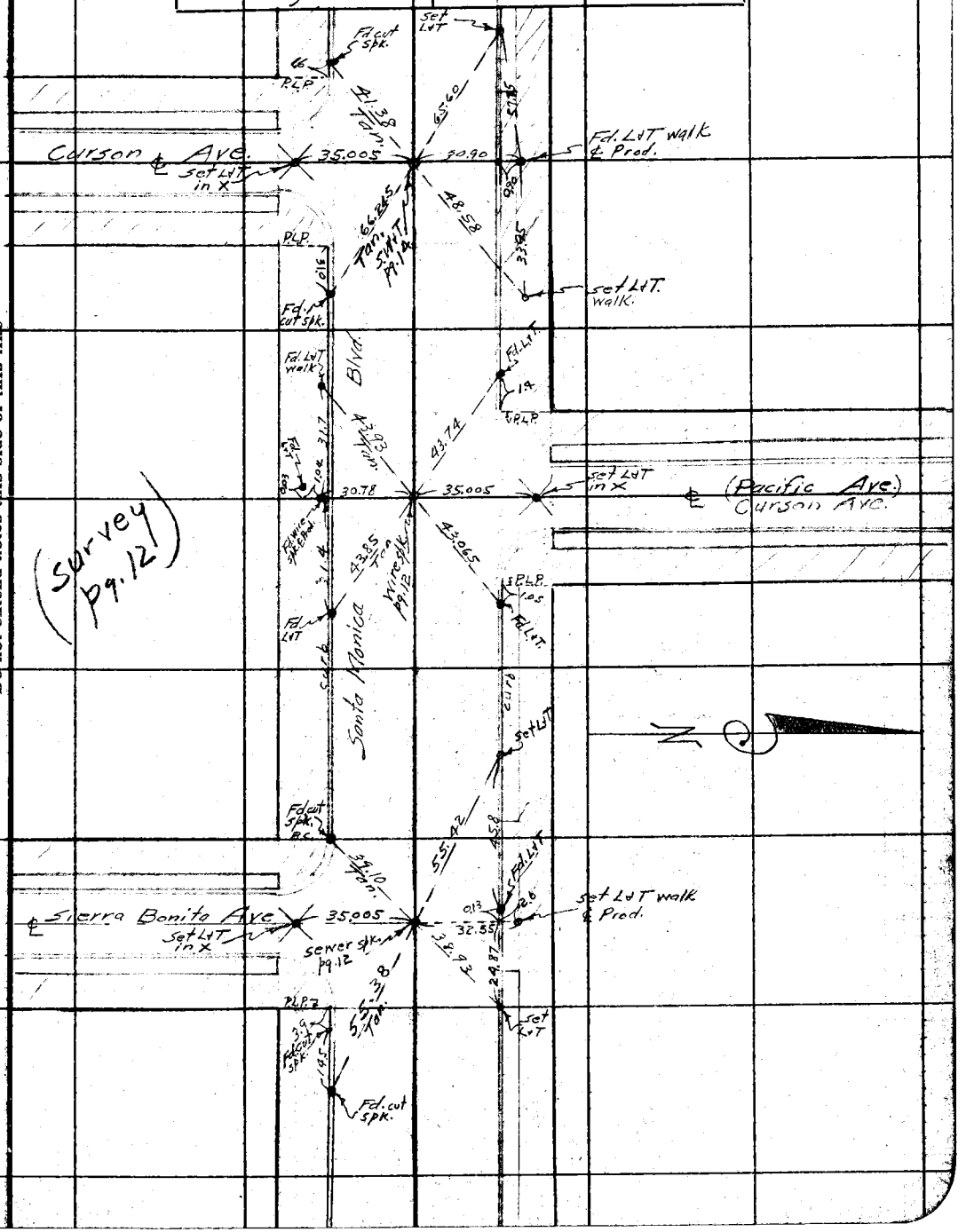

F.B. 493 Pg. 42 Chief Party Notes by Date 2-25-32

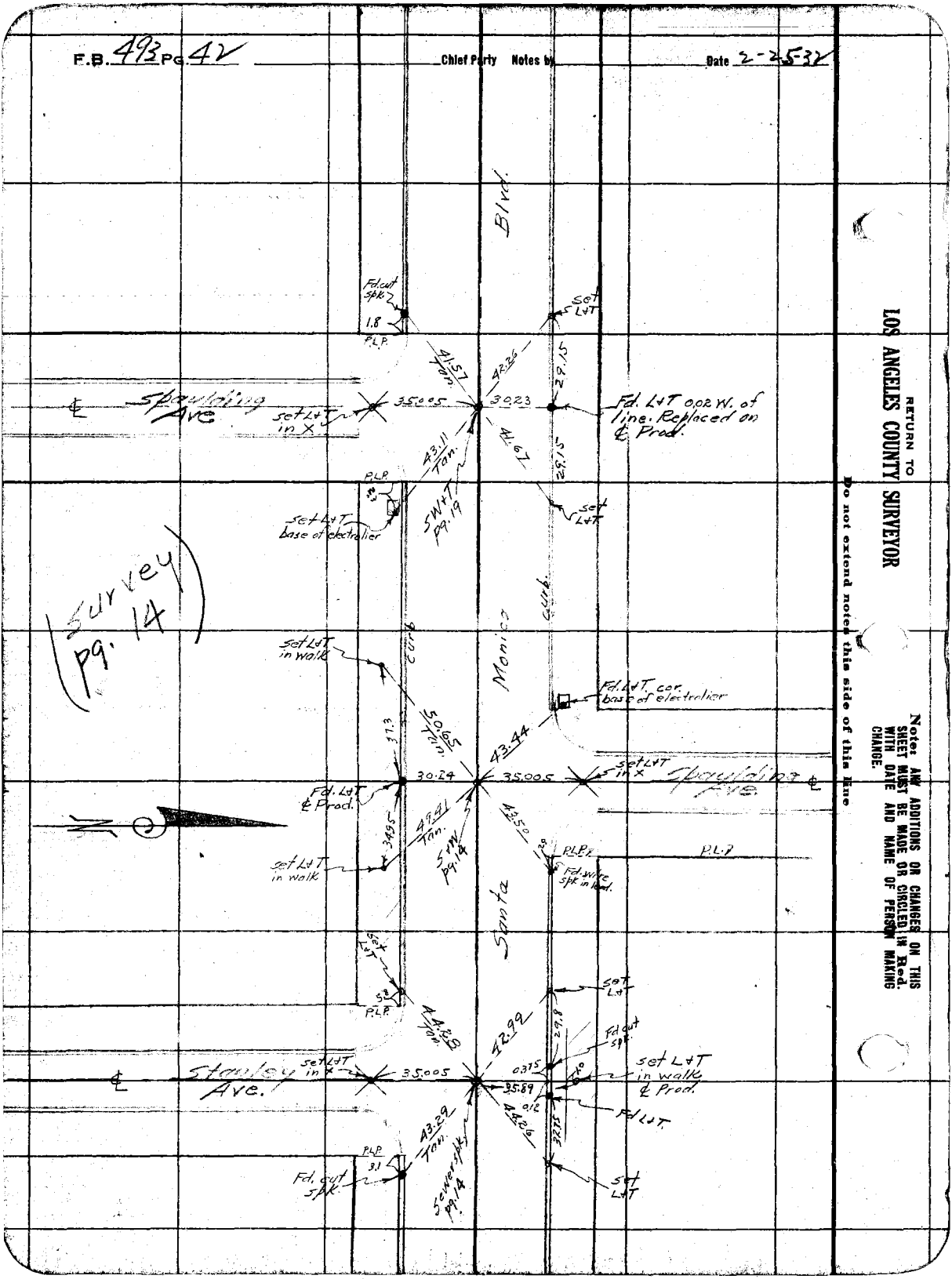

RETURN TO
LOS ANGELES COUNTY SURVEYOR

Do not extend notes this side of this line

Notes: ANY ADDITIONS OR CHANGES ON THIS SHEET MUST BE MADE OR CIRCLED IN Red. WITH DATE AND NAME OF PERSON MAKING CHANGE.

Date _____ Notes by _____ Chief Party _____ F.B. 493 PG. 43

Platted by	D.R.W.	W. O. No.	7070 D. S. O. No.
Date	May 1932	Location	Santa Monica Blvd.
Map No.	B 761-1	Surveyed by	[illegible]
Platting C'k'd by	Drew	Date	3-7-32
Date	May 1932	Indexed	A. C. Johnson

(84° Tape)

(Survey Pg. 19)

Notes: ANY ADDITIONS OR CHANGES ON THIS SHEET MUST BE MADE OR CIRCLED IN Red. WITH DATE AND NAME OF PERSON MAKING CHANGE.

Do not extend notes this side of this line

RETURN TO LOS ANGELES COUNTY SURVEYOR

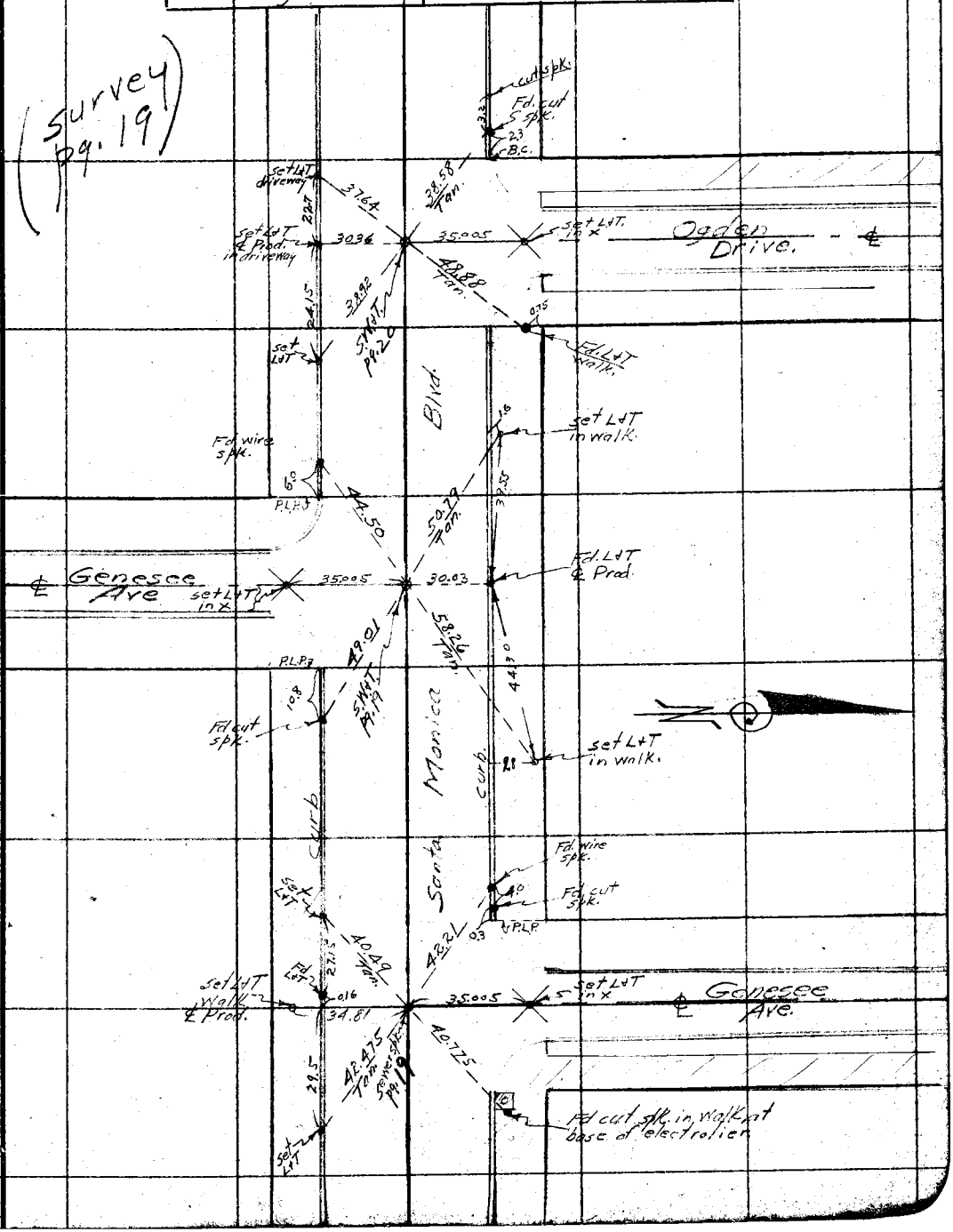

F.B. 493 Pg. 44 Chief Party Notes by Date 3-7-32

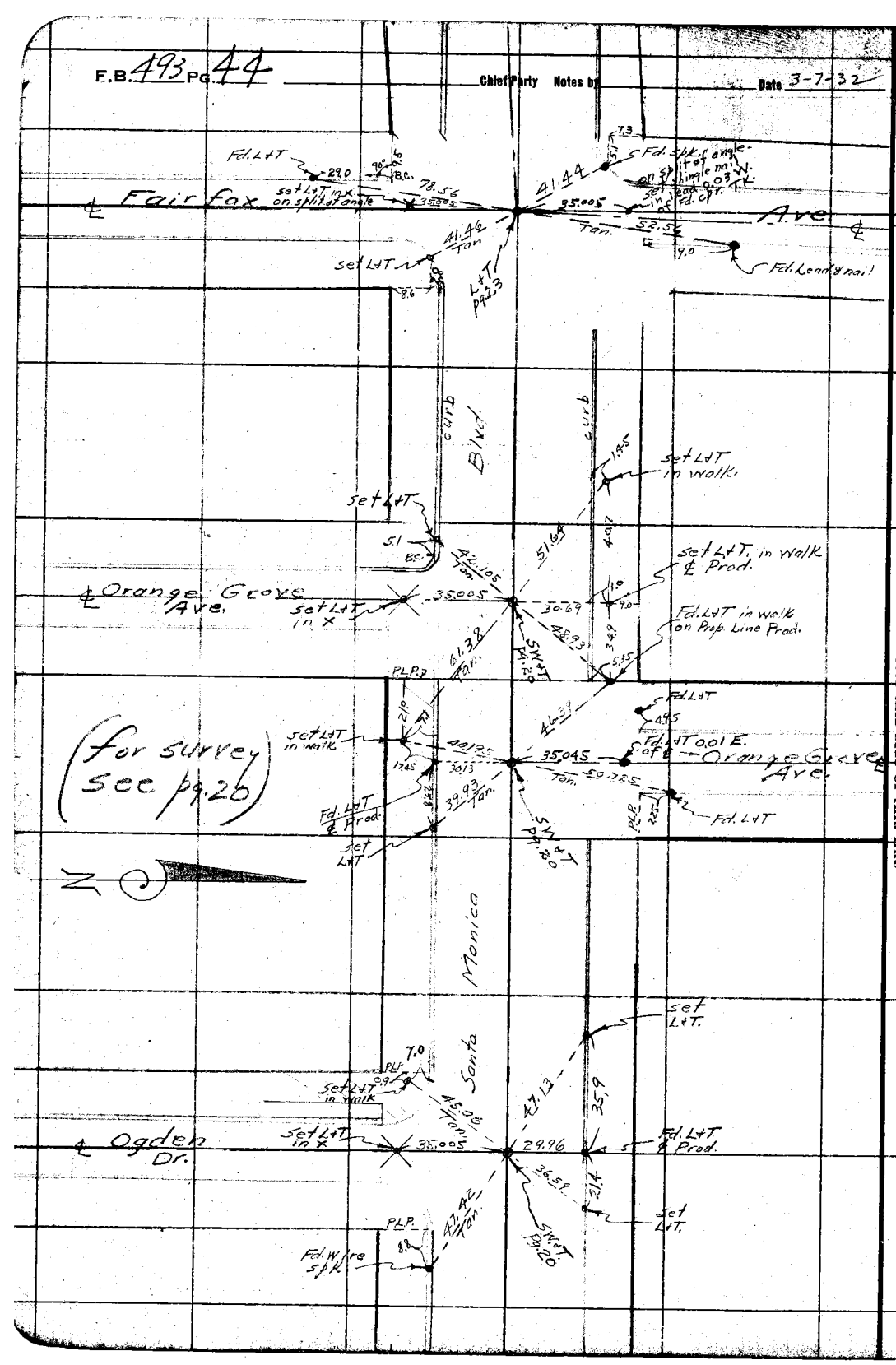

RETURN TO
LOS ANGELES COUNTY SURVEYOR

Do not extend notes this side of this line

Notes: ANY ADDITIONS OR CHANGES ON THIS SHEET MUST BE MADE OR CIRCLED IN Red. WITH DATE AND NAME OF PERSON MAKING CHANGE.

Date _____ Notes by _____ Chief Party _____ F.B. 192 Pg. 45

Platted by F. A. W.	W. O. No. 7070 D. S. O. No.
Date April, 1932	Location Santa Monica Blvd.
Map No. B 761-2	Surveyed by C. Wallis
Platting C'k'd by Drew	Date 3-11-32
Date May 1932	Indexed A. C. Johnson

(84° Tape)

Notes: ANY ADDITIONS OR CHANGES ON THIS SHEET MUST BE MADE OR CIRCLED IN Red. WITH DATE AND NAME OF PERSON MAKING CHANGE.

Do not extend notes this side of this line

RETURN TO LOS ANGELES COUNTY SURVEYOR

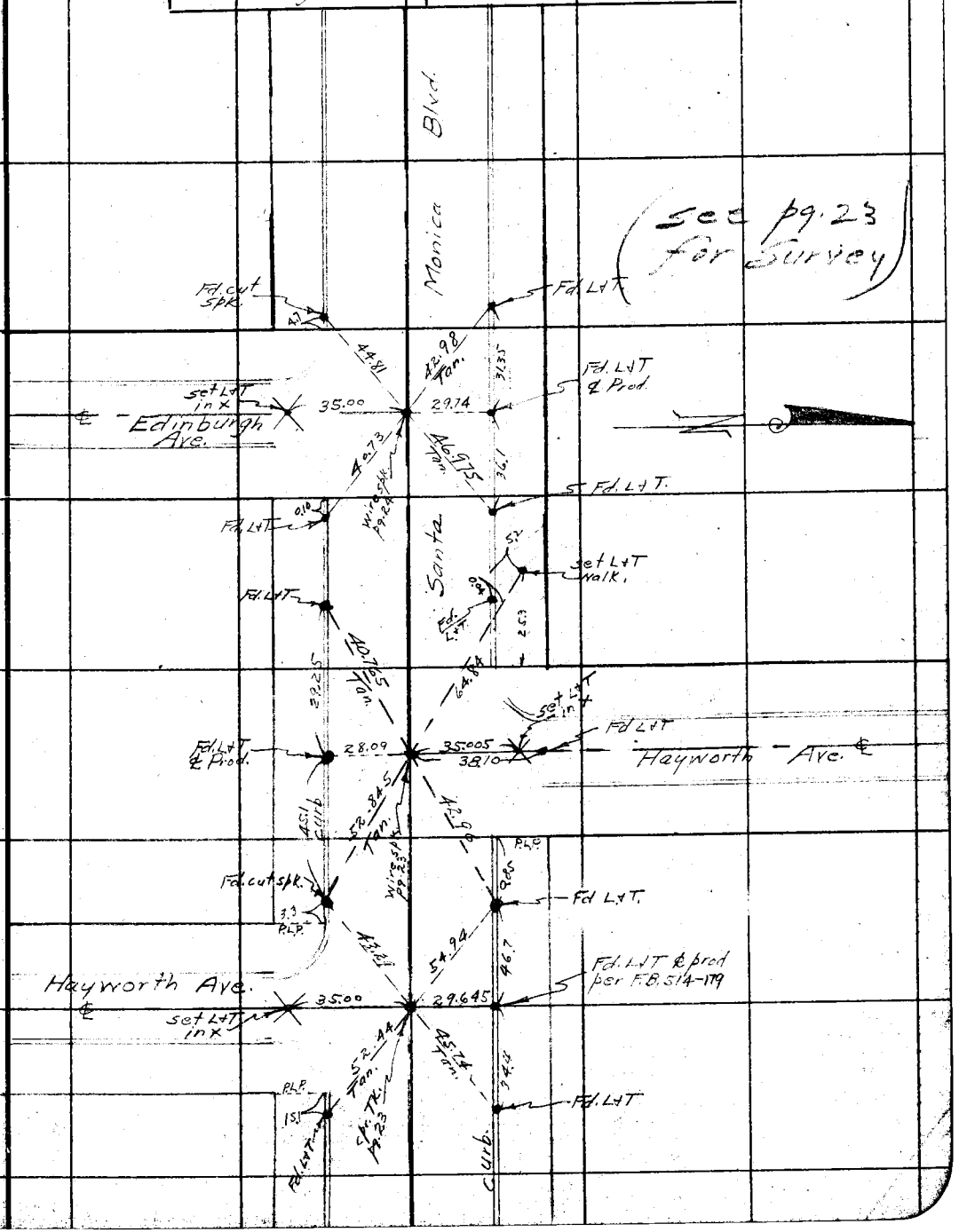

F.B. 493 Pg. 46 Chief Party Notes by _____ Date 3-11-32

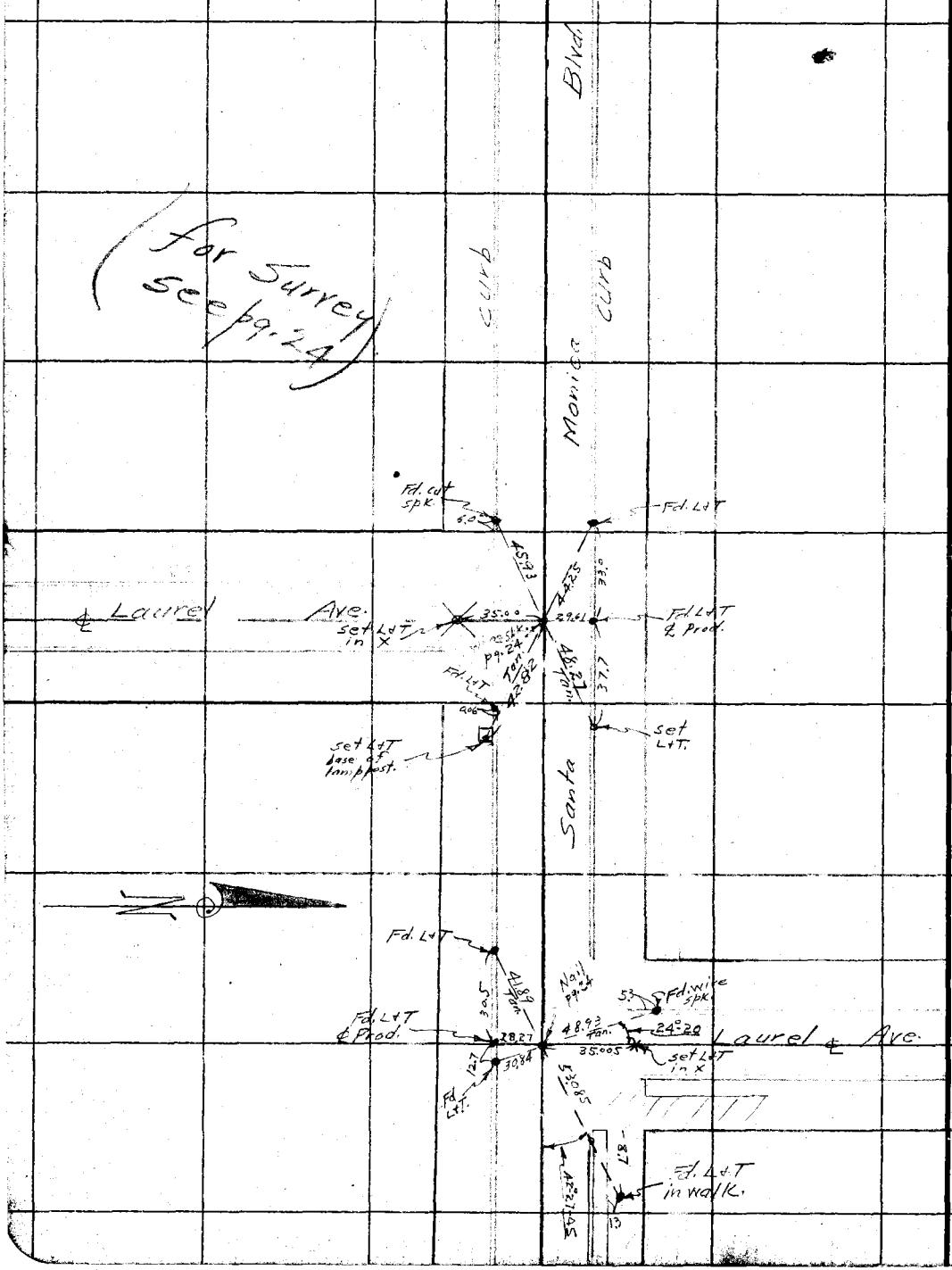

RETURN TO
LOS ANGELES COUNTY SURVEYOR

Do not extend notes this side of this line

Note: ANY ADDITIONS OR CHANGES ON THIS SHEET MUST BE MADE OR CIRCLED IN Red. WITH DATE AND NAME OF PERSON MAKING CHANGE.

Notes Ck'd by	Drew	Survey of	Santa Monica Blvd.
Map No.	B-761-2	W. O.	7070 Tape No. 017 St'd 84 °F.
Office Work	F. A. W.	Surveyed by	Evans
Checked	Drew	Notes	HE Date 3-12-32
Date	May 1932	Indexed	A. C. Johnson

F.B. 493 PG. 47

(84° Tape)

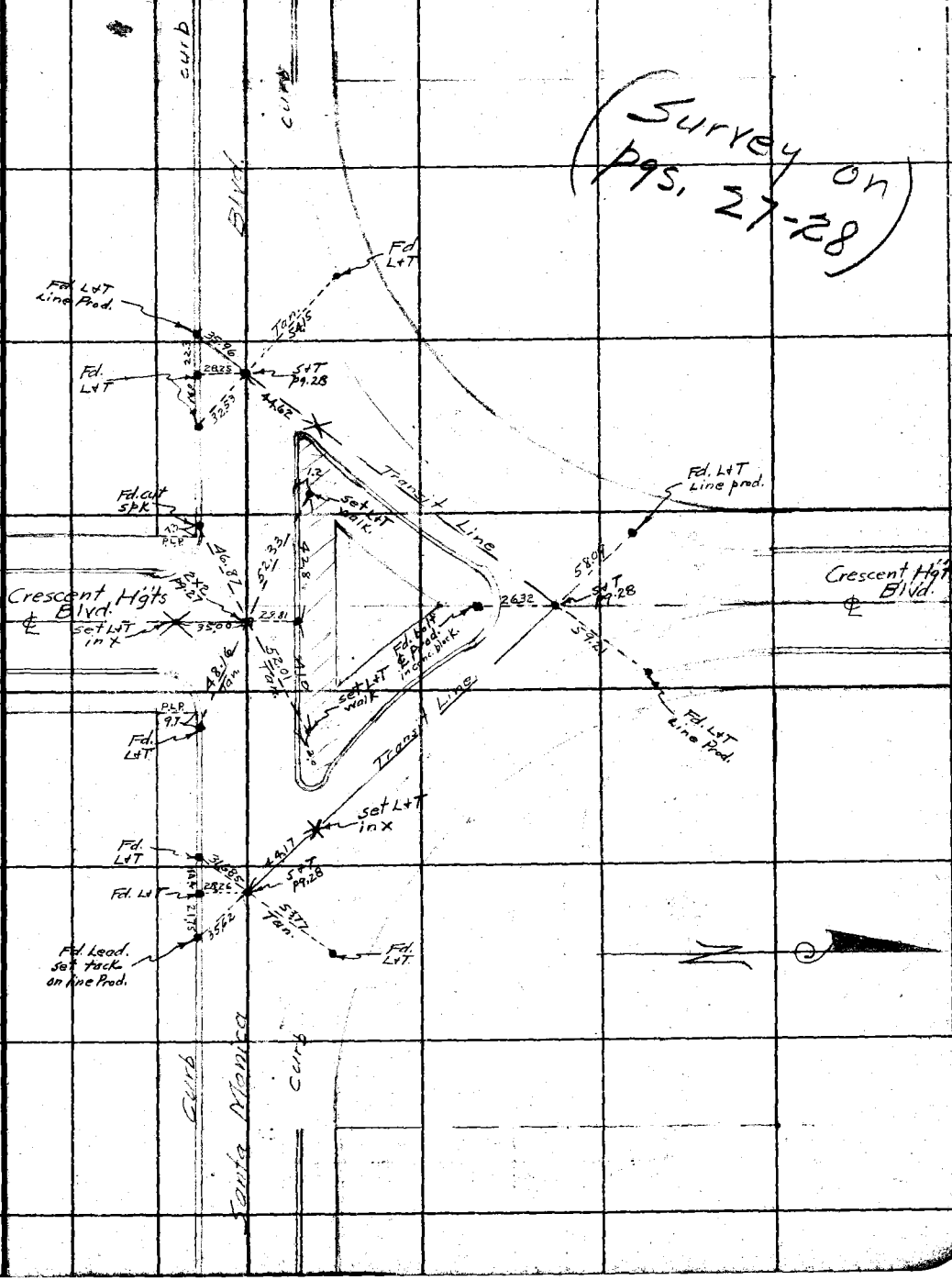

Note: ANY ADDITIONS OR CHANGES ON THIS SHEET MUST BE MADE OR CIRCLED IN Red Ink. WITH DATE AND NAME OF PERSON MAKING CHANGE.

Do not extend notes this side of this line

RETURN TO
LOS ANGELES COUNTY SURVEYOR
700 HALL OF RECORDS

FORM 247 10M 5-31

F.B. 493 Pg. 48

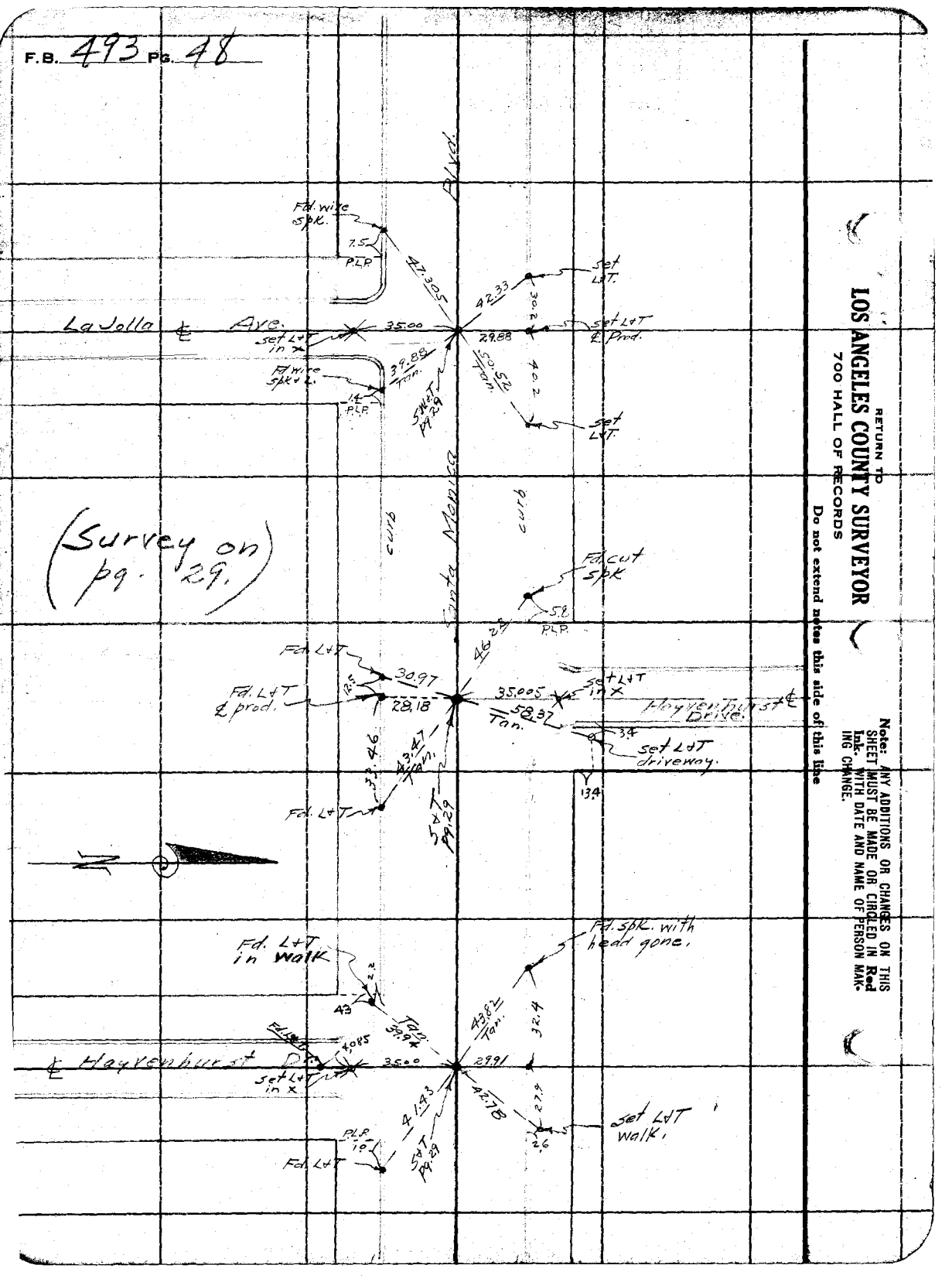

RETURN TO
LOS ANGELES COUNTY SURVEYOR
700 HALL OF RECORDS
Do not extend notes this side of this line

Note: ANY ADDITIONS OR CHANGES ON THIS SHEET MUST BE MADE OR CIRCLED IN **Red** Ink. WITH DATE AND NAME OF PERSON MAKING CHANGE.

Date _____ Notes by _____ Chief Party _____ F.B. 493 PG. 49

(84° Tape)

Platted by F. A. W.	W. O. No. 7070 D. S. O. No.
Date April 1932	Location Santa Monica Blvd.
Map No. B-761-2	Surveyed by Evans
Platting C'k'd by Drew	Date 4-16-32
Date May 1932	Indexed A. C. Johnson

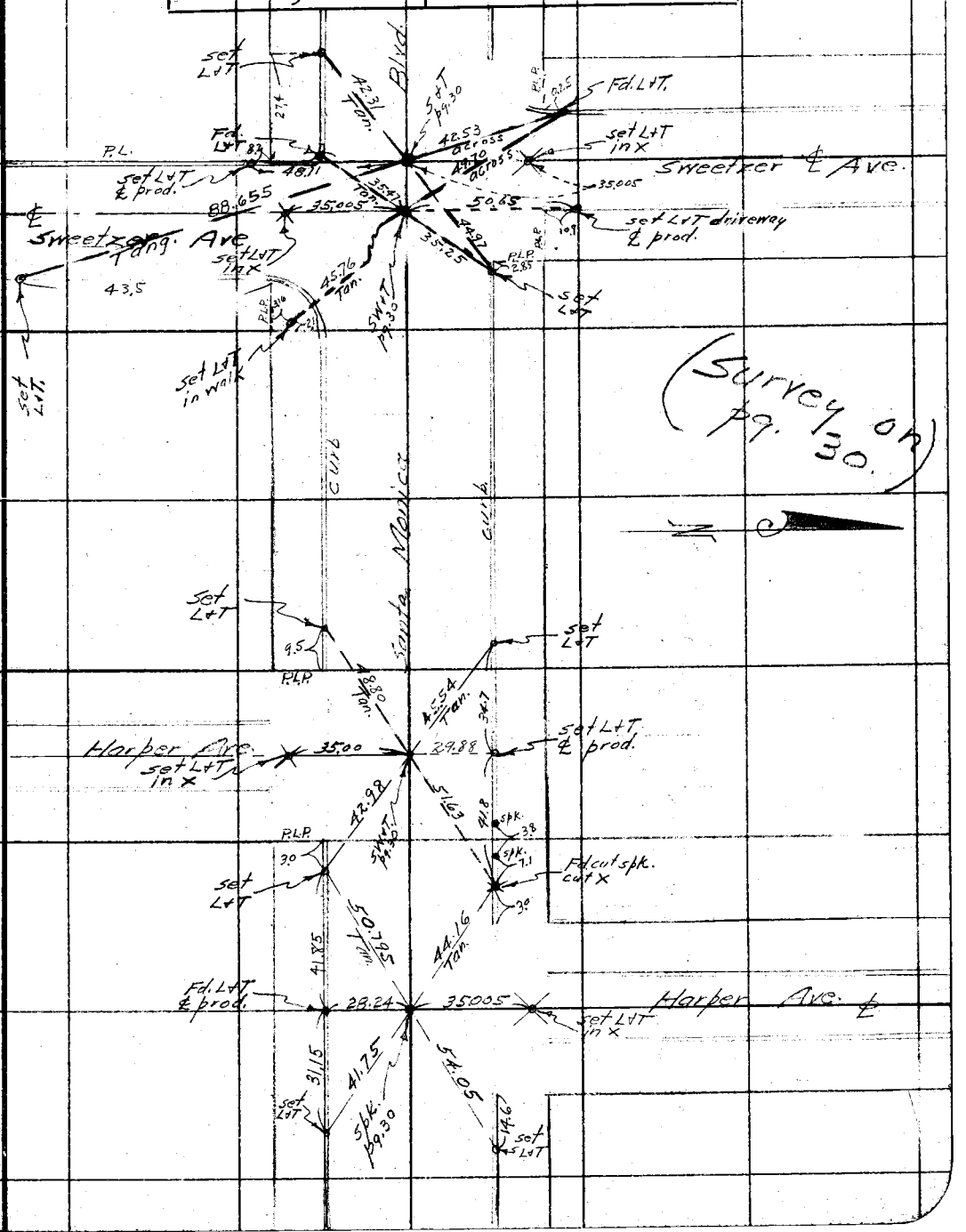

(Survey on pg. 30.)

Note: ANY ADDITIONS OR CHANGES ON THIS SHEET MUST BE MADE OR CIRCLED IN Red. WITH DATE AND NAME OF PERSON MAKING CHANGE.

Do not extend notes this side of this line

RETURN TO LOS ANGELES COUNTY SURVEYOR

F.B. 492 Pg. 50 Chief Party Notes by Date

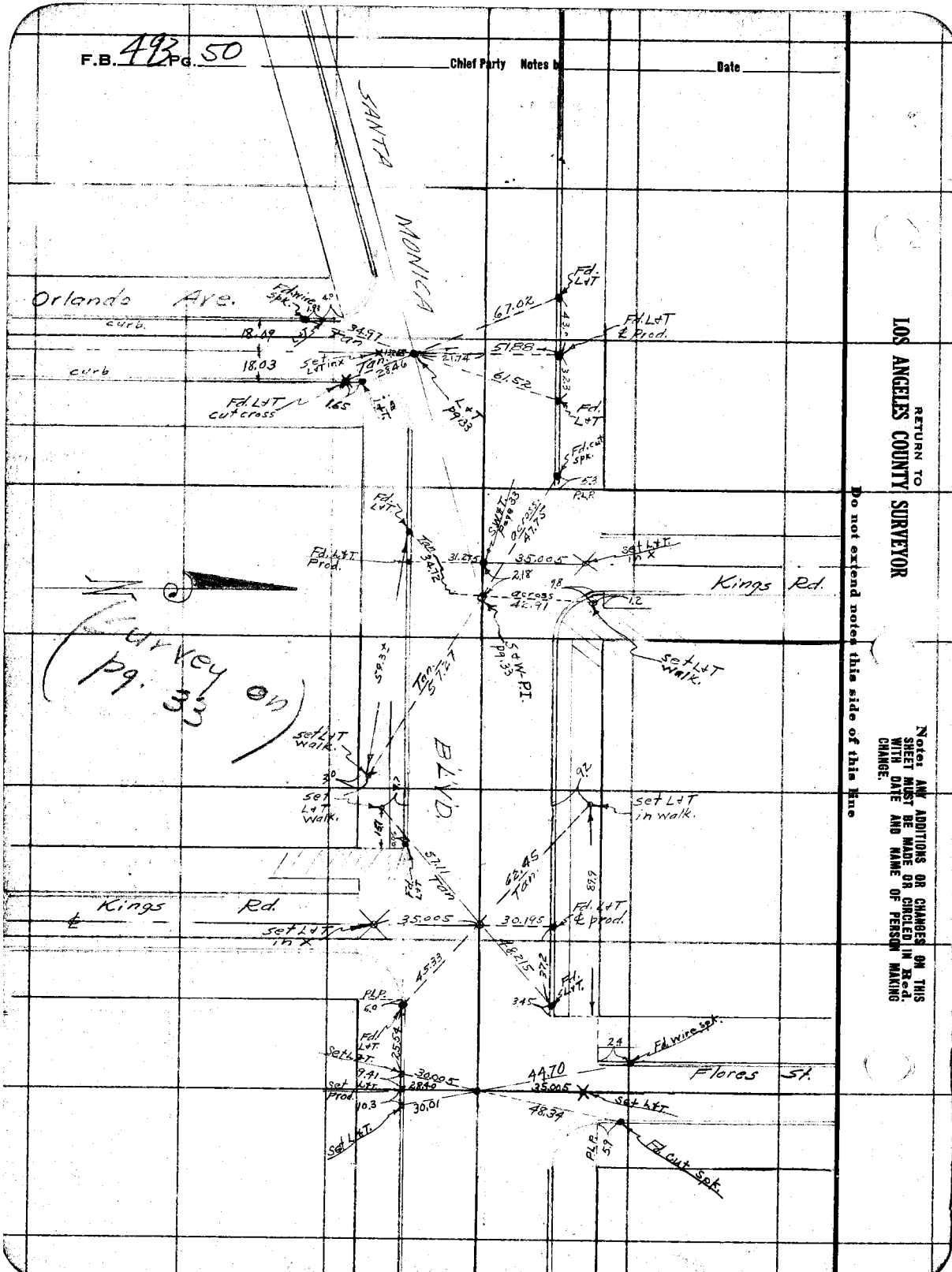

RETURN TO
LOS ANGELES COUNTY SURVEYOR

Do not extend notes this side of this line

Note: ANY ADDITIONS OR CHANGES ON THIS SHEET MUST BE MADE OR CIRCLED IN Red. WITH DATE AND NAME OF PERSON MAKING CHANGE.

Date _____ Notes by _____ Chief Party _____ F.B. 492 Pg. 51

Platted by F. A. W.	W. O. No. 7070 D. S. O. No.
Date April 1932	Location Santa Monica Blvd.
Map No. B-761-2	Surveyed by L. Evans
Platting C'k'd by Drew	Date 3-17-32
Date May 1932	Indexed A. C. Johnson

(84° Tape)

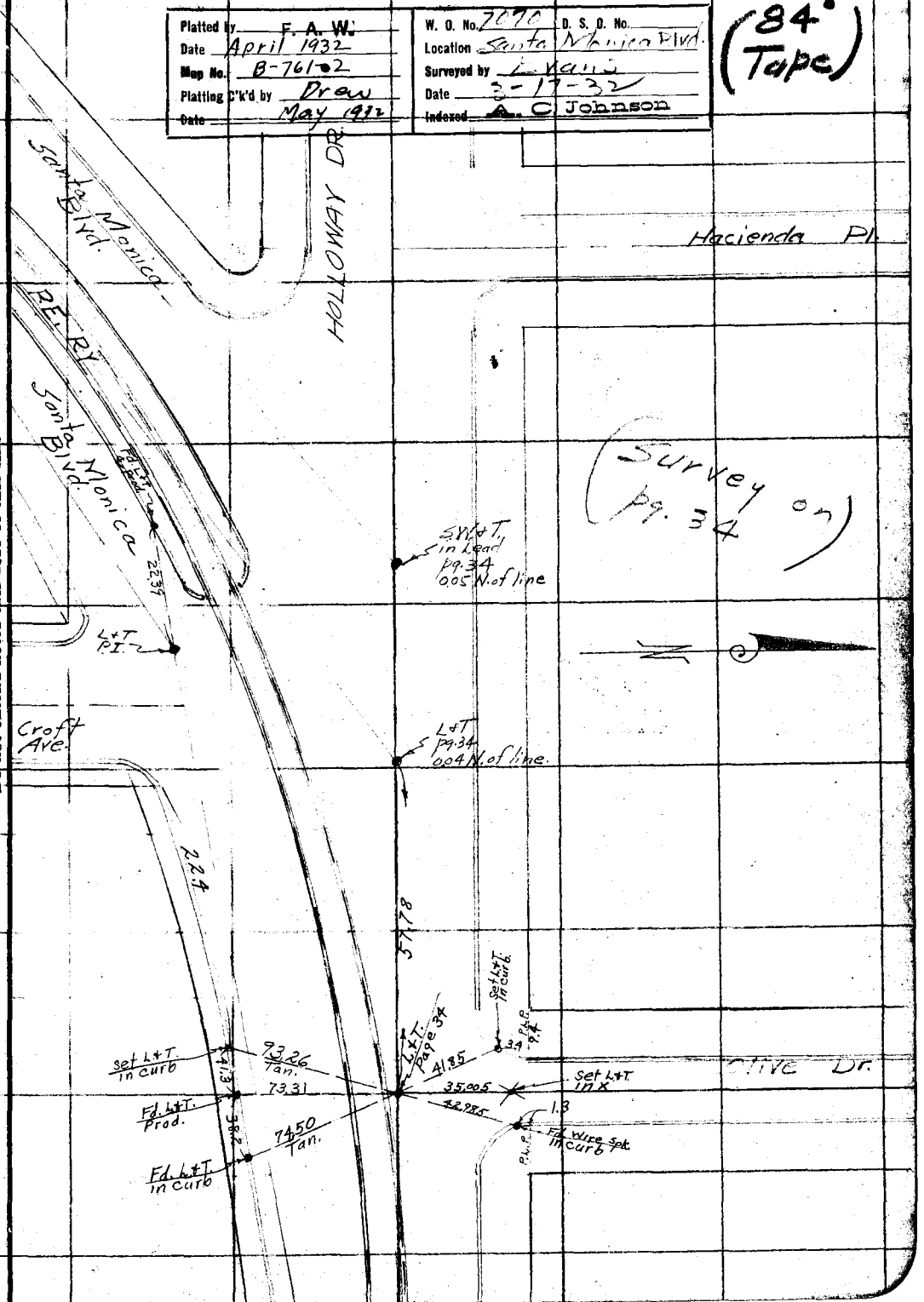

(Survey on pg. 34)

Note: ANY ADDITIONS OR CHANGES ON THIS SHEET MUST BE MADE OR CIRCLED IN Red. WITH DATE AND NAME OF PERSON MAKING CHANGE.

Do not extend notes this side of this line

RETURN TO
LOS ANGELES COUNTY SURVEYOR

F.B. 493 Pg. 52 Chief Party Notes by Date 3-18-32

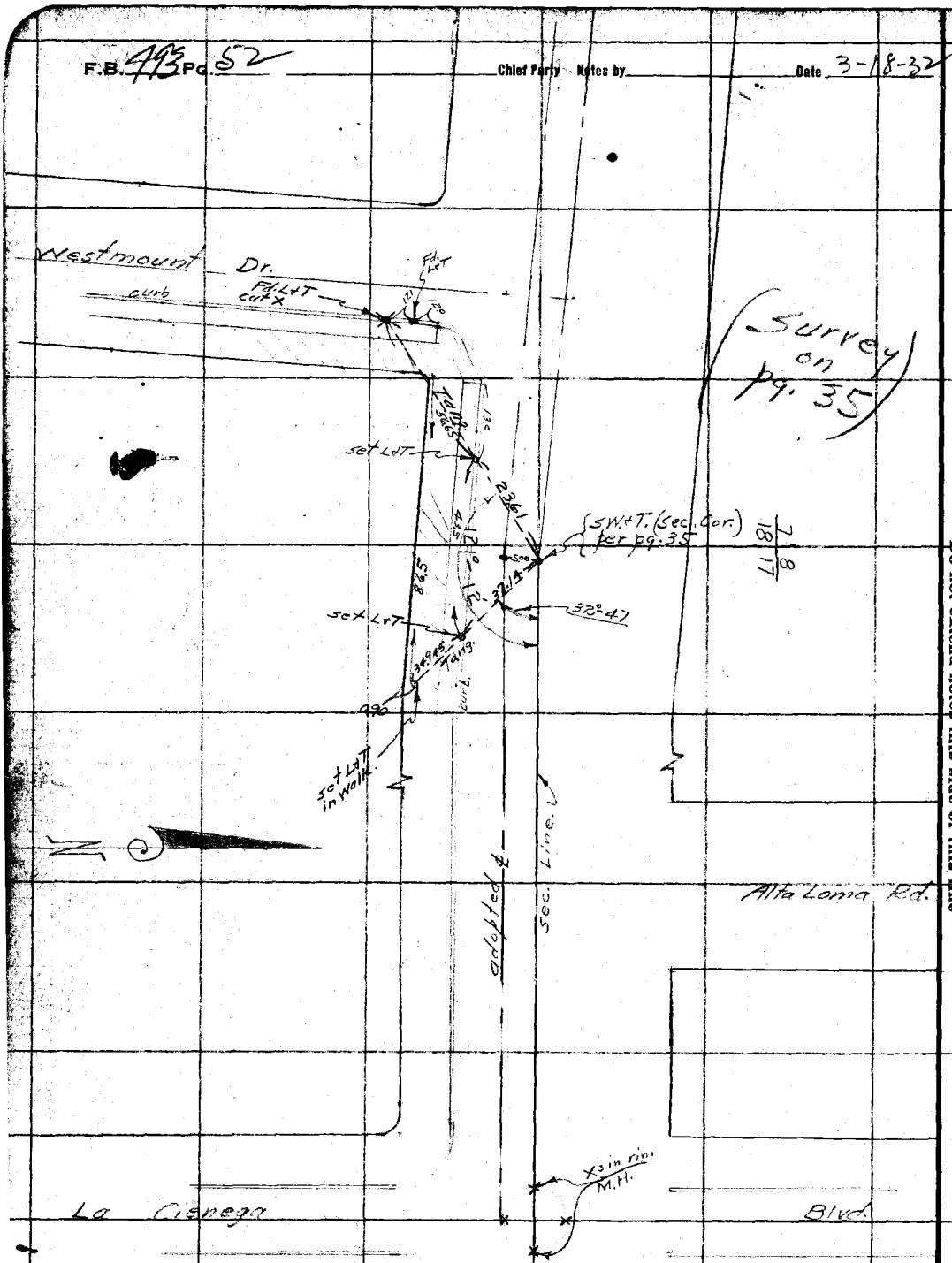

RETURN TO
LOS ANGELES COUNTY SURVEYOR

Do not extend notes this side of this line

Note: ANY ADDITIONS OR CHANGES ON THIS SHEET MUST BE MADE OR CHECKED IN Red. WITH DATE AND NAME OF PERSON MAKING CHANGE.

Notes Ck'd by	Drew	Survey of	Santa Monica Blvd.
Map No.	B-761-1	W. O.	7070
Office Work	D.A.W.	Tape No.	St'd °F.
Checked	Drew	Surveyed by	Evans
Date	May 1932	Notes	H.E. Date
		Indexed	A. C. Johnson

F.B. 493 Pg. 53

LOCATION OF IMPROVEMENTS ON SANTA MONICA BLVD. from LA BREA AVE. to OLIVE DRIVE.

Evans - sketches
Martin - location
Braden - T
Gunderson - H.C.
Reynolds. - R.C.

Note: ANY ADDITIONS OR CHANGES OR THIS SHEET MUST BE MADE OR CIRCLED IN Red Ink. WITH DATE AND NAME OF PERSON MAKING CHANGE.

Do not extend notes this side of this line

RETURN TO
LOS ANGELES COUNTY SURVEYOR
700 HALL OF RECORDS

FORM 247 10M 5-31

RETURN TO

LOS ANGELES COUNTY SURVEYOR

700 HALL OF RECORDS

Note: ANY ADDITIONS OR CHANGES ON THIS SHEET MUST BE MADE OR CIRCLED IN **Red Ink.** WITH DATE AND NAME OF PERSON MAKING CHANGE.

Do not extend notes this side of this line

F.B. 493 Pg. 54

Notes Ck'd by Drew	Survey of Santa Monica Blvd.
Map No. B-761-1	W. O. 7070 Tape No. 017 St'd 84 °F.
Office Work D.A.W.	Surveyed by Evans
Checked Drew	Notes HE Date 3-23-32
Date May 1932	Indexed A. C. Johnson

F.B. 493 Pg. 55

4-12-32

Pgs. 55-84
North side Santa Monica Blvd.
See pgs. 85-110 for South side.

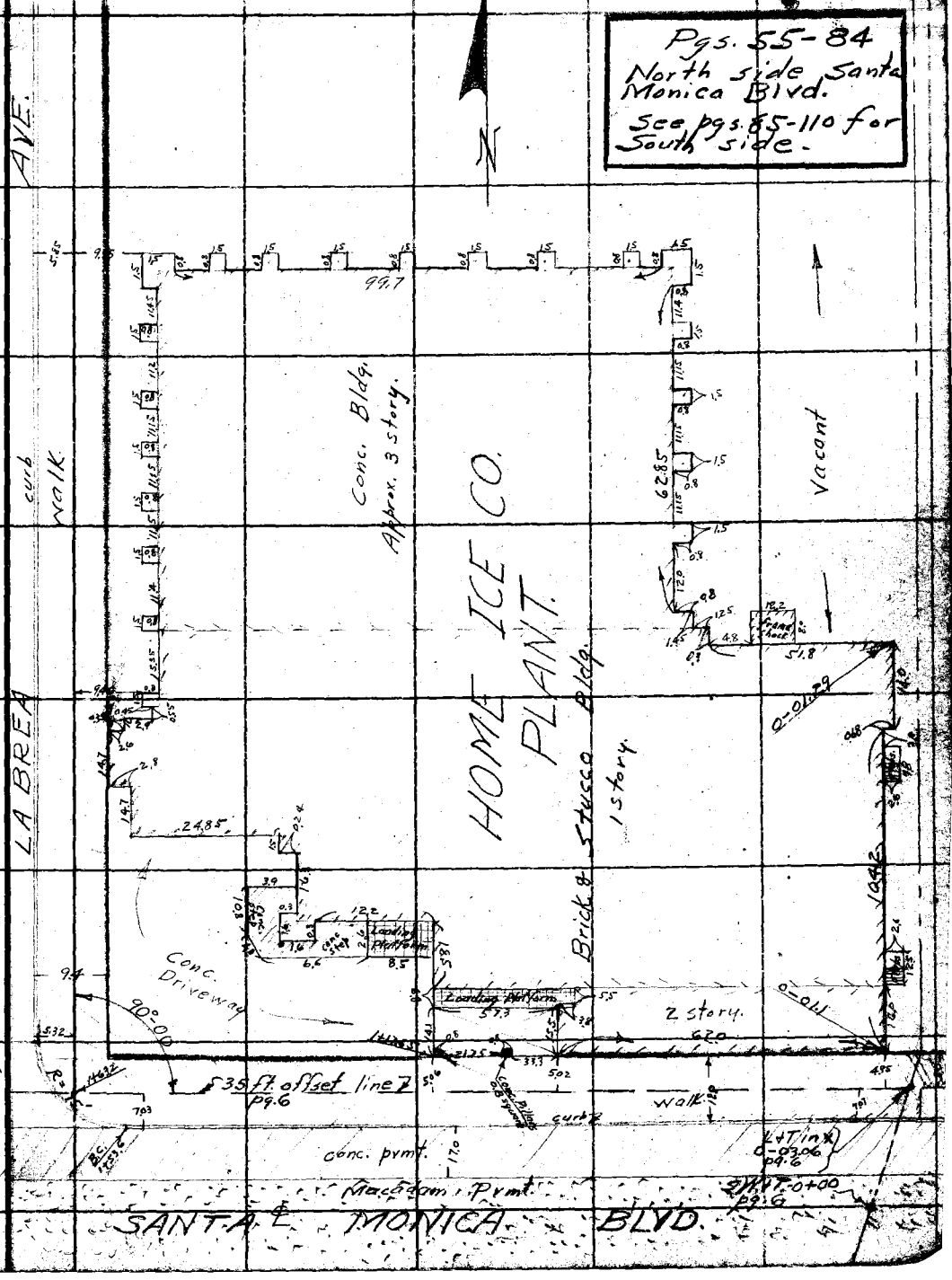

Note: ANY ADDITIONS OR CHANGES ON THIS SHEET MUST BE MADE OR CIRCLED IN Red Ink. WITH DATE AND NAME OF PERSON MAKING CHANGE.

RETURN TO
LOS ANGELES COUNTY SURVEYOR
700 HALL OF RECORDS

Do not extend notes this side of this line

FORM 247 10M 5-31

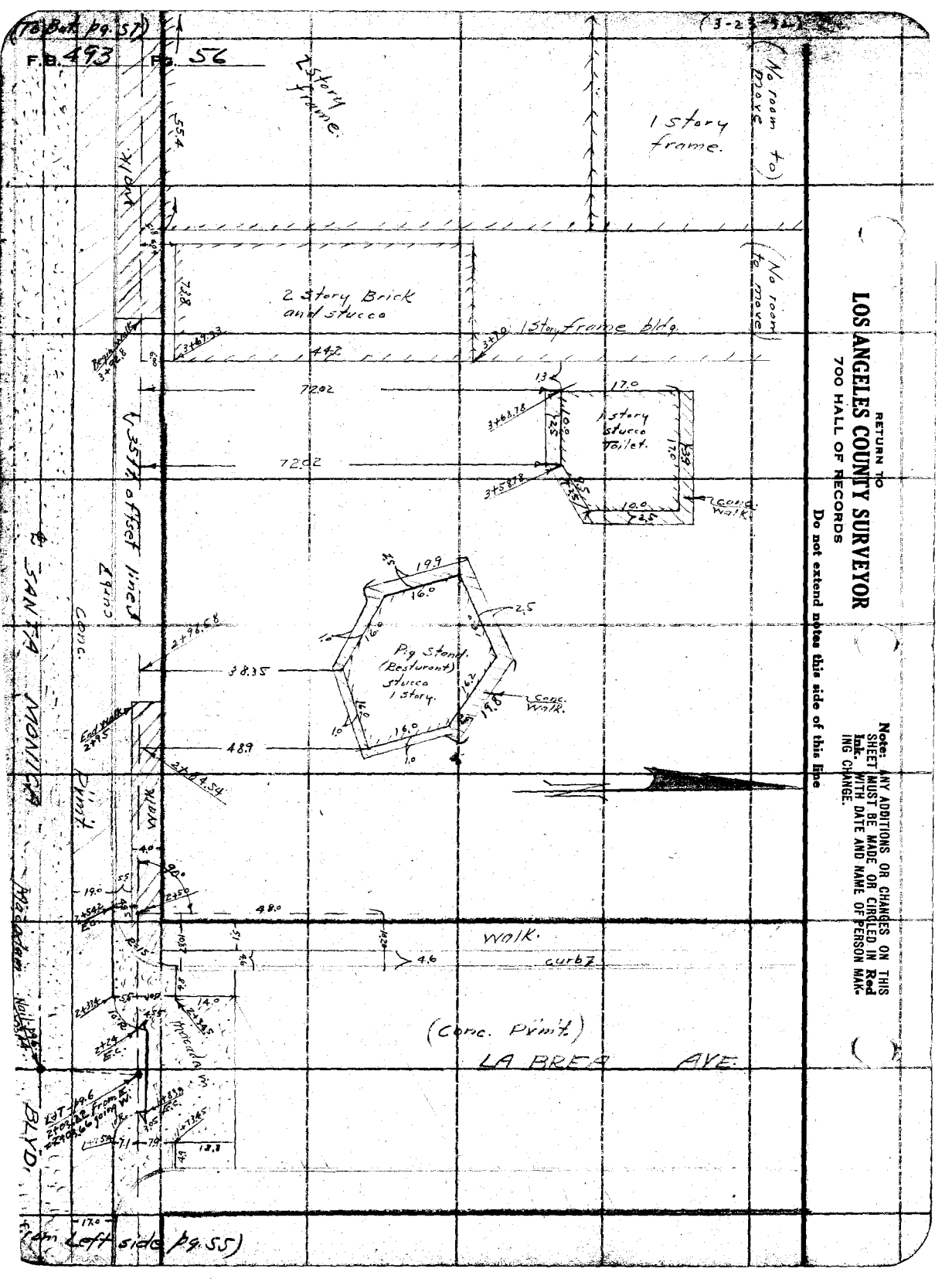

RETURN TO
LOS ANGELES COUNTY SURVEYOR
700 HALL OF RECORDS

Do not extend notes this side of this line

Note: ANY ADDITIONS OR CHANGES ON THIS SHEET MUST BE MADE OR CIRCLED IN **Red Ink.** WITH DATE AND NAME OF PERSON MAKING CHANGE.

Notes Ck'd by Drew
Map No. B-761-1
Office Work D.A.W.
Checked Drew
Date May 1932

Survey of Santa Monica Blvd.
W. O. 7070 Tape No. 017 St'd 84 OF.
Surveyed by Evans
Notes HE Date 3-24-32
Indexed A. C. Johnson

F.B. 493 PG. 57

Note: ANY ADDITIONS OR CHANGES ON THIS SHEET MUST BE MADE OR CIRCLED IN Red Ink. WITH DATE AND NAME OF PERSON MAKING CHANGE.

Do not extend notes this side of this line

RETURN TO
LOS ANGELES COUNTY SURVEYOR
700 HALL OF RECORDS

FORM 247 10M 5-31

(To Bot pg. 57)

F.B. 493 PG. 58

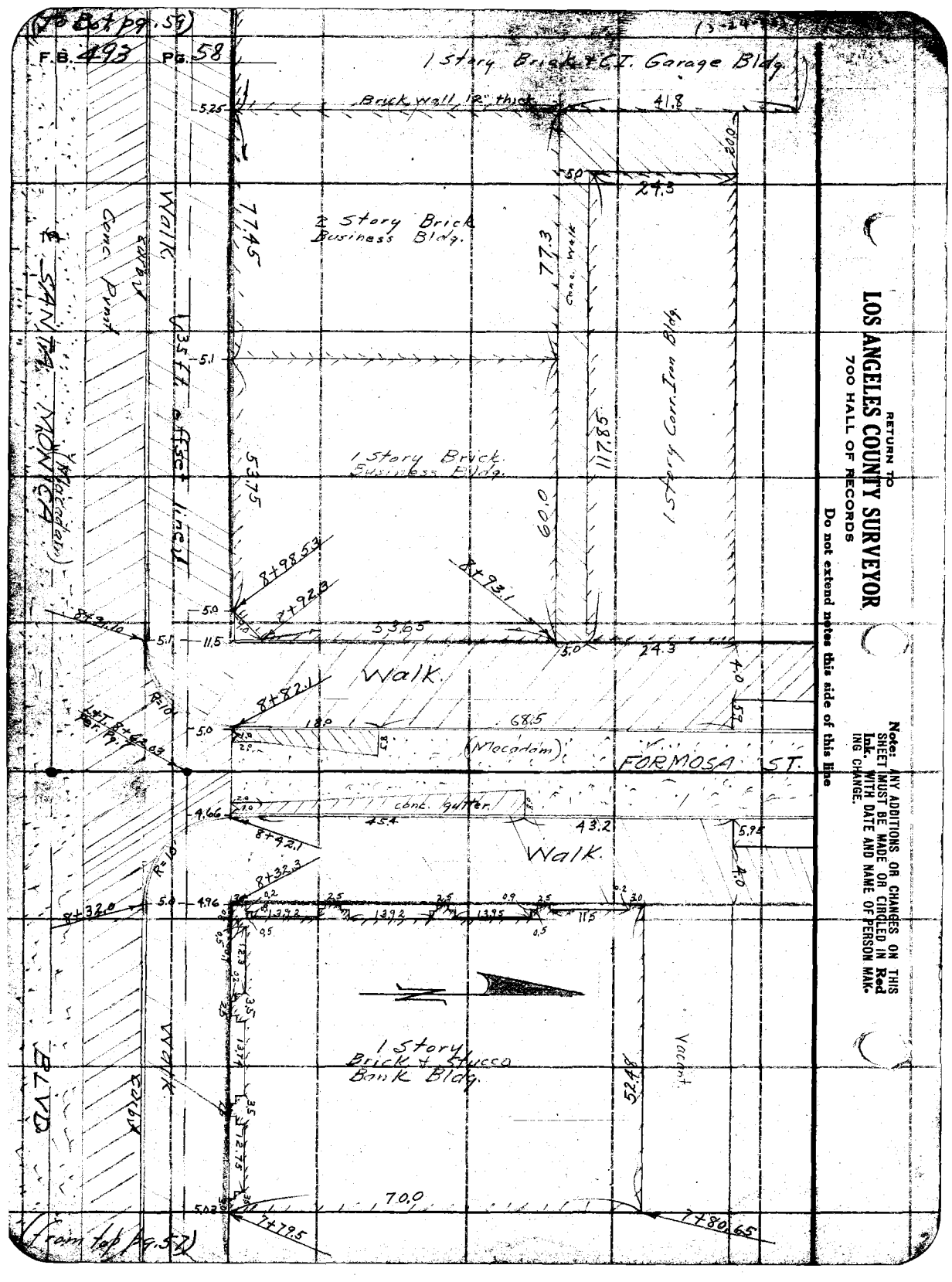

RETURN TO
LOS ANGELES COUNTY SURVEYOR
700 HALL OF RECORDS
Do not extend notes this side of this line

Note: ANY ADDITIONS OR CHANGES ON THIS SHEET MUST BE MADE OR CIRCLED IN **Red Ink**, WITH DATE AND NAME OF PERSON MAKING CHANGE.

Notes Ck'd by Drew	Survey of Santa Monica Blvd.	F.B. 493	Pg. 59
Map No. B-766-6	W. O. 7070 Tape No. 017 St'd 89 °F.		
Office Work [illegible]	Surveyed by Evans		
Checked Drew	Notes HE Date 3-25-32		
Date May 1932	Indexed A. C. Johnson		

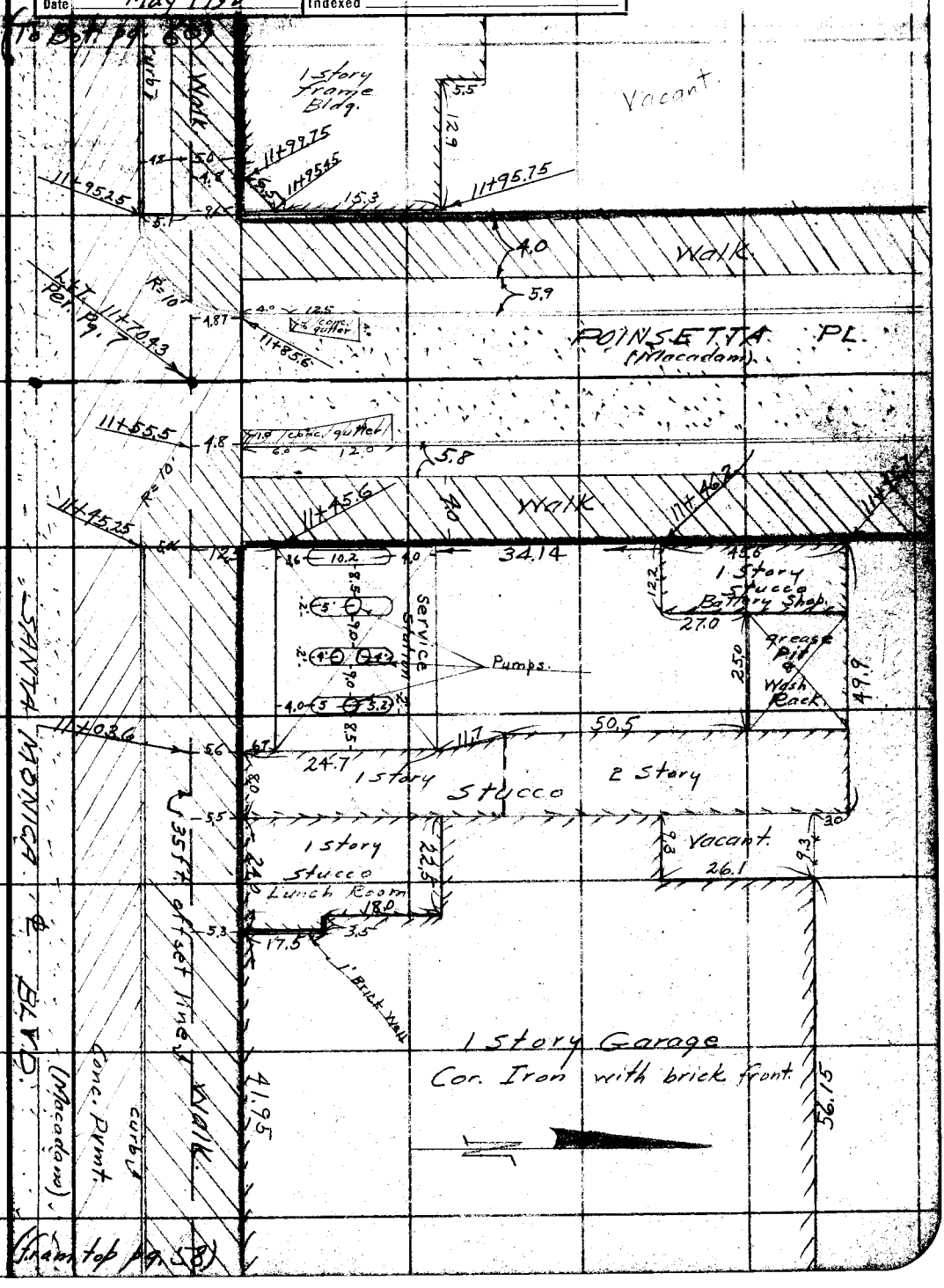

Note: ANY ADDITIONS OR CHANGES ON THIS SHEET MUST BE MADE OR CIRCLED IN Red Ink. WITH DATE AND NAME OF PERSON MAKING CHANGE.

Do not extend notes this side of this line

RETURN TO
LOS ANGELES COUNTY SURVEYOR
700 HALL OF RECORDS

FORM 247 10M 8-31

RETURN TO
LOS ANGELES COUNTY SURVEYOR
700 HALL OF RECORDS

Note: ANY ADDITIONS OR CHANGES ON THIS SHEET MUST BE MADE OR CIRCLED IN **Red Ink.** WITH DATE AND NAME OF PERSON MAKING CHANGE.

Do not extend notes this side of this line

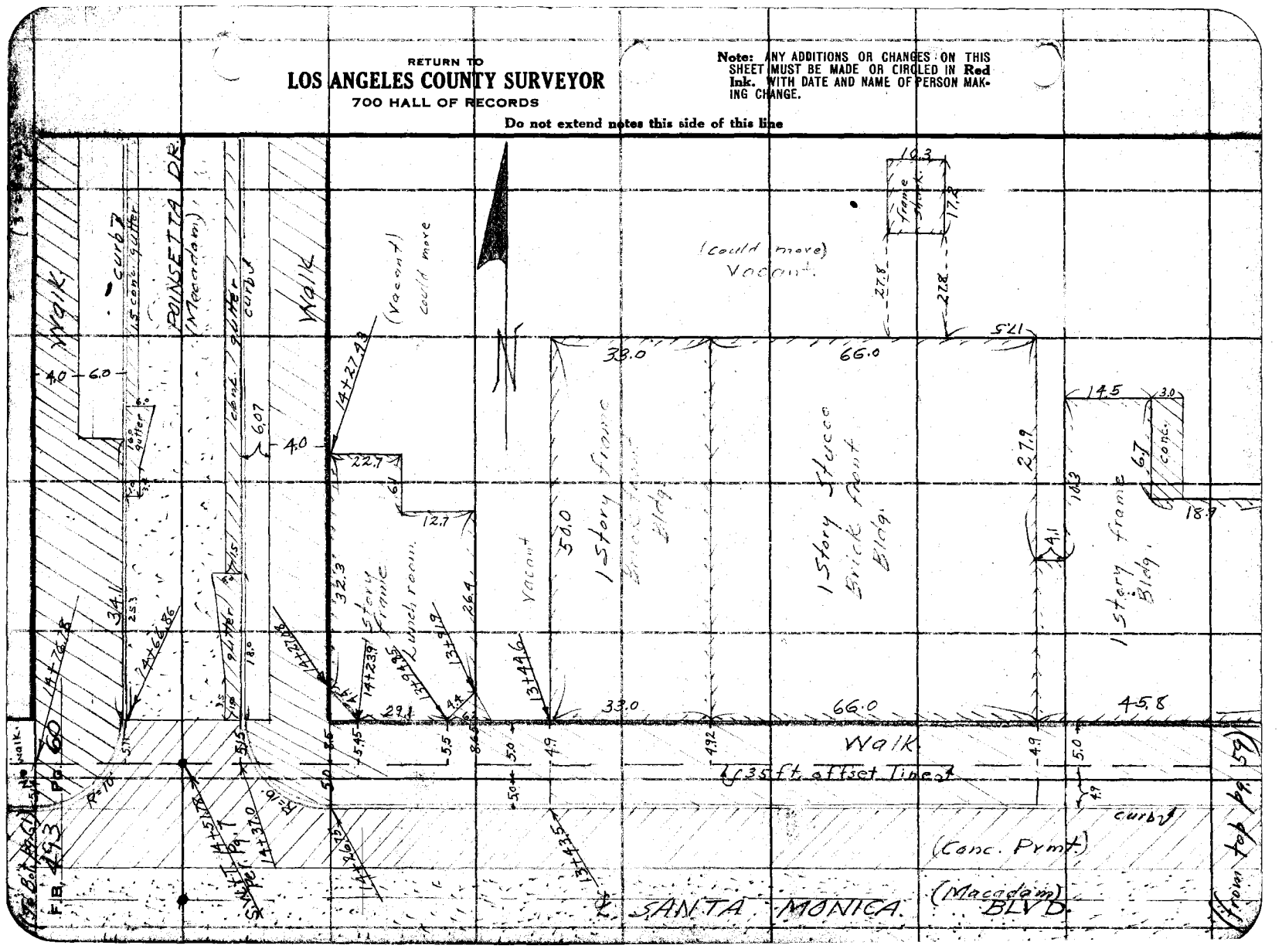

Notes Ck'd by Drew	Survey of Santa Monica Bvd.
Map No. B-761-1	W. O. 7070 Tape No. 017 St'd 84 °F.
Office Work D.A.W.	Surveyed by Evans
Checked Drew	Notes HE Date 3-26-32
Date May 1932	Indexed C. Johnson

F.B. 493 Pg. 61

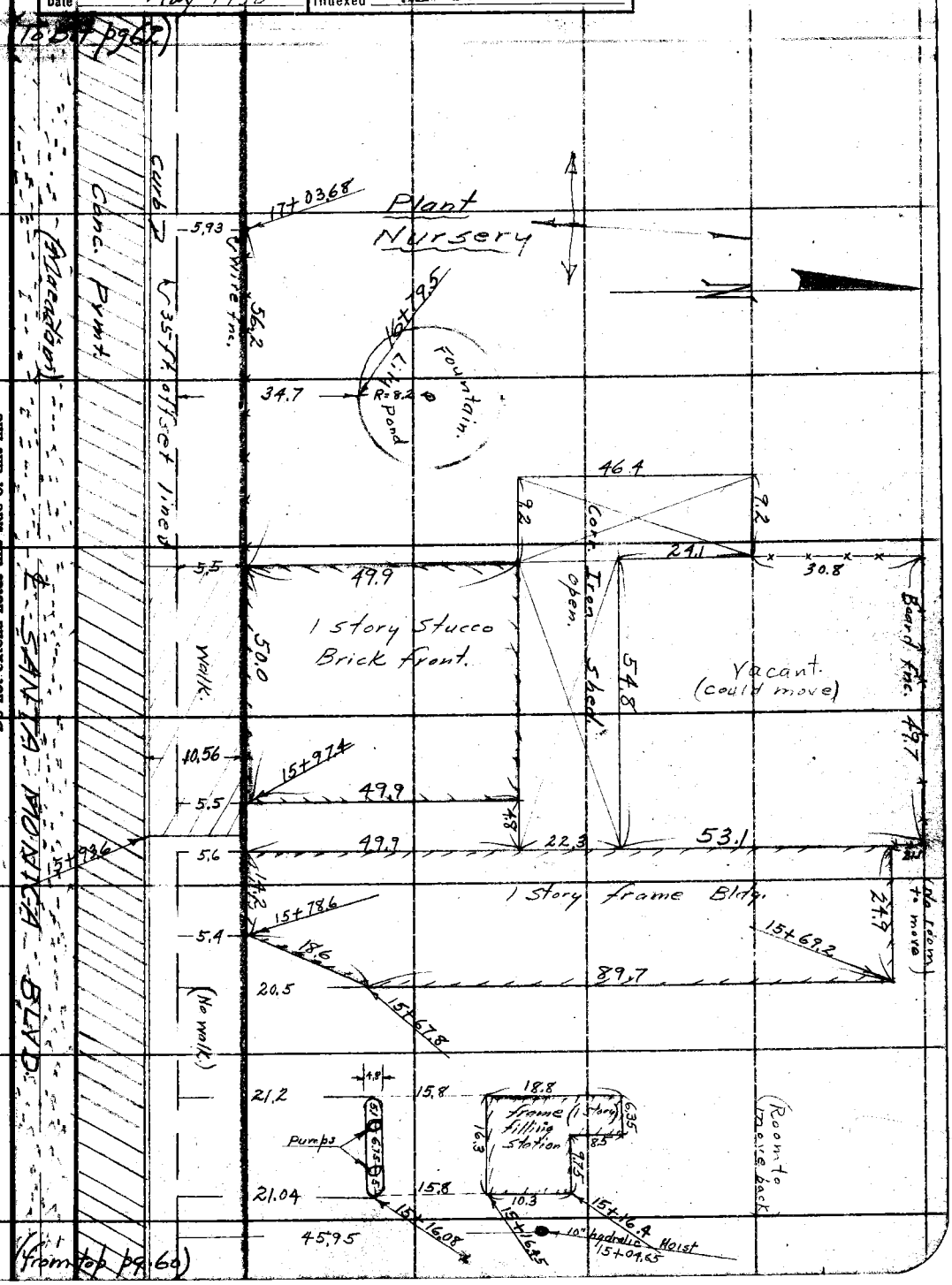

Note: ANY ADDITIONS OR CHANGES ON THIS SHEET MUST BE MADE OR CIRCLED IN Red Ink. WITH DATE AND NAME OF PERSON MAKING CHANGE.

Do not extend notes this side of this line

RETURN TO
LOS ANGELES COUNTY SURVEYOR
700 HALL OF RECORDS

FORM 247 10M 9-31

RETURN TO
LOS ANGELES COUNTY SURVEYOR
700 HALL OF RECORDS

Note: ANY ADDITIONS OR CHANGES ON THIS SHEET MUST BE MADE OR CIRCLED IN **Red Ink.** WITH DATE AND NAME OF PERSON MAKING CHANGE.

Do not extend notes this side of this line

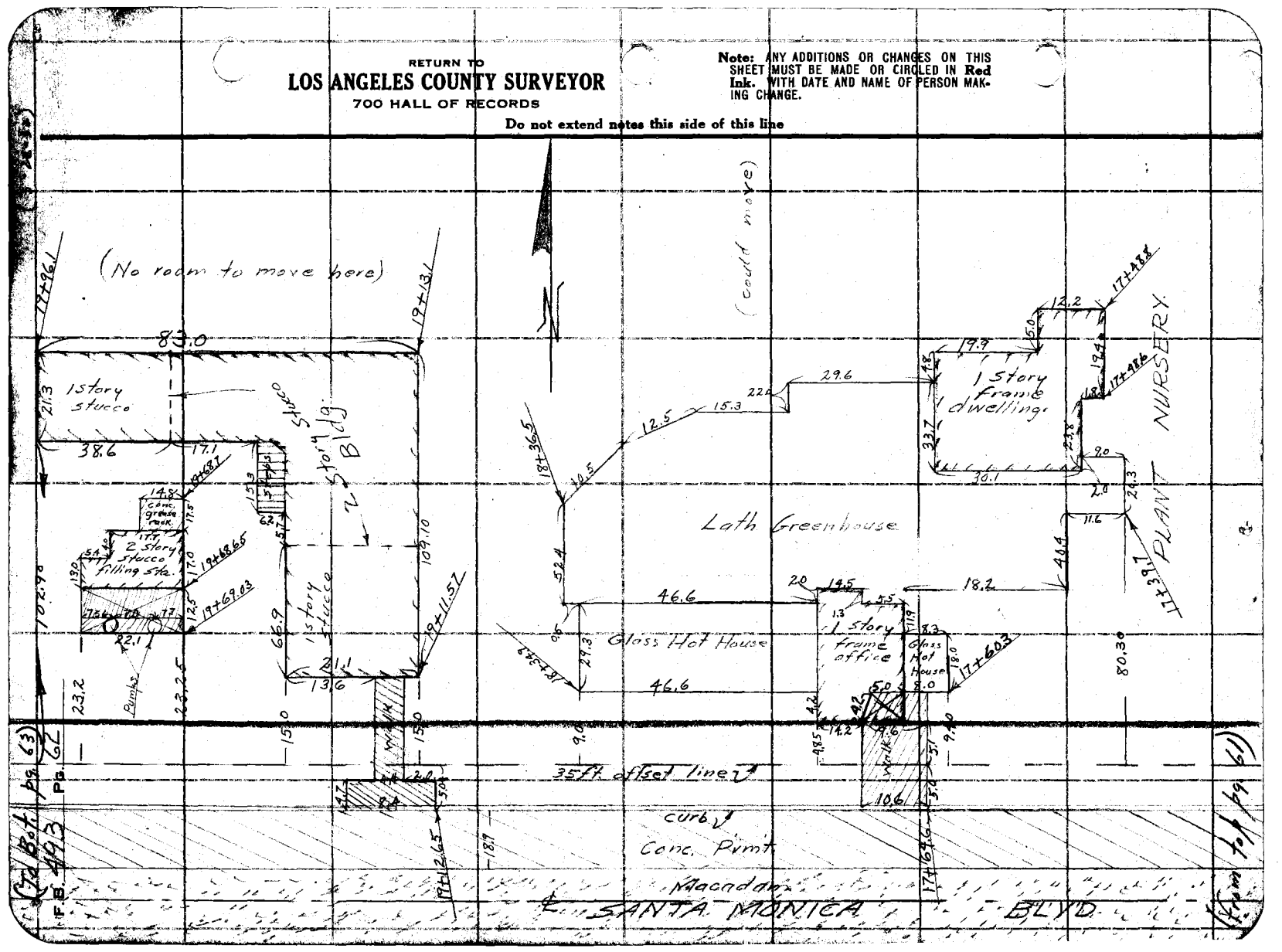

Notes Ck'd by	Drew
Map No.	B-761-1
Office Work	D.A.W.
Checked	Drew
Date	May -1932

Survey of Santa Monica Blvd
W. O. 7070 Tape No. 017 St'd 84 °F.
Surveyed by Evans
Notes Martin & Evans Date 3-26-32
Indexed A. C. Johnson

F.B. 493 Pg. 63

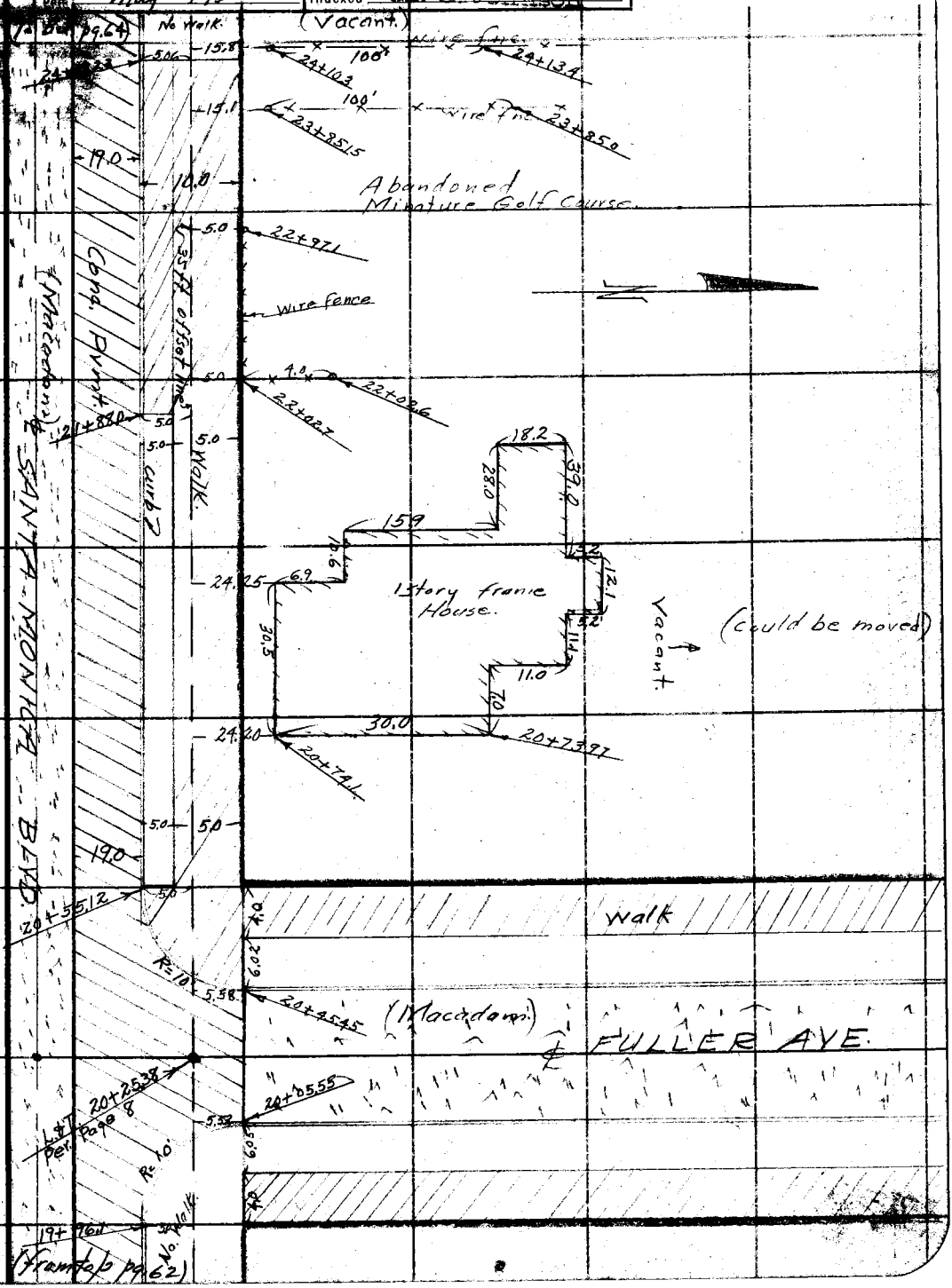

Note: ANY ADDITIONS OR CHANGES ON THIS SHEET MUST BE MADE OR CIRCLED IN Red Ink. WITH DATE AND NAME OF PERSON MAKING CHANGE.

Do not extend notes this side of this line

RETURN TO
LOS ANGELES COUNTY SURVEYOR
700 HALL OF RECORDS

FORM 247 10M 5-31

F.B. 493 Pg. 64

RETURN TO
LOS ANGELES COUNTY SURVEYOR
700 HALL OF RECORDS

Do not extend notes this side of this line

Note: ANY ADDITIONS OR CHANGES ON THIS SHEET MUST BE MADE OR CIRCLED IN Red Ink. WITH DATE AND NAME OF PERSON MAKING CHANGE.

(To Bot. pg. 66)

Notes Ck'd by	Drew	Survey of	Santa Monica Blvd.
Map No.	8-761-1	W.O. 7070	Tape No. 017 Std. 84 °F.
Office Work	[illegible]	Surveyed by	Evans
Checked	Drew	Notes	HE. Date 3-26-32
Date	May 1932	Indexed	A. C. Johnson

F.B. 493 Pg. 65

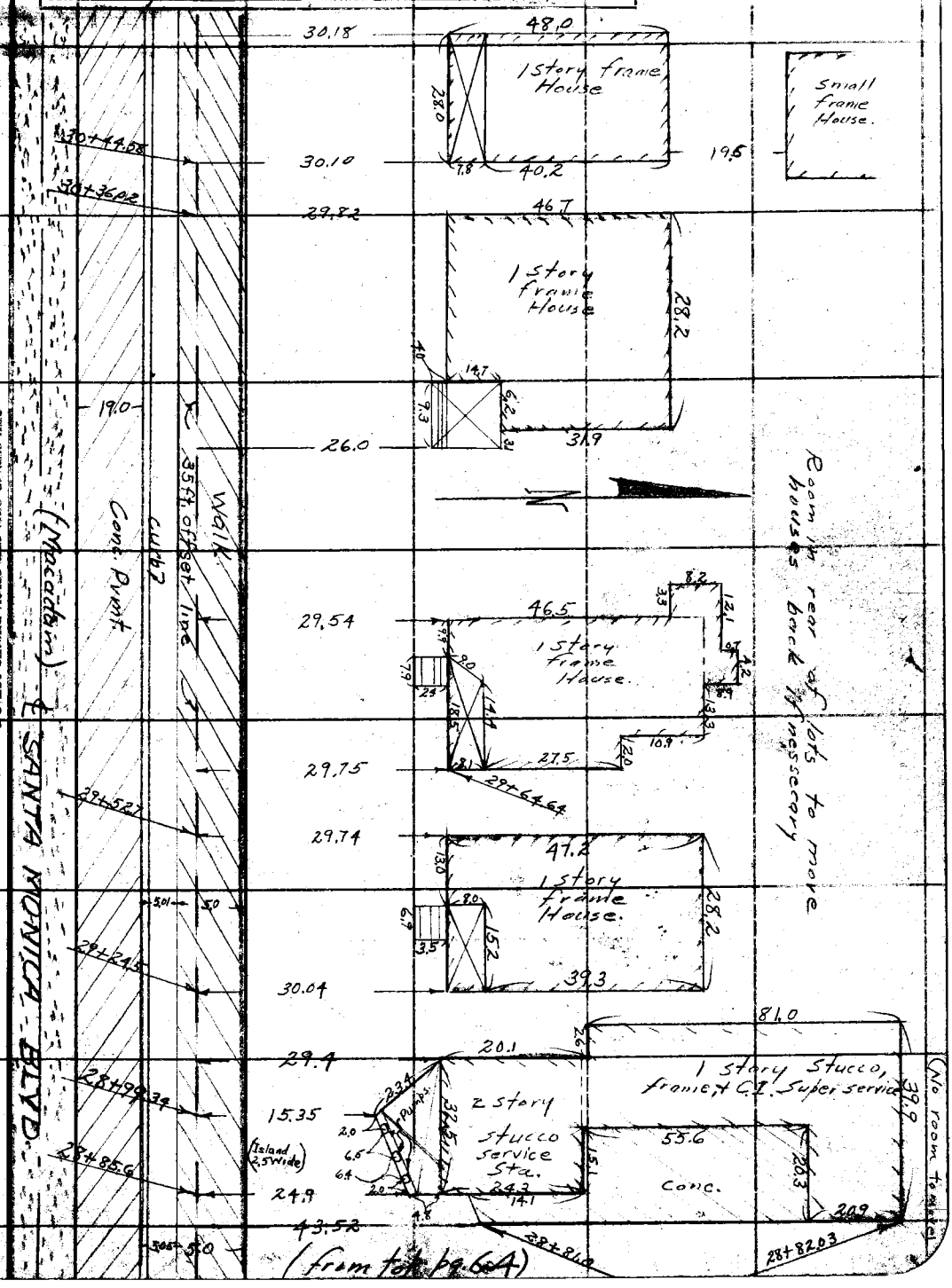

Notes: ANY ADDITIONS OR CHANGES ON THIS SHEET MUST BE MADE OR CIRCLED IN Red Ink. WITH DATE AND NAME OF PERSON MAKING CHANGE.

Do not extend notes this side of this line

RETURN TO
LOS ANGELES COUNTY SURVEYOR
700 HALL OF RECORDS

FORM 247 10M 8-31

(To Bot pg. 67) (3-28-32)

F.B. 493 Pg. 66

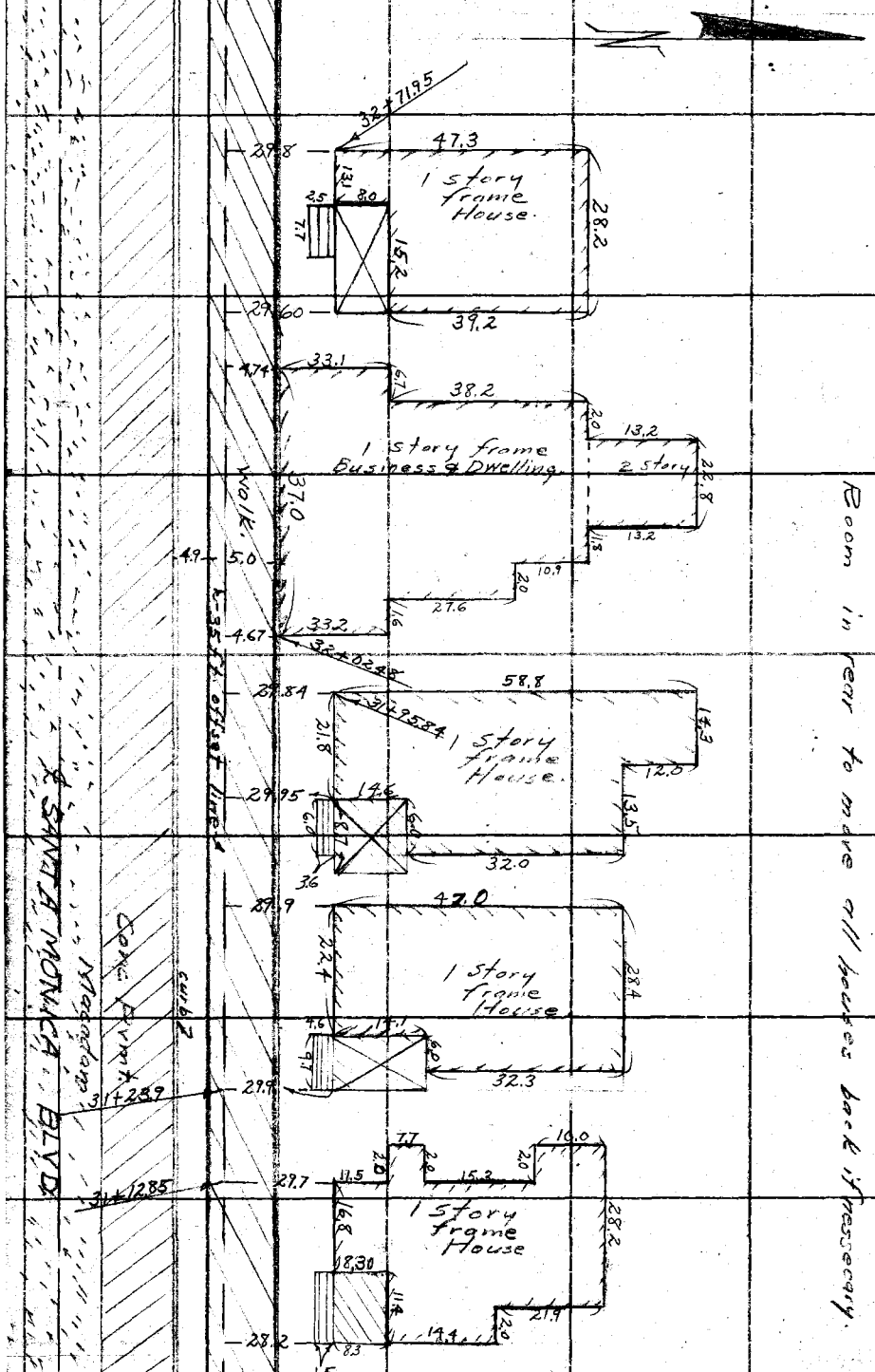

RETURN TO
LOS ANGELES COUNTY SURVEYOR
700 HALL OF RECORDS

Do not extend notes this side of this line

Note: ANY ADDITIONS OR CHANGES ON THIS SHEET MUST BE MADE OR CIRCLED IN Red Ink. WITH DATE AND NAME OF PERSON MAKING CHANGE.

(from top pg. 65)

(To Bot pg. 68)

F.B. 493 Pg. 67

Notes Ck'd by	Drew	Survey of	Santa Monica Blvd.
Map No.	B-761-1	W. O. 7070	Tape No. 017 St'd 84 °F.
Office Work	[illegible]	Surveyed by	Evans
Checked	Drew	Notes	H. Date 3-29-32
Date	May 1932	Indexed	A. C. Johnson

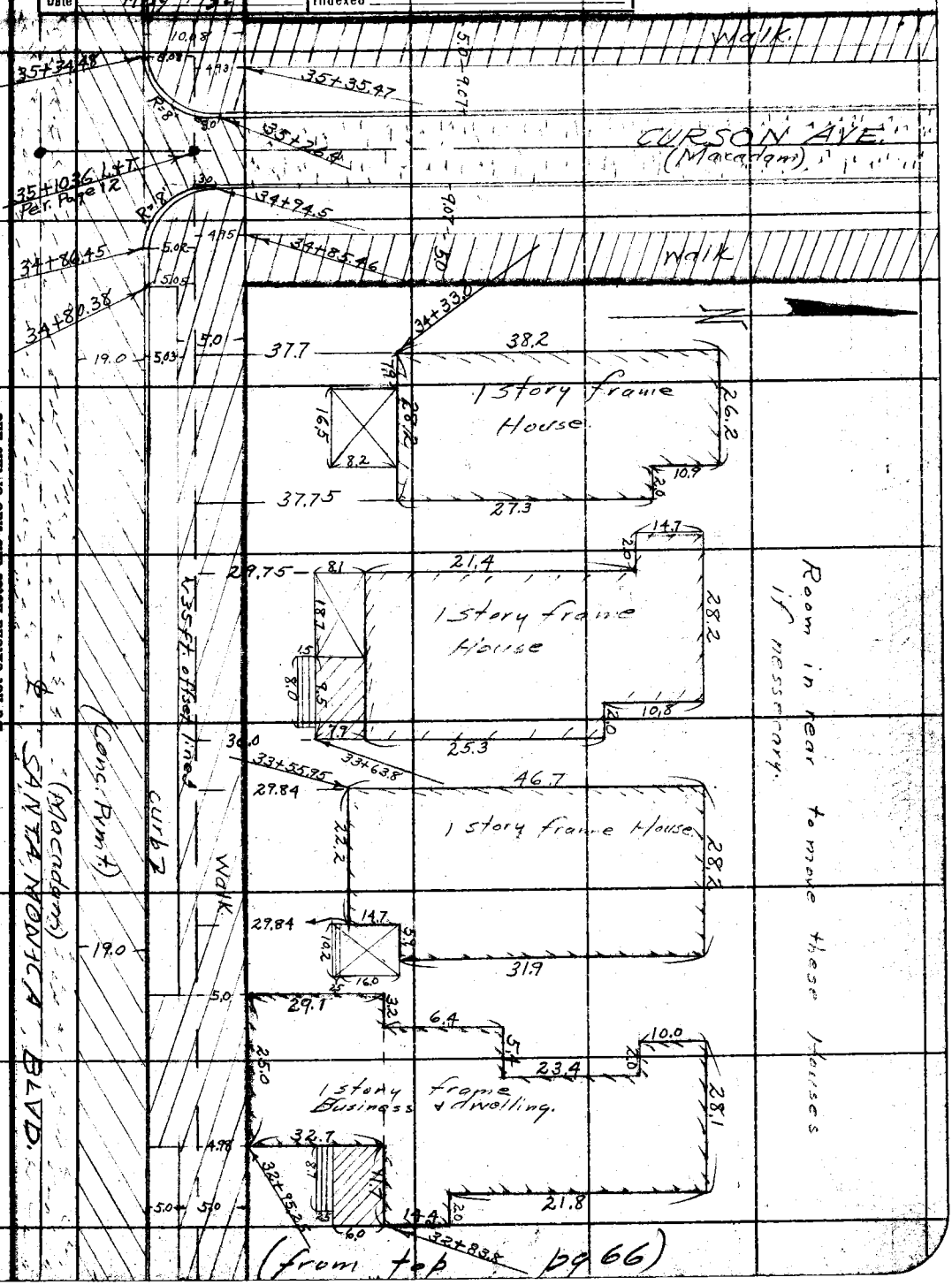

Note: ANY ADDITIONS OR CHANGES ON THIS SHEET MUST BE MADE OR CIRCLED IN Red Ink. WITH DATE AND NAME OF PERSON MAKING CHANGE.

Do not extend notes this side of this line

RETURN TO
LOS ANGELES COUNTY SURVEYOR
700 HALL OF RECORDS

FORM 247 10M 5-31

F.B. 493 Pg. 68 (To Bot. pg. 69) (3-29-32)

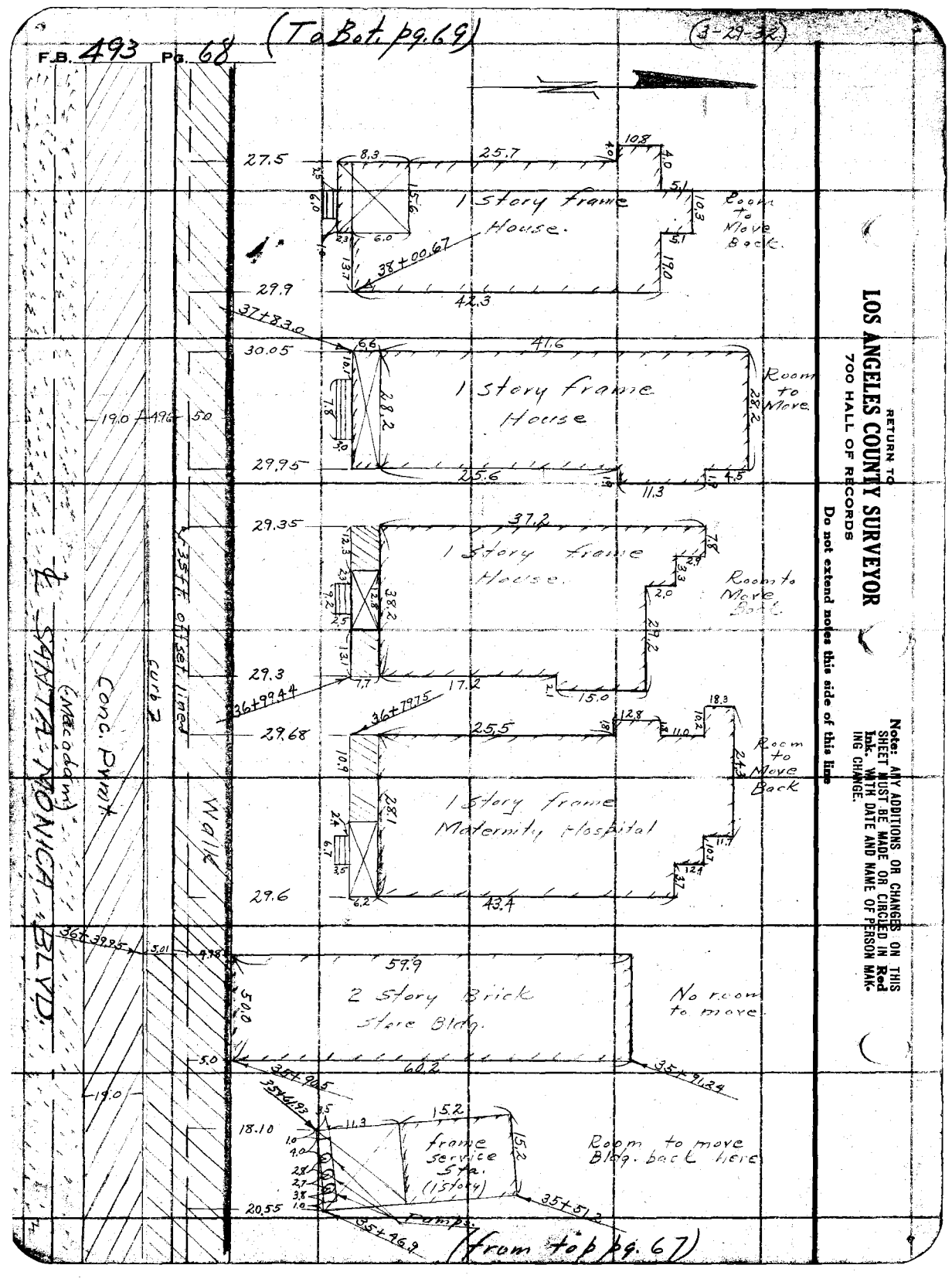

RETURN TO
LOS ANGELES COUNTY SURVEYOR
700 HALL OF RECORDS

Note: ANY ADDITIONS OR CHANGES ON THIS SHEET MUST BE MADE OR CIRCLED IN Red Ink. WITH DATE AND NAME OF PERSON MAKING CHANGE.

Do not extend notes this side of this line

(To Bot pg. 70)

Notes Ck'd by	Drew	Survey of	Santa Monica Blvd.
Map No.	B-761-1	W. O.	7070 Tape No. 017 St'd 84 °F.
Office Work	D.A.W.	Surveyed by	Evans
Checked	Drew	Notes	HE Date 3-29-32
Date	May 1932	Indexed	A. C. Johnson

F.B. 493 PG. 69

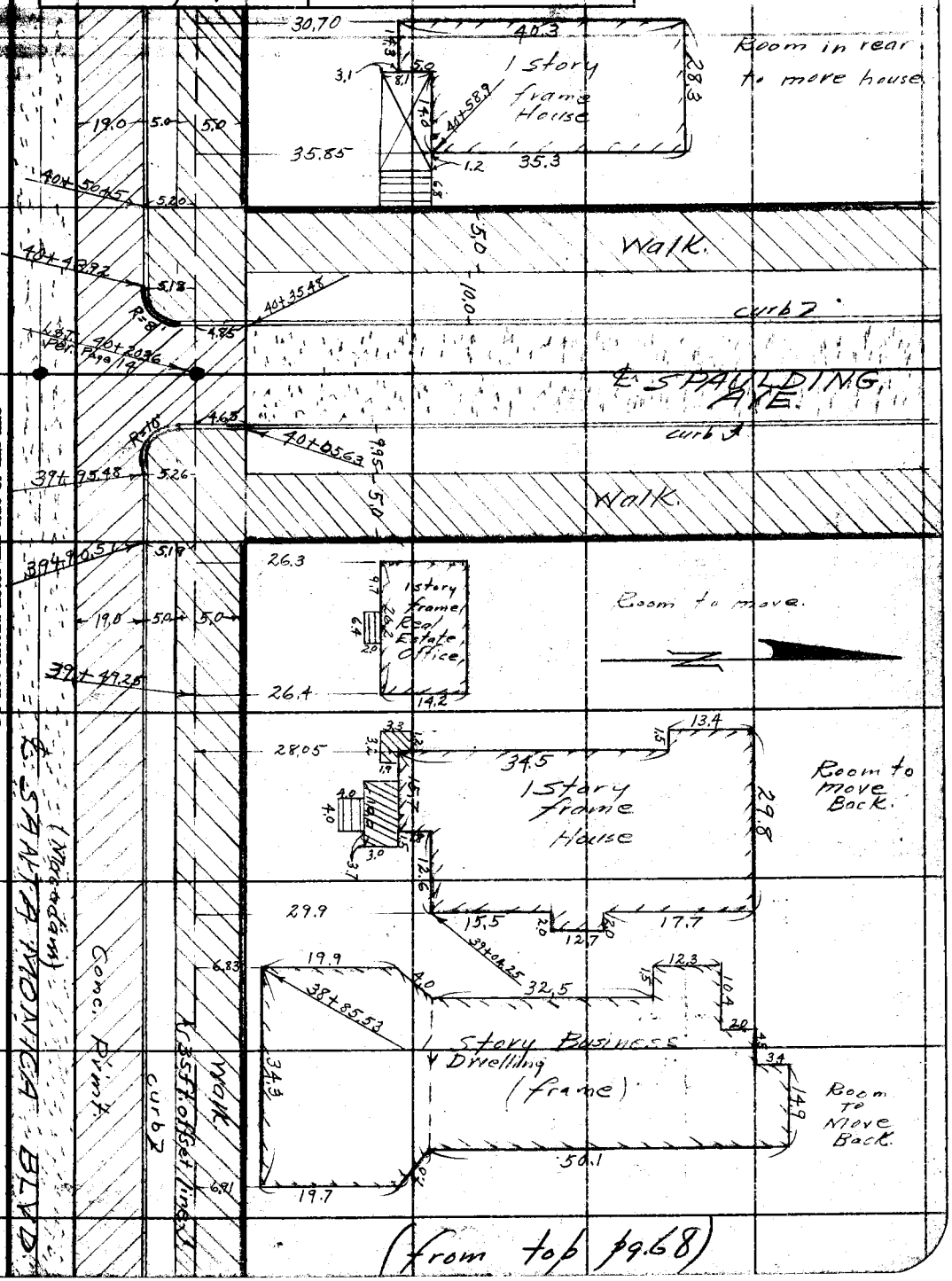

(from top pg. 68)

Note: ANY ADDITIONS OR CHANGES ON THIS SHEET MUST BE MADE OR CIRCLED IN Red Ink. WITH DATE AND NAME OF PERSON MAKING CHANGE.

Do not extend notes this side of this line

RETURN TO
LOS ANGELES COUNTY SURVEYOR
700 HALL OF RECORDS

FORM 247 10M 5-31

F.B. 493 Pg. 70

(To Bat. pg. 71)

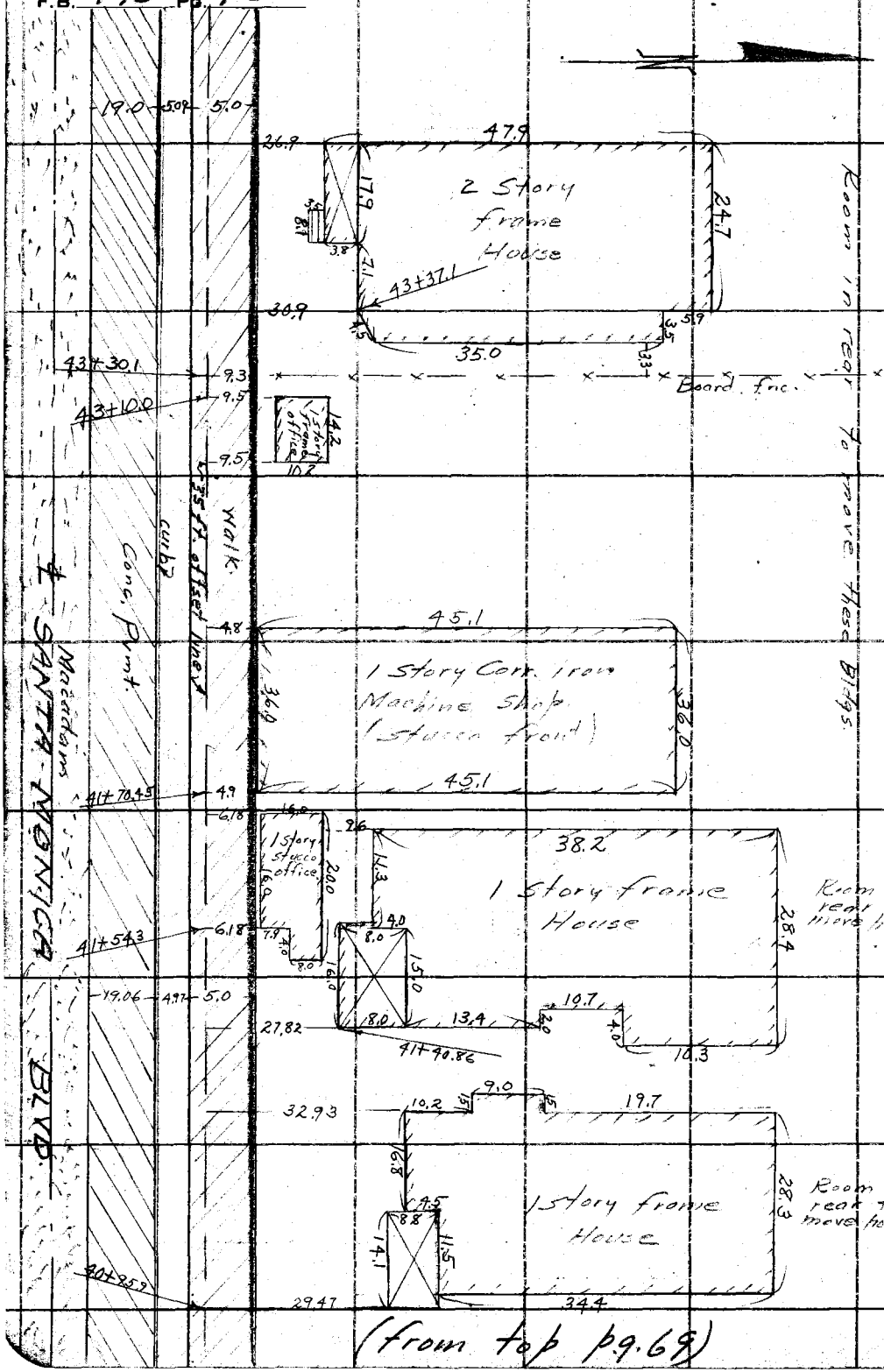

RETURN TO
LOS ANGELES COUNTY SURVEYOR
700 HALL OF RECORDS

Do not extend notes this side of this line

Notes: ANY ADDITIONS OR CHANGES ON THIS SHEET MUST BE MADE OR CIRCLED IN Red Ink. WITH DATE AND NAME OF PERSON MAKING CHANGE.

(To bot. pg. 72)

F.B. 493 Pg. 71

Notes Ck'd by Drew	Survey of Santa Monica Blvd.
Map No. B-761-1	W. O. 7070 Tape No. 017 St'd 84 OF.
Office Work D.R.W.	Surveyed by Evans
Checked Drew	Notes H.E. & H.M. Date 3-29-32
Date May 1932	Indexed A. C. Johnson

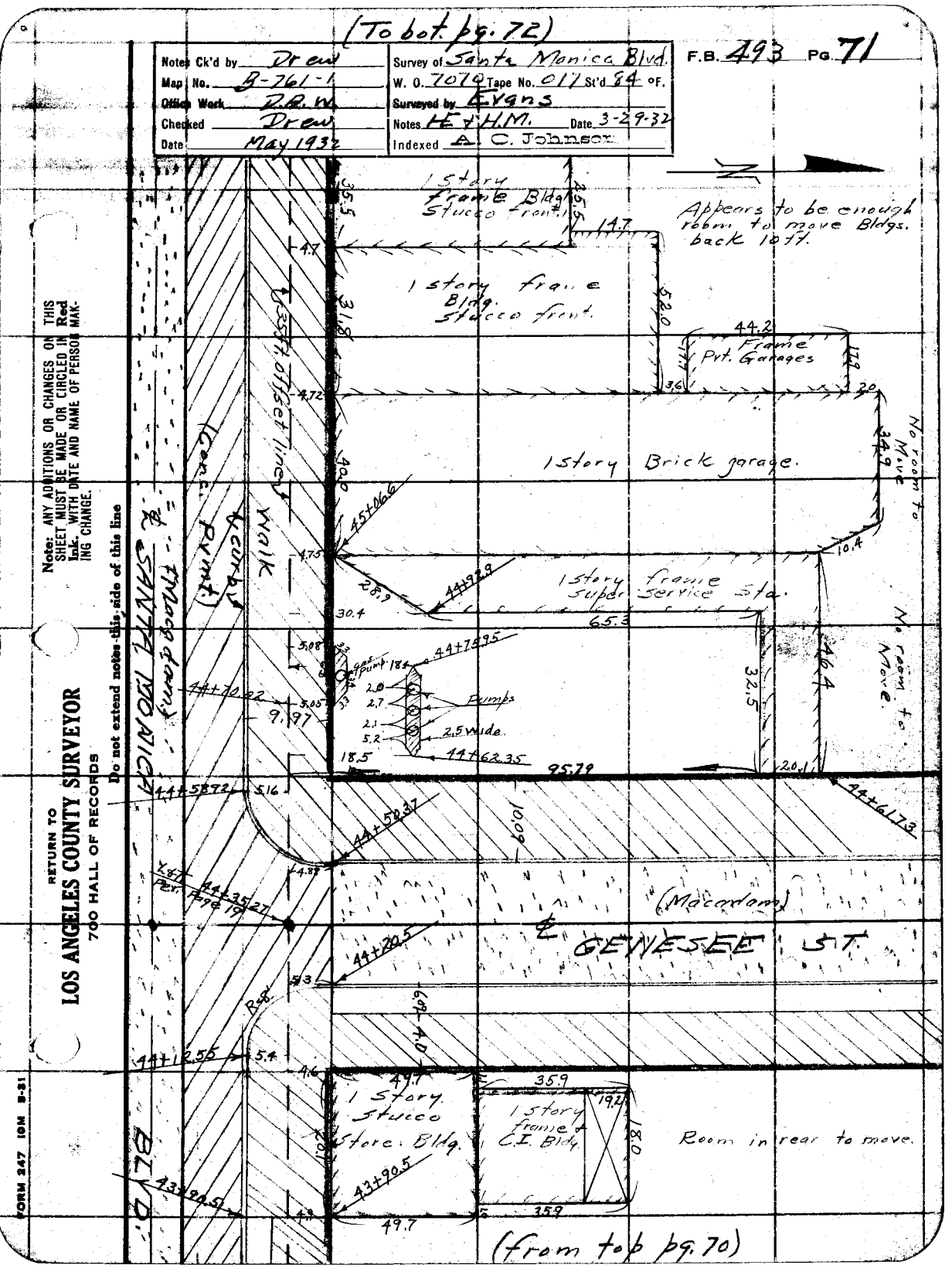

RETURN TO
LOS ANGELES COUNTY SURVEYOR
700 HALL OF RECORDS

Note: ANY ADDITIONS OR CHANGES ON THIS SHEET MUST BE MADE OR CIRCLED IN Red Ink. WITH DATE AND NAME OF PERSON MAKING CHANGE.

Do not extend notes this side of this line

FORM 247 10M 8-31

F.B. 493 Pg. 72 (To bot. pg. 73) (3-29-32)

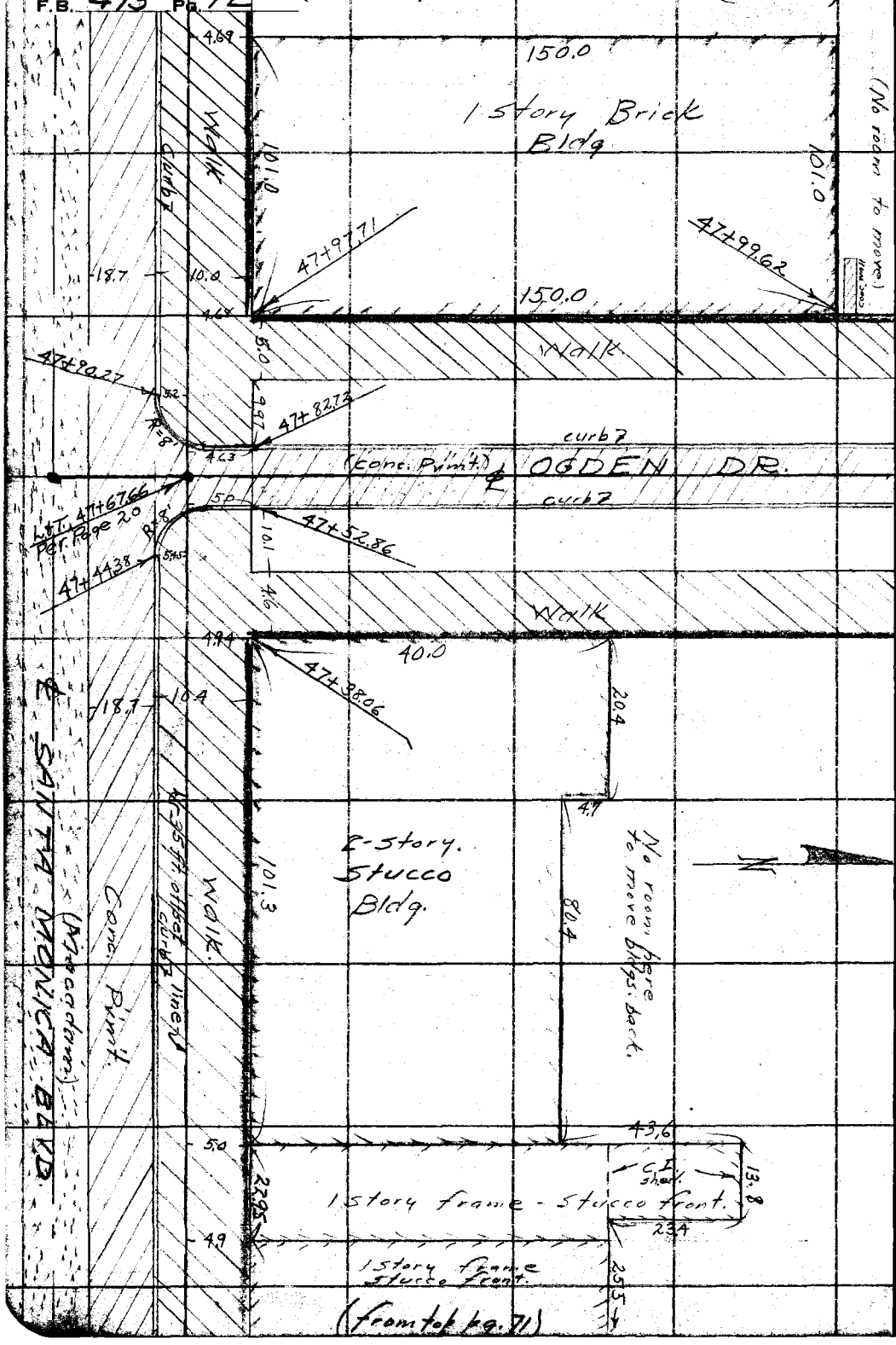

RETURN TO
LOS ANGELES COUNTY SURVEYOR
700 HALL OF RECORDS

Do not extend notes this side of this line

Note: ANY ADDITIONS OR CHANGES ON THIS SHEET MUST BE MADE OR CIRCLED IN Red Ink. WITH DATE AND NAME OF PERSON MAKING CHANGE.

(To bot. pg. 74)

Notes Ck'd by Drew	Survey of Santa Monica Blvd.
Map No. B-761-2	W. O. 7070 Tape No. 017 St'd 84 °F.
Office Work F. A. W.	Surveyed by Evans
Checked Drew	Notes HE Date 3-30-32
Date May 1932	Indexed A. C. Johnson

F.B. 493 PG. 73

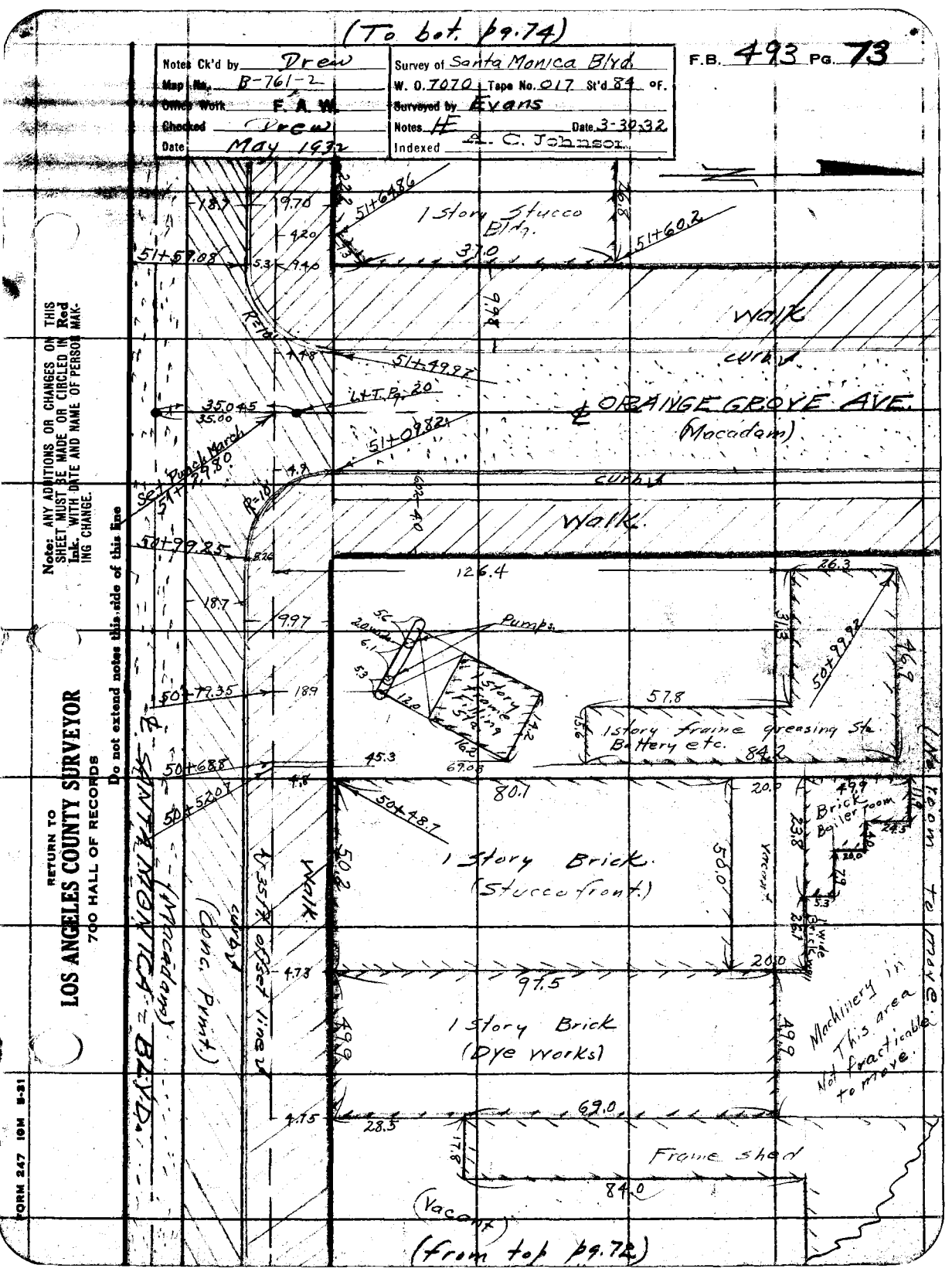

Note: ANY ADDITIONS OR CHANGES ON THIS SHEET MUST BE MADE OR CIRCLED IN Red Ink. WITH DATE AND NAME OF PERSON MAKING CHANGE.

Do not extend notes this side of this line

RETURN TO
LOS ANGELES COUNTY SURVEYOR
700 HALL OF RECORDS

FORM 247 10M 8-31

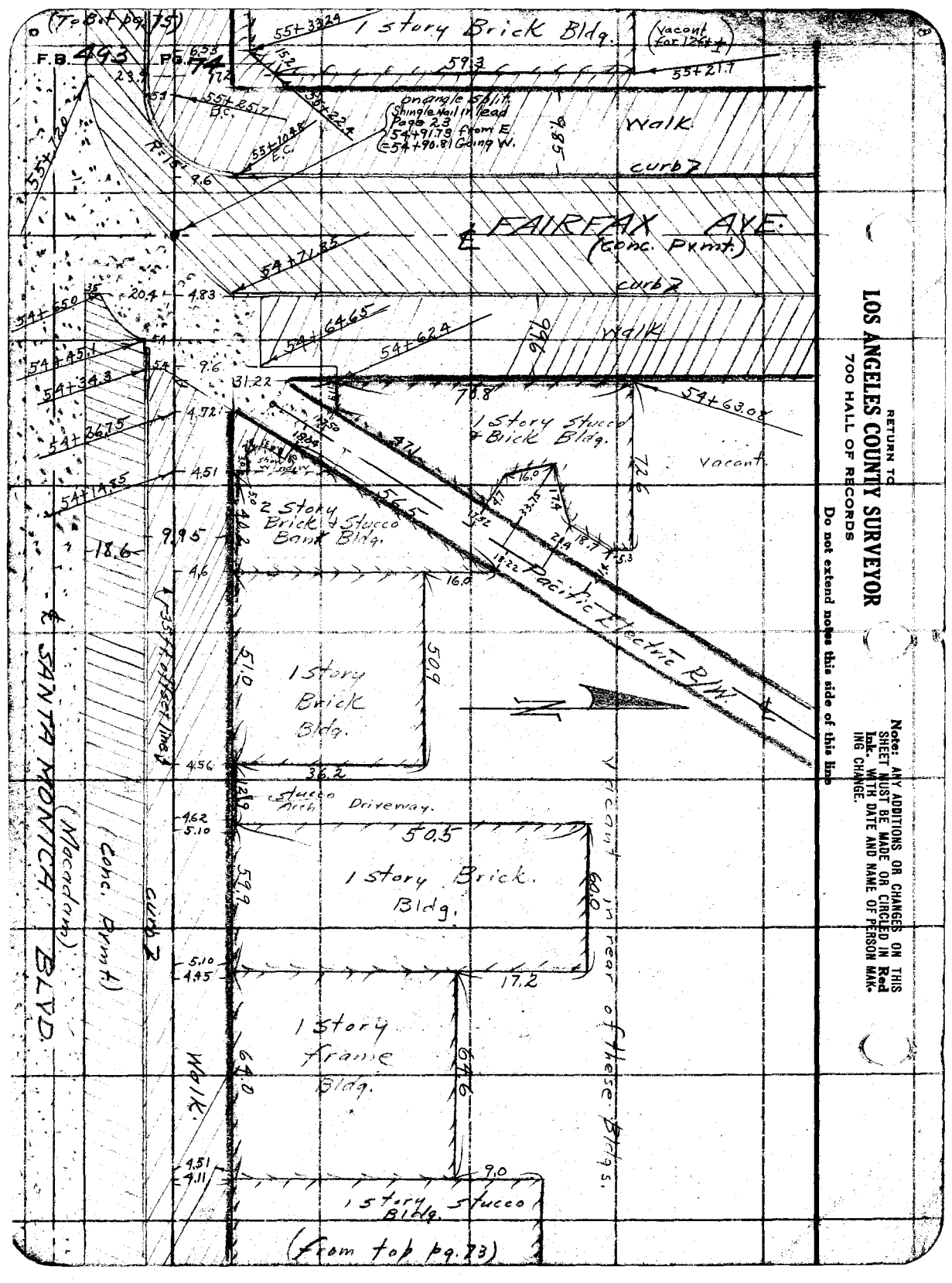

RETURN TO
LOS ANGELES COUNTY SURVEYOR
700 HALL OF RECORDS

Do not extend notes this side of this line

Note: ANY ADDITIONS OR CHANGES ON THIS SHEET MUST BE MADE OR CIRCLED IN **Red Ink.** WITH DATE AND NAME OF PERSON MAKING CHANGE.

(To bot. pg. 76)

Notes Ck'd by Drew	Survey of Santa Monica Blvd.
Map No. B-761-2	W. O. 7070 Tape No. 017 St'd 84 °F.
Office Work F. A. W.	Surveyed by Evans
Checked Drew	Notes HE Date 3-30-32
Date May 1932	Indexed A. C. Johnson

F.B. 493 PG. 75

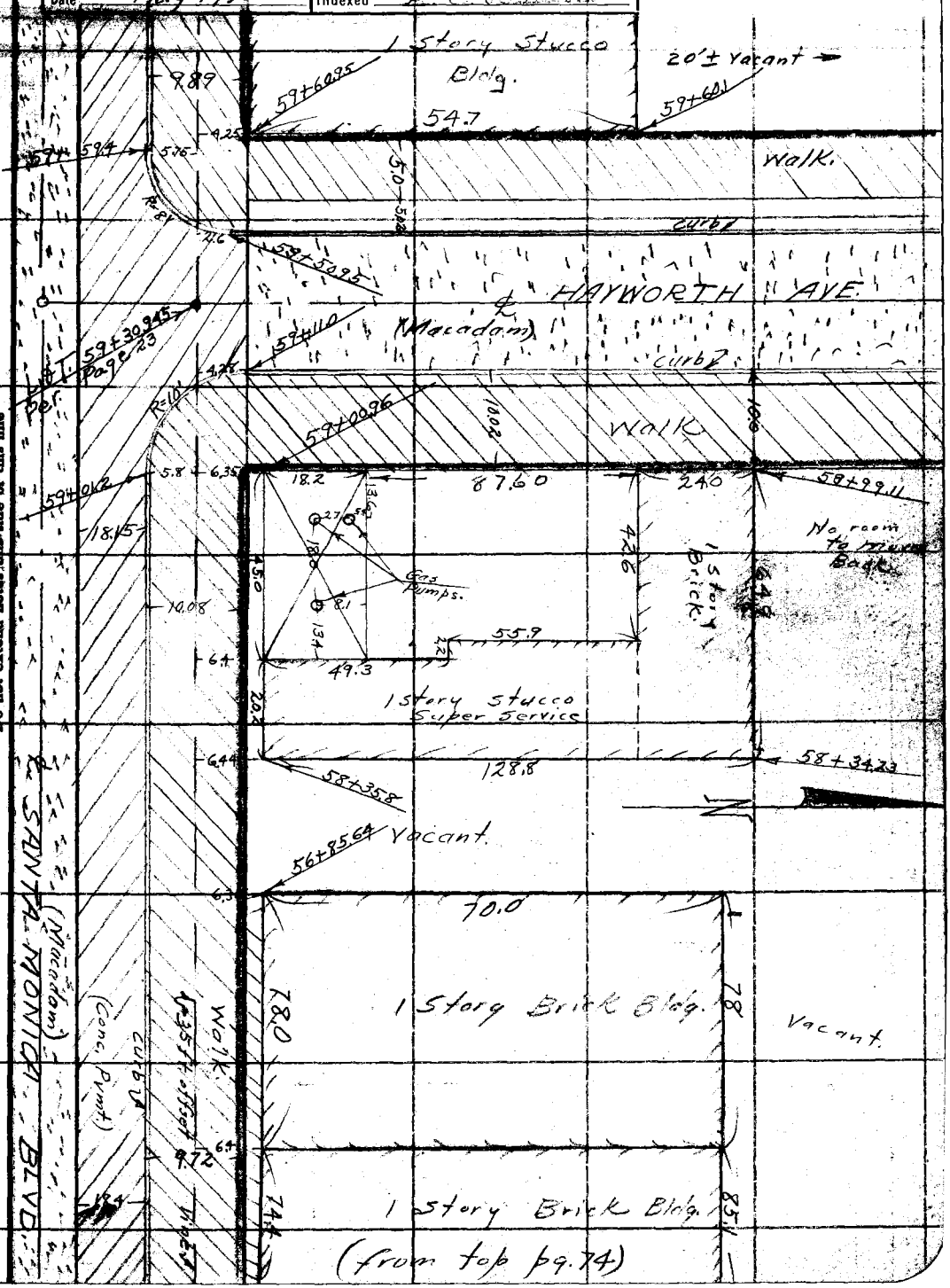

Note: ANY ADDITIONS OR CHANGES ON THIS SHEET MUST BE MADE OR CIRCLED IN Red Ink, WITH DATE AND NAME OF PERSON MAKING CHANGE.

Do not extend notes this side of this line

RETURN TO
LOS ANGELES COUNTY SURVEYOR
700 HALL OF RECORDS

FORM 247 10M 5-31

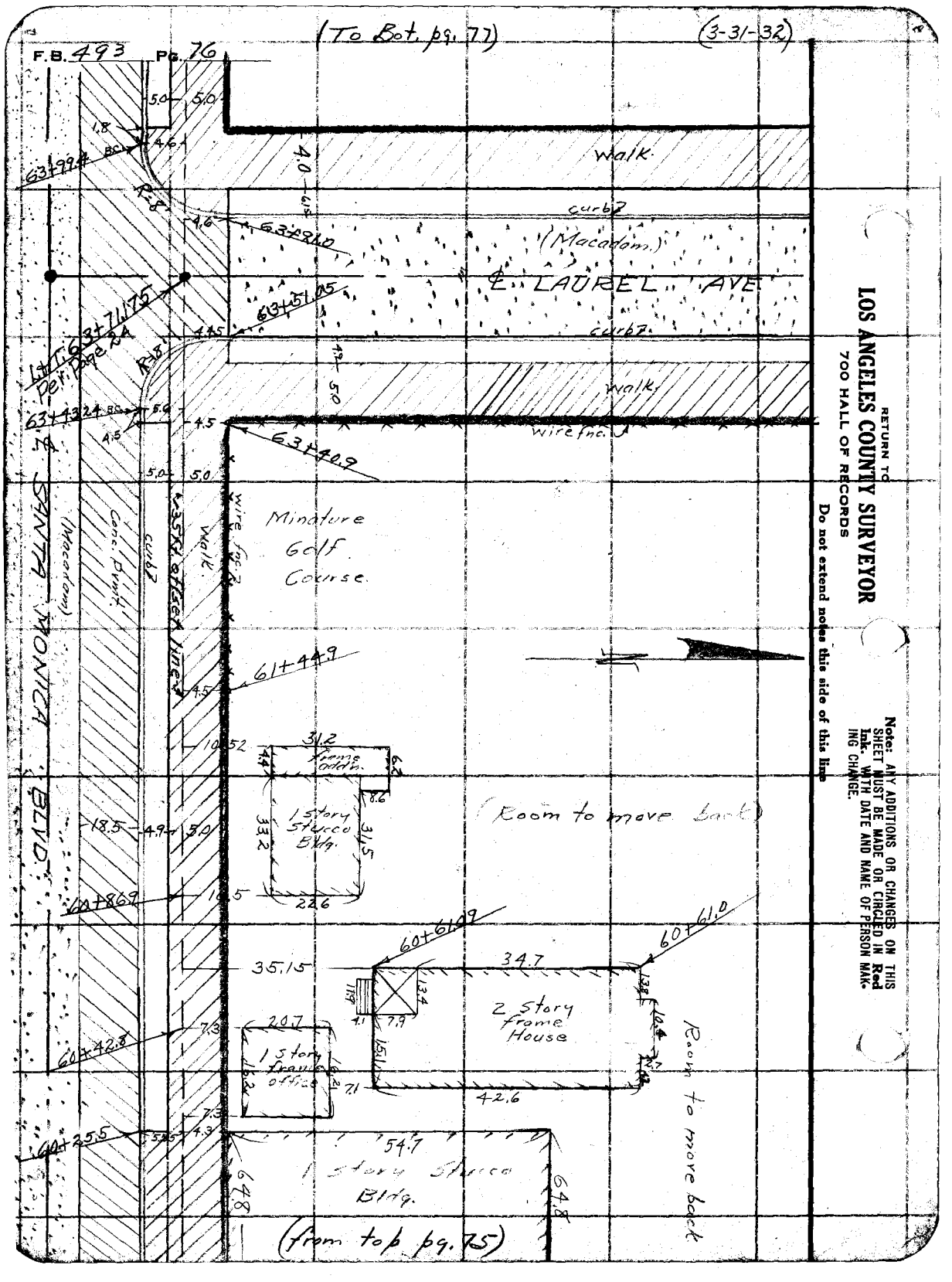

RETURN TO
LOS ANGELES COUNTY SURVEYOR
700 HALL OF RECORDS

Do not extend notes this side of this line

Note: ANY ADDITIONS OR CHANGES ON THIS SHEET MUST BE MADE OR CIRCLED IN Red Ink. WITH DATE AND NAME OF PERSON MAKING CHANGE.

(To Bot. pg. 78)

Notes Ck'd by Drew	Survey of Santa Monica Blvd.
Map No. B-761-2	W. O. 7070 Tape No. 017 St'd 84 °F.
Office Work F. A. W.	Surveyed by Evans
Checked Drew	Notes HE Date 3-31-32
Date May 1932	Indexed A. C. Johnson

F.B. 493 Pg. 77

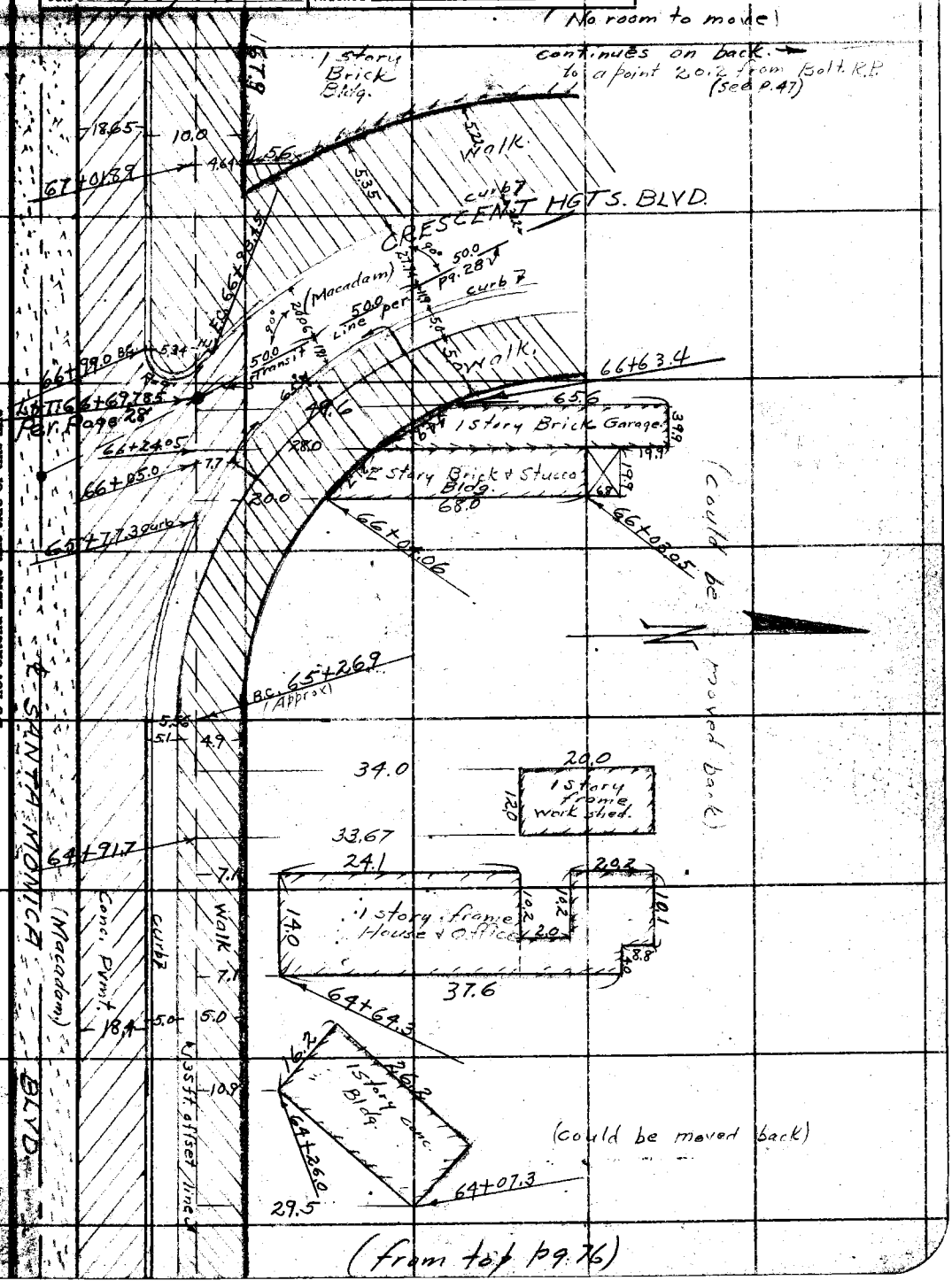

Note: ANY ADDITIONS OR CHANGES ON THIS SHEET MUST BE MADE OR CIRCLED IN Red Ink. WITH DATE AND NAME OF PERSON MAKING CHANGE.

Do not extend notes this side of this line

RETURN TO
LOS ANGELES COUNTY SURVEYOR
700 HALL OF RECORDS

FORM 847 10M 5-31

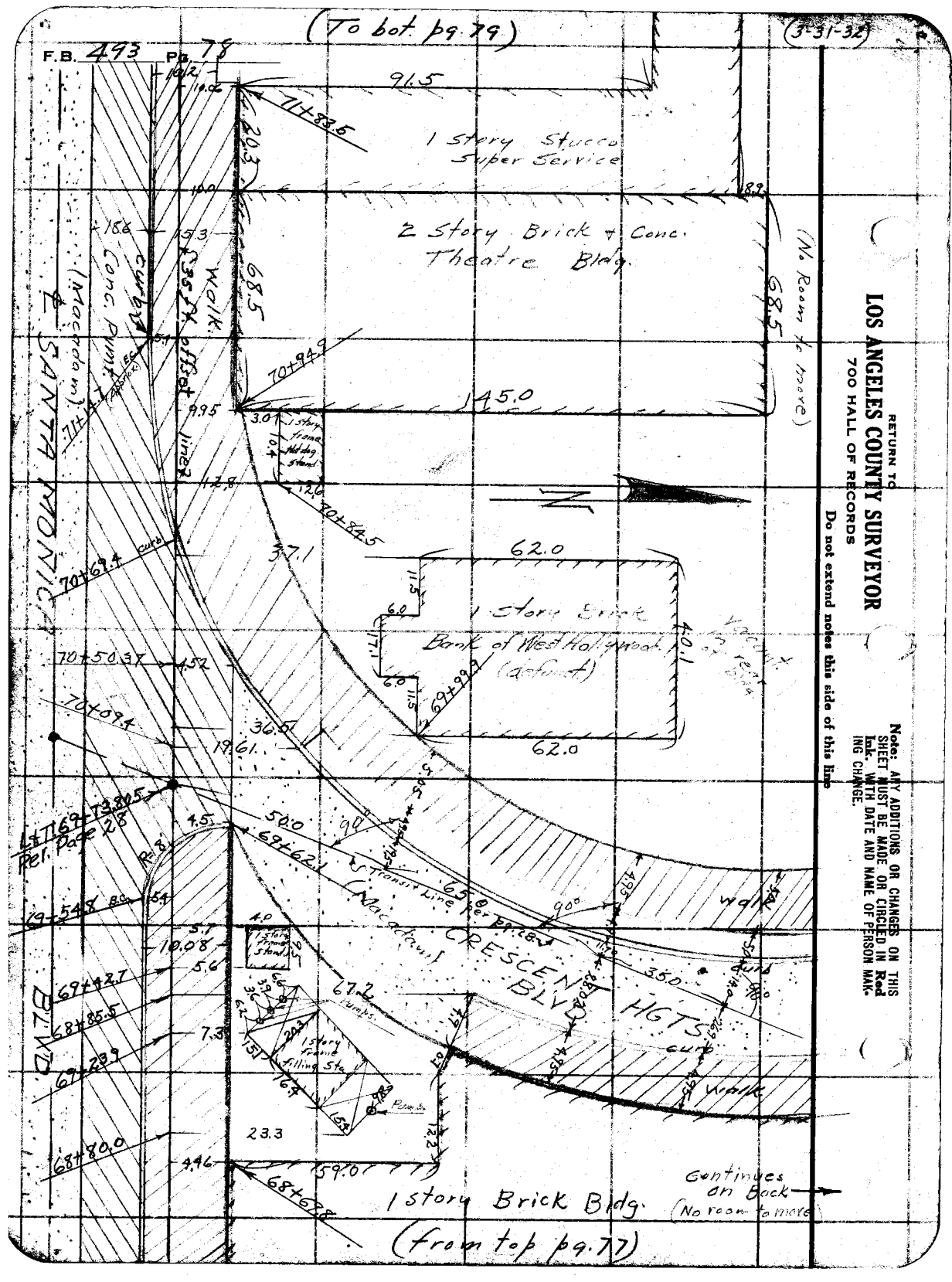
(To bot. pg. 79)
(3-31-32)
F.B. 493 Pg. 78
91.5
71+83.5
1 Story Stucco
Super Service
2 Story Brick + Conc.
Theatre Bldg.
(No Room to move)
68.5
145.0
70+94.9
70+84.5
62.0
1 Story Brick
Bank of West Hollywood
(defunct)
69+99.9
62.0
70+69.4
70+50.37
70+09.4
69+54.8
69+42.7
68+85.5
69+23.9
68+80.0
68+67.8
CRESCENT HGTS BLVD
(Macadam)
Transit Line
1 Story Frame Filling Sta.
Pumps
1 Story Brick Bldg.
(from top pg. 77)
Continues on Back
(No room to move)
Walk
Curb
Conc. Pvmt.
(Macadam)
SANTA MONICA BLVD
Rel. Page 28
RETURN TO
LOS ANGELES COUNTY SURVEYOR
700 HALL OF RECORDS
Do not extend notes this side of this line
Note: ANY ADDITIONS OR CHANGES ON THIS SHEET MUST BE MADE OR CIRCLED IN Red Ink, WITH DATE AND NAME OF PERSON MAKING CHANGE.

(To bot. pg. 80)

Notes Ck'd by Drew	Survey of Santa Monica Blvd.
Map No. B-761-2	W. O. 7070 Tape No. 017 St'd 84 °F.
Office Work F. A. W.	Surveyed by Evans
Checked Drew	Notes HE Date 3-31-32
Date May 1932	Indexed A. C. Johnson

F.B. 493 PG. 79

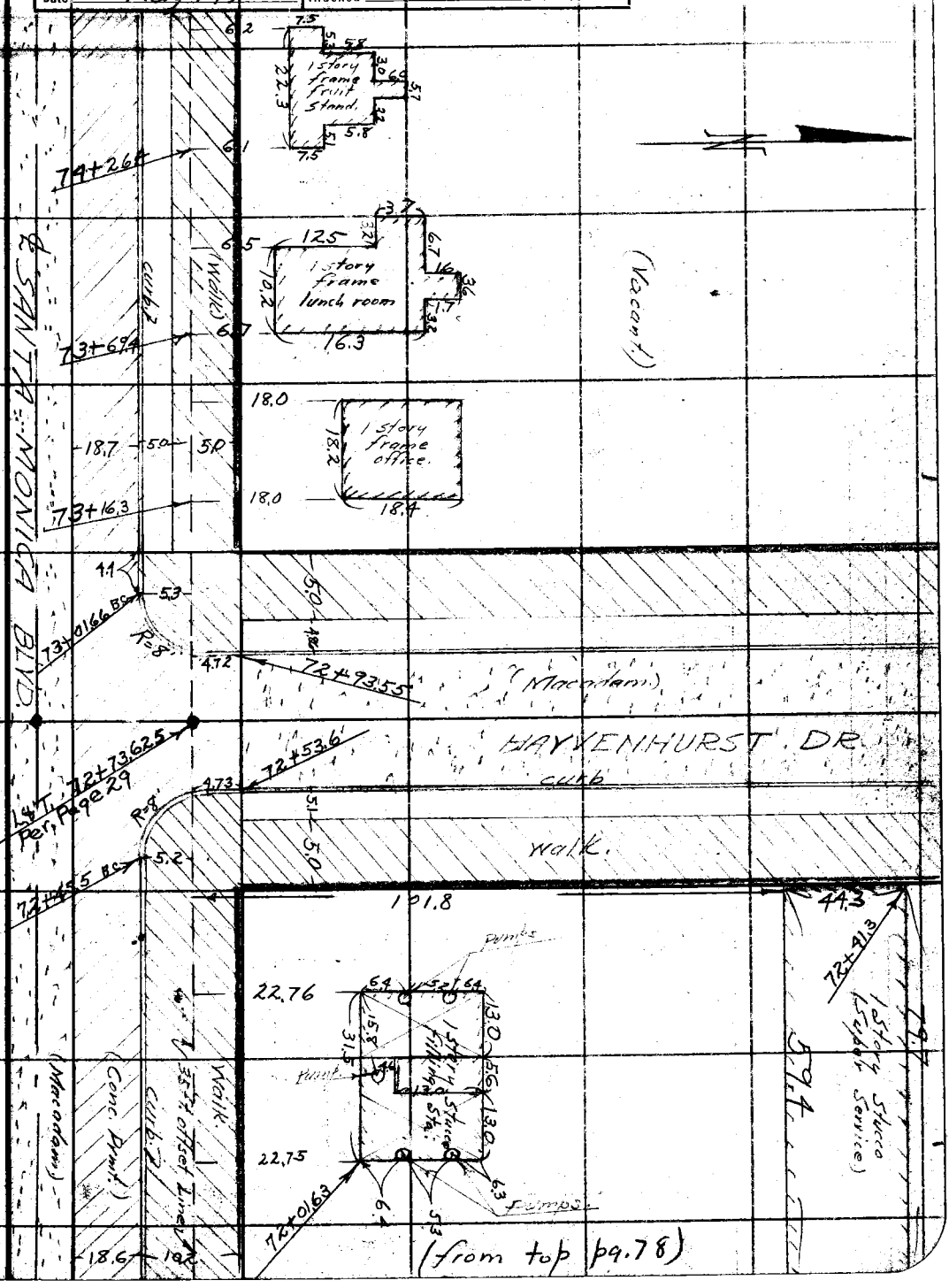

Note: ANY ADDITIONS OR CHANGES ON THIS SHEET MUST BE MADE OR CIRCLED IN Red Ink. WITH DATE AND NAME OF PERSON MAKING CHANGE.

Do not extend notes this side of this line

RETURN TO
LOS ANGELES COUNTY SURVEYOR
700 HALL OF RECORDS

FORM 247 10M 5-31

(To bot. Pg. 81) (4-1-32)

F.B. 493 Pg. 80

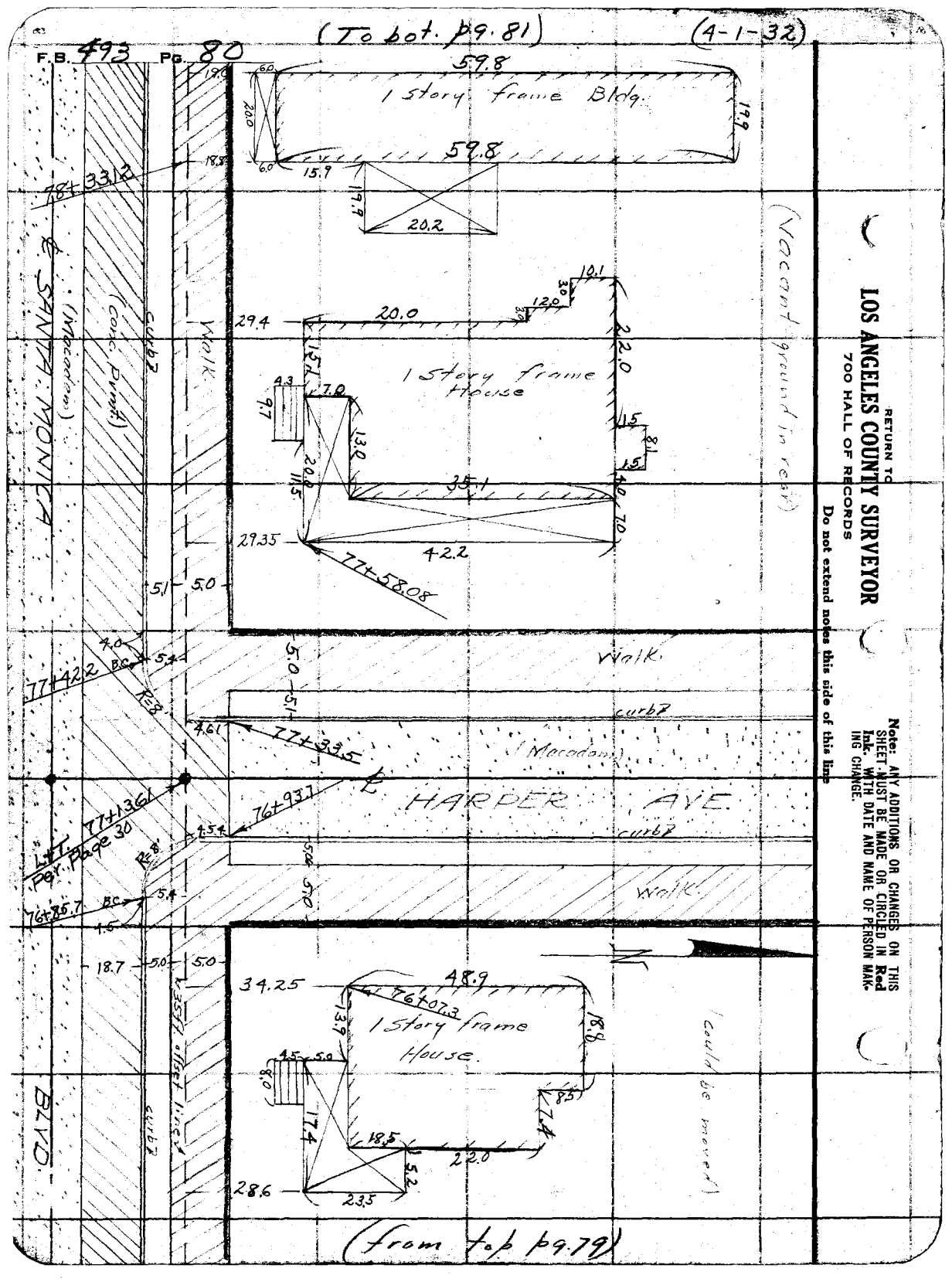

RETURN TO
LOS ANGELES COUNTY SURVEYOR
700 HALL OF RECORDS
Do not extend notes this side of this line

Note: ANY ADDITIONS OR CHANGES ON THIS SHEET MUST BE MADE OR CIRCLED IN Red Ink. WITH DATE AND NAME OF PERSON MAKING CHANGE.

(To bot. pg. 82)

Notes Ck'd by	Drew	Survey of	Santa Monica Blvd.
Map No.	B-761-2	W. O.	7070 Tape No. 017 St'd 84 °F.
Office Work	F. A. W.	Surveyed by	Evans
Checked	Drew	Notes	HE Date 4-1-32
Date	May 1932	Indexed	A. C. Johnson

F.B. 493 Pg. 81

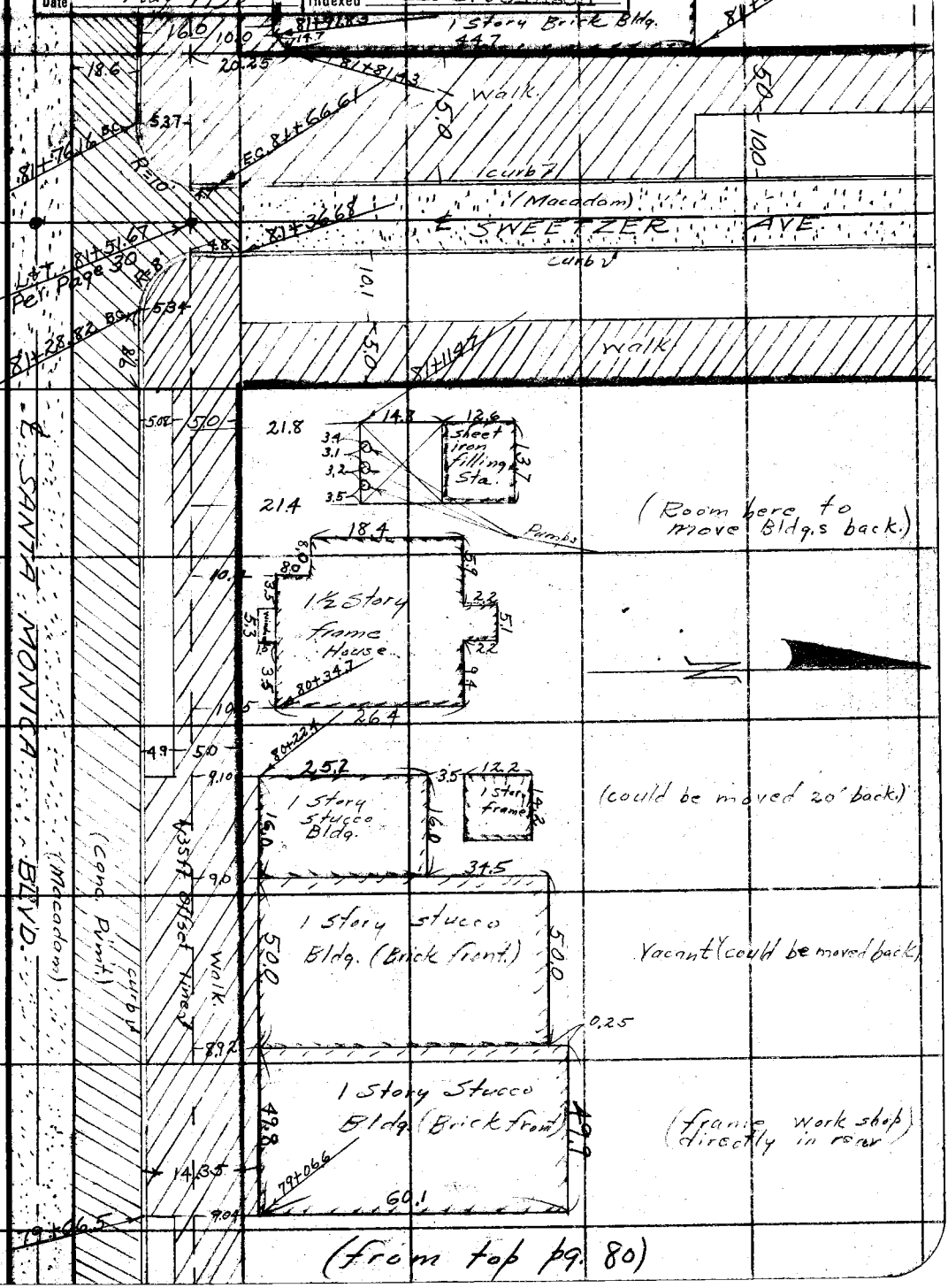

Note: ANY ADDITIONS OR CHANGES ON THIS SHEET MUST BE MADE OR CIRCLED IN Red Ink. WITH DATE AND NAME OF PERSON MAKING CHANGE.

Do not extend notes this side of this line

RETURN TO
LOS ANGELES COUNTY SURVEYOR
700 HALL OF RECORDS

FORM 247 10M 5-31

RETURN TO
LOS ANGELES COUNTY SURVEYOR
700 HALL OF RECORDS

Note: ANY ADDITIONS OR CHANGES ON THIS SHEET MUST BE MADE OR CIRCLED IN **Red Ink.** WITH DATE AND NAME OF PERSON MAKING CHANGE.

Do not extend notes this side of this line

(4-1-32)

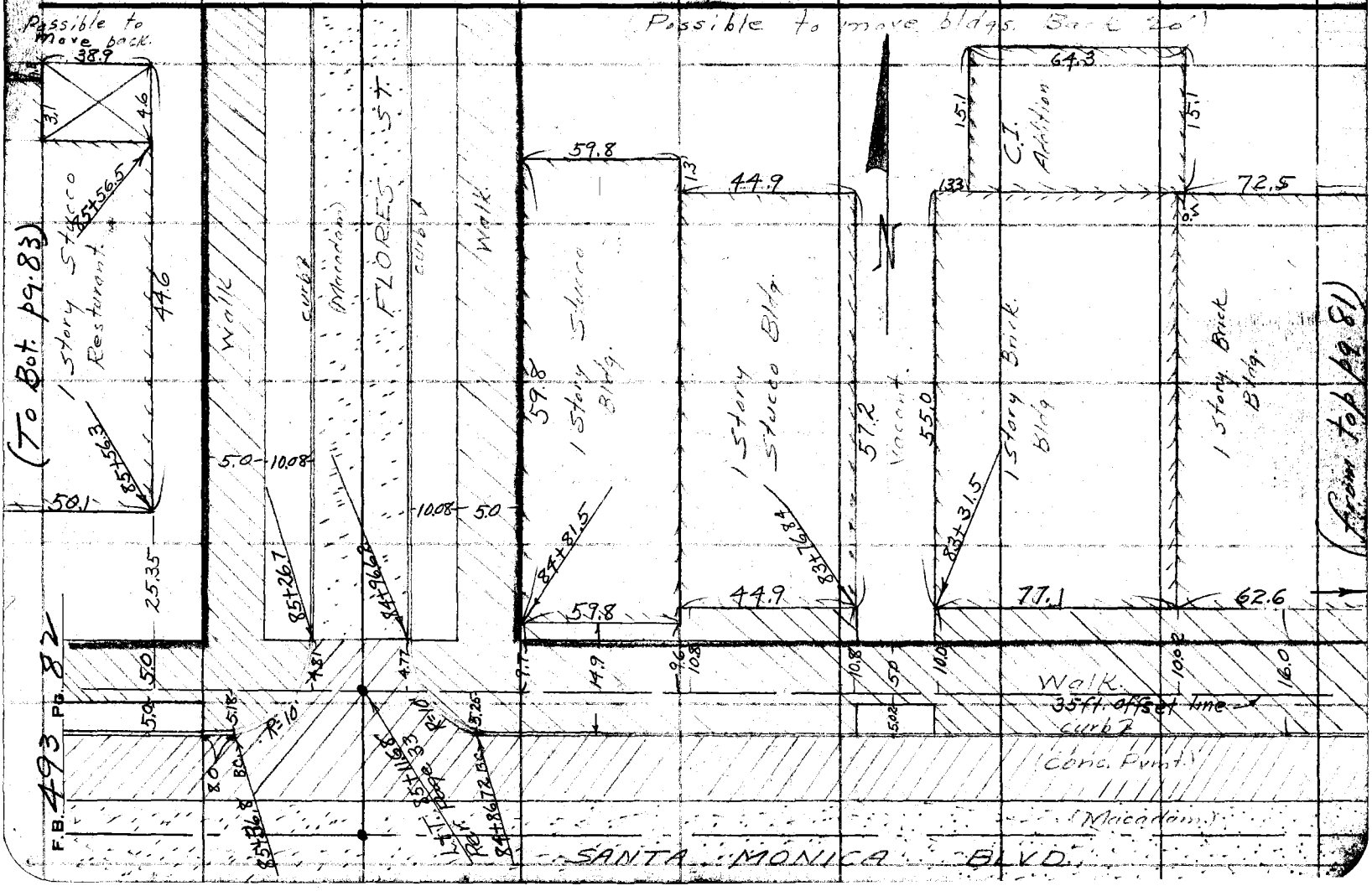

(To bot. Pg. 84)

F.B. 493 PG. 83

Notes Ck'd by Drew	Survey of Santa Monica Blvd.
Map No. B-761-2	W. O. 7070 Tape No. 017 St'd 84 °F.
Office Work F. A. W.	Surveyed by Evans
Checked Drew	Notes HE Date 4-1-32
Date May 1932	Indexed A. C. Johnson

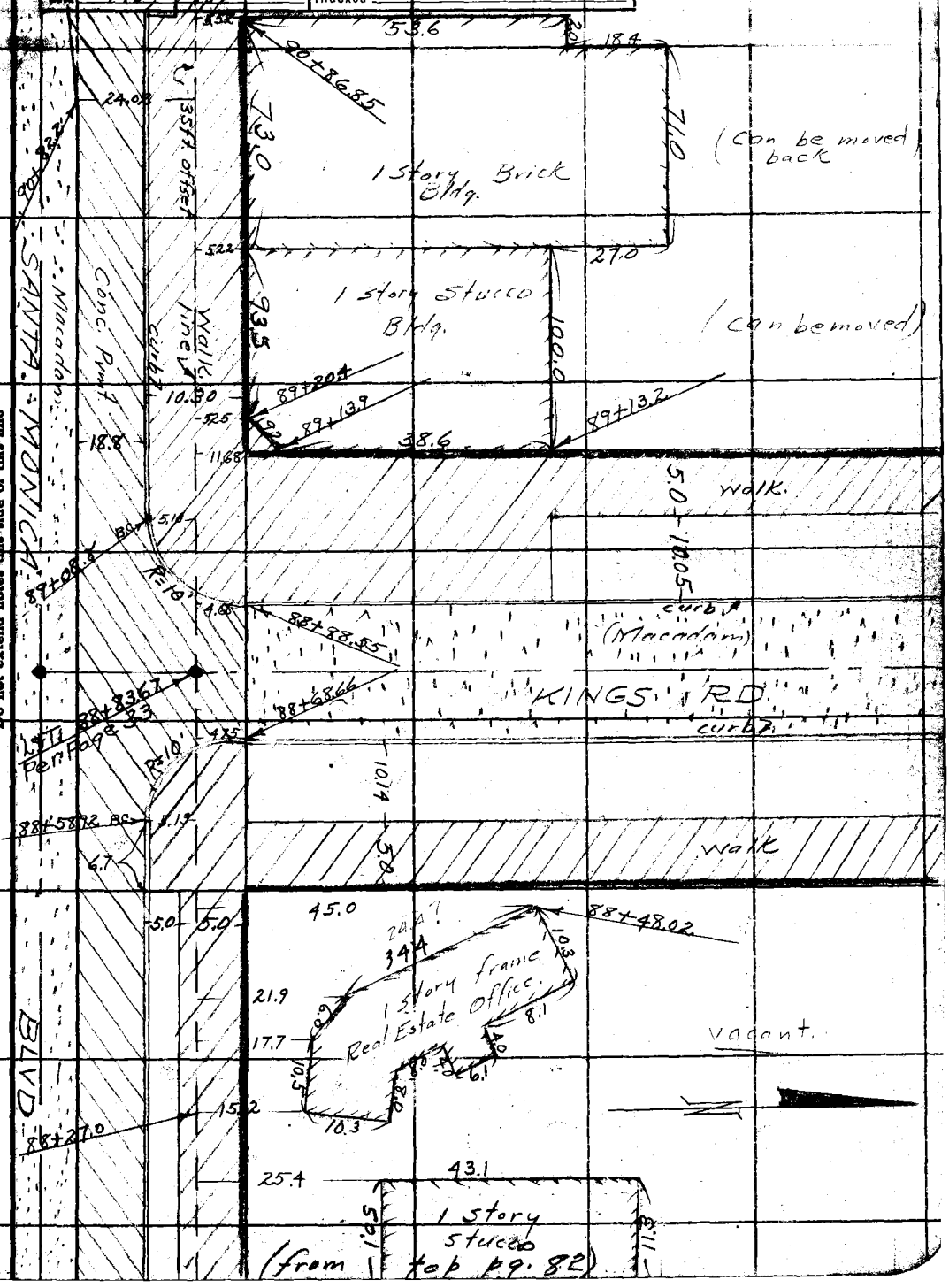

Note: ANY ADDITIONS OR CHANGES ON THIS SHEET MUST BE MADE OR CIRCLED IN Red Ink. WITH DATE AND NAME OF PERSON MAKING CHANGE.

Do not extend notes this side of this line

RETURN TO
LOS ANGELES COUNTY SURVEYOR
700 HALL OF RECORDS

FORM 247 10M 8-31

F.B. 493 Pg. 84

(4-1-32)

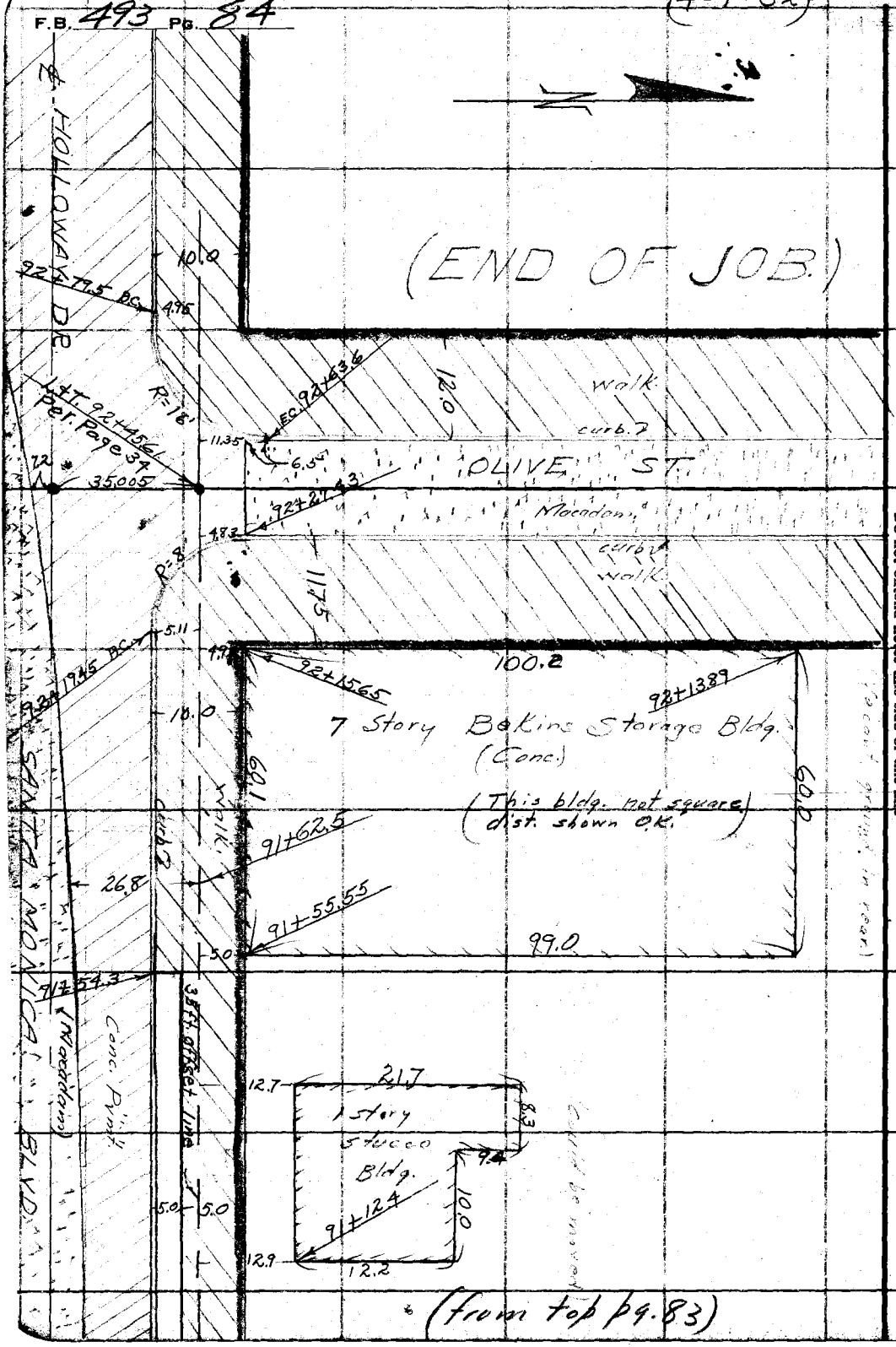

RETURN TO
LOS ANGELES COUNTY SURVEYOR
700 HALL OF RECORDS

Do not extend notes this side of this line

Note: ANY ADDITIONS OR CHANGES ON THIS SHEET MUST BE MADE OR CIRCLED IN Red Ink. WITH DATE AND NAME OF PERSON MAKING CHANGE.

(To Bot. pg. 86)

F.B. 493 Pg. 85

Notes Ck'd by Drew	Survey of Santa Monica Blvd.
Map No. B-761-1	W. O. 7070 Tape No. 017 St'd 84 °F.
Office Work [illegible]	Surveyed by Evans
Checked Drew	Notes HE Date 4-1-32
Date May - 1932	Indexed A. C. Johnson

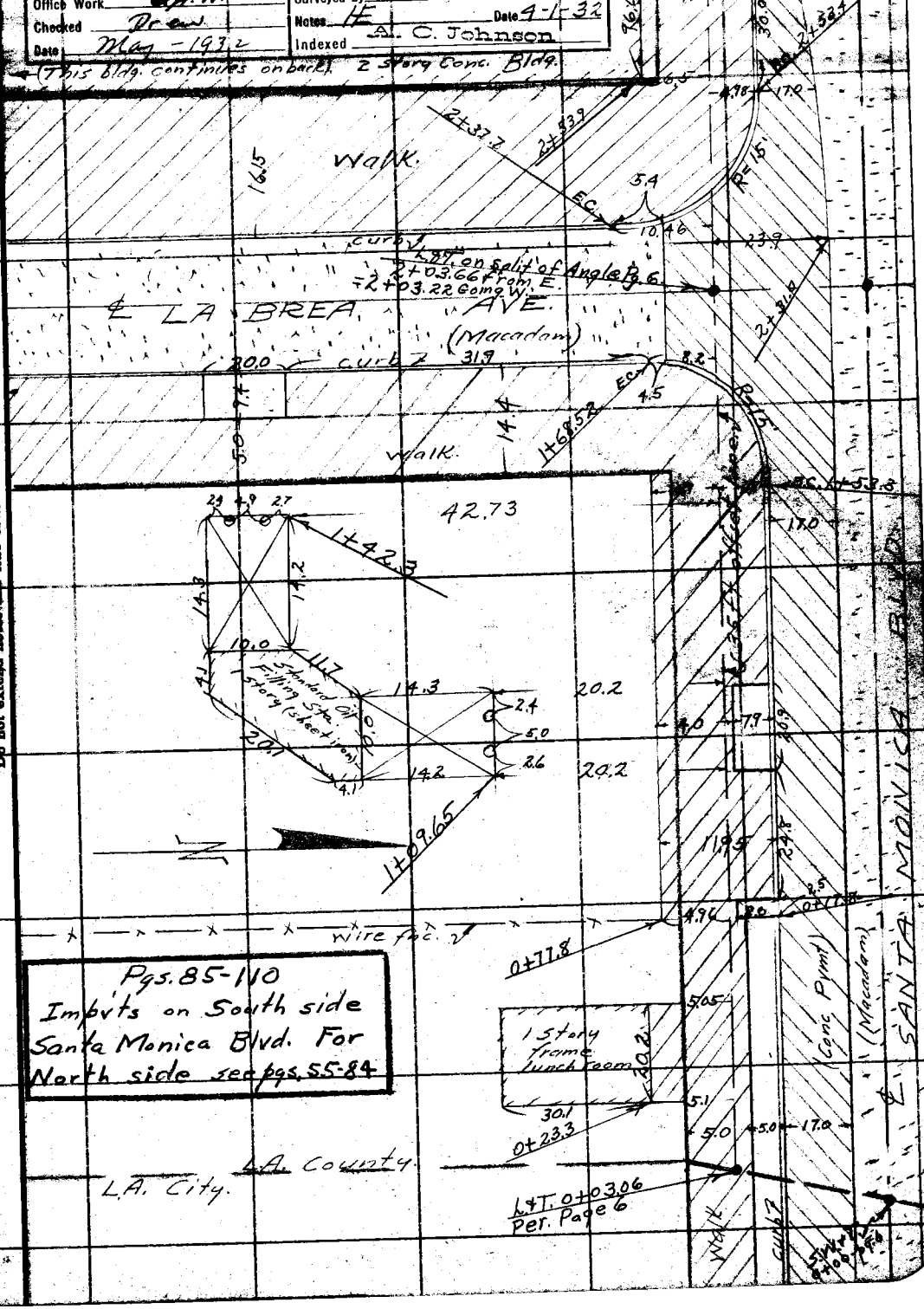

Pgs. 85-110
Imp'vts on South side Santa Monica Blvd. For North side see pgs. 55-84

Note: ANY ADDITIONS OR CHANGES ON THIS SHEET MUST BE MADE OR CIRCLED IN Red Ink. WITH DATE AND NAME OF PERSON MAKING CHANGE.

RETURN TO
LOS ANGELES COUNTY SURVEYOR
700 HALL OF RECORDS

Do not extend notes this side of this line

F.B. 493 PG. 86 (To Bot. pg. 87) (4-1-32)

(from top pg. 85)

RETURN TO
LOS ANGELES COUNTY SURVEYOR
700 HALL OF RECORDS
Do not extend notes this side of this line
Note: ANY ADDITIONS OR CHANGES ON THIS SHEET MUST BE MADE OR CIRCLED IN Red Ink. WITH DATE AND NAME OF PERSON MAKING CHANGE.

(To bot pg. 88)

F.B. 493 Pg 87

Notes Ck'd by Drew	Survey of Santa Monica Blvd.
Map No. B-761-1	W. O. 7070 Tape No. 017 St'd 84 °F.
Office Work P.P.W	Surveyed by Evans
Checked Drew	Notes HE. Date 4-4-32
Date May 1932	Indexed A. C. Johnson

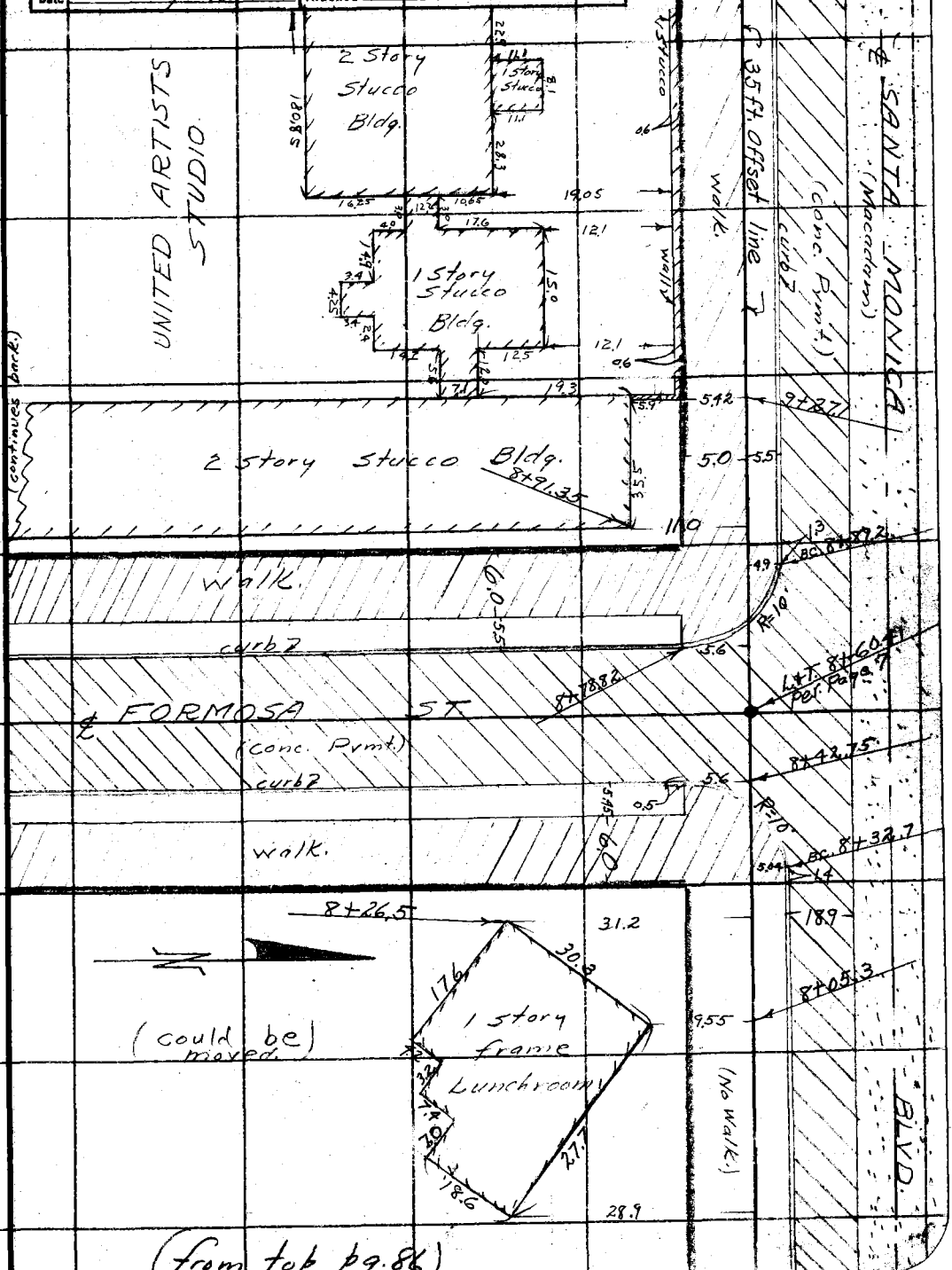

(from top pg. 86)

Note: ANY ADDITIONS OR CHANGES ON THIS SHEET MUST BE MADE OR CIRCLED IN Red Ink. WITH DATE AND NAME OF PERSON MAKING CHANGE.

Do not extend notes this side of this line

RETURN TO
LOS ANGELES COUNTY SURVEYOR
700 HALL OF RECORDS

FORM 247 10M 5-31

RETURN TO
LOS ANGELES COUNTY SURVEYOR
700 HALL OF RECORDS

Note: ANY ADDITIONS OR CHANGES ON THIS SHEET MUST BE MADE OR CIRCLED IN **Red Ink**, WITH DATE AND NAME OF PERSON MAKING CHANGE.

Do not extend notes this side of this line

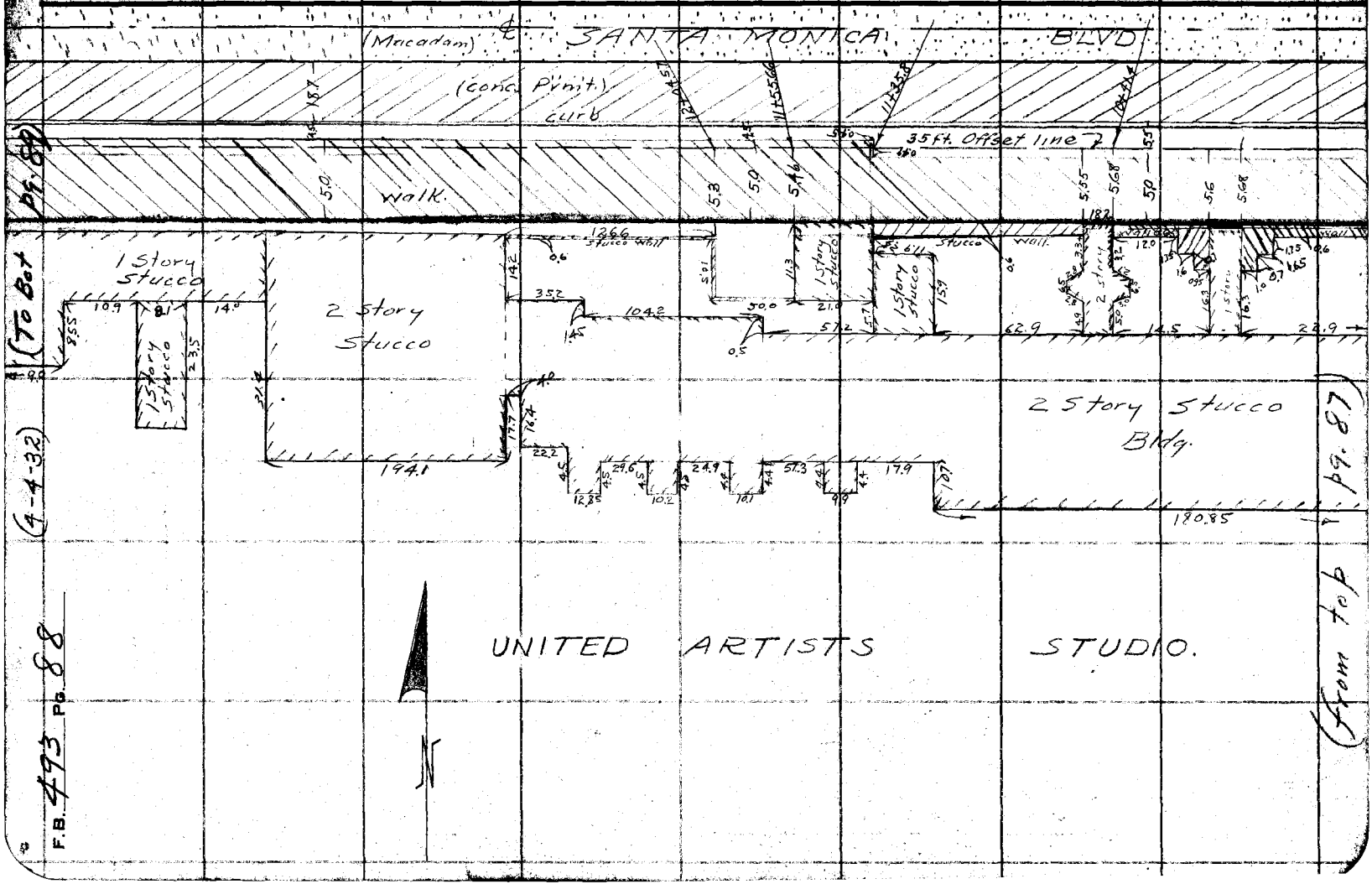

(To bot. pg. 90)

Notes Ck'd by Drew	Survey of Santa Monica Blvd.
Map No. B-761-1	W. O. 7070 Tape No. 017 St'd 84 °F.
Office Work D.A.W	Surveyed by Evans
Checked Drew	Notes HE Date 4-4-32
Date May 1932	Indexed A. C. Johnson

F.B. 493 Pg. 89

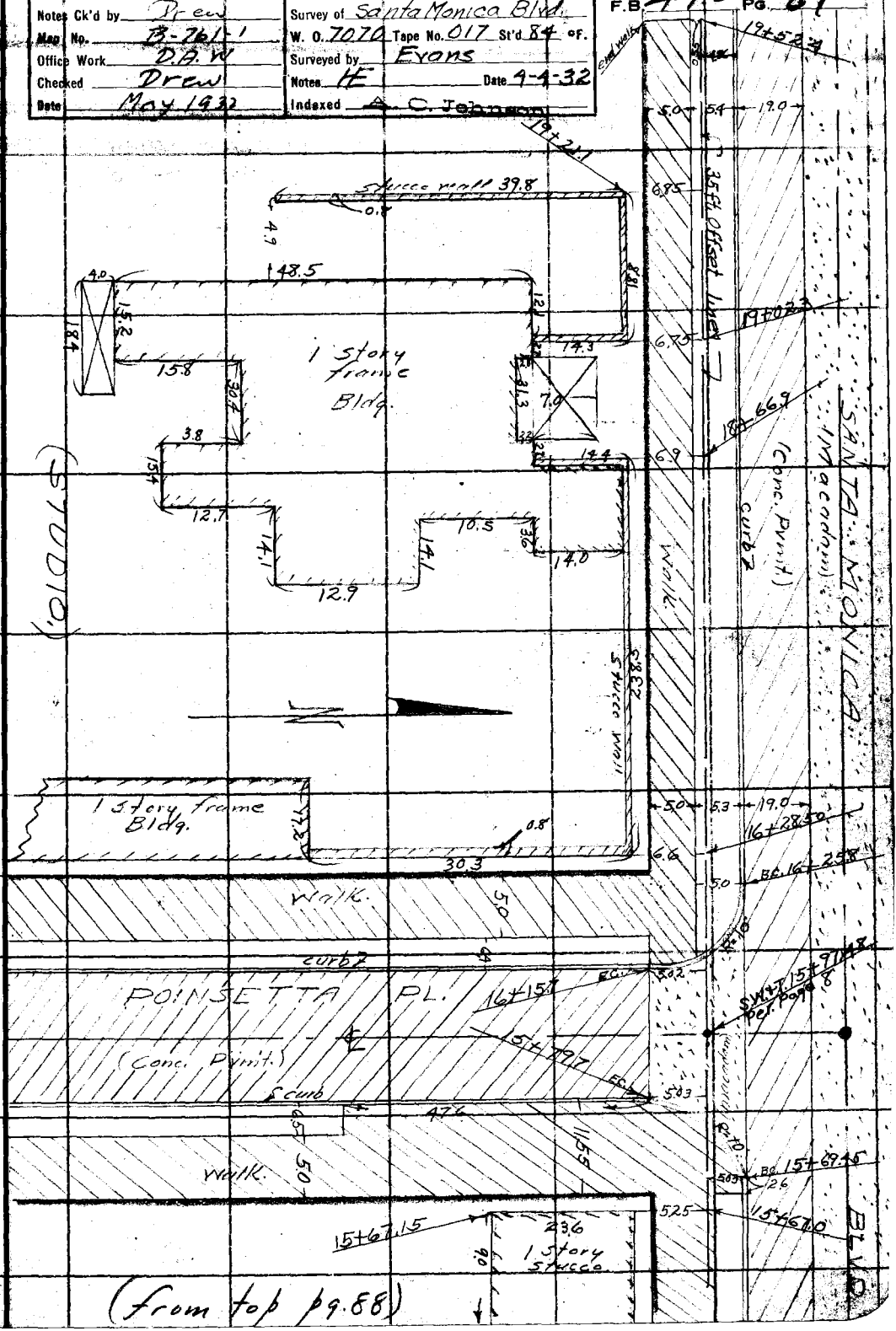

(from top pg. 88)

Note: ANY ADDITIONS OR CHANGES ON THIS SHEET MUST BE MADE OR CIRCLED IN Red Ink. WITH DATE AND NAME OF PERSON MAKING CHANGE.

Do not extend notes this side of this line

RETURN TO
LOS ANGELES COUNTY SURVEYOR
700 HALL OF RECORDS

FORM 247 IGM 5-31

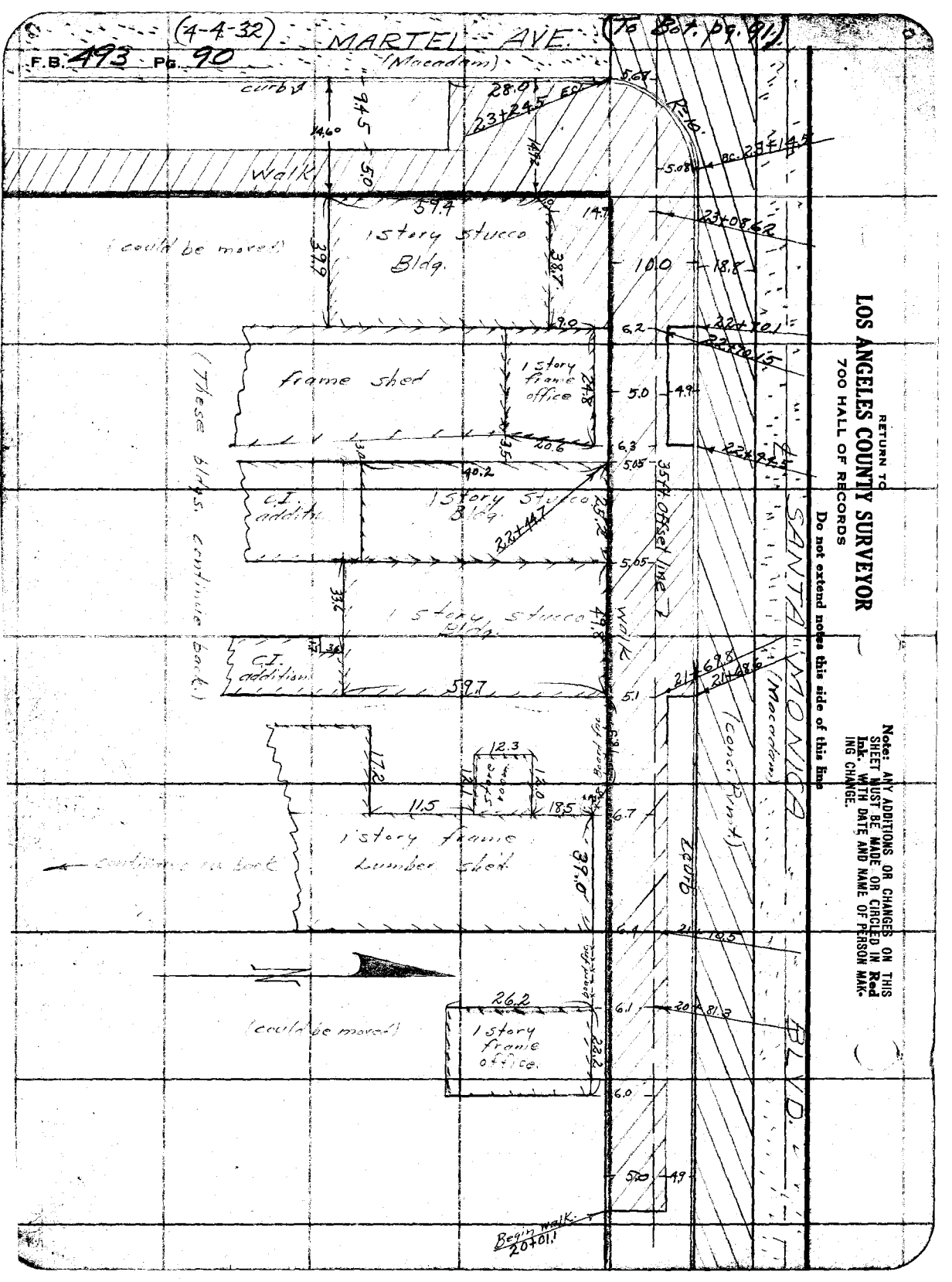
(4-4-32)
MARTEL AVE.
(To Bot. pg. 91)
F.B. 493 Pg. 90
(Macadam)
curb
Walk
1 story stucco Bldg.
(could be moved)
frame shed
1 story frame office
C.I. addition
1 story stucco Bldg.
1 story stucco Bldg.
C.I. addition
(These bldgs. continue back)
1 story frame Lumber shed
continue on back
(could be moved)
1 story frame office
Begin walk 20+01.1
35 ft. offset line
Walk
Board fac.
Board fac.
SANTA MONICA BLVD.
(Macadam)
(Conc. Pvmt.)
Curb
RETURN TO
LOS ANGELES COUNTY SURVEYOR
700 HALL OF RECORDS
Do not extend notes this side of this line
Note: ANY ADDITIONS OR CHANGES ON THIS SHEET MUST BE MADE OR CIRCLED IN Red Ink. WITH DATE AND NAME OF PERSON MAKING CHANGE.

(To bot. pg. 92)

Notes Ck'd by	Drew	Survey of	Santa Monica Blvd.
Map No.	B-761-1	W. O. 7070	Tape No. 017 St'd 84 °F.
Office Work	D.A.W	Surveyed by	Evans
Checked	Drew	Notes	HE Date 4-4-32
Date	May 1932	Indexed	A. C. Johnson

F.B. 493 Pg. 91

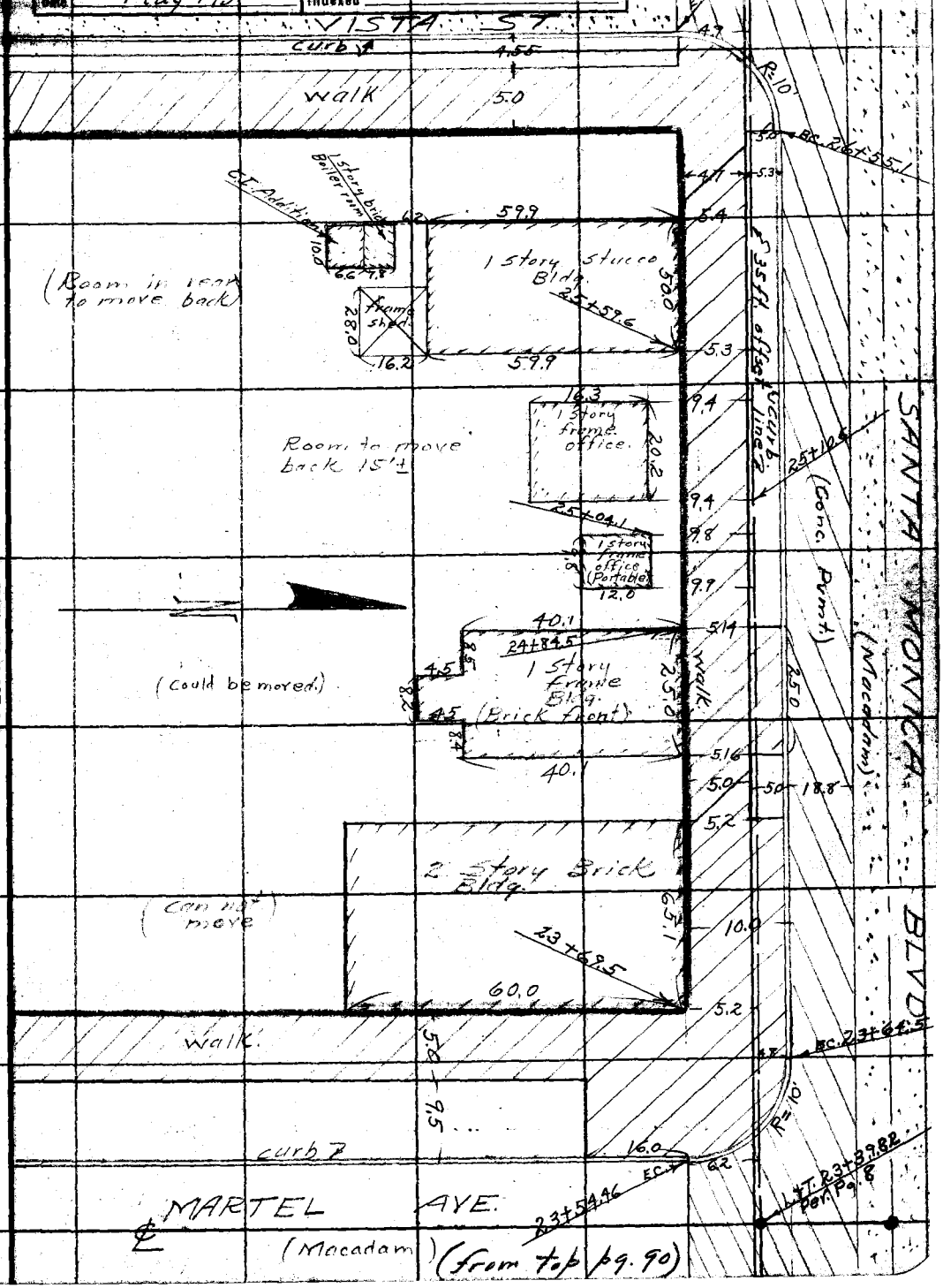

Note: ANY ADDITIONS OR CHANGES ON THIS SHEET MUST BE MADE OR CIRCLED IN Red Ink, WITH DATE AND NAME OF PERSON MAKING CHANGE.

Do not extend notes this side of this line

RETURN TO
LOS ANGELES COUNTY SURVEYOR
700 HALL OF RECORDS

FORM 247 10M 5-31

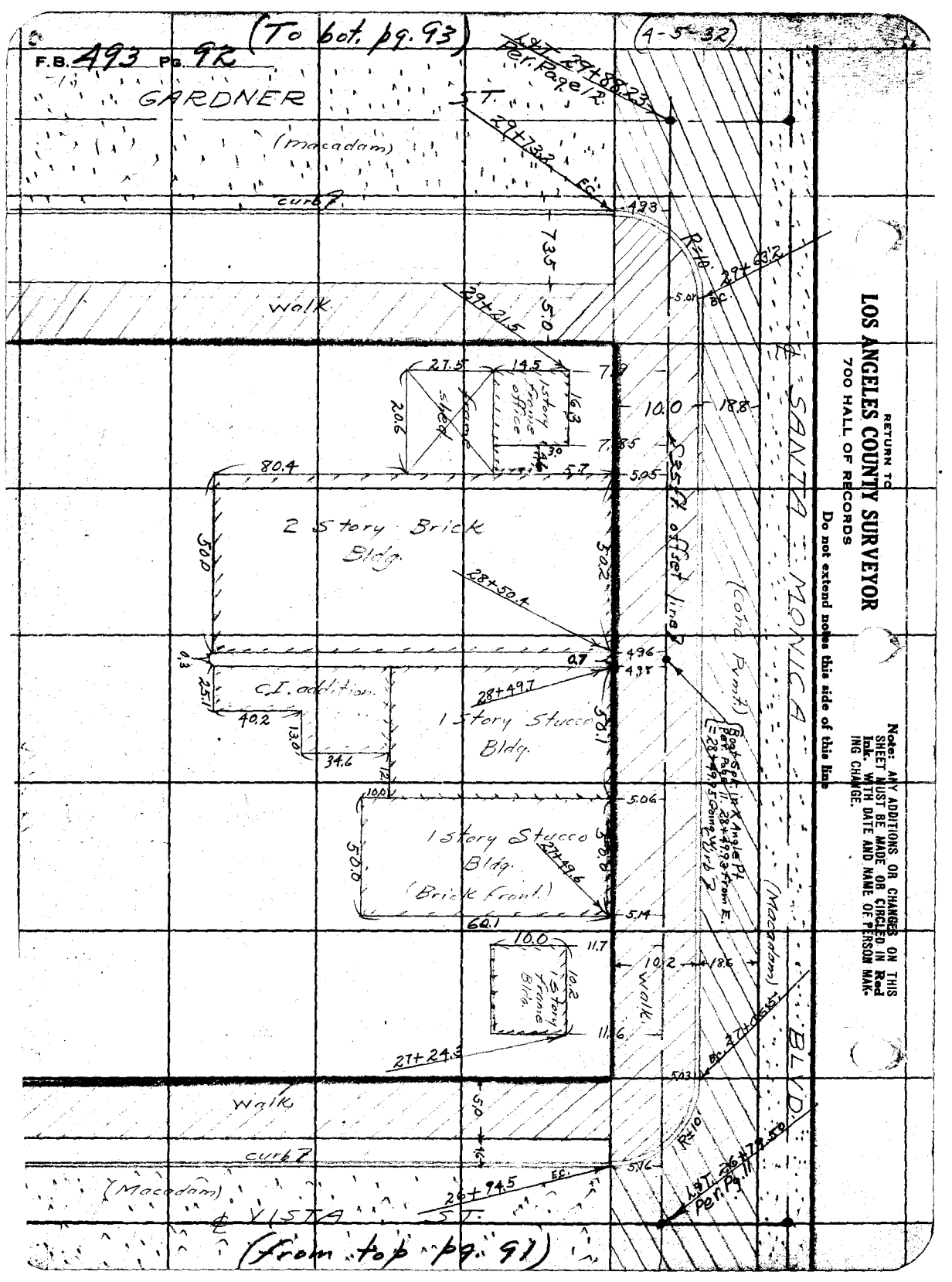

RETURN TO
LOS ANGELES COUNTY SURVEYOR
700 HALL OF RECORDS
Do not extend notes this side of this line

Note: ANY ADDITIONS OR CHANGES ON THIS SHEET MUST BE MADE OR CIRCLED IN Red Ink. WITH DATE AND NAME OF PERSON MAKING CHANGE.

(To Bot. pg. 94)

Notes Ck'd by	Drew	Survey of	Santa Monica Blvd.
Map No.	B-761-1	W. O. 7070	Tape No. 017 St'd 84 °F.
Office Work	D.R.W.	Surveyed by	Evans
Checked	Drew	Notes	HE Date 4-5-32
Date	May 1932	Indexed	A. C. Johnson

F.B. 493 Pg. 93

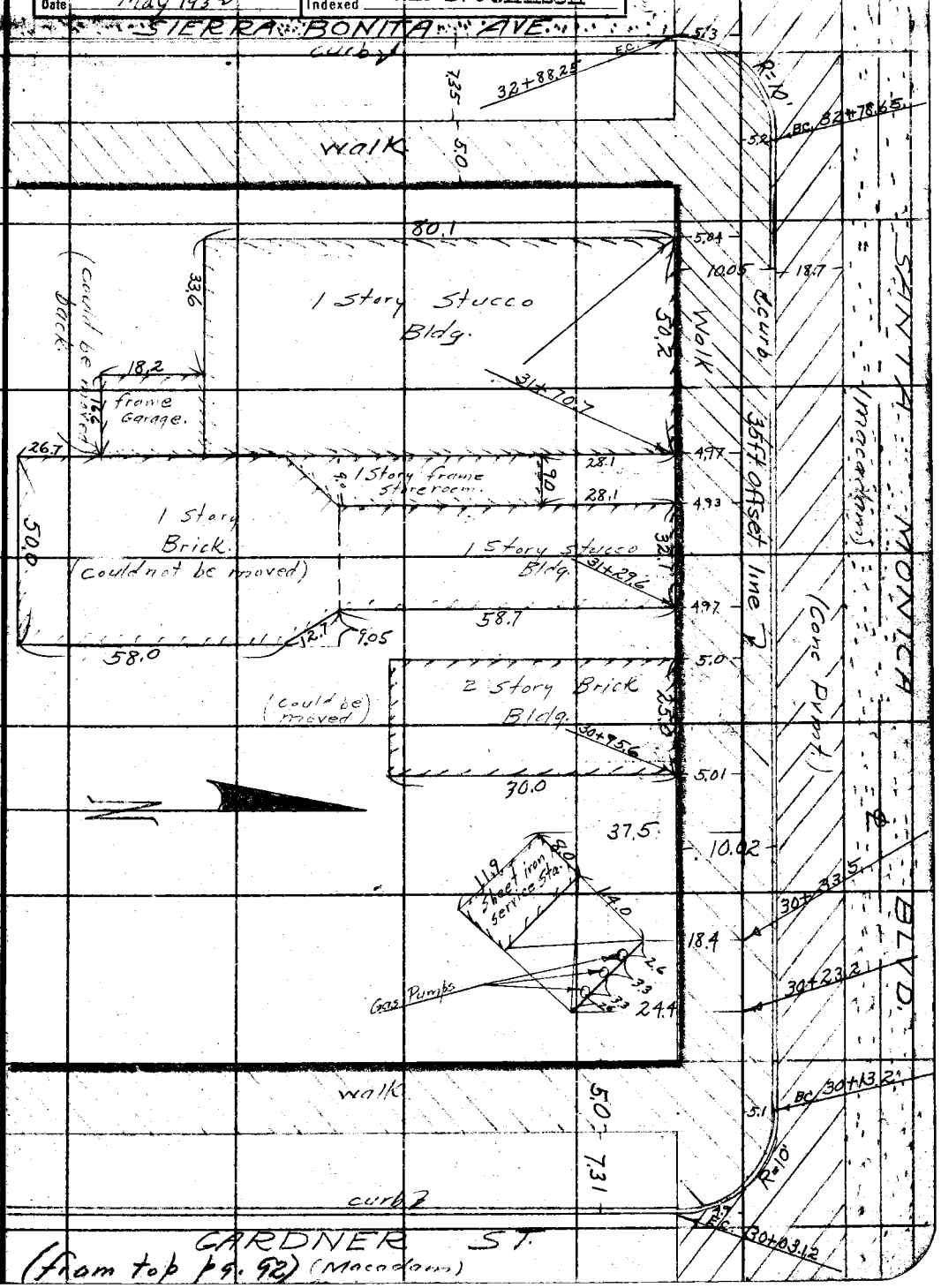

Note: ANY ADDITIONS OR CHANGES ON THIS SHEET MUST BE MADE OR CIRCLED IN Red Ink. WITH DATE AND NAME OF PERSON MAKING CHANGE.

RETURN TO
LOS ANGELES COUNTY SURVEYOR
700 HALL OF RECORDS

Do not extend notes this side of this line

FORM 247 10M 5-31

F.B. 493 PG. 94

(4-5-32)

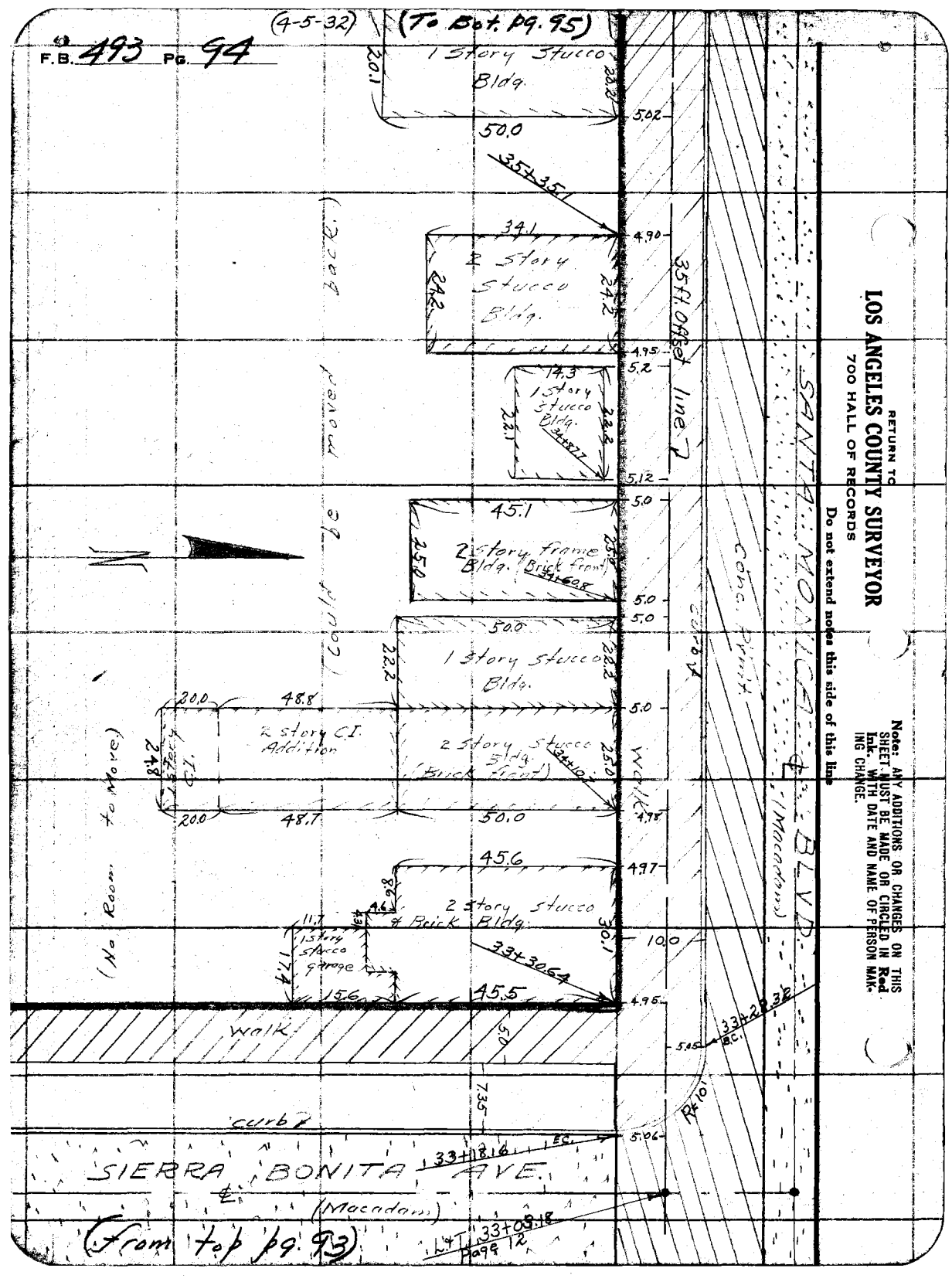

RETURN TO
LOS ANGELES COUNTY SURVEYOR
700 HALL OF RECORDS
Do not extend notes this side of this line

Note: ANY ADDITIONS OR CHANGES ON THIS SHEET MUST BE MADE OR CIRCLED IN Red Ink. WITH DATE AND NAME OF PERSON MAKING CHANGE.

(To bot. pg. 96)

Notes Ck'd by	Drew	Survey of	Santa Monica Blvd.
Map No.	B-761-1	W. O.	7070 Tape No. 017 St'd 84 °F.
Office Work	D.A.W.	Surveyed by	Evans
Checked	Drew	Notes	HE Date 4-5-32
Date	May 1932	Indexed	A. C. Johnson

F.B. 493 Pg. 95

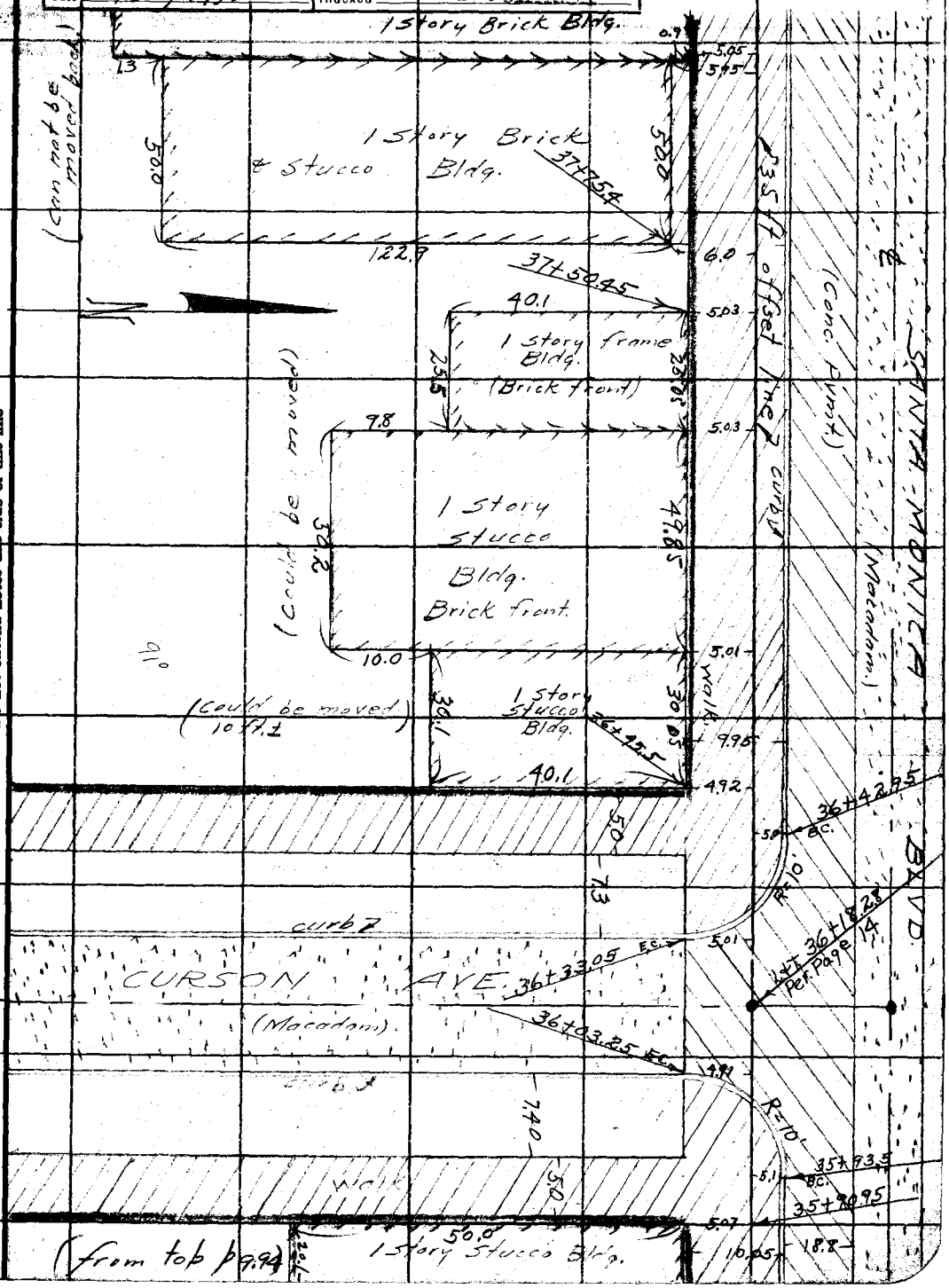

Note: ANY ADDITIONS OR CHANGES ON THIS SHEET MUST BE MADE OR CIRCLED IN Red Ink. WITH DATE AND NAME OF PERSON MAKING CHANGE.

Do not extend notes this side of this line

RETURN TO
LOS ANGELES COUNTY SURVEYOR
700 HALL OF RECORDS

FORM 247 10M 5-31

RETURN TO
LOS ANGELES COUNTY SURVEYOR
700 HALL OF RECORDS

Note: ANY ADDITIONS OR CHANGES ON THIS SHEET MUST BE MADE OR CIRCLED IN **Red Ink.** WITH DATE AND NAME OF PERSON MAKING CHANGE.

Do not extend notes this side of this line

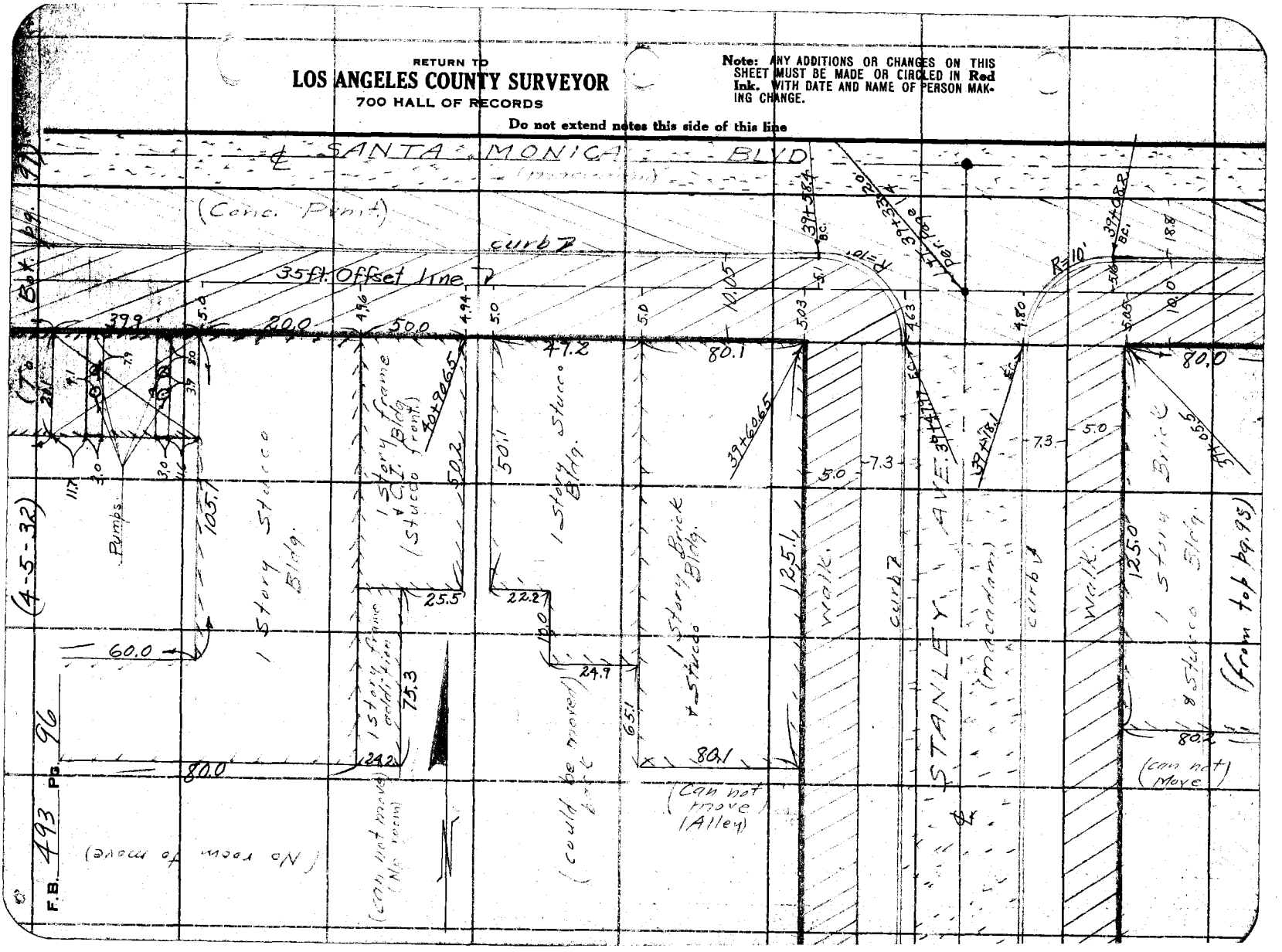

(To bot. pg. 98)

Notes Ck'd by	Drew	Survey of	Santa Monica Blvd.
Map No.	B-761-1	W. O.	7070 Tape No. 017 St'd 84 °F.
Office Work	D.A.W.	Surveyed by	Evans
Checked	Drew	Notes	HE Date 4-5-32
Date	May 1932	Indexed	A. C. Johnson

F.B. 493 Pg. 97

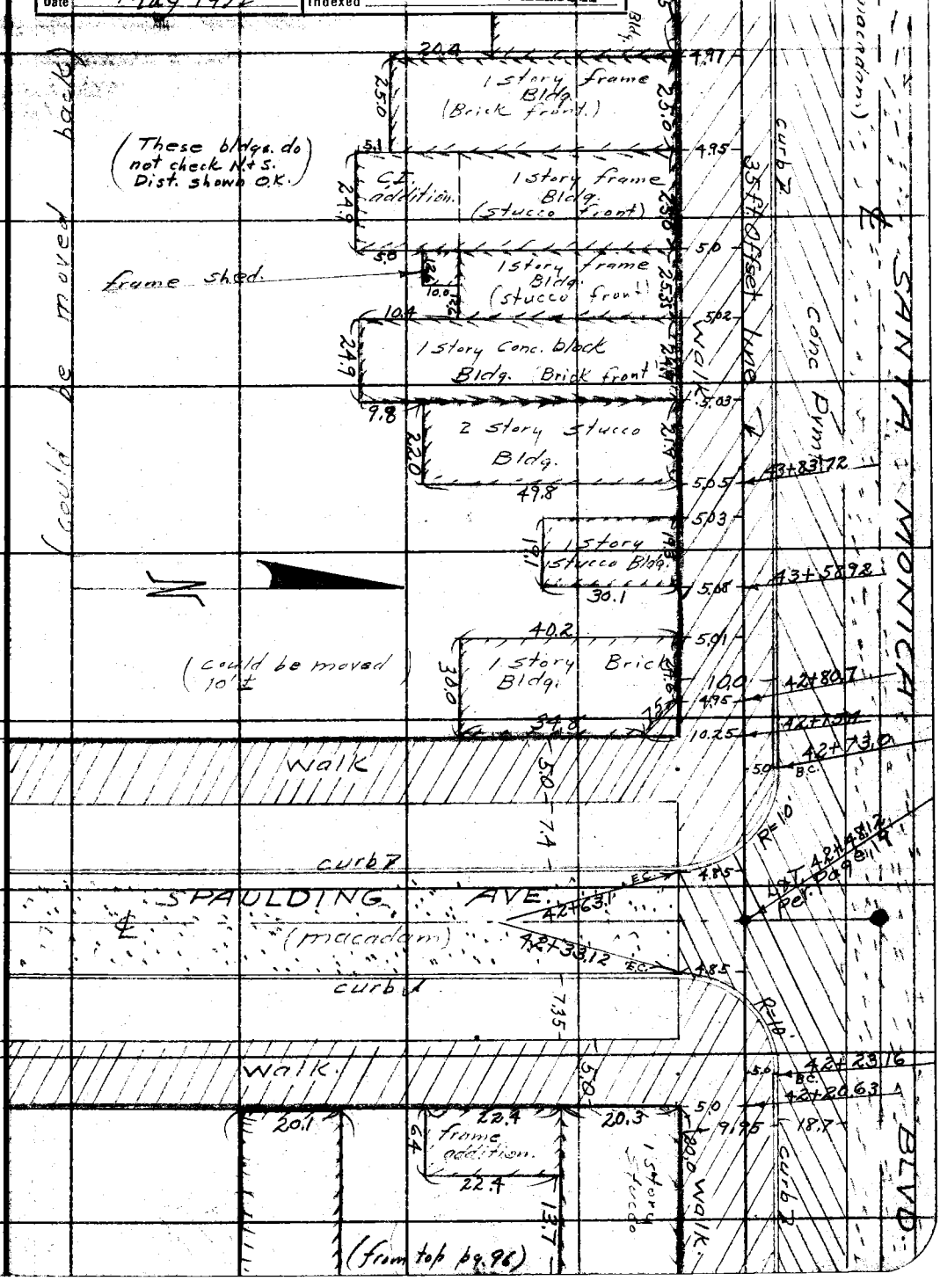

Note: ANY ADDITIONS OR CHANGES ON THIS SHEET MUST BE MADE OR CIRCLED IN Red Ink. WITH DATE AND NAME OF PERSON MAKING CHANGE.

Do not extend notes this side of this line

RETURN TO
LOS ANGELES COUNTY SURVEYOR
700 HALL OF RECORDS

FORM 247 10M 5-31


F.B. 493 Pg. 98
(To Bot pg. 99)
(4-5-32)
(can not move)
29.8
55.8
20.0
15.0
1 story Stucco & Brick Bldg.
65.2
(could be moved back)
25.1
1 story Brick Bldg.
25.1
(could be moved 7'±)
25.0
1 story frame Bldg.
(stucco front)
(could be moved back)
25.0
1 story Stucco & CI Bldg.
25.1
59.7
(vacant)
(could be moved 8'±)
54.9
1 story Brick Bldg.
55.0
45+90.73
64.8
walk
curb
GENESEE ST.
(macadam)
curb
45+78.12
E.C.
45+48.23
E.C.
walk
48.3
45+35.7
stucco Garage
18.1
8.1
12.2
(could be moved back)
1 story Stucco Bldg.
29.95
walk
curb
(macadam)
BLVD.
(from top pg. 97)
20.32
47+65.52
47+45.8
5.05
walk
5.05
5.04
5.0
5.0
4.95
10.0
5.07
45+88.46
B.C.
R=10'
45+63.31
Per Pg 19
R=10'
45+38.1
B.C.
5.1
4.95
10.0
18.7
35 ft offset line
(Conc. Pvmt.)
SANTA MONICA
RETURN TO
LOS ANGELES COUNTY SURVEYOR
700 HALL OF RECORDS
Do not extend notes this side of this line
Note: ANY ADDITIONS OR CHANGES ON THIS SHEET MUST BE MADE OR CIRCLED IN Red Ink. WITH DATE AND NAME OF PERSON MAKING CHANGE.

(To Bot pg. 100)

Notes Ck'd by Drew	Survey of Santa Monica Blvd.
Map No. B-761-1	W. O. 7070 Tape No. 017 St'd 84 °F.
Office Work [illegible]	Surveyed by Evans
Checked Drew	Notes, IE Date 4-5-32
Date May 1932	Indexed A. C. Johnson

F.B. 493 PG. 99

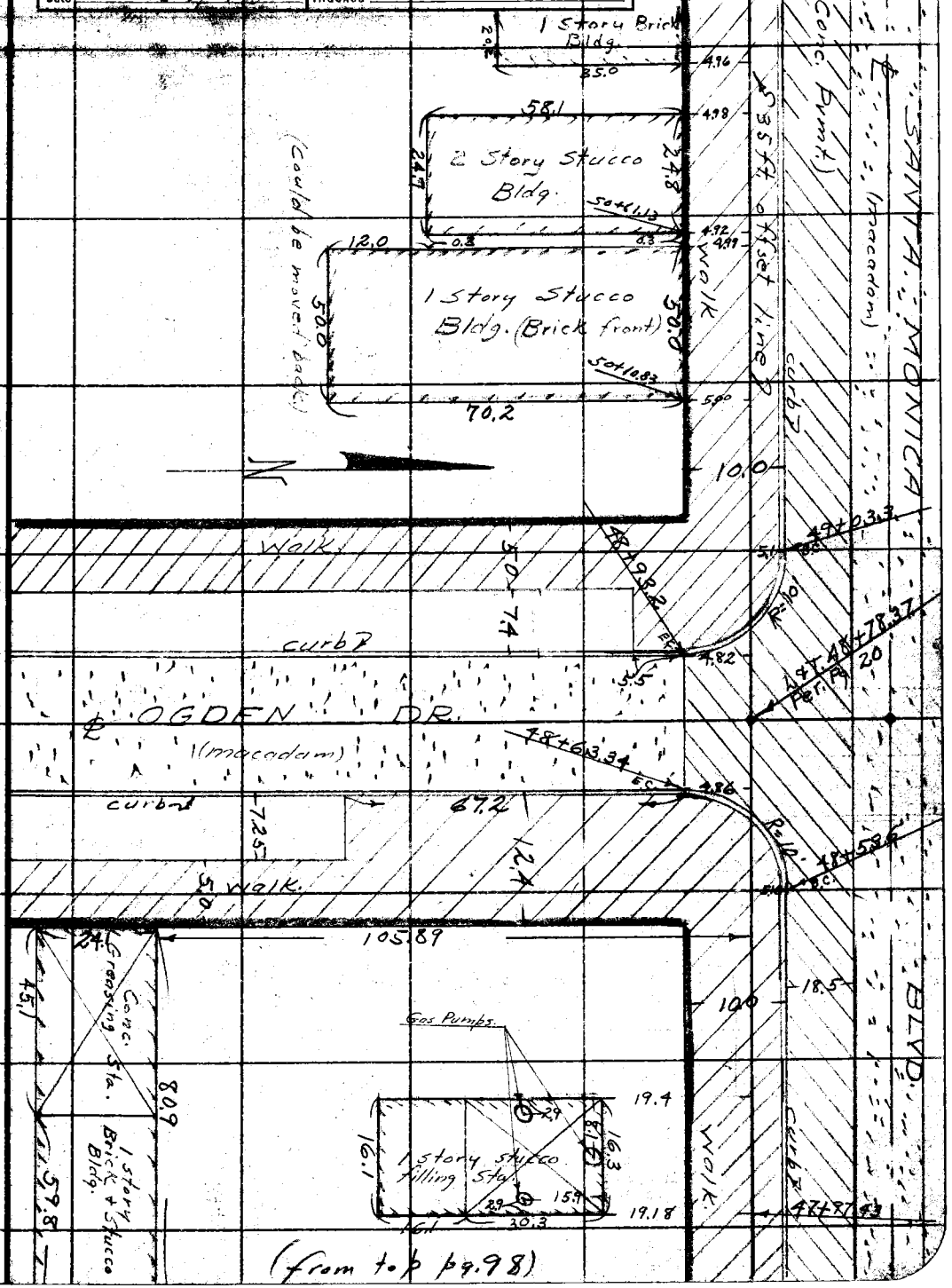

(from top pg. 98)

Note: ANY ADDITIONS OR CHANGES ON THIS SHEET MUST BE MADE OR CIRCLED IN Red Ink. WITH DATE AND NAME OF PERSON MAKING CHANGE.

Do not extend notes this side of this line

RETURN TO
LOS ANGELES COUNTY SURVEYOR
700 HALL OF RECORDS

FORM 247 10M 5-31

RETURN TO
LOS ANGELES COUNTY SURVEYOR
700 HALL OF RECORDS

Note: ANY ADDITIONS OR CHANGES ON THIS SHEET MUST BE MADE OR CIRCLED IN **Red Ink.** WITH DATE AND NAME OF PERSON MAKING CHANGE.

Do not extend notes this side of this line

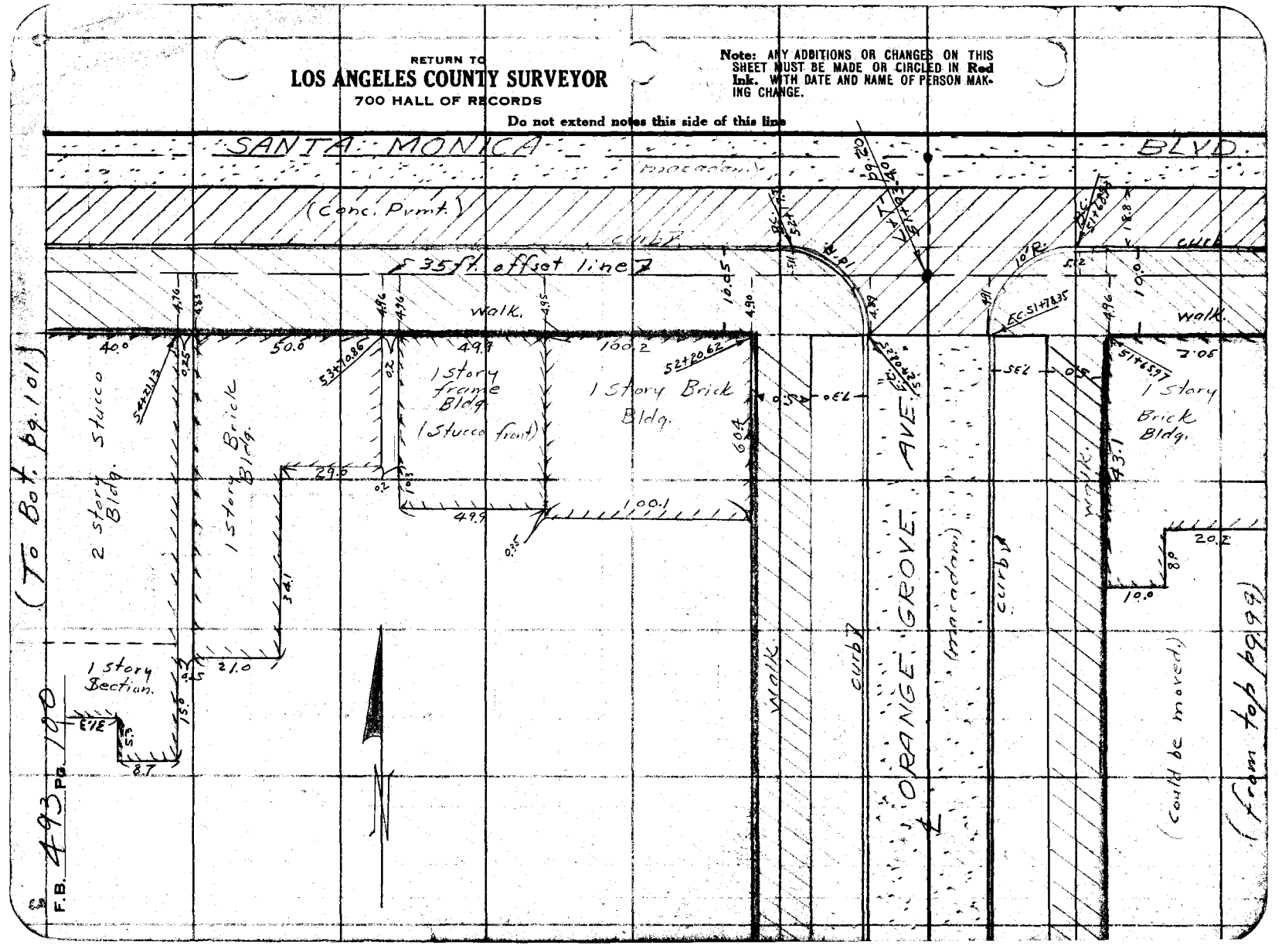

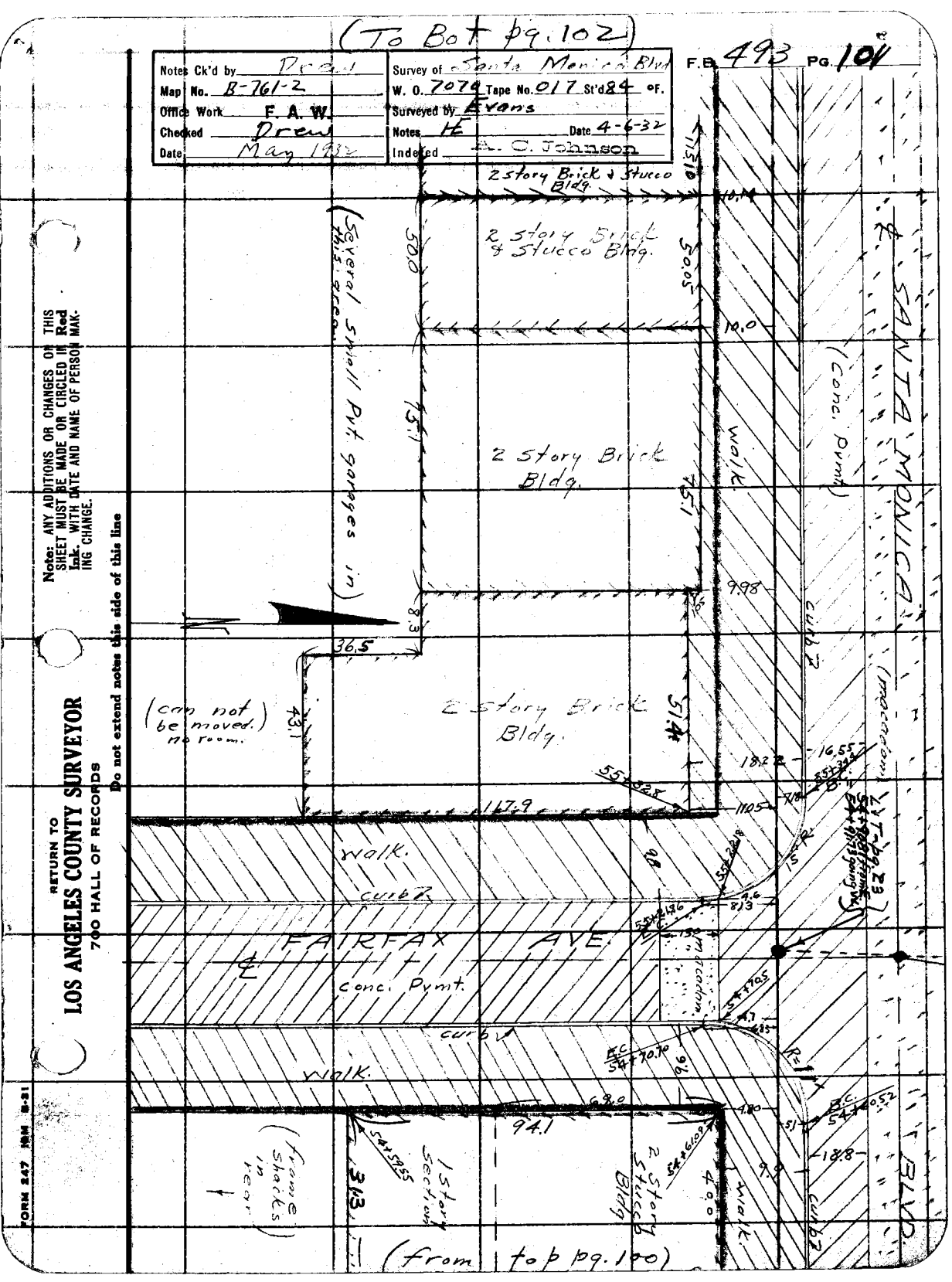
(To Bot pg. 102)
Notes Ck'd by Drew
Map No. B-761-2
Office Work F. A. W.
Checked Drew
Date May 1932
Survey of Santa Monica Blvd
W. O. 7076 Tape No. 017 St'd 84 OF.
Surveyed by Evans
Notes HE Date 4-6-32
Indexed A. C. Johnson
F.B. 493 PG. 104
2 story Brick & Stucco Bldg.
2 story Brick & Stucco Bldg.
(Several small Pvt. garages in)
2 story Brick Bldg.
(can not be moved. no room.
2 story Brick Bldg.
SANTA MONICA
(Conc. Pvmt.)
walk
curb
(macadam)
walk.
curb
FAIRFAX AVE.
conc. Pvmt.
curb
walk.
(frame shacks in rear)
1st story section
2 story Stucco Bldg.
walk.
BLVD.
(from top pg. 100)
Note: ANY ADDITIONS OR CHANGES ON THIS SHEET MUST BE MADE OR CIRCLED IN Red Ink. WITH DATE AND NAME OF PERSON MAKING CHANGE.
Do not extend notes this side of this line
RETURN TO
LOS ANGELES COUNTY SURVEYOR
700 HALL OF RECORDS
FORM 247 M&M 8-31

RETURN TO
LOS ANGELES COUNTY SURVEYOR
700 HALL OF RECORDS

Note: ANY ADDITIONS OR CHANGES ON THIS SHEET MUST BE MADE OR CIRCLED IN **Red** Ink. WITH DATE AND NAME OF PERSON MAKING CHANGE.

Do not extend notes this side of this line

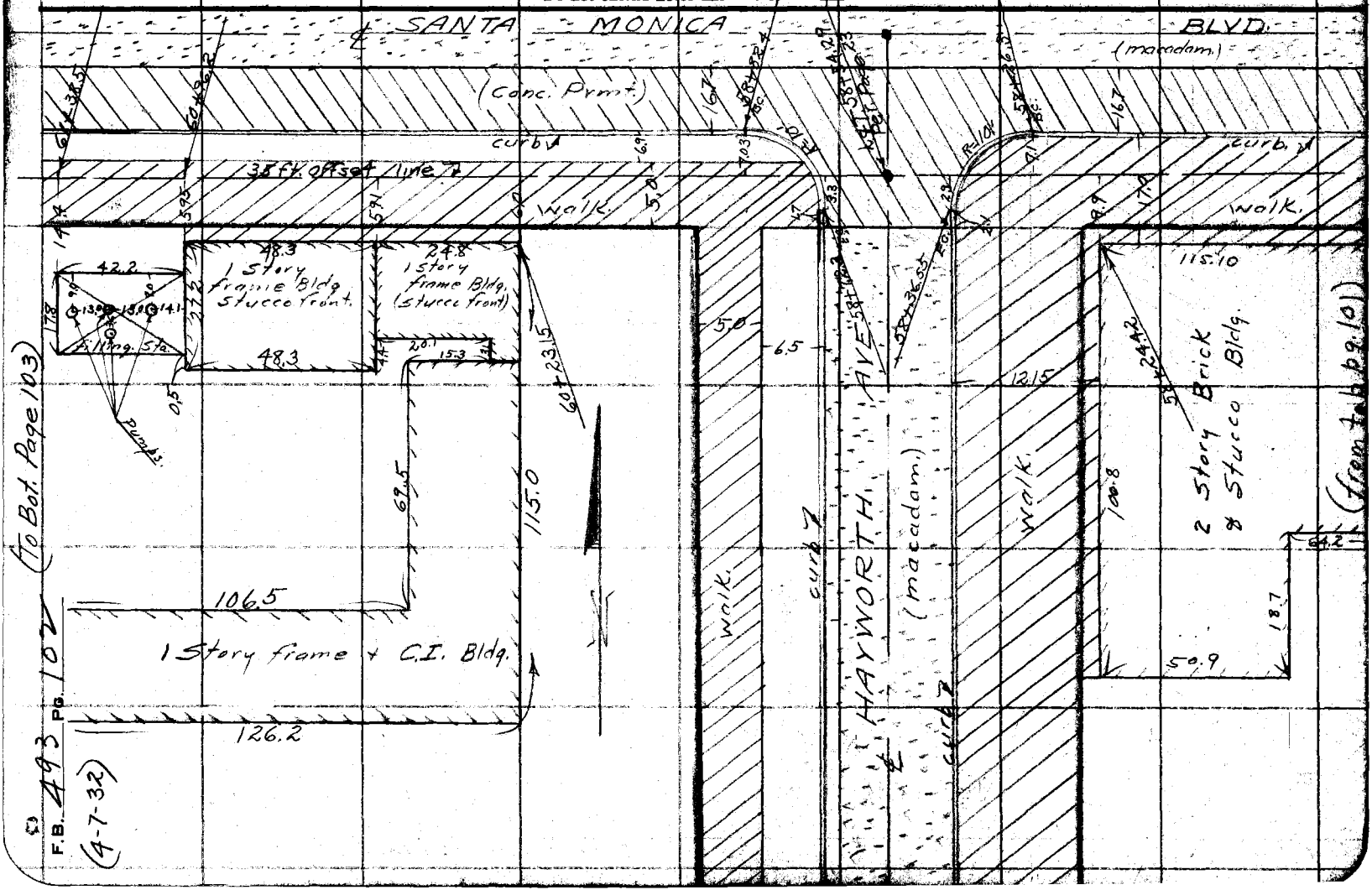

(To Bot. Page 104)

Notes Ck'd by Drew	Survey of Santa Monica Blvd.
Map No. B-761-2	W. O. 7070 Tape No. 017 St'd 84 °F.
Office Work F. A. W.	Surveyed by Evans
Checked Drew	Notes HE Date 4-7-32
Date May 1932	Indexed A. C. Johnson

F.B. 493 Pg. 109

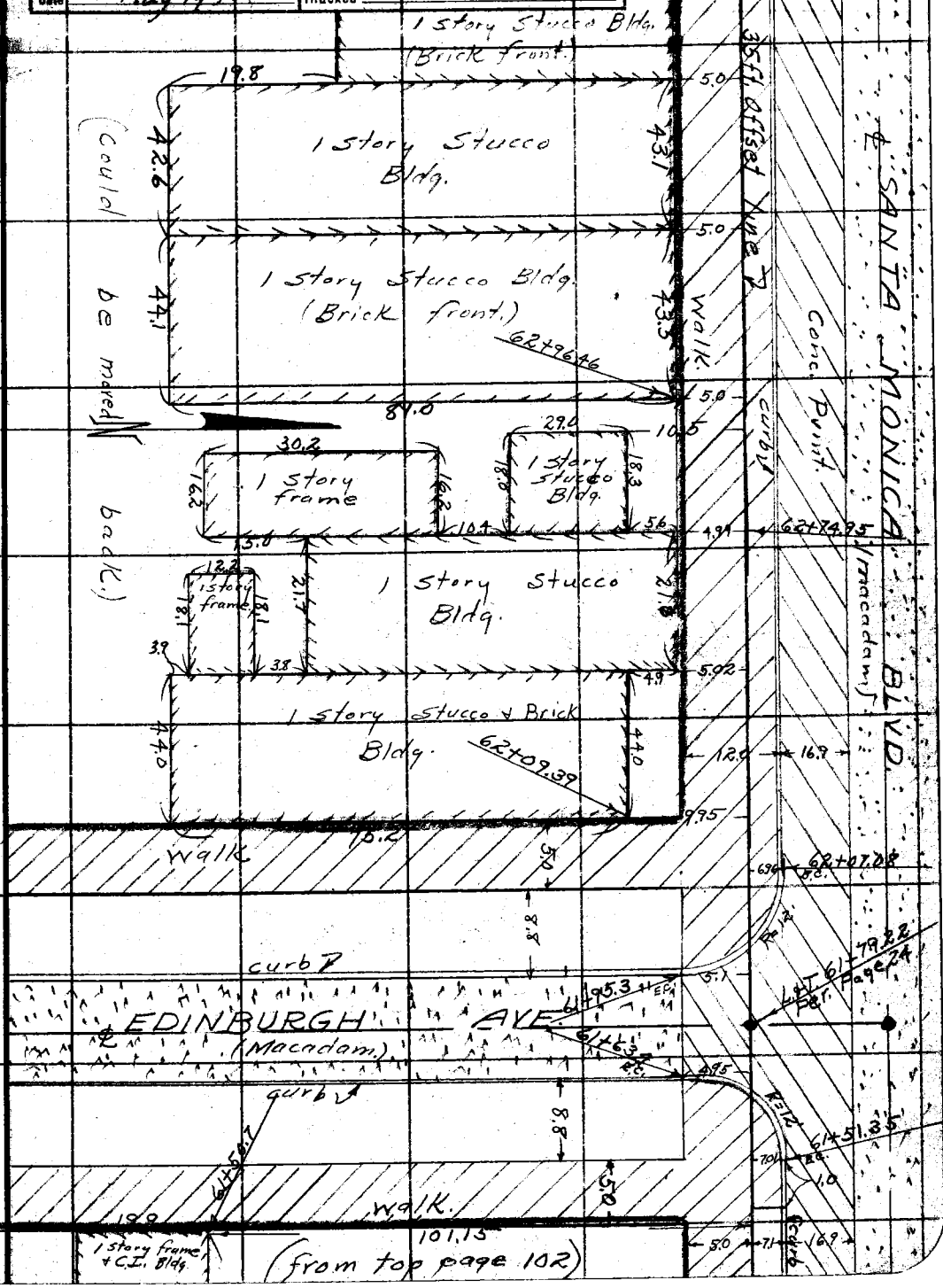

Note: ANY ADDITIONS OR CHANGES ON THIS SHEET MUST BE MADE OR CIRCLED IN Red Ink. WITH DATE AND NAME OF PERSON MAKING CHANGE.

Do not extend notes this side of this line

RETURN TO
LOS ANGELES COUNTY SURVEYOR
700 HALL OF RECORDS

FORM 247 10M 5-31

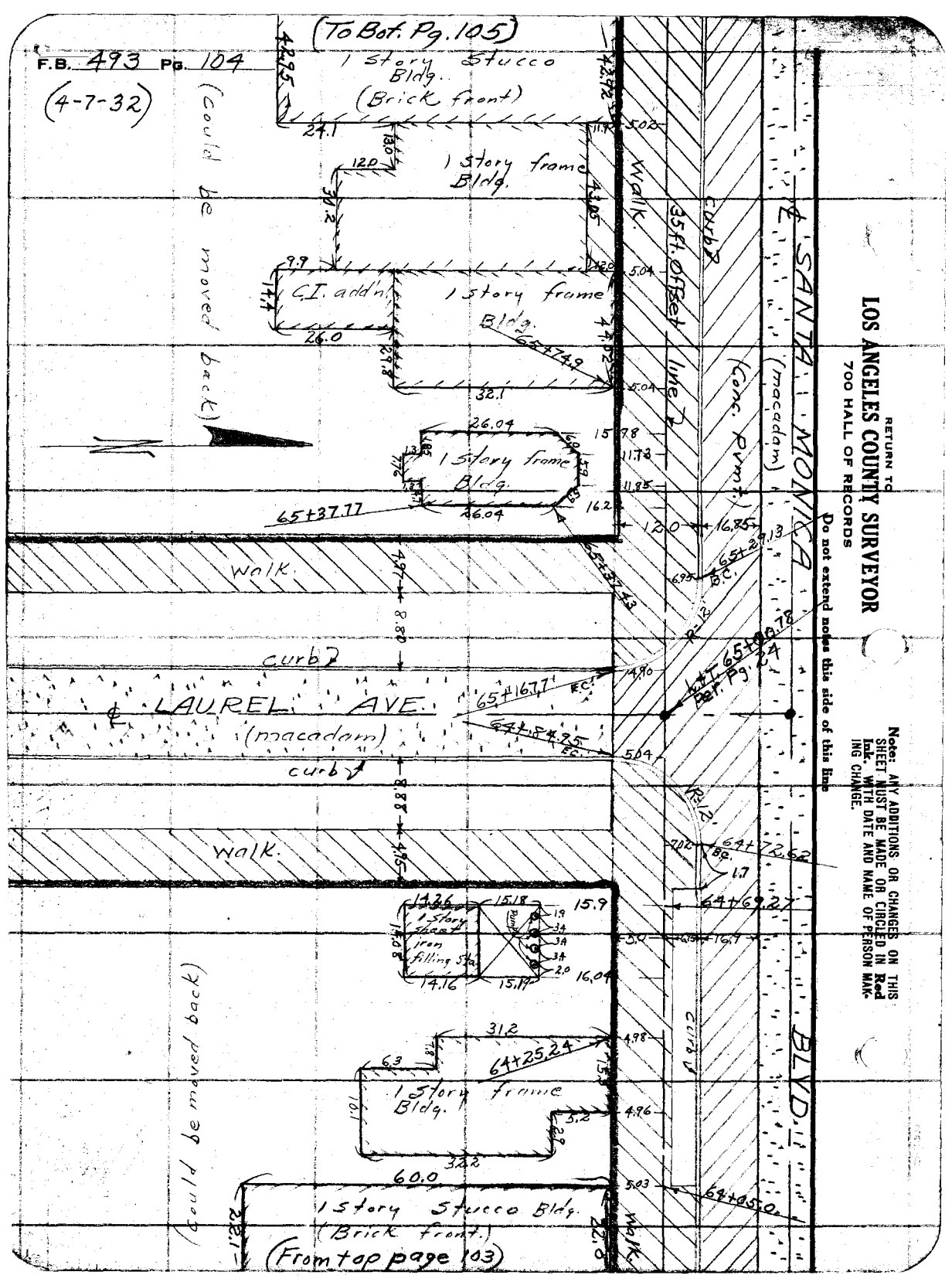

RETURN TO
LOS ANGELES COUNTY SURVEYOR
700 HALL OF RECORDS

Do not extend notes this side of this line

Note: ANY ADDITIONS OR CHANGES ON THIS SHEET MUST BE MADE OR CIRCLED IN Red Ink. WITH DATE AND NAME OF PERSON MAKING CHANGE.

(To Bot. Pg. 106)

F.B. 493 Pg. 105

Notes Ck'd by Drew	Survey of Santa Monica Blvd.
Map No. B-761-2	W. O. 7070 Tape No. 017 St'd 84 °F.
Office Work F. A. W.	Surveyed by Evans
Checked Drew	Notes 1E Date 4-7-32
Date May 1932	Indexed A. C. Johnson

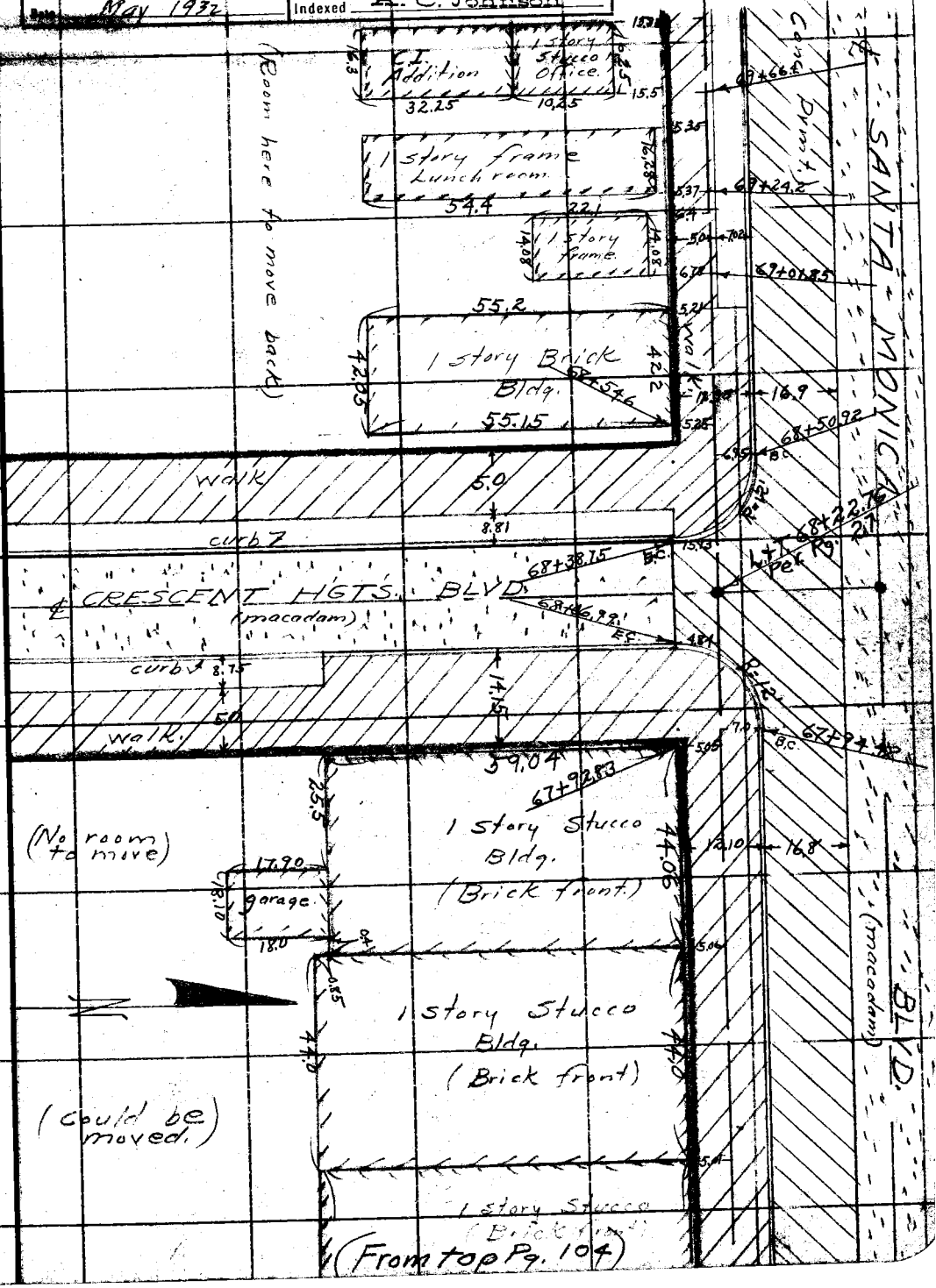

Note: ANY ADDITIONS OR CHANGES ON THIS SHEET MUST BE MADE OR CIRCLED IN Red Ink. WITH DATE AND NAME OF PERSON MAKING CHANGE.

Do not extend notes this side of this line

RETURN TO
LOS ANGELES COUNTY SURVEYOR
700 HALL OF RECORDS

FORM 247 10M 5-31

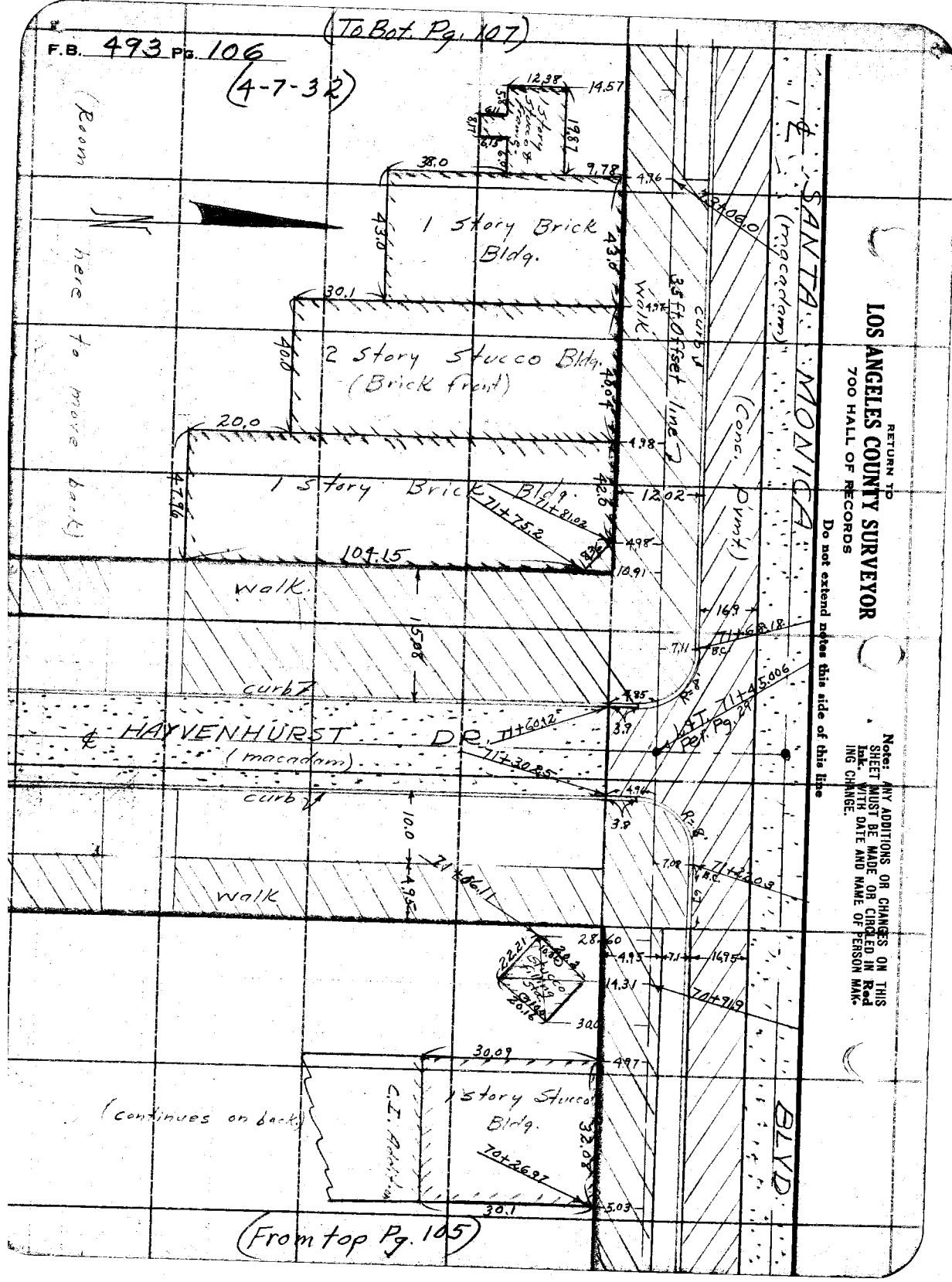

RETURN TO
LOS ANGELES COUNTY SURVEYOR
700 HALL OF RECORDS
Do not extend notes this side of this line
Note: ANY ADDITIONS OR CHANGES ON THIS SHEET MUST BE MADE OR CIRCLED IN Red Ink. WITH DATE AND NAME OF PERSON MAKING CHANGE.

(To Bot. Pg. 108)

Notes Ck'd by	Drew	Survey of	Santa Monica Blvd.
Map No.	B-761-2	W. O.	7070 Tape No. 017 St'd 84 of.
Office Work	F. A. W.	Surveyed by	Evans
Checked	Drew	Notes	HE Date 4-7-32
Date	May 1932	Indexed	C. Johnson

F.B. 493 Pg. 107

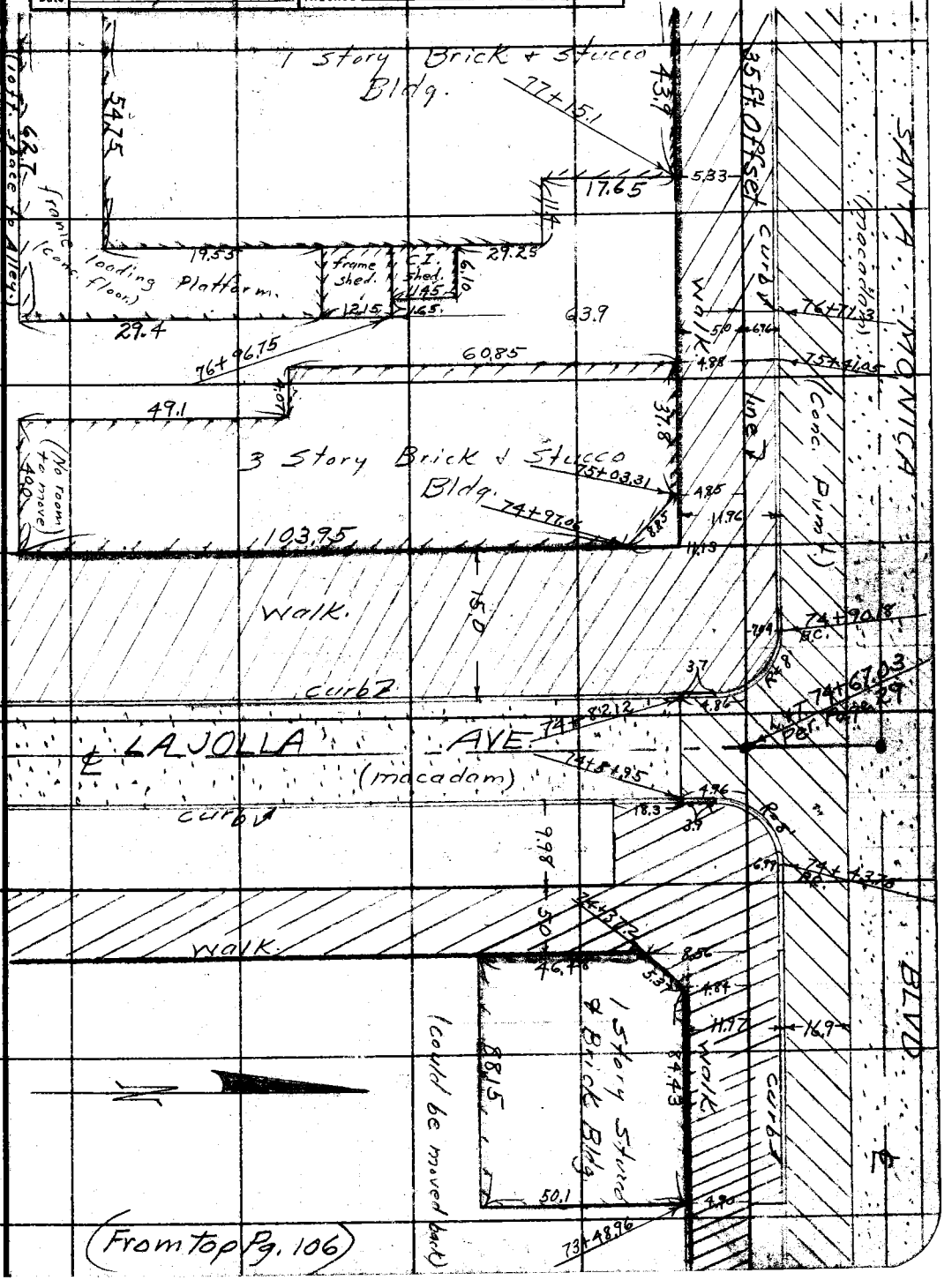

Note: ANY ADDITIONS OR CHANGES OF THIS SHEET MUST BE MADE OR CIRCLED IN Red Ink. WITH DATE AND NAME OF PERSON MAKING CHANGE.

Do not extend notes this side of this line

RETURN TO
LOS ANGELES COUNTY SURVEYOR
700 HALL OF RECORDS

FORM 247 10M 5-31

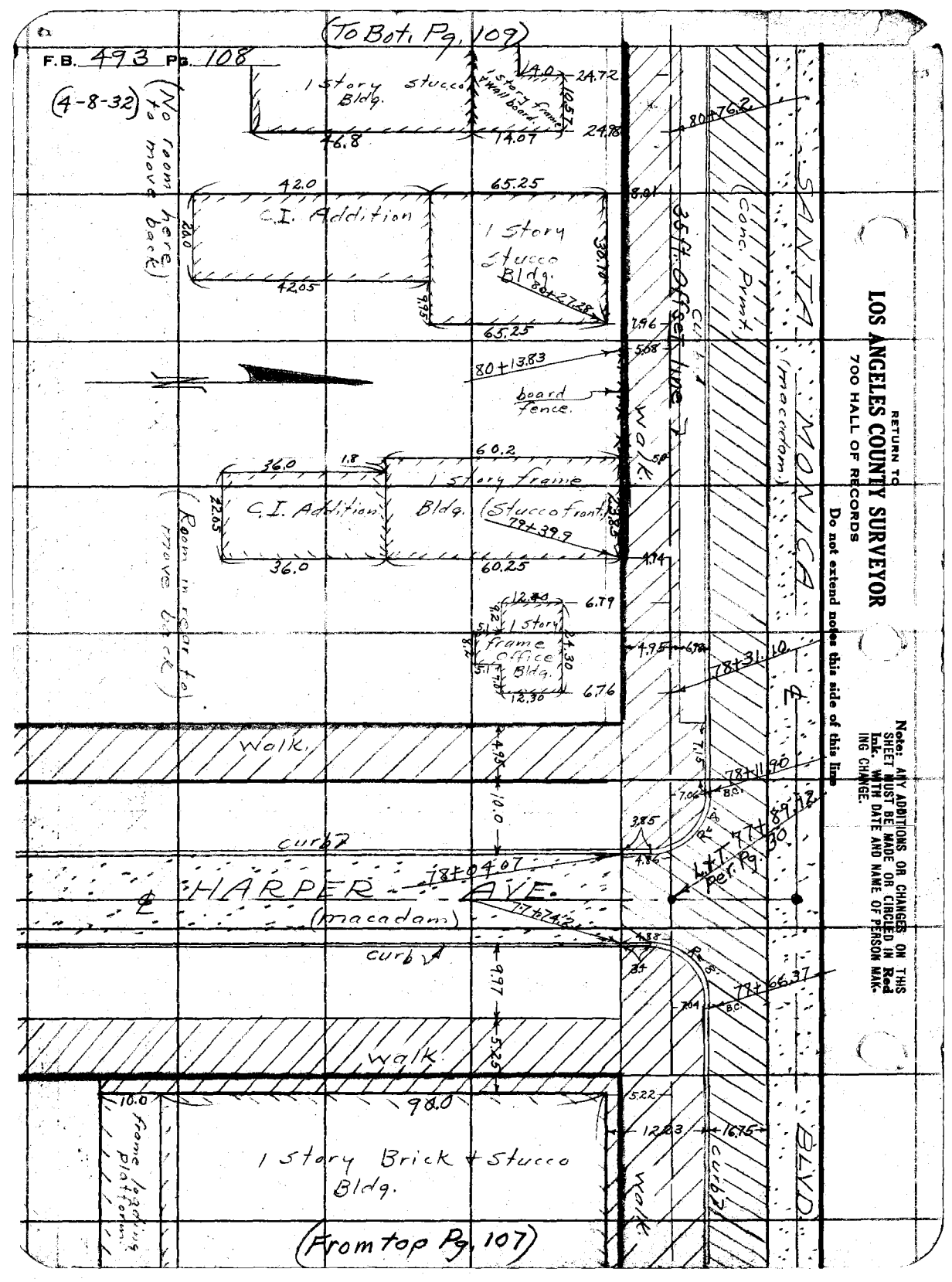
(To Bot. Pg. 109)
F.B. 493 Pg. 108
(4-8-32)
(No room here to move back)
1 story stucco Bldg.
1 story frame & wall board
14.0
24.72
10.57
24.98
46.8
14.07
80+76.2
42.0
65.25
C.I. Addition
1 Story Stucco Bldg.
20.0
42.05
30.10
80+27.28
9.95
65.25
8.01
7.96
5.68
80+13.83
board fence.
35 ft. Offset line
Conc. Pmt.
SANTA MONICA BLVD.
(macadam)
walk
60.2
36.0
1.8
1 story frame
C.I. Addition
Bldg. (Stucco front)
79+39.9
22.05
36.0
60.25
4.74
(Room in rear to move back)
12.40
6.79
1 story frame Office Bldg.
24.30
12.30
6.76
4.95
6.98
78+31.10
Walk.
4.95
10.0
7.15
78+11.90
7.06
B.C.
3.85
4.86
curb
78+04.07
HARPER AVE.
(macadam)
77+74.21
L.&T. 77+89.72 per Pg. 30
4.88
3.4
curb
9.97
79+66.37
7.04
B.C.
walk
5.25
10.0
90.0
5.22
12.23
16.75
frame loading platform
1 story Brick + Stucco Bldg.
walk
curb
(From top Pg. 107)
RETURN TO
LOS ANGELES COUNTY SURVEYOR
700 HALL OF RECORDS
Do not extend notes this side of this line
Note: ANY ADDITIONS OR CHANGES ON THIS SHEET MUST BE MADE OR CIRCLED IN Red Ink. WITH DATE AND NAME OF PERSON MAKING CHANGE.

Notes Ck'd by Drew	Survey of Santa Monica Blvd.
Map No. B-761-2	W. O. 7070 Tape No. 017 St'd 84 °F.
Office Work F. A. W.	Surveyed by Evans
Checked Drew	Notes HE Date 4-8-32
Date May 1932	Indexed A. C. Johnson

F.B. 493 Pg. 109

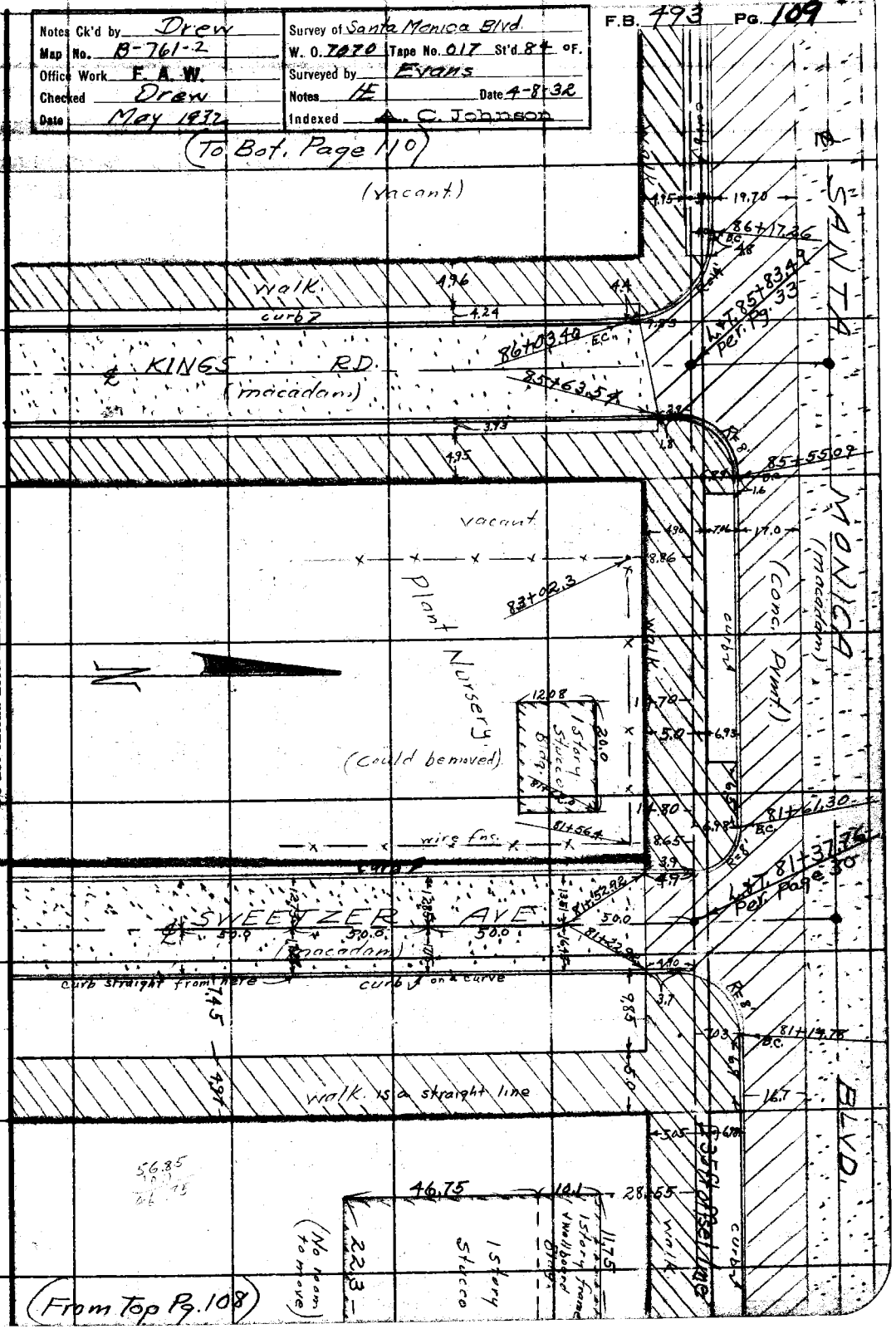

Note: ANY ADDITIONS OR CHANGES ON THIS SHEET MUST BE MADE OR CIRCLED IN Red Ink. WITH DATE AND NAME OF PERSON MAKING CHANGE.

Do not extend notes this side of this line

RETURN TO
LOS ANGELES COUNTY SURVEYOR
700 HALL OF RECORDS

FORM 247 10M 5-31

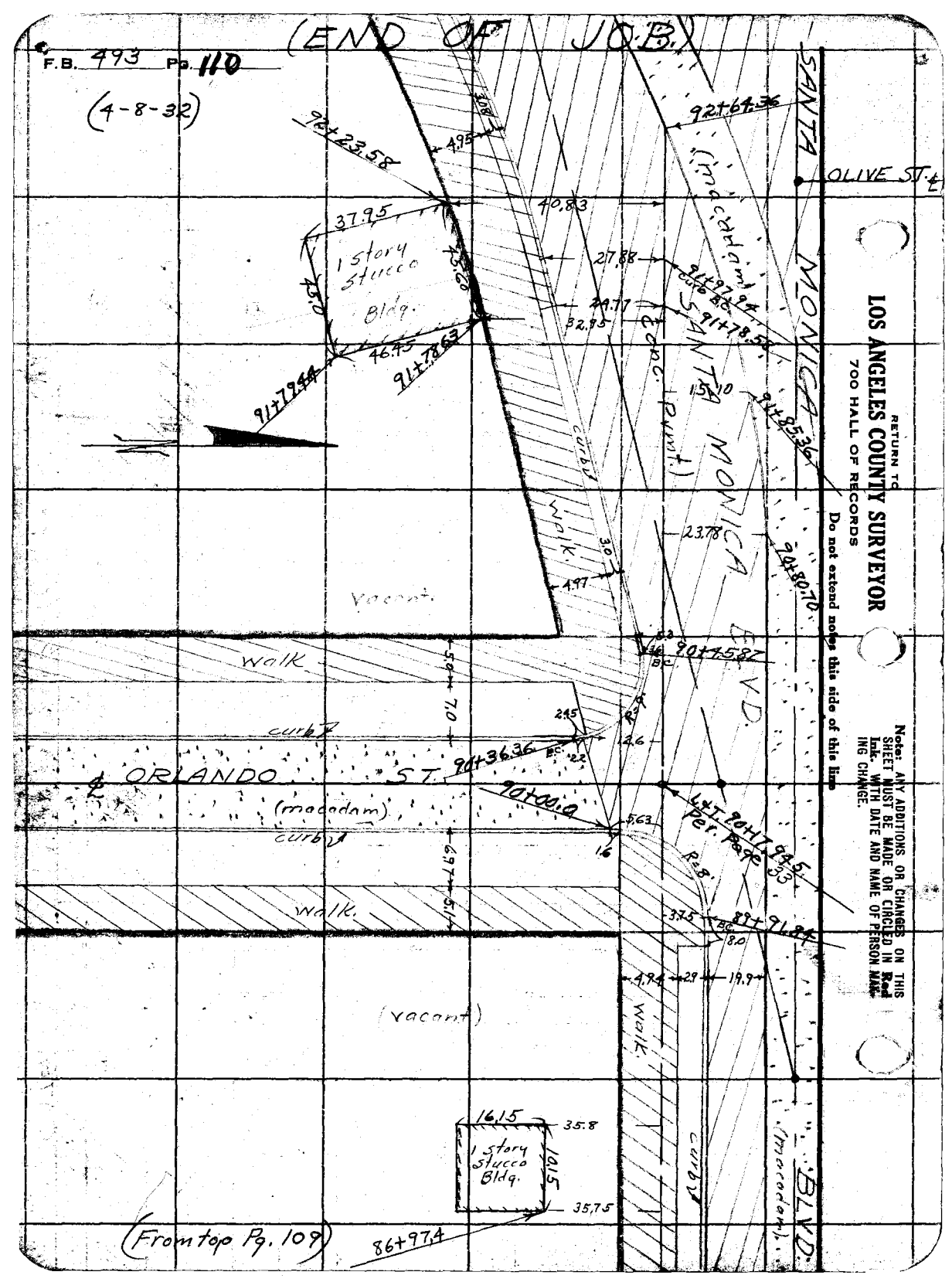

RETURN TO
LOS ANGELES COUNTY SURVEYOR
700 HALL OF RECORDS

Do not extend notes this side of this line

Note: ANY ADDITIONS OR CHANGES ON THIS SHEET MUST BE MADE OR CIRCLED IN Red Ink. WITH DATE AND NAME OF PERSON MAKING CHANGE.

Notes Ck'd by	Survey of [illegible]
Map No.	W. O. 4322 Tape No. 624 St'd °F.
Office Work	Surveyed by I. D. Moore
Checked	Notes [illegible] Date [illegible]
Date	Indexed 1-14-37

F.B. 4[illegible] PG. 111

SURVEY
for
PLUMMER PARK
Job # 4322

For Improvements
See F.B. 780.

1-13-37

Moore
Nichols
Lawson
Sec

C.S. B-1311

Note All C.S. Mons are 2" I.P. + B.C. in conc. marked as shown

COUNTY SURVEYOR

C.E. 2177

Note: Any Additions or Changes on This Sheet Must be Made or Circled in Red Ink With Date and Name of Person Making Change.

Do not extend notes this side of this line

RETURN TO
LOS ANGELES COUNTY SURVEYOR
700 HALL OF RECORDS

FORM 247 10M 11-38

RETURN TO
LOS ANGELES COUNTY SURVEYOR
700 HALL OF RECORDS

Note: Any Additions or Changes on This Sheet Must be Made or Circled in Red Ink With Date and Name of Person Making Change.

Do not extend notes this side of this line

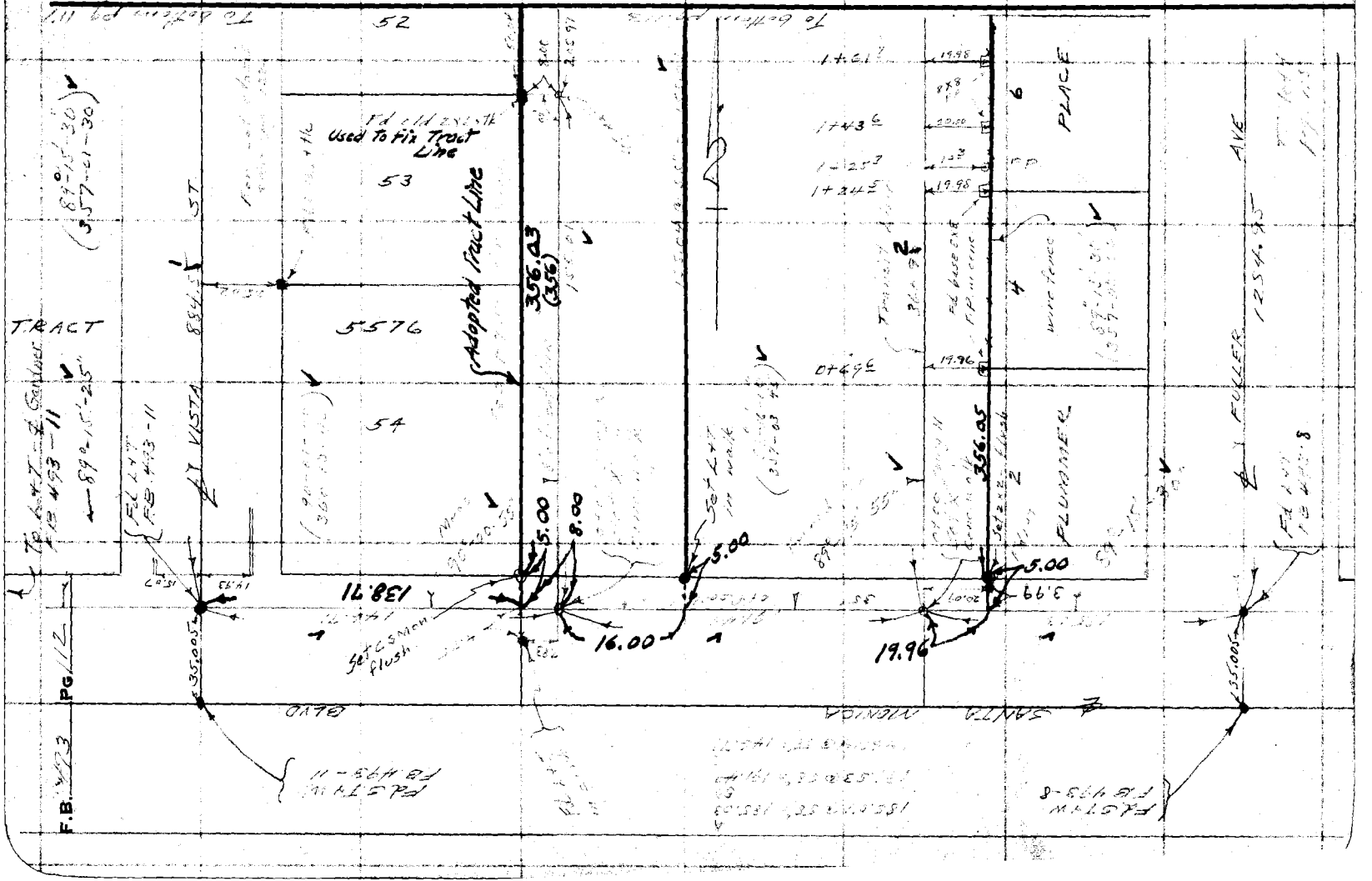

Notes Ck'd by McPherson	Survey of [illegible]	F.B. 493	Pg. 113
Map No. B-1311	W. O. 4322 Tape No. 024 St'd 17 °F.		
Office Work Terry	Surveyed by L. D. Moore		
Checked McPherson	Notes Moore Date		
Date Apr. 1937	Indexed L. C. Johnson		



Note: Any Additions or Changes on This Sheet Must be Made or Circled in Red Ink With Date and Name of Person Making Change.

Do not extend notes this side of this line

RETURN TO
LOS ANGELES COUNTY SURVEYOR
700 HALL OF RECORDS

FORM 247 10M 11-35

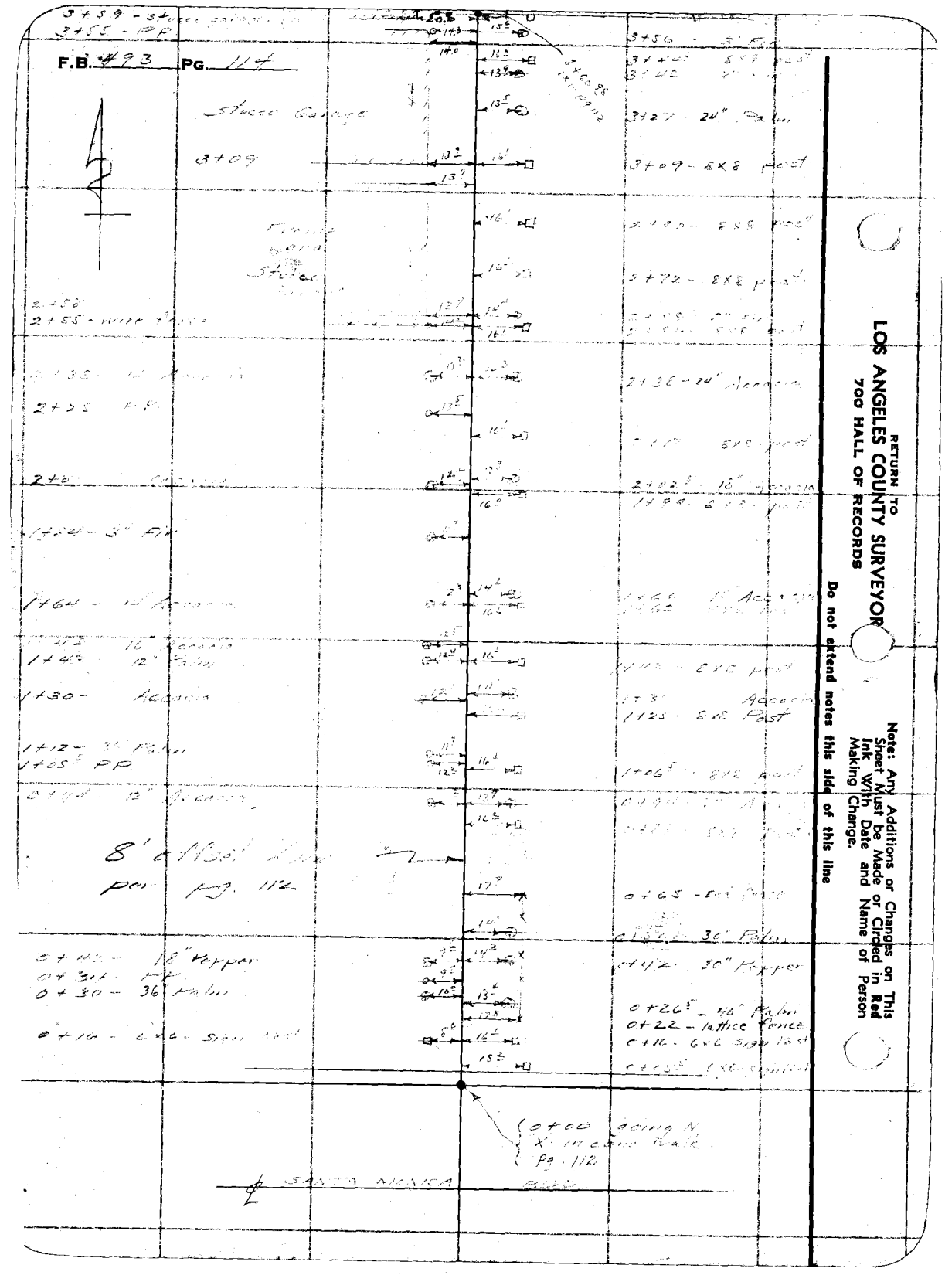
F.B. 493 PG. 114
3+59 - stucco garage
3+55 - PP
Stucco Garage
3+09
3+56 - 3" Fir
3+27 - 24" Palm
3+09 - 8x8 post
2+72 - 8x8 post
2+55 - wire fence
2+38 - 24" Acacia
2+25 - PP
2+02.5 - 18" Acacia
1+84 - 3" Fir
1+64 - 14" Acacia
1+42 - 12" Palm
1+30 - Acacia
1+25 - 8x8 Post
1+12 - 36" Palm
1+05.5 PP
1+06.5 - 8x8 post
8' offset line
per pg. 112
0+65 - 8x8 fence
0+42 - 18" Pepper
0+34 - PP
0+30 - 36" Palm
0+42 - 30" Pepper
0+26.5 - 40" Palm
0+22 - lattice fence
0+16 - 6x6 sign post
0+00 going N
X - in conc walk
pg. 112
SANTA MONICA BLVD
RETURN TO
LOS ANGELES COUNTY SURVEYOR
700 HALL OF RECORDS
Note: Any Additions or Changes on This Sheet Must be Made or Circled in Red Ink With Date and Name of Person Making Change.
Do not extend notes this side of this line

Notes Ck'd by McPherson	Survey of [illegible]	F.B. [illegible] Pg. 115
Map No. B-1311	W. O. 4222 Tape No. [illegible] St'd [illegible] °F.	
Office Work Terry	Surveyed by L. D. Moore	
Checked McPherson	Notes N. Moore Date 1-21-37	
Date Apr. 1937	Indexed A. C. Johnson 1-25-37	

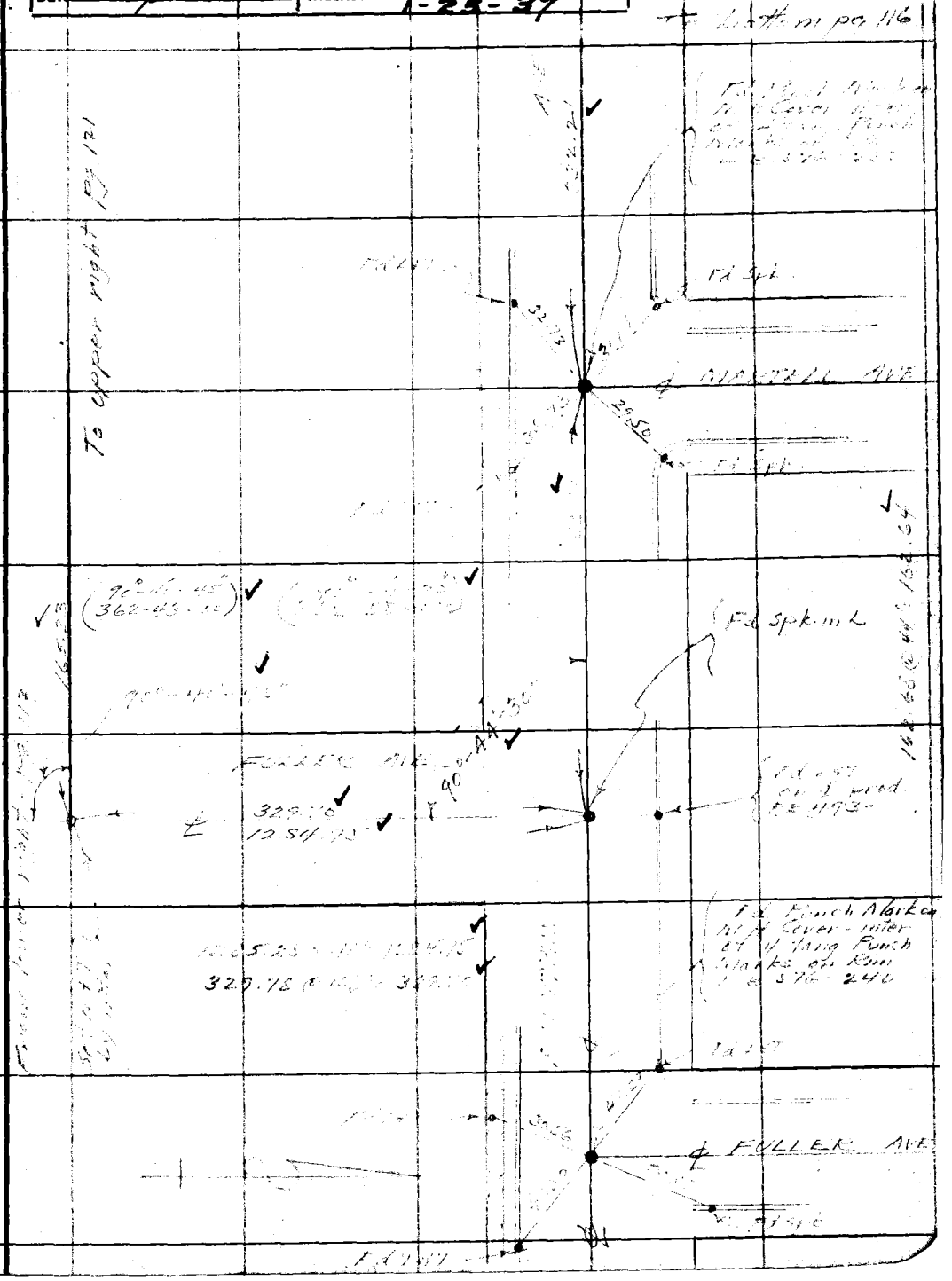

Note: Any Additions or Changes on This Sheet Must be Made or Circled in Red Ink With Date and Name of Person Making Change.

Do not extend notes this side of this line

RETURN TO
LOS ANGELES COUNTY SURVEYOR
700 HALL OF RECORDS

FORM 247 10M 11-35

RETURN TO
LOS ANGELES COUNTY SURVEYOR
700 HALL OF RECORDS

Note: Any Additions or Changes on This Sheet Must be Made or Circled in **Red Ink** With Date and Name of Person Making Change.

Do not extend notes this side of this line

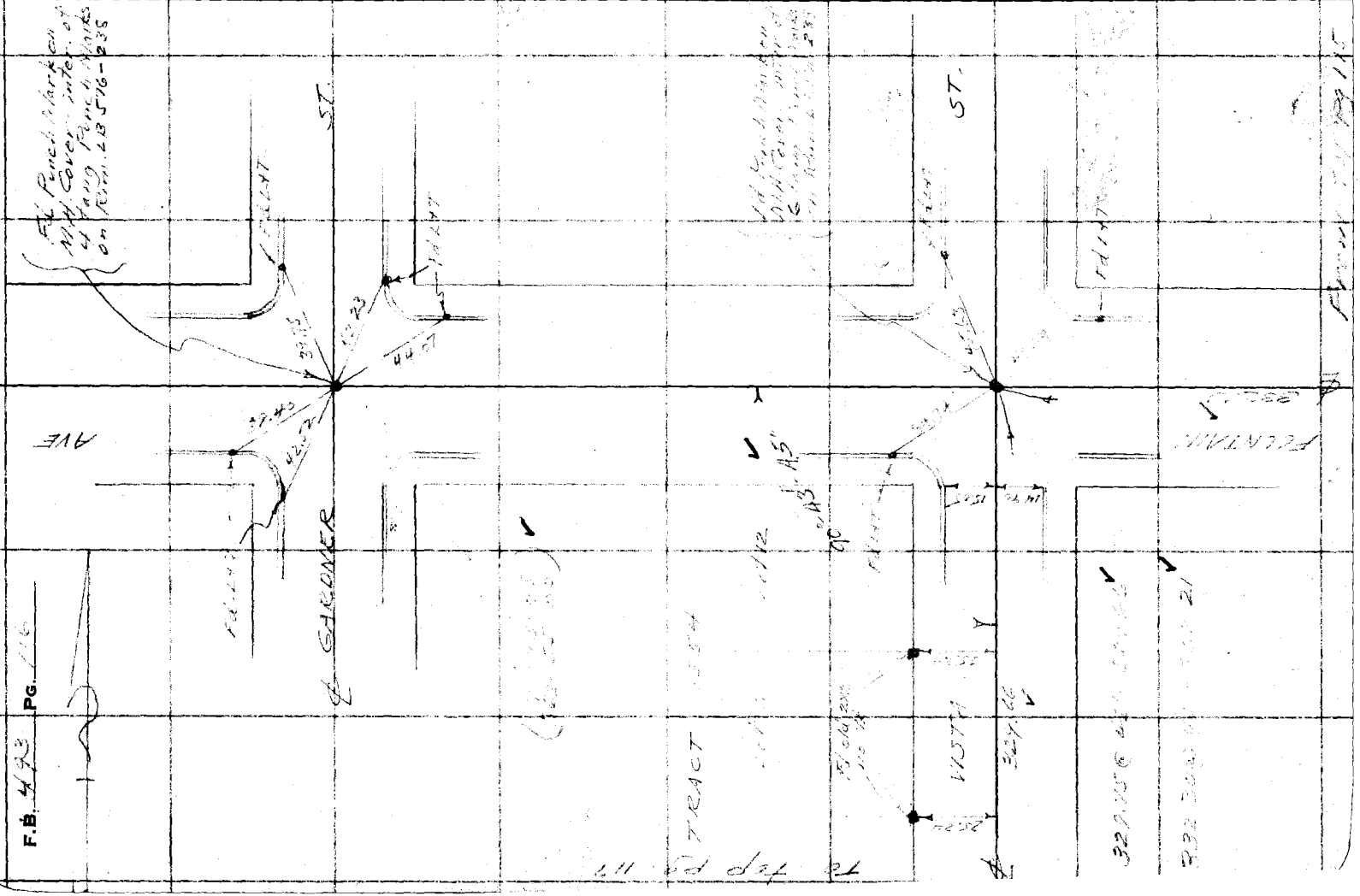

Notes Ck'd by McPherson	Survey of [illegible]
Map No. B-1311	W. O. 4322 Tape No. [illegible] St'd. [illegible] °F.
Office Work Terry	Surveyed by L. D. Moore
Checked McPherson	Notes [illegible] Date 1-21-37
Date Apr. 1937	Indexed C. Johnson

F.B. [illegible] PG. 117

From left pg 116

Note: Any Additions or Changes on This Sheet Must be Made or Circled in Red Ink With Date and Name of Person Making Change.

Do not extend notes this side of this line

RETURN TO
LOS ANGELES COUNTY SURVEYOR
700 HALL OF RECORDS

FORM 247 10M 11-35

F.B. 493 PG. 118

RETURN TO
LOS ANGELES COUNTY SURVEYOR
700 HALL OF RECORDS

Note: Any Additions or Changes on This Sheet Must be Made or Circled in Red Ink With Date and Name of Person Making Change.

Do not extend notes this side of this line

Notes Ck'd by McPherson	Survey of [illegible]	F.B. [illegible] Pg. 119
Map No. B-1311	W. O. 4322 Tape No. 024 St'd 84 °F.	
Office Work Jerry	Surveyed by L. D. Moore	
Checked McPherson	Notes [illegible] Date [illegible]	
Date April 1937	Indexed A. C. Johnson	

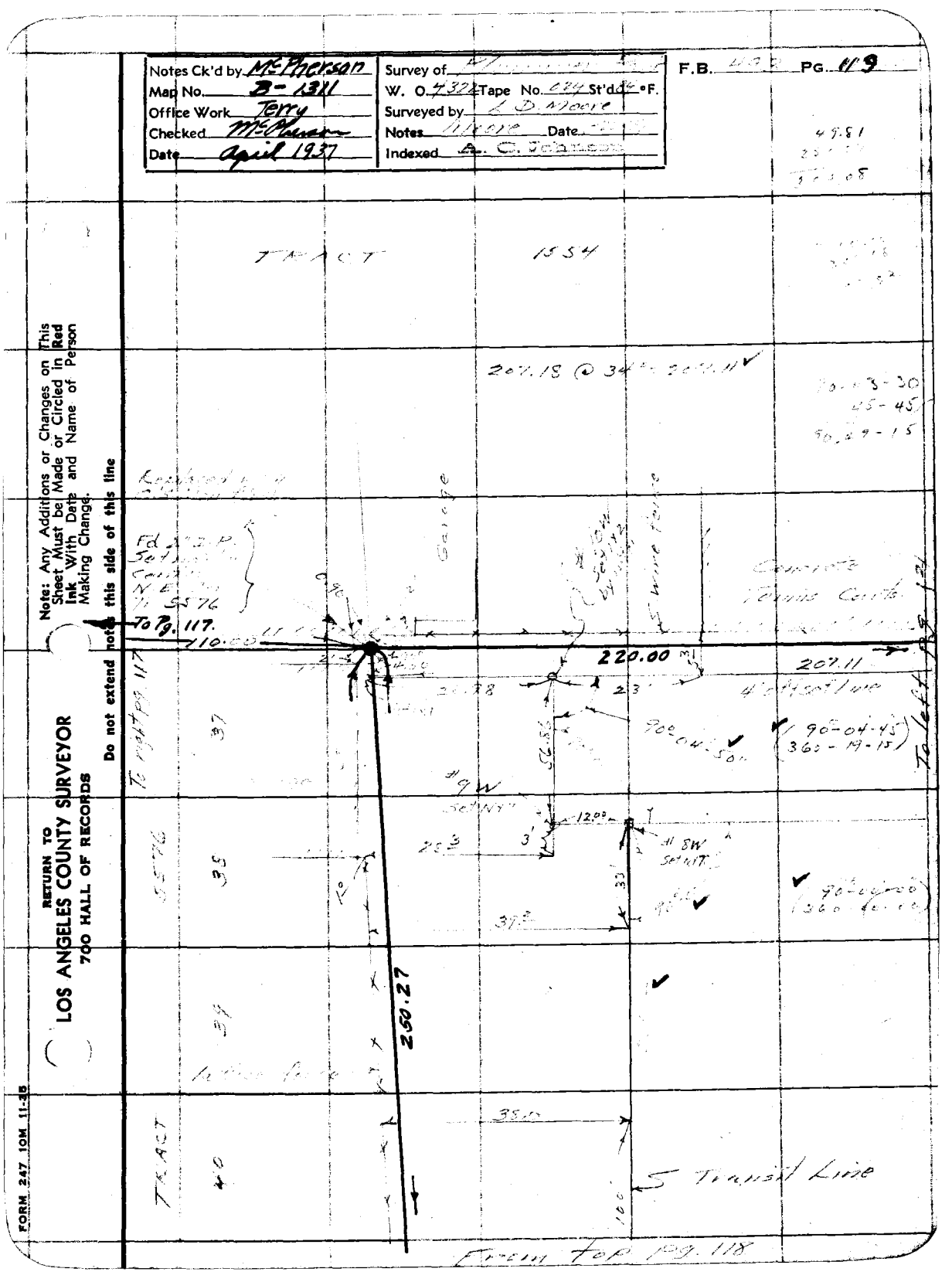

Note: Any Additions or Changes on This Sheet Must be Made or Circled in Red Ink With Date and Name of Person Making Change.

Do not extend notes this side of this line

RETURN TO
LOS ANGELES COUNTY SURVEYOR
700 HALL OF RECORDS

FORM 247 10M 11-35

RETURN TO
LOS ANGELES COUNTY SURVEYOR
700 HALL OF RECORDS

Note: Any Additions or Changes on This Sheet Must be Made or Circled in **Red Ink** With Date and Name of Person Making Change.

Do not extend notes this side of this line

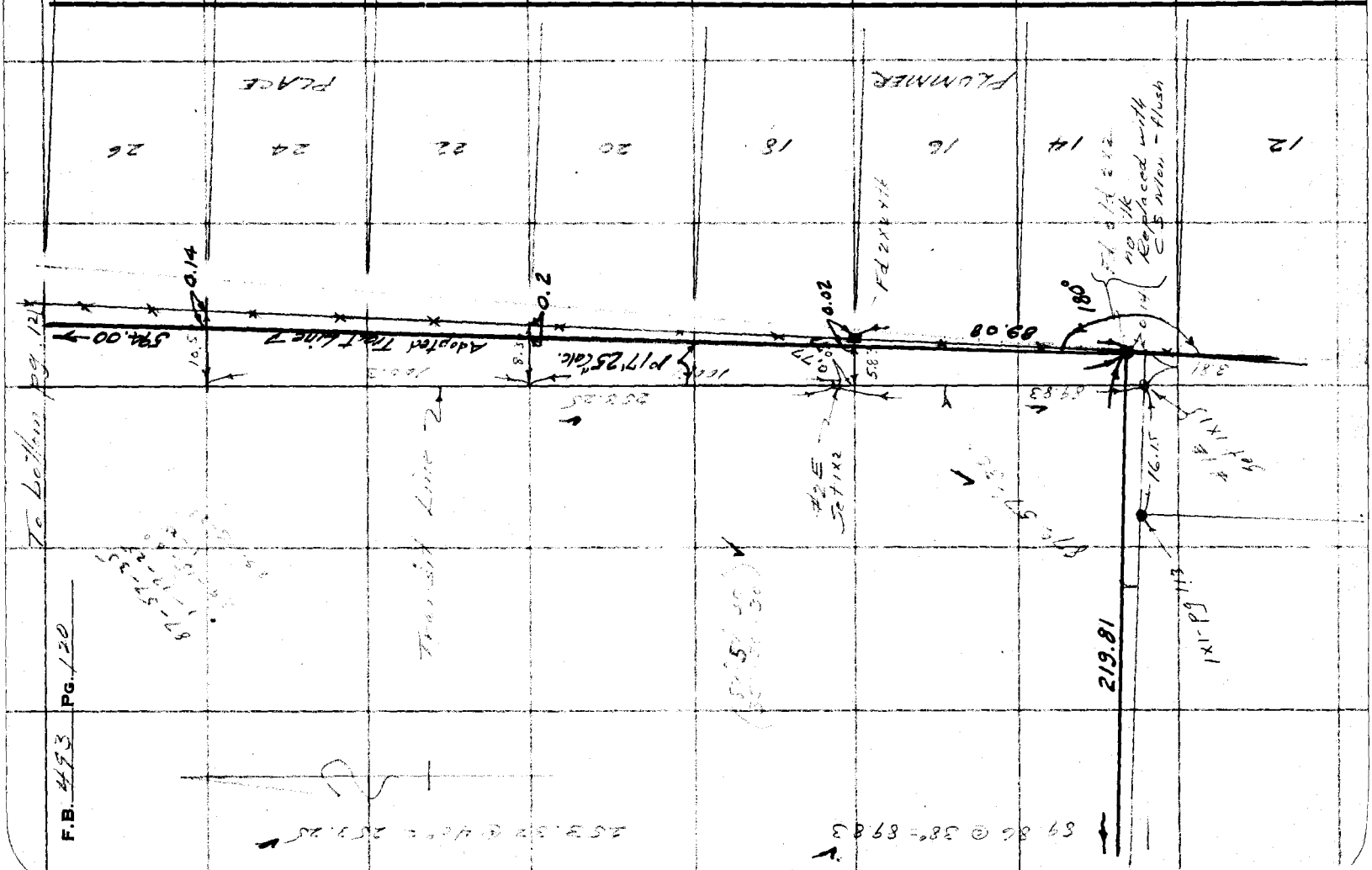

Notes Ck'd by McPherson	Survey of [illegible]
Map No. B-13N	W. O. [illegible] Tape No. [illegible] St'd [illegible] °F.
Office Work Terry	Surveyed by L. D. Moore
Checked McPherson	Notes [illegible] Date [illegible]
Date Apr. 1937	Indexed [illegible]

F.B. [illegible] PG. 121

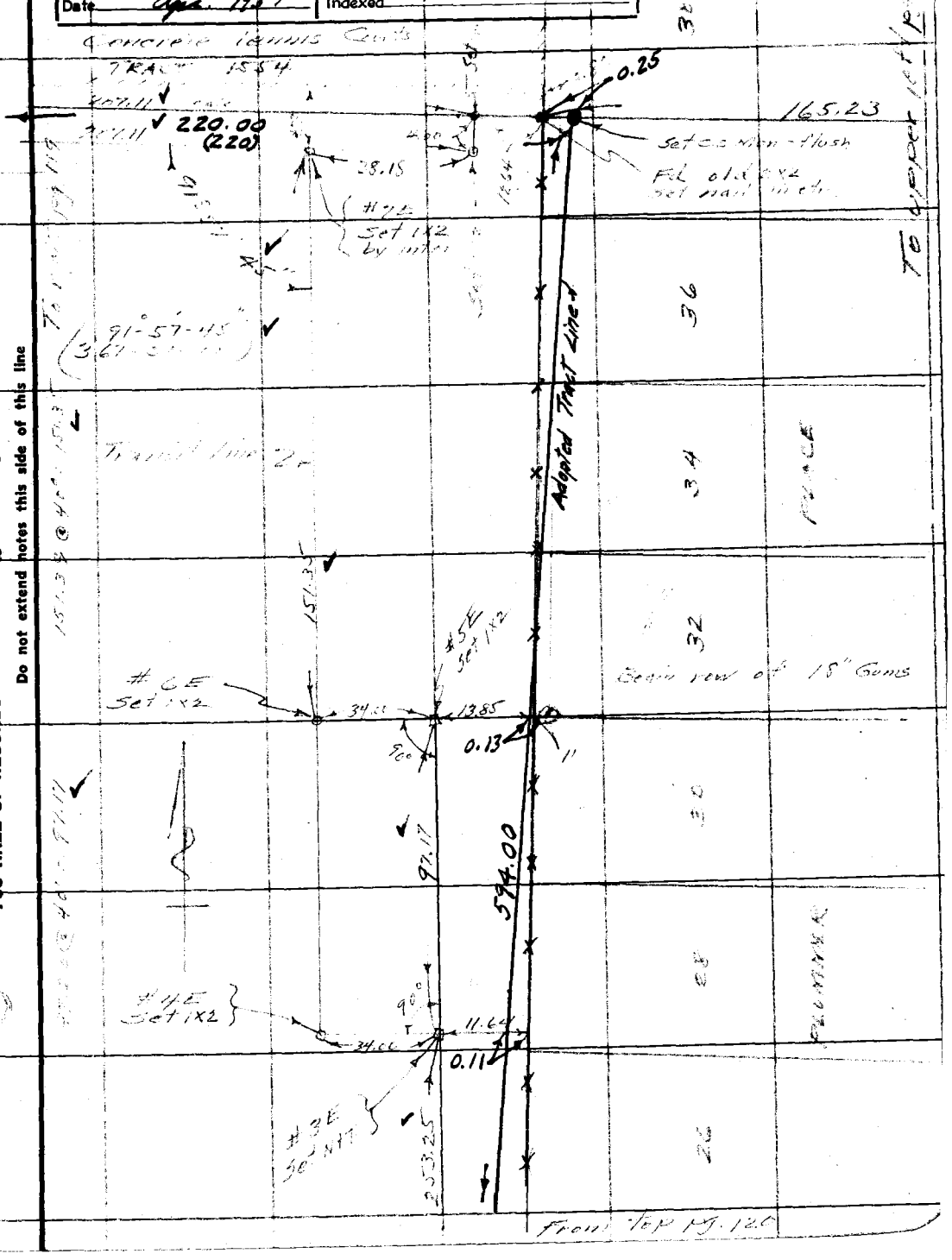

Note: Any Additions or Changes on This Sheet Must be Made or Circled in Red Ink With Date and Name of Person Making Change.

Do not extend notes this side of this line

RETURN TO
LOS ANGELES COUNTY SURVEYOR
700 HALL OF RECORDS

FORM 247 10M 11-35

RETURN TO
LOS ANGELES COUNTY SURVEYOR
700 HALL OF RECORDS

Note: Any Additions or Changes on This Sheet Must be Made or Circled in **Red** Ink With Date and Name of Person Making Change.

Do not extend notes this side of this line



Profile No.	Notes Red.	Plotted Not Plotted	Job No. 4322	Division No.	F. B. 493 Pg. 123
	Date	Date	Survey of PLUMMER PARK		
X-Sec. No.	Notes Chkd. K.R.M.	Checked	Survey by T. WALSH	Notes Walsh	Date 4-1937
	Date Apr. 1937	Date	Map No.	Indexed A. C. [illegible]	Date 4-12-37

NOTE: ANY ADDITIONS OR CHANGES ON THIS SHEET MUST BE MADE OR CIRCLED IN RED INK, WITH DATE AND NAME OF PERSON MAKING CHANGE

Do not extend notes this side of this line

PLEASE RETURN TO
LOS ANGELES COUNTY SURVEYOR
700 HALL OF RECORDS

Form 307 5M 11-35

STATION	B. S.	H. I.	F. S.	ELEV.

-LEVELS-
PLUMMER PARK
JN 4322

WALSH
F. GREENWOOD
H. FORNEY

Form 307 5M 11-35

PLEASE RETURN TO
LOS ANGELES COUNTY SURVEYOR
700 HALL OF RECORDS

NOTE: ANY ADDITIONS OR CHANGES ON THIS SHEET MUST BE MADE OR CIRCLED IN RED INK, WITH DATE AND NAME OF PERSON MAKING CHANGE

Do not extend notes this side of this line

STATION	B. S.	H. I.	F. S.	ELEV.	
C.S. BM #6				286 18	BM #6 N.W. Corner Santa Monica
	4215	290 395			Blvd. & Vista St. Lamp post base.
			355	286 845	No Defined Point, used S.E. Corner of base
	660	293 445	258	290 865	
	7815	298 68			
T.P.			5995	292 685	1x2
T.P.			195	296 73	Boat Spk in root of 16" Olive
	546	302 19			
B.M.			3585	298 605	B.M. C.S. MON. E. end of Vista St.
	4915	303 520	1235	302 285	entrance to Plummer Park. North side
	898	311 265	091	310 355	Prop. Corner See FB 493-118
	613	316 485			
C.S. BM 7			2195	314 290	BM #7 S.E. Corner Vista St. & Fountain
	6280	320 570			Ave. Lamp post base El. 314.334
			2915	317 655	No Definite Point
C.S. BM #8	5115	322 770	3855	318 915	B.M. #8 S.W. Cor. Gardner St. & Fountain
	743	326 345			El. 319.033 Ave. Lamb post base No Definite Point
C.S. BM #9			3475	322 87	BM #9 N.E. Corner Sierra Bonita Ave.
					& Fountain Ave Cut spike between
					Walk & Curb Elev 322.862

F. B. 493 PG. 124
Job No. 4377 Division No.
Survey of PLUMMER PARK
Survey by T. WALSH Notes WALSH
Indexed A. C. Johnson Date 4-1937
Notes Red. Date
Notes Chkd. Date
Plotted Date
Checked Date
Profile No.
X-Sec. No.

Notes Ck'd by	Survey of WOODBURY ROAD
Map No.	W. O. 7123 Tape No. 016 St'd 84 °F.
Office Work	Surveyed by W.A Miller
Checked	Notes Date June 1933
Date	Indexed A. C. Johnson 6-30-33

F.B. 493 PG. 126

SURVEY
WOODBURY ROAD
LAKE TO RAYMOND
W.O. 7123

Note: ANY ADDITIONS OR CHANGES ON THIS SHEET MUST BE MADE (OR CIRCLED IN Red Ink. WITH DATE AND NAME OF PERSON MAKING CHANGE.

RETURN TO
LOS ANGELES COUNTY SURVEYOR
700 HALL OF RECORDS

Do not extend notes this side of this line

FORM 247 10M 5-31

F.B. 493 PG. 126

Con at bottom page (27)

INDEX MAP

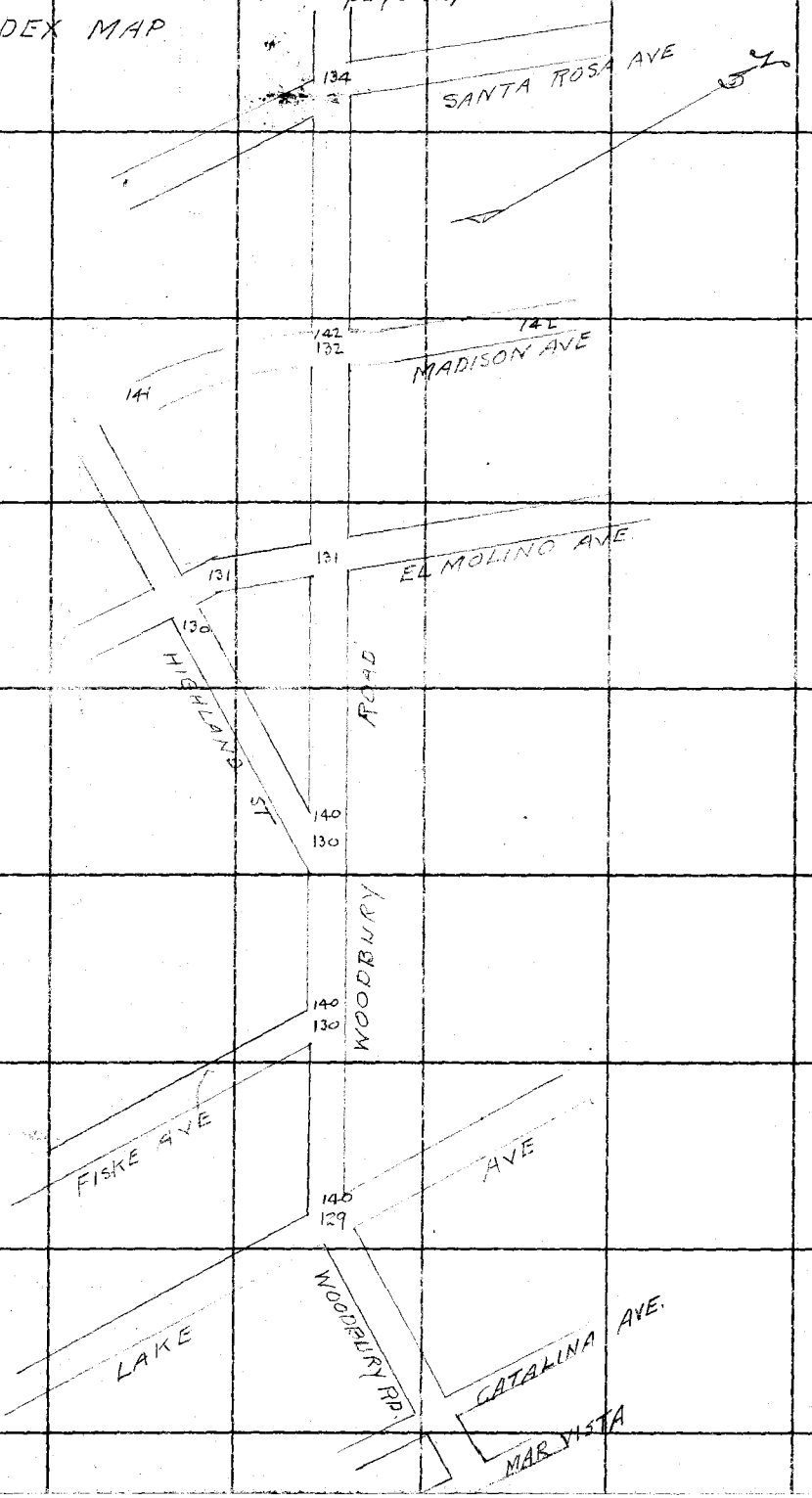

RETURN TO
LOS ANGELES COUNTY SURVEYOR
700 HALL OF RECORDS

Do not extend notes this side of this line

Note: ANY ADDITIONS OR CHANGES ON THIS SHEET MUST BE MADE OR CIRCLED IN Red Ink. WITH DATE AND NAME OF PERSON MAKING CHANGE.

Notes Ck'd by	Survey of WOODBURY RD
Map No.	W. O. 7123 Tape No. St'd °F.
Office Work	Surveyed by W A Miller
Checked	Notes Date June 1933
Date	Indexed A. C. Johnson

F.B. 493 Pg. 127

Note: ANY ADDITIONS OR CHANGES ON THIS SHEET MUST BE MADE IN Red Ink, OR CIRCLED IN Red Ink, WITH DATE AND NAME OF PERSON MAKING CHANGE.

Do not extend notes this side of this line

RETURN TO
LOS ANGELES COUNTY SURVEYOR
700 HALL OF RECORDS

FORM 247 10M 8-31

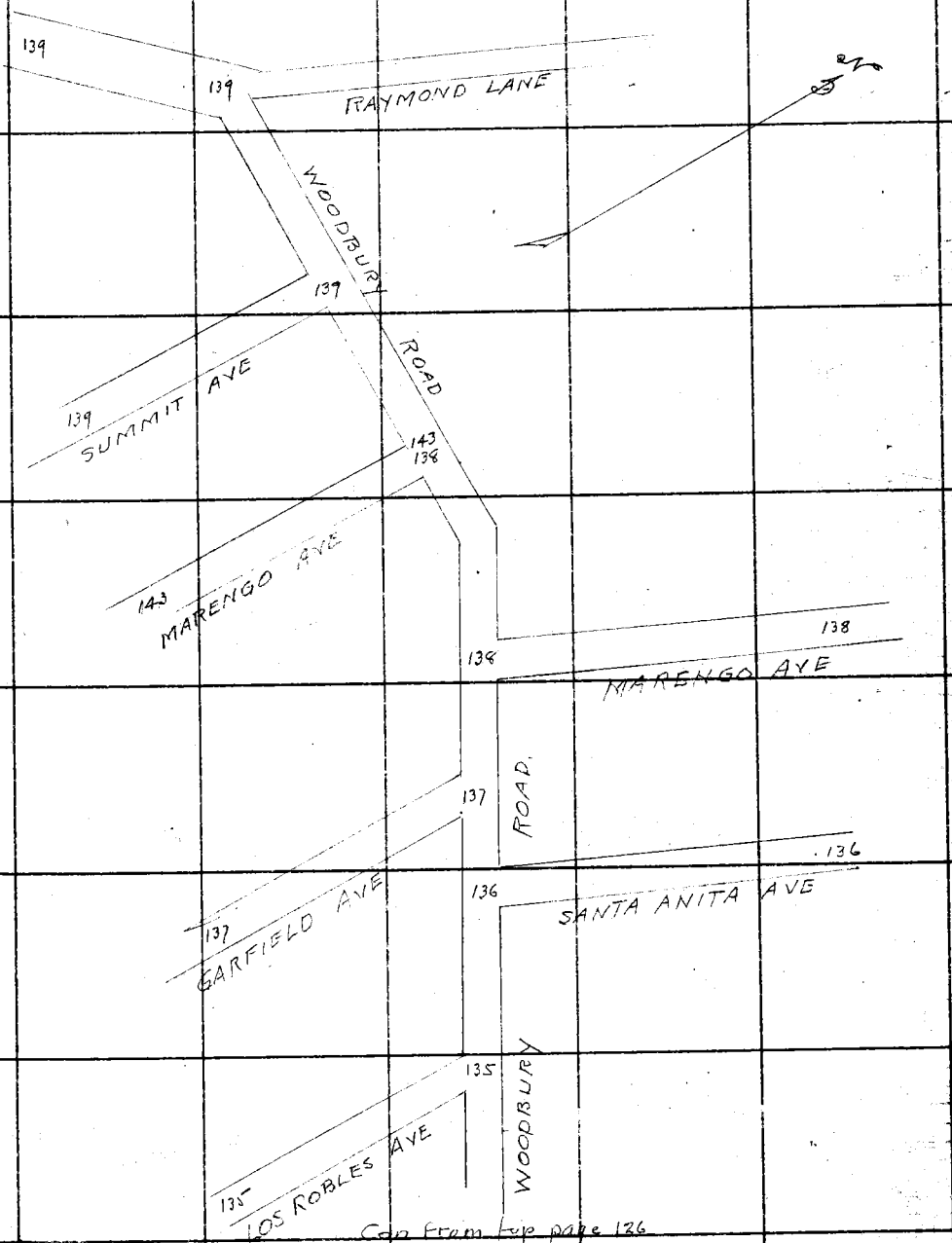

RETURN TO
LOS ANGELES COUNTY SURVEYOR
700 HALL OF RECORDS

Note: ANY ADDITIONS OR CHANGES ON THIS SHEET MUST BE MADE OR CIRCLED IN **Red Ink.** WITH DATE AND NAME OF PERSON MAKING CHANGE.

Do not extend notes this side of this line

F.B. 493 PG 128

Notes Ck'd by McPherson	Survey of WOODBURY RD
Map No. B-930	W. O. 7123 Tape No. 016 St'd 84 °F.
Office Work Cox	Surveyed by W.A. Miller
Checked Roeser	Notes Miller Date 6-1-33
Date June 34	Indexed A. C. Johnson 6-30-33

F.B. 493 Pg. 129

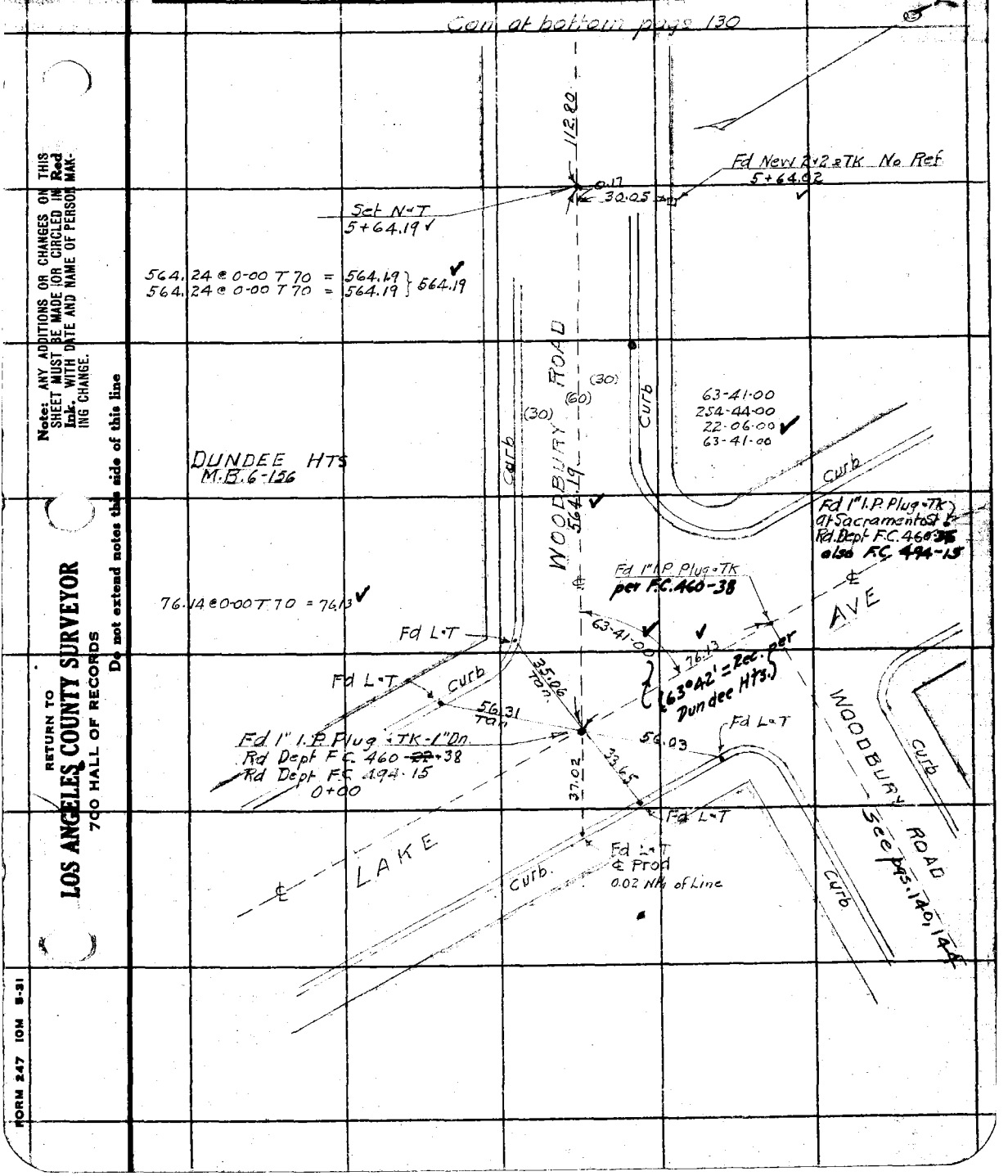

Note: ANY ADDITIONS OR CHANGES ON THIS SHEET MUST BE MADE OR CIRCLED IN Red Ink. WITH DATE AND NAME OF PERSON MAKING CHANGE.

RETURN TO
LOS ANGELES COUNTY SURVEYOR
700 HALL OF RECORDS
Do not extend notes this side of this line

FORM 247 10M 5-31

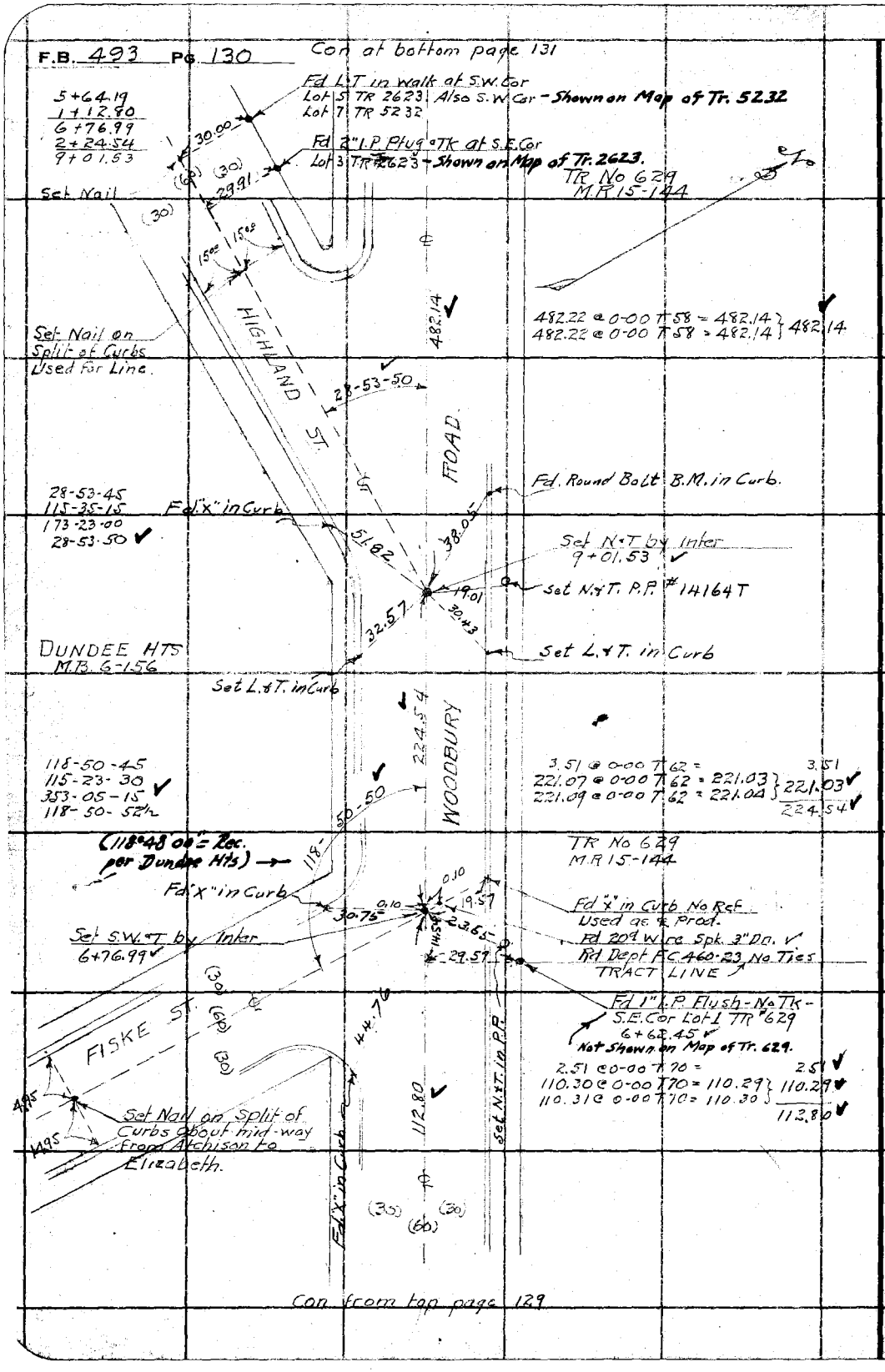

RETURN TO
LOS ANGELES COUNTY SURVEYOR
700 HALL OF RECORDS
Do not extend notes this side of this line

Note: ANY ADDITIONS OR CHANGES ON THIS SHEET MUST BE MADE OR CIRCLED IN Red Ink. WITH DATE AND NAME OF PERSON MAKING CHANGE.

Notes Ck'd by McPherson	Survey of WOODBURY RD	F.B. 493	Pg. 131
Map No. B-930	W. O. 7123 Tape No. 016 St'd 84 °F.		
Office Work Cox	Surveyed by W.A. Miller		
Checked Roeser	Notes Miller Date 6- -33		
Date June '34	Indexed A. C. Johnson		

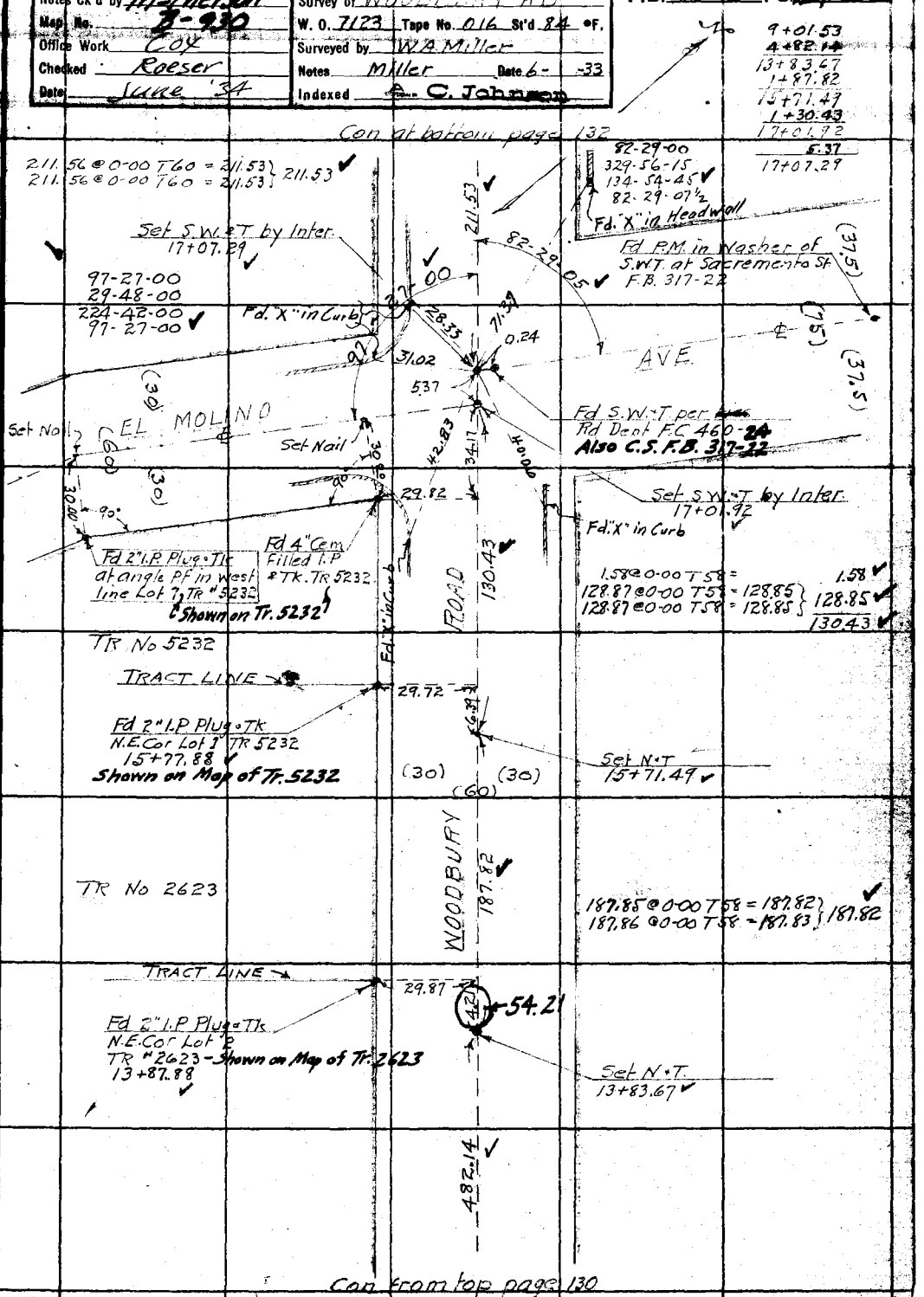

Note: ANY ADDITIONS OR CHANGES ON THIS SHEET MUST BE MADE (OR CIRCLED IN Red Ink. WITH DATE AND NAME OF PERSON MAKING CHANGE.

Do not extend notes this side of this line

RETURN TO
LOS ANGELES COUNTY SURVEYOR
700 HALL OF RECORDS

FORM 247 10M 8-31

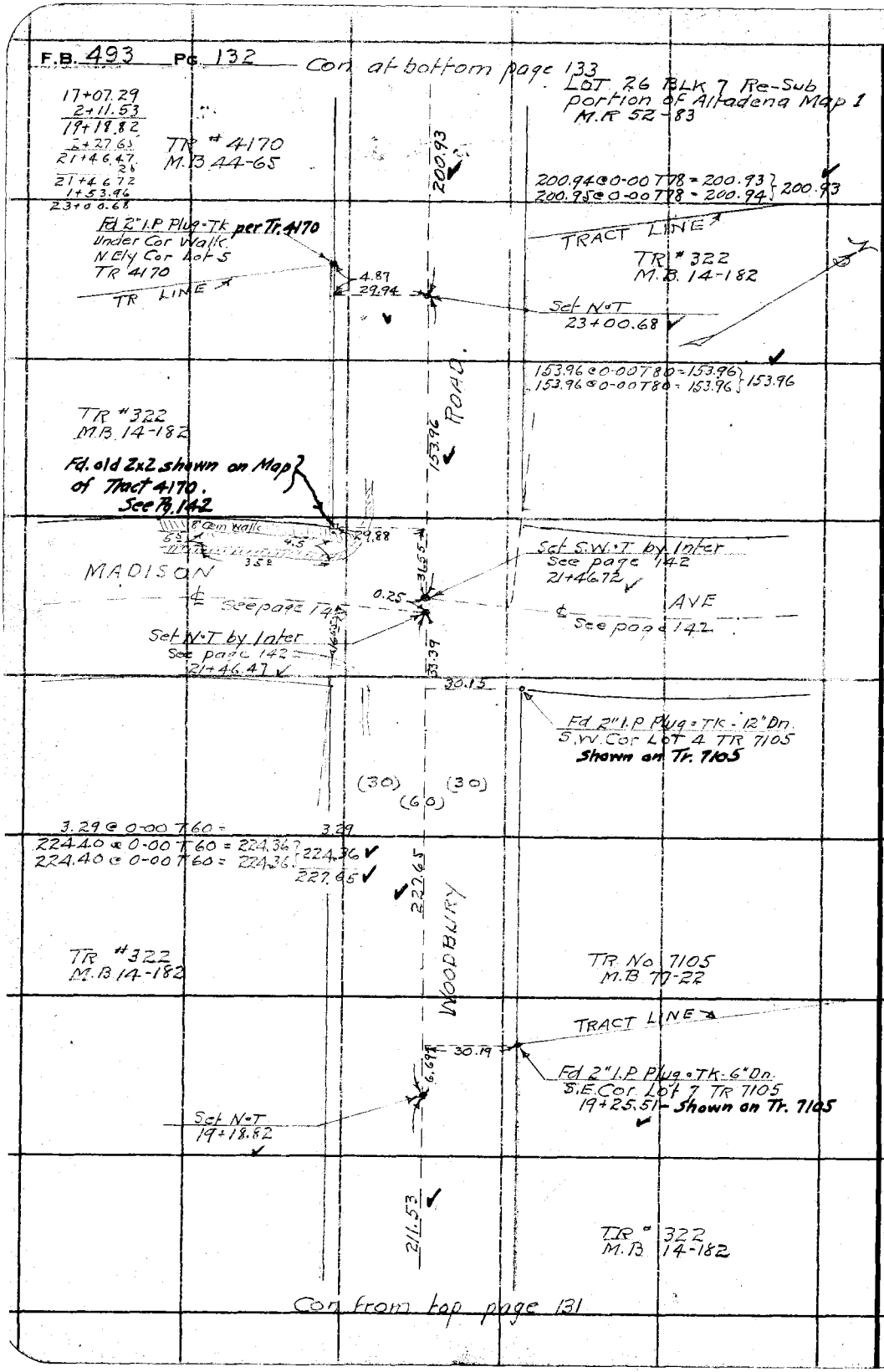

RETURN TO
LOS ANGELES COUNTY SURVEYOR
700 HALL OF RECORDS
Do not extend notes this side of this line
Note: ANY ADDITIONS OR CHANGES ON THIS SHEET MUST BE MADE OR CIRCLED IN Red Ink. WITH DATE AND NAME OF PERSON MAKING CHANGE.

Notes Ck'd by McPherson	Survey of WOODBURY RD
Map No. B-930	W. O. 7123 Tape No. 016 St'd 84 °F.
Office Work Cox	Surveyed by W A Miller
Checked Roeser	Notes Miller Date 6-7-33
Date June '34	Indexed A. C. Johnson

F.B. 493 Pg 133

23+00.68
2+00.93
25+01.61
76.58
25+78.19
2+01.85
27+80.04

Con at bottom page 134.

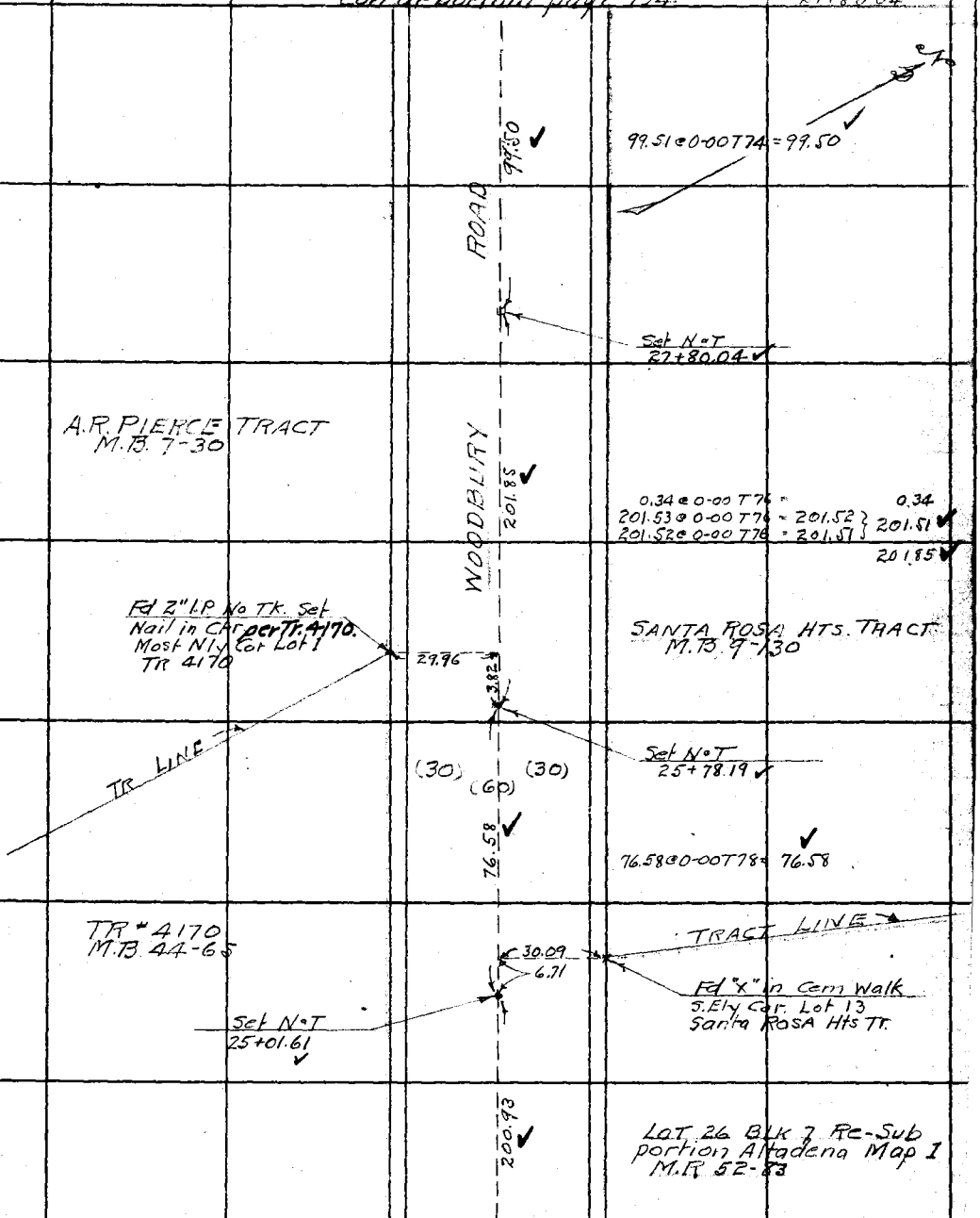

Con from top page 132

Note: ANY ADDITIONS OR CHANGES ON THIS SHEET MUST BE MADE OR CIRCLED IN Red Ink. WITH DATE AND NAME OF PERSON MAKING CHANGE.

RETURN TO
LOS ANGELES COUNTY SURVEYOR
700 HALL OF RECORDS

Do not extend notes this side of this line

FORM 247 10M 5-31

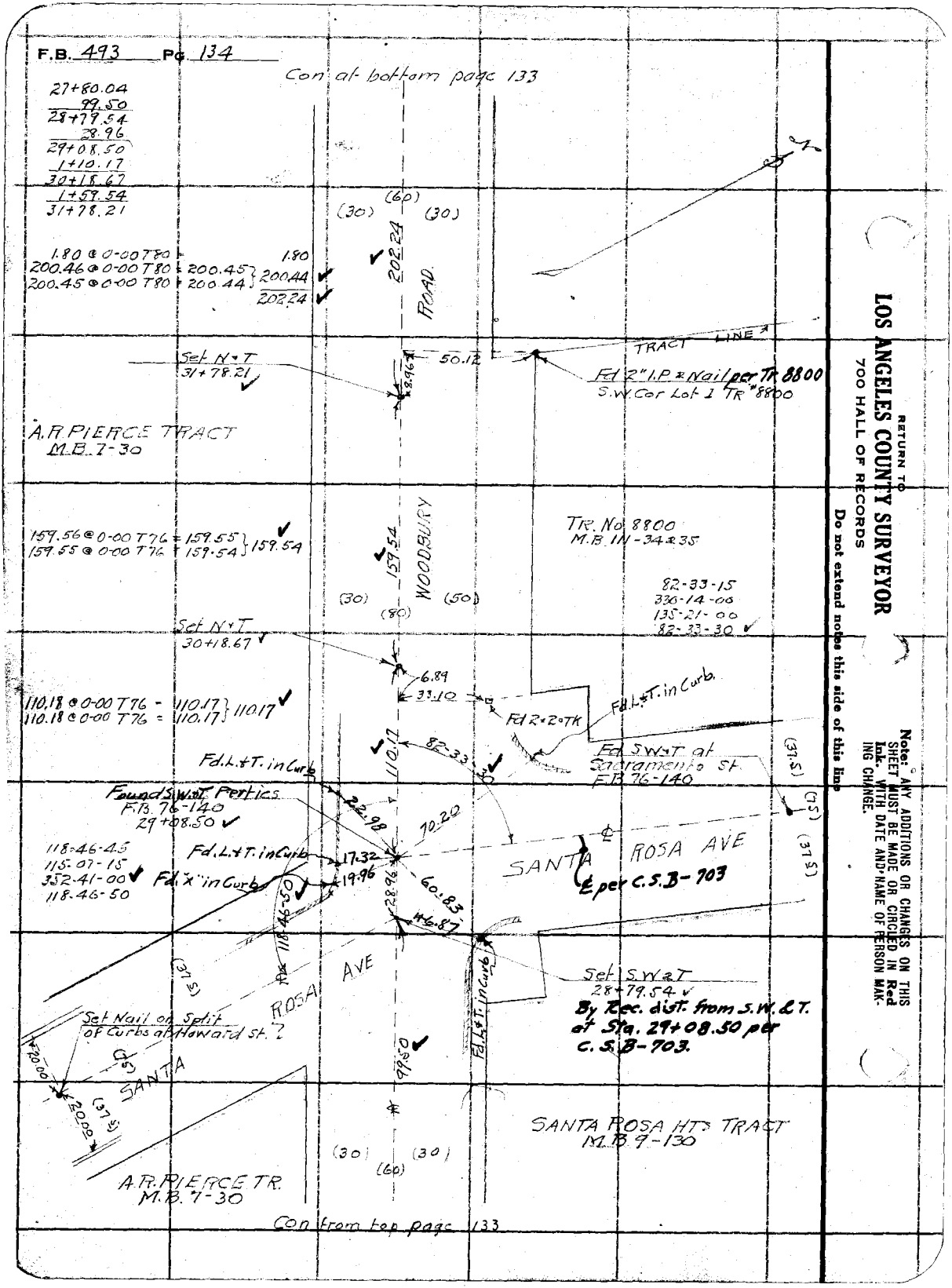

RETURN TO
LOS ANGELES COUNTY SURVEYOR
700 HALL OF RECORDS
Do not extend notes this side of this line

Note: ANY ADDITIONS OR CHANGES ON THIS SHEET MUST BE MADE OR CIRCLED IN Red Ink. WITH DATE AND NAME OF PERSON MAKING CHANGE.

Notes Ck'd by McPherson	Survey of WOODBURY RD	F.B. 493	Pg. 135
Map No. B-930	W. O. 7123 Tape No. 016 St'd 84 °F.		
Office Work Cox	Surveyed by W.A. Miller		
Checked Roeser	Notes Miller Date 6- -33		
Date June '34	Indexed A. C. Johnson		

33+80.45
23.28
34+03.73
37+07.71
35+19.02
138.69

31+78.21
2+02.24
33+80.45
1+38.57
35+19.02

Con at bottom page 136

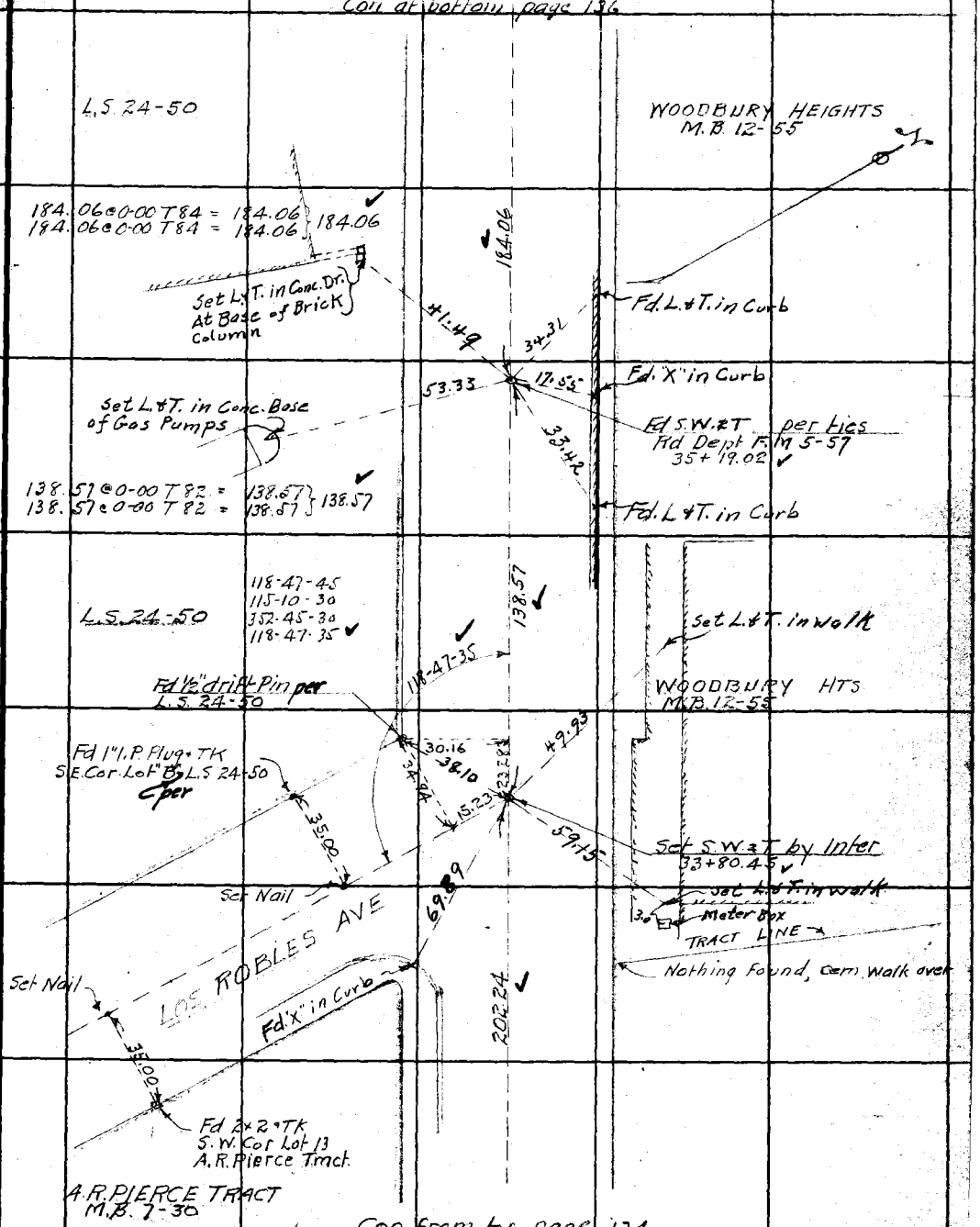

Con from top page 134

Note: ANY ADDITIONS OR CHANGES ON THIS SHEET MUST BE MADE (OR CIRCLED IN Red Ink. WITH DATE AND NAME OF PERSON MAKING CHANGE.

RETURN TO
LOS ANGELES COUNTY SURVEYOR
700 HALL OF RECORDS

Do not extend notes this side of this line

FORM 247 10M 8-31

F.B. 493 Pg. 136

Con at bottom page 137

35+19.02
1+84.06
37+03.08
51.97
37+55.05
1+57.31
39+12.36

182.02

ROAD

182.03 @ 0-00 T74 = 182.02
182.04 @ 0-00 T74 = 182.03 } 182.02

JR No 776
M.B. 16-7

Nothing Fd

TRACT LINE

Set N.T
39+12.36

157.31

82-32-30
330-10-15
135-15-30
82-32-30

157.32 @ 0-00 T70 = 157.31
157.32 @ 0-00 T70 = 157.31 } 157.31

Set L.T. in walk

Fd. C.Spk. per
Rd Rec. Z 48-64
on ℄ Alameda St.

Nothing Fd

Fd. "X" in Curb

TRACT LINE

39.05

53.97

Fd. L.T. on Prod

17.22

SANTA ANITA AVE

(80)
(40)
(40)

Fd C.Spk - 1" Dn.
Rd Dept Z 114-3
37+55.05

27.89

Fd. "X" in Curb

51.97 @ 0-00 T84 = 51.97

51.97

WOODBURY

(30)
(60)
(30)

WOODBURY HTS. TRACT
M.B. 12-55

30.21

Fd 2x4 "TK" top broken off. Replaced top for plus ± offset.
Most N'ly Cor Lot "A"
L.S. 24-50

per L.S. 24-50

Set N+T
37+03.08

L.S. 24-50

184.06

RETURN TO
LOS ANGELES COUNTY SURVEYOR
700 HALL OF RECORDS

Do not extend notes this side of this line

Note: ANY ADDITIONS OR CHANGES ON THIS SHEET MUST BE MADE OR CIRCLED IN Red Ink. WITH DATE AND NAME OF PERSON MAKING CHANGE.

Notes Ck'd by McPherson	Survey of WOODBURY ROAD
Map No. B-[illegible]	W. O. 7123 Tape No. 016 St'd 84 °F.
Office Work Cox	Surveyed by W.A Miller
Checked Roeser	Notes Miller Date 6-9-33
Date June '34	Indexed C. Johnson

F.B. 493 Pg. 137

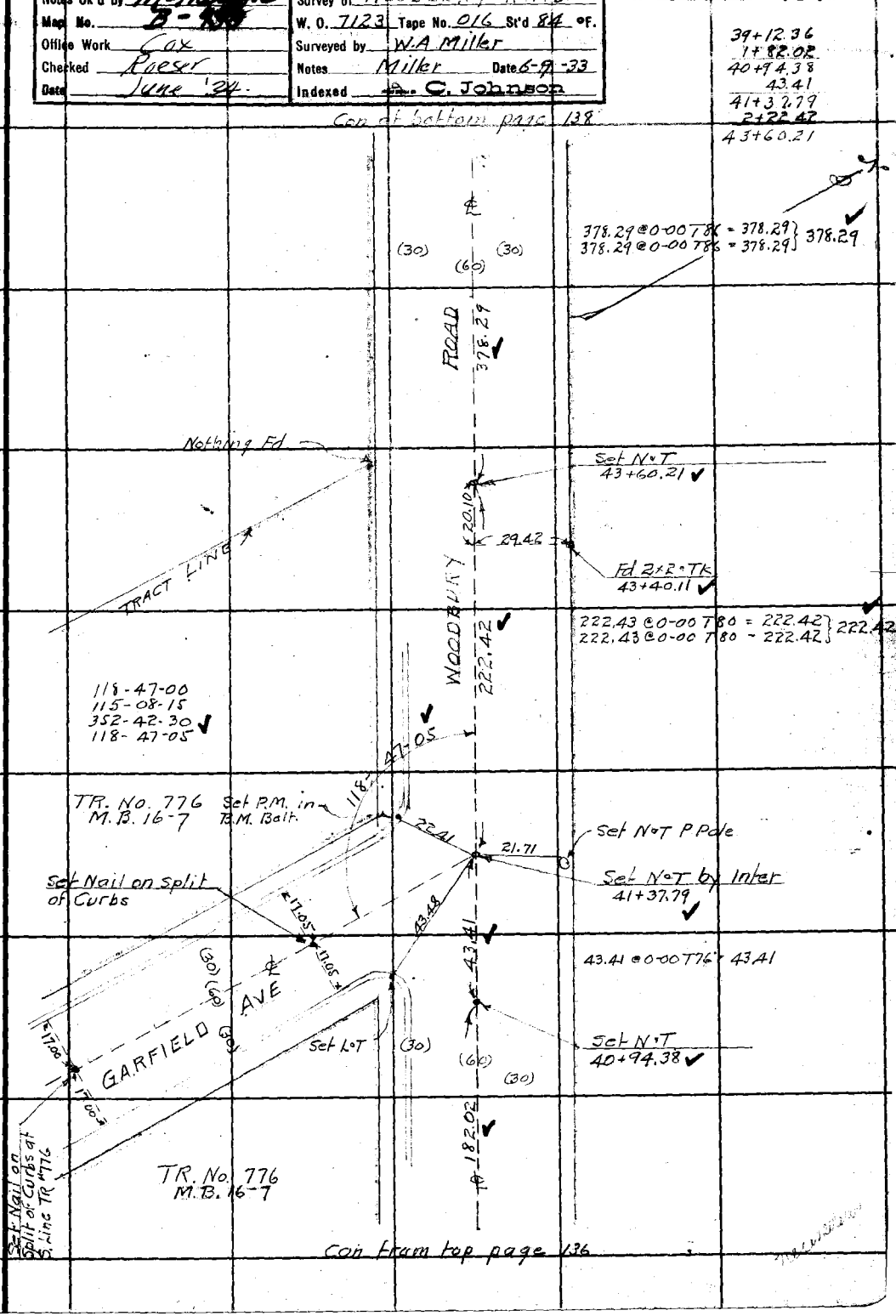

Note: ANY ADDITIONS OR CHANGES ON THIS SHEET MUST BE MADE OR CIRCLED IN Red Ink. WITH DATE AND NAME OF PERSON MAKING CHANGE.

Do not extend notes this side of this line

RETURN TO
LOS ANGELES COUNTY SURVEYOR
700 HALL OF RECORDS

FORM 247 10M 8-31

F.B. 493 Pg. 138

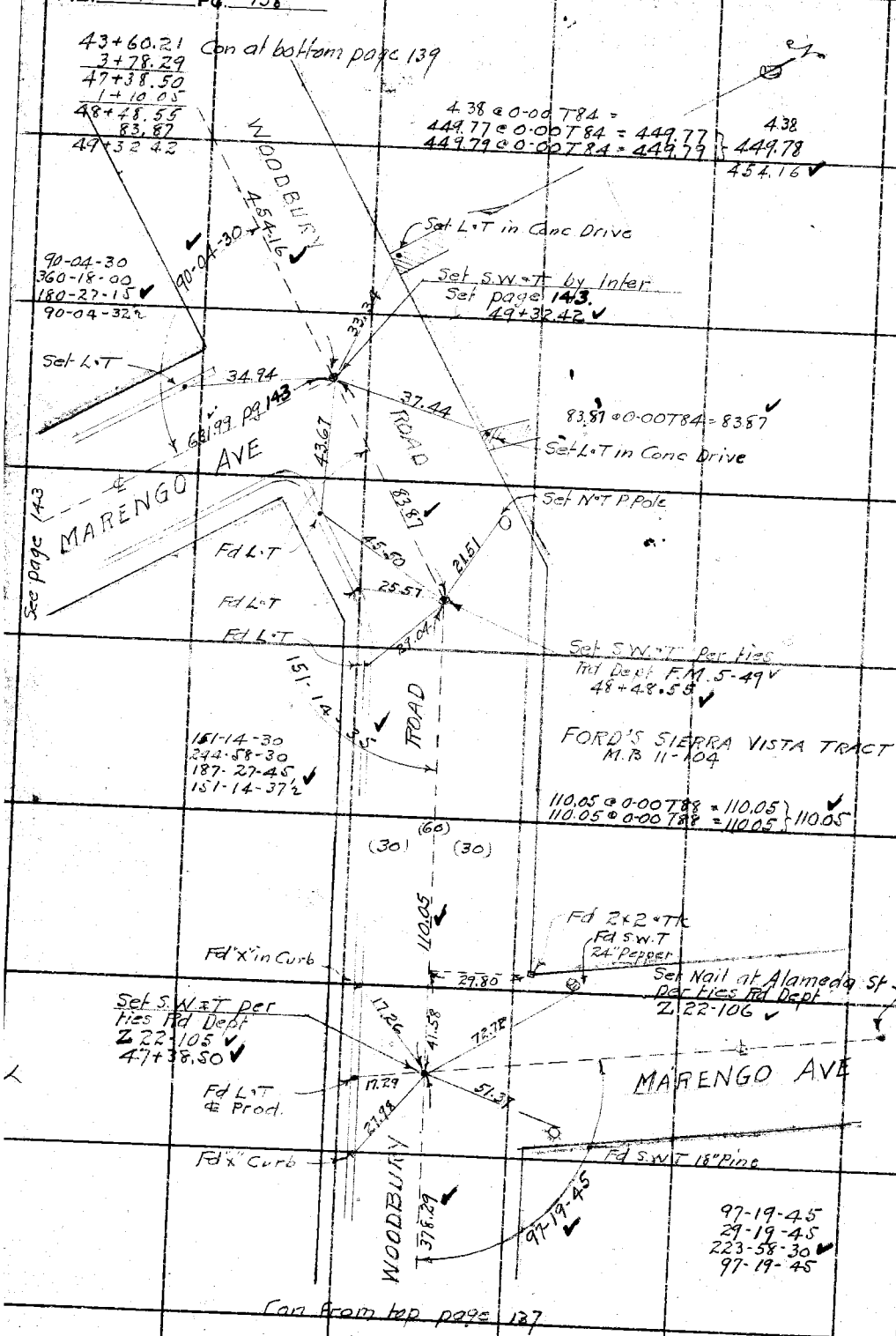

RETURN TO
LOS ANGELES COUNTY SURVEYOR
700 HALL OF RECORDS

Do not extend notes this side of this line

Note: ANY ADDITIONS OR CHANGES ON THIS SHEET MUST BE MADE OR CIRCLED IN Red Ink. WITH DATE AND NAME OF PERSON MAKING CHANGE.

Notes Ck'd by McPherson	Survey of WOODBURY ROAD
Map No. B-930	W. O. 7123 Tape No. 016 St'd 84 °F.
Office Work Cox	Surveyed by W.A. Miller
Checked Roeser	Notes Miller Date 6-12-33
Date June '34	Indexed C. Johnson

F.B. 493 Pg. 189

49+32.42
4+54.16
53+86.58
2+36.47
56+23.05
39.50
56+62.55
23.60
56+86.15

(See pg. 201)

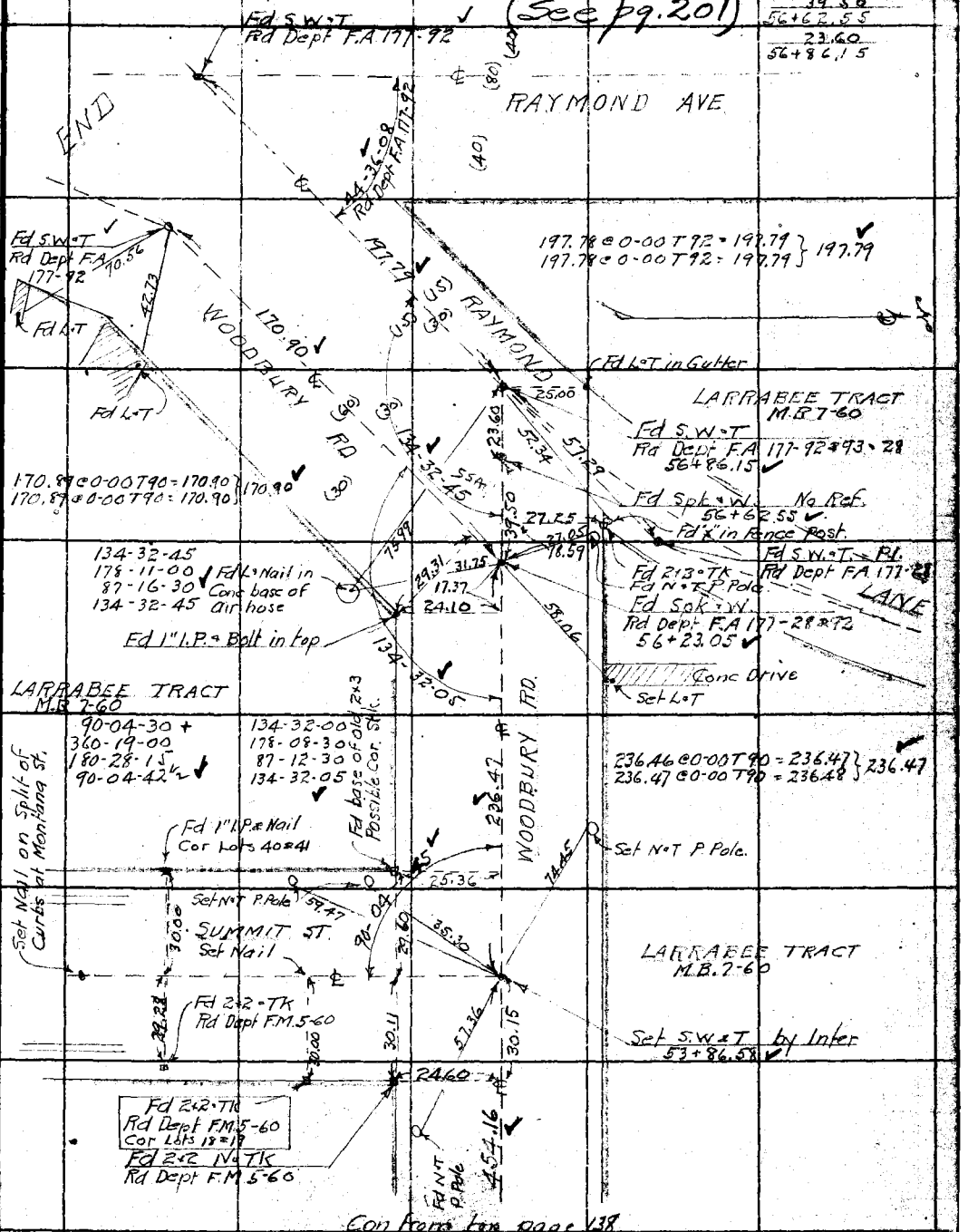

Con from top page 138

Note: ANY ADDITIONS OR CHANGES ON THIS SHEET MUST BE MADE (OR CIRCLED IN Red Ink, WITH DATE AND NAME OF PERSON MAKING CHANGE.

RETURN TO
LOS ANGELES COUNTY SURVEYOR
700 HALL OF RECORDS

Do not extend notes this side of this line

FORM 247 10M 5-31

RETURN TO
LOS ANGELES COUNTY SURVEYOR
700 HALL OF RECORDS

Note: ANY ADDITIONS OR CHANGES ON THIS SHEET MUST BE MADE OR CIRCLED IN **Red** Ink. WITH DATE AND NAME OF PERSON MAKING CHANGE.

Do not extend notes this side of this line

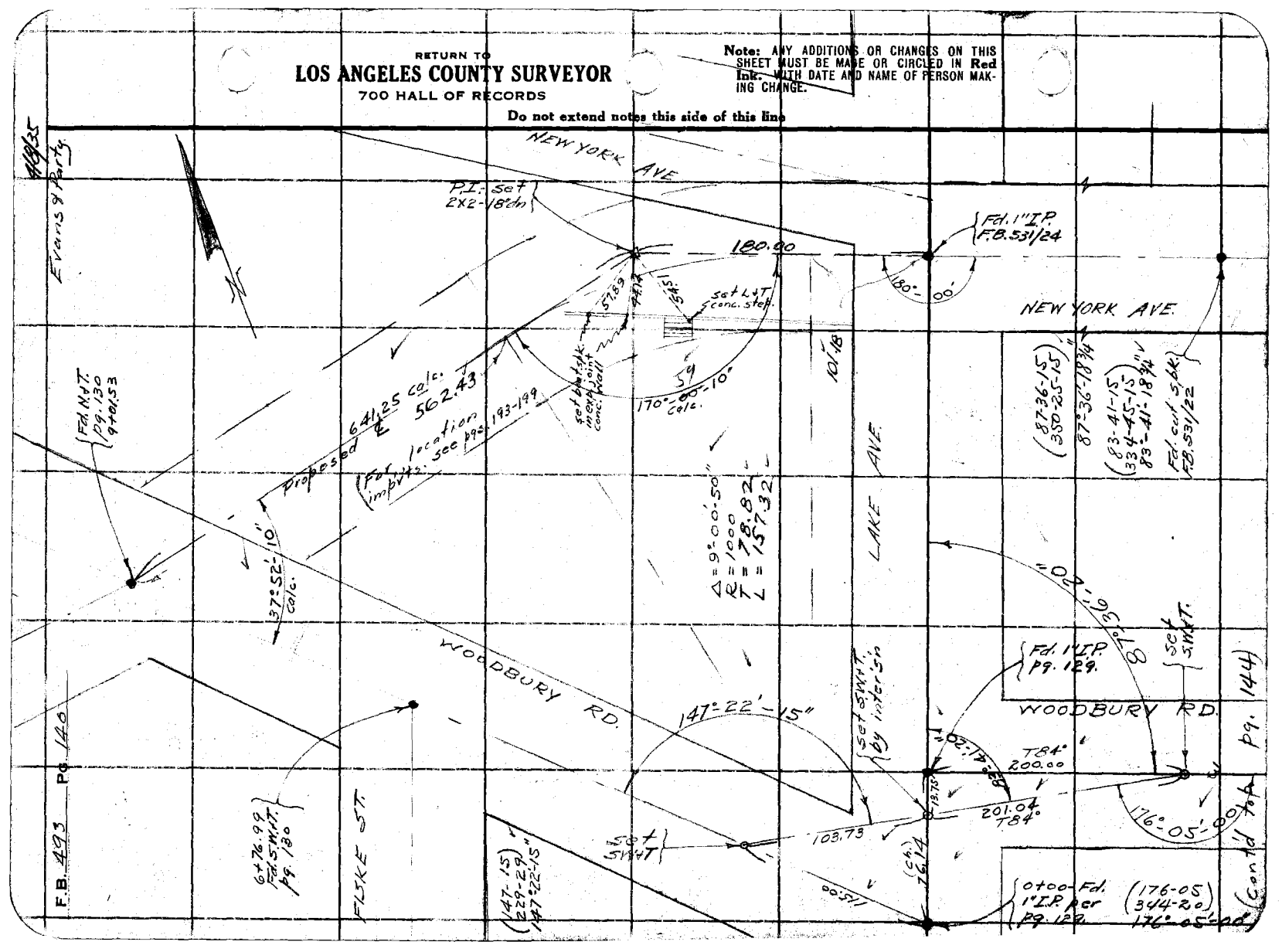

Notes Ck'd by McPherson	Survey of WOODBURY ROAD
Map No. B-930	W. O. 7123 Tape No. 016 St'd 84 °F.
Office Work Roeser	Surveyed by W.A. Miller
Checked	Notes Miller Date June 1933
Date June '34	Indexed A. C. Johnson

F.B. 493 Pg. 141

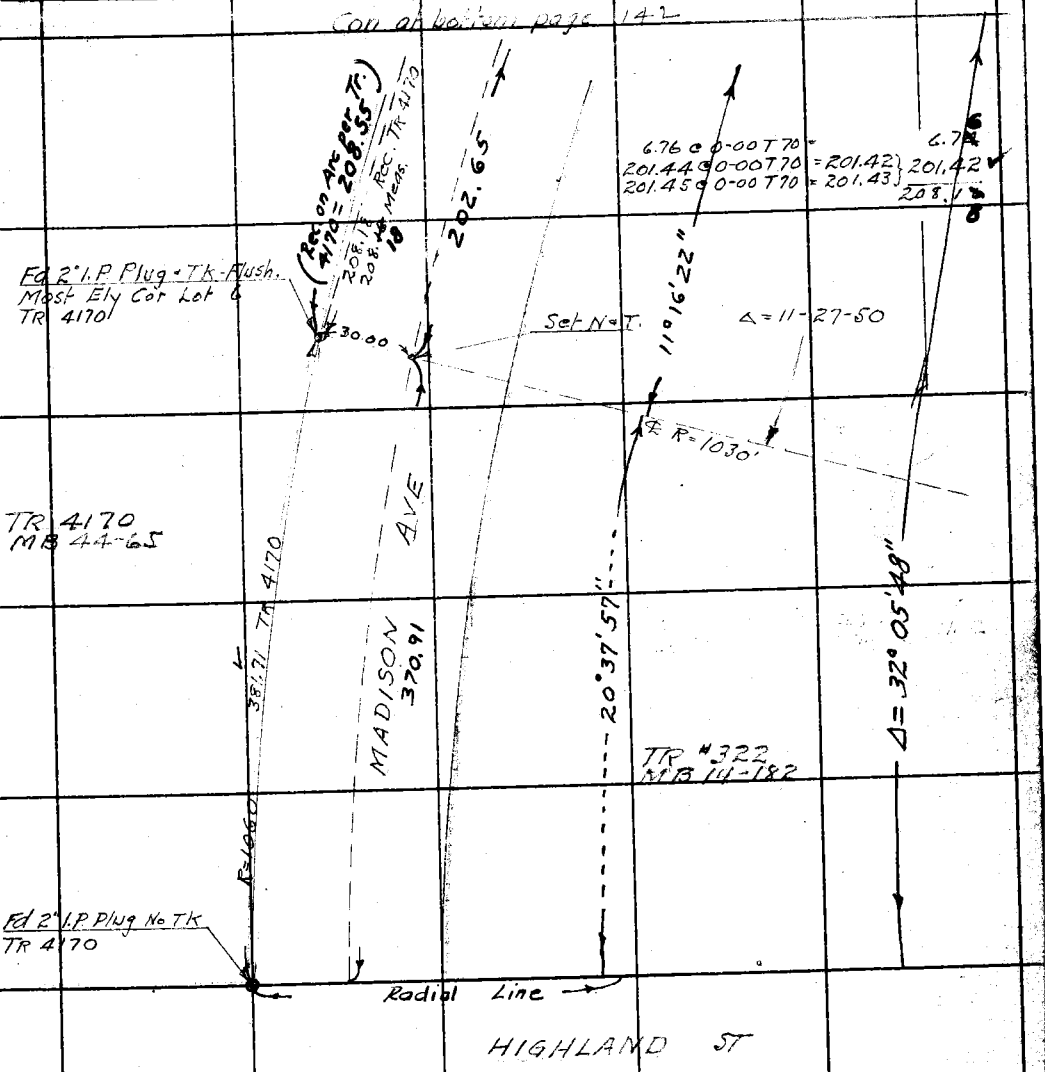

Note: ANY ADDITIONS OR CHANGES ON THIS SHEET MUST BE MADE (OR CIRCLED IN Red Ink. WITH DATE AND NAME OF PERSON MAKING CHANGE.

RETURN TO
LOS ANGELES COUNTY SURVEYOR
700 HALL OF RECORDS
Do not extend notes this side of this line

FORM 247 10M 5-31

F.B. 493 PG. 142

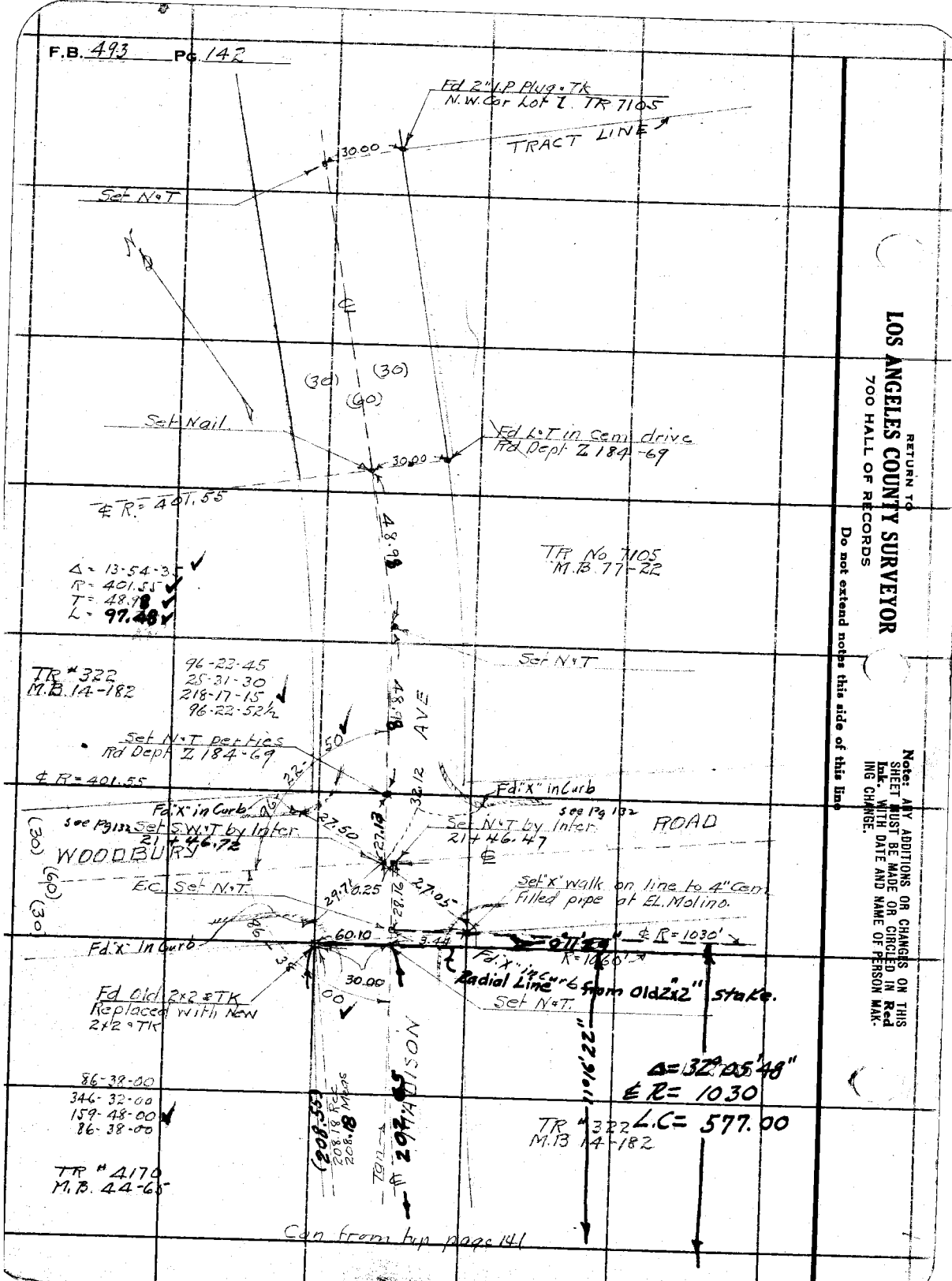

RETURN TO
LOS ANGELES COUNTY SURVEYOR
700 HALL OF RECORDS

Do not extend notes this side of this line

Note: ANY ADDITIONS OR CHANGES ON THIS SHEET MUST BE MADE OR CIRCLED IN Red Ink. WITH DATE AND NAME OF PERSON MAKING CHANGE.

Notes Ck'd by McPherson	Survey of Woodbury Rd.
Map No. B-930	W. O. 7123 Tape No. ____ St'd ____ °F.
Office Work Cox	Surveyed by Miller
Checked Roeser	Notes ____ Date ____
Date June '34	Indexed A. C. Johnson

F.B. 493 Pg 143

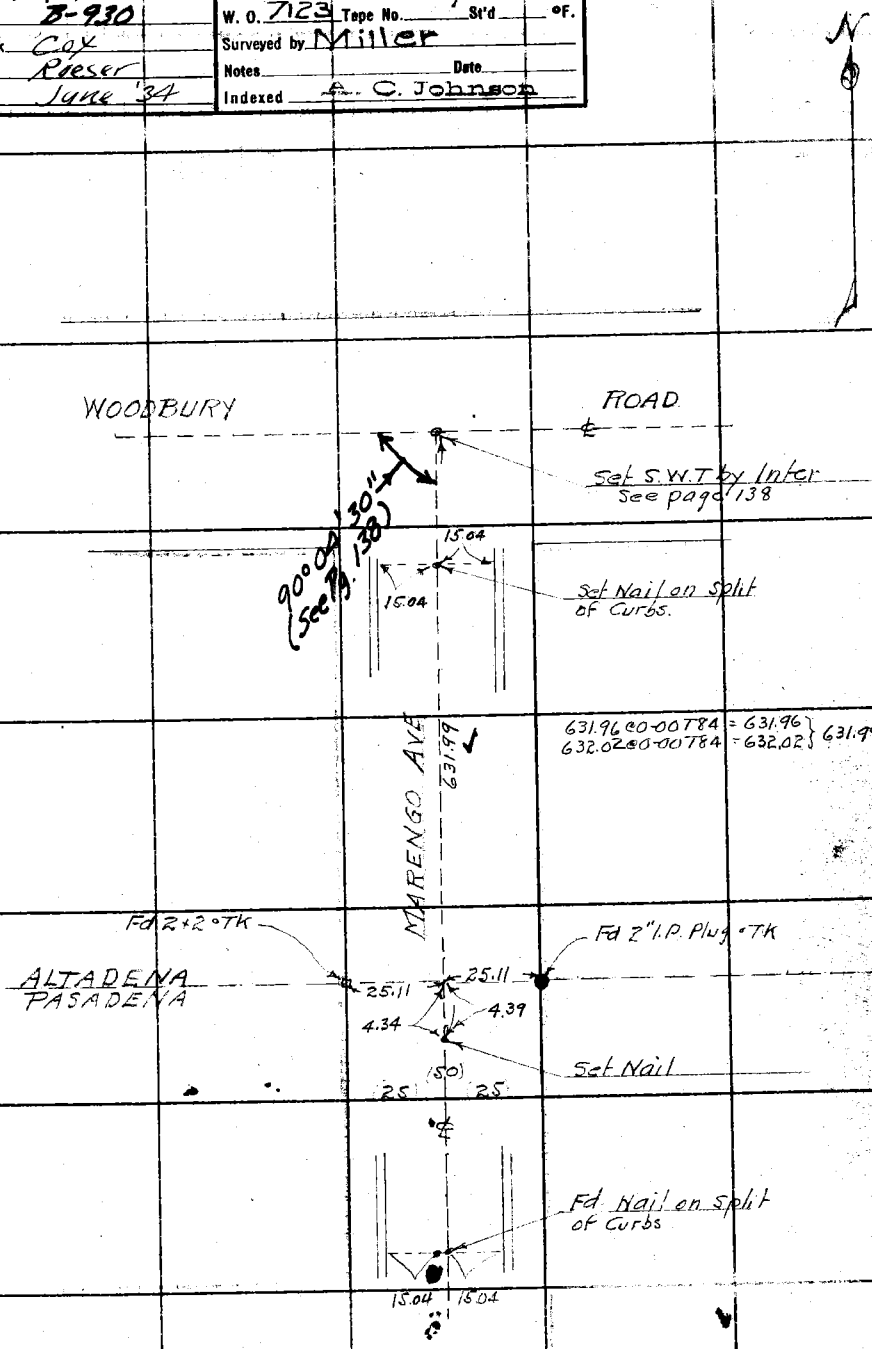

Note: ANY ADDITIONS OR CHANGES ON THIS SHEET MUST BE MADE (OR CIRCLED IN Red Ink. WITH DATE AND NAME OF PERSON MAKING CHANGE.

RETURN TO
LOS ANGELES COUNTY SURVEYOR
700 HALL OF RECORDS

Do not extend notes this side of this line

FORM 247 10M 5-31

F.B. # 93 Pg. 144

from Bk. pg. 140

Evans & Party 4/11/35

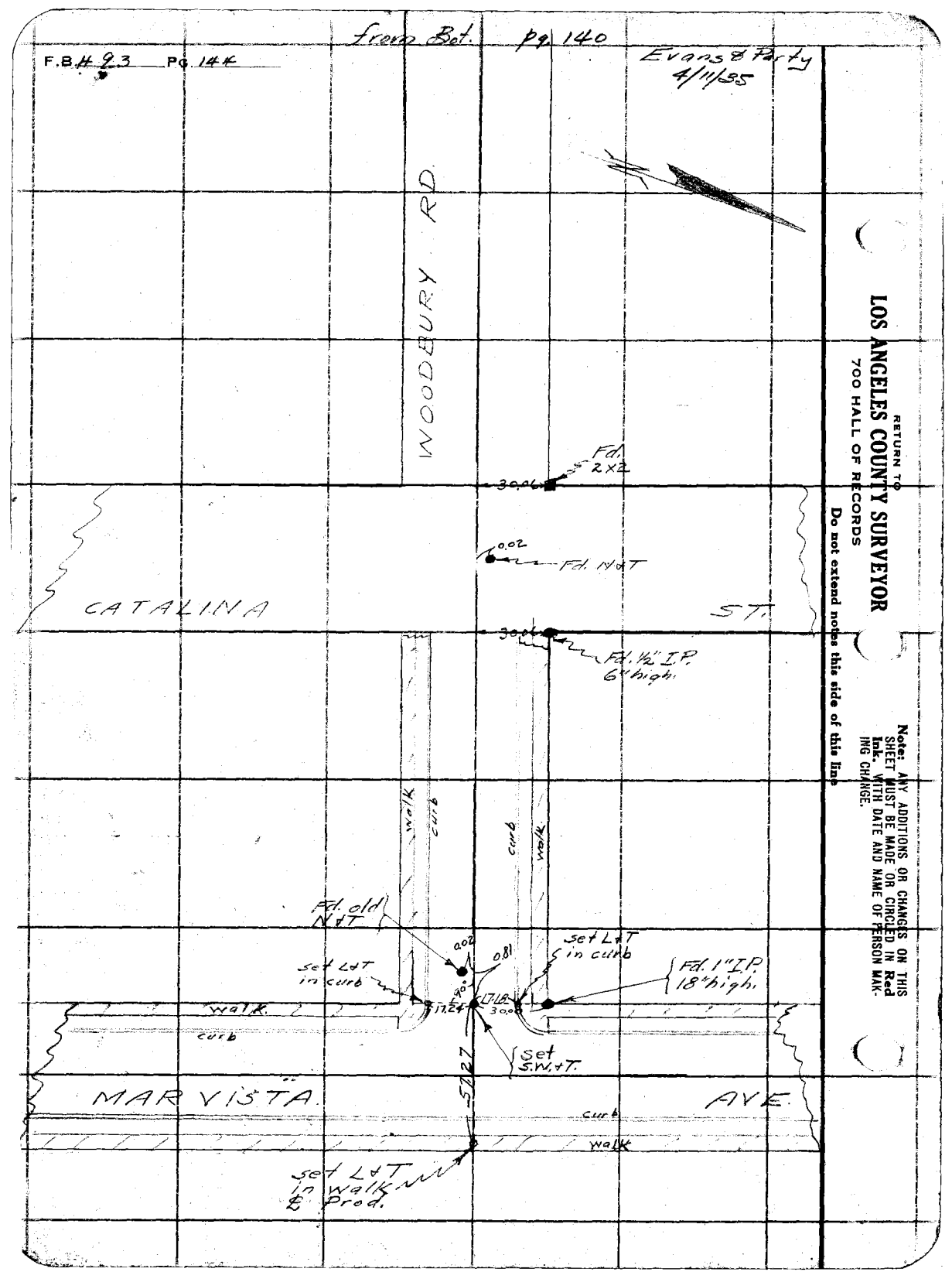

RETURN TO
LOS ANGELES COUNTY SURVEYOR
700 HALL OF RECORDS

Do not extend notes this side of this line

Note: ANY ADDITIONS OR CHANGES ON THIS SHEET MUST BE MADE OR CIRCLED IN **Red Ink.** WITH DATE AND NAME OF PERSON MAKING CHANGE.

Notes Ck'd by	Survey of Woodbury Rd.
Map No. B-930	W. O. 7123 Tape No. St'd °F.
Office Work Cox	Surveyed by Miller
Checked Roeser	Notes Date
Date June '34	Indexed A. C. Johnson 8-30-33

F.B. 493 Pg. 145

TOPOGRAPHY
WOODBURY RD.
W.O. 7123

Note: ANY ADDITIONS OR CHANGES OF THIS SHEET MUST BE MADE OR CIRCLED IN Red Ink. WITH DATE AND NAME OF PERSON MAKING CHANGE.

Do not extend notes this side of this line

RETURN TO
LOS ANGELES COUNTY SURVEYOR
700 HALL OF RECORDS

FORM 247 10M 8-31

F.B. 493 Pg. 146

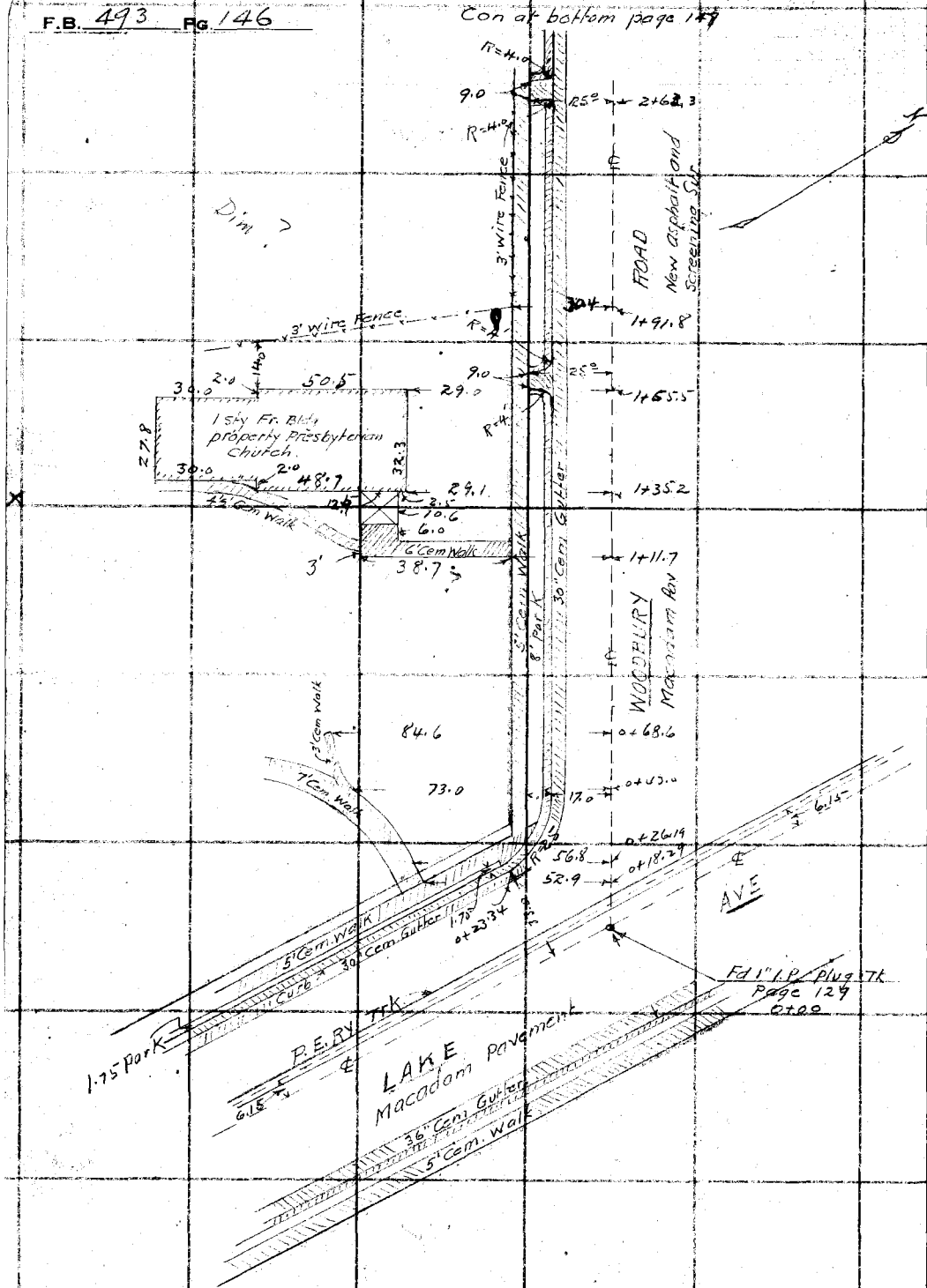

RETURN TO
LOS ANGELES COUNTY SURVEYOR
700 HALL OF RECORDS

Do not extend notes this side of this line

Note: ANY ADDITIONS OR CHANGES ON THIS SHEET MUST BE MADE OR CIRCLED IN Red Ink. WITH DATE AND NAME OF PERSON MAKING CHANGE.

Notes Ck'd by	Survey of WOODBURY ROAD
Map No. B-930	W. O. 7123 Tape No. St'd °F.
Office Work Cox	Surveyed by A. A. Miller
Checked Roeser	Notes Miller & Crumley Date June '33
Date June '34	Indexed A. C. Johnson

F.B. 493 Pg. 147

Con at bottom, page 149

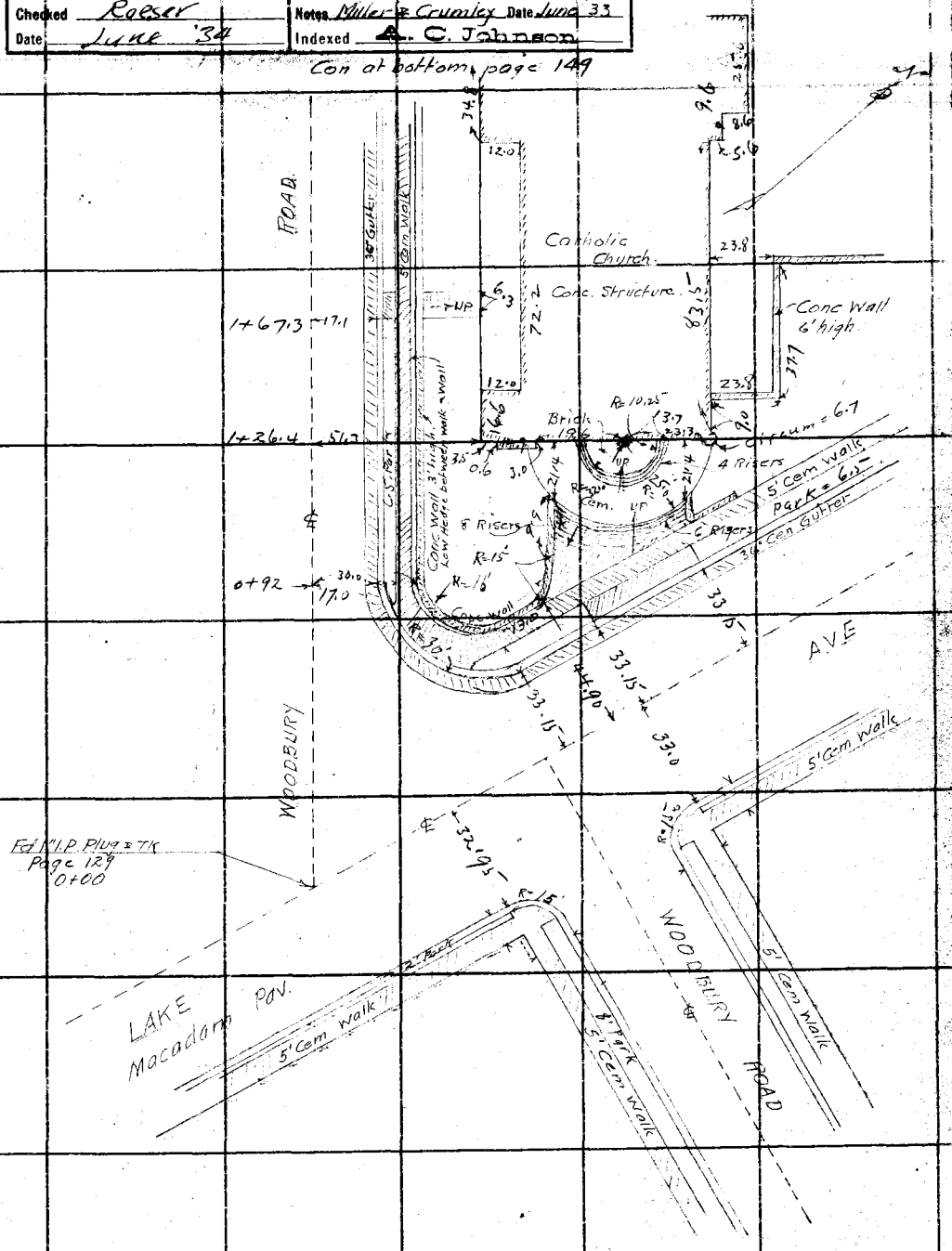

Note: ANY ADDITIONS OR CHANGES ON THIS SHEET MUST BE MADE OR CIRCLED IN Red Ink, WITH DATE AND NAME OF PERSON MAKING CHANGE.

Do not extend notes this side of this line

RETURN TO
LOS ANGELES COUNTY SURVEYOR
700 HALL OF RECORDS

FORM 247 10M 8-31

F.B. 493 Pg. 148

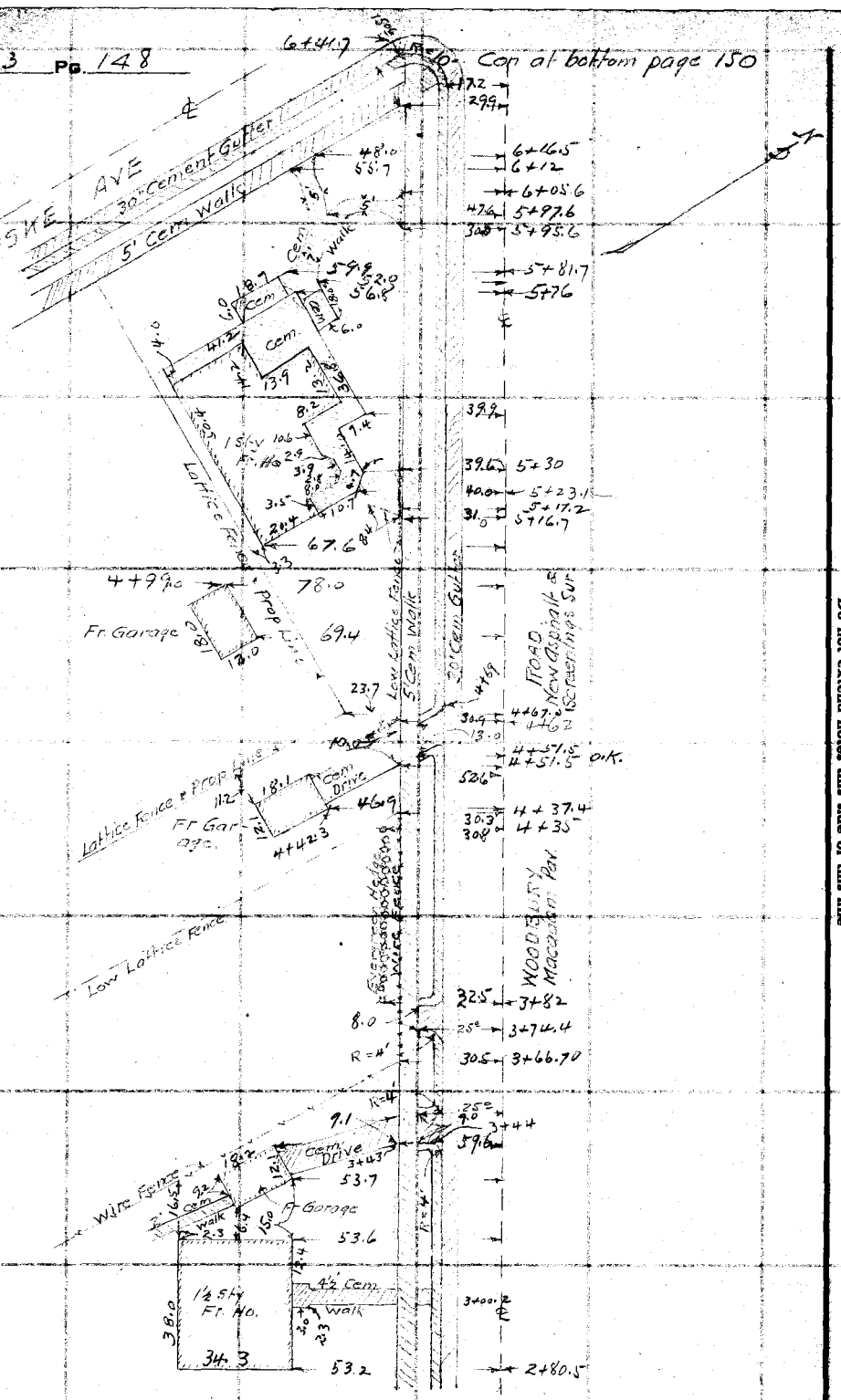

RETURN TO
LOS ANGELES COUNTY SURVEYOR
700 HALL OF RECORDS

Do not extend notes this side of this line

Note: ANY ADDITIONS OR CHANGES ON THIS SHEET MUST BE MADE OR CIRCLED IN Red Ink. WITH DATE AND NAME OF PERSON MAKING CHANGE.

Notes Ck'd by	Survey of WOODBURY ROAD
Map No. B-930	W. O. 7123 Tape No. St'd °F.
Office Work Cox	Surveyed by W.A. Miller
Checked Roeser	Notes Miller & Crumley Date June '33
Date June '34	Indexed A. C. Johnson

F.B. 493 Pg. 149

Con at bottom page 151

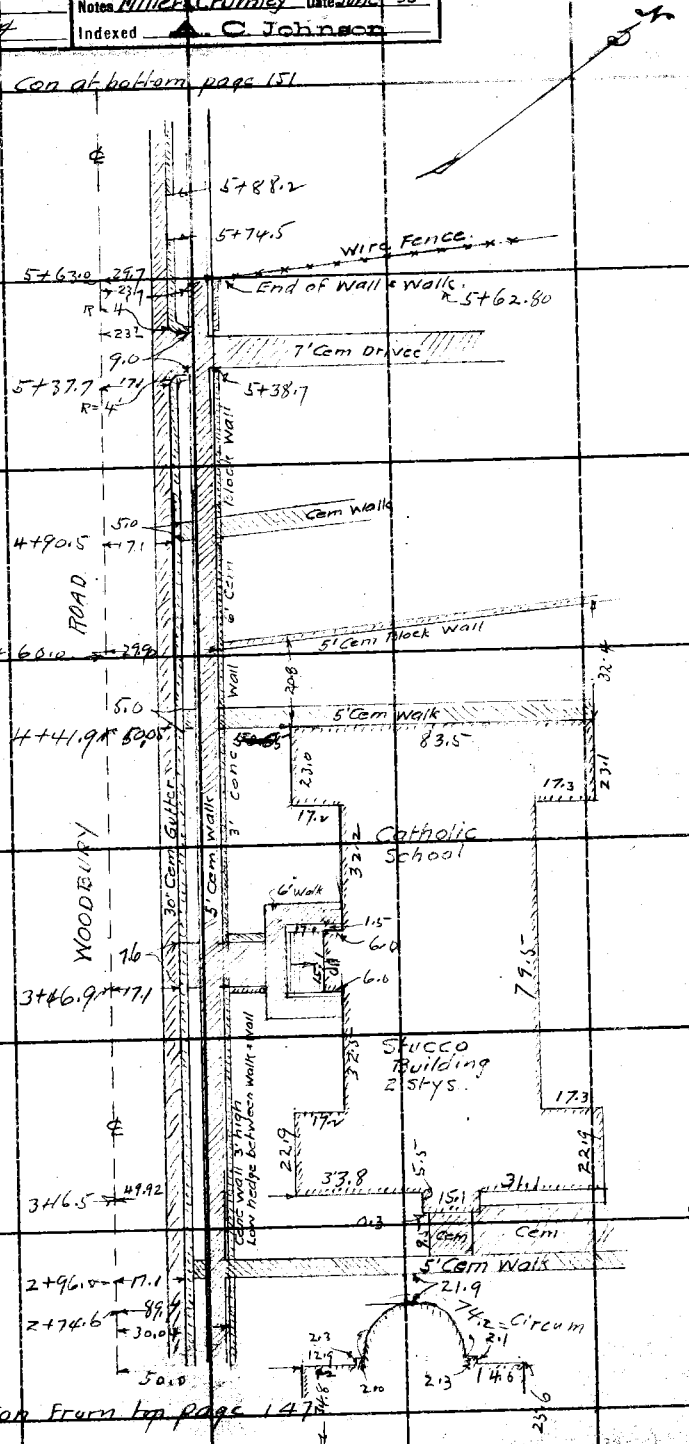

Note: ANY ADDITIONS OR CHANGES ON THIS SHEET MUST BE MADE OR CIRCLED IN Red Ink. WITH DATE AND NAME OF PERSON MAKING CHANGE.

Do not extend notes this side of this line

RETURN TO
LOS ANGELES COUNTY SURVEYOR
700 HALL OF RECORDS

FORM 247 10M 5-31

F.B. 493 Pg. 150

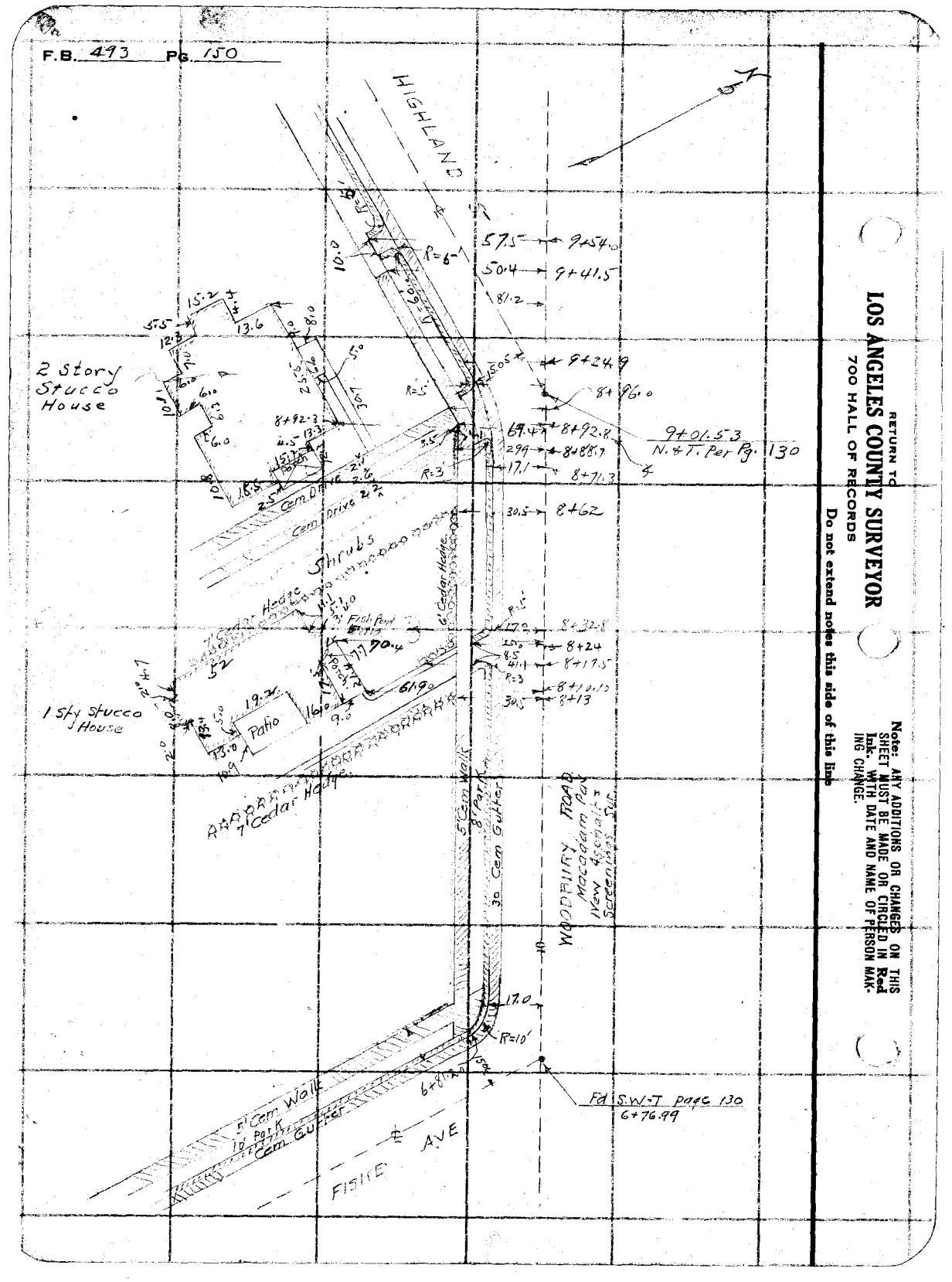

RETURN TO
LOS ANGELES COUNTY SURVEYOR
700 HALL OF RECORDS

Do not extend notes this side of this line

Note: ANY ADDITIONS OR CHANGES ON THIS SHEET MUST BE MADE OR CIRCLED IN Red Ink. WITH DATE AND NAME OF PERSON MAKING CHANGE.

Notes Ck'd by	Survey of WOODBURY ROAD
Map No. B-930	W. O. 7123 Tape No. St'd °F.
Office Work Cox	Surveyed by W.A. Miller
Checked Roeser	Notes Miller & Crumley Date June 1933
Date June '34	Indexed C. Johnson

F.B. 493 Pg 151

Con at bottom page 153

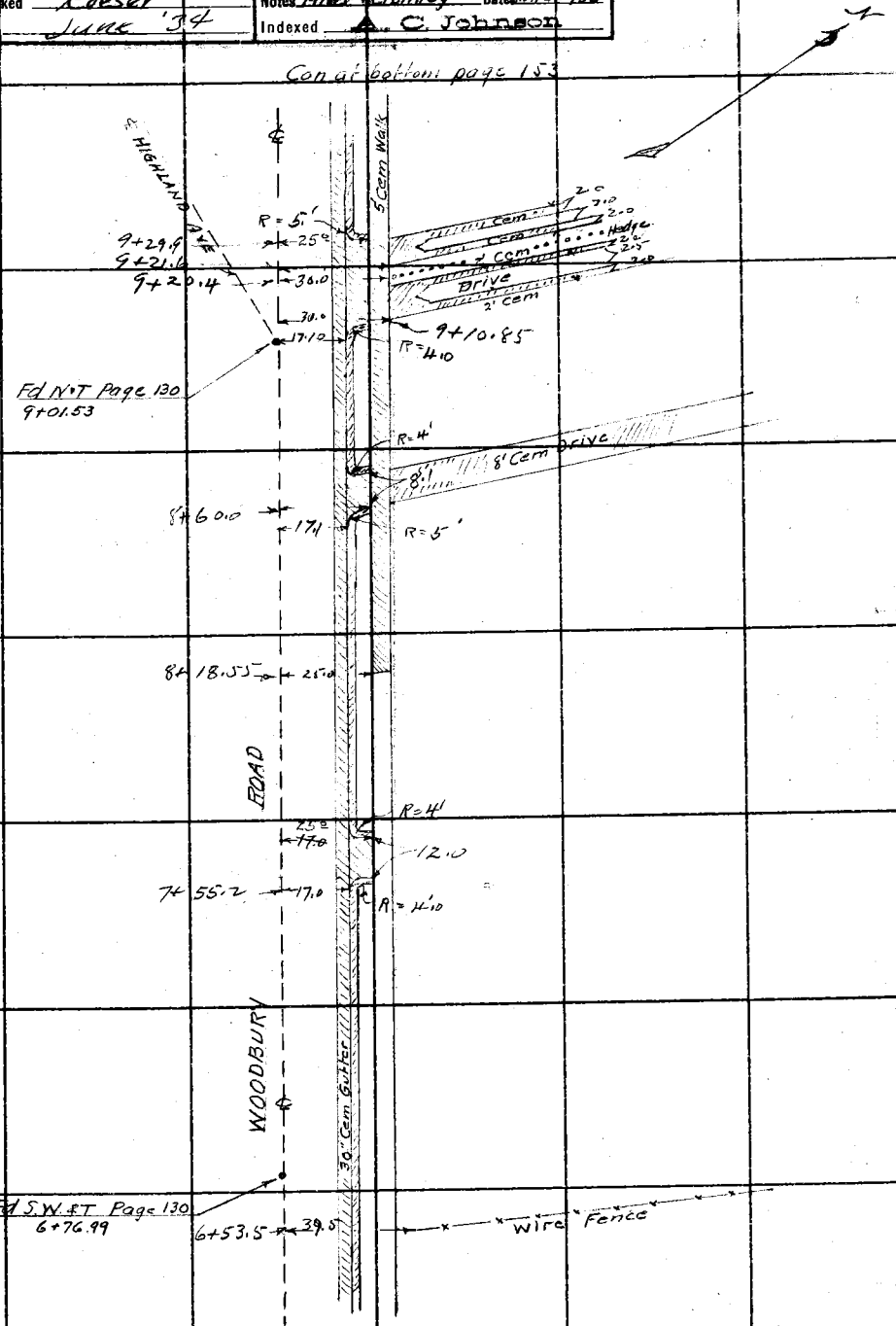

Con from top page 149

RETURN TO
LOS ANGELES COUNTY SURVEYOR
700 HALL OF RECORDS

Do not extend notes this side of this line

Note: ANY ADDITIONS OR CHANGES ON THIS SHEET MUST BE MADE OR CIRCLED IN Red Ink, WITH DATE AND NAME OF PERSON MAKING CHANGE.

FORM 247 10M 5-31

RETURN TO
LOS ANGELES COUNTY SURVEYOR
700 HALL OF RECORDS

Note: ANY ADDITIONS OR CHANGES ON THIS SHEET MUST BE MADE OR CIRCLED IN **Red Ink.** WITH DATE AND NAME OF PERSON MAKING CHANGE.

Do not extend notes this side of this line

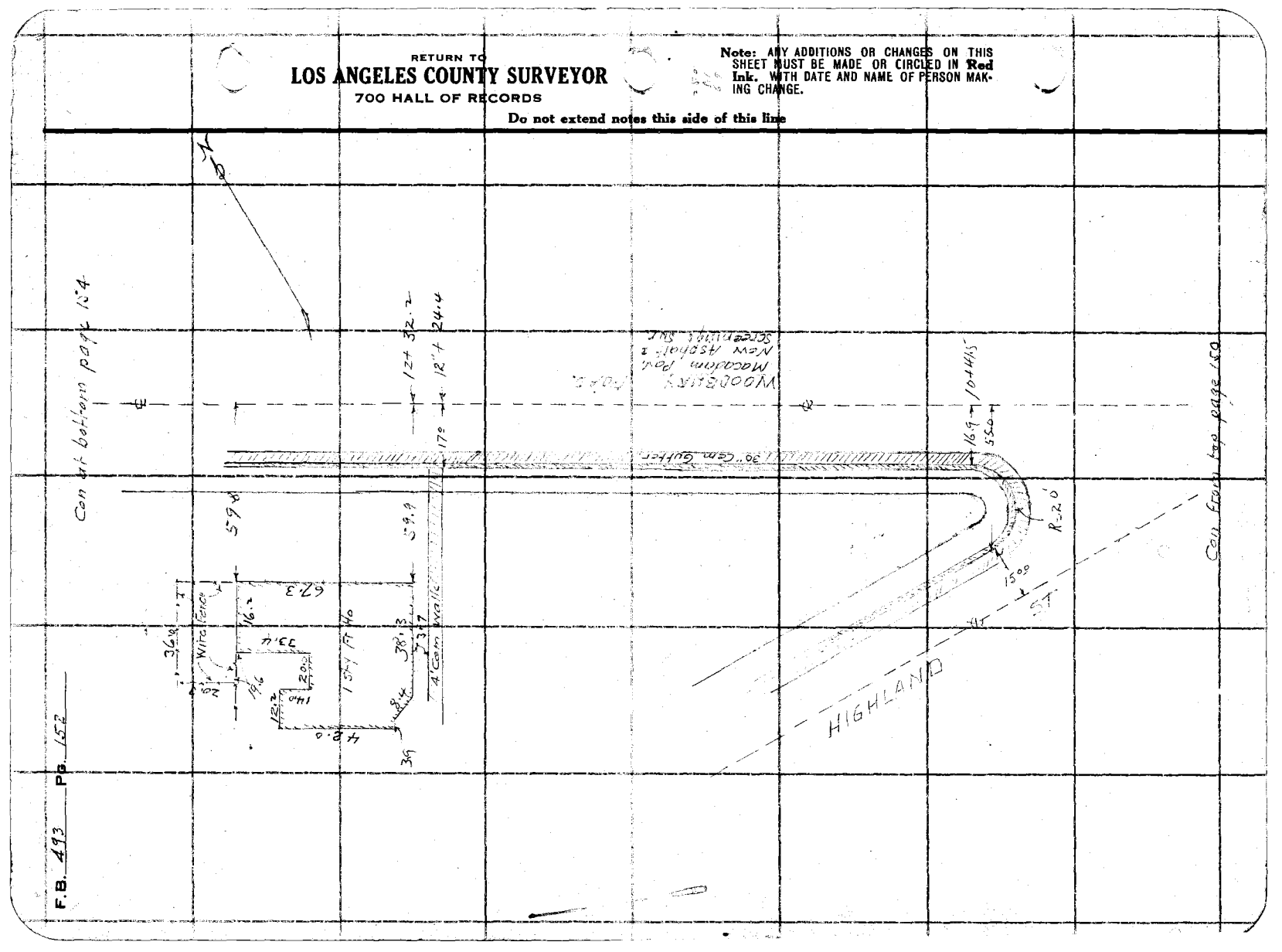

F.B. 493 PG. 152

Notes Ck'd by	Survey of WOODBURY ROAD
Map No. B-930	W. O. 7123 Tape No. St'd °F.
Office Work Cox	Surveyed by W.A. Miller
Checked Roeser	Notes Miller & Crumley Date June 1933
Date June '34	Indexed A. C. Johnson

F.B. 493 Pg. 183

Con at bottom page 185

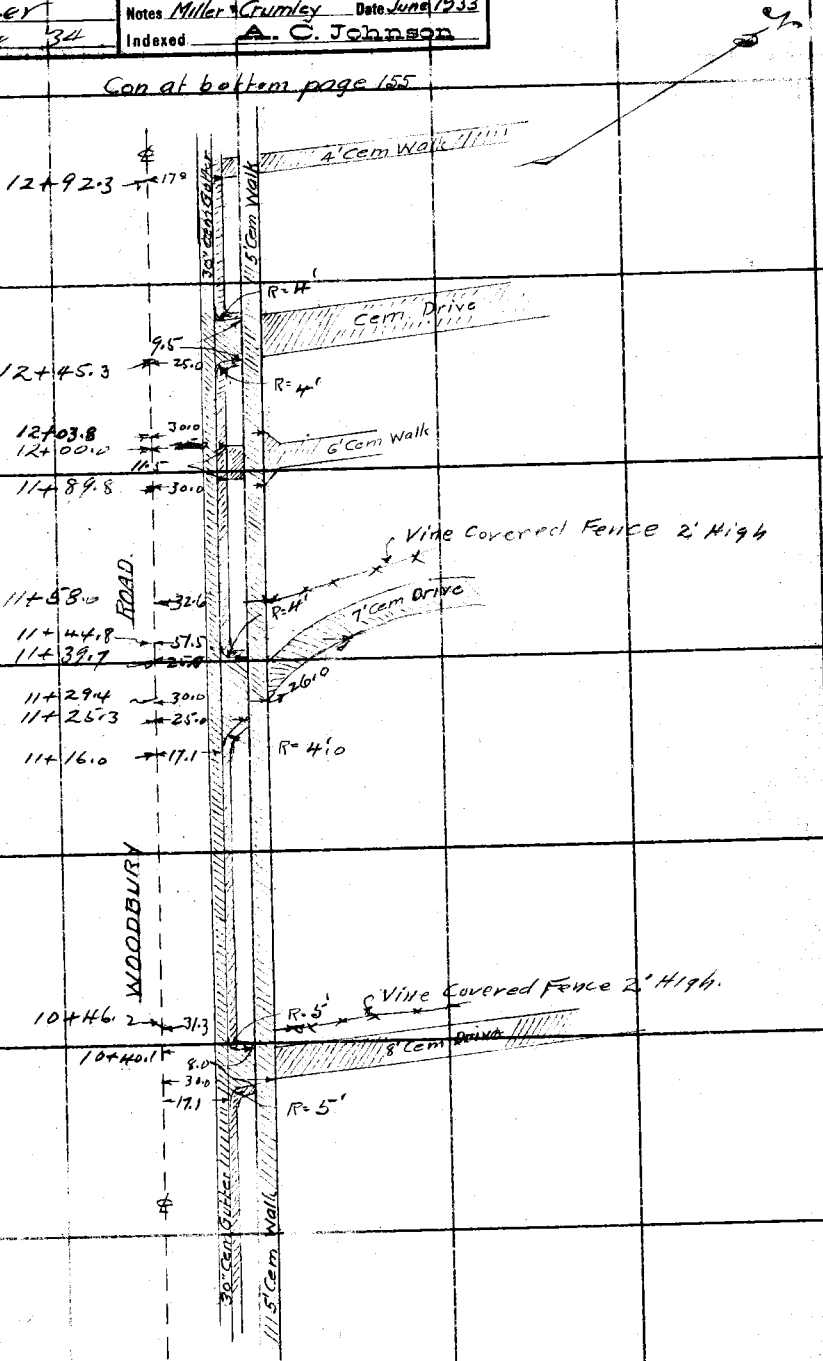

Con from top page 181

RETURN TO
LOS ANGELES COUNTY SURVEYOR
700 HALL OF RECORDS
Do not extend notes this side of this line

Note: ANY ADDITIONS OR CHANGES ON THIS SHEET MUST BE MADE IN Red Ink, WITH DATE AND NAME OF PERSON MAKING CHANGE.

FORM 247 10M 8-31

F.B. 493 Pg. 154

Con at bottom page 156

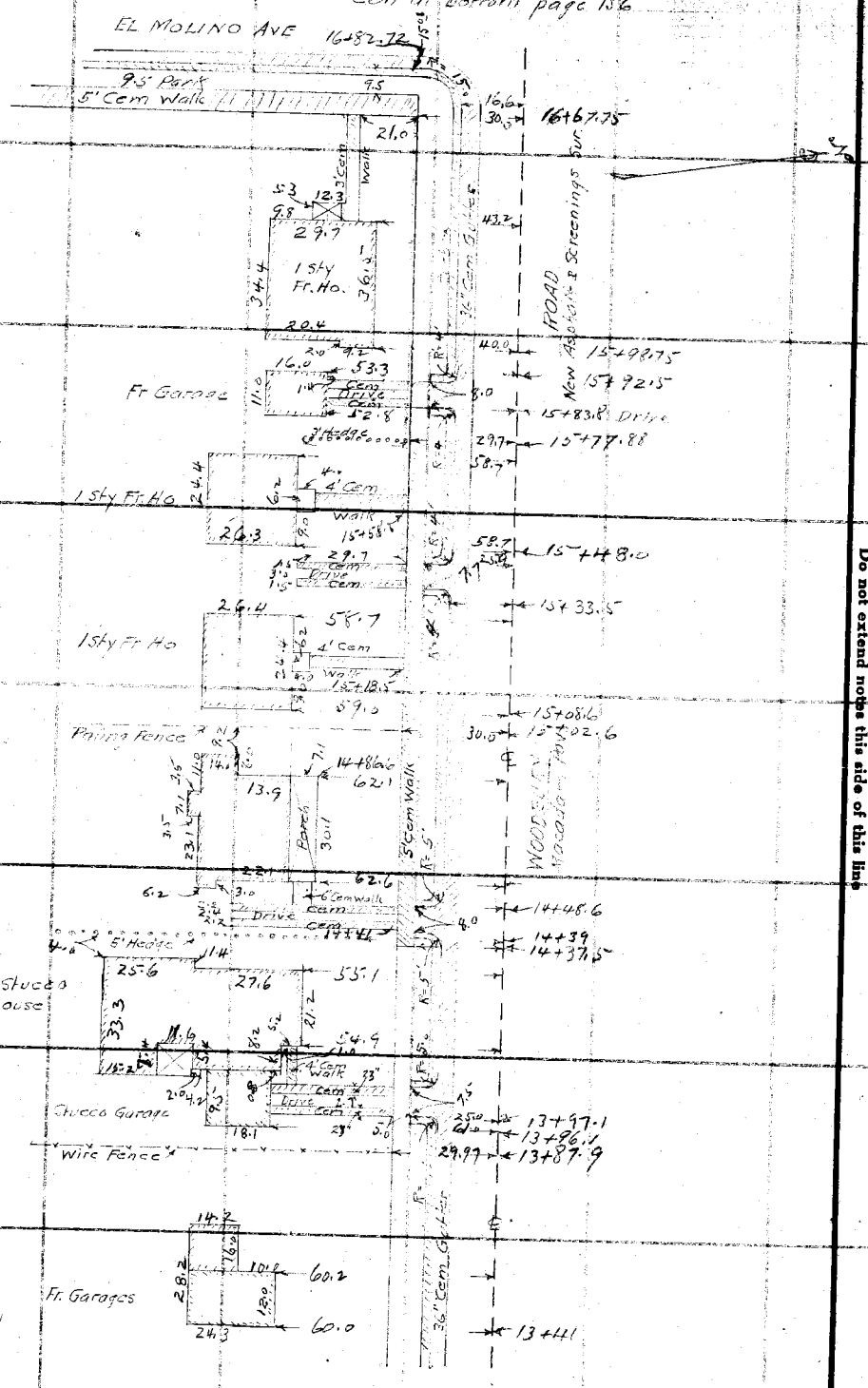

Con from top page 182

RETURN TO
LOS ANGELES COUNTY SURVEYOR
700 HALL OF RECORDS

Do not extend notes this side of this line

Note: ANY ADDITIONS OR CHANGES ON THIS SHEET MUST BE MADE OR CIRCLED IN Red Ink. WITH DATE AND NAME OF PERSON MAKING CHANGE.

Notes Ck'd by	Survey of WOODBURY ROAD
Map No. B-930	W. O. 7123 Tape No. St'd °F.
Office Work Cox	Surveyed by W. A. Miller
Checked Roeser	Notes Miller & Crumley Date June 1933
Date June '34	Indexed A. C. Johnson

F.B. 493 Pg. 155

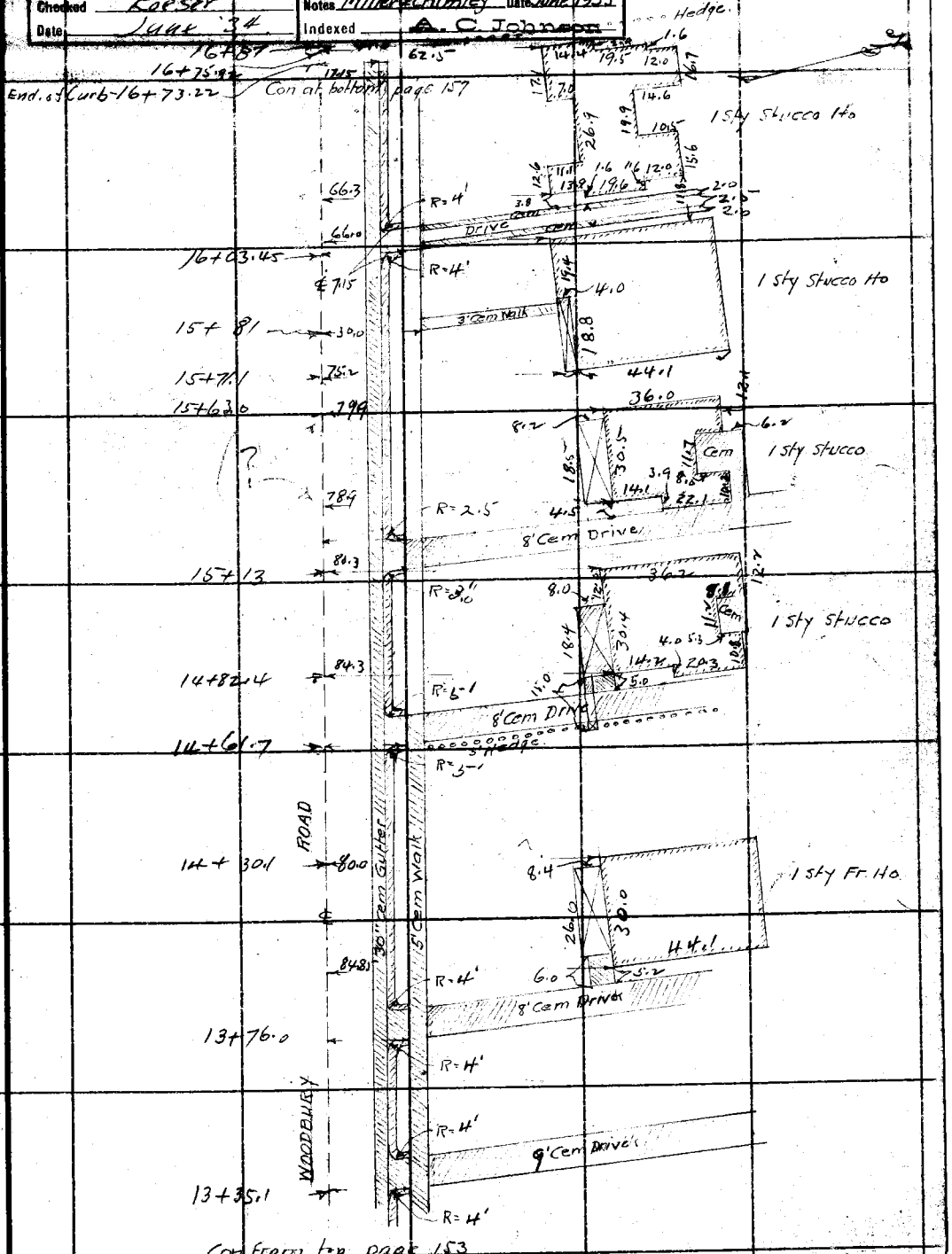

Note: ANY ADDITIONS OR CHANGES ON THIS SHEET MUST BE MADE OR CIRCLED IN Red Ink. WITH DATE AND NAME OF PERSON MAKING CHANGE.

RETURN TO
LOS ANGELES COUNTY SURVEYOR
700 HALL OF RECORDS

Do not extend notes this side of this line

FORM 247 10M 8-31

F.B. 493 Pg. 156

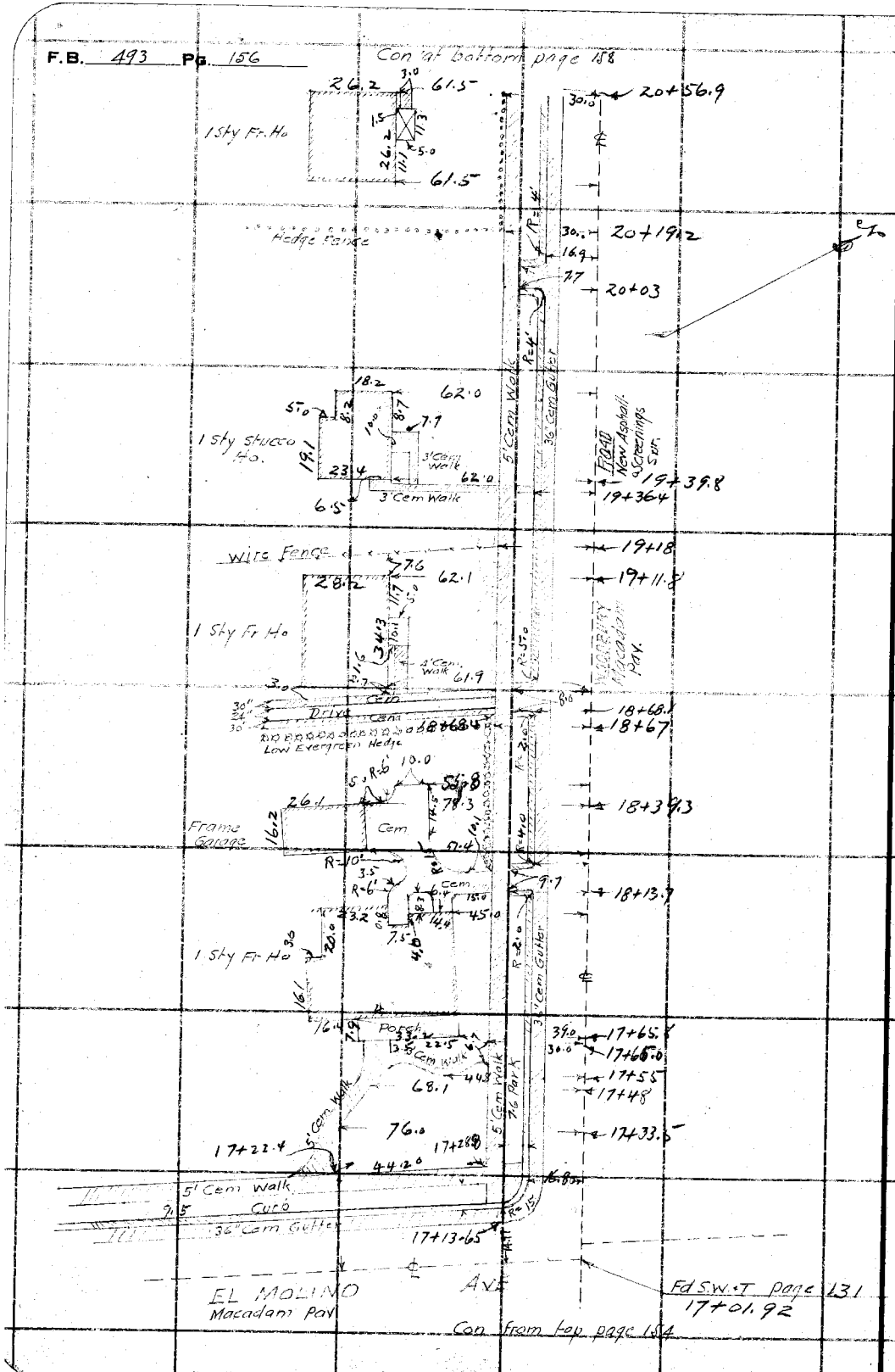

RETURN TO
LOS ANGELES COUNTY SURVEYOR
700 HALL OF RECORDS

Note: ANY ADDITIONS OR CHANGES ON THIS SHEET MUST BE MADE OR CIRCLED IN Red Ink. WITH DATE AND NAME OF PERSON MAKING CHANGE.

Do not extend notes this side of this line

Notes Ck'd by	Survey of WOODBURY ROAD
Map No. B-930	W. O. 7123 Tape No. St'd °F.
Office Work Cox	Surveyed by W.A. Miller
Checked Roeser	Notes Miller & Crumley Date June 1933
Date June '34	Indexed A. C. Johnson

F.B. 493 PG. 157

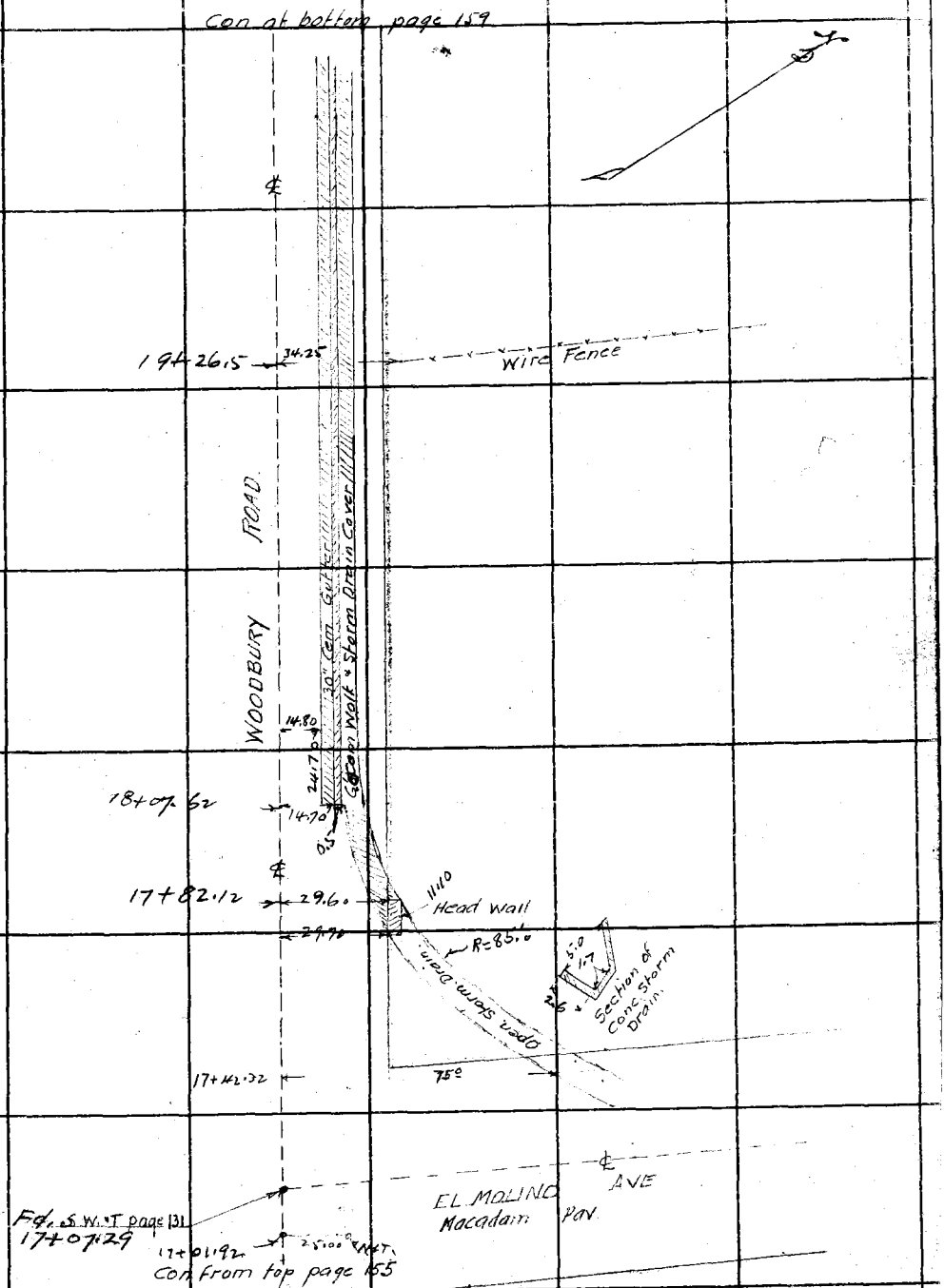

Note: ANY ADDITIONS OR CHANGES ON THIS SHEET MUST BE MADE OR CIRCLED IN Red Ink. WITH DATE AND NAME OF PERSON MAKING CHANGE.

RETURN TO
LOS ANGELES COUNTY SURVEYOR
700 HALL OF RECORDS

Do not extend notes this side of this line

FORM 247 10M 5-31

F.B. 493 Pg. 158

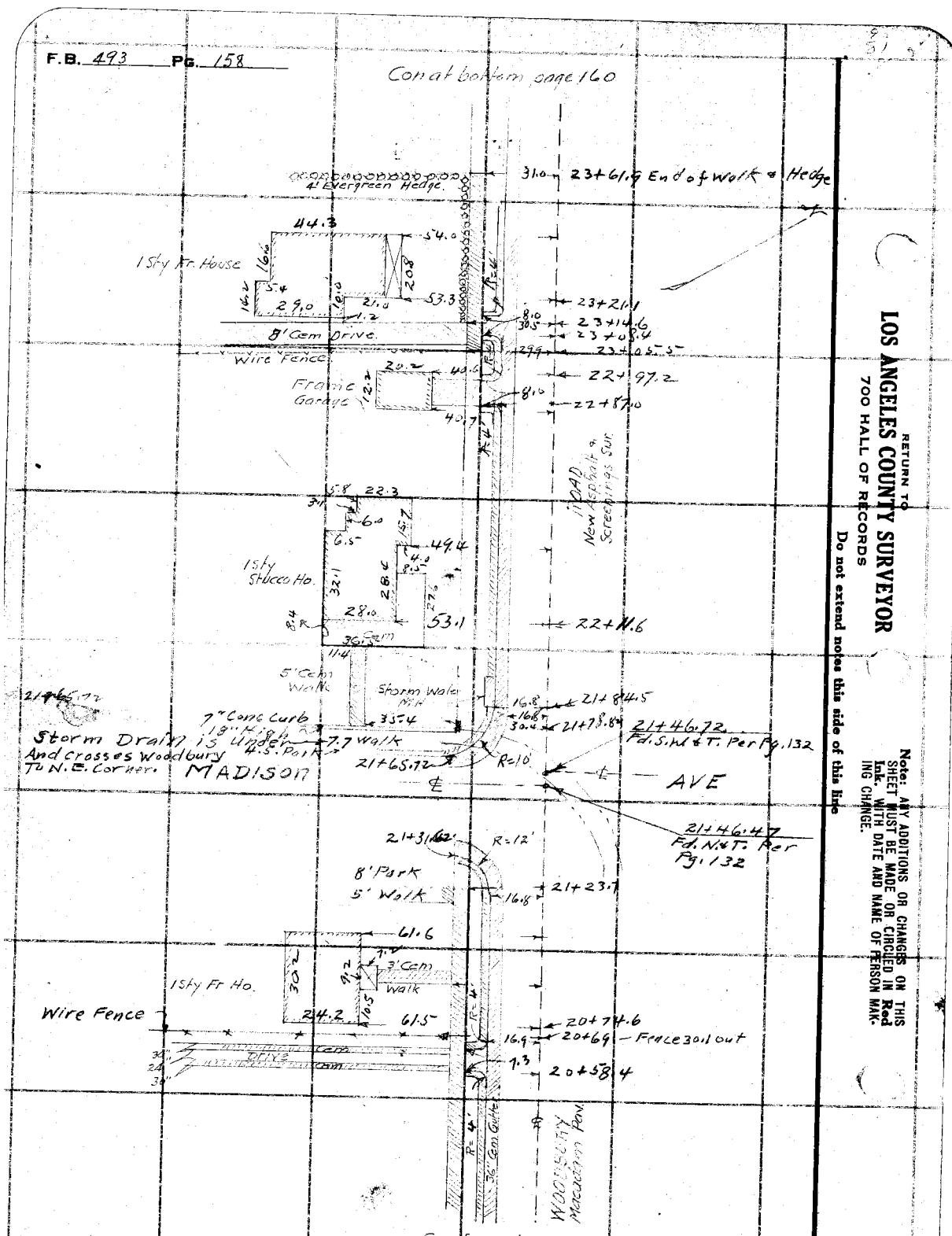

RETURN TO
LOS ANGELES COUNTY SURVEYOR
700 HALL OF RECORDS

Do not extend notes this side of this line

Note: ANY ADDITIONS OR CHANGES ON THIS SHEET MUST BE MADE OR CIRCLED IN Red Ink. WITH DATE AND NAME OF PERSON MAKING CHANGE.

Notes Ck'd by	Survey of WOODBURY ROAD
Map No. B-930	W. O. 7123 Tape No. St'd °F.
Office Work Cox	Surveyed by W. A. Miller
Checked Roeser	Notes Miller & Crumley Date June 1933
Date June '34	Indexed A. C. Johnson

F.B. 493 Pg. 159

Con at bottom page 161

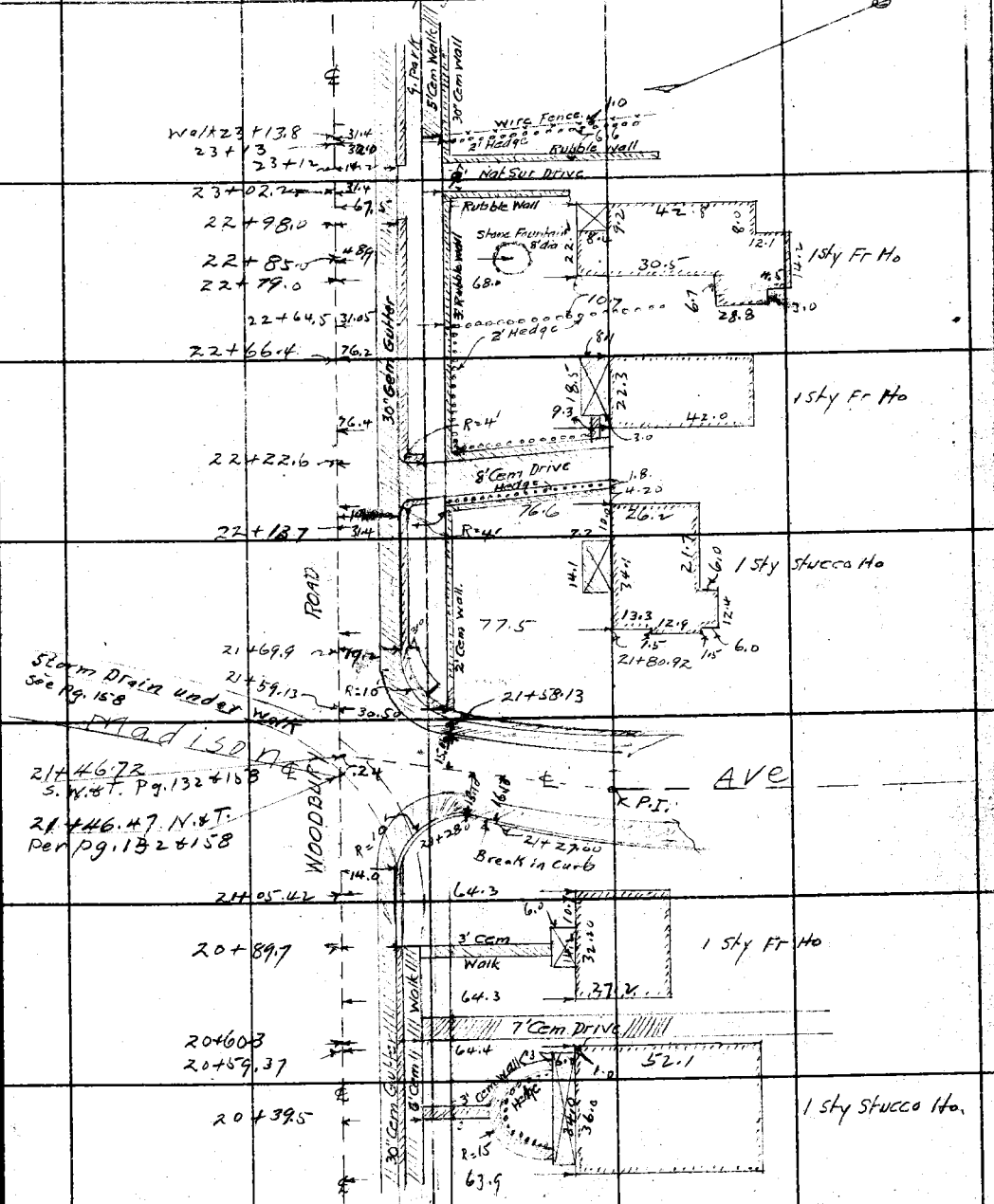

Con from top page 157

Note: ANY ADDITIONS OR CHANGES ON THIS SHEET MUST BE MADE (OR CIRCLED IN Red Ink. WITH DATE AND NAME OF PERSON MAKING CHANGE.

RETURN TO
LOS ANGELES COUNTY SURVEYOR
700 HALL OF RECORDS

Do not extend notes this side of this line

FORM 247 10M 5-31

F.B. 493 Pg. 160

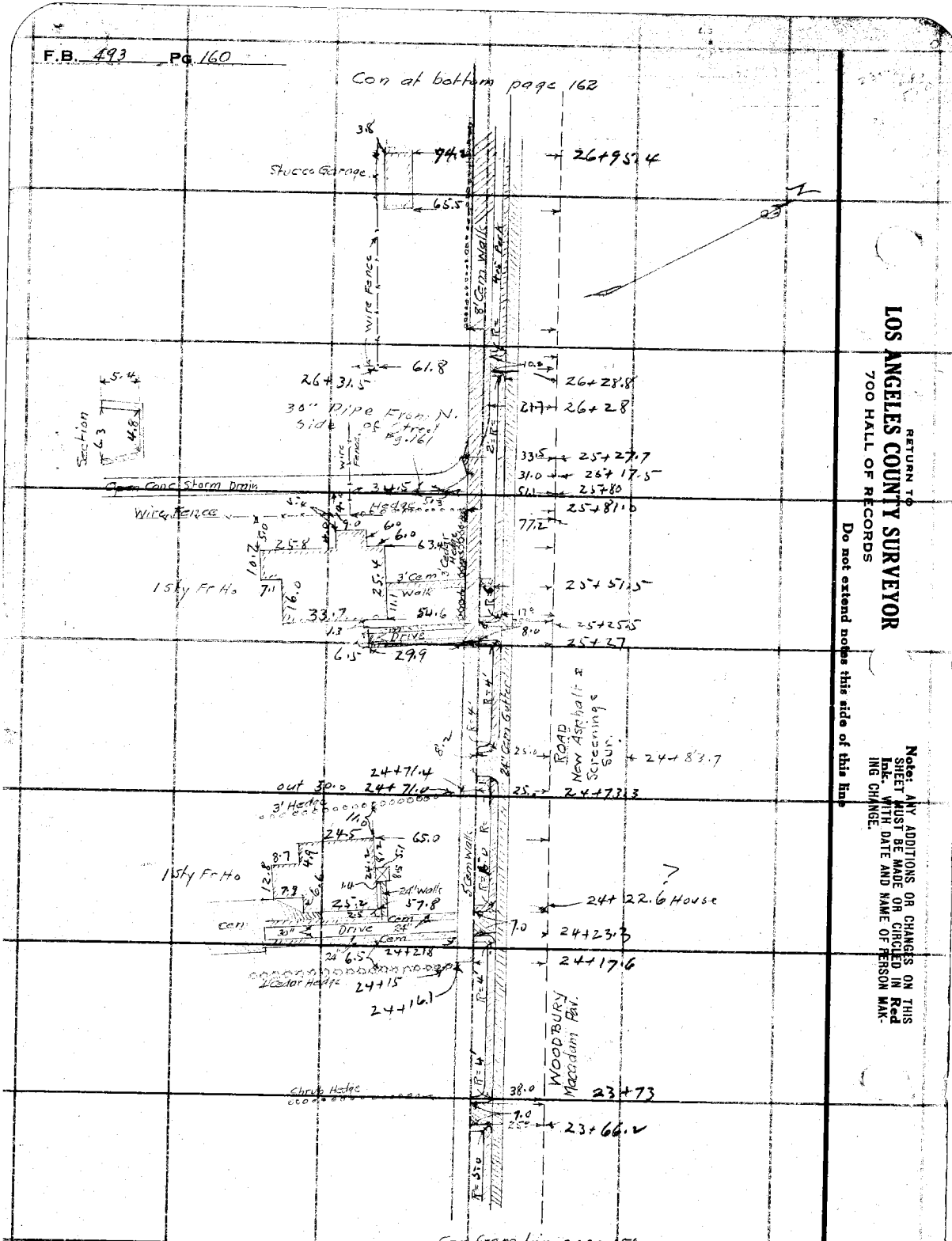

RETURN TO
LOS ANGELES COUNTY SURVEYOR
700 HALL OF RECORDS

Do not extend notes this side of this line

Note: ANY ADDITIONS OR CHANGES ON THIS SHEET MUST BE MADE OR CIRCLED IN Red Ink, WITH DATE AND NAME OF PERSON MAKING CHANGE.

Notes Ck'd by	Survey of Woodbury Road
Map No. B-930	W. O. 7123 Tape No. St'd of.
Office Work Cox	Surveyed by W.A. Miller
Checked Roeser	Notes Miller & Crumley Date June 1933
Date June 6 '34	Indexed C. Johnson

F.B. 493 Pg. 161

Con. at bottom page 163

Note: ANY ADDITIONS OR CHANGES ON THIS SHEET MUST BE MADE OR CIRCLED IN Red Ink. WITH DATE AND NAME OF PERSON MAKING CHANGE.

RETURN TO
LOS ANGELES COUNTY SURVEYOR
700 HALL OF RECORDS
Do not extend notes this side of this line

FORM 247 10M 8-31

F.B. 493 Pg. 162

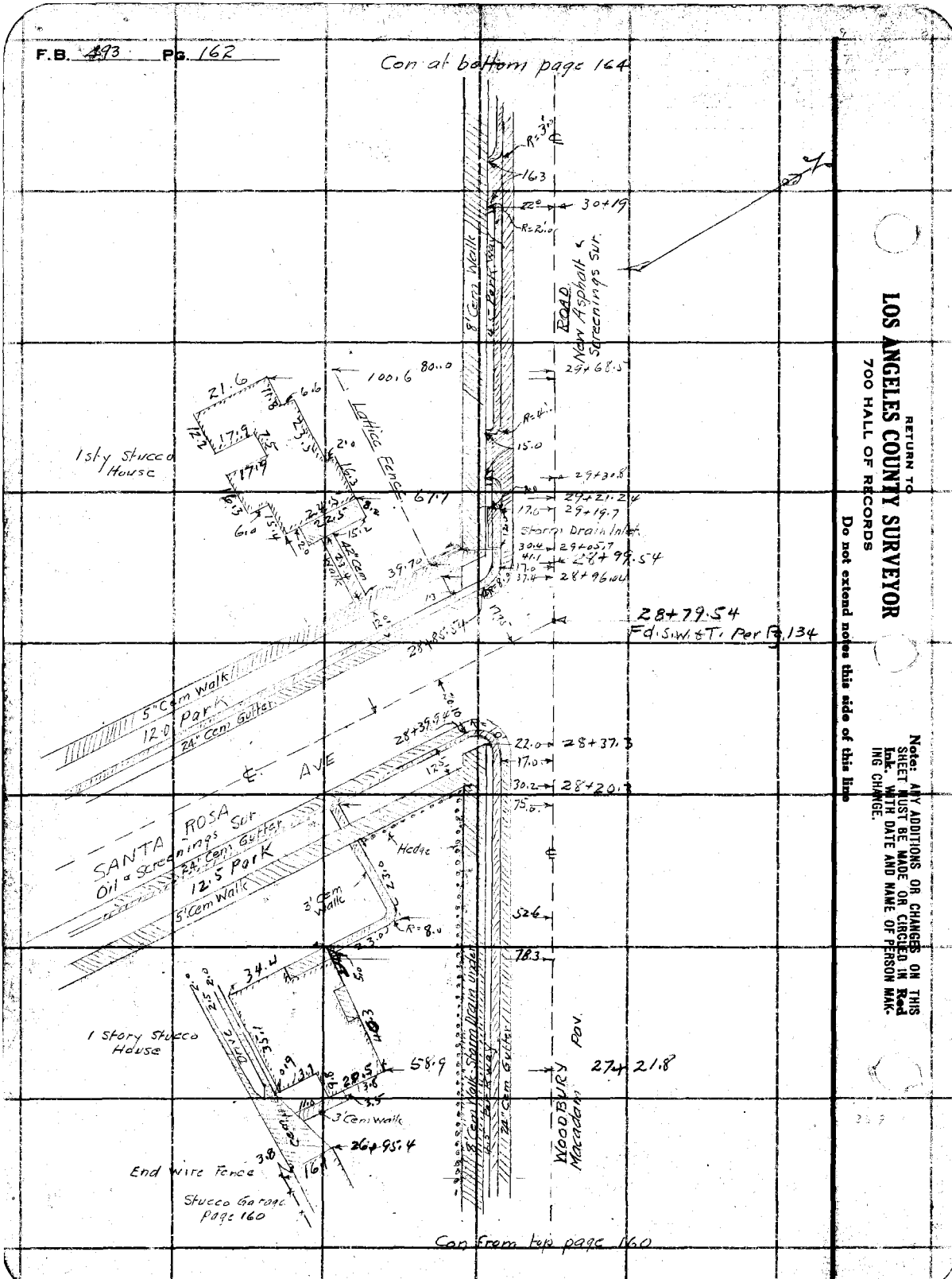

RETURN TO
LOS ANGELES COUNTY SURVEYOR
700 HALL OF RECORDS

Do not extend notes this side of this line

Note: ANY ADDITIONS OR CHANGES ON THIS SHEET MUST BE MADE OR CIRCLED IN Red Ink, WITH DATE AND NAME OF PERSON MAKING CHANGE.

Notes Ck'd by	Survey of WOODBURY ROAD
Map No. R-930	W. O. 7123 Tape No. St'd °F.
Office Work Cox	Surveyed by W.A. Miller
Checked Roeser	Notes Miller & Crumley Date June 1933
Date June '34	Indexed C. Johnson

F.B. 493 Pg. 163

Con at bottom page 165

30+22.9 — 17.0

29+96.14 — 40.5 — 2x2 Stone Mon'd 12' High

29+60.95 — 46.6 — 24" Cem Gutter

29+41.25 — 83.60

Fd S.W.T Page 134
29+08.50

SANTA ROSA AVE

95.0

Storm Drain Under Pavement — Open Storm Drain

Fd S.W.T Page 134
28+79.54
Pg. 162

57.23

90°

24" Cem Gutter

95.0

CL

28+27.5 — 41.0 — 2x2 Stone Monument 12" high

27+95.30 — 16.90

ROAD

27+23.5 — 33.0

27+18.5

WOODBURY

24" Cem Gutter

Cedar Hedge

61.0

1 Sty Fr Ho

69.3

Cem Drive

3 Hedge

26+75.6 — 7.5

26+73.0 — 63.9

34.3

1 Sty Fr Ho

2' Cem Walk

3' Cem Wall

26+42.5 — 66.0

Con from top page 161

RETURN TO
LOS ANGELES COUNTY SURVEYOR
700 HALL OF RECORDS
Do not extend notes this side of this line

Note: ANY ADDITIONS OR CHANGES ON THIS SHEET MUST BE MADE OR CIRCLED IN Red Ink. WITH DATE AND NAME OF PERSON MAKING CHANGE.

FORM 247 10M 5-31

F.B. 493 Pg. 164

Con at bottom page 166

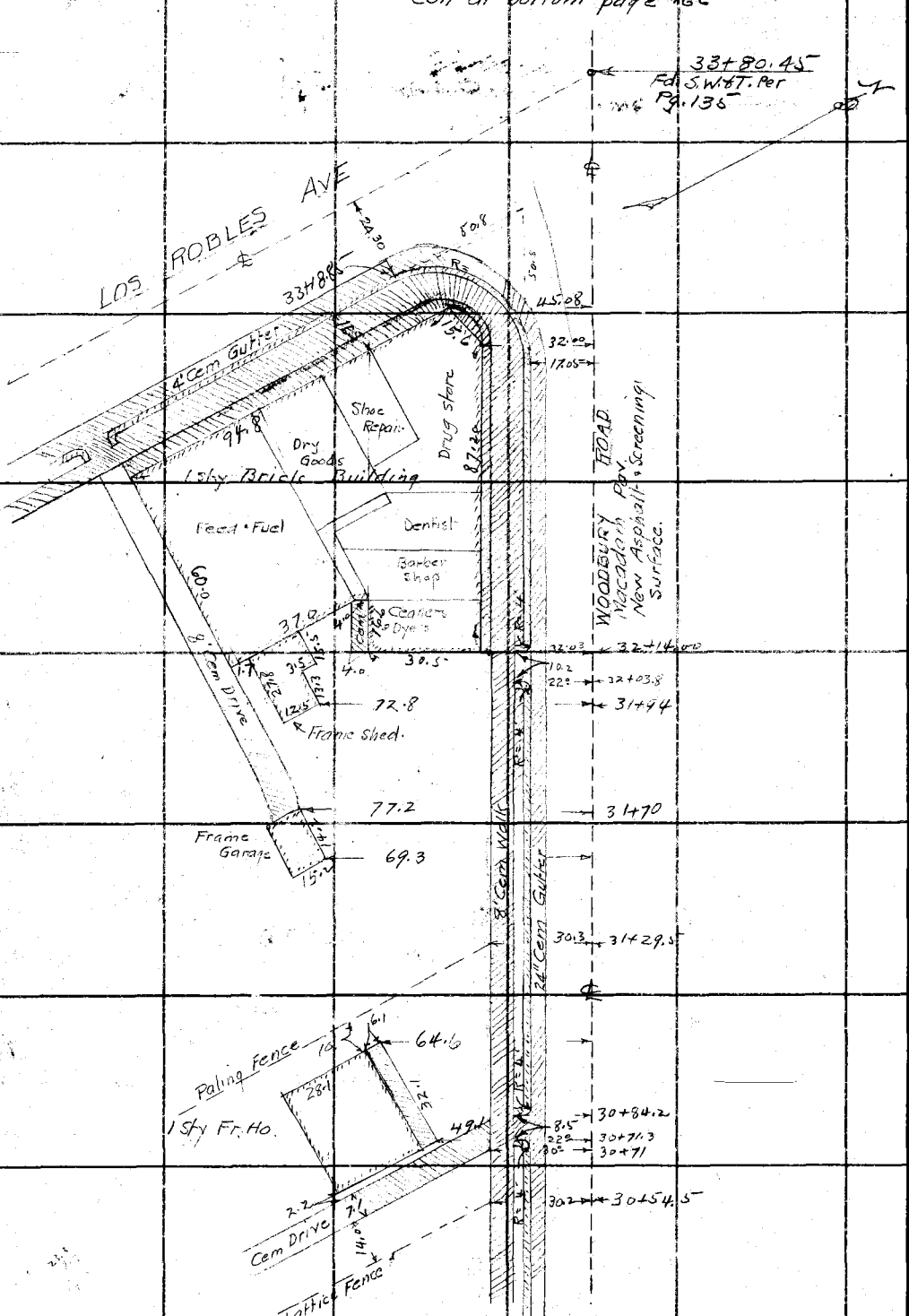

Con from top page 162

RETURN TO
LOS ANGELES COUNTY SURVEYOR
700 HALL OF RECORDS

Do not extend notes this side of this line

Note: ANY ADDITIONS OR CHANGES ON THIS SHEET MUST BE MADE OR CIRCLED IN Red Ink. WITH DATE AND NAME OF PERSON MAKING CHANGE.

Notes Ck'd by	Survey of WOODBURY ROAD
Map No. B-930	W. O. 7123 Tape No. St'd °F.
Office Work COX	Surveyed by W A Miller
Checked Roeser	Notes Miller Crowley Date June 1933
Date June 34	Indexed A. C. Johnson

F.B. 493 Pg. 165

Con at bottom page 167

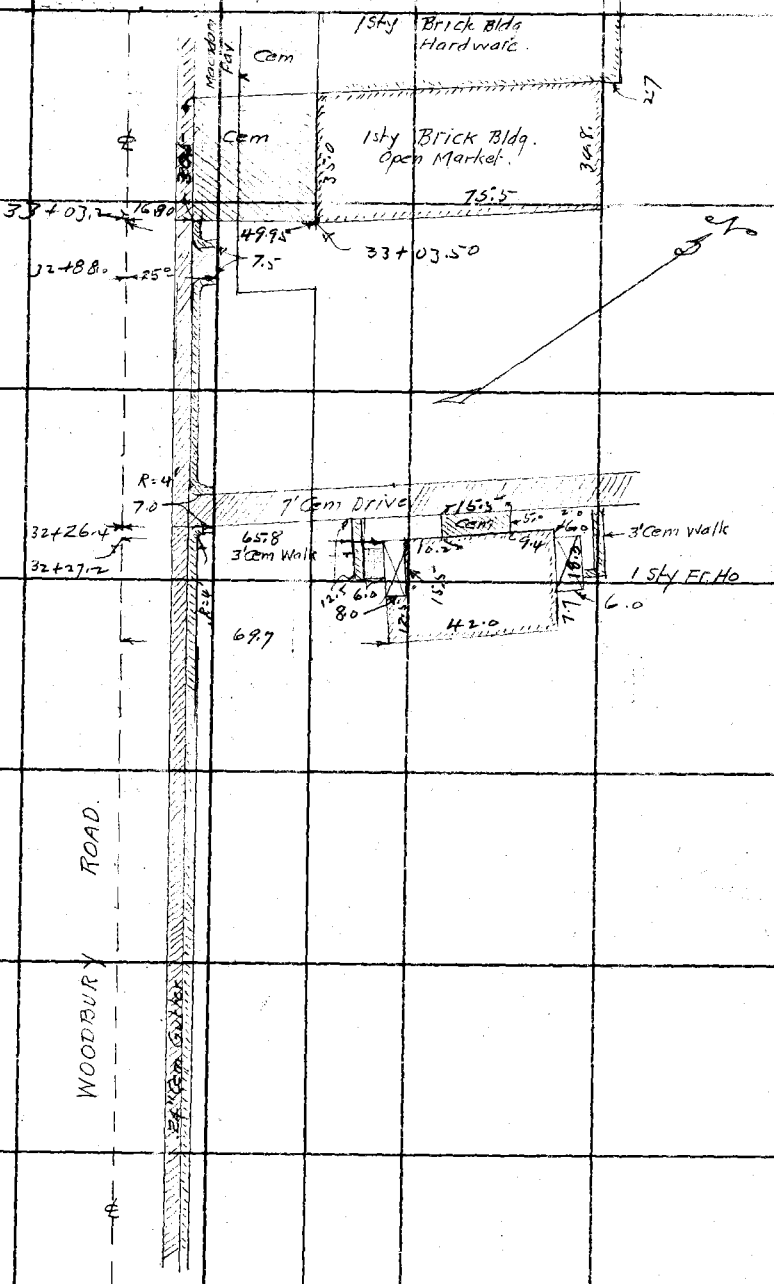

Con from Ap page 163

RETURN TO
LOS ANGELES COUNTY SURVEYOR
700 HALL OF RECORDS

Do not extend notes this side of this line

Note: ANY ADDITIONS OR CHANGES ON THIS SHEET MUST BE MADE OR CIRCLED IN Red Ink. WITH DATE AND NAME OF PERSON MAKING CHANGE.

FORM 247 10M 8-31

F.B. 493 Pg. 166

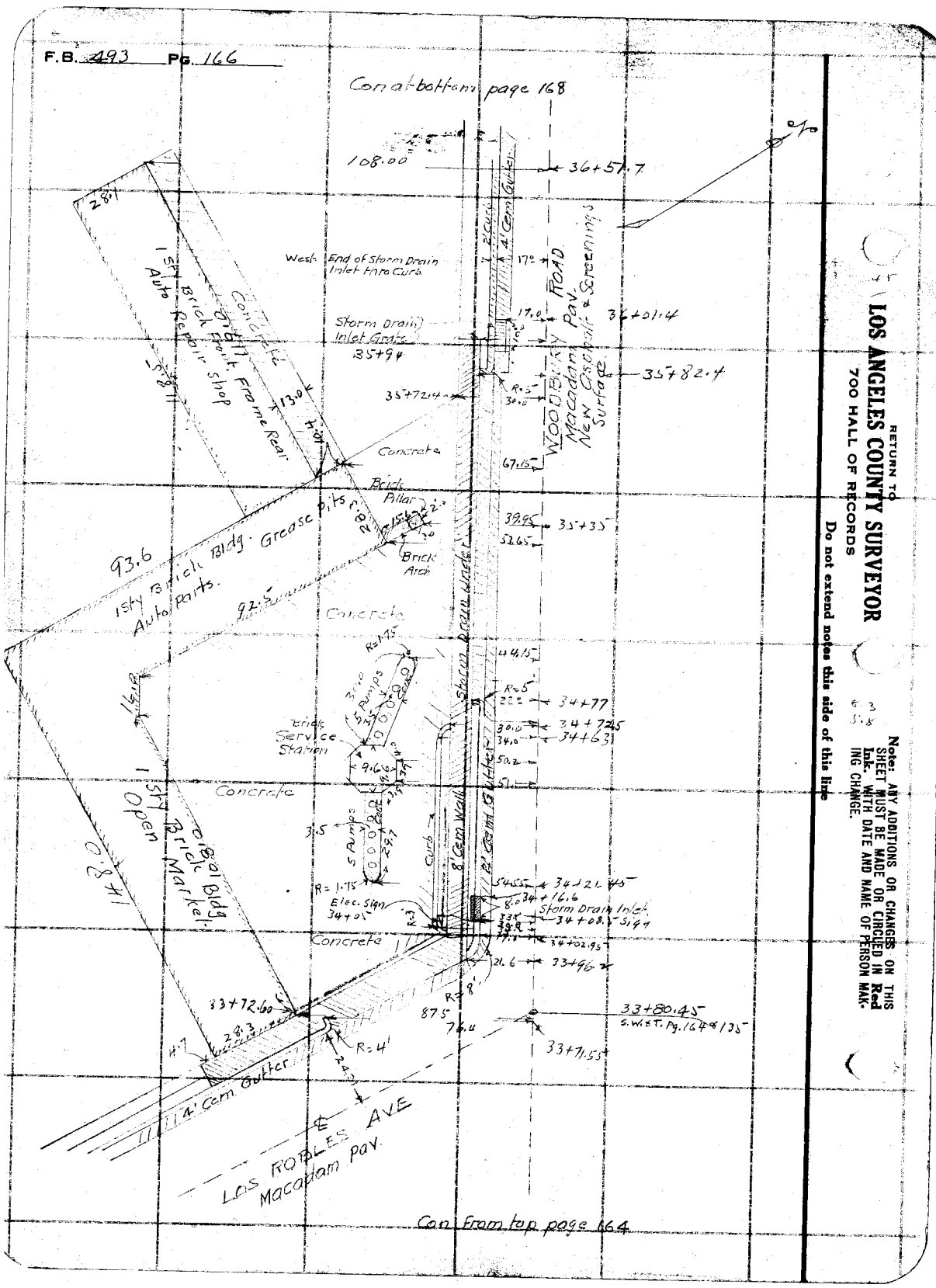

RETURN TO
LOS ANGELES COUNTY SURVEYOR
700 HALL OF RECORDS

Do not extend notes this side of this line

Note: ANY ADDITIONS OR CHANGES ON THIS SHEET MUST BE MADE OR CIRCLED IN **Red Ink.** WITH DATE AND NAME OF PERSON MAKING CHANGE.

Notes Ck'd by		Survey of WOODBURY ROAD	F.B. 493 Pg. 169
Map No. B-930		W. O. 7123 Tape No. St'd °F.	
Office Work CAK		Surveyed by W.A. Miller	
Checked Roeser		Notes Miller & Crumley Date June 1933	
Date June '34		Indexed A. C. Johnson	

Con at bottom page 169

RETURN TO
LOS ANGELES COUNTY SURVEYOR
700 HALL OF RECORDS

Note: ANY ADDITIONS OR CHANGES ON THIS SHEET MUST BE MADE OR CIRCLED IN Red Ink, WITH DATE AND NAME OF PERSON MAKING CHANGE.

Do not extend notes this side of this line

FORM 247 10M 8-31

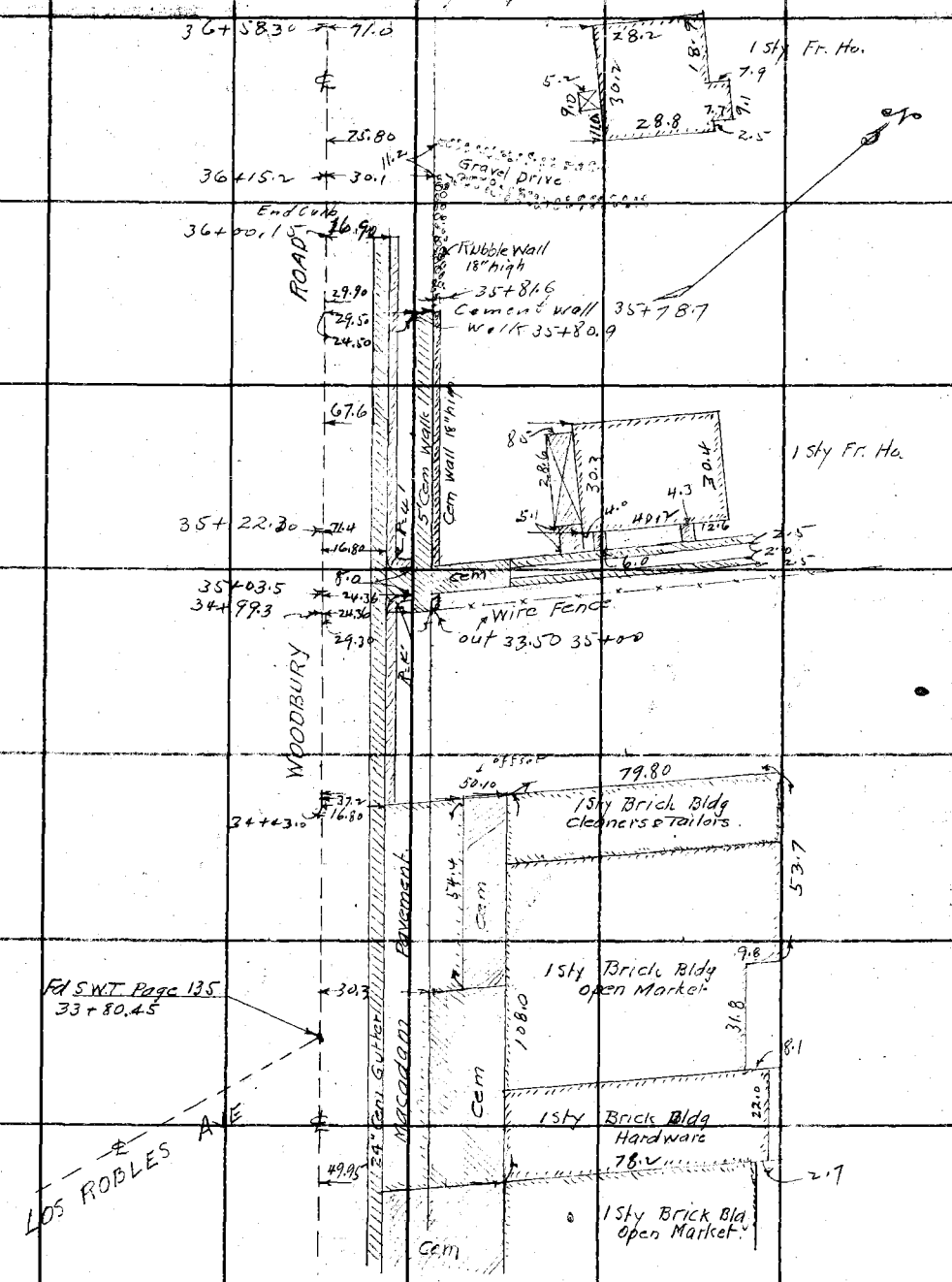

F.B. 493 Pg. 168

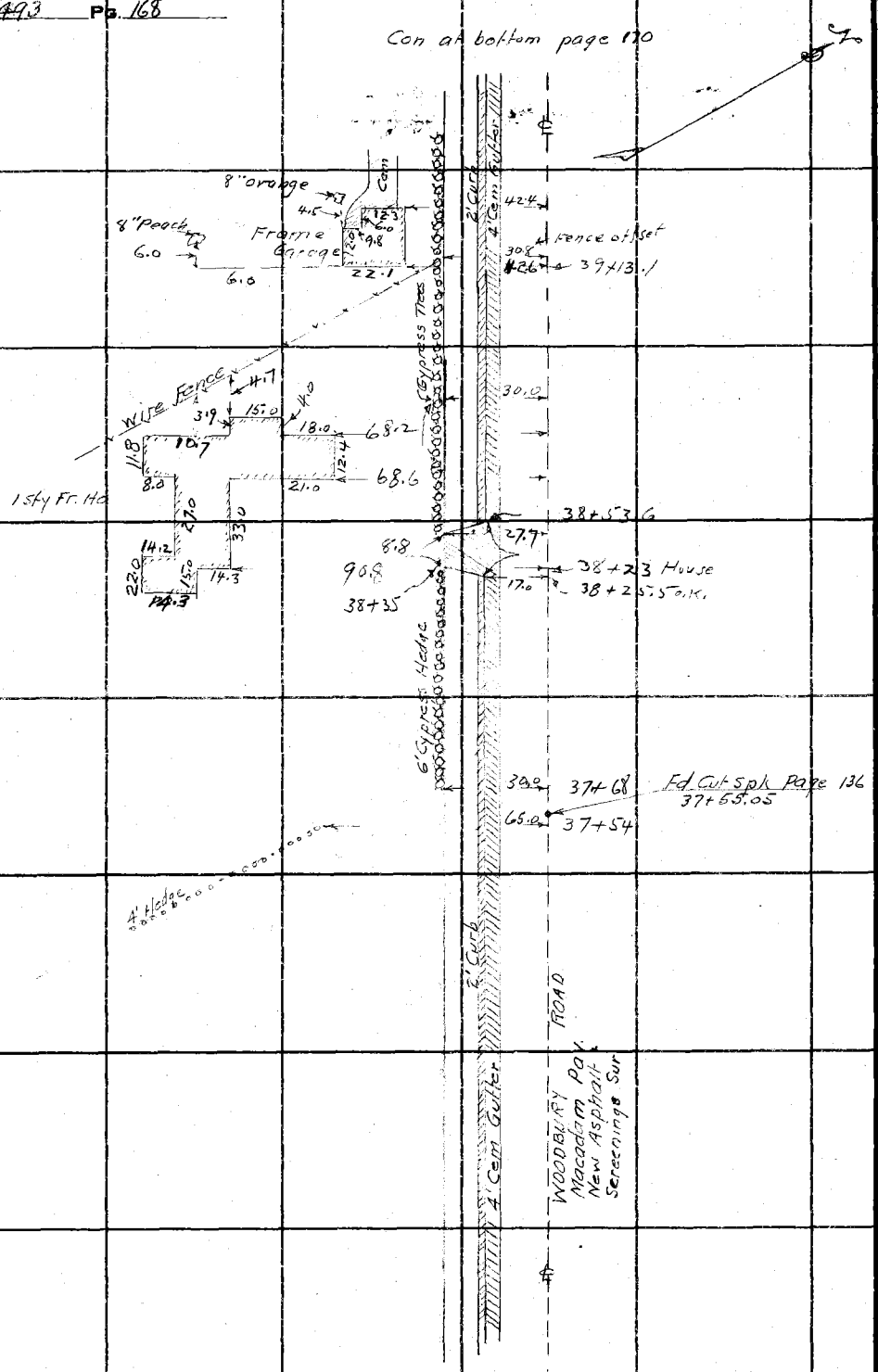

RETURN TO
LOS ANGELES COUNTY SURVEYOR
700 HALL OF RECORDS

Do not extend notes this side of this line

Note: ANY ADDITIONS OR CHANGES ON THIS SHEET MUST BE MADE OR CIRCLED IN Red Ink. WITH DATE AND NAME OF PERSON MAKING CHANGE.

Notes Ck'd by		Survey of WOODBURY ROAD	F.B. 197 Pg. 169
Map No. B-930		W. O. 7123 Tape No.	St'd °F.
Office Work Cox		Surveyed by W.A.Miller	
Checked Roeser		Notes Miller & Crumley Date June 1933	
Date June '34		Indexed A. G. Johnson	

Con at bottom page 171

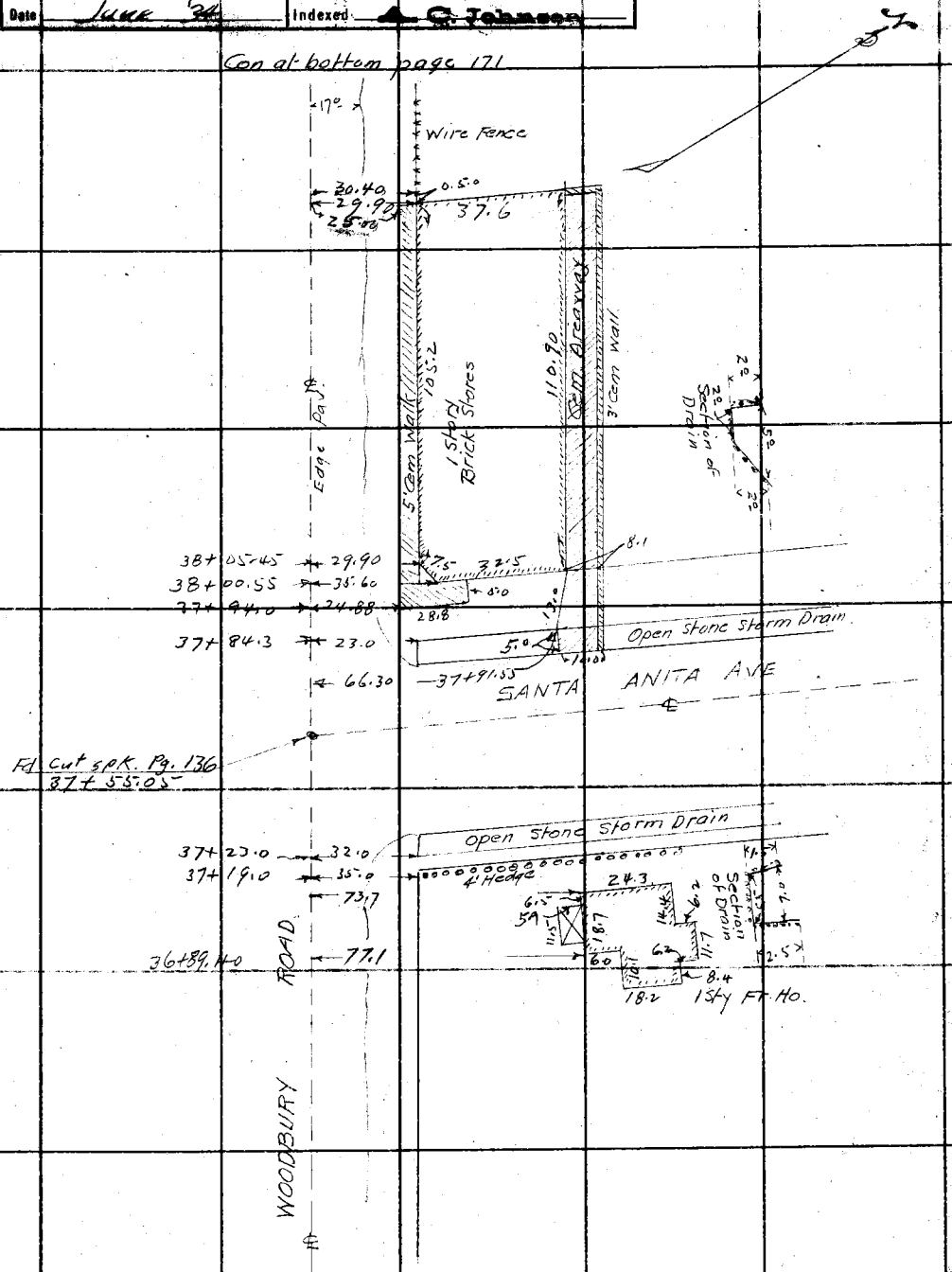

Con from top page 167

Note: ANY ADDITIONS OR CHANGES ON THIS SHEET MUST BE MADE OR CIRCLED IN Red Ink, WITH DATE AND NAME OF PERSON MAKING CHANGE.

Do not extend notes this side of this line

RETURN TO
LOS ANGELES COUNTY SURVEYOR
700 HALL OF RECORDS

FORM 247 10M 8-31

P.B. 493 Pg. 170

Con at bottom page 172

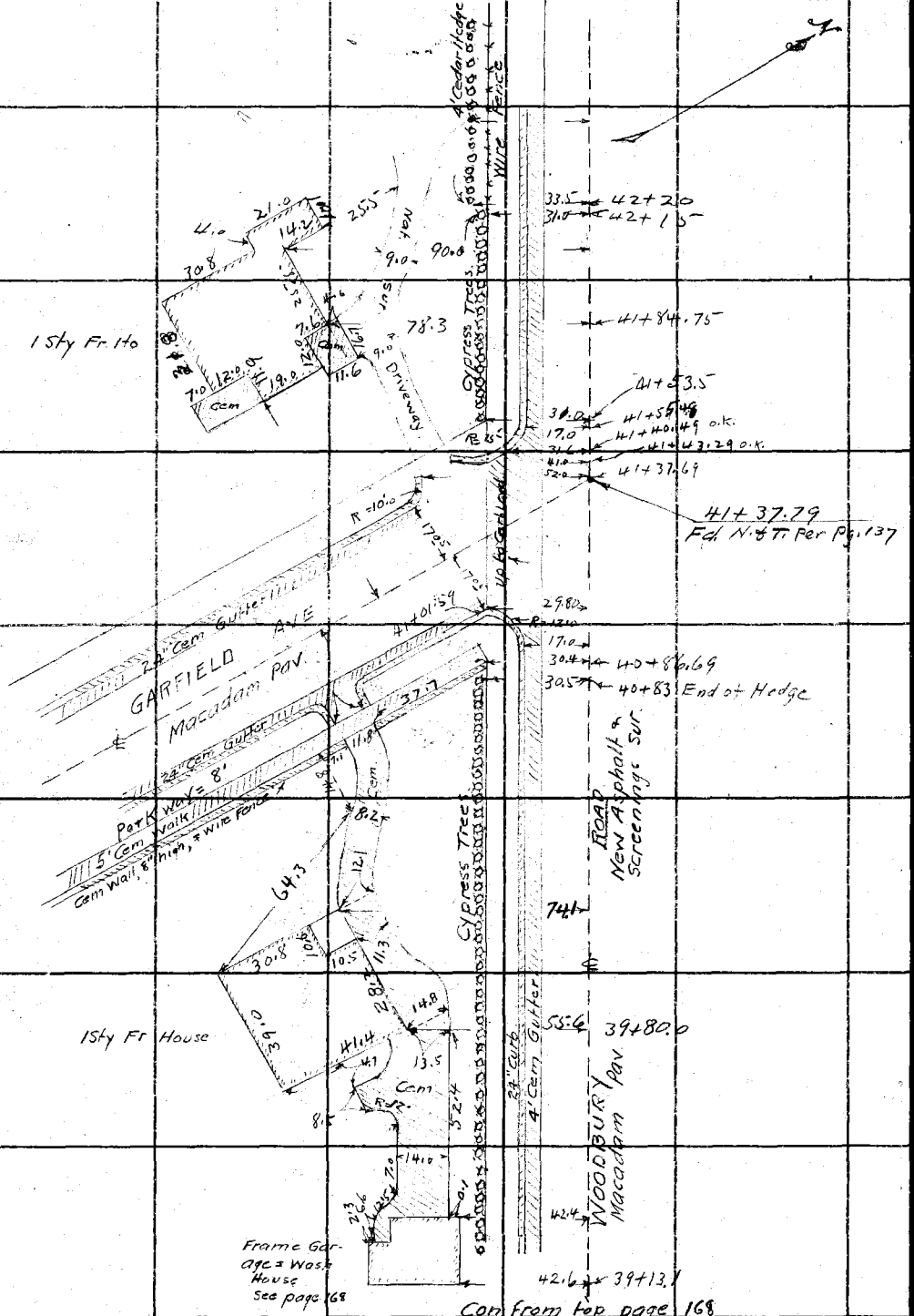

Con From top page 168

RETURN TO
LOS ANGELES COUNTY SURVEYOR
700 HALL OF RECORDS

Do not extend notes this side of this line

Note: ANY ADDITIONS OR CHANGES ON THIS SHEET MUST BE MADE OR CIRCLED IN Red Ink, WITH DATE AND NAME OF PERSON MAKING CHANGE.

Notes Ck'd by	Survey of WOODBURY ROAD
Map No. B-930	W. O. 7123 Tape No. St'd. °F.
Office Work Cox	Surveyed by W.A. Miller
Checked Roeser	Notes Miller & Crumley Date June 1933
Date June 34	Indexed A. C. Johnson

F.B. 493 PG. 171

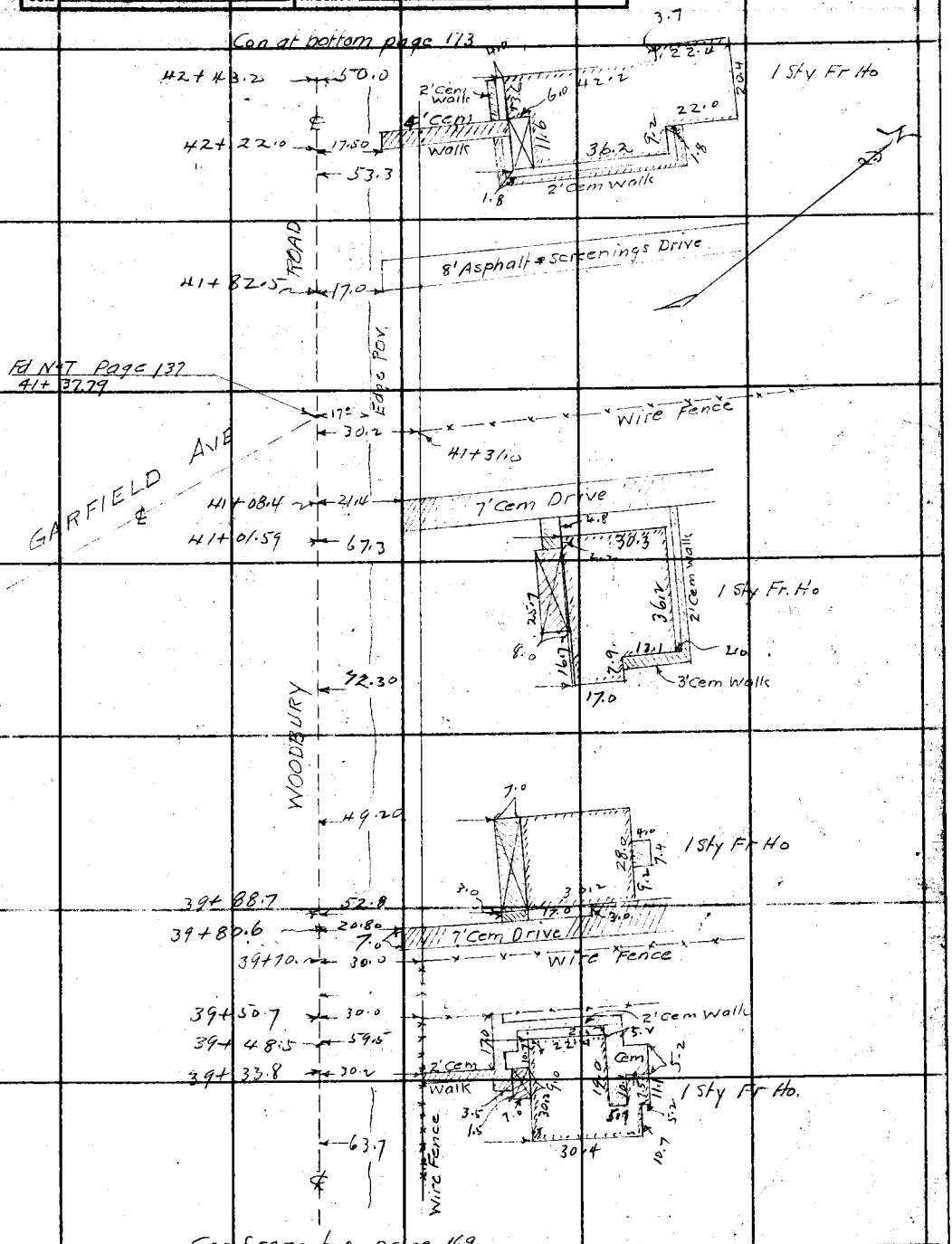

Note: ANY ADDITIONS OR CHANGES ON THIS SHEET MUST BE MADE OR CIRCLED IN Red Ink. WITH DATE AND NAME OF PERSON MAKING CHANGE.

RETURN TO
LOS ANGELES COUNTY SURVEYOR
700 HALL OF RECORDS

Do not extend notes this side of this line

FORM 247 10M 5-31

F.B. 493 Pg. 172

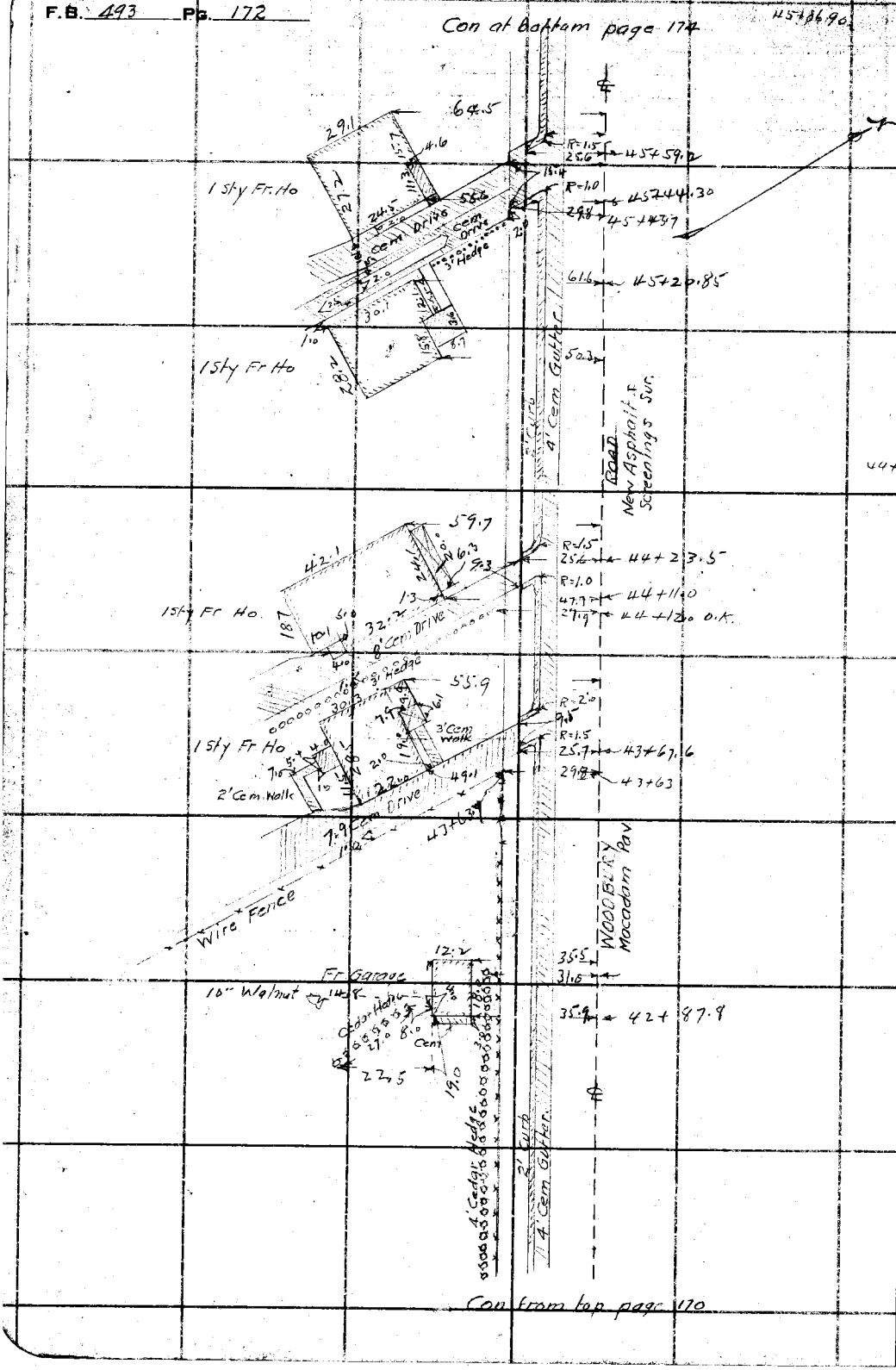

RETURN TO
LOS ANGELES COUNTY SURVEYOR
700 HALL OF RECORDS

Do not extend notes this side of this line

Note: ANY ADDITIONS OR CHANGES ON THIS SHEET MUST BE MADE OR CIRCLED IN **Red Ink.** WITH DATE AND NAME OF PERSON MAKING CHANGE.

Notes Ck'd by	Survey of WOODBURY ROAD
Map No. B-930	W. O. 7123 Tape No. St'd °F.
Office Work Cox	Surveyed by W.A. Miller
Checked Roeser	Notes Miller & Crumley Date June 1933
Date June '34	Indexed A. C. Johnson

F.B. 493 Pg. 173

Con at bottom page 175

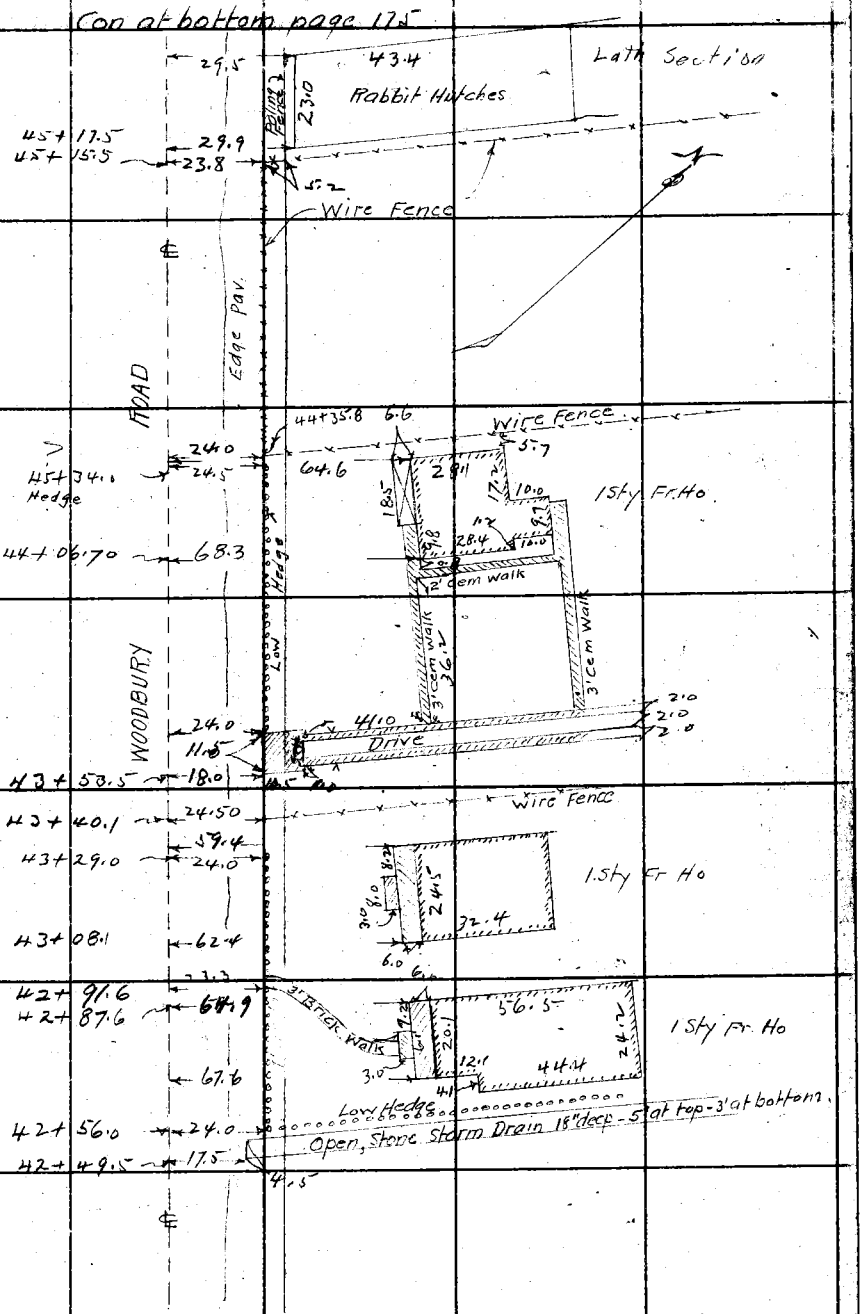

Con from top page 171

Note: ANY ADDITIONS OR CHANGES OF THIS SHEET MUST BE MADE OR CIRCLED IN Red Ink. WITH DATE AND NAME OF PERSON MAKING CHANGE.

RETURN TO
LOS ANGELES COUNTY SURVEYOR
700 HALL OF RECORDS
Do not extend notes this side of this line

FORM 247 10M 5-31

F.B. 493 Pg. 174

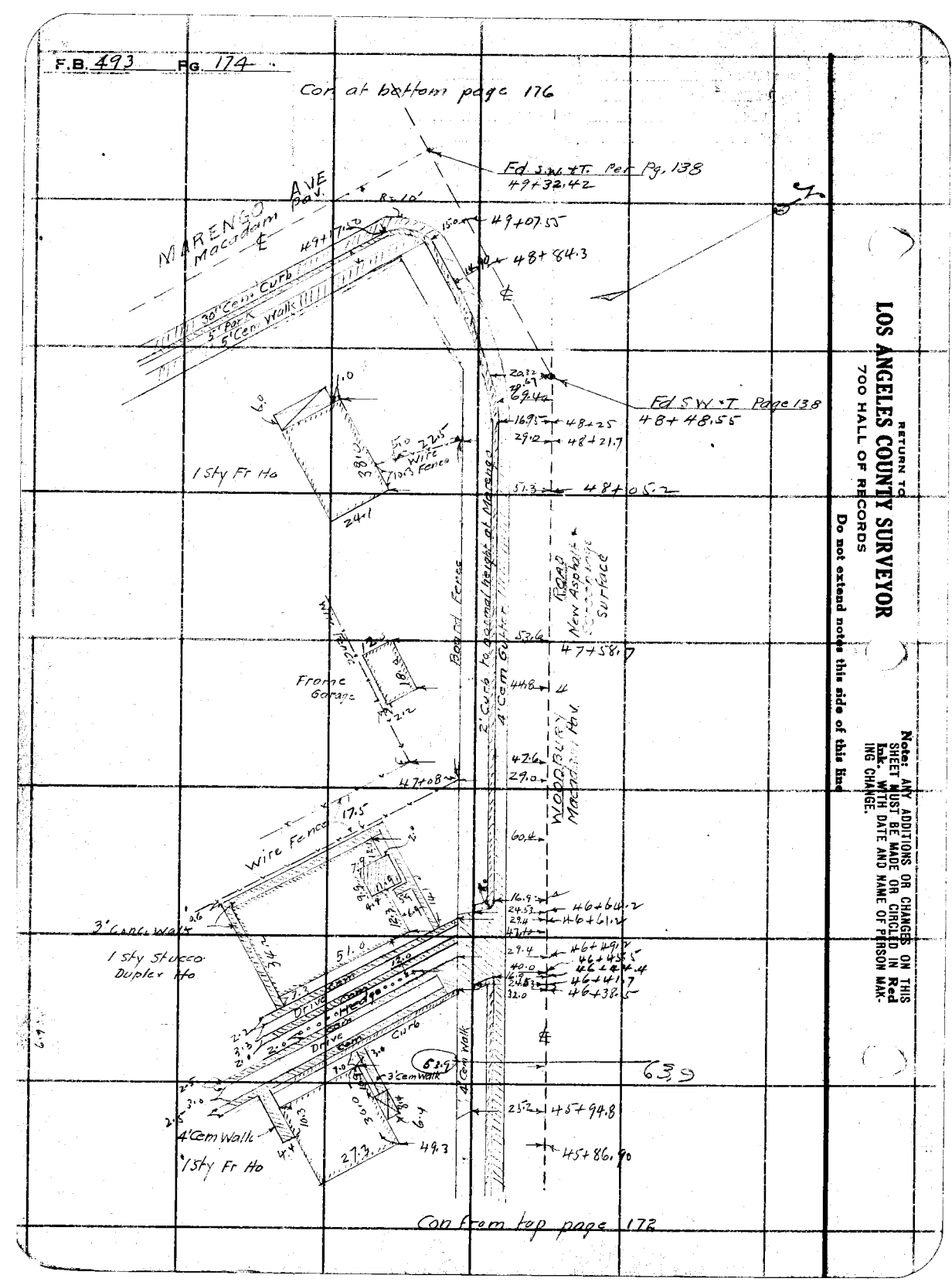

RETURN TO
LOS ANGELES COUNTY SURVEYOR
700 HALL OF RECORDS

Do not extend notes this side of this line

Note: ANY ADDITIONS OR CHANGES ON THIS SHEET MUST BE MADE OR CIRCLED IN Red Ink. WITH DATE AND NAME OF PERSON MAKING CHANGE.

Notes Ck'd by	Survey of WOODBURY ROAD
Map No. B-930	W. O. 7123 Tape No. ____ St'd ____ °F.
Office Work Cox	Surveyed by W.A. Miller
Checked Roeser	Notes Miller & Crumley Date June 1933
Date June 34	Indexed A. C. Johnson

F.B. 493 Pg. 175

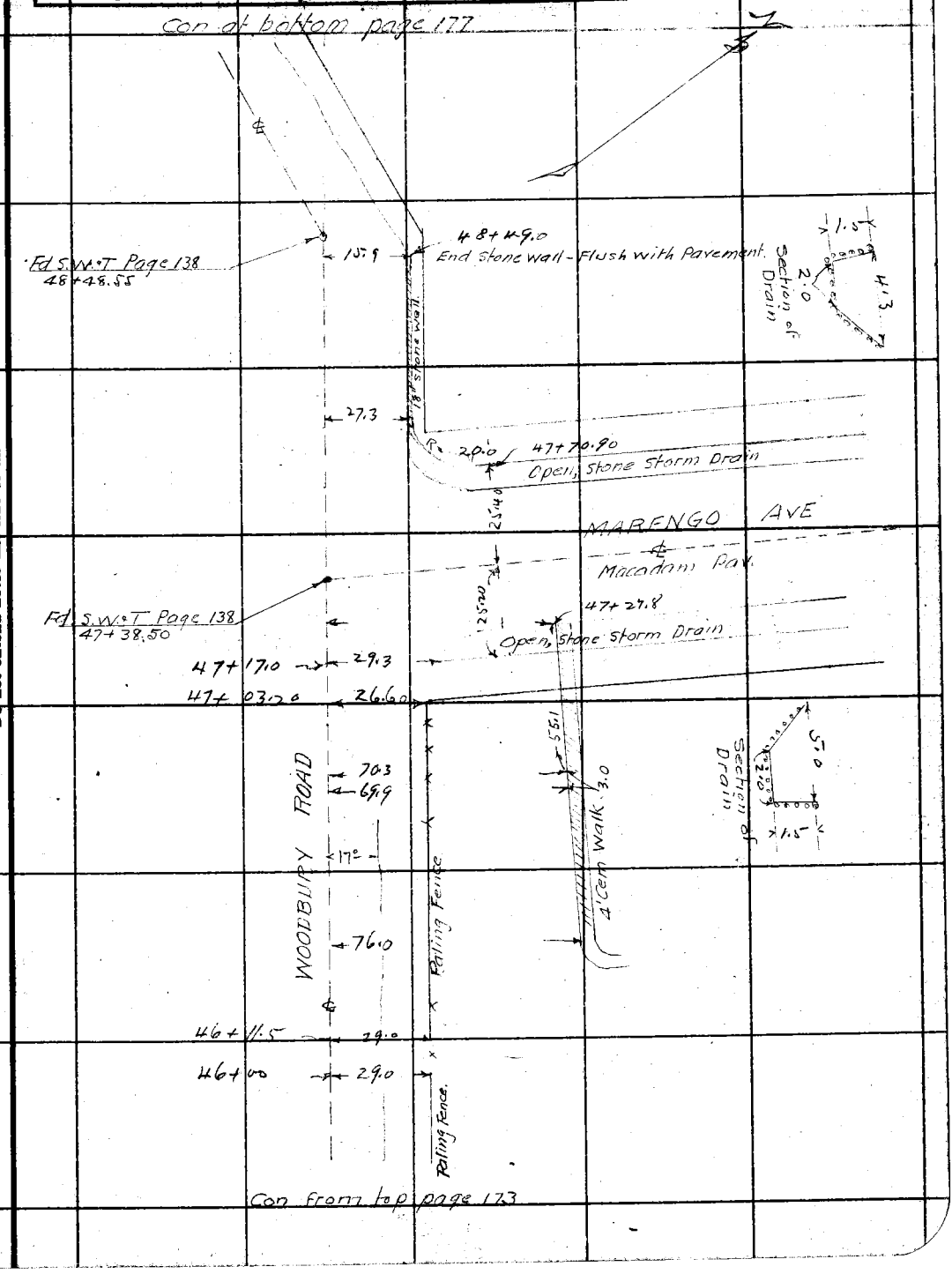

Note: ANY ADDITIONS OR CHANGES ON THIS SHEET MUST BE MADE OR CIRCLED IN Red Ink. WITH DATE AND NAME OF PERSON MAKING CHANGE.

Do not extend notes this side of this line

RETURN TO
LOS ANGELES COUNTY SURVEYOR
700 HALL OF RECORDS

FORM 247 10M 8-31

F.B. 493 Pg. 176

51+20 Nail

Con at bottom page 178

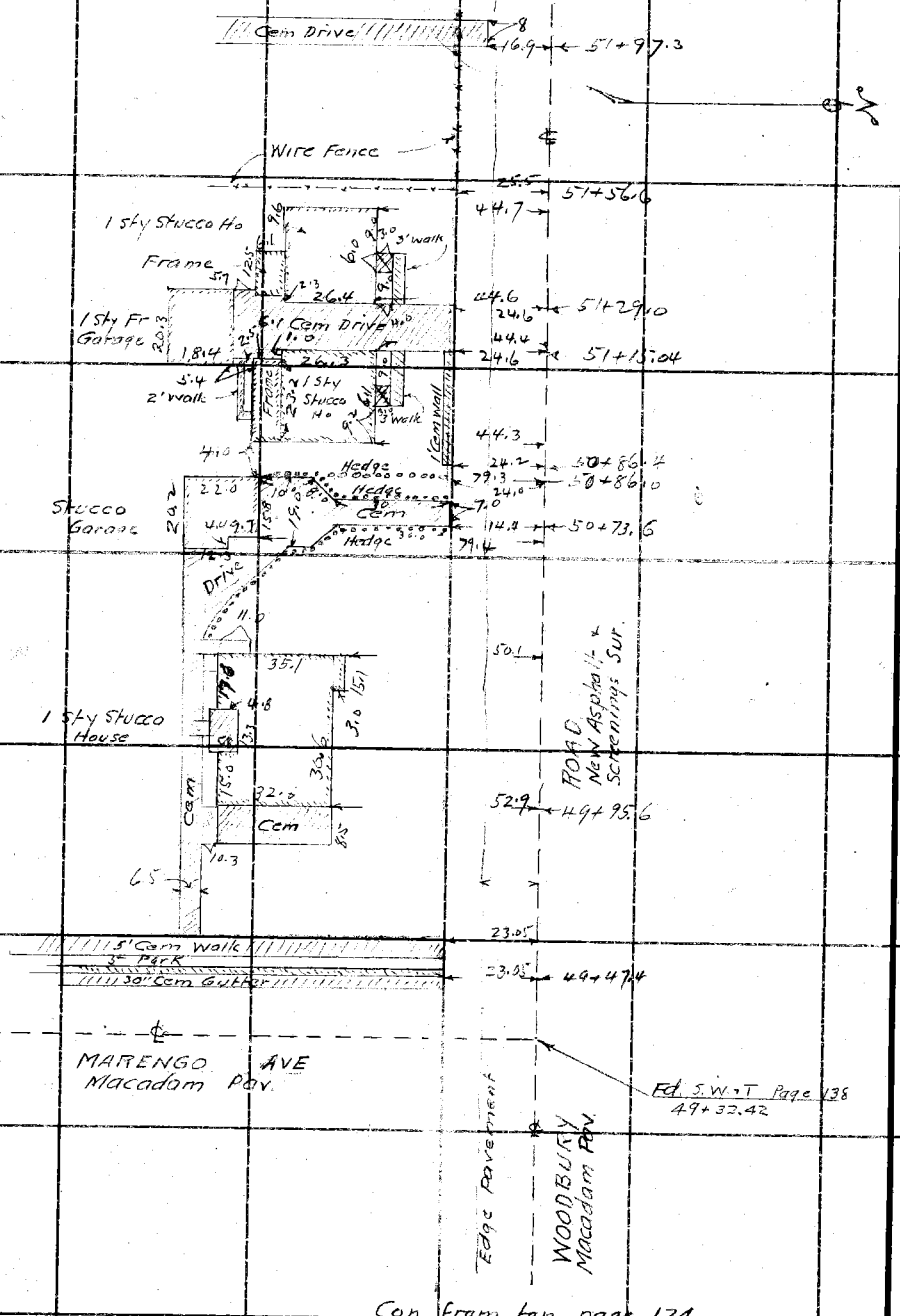

RETURN TO
LOS ANGELES COUNTY SURVEYOR
700 HALL OF RECORDS
Do not extend notes this side of this line

Note: ANY ADDITIONS OR CHANGES ON THIS SHEET MUST BE MADE OR CIRCLED IN Red Ink. WITH DATE AND NAME OF PERSON MAKING CHANGE.

Notes Ck'd by	Survey of WOODBURY ROAD
Map No. B-930	W. O. 7123 Tape No. St'd °F.
Office Work Cox	Surveyed by W.A. Miller
Checked Roeser	Notes Miller & Crumley Date June 1933
Date June 34.	Indexed L. C. Johnson

F.B. 493 Pg. 177

Con at bottom page 179

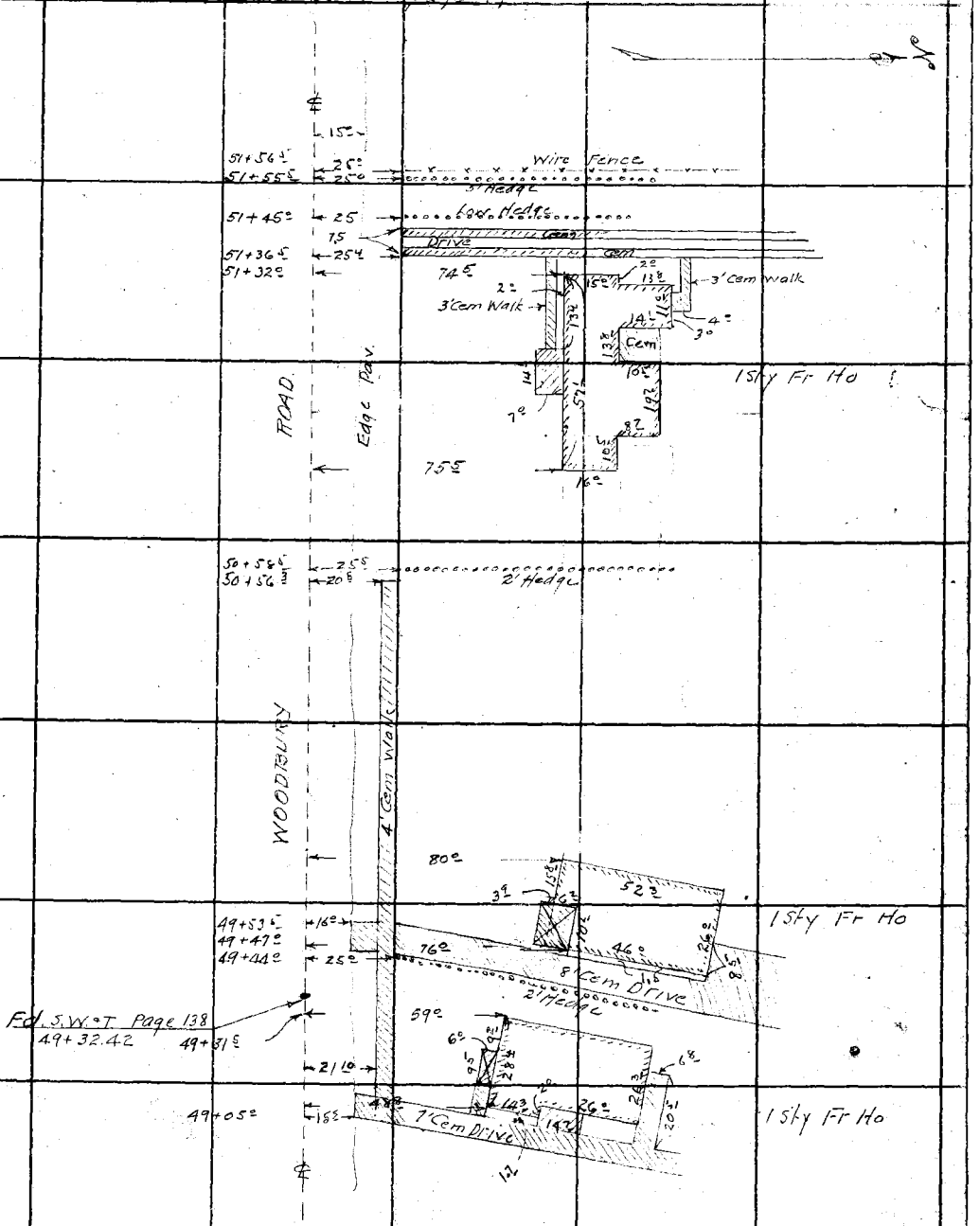

Con From top page 175

Note: ANY ADDITIONS OR CHANGES ON THIS SHEET MUST BE MADE OR CIRCLED IN Red Ink, WITH DATE AND NAME OF PERSON MAKING CHANGE.

RETURN TO
LOS ANGELES COUNTY SURVEYOR
700 HALL OF RECORDS
Do not extend notes this side of this line

FORM 247 10M 8-31

F.B. 493 Pg. 178

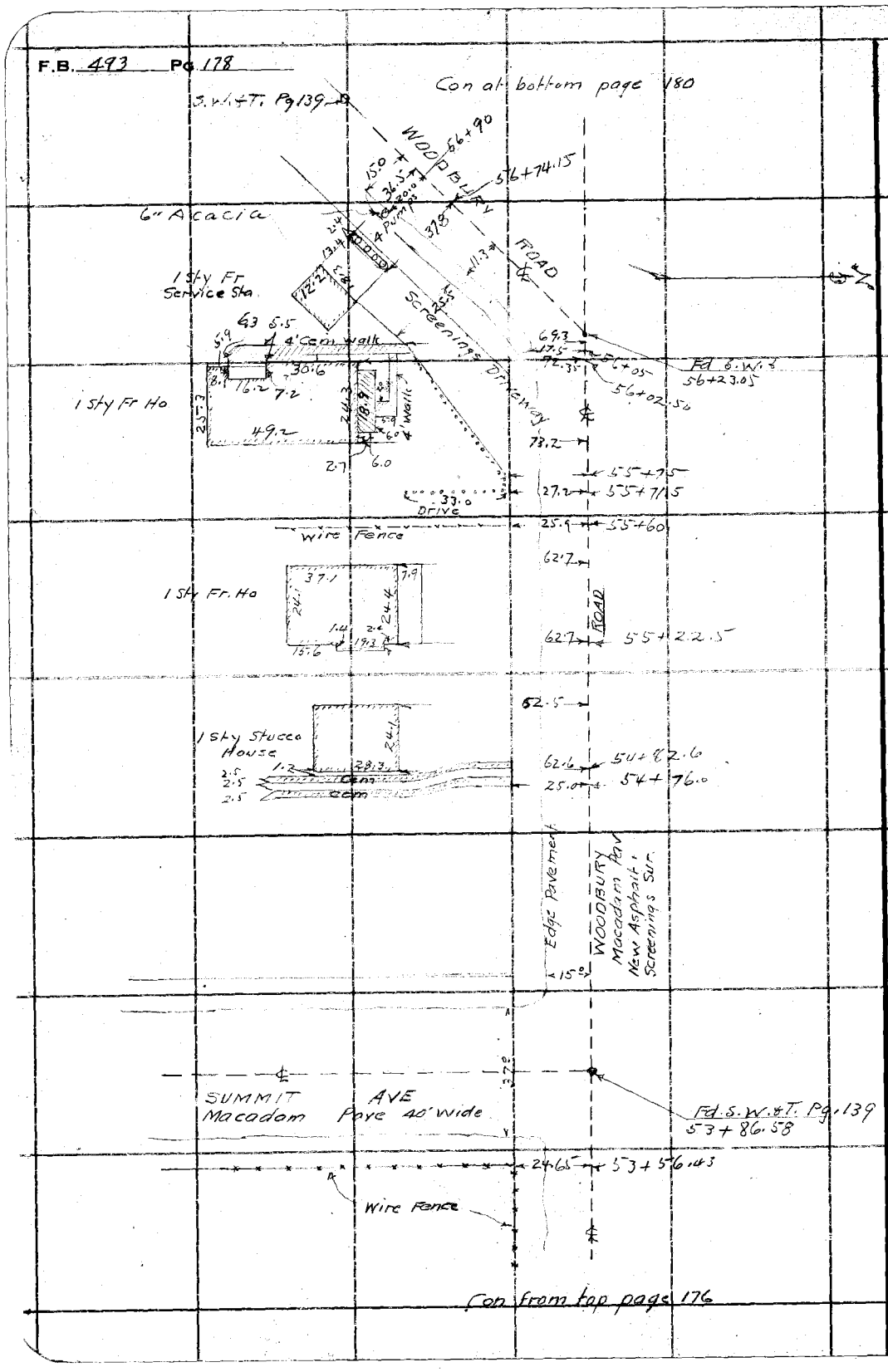

RETURN TO
LOS ANGELES COUNTY SURVEYOR
700 HALL OF RECORDS
Do not extend notes this side of this line

Note: ANY ADDITIONS OR CHANGES ON THIS SHEET MUST BE MADE OR CIRCLED IN Red Ink. WITH DATE AND NAME OF PERSON MAKING CHANGE.

Notes Ck'd by		Survey of WOODBURY ROAD	F.B. 493 Pg 179
Map No. B-930		W. O. 7123 Tape No. St'd °F.	
Office Work Cox		Surveyed by W.A. Miller	
Checked Roeser		Notes Miller + Crumley Date June 1933	
Date June '34		Indexed C. Johns n	

Notes: ANY ADDITIONS OR CHANGES ON THIS SHEET MUST BE MADE OR CIRCLED IN Red Ink, WITH DATE AND NAME OF PERSON MAKING CHANGE.

Do not extend notes this side of this line

RETURN TO
LOS ANGELES COUNTY SURVEYOR
700 HALL OF RECORDS

FORM 247 10M 5-31

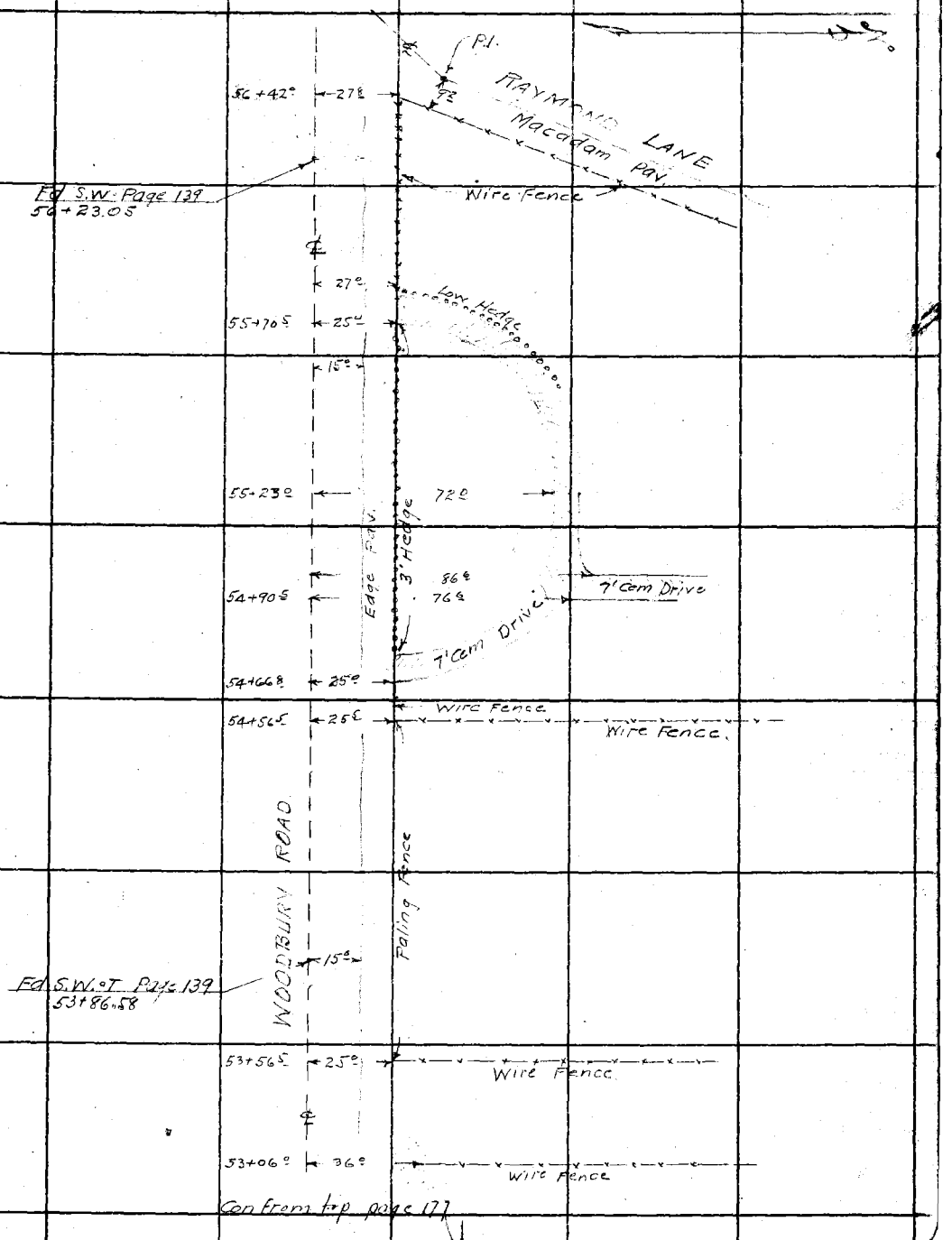

F.B. 493 Pg. 180

RETURN TO
LOS ANGELES COUNTY SURVEYOR
700 HALL OF RECORDS

Do not extend notes this side of this line

Note: ANY ADDITIONS OR CHANGES ON THIS SHEET MUST BE MADE OR CIRCLED IN Red Ink. WITH DATE AND NAME OF PERSON MAKING CHANGE.

Notes Ck'd by		Survey of WOODBURY ROAD	F.B. 493 Pg. 181
Map No. B-930		W. O. 7123 Tape No.	St'd °F.
Office Work Cox		Surveyed by W. A. Miller	
Checked Roeser		Notes C.V. Crumley Date 6-15-33	
Date June 34		Indexed C. Johnson	

Note: ANY ADDITIONS OR CHANGES OF THIS SHEET MUST BE MADE FOR CIRCLED IN Red Ink. WITH DATE AND NAME OF PERSON MAK-ING CHANGE.

RETURN TO
LOS ANGELES COUNTY SURVEYOR
700 HALL OF RECORDS
Do not extend notes this side of this line

FORM 247 10M 8-31

Continued on Bottom Pg. 182

	18.5	O Pole	4+02
4+24 - 10" Avocado	52.0 → 20.5	12" Palm	3+88.5
4+18.5 - 8" Avocado	68.0 → 59.0	2" Cypress	3+88.0
4+12 - 4" Fig	84.0 → 49.0	4" Tree	3+88.0
3+97 - Meter	18.5 → 59.0	4" Cypress	3+71
3+88 - 15" Acacia	21.5 → 20.3	8' Palm	3+69.7
3+82.5 4" Jacaranda	35.0 →	Shrubs	
3+81 - 4" Persimmon	64.5 → 55.0	10.0	3+41
3+68 - 12" Oak Tree	80.5 → 48.5	2" Cypress	3+38.8
3+57 - 12" Bottle Tree	20.5 → 76.5 → 48.0	2" Cypress	3+35.5
3+47.5 15" Gum Tree	20.0 → 47.5	6" Pine	3+28.0
3+42 Water Meter	21.0 → 47.5	3" Cypress	3+21.5
3+36.5 - 6" Comphor	46.4 → 48.5	3" Cypress	3+17.5
3+33.0 - 6" Cedar	20.5 → 67.5	6" Cedar	3+09
3+17.5 - 10" Bottle Tree	20.5 → 39.5	6" Cedar	3+05
2+98.0 - 12" Camphor	20.5 → 39.0	6" Cedar	2+93.5
2+79.0 - 15" Bottle Tree	20.5 → 50.0	6" Tree	2+86.0
2+60.5 - 10" Camphor	37.8 → 19.0	O Pole	2+85.5
2+50 - 8" Palm	20.5 → 67.5	4 Ft Palm	2+76
2+40 - 16" Bottle Tree	20.5 → 43	12" Fir	2+42
2+20 - 18" Camphor	20.5 → 48.5	4" Tree	2+16
1+99.5 12" Bottle Tree	52.0 → 48.5		1+98
1+96.0 6" Cypress	61.0		
1+93.0 - 6" Cedar	20.5 → 48.5	Shrub	1+76
1+79.0 8" Camphor	20.5 → 19.0	O Pole	1+74
1+59.5 - 18" Bottle Tree	20.5 → 48.5	Shrub	1+64
1+38.7 - 6" Camphor	19.0 → 48.0	12" Olive	1+32.0
1+18.5 - 18" Bottle Tree	72.2 → 61.5	6" Sycamore	1+18.0
1+14.5 Meter	62.4 → 19.0	O Pole	1+13.0
1+12 - 6" Fir	20.5 → 44.5		
1+02 - Shrub	37.2		
0+98.5 - 6" Camphor	44.5		
0+96.0 - 16" Fir	21.0		
0+81 - Shrub	40.0		
0+79.0 - 15" Bottle Tree	19.1		
0+69.0 - 4" Camphor	31.2		
0+58.6 - 10" Camphor			
0+44 - 16" Cypress			
0+43 - 6" Fire Hyde			
0+24 - Lamppost			

ROAD

WOODBURY

AVE

LAKE

0+00
Fd. 1" I.P. per Pg. 129

F.B. 493 Pg. 182

Cont'd To Bottom Pg. 183

9+14	6"	Palm	66.0	18.5		Tel. & P. Pole	9+05.5
9+07.5	12'	Bottle Tree	27.0	19.5		12" Acacia	8+91.5
9+06.5	—	Meter	24.0	18.7		Meter	8+85.0
9+04	—	Palm	57.5	61.0		4" Magnolia	8+54.0
8+93	6"	Fir	68.0				
8+79.5	3"	Bottle Tree	21.0	31.2		Meter	8+39.5
8+59.0	10"	Fir	62.0	45.0		6" Pine	8+21.5
8+58.0	"	Meter	58.9				
8+56.5	8"	Gum Tree	73.6	18.0		Meter	7+94.0
8+50.8	8"	Bottle Tree	21.0	19.0		Pole	7+88.0
8+32.4	1"	Eugenia Tree	21.0	35.0		24" Century Plant	7+49
8+15		Shrub	56.0	49.5		30" Palm 8" Dia.	7+33
7+91.5	4"	Camphor	21.0	39.0		Palm Group	7+18
7+63.2	8"	Bottle Tree	21.0	36.4		Meter	7+13
7+33	6"	Camphor	21.0	52.5		30" Palm	7+04
				6+76.99 S.W.St. Per Pg. 150 & 130			

FISKE AVE

6+31.0	18"	Acacia	42.0	19.0		Pole	6+63.0
6+25.5	6"	Fire Hydt.	19.5	39.5		6" Pepper	6+59.0
6+23.0	Tel.	Pole.	62.5	60.0		8" Pepper	6+54
6+22.5	8"	Palm	21.0	62.0		6" Orange	6+34.5
				42.5		6" Orange	6+33
5+98.0	12"	Palm	21.5	64.0		6" Orange	6+15.5
5+73.0	12"	Palm	21.5	40.0		12" Pepper 12" Tree	6+13
5+57.0	12"	Palm	21.0			3" Tree 8" Avocado	
5+35.0	6"	Palm	37.3	44.6		12.0 12.5	5+57.0
5+28.5	12"	Palm	21.0	21.0		12" Acacia	5+54.5
5+18.0		Meter	19.2	38.0		15" Cypress	5+31
5+15.0	12"	Palm	37.0	19.5		Pole	5+33.0 K
				68.0		18" Pine	5+28
5+06.0	12"	Palm	21.0	47.5		12" Pine	5+11
5+04.0	6"	Acacia	42.0	21.0		12" Acacia 2" Palm	5+06
4+93.0	2"	Persimmon	52.6			12" Tree	
				42.0		18.5	4+82.6
4+92.0	12"	Palm	36.5	46.0		12" Cypress	4+70
4+83.5	12"	Palm	21.5	55.0		6" Pepper	4+53
4+78.5	2"	Avocado	41.5	48.5		2" Cypress	4+39.0
4+73.5	4"	Orange	58.5	46.5		2" Cypress	4+37.5
4+69	2"	Avocado	70.0	46.5		4" Pine	4+31.
4+68.4	15"	Palm	36.0	47.0		2" Cypress	4+26
4+61		6" Avocado	77.0	48.5		2" Cypress	4+23
	4"	Fig	70.0	57.5		Shrubs 11.0	
4+43.3	8"	Palm	35.5				
4+35	18"	Acacia	21.5	34.5		2" Cedar	4+14.6

WOODBURY ROAD

Continued From Top Page 181

RETURN TO
LOS ANGELES COUNTY SURVEYOR
700 HALL OF RECORDS
Do not extend notes this side of this line
Note: ANY ADDITIONS OR CHANGES ON THIS SHEET MUST BE MADE OR CIRCLED IN Red Ink. WITH DATE AND NAME OF PERSON MAKING CHANGE.

Notes Ck'd by
Map No. B-930
Office Work Cox
Checked Roeser
Date June '34

Survey of WOODBURY ROAD
W. O. 7123 Tape No. St'd °F.
Surveyed by W.A. Miller
Notes C.V. Crumley Date June 1933
Indexed A. C. Johns

F.B. 493 Pg. 183

Cont'd on Bottom Pg. 184

		41.0		Meter	12+59
12+	47.5 6" Bottle Tree	21.0	67.5	6" Orange	12+41.0
12+	41.0 16" Fir	39.0	31.5	10" Palm	12+39.0
12+	28.2 2" Acacia	37.5	39.5	3" Acacia	12+38.5
12+	16.0 15" Palm	73.0	21.0	12" Acacia	12+32.0
12+	11.0 8" Bottle Tree	21.5	34.5	12" Palm	12+24.5
12+	07.0 15" Fir	42.0	21.0	15" Acacia	12+08
11+	92.5 12" Tree	53.5	71.0	12" Cypress	11+88.0
11+	82.5 8" Acacia	33.5	21.0	6" Acacia	11+85.0
11+	76.0 10" Bottle Tree	21.0	61.5	15" Palm	11+75.0
11+	69.0 Yucca	48.0	64.0	6" Acacia	11+64.0
11+	40.4 8" Bottle Tree	21.0	21.0	12" Acacia	11+60.0
11+	37.0 Shrub	59.5	64.0	6" Acacia	11+58.0
11+	35.0 - 10" Cypress	36.0	58.5	4" Fir	11+57.0
11+	20.5 Shrub	43.5	43.5	15" Fir	11+55.0
11+	06 - 6" Bottle Tree	21.0	19.0	Tel. & P. Pole	11+53.5
11+	06 - 10" Tree	41.0	71.5	6" Palm	11+33.5
11+	04 - 36" Palm	60.0	70.0	6" Carob	11+30.5
10+	Group 96.0 8-6" Gum Trees	35.0	21.0	12" Acacia	11+14
10+	76.0 12" Pine	37.0	21.0	12" Acacia	10+94
10+	70.0 6" Bottle Tree	21.0	21.0	10" Tree	10+82.5
10+	42.0 Shrub	33	77.5	12" Acacia	10+73.5
10+	39.0 14" Palm	53.0	67.0	6" Fir	10+57
10+	39.0 Shrub	39.0	20.5	Acacia	10+53
10+	38.0 - 12" Bottle Tree	21.0	31.0	Meter	10+48.0
9+	91.5 4" Camphor	72.0	18.5	Tel. & P. Pole	10+43.5
9+	63.5 - 12" Palm	58.0	19.3	Meter	10+26.0
9+	43.7 - 4" Camphor	46.5	70.5	8" Palm	10+23.0
			71.5	6" Palm	10+13.0
			19.0	Meter	9+71.5
9+	37.4 - 6" Bottle Tree	43.5	69.0	6" Par. T	9+71.5
			69.0	4" Elm	9+10.0
9+	34.0 - 3' Gum	71.0	56.0	4" Elm	9+08.0
9+	24.2 - 1" Camphor	35.5	40.5	4" Elm	9+05.5
				9+04.53	
				N & T. Per Pg. 150	130

Highland Ave

WOODBURY ROAD

Cont'd From Top Pg. 182

Note: ANY ADDITIONS OR CHANGES ON THIS SHEET MUST BE MADE OR CIRCLED IN Red Ink. WITH DATE AND NAME OF PERSON MAKING CHANGE.

Do not extend notes this side of this line

RETURN TO
LOS ANGELES COUNTY SURVEYOR
700 HALL OF RECORDS

FORM 247 10M 8-31

F.B. 493 Pg. 184

Cont'd to Bottom Pg 185

16+14.3	1"	Maple	30.5	19.0		Tel & P. Pole	14+57.5
16+13.0		Shrub	22.0	75.5		6" Peach	14+55.5
16+12.0		Shrub	39.0	60.5		6" Peach	14+54.5
15+99.0	2"	Avocado	43.5	43.0		6" Peach	14+52.0
15+98.0	2"	Avocado	42.5	77.0		6" Peach	14+38.5
15+98.0	2"	Fig	33.5	21.5		6" Bottle	14+38.2
15+95.0	8"	Bottle Tree	21.0	61.0		6" Peach	14+37.0
15+81.0	6"	Apricot	?	44.5		6" Peach	14+35.0
15+67.5		Meter	18.5	53.0		4" Cedar	14+19.0
15+61	8"	Bottle Tree	21.0	38.5		15" Cedar	14+16.5
15+25.5	8"	Bottle Tree	21.0	21.5		8" Bottle Tree	14+03.5
15+08	2	Maple	52.7	53.0		6" Cedar	13+93.0
15+06.5		Meter	18.0	39.0		12" Cedar	13+91.0
14+99	12"	Maple	50.5	37.0		15" Palm	13+68.0
14+90.7	10"	Bottle Tree	21.0	77.5		10" Peach	13+58.0
14+53	12"	Almond	37.5	65.0		4" Orange	13+56.0
14+39.0		Meter	19.5	55.0		6" Peach	13+55.5
14+34.5	4"	Maple					
14+34.5	4"	Maple	55.0	37.0		18" Palm	13+52.5
14+34.5	2"	Plum	45.5	21.4		6" Palm	13+50.0
14+34.5	4"	Orange	37.5	79.0		6" Loquot	13+35.0
14+21.5	12"	Bottle Tree	21.0	61.5		6" Magnolia	13+32.5
13+94.5	4"	Cedar	31.5	75.5		12" Pine	13+27.0
13+92.5		Meter	18.0	21.0		24" Acacia	13+25
13+92.0	6"	Poplar	55.0	61.5		3" orange	13+19.0
13+87.0	6"	Acacia	72.0	77.0		3' Palm	13+10.5
13+87.0	8"	Bottle Tree	21.0	43.0		18" Palm	13+07.5
13+80.0	6"	Apple	57.5	21.0		12" Acacia	13+04.3
13+52.3	10"	Bottle Tree	21.0	77.0		18" Palm	12+94.5
13+41.5	3"	Tree	47.0	37.5		4" Palm	12+90.5
13+18.0	6"	Bottle Tree	21.0	21.0		12" Acacia	12+83.5
13+16.0	8"	Walnut Tree	64.0	19.0		Tel. & P. Pole	12+80.0
13+13.5	8	Avocado	36.0				
13+04.5		Shrub	30.0	64.5		15" Fir	12+79.5
12+93.0	6"	Fig.	36.0	42.0		6" Acacia	12+77.0
12+83.0 Group	4-2"	Trees	36.0	76.0		24" Palm	12+72.0
12+83.0	6"	Bottle Tree	21.0	37.5		12" Palm	12+68.0
12+76.5	6"	Peach Tree	45.0	21.0		12" Acacia	12+63.5
12+64.5	4"	Tree	45.0	51.5		3' Acacia	12+63.0
12+63.4	2"	Tree	36.0	46.0		3' Acacia	12+61.0

WOODBURY ROAD

Cont'd From Top Pg. 183

RETURN TO
LOS ANGELES COUNTY SURVEYOR
700 HALL OF RECORDS
Do not extend notes this side of this line

Note: ANY ADDITIONS OR CHANGES ON THIS SHEET MUST BE MADE OR CIRCLED IN Red Ink. WITH DATE AND NAME OF PERSON MAKING CHANGE.

Notes Ck'd by
Map No. 8-930
Office Work Cox
Checked Roeser
Date June 14.

Survey of Woodbury Road
W. O. 7143 Tape No. St'd °F.
Surveyed by W. A. Miller
Notes C. V. Crumley Date 6-19-33
Indexed C. Johnson

F.B. 493 Pg. 185

Cont'd To Bottom Pg. 186

		45.0		36" Walnut 19+83.0
20+53.0 - Meter	18.5	43.5		8" Walnut 19+19.5
20+49.4 - 10" Bottle Tree	21.0	49.5		10" Walnut 18+80.5
20+17.5 - 6" Bottle Tree	21.0	52.0		8" Walnut 18+57.0
19+86.5 - 8" Bottle Tree	21.0	54.0		10" Walnut 18+38.5
19+68.5 - 6" Orange	51.0	33.0		16" Pepper 18+18
19+68 - Tel & P. Pole	18.0	58.0		8" Walnut 17+78.0
19+62.0 8" Peach	59.5			EL Molino Ave
19+55.0 6" Bottle Tree	21.5	73.5		6" Pepper 16+91.5
19+51.6 - 6" Orange	42.0	45.5		8" Walnut 16+86.0
19+41.0 - Meter	48.5			
19+30.0 - 10" Orange	77.0	36.5		Tel. Pole 16+85.5
19+25.0 10" Bottle Tree	21.5	61.5		4" Palm 16+72.0
19+20.0 12" Orange	49.5	22.0		2" Pepper 16+66.0
18+93.0 12" Bottle Tree	21.5	63.0		4" Cypress 16+61.5
18+67.5 - Tel. Pole	18.0	70.0		4" Cypress 16+50
18+64.5 - 12" Bottle Tree	21.5	70.0		4" Cypress 16+41.5
18+58.0 - 6" Plum	43.5	18.0		Meter 16+31
18+42.5 - 12" Apricot	74	63.0		4" Cypress 16+31
18+35.5 - 15" Bottle Tree	21.5	24.0		12" Walnut 16+28
18+23.5 - 6" Cypress	42.0	18.7		Tel. & P. Pole 16+13
18+13.0 - 8" Meter	18.5	66.0		6" Cypress 15+91.0
18+02.8 - 8" Bottle Tree				
17+82.5 - 6" Cypress	32.5	18.0		Meter 15+91.0
17+75.5 - Tel. Pole	18.0	24.0		12" Walnut 15+83.5
17+70 - 18" Bottle Tree	21.5	35.0		Meter 15+53.0
17+55.5 8" Eugenia	35.0	21.5		15" Acacia 15+50.3
17+32.5 12" Bottle Tree	21.5	73.0		4" Cypress 15+50
17+32.0 4" Cedar	34.5	73.0		Shrub 15+42
17+17.0 12" Pepper	41.0	74.5		4" Cypress 15+35
17+14.0 - Power Pole	30.5	21.5		12" Acacia 15+31.5
El Molino Ave				
16+73.0 48" Pepper Tree	24.0	21.5		12" Acacia 15+01
16+62.0 2" Fijaia Tree	34.0	75.0		4" Cypress 15+00
16+60 - 6" Fire Hydt.	19.3	21.5		15" Acacia 14+80.5
16+36.0 2" Palm	41.0	75.5		4" Cypress 14+79.0
Group				
16+29.5 - 3-8" Bottle Trees	21.0	77.5		4" Cypress 14+70
16+28.5 - Guy Pole	18.5	36.0		16" Palm 14+59

Continued From Top Pg. 184

Woodbury Road

Note: ANY ADDITIONS OR CHANGES ON THIS SHEET MUST BE MADE OR CIRCLED IN Red Ink, WITH DATE AND NAME OF PERSON MAKING CHANGE.

Do not extend notes this side of this line

RETURN TO
LOS ANGELES COUNTY SURVEYOR
700 HALL OF RECORDS

FORM 247 10M 5-31

F.B. 483 Pg. 186

Continued To Bottom Pg. 187

25+16.0	6"	Cypress	50.5	18.5	Meter	24+92.5
25+12.5	6"	Cypress	33.5	51.5	12" Pine	24+87.0
25+10.5	2"	Umbrella Tr.	40.5	22.0	12" Fir	24+85.4
25+04.0	4"	Fir	72.5	66.5	6" Cypress	24+70.0
24+96.0	6"	Bottle Tree	21.0	38.5	5" Eugenia	24+64.0
24+99.0		Meter	19.0		24" Palm	24+60.0
24+58.0	6"	Bottle Tree	21.0	57.5	10" Pine	24+50.5
24+48.0	12"	Pine	76.5	51.5	Meter	24+38.0
24+39.0		Meter	19.0	19.5	10" Fir	24+31.6
24+07.0	4"	Peach	68.0	22.0	12" Fir	23+97.3
24+03.5		Meter	18.5	21.5	12" Pine	23+96.5
23+93.0	6"	Bottle Tree	21.0	57.0	Meter	23+87.5
23+61.5		Tel. Pole	18.0	19.0	Meter	23+50.6
23+59.8	6"	Bottle Tree	21.0	20.0	10" Fir	23+34.0
23+50.0	6"	Fir	43.5	22.5	6" Carol Tree	23+18.5
23+47.0	6"	Pepper	55.5	35.5	15" Walnut	22+92.0
23+31.0		Meter	18.5	53.0	Meter	22+78.0
23+28.0	6"	Camphor	21.0	19.8	15" Walnut	22+72.0
23+21.0	8"	Pepper	42.0	64.5	Meter	22+57.0
23+13.5	8"	Acacia	63.0	19.3	15" Walnut	22+30.0
22+99.0	2"	Cedar	36.0	50.5	4" Cypress	22+03.
22+79.0	6"	Fig	64.5	68.0	4" Cypress	21+92.0
22+78.5	3"	Plum	43.0	69.0	15" Walnut	21+89.0
22+64.0	6"	Bottle Tree	21.0		Meter	21+87.0
22+62.0	2"	Peach	62.0	56.5	12" Walnut	21+73.0
22+47.0		Tel. Pole	18.0	20.0	Meter	21+70.2
22+44.0		Meter	19.0	79.0	16" Walnut	21+09.0
22+32.0	6"	Bottle Tree	21.0	20.0	Meter	20+95.6
22+21.6	6"	Apricot	44.0	57.0	10" Pepper	20+70.
22+01.5	8"	Bottle Tree	21.0	22.0	4" Pepper	20+57.4
21+85.5	10"	Fir	39.0	23.0	4" Cypress	20+53.0
21+69.0	4"	Magnolia	41.0	24.0	Meter	20+50.0
21+67.5	4"	Fire Hydt	35.7	56.5	12" Pepper	20+47.0
21+27.0	6"	Camphor	39.5	25.0	4" Cypress	20+32.5
21+25.5	6"	Magnolia	73.0	25.0	3" Pepper	20+19.5
21+17.0		Tel & P. Pole	18.4	56.5	12" Walnut	20+02
21+11.7	8"	Bottle Tree	21.0	25.0	Meter	19+98
21+03.0		Meter		66.5		
20+79.0	6"	Bottle Tree	21.0	25.0		

Continued From Top Page 185

Road

Woodbury

RETURN TO
LOS ANGELES COUNTY SURVEYOR
700 HALL OF RECORDS
Do not extend notes this side of this line

Note: ANY ADDITIONS OR CHANGES ON THIS SHEET MUST BE MADE OR CIRCLED IN Red Ink. WITH DATE AND NAME OF PERSON MAKING CHANGE.

Notes Ck'd by	Survey of Woodbury Road
Map No. B-930	W. O. 7123 Tape No. St'd °F.
Office Work Cox	Surveyed by W. A. Miller
Checked Roesar	Notes C. V. Crumley Date 6-20-33
Date June '34	Indexed A. C. Johnson

F.B. 493 Pg. 187

Con at bottom page 188

32+88.5 6" Fire Hydt	19.2				
32+20.0 L.A. Gas & Elec. Valve	18.8				
30+73.8 - Meter	18.5				
30+50.0 12" Apricot	50.1				
30+40.0 6" Apricot	69.0				
30+32.5 - 6" Apricot	40.5				
29+96.0 Meter	18.5				
29+57.0 12" Walnut	21.0				
28+78.5 12' Fir	58.5				
28+33.0 Pole	19.2				
28+28.0 14" Walnut	20.0				
28+23.0 Guy Pole	56.7				
28+22.5 Meter	48.6				
28+20.0 10" Fir Tree	56.8	18.0	Tel. Pole	34+43	
28+17.3 - 6" Fire Hydt	19.3	18.7	Tel. Pole	32+99	
28+00.5 - 15" Pine	39.5	19.0	Tel. Pole	31+82	
27+86.0 - 8" Walnut	19.3	18.5	Tel. Pole	30+88.0	
27+77.0 - 12" Walnut	48.5	69.0	10" Fir	29+81.	
27+55.0 3' Cypress	38.0	65.0	10" Fir	28+46.0	
27+43.0 - 10" Walnut	19.3	38.0	4" Tree	27+21.5	
27+18.0 Tel. Pole	18.5	64.0	12" Acacia	27+13.0	
27+14.5 - 6" Walnut	55.0	32.0	Meter	27+03	
27+01 - 12" Walnut	19.3	45.0	6" Cypress 4"	26+95	
26+98.5 - 14" Pepper	56.0	35.0	20.0	26+88.0	
26+55.0 - 12" Walnut	19.3	19.0	Tel. Pole	26+71.7	
26+22.0 - 6" Bottle Tree	19.7	20.0	15" Pepper	26+61.0	
26+01.5 - 12" Pepper Tree	49.0	42.0	4" Fir	26+48.0	
25+96.5 Tel. Pole	18.0	20.0	24" Pepper	26+13.5	
25+93.5 6" Bottle Tree	21.0		2" orange 4" Lemon		
25+92.5 6" Acacia	50.0				
25+84.0 12" Gum Tree	63.5	48.0	19.5	25+68.0	
25+63.0 - 12" Acacia	52.0	60.0	15" Palm	25+64.0	
25+58.5 - 6" Bottle Tree	21.0	20.0	24" Pepper	25+62.5	
		35.5	Meter	25+61.	
25+50.0 - 6" Palm	36.5	47.2	18" Palm	25+53.5	
25+39.5 - 6" Palm	43.0	38.0	6" Cedar	25+34.0	
25+35.5 - 6" Palm	35.5	71.0	12" Fir	25+20.0	
25+22.0 - 8" Bottle Tree	21.0	20.0	24" Pepper	25+17.0	

WOODBURY ROAD

Continued From Top Pg. 186

Note: ANY ADDITIONS OR CHANGES ON THIS SHEET MUST BE MADE OR CIRCLED IN Red Ink. WITH DATE AND NAME OF PERSON MAKING CHANGE.

RETURN TO LOS ANGELES COUNTY SURVEYOR 700 HALL OF RECORDS

Do not extend notes this side of this line

FORM 247 10M 5-31

F.B. 493 Pg. 188 Cont'd To Bottom Pg. 189

40+17.0	30"	Palm		48.5			
39+94.0		Meter		18.5	31.0	16" Walnut	40+80.5
39+63.5	6"	Walnut		20.5	20.5	Tel. Pole	40+65.5
39+33.0	5"	Walnut		20.5	33.0	6" Tree 12" Walnut 32.4	40+46.0
39+02.	6"	Avocado		78			
39+02.5	2"	Avocado		62.0	49.5	4" Peach	40+31.0
					31.0	16" Walnut	40+05.5
38+99.0	4"	Orange		48.5			
38+90.0	6"	Orange		65.5	20.5	Tel. Pole	39+69.0
38+84.5	14"	Tree		75.5	31.5	12" Walnut	39+66.0
38+80.0	6"	Lemon		48.5	59.5	6" Apple	39+50.0
38+76.5	6"	Avocado		62.0	32.2	12" Walnut	39+27.4
38+69.0	4"	Palo Verde Tree		48.0	14.5	4" Cypress	39+21.0
38+67.0	10"	Fig Tree		58.6	20.5	Tel. Pole	38+80.0
38+25.0		Meter		19.5	20.5		
38+20.0	3"	Persimmon		50.7		Tel. Pole	38+01.0
38+18.0	6"	Cypress		42.5	63.0	P. Pole 1.5 Meter	37+93
38+11.4	10"	Palm		42.3	64.0	6" Pepper 23.5 10" Pepper	37+36.5
38+03.0	16"	Oak		58.1	61.0	30" Pepper	36+72.0
38+01.0	10"	Palm		42.2	19.0	Tel. Pole	36+60.0
37+67.5	6"	Oak		57.2	66.5	6" Cedar	36+47.0
37+62.0	20"	Gum Tree		44.0	66.5	6" Cedar	36+35.0
37+55.0		Tel. Pole		19.0	74.0	6" Plum	36+22.0
37+06.5	2"	Palm		19.7	74.5	6" Plum	36+02.0
36+89.5	2"	Palm		19.9	20.5	6" Palm	35+92.0
36+72.0	2"	Palm		19.7	20.5	6" Carob	35+73.6
36+69.5		Light Post		35.7	77.0	12" Sycamore	35+68.0
36+55.	2"	Palm		19.7	54.5	6" Pine	35+60.0
36+42.4		Meter		19.0	20.5	4" Carob	35+53.2
36+38.2	2"	Palm		19.7	18.0	Tel. Pole	35+44.4
36+21.0	2"	Palm		19.7	21.0	12" Carob	35+37.2
35+98.7	2"	Palm		19.7	21.0	12" Carob	35+20.6
34+71.5	2"	Palm		19.7	21.0	15" Carob Tree	34+96.5
34+54.0	2"	Palm		19.7			
34+36.5	2"	Palm		19.7			
34+19.4	2"	Palm		19.7			
34+04.5		Light Post		19.2			

WOODBURY ROAD

33+80.45 Pg. 135 & 164

Los Robles Ave

33+20.5	Lamp Post		47.8		

Con from top page 187

RETURN TO
LOS ANGELES COUNTY SURVEYOR
700 HALL OF RECORDS
Do not extend notes this side of this line

Note: ANY ADDITIONS OR CHANGES ON THIS SHEET MUST BE MADE OR CIRCLED IN Red Ink WITH DATE AND NAME OF PERSON MAKING CHANGE.

Notes Ck'd by
Map No. R-230
Office Work Cox
Checked Roeser
Date June 34

Survey of Woodbury Road
W. O. 723 Page No. St'd OF.
Surveyed by W. A. Miller
Notes C.V. Crumley Date 6-20-33
Indexed A. O. Johnson

F.B. 493 Pg 189

Continued To Bottom of Page 190

46+	99.0	6" Acacia	41.0	32.0	14" Walnut	45+42.0
46+	39.5	15" Gum	30.0	65.5	12" Peach	45+09.0
46+	36.0	Meter	19.0	30.5	12" Walnut	45+05
46+	30.0	15" Gum Tree	30.0	44.0	6" Loquot	44+68.0
46+	47.0	15" Gum Tree	30.0	31.0	12" Walnut	44+66.0
46+	01.0	15" Gum Tree	30.0	73.5	6" Peach	44+54
45+	37.0	6" Camphor	21.5	20.5	Tel. & P. Pole	44+41.5
45+	19.0	Meter	19.0	44.0	8" Plum	44+35.0
45+	11.0	3" Acacia	21.7	30.0	15" Walnut	44+27.0
44+	39.0	8" Palm	56.0	30.0	15" Walnut	43+91.0
44+	30.0	Meter	18.5	60.0	4" Orange	43+52.0
43+	83.0	12" Walnut	20.0	31.0	15" Walnut	43+49.0
43+	56.0	10" Walnut	20.5	31.0	12" Walnut	43+05.5
43+	33.0	10" Walnut	61.9	63.5	6" Cypress	42+85.5
43+	26.0	8" Walnut	20.5	63.5	6" Cypress	42+75
42+	96.0	12" Walnut	20.5	31.5	14" Walnut	42+64
42+	56.0	8" Walnut	63.0	20.5	Tel. & P. Pole	42+60.0
42+	35.5	10" Walnut	52.0	31.5	14" Walnut	42+34.5
42+	32.5	4" Tree	20.5 39.0 19.0	34.0	40" Palm	42+16.0
42+	32.5	4" Tree				
42+	29.0	Meter				
42+	17.5	10" Sycamore	66.5	65.0	6" Orange	42+07.5
42+	02.0	4" Avocado	70.0	31.0	15" Walnut	41+96.0
41+	97.5	12" Orchid Tree	52.5	20.5	Tel. Pole	41+31.2
41+	68.5	4" Fire Hyde	19.1	58.0	15" Walnut	41+20.6
41+	64.5	6" Peach	70.0	31.5	15" Walnut	41+19.0
40+	98.0	P. Pole	35.0			
40+	91.5	6" Cedar	42.0			
40+	87.0	2" Oak	52.0			
40+	83.0	12" Cedar	60.5			
40+	84.5	10" Walnut	20.5			
40+	63.5	12" Avocado	49.5			
40+	42.0	10" Avocado	50.0			
40+	26.5	6" Eugenia	44.0			
40+	24.0	4" Walnut	20.0			
40+	22.5	6" Oak	52.0			

Cont'd From Top Pg. 188

Note: ANY ADDITIONS OR CHANGES OF THIS SHEET MUST BE MADE OR CIRCLED IN Red Ink, WITH DATE AND NAME OF PERSON MAKING CHANGE.

Do not extend notes this side of this line

RETURN TO
LOS ANGELES COUNTY SURVEYOR
700 HALL OF RECORDS

FORM 247 10M 8-31

F.B. 493 Pg. 190 Continued To Bottom Pg. 191

				17.5	1" Meters	51+55.5
52+12.0	Group 5	3" Acacia	27.0	78.5	8" Apricot	51+50.5
				38.5	8" Apricot	51+50.5
52+11.0	6"	Orange	63.0	19.5	6" Acacia	51+50.5
				30.5	4" Cedar	51+31.5
52+10	3"	Apple	41.0	19.5	12" Acacia	51+20.5
51+89.0	6"	Apple	42.0	41.5	15" Palm	51+18.5
				41.5	15" Palm	50+91.5
51+70.0	10"	Olive	62.5	19.5	10" Acacia	50+91.5
				77.5	8" Apricot	50+70.5
51+60.0	6"	Fig	70.0	57.5	8" Apricot	50+70.5
				38.5	8" Apricot	50+70.5
51+52.5		Meter	17.0	29.5	4" Cedar	50+68.5
50+68.5	2"	Fig	41.5	19.5	6" Acacia	50+61.5
				19.5	P. Pole	50+54.5
50+62.0	2"	Peach	70.5			
				58.5	6" Apricot	50+50.5
50+53.0	6"	Walnut	29.5	38.5	6" Apricot	50+50.5
50+53.0	1"	Lemon	40	19.5	8" Acacia	50+38
50+37.0	6"	Peach	40.5	38.5	6" Apricot	50+29.5
49+50.0		Tel. Pole	58.0	19.5	8" Acacia	50+17.5
49+50.0	4"	Fire Hyd't.	39.7	57.5	6" Apricot	50+10
				38.5	6" Apricot	50+10.5
49+50.0		Meter	24.4	17.5	1" Meters	50+09.5
				45.5	6" L. Oak	50+03.5
49+15.0	1"	Camphor	54.5	19.5	12" Acacia	49+98.5
				19.5	P. Pole	49+63
49+15.0	1"	Camphor	38.0	27.5	14" Walnut	49+37.5
				19.5	8" Palm	49+34.5
48+86.5	2"	Fig	37.0	48.5	10" Orange	48+73.5
				66.5	10" Orange	48+65.5
48+86.0	1"	Peach	52.0	19.5	P. Pole	48+58.5
				55.5	10" Orange	48+55.5
48+82.0		Meter	17.0	35.5	10" Orange	48+53.5
48+75.5	30"	Pepper	21.0	57.5	10" orange	48+37.0
48+72.5	1"	Plum	52.9	37.5	10" orange	48+32.0
				60.5	10" orange	48+15.5
				41.0	P. Pole	47+74.5
				44.0	Tel. Pole	47+74
				63.5	18" Pepper	47+71
				45.0	15" Pine	47+16.0
				21.0	Tel. & Pole 4" orange	47+03.0
				63.5	6" orange	46+85.5
48+36.5	2"	Apricot	34.5	46.5	6" orange	46+77.0
				67.5	4" orange	46+75.0
48+11.0	4"	Quince	49.0	47.0	19.0	46+66.0
47+96.0	12"	Apricot	37.0	58.5	6" Avocado	46+64.5
				31.5	15" Walnut	46+57.0
47+81.5	4"	Lemon	39.5	21.0	Tel. & P. Pole	46+56.0
47+75.0	4"	Lemon	54.0	68.0	6" Orange	46+46.0
47+68.5	Group	Guy & Pole	18.5			
47+53.5	5	6 To 10" Walnut	35.0	53.0	6" orange	46+45.5
47+37.0	1"	Apple	37.5	40.0	6" Loquot	46+39.0
47+34.0	6"	Gum Tree	29.5	63.0	4" Loquot	46+33.0
47+16.0	3"	Orange	62.0	54.5	6" Plum	46+22.0
47+11.5	3"	Apricot	74.5	32.0	14" Walnut	46+19.0
47+11.0	8"	Gum Tree	31.0	42.5	4" Loquot	45+94.0
47+10.0	2"	Fig.	42.5	20.5	Tel. & Pole	45+55.5

Cont'd From Top Pg. 189

Δ Pt. 48+48.55

Fd. S.W. & T. Per Pg. 138 & 174

14' - 35

RETURN TO
LOS ANGELES COUNTY SURVEYOR
700 HALL OF RECORDS
Do not extend notes this side of this line

Note: ANY ADDITIONS OR CHANGES ON THIS SHEET MUST BE MADE OR CIRCLED IN Red Ink. WITH DATE AND NAME OF PERSON MAKING CHANGE.

Notes Ck'd by	Survey of Woodbury Road
Map No. B-930	W. O. 7123 Tape No. St'd °F.
Office Work Cox	Surveyed by W. A. Miller
Checked Roeser	Notes C.V. Crumby Date 6-22-33
Date June '34	Indexed A. C. Johnson

F.B. 4[illegible] Pg. 191

Cont'd To Bottom Pg. 192

56+90.0	6" Acacia	20.0	21°	P. Pole	56+40°
56+16.2	6" Fire Hydt	22.2	37°	8" Cedar	56+31°
56+15.5	Free Air Standard	31.8			
55+92.5	3" Cypress	60.0			
55+86.5	3" Cypress	59.5			
55+78.0	15" Palm	45.0			
55+71.5	10" Lemon	63.5	38°	12" Cedar	55+84°
55+52	28" Pine	37.5	75°	18" Palm	55+61°
55+17.0	12" Tree	18.5			
55+13.0	8" Fig. 4" Tree 15.0 2" Avocado 8.0	63.0	47°	36" Palm	55+41°
54+96.5	14" Tree	18.5	17°	Meter	55+36°
54+94.5	6" Plum	58.5	47°	36" Palm	55+08°
54+92.0	Meter	18.1	86°	6" Spruce	54+72°
54+73.5	24" Pine	18.5	75°	6" Magnolia	54+72°
54+49.5	24" Pine	18.5	19°	P. Pole	54+59°
54+16.4	6" Tree	19.0			
54+09.5	12" Oak	25.0	39°	6" Apricot	54+32°
54+08.5	15" Oak	45.5			
54+07.5	Power Pole	28.0			
54+06.0	Power Pole	56.0	17°	1° Meters	54+13°
	Summit Ave		39°	10" Apricot	53+92°
	Pg. 178 53+86.58 S.W.&T				
53+54.0	4" Oak	31.6	39°	10" Apricot	53+71°
53+52.0	8" oranges 20.0	43.0	35°	4" Acacia	53+41°
53+32.5	8" oranges 20.0	43.0	19°	Meter	53+24°
53+31.5	Power Pole	16.0	35	12" Acacia	53+17°
53+11.5	6" oranges 20'	42.0	18°	1° Meters	52+93°
52+91.0	6" oranges 20.0	42.0	40°	48" Palm	52+83°
52+70.0	12" Apricot	62.0	57.5	30" Acacia	52+63°
52+45.0	6" Plum	62.0	18°	P. Pole	52+60°
52+45.0	6" Fig	42.0			
52+33.7	Power Pole	16.0			
52+33.0	6" Loquot	62			
52+33.0	10" Walnut	42.0			

Continued From Top Pg. 190

Note: ANY ADDITIONS OR CHANGES OF THIS SHEET MUST BE MADE OR CIRCLED IN Red Ink. WITH DATE AND NAME OF PERSON MAKING CHANGE.

RETURN TO LOS ANGELES COUNTY SURVEYOR 700 HALL OF RECORDS

Do not extend notes this side of this line

FORM 247 10M 8-31

RETURN TO

LOS ANGELES COUNTY SURVEYOR

700 HALL OF RECORDS

Note: ANY ADDITIONS OR CHANGES ON THIS SHEET MUST BE MADE OR CIRCLED IN Red Ink. WITH DATE AND NAME OF PERSON MAKING CHANGE.

Do not extend notes this side of this line

F.B. 493 Pg. 192

Notes Ck'd by	Survey of Woodbury Rd.
Map No.	W. O. 7123 Tape No. St'd OF.
Office Work	Surveyed by Evans
Checked	Notes Brock Date 4-9-35
Date	A. C. Johnson
	Indexed 4-16-35

F.B. 493 Pg. 193

Cont. at Lt. bdy pg. 194

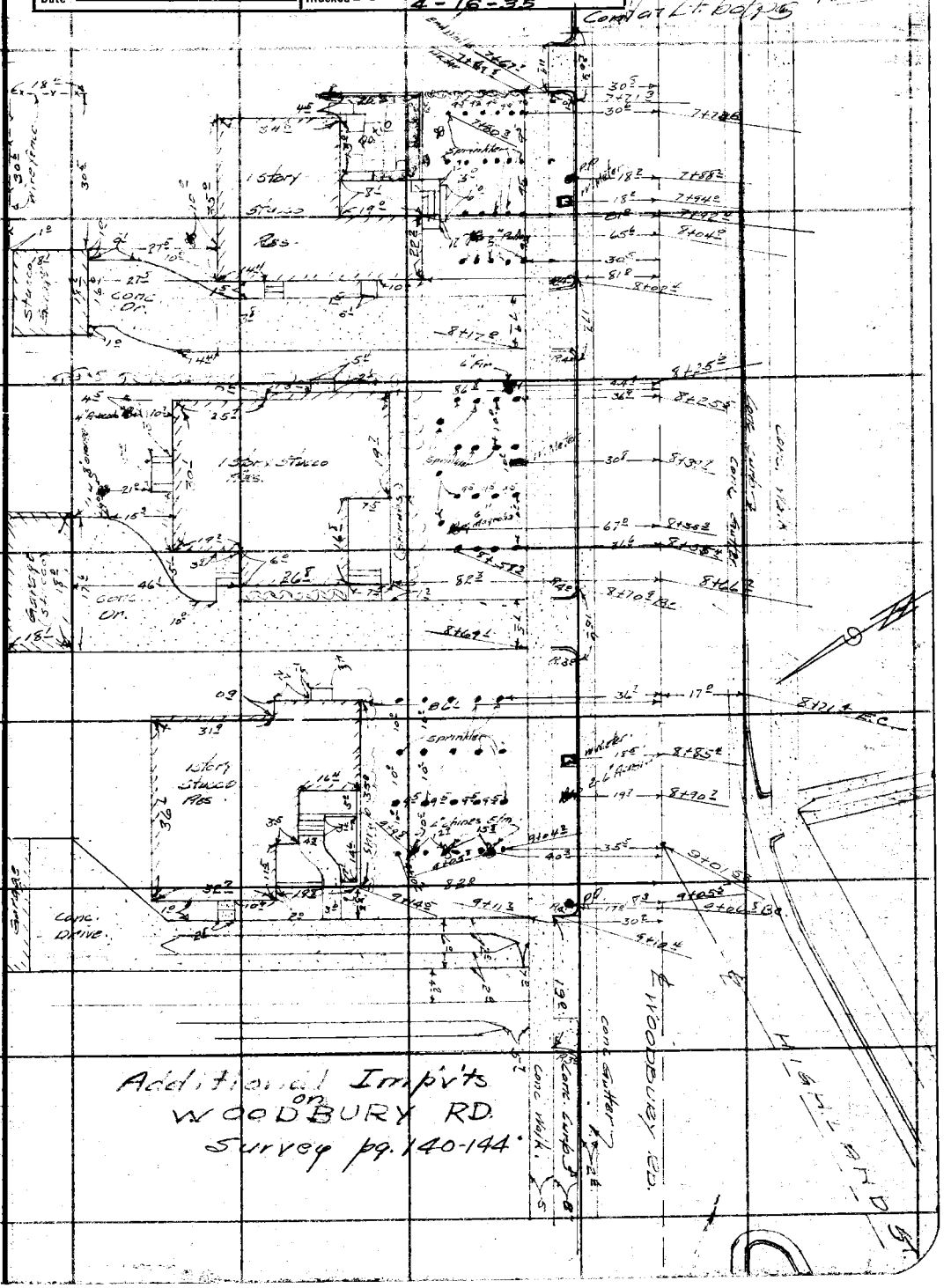

Additional Imp'ts on WOODBURY RD. Survey pg. 140-144

Note: ANY ADDITIONS OR CHANGES ON THIS SHEET MUST BE MADE OR CIRCLED IN Red Ink WITH DATE AND NAME OF PERSON MAKING CHANGE.

Do not extend notes this side of this line

RETURN TO
LOS ANGELES COUNTY SURVEYOR
700 HALL OF RECORDS

FORM 247 5M 2-34

RETURN TO

LOS ANGELES COUNTY SURVEYOR

700 HALL OF RECORDS

Note: ANY ADDITIONS OR CHANGES ON THIS SHEET MUST BE MADE OR CIRCLED IN **Red Ink** WITH DATE AND NAME OF PERSON MAKING CHANGE.

Do not extend notes this side of this line

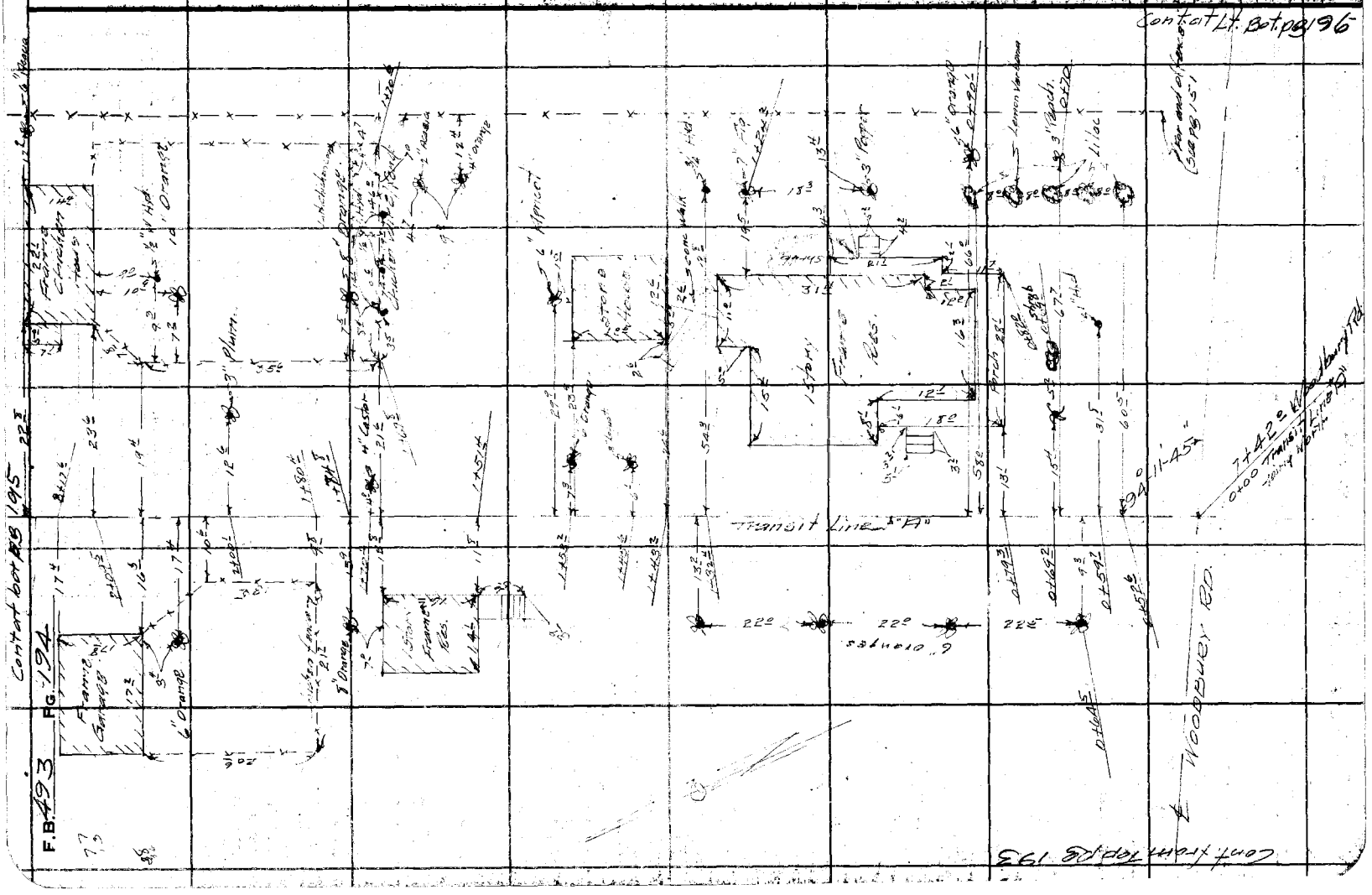

Notes Ck'd by	Survey of Woodbury Tract
Map No.	W. O. 7123 Tape No St'd OF.
Office Work	Surveyed by Evans
Checked	Notes Enoch Date 4-3-35
Date	Indexed A. C. Johnson

F.B. 493 Pg 195

Note: ANY ADDITIONS OR CHANGES ON THIS SHEET MUST BE MADE OR CIRCLED IN Red Ink WITH DATE AND NAME OF PERSON MAKING CHANGE.

Do not extend notes this side of this line

RETURN TO
LOS ANGELES COUNTY SURVEYOR
700 HALL OF RECORDS



Cont from Top Pg 194

FORM 247 BM 2-34

F.B. 493 Pg. 196



Cont from Pt. bot. pg 194

RETURN TO

LOS ANGELES COUNTY SURVEYOR

700 HALL OF RECORDS

Do not extend notes this side of this line

Note: ANY ADDITIONS OR CHANGES ON THIS SHEET MUST BE MADE OR CIRCLED IN Red Ink WITH DATE AND NAME OF PERSON MAKING CHANGE.

F.B. 493 PG. 197

Notes Ck'd by	Survey of Woodbury Rd.
Map No.	W. O. 7123 Tape No St'd OF.
Office Work	Surveyed by Evans
Checked	Notes Brock Date 4-10-35
Date	Indexed A. C. Johnson



Note: ANY ADDITIONS OR CHANGES ON THIS SHEET MUST BE MADE OR CIRCLED IN Red Ink WITH DATE AND NAME OF PERSON MAKING CHANGE.

Do not extend notes this side of this line

RETURN TO
LOS ANGELES COUNTY SURVEYOR
700 HALL OF RECORDS

FORM 247 BM 2-34

F.B. 493 Pg. 198

Cont'd from bot pg 197



RETURN TO
LOS ANGELES COUNTY SURVEYOR
700 HALL OF RECORDS

Note: ANY ADDITIONS OR CHANGES ON THIS SHEET MUST BE MADE OR CIRCLED IN Red Ink WITH DATE AND NAME OF PERSON MAKING CHANGE.

Do not extend notes this side of this line

Notes Ck'd by	Survey of Woodbury Rd
Map No.	W. O. 7123 Tape No. St'd °F.
Office Work	Surveyed by Evans
Checked	Notes Enoch Date 4-10-35
Date	Indexed A. C. Johnson

F.B. 493 Pg. 199

Note: ANY ADDITIONS OR CHANGES ON THIS SHEET MUST BE MADE OR CIRCLED IN Red Ink. WITH DATE AND NAME OF PERSON MAKING CHANGE.

Do not extend notes this side of this line

RETURN TO
LOS ANGELES COUNTY SURVEYOR
700 HALL OF RECORDS

FORM 247 10M 5-3

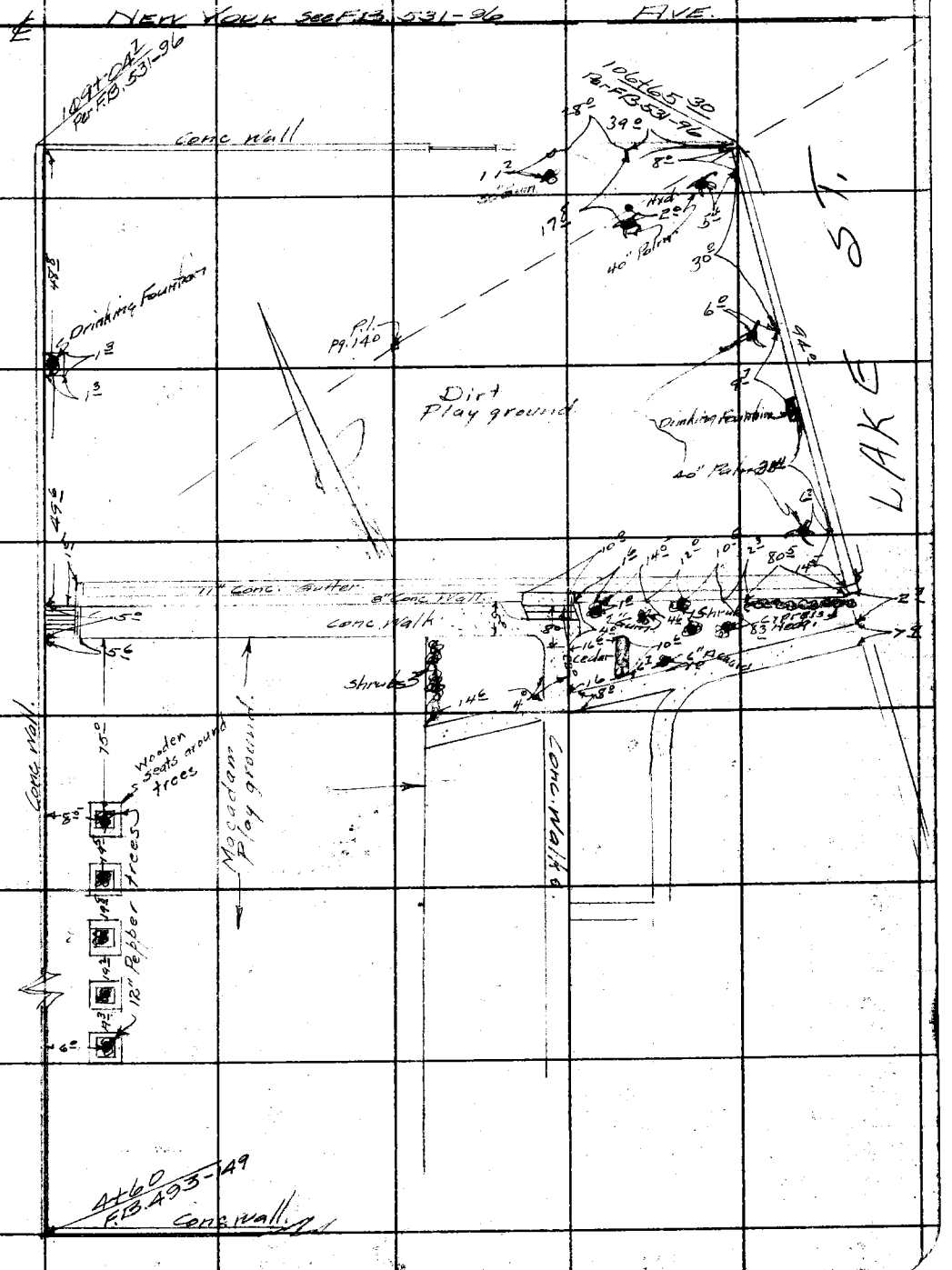

F.B. 493 Pg. 200

RETURN TO
LOS ANGELES COUNTY SURVEYOR
700 HALL OF RECORDS
Do not extend notes this side of this line

Note: ANY ADDITIONS OR CHANGES ON THIS SHEET MUST BE MADE OR CIRCLED IN Red Ink. WITH DATE AND NAME OF PERSON MAKING CHANGE.

(To Bot. pg. 202)

Notes Ck'd by	Survey of Woodbury Rd.
Map No.	W. O. 7123 Tape No 067 St'd 84° of.
Office Work	Surveyed by Evans & Party
Checked	Notes FE Date 4/11/35
Date	Indexed A. C. Johnson

F.B. 493 Pg. 201

(See pg. 205 for Imp'vt's.)

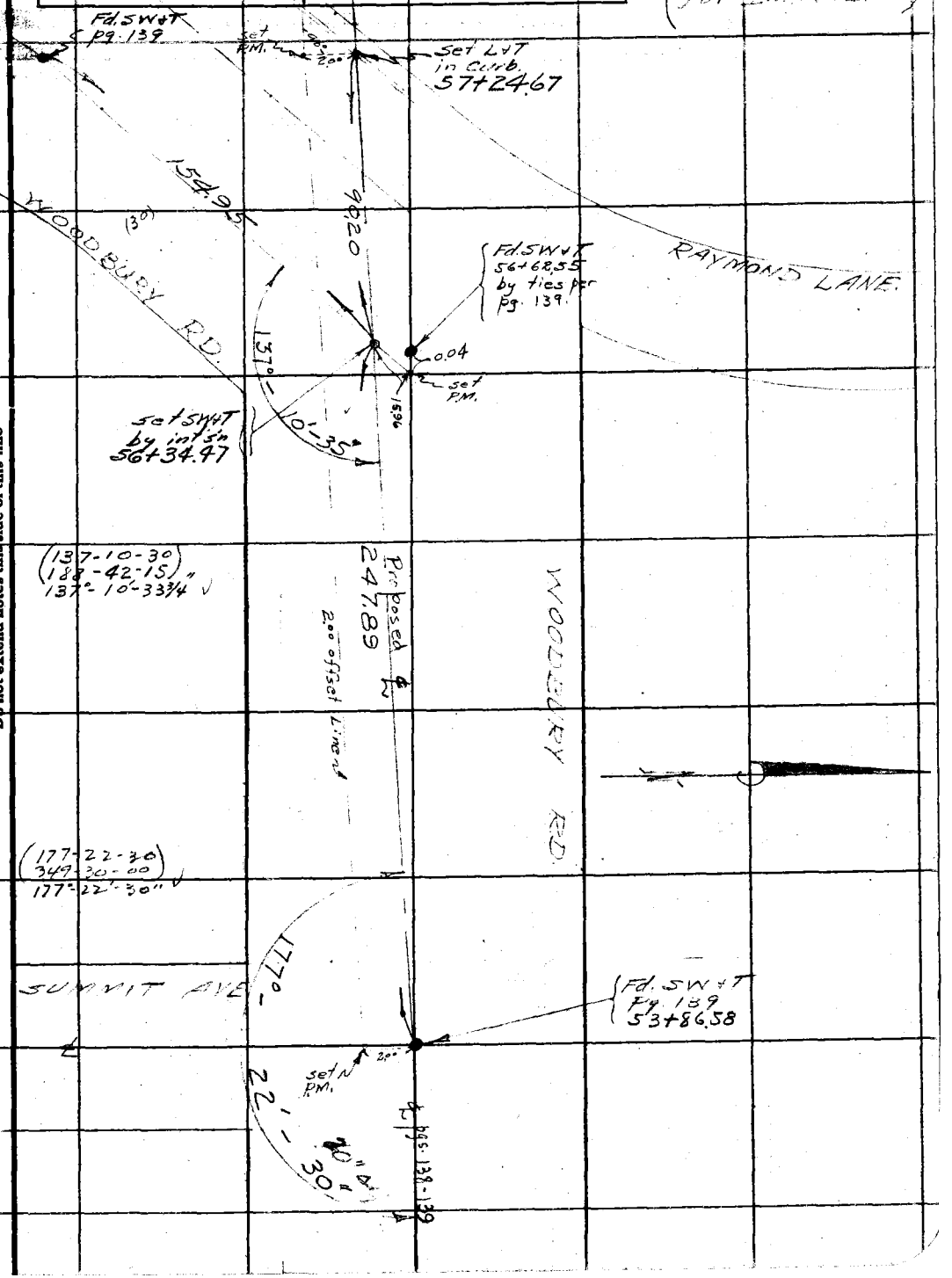

Note: ANY ADDITIONS OR CHANGES ON THIS SHEET MUST BE MADE OR CIRCLED IN Red Ink WITH DATE AND NAME OF PERSON MAKING CHANGE.

Do not extend notes this side of this line

RETURN TO
LOS ANGELES COUNTY SURVEYOR
700 HALL OF RECORDS

FORM 247 5M 2-34

RETURN TO
LOS ANGELES COUNTY SURVEYOR
700 HALL OF RECORDS

Note: ANY ADDITIONS OR CHANGES ON THIS SHEET MUST BE MADE OR CIRCLED IN **Red Ink** WITH DATE AND NAME OF PERSON MAKING CHANGE.

Do not extend notes this side of this line

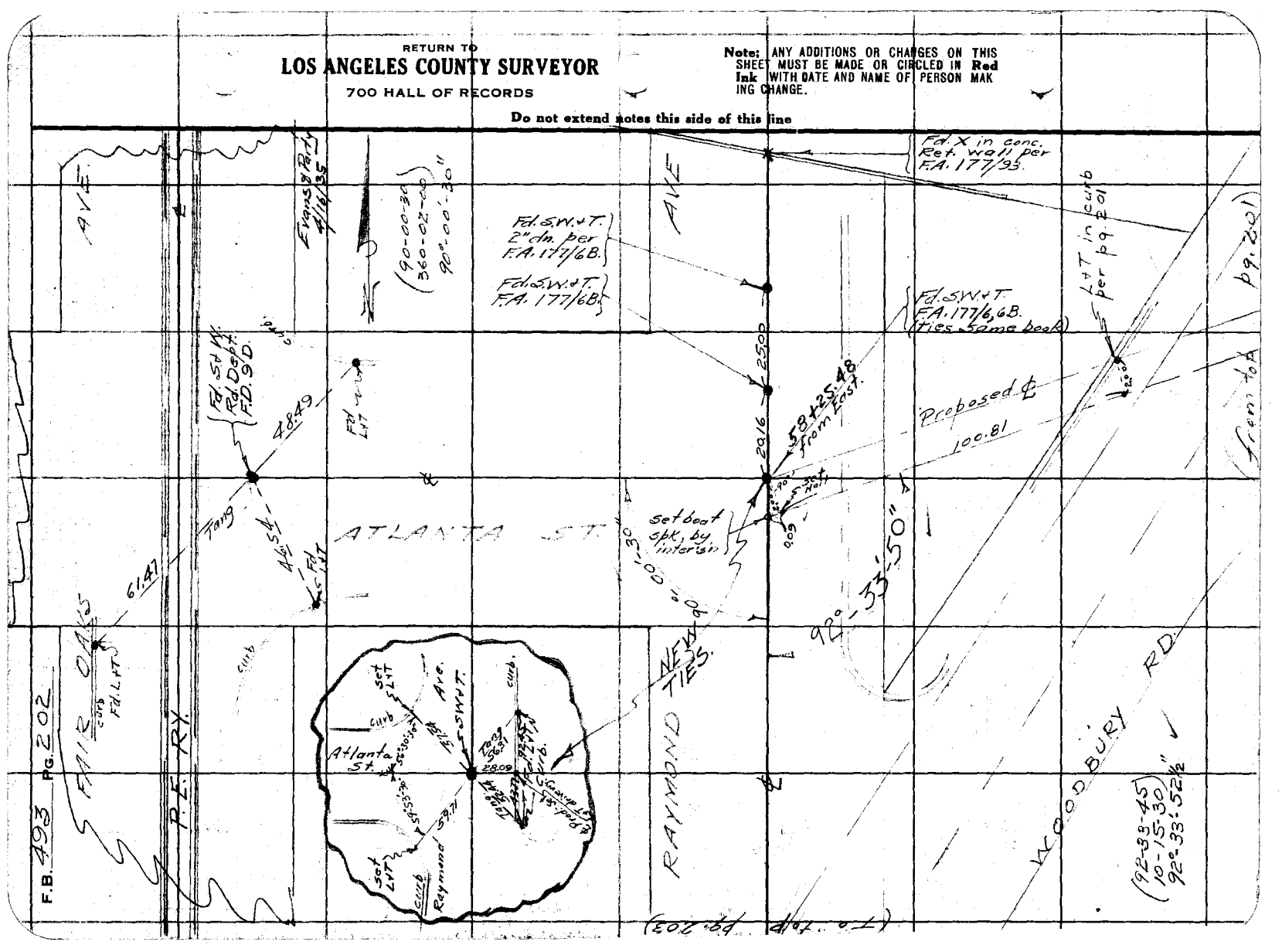

Notes Ck'd by	Survey of Woodbury Sd
Map No.	W. O. [illegible] Tape No [illegible] St'd 84 OF.
Office Work	Surveyed by Evans
Checked	Notes [illegible] Date 4/16/35
Date	Indexed C. Johnson

F.B. 493 PG. 203

(from Lt. side pg. 202)

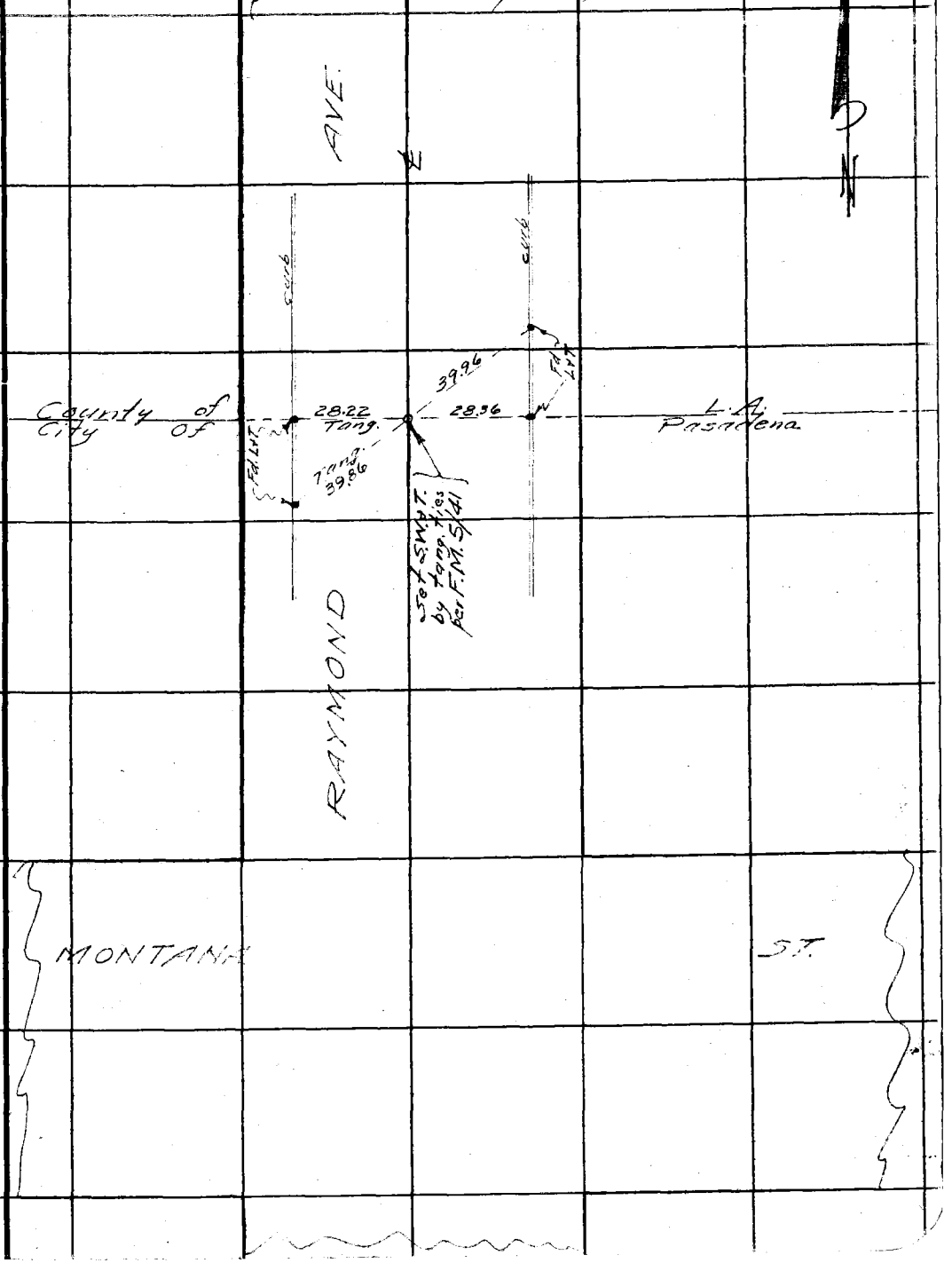

Note: ANY ADDITIONS OR CHANGES ON THIS SHEET MUST BE MADE OR CIRCLED IN Red Ink WITH DATE AND NAME OF PERSON MAKING CHANGE.

Do not extend notes this side of this line

RETURN TO
LOS ANGELES COUNTY SURVEYOR
700 HALL OF RECORDS

FORM 247 5M 2-34

RETURN TO

LOS ANGELES COUNTY SURVEYOR

700 HALL OF RECORDS

Note: ANY ADDITIONS OR CHANGES ON THIS SHEET MUST BE MADE OR CIRCLED IN **Red Ink** WITH DATE AND NAME OF PERSON MAKING CHANGE.

Do not extend notes this side of this line

F.B. 493 PG 204

Notes Ck'd by	Survey of WOODBURY RD.
Map No.	W. O. Tape No St'd OF.
Office Work	Surveyed by EVANS
Checked	Notes BROCK Date 4-16-35
Date	Indexed A. C. Johnson

F.B. 493 Pg. 205

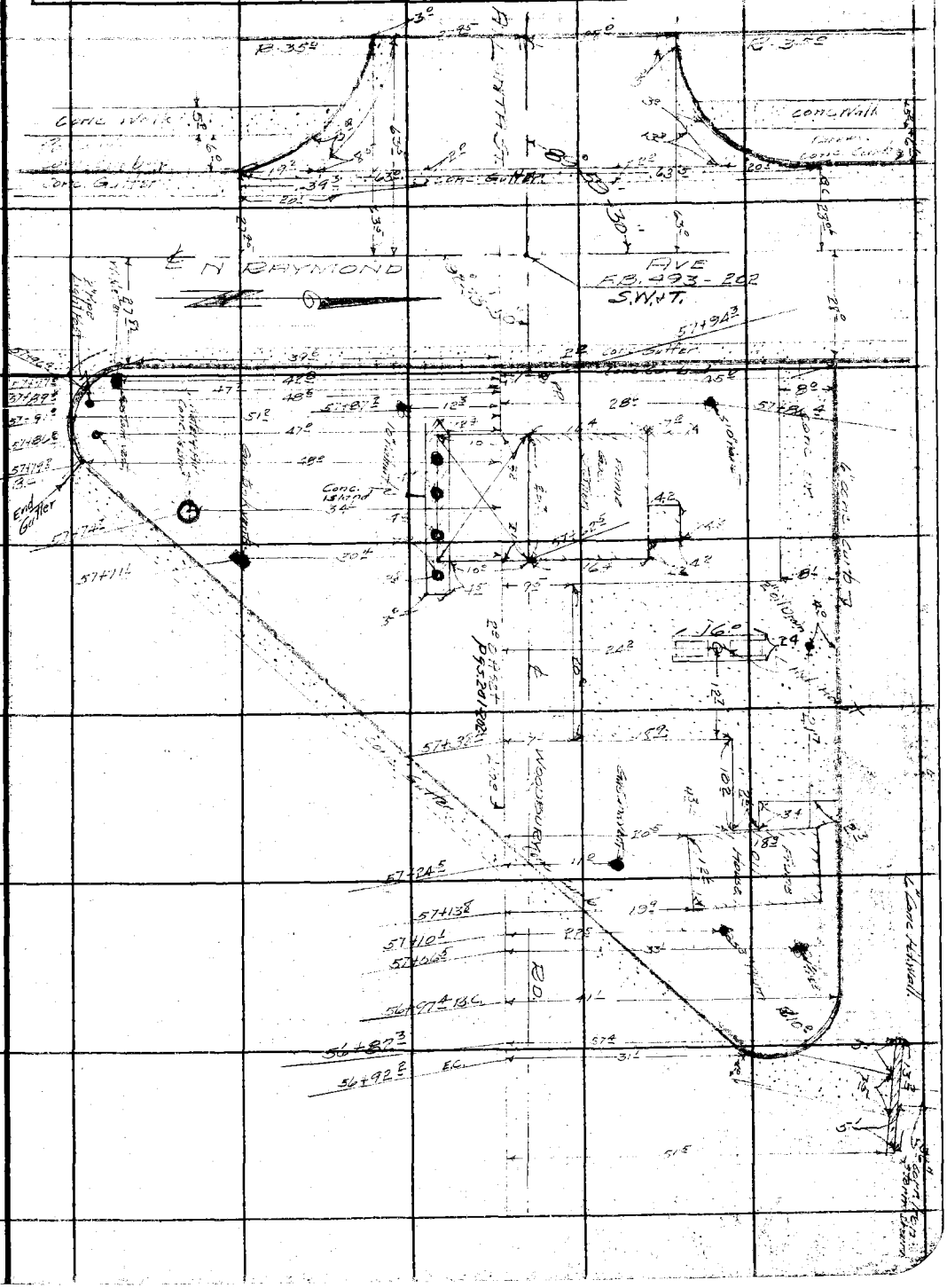

Note: ANY ADDITIONS OR CHANGES ON THIS SHEET MUST BE MADE OR CIRCLED IN Red Ink WITH DATE AND NAME OF PERSON MAKING CHANGE.

Do not extend notes this side of this line

RETURN TO
LOS ANGELES COUNTY SURVEYOR
700 HALL OF RECORDS

FORM 247 BM 2-34

RETURN TO

LOS ANGELES COUNTY SURVEYOR

700 HALL OF RECORDS

Note: ANY ADDITIONS OR CHANGES ON THIS SHEET MUST BE MADE OR CIRCLED IN **Red Ink** WITH DATE AND NAME OF PERSON MAKING CHANGE.

Do not extend notes this side of this line

F.B. 493 PG. 206

Notes Ck'd by AMR	Survey of La Cienega Blvd
Map No. S-3.B-1204	W. O. 8098 Tape No ____ St'd ____ °F.
Office Work J. D. Price	Surveyed by Brady
Checked ____	Notes ____ Date ____
Date ____	Indexed A. C. Johnson 12-16-35

F.B. 493 Pg. 225

SURVEY
OF
LA CIENEGA BLVD.
FROM
SANTA MONICA BLVD
TO
SUNSET BLVD
Job # 8098

Notes: ANY ADDITIONS OR CHANGES ON THIS SHEET MUST BE MADE OR CIRCLED IN Red Ink WITH DATE AND NAME OF PERSON MAKING CHANGE.

Do not extend under this side of this line

RETURN TO
LOS ANGELES COUNTY SURVEYOR
700 HALL OF RECORDS

FORM 247 BM 2-34

F.B. 493 Pg. 226

- INDEX -

La Cienega Blvd.

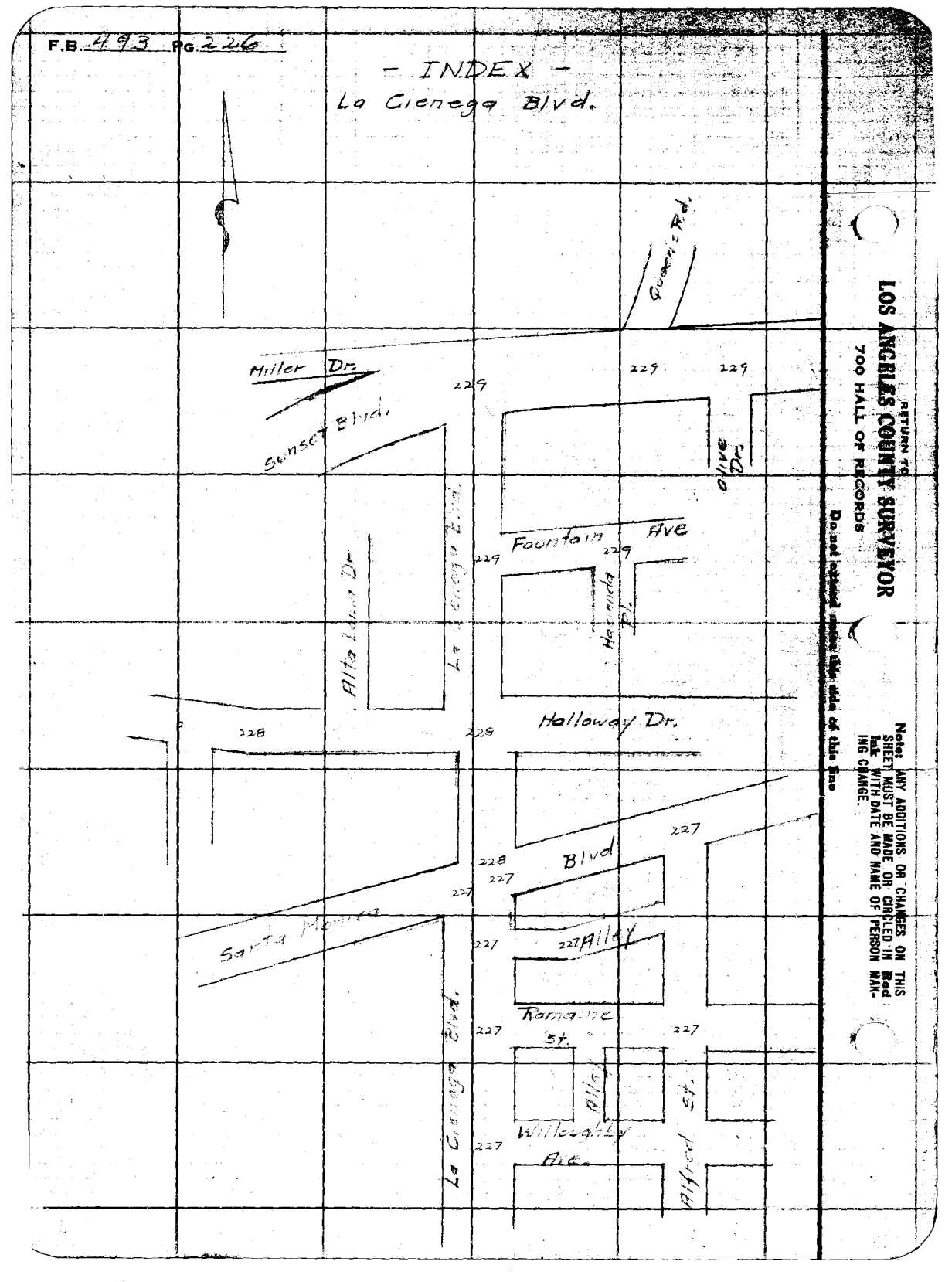

RETURN TO
LOS ANGELES COUNTY SURVEYOR
700 HALL OF RECORDS

Do not deface this side of this line

Note: ANY ADDITIONS OR CHANGES ON THIS SHEET MUST BE MADE OR CIRCLED IN Red Ink WITH DATE AND NAME OF PERSON MAKING CHANGE.

Notes Ck'd by	CAR	Survey of	La Cienega Blvd
Map No.	CSB-1204	W. O.	8-95
Office Work	J. D. P.	Tape No	St'd ° F.
Checked	CAR	Surveyed by	Gurnsey
Date	May 38	Notes	Smith
		Date	
		Indexed	A. C. Johnson

F.B. 273 Pg. 227

Note: ANY ADDITIONS OR CHANGES ON THIS SHEET MUST BE MADE OR CIRCLED IN Red Ink WITH DATE AND NAME OF PERSON MAKING CHANGE.

Do not extend notes this side of this line

RETURN TO
LOS ANGELES COUNTY SURVEYOR
700 HALL OF RECORDS

FORM 247 BM 2-34

See Pg. 230

Fd. L+T. and T-B. J.J. 176 Gk.

Fd. L+T. Per F.B. 876 Pg. 1

Fd. L+T.

Fd. L+T (Tan)

42.54 S

Romaine St.

Fd. L+T. 50 N of ℄ of Romaine St. (Tan) 50 South Side

Fd. L+T. Per F.B. 875 Pg. 5 6

Set 7/8" I.P. in lead

.02'

48.76

Fd. L+T

Fd. L+T on ℄ Prod. in ℄ Per F.B. 875 Pg. 5

Fd. L+T Per F.B. 876 Pg. 1+5

Fd. L+T in wall

Alley

Fd. L+T Per F.B. 876 Pg. 26

61.30

49.06

49.78

47.57

Set P.M. by Ties {Fd. P.K. Nail in M.H. rim Per F.B. 876 Pg. 26

Fd. L+T.

Fd. S+T in Guy Pole

Fd. L+T.

S Fd. W. Spk.

Ties Per F.B. 876 Pg. 15

S Fd. L+T.

42.89

50.35

Fd. L+T Prod.

30.72

Romaine St.

Set P.M. on lid

Fd. L+T. Per F.B. 876 Pg. 1

45.05

47.90

Fd. P.K. Nail in M.H. rim

Fd. W. Spk.

Fd. L+T

ALLEY

Alfred St.

Fd. W. Spk. in L.

La Cienega Blvd. ℄

Fd. L+T.

41.94

50.10

Fd. W. Spk. in Pl. See F.B. 876 Pg. 2

Willoughby Ave

Fd. L+T. (Prod.) F.B. 876 Pg. 2

30.94

Note.- Int. of ties falls .02 W'ly + .005 N'ly.

43.65

46.67

Fd. L+T.

Fd. L+T

F.B. 493 Pg. 228

See Pg. 231

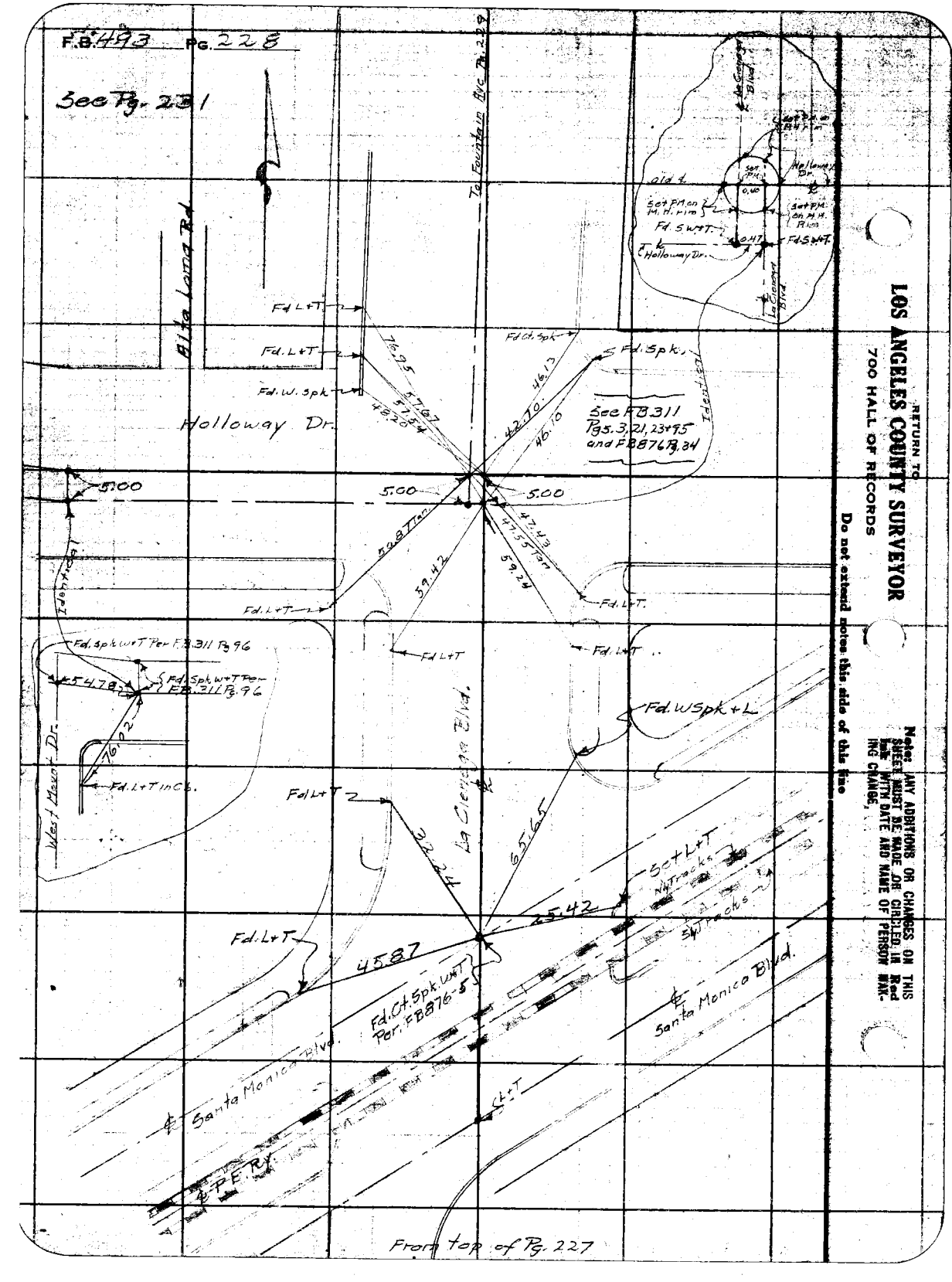

From top of Pg. 227

RETURN TO
LOS ANGELES COUNTY SURVEYOR
700 HALL OF RECORDS

Do not extend notes this side of this line

Notice: ANY ADDITIONS OR CHANGES ON THIS SHEET MUST BE MADE OR CIRCLED IN Red Ink WITH DATE AND NAME OF PERSON MAKING CHANGE.

Notes Ck'd by	AAR	Survey of	La Cienega Blvd.
Map No.	C.S.B-1204	W. O.	5090 Tape No ____ St'd ____ °F.
Office Work	J. D. P.	Surveyed by	L. Brunty
Checked	EAR	Notes	Brunty Date
Date	May 36	Indexed	A. C. Johnson

F.B. 493 Pg. 229

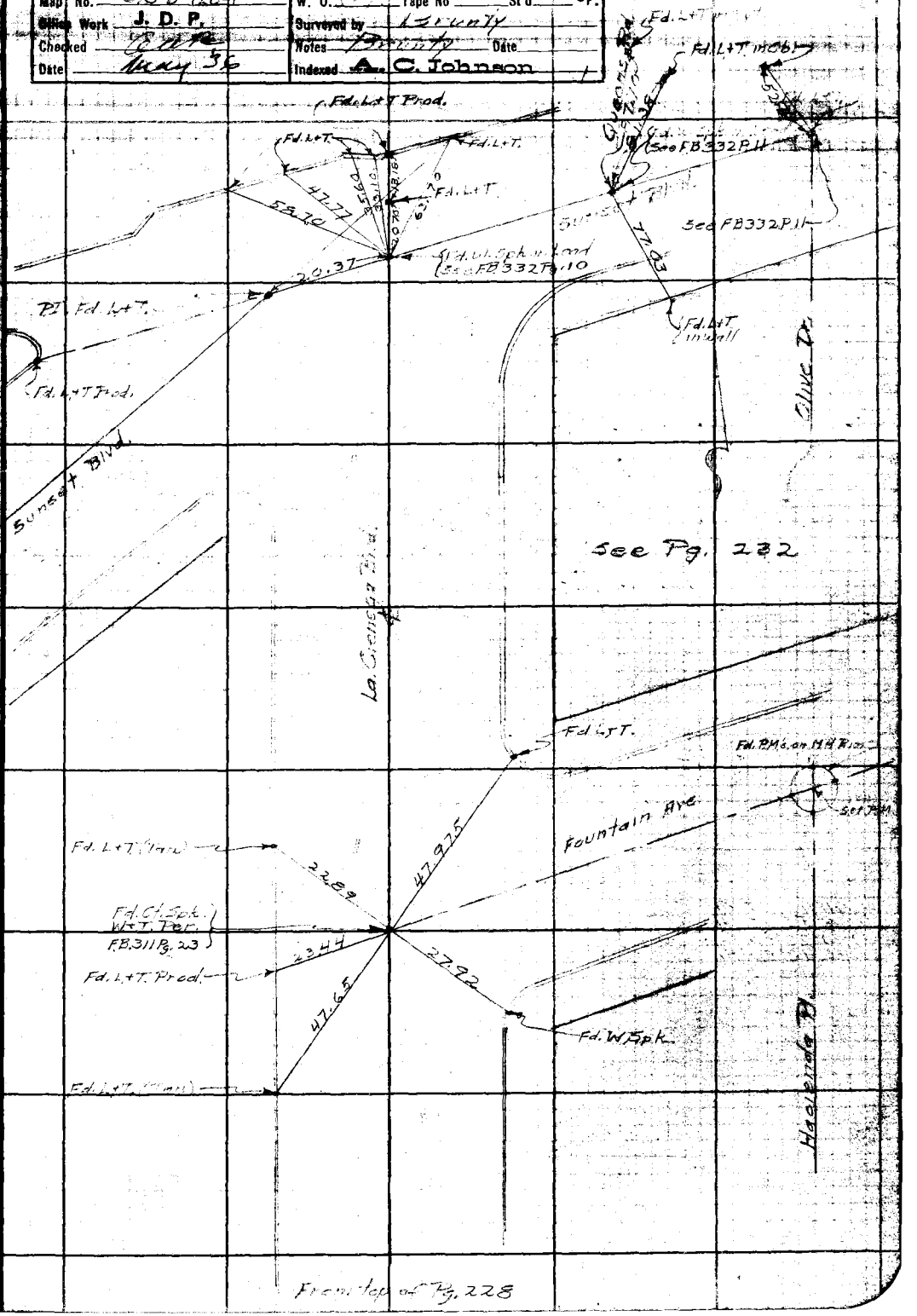

Note: ANY ADDITIONS OR CHANGES ON THIS SHEET MUST BE MADE OR CIRCLED IN Red Ink WITH DATE AND NAME OF PERSON MAKING CHANGE.

Do not extend notes this side of this line

RETURN TO
LOS ANGELES COUNTY SURVEYOR
700 HALL OF RECORDS

FORM 247 BM 2-34

F.B. 493 Pg. 230

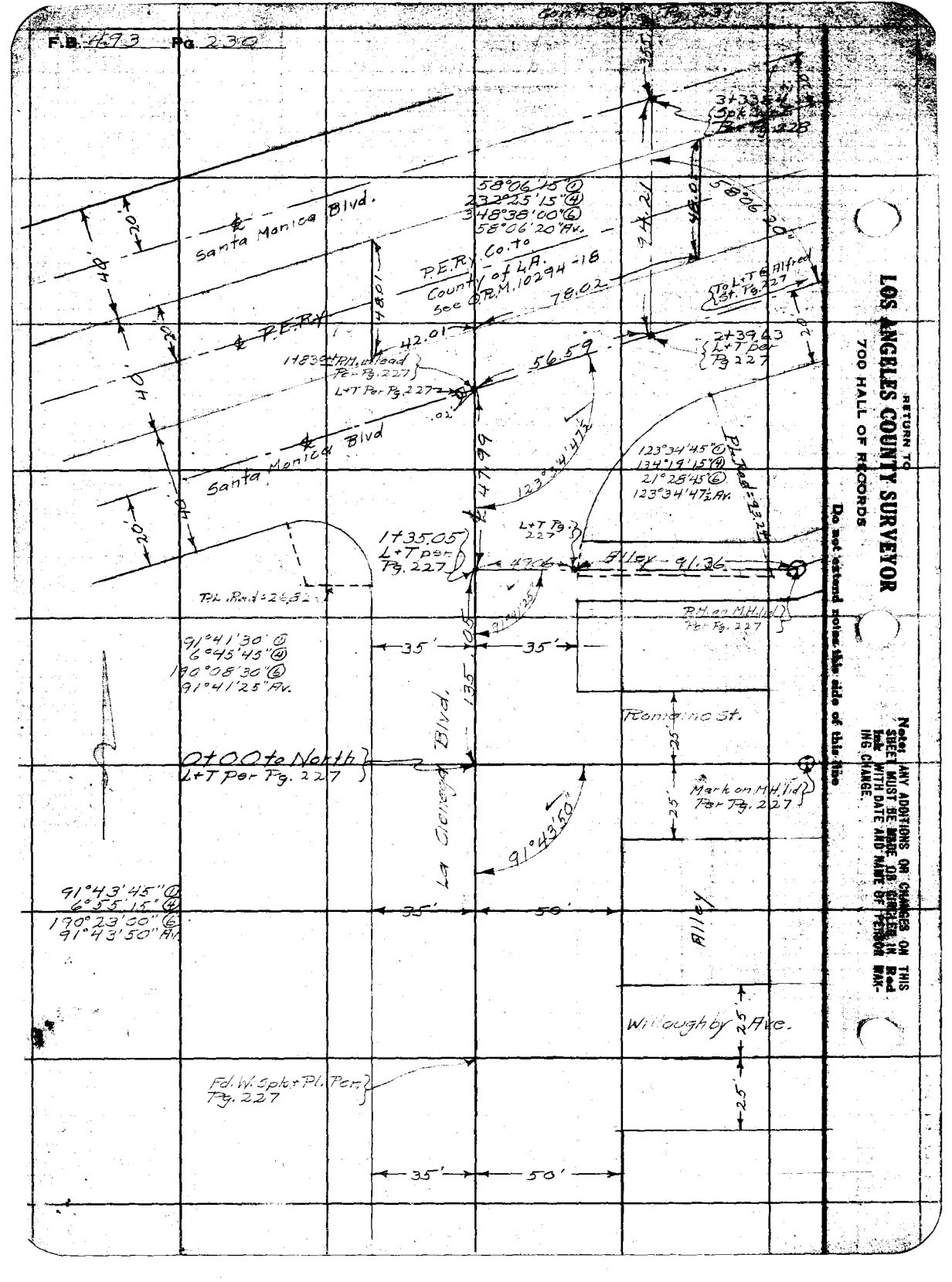

RETURN TO
LOS ANGELES COUNTY SURVEYOR
700 HALL OF RECORDS

Do not extend notes this side of this line

Note: ANY ADDITIONS OR CHANGES ON THIS SHEET MUST BE MADE OR CIRCLED IN Red Ink WITH DATE AND NAME OF PERSON MAKING CHANGE.

Notes Ck'd by Cear	Survey of La Cienega Blvd	F.B. 493 Pg. 231
Map No. C.S.B.	W. O. 5[illegible] Tape No ____ St'd ____ of.	P.M. on M.H. lid Pg. 229
Office Work J. D. P.	Surveyed by Brunty	
Checked Cear	Notes Brunty Date	
Date Mar 34	Indexed A. C. Johnson	

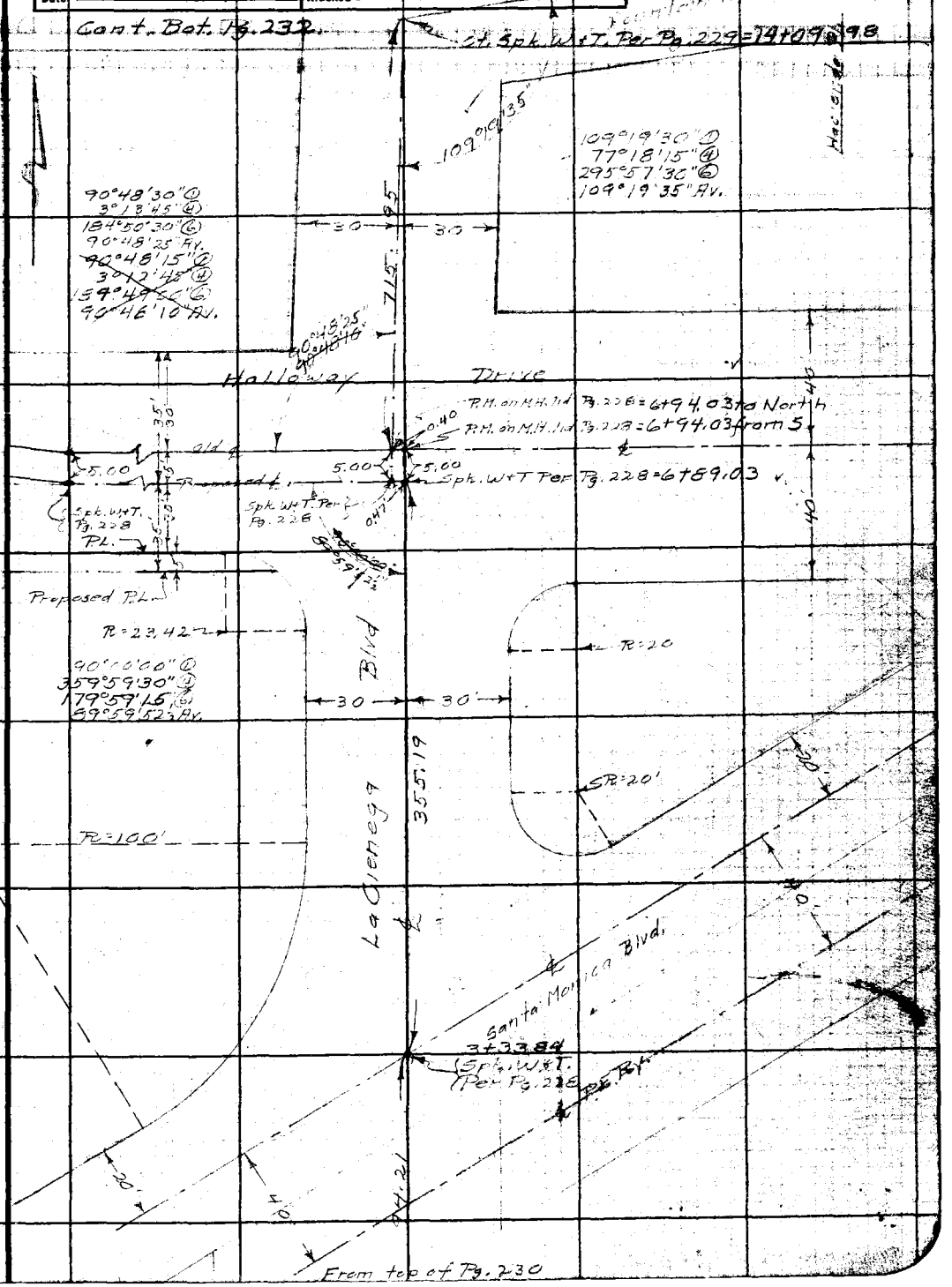

Note: ANY ADDITIONS OR CHANGES ON THIS SHEET MUST BE MADE OR CIRCLED IN Red Ink WITH DATE AND NAME OF PERSON MAKING CHANGE.

Do not extend notes this side of this line

RETURN TO
LOS ANGELES COUNTY SURVEYOR
700 HALL OF RECORDS

FORM 247 5M 2-34

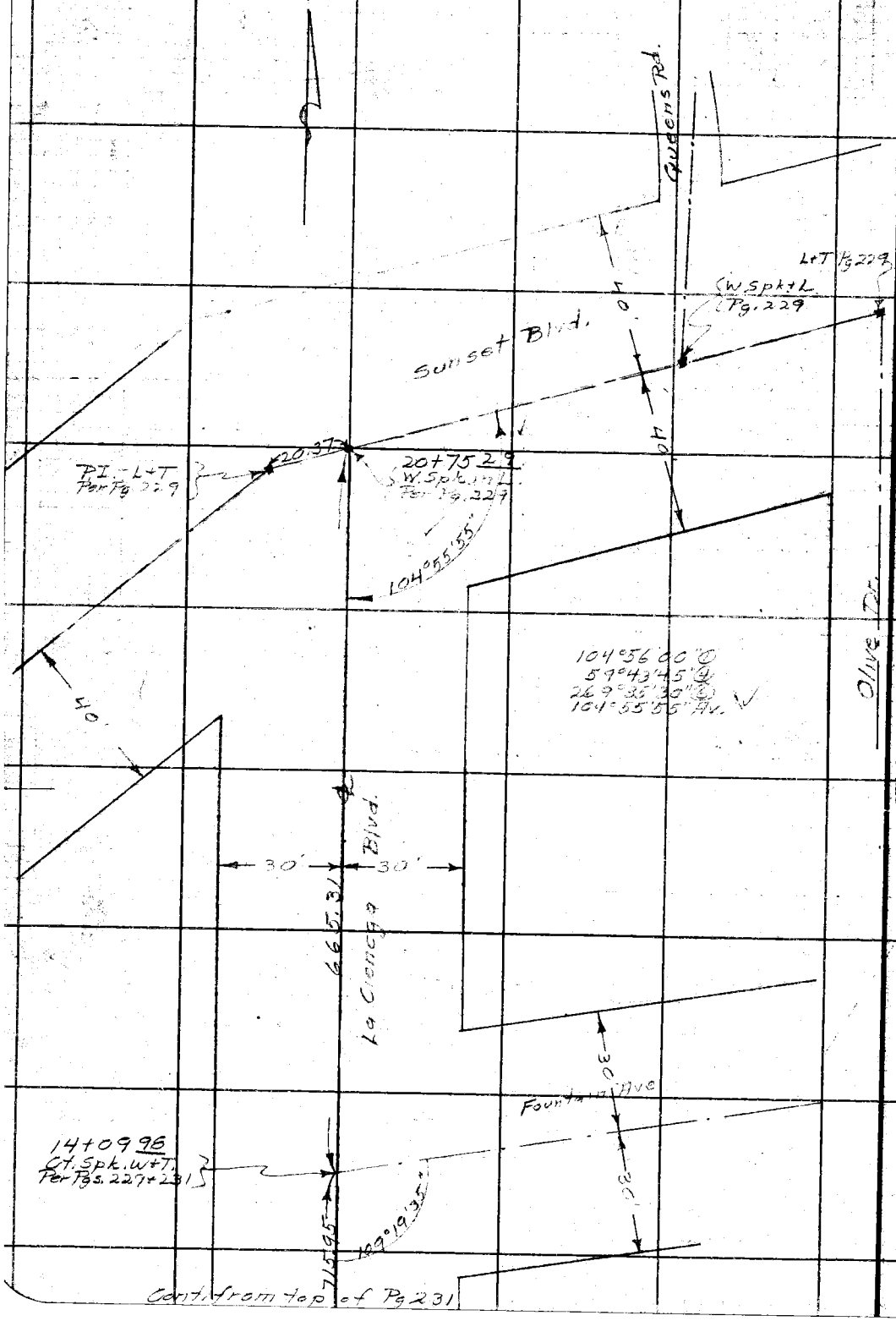

RETURN TO
LOS ANGELES COUNTY SURVEYOR
700 HALL OF RECORDS
Do not extend notes this side of this line
Note: ANY ADDITIONS OR CHANGES ON THIS SHEET MUST BE MADE OR CIRCLED IN Red Ink WITH DATE AND NAME OF PERSON MAKING CHANGE.

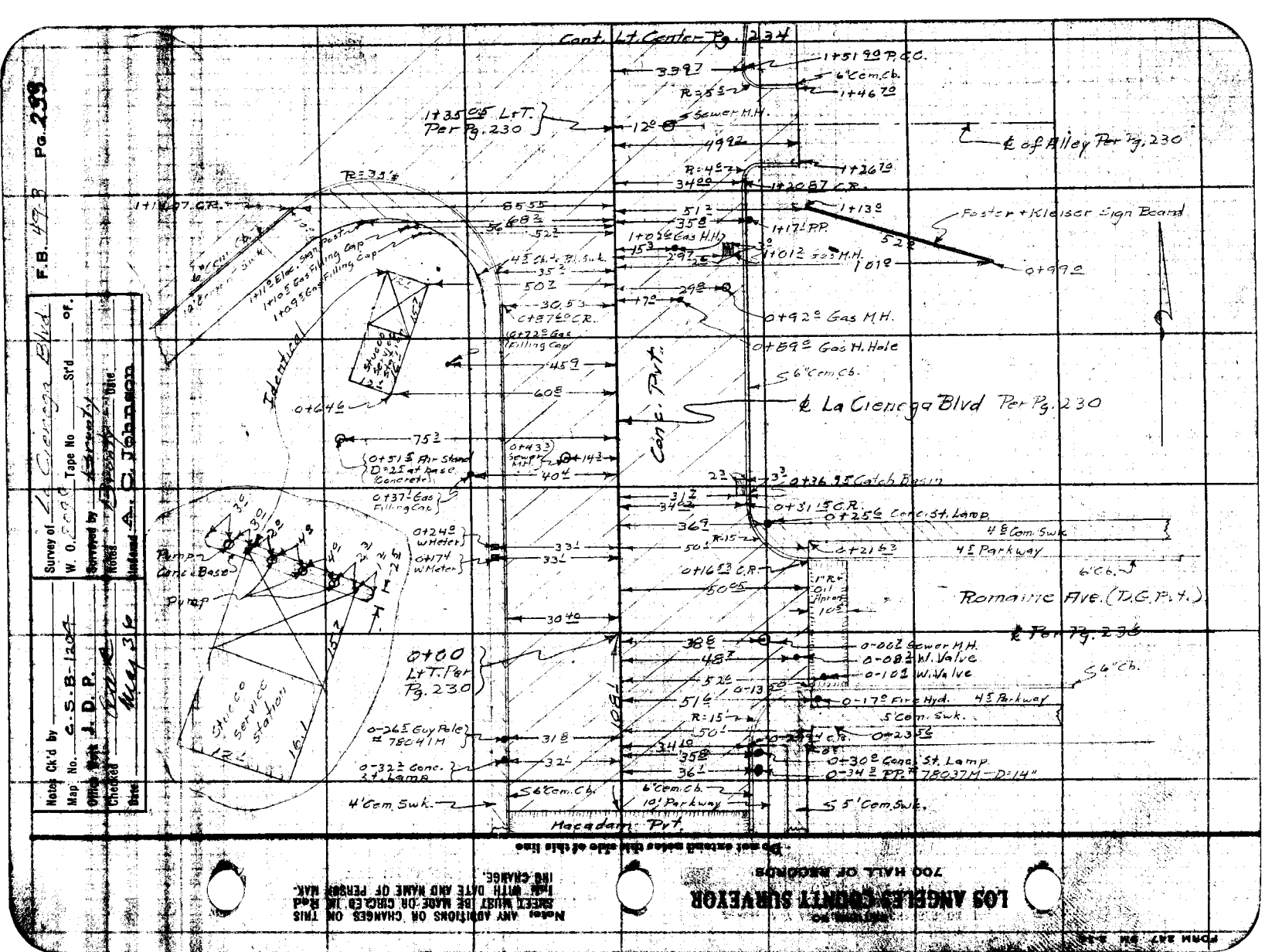
Cont. Lt Center Pg. 234
1+51.90 P.C.C.
6" Com. Cb.
1+46.70
R=355'
Sewer M.H.
1+35 C&G Lt. Per Pg. 230
℄ of Alley Per Pg. 230
1+26.79
1+20.87 C.R.
1+13.9
Foster + Kleiser Sign Board
1+17 PP.
1+01.2 Sew. M.H.
0+99.2
0+92.2 Gas M.H.
0+89.2 Gas H. Hole
℄ La Cienega Blvd Per Pg. 230
Conc. Pvt.
0+36.95 Catch Basin
0+31.15 C.R.
0+25.6 Conc. St. Lamp
4' Com. Swk.
4' Parkway
6" Cb.
Romaine Ave. (D.C.P.Y.)
℄ Per Pg. 236
0+00 Lt. Per Pg. 230
0-00.2 Sewer M.H.
0-08.2 W. Valve
0-10.2 W. Valve
0-17.9 Fire Hyd.
5' Com. Swk.
0-23.5
0+30.0 Conc. St. Lamp
0-34.3 PP # 78037M-D=14"
5' Com. Swk.
1+15.07 C.R.
1+10.5 Gas Filling Cap
1+09.5 Gas Filling Cap
Elec. Sign Post
12" Conc. Ch.
Talentia
0+72.2 Gas Filling Cap
0+64.6
0+51.5 Air Stand D=25 at base Concrete
0+43.3 Sewer M.H.
0+37.4 Gas Filling Cap
0+24.9 w/Meter
0+17.4 w/Meter
Pump Conc. Base
Pump
Stucco Service Station
0-26.5 Guy Pole # 78041M
0-32.2 Conc. St. Lamp
4' Com. Swk.
6" Com. Cb.
Macadam Pvt.
6" Com. Cb.
10' Parkway
5' Com. Swk.
0+87.6 C.R.
0+59.7 C.R.
0+16.53 C.R.
1" R+ Oil Above 10.5
R=15'
R=45'
Survey of La Cienega Blvd
W. O. 2000
Surveyed by Sweeney
Notes A. Johnson
Tape No
Std
of
Notes Ck'd by
Map No. C.S.B.-1004
Office Ck'd J. D. P.
Checked
Date May 36
F.B. 47 B Pg. 239
LOS ANGELES COUNTY SURVEYOR
700 HALL OF RECORDS
Do not extend notes this side of this line
Notes: ANY ADDITIONS OR CHANGES ON THIS SHEET MUST BE MADE OR CIRCLED IN Red INK WITH DATE AND NAME OF PERSON MAK-ING CHANGE.

F.B. 493 Pg. 234

RETURN TO
LOS ANGELES COUNTY SURVEYOR
700 HALL OF RECORDS

Do not extend notes this side of this line

Note: ANY ADDITIONS OR CHANGES ON THIS SHEET MUST BE MADE OR CIRCLED IN Red Ink WITH DATE AND NAME OF PERSON MAKING CHANGE.

Notes Ck'd by	Survey of La Cienega Blvd
Map No. C.S. 3-1224	W. O. Tape No St'd OF.
Office Work J. D. P.	Surveyed by L. D. Moore
Checked [illegible]	Notes [illegible] Date 12-10-35
Date May 34	Indexed A. C. Johnson

F.B. 473 PG. 235

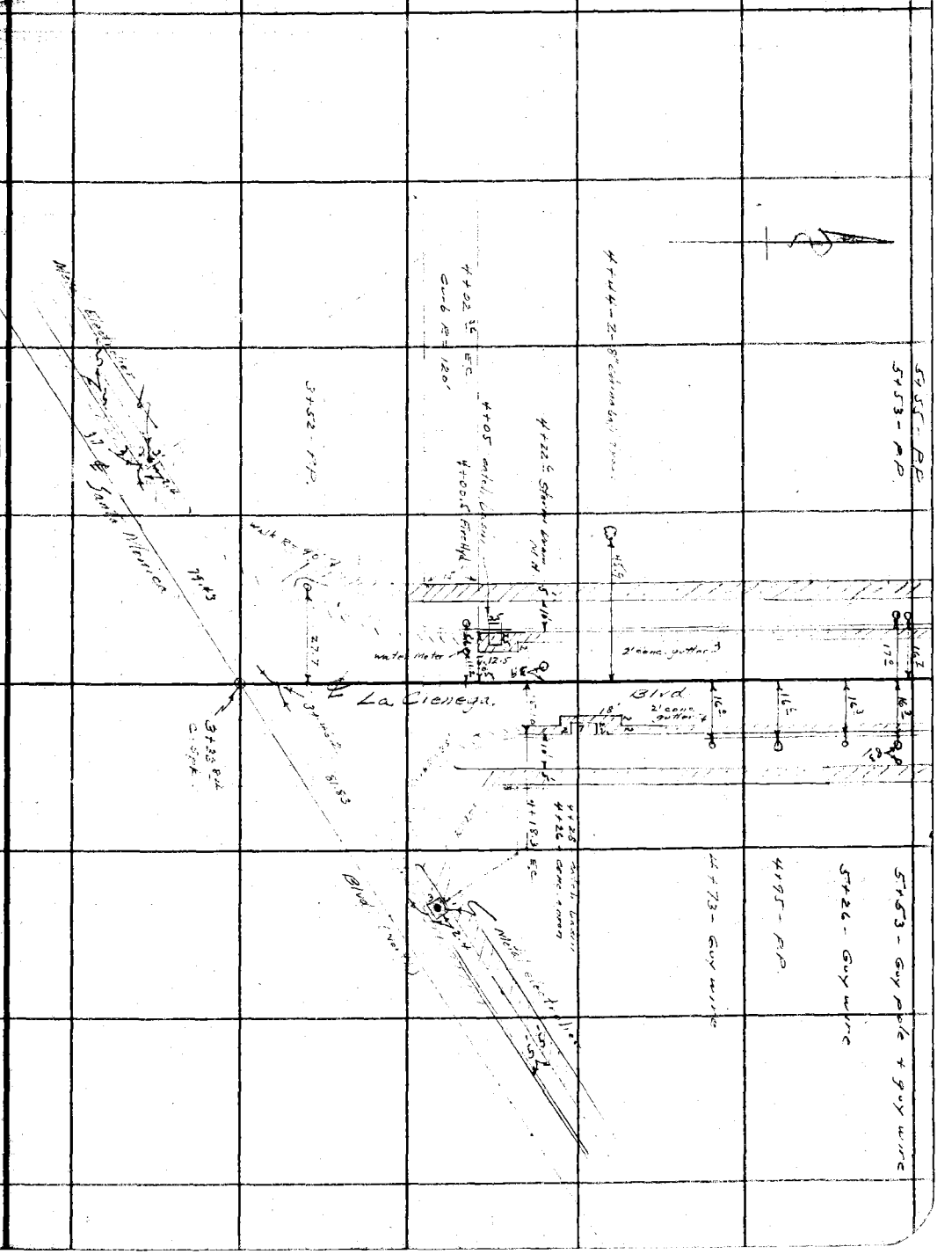

Note: ANY ADDITIONS OR CHANGES ON THIS SHEET MUST BE MADE OR CIRCLED IN Red Ink WITH DATE AND NAME OF PERSON MAKING CHANGE.

Do not extend notes this side of this line

RETURN TO
LOS ANGELES COUNTY SURVEYOR
700 HALL OF RECORDS

FORM 247 5M 2-34

RETURN TO

LOS ANGELES COUNTY SURVEYOR

700 HALL OF RECORDS

Note: ANY ADDITIONS OR CHANGES ON THIS SHEET MUST BE MADE OR CIRCLED IN **Red Ink** WITH DATE AND NAME OF PERSON MAKING CHANGE.

Do not extend notes this side of this line

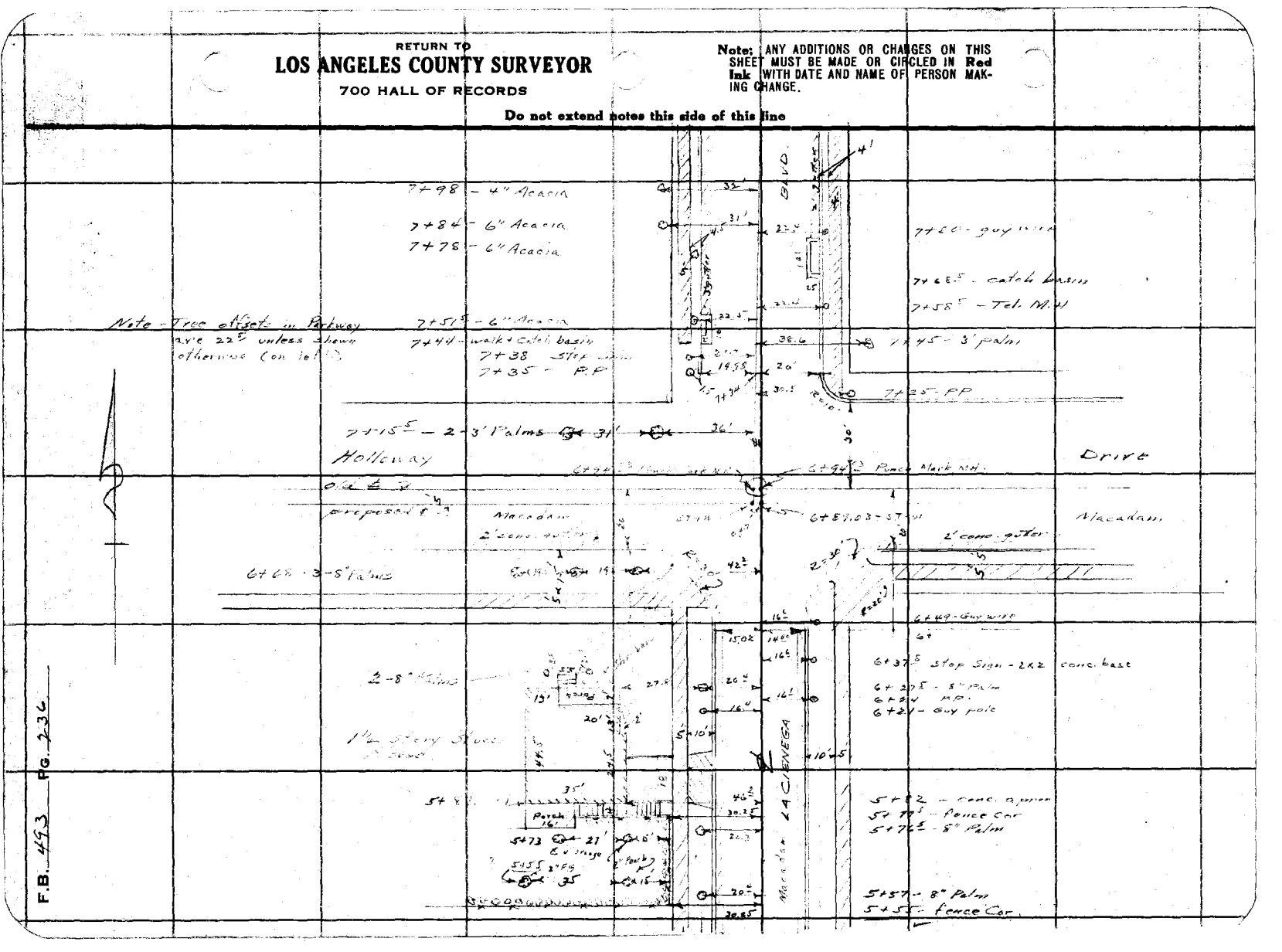

F.B. 493 Pg. 236

Notes Ck'd by	Survey of La Cienega Blvd
Map No. C.S. B-1204	W. O. [illegible] Tape No ____ St'd ____ °F.
Office Work J. D. P.	Surveyed by [illegible]
Checked [illegible]	Notes Moore Date 12-10-35
Date May 36	Indexed A. C. Johnson

F.B. 493 PG. 297

11+50 - 8" Acacia

11+31 - 12" Acacia

11+36 - M.H. Sewer

11+24 - 12" Acacia

11+25 - 6" Acacia

11+13 - bush

10+97 - 8" Acacia

10+91 - 6" Acacia

10+97 - 8" Acacia

10+71 - 6" Acacia

10+73 - 4 - bushes

10+71 - 8" Acacia

Note: Trees in Parkway on right are 22' [illegible]

10+45 - 6" Acacia

10+36 - P.P.

10+33.5 light pole

10+15 - 6" Peach

9+65 - 18" Acacia

9+38 - 6" Acacia

9+19 guy wire

9+12 - 6" Acacia

8+81 - 12" Acacia

8+76.5 - P.P.

8+58 - 6" Acacia

8+48 - Guy wire

8+31.5 - 8" Acacia

8+19.3 M.H. - Sewer

8+05 - 12" Acacia

La Cienega Blvd

Macadam

Note: ANY ADDITIONS OR CHANGES ON THIS SHEET MUST BE MADE OR CIRCLED IN Red Ink WITH DATE AND NAME OF PERSON MAKING CHANGE.

Do not extend notes this side of this line

RETURN TO
LOS ANGELES COUNTY SURVEYOR
700 HALL OF RECORDS

FORM 247 SM 2-34

RETURN TO
LOS ANGELES COUNTY SURVEYOR
700 HALL OF RECORDS

Note: ANY ADDITIONS OR CHANGES ON THIS SHEET MUST BE MADE OR CIRCLED IN **Red Ink** WITH DATE AND NAME OF PERSON MAKING CHANGE.

Do not extend notes this side of this line

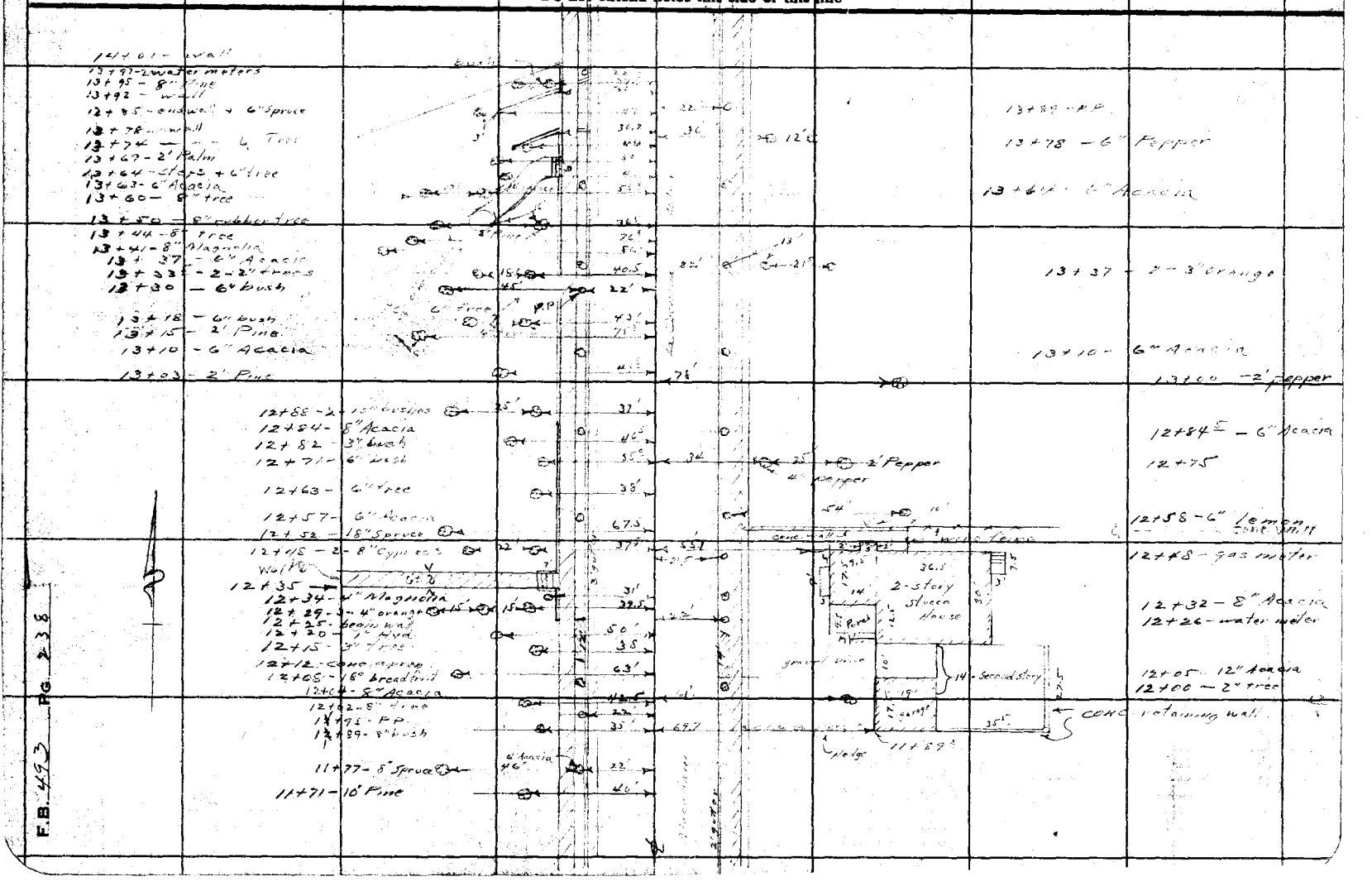

Notes Ck'd by	Survey of La Cienega Blvd
Map No. G.S.B-1200	W. O. 5090 Tape No ____ St'd ____ OF.
Office Work J. D. P.	Surveyed by L. D. Moore
Checked [illegible]	Notes [illegible] Date 12-10-35
Date May 36	Indexed A. C. Johnson

F.B. 493 PG. 239

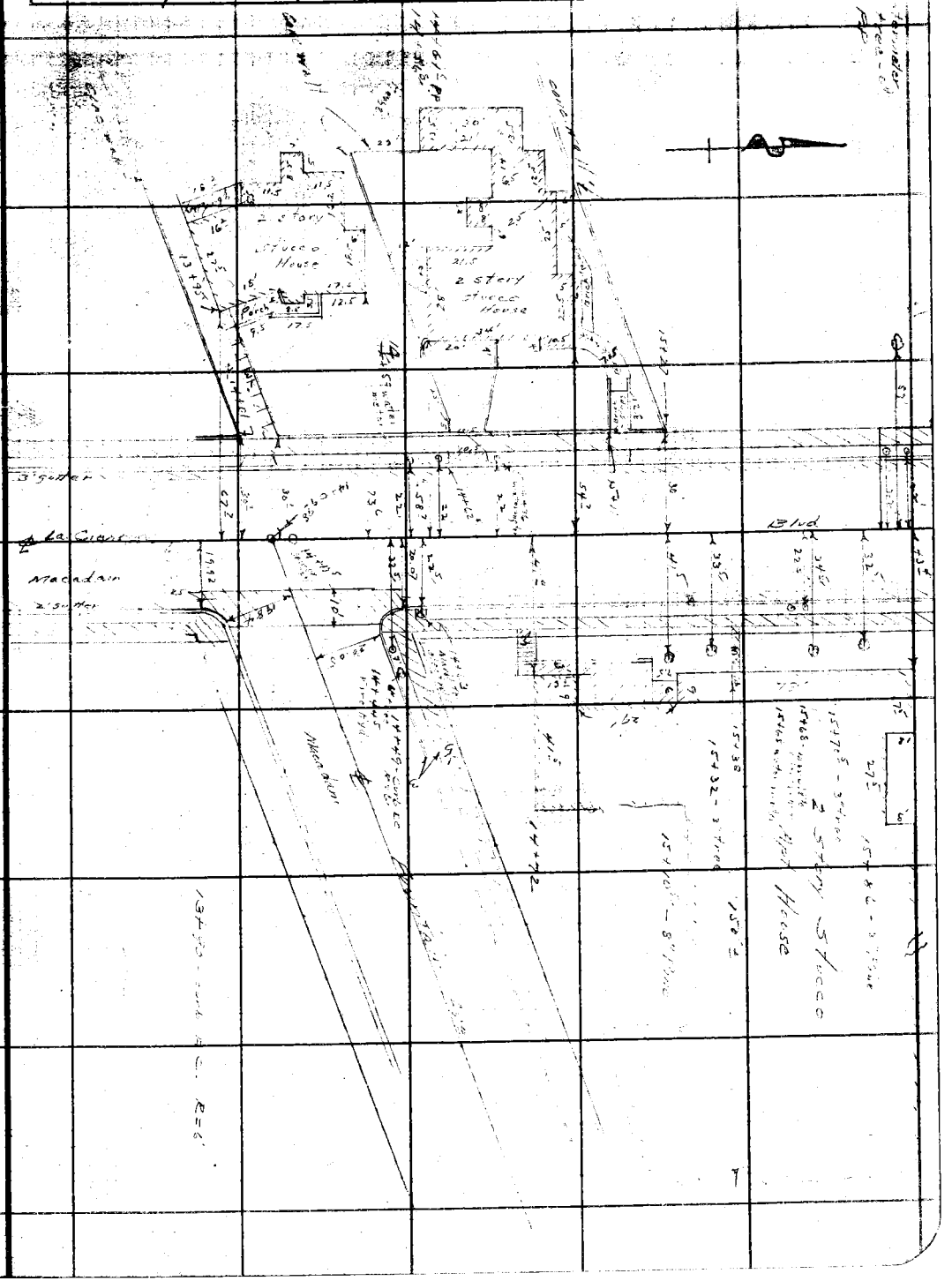

Note: ANY ADDITIONS OR CHANGES ON THIS SHEET MUST BE MADE OR CIRCLED IN Red Ink WITH DATE AND NAME OF PERSON MAKING CHANGE.

Do not extend notes this side of this line

RETURN TO
LOS ANGELES COUNTY SURVEYOR
700 HALL OF RECORDS

FORM 247 5M 2-34

RETURN TO
LOS ANGELES COUNTY SURVEYOR
700 HALL OF RECORDS

Note; ANY ADDITIONS OR CHANGES ON THIS SHEET MUST BE MADE OR CIRCLED IN **Red Ink** WITH DATE AND NAME OF PERSON MAKING CHANGE.

Do not extend notes this side of this line

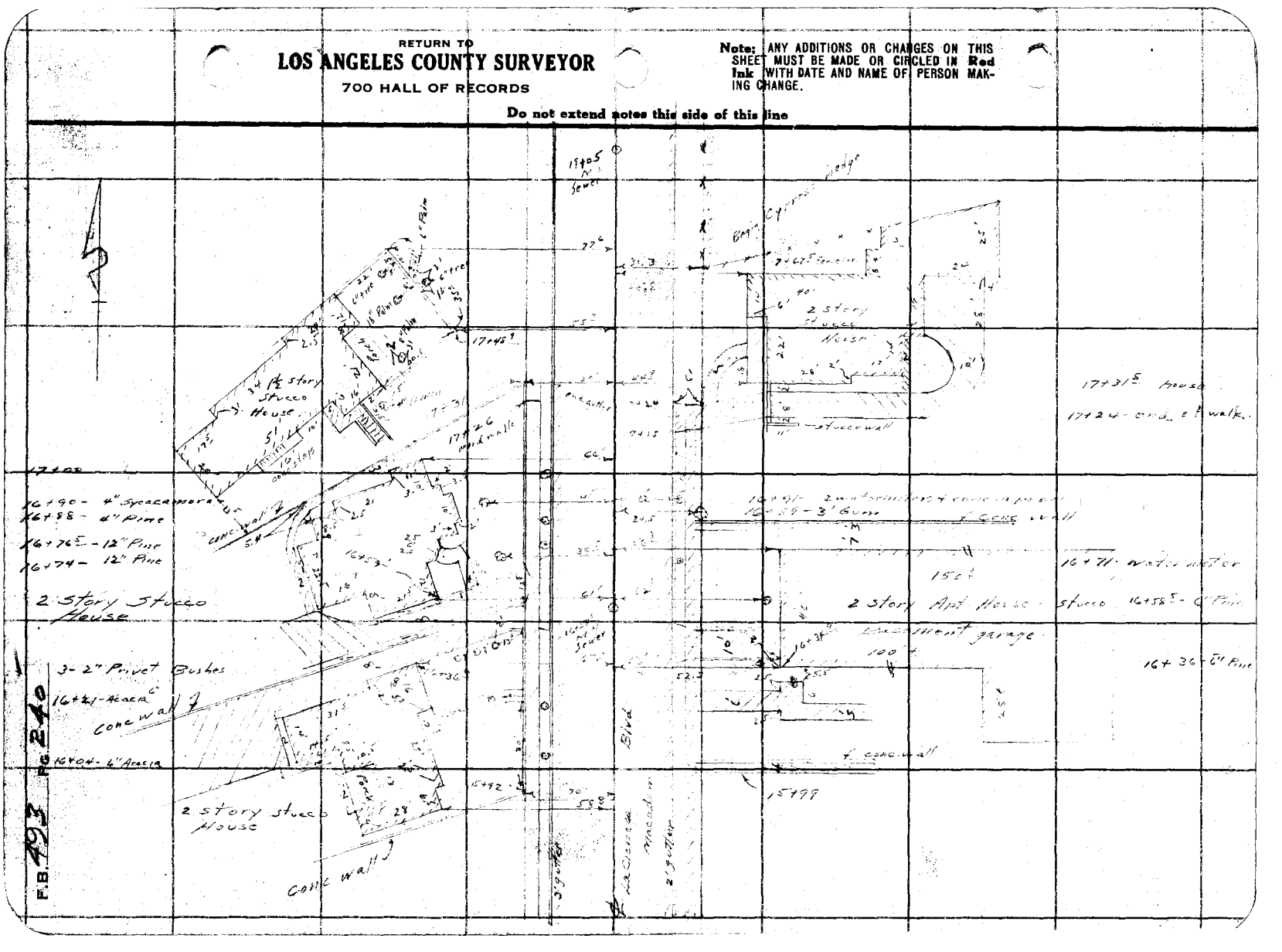

RETURN TO
LOS ANGELES COUNTY SURVEYOR
700 HALL OF RECORDS

Note: ANY ADDITIONS OR CHANGES ON THIS SHEET MUST BE MADE OR CIRCLED IN Red Ink WITH DATE AND NAME OF PERSON MAKING CHANGE.

Do not extend notes this side of this line

Right — offset

20 + 00	3"	Avocado	36.5
+ 03	8"	banana	41'
+ 05	3"	Fir	42'
+ 10	2"	Avocado	36'
+ 16	4"	"	36'
+ 24	8"	banana	39'
19 + 59	12"	Palm	23'
+ 75	"	"	23
+ 91	12"	Palm	23'
20 + 07	12"	Palm	23
+ 13		P.P.	21.5
+ 21	12"	Palm	23'
+ 28	6"	Acacia	31
+ 31	6"	Acacia	45
+ 38	12	Palm	56
+ 52	12	Pine	64
+ 55.5		metal electrolier	66

Left — offset

19 + 4	P.P.	22'
+ 16.5	P.P.	78.5
+ 93	metal electrolier	59'

Right — offset

19 + 35	3"	Avocado	38.5
+ 38	3"	tangerine	54.5
+ 41	6"	walnut	70.0
+ 64	3"	Avocado	37
+ 64	3"	"	46'
+ 67.5	2"	"	54.5
+ 74	2"	"	49.5
+ 75	6"	"	56.5
+ 76.5	4	"	41'
+ 76.5	4"	orange	54
+ 80	4"	Avocado	34.5
+ 87.5	4"	Fir	44'
+ 87.5	4"	"	48.5
+ 87.5	4"	"	57.5
+ 92.5	4"	Avocado	37'
+ 96.5	3"	cedar	42'

F.B. 493 PG. 242

Notes Ck'd by		Survey of La Cienega Blvd	F.B. 493 Pg. 241
Map No.	S.S.B. 1204	W. O. 6698 Tape No	St'd of.
Office Work	J. D. P.	Surveyed by	K. D. Moore
Checked	Owe	Notes Moore	Date 12-11-35
Date	May 36	Indexed	A. C. Johnson

Note: ANY ADDITIONS OR CHANGES ON THIS SHEET MUST BE MADE OR CIRCLED IN Red Ink WITH DATE AND NAME OF PERSON MAKING CHANGE.

Do not extend notes this side of this line

RETURN TO
LOS ANGELES COUNTY SURVEYOR
700 HALL OF RECORDS

			Left			Right	
				offset			offset
17	+	13	4" Spruce	22'	17	+ 10	3' gum 29'
	+	26	4" Spruce	22'		+ 10	3" Palm 37.5
	+	27	18" water	20.5		+ 12.5	waterm 22'
	+	31	6" Magnolia	22'		+ 35.5	6" Palm 34'
	+	33	PP	22'		+ 37	3" Palm 44'
	+	48	waterm	22'		+ 45.5	3" oleander 21'
	+	49	12" Magnolia	22'		+ 61	" " 21'
						+ 72	+ Palm 24'
	+	54	large bush	22'		+ 77	4" oleander 24'
	+	68	6" Magnolia	22'		+ 83	2" Palm 34'
	+	68	"	54'		+ 89	4" oleander 21'
	+	78	large bush	22'		+ 91	16" " 24'
	+	87	6" Magnolia	22'			
	+	87	"	48'			
	+	97	large bush	22'			
	+	97	6" Magnolia	37'			
	+	97	"	72'			
18	+	05.5	6" magnolia	22'	18	+ 07.5	6" oleander 24'
	+	05.5	"	52'		+ 14.5	5" Palm "
	+	12	oleander bush	43'		+ 21	4" oleander "
	+	71	PP	22'		+ 27	6" " "
	+	71	6" Magnolia	21'		+ 36	4" " "
							6" Palm "
							6" " "
						+ 59	12" " "
						+ 67	4" oleander
						+ 72.5	eucalyptus hedge 30'
						+ 83	6" oleander 24'
						+ 91	Begin Privet hedge 30'

			Right				inside fence	offsets from ℄ st.
				offset				
18	+	59	2" Avocado	41'	17	+ 76	4" Avocado	42'
	+	60	3" Fig	49'		+ 80	4" Peach	56'
	+	60	4" Avocado	75'		+ 86.5	6" Avocado	42.5
	+	64	4" "	57.5		+ 86.5	4" "	63'
	+	66	4" orange	68.5		+ 86.5	4" Fig	84'
	+	70	2" Avocado	50'		+ 91	8" Peach	56.5
	+	70	4" "	73'		+ 96	3" Avocado	42'
	+	75	8" "	42.5				
	+	75	6" "	60'				
	+	82	3" "	58'				
	+	82	2" orange	64.5				
	+	88	3" Avocado	41.5				
	+	92	4" "	58'				
	+	96	2" "	71'				
	+	96	2" "	36'				
	+	99	8" "	51'	18	+ 00	4" Fig	81'
19	+	03.5	2" "	48'		+ 03.5	2" Avocado	43'
	+	05.5	3" "	69.5		+ 11.5	6" "	42.5
	+	13.5	2" "	36'		+ 11.5	6" Peach	67'
	+	13.5	2" "	56'		+ 19	4" Avocado	85'
	+	13.5	8" "	69'		+ 27	3" "	52.5
	+	23	4" "	69'		+ 27	3" "	75'
	+	25	3" "	58'		+ 29	3" "	43'
	+	27.5	2" "	65.5		+ 29	3" "	60'
	+	31.5	2" "	49.5		+ 36.5	4" "	50'
	+	33	4" "	63'		+ 36.5	4" Fig	65'
						+ 36.5	3" Avocado	73'
						+ 38	4" "	51'
	+	31.5	8" Lemon	77'		+ 38	6" Fig	80.5
	+	13.5	3" Avocado	79'		+ 43	3" Avocado	42'
	+	03.5	2" "	73.5		+ 43	4" "	73'
						+ 50	4" "	42.5
18	+	96	8" "	78.5		+ 50	4" "	52.5
	+	88	2" "	73'		+ 54	6" lemon	66.5
	+	88	2" "	79'		+ 50	4" "	87.5
	+	75	6" "	73'		+ 55.5	4" "	59'
						+ 55.5	4" Peach	81'

FORM 247 BM 2-34