FORM 2-47 10M 5-31

RETURN TO
LOS ANGELES COUNTY SURVEYOR
700 HALL OF RECORDS

Note: ANY ADDITIONS OR CHANGES ON THIS SHEET MUST BE MADE OR CHECKED IN Red Ink WITH DATE AND NAME OF PERSON MAKING CHANGE.

Do not extend [illegible] this [illegible]

Notes Ck'd by
Map No.
Office Work
Checked
Date

Survey of
W. O. Tape No. St'd of
Surveyed by
Notes Date
Indexed

F.B. PG.

494

F.B. 494 Pg. Index

F. B. 494

PAGES Index, 1 to 7 incl.,
20, 21, 22 to 35 incl., ,37 to
69 incl., , 71 to 73 incl., , 75 to 89 in
incl., 91 to 111 incl.,

151 to 203 incl.,

225 to 260 incl.,

RETURN TO
LOS ANGELES COUNTY SURVEYOR
700 HALL OF RECORDS
Do not extend notes this side of this line
Note: ANY ADDITIONS OR CHANGES ON THIS SHEET MUST BE MADE OR CIRCLED IN Red Ink WITH DATE AND NAME OF PERSON MAKING CHANGE.

Div #3

Notes Ck'd by D. M. Finley	Survey of Center St - Olive St
Map No. B-686-5	W. O. 7057 Tape No. 020 St'd 68 °F.
Office Work W. H. Krelle	Surveyed by L. D. Moore
Checked D. M. Finley	Notes Moore Date
Date JUN 1934	Indexed E. C. Johnson 4-18-32

F.B. 494 PG. 1

416.04
15770
573.74

SURVEY
of
CENTER ST - OLIVE ST
from
CLARK AVE
EAST
to
CARMENITA AVE
Div #3
W.O # 7057

Party

Moore
Van Fleet
Tombleson
Nauman
Harris

Note: ANY ADDITIONS OR CHANGES ON THIS SHEET MUST BE MADE OR CIRCLED IN Red Ink. WITH DATE AND NAME OF PERSON MAKING CHANGE.

Do not extend notes this side of this line

RETURN TO
LOS ANGELES COUNTY SURVEYOR
700 HALL OF RECORDS

FORM 247 10M 5-31

RETURN TO
LOS ANGELES COUNTY SURVEYOR
700 HALL OF RECORDS

Note: ANY ADDITIONS OR CHANGES ON THIS SHEET MUST BE MADE OR CIRCLED IN Red Ink. WITH DATE AND NAME OF PERSON MAKING CHANGE.

Do not extend notes this side of this line

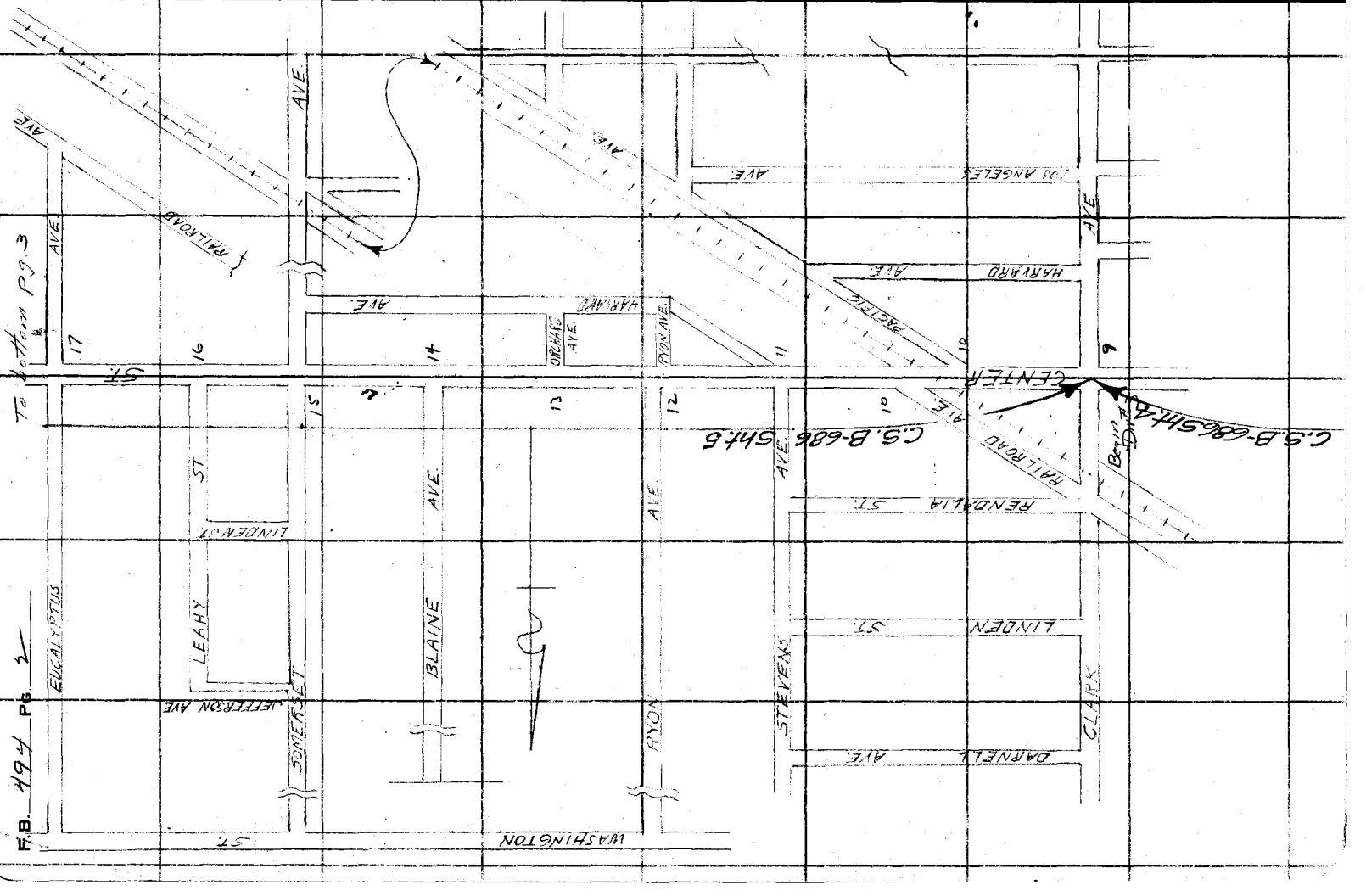

Notes Ck'd by D. M. Finley	Survey of Center St - Olive St
Map No. B-686-5	W. O. 7057 Tape No. St'd. °F.
Office Work W. H. Kralle	Surveyed by L. D. Moore
Checked D. M. Finley	Notes Van Vleet Date
Date JUN 1934	Indexed A. C. Johnson

F.B. 494 Pg. 3

To bottom pg 4

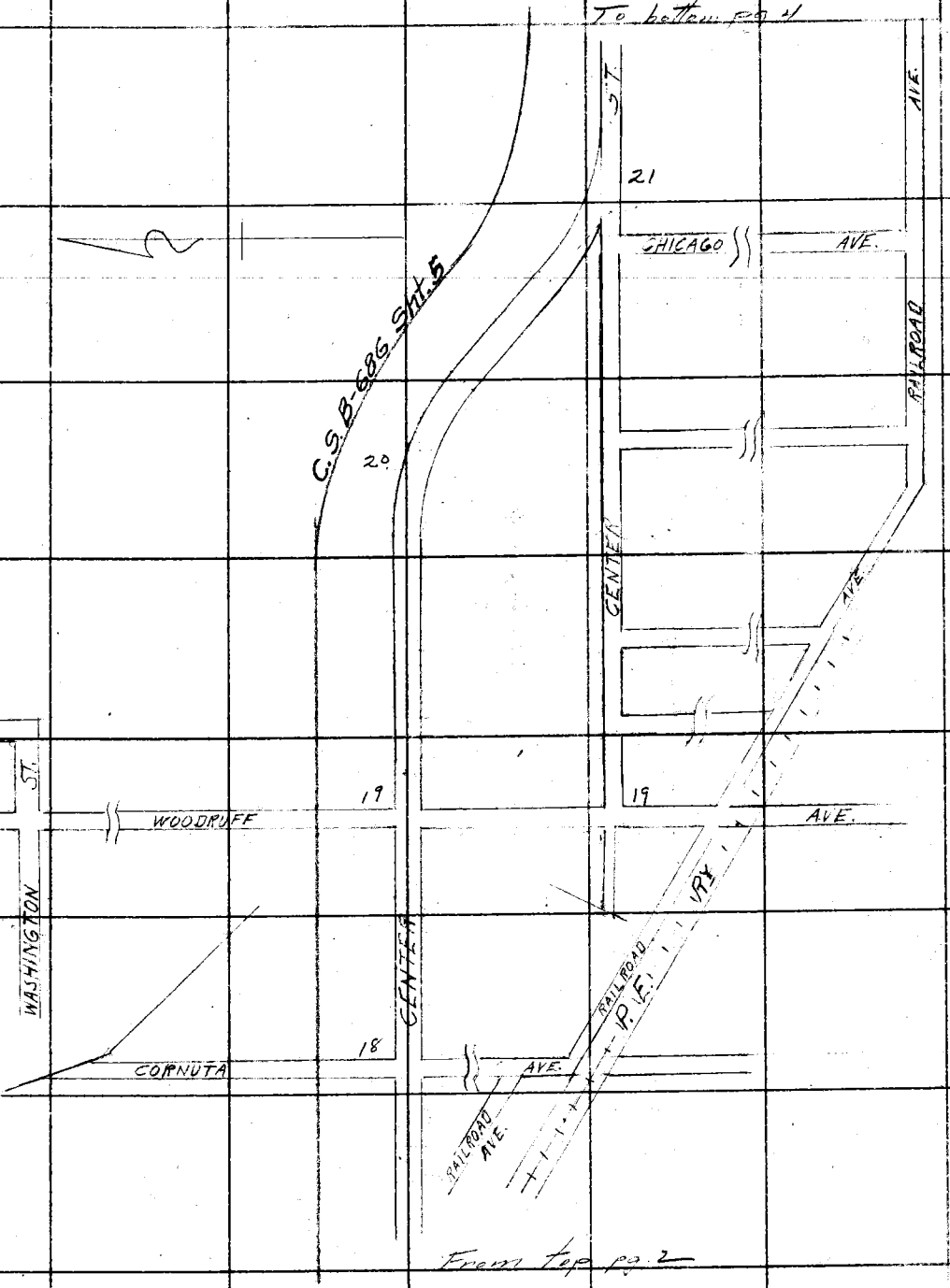

From top pg. 2

RETURN TO
LOS ANGELES COUNTY SURVEYOR
700 HALL OF RECORDS

Do not extend notes this side of this line

Note: ANY ADDITIONS OR CHANGES ON THIS SHEET MUST BE MADE OR CIRCLED IN Red Ink, WITH DATE AND NAME OF PERSON MAKING CHANGE.

FORM 247 10M 5-31

RETURN TO
LOS ANGELES COUNTY SURVEYOR
700 HALL OF RECORDS

Note: ANY ADDITIONS OR CHANGES ON THIS SHEET MUST BE MADE OR CIRCLED IN **Red Ink.** WITH DATE AND NAME OF PERSON MAKING CHANGE.

Do not extend notes this side of this line

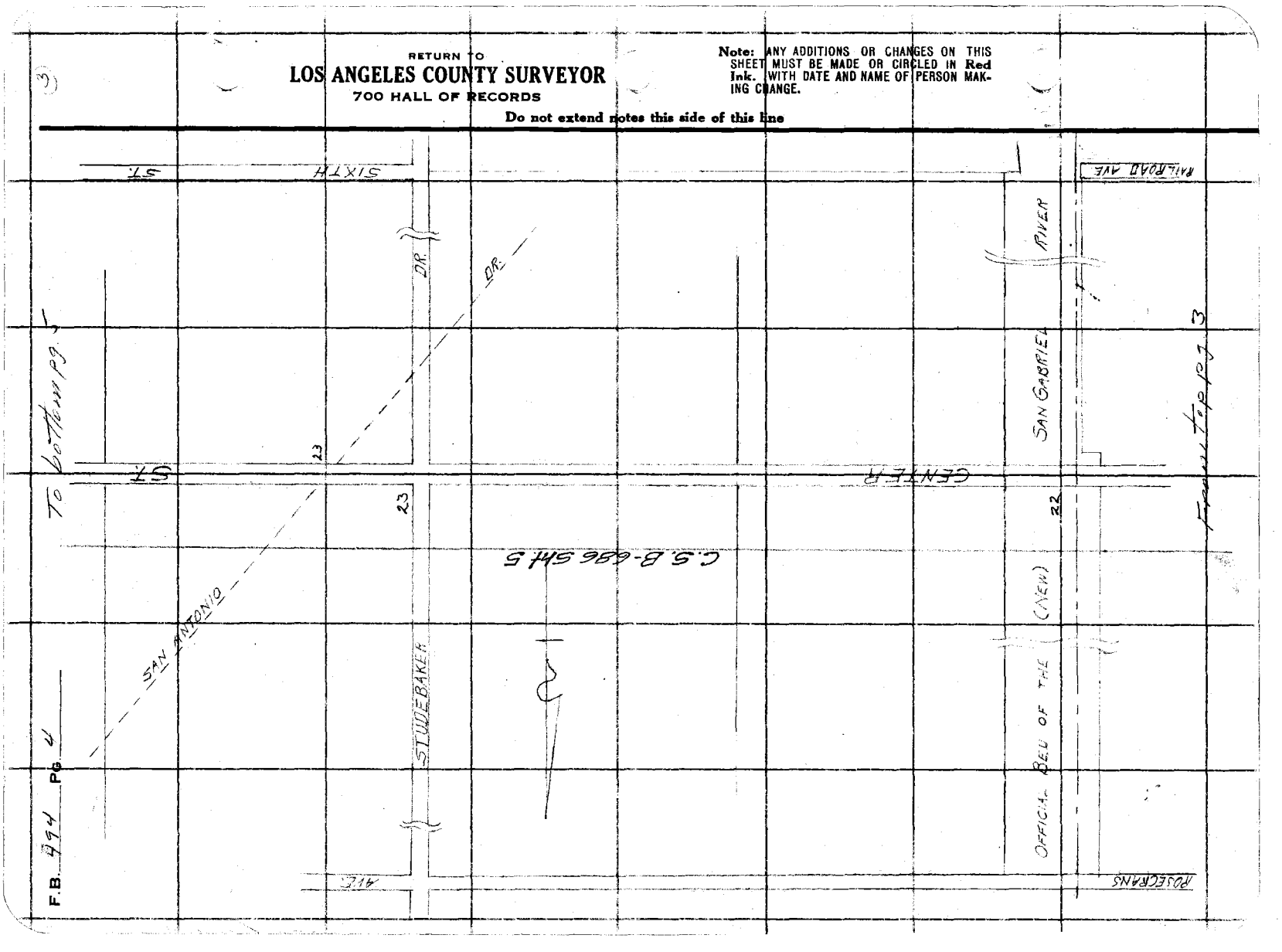

Div # 3

Notes Ck'd by D. M. Finley	Survey of Center St-Olive St
Map No. B-686-5	W. O. 7051 Tape No. 020 St'd 68 °F.
Office Work W. H. Krelle	Surveyed by L. D. Moore
Checked D. M. Finley	Notes Van Fleet Date
Date JUN 1934	Indexed A. C. Johnson

F.B. 494 PG 5

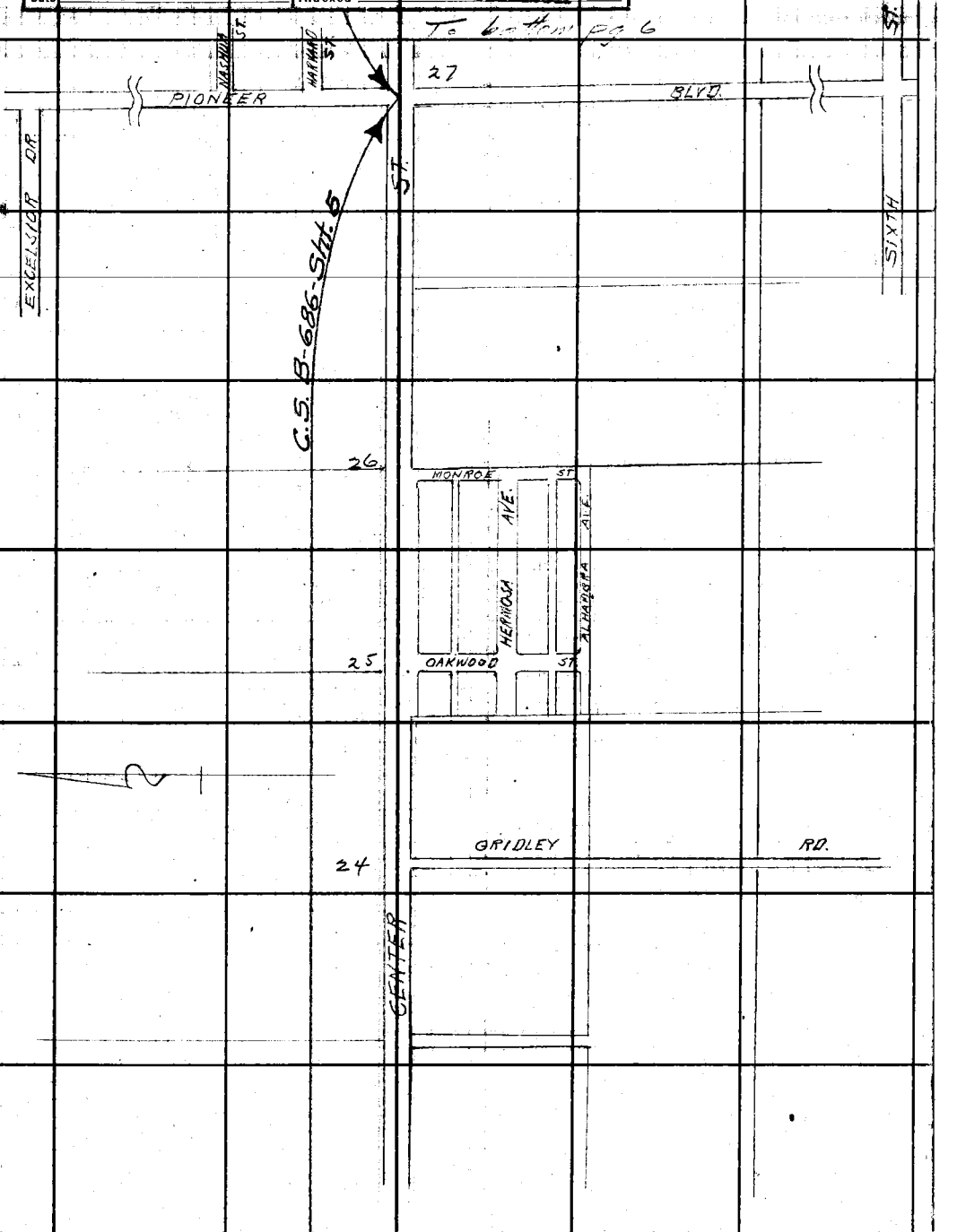

From top pg 4

Note: ANY ADDITIONS OR CHANGES ON THIS SHEET MUST BE MADE OR CIRCLED IN Red Ink. WITH DATE AND NAME OF PERSON MAKING CHANGE.

Do not extend notes this side of this line

RETURN TO
LOS ANGELES COUNTY SURVEYOR
700 HALL OF RECORDS

FORM 247 10M 5-31

RETURN TO

LOS ANGELES COUNTY SURVEYOR

700 HALL OF RECORDS

Note: ANY ADDITIONS OR CHANGES ON THIS SHEET MUST BE MADE OR CIRCLED IN **Red** Ink. WITH DATE AND NAME OF PERSON MAKING CHANGE.

Do not extend notes this side of this line

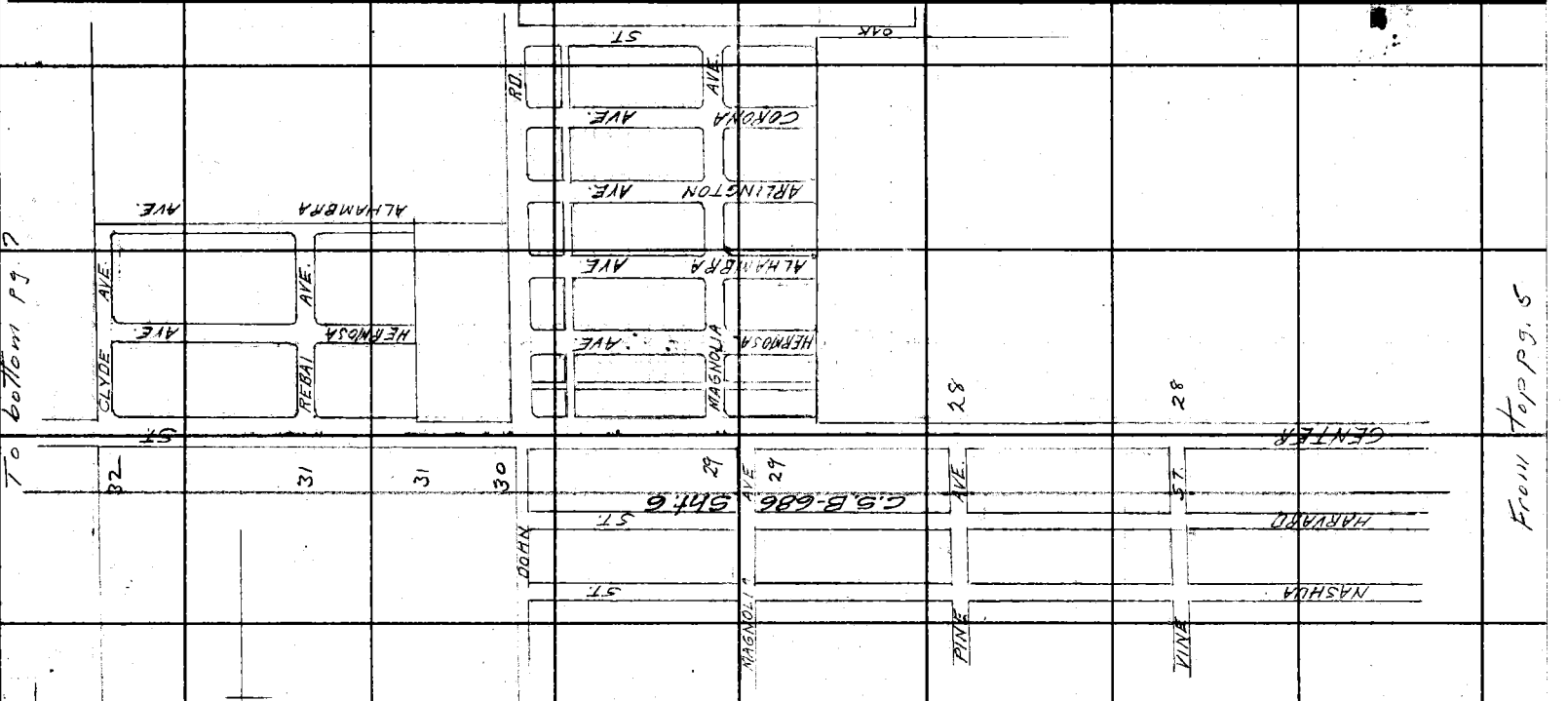

To bottom pg 7

From top pg. 5

F.B. 494 Pg 6

Duct 3

6

Notes Ck'd by	D. M. Finley	Survey of	Center St-Olive St F.B. 494 Pg. 7
Map No.	B-686-6	W. O.	705 Tape No. St'd °F.
Office Work	W. H. Krelle	Surveyed by	L. D. Moore
Checked	D. M. Finley	Notes	Vail Fleet Date
Date	JUN 1934	Indexed	A. C. Johnson

To bottom pg 8

MANCHESTER AVE.

SHOEMAKER PALM

ST.

34

AVE.

ST.

C.S.B-686 Sht. 6.

BLOOMFIELD

33

AVE.

SIXTH

CENTER

From top pg. 6

Note: ANY ADDITIONS OR CHANGES ON THIS SHEET MUST BE MADE OR CIRCLED IN Red Ink. WITH DATE AND NAME OF PERSON MAKING CHANGE.

Do not extend notes this side of this line

RETURN TO
LOS ANGELES COUNTY SURVEYOR
700 HALL OF RECORDS

FORM 247 10M 5-31

RETURN TO
LOS ANGELES COUNTY SURVEYOR
700 HALL OF RECORDS

Note: ANY ADDITIONS OR CHANGES ON THIS SHEET MUST BE MADE OR CIRCLED IN Red Ink. WITH DATE AND NAME OF PERSON MAKING CHANGE.

Do not extend notes this side of this line

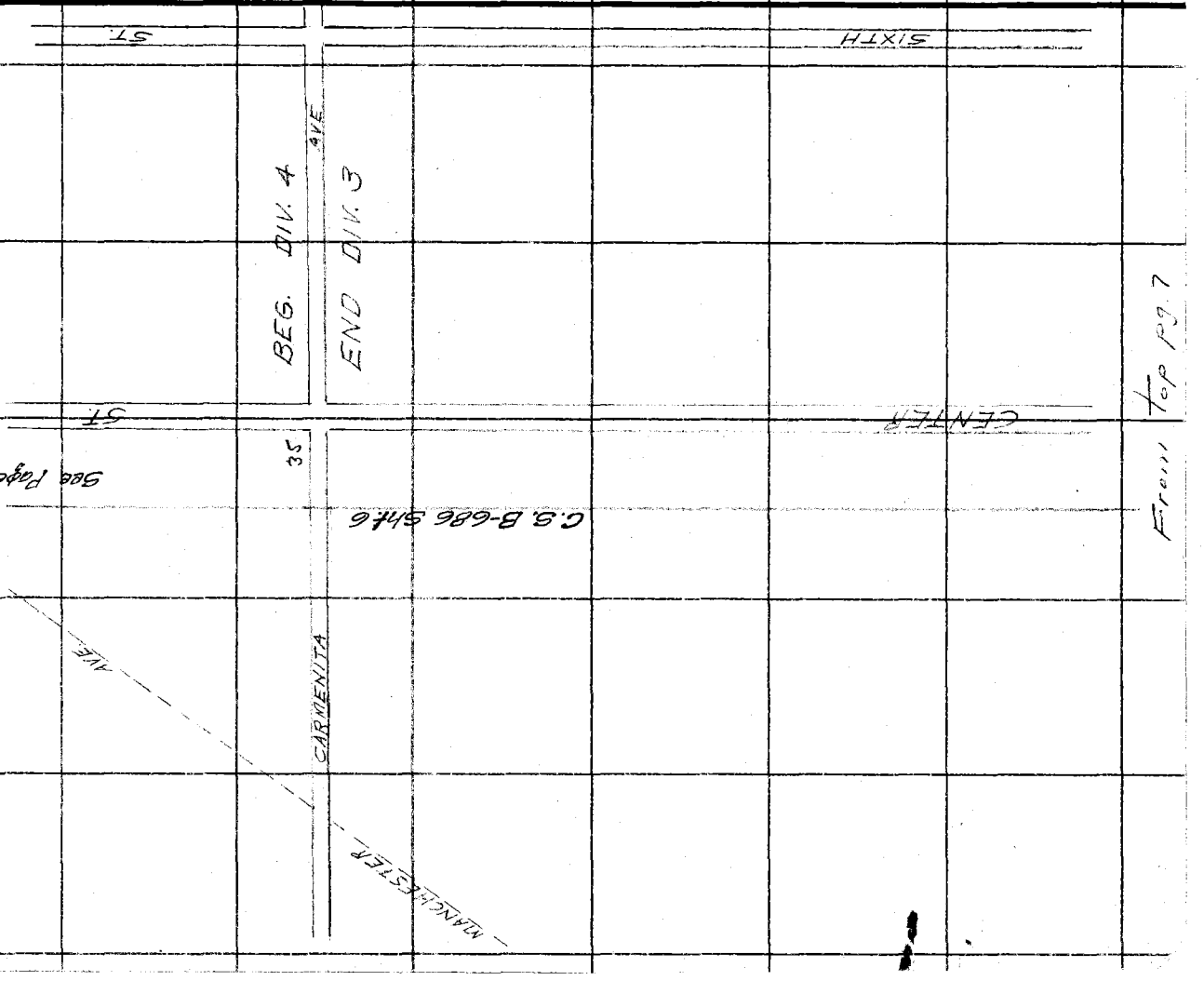

F.B. 434 PG. 8

Div #3

Notes Ck'd by D. M. Finley	Survey of Center St - Olive St	F.B. 494	Pg. 9
Map No. B-686-5	W. O. [illegible] Tape No. [illegible] St'd 65 °F.		
Office Work W. H. Kralle	Surveyed by L. D. Moore		
Checked D. M. Finley	Notes Moore Date 3-16-32		
Date JUN 1934	Indexed A. C. Johnson 4-18-32		

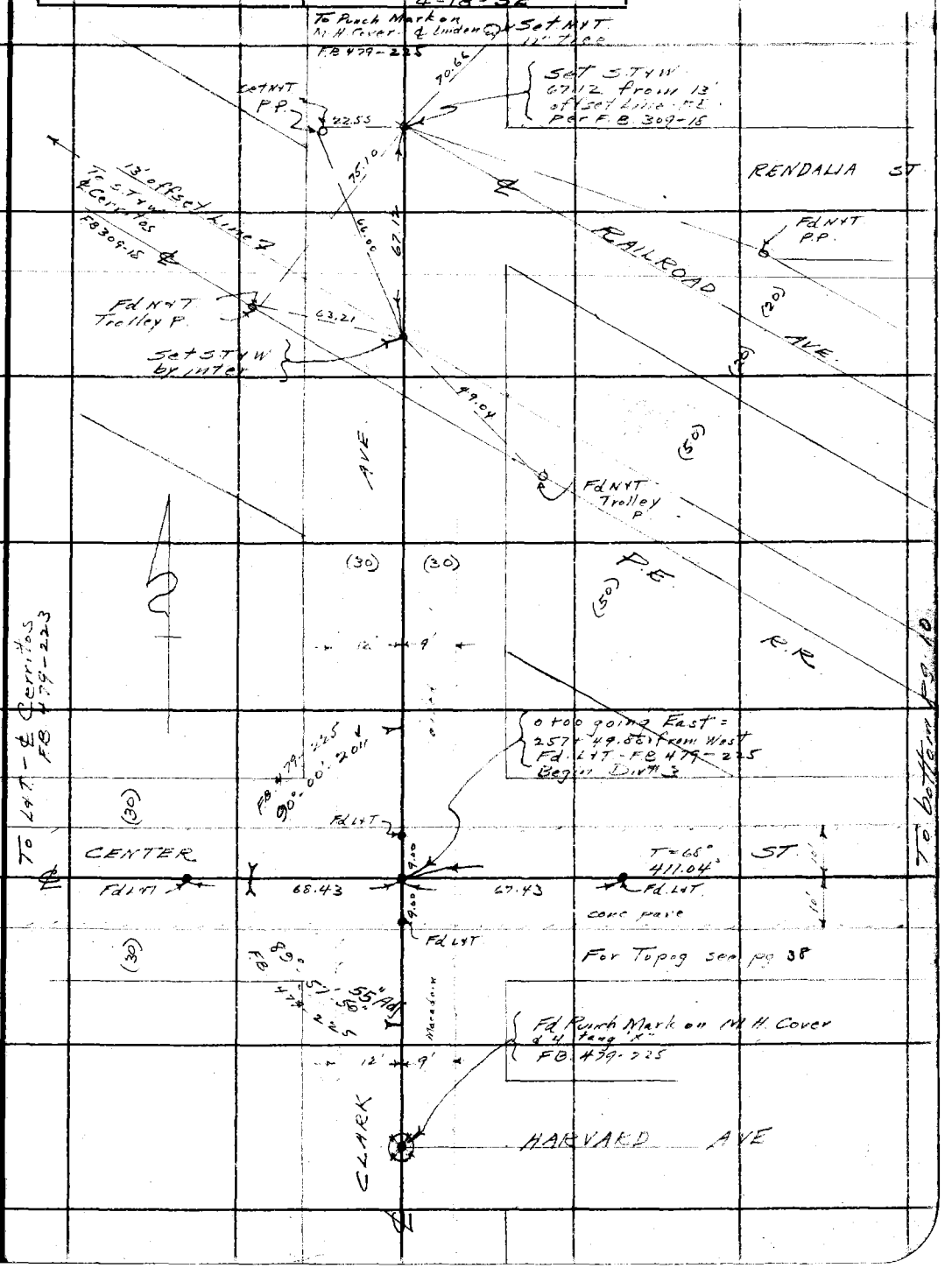

Note: ANY ADDITIONS OR CHANGES ON THIS SHEET MUST BE MADE OR CIRCLED IN Red Ink, WITH DATE AND NAME OF PERSON MAKING CHANGE.

Do not extend notes this side of this line

RETURN TO
LOS ANGELES COUNTY SURVEYOR
700 HALL OF RECORDS

FORM 247 10M 5-31

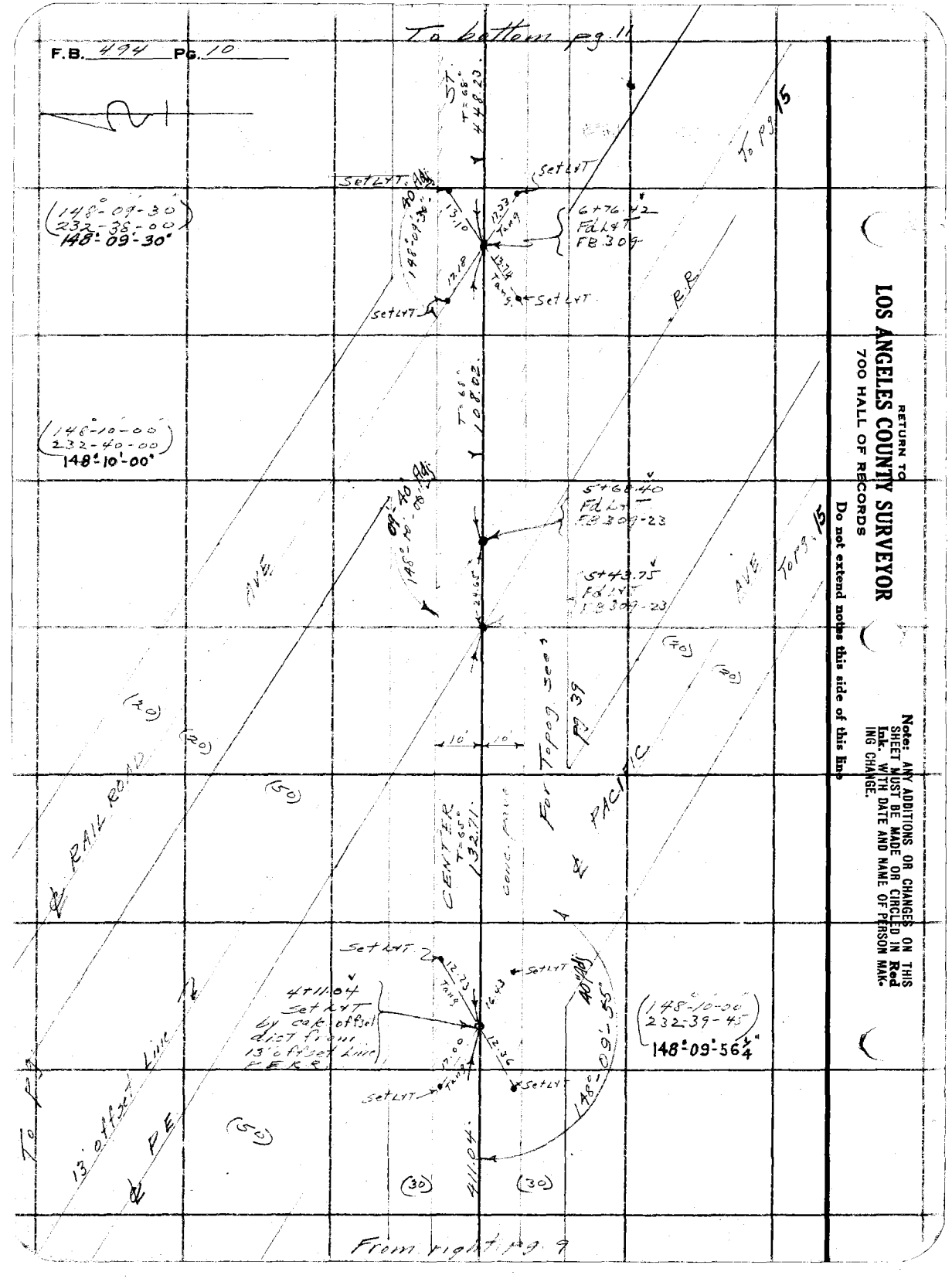

RETURN TO
LOS ANGELES COUNTY SURVEYOR
700 HALL OF RECORDS
Do not extend notes this side of this line

Note: ANY ADDITIONS OR CHANGES ON THIS SHEET MUST BE MADE OR CIRCLED IN Red Ink. WITH DATE AND NAME OF PERSON MAKING CHANGE.

Div #3

Notes Ck'd by D. M. Finley		Survey of Center St - Olive St	F.B. 494 Pg. 11
Map No. B-686-5		W. O. [illegible] Tape No. [illegible] St'd 66 °F.	
Office Work W. H. Keelle		Surveyed by L. D. Moore	
Checked D. M. Finley		Notes [illegible] Date 3-16-32	
Date JUN 1934		Indexed A. C. Johnson	

To left pg 12

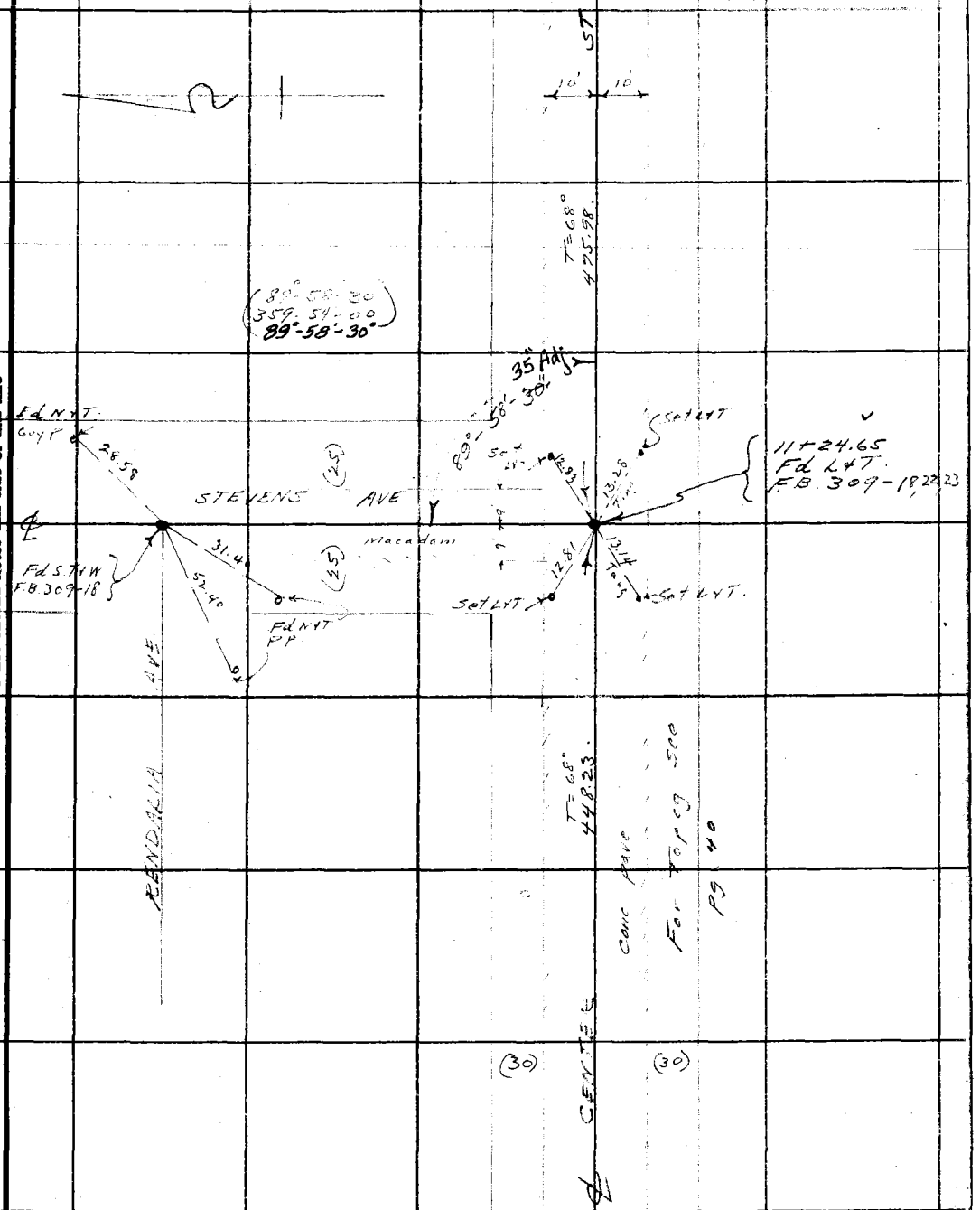

From top pg. 10

Note: ANY ADDITIONS OR CHANGES ON THIS SHEET MUST BE MADE OR CIRCLED IN Red Ink, WITH DATE AND NAME OF PERSON MAKING CHANGE.

RETURN TO
LOS ANGELES COUNTY SURVEYOR
700 HALL OF RECORDS

Do not extend notes this side of this line

FORM 247 10M 8-31

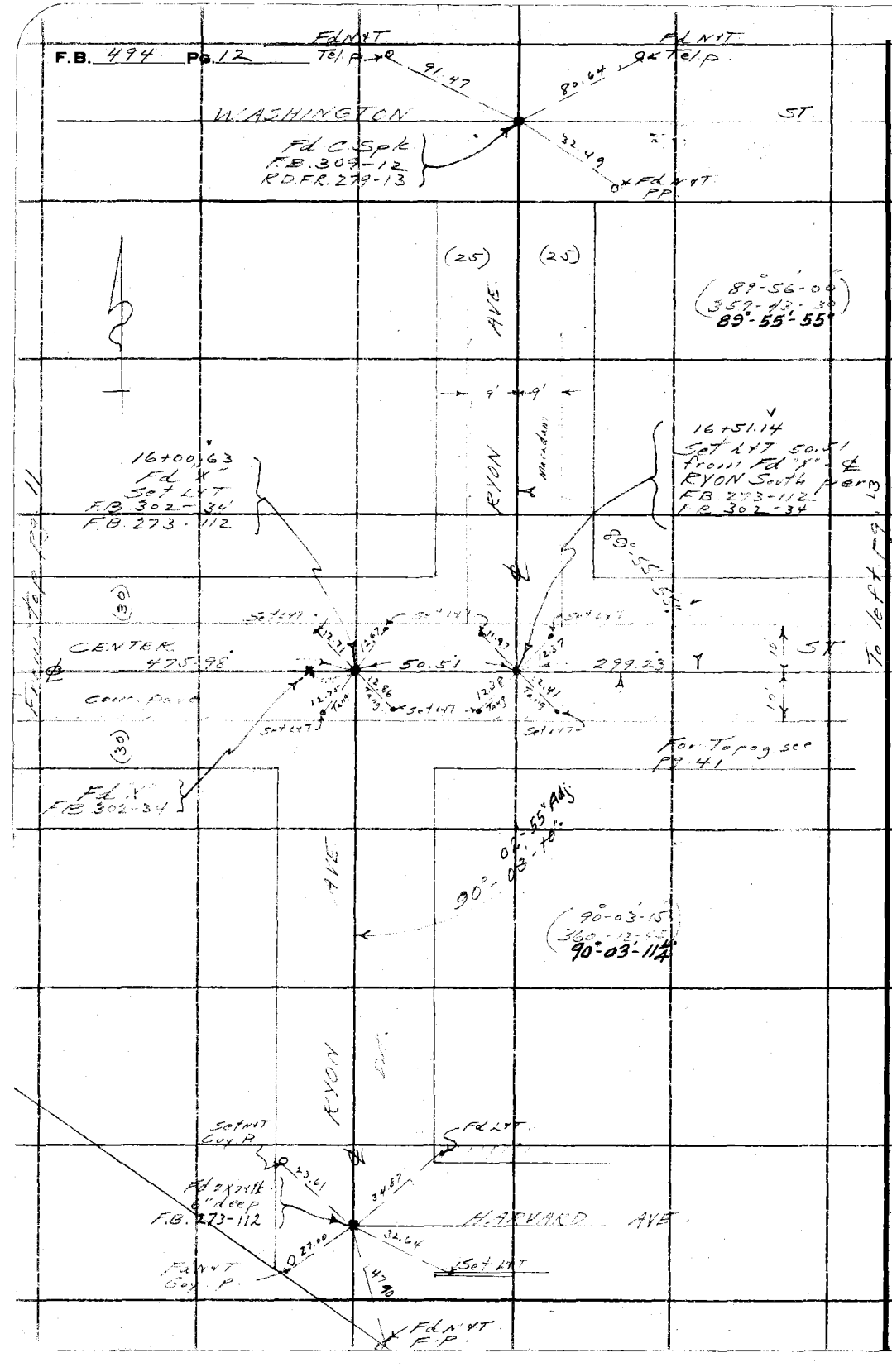

RETURN TO
LOS ANGELES COUNTY SURVEYOR
700 HALL OF RECORDS

Do not extend notes this side of this line

Note: ANY ADDITIONS OR CHANGES ON THIS SHEET MUST BE MADE OR CIRCLED IN **Red Ink.** WITH DATE AND NAME OF PERSON MAKING CHANGE.

Div # 3

Notes Ck'd by D. M. Finley	Survey of Center St - Olive
Map No. B-686-5	W. O. 7057 Tape No. 020 St'd 66 °F.
Office Work W. H. Krelle	Surveyed by L. D. Moore
Checked D. M. Finley	Notes Moore Date 3-16-30
Date JUN 1934	Indexed A. C. Johnson

F.B. 494 PG. 13

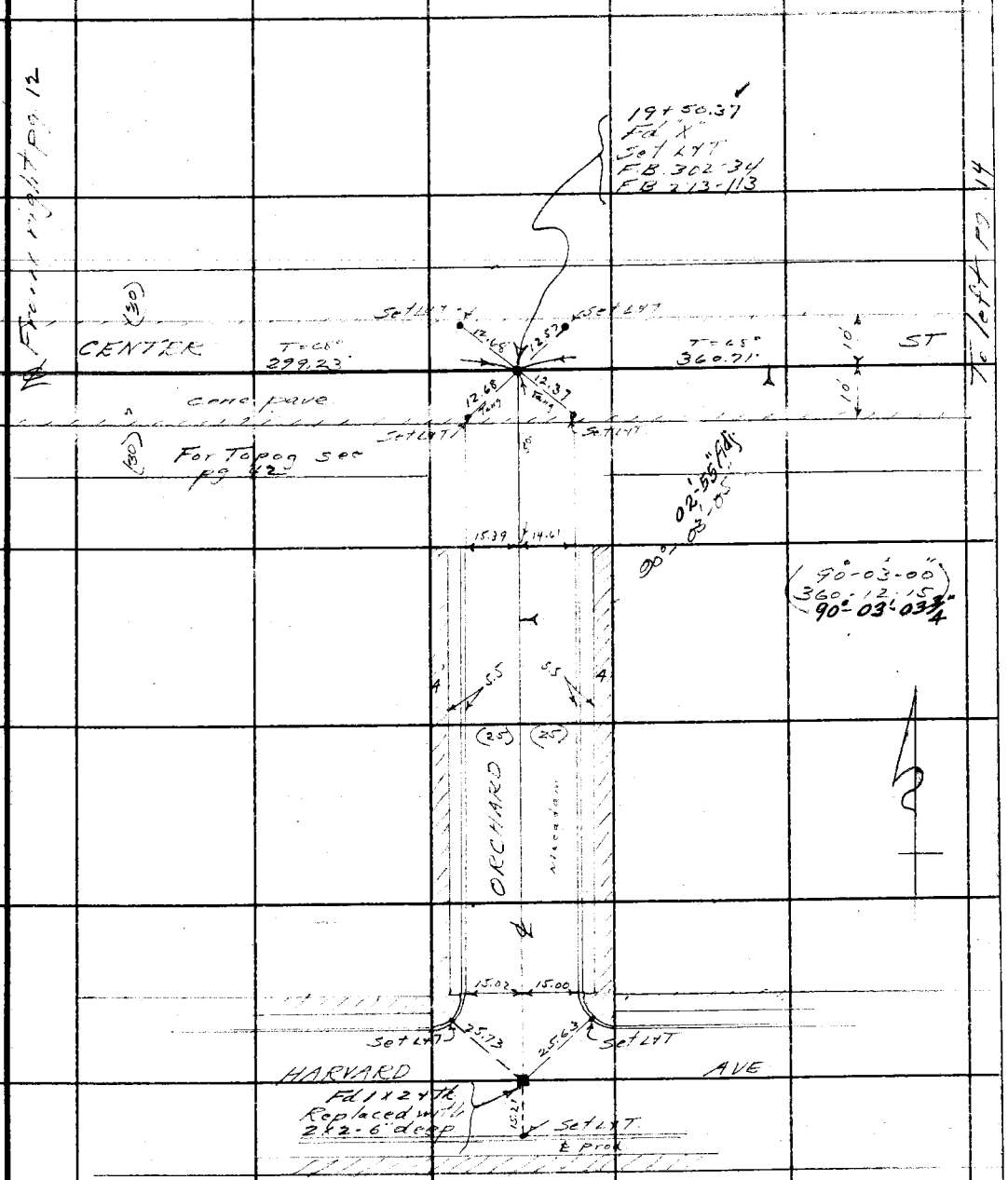

Note: ANY ADDITIONS OR CHANGES ON THIS SHEET MUST BE MADE OR CIRCLED IN Red Ink, WITH DATE AND NAME OF PERSON MAKING CHANGE.

Do not extend notes this side of this line

RETURN TO
LOS ANGELES COUNTY SURVEYOR
700 HALL OF RECORDS

FORM 247 10M 5-31

F.B. 494 Pg. 14

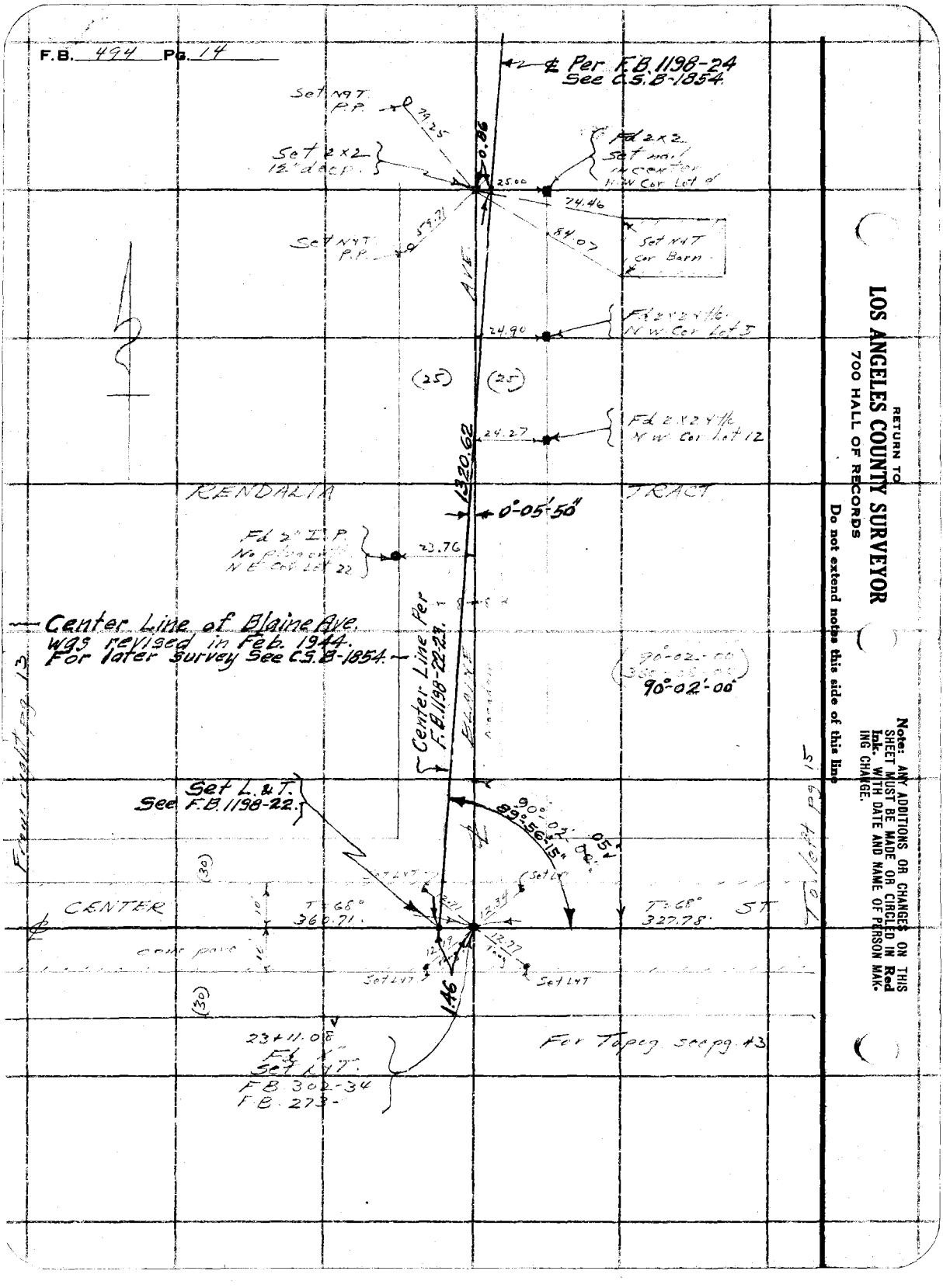

RETURN TO
LOS ANGELES COUNTY SURVEYOR
700 HALL OF RECORDS

Do not extend notes this side of this line

Note: ANY ADDITIONS OR CHANGES ON THIS SHEET MUST BE MADE OR CIRCLED IN Red Ink. WITH DATE AND NAME OF PERSON MAKING CHANGE.

Div #3

Notes Ck'd by D. M. Finley	Survey of Center St. - Olive St.	F.B. 474	Pg. 15
Map No. B-686-5	W. O. 7057 Tape No. 220 St'd 68 °F.		
Office Work W. H. Krelle	Surveyed by L. D. Moore		
Checked D. M. Finley	Notes [illegible] Date 3-17-32		
Date JUN 1934	Indexed A. C. Johnson		

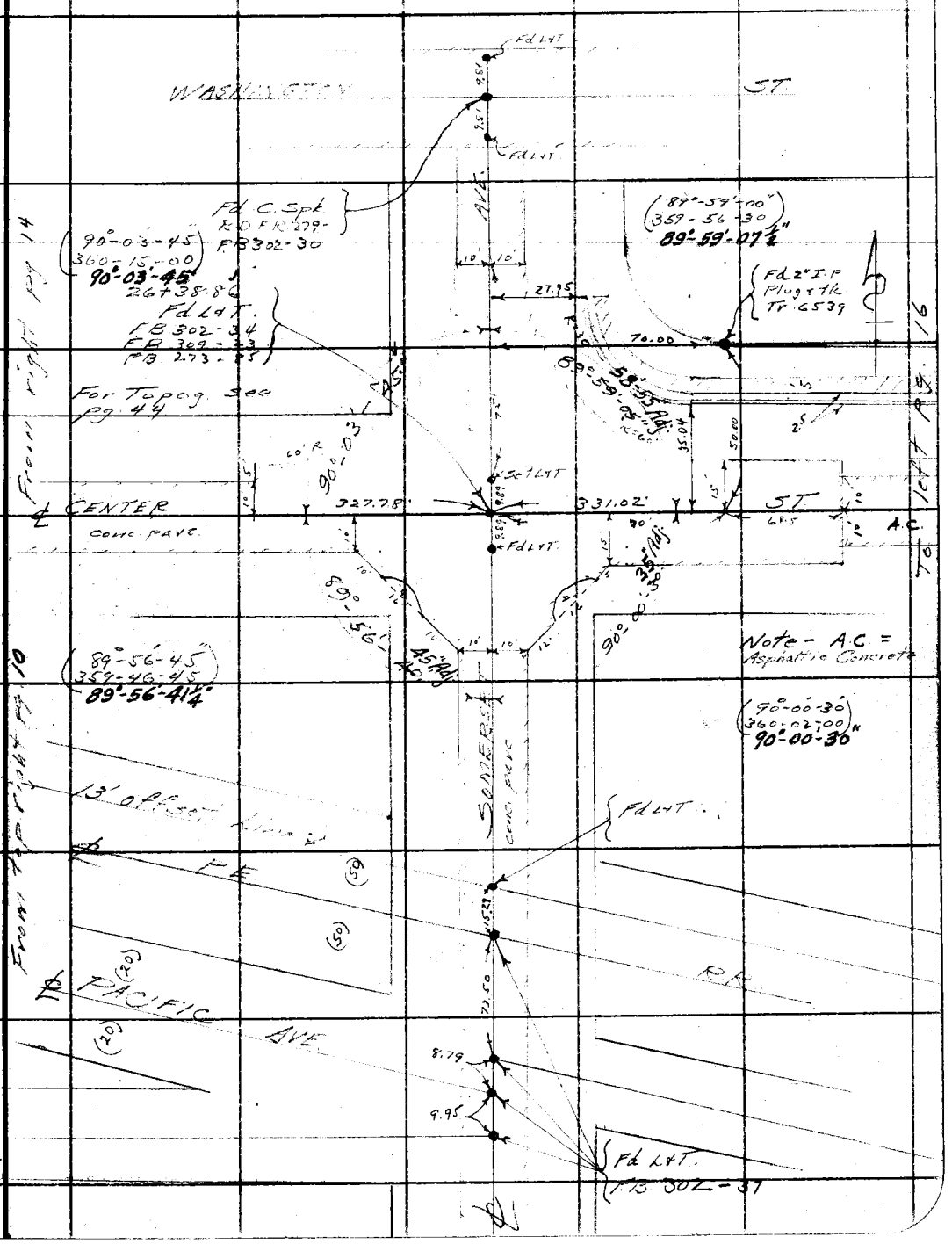

Note: ANY ADDITIONS OR CHANGES ON THIS SHEET MUST BE MADE OR CIRCLED IN Red Ink, WITH DATE AND NAME OF PERSON MAKING CHANGE.

Do not extend notes this side of this line

RETURN TO
LOS ANGELES COUNTY SURVEYOR
700 HALL OF RECORDS

FORM 247 10M 8-31

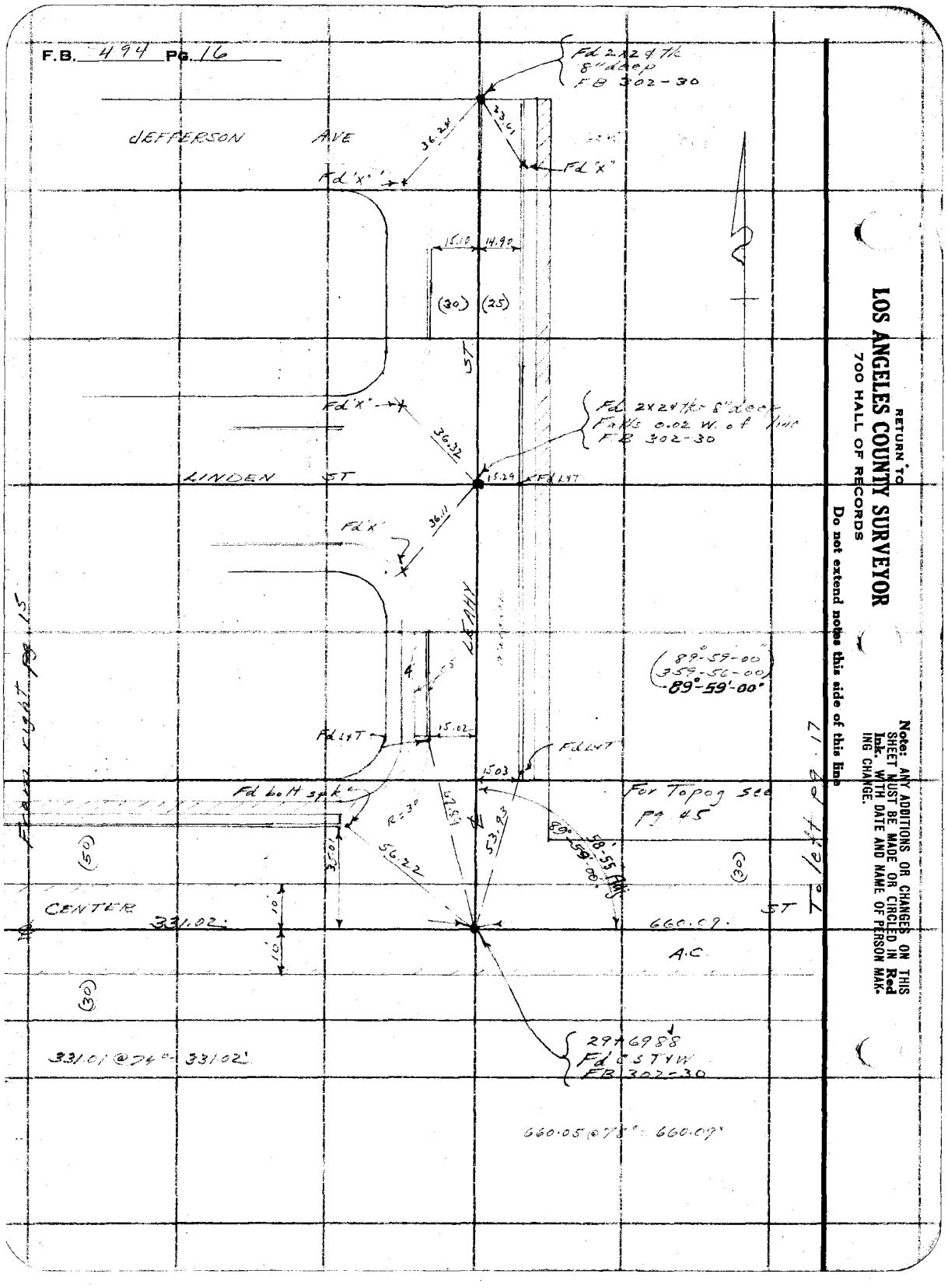

RETURN TO
LOS ANGELES COUNTY SURVEYOR
700 HALL OF RECORDS

Do not extend notes this side of this line

Note: ANY ADDITIONS OR CHANGES ON THIS SHEET MUST BE MADE OR CIRCLED IN Red Ink. WITH DATE AND NAME OF PERSON MAKING CHANGE.

Div # 3

Notes Ck'd by	D. M. Finley	Survey of	Center St - Olive St
Map No.	B-686-5	W. O.	1053 Tape No. 026 St'd 56 °F.
Office Work	W. H. Kralle	Surveyed by	L. D. Moore
Checked	D. M. Finley	Notes	Moore Date 4-1-32
Date	JUN 1934	Indexed	A. O. Johnson

F.B. 424 PG. 17

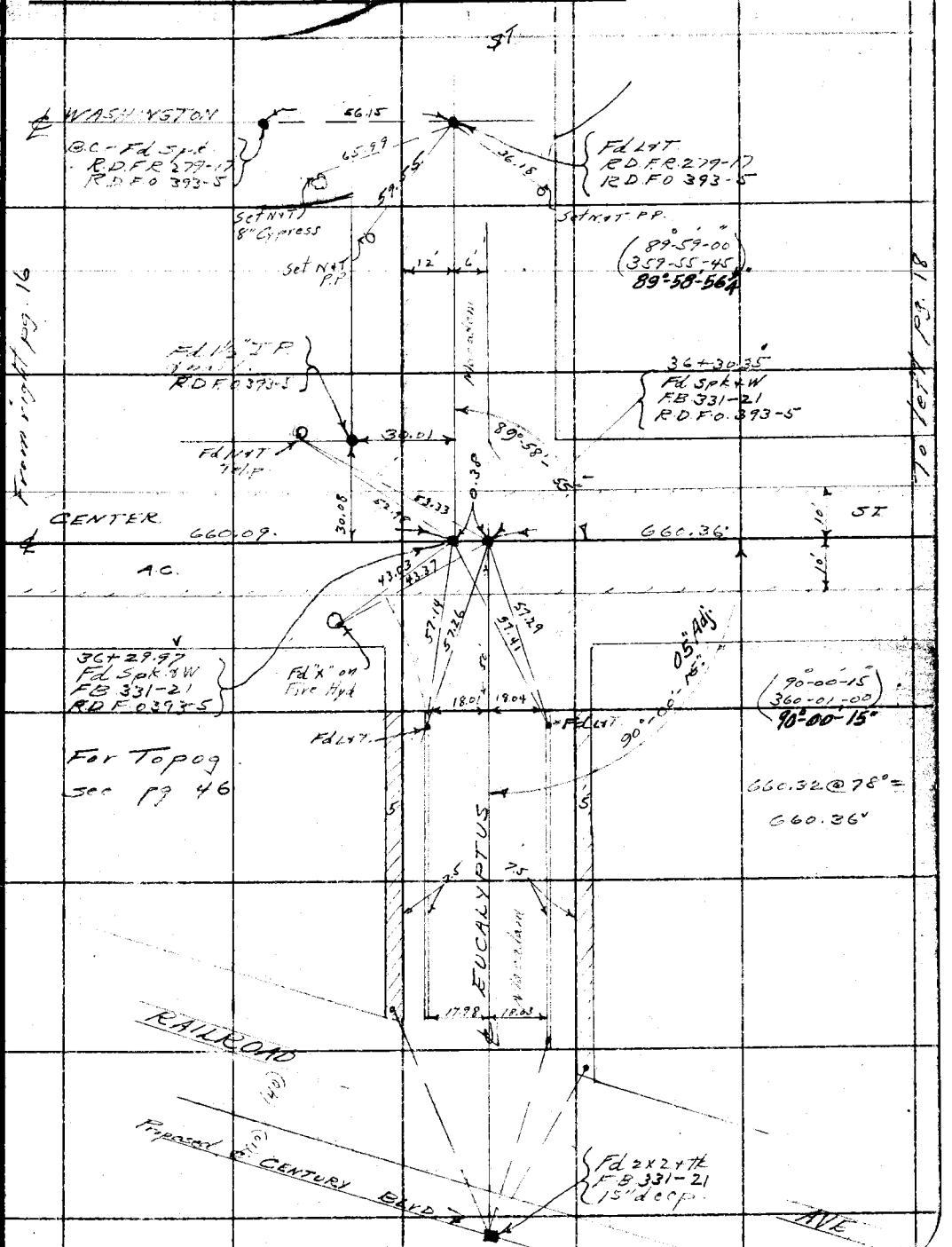

Note: ANY ADDITIONS OR CHANGES ON THIS SHEET MUST BE MADE OR CIRCLED IN Red Ink. WITH DATE AND NAME OF PERSON MAKING CHANGE.

Do not extend notes this side of this line

RETURN TO
LOS ANGELES COUNTY SURVEYOR
700 HALL OF RECORDS

FORM 247 10M 5-31

F.B. 494 PG. 18

RETURN TO
LOS ANGELES COUNTY SURVEYOR
700 HALL OF RECORDS
Do not extend notes this side of this line

Note: ANY ADDITIONS OR CHANGES ON THIS SHEET MUST BE MADE OR CIRCLED IN Red Ink. WITH DATE AND NAME OF PERSON MAKING CHANGE.

Div #3

Notes Ck'd by D. M. Finley	Survey of Center St - Olive St
Map No. B-686-5	W. O. 7057 Tape No. c20 St'd 66 °F.
Office Work W. H. Krelle	Surveyed by K. D. Moore
Checked D. M. Finley	Notes Moore Date 4-4-32
Date JUN 1934	Indexed A. C. Johnson

F.B. 424 Pg. 19

Note: ANY ADDITIONS OR CHANGES ON THIS SHEET MUST BE MADE OR CIRCLED IN Red Ink, WITH DATE AND NAME OF PERSON MAKING CHANGE.

Do not extend notes this side of this line

RETURN TO
LOS ANGELES COUNTY SURVEYOR
700 HALL OF RECORDS

FORM 247 10M 5-31

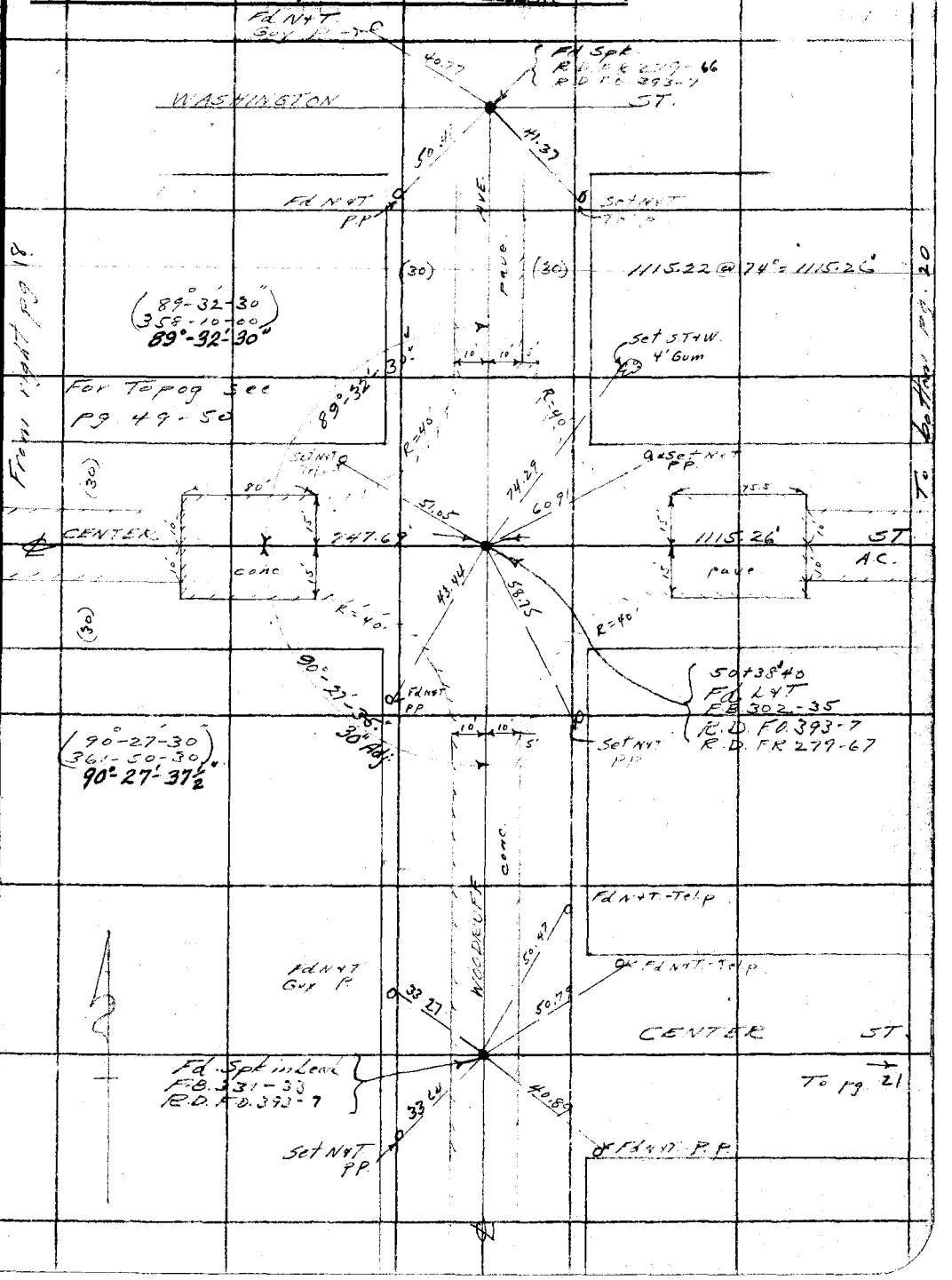

F.B. 494 Pg. 20

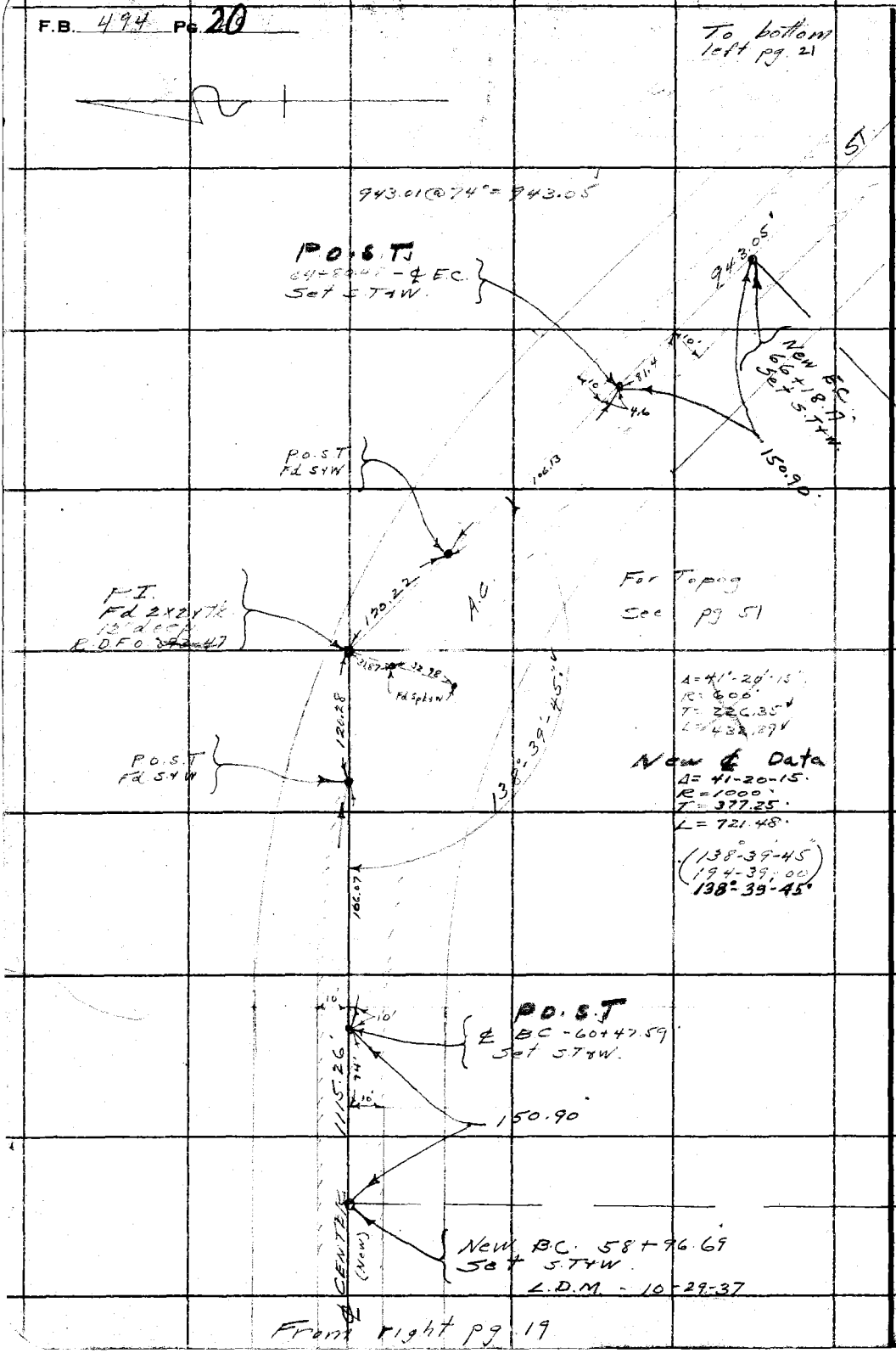

RETURN TO
LOS ANGELES COUNTY SURVEYOR
700 HALL OF RECORDS
Do not extend notes this side of this line

Note: ANY ADDITIONS OR CHANGES ON THIS SHEET MUST BE MADE OR CIRCLED IN Red Ink. WITH DATE AND NAME OF PERSON MAKING CHANGE.

Div #3

Notes Ck'd by M. Finley	Survey of Center St - Olive St
Map No. B-686-5	W. O. 7051 Tape No. 020 St'd 66 °F.
Office Work W. H. Krelle	Surveyed by L. D. Moore
Checked D. M. Finley	Notes Moore Date 4-4-32
Date JUN 1934	Indexed A. C. Johnson

F.B. 494 Pg. 21

To left pg 22

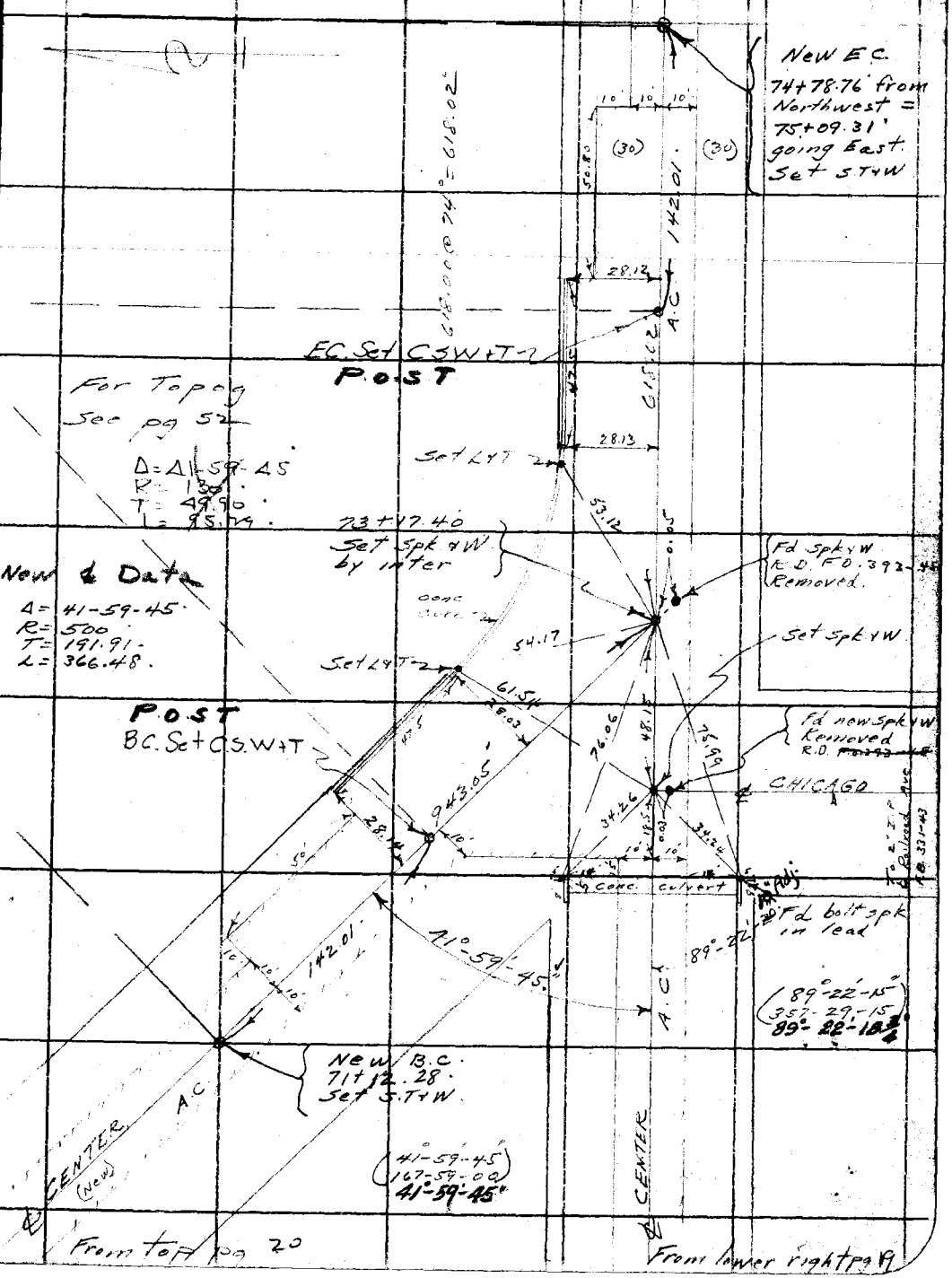

Note: ANY ADDITIONS OR CHANGES ON THIS SHEET MUST BE MADE OR CIRCLED IN Red Ink. WITH DATE AND NAME OF PERSON MAKING CHANGE.

Do not extend notes this side of this line

RETURN TO
LOS ANGELES COUNTY SURVEYOR
700 HALL OF RECORDS

FORM 247 10M 5-31

F.B. 494 Pg. 22

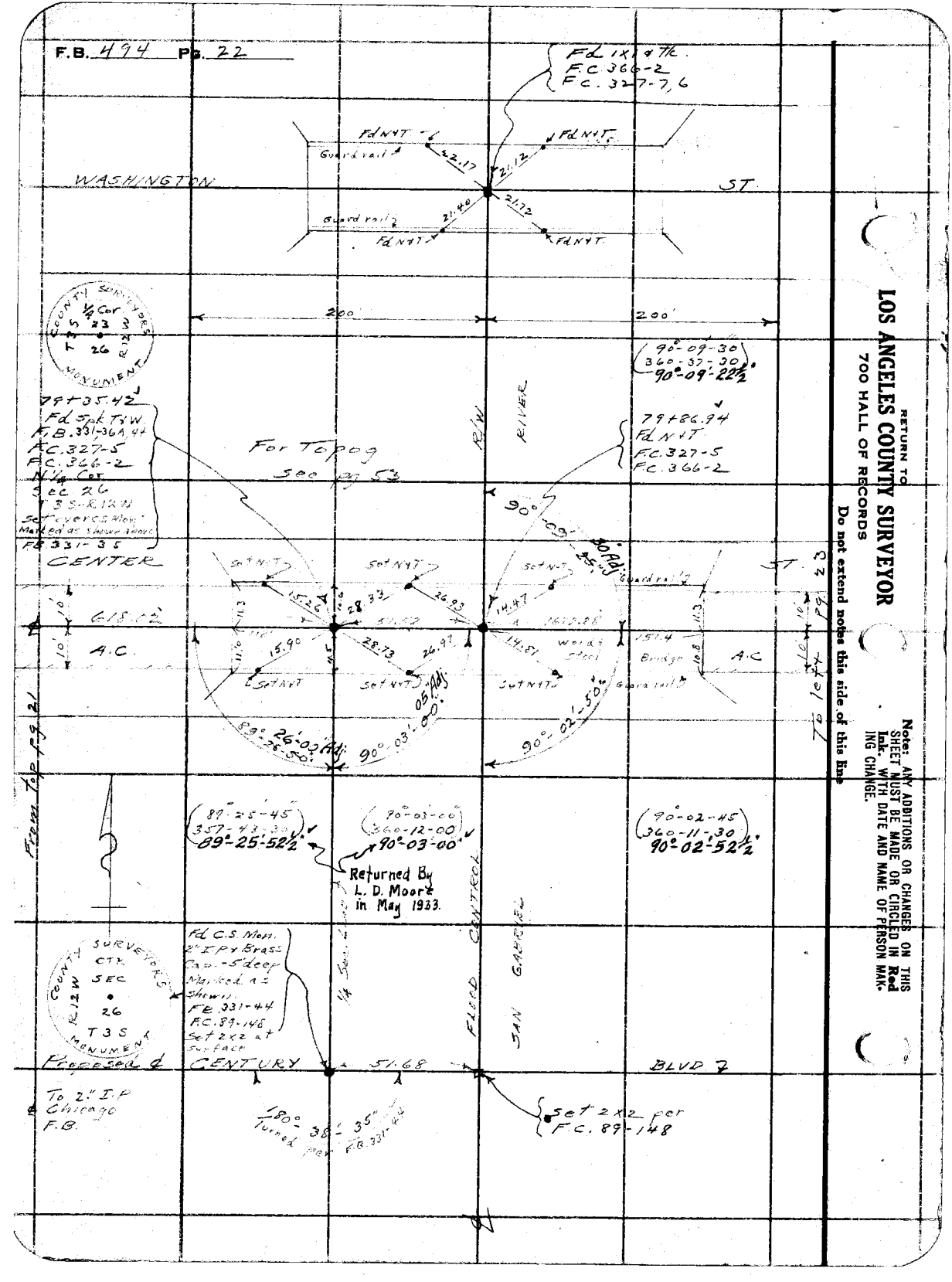

RETURN TO
LOS ANGELES COUNTY SURVEYOR
700 HALL OF RECORDS

Do not extend notes this side of this line

Note: ANY ADDITIONS OR CHANGES ON THIS SHEET MUST BE MADE OR CIRCLED IN Red Ink. WITH DATE AND NAME OF PERSON MAKING CHANGE.

Div #3

Notes Ck'd by D. M. Finley	Survey of Center St. - Olive St
Map No. B-686-5	W. O. 7057 Tape No. 620 St'd 68 °F.
Office Work W. H. Krelle	Surveyed by L. D. Moore
Checked D. M. Finley	Notes Moore Date 3-24-32
Date JUN 1934	Indexed A. C. Johnson

F.B. 494 Pg. 23

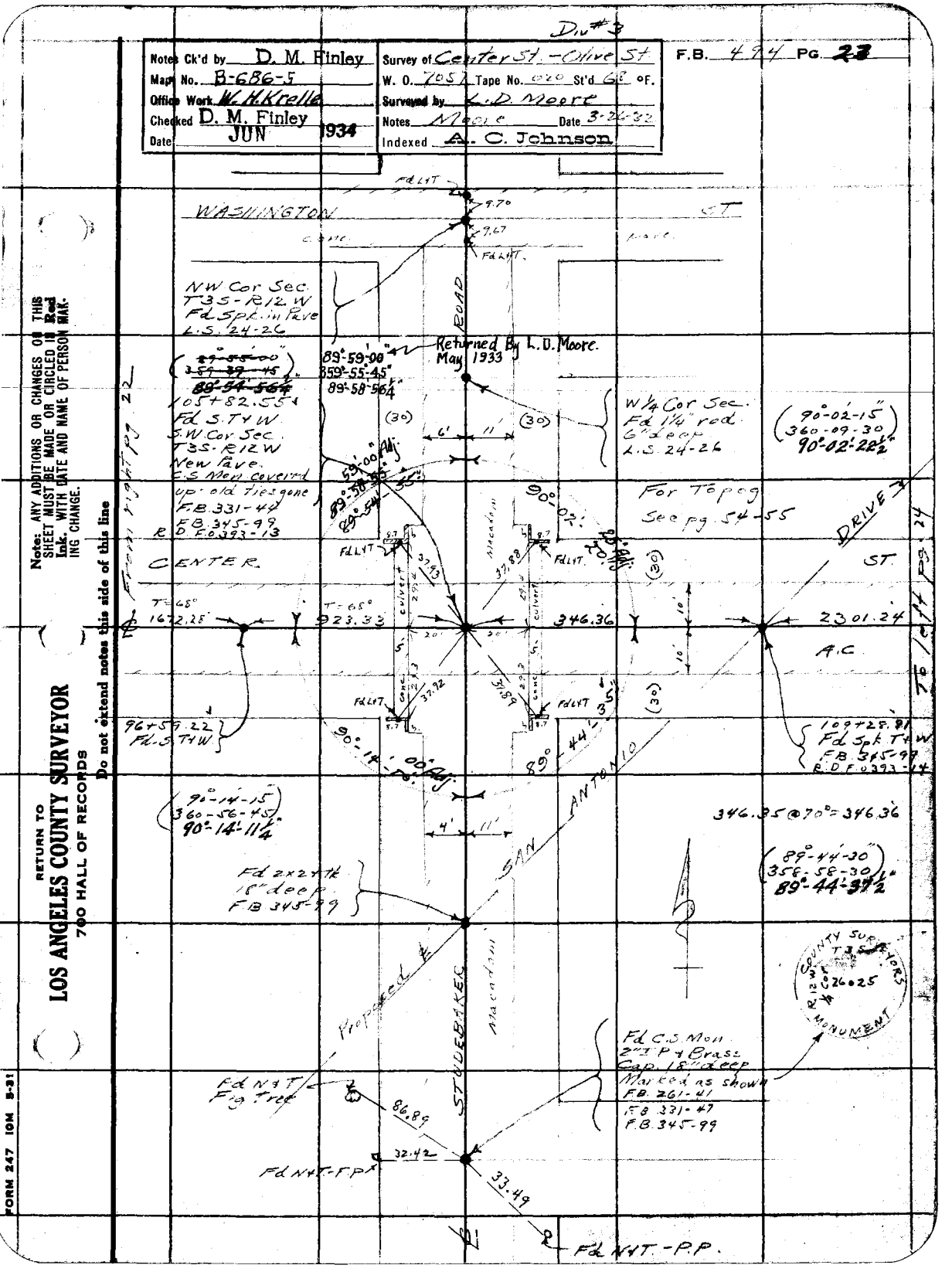

Note: ANY ADDITIONS OR CHANGES OR THIS SHEET MUST BE MADE OR CIRCLED IN Red Ink. WITH DATE AND NAME OF PERSON MAKING CHANGE.

RETURN TO
LOS ANGELES COUNTY SURVEYOR
700 HALL OF RECORDS

Do not extend notes this side of this line

FORM 247 10M 5-31

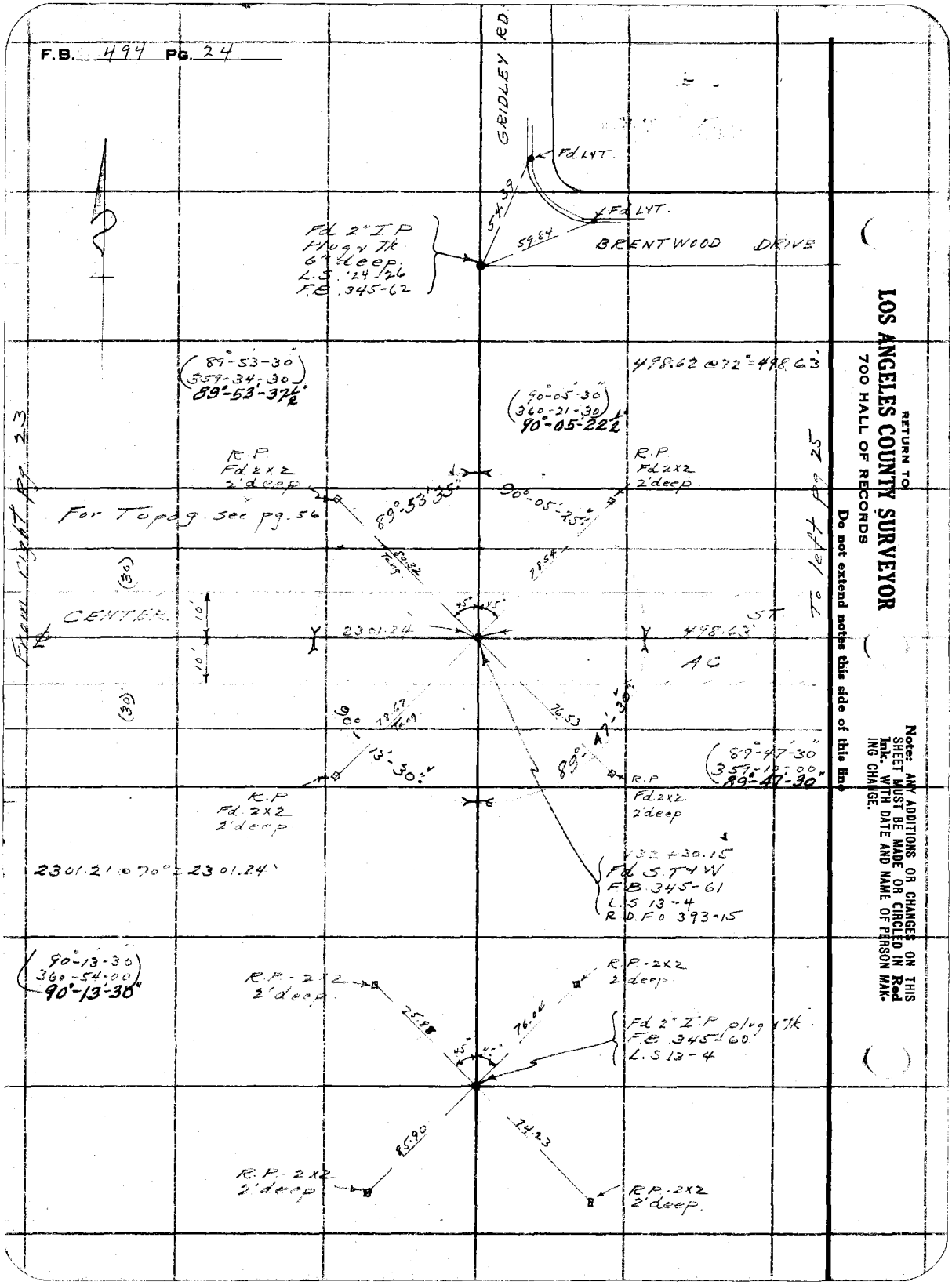

RETURN TO
LOS ANGELES COUNTY SURVEYOR
700 HALL OF RECORDS
Do not extend notes this side of this line

Notes: ANY ADDITIONS OR CHANGES ON THIS SHEET MUST BE MADE OR CIRCLED IN Red Ink. WITH DATE AND NAME OF PERSON MAKING CHANGE.

Div #3

Notes Ck'd by D. M. Finley	Survey of Center St. - Olive St.	F.B. 494	Pg. 25
Map No. B-686-5	W. O. 7057 Tape No. 020 St'd 68 °F.		
Office Work W. H. Krelle	Surveyed by L. D. Moore		
Checked D. M. Finley	Notes L. Moore Date 3-28-32		
Date JUN 1934	Indexed A. C. Johnson		

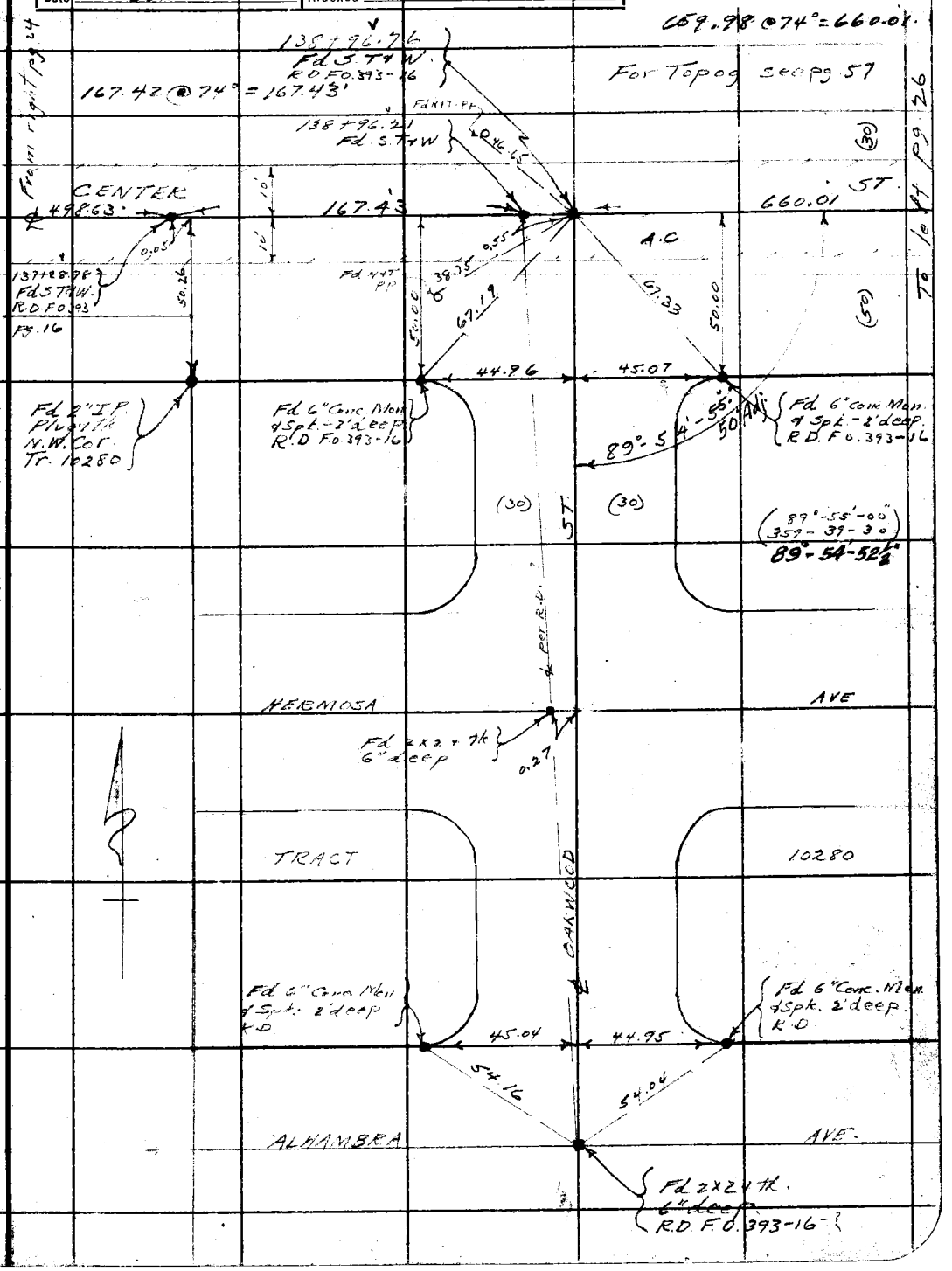

Note: ANY ADDITIONS OR CHANGES ON THIS SHEET MUST BE MADE OR CIRCLED IN Red Ink. WITH DATE AND NAME OF PERSON MAKING CHANGE.

Do not extend notes this side of this line

RETURN TO
LOS ANGELES COUNTY SURVEYOR
700 HALL OF RECORDS

FORM 247 10M 8-31

RETURN TO

LOS ANGELES COUNTY SURVEYOR

700 HALL OF RECORDS

Note: ANY ADDITIONS OR CHANGES ON THIS SHEET MUST BE MADE OR CIRCLED IN **Red Ink.** WITH DATE AND NAME OF PERSON MAKING CHANGE.

Do not extend notes this side of this line

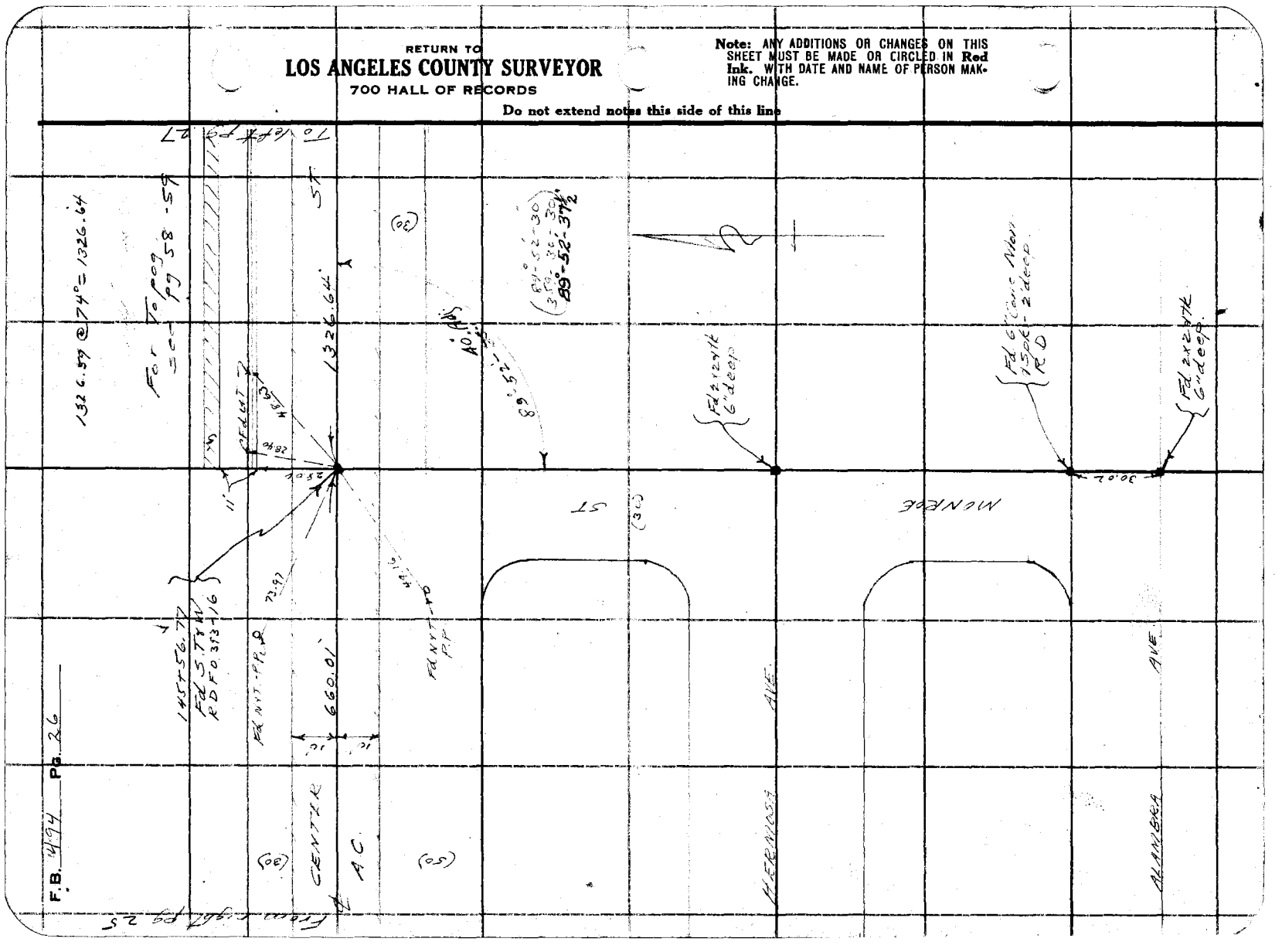

F.B. 494 Pg. 26

Div #3

Notes Ck'd by D. M. Finley	Survey of Center St. - Olive St.
Map No. B-686-5	W. O. 7057 Tape No. 020 St'd 68 °F.
Office Work W. H. Krelle	Surveyed by L. D. Moore
Checked D. M. Finley	Notes Moore Date 3-28-32
Date JUN 1934	Indexed A. C. Johnson

F.B. 494 Pg. 27

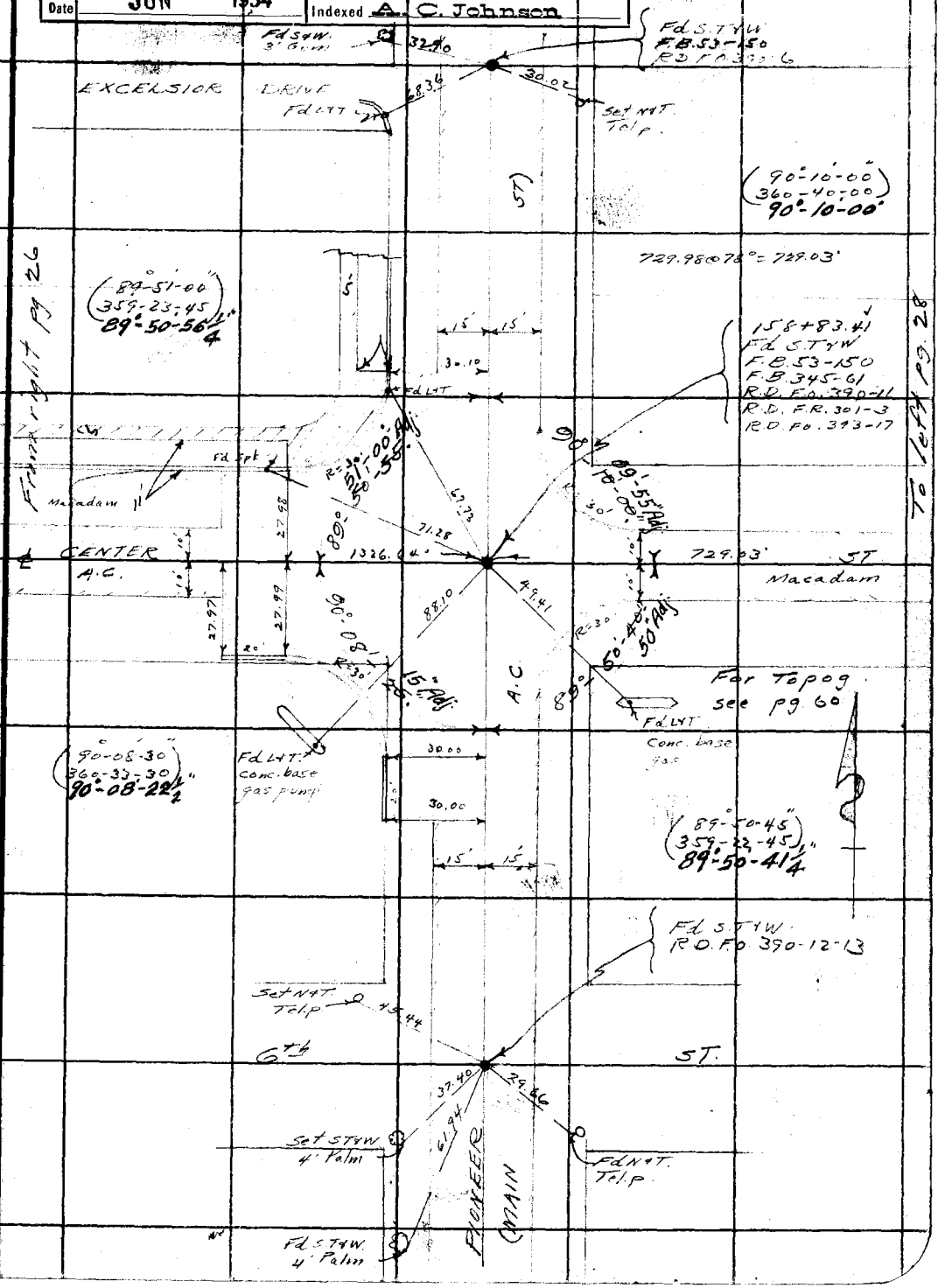

Note: ANY ADDITIONS OR CHANGES ON THIS SHEET MUST BE MADE OR CIRCLED IN Red Ink, WITH DATE AND NAME OF PERSON MAKING CHANGE.

Do not extend notes this side of this line

RETURN TO
LOS ANGELES COUNTY SURVEYOR
700 HALL OF RECORDS

FORM 247 10M 5-31

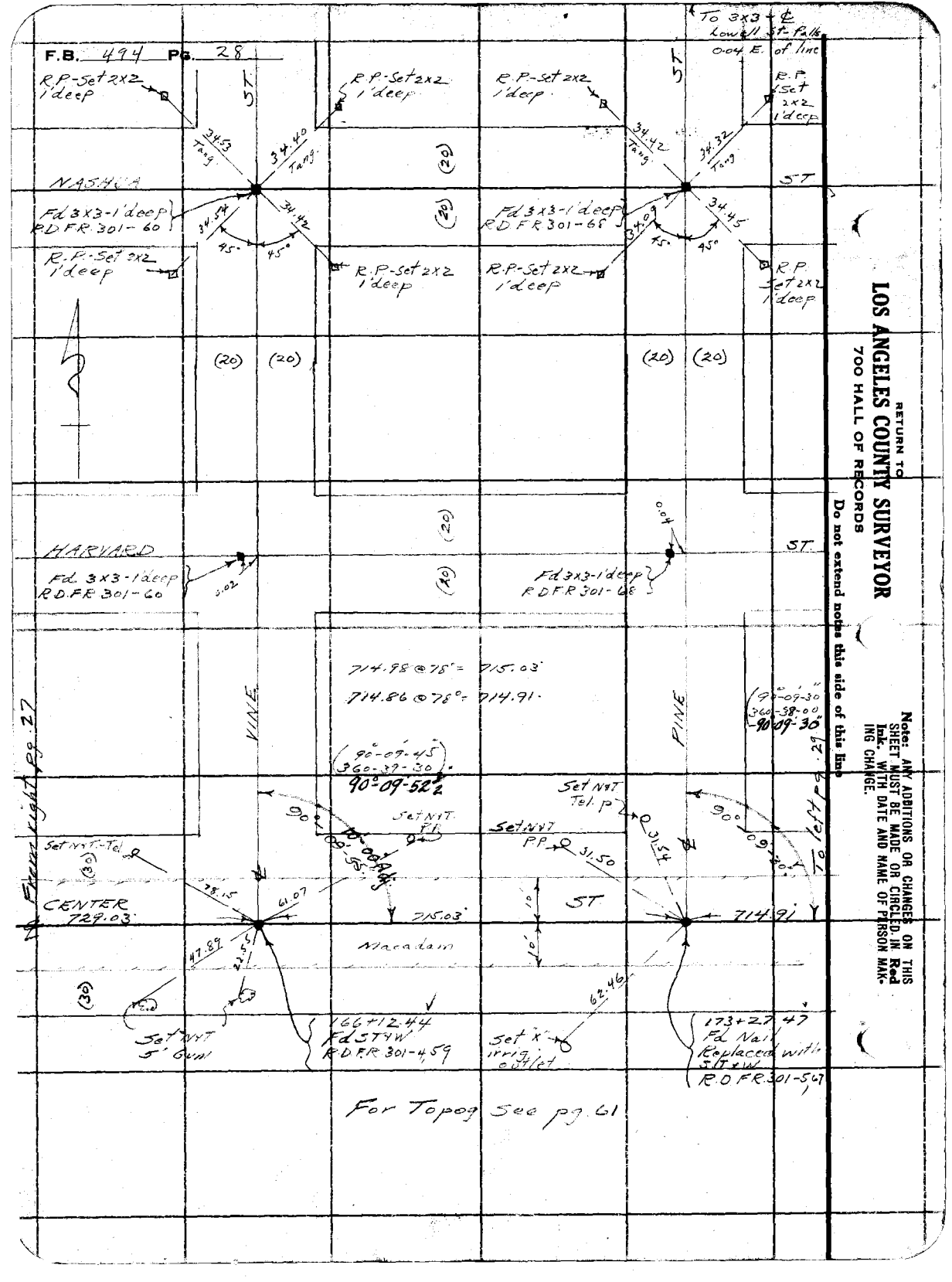

RETURN TO
LOS ANGELES COUNTY SURVEYOR
700 HALL OF RECORDS

Do not extend notes this side of this line

Note: ANY ADDITIONS OR CHANGES ON THIS SHEET MUST BE MADE OR CIRCLED IN Red Ink. WITH DATE AND NAME OF PERSON MAKING CHANGE.

Div #3

Notes Ck'd by D. M. Finley	Survey of Center St - Olive St	F.B. 494	PG. 29
Map No. B-686-5	W. O. 2057 Tape No. 020 St'd 63 °F.		
Office Work W. H. Krelle	Surveyed by L. D. Moore		
Checked D. M. Finley	Notes Moore Date 3-30-32		
Date JUN 1934	Indexed A. C. Johnson		

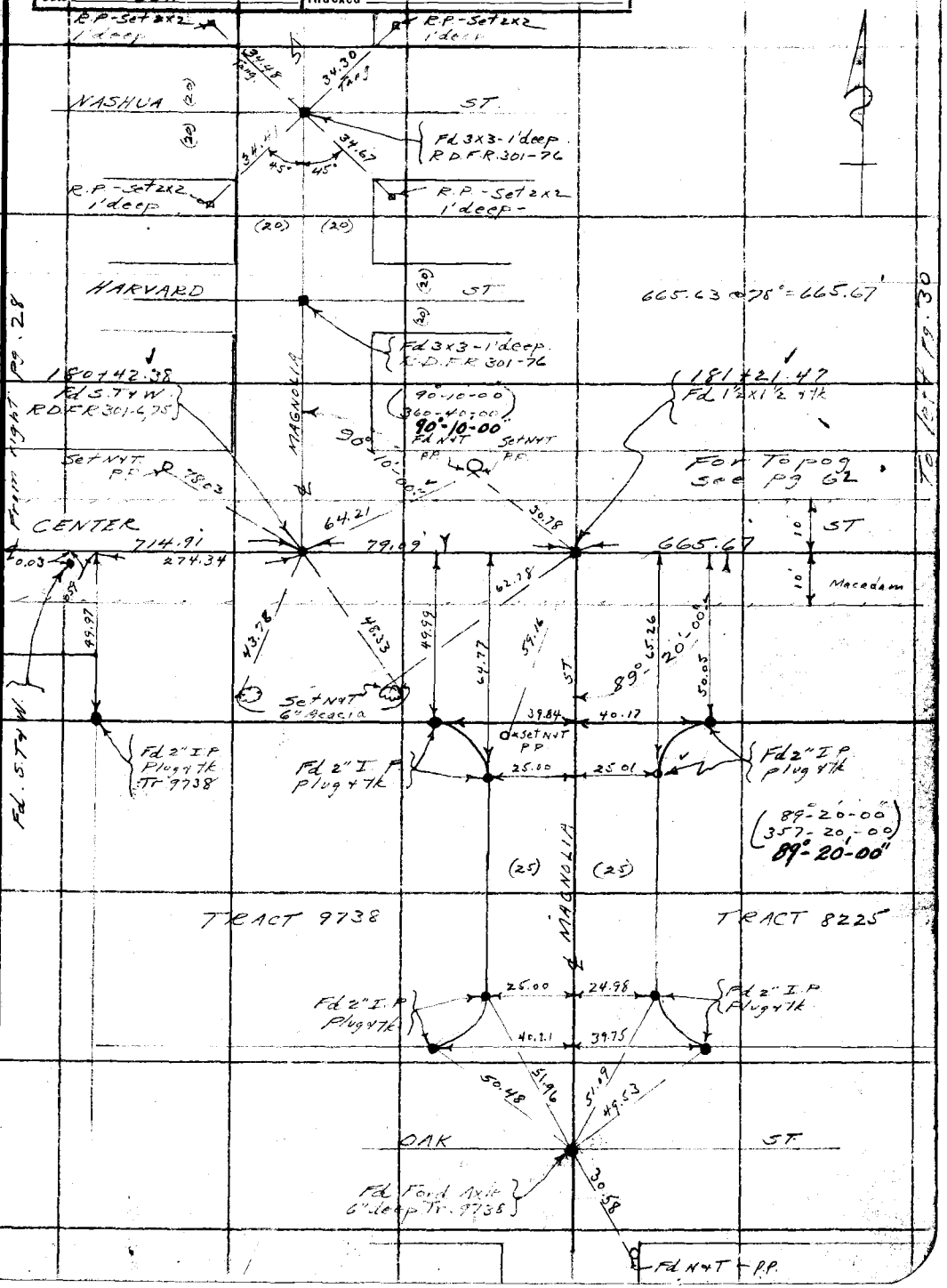

Note: ANY ADDITIONS OR CHANGES ON THIS SHEET MUST BE MADE OR CIRCLED IN Red Ink. WITH DATE AND NAME OF PERSON MAKING CHANGE.

Do not extend notes this side of this line

RETURN TO
LOS ANGELES COUNTY SURVEYOR
700 HALL OF RECORDS

FORM 247 10M 5-31

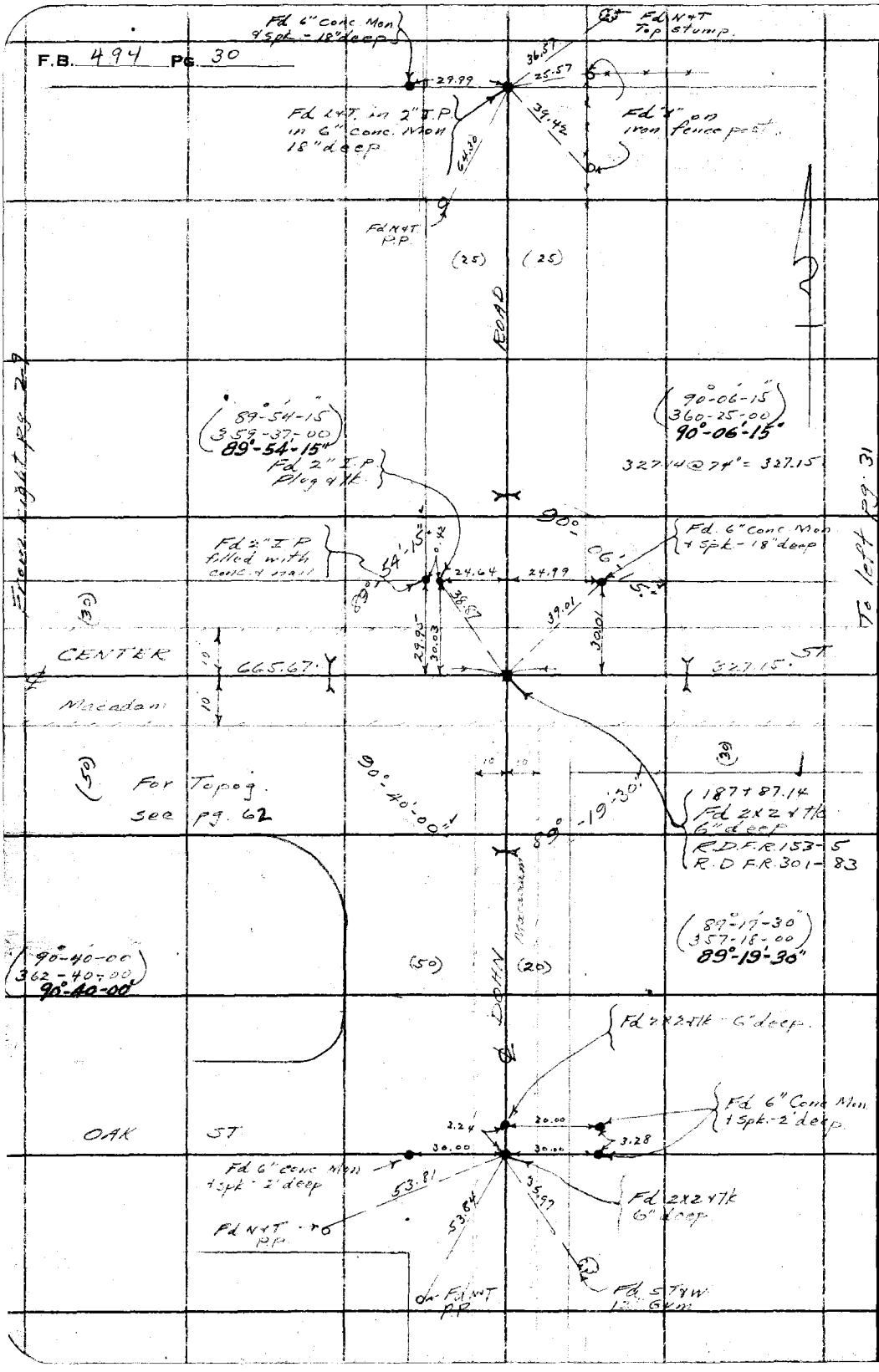

RETURN TO
LOS ANGELES COUNTY SURVEYOR
700 HALL OF RECORDS

Do not extend notes this side of this line

Note: ANY ADDITIONS OR CHANGES ON THIS SHEET MUST BE MADE OR CIRCLED IN Red Ink. WITH DATE AND NAME OF PERSON MAKING CHANGE.

Div #3

Notes Ck'd by D. M. Finley	Survey of Center St - Olive St
Map No. B-686-5.	W. O. 7057 Tape No. 020 St'd 68 °F.
Office Work W. H. Krelle	Surveyed by L. D. Moore
Checked D. M. Finley	Notes Moore Date 4-5-32
Date JUN 1934	Indexed A. C. Johnson

F.B. 494 PG. 31

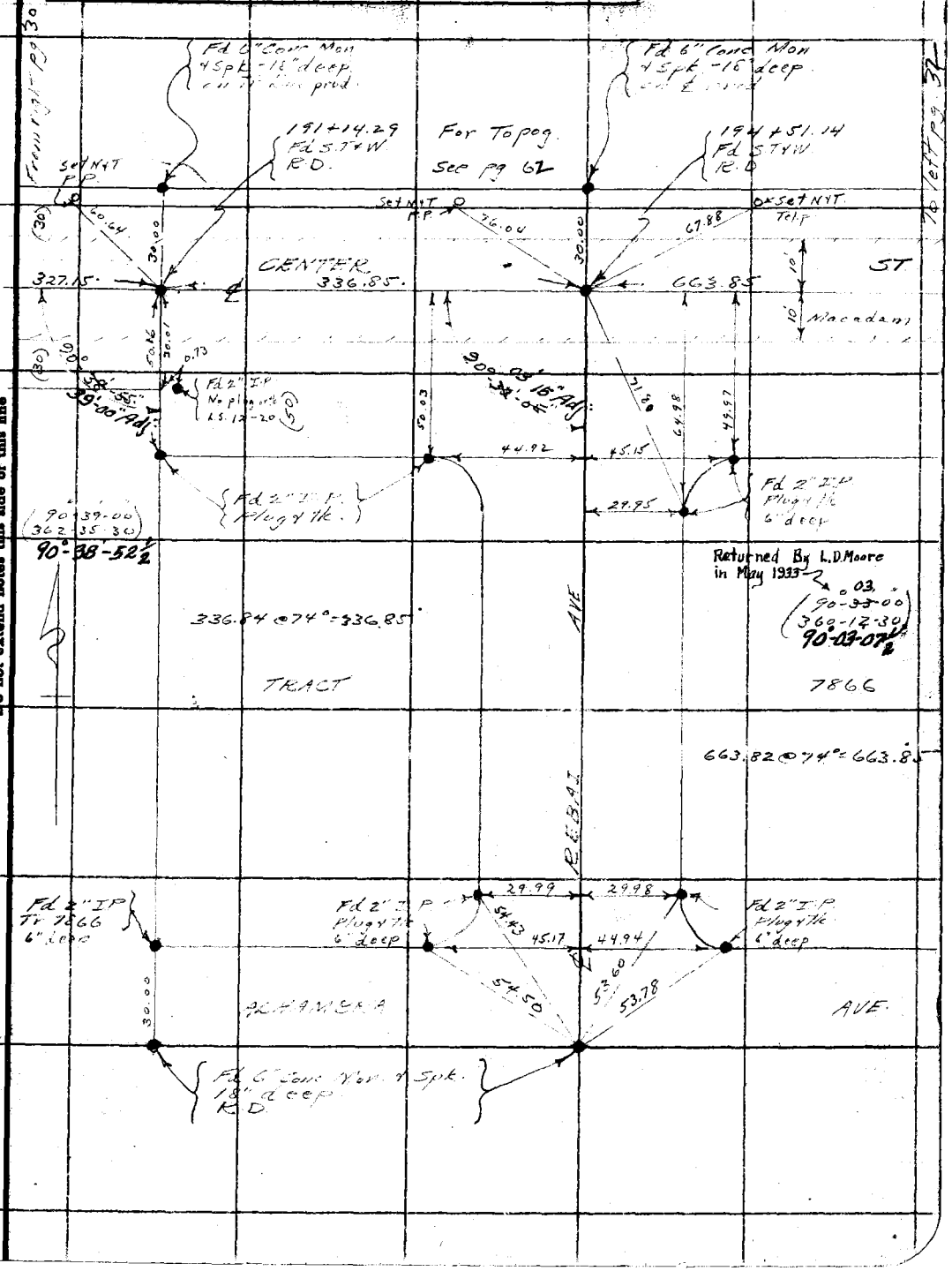

Note: ANY ADDITIONS OR CHANGES ON THIS SHEET MUST BE MADE OR CIRCLED IN Red Ink. WITH DATE AND NAME OF PERSON MAKING CHANGE.

Do not extend notes this side of this line

RETURN TO
LOS ANGELES COUNTY SURVEYOR
700 HALL OF RECORDS

FORM 247 10M 5-31

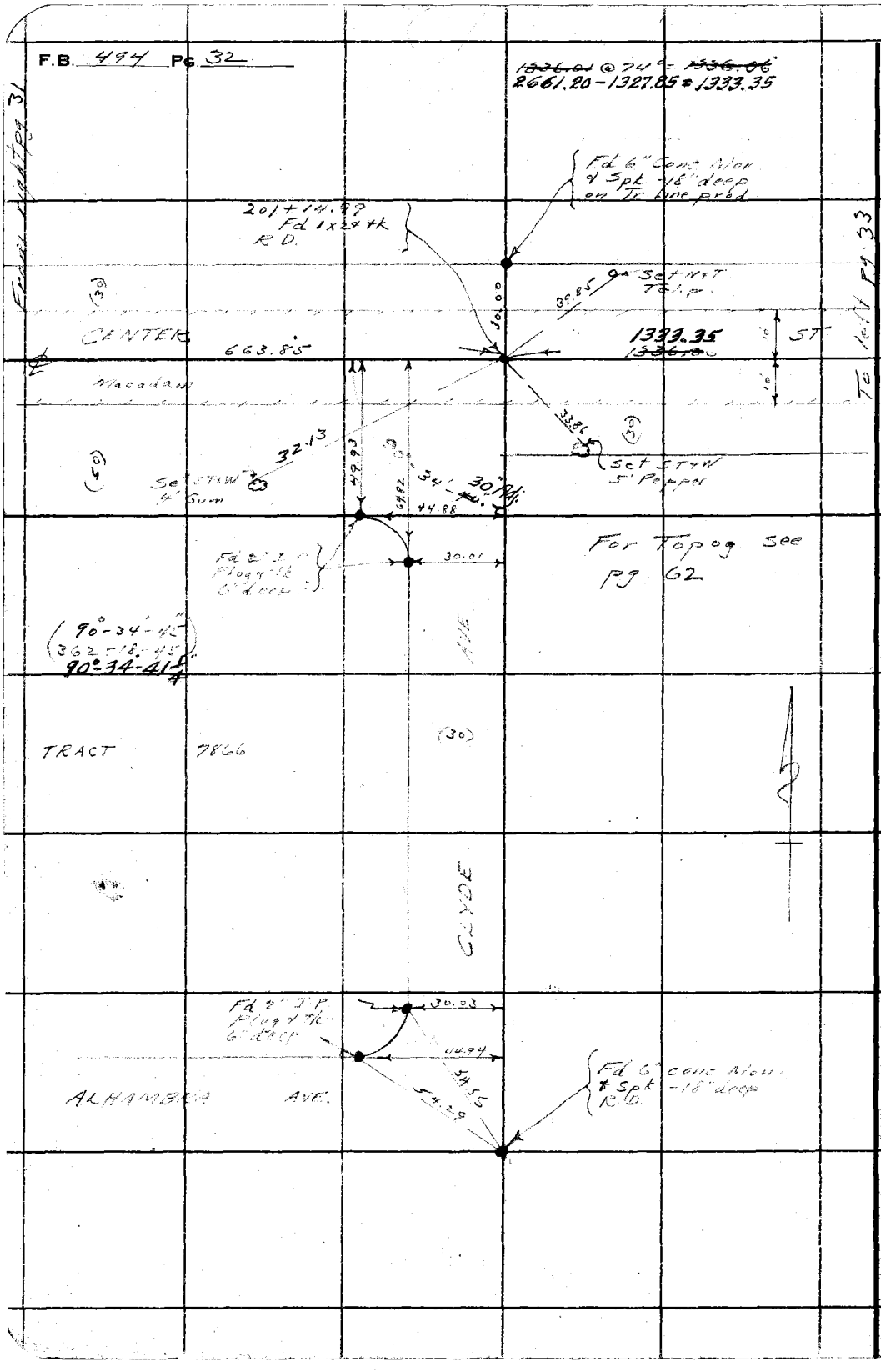

RETURN TO
LOS ANGELES COUNTY SURVEYOR
700 HALL OF RECORDS
Do not extend notes this side of this line

Note: ANY ADDITIONS OR CHANGES ON THIS SHEET MUST BE MADE OR CIRCLED IN Red Ink. WITH DATE AND NAME OF PERSON MAKING CHANGE.

Div #3

Notes Ck'd by D. M. Finley	Survey of Center St - Olive St
Map No. D-685-6	W. O. 705 2 Tape No. 020 St'd 66 °F.
Office Work W. H. Krella	Surveyed by L. D. Moore
Checked D. M. Finley	Notes Moore Date 3-31-32
Date JUN 1934	Indexed A. C. Johnson

F.B. 494 PG. 33

Note: ANY ADDITIONS OR CHANGES ON THIS SHEET MUST BE MADE OR CIRCLED IN Red Ink. WITH DATE AND NAME OF PERSON MAKING CHANGE.

Do not extend notes this side of this line

RETURN TO
LOS ANGELES COUNTY SURVEYOR
700 HALL OF RECORDS

Fd NYT Tel P
25.17
30.01
34.91
46.09
Fd 6" Conc Mon w/ Spt - 2' deep
Fd 2x2x7/8" 6" deep F.B. 103-96
Fd NYT Tel P
EQUATION.
214+48.34 From West.
=214+51.05 Going East.
Fd 2x2x7/8" 6" deep F.B. 72-106 F.B. 103-96
(90°-32'-45")
(362-11-30)
90°-32-52½"
45' Adj
50'
25'
11'
MACCADAM AVE
From Right pg. 32
For Topog See pg 63-64
90°-32'
Fd L&T Conc headwall
(30)
89°-17'
(89°-17'-30")
(357-09-45")
89°-17-26½"
45' Adj
Fd NYT
To Left pg 34
CENTER
1333.35
1336.06
34.65
22.01
1319.05
10'
10'
ST
Macadam
Note: Mar. 18 1941 F.B. 766-13 Found dist. between Norwalk Rd. & Bloomfield Ave. to be 2661.20
Change made on C.S. B-686-6 July 9, 1941 D. M. Finley
(30)
25.0'
93.86
Fd L&T conc headwall
Fd 1x7
20'
20'
40'
40'
89°-44'
1318.93 @ S2.°= 1319.05'
(90°-25'-45")
(361-42-45")
90°-25-41½"
(89°-44'-00")
(358-56-30")
89°-44-01½"
Fd C.S. Mon 2" I.P.H. Brass Cap Marked as shown 1' deep F.B. 72-109
COUNTY SURVEYOR'S 1/4
0 10 20
COR. MONUMENT
BLOOMFIELD
Fd NYT Tel P
29.66
APPLE
ST.
31.81
36.74
Fd NYT P P
Fd 3/4" W 3' Gum

FORM 247 10M 5-31

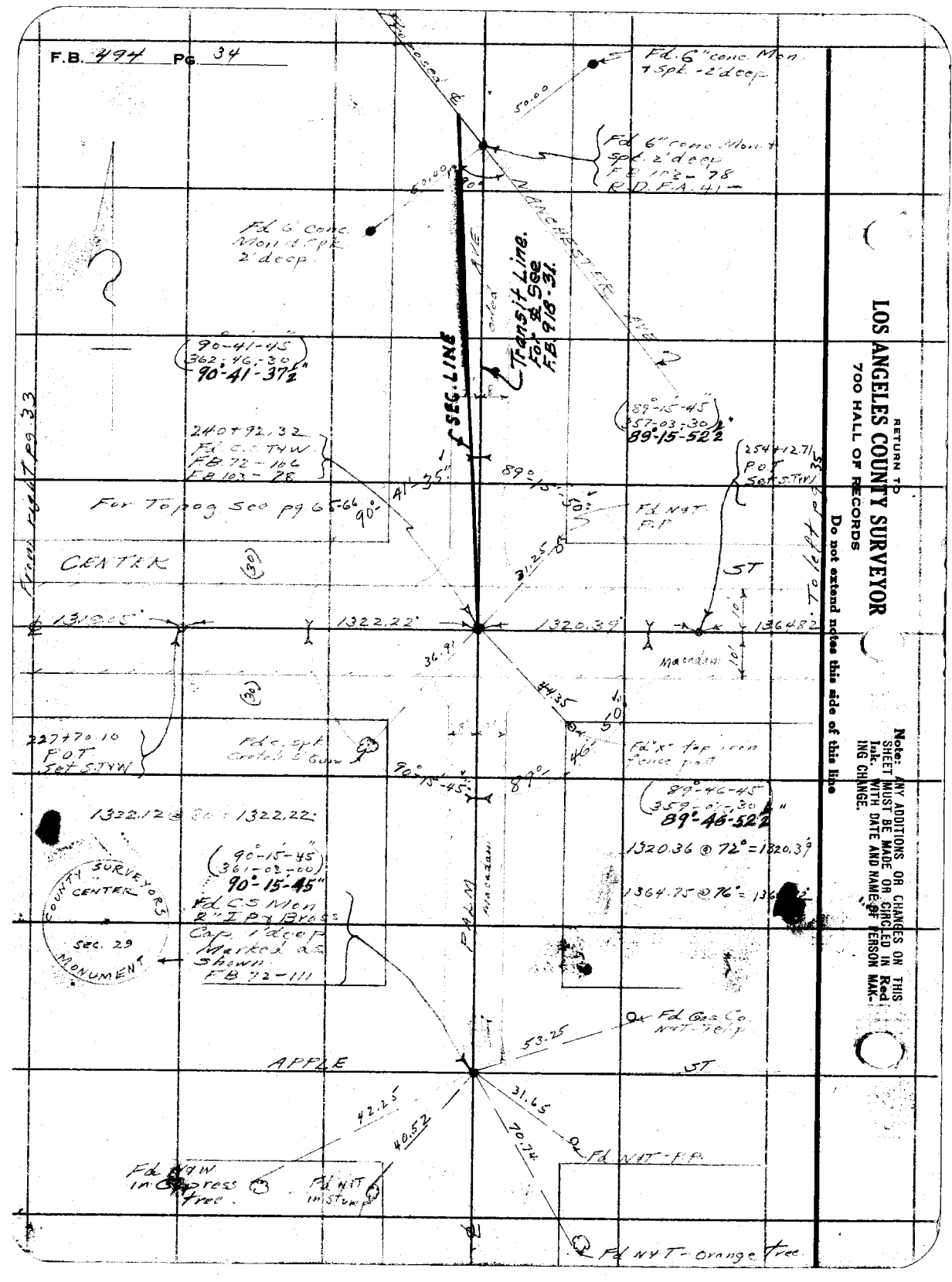

RETURN TO
LOS ANGELES COUNTY SURVEYOR
700 HALL OF RECORDS

Do not extend notes this side of this line

Note: ANY ADDITIONS OR CHANGES ON THIS SHEET MUST BE MADE OR CIRCLED IN Red Ink. WITH DATE AND NAME OF PERSON MAKING CHANGE.

Div #3

Notes Ck'd by D. M. Finley	Survey of Center St - Olive St
Map No. B-686-5	W. O. 705 Tape No. [illegible] St'd [illegible] °F.
Office Work W. H. Krelle	Surveyed by L. D. Moore
Checked D. M. Finley	Notes [illegible] Date 4-1-32
Date JUN 1934	Indexed A. C. Johnson

F.B. 494 PG. 35

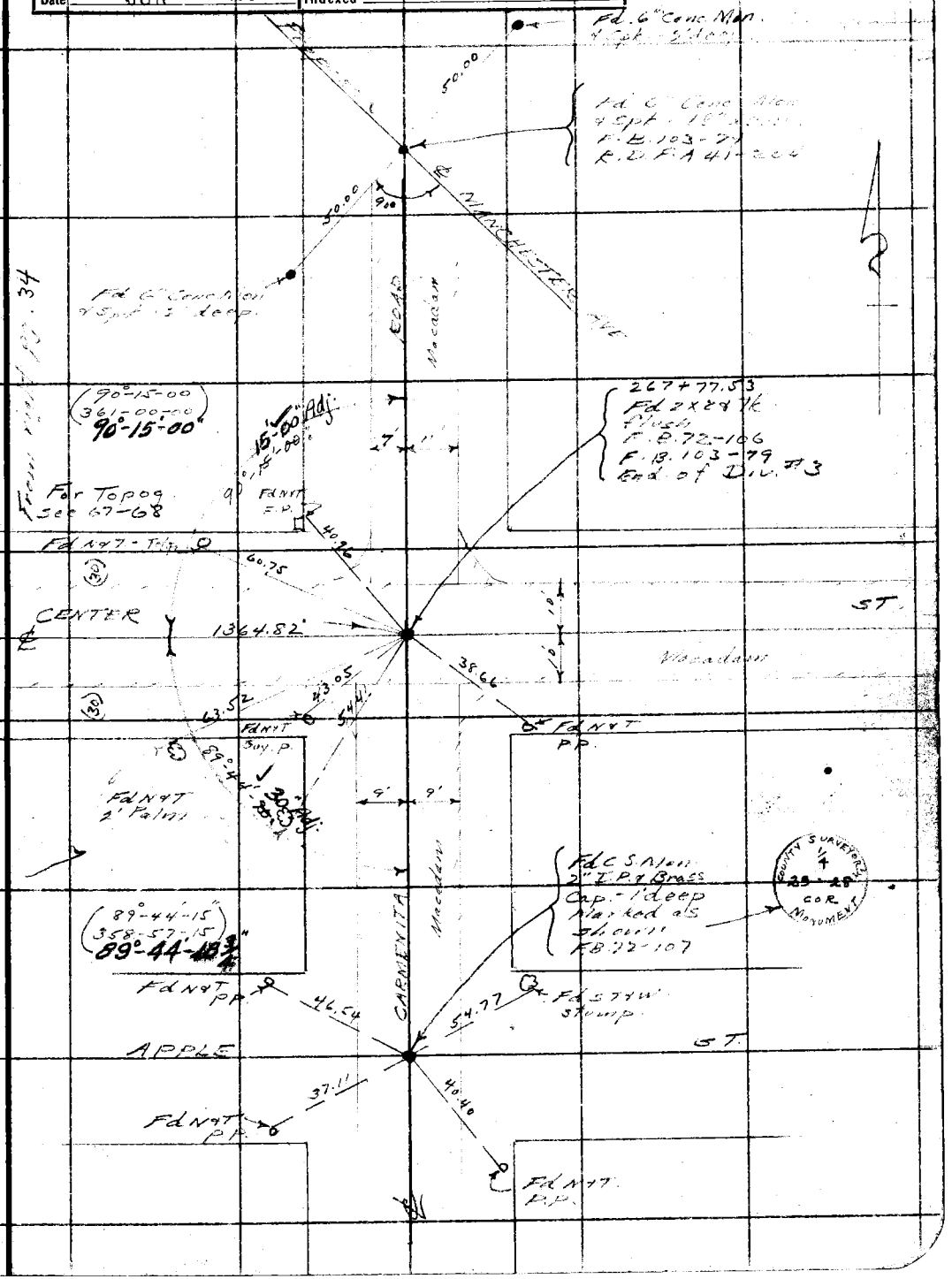

Note: ANY ADDITIONS OR CHANGES ON THIS SHEET MUST BE MADE OR CIRCLED IN Red Ink. WITH DATE AND NAME OF PERSON MAKING CHANGE.

Do not extend notes this side of this line

RETURN TO
LOS ANGELES COUNTY SURVEYOR
700 HALL OF RECORDS

FORM 247 10M 5-31

RETURN TO

LOS ANGELES COUNTY SURVEYOR

700 HALL OF RECORDS

Note: ANY ADDITIONS OR CHANGES ON THIS SHEET MUST BE MADE OR CIRCLED IN **Red Ink.** WITH DATE AND NAME OF PERSON MAKING CHANGE.

Do not extend notes this side of this line

F.B. 494 Pg 36

Div #3

Notes Ck'd by D. M. Finley	Survey of Topography
Map No. B-686-5	W. O. 7057 Tape No. ____ St'd ____ °F.
Office Work W. H. Krelle	Surveyed by L. D. Moore
Checked D. M. Finley	Notes Moore Date
Date JUN 1934	Indexed A. C. Johnson 4-18-35

F.B. 474 Pg. 37

TOPOGRAPHY
DIV. #3
CENTER ST - OLIVE ST
FROM
CLARK AVE
TO
CLEMENTINA AVE
W.O. #7057

Note: ANY ADDITIONS OR CHANGES ON THIS SHEET MUST BE MADE OR CIRCLED IN Red Ink, WITH DATE AND NAME OF PERSON MAKING CHANGE.

Do not extend notes this side of this line

RETURN TO
LOS ANGELES COUNTY SURVEYOR
700 HALL OF RECORDS

FORM 247 10M 5-31

RETURN TO

LOS ANGELES COUNTY SURVEYOR

700 HALL OF RECORDS

Note: ANY ADDITIONS OR CHANGES ON THIS SHEET MUST BE MADE OR CIRCLED IN Red Ink. WITH DATE AND NAME OF PERSON MAKING CHANGE.

Do not extend notes this side of this line

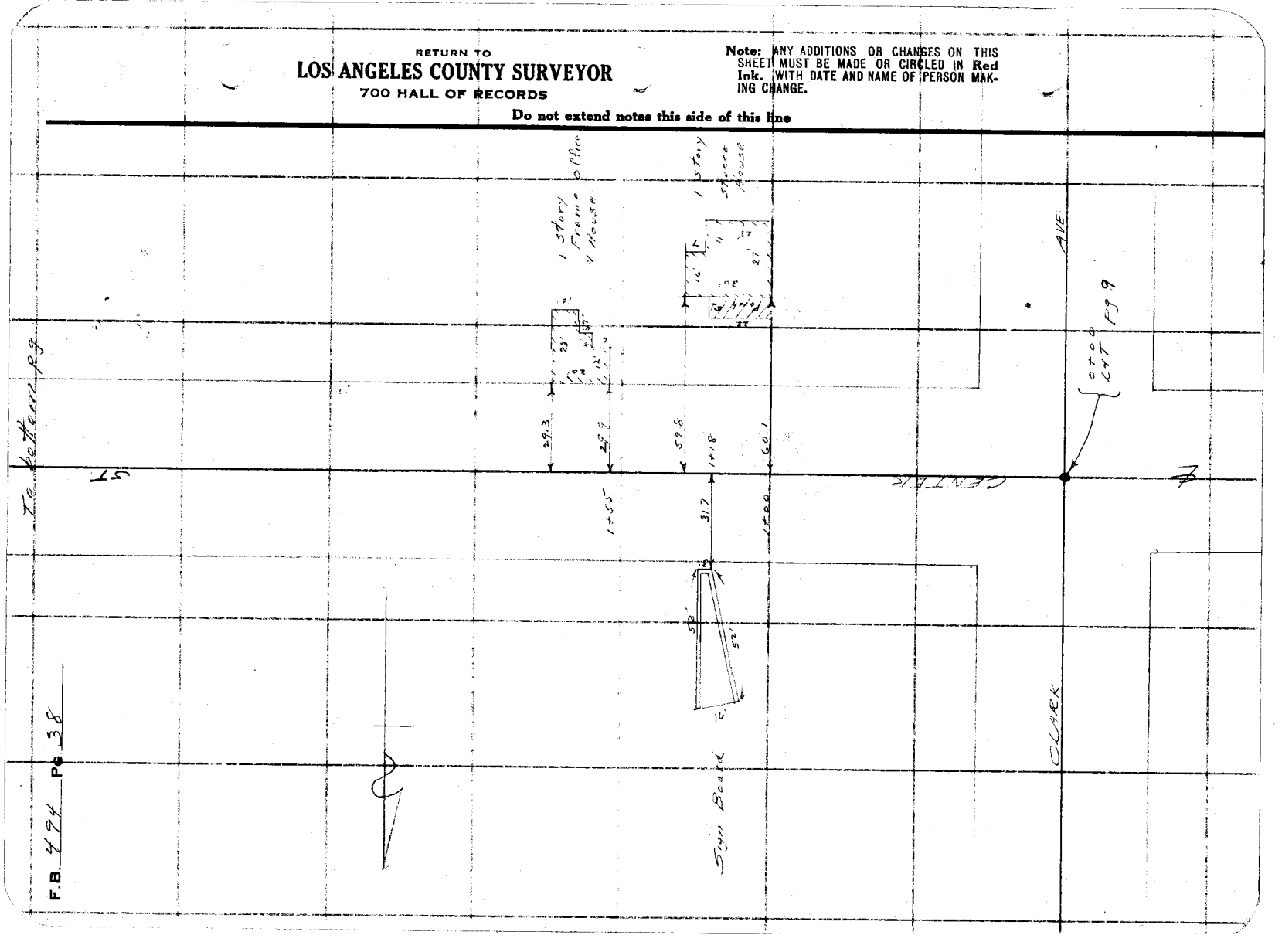

F.B. 494 PG. 38

Div #3

Notes Ck'd by D. M. Finley	Survey of Center St - Olive St
Map No. B-686-5	W. O. 7057 Tape No. 020 St'd 68 °F.
Office Work W. H. Krelle	Surveyed by L. Moore
Checked D. M. Finley	Notes Moore Date 4-6-32
Date JUN 1934	Indexed A. C. Johnson

F.B. 1494 PG. 39

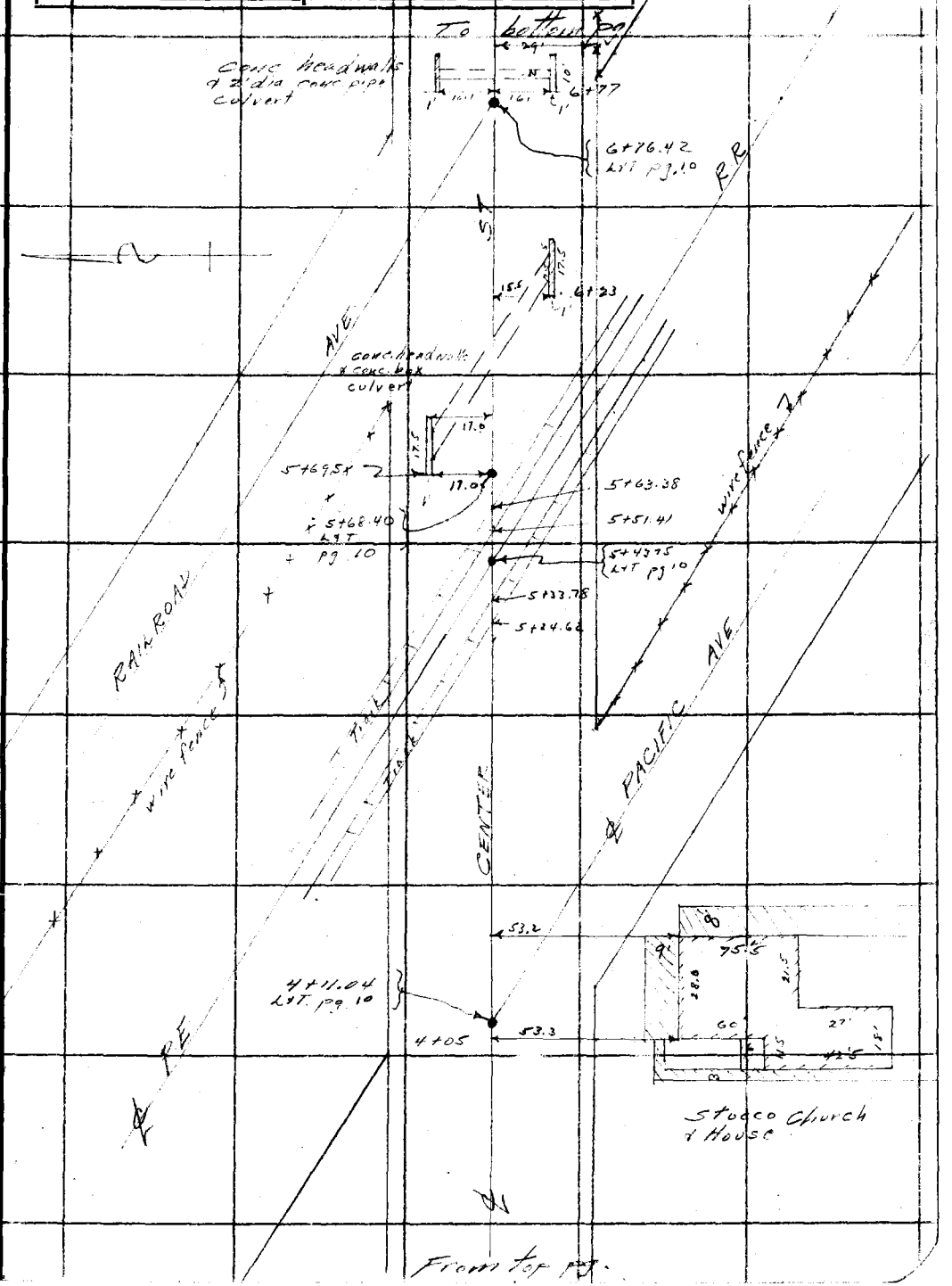

Note: ANY ADDITIONS OR CHANGES ON THIS SHEET MUST BE MADE OR CIRCLED IN Red Ink, WITH DATE AND NAME OF PERSON MAKING CHANGE.

Do not extend notes this side of this line

RETURN TO
LOS ANGELES COUNTY SURVEYOR
700 HALL OF RECORDS

FORM 247 10M 5-31

F.B. 494 PG. 40

To bottom pg.

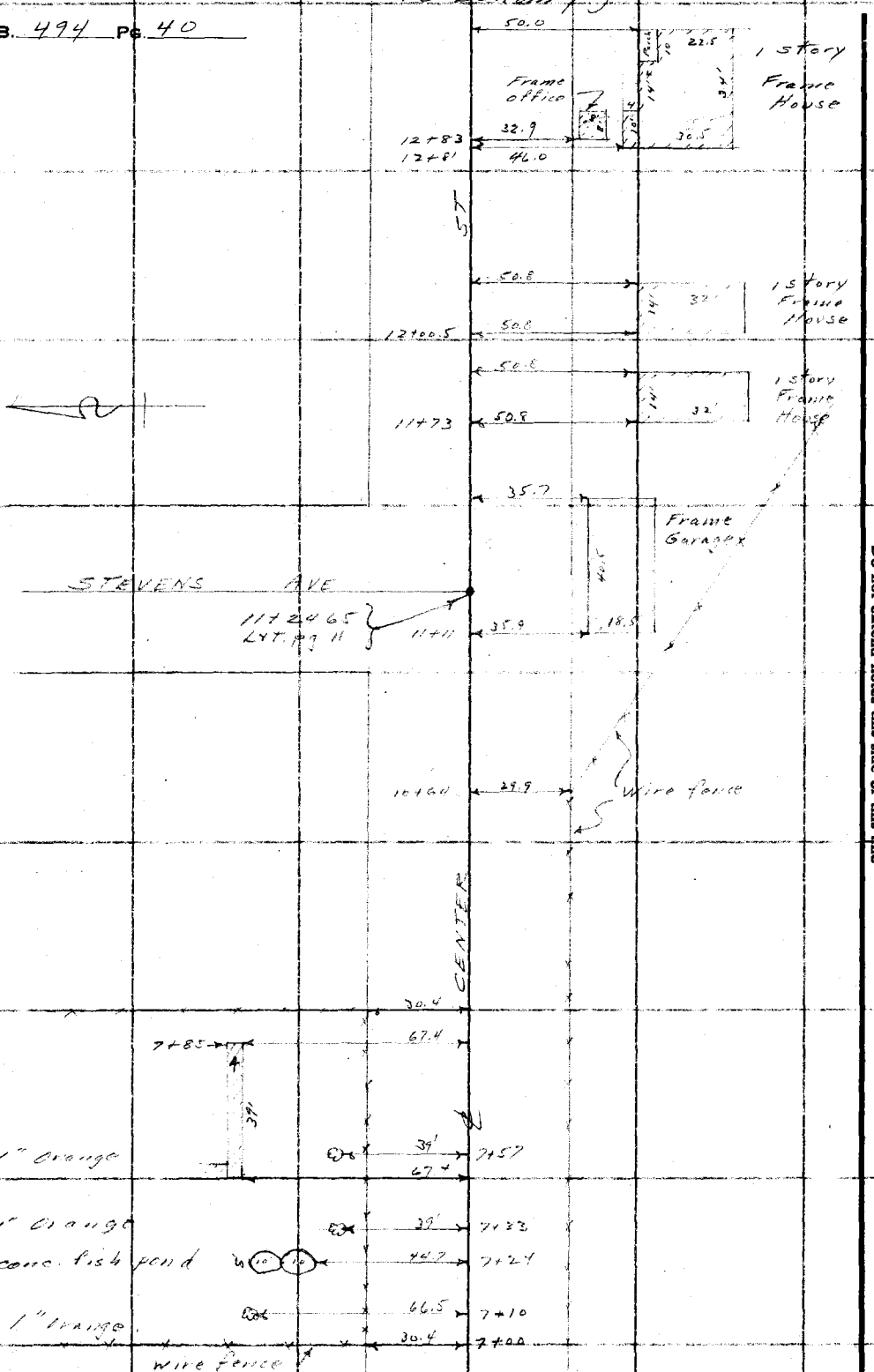

RETURN TO
LOS ANGELES COUNTY SURVEYOR
700 HALL OF RECORDS

Do not extend notes this side of this line

Note: ANY ADDITIONS OR CHANGES ON THIS SHEET MUST BE MADE OR CIRCLED IN Red Ink. WITH DATE AND NAME OF PERSON MAKING CHANGE.

Dia #3

Notes Ck'd by	D. M. Finley	Survey of	Center St. - Olive St.
Map No.	B-686-5	W. O.	7632
Office Work	W. H. Krelle	Tape No.	St'd °F.
Checked	D. M. Finley	Surveyed by	Moore
Date	JUN 1934	Notes	Moore Date 4-6-32
		Indexed	A. C. Johnson

F.B. 494 PG. 41

To bottom pg.

2-6" Apples @ 15' — 54.6 — 18+06

3-6" Apples @ 15' @ 19' — 35.6 — 17+67

6" Apple @ — 35.6 — 17+49

74.8

16+51.14 Lat. pg 12

1 Story Frame House

RYON AVE.

16+45 — 76.0

16+40 — 45.5

19' 3" Fig 3" Apricot

ST

RYON AVE

16+00.63 LAT. pg 12

CENTER

23.6

54.6

1 Story Stucco House

54.6 — 13+26

From top pg.

Note: ANY ADDITIONS OR CHANGES ON THIS SHEET MUST BE MADE OR CIRCLED IN Red Ink, WITH DATE AND NAME OF PERSON MAKING CHANGE.

Do not extend notes this side of this line

RETURN TO
LOS ANGELES COUNTY SURVEYOR
700 HALL OF RECORDS

FORM 247 10M 5-31

F.B. 494 Pg 42

To bottom pg

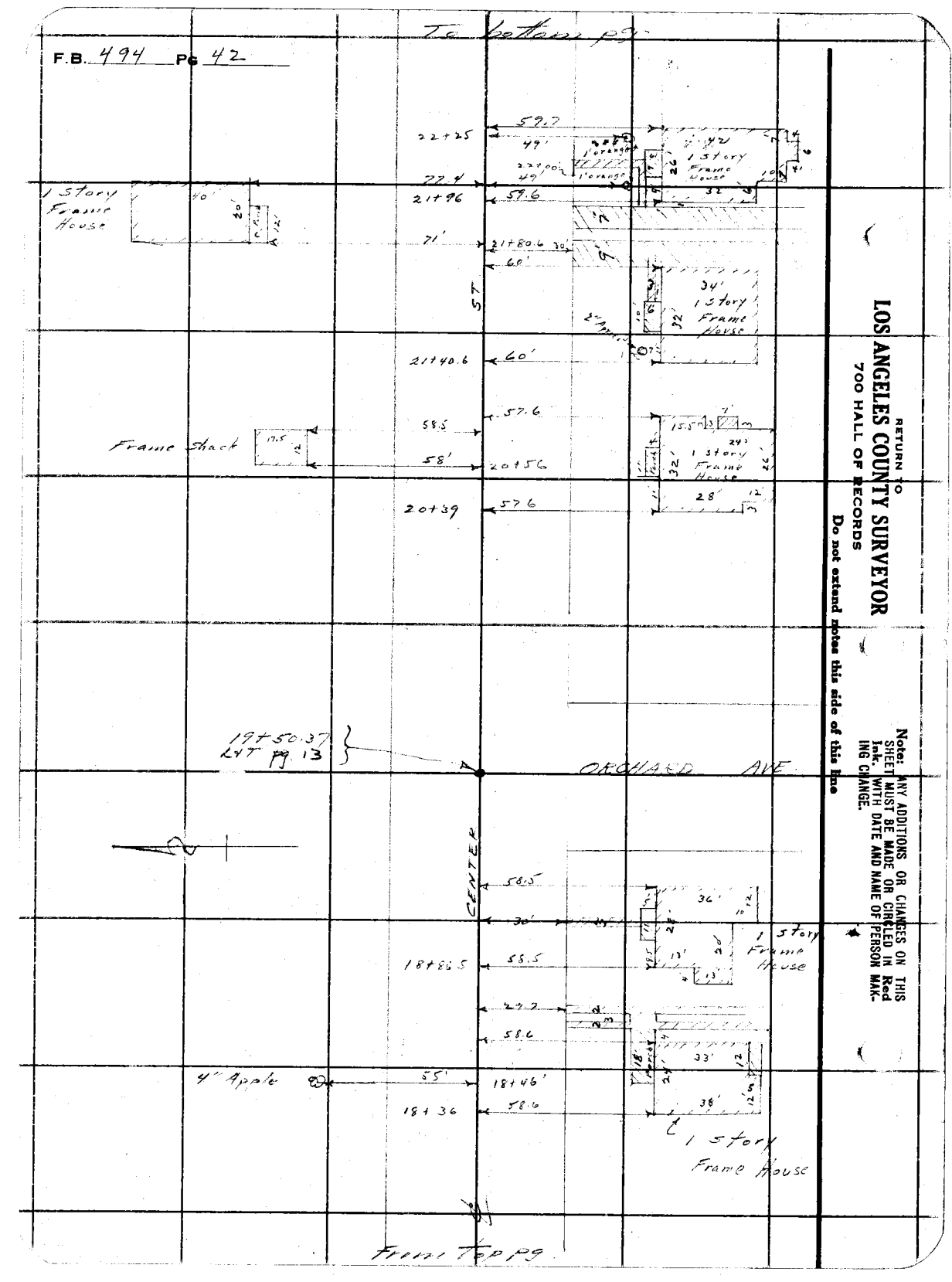

19+50.37
Lot pg 13

From top pg

RETURN TO
LOS ANGELES COUNTY SURVEYOR
700 HALL OF RECORDS
Do not extend notes this side of this line

Note: ANY ADDITIONS OR CHANGES ON THIS SHEET MUST BE MADE OR CIRCLED IN Red Ink. WITH DATE AND NAME OF PERSON MAKING CHANGE.

Div #3

Notes Ck'd by D. M. Finley	Survey of Center St - Olive St
Map No. B-686-5	W. O. 7057 Tape No. ____ St'd ____ °F.
Office Work W. H. Krelle	Surveyed by Moore
Checked D. M. Finley	Notes Moore Date 4-6-32
Date JUN 1934	Indexed A. C. Johnson

F.B. 494 PG. 43

To bottom pg

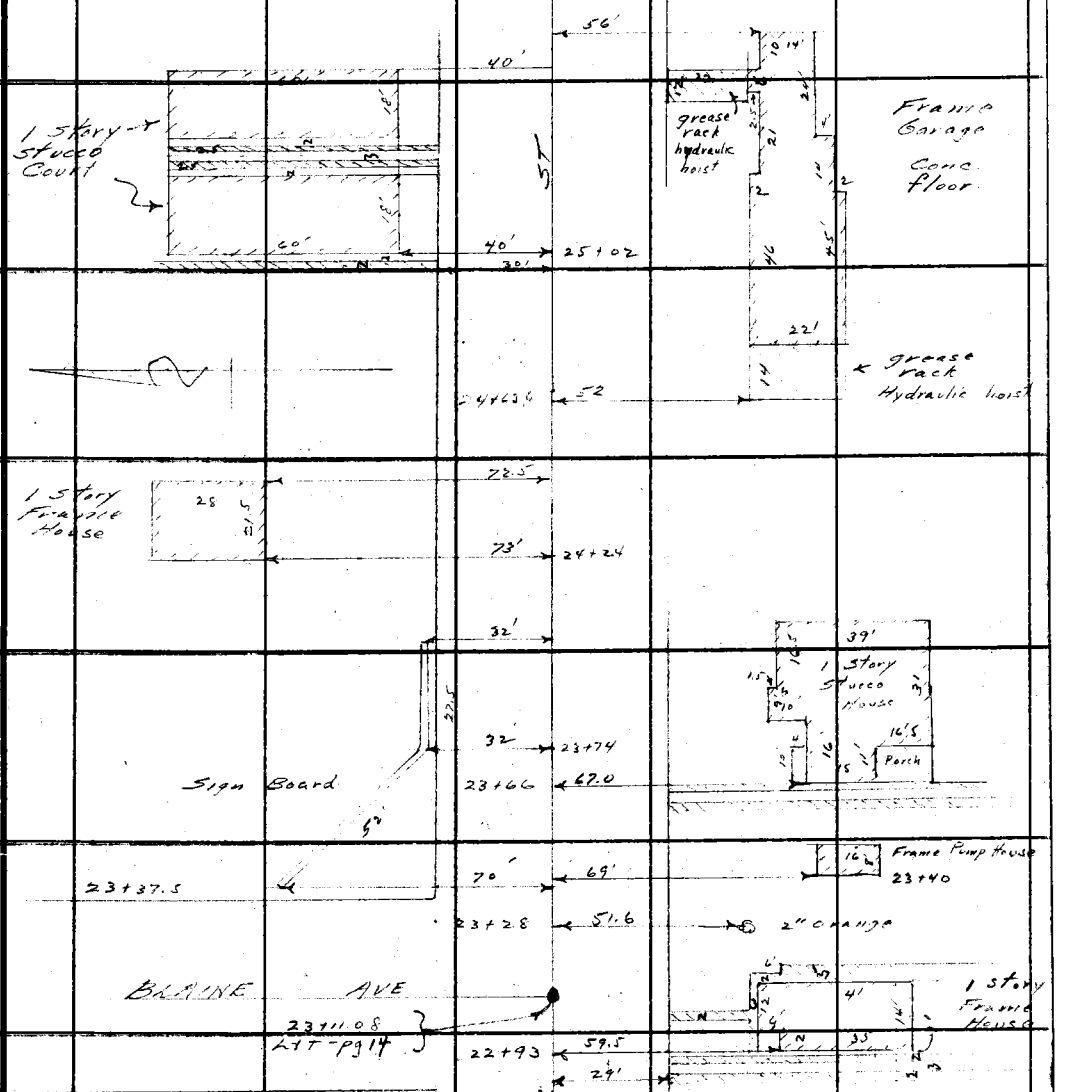

From top pg

Note: ANY ADDITIONS OR CHANGES ON THIS SHEET MUST BE MADE OR CIRCLED IN Red Ink, WITH DATE AND NAME OF PERSON MAKING CHANGE.

Do not extend notes this side of this line

RETURN TO
LOS ANGELES COUNTY SURVEYOR
700 HALL OF RECORDS

FORM 247 10M 5-31

F.B. 494 Pg. 44

To bottom Pg.

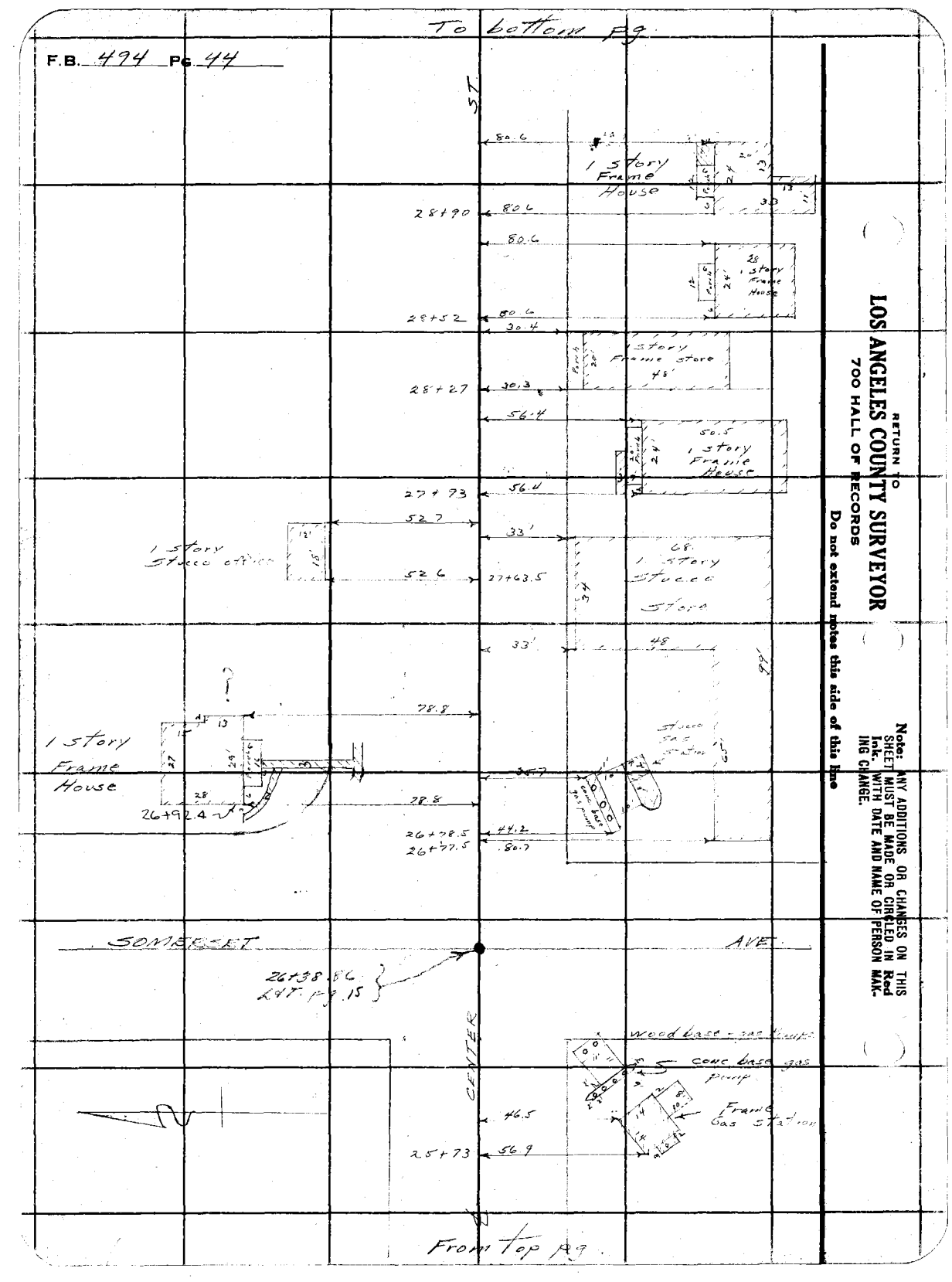

RETURN TO
LOS ANGELES COUNTY SURVEYOR
700 HALL OF RECORDS

Do not extend notes this side of this line

Note: ANY ADDITIONS OR CHANGES ON THIS SHEET MUST BE MADE OR CIRCLED IN Red Ink. WITH DATE AND NAME OF PERSON MAKING CHANGE.

Div #3

Notes Ck'd by D. M. Finley	Survey of Center St - Olive St
Map No. B-686-5	W. O. 7051 Tape No. ____ St'd ____ of.
Office Work W. H. Krelle	Surveyed by L. D. Moore
Checked D. M. Finley	Notes Moore Date 4-8-32
Date JUN 1934	Indexed A. C. Johnson

F.B. 494 PG. 45

To bottom pg

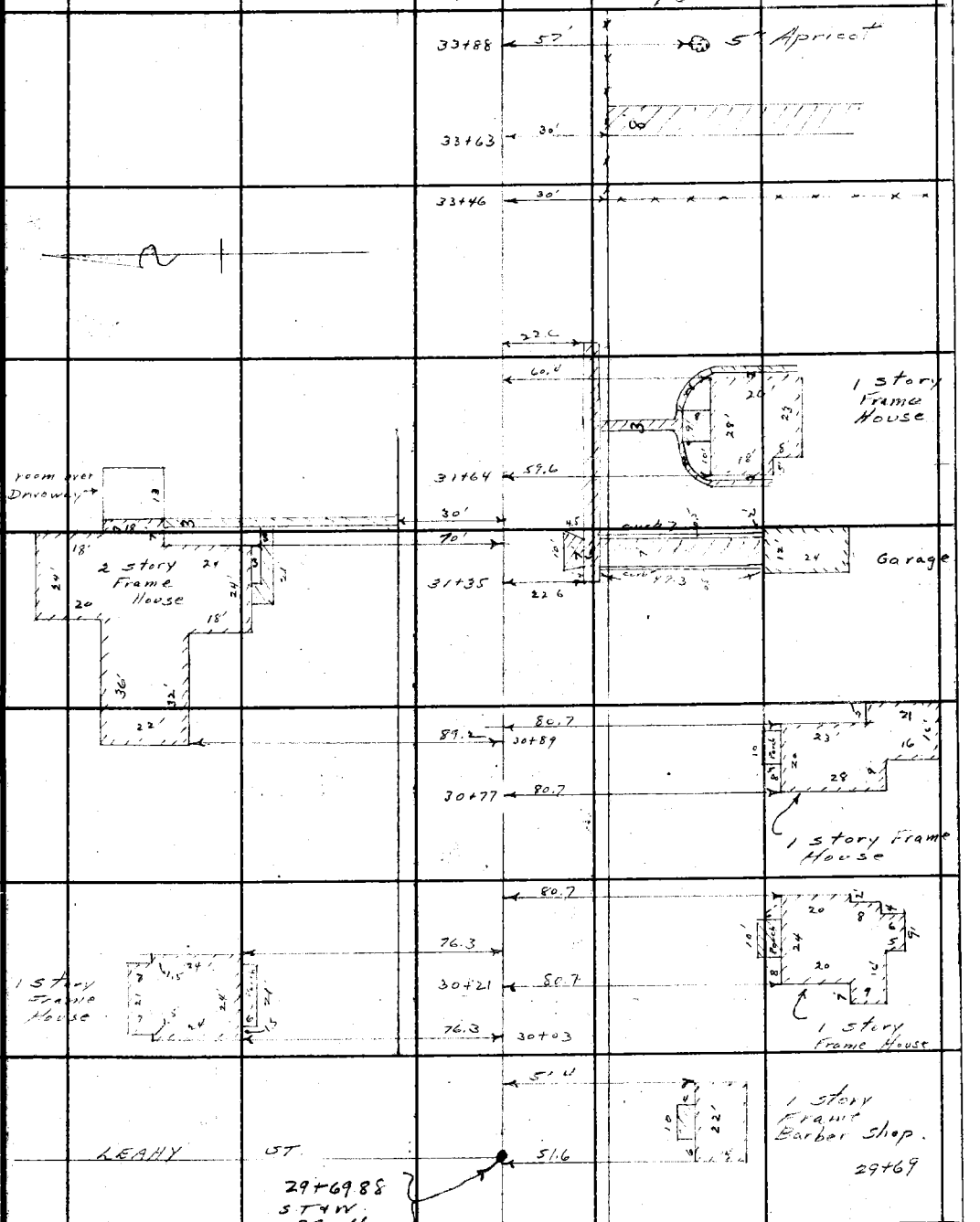

From top pg

Note: ANY ADDITIONS OR CHANGES ON THIS SHEET MUST BE MADE OR CIRCLED IN Red Ink. WITH DATE AND NAME OF PERSON MAKING CHANGE.

Do not extend notes this side of this line

RETURN TO
LOS ANGELES COUNTY SURVEYOR
700 HALL OF RECORDS

FORM 247 10M. 5-31


To bottom pg.
F.B. 494 Pg 46
38+35-2-6" Almonds
38+19'-10" Fig
6" Almond
37+94 — 2" Peach
4" Orange
37+74 — 4" Orange
4" Orange
37+62.5
37+58
wire fence
3" Apple
2" Peach
38+30
1" orange
4" cherry
38+11
3" Plum
1" orange
37+94
2-4" Apricot
37+74
ST
36+30.35
Fd Spk & W
Pg 17
EUCALYPTUS
AVE
36+29.97
Spk & W pg
4" Loquat
36+00
CENTER
33+56
1 Story Frame House
35+38
35+22 - 6" Fig
wire fence
34+95 — 3" Grapefruit
3" walnut
34+78 - 3" Grapefruit
34+59
34+76
2-8" Apricot
34+56
2-4" Apricot
34+56
1 Story Frame House
34+24
3" loquat
34+20
2 Story Frame House
34+19 wire fence
33+96
From top pg.
RETURN TO
LOS ANGELES COUNTY SURVEYOR
700 HALL OF RECORDS
Do not extend notes this side of this line
Note: ANY ADDITIONS OR CHANGES ON THIS SHEET MUST BE MADE OR CIRCLED IN Red Ink. WITH DATE AND NAME OF PERSON MAKING CHANGE.

Dwg #3

Notes Ck'd by D. M. Finley	Survey of Center St - Olive St		F.B. 494 PG. 47
Map No. B-686-5	W. O. 7057	Tape No. ____ St'd ____ °F.	
Office Work W. H. Krelle	Surveyed by Moore		
Checked D. M. Finley	Notes Moore	Date 4-8-52	
Date JUN 1934	Indexed A. C. Johnson		

To bottom pg

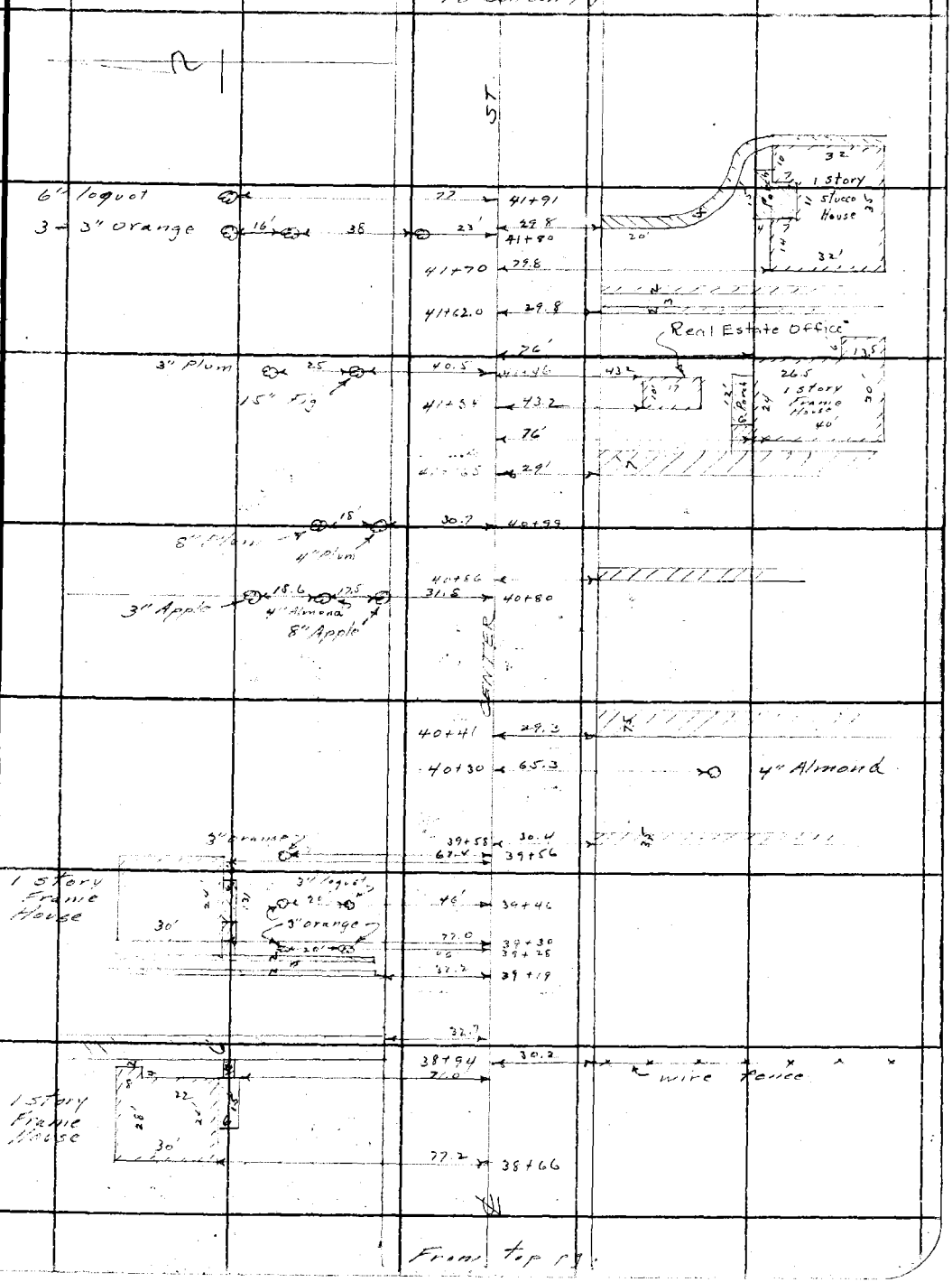

Note: ANY ADDITIONS OR CHANGES ON THIS SHEET MUST BE MADE OR CIRCLED IN Red Ink. WITH DATE AND NAME OF PERSON MAKING CHANGE.

RETURN TO
LOS ANGELES COUNTY SURVEYOR
700 HALL OF RECORDS

Do not extend notes this side of this line

FORM 247 10M 5-31



RETURN TO
LOS ANGELES COUNTY SURVEYOR
700 HALL OF RECORDS

Do not extend notes this side of this line

Note: ANY ADDITIONS OR CHANGES ON THIS SHEET MUST BE MADE OR CIRCLED IN Red Ink. WITH DATE AND NAME OF PERSON MAKING CHANGE.

Div #3

Notes Ck'd by D. M. Finley	Survey of Center St. - Olive St
Map No. B-686-5	W. O. 7057 Tape No. St'd °F.
Office Work W. H. Krelle	Surveyed by Moore
Checked D. M. Finley	Notes Moore Date 4-9-32
Date JUN 1934	Indexed A. C. Johnson

F.B. 494 PG. 49

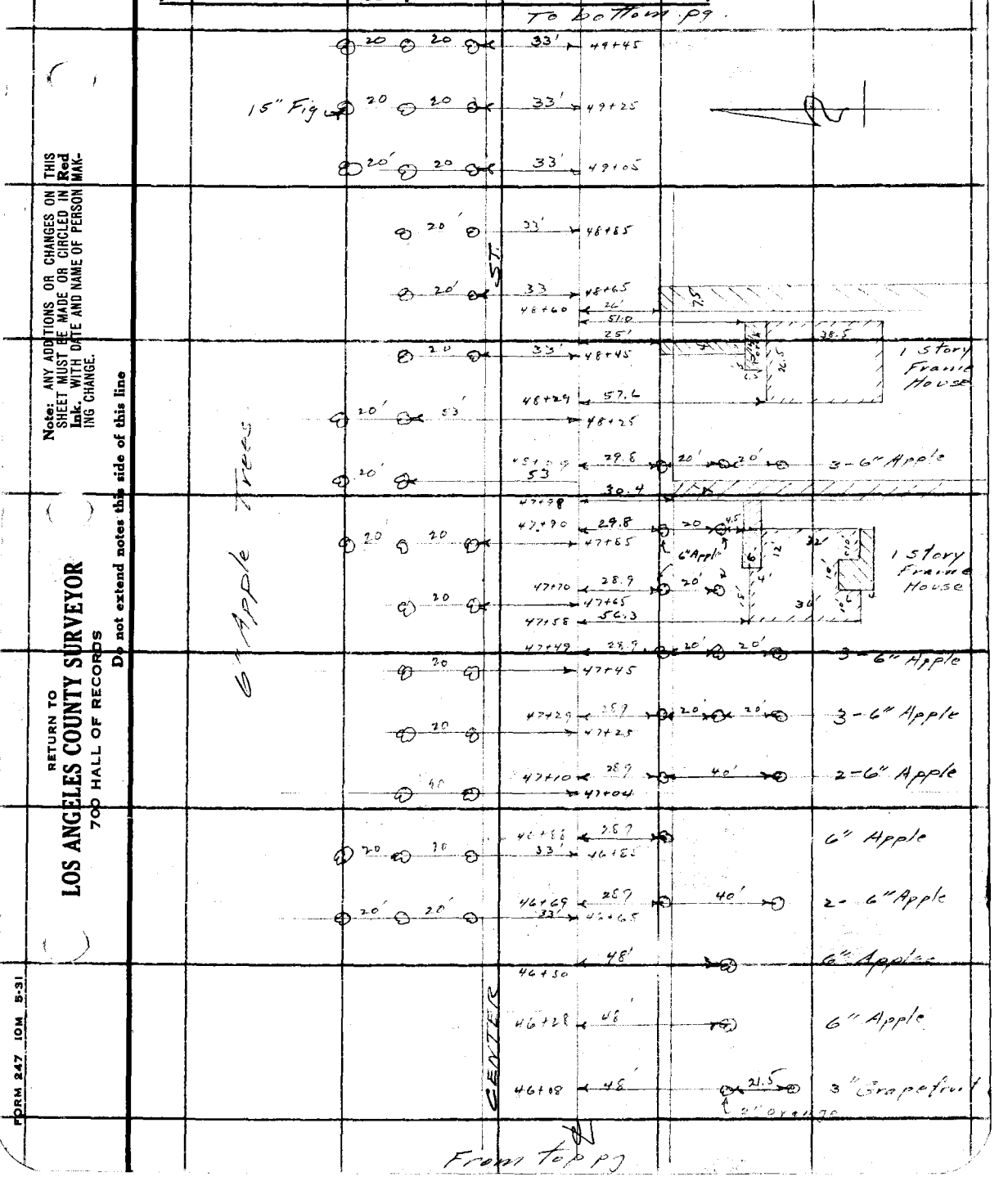

Note: ANY ADDITIONS OR CHANGES ON THIS SHEET MUST BE MADE OR CIRCLED IN Red Ink. WITH DATE AND NAME OF PERSON MAKING CHANGE.

Do not extend notes this side of this line

RETURN TO
LOS ANGELES COUNTY SURVEYOR
700 HALL OF RECORDS

FORM 247 10M 5-31

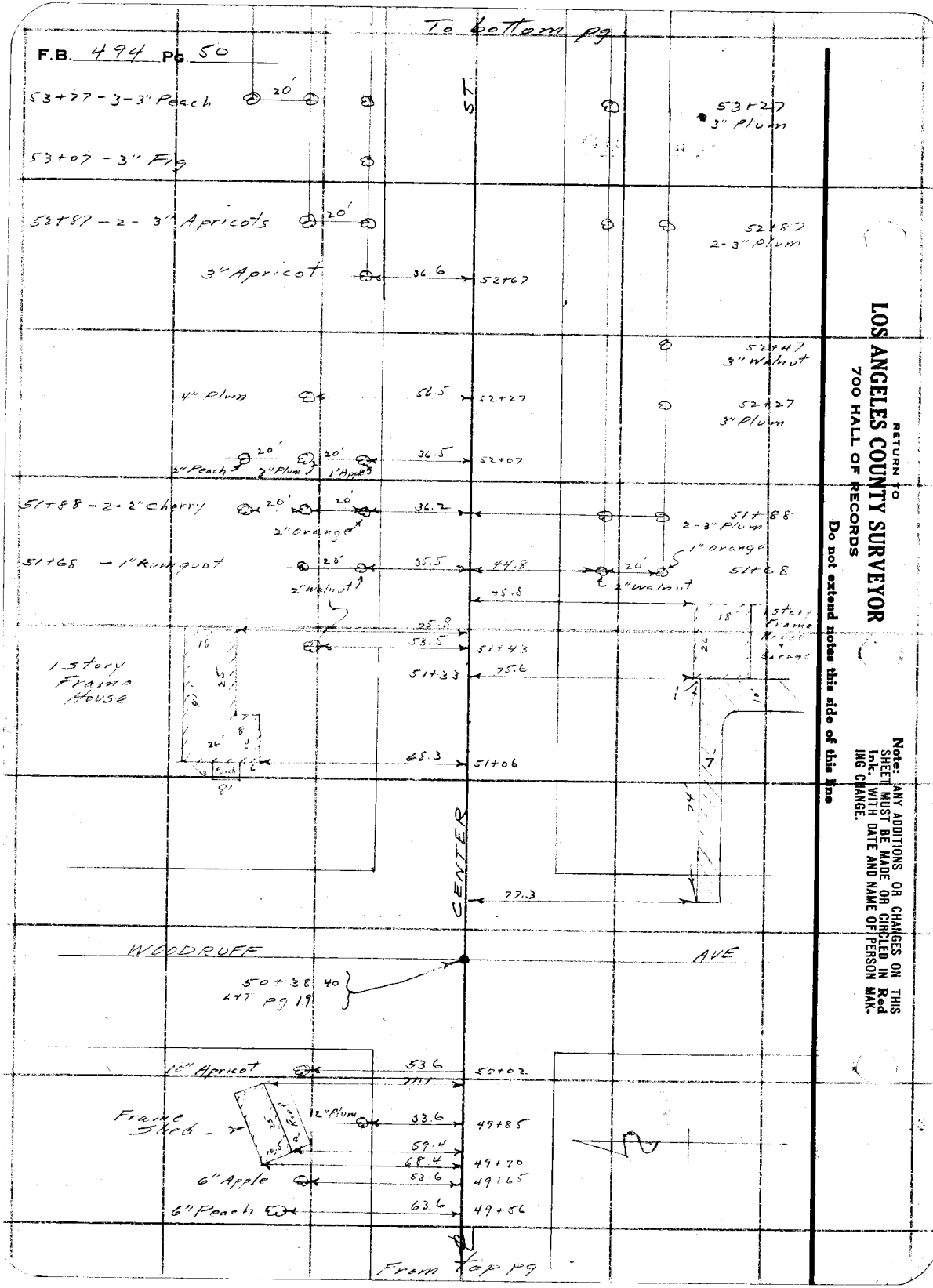
To bottom pg
F.B. 494 PG 50
53+27 - 3-3" Peach
20'
53+07 - 3" Fig
ST
53+27
3" Plum
53+87 - 2 - 3" Apricots
20'
52+87
2-3" Plum
3" Apricot
36.6
52+67
52+47
3" Walnut
4" Plum
56.5
52+27
52+27
3" Plum
2" Peach
20'
2" Plum
20'
1" Apple
36.5
52+07
51+88 - 2-2" Cherry
20'
20'
36.2
51+88
2-3" Plum
2" orange
1" orange
51+65 - 1" Kumquot
20'
35.5
44.8
20'
51+68
2" walnut
2" walnut
75.8
18'
1 Story Frame House
25.8
53.5
51+43
51+33
75.6
1 Story Frame House
15
26'
8'
65.3
51+06
CENTER
77.3
WOODRUFF
AVE
50+38.40
247 pg 19
10" Apricot
53.6
50+02
12" Plum
53.6
49+85
Frame Shed
59.4
68.4
49+70
6" Apple
53.6
49+65
6" Peach
63.6
49+56
From top pg
RETURN TO
LOS ANGELES COUNTY SURVEYOR
700 HALL OF RECORDS
Do not extend notes this side of this line
Note: ANY ADDITIONS OR CHANGES ON THIS SHEET MUST BE MADE OR CANCELED IN Red Ink. WITH DATE AND NAME OF PERSON MAKING CHANGE.

Div #3

Notes Ck'd by D. M. Finley	Survey of Center St – Olive St
Map No. B-686-5	W. O. 7057 Tape No. ____ St'd ____ °F.
Office Work W. H. Krelle	Surveyed by L. D. Moore
Checked D. M. Finley	Notes Moore Date 4-9-32
Date JUN 1934	Indexed A. C. Johnson

F.B. 494 PG. 51

To bot pg.



Note: ANY ADDITIONS OR CHANGES ON THIS SHEET MUST BE MADE OR CIRCLED IN Red Ink. WITH DATE AND NAME OF PERSON MAKING CHANGE.

Do not extend notes this side of this line

RETURN TO
LOS ANGELES COUNTY SURVEYOR
700 HALL OF RECORDS

FORM 247 10M 5-31

F.B. 494 PG 52

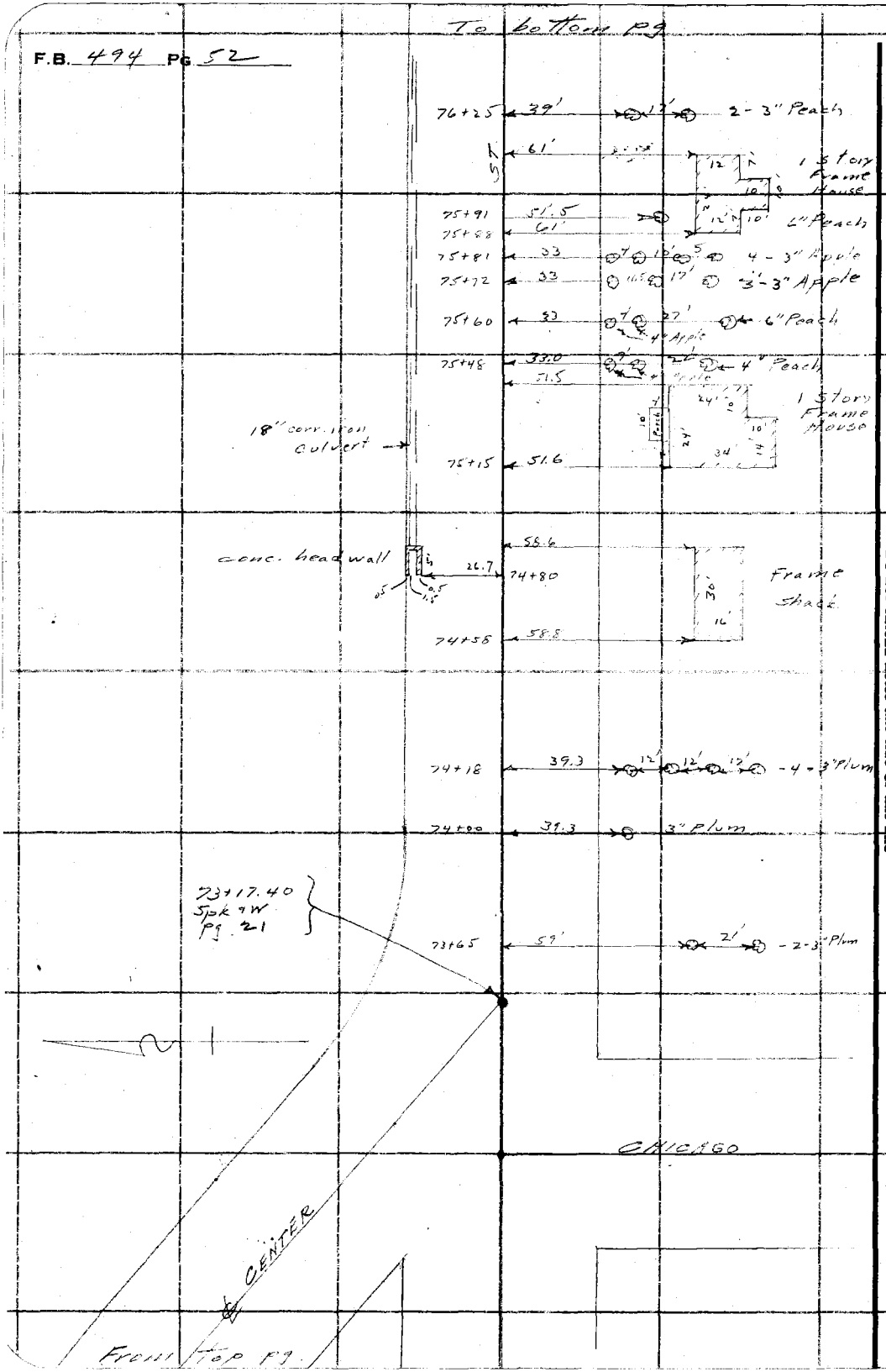

RETURN TO
LOS ANGELES COUNTY SURVEYOR
700 HALL OF RECORDS

Do not extend notes this side of this line

Note: ANY ADDITIONS OR CHANGES ON THIS SHEET MUST BE MADE OR CIRCLED IN Red Ink. WITH DATE AND NAME OF PERSON MAKING CHANGE.

Dwg #3

Notes Ck'd by D. M. Finley	Survey of Center St - Olive St	F.B. 494	PG. 53
Map No. B-686-5	W. O. 7057 Tape No. ____ St'd ____ °F.		
Office Work W. H. Krelle	Surveyed by I. D. Moore		
Checked D. M. Finley	Notes I. Moore Date 4-9-32		
Date JUN 1934	Indexed A. C. Johnson		



Note: ANY ADDITIONS OR CHANGES ON THIS SHEET MUST BE MADE OR CIRCLED IN Red Ink. WITH DATE AND NAME OF PERSON MAKING CHANGE.

RETURN TO
LOS ANGELES COUNTY SURVEYOR
700 HALL OF RECORDS

Do not extend notes this side of this line

FORM 247 10M 5-31

F.B. 494 PG 54

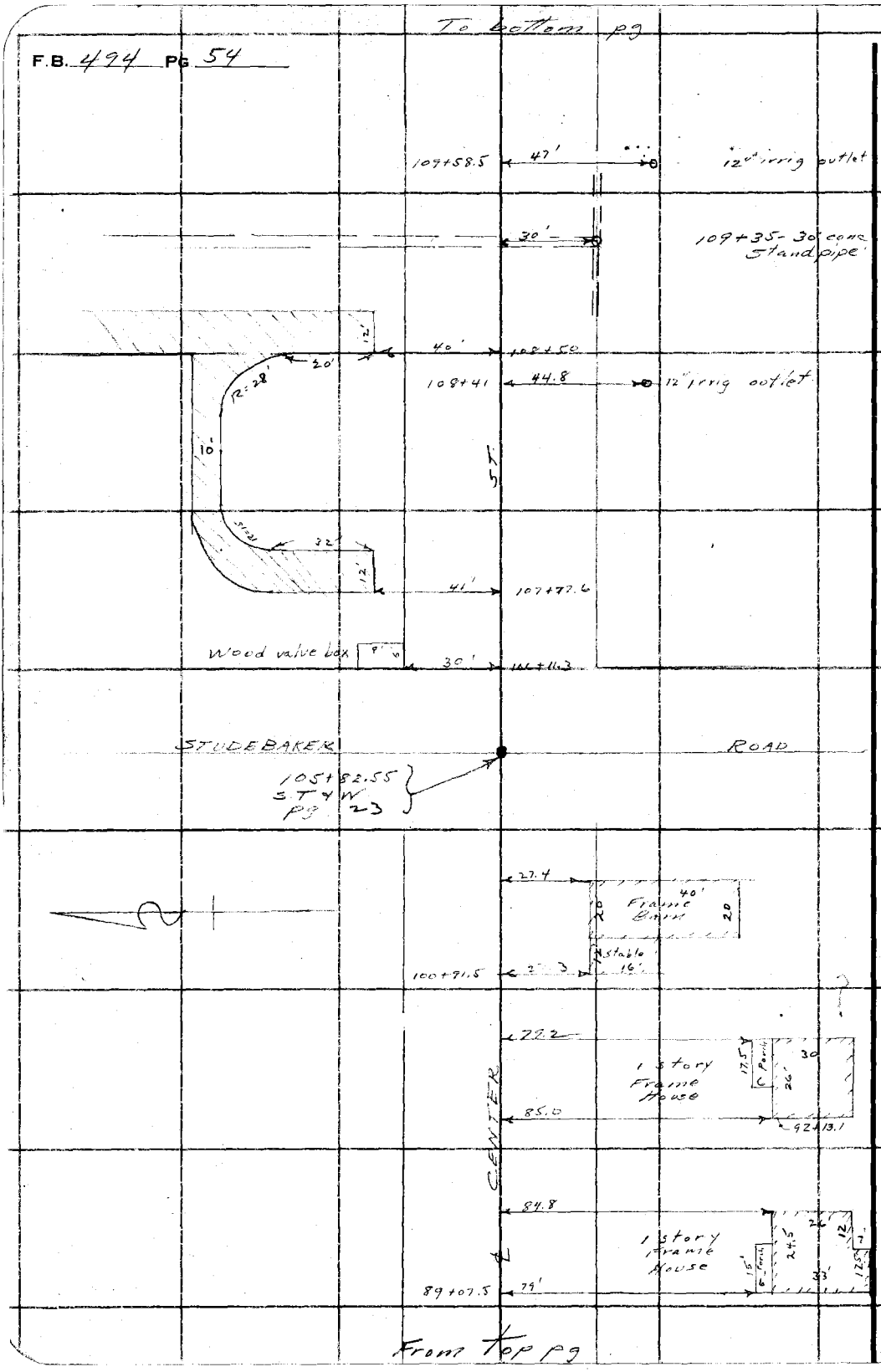

RETURN TO
LOS ANGELES COUNTY SURVEYOR
700 HALL OF RECORDS

Do not extend notes this side of this line

Note: ANY ADDITIONS OR CHANGES ON THIS SHEET MUST BE MADE OR CIRCLED IN **Red Ink.** WITH DATE AND NAME OF PERSON MAKING CHANGE.

Div #3

Notes Ck'd by D. M. Finley	Survey of Center St - Olive St.
Map No. B-686-5	W. O. 7057 Tape No. ____ St'd ____ °F.
Office Work W. H. Krelle	Surveyed by L. D. Moore
Checked D. M. Finley	Notes Moore Date 4-9-32
Date JUN 1934	Indexed A. C. Johnson

F.B. 494 PG. 55

To bottom pg.

Station	Dist.	Description
118+94	27.0	wire fence
118+64	28.6	12" walnut
118+26	28.6	12" walnut
117+92	26	24" conc. stand pipe
117+92	28.5	12" walnut
117+20	28.8	12" Walnut
116+84	29.2	12" Walnut
116+65	43	20 2-4" lemon
116+26	43	4" orange
116+11	30.4	12" walnut
116+07	63'	4" orange
115+92	35	12" irrig outlet
115+86	63'	4" orange
115+81	30.4	12" walnut
115+74		
115+59	42'	17.5 15.5 3-6" orange
115+18		wire fence
114+40	35.5	24" Conc Standpipe

From Top pg.

Note: ANY ADDITIONS OR CHANGES ON THIS SHEET MUST BE MADE OR CIRCLED IN Red Ink. WITH DATE AND NAME OF PERSON MAKING CHANGE.

Do not extend notes this side of this line

RETURN TO
LOS ANGELES COUNTY SURVEYOR
700 HALL OF RECORDS

FORM 247 10M 5-31

F.B. 494 PG. 56

RETURN TO
LOS ANGELES COUNTY SURVEYOR
700 HALL OF RECORDS
Do not extend notes this side of this line

Note: ANY ADDITIONS OR CHANGES ON THIS SHEET MUST BE MADE OR CIRCLED IN Red Ink. WITH DATE AND NAME OF PERSON MAKING CHANGE.

Dr. #3

Notes Ck'd by D. M. Finley	Survey of Center St - Olive St
Map No. B-686-5	W. O. 7057 Tape No. ____ St'd ____ °F.
Office Work W. H. Krelle	Surveyed by L. D. Moore
Checked D. M. Finley	Notes Moore Date 4-9-32
Date JUN 1934	Indexed A. C. Johnson

F.B. 474 PG. 57

To bottom pg.

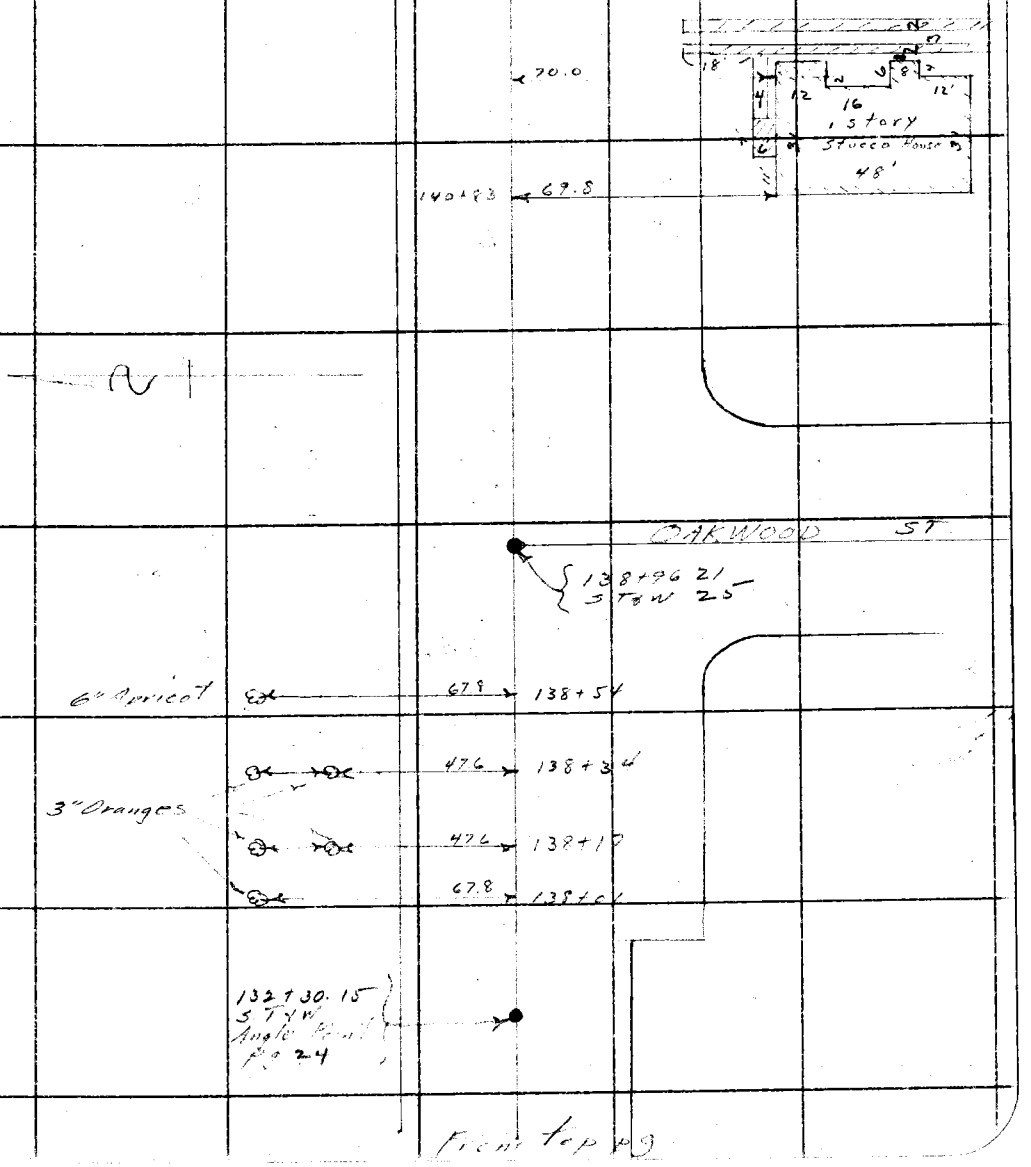

From top pg

Note: ANY ADDITIONS OR CHANGES ON THIS SHEET MUST BE MADE OR CIRCLED IN Red Ink. WITH DATE AND NAME OF PERSON MAKING CHANGE.

RETURN TO
LOS ANGELES COUNTY SURVEYOR
700 HALL OF RECORDS

Do not extend notes this side of this line

FORM 247 10M 5-31

F.B. 494 PG 58

RETURN TO
LOS ANGELES COUNTY SURVEYOR
700 HALL OF RECORDS

Do not extend notes this side of this line

Note: ANY ADDITIONS OR CHANGES ON THIS SHEET MUST BE MADE OR CIRCLED IN **Red** Ink. WITH DATE AND NAME OF PERSON MAKING CHANGE.

Div #3

Notes Ck'd by	Survey of Center St - Olive St
Map No. B-686-5	W. O. 7054 Tape No. ____ St'd ____ °F.
Office Work W.H. Krelle	Surveyed by K. D. Moore
Checked D. M. Finley	Notes Nipore Date 4-11-32
Date JUN 1934	Indexed A. C. Johnson

F.B. 494 PG 59

To bottom pg

Note: ANY ADDITIONS OR CHANGES ON THIS SHEET MUST BE MADE OR CIRCLED IN Red Ink, WITH DATE AND NAME OF PERSON MAKING CHANGE.

Do not extend notes this side of this line

RETURN TO
LOS ANGELES COUNTY SURVEYOR
700 HALL OF RECORDS

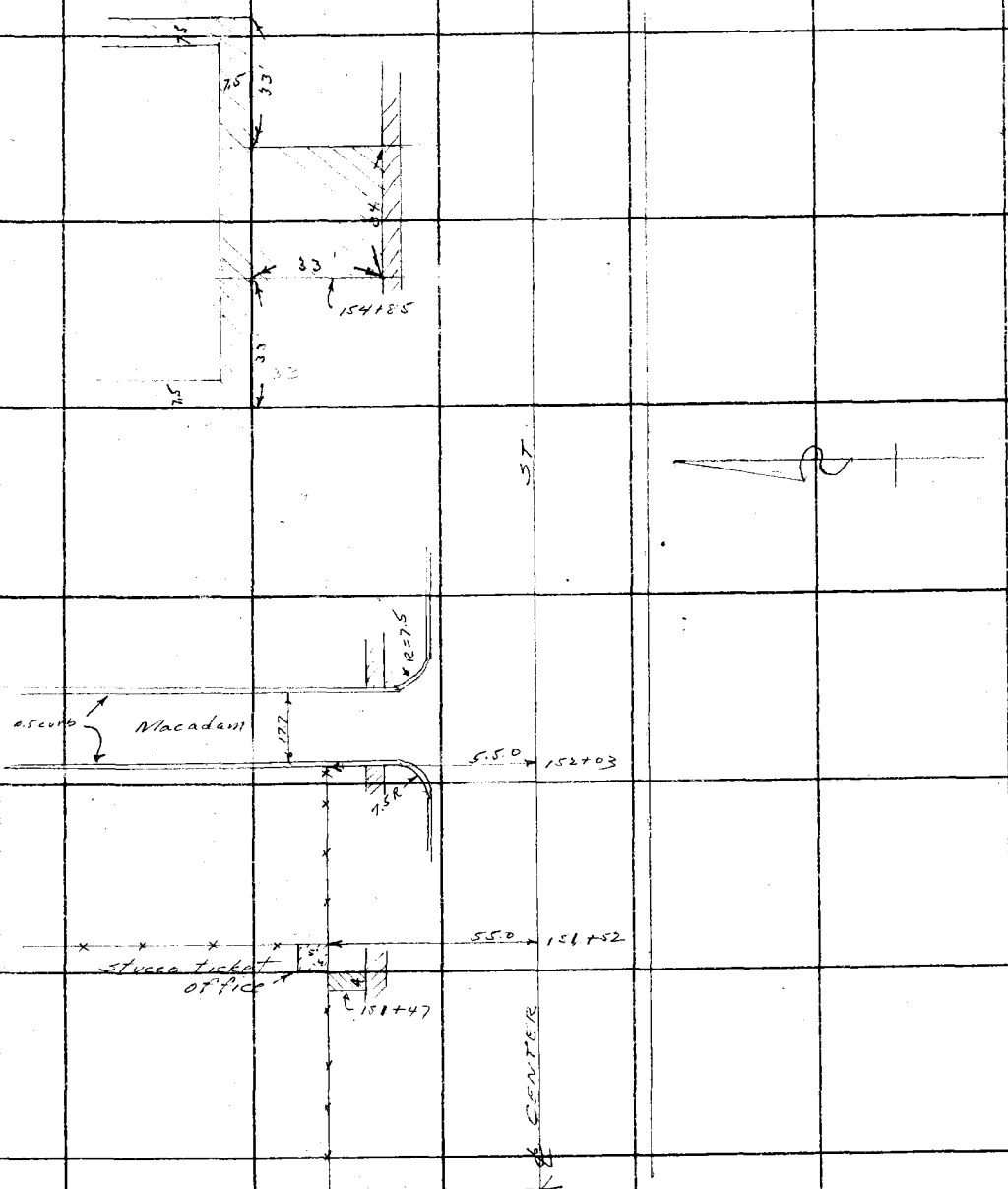

From top pg.

FORM 247 10M 5-31

F.B. 494 Pg. 60

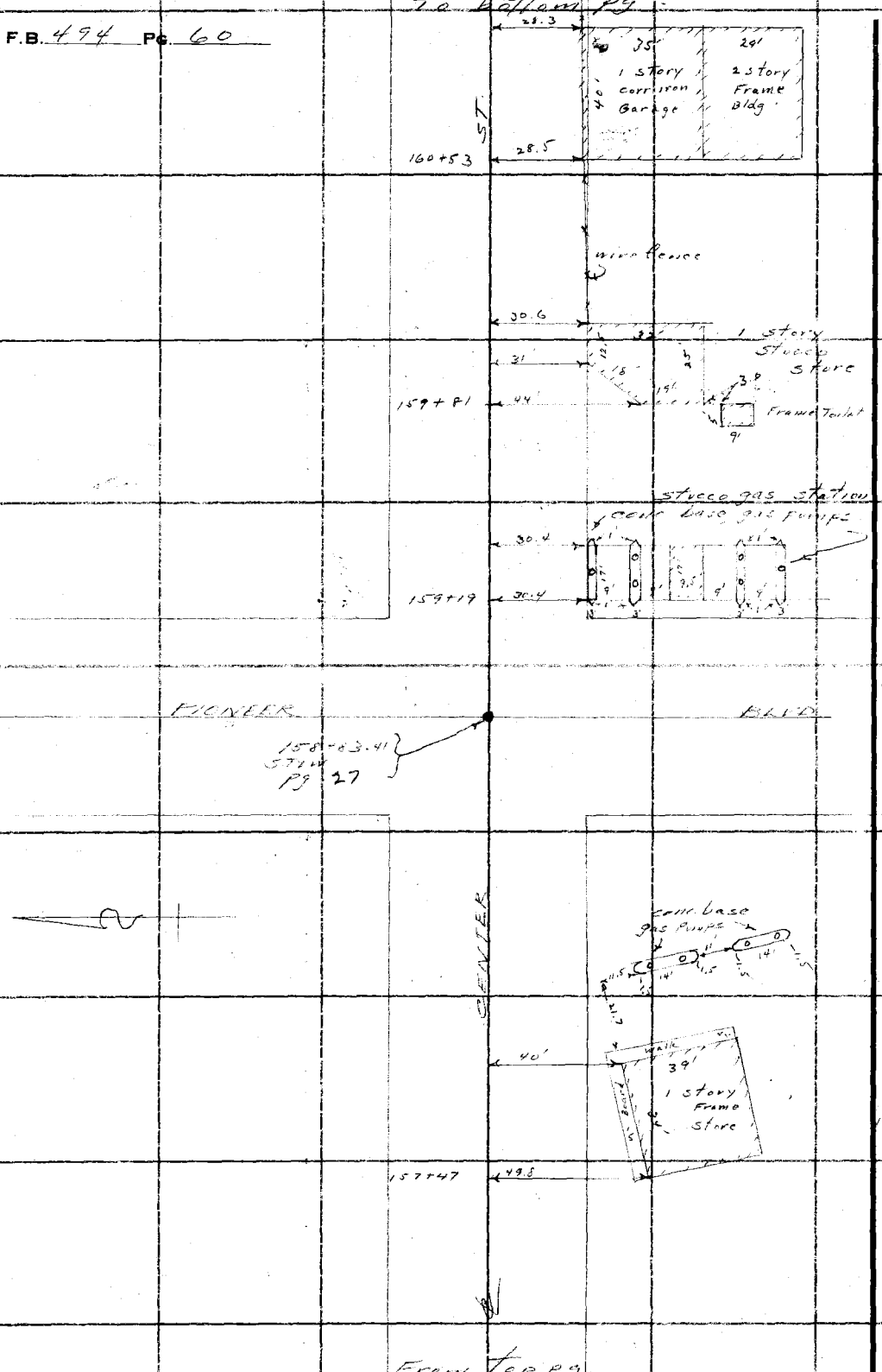

RETURN TO
LOS ANGELES COUNTY SURVEYOR
700 HALL OF RECORDS

Do not extend notes this side of this line

Note: ANY ADDITIONS OR CHANGES ON THIS SHEET MUST BE MADE OR CIRCLED IN Red Ink. WITH DATE AND NAME OF PERSON MAKING CHANGE.

Div #3

Notes Ck'd by D. M. Finley	Survey of Center St. Olive St
Map No. B-686-6	W. O. 7057 Tape No. ____ St'd ____ °F.
Office Work W. H. Krelle	Surveyed by L. D. Moore
Checked D. M. Finley	Notes Moore Date 4-11-32
Date JUN 1934	Indexed A. C. Johnson

F.B. 494 Pg. 61



Note: ANY ADDITIONS OR CHANGES ON THIS SHEET MUST BE MADE OR CIRCLED IN Red Ink. WITH DATE AND NAME OF PERSON MAKING CHANGE.

Do not extend notes this side of this line

RETURN TO
LOS ANGELES COUNTY SURVEYOR
700 HALL OF RECORDS

FORM 247 10M 5-31

To bottom pg

F.B. 494 Pg 62



RETURN TO

LOS ANGELES COUNTY SURVEYOR

700 HALL OF RECORDS

Do not extend notes this side of this line

Note: ANY ADDITIONS OR CHANGES ON THIS SHEET MUST BE MADE OR CIRCLED IN **Red Ink.** WITH DATE AND NAME OF PERSON MAKING CHANGE.

Div # 3

Notes Ck'd by D. M. Finley	Survey of Center St - Olive St
Map No. B-686-6	W. O. 7057 Tape No. ____ St'd ____ °F.
Office Work W. H. Krelle	Surveyed by L. D. Moore
Checked D. M. Finley	Notes Moore Date 4-11-32
Date JUN 1934	Indexed A. C. Johnson

F.B. 494 PG. 63

To Bottom pg

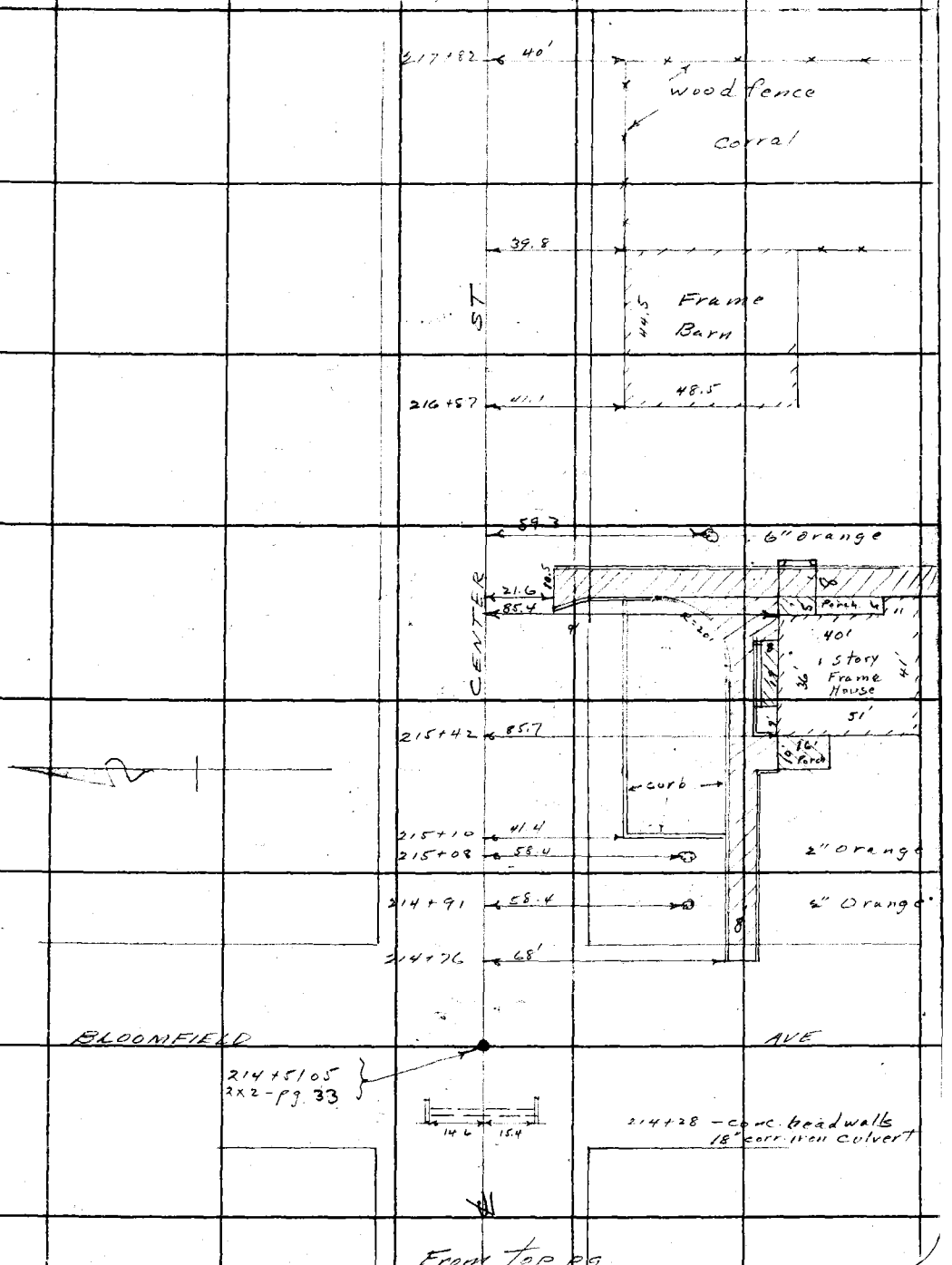

From Top pg

Note: ANY ADDITIONS OR CHANGES ON THIS SHEET MUST BE MADE OR CIRCLED IN Red Ink, WITH DATE AND NAME OF PERSON MAKING CHANGE.

Do not extend notes this side of this line

RETURN TO
LOS ANGELES COUNTY SURVEYOR
700 HALL OF RECORDS

FORM 247 10M 5-31

To bottom pg.

F.B. 494 Pg. 64

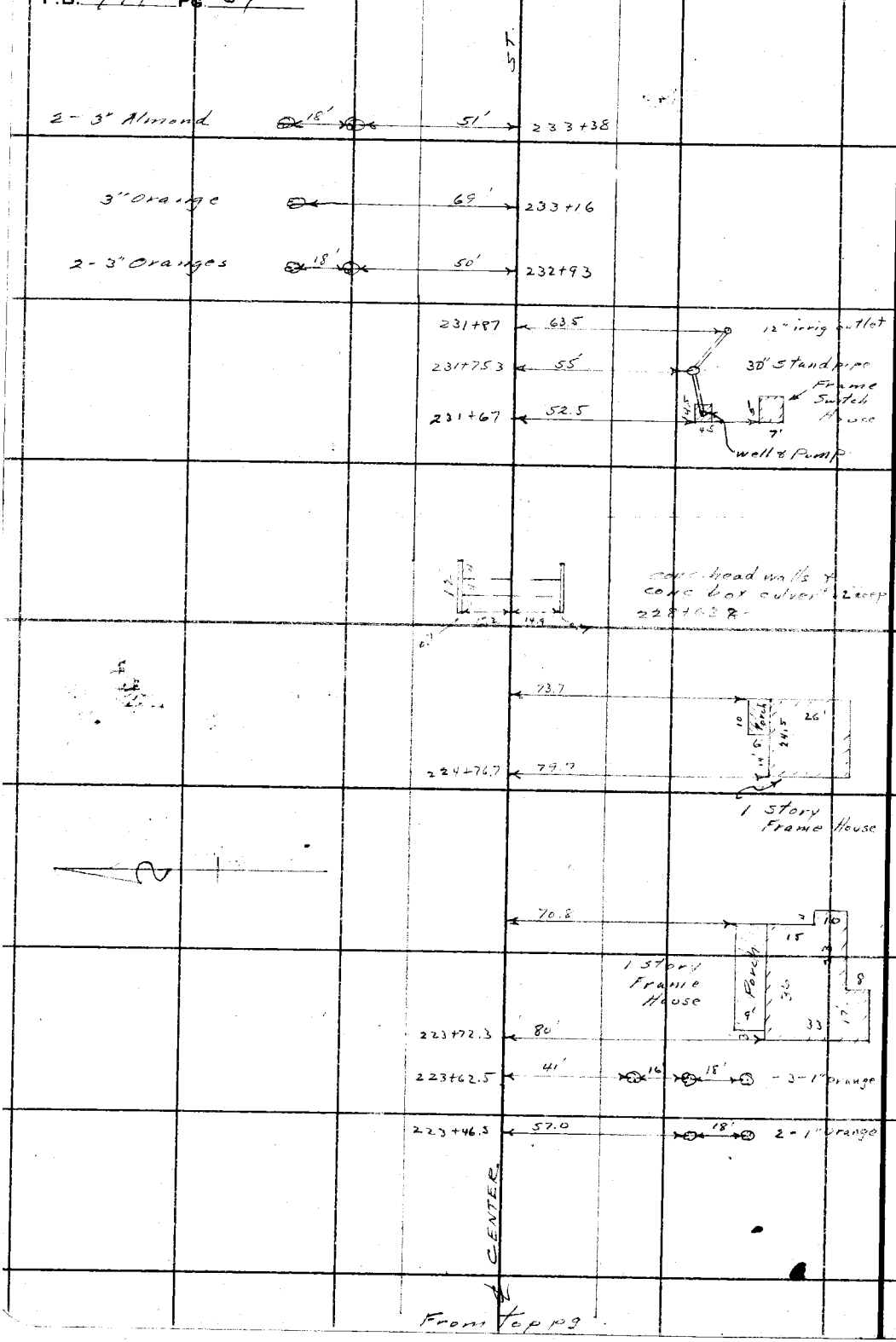

From top pg.

RETURN TO
LOS ANGELES COUNTY SURVEYOR
700 HALL OF RECORDS

Do not extend notes this side of this line

Note: ANY ADDITIONS OR CHANGES ON THIS SHEET MUST BE MADE OR CIRCLED IN Red Ink. WITH DATE AND NAME OF PERSON MAKING CHANGE.

D. # 3

Notes Ck'd by D. M. Finley	Survey of Center of 1 - Olive St		F.B. 494 Pg. 65
Map No. B-686-6	W. O. 7057	Tape No.	St'd °F.
Office Work W. H. Krelle	Surveyed by L. D. Moore		
Checked D. M. Finley	Notes Moore	Date 4-11-32	
Date JUN 1934	Indexed A. C. Johnson		

(PALM) To bottom Pg

SYCAMORE AVE

240+92.32 S.T. & W. Pg. 34

ST

69.5

Frame Shed

240+07 69.5

59.9

1 Story Stucco Dair

conc. fish Pond

239+45 36'

239+30 59.8

238+67 61.9

64.9

CENTER

237+89 61.9

From top Pg

Note: ANY ADDITIONS OR CHANGES ON THIS SHEET MUST BE MADE OR CIRCLED IN Red Ink. WITH DATE AND NAME OF PERSON MAKING CHANGE.

Do not extend notes this side of this line

RETURN TO
LOS ANGELES COUNTY SURVEYOR
700 HALL OF RECORDS

FORM 247 10M 8-31

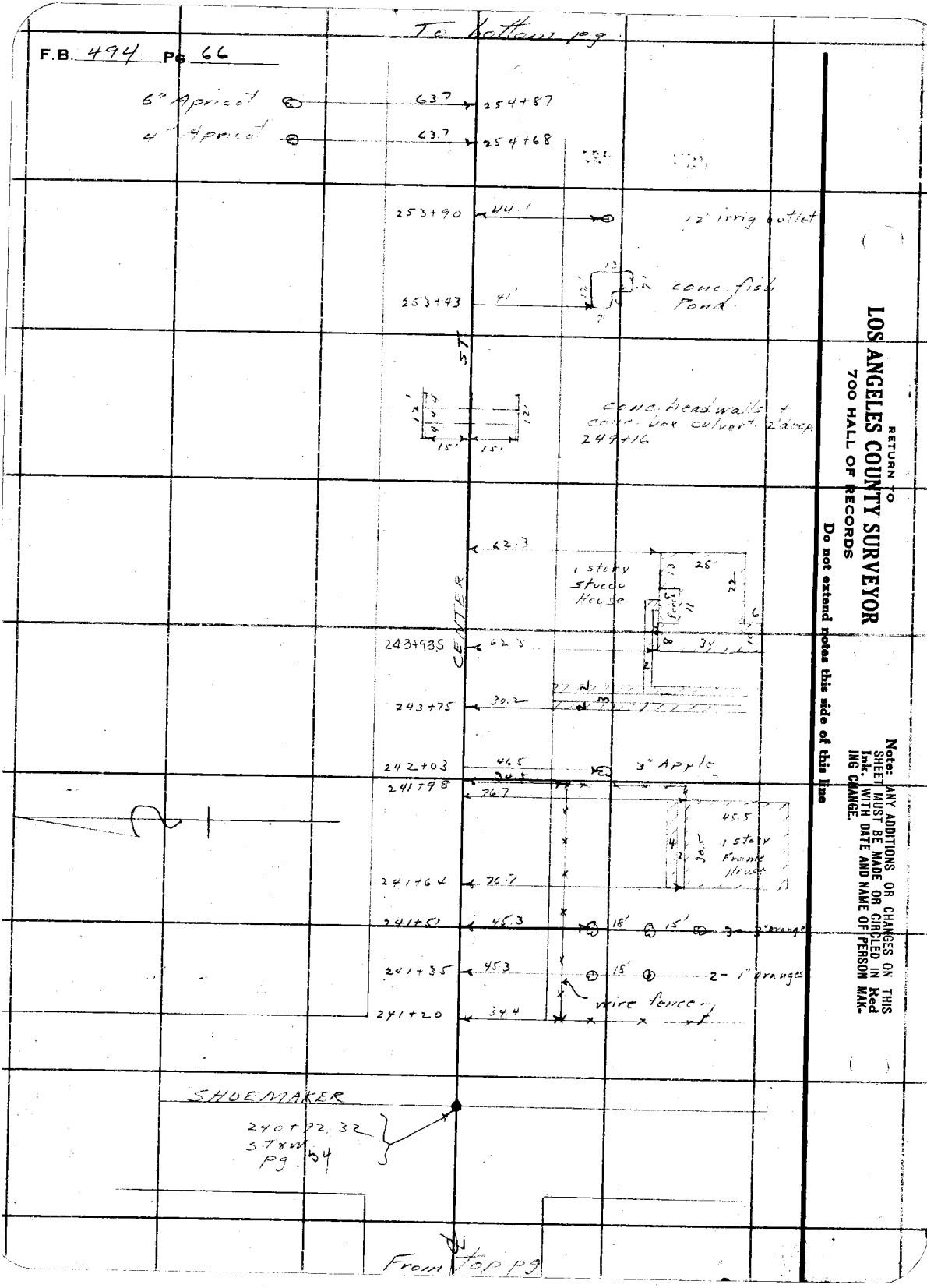

RETURN TO
LOS ANGELES COUNTY SURVEYOR
700 HALL OF RECORDS

Do not extend notes this side of this line

Note: ANY ADDITIONS OR CHANGES ON THIS SHEET MUST BE MADE OR CIRCLED IN Red Ink, WITH DATE AND NAME OF PERSON MAKING CHANGE.

Div #3

F.B. 494 PG. 67

Notes Ck'd by D. M. Finley	Survey of Center St - Olive St
Map No. B-686-6	W. O. 7057 Tape No. ____ St'd ____ °F.
Office Work W. H. Kralle	Surveyed by L. D. Moore
Checked D. M. Finley	Notes Moore Date 4-11-32
Date JUN 1934	Indexed A. C. Johnson

To bottom pg.

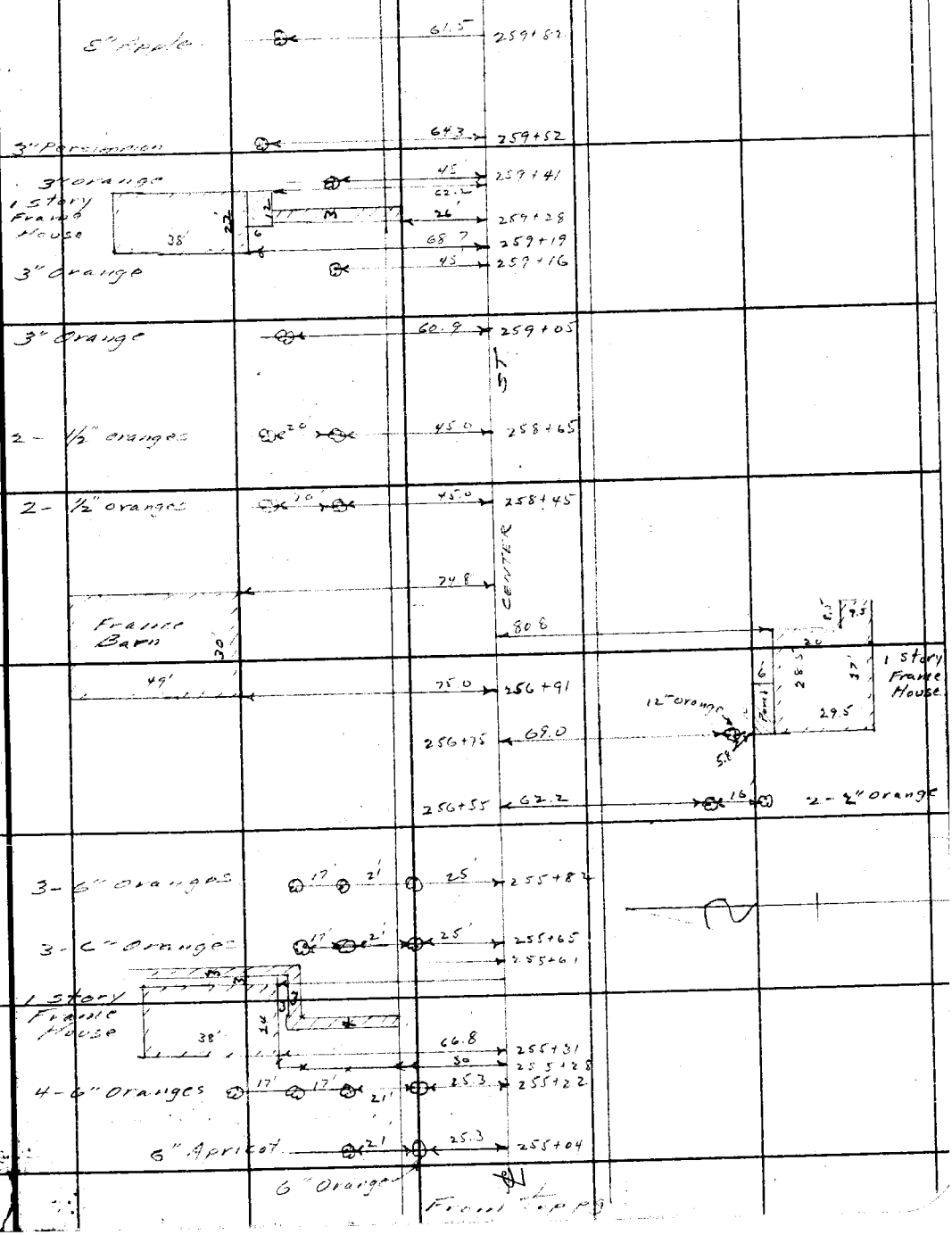

Note: ANY ADDITIONS OR CHANGES ON THIS SHEET MUST BE MADE OR CIRCLED IN Red Ink. WITH DATE AND NAME OF PERSON MAKING CHANGE.

RETURN TO
LOS ANGELES COUNTY SURVEYOR
700 HALL OF RECORDS

Do not extend notes this side of this line

FORM 247 10M 5-31

F.B. 494 PG 68

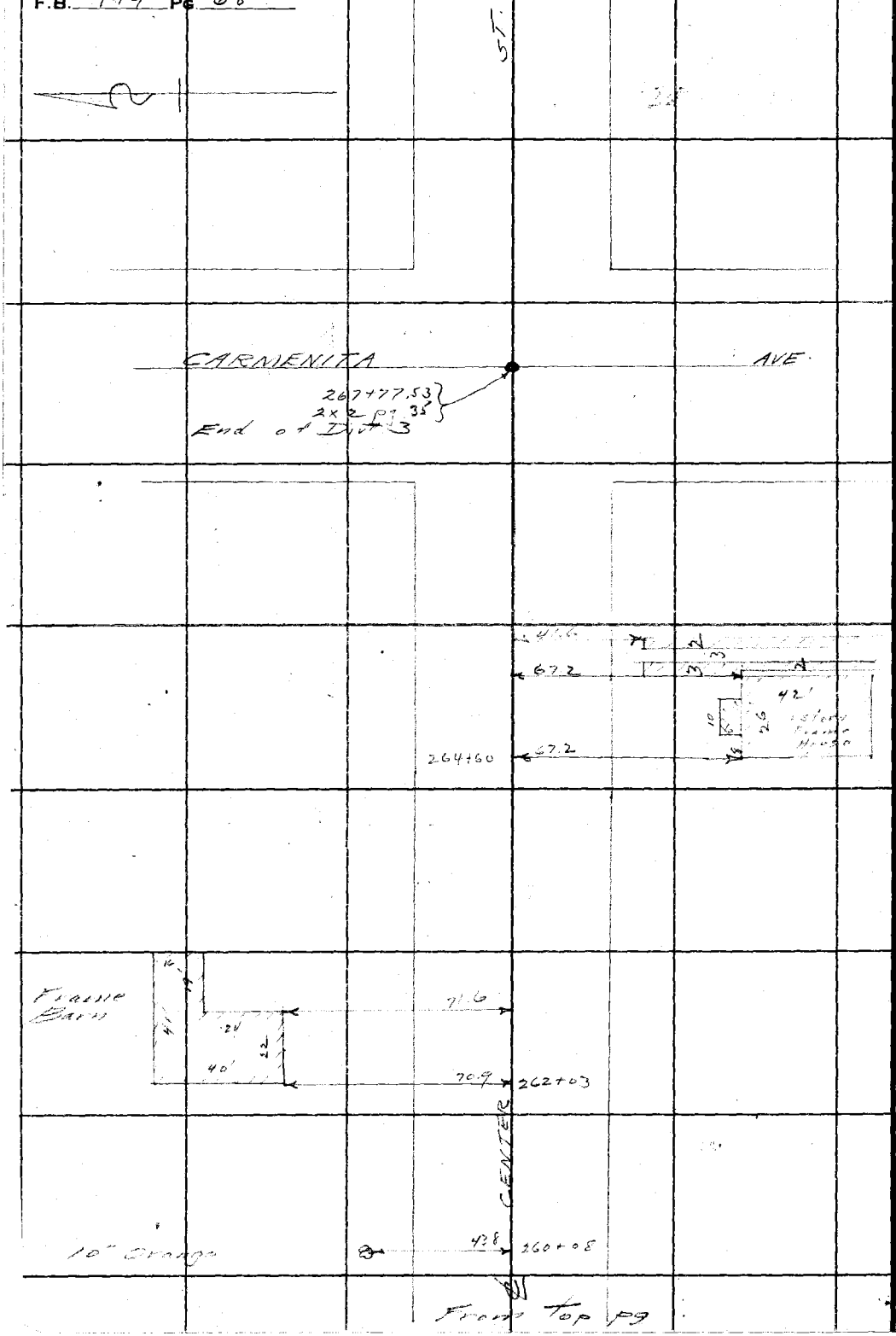

RETURN TO
LOS ANGELES COUNTY SURVEYOR
700 HALL OF RECORDS

Do not extend notes this side of this line

Note: ANY ADDITIONS OR CHANGES ON THIS SHEET MUST BE MADE OR CIRCLED IN Red Ink. WITH DATE AND NAME OF PERSON MAKING CHANGE.

Div #4

Notes Ck'd by D. M. Finley	Survey of Center St - Olive St
Map No. B-686-627	W. O. 7057 Tape No. 020 St'd 68 °F.
Office Work W. H. Krelle	Surveyed by L. D. Moore
Checked D. M. Finley	Notes Moore Date 4-12-32
Date JUN 1934	Indexed A. C. Johnson 6-22-32

F.B. 494 PG. 69

SURVEY
of
CENTER ST - OLIVE ST
Div #4
from
CARMENITA ROAD
to
ORANGE COUNTY LINE
W O # 7057

Party
Moore
Van Fleet
Tomblesen
Newman
Harris

April 12 - June 16 1932

Note: ANY ADDITIONS OR CHANGES ON THIS SHEET MUST BE MADE OR CIRCLED IN Red Ink. WITH DATE AND NAME OF PERSON MAKING CHANGE.

Do not extend notes this side of this line

RETURN TO
LOS ANGELES COUNTY SURVEYOR
700 HALL OF RECORDS

FORM 247 10M 5-31

RETURN TO

LOS ANGELES COUNTY SURVEYOR

700 HALL OF RECORDS

Note: ANY ADDITIONS OR CHANGES ON THIS SHEET MUST BE MADE OR CIRCLED IN **Red Ink.** WITH DATE AND NAME OF PERSON MAKING CHANGE.

Do not extend notes this side of this line

F.B. 424 Pg 70

COPIES TO

LOS CERRITOS

(REGIONAL OFFICE)

pages 71 thru 90

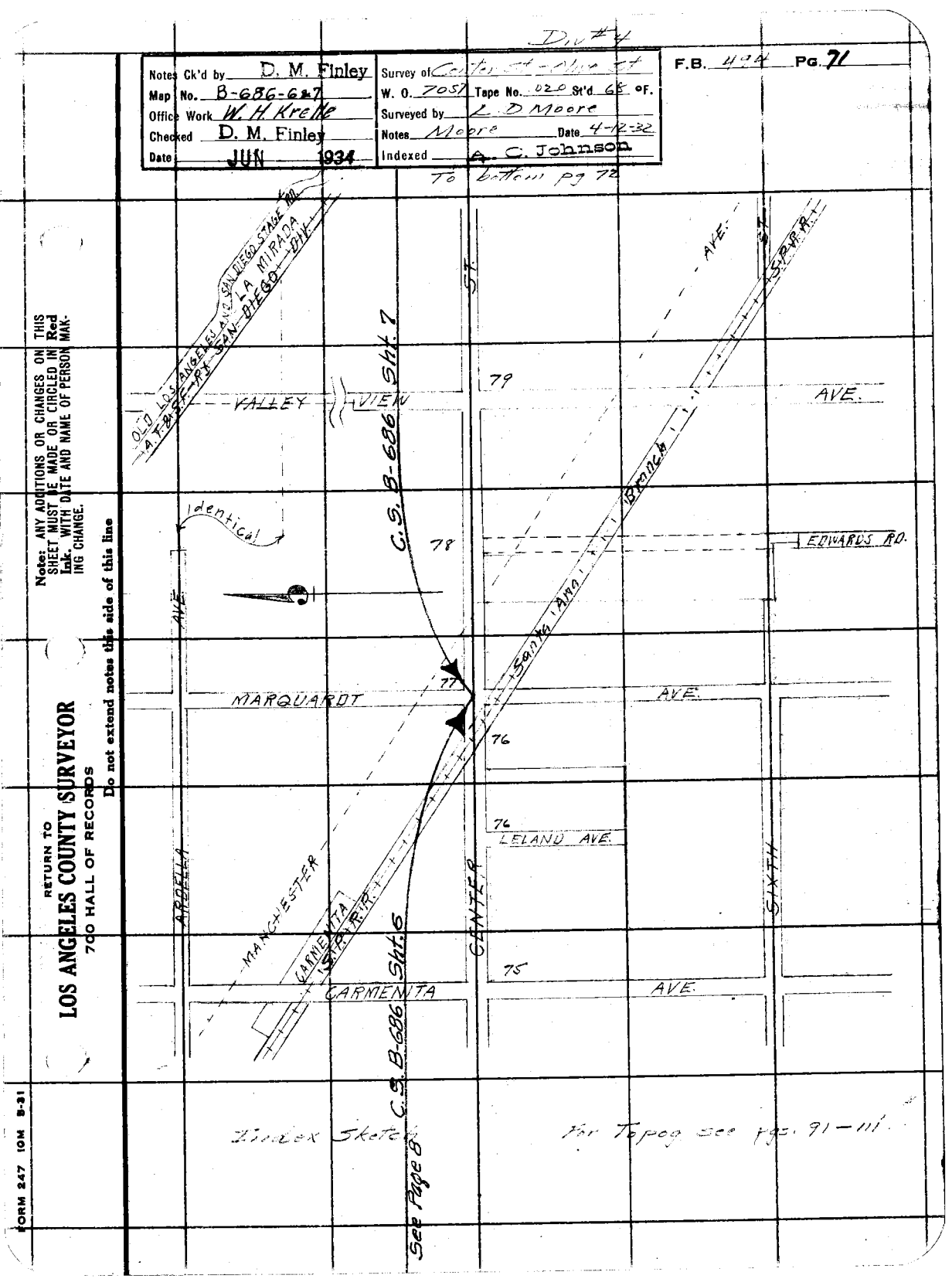

Note: ANY ADDITIONS OR CHANGES ON THIS SHEET MUST BE MADE OR CIRCLED IN Red Ink, WITH DATE AND NAME OF PERSON MAKING CHANGE.

RETURN TO
LOS ANGELES COUNTY SURVEYOR
700 HALL OF RECORDS

Do not extend notes this side of this line

FORM 247 10M 8-31

RETURN TO
LOS ANGELES COUNTY SURVEYOR
700 HALL OF RECORDS

Note: ANY ADDITIONS OR CHANGES ON THIS SHEET MUST BE MADE OR CIRCLED IN **Red Ink.** WITH DATE AND NAME OF PERSON MAKING CHANGE.

Do not extend notes this side of this line

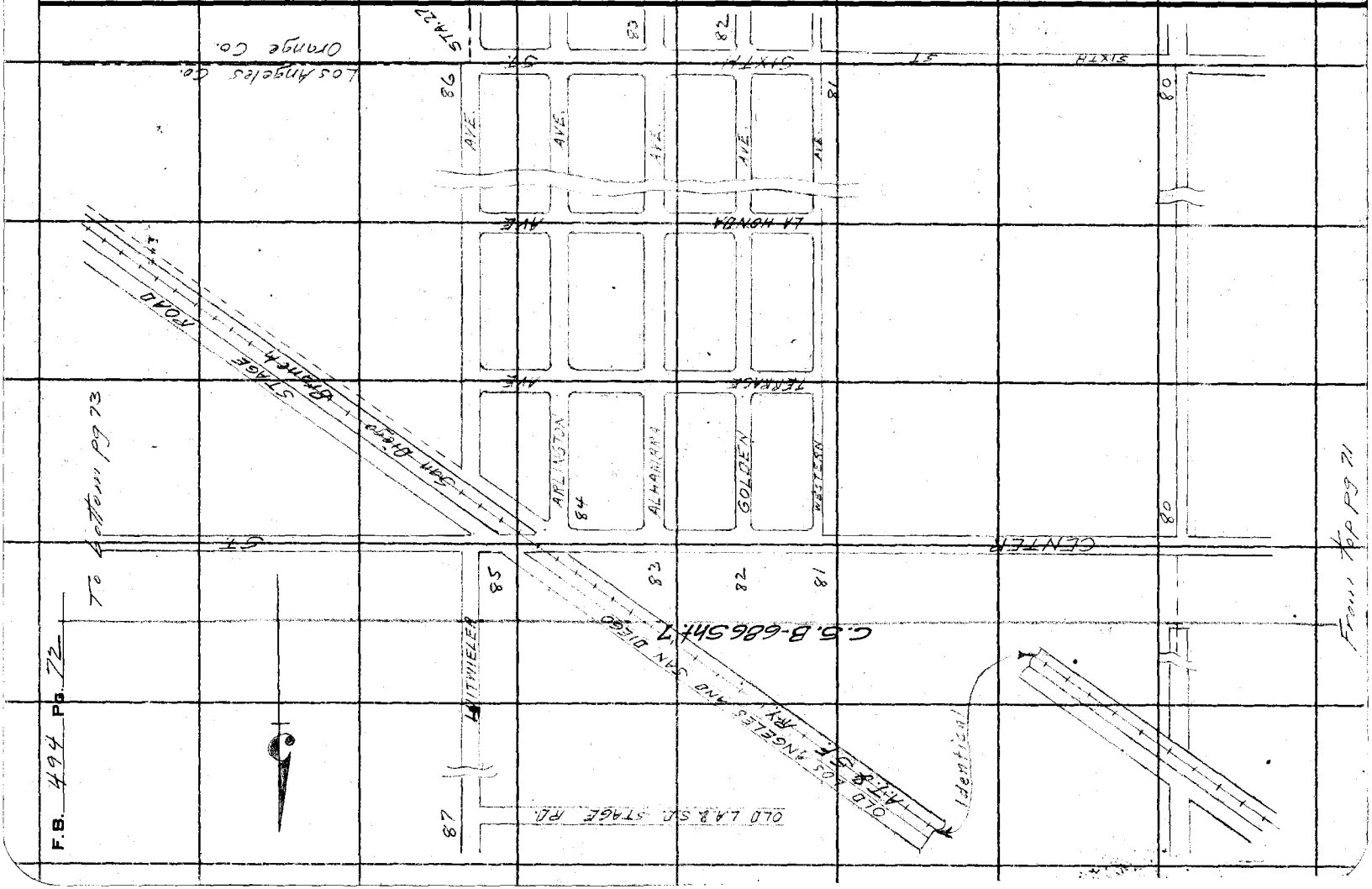

Div #4

Notes Ck'd by D. M. Finley	Survey of Center St - Olive St
Map No. B-686-7	W. O. 7057 Tape No. 020 St'd 68 °F.
Office Work W. H. Krelle	Surveyed by L D Moore
Checked D. M. Finley	Notes Moore Date 4-12-32
Date JUN 1934	Indexed A. C. Johnson

F.B. 494 PG. 73

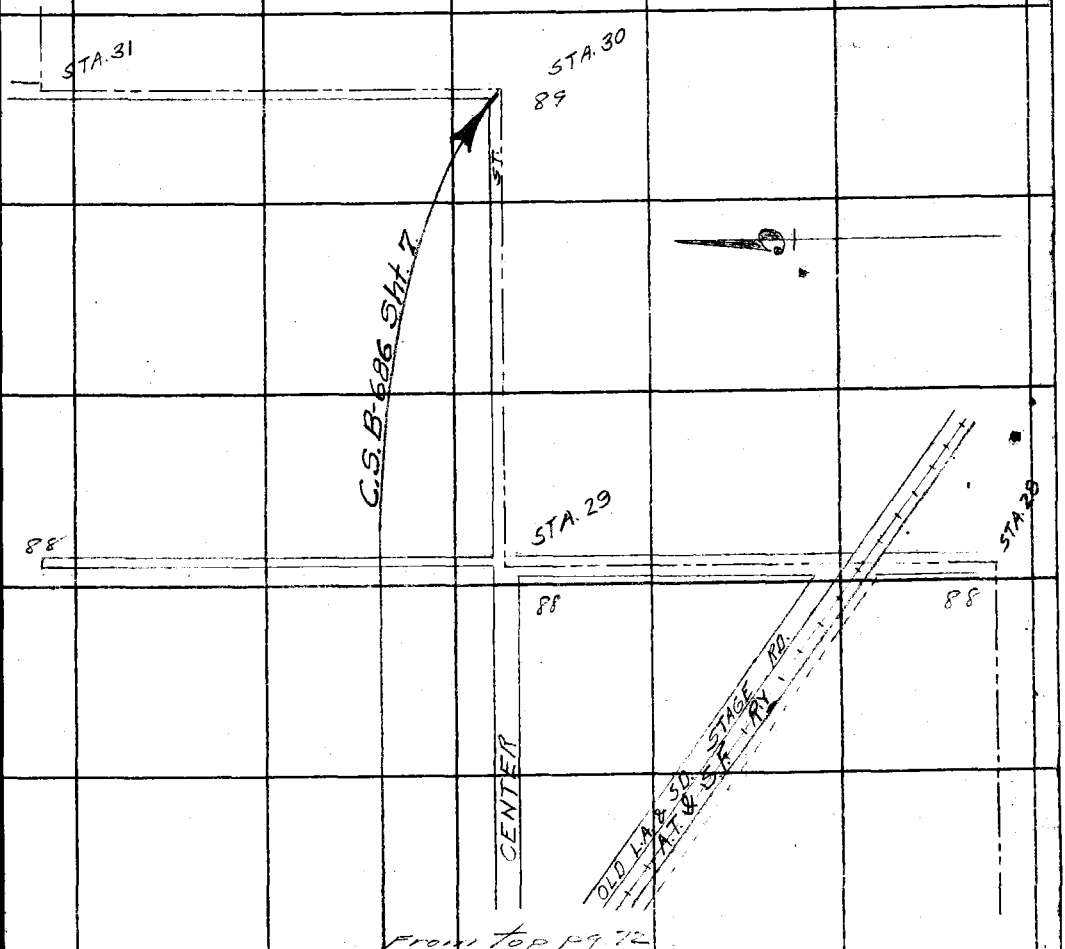

From top pg. 72

Note: ANY ADDITIONS OR CHANGES ON THIS SHEET MUST BE MADE OR CIRCLED IN Red Ink. WITH DATE AND NAME OF PERSON MAKING CHANGE.

Do not extend notes this side of this line

RETURN TO
LOS ANGELES COUNTY SURVEYOR
700 HALL OF RECORDS

FORM 247 10M 5-31

RETURN TO

LOS ANGELES COUNTY SURVEYOR

700 HALL OF RECORDS

Note: ANY ADDITIONS OR CHANGES ON THIS SHEET MUST BE MADE OR CIRCLED IN **Red Ink.** WITH DATE AND NAME OF PERSON MAKING CHANGE.

Do not extend notes this side of this line

F.B. 494 Pg. 74

Notes Ck'd by	D. M. Finley	Survey of	
Map No.	B-686-6	W. O.	7057
Office Work	W. H. Krelle	Tape No.	020
Checked	D. M. Finley	St'd	68 °F.
Date	JUN 1934	Surveyed by	Moore
		Notes	Moore
		Date	4-12-32
		Indexed	A. C. Johnson

F.B. 304 PG. 75

Fd 6" conc Mon
4 Spk - 2' deep

50.00

50.00

Fd 6" conc Mon
4 Spk - 2' deep
F.B. 103-79
F.B. 494-35
R.D. F.A. 41-204

Fd 6" conc Mon
4 Spk - 2' deep

MANCHESTER ROAD Macadam

1063.26 @ 92° = 1063.43'
256.52 @ 92° = 256.56'
For Topog See pg 92

(89°47'15" 359.08.45")
89°47'11½"
89°47'-15"

2674-77.53 from W
0+00 going E
Fd 2x2 4Tk - flush
F.B. 72-106
F.B. 103-79
F.B. 494-35
Begin Div #4

Note: ANY ADDITIONS OR CHANGES ON THIS SHEET MUST BE MADE OR CIRCLED IN Red Ink, WITH DATE AND NAME OF PERSON MAKING CHANGE.

Do not extend notes this side of this line

RETURN TO
LOS ANGELES COUNTY SURVEYOR
700 HALL OF RECORDS

Fd N+T
Tack P

Fd N+T
P.P.

Set N+T Tack P

P.O.T. - 10+63.43
Set S.T+W

60.75

31.52

CENTER

1063.43'

ST.

2,256.56'

10'

10'

63.52

43.03

38.66 Macadam

33.92

35.54

Fd N+T
P.P.

Fd N+T
Guy P

Fd N+T
2' Palm

Set N+T
P.P.
90-13-30
360-54-00
90-13-30

Set "X"
..conc.
Stamped
Plug

Fd C.S. Mon
2" I.P. w/ brass
Cap - 1' deep

Marked as
shown
F.B. 72-107
F.B. 494-35

COUNTY SURVEYORS
¼
29 + 28
COR
MONUMENT

CARMENITA Macadam

Fd N+T - P.P.

46.54

54.77

Fd S T+W
Stump

APPLE ST.

Fd N+T - P.P.

32.11

46.50

Fd N+T
P.P.

FORM 247 10M 5-31

F.B. 484 P. 76

RETURN TO
LOS ANGELES COUNTY SURVEYOR
700 HALL OF RECORDS

Do not extend notes this side of this line

Note: ANY ADDITIONS OR CHANGES ON THIS SHEET MUST BE MADE OR CIRCLED IN Red Ink. WITH DATE AND NAME OF PERSON MAKING CHANGE.

Div #4

Notes Ck'd by D. M. Finley	Survey of	F.B. 494	Pg. 99
Map No. B-686-6	W. O. 7057 Tape No. 020 St'd 66 °F.		
Office Work W.H.Krelle	Surveyed by		
Checked D. M. Finley	Notes	Date 4-13-32	
Date JUN 1934	Indexed A. C. Johnson		

Fd 6" Conc Mon
4 Spk - 2 deep.

Fd 6" Conc Mon
4 Spk - 18" deep
F.B. 103 - 82
R.D. F.A. 41 -

50.00

50.00

MANCHESTER AVE

(89°-35'-00"
358-20-00
89-35-00

COUNTY SURVEYORS
SEC CORNER
R.I.W.
21
+
28
T 3S
MONUMENT

Fd 6" Conc Mon
4 Spk - 2' deep.

(90°-25'-15"
361-41-00
90-25-15

1/2 Adj
45'

89°

2641.77
Fd C.S. Mon
3" I.P. & Brass
Cap - flush
Marked as shown
F.B. 223 - 88
F.B. 103 - 82

Adj
45'

90° 25' 15"

Fd N.T.
F.P.

38.11

Fd N.T.
Tack

39.24

From Right of Way Map

CENTER

341.72'

583.62'

ST

10'

10'

Macadam

For Topog
See pg 94

36.46

1/2 Adj
30'

90°

Fd N.T.
Sign Post

583.58 @ 78° = 583.62'

6'

9'

Set N.T.
Guard Post

(89°-46'-00"
359-03-30
89-45-52 1/2"

33.77

Set N.T.
Sign Post

14.82

(90°-13'-45"
360-55-30
90-13-52 1/2"

Set N.T.
on split
of Tract

34.78

46.72

Set N.T.
F.P.

MARQUARDT
0.1 ac

Set N.T.
F.P.

R.R.

43.21

24.21

Fd C.S. Mon
2" I.P. & Brass
Cap in Conc
18' deep
Marked as
shown
F.B. 222 - 92B

COUNTY SURVEYORS
CENTER
R.I.W.
+
SEC. 28
T 3S
MONUMENT

64.24

Fd Gas Co
X-cut
top

18.85

Fd Stake
2' Tree

RETURN TO
LOS ANGELES COUNTY SURVEYOR
700 HALL OF RECORDS

Do not extend notes this side of this line

Note: ANY ADDITIONS OR CHANGES ON THIS SHEET MUST BE MADE OR CIRCLED IN Red Ink. WITH DATE AND NAME OF PERSON MAKING CHANGE.

FORM 247 10M 5-31

F.B. 494 PG. 78

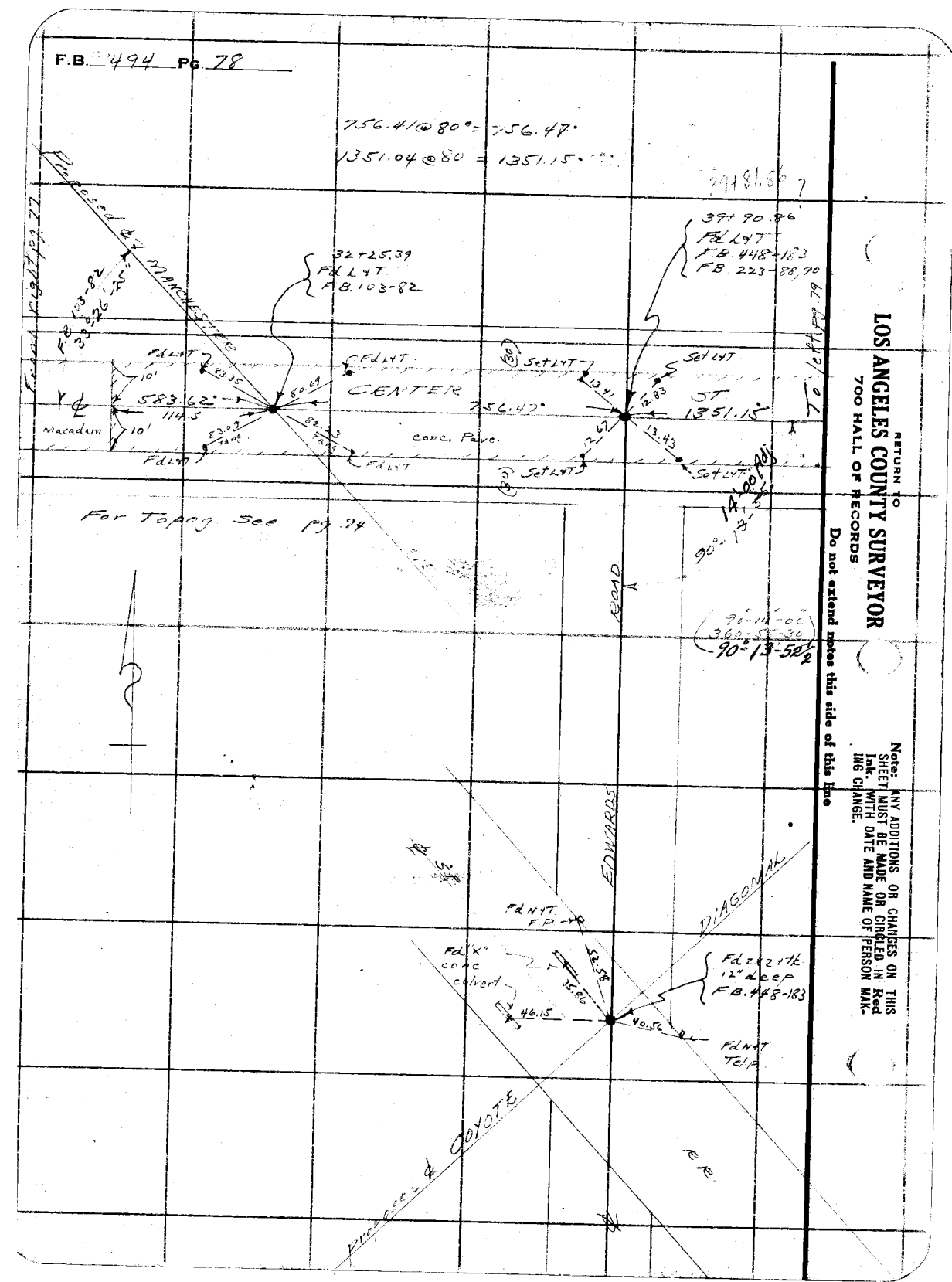

RETURN TO
LOS ANGELES COUNTY SURVEYOR
700 HALL OF RECORDS

Do not extend notes this side of this line

Note: ANY ADDITIONS OR CHANGES ON THIS SHEET MUST BE MADE OR CIRCLED IN Red Ink. WITH DATE AND NAME OF PERSON MAK-ING CHANGE.

Div #4

Notes Ck'd by D. M. Finley	Survey of [illegible]
Map No. B-686-7	W. O. 7057 Tape No. 020 St'd 68 °F.
Office Work W. H. Krelle	Surveyed by L. D. Moore
Checked D. M. Finley	Notes Moore Date 4-13-32
Date JUN 1934	Indexed A. C. Johnson

F.B. 494 PG. 79

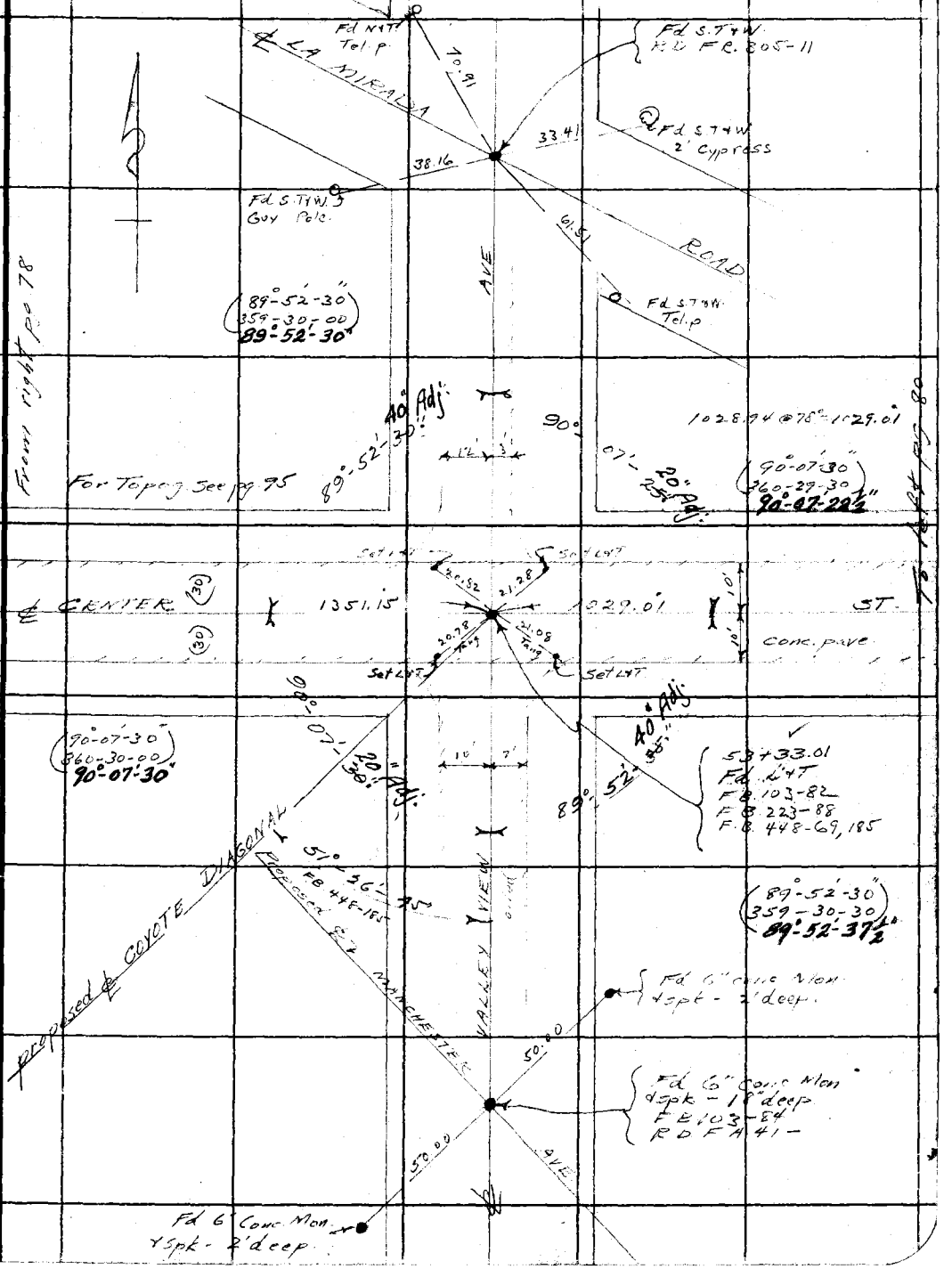

Note: ANY ADDITIONS OR CHANGES ON THIS SHEET MUST BE MADE OR CIRCLED IN Red Ink. WITH DATE AND NAME OF PERSON MAKING CHANGE.

RETURN TO
LOS ANGELES COUNTY SURVEYOR
700 HALL OF RECORDS

Do not extend notes this side of this line

FORM 247 10M 5-31

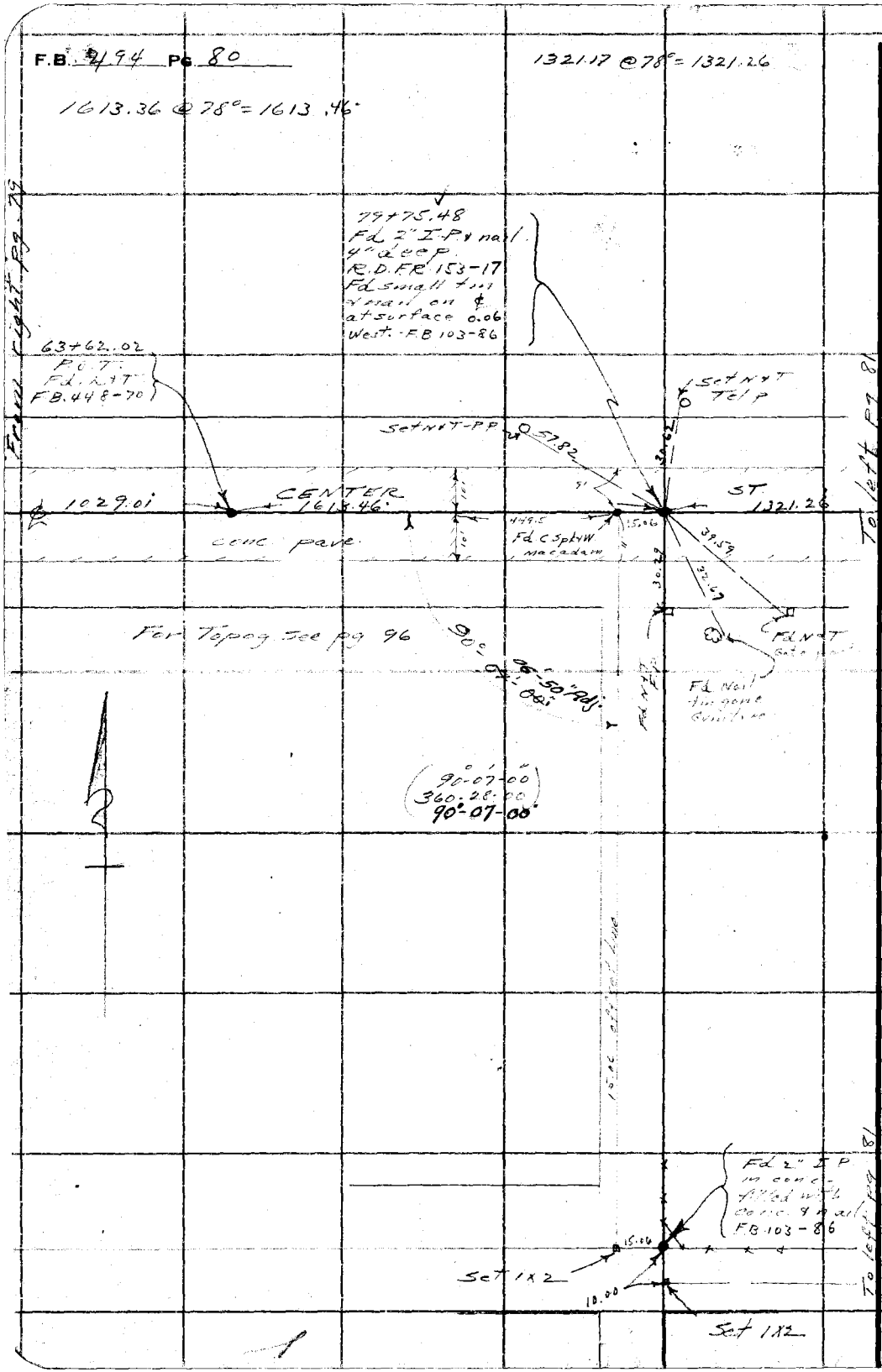

RETURN TO
LOS ANGELES COUNTY SURVEYOR
700 HALL OF RECORDS

Do not extend notes this side of this line

Note: ANY ADDITIONS OR CHANGES ON THIS SHEET MUST BE MADE OR CIRCLED IN Red Ink. WITH DATE AND NAME OF PERSON MAKING CHANGE.

Div #4

Notes Ck'd by D. M. Finley	Survey of Center St - Olive St	F.B. 494	Pg. 81
Map No. B-686-7	W. O. 7057 Tape No. 028 St'd 68 °F.		
Office Work W. H. Krette	Surveyed by L. D. Moore		
Checked D. M. Finley	Notes Moore Date 5-		
Date JUN 1934	Indexed A. C. Johnson		

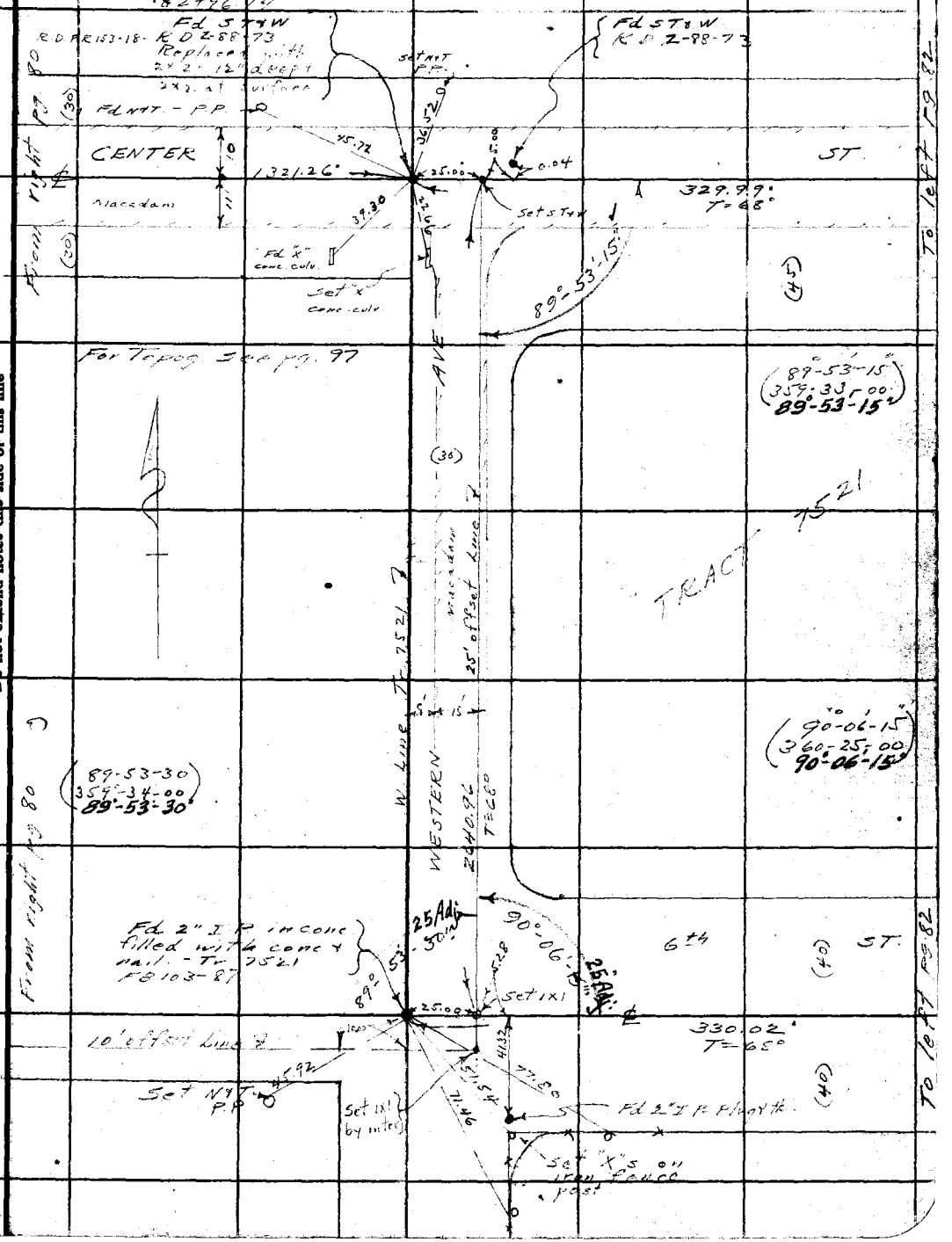

Note: ANY ADDITIONS OR CHANGES ON THIS SHEET MUST BE MADE OR CIRCLED IN Red Ink. WITH DATE AND NAME OF PERSON MAKING CHANGE.

Do not extend notes this side of this line

RETURN TO
LOS ANGELES COUNTY SURVEYOR
700 HALL OF RECORDS

FORM 247 10M 5-31

F.B. 494 PG. 82

RETURN TO
LOS ANGELES COUNTY SURVEYOR
700 HALL OF RECORDS

Do not extend notes this side of this line

Note: ANY ADDITIONS OR CHANGES ON THIS SHEET MUST BE MADE OR CIRCLED IN Red Ink. WITH DATE AND NAME OF PERSON MAKING CHANGE.

Div. #4

Notes Ck'd by D. M. Finley	Survey of Center St - Olive St	F.B. 494	Pg. 83
Map No. B-686-7	W. O. 7057 Tape No. 039 St'd 68 °F.		
Office Work W. H. Krelle	Surveyed by L. D. Moore		
Checked D. M. Finley	Notes Moore Date 6-8-32		
Date JUN 1934	Indexed A. C. Johnson		

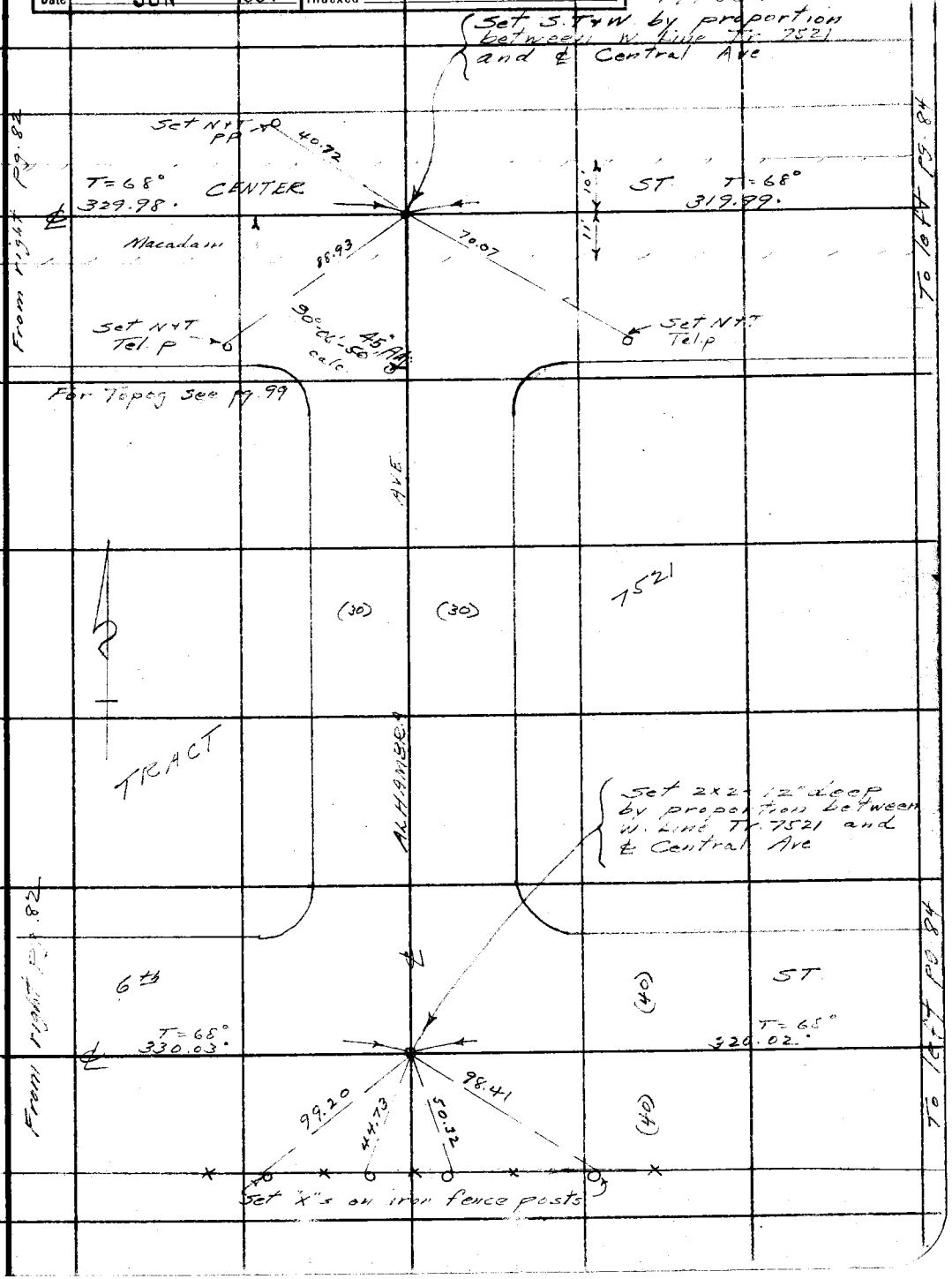

Note: ANY ADDITIONS OR CHANGES ON THIS SHEET MUST BE MADE OR CIRCLED IN Red Ink. WITH DATE AND NAME OF PERSON MAKING CHANGE.

RETURN TO
LOS ANGELES COUNTY SURVEYOR
700 HALL OF RECORDS

Do not extend notes this side of this line

FORM 247 10M 5-31

RETURN TO
LOS ANGELES COUNTY SURVEYOR
700 HALL OF RECORDS

Note: ANY ADDITIONS OR CHANGES ON THIS SHEET MUST BE MADE OR CIRCLED IN **Red Ink.** WITH DATE AND NAME OF PERSON MAKING CHANGE.

Do not extend notes this side of this line

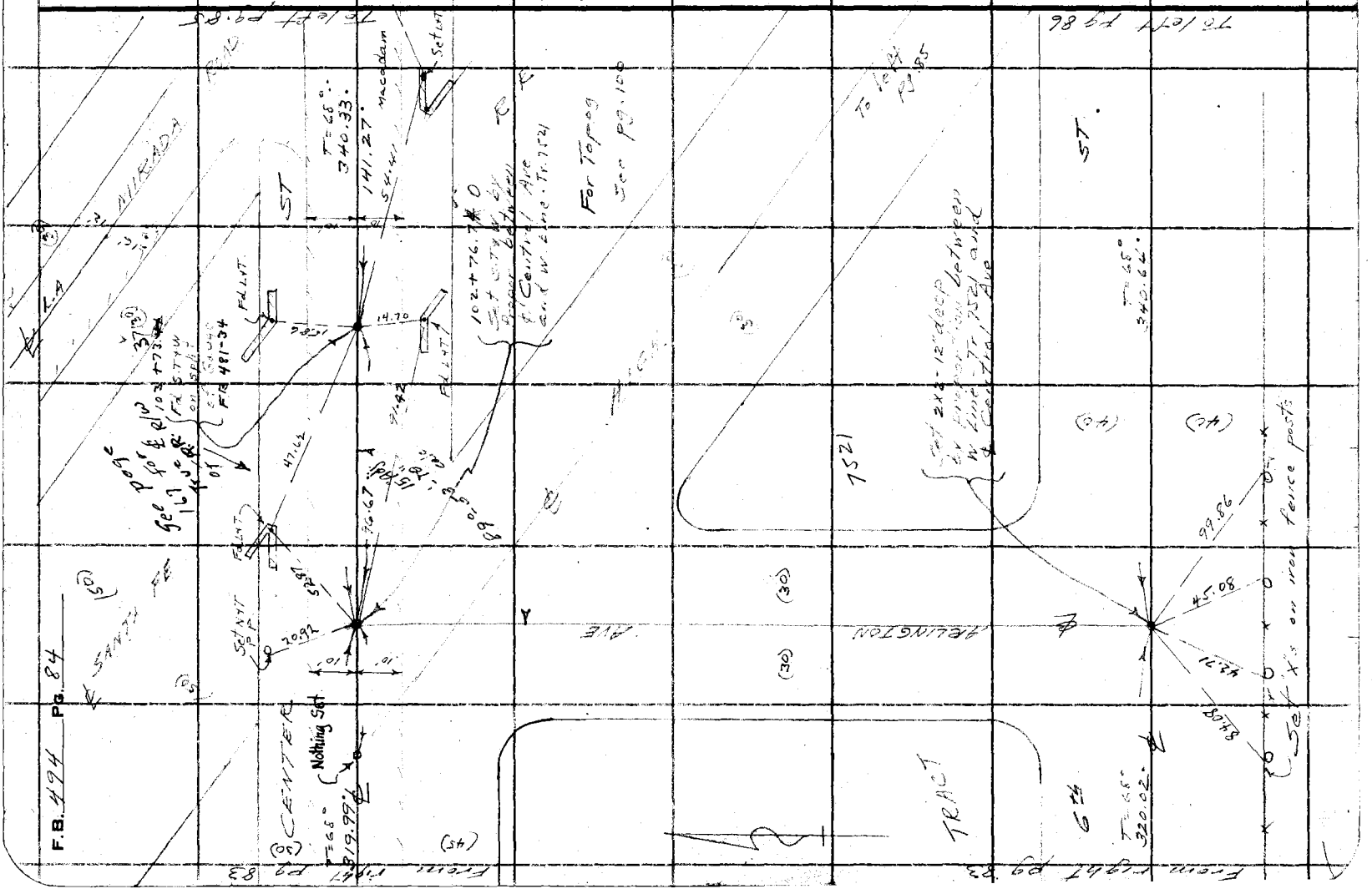

Div #4

Notes Ck'd by D. M. Finley	Survey of Center St - Olive St
Map No. B-686-7	W. O. 7051 Tape No. 039 St'd 66 °F.
Office Work W. H. Krelle	Surveyed by L. D. Moore
Checked D. M. Finley	Notes Moore Date 6-8-32
Date JUN 1934	Indexed A. C. Johnson

F.B. 494 PG. 85

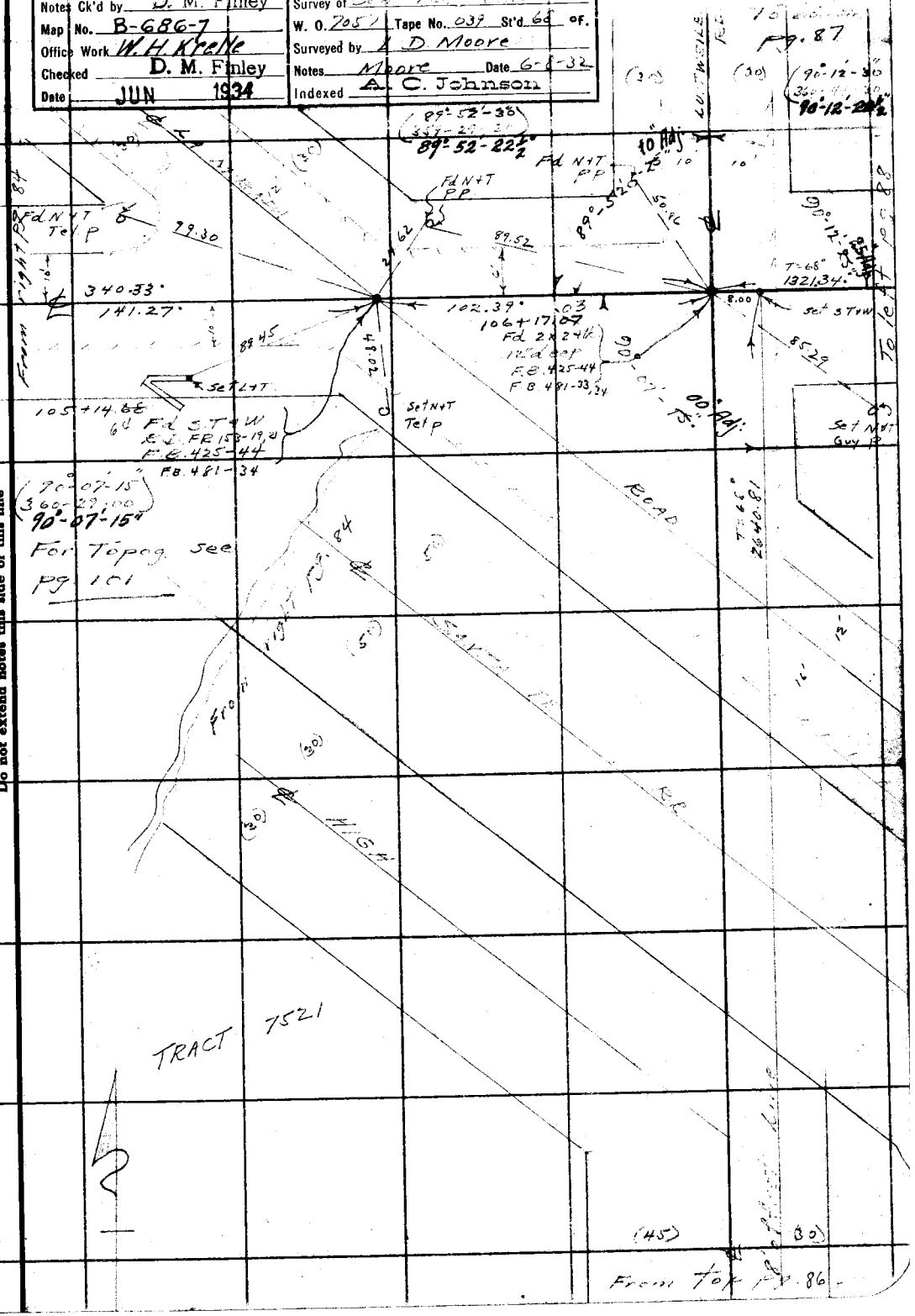

Note: ANY ADDITIONS OR CHANGES ON THIS SHEET MUST BE MADE OR CIRCLED IN Red Ink. WITH DATE AND NAME OF PERSON MAKING CHANGE.

Do not extend notes this side of this line

RETURN TO
LOS ANGELES COUNTY SURVEYOR
700 HALL OF RECORDS

FORM 247 10M 5-31


To bottom pg. 85
F.B. 494 Pg. 86
(89°-53'-15")
(359-33-00)
89-53-15
AVE) ROAD
2640.81
T=68°
(45)
(30)
(CENTRAL LUITWEILER
8' offset line
Pipe smoked over
Set 1x2 Tel.p.
20' Adj.
89°-53'-15"
6th
(40)
ST
T=68°
340.64
55.18
set 1x2
8.00
L.A.Co BDY
2640.20
T=68°
44.96
109.26
40.01
90.63
60.51
Fd N+T x 5 Tel.p.
ORANGE CO. BDY.
Set "X" iron fence post
Fd 2" I.P. Plg rtk
Set "X" on iron fence post
90°-05'-40"
89°-48'-45"
Fd L.A.Co Bdy. Post #27
6" iron pipe with "X" in center
F.B. 52-76, 77-78
F.B. 103-87
F.B. 449-209-211
"O Co" stamped on S.E. side. "L.A.Co" stamped on N.W. side
#27 stamped on top
L.A. Co. BDY.
(89°-48'-45")
(359-15-00)
89°-48'-45"
Fd ST+W on Bridge F.B. 449-211
(90°-05'-45")
(360-22-30)
90-05-37½
From right pg. 84
To left pg. 88
RETURN TO
LOS ANGELES COUNTY SURVEYOR
700 HALL OF RECORDS
Do not extend notes this side of this line
Note: ANY ADDITIONS OR CHANGES ON THIS SHEET MUST BE MADE OR CIRCLED IN Red Ink. WITH DATE AND NAME OF PERSON MAKING CHANGE.

Div #4

Notes Ck'd by	D. M. Finley	Survey of	Centerline Survey
Map No.	B-686-7	W. O.	705 / Tape No. 652 St'd 66 °F.
Office Work	W. H. Krelle	Surveyed by	L. D. Moore
Checked	D. M. Finley	Notes	Moore Date 6-15-32
Date	JUN 1934	Indexed	A. C. Johnson

F.B. 484 Pg. 87

Note: ANY ADDITIONS OR CHANGES ON THIS SHEET MUST BE MADE OR CIRCLED IN Red Ink. WITH DATE AND NAME OF PERSON MAKING CHANGE.

Do not extend notes this side of this line

RETURN TO
LOS ANGELES COUNTY SURVEYOR
700 HALL OF RECORDS

FORM 247 10M 8-31

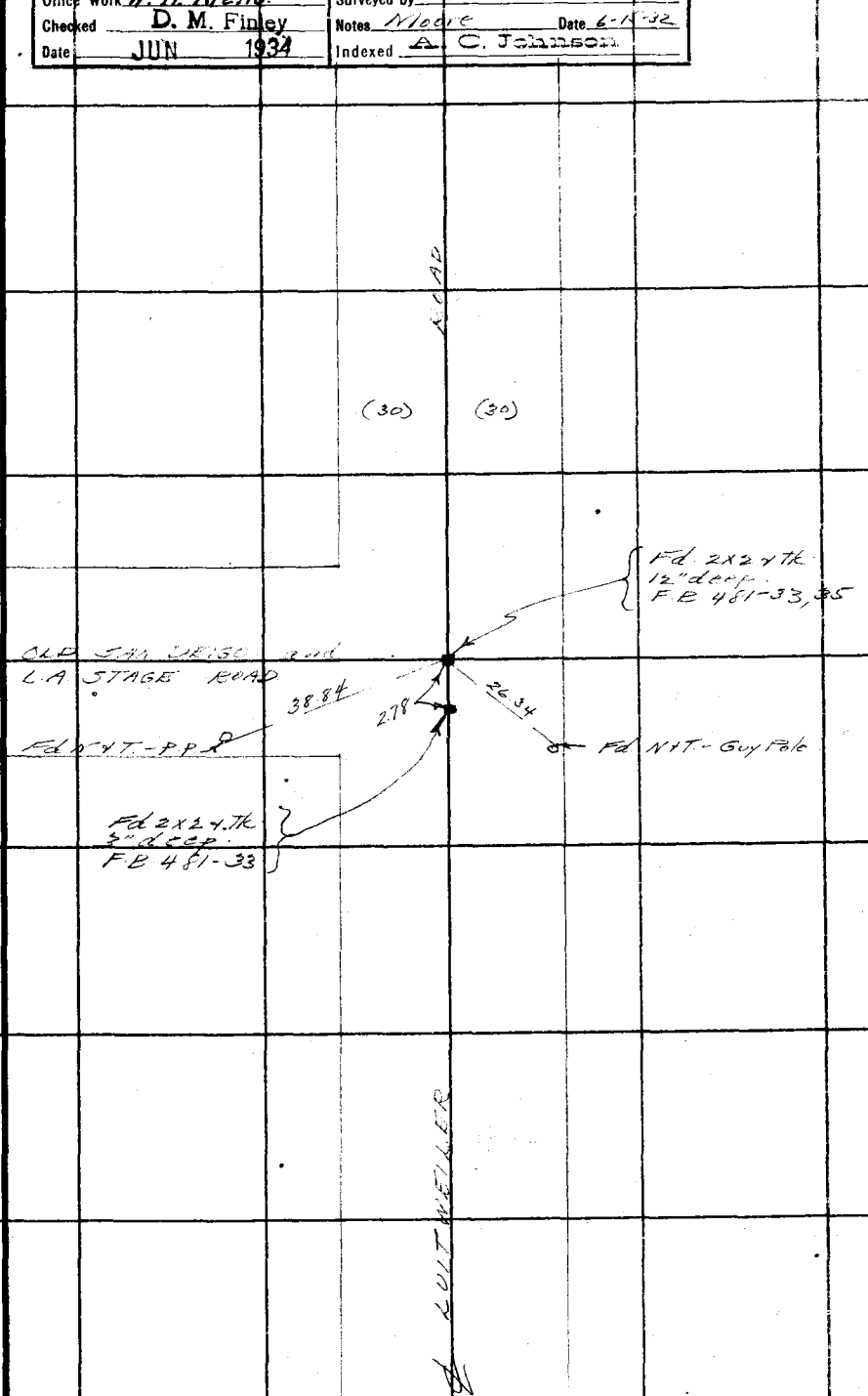

FROM TOP PG. 85

F.B. 494 Pg. 88



RETURN TO
LOS ANGELES COUNTY SURVEYOR
700 HALL OF RECORDS

Do not extend notes this side of this line

Note: ANY ADDITIONS OR CHANGES ON THIS SHEET MUST BE MADE OR CIRCLED IN **Red Ink.** WITH DATE AND NAME OF PERSON MAKING CHANGE.

Div #4

Notes Ck'd by D. M. Finley	Survey of Center St - Olive St.
Map No. B-686-7	W. O. 7057 Tape No. 039 St'd 68 °F.
Office Work W. H. Krelle	Surveyed by L. D. Moore
Checked D. M. Finley	Notes Moore Date 6-15-32
Date JUN 1934	Indexed A. C. Johnson

F.B. 494 PG. 89

Note: ANY ADDITIONS OR CHANGES ON THIS SHEET MUST BE MADE OR CIRCLED IN Red Ink. WITH DATE AND NAME OF PERSON MAKING CHANGE.

Do not extend notes this side of this line

RETURN TO
LOS ANGELES COUNTY SURVEYOR
700 HALL OF RECORDS

FORM 247 10M 5-31

RETURN TO

LOS ANGELES COUNTY SURVEYOR

700 HALL OF RECORDS

Note: ANY ADDITIONS OR CHANGES ON THIS SHEET MUST BE MADE OR CIRCLED IN **Red Ink.** WITH DATE AND NAME OF PERSON MAKING CHANGE.

Do not extend notes this side of this line

F.B. 494 Pg. 90

Div #4

Notes Ck'd by D. M. Finley	Survey of Center St - Olive St
Map No. B-686-6	W. O. 7057 Tape No. ____ St'd ____ °F.
Office Work W. H. Krelle	Surveyed by L D Moore
Checked D. M. Finley	Notes Moore Date 6-10-32
Date JUN 1934	Indexed A. C. Johnson 6-22-32

F.B. 474 PG. 91

TOPOGRAPHY
Div #4
CENTER ST - OLIVE ST
from
CARMENITA ROAD
To
ORANGE COUNTY LINE
W O #7057

Party
Moore
Van Fleet
Tambleson
Navman
Harris

June 10, 16, 1932

Note: ANY ADDITIONS OR CHANGES ON THIS SHEET MUST BE MADE OR CIRCLED IN Red Ink. WITH DATE AND NAME OF PERSON MAKING CHANGE.

Do not extend notes this side of this line

RETURN TO
LOS ANGELES COUNTY SURVEYOR
700 HALL OF RECORDS

FORM 247 10M 5-31

F.B. 494 PG. 92

To bottom pg 93

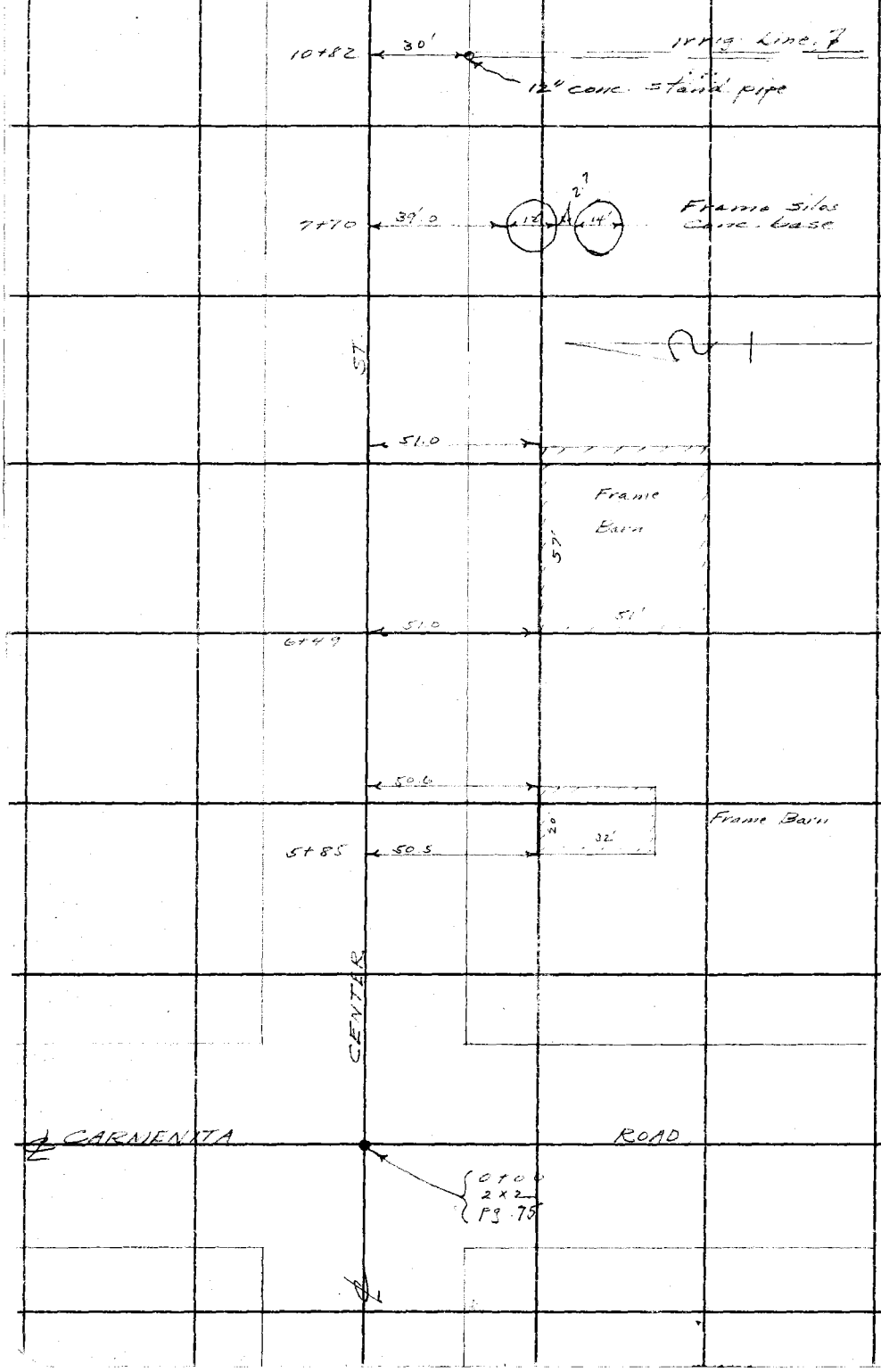

RETURN TO
LOS ANGELES COUNTY SURVEYOR
700 HALL OF RECORDS

Do not extend notes this side of this line

Note: ANY ADDITIONS OR CHANGES ON THIS SHEET MUST BE MADE OR CIRCLED IN **Red Ink.** WITH DATE AND NAME OF PERSON MAKING CHANGE.

DIV #4

Notes Ck'd by D. M. Finley	Survey of [illegible] St. Olive St
Map No. B-686-6	W. O. 7057 Tape No. ____ St'd ____ °F.
Office Work W. H. Krelle	Surveyed by L. D. Moore
Checked D. M. Finley	Notes Moore Date 6-11-32
Date JUN 1934	Indexed A. C. Johnson

F.B. 494 PG. 93

To bottom pg. 94

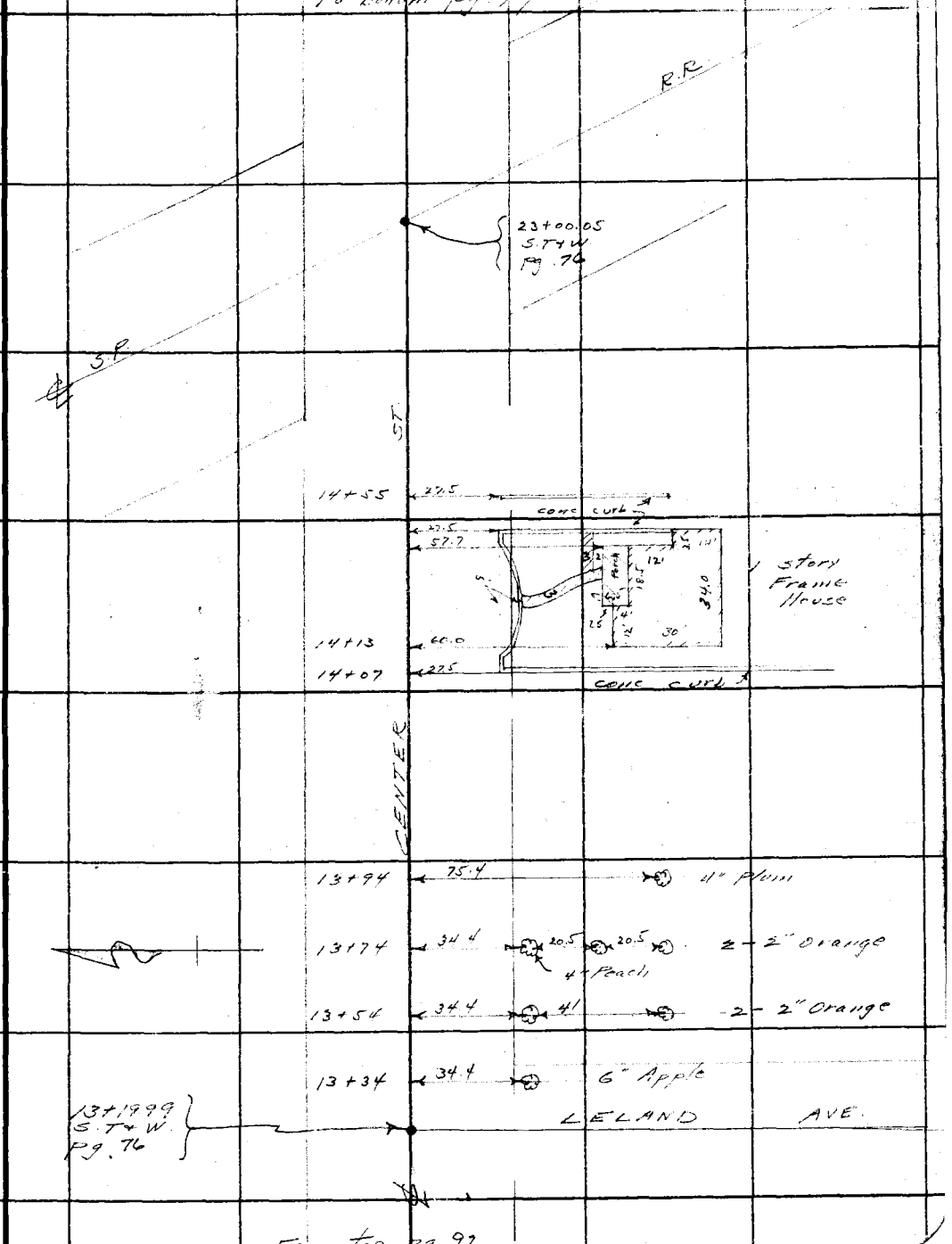

From top pg. 92

Note: ANY ADDITIONS OR CHANGES ON THIS SHEET MUST BE MADE OR CIRCLED IN Red Ink. WITH DATE AND NAME OF PERSON MAKING CHANGE.

RETURN TO
LOS ANGELES COUNTY SURVEYOR
700 HALL OF RECORDS

Do not extend notes this side of this line

FORM 247 10M 5-31

To bottom pg 95

F.B. 494 Pg 94

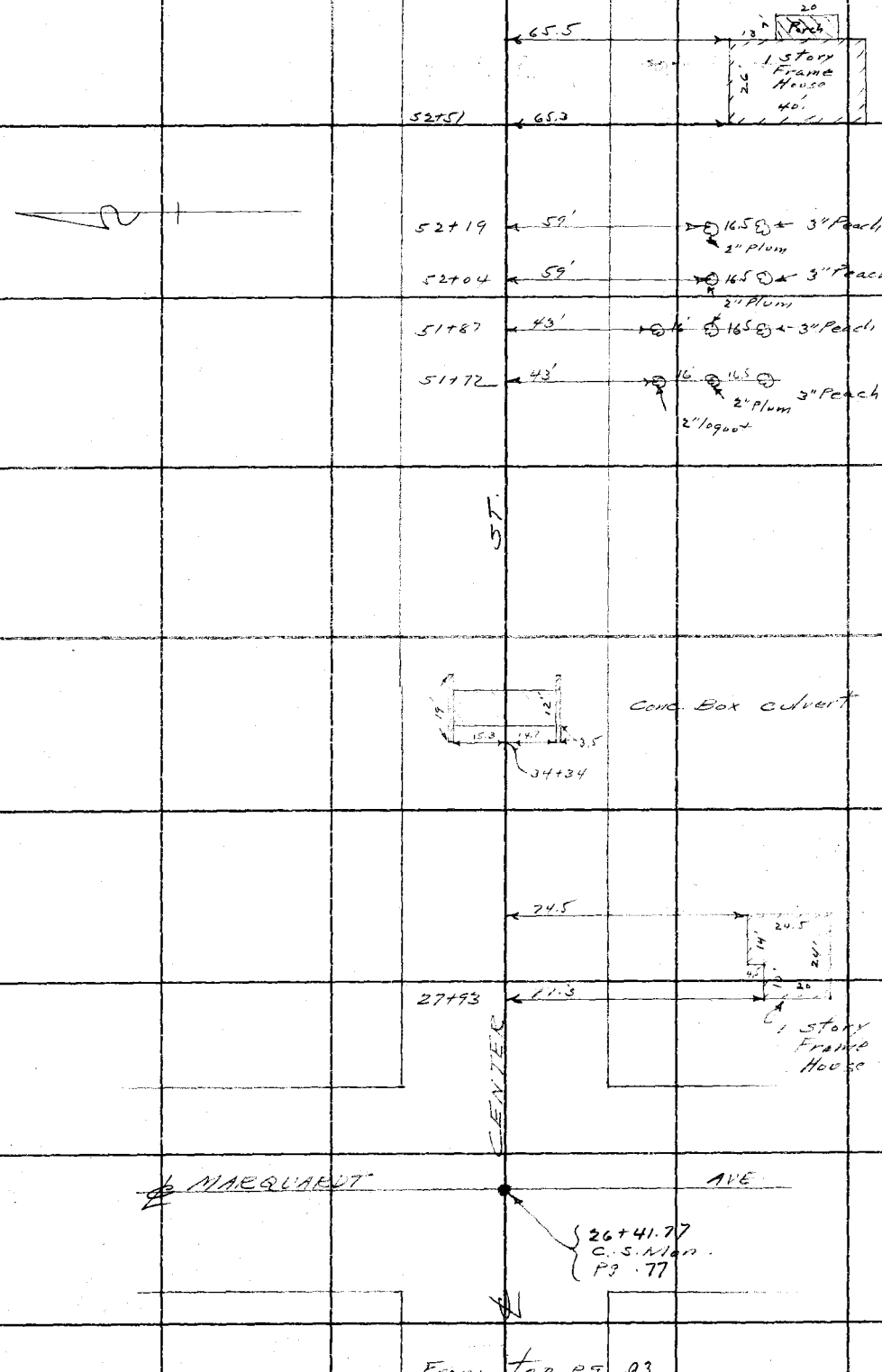

RETURN TO
LOS ANGELES COUNTY SURVEYOR
700 HALL OF RECORDS

Do not extend notes this side of this line

Note: ANY ADDITIONS OR CHANGES ON THIS SHEET MUST BE MADE OR CIRCLED IN Red Ink. WITH DATE AND NAME OF PERSON MAKING CHANGE.

Div #4

Notes Ck'd by M. Finley	Survey of [illegible]
Map No. B-686-7	W. O. 2057 Tape No. St'd °F.
Office Work W. H. Krelle	Surveyed by L. D. Moore
Checked D. M. Finley	Notes Moore Date 6-10-32
Date JUN 1934	Indexed A. C. Johnson

F.B. 494 PG. 95

To bottom pg 96

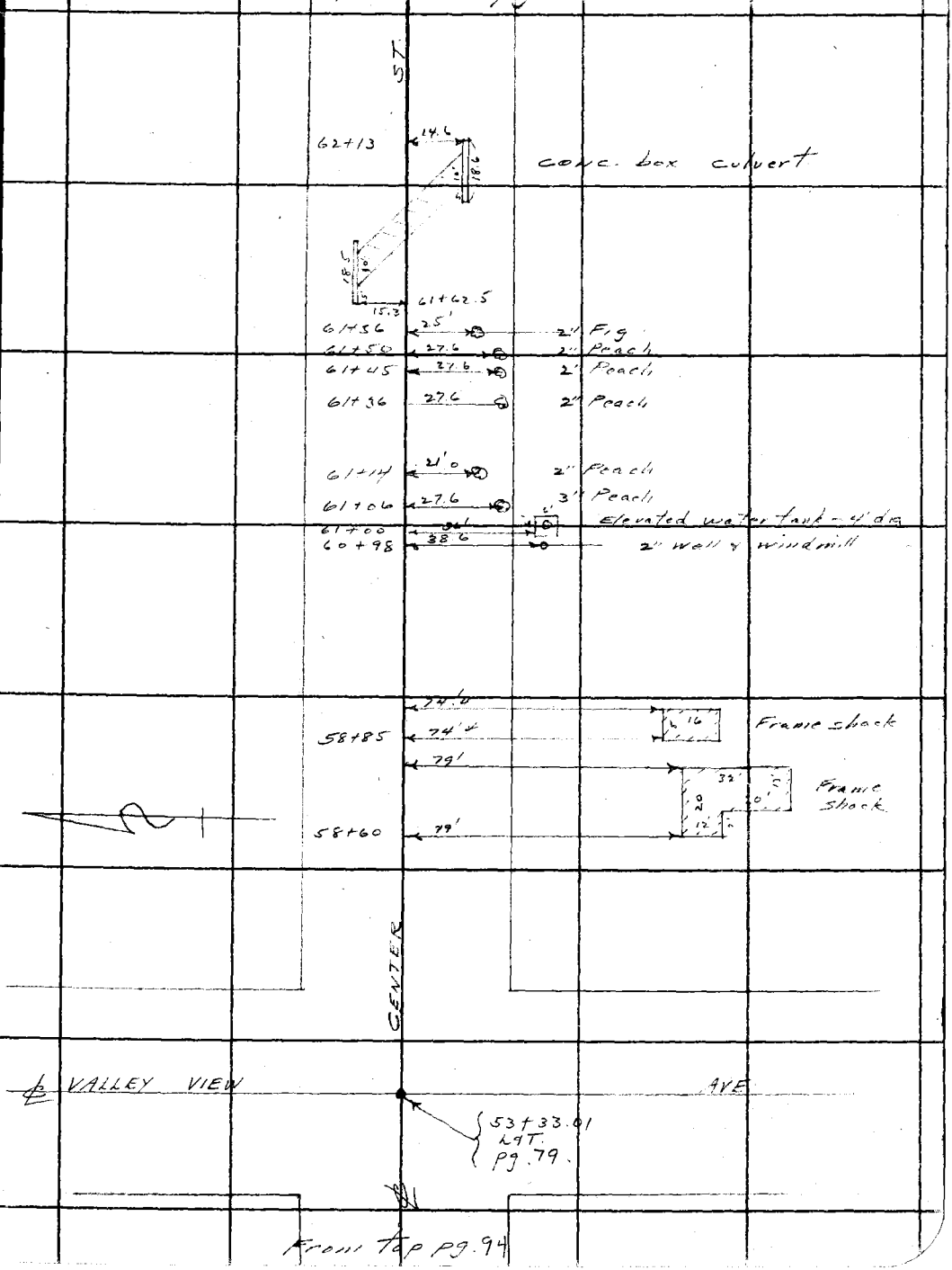

From top pg. 94

Note: ANY ADDITIONS OR CHANGES ON THIS SHEET MUST BE MADE OR CIRCLED IN Red Ink. WITH DATE AND NAME OF PERSON MAKING CHANGE.

Do not extend notes this side of this line

RETURN TO
LOS ANGELES COUNTY SURVEYOR
700 HALL OF RECORDS

FORM 247 10M 8-31

To bottom pg 97

F.B. 494 Pg. 96

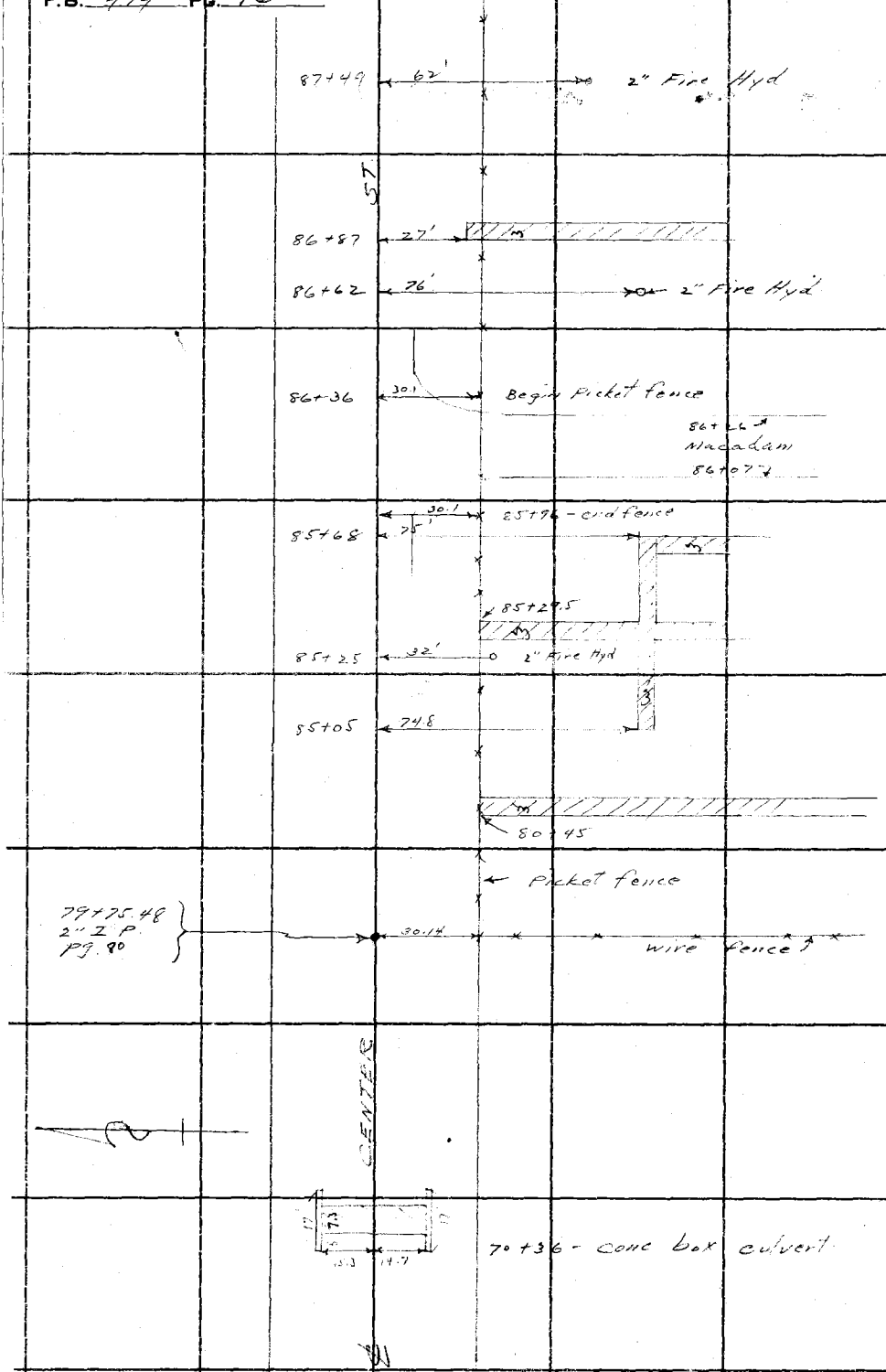

From top pg 95

RETURN TO
LOS ANGELES COUNTY SURVEYOR
700 HALL OF RECORDS
Do not extend notes this side of this line

Note: ANY ADDITIONS OR CHANGES ON THIS SHEET MUST BE MADE OR CIRCLED IN Red Ink, WITH DATE AND NAME OF PERSON MAKING CHANGE.

Dn #4

Notes Ck'd by D. M. Finley	Survey of Center St. - Olive St.
Map No. B-686-7	W. O. 7051 Tape No. ____ St'd ____ °F.
Office Work W.H. Krette	Surveyed by L. D. Moore
Checked D. M. Finley	Notes Moore Date 6-10-32
Date JUN 1934	Indexed A. C. Johnson

F.B. 494 PG. 97

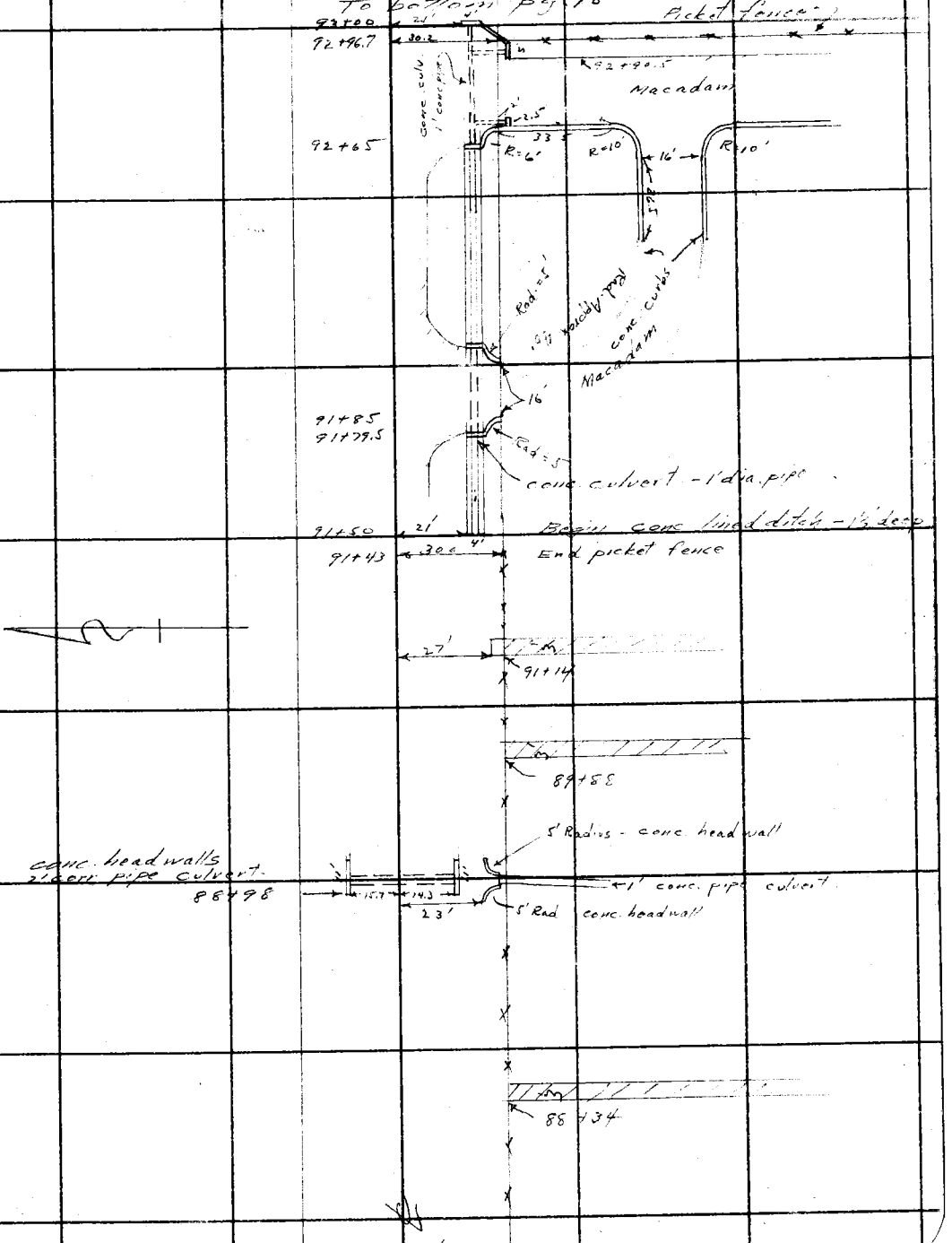

Note: ANY ADDITIONS OR CHANGES ON THIS SHEET MUST BE MADE OR CIRCLED IN Red Ink. WITH DATE AND NAME OF PERSON MAKING CHANGE.

RETURN TO
LOS ANGELES COUNTY SURVEYOR
700 HALL OF RECORDS

Do not extend notes this side of this line

FORM 247 10M 5-31

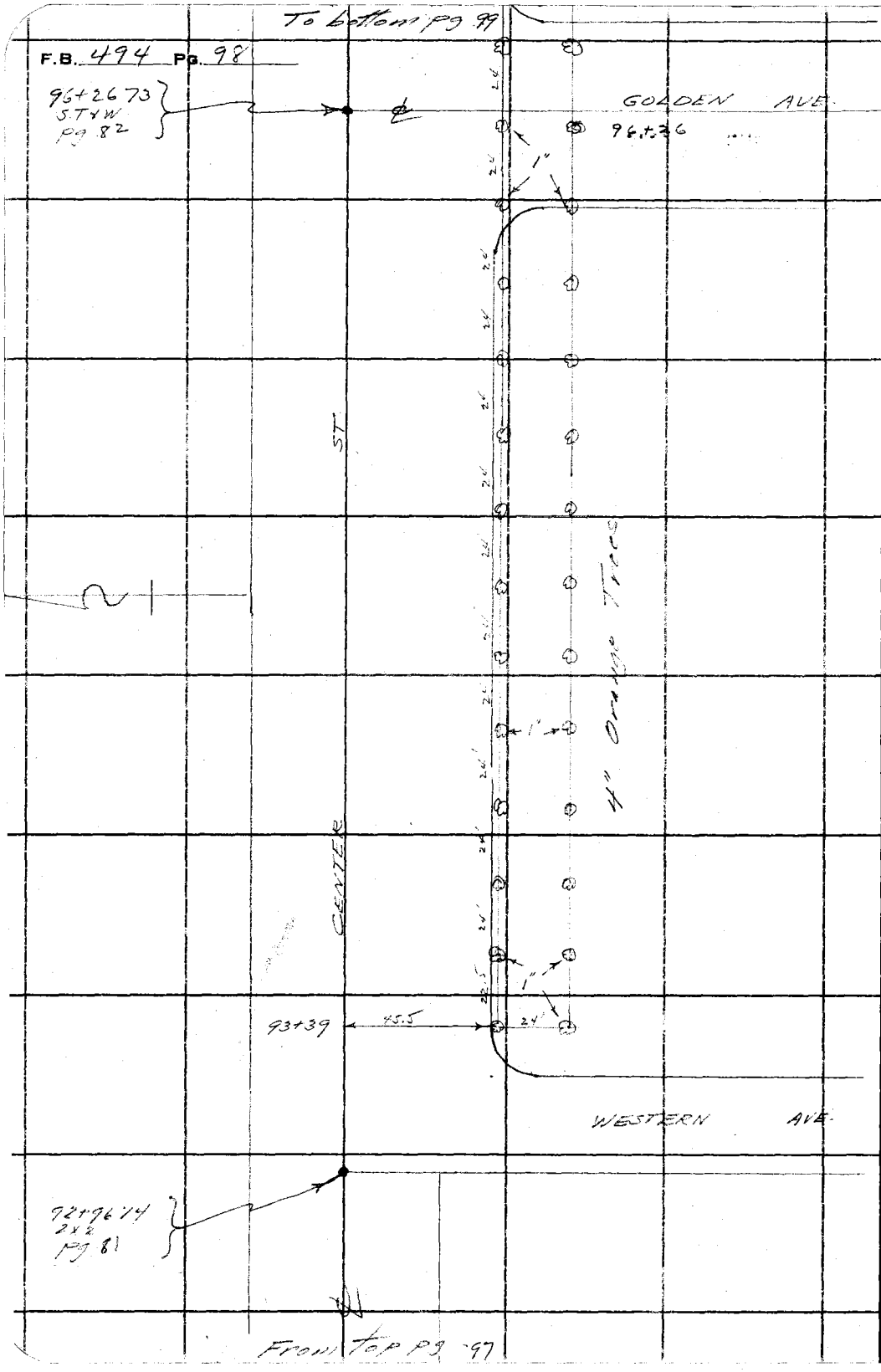

RETURN TO
LOS ANGELES COUNTY SURVEYOR
700 HALL OF RECORDS

Do not extend notes this side of this line

Note: ANY ADDITIONS OR CHANGES ON THIS SHEET MUST BE MADE OR CIRCLED IN **Red Ink.** WITH DATE AND NAME OF PERSON MAKING CHANGE.

Div #4

Notes Ck'd by D. M. Finley	Survey of Cooper St - Olive St
Map No. B-686-7	W. O. 7057 Tape No. ____ St'd ____ °F.
Office Work W. H. Krelle	Surveyed by L. D. Moore
Checked D. M. Finley	Notes Moore Date 6-10-32
Date JUN 1934	Indexed A. C. Johnson

F.B. 494 Pg. 99

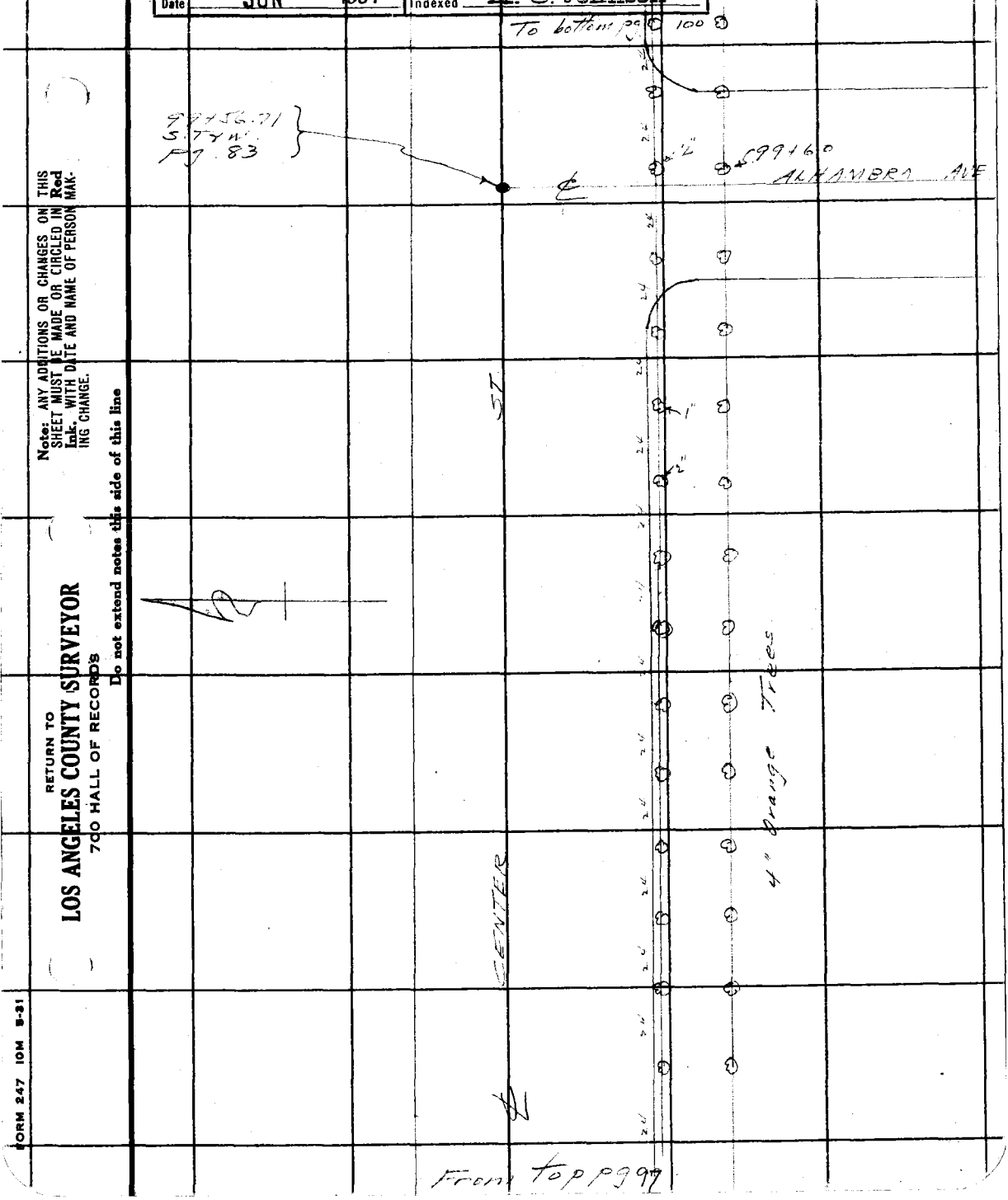

Note: ANY ADDITIONS OR CHANGES ON THIS SHEET MUST BE MADE OR CIRCLED IN Red Ink. WITH DATE AND NAME OF PERSON MAKING CHANGE.

Do not extend notes this side of this line

RETURN TO
LOS ANGELES COUNTY SURVEYOR
700 HALL OF RECORDS

FORM 247 10M 8-31

F.B. 494 Pg. 100

To bottom pg 101

RETURN TO
LOS ANGELES COUNTY SURVEYOR
700 HALL OF RECORDS

Do not extend notes this side of this line

Note: ANY ADDITIONS OR CHANGES ON THIS SHEET MUST BE MADE OR CIRCLED IN Red Ink. WITH DATE AND NAME OF PERSON MAKING CHANGE.

Div #4

Notes Ck'd by D. M. Finley	Survey of [illegible]		F.B. 494 Pg. 101
Map No. B-686-7	W. O. 7057	Tape No. St'd °F.	
Office Work W H Krelle	Surveyed by L D Moore		
Checked D. M. Finley	Notes Moore	Date 6-10-32	
Date JUN 1934	Indexed A. C. Johnson		

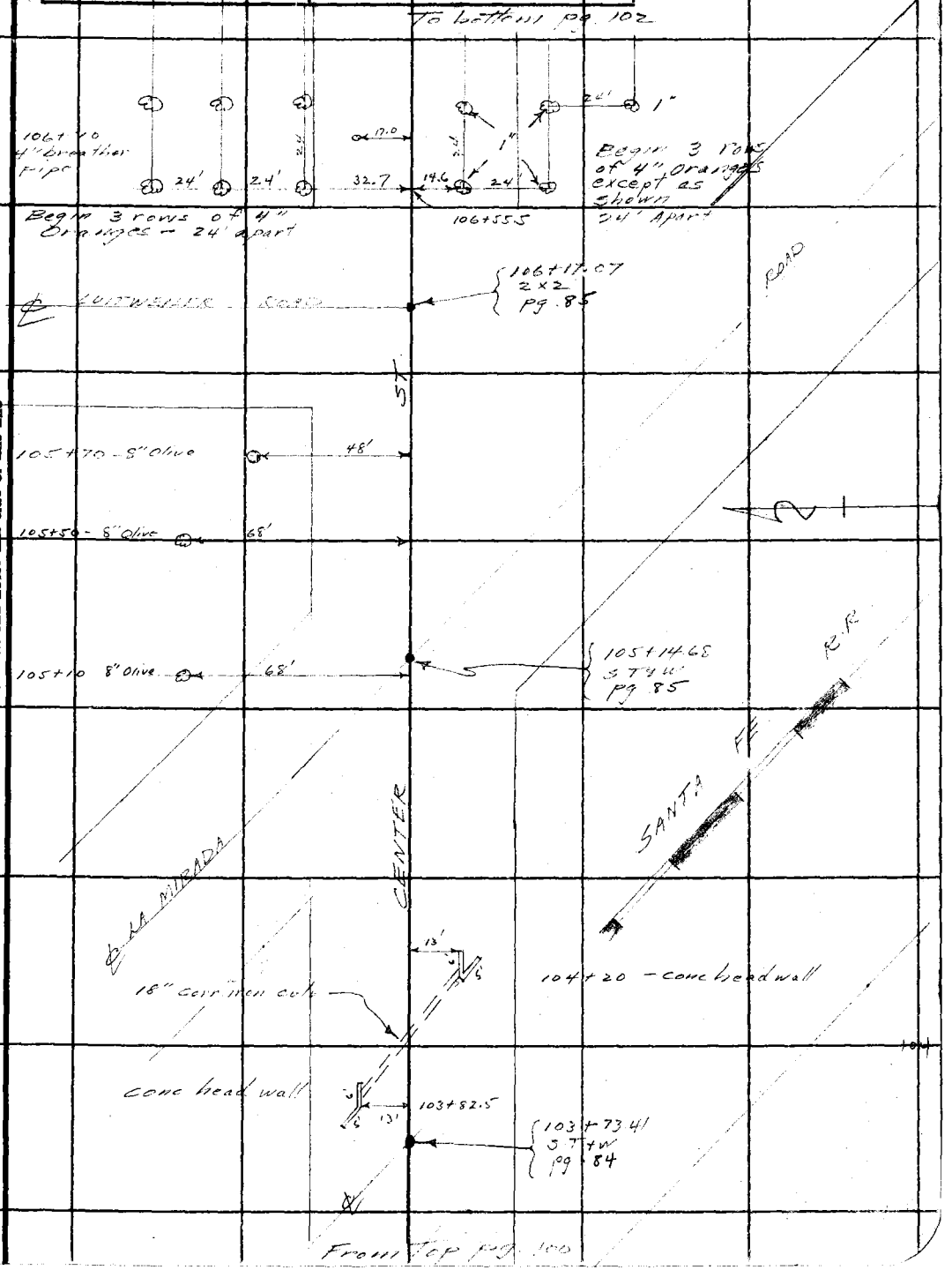

Note: ANY ADDITIONS OR CHANGES ON THIS SHEET MUST BE MADE OR CIRCLED IN Red Ink. WITH DATE AND NAME OF PERSON MAKING CHANGE.

Do not extend notes this side of this line

RETURN TO
LOS ANGELES COUNTY SURVEYOR
700 HALL OF RECORDS

FORM 247 10M 8-31

RETURN TO
LOS ANGELES COUNTY SURVEYOR
700 HALL OF RECORDS

Note: ANY ADDITIONS OR CHANGES ON THIS SHEET MUST BE MADE OR CIRCLED IN **Red Ink.** WITH DATE AND NAME OF PERSON MAKING CHANGE.

Do not extend notes this side of this line

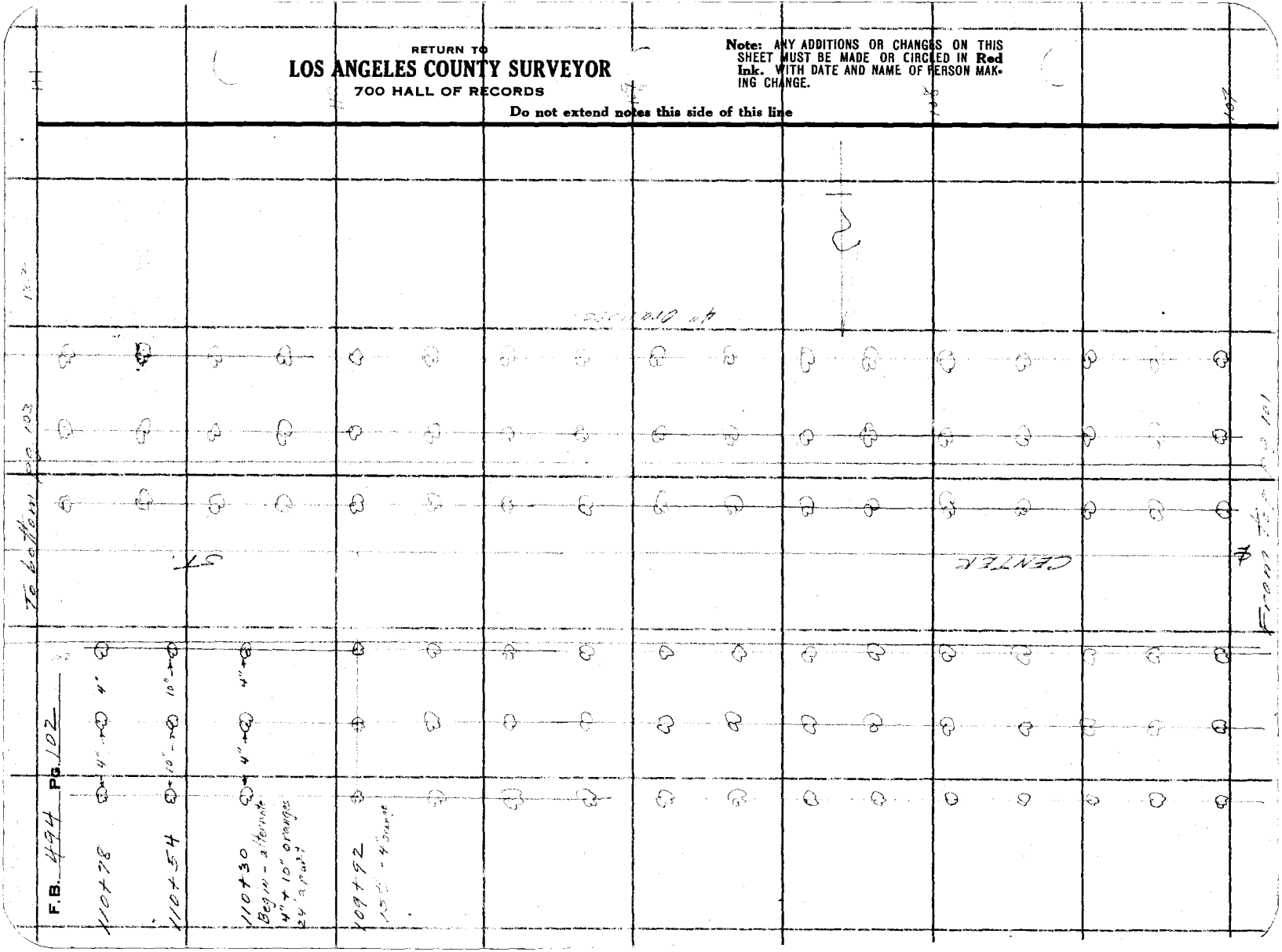

Div #4

Notes Ck'd by D. M. Finley	Survey of [illegible]
Map No. B-686-7	W. O. 7057 Tape No. ____ St'd ____ °F.
Office Work W. H. Krelle	Surveyed by L. D. Moore
Checked D. M. Finley	Notes Moore Date 6-16-32
Date JUN 1934	Indexed A. C. Johnson

F.B. 1194 PG. 103

To bottom pg 104



From Top pg 102

Note: ANY ADDITIONS OR CHANGES ON THIS SHEET MUST BE MADE OR CIRCLED IN Red Ink. WITH DATE AND NAME OF PERSON MAKING CHANGE.

Do not extend notes this side of this line

RETURN TO
LOS ANGELES COUNTY SURVEYOR
700 HALL OF RECORDS

FORM 247 10M 5-31

RETURN TO

LOS ANGELES COUNTY SURVEYOR

700 HALL OF RECORDS

Note: ANY ADDITIONS OR CHANGES ON THIS SHEET MUST BE MADE OR CIRCLED IN **Red Ink.** WITH DATE AND NAME OF PERSON MAKING CHANGE.

Do not extend notes this side of this line

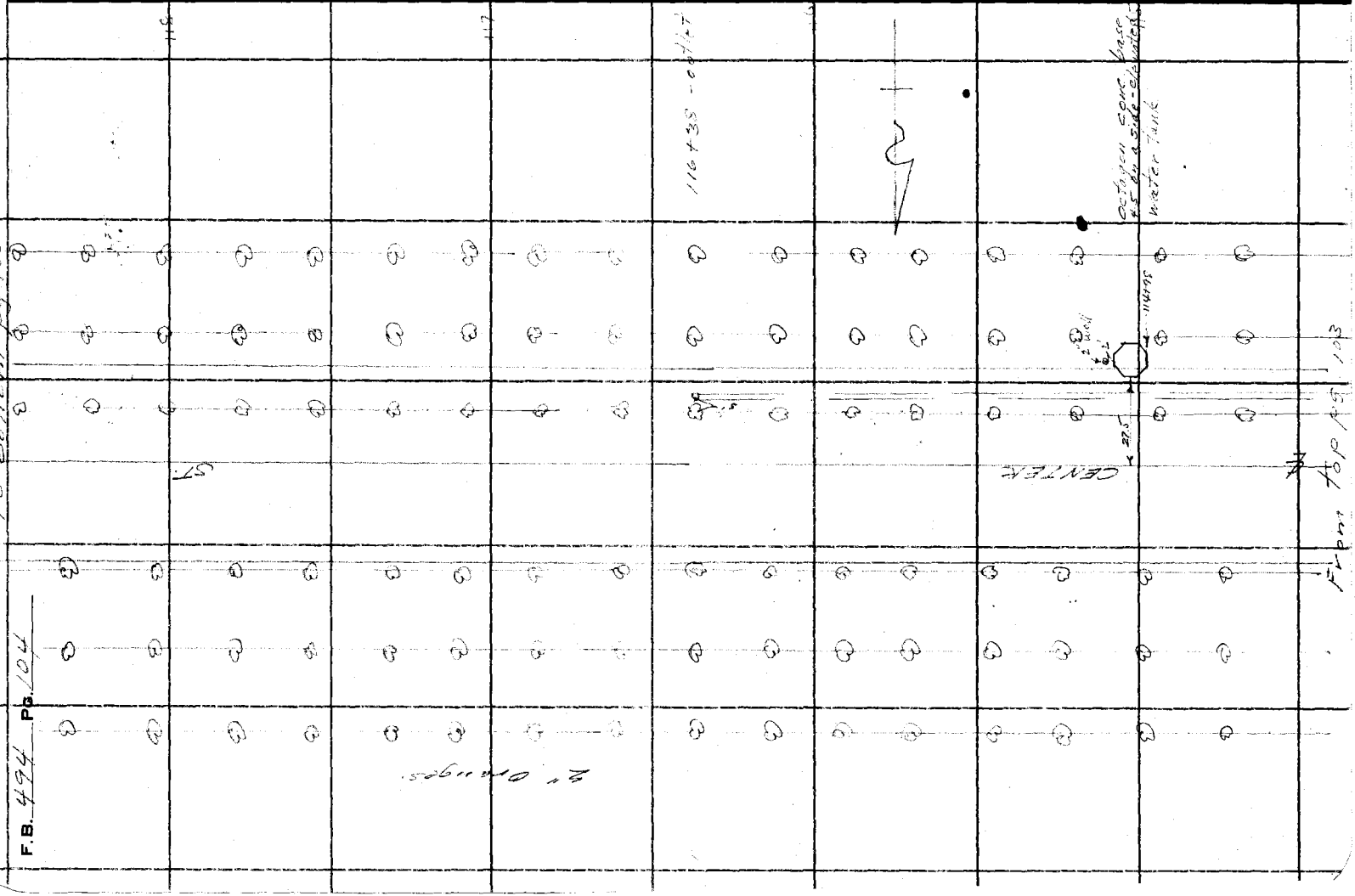

Div # 4

Notes Ck'd by D. M. Finley	Survey of [illegible]
Map No. B-686-7	W. O. 7057 Tape No. ____ St'd ____ °F.
Office Work W. H. Krelle	Surveyed by L. D. Moore
Checked D. M. Finley	Notes Moore Date 6-16-32
Date JUN 1934	Indexed A. C. Johnson

F.B. 494 PG. 105

To bottom pg. 106



From top pg. 104

Note: ANY ADDITIONS OR CHANGES ON THIS SHEET MUST BE MADE OR CIRCLED IN Red Ink. WITH DATE AND NAME OF PERSON MAKING CHANGE.

Do not extend notes this side of this line

RETURN TO
LOS ANGELES COUNTY SURVEYOR
700 HALL OF RECORDS

FORM 247 10M 5-31

RETURN TO
LOS ANGELES COUNTY SURVEYOR
700 HALL OF RECORDS

Note: ANY ADDITIONS OR CHANGES ON THIS SHEET MUST BE MADE OR CIRCLED IN **Red Ink.** WITH DATE AND NAME OF PERSON MAKING CHANGE.

Do not extend notes this side of this line

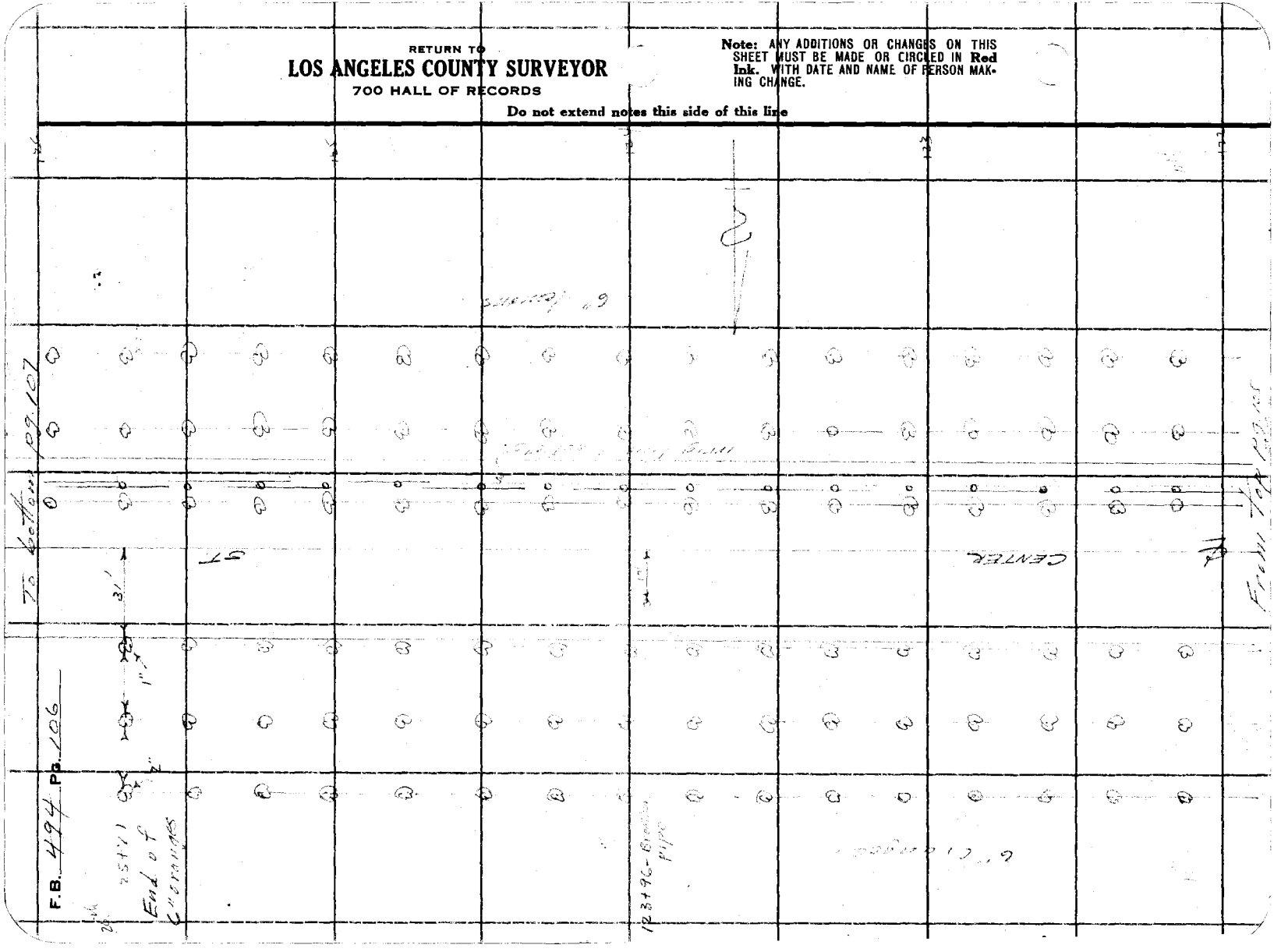

Dir #4

Notes Ck'd by D. M. Finley	Survey of Center St - Olive St	F.B. 494	Pg. 107
Map No. B-686-7	W. O. 7057 Tape No. ____ St'd ____ °F.		
Office Work W. H. Krelle	Surveyed by L. D. Moore		
Checked D. M. Finley	Notes Moore Date 6-16-32		
Date JUN 1934	Indexed A. C. Johnson		

To bottom pg. 108

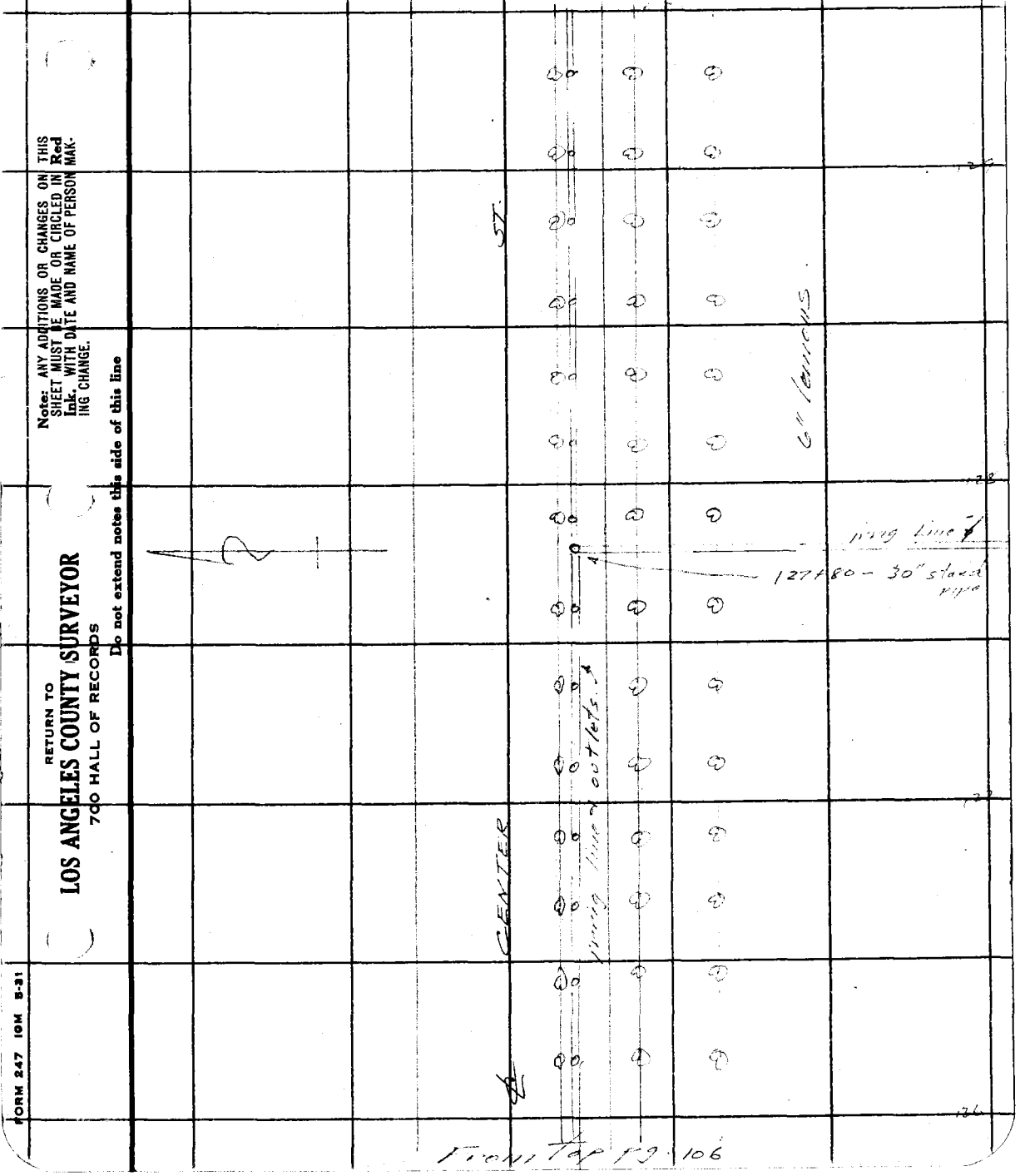

From Top pg. 106

Note: ANY ADDITIONS OR CHANGES ON THIS SHEET MUST BE MADE OR CIRCLED IN Red Ink. WITH DATE AND NAME OF PERSON MAKING CHANGE.

RETURN TO
LOS ANGELES COUNTY SURVEYOR
700 HALL OF RECORDS

Do not extend notes this side of this line

FORM 247 10M 5-31

RETURN TO
LOS ANGELES COUNTY SURVEYOR
700 HALL OF RECORDS

Note: ANY ADDITIONS OR CHANGES ON THIS SHEET MUST BE MADE OR CIRCLED IN **Red Ink.** WITH DATE AND NAME OF PERSON MAKING CHANGE.

Do not extend notes this side of this line

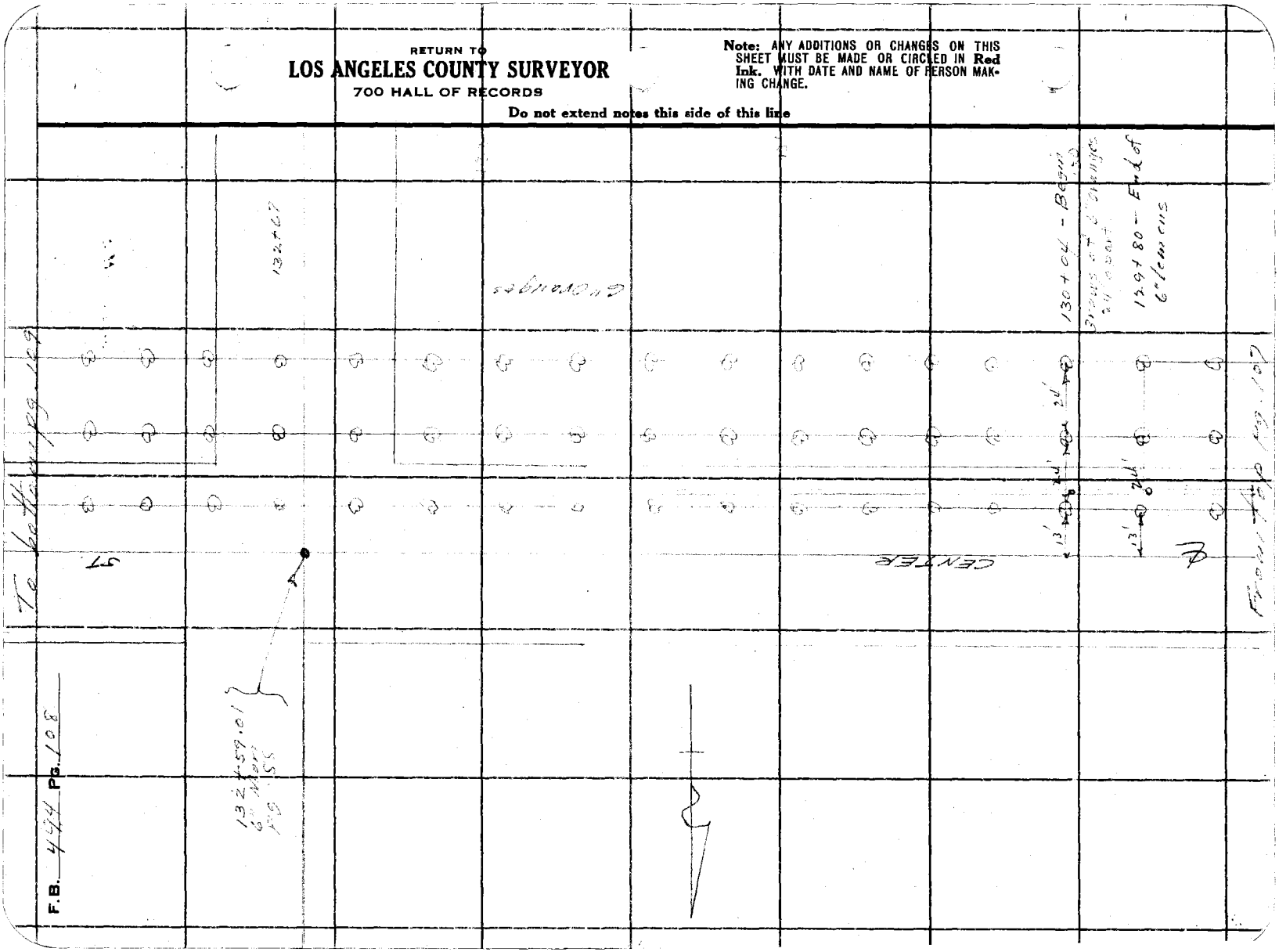

Div #4

Notes Ck'd by D. M. Finley	Survey of Center St - Olive St	F.B. 494 PG. 109
Map No. B-686-7	W. O. 7057 Tape No. ____ St'd ____ °F.	
Office Work W. H. Krelle	Surveyed by L. D. Moore	
Checked D. M. Finley	Notes Moore Date 6-16-32	
Date JUN 1934	Indexed A. C. Johnson	

To bottom pg 110



From top pg. 108

Note: ANY ADDITIONS OR CHANGES ON THIS SHEET MUST BE MADE OR CIRCLED IN Red Ink. WITH DATE AND NAME OF PERSON MAKING CHANGE.

Do not extend notes this side of this line

RETURN TO
LOS ANGELES COUNTY SURVEYOR
700 HALL OF RECORDS

FORM 247 10M 5-31

RETURN TO

LOS ANGELES COUNTY SURVEYOR

700 HALL OF RECORDS

Note: ANY ADDITIONS OR CHANGES ON THIS SHEET MUST BE MADE OR CIRCLED IN **Red Ink.** WITH DATE AND NAME OF PERSON MAKING CHANGE.

Do not extend notes this side of this line

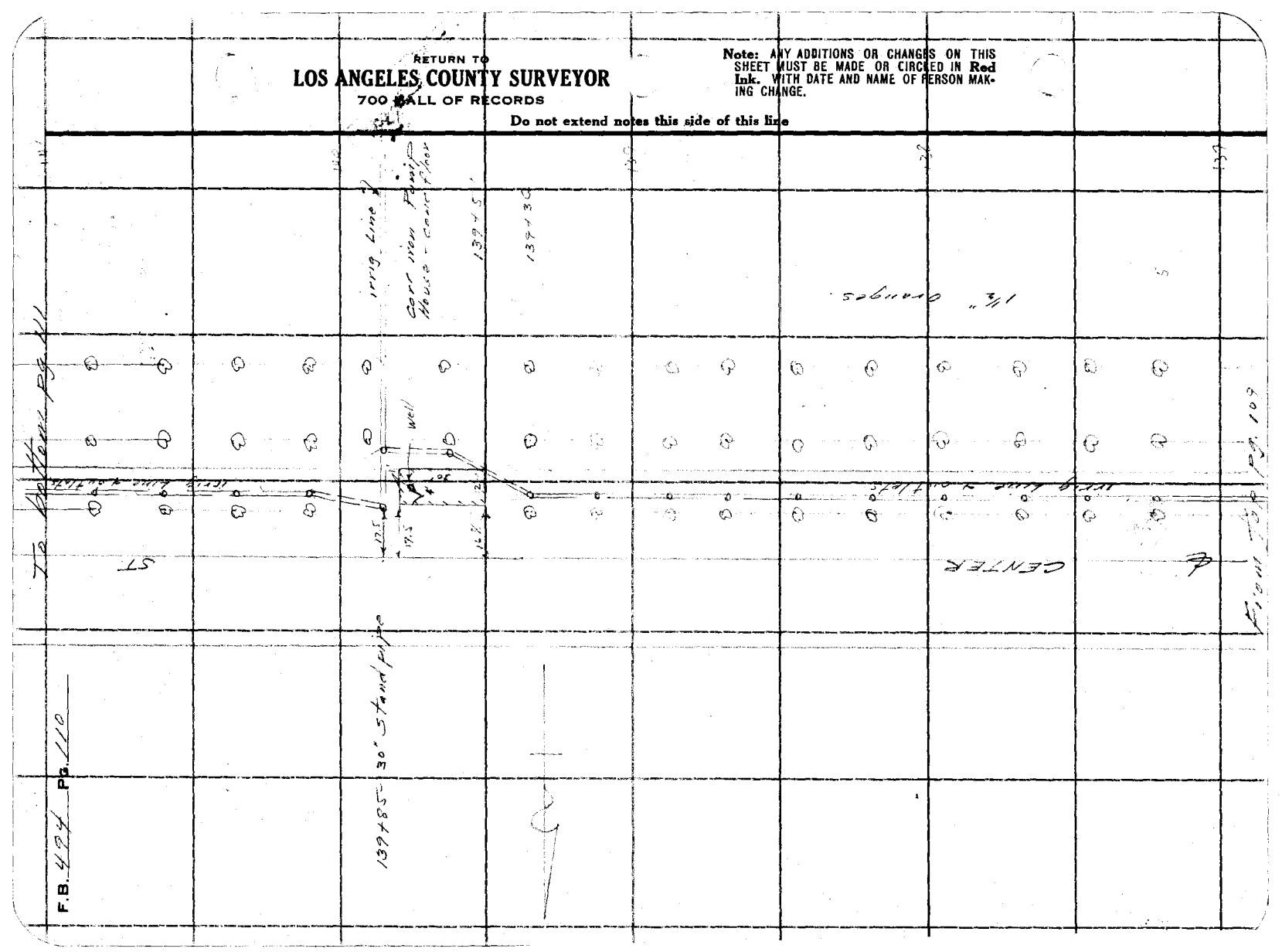

Div #4

Notes Ck'd by D. M. Finley	Survey of [illegible]		F.B. 494 Pg. 111
Map No. B-686-7	W. O. 7057	Tape No. St'd °F.	
Office Work W. H. Krelle	Surveyed by L. D. Moore		
Checked D. M. Finley	Notes Moore	Date 6-16-32	
Date JUN 1934	Indexed A. C. Johnson		

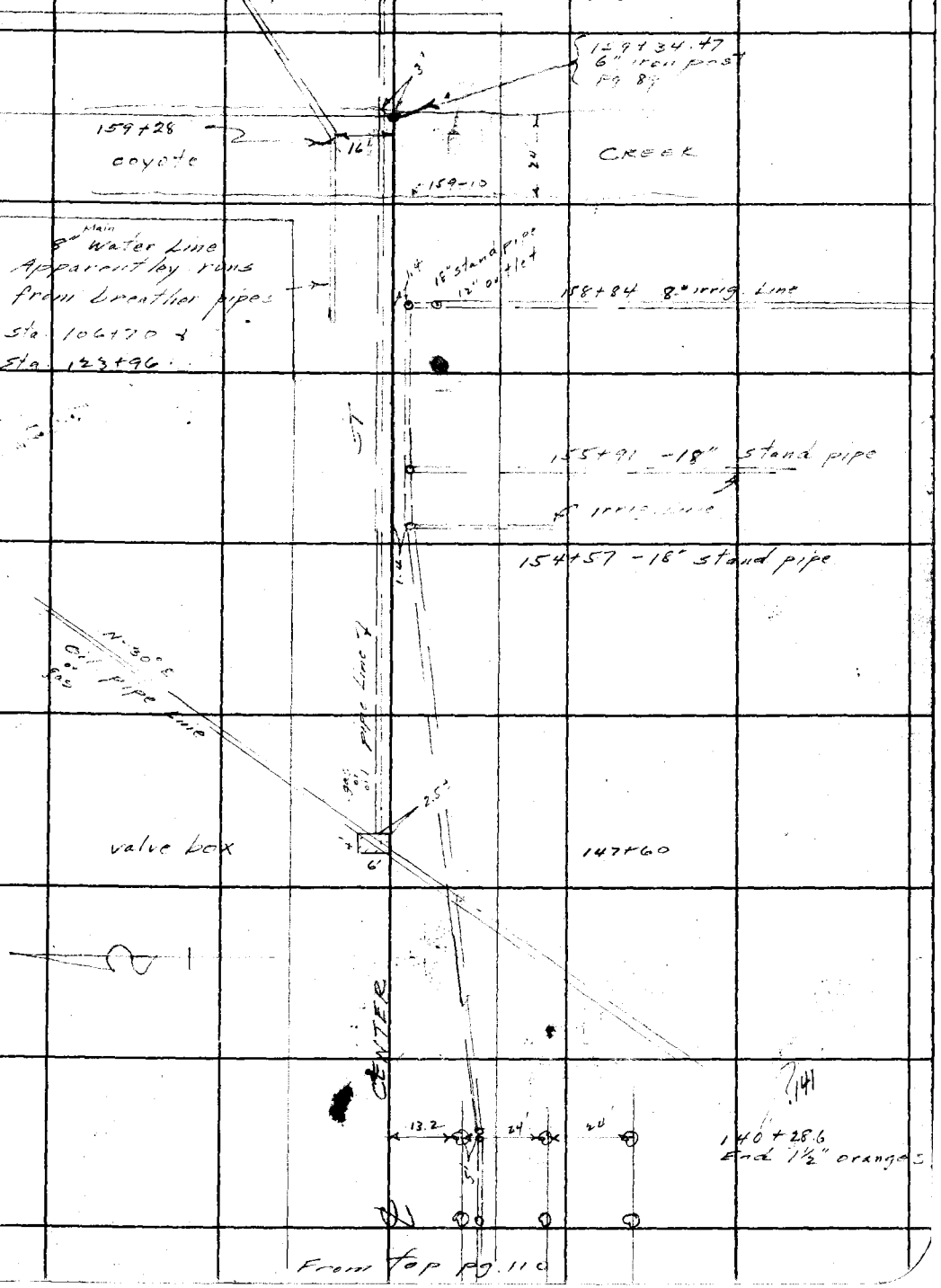

Notes: ANY ADDITIONS OR CHANGES ON THIS SHEET MUST BE MADE OR CIRCLED IN Red Ink. WITH DATE AND NAME OF PERSON MAKING CHANGE.

Do not extend notes this side of this line

RETURN TO
LOS ANGELES COUNTY SURVEYOR
700 HALL OF RECORDS

FORM 247 10M 5-31

RETURN TO

LOS ANGELES COUNTY SURVEYOR

700 HALL OF RECORDS

Note: ANY ADDITIONS OR CHANGES ON THIS SHEET MUST BE MADE OR CIRCLED IN **Red Ink.** WITH DATE AND NAME OF PERSON MAKING CHANGE.

Do not extend notes this side of this line

F.B. 494 Pg. 113

Notes Ck'd by	Survey of ALONDRA BLVD.
Map No.	W. O. R-638 Tape No. 0136 St'd. 68 °F 21 # PULL.
Office Work	Surveyed by N. E. GRANQUIST
Checked	Notes N. E. G. Date Aug 1952
Date	Indexed A. C. Johnson 8-14-52

F. B. 494 PG. 113

ALONDRA BLVD.

J.N. R-638

Location of Improvement
on
ALONDRA BLVD. (No. side only)

from 0+00 = ℄ GRIDLEY Rd.
Wstrly to LONGWORTH AVE. (Private St.) To Pot 527.4 ft W of ℄ GRIDLEY Rd.

F.B. 494 - Pg 113 to Pg 117

N. E. GRANQUIST. Chief
A. CARRASCO. Instr.
Don LeGault. Head Chain
D. R. Swisher Rear Chain

Note: Any Additions or Changes on This Sheet Must be Made or Circled in Red Ink With Date and Name of Person Making Change.

Do not extend notes this side of this line.

RETURN TO
LOS ANGELES COUNTY SURVEYOR
726 LOS ANGELES COUNTY
ENGINEERING BLDG.

76F309S 247 2-51

RETURN TO
LOS ANGELES COUNTY SURVEYOR
726 LOS ANGELES COUNTY
ENGINEERING BLDG.

Note: Any Additions or Changes on This Sheet Must be Made or Circled in Red Ink With Date and Name of Person Making Change.

Do not extend notes this side of this line.



Notes Ck'd by	Survey of ALONDRA BLVD.
Map No.	W. O. R638 Tape No. 8136 St'd. 68 °F
Office Work	Surveyed by H.E. GRANQUIST
Checked	Notes H.E.G. Date Aug 12 '53
Date	Indexed A. C. Johnson

F. B. 494 PG. 115

21" PULL

cont Pg 116



cont fr. top Pg 114

Note: Any Additions or Changes on This Sheet Must be Made or Circled in Red Ink With Date and Name of Person Making Change.

Do not extend notes this side of this line.

RETURN TO
LOS ANGELES COUNTY SURVEYOR
726 LOS ANGELES COUNTY
ENGINEERING BLDG.

76F309S 247 2-51

F. B. 494 PG. 116

RETURN TO
LOS ANGELES COUNTY SURVEYOR
726 LOS ANGELES COUNTY ENGINEERING BLDG.

Do not extend notes this side of this line.

Note: Any Additions or Changes on This Sheet Must be Made or Circled in Red Ink With Date and Name of Person Making Change.

76F309S 247 2-51

RETURN TO
LOS ANGELES COUNTY SURVEYOR
726 LOS ANGELES COUNTY
ENGINEERING BLDG.

Note: Any Additions or Changes on This Sheet Must be Made or Circled in Red Ink With Date and Name of Person Making Change.

Do not extend notes this side of this line.

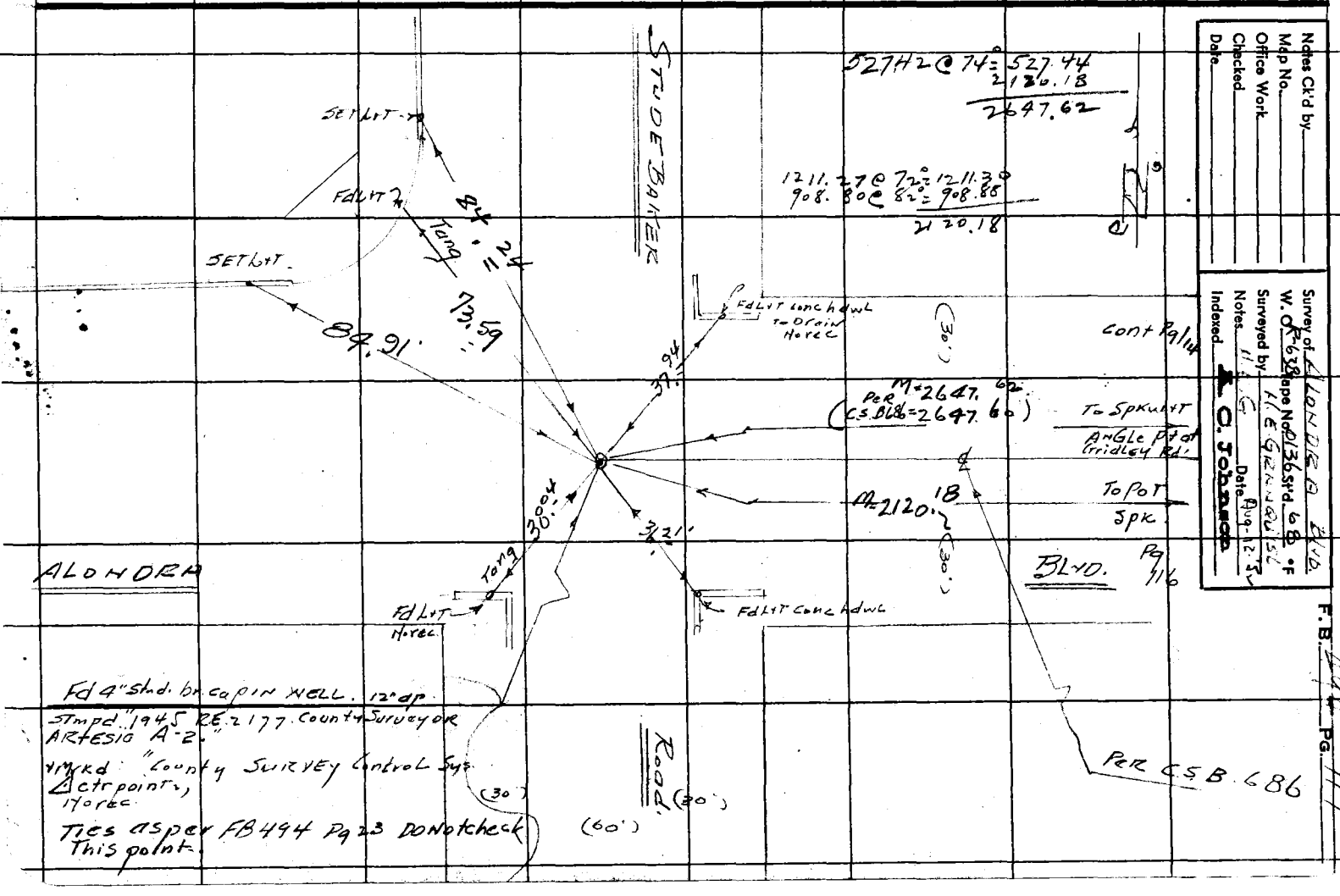

Notes Ck'd by
Map No.
Office Work
Checked
Date

Survey of ALONDRA BLVD.
W. O. R-638 Tape No. 0136 Std. 68 °F
Surveyed by H. E. GRANQUIST
Notes Date Aug-12-57
Indexed L. C. Johnson

F.B. 494 PG. 117

F.B. 494 PG. 118

Blank - 118 - 150

RETURN TO
LOS ANGELES COUNTY SURVEYOR
726 LOS ANGELES COUNTY
ENGINEERING BLDG.

Do not extend notes this side of this line.

Note: Any Additions or Changes on This Sheet Must be Made or Circled in Red Ink With Date and Name of Person Making Change.

Notes Ck'd by Drew	Survey of Luitwieler Road
Map No. B-819	W. O. 7087 Tape No. 022 St'd 84 °F.
Office Work Wood	Surveyed by Rosecrans
Checked	Notes Date 8-22-32
Date	Indexed A. C. Johnson

11-25-32

F.B. 494 Pg. 151

LUITWIELER ROAD SURVEY

From Sta #26 L.A.-O-C Boundary Cor. which is the Cor. of Secs. 26, 27, 34+35 T. 3 S. R. 11 W. To Int. of ℄ of Imperial Highway and ℄ of Luitwieler Road Which is the Cor. of Secs. 10, 11, 14+15 T. 3 S. R. 11 W.

W. O. 7087

July and Aug. 1932

Topography Pgs. 168 to 198

Berger transit #16858

Party
E. A. Rosecrans
P. W. Atkins
F. H. Blanchard
H. H. Reynolds.

Note: ANY ADDITIONS OR CHANGES ON THIS SHEET MUST BE MADE OR CIRCLED IN Red Ink. WITH DATE AND NAME OF PERSON MAKING CHANGE.
RETURN TO LOS ANGELES COUNTY SURVEYOR 700 HALL OF RECORDS
Do not extend notes this side of this line
FORM 247 10M 8-31

RETURN TO
LOS ANGELES COUNTY SURVEYOR
700 HALL OF RECORDS

Note: ANY ADDITIONS OR CHANGES ON THIS SHEET MUST BE MADE OR CIRCLED IN **Red Ink.** WITH DATE AND NAME OF PERSON MAKING CHANGE.

Do not extend notes this side of this line

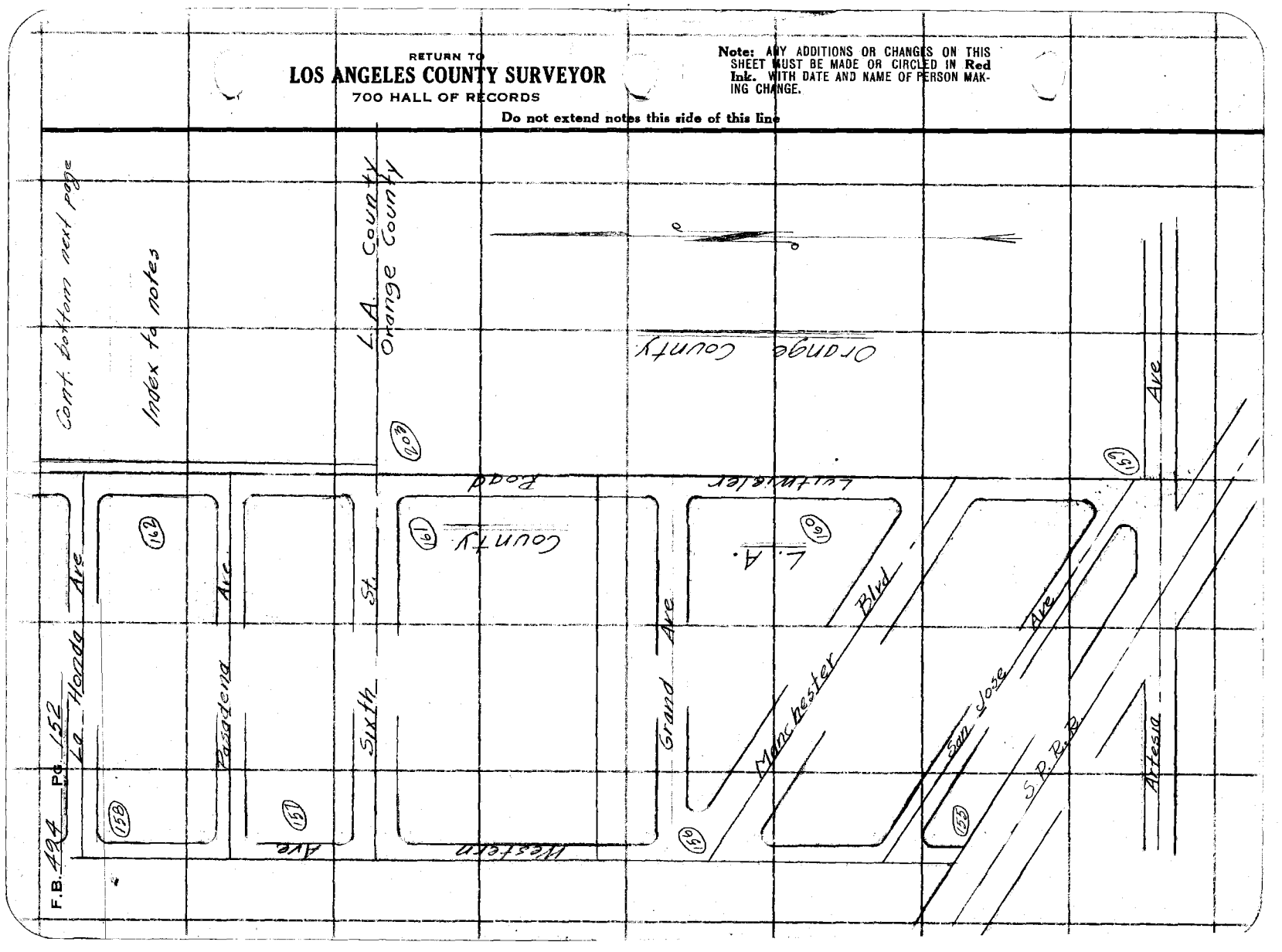

Notes Ck'd by Drew	Survey of Luitwieler Rd
Map No. B-819	W. O. 7087 Tape No 022 St'd 84 °F.
Office Work Wood	Surveyed by Rosecrans
Checked	Notes Date 8-24-34
Date	Indexed A. C. Johnson

F.B. 494 Pg. 153

Cont. bottom next page

Index to notes

1/4 Sec line

Luitwieler Road

Old L.A. and San Diego Stage Rd.

190

La Mirada

A.T. & S.F.

166

Center St.

164

Western Ave.

158

163

High St.

Road

R.R.

167

165

Terrace Ave.

Note: ANY ADDITIONS OR CHANGES ON THIS SHEET MUST BE MADE OR CIRCLED IN Red Ink, WITH DATE AND NAME OF PERSON MAKING CHANGE.

Do not extend notes this side of this line

RETURN TO
LOS ANGELES COUNTY SURVEYOR
700 HALL OF RECORDS

FORM 247 10M 8-31

RETURN TO
LOS ANGELES COUNTY SURVEYOR
700 HALL OF RECORDS

Note: ANY ADDITIONS OR CHANGES ON THIS SHEET MUST BE MADE OR CIRCLED IN **Red Ink.** WITH DATE AND NAME OF PERSON MAKING CHANGE.

Do not extend notes this side of this line

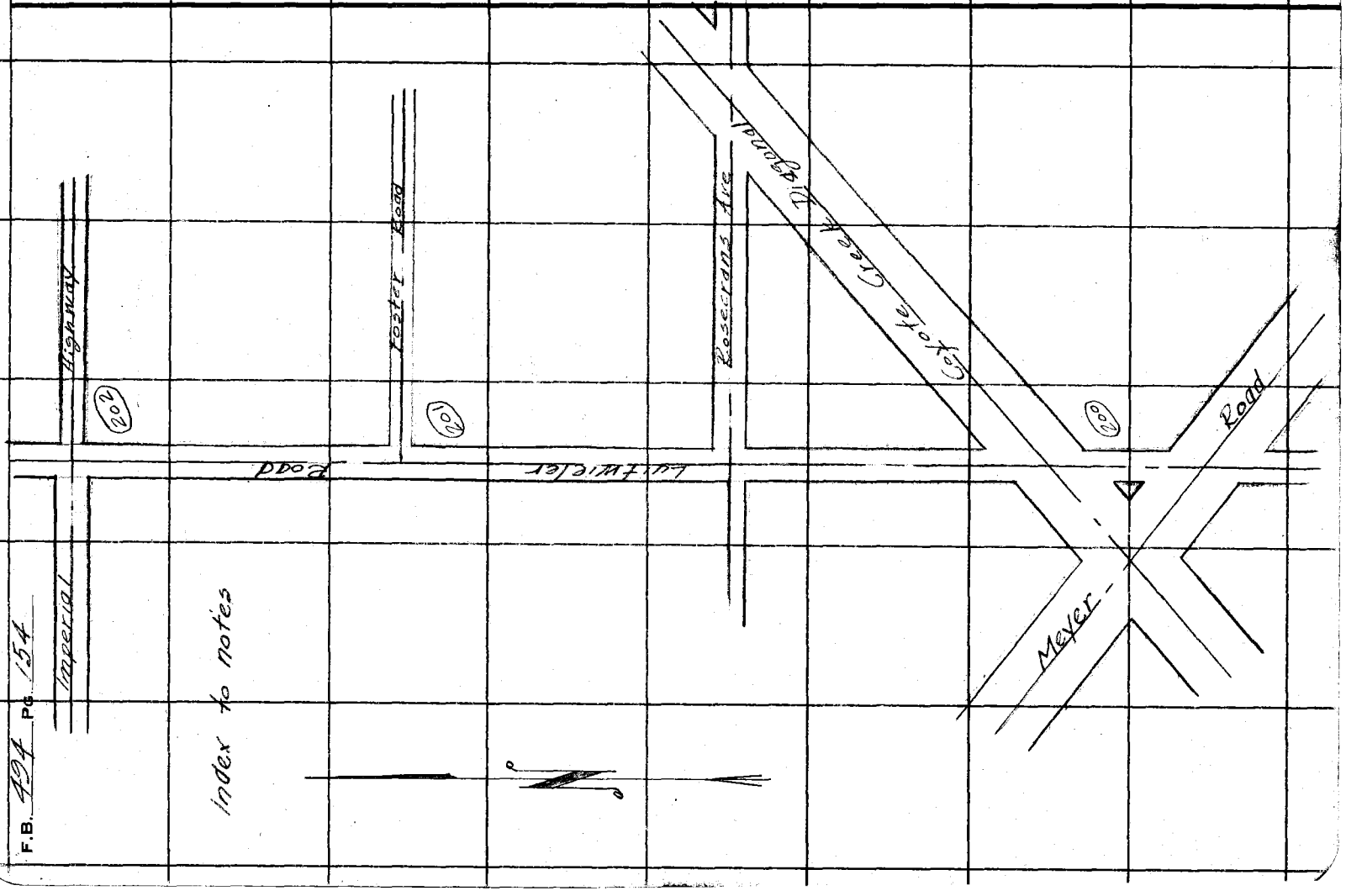

F.B. 494 Pg. 154

Imperial

Index to notes

Notes Ck'd by Drew	Survey of Luitwieler Road
Map No. B-819	W. O. 7087 Tape No. 022 St'd 84 °F.
Office Work Wood	Surveyed by Rosecrans
Checked	Notes Date 7-30-32
Date	Indexed A. C. Johnson 11-28-32

F.B. 494 Pg. 155

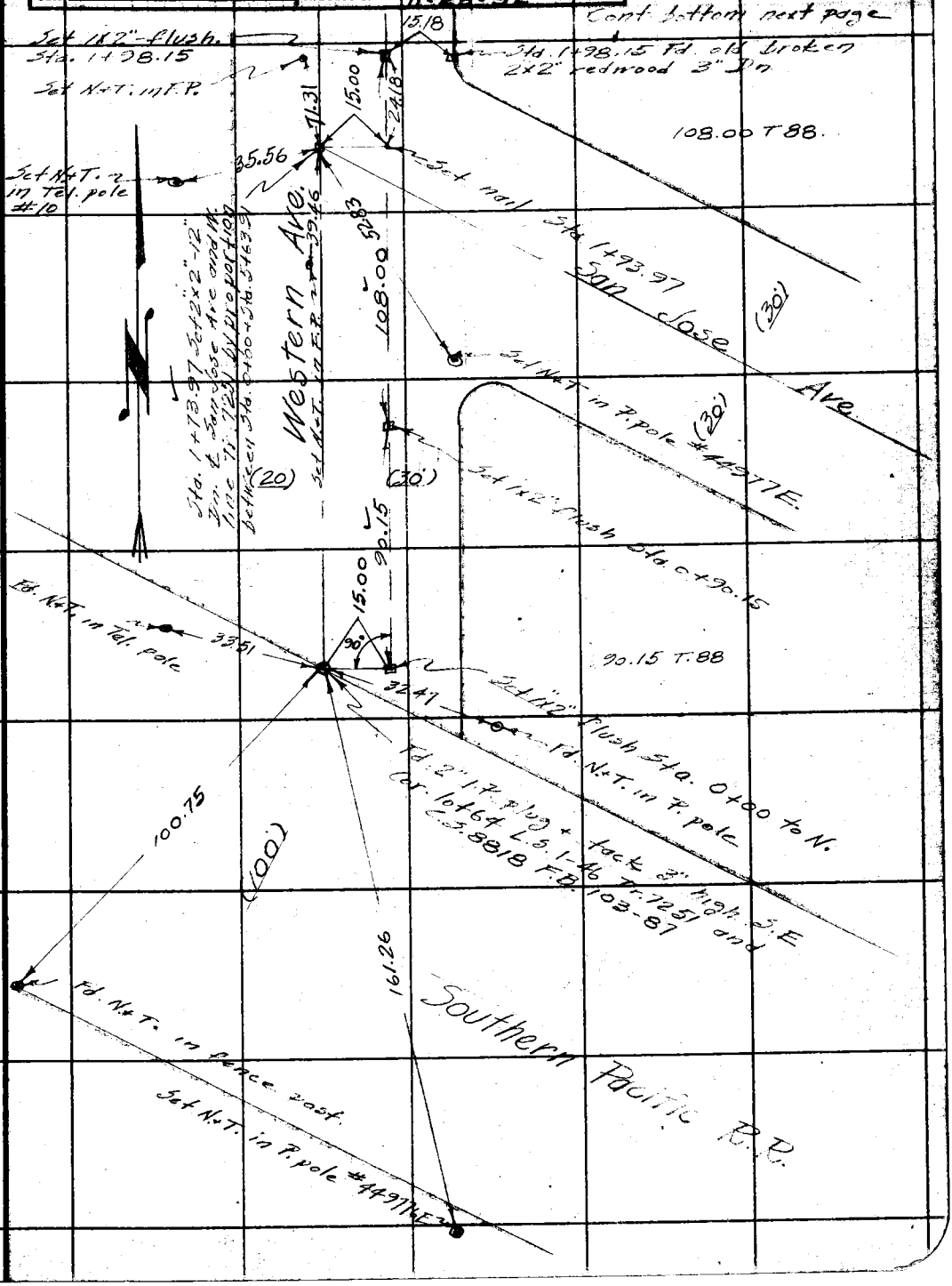

Note: ANY ADDITIONS OR CHANGES OR THIS SHEET MUST BE MADE OR CIRCLED IN Red Ink. WITH DATE AND NAME OF PERSON MAKING CHANGE.

RETURN TO
LOS ANGELES COUNTY SURVEYOR
700 HALL OF RECORDS

Do not extend notes this side of this line

FORM 247 10M 8-31

Cont. bottom next page

F.B. 494 PG. 156

See preceeding page

RETURN TO
LOS ANGELES COUNTY SURVEYOR
700 HALL OF RECORDS

Do not extend notes this side of this line

Note: ANY ADDITIONS OR CHANGES ON THIS SHEET MUST BE MADE OR CIRCLED IN Red Ink. WITH DATE AND NAME OF PERSON MAKING CHANGE.

Notes Ck'd by Drew	Survey of Luitwieler Rd.
Map No. B-819	W. O. 7087 Tape No. 022 St'd 84 °F.
Office Work Wood	Surveyed by Rosecrans
Checked	Notes Date 8-1-32
Date	Indexed A. C. Johns

F.B. 494 Pg 159

Cont. on bottom next page

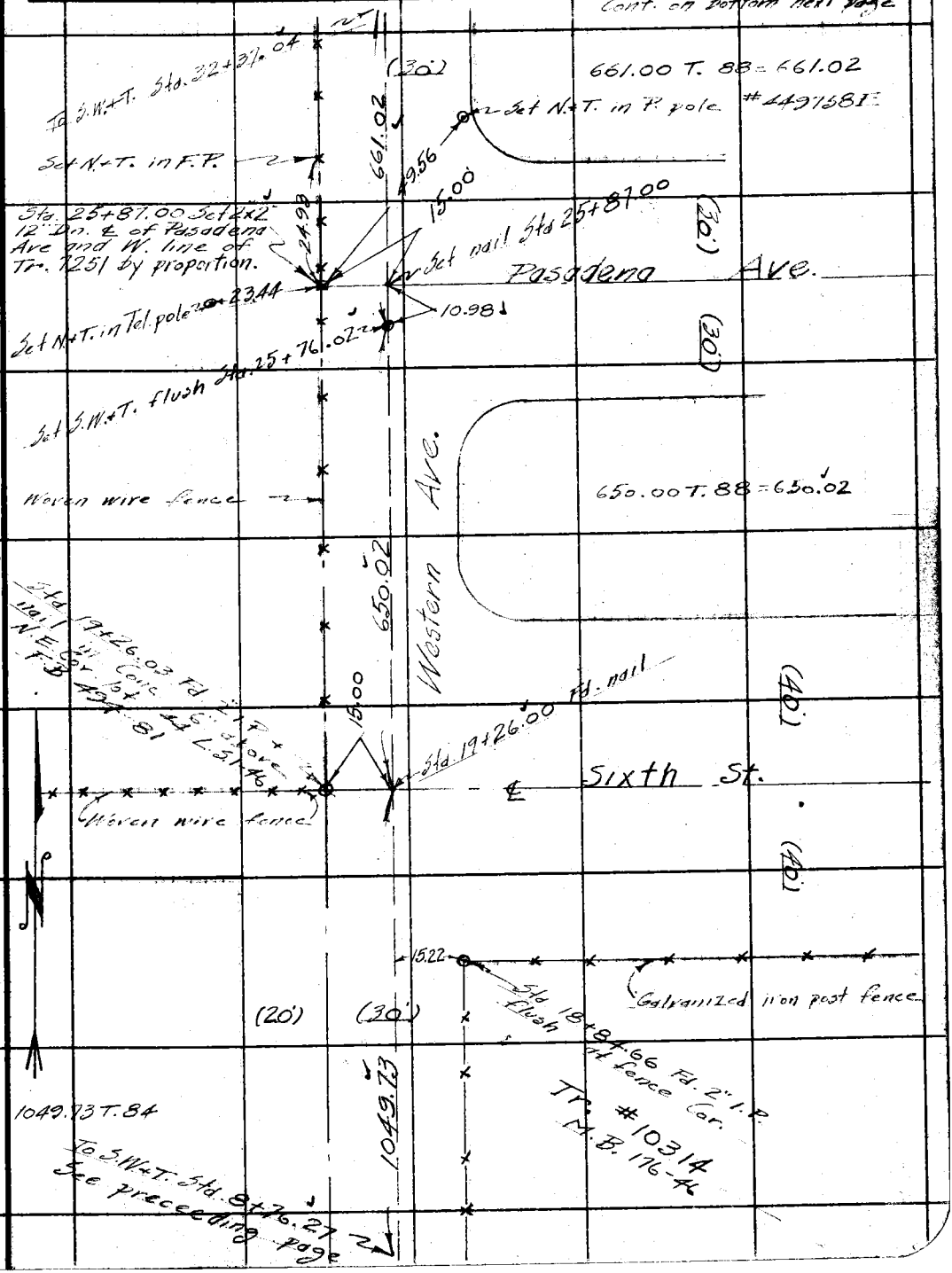

Note: ANY ADDITIONS OR CHANGES ON THIS SHEET MUST BE MADE OR CIRCLED IN Red Ink. WITH DATE AND NAME OF PERSON MAKING CHANGE.

RETURN TO
LOS ANGELES COUNTY SURVEYOR
700 HALL OF RECORDS

Do not extend notes this side of this line

FORM 247 10M 8-31

F.B. 494 Pg. 158

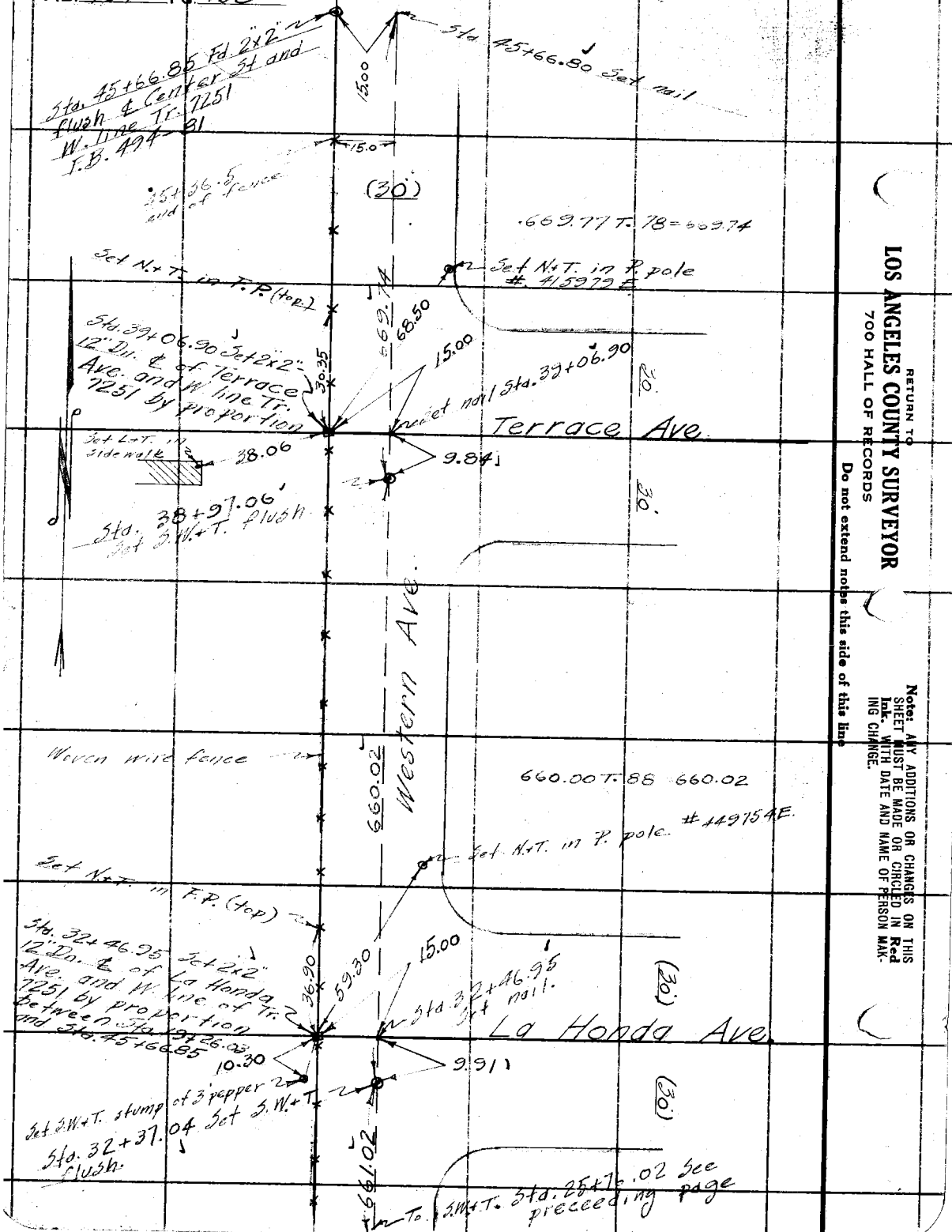

RETURN TO
LOS ANGELES COUNTY SURVEYOR
700 HALL OF RECORDS

Do not extend notes this side of this line

Notes: ANY ADDITIONS OR CHANGES ON THIS SHEET MUST BE MADE OR CIRCLED IN Red Ink WITH DATE AND NAME OF PERSON MAKING CHANGE.

Notes Ck'd by Drew	Survey of Luitwieler Road
Map No. B-819	W. O. 7087 Tape No. 022 St'd 84 °F.
Office Work Wood	Surveyed by Rosecrans
Checked	Notes Date 8-2-32
Date	Indexed A. C. Johnson

F.B. 494 PG. 159

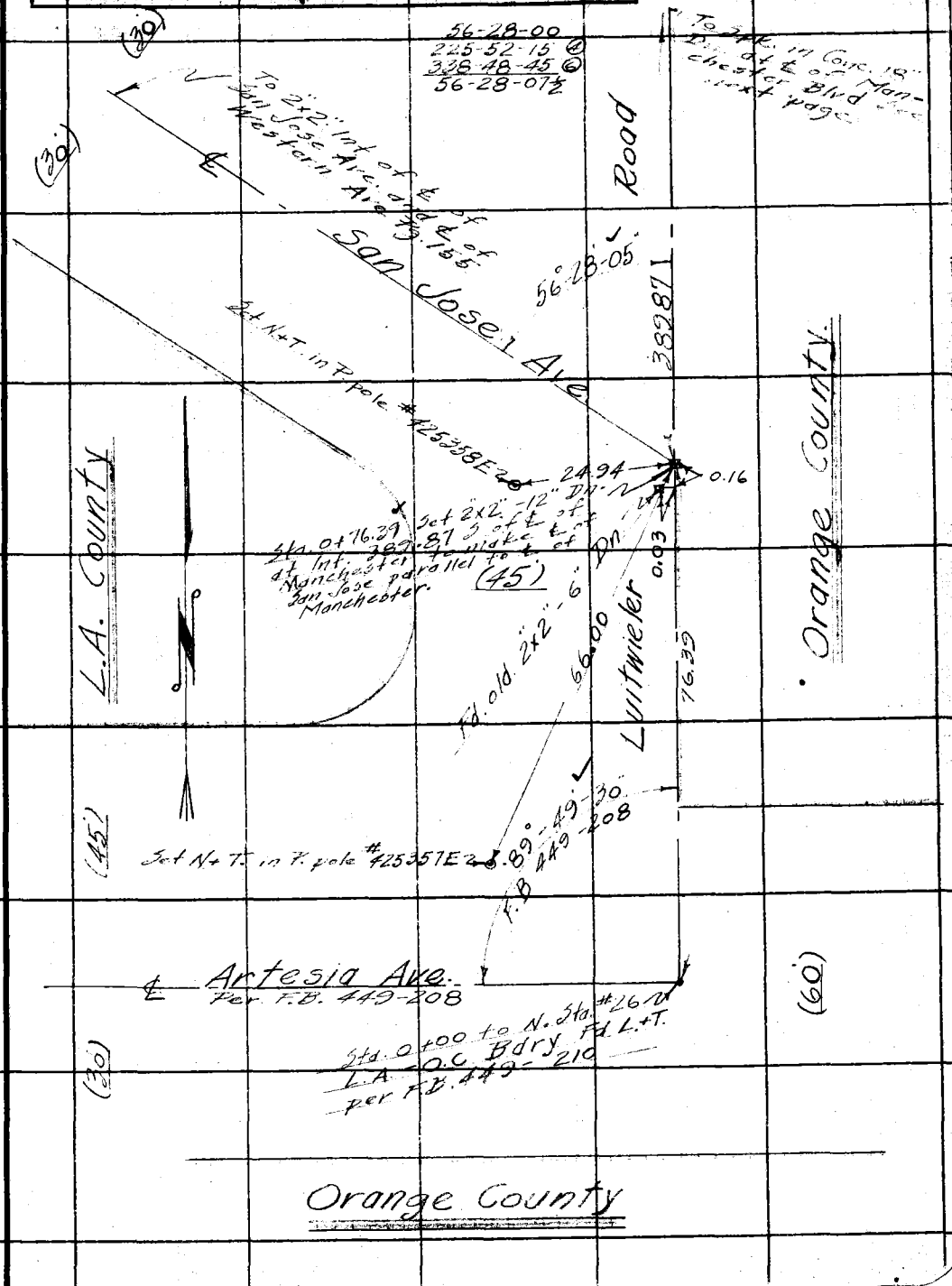

Note: ANY ADDITIONS OR CHANGES ON THIS SHEET MUST BE MADE OR CIRCLED IN Red Ink. WITH DATE AND NAME OF PERSON MAKING CHANGE.

RETURN TO
LOS ANGELES COUNTY SURVEYOR
700 HALL OF RECORDS

Do not extend notes this side of this line

FORM 247 10M 5-31

RETURN TO
LOS ANGELES COUNTY SURVEYOR
700 HALL OF RECORDS

Do not extend notes this side of this line

Note: ANY ADDITIONS OR CHANGES ON THIS SHEET MUST BE MADE OR CIRCLED IN **Red Ink.** WITH DATE AND NAME OF PERSON MAKING CHANGE.

Notes Ck'd by Drew	Survey of Luitwieler Road
Map No. B-819	W. O. 7087 Tape No. 022 St'd 84 °F.
Office Work Wood	Surveyed by Posecrans
Checked	Notes Date 8-5-32
Date	Indexed A. C. Johnson

F.B. 494 PG. 161

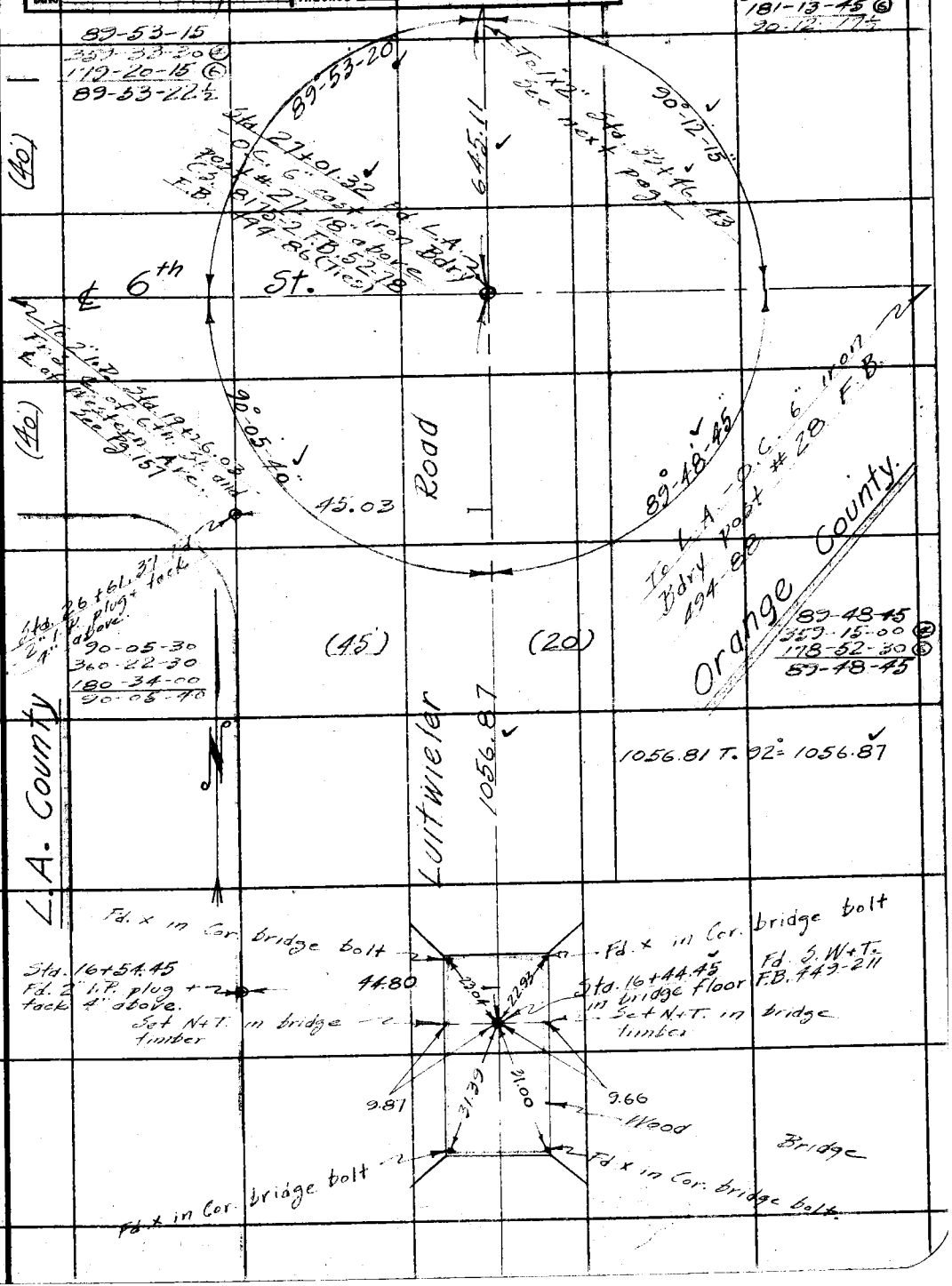

Note: ANY ADDITIONS OR CHANGES ON THIS SHEET MUST BE MADE OR CIRCLED IN Red Ink. WITH DATE AND NAME OF PERSON MAKING CHANGE.

RETURN TO
LOS ANGELES COUNTY SURVEYOR
700 HALL OF RECORDS

Do not extend notes this side of this line

FORM 247 10M 5-31



RETURN TO
LOS ANGELES COUNTY SURVEYOR
700 HALL OF RECORDS

Do not extend notes this side of this line

Note: ANY ADDITIONS OR CHANGES ON THIS SHEET MUST BE MADE OR CIRCLED IN **Red** Ink. WITH DATE AND NAME OF PERSON MAKING CHANGE.

Notes Ck'd by Drew	Survey of Luitwieler Road
Map No. B-819	W. O. 7087 Tape No. 022 St'd 84 °F.
Office Work Wood	Surveyed by Rosecrans
Checked	Notes Date 8-5-32
Date	Indexed A. C. Johnson

F.B. 494 Pg. 168

Cont. bottom next page.

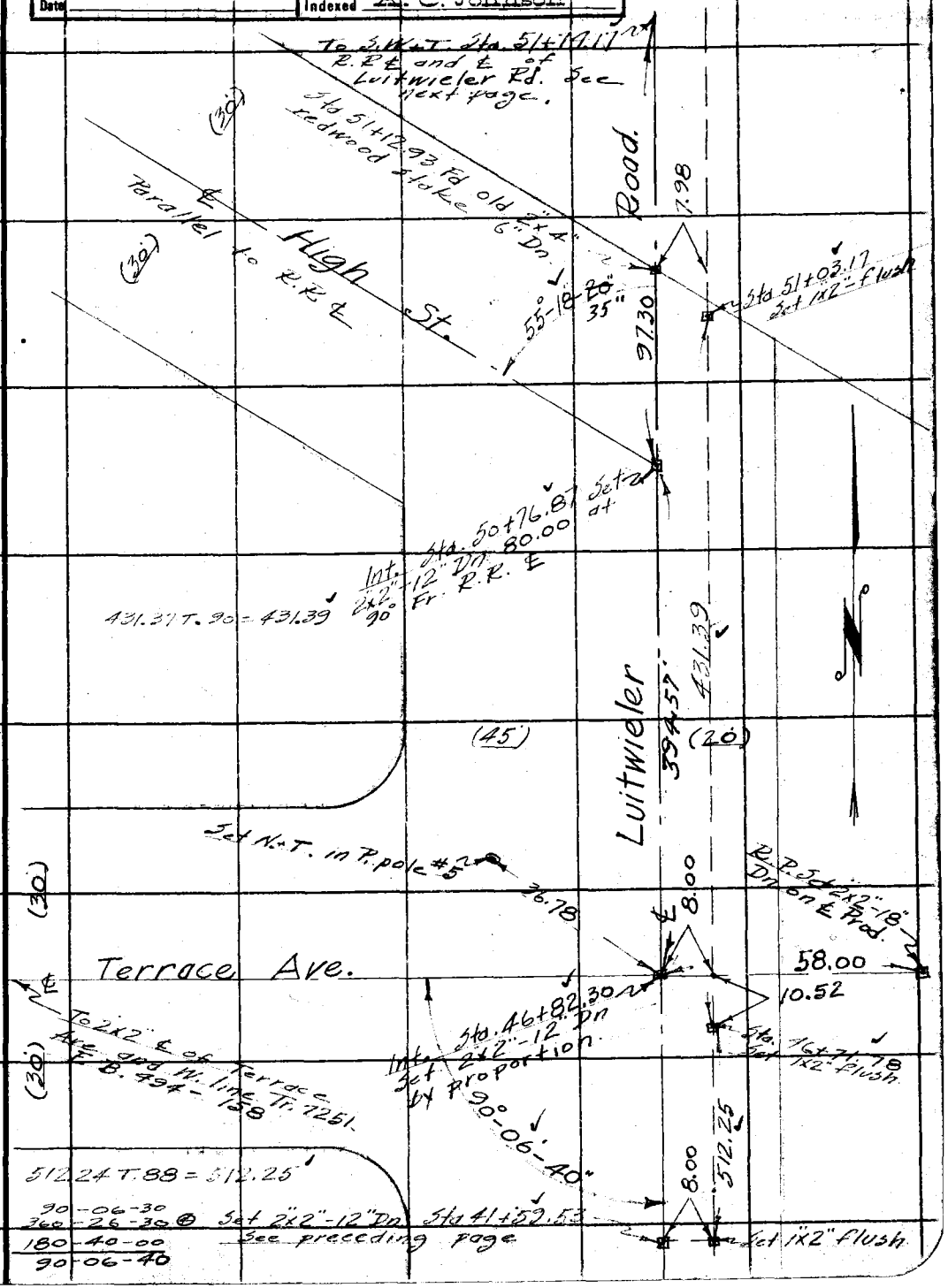

Note: ANY ADDITIONS OR CHANGES ON THIS SHEET MUST BE MADE OR CIRCLED IN Red Ink. WITH DATE AND NAME OF PERSON MAKING CHANGE.

RETURN TO
LOS ANGELES COUNTY SURVEYOR
700 HALL OF RECORDS

Do not extend notes this side of this line

FORM 247 10M 5-31

F.B. 494 PG. 164

RETURN TO
LOS ANGELES COUNTY SURVEYOR
700 HALL OF RECORDS
Do not extend notes this side of this line

Note: ANY ADDITIONS OR CHANGES ON THIS SHEET MUST BE MADE OR CIRCLED IN Red Ink. WITH DATE AND NAME OF PERSON MAKING CHANGE.

FORM 247 10M 5-31

RETURN TO

LOS ANGELES COUNTY SURVEYOR

700 HALL OF RECORDS

Note: ANY ADDITIONS OR CHANGES ON THIS SHEET MUST BE MADE OR CIRCLED IN **Red Ink.** WITH DATE AND NAME OF PERSON MAKING CHANGE.

Do not extend notes this side of this line

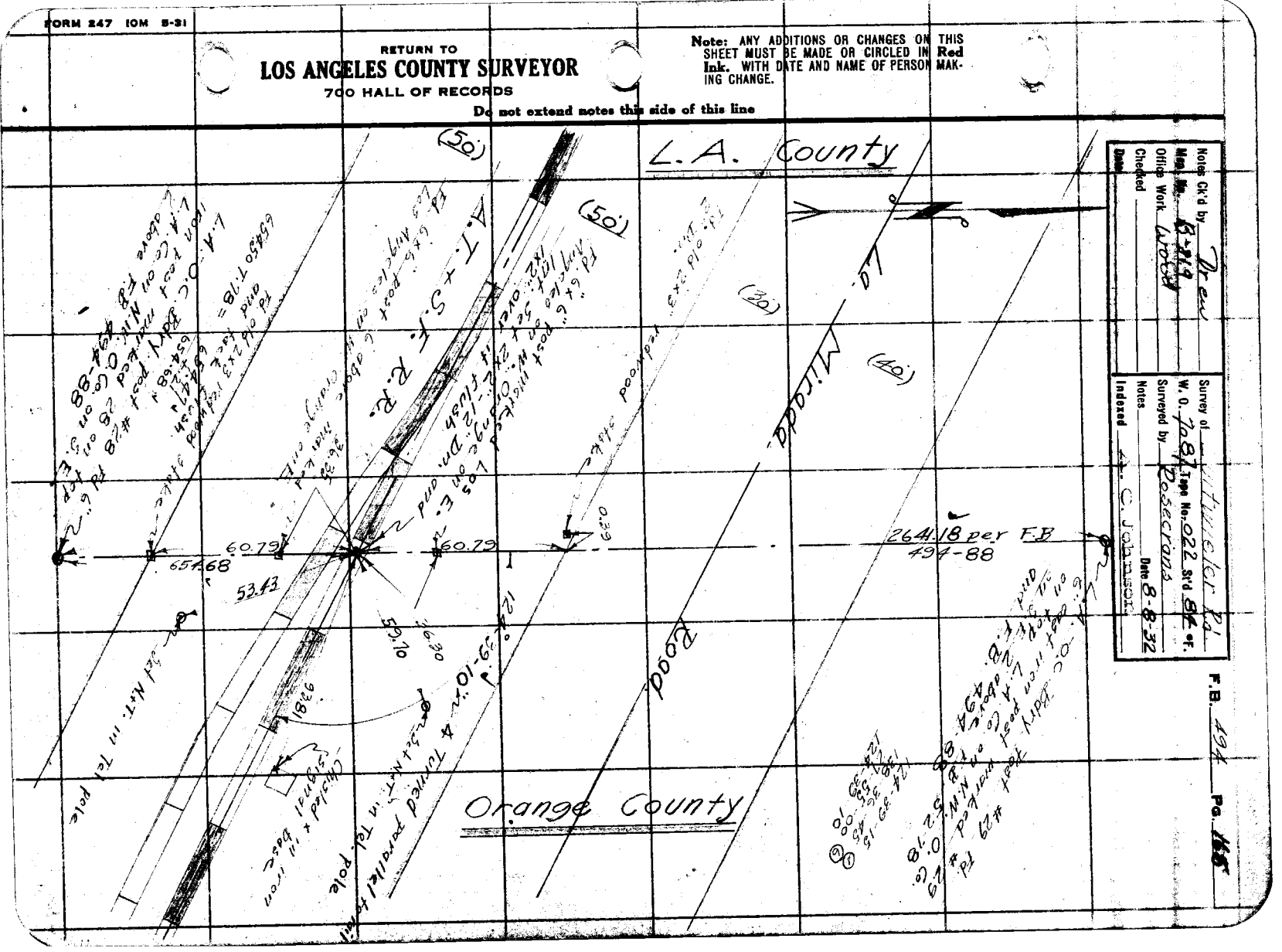

F.B. 494 PG. 166

Cont. bottom next page.

RETURN TO
LOS ANGELES COUNTY SURVEYOR
700 HALL OF RECORDS
Do not extend notes this side of this line

Note: ANY ADDITIONS OR CHANGES ON THIS SHEET MUST BE MADE OR CIRCLED IN **Red Ink.** WITH DATE AND NAME OF PERSON MAKING CHANGE.

Notes Ck'd by Drew	Survey of Luitwieler Rd
Map No. B-819	W. O. 7087 Tape No. 022 St'd 84 °F.
Office Work Wood	Surveyed by Rosecrans
Checked	Notes Date 8-9-32
Date	Indexed A. C. Johnson

F.B. 494 Pg. 167

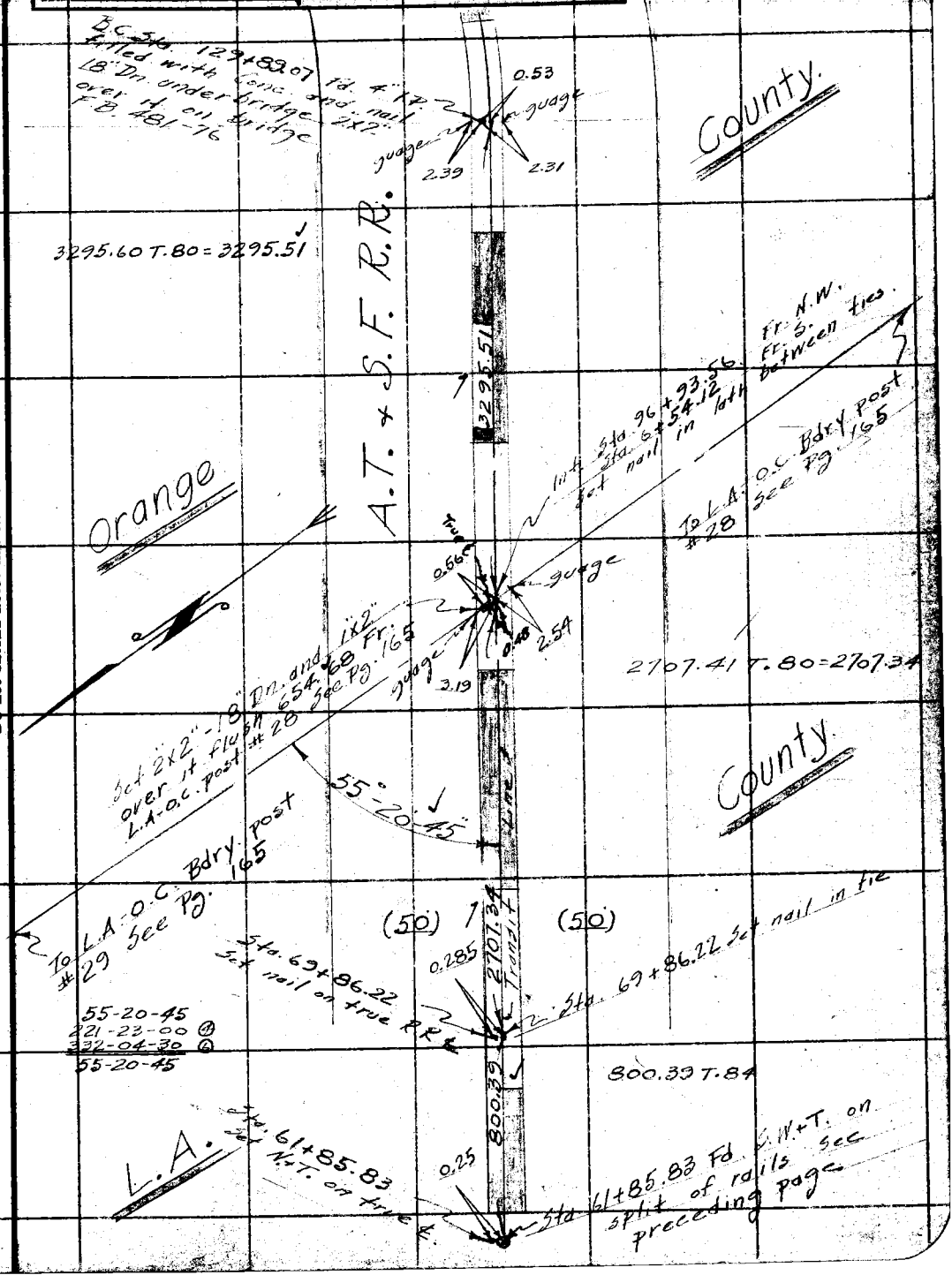

Note: ANY ADDITIONS OR CHANGES ON THIS SHEET MUST BE MADE OR CIRCLED IN Red Ink, WITH DATE AND NAME OF PERSON MAKING CHANGE.

RETURN TO
LOS ANGELES COUNTY SURVEYOR
700 HALL OF RECORDS

Do not extend notes this side of this line

FORM 247 10M 5-31

F.B. 494 Pg. 168

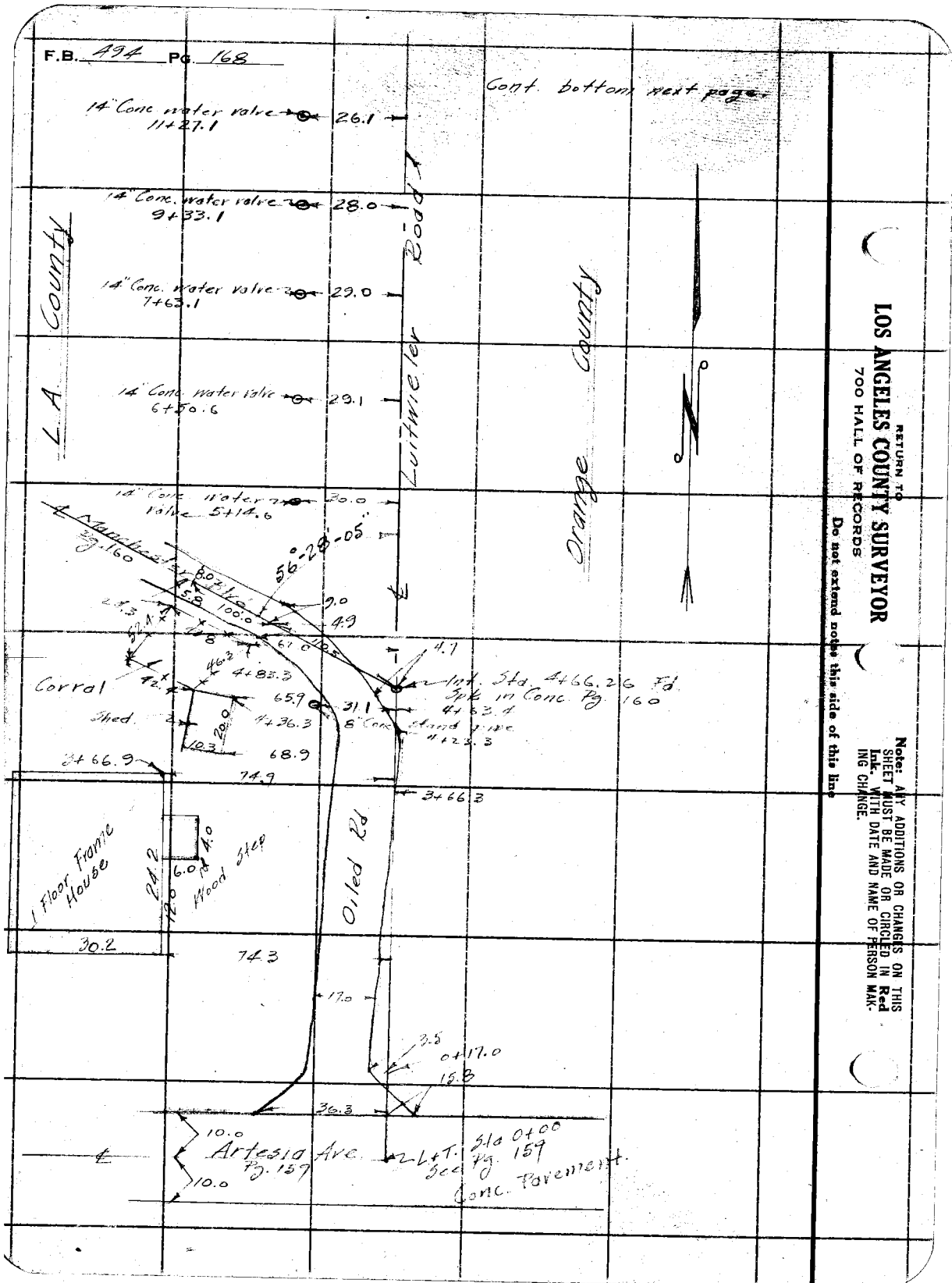

RETURN TO
LOS ANGELES COUNTY SURVEYOR
700 HALL OF RECORDS

Do not extend notes this side of this line

Note: ANY ADDITIONS OR CHANGES ON THIS SHEET MUST BE MADE OR CIRCLED IN Red Ink. WITH DATE AND NAME OF PERSON MAKING CHANGE.

Notes Ck'd by Drew	Survey of Luitwieler Rd
Map No. B-819	W.O. 7087 Tape No. ____ St'd ____ °F.
Office Work Wood	Surveyed by Rosecrans
Checked	Notes ____ Date 8-15-32
Date	Indexed A. C. Johnson 11-28-32

F.B. 494 PG. 169

Cont. bottom next page

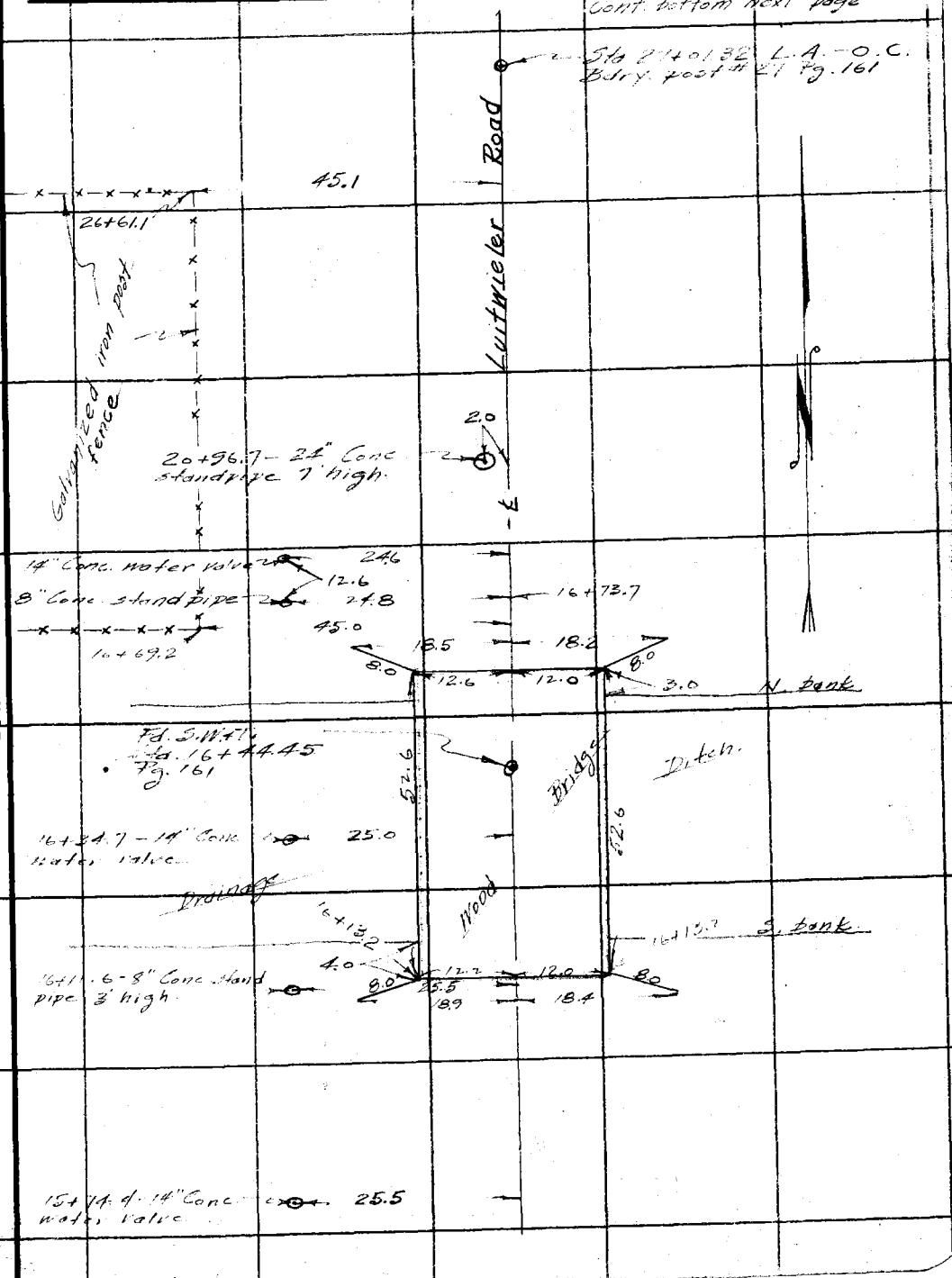

Note: ANY ADDITIONS OR CHANGES ON THIS SHEET MUST BE MADE IOR CIRCLED IN Red Ink. WITH DATE AND NAME OF PERSON MAKING CHANGE.

RETURN TO
LOS ANGELES COUNTY SURVEYOR
700 HALL OF RECORDS

Do not extend notes this side of this line

FORM 247 10M 5-31

F.B. 494 Pg. 170



RETURN TO
LOS ANGELES COUNTY SURVEYOR
700 HALL OF RECORDS

Do not extend notes this side of this line

Note: ANY ADDITIONS OR CHANGES ON THIS SHEET MUST BE MADE OR CIRCLED IN **Red** Ink. WITH DATE AND NAME OF PERSON MAKING CHANGE.

Notes Ck'd by Drew	Survey of Lutheran Rd
Map No. B-819	W. O. 7087 Tape No. St'd °F.
Office Work Wood	Surveyed by Rasmussen
Checked	Notes Date 8-16-32
Date	Indexed A. C. Johnson

F.B. 194 Pg. 171

Cont. bottom next page



RETURN TO
LOS ANGELES COUNTY SURVEYOR
700 HALL OF RECORDS

Note: ANY ADDITIONS OR CHANGES ON THIS SHEET MUST BE MADE IN Red Ink. WITH DATE AND NAME OF PERSON MAKING CHANGE.

Do not extend notes this side of this line

FORM 247 10M 8-31


F.B. 494 PG. 172
Cont. bottom next page.
26
25
24
23
22
21
20
19
18
17
16
24'
18'
Orange Grove
Orange Grove
Lutwieler Road
℄
Row of 14" water valves
6.0
6.0
8" Conc. standpipe
4.0
Row.
RETURN TO
LOS ANGELES COUNTY SURVEYOR
700 HALL OF RECORDS
Do not extend notes this side of this line
Note: ANY ADDITIONS OR CHANGES ON THIS SHEET MUST BE MADE OR CIRCLED IN Red Ink. WITH DATE AND NAME OF PERSON MAKING CHANGE.

Notes Ck'd by Drew	Survey of Luitwieler Road
Map No. B-819	W. O. 7087 Tape No. ____ St'd ____ °F.
Office Work Wood	Surveyed by Rosecrans
Checked ____	Notes ____ Date 8-16-32
Date ____	Indexed A. C. Johnson

F.B. 494 Pg. 173

Cont. bottom next page.



Note: ANY ADDITIONS OR CHANGES ON THIS SHEET MUST BE MADE IOR CIRCLED IN Red Ink. WITH DATE AND NAME OF PERSON MAKING CHANGE.

RETURN TO
LOS ANGELES COUNTY SURVEYOR
700 HALL OF RECORDS

Do not extend notes this side of this line

FORM 247 10M 8-31

RETURN TO

LOS ANGELES COUNTY SURVEYOR

700 HALL OF RECORDS

Note: ANY ADDITIONS OR CHANGES ON THIS SHEET MUST BE MADE OR CIRCLED IN **Red Ink.** WITH DATE AND NAME OF PERSON MAKING CHANGE.

Do not extend notes this side of this line

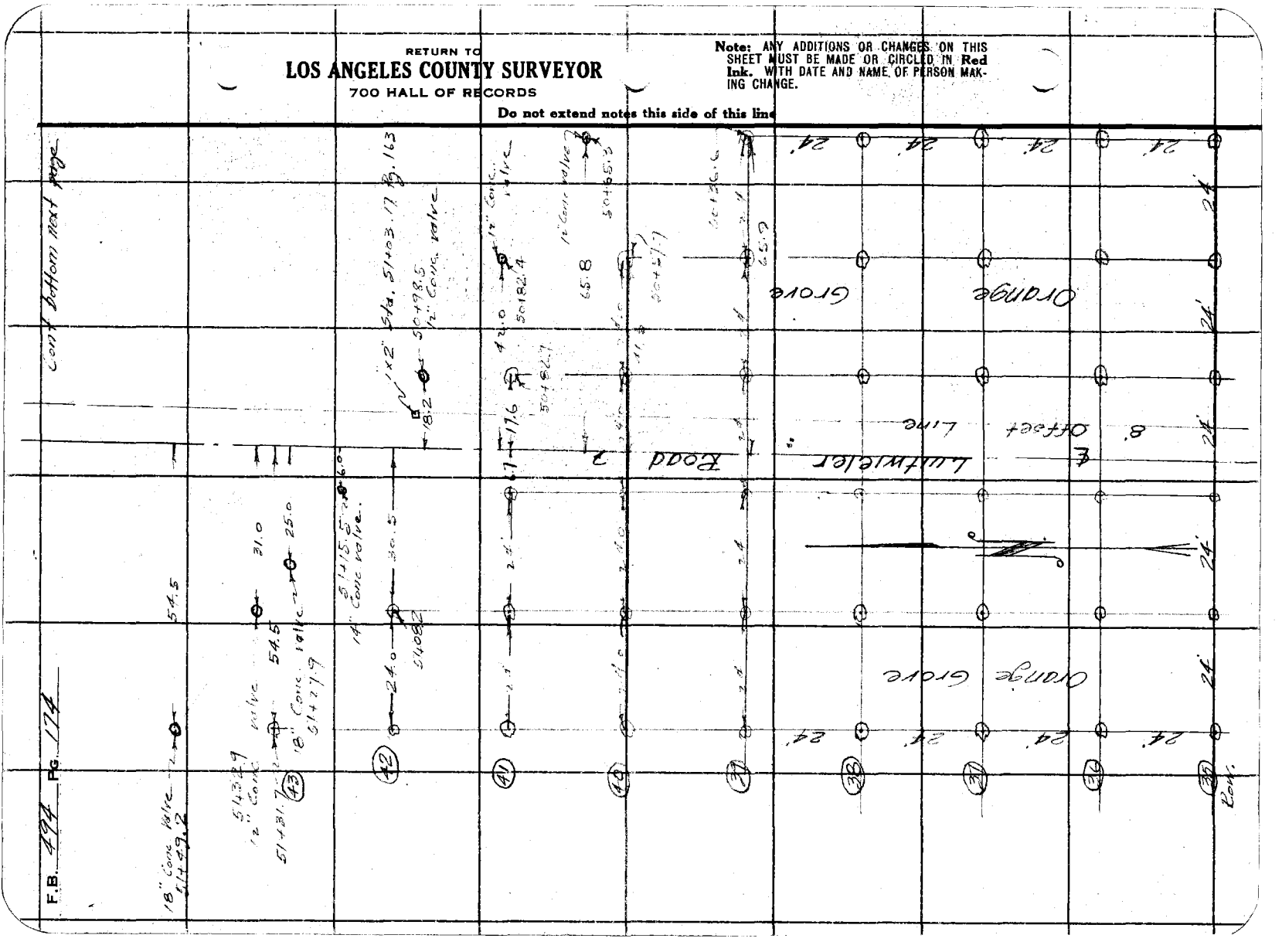

Notes Ck'd by Drew	Survey of Whittier Rd
Map No. B-819	W. O. 7081 Tape No. 226 St'd 82 °F.
Office Work Wood	Surveyed by Rosecrans
Checked	Notes Date 5-18-32
Date	Indexed A. C. Johnson

F.B. 494 Pg. 175

Cont. bottom next page.

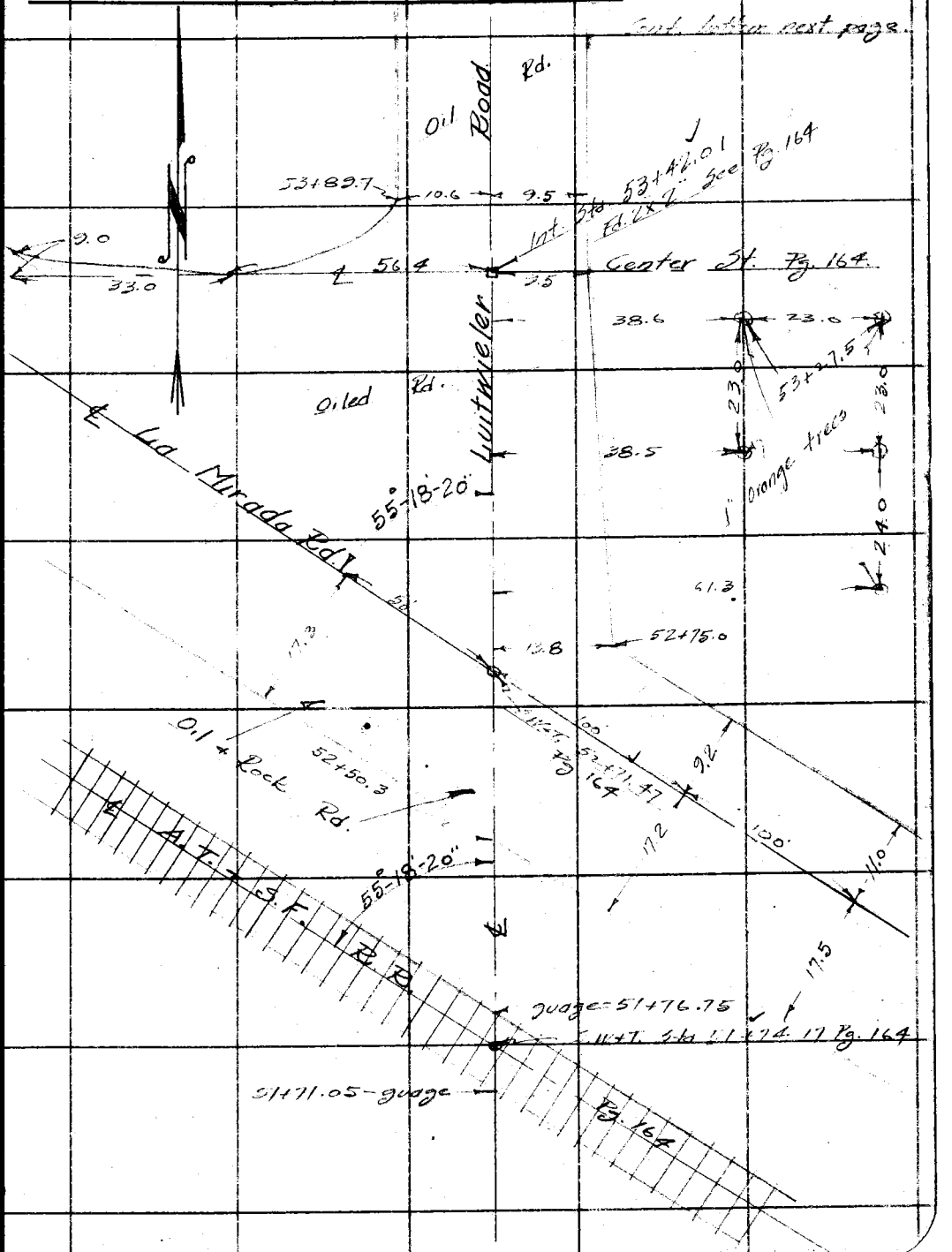

Note: ANY ADDITIONS OR CHANGES ON THIS SHEET MUST BE MADE IN OR CIRCLED IN Red Ink, WITH DATE AND NAME OF PERSON MAKING CHANGE.

Do not extend notes this side of this line

RETURN TO
LOS ANGELES COUNTY SURVEYOR
700 HALL OF RECORDS

FORM 247 10M 8-31

RETURN TO

LOS ANGELES COUNTY SURVEYOR

700 HALL OF RECORDS

Note: ANY ADDITIONS OR CHANGES ON THIS SHEET MUST BE MADE OR CIRCLED IN **Red Ink.** WITH DATE AND NAME OF PERSON MAKING CHANGE.

Do not extend notes this side of this line



Notes Ck'd by Drew	Survey of Luitwieler Road
Map No. B-819	W. O. 7087 Tape No. ____ St'd ____ °F.
Office Work Wood	Surveyed by Rosecrans
Checked	Notes ____ Date 8-16-32
Date	Indexed C. Johnson

F.B. 494 PG 177

Cont. bottom next page.



Note: ANY ADDITIONS OR CHANGES ON THIS SHEET MUST BE MADE (OR CIRCLED IN Red Ink. WITH DATE AND NAME OF PERSON MAKING CHANGE.

RETURN TO
LOS ANGELES COUNTY SURVEYOR
700 HALL OF RECORDS

Do not extend notes this side of this line

FORM 247 10M 5-31

F.B. 494 Pg. 178

Cont. bottom next page

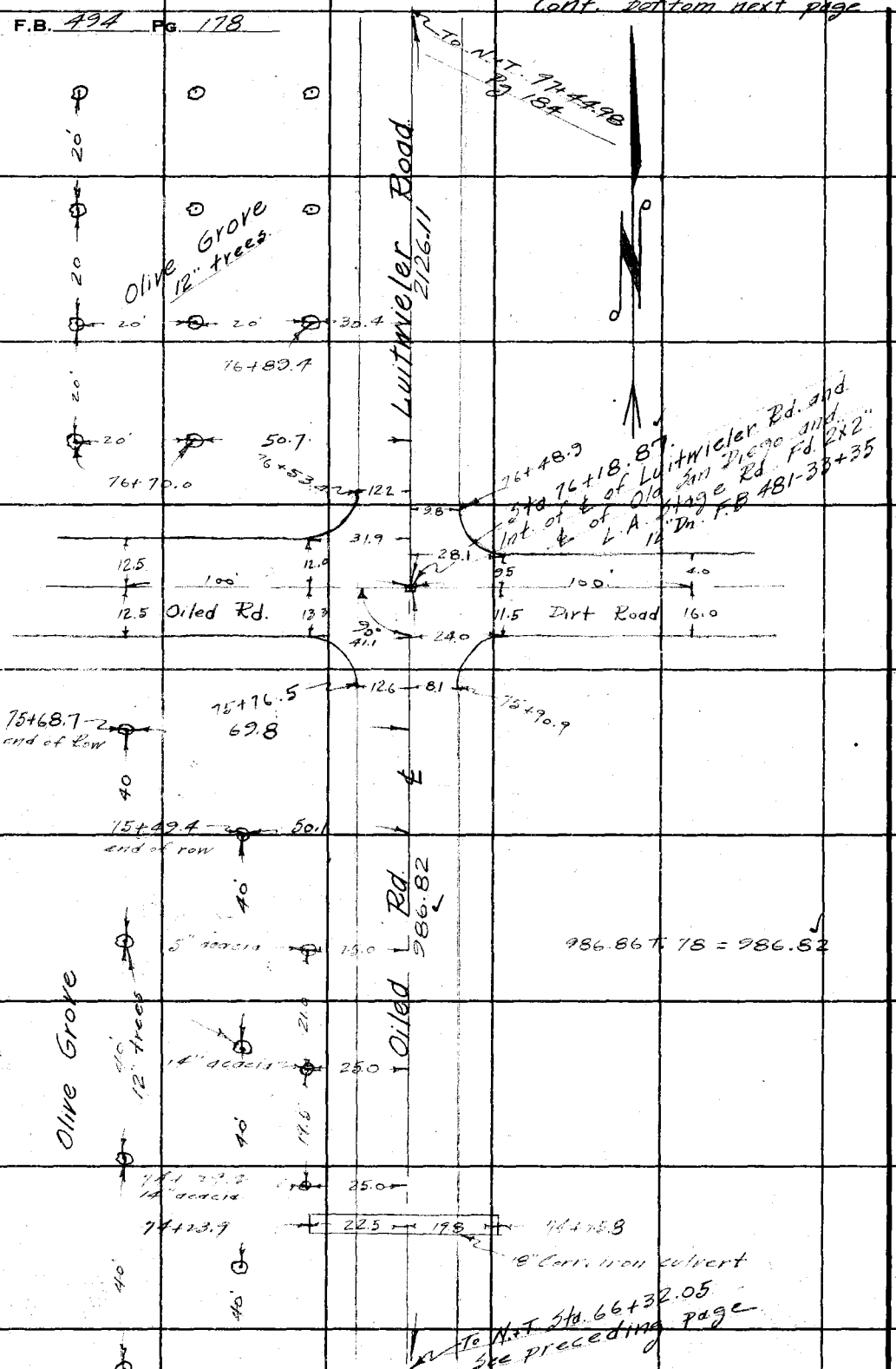

RETURN TO
LOS ANGELES COUNTY SURVEYOR
700 HALL OF RECORDS

Do not extend notes this side of this line

Note: ANY ADDITIONS OR CHANGES ON THIS SHEET MUST BE MADE OR CIRCLED IN **Red Ink**, WITH DATE AND NAME OF PERSON MAKING CHANGE.

Notes Ck'd by Drew	Survey of Luitwieler Road
Map No. B-819	W. O. 7087 Tape No. 022 St'd 64 °F.
Office Work Wood	Surveyed by Rosecrans
Checked	Notes Date 8/17/32
Date	Indexed A. C. Johnson

F.B. 494 PG. 179

Cont. bottom next page

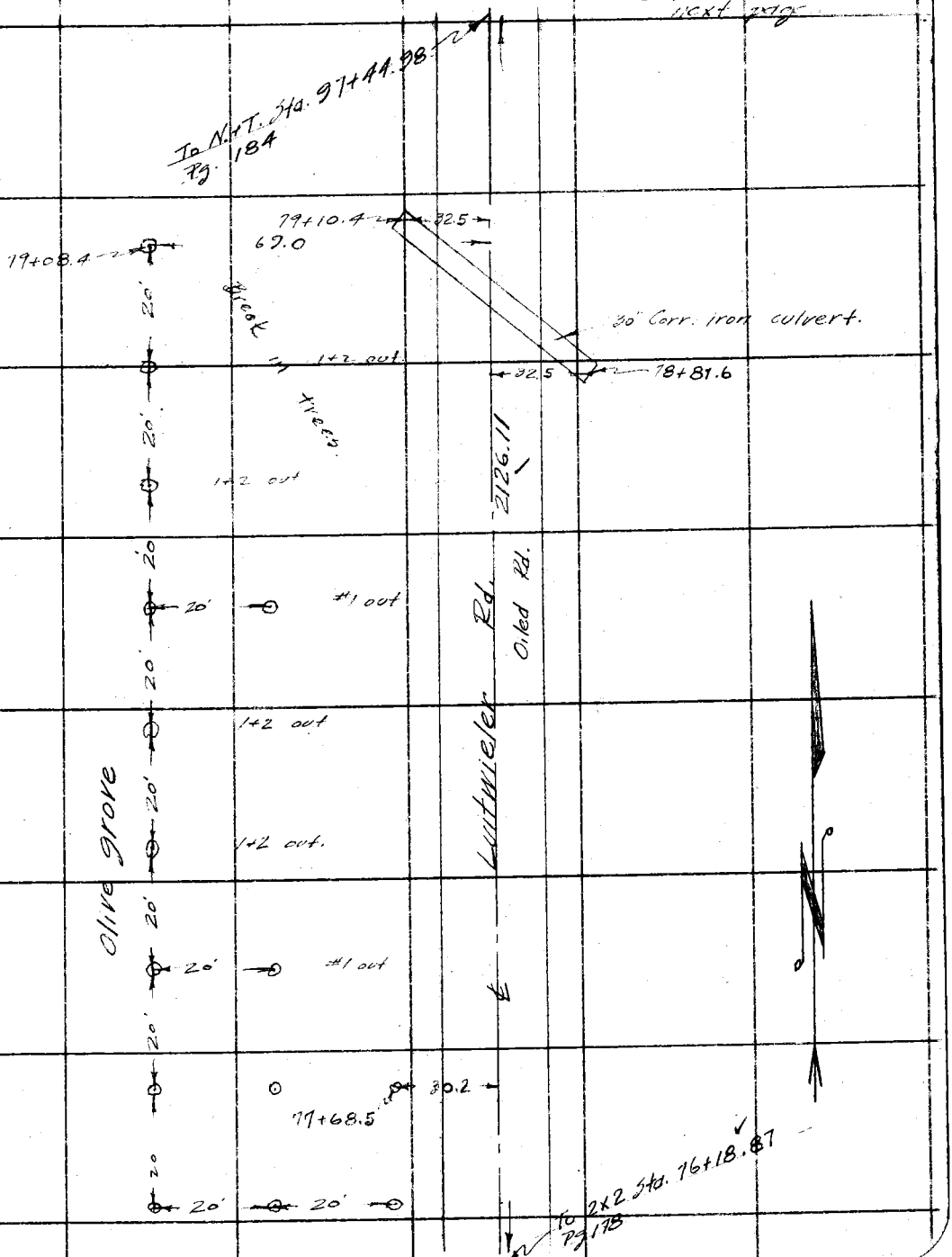

Note: ANY ADDITIONS OR CHANGES ON THIS SHEET MUST BE MADE IOR CIRCLED IN Red Ink. WITH DATE AND NAME OF PERSON MAKING CHANGE.

RETURN TO
LOS ANGELES COUNTY SURVEYOR
700 HALL OF RECORDS

Do not extend notes this side of this line

FORM 247 10M 8-31

RETURN TO
LOS ANGELES COUNTY SURVEYOR
700 HALL OF RECORDS

Note: ANY ADDITIONS OR CHANGES ON THIS SHEET MUST BE MADE OR CIRCLED IN **Red Ink.** WITH DATE AND NAME OF PERSON MAKING CHANGE.

Do not extend notes this side of this line



Notes Ck'd by Drew	Survey of Luitwieler Road
Map No. B-819	W. O. 7087 Tape No. 022 St'd 84 °F.
Office Work Wood	Surveyed by Rosecrans
Checked	Notes Date 8-17-32
Date	Indexed A. C. Johnson

F.B. 494 PG. 181

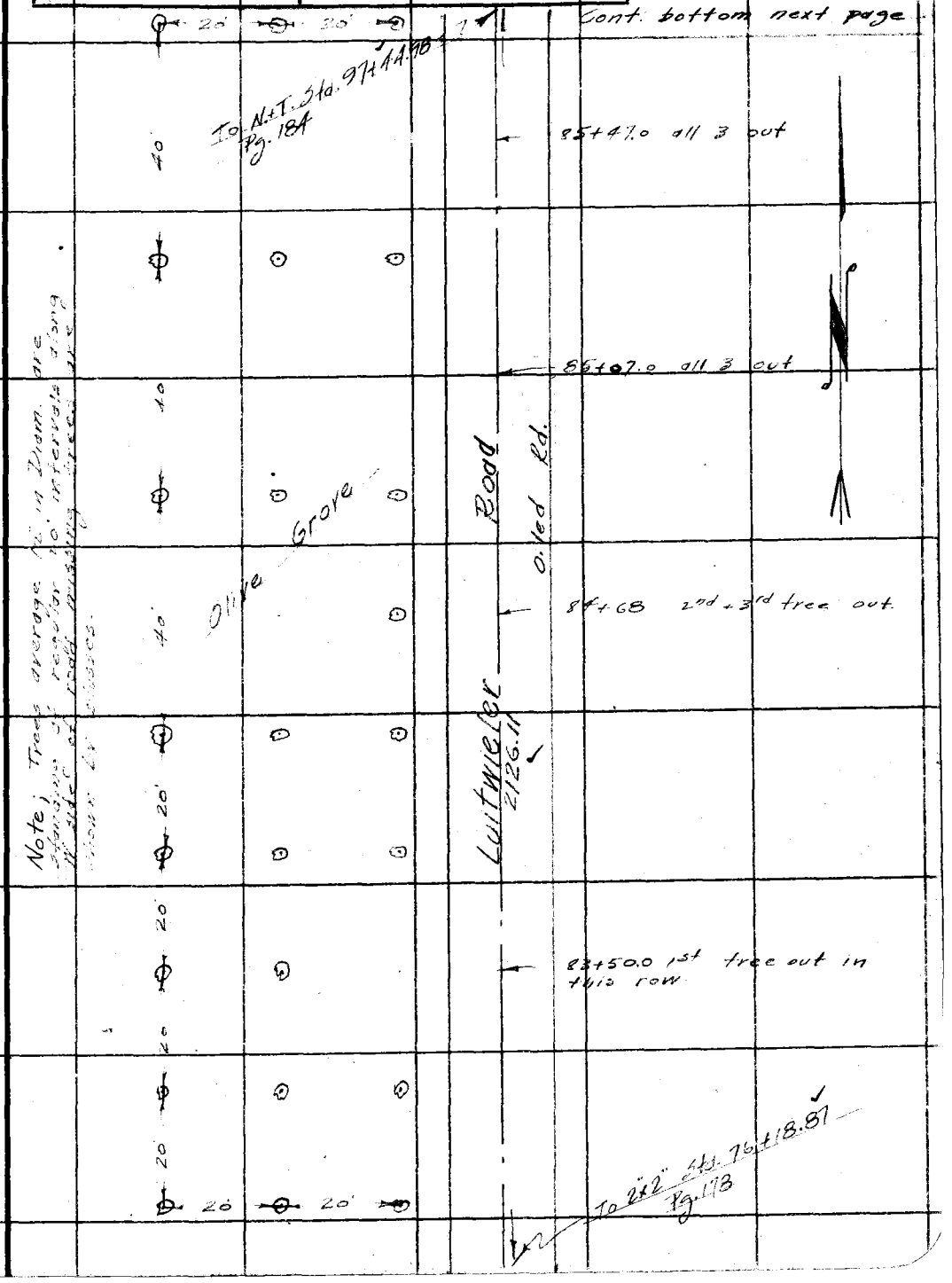

Note; Trees average 12" in Diam. are standing at regular 20' intervals along W side of road missing trees are shown by classes.

Note: ANY ADDITIONS OR CHANGES OF THIS SHEET MUST BE MADE OR CIRCLED IN Red Ink, WITH DATE AND NAME OF PERSON MAKING CHANGE.

RETURN TO
LOS ANGELES COUNTY SURVEYOR
700 HALL OF RECORDS

Do not extend notes this side of this line

FORM 247 10M 5-31

RETURN TO
LOS ANGELES COUNTY SURVEYOR
700 HALL OF RECORDS

Note: ANY ADDITIONS OR CHANGES ON THIS SHEET MUST BE MADE OR CIRCLED IN **Red Ink.** WITH DATE AND NAME OF PERSON MAKING CHANGE.

Do not extend notes this side of this line

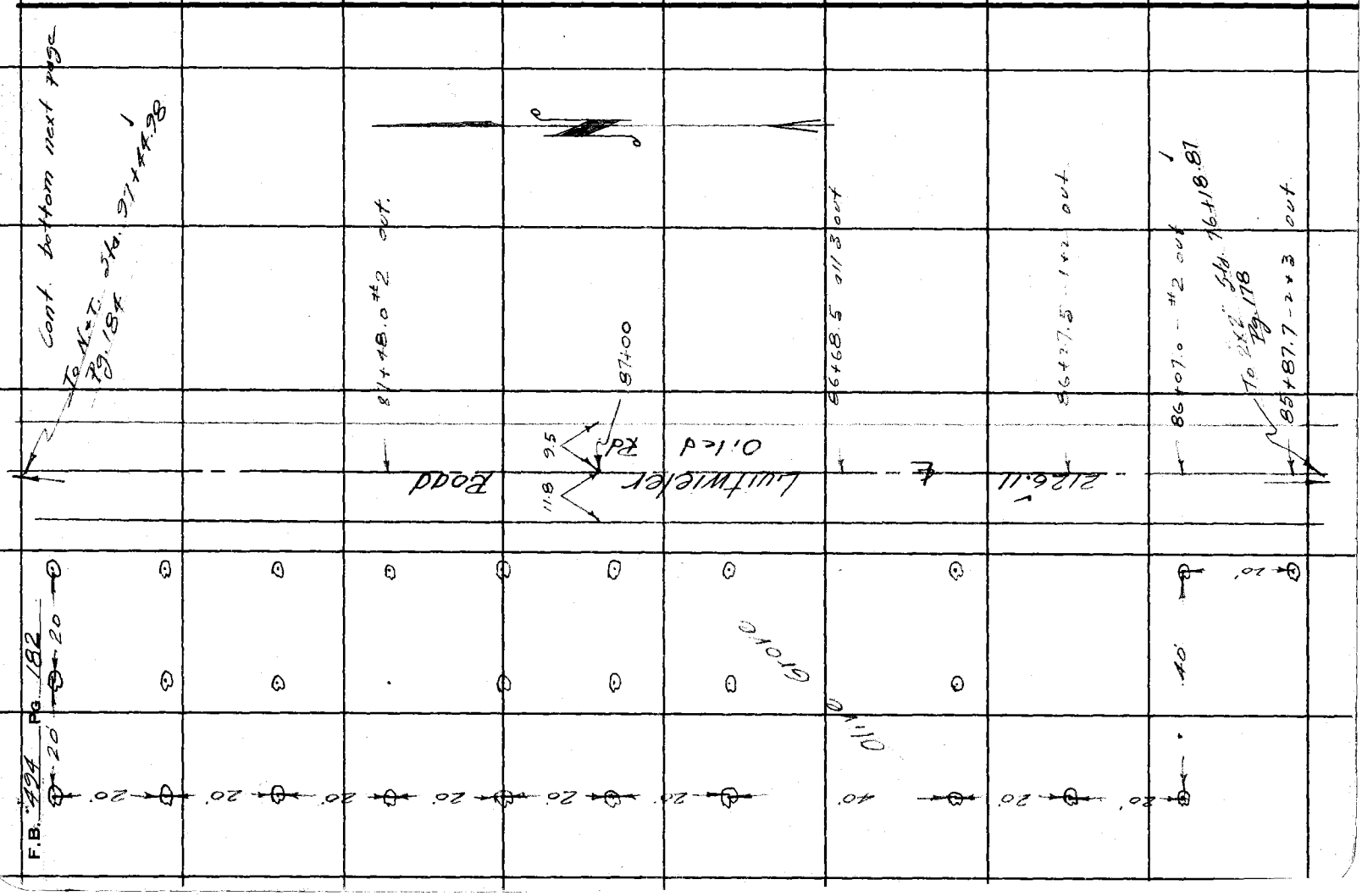

Notes Ck'd by Drew	Survey of Luitwieler Road
Map No. B-819	W. O. 7087 Tape No. 022 St'd 84 °F.
Office Work Wood	Surveyed by Rosecrans
Checked	Notes Date 8-11-32
Date	Indexed C. Johnson

F.B. 494 PG. 183

Cont. bottom next page

To N.+T. Sta. 97+44.98 See next page

94+00

11.0 11.0

90+51.6 30.3 31.0 90+51.6

30" Corr. iron culvert

Olive Grove Road

Luitwieler Rd.

2126.11' oiled

89+48.0 #3 out

89+07.7 #2 out

To 2+2 Sta. 16+18.81 Pg. 178

20 20'

RETURN TO
LOS ANGELES COUNTY SURVEYOR
700 HALL OF RECORDS
Do not extend notes this side of this line

Note: ANY ADDITIONS OR CHANGES OF THIS SHEET MUST BE MADE IOR CIRCLED IN Red Ink. WITH DATE AND NAME OF PERSON MAKING CHANGE.

FORM 247 IOM 8-31

RETURN TO
LOS ANGELES COUNTY SURVEYOR
700 HALL OF RECORDS

Note: ANY ADDITIONS OR CHANGES ON THIS SHEET MUST BE MADE OR CIRCLED IN **Red Ink.** WITH DATE AND NAME OF PERSON MAKING CHANGE.

Do not extend notes this side of this line

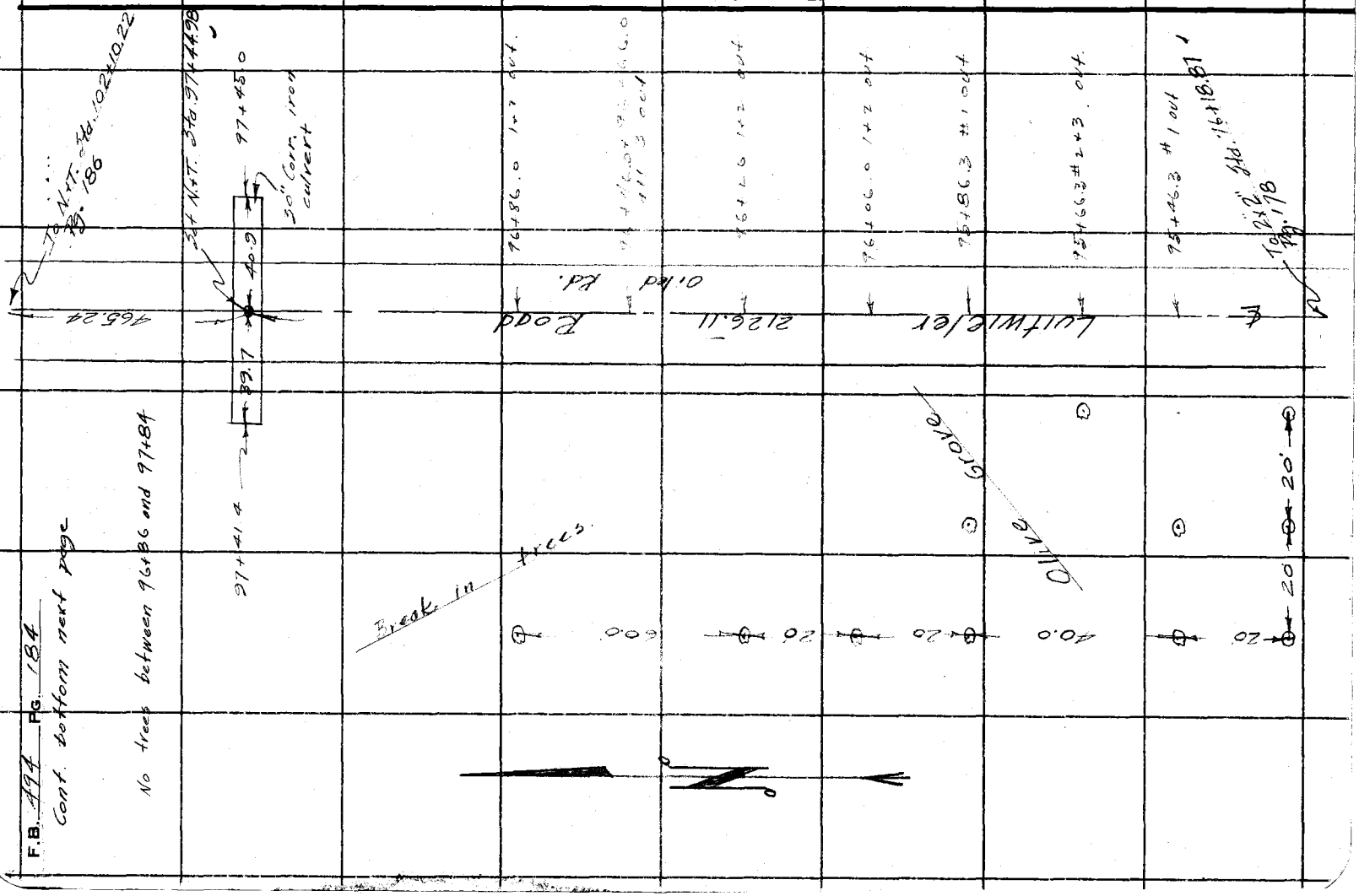

Notes Ck'd by Drew	Survey of Luitwieler Road
Map No. B-819	W. O. 7087 Tape No. 022 St'd 84 °F.
Office Work Wood	Surveyed by Rosecrans
Checked	Notes Date 8-17-32
Date	Indexed

F.B. 494 Pg. 185

Cont. bottom next page



Note: ANY ADDITIONS OR CHANGES ON THIS SHEET MUST BE MADE (OR CIRCLED IN Red Ink. WITH DATE AND NAME OF PERSON MAKING CHANGE.

RETURN TO
LOS ANGELES COUNTY SURVEYOR
700 HALL OF RECORDS

Do not extend notes this side of this line

FORM 247 10M 5-31

RETURN TO

LOS ANGELES COUNTY SURVEYOR

700 HALL OF RECORDS

Note: ANY ADDITIONS OR CHANGES ON THIS SHEET MUST BE MADE OR CIRCLED IN **Red Ink.** WITH DATE AND NAME OF PERSON MAKING CHANGE.

Do not extend notes this side of this line

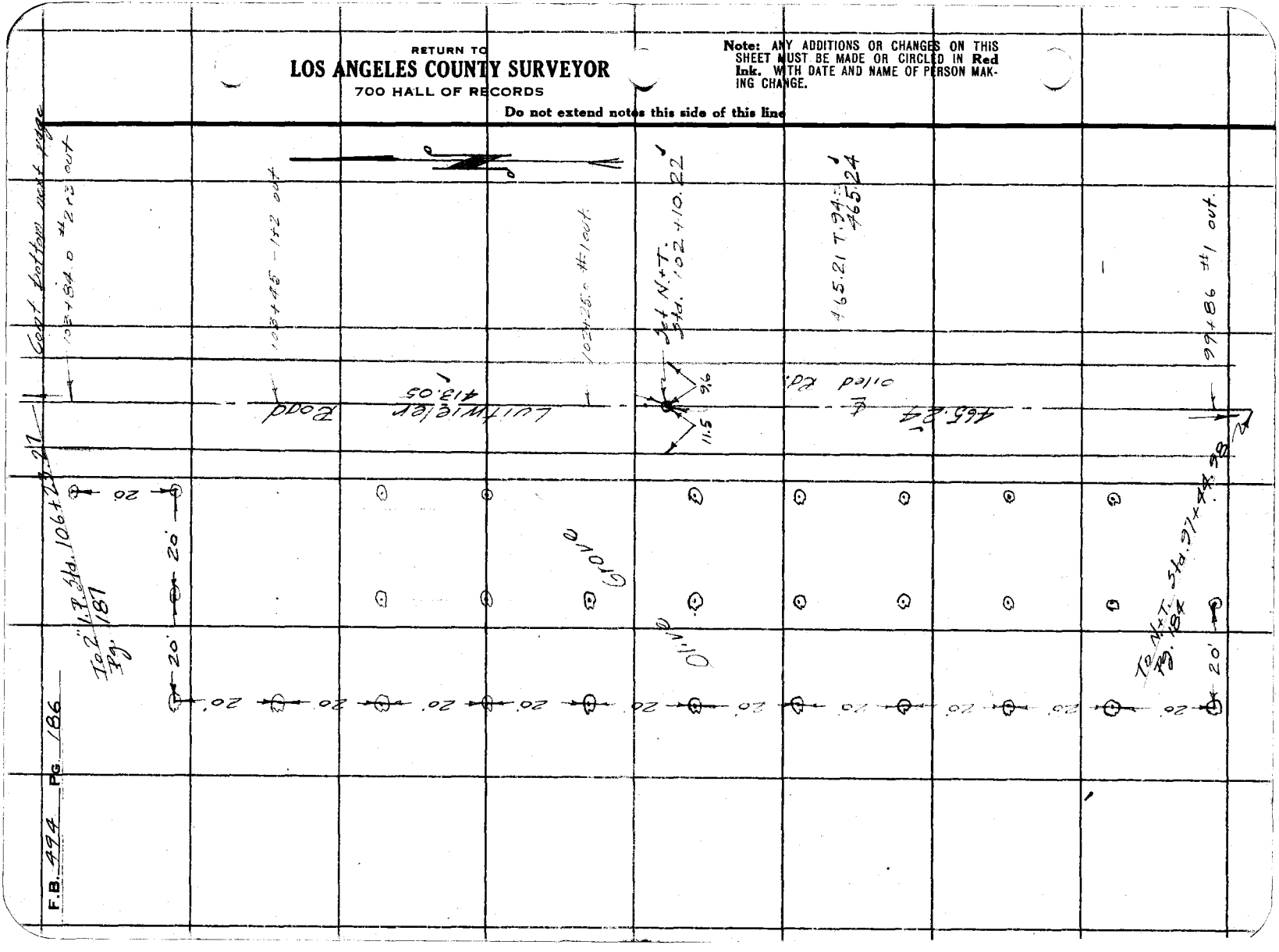

Notes Ck'd by Drew	Survey of [illegible]
Map No. B-819	W. O. 7087 Tape No. 022 St'd 84 °F.
Office Work Wood	Surveyed by [illegible]
Checked	Notes Date 8-18-32
Date	Indexed [illegible] C. Johnson

F.B. [illegible] Pg. 187

Cont. bottom next page



Note: ANY ADDITIONS OR CHANGES OR THIS SHEET MUST BE MADE OR CIRCLED IN Red Ink, WITH DATE AND NAME OF PERSON MAKING CHANGE.

RETURN TO
LOS ANGELES COUNTY SURVEYOR
700 HALL OF RECORDS

Do not extend notes this side of this line

FORM 247 10M 8-31

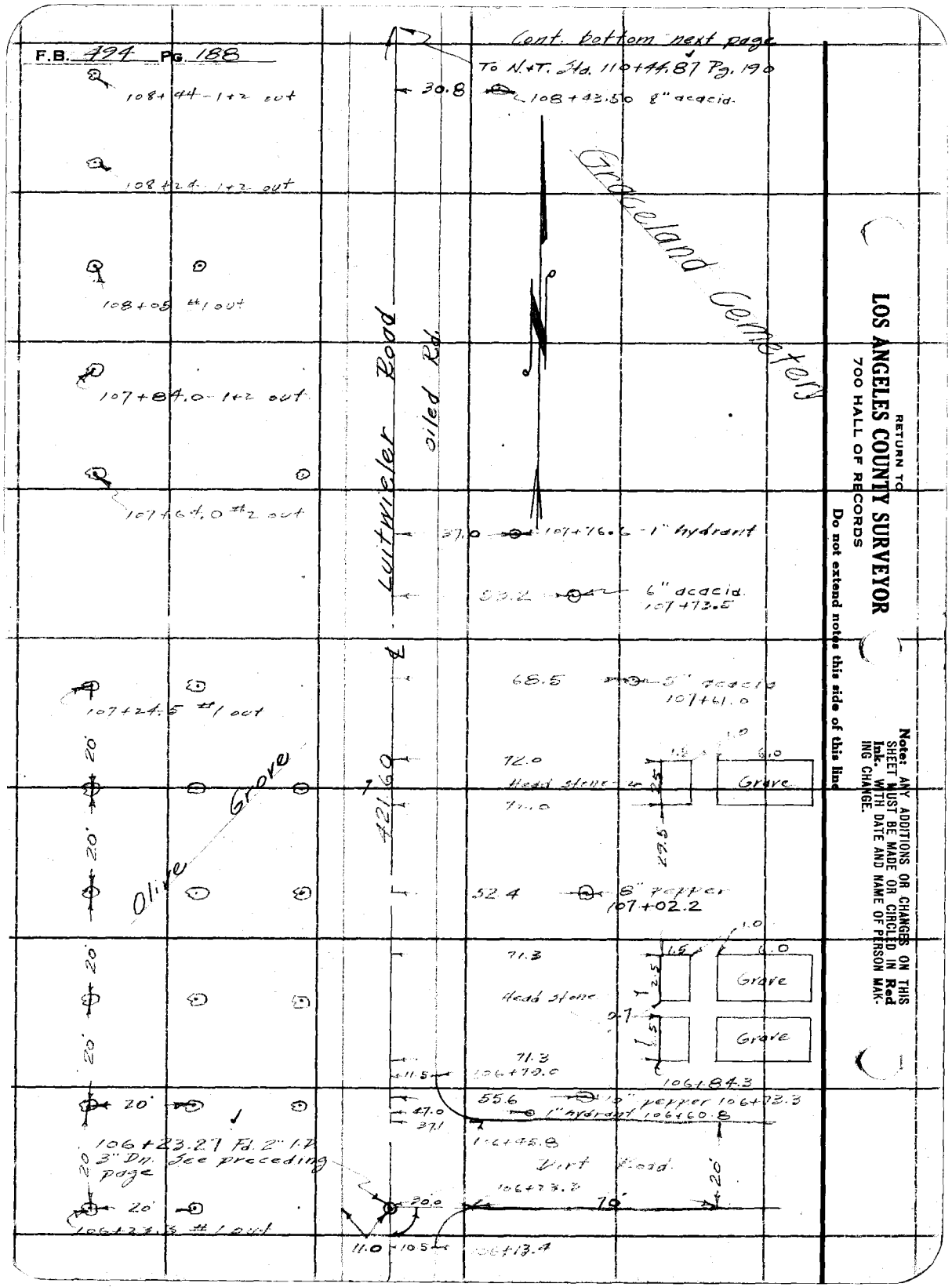
F.B. 494 Pg. 188
Cont. bottom next page
To N.+T. Sta. 110+44.87 Pg. 190
30.8
108+43.50 8" acacia
108+44 - 1+2 out
108+24 1+2 out
108+05 #1 out
107+84.0 - 1+2 out
107+64.0 #2 out
Graceland Cemetery
Luitwieler Road
oiled Rd.
37.0
107+76.6 - 1" hydrant
53.2
6" acacia
107+73.5
68.5
5" acacia
107+61.0
107+24.5 #1 out
20'
Olive Grove
421.60
72.0
Head stone
Grave
52.4
8" pepper
107+02.2
71.3
Head stone
Grave
Grave
71.3
106+79.0
106+84.3
11.5
55.6
10" pepper 106+73.3
47.0
37.1
1" hydrant 106+60.8
106+45.8
106+23.27 Fd. 2" I.D.
3" Dn. See preceding page
Dirt Road
106+23.3
20'
70'
106+23.3 #1 out
11.0
10.5
106+13.4
RETURN TO
LOS ANGELES COUNTY SURVEYOR
700 HALL OF RECORDS
Do not extend notes this side of this line
Note: ANY ADDITIONS OR CHANGES ON THIS SHEET MUST BE MADE OR CIRCLED IN Red Ink. WITH DATE AND NAME OF PERSON MAKING CHANGE.

Notes Ck'd by Drew	Survey of Luitwieler Rd
Map No. B-819	W. O. 7081 Tape No. 022 St'd 84 °F.
Office Work Wood	Surveyed by Rosecrans
Checked	Notes Date 8-18-32
Date	Indexed A. C. Johnson

F.B. 494 Pg. 189



Note: ANY ADDITIONS OR CHANGES ON THIS SHEET MUST BE MADE OR CIRCLED IN Red Ink. WITH DATE AND NAME OF PERSON MAKING CHANGE.

RETURN TO
LOS ANGELES COUNTY SURVEYOR
700 HALL OF RECORDS

Do not extend notes this side of this line

FORM 247 10M 8-31

F.B. 494 Pg 190

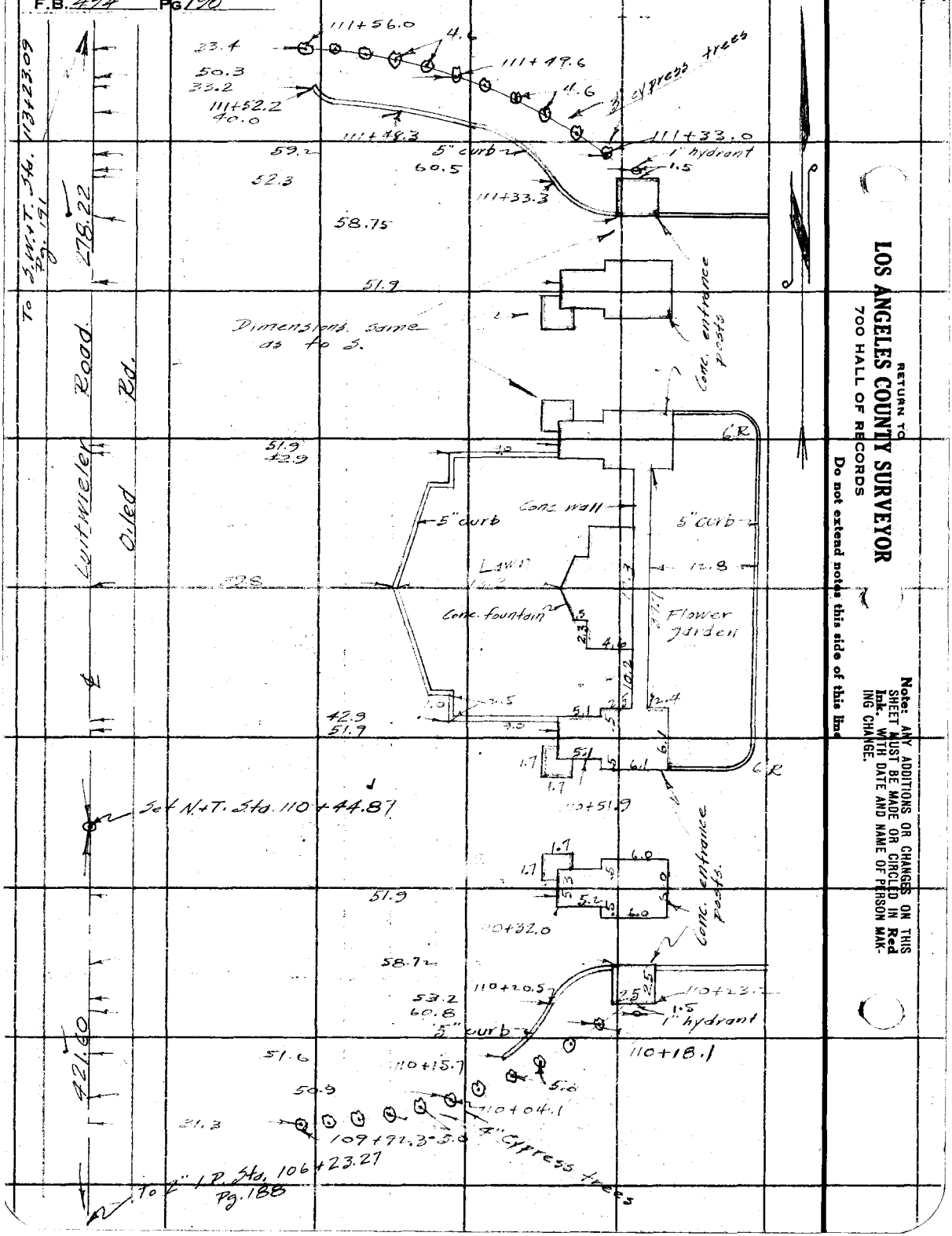

RETURN TO
LOS ANGELES COUNTY SURVEYOR
700 HALL OF RECORDS

Do not extend notes this side of this line

Note: ANY ADDITIONS OR CHANGES ON THIS SHEET MUST BE MADE OR CIRCLED IN **Red Ink.** WITH DATE AND NAME OF PERSON MAKING CHANGE.

Notes Ck'd by Drew	Survey of Luitwieler Rd
Map No. B-819	W. O. 7087 Tape No. 022 St'd 64 °F.
Office Work Wood	Surveyed by Rosecrans
Checked	Notes ______ Date 8-18-32
Date	Indexed C. Johnson

F.B. 494 PG. 191

Cont. bottom next page.

Note: ANY ADDITIONS OR CHANGES ON THIS SHEET MUST BE MADE (OR CIRCLED IN Red Ink. WITH DATE AND NAME OF PERSON MAKING CHANGE.

Do not extend notes this side of this line

RETURN TO
LOS ANGELES COUNTY SURVEYOR
700 HALL OF RECORDS

FORM 247 10M 5-31

RETURN TO
LOS ANGELES COUNTY SURVEYOR
700 HALL OF RECORDS

Note: ANY ADDITIONS OR CHANGES ON THIS SHEET MUST BE MADE OR CIRCLED IN **Red Ink.** WITH DATE AND NAME OF PERSON MAKING CHANGE.

Do not extend notes this side of this line

F.B. 494 Pg. 192



Notes Ck'd by Drew	Survey of Luitwieler Rd
Map No. B-819	W. O. 7081 Tape No. 022 St'd 82 °F.
Office Work Wood	Surveyed by Roscerons
Checked	Notes Date 5-19-32
Date	Indexed C. Johnson

F.B. 494 Pg. 193

Cont bottom next page

Notes: ANY ADDITIONS OR CHANGES OF THIS SHEET MUST BE MADE IN Red Ink. WITH DATE AND NAME OF PERSON MAKING CHANGE.

Do not extend notes this side of this line

RETURN TO
LOS ANGELES COUNTY SURVEYOR
700 HALL OF RECORDS

FORM 247 10M 5-31

4 Sec. Cor.
Fd S.W.+T. flush
Std. 132+19.45 ✓
F.B. 481-14

Fd S.W.+T. flush
Std 132+44.58 ✓
F.B. 481-14

2287 Luitwieler Road

400.37 ✓

400.35 T.90 = 400.37 ✓

Fd. S.W.+T. 1" Dn.
Std. 128+44.21 ✓
F.B. 481-14

10.6 10.6

16" Corr. iron gutter drain pipe

20'

133

121+27.0

30.8

121+00.5

5' Corr. iron culvert

120+90.5

29.8

1521.12 Rock surface

1521.10 T.86=1521.12

54.8

116+00 143' out

Oil and

End of Olive Grove

Fd S.W.+T. Std 113+29.09

20

20'

115+81.0-142 out

115+61.0 ± out

RETURN TO

LOS ANGELES COUNTY SURVEYOR

700 HALL OF RECORDS

Note: ANY ADDITIONS OR CHANGES ON THIS SHEET MUST BE MADE OR CIRCLED IN **Red Ink.** WITH DATE AND NAME OF PERSON MAKING CHANGE.

Do not extend notes this side of this line



Notes Ck'd by Drew	Survey of Luitwieler Rd
Map No. B-819	W. O. 7087 Tape No. 022 St'd 84 °F.
Office Work Wood	Surveyed by Rosecrans
Checked	Notes Date 8-18-32
Date	Indexed J. C. Johnson

F.B. 494 Pg. 195

Cont. bottom page

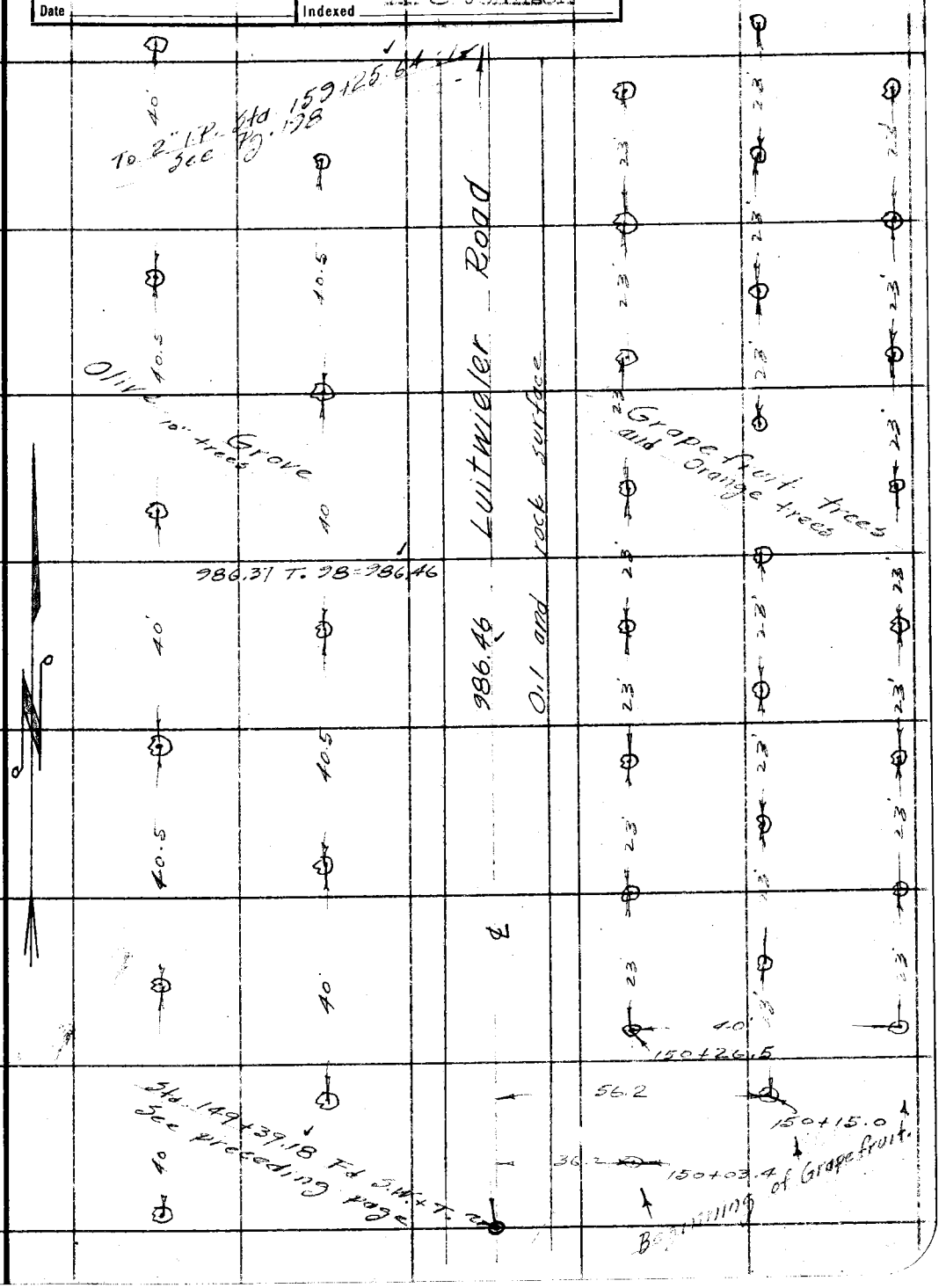

Note: ANY ADDITIONS OR CHANGES ON THIS SHEET MUST BE MADE (OR CIRCLED IN Red Ink. WITH DATE AND NAME OF PERSON MAKING CHANGE.

RETURN TO
LOS ANGELES COUNTY SURVEYOR
700 HALL OF RECORDS

Do not extend notes this side of this line

FORM 247 10M 8-31



RETURN TO
LOS ANGELES COUNTY SURVEYOR
700 HALL OF RECORDS

Do not extend notes this side of this line

Note: ANY ADDITIONS OR CHANGES ON THIS SHEET MUST BE MADE OR CIRCLED IN **Red Ink.** WITH DATE AND NAME OF PERSON MAKING CHANGE.

Notes Ck'd by Drew	Survey of Luitwieler Road
Map No. B-819	W. O. 7087 Tape No. 022 St'd 84 °F.
Office Work Good	Surveyed by Rosecrans
Checked	Notes Date 8-18-32
Date	Indexed A. C. Johnson

F.B. 494 Pg. 197

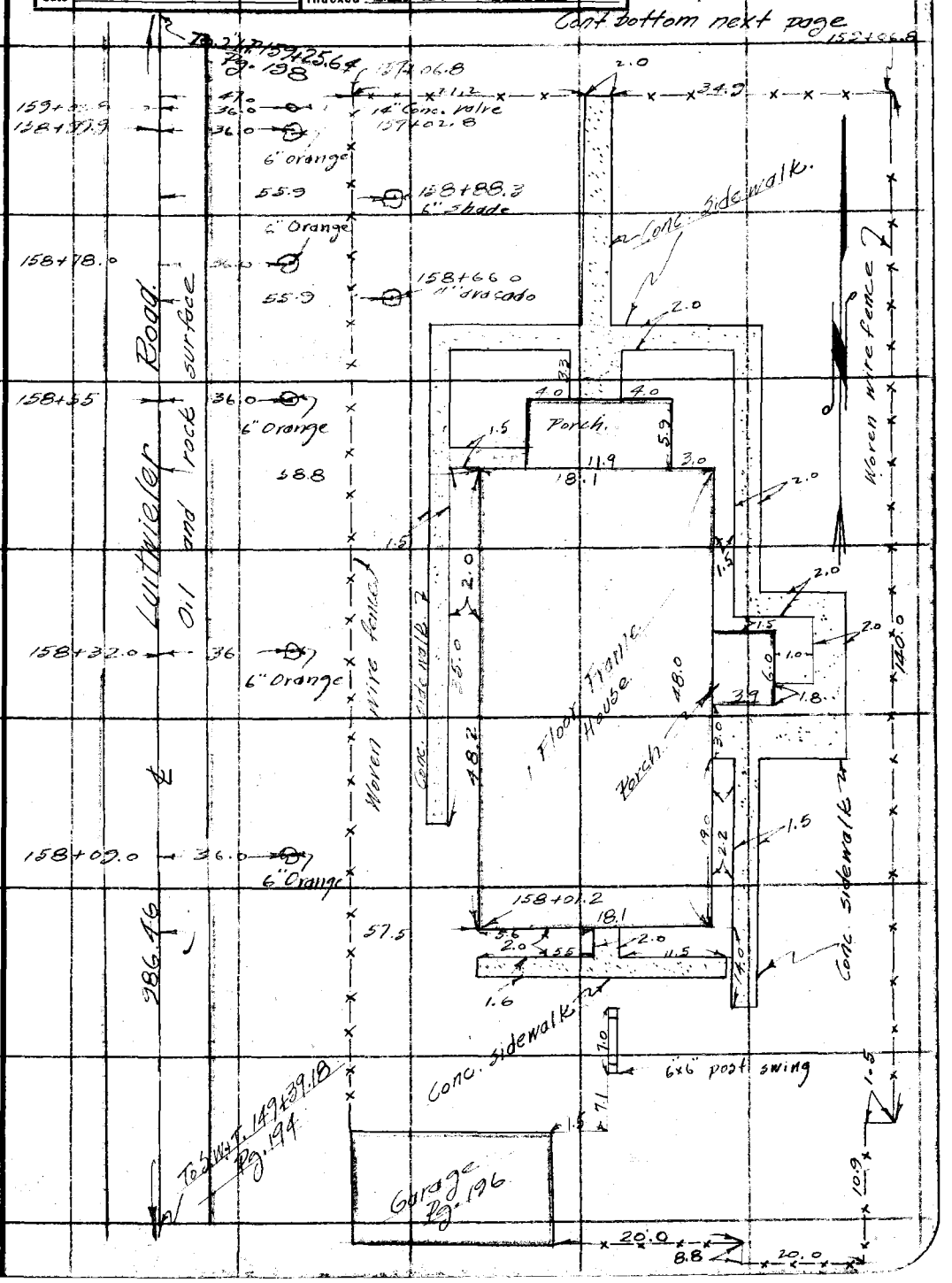

Note: ANY ADDITIONS OR CHANGES OF THIS SHEET MUST BE MADE OR CIRCLED IN Red Ink. WITH DATE AND NAME OF PERSON MAKING CHANGE.

RETURN TO
LOS ANGELES COUNTY SURVEYOR
700 HALL OF RECORDS
Do not extend notes this side of this line

FORM 247 10M 5-31

F.B. 494 Pg. 198

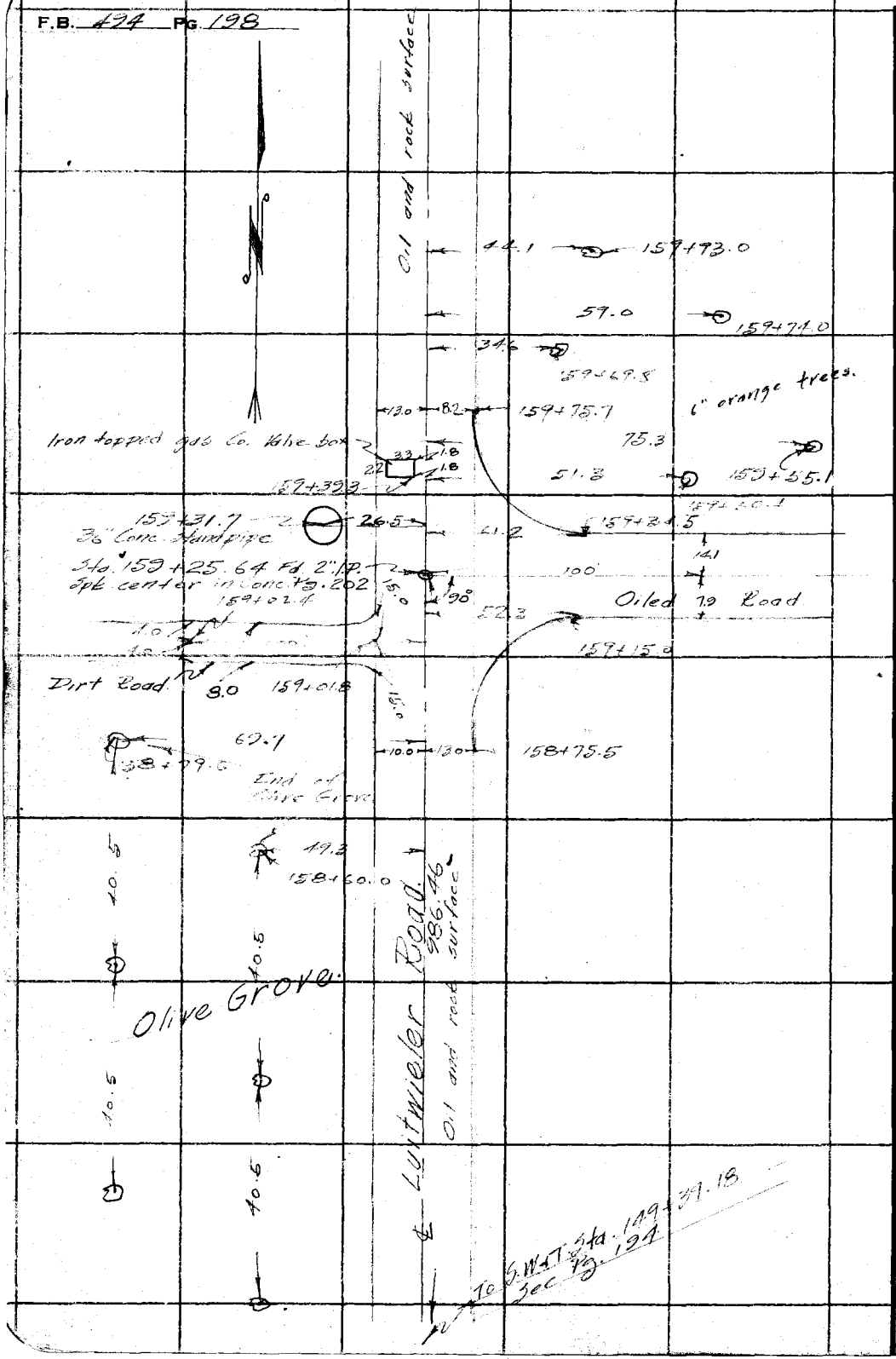

RETURN TO
LOS ANGELES COUNTY SURVEYOR
700 HALL OF RECORDS

Do not extend notes this side of this line

Note: ANY ADDITIONS OR CHANGES ON THIS SHEET MUST BE MADE OR CIRCLED IN **Red Ink.** WITH DATE AND NAME OF PERSON MAKING CHANGE.

COPIES TO

LOS CERRITOS

(REGIONAL OFFICE)

pages 199 thru 245

Notes Ck'd by Drew	Survey of Luitwieler Rd
Map No. B-819	W. O. 7087 Tape No. 022 St'd 84 °F.
Office Work Wood	Surveyed by Rosecrans
Checked	Notes Date 8-18-32
Date	Indexed A. C. Johnson 11-25-32

F.B. 494 PG. 199

Cont. bottom next page

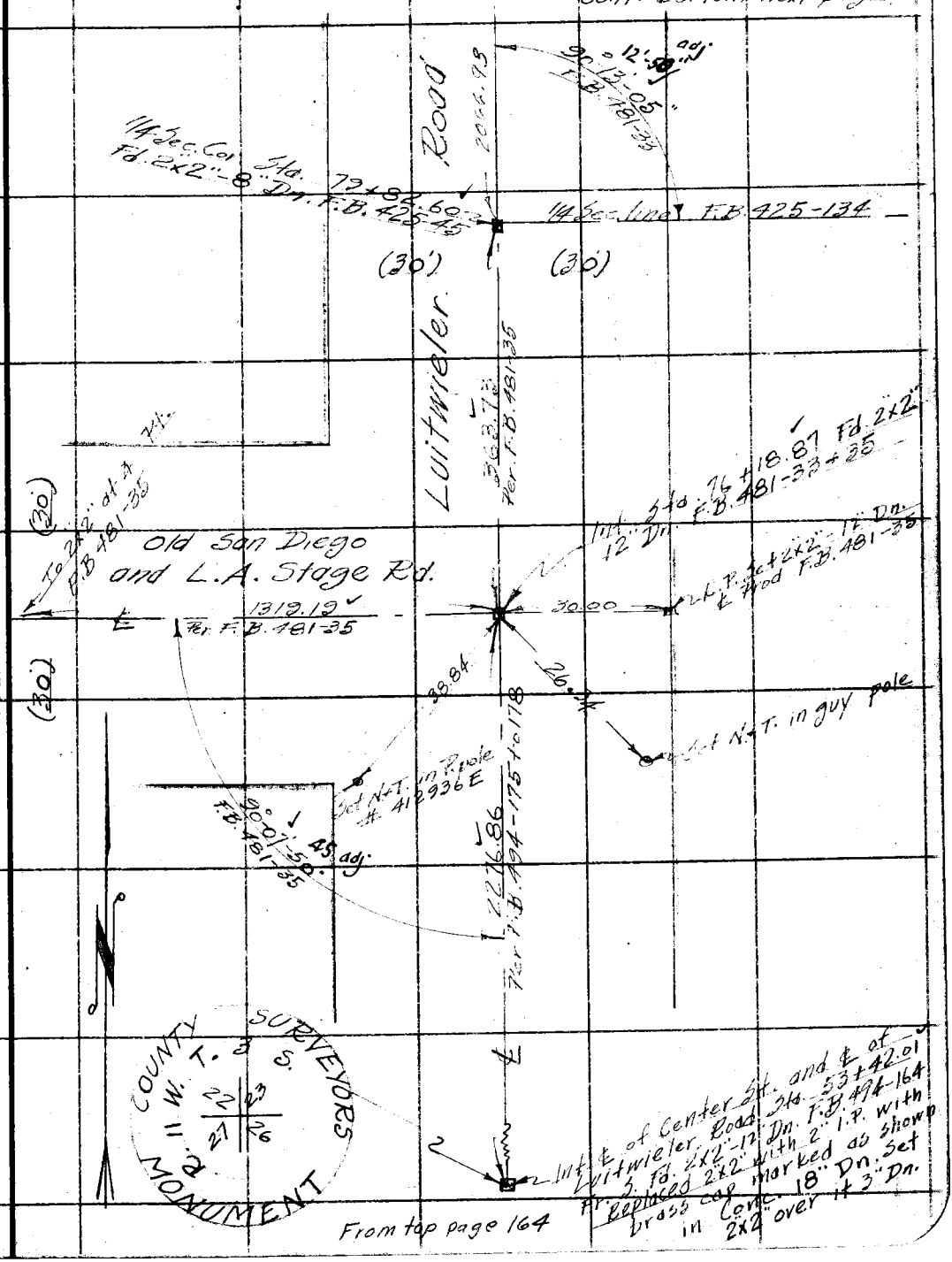

From top page 164

Note: ANY ADDITIONS OR CHANGES ON THIS SHEET MUST BE MADE (OR CIRCLED IN Red Ink. WITH DATE AND NAME OF PERSON MAKING CHANGE.

RETURN TO
LOS ANGELES COUNTY SURVEYOR
700 HALL OF RECORDS

Do not extend notes this side of this line

FORM 247 10M 8-31

Cont bottom next page

LOS ANGELES COUNTY SURVEYOR

RETURN TO

700 HALL OF RECORDS

Do not extend notes this side of this line

Note: ANY ADDITIONS OR CHANGES ON THIS SHEET MUST BE MADE OR CIRCLED IN Red Ink. WITH DATE AND NAME OF PERSON MAKING CHANGE.

Notes Ck'd by Drew	Survey of Leffingwell Road	F.B. 434 Pg. 201
Map No. B-819	W. O. 7087	Tape No. 022 St'd 84 °F.
Office Work Wood	Surveyed by Rosecrans	
Checked	Notes	Date 8-18-32
Date	Indexed	Johnson

Note: ANY ADDITIONS OR CHANGES OF THIS SHEET MUST BE MADE IN OR CIRCLED IN Red Ink. WITH DATE AND NAME OF PERSON MAKING CHANGE.

RETURN TO
LOS ANGELES COUNTY SURVEYOR
700 HALL OF RECORDS
Do not extend notes this side of this line

FORM 247 10M 8-31

Cont. bottom next page

To 2" I.P. Sta. 149+80.5 W/L
See next page

1706.11

45.40 — 26.11 — ℄ Foster Road F.B. 481-13

R.R. Set 2"x2"-12" Dn
F.B. 481-13

114 Sec Cor. 2 Sta. 132+74.45 ℄
Ed. 3 W.L.T. Flush F.B. 481-14

89°-54-10" F.B. 481-13

20

20

(30) (30)

Luitwieler Road

2651.18 F.B. 494-188 to 193

COUNTY SURVEYORS MONUMENT
T. 3 S.
R. 11 W.
15 | 14
22 | 23

R.R. Set 2"x2"-12" Dn

Fd N.+T. in P pole #33489 E.

89°-55-25" Calc.

90°-04-30" agj. F.B. 481-8

30

45

165.00

(30)

106+23.27

3 nails 3 Dn.

Sec Cor. 2 Sta. Used center nail F.B. 425-46

Replaced 2" I.P. with 2" I.P. with brass cap marked as shown in Conc. 18" Dn.

P.O.T. on Rd. Sta. B. 230+05.19 C.S. of Meyer 610-3 F.B. 425-133

To W.L.T.

32.98

Rosecrans Ave.

(30)

Set 2"x2"-3' Dn. over monument

36.19

60.00 Mng.

N 16.07

F16.04

To 6"x6" 14 T.S. Cor. Sec 13-12 Jr. 3339

F.B. 481-8

C.S.B. 610-3 90°-13-30"

Fd nail in 12" Olive

Washer

F.B. 481-8 89°-46-40"

OK

Set N.+T. in pole

R.R. Set 12"x2" 12" Dn

To 2"x2" Sta. 102+02.23 ℄ See preceding page

RETURN TO

LOS ANGELES COUNTY SURVEYOR

700 HALL OF RECORDS

Note: ANY ADDITIONS OR CHANGES ON THIS SHEET MUST BE MADE OR CIRCLED IN **Red Ink.** WITH DATE AND NAME OF PERSON MAKING CHANGE.

Do not extend notes this side of this line

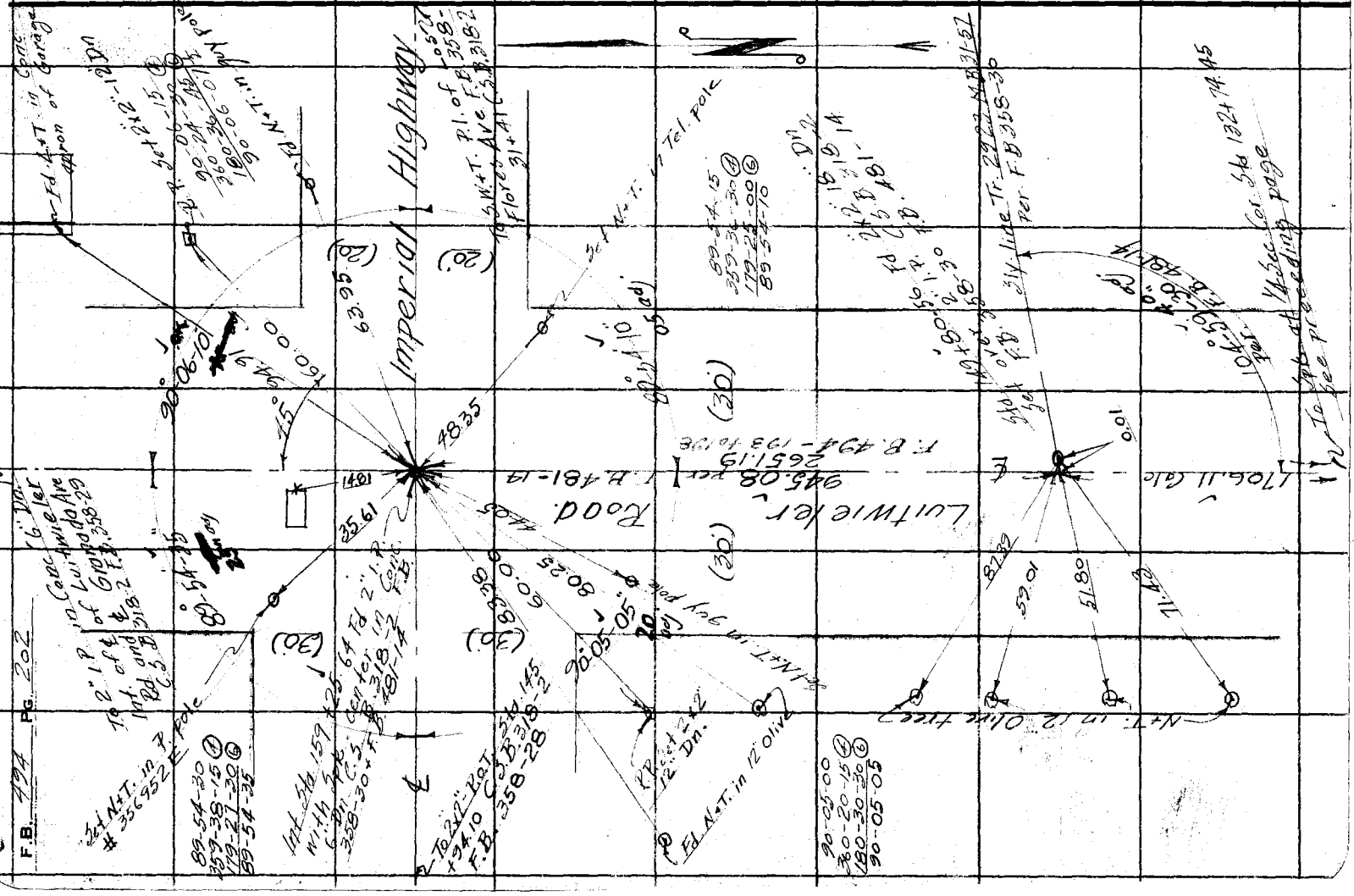

Notes Ck'd by Drew	Survey of Luitwieler Rd
Map No. B-819	W. O. 7087 Tape No. 022 St'd 84 °F.
Office Work Wood	Surveyed by Rosecrans
Checked	Notes Date 8-24-32
Date	Indexed A. C. Johnson

F.B. 494 Pg. 203

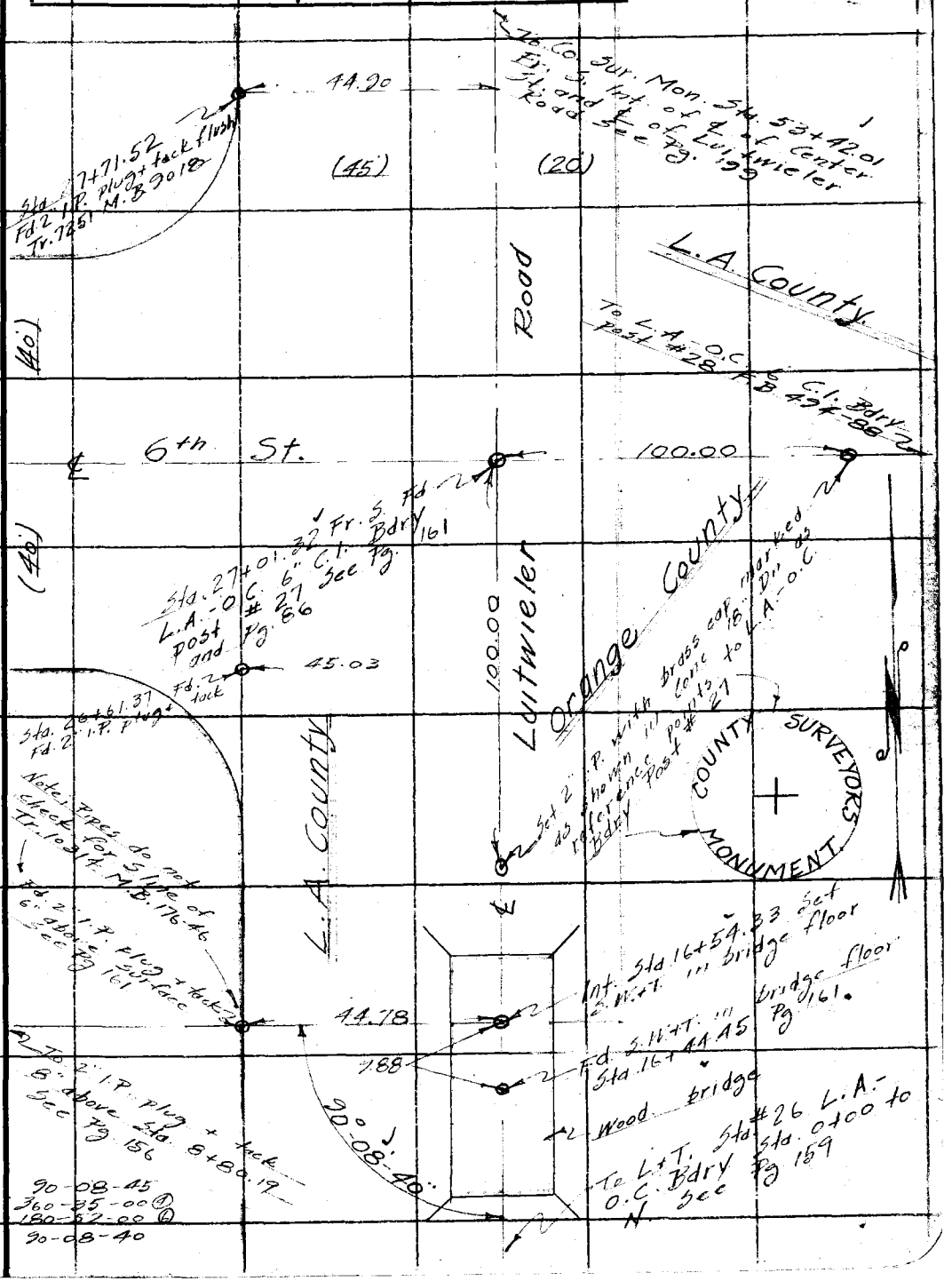

Note: ANY ADDITIONS OR CHANGES ON THIS SHEET MUST BE MADE OR CIRCLED IN Red Ink. WITH DATE AND NAME OF PERSON MAKING CHANGE.

Do not extend notes this side of this line

RETURN TO
LOS ANGELES COUNTY SURVEYOR
700 HALL OF RECORDS

FORM 247 10M 5-31

RETURN TO

LOS ANGELES COUNTY SURVEYOR

700 HALL OF RECORDS

Note: ANY ADDITIONS OR CHANGES ON THIS SHEET MUST BE MADE OR CIRCLED IN **Red Ink.** WITH DATE AND NAME OF PERSON MAKING CHANGE.

Do not extend notes this side of this line

F.B. _____ Pg. _____

Notes Ck'd by Drew	Survey of Valley View Ave.	F.B. 494 Pg. 225
Map No. 8-824	W. O. 7158 Tape No. 051 St'd 84° F.	
Office Work Cox	Surveyed by Evans.	
Checked Drew	Notes HE Date 4-27-33	
Date 4/24	Indexed A. C. Johnson 5-12-33	

SURVEY OF VALLEY VIEW AVE. FROM ORANGE ST. TO TELEGRAPH RD.

Hugh F. Evans - Dep. }
Henry L. Martin - A.C. } Party.
Geo. F. Brock - R.C. }
Willis T. Lind

W.O. 7158.

100 ft. Tape #.051 : Normal at 84° F.

(Location of imp'r't's pgs. 246-260)

Note: ANY ADDITIONS OR CHANGES ON THIS SHEET MUST BE MADE FOR CIRCLED IN Red Ink WITH DATE AND NAME OF PERSON MAKING CHANGE.

Do not extend notes this side of this line

RETURN TO LOS ANGELES COUNTY SURVEYOR 720 HALL OF RECORDS

FORM 2.47 10M 8-31

(To Bot. pg. 227)

F.B. 494 Pg. 226

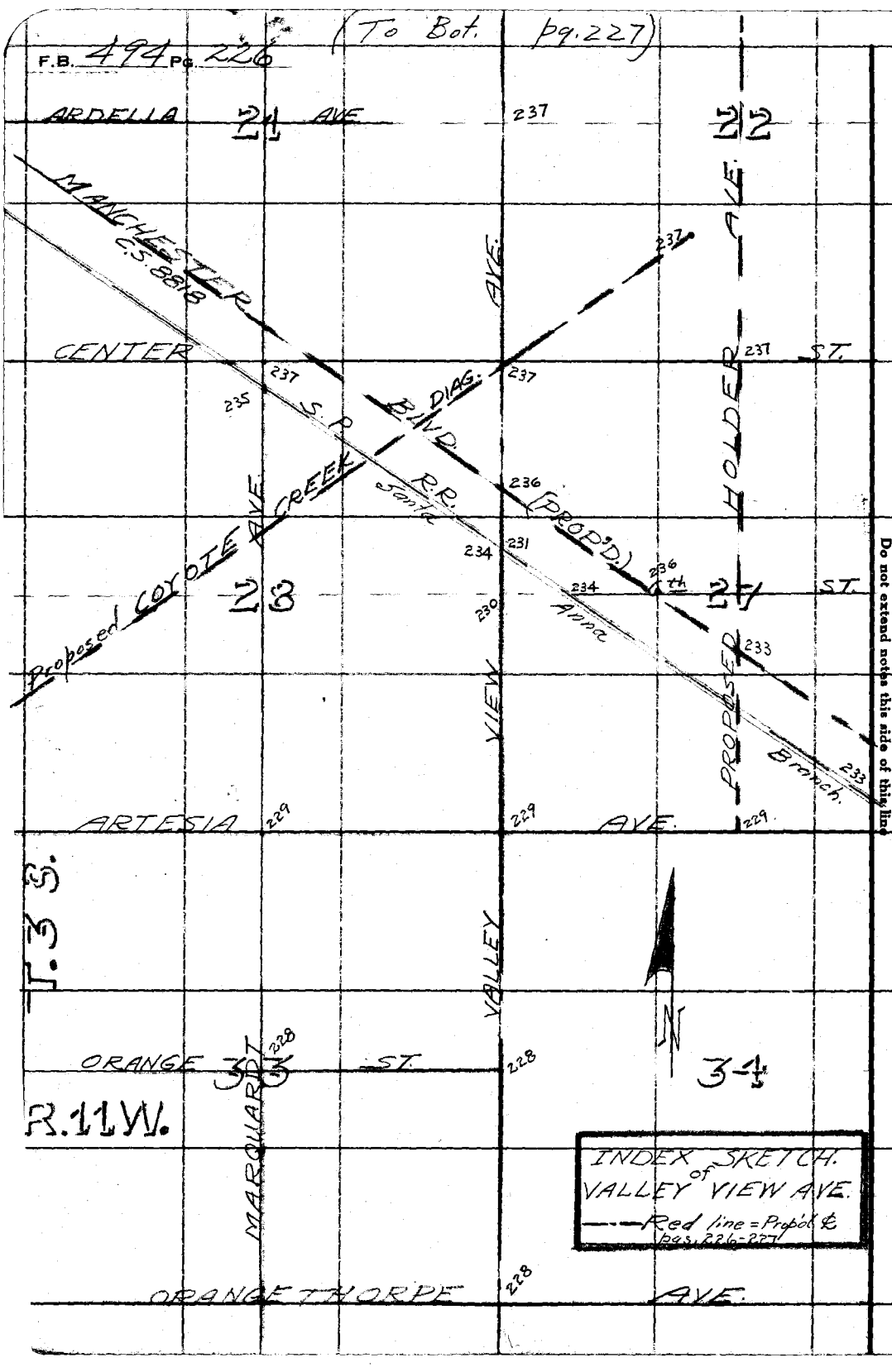

INDEX SKETCH.
VALLEY of VIEW AVE.
——Red line = Prop'd &
Pgs. 226-227.

RETURN TO
LOS ANGELES COUNTY SURVEYOR
700 HALL OF RECORDS

Do not extend notes this side of this line

Note: ANY ADDITIONS OR CHANGES ON THIS SHEET MUST BE MADE OR CIRCLED IN Red Ink. WITH DATE AND NAME OF PERSON MAKING CHANGE.

Notes Ck'd by Drew	Survey of Valley View Ave.
Map No. B-024	W. O. 7158 Tape No. 051 St'd 84 °F.
Office Work Cox	Surveyed by Evans
Checked Drew	Notes HE. Date 4-21-33
Date 4/1/34	Indexed A. C. Johnson

F.B. 494 Pg. 227

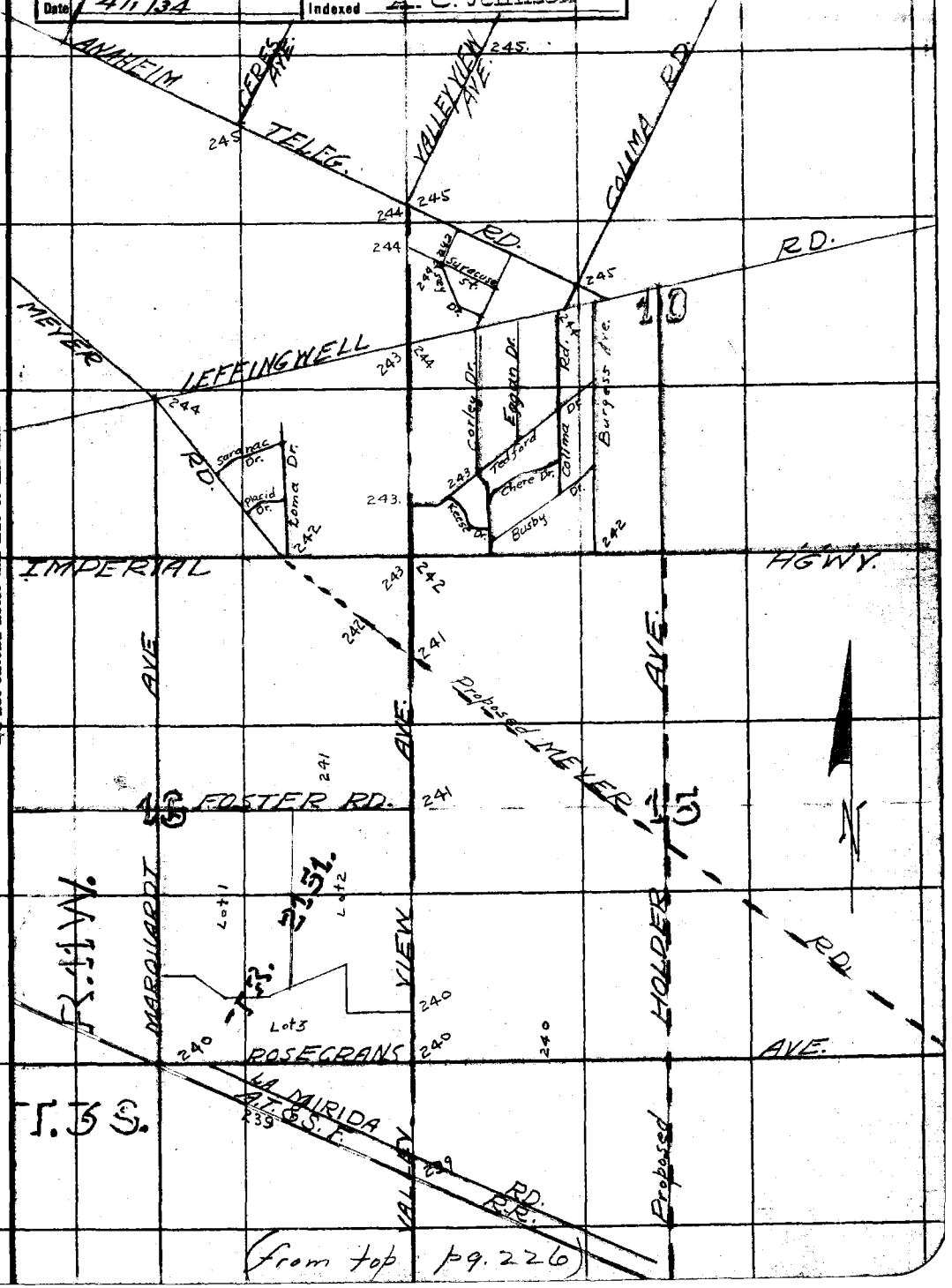

(from top pg. 226)

Note: ANY ADDITIONS OR CHANGES ON THIS SHEET MUST BE MADE IOR CIRCLED IN Red Ink, WITH DATE AND NAME OF PERSON MAKING CHANGE.

Do not extend notes this side of this line

RETURN TO
LOS ANGELES COUNTY SURVEYOR
700 HALL OF RECORDS

FORM 247 10M 5-31

F.B. 494 Pg. 228

RETURN TO
LOS ANGELES COUNTY SURVEYOR
700 HALL OF RECORDS

Do not extend notes this side of this line

COUNTY SURVEYOR'S MONUMENT

Note: ANY ADDITIONS OR CHANGES ON THIS SHEET MUST BE MADE OR CIRCLED IN Red Ink. WITH DATE AND NAME OF PERSON MAKING CHANGE.

Notes Ck'd by Drew	Survey of Valley View Ave	F.B. 494 Pg. 229
Map No. B-824	W. O. 7158 Tape No. 051 St'd 84 °F.	
Office Work Cox	Surveyed by [illegible]	
Checked Drew	Notes [illegible] Date 4-17-33	
Date 4/1/34	Indexed A. C. Johnson	

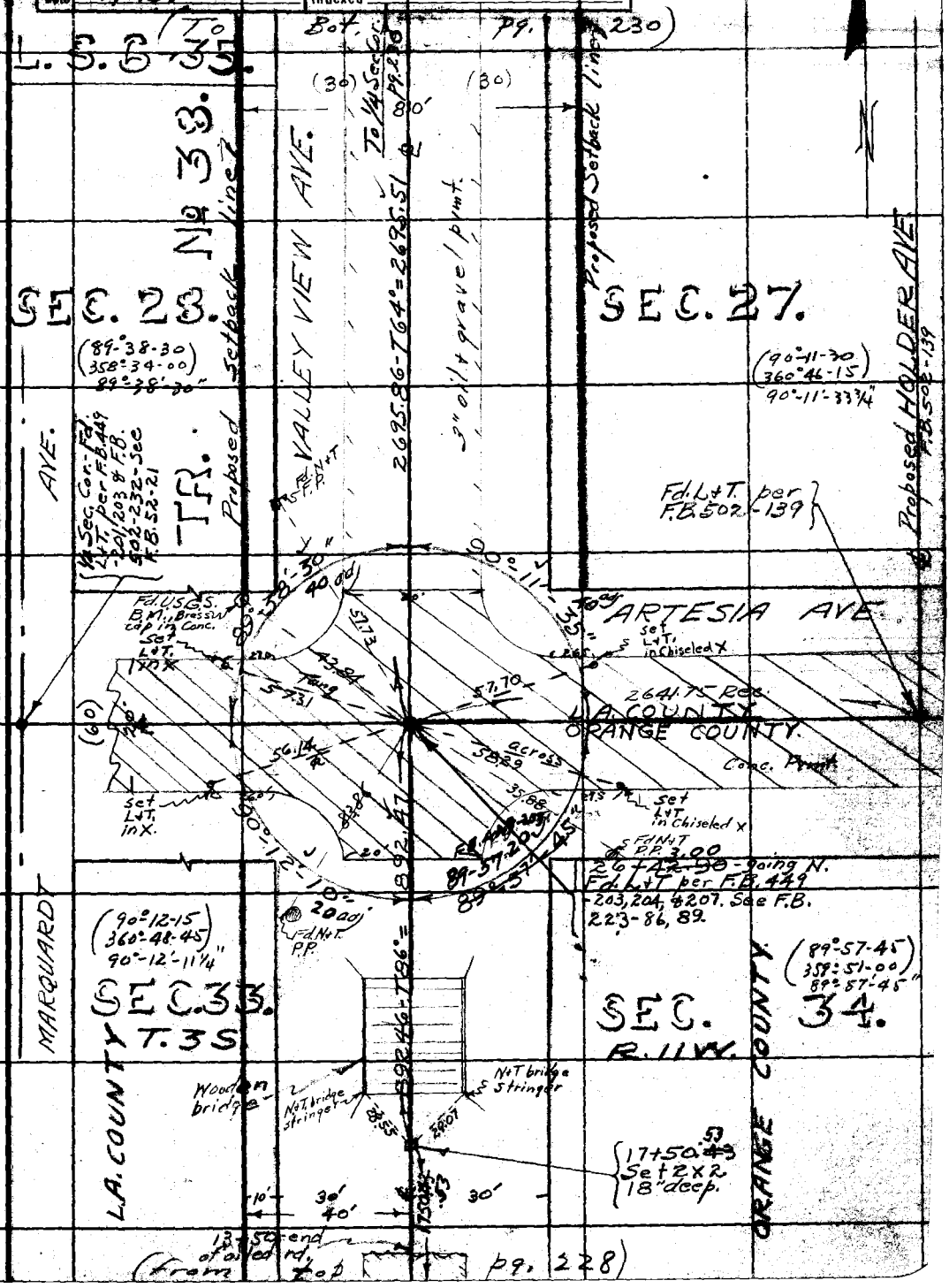

Note: ANY ADDITIONS OR CHANGES ON THIS SHEET MUST BE MADE OR CIRCLED IN Red Ink. WITH DATE AND NAME OF PERSON MAKING CHANGE.

RETURN TO
LOS ANGELES COUNTY SURVEYOR
700 HALL OF RECORDS

Do not extend notes this side of this line

FORM 247 10M 5-31

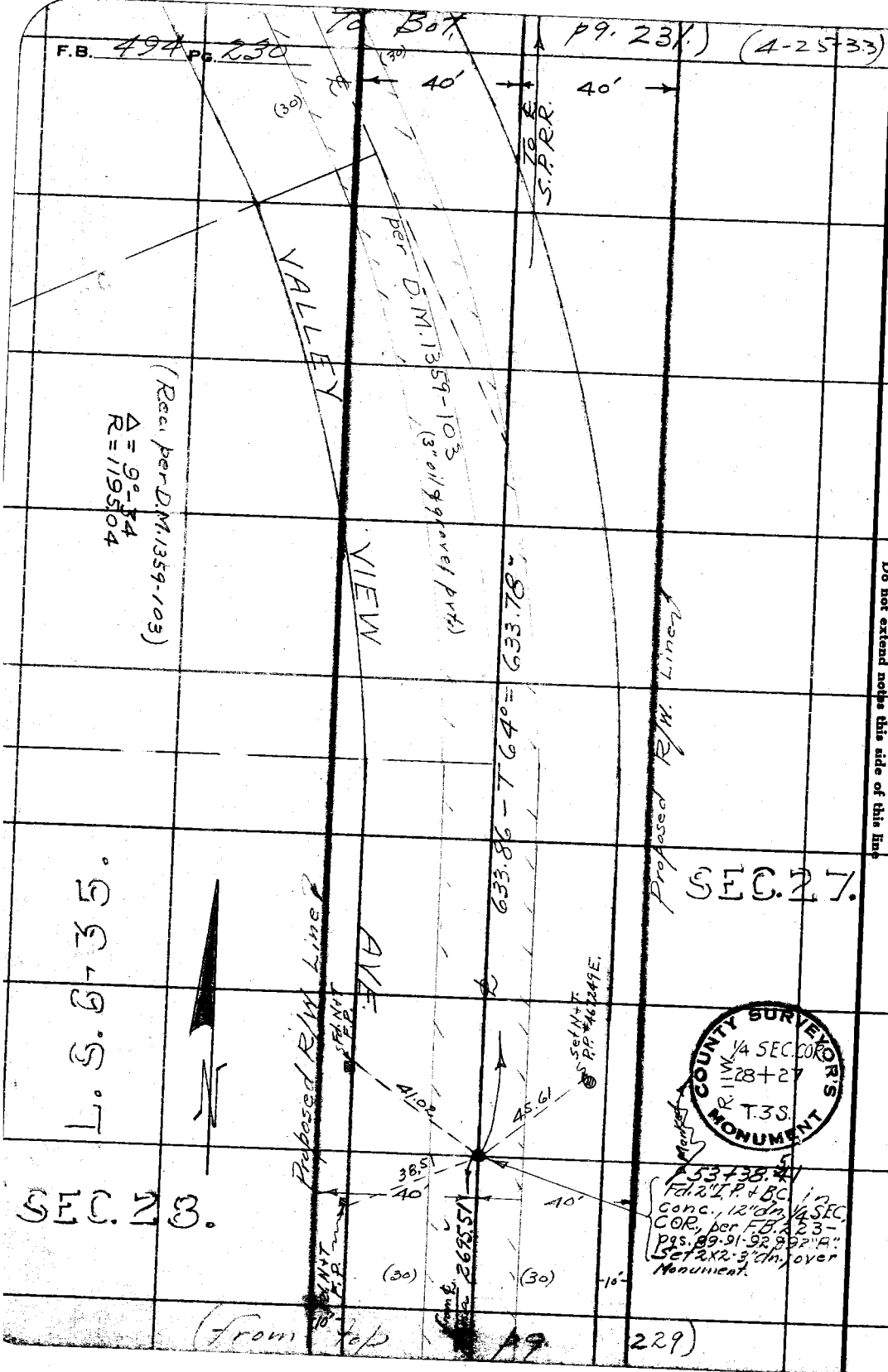

RETURN TO
LOS ANGELES COUNTY SURVEYOR
700 HALL OF RECORDS

Do not extend notes this side of this line

Note: ANY ADDITIONS OR CHANGES ON THIS SHEET MUST BE MADE OR CIRCLED IN Red Ink. WITH DATE AND NAME OF PERSON MAKING CHANGE.

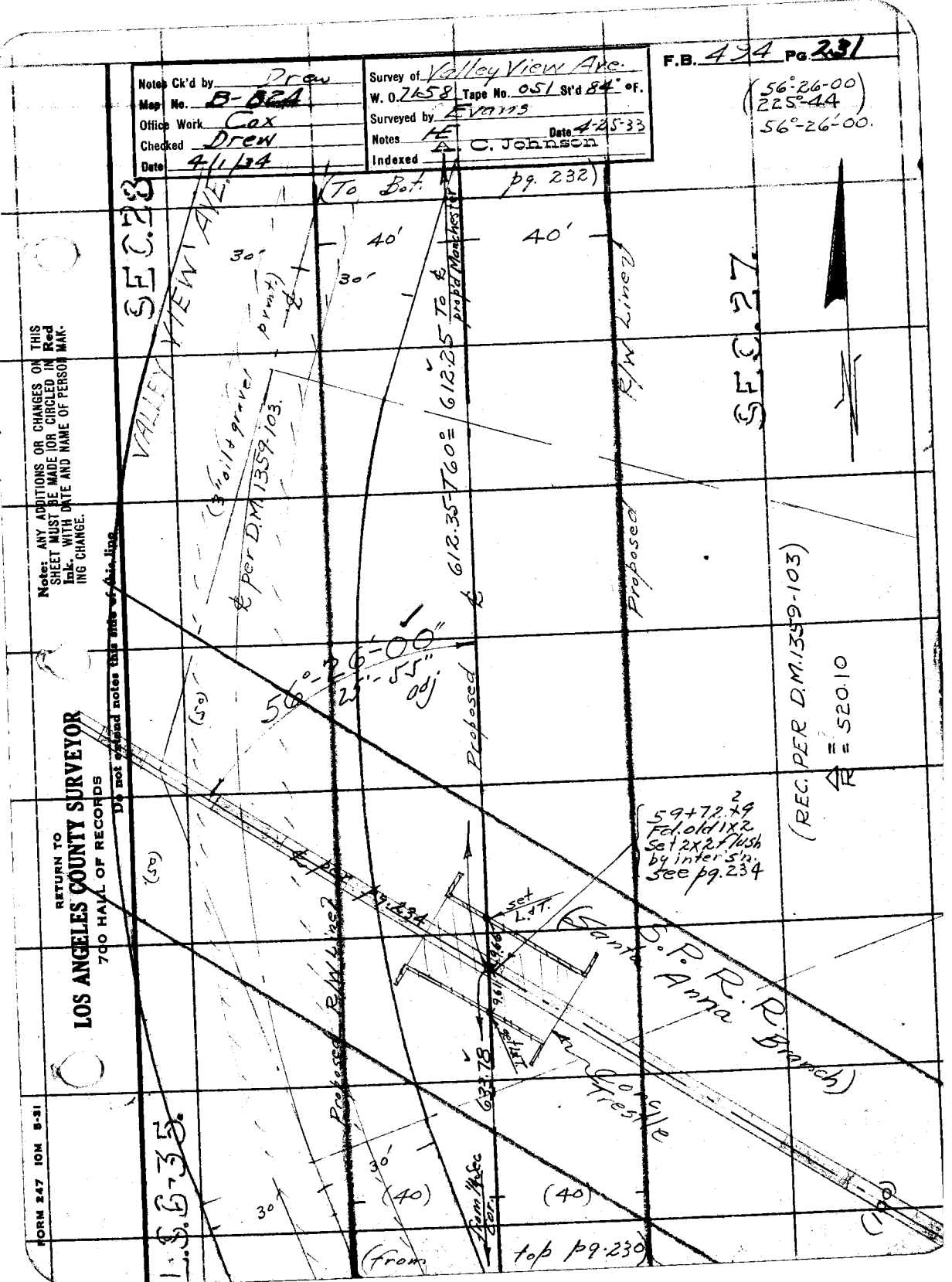

F.B. 494 Pg. 231
Notes Ck'd by Drew
Map No. B-824
Office Work Cox
Checked Drew
Date 4/1/34
Survey of Valley View Ave.
W. O. 7158 Tape No. 051 St'd 84° °F.
Surveyed by Evans
Notes HE
Date 4-25-33
Indexed A. C. Johnson
(56°-26-00)
(225°-44)
56°-26'-00.
(To Bot. pg. 232)
SEC. 28
SEC. 27
VALLEY VIEW AVE.
(3" oil & gravel pvmt.)
℄ per D.M. 1359-103.
612.25 To ℄ prop'd Manchester
612.35-T60° = 612.25
℄ Proposed
R/W Line
Proposed
56°-26'-00"
25'-55" adj
(50)
(REC. PER D.M. 1359-103)
R = 520.10
59+72.2 Fd. old 1x2 Set 2x2 flush by inter's'n. see pg. 234
℄ per pg. 234
set L.&T.
Santa Anna Branch)
S.P.R.R.
Concrete Trestle
633.78
Proposed R/W Line
30'
(40)
(100)
(from top pg. 230)
Note: ANY ADDITIONS OR CHANGES ON THIS SHEET MUST BE MADE (OR CIRCLED IN Red Ink. WITH DATE AND NAME OF PERSON MAKING CHANGE.
Do not extend notes this side of this line
RETURN TO
LOS ANGELES COUNTY SURVEYOR
700 HALL OF RECORDS
FORM 247 10M 5-31

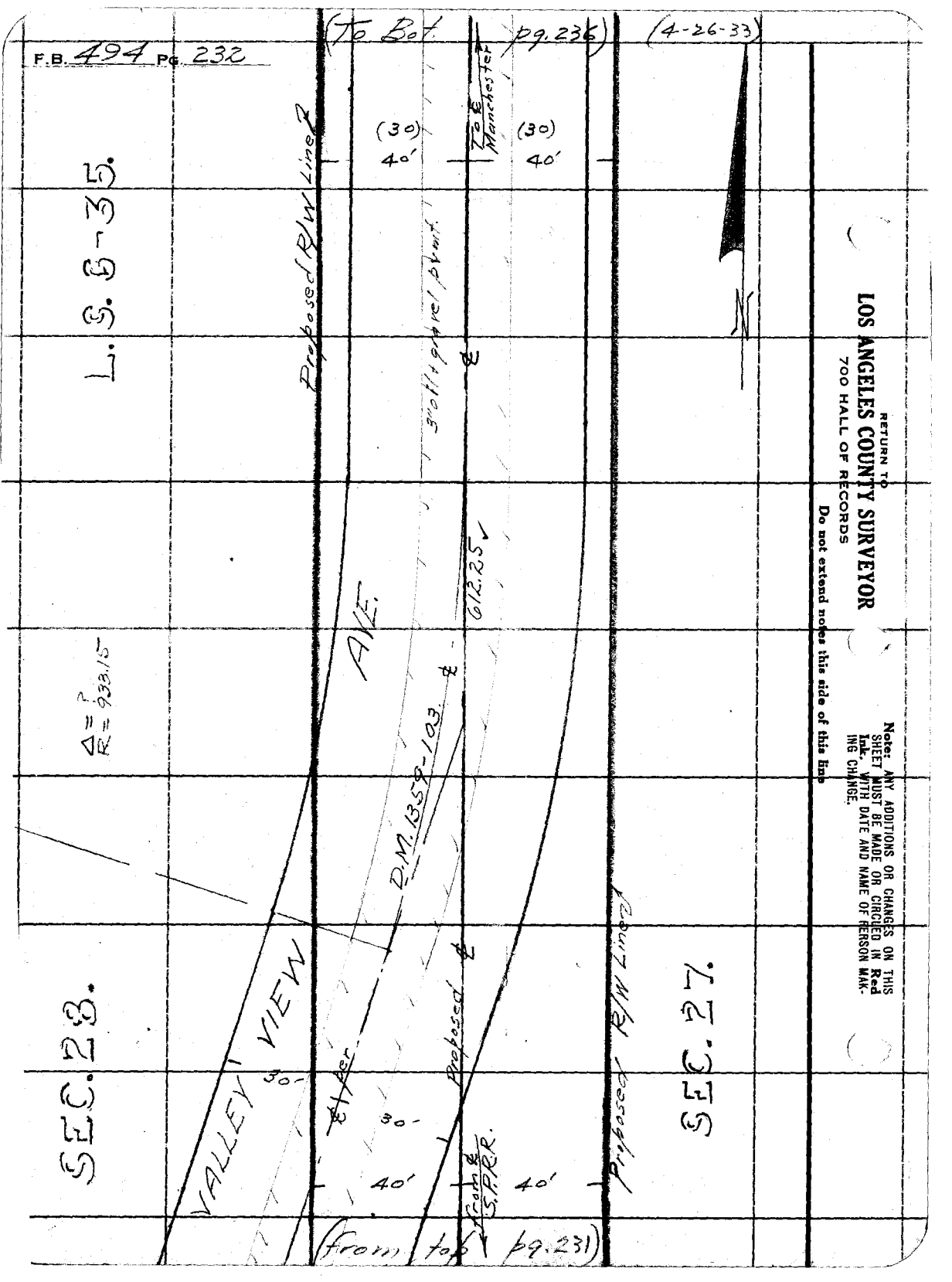
F.B. 494 Pg. 232
(To Bot. pg. 236)
(4-26-33)
L. S. 6-35.
SEC. 28.
SEC. 27.
(30)
40'
To ℄ Manchester
Proposed R/W Line
3" oil + gravel pvmt.
℄
612.25
AVE.
D.M. 1359-103
℄
Δ = ?
R = 933.15
VALLEY VIEW
℄ per
30'
30'
40'
40'
Proposed ℄
from ℄ S.P.R.R.
Proposed R/W Line
N
(from top pg. 231)
RETURN TO
LOS ANGELES COUNTY SURVEYOR
700 HALL OF RECORDS
Do not extend notes this side of this line
Note: ANY ADDITIONS OR CHANGES ON THIS SHEET MUST BE MADE OR CIRCLED IN Red Ink. WITH DATE AND NAME OF PERSON MAKING CHANGE.

Notes Ck'd by Drew	Survey of Valley View Ave
Map No. B-824	W. O. 7158 Tape No. 651 St'd 84 °F.
Office Work Cox	Surveyed by Evans
Checked Drew	Notes AE Date 4-26-33
Date 4/1/34	Indexed A. C. Johnson

F.B. 494 Pg. 233

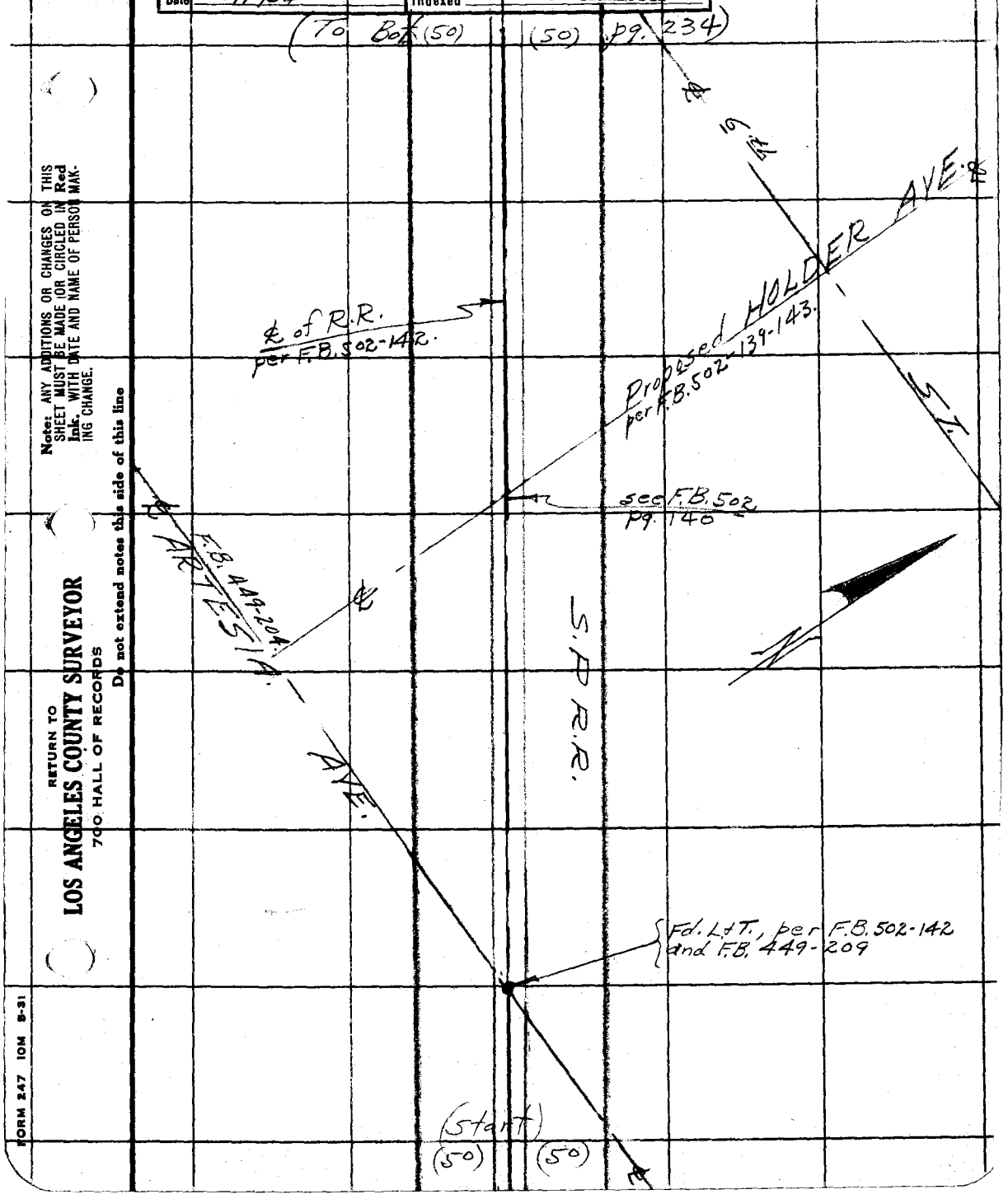

Note: ANY ADDITIONS OR CHANGES ON THIS SHEET MUST BE MADE (OR CIRCLED IN Red Ink. WITH DATE AND NAME OF PERSON MAKING CHANGE.

RETURN TO
LOS ANGELES COUNTY SURVEYOR
700 HALL OF RECORDS

Do not extend notes this side of this line

FORM 247 10M 5-31

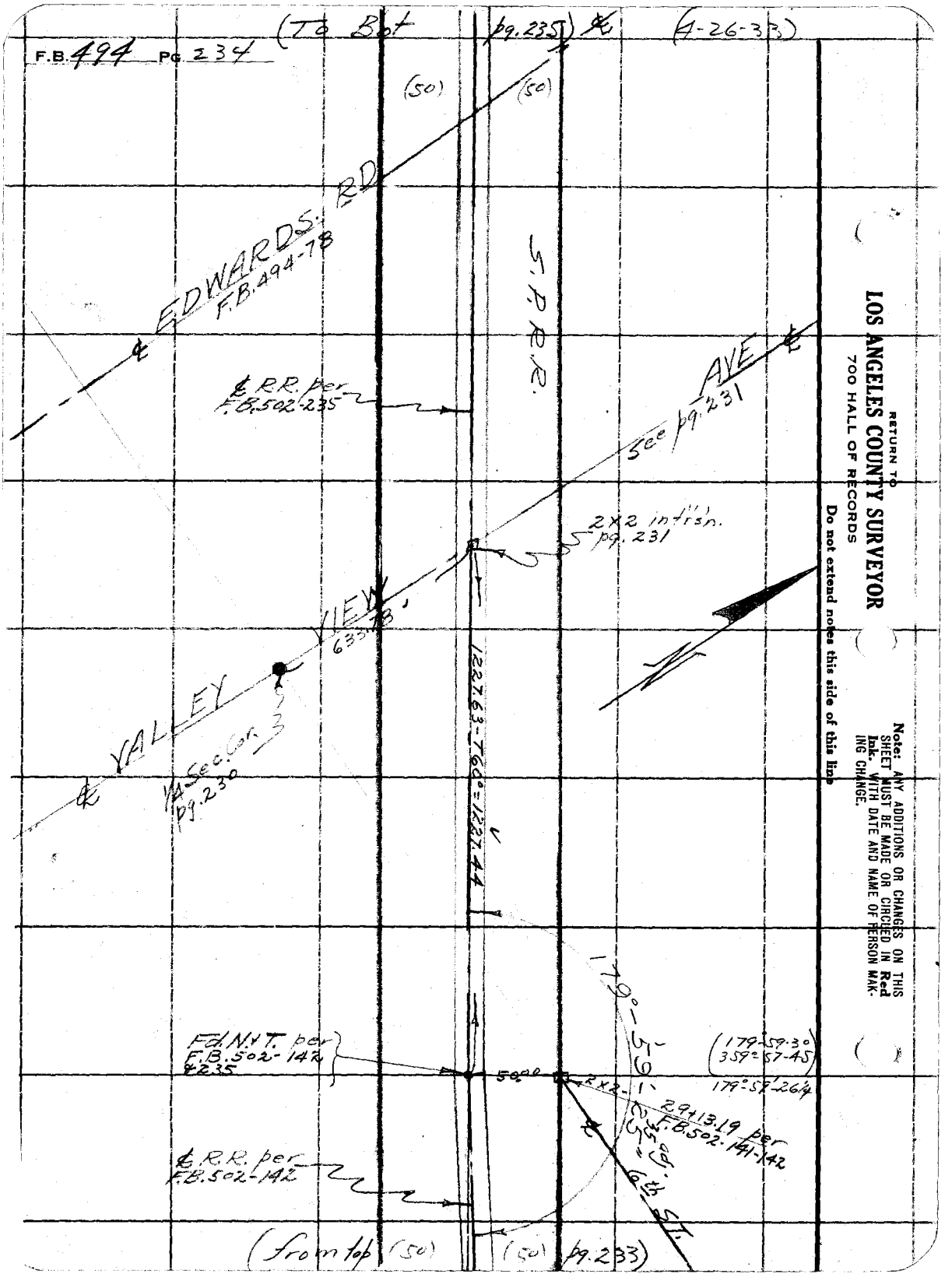
F.B. 494 Pg. 234
(To Bot pg. 235) ℄ (4-26-33)
(50)
(50)
EDWARDS RD
F.B. 494-78
S.P.R.R.
℄ R.R. per F.B. 502-235
AVE ℄
See pg. 231
2x2 intr'sn. pg. 231
VIEW
633.78
VALLEY
1/4 Sec. Cor. pg. 230
1227.63 - T60° = 1227.44
179°-59'-25" adj.
Fd. N.&T. per F.B. 502-142 & 235
50.00
2x2
(179°-59'-30")
(359°-57'-45")
179°-59'-26¼
29+13.19 per F.B. 502-141-142
℄ R.R. per F.B. 502-142
6th ST.
(from top (50) (50) pg. 233)
RETURN TO
LOS ANGELES COUNTY SURVEYOR
700 HALL OF RECORDS
Do not extend notes this side of this line
Note: ANY ADDITIONS OR CHANGES ON THIS SHEET MUST BE MADE OR CIRCLED IN Red Ink. WITH DATE AND NAME OF PERSON MAKING CHANGE.

Notes Ck'd by Drew	Survey of Valley View Ave
Map No. B-824	W. O. 7158 Tape No. 051 St'd 84 F.
Office Work Cox	Surveyed by Evans
Checked Drew	Notes AE Date 4-4-33
Date 4/1/34	Indexed A. C. Johnson

F.B. 494 Pg. 235

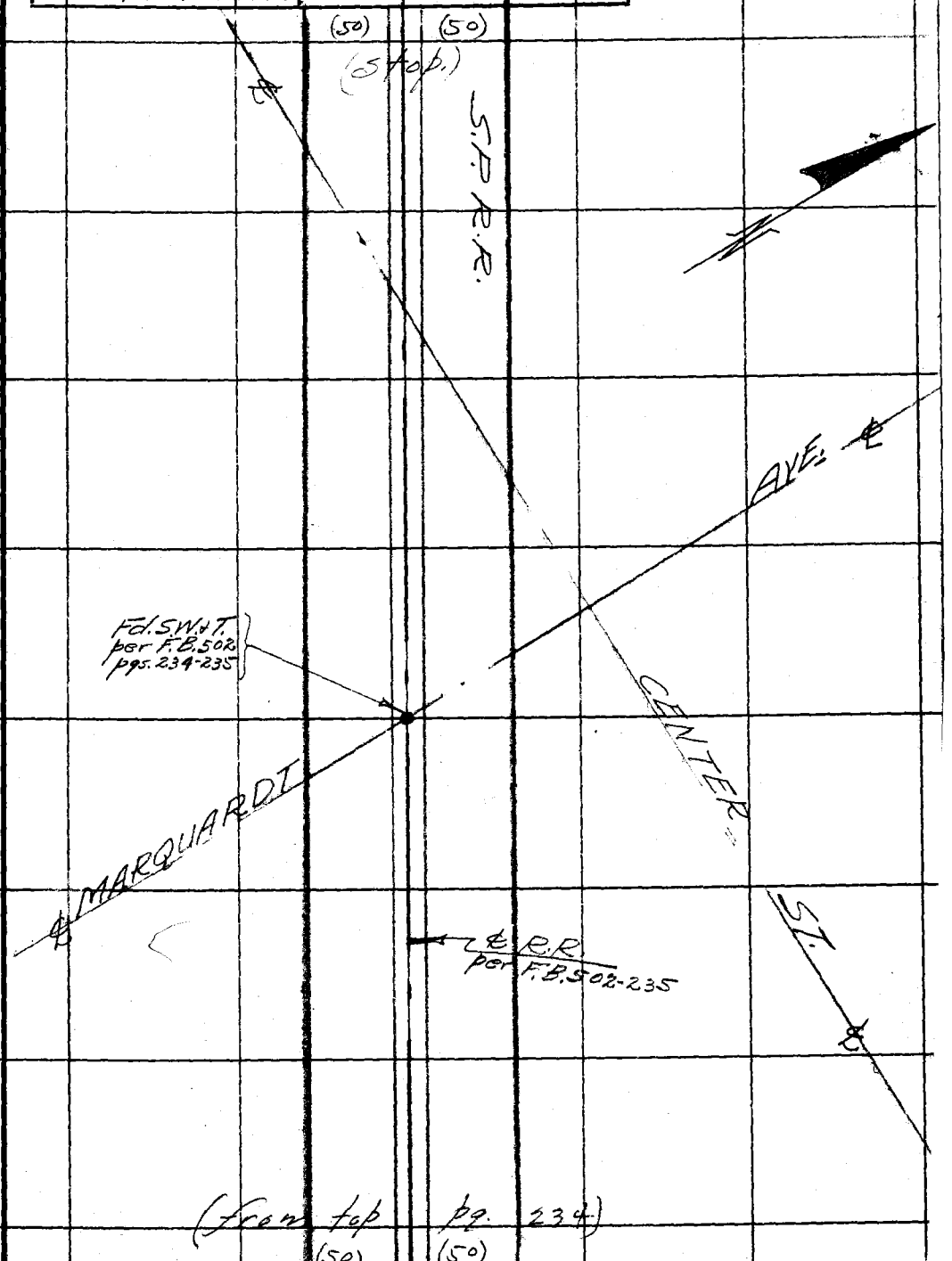

Note: ANY ADDITIONS OR CHANGES ON THIS SHEET MUST BE MADE IN Red Ink. WITH DATE AND NAME OF PERSON MAKING CHANGE.

RETURN TO
LOS ANGELES COUNTY SURVEYOR
700 HALL OF RECORDS

Do not extend notes this side of this line

FORM 247 10M 8-31

RETURN TO
LOS ANGELES COUNTY SURVEYOR
700 HALL OF RECORDS

Note: ANY ADDITIONS OR CHANGES ON THIS SHEET MUST BE MADE OR CIRCLED IN **Red Ink.** WITH DATE AND NAME OF PERSON MAKING CHANGE.

Do not extend notes this side of this line

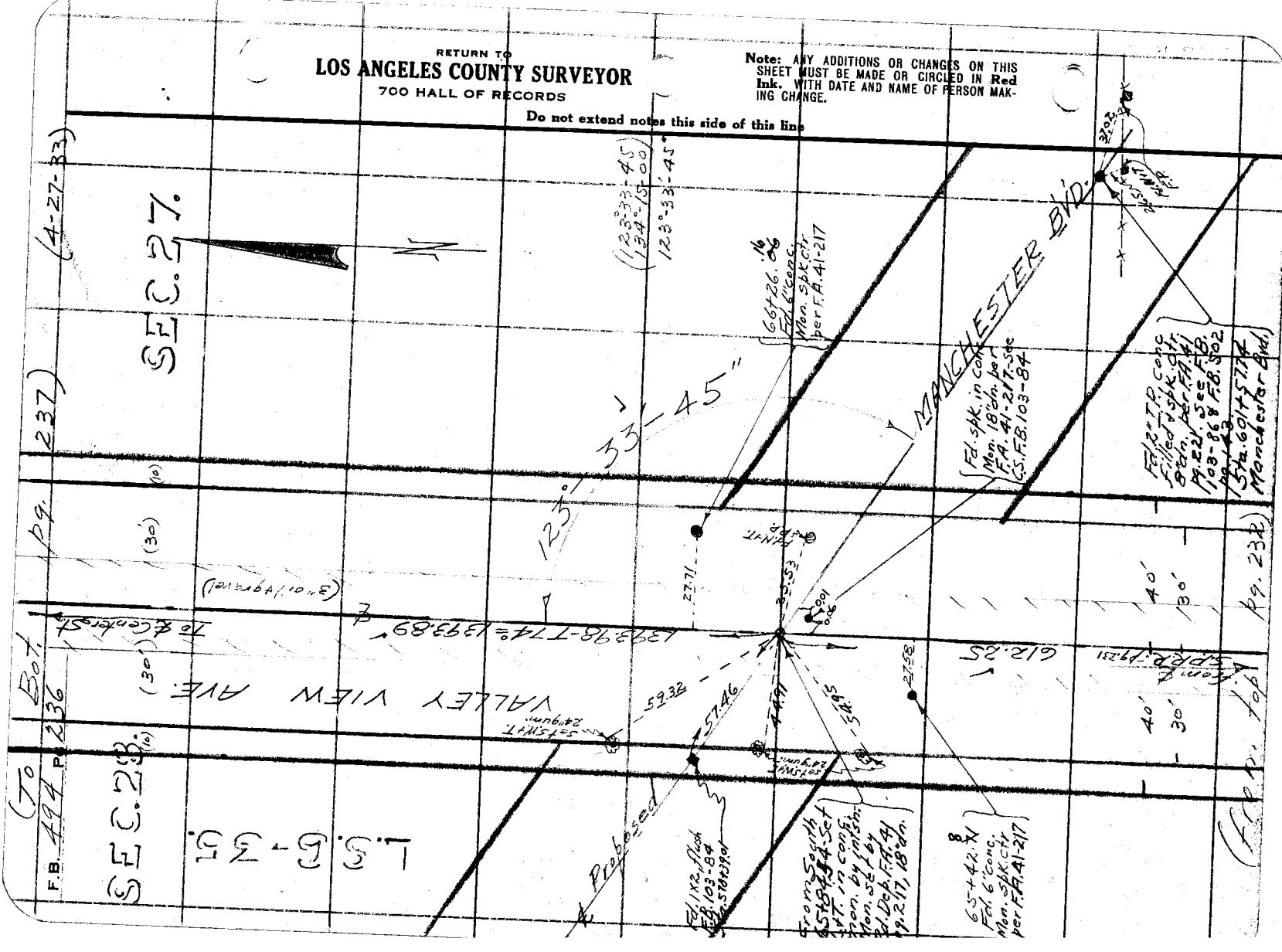

Notes Ck'd by Drew
Map No. B-824
Office Work Cox
Checked Drew
Date 4/1/34

Survey of Valley View Ave
W. O. 7158 Tape No. 051 St'd 84 F.
Surveyed by Evans
Notes HE Date 4-17-33
Indexed A. C. Johnson

F.B. 494 Pg. 237

Note: ANY ADDITIONS OR CHANGES ON THIS SHEET MUST BE MADE OR CIRCLED IN Red Ink. WITH DATE AND NAME OF PERSON MAKING CHANGE.

Do not extend notes this side of this line

RETURN TO
LOS ANGELES COUNTY SURVEYOR
700 HALL OF RECORDS

FORM 247 1GM B-31

RETURN TO
LOS ANGELES COUNTY SURVEYOR
700 HALL OF RECORDS

Note: ANY ADDITIONS OR CHANGES ON THIS SHEET MUST BE MADE OR CIRCLED IN Red Ink. WITH DATE AND NAME OF PERSON MAKING CHANGE.

Do not extend notes this side of this line

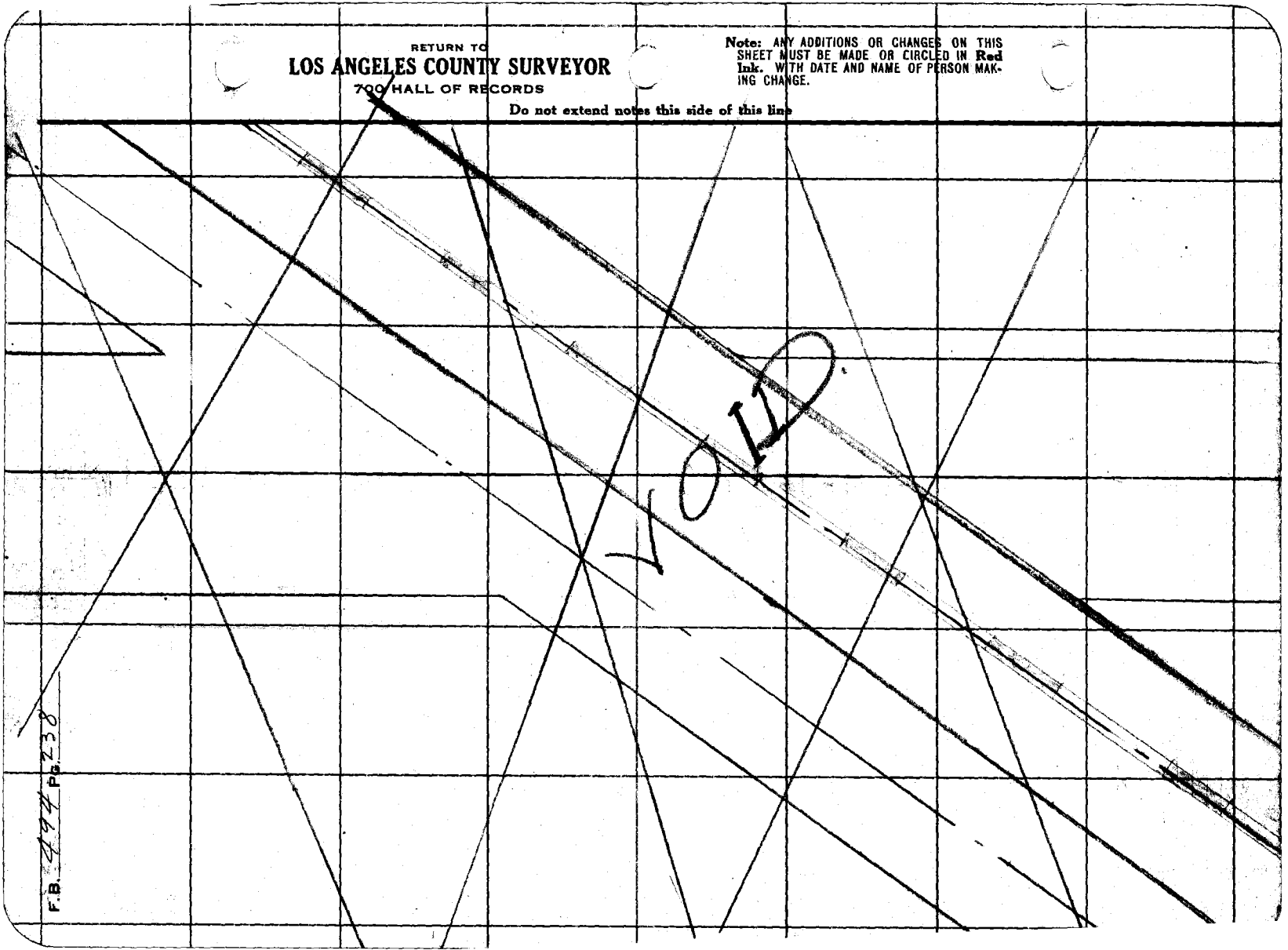

F.B. 494 Pg. 238

(To Bot. pg. 240)

Notes Ck'd by Drew	Survey of Valley View Ave
Map No. B-824	W. O. 7158 Tape No. 051 Sta 84 °F.
Office Work Cox	Surveyed by Evans
Checked Drew	Notes HE Date 4-19-33
Date 4/1/34	Indexed A. C. Johnson

F.B. 494 Pg 239

(55°-17'-45
221°-11-30
55°-17'-52½"

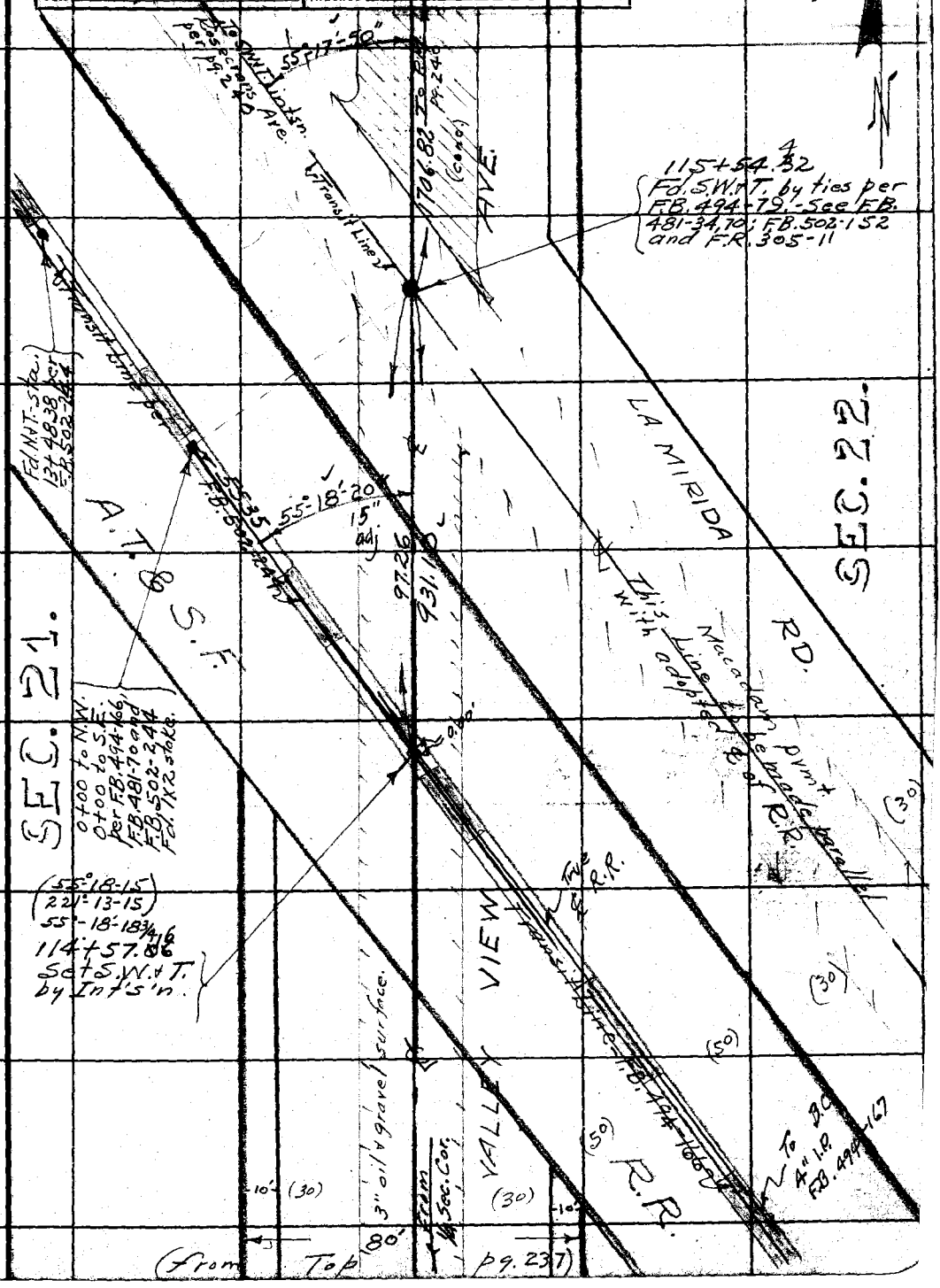

(From Top pg. 237)

Note: ANY ADDITIONS OR CHANGES OF THIS SHEET MUST BE MADE OR CIRCLED IN Red Ink, WITH DATE AND NAME OF PERSON MAKING CHANGE.

RETURN TO
LOS ANGELES COUNTY SURVEYOR
700 HALL OF RECORDS

Do not extend notes this side of this line

FORM 247 10M 5-31

F.B. 494 Pg. 240

RETURN TO
LOS ANGELES COUNTY SURVEYOR
700 HALL OF RECORDS

Do not extend notes this side of this line

Note: ANY ADDITIONS OR CHANGES ON THIS SHEET MUST BE MADE OR CIRCLED IN Red Ink. WITH DATE AND NAME OF PERSON MAKING CHANGE.

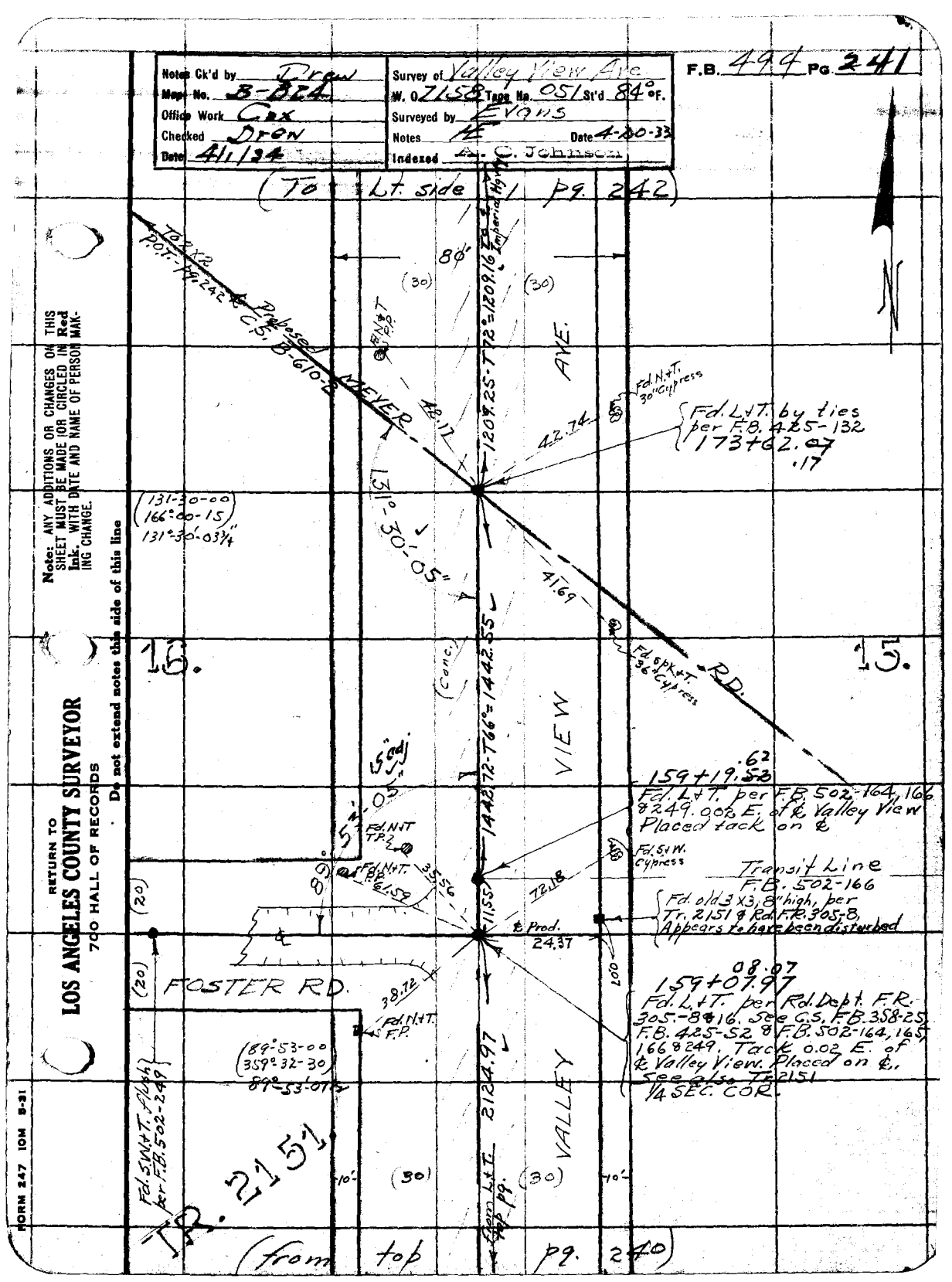
Notes Ck'd by Drew
Map No. B-BEA
Office Work Cox
Checked Dron
Date 4/1/24
Survey of Valley View Ave.
W. O. 71558 Tape No. 051 St'd 84° F.
Surveyed by Evans
Notes
Date 4-20-33
Indexed A. C. Johnson
F.B. 494 Pg. 241
(To Lt. side Hwy Pg. 242)
Note: ANY ADDITIONS OR CHANGES ON THIS SHEET MUST BE MADE IOR CIRCLED IN Red Ink. WITH DATE AND NAME OF PERSON MAKING CHANGE.
RETURN TO
LOS ANGELES COUNTY SURVEYOR
700 HALL OF RECORDS
Do not extend notes this side of this line
Top x-2 P.O.T. 242
Proposed C.S. B-610-2
MEYER
80'
(30)
(30)
AVE.
VIEW
VALLEY
FOSTER RD.
R.D.
42.17
42.14
41.69
120°25'-T 72°=1209.16
131°-30'-05"
(131-30-00
166°-00-15
131°-30-03¾"
Fd. N.&T. 30" Cypress
Fd. L.&T. by ties per F.B. 425-132
173+62.07
.17
Fd. 8 PK.&T. 36" Cypress
159+19.62
Fd. L.&T. per F.B. 502-164, 166
8249.00 E. of ℄ Valley View
Placed tack on ℄
Fd. 5¼ W. cypress
Transit Line
F.B. 502-166
Fd. old 3 X 3, 8' high, per Tr. 2151 & Rd. F.B. 305-8. Appears to have been disturbed
℄ Prod. 24.37
159+07.97
Fd. L.&T. per Rd. Dept. F.R. 305-8816. See C.S. F.B. 358-25, F.B. 425-52 & F.B. 502-164, 165, 166 8249. Tack 0.02 E. of ℄ Valley View. Placed on ℄. See also Tr. 2151
¼ SEC. COR.
Fd. N.&T. P.P.
Fd. N.&T. P.P.
Fd. N.&T. P.P.
Fd. N.&T. P.P.
Fd. S.W.&T. P.P. per F.B. 502-249
(89°-53-00
359°-32-30
89°-53-01½
Tr. 2151
(from top Pg. 240)
Conc. Lt. Pg.
2124.97
1442.55
1155
1218
3556
38.72
100
(20)
(20)
10'
10'
(30)
(30)
(Conc.)
15.
15.
FORM 247 10M 5-31

RETURN TO
LOS ANGELES COUNTY SURVEYOR
700 HALL OF RECORDS

Note: ANY ADDITIONS OR CHANGES ON THIS SHEET MUST BE MADE OR CIRCLED IN **Red Ink**, WITH DATE AND NAME OF PERSON MAKING CHANGE.

Do not extend notes this side of this line

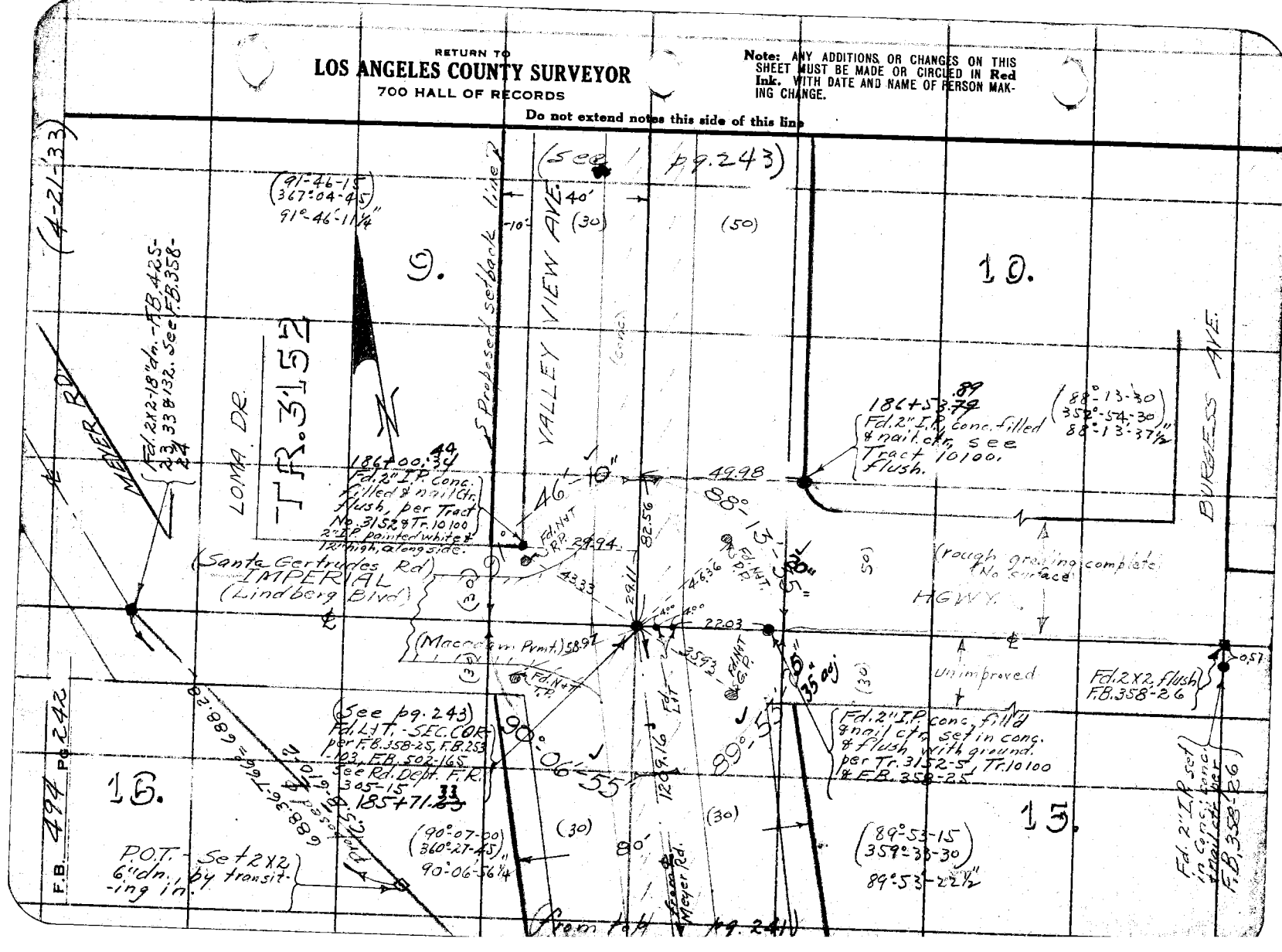

Notes Ck'd by Drew	Survey of Valley View Ave	F.B. 494	Pg. 243
Map No. B-824	W. O. 7158 Tape No. 056 St'd 84 °F.	Tract 10100-Sht 4	
Office Work Cox	Surveyed by A. N. HELLSTROM & Evans		
Checked Drew	Notes A.N.H. Date 2-7-33		
Date 4/1/34	Indexed A. C. Johnson 5-19-33		

Inters. of Tedford Drive & "A" Lane with Valley View

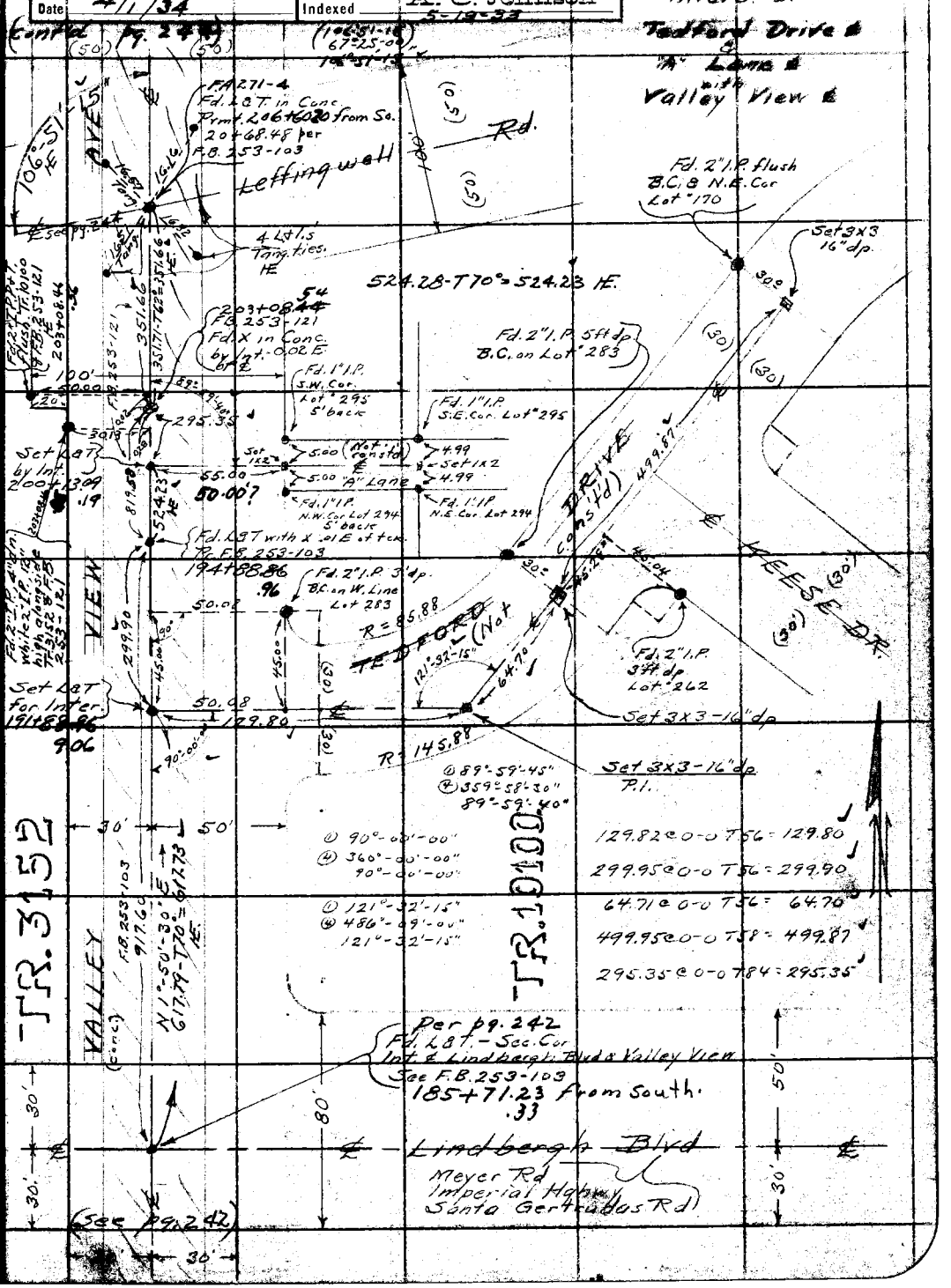

Note: ANY ADDITIONS OR CHANGES ON THIS SHEET MUST BE MADE OR CIRCLED IN Red Ink. WITH DATE AND NAME OF PERSON MAKING CHANGE.

Do not extend notes this side of this line

RETURN TO
LOS ANGELES COUNTY SURVEYOR
700 HALL OF RECORDS

FORM 247 10M 5-31

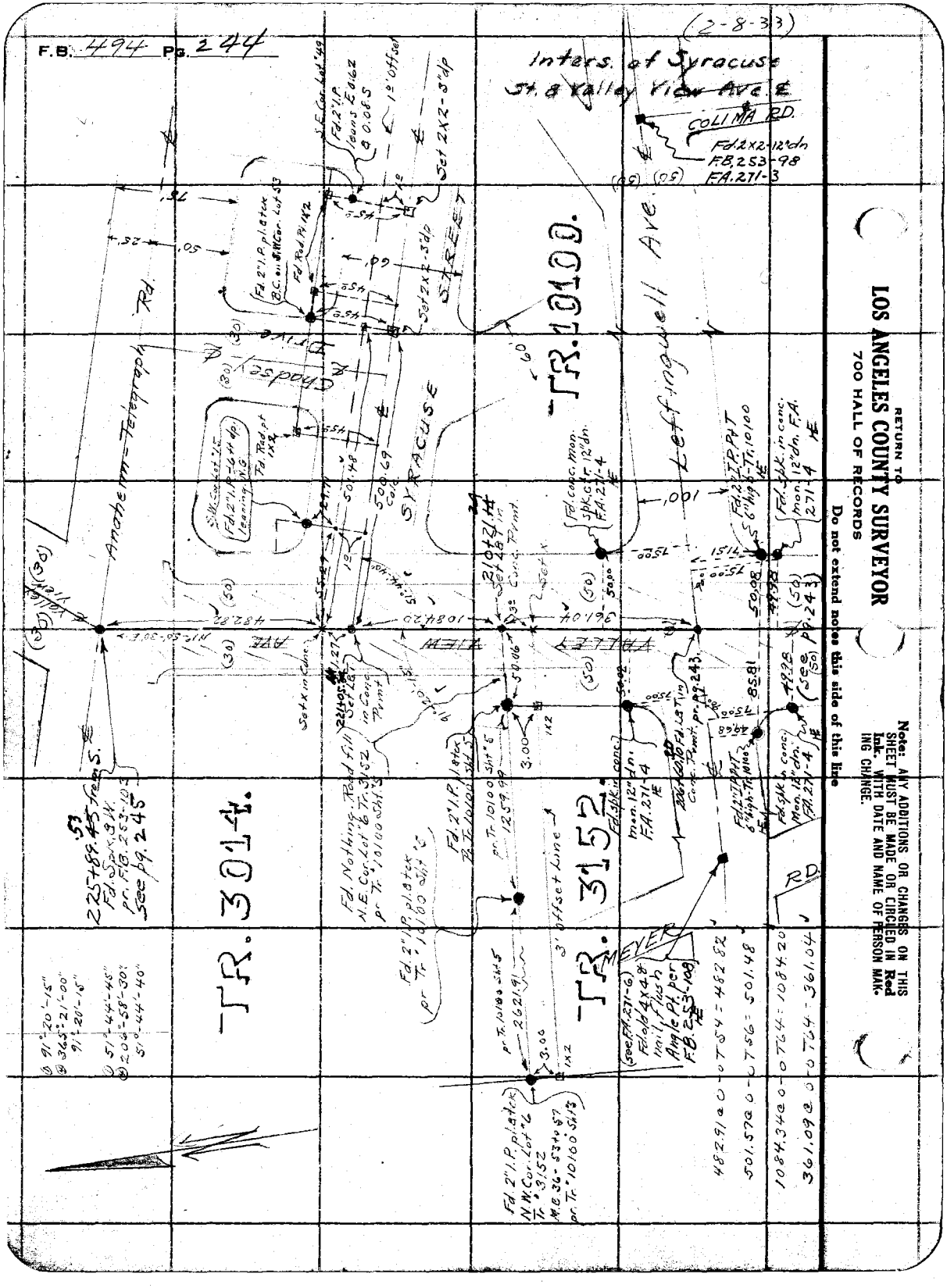

RETURN TO
LOS ANGELES COUNTY SURVEYOR
700 HALL OF RECORDS
Do not extend notes this side of this line

Note: ANY ADDITIONS OR CHANGES ON THIS SHEET MUST BE MADE OR CIRCLED IN **Red Ink.** WITH DATE AND NAME OF PERSON MAKING CHANGE.

Notes Ck'd by Drew	Survey of Valley View Ave
Map No. B-824	W. O. 7158 Tape No. 051 St'd 84 °F.
Office Work Cox	Surveyed by Evans
Checked Drew	Notes HE Date 4-24-33
Date 4/1/34	Indexed A. C. Johnson

F.B. 494 Pg. 245

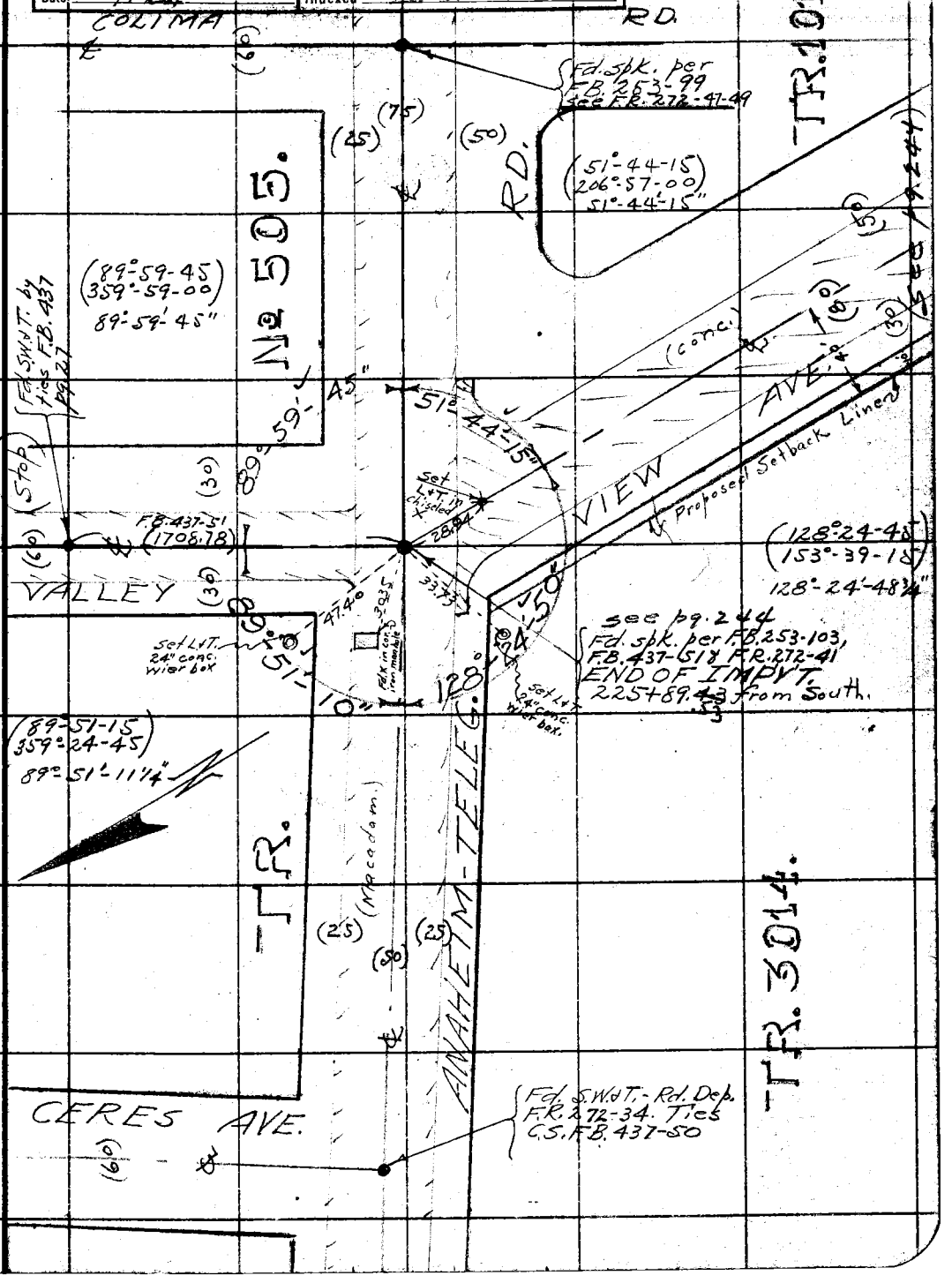

Note: ANY ADDITIONS OR CHANGES ON THIS SHEET MUST BE MADE (OR CIRCLED IN Red Ink. WITH DATE AND NAME OF PERSON MAKING CHANGE.

RETURN TO
LOS ANGELES COUNTY SURVEYOR
700 HALL OF RECORDS

Do not extend notes this side of this line

FORM 247 10M 5-31

F.B. 494 PG. 246

(To B.T. pg 247)

13+50 end oiled road. (4-27-33)

W. fnc.

F.F. 13+30.4

Wire fnc.

Wire fnc.

1½" Pomegranate

F.C. 9+85.

½" fruit trees

1½" Loquat.

5+89 F.C.

Mesh fnc.

½" orange trees

Mesh fnc.

VALLEY VIEW AVE.

oiled rd.

6" Well. No other information available from owner.

End of pipe

Frame water tank derrick

3 vertical Pipes

Frame Pump House. 9+81.3

1 Story frame Ho.

ORANGE ST.

Location of Improvements on VALLEY VIEW AVE. pgs. 246-

0+00 going N. County Line Mon. per pg. 228

oiled road

RETURN TO
LOS ANGELES COUNTY SURVEYOR
700 HALL OF RECORDS

Do not extend notes this side of this line

Note: ANY ADDITIONS OR CHANGES ON THIS SHEET MUST BE MADE OR CIRCLED IN Red Ink. WITH DATE AND NAME OF PERSON MAKING CHANGE.

Notes Ck'd by Drew	Survey of Valley View Ave
Map No. B-824	W. O. 7158 Tape No. 1051 St'd 84 °F.
Office Work Cox	Surveyed by Evans
Checked Drew	Notes HE Date 4-27-33
Date 4/1/34	Indexed A. C. Johnson

F.B. 494 Pg 247

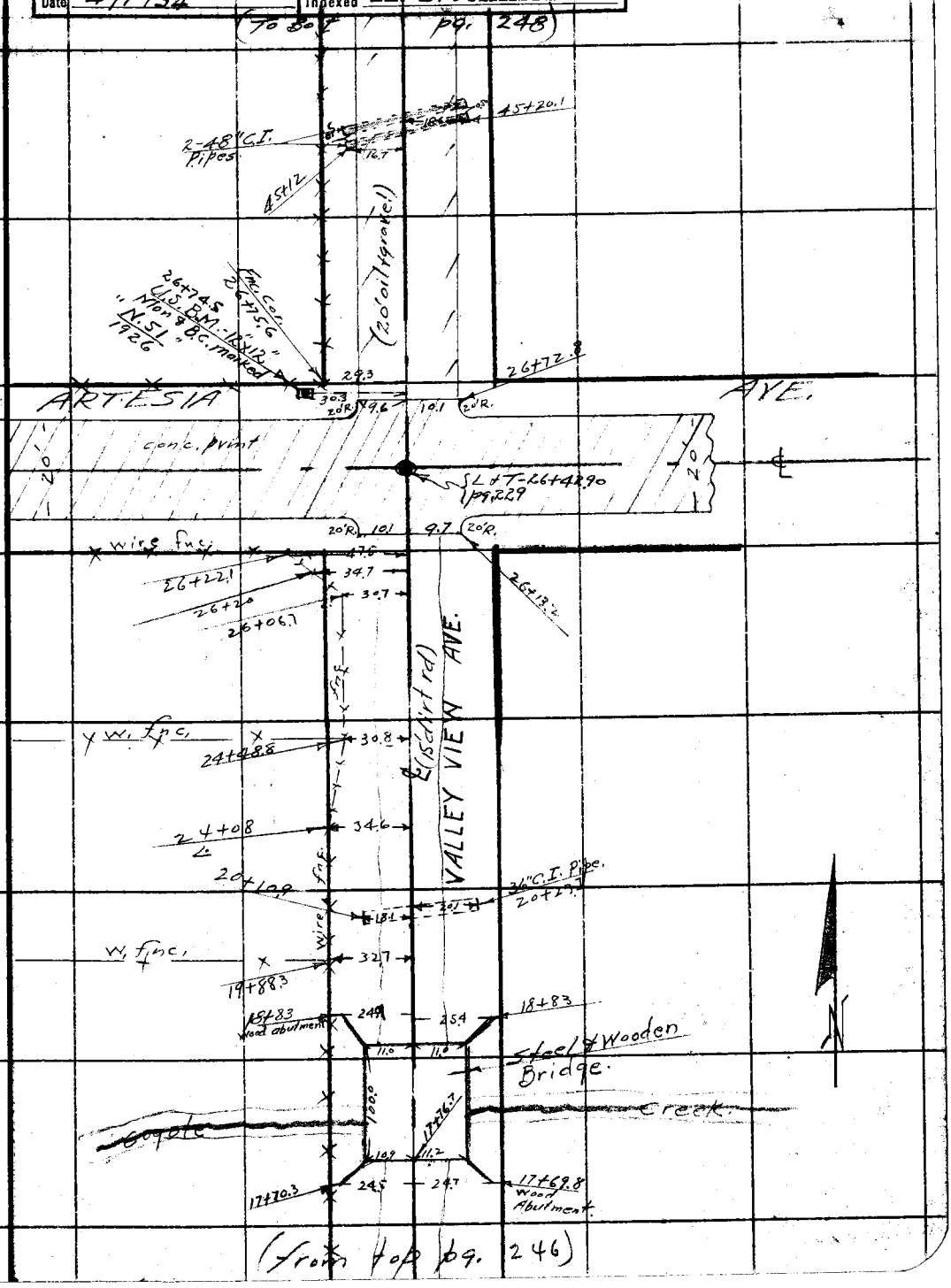

Note: ANY ADDITIONS OR CHANGES ON THIS SHEET MUST BE MADE OR CIRCLED IN Red Ink. WITH DATE AND NAME OF PERSON MAKING CHANGE.

RETURN TO
LOS ANGELES COUNTY SURVEYOR
700 HALL OF RECORDS

Do not extend notes this side of this line

FORM 247 10M 5-31

F.B. 494 Pg. 248

(To Bot pg. 249)

(5-16-33 date)

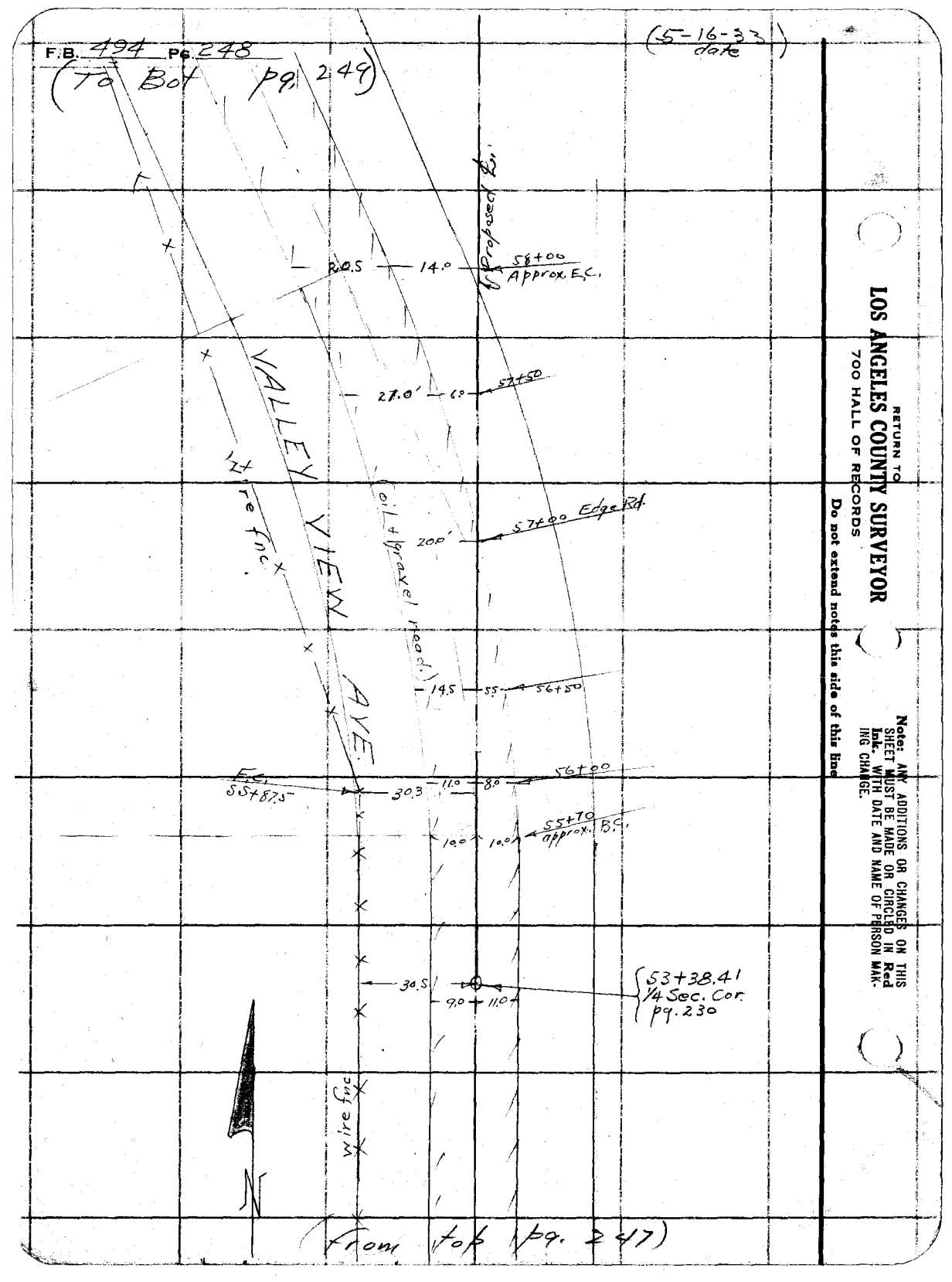

(From Bot pg. 247)

RETURN TO
LOS ANGELES COUNTY SURVEYOR
700 HALL OF RECORDS

Do not extend notes this side of this line

Note: ANY ADDITIONS OR CHANGES ON THIS SHEET MUST BE MADE OR CIRCLED IN Red Ink. WITH DATE AND NAME OF PERSON MAKING CHANGE.

Notes Ck'd by	Drew	Survey of	Valley View Ave.
Map No.	8-824	W. O.	7150 Tape No. 051 St'd 84 °F.
Office Work	Cox	Surveyed by	Evans
Checked	Drew	Notes	HE
Date	4/1/34	Indexed	A. C. Johnson

F.B. 494 Pg. 249

(To Bot. pg. 250)

Note: ANY ADDITIONS OR CHANGES ON THIS SHEET MUST BE MADE IN Red Ink. WITH DATE AND NAME OF PERSON MAKING CHANGE.

Do not extend notes this side of this line

RETURN TO
LOS ANGELES COUNTY SURVEYOR
700 HALL OF RECORDS

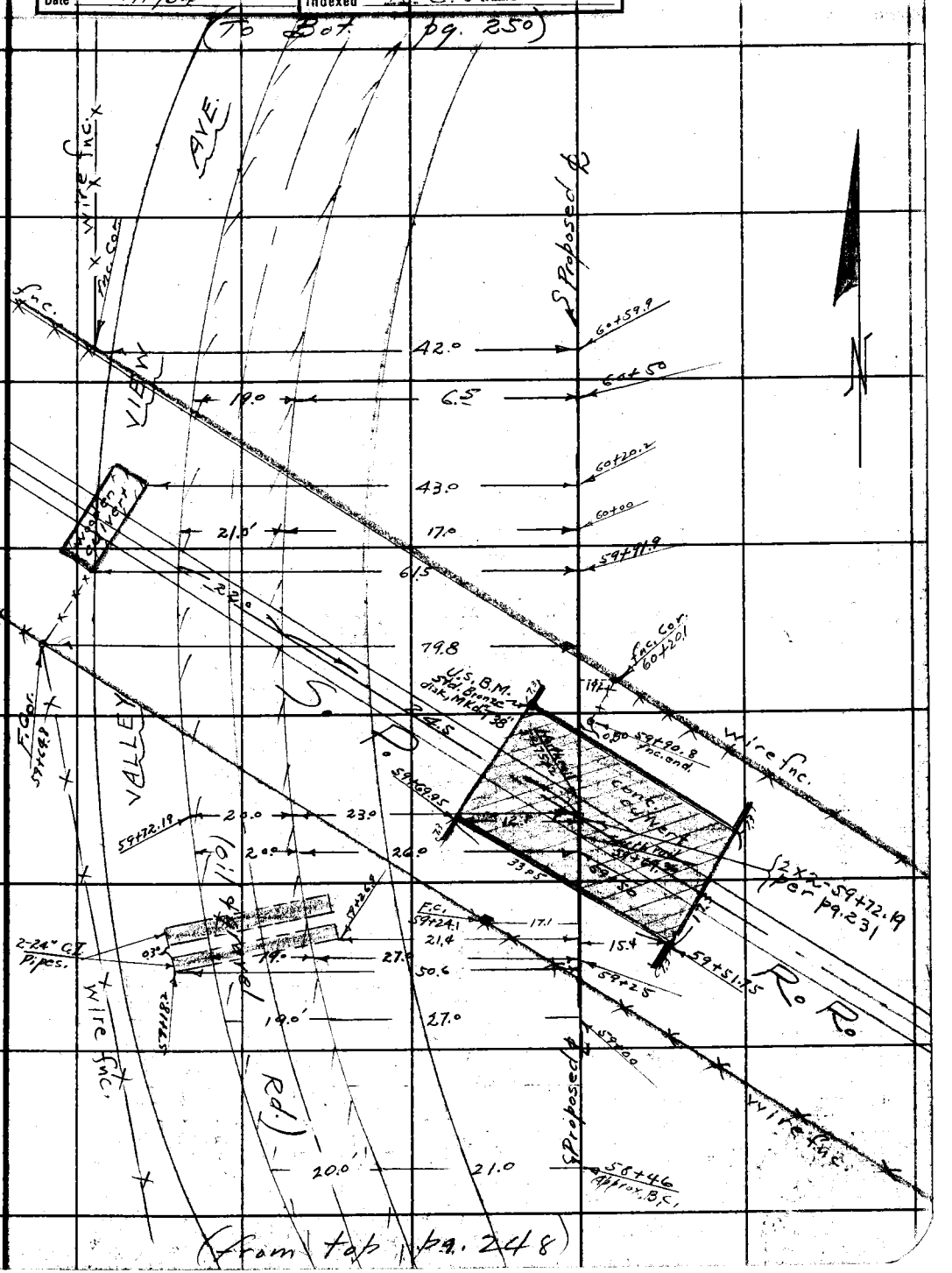

FORM 247 10M 8-31

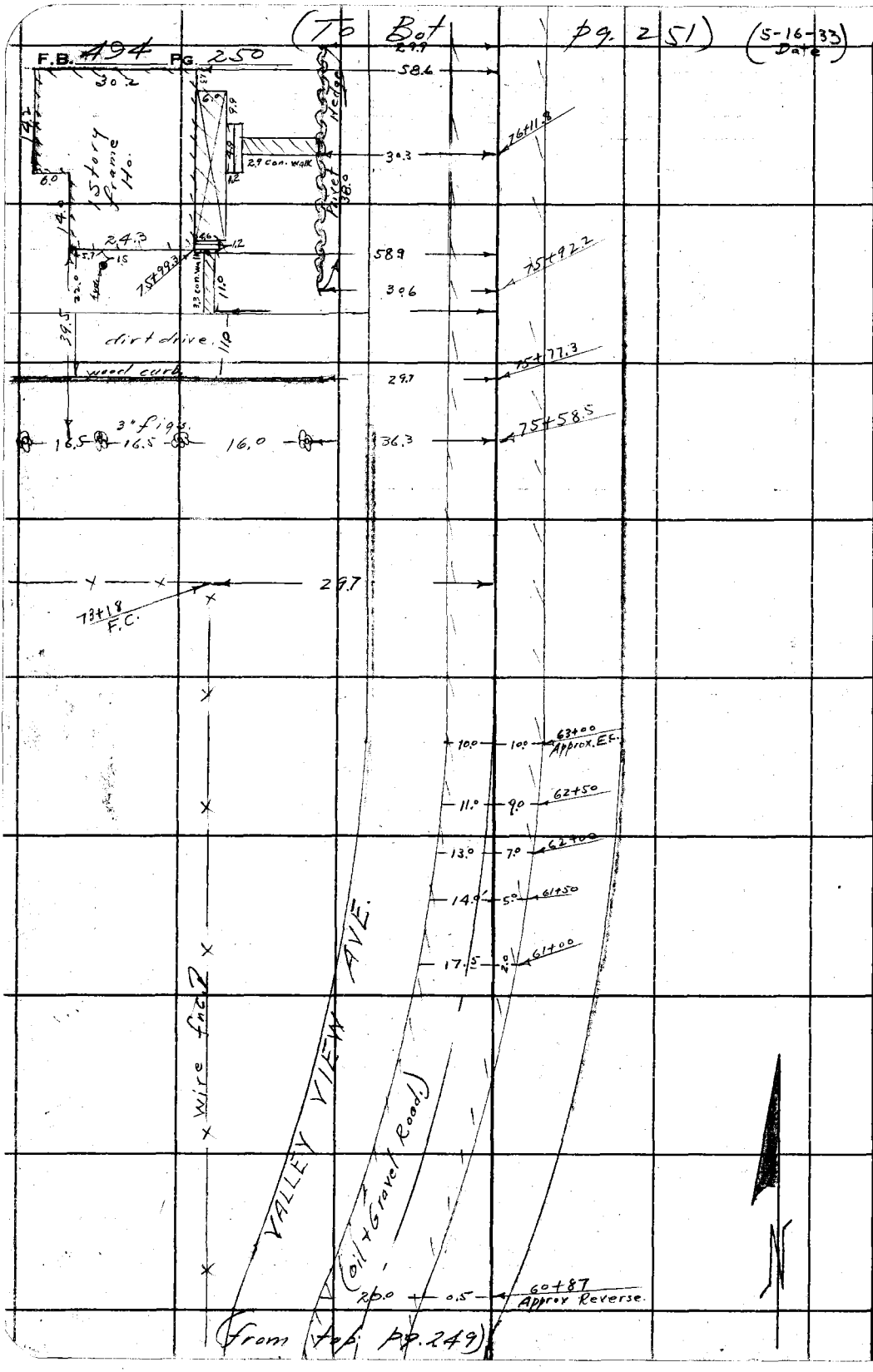

RETURN TO
LOS ANGELES COUNTY SURVEYOR
700 HALL OF RECORDS

Do not extend notes this side of this line

Note: ANY ADDITIONS OR CHANGES ON THIS SHEET MUST BE MADE OR CIRCLED IN **Red Ink.** WITH DATE AND NAME OF PERSON MAKING CHANGE.

Notes Ck'd by Drew	Survey of Valley View Ave.	F.B. 494 Pg. 251
Map No. B-824	W. O. 7158 Tape No. 051 St'd 84 °F.	
Office Work Cox	Surveyed by Evans	
Checked Drew	Notes HE Date 5-16-33	
Date	Indexed A. C. Johnson	

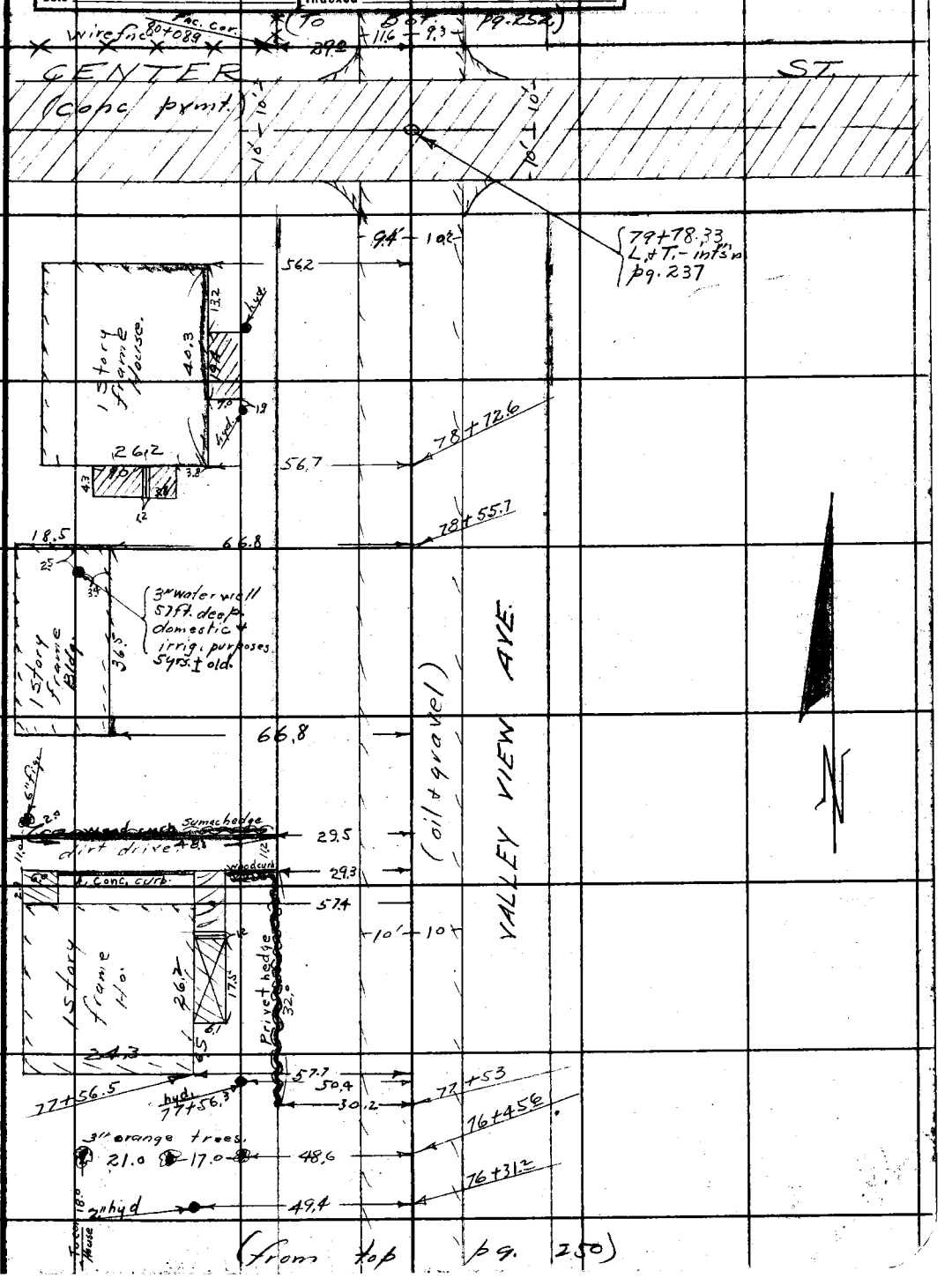

Note: ANY ADDITIONS OR CHANGES OF THIS SHEET MUST BE MADE OR CIRCLED IN Red Ink. WITH DATE AND NAME OF PERSON MAKING CHANGE.

Do not extend notes this side of this line

RETURN TO
LOS ANGELES COUNTY SURVEYOR
700 HALL OF RECORDS

FORM 247 10M 8-31

F.B. 494 PG. 252

(To Bot. Pg. 253)

(5-17-33 date)

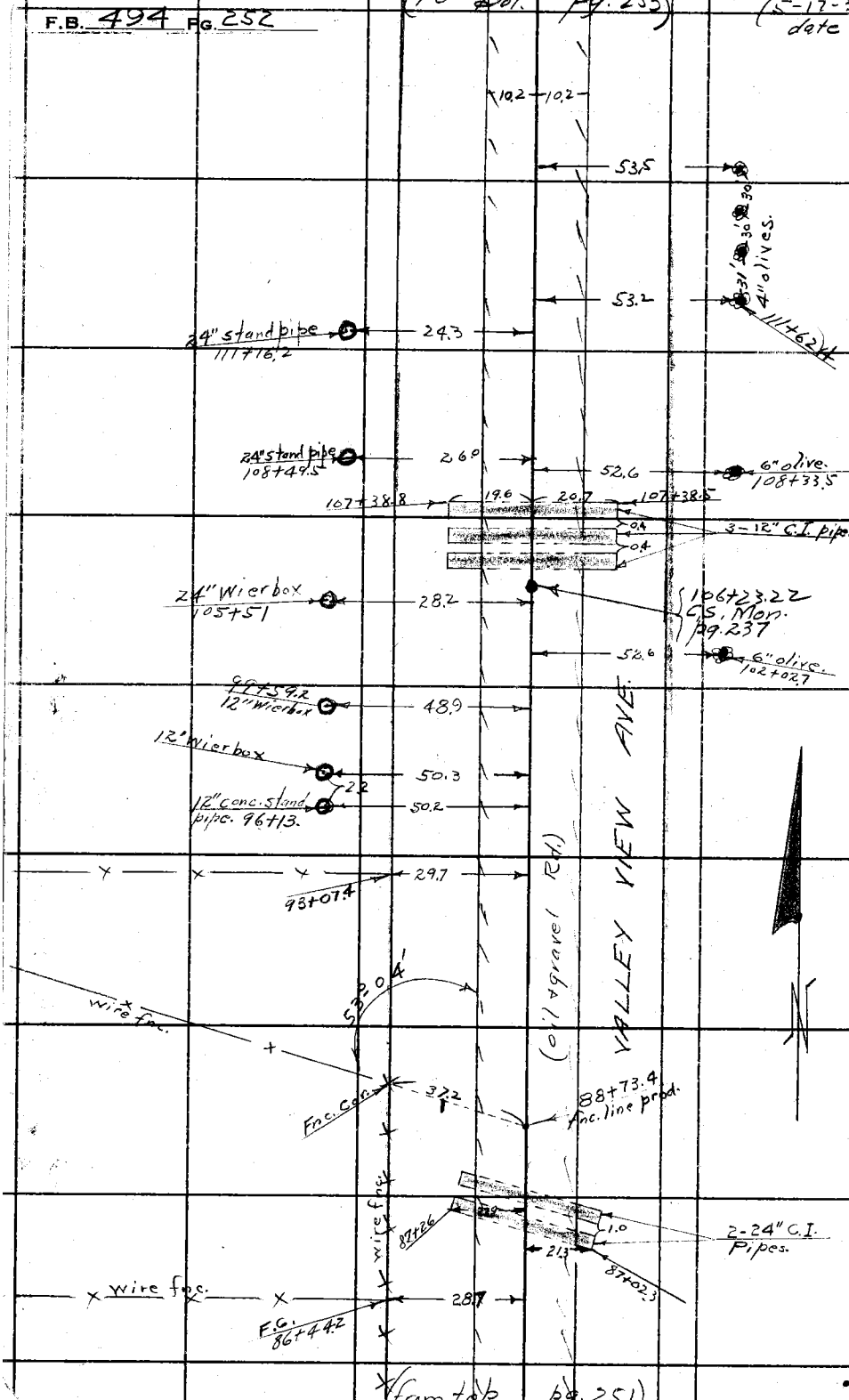

(From top Pg. 251)

RETURN TO
LOS ANGELES COUNTY SURVEYOR
700 HALL OF RECORDS

Do not extend notes this side of this line

Note: ANY ADDITIONS OR CHANGES ON THIS SHEET MUST BE MADE OR CIRCLED IN Red Ink. WITH DATE AND NAME OF PERSON MAKING CHANGE.

Notes Ck'd by Drew	Survey of Valley View Ave
Map No. B-824	W. O. 7158 Tape No. 051 St'd 84 °F.
Office Work Cox	Surveyed by Evans
Checked Drew	Notes HE Date 5-17-33
Date 4/1/34	Indexed A. C. Johnson

F.B. 494 Pg. 253

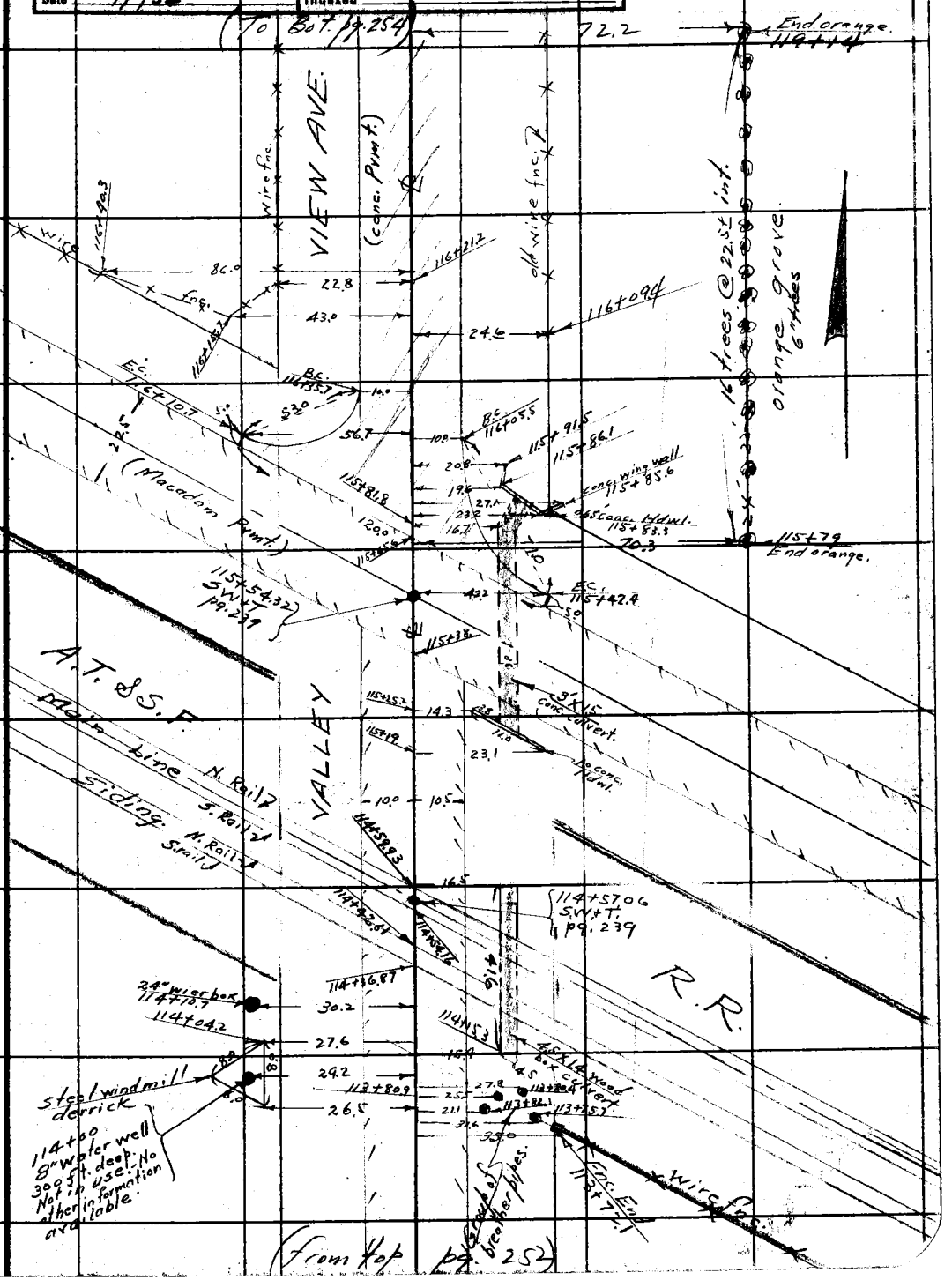

Note: ANY ADDITIONS OR CHANGES OR THIS SHEET MUST BE MADE (OR CIRCLED IN Red Ink. WITH DATE AND NAME OF PERSON MAKING CHANGE.

RETURN TO
LOS ANGELES COUNTY SURVEYOR
700 HALL OF RECORDS

Do not extend notes this side of this line

RETURN TO
LOS ANGELES COUNTY SURVEYOR
700 HALL OF RECORDS

Note: ANY ADDITIONS OR CHANGES ON THIS SHEET MUST BE MADE OR CIRCLED IN **Red Ink.** WITH DATE AND NAME OF PERSON MAKING CHANGE.

Do not extend notes this side of this line

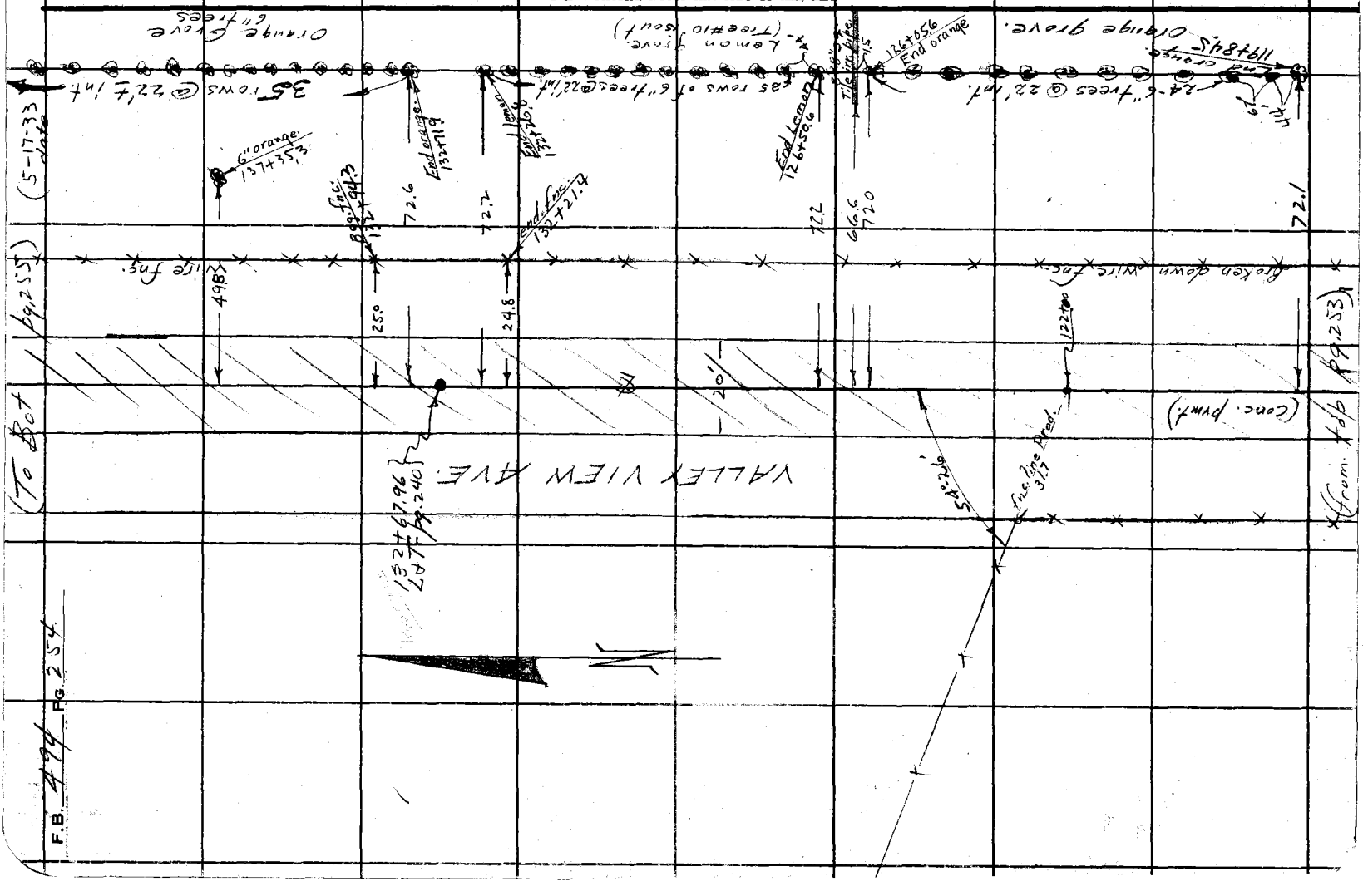

Notes Ck'd by Drew	Survey of Valley View Ave.	F.B. 494 Pg 255
Map No. B-82A	W. O. 7158 Tape No. 051 St'd 84 °F.	
Office Work Cox	Surveyed by Evans	
Checked Drew	Notes HE Date 5-17-33	
Date 4/1/34	Indexed C. Johnson	

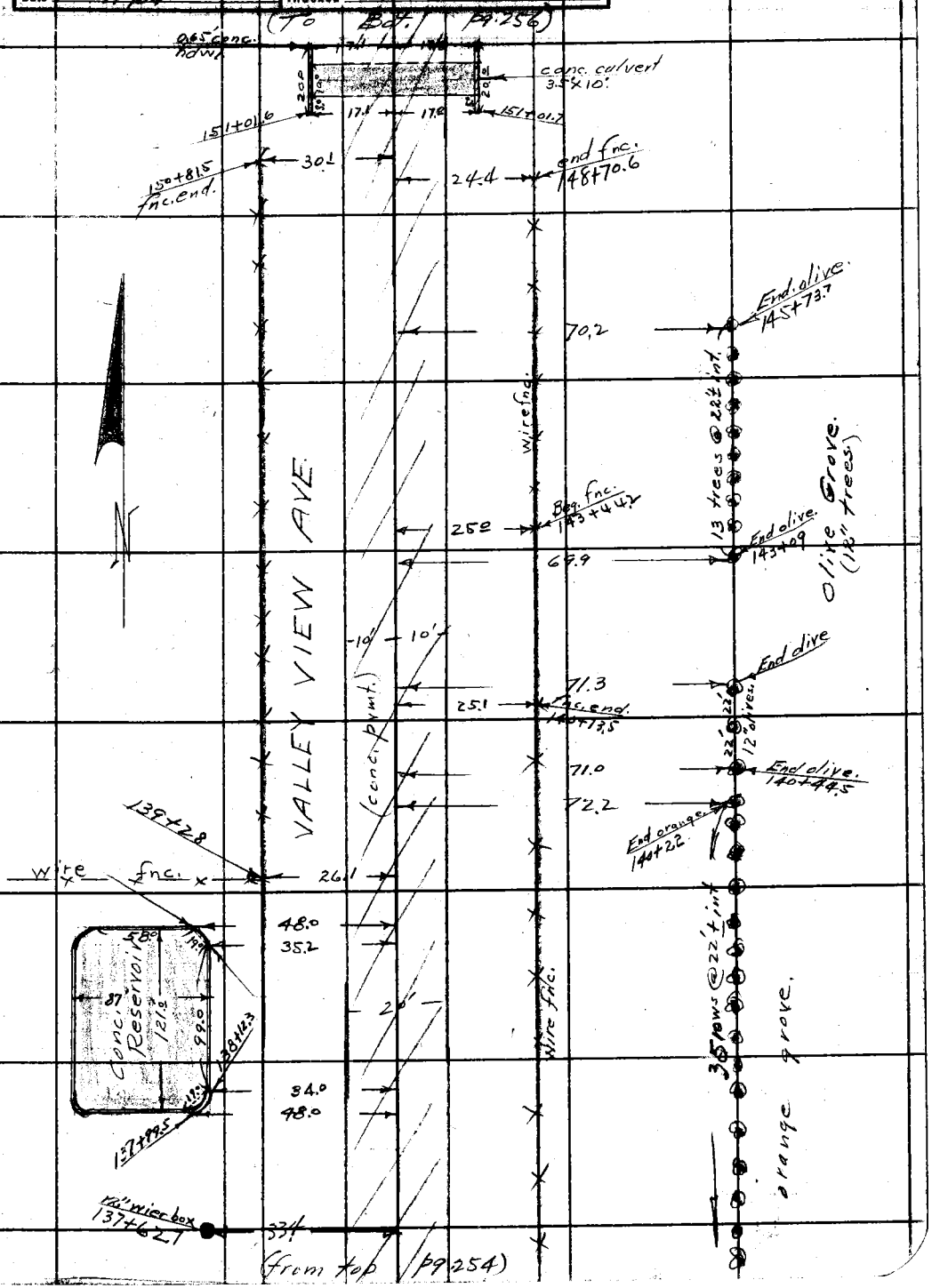

Note: ANY ADDITIONS OR CHANGES ON THIS SHEET MUST BE MADE OR CIRCLED IN Red Ink. WITH DATE AND NAME OF PERSON MAKING CHANGE.

RETURN TO
LOS ANGELES COUNTY SURVEYOR
700 HALL OF RECORDS
Do not extend notes this side of this line

-47 10M 5-31


F.B. 494 PG. 256
(5-17-33 Date)
(To Bot. pg. 257)
57 rows @ 20'± (trees out where shown)
Olive Grove (12"± trees)
162+95 fnc. end.
24.0
50.7
70.7
End olive 159+60.3
End olive 159+40
159+28.2 Wood box culvert 1'x3'
16.2
FOSTER RD.
16' oiled road.
40'
10'
10'
159+07.97 L.T. - pg. 241
wire fnc.
158+89.5 F.C.
16.2
old broken down wire fnc.
(conc. pvmt.)
wire fnc.
24.4
Beg. fnc. 155+91.3
Beg. fnc. 155+37.8
29.8
(from top pg. 255)
RETURN TO
LOS ANGELES COUNTY SURVEYOR
700 HALL OF RECORDS
Do not extend notes this side of this line
Note: ANY ADDITIONS OR CHANGES ON THIS SHEET MUST BE MADE OR CIRCLED IN Red Ink. WITH DATE AND NAME OF PERSON MAKING CHANGE.

Notes Ck'd by Drew	Survey of Valley View Ave
Map No. B-82A	W. O. 7158 Tape No. 051 St'd 84 °F.
Office Work Cox	Surveyed by Evans
Checked Drew	Notes HE Date 5-18-33
Date 4/1/34	Indexed [illegible]

F.B. 494 Pg. 257



Note: ANY ADDITIONS OR CHANGES OF THIS SHEET MUST BE MADE OR CIRCLED IN Red Ink. WITH DATE AND NAME OF PERSON MAKING CHANGE.

RETURN TO
LOS ANGELES COUNTY SURVEYOR
700 HALL OF RECORDS
Do not extend notes this side of this line

247 10M 5-31

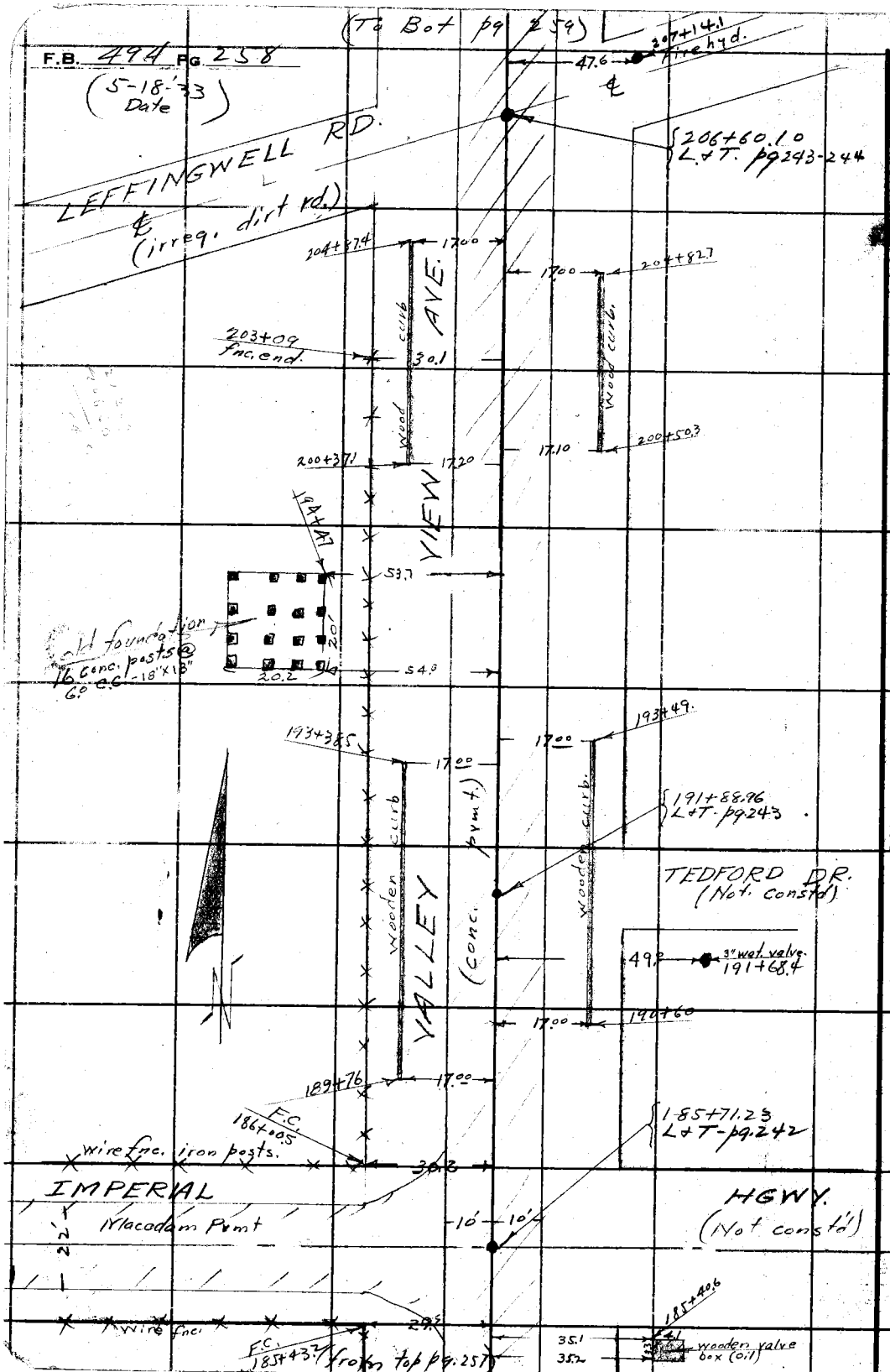

RETURN TO
LOS ANGELES COUNTY SURVEYOR
700 HALL OF RECORDS
Do not extend notes this side of this line
Note: ANY ADDITIONS OR CHANGES ON THIS SHEET MUST BE MADE OR CIRCLED IN Red Ink. WITH DATE AND NAME OF PERSON MAKING CHANGE.

Notes Ck'd by Drew	Survey of Valley View Ave F.B. 494 Pg. 259
Map No. B-82A	W. O. 2158 Tape No. 051 St'd 84 °F.
Office Work Cox	Surveyed by Evans
Checked Drew	Notes HE Date 5-18-33
Date 4/1/34	Indexed A. C. Johnson

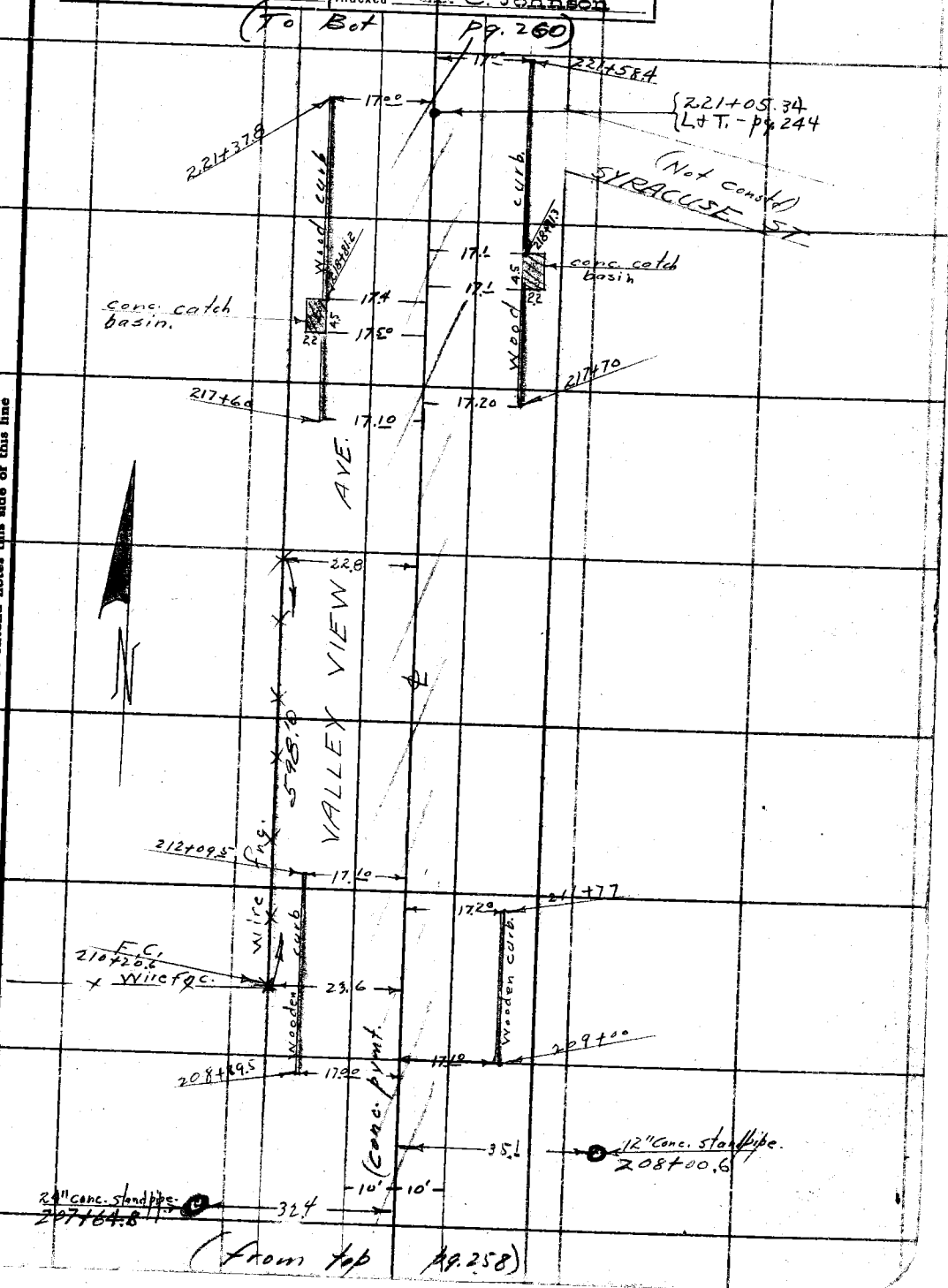

Note: ANY ADDITIONS OR CHANGES ON THIS SHEET MUST BE MADE OR CIRCLED IN Red Ink. WITH DATE AND NAME OF PERSON MAKING CHANGE.

Do not extend notes this side of this line

RETURN TO
LOS ANGELES COUNTY SURVEYOR
700 HALL OF RECORDS

F.B. 494 Pg. 268

(S-18-33 Dwg.)