Notes Ck'd by	Survey of
Map No.	W. O. Tape No. St'd °F.
Office Work	Surveyed by
Checked	Notes Date
Date	Indexed

F.B. 495 PG. INDEX

F.B. 495 INDEX

Pages 1 to 248

Note: Any Additions or Changes on This Sheet Must be Made or Circled in Red Ink With Date and Name of Person Making Change.

Do not extend notes this side of this line

RETURN TO
LOS ANGELES COUNTY SURVEYOR
7DO HALL OF RECORDS

FORM 247 10M 11-38

RETURN TO
LOS ANGELES COUNTY SURVEYOR
700 HALL OF RECORDS

Note: Any Additions or Changes on This Sheet Must be Made or Circled in **Red Ink** With Date and Name of Person Making Change.

Do not extend notes this side of this line

F.B. _____ Pg. _____

FORM 247 5M 10-39

RETURN TO
LOS ANGELES COUNTY SURVEYOR
700 HALL OF RECORDS

Note: Any Additions or Changes on This Sheet Must be Made or Circled in Red Ink With Date and Name of Person Making Change

Do not extend notes this side of this line.

INDEX TO FIELD BOOK No. 495

DATE.	J.N.	DESCRIPTION.		NOTES.	PAGES.
	(W.O.630) (310)	GLEN AVE. DRAINAGE SYSTEM ---SECTION "A" --- J.N.6971			
May 1931	6971	TRUNK: From East Compton Creek south of Greenleaf Dr., On Willowbrook Ave.,& Mona Blvd.,To 100' North of Orlo St.(Oak)	℄ & TOPOG.		1-34
" "	6974	SECTION "B"---J.N.6974 TRUNK: Mona Blvd.,From 100' North of Orlo St. To 117.74' North of 124th St.	"	"	34-46
June "	6975	SECTION "C"---J.N.6975 TRUNK: On Line of Mona Blvd. Prod.,From 117.74' North of 124th St. To 572.22' South of 120th St.	"	"	46
" "	6976	SECTION "D"---J.N.6976 TRUNK On Line of Mona Blvd. Prod.,From 572.22' South of 120th St. To Imperial Hwy.	"	"	46-51
" "	6977	SECTION "E"---J.N.6977 TRUNK: Mona Blvd.,From Imperial Hwy. To Santa Ana Blvd, Santa Blvd.,From Mona Blvd. to Crocus Ave., Crocus Ave., From Santa Ana Blvd. To 92nd St. 92nd St., From Crocus Ave. To Miner St.	"	"	51-70
" "	6978	SECTION "F"---J.N.6978 TRUNK: From 92nd St.,On Miner St.,88th St.,Hickory St.,83rd St.,& Crocket Blvd., To Maddox St.	"	"	70-84
July "	6979	SECTION "G"---J.N.6979 TRUNK: FRom Maddox St.,On Crocket Blvd.,Florence Ave.,Wilson Ave., & 71st St.,To Holmes Ave.	"	"	84-99
" "	"	TRUNK: ---ABANDONED PORTION. From 71st St.,On Holmes Ave.,60th St.,Wilmington Ave.,To Randolph St.	"	"	99-109
" "	"	71st St. BRANCH. West from Holmes Ave. To Alley, East Side P.E.Ry R/W	℄ & TOPOG.		111-113

(OVER)

Notes Ck'd by
Map No.
Office Work
Checked
Date

Survey of
W. O. Tape No. Std. 'F
Surveyed by
Notes Date
Indexed

F.B. 495 Pg. 1 & 2

INDEX TO FIELD BOOK No.495

F.B. 495 Pg.

DATE.	J.N.	DESCRIPTION.	NOTES.	PAGES.
JULY 1931	6979	ALAMEDA ST. BRANCH: From Crocket Blvd., On Florence Ave., Alameda St., & Gage Ave., thence West to First Alley. (This line abandoned).	& TOPOG.	115-120
Oct. "	"	67th ST. BRANCH: From Alameda St. To Wilson Ave.	" "	123-124
" "	"	76th ST. BRANCH: From Crocket Blvd. To Bell Ave.	" "	127
" "	"	WHITSETT AVE. BRANCH: From CROCKET Blvd., On Nadeau St., Whitsett Ave., & 76th St., To Walnut Dr.	" "	131-135
" "	"	NADEAU ST. WEST BRANCH: From Whitsett Ave.(N.) To Beach St.	" "	139-140
" "	"	NADEAU ST. EAST BRANCH: From Crocket Blvd. To Lou Dillon Ave.	" "	141-144
" "	6978	83rd ST. BRANCH: From Hickory ST. To Cressus Ave.	" "	145-148
" "	6978	LOU DILLON AVE. STUB: From Hickory Ave. To Lou Dillon Ave., ON Firestone Blvd.	" "	149-150
" 1930	"	BELL AVE. BRANCH: From Hickory St., On Firestone Blvd., Bell Ave., & 83rd St. To Whitsett Ave.	" "	151-160
" "	"	83rd ST. STUB: On Bell Ave., From 83rd St.(W.) To 83rd St.(E.)	" "	161-162
" 1931	"	FIRESTONE BLVD. BRANCH: From Bell Ave. To Beach St.	" "	163-168
" "	"	89th ST. BRANCH: From Miner St. To Juniper St.	" "	169-171
Nov. "	6977	92ND ST. BRANCH: From Miner St. To Beach St.	" "	173-178
Oct. "	"	JUNIPER ST. BRANCH: On 92nd St., From Cressus Ave. To Juniper St.	" "	179-180
Nov. "	"	97th St.- WEST BRANCH: From Cressus Ave. To Grape St.	" "	181-184

RETURN TO
LOS ANGELES COUNTY SURVEYOR
700 HALL OF RECORDS

Note: Any Additions or Changes on This Sheet Must be Made or Circled in Red Ink With Date and Name of Person Making Change.

Do not extend notes this side of this line.

FORM 247 5M 10-39

RETURN TO
LOS ANGELES COUNTY SURVEYOR
700 HALL OF RECORDS

Note: Any Additions or Changes on This Sheet Must be Made or Circled in Red Ink With Date and Name of Person Making Change.

Do not extend notes this side of this line.

INDEX TO FIELD BOOK No. 495

DATE	J.N.	DESCRIPTION	NOTES.	PAGES.
		GLEN AVE. DRAINAGE SYSTEM		
Nov. 1931	6977	97th ST.--EAST BRANCH; From Croesus Ave. To Laurel St.	℄ & TOPOG.	185-188
" "	"	103rd ST.--WEST BRANCH; From Croesus Ave. To Grape St.	" "	189-192
" "	"	103rd ST.--EAST BRANCH; From Croesus Ave. To Gorman Ave.	" "	193-196
" "	"	102nd ST.--WEST BRANCH; From Croesus Ave. TO Hickory St.	" "	197-200
" "	"	107th ST.--EAST BRANCH; From Croesus Ave. to Juniper St.(N.)	" "	201-204
Sept. "	"	SANTA ANA BLVD. BRANCH; From Croesus Ave., On Santa Ana Blvd., Wilmington Ave., & 97th St. To Beach St.	" "	205-220
" "	"	WILMINGTON AVE. STUB; On 97th St. From Wilmington Ave. (S.) to Croesus Ave.	" "	221-226
Oct. "	"	102nd ST. BRANCH; From Wilmington Ave. to Graham Ave.	" "	227-230
June 1938	"	Line Change at Graham Ave.	" "	235-238
" "	"	" " "	profile	239-248
Oct. 1931	"	BANDERA ST. STUB; From 102nd ST. Branch Sta. 2+87.20 North 269' AT S.End Bandera St.	℄ & Topog.	231-232
" "	"	108th ST. STUB; From Santa Ana Blvd., on Wilmington Ave., to 108th St.	℄	234
May 1940	"	Supplementary Sketch	"	234-A&B
		102nd ST. BRANCH; (See Above.) Line Change & Profile	Levels	235-248

Notes Ck'd by
Map No.
Office Work
Checked
Date

Survey of
W. O. Tape No. St'd °F
Surveyed by
Notes
Date
Indexed

F.B. 495 Pg.

RETURN TO
LOS ANGELES COUNTY SURVEYOR
700 HALL OF RECORDS

Note: Any Additions or Changes on This Sheet Must be Made or Circled in **Red Ink** With Date and Name of Person Making Change.

Do not extend notes this side of this line.

F.B. 495 Pg.

Notes Ck'd by	Survey of
Map No.	W. O. Tape No. St'd °F.
Office Work	Surveyed by
Checked	Notes Date
Date	Indexed

F.B. 495 Pg.

GLEN AVENUE D.D.I.

INDEX FIELD BOOK #495

(& Ties F.B. 593-171-)

	Pages
Glen Ave. Trunk	1 - 110
71st St. Branch	111 - 114
Alameda St. Branch	115 - 120
67th St. Branch	121 - 124
76th St. Branch	125 - 128
Whitsett Ave. Branch	129 - 136
Nadeau St. West Branch	137 - 140
Nadeau St. East Branch	141 - 144
83rd St. Branch	145 - 148
Lou Dillon Ave. Stub	149 - 150
Bell Ave. Branch	151 - 160
83rd St. Stub	161 - 162
Firestone Blvd. Branch	163 - 168
88th St. Branch	169 - 172
92nd St. Branch	173 - 178
Juniper St. Branch	179 - 180
97th St. West Branch	181 - 184
97th St. East Branch	185 - 188
103rd St. West Branch	189 - 192
103rd St. East Branch	193 - 196
107th St. West Branch	197 - 200
107th St. East Branch	201 - 204
Santa Ana Blvd. Branch	205 - 220
Wilmington Ave. Stub	221 - 226
102nd St. Branch + A EXTENSION (1938)	227 - 230
Bandera St. Stub	231 - 232
108th St. Stub	233 - 234
	234A - 234B
	235 - 248

Note: ANY ADDITIONS OR CHANGES OF THIS SHEET MUST BE MADE OR CIRCLED IN Red Ink WITH DATE AND NAME OF PERSON MAKING CHANGE.

Do not extend across this side of this line

RETURN TO
LOS ANGELES COUNTY SURVEYOR
700 HALL OF RECORDS

FORM 247 10M 5-31

RETURN TO

LOS ANGELES COUNTY SURVEYOR

700 HALL OF RECORDS

Note: ANY ADDITIONS OR CHANGES ON THIS SHEET MUST BE MADE OR CIRCLED IN **Red Ink.** WITH DATE AND NAME OF PERSON MAKING CHANGE.

Do not extend notes this side of this line

F. B. _____ Pg. _____

Date _____ Notes by _____ Chief Party _____ F.B. 495 Pg. 1

Plotted by	W. O. No. _____ R. S. B. No. _____
Date	Location
Map No.	Surveyed by
Plotting Ck'd by	Date
Date	Indexed A. C. Johnson

Note: ANY ADDITIONS OR CHANGES ON THIS SHEET MUST BE MADE OR CIRCLED IN Red. WITH DATE AND NAME OF PERSON MAKING CHANGE.

Do not extend notes this side of this line

RETURN TO LOS ANGELES COUNTY SURVEYOR

C

GLEN AVE TRUNK

Covering SHEET No 7

?
5

See F.B. 593 — E Notes
See F.B. 701 — B.M. Notes.
See F.B. 722 — Const. Notes.
See F.B. 781 — Const Notes

RETURN TO
LOS ANGELES COUNTY SURVEYOR

Note: ANY ADDITIONS OR CHANGES ON THIS SHEET MUST BE MADE OR CIRCLED IN Red. WITH DATE AND NAME OF PERSON MAKING CHANGE.

Do not extend notes this side of this line

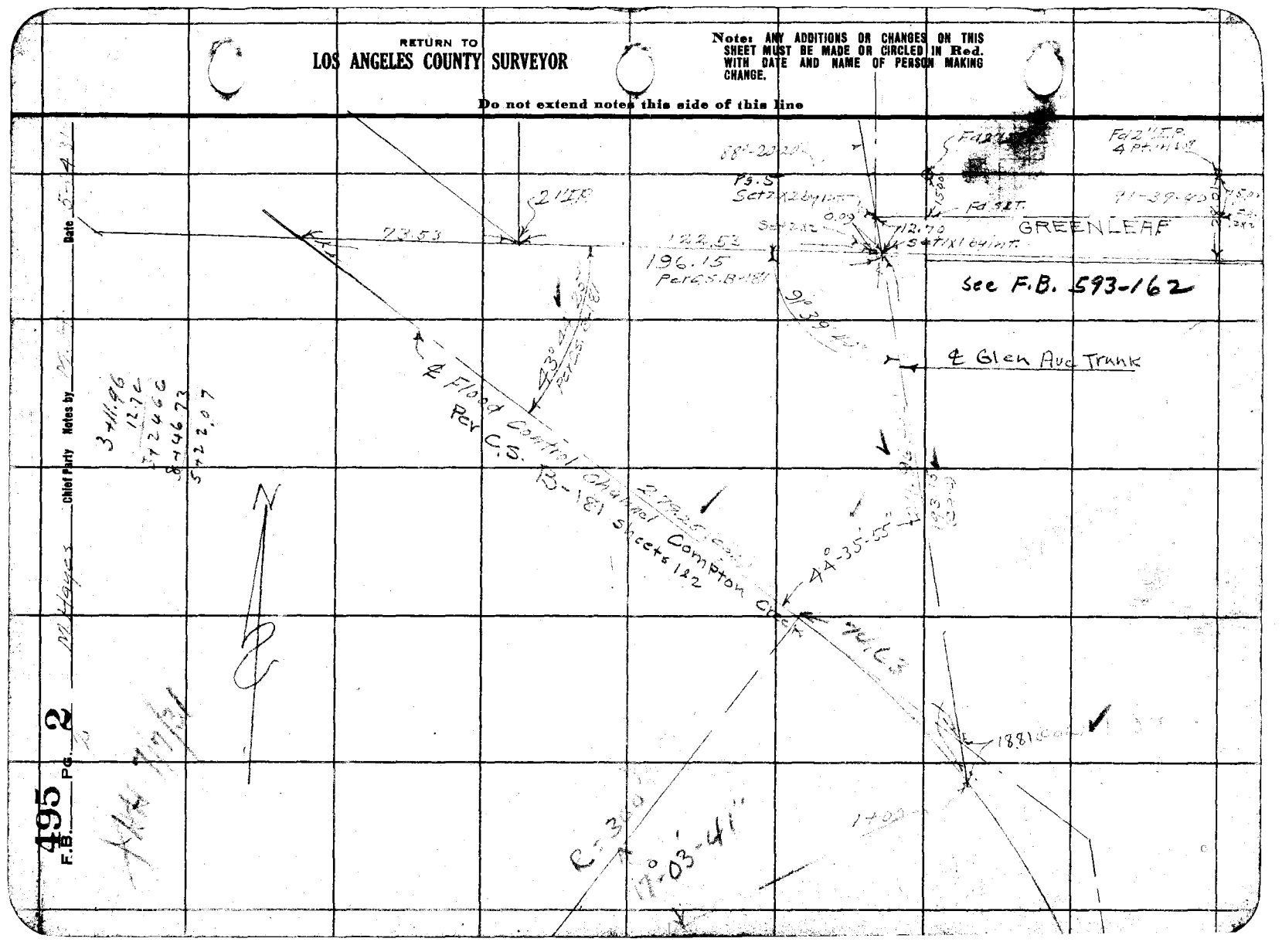

Date _____ Notes by _____ Chief Party _____ F.B. 495 PG. 3

Plotted by _____	W. O. No. 630 D. S. O. No. _____
Date _____	Location Glen [illegible]
Map No. _____	Surveyed by _____
Plotting C'k'd by _____	Date May 14, 1921
Date _____	Indexed A. C. Johnson

Chainage Location Flood Control Channel

Ast. at Sta 2+00	Sighting ℄ S.D. North	Distance	[illegible]	
		311'	170° 40'	Bot. Bk. NE Bank
		177	[illegible]	Inside fence "
		140	[illegible] 45'	" "
		[illegible]	[illegible]	" "
		72'	150° 45'	
		41'	150° 35'	" "
		9'	180° 00'	" " ℄ S.D.
		35'	308° [illegible]	" "
		63'	312° [illegible]	
		[illegible]	[illegible]	[illegible] End [illegible]
		73	[illegible]	Bot. Bank
		89	[illegible]	
		115	[illegible]	
		157	[illegible]	
		158	[illegible]	[illegible] SW Bank
		104	285° 15'	" " "
		87	[illegible]	
		[illegible]	[illegible]	
		42	[illegible]	
		75'	[illegible] ℄ S.D.	" "
		[illegible]	[illegible]	
		[illegible]	[illegible]	
		[illegible]	[illegible]	
		[illegible]	[illegible]	
		31'	[illegible]	[illegible]
		106'	47° 40'	
		168'	64° 55'	

Note: ANY ADDITIONS OR CHANGES ON THIS SHEET MUST BE MADE OR CIRCLED IN Red. WITH DATE AND NAME OF PERSON MAKING CHANGE.

Do not extend notes this side of this line

RETURN TO
LOS ANGELES COUNTY SURVEYOR

F.B. 495 Pg. 4 4 M. Hayes Chief Party Notes by M.H. Date 5-14-31

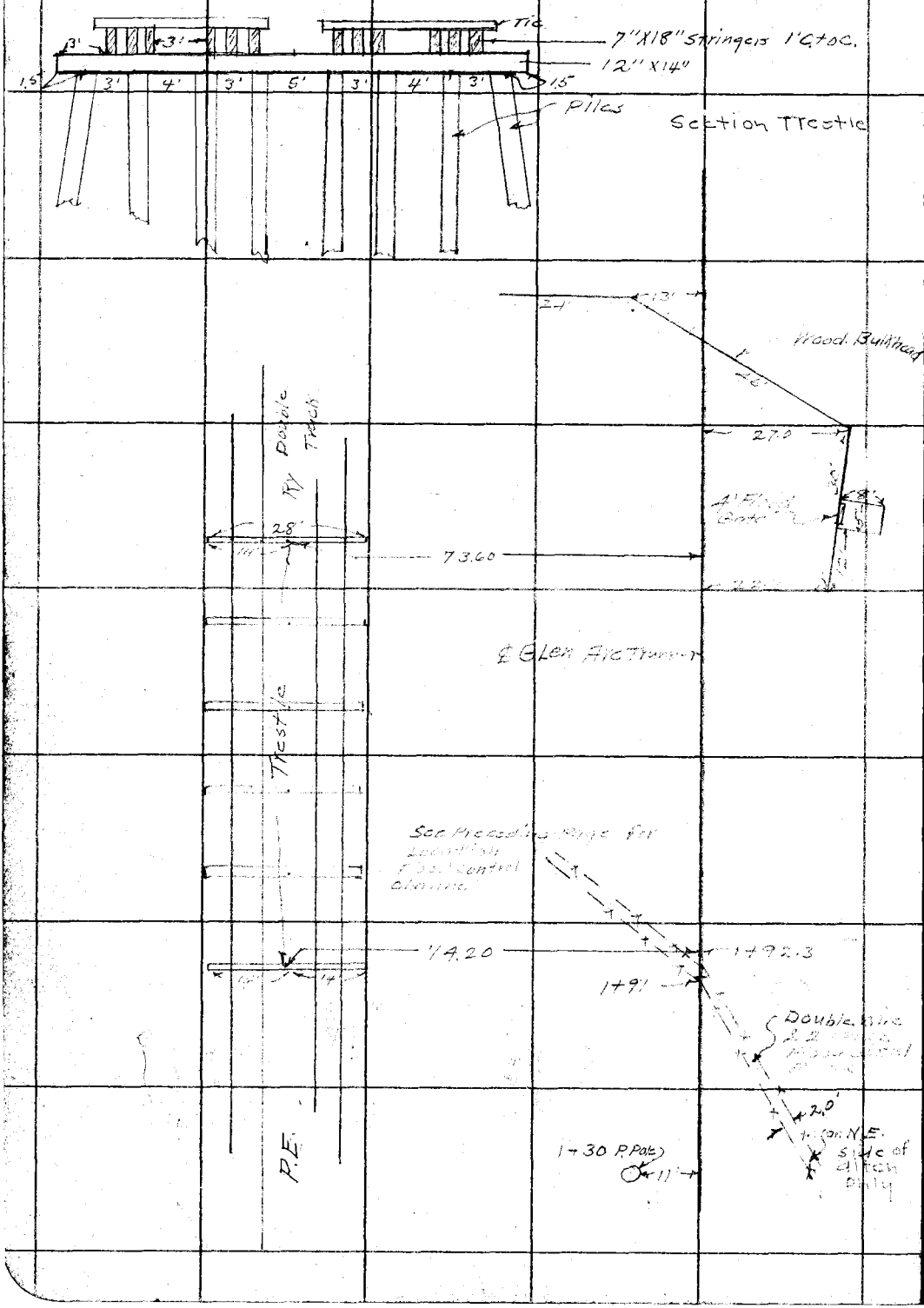

RETURN TO
LOS ANGELES COUNTY SURVEYOR

Do not extend notes this side of this line

Note: ANY ADDITIONS OR CHANGES ON THIS SHEET MUST BE MADE OR CIRCLED IN Red. WITH DATE AND NAME OF PERSON MAKING CHANGE.

Date _____ Notes by _____ Chief Party _____ F.B. 495 Pg. 5

Plotted by	W. O. No. 630 B. S. O. No.
Date	Location Glen [illegible]
Map No.	Surveyed by [illegible]
Plotting C'k'd by	Date May 15, 1931
Date	Indexed A. C. Johnson

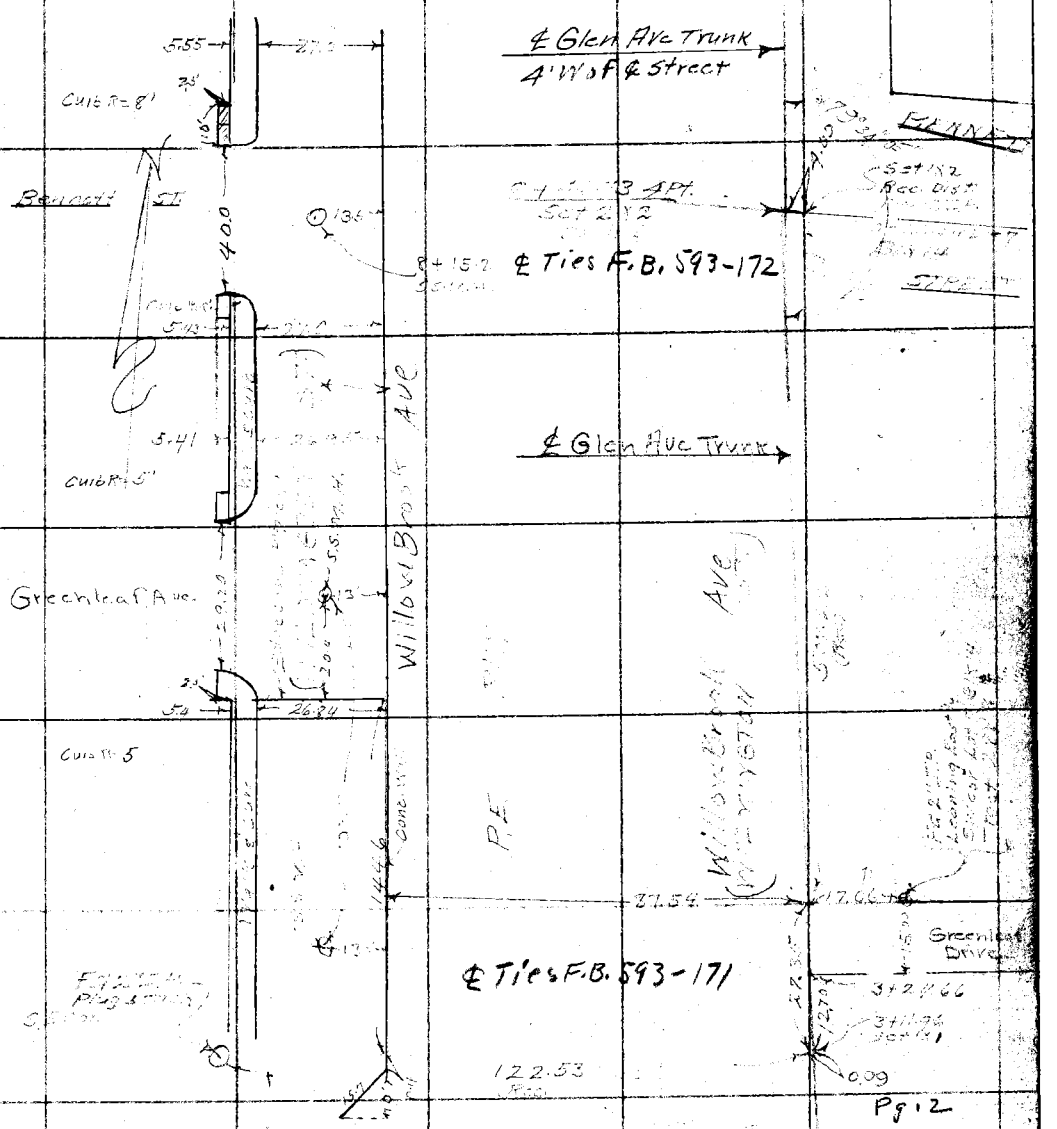

Note: ANY ADDITIONS OR CHANGES ON THIS SHEET MUST BE MADE OR CIRCLED IN Red. WITH DATE AND NAME OF PERSON MAKING CHANGE.

Do not extend notes this side of this line

RETURN TO
LOS ANGELES COUNTY SURVEYOR

F.B. 495 Pg. 6 Chief Party Notes by [illegible] Date 5-16-31

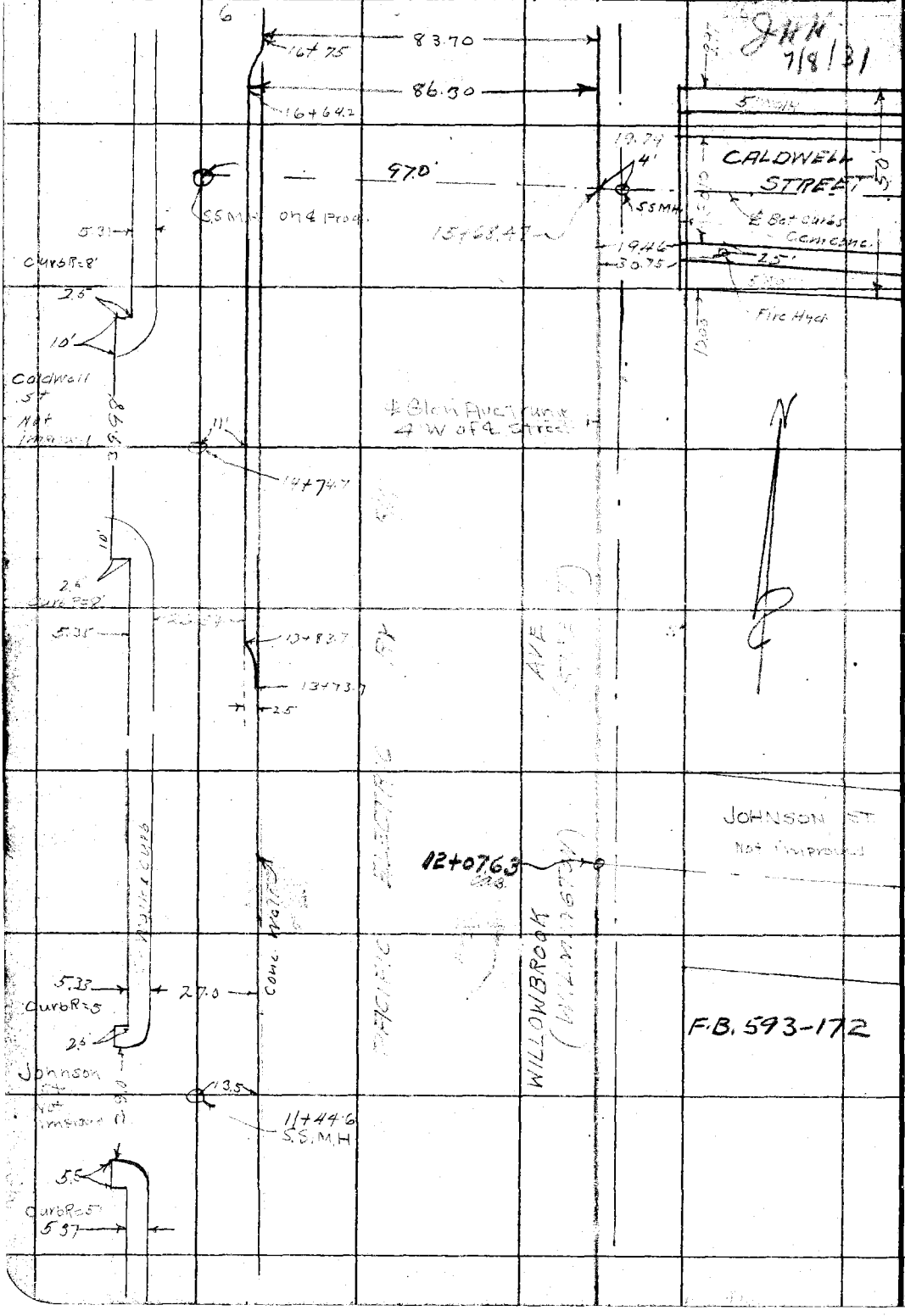

RETURN TO
LOS ANGELES COUNTY SURVEYOR

Do not extend notes this side of this line

Note: ANY ADDITIONS OR CHANGES ON THIS SHEET MUST BE MADE OR CIRCLED IN Red. WITH DATE AND NAME OF PERSON MAKING CHANGE.

RETURN TO
LOS ANGELES COUNTY SURVEYOR

Note: ANY ADDITIONS OR CHANGES ON THIS SHEET MUST BE MADE OR CIRCLED IN Red. WITH DATE AND NAME OF PERSON MAKING CHANGE.

Do not extend notes this side of this line

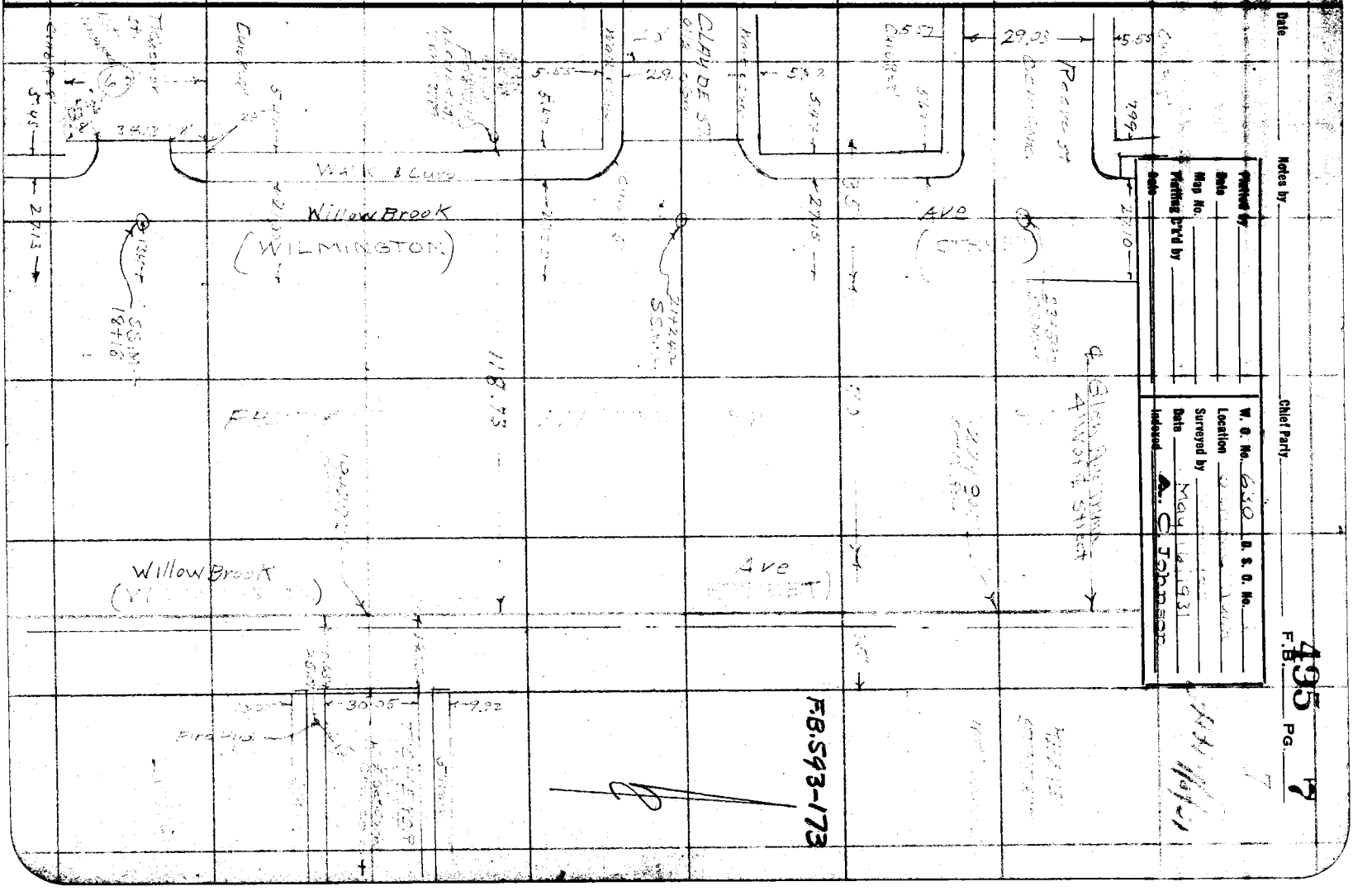

Date _____ Notes by _____ Chief Party _____

Plotted by _____
Date _____
Map No. _____
Plotting Prvd by _____
Date _____

W. O. No. 6310 B. S. O. No. _____
Location _____
Surveyed by _____
Date May 14, 1931
Indexed A. C. Johnson

F.B. 495 PG. 7

RETURN TO
LOS ANGELES COUNTY SURVEYOR

Note: ANY ADDITIONS OR CHANGES ON THIS SHEET MUST BE MADE OR CIRCLED IN Red. WITH DATE AND NAME OF PERSON MAKING CHANGE.

Do not extend notes this side of this line

F.B. 495 Pg. 8

Notes by _____ Chief Party

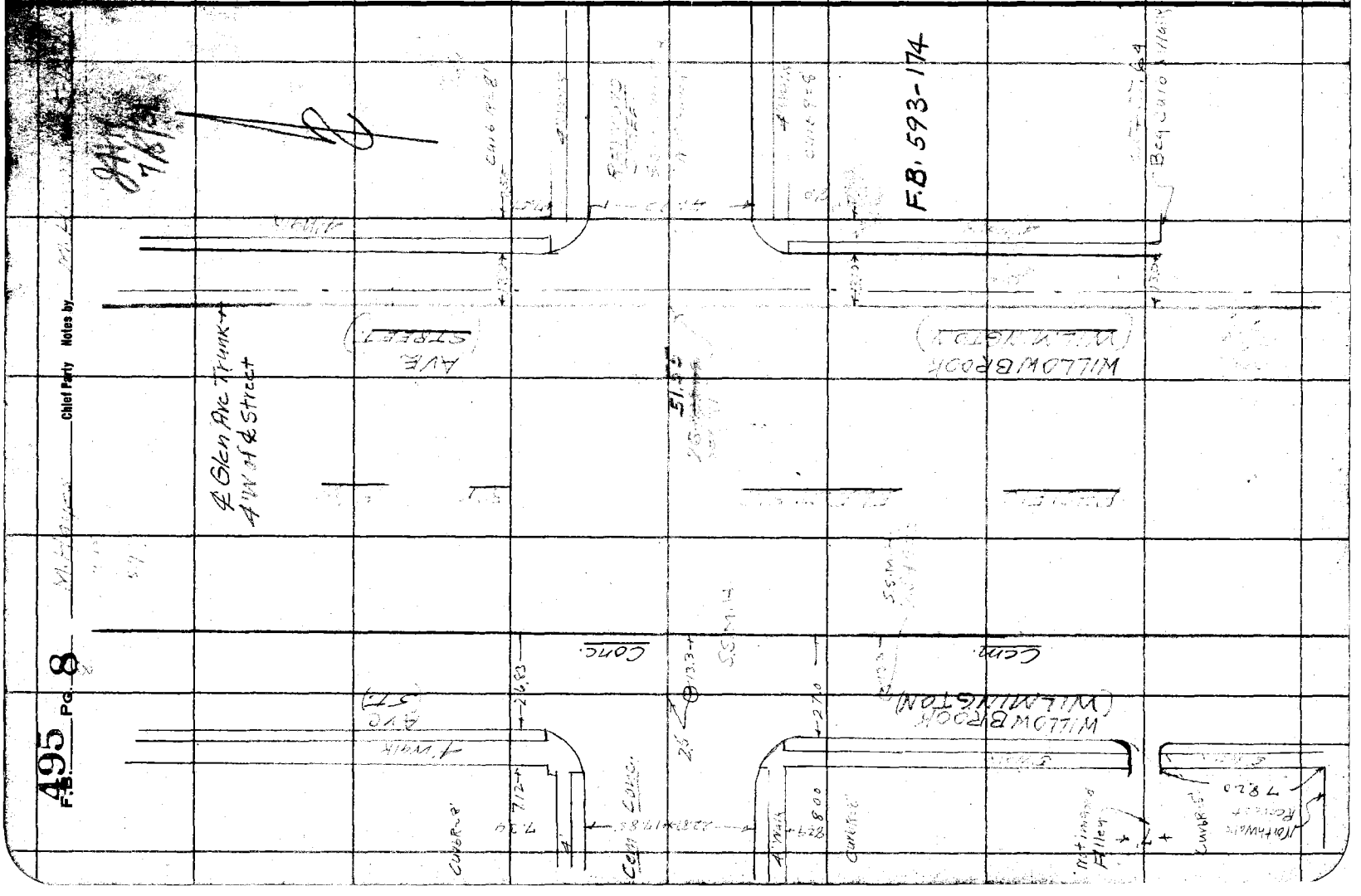

Date______ Notes by______ Chief Party______ F.B. 495 PG. 9

Platted by	W. O. No. 630 G. S. B. No.
Date	Location Glen Ave
Map No.	Surveyed by
Platting Ch'k'd by	Date May 16, 1931
Date	Indexed A. C. Johnson

Notes: ANY ADDITIONS OR CHANGES ON THIS SHEET MUST BE MADE OR CIRCLED IN Red. WITH DATE AND NAME OF PERSON MAKING CHANGE.

Do not extend notes this side of this line

RETURN TO LOS ANGELES COUNTY SURVEYOR

F.B. 495 Pg. 10/10 M. Hayes Chief Party Notes by M.H. Date 5-16-31

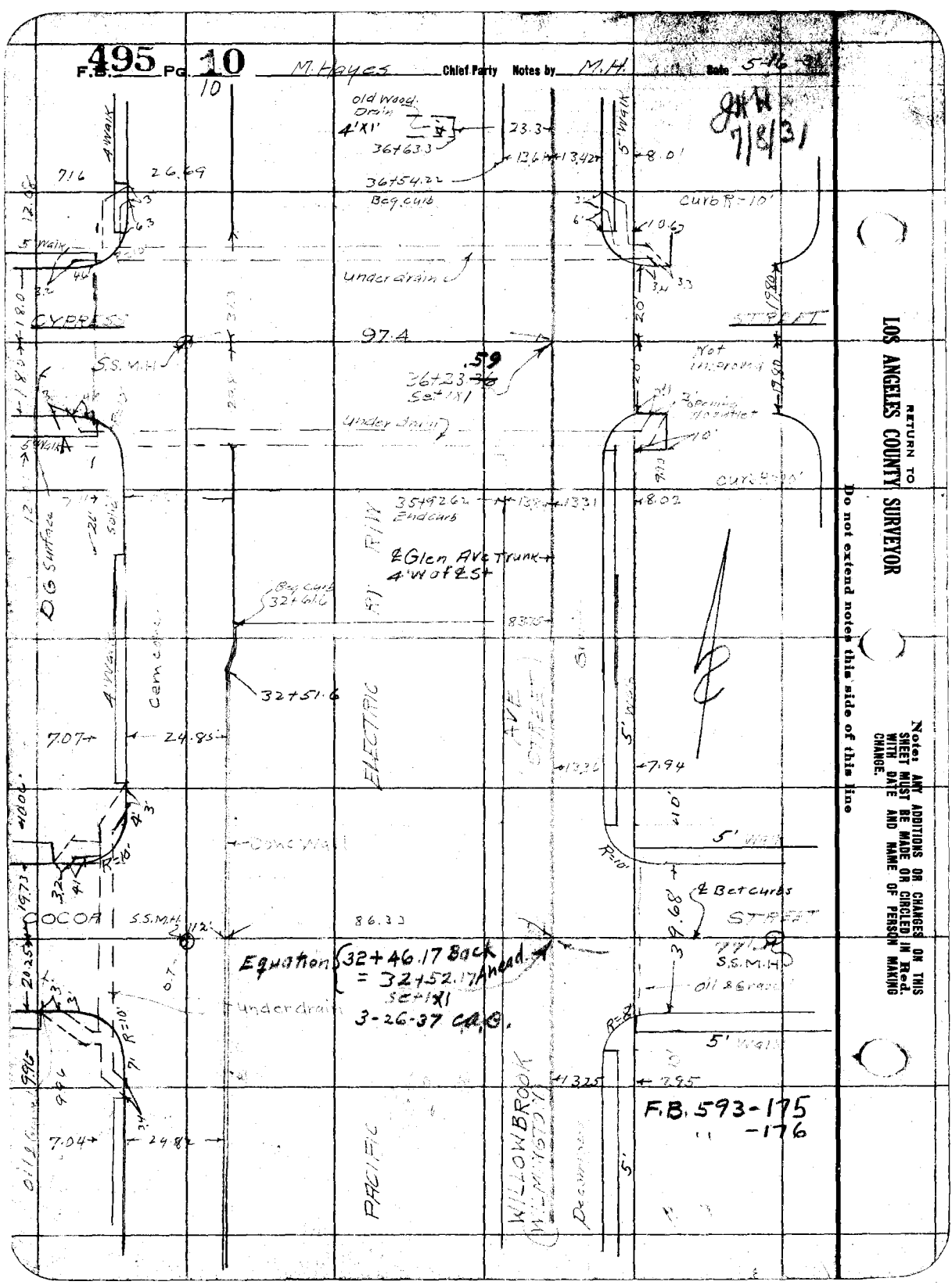

RETURN TO
LOS ANGELES COUNTY SURVEYOR

Do not extend notes this side of this line

Notes: ANY ADDITIONS OR CHANGES ON THIS SHEET MUST BE MADE OR CIRCLED IN Red. WITH DATE AND NAME OF PERSON MAKING CHANGE.

Date Notes by Chief Party F.B. 495 PG. 11

Jn 7/8/31

Plotted by	W. O. No. 630
Date	S. S. O. No.
Map No.	Location Glen Ave Trunk
Plotting Ch'k'd by	Surveyed by H. Hayes
Date	Date May 18, 1931
	Indexed A. C. Johnson

RETURN TO LOS ANGELES COUNTY SURVEYOR

Note: ANY ADDITIONS OR CHANGES ON THIS SHEET MUST BE MADE OR CIRCLED IN Red. WITH DATE AND NAME OF PERSON MAKING CHANGE.

Do not extend notes this side of this line

F.B. 495 Pg 12/12 M. Hayes Chief Party Notes by M.H. Date 5-18-31

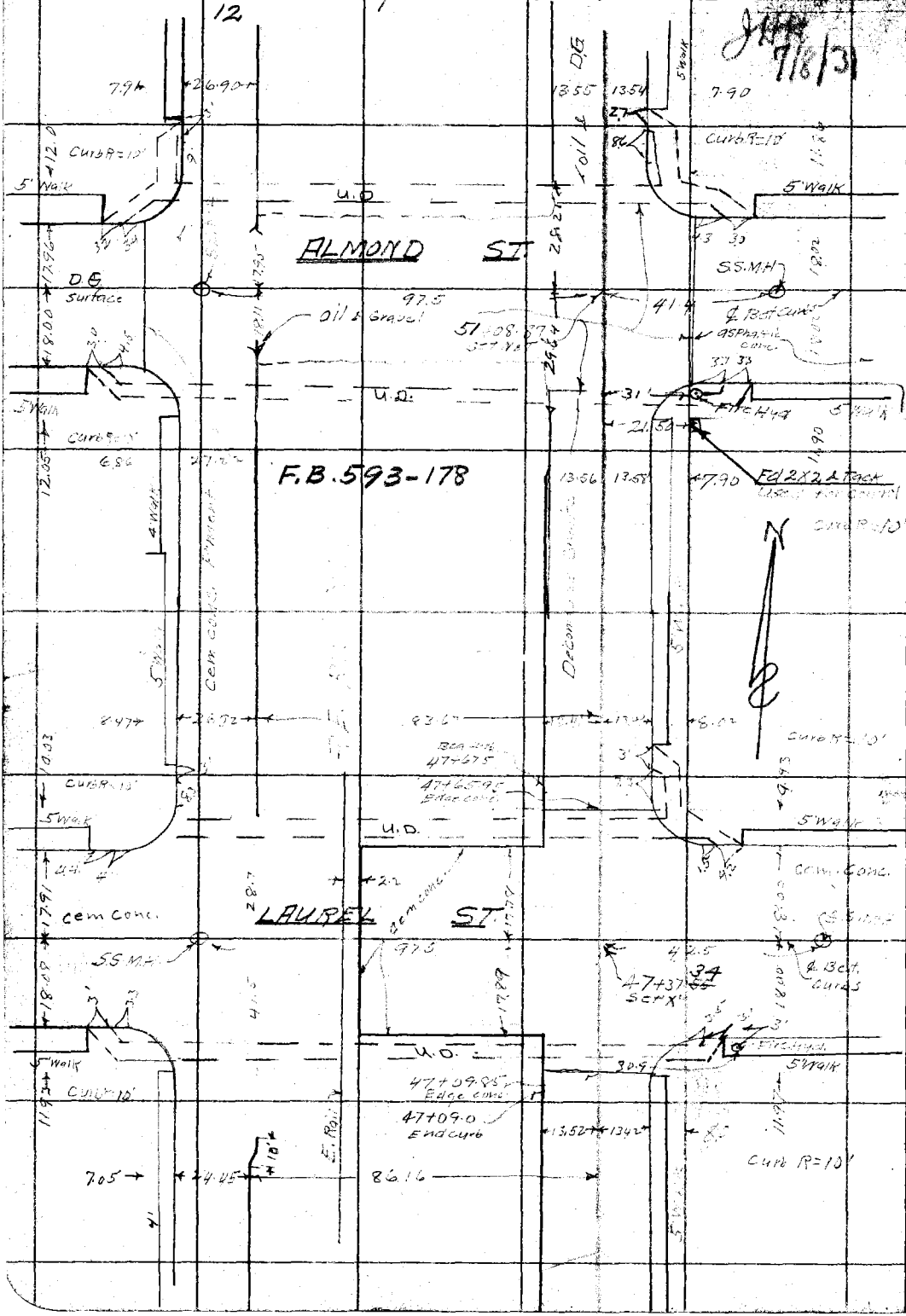

RETURN TO
LOS ANGELES COUNTY SURVEYOR

Do not extend notes this side of this line

Note: ANY ADDITIONS OR CHANGES ON THIS SHEET MUST BE MADE OR CIRCLED IN Red. WITH DATE AND NAME OF PERSON MAKING CHANGE.

Date_____ Notes by_____ Chief Party_____ F.B. 495 PG 13

13

Plotted by	W. O. No. 630 D. S. O. No.
Date	Location Glen [illegible]
Map No.	Surveyed by M. Hayes
Plotting Ch'k'd by	Date May 18, 1931
Date	Indexed A. C Johnson

[illegible]
7/18/31

Notes: ANY ADDITIONS OR CHANGES ON THIS SHEET MUST BE MADE OR CIRCLED IN Red. WITH DATE AND NAME OF PERSON MAKING CHANGE.

Do not extend notes this side of this line

RETURN TO
LOS ANGELES COUNTY SURVEYOR

F.B. 593-178

RETURN TO
LOS ANGELES COUNTY SURVEYOR

Note: ANY ADDITIONS OR CHANGES ON THIS SHEET MUST BE MADE OR CIRCLED IN Red. WITH DATE AND NAME OF PERSON MAKING CHANGE.

Do not extend notes this side of this line

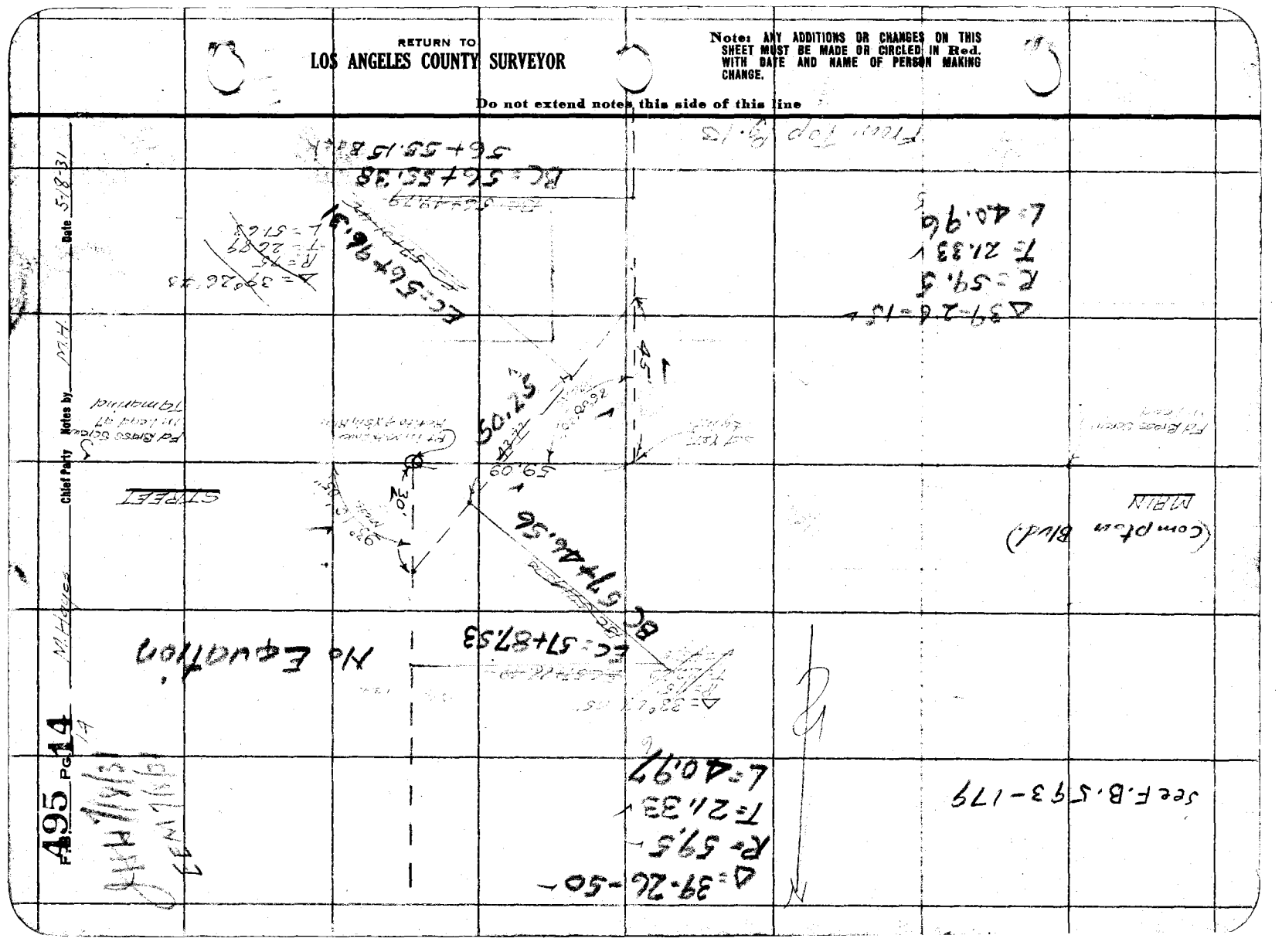

RETURN TO
LOS ANGELES COUNTY SURVEYOR

Notes: ANY ADDITIONS OR CHANGES ON THIS SHEET MUST BE MADE OR CIRCLED IN Red. WITH DATE AND NAME OF PERSON MAKING CHANGE.

Do not extend notes this side of this line

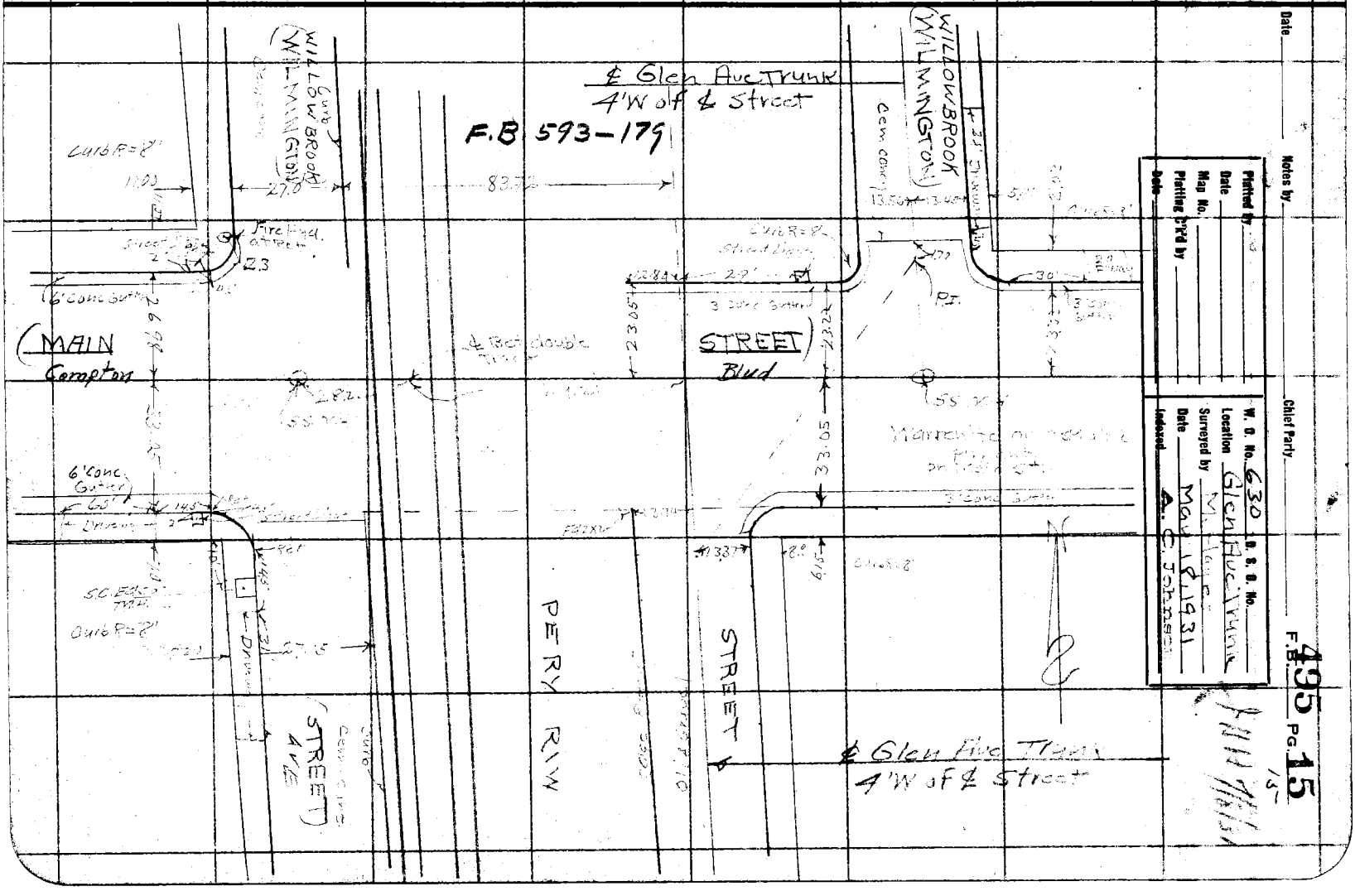

F.B. 495 PG. 16

Chief Party _____ Notes by _____ Date _____

BLANK

RETURN TO
LOS ANGELES COUNTY SURVEYOR

Do not extend notes this side of this line

Note: ANY ADDITIONS OR CHANGES ON THIS SHEET MUST BE MADE OR CIRCLED IN Red. WITH DATE AND NAME OF PERSON MAKING CHANGE.

Date _____ Notes by _____ Chief Party _____ P. 495 PG. 17

Platted by _____
Date _____
Map No. _____
Platting C'k'd by _____
Date _____

W. O. No. 630 D. S. O. No. _____
Location Glendale Trunk
Surveyed by _____
Date May 20, 1931
Indexed A. C. Johnson

Note: ANY ADDITIONS OR CHANGES ON THIS SHEET MUST BE MADE OR CIRCLED IN Red. WITH DATE AND NAME OF PERSON MAKING CHANGE.

Do not extend notes this side of this line

RETURN TO
LOS ANGELES COUNTY SURVEYOR

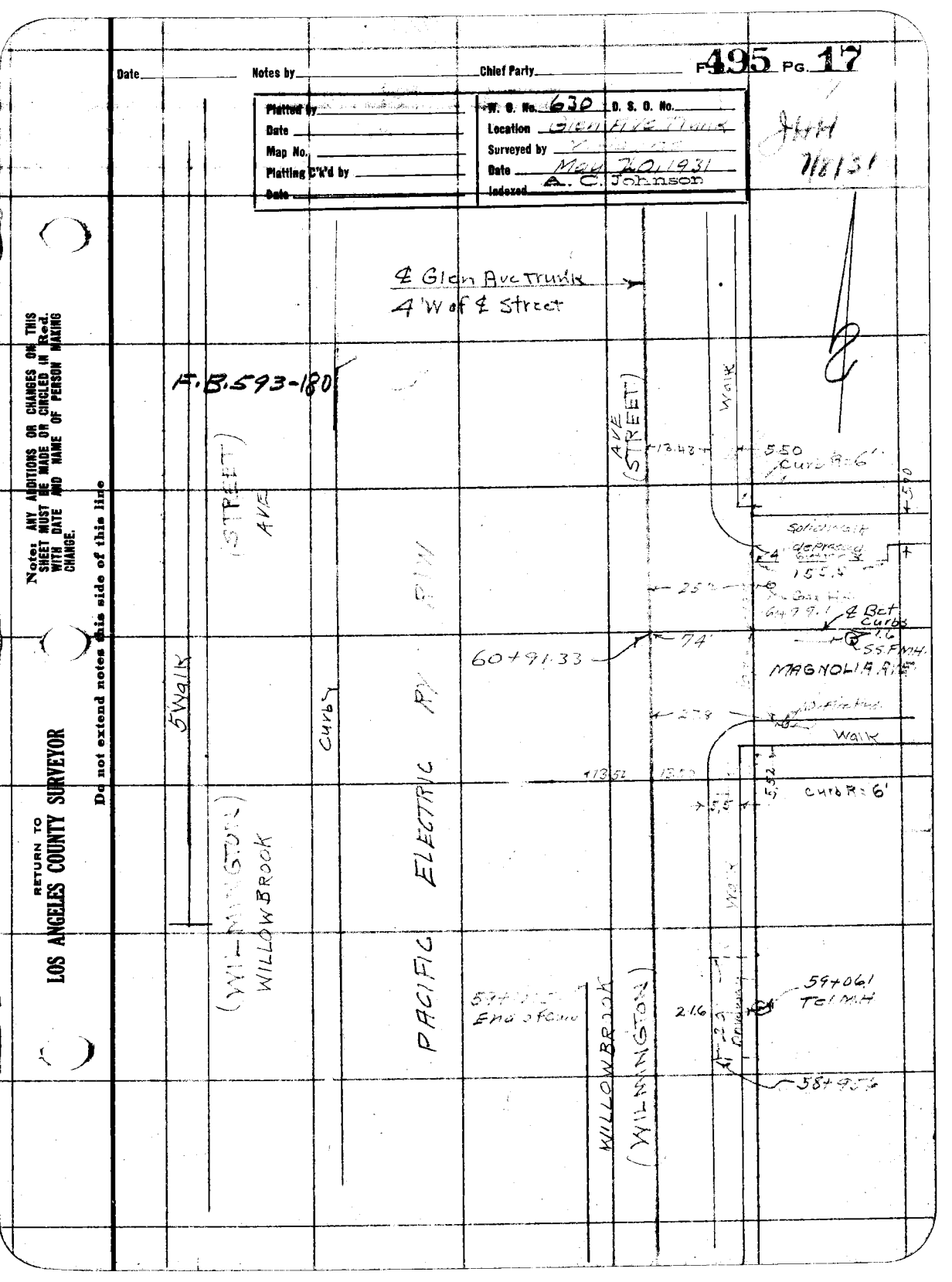

F.B. 495 Pg. 18 — M. Hayes, Chief Party — Notes by M.H. — Date 5-20-31

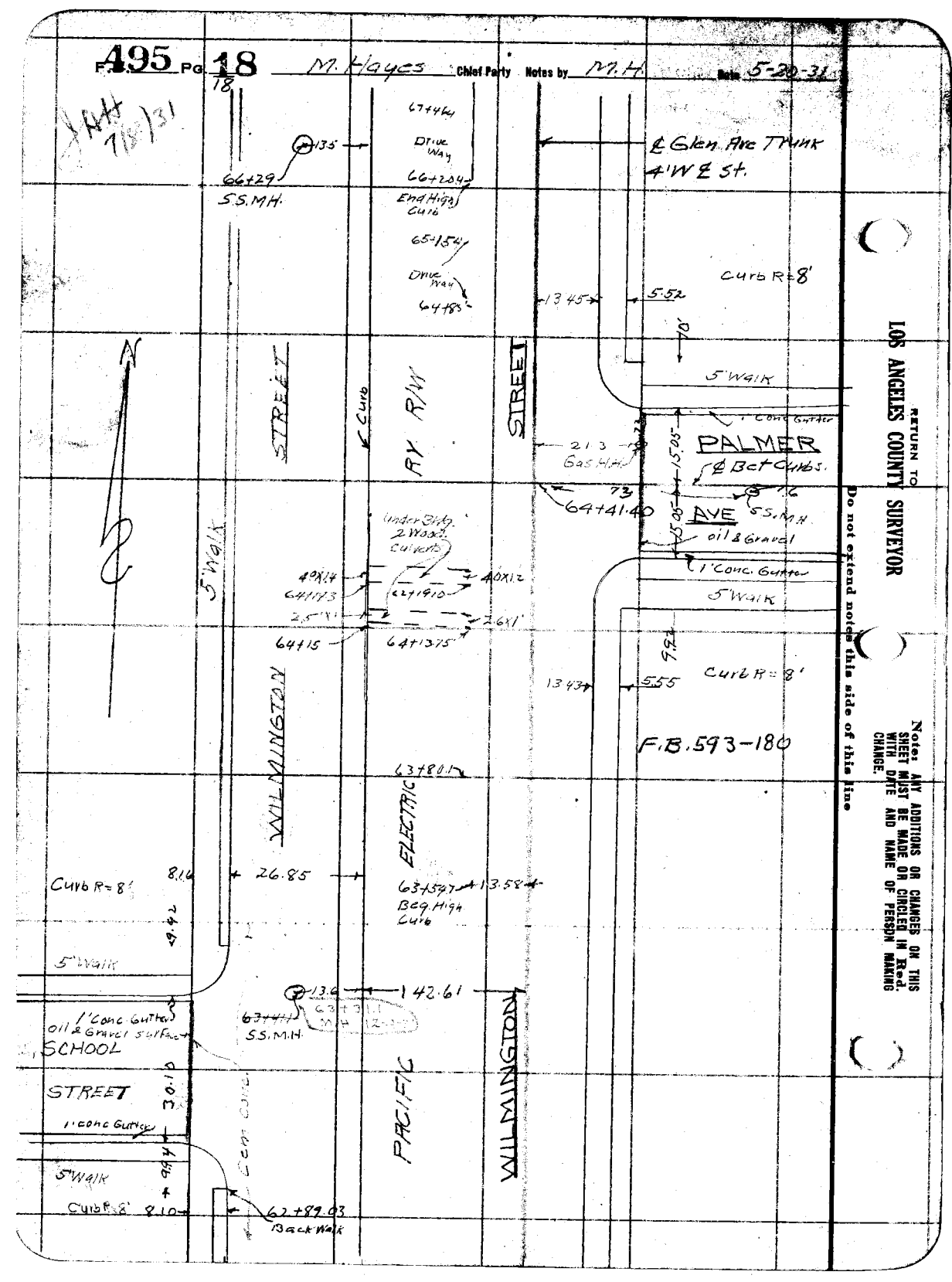

RETURN TO LOS ANGELES COUNTY SURVEYOR

Do not extend notes this side of this line

Notes: ANY ADDITIONS OR CHANGES ON THIS SHEET MUST BE MADE OR CIRCLED IN Red. WITH DATE AND NAME OF PERSON MAKING CHANGE.

Date _____ Notes by _____ Chief Party _____ F.B. 495 Pg. 19

19

Plotted by	W. O. No. 630 D. S. O. No.
Date	Location Glen Ave Trunk
Map No.	Surveyed by M. Hayes
Plotting Ch'd by	Date May 20, 1931
Date	Indexed A. C. Johnson

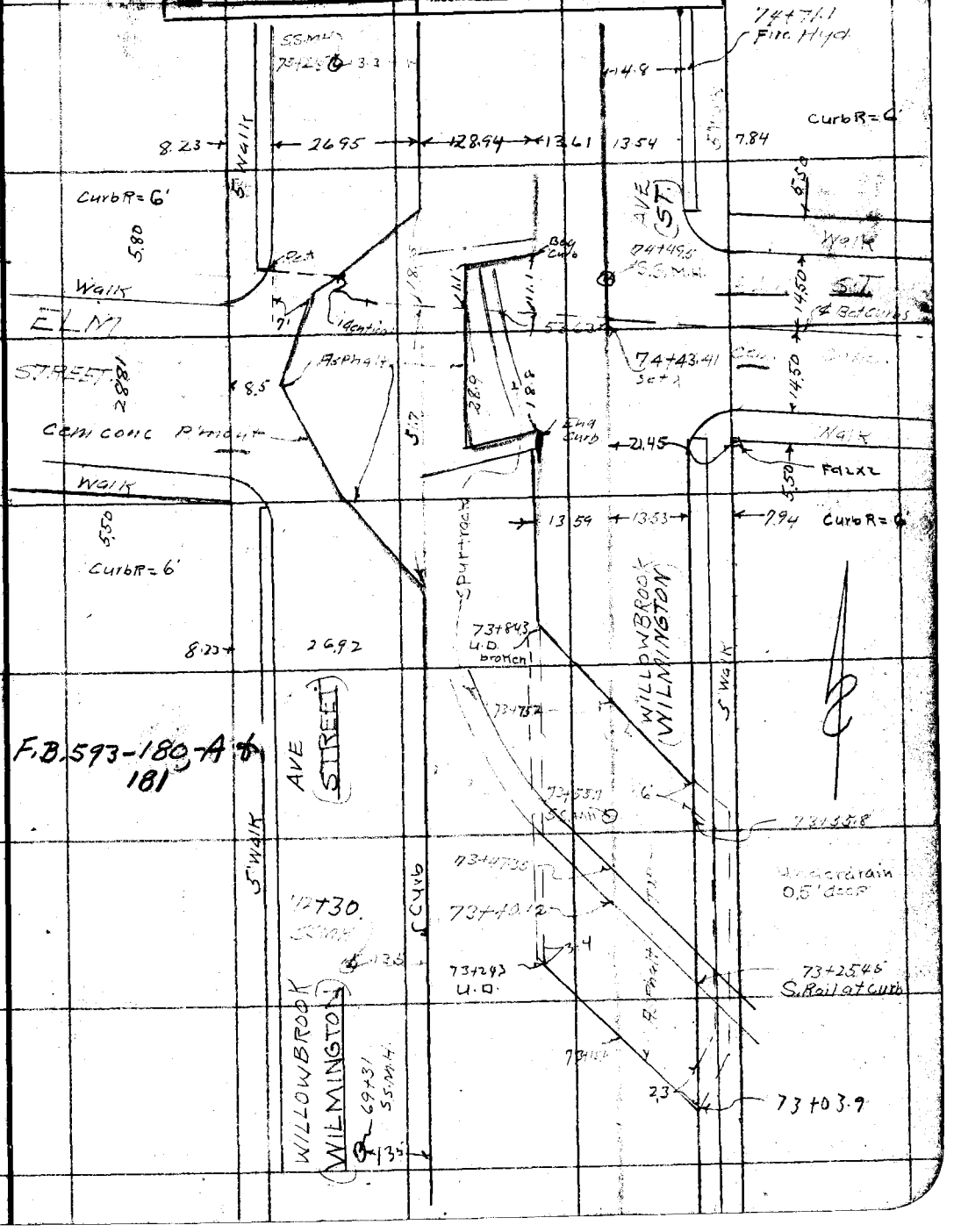

Note: ANY ADDITIONS OR CHANGES ON THIS SHEET MUST BE MADE OR CIRCLED IN Red. WITH DATE AND NAME OF PERSON MAKING CHANGE.

Do not extend notes this side of this line

RETURN TO LOS ANGELES COUNTY SURVEYOR

F.B. 495 PG. 20 M. Hayes Chief Party Notes by M.H. Date 5-20-31

20

JHH 7/8/31

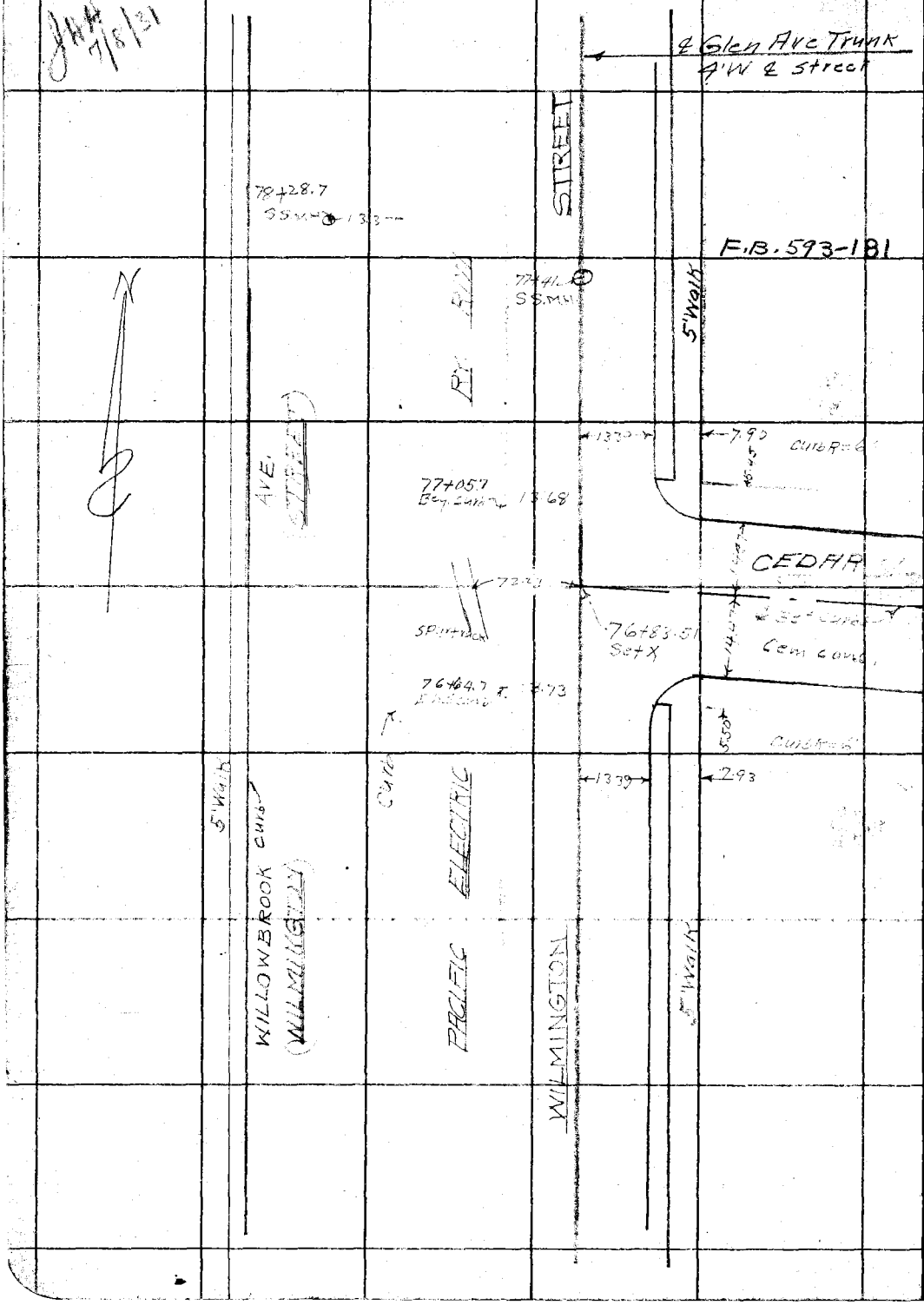

RETURN TO
LOS ANGELES COUNTY SURVEYOR

Do not extend notes this side of this line

Note: ANY ADDITIONS OR CHANGES ON THIS SHEET MUST BE MADE OR CIRCLED IN Red. WITH DATE AND NAME OF PERSON MAKING CHANGE.

Date _____ Notes by _____ Chief Party _____ F.B. 495 PG. 21

21

Platted by _____
Date _____
Map No. _____
Platting C'k'd by _____
Date _____

W. O. No. 630 D. S. O. No. _____
Location Glen Ave Trunk
Surveyed by _____
Date May 20, 1931
Indexed A. C. Johnson

RETURN TO
LOS ANGELES COUNTY SURVEYOR

Do not extend notes this side of this line

Notes: ANY ADDITIONS OR CHANGES ON THIS SHEET MUST BE MADE OR CIRCLED IN Red. WITH DATE AND NAME OF PERSON MAKING CHANGE.

F.B. 593-182

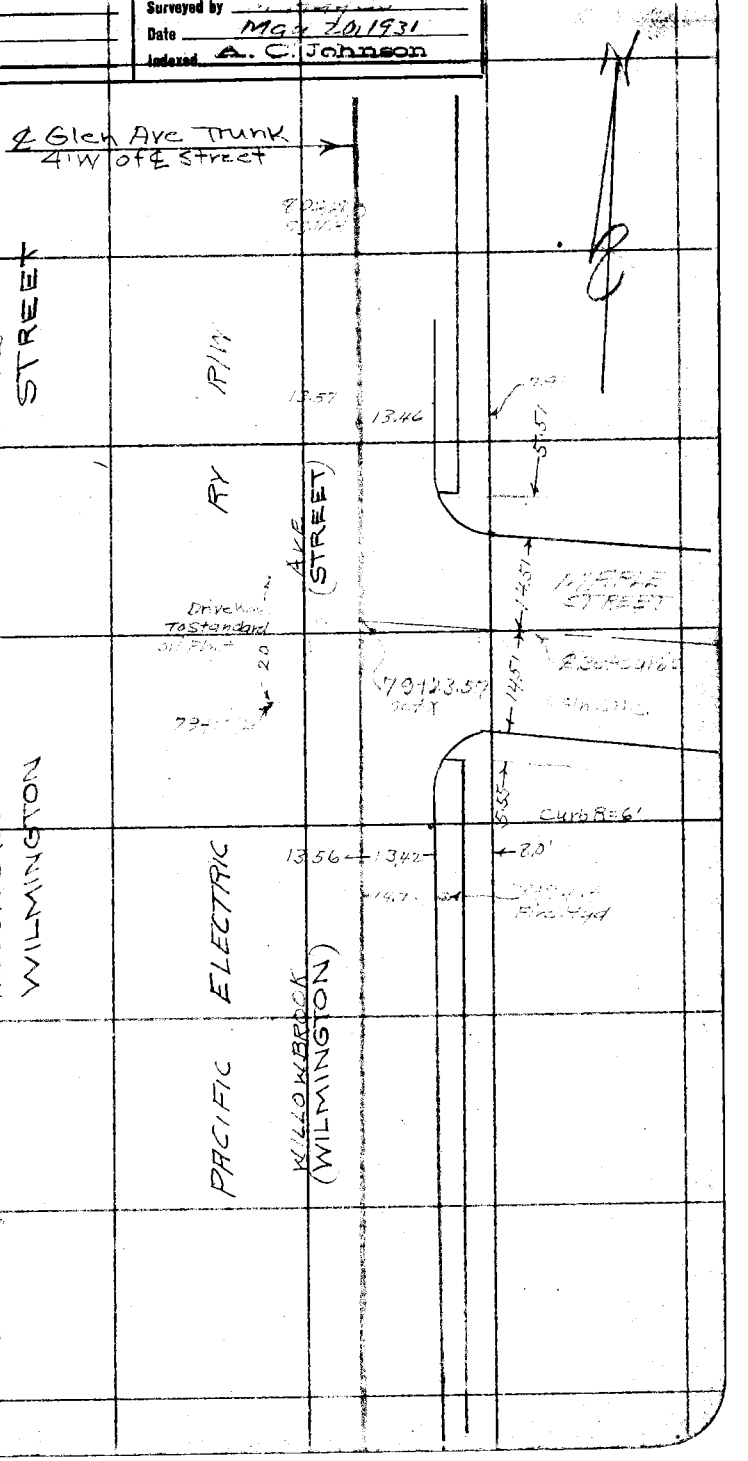

RETURN TO
LOS ANGELES COUNTY SURVEYOR

Note: ANY ADDITIONS OR CHANGES ON THIS SHEET MUST BE MADE OR CIRCLED IN Red. WITH DATE AND NAME OF PERSON MAKING CHANGE.

Do not extend notes this side of this line

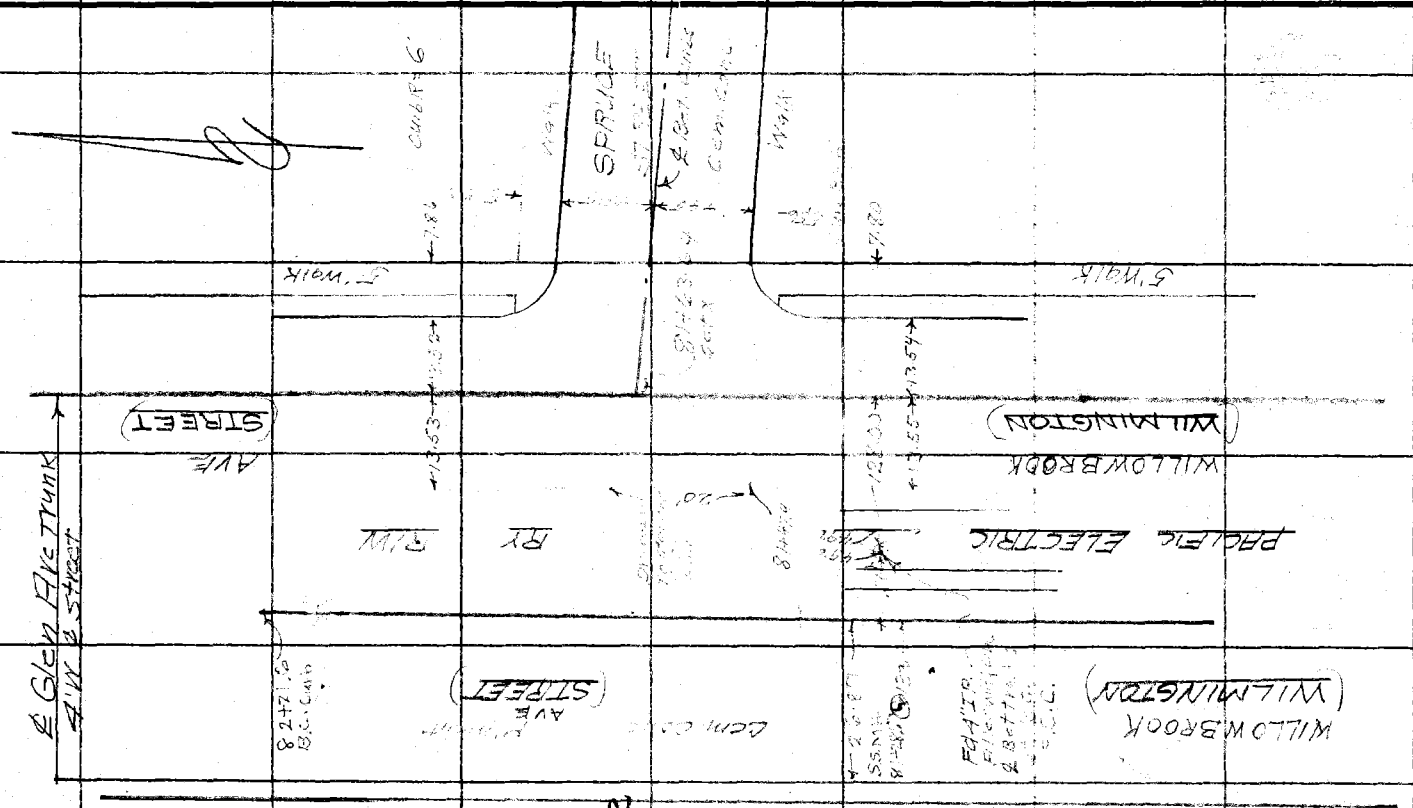

Date 5-24-31

Notes by M.H.

Chief Party

Address

F. 495 Pg. 22

22

Date _____ Notes by _____ Chief Party _____ F.B. 495 Pg. 23

23

Platted by _____	W. O. No. 630 D. S. O. No. _____
Date _____	Location Glen Ave Trunk
Map No. _____	Surveyed by M. Hayes
Platting C'k'd by _____	Date May 20, 1931
Date _____	Indexed C. Johnson

JHH 7/8/31

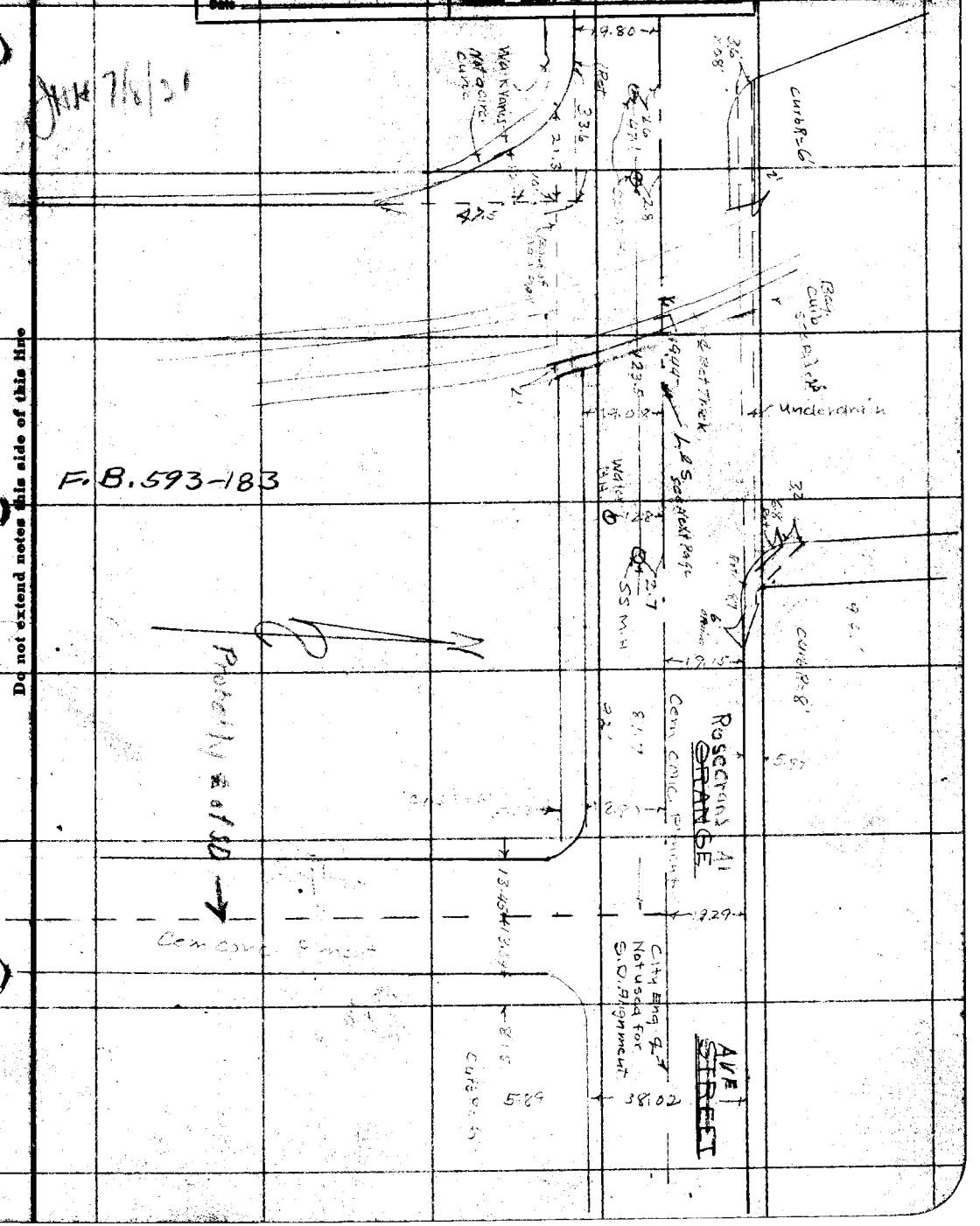

F.B. 593-183

Note: ANY ADDITIONS OR CHANGES ON THIS SHEET MUST BE MADE OR CIRCLED IN Red. WITH DATE AND NAME OF PERSON MAKING CHANGE.

Do not extend notes this side of this line

RETURN TO
LOS ANGELES COUNTY SURVEYOR

RETURN TO
LOS ANGELES COUNTY SURVEYOR

Note: ANY ADDITIONS OR CHANGES ON THIS SHEET MUST BE MADE OR CIRCLED IN Red. WITH DATE AND NAME OF PERSON MAKING CHANGE.

Do not extend notes this side of this line

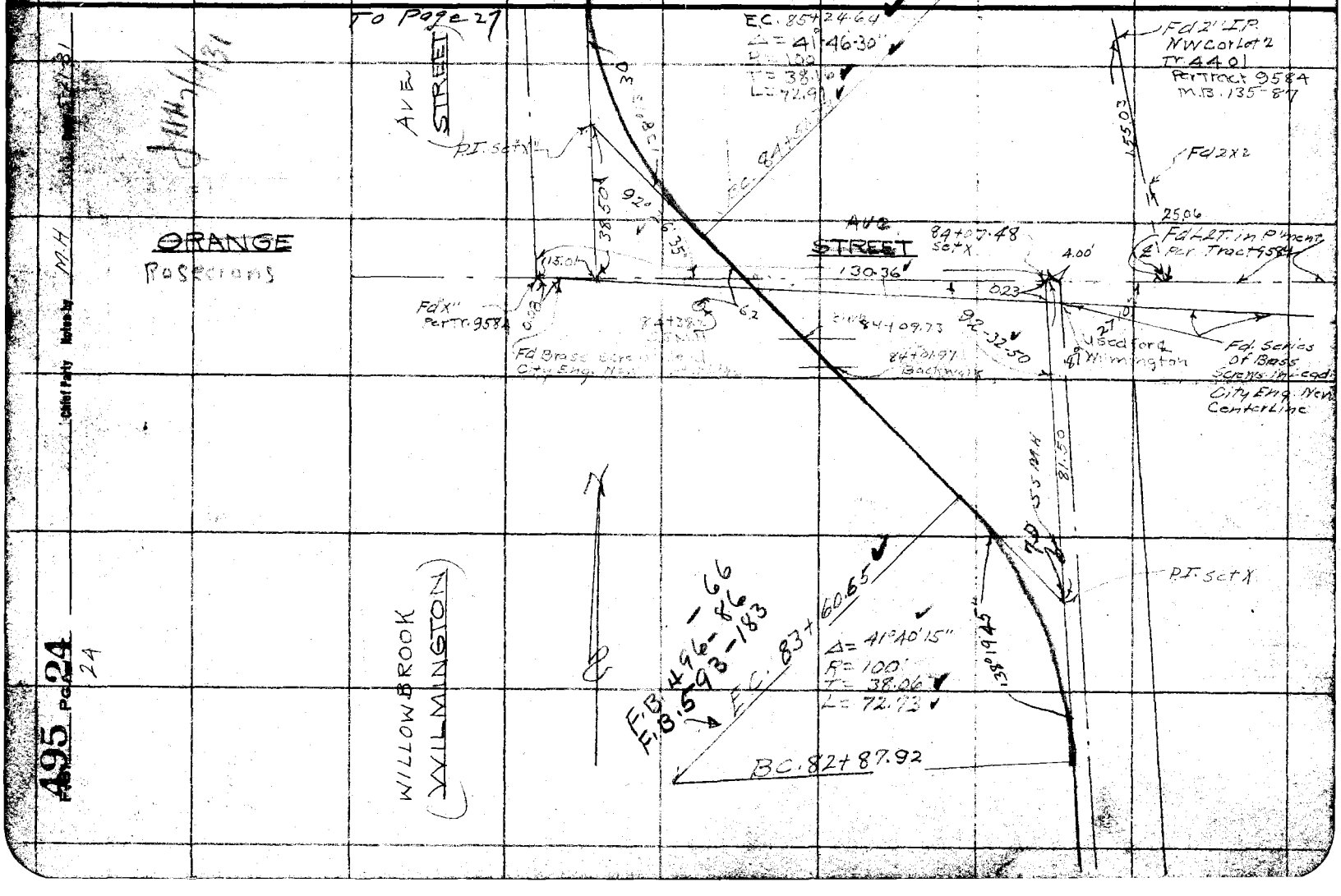

495 PG 24

Chief Party Notes by M.H.

Notes Ck'd by	Survey of Glen Ave Trunk
Map No.	W. O. 630 Tape No. St'd °F.
Office Work	Surveyed by M. Hayes
Checked	Notes M.H Date 7-23-31
Date	Indexed A. C. Johnson

F.B. 495 Pg. 25

24A

1521

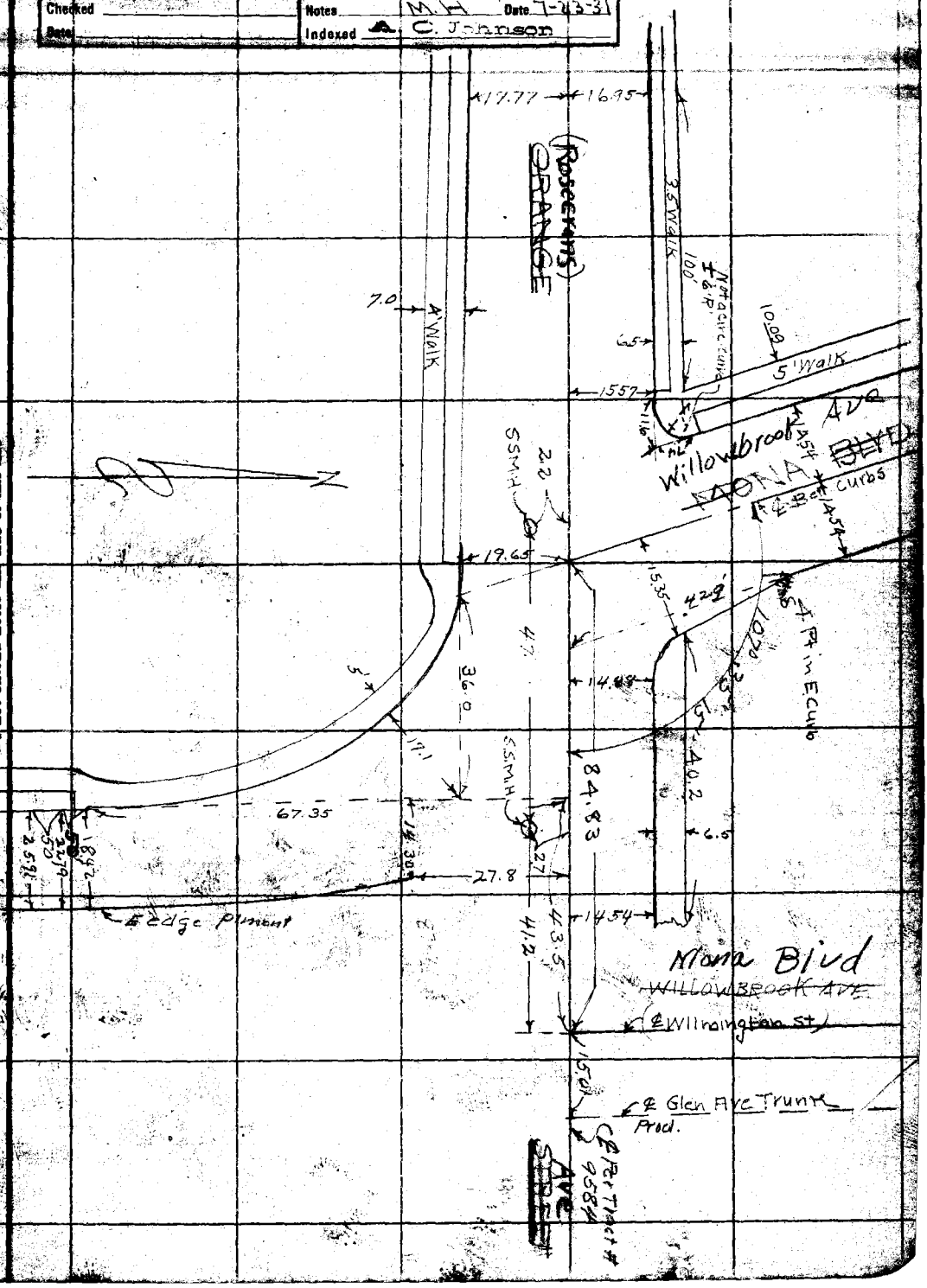

Note: ANY ADDITIONS OR CHANGES ON THIS SHEET MUST BE MADE OR CIRCLED IN Ink. WITH DATE AND NAME OF PERSON MAKING CHANGE.

RETURN TO
LOS ANGELES COUNTY SURVEYOR
700 HALL OF RECORDS

Do not extend notes this side of this line

FORM 340 [illegible] 5-31

RETURN TO
LOS ANGELES COUNTY SURVEYOR
700 HALL OF RECORDS

Note: ANY ADDITIONS OR CHANGES ON THIS SHEET MUST BE MADE OR CIRCLED IN **Red Ink.** WITH DATE AND NAME OF PERSON MAKING CHANGE.

Do not extend notes this side of this line

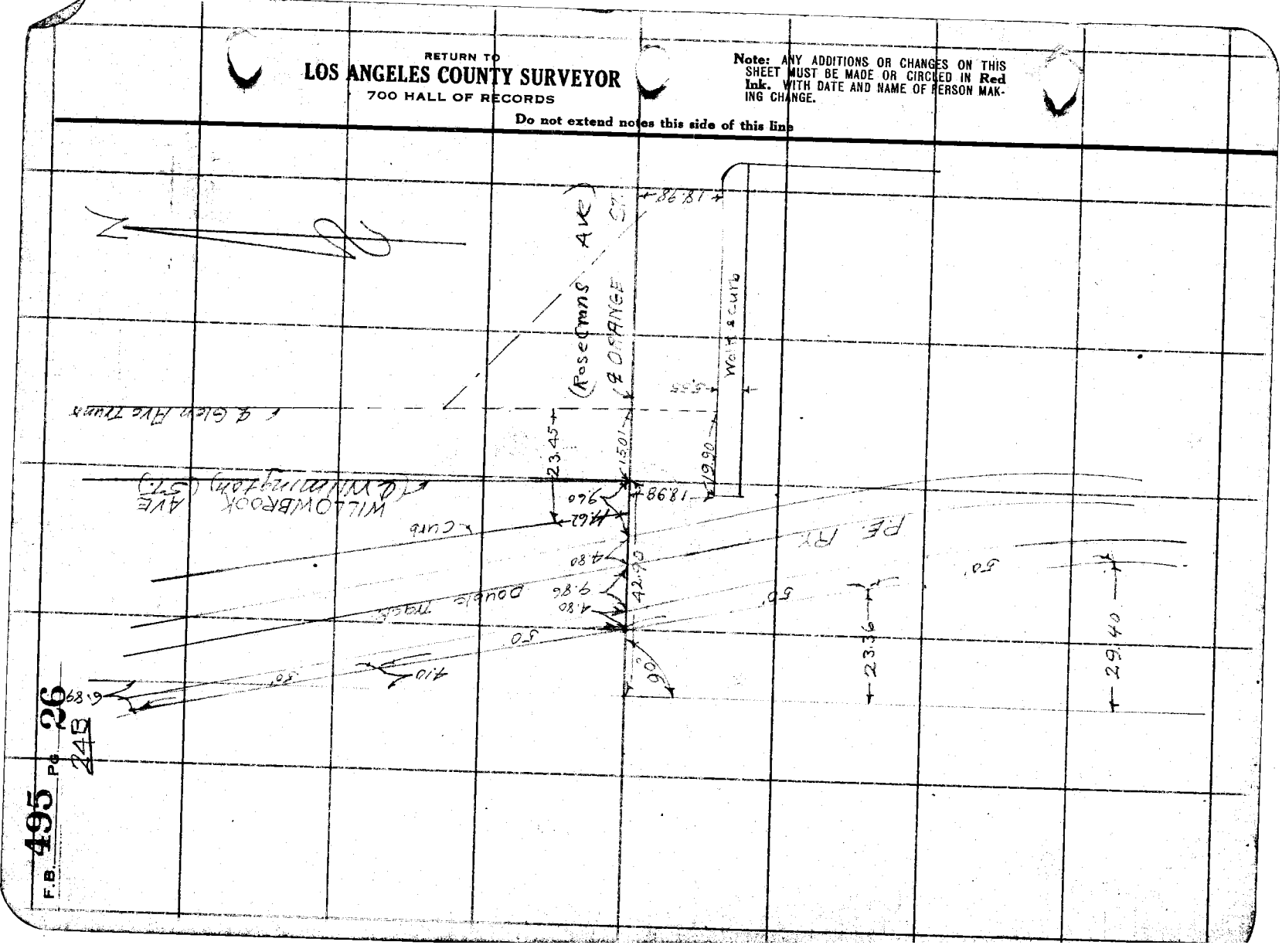

F.B. 495 Pg 26
245

Date _____ Notes by _____ Chief Party _____ F.B. 495 PG. 27

Platted by	W. O. No. 600 D. S. O. No.
Date	Location
Map No.	Surveyed by ZL
Platting C'k'd by	Date
Date	Indexed A. C. Johnson

JHN 7/6/31

Note: ANY ADDITIONS OR CHANGES ON THIS SHEET MUST BE MADE OR CIRCLED IN Red, WITH DATE AND NAME OF PERSON MAKING CHANGE.

Do not extend notes this side of this line

RETURN TO LOS ANGELES COUNTY SURVEYOR

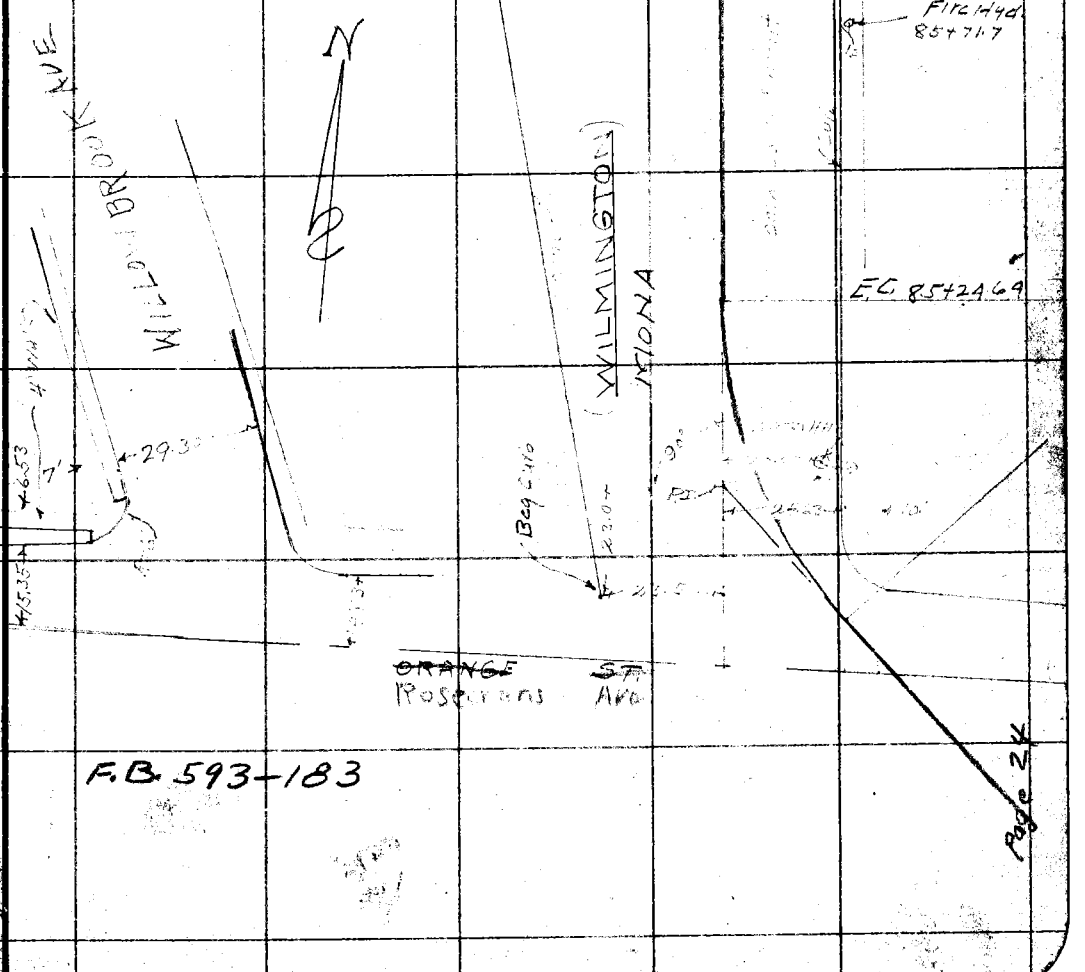

F.B. 593-183

F.B. 495 Pg. 28 M. Hayes Chief Party Notes by M.H. Date 5-21-31

RETURN TO
LOS ANGELES COUNTY SURVEYOR

Do not extend notes this side of this line

Notes: ANY ADDITIONS OR CHANGES ON THIS SHEET MUST BE MADE OR CIRCLED IN Red. WITH DATE AND NAME OF PERSON MAKING CHANGE.

Date _____ Notes by M.H. Chief Party _____ F.B. 495 Pg. 29

27

Platted by _____	W. O. No. 630 D. S. O. No. _____
Date _____	Location [illegible]
Map No. _____	Surveyed by [illegible]
Platting C'k'd by _____	Date May 2 1931
Date _____	Indexed A. C. Johnson

JH 7/8/31



F.B. 593-185

Note: ANY ADDITIONS OR CHANGES ON THIS SHEET MUST BE MADE OR CIRCLED IN Red. WITH DATE AND NAME OF PERSON MAKING CHANGE.

Do not extend notes this side of this line

RETURN TO
LOS ANGELES COUNTY SURVEYOR

F. 495 Pg. 30 M. Hayes Chief Party Notes by M.H. Date 5-22-31

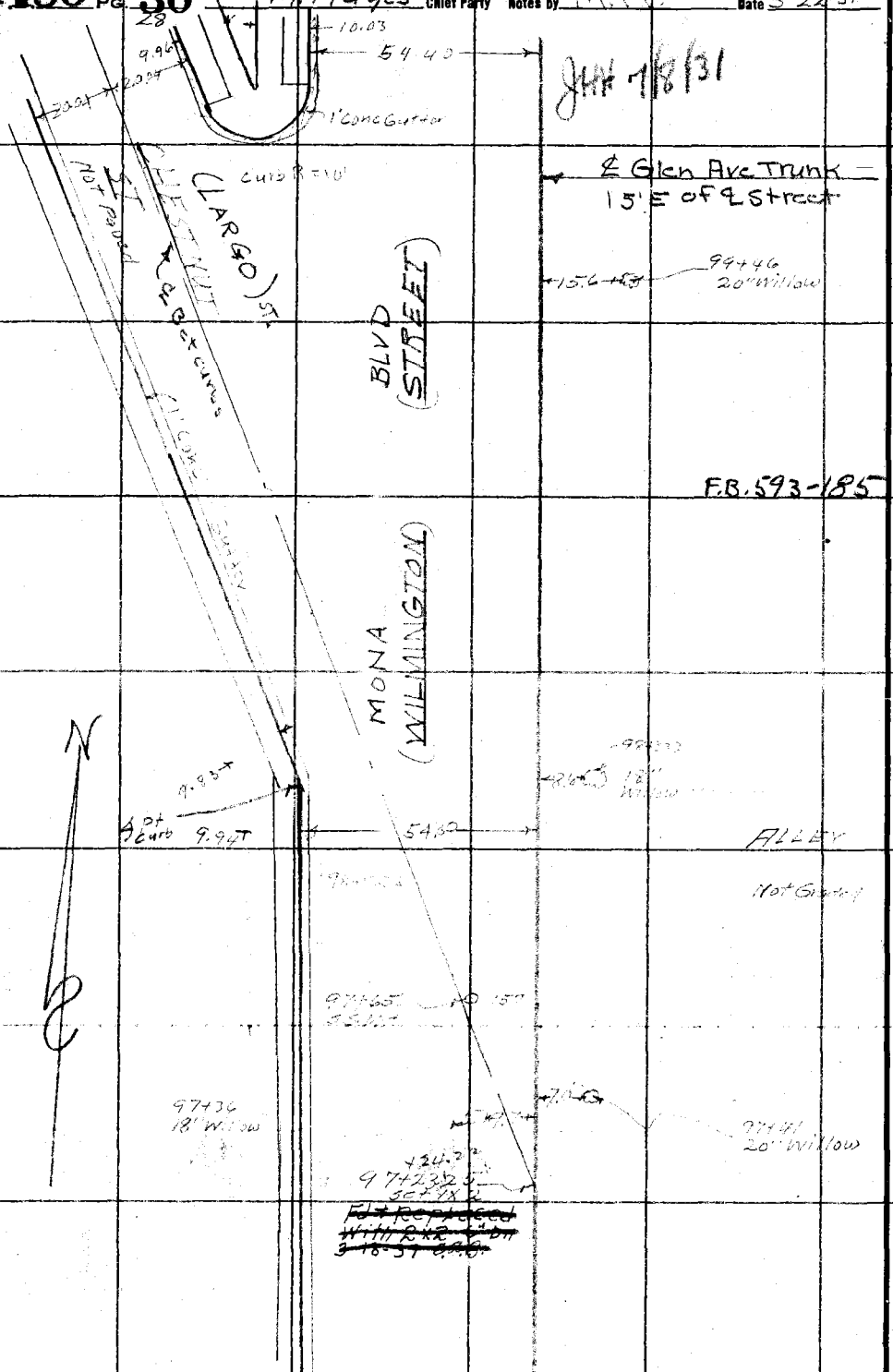

℄ Glen Ave Trunk =
15' E of ℄ Street

J.H.H. 1/8/31

F.B. 593-185

RETURN TO
LOS ANGELES COUNTY SURVEYOR

Do not extend notes this side of this line

Note: ANY ADDITIONS OR CHANGES ON THIS SHEET MUST BE MADE OR CIRCLED IN Red. WITH DATE AND NAME OF PERSON MAKING CHANGE.

Date _____ Notes by _____ Chief Party _____ F.B. 495 Pg. 31

29

Plotted by _____	W. O. No. 630 D. S. O. No. _____
Date _____	Location Glen Ave Trunk
Map No. _____	Surveyed by M. Hayes
Plotting C'k'd by _____	Date May 22, 1931
Date _____	Indexed A. C. Johnson

JHH 7/8/31

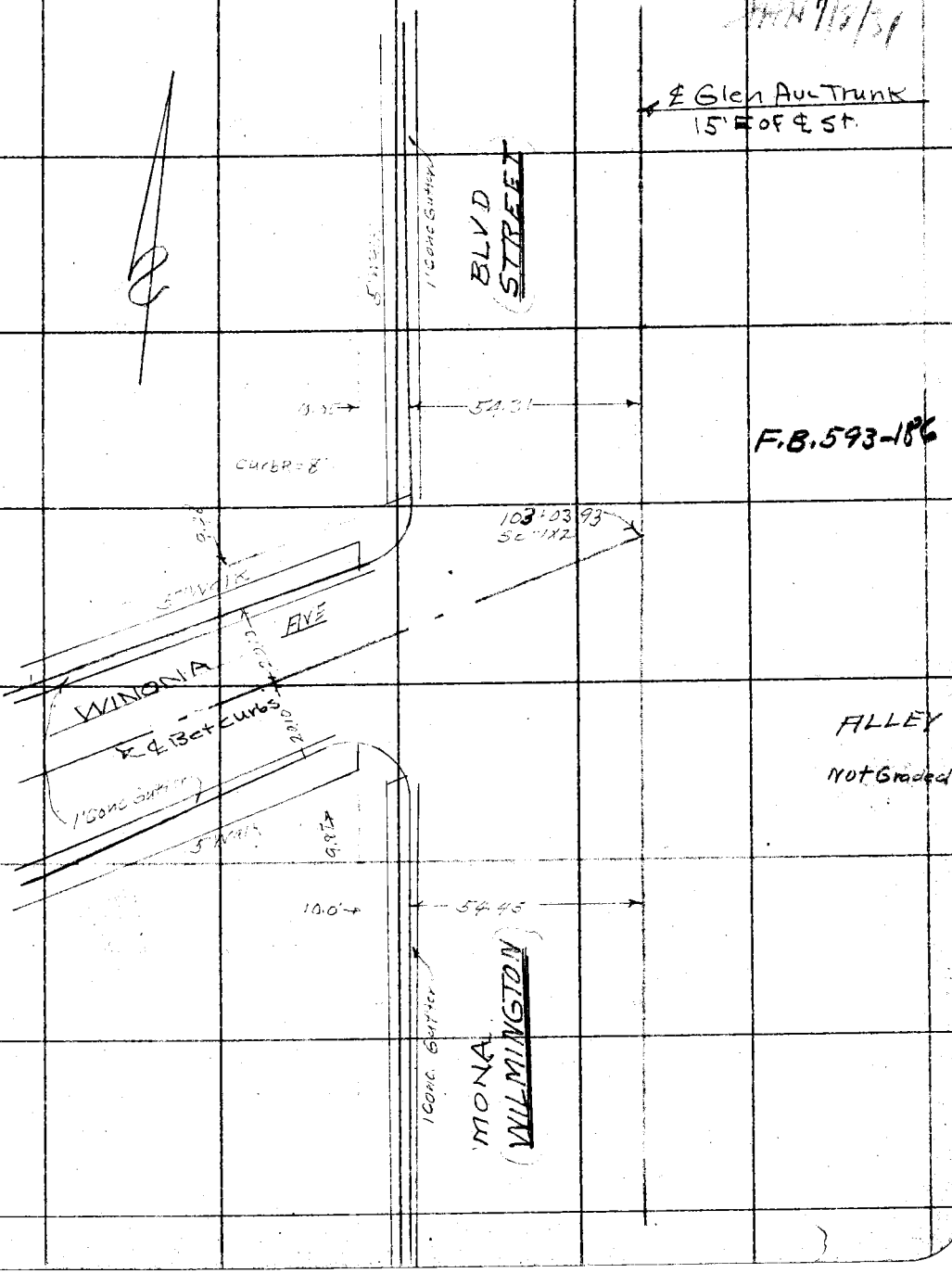

Note: ANY ADDITIONS OR CHANGES ON THIS SHEET MUST BE MADE OR CIRCLED IN Red. WITH DATE AND NAME OF PERSON MAKING CHANGE.

Do not extend notes this side of this line

RETURN TO
LOS ANGELES COUNTY SURVEYOR

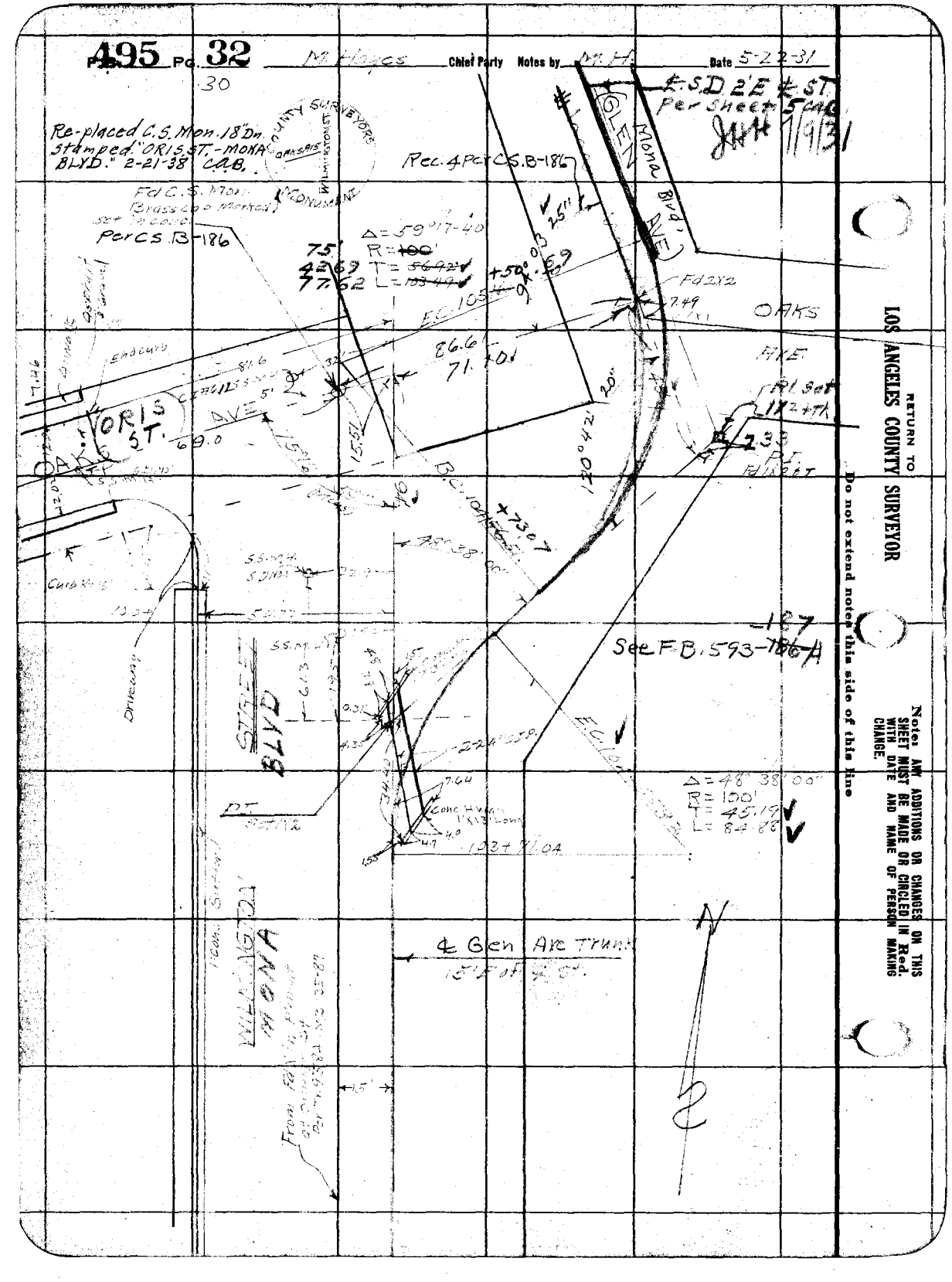
495 Pg. 32
M. Hayes
Chief Party
Notes by M.H.
Date 5-22-31
Re-placed C.S. Mon. 18" Dn. stamped "ORIS ST. - MONA BLVD." 2-21-38 C.A.B.
COUNTY SURVEYORS
OAKS AVE
WILMINGTON ST.
MONUMENT
Rec. 4 Per C.S. B-186
Fd C.S. Mon. Brass Cap Marked
Per C.S. B-186
GLEN AVE
Mona Blvd.
Δ = 59°17'40"
R = 100'
T = 56.92
L = 103.49
75'
42.69
77.62
+50°
94.69
E.C. 105
Fd 2x2
7.49
OAKS AVE.
86.6
71.10
ORIS ST.
AVE
69.0
15.51
120°42'
20"
+73.07
48°38'00"
Curb Rd
Driveway
STREET BLVD
See F.B. 593-186-A
187
Δ = 48°38'00"
R = 100'
T = 45.19
L = 84.88
103+71.04
Conc. Hwy. 1'x13' Long
WILMINGTON MONA
℄ Glen Ave Trunk
15' E of ℄ St.
N
RETURN TO
LOS ANGELES COUNTY SURVEYOR
Do not extend notes this side of this line
Note: ANY ADDITIONS OR CHANGES ON THIS SHEET MUST BE MADE OR CIRCLED IN Red. WITH DATE AND NAME OF PERSON MAKING CHANGE.

Date _____ Notes by _____ Chief Party _____ F.B. 495 PG. 33

Plotted by _____	W. O. No. 630 D. S. O. No. _____
Date _____	Location Glen Ave. Trunk
Map No. _____	Surveyed by M. Hayes
Plotting C'k'd by _____	Date [illegible]
Date _____	Indexed A. C. Johnson

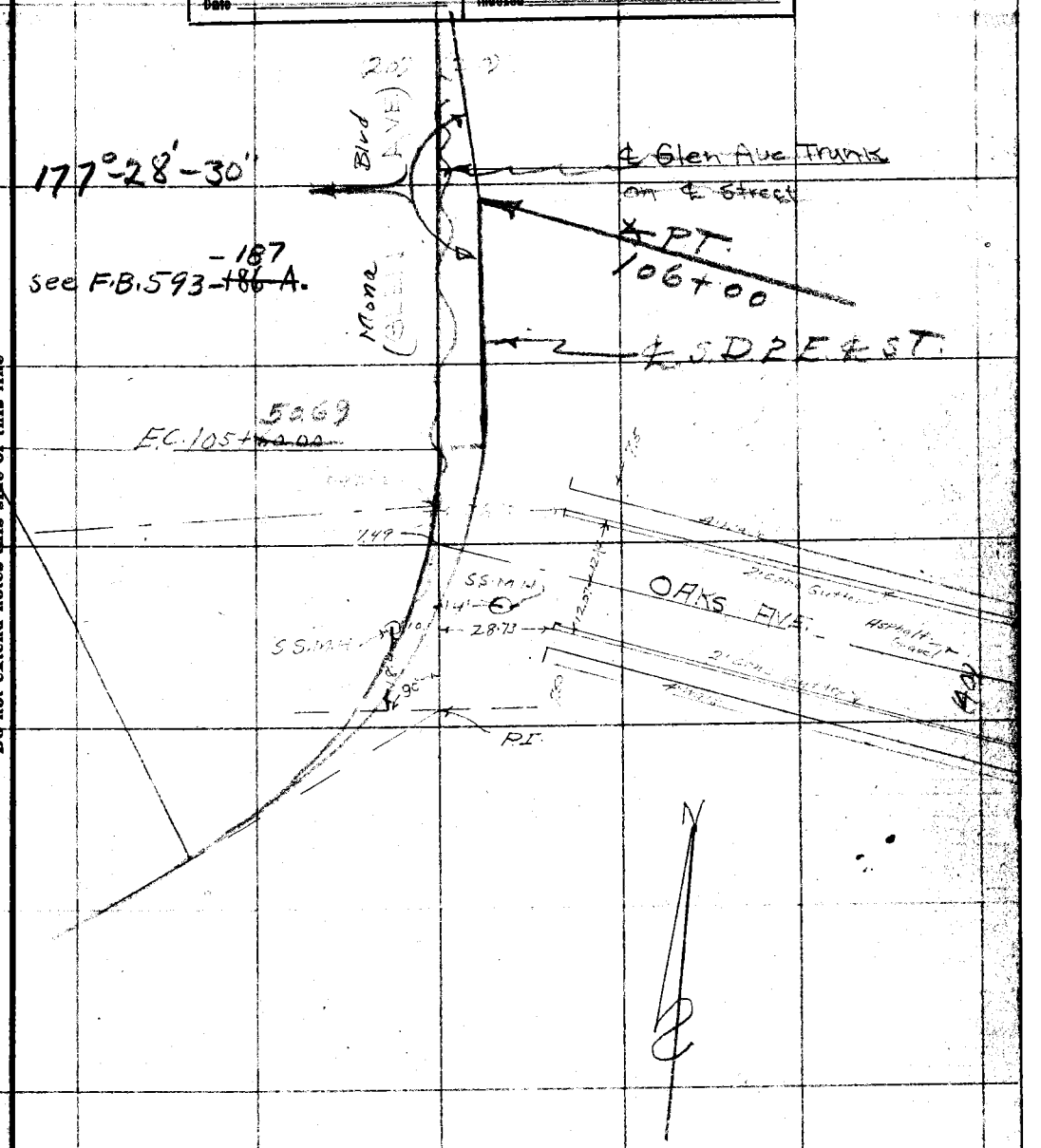

Note: ANY ADDITIONS OR CHANGES ON THIS SHEET MUST BE MADE OR CIRCLED IN Red. WITH DATE AND NAME OF PERSON MAKING CHANGE.

Do not extend notes this side of this line

RETURN TO
LOS ANGELES COUNTY SURVEYOR

F.B. 495 PG. 34 M. Hayes Chief Party Notes by M.H. Date

32

JHH 7/8/31

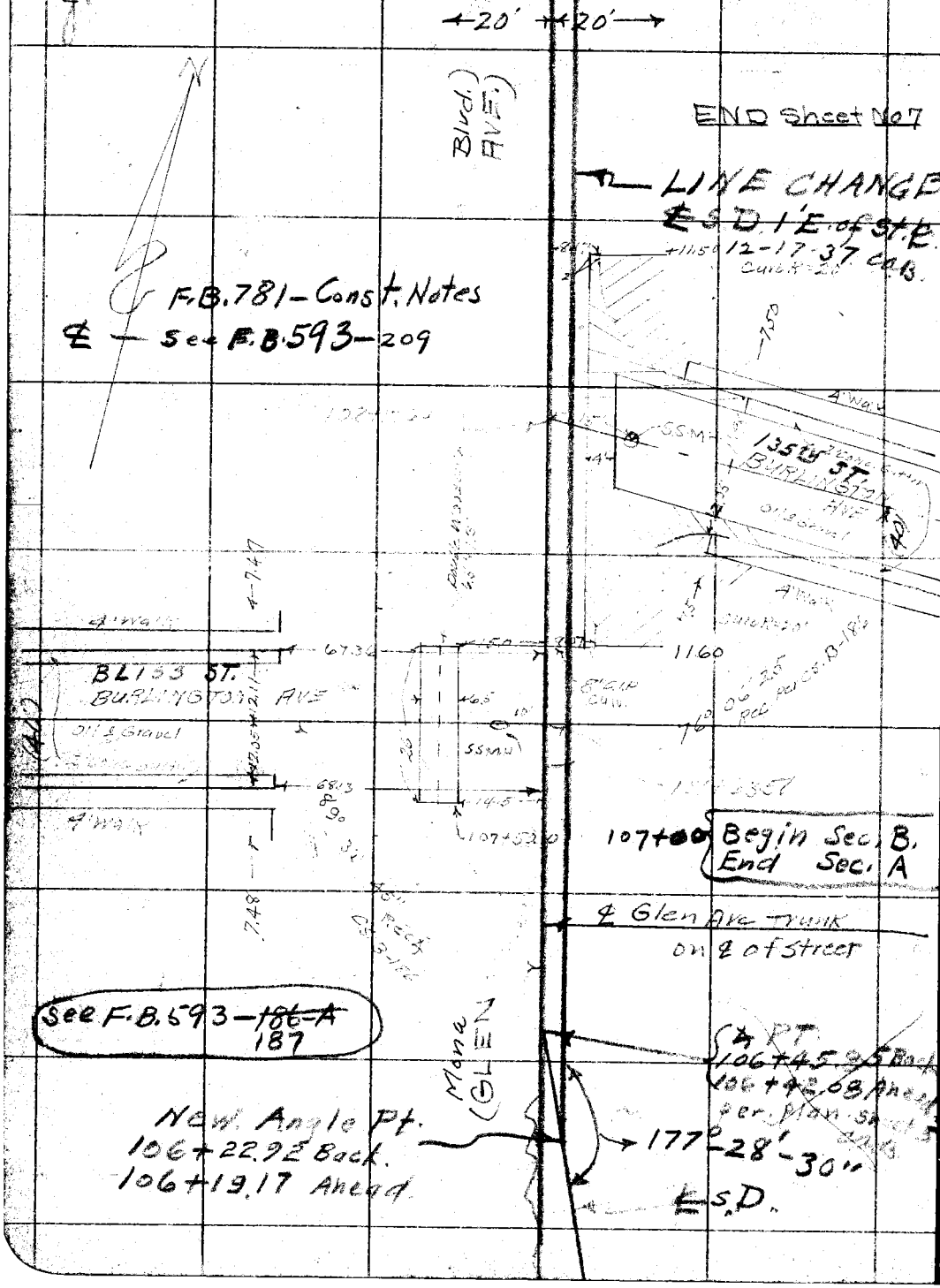

RETURN TO
LOS ANGELES COUNTY SURVEYOR

Do not extend notes this side of this line

Note: ANY ADDITIONS OR CHANGES ON THIS SHEET MUST BE MADE OR CIRCLED IN Red. WITH DATE AND NAME OF PERSON MAKING CHANGE.

Date _____ Notes by M.H Chief Party _____ F.B. 495 Pg. 35

33

Platted by _____	W. O. No. 630 D. S. O. No. _____
Date _____	Location Glen Ave Trunk
Map No. _____	Surveyed by M. Hayes
Platting C'k'd by _____	Date May 26, 1931
Date _____	Indexed A. C. Johnson

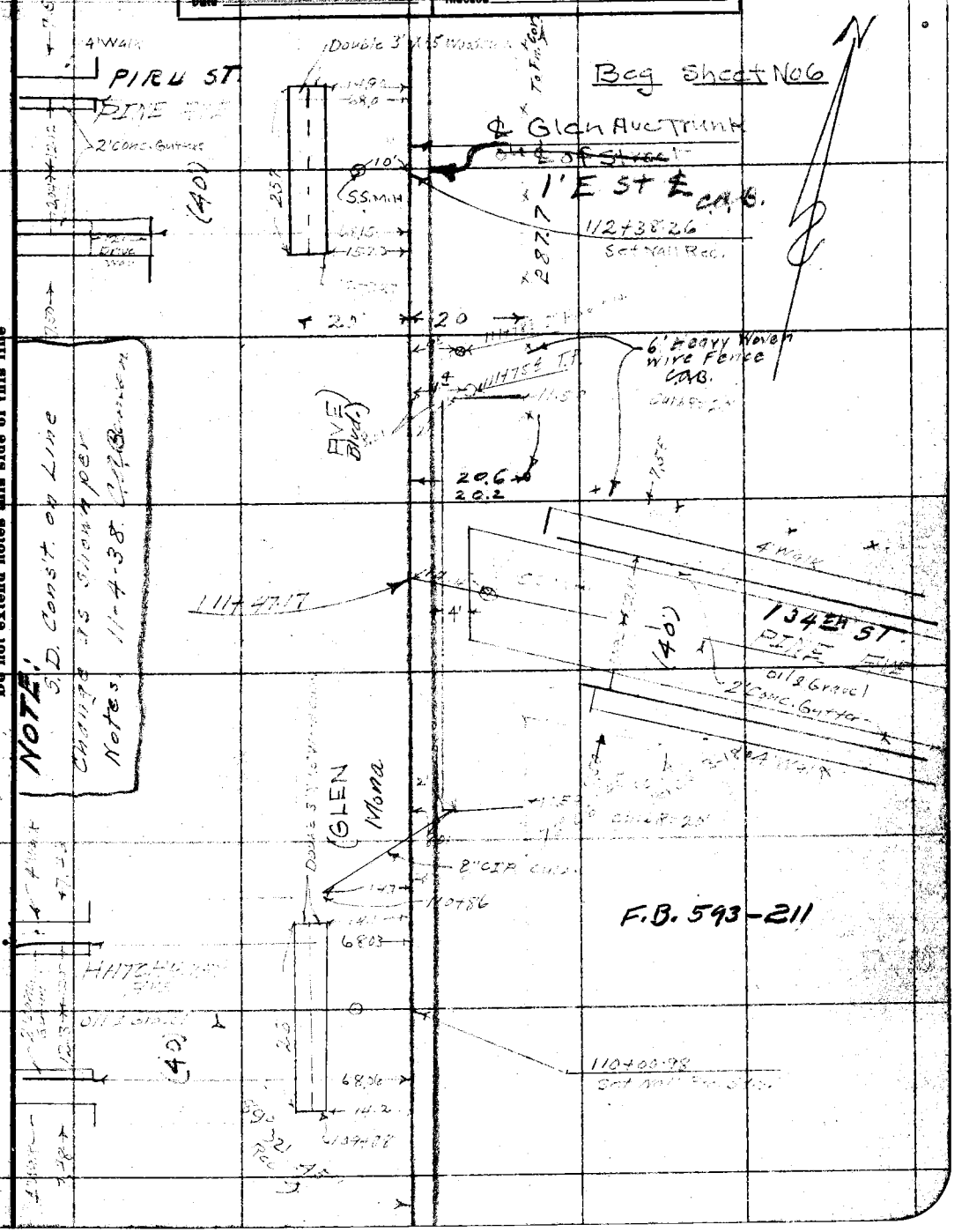

Note: ANY ADDITIONS OR CHANGES ON THIS SHEET MUST BE MADE OR CIRCLED IN Red. WITH DATE AND NAME OF PERSON MAKING CHANGE.

Do not extend notes this side of this line

RETURN TO
LOS ANGELES COUNTY SURVEYOR

F.B. 495 PG. 36 34 M. Hayes Chief Party Notes by M.H. Date 5-26-31

RHH 7/8/31

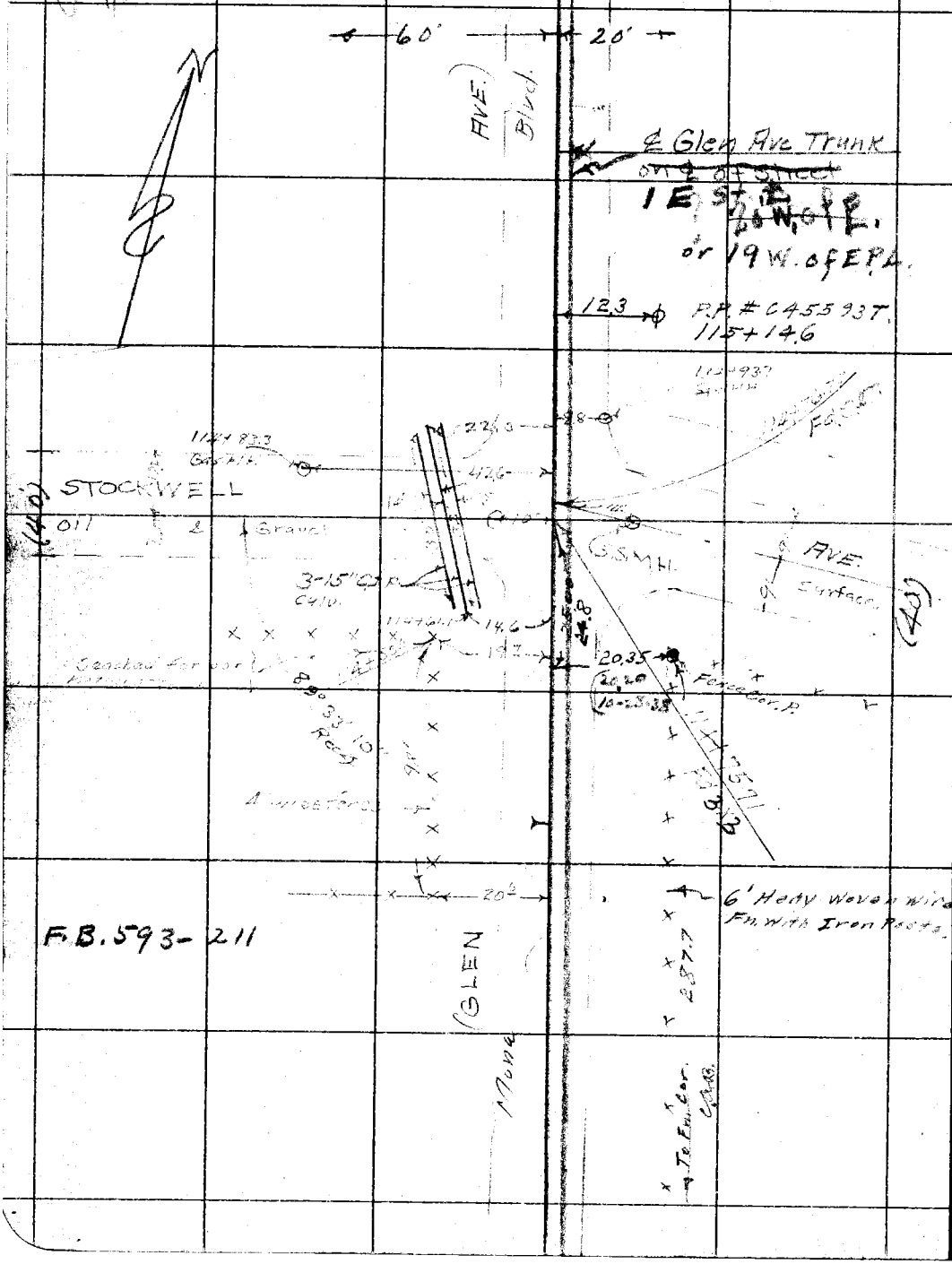

F.B. 593-211

RETURN TO
LOS ANGELES COUNTY SURVEYOR

Do not extend notes this side of this line

Note: ANY ADDITIONS OR CHANGES ON THIS SHEET MUST BE MADE OR CIRCLED IN Red. WITH DATE AND NAME OF PERSON MAKING CHANGE.

Date _____ Notes by _____ Chief Party _____ F.B. 495 Pg. 37

35

Platted by _____	W. O. No. 630 D. S. O. No. _____
Date _____	Location Glen Ave Trunk
Map No. _____	Surveyed by [illegible]
Platting C'k'd by _____	Date May 26, 1931
Date _____	Indexed A. C. Johnson

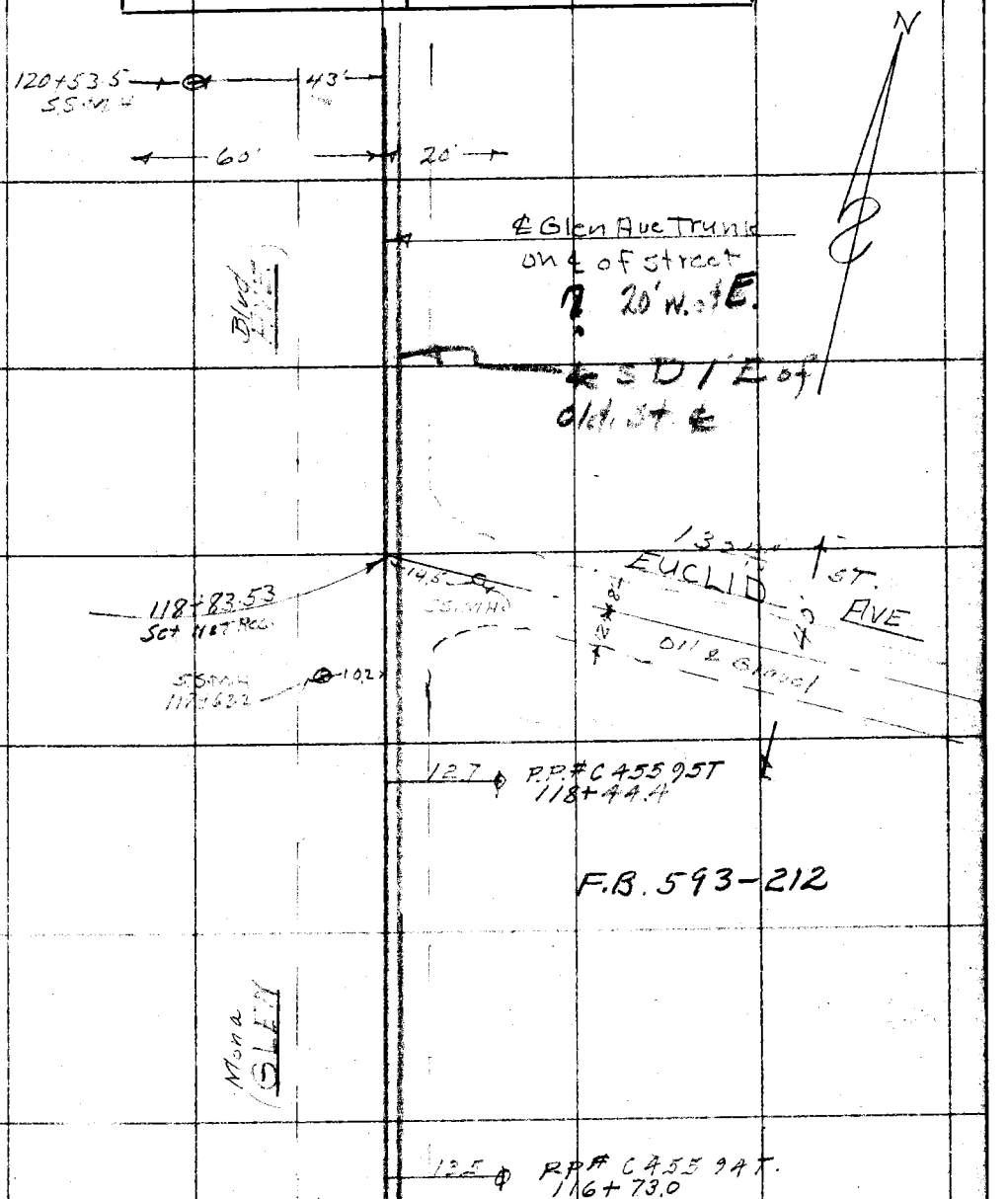

Note: ANY ADDITIONS OR CHANGES ON THIS SHEET MUST BE MADE OR CIRCLED IN Red. WITH DATE AND NAME OF PERSON MAKING CHANGE.

Do not extend notes this side of this line

RETURN TO
LOS ANGELES COUNTY SURVEYOR

F.B. 495 Pg. 38 M. Hayes Chief Party Notes by M.H. Date 5-26-31

36

JHH 7/8/31

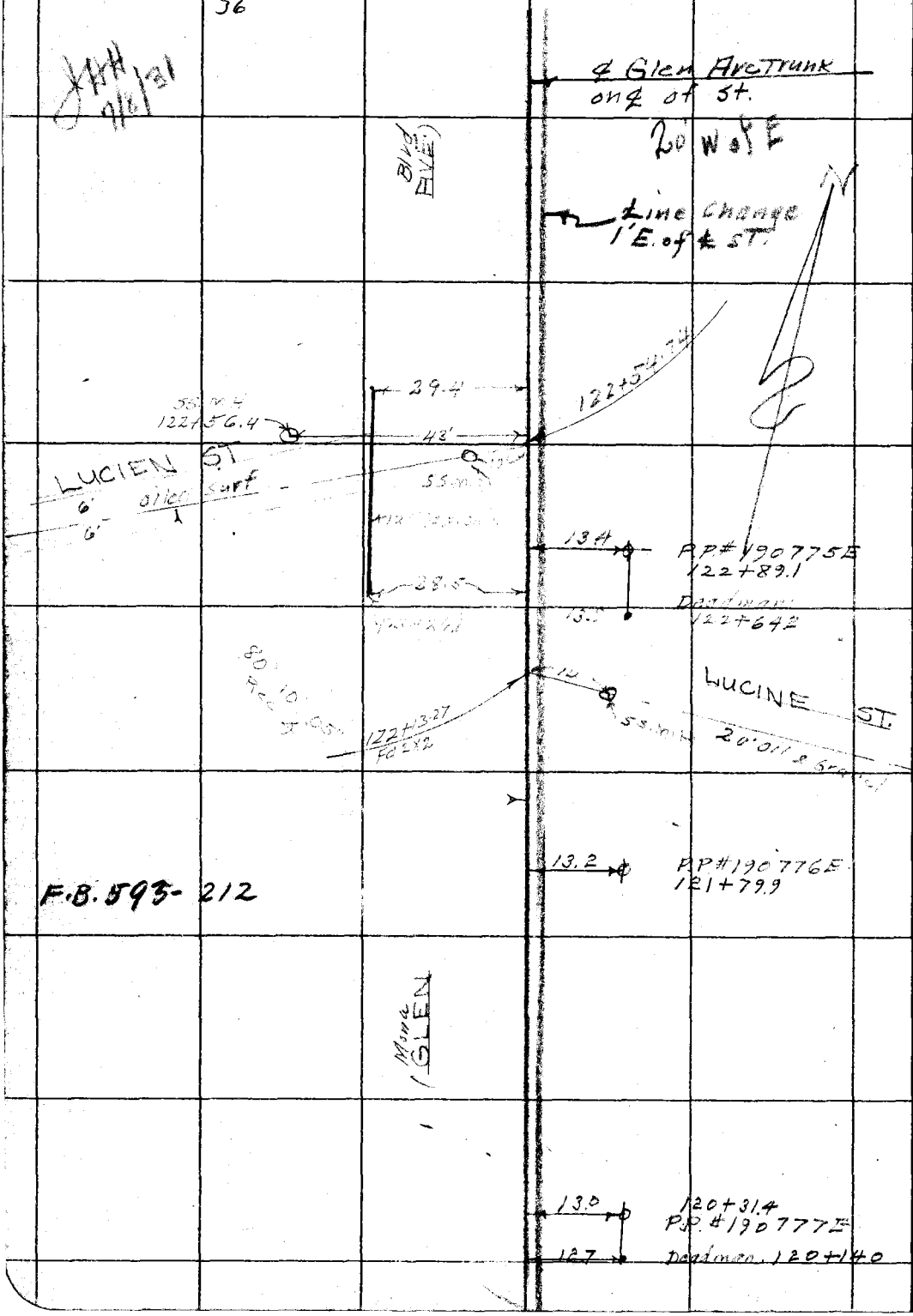

RETURN TO
LOS ANGELES COUNTY SURVEYOR

Do not extend notes this side of this line

Note: ANY ADDITIONS OR CHANGES ON THIS SHEET MUST BE MADE OR CIRCLED IN Red. WITH DATE AND NAME OF PERSON MAKING CHANGE.

Date _____ Notes by _____ Chief Party _____ F.B. 495 Pg. 39

Plotted by	W. O. No. D. S. O. No.
Date	Location
Map No.	Surveyed by
Plotting C'k'd by	Date
Date	Indexed A. C. Johnson

Notes: ANY ADDITIONS OR CHANGES ON THIS SHEET MUST BE MADE OR CIRCLED IN Red. WITH DATE AND NAME OF PERSON MAKING CHANGE.

Do not extend notes this side of this line

RETURN TO LOS ANGELES COUNTY SURVEYOR

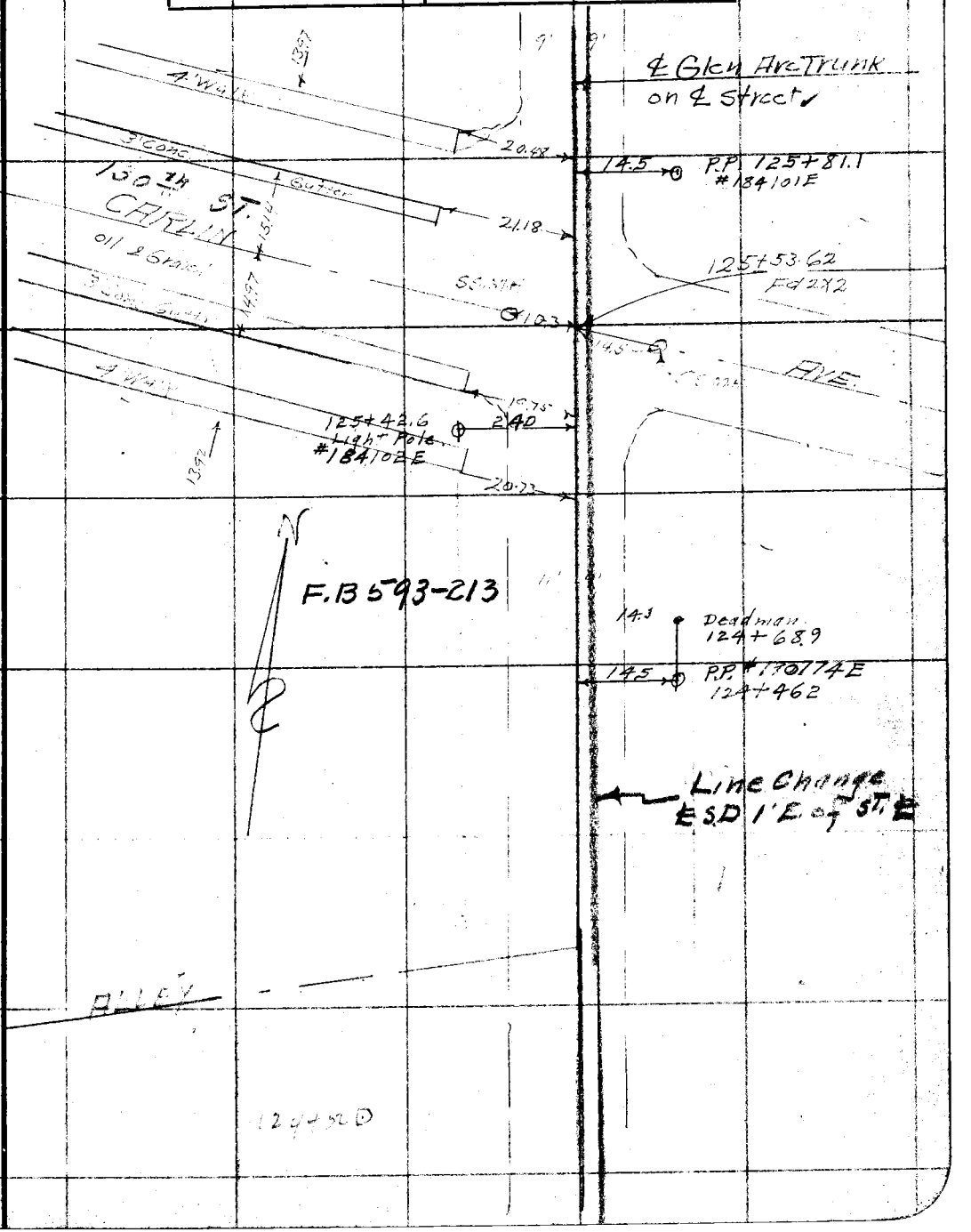

F.B. 495 Pg. 40 38 M. Hayes Chief Party Notes by M.H. Date 5-26-31

JAH 7/8/31

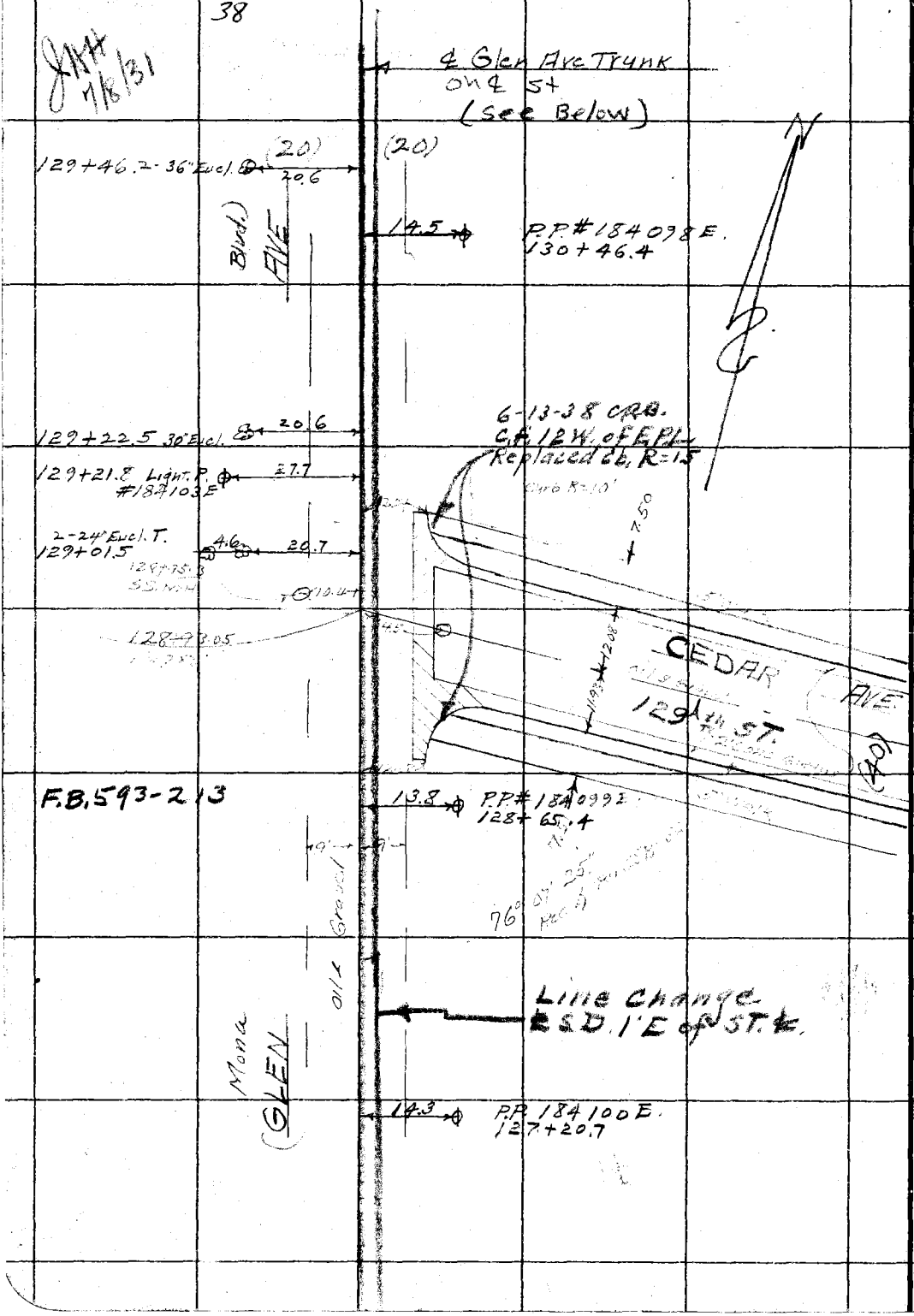

RETURN TO
LOS ANGELES COUNTY SURVEYOR

Do not extend notes this side of this line

Note: ANY ADDITIONS OR CHANGES ON THIS SHEET MUST BE MADE OR CIRCLED IN Red. WITH DATE AND NAME OF PERSON MAKING CHANGE.

Date _____ Notes by _____ Chief Party _____ F 495 Pg. 41

Platted by _____	W. O. No. 630 D. S. O. No. _____
Date _____	Location Glen Ave Trunk
Map No. _____	Surveyed by M. Hayes
Platting C'k'd by _____	Date May 26, 1931
Date _____	Indexed A. C. Johnson

JHH 7/8/31

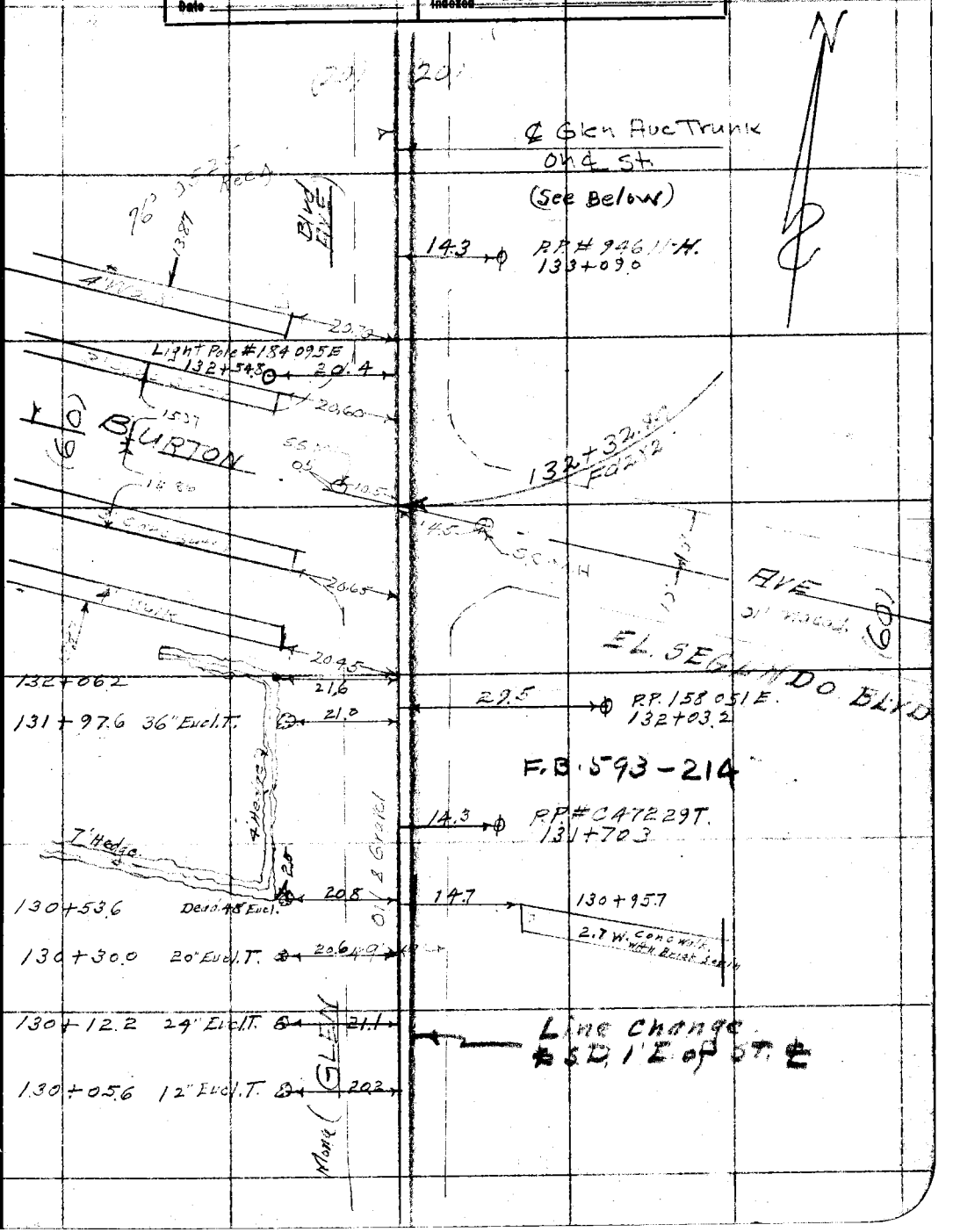

Note: ANY ADDITIONS OR CHANGES ON THIS SHEET MUST BE MADE OR CIRCLED IN Red. WITH DATE AND NAME OF PERSON MAKING CHANGE.

Do not extend notes this side of this line

RETURN TO
LOS ANGELES COUNTY SURVEYOR

M. Hayes Chief Party Notes by M.H. Date 5-26-31

JHH 7/8/31

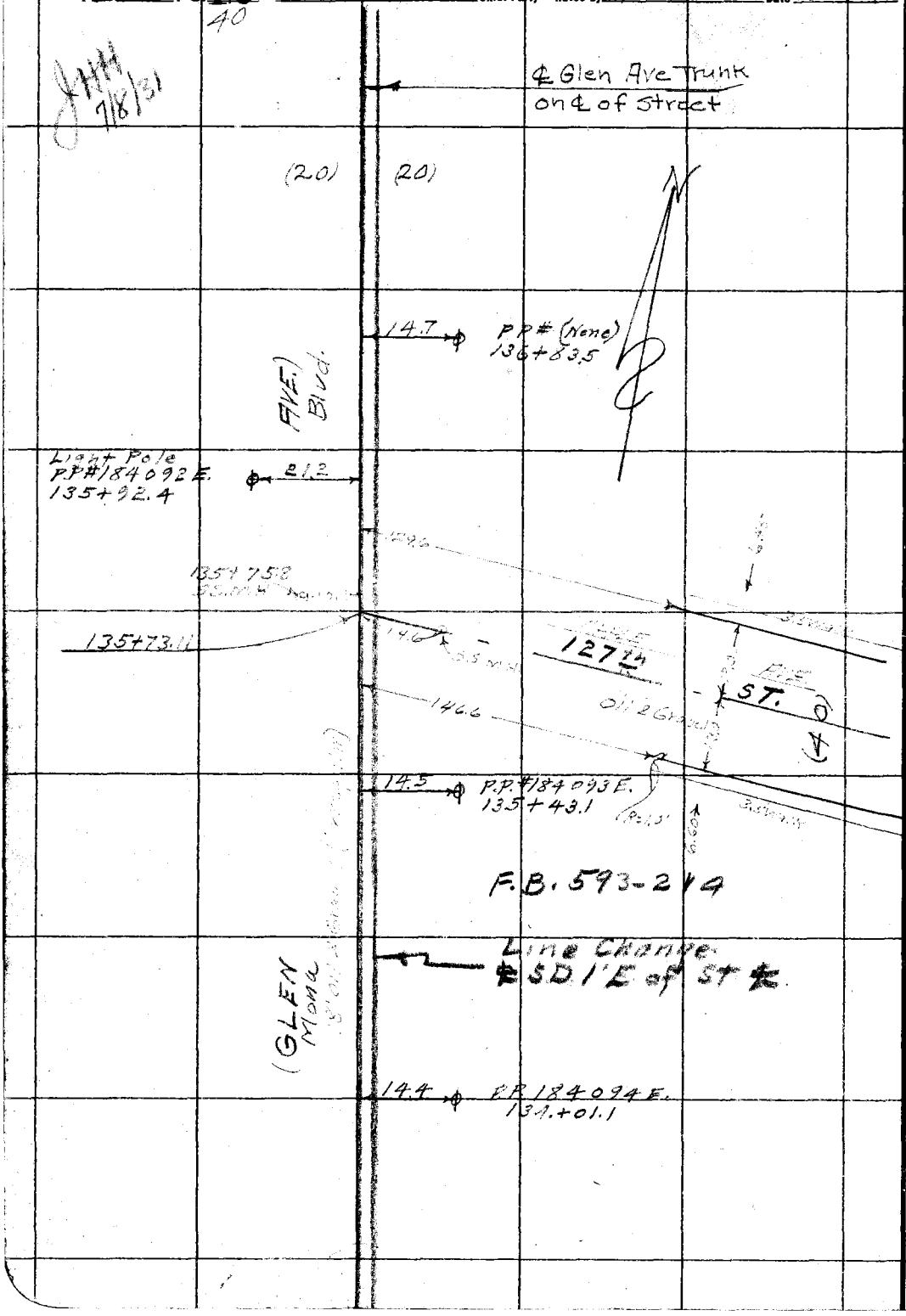

RETURN TO
LOS ANGELES COUNTY SURVEYOR

Do not extend notes this side of this line

Note: ANY ADDITIONS OR CHANGES ON THIS SHEET MUST BE MADE OR CIRCLED IN Red. WITH DATE AND NAME OF PERSON MAKING CHANGE.

Date _____ Notes by _____ Chief Party _____ F.B. 495 Pg. 43

Platted by	W. O. No. 630 D. S. O. No.
Date	Location Glen [illegible]
Map No.	Surveyed by M. [illegible]
Platting C'k'd by	Date May [illegible]
Date	Indexed A. C. Johnson

JHH 7/8/21

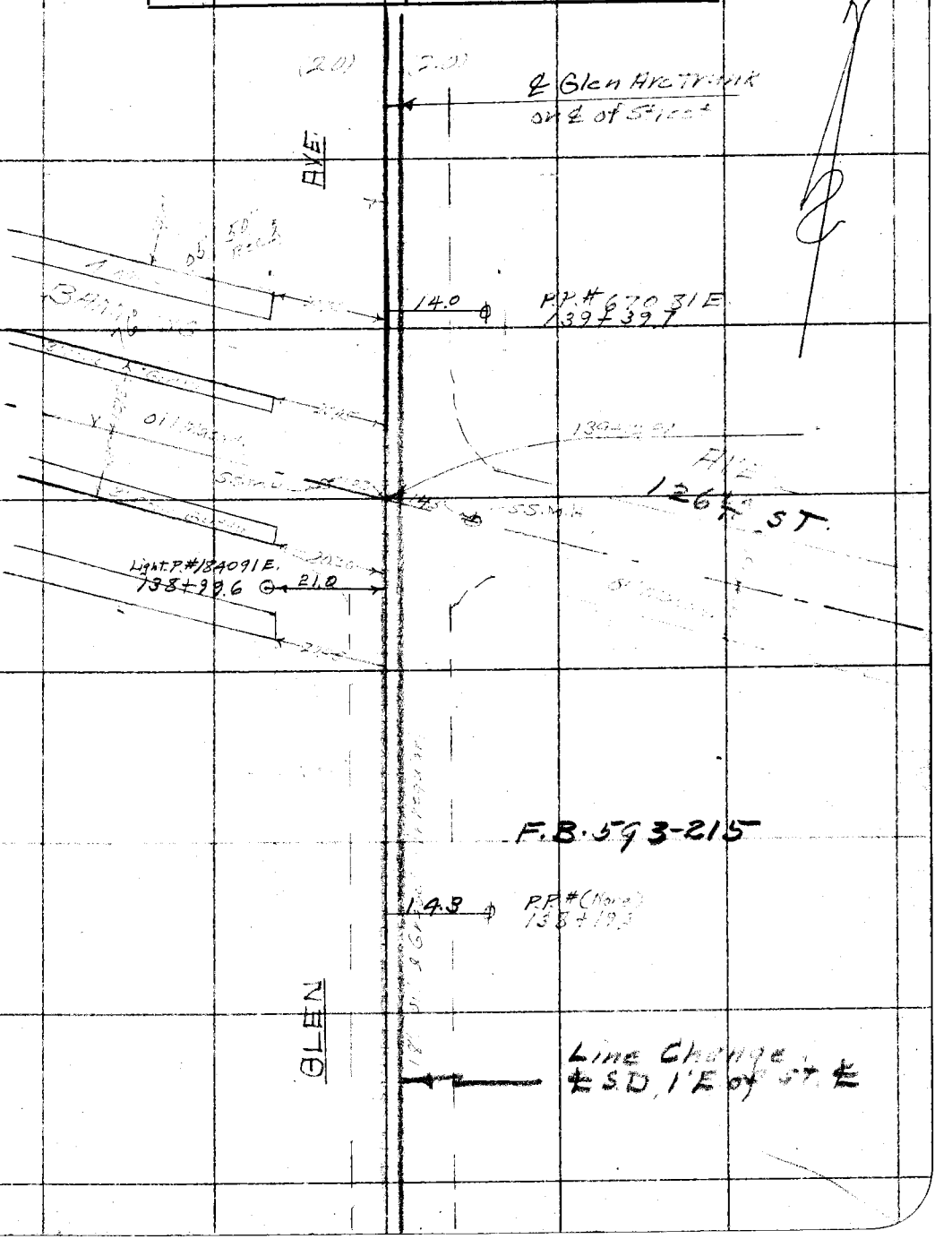

Note: ANY ADDITIONS OR CHANGES ON THIS SHEET MUST BE MADE OR CIRCLED IN Red. WITH DATE AND NAME OF PERSON MAKING CHANGE.

Do not extend notes this side of this line

RETURN TO
LOS ANGELES COUNTY SURVEYOR

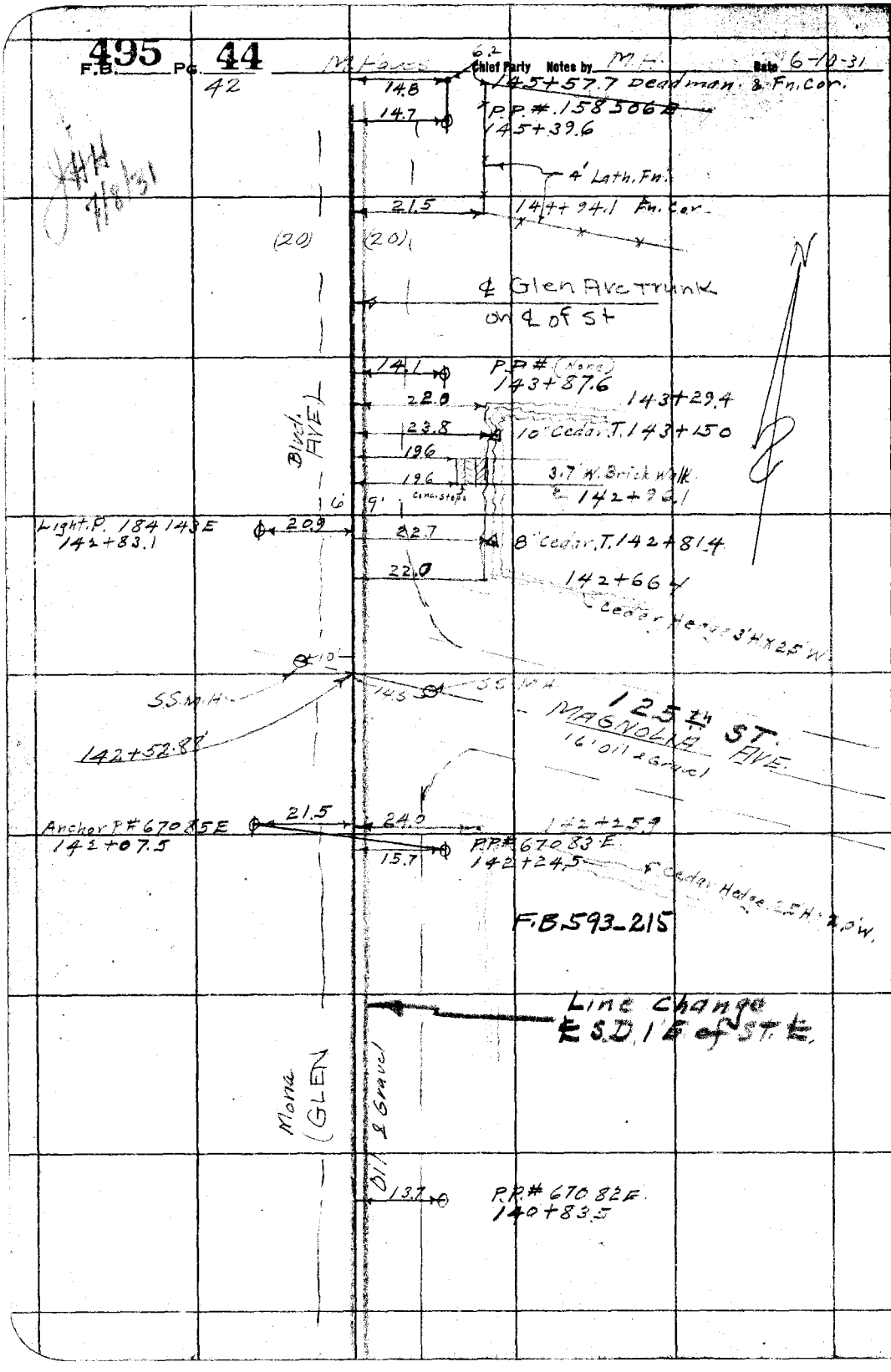

RETURN TO
LOS ANGELES COUNTY SURVEYOR

Do not extend notes this side of this line

Note: ANY ADDITIONS OR CHANGES ON THIS SHEET MUST BE MADE OR CIRCLED IN Red. WITH DATE AND NAME OF PERSON MAKING CHANGE.

Date _____ Notes by _____ Chief Party _____ F. 495 Pg. 45

43

Plotted by	W. O. No. 630 D. S. O. No.
Date	Location Glen Ave Trunk
Map No.	Surveyed by M. Hayes
Plotted by	Date June 11 1931
Date	Indexed A. C. Johnson

JHH 7/8/31

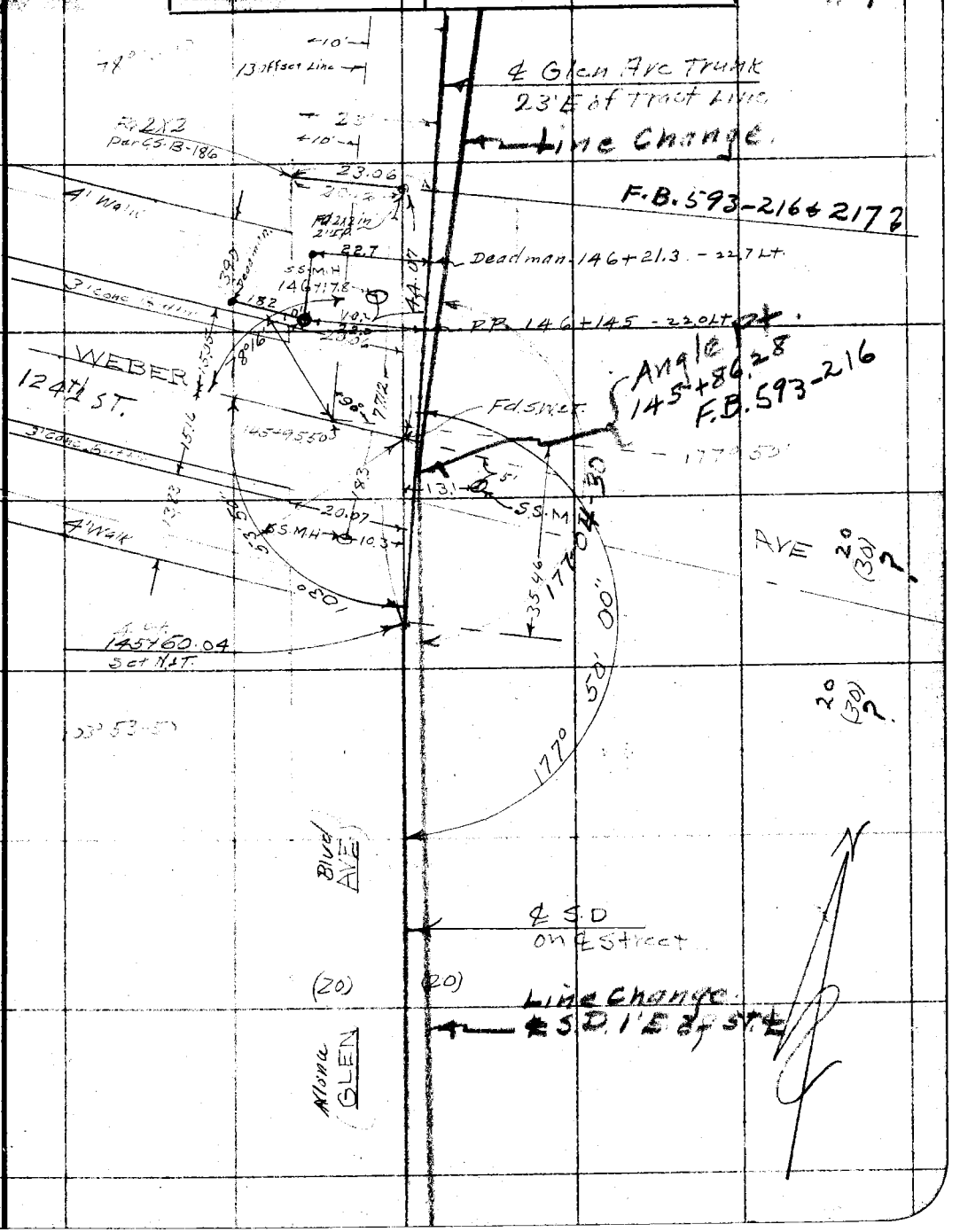

Note: ANY ADDITIONS OR CHANGES ON THIS SHEET MUST BE MADE OR CIRCLED IN Red. WITH DATE AND NAME OF PERSON MAKING CHANGE.

Do not extend notes this side of this line

RETURN TO
LOS ANGELES COUNTY SURVEYOR

F.B. 495 Pg. 46 44 M. Hayes Chief Party Notes by M.H. Date 6-11-31

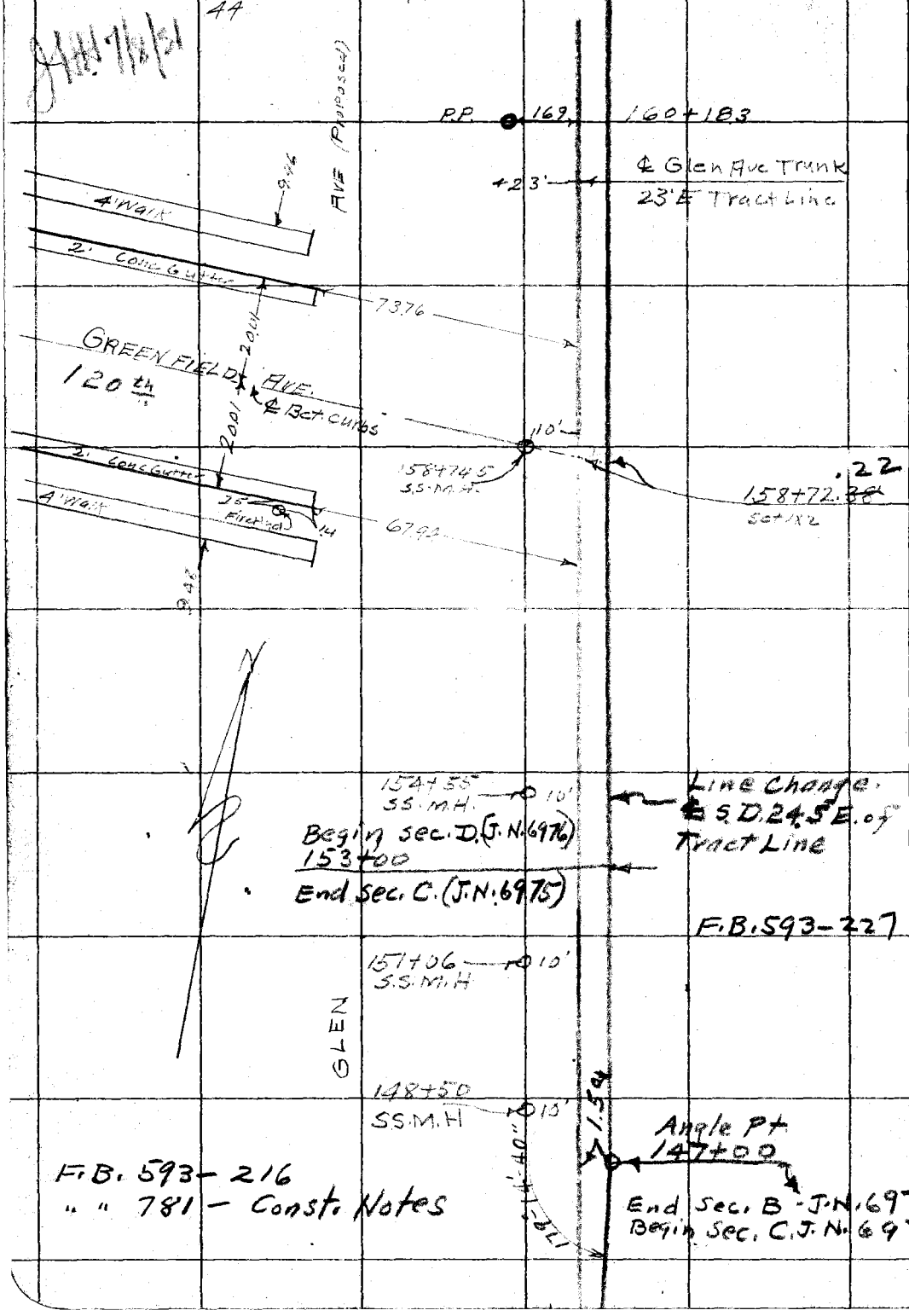

RETURN TO
LOS ANGELES COUNTY SURVEYOR

Do not extend notes this side of this line

Note: ANY ADDITIONS OR CHANGES ON THIS SHEET MUST BE MADE OR CIRCLED IN Red. WITH DATE AND NAME OF PERSON MAKING CHANGE.

Date _____ Notes by _____ Chief Party _____ F.B. 495 Pg. 47

45

Platted by	W. O. No. 630 D. S. O. No.
Date	Location Glen Ave Trunk
Map No.	Surveyed by M Hayes
Platting C'k'd by	Date June 11 1931
Date	Indexed A. C. Johnson

7/6/32

RETURN TO
LOS ANGELES COUNTY SURVEYOR

Do not extend notes this side of this line

Note: ANY ADDITIONS OR CHANGES ON THIS SHEET MUST BE MADE OR CIRCLED IN Red. WITH DATE AND NAME OF PERSON MAKING CHANGE.

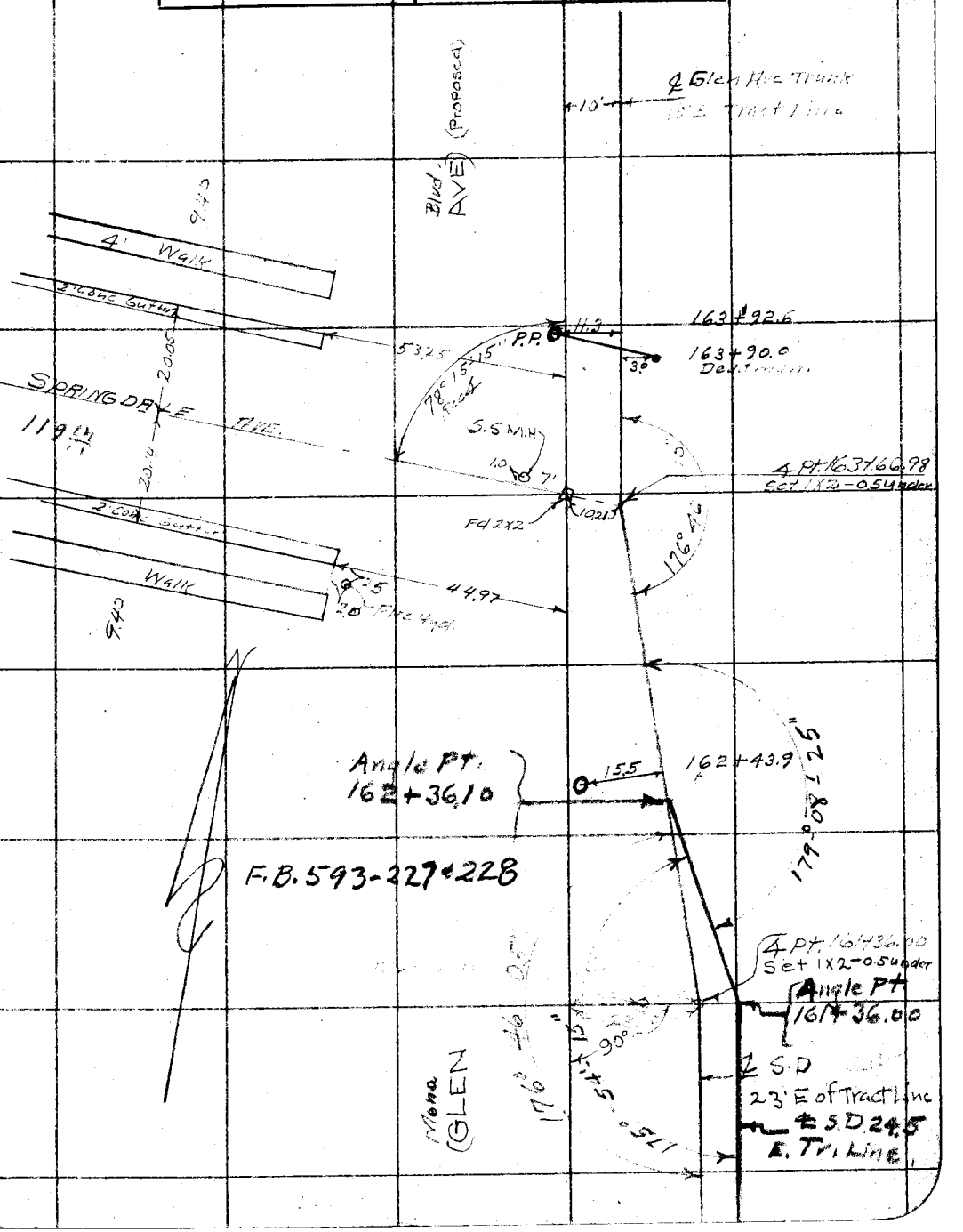

Chief Party Notes by M.H. Date 6-11-31

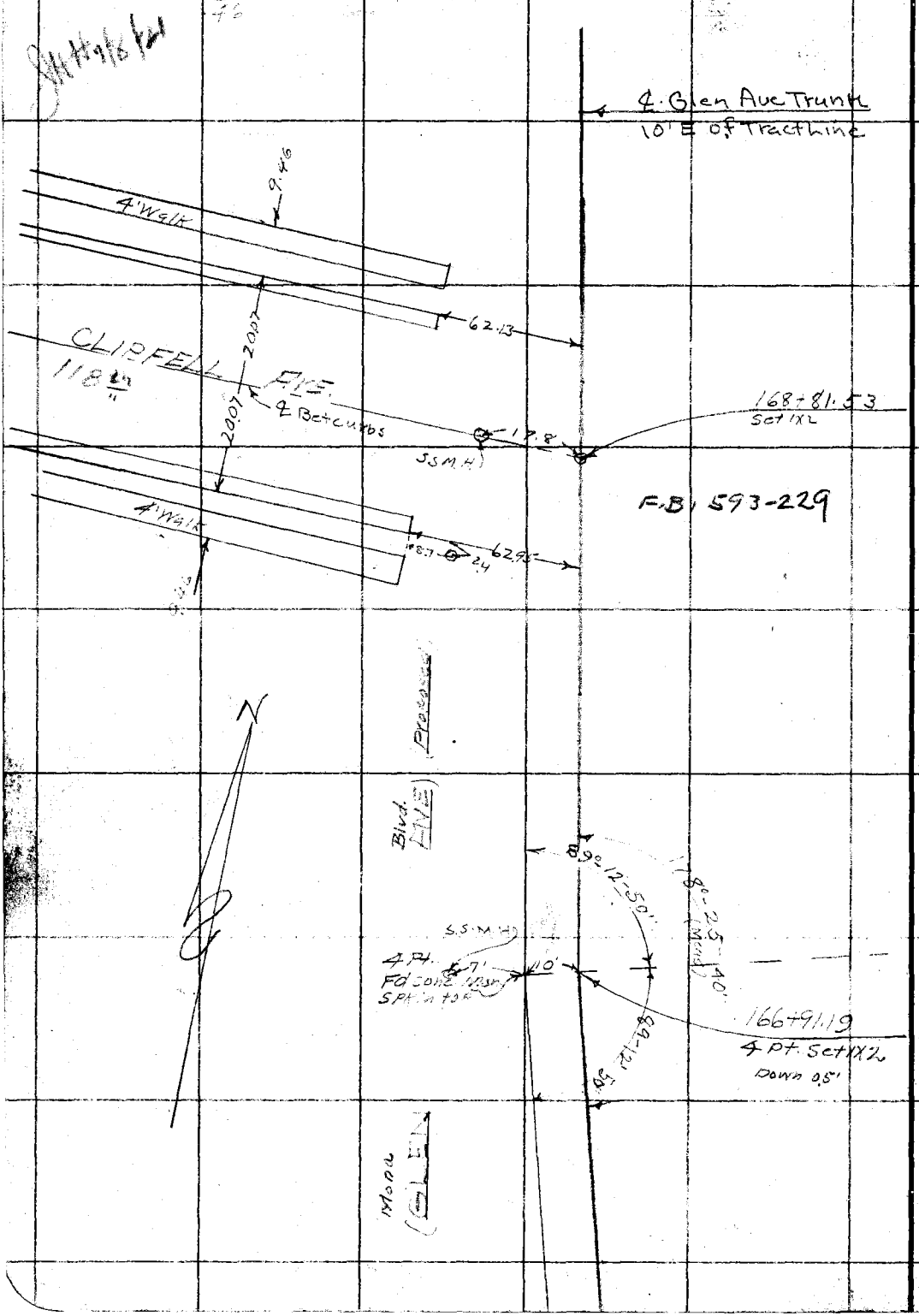

RETURN TO
LOS ANGELES COUNTY SURVEYOR

Do not extend notes this side of this line

Notes: ANY ADDITIONS OR CHANGES ON THIS SHEET MUST BE MADE OR CIRCLED, IN Red. WITH DATE AND NAME OF PERSON MAKING CHANGE.

Date _____ Notes by _____ Chief Party _____ F. 495 PG. 49

Plotted by _____	W. O. No. 630 D. S. O. No. _____
Date _____	Location Glen Ave
Map No. _____	Surveyed by M. Hauser
Plotting C'k'd by _____	Date June 1931
Date _____	Indexed A. C. Johnson

47

7/8/21

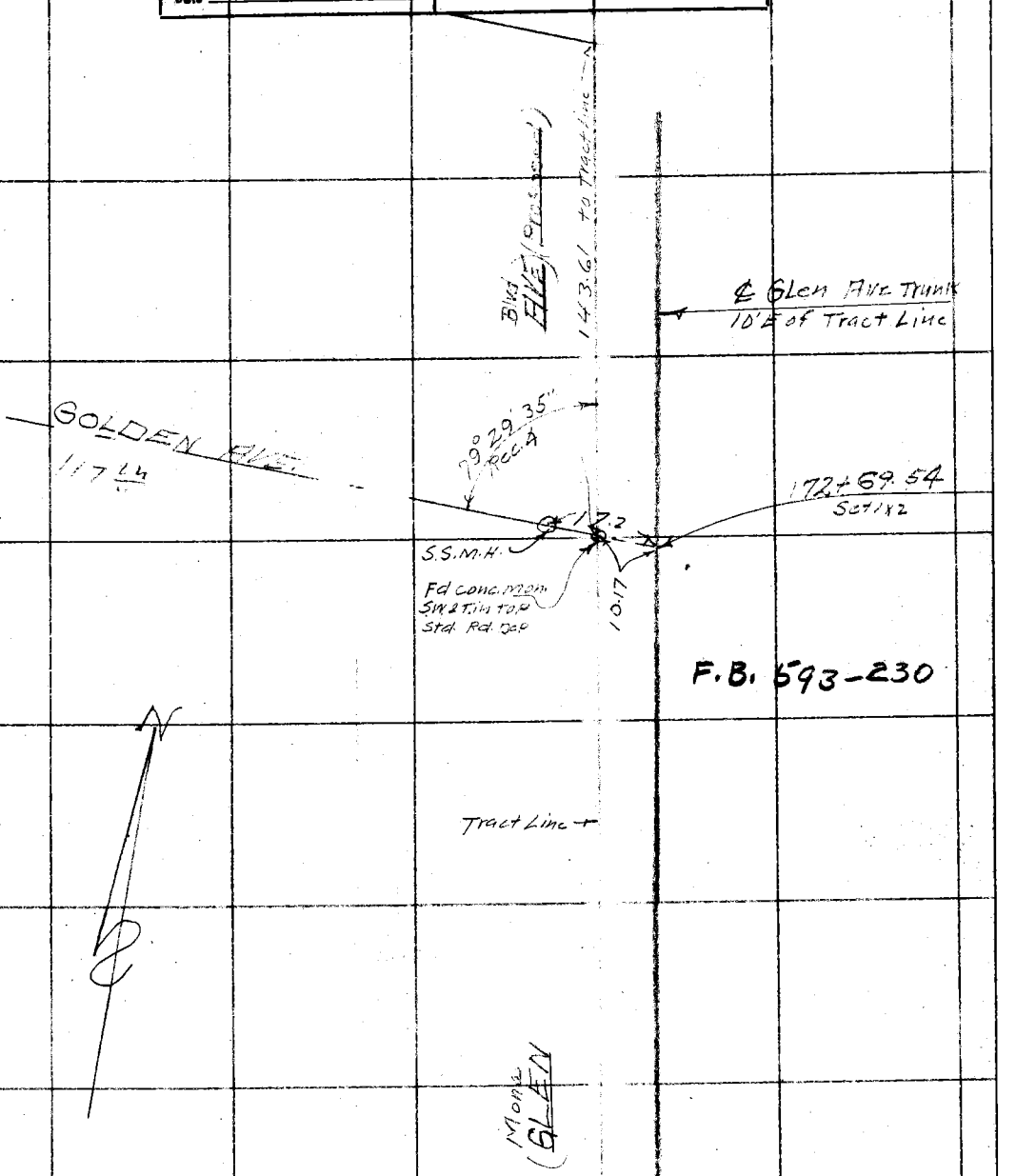

Note: ANY ADDITIONS OR CHANGES ON THIS SHEET MUST BE MADE OR CIRCLED IN Red. WITH DATE AND NAME OF PERSON MAKING CHANGE.

Do not extend notes this side of this line

RETURN TO
LOS ANGELES COUNTY SURVEYOR

F.B. 495 Pg. 50 — M. Hayes Chief Party — Notes by M.H. — Date 6-12-31

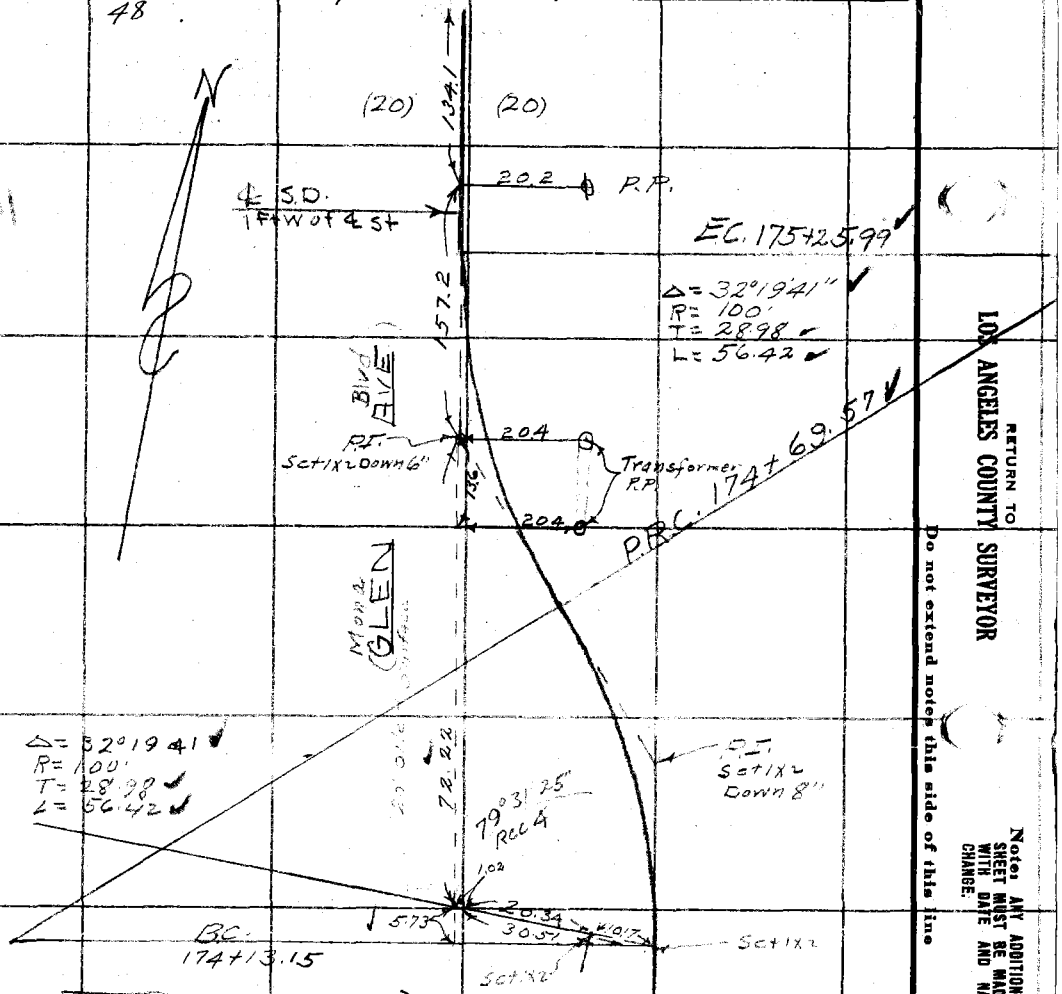

See F.B. 593-230, 231
Line change
Curve moved South 9.35'

RETURN TO LOS ANGELES COUNTY SURVEYOR

Do not extend notes this side of this line

Notes: ANY ADDITIONS OR CHANGES ON THIS SHEET MUST BE MADE OR CIRCLED IN Red. WITH DATE AND NAME OF PERSON MAKING CHANGE.

Date _____ Notes by _____ Chief Party _____ F. 495 PG. 51

49

Plotted by	W. O. No. 630 D. S. O. No.
Date	Location Glen Ave Trunk
Map No.	Surveyed by [illegible] Hayes
Plotting C'k'd by	Date June 12, 1931
Date	Indexed A. C. Johnson

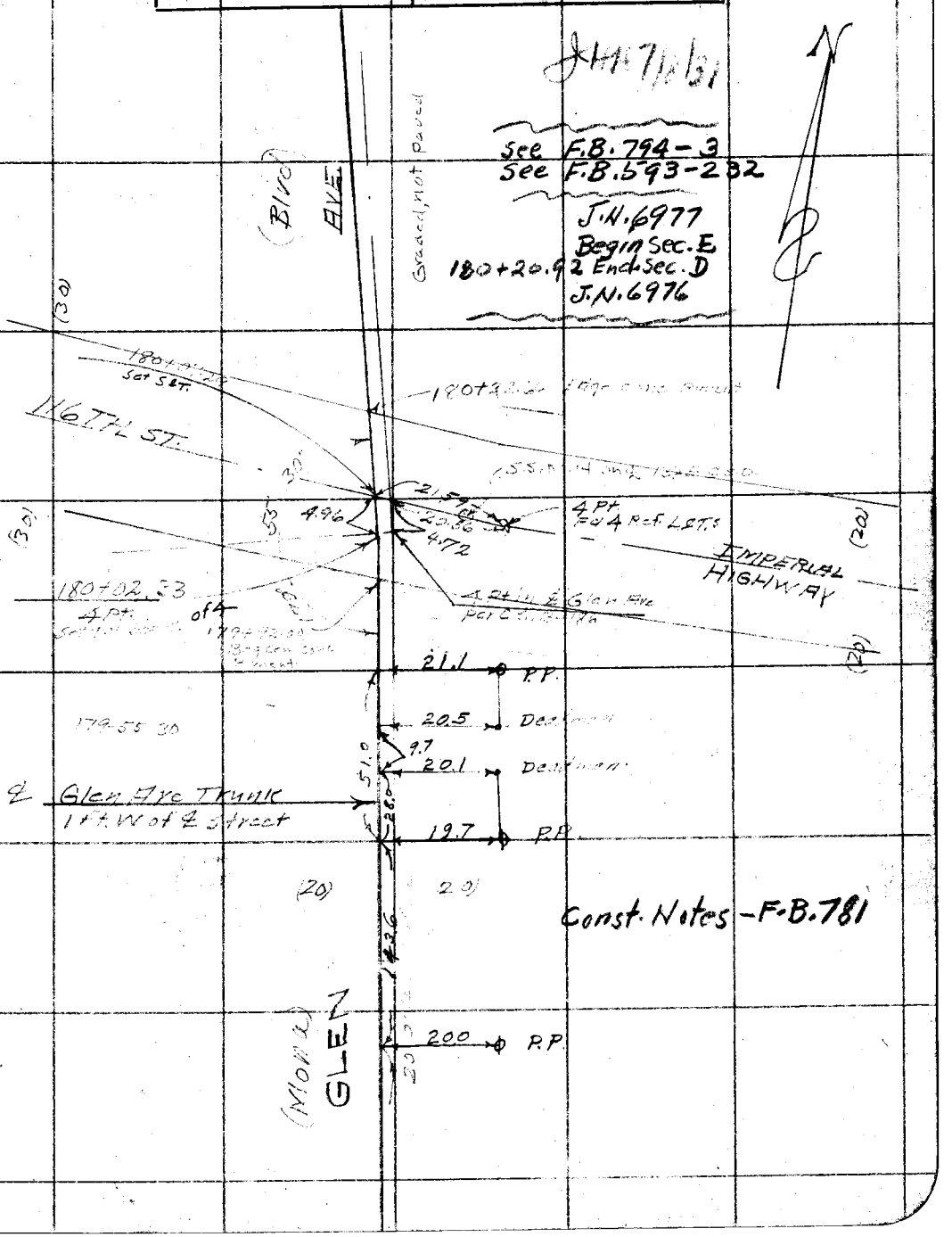

Note: ANY ADDITIONS OR CHANGES ON THIS SHEET MUST BE MADE OR CIRCLED IN Red. WITH DATE AND NAME OF PERSON MAKING CHANGE.

Do not extend notes this side of this line

RETURN TO
LOS ANGELES COUNTY SURVEYOR

F.B. 495 PG. 52 50 M. Hayes Chief Party Notes by M.H Date 6-12-31

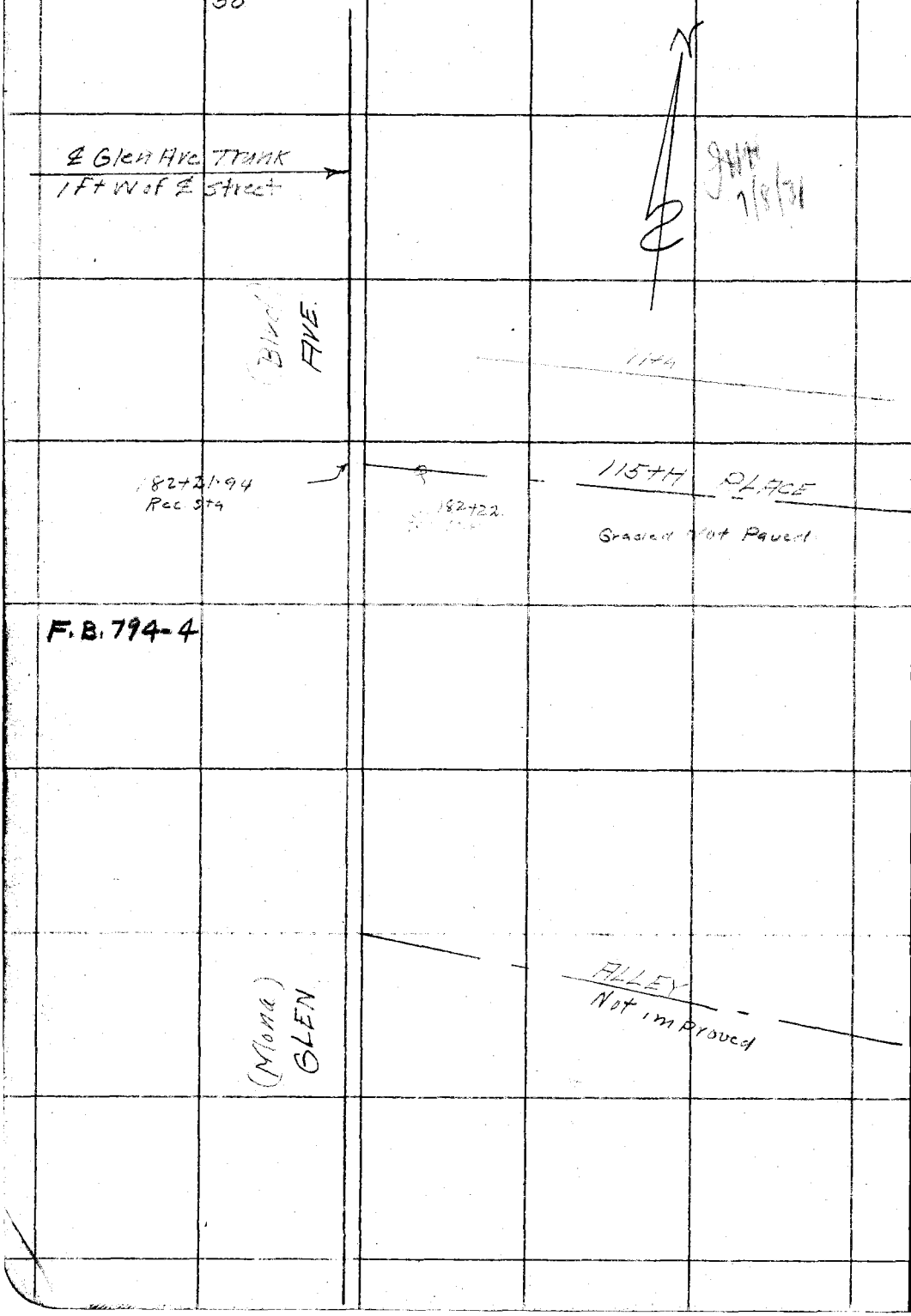

RETURN TO
LOS ANGELES COUNTY SURVEYOR

Do not extend notes this side of this line

Note: ANY ADDITIONS OR CHANGES ON THIS SHEET MUST BE MADE OR CIRCLED IN Red. WITH DATE AND NAME OF PERSON MAKING CHANGE.

Date _____ Notes by _____ Chief Party _____ F.B. 495 Pg. 53

51

Platted by _____	W. O. No. 630 D. S. O. No. _____
Date _____	Location Glen Avenue
Map No. _____	Surveyed by [illegible]
Platting C'k'd by _____	Date [illegible]
Date _____	Indexed A. C. Johnson

JHN 7/8/31

℄ Glen Ave Trunk
1 Ft W of ℄ St.

10th

(Blvd) AVE.

115TH ST.

185+27.30
Rec. sta

185+[illegible]

Graded, Not Paved

F.B. 794-5

(Mwa) GLEN

ALLEY
Not improved

Note: ANY ADDITIONS OR CHANGES ON THIS SHEET MUST BE MADE OR CIRCLED IN Red. WITH DATE AND NAME OF PERSON MAKING CHANGE.

Do not extend notes this side of this line

RETURN TO
LOS ANGELES COUNTY SURVEYOR

F.B. 495 PG. 54 52 Chief Party Notes by M.H. Date 6-13-31

(20) (20)

℄ Glen Ave Trunk
1 ft W of ℄ street

JAH 1/8/31

(20)

188+32.86
Rec. Sta

114TH ST
20' Oiled surface

188+32.
55 M.H.

(20)

F.B. 794-6

Blvd
AVE

N

ALLEY
Not improved

(15)

(Mona)
GLEN

RETURN TO
LOS ANGELES COUNTY SURVEYOR

Do not extend notes this side of this line

Note: ANY ADDITIONS OR CHANGES ON THIS SHEET MUST BE MADE OR CIRCLED IN Red. WITH DATE AND NAME OF PERSON MAKING CHANGE.

Date _____ Notes by _____ Chief Party _____ F.B. 495 Pg. 55

Platted by	W. O. No. 630 D. S. O. No.
Date	Location Glen Ave Trunk
Map No.	Surveyed by M Hayes
Platting c'k'd by	Date June 13, 1931
Date	Indexed A. C. Johnson

Note: ANY ADDITIONS OR CHANGES ON THIS SHEET MUST BE MADE OR CIRCLED IN Red. WITH DATE AND NAME OF PERSON MAKING CHANGE.

Do not extend notes this side of this line

RETURN TO LOS ANGELES COUNTY SURVEYOR

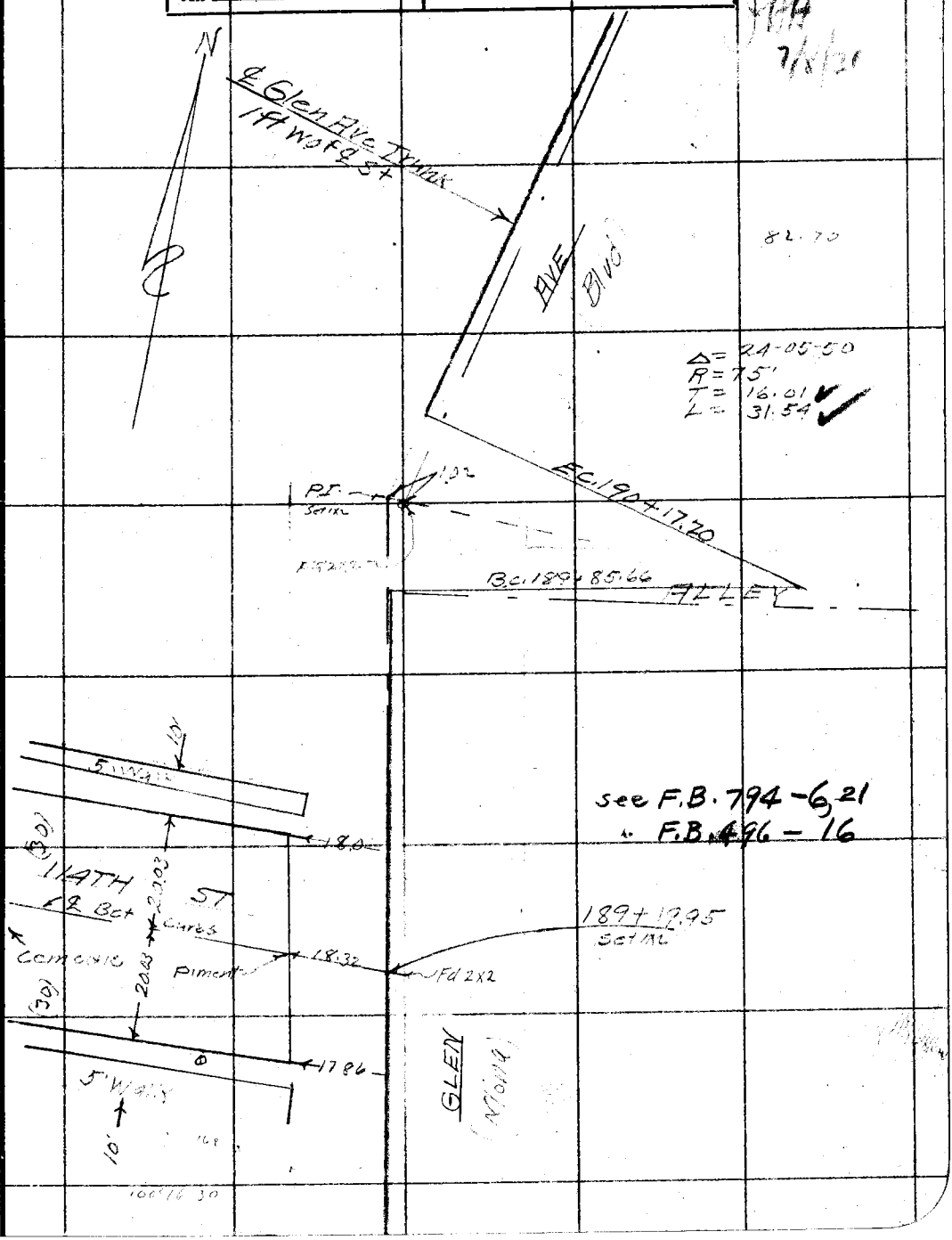

F.B. 495 Pg. 56 54 M. Hayes Chief Party Notes by M.H. Date 6-13-31

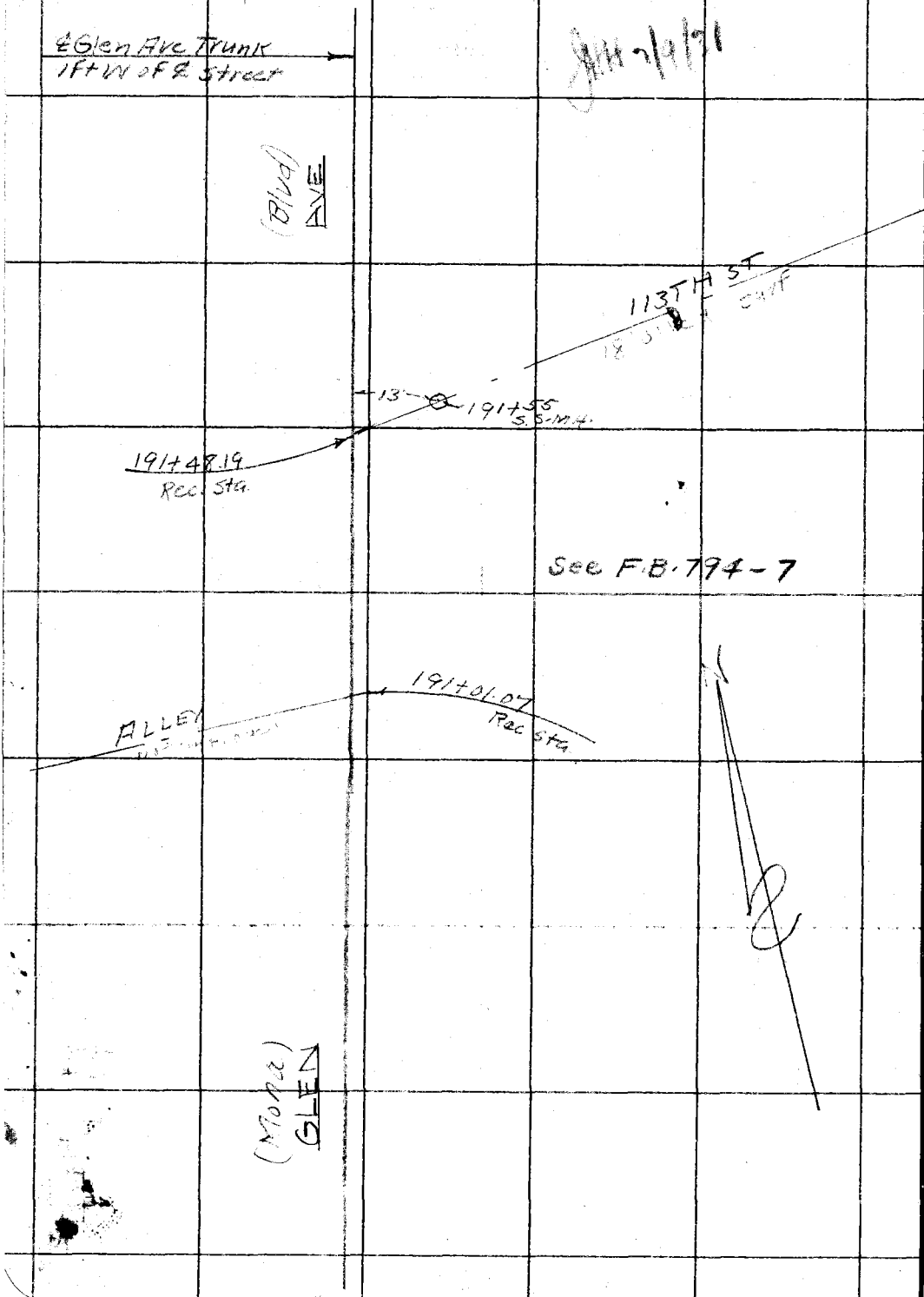

RETURN TO
LOS ANGELES COUNTY SURVEYOR

Do not extend notes this side of this line

Note: ANY ADDITIONS OR CHANGES ON THIS SHEET MUST BE MADE OR CIRCLED IN Red. WITH DATE AND NAME OF PERSON MAKING CHANGE.

Date _____ Notes by _____ Chief Party _____ F.B. 495 Pg. 57 55

Platted by	W. O. No. 630 D. S. O. No.
Date	Location Glen Ave Trunk
Map No.	Surveyed by M. Hayes
Platting C'k'd by	Date June 13, 1931
Date	Indexed A. C. Johnson

RETURN TO
LOS ANGELES COUNTY SURVEYOR

Note: ANY ADDITIONS OR CHANGES ON THIS SHEET MUST BE MADE OR CIRCLED IN Red. WITH DATE AND NAME OF PERSON MAKING CHANGE.

Do not extend notes this side of this line

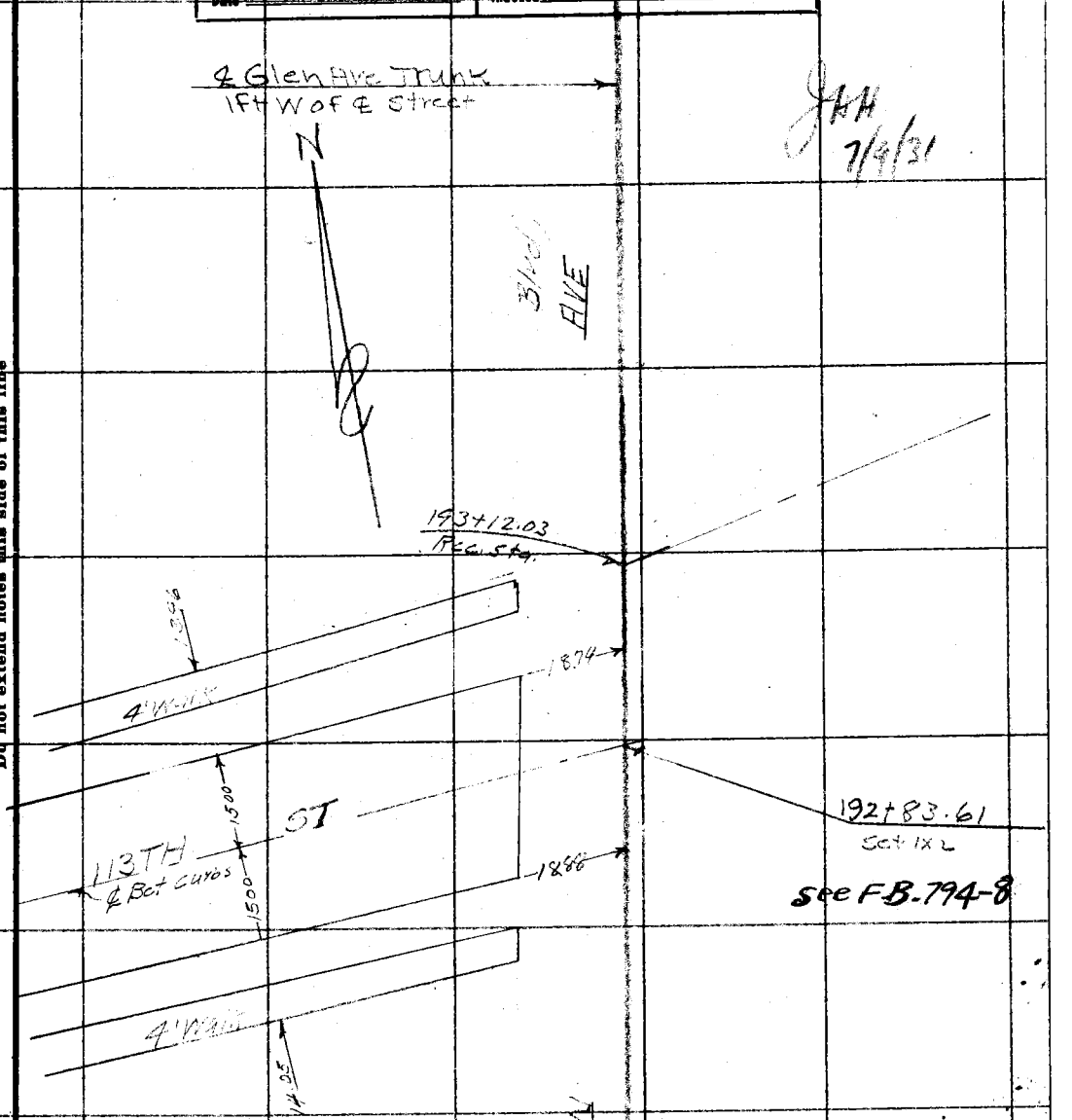

JHH 7/4/31

See F.B. 794-8

F 495 Pg. 58 56 M. Hayes Chief Party Notes by M.H. Date 6-13-31

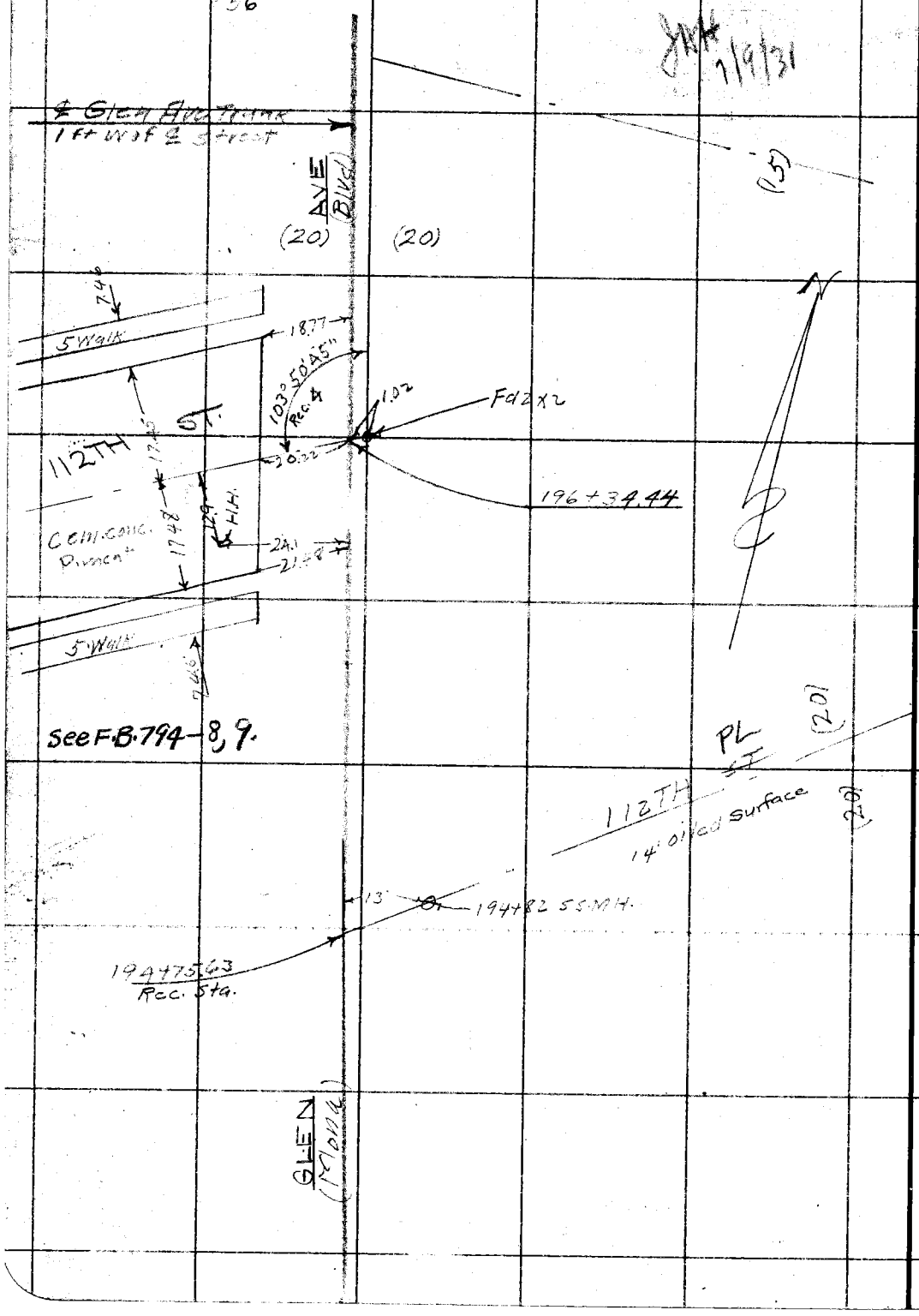

RETURN TO
LOS ANGELES COUNTY SURVEYOR

Do not extend notes this side of this line

Note: ANY ADDITIONS OR CHANGES ON THIS SHEET MUST BE MADE OR CIRCLED IN Red. WITH DATE AND NAME OF PERSON MAKING CHANGE.

Date _____ Notes by _____ Chief Party _____ F.B. 495 Pg. 59

Plotted by	W. O. No. 630 D. S. O. No.
Date	Location
Map No.	Surveyed by
Plotting R'K'D by	Date June 13, 1931
Date	Indexed A. C. Johnson

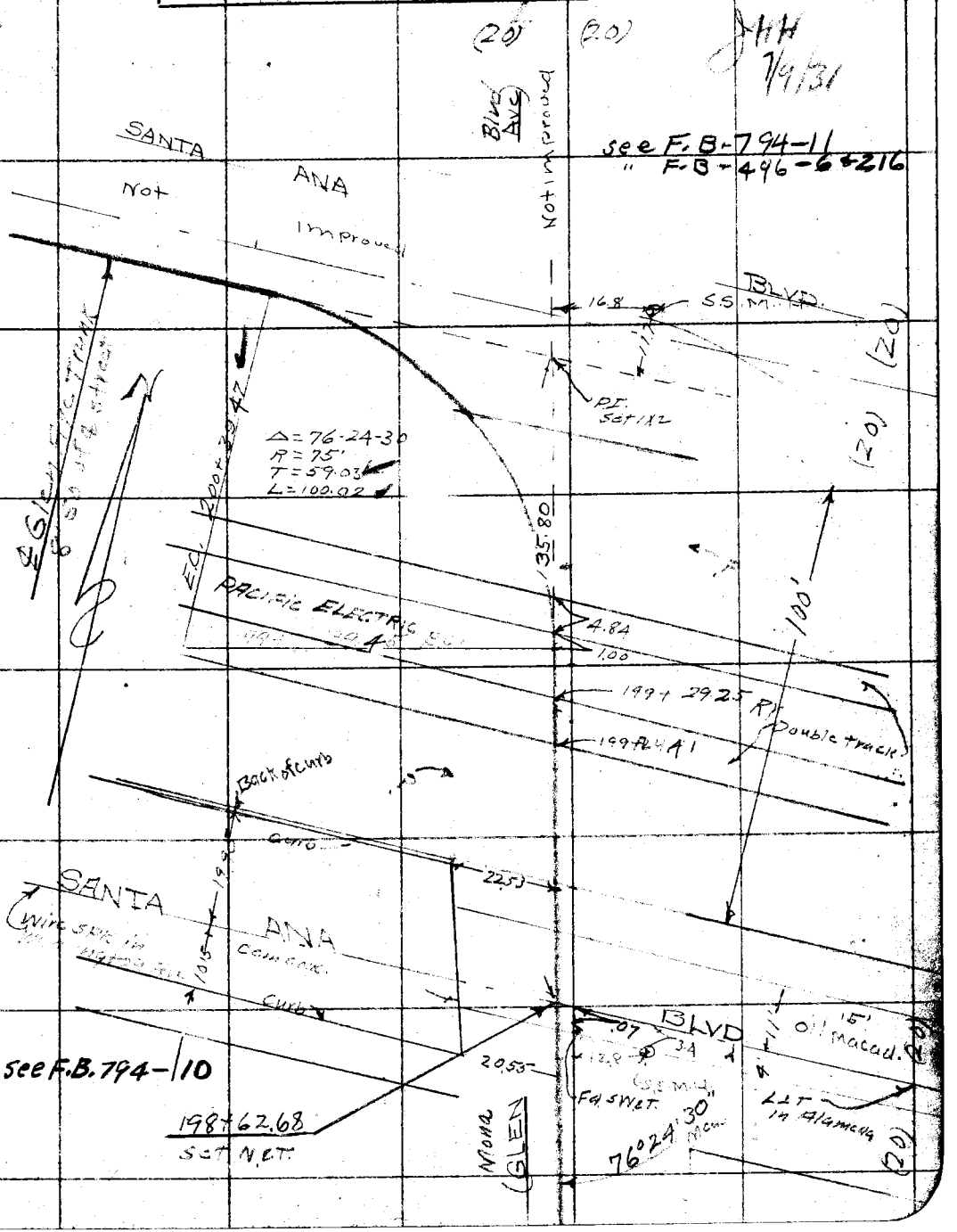

Note: ANY ADDITIONS OR CHANGES ON THIS SHEET MUST BE MADE OR CIRCLED IN Red. WITH DATE AND NAME OF PERSON MAKING CHANGE.

Do not extend notes this side of this line

RETURN TO
LOS ANGELES COUNTY SURVEYOR

F.B. 495 Pg. 60 58 M Hayes Chief Party Notes by M.H. Date 6-15-31

JVH 7/9/31

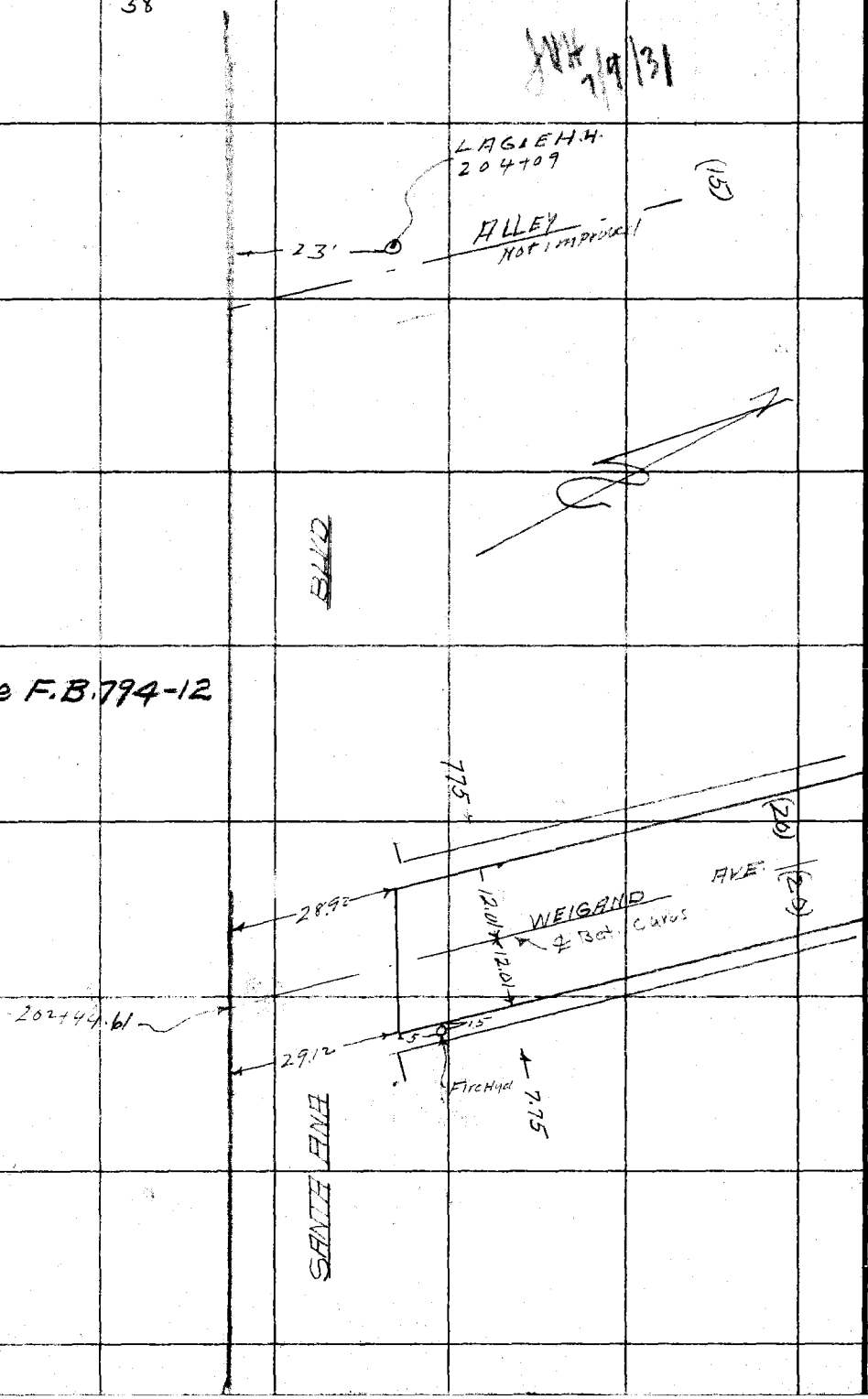

RETURN TO
LOS ANGELES COUNTY SURVEYOR

Do not extend notes this side of this line

Note: ANY ADDITIONS OR CHANGES ON THIS SHEET MUST BE MADE OR CIRCLED IN Red. WITH DATE AND NAME OF PERSON MAKING CHANGE.

Date _____ Notes by _____ Chief Party _____ F.B. 495 Pg. 61

59

Plotted by	W. O. No. 630 D. S. O. No.
Date	Location Glen Ave Trunk
Map No.	Surveyed by M. Hayes
Plotting C'k'd by	Date June 15, 1931
Date	Indexed A. C. Johnson

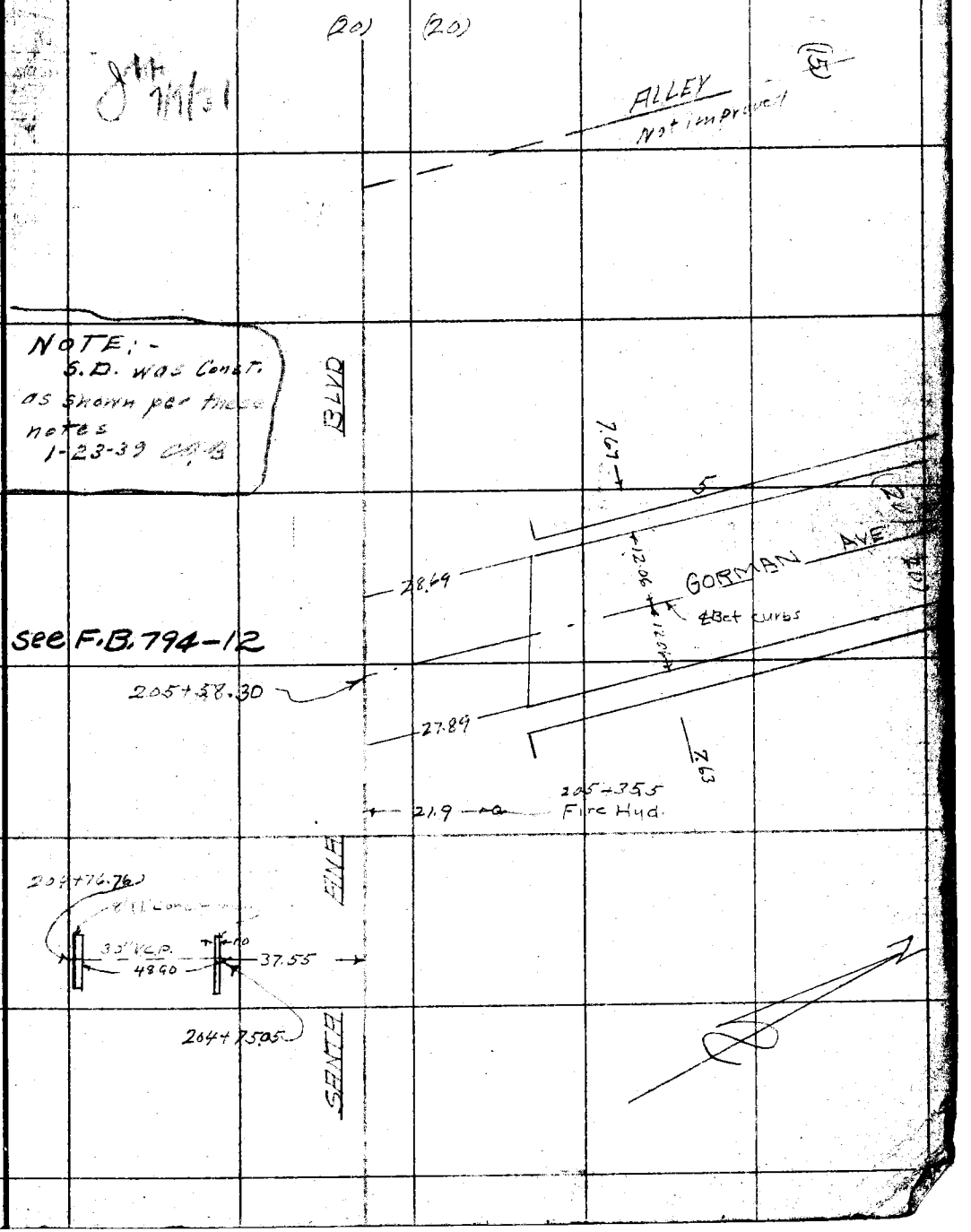

Note: ANY ADDITIONS OR CHANGES ON THIS SHEET MUST BE MADE OR COPIED IN Red. WITH DATE AND NAME OF PERSON MAKING CHANGE.

Do not extend notes this side of this line

RETURN TO LOS ANGELES COUNTY SURVEYOR

F.B. 495 Pg. 62 M. Hayes Chief Party Notes by M.H. Date 6-15-31

60

JWH 7/4/31

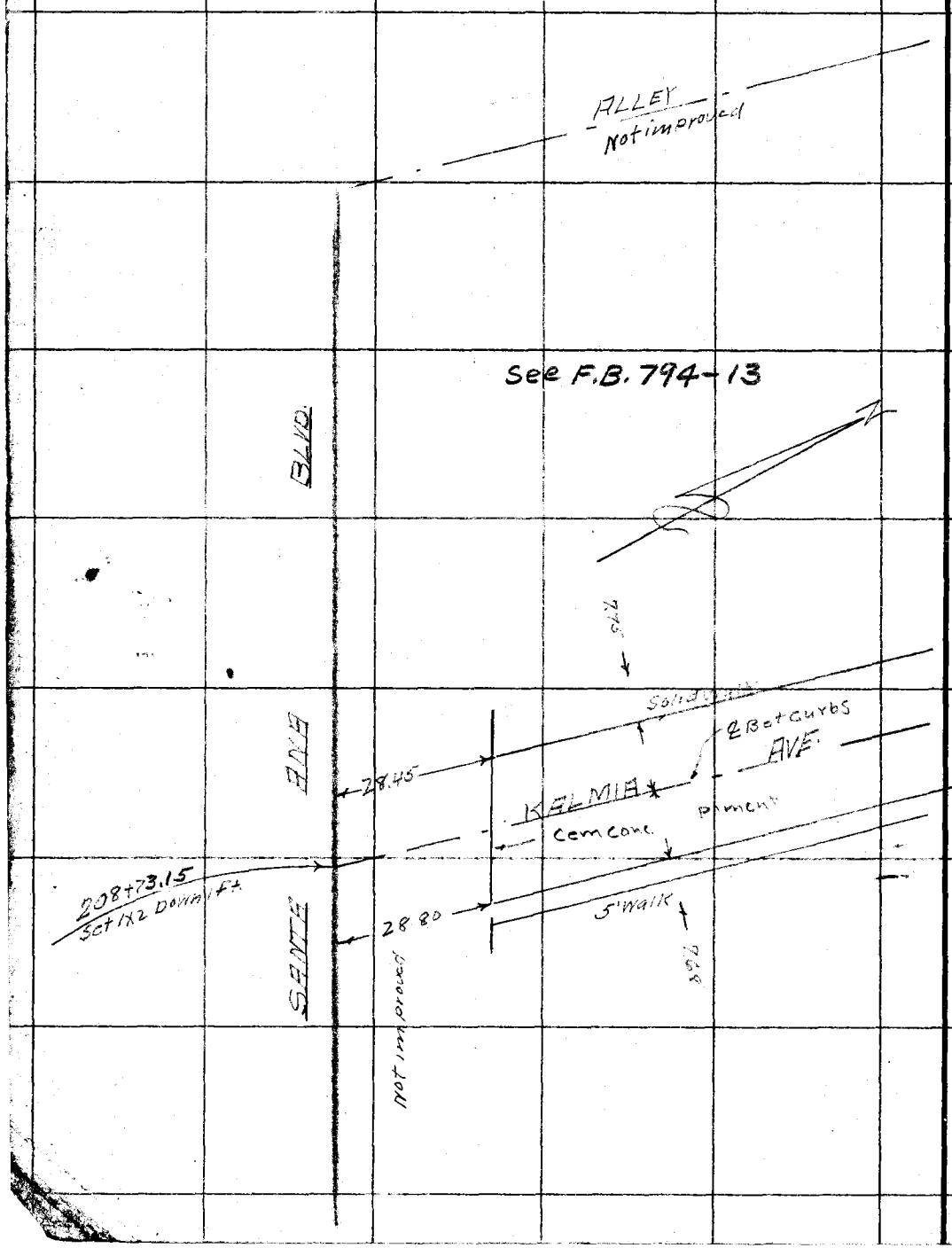

RETURN TO
LOS ANGELES COUNTY SURVEYOR

Do not extend notes this side of this line

Note: ANY ADDITIONS OR CHANGES ON THIS SHEET MUST BE MADE OR CIRCLED IN Red. WITH DATE AND NAME OF PERSON MAKING CHANGE.

Date: Notes by: Chief Party: F.B. 495 Pg. 63

61

Platted by	W. O. No. 630 D. S. O. No.
Date	Location Glen Ave Trunk
Map No.	Surveyed by M. Hayes
Platting C'k'd by	Date June 23, 1931
Date	Indexed A. C. Johnson

JHK 7/4/31

Bog Sheet No 5

℄ Glen Ave Trunk
8' So. of ℄ Street

BLVD

9.90

5' Walk

JUNIPER STREET

(50)

28.28

15.02

℄ Bet curbs

Cem conc. piment

15.02

211+25.87

5' Walk

28.72

9.90

See F.B. 794-14

SANTA ANA

End Sheet No 6

(40)

Note: ANY ADDITIONS OR CHANGES ON THIS SHEET MUST BE MADE OR CIRCLED IN Red. WITH DATE AND NAME OF PERSON MAKING CHANGE.

Do not extend notes this side of this line

RETURN TO
LOS ANGELES COUNTY SURVEYOR

F.B. 495 Pg. 64 62 M. Hayes Chief Party Notes by M.H Date 6-23-31

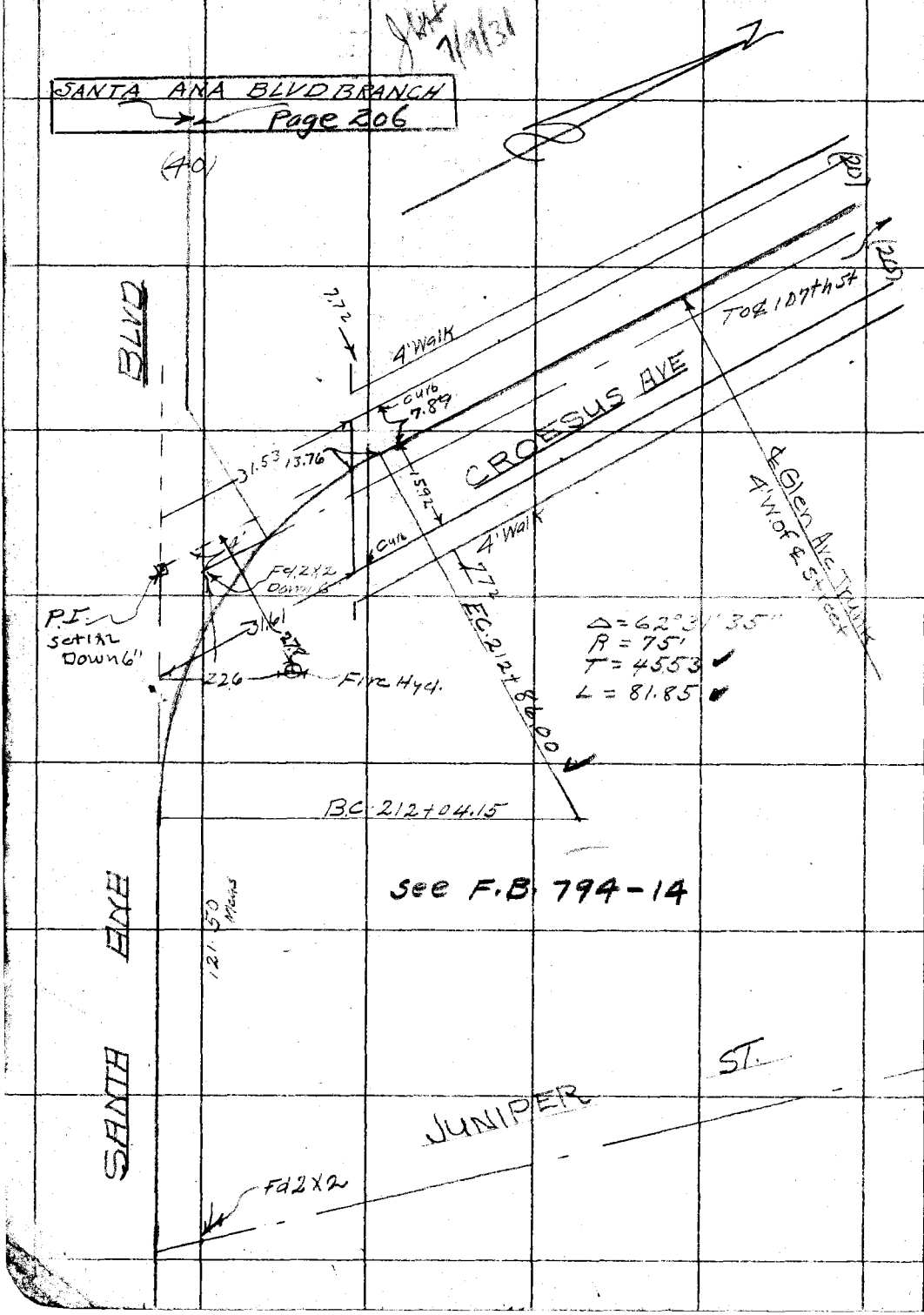

RETURN TO
LOS ANGELES COUNTY SURVEYOR

Do not extend notes this side of this line

Note: ANY ADDITIONS OR CHANGES ON THIS SHEET MUST BE MADE OR CIRCLED IN Red. WITH DATE AND NAME OF PERSON MAKING CHANGE.

Date _____ Notes by _____ Chief Party _____ F.B. 495 Pg. 65

63

Plotted by	W. O. No. 630 D. S. O. No.
Date	Location Glen Ave Trunk
Map No.	Surveyed by M. Hayes
Plotting C'K'd by	Date June 23, 1931
Date	Indexed A. C. Johnson

JHH 7/9/31

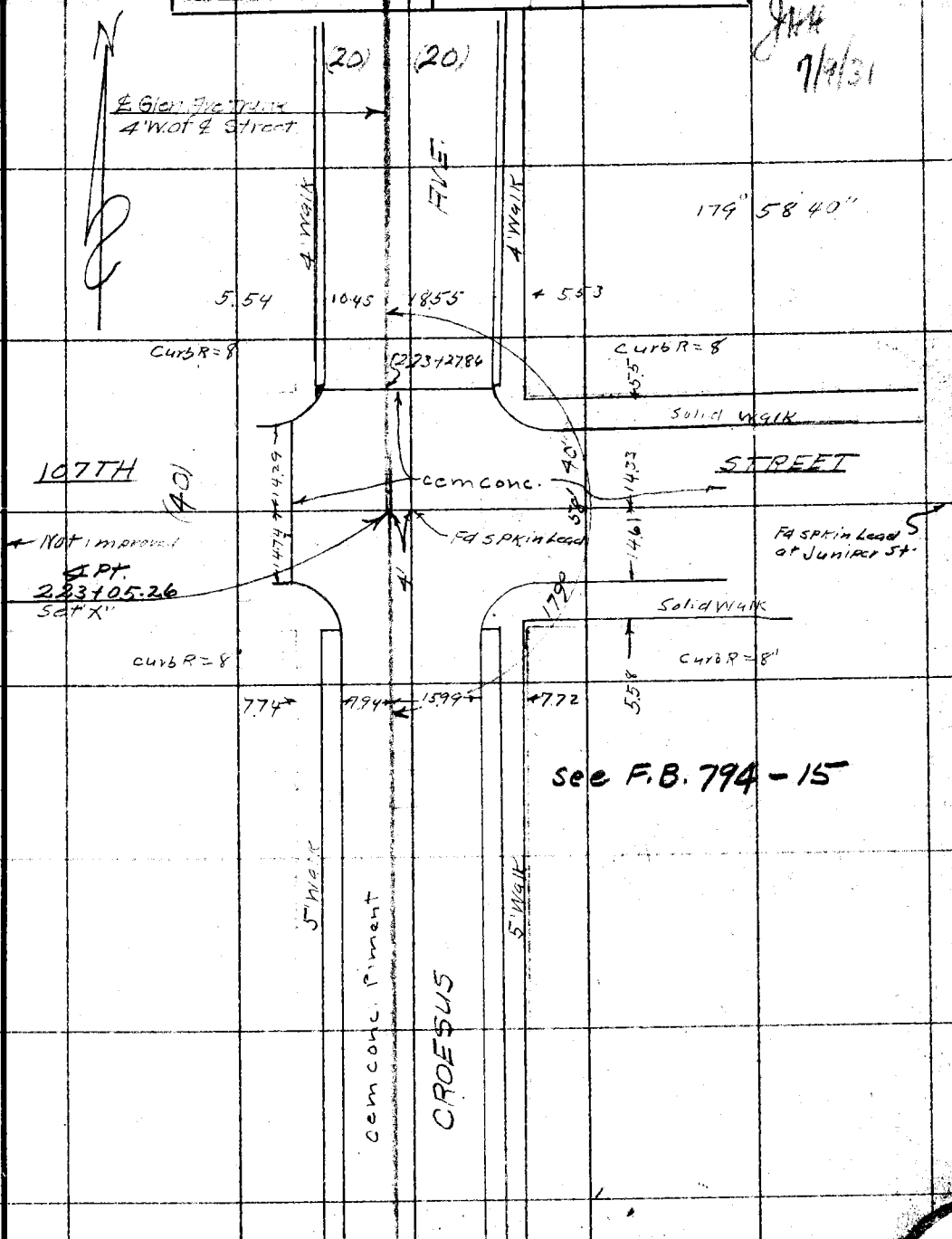

Note: ANY ADDITIONS OR CHANGES ON THIS SHEET MUST BE MADE OR CIRCLED IN Red. WITH DATE AND NAME OF PERSON MAKING CHANGE.

Do not extend notes this side of this line

RETURN TO
LOS ANGELES COUNTY SURVEYOR

F.B. 495 Pg. 66 64 M Hayes Chief Party Notes by M. H. Date 6-23-31

Jan 7 1931

℄ Glen Ave Trunk
4' W of ℄ street

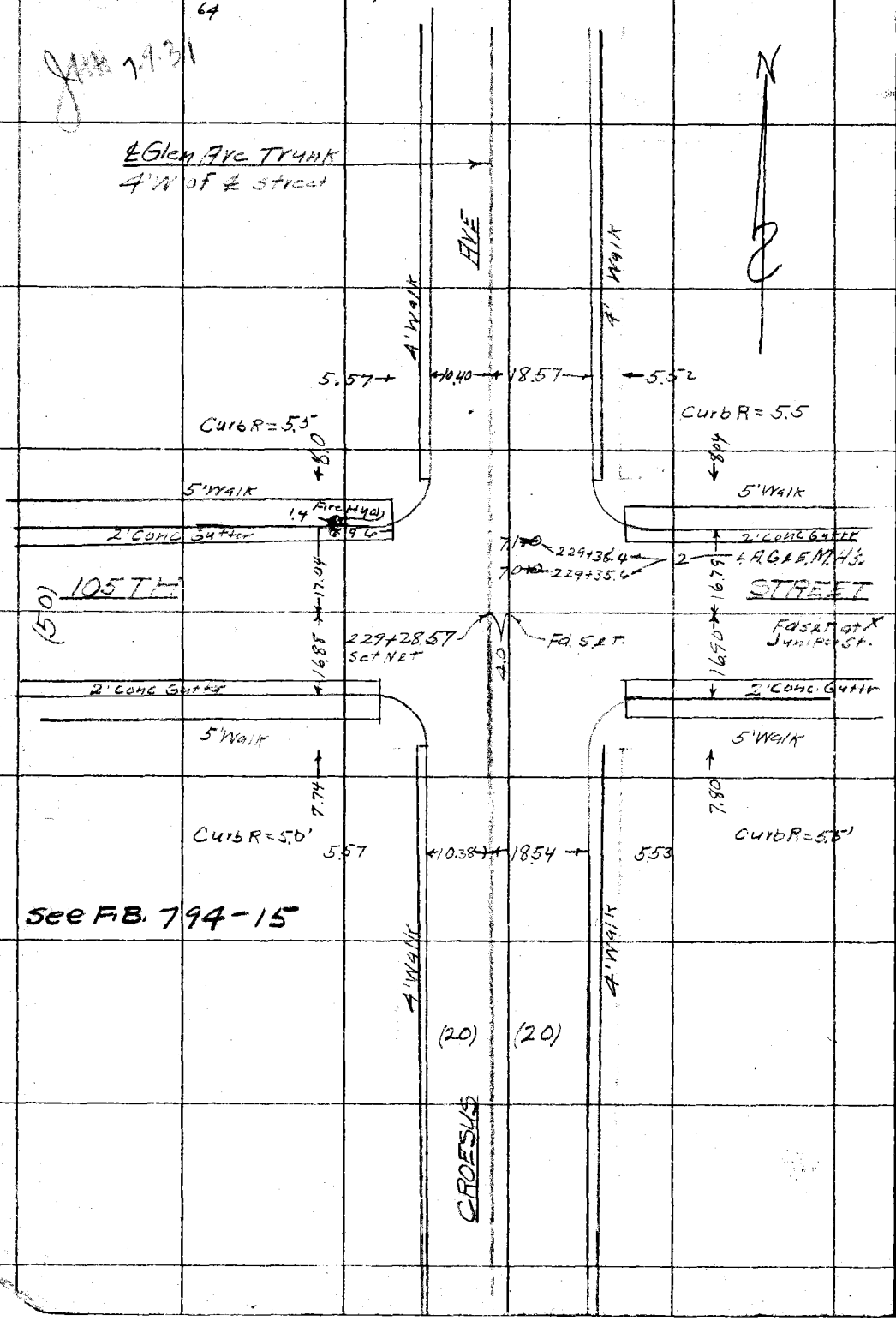

See F.B. 794-15

RETURN TO
LOS ANGELES COUNTY SURVEYOR

Do not extend notes this side of this line

Note: ANY ADDITIONS OR CHANGES ON THIS SHEET MUST BE MADE OR CIRCLED IN Red. WITH DATE AND NAME OF PERSON MAKING CHANGE.

Date _____ Notes by _____ Chief Party _____ F.B. 495 Pg. 67 65

Plotted by	W. O. No. 630 D. S. O. No.
Date	Location Glen Ave Trunk
Map No.	Surveyed by M. Hayes
Plotting C'k'd by	Date June 23, 1931
Date	Indexed A. C. Johnson

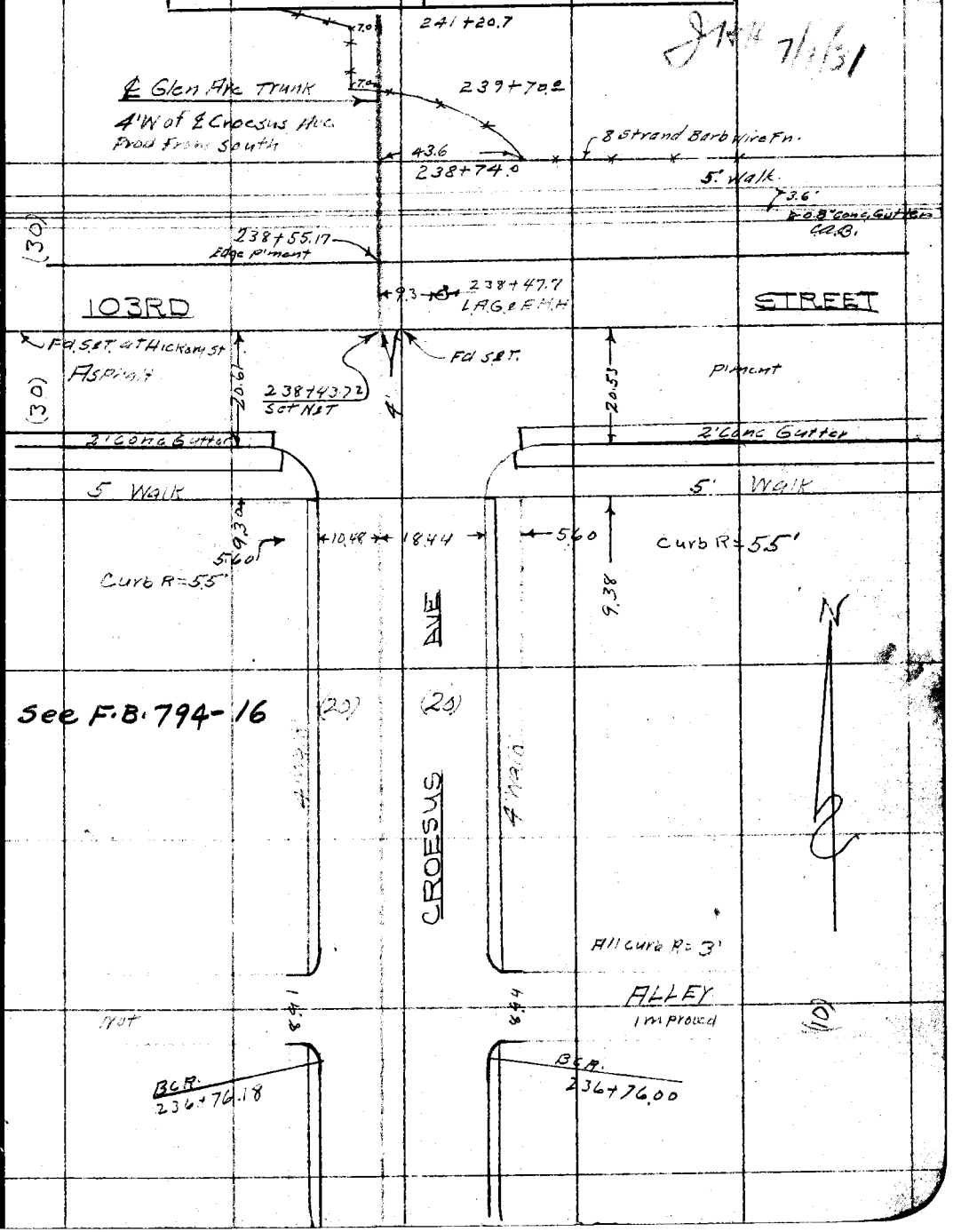

Note: ANY ADDITIONS OR CHANGES ON THIS SHEET MUST BE MADE OR CIRCLED IN Red. WITH DATE AND NAME OF PERSON MAKING CHANGE.

Do not extend notes this side of this line

RETURN TO
LOS ANGELES COUNTY SURVEYOR

F.B. 495 Pg. 68 66 M. Hayes Chief Party Notes by M.H. Date 6-24-31

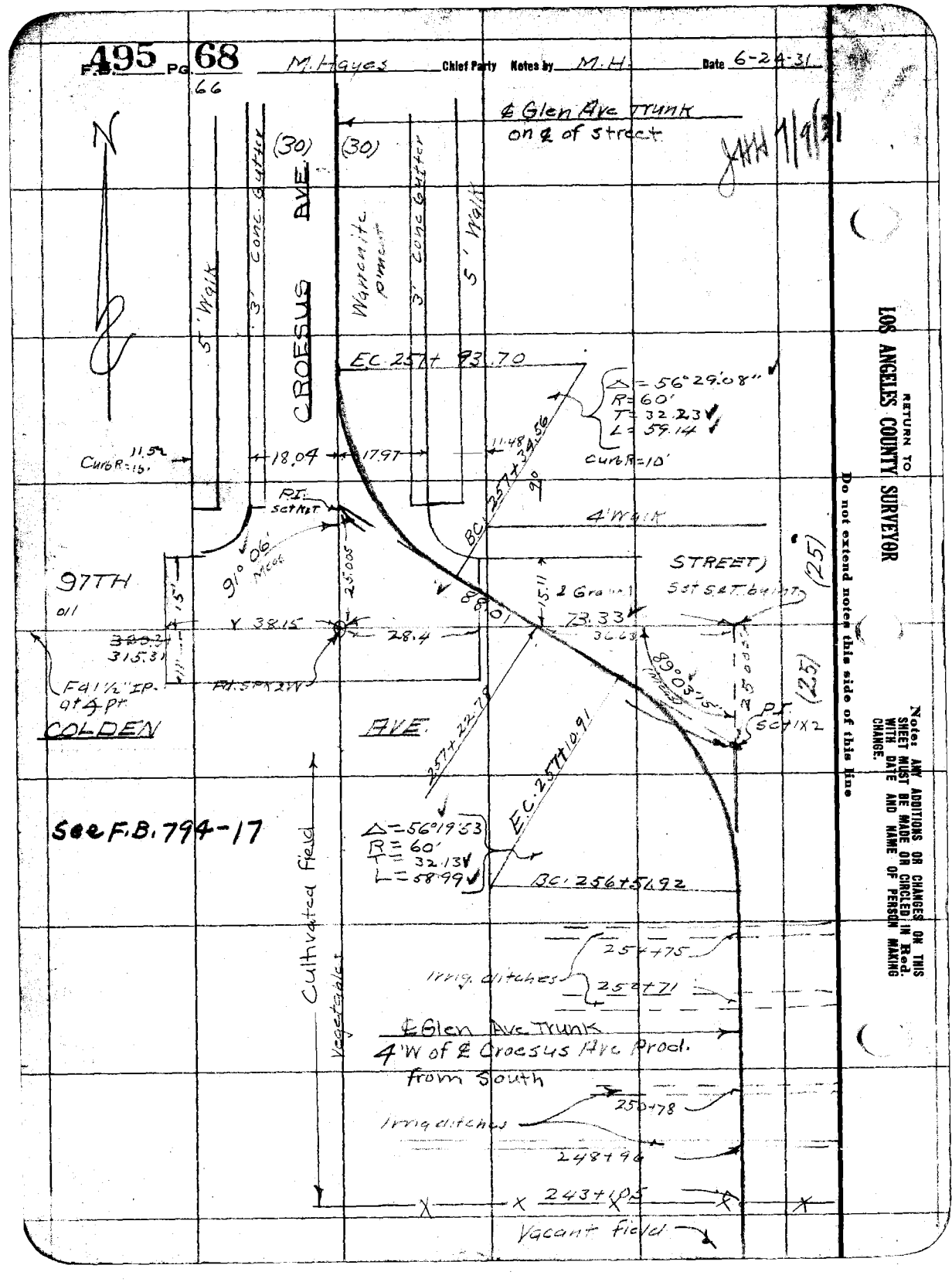

RETURN TO LOS ANGELES COUNTY SURVEYOR

Do not extend notes this side of this line

Notes: ANY ADDITIONS OR CHANGES ON THIS SHEET MUST BE MADE OR CIRCLED IN Red. WITH DATE AND NAME OF PERSON MAKING CHANGE.

Date _____ Notes by _____ Chief Party _____ F.B. 495 Pg. 69

67

JKH 7/9/31

Plotted by	W. O. No. 630 D. S. O. No.
Date	Location Glen Ave Trunk
Map No.	Surveyed by M. Hayes
Plotting C'k'd by	Date June 24, 1931
Date	Indexed A. C. Johnson

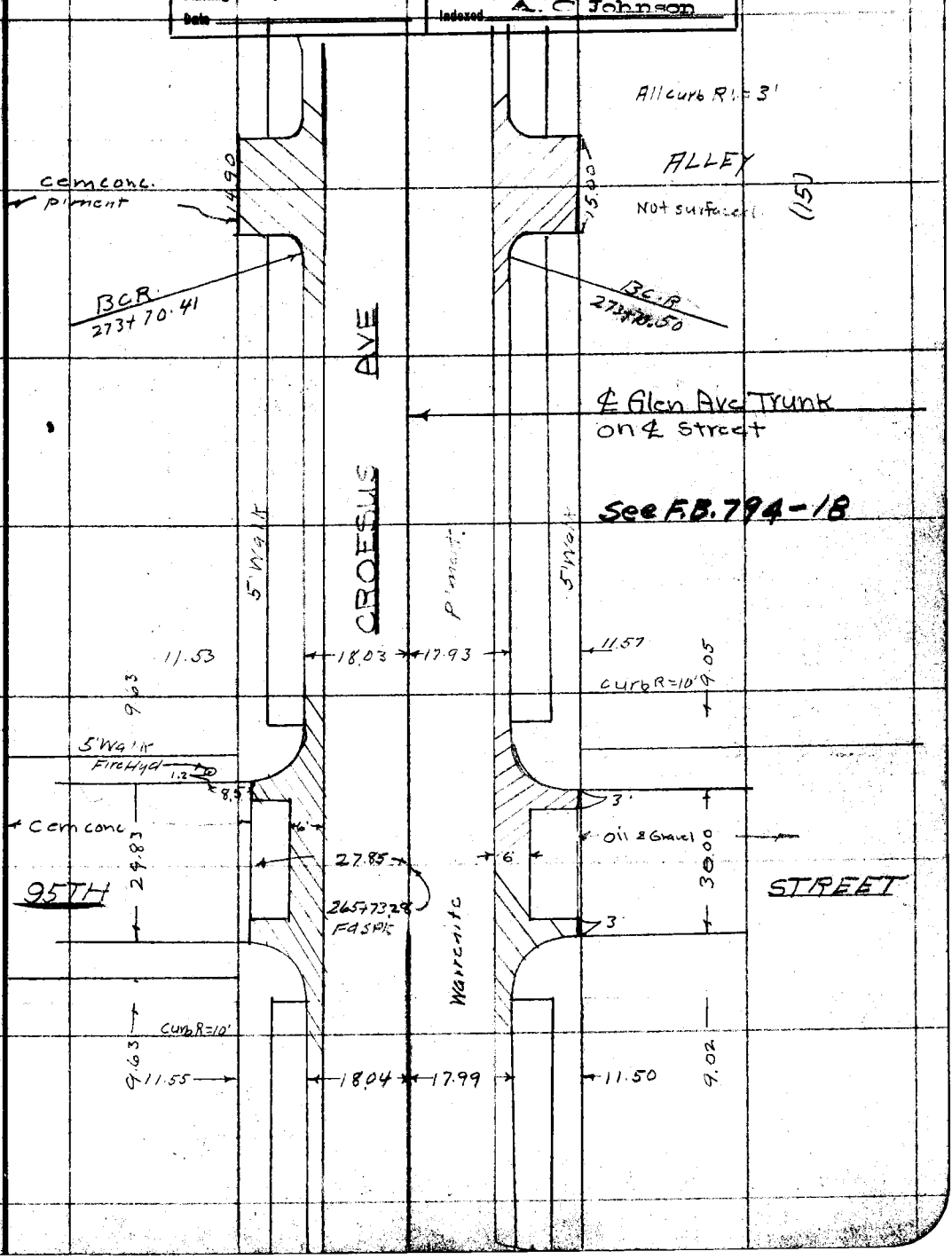

Note: ANY ADDITIONS OR CHANGES ON THIS SHEET MUST BE MADE OR CIRCLED IN Red. WITH DATE AND NAME OF PERSON MAKING CHANGE.

Do not extend notes this side of this line

RETURN TO
LOS ANGELES COUNTY SURVEYOR

F.B. 495 Pg. 70 — M. Hayes — Chief Party — Notes by M.H. — Date 6-24-31

68

JHH 7/9/31

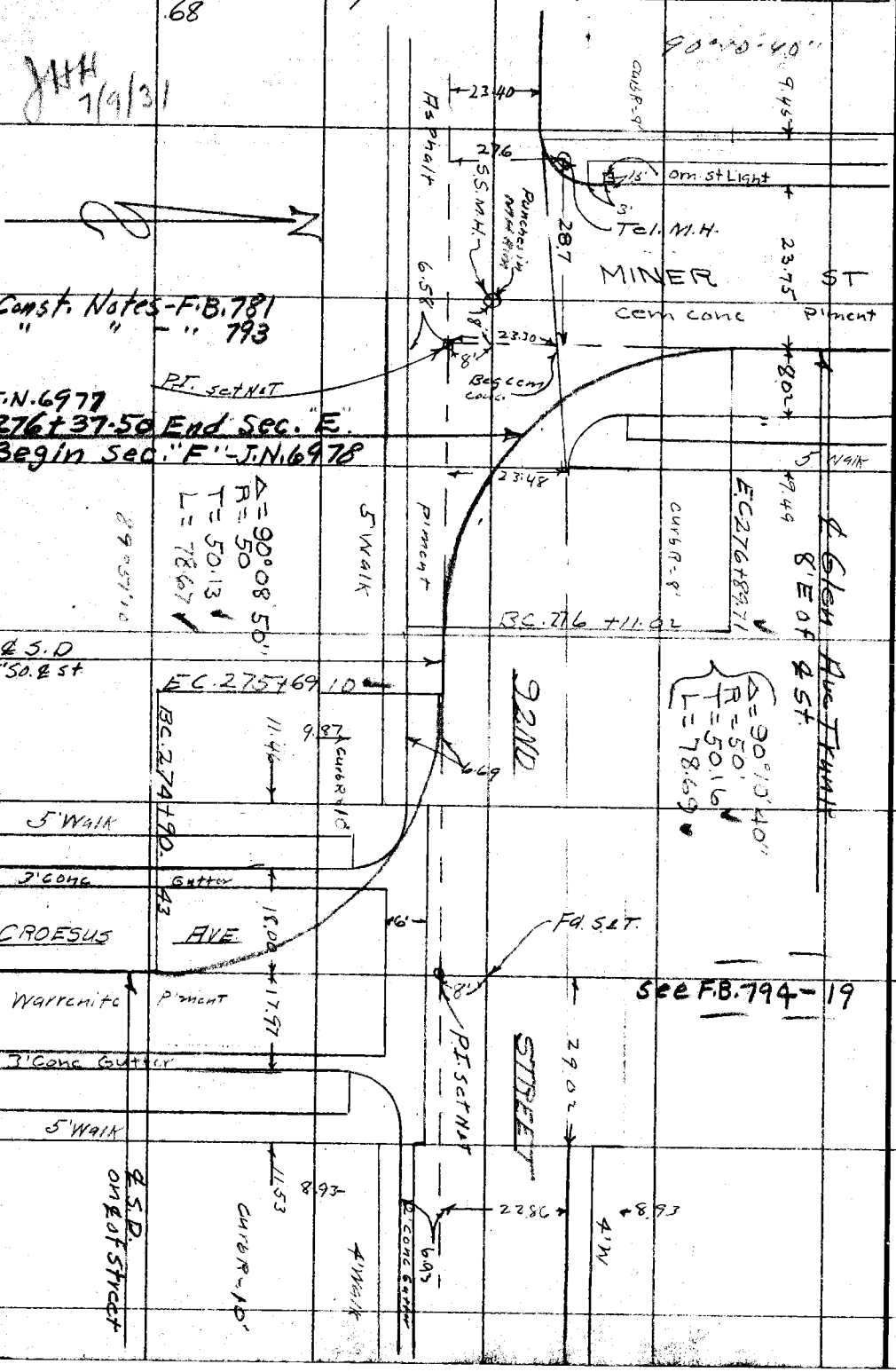

RETURN TO
LOS ANGELES COUNTY SURVEYOR

Do not extend notes this side of this line

Note: ANY ADDITIONS OR CHANGES ON THIS SHEET MUST BE MADE OR CIRCLED IN Red, WITH DATE AND NAME OF PERSON MAKING CHANGE.

Date _____ Notes by _____ Chief Party _____ F.B. 495 PG. 71

69

Plotted by _____
Date _____
Map No. _____
Plotting Chk'd by _____
Date _____

W. O. No. 630 D. S. O. No. _____
Location Glen Ave Trunk
Surveyed by M. Haynes
Date June 24 1931
Indexed A. C. Johnson

7/7/31

Note: ANY ADDITIONS OR CHANGES ON THIS SHEET MUST BE MADE OR CIRCLED IN RED WITH DATE AND NAME OF PERSON MAKING CHANGE.

Do not extend notes this side of this line

RETURN TO LOS ANGELES COUNTY SURVEYOR

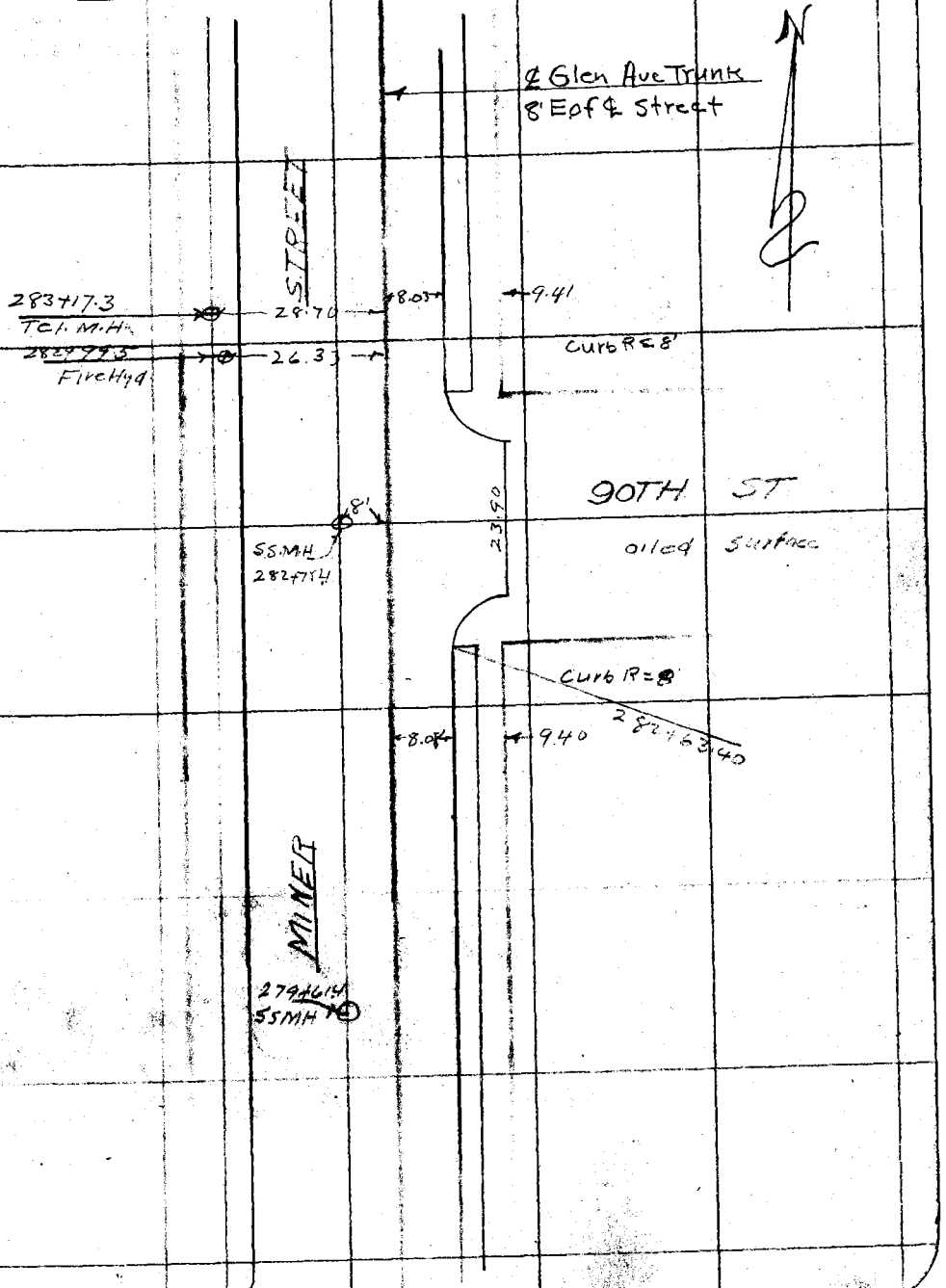

F.B. 495 PG. 72 70 M. Hayes Chief Party Notes by M.H. Date 6-25-31

JHH 7/9/31

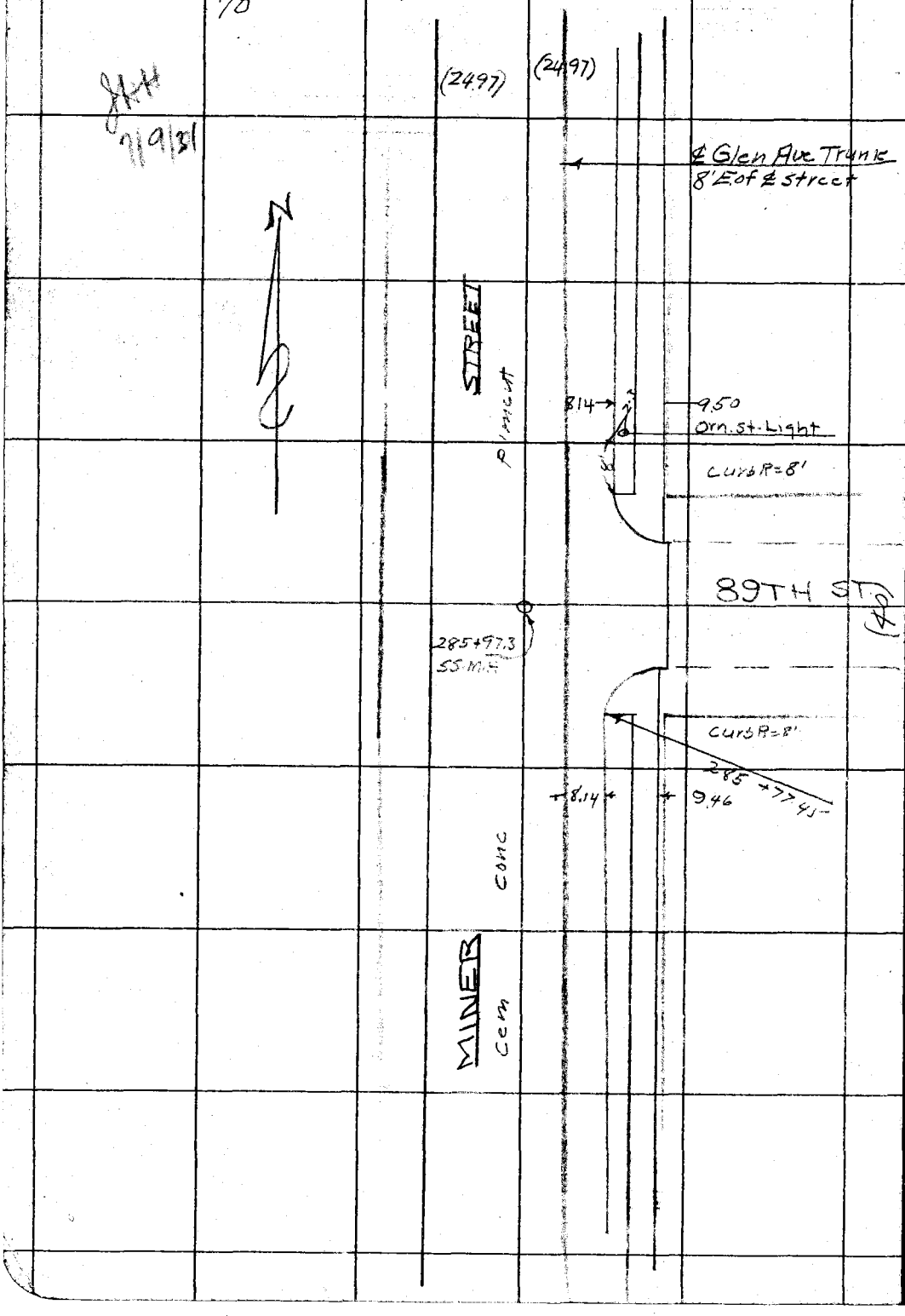

RETURN TO
LOS ANGELES COUNTY SURVEYOR

Do not extend notes this side of this line

Note: ANY ADDITIONS OR CHANGES ON THIS SHEET MUST BE MADE OR CIRCLED IN Red. WITH DATE AND NAME OF PERSON MAKING CHANGE.

Date _____ Notes by _____ Chief Party _____ F. 495 Pg. 73

Checked by _____
Date _____
Map No. _____
Plotting Board by _____
Date _____

W. O. No. 630 B. S. O. No. _____
Location _____
Surveyed by _____
Date _____
Indexed A. C. Johnson

7/1/31

Note: ANY ADDITIONS OR CHANGES ON THIS SHEET MUST BE MADE IN Red. WITH DATE AND NAME OF PERSON MAKING CHANGE.

Do not extend notes this side of this line

RETURN TO LOS ANGELES COUNTY SURVEYOR

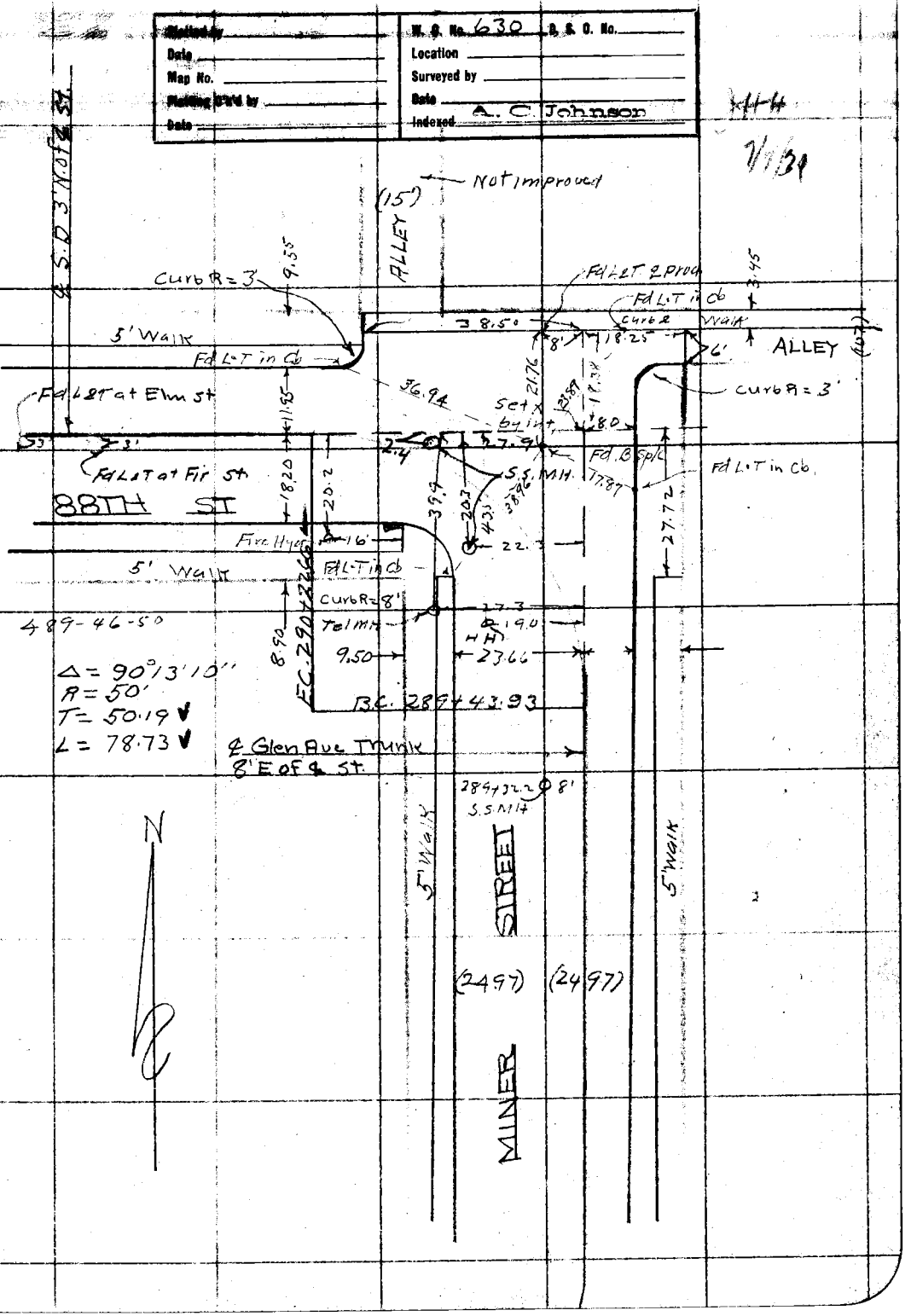

F. 495 Pg. 74 Chief Party Notes by M.H. Date 6-25-31

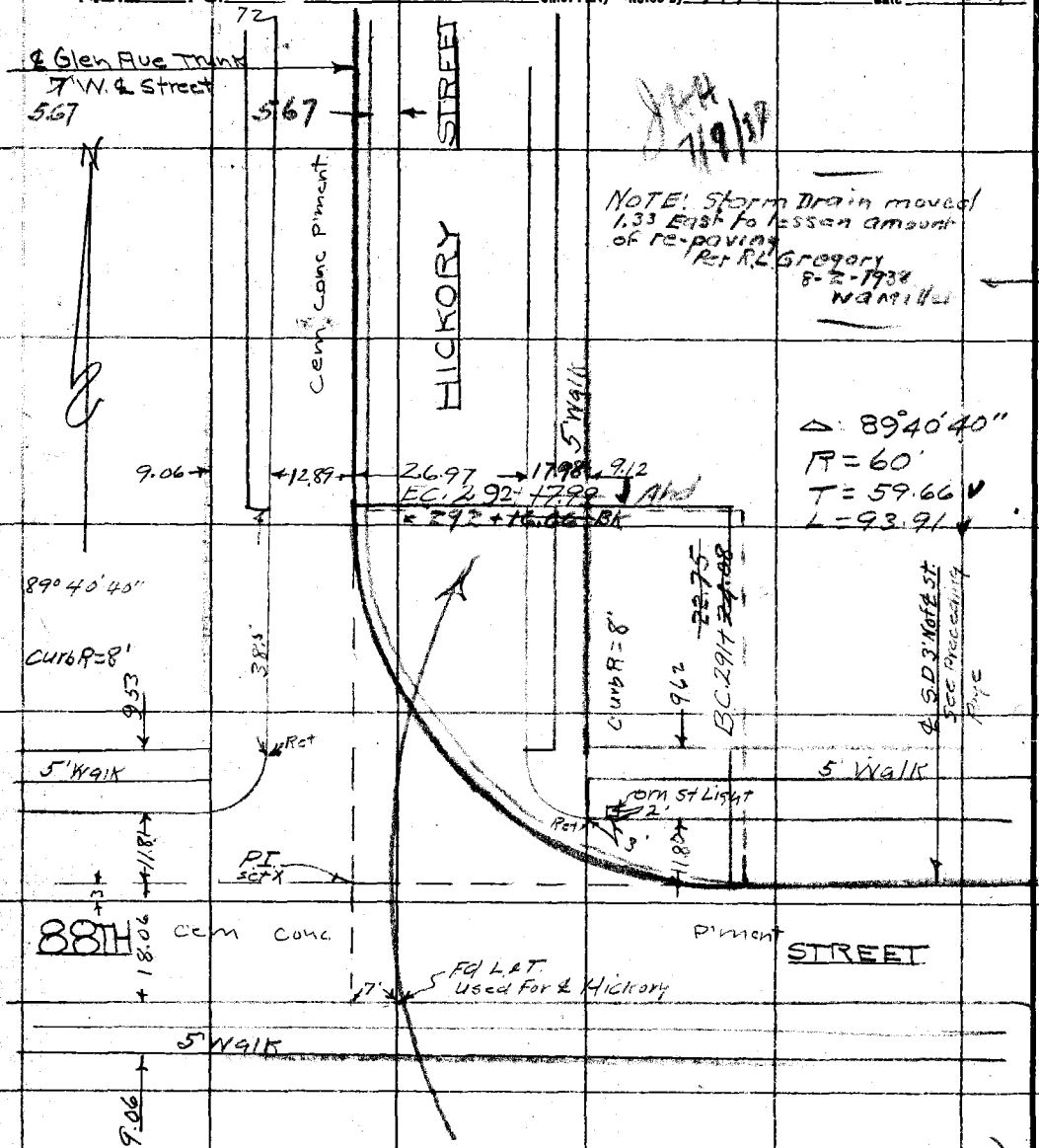

(Note:- See Plan For Correct Stationing after construction C.V.C. 6-13-39)

Equation — B.C. 291+21.84
E.C. 292+15.75 Back
= E.C. 292+17.98 Ahead
Per Construction Notes — F.B. 793-49

Due To Error In chaining original Semi-Tang.

RETURN TO LOS ANGELES COUNTY SURVEYOR

Do not extend notes this side of this line

Notes: ANY ADDITIONS OR CHANGES ON THIS SHEET MUST BE MADE OR CIRCLED IN Red. WITH DATE AND NAME OF PERSON MAKING CHANGE.

Notes Ck'd by
Map No.
Office Work
Checked
Date

Survey of Glen Ave Trunk
W. B. 630 Tape No. 013 St'd 76 °F.
Surveyed by M. Hayes
Notes M.H Date 6-25-31
Indexed A. C. Johnson

F.B. 495 Pg. 75
73

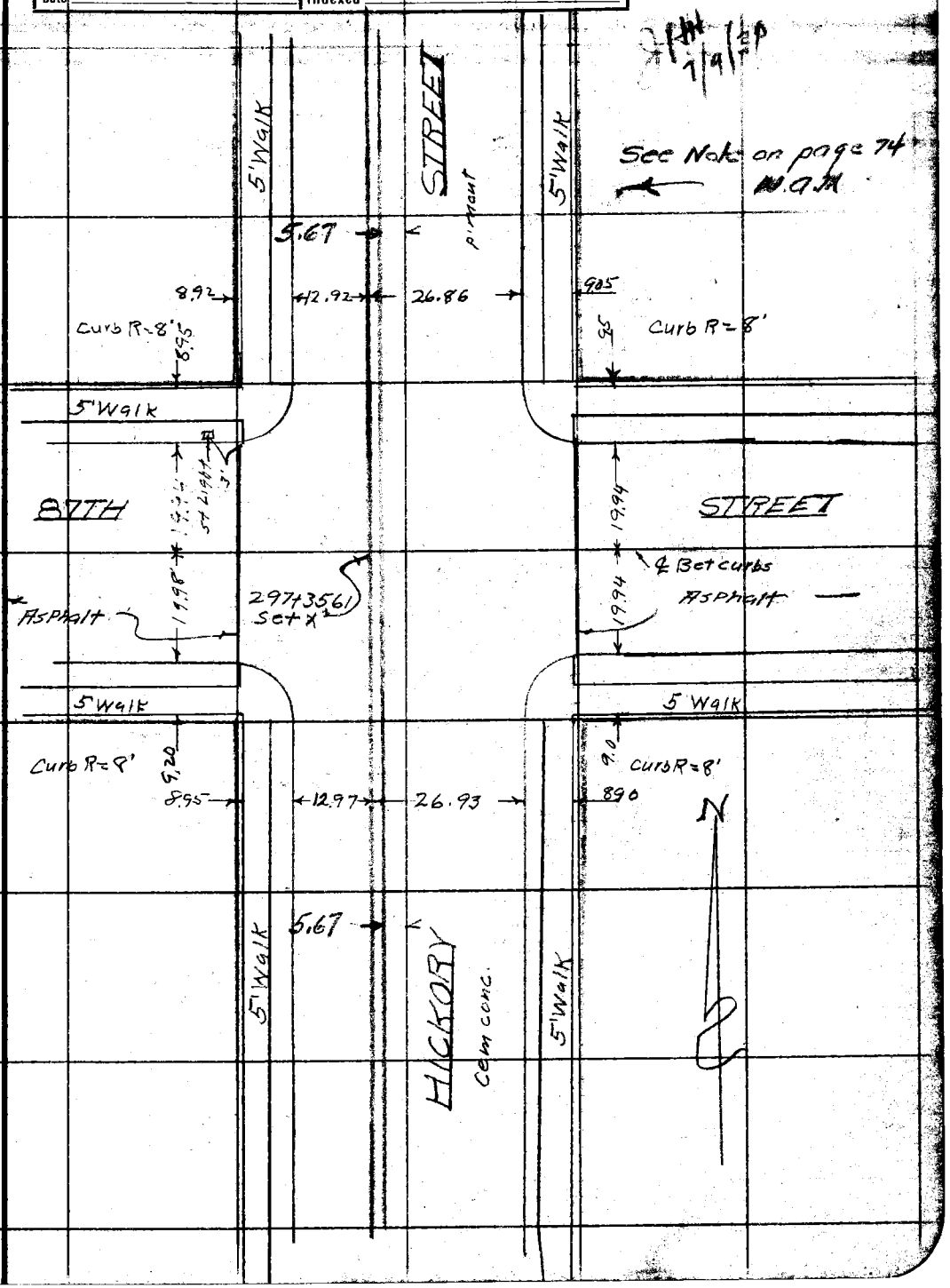

See Note on page 74

Note: ANY ADDITIONS OR CHANGES OR THIS SHEET MUST BE MADE OR CIRCLED IN Red Ink, WITH DATE AND NAME OF PERSON MAKING CHANGE.

Do not extend notes this side of this line

RETURN TO
LOS ANGELES COUNTY SURVEYOR
700 HALL OF RECORDS

FORM 247 10M 8-31

RETURN TO
LOS ANGELES COUNTY SURVEYOR
700 HALL OF RECORDS

Note: ANY ADDITIONS OR CHANGES ON THIS SHEET MUST BE MADE OR CIRCLED IN **Red Ink.** WITH DATE AND NAME OF PERSON MAKING CHANGE.

Do not extend notes this side of this line

Note
See Next Page for
New Curve Data
M Hayes Oct. 26, 1931

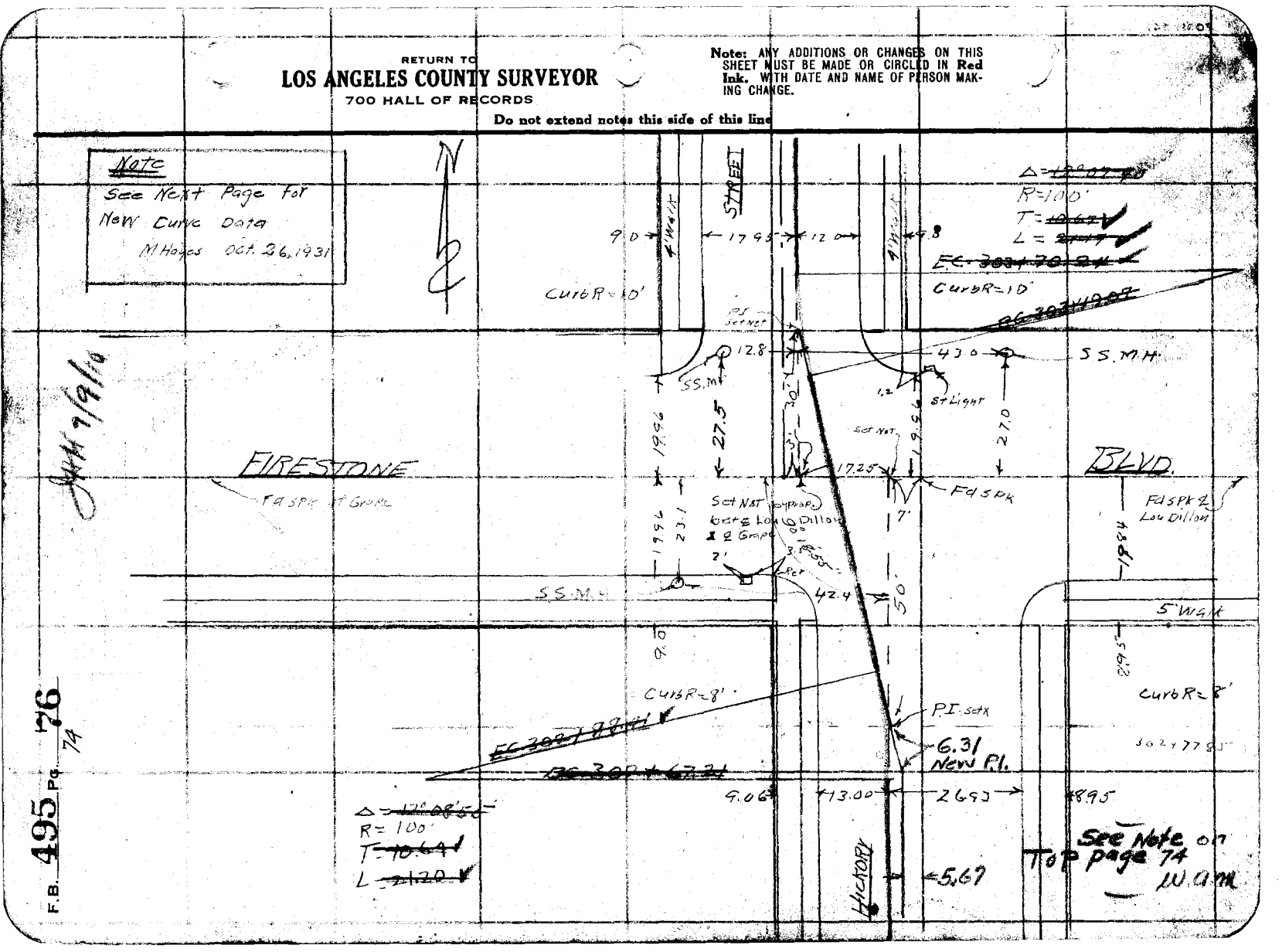

Date _____ Notes by _____ Chief Party _____ F.B. 495 PG. 77

Plotted by _____	W. O. No. _____ D. S. O. No. _____
Date _____	Location _____
Map No. _____	Surveyed by _____
Plotting C'k'd by _____	Date _____ A. C. Johnson
Date _____	Indexed _____

Supplementary Page added Oct. 26, 1931

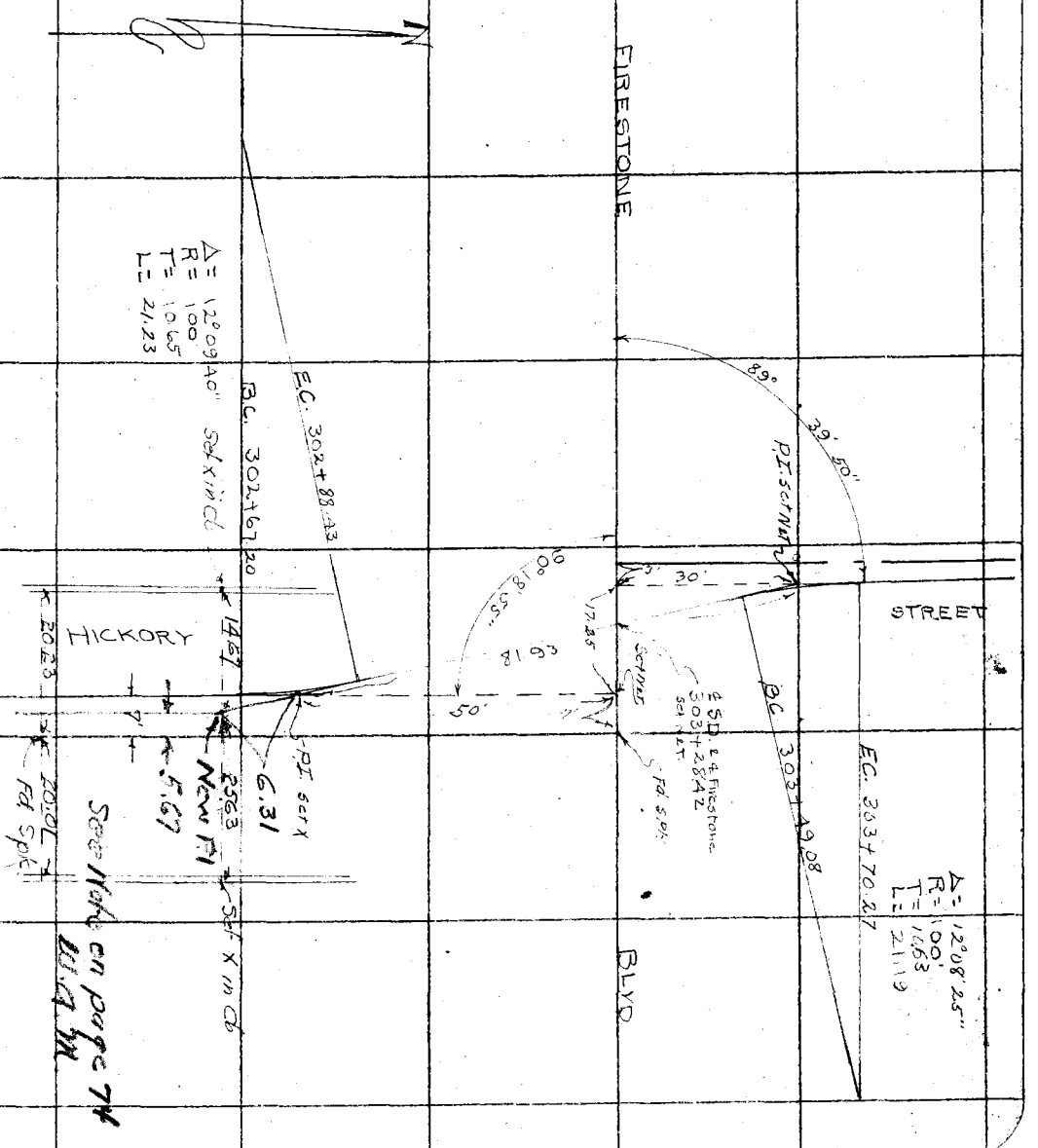

Note: ANY ADDITIONS OR CHANGES ON THIS SHEET MUST BE MADE OR CIRCLED IN Red. WITH DATE AND NAME OF PERSON MAKING CHANGE.

Do not extend notes this side of this line

RETURN TO
LOS ANGELES COUNTY SURVEYOR

F.B. 495 PG. 78 Chief Party Notes by Date

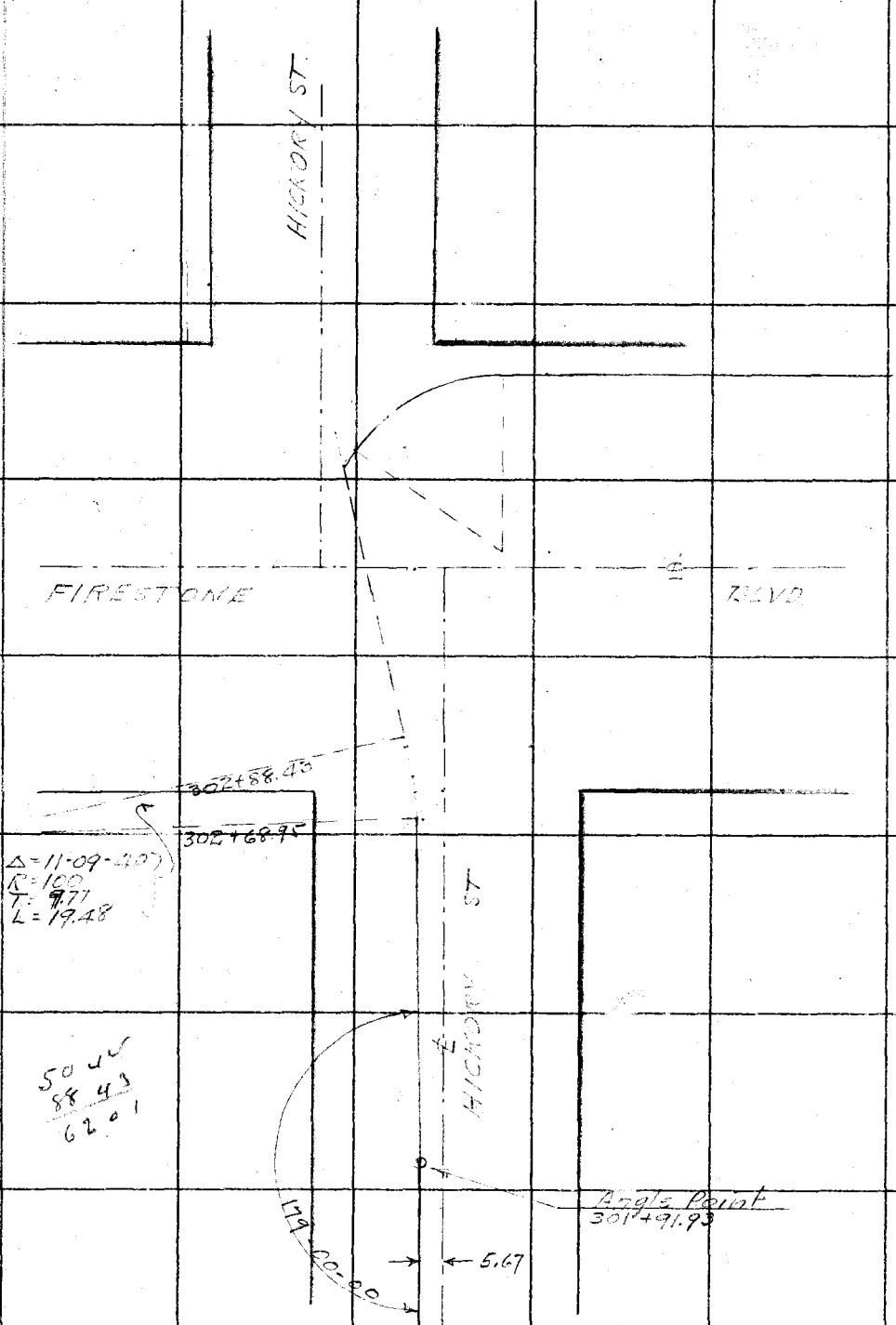

RETURN TO
LOS ANGELES COUNTY SURVEYOR

Do not extend notes this side of this line

Notes: ANY ADDITIONS OR CHANGES ON THIS SHEET MUST BE MADE OR CIRCLED IN Red. WITH DATE AND NAME OF PERSON MAKING CHANGE.

Notes Ck'd by	Survey of Glen Ave Trunk
Map No.	W. O. 630 Tape No. 031 St'd 76 °F.
Office Work	Surveyed by M. Hayes
Checked	Notes M H Date 6-26-31
Date	Indexed A. C. Johnson

F.B. 495 PG. 79
75

JMH
7/9/30

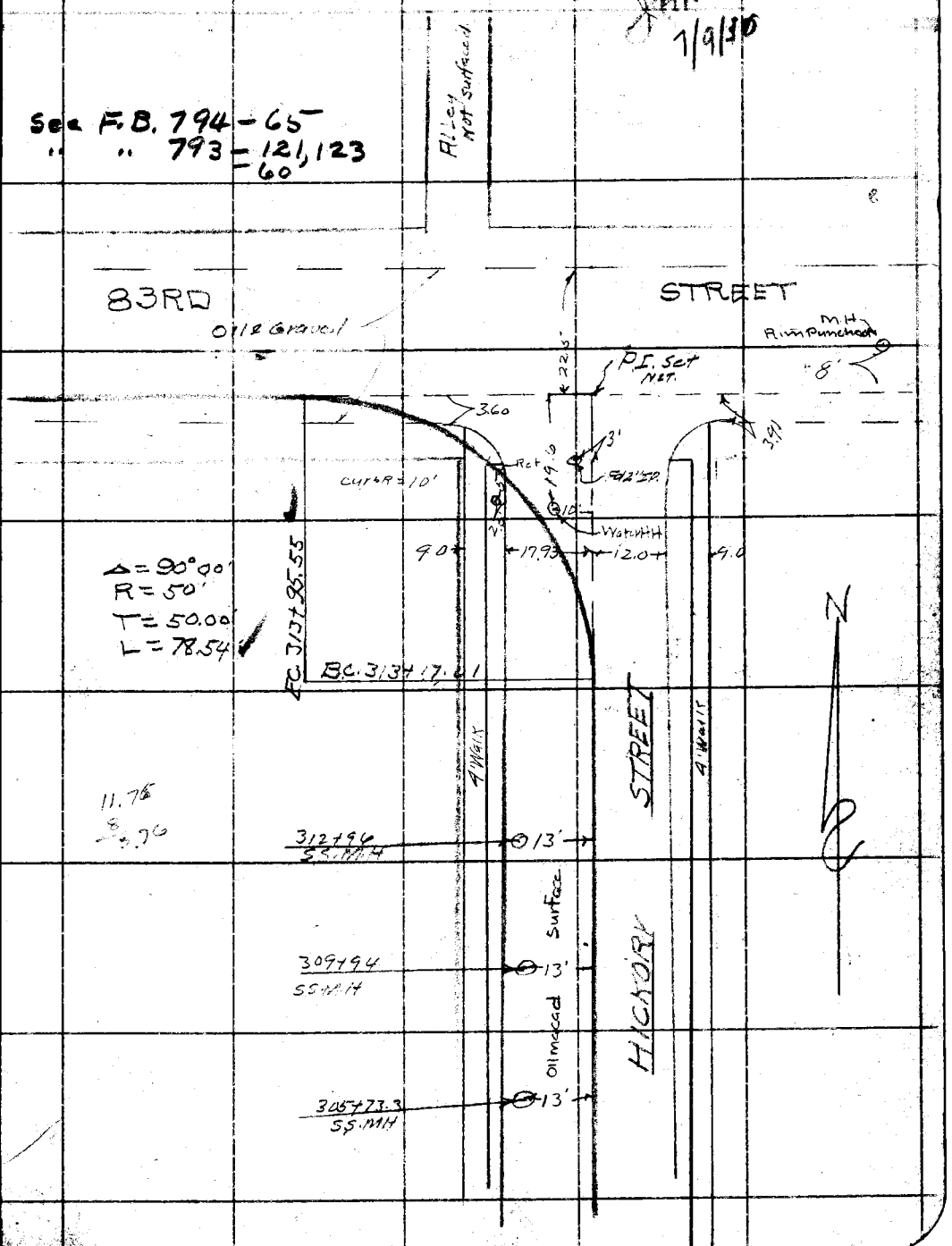

Note: ANY ADDITIONS OR CHANGES ON THIS SHEET MUST BE MADE OR CIRCLED IN Red Ink. WITH DATE AND NAME OF PERSON MAKING CHANGE.

RETURN TO
LOS ANGELES COUNTY SURVEYOR
700 HALL OF RECORDS

Do not extend notes this side of this line

FORM 247 10M 5-31

F.B. 495 Pg. 80
76

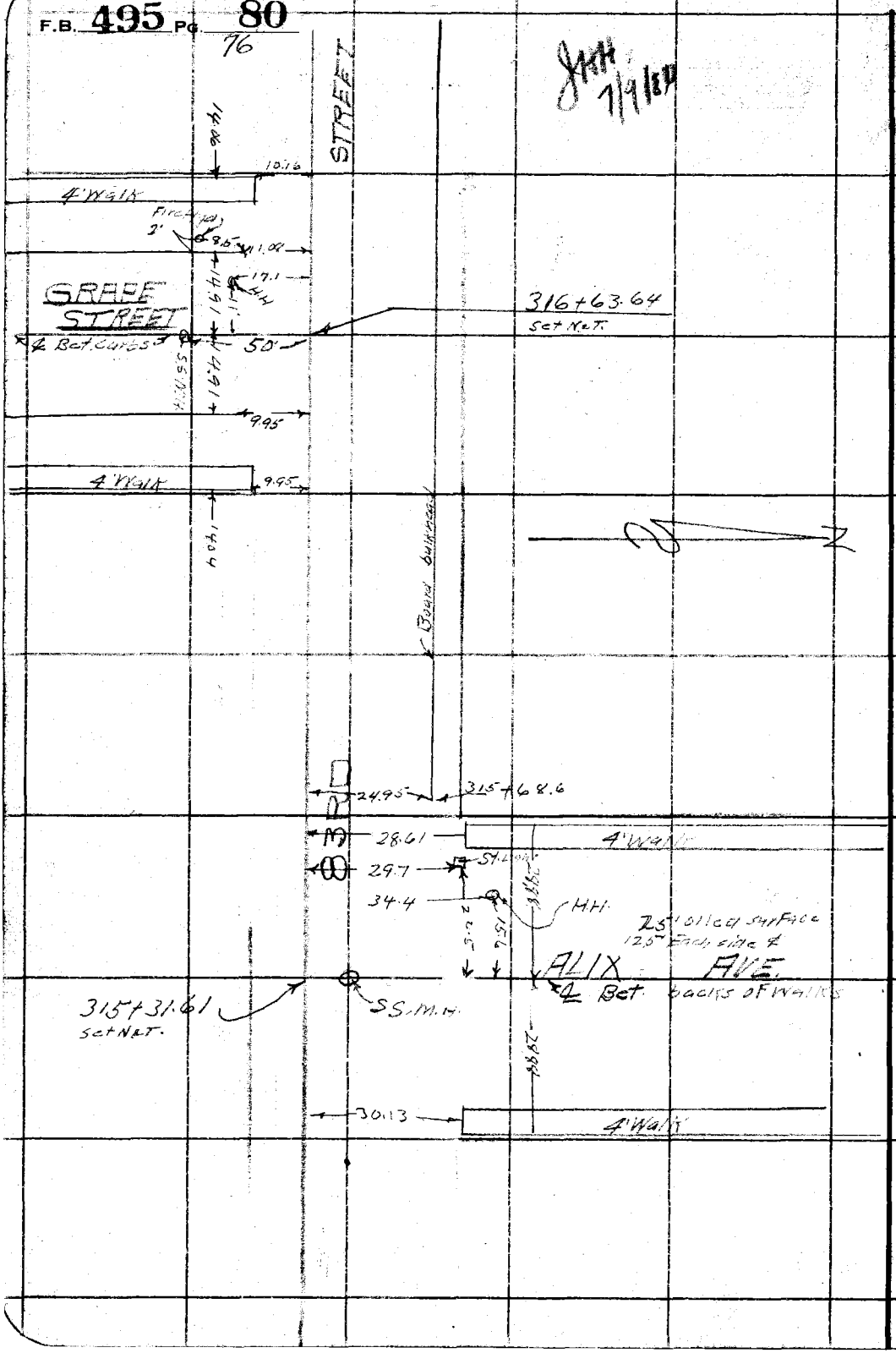

RETURN TO
LOS ANGELES COUNTY SURVEYOR
700 HALL OF RECORDS

Do not extend notes this side of this line

Note: ANY ADDITIONS OR CHANGES ON THIS SHEET MUST BE MADE OR CIRCLED IN Red Ink. WITH DATE AND NAME OF PERSON MAKING CHANGE.

Notes Ck'd by	Survey of Glen Ave Trunk
Map No.	W. O. 630 Tape No. 031 St'd 76 °F.
Office Work	Surveyed by M. Hayes
Checked	Notes [illegible] Date 6-29-31
Date	Indexed A. C. Johnson

F.B. 495 PG. 81

77

JHH 1/1/30

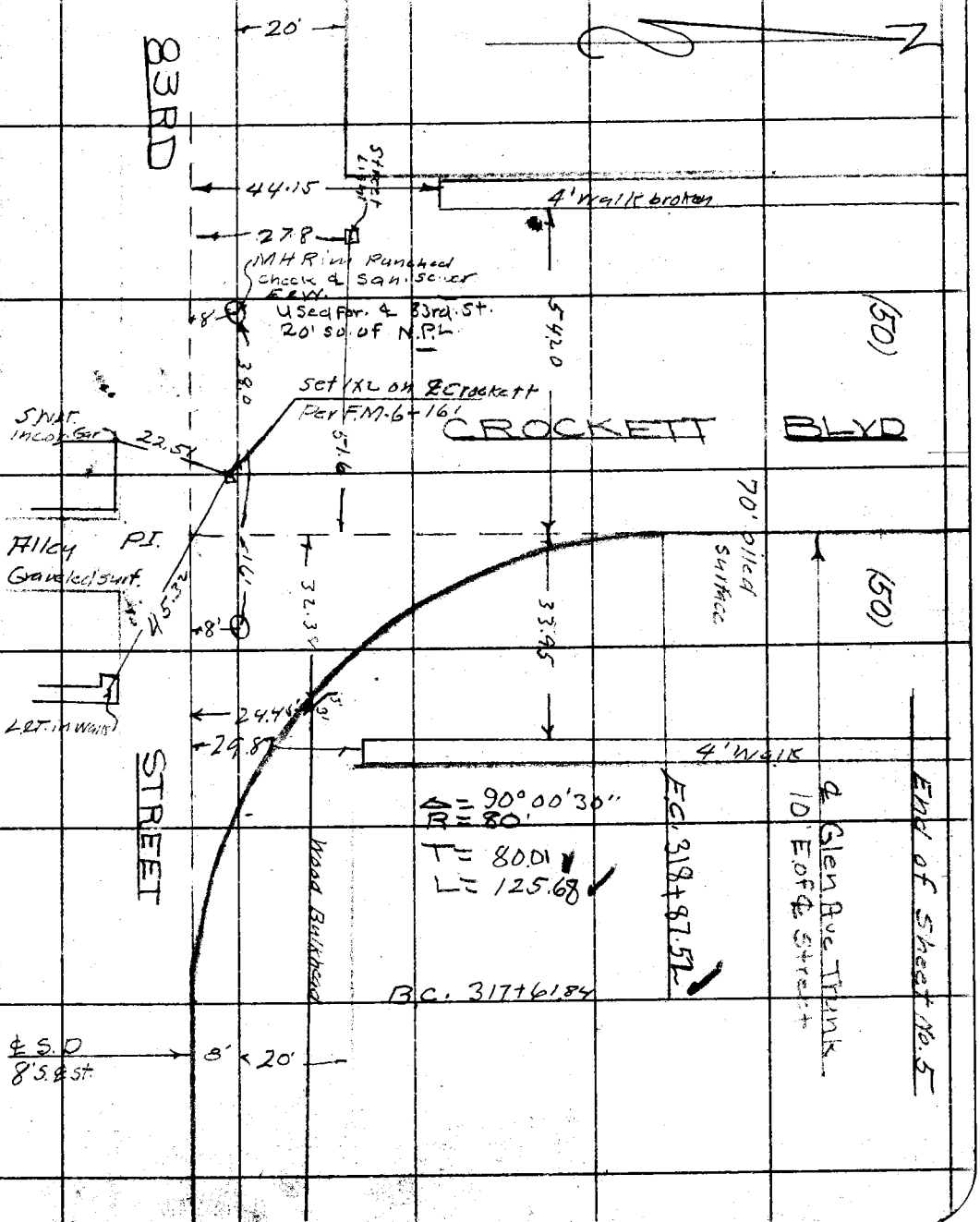

Note: ANY ADDITIONS OR CHANGES ON THIS SHEET MUST BE MADE OR CIRCLED IN Red Ink. WITH DATE AND NAME OF PERSON MAKING CHANGE.

RETURN TO
LOS ANGELES COUNTY SURVEYOR
700 HALL OF RECORDS

Do not extend notes this side of this line

FORM 247 10M 8-31

F.B. 495 Pg. 82
78

BLANK
See Page 79 for Beg. Sheet No. 4

RETURN TO
LOS ANGELES COUNTY SURVEYOR
700 HALL OF RECORDS

Do not extend notes this side of this line

Note: ANY ADDITIONS OR CHANGES ON THIS SHEET MUST BE MADE OR CIRCLED IN Red Ink. WITH DATE AND NAME OF PERSON MAKING CHANGE.

Notes Ck'd by	Survey of Glen Ave Trunk
Map No.	W. O. 630 Tape No. 031 St'd 76 °F.
Office Work	Surveyed by M. Hayes
Checked	Notes M. H Date 7-1-31
Date	Indexed A C Johnson

F.B. 495 Pg. 83

79

Note: ANY ADDITIONS OR CHANGES ON THIS SHEET MUST BE MADE OR CIRCLED IN Red Ink, WITH DATE AND NAME OF PERSON MAK-ING CHANGE.

Do not extend notes this side of this line

RETURN TO
LOS ANGELES COUNTY SURVEYOR
700 HALL OF RECORDS

FORM 247 10M 5-31

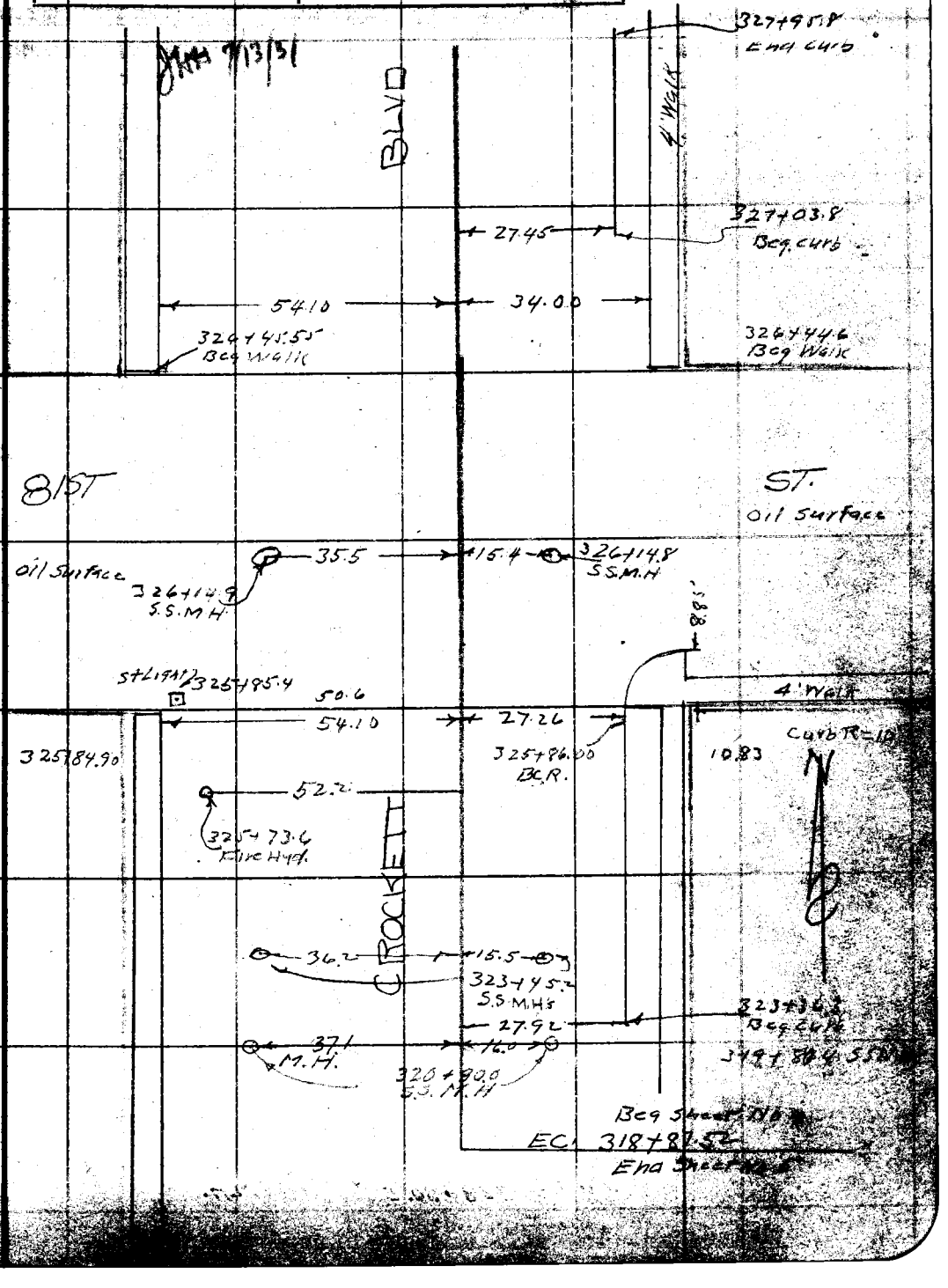

F.B. 495 Pg. 84

80

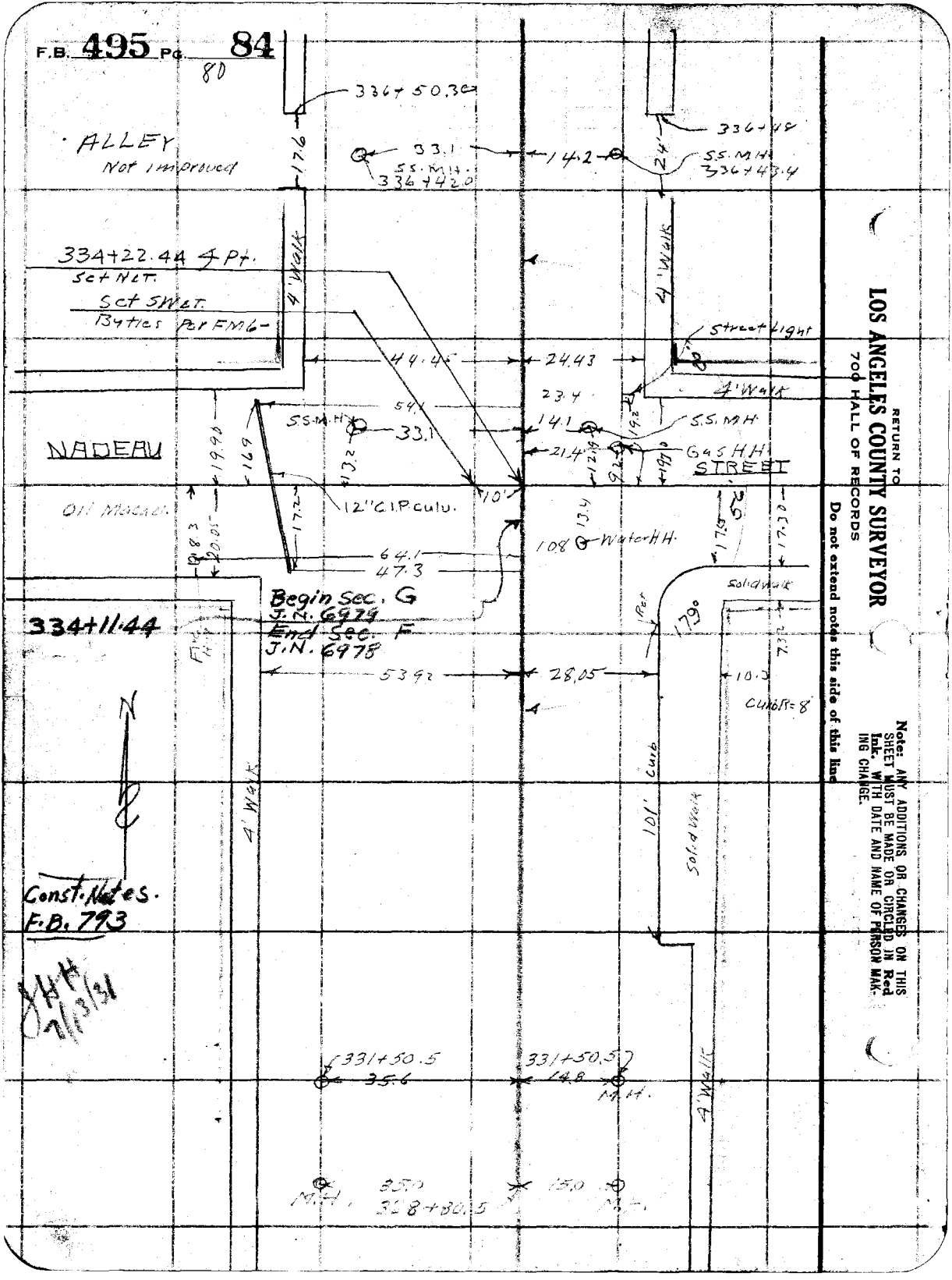

RETURN TO
LOS ANGELES COUNTY SURVEYOR
704 HALL OF RECORDS

Do not extend notes this side of this line

Note: ANY ADDITIONS OR CHANGES ON THIS SHEET MUST BE MADE OR CIRCLED IN Red Ink. WITH DATE AND NAME OF PERSON MAKING CHANGE.

Notes Ck'd by	Survey of Glen Ave Trunk
Map No.	W. O. 630 Tape No. 031 St'd 16 °F.
Office Work	Surveyed by M. Hayes
Checked	Notes M.H. Date 7-2-31
Date	Indexed A. C. Johnson

F.B. 495 PG. 85

81

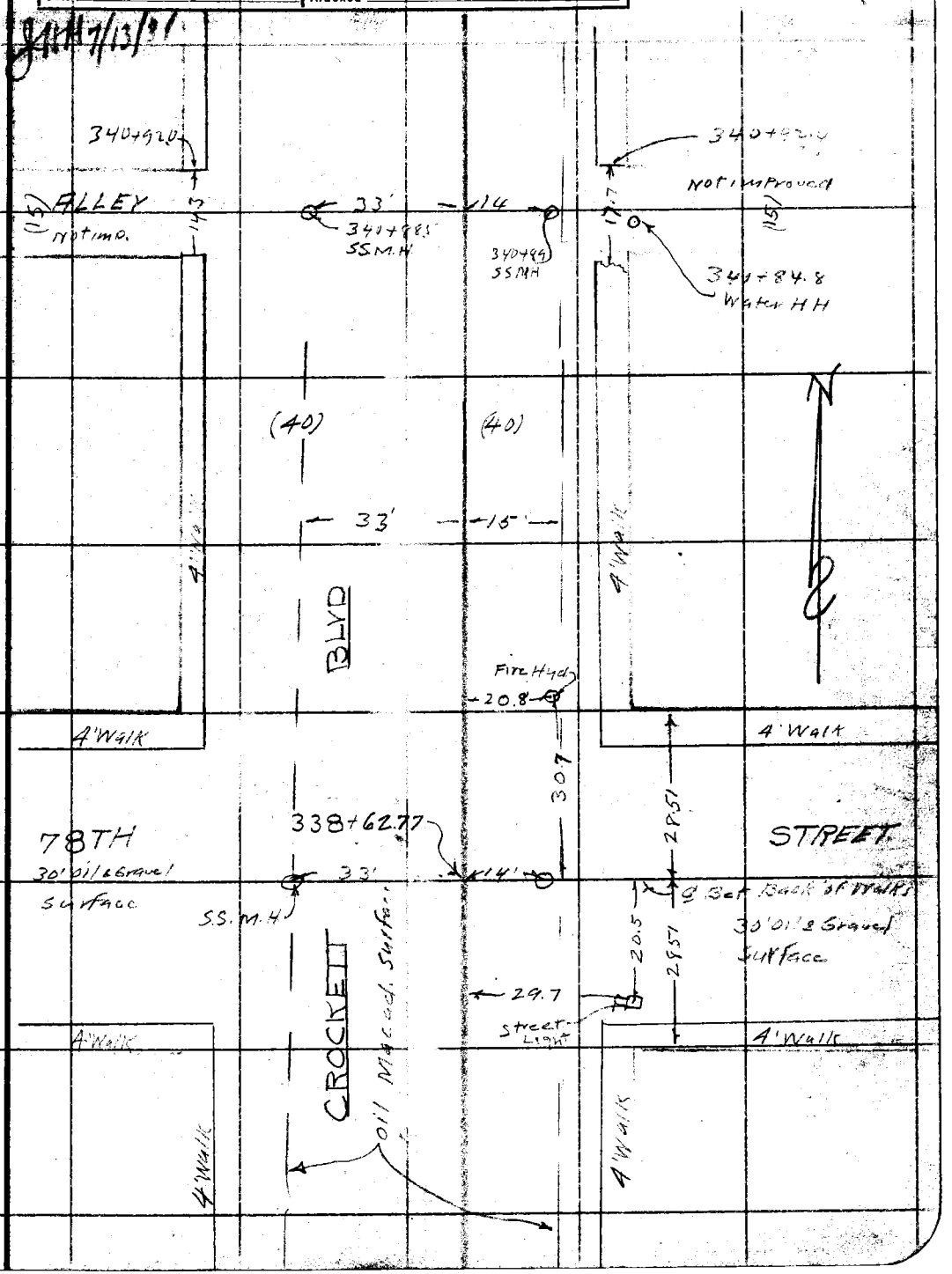

Note: ANY ADDITIONS OR CHANGES ON THIS SHEET MUST BE MADE OR CIRCLED IN Red Ink. WITH DATE AND NAME OF PERSON MAKING CHANGE.

Do not extend notes this side of this line

RETURN TO
LOS ANGELES COUNTY SURVEYOR
700 HALL OF RECORDS

FORM 247 10M 8-31

RETURN TO
LOS ANGELES COUNTY SURVEYOR
700 HALL OF RECORDS

Note: ANY ADDITIONS OR CHANGES ON THIS SHEET MUST BE MADE OR CIRCLED IN **Red Ink.** WITH DATE AND NAME OF PERSON MAKING CHANGE.

Do not extend notes this side of this line

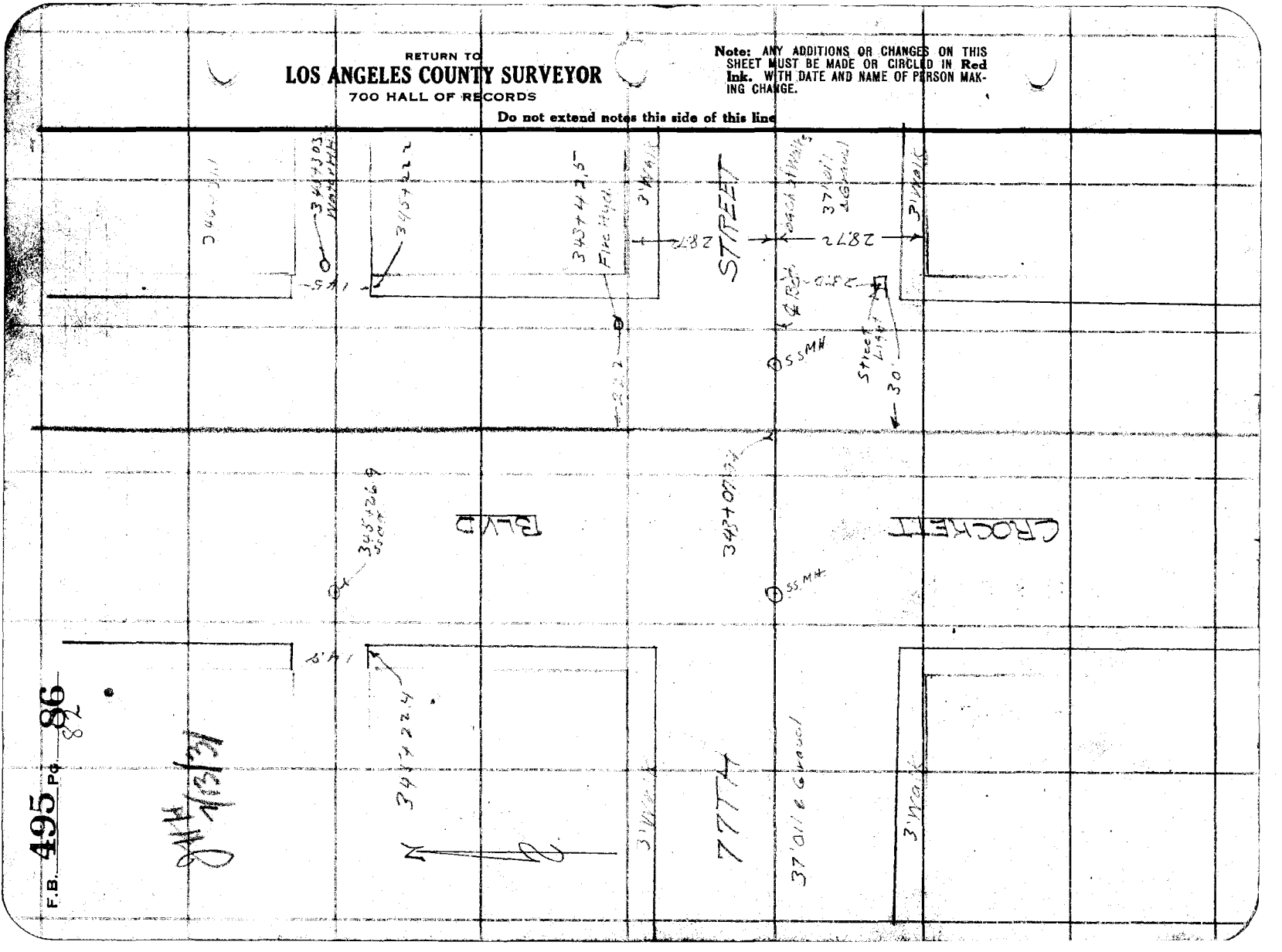

F.B. 495 Pg. 86

Notes Ck'd by	Survey of Glen Ave Trunk
Map No.	W. O. 630 Tape No. 031 St'd 76 °F.
Office Work	Surveyed by M. Hayes
Checked	Notes M.H. Date 7-2-31
Date	Indexed A. C. Johnson

F.B. 495 Pg. 87

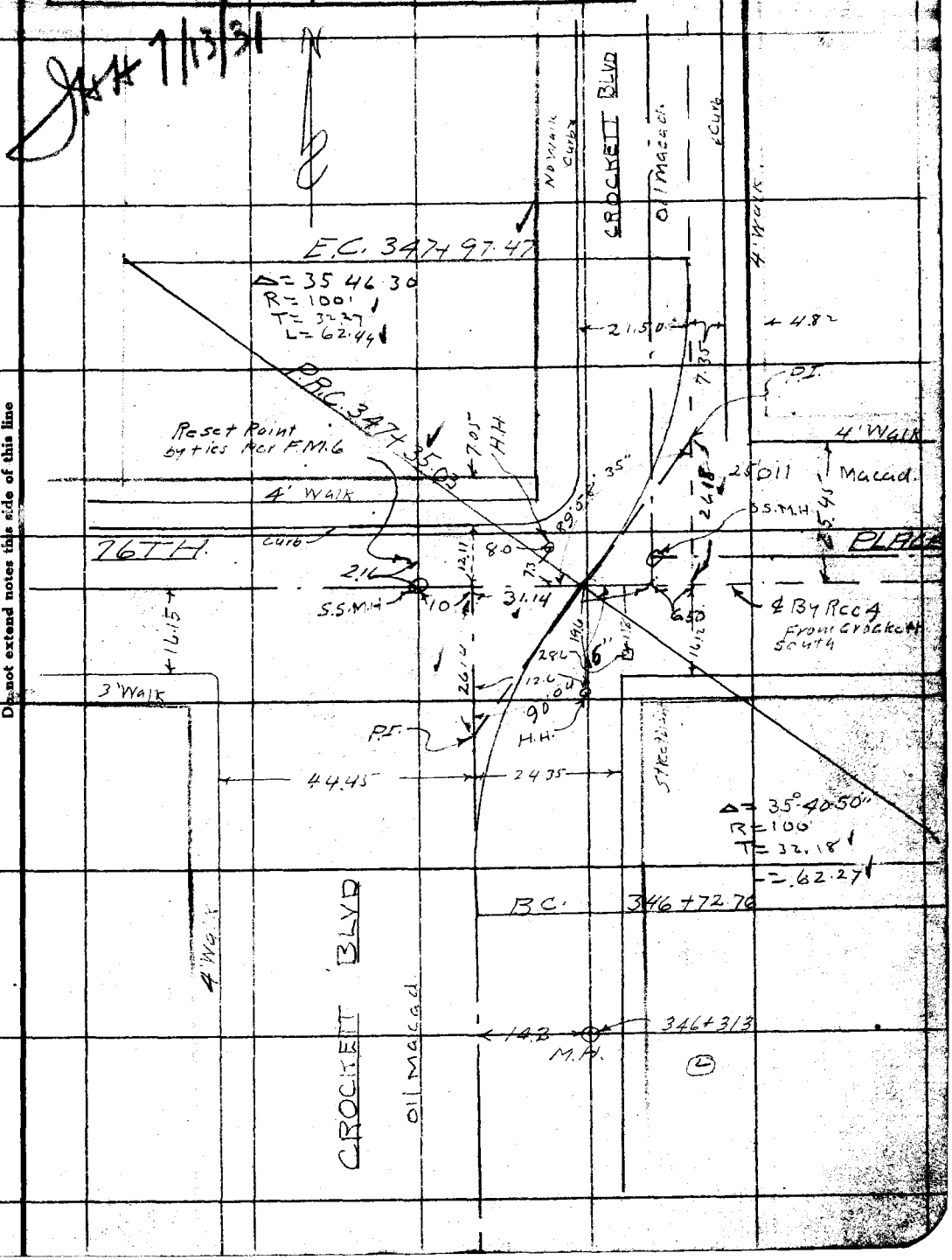

Note: ANY ADDITIONS OR CHANGES ON THIS SHEET MUST BE MADE OR CIRCLED IN Red Ink. WITH DATE AND NAME OF PERSON MAKING CHANGE.

RETURN TO
LOS ANGELES COUNTY SURVEYOR
700 HALL OF RECORDS

Do not extend notes this side of this line

FORM 247 10M 5-31

F.B. 495 PG 88
84

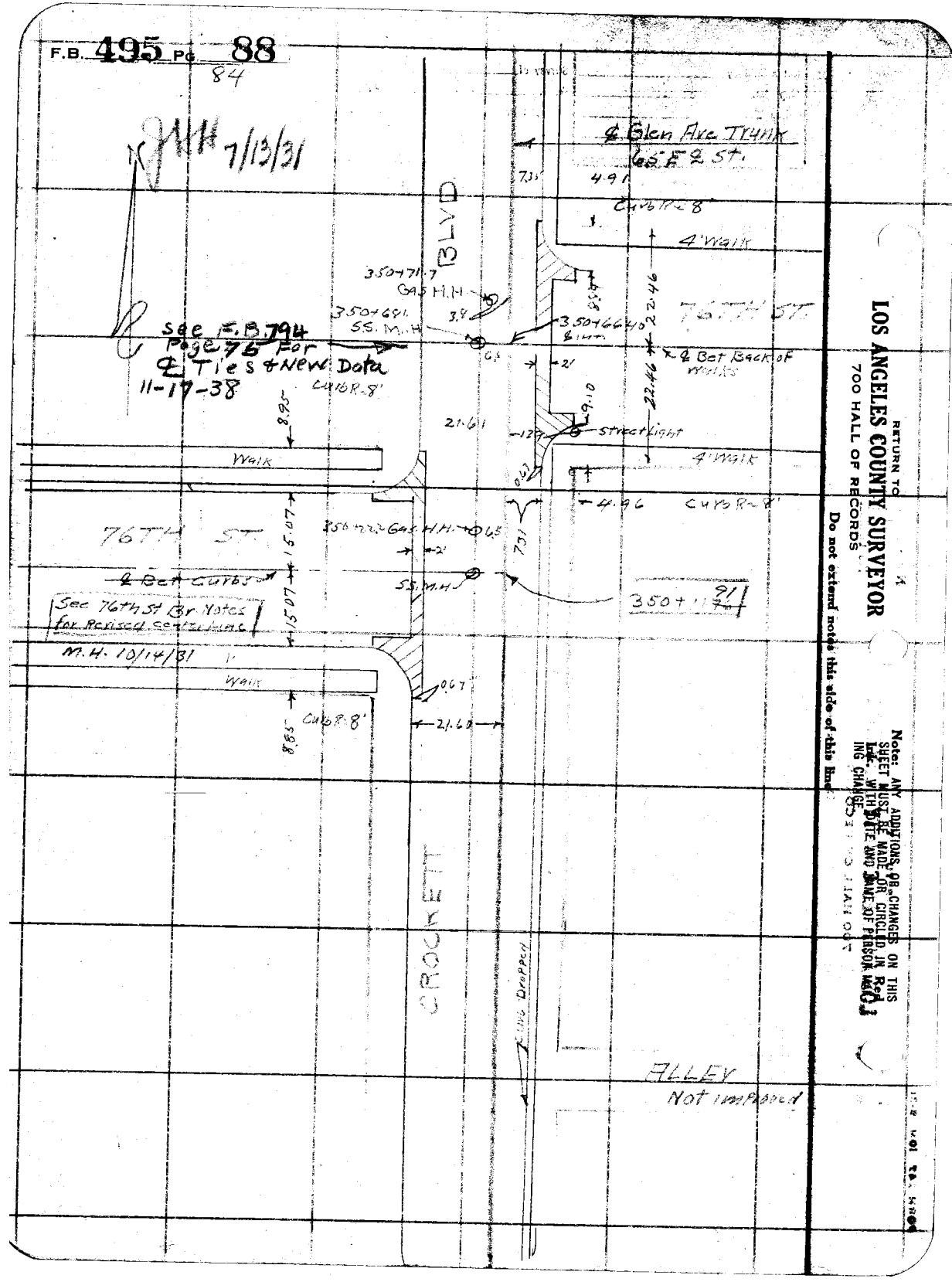

RETURN TO
LOS ANGELES COUNTY SURVEYOR
700 HALL OF RECORDS
Do not extend notes this side of this line

Note: ANY ADDITIONS, OR CHANGES ON THIS SHEET MUST BE MADE OR CIRCLED IN Red Ink WITH DATE AND INITIALS OF PERSON MAKING CHANGES

F.B. 495 Pg. 89
85

Notes Ck'd by	Survey of Glen Ave Trunk
Map No.	W. O. 630 Tape No. St'd °F.
Office Work	Surveyed by M. Hayes
Checked	Notes M.H. Date 7-3-31
Date	Indexed C. Johnson

JHH 7/13/31

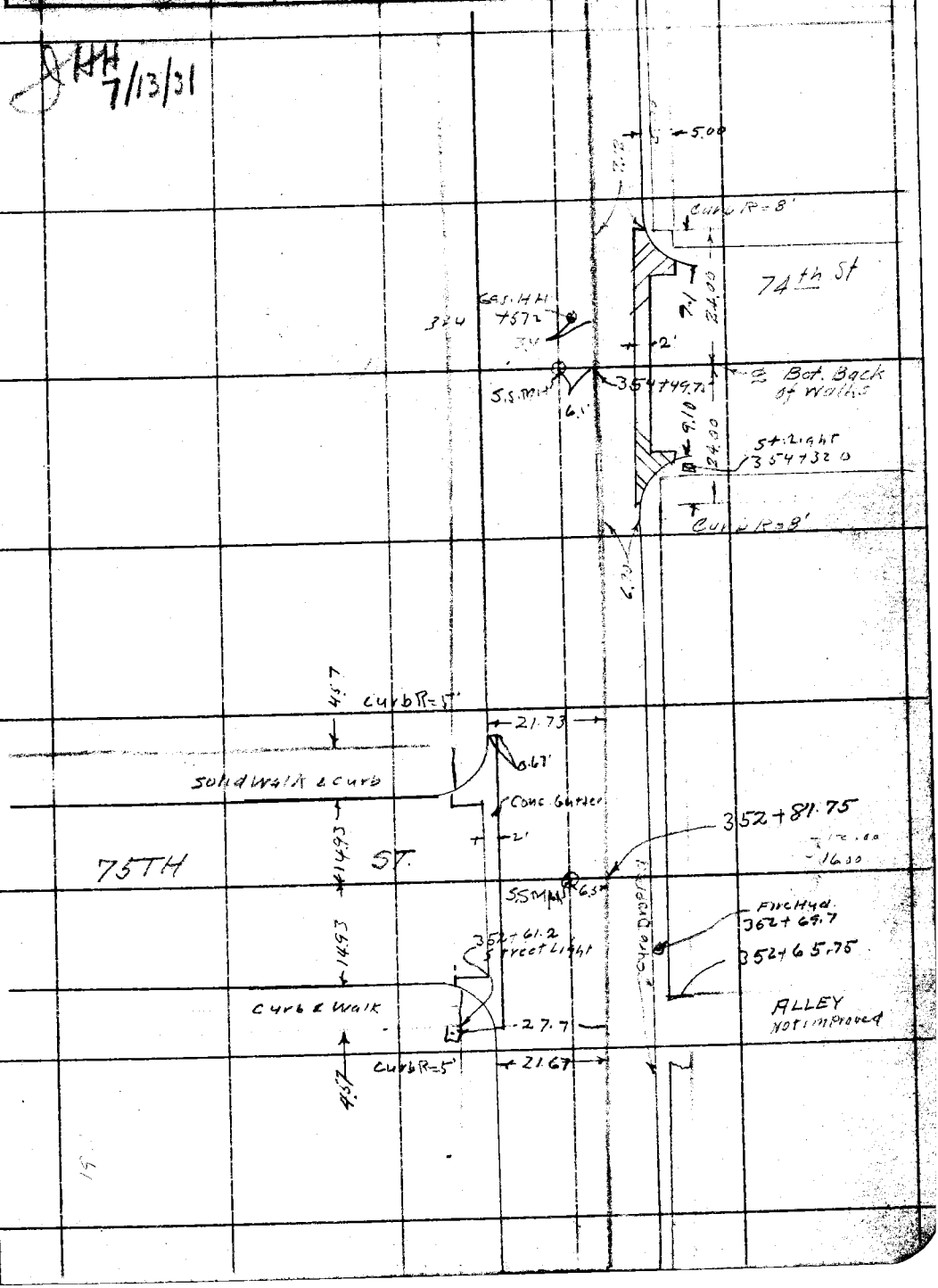

Note: ANY ADDITIONS OR CHANGES ON THIS SHEET MUST BE MADE OR CIRCLED IN Red Ink. WITH DATE AND NAME OF PERSON MAKING CHANGE.

RETURN TO
LOS ANGELES COUNTY SURVEYOR
700 HALL OF RECORDS
Do not extend notes this side of this line

FORM 247 10M 5-31

F.B. 495 PG 90
86

JHH 7/13/37



RETURN TO
LOS ANGELES COUNTY SURVEYOR
700 HALL OF RECORDS

Do not extend notes this side of this line

Note: ANY ADDITIONS OR CHANGES ON THIS SHEET MUST BE MADE OR CIRCLED IN Red Ink WITH DATE AND NAME OF PERSON MAKING CHANGE.

Notes Ck'd by	Survey of Glen Ave Trunk
Map No.	W. O. 630 Tape No. 031 St'd 76 °F.
Office Work	Surveyed by M. Hayes
Checked	Notes M. H. Date 7-3-31
Date	Indexed A. C. Johnson

F.B. 495 Pg. 91

JHH 7/13/31

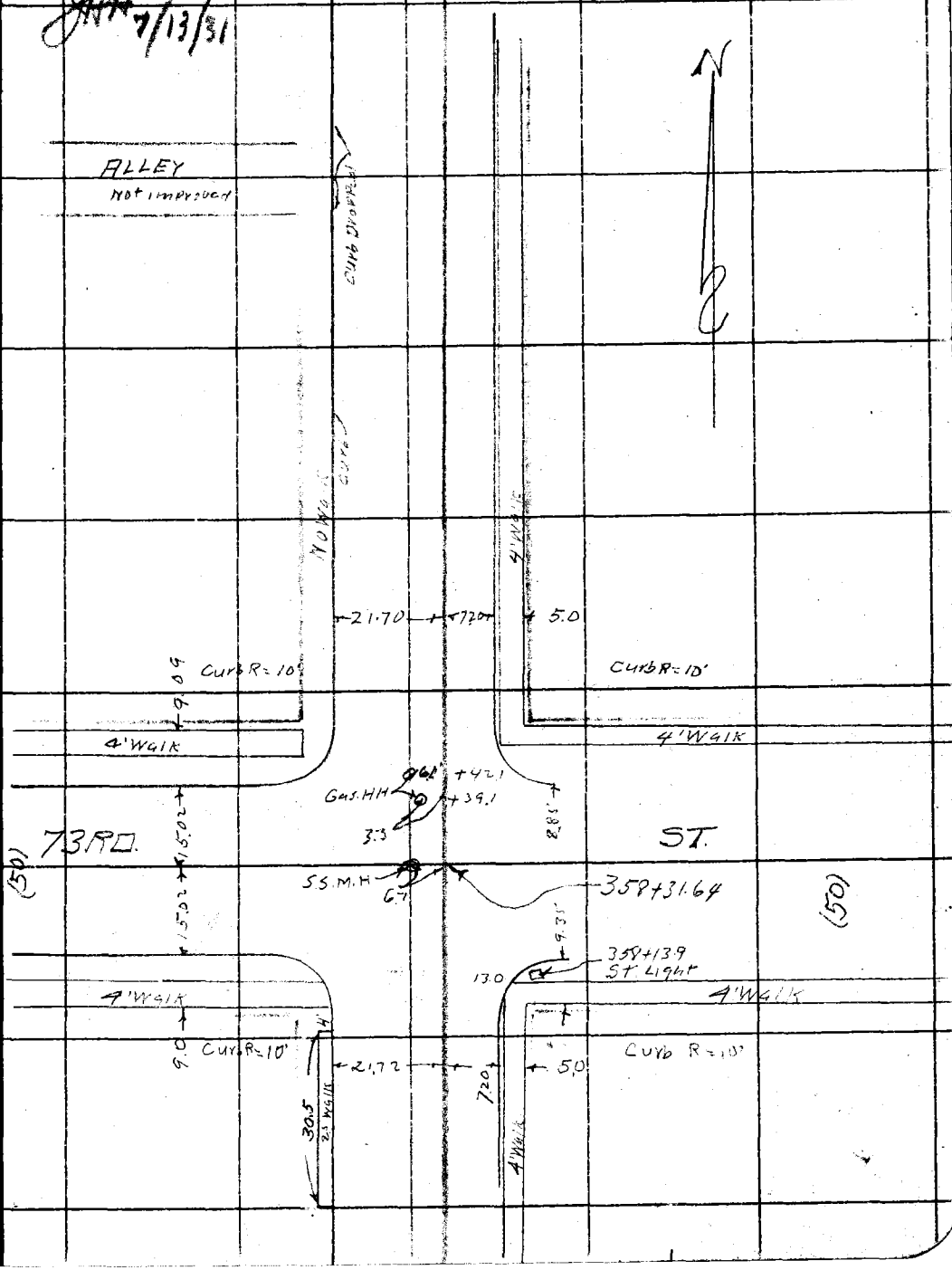

Note: ANY ADDITIONS OR CHANGES ON THIS SHEET MUST BE MADE OR CIRCLED IN Red Ink. WITH DATE AND NAME OF PERSON MAKING CHANGE.

Do not extend notes this side of this line

RETURN TO
LOS ANGELES COUNTY SURVEYOR
700 HALL OF RECORDS

FORM 247 10M 5-31

F.B. 495 PG. 92
88

JHH 7/13/32

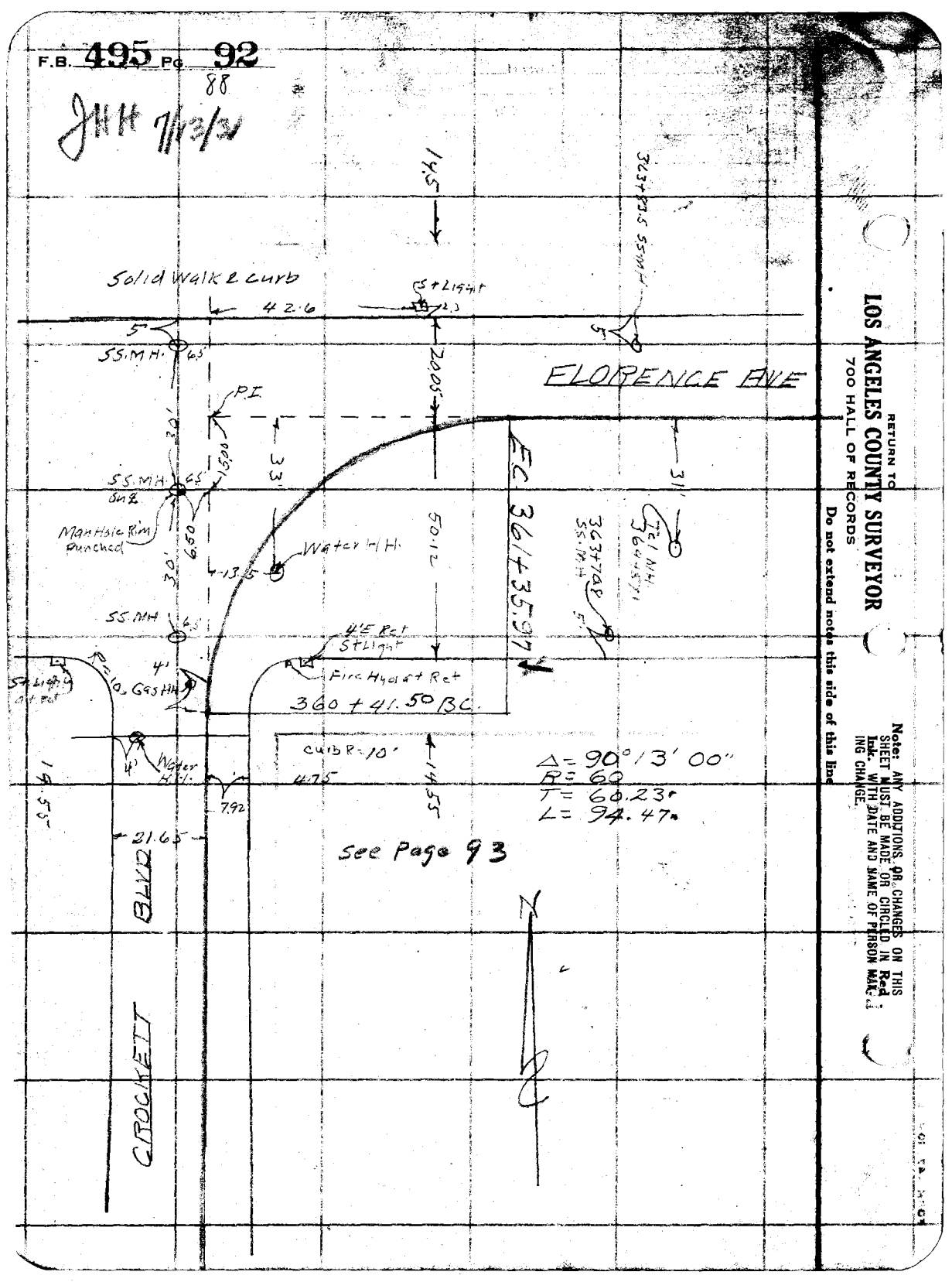

RETURN TO
LOS ANGELES COUNTY SURVEYOR
700 HALL OF RECORDS

Do not extend notes this side of this line

Note: ANY ADDITIONS OR CHANGES ON THIS SHEET MUST BE MADE OR CIRCLED IN Red Ink. WITH DATE AND NAME OF PERSON MAKING CHANGE.

Notes Ck'd by		Survey of	
Map No.		W. Q.	Tape No. St'd °F.
Office Work		Surveyed by	
Checked		Notes	Date
Date		Indexed	C. Johnson

F.B. 495 Pg. 93

8/19/31
L.L.

884

GLEN AVENUE TRUNK REVISED To go up Holmes Avenue

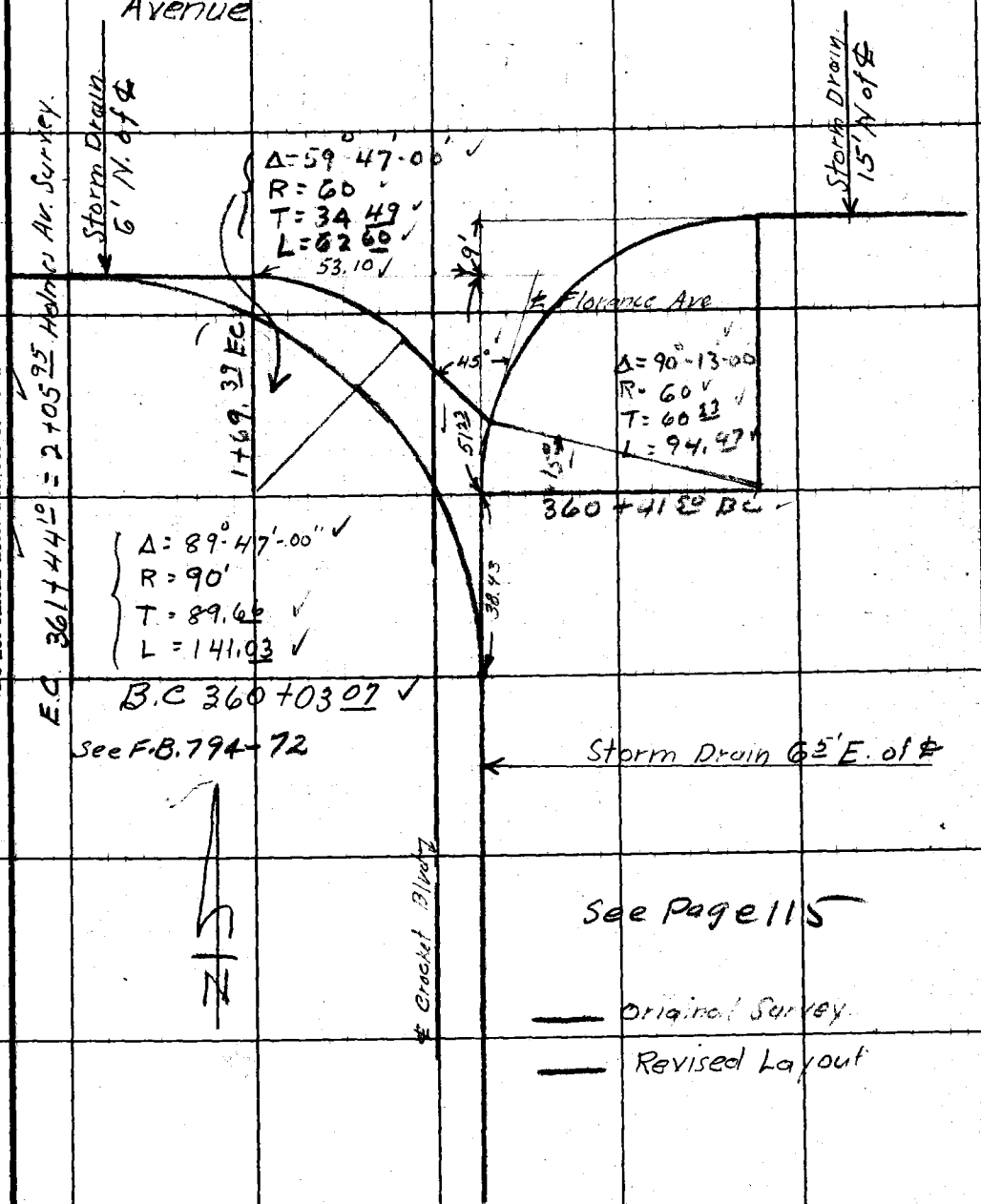

Note: ANY ADDITIONS OR CHANGES ON THIS SHEET MUST BE MADE OR CIRCLED IN Red Ink. WITH DATE AND NAME OF PERSON MAKING CHANGE.

Do not extend notes this side of this line

RETURN TO
LOS ANGELES COUNTY SURVEYOR
700 HALL OF RECORDS

FORM 847 10M 5-31

RETURN TO
LOS ANGELES COUNTY SURVEYOR
700 HALL OF RECORDS

Note: ANY ADDITIONS OR CHANGES ON THIS SHEET MUST BE MADE OR CIRCLED IN Red Ink. WITH DATE AND NAME OF PERSON MAKING CHANGE.

Do not extend notes this side of this line

F.B. 495 Pg. 94

Notes Ck'd by	Survey of
Map No.	W. O. Tape No. St'd °F.
Office Work	Surveyed by
Checked	Notes Date
Date	Indexed A. C. Johnson

F.B. 495 Pg. 95

HOLMES AVE BRANCH

July 1931

Changed to

GLEN AVENUE TRUNK.

Equation 0+00 these notes =
359+38.45 New Stationing.

LL
8/19/31

Note: ANY ADDITIONS OR CHANGES OF THIS SHEET MUST BE MADE OR CIRCLED IN Red Ink, WITH DATE AND NAME OF PERSON MAKING CHANGE.

Do not extend notes this side of this line

RETURN TO
LOS ANGELES COUNTY SURVEYOR
700 HALL OF RECORDS

247 10M 8-31

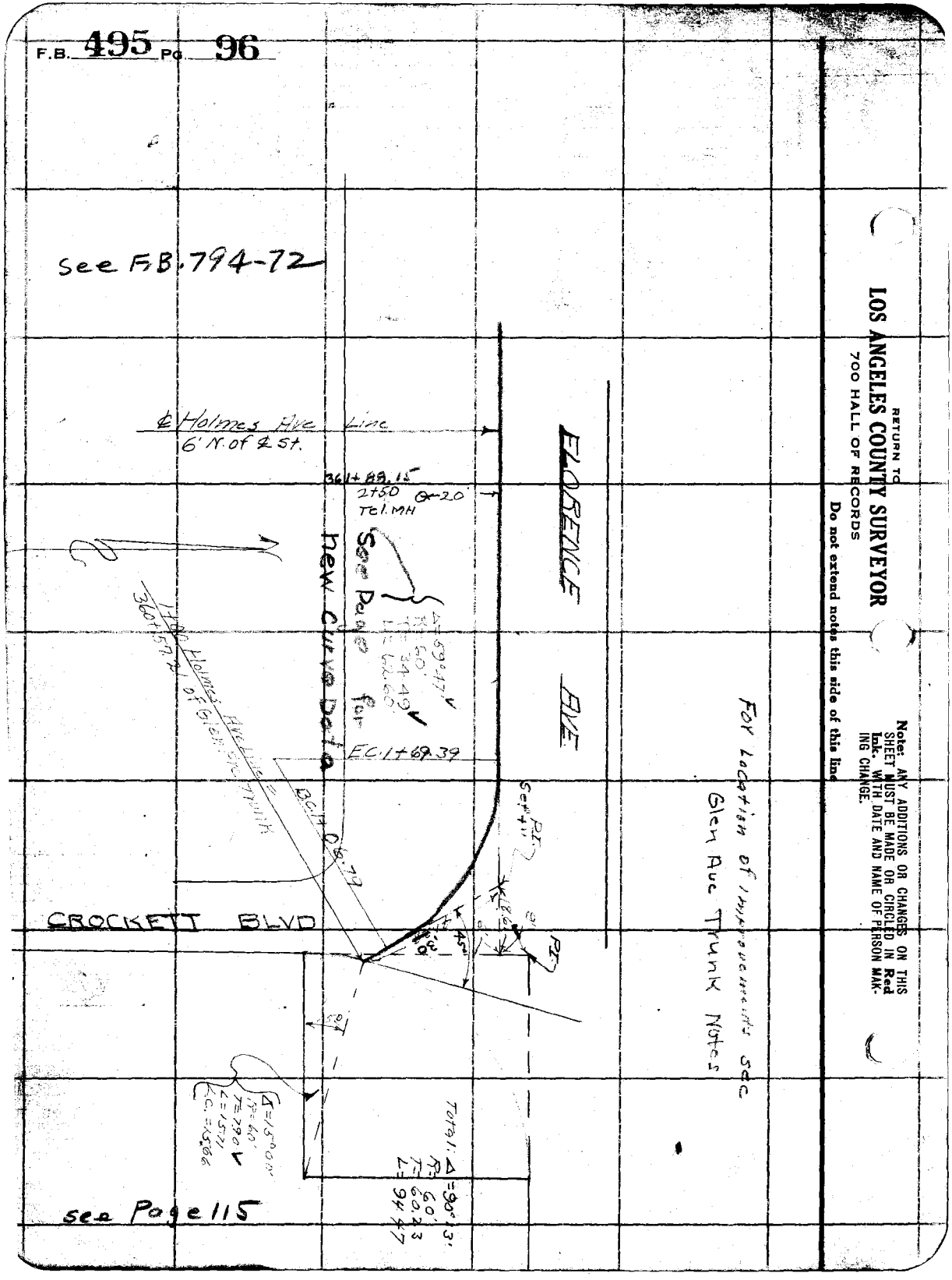

RETURN TO
LOS ANGELES COUNTY SURVEYOR
700 HALL OF RECORDS

Do not extend notes this side of this line

Note: ANY ADDITIONS OR CHANGES ON THIS SHEET MUST BE MADE OR CIRCLED IN Red Ink. WITH DATE AND NAME OF PERSON MAKING CHANGE.

Notes Ck'd by
Office Work
Checked

Survey of Holmes Ave Line
W. O. 630 Tape No. 231 St'd 76 °F.
Surveyed by M. Lopez
Notes MH Date 7-27-31
Indexed A. C. Johnson

F.B. 495 PG. 97

7 P.P. 8/19/31

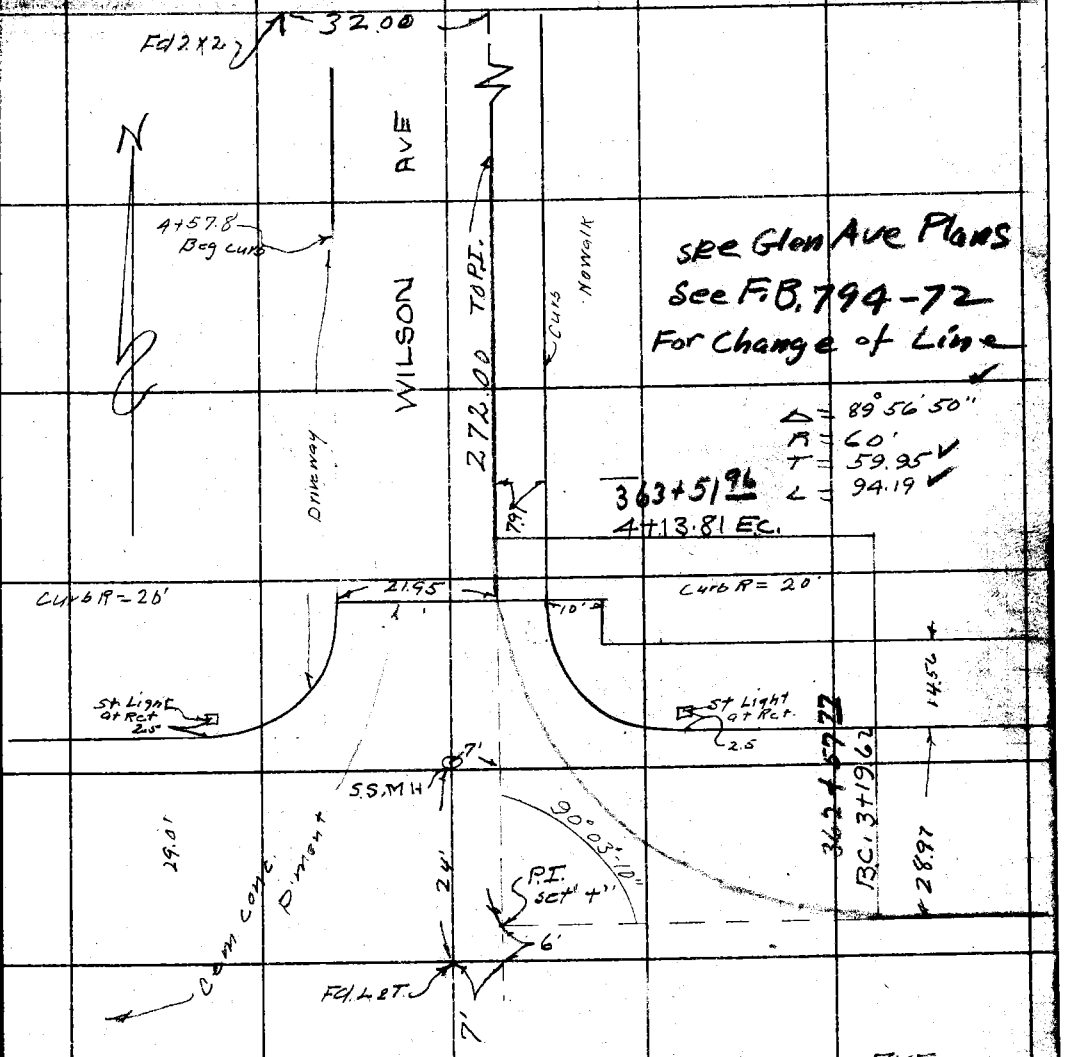

Note: ANY ADDITIONS OR CHANGES OF THIS SHEET MUST BE MADE OR CIRCLED IN Red Ink, WITH DATE AND NAME OF PERSON MAKING CHANGE.

Do not extend notes this side of this line

RETURN TO
LOS ANGELES COUNTY SURVEYOR
700 HALL OF RECORDS

FORM 247 10M 8-31

RETURN TO
LOS ANGELES COUNTY SURVEYOR
700 HALL OF RECORDS

Note: ANY ADDITIONS OR CHANGES ON THIS SHEET MUST BE MADE OR CIRCLED IN **Red Ink.** WITH DATE AND NAME OF PERSON MAKING CHANGE.

Do not extend notes this side of this line

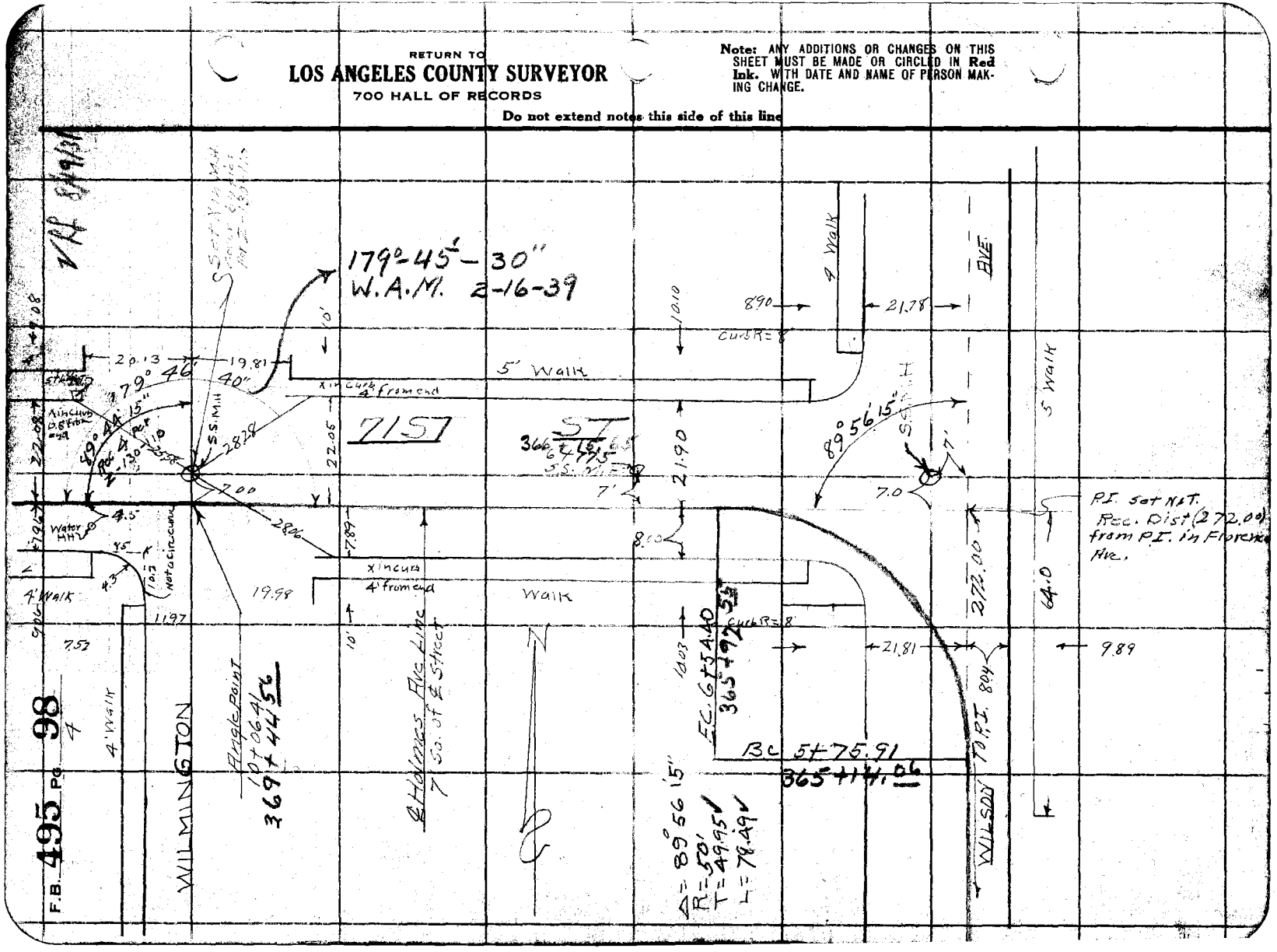

Notes Ck'd by	Survey of Holmes Ave Inc.
Map No.	W. O. 630 Tape No. 031 St'd 76 °F.
Office Work	Surveyed by M. Hayes
Checked	Notes M.H. Date 7-22-31
Date	Indexed A. C. Johnson

F.B. 495 Pg. 99

5

RP 8/19/31

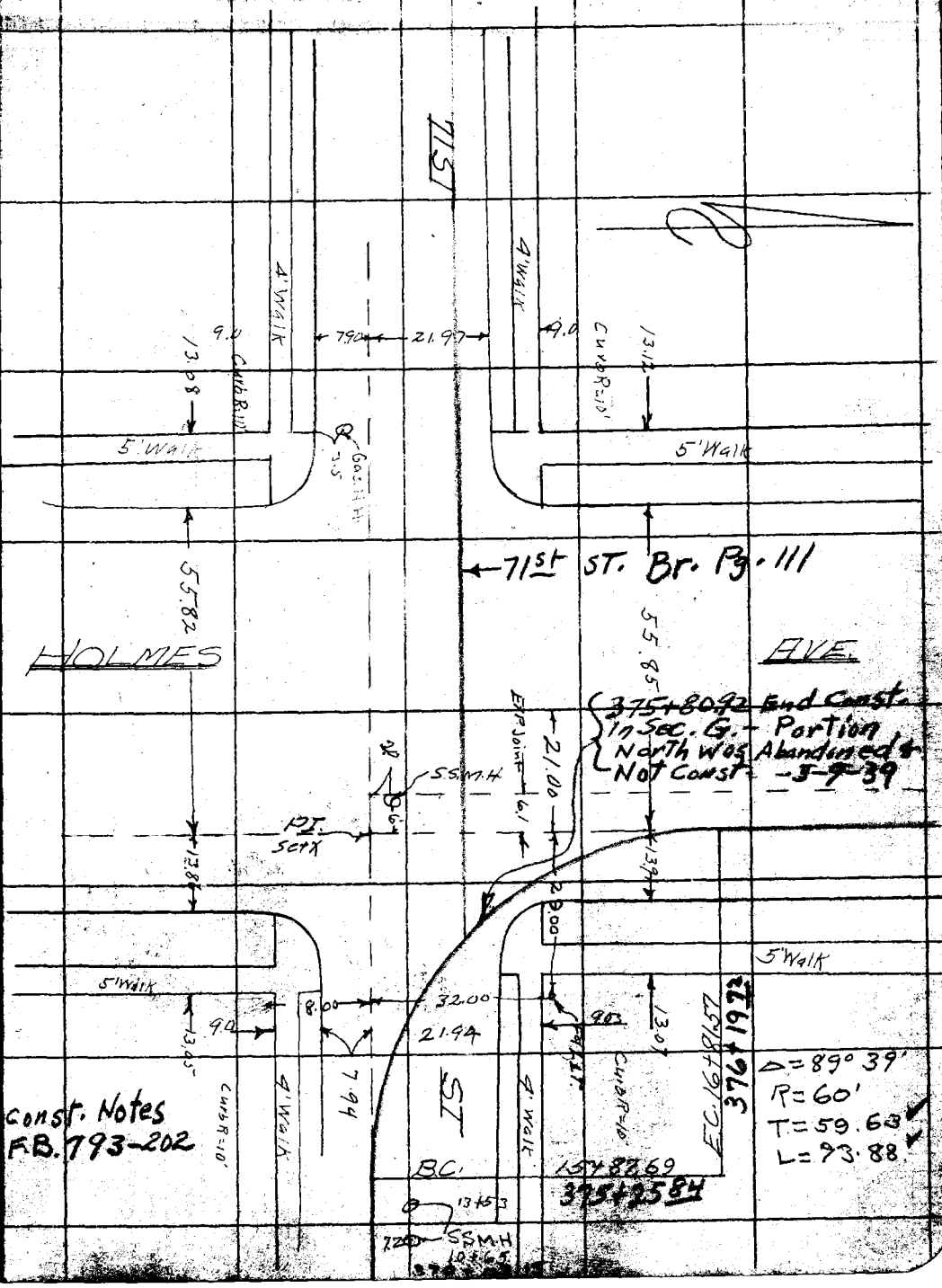

Note: ANY ADDITIONS OR CHANGES ON THIS SHEET MUST BE MADE OR CIRCLED IN Red Ink. WITH DATE AND NAME OF PERSON MAKING CHANGE.

RETURN TO
LOS ANGELES COUNTY SURVEYOR
700 HALL OF RECORDS

Do not extend notes this side of this line

FORM 347 JOB 5-31

F.B. 495 Pg. 100

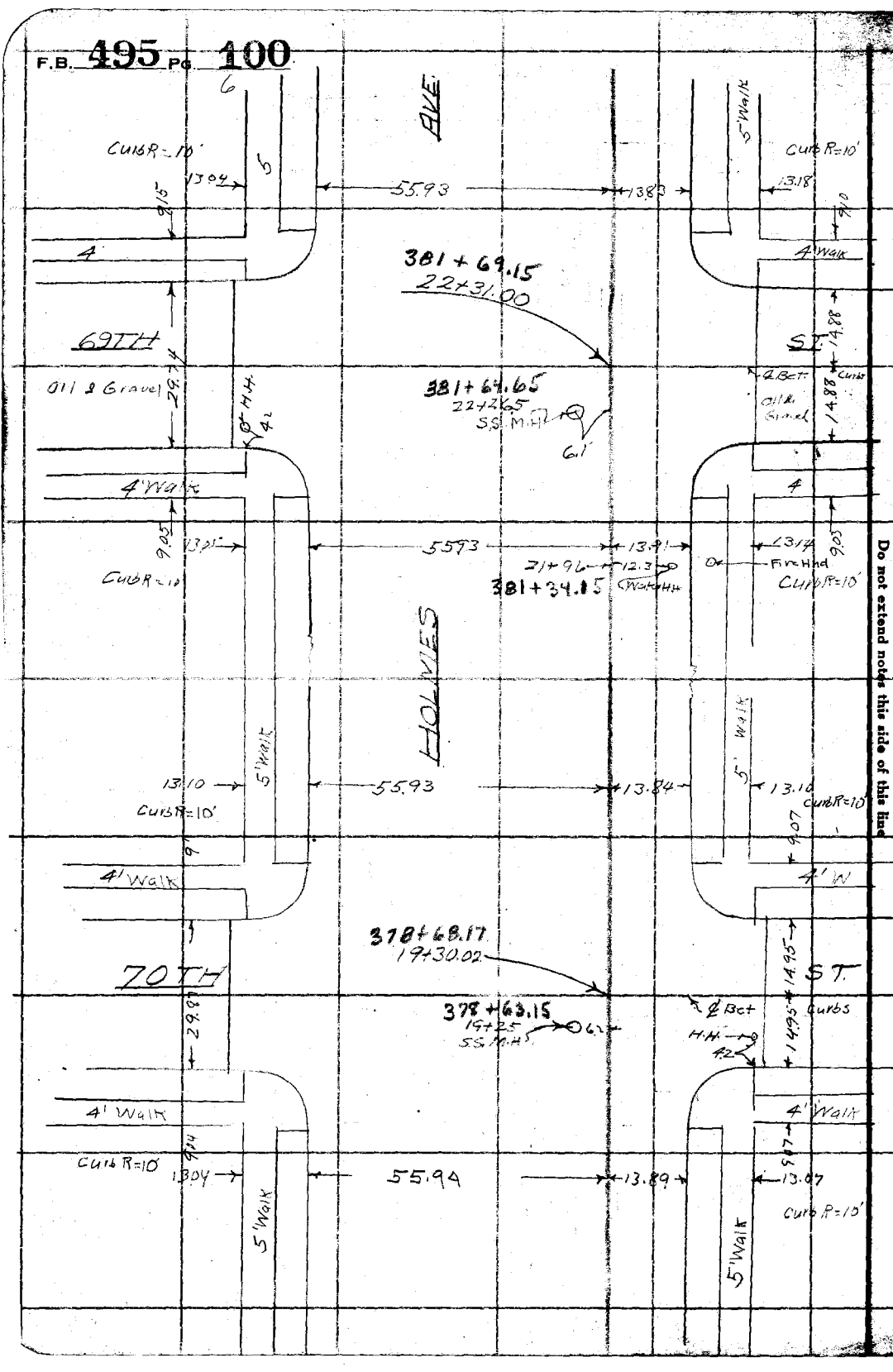

RETURN TO
LOS ANGELES COUNTY SURVEYOR
700 HALL OF RECORDS

Do not extend notes this side of this line

Note: ANY ADDITIONS OR CHANGES ON THIS SHEET MUST BE MADE OR CIRCLED IN Red Ink. WITH DATE AND NAME OF PERSON MAKING CHANGE.

2670

Notes Ck'd by	Survey of Holmes
Map No.	W. O. 630 Tape No. St'd °F.
Office Work	Surveyed by M. Hayes
Checked	Notes M.H. Date 7-25-31
Date	Indexed A. C. Johnson

F.B. 495 Pg. 101

7

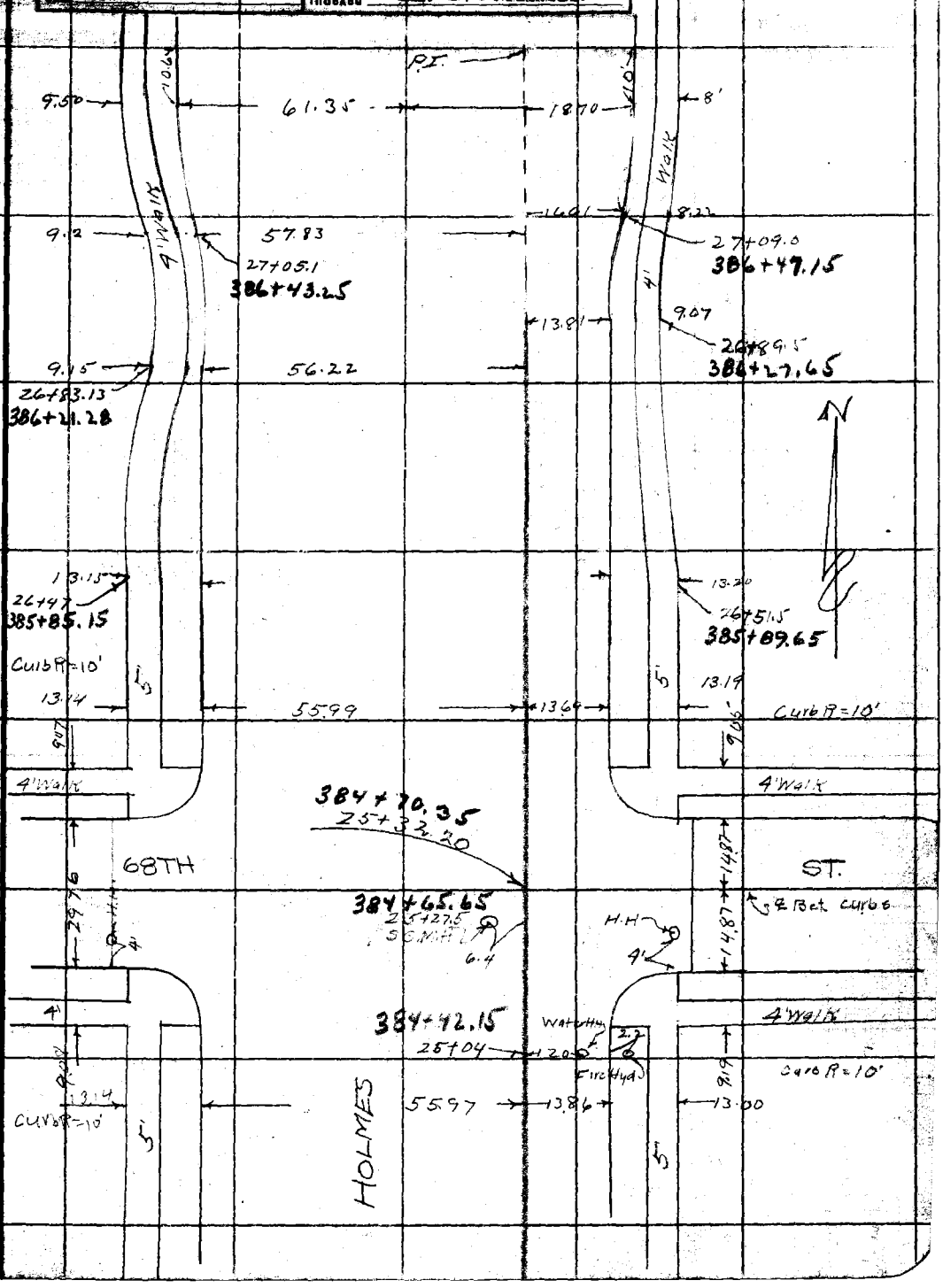

Note: ANY ADDITIONS OR CHANGES ON THIS SHEET MUST BE MADE OR CIRCLED IN Red Ink, WITH DATE AND NAME OF PERSON MAKING CHANGE.

Do not extend notes this side of this line

RETURN TO
LOS ANGELES COUNTY SURVEYOR
700 HALL OF RECORDS

FORM 247 10M 8-31

F.B. 495 Pg. 102

8/19/31

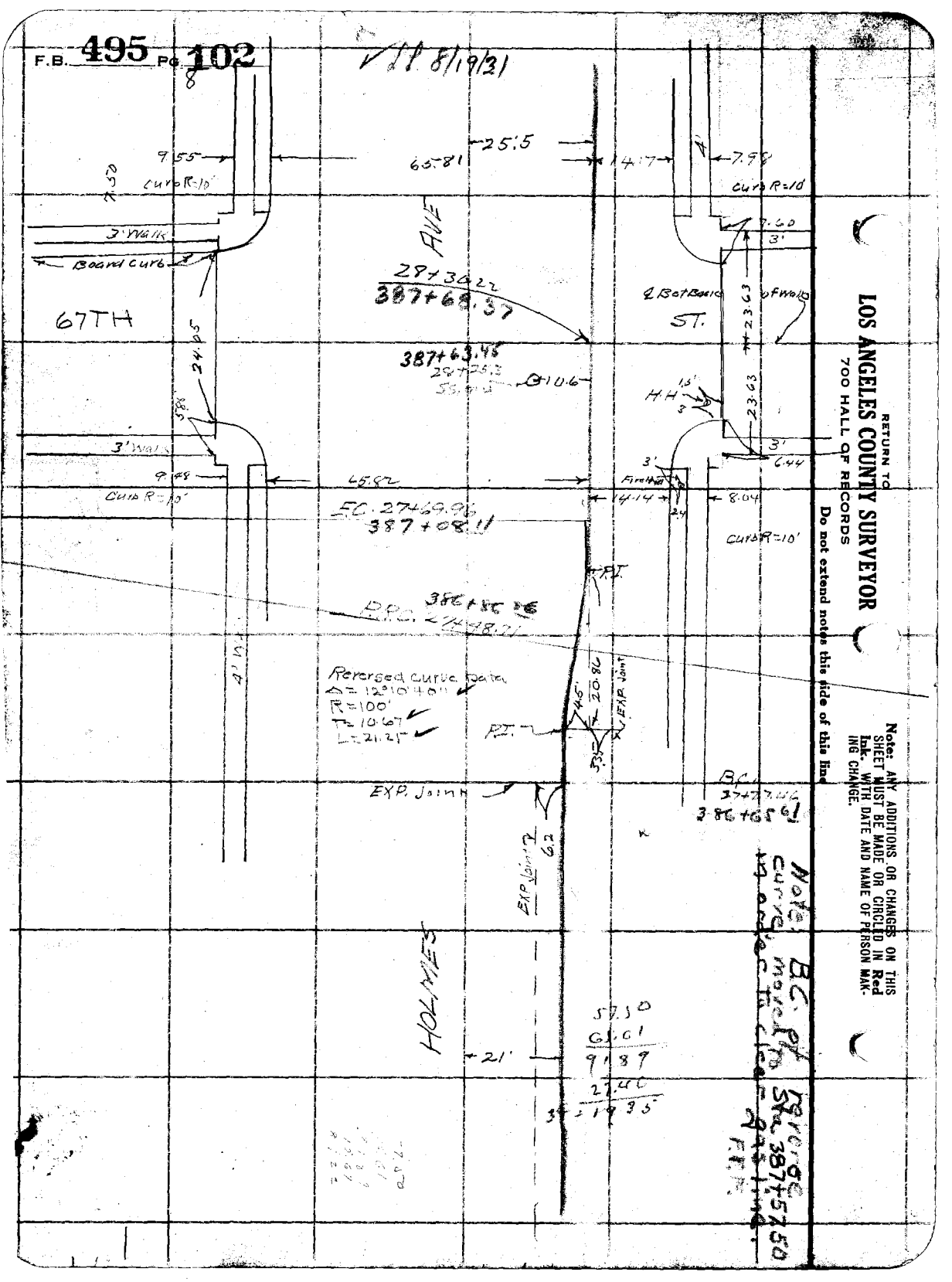

RETURN TO
LOS ANGELES COUNTY SURVEYOR
700 HALL OF RECORDS

Do not extend notes this side of this line

Note: ANY ADDITIONS OR CHANGES ON THIS SHEET MUST BE MADE OR CIRCLED IN Red Ink. WITH DATE AND NAME OF PERSON MAKING CHANGE.

F.B. 495 Pg. 103

9

Notes Ck'd by	Survey of Holmes Ave Line
Map No.	W.O. 630 Tape No. St'd °F.
Office Work	Surveyed by M. Hayes
Checked	Notes M.H Date 7-25-31
Date	Indexed C. Johnson

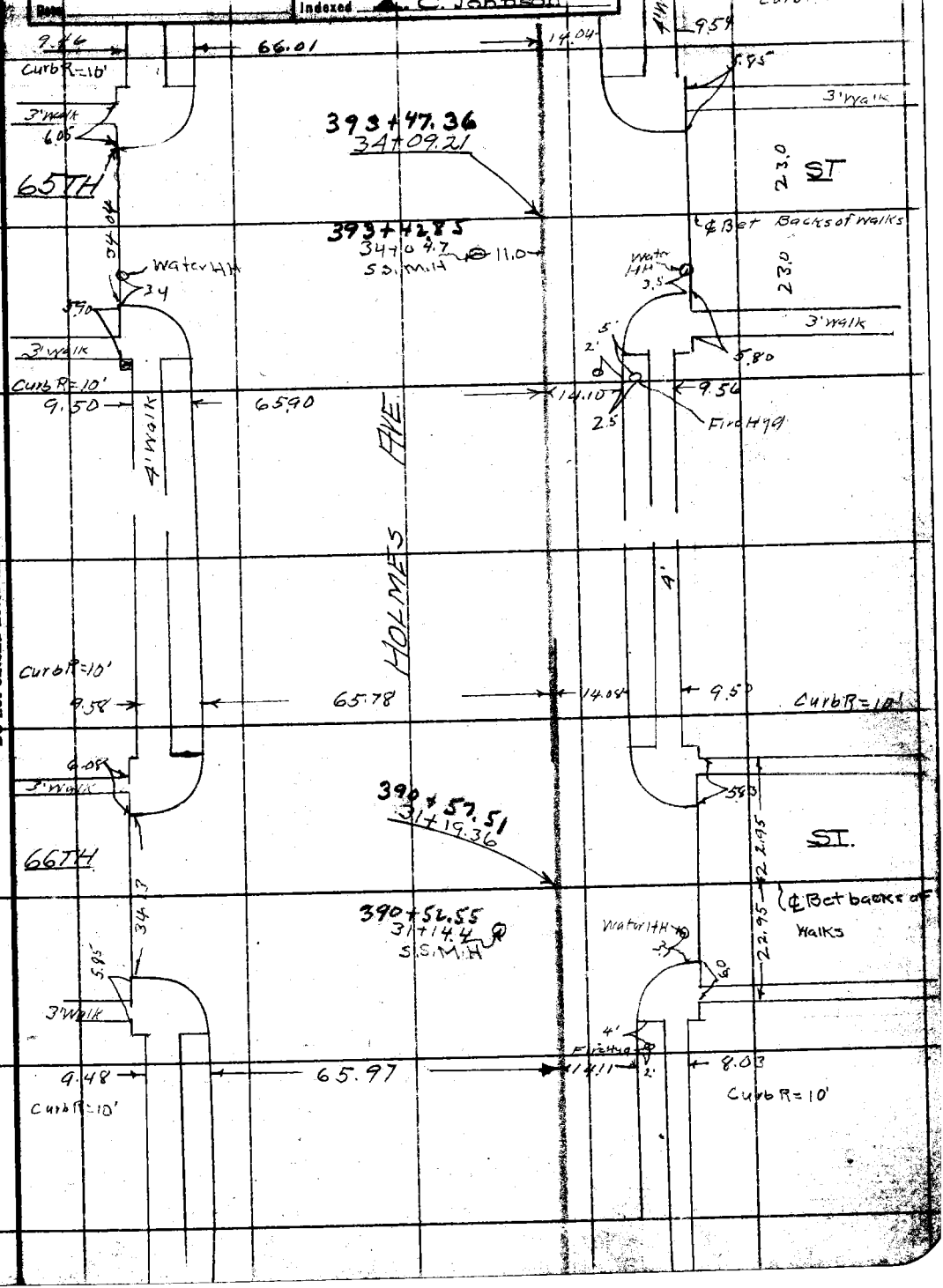

Note: ANY ADDITIONS OR CHANGES ON THIS SHEET MUST BE MADE (OR CIRCLED IN Red Ink. WITH DATE AND NAME OF PERSON MAKING CHANGE.

RETURN TO
LOS ANGELES COUNTY SURVEYOR
700 HALL OF RECORDS

Do not extend notes this side of this line

FORM 247 10M 8-31

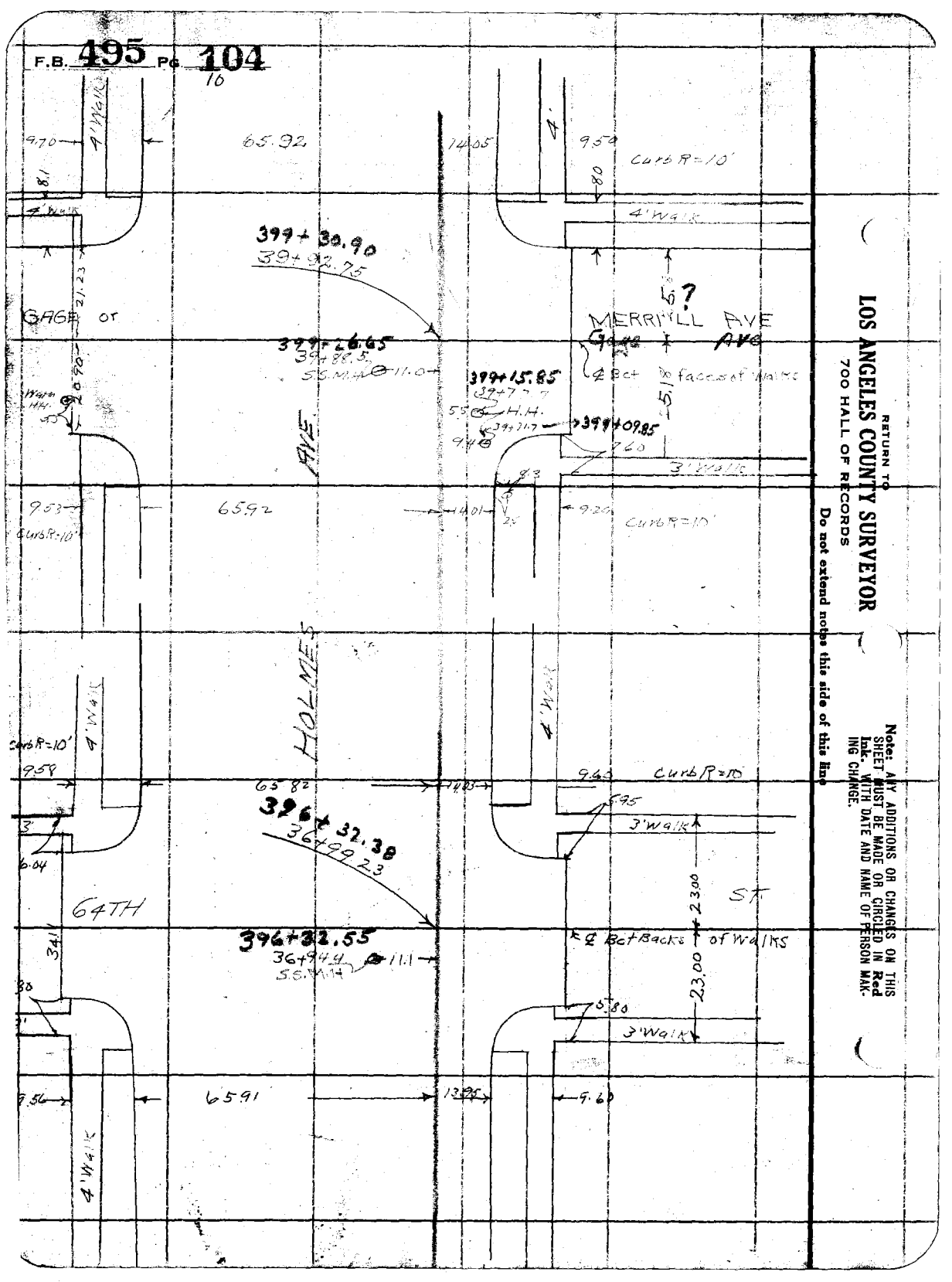

RETURN TO
LOS ANGELES COUNTY SURVEYOR
700 HALL OF RECORDS

Do not extend notes this side of this line

Note: ANY ADDITIONS OR CHANGES ON THIS SHEET MUST BE MADE OR CIRCLED IN Red Ink. WITH DATE AND NAME OF PERSON MAKING CHANGE.

F.B. 495 Pg. 105

Notes Ck'd by
Map No.
Office Work
Checked
Date

Survey of
W. O. 630 Tape No. St'd °F.
Surveyed by
Notes Date
Indexed A. C. Johnson

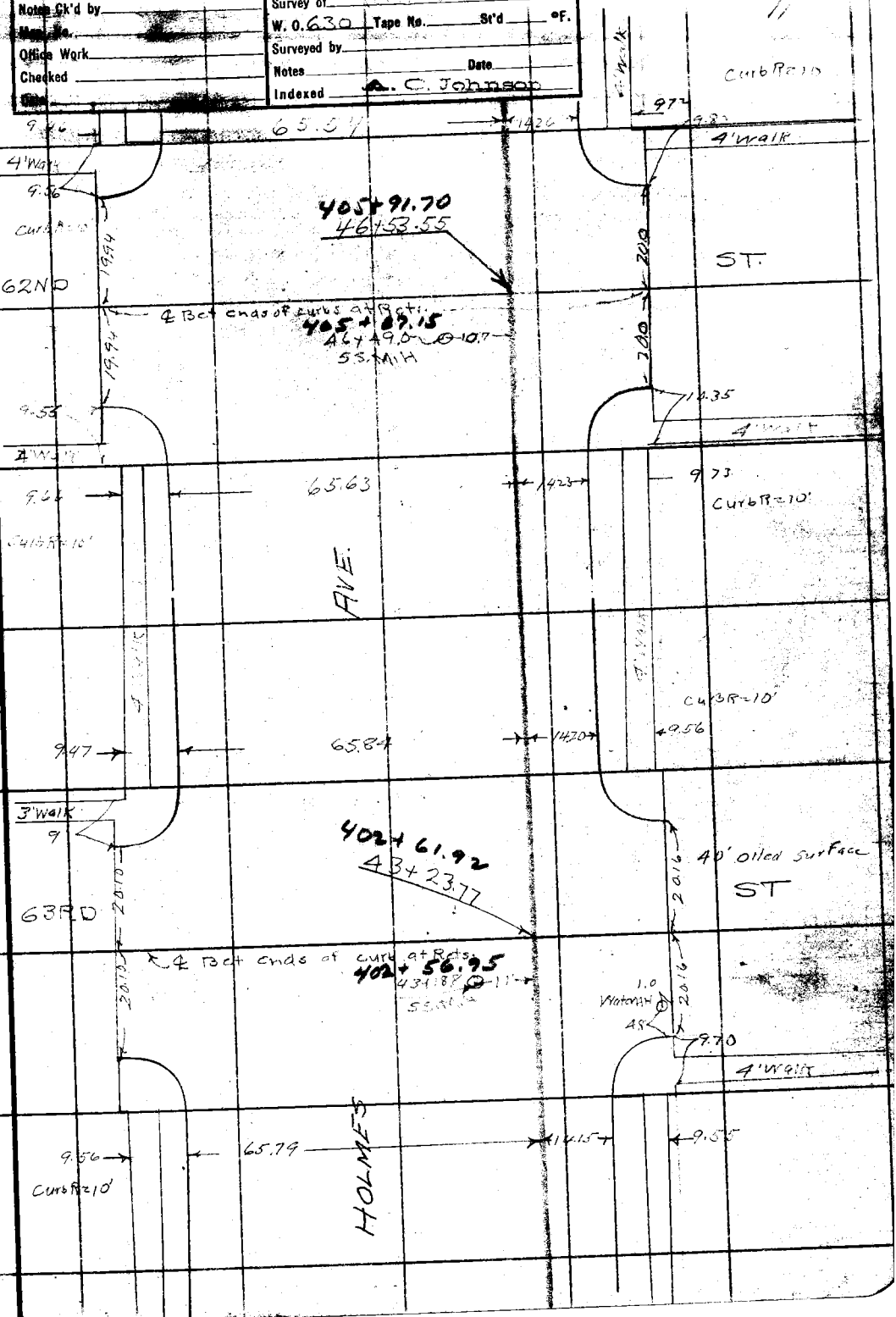

Note: ANY ADDITIONS OR CHANGES ON THIS SHEET MUST BE MADE FOR CIRCLED IN Red Ink. WITH DATE AND NAME OF PERSON MAKING CHANGE.

RETURN TO
LOS ANGELES COUNTY SURVEYOR
700 HALL OF RECORDS
Do not extend notes this side of this line

FORM 247 10M 5-31

RETURN TO
LOS ANGELES COUNTY SURVEYOR
700 HALL OF RECORDS

Note: ANY ADDITIONS OR CHANGES ON THIS SHEET MUST BE MADE OR CIRCLED IN **Red Ink.** WITH DATE AND NAME OF PERSON MAKING CHANGE.

Do not extend notes this side of this line

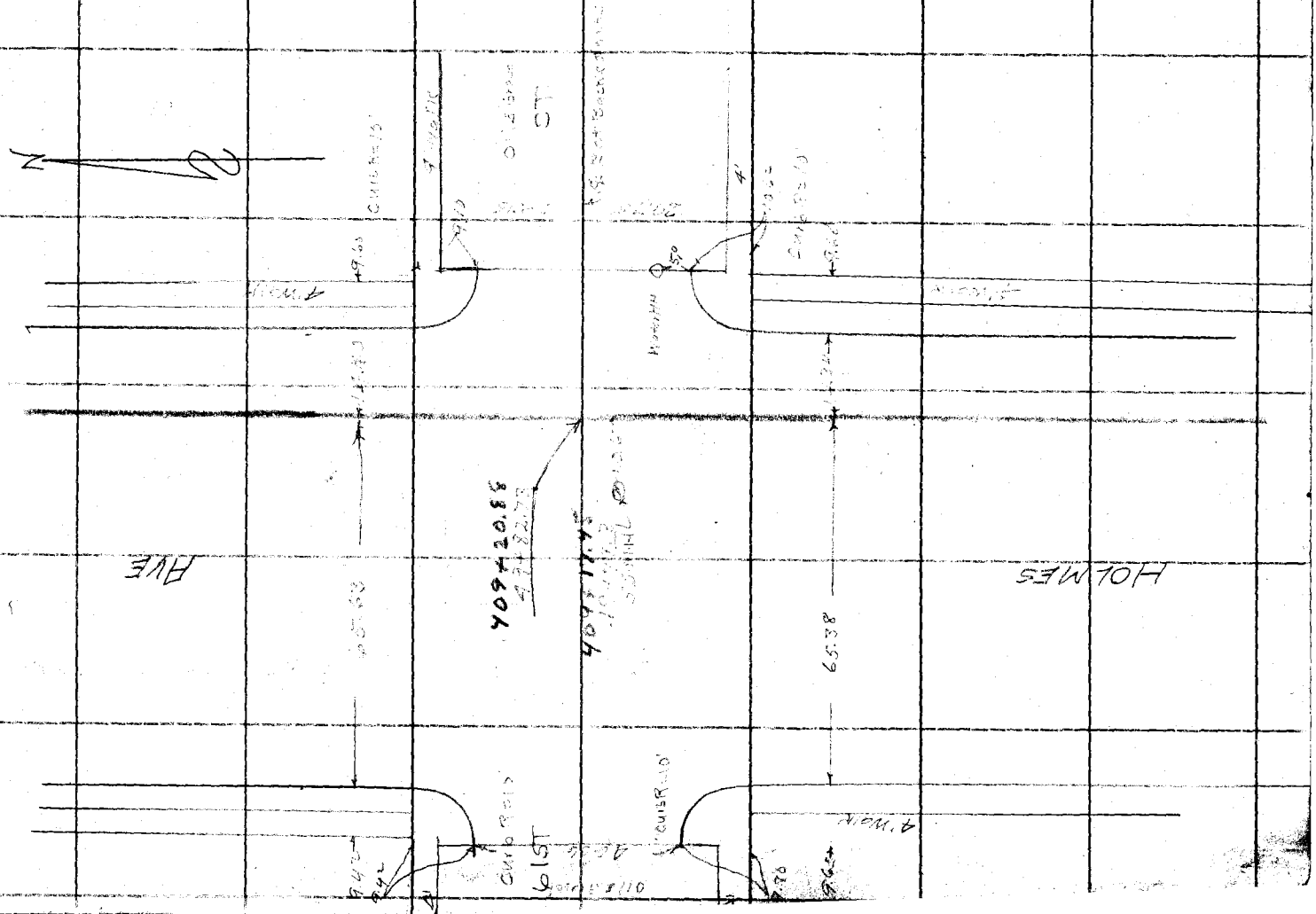

F.B. 495 PG 106

Notes Ck'd by	Survey of [illegible]
Map No.	W.O. 630 Tape No. St'd °F.
Office Work	Surveyed by [illegible]
Checked	Notes M.H. Date 7-25-30
Date	Indexed A. C. Johnson

F.B. 495 Pg. 107

13

VLL 8/19/31

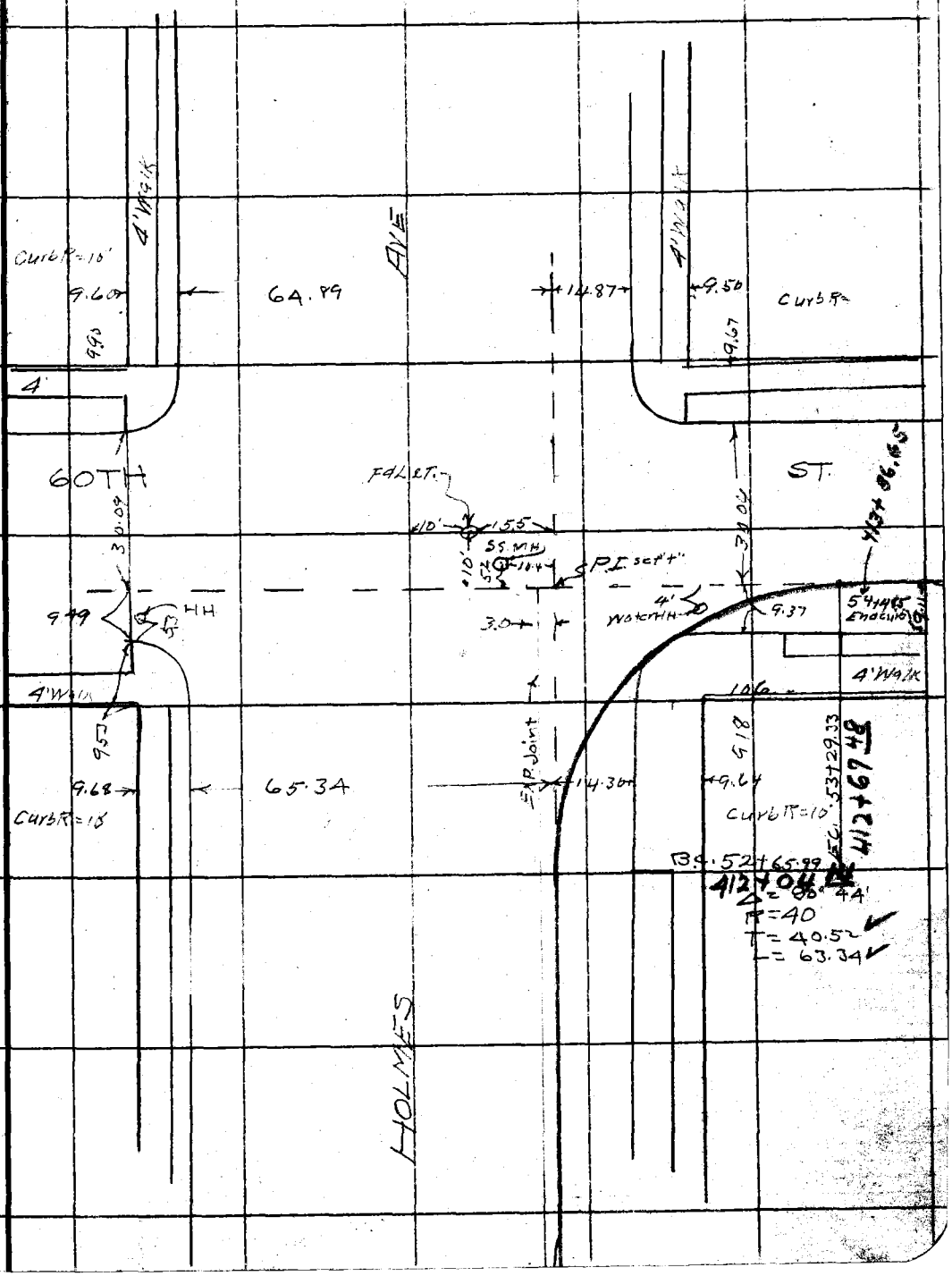

Note: ANY ADDITIONS OR CHANGES ON THIS SHEET MUST BE MADE (OR CIRCLED IN Red Ink. WITH DATE AND NAME OF PERSON MAKING CHANGE.

Do not extend notes this side of this line

RETURN TO
LOS ANGELES COUNTY SURVEYOR
700 HALL OF RECORDS

FORM 247 10M 8-31

F.B. 495 PG. 108

VLL 8/19/31

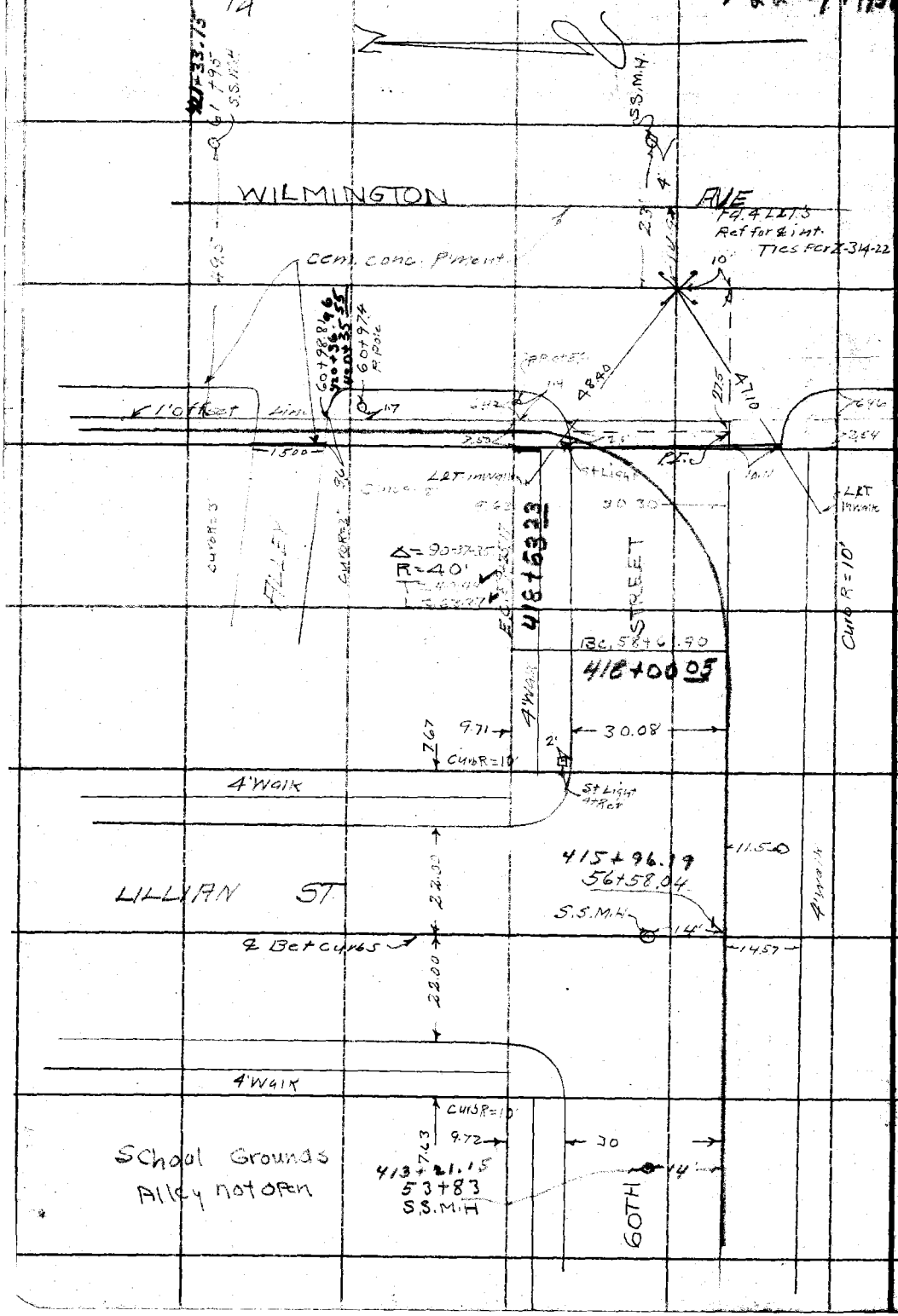

RETURN TO
LOS ANGELES COUNTY SURVEYOR
700 HALL OF RECORDS
Do not extend notes this side of this line

Note: ANY ADDITIONS OR CHANGES ON THIS SHEET MUST BE MADE OR CIRCLED IN Red Ink. WITH DATE AND NAME OF PERSON MAKING CHANGE.

F.B. 495 Pg. 109

15

Notes Ch'd by	Survey of Holmes Ave Line
Map No.	W. O. 630 Tag No. St'd °F.
Office Work	Surveyed by M. Hayes
Checked	Notes M. H. Date 7-21-31
Date	Indexed A. C. Johnson

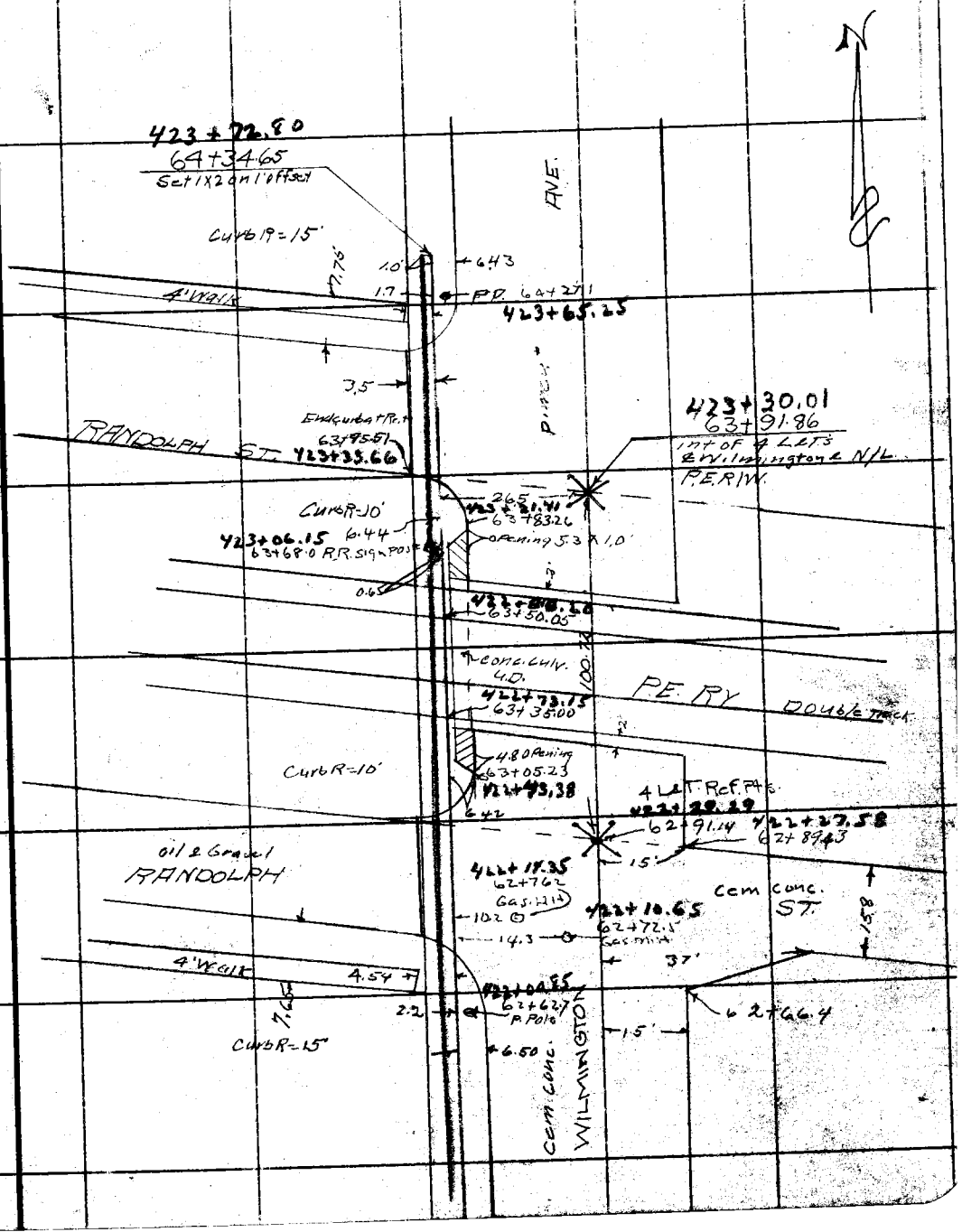

Note: ANY ADDITIONS OR CHANGES ON THIS SHEET MUST BE MADE OR CIRCLED IN Red Ink. WITH DATE AND NAME OF PERSON MAKING CHANGE.

RETURN TO
LOS ANGELES COUNTY SURVEYOR
700 HALL OF RECORDS

Do not extend notes this side of this line

FORM 247 10M 8-31

RETURN TO

LOS ANGELES COUNTY SURVEYOR

700 HALL OF RECORDS

Note: ANY ADDITIONS OR CHANGES ON THIS SHEET MUST BE MADE OR CIRCLED IN **Red Ink.** WITH DATE AND NAME OF PERSON MAKING CHANGE.

Do not extend notes this side of this line

F.B. 495 Pg 110

Notes Ck'd by	Survey of
Map No.	W. O. Tape No. St'd °F.
Office Work	Surveyed by
Checked	Notes Date
Date	Indexed C. Johnson

F.B. 495 Pg 111

71ST STREET BRANCH

July 29, 1931

Const. Notes-F.B. 793-231

Note: ANY ADDITIONS OR CHANGES ON THIS SHEET MUST BE MADE IN Red Ink. OR CIRCLED IN Red WITH DATE AND NAME OF PERSON MAKING CHANGE.

Do not extend notes this side of this line

RETURN TO
LOS ANGELES COUNTY SURVEYOR
700 HALL OF RECORDS

FORM 247 10M 8-31

F.B. 495 Pg. 112
2

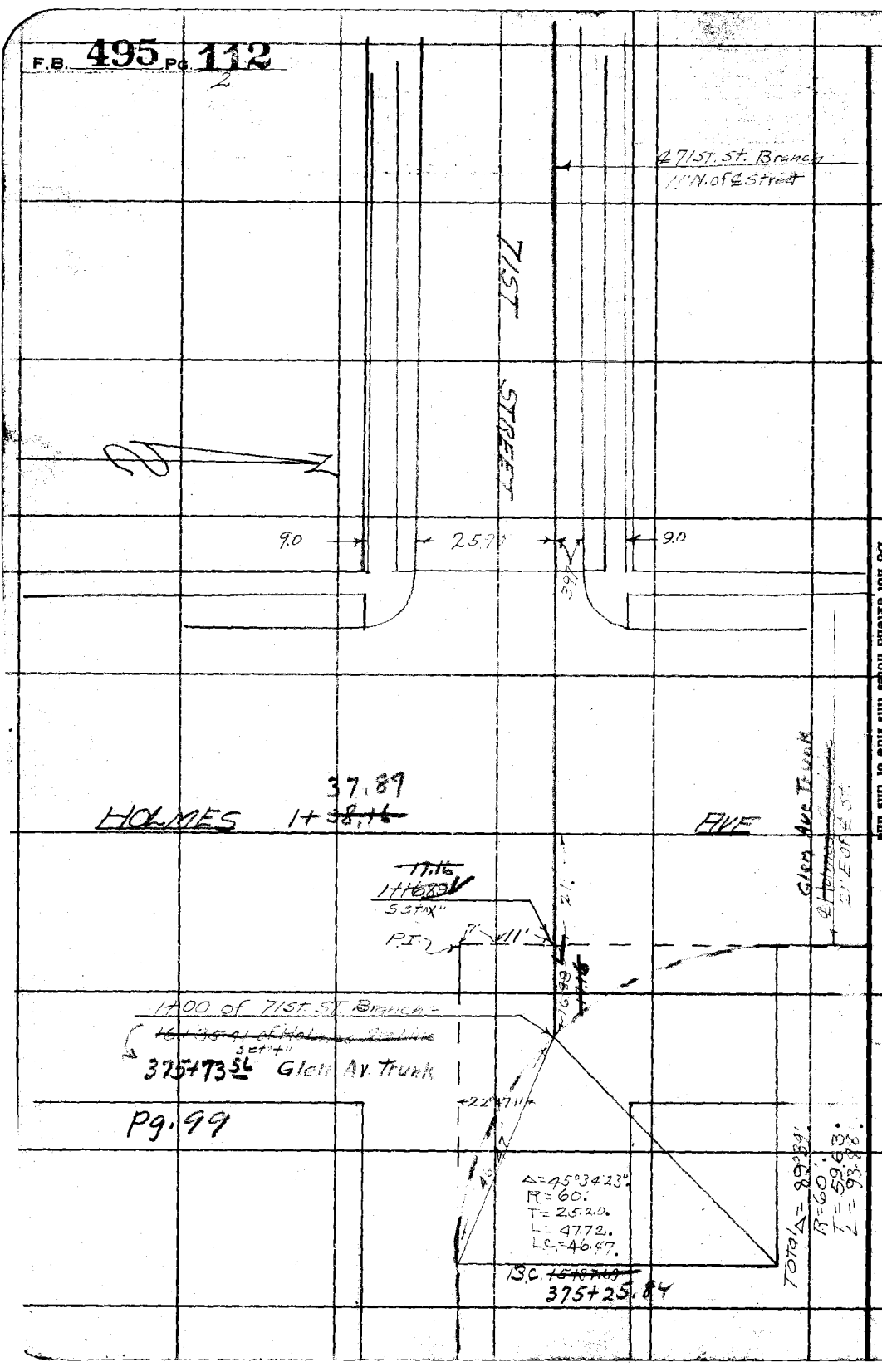

RETURN TO
LOS ANGELES COUNTY SURVEYOR
700 HALL OF RECORDS
Do not extend notes this side of this line
Note: ANY ADDITIONS OR CHANGES ON THIS SHEET MUST BE MADE OR CIRCLED IN Red Ink. WITH DATE AND NAME OF PERSON MAKING CHANGE.

F.B. 495 Pg. 113

Ck'd P.I.H. Sept 17, 1931

Notes Ck'd by	Survey of 71st St. Branch
Map No.	W.O. 630 Tape No. St'd °F.
Office Work	Surveyed by M. Hayes
Checked	Notes M.H. Date 7-29-31
Date	Indexed A. C. Johnson

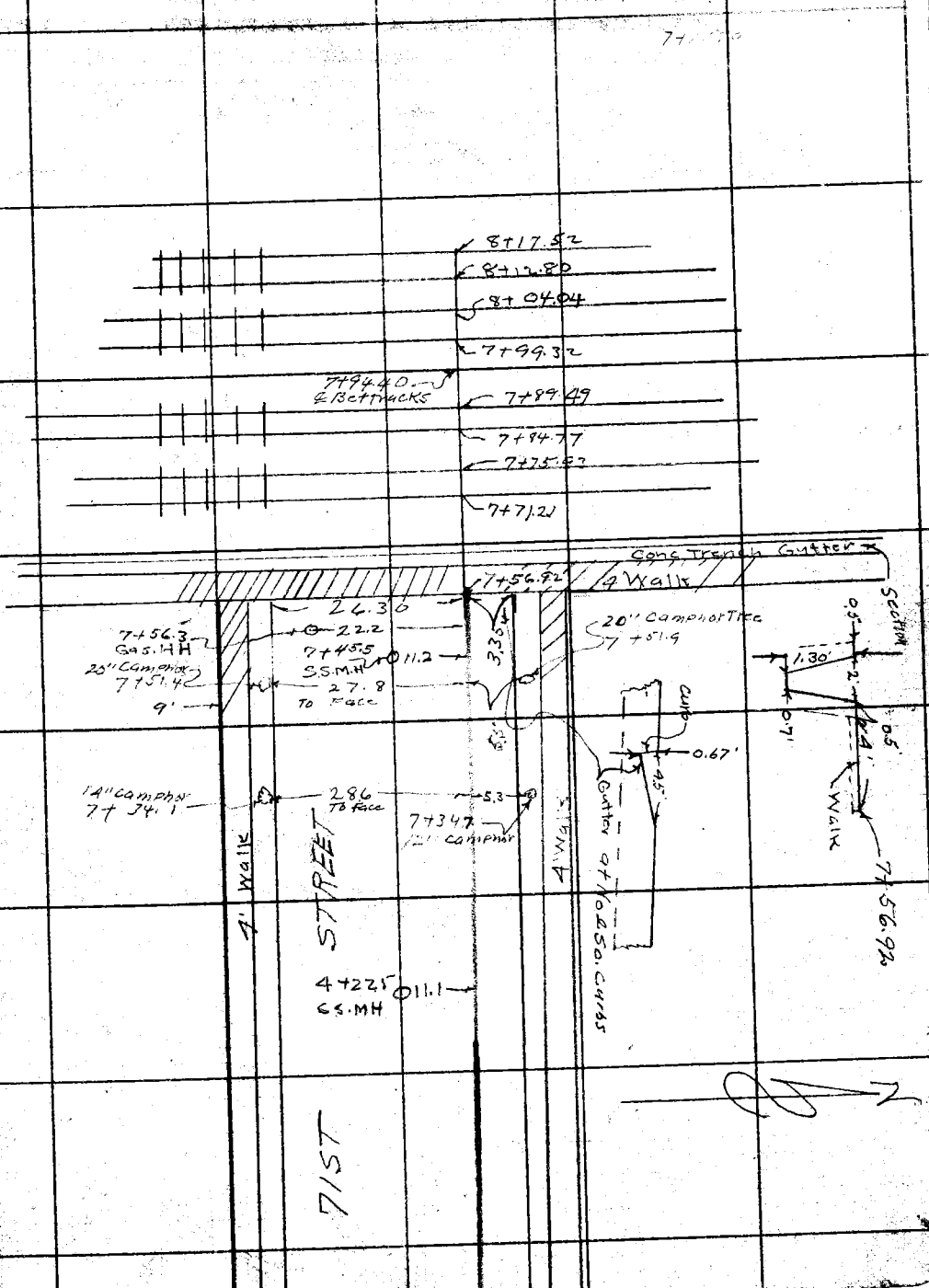

Note: ANY ADDITIONS OR CHANGES ON THIS SHEET MUST BE MADE OR CIRCLED IN Red Ink. WITH DATE AND NAME OF PERSON MAKING CHANGE.

RETURN TO
LOS ANGELES COUNTY SURVEYOR
700 HALL OF RECORDS

Do not extend notes this side of this line

FORM 247 10M 8-31

RETURN TO
LOS ANGELES COUNTY SURVEYOR
700 HALL OF RECORDS

Note: ANY ADDITIONS OR CHANGES ON THIS SHEET MUST BE MADE OR CIRCLED IN **Red Ink.** WITH DATE AND NAME OF PERSON MAKING CHANGE.

Do not extend notes this side of this line

HICKORY HICKORY ST

F.B. 495 PG. 114

Notes Ck'd by	Survey of
Map No.	W. O. Tape No. St'd °F.
Office Work	Surveyed by
Checked	Notes Date
Date	Indexed A. C. Johnson

F.B. 495 Pg. 115

9/18/31
P. I. H.
Checked

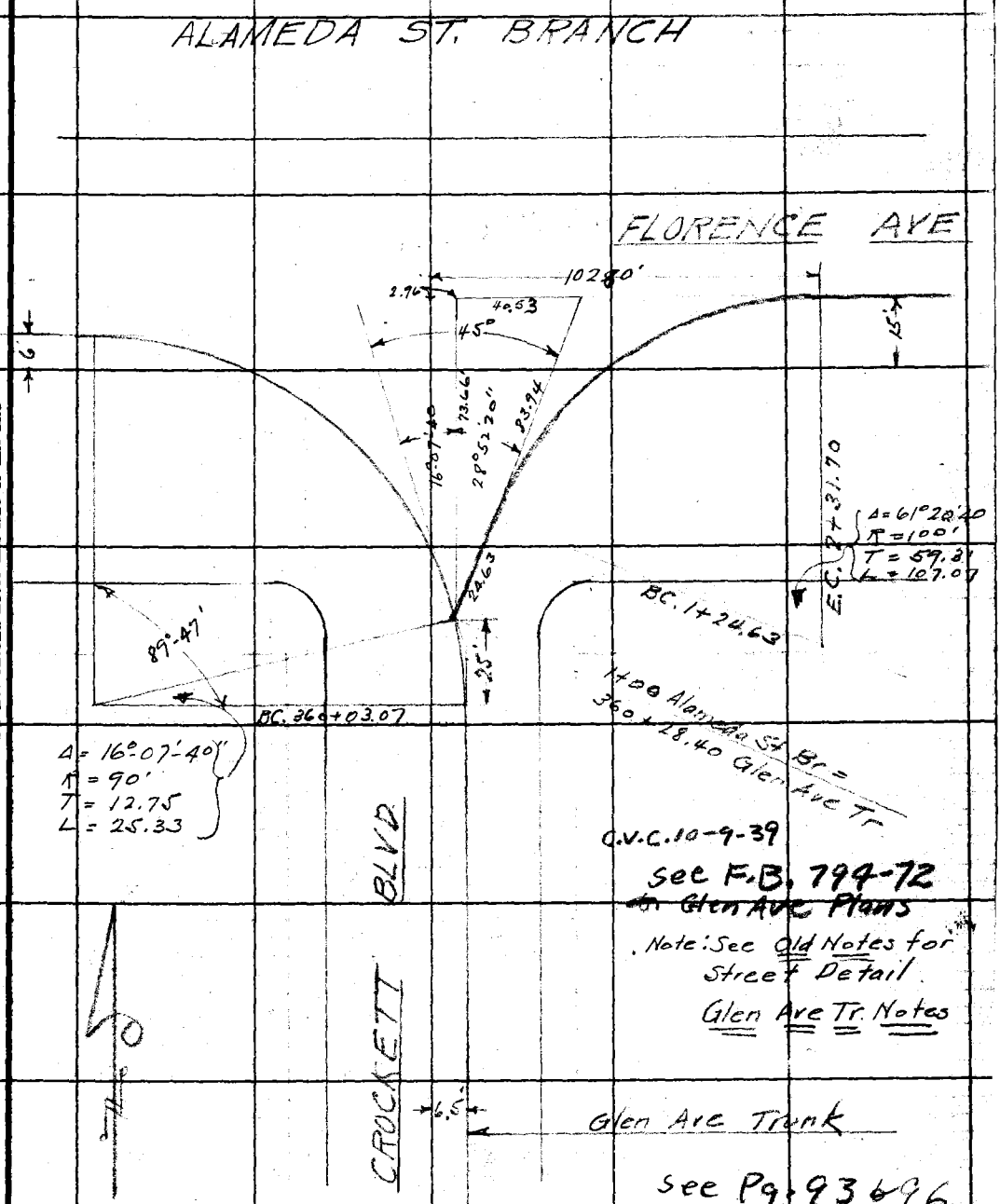

Note: ANY ADDITIONS OR CHANGES ON THIS SHEET MUST BE MADE OR CIRCLED IN Red Ink. WITH DATE AND NAME OF PERSON MAKING CHANGE.

Do not extend notes this side of this line

RETURN TO
LOS ANGELES COUNTY SURVEYOR
700 HALL OF RECORDS

FORM 247 10M 5-31

RETURN TO
LOS ANGELES COUNTY SURVEYOR
700 HALL OF RECORDS

Note: ANY ADDITIONS OR CHANGES ON THIS SHEET MUST BE MADE OR CIRCLED IN **Red Ink.** WITH DATE AND NAME OF PERSON MAKING CHANGE.

Do not extend notes this side of this line

F.B. 495 PG 116

Notes Ck'd by	Survey of Glen Ave Trunk
Map No.	W. O. 630 Tape No. St'd ° F.
Office Work	Surveyed by M. Hayes
Checked	Notes M.H Date 7-3-31
Date	Indexed A. C Johnson

F.B. 495 Pg. 117

89

M.H 7/13/31

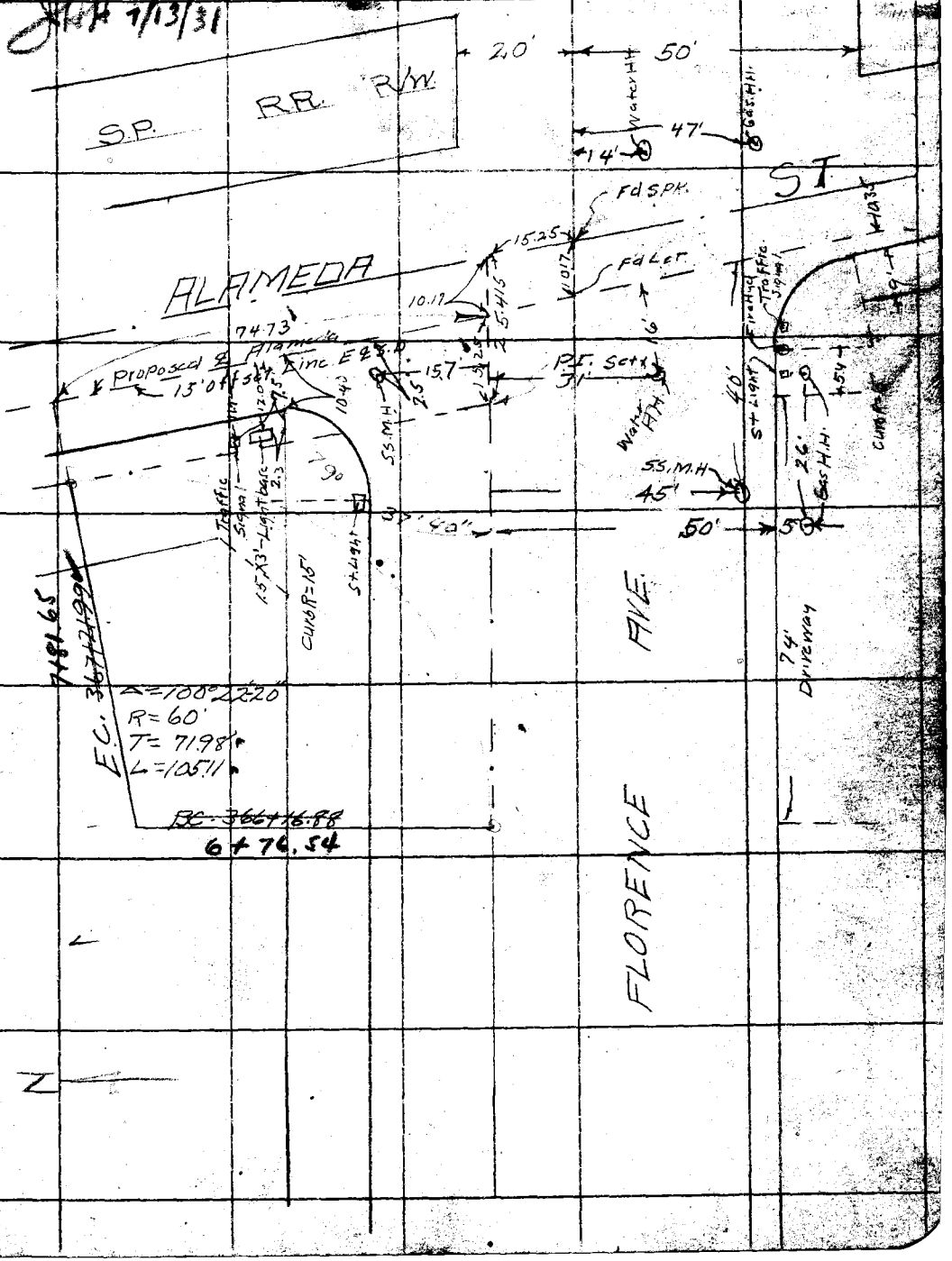

Note: ANY ADDITIONS OR CHANGES ON THIS SHEET MUST BE MADE OR CIRCLED IN Red Ink, WITH DATE AND NAME OF PERSON MAKING CHANGE.

Do not extend notes this side of this line

RETURN TO
LOS ANGELES COUNTY SURVEYOR
700 HALL OF RECORDS

FORM 247 10M 8-31

Continued on 593 p.3

JHH 7/13/31

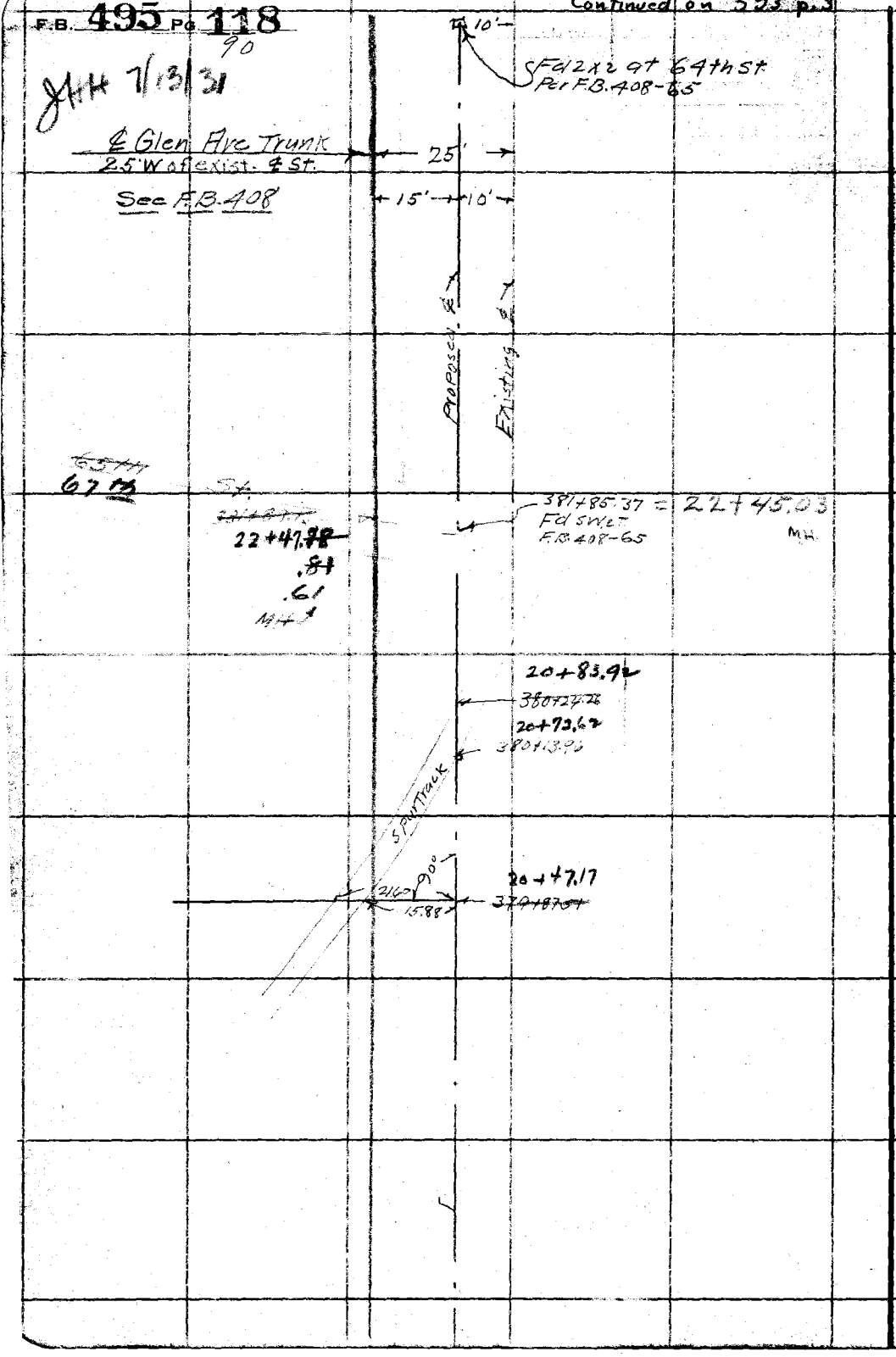

RETURN TO
LOS ANGELES COUNTY SURVEYOR
700 HALL OF RECORDS
Do not extend notes this side of this line

Note: ANY ADDITIONS OR CHANGES ON THIS SHEET MUST BE MADE OR CIRCLED IN Red Ink. WITH DATE AND NAME OF PERSON MAKING CHANGE.

Notes Ck'd by	Survey of Alameda St. Branch
Map No.	W. O. 630 Tape No. 026 St'd ___ °F.
Office Work	Surveyed by R.B. Emmett
Checked	Notes R.B.E. Date 10/16/31
Date	Indexed A. C. Johnson

F.B. 495 Pg. 119

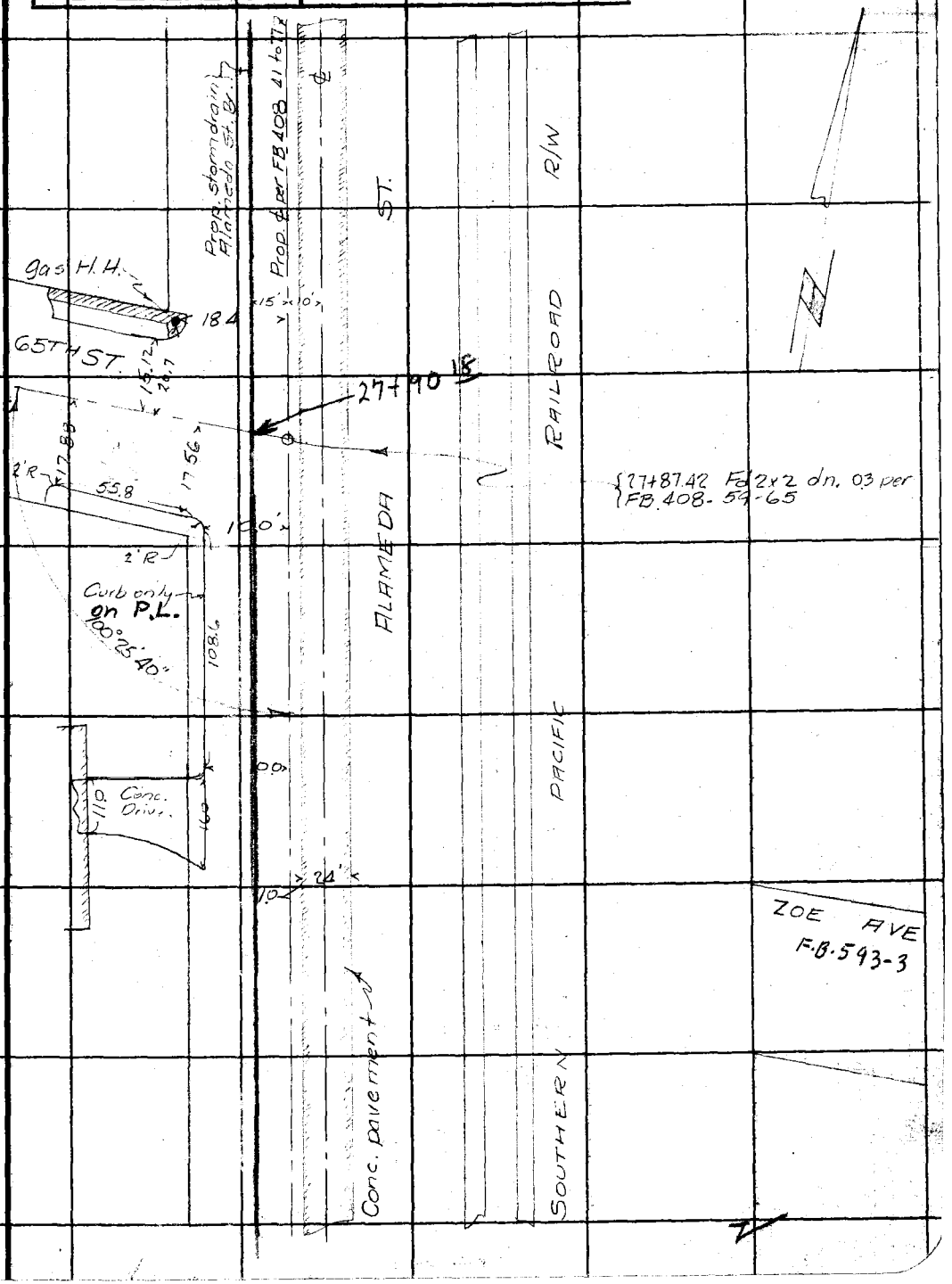

Note: ANY ADDITIONS OR CHANGES ON THIS SHEET MUST BE MADE OR CIRCLED IN Red Ink. WITH DATE AND NAME OF PERSON MAKING CHANGE.

RETURN TO
LOS ANGELES COUNTY SURVEYOR
700 HALL OF RECORDS

Do not extend notes this side of this line

FORM 247 10M 5-31

RETURN TO
LOS ANGELES COUNTY SURVEYOR
700 HALL OF RECORDS
Do not extend notes this side of this line

Note: ANY ADDITIONS OR CHANGES ON THIS SHEET MUST BE MADE OR CIRCLED IN Red Ink. WITH DATE AND NAME OF PERSON MAKING CHANGE.

(Pages 121-122 Omitted)

F.B. 495 Pg. 123

Notes Ck'd by	Survey of 67TH ST. Branch
Map No.	W. O. 630 Tape No. 026 St'd °F.
Office Work	Surveyed by R.B. Emmott
Checked	Notes K.B.F. Date 10/15/31
Date	Indexed A. C. Johnson

67th St. Branch

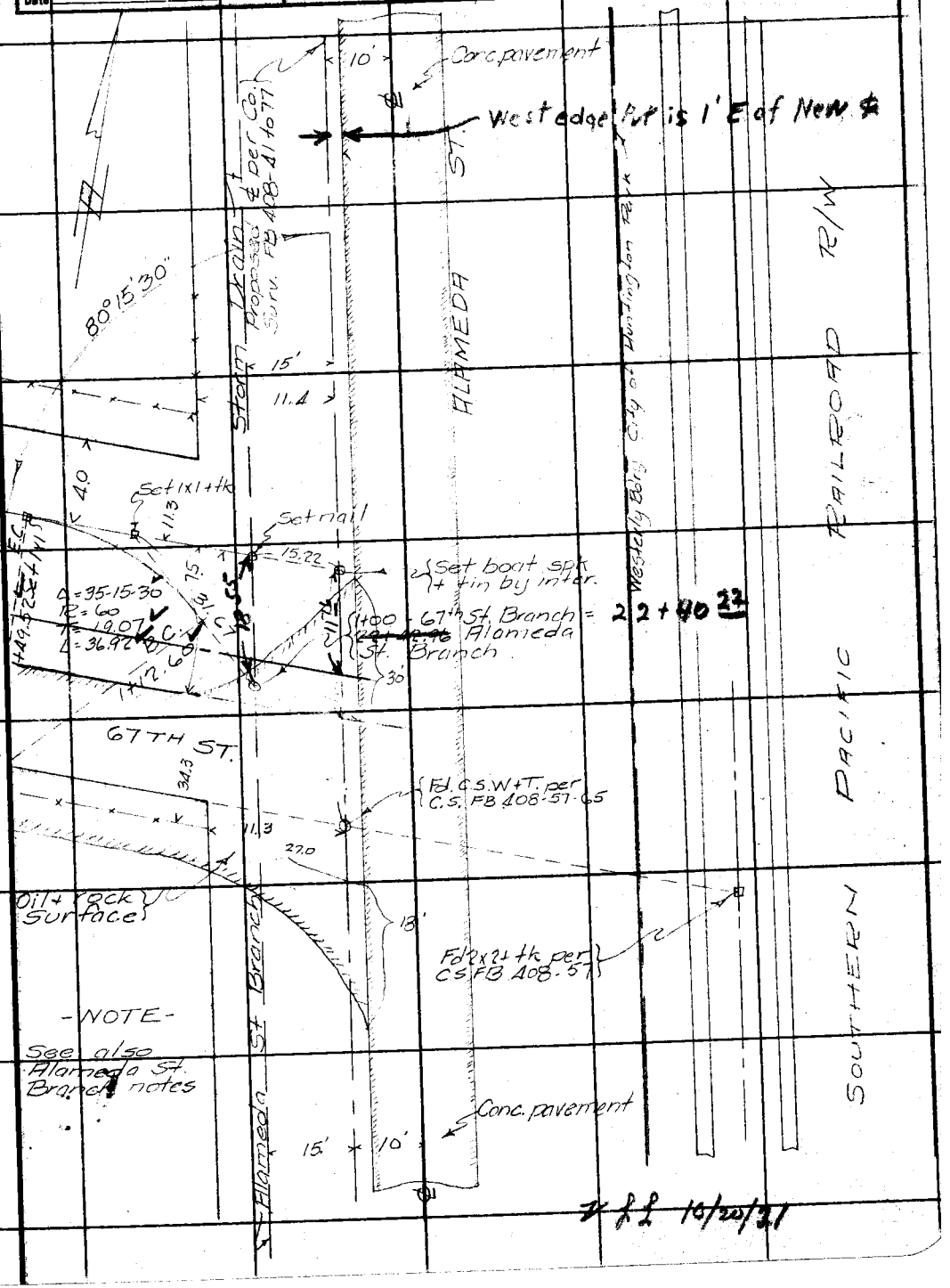

Note: ANY ADDITIONS OR CHANGES ON THIS SHEET MUST BE MADE OR CIRCLED IN Red Ink, WITH DATE AND NAME OF PERSON MAKING CHANGE.

Do not extend notes this side of this line

RETURN TO
LOS ANGELES COUNTY SURVEYOR
700 HALL OF RECORDS

FORM 247 10M 5-31

10/20/31

RETURN TO
LOS ANGELES COUNTY SURVEYOR
700 HALL OF RECORDS

Note: ANY ADDITIONS OR CHANGES ON THIS SHEET MUST BE MADE OR CIRCLED IN **Red Ink.** WITH DATE AND NAME OF PERSON MAKING CHANGE.

Do not extend notes this side of this line

F.B. 495 PG 124

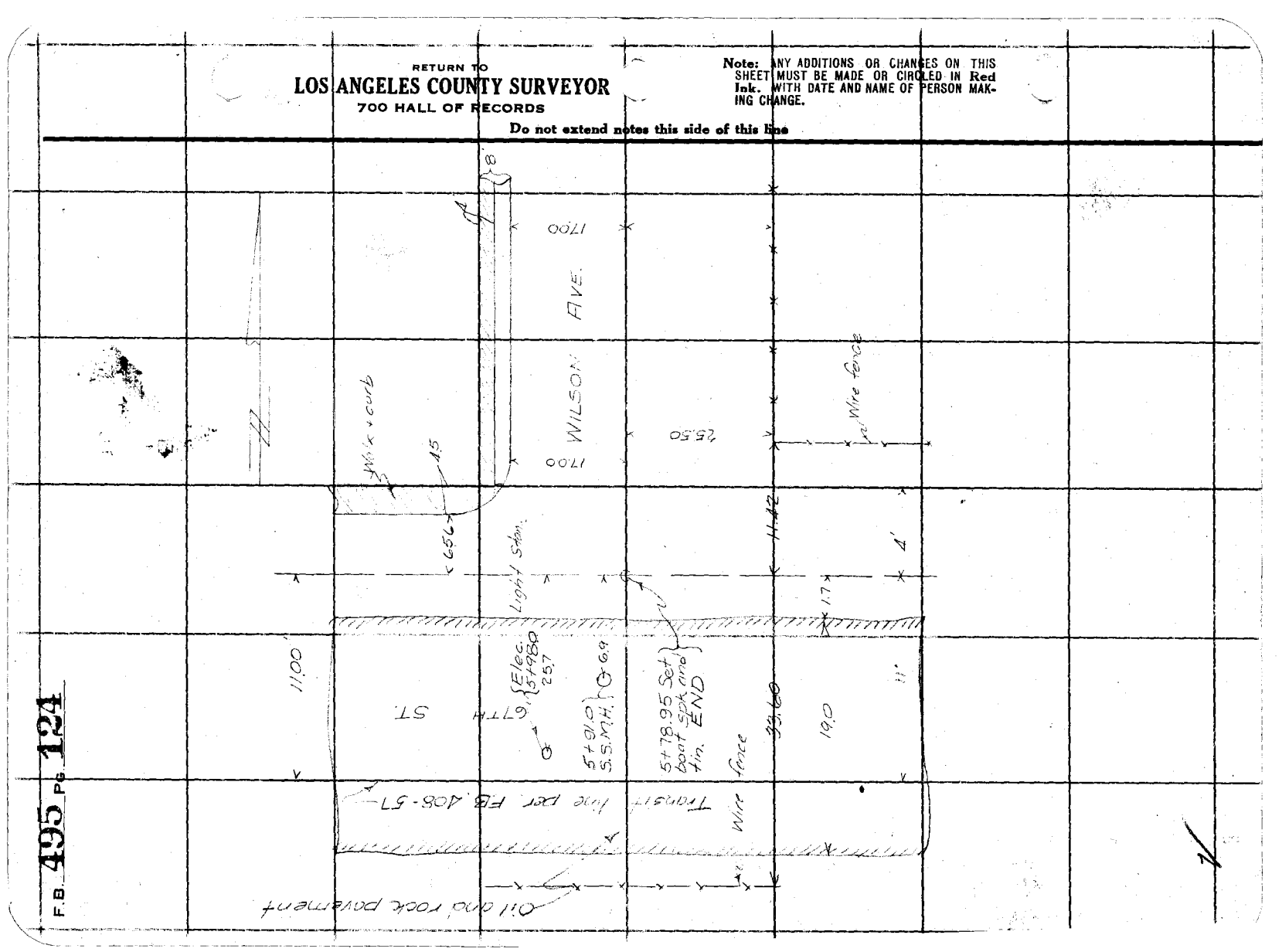

(Pages 125-126 Omitted)

Notes Ck'd by	Survey of 76TH ST Branch
Map No.	W. O. 630 Tape No. 026 St'd °F.
Office Work	Surveyed by R.B. Emmott
Checked	Notes R.B.E. Date 10/14/31
Date	Indexed A. C. Johnson

F.B. 495 Pg. 127

76th St. Branch

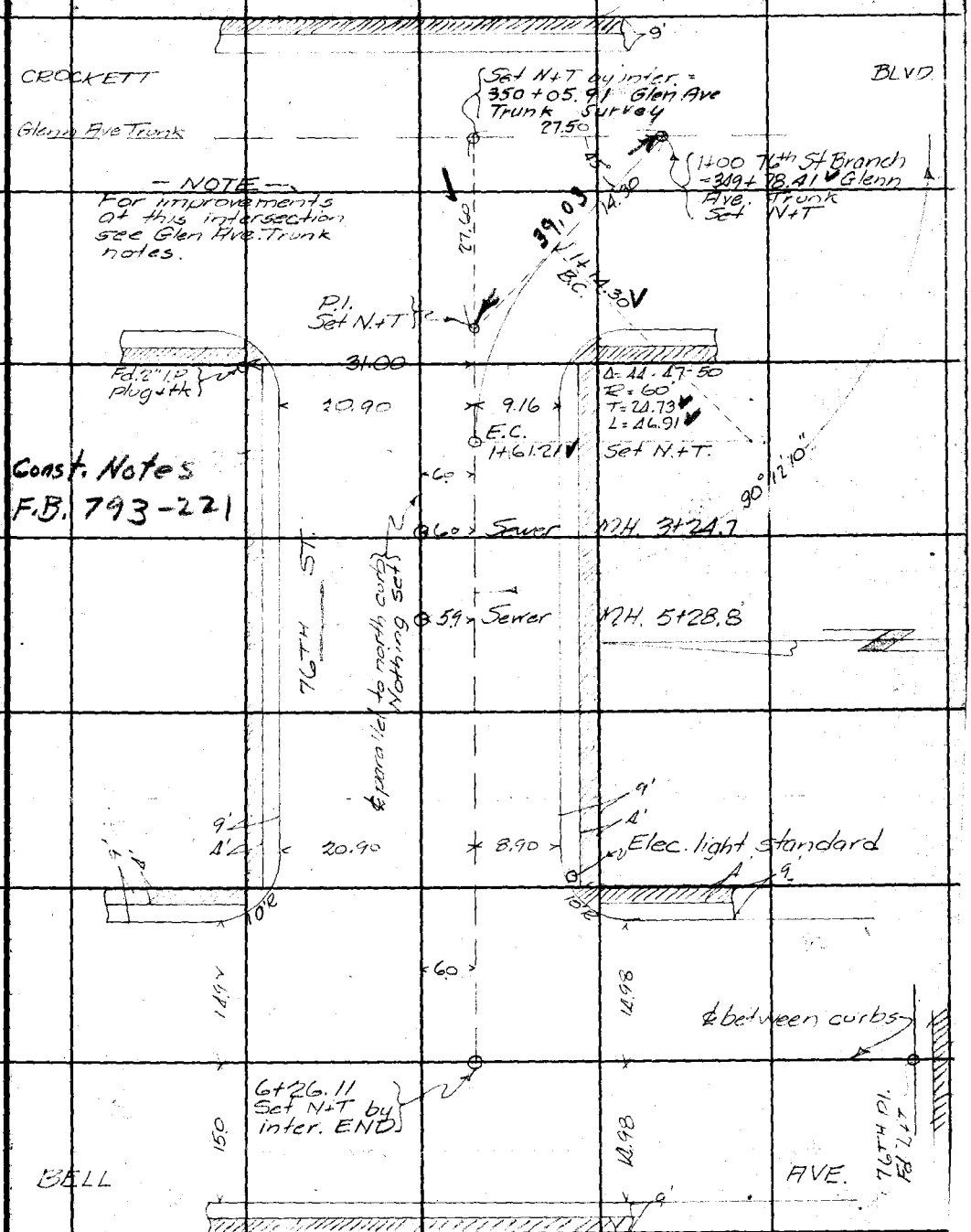

L.L. 10/20/31

Note: ANY ADDITIONS OR CHANGES ON THIS SHEET MUST BE MADE OR CIRCLED IN Red Ink. WITH DATE AND NAME OF PERSON MAKING CHANGE.

RETURN TO
LOS ANGELES COUNTY SURVEYOR
700 HALL OF RECORDS
Do not extend notes this side of this line

FORM 247 10M 8-31

RETURN TO

LOS ANGELES COUNTY SURVEYOR

700 HALL OF RECORDS

Note: ANY ADDITIONS OR CHANGES ON THIS SHEET MUST BE MADE OR CIRCLED IN Red Ink. WITH DATE AND NAME OF PERSON MAKING CHANGE.

Do not extend notes this side of this line

F.B. 495 PG. 128

(Pages 129-130 omitted)

F.B. 495 Pg. 131

Notes Ck'd by	Survey of Whitsett Ave Br
Map No.	W. O. 630 Tape No. 026 St'd 84 of.
Office Work	Surveyed by R.B. Emmott
Checked	Notes R.B.E Date 10/3/31
Date	Indexed A. C. Johnson

Cont. Ent. Page

Whitsett Ave. Branch

Const. Notes 793-203

Note: ANY ADDITIONS OR CHANGES ON THIS SHEET MUST BE MADE OR CIRCLED IN Red Ink. WITH DATE AND NAME OF PERSON MAKING CHANGE.

Do not extend notes this side of this line

RETURN TO
LOS ANGELES COUNTY SURVEYOR
700 HALL OF RECORDS

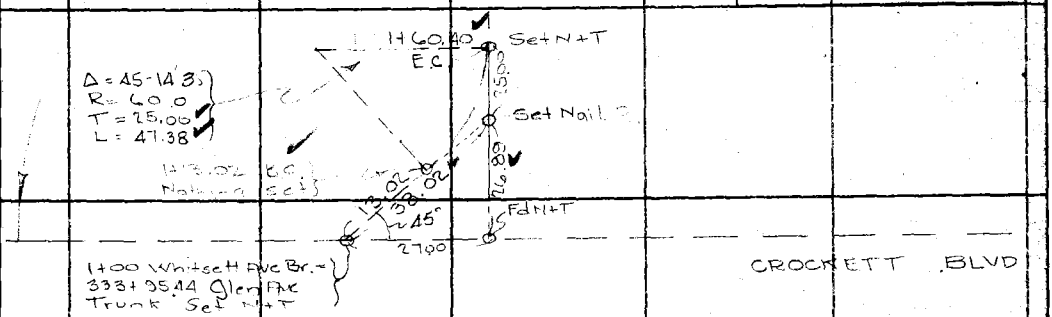

FORM 847 10M 8-31

10/21/31

F.B. 495 Pg. 132

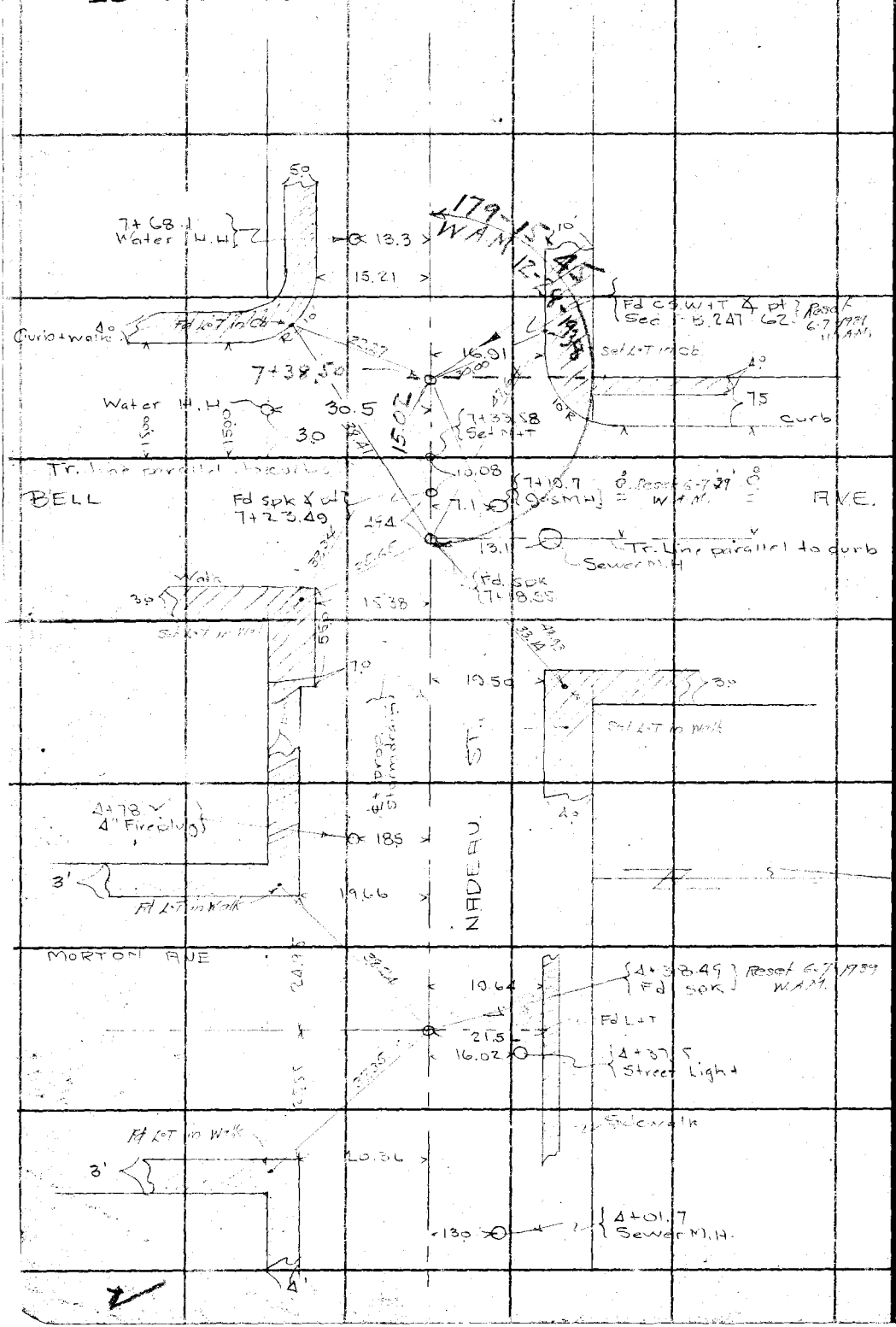

RETURN TO
LOS ANGELES COUNTY SURVEYOR
700 HALL OF RECORDS

Do not extend notes this side of this line

Note: ANY ADDITIONS OR CHANGES ON THIS SHEET MUST BE MADE OR CIRCLED IN Red Ink. WITH DATE AND NAME OF PERSON MAKING CHANGE.

F.B. 495 Pg. 133

Notes Ck'd by	Survey of Whittier Blvd Br
Map No.	W. O. 6530 Tape No. 026 St'd °F.
Office Work	Surveyed by P.B. Emmott
Checked	Notes K.B.C. Date 10/18/51
Date	Indexed A. C. Johnson

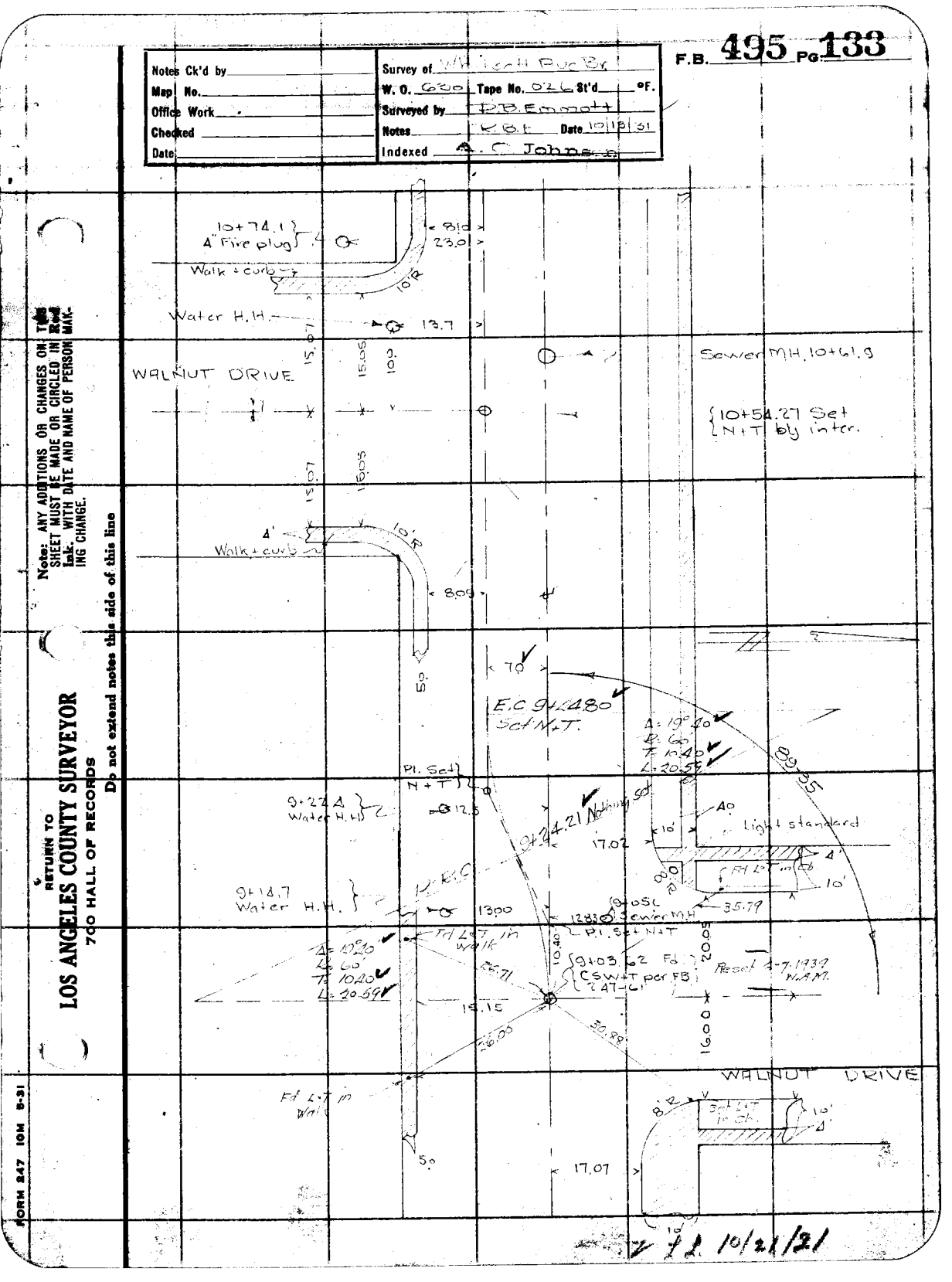

RETURN TO
LOS ANGELES COUNTY SURVEYOR
700 HALL OF RECORDS

Note: ANY ADDITIONS OR CHANGES ON THIS SHEET MUST BE MADE OR CIRCLED IN Red Ink, WITH DATE AND NAME OF PERSON MAKING CHANGE.

Do not extend notes this side of this line

FORM 247 10M 8-51

F.L. 10/24/51

F.B. 495 PG 134

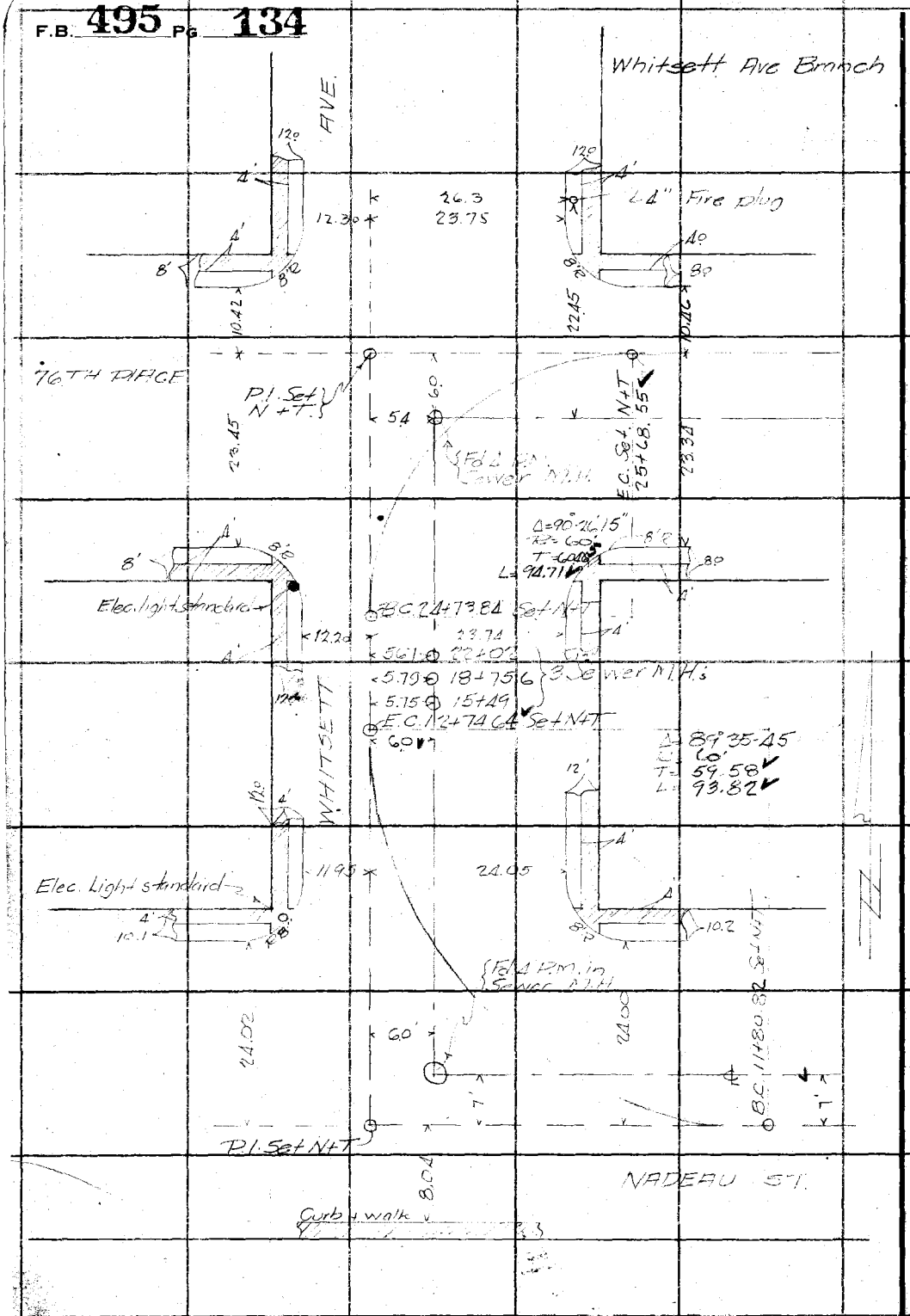

RETURN TO
LOS ANGELES COUNTY SURVEYOR
700 HALL OF RECORDS

Do not extend notes this side of this line

Note: ANY ADDITIONS OR CHANGES ON THIS SHEET MUST BE MADE OR CIRCLED IN Red Ink. WITH DATE AND NAME OF PERSON MAKING CHANGE.

VLL 10/21/21

Notes Ck'd by	Survey of Whitsett Ave. Branch
Map No.	W. O. 630 Tape No. 946 St'd °F.
Office Work	Surveyed by K.B. Emmott
Checked	Notes K.B.F. Date 10/4/31
Date	Indexed A. C. Johnson

F.B. 495 PG. 135

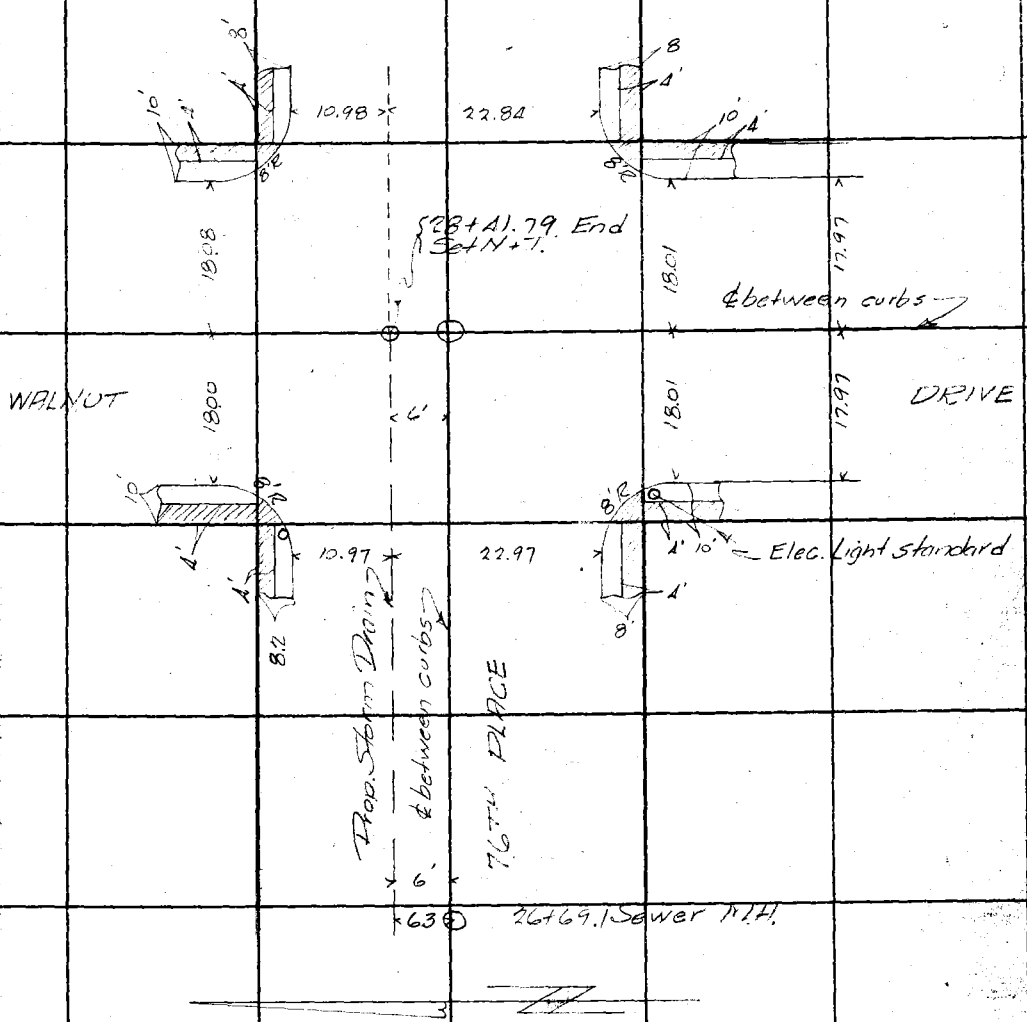

Note: ANY ADDITIONS OR CHANGES ON THIS SHEET MUST BE MADE OR CIRCLED IN Red Ink. WITH DATE AND NAME OF PERSON MAKING CHANGE.

Do not extend notes this side of this line

RETURN TO
LOS ANGELES COUNTY SURVEYOR
700 HALL OF RECORDS

FORM 247 10M 5-31

RETURN TO

LOS ANGELES COUNTY SURVEYOR

700 HALL OF RECORDS

Note: ANY ADDITIONS OR CHANGES ON THIS SHEET MUST BE MADE OR CIRCLED IN **Red Ink.** WITH DATE AND NAME OF PERSON MAKING CHANGE.

Do not extend notes this side of this line

F.B. 495 Pg. 136

(Pages 137-138 Omitted)

Notes Ck'd by	Survey of Nadeau St West Br.
Map No.	W. O. 630 Tape No. 026 St'd 84 °F.
Office Work	Surveyed by R.B. Emmott
Checked	Notes R.B.E Date 10/15/31
Date	Indexed C. Johnson

F.B. 495 Pg 139

Nadeau St. West Branch

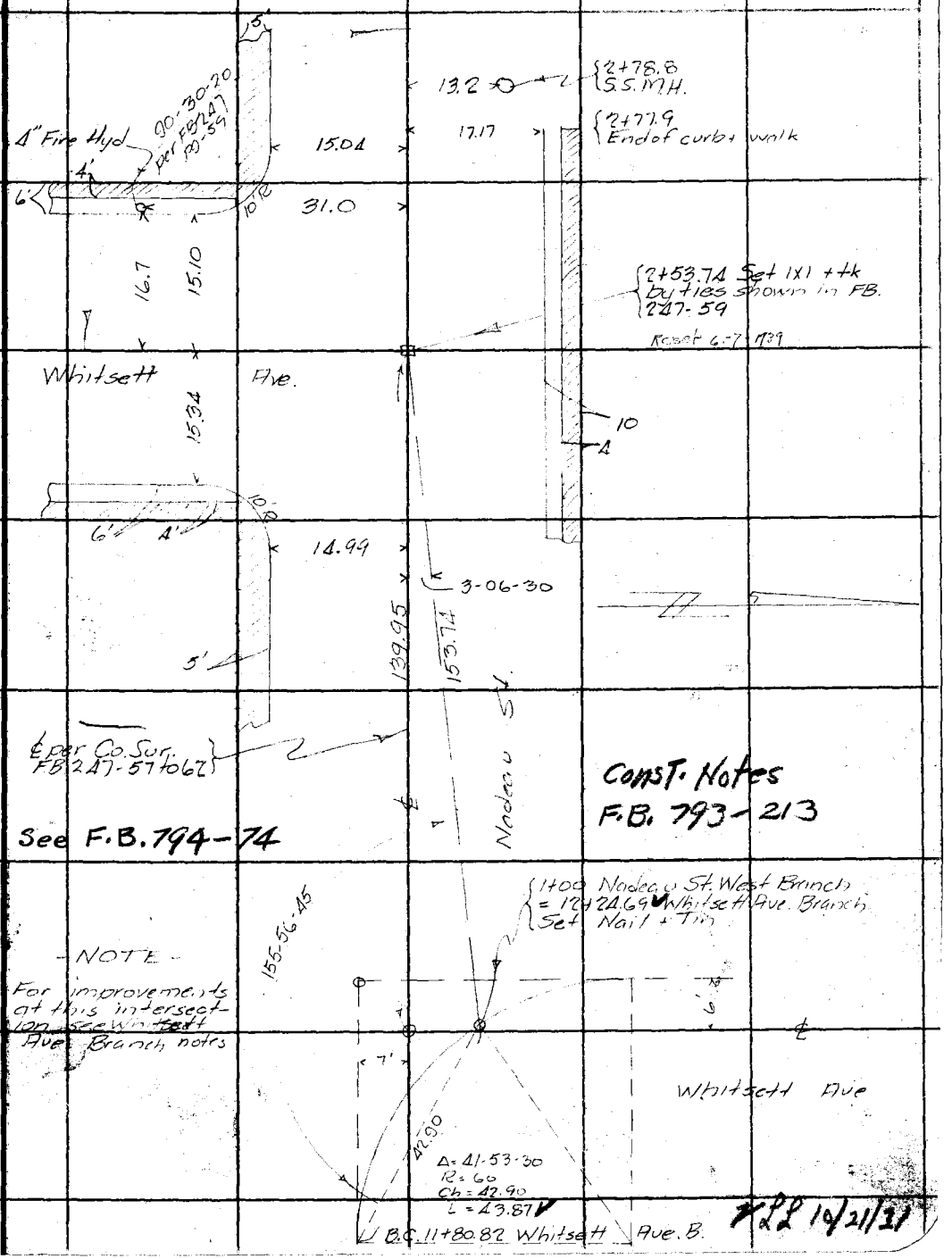

LL 10/21/31

Note: ANY ADDITIONS OR CHANGES ON THIS SHEET MUST BE MADE OR CIRCLED IN Red Ink, WITH DATE AND NAME OF PERSON MAKING CHANGE.

Do not extend notes this side of this line

RETURN TO LOS ANGELES COUNTY SURVEYOR 700 HALL OF RECORDS

FORM 247 10M 8-31

F.B. 495 Pg. 140

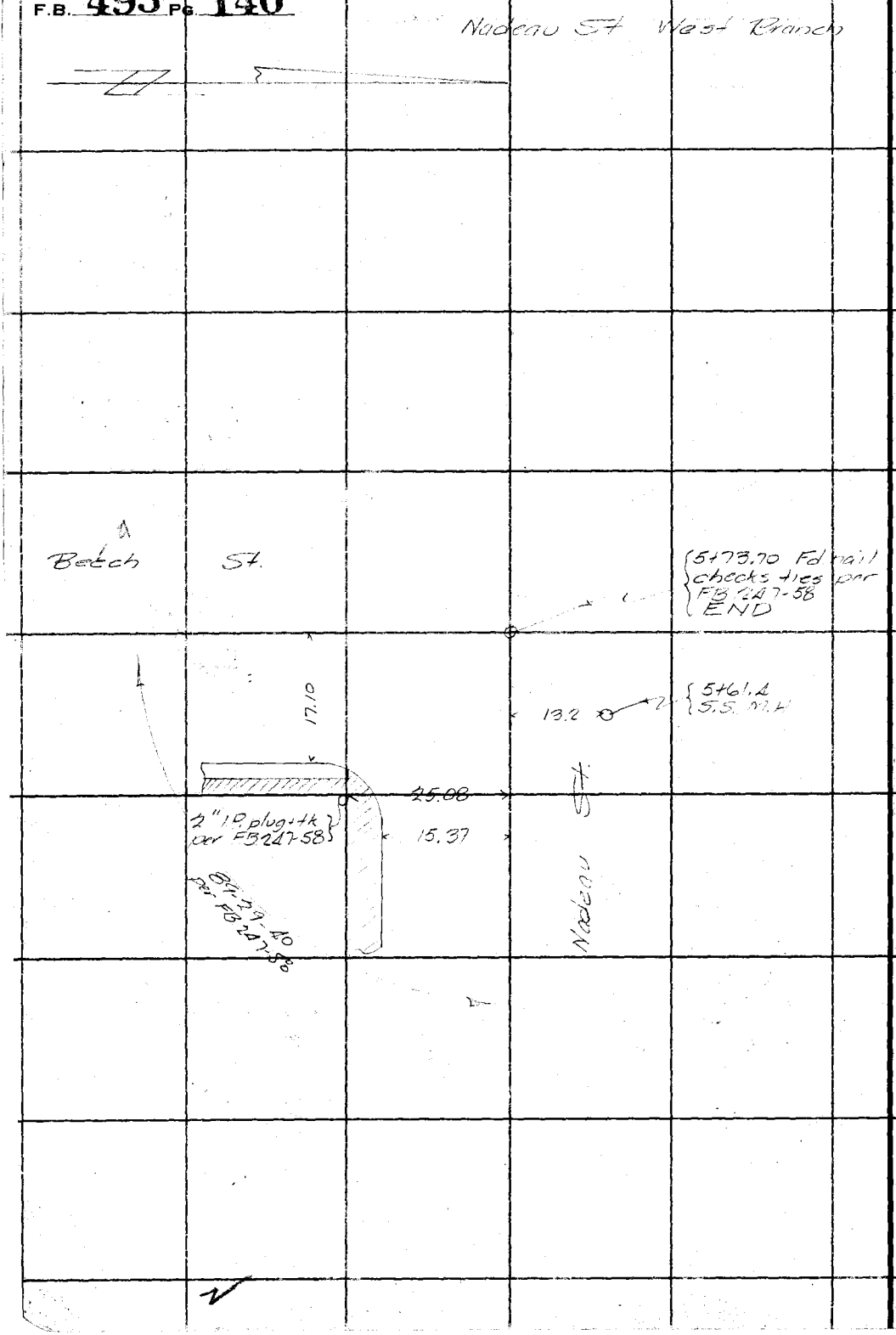

RETURN TO
LOS ANGELES COUNTY SURVEYOR
700 HALL OF RECORDS

Do not extend notes this side of this line

Note: ANY ADDITIONS OR CHANGES ON THIS SHEET MUST BE MADE OR CIRCLED IN Red Ink. WITH DATE AND NAME OF PERSON MAKING CHANGE.

Date _____ Notes by _____ Chief Party _____ F.B. 495 Pg. 141

Platted by	W. O. No. 630 D. S. O. No.
Date	Location Nadeau St. East Br.
Map No.	Surveyed by [illegible]
Platting C'k'd by	Date 10/30/31
Date	Indexed A. C. Johnson

Note: ANY ADDITIONS OR CHANGES ON THIS SHEET MUST BE MADE OR CIRCLED IN Red. WITH DATE AND NAME OF PERSON MAKING CHANGE.

Do not extend notes this side of this line

RETURN TO LOS ANGELES COUNTY SURVEYOR

SOUTH SIDE

NADEAU ST EAST BRANCH

October 30, 1931

H. S. Emmott
N. Hayes
G. F. Brock
C. R. Larson

Const. Notes.
F.B. 793 - 217

Chief Party Notes by _____ Date _____

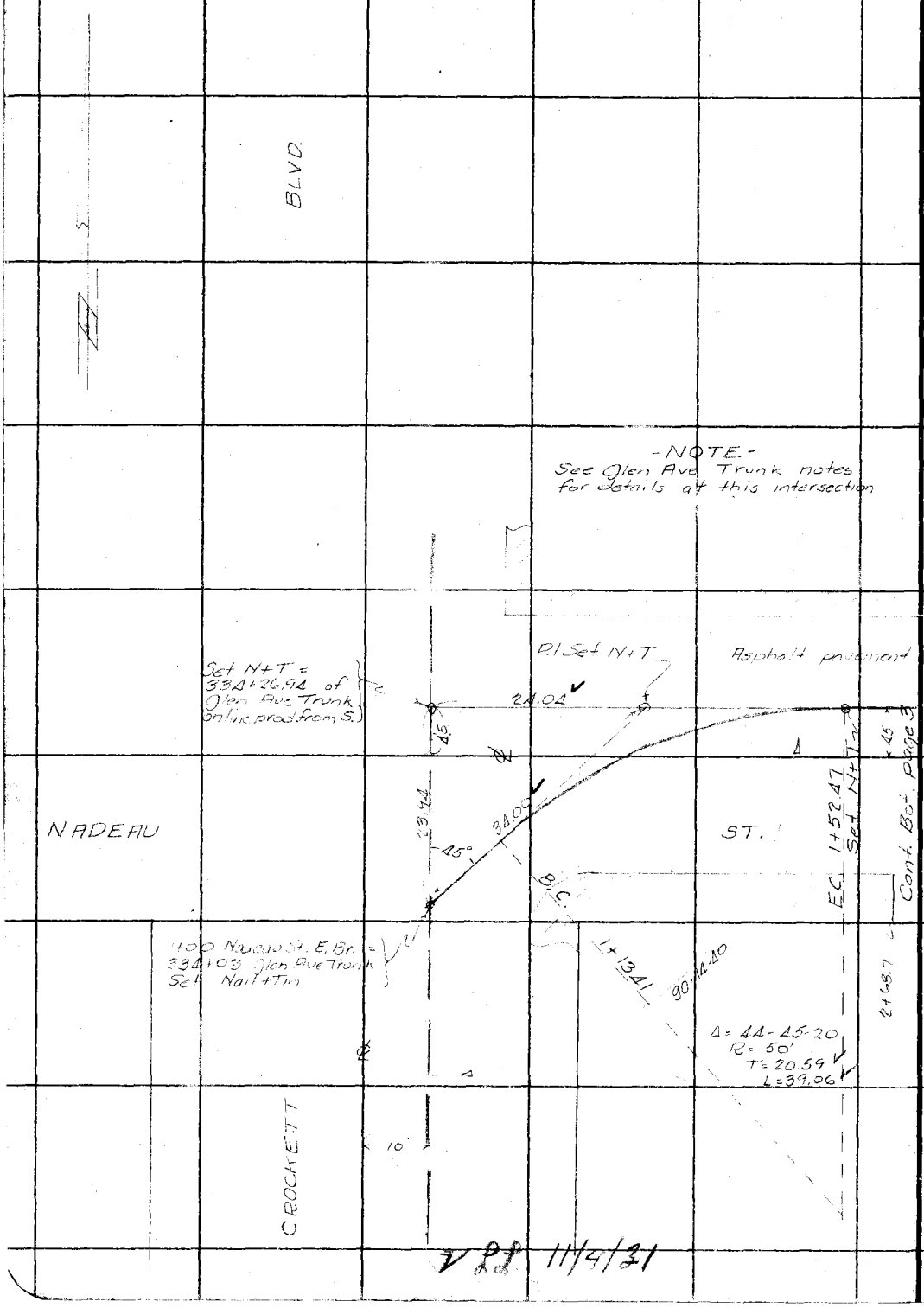

RETURN TO
LOS ANGELES COUNTY SURVEYOR

Do not extend notes this side of this line

Note: ANY ADDITIONS OR CHANGES ON THIS SHEET MUST BE MADE OR CIRCLED IN Red. WITH DATE AND NAME OF PERSON MAKING CHANGE.

✓ PP 11/4/31

Date _____ Notes by _____ Chief Party _____ F.B. 495 PG. 143

Platted by _____	W. O. No. 630 D. S. O. No. _____
Date _____	Location Nadeau St. East Branch
Map No. _____	Surveyed by K.B. Emmott
Platting C'k'd by _____	Date 10/30/31
Date _____	Indexed A. C. Johnson

Note: ANY ADDITIONS OR CHANGES ON THIS SHEET MUST BE MADE OR CIRCLED IN Red. WITH DATE AND NAME OF PERSON MAKING CHANGE.

Do not extend notes this side of this line

RETURN TO
LOS ANGELES COUNTY SURVEYOR

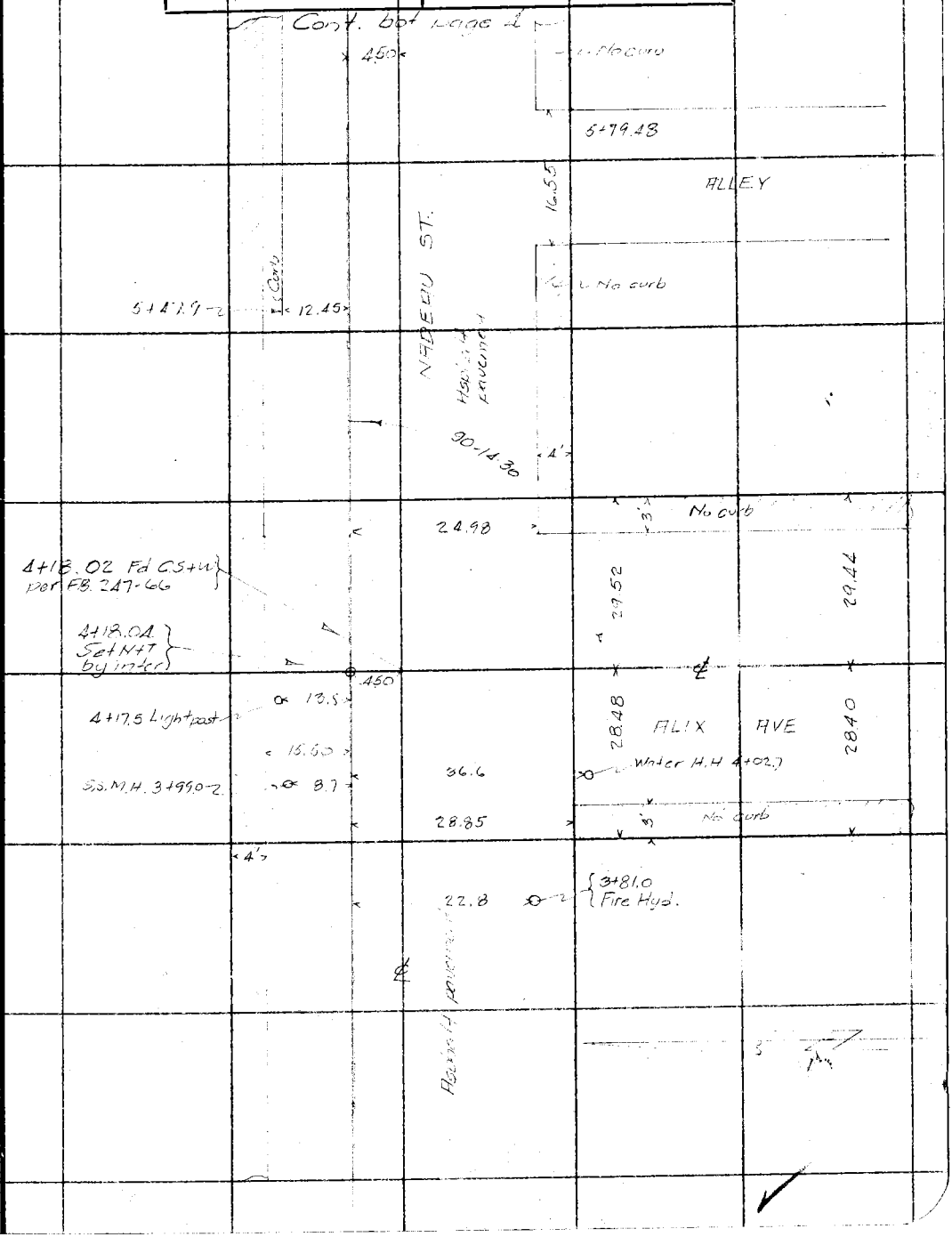

F. 495 PG. 144 Chief Party Notes by R.B.E Date 10/31/31

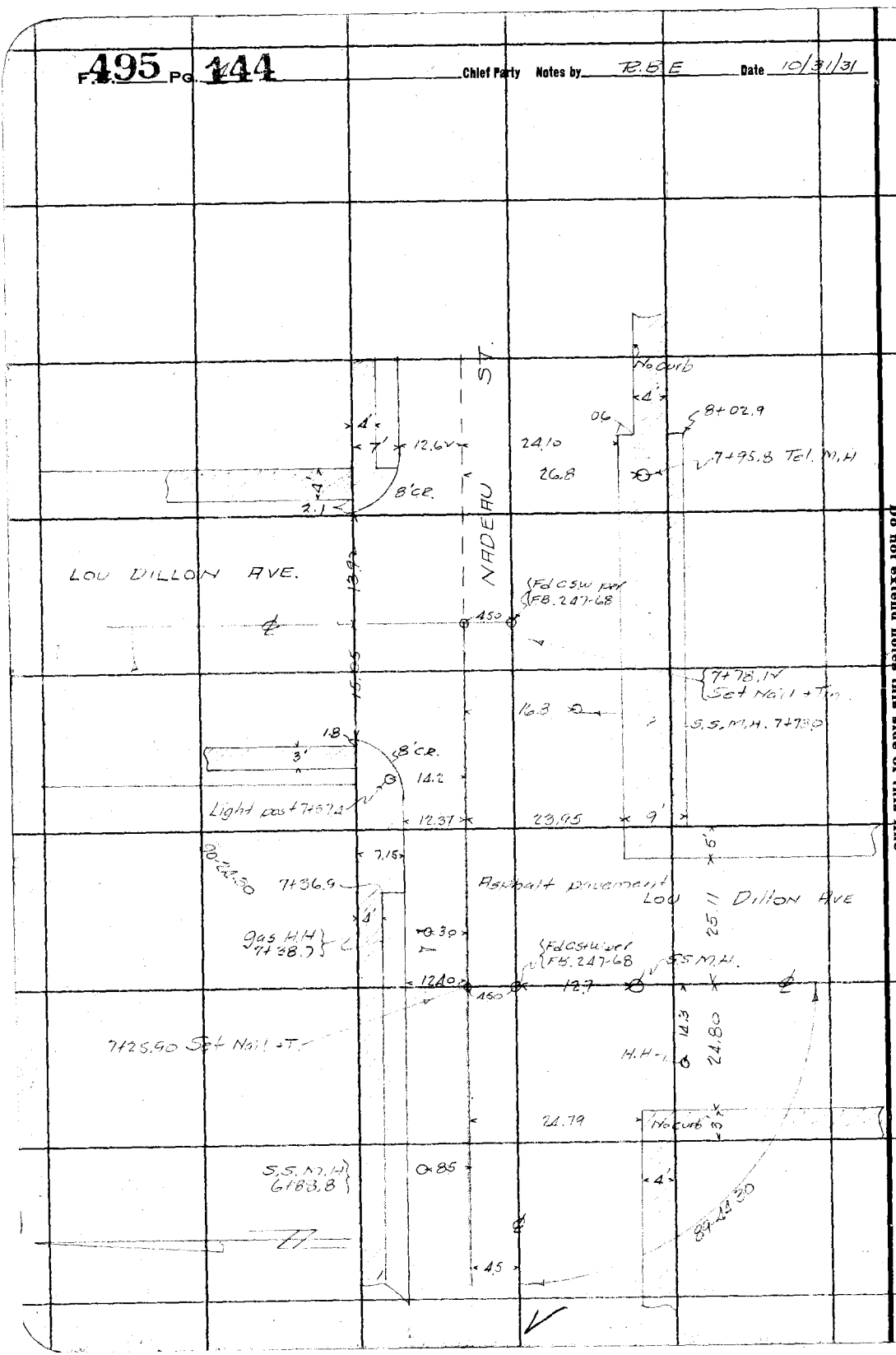

RETURN TO
LOS ANGELES COUNTY SURVEYOR

Do not extend notes this side of this line

Note: ANY ADDITIONS OR CHANGES ON THIS SHEET MUST BE MADE OR CIRCLED IN Red. WITH DATE AND NAME OF PERSON MAKING CHANGE.

Date _____ Notes by _____ Chief Party _____ F.B. 495 Pg. 145

Platted by _____	W. O. No. 630 D. S. O. No. _____
Date _____	Location _____
Map No. _____	Surveyed by _____
Platting C'k'd by _____	Date _____ A. C. Johnson
Date _____	Indexed _____

7476.12
7425.90
8222

SOUTH SIDE

83RD ST. BRANCH

October 31, 1931

R.B. Emmott
M. Hayes
G.F. Brock
C.R. Lawson

Const. Notes
F.B. 793-103

Note: ANY ADDITIONS OR CHANGES ON THIS SHEET MUST BE MADE OR CIRCLED IN Red. WITH DATE AND NAME OF PERSON MAKING CHANGE.

Do not extend notes this side of this line

RETURN TO
LOS ANGELES COUNTY SURVEYOR

Chief Party _____ Notes by _____ Date _____

RETURN TO
LOS ANGELES COUNTY SURVEYOR
Do not extend notes this side of this line
Note: ANY ADDITIONS OR CHANGES ON THIS SHEET MUST BE MADE OR CIRCLED IN Red WITH DATE AND NAME OF PERSON MAKING CHANGE.

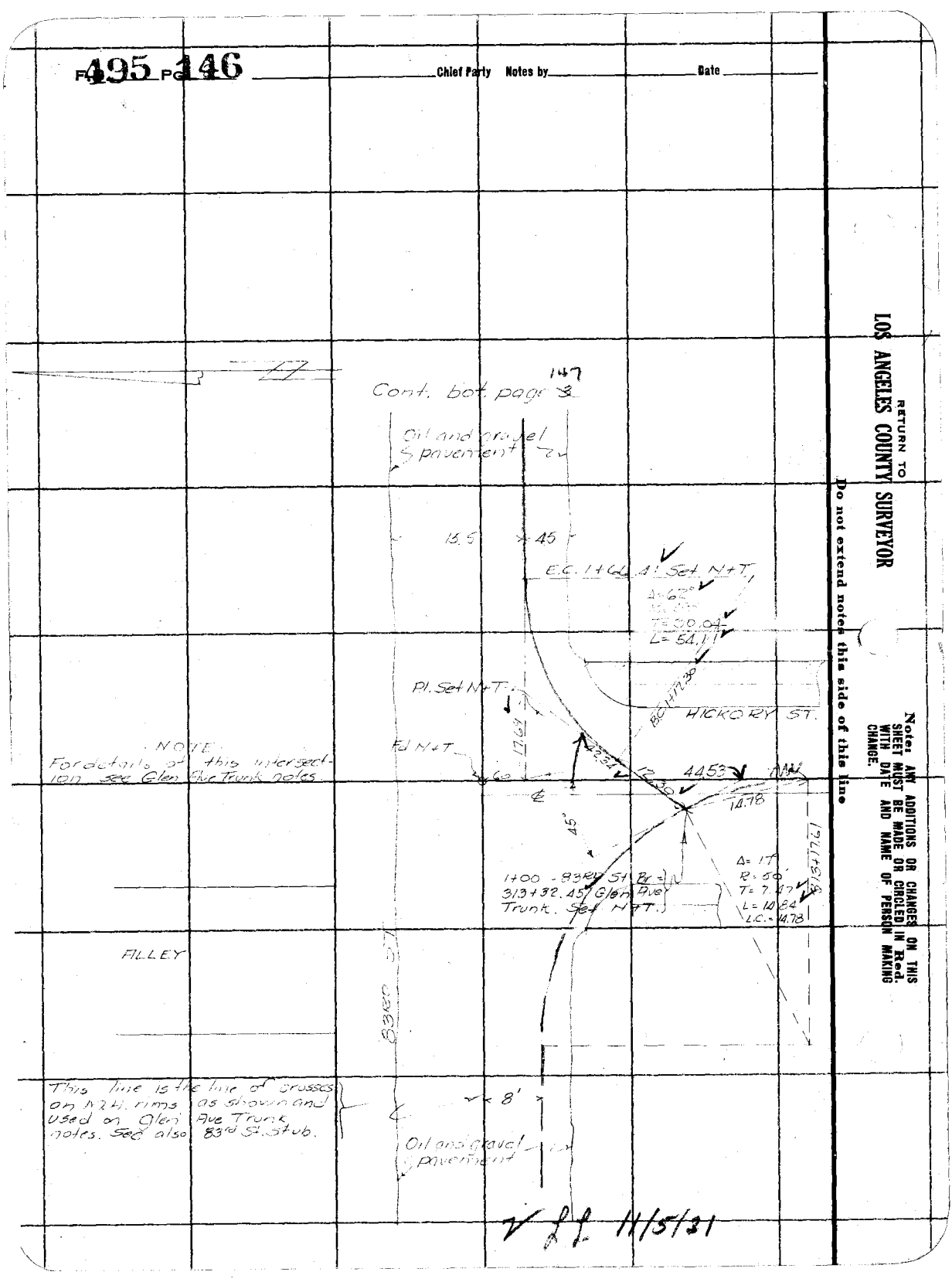

Date _____ Notes by _____ Chief Party _____ F.B. 495 Pg. 147

Platted by _____	W. O. No. 630 D. S. O. No. _____
Date _____	Location 83RD ST Branch
Map No. _____	Surveyed by [illegible]
Platting C'k'd by _____	Date 10/31/31
Date _____	Indexed A. C. Johnson

Cont. Bot. page 4

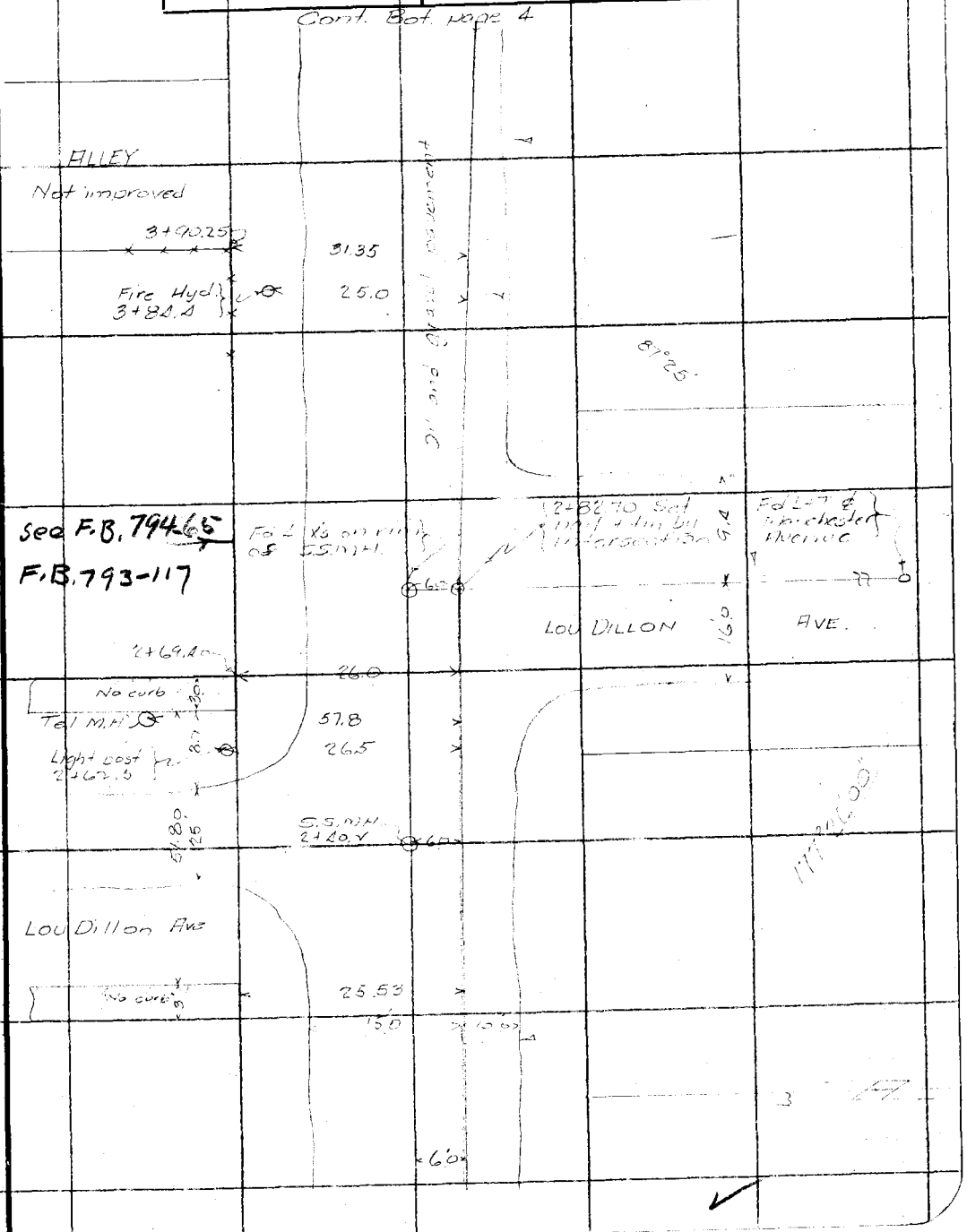

Note: ANY ADDITIONS OR CHANGES ON THIS SHEET MUST BE MADE OR CIRCLED IN Red. WITH DATE AND NAME OF PERSON MAKING CHANGE.

Do not extend notes this side of this line

RETURN TO LOS ANGELES COUNTY SURVEYOR

F.B. 495 PG. 148 Chief Party Notes by Date

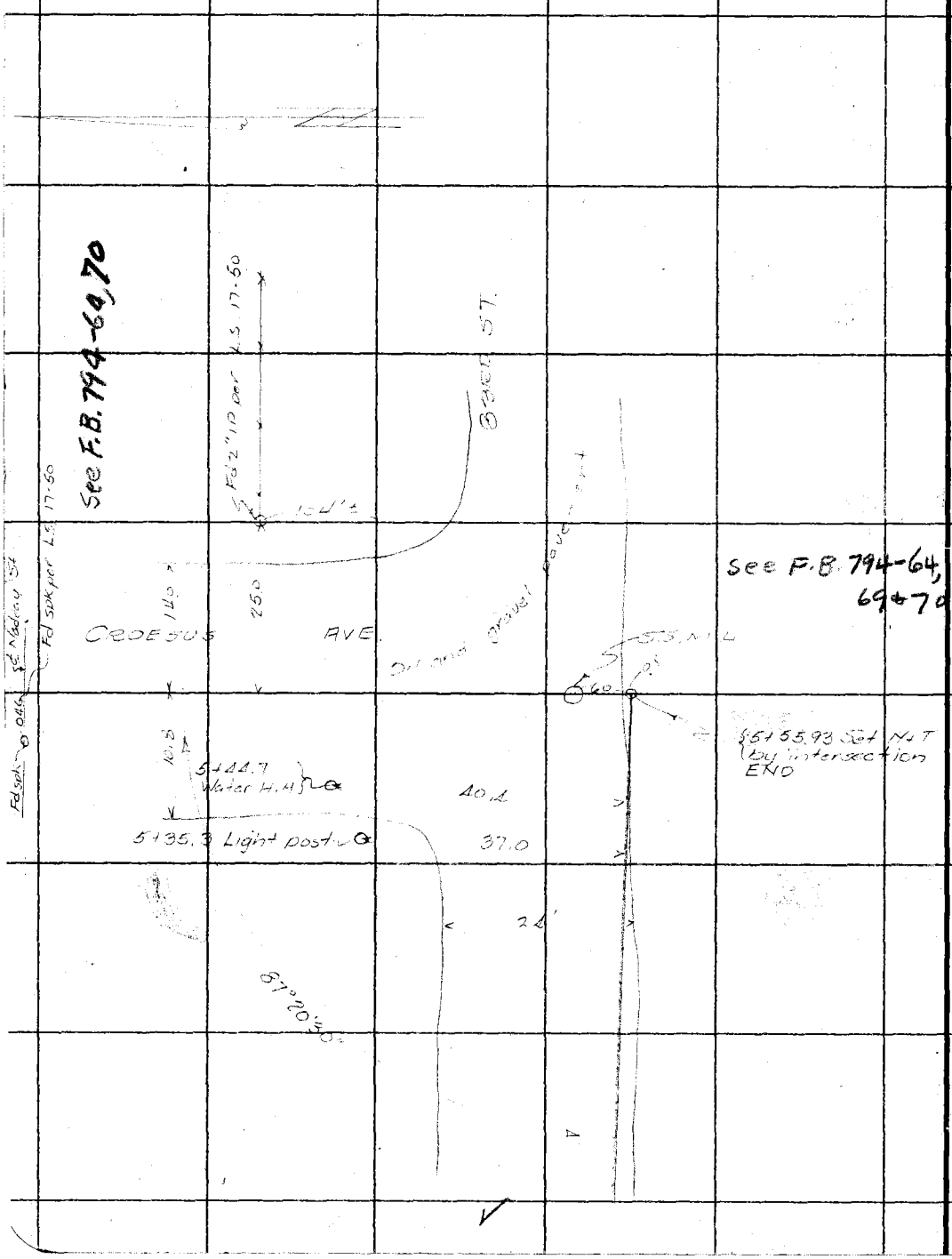

RETURN TO
LOS ANGELES COUNTY SURVEYOR

Do not extend notes this side of this line

Note: ANY ADDITIONS OR CHANGES ON THIS SHEET MUST BE MADE OR CIRCLED IN Red. WITH DATE AND NAME OF PERSON MAKING CHANGE.

F.B. 495 Pg. 149

Date _____ Notes by _____ Chief Party _____

Platted by	W. O. No. 630 D. S. O. No.
Date	Location Southside
Map No.	Surveyed by
Platting C'k'd by	Date
Date	Indexed A. C. Johnson

Note:
This Line has been Revised
See Plans P.I.H.

SOUTHSIDE
Avenue STUB
LOU DILLON ~~BRANCH~~

October 28, 1931

R.B. Emmott
M. Hayes
G.F. Brock
C.K. Lawson

Const. Notes
F.B. 793-73

Note: ANY ADDITIONS OR CHANGES ON THIS SHEET MUST BE MADE OR CIRCLED IN Red. WITH DATE AND NAME OF PERSON MAKING CHANGE.

Do not extend notes this side of this line

RETURN TO LOS ANGELES COUNTY SURVEYOR

F.B. 495 Pg. 150 Chief Party Notes by Date

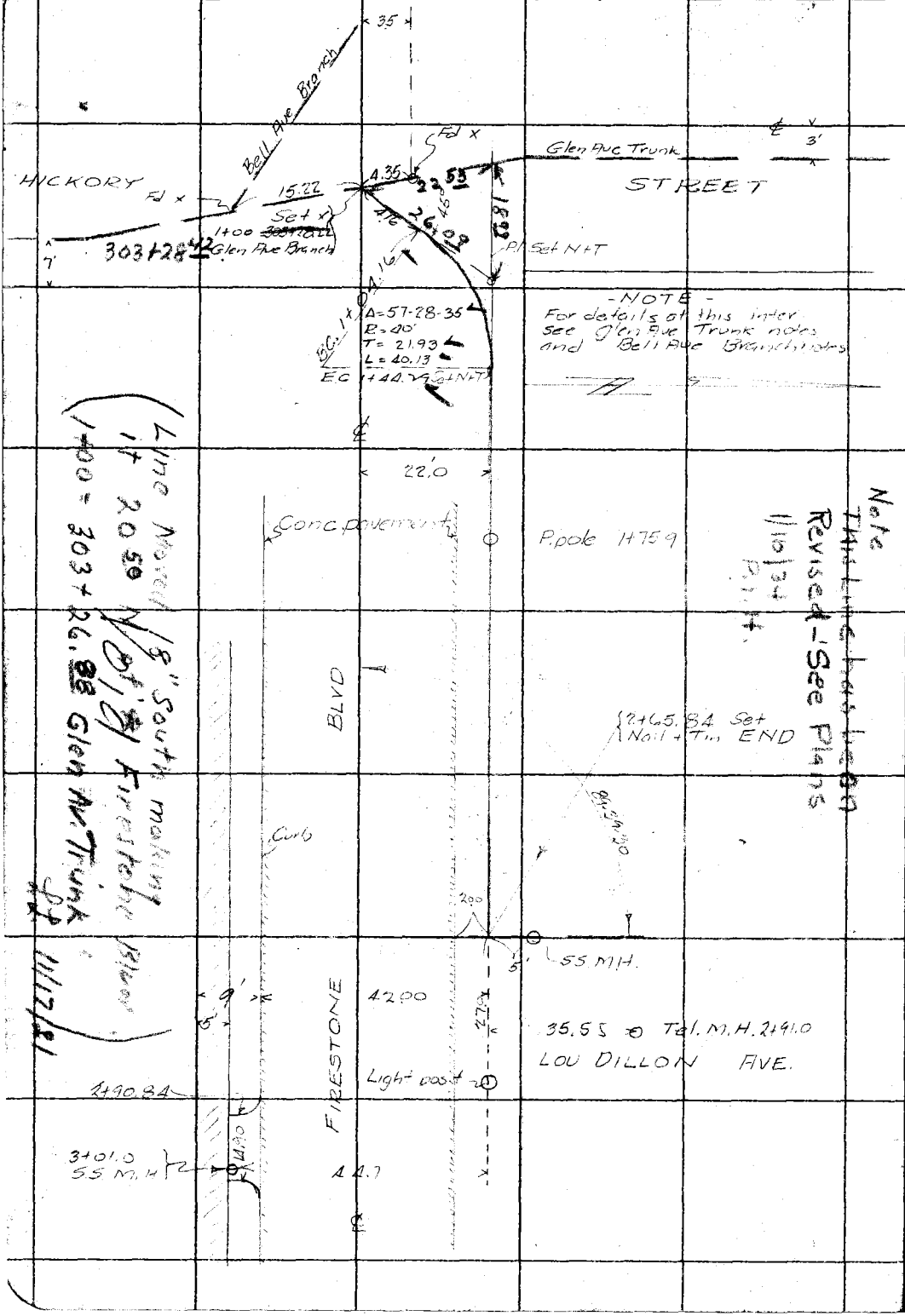

RETURN TO
LOS ANGELES COUNTY SURVEYOR

Do not extend notes this side of this line

Notes: ANY ADDITIONS OR CHANGES ON THIS SHEET MUST BE MADE OR CIRCLED IN RED WITH DATE AND NAME OF PERSON MAKING CHANGE.

Notes Ck'd by	Survey of Bell Ave Branch
Map No.	W. O. 630 Tape No. 026 St'd °F.
Office Work	Surveyed by R.B.Emmott
Checked	Notes R.B.E. Date 10/23/31
Date	Indexed A. C. Johnson

F.B. 495 PG. 151

Note:
This Line has been
Revised—See Plans
SOUTH SIDE

P. I. H.
1/10/34

BELL AVE. BRANCH

October 23, 1931

R.B. Emmott
M. Hayes
G. F. Brock
C.R. Lawson
F.H. Blanchard

Const. Notes
F.B. 793-75
& 88

Note: ANY ADDITIONS OR CHANGES ON THIS SHEET MUST BE MADE OR CIRCLED IN Red Ink, WITH DATE AND NAME OF PERSON MAKING CHANGE.

Do not extend notes this side of this line

RETURN TO
LOS ANGELES COUNTY SURVEYOR
700 HALL OF RECORDS

FORM 847 10M 5-31

F.B. 495 Pg. 152

Cont. Bot. page 3

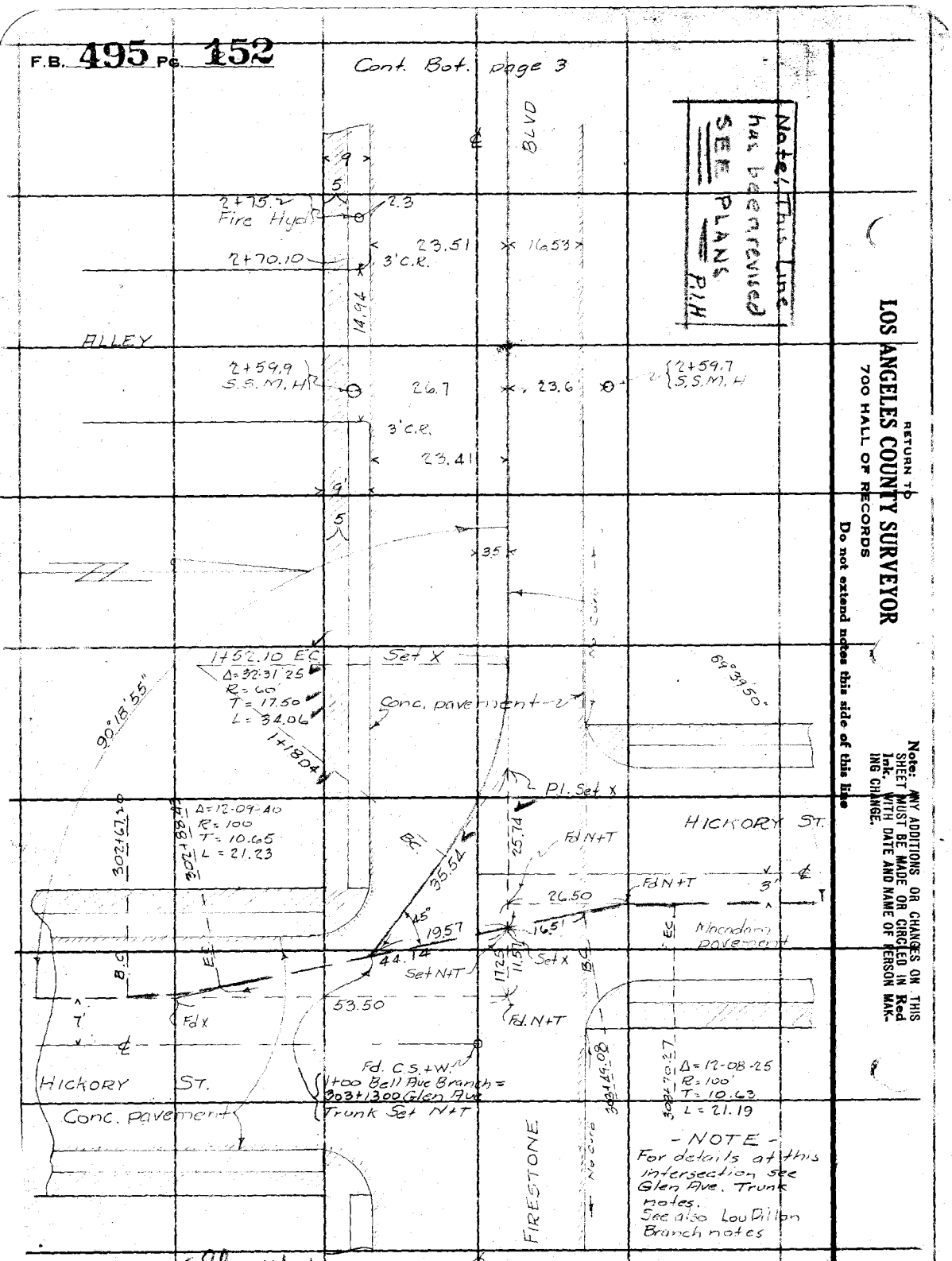

V Rd. 11/9/31

RETURN TO
LOS ANGELES COUNTY SURVEYOR
700 HALL OF RECORDS
Do not extend notes this side of this line

Note: ANY ADDITIONS OR CHANGES ON THIS SHEET MUST BE MADE OR CIRCLED IN Red Ink. WITH DATE AND NAME OF PERSON MAKING CHANGE.

F.B. 495 Pg. 153

Notes Ck'd by	Survey of Bell Ave Brand
Map No.	W. O. 630 Tape No. St'd °F.
Office Work	Surveyed by R.B. Emmott
Checked	Notes R.B.E. Date 10/23/31
Date	Indexed A. C. Johnson

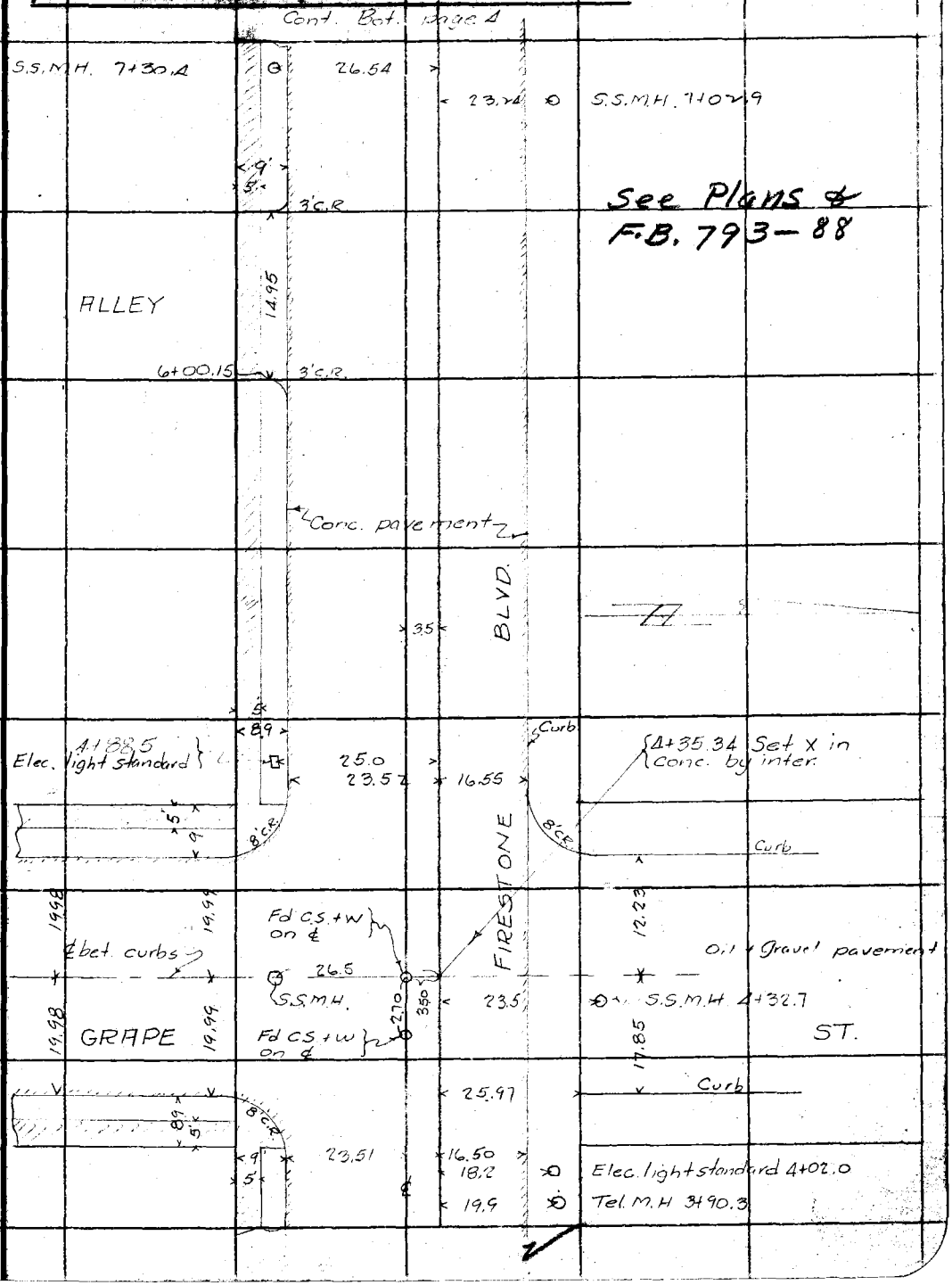

Note: ANY ADDITIONS OR CHANGES ON THIS SHEET MUST BE MADE OR CIRCLED IN Red Ink. WITH DATE AND NAME OF PERSON MAKING CHANGE.

Do not extend notes this side of this line

RETURN TO
LOS ANGELES COUNTY SURVEYOR
700 HALL OF RECORDS

FORM 247 10M 5-31

F.B. 495 Pg. 154

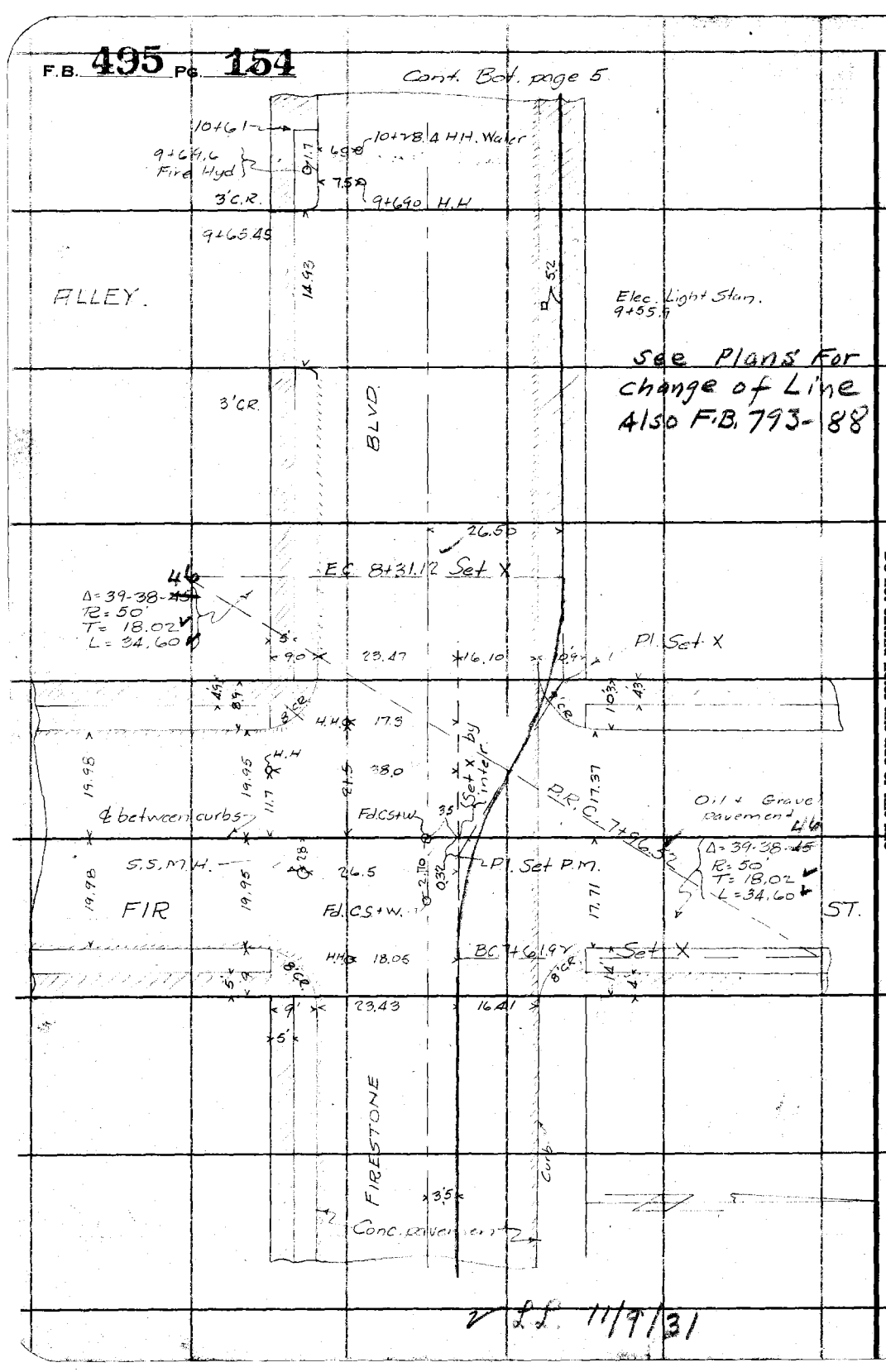

RETURN TO
LOS ANGELES COUNTY SURVEYOR
700 HALL OF RECORDS
Do not extend notes this side of this line

Note: ANY ADDITIONS OR CHANGES ON THIS SHEET MUST BE MADE OR CIRCLED IN Red Ink. WITH DATE AND NAME OF PERSON MAKING CHANGE.

L.L. 11/9/31

Notes Ck'd by	Survey of Bell Ave Branch
Map No.	W. O. 630 Tape No. 026 St'd °F.
Office Work	Surveyed by R.B. Emmott
Checked	Notes R.B.E Date 10/23/31
Date	Indexed A. C. Johnson

F.B. 495 PG. 155

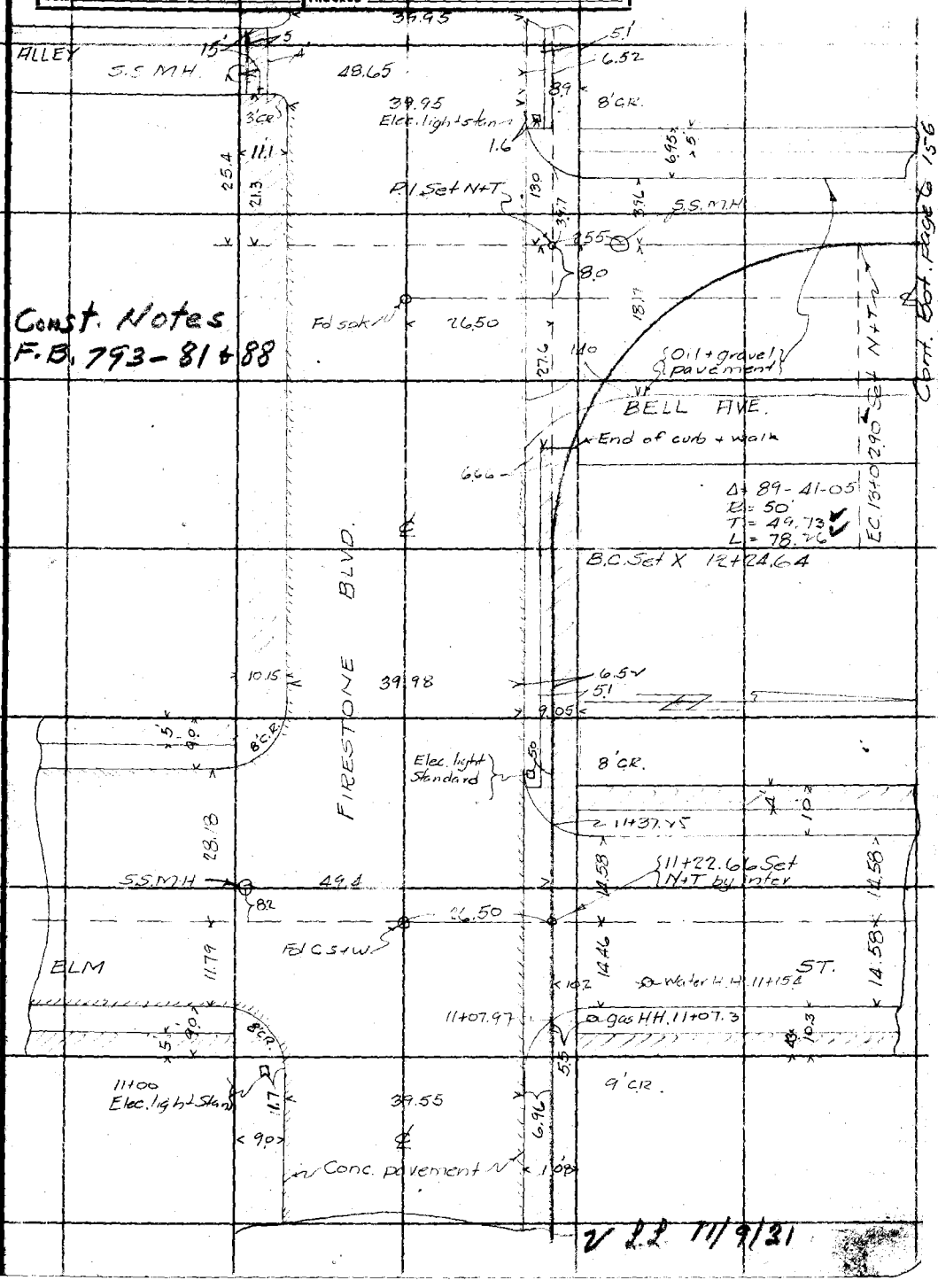

Note: ANY ADDITIONS OR CHANGES ON THIS SHEET MUST BE MADE OR CIRCLED IN Red Ink, WITH DATE AND NAME OF PERSON MAKING CHANGE.

Do not extend notes this side of this line

RETURN TO
LOS ANGELES COUNTY SURVEYOR
700 HALL OF RECORDS

FORM 847 10M 8-31

✓ L.L. 11/9/31

F.B. 495 Pg. 156

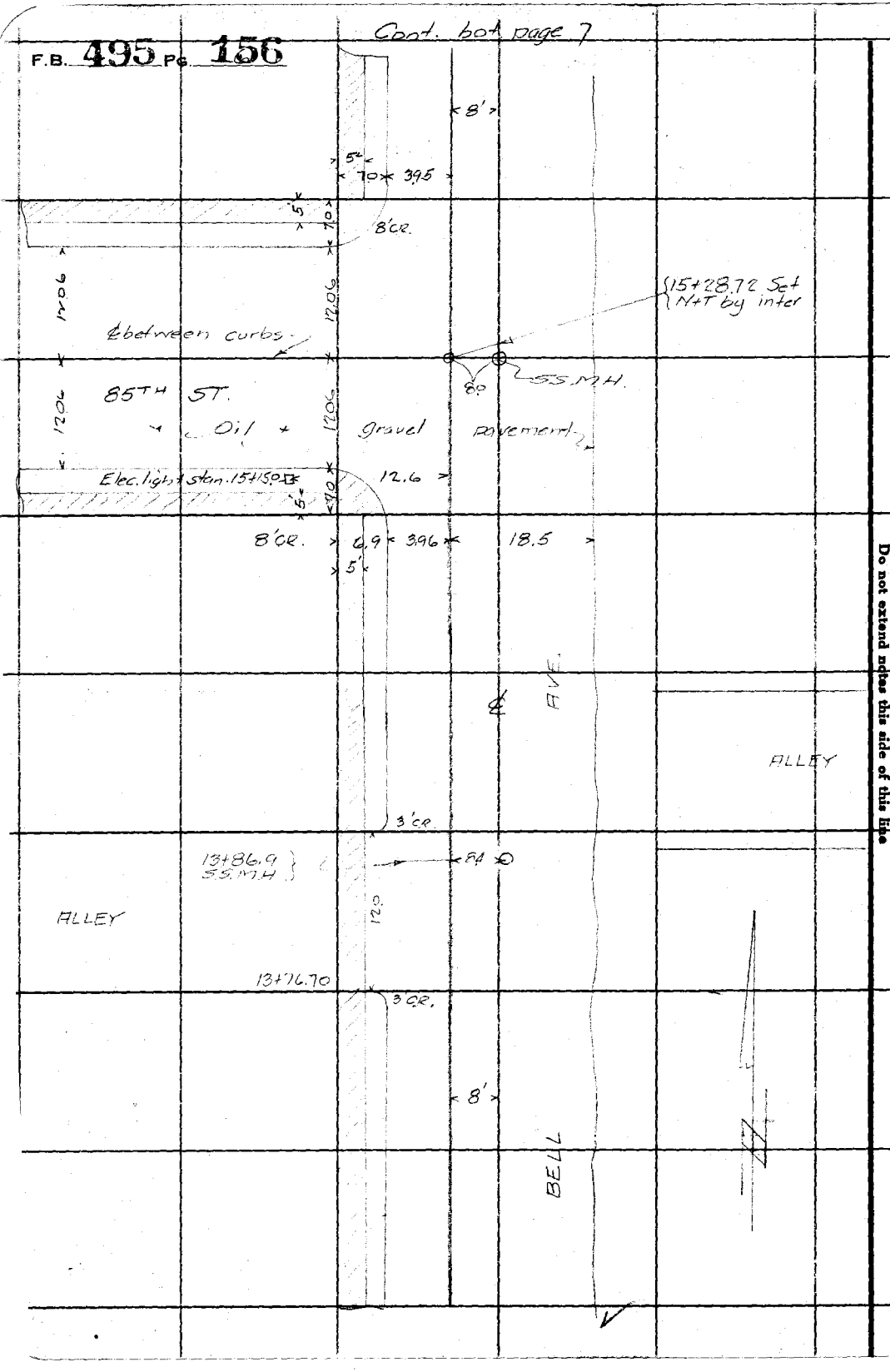

RETURN TO
LOS ANGELES COUNTY SURVEYOR
700 HALL OF RECORDS

Do not extend notes this side of this line

Note: ANY ADDITIONS OR CHANGES ON THIS SHEET MUST BE MADE OR CIRCLED IN Red Ink. WITH DATE AND NAME OF PERSON MAKING CHANGE.

F.B. 495 Pg. 157

Notes Ck'd by	Survey of 84th Ave Project
Map No.	W. O. 630 Tape No. 026 St'd 84 °F.
Office Work	Surveyed by R.B.E.
Checked	Notes R.B.E. Date 10/26/31
Date	Indexed A. C. Johnson

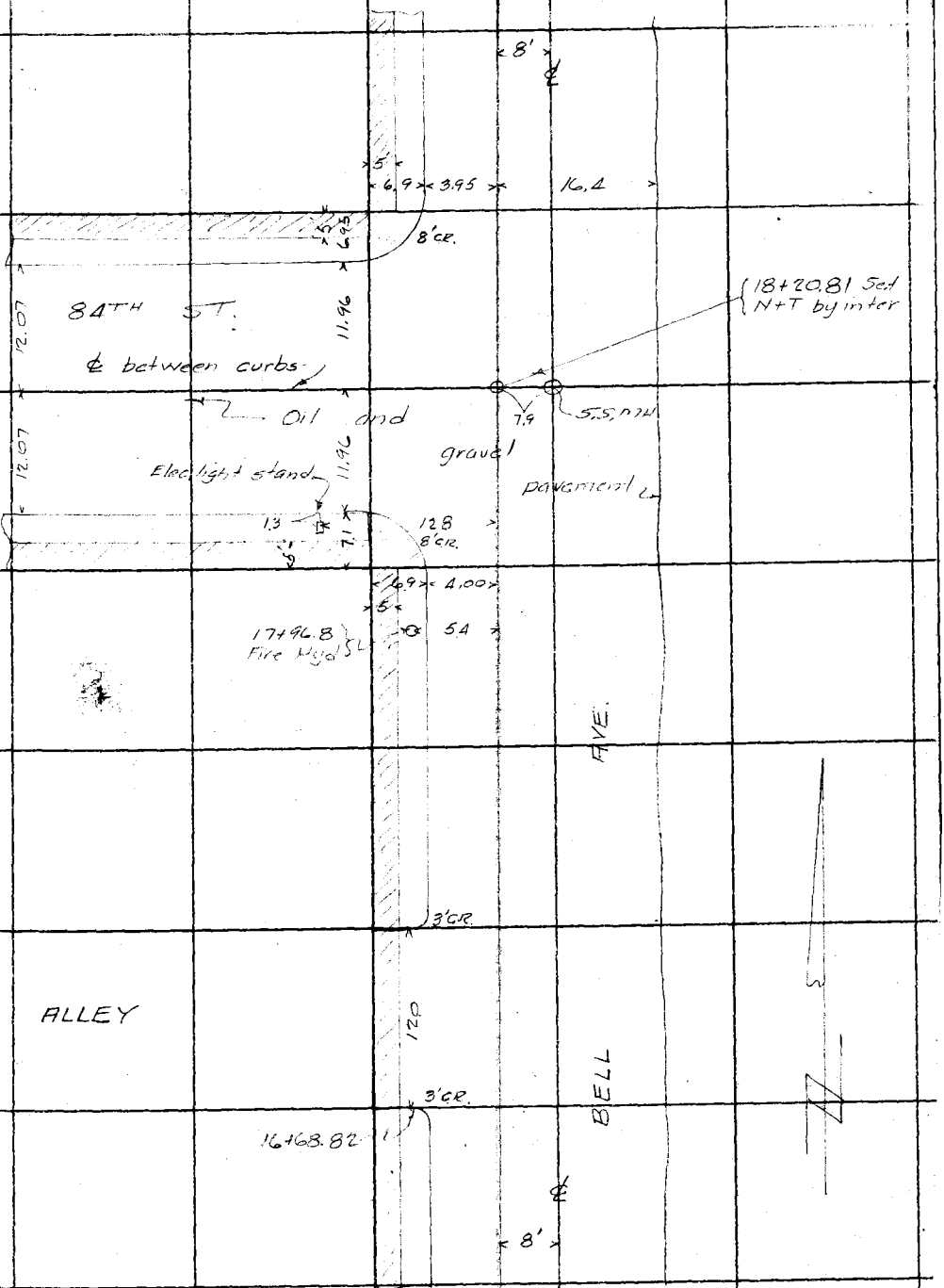

Note: ANY ADDITIONS OR CHANGES ON THIS SHEET MUST BE MADE OR CIRCLED IN Red Ink. WITH DATE AND NAME OF PERSON MAKING CHANGE.

Do not extend notes this side of this line

RETURN TO
LOS ANGELES COUNTY SURVEYOR
700 HALL OF RECORDS

FORM 247 10M 5-31

F.B. 495 Pg. 158

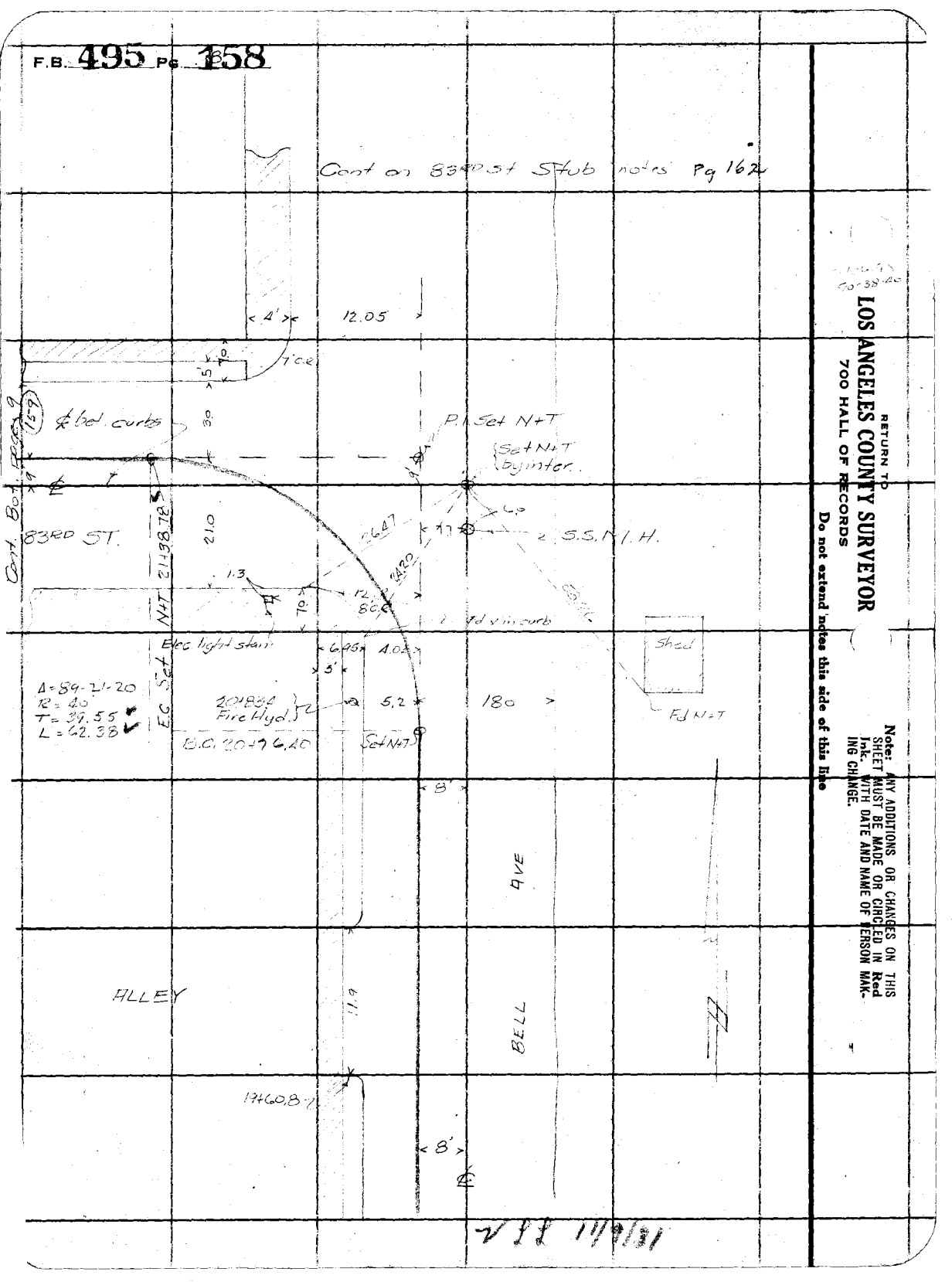

RETURN TO
LOS ANGELES COUNTY SURVEYOR
700 HALL OF RECORDS

Do not extend notes this side of this line

Note: ANY ADDITIONS OR CHANGES ON THIS SHEET MUST BE MADE OR CIRCLED IN Red Ink. WITH DATE AND NAME OF PERSON MAKING CHANGE.

11/9/61

F.B. 495 Pg. 159

Notes Ck'd by	Survey of Bell Ave. Branch
Map No.	W. O. 630 Tape No. 026 St'd °F.
Office Work	Surveyed by R. B. Emmott
Checked	Notes R.B.E. Date 10/27/31
Date	Indexed A. C. Johnson

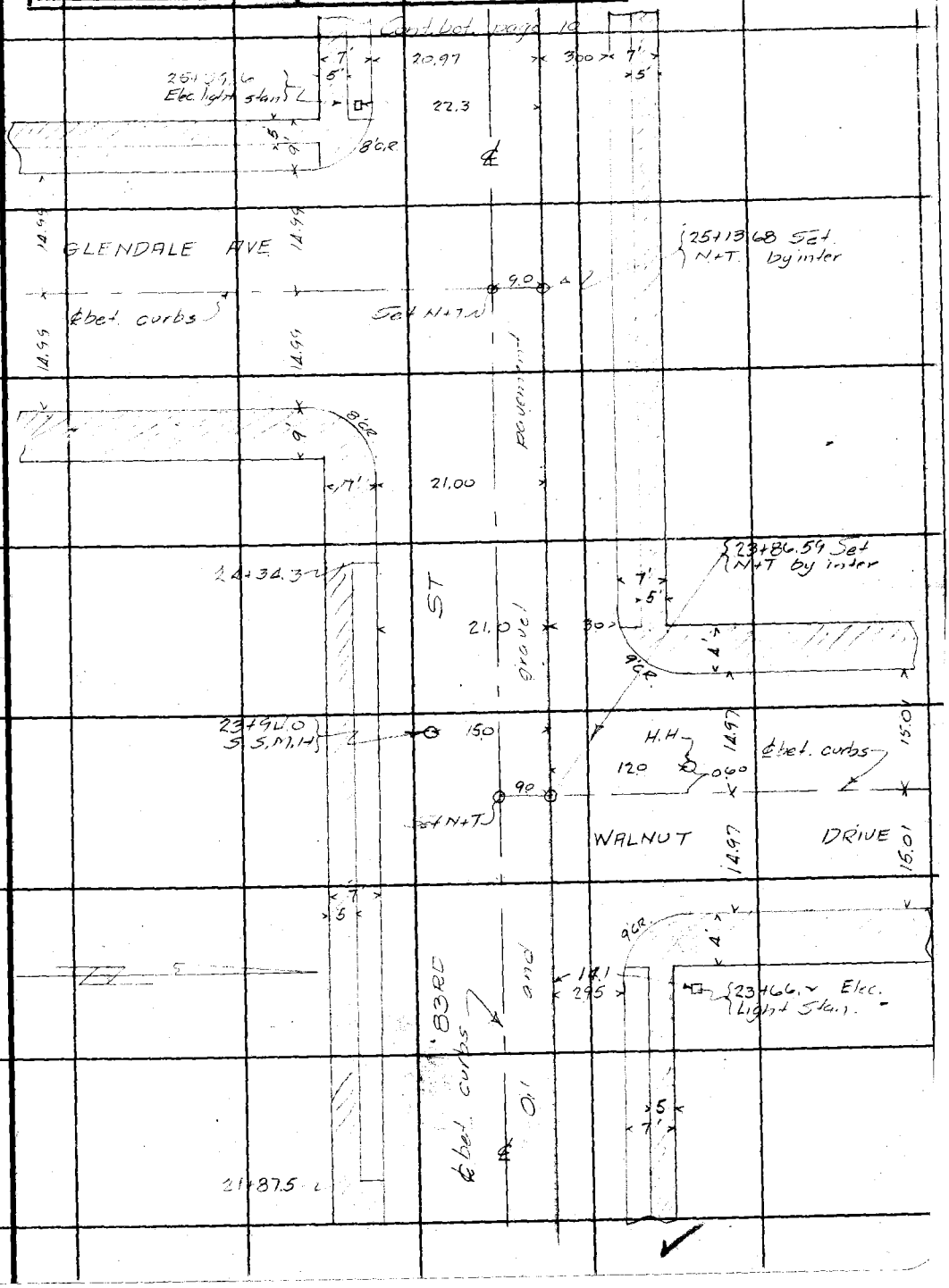

Note: ANY ADDITIONS OR CHANGES ON THIS SHEET MUST BE MADE OR CIRCLED IN Red Ink. WITH DATE AND NAME OF PERSON MAKING CHANGE.

RETURN TO
LOS ANGELES COUNTY SURVEYOR
700 HALL OF RECORDS

Do not extend notes this side of this line

FORM 247 10M 5-31

F.B. 495 Pg. 160

Coast Notes
F.B. 793-75

RETURN TO
LOS ANGELES COUNTY SURVEYOR
700 HALL OF RECORDS
Do not extend notes this side of this line

Note: ANY ADDITIONS OR CHANGES ON THIS SHEET MUST BE MADE OR CIRCLED IN Red Ink. WITH DATE AND NAME OF PERSON MAKING CHANGE.

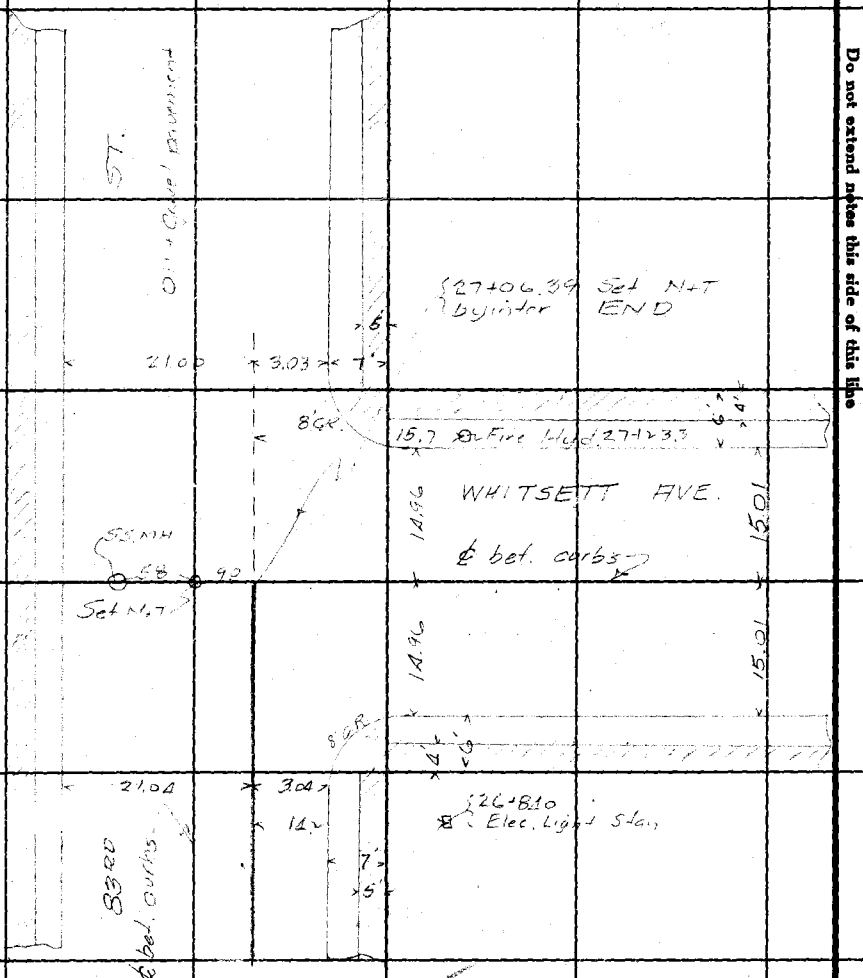

Notes Ck'd by	Survey of 83rd ST Stub
Map No.	W. O. 630 Tape No. 026 St'd °F.
Office Work	Surveyed by R.B. Emmott
Checked	Notes R.B.E Date 10/31/31
Date	Indexed A. C. Johnson

F.B. 495 Pg. 161

Note: ANY ADDITIONS OR CHANGES ON THIS SHEET MUST BE MADE IN Red Ink, WITH DATE AND NAME OF PERSON MAKING CHANGE.

Do not extend notes this side of this line

SOUTH SIDE

83RD ST. STUB

October 27. 1931

R.B. Emmott
M. Hayes
G.F. Brock
C.R. Lawson

Const. Notes
F.B. 793-161

RETURN TO
LOS ANGELES COUNTY SURVEYOR
700 HALL OF RECORDS

FORM 247 10M 8-31

F.B. 495 PG. 162

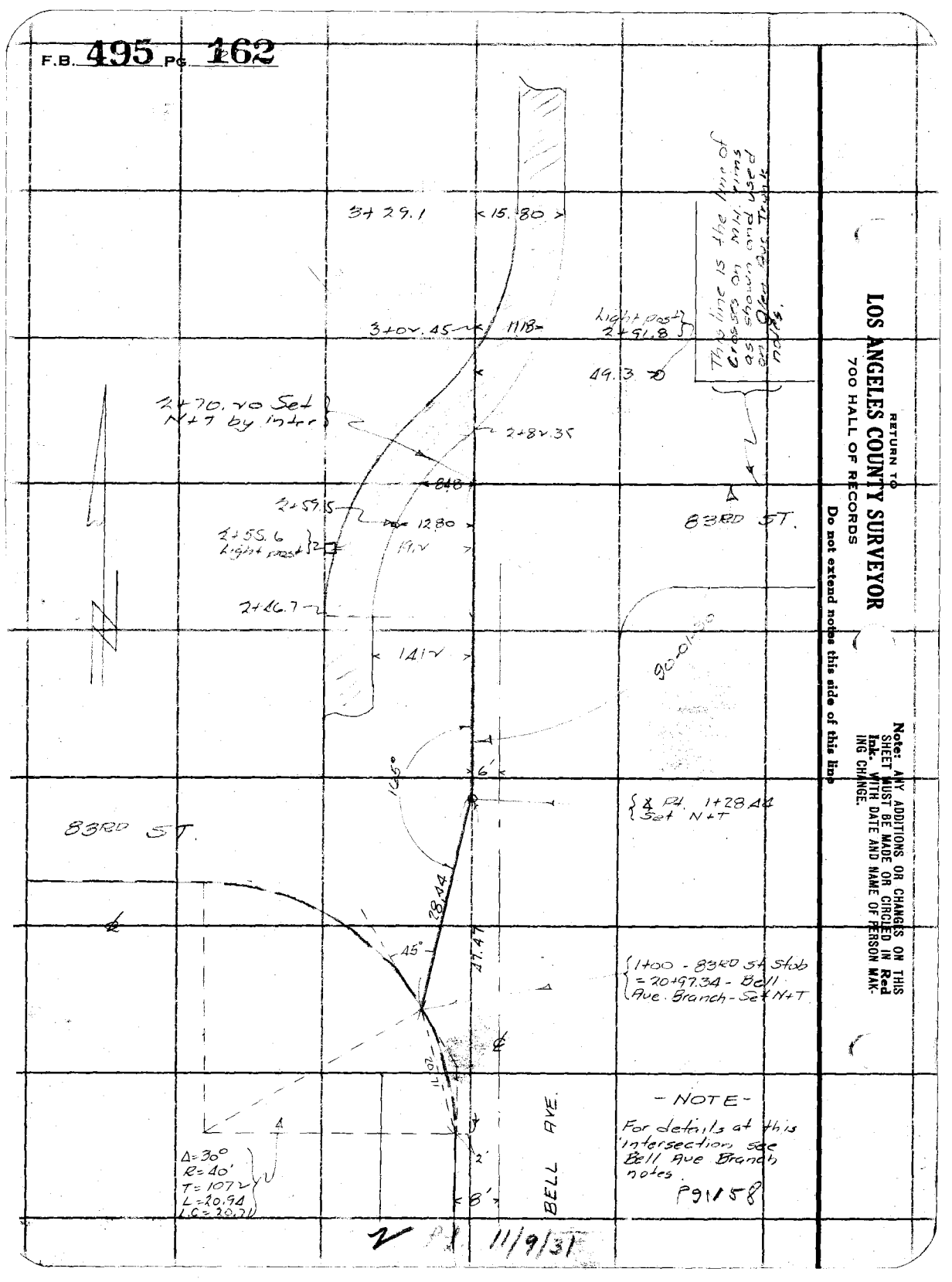

RETURN TO
LOS ANGELES COUNTY SURVEYOR
700 HALL OF RECORDS

Do not extend notes this side of this line

Note: ANY ADDITIONS OR CHANGES ON THIS SHEET MUST BE MADE OR CIRCLED IN Red Ink. WITH DATE AND NAME OF PERSON MAKING CHANGE.

Date _____ Notes by _____ Chief Party _____ F.B. 495 PG. 163

Platted by	W. O. No. 630 D. S. O. No.
Date	Location Firestone Blvd Branch
Map No.	Surveyed by R. B. Emmott
Platting C'k'd by	Date 10/28/31
Date	Indexed A. C. Johnson

Note: ANY ADDITIONS OR CHANGES ON THIS SHEET MUST BE MADE OR CIRCLED IN Red. WITH DATE AND NAME OF PERSON MAKING CHANGE.

Do not extend notes this side of this line

RETURN TO LOS ANGELES COUNTY SURVEYOR

SOUTHSIDE

FIRESTONE BLVD BRANCH

October 28, 1931

R.B. Emmott
M. Hayes
G.F. Brock
C.R. Lawson

Const. Notes
F.B. 793-91

F. 495 PG. 164 Chief Party Notes by Date

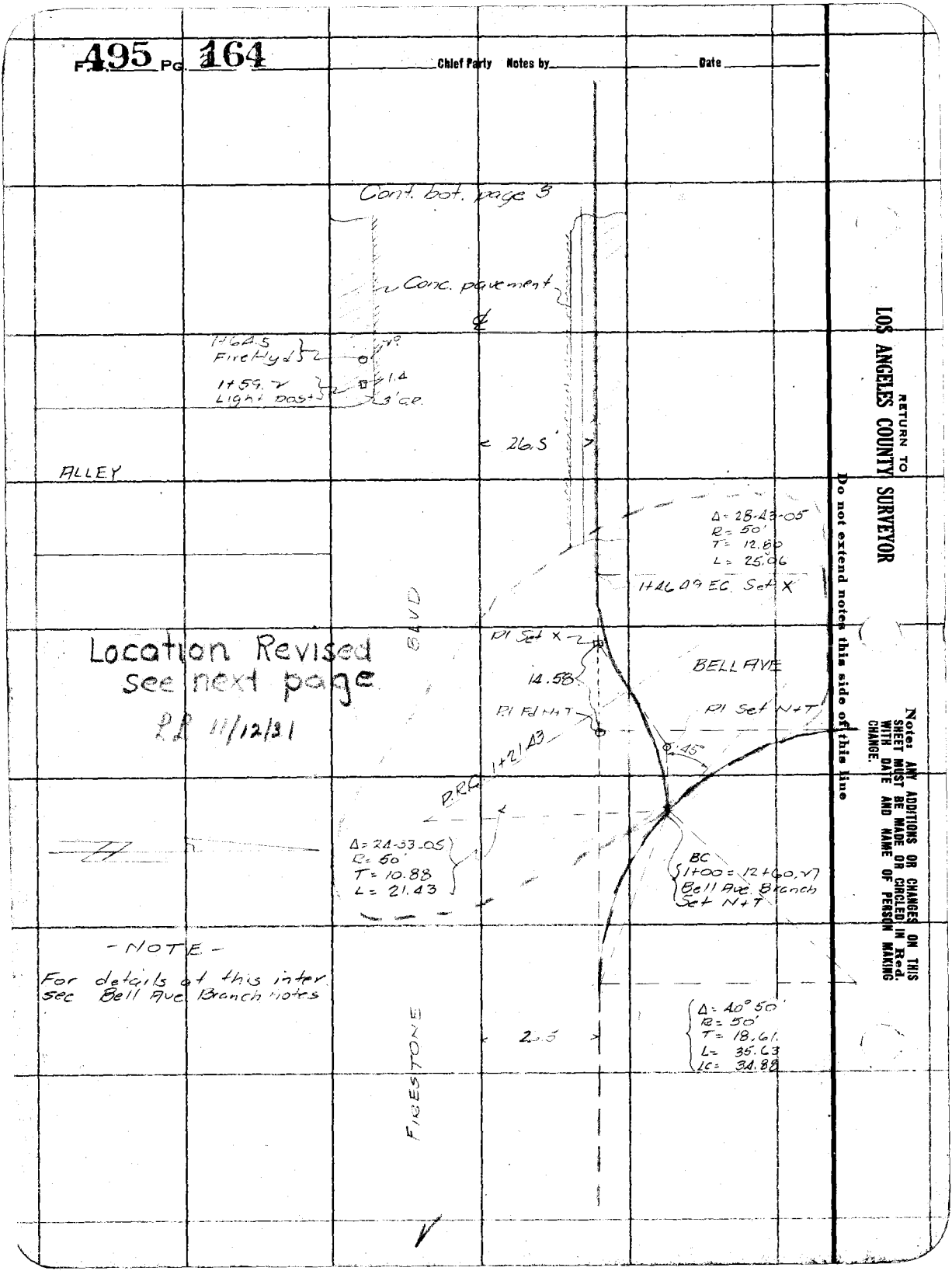

RETURN TO
LOS ANGELES COUNTY SURVEYOR

Do not extend notes this side of this line

Notes: ANY ADDITIONS OR CHANGES ON THIS SHEET MUST BE MADE OR CIRCLED IN Red. WITH DATE AND NAME OF PERSON MAKING CHANGE.

Notes Ck'd by	Survey of Firestone Blvd Branch
Map No.	W. O. Tape No. St'd °F.
Office Work	Surveyed by
Checked	Notes Date 11/12/31
Date	Indexed A. C. Johnson

F.B. 495 Pg. 165

REVISED LOCATION
Calculations L. Langacre
Checked. [illegible]

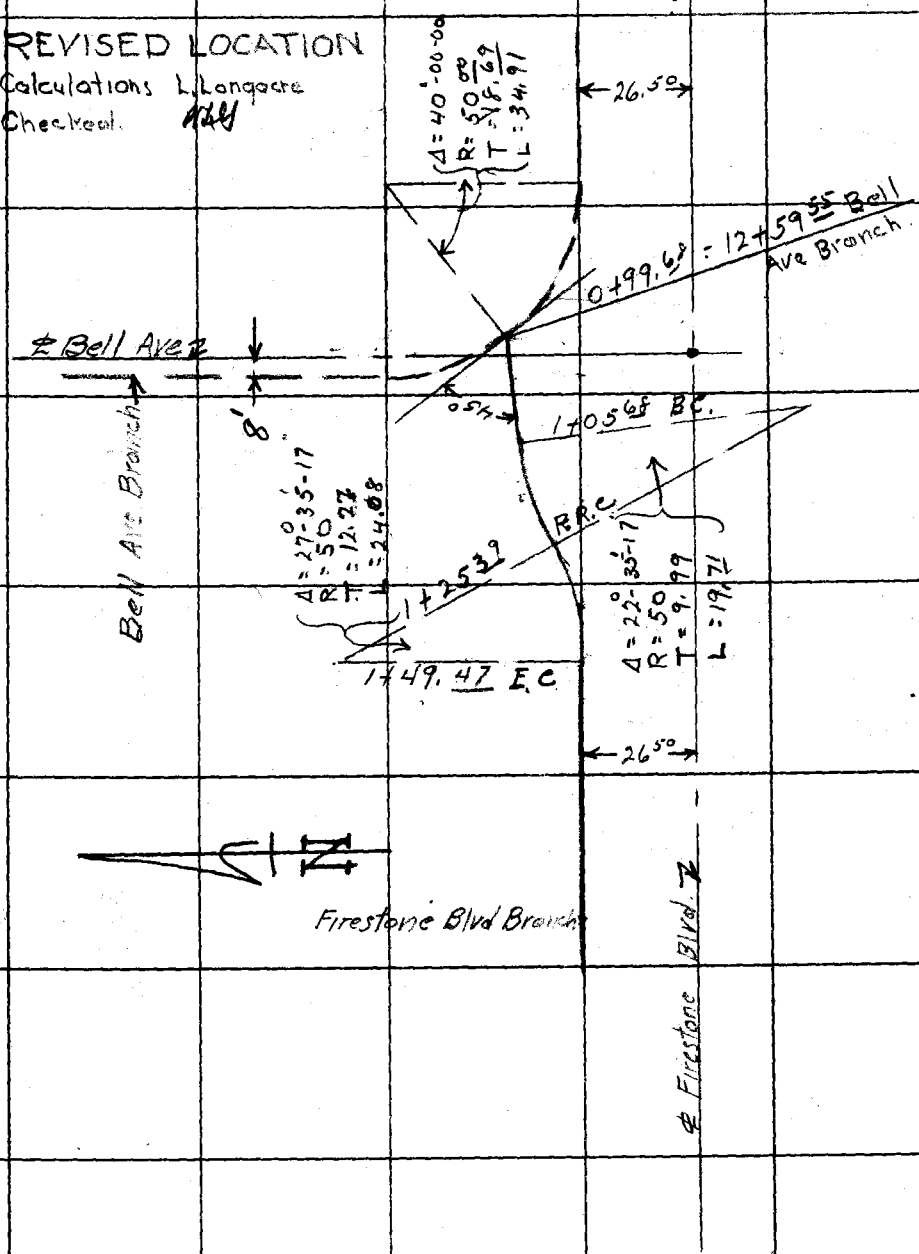

Note: ANY ADDITIONS OR CHANGES ON THIS SHEET MUST BE MADE OR CIRCLED IN Red Ink. WITH DATE AND NAME OF PERSON MAKING CHANGE.

Do not extend notes this side of this line

RETURN TO
LOS ANGELES COUNTY SURVEYOR
700 HALL OF RECORDS

FORM 247 10M 8-31

RETURN TO

LOS ANGELES COUNTY SURVEYOR

700 HALL OF RECORDS

Note: ANY ADDITIONS OR CHANGES ON THIS SHEET MUST BE MADE OR CIRCLED IN **Red Ink.** WITH DATE AND NAME OF PERSON MAKING CHANGE.

Do not extend notes this side of this line

F.B. 495 Pg. 166

F.B. 495 Pg. 167

Notes Ck'd by	Survey of Firestone Blvd. Branch
Map No.	W. O. 630 Tape No. 026 St'd °F.
Office Work	Surveyed by R.B. Emmott
Checked	Notes R.B.E Date 10/28/31
Date	Indexed A. C. Johnson

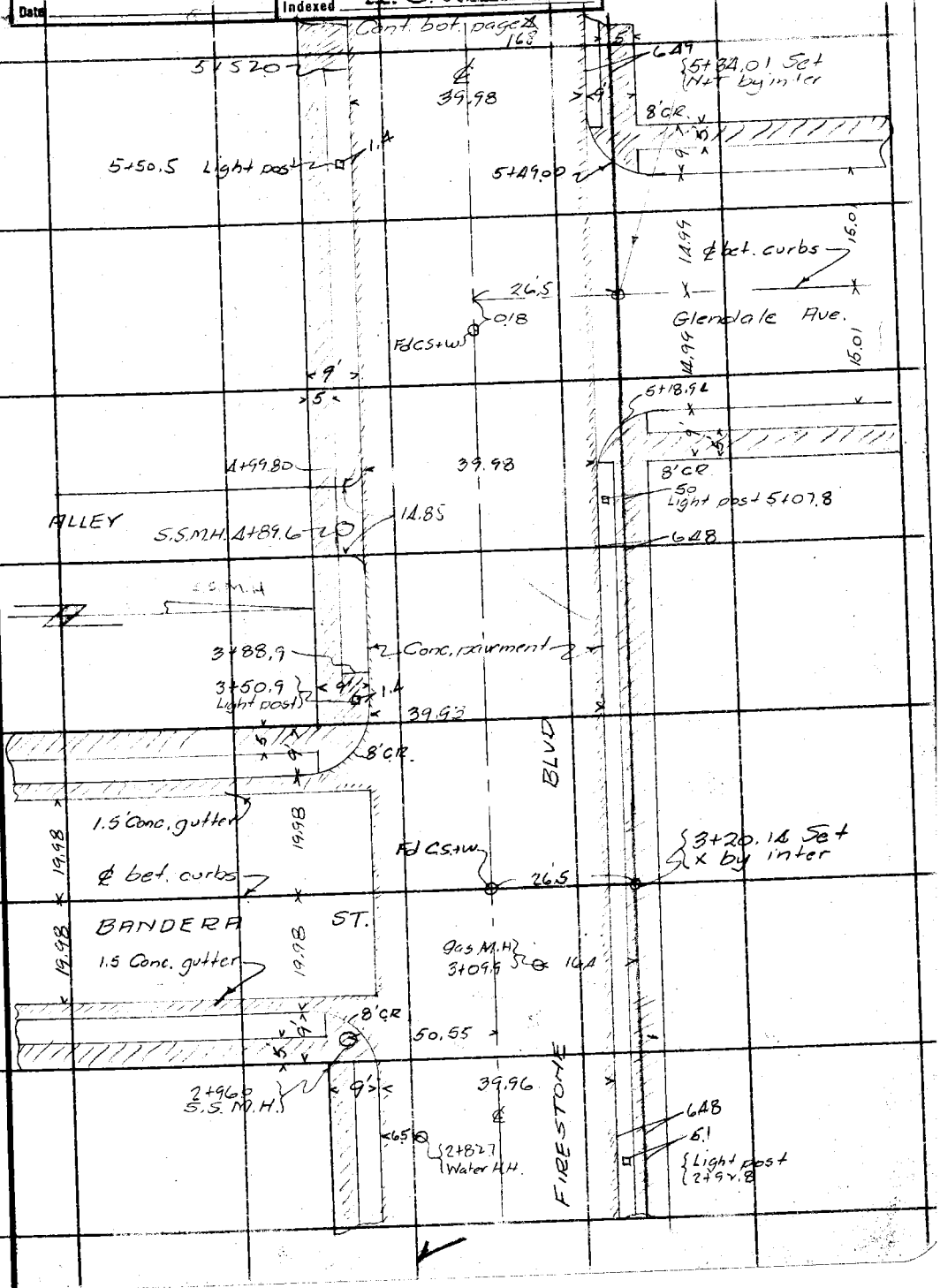

Note: ANY ADDITIONS OR CHANGES ON THIS SHEET MUST BE MADE (OR CIRCLED IN Red Ink. WITH DATE AND NAME OF PERSON MAKING CHANGE.

RETURN TO
LOS ANGELES COUNTY SURVEYOR
700 HALL OF RECORDS

Do not extend notes this side of this line

FORM 247 10M 5-31

F.B. 495 Pg. 168

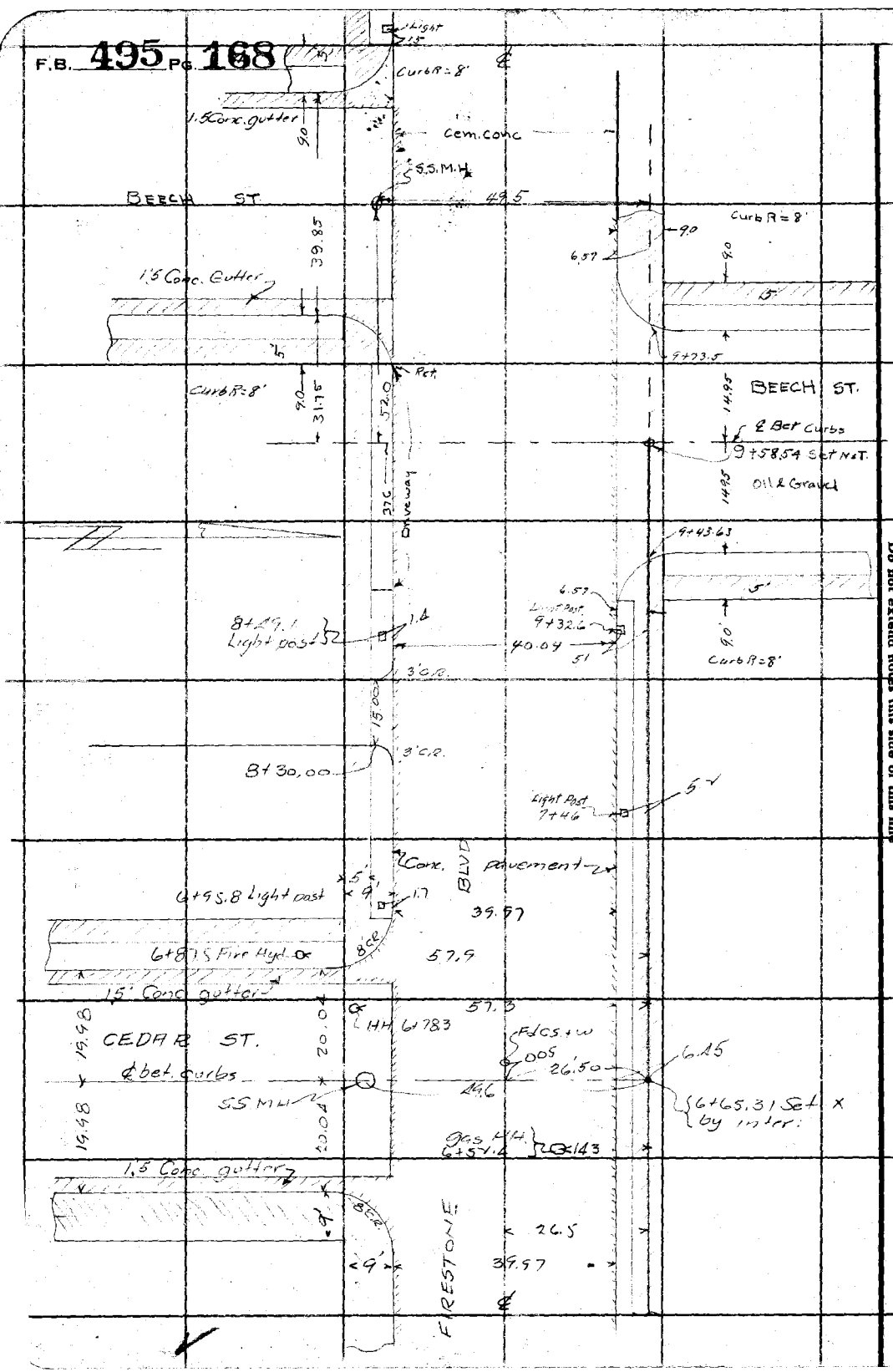

RETURN TO
LOS ANGELES COUNTY SURVEYOR
700 HALL OF RECORDS

Do not extend notes this side of this line

Note: ANY ADDITIONS OR CHANGES ON THIS SHEET MUST BE MADE OR CIRCLED IN **Red Ink**, WITH DATE AND NAME OF PERSON MAKING CHANGE.

Notes Ck'd by	Survey of [illegible]
Map No.	W. O. 630 Tape No. 026 St'd ° F.
Office Work	Surveyed by R.B.Emmott
Checked	Notes R.B.E. Date 10/22/31
Date	Indexed A. C. Johnson

F.B. 495 Pg. 169

Notes: ANY ADDITIONS OR CHANGES ON THIS SHEET MUST BE MADE OR CIRCLED IN Red Ink, WITH DATE AND NAME OF PERSON MAKING CHANGE.

Do not extend notes this side of this line

SOUTHSIDE
88TH ST. BRANCH

October 22, 1931

R. B. Emmott
M. Hayes
G. F. Brock
C. E. Lawson

Coast Notes
F.B. 793-65

RETURN TO
LOS ANGELES COUNTY SURVEYOR
700 HALL OF RECORDS

FORM 847 10M 5-31

F.B. 495 Pg. 170

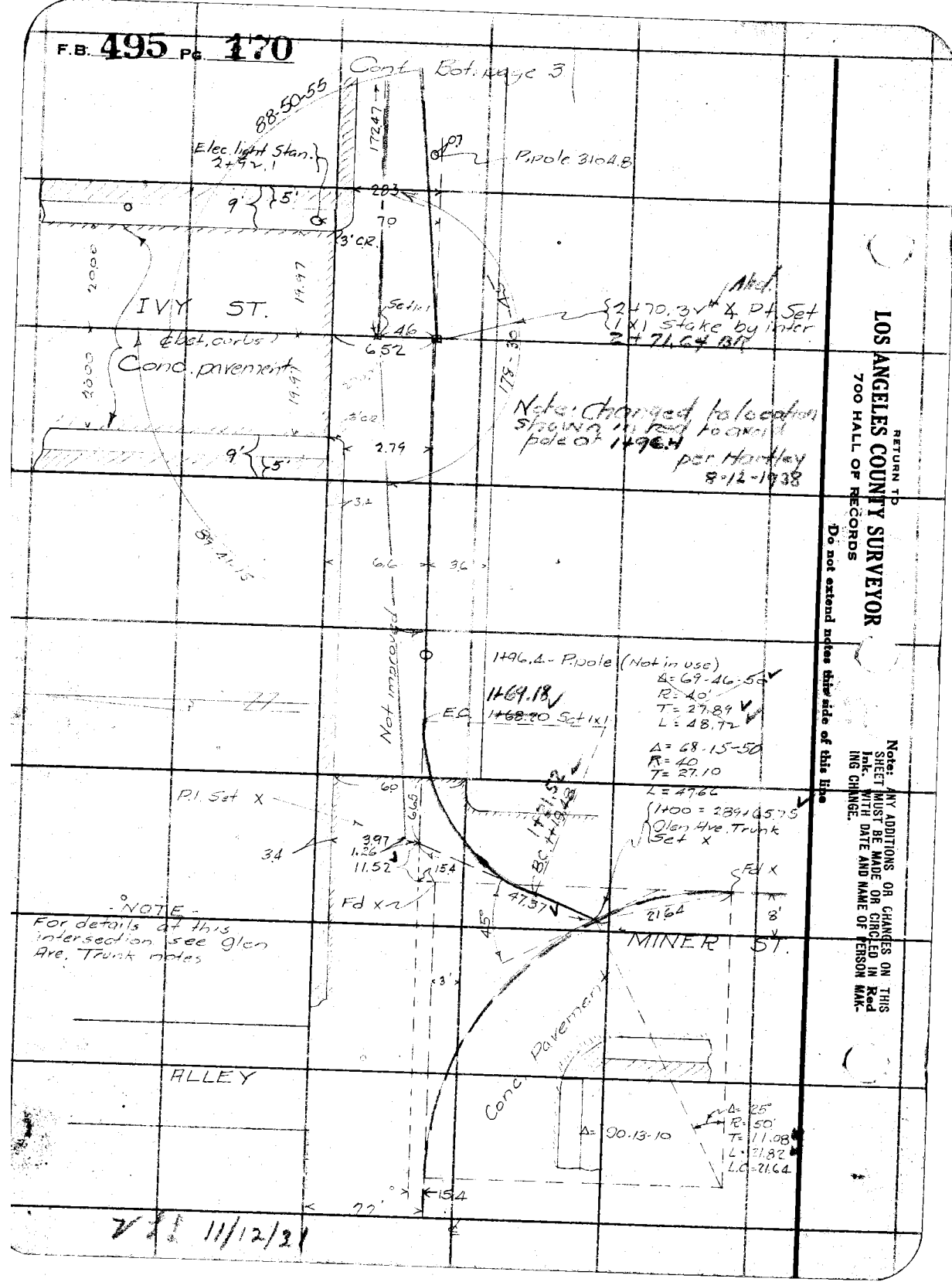

RETURN TO
LOS ANGELES COUNTY SURVEYOR
700 HALL OF RECORDS

Do not extend notes this side of this line

Note: ANY ADDITIONS OR CHANGES ON THIS SHEET MUST BE MADE OR CIRCLED IN Red Ink. WITH DATE AND NAME OF PERSON MAKING CHANGE.

F.B. 495 Pg. 171

Notes Ck'd by	Survey of 88th St Branch
Map No.	W. O. 630 Tape No. 026 St'd 04 °F.
Office Work	Surveyed by R B Emmott
Checked	Notes T.B.E. Date 10/30/31
Date	Indexed A. C. Johnson

Note: ANY ADDITIONS OR CHANGES ON THIS SHEET MUST BE MADE OR CIRCLED IN Red Ink. WITH DATE AND NAME OF PERSON MAKING CHANGE.

Do not extend notes this side of this line

RETURN TO
LOS ANGELES COUNTY SURVEYOR
700 HALL OF RECORDS

FORM 247 10M 8-31

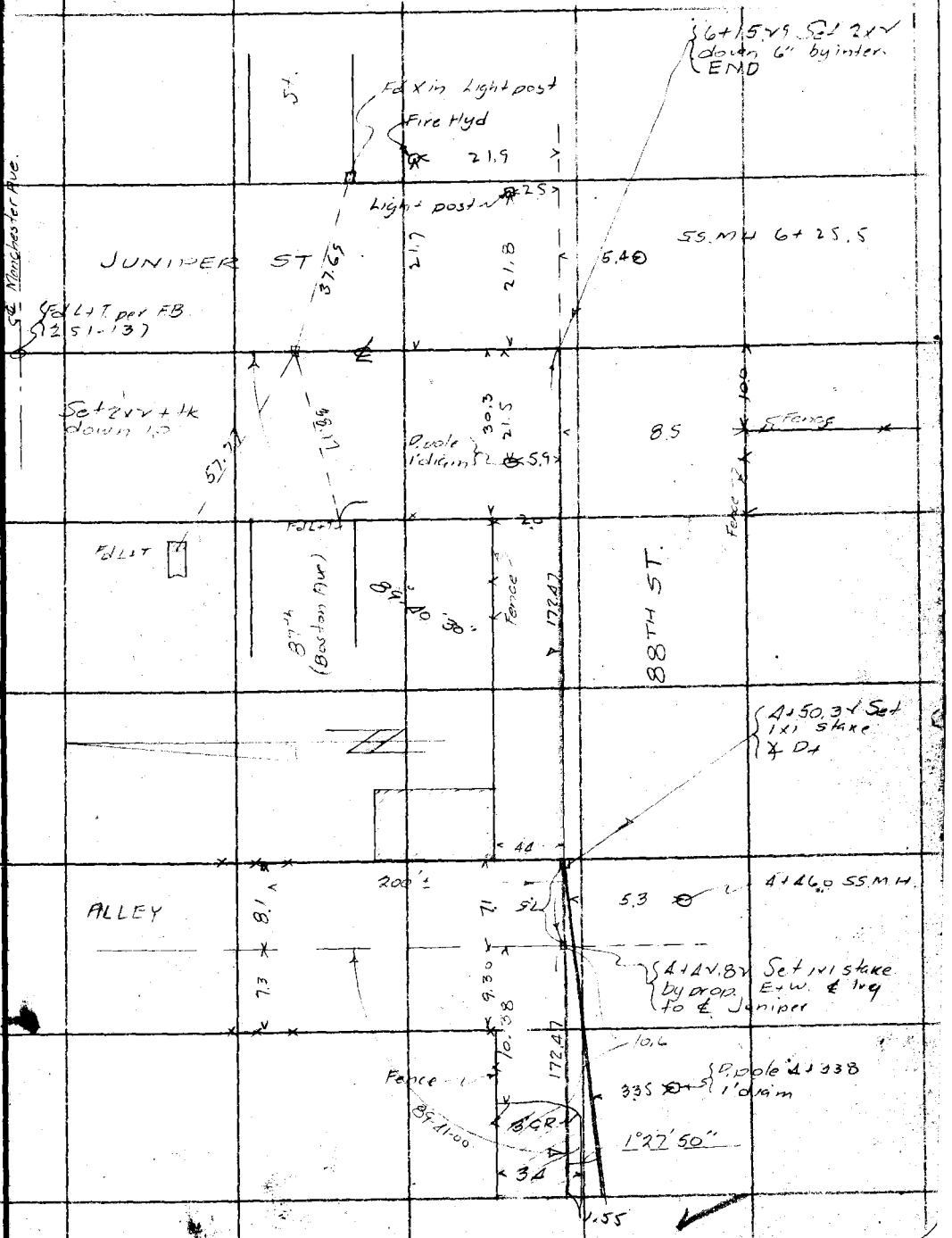

RETURN TO
LOS ANGELES COUNTY SURVEYOR
700 HALL OF RECORDS

Note: ANY ADDITIONS OR CHANGES ON THIS SHEET MUST BE MADE OR CIRCLED IN Red Ink. WITH DATE AND NAME OF PERSON MAKING CHANGE.

Do not extend notes this side of this line

F.B. 495 Pg. 172

Date _____ Notes by _____ Chief Party _____ F.B. 495 PG. 173

Platted by	W. O. No. 630 D. S. O. No.
Date	Location 92nd St. Branch
Map No.	Surveyed by R.B. Emmott
Platting C'k'd by	Date Nov 4 1931
Date	Indexed A. C. Johnson

Notes: ANY ADDITIONS OR CHANGES ON THIS SHEET MUST BE MADE OR CIRCLED IN Red. WITH DATE AND NAME OF PERSON MAKING CHANGE.

Do not extend notes this side of this line

RETURN TO LOS ANGELES COUNTY SURVEYOR

SOUTHSIDE

92ND ST. BRANCH

November 4, 1931

R.B. Emmott
M. Hayes
G.F. Brock
C.R. Lawson

S.D. Const. per Line
Shown in Notes.
1-23-33 CAR

Const. Notes
F.B. 793-5

F.B. 495 PG. 174

Chief Party _____ Notes by _____ Date _____

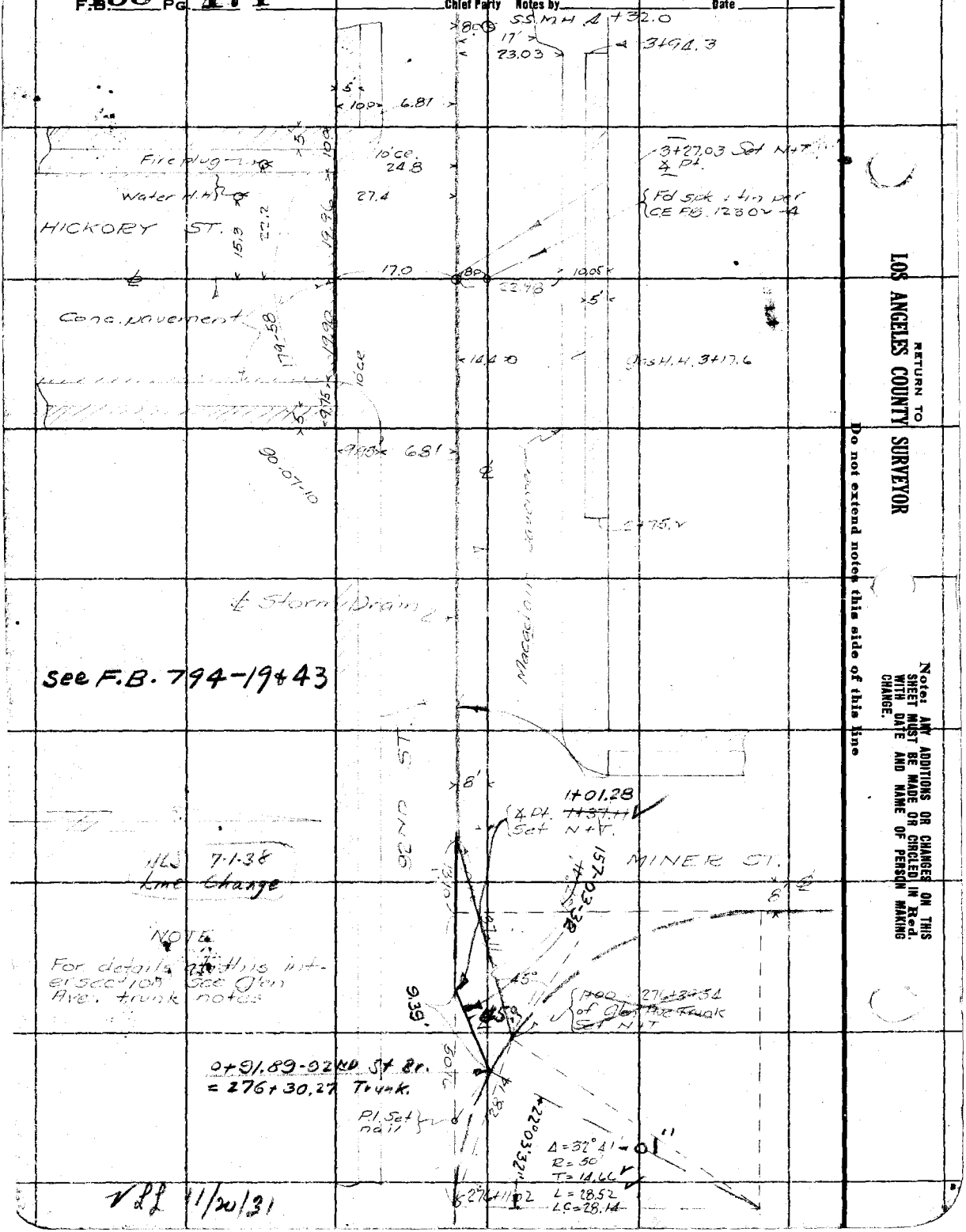

RETURN TO
LOS ANGELES COUNTY SURVEYOR
Do not extend notes this side of this line

Note: ANY ADDITIONS OR CHANGES ON THIS SHEET MUST BE MADE OR CIRCLED IN Red. WITH DATE AND NAME OF PERSON MAKING CHANGE.

Date _____ Notes by _____ Chief Party _____ F. 495 Pg. 175

Platted by	W. O. No. 630 D. S. O. No.
Date	Location 92nd St. Branch
Map No.	Surveyed by K. B. Emmott
Platting C'k'd by	Date 11/4/31
Date	Indexed A. C. Johnson



Note: ANY ADDITIONS OR CHANGES ON THIS SHEET MUST BE MADE OR CIRCLED IN Red. WITH DATE AND NAME OF PERSON MAKING CHANGE.

Do not extend notes this side of this line

RETURN TO LOS ANGELES COUNTY SURVEYOR

FB 495 PG 176 Chief Party Notes by Date

See F.B. 794-44

RETURN TO LOS ANGELES COUNTY SURVEYOR

Do not extend notes this side of this line

Notes: ANY ADDITIONS OR CHANGES ON THIS SHEET MUST BE MADE OR CIRCLED IN Red. WITH DATE AND NAME OF PERSON MAKING CHANGE.

Date _____ Notes by R.B.E. Chief Party _____ F. 495 Pg. 177

Platted by _____	W. O. No. 630 D. S. O. No. _____
Date _____	Location 92nd St. Branch
Map No. _____	Surveyed by K.B. Emmott
Platting C'k'd by _____	Date 11/4/31
Date _____	Indexed A. C. Johnson

Note: ANY ADDITIONS OR CHANGES ON THIS SHEET MUST BE MADE OR CIRCLED IN Red. WITH DATE AND NAME OF PERSON MAKING CHANGE.

Do not extend notes this side of this line

RETURN TO
LOS ANGELES COUNTY SURVEYOR

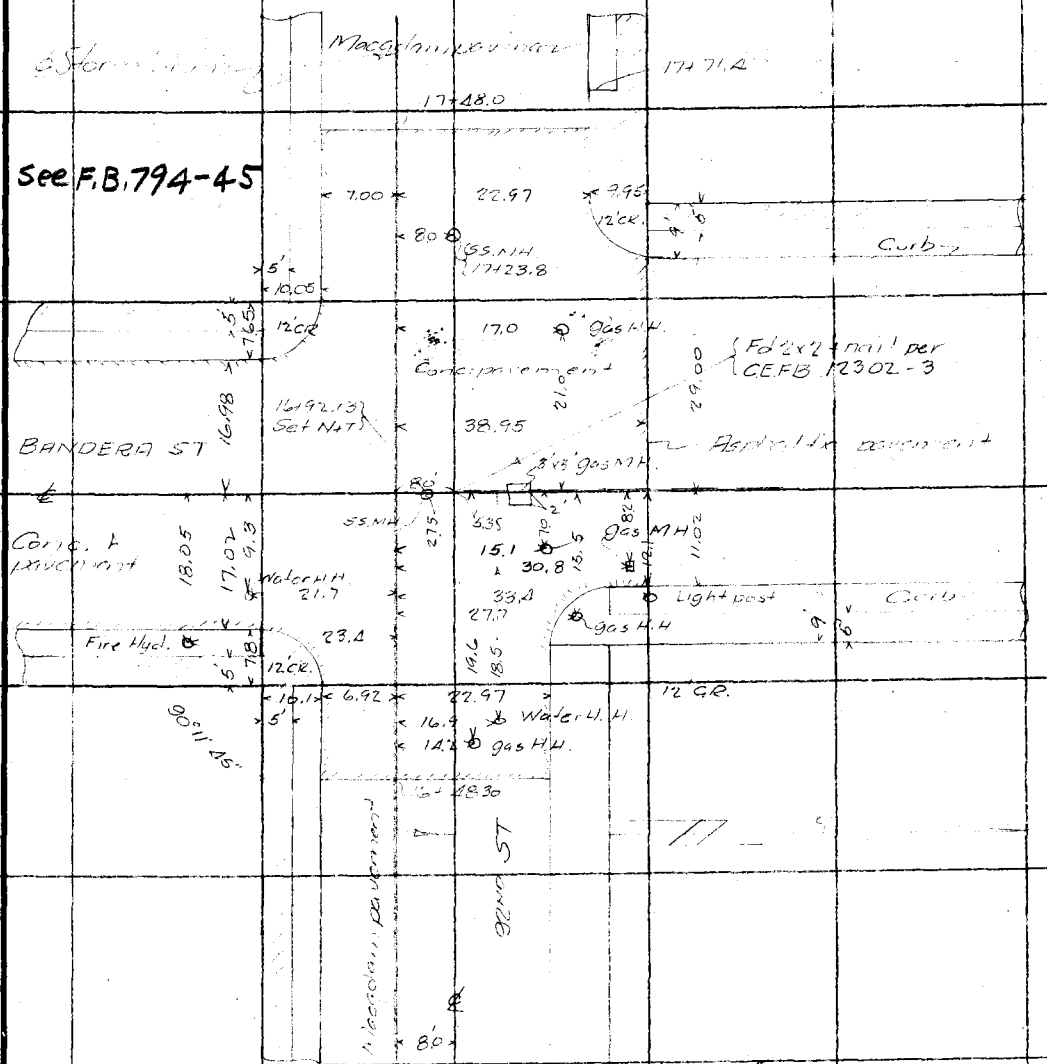

F.B. 495 Pg. 178

Chief Party Notes by R.E.B.E. Date



RETURN TO
LOS ANGELES COUNTY SURVEYOR

Do not extend notes this side of this line

Notes: ANY ADDITIONS OR CHANGES ON THIS SHEET MUST BE MADE OR CIRCLED IN Red. WITH DATE AND NAME OF PERSON MAKING CHANGE.

Notes Ck'd by	Survey of Juniper St. Branch
Map No.	W. O. 630 Tape No. Ork St'd °F.
Office Work	Surveyed by R.B. Emmott
Checked	Notes R.B.E Date 10/21/31
Date	Indexed A. C. Johnson

F.B. 495 PG. 179

Note: ANY ADDITIONS OR CHANGES OF THIS SHEET MUST BE MADE OR CIRCLED IN Red Ink. WITH DATE AND NAME OF PERSON MAKING CHANGE.

Do not extend notes this side of this line

RETURN TO
LOS ANGELES COUNTY SURVEYOR
700 HALL OF RECORDS

SOUTHSIDE

JUNIPER ST. BRANCH

October 21, 1931

R.B. Emmott
M. Hayes
G.F. Brock
C.R. Lawson

S. D. Const. per Line
Shown in Notes.
1-23-32 C.R.G.

Const. Notes
F.B. 793 - 1

FORM 247 10M 8-31

F.B. 495 Pg. 180

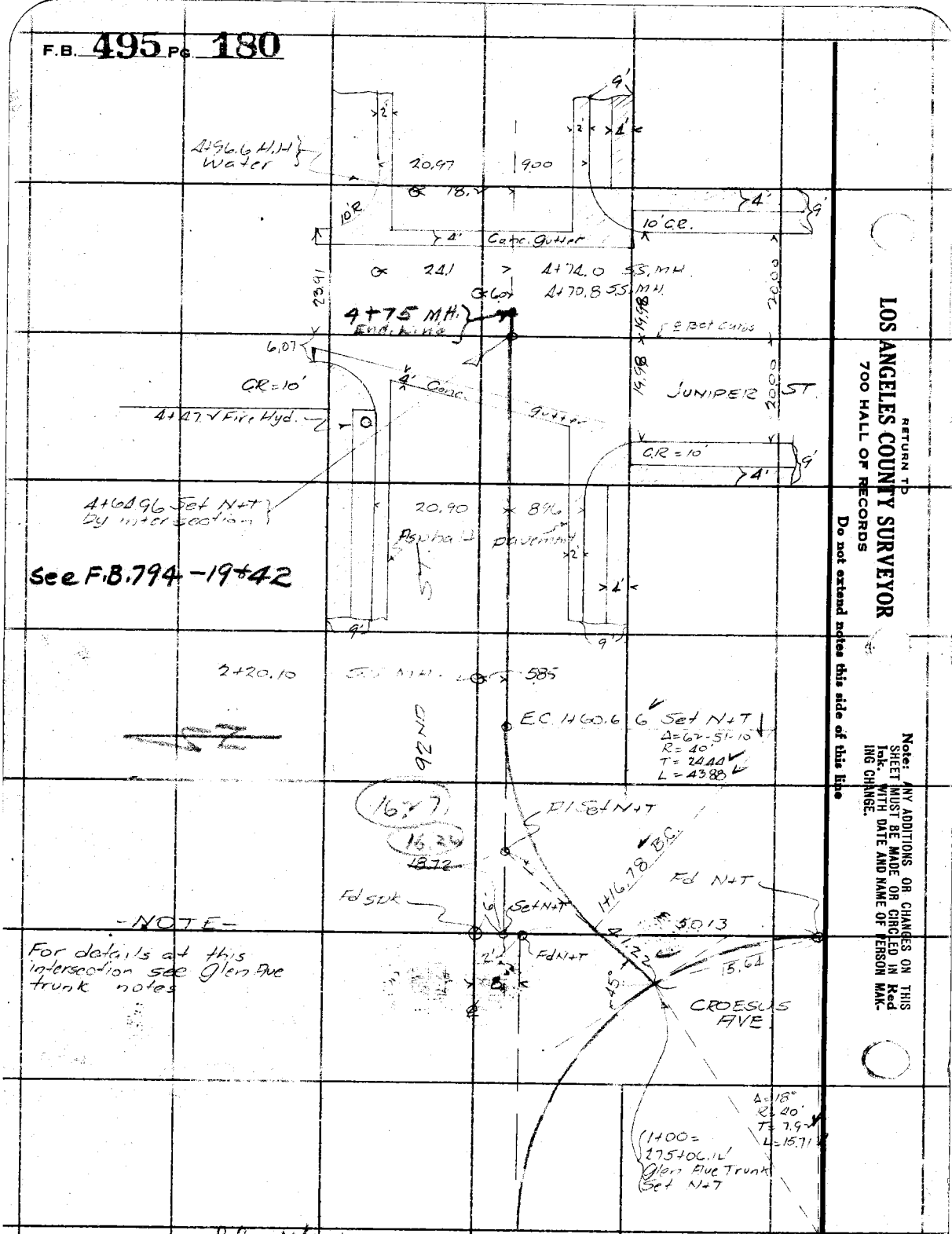

RETURN TO
LOS ANGELES COUNTY SURVEYOR
700 HALL OF RECORDS

Do not extend notes this side of this line

Note: ANY ADDITIONS OR CHANGES ON THIS SHEET MUST BE MADE OR CIRCLED IN Red Ink. WITH DATE AND NAME OF PERSON MAKING CHANGE.

4 P.P. 11/12/31

Notes Ck'd by	Survey of
Map No.	W. O. 630 Tape No. St'd °F.
Office Work	Surveyed by
Checked	Notes Date
Date	Indexed A. C. Johnson

F.B. 495 PG. 181

Note: ANY ADDITIONS OR CHANGES ON THIS SHEET MUST BE MADE OR CIRCLED IN Red Ink. WITH DATE AND NAME OF PERSON MAKING CHANGE.

Do not extend notes this side of this line

RETURN TO
LOS ANGELES COUNTY SURVEYOR
700 HALL OF RECORDS

SOUTHSIDE

97TH ST. WEST BRANCH

November 5, 1931

R. B. Emmott
M. Hayes
G. F. Brock
C. R. Lawson

NOTE
All improvements on this line have been located on Wilmington Ave. Stub extension from a line 22.50 north of the ℄ of 97th St.

S. D. Cons't per Line Shown in Notes.
1-25-39 CAB

Const Notes
F. B. 794 — 17,40
" 781 — 249

FORM 247 10M 5-31

F.B. 495 PG 182

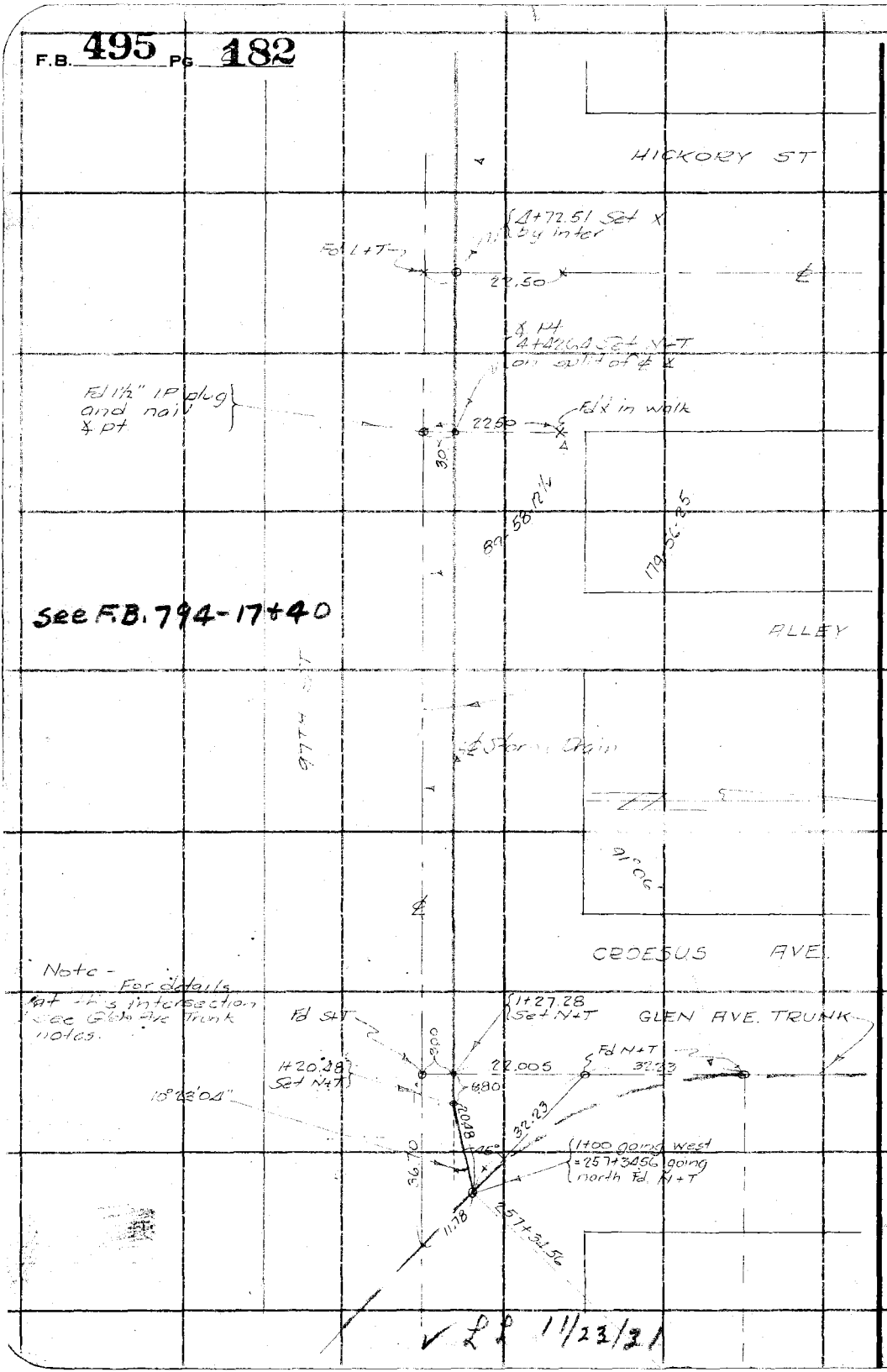

RETURN TO
LOS ANGELES COUNTY SURVEYOR
700 HALL OF RECORDS

Do not extend notes this side of this line

Note: ANY ADDITIONS OR CHANGES ON THIS SHEET MUST BE MADE OR CIRCLED IN Red Ink. WITH DATE AND NAME OF PERSON MAKING CHANGE.

✓ LP 11/23/21

Notes Ck'd by	Survey of 97TH ST WEST BRANCH
Map No.	W. O. 630 Tape No. 026 St'd 84 °F.
Office Work	Surveyed by R.B. Emmott
Checked	Notes R.B.E. Date 11/5/31
Date	Indexed A. C. Johnson

F.B. 495 Pg. 183

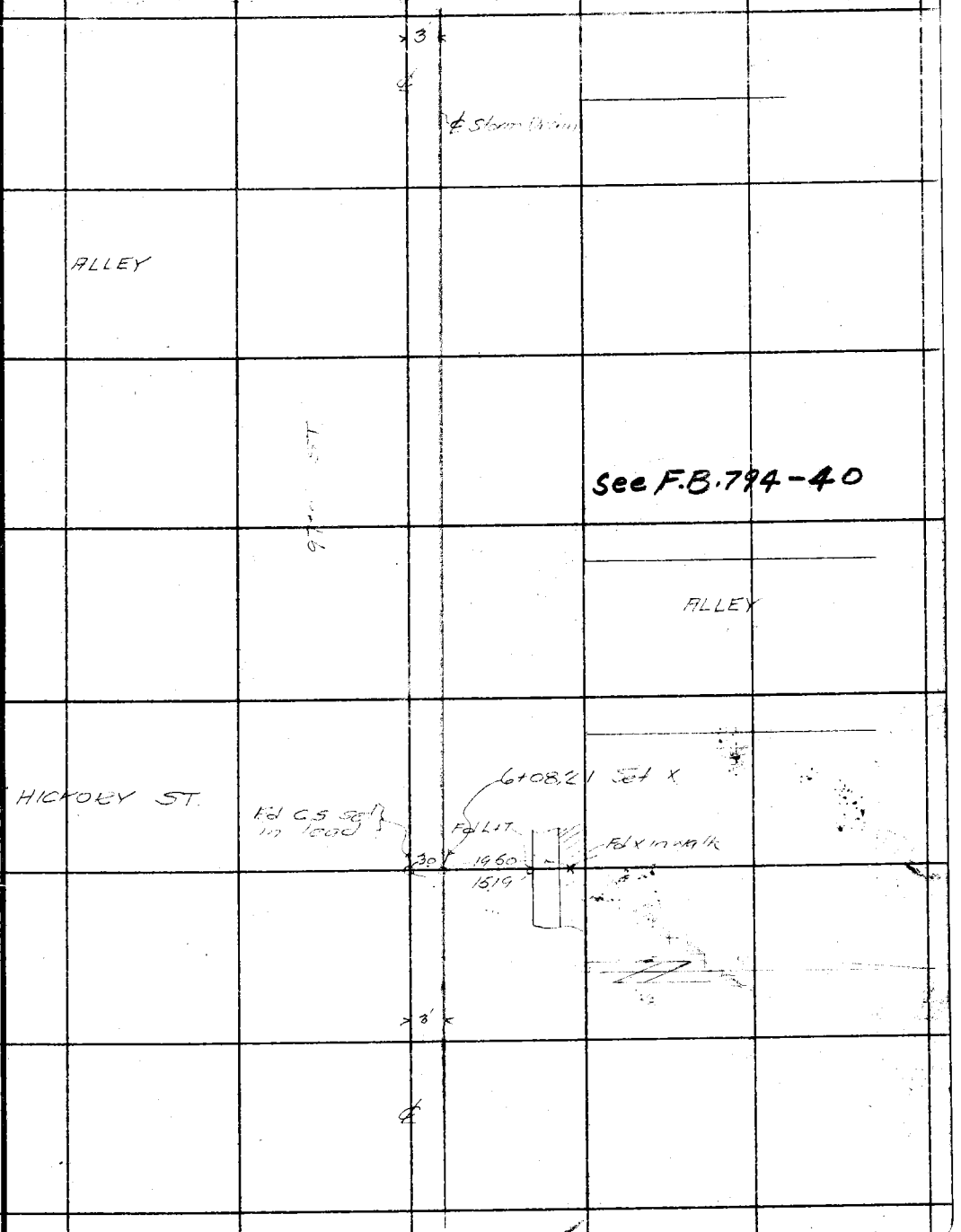

Note: ANY ADDITIONS OR CHANGES ON THIS SHEET MUST BE MADE OR CIRCLED IN Red Ink. WITH DATE AND NAME OF PERSON MAKING CHANGE.

RETURN TO
LOS ANGELES COUNTY SURVEYOR
700 HALL OF RECORDS

Do not extend notes this side of this line

FORM 247 10M 5-31

F.B. 495 PG. 184



see F.B. 794-41
" " 781-249

RETURN TO
LOS ANGELES COUNTY SURVEYOR
700 HALL OF RECORDS

Do not extend notes this side of this line

Note: ANY ADDITIONS OR CHANGES ON THIS SHEET MUST BE MADE OR CIRCLED IN Red Ink. WITH DATE AND NAME OF PERSON MAKING CHANGE.

F.B. 495 PG. 185

Notes Ck'd by	Survey of
Map No.	W. O. 200 Tape No. St'd ° F.
Office Work	Surveyed by
Checked	Notes Date
Date	Indexed A. C. Johnson

Note: ANY ADDITIONS OR CHANGES ON THIS SHEET MUST BE MADE OR CIRCLED IN Red Ink. WITH DATE AND NAME OF PERSON MAKING CHANGE.

Do not extend notes this side of this line

RETURN TO
LOS ANGELES COUNTY SURVEYOR
700 HALL OF RECORDS

SOUTHSIDE

97TH ST. EAST BRANCH

November 5, 1931

R. B. Emmett
M. Hayes
G. F. Brock
C. R. Lawson

S. D. Cement per Line
Shown in Notes.
1-22-32 CAO

See F. B. 794-
" " 781-243

FORM 247 10M 5-31

F.B. 495 PG 186

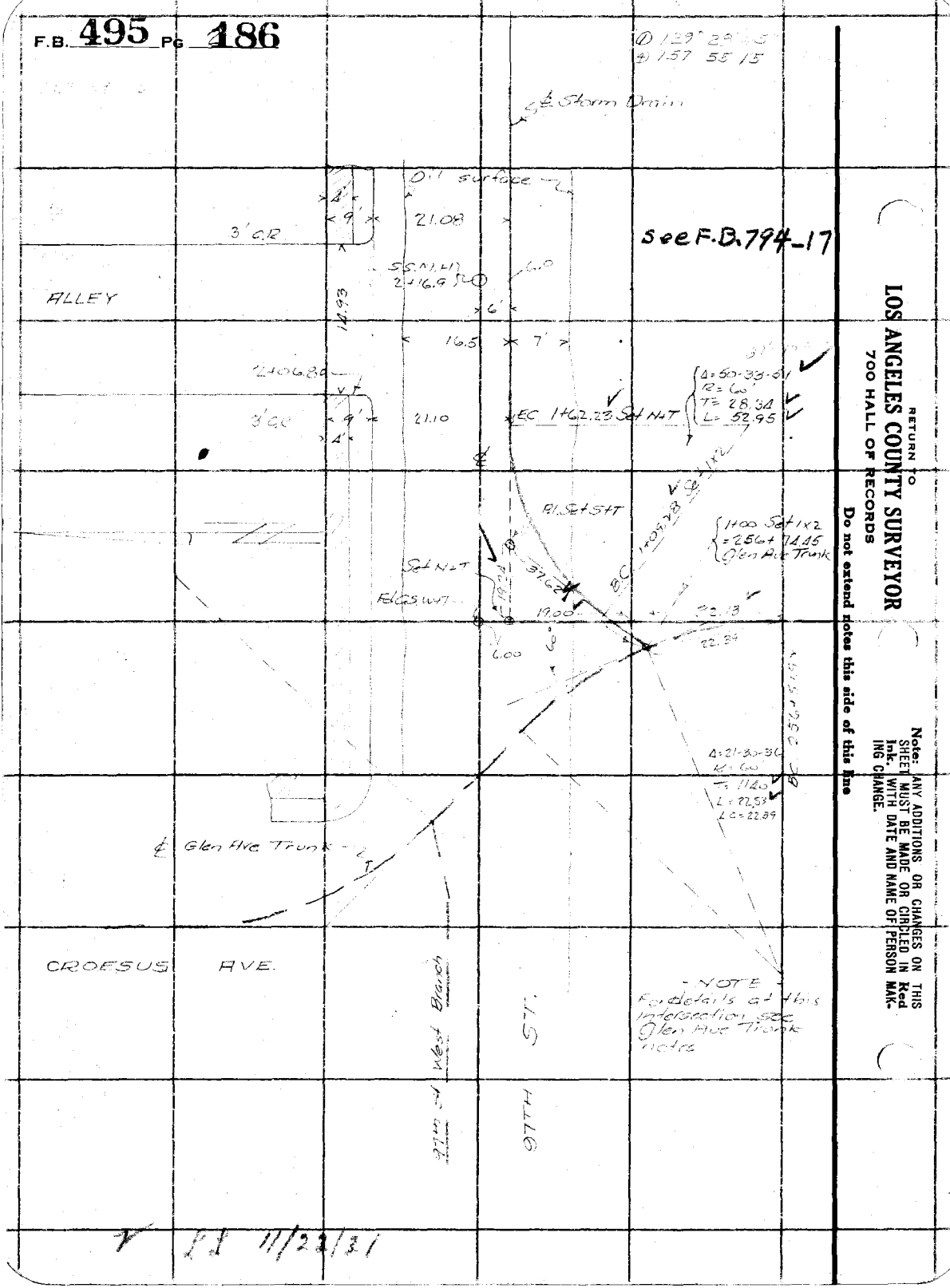

RETURN TO
LOS ANGELES COUNTY SURVEYOR
700 HALL OF RECORDS

Do not extend notes this side of this line

Note: ANY ADDITIONS OR CHANGES ON THIS SHEET MUST BE MADE OR CIRCLED IN Red Ink. WITH DATE AND NAME OF PERSON MAKING CHANGE.

11/22/31

F.B. 495 Pg. 187

Notes Ck'd by	Survey of 97th St. East Branch
Map No.	W. O. 630 Tape No. 026 St'd 84 °F.
Office Work	Surveyed by R.B. Emmott
Checked	Notes R.B.E. Date 11/5/31
Date	Indexed A. C. Johnson

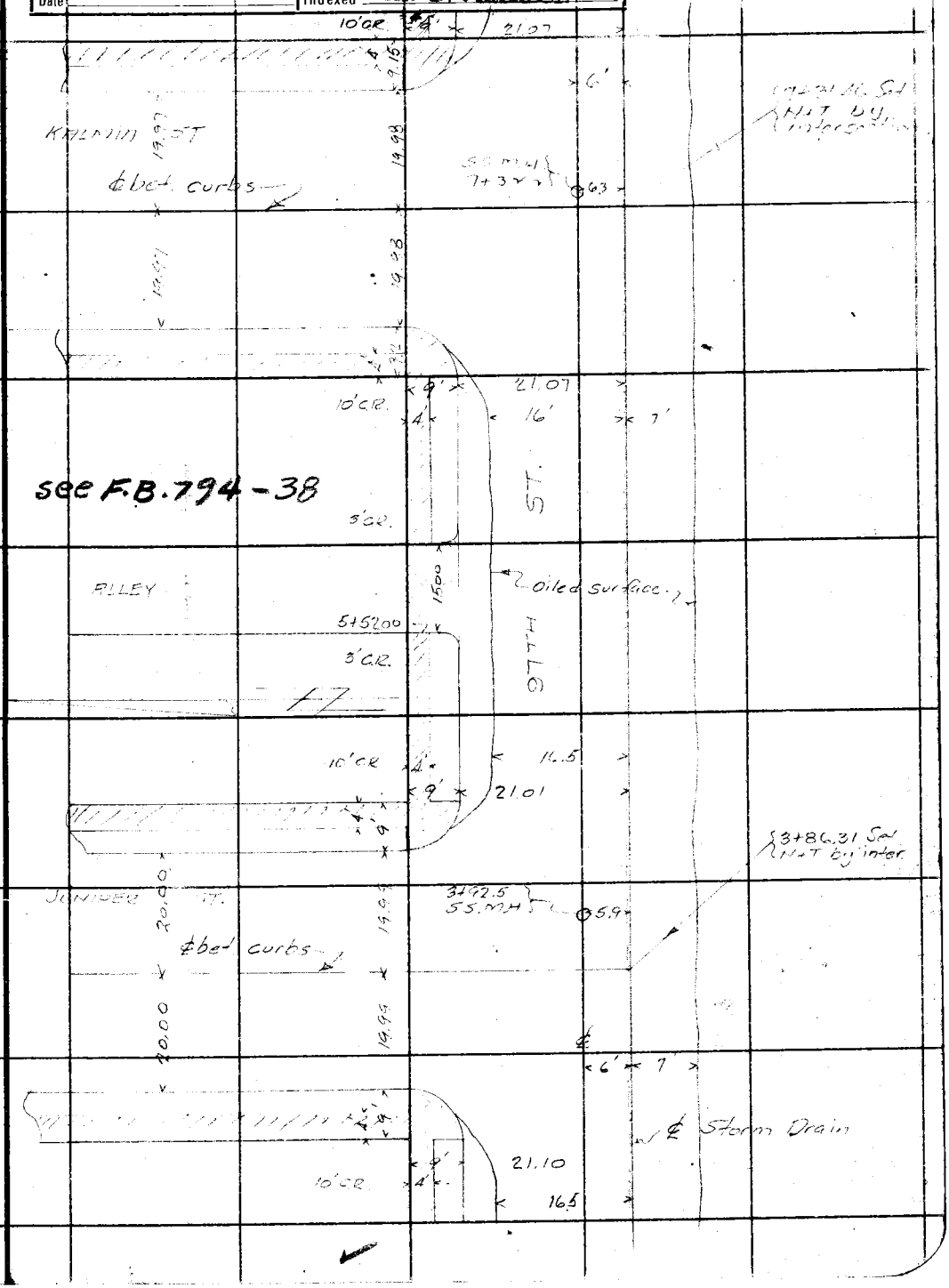

Note: ANY ADDITIONS OR CHANGES ON THIS SHEET MUST BE MADE OR CIRCLED IN Red Ink, WITH DATE AND NAME OF PERSON MAKING CHANGE.

Do not extend notes this side of this line

RETURN TO
LOS ANGELES COUNTY SURVEYOR
700 HALL OF RECORDS

FORM 247 10M 5-31

F.B. 495 Pg. 488

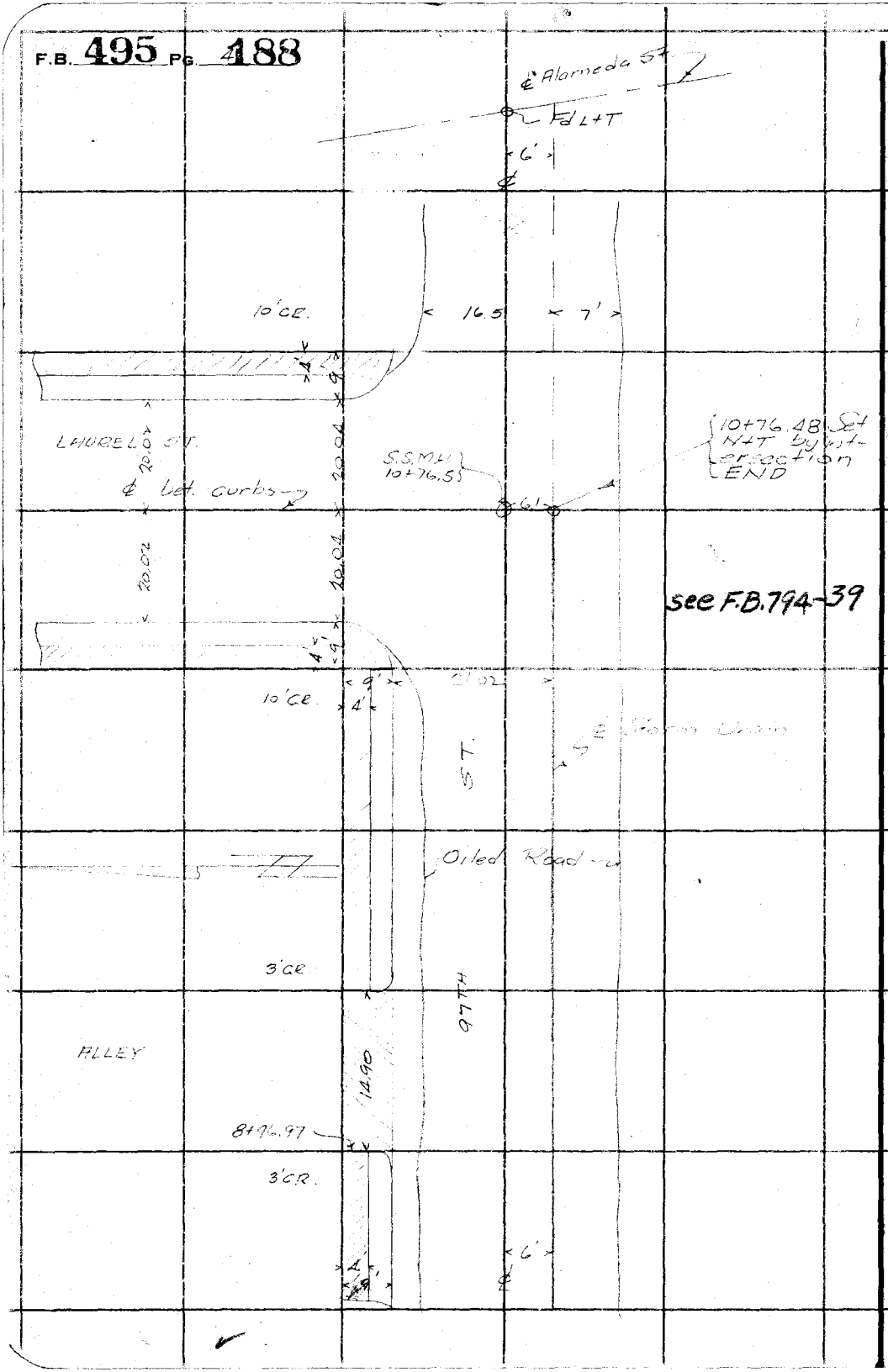

RETURN TO
LOS ANGELES COUNTY SURVEYOR
700 HALL OF RECORDS
Do not extend notes this side of this line

Note: ANY ADDITIONS OR CHANGES ON THIS SHEET MUST BE MADE OR CIRCLED IN Red Ink. WITH DATE AND NAME OF PERSON MAKING CHANGE.

Notes Ck'd by	Survey of 103rd St. West Branch
Map No.	W. O. 630 Tape No. 226 St'd 34 °F.
Office Work	Surveyed by
Checked	Notes Date
Date	Indexed A. C. Johnson

F.B. 495 PG. 189

Note: ANY ADDITIONS OR CHANGES ON THIS SHEET MUST BE MADE OR CIRCLED IN Red Ink. WITH DATE AND NAME OF PERSON MAKING CHANGE.

Do not extend notes this side of this line

RETURN TO
LOS ANGELES COUNTY SURVEYOR
700 HALL OF RECORDS

SOUTH SIDE

103RD ST. WEST BRANCH

November 6, 1931.

R.B. Emmott
M. Hayes
G.F. Brock
A.C. Johnson

S.D. Const. per Line Change.
Shown in these Notes.
1-23-39 A.C. Johnson.

Const. Notes.

See F.B. 794 —
" " 781 — 237

FORM 247 10M 5-31

F.B. 495 Pg. 190

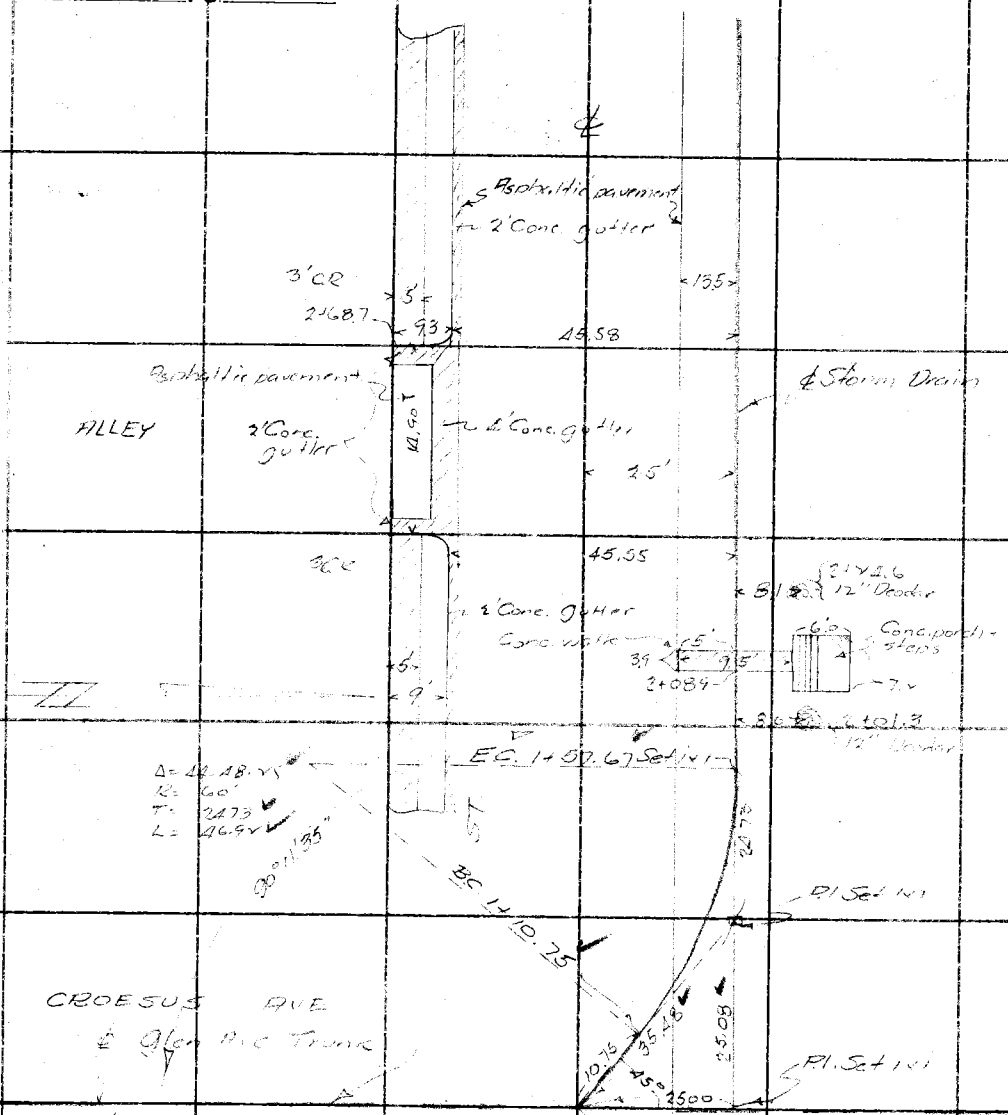

RETURN TO
LOS ANGELES COUNTY SURVEYOR
700 HALL OF RECORDS
Do not extend notes this side of this line

Note: ANY ADDITIONS OR CHANGES ON THIS SHEET MUST BE MADE OR CIRCLED IN Red Ink. WITH DATE AND NAME OF PERSON MAKING CHANGE.

F.B. 495 PG. 191

Notes Ck'd by	Survey of 103rd St. West Branch
Map No.	W. O. 630 Tape No. 026 St'd ___ °F.
Office Work	Surveyed by R.B. Emmott
Checked	Notes R.B.L. Date 11/6/31
Date	Indexed A. C. Johnson

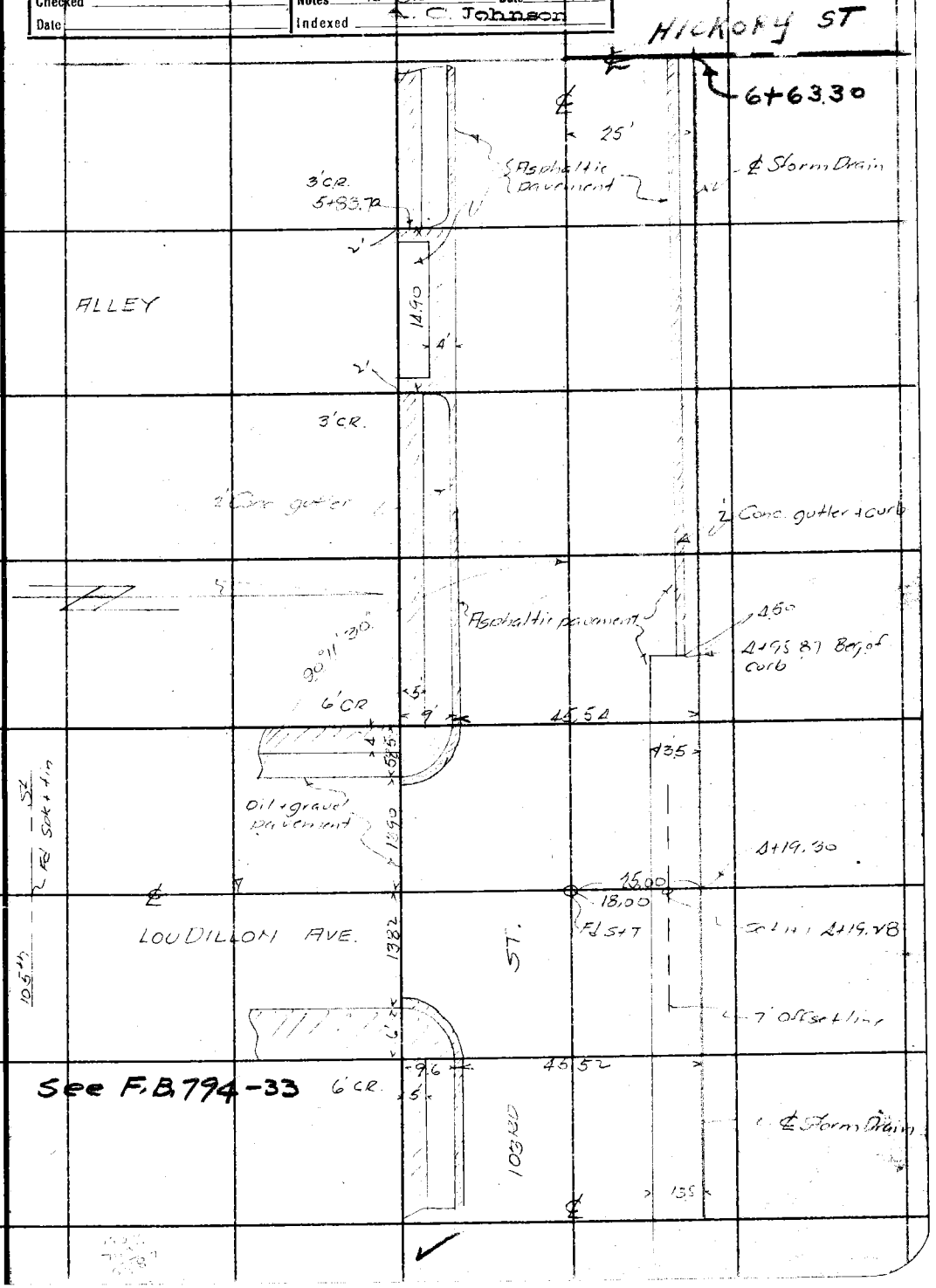

Note: ANY ADDITIONS OR CHANGES ON THIS SHEET MUST BE MADE OR CIRCLED IN Red Ink. WITH DATE AND NAME OF PERSON MAKING CHANGE.

Do not extend notes this side of this line

RETURN TO
LOS ANGELES COUNTY SURVEYOR
700 HALL OF RECORDS

FORM 247 10M 5-31

F.B. 495 Pg. 192

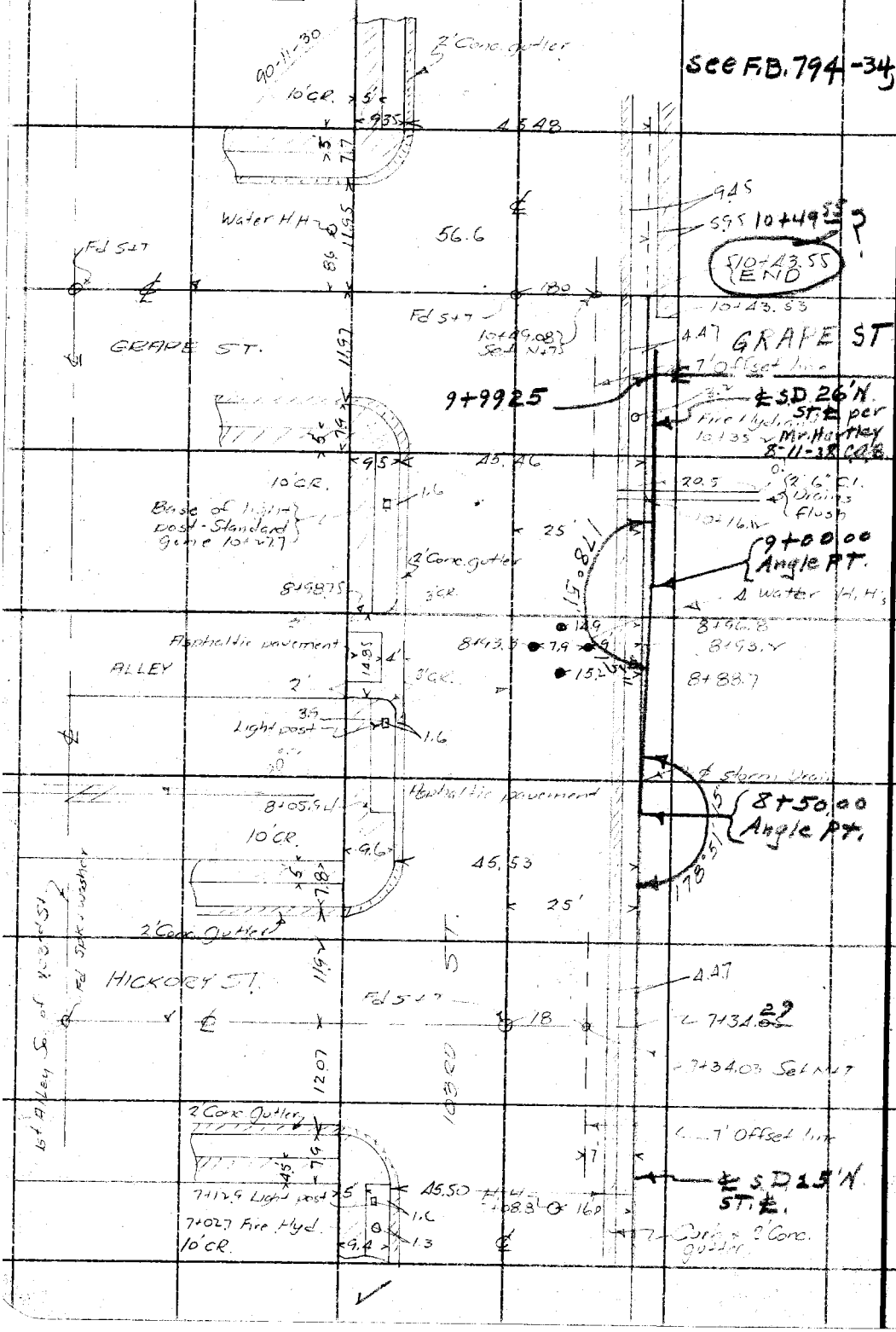

RETURN TO
LOS ANGELES COUNTY SURVEYOR
700 HALL OF RECORDS

Do not extend notes this side of this line

Note: ANY ADDITIONS OR CHANGES ON THIS SHEET MUST BE MADE OR CIRCLED IN Red Ink, WITH DATE AND NAME OF PERSON MAKING CHANGE.

Notes Ck'd by	Survey of 103RD ST East Branch
Map No.	W. O. 630 Tape No. ORG St'd 64 °F.
Office Work	Surveyed by
Checked	Notes Date
Date	Indexed A. C. Johnson

F.B. 495 PG. 193

Note: ANY ADDITIONS OR CHANGES ON THIS SHEET MUST BE MADE OR CIRCLED IN Red Ink, WITH DATE AND NAME OF PERSON MAKING CHANGE.

Do not extend notes this side of this line

RETURN TO
LOS ANGELES COUNTY SURVEYOR
700 HALL OF RECORDS

SOUTH SIDE

103RD ST. EAST BRANCH

November 6, 1931

R.S. Emmett
M. Hayes
G.F. Brock
C.R. Lawson

(S.D. Constructed per Line Change Shown in these Notes.
Oct. 1938. C.A. Benson)

FORM 247 10M 5-31

F.B. 495 PG. 194

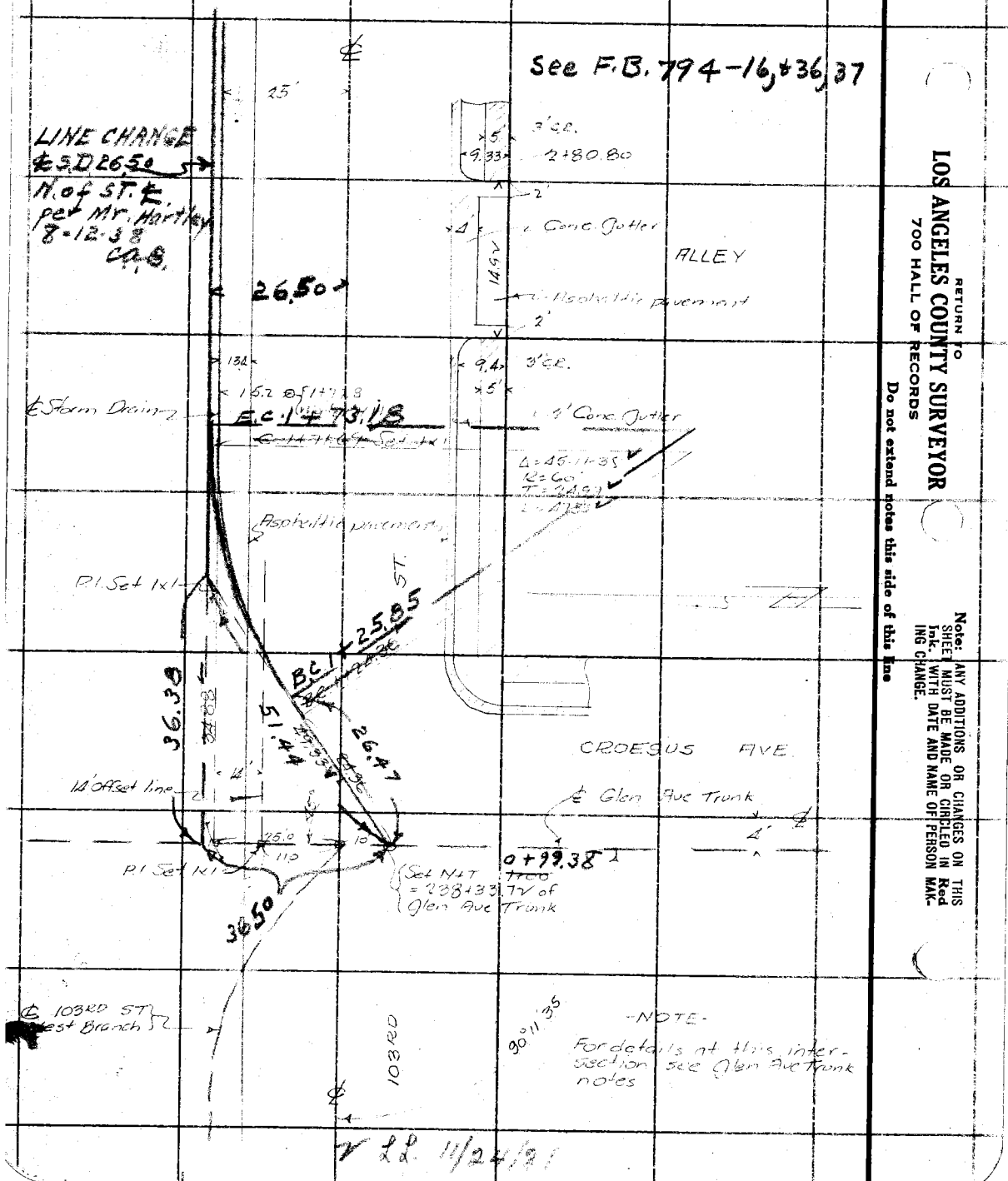

RETURN TO
LOS ANGELES COUNTY SURVEYOR
700 HALL OF RECORDS
Do not extend notes this side of this line

Note: ANY ADDITIONS OR CHANGES ON THIS SHEET MUST BE MADE OR CIRCLED IN Red Ink. WITH DATE AND NAME OF PERSON MAKING CHANGE.

F.B. 495 PG. 195

Notes Ck'd by	Survey of 10[illegible] East Branch
Map No.	W. O. 630 Tape No. 026 St'd 84 °F.
Office Work	Surveyed by R.B. Emmott
Checked	Notes R.B.E. Date 11/6/31
Date	Indexed A. C. Johnson

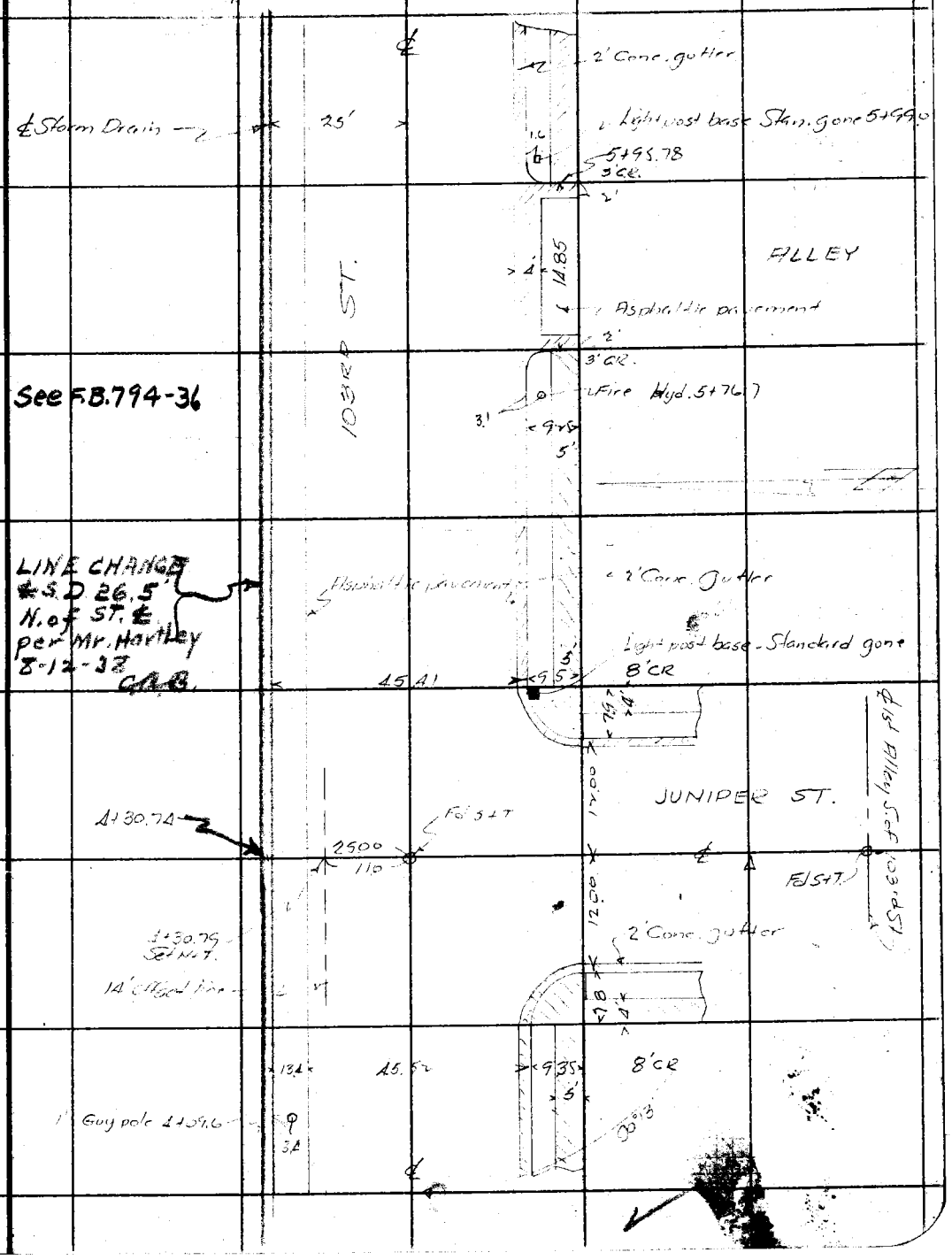

Note: ANY ADDITIONS OR CHANGES ON THIS SHEET MUST BE MADE OR CIRCLED IN Red Ink. WITH DATE AND NAME OF PERSON MAKING CHANGE.

Do not extend notes this side of this line

RETURN TO
LOS ANGELES COUNTY SURVEYOR
700 HALL OF RECORDS

FORM 247 10M 5-31

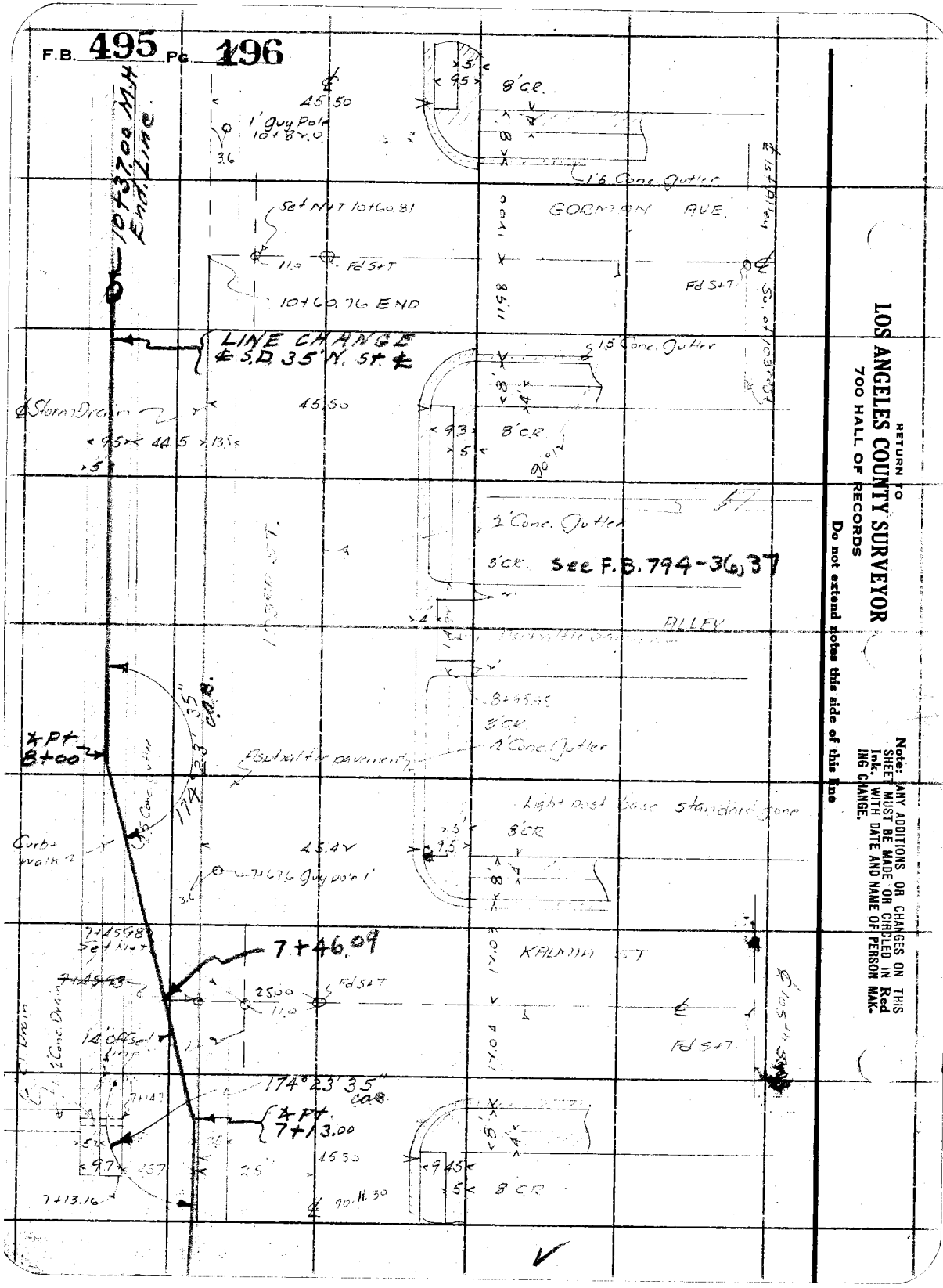

RETURN TO
LOS ANGELES COUNTY SURVEYOR
700 HALL OF RECORDS
Do not extend notes this side of this line

Note: ANY ADDITIONS OR CHANGES ON THIS SHEET MUST BE MADE OR CIRCLED IN Red Ink. WITH DATE AND NAME OF PERSON MAKING CHANGE.

Notes Ck'd by	Survey of 107th St. Branch
Map No.	W. O. 630 Tape No. 076 St'd 32 °F.
Office Work	Surveyed by
Checked	Notes Date
Date	Indexed A. C. Johnson

F.B. 495 PG. 197

Note: ANY ADDITIONS OR CHANGES ON THIS SHEET MUST BE MADE OR CIRCLED IN Red Ink. WITH DATE AND NAME OF PERSON MAKING CHANGE.

RETURN TO
LOS ANGELES COUNTY SURVEYOR
700 HALL OF RECORDS

Do not extend notes this side of this line

SOUTH SIDE

107th ST. WEST BRANCH

November 9 1931

R.B. Emmott
M. Hayes
C.R. Lawson
F.H. Blanchard

S.D. Const per Line
Shown in Notes
1-23-39. C.A. Johnson

FORM 247 10M 5-31

F.B. 495 PG 198

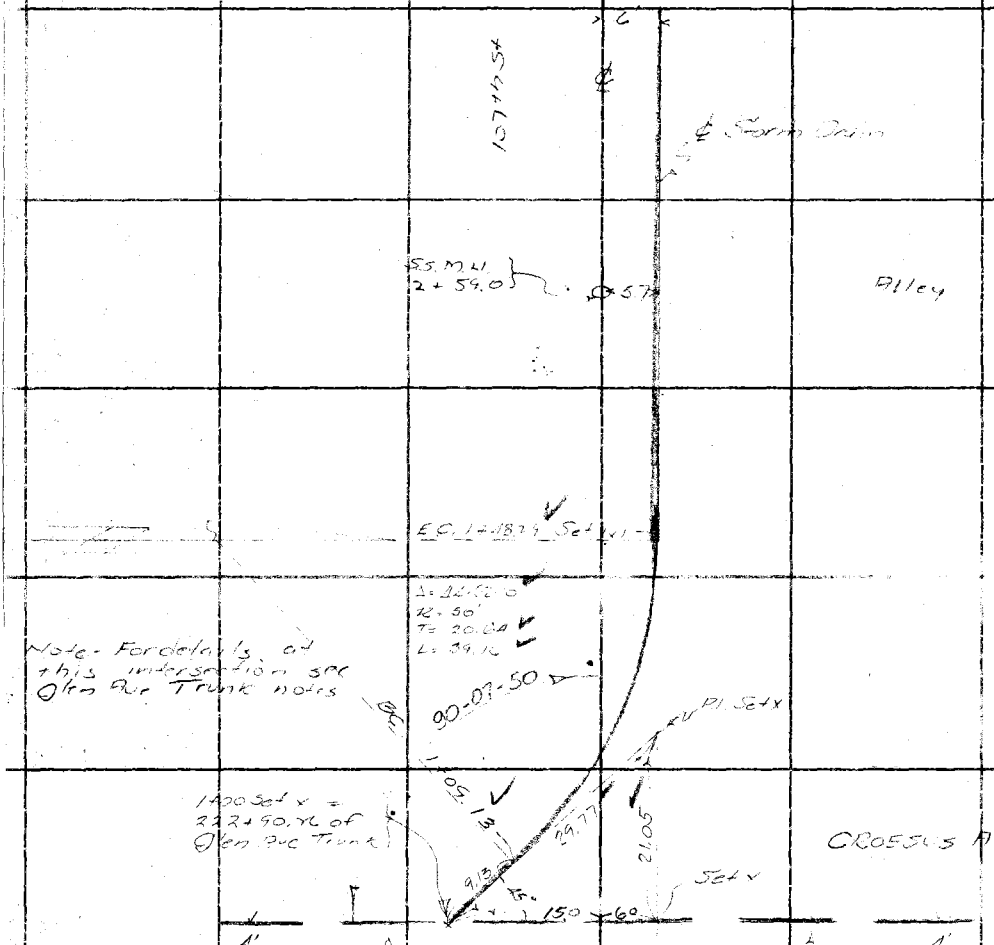

RETURN TO
LOS ANGELES COUNTY SURVEYOR
700 HALL OF RECORDS

Do not extend notes this side of this line

Note: ANY ADDITIONS OR CHANGES ON THIS SHEET MUST BE MADE OR CIRCLED IN Red Ink. WITH DATE AND NAME OF PERSON MAKING CHANGE.

11/24/21

Notes Ck'd by		Survey of 107th St. West Branch	F.B. 495 PG. 199
Map No.		W. O. 650 Tape No. 01 & St'd 84 °F.	
Office Work		Surveyed by K.D. Emmott	
Checked		Notes E.B.E. Date 11/14/31	
Date		Indexed A. C. Johnson	

Note: ANY ADDITIONS OR CHANGES ON THIS SHEET MUST BE MADE OR CIRCLED IN Red Ink, WITH DATE AND NAME OF PERSON MAKING CHANGE.

Do not extend notes this side of this line

RETURN TO
LOS ANGELES COUNTY SURVEYOR
700 HALL OF RECORDS

FORM 247 10M 5-31

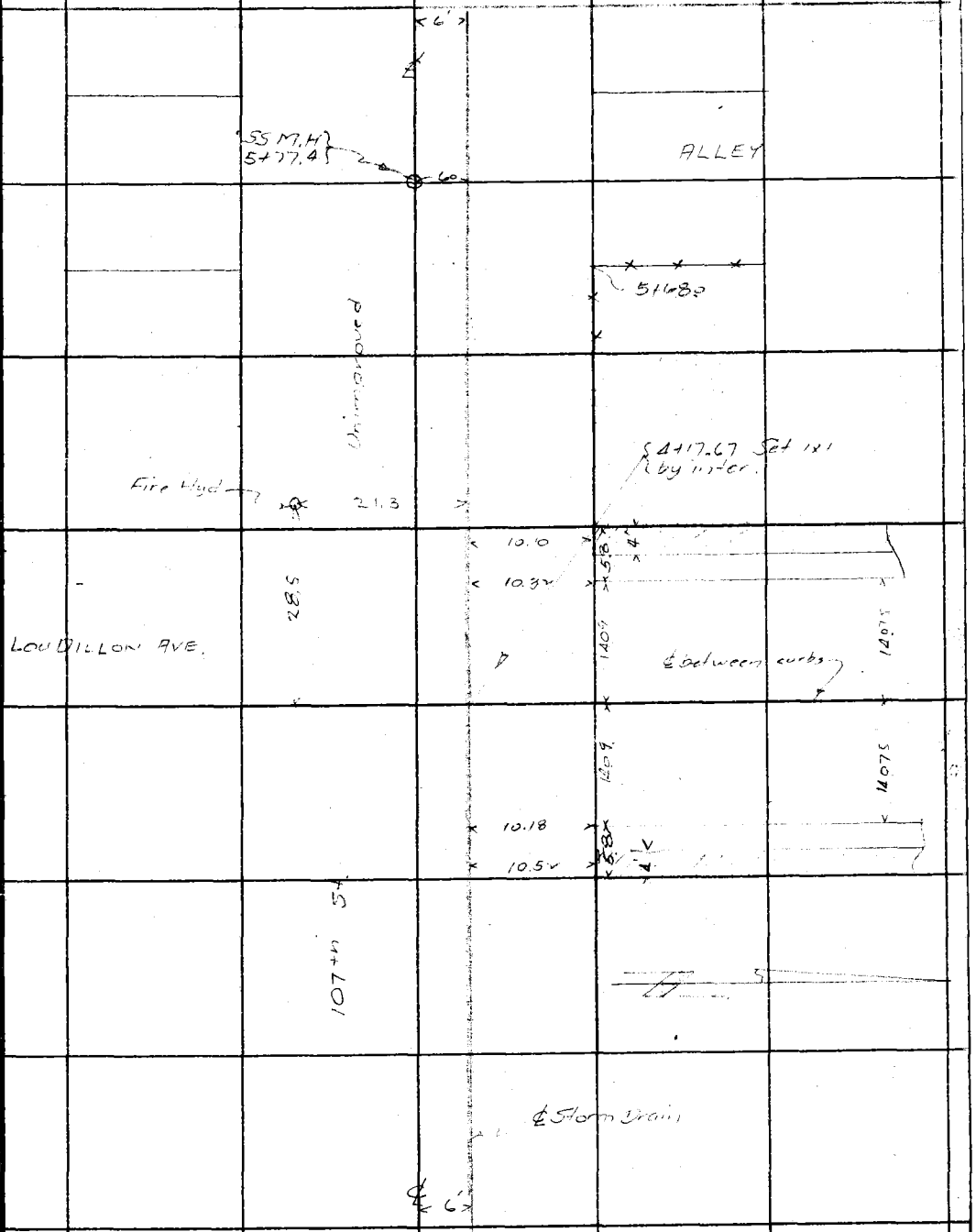

RETURN TO
LOS ANGELES COUNTY SURVEYOR
700 HALL OF RECORDS

Note: ANY ADDITIONS OR CHANGES ON THIS SHEET MUST BE MADE OR CIRCLED IN **Red Ink.** WITH DATE AND NAME OF PERSON MAKING CHANGE.

Do not extend notes this side of this line

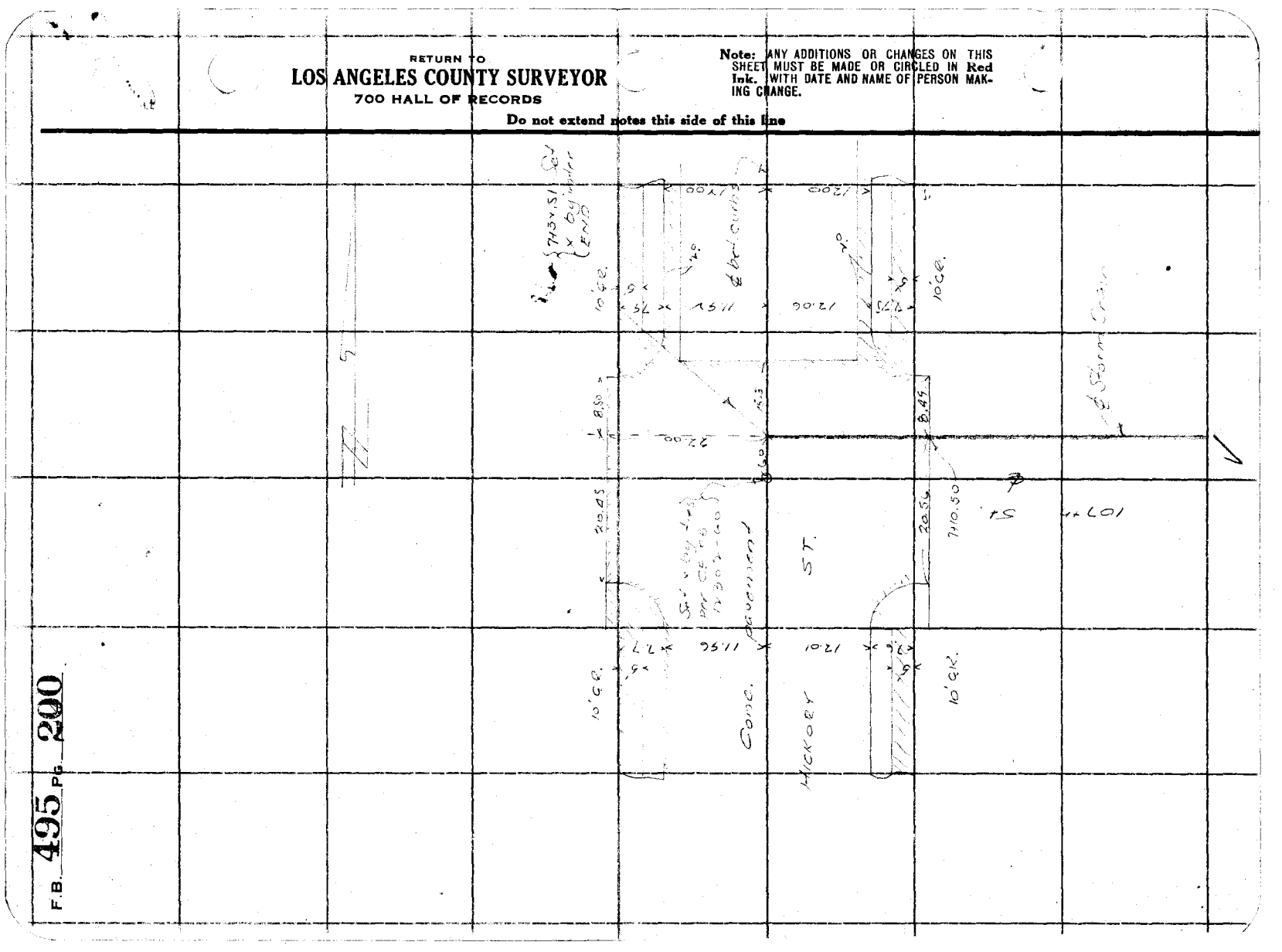

F.B. 495 PG. 200

F.B. 495 Pg. 201

Notes Ck'd by	Survey of 107th St East Branch
Map No.	W. O. 630 Tape No. 076 St'd 84 °F.
Office Work	Surveyed by
Checked	Notes Date
Date	Indexed A. C. Johnson

SOUTHSIDE

107TH ST. EAST BRANCH

November 9, 1930

R.B. Emmott
M. Hayes
C.R. Lawson
F. H. Blanchard

S.D. Const per Line
Shown in Notes
1-23-39 C.A. Benson

Note: ANY ADDITIONS OR CHANGES ON THIS SHEET MUST BE MADE OR CIRCLED IN Red Ink. WITH DATE AND NAME OF PERSON MAKING CHANGE.

Do not extend notes this side of this line

RETURN TO
LOS ANGELES COUNTY SURVEYOR
700 HALL OF RECORDS

FORM 247 10M 5-31

F.B. 495 Pg. 202

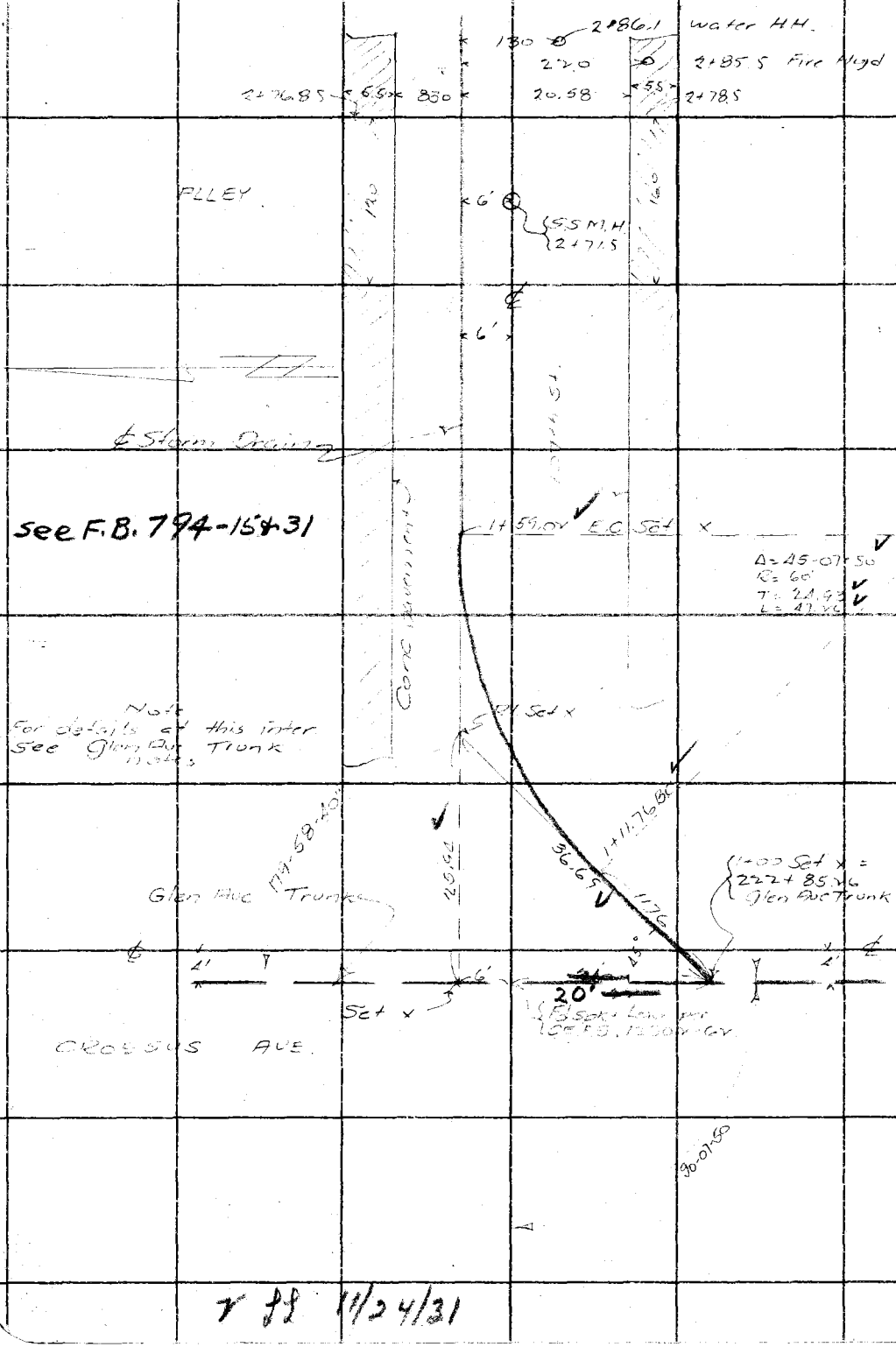

RETURN TO
LOS ANGELES COUNTY SURVEYOR
700 HALL OF RECORDS

Do not extend notes this side of this line

Note: ANY ADDITIONS OR CHANGES ON THIS SHEET MUST BE MADE OR CIRCLED IN Red Ink. WITH DATE AND NAME OF PERSON MAKING CHANGE.

T 88 11/24/31

Notes Ck'd by		Survey of 107th St. East Branch	F.B. 495 Pg. 203
Map No.		W. O. 630	Tape No. 026 St'd 8A °F.
Office Work		Surveyed by R.B. Emmott	
Checked		Notes U.S.E.	Date 11/9/31
Date		Indexed A. C. Johnson	

Note: ANY ADDITIONS OR CHANGES ON THIS SHEET MUST BE MADE OR CIRCLED IN Red Ink, WITH DATE AND NAME OF PERSON MAKING CHANGE.

Do not extend notes this side of this line

RETURN TO
LOS ANGELES COUNTY SURVEYOR
700 HALL OF RECORDS

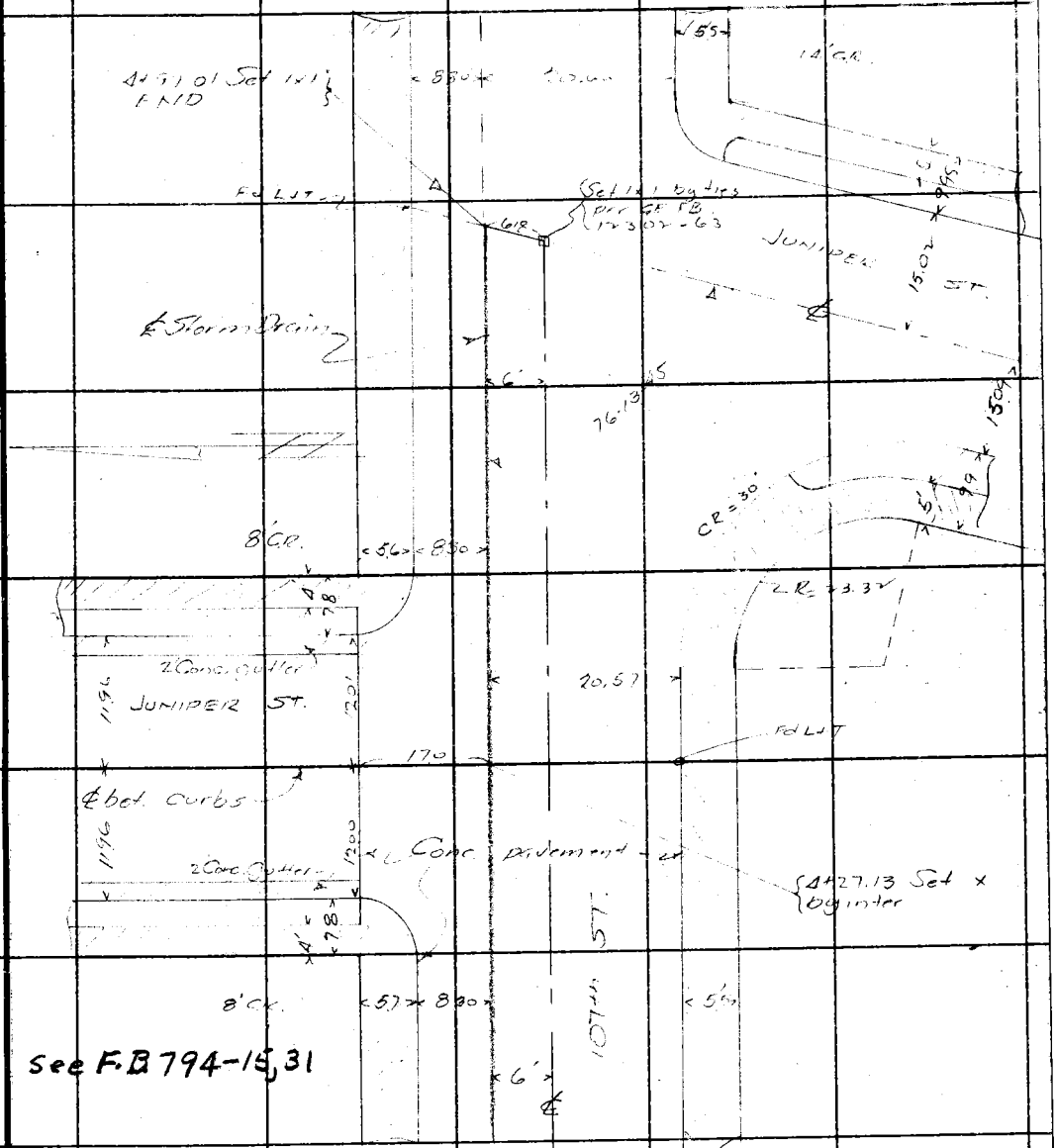

FORM 247 10M 5-31

RETURN TO

LOS ANGELES COUNTY SURVEYOR

700 HALL OF RECORDS

Note: ANY ADDITIONS OR CHANGES ON THIS SHEET MUST BE MADE OR CIRCLED IN **Red Ink.** WITH DATE AND NAME OF PERSON MAKING CHANGE.

Do not extend notes this side of this line

F.B. 495 PG. 204

Notes Ck'd by	Survey of
Map No.	W. O. Tape No. St'd °F.
Office Work	Surveyed by
Checked	Notes Date
Date	Indexed A. C. Johnson

F.B. 495 Pg 205

SANTA ANA BLVD BRANCH.

Sept 1931

S.D. Const per Line Change
Shown in Notes
1-23-39 A.C.Johnson

V J.L.P.

Note: ANY ADDITIONS OR CHANGES ON THIS SHEET MUST BE MADE OR CIRCLED IN Red Ink, WITH DATE AND NAME OF PERSON MAKING CHANGE.

Do not extend notes this side of this line

RETURN TO
LOS ANGELES COUNTY SURVEYOR
700 HALL OF RECORDS

FORM 247 10M 5-31

F.B. 495 PG. 206
2

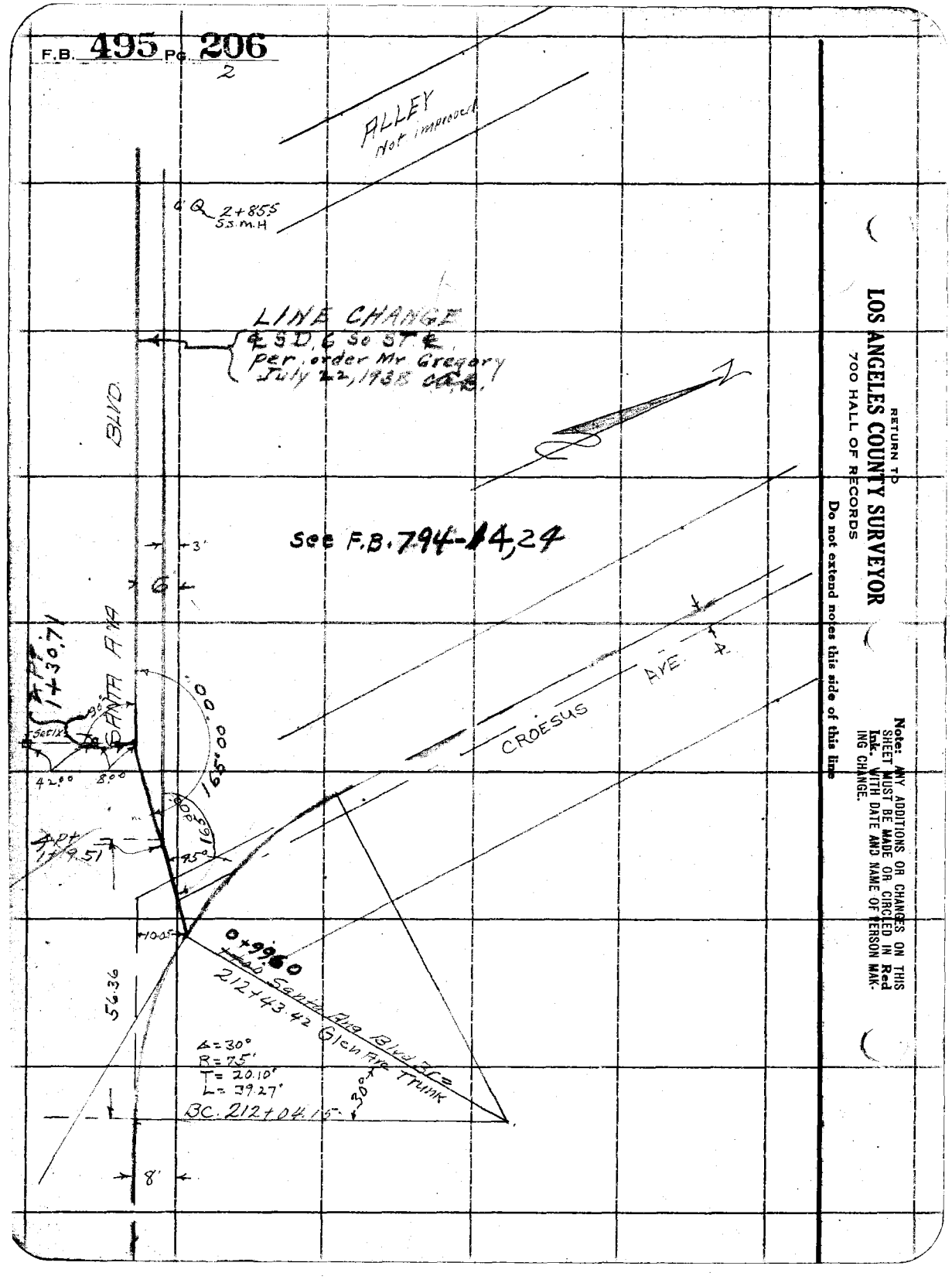

RETURN TO
LOS ANGELES COUNTY SURVEYOR
700 HALL OF RECORDS

Do not extend notes this side of this line

Note: ANY ADDITIONS OR CHANGES ON THIS SHEET MUST BE MADE OR CIRCLED IN Red Ink. WITH DATE AND NAME OF PERSON MAKING CHANGE.

Notes Ck'd by	Survey of Santa Ana Blvd. Br.
Map No.	W. O. 630 Tape No. St'd °F.
Office Work	Surveyed by M. Hayes
Checked	Notes M.H. Date 9-19-31
Date	Indexed A. C. Johnson

F.B. 495 PG. 207

3

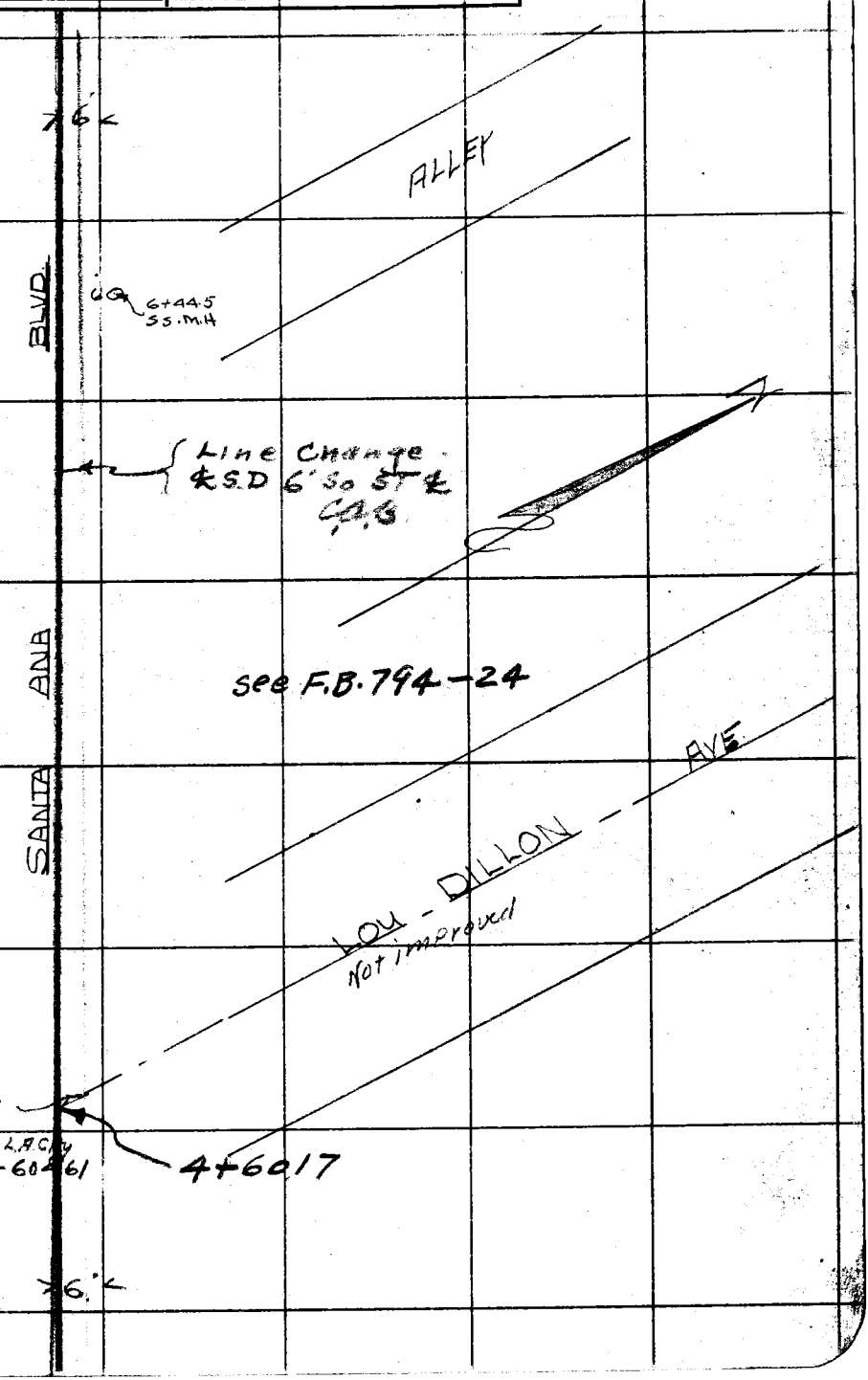

Note: ANY ADDITIONS OR CHANGES ON THIS SHEET MUST BE MADE OR CIRCLED IN Red Ink. WITH DATE AND NAME OF PERSON MAKING CHANGE.

Do not extend notes this side of this line

RETURN TO
LOS ANGELES COUNTY SURVEYOR
700 HALL OF RECORDS

FORM 247 10M 5-31

F.B. 495 Pg. 208

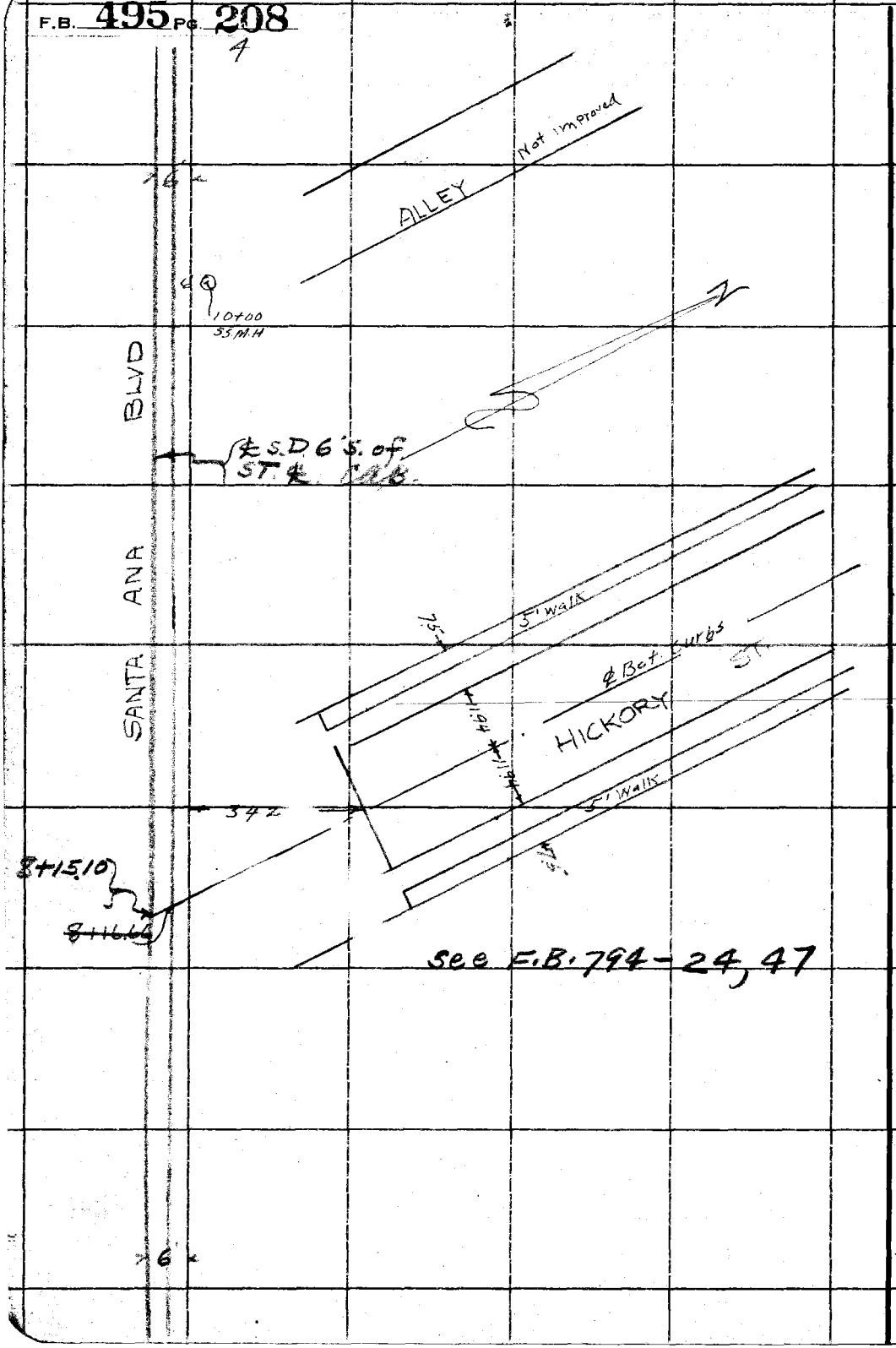

RETURN TO
LOS ANGELES COUNTY SURVEYOR
700 HALL OF RECORDS

Do not extend notes this side of this line

Note: ANY ADDITIONS OR CHANGES ON THIS SHEET MUST BE MADE OR CIRCLED IN Red Ink. WITH DATE AND NAME OF PERSON MAKING CHANGE.

Date _____ Notes by _____ Chief Party _____ F. 495 Pg. 209

5

Platted by	W. O. No. 630 D. S. D. No.
Date	Location Santa Ana Blvd Storm
Map No.	Surveyed by M Hayes
Platting C'k'd by	Date 9-19-31
Date	Indexed A. C Johnson

Note: ANY ADDITIONS OR CHANGES ON THIS SHEET MUST BE MADE OR CIRCLED IN Red. WITH DATE AND NAME OF PERSON MAKING CHANGE.

Do not extend notes this side of this line

RETURN TO LOS ANGELES COUNTY SURVEYOR

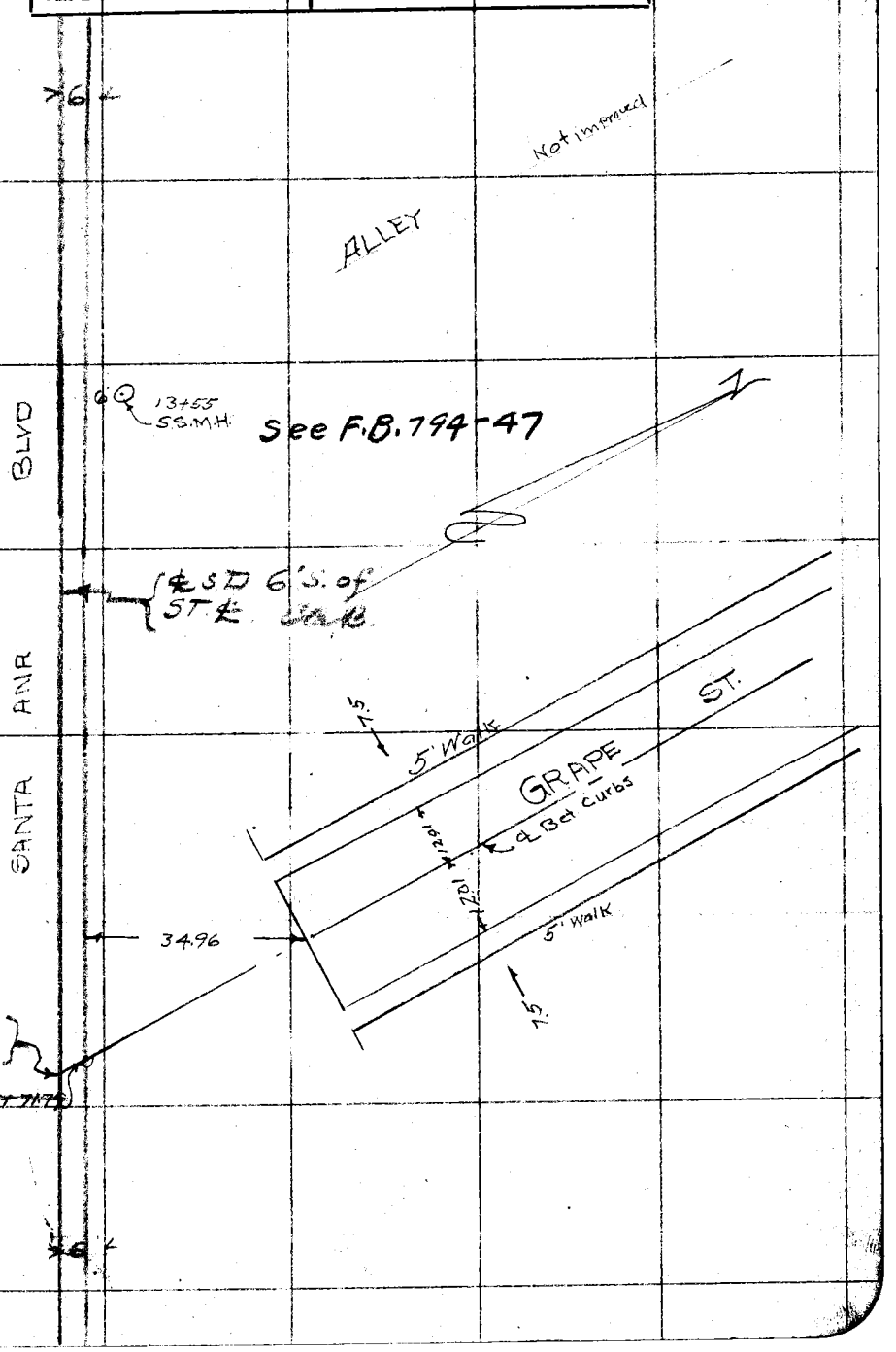

F.B. 495 PG. 210 Chief Party Notes by Date

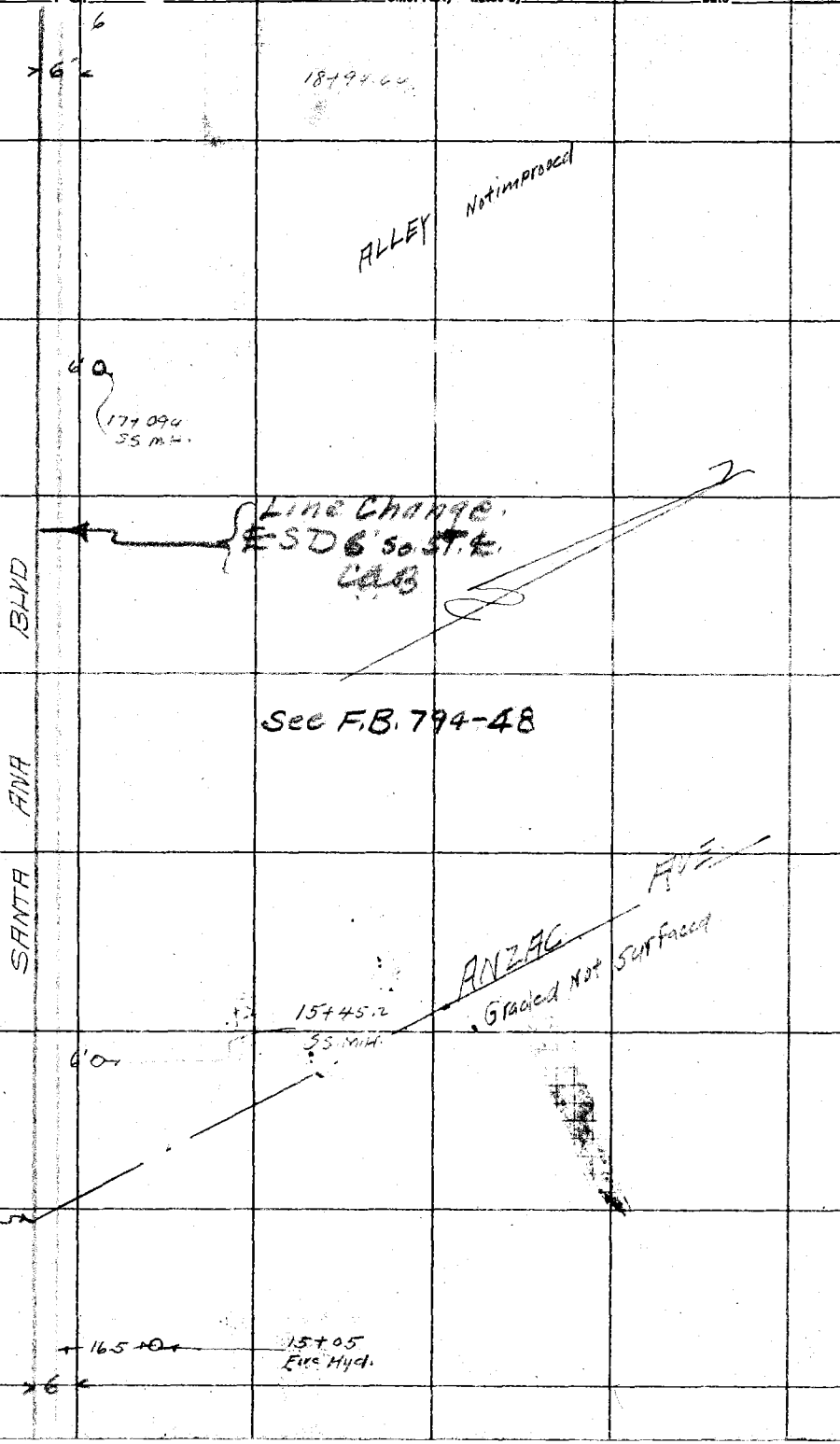

RETURN TO
LOS ANGELES COUNTY SURVEYOR

Do not extend notes this side of this line

Notes: ANY ADDITIONS OR CHANGES ON THIS SHEET MUST BE MADE OR CIRCLED IN Red. WITH DATE AND NAME OF PERSON MAKING CHANGE.

Notes Ck'd by	Survey of Santa Ana Blvd Br.
Map No.	W. O. 630 Tape No. St'd °F.
Office Work	Surveyed by M. Hayes
Checked	Notes M.H. Date 9-19-31
Date	Indexed A. C. Johnson

F.B. 495 Pg. 211

7

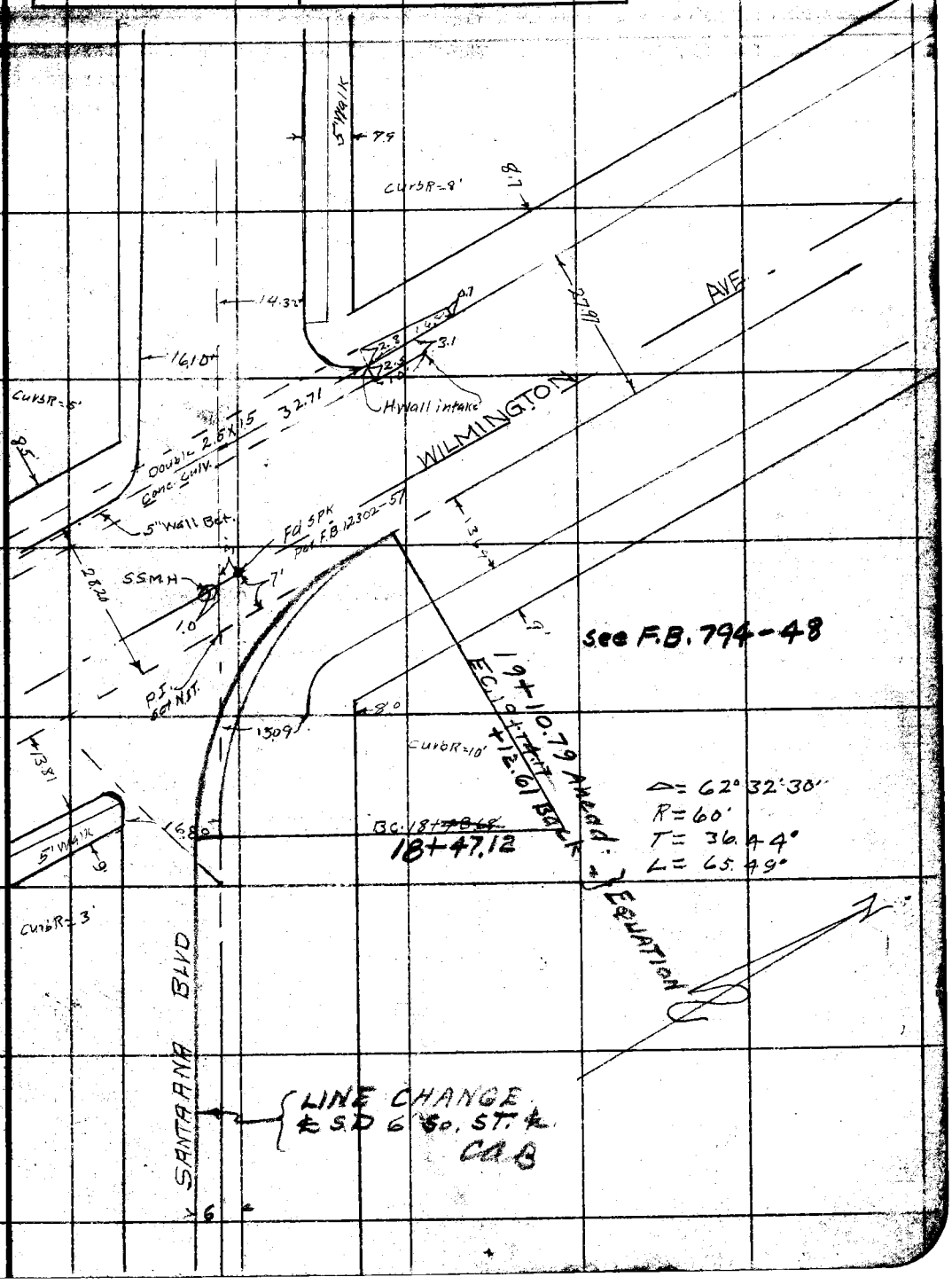

Note: ANY ADDITIONS OR CHANGES ON THIS SHEET MUST BE MADE OR CIRCLED IN Red Ink. WITH DATE AND NAME OF PERSON MAKING CHANGE.

RETURN TO
LOS ANGELES COUNTY SURVEYOR
700 HALL OF RECORDS

Do not extend notes this side of this line

FORM 247 10M 5-31

F.B. 495 Pg. 212

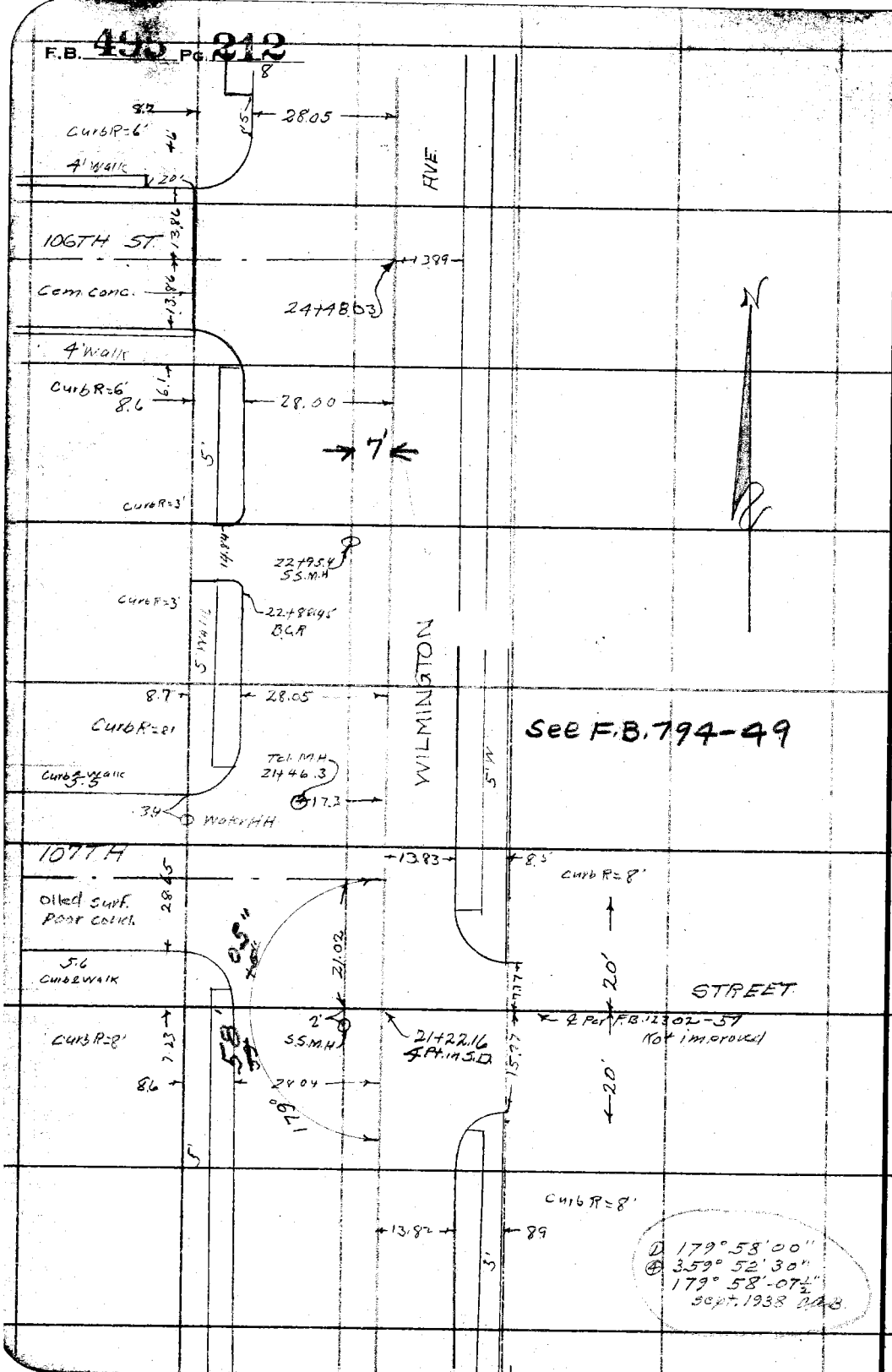

RETURN TO
LOS ANGELES COUNTY SURVEYOR
700 HALL OF RECORDS

Do not extend notes this side of this line

Note: ANY ADDITIONS OR CHANGES ON THIS SHEET MUST BE MADE OR CIRCLED IN Red Ink. WITH DATE AND NAME OF PERSON MAKING CHANGE.

F.B. 495 Pg. 213

9

Notes Ck'd by	Survey of Santa Ana Blvd. Branch
Map No.	W. O. 630 Tape No. St'd °F.
Office Work	Surveyed by M. Hayes
Checked	Notes M.H. Date 9-19-31
Date	Indexed A. C. Johnson

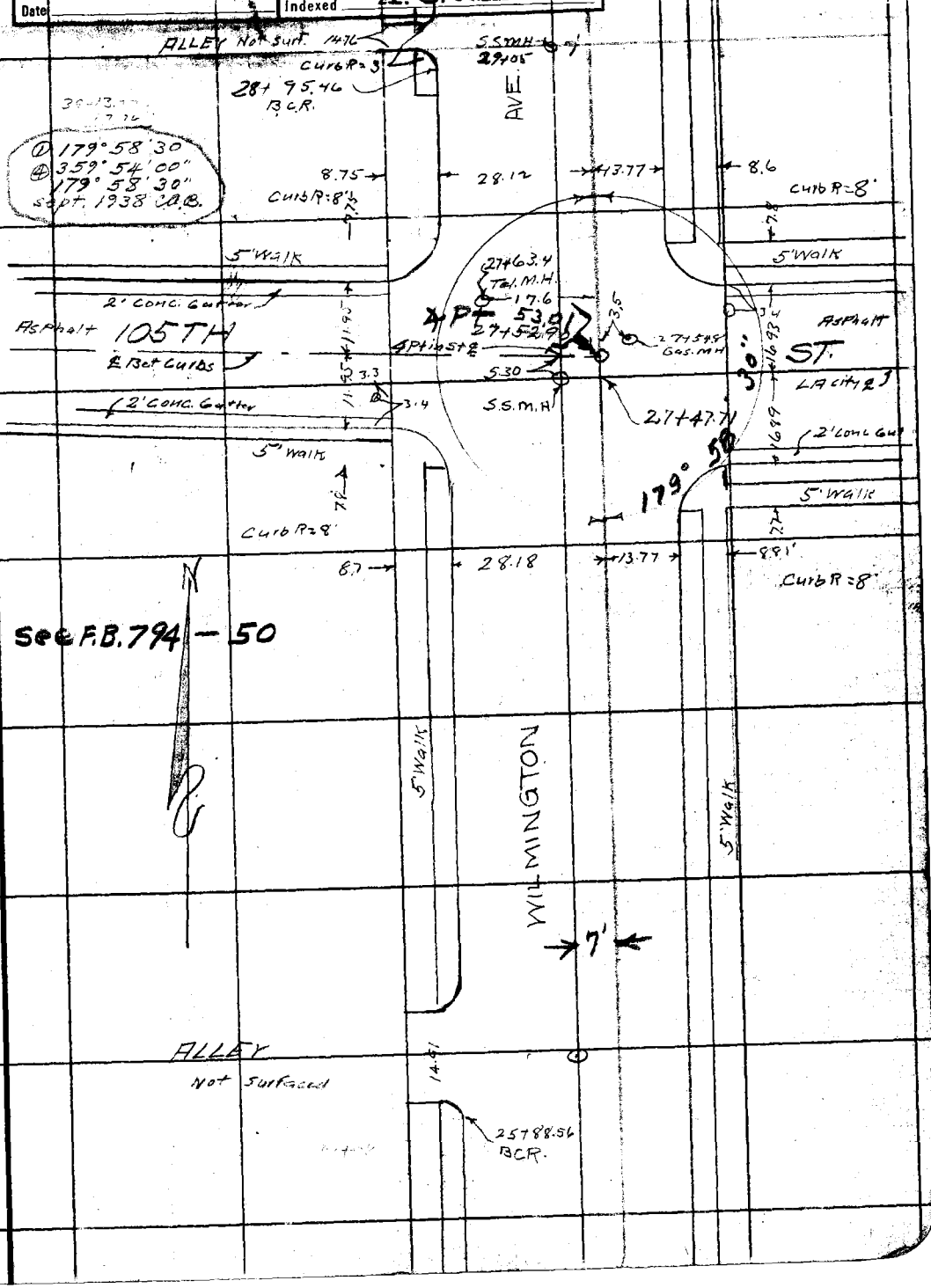

Note: ANY ADDITIONS OR CHANGES ON THIS SHEET MUST BE MADE IOR CIRCLED IN Red Ink. WITH DATE AND NAME OF PERSON MAKING CHANGE.

RETURN TO
LOS ANGELES COUNTY SURVEYOR
700 HALL OF RECORDS

Do not extend notes this side of this line

FORM 247 10M 8-31

F.B. 495 PG. 214

10

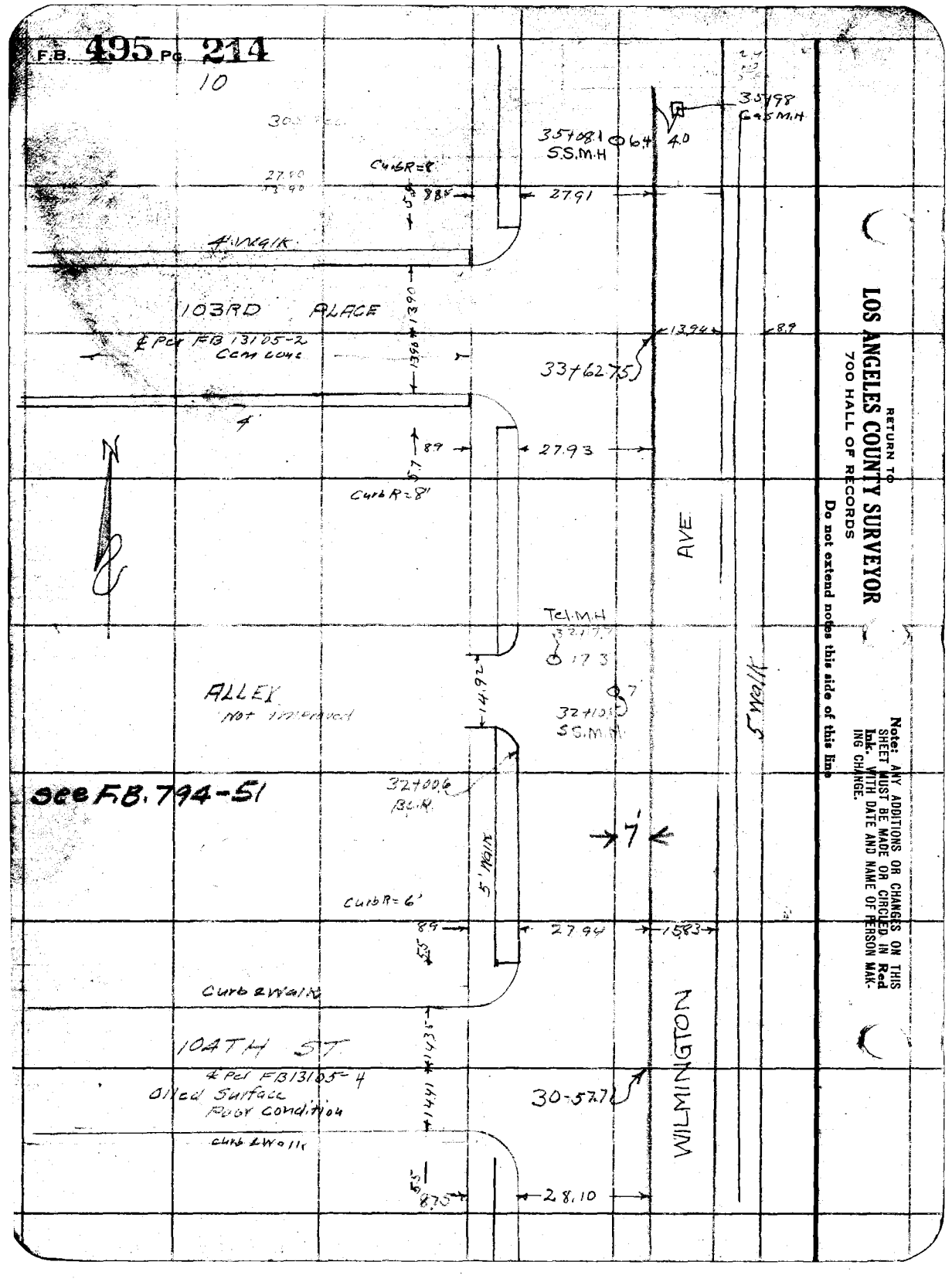

RETURN TO
LOS ANGELES COUNTY SURVEYOR
700 HALL OF RECORDS

Do not extend notes this side of this line

Note: ANY ADDITIONS OR CHANGES ON THIS SHEET MUST BE MADE OR CIRCLED IN Red Ink. WITH DATE AND NAME OF PERSON MAKING CHANGE.

Notes Ck'd by	Survey of Santa Ana Blvd. Bk.
Map No.	W. O. 630 Topo No. Std. SF.
Office Work	Surveyed by [illegible]
Checked	Notes M.H. Date 9-21-31
Date	Indexed A. C. Johnson

F.B. 495 Pg. 215

11

① 179°57'15"
② 359°49'30"
179°57'22½
Sept. 1938 CAB

Line Change
℄ SD 6' E. St. ℄
Per Mr. Gregory
9-28-38 CAB

New ∡ Pt. on Bisection of ∡ 36+68.31
179-56-45
359-47-30

36+68.31
Curb R=10
∡ Pt. Set Bt. Spk. on Bisection of ∡

6' Walk

Traffic signal

2' Conc. Gutter

Fd Spk at Anzac

Traffic signal

AVE

S'Walk

Curb R=8'

2.294

13.01

36+96.4
Beg. P'ment

T.M.H.

4 Pt in St.

Gas M.H.

103RD

ST.

℄ Per F.B. 2310-26

Fd Spk at Croesus

Fd M.H. Rim Punched

Set Hub
36+62.73
~~∡ Pt in SD~~
℄ 103rd St. E.

2' Conc. Gutter

Rct

Traffic signal at Rct.

Traffic signal

28.00

13.83

Curb R=9'

36+00.00
∡ Pt. CAB

see F.B. 496-177

89°46'45"
359-07-15

179°25'35" calc.

See F.B. 794-52

WILMINGTON

179°25'35" calc.
9-30-38 CAB

35+00.00
∡ Pt. CAB

7'

Note: ANY ADDITIONS OR CHANGES ON THIS SHEET MUST BE MADE OR CIRCLED IN Red Ink. WITH DATE AND NAME OF PERSON MAKING CHANGE.

Do not extend notes this side of this line

RETURN TO
LOS ANGELES COUNTY SURVEYOR
700 HALL OF RECORDS

FORM 247 10M 5-31

F.B. 495 PG. 216
12

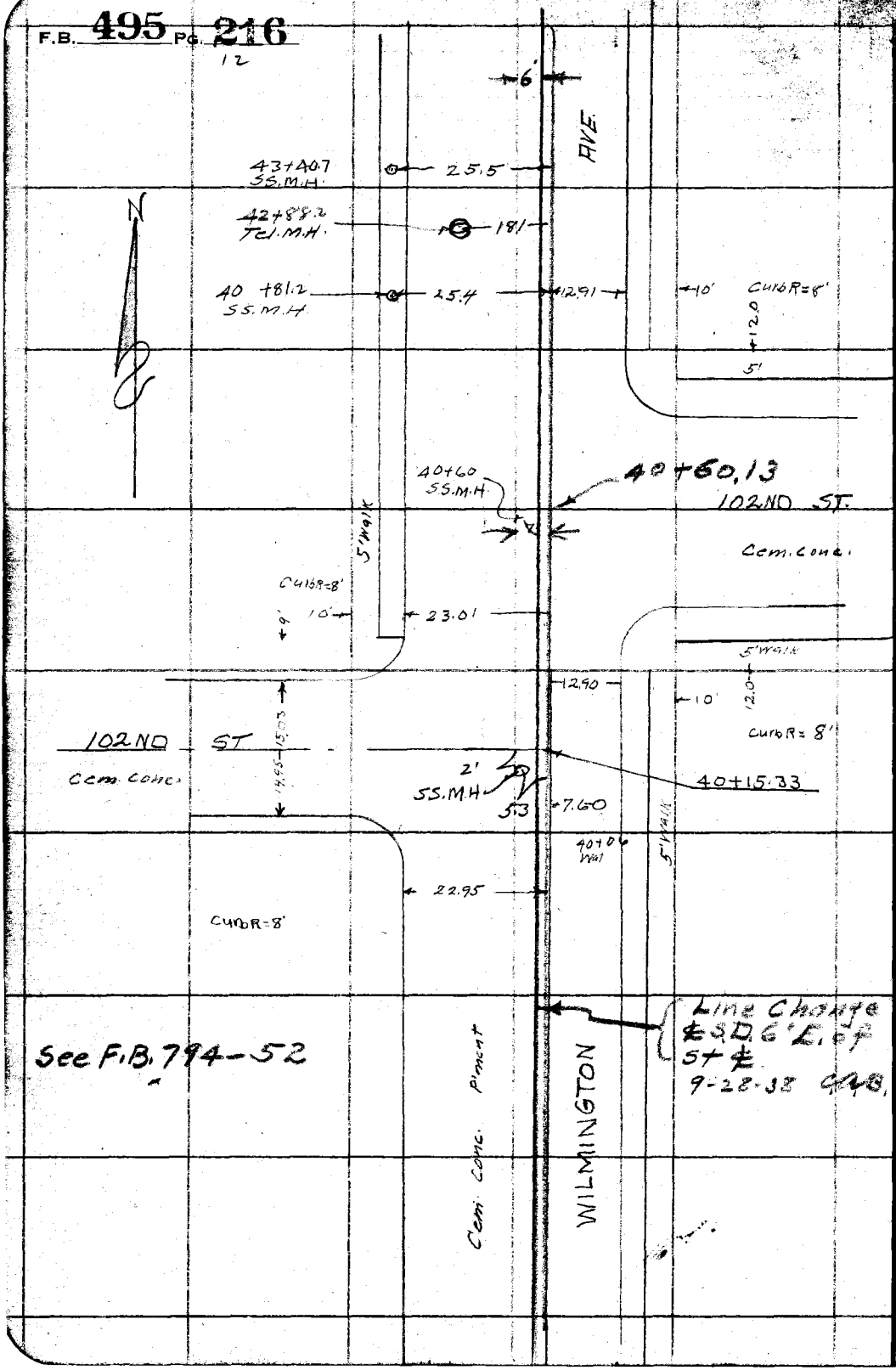

RETURN TO
LOS ANGELES COUNTY SURVEYOR
700 HALL OF RECORDS

Do not extend notes this side of this line.

Note: ANY ADDITIONS OR CHANGES ON THIS SHEET MUST BE MADE OR CIRCLED IN Red Ink. WITH DATE AND NAME OF PERSON MAKING CHANGE.

Notes Ck'd by	Survey of Santa Ana Blvd Branch
Map No.	W. O. 630 Tape No. St'd °F.
Office Work	Surveyed by M. Hayes
Checked	Notes M.H. Date 9-21-31
Date	Indexed A. C. Johnson

F.B. 495 Pg. 217

/3

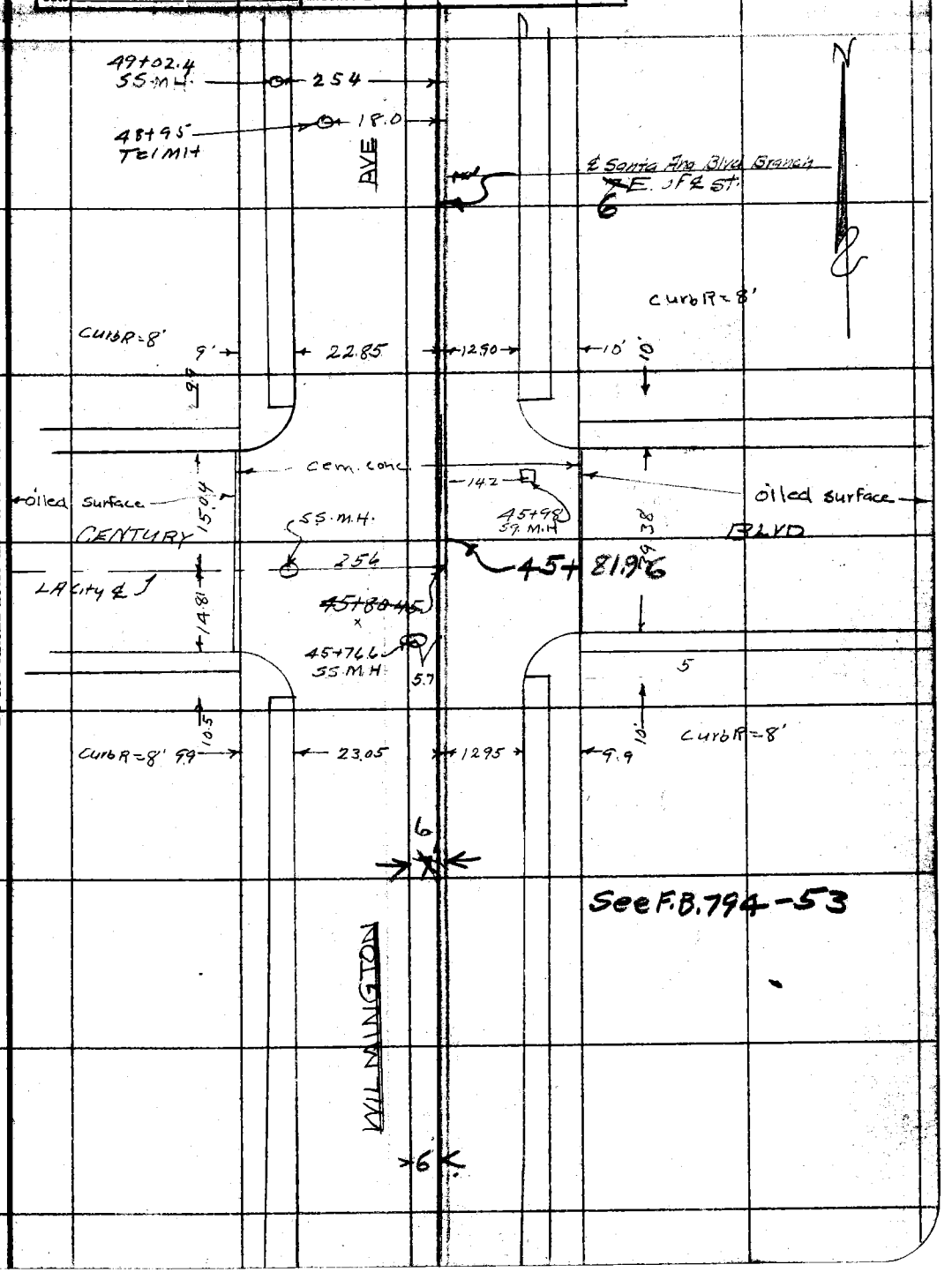

Note: ANY ADDITIONS OR CHANGES ON THIS SHEET MUST BE MADE OR CIRCLED IN Red Ink. WITH DATE AND NAME OF PERSON MAKING CHANGE.

Do not extend notes this side of this line

RETURN TO
LOS ANGELES COUNTY SURVEYOR
700 HALL OF RECORDS

FORM 247 10M 5-31

F.B. 495 Pg. 218

14

See F.B. 794-54

See Pg. 222

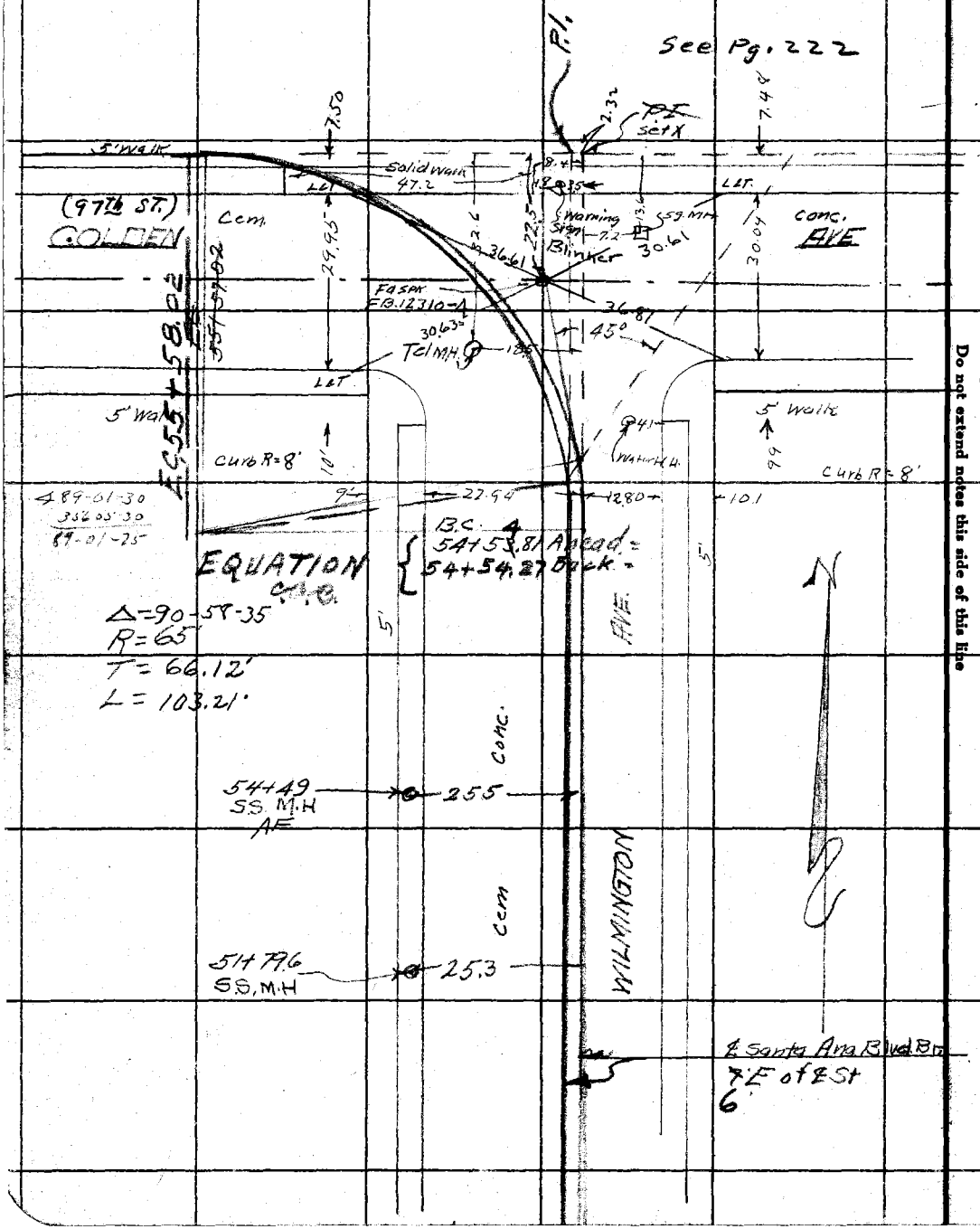

RETURN TO
LOS ANGELES COUNTY SURVEYOR
700 HALL OF RECORDS

Do not extend notes this side of this line

Note: ANY ADDITIONS OR CHANGES ON THIS SHEET MUST BE MADE OR CIRCLED IN Red Ink. WITH DATE AND NAME OF PERSON MAKING CHANGE.

Notes Ck'd by	Survey of Santa Ana Blvd. Br
Map No.	W. O. 630 Tape No. St'd °F.
Office Work	Surveyed by M. Hayes
Checked	Notes M.H. Date 9-21-31
Date	Indexed A. C. Johnson

F.B. 495 Pg. 219

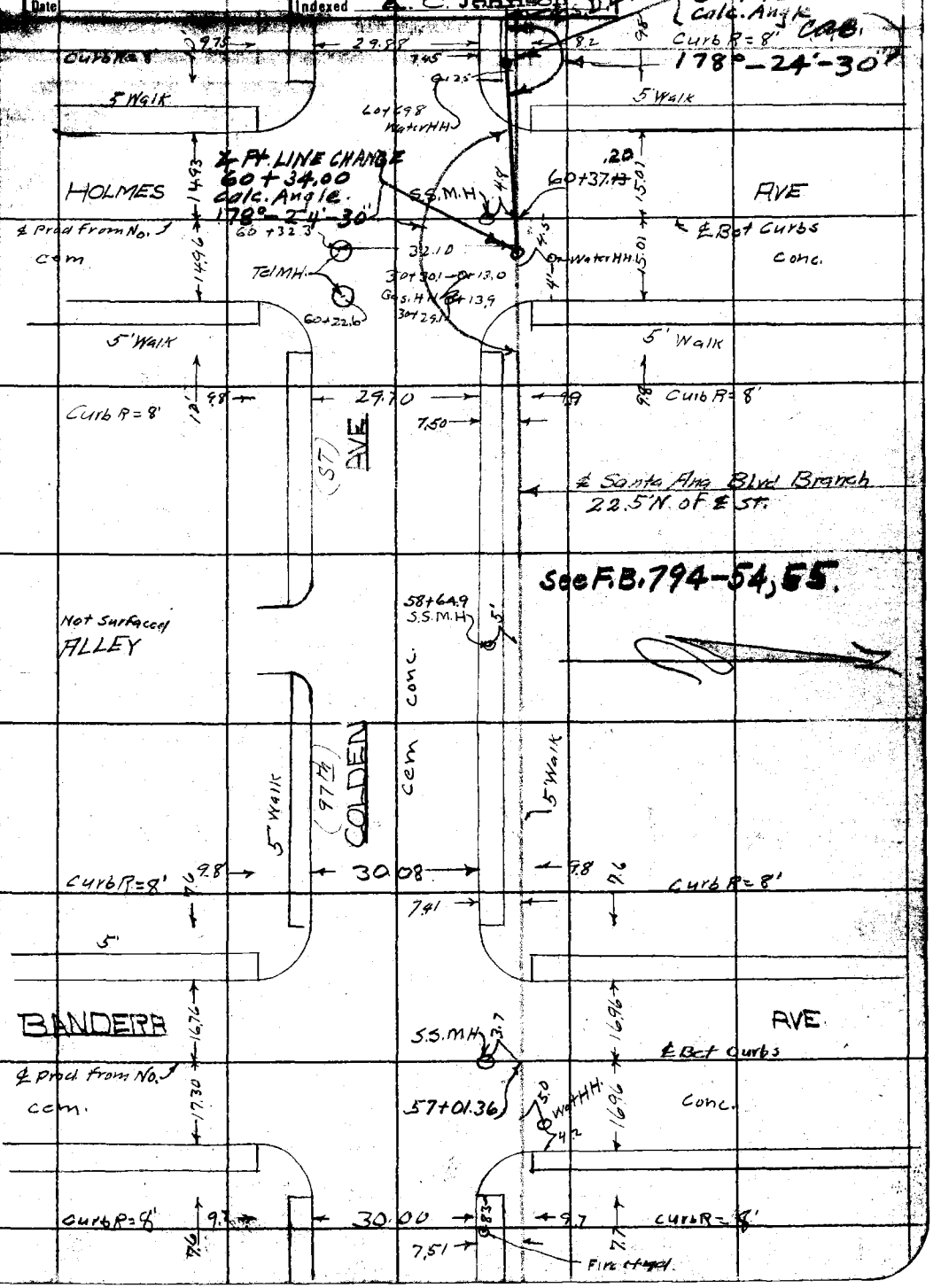

Note: ANY ADDITIONS OR CHANGES ON THIS SHEET MUST BE MADE OR CIRCLED IN Red Ink. WITH DATE AND NAME OF PERSON MAKING CHANGE.

Do not extend notes this side of this line

RETURN TO
LOS ANGELES COUNTY SURVEYOR
700 HALL OF RECORDS

FORM 247 10M 5-31

F.B. 495 PG. 220
16

Ties F.B. 496-178

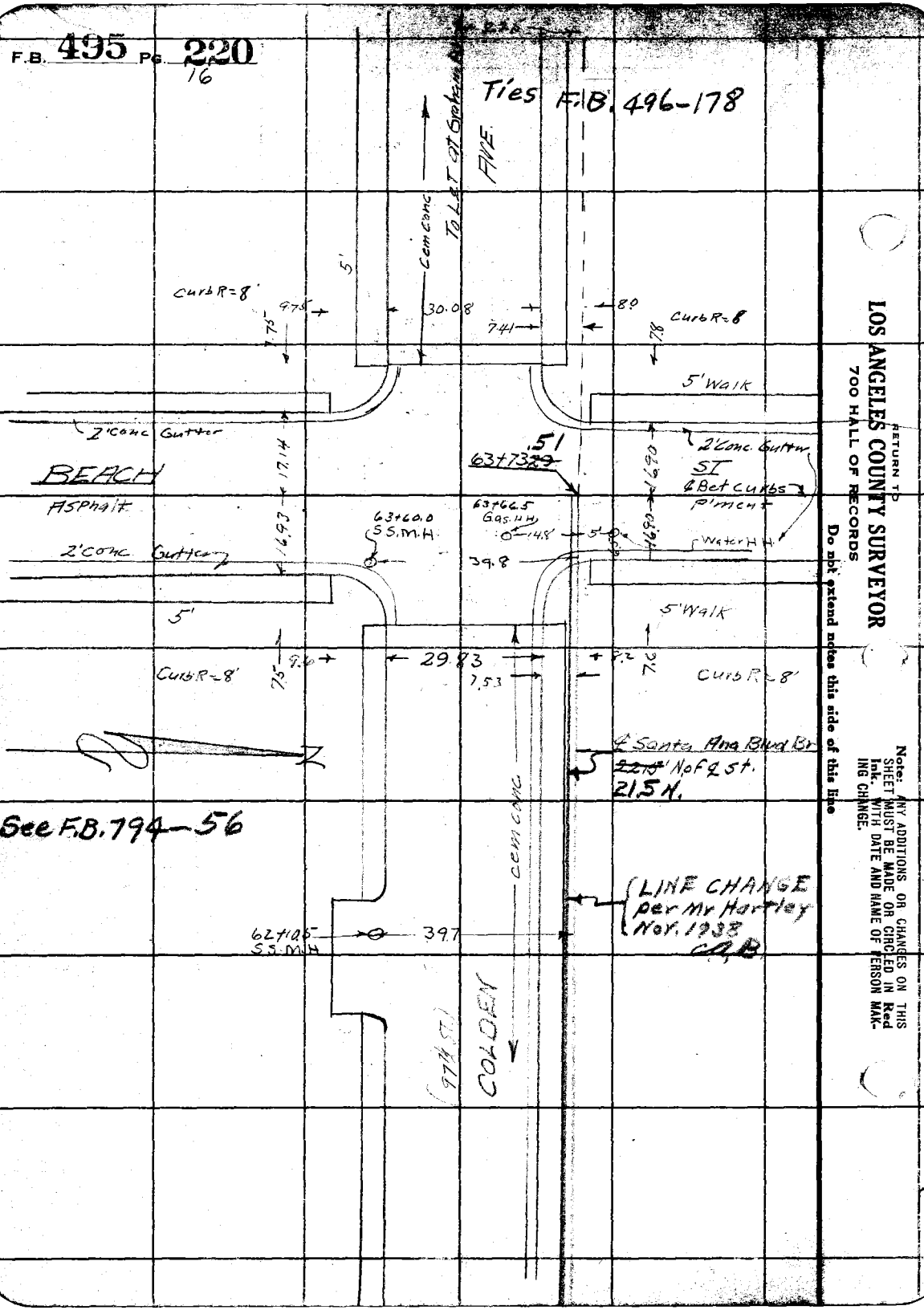

RETURN TO
LOS ANGELES COUNTY SURVEYOR
700 HALL OF RECORDS

Do not extend notes this side of this line

Note: ANY ADDITIONS OR CHANGES ON THIS SHEET MUST BE MADE OR CIRCLED IN Red Ink. WITH DATE AND NAME OF PERSON MAKING CHANGE.

Notes Ck'd by	Survey of
Map No.	W. O. Tape No. St'd °F.
Office Work	Surveyed By
Checked	Notes Date
Date	Indexed A. C. Johnson

F.B. 495 Pg. 221

WILMINGTON AVE STUB

(97TH ST)

Colden Ave from Wilmington Ave to Crocsus Ave

Sept. 22, 1931

S.D. Cons. Per Line Changes
Shown in these Notes
1-23-39. C.A. Benson.

V J.L.P

Note: ANY ADDITIONS OR CHANGES ON THIS SHEET MUST BE MADE OR CIRCLED IN Red Ink, WITH DATE AND NAME OF PERSON MAKING CHANGE.

Do not extend notes this side of this line

RETURN TO
LOS ANGELES COUNTY SURVEYOR
700 HALL OF RECORDS

FORM 247 10M 5-31

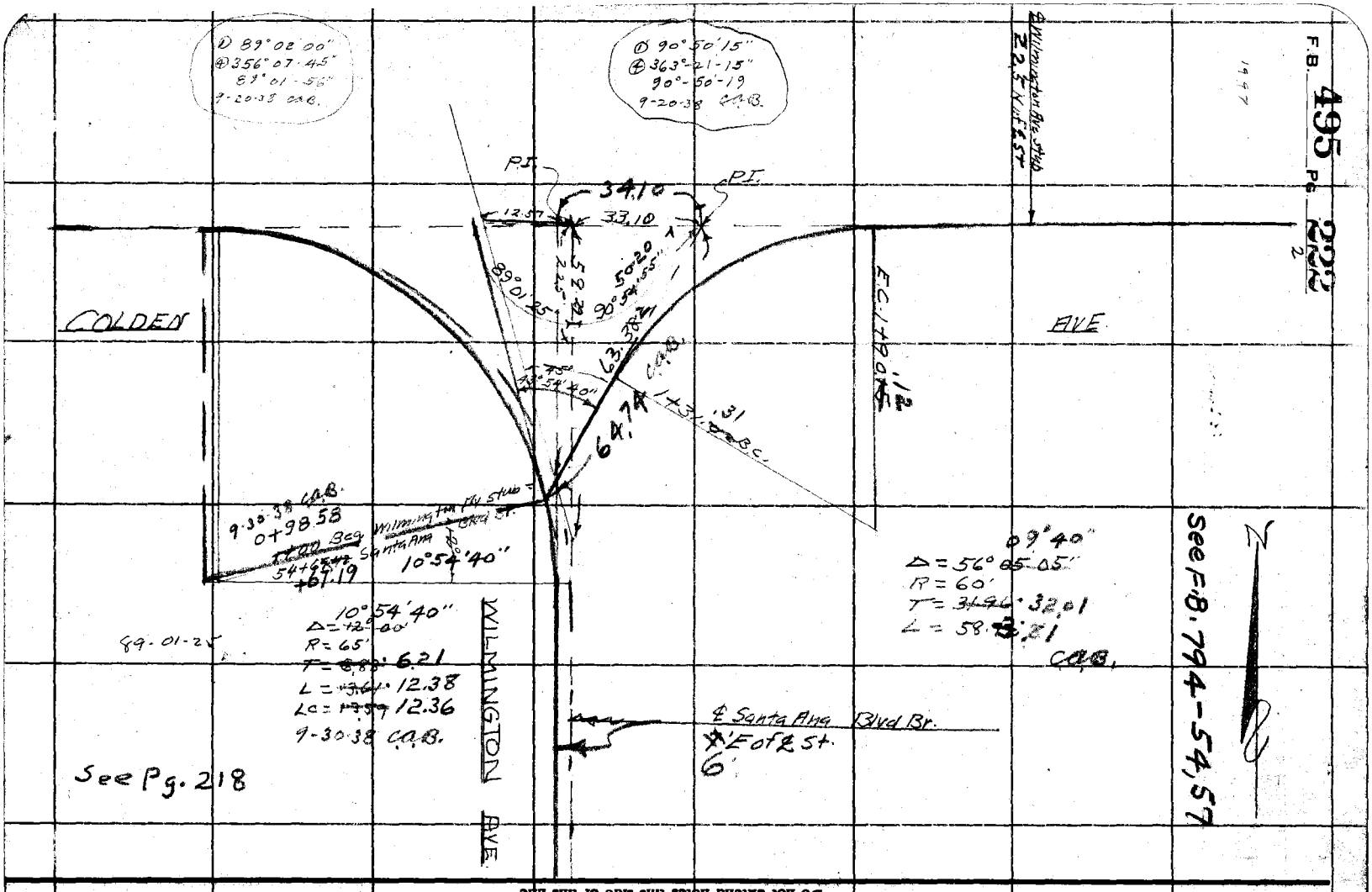

RETURN TO
LOS ANGELES COUNTY SURVEYOR
700 HALL OF RECORDS

Do not extend notes this side of this line

Note: ANY ADDITIONS OR CHANGES ON THIS SHEET MUST BE MADE OR CIRCLED IN Red Ink. WITH DATE AND NAME OF PERSON MAKING CHANGE.

Notes Ck'd by	Survey of Wilmington Ave Stub
Map No.	W.O. 630 Tape No. St'd °F.
Office Work	Surveyed by M. Hayes
Checked	Notes M.H. Date 9-22-31
Date	Indexed A. C. Johnson

F.B. 495 Pg. 223

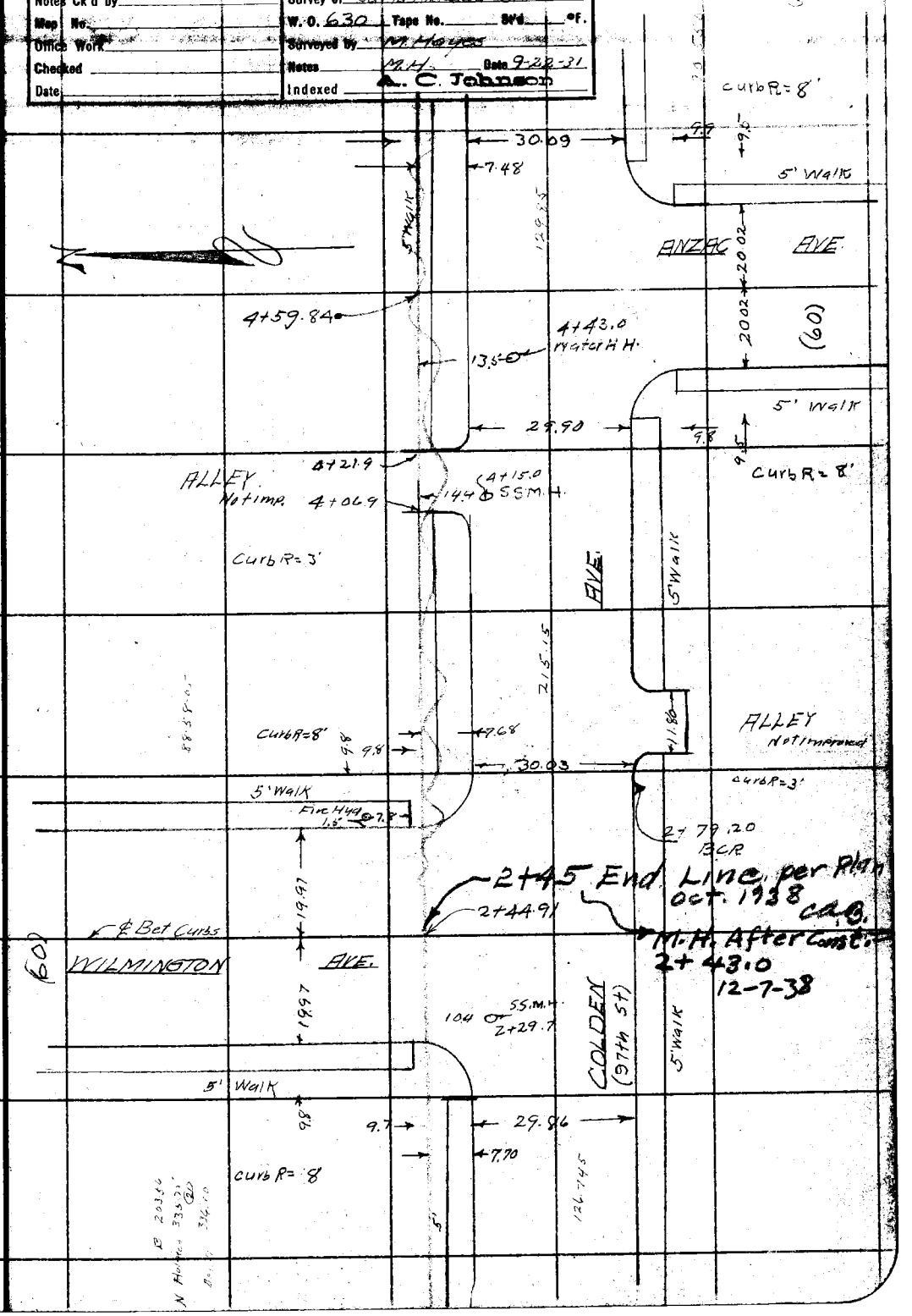

Note: ANY ADDITIONS OR CHANGES ON THIS SHEET MUST BE MADE OR CIRCLED IN Red Ink. WITH DATE AND NAME OF PERSON MAKING CHANGE.

RETURN TO
LOS ANGELES COUNTY SURVEYOR
700 HALL OF RECORDS

Do not extend notes this side of this line

FORM 247 10M 5-31

F.B. 495 Pg. 224

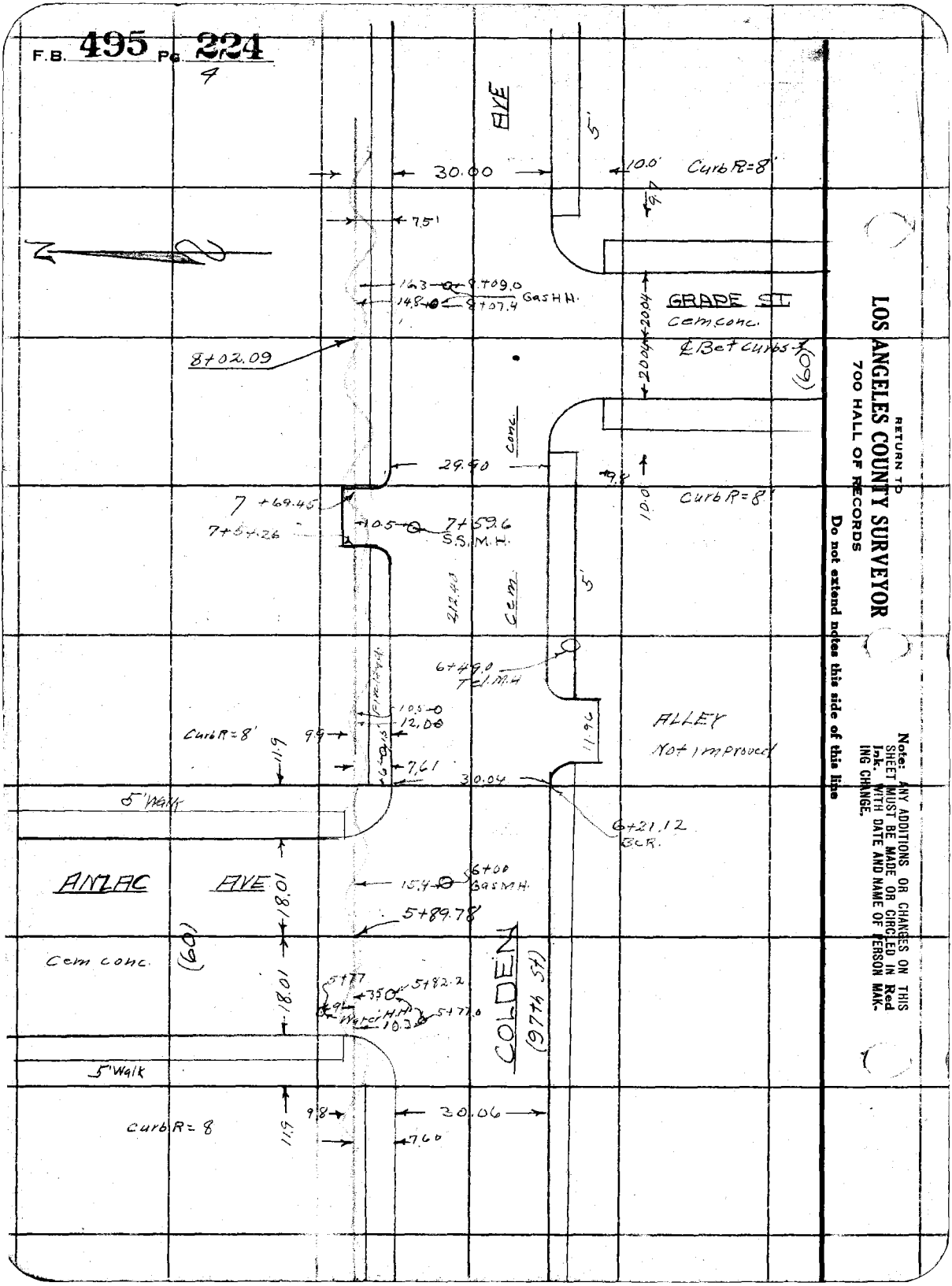

RETURN TO
LOS ANGELES COUNTY SURVEYOR
700 HALL OF RECORDS

Do not extend notes this side of this line

Note: ANY ADDITIONS OR CHANGES ON THIS SHEET MUST BE MADE OR CIRCLED IN Red Ink. WITH DATE AND NAME OF PERSON MAKING CHANGE.

F.B. 495 Pg. 225
5

Notes Ck'd by	Survey of Wilmington Av. Stub
Map No.	W. O. 630 Tape No. St'd °F.
Office Work	Surveyed by M. Hayes
Checked	Notes M.H. Date 9-22-31
Date	Indexed A. C. Johnson

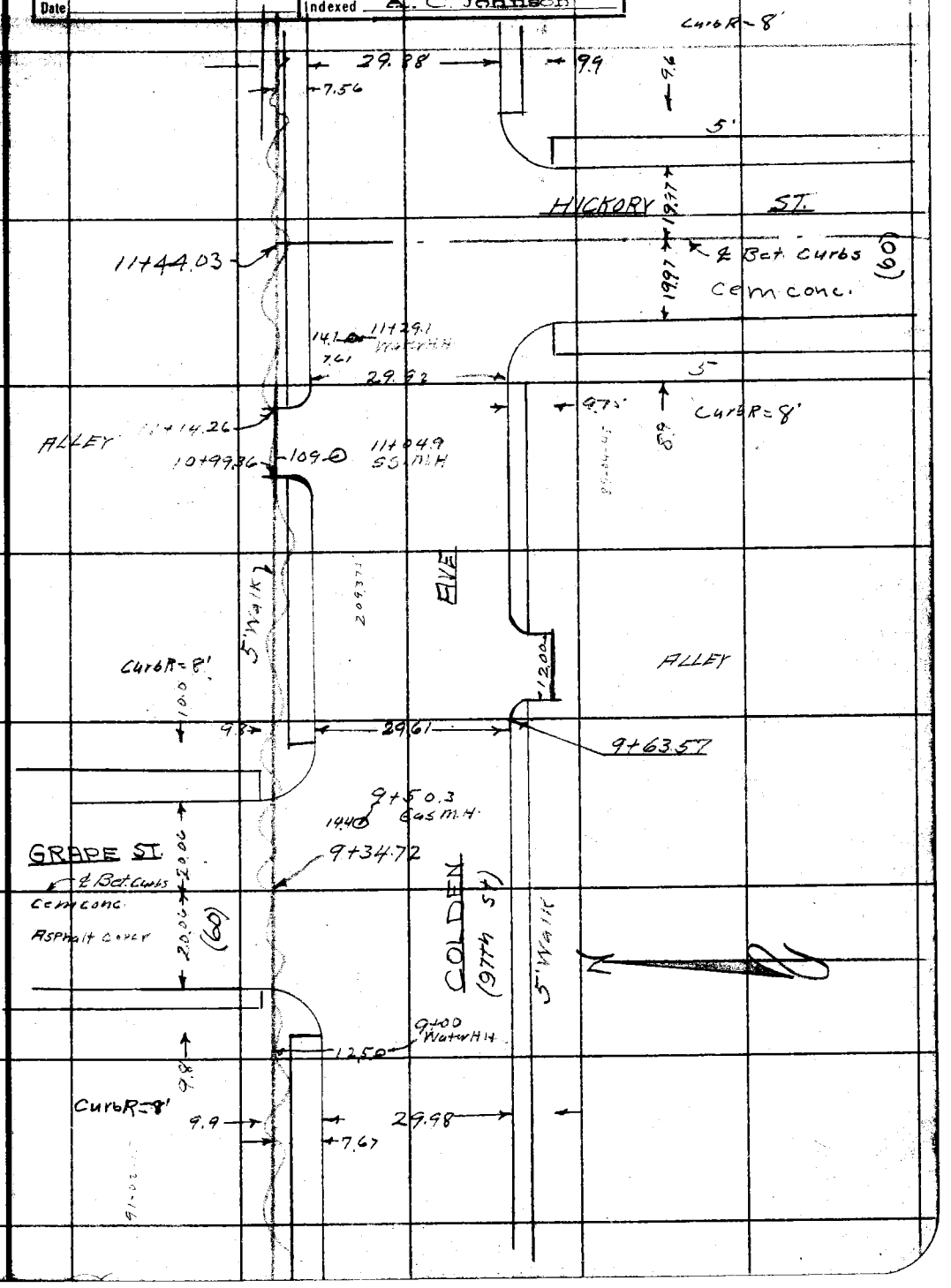

Note: ANY ADDITIONS OR CHANGES ON THIS SHEET MUST BE MADE OR CIRCLED IN Red Ink. WITH DATE AND NAME OF PERSON MAKING CHANGE.

Do not extend notes this side of this line

RETURN TO
LOS ANGELES COUNTY SURVEYOR
700 HALL OF RECORDS

FORM 247 10M 5-31

RETURN TO
LOS ANGELES COUNTY SURVEYOR
700 HALL OF RECORDS
Do not extend notes this side of this line

Note: ANY ADDITIONS OR CHANGES ON THIS SHEET MUST BE MADE OR CIRCLED IN Red Ink. WITH DATE AND NAME OF PERSON MAKING CHANGE.

Notes Ck'd by	Survey of
Map No.	Tape No. St'd °F.
Office Work	
Checked	Notes Date
Date	Indexed A. C. Johnson

F.B. 495 Pg. 227

Note: ANY ADDITIONS OR CHANGES ON THIS SHEET MUST BE MADE OR CIRCLED IN Red Ink, WITH DATE AND NAME OF PERSON MAKING CHANGE.

Do not extend notes this side of this line

RETURN TO
LOS ANGELES COUNTY SURVEYOR
700 HALL OF RECORDS

SOUTHSIDE

102ND ST. BRANCH

October 20, 1931

R. B. Emmott
M. Hayes
G. F. Brock
C. R. Lawson

S. D. Const. per Line change of these Notes & per change of Plan order No. 1.
1-23-39 C. A. Burson

FORM 847 10M 8-31

F.B. 495 Pg. 228

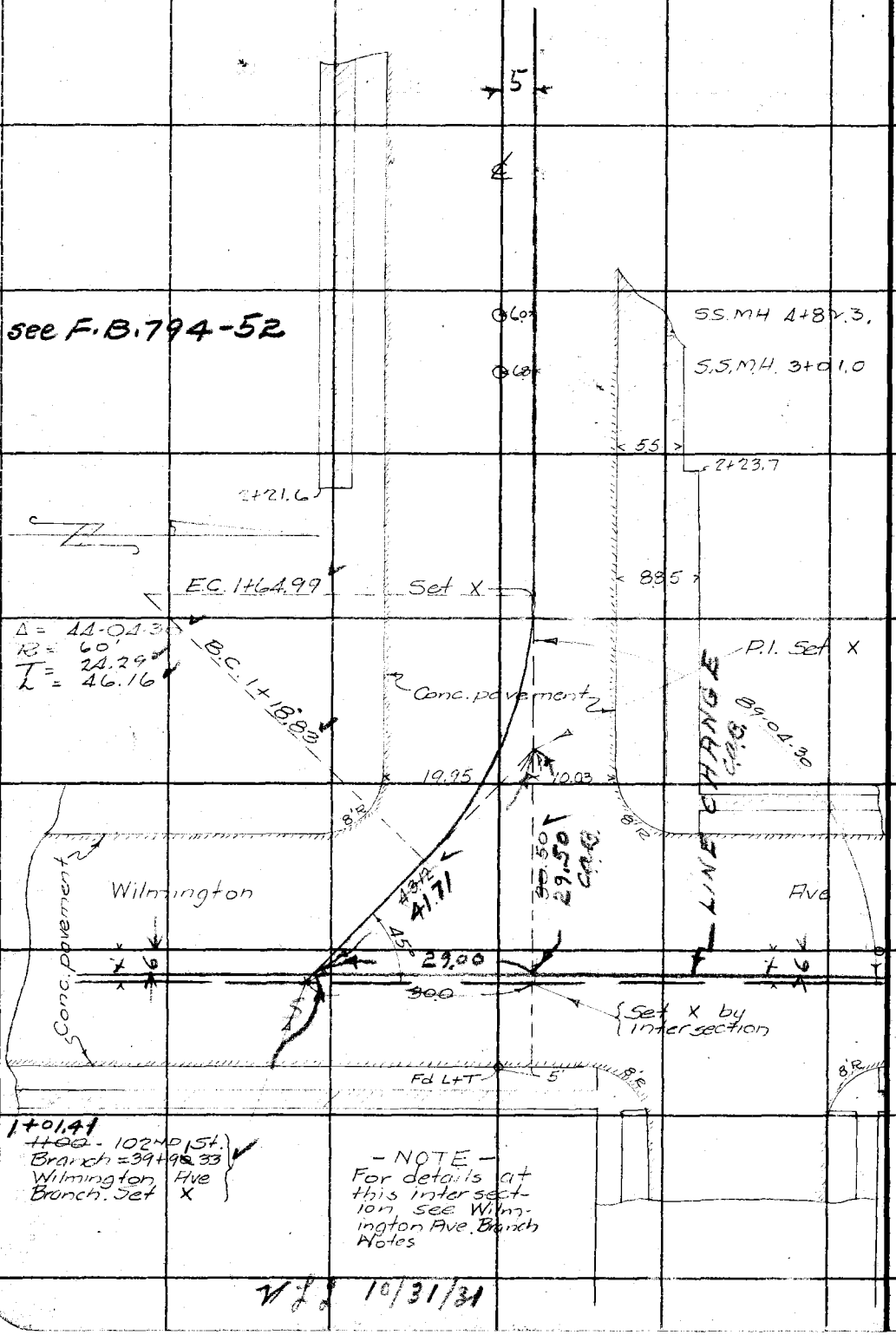

1+01.41
1100 - 102ND St. Branch = 39+98.33
Wilmington Ave Branch. Set X

- NOTE -
For details at this intersection see Wilmington Ave. Branch Notes

W.L. 10/31/31

RETURN TO
LOS ANGELES COUNTY SURVEYOR
700 HALL OF RECORDS
Do not extend notes this side of this line

Note: ANY ADDITIONS OR CHANGES ON THIS SHEET MUST BE MADE OR CIRCLED IN Red Ink. WITH DATE AND NAME OF PERSON MAKING CHANGE.

F.B. 495 Pg. 229

Notes Ck'd by	Survey of 102nd St. Branch
Map No.	W. O. 630 Tape No. 026 St'd °F.
Office Work	Surveyed by R.B. Emmott
Checked	Notes R.B.E. Date 10/20/31
Date	Indexed A. C. Johnson

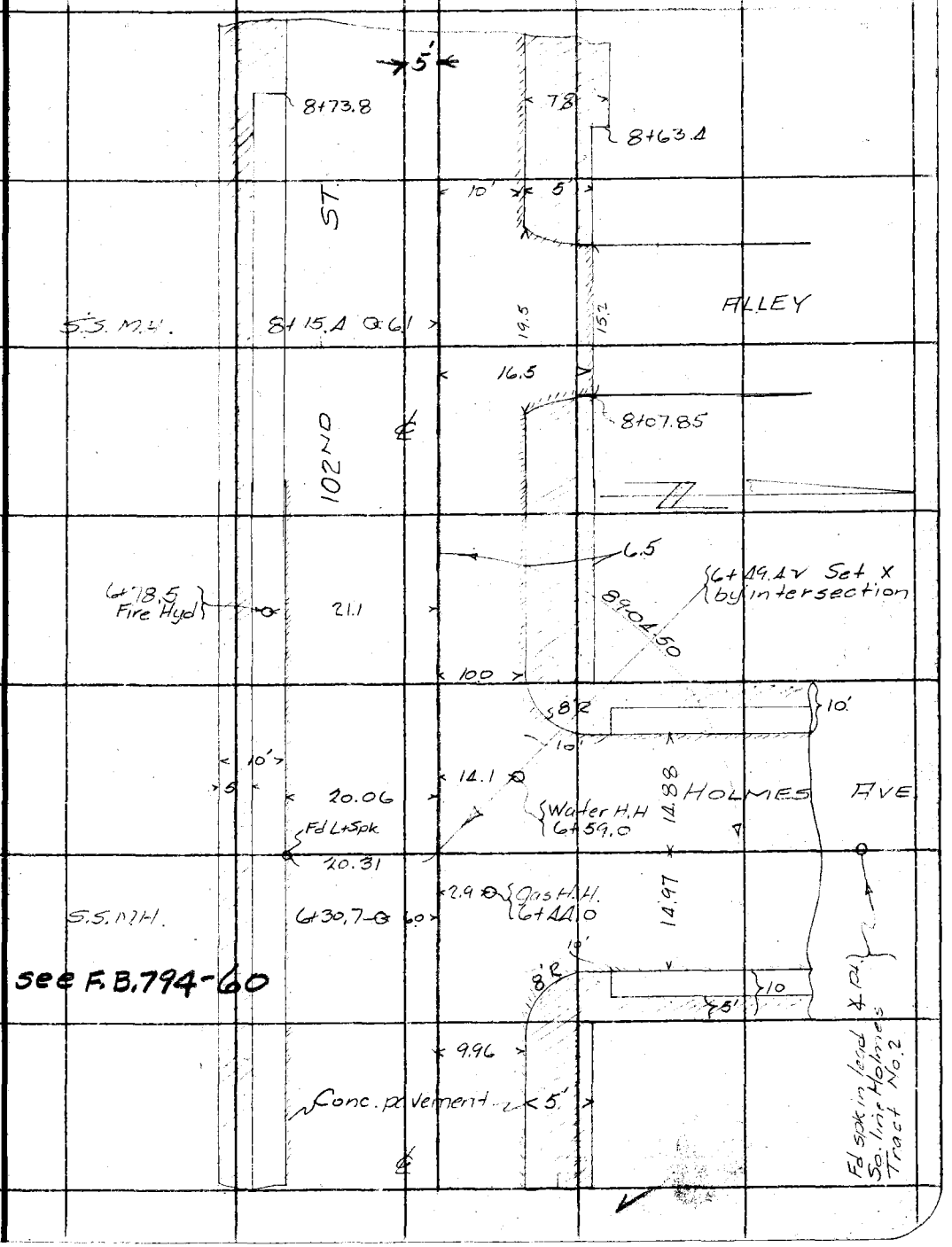

Note: ANY ADDITIONS OR CHANGES ON THIS SHEET MUST BE MADE OR CIRCLED IN Red Ink. WITH DATE AND NAME OF PERSON MAKING CHANGE.

RETURN TO
LOS ANGELES COUNTY SURVEYOR
700 HALL OF RECORDS

Do not extend notes this side of this line

FORM 247 10M 8-31

F.B. 495 Pg. 230

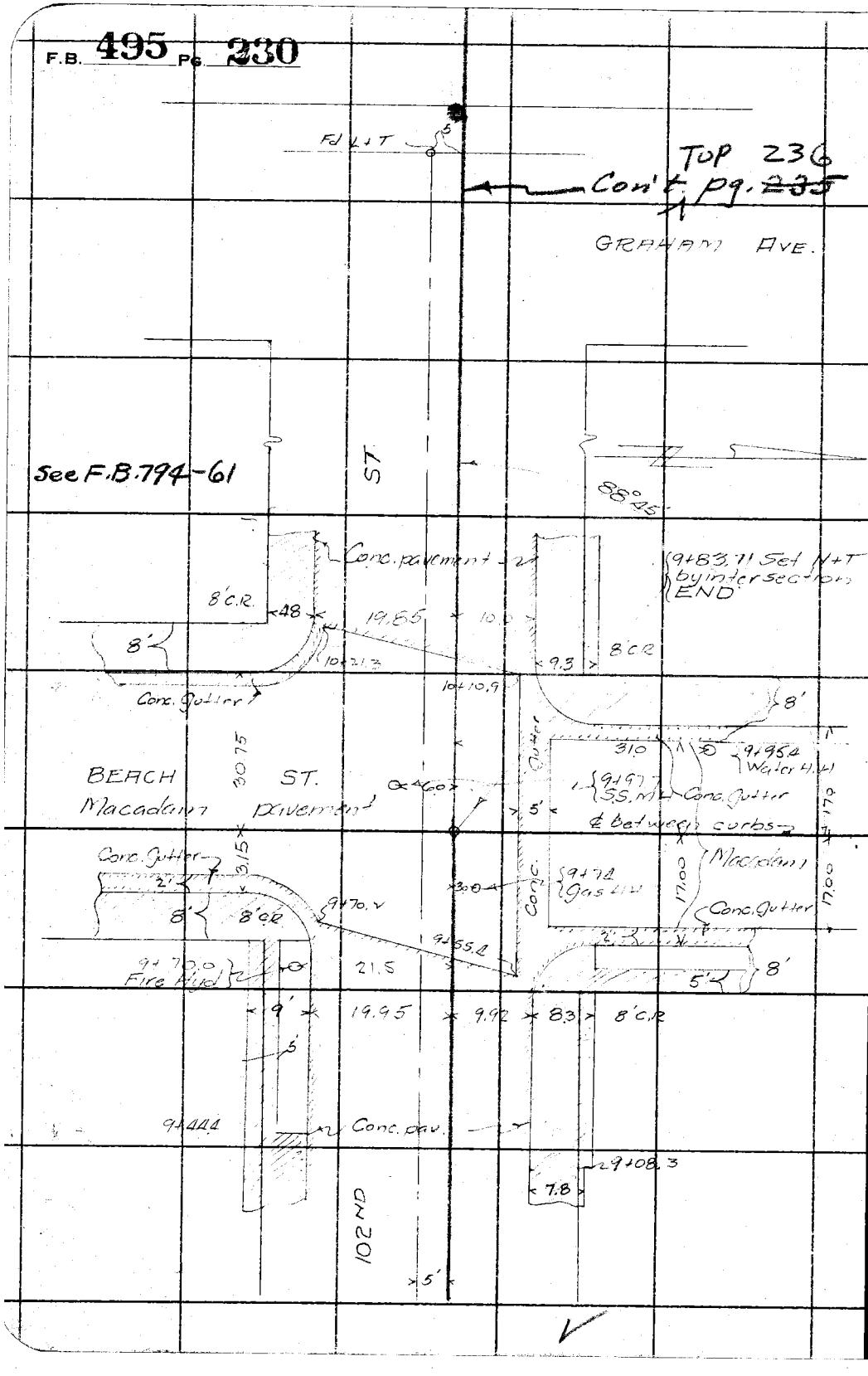

RETURN TO
LOS ANGELES COUNTY SURVEYOR
700 HALL OF RECORDS

Do not extend notes this side of this line

Note: ANY ADDITIONS OR CHANGES ON THIS SHEET MUST BE MADE OR CIRCLED IN Red Ink. WITH DATE AND NAME OF PERSON MAKING CHANGE.

Date _____ Notes by _____ Chief Party _____ F.B. 495 Pg. 231

Platted by	W. O. 630 D. S. O. No.
Date	Location Bandera St. & 104
Map No.	Surveyed by [illegible]
Platting C'k'd by	Date 10/29/31
Date	Indexed A. O Johnson

Note: ANY ADDITIONS OR CHANGES ON THIS SHEET MUST BE MADE OR CIRCLED IN Red. WITH DATE AND NAME OF PERSON MAKING CHANGE.

Do not extend notes this side of this line

SOUTH SIDE

BANDERA ST. STUB

October 29, 1931

R.B. Emmott
M. Hayes
G.F. Brock
C.K. Lowson

S.D. Const. Ref Line
Shown in Notes.
1-23-39 [illegible]

RETURN TO
LOS ANGELES COUNTY SURVEYOR

F.B. 495 Pg. 232 Chief Party Notes by _____ Date _____

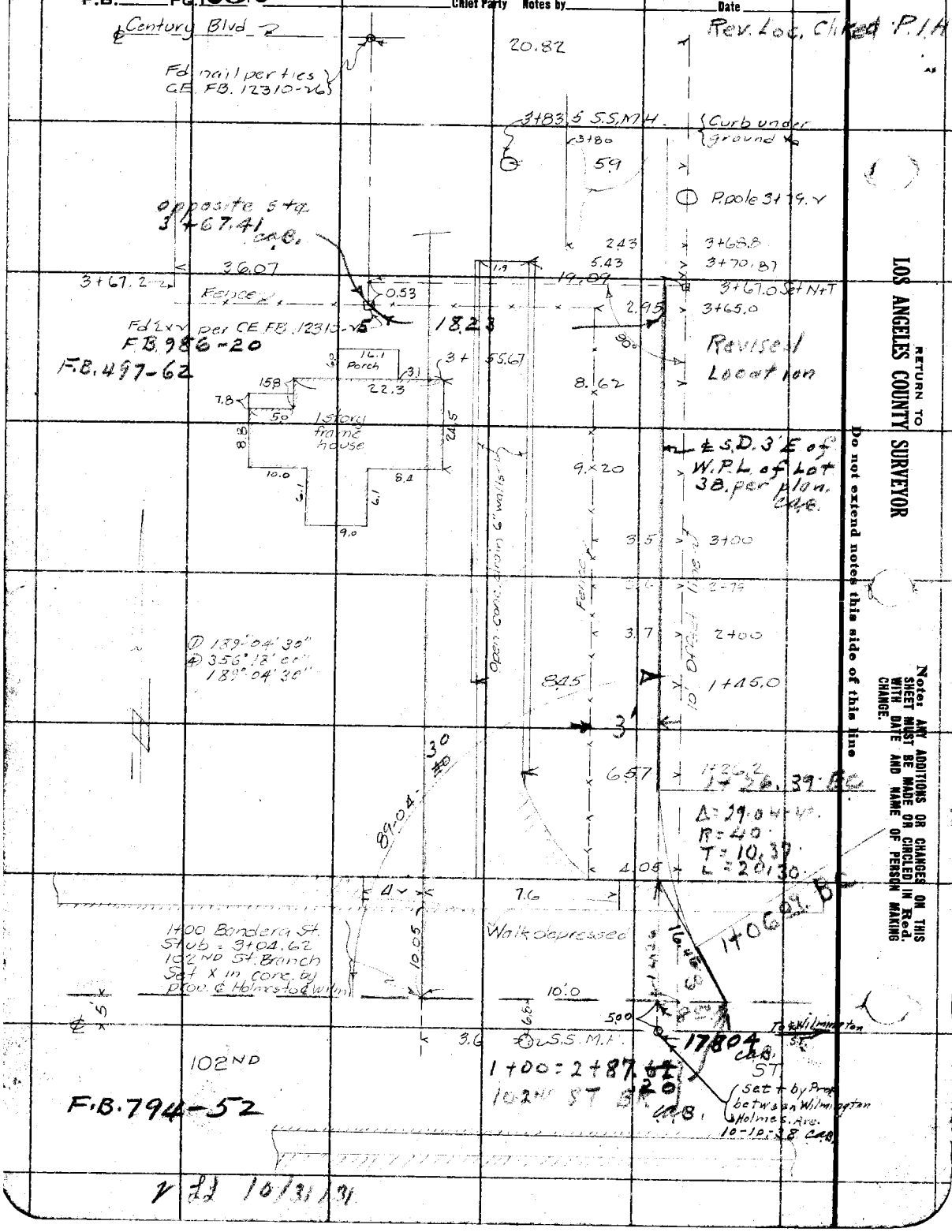

RETURN TO
LOS ANGELES COUNTY SURVEYOR

Do not extend notes this side of this line

Note: ANY ADDITIONS OR CHANGES ON THIS SHEET MUST BE MADE OR CIRCLED IN Red. WITH DATE AND NAME OF PERSON MAKING CHANGE.

✓ LL 10/31/31

Notes Ck'd by	Survey of 108th St. Stub
Map No.	W. O. 630 Tape No. 046 St'd °F.
Office Work	Surveyed by R.B. Emmott
Checked	Notes T.B.E. Date 10/21/31
Date	Indexed A. C. Johnson

F.B. 495 Pg. 233

Note: ANY ADDITIONS OR CHANGES ON THIS SHEET MUST BE MADE OR CIRCLED IN Red Ink, WITH DATE AND NAME OF PERSON MAKING CHANGE.

Do not extend notes this side of this line

RETURN TO
LOS ANGELES COUNTY SURVEYOR
700 HALL OF RECORDS

SOUTHSIDE

108TH ST. 5TH B. BRANCH

October 21, 1931

RB Emmott
M. Hayes
G.F. Brock
C.R. Lawson

S.D. Const. per Line Change
Shown in these Notes.
1-23-39 CABenson

FORM 247 10M 5-31

F.B. 495 Pg. 234

—NOTE—

For location of improvements at this intersection see notes on Wilmington Ave. extension and Santa Ana Blvd. Branch.

F.B. 496-175

Tape #076 std. @ 76°
132.34 T=84°=132.35

See Page 234-A & B.

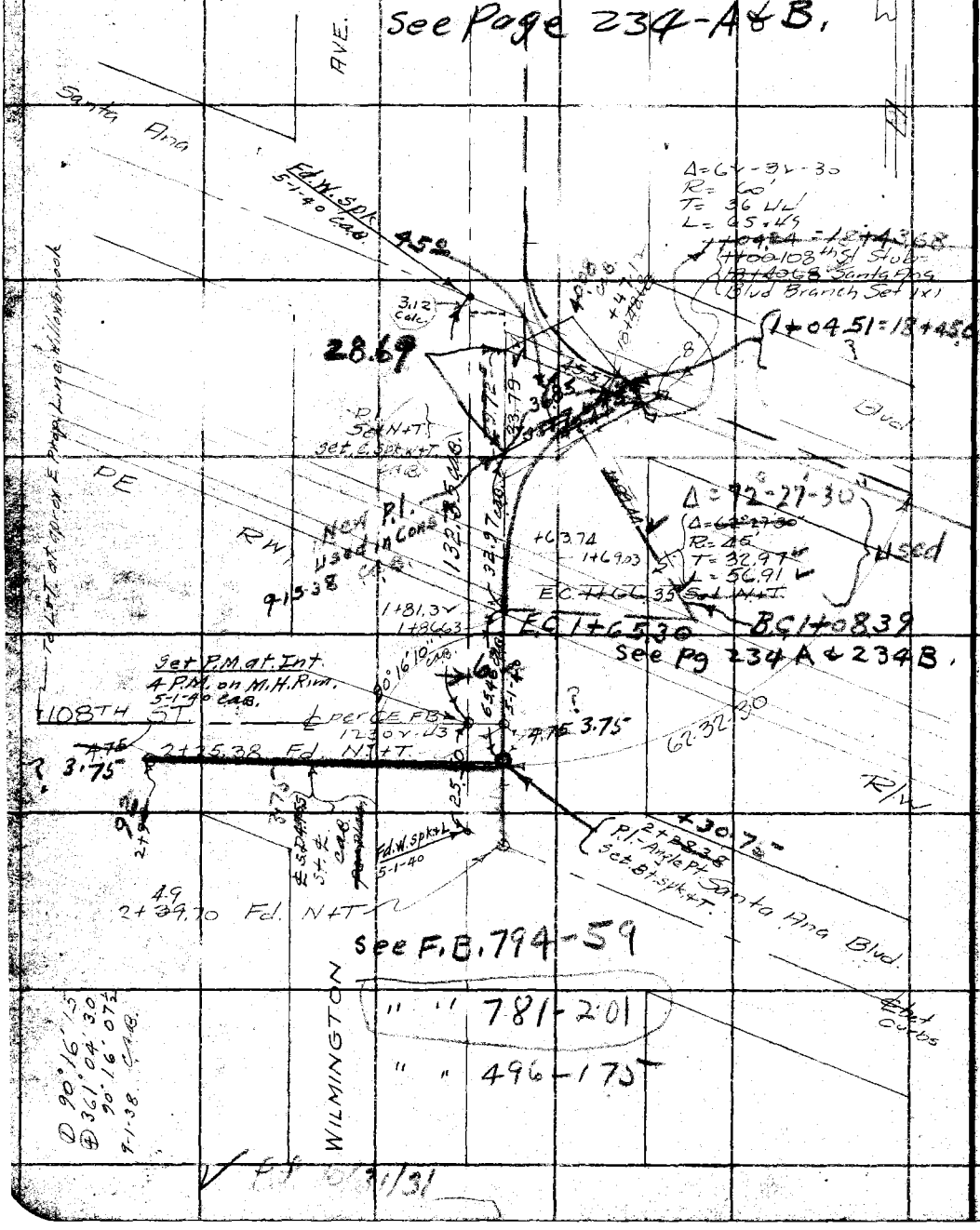

① 90°16'15
④ 361°04'30
90°16'07½
9-1-38 Cab.

RETURN TO
LOS ANGELES COUNTY SURVEYOR
700 HALL OF RECORDS

Do not extend notes this side of this line

Note: ANY ADDITIONS OR CHANGES ON THIS SHEET MUST BE MADE OR CIRCLED IN Red Ink. WITH DATE AND NAME OF PERSON MAKING CHANGE.

Notes Ck'd by	Survey of Glen Ave D.S.1
Map No.	W. O. 537 Tape No. Std °F
Office Work	Surveyed by Benson
Checked	Notes Date
Date	Indexed A. C. Johnson

F.B. 495 PG. 234-A

108th ST. STUB

SUPPLEMENTARY SKETCH
Showing Calculated Stations
And Measurements To Fit Angles
And Record Plus At 108th ST. (2+25.38)

C.V. Crumley
5-1-40

Note: Measurements In Triangle Shown on Page 234 Did Not Fit Pluses Shown In Red.

C.V. Crumley

Note: Any Additions or Changes on This Sheet Must be Made or Circled in Red Ink With Date and Name of Person Making Change

Do not extend notes this side of this line.

RETURN TO
LOS ANGELES COUNTY SURVEYOR
700 HALL OF RECORDS

FORM 247 5M 10-39

F.B. 495 Pg. 234-B

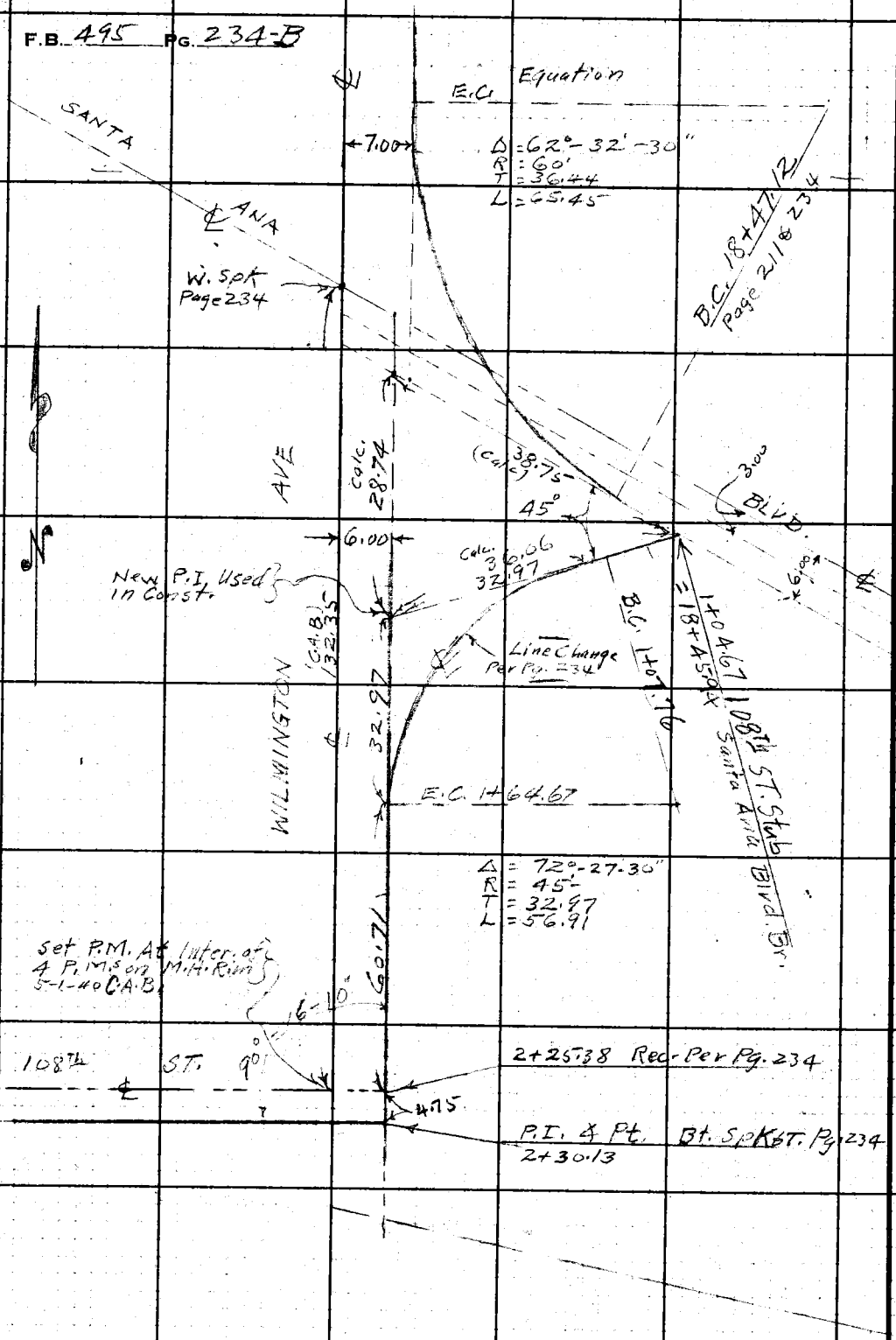

RETURN TO
LOS ANGELES COUNTY SURVEYOR
700 HALL OF RECORDS

Do not extend notes this side of this line.

Note: Any Additions or Changes on This Sheet Must be Made or Circled in Red Ink With Date and Name of Person Making Change.

Notes Ck'd by	Survey of 102ND St. Branch
Map No.	W. O. 6977 Tape No. 977 St'd 64° F.
Office Work	Surveyed by Brunty
Checked	Notes " Date 6-29-38
Date	Indexed A. C. Johnson

F.B. 495 PG. 235

E SURVEY

GLEN AVE DRAINAGE SYSTEM #1 SEC. E

102ND ST. BRANCH

JN 6977

CE Brunty
HM Smith
JL Willey
MA Van Deren
NR Smith

(Con't. from pg. 230.)

S.D. Const. per Line change shown in these Notes.

RECEIVED W.L.G. 6-30-38
PROGRESSED W.L.G. 7-12-38
BOOK INDEXED " 8-6-38
MAP INDEXED " "
RECORD INDEXED " "
CARD INDEXED
REDUCED In Field
CHECKED W.L.G. 7-1-38

Note: Any Additions or Changes on This Sheet Must be Made or Circled in Red Ink With Date and Name of Person Making Change.

Do not extend notes this side of this line

RETURN TO
LOS ANGELES COUNTY SURVEYOR
700 HALL OF RECORDS

FORM 247 10M 11-35

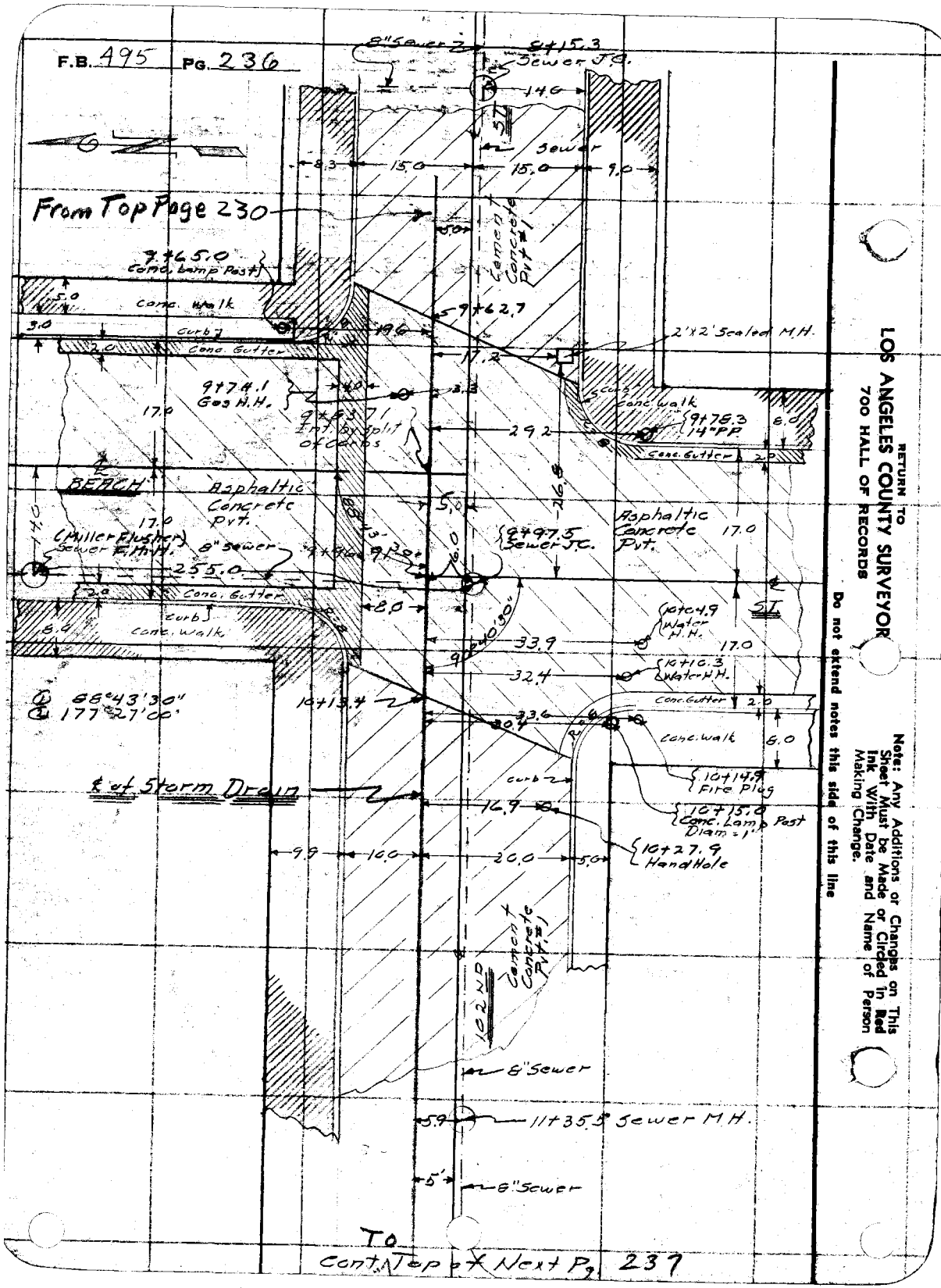

RETURN TO
LOS ANGELES COUNTY SURVEYOR
700 HALL OF RECORDS

Note: Any Additions or Changes on This Sheet Must be Made or Circled in Red Ink With Date and Name of Person Making Change.

Do not extend notes this side of this line

Notes Ck'd by	Survey of 102ND St Branch	F.B. 495 Pg. 237
Map No.	W. O. 6917 Tape No. 077 Sh. 84 °F.	
Office Work	Surveyed by Brandy	
Checked	Notes " Date 6-29-38	
Date	Indexed A. C. Johnson	

Cont'd From Bottom Page 236

Note: Any Additions or Changes on This Sheet Must be Made or Circled in Red Ink With Date and Name of Person Making Change.

Do not extend notes this side of this line

RETURN TO
LOS ANGELES COUNTY SURVEYOR
700 HALL OF RECORDS

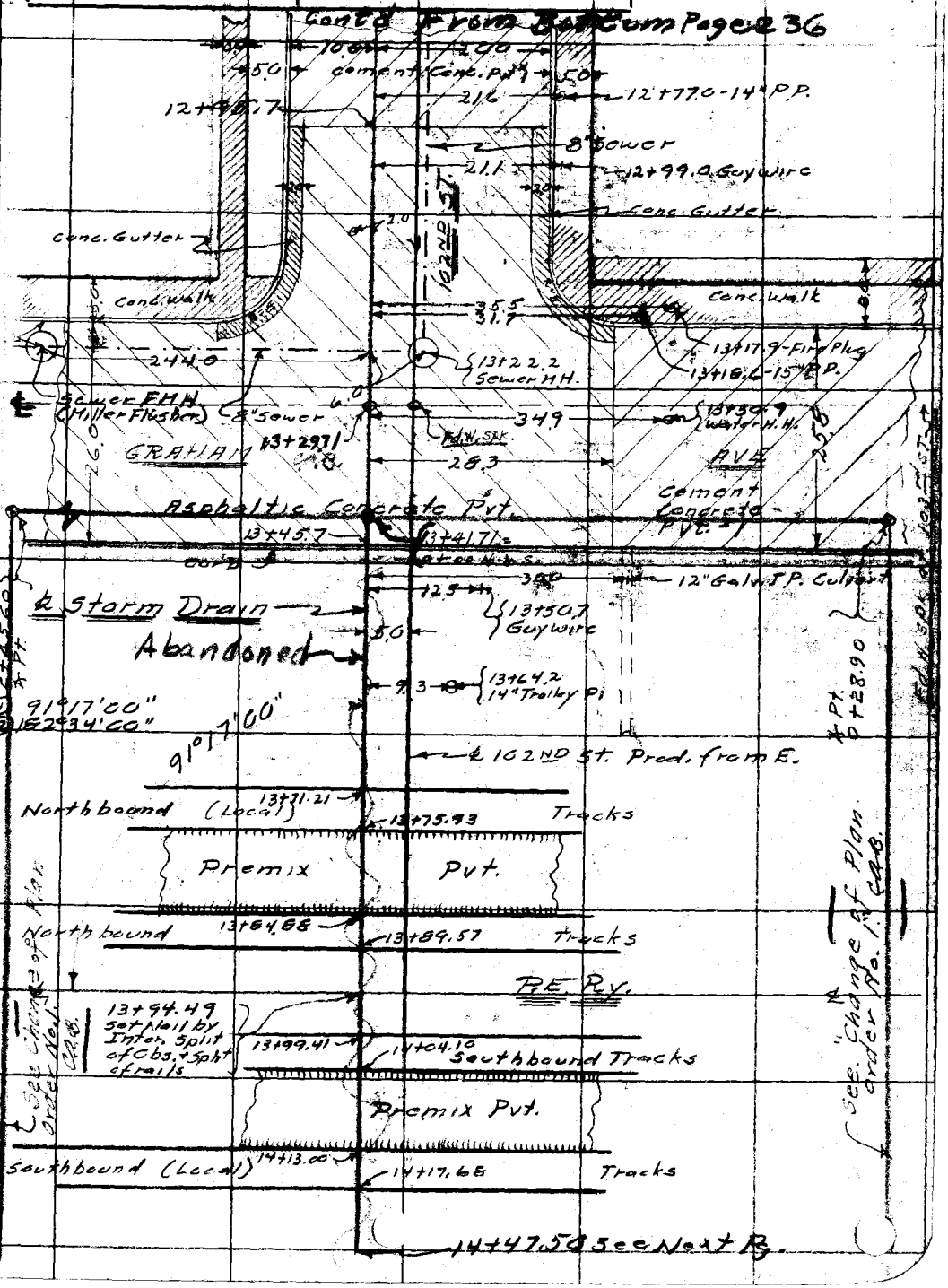

FORM 247 10M 11-35

F.B. 495 Pg. 238

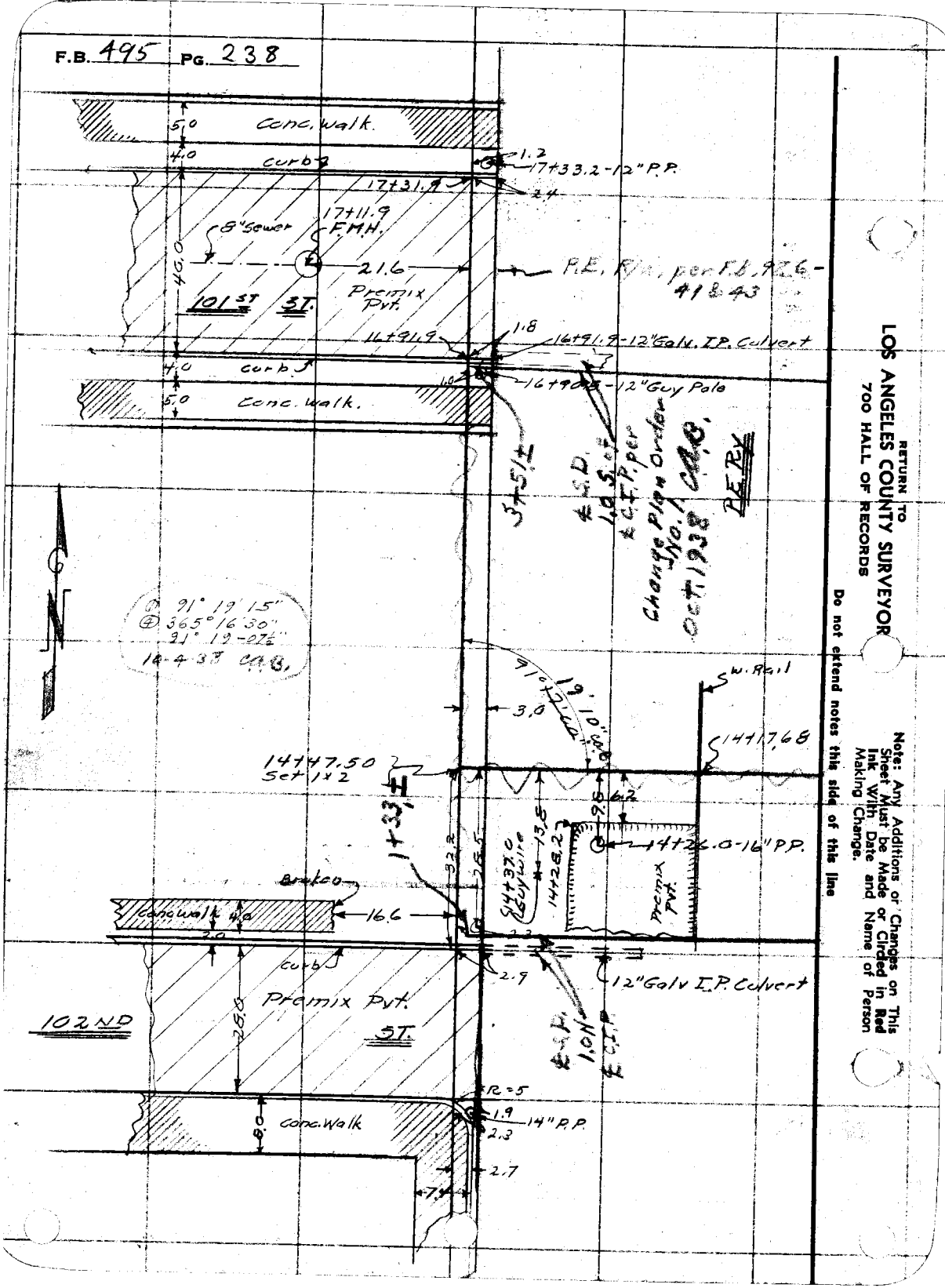

RETURN TO
LOS ANGELES COUNTY SURVEYOR
700 HALL OF RECORDS

Note: Any Additions or Changes on This Sheet Must be Made or Circled in Red Ink With Date and Name of Person Making Change.

Do not extend notes this side of this line

Profile No. | Notes Red. | Plotted | Job No. 1911 | Division No. | F. B. 495 Pg. 239
X-Sec. No. | Notes Chkd. | Checked | Survey of GLEN ST DRAIN | Survey by | Notes | Date
Date | Date | Map No. | Index C. Johnson | Date

GLEN AVENUE DRAINAGE SYSTEM

SECTION "E"

J.N 6977

102ND STREET BRANCH

PROFILE

FROM-BEACH ST WEST TO WEST R/W OF PE Ry NORTH TO 103RD STREET

FOR NOTES SEE PAGES 235-238

FOR TOPOGRAPHY SEE PAGES " "

C.E. BRUNTY
H.M. SMITH
J.L. WILLEY
M.A. VAN DEUSEN
N.R. SMITH

NOTE: ANY ADDITIONS OR CHANGES ON THIS SHEET MUST BE MADE OR CIRCLED IN RED INK, WITH DATE AND NAME OF PERSON MAKING CHANGE

Do not extend notes this side of this line

STATION	B. S.	H. I.	F. S.	ELEV.

PLEASE RETURN TO
LOS ANGELES COUNTY SURVEYOR
700 HALL OF RECORDS

Form 307 5M 10-37

Form 307 5M 10-37

PLEASE RETURN TO
LOS ANGELES COUNTY SURVEYOR
700 HALL OF RECORDS

NOTE: ANY ADDITIONS OR CHANGES ON THIS SHEET MUST BE MADE OR CIRCLED IN RED INK, WITH DATE AND NAME OF PERSON MAKING CHANGE

Do not extend notes this side of this line

STATION	B. S.	H. I.	F. S.	ELEV.	
B.M# N20				[illegible] 02	B.M# N20 ELEV 108.016' L.B 839 P118 103RD ST & BEACH ST N.E. COR W. SPK - 5'E OF E end Cb.R
⊼	543	113 45			
T.P			470	[illegible] 75	
⊼	490	[illegible] 3 65			
9+83 71			4 [illegible]	109 13	& S.D INT & BEACH ST NORTH
"			439	109 26	5' L & 102 ND ST.
"			507	108 58	10' R GUT & BEACH ST.
"			451	109 14	25'R " " "
"			404	109 61	100'R " " "
			410	109 55	" 17' EAST Tp Cb
			475	108 90	" " GUT
			403	109 62	" 17' WEST " "
			[illegible]	109 00	" " "
9+97 7 CONC FLOOR F.M.H.	CHAIN 5.31 +	ROD 3.73	9 04	104 61	249'R S.D WEST & BEACH ST F.M.H. MILLER FLUSHING M.H. (IMPOSSIBLE TO GET OUTLET)
			463	109 [illegible]	19.5 EAST & INT BEACH ST & 102 ND ST
			504	108 61	100'" " " " " "

F.B. 495 PG. 240 | Job No. 6977 | Division No. | Notes Red. | Plotted | Profile
Survey of 102 ND ST BRANCH | Date | Date | No.
Survey by 3 | Notes 5 | Notes Chkd. | Checked | X-Sec.
Indexed A. C. Johnson | Date | Date | Date | No.

Form 307 5M 10-37

PLEASE RETURN TO
LOS ANGELES COUNTY SURVEYOR
700 HALL OF RECORDS

NOTE: ANY ADDITIONS OR CHANGES ON THIS SHEET MUST BE MADE OR CIRCLED IN RED INK, WITH DATE AND NAME OF PERSON MAKING CHANGE

Do not extend notes this side of this line

STATION	B. S.	H. I.	F. S.	ELEV.	
		113 65			
			458	109 07	100' E & INT 15' NORTH Top Cb
			520	108 45	" " " GUT
			478	108 87	" " SOUTH
			530	108 35	" " "
	CHAIN	DIF	ROD		
8+15.3	8.91	0.67	526	1484	98 81 → Inlet- North — 8" 168.2 E [illegible] INT 1' SO & 100 ND ST. SEWER J.C.
	9.04	0.67	526	1497	98 68 8" IN WEST
	9.14	0.67	527	1508	98 57 8" OUT EAST
9+96.9			452	109 13	& S.D INT & BEACH ST SOUTH
"			439	109 26	[illegible] L & INT
"			448	109 17	25' L & BEACH ST
"			463	109 02	100' L " " "
			[illegible]	108 87	" 17' EAST Tp Cb
			545	108 [illegible]	" GUT
			449	109 [illegible]	" [illegible] WEST " "
			522	108 [illegible]	" " "
9+97.3	CHAIN	DIF	ROD		6' L SEWER J.C.
	[illegible]	[illegible]	439	1404	99 61 8" IN NORTH
	[illegible]	[illegible]	439	1425	99 40 8" IN WEST
	[illegible]	[illegible]	439	1425	99 40 8" OUT EAST

Profile No. ____ Notes Red. ____ Date ____ Plotted ____ Date ____ Job No. ____ Division No. ____ Survey of ____ Survey by ____ Notes ____ Date ____ Map No. ____ Indexed A. C. Johnson Date ____

X-Sec. No. ____ Notes Chkd. ____ Date ____ Checked ____ Date ____

F. B. 495 PG. 241

Form 307 5M 10-37

PLEASE RETURN TO
LOS ANGELES COUNTY SURVEYOR
700 HALL OF RECORDS

NOTE: ANY ADDITIONS OR CHANGES ON THIS SHEET MUST BE MADE OR CIRCLED IN RED INK, WITH DATE AND NAME OF PERSON MAKING CHANGE

Do not extend notes this side of this line

STATION	B. S.	H. I.	F. S.	ELEV.		
		113 65				
			431	109 34	Tp Cb E end Cb R	N.E. Cor
			502	108 63	Gut " " " "	" " "
			436	109 29	Tp Cb N " " "	" " "
			498	108 67	Gut " " " "	" " "
			454	109 11	Tp Cb E " " "	S.E "
			521	108 44	Gut " " " "	" " "
			452	109 13	Tp Cb S " " "	" " "
			522	108 43	Gut " " " "	" " "
			428	109 37	Tp Cb N " " "	N.W "
			492	108 73	Gut " " " "	" " "
			430	109 35	Tp Cb W " " "	" " "
			496	108 69	Gut " " " "	" " "
			437	109 28	Tp Cb S " " "	S.W "
			501	108 64	Gut " " " "	" " "
			440	109 25	Tp Cb W " " "	" " "
			492	108 73	Gut " " " "	" " "
10+13.2			446	109 19	℄ S.D.	
11+00			415	109 50	" " "	
T.P.			455	109 51		
⊼	503	114 60				

F. B. 495 PG. 242 | Job No. 6977 | Division No. | Notes Red. | Plotted | Profile
Survey of GLEN AVE DS | Date | Date | No.
Survey by B | Notes 5 | Notes Chkd. | Checked | X-Sec.
Indexed A. C. Johnson | Date | Date | Date | No.

Form 307 5M 10-37

PLEASE RETURN TO
LOS ANGELES COUNTY SURVEYOR
700 HALL OF RECORDS

NOTE: ANY ADDITIONS OR CHANGES ON THIS SHEET MUST BE MADE OR CIRCLED IN RED INK, WITH DATE AND NAME OF PERSON MAKING CHANGE

Do not extend notes this side of this line

Profile No. ____ Notes Red. ____ Plotted ____ Job No. ____ Division No. ____
X-Sec. No. ____ Date ____ Date ____ Survey of ____ F.B. 425 PG. 243
Notes Chkd. ____ Checked ____ Survey by ____ Notes ____
Date ____ Date ____ Map No. ____ Index ____ C. Johnson Date ____ Date ____

STATION	B. S.	H. I.	F. S.	ELEV.		
		14 60				
11+35	CHECK				6" ℄	
	2 12	0 67	4 98	12 37	100 03	℄ 2 33 2 33
	5 96	0 67	5 00	12 63	99 97	6" ℄ 3 27 3 27
						5 72 5 72
11+74			4 79	109 81	℄ S.D.	
			4 80	109 80	5L ℄ 102 W.D. 5T	
			4 84	109 76	20L Typ C	SEEK ℄ C.L.
			5 36	109 24	" 6 OT	
			4 32	109 28	10L Typ C	
			4 22	109 68	" 6 OT	
12+00			4 65	109 75	℄ S.D.	
12+37			4 39	110 21	" " W.M.	
12+			4 34	110 26	" " "	
			4 16	110 44		
		11 64 2				
13+22	CHECK				6' L S.M.H.	7 51 5 5
	5 44	0 67	4 45	15 35	111 04	8" 5T 8.46 3.72
	2 42	0 67	4 42	15 66	110 76	8" 6 - E
13+22±					244 R	F.M.H. (MILLER TYPE
	7 73	+	5.8	12.71	113 51	CONC. FLOOR F.M.H.
						(IMPOSSIBLE TO GET DOWN)

Form 307 5M 10-37

PLEASE RETURN TO
LOS ANGELES COUNTY SURVEYOR
700 HALL OF RECORDS

NOTE: ANY ADDITIONS OR CHANGES ON THIS SHEET MUST BE MADE OR CIRCLED IN RED INK, WITH DATE AND NAME OF PERSON MAKING CHANGE

Do not extend notes this side of this line

STATION	B. S.	H. I.	F. S.	ELEV.		
		116 42				
13+			[illegible]	110 29	[illegible] INT ℄ G[illegible] ST	
			616	110 26	5' L ℄ " 102 ND ST ℄ " "	
			642	110 00	13' L ℄ " "	
			634	110 [illegible]	28' L Hend Con[illegible] " "	
			609	110 33	[illegible] ℄ " "	
			515	110 67	" 13 EAST	Tp Cb
			629	110 13	" " "	Gut
			550	110 92	" " WEST " "	"
			594	110 48	" 13 "	"
			616	110 26	16' R ℄ GRAHAM ST.	
			565	110 77	100' R " " "	
			560	110 82	" 13" EAST	Tp Cb
			594	110 48	" " "	Gut
			529	111 13	" 1' WEST " "	
			575	110 67	" " "	"
13+457			5[illegible]	110 [illegible]	℄ S.D. Tp Cb	
"			6[illegible]	110 19	" Gut	
			598	110 44	Tp Cb [illegible] R N.E Cor	
			640	110 02	Gut " " " " " " "	
			590	110 52	Tp Cb N " " " " " "	

F. B. 495 PG. 244 | Job No. 6977 | Division No. | Notes Red. | Plotted | Profile
Survey of 102 ND ST BRANCH | Date | Date | No.
Survey by B | Notes S | Notes Chkd. | Checked | X-Sec.
Indexed A. C. Johnson | Date | Date | No.

Form 307 5M 10-37

PLEASE RETURN TO
LOS ANGELES COUNTY SURVEYOR
700 HALL OF RECORDS

NOTE: ANY ADDITIONS OR CHANGES ON THIS SHEET MUST BE MADE OR CIRCLED IN RED INK, WITH DATE AND NAME OF PERSON MAKING CHANGE

Do not extend notes this side of this line

STATION	B. S.	H. I.	F. S.	ELEV.		
		116.4				
			637	110 05	[illegible]	[illegible]
			615	110 27	TpCb E " " "	SE "
			615	109 67	GUT " " " " " "	
			[illegible]	110 30	TpCbS " " " " " "	
			[illegible]	109 80	GUT " " " " " " "	
13+46			[illegible]	110 20	30' L [illegible] 12"	S.I.P Culvert
13+60			45	111 9	℄ S.D.	
13+71.21			[illegible]	113 75	℄ SD Bot Rail	
"			[illegible]	113 43	100' L Bot Rail	
"			230	114 [illegible]	100' R " "	
13+75.93			[illegible]	113 72	℄ S.D " "	
"			[illegible]	113 43	100' L " "	
"			229	114 13	100' R " "	
13+76			222	114 20	℄ S.D Pav.	
13+84			1[illegible]7	114 35	" "	
13+84.88			229	114 13	℄ S.D Bot Rail	
"			268	113 74	100' L " "	
"			205	114 37	100' R " "	
13+89.57			229	114 13	℄ S.D " "	
"			268	113 74	100' L " "	

Profile No. ____ Notes Red. ____ Plotted ____ Job No. ____ Division No. ____ F. B. 495 PG. 245
Date ____ Date ____ Survey of [illegible]
X-Sec. No. ____ Notes Chkd. ____ Checked ____ Survey by [illegible] Notes ____ Date ____
Date ____ Date ____ Map No. ____ Indexed L. C. Johnson Date ____

Form 307 SM 10-37

PLEASE RETURN TO
LOS ANGELES COUNTY SURVEYOR
700 HALL OF RECORDS

NOTE: ANY ADDITIONS OR CHANGES ON THIS SHEET MUST BE MADE OR CIRCLED IN RED INK, WITH DATE AND NAME OF PERSON MAKING CHANGE

Profile No. | X-Sec. No.

Survey of 102ND ST. REPAVING Plotted | Notes Red. | Division No. 5 | Job No. 6977

Survey by A. C. Johnson Date | Notes | Notes Chkd. | Checked

Indexed Date | Date | Date

F. B. 495 PG. 246

Do not extend notes this side of this line

STATION	B. S.	H. I.	F. S.	ELEV.		
		116.42				
13+89.57			2.02	114.40	[illegible]	
13+14.42			2.3	[illegible]	℄ S D INT ℄ P.E. R/W	
13+99.41			2.39	114.02	℄ S D BOT [illegible]	
"			2.66	113.76	" " "	
"			1.93	[illegible]	[illegible] "	
14+04.10			2.44	114.16	℄ S D	
"			2.62	113.76	[illegible]	
"			1.92	114.47	[illegible]	
14+05			1.53	114.59	℄ S.D [illegible]	
14+12			2.19	114.23	" " "	
14+13			2.49	113.83	" " BOT [illegible]	
"			2.14	113.48	[illegible]	
"			2.28	114.14	[illegible]	
14+17.68			2.63	113.77	℄ S.D BOT [illegible]	
"			2.15	113.47	" " "	
"			2.29	114.14	[illegible]	
14+23.5			2.7	113.3	℄ S.D.	
14+47.50			4.2	112.2	" ℄ P	
			5.25	111.17	322.50 UTH TP CB	
			5.76	110.66	" "	

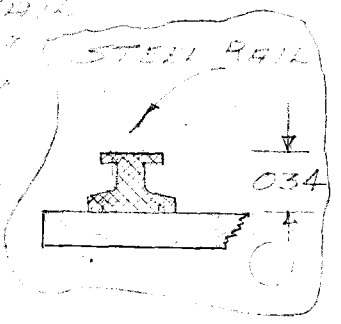

Form 307 5M 10-37

PLEASE RETURN TO
LOS ANGELES COUNTY SURVEYOR
700 HALL OF RECORDS

NOTE: ANY ADDITIONS OR CHANGES ON THIS SHEET MUST BE MADE OR CIRCLED IN RED INK, WITH DATE AND NAME OF PERSON MAKING CHANGE

Do not extend notes this side of this line

STATION	B. S.	H. I.	F. S.	ELEV.		
		116 [illegible]				
[illegible]+47.5	[illegible]		[illegible]	110 [illegible]	46.2 [illegible]	[illegible]
			[illegible]	111 17	60.2 "	Tp Cb
			[illegible]	110 76	" "	[illegible]
			4[illegible]	111 60	[illegible] WEST OF W. R/W P.E. Ry.	[illegible]
			[illegible]	111 70	" " P.E. R/W [illegible]	[illegible]
			[illegible]	111 05	" " " " [illegible]	"
			4[illegible]	111 46	" " " " [illegible]	
			[illegible]	110 97	" " " [illegible]	
[illegible]			583	110 59	32.2 So. FL 12" [illegible]	
[illegible]			44	112 0	[illegible]	
			48	111 6	[illegible]	
T.P.			420	112 22		
[illegible]	489	117 11				
[illegible]			46	112 5	[illegible]	
"			48	112 3	30'L	
"			34	113 7	8'R	
"			32	113 9	20'R	
16+91.9			50	112 1	℄ S.D Tp Cb S. SIDE [illegible] ST	
"			462	112 49	100'L " " " " "	
"			522	111 89	℄ S.D GUT " " " "	

Profile No. ____ Notes Red. ____ Plotted ____ Job No. [illegible] Division No. ____ F. B. 495 PG. 247
X-Sec. No. ____ Date ____ Date ____ Survey of [illegible]
Notes Chkd. ____ Checked ____ Survey by [illegible] Notes ____ Date ____
Date ____ Date ____ Map No. ____ Indexed C. Johnson

Form 307 5M 10-37

PLEASE RETURN TO
LOS ANGELES COUNTY SURVEYOR
700 HALL OF RECORDS

NOTE: ANY ADDITIONS OR CHANGES ON THIS SHEET MUST BE MADE OR CIRCLED IN RED INK, WITH DATE AND NAME OF PERSON MAKING CHANGE

Do not extend notes this side of this line

STATION	B. S.	H. I.	F. S.	ELEV.		
		117.1				
16+91.9			494	112.17	100' L Gut 5 side 101 ST	
16+91.9			524	111.87	1.8 R F.L. C.I.P. Culvert	
17+11.9			513	111.98	℄ S.D ℄ INT 101 ST ST.	
"			478	112.33	40' L " "	
17+31.9			504	112.07	℄ S.D Prod N. Cb. 101 ST. ST.	
"			447	112.64	100' L	
"			[illegible]	111.98	℄ S.D " Gut	
"			492	112.19	100' L " "	
17+11.9	℄ INT		41	1130	4' R	
"			22	1149	16' R	
"			25	1146	22' R	
"			241	1470	298 R bot Rail	
"			242	1469	345 R " "	
"			206	115.05	434 R " "	
"			205	115.06	48.1 R " "	
"			207	115.04	57.9 R " "	
"			212	114.99	62.6 R " "	
"			236	114.75	71.6 R " "	
"			236	114.75	76.3 R " "	
T.P.	4.37	118.43	305	114.06	B.M. N18 - El. 112.172 - L.B. 839 p.118 103rd St. & Graham Ave.	
B.M. #N 18			6.24	112.19	W. Sph. in N. Cb. - 5' W. of E. Line Farmers & Merchants R.	

F. B. 495 Pg. 248 | Job No. 6977 | Division No. | Notes Red. | Plotted | Profile
Survey of 102ND ST BRANCH | Date | Date | No.
Survey by B | Notes S | Notes Chkd. | Checked | X-Sec.
Indexed C. Johnson | Date | Date | No.