Date _____ Notes by _____ Chief Party _____ F.B. 496 Pg. INDEX

Platted by _____	W. O. No. _____ D. S. O. No. _____
Date _____	Location _____
Map No. _____	Surveyed by _____
Platting C'k'd by _____	Date _____
Date _____	Indexed _____

F.B. 496 INDEX

Pages: INDEX to 236 .

RETURN TO
LOS ANGELES COUNTY SURVEYOR
Do not extend notes this side of this line
Clerks: ANY NOMINAL OR CHANGES ON THIS SHEET MUST BE MADE OR COPIED IN Red. WHEN DATE AND MAKE OR PERSON MAKING CHANGE.

F.B._____ PG._____ _____ Chief Party Notes by_____ Date_____

RETURN TO

LOS ANGELES COUNTY SURVEYOR

Do not extend notes this side of this line

Note: ANY ADDITIONS OR CHANGES ON THIS SHEET MUST BE MADE OR CIRCLED IN Red WITH DATE AND NAME OF PERSON MAKING CHANGE.

Notes Ck'd by	Survey of
Map No.	W. O. Tape No. St'd °F.
Office Work	Surveyed by
Checked	Notes Date
Date	Indexed

F.B. 496 Pg.

GLEN AVENUE D.D.I.
INDEX FIELD BOOK #496

	Pages
110th St. Stub	1 - 4
108th St. Branch	5 - 12
110th " "	13 - 14
Croesus Ave. Branch	15 - 20
112th St. Stub	21 - 22
116th " Branch (Imperial Highway-West Branch)	23 - 26
Imperial Highway Branch	27 - 32
El Segundo Blvd. Branch	33 - 34
Willowbrook Ave. Branch	35 - 44
Weber Ave. Stub	45 - 46
Banning Ave. Stub	47 - 48
Stockwell Ave. Branch	49 - 52
Oaks Ave. Branch	53 - 64
Aranbe Ave. Branch	65 - 80
Rosecrans Ave. West Branch	81 - 84
Rosecrans Ave. East Branch	85 - 88
Palmer Ave. Branch	89 - 92
Acacia St. Branch	93 - 100
School St. Branch	101 - 102
Palm St. Stub	103 - 104
Almond St. Stub	105 - 106
Laurel St. Stub	107 - 108
Myrrh St. Stub	109 - 110
Cypress St. Stub	111 - 112
Olive St. Branch	113 - 116
Caldwell St. Stub	117 - 118
Barron St. Line	119 - 128
Main St. Branch (Compton Blvd Br)	129 - 130
Laurel St. Branch	131 - 132
Paulsen Ave. Line	133 - 146
Maple St. West Branch	147 - 148
Maple St. East Branch	149 - 150
Wilmington Ave. Line	151 - 172
Wilmington Ave. Line extension to Santa Ana Boulevard	173 - 178
Monitor Ave. Branch	179 - 184
Willowbrook Ave. Stub	185 - 188

OVER

Notes: ANY ADDITIONS OR CHANGES ON THIS SHEET MUST BE MADE OR CIRCLED IN Red Ink, WITH DATE AND NAME OF PERSON MAKING CHANGE.

Do not extend notes this side of this line

RETURN TO LOS ANGELES COUNTY SURVEYOR 700 HALL OF RECORDS

FORM 247 10M 5-31

F.B. _____ PG. _____

		Pages
Columbus Ave. Branch	(118th St)	189 - 192
Alameda St. Line		193 - 204
~~Tamarind St. Branch~~		~~205 - 206~~
South Compton Ave. Line		207 - 210
9-13-37 112 Th St. Lateral		211 - 230
"		
on Santa Ana Blvd.		
from Mona Blvd;	(B.M.s	211 - 214
to Watts Ave.	(C/L ts	215 - 223
112 Th St	(topog	224 - 230
from Watts Ave.	(prof	231 - 236
to Alameda St.		
Alameda St		
from 112 Th St		
to S. 150' ±		

112th St. Lateral

RETURN TO
LOS ANGELES COUNTY SURVEYOR
700 HALL OF RECORDS

Do not extend notes this side of this line

Note: ANY ADDITIONS OR CHANGES ON THIS SHEET MUST BE MADE OR CIRCLED IN Red Ink. WITH DATE AND NAME OF PERSON MAKING CHANGE.

FORM 247 5M 10-39

RETURN TO
LOS ANGELES COUNTY SURVEYOR
700 HALL OF RECORDS

Note: Any Additions or Changes on This Sheet Must be Made or Circled in Red Ink With Date and Name of Person Making Change.

Do not extend notes this side of this line.

INDEX TO FIELD BOOK NO.496

DATE.	J.N.	DESCRIPTION.	NOTES.	PAGES.
	(630.) (6310)	GLEN AVE. DRAINAGE SYSTEM ----SECTION "E"----J.N.6977:-		
Nov. 1931	6977	110th St. STUB:- From Santa Ana Blvd., On Line Of Juniper St. Produced South To 110th St.-	℄ & Topog.	1-3
" "	"	108th St. BRANCH:- From Santa Ana Blvd., On Mona Blvd., & 108th St., To Kalmia Ave.	℄ & Topog.	5-12
" "	"	110th St. BRANCH.-(Abandoned.):- From Mona Blvd. To Mavis Ave.	" "	13-14
" "	"	CROESUS AVE. BRANCH.:- From Mona Blvd., On 114th St., Croesus Ave., & 111th St., TO 111TH St.	" "	15-20
" "	"	112th St. STUB.:- From Croesus Ave., On 112th St. To Mona Blvd.	" "	21-22
" "	6976	IMPERIAL HIGHWAY-WEST BRANCH:- From Mona Blvd. To Leo Dillon Ave.	" "	23-26
" "	"	IMPERIAL HIGHWAY-EAST BRANCH:- From Mona Blvd. To Mavis Ave.	" "	27-31
" "	6974	EL SEGUNDO BLVD. BRANCH:- (Not Constructed.) From Mona Blvd. To Alameda St.	" "	33-34
" "	"	WILLOWBROOK AVE. BRANCH:- From Mona Blvd., On 120th St., Willowbrook Ave.(W.Si.), & 119th St., To Willowbrook Ave.(E.Si.).	" "	35-44
" "	"	124th St. STUB:- From West Side Of, To East Side Of, Willowbrook Ave.	" "	45-46
" "	"	126th St. STUB:- From West Side Of, To East Side Of, Willowbrook Ave.	" "	47-48
" "	"	STOCKWELL ST. BRANCH:- From Mona Blvd, To Willowbrook Ave.	" "	49-52
July " Dec.	6971	ORIS ST. BRANCH:- From Mona Blvd., To Alameda St.	" "	53-63
Mar. 1932	"	ARAMBE AVE. BRANCH:&- From Mona Blvd., On Rosecrans Ave., Acacia St., Pear St., & Arambe Ave., To Stockwell St.	" "	65-80

(OVER.)

Notes Ck'd by
Map No.
Office Work
Checked
Date
Indexed
Notes
Date
Survey of
W. O.
Surveyed by
Tape No.
Std.
°F
F. B.
PG.

INDEX TO FIELD BOOK No.496.

F.B. 496 PG.

DATE.	J.N.	DESCRIPTION	NOTES.	PAGES.
Dec. 1931	6971	ROSECRANS AVE.-WEST BRANCH:- From Acacia St. To Aranbe Ave.	℄ & Topog.	81-84
Mar. 1932	"	ROSECRANS AVE.-EAST BRANCH:- From Willowbrook Ave. To Alameda St.	" "	85-87
" "	"	PALMER AVE. BRANCH:- From Willowbrook Ave. To Alameda St.	" "	89-91
Dec. 1931	"	ACACIA ST. BRANCH:- From Willowbrook Ave., On School St. & Acacia St., To Cedar St.	" "	93-100
Mar. 1932	"	SCHOOL ST. BRANCH:- From Acacia St. To Oleander St.	" "	101-102
Dec. 1931	"	PALMER ST. STUB:- From East Side Of, To West Side Of, Willowbrook Ave.	" "	103-104
" "	"	ALMOND ST. STUB:- From East Side Of, To West Side Of, Willowbrook Ave.	" "	105-106
" "	"	LAUREL ST. STUB:- From East Side Of, To West Side Of, Willowbrook Ave.	" "	107-108
" "	"	MYRRH ST. STUB:- From East Side Of, To West Side Of, Willowbrook Ave.	" "	109-110
" "	"	CYPRESS ST. STUB:- From East Side Of, To West Side Of, Willowbrook Ave.	" "	111-112
" "	"	OLIVE ST. BRANCH:- From Willowbrook Ave., On Olive St. & Acacia St., To Cocoa St.	" "	113-116
" "	"	CALDWELL ST. STUB:- From East Side Of, To West Side Of, Willowbrook Ave.	" "	117-118
" "	"	BARRON ST. LINE:- From Compton Creek, North, On Barron St., Main St. (Compton Blvd.), Aranbe Ave., Arbutus St., & Matthisen Ave., To Cedar St.	" "	119-128
" "	"	MAIN ST. BRANCH-(COMPTON BLVD.):- From Aranbe Ave. To Matthisen Ave.	" "	129-130
" "	"	LAUREL ST. BRANCH:- East From Barron St. To Oleander St.	" "	131-132

(Continued.)

Do not extend notes this side of this line.

RETURN TO
LOS ANGELES COUNTY SURVEYOR
700 HALL OF RECORDS

Note: Any Additions or Changes on This Sheet Must be Made or Circled in Red Ink With Date and Name of Person Making Change.

FORM 247 5M 10-39

RETURN TO
LOS ANGELES COUNTY SURVEYOR
700 HALL OF RECORDS

Note: Any Additions or Changes on This Sheet Must be Made or Circled in Red Ink With Date and Name of Person Making Change.

Do not extend notes this side of this line.

INDEX TO FIELD BOOK No.496. (Continued.)

DATE.	J.N.	DESCRIPTION.	NOTES.	PAGES.
	(630) (6310)	*-GLEN AVE. DRAINAGE SYSTEM.-*		
Mar. 1932.	6971	PAULSEN AVE. LINE:- From East Compton Creek, North On Paulsen Ave. To Oaks Ave. (Oris).	℄ & Topog.	133-145
" "	"	MAPLE ST.-- WEST BRANCH:- West From Paulsen Ave. To Compton Ave. (Wilmington).	" "	147-148
" "	"	MAPLE ST.--EAST BRANCH:- East From Paulsen Ave. To Mathisen Ave.	" "	149-150
Sept. 1931	6980	WILMINGTON AVE. SEC. " H " LINE:- From Compton Creek, On Cressey St. & Wilmington Ave. To 110th St, Extension From 110th St. To Santa Ana Blvd.	" " " "	151-172 173-175
?	6977	SANTA ANA BLVD. BRANCH:- 103rd St. & Wilmington Ave. 97th St. & Graham Ave.	℄ Ties. " "	177 178
Oct. 1931	6980	MONITOR AVE. BRANCH:- From Wilmington Ave., On Monitor Ave., 114th St., & Monitor Ave., To 112th St.	℄ & Topog.	179-184
Sept. "	"	WILLOWBROOK AVE. STUB:- From Wilmington Ave., On Imperial Highway To Willowbrook Ave. (E. Side)	" "	185-188
" "	"	118th ST. BRANCH:- From Wilmington Ave. To Holmes Ave.	" "	189-191
Jan. 1932	(630) 6971	ALAMEDA ST. LINE:- From Compton Creek, On Alameda St., & Indigo St., To Tamarind St.	" "	193-204
" "	"	TAMARIND ST. BRANCH:- From Alameda St., On Olive St. To Tamarind St.	" "	205-206
Dec. 1931	XXXXXX (630) 6971	SOUTH COMPTON AVE. LINE:- From Compton Creek, On Compton Ave. To 126th St.	" "	207-210
Sept. 1937	"	MONA BLVD:- Bench Levels--From Croesus Ave., On 111th St., Santa Ana Blvd Mona Blvd., 112th St., To Alameda St.	B.M.s	211-214
" "	6971	112th ST. LATERAL:- From Mona Blvd., On Santa Ana Blvd., Watts Ave., & 112th St., To Alameda St.	℄ Topog. Profile	215-228 223-229 231-236

Notes Ck'd by
Map No.
Office Work
Checked
Date

Survey of
W. O. Tape No. St'd °F
Surveyed by
Notes Date
Indexed

F.B. 496 PG.

RETURN TO

LOS ANGELES COUNTY SURVEYOR

700 HALL OF RECORDS

Note: Any Additions or Changes on This Sheet Must be Made or Circled in **Red Ink** With Date and Name of Person Making Change.

Do not extend notes this side of this line.

F.B. 440 PG.

F.B. 496 PG. 1

Notes Ck'd by	Survey of
Map No.	W. O. 630 Tape No. St'd °F.
Office Work	Surveyed by
Checked	Notes Date
Date	Indexed A. C. Johnson 4-4-41

SOUTHSIDE

110TH ST. STUB

November 14, 1931

R. B. Emmott
M. Hayes
C. R. Lawson
W. F. Harris

S.D. Const per Line
Shown in Notes
1-23-39. C.A. Benson

Note: ANY ADDITIONS OR CHANGES ON THIS SHEET MUST BE MADE OR CIRCLED IN Red Ink. WITH DATE AND NAME OF PERSON MAKING CHANGE.

Do not extend notes this side of this line

RETURN TO
LOS ANGELES COUNTY SURVEYOR
700 HALL OF RECORDS

FORM 247 10M 5-31

F.B. 496 Pg. 22

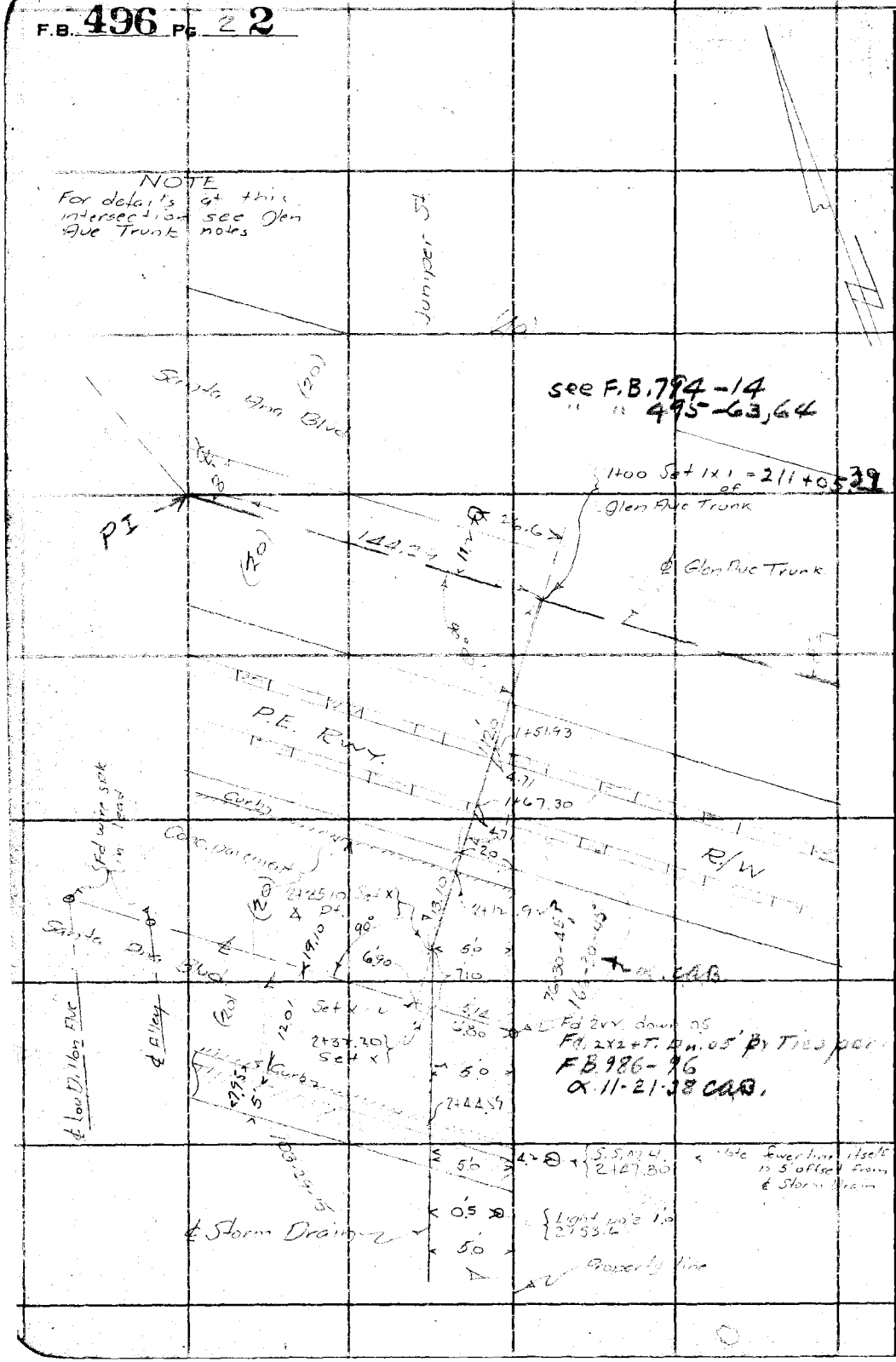

RETURN TO
LOS ANGELES COUNTY SURVEYOR
700 HALL OF RECORDS

Do not extend notes this side of this line

Note: ANY ADDITIONS OR CHANGES ON THIS SHEET MUST BE MADE OR CIRCLED IN Red Ink. WITH DATE AND NAME OF PERSON MAKING CHANGE.

Notes Ck'd by	Survey of 110th St. Stub
Map No.	W. O. 630 Tape No. 026 St'd 84 °F.
Office Work	Surveyed by R.B. Emmott
Checked	Notes 16.6 E Date 11/3
Date	Indexed A. C. Johnson

F.B. 496 PG. 3

Note: ANY ADDITIONS OR CHANGES ON THIS SHEET MUST BE MADE OR CIRCLED IN Red Ink. WITH DATE AND NAME OF PERSON MAKING CHANGE.

RETURN TO
LOS ANGELES COUNTY SURVEYOR
700 HALL OF RECORDS

Do not extend notes this side of this line

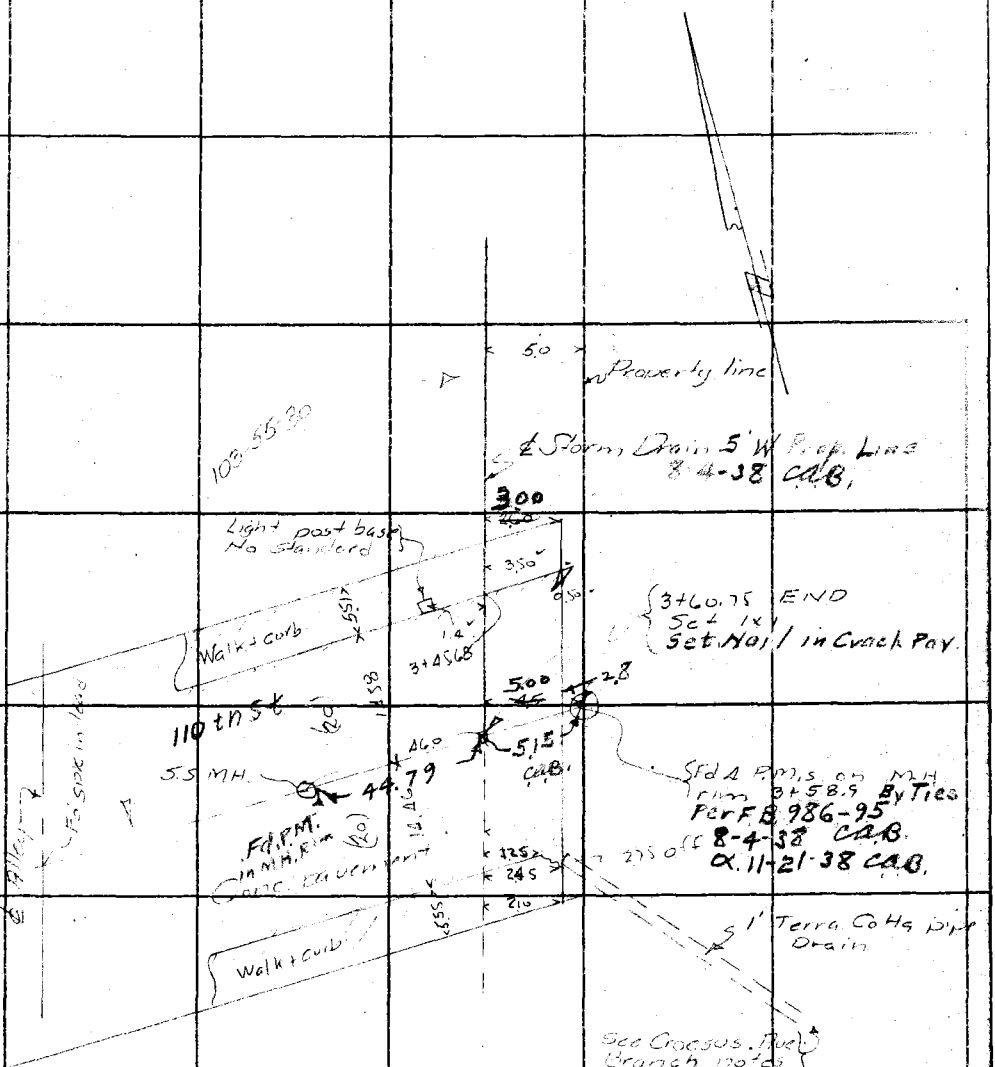

FORM 247 10M 5-31

RETURN TO

LOS ANGELES COUNTY SURVEYOR

700 HALL OF RECORDS

Note: ANY ADDITIONS OR CHANGES ON THIS SHEET MUST BE MADE OR CIRCLED IN **Red Ink.** WITH DATE AND NAME OF PERSON MAKING CHANGE.

Do not extend notes this side of this line

F.B. 496 PG. 4

Notes Ck'd by	Survey of
Map No.	W. O. 630 Tape No. St'd °F.
Office Work	Surveyed by
Checked	Notes Date
Date	Indexed A. C. Johnson

F.B. 496 PG. 5

SOUTH SIDE

108TH ST. BRANCH

November 12, 1931

R.S. Emmott
M. Hayes
CR Lawson
F.H. Blanchard

S.D. Const. per Line change
shown in these Notes.
1-23-39 CR Lawson

Note: ANY ADDITIONS OR CHANGES ON THIS SHEET MUST BE MADE OR CIRCLED IN Red Ink. WITH DATE AND NAME OF PERSON MAKING CHANGE.

Do not extend notes this side of this line

RETURN TO
LOS ANGELES COUNTY SURVEYOR
700 HALL OF RECORDS

FORM 247 10M 5-31

F.B. 496 PG 26

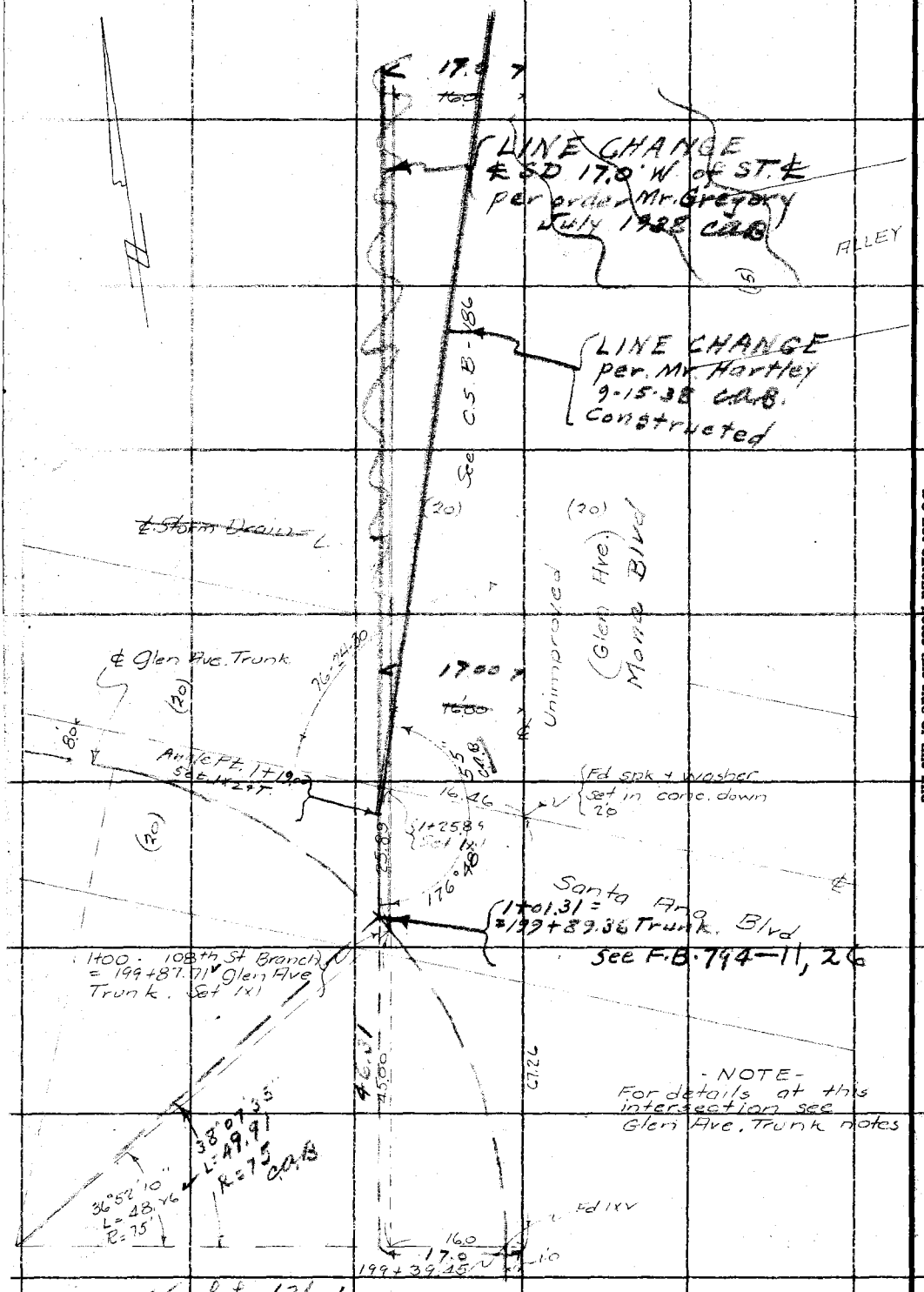

RETURN TO
LOS ANGELES COUNTY SURVEYOR
700 HALL OF RECORDS
Do not extend notes this side of this line

Note: ANY ADDITIONS OR CHANGES ON THIS SHEET MUST BE MADE OR CANCELED IN Red Ink. WITH DATE AND NAME OF PERSON MAKING CHANGE.

Notes Ck'd by	Survey of 108th St. Branch
Map No.	W. O. [illegible] Tape No. [illegible] St'd [illegible] °F.
Office Work	Surveyed by R.B. Emmott
Checked	Notes [illegible] Date 11/13/31
Date	Indexed A. C. Johnson

F.B. 496 PG. 7

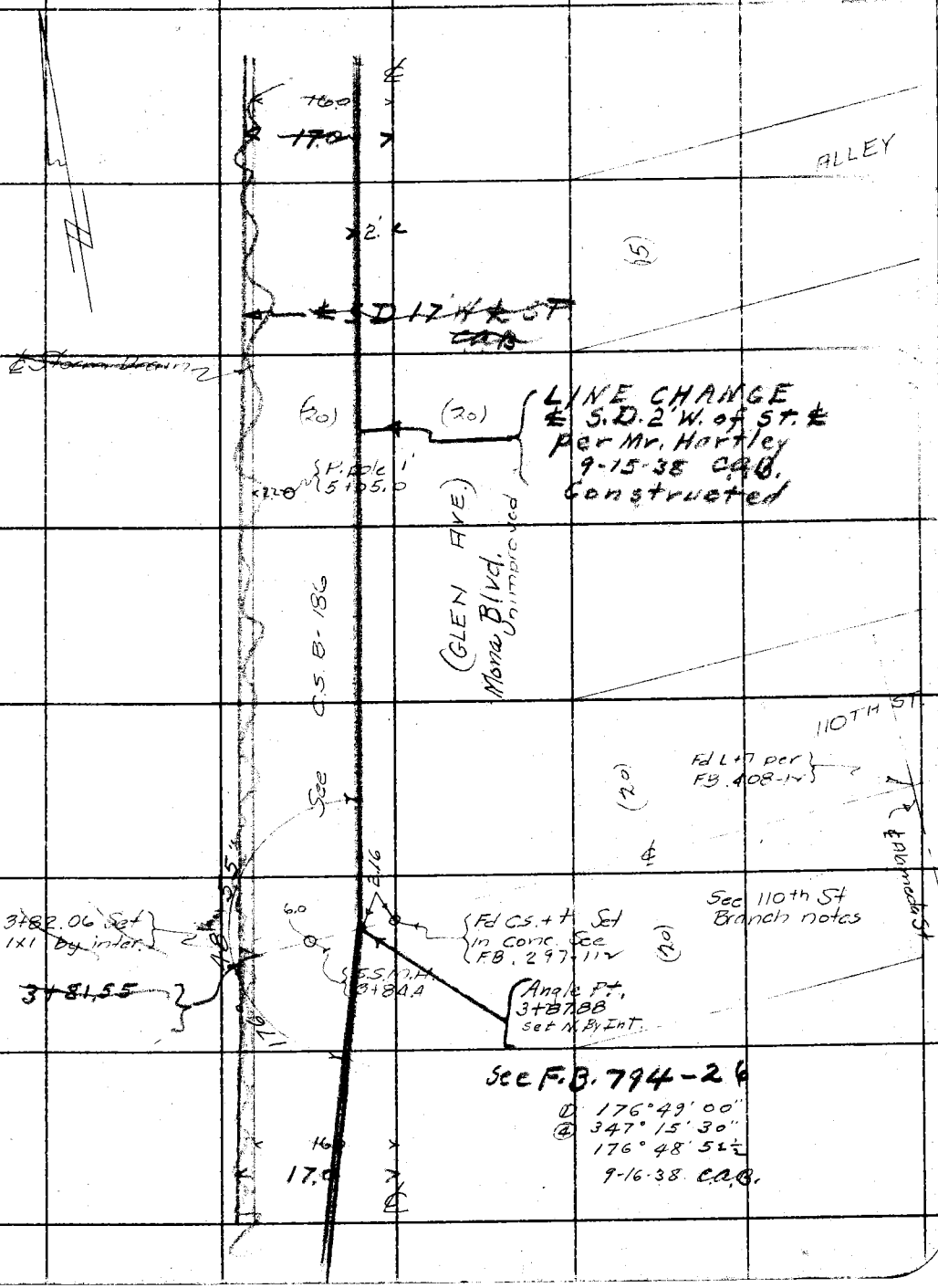

Note: ANY ADDITIONS OR CHANGES ON THIS SHEET MUST BE MADE OR CIRCLED IN Red Ink. WITH DATE AND NAME OF PERSON MAKING CHANGE.

Do not extend notes this side of this line

RETURN TO
LOS ANGELES COUNTY SURVEYOR
700 HALL OF RECORDS

FORM 247 10M 5-31

F.B. 496 PG. 48

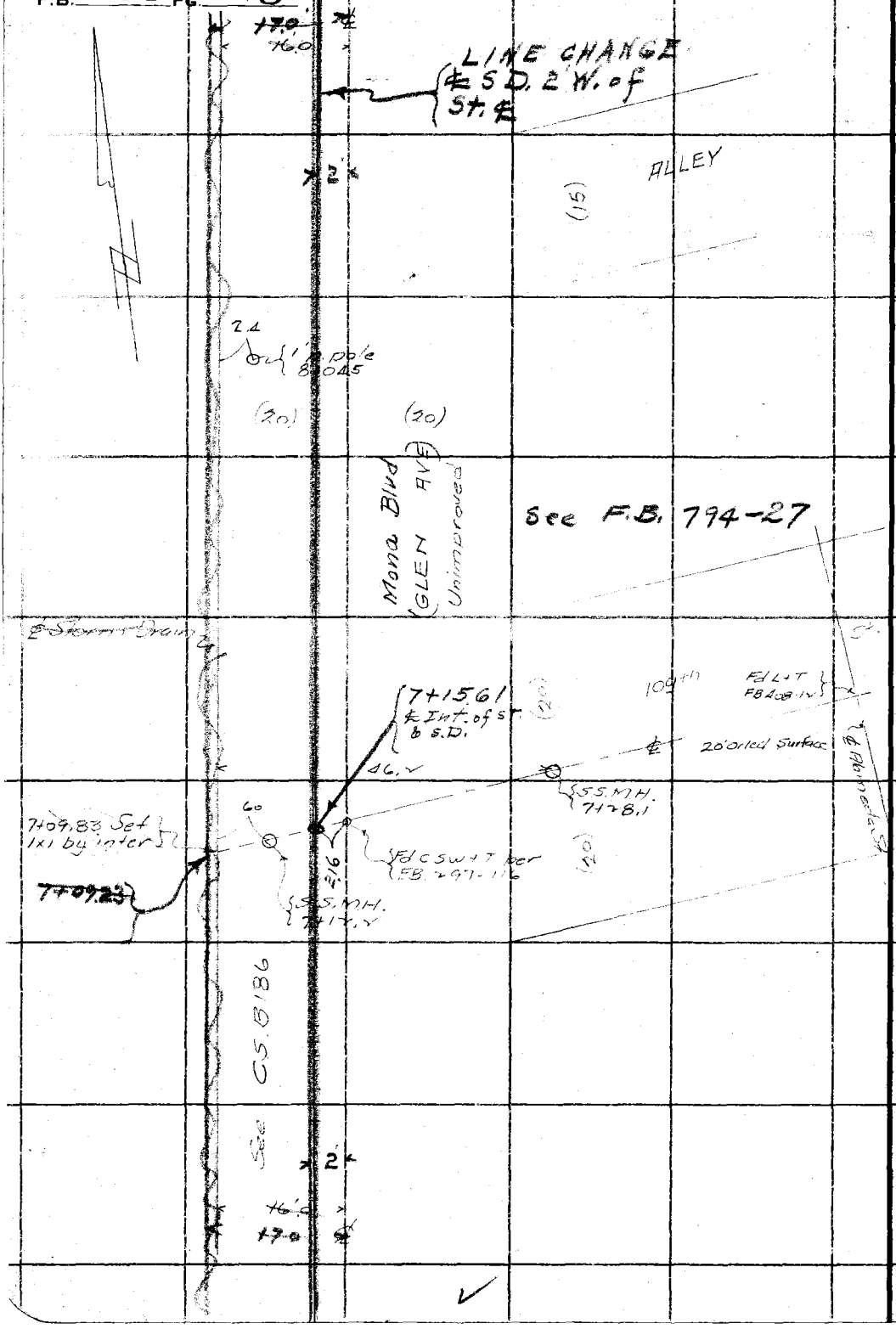

RETURN TO
LOS ANGELES COUNTY SURVEYOR
700 HALL OF RECORDS

Do not extend notes this side of this line

Note: ANY ADDITIONS OR CHANGES ON THIS SHEET MUST BE MADE OR CIRCLED IN Red Ink. WITH DATE AND NAME OF PERSON MAKING CHANGE.

F.B. 496 PG. 59

Notes Ck'd by	Survey of 108th St. Branch
Map No.	W. O. 630 Tape No. 026 St'd 84 °F.
Office Work	Surveyed by R. B. Emmott
Checked	Notes R.B.E. Date 11/3/31
Date	Indexed A. C. Johnson

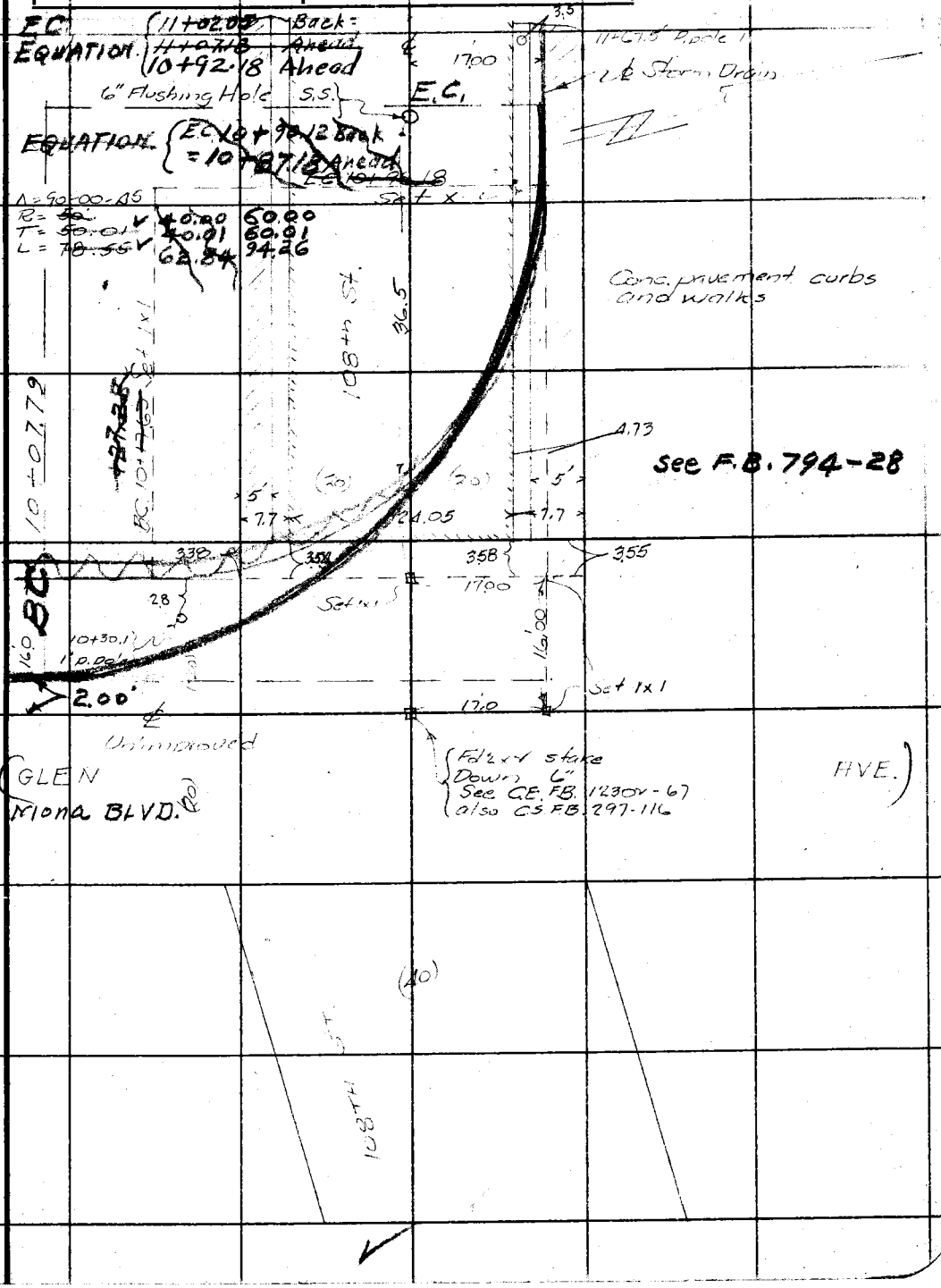

Note: ANY ADDITIONS OR CHANGES ON THIS SHEET MUST BE MADE OR CIRCLED IN Red Ink. WITH DATE AND NAME OF PERSON MAKING CHANGE.

Do not extend notes this side of this line

RETURN TO
LOS ANGELES COUNTY SURVEYOR
700 HALL OF RECORDS

FORM 247 10M 5-31

F.B. 496 PG. 10

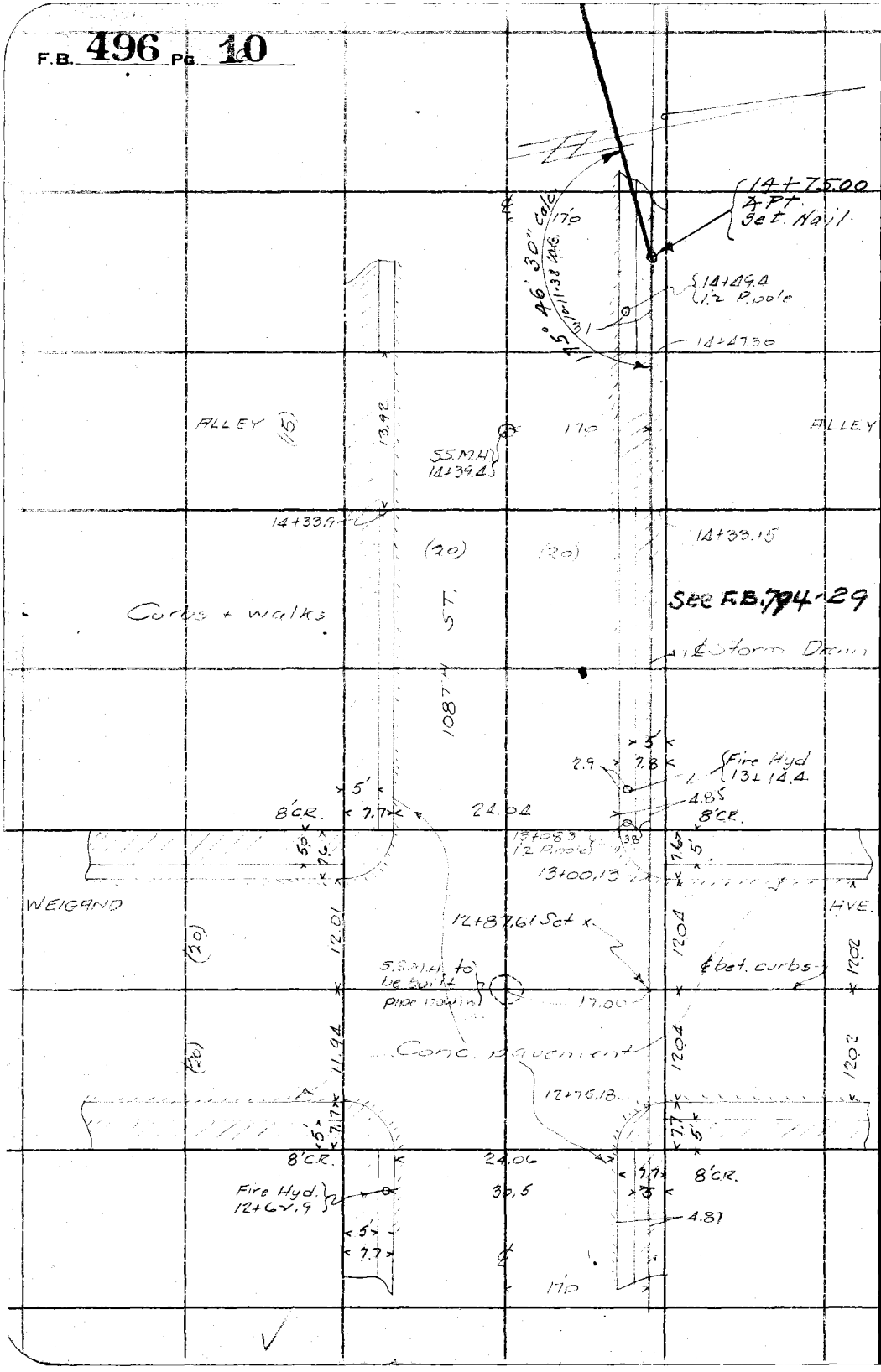

RETURN TO
LOS ANGELES COUNTY SURVEYOR
700 HALL OF RECORDS
Do not extend notes this side of this line

Note: ANY ADDITIONS OR CHANGES ON THIS SHEET MUST BE MADE OR CIRCLED IN Red Ink. WITH DATE AND NAME OF PERSON MAKING CHANGE.

Notes Ck'd by	Survey of 108th St Branch
Map No.	W. O. 630 Tape No. 026 St'd 84 °F.
Office Work	Surveyed by B.B. Emmott
Checked	Notes K.G.E. Date 9/31
Date	Indexed A. C. Johnson

F.B. 496 PG. 11

Note: ANY ADDITIONS OR CHANGES ON THIS SHEET MUST BE MADE OR CIRCLED IN Red Ink. WITH DATE AND NAME OF PERSON MAKING CHANGE.

Do not extend notes this side of this line

RETURN TO
LOS ANGELES COUNTY SURVEYOR
700 HALL OF RECORDS

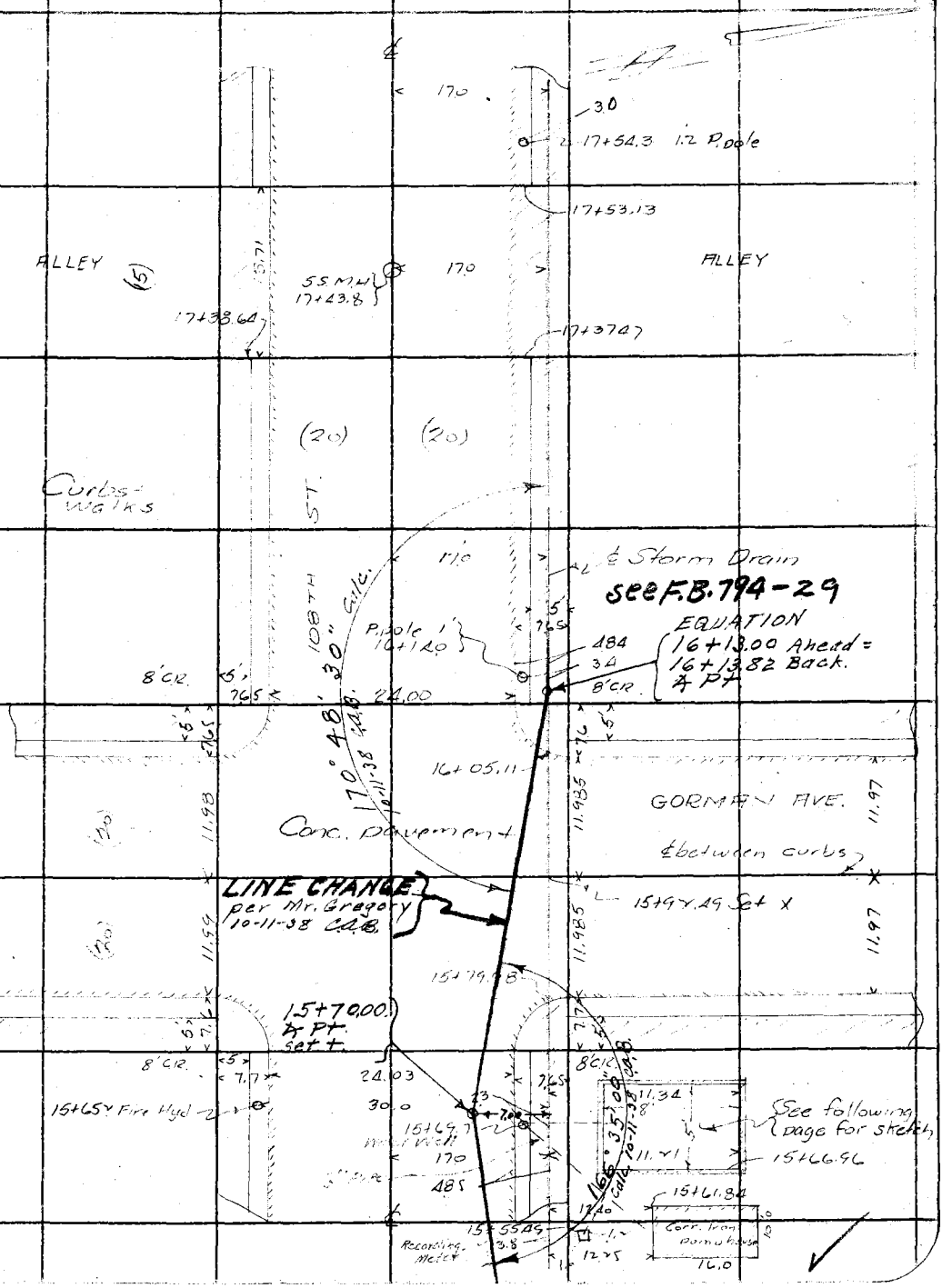

FORM 247 10M 5-31

F.B. 496 PG. 12

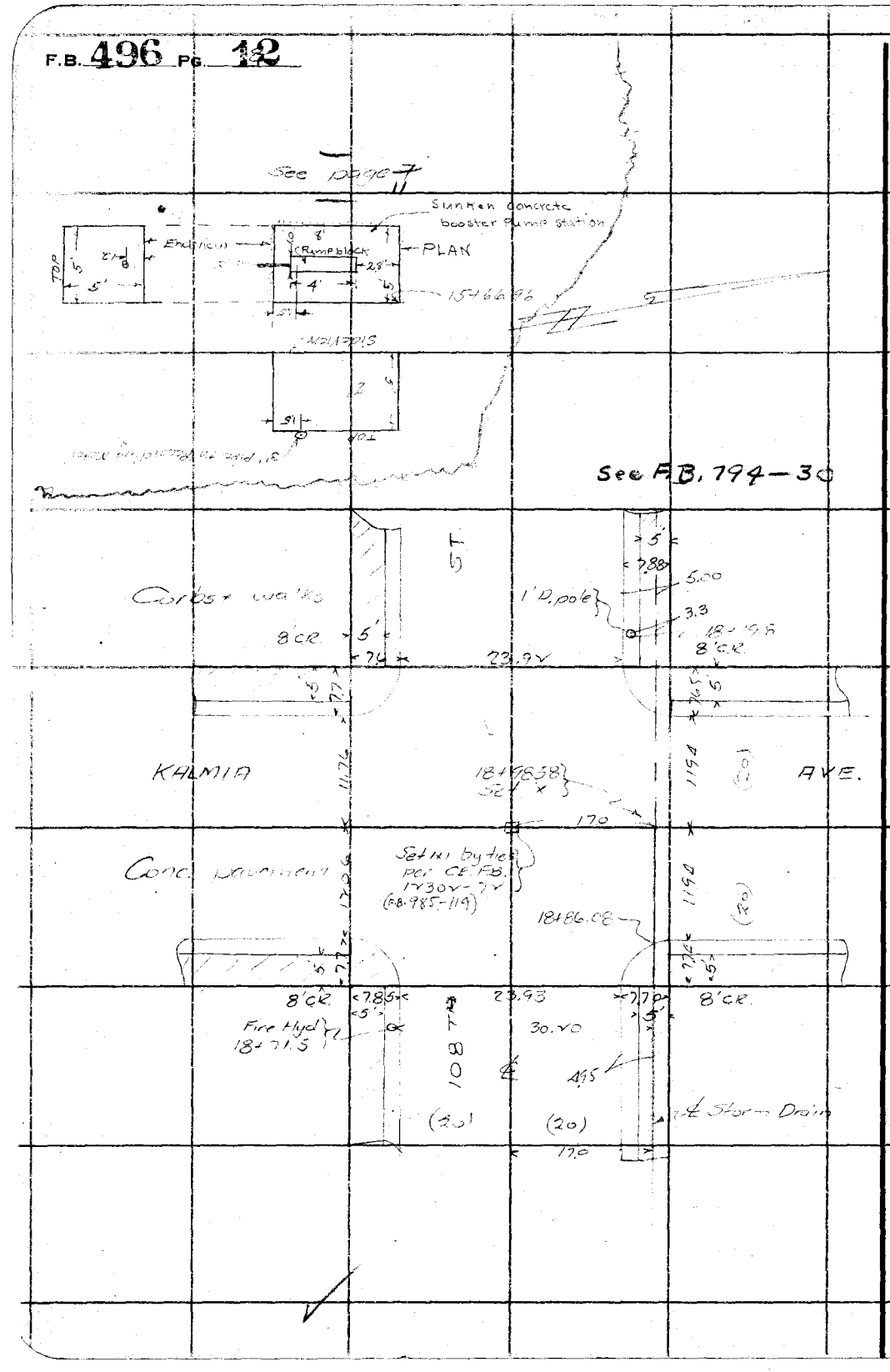

RETURN TO
LOS ANGELES COUNTY SURVEYOR
700 HALL OF RECORDS
Do not extend notes this side of this line

Note: ANY ADDITIONS OR CHANGES ON THIS SHEET MUST BE MADE OR CIRCLED IN Red Ink. WITH DATE AND NAME OF PERSON MAKING CHANGE.

97.87 Curb
96.86 Pipe
1.01

96.86 Pipe
91.19 Bot. Sta.
5.67

97.87 Curb
91.19 Bot. Sta.
6.68

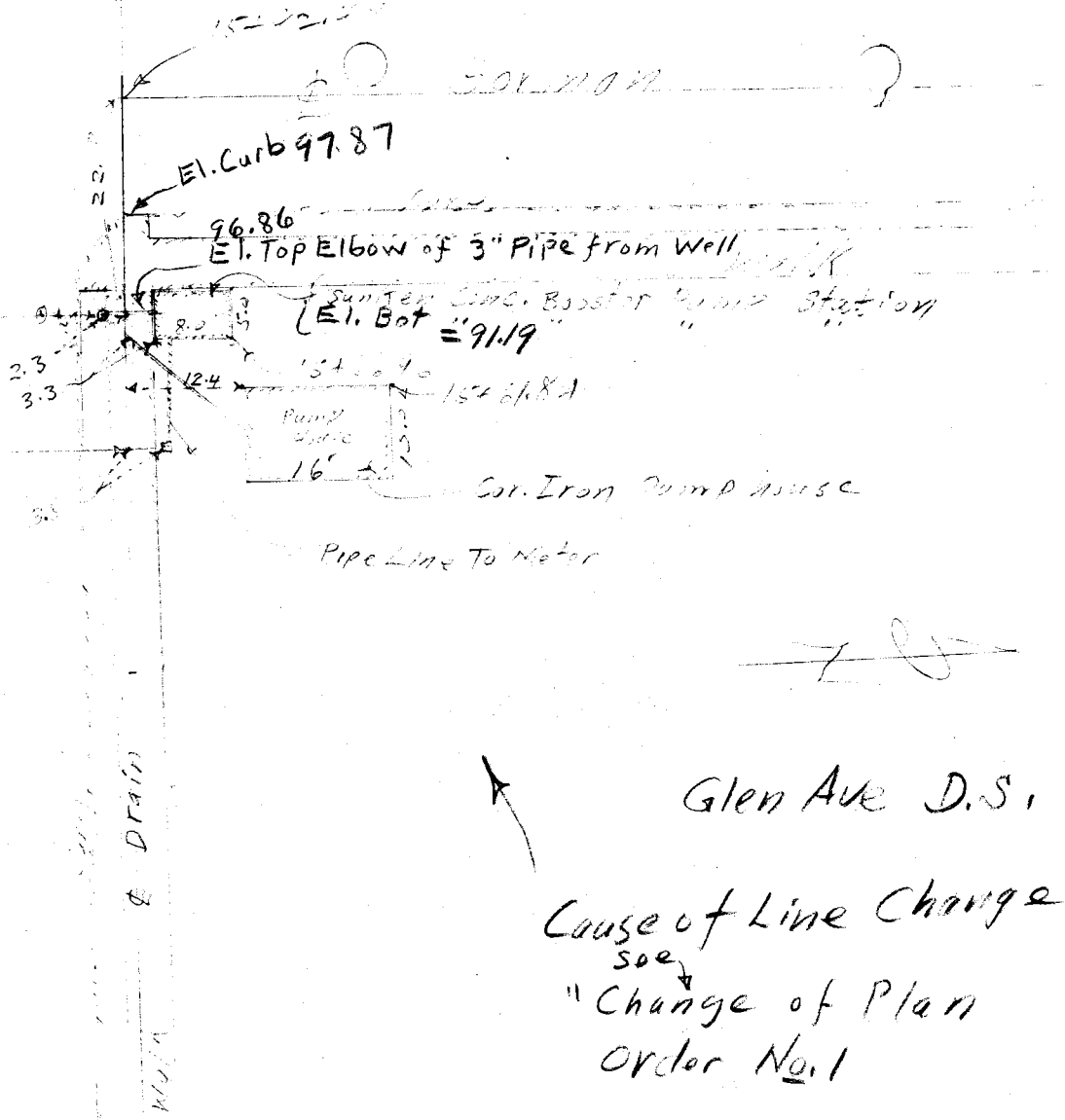

Glen Ave D.S.

Cause of Line Change
see
"Change of Plan
Order No. 1

F.B. 496 PG. 13

Notes Ck'd by	Survey of
Map No.	W. O. 630 Tape No. St'd °F.
Office Work	Surveyed by
Checked	Notes Date
Date	Indexed A. C. Johnson

SOUTH SIDE

110TH ST. BRANCH (Abandoned)

November 14, 1931

R.B. Emmott
M. Hayes
C.R. Lawson
W.F. Harris

Note: ANY ADDITIONS OR CHANGES ON THIS SHEET MUST BE MADE OR CIRCLED IN Red Ink. WITH DATE AND NAME OF PERSON MAKING CHANGE.

Do not extend notes this side of this line

RETURN TO
LOS ANGELES COUNTY SURVEYOR
700 HALL OF RECORDS

FORM 247 10M 5-31

F.B. 496 PG. 14

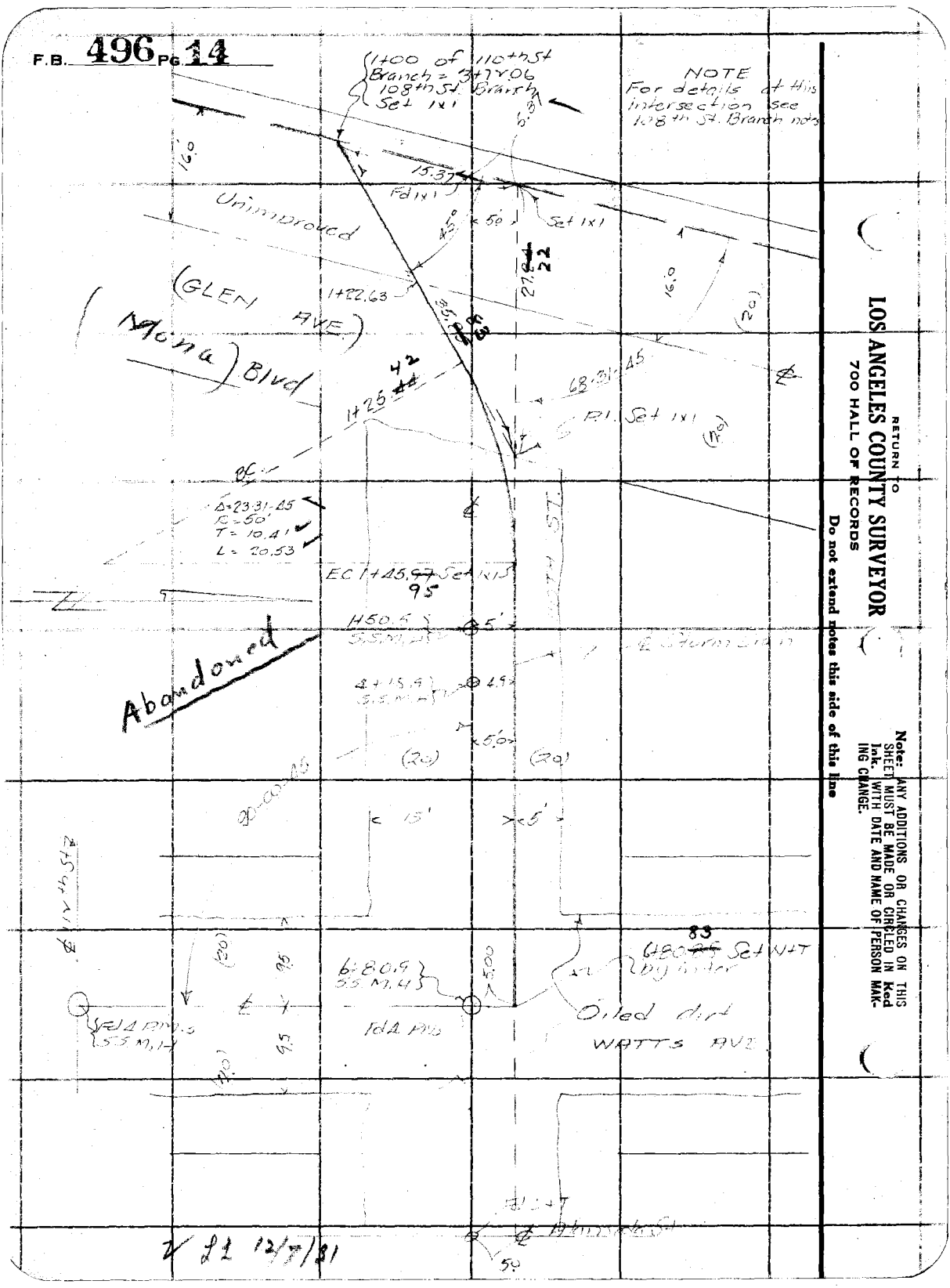

RETURN TO
LOS ANGELES COUNTY SURVEYOR
700 HALL OF RECORDS

Do not extend notes this side of this line

Note: ANY ADDITIONS OR CHANGES ON THIS SHEET MUST BE MADE OR CIRCLED IN Red Ink. WITH DATE AND NAME OF PERSON MAKING CHANGE.

Notes Ck'd by	Survey of
Map No.	W. O. 630 Tape No. St'd °F.
Office Work	Surveyed by
Checked	Notes Date
Date	Indexed A. C. Johnson

F.B. 496 PG. 15

SOUTHSIDE

CROESUS AVE. BRANCH

November 16, 1931

R.B. Emmott
M. Hayes
C.F. Lawson

(S.D. Constructed per changes shown in Notes.
Oct. 1938. C.A. Benson)

Note: ANY ADDITIONS OR CHANGES ON THIS SHEET MUST BE MADE OR CIRCLED IN Red Ink. WITH DATE AND NAME OF PERSON MAKING CHANGE.

Do not extend notes this side of this line

RETURN TO
LOS ANGELES COUNTY SURVEYOR
700 HALL OF RECORDS

FORM 247 10M 5-31

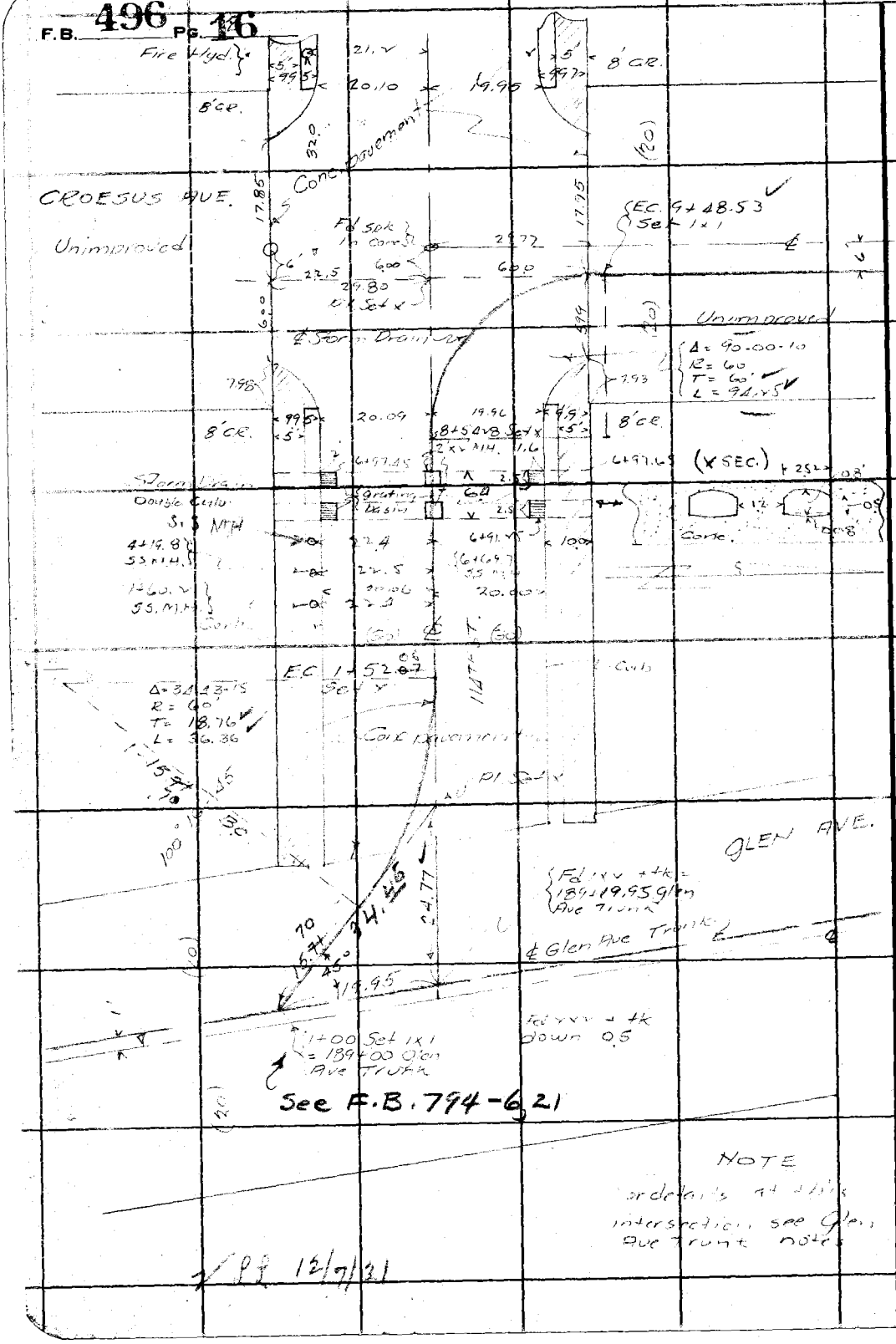

RETURN TO
LOS ANGELES COUNTY SURVEYOR
700 HALL OF RECORDS
Do not extend notes this side of this line

Note: ANY ADDITIONS OR CHANGES ON THIS SHEET MUST BE MADE OR CIRCLED IN Red Ink. WITH DATE AND NAME OF PERSON MAKING CHANGE.

Notes Ck'd by	Survey of Compton Ave. Branch
Map No.	W. O. 630 Tape No. 026 St'd 84 °F.
Office Work	Surveyed by R. B. Emmott
Checked	Notes R.B.E. Date 11/-/31
Date	Indexed A. C. Johnson

F.B. 496 Pg. 17

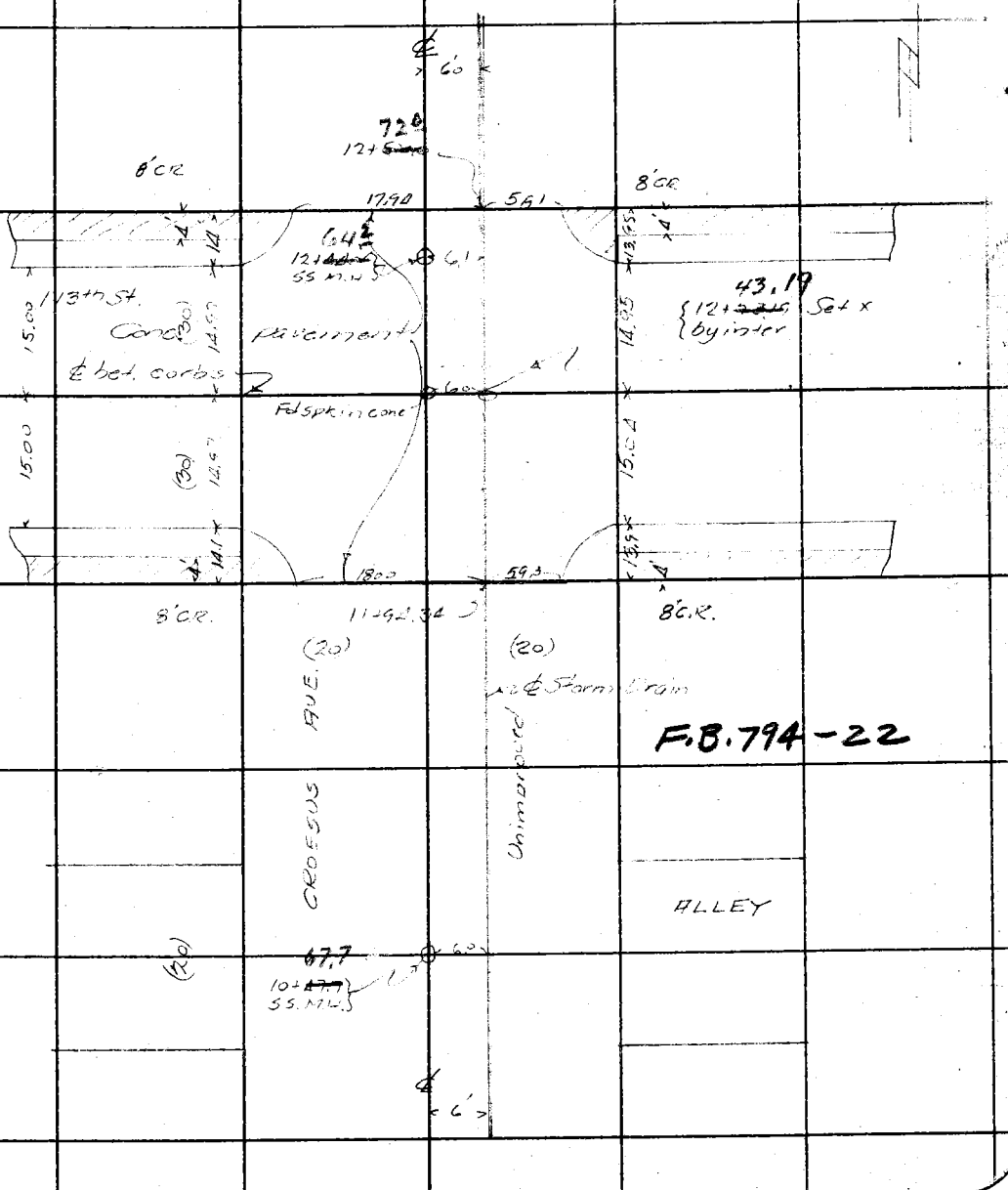

Note: ANY ADDITIONS OR CHANGES ON THIS SHEET MUST BE MADE OR CIRCLED IN Red Ink, WITH DATE AND NAME OF PERSON MAKING CHANGE.

Do not extend notes this side of this line

RETURN TO
LOS ANGELES COUNTY SURVEYOR
700 HALL OF RECORDS

FORM 247 10M 5-31

F.B. 496 PG. 18

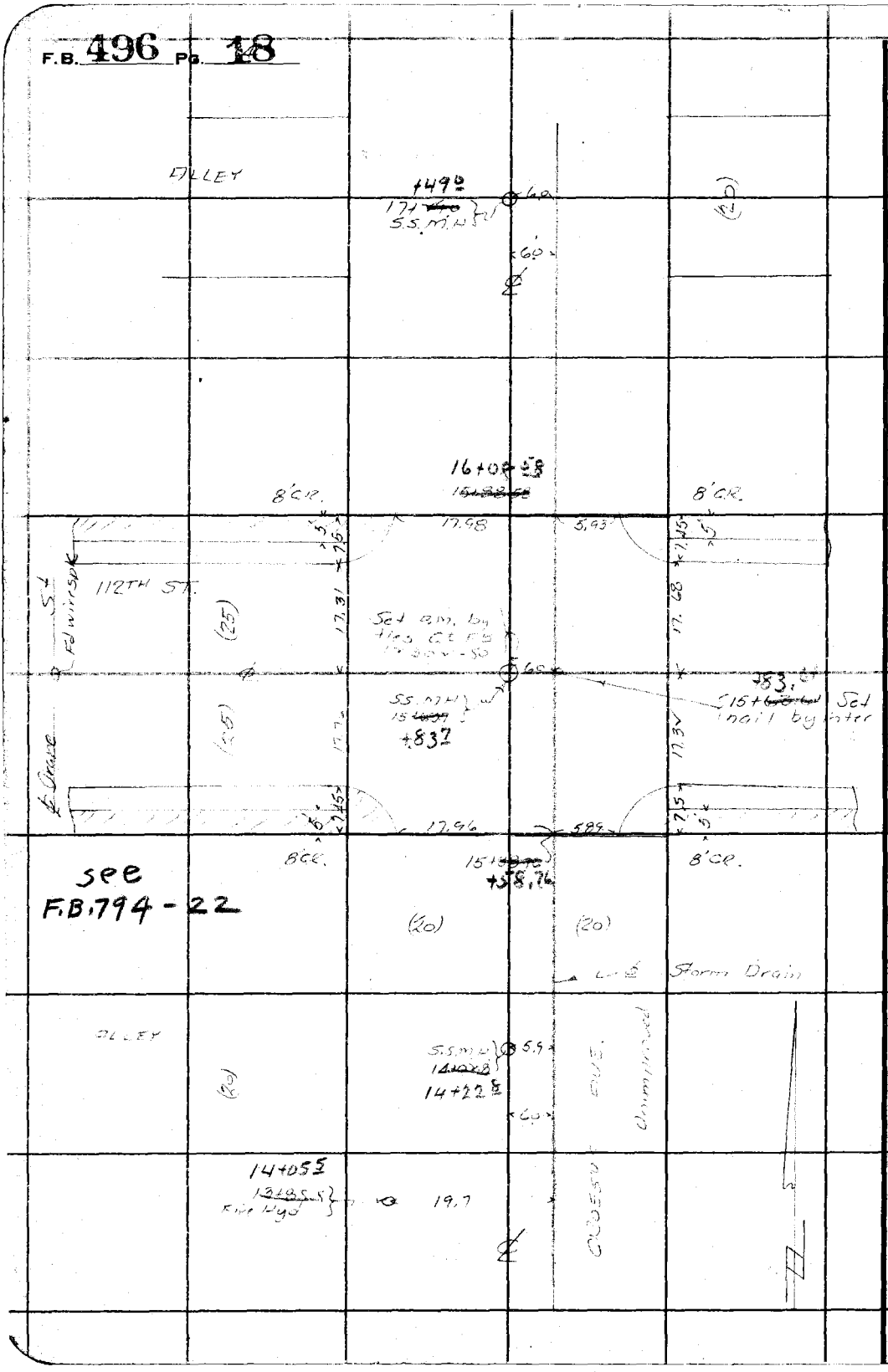

RETURN TO
LOS ANGELES COUNTY SURVEYOR
700 HALL OF RECORDS
Do not extend notes this side of this line

Note: ANY ADDITIONS OR CHANGES ON THIS SHEET MUST BE MADE OR CIRCLED IN **Red Ink** WITH DATE AND NAME OF PERSON MAKING CHANGE.

F.B. 496 Pg. 19

Notes Ck'd by	Survey of Croesus Ave Branch
Map No.	W. O. 630 Tape No. 026 St'd 84 °F.
Office Work	Surveyed by R.B. Emmott
Checked	Notes RBE Date 11/17/31
Date	Indexed A. C. Johnson

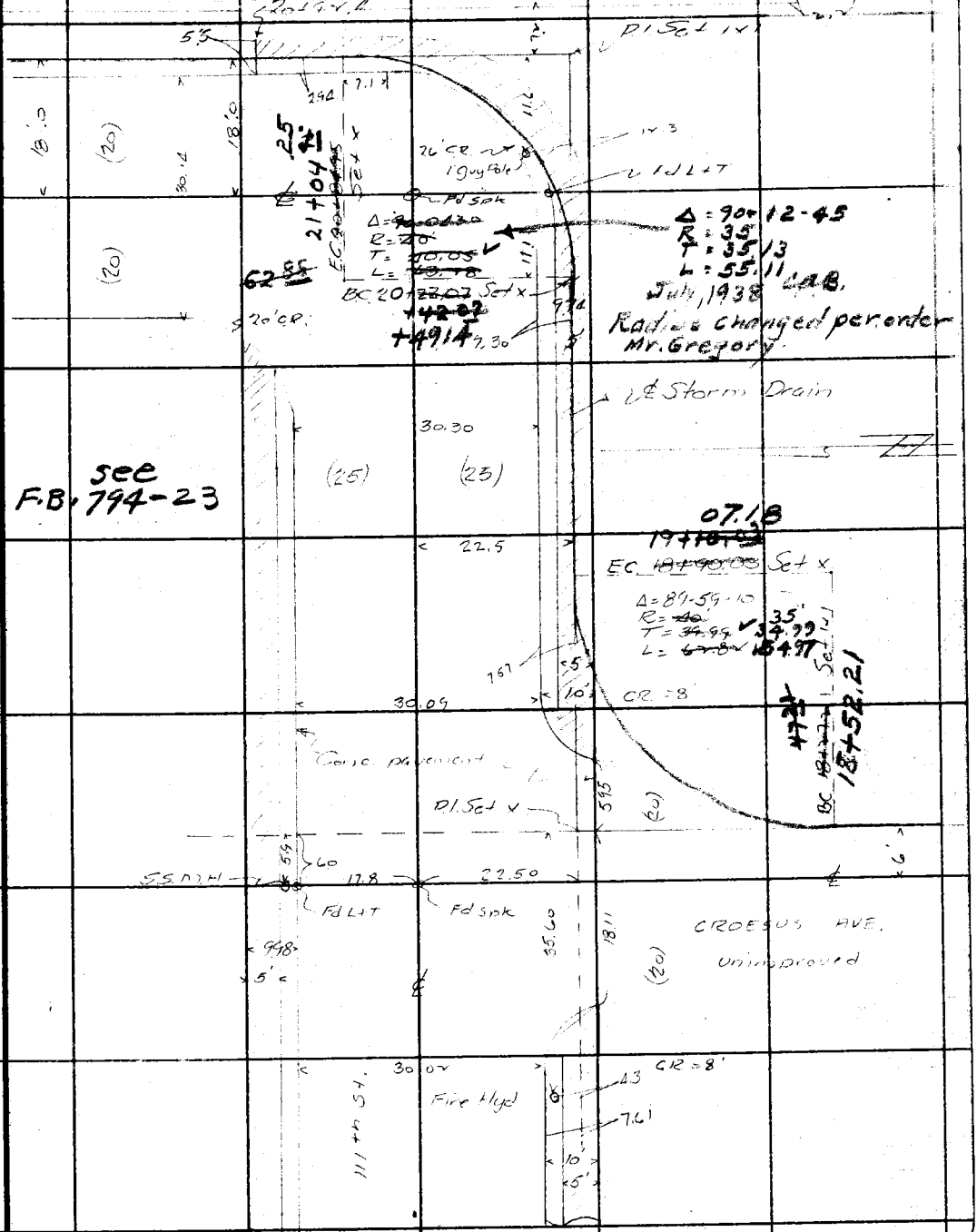

Note: ANY ADDITIONS OR CHANGES ON THIS SHEET MUST BE MADE OR CIRCLED IN Red Ink. WITH DATE AND NAME OF PERSON MAKING CHANGE.

Do not extend notes this side of this line

RETURN TO
LOS ANGELES COUNTY SURVEYOR
700 HALL OF RECORDS

FORM 247 10M 8-31

F.B. 496 Pg. 20

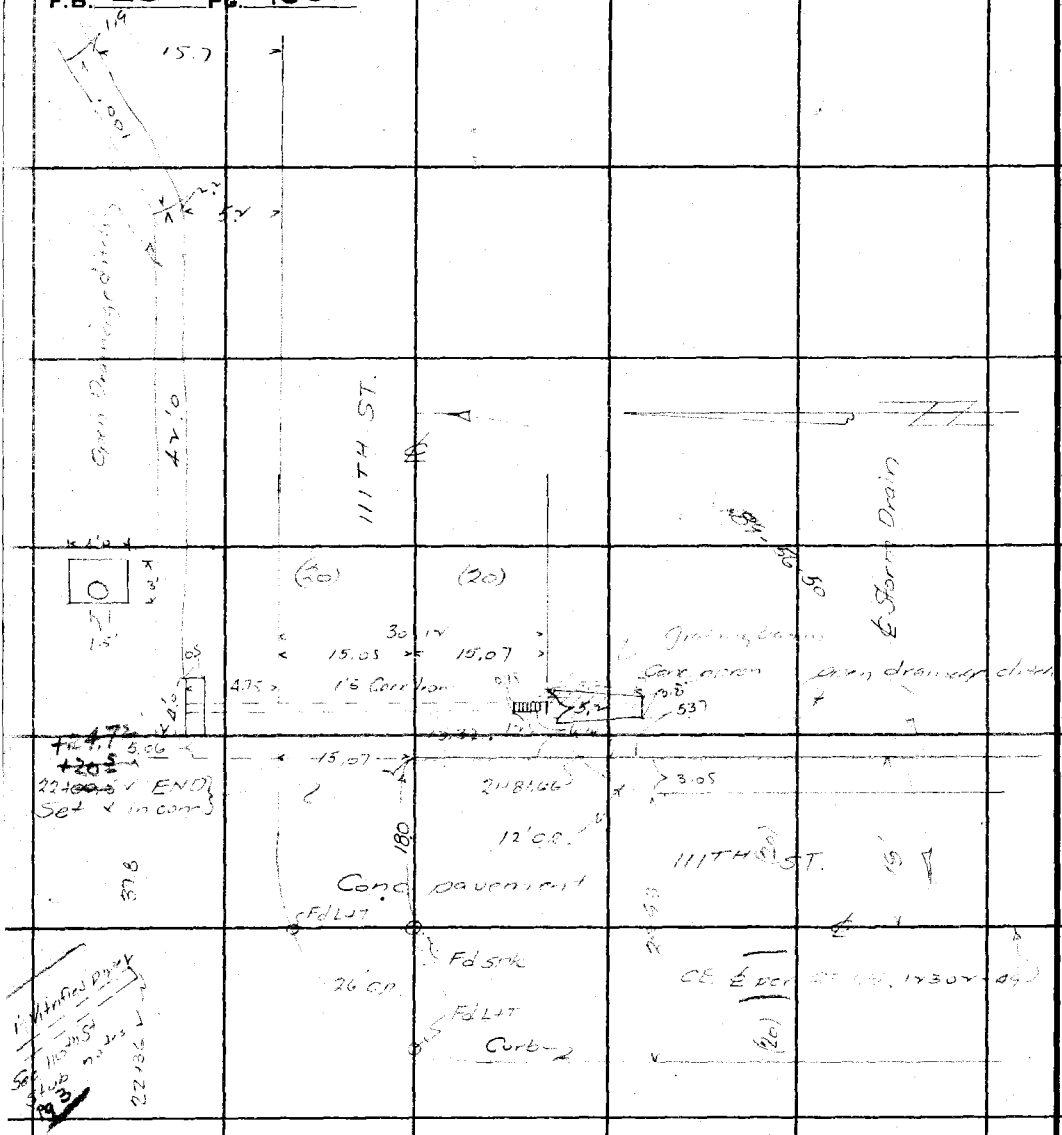

RETURN TO
LOS ANGELES COUNTY SURVEYOR
700 HALL OF RECORDS
Do not extend notes this side of this line

Note: ANY ADDITIONS OR CHANGES ON THIS SHEET MUST BE MADE OR CIRCLED IN Red Ink, WITH DATE AND NAME OF PERSON MAKING CHANGE.

F.B. 436 PG. 21

Notes Ck'd by	Survey of
Map No.	W. O. 630 Tape No. St'd OF.
Office Work	Surveyed by
Checked	Notes Date
Date	Indexed A. C. Johnson

Note: ANY ADDITIONS OR CHANGES ON THIS SHEET MUST BE MADE OR CIRCLED IN Red Ink. WITH DATE AND NAME OF PERSON MAKING CHANGE.

Do not extend notes this side of this line

RETURN TO
LOS ANGELES COUNTY SURVEYOR
700 HALL OF RECORDS

SOUTH SIDE

118TH ST. STUB

November 17, 1931.

R.B. Emmoth
M. Hayes
C.R. Lawson

(S.D. Constructed per Line Change in Notes.
Oct. 1938 A.C. Johnson)

FORM 247 10M 5-31

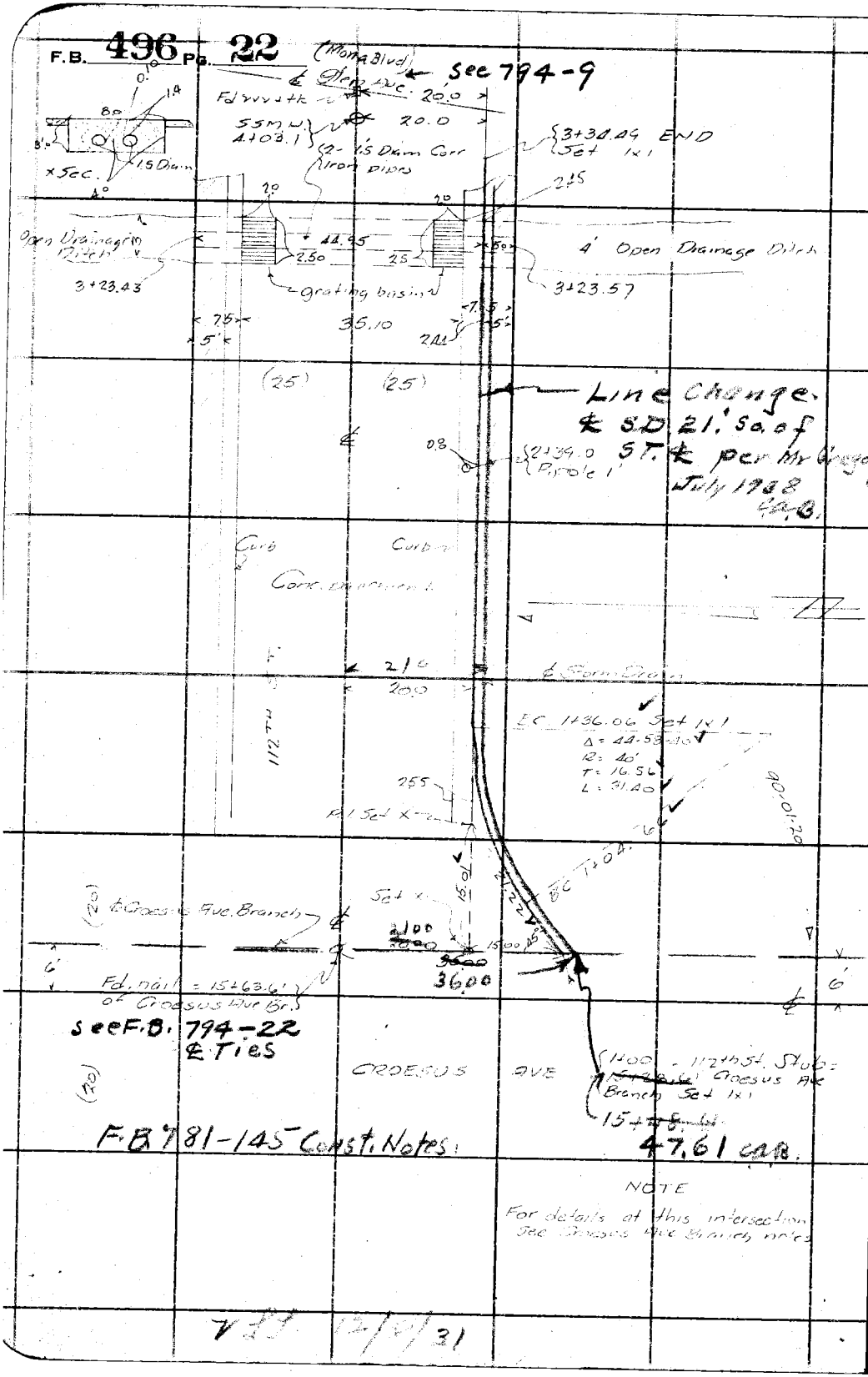

RETURN TO
LOS ANGELES COUNTY SURVEYOR
700 HALL OF RECORDS
Do not extend notes this side of this line

Note: ANY ADDITIONS OR CHANGES ON THIS SHEET MUST BE MADE OR CIRCLED IN Red Ink. WITH DATE AND NAME OF PERSON MAKING CHANGE.

Notes Ck'd by	Survey of
Map No.	W. G. 630 Tape No. St'd °F.
Office Work	Surveyed by
Checked	Notes Date
Date	Indexed A. C. Johnson

F.B. 496 PG. 23

SOUTHSIDE
IMPERIAL HIGHWAY
~~116TH ST BRANCH~~
WEST BRANCH

November 18, 1931

R. B. Emmott
M. Hayes
G. F. Brock
C. R. Lawson

(S.D. Cons't per Line Change as shown in Notes. 11-4-38 [illegible])

Note: ANY ADDITIONS OR CHANGES ON THIS SHEET MUST BE MADE OR CIRCLED IN Red Ink, WITH DATE AND NAME OF PERSON MAKING CHANGE.

Do not extend notes on this side of this line

RETURN TO
LOS ANGELES COUNTY SURVEYOR
700 HALL OF RECORDS

FORM 247 10M 5-31

F.B. 496 PG. 24

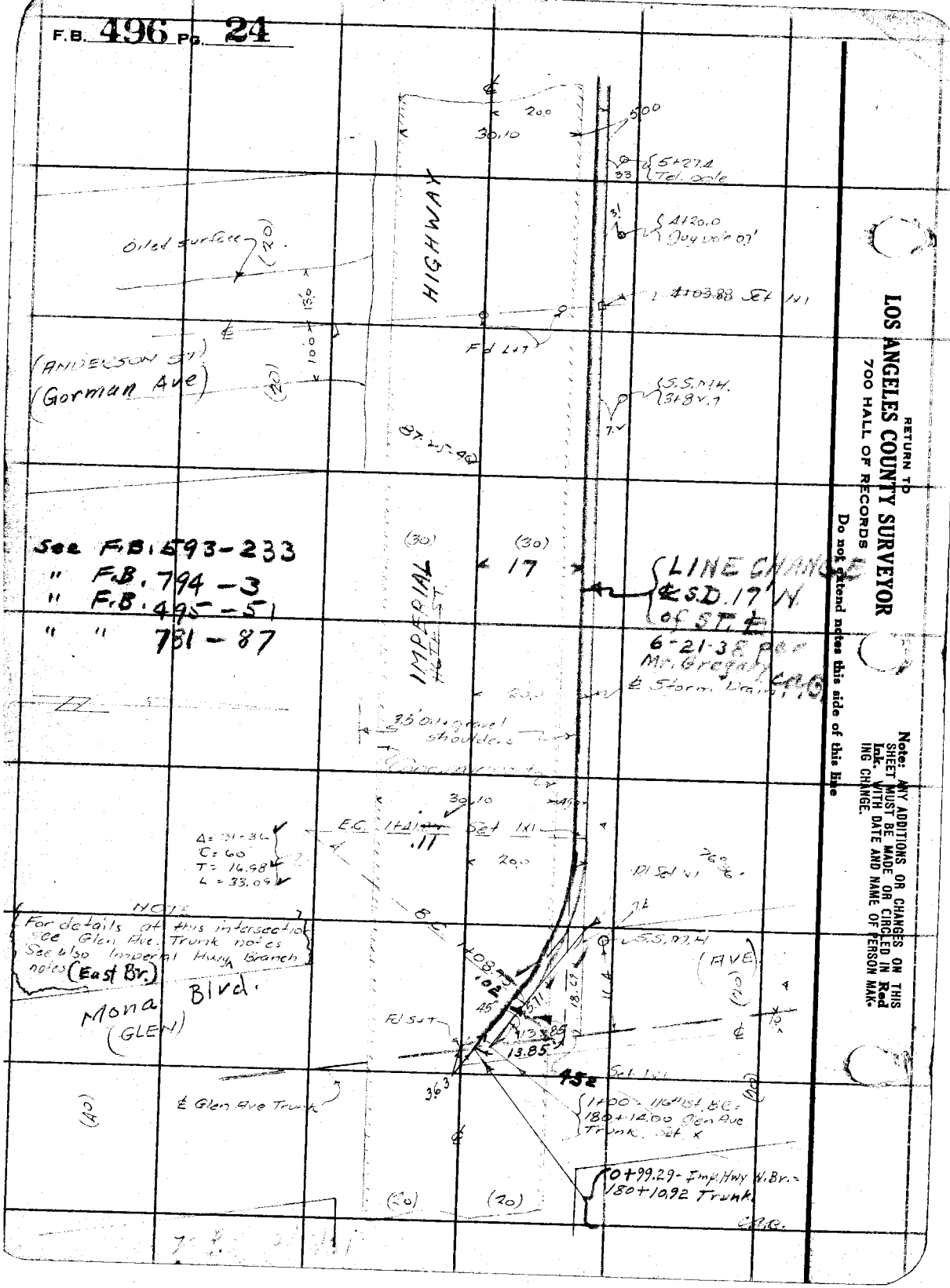

RETURN TO
LOS ANGELES COUNTY SURVEYOR
700 HALL OF RECORDS
Do not extend notes this side of this line

Note: ANY ADDITIONS OR CHANGES ON THIS SHEET MUST BE MADE OR CIRCLED IN Red Ink. WITH DATE AND NAME OF PERSON MAKING CHANGE.

Notes Ck'd by	Survey of 116th St. Branch
Map No.	W. O. 630 Tape No. 026 St'd 88 °F.
Office Work	Surveyed by R.B. Emmott
Checked	Notes RBE Date 11/13/31
Date	Indexed A. C. Johnson

F.B. 496 Pg. 25

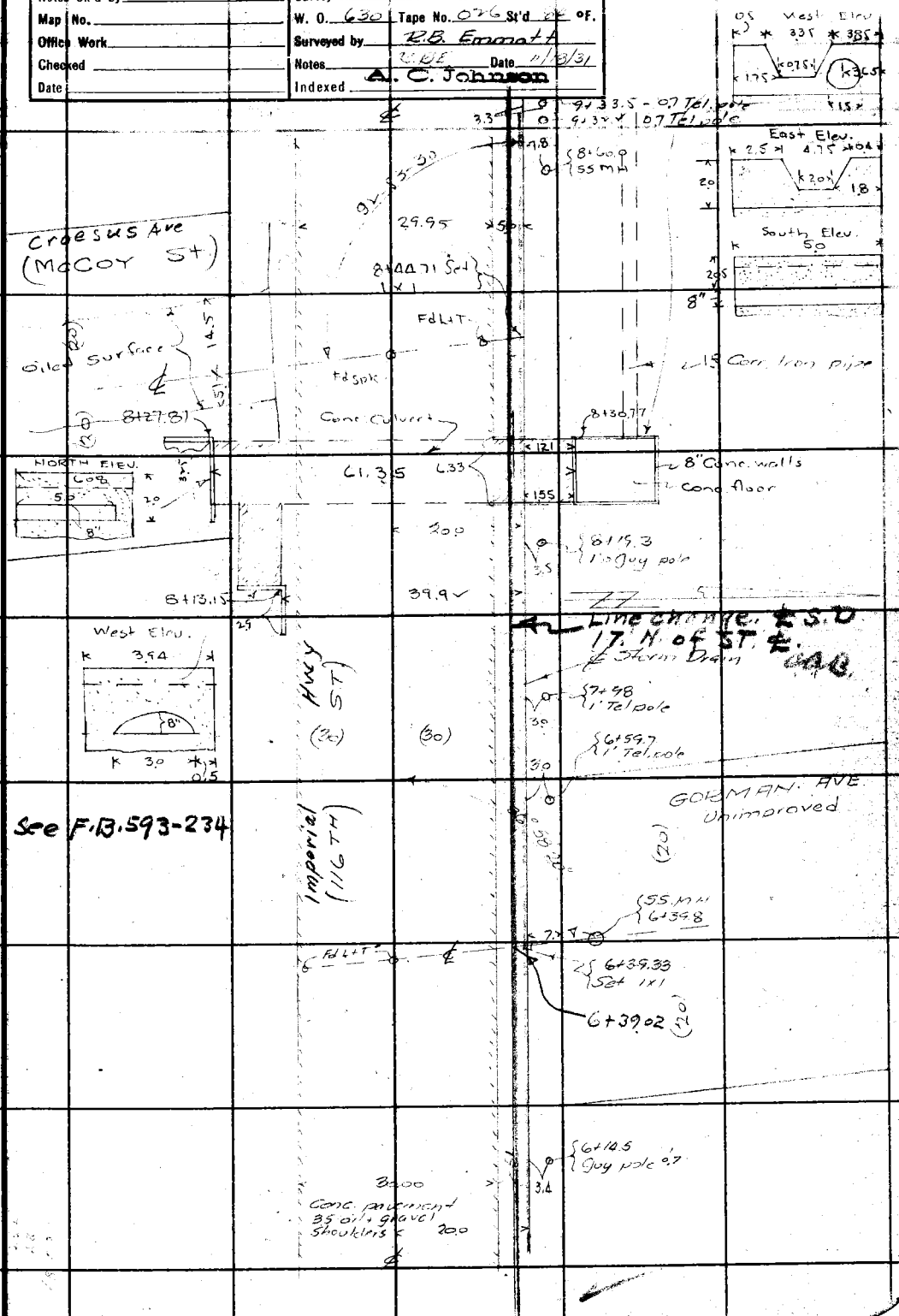

Note: ANY ADDITIONS OR CHANGES ON THIS SHEET MUST BE MADE OR CIRCLED IN Red Ink, WITH DATE AND NAME OF PERSON MAKING CHANGE.

Do not extend notes this side of this line

RETURN TO
LOS ANGELES COUNTY SURVEYOR
700 HALL OF RECORDS

FORM 247 10M 8-31

F.B. 496 PG. 26

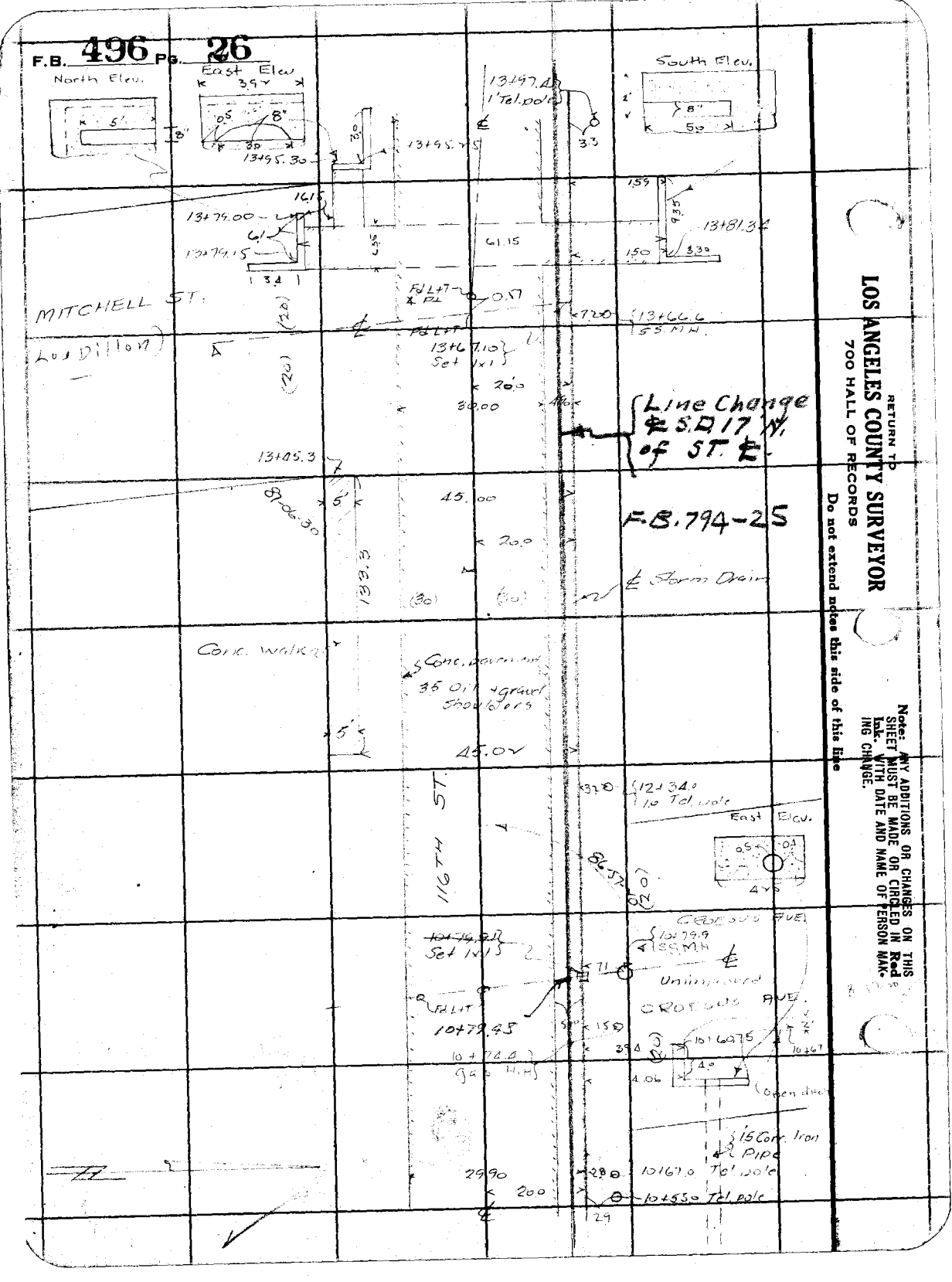

RETURN TO
LOS ANGELES COUNTY SURVEYOR
700 HALL OF RECORDS
Do not extend notes this side of this line

Note: ANY ADDITIONS OR CHANGES ON THIS SHEET MUST BE MADE OR CIRCLED IN Red Ink. WITH DATE AND NAME OF PERSON MAKING CHANGE.

Notes Ck'd by	Survey of
Map No.	W. O. 600 Tape No. St'd °F.
Office Work	Surveyed by
Checked	Notes Date
Date	Indexed A. C. Johnson

F.B. 496 PG. 27

SOUTH SIDE

IMPERIAL HIGHWAY East BRANCH

November 17, 1931

R.B. Emmott
M. Hayes
C.R. Lawson
D.W. Reynolds

(S.D. Const. per Line Change pg. 30.
10-28-38 C.A. Benson)

Note: ANY ADDITIONS OR CHANGES ON THIS SHEET MUST BE MADE OR CIRCLED IN Red Ink, WITH DATE AND NAME OF PERSON MAKING CHANGE.

Do not extend notes this side of this line

RETURN TO
LOS ANGELES COUNTY SURVEYOR
700 HALL OF RECORDS

FORM 247 10M 8-31

F.B. 496 Pg. 28

Location Revised
See next Sheet LL 12/18/31



V LL 12/8/31

RETURN TO
LOS ANGELES COUNTY SURVEYOR
700 HALL OF RECORDS

Do not extend notes this side of this line

Note: ANY ADDITIONS OR CHANGES ON THIS SHEET MUST BE MADE OR CIRCLED IN Red Ink. WITH DATE AND NAME OF PERSON MAKING CHANGE.

Notes Ck'd by	Survey of Imperial Highway BR.
Map No.	W. O. Tape No. St'd °F.
Office Work	Surveyed by
Checked	Notes Date
Date	Indexed A. C. Johnson

F.B. 496 Pg. 29

Revised Location

Imperial Highway Branch

L.P. 12/18/31

V.P.I.H. 12/19/31

See Pg. 30

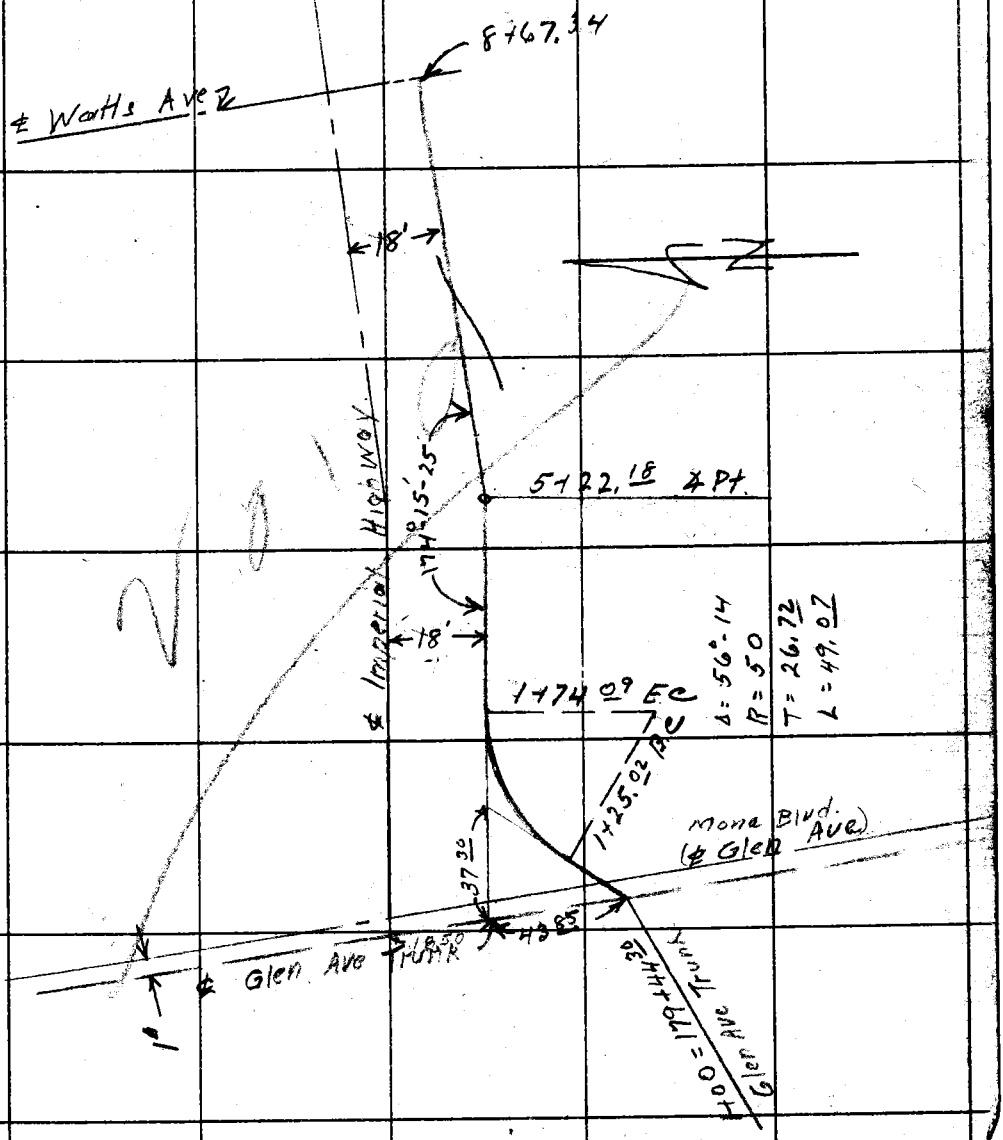

Note: ANY ADDITIONS OR CHANGES ON THIS SHEET MUST BE MADE IN Red Ink, OR CIRCLED IN Red WITH DATE AND NAME OF PERSON MAKING CHANGE.

Do not extend notes this side of this line

RETURN TO
LOS ANGELES COUNTY SURVEYOR
700 HALL OF RECORDS

FORM 247 10M 5-31

F.B. 496 Pg. 30

Revised Location
Imperial Hwy.
E. Branch

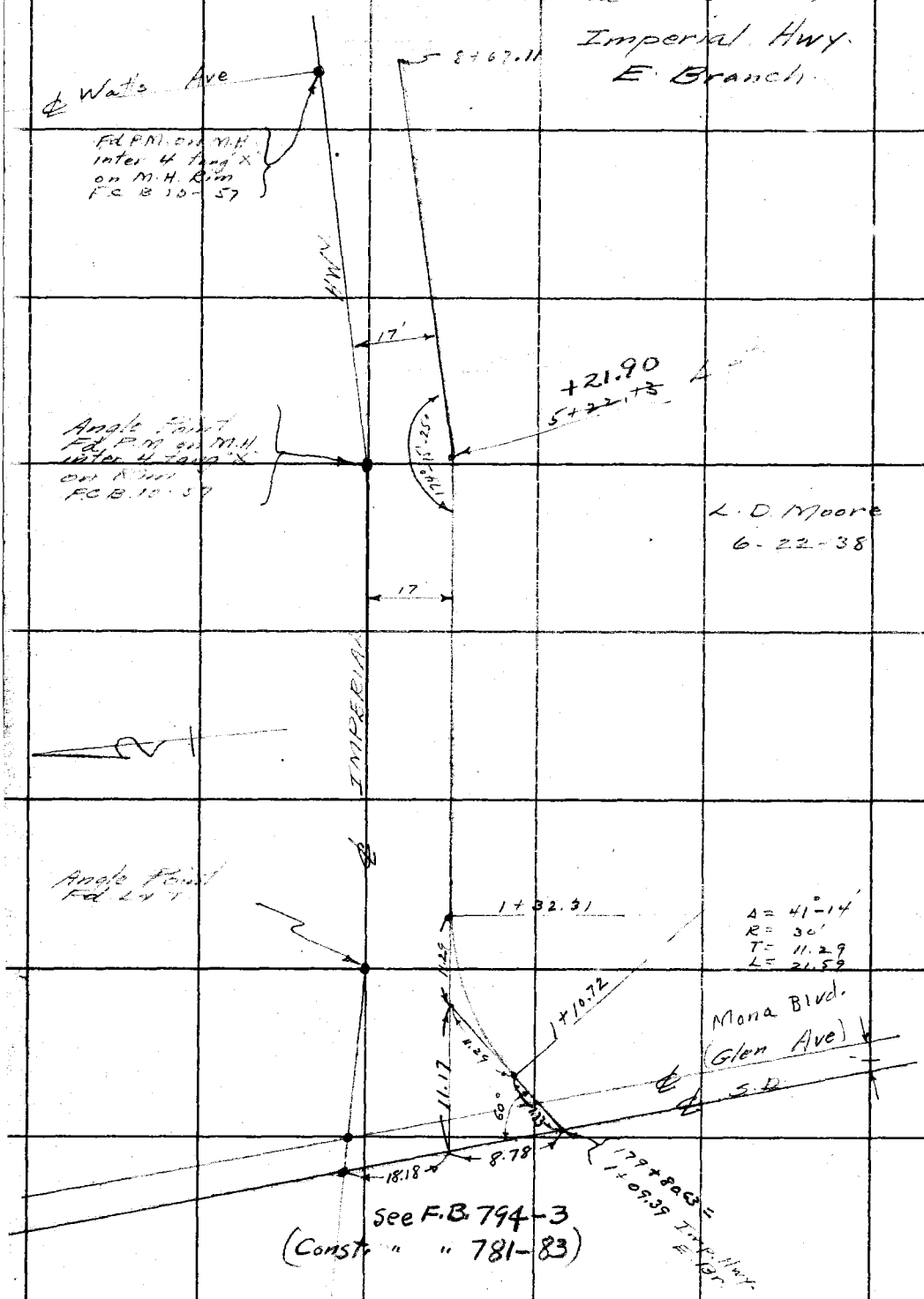

See F.B. 794-3
(Const. " " 781-83)

RETURN TO
LOS ANGELES COUNTY SURVEYOR
700 HALL OF RECORDS

Do not extend notes this side of this line

Note: ANY ADDITIONS OR CHANGES ON THIS SHEET MUST BE MADE OR CIRCLED IN Red Ink. WITH DATE AND NAME OF PERSON MAKING CHANGE.

Notes Ck'd by	Survey of Imperial Highway Branch
Map No.	W. O. 630 Tape No. 526 St'd 84 °F.
Office Work	Surveyed by R.B. Emmott
Checked	Notes R.B.E. Date 11/[illegible]
Date	Indexed A. C. Johnson

F.B. 496 Pg. 31

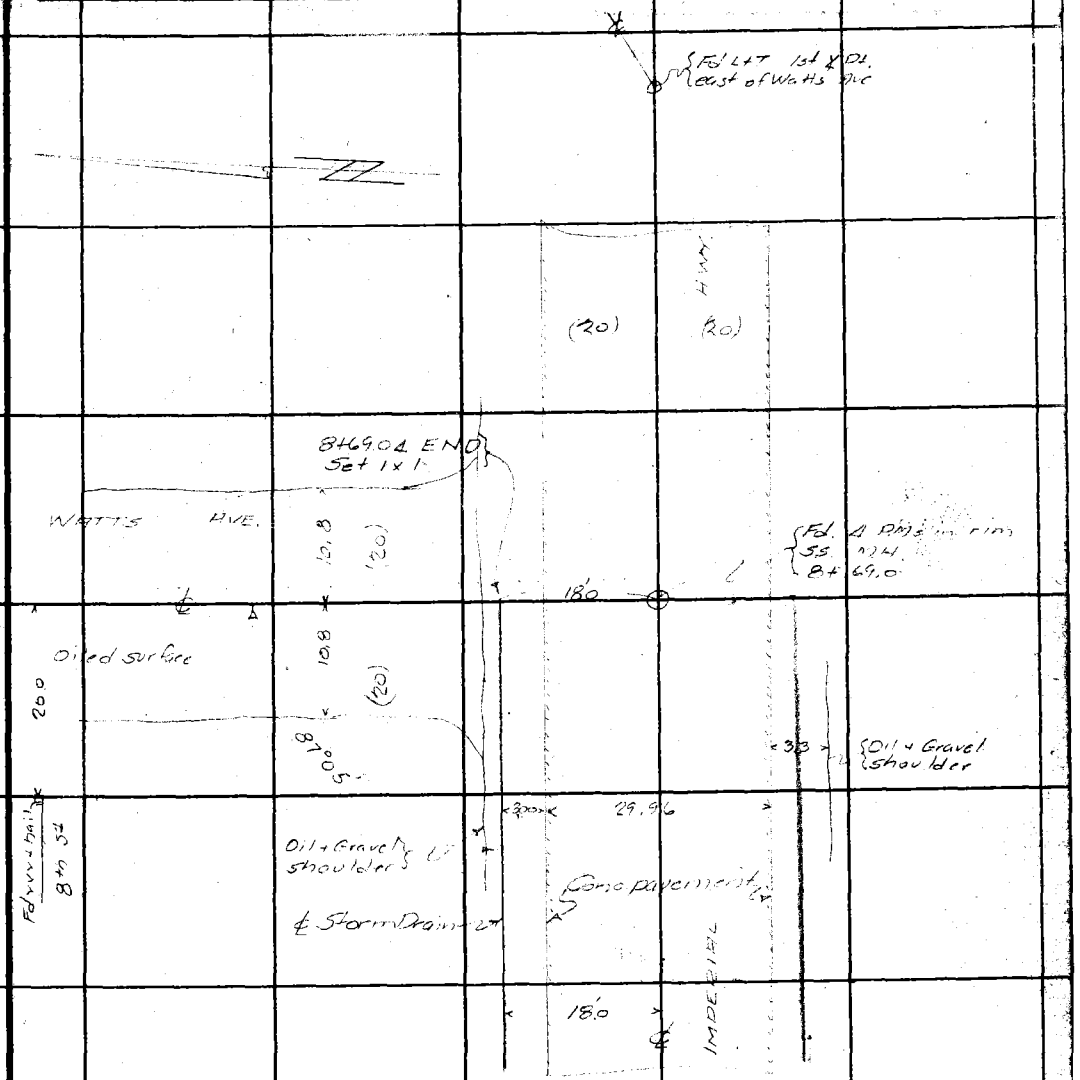

Note: ANY ADDITIONS OR CHANGES ON THIS SHEET MUST BE MADE OR CIRCLED IN Red Ink. WITH DATE AND NAME OF PERSON MAKING CHANGE.

Do not extend notes this side of this line

RETURN TO
LOS ANGELES COUNTY SURVEYOR
700 HALL OF RECORDS

FORM 247 10M 5-31

F.B. 496 PG. 32

RETURN TO
LOS ANGELES COUNTY SURVEYOR
700 HALL OF RECORDS

Do not extend notes this side of this line

Note: ANY ADDITIONS OR CHANGES ON THIS SHEET MUST BE MADE OR CIRCLED IN Red Ink, WITH DATE AND NAME OF PERSON MAKING CHANGE.

Notes Ck'd by	Survey of
Map No.	W. O. 630 Tape No. St'd °F.
Office Work	Surveyed by
Checked	Notes Date
Date	Indexed A. C. Johnson

F.B. 496 PG. 33

SOUTHSIDE

El Segundo Blvd Branch

~~BURTON AVE. BRANCH~~

November 28, 1931

R. B. Emmott
M. Hayes
G. F. Brock
C. L. Lawson

(Not. Cons't. to date.
11-4-38. C. A. Barman)

Note: ANY ADDITIONS OR CHANGES ON THIS SHEET MUST BE MADE OR CIRCLED IN Red Ink, WITH DATE AND NAME OF PERSON MAKING CHANGE.

Do not extend notes this side of this line

RETURN TO
LOS ANGELES COUNTY SURVEYOR
700 HALL OF RECORDS

FORM 247 10M 8-31

F.B. 496 Pg. 34

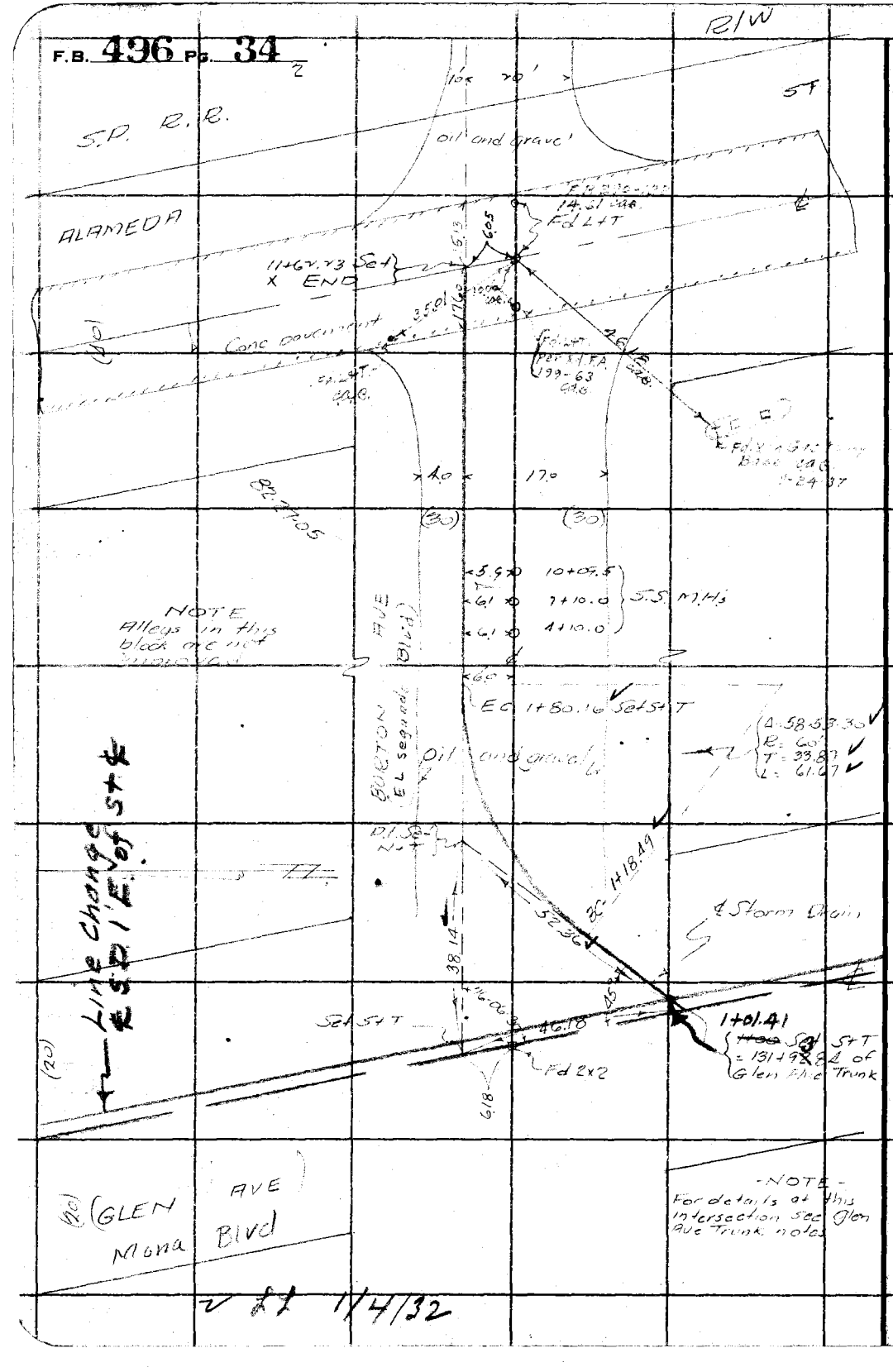

RETURN TO
LOS ANGELES COUNTY SURVEYOR
700 HALL OF RECORDS

Do not extend notes this side of this line

Notes: ANY ADDITIONS OR CHANGES ON THIS SHEET MUST BE MADE OR CIRCLED IN **Red Ink.** WITH DATE AND NAME OF PERSON MAKING CHANGE.

Notes Ck'd by	Survey of
Map No.	W. O. 630 Tape No. St'd °F.
Office Work	Surveyed by
Checked	Notes Date
Date	Indexed A. C. Johnson

F.B. 496 PG. 35

SOUTHSIDE

WILLOWBROOK AVE. BRANCH

November 24, 1931

R.B. Emmott
M. Hayes
G.E. Brock
C.R. Larkson

(S.D. Cons't. per Line Change shown in Notes.
11-4-38 C.A. Beeman)

Note: ANY ADDITIONS OR CHANGES ON THIS SHEET MUST BE MADE OR CIRCLED IN Red Ink, WITH DATE AND NAME OF PERSON MAKING CHANGE.

Do not extend notes this side of this line

RETURN TO
LOS ANGELES COUNTY SURVEYOR
700 HALL OF RECORDS

FORM 247 10M 8-31

F.B. 496 Pg. 36

2

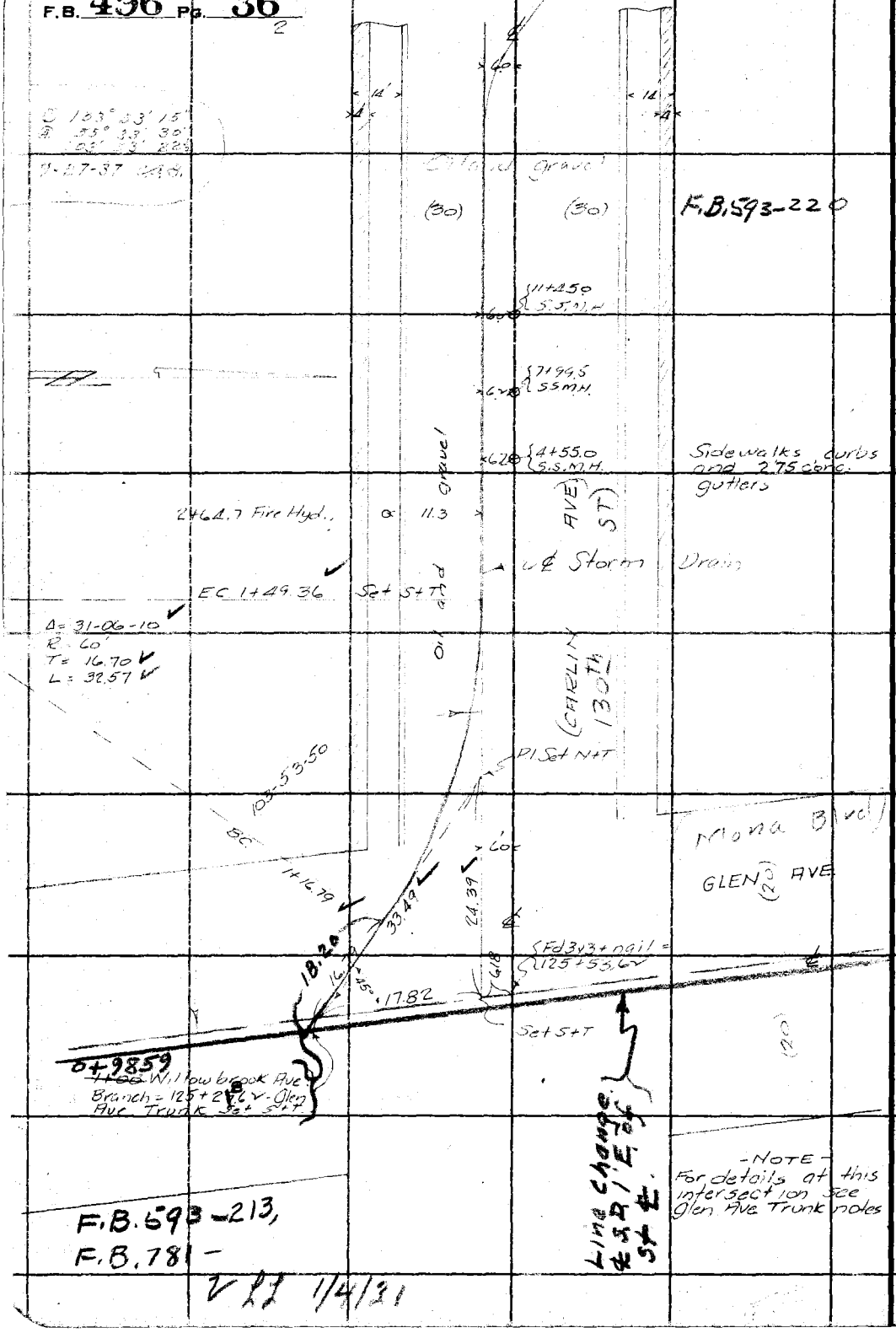

RETURN TO
LOS ANGELES COUNTY SURVEYOR
700 HALL OF RECORDS
Do not extend notes this side of this line

Note: ANY ADDITIONS OR CHANGES ON THIS SHEET MUST BE MADE OR CIRCLED IN Red Ink. WITH DATE AND NAME OF PERSON MAKING CHANGE.

Notes Ck'd by	Survey of Willowbrook Ave. branch	F.B. 496 Pg. 37
Map No.	W. O. 630 Tape No. [illegible] St'd [illegible] °F.	
Office Work	Surveyed by R. B. Emmott	℄ Ties - F.B. 593-220
Checked	Notes [illegible] Date [illegible]	
Date	Indexed C. Johnson	

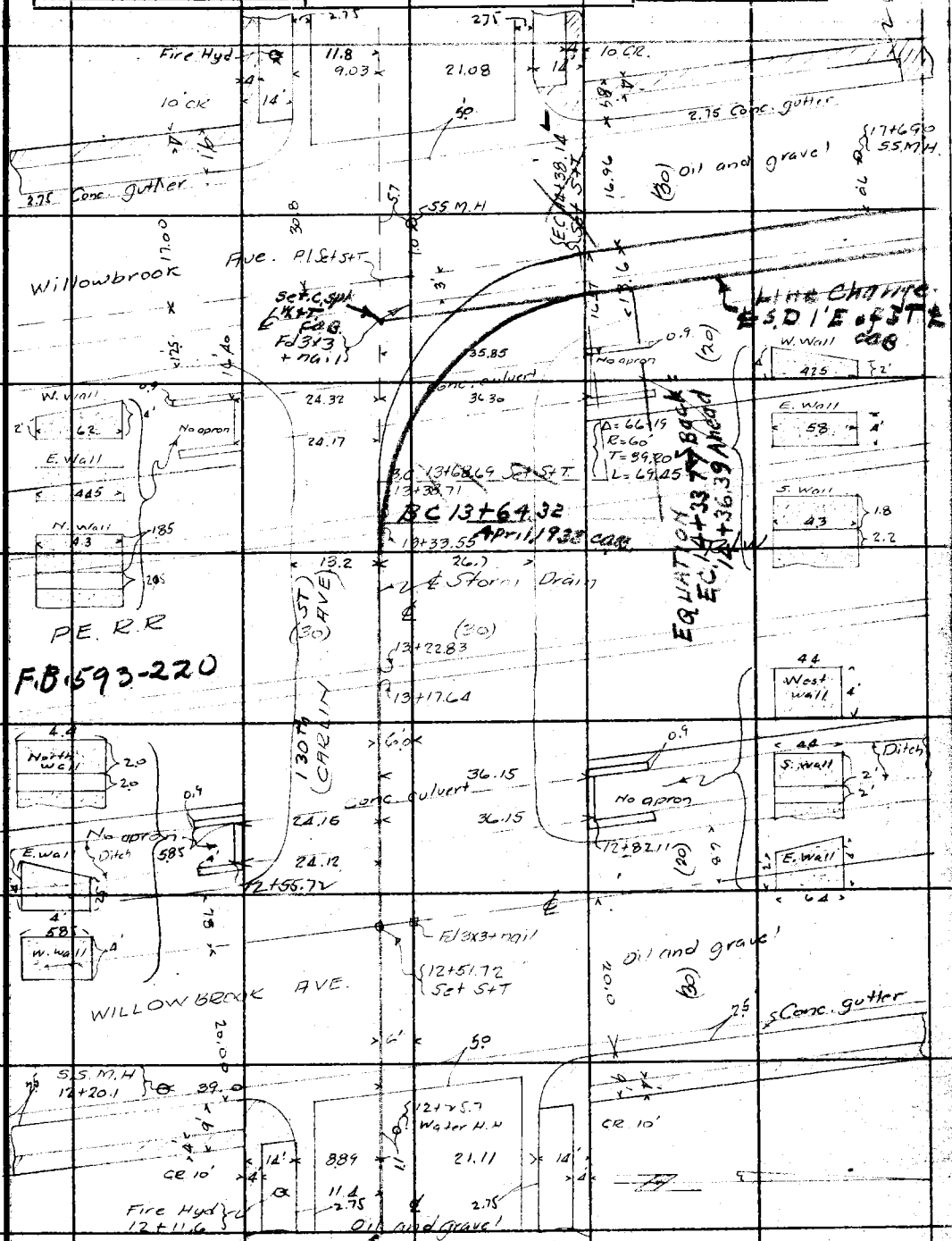

Note: ANY ADDITIONS OR CHANGES ON THIS SHEET MUST BE MADE OR CIRCLED IN Red Ink, WITH DATE AND NAME OF PERSON MAKING CHANGE.

Do not extend notes this side of this line

RETURN TO
LOS ANGELES COUNTY SURVEYOR
700 HALL OF RECORDS

FORM 247 10M 5-31

RETURN TO

LOS ANGELES COUNTY SURVEYOR

700 HALL OF RECORDS

Note: ANY ADDITIONS OR CHANGES ON THIS SHEET MUST BE MADE OR CIRCLED IN **Red Ink.** WITH DATE AND NAME OF PERSON MAKING CHANGE.

Do not extend notes this side of this line

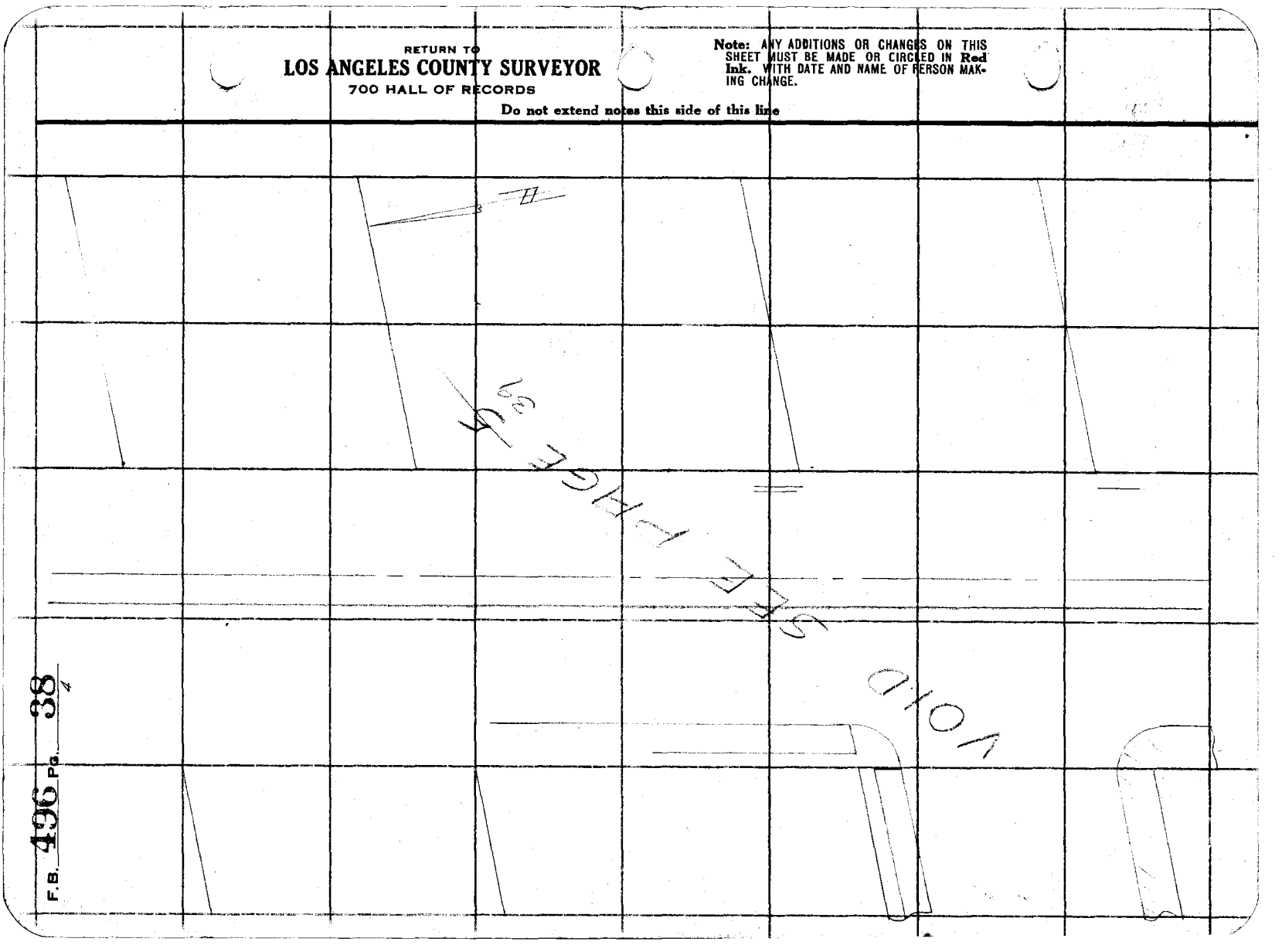

F.B. 496 Pg. 38 4

Notes Ck'd by		Survey of Willowbrook Ave. Branch	F.B. 496 PG. 39
Map No.		W. O. 680 Tape No. 626 St'd 84 °F.	5
Office Work		Surveyed by R.B. Emmott	
Checked		Notes R.B.E. Date 11/24/51	
Date		Indexed A. C. Johnson	

Note: ANY ADDITIONS OR CHANGES ON THIS SHEET MUST BE MADE OR CIRCLED IN Red Ink, WITH DATE AND NAME OF PERSON MAKING CHANGE.

Do not extend notes this side of this line

RETURN TO
LOS ANGELES COUNTY SURVEYOR
700 HALL OF RECORDS

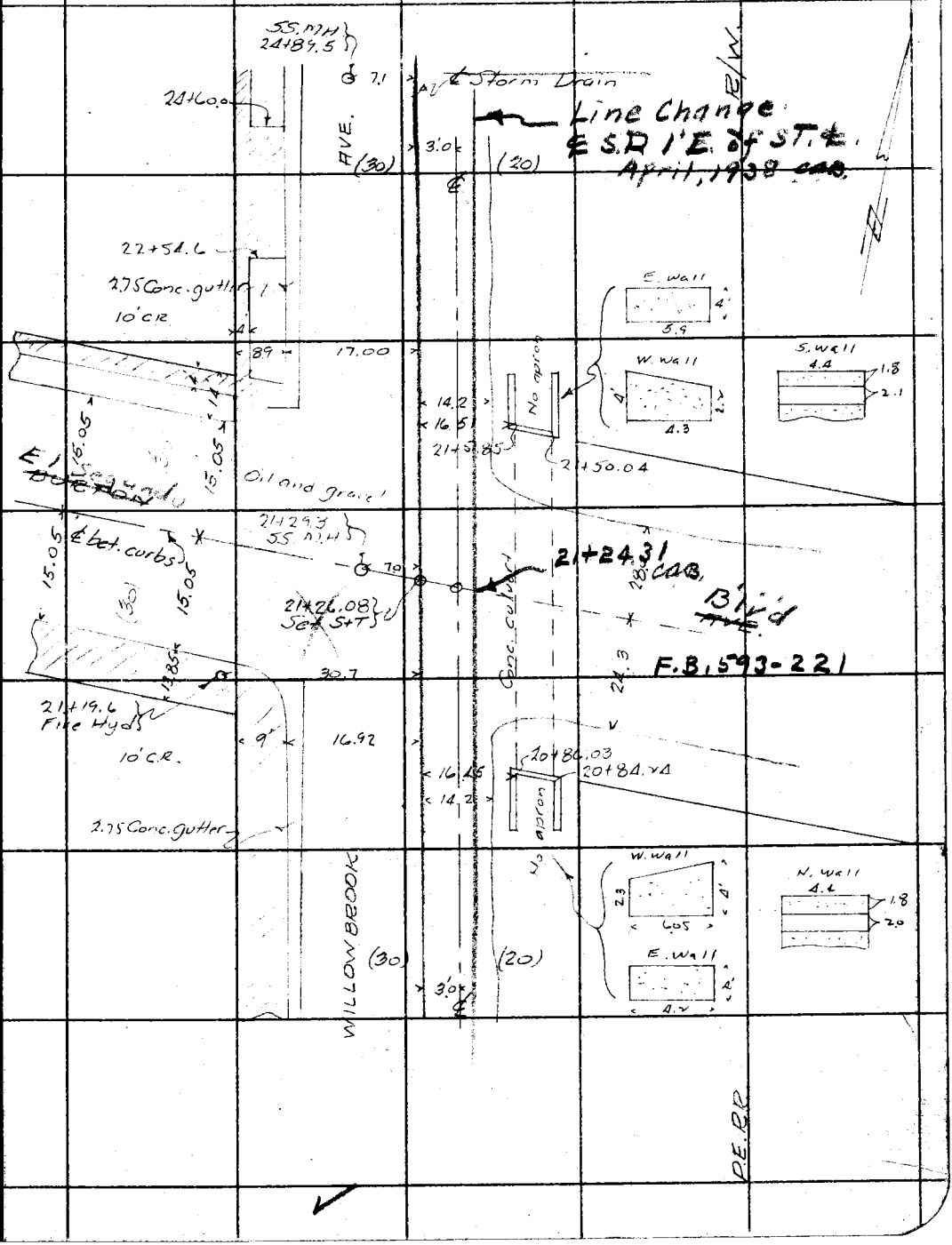

FORM 247 10M 8-21

F.B. 496 PG. 40
6

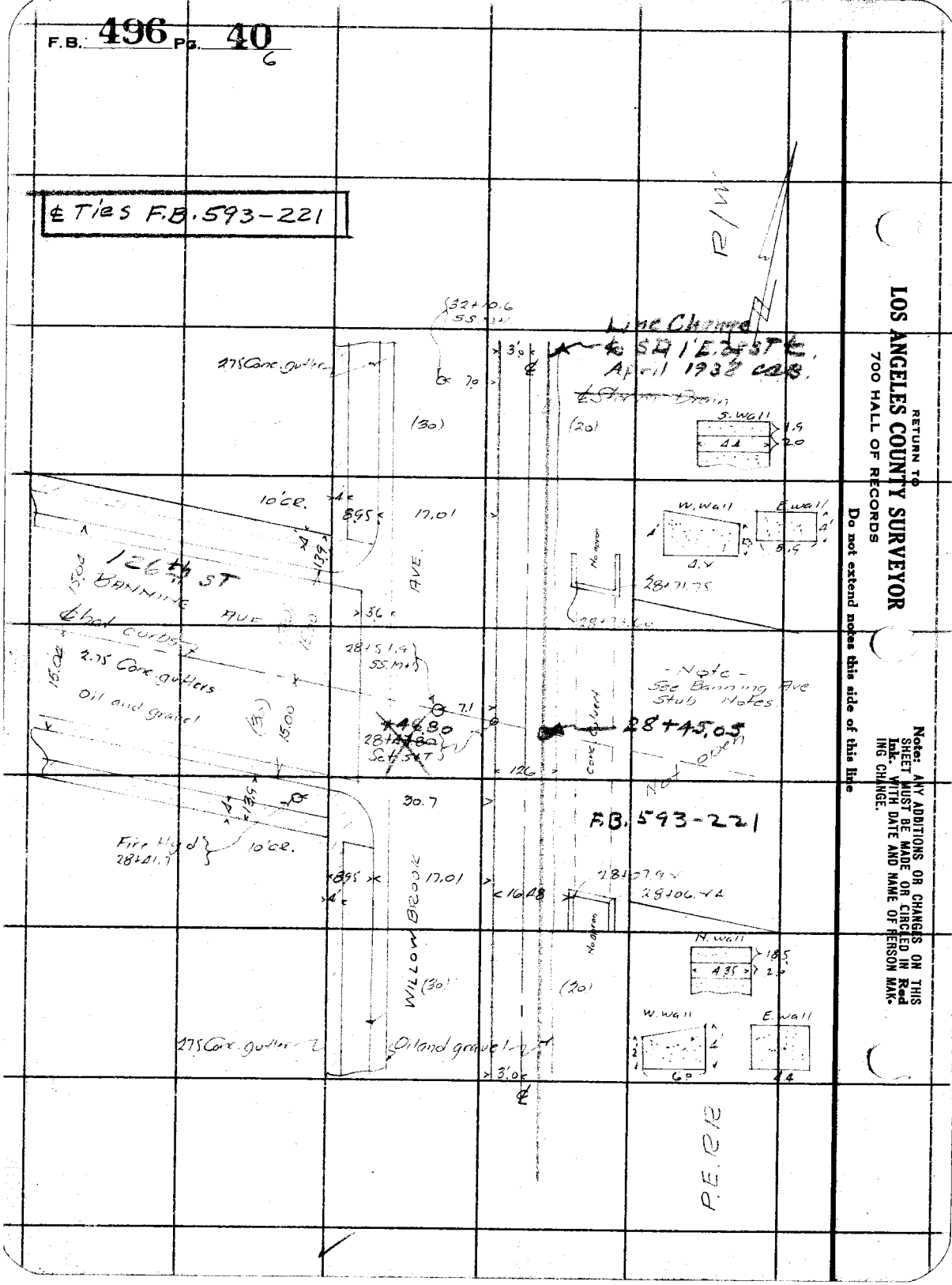

RETURN TO
LOS ANGELES COUNTY SURVEYOR
700 HALL OF RECORDS
Do not extend notes this side of this line

Note: ANY ADDITIONS OR CHANGES ON THIS SHEET MUST BE MADE OR CIRCLED IN **Red Ink.** WITH DATE AND NAME OF PERSON MAKING CHANGE.

Notes Ck'd by	Survey of Willowbrook Ave Branch
Map No.	W. O. 63[illegible] Tape No. [illegible] St'd [illegible] °F.
Office Work	Surveyed by R. B. Emmott
Checked	Notes R.B.E. Date [illegible]
Date	Indexed A. C. Johnson

F.B. 496 Pg. 41

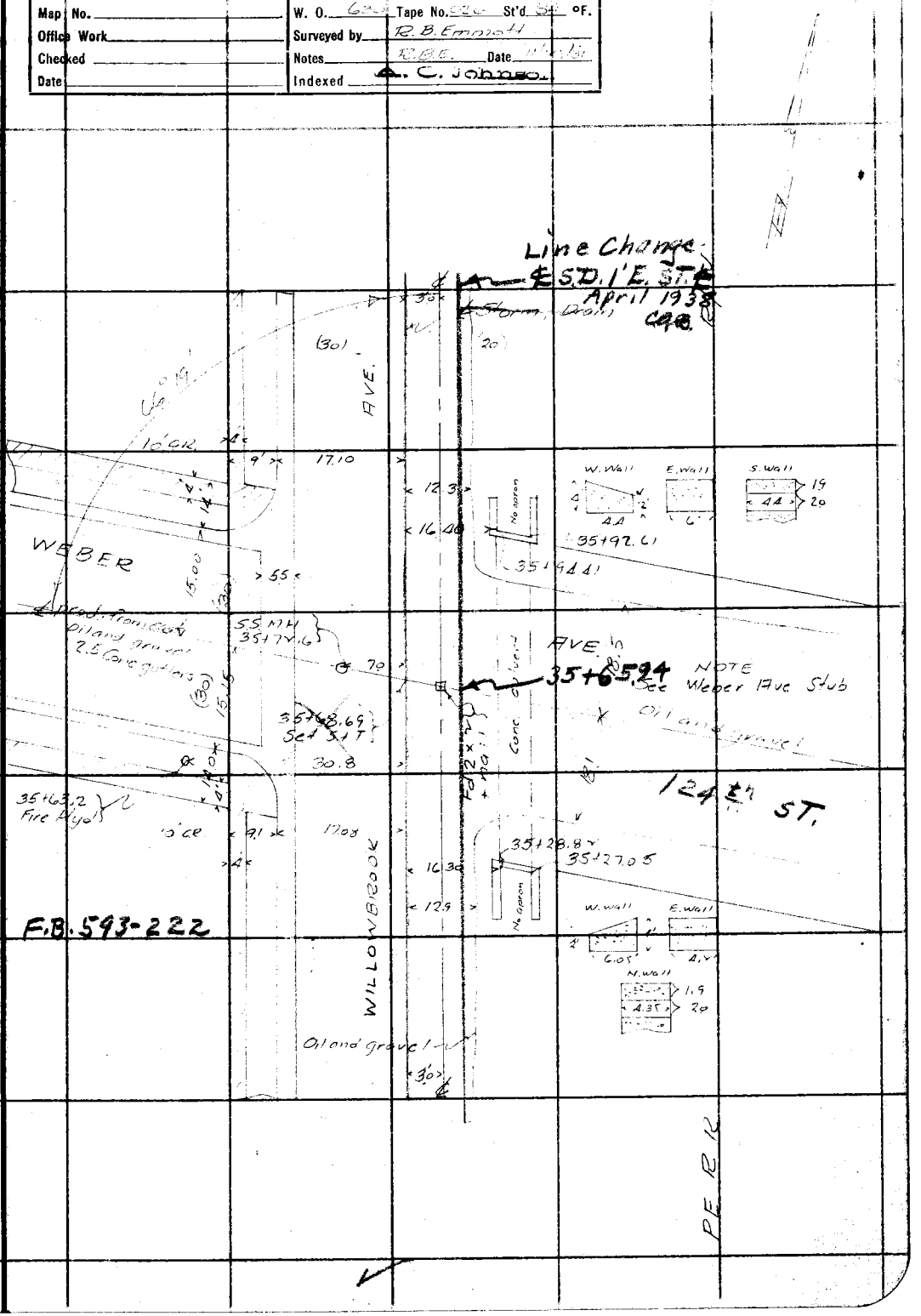

Note: ANY ADDITIONS OR CHANGES ON THIS SHEET MUST BE MADE OR CIRCLED IN Red Ink, WITH DATE AND NAME OF PERSON MAKING CHANGE.

Do not extend notes this side of this line

RETURN TO
LOS ANGELES COUNTY SURVEYOR
700 HALL OF RECORDS

FORM 247 10M 5-31

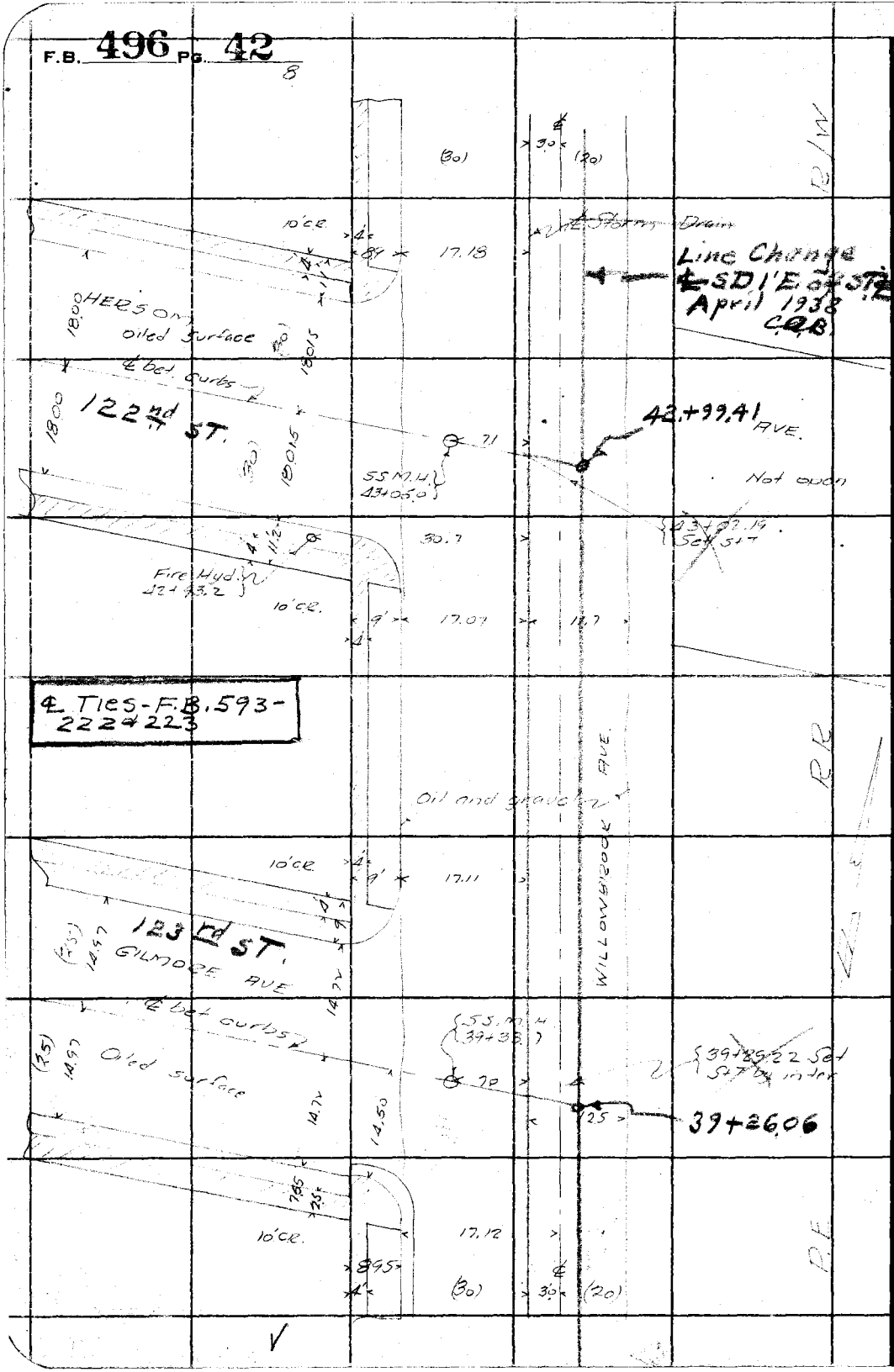

RETURN TO
LOS ANGELES COUNTY SURVEYOR
700 HALL OF RECORDS

Do not extend notes this side of this line

Note: ANY ADDITIONS OR CHANGES ON THIS SHEET MUST BE MADE OR CIRCLED IN **Red Ink.** WITH DATE AND NAME OF PERSON MAKING CHANGE.

Notes Ck'd by	Survey of W. Nowbrook Ave Branch
Map No.	W. O. 680 Tape No. 276 St'd 64 of.
Office Work	Surveyed by R.B. Emmott
Checked	Notes R.B.E. Date 11/25/61
Date	Indexed C. Johns

F.B. 496 Pg. 43

9

Note: ANY ADDITIONS OR CHANGES ON THIS SHEET MUST BE MADE OR CIRCLED IN Red Ink. WITH DATE AND NAME OF PERSON MAKING CHANGE.

Do not extend notes this side of this line

RETURN TO
LOS ANGELES COUNTY SURVEYOR
700 HALL OF RECORDS

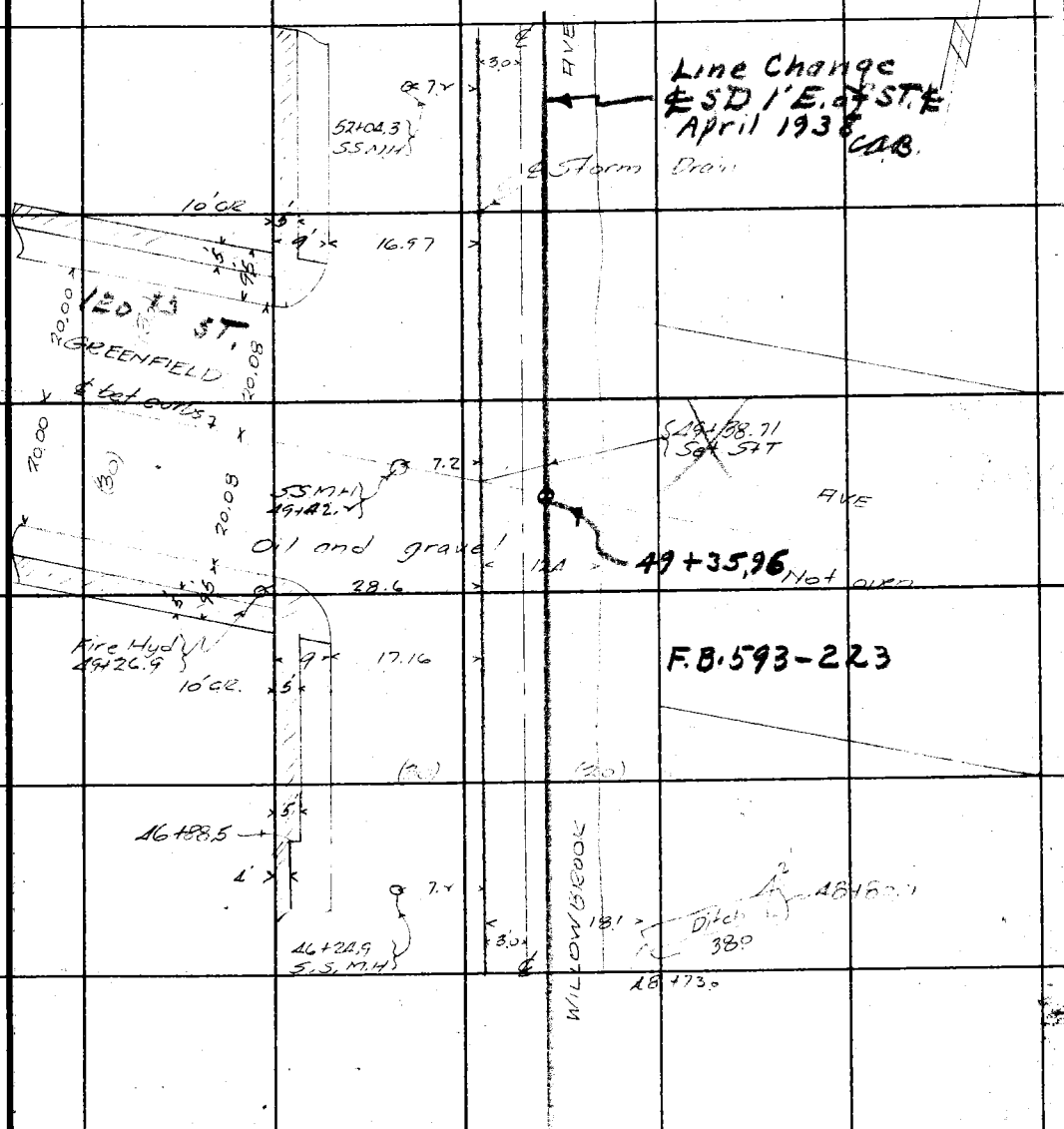

FORM 247 10M 8-31

F.B. 496 Pg. 44

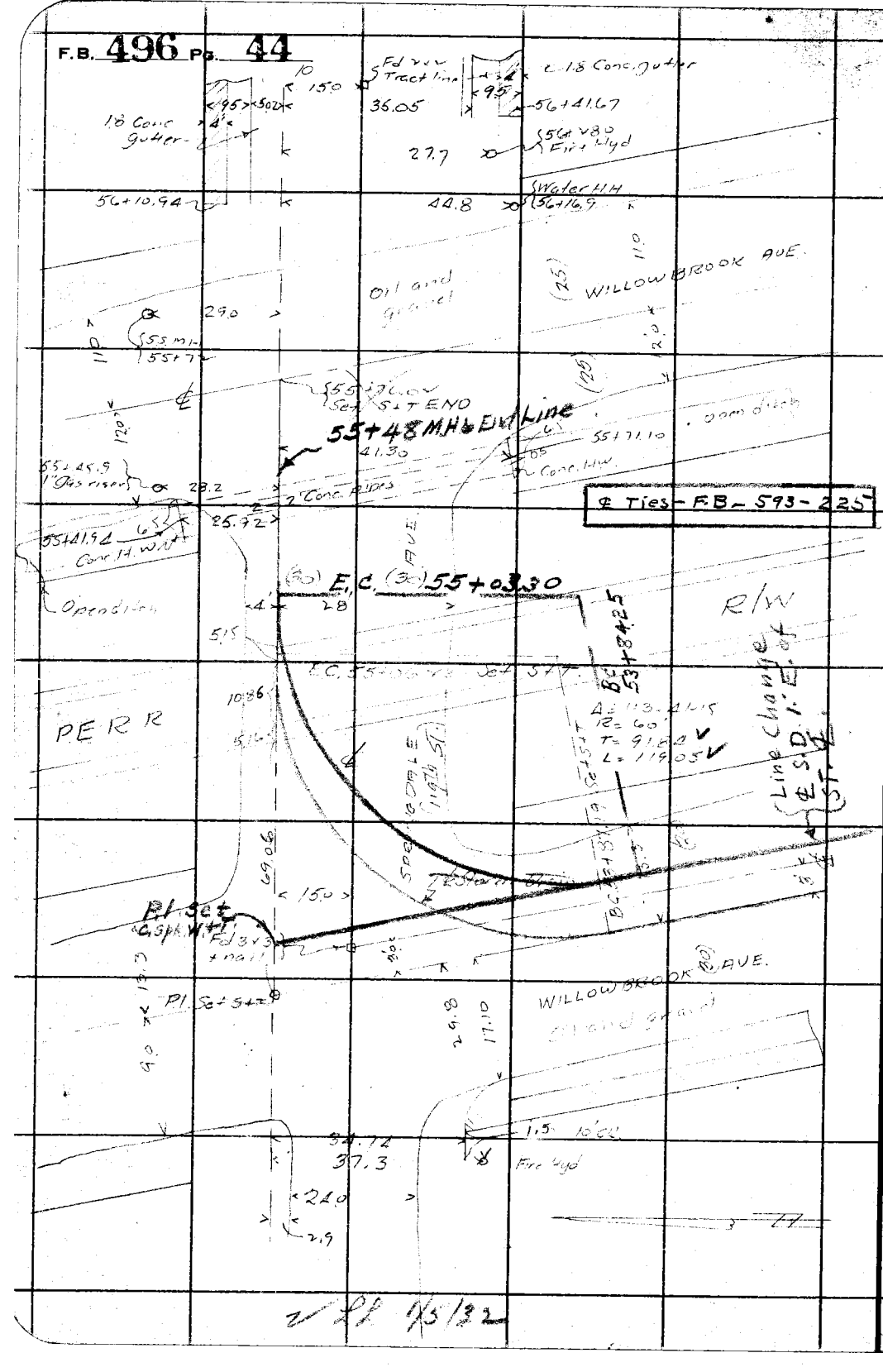

RETURN TO
LOS ANGELES COUNTY SURVEYOR
700 HALL OF RECORDS
Do not extend notes this side of this line

Note: ANY ADDITIONS OR CHANGES ON THIS SHEET MUST BE MADE OR CIRCLED IN Red Ink. WITH DATE AND NAME OF PERSON MAKING CHANGE.

℄ Ties - F.B. 593 - 225

Notes Ck'd by	Survey of
Map No.	W. O. Tape No. St'd °F.
Office Work	Surveyed by
Checked	Notes Date
Date	Indexed A. C. Johnson

F.B. 436 PG. 45

SOUTH SIDE.

WEBER AVE. STUB
(124th ST.)

November 27, 1931

R.B. Kimmott
M. Hayes
G. F. Brock
C.R. Lawson

(S.D. Const. per Notes.
11-4-38 C.A. Benson)

Note: ANY ADDITIONS OR CHANGES ON THIS SHEET MUST BE MADE OR CIRCLED IN Red Ink, WITH DATE AND NAME OF PERSON MAKING CHANGE.

Do not extend notes this side of this line

RETURN TO
LOS ANGELES COUNTY SURVEYOR
700 HALL OF RECORDS

FORM 247 10M 5-31

F.B. 496 Pg. 46 2

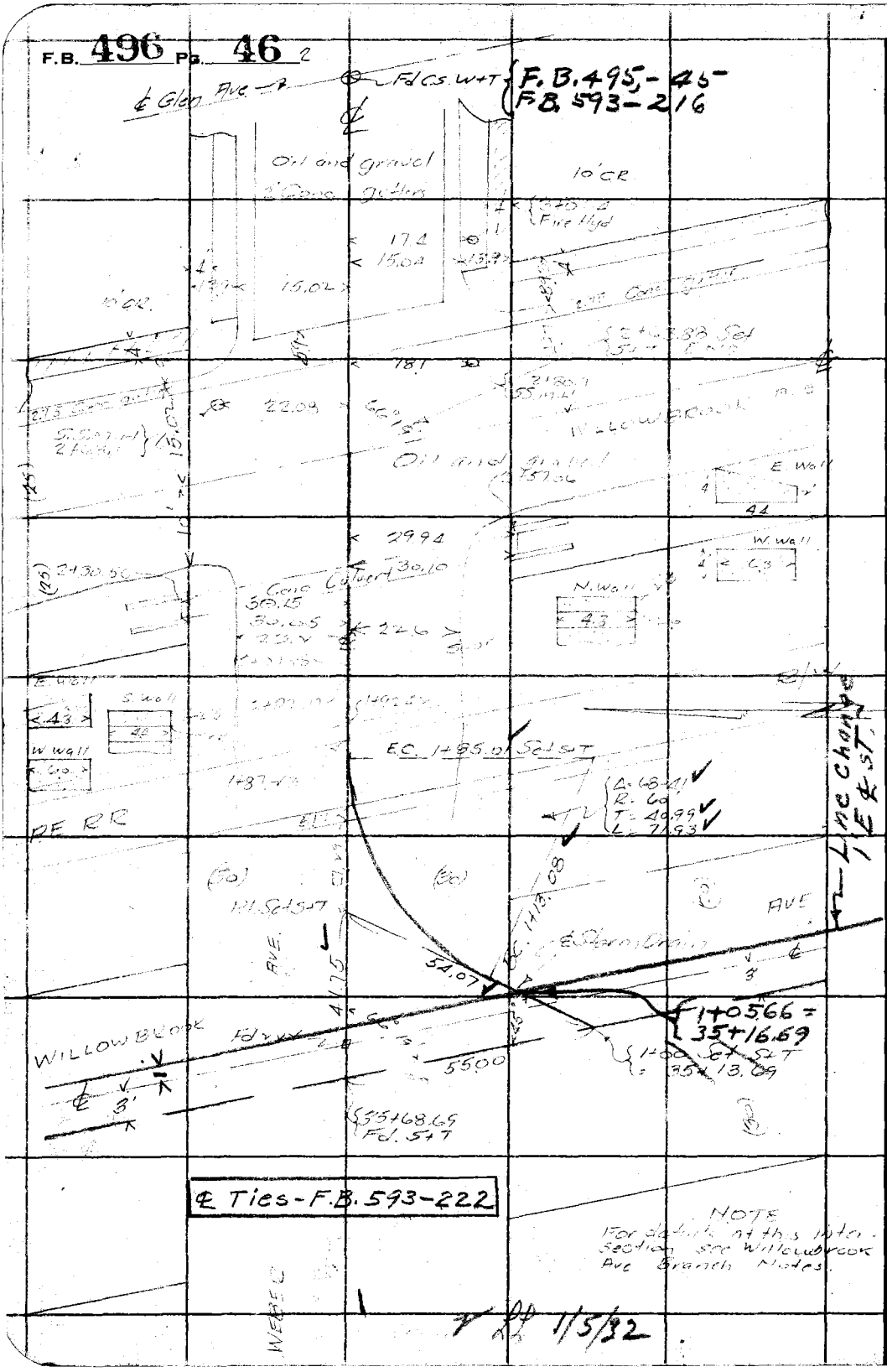

RETURN TO
LOS ANGELES COUNTY SURVEYOR
700 HALL OF RECORDS
Do not extend notes this side of this line

Note: ANY ADDITIONS OR CHANGES ON THIS SHEET MUST BE MADE OR CIRCLED IN Red Ink. WITH DATE AND NAME OF PERSON MAKING CHANGE.

Notes Ck'd by	Survey of
Map No.	W. O. [illegible] Tape No. St'd °F.
Office Work	Surveyed by
Checked	Notes Date
Date	Indexed A. C. Johnson

F.B. 496 PG. 47

SOUTH SIDE

BANNING AVE. STUB

(126th ST.)

November 27, 1931

R.B. Emmott
M. Hales
G.F. Brock
C.R. Lawson

(S.D. Const. per Notes. 11-4-38. C.A. Benson)

Note: ANY ADDITIONS OR CHANGES ON THIS SHEET MUST BE MADE OR CIRCLED IN Red Ink, WITH DATE AND NAME OF PERSON MAKING CHANGE.

Do not extend notes this side of this line

RETURN TO
LOS ANGELES COUNTY SURVEYOR
700 HALL OF RECORDS

FORM 247 10M 5-31

F.B. 496 Pg. 48

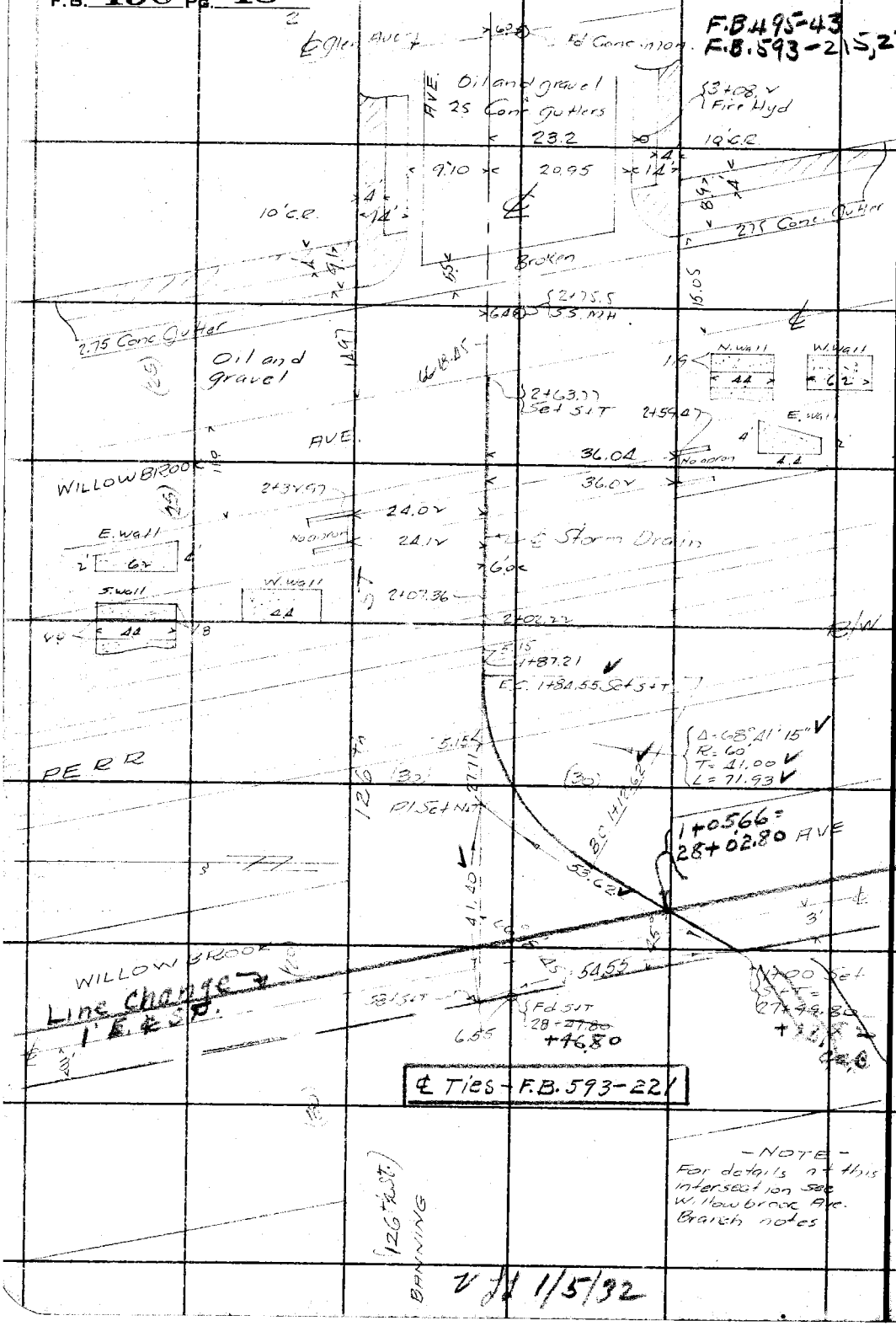

RETURN TO
LOS ANGELES COUNTY SURVEYOR
700 HALL OF RECORDS
Do not extend notes this side of this line

Note: ANY ADDITIONS OR CHANGES ON THIS SHEET MUST BE MADE OR CIRCLED IN Red Ink. WITH DATE AND NAME OF PERSON MAKING CHANGE.

V JJ 1/5/32

Notes Ck'd by	Survey of
Map No.	W. O. 600 Tape No. St'd °F.
Office Work	Surveyed by
Checked	Notes Date
Date	Indexed A. C. Johnson

F.B. 496 PG. 49

SOUTHSIDE
ST.
STOCKWELL AVE. BRANCH

November 23, 1931

R.B. Emmott
M. Hayes
G.F. Brock
C.R. Lawson

(S.D. Const. per Notes. 11-4-38. C.A. Benson)

Note: ANY ADDITIONS OR CHANGES ON THIS SHEET MUST BE MADE OR CIRCLED IN Red Ink. WITH DATE AND NAME OF PERSON MAKING CHANGE.

Do not extend notes this side of this line

RETURN TO
LOS ANGELES COUNTY SURVEYOR
700 HALL OF RECORDS

FORM 247 10M 8-31

F.B. 496 Pg. 50

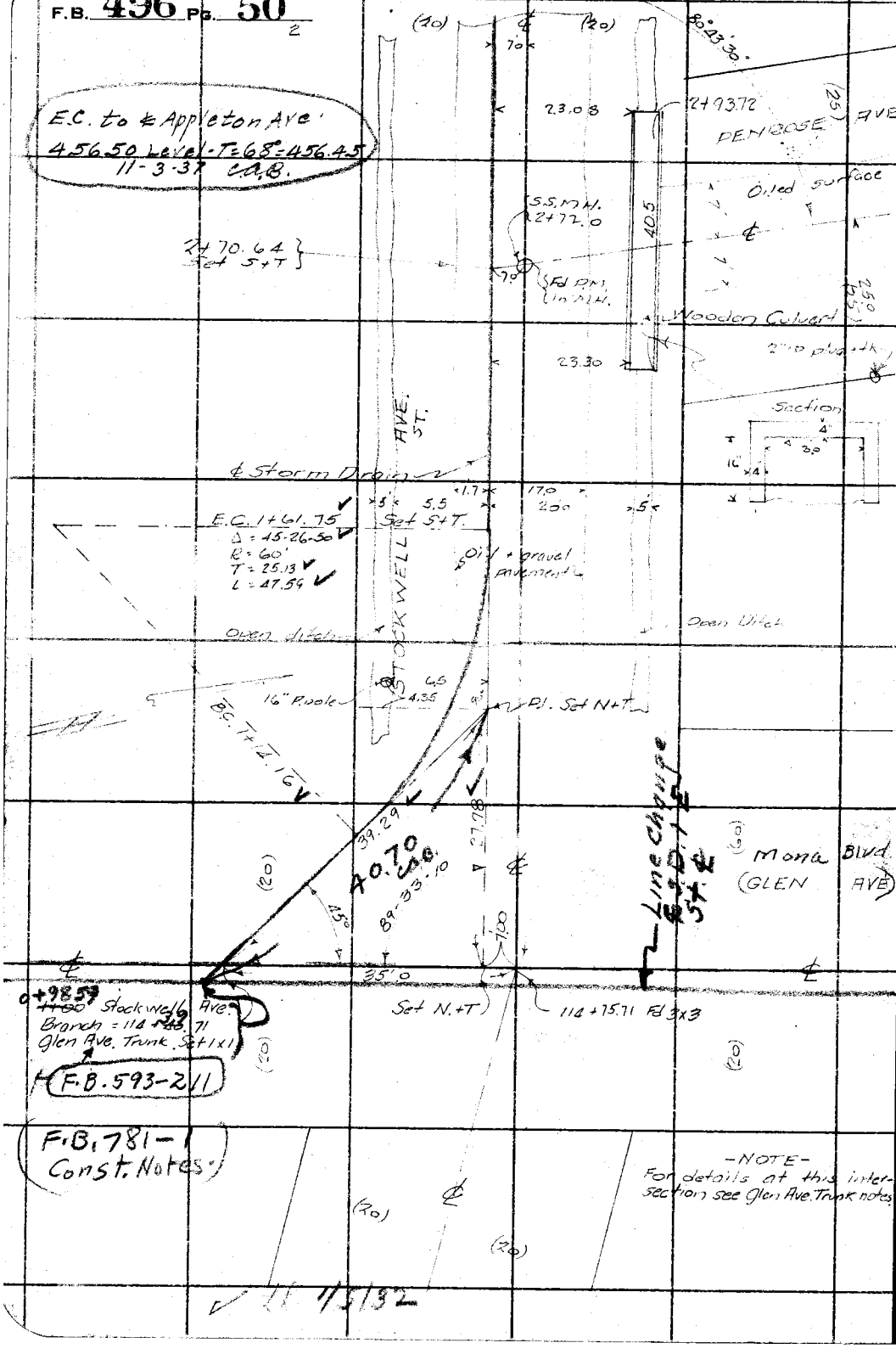

RETURN TO
LOS ANGELES COUNTY SURVEYOR
700 HALL OF RECORDS

Do not extend notes this side of this line

Note: ANY ADDITIONS OR CHANGES ON THIS SHEET MUST BE MADE OR CIRCLED IN Red Ink. WITH DATE AND NAME OF PERSON MAKING CHANGE.

Notes Ck'd by	Survey of Stockwell Ave. Branch
Map No.	W. O. 630 Tape No. 226 St'd 84 °F.
Office Work	Surveyed by R.B. Emmott
Checked	Notes B.E. Date 11/23/31
Date	Indexed A. C. Johnson

F.B. 496 PG. 51



Note: ANY ADDITIONS OR CHANGES ON THIS SHEET MUST BE MADE OR CIRCLED IN Red Ink, WITH DATE AND NAME OF PERSON MAKING CHANGE.

Do not extend notes this side of this line

RETURN TO
LOS ANGELES COUNTY SURVEYOR
700 HALL OF RECORDS

FORM 247 10M 8-31

F.B. 496 Pg. 52

F.B. 593-219

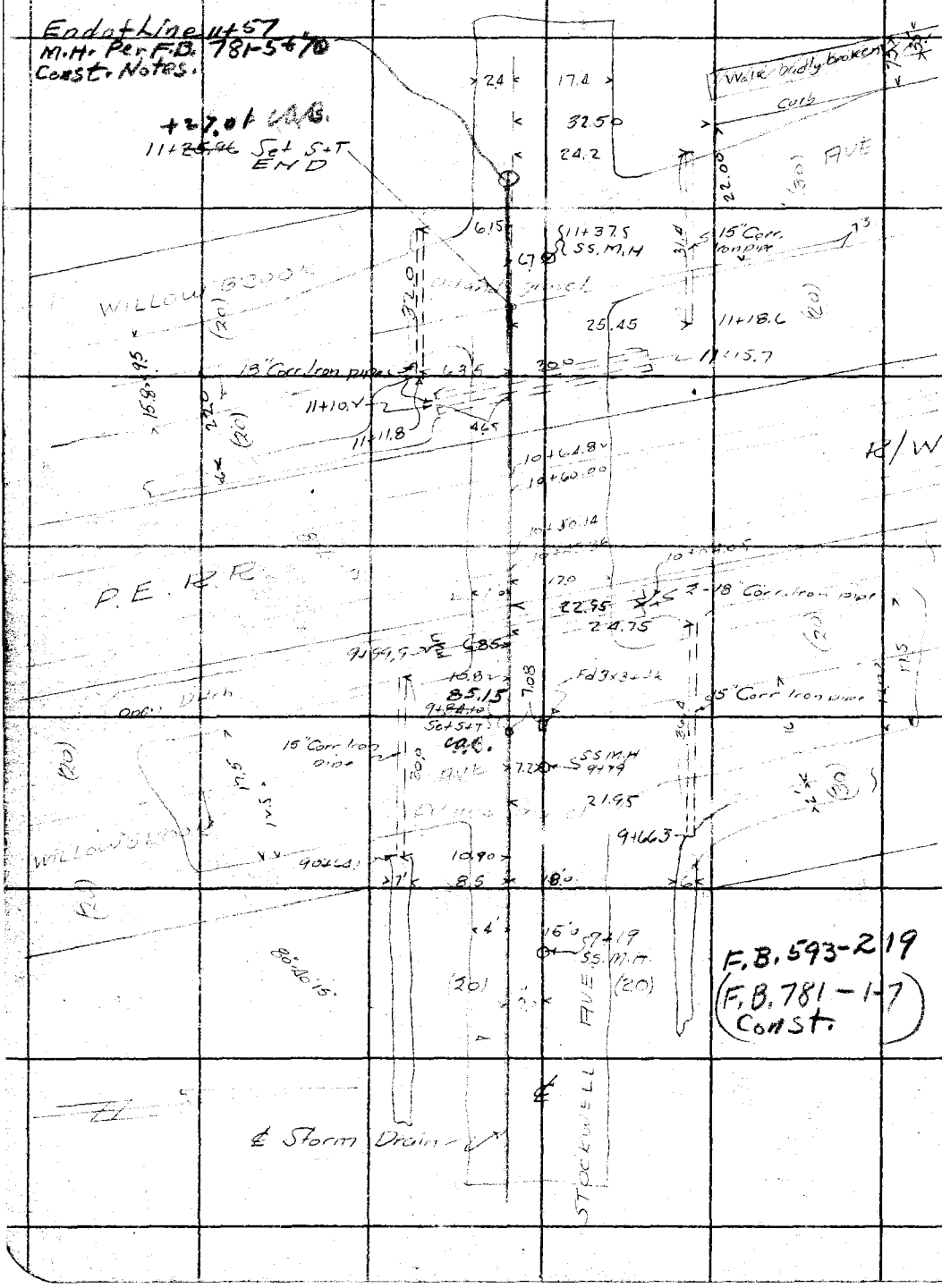

RETURN TO
LOS ANGELES COUNTY SURVEYOR
700 HALL OF RECORDS

Do not extend notes this side of this line

Note: ANY ADDITIONS OR CHANGES ON THIS SHEET MUST BE MADE OR CIRCLED IN Red Ink. WITH DATE AND NAME OF PERSON MAKING CHANGE.

RETURN TO
LOS ANGELES COUNTY SURVEYOR
700 HALL OF RECORDS

Note: Any Additions or Changes on This Sheet Must be Made or Circled in **Red Ink** With Date and Name of Person Making Change.

Do not extend notes this side of this line

F.B. _____ PG. _____

Notes Ck'd by	Survey of	F.B. Pg.
Map No.	W. O. Tape No. St'd. °F.	
Office Work	Surveyed by	
Checked	Notes Date	
Date	Indexed A. C. Johnson	

	Pg.
Oaks Ave. Branch	53. Curb-Checked
Aranbe Ave. Branch	65
Rosecrans Ave. West Branch	81
Rosecrans Ave. East "	85
Palmer Ave. Branch "	89
Acacia St. Branch	93
School St. Branch	101
Palm St. Stub	103
Almond St. Stub	105
Laurel St. Stub	107
Myrrh St. Stub	109
Cypress St. Stub	111
Olive St. Branch	113
Caldwell St. Stub	117

Note: Any Additions or Changes on This Sheet Must be Made or Circled in Red Ink With Date and Name of Person Making Change.

Do not extend notes this side of this line

RETURN TO
LOS ANGELES COUNTY SURVEYOR
700 HALL OF RECORDS

FORM 247 10M 11-35

Notes Ck'd by	Survey of
Map No.	W. O. Tape No. St'd °F.
Office Work	Surveyed by
Checked	Notes Date
Date	Indexed A. C. Johnson

F.B. 496 PG. 53

Note: ANY ADDITIONS OR CHANGES ON THIS SHEET MUST BE MADE OR CIRCLED IN Red Ink, WITH DATE AND NAME OF PERSON MAKING CHANGE.

Do not extend notes this side of this line

RETURN TO
LOS ANGELES COUNTY SURVEYOR
700 HALL OF RECORDS

SOUTH SIDE

OAKS AVE. BRANCH

(ORIS)

December 1, 1931

R. B. Emmott
M. Hayes
G. F. Brock
C. R. Lawson

Some Additional Topog. F.B. 701-39
West From Mona Blvd.

FORM 247 10M 8-31

F.B. 496 PG. 54

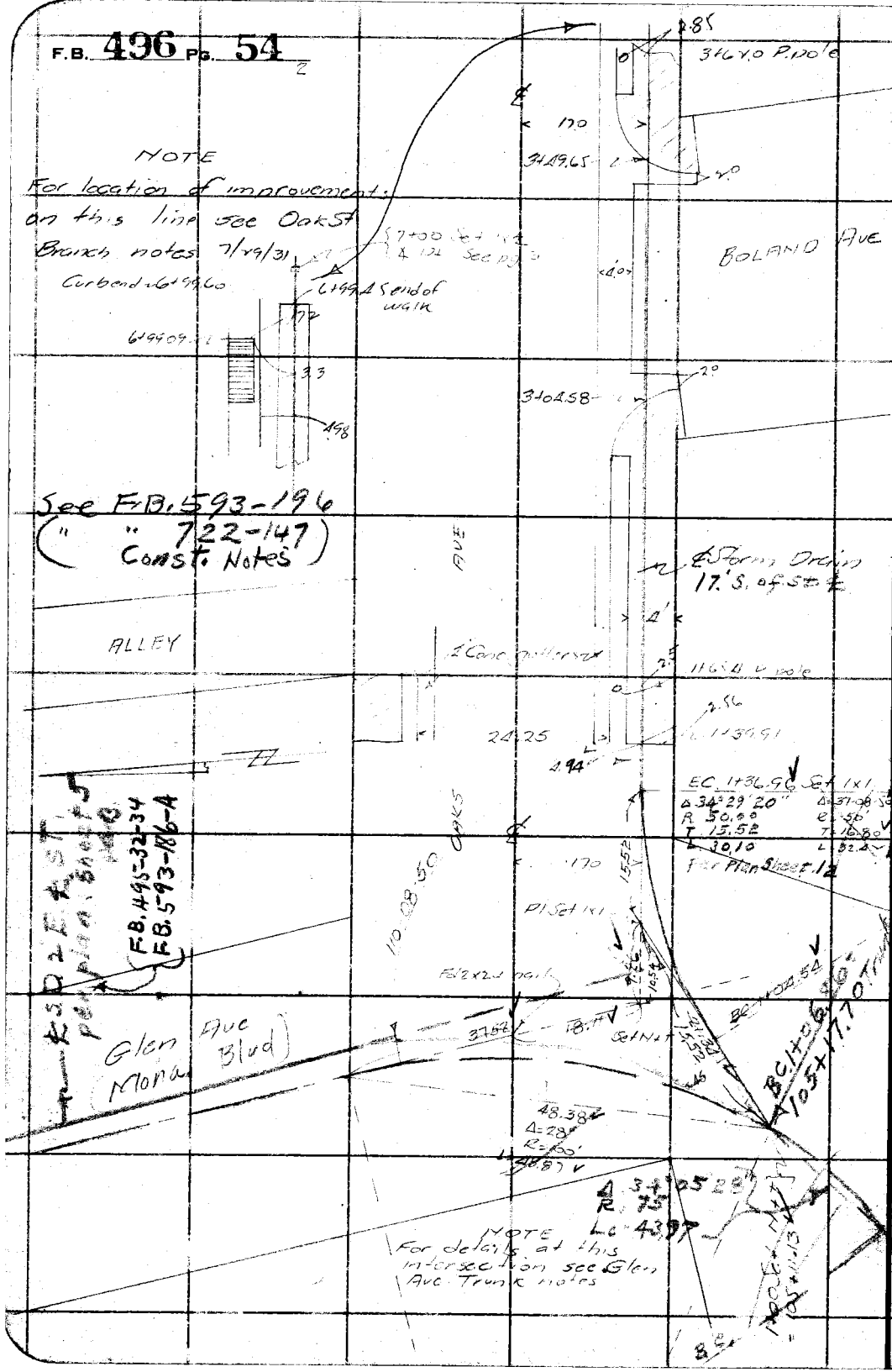

RETURN TO
LOS ANGELES COUNTY SURVEYOR
700 HALL OF RECORDS

Do not extend notes this side of this line

Note: ANY ADDITIONS OR CHANGES ON THIS SHEET MUST BE MADE OR CIRCLED IN Red Ink. WITH DATE AND NAME OF PERSON MAKING CHANGE.

Notes Ck'd by	Survey of Oak Fire [illegible]
Map No.	W. O. [illegible] Tape No. St'd °F.
Office Work	Surveyed by R.K. Emmott
Checked	Notes [illegible] Date [illegible]
Date	Indexed A. C. Johnson

F.B. 496 Pg. 55

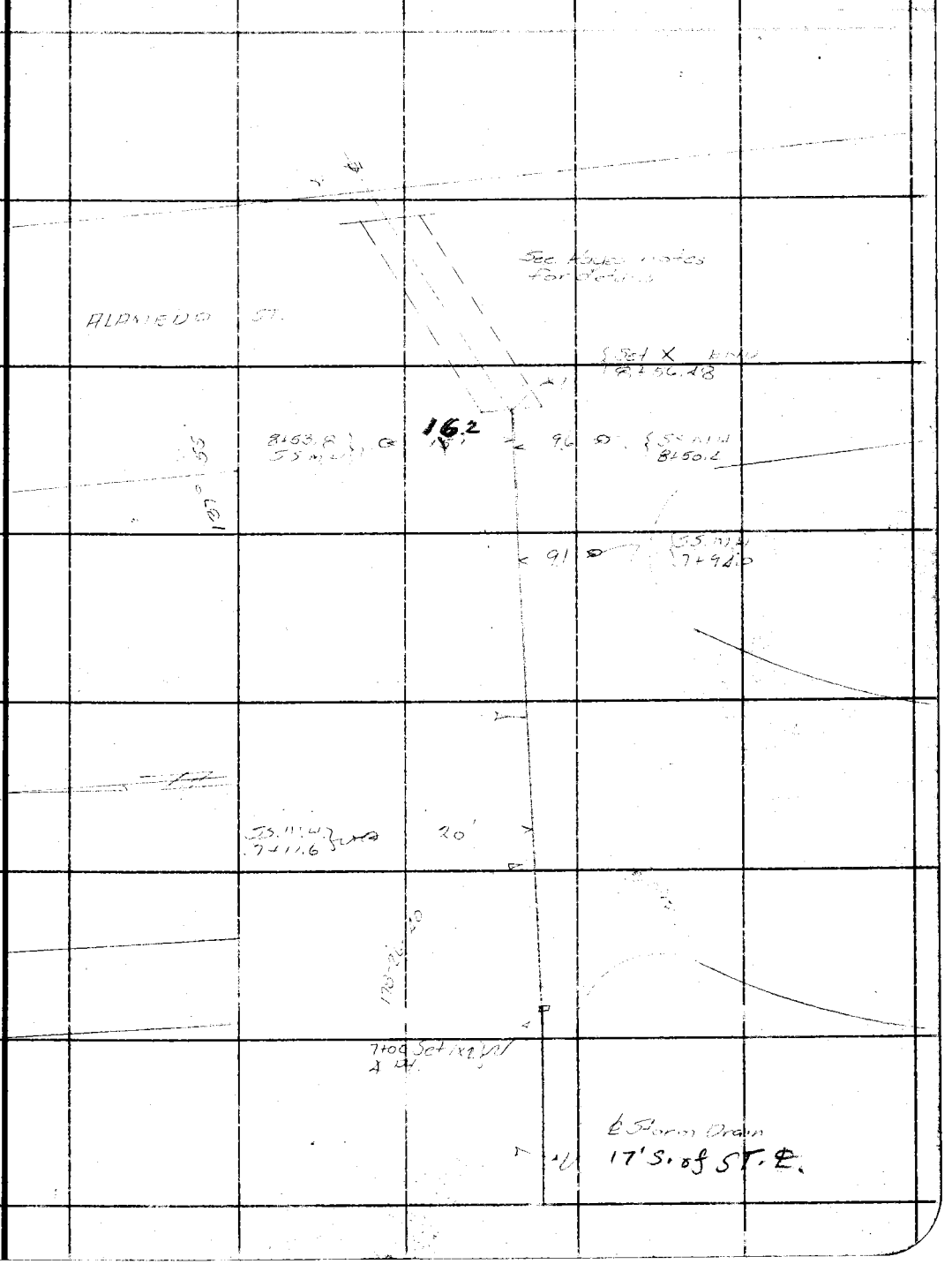

Note: ANY ADDITIONS OR CHANGES ON THIS SHEET MUST BE MADE OR CIRCLED IN Red Ink. WITH DATE AND NAME OF PERSON MAKING CHANGE.

RETURN TO
LOS ANGELES COUNTY SURVEYOR
700 HALL OF RECORDS

Do not extend notes this side of this line

FORM 247 10M 5-31

F.B. 496 PG. 56

RETURN TO
LOS ANGELES COUNTY SURVEYOR
700 HALL OF RECORDS

Do not extend notes this side of this Ent

Note: ANY ADDITIONS OR CHANGES ON THIS SHEET MUST BE MADE OR CIRCLED IN Red Ink. WITH DATE AND NAME OF PERSON MAKING CHANGE.

Notes Ck'd by	Survey of
Map No.	W. O. Tape No. St'd °F.
Office Work	Surveyed by
Checked	Notes Date
Date	Indexed A. C. Johnson

F.B. 496 Pg. 57

OAKS AVE BRANCH
(ORIS) ST.

July 31, 1931

Notes: ANY ADDITIONS OR CHANGES ON THIS SHEET MUST BE MADE OR CIRCLED IN Red Ink, WITH DATE AND NAME OF PERSON MAKING CHANGE.

Do not extend notes this side of this line

RETURN TO
LOS ANGELES COUNTY SURVEYOR
700 HALL OF RECORDS

FORM 247 10M 8-31

F.B. 496 Pg. 58
2

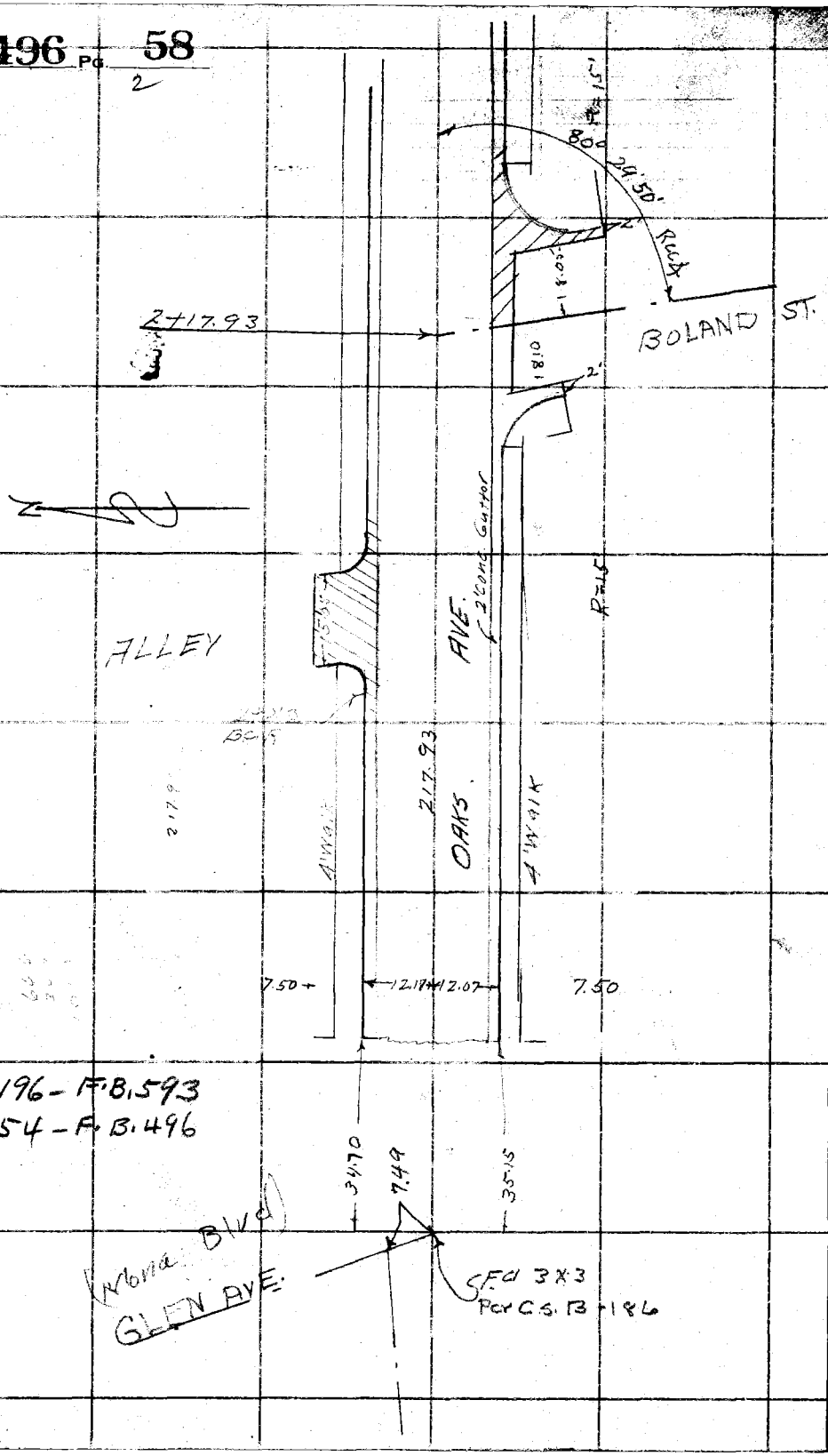

RETURN TO
LOS ANGELES COUNTY SURVEYOR
700 HALL OF RECORDS

Do not extend notes this side of this line

Note: ANY ADDITIONS OR CHANGES ON THIS SHEET MUST BE MADE OR CIRCLED IN Red Ink. WITH DATE AND NAME OF PERSON MAKING CHANGE.

Notes Ck'd by	Survey of Oaks St Branch
Map No.	W. O. 630 Tape No. Sta'd °F.
Check Work	Surveyed by M. Hayes
Checked	Notes M.H. Date 7-31-31
Date	Indexed A. C. Johnson

F.B. 496 Pg. 59

3

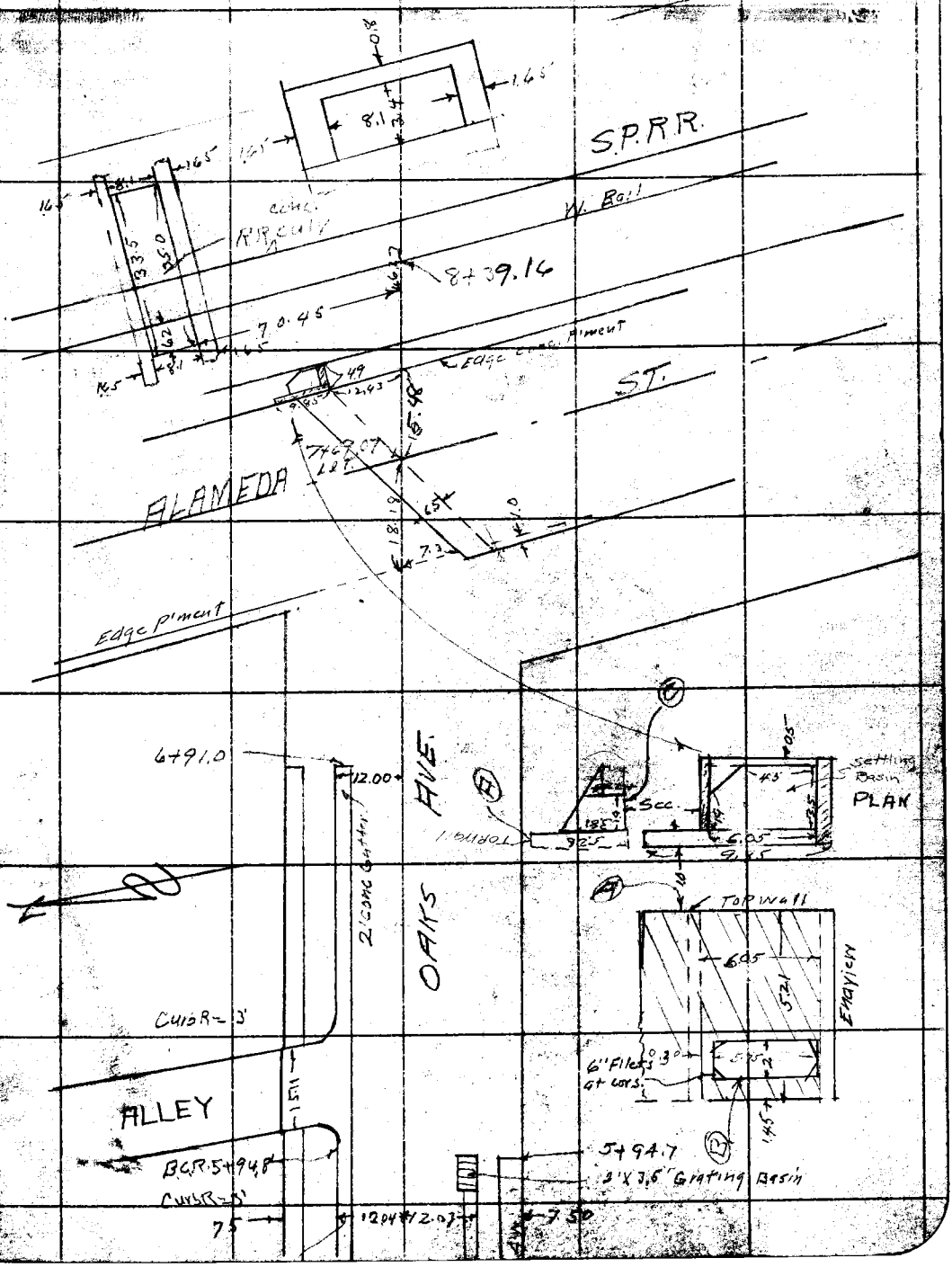

Note: ANY ADDITIONS OR CHANGES ON THIS SHEET MUST BE MADE OR CIRCLED IN Red Ink, WITH DATE AND NAME OF PERSON MAKING CHANGE.

RETURN TO
LOS ANGELES COUNTY SURVEYOR
700 HALL OF RECORDS

Do not extend notes this side of this line

FORM 247 10M 8-31

RETURN TO
LOS ANGELES COUNTY SURVEYOR
700 HALL OF RECORDS

Note: ANY ADDITIONS OR CHANGES ON THIS SHEET MUST BE MADE OR CIRCLED IN **Red Ink.** WITH DATE AND NAME OF PERSON MAKING CHANGE.

Do not extend notes this side of this line

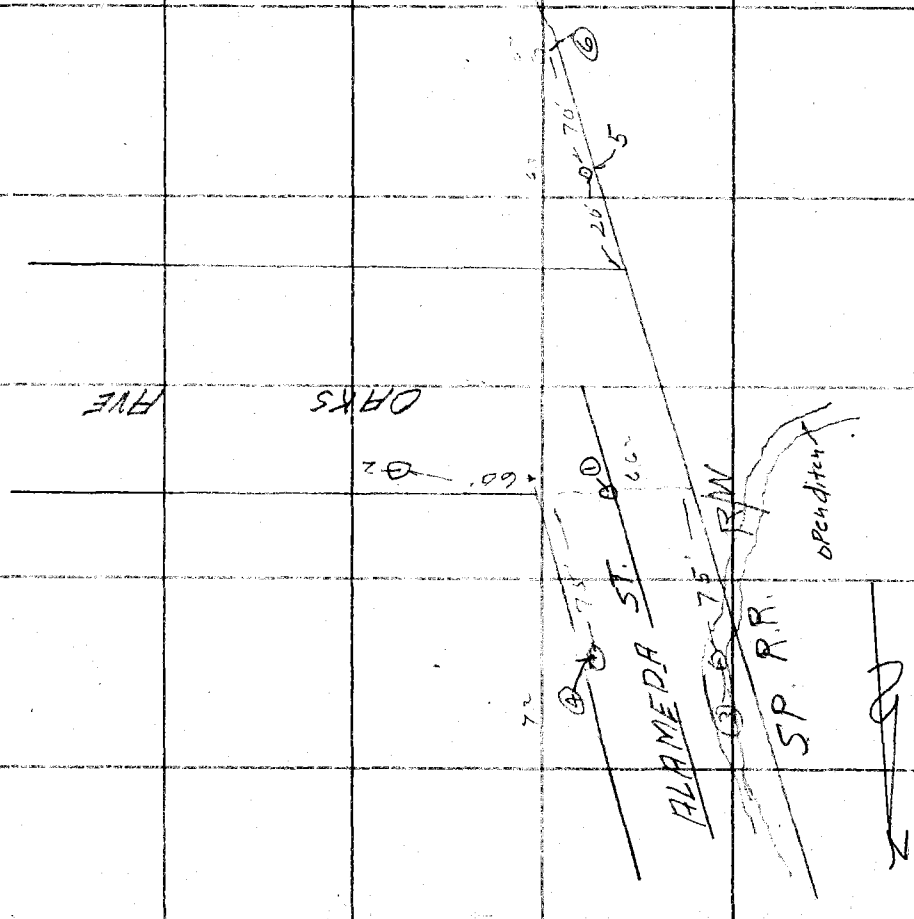

F.B. 496 Pg. 60

Notes Ck'd by	Survey of Oaks Ave. Branch
Map No.	W. O. 630 Tape No. St'd °F.
Office Work	Surveyed by M. Hayes
Checked	Notes M.H. Date
Date	Indexed A. C. Johnson

F.B. 496 Pg. 61

5

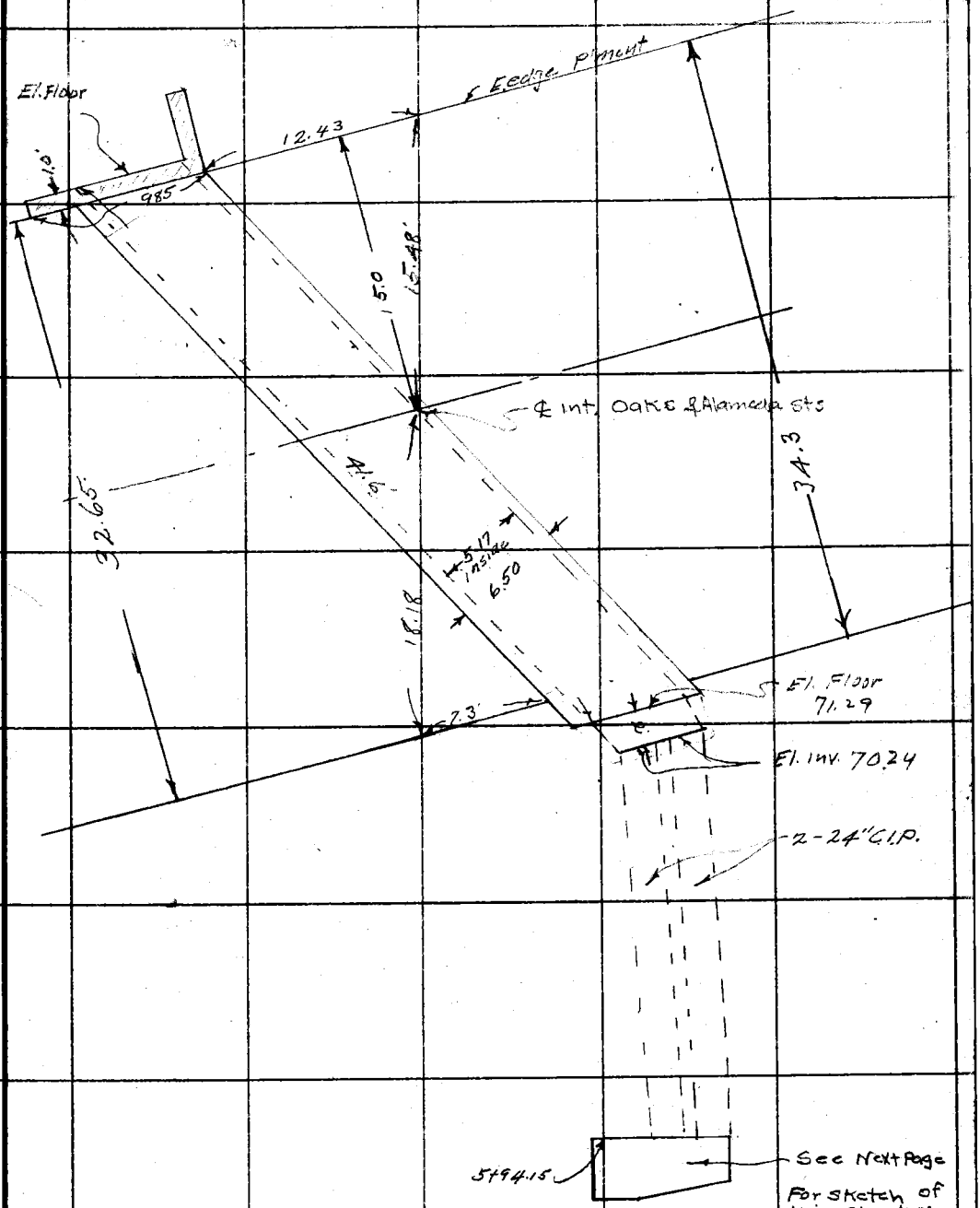

Note: ANY ADDITIONS OR CHANGES ON THIS SHEET MUST BE MADE IN Red Ink, WITH DATE AND NAME OF PERSON MAKING CHANGE.

Do not extend notes this side of this line

RETURN TO
LOS ANGELES COUNTY SURVEYOR
700 HALL OF RECORDS

FORM 247 10M 5-31

F.B. 496 PG. 62

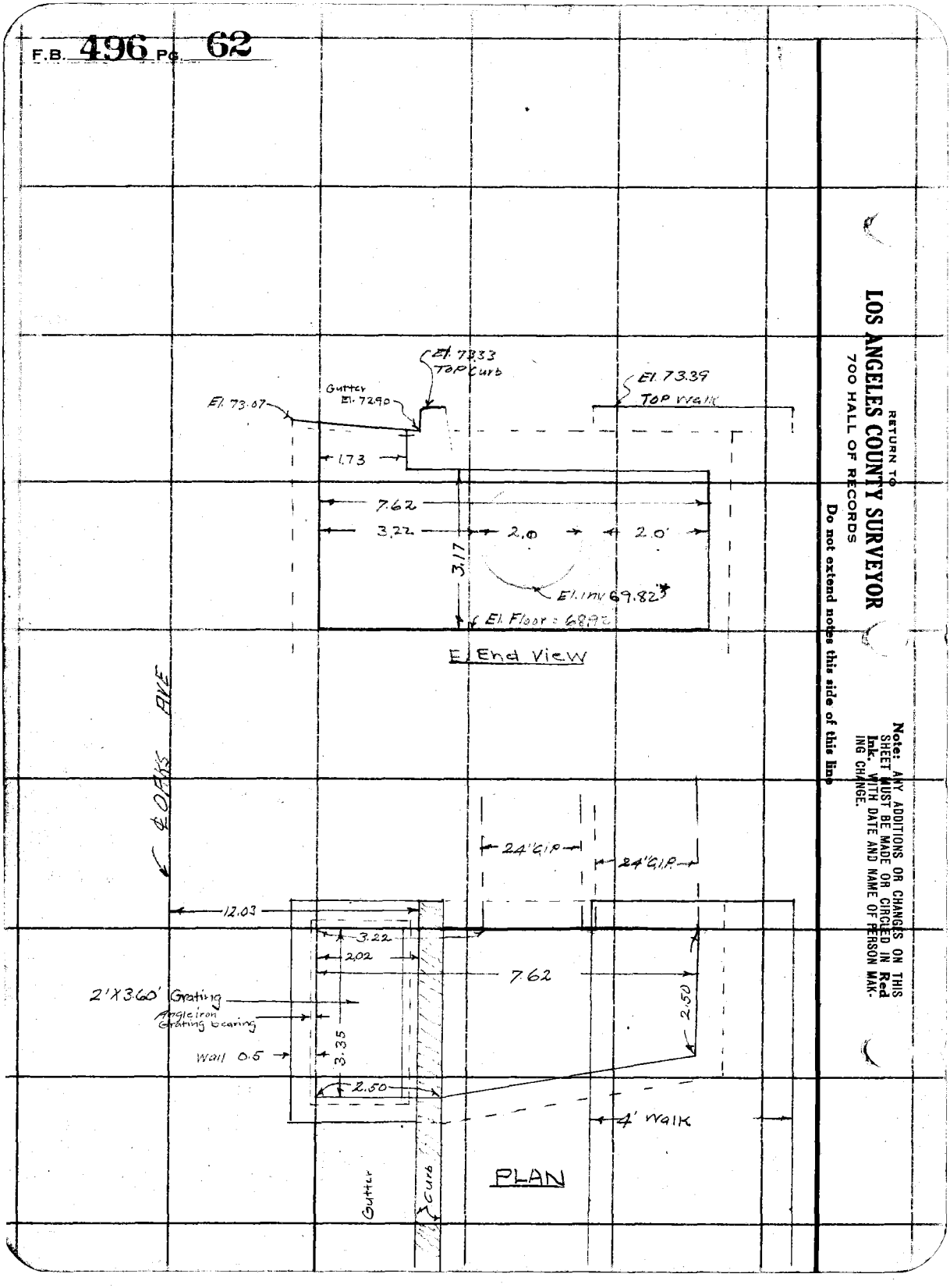

RETURN TO
LOS ANGELES COUNTY SURVEYOR
700 HALL OF RECORDS

Do not extend notes this side of this line

Note: ANY ADDITIONS OR CHANGES ON THIS SHEET MUST BE MADE OR CIRCLED IN Red Ink. WITH DATE AND NAME OF PERSON MAKING CHANGE.

Notes Ck'd by	Survey of Cook Ave Branch
Map No.	W. O. Tape No. St'd °F.
Office Work	Surveyed by
Checked	Notes Date
Date	Indexed E. C. Johnson

F.B. 496 PG. 63

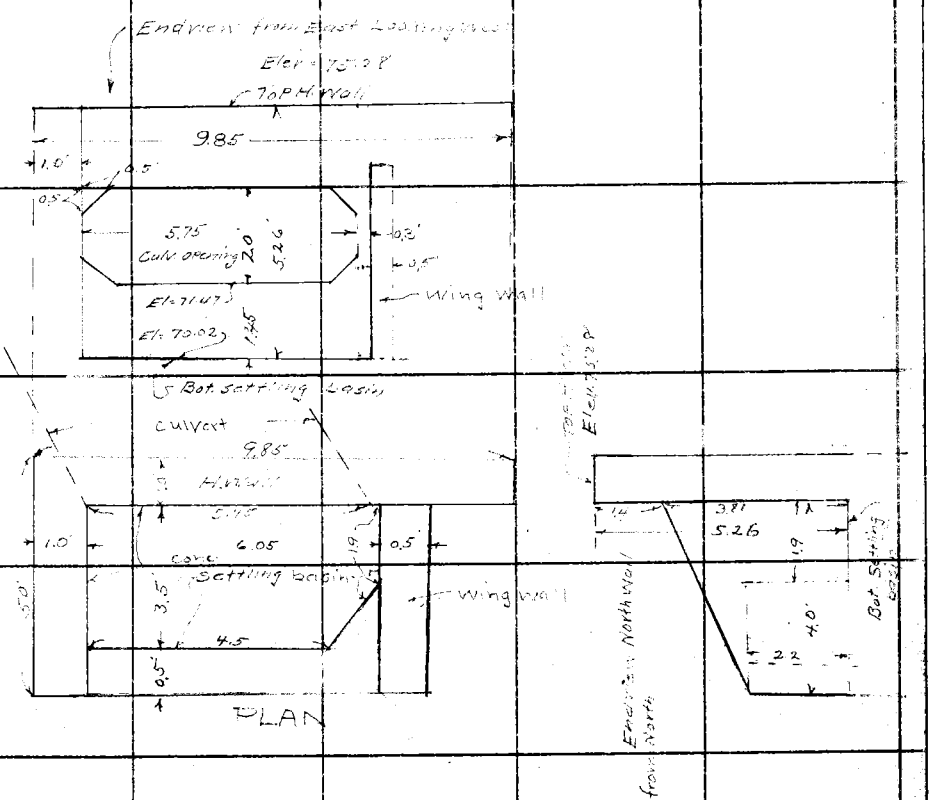

Note: ANY ADDITIONS OR CHANGES ON THIS SHEET MUST BE MADE IN RED INK OR CIRCLED IN RED INK WITH DATE AND NAME OF PERSON MAKING CHANGE.

Do not extend notes this side of this line

RETURN TO
LOS ANGELES COUNTY SURVEYOR
700 HALL OF RECORDS

FORM 247 10M 5-31

F.B. 496 PG. 64

RETURN TO
LOS ANGELES COUNTY SURVEYOR
700 HALL OF RECORDS

Do not extend notes this side of this line

Note: ANY ADDITIONS OR CHANGES ON THIS SHEET MUST BE MADE OR CIRCLED IN **Red Ink**, WITH DATE AND NAME OF PERSON MAKING CHANGE.

Notes Ck'd by	Survey of
Map No.	W. O. Tape No. St'd °F.
Office Work	Surveyed by
Checked	Notes Date
Date	Indexed A. C. Johnson

F.B. 496 PG. 65

		SOUTH SIDE			
		ARANGE AVE. BRANCH			
	March 18, 1932			R. S. Emmott M. Hayes G. F. Brock C. R. Lawson	

Note: ANY ADDITIONS OR CHANGES ON THIS SHEET MUST BE MADE OR CIRCLED IN Red Ink. WITH DATE AND NAME OF PERSON MAKING CHANGE.

Do not extend notes this side of this line

RETURN TO
LOS ANGELES COUNTY SURVEYOR
700 HALL OF RECORDS

FORM 247 10M 8-31

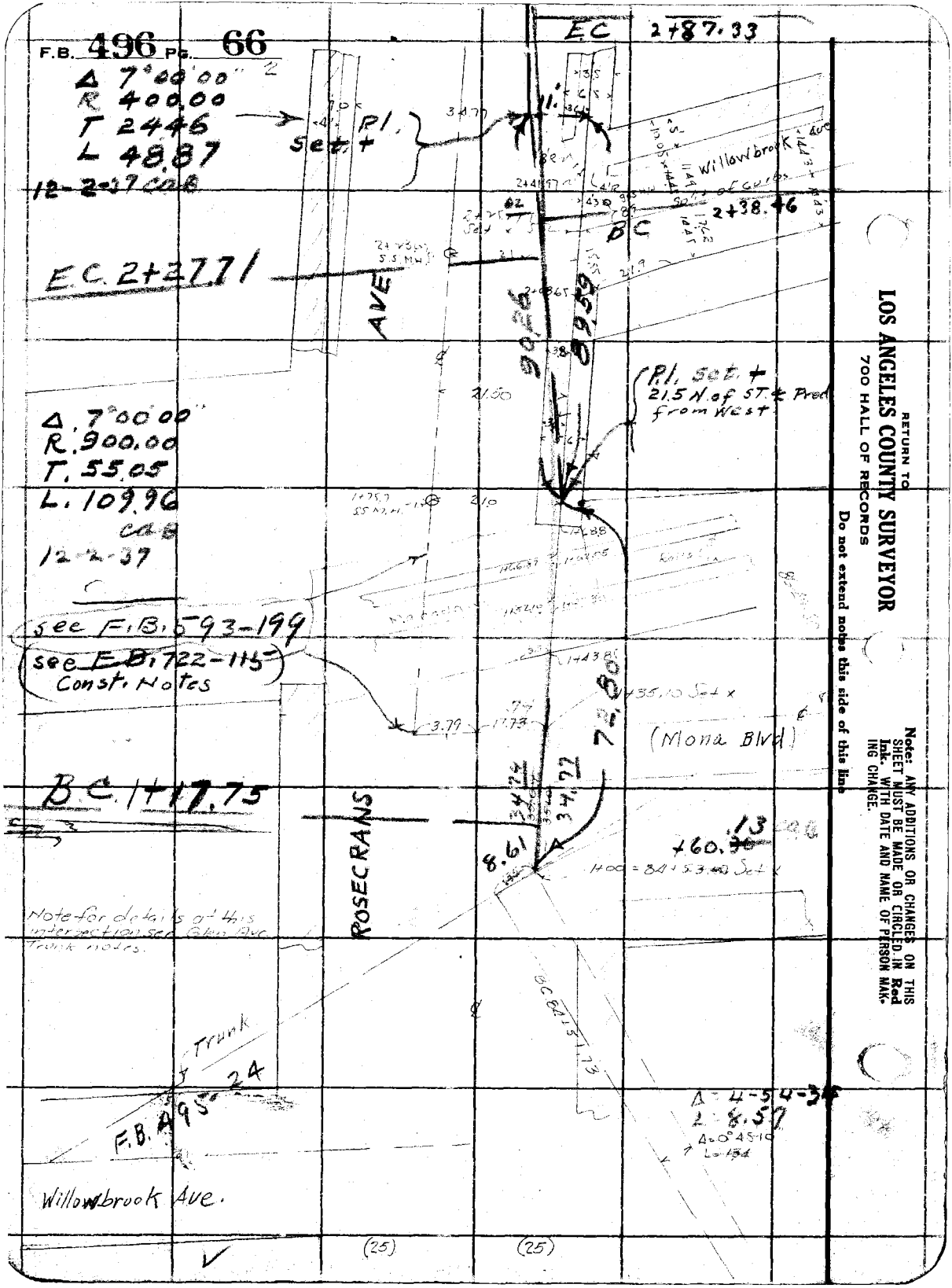
F.B. 496 Pg. 66
Δ 7°00'00"
R 400.00
T 2446
L 48.87
12-2-37 CAB
Pl. Set +
EC 2+87.33
Willowbrook Ave
2+38.46
BC
E.C. 2+27.71
AVE
90.26
89.59
Pl. Set +
21.5 N. of ST. ℄ Pred from West
Δ 7°00'00"
R. 900.00
T. 55.05
L. 109.96
CAB
12-2-37
see F.B. 593-199
see F.B. 722-115
Const. Notes
72.80
(Mona Blvd)
B.C. 1+17.75
ROSECRANS
34.77
8.61
+60.13
Note for details at this intersection see Glen Ave Trunk notes.
Trunk
F.B. 495-24
Δ 4-54-35
L 8.57
Willowbrook Ave.
(25)
(25)
RETURN TO
LOS ANGELES COUNTY SURVEYOR
700 HALL OF RECORDS
Do not extend notes this side of this line
Note: ANY ADDITIONS OR CHANGES ON THIS SHEET MUST BE MADE OR CIRCLED IN Red Ink. WITH DATE AND NAME OF PERSON MAKING CHANGE.

Notes Ck'd by	Survey of Arroyo Ave. Branch
Map No.	W. O. 600 Tape No. St'd °F.
Office Work	Surveyed by R.B. Emmott
Checked	Notes Date
Date	Indexed A. C. Johnson

F.B. 496 PG. 67

Note: ANY ADDITIONS OR CHANGES ON THIS SHEET MUST BE MADE OR CIRCLED IN Red Ink, WITH DATE AND NAME OF PERSON MAKING CHANGE.

Do not extend notes this side of this line

RETURN TO
LOS ANGELES COUNTY SURVEYOR
700 HALL OF RECORDS

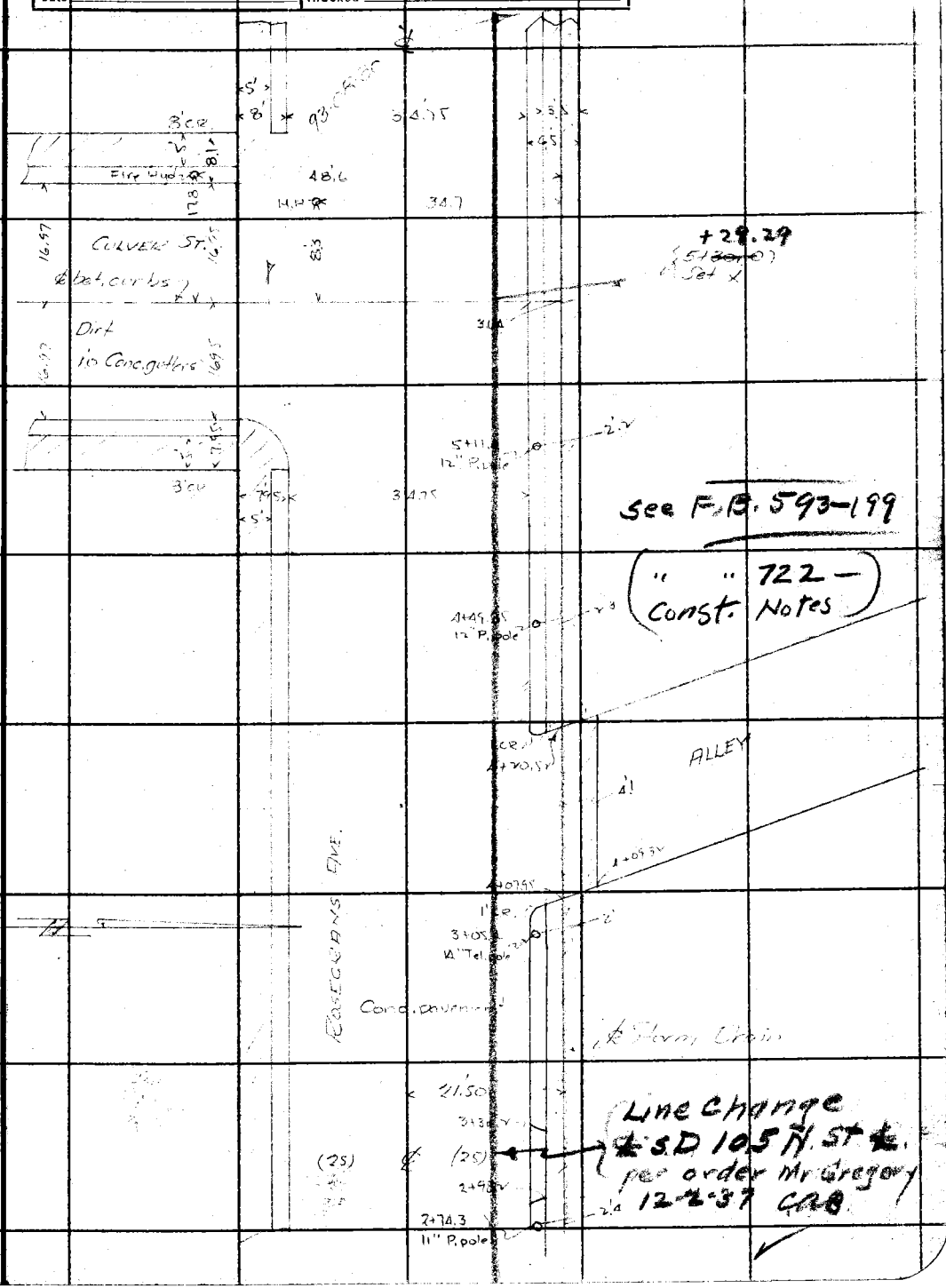

FORM 247 10M 8-31

F.B. 496 PG. 68

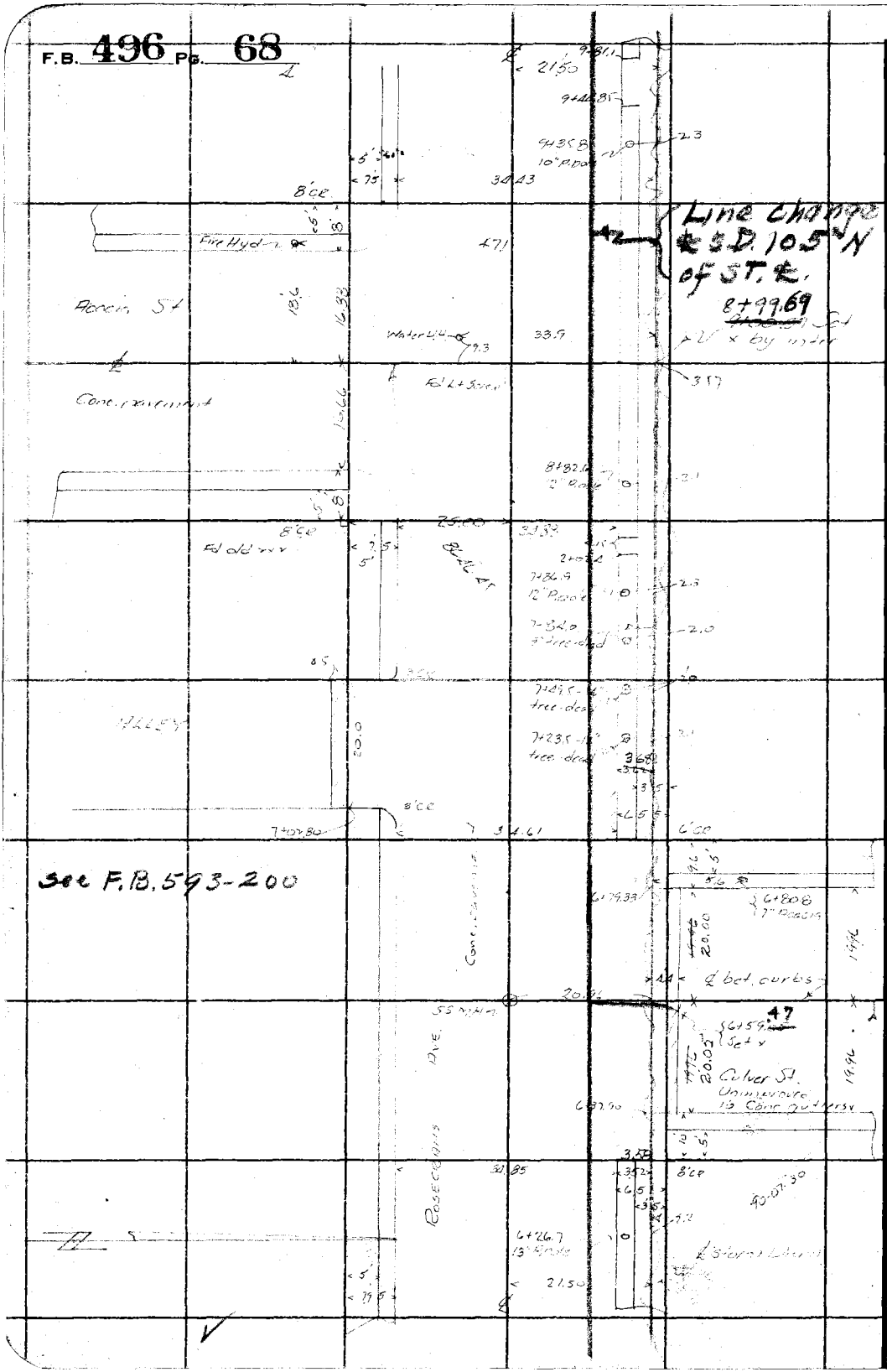

RETURN TO
LOS ANGELES COUNTY SURVEYOR
700 HALL OF RECORDS
Do not extend notes this side of this line

Note: ANY ADDITIONS OR CHANGES ON THIS SHEET MUST BE MADE OR CIRCLED IN Red Ink. WITH DATE AND NAME OF PERSON MAKING CHANGE.

Notes Ck'd by	Survey of Franklin Ave Bridge
Map No.	W. O. 630 Tape No. St'd °F.
Office Work	Surveyed by R.B. Emmott
Checked	Notes K.B.F. Date 3/21/34
Date	Indexed A. C. Johnson

F.B. 496 PG. 69

Note: ANY ADDITIONS OR CHANGES ON THIS SHEET MUST BE MADE OR CIRCLED IN Red Ink. WITH DATE AND NAME OF PERSON MAKING CHANGE.

Do not extend notes this side of this line

RETURN TO
LOS ANGELES COUNTY SURVEYOR
700 HALL OF RECORDS

FORM 247 10M 8-31

F.B. 496 Pg. 70

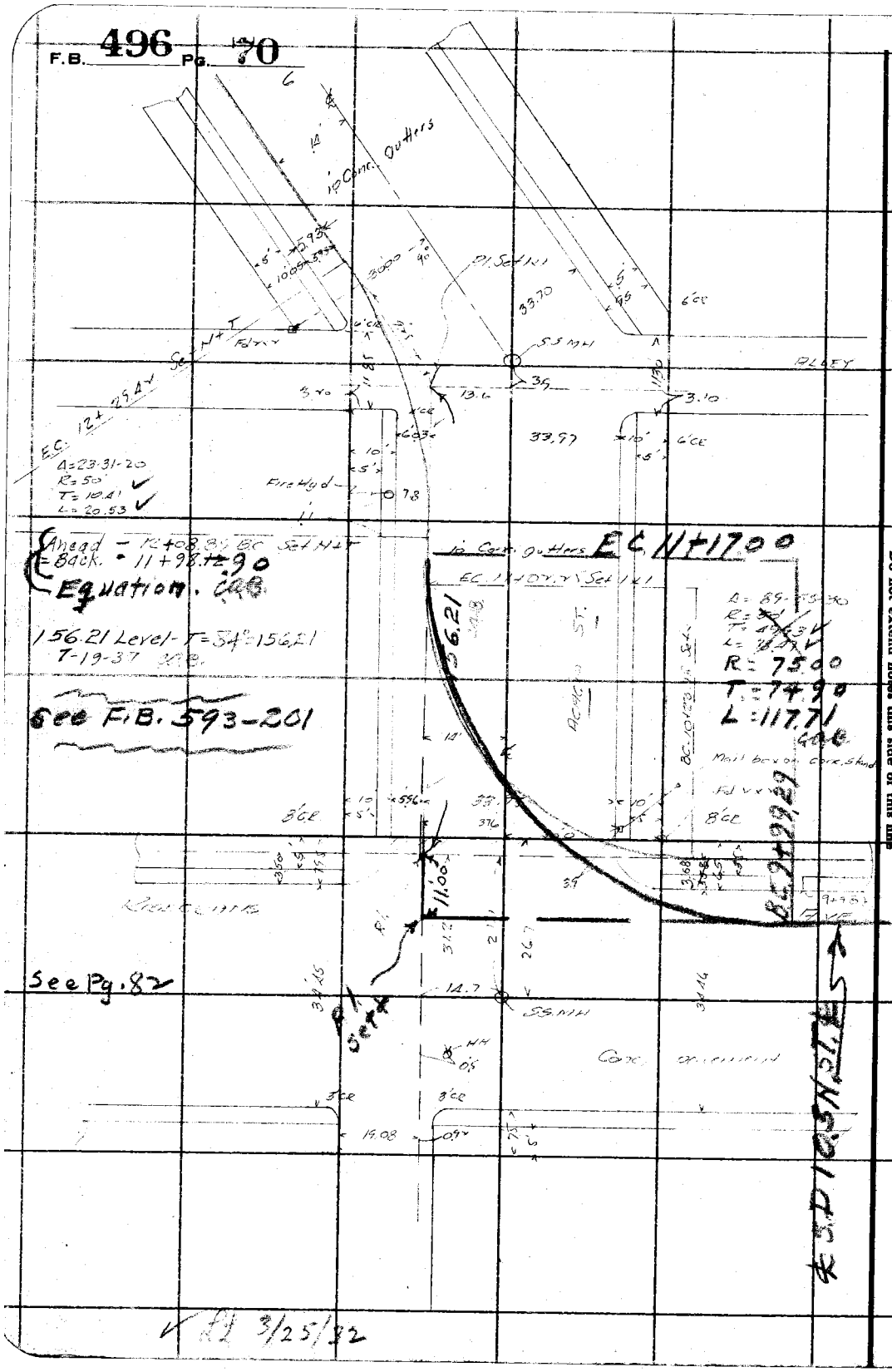

RETURN TO
LOS ANGELES COUNTY SURVEYOR
700 HALL OF RECORDS
Do not extend notes this side of this line

Note: ANY ADDITIONS OR CHANGES ON THIS SHEET MUST BE MADE OR CIRCLED IN Red Ink. WITH DATE AND NAME OF PERSON MAKING CHANGE.

F.B. 496 PG. 71

Notes Ck'd by	Survey of Arnabe Ave. Branch
Map No.	W. O. 650 Tape No. St'd °F.
Office Work	Surveyed by R.B. Emmott
Checked	Notes 10.6.5. Date 3/21/32
Date	Indexed A. C. Johnson

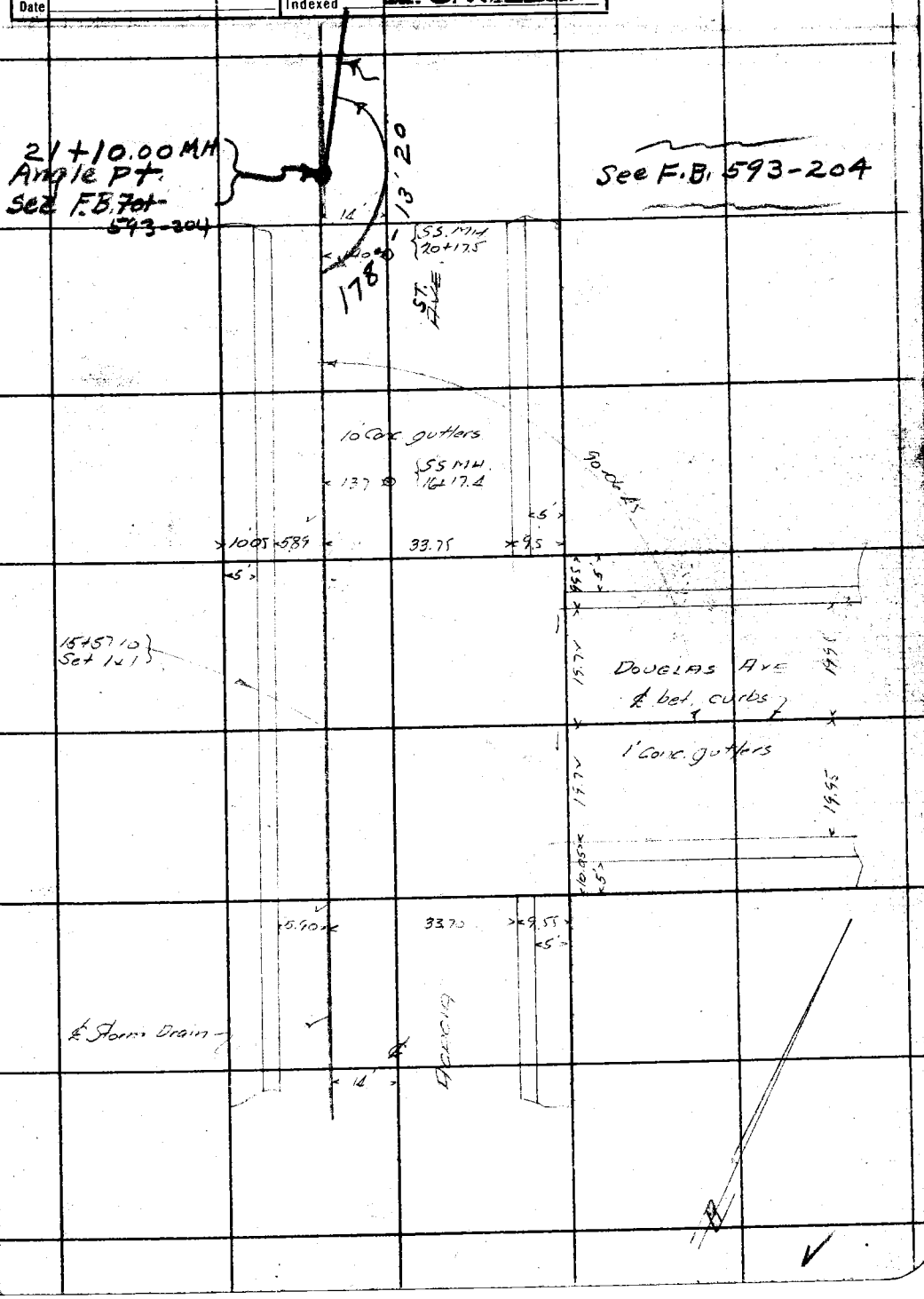

Note: ANY ADDITIONS OR CHANGES ON THIS SHEET MUST BE MADE OR CIRCLED IN Red Ink. WITH DATE AND NAME OF PERSON MAKING CHANGE.

RETURN TO
LOS ANGELES COUNTY SURVEYOR
700 HALL OF RECORDS

Do not extend notes this side of this line

FORM 247 10M 3-31

F.B. 496 Pg. 72

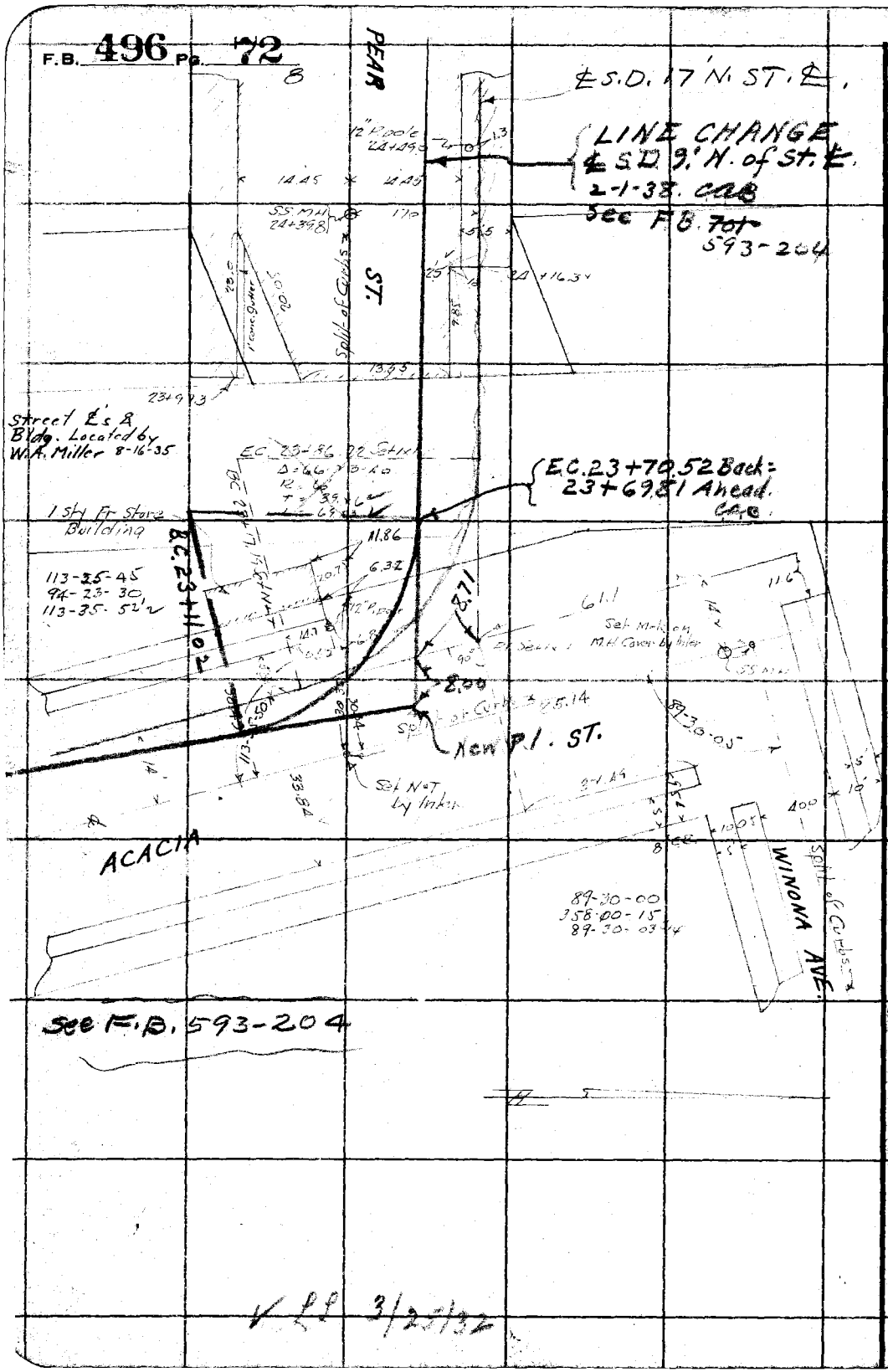

RETURN TO
LOS ANGELES COUNTY SURVEYOR
700 HALL OF RECORDS

Do not extend notes this side of this line

Note: ANY ADDITIONS OR CHANGES ON THIS SHEET MUST BE MADE OR CIRCLED IN Red Ink. WITH DATE AND NAME OF PERSON MAKING CHANGE.

✓ LL 3/25/32

Notes Ck'd by	Survey of Pomona Ave Lateral
Map No.	W. O. 630 Tape No. St'd °F.
Office Work	Surveyed by E. B. Emmert
Checked	Notes RGE Date 3/31/52
Date	Indexed A. C. Johnson

F.B. 436 Pg. 73

Note: ANY ADDITIONS OR CHANGES OF THIS SHEET MUST BE MADE OR CIRCLED IN Red Ink. WITH DATE AND NAME OF PERSON MAKING CHANGE.

Do not extend notes this side of this line

RETURN TO
LOS ANGELES COUNTY SURVEYOR
700 HALL OF RECORDS

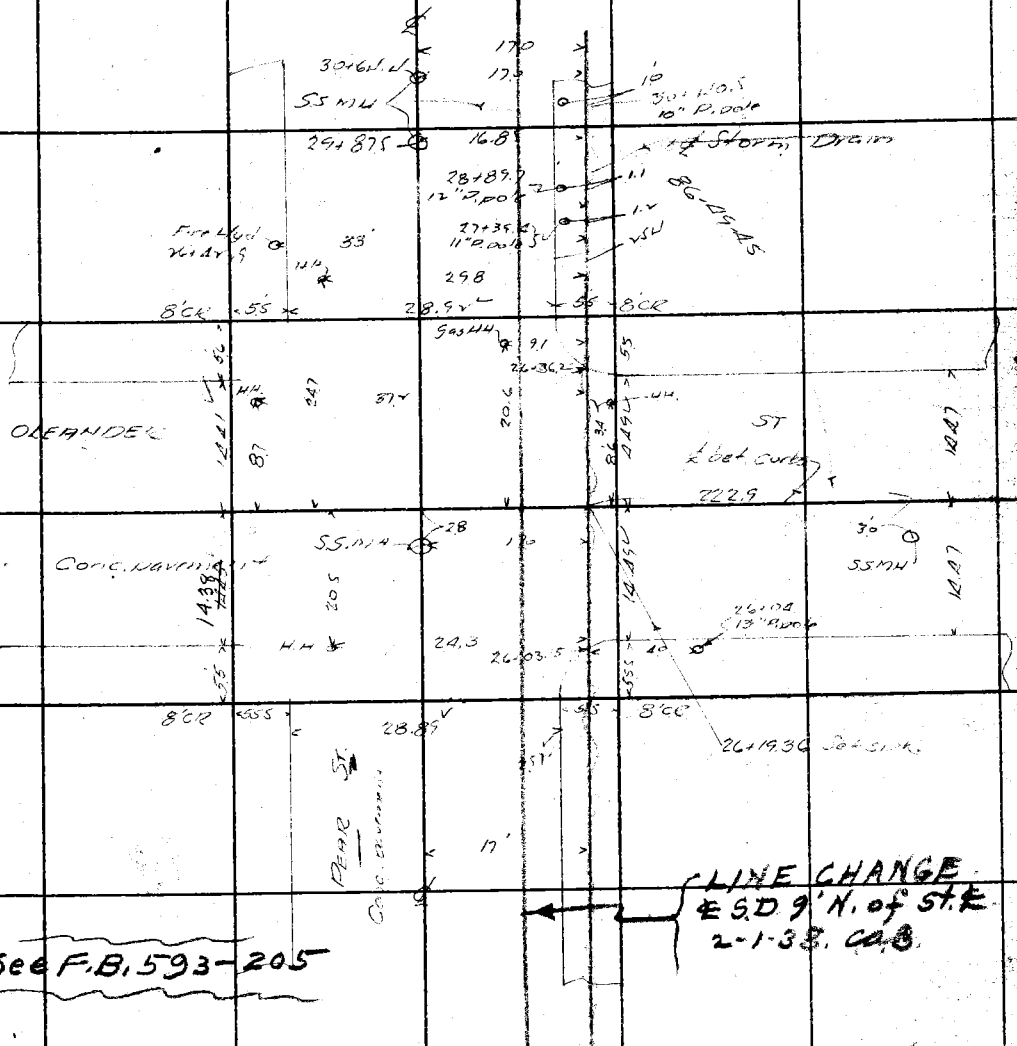

See F.B. 593-205

FORM 247 10M 5-31

F.B. 496 PG. 94

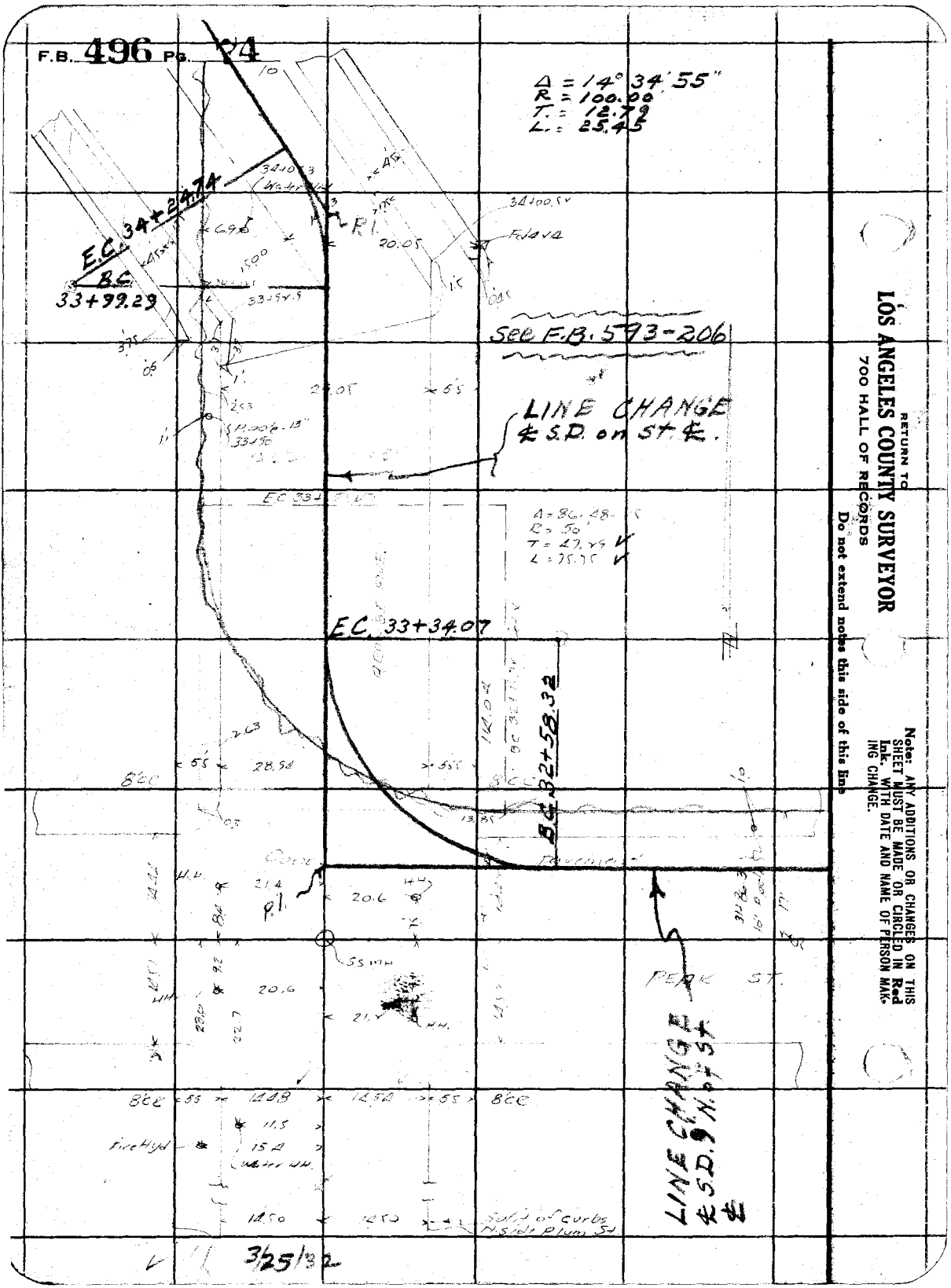

RETURN TO
LOS ANGELES COUNTY SURVEYOR
700 HALL OF RECORDS
Do not extend notes this side of this line

Note: ANY ADDITIONS OR CHANGES ON THIS SHEET MUST BE MADE OR CIRCLED IN Red Ink. WITH DATE AND NAME OF PERSON MAKING CHANGE.

Notes Ck'd by	Survey of Arcadia Ave Branch
Map No.	W. O. 630 Tape No. St'd °F.
Office Work	Surveyed by R.B. Emmott
Checked	Notes R.D.E. Date 3/4/32
Date	Indexed A. C. Johnson

F.B. 496 PG. 75

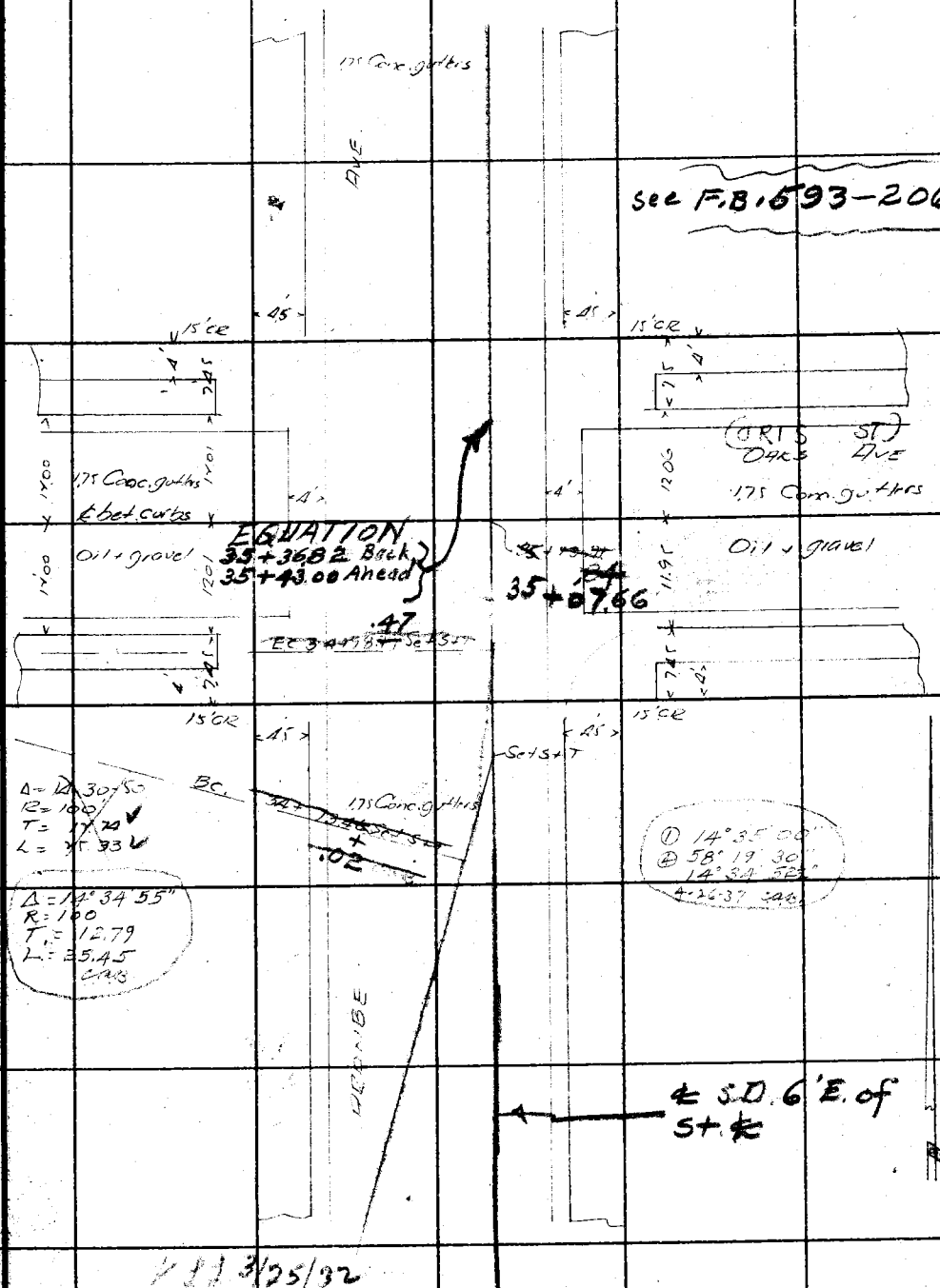

Note: ANY ADDITIONS OR CHANGES ON THIS SHEET MUST BE MADE OR CIRCLED IN Red Ink, WITH DATE AND NAME OF PERSON MAKING CHANGE.

Do not extend notes this side of this line

RETURN TO
LOS ANGELES COUNTY SURVEYOR
700 HALL OF RECORDS

FORM 247 10M 8-31

F.B. 496 PG. 76

RETURN TO
LOS ANGELES COUNTY SURVEYOR
700 HALL OF RECORDS

Do not extend notes this side of this line

Note: ANY ADDITIONS OR CHANGES ON THIS SHEET MUST BE MADE OR CIRCLED IN Red Ink. WITH DATE AND NAME OF PERSON MAKING CHANGE.

Arcadia Ave

Notes Ck'd by	Survey of ~~Rosemead St.~~ Branch
Map No.	W. O. 630 Tape No. 026 St'd 64 °F.
Office Work	Surveyed by R.B. Emmott
Checked	Notes KBE Date 2/10/31
Date	Indexed A. C. Johnson

F.B. 436 PG. 77

Note:- This Page originally Followed page (14) = Page 48 in F.B. 497

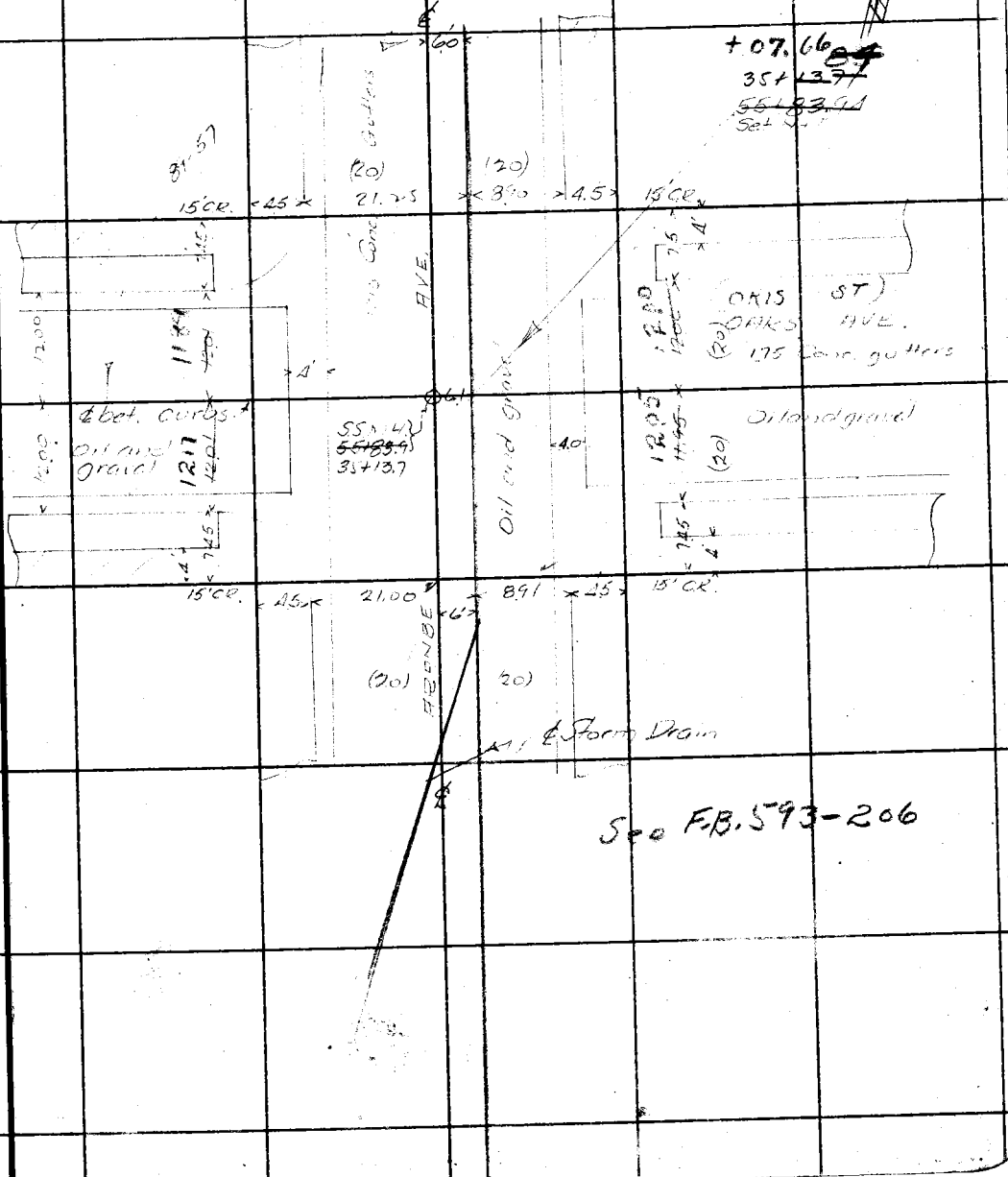

Note: ANY ADDITIONS OR CHANGES ON THIS SHEET MUST BE MADE OR CIRCLED IN Red Ink. WITH DATE AND NAME OF PERSON MAKING CHANGE.

Do not extend notes this side of this line

RETURN TO
LOS ANGELES COUNTY SURVEYOR
700 HALL OF RECORDS

FORM 247 10M 5-31

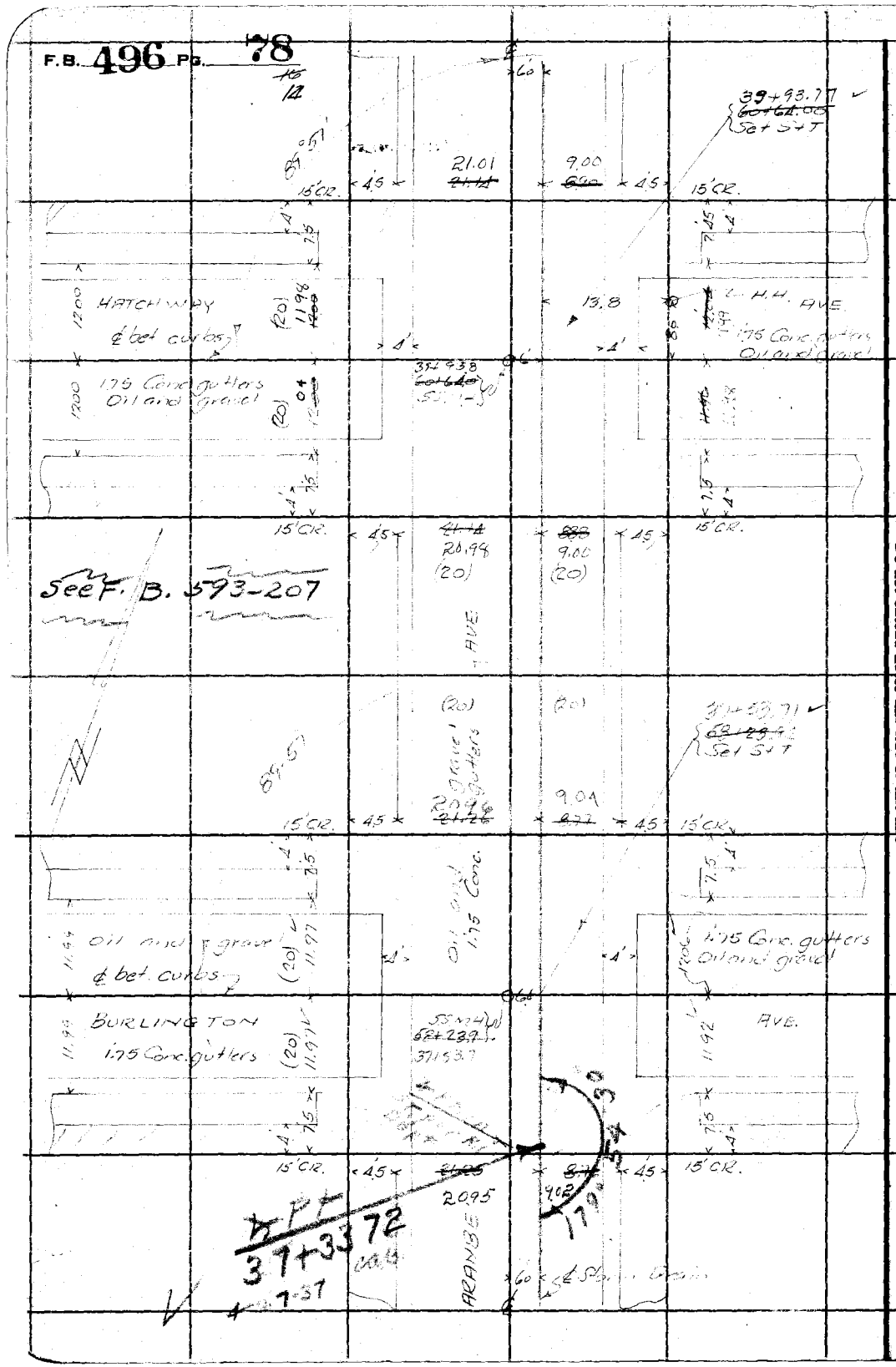

RETURN TO
LOS ANGELES COUNTY SURVEYOR
700 HALL OF RECORDS

Do not extend notes this side of this line

Note: ANY ADDITIONS OR CHANGES ON THIS SHEET MUST BE MADE OR CIRCLED IN Red Ink. WITH DATE AND NAME OF PERSON MAKING CHANGE.

Notes Ck'd by
Map No.
Office Work
Checked
Date

Survey of ~~Rosemont St~~ Branch
W. O. 630 Tape No. 076 St'd 84 °F.
Surveyed by R.B. Emmott
Notes R.B.E. Date 12/11/31
Indexed A. C. Johnson

F.B. 496 Pg. 79

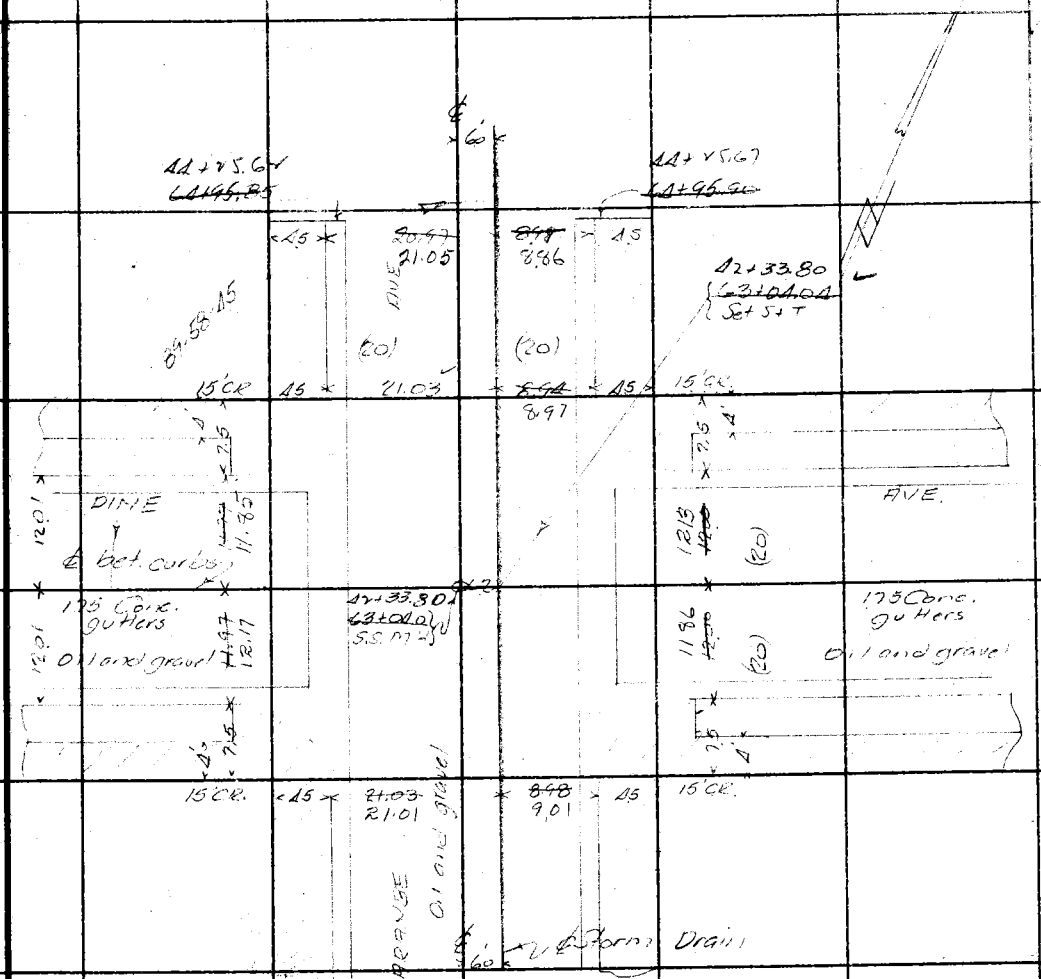

See F.B. 593-208

" " 722 —
Const. Notes

Note: ANY ADDITIONS OR CHANGES ON THIS SHEET MUST BE MADE OR CIRCLED IN Red Ink, WITH DATE AND NAME OF PERSON MAKING CHANGE.

Do not extend notes this side of this line

RETURN TO
LOS ANGELES COUNTY SURVEYOR
700 HALL OF RECORDS

FORM 247 10M 5-31

F.B. 496 PG. 80

~~18~~ 16

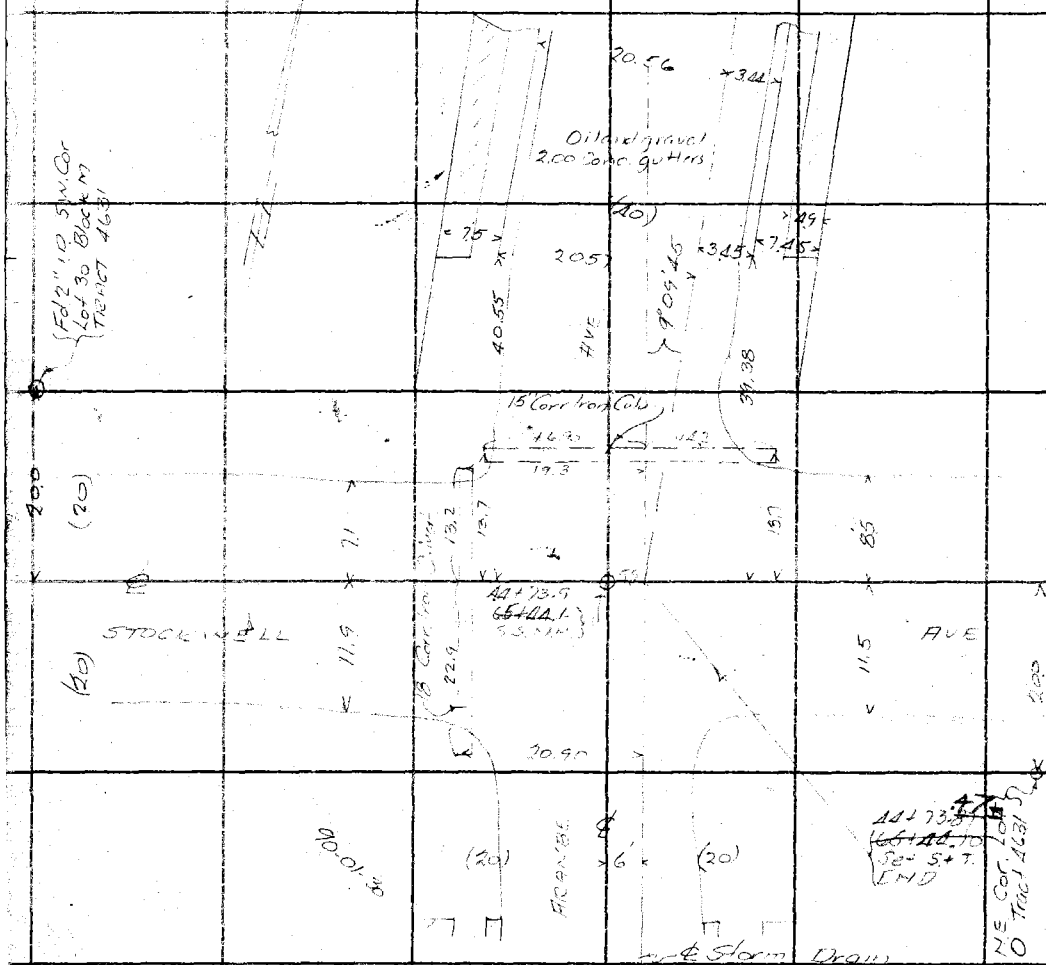

RETURN TO
LOS ANGELES COUNTY SURVEYOR
700 HALL OF RECORDS
Do not extend notes this side of this line

Note: ANY ADDITIONS OR CHANGES ON THIS SHEET MUST BE MADE OR CIRCLED IN **Red Ink**. WITH DATE AND NAME OF PERSON MAKING CHANGE.

Notes Ck'd by	Survey of
Map No.	W. O. 600 Tape No. St'd °F.
Office Work	Surveyed by
Checked	Notes Date
Date	Indexed A. C. Johnson

F.B. 496 PG. 81

SOUTHSIDE

Rosecrans Ave West Branch

~~ORANGE ST. BRANCH~~

December 11, 1931.

R. B. Emmott
M. Hayes
G. F. Brock
C. R. Lawson

see F.B. 497-29

Note: ANY ADDITIONS OR CHANGES ON THIS SHEET MUST BE MADE OR CIRCLED IN Red Ink, WITH DATE AND NAME OF PERSON MAKING CHANGE.

Do not extend notes this side of this line

RETURN TO
LOS ANGELES COUNTY SURVEYOR
700 HALL OF RECORDS

FORM 247 10M 8-31

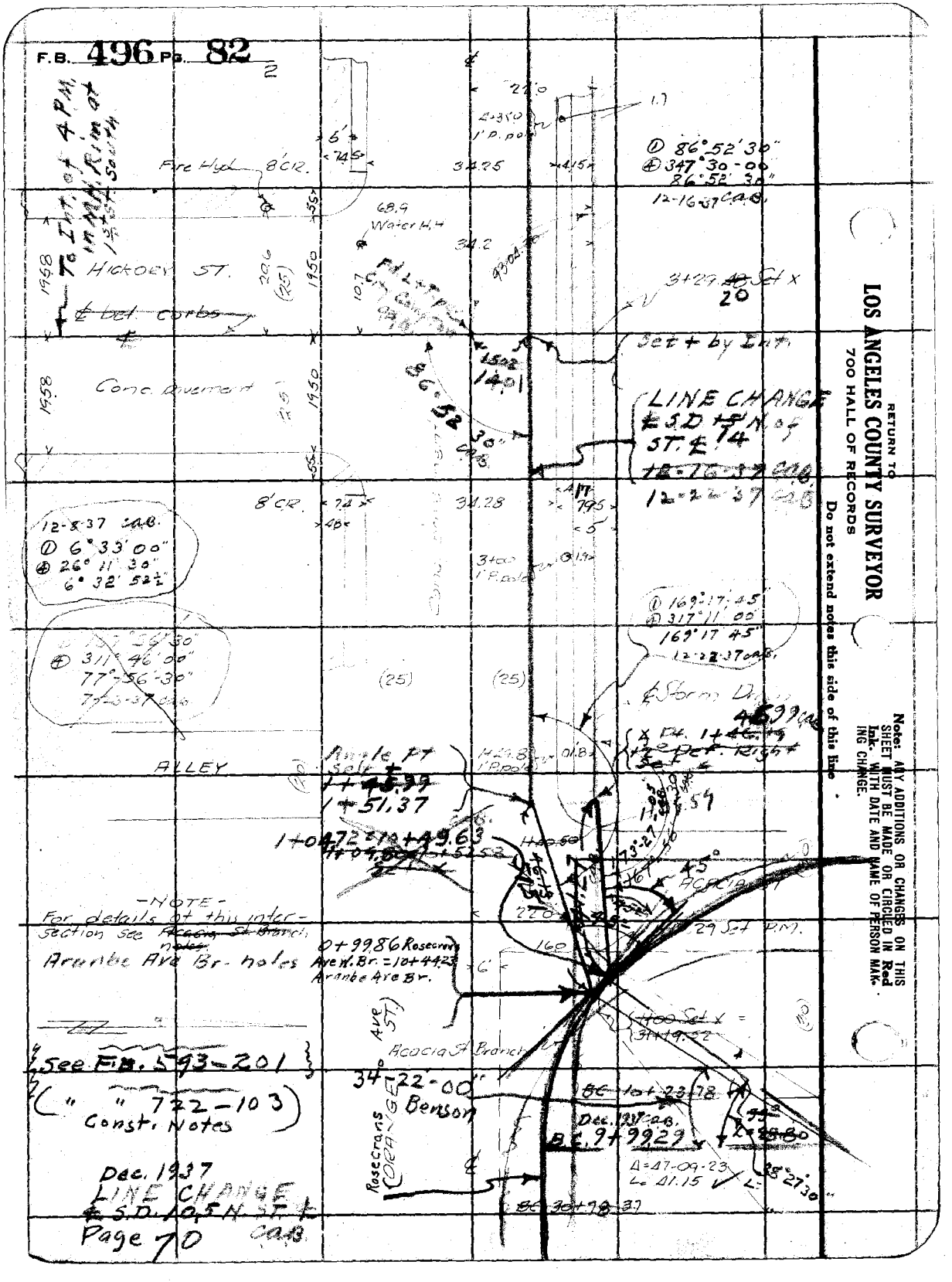
F.B. 496 Pg. 82
To Int. of 4 P.M. in M.H. Rim at 1st St. South
Fire Hyd.
8' CR.
Hickory ST.
Conc. Pavement
Water H.H.
Set + by Int.
LINE CHANGE
12-22-37 C.A.B.
12-8-37 C.A.B.
ALLEY
Angle Pt
1+51.37
-NOTE-
For details of this intersection see Acacia St. Branch notes
Aranbe Ave Br. notes
0+99.86 Rosecrans Ave W. Br. = 10+44.23 Aranbe Ave Br.
Acacia St. Branch
34°-22'-00" Benson
Rosecrans (ORANGE)
Dec. 1937 C.A.B.
B.C. 9+99.29
See F.B. 593-201
(" " 722-103)
Const. Notes
Dec. 1937
LINE CHANGE
Page 70
RETURN TO
LOS ANGELES COUNTY SURVEYOR
700 HALL OF RECORDS
Do not extend notes this side of this line
Note: ANY ADDITIONS OR CHANGES ON THIS SHEET MUST BE MADE OR CIRCLED IN Red Ink. WITH DATE AND NAME OF PERSON MAKING CHANGE.

Rosecrans Av. W. Bk

F.B. 496 PG. 83

Notes Ck'd by	Survey of ~~Orange St. Branch~~
Map No.	W. O. 630 Tape No. 026 St'd 84 °F.
Office Work	Surveyed by R.B. Emmott
Checked	Notes E.B.E. Date 12/1/31
Date	Indexed A. C. Johnson



Note: ANY ADDITIONS OR CHANGES ON THIS SHEET MUST BE MADE OR CIRCLED IN Red Ink. WITH DATE AND NAME OF PERSON MAKING CHANGE.

Do not extend notes this side of this line

RETURN TO
LOS ANGELES COUNTY SURVEYOR
700 HALL OF RECORDS

FORM 247 10M 5-31

F.B. 496 Pg. 84

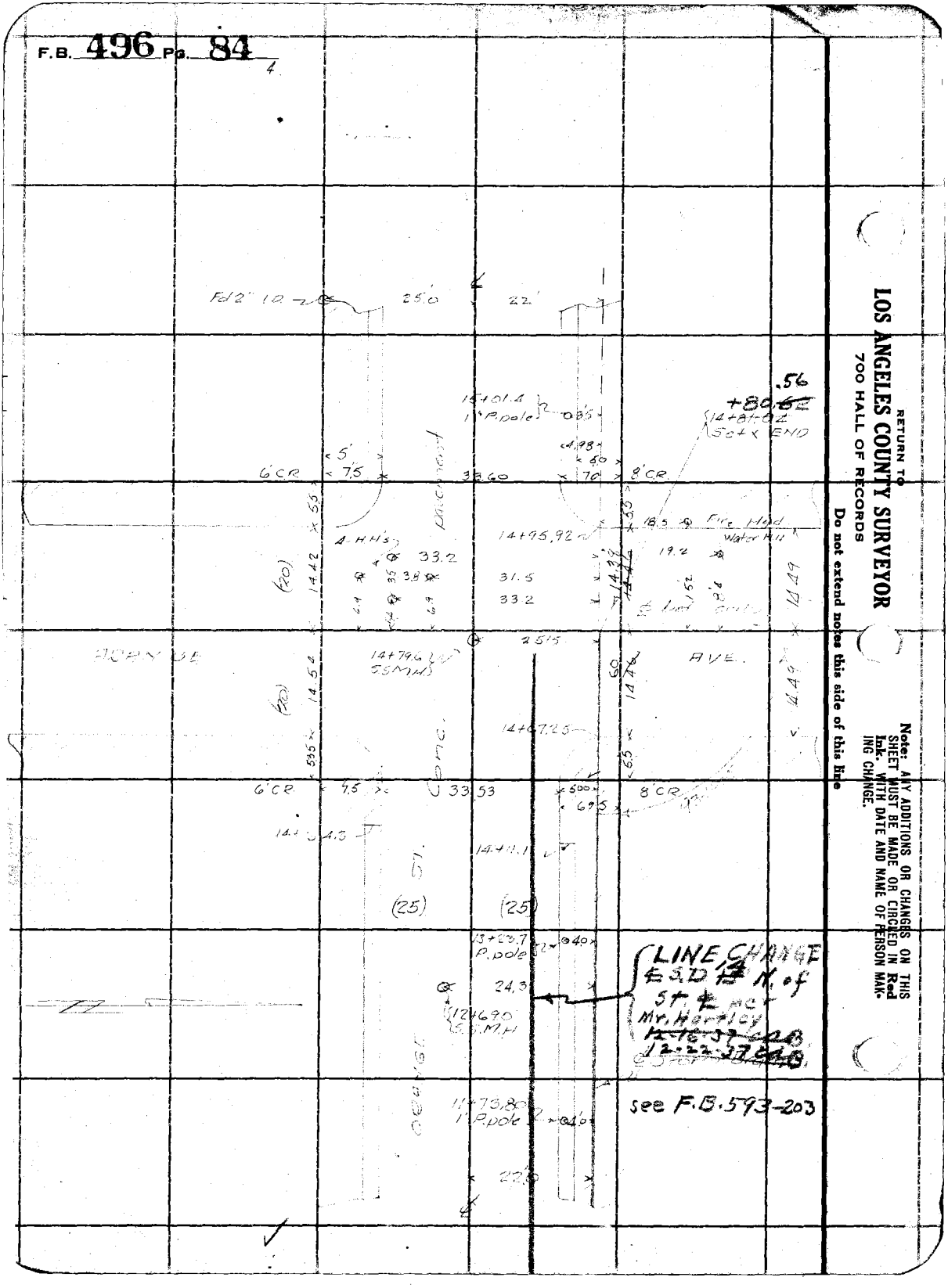

RETURN TO
LOS ANGELES COUNTY SURVEYOR
700 HALL OF RECORDS

Do not extend notes this side of this line

Note: ANY ADDITIONS OR CHANGES ON THIS SHEET MUST BE MADE OR CIRCLED IN Red Ink. WITH DATE AND NAME OF PERSON MAKING CHANGE.

Notes Ck'd by	Survey of
Map No.	W. O. Tape No. St'd. °F.
Office Work	Surveyed by
Checked	Notes Date
Date	Indexed A. C. Johnson

F.B. 496 PG. 85

SOUTHSIDE

ROSECRANS AVE. EAST BRANCH

March 12, 1932

R. L. Emmott
M. Hayes
G. F. Brock
O. C. Lawson

See F.B. 497-31

Note: ANY ADDITIONS OR CHANGES ON THIS SHEET MUST BE MADE OR CIRCLED IN Red Ink, WITH DATE AND NAME OF PERSON MAKING CHANGE.

Do not extend notes this side of this line

RETURN TO
LOS ANGELES COUNTY SURVEYOR
700 HALL OF RECORDS

FORM 247 10M 8-31

F.B. 496 Pg. 86

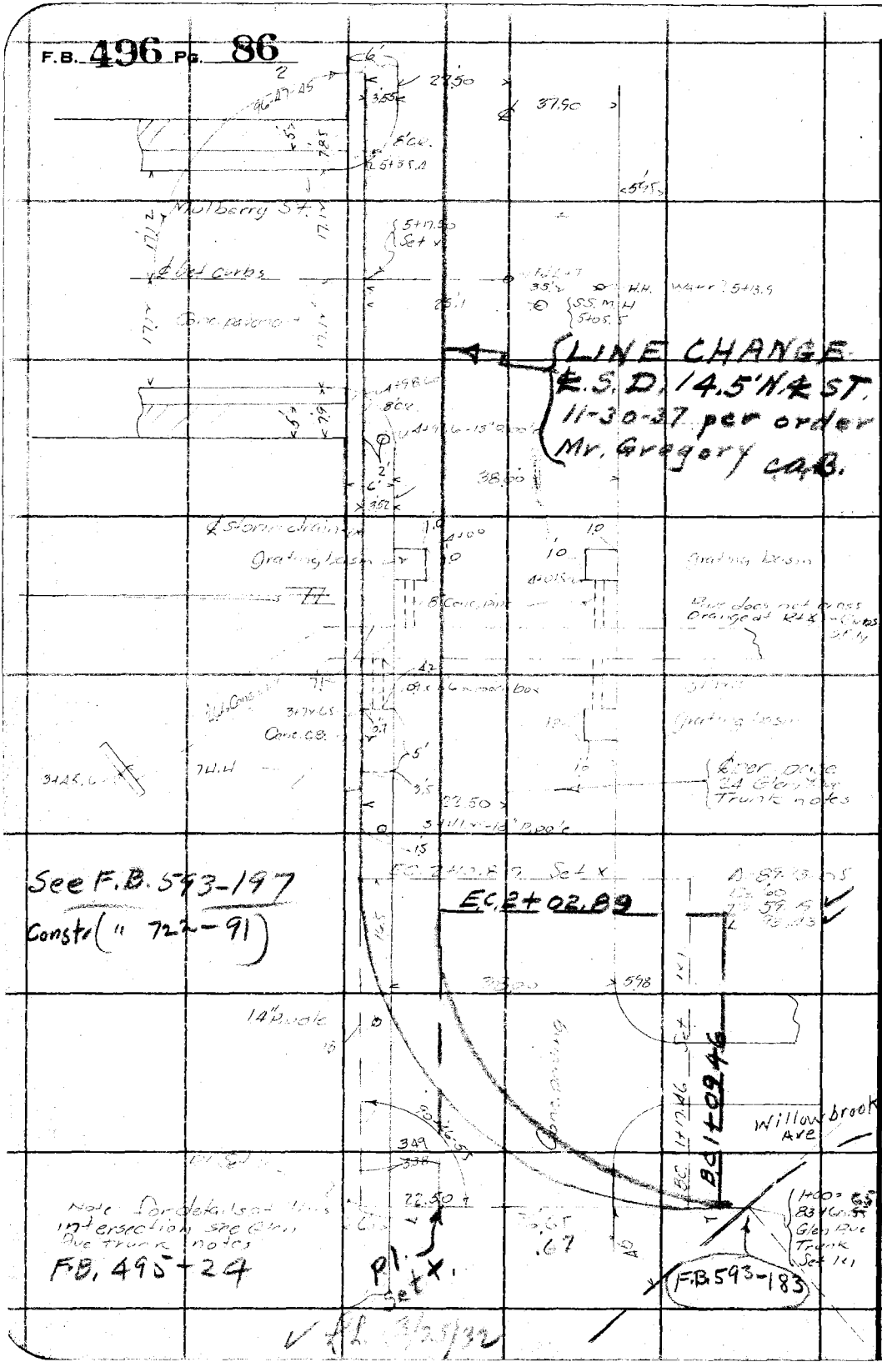

RETURN TO
LOS ANGELES COUNTY SURVEYOR
700 HALL OF RECORDS

Do not extend notes this side of this line

Note: ANY ADDITIONS OR CHANGES ON THIS SHEET MUST BE MADE OR CIRCLED IN **Red Ink.** WITH DATE AND NAME OF PERSON MAKING CHANGE.

Notes Ck'd by	Survey of Rosecrans Ave East Branch
Map No.	W. O. 66 Tape No. St'd °F.
Office Work	Surveyed by R.B. Emmatt
Checked	Notes R.B.E. Date 3/4/38
Date	Indexed A. C. Johnson

F.B. 496 Pg. 87

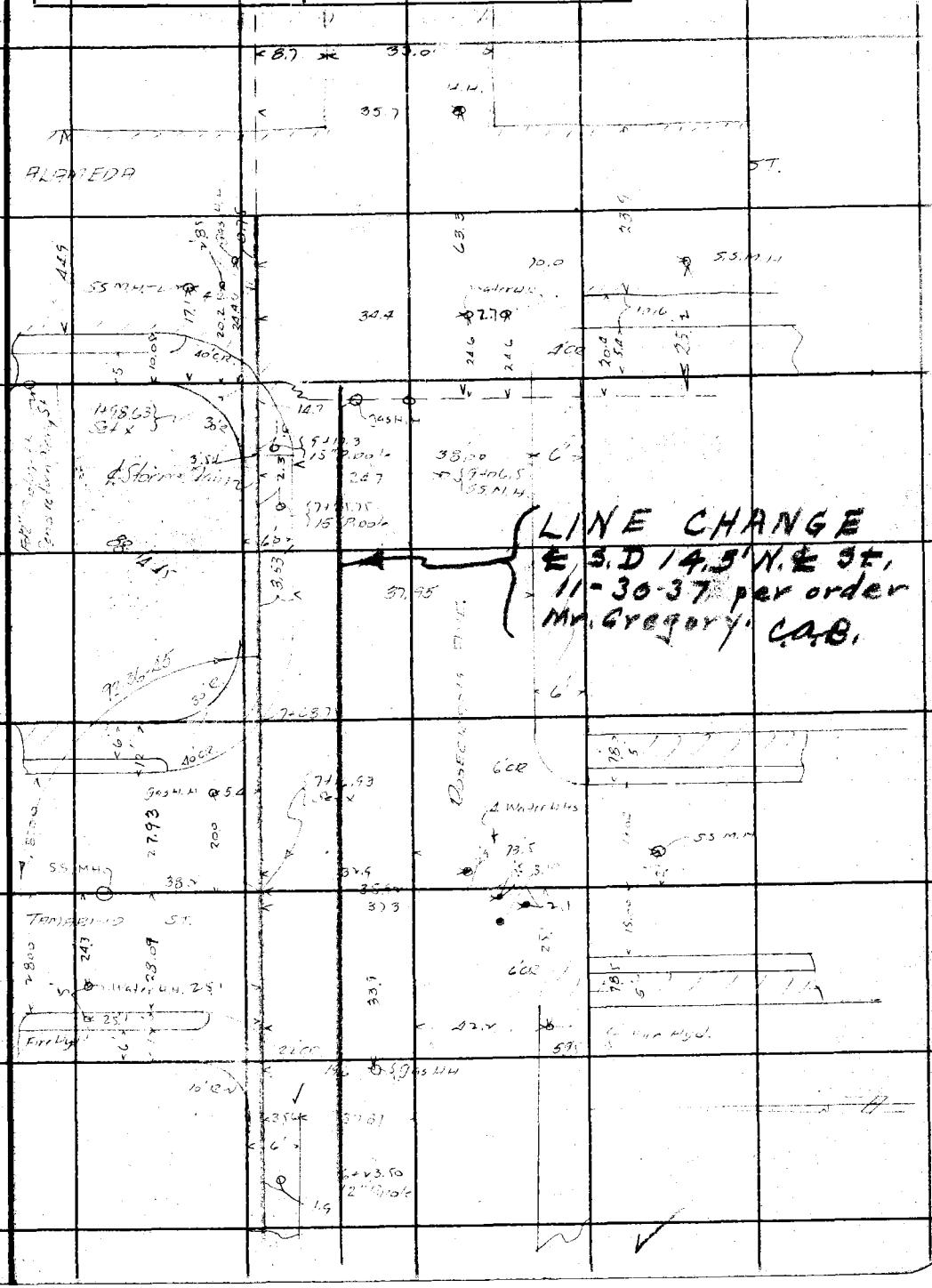

Note: ANY ADDITIONS OR CHANGES ON THIS SHEET MUST BE MADE OR CIRCLED IN Red Ink. WITH DATE AND NAME OF PERSON MAKING CHANGE.

RETURN TO
LOS ANGELES COUNTY SURVEYOR
700 HALL OF RECORDS

Do not extend notes this side of this line

FORM 247 10M 5-31

F.B. 496 Pg. 88

RETURN TO
LOS ANGELES COUNTY SURVEYOR
700 HALL OF RECORDS

Do not extend notes this side of this line

Note: ANY ADDITIONS OR CHANGES ON THIS SHEET MUST BE MADE OR CIRCLED IN Red Ink. WITH DATE AND NAME OF PERSON MAKING CHANGE.

Notes Ck'd by	Survey of
Map No.	W. O. Tape No. St'd °F.
Office Work	Surveyed by
Checked	Notes Date
Date	Indexed A. C. Johnson

F.B. 496 PG. 89

SOUTH SIDE

PALMER AVE. BRANCH

March 17, 1934

R. B. Emmott
M. J. Hayes
G. F. Bock
C. R. Lawson

Note: ANY ADDITIONS OR CHANGES ON THIS SHEET MUST BE MADE OR CIRCLED IN Red Ink. WITH DATE AND NAME OF PERSON MAKING CHANGE.

Do not extend notes this side of this line

RETURN TO
LOS ANGELES COUNTY SURVEYOR
700 HALL OF RECORDS

FORM 247 10M 5-31

F.B. 496 Pg. 90

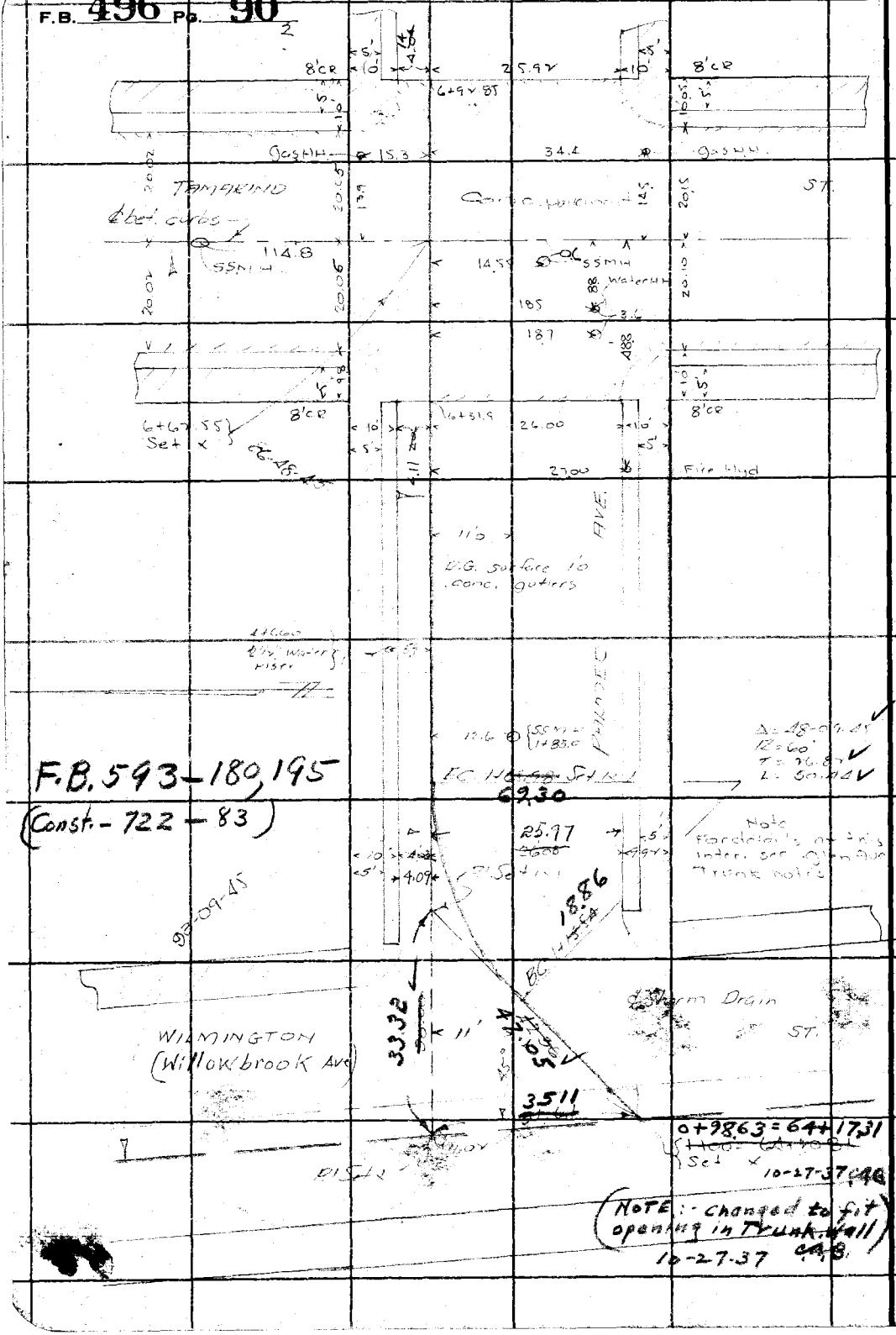

RETURN TO
LOS ANGELES COUNTY SURVEYOR
700 HALL OF RECORDS
Do not extend notes this side of this line

Note: ANY ADDITIONS OR CHANGES ON THIS SHEET MUST BE MADE OR CIRCLED IN Red Ink. WITH DATE AND NAME OF PERSON MAKING CHANGE.

Notes Ck'd by	Survey of Palmer Ave. Bridge
Map No.	W. O. 630 Tape No. St'd °F.
Office Work	Surveyed by R.B. Emmott
Checked	Notes [illegible] Date 3/9/30
Date	Indexed A. C. Johnson

F.B. 496 Pg. 91

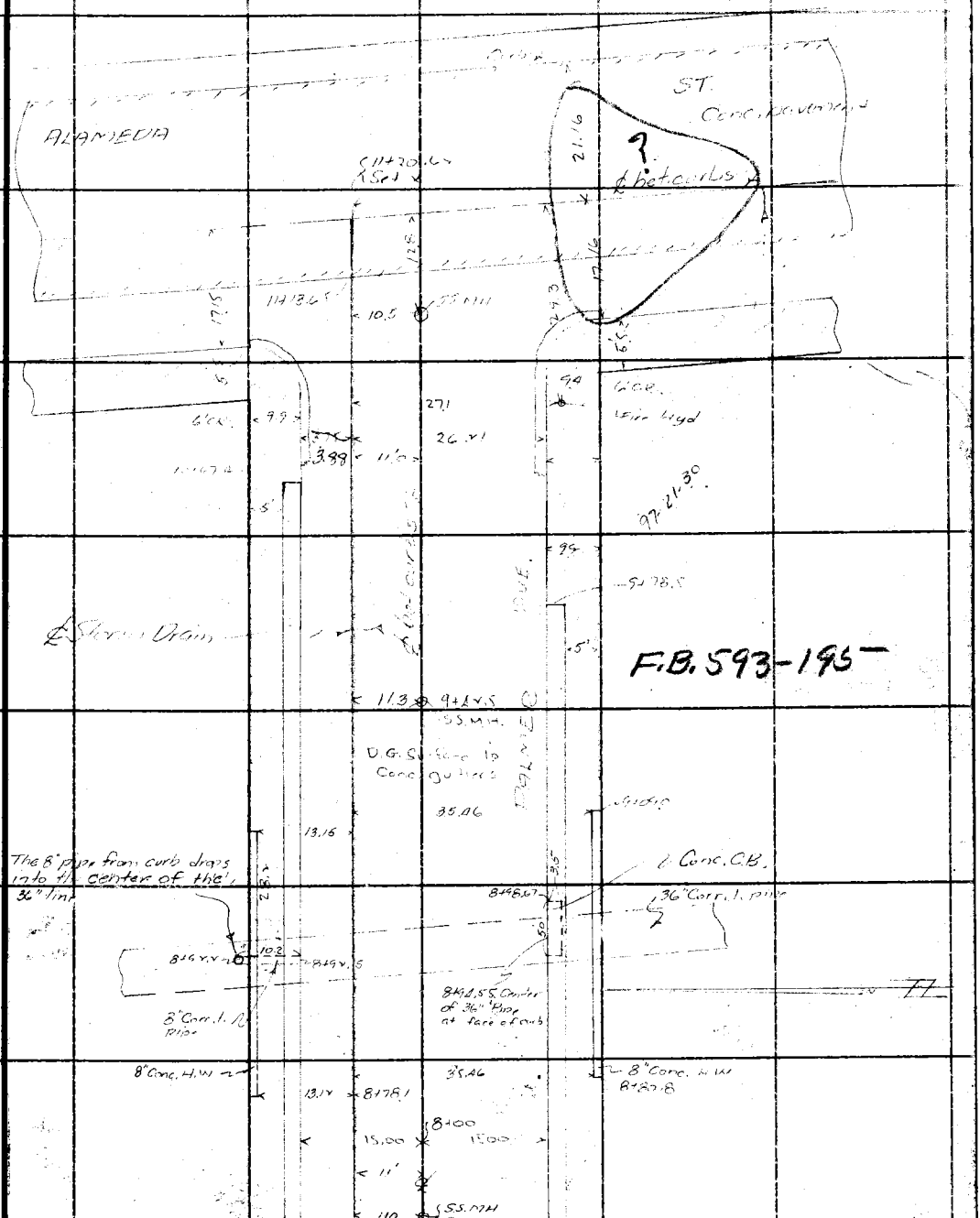

Note: ANY ADDITIONS OR CHANGES ON THIS SHEET MUST BE MADE OR CIRCLED IN Red Ink, WITH DATE AND NAME OF PERSON MAKING CHANGE.

Do not extend notes this side of this line

RETURN TO
LOS ANGELES COUNTY SURVEYOR
700 HALL OF RECORDS

FORM 247 10M 8-31

RETURN TO

LOS ANGELES COUNTY SURVEYOR

700 HALL OF RECORDS

Note: ANY ADDITIONS OR CHANGES ON THIS SHEET MUST BE MADE OR CIRCLED IN **Red Ink.** WITH DATE AND NAME OF PERSON MAKING CHANGE.

Do not extend notes this side of this line

F.B. 496 Pg. 92

Notes Ck'd by	Survey of
Map No.	W. O. 630 Tape No. St'd °F.
Office Work	Surveyed by
Checked	Notes Date
Date	Indexed A. C. Johnson

F.B. 496 PG. 93

SOUTHSIDE

ACACIA ST. BRANCH

December 4, 1931

R. B. Emmott
M. Hayes
G. F. Brock
C. R. Larison

See F.B. 497-39

Note: ANY ADDITIONS OR CHANGES ON THIS SHEET MUST BE MADE OR CIRCLED IN Red Ink, WITH DATE AND NAME OF PERSON MAKING CHANGE.

Do not extend notes this side of this line

RETURN TO
LOS ANGELES COUNTY SURVEYOR
700 HALL OF RECORDS

FORM 247 10M 5-31

F.B. 496 Pg. 94

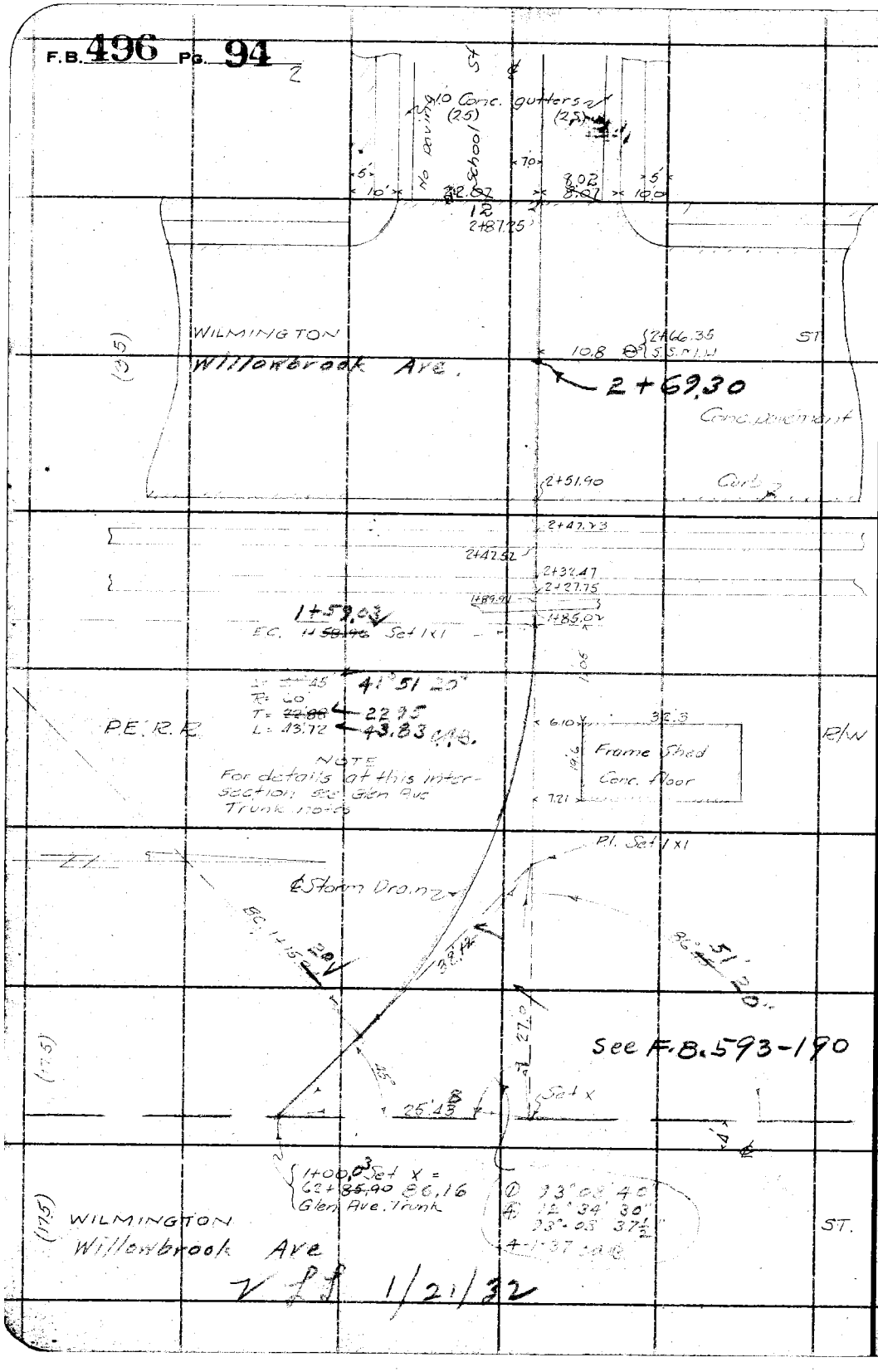

RETURN TO
LOS ANGELES COUNTY SURVEYOR
700 HALL OF RECORDS

Do not extend notes this side of this line

Note: ANY ADDITIONS OR CHANGES ON THIS SHEET MUST BE MADE OR CIRCLED IN Red Ink. WITH DATE AND NAME OF PERSON MAKING CHANGE.

Notes Ck'd by	Survey of Acacia St. Branch
Map No.	W. O. 630 Tape No. 026 St'd 84 °F.
Office Work	Surveyed by R.B. Emmott
Checked	Notes R.B.E. Date 12/2/31
Date	Indexed A. C. Johnson

F.B. 496 Pg. 95

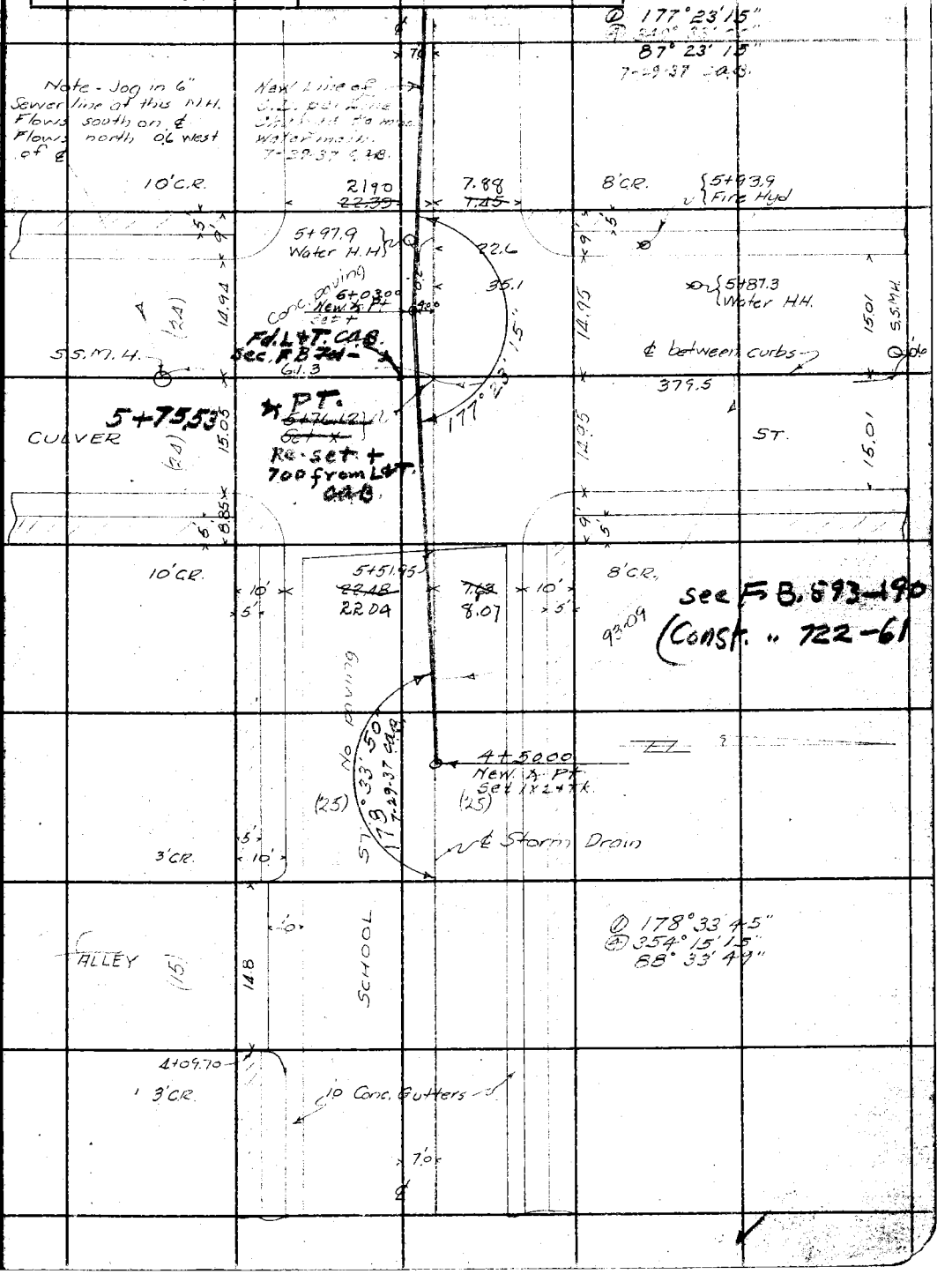

Note: ANY ADDITIONS OR CHANGES ON THIS SHEET MUST BE MADE OR CIRCLED IN Red Ink. WITH DATE AND NAME OF PERSON MAKING CHANGE.

Do not extend notes this side of this line

RETURN TO
LOS ANGELES COUNTY SURVEYOR
700 HALL OF RECORDS

FORM 247 10M 5-31

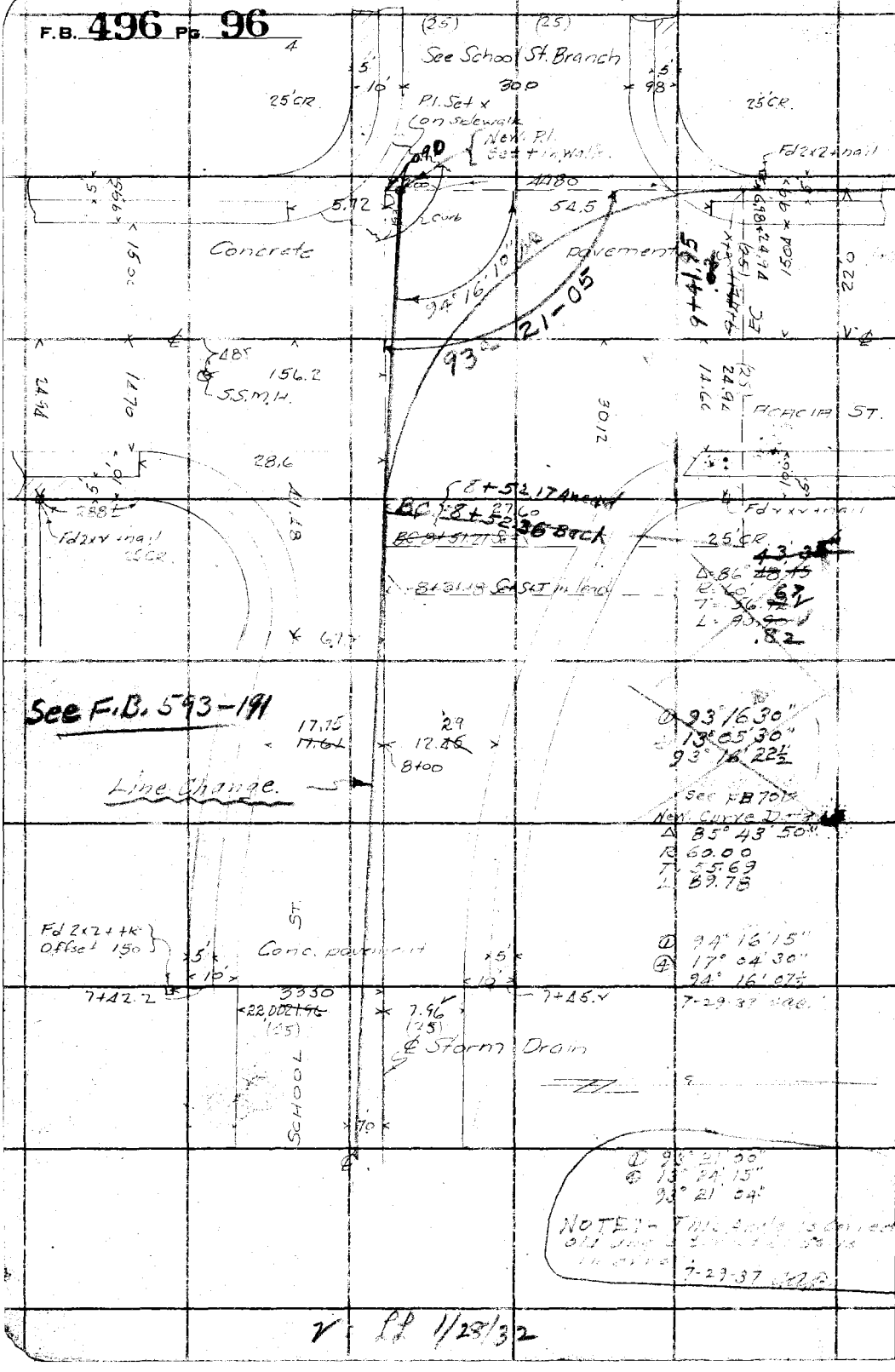

RETURN TO
LOS ANGELES COUNTY SURVEYOR
700 HALL OF RECORDS
Do not extend notes this side of this line

Note: ANY ADDITIONS OR CHANGES ON THIS SHEET MUST BE MADE OR CIRCLED IN Red Ink. WITH DATE AND NAME OF PERSON MAKING CHANGE.

Notes Ck'd by	Survey of Acacia St. Branch
Map No.	W. O. 630 Tape No. St'd °F.
Office Work	Surveyed by R B Emmott
Checked	Notes R.B.L. Date 3/16/51
Date	Indexed A. C. Johnson

F.B. 496 PG. 97

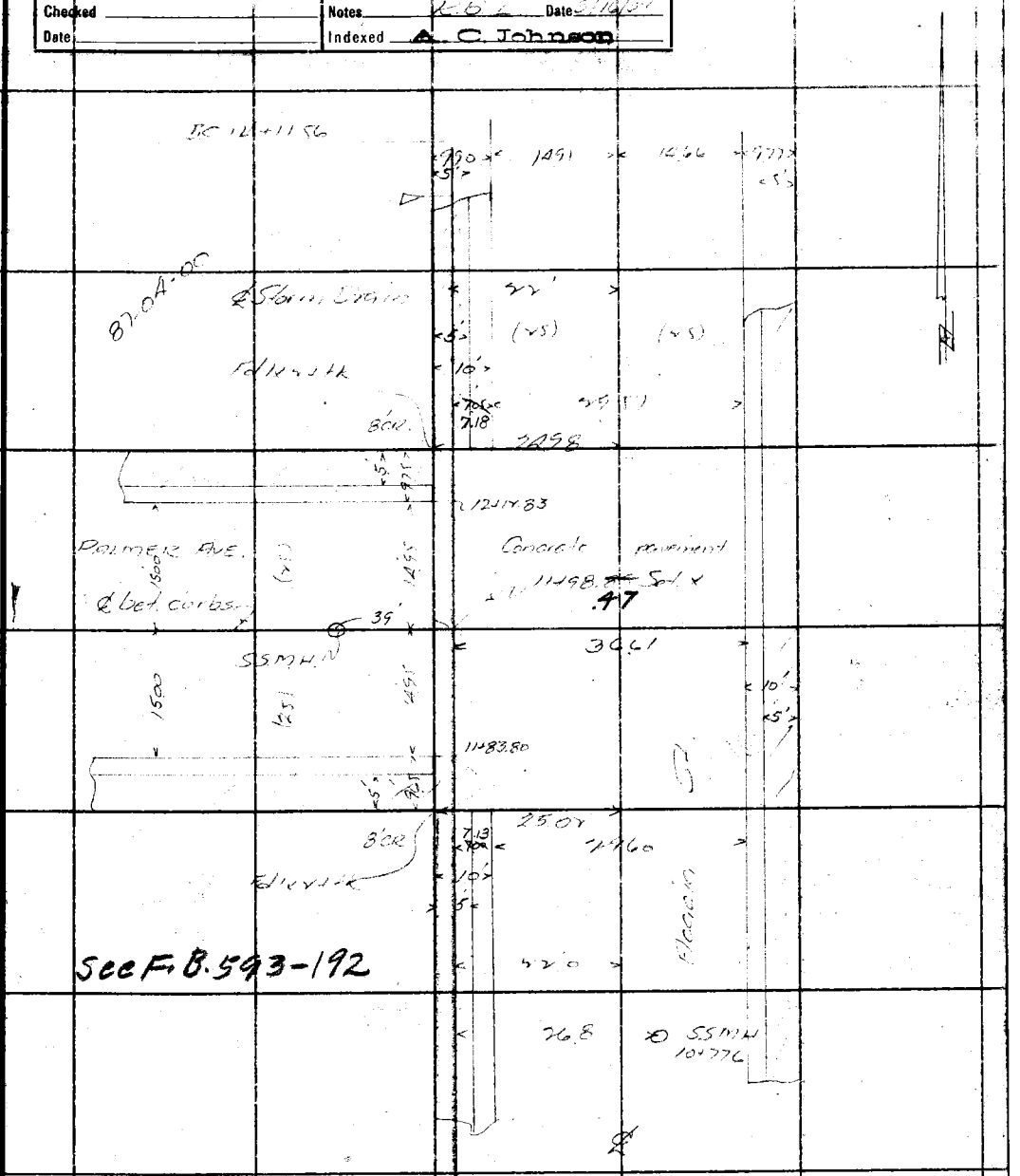

Note: ANY ADDITIONS OR CHANGES ON THIS SHEET MUST BE MADE OR CIRCLED IN Red Ink, WITH DATE AND NAME OF PERSON MAKING CHANGE.

Do not extend notes this side of this line

RETURN TO
LOS ANGELES COUNTY SURVEYOR
700 HALL OF RECORDS

FORM 247 10M 5-31

F.B. 496 PG. 98

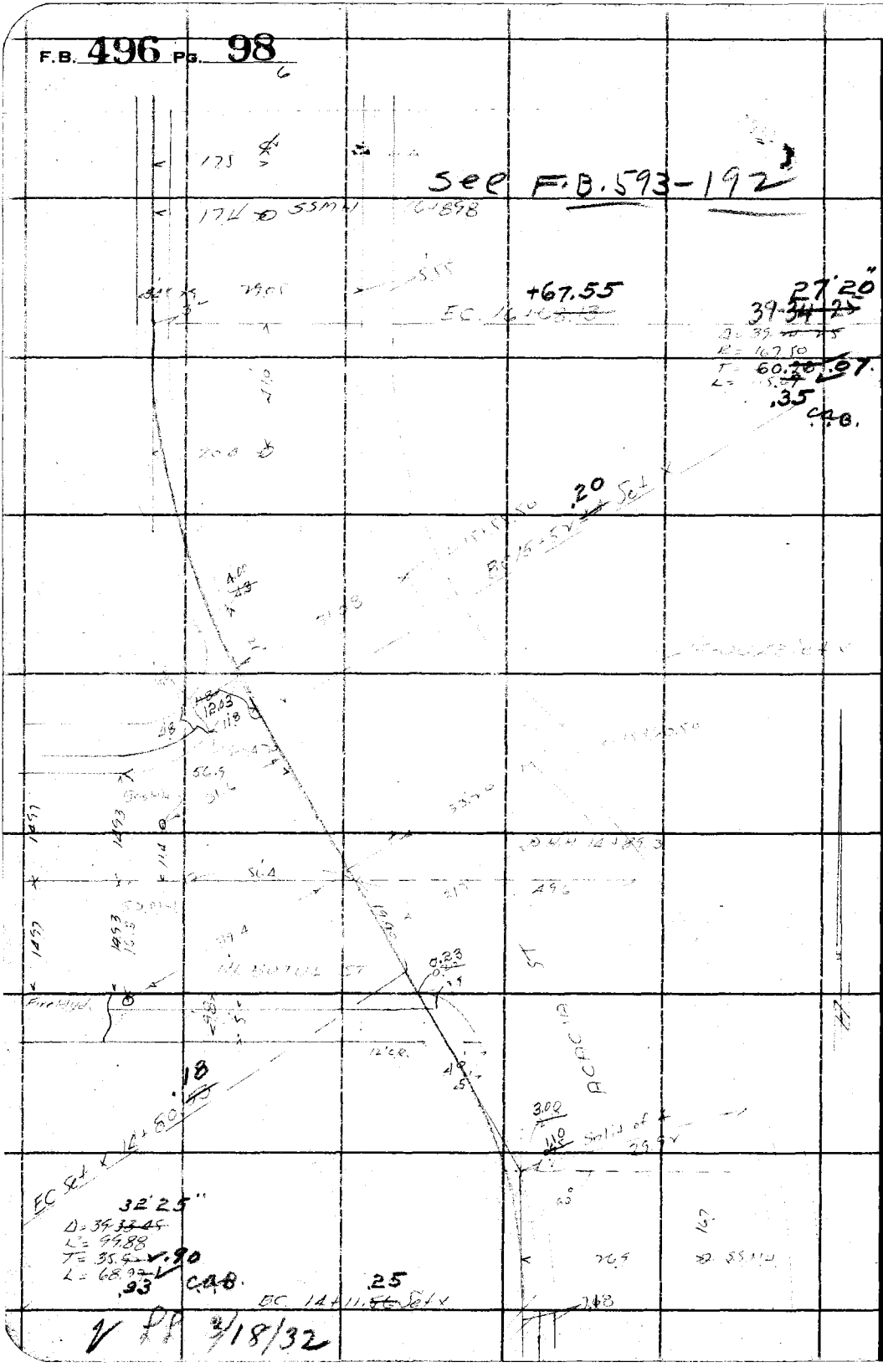

RETURN TO
LOS ANGELES COUNTY SURVEYOR
700 HALL OF RECORDS

Do not extend notes this side of this line

Note: ANY ADDITIONS OR CHANGES ON THIS SHEET MUST BE MADE OR CIRCLED IN Red Ink. WITH DATE AND NAME OF PERSON MAKING CHANGE.

Notes Ck'd by	Survey of Acacia St [illegible]
Map No.	W. O. 63 Tape No. St'd °F.
Office Work	Surveyed by K.B. Emmott
Checked	Notes [illegible] Date [illegible]
Date	Indexed A. C. Johnson

F.B. 496 Pg. 99

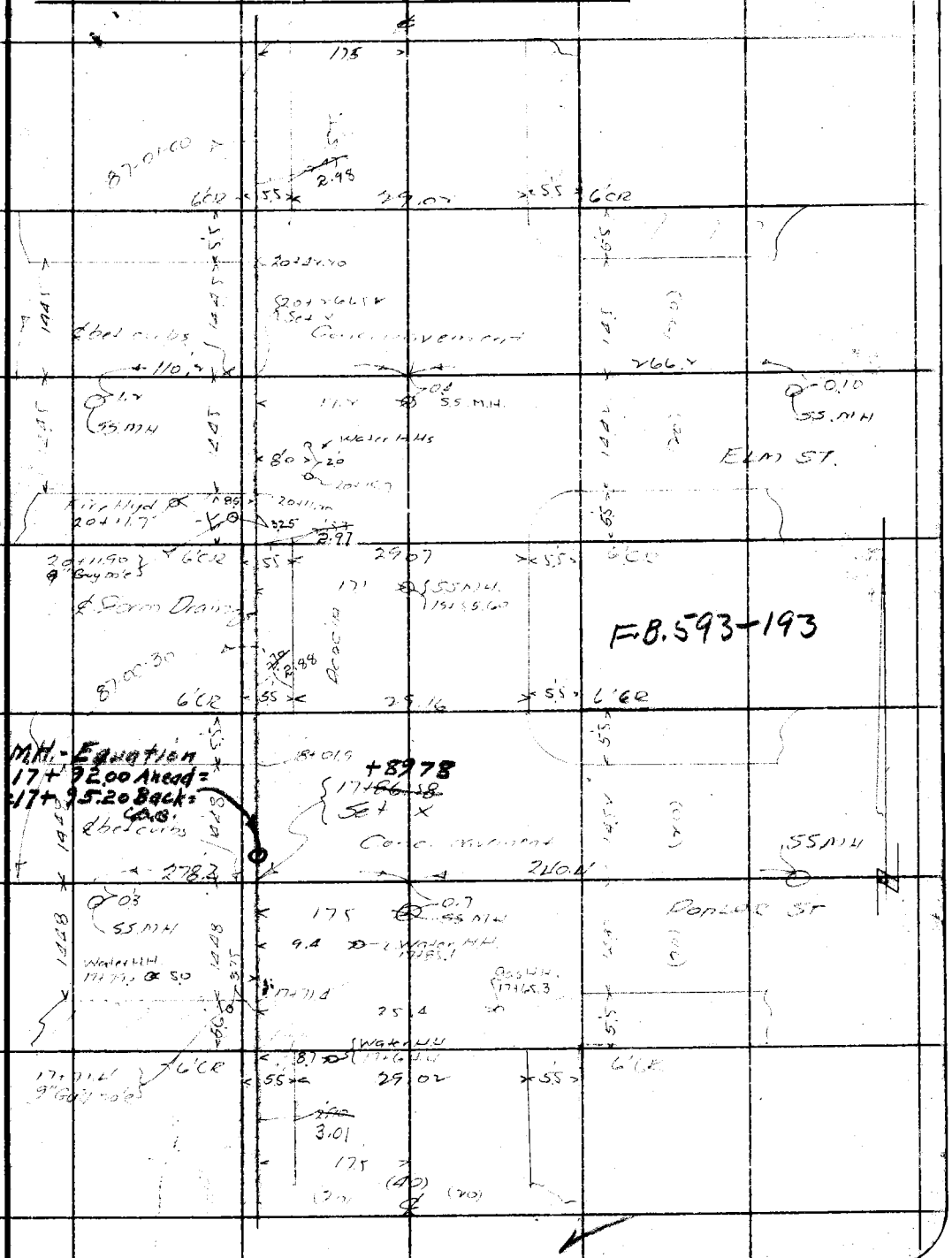

Note: ANY ADDITIONS OR CHANGES ON THIS SHEET MUST BE MADE OR CIRCLED IN Red Ink. WITH DATE AND NAME OF PERSON MAKING CHANGE.

Do not extend notes this side of this line

RETURN TO
LOS ANGELES COUNTY SURVEYOR
700 HALL OF RECORDS

FORM 247 10M 8-31

F.B. 496 Pg. 100

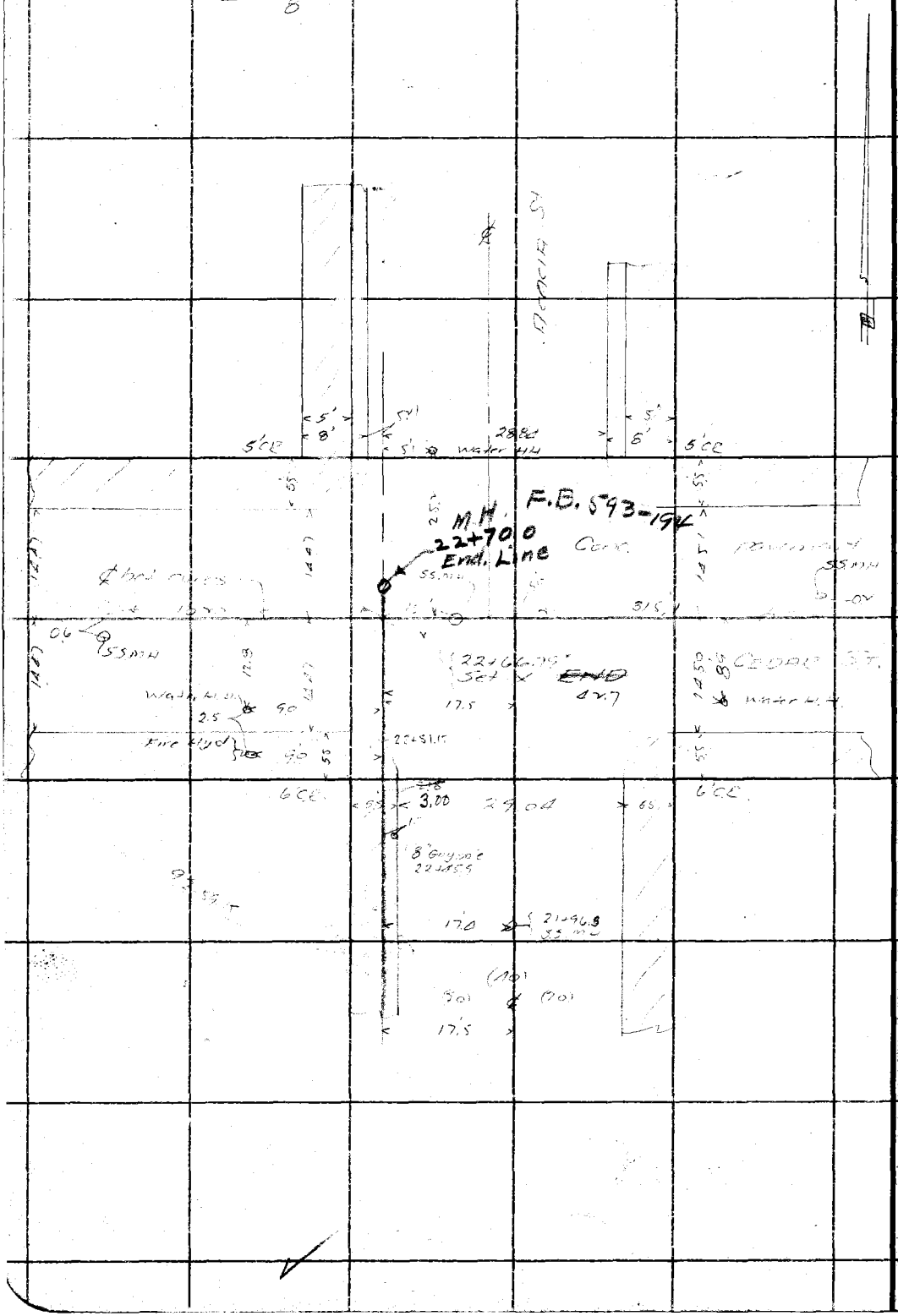

RETURN TO
LOS ANGELES COUNTY SURVEYOR
700 HALL OF RECORDS

Do not extend notes this side of this line

Note: ANY ADDITIONS OR CHANGES ON THIS SHEET MUST BE MADE OR CIRCLED IN Red Ink. WITH DATE AND NAME OF PERSON MAKING CHANGE.

Notes Ck'd by	Survey of
Map No.	W. O. Tape No. St'd °F.
Office Work	Surveyed by
Checked	Notes Date
Date	Indexed A. C. Johnson

F.B. 496 Pg. 101

SOUTH SIDE

SCHOOL ST. BRANCH

March 16, 1932

R B Emmott
M. Hayes
G. F. Brock
C R Lawson

See F.B. 497-55

Note: ANY ADDITIONS OR CHANGES ON THIS SHEET MUST BE MADE IN Red Ink, OR CIRCLED IN Red Ink, WITH DATE AND NAME OF PERSON MAKING CHANGE.

Do not extend notes this side of this line

RETURN TO
LOS ANGELES COUNTY SURVEYOR
700 HALL OF RECORDS

FORM 247 10M 5-31

F.B. 496 Pg. 102
2

(Const. Notes F.B. 722-79)

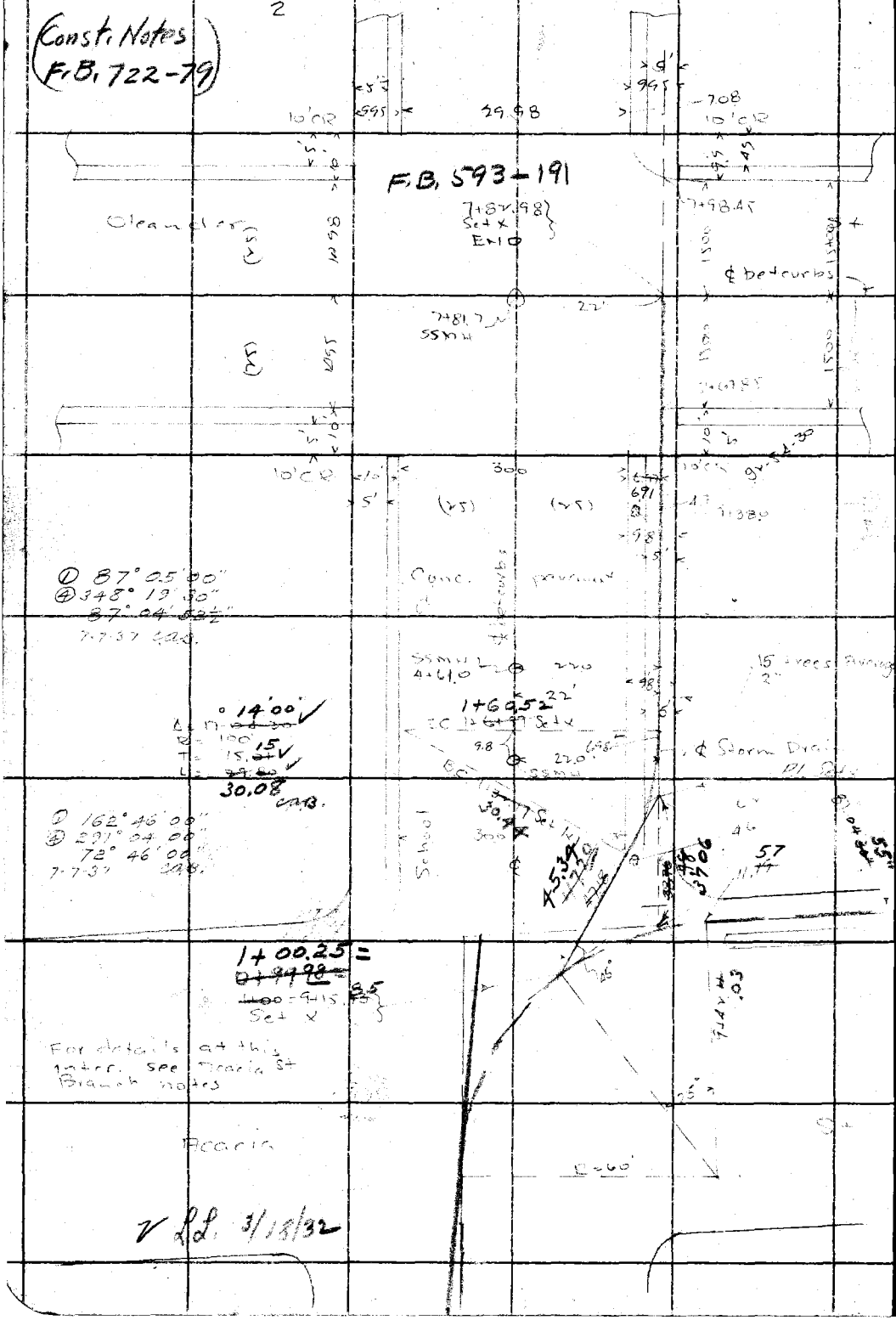

RETURN TO
LOS ANGELES COUNTY SURVEYOR
700 HALL OF RECORDS

Do not extend notes this side of this line

Note: ANY ADDITIONS OR CHANGES ON THIS SHEET MUST BE MADE OR CIRCLED IN Red Ink, WITH DATE AND NAME OF PERSON MAKING CHANGE.

✓ LL 3/18/32

Notes Ck'd by	Survey of
Map No.	W. O. 630 Tape No. St'd °F.
Office Work	Surveyed by
Checked	Notes Date
Date	Indexed A. C. Johnson

F.B. 496 PG. 103

15.01

SOUTH SIDE

PALM ST. STUB

December 2 1931

R.B. Emmott
N. I. Hayes
G. F. Brock
C.R. Lawson

Note: ANY ADDITIONS OR CHANGES ON THIS SHEET MUST BE MADE OR CIRCLED IN Red Ink, WITH DATE AND NAME OF PERSON MAKING CHANGE.

Do not extend notes this side of this line

RETURN TO
LOS ANGELES COUNTY SURVEYOR
700 HALL OF RECORDS

FORM 247 10M 8-31

F.B. 496 Pg. 104
2

2.50

2+31.37 Set 1x
END

2+28.58

Searched for Lehigh
Nothing Fd. 2.28.
1937

2+13.80

(F.B. Const. Notes 722-59)

WILMINGTON ST
WILLOWBROOK AVE

P.E.R.R. R/W

Conc.
1+83.60
Macadam
1+78.84
1+74.14
1+64.20
1+59.50
Macadam
1+57.33
Conc.
℄ Storm Drain

5+80.26
Fd N+T

20.50

1+00 Set
= 55+
+66.76

℄ Glen Ave Trunk
4'

WILMINGTON ST.
WILLOWBROOK AVE

NOTE
For details at this intersection see Glen Ave Trunk notes

PALM ST.

RETURN TO
LOS ANGELES COUNTY SURVEYOR
700 HALL OF RECORDS

Do not extend notes this side of this line

Note: ANY ADDITIONS OR CHANGES ON THIS SHEET MUST BE MADE OR CIRCLED IN Red Ink. WITH DATE AND NAME OF PERSON MAKING CHANGE.

Notes Ck'd by	Survey of
Map No.	W. O. 600 Tape No. St'd °F.
Office Work	Surveyed by
Checked	Notes Date
Date	Indexed A. C. Johnson

F.B. 496 PG. 105

SOUTHSIDE

ALMOND ST. STUB

December 2, 1931

R. B. Emmott
M. J. Hayes
G. F. Brock
C. R. Lawson

Note: ANY ADDITIONS OR CHANGES ON THIS SHEET MUST BE MADE OR CIRCLED IN Red Ink. WITH DATE AND NAME OF PERSON MAKING CHANGE.

Do not extend notes this side of this line

RETURN TO
LOS ANGELES COUNTY SURVEYOR
700 HALL OF RECORDS

FORM 247 10M 8-31

F.B. 496 PG. 106
2

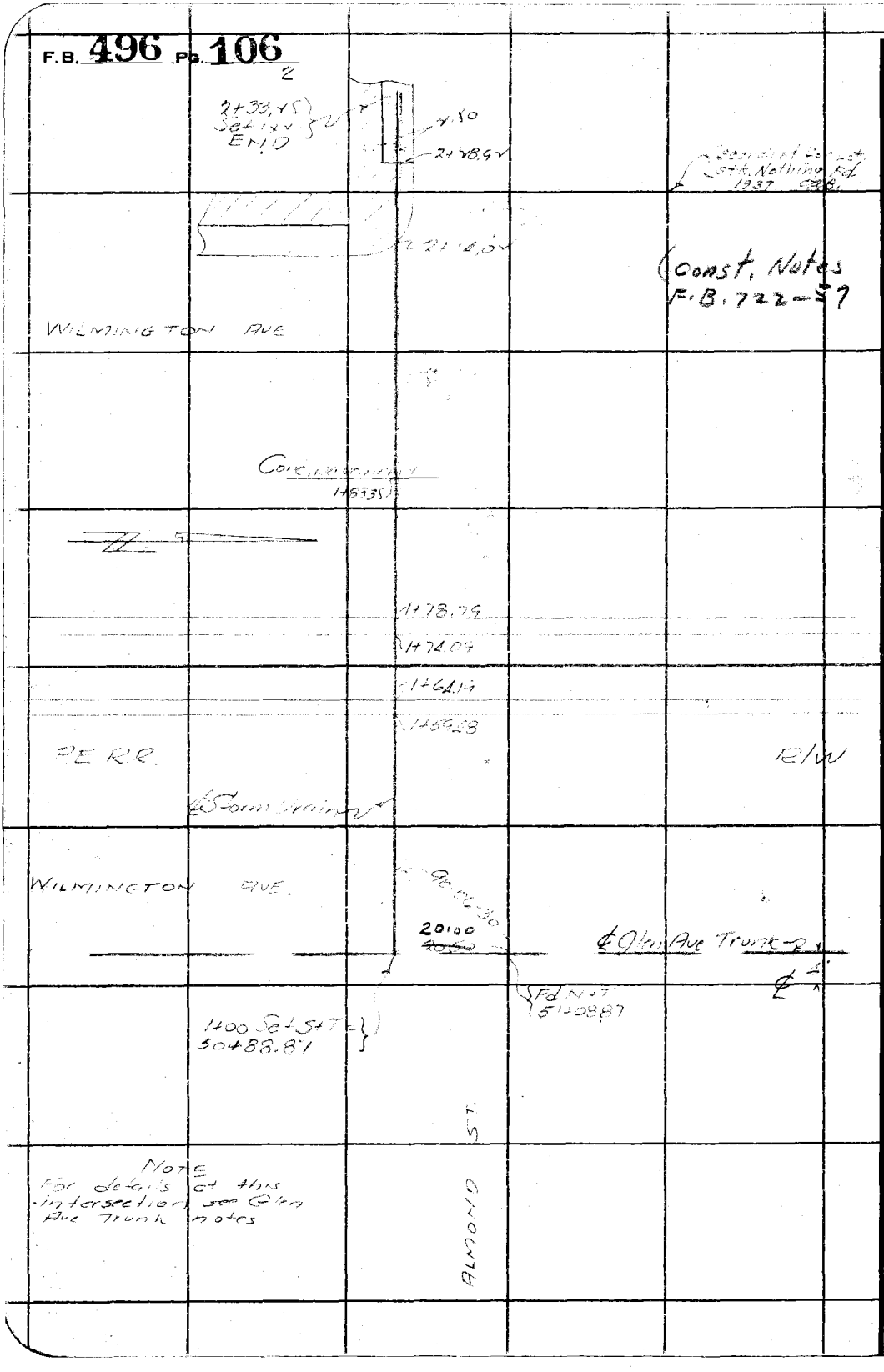

RETURN TO
LOS ANGELES COUNTY SURVEYOR
700 HALL OF RECORDS

Do not extend notes this side of this line

Note: ANY ADDITIONS OR CHANGES ON THIS SHEET MUST BE MADE OR CIRCLED IN Red Ink. WITH DATE AND NAME OF PERSON MAKING CHANGE.

Notes Ck'd by	Survey of
Map No.	W. O. 1030 Tape No. St'd °F.
Office Work	Surveyed by
Checked	Notes Date
Date	Indexed A. C. Johnson

F.B. 436 PG. 107

Note: ANY ADDITIONS OR CHANGES ON THIS SHEET MUST BE MADE OR CIRCLED IN Red Ink, WITH DATE AND NAME OF PERSON MAKING CHANGE.

Do not extend notes this side of this line

RETURN TO
LOS ANGELES COUNTY SURVEYOR
700 HALL OF RECORDS

SOUTHSIDE

LAUREL ST. STUB

December 2, 1931

R. B. Emmott
W. Hayes
G. F. Brock
C. R. Lawson

FORM 247 10M 5-31

F.B. 496 Pg. 108

2

2+34.58
Set 1 ⅌
END

2+48.45

25°

Fa's under Conc.
Searched for Lot.
Stk. Nothing Fd.
1937 CAB.

WILMINGTON AVE
(Willowbrook Ave)

2+13.84

Const. Notes
F.B. 722-55

Conc.
1+83.[illegible]
Macadam

RE. RR.

R/W

1+72.81

1+74.11

1+64.21

1+59.51

Macadam

1+55.7

℄ Storm Drain

90°04.45

20.50

℄ Glen Ave Trunk

℄

.34 CAB

47+37.[illegible]
Fd ⅌

1+00 Set ⅌ =
47+~~57.96~~
~~58.05~~
+57.84
CAB

WILMINGTON AVE
(Willowbrook Ave)

Note
For details at this intersection see Glen Ave Trunk notes

LAUREL ST.

RETURN TO
LOS ANGELES COUNTY SURVEYOR
700 HALL OF RECORDS

Do not extend notes this side of this line

Note: ANY ADDITIONS OR CHANGES ON THIS SHEET MUST BE MADE OR CIRCLED IN Red Ink. WITH DATE AND NAME OF PERSON MAKING CHANGE.

Notes Ck'd by	Survey of
Map No.	W. O. 630 Tape No. St'd °F.
Office Work	Surveyed by
Checked	Notes Date
Date	Indexed A. C. Johnson

F.B. 496 PG. 109

Note: ANY ADDITIONS OR CHANGES ON THIS SHEET MUST BE MADE IN Red Ink. OR CIRCLED IN Red WITH DATE AND NAME OF PERSON MAKING CHANGE.

Do not extend notes this side of this line

RETURN TO
LOS ANGELES COUNTY SURVEYOR
700 HALL OF RECORDS

		SOUTHSIDE		
		MYRRH ST STUB		
	December 2, 1931			RB Emmott M. Hayes G.F. Brock CR Lawson

FORM 247 10M 5-31

F.B. 496 Pg. 110 2

(Const. Notes. F.B. 722-53)

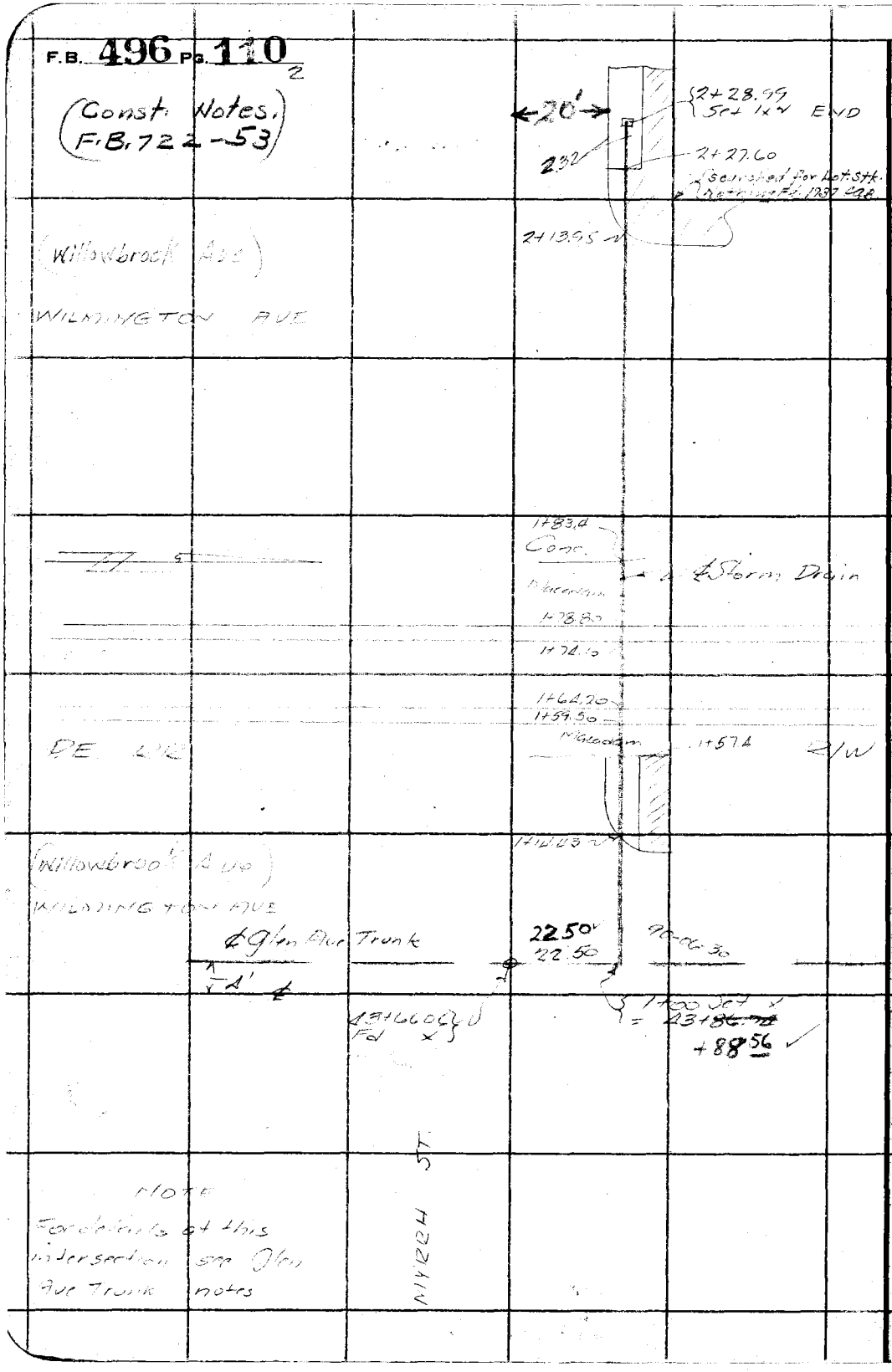

RETURN TO
LOS ANGELES COUNTY SURVEYOR
700 HALL OF RECORDS

Do not extend notes this side of this line

Note: ANY ADDITIONS OR CHANGES ON THIS SHEET MUST BE MADE OR CIRCLED IN Red Ink. WITH DATE AND NAME OF PERSON MAKING CHANGE.

Notes Ck'd by	Survey of
Map No.	W. O. 630 Tape No. St'd °F.
Office Work	Surveyed by
Checked	Notes Date
Date	Indexed A. C. Johnson

F.B. 496 Pg. 111

Note: ANY ADDITIONS OR CHANGES ON THIS SHEET MUST BE MADE OR CIRCLED IN Red Ink, WITH DATE AND NAME OF PERSON MAKING CHANGE.

Do not extend notes this side of this line

SOUTH SIDE

Cypress St. S 466

December 2, 1931

R. B. Emmott
M. Hayes
G. F. Brock
C. R. Lawson

RETURN TO
LOS ANGELES COUNTY SURVEYOR
700 HALL OF RECORDS

FORM 247 10M 8-31

F.B. 496 Pg. 112

2

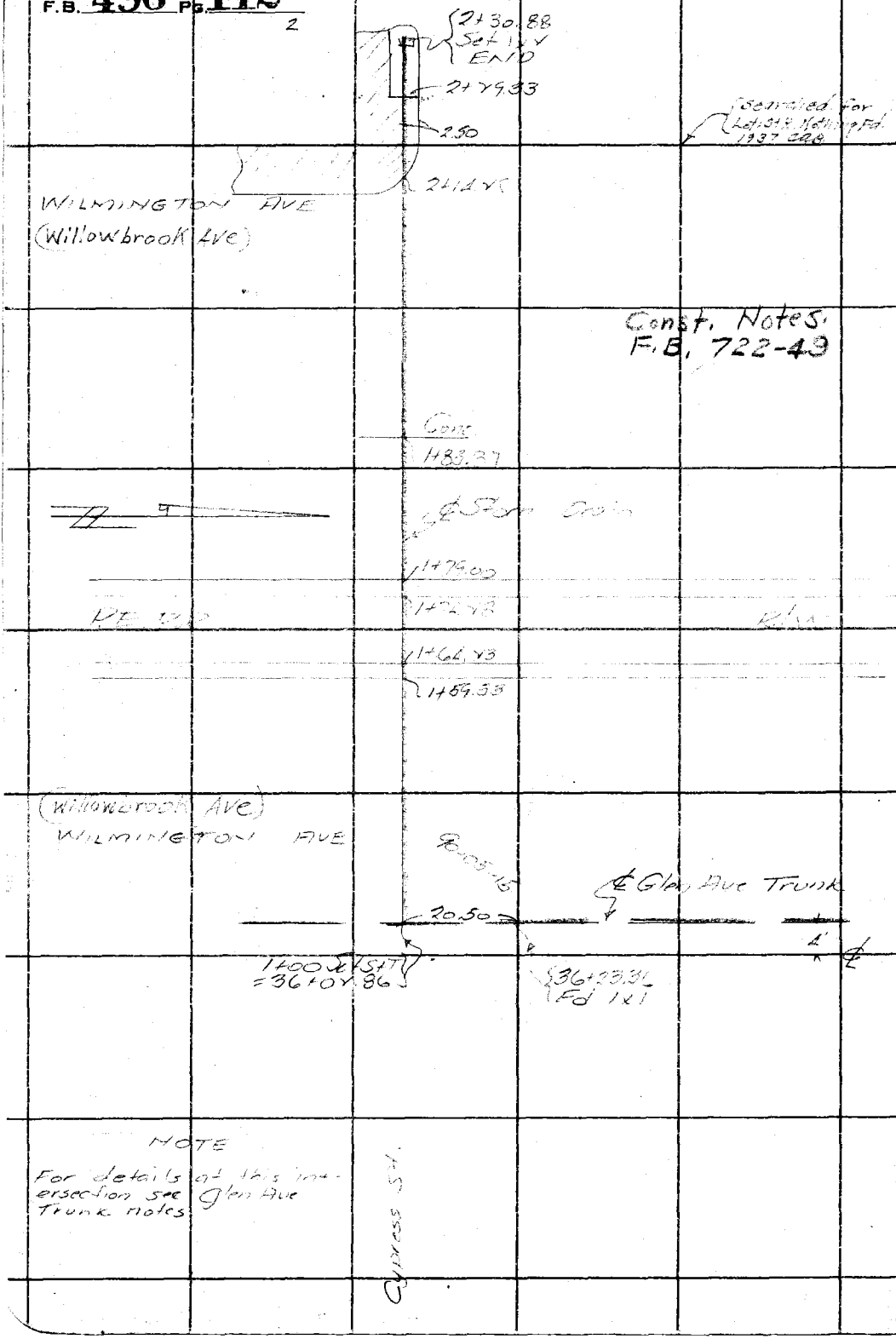

RETURN TO
LOS ANGELES COUNTY SURVEYOR
700 HALL OF RECORDS

Do not extend notes this side of this line

Note: ANY ADDITIONS OR CHANGES ON THIS SHEET MUST BE MADE OR CIRCLED IN Red Ink. WITH DATE AND NAME OF PERSON MAKING CHANGE.

Notes Ck'd by	Survey of
Map No.	W. O. 630 Tape No. St'd °F.
Office Work	Surveyed by
Checked	Notes Date
Date	Indexed L. C. Johnson

F.B. 496 PG. 113

Note: ANY ADDITIONS OR CHANGES ON THIS SHEET MUST BE MADE OR CIRCLED IN Red Ink, WITH DATE AND NAME OF PERSON MAKING CHANGE.

Do not extend notes this side of this line

RETURN TO
LOS ANGELES COUNTY SURVEYOR
700 HALL OF RECORDS

FORM 247 10M 3-31

SOUTHSIDE

OLIVE ST. BRANCH

December 2, 1931

R. B. Emmott
M Hayes
G F Brock
C R Lawson

F.B. 496 Pg. 114

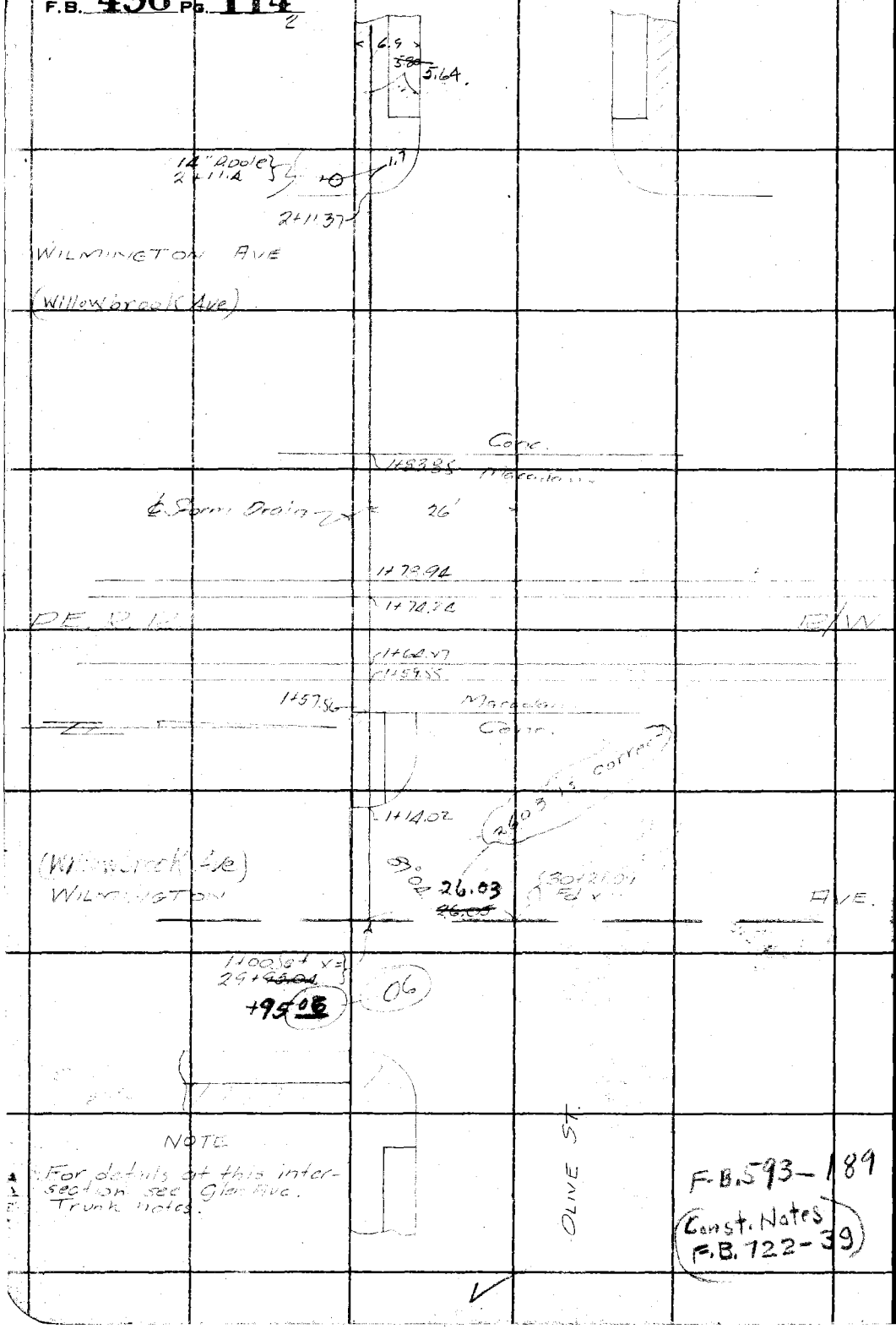

RETURN TO
LOS ANGELES COUNTY SURVEYOR
700 HALL OF RECORDS

Do not extend notes this side of this line

Note: ANY ADDITIONS OR CHANGES ON THIS SHEET MUST BE MADE OR CIRCLED IN Red Ink. WITH DATE AND NAME OF PERSON MAKING CHANGE.

Notes Ck'd by	Survey of Olive St. Bridge
Map No.	W. O. 630 Tape No. 026 St'd 84 °F.
Office Work	Surveyed by DB Bennett
Checked	Notes RBE Date 12/4/31
Date	Indexed A. C. Johnson

F.B. 496 PG. 115

3

Note: ANY ADDITIONS OR CHANGES ON THIS SHEET MUST BE MADE OR CIRCLED IN Red Ink, WITH DATE AND NAME OF PERSON MAKING CHANGE.

Do not extend notes this side of this line

RETURN TO
LOS ANGELES COUNTY SURVEYOR
700 HALL OF RECORDS

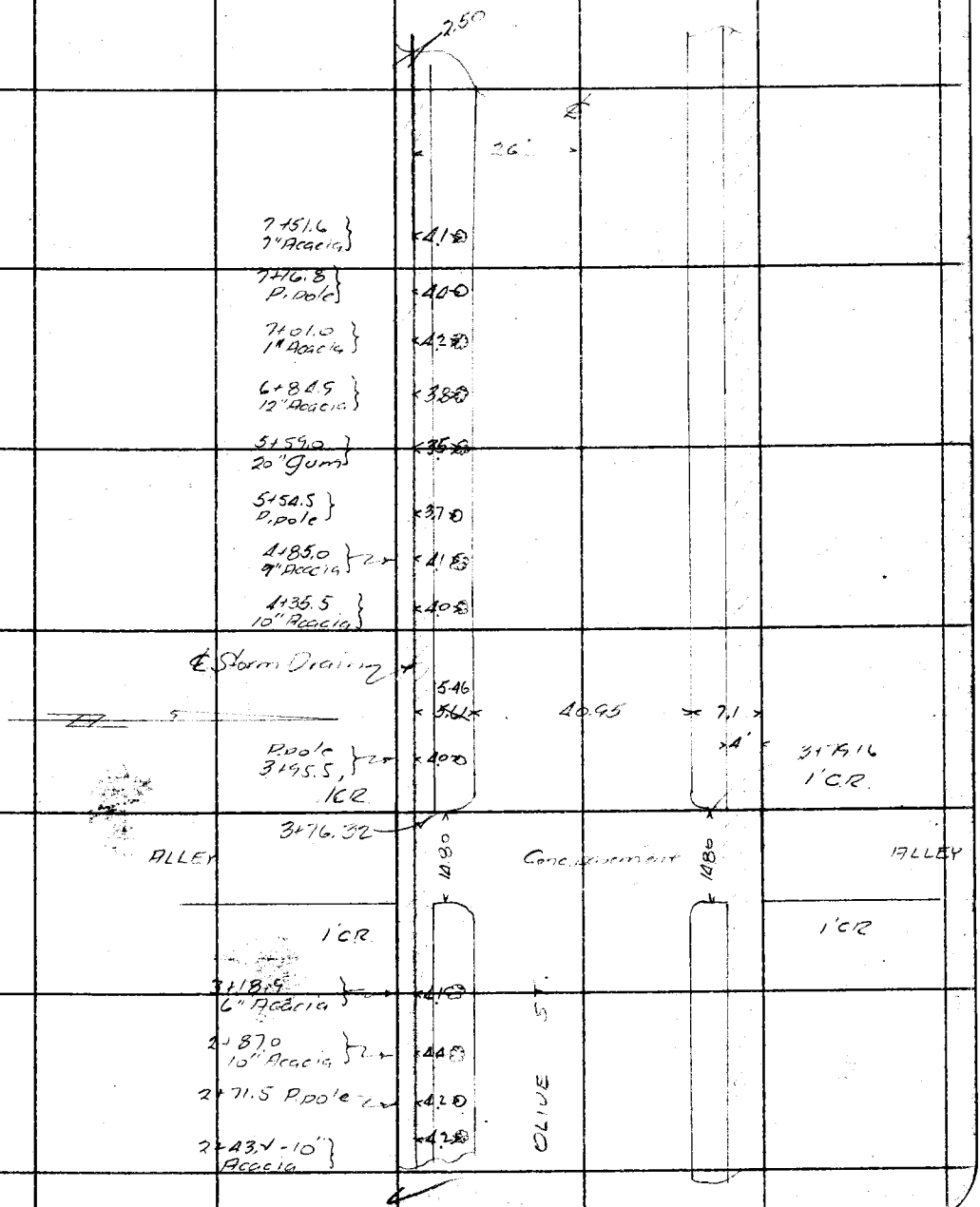

FORM 247 10M 9-31

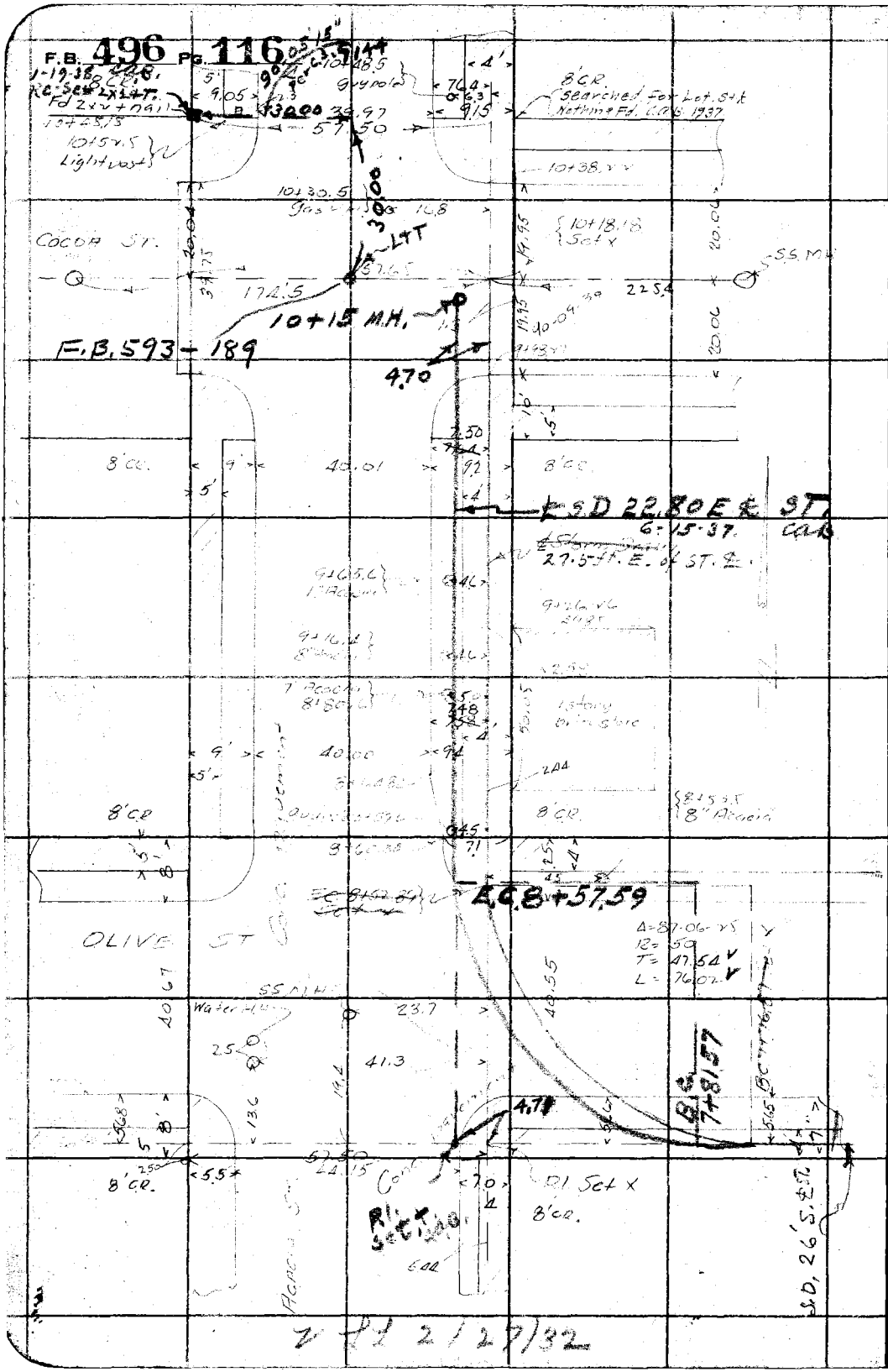

RETURN TO
LOS ANGELES COUNTY SURVEYOR
700 HALL OF RECORDS
Do not extend notes this side of this line

Note: ANY ADDITIONS OR CHANGES ON THIS SHEET MUST BE MADE OR CIRCLED IN Red Ink. WITH DATE AND NAME OF PERSON MAKING CHANGE.

Notes Ck'd by	Survey of
Map No.	W. O. 630 Tape No. St'd °F.
Office Work	Surveyed by
Checked	Notes Date
Date	Indexed A. C. Johnson

F.B. 496 Pg. 117

SOUTHSIDE

CALDWELL ST. STUB

December 3, 1931.

R. L. Emmott
M. Hayes
G. F. Brock
C. R. Lawson

Note: ANY ADDITIONS OR CHANGES ON THIS SHEET MUST BE MADE OR CIRCLED IN Red Ink, WITH DATE AND NAME OF PERSON MAKING CHANGE.

Do not extend notes this side of this line

RETURN TO
LOS ANGELES COUNTY SURVEYOR
700 HALL OF RECORDS

FORM 247 10M 5-31

F.B. 496 Pg. 118

2+21.35
Set 1x2

Searched for Lot
Stk Nothing Fd
1937 C.R.B.

2+18.50

2+13.18

(Const. Notes
F.B. 722-35)

(Willowbrook Ave)
WILMINGTON AVE.

Conc. Ret. Wall 1+86.18

1+78.[illegible]

1+74.05

1+64.09

1+59.07

P.E.R.R. R/V.

℄ Storm Drain

Edge Dirt Road
1+08.5

15+68.47
Fd 1x1

88°46'

73.58

4'

1+00 Set 1x2

1+00 Set 1x2 =
14+94.89 Glen
Ave. Trunk

(Willowbrook Ave)
WILMINGTON AVE.

NOTE
For details at this intersection see Glen Ave Trunk notes

RETURN TO
LOS ANGELES COUNTY SURVEYOR
700 HALL OF RECORDS
Do not extend notes this side of this line

Note: ANY ADDITIONS OR CHANGES ON THIS SHEET MUST BE MADE OR CIRCLED IN Red Ink. WITH DATE AND NAME OF PERSON MAKING CHANGE.

Notes Ck'd by		Survey of	
Map No.		W. O. 6[illegible] Tape No.	St'd °F.
Office Work		Surveyed by	
Checked		Notes	Date
Date		Indexed	A. C. Johnson

F.B. 496 Pg. 119

SOUTHSIDE

BARRON STREET LINE

December 18 1931

R. B. Emmott
M. Hayes
G. F. Brock
C. R. Lawson
H. Svenson

Note: ANY ADDITIONS OR CHANGES ON THIS SHEET MUST BE MADE OR CIRCLED IN Red Ink. WITH DATE AND NAME OF PERSON MAKING CHANGE.

Do not extend notes this side of this line

RETURN TO
LOS ANGELES COUNTY SURVEYOR
700 HALL OF RECORDS

FORM 247 10M 5-31

F.B. 496 Pg. 120

2

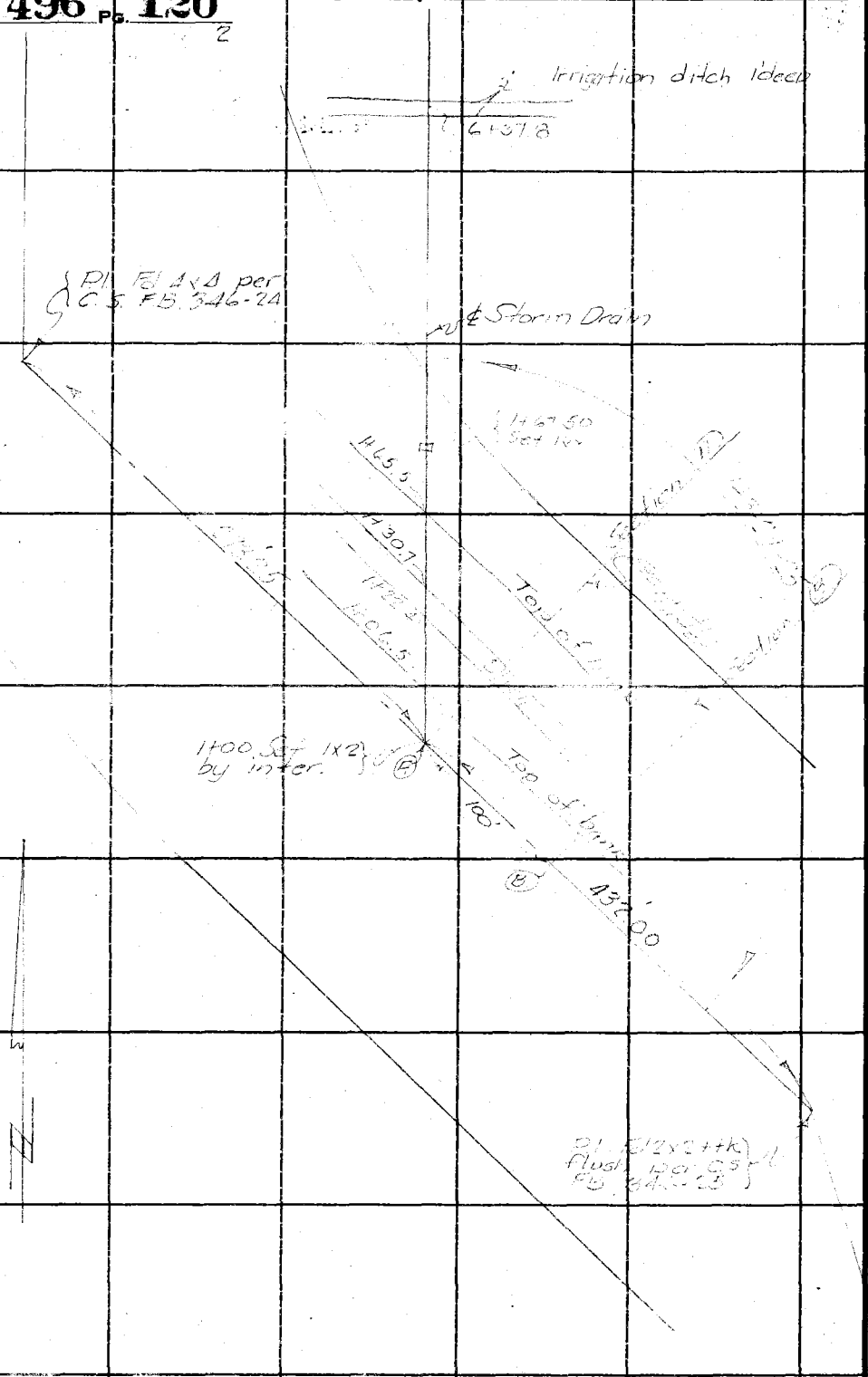

RETURN TO
LOS ANGELES COUNTY SURVEYOR
700 HALL OF RECORDS

Do not extend notes this side of this line

Note: ANY ADDITIONS OR CHANGES ON THIS SHEET MUST BE MADE OR CIRCLED IN **Red Ink**, WITH DATE AND NAME OF PERSON MAKING CHANGE.

Notes Ck'd by	Survey of Barron St. Line
Map No.	W. O. 630 Tape No. 966 St'd 64 °F.
Office Work	Surveyed by R.B. Emmott
Checked	Notes R.B.E. Date 12/63
Date	Indexed A. C. Johnson

F.B. 496 Pg. 121

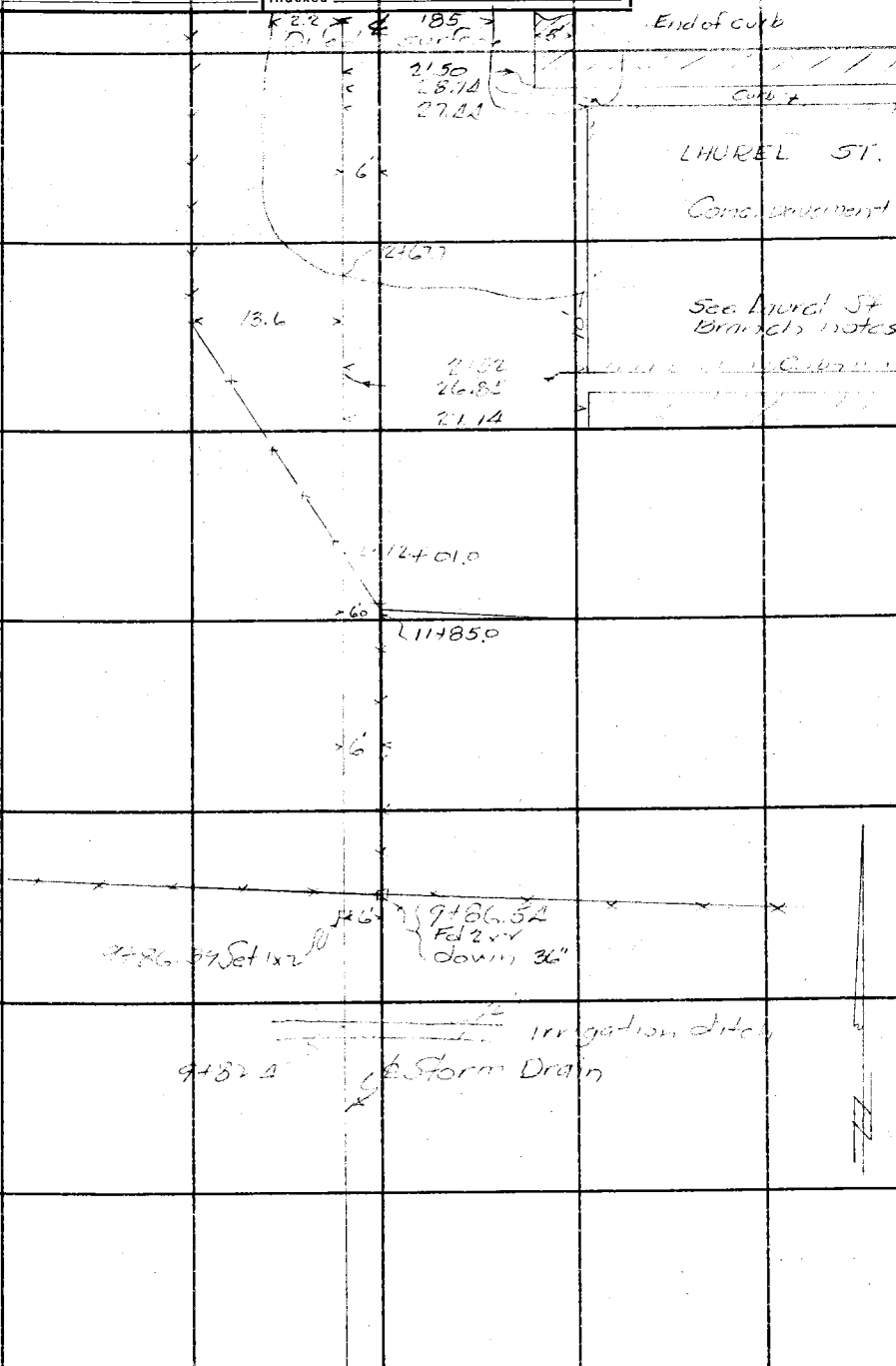

Note: ANY ADDITIONS OR CHANGES ON THIS SHEET MUST BE MADE OR CIRCLED IN Red Ink. WITH DATE AND NAME OF PERSON MAKING CHANGE.

Do not extend notes this side of this line

RETURN TO
LOS ANGELES COUNTY SURVEYOR
700 HALL OF RECORDS

FORM 247 10M 8-31

F.B. 496 PG. 122



RETURN TO
LOS ANGELES COUNTY SURVEYOR
700 HALL OF RECORDS

Do not extend notes this side of this line

Note: ANY ADDITIONS OR CHANGES ON THIS SHEET MUST BE MADE OR CIRCLED IN **Red Ink.** WITH DATE AND NAME OF PERSON MAKING CHANGE.

F.B. 436 Pg. 123

Notes Ck'd by	Survey of Barron St Line
Map No.	W. O. 630 Tape No. St'd of F.
Office Work	Surveyed by M. Hayes
Checked	Notes Date 12-2-31
Date	Indexed A. C. Johnson

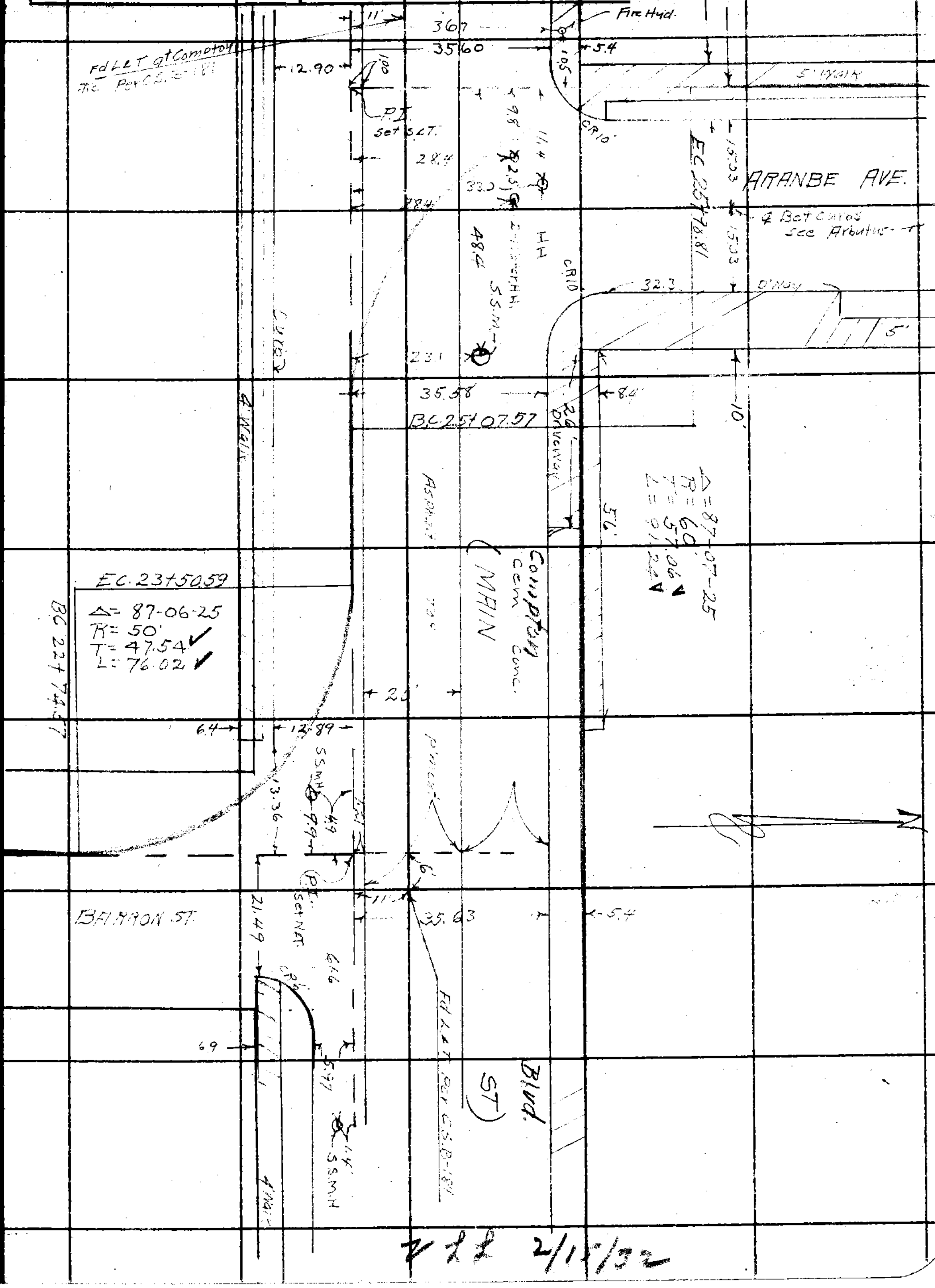

V22 2/15/32

Note: ANY ADDITIONS OR CHANGES ON THIS SHEET MUST BE MADE OR CIRCLED IN Red Ink. WITH DATE AND NAME OF PERSON MAKING CHANGE.

Do not extend notes this side of this line

RETURN TO
LOS ANGELES COUNTY SURVEYOR
700 HALL OF RECORDS

FORM 247 10M 5-31

F.B. 496 Pg. 124

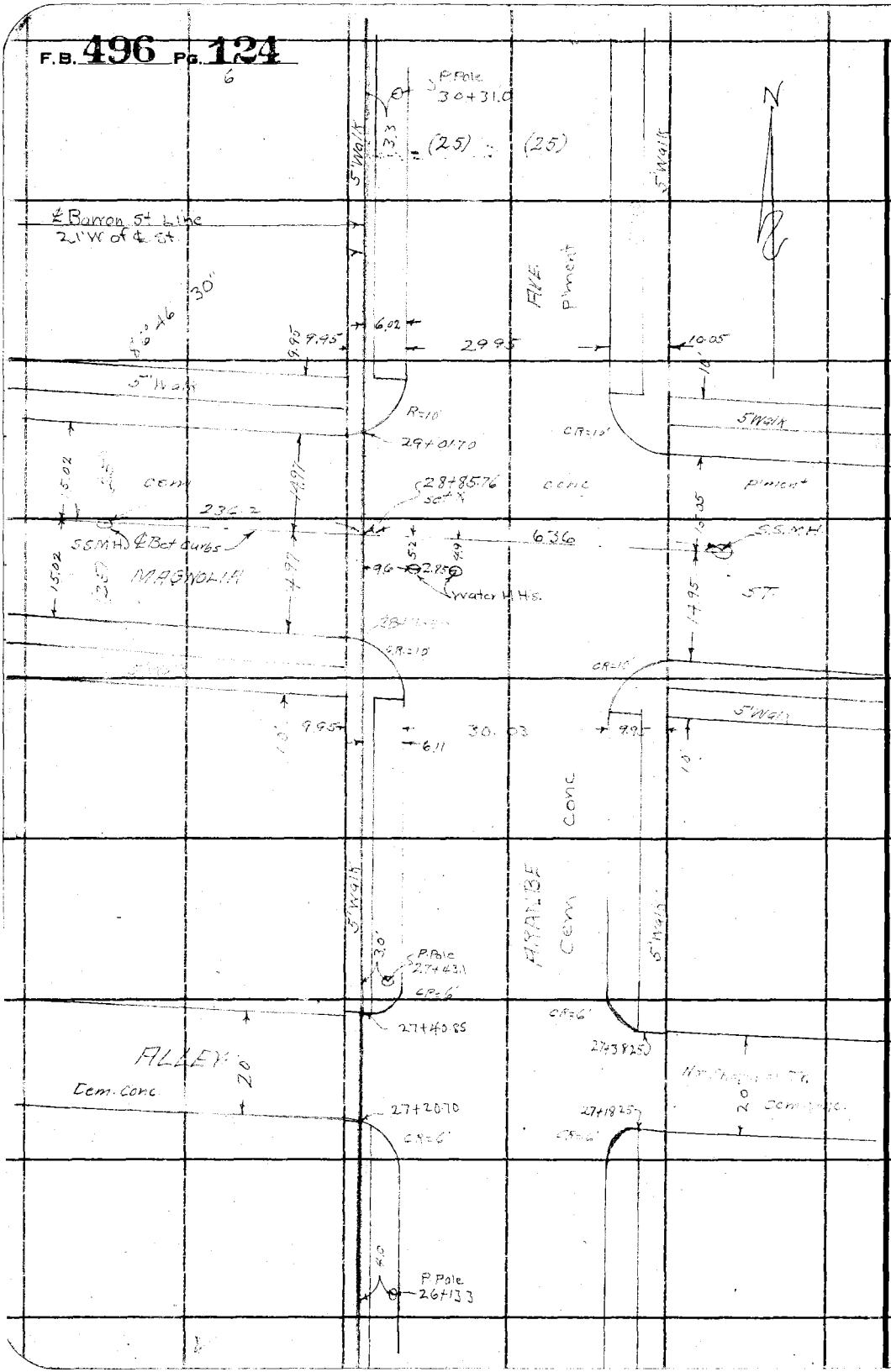

RETURN TO
LOS ANGELES COUNTY SURVEYOR
700 HALL OF RECORDS

Do not extend notes this side of this line

Note: ANY ADDITIONS OR CHANGES ON THIS SHEET MUST BE MADE OR CIRCLED IN **Red Ink.** WITH DATE AND NAME OF PERSON MAKING CHANGE.

Notes Ck'd by	Survey of Barron St Line
Map No.	W. O. 630 Tape No. 0616 St'd. 84 °F.
Office Work	Surveyed by M. Hayes
Checked	Notes Date
Date	Indexed A. C. Johnson

F.B. 496 Pg. 125

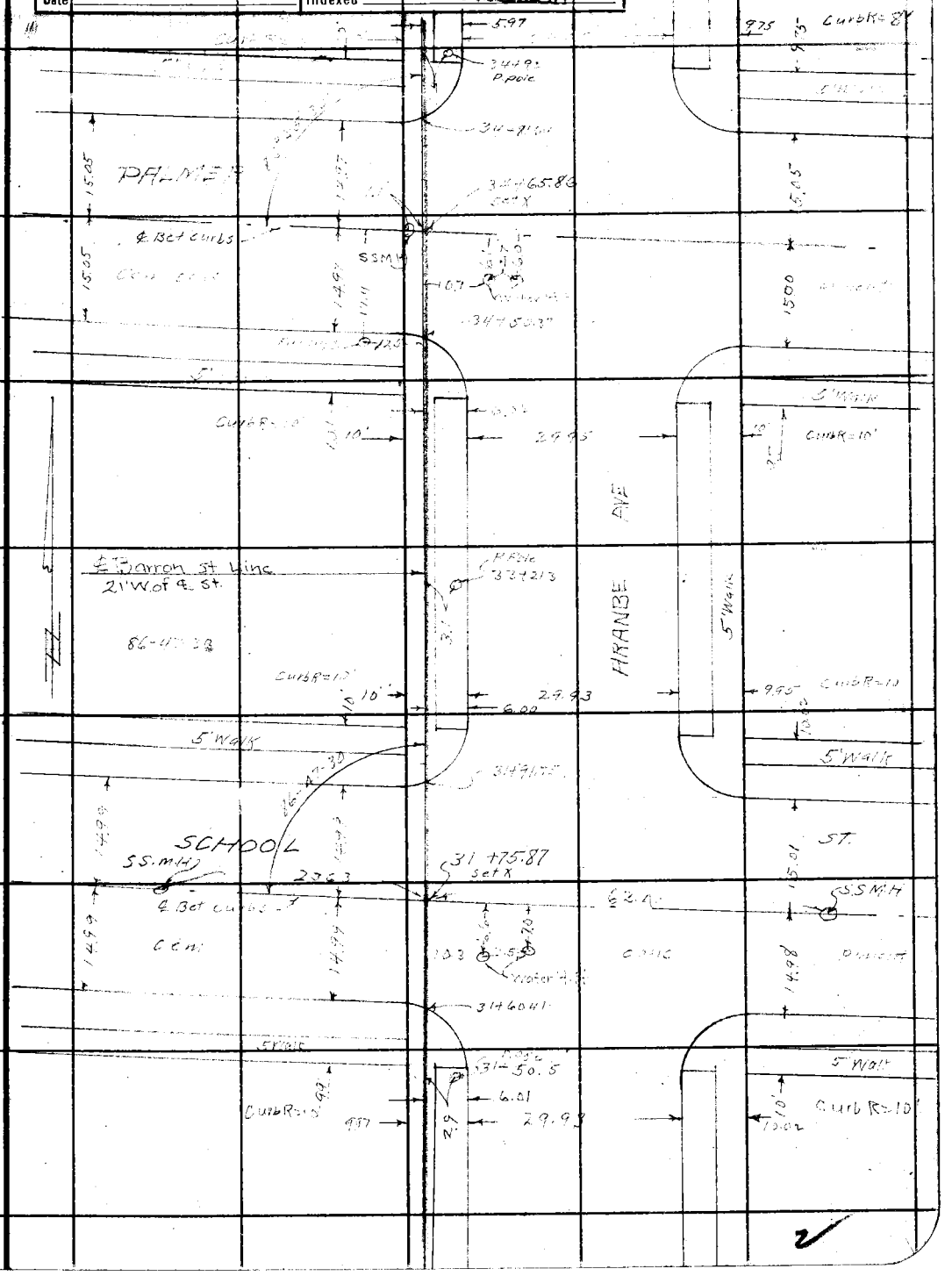

Note: ANY ADDITIONS OR CHANGES ON THIS SHEET MUST BE MADE OR CIRCLED IN Red Ink, WITH DATE AND NAME OF PERSON MAKING CHANGE.

Do not extend notes this side of this line

RETURN TO
LOS ANGELES COUNTY SURVEYOR
700 HALL OF RECORDS

FORM 247 10M 5-31

RETURN TO
LOS ANGELES COUNTY SURVEYOR
700 HALL OF RECORDS

Note: ANY ADDITIONS OR CHANGES ON THIS SHEET MUST BE MADE OR CIRCLED IN **Red Ink.** WITH DATE AND NAME OF PERSON MAKING CHANGE.

Do not extend notes this side of this line

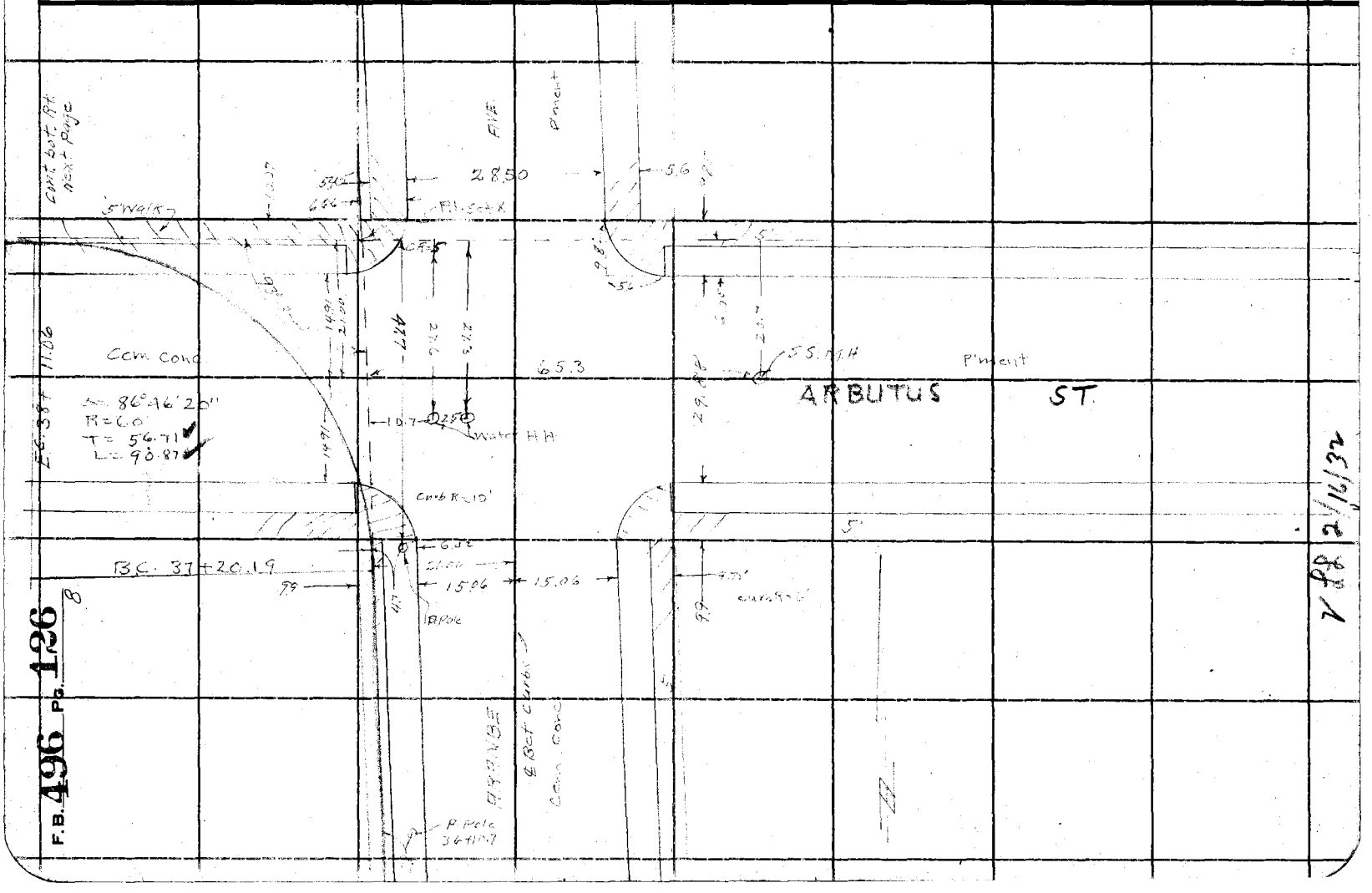

F.B. 496 Pg. 126

Notes Ck'd by	Survey of Barron St. Line
Map No.	W. O. 630 Tape No. 026 St'd 84 °F.
Office Work	Surveyed by
Checked	Notes Date
Date	Indexed A. C. Johnson

F.B. 496 PG. 127

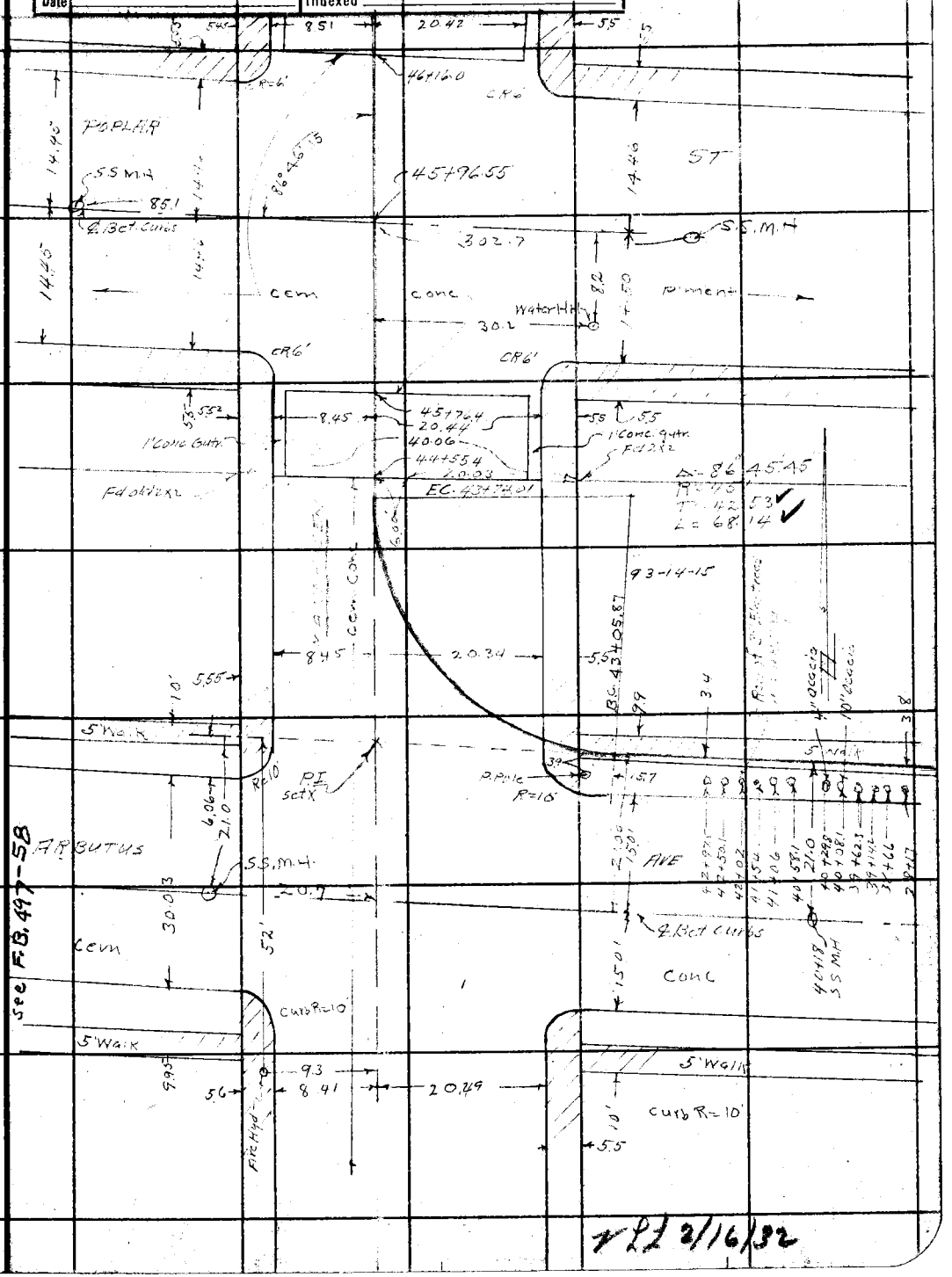

Note: ANY ADDITIONS OR CHANGES ON THIS SHEET MUST BE MADE OR CIRCLED IN Red Ink, WITH DATE AND NAME OF PERSON MAKING CHANGE.

Do not extend notes this side of this line

RETURN TO
LOS ANGELES COUNTY SURVEYOR
700 HALL OF RECORDS

FORM 247 10M 5-31

2/16/32

F.B. 496 Pg. 128

Cont'd on old pg. 11 = Pg. 49 in F.B. 497

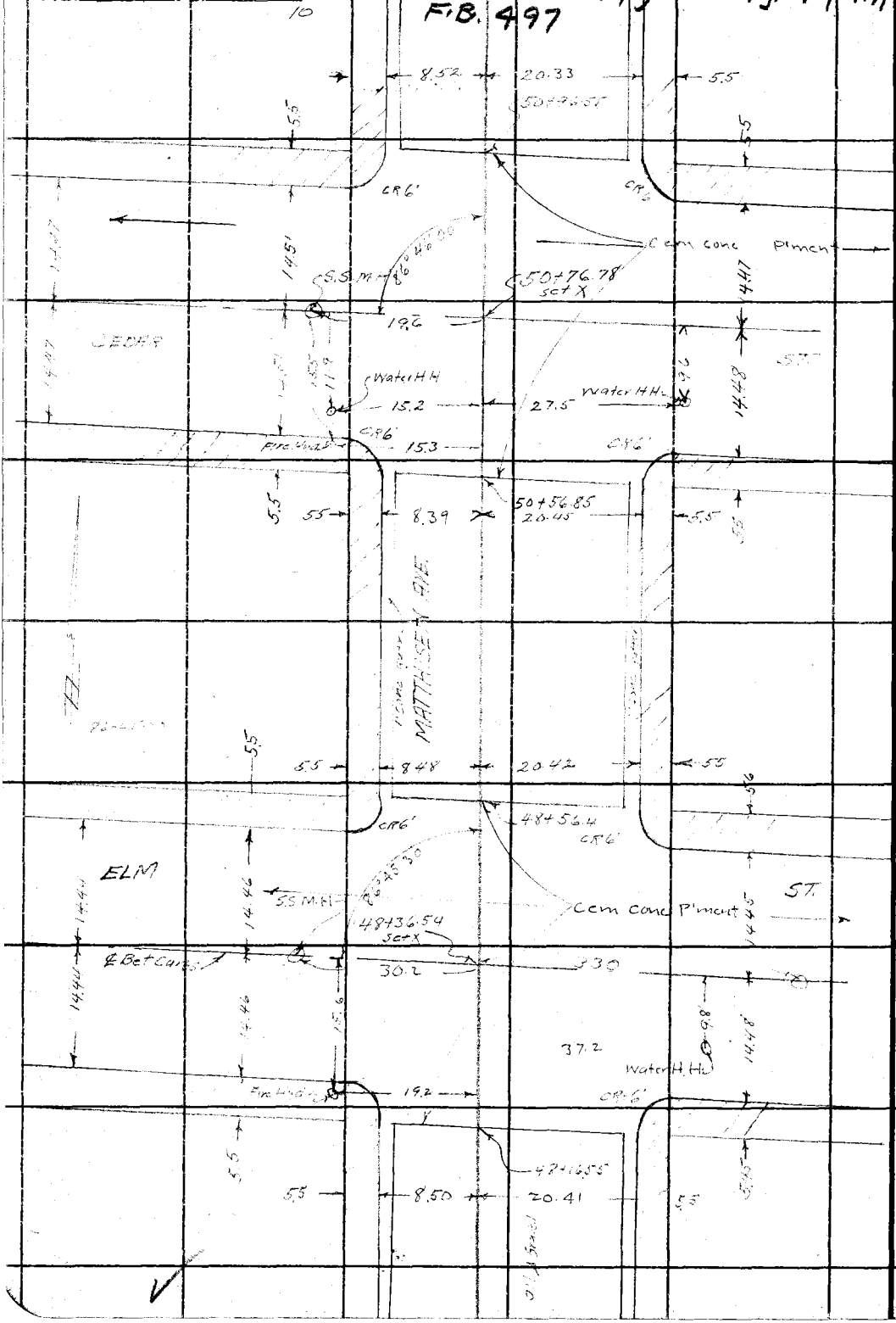

RETURN TO
LOS ANGELES COUNTY SURVEYOR
700 HALL OF RECORDS

Do not extend notes this side of this line

Note: ANY ADDITIONS OR CHANGES ON THIS SHEET MUST BE MADE OR CIRCLED IN Red Ink. WITH DATE AND NAME OF PERSON MAKING CHANGE.

F.B. 496 PG. 129

Notes Ck'd by	Survey of
Map No.	W. O. 630 Tape No. St'd °F.
Office Work	Surveyed by
Checked	Notes Date
Date	Indexed A. C. Johnson

SOUTHSIDE

MAIN ST. BRANCH
(Compton Blvd Br)

December 1931

Note: ANY ADDITIONS OR CHANGES ON THIS SHEET MUST BE MADE OR CIRCLED IN Red Ink, WITH DATE AND NAME OF PERSON MAKING CHANGE.

Do not extend notes this side of this line

RETURN TO
LOS ANGELES COUNTY SURVEYOR
700 HALL OF RECORDS

FORM 247 10M 5-31

F.B. 496 Pg. 130

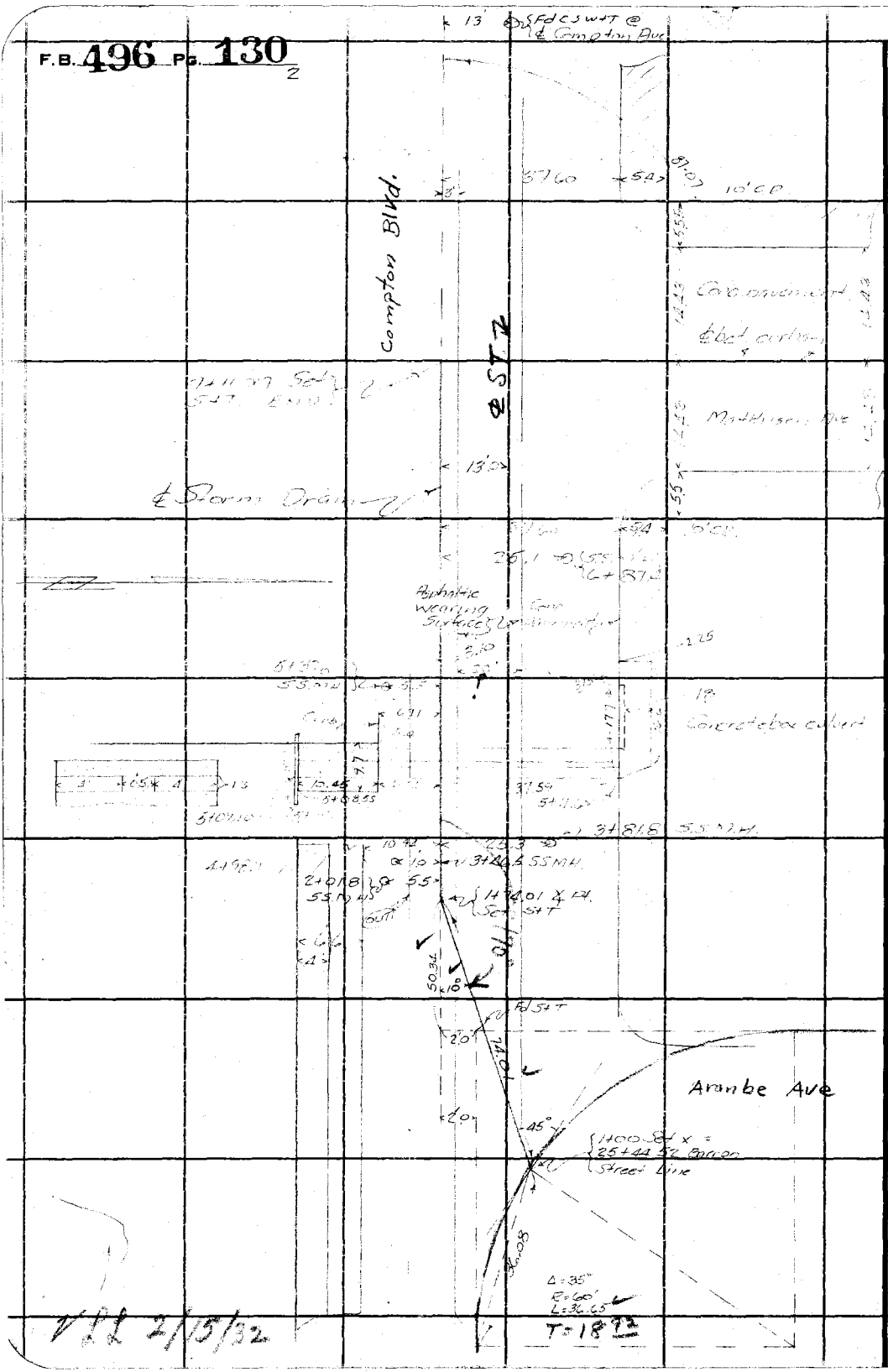

RETURN TO
LOS ANGELES COUNTY SURVEYOR
700 HALL OF RECORDS
Do not extend notes this side of this line

Note: ANY ADDITIONS OR CHANGES ON THIS SHEET MUST BE MADE OR CIRCLED IN Red Ink. WITH DATE AND NAME OF PERSON MAKING CHANGE.

F.B. 496 PG. 131

Notes Ck'd by	Survey of
Map No.	W. O. 630 Tape No. St'd °F.
Office Work	Surveyed by
Checked	Notes Date
Date	Indexed A. C. Johnson

SOUTHSIDE

LAUREL ST. BRANCH

December 30, 1931

R.B. Immoth
M. Hayes
C.R. Lawson
O.E. Willits

Note: ANY ADDITIONS OR CHANGES ON THIS SHEET MUST BE MADE OR CIRCLED IN Red Ink. WITH DATE AND NAME OF PERSON MAKING CHANGE.

Do not extend notes this side of this line

RETURN TO
LOS ANGELES COUNTY SURVEYOR
700 HALL OF RECORDS

FORM 247 10M 5-31

F.B. 496 PG. 132
2

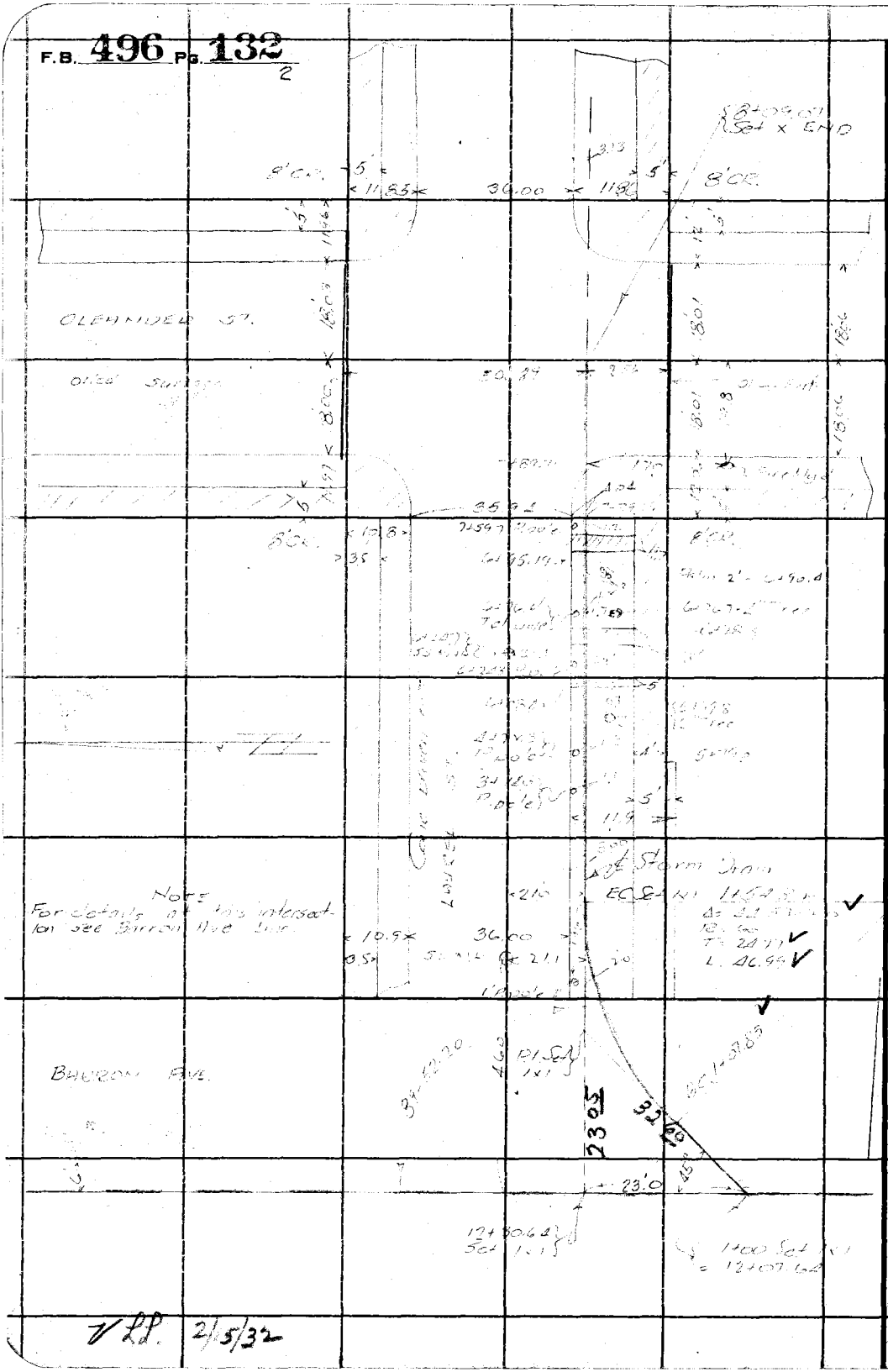

RETURN TO
LOS ANGELES COUNTY SURVEYOR
700 HALL OF RECORDS
Do not extend notes this side of this line

Note: ANY ADDITIONS OR CHANGES ON THIS SHEET MUST BE MADE OR CIRCLED IN Red Ink. WITH DATE AND NAME OF PERSON MAKING CHANGE.

✓ LP. 2/5/32

Notes Ck'd by	Survey of
Map No.	W. O. Tape No. St'd °F.
Office Work	Surveyed by
Checked	Notes Date
Date	Indexed A. C. Johnson

F.B. 496 Pg. 133

SOUTH SIDE

PAULSEN AVE. LINE

March 22, 1932

R.B. Emmott
M. Hayes
G.F. Brock
C.R. Lawson
W.A. Harris

Note: ANY ADDITIONS OR CHANGES ON THIS SHEET MUST BE MADE OR CIRCLED IN Red Ink. WITH DATE AND NAME OF PERSON MAKING CHANGE.

Do not extend notes this side of this line

RETURN TO
LOS ANGELES COUNTY SURVEYOR
700 HALL OF RECORDS

FORM 247 10M 5-31

RETURN TO

LOS ANGELES COUNTY SURVEYOR

700 HALL OF RECORDS

Note: ANY ADDITIONS OR CHANGES ON THIS SHEET MUST BE MADE OR CIRCLED IN **Red Ink.** WITH DATE AND NAME OF PERSON MAKING CHANGE.

Do not extend notes this side of this line

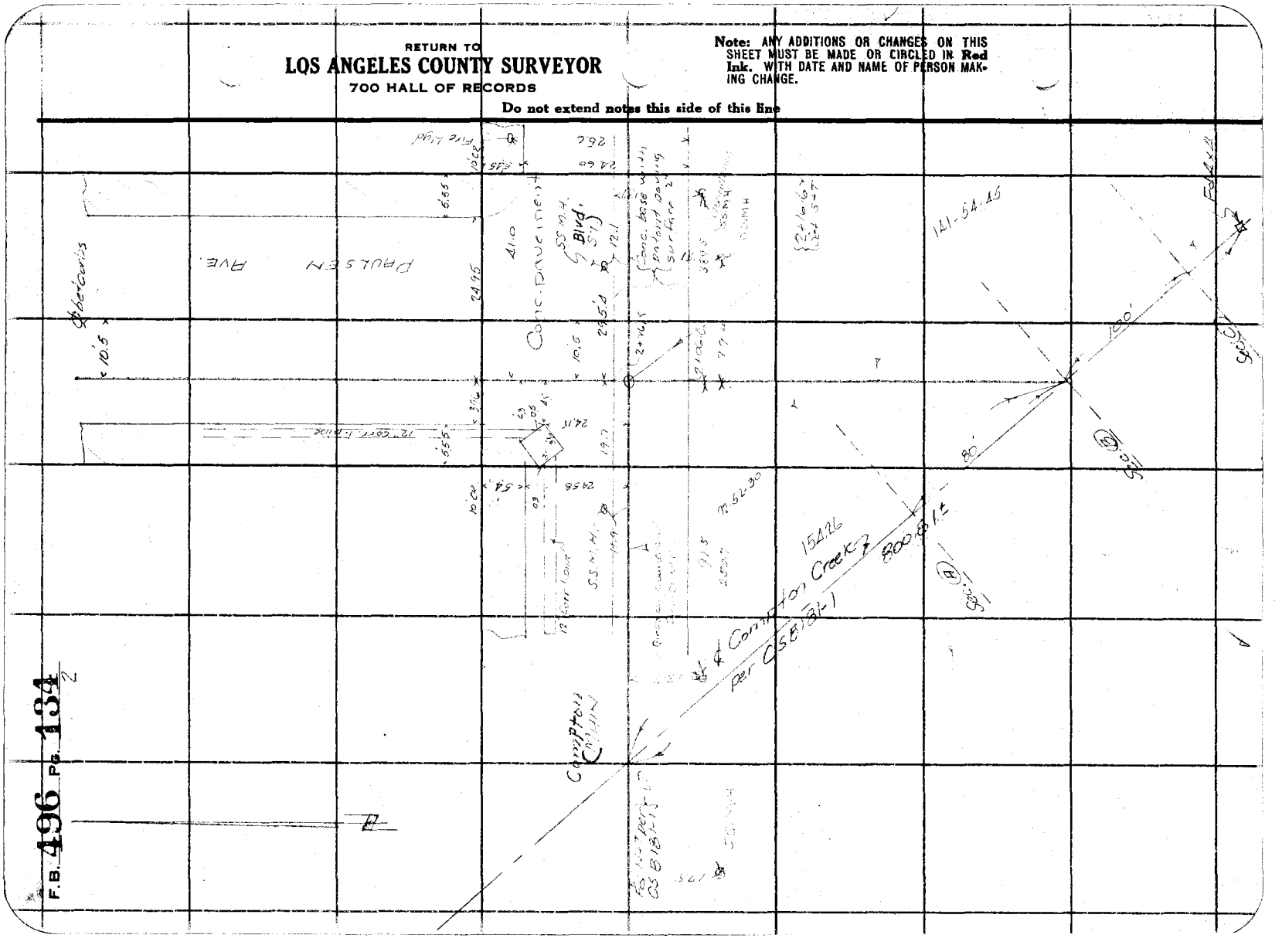

F.B. 496 Pg. 134/2

Notes Ck'd by	Survey of Paulsen Ave. Line
Map No.	W. O. 630 Tape No. St'd °F.
Office Work	Surveyed by R. B. Emmott
Checked	Notes R. B. E. Date 3/23/80
Date	Indexed A. C. Johnson

F.B. 496 Pg. 135

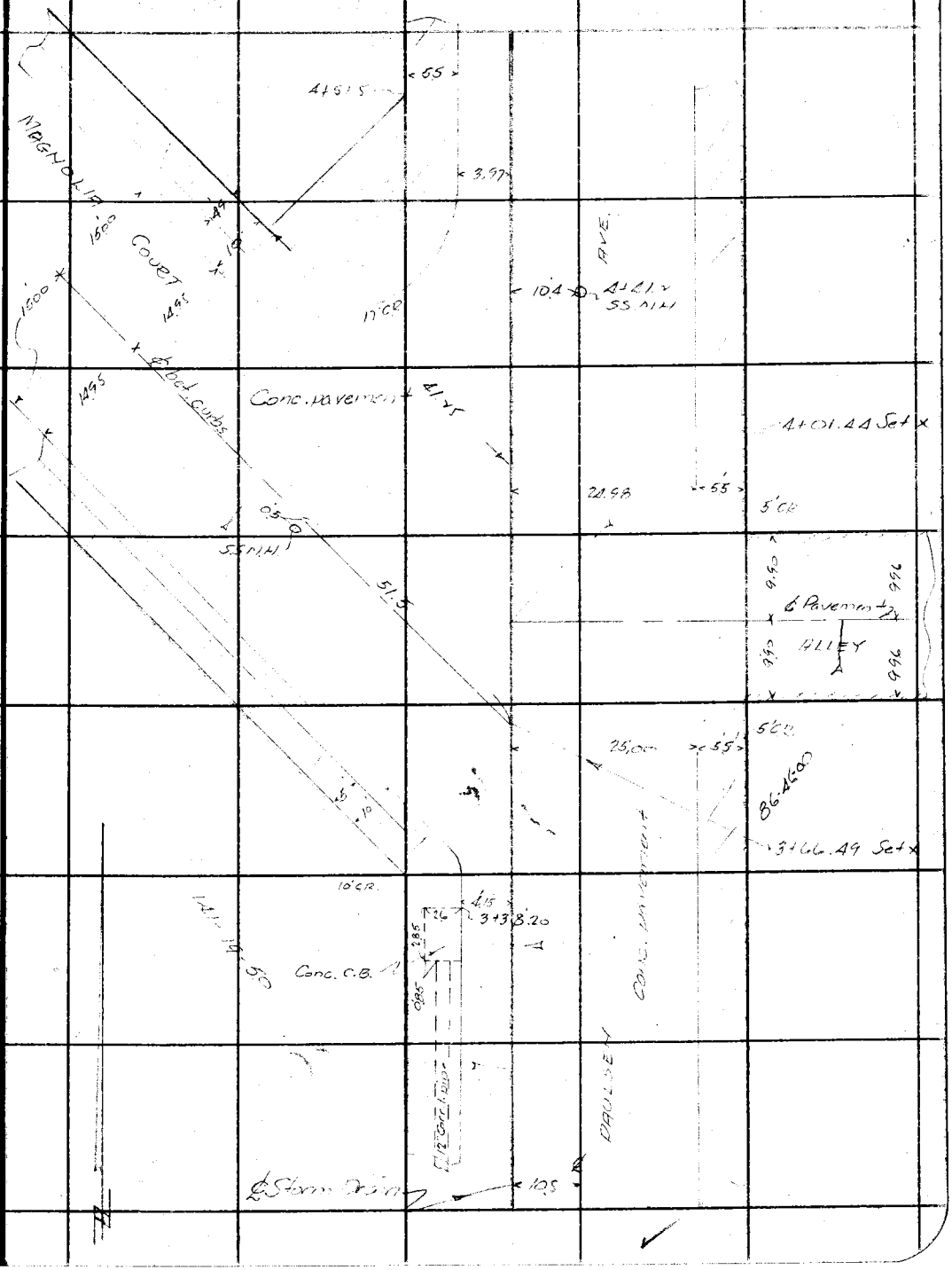

Note: ANY ADDITIONS OR CHANGES ON THIS SHEET MUST BE MADE OR CIRCLED IN Red Ink. WITH DATE AND NAME OF PERSON MAKING CHANGE.

RETURN TO
LOS ANGELES COUNTY SURVEYOR
700 HALL OF RECORDS

Do not extend notes this side of this line

FORM 247 10M 5-31

F.B. 496 Pg. 136

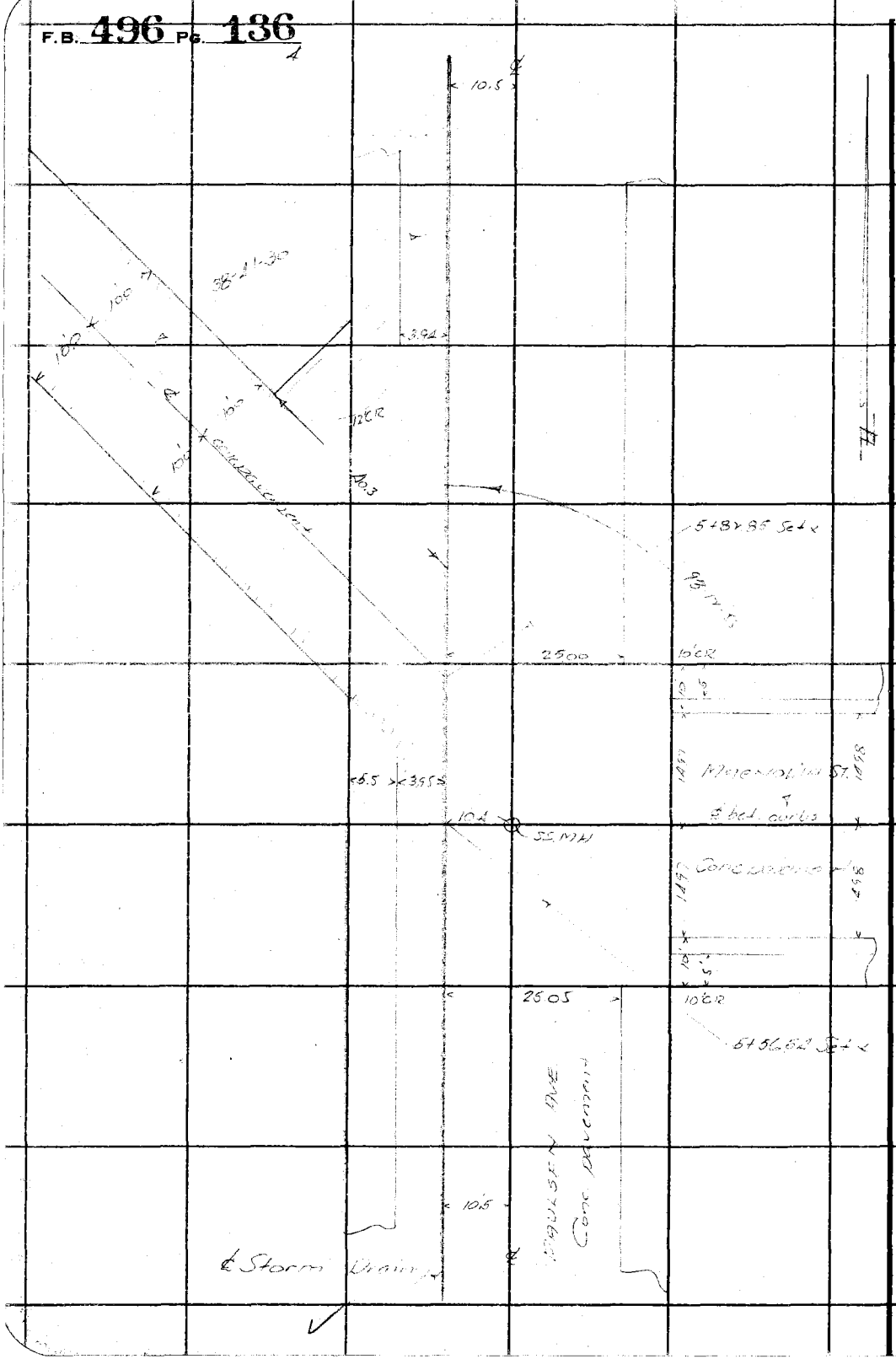

RETURN TO
LOS ANGELES COUNTY SURVEYOR
700 HALL OF RECORDS
Do not extend notes this side of this line

Note: ANY ADDITIONS OR CHANGES ON THIS SHEET MUST BE MADE OR CIRCLED IN **Red Ink.** WITH DATE AND NAME OF PERSON MAKING CHANGE.

Notes Ck'd by	Survey of Paulsen Ave Line
Map No.	W. O. 630 Tape No. St'd °F.
Office Work	Surveyed by R.B. Emmott
Checked	Notes R.B.E. Date 3/28/50
Date	Indexed A. C. Johnson

F.B. 496 Pg. 137

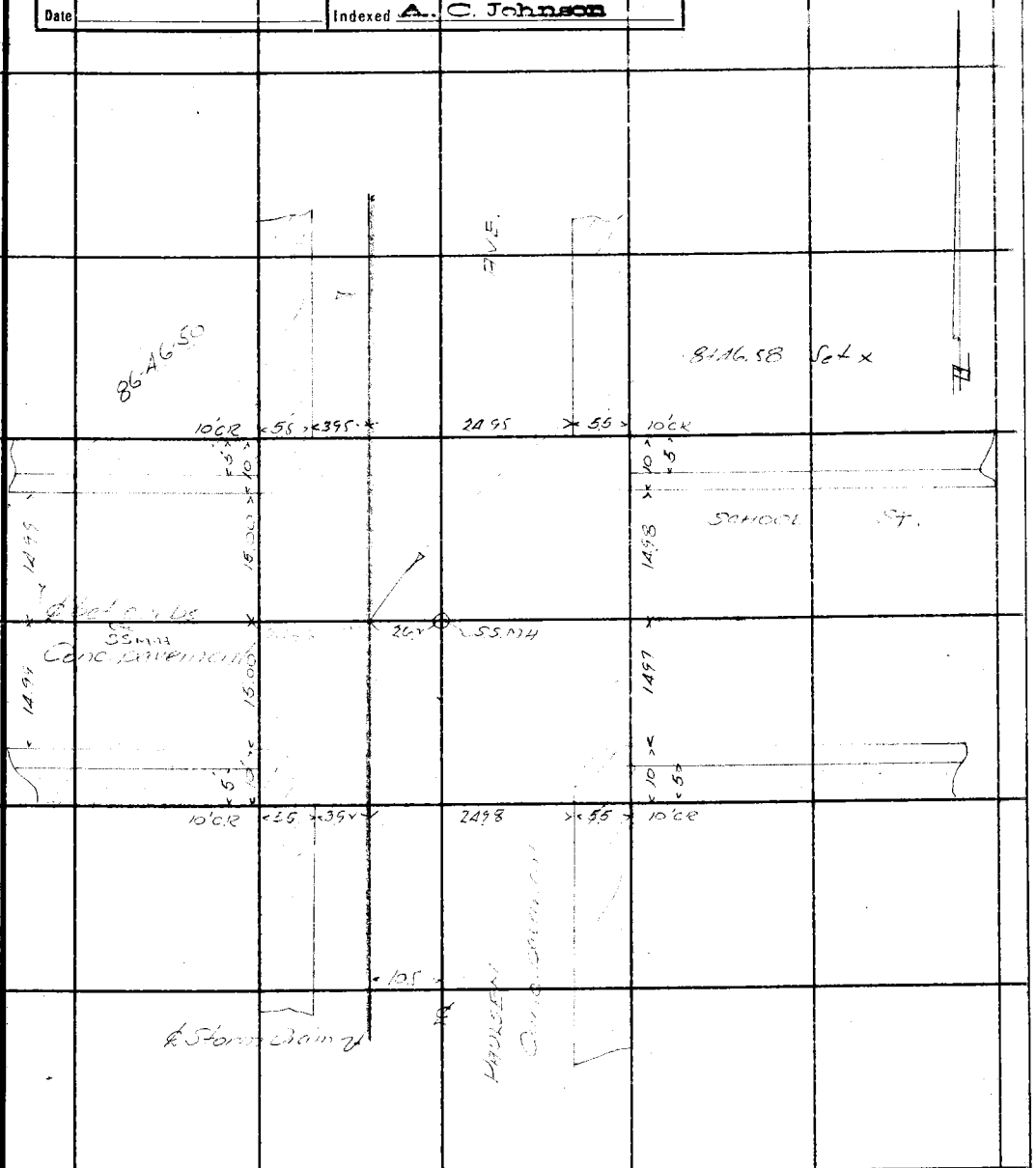

Note: ANY ADDITIONS OR CHANGES OF THIS SHEET MUST BE MADE OR CIRCLED IN Red Ink. WITH DATE AND NAME OF PERSON MAKING CHANGE.

Do not extend notes this side of this line

RETURN TO
LOS ANGELES COUNTY SURVEYOR
700 HALL OF RECORDS

FORM 247 10M 5-31

F.B. 496 PG. 138

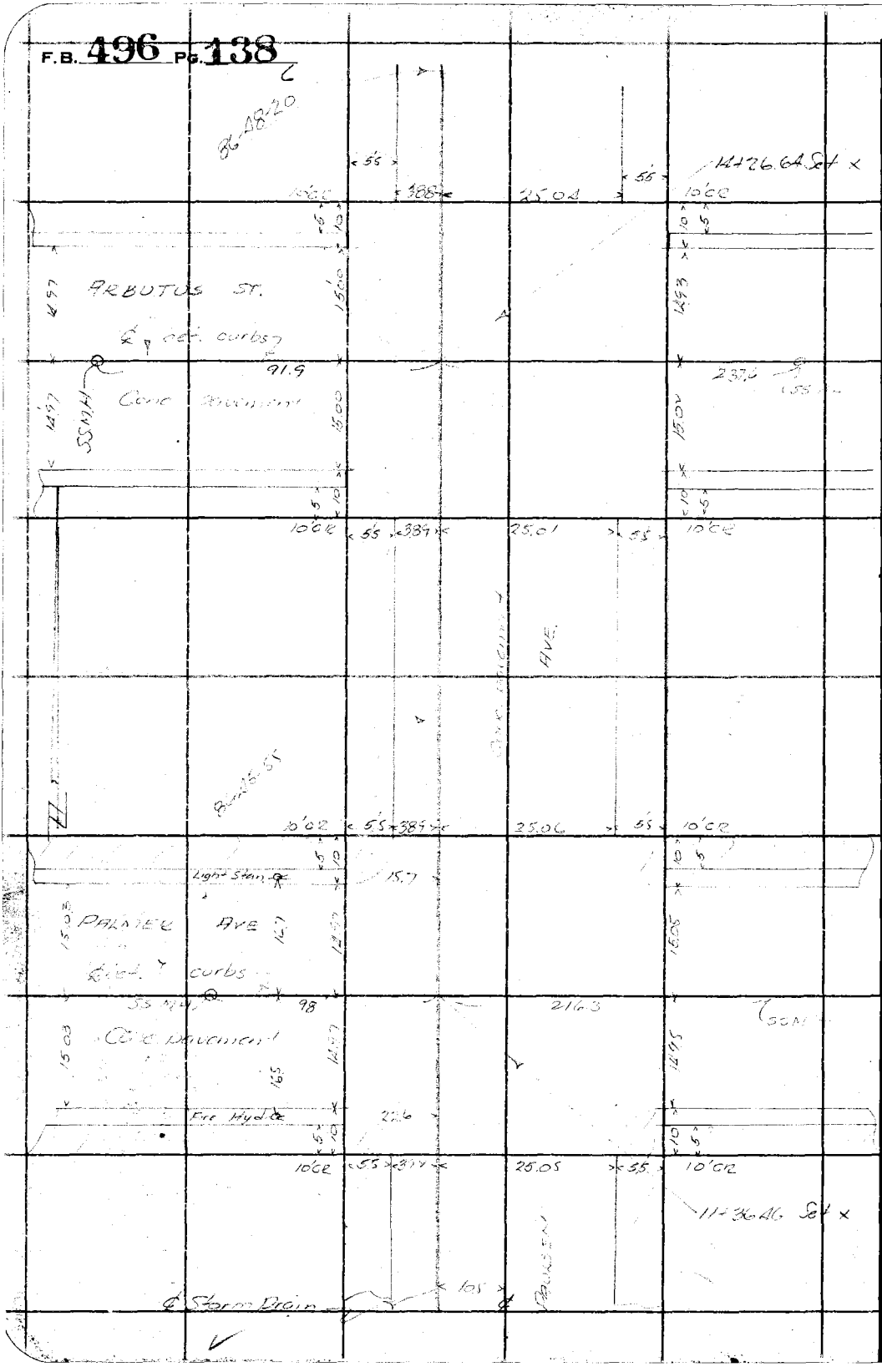

RETURN TO
LOS ANGELES COUNTY SURVEYOR
700 HALL OF RECORDS

Do not extend notes this side of this line

Note: ANY ADDITIONS OR CHANGES ON THIS SHEET MUST BE MADE OR CIRCLED IN **Red Ink**, WITH DATE AND NAME OF PERSON MAKING CHANGE.

Notes Ck'd by	Survey of Paulsen Ave Line
Map No.	W. O. 630 Tape No. St'd °F.
Office Work	Surveyed by R. B. Emmott
Checked	Notes R.B.E. Date 3/24/30
Date	Indexed A. C. Johnson

F.B. 496 Pg. 139

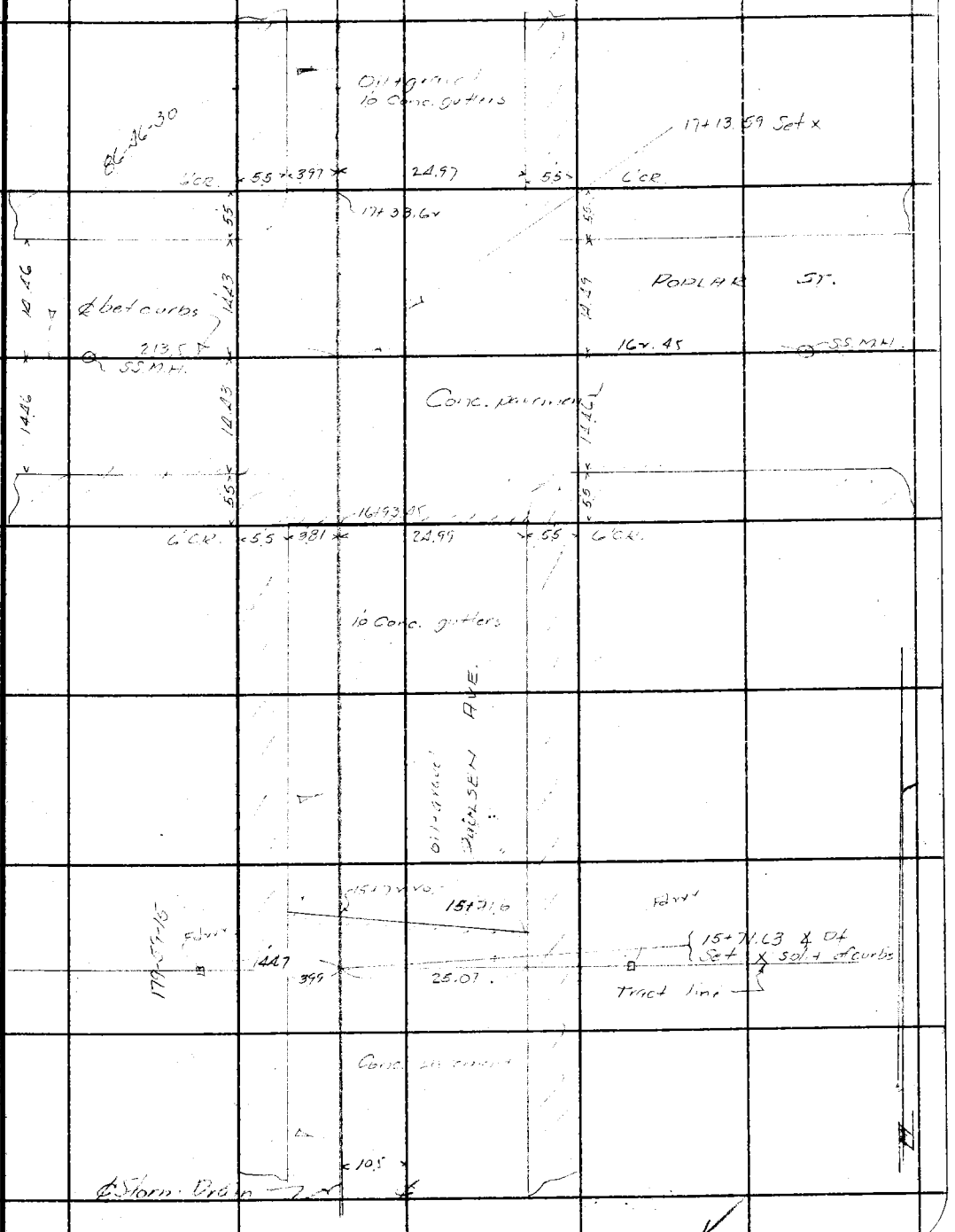

Note: ANY ADDITIONS OR CHANGES ON THIS SHEET MUST BE MADE OR CIRCLED IN Red Ink, WITH DATE AND NAME OF PERSON MAKING CHANGE.

Do not extend notes this side of this line

RETURN TO
LOS ANGELES COUNTY SURVEYOR
700 HALL OF RECORDS

FORM 247 10M 5-31

F.B. 496 PG. 140



RETURN TO
LOS ANGELES COUNTY SURVEYOR
700 HALL OF RECORDS
Do not extend notes this side of this line

Note: ANY ADDITIONS OR CHANGES ON THIS SHEET MUST BE MADE OR CIRCLED IN Red Ink, WITH DATE AND NAME OF PERSON MAKING CHANGE.

Notes Ck'd by		Survey of Paulsen Ave Line	F.B. 496 Pg. 141
Map No.		W. O. Tape No. St'd °F.	
Office Work		Surveyed by R. B. Emmott	
Checked		Notes [illegible] Date 3/24/34	
Date		Indexed A. C. Johnson	

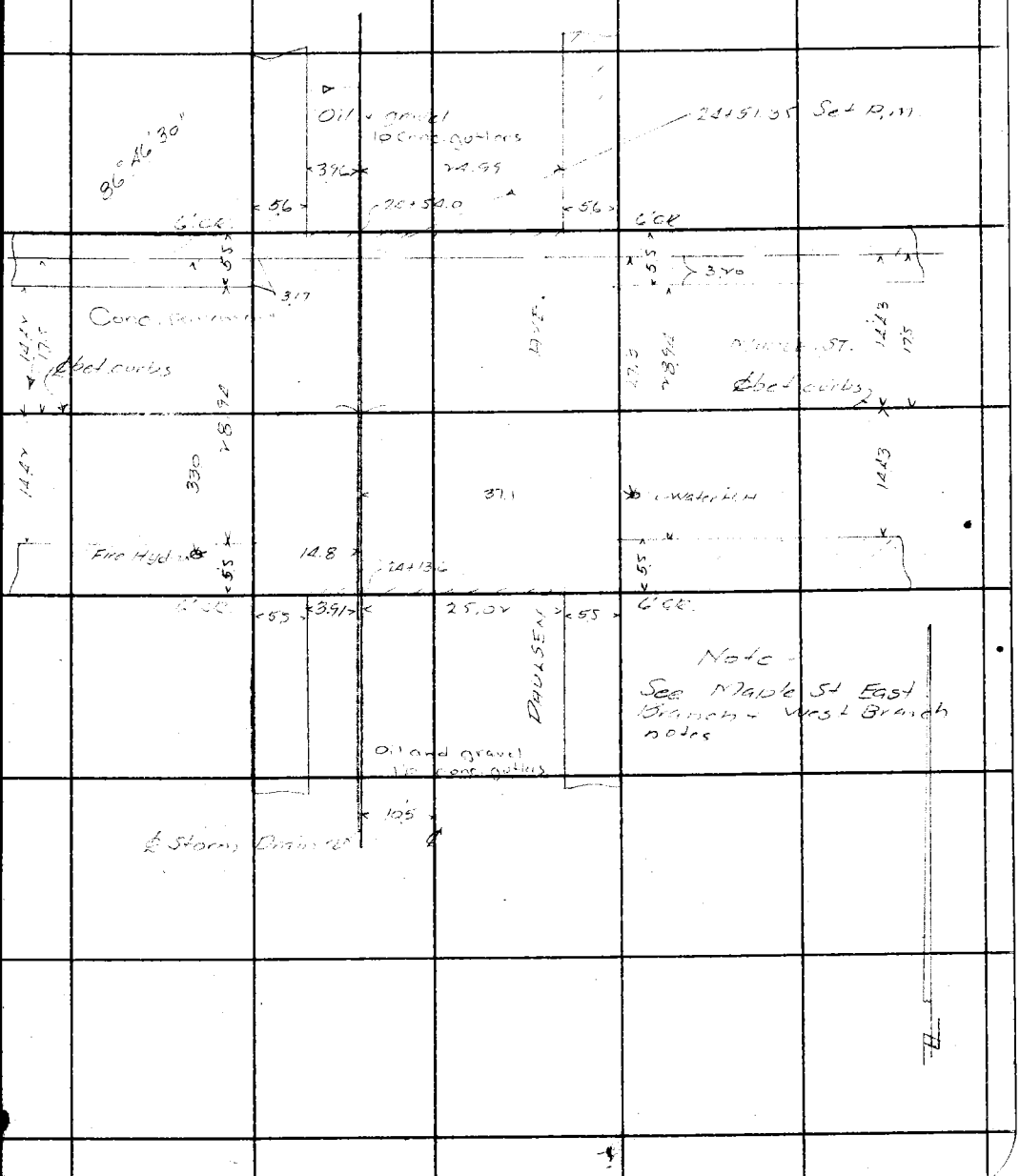

Note: ANY ADDITIONS OR CHANGES OF THIS SHEET MUST BE MADE OR CIRCLED IN Red Ink, WITH DATE AND NAME OF PERSON MAKING CHANGE.

Do not extend notes this side of this line

RETURN TO
LOS ANGELES COUNTY SURVEYOR
700 HALL OF RECORDS

FORM 247 10M 5-31

F.B. 496 Pg. 142

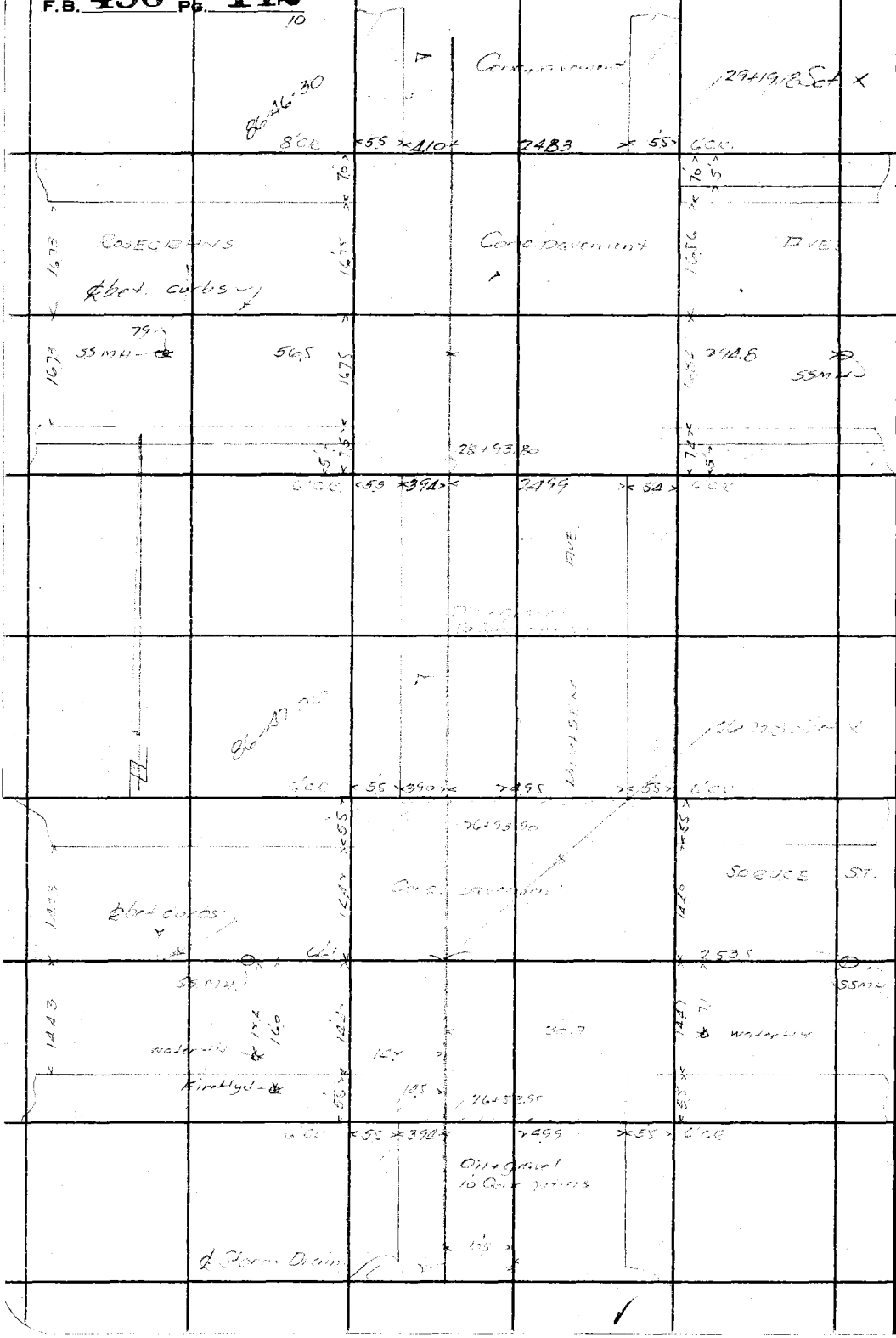

RETURN TO
LOS ANGELES COUNTY SURVEYOR
700 HALL OF RECORDS

Do not extend notes this side of this line

Note: ANY ADDITIONS OR CHANGES ON THIS SHEET MUST BE MADE OR CIRCLED IN **Red Ink.** WITH DATE AND NAME OF PERSON MAKING CHANGE.

Notes Ck'd by	Survey of [illegible]
Map No.	W. O. 630 Tape No. St'd °F.
Office Work	Surveyed by R.B. Emmott
Checked	Notes R.B.E. Date 5/14/3
Date	Indexed [illegible] Johnson

F.B. 496 Pg. 143

Note: ANY ADDITIONS OR CHANGES ON THIS SHEET MUST BE MADE OR CIRCLED IN Red Ink. WITH DATE AND NAME OF PERSON MAKING CHANGE.

Do not extend notes this side of this line

RETURN TO
LOS ANGELES COUNTY SURVEYOR
700 HALL OF RECORDS

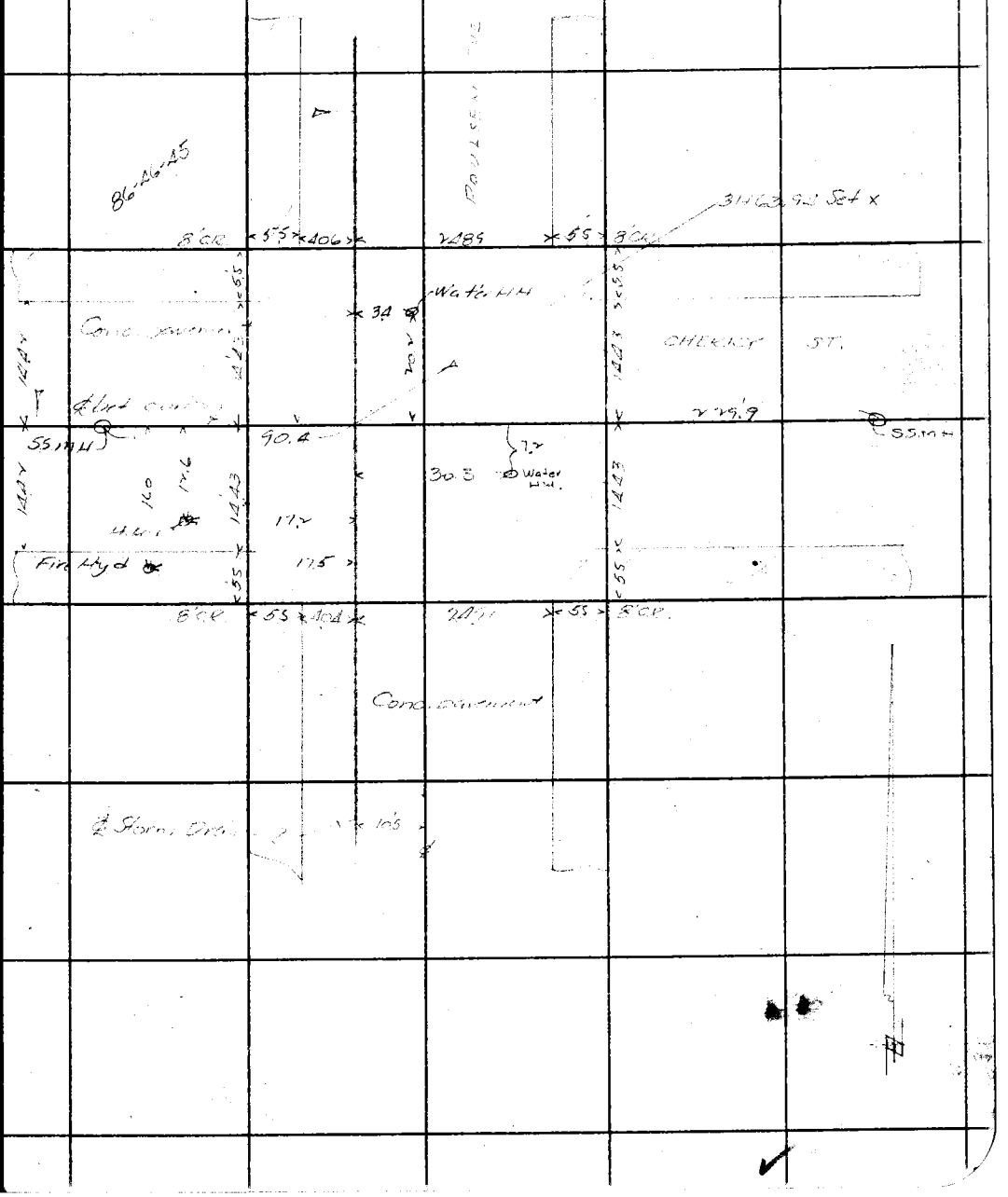

FORM 247 10M 5-31

F.B. 496 Pg. 144

12

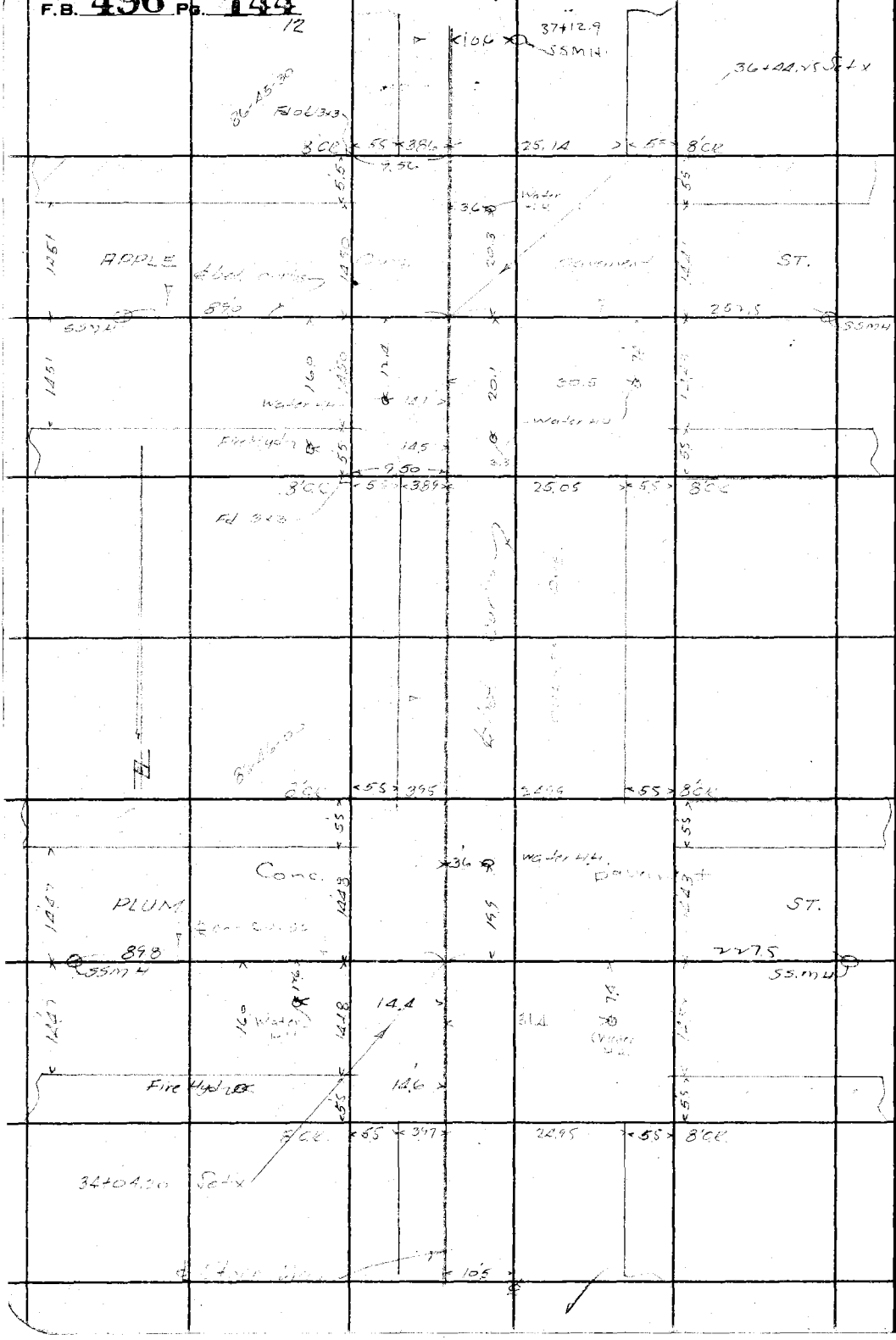

RETURN TO

LOS ANGELES COUNTY SURVEYOR

700 HALL OF RECORDS

Do not extend notes this side of this line

Note: ANY ADDITIONS OR CHANGES ON THIS SHEET MUST BE MADE OR CIRCLED IN **Red Ink.** WITH DATE AND NAME OF PERSON MAKING CHANGE.

Notes Ck'd by	Survey of Parker Ave Line
Map No.	W. O. 690 Tape No. St'd °F.
Office Work	Surveyed by R. B. Emmott
Checked	Notes R.B.E. Date
Date	Indexed A. C. Johnson

F.B. 496 PG. 145

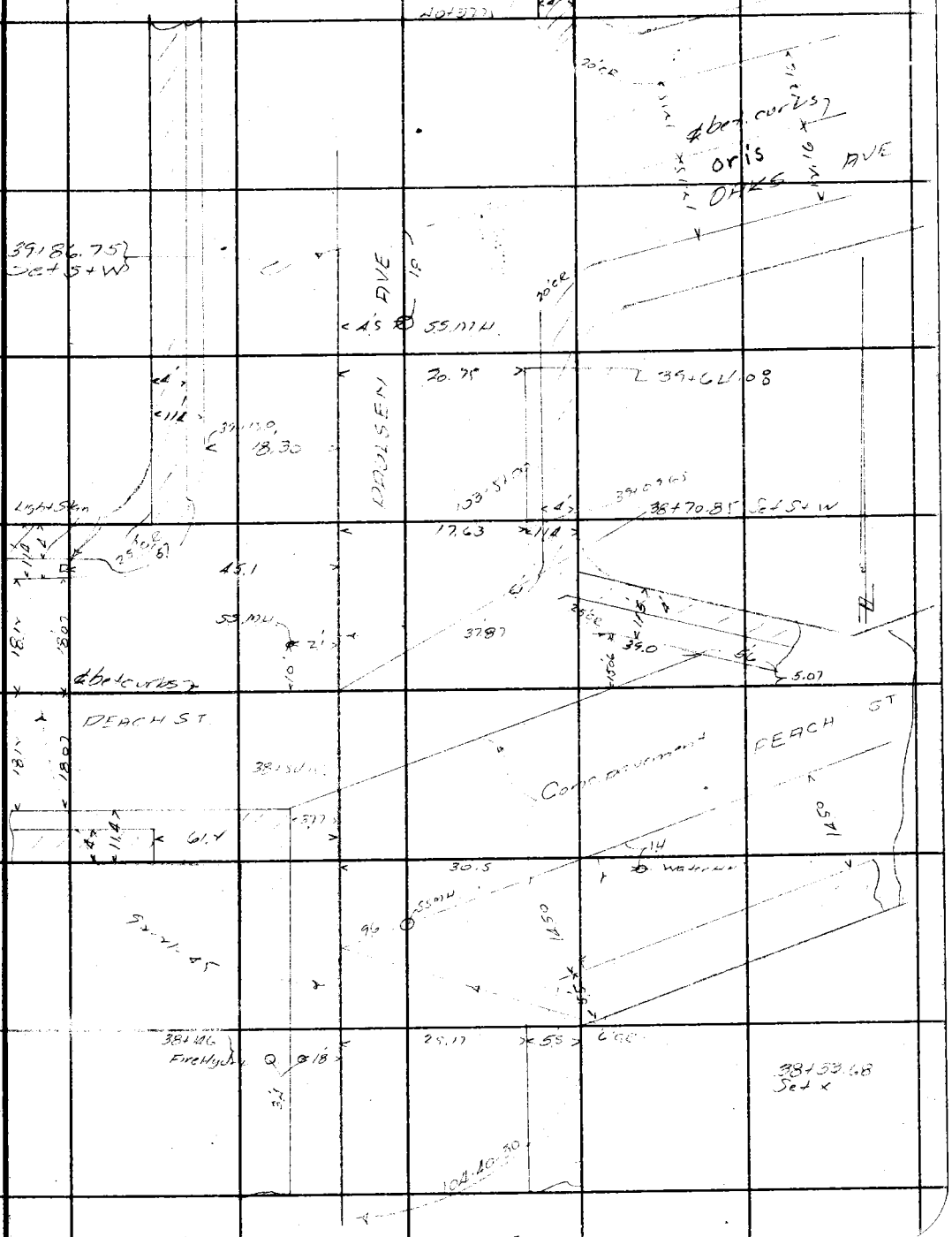

Note: ANY ADDITIONS OR CHANGES ON THIS SHEET MUST BE MADE OR CIRCLED IN Red Ink, WITH DATE AND NAME OF PERSON MAKING CHANGE.

Do not extend notes this side of this line

RETURN TO
LOS ANGELES COUNTY SURVEYOR
700 HALL OF RECORDS

FORM 247 10M 5-31

F.B. 496 PG. 146

RETURN TO
LOS ANGELES COUNTY SURVEYOR
700 HALL OF RECORDS

Do not extend notes this side of this line

Note: ANY ADDITIONS OR CHANGES ON THIS SHEET MUST BE MADE OR CIRCLED IN Red Ink. WITH DATE AND NAME OF PERSON MAKING CHANGE.

F.B. 496 Pg. 147

Notes Ck'd by	Survey of
Map No.	W. O. Tape No. St'd °F.
Office Work	Surveyed by
Checked	Notes Date
Date	Indexed A. C. Johnson

SOUTHSIDE

MAULE ST. WEST BRANCH

March 25, 1932

R.B. Emmott
M. Hayes
G.F. Brock
W.A. Harris

Note: ANY ADDITIONS OR CHANGES ON THIS SHEET MUST BE MADE OR CIRCLED IN Red Ink. WITH DATE AND NAME OF PERSON MAKING CHANGE.

RETURN TO
LOS ANGELES COUNTY SURVEYOR
700 HALL OF RECORDS

Do not extend notes this side of this line

FORM 247 10M 5-31

F.B. 496 Pg. 148
2

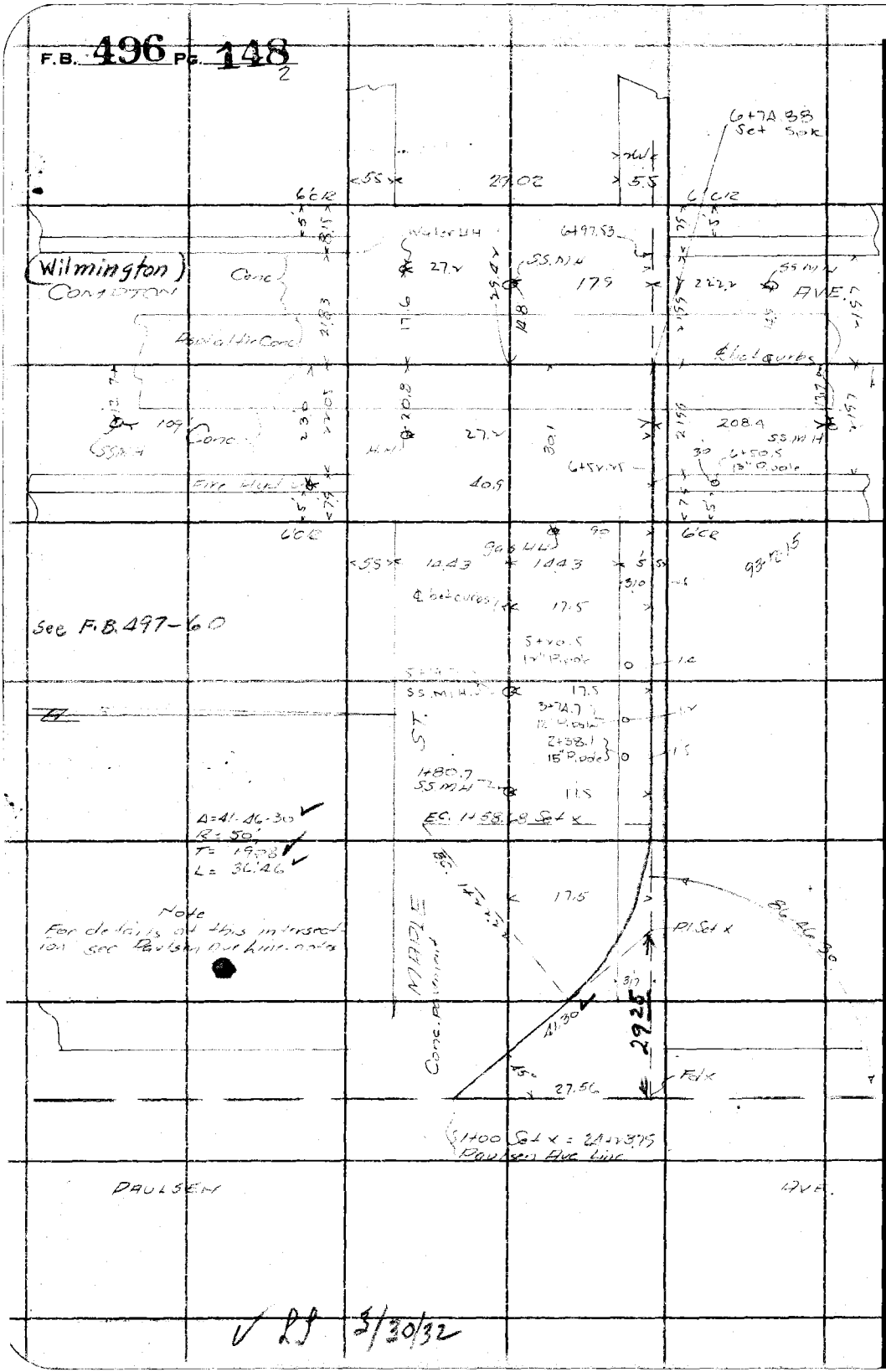

RETURN TO
LOS ANGELES COUNTY SURVEYOR
700 HALL OF RECORDS
Do not extend notes this side of this line

Note: ANY ADDITIONS OR CHANGES ON THIS SHEET MUST BE MADE OR CIRCLED IN Red Ink. WITH DATE AND NAME OF PERSON MAKING CHANGE.

✓ RJ 3/30/32

Notes Ck'd by	Survey of
Map No.	W. O. Tape No. St'd °F.
Office Work	Surveyed by
Checked	Notes Date
Date	Indexed A. C. Johnson

F.B. 496 PG. 149

SOUTHSIDE

MAPLE ST. EAST BRANCH

March 25, 1934

R.B. Emmott
M. Hayes
G.F. Brock
W.A. Harris

Note: ANY ADDITIONS OR CHANGES ON THIS SHEET MUST BE MADE OR CIRCLED IN Red Ink, WITH DATE AND NAME OF PERSON MAKING CHANGE.

Do not extend notes this side of this line

RETURN TO
LOS ANGELES COUNTY SURVEYOR
700 HALL OF RECORDS

FORM 247 10M 8-31

F.B. 496 PG. 150
2

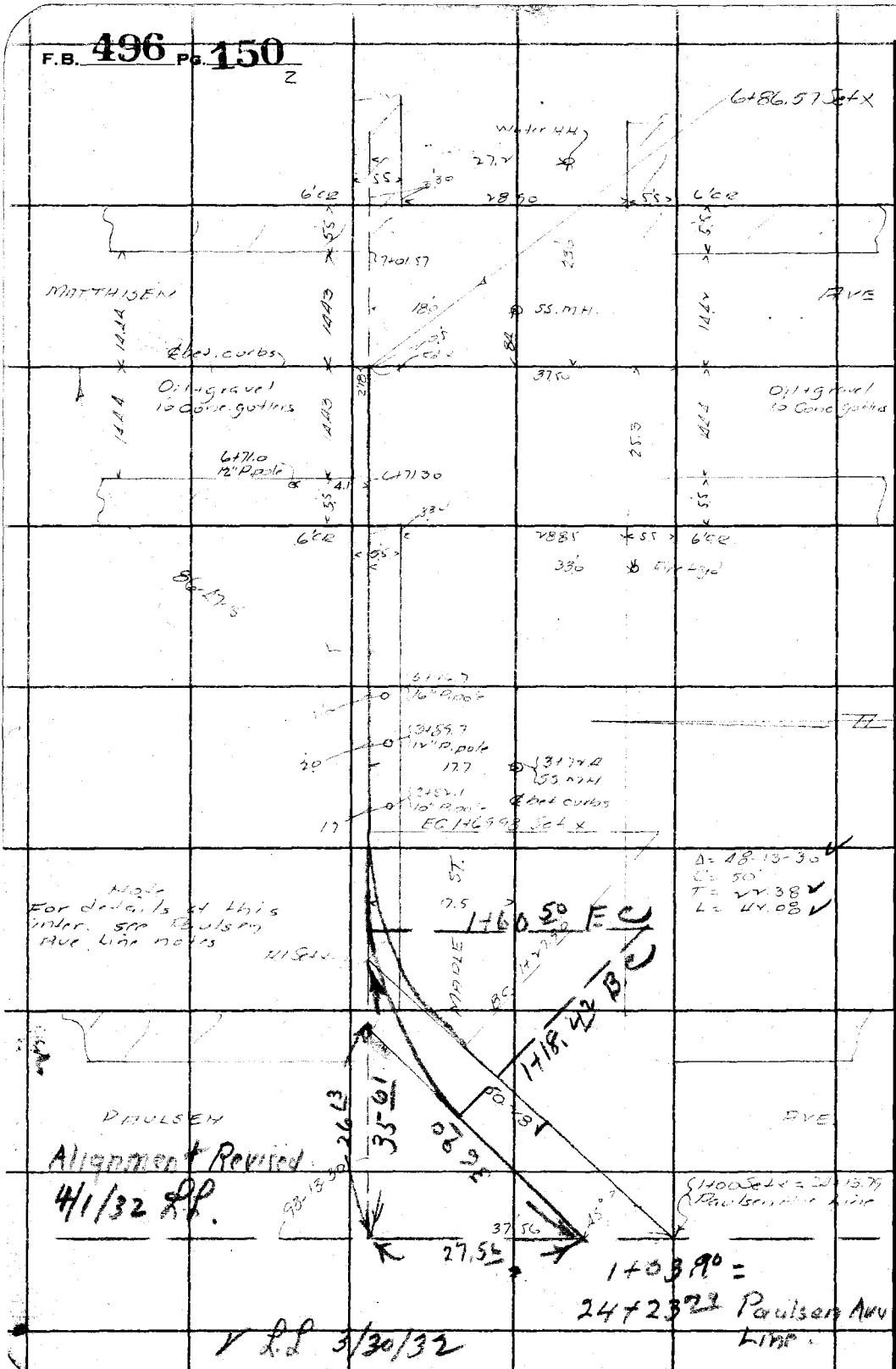

RETURN TO
LOS ANGELES COUNTY SURVEYOR
700 HALL OF RECORDS

Do not extend notes this side of this line

Note: ANY ADDITIONS OR CHANGES ON THIS SHEET MUST BE MADE OR CIRCLED IN **Red Ink**. WITH DATE AND NAME OF PERSON MAKING CHANGE.

F.B. 496 Pg 151

Notes Ck'd by	Survey of
Map No.	W. Or. Line No. St'd °F.
Office Work	Surveyed by
Checked	Notes Date
	C. Johnson

WILMINGTON AVE

Sept 1931

Note: ANY ADDITIONS OR CHANGES ON THIS SHEET MUST BE MADE OR CIRCLED IN Red Ink. WITH DATE AND NAME OF PERSON MAKING CHANGE.

RETURN TO
LOS ANGELES COUNTY SURVEYOR
700 HALL OF RECORDS

Do not extend notes this side of this line

FORM 247 10M 5-31

F.B. 496 PG 152

(Next Page is 152-A)

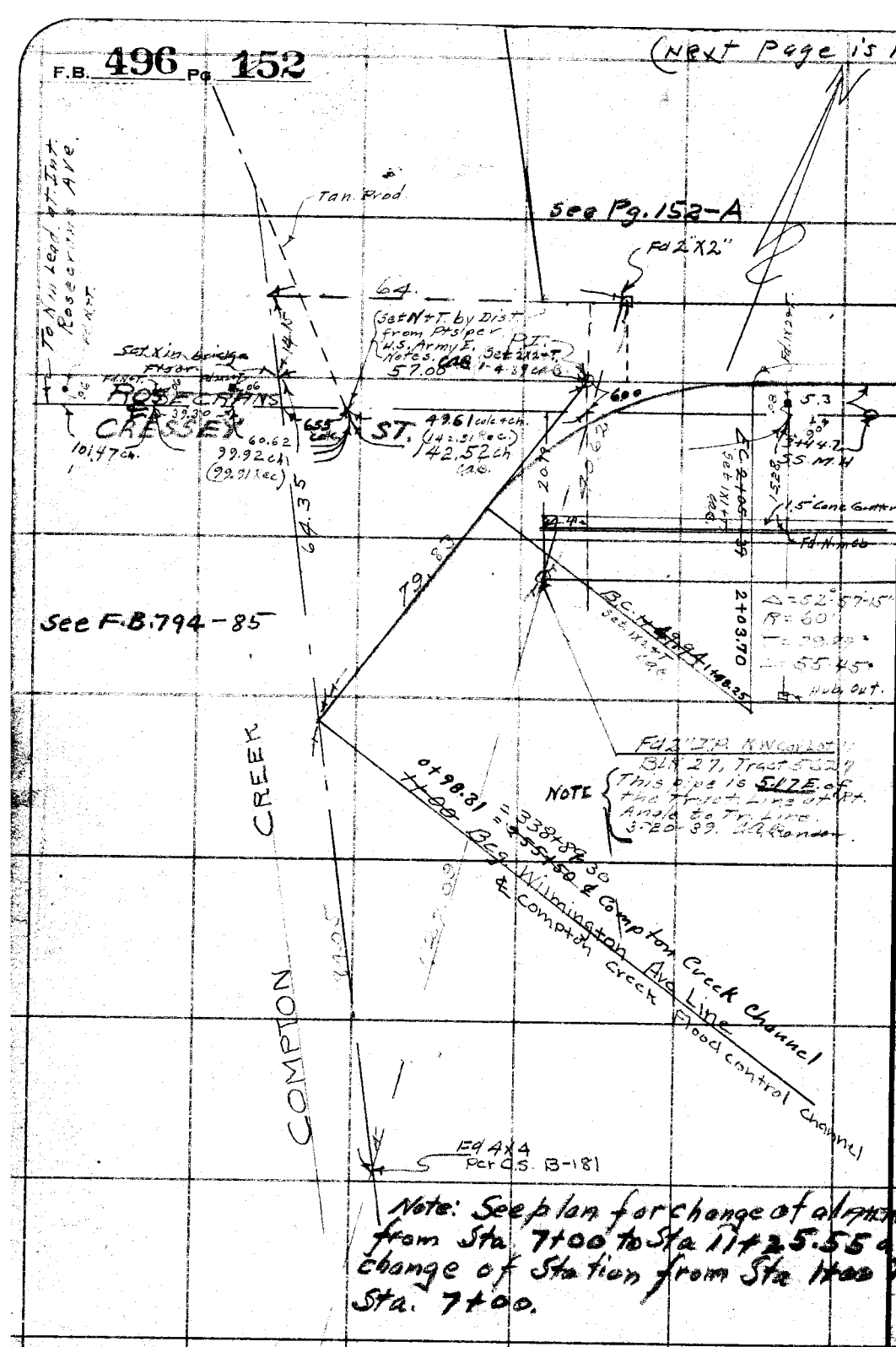

RETURN TO
LOS ANGELES COUNTY SURVEYOR
700 HALL OF RECORDS

Do not extend notes this side of this line

Note: ANY ADDITIONS OR CHANGES ON THIS SHEET MUST BE MADE OR CIRCLED IN Red Ink. WITH DATE AND NAME OF PERSON MAKING CHANGE.

Notes Ck'd by	Survey of	F.B. 496 PG. 152-A
Map No.	W. O. Tape No. St'd OF	Copied by W.I.G. from notes at Army Engineers Office - 27th St.
Office Work	Surveyed by	
Checked	Notes Date 12/14/38	E. of Santa Fe Ave
Date	Indexed C. Johnson	

28.58' } L&T or Nail
from ℄ } at all B.C.'s & E.C.'s in Conc. Bottom of Channel

From Unnumbered U.S.E.D. Field Book

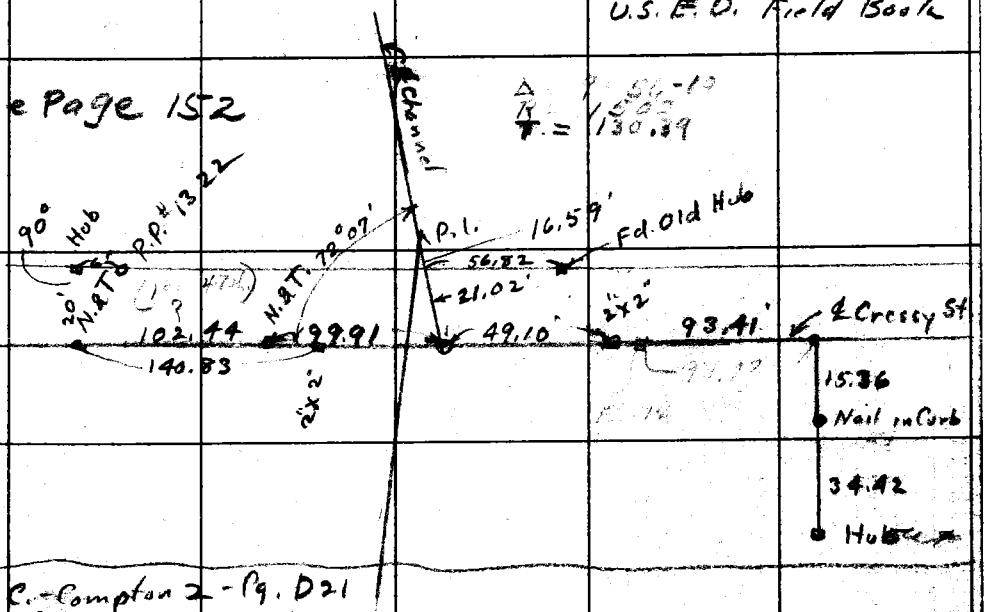

F.C.-Compton 2-Pg. D21
(F.C. 986
3/25/36
Henderson

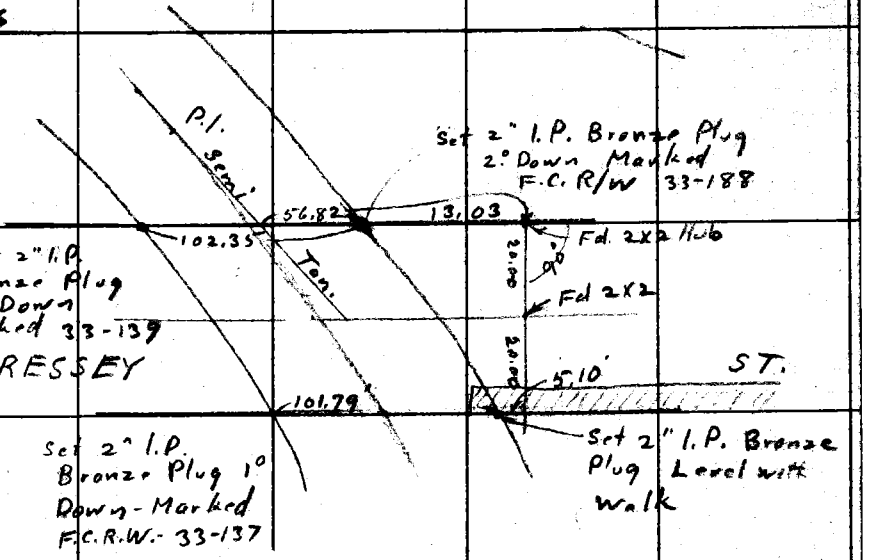

Note: Any Additions or Changes on This Sheets Must be Made or Circled in Red Ink With Date and Name of Person Making Change.

Do not extend notes this side of this line

RETURN TO
LOS ANGELES COUNTY SURVEYOR
700 HALL OF RECORDS

FORM 247 5M 10-37

F.B. 496 PG. 152-B

RETURN TO
LOS ANGELES COUNTY SURVEYOR
700 HALL OF RECORDS

Note: Any Additions or Changes on This Sheets Must be Made or Circled in **Red Ink** With Date and Name of Person Making Change.

Do not extend notes this side of this line

Notes Ck'd by	Survey of Wilmington Ave Line
Map No.	W. O. 630 Tape No. St'd °F.
Office Work	Surveyed by M. Hayes
Checked	Notes NH Date 6-3-31
Date	Indexed A. C. Johnson

F.B. 496 Pg 153

Note: ANY ADDITIONS OR CHANGES ON THIS SHEET MUST BE MADE OR CIRCLED IN Red Ink, WITH DATE AND NAME OF PERSON MAKING CHANGE.

Do not extend notes this side of this line

RETURN TO
LOS ANGELES COUNTY SURVEYOR
700 HALL OF RECORDS

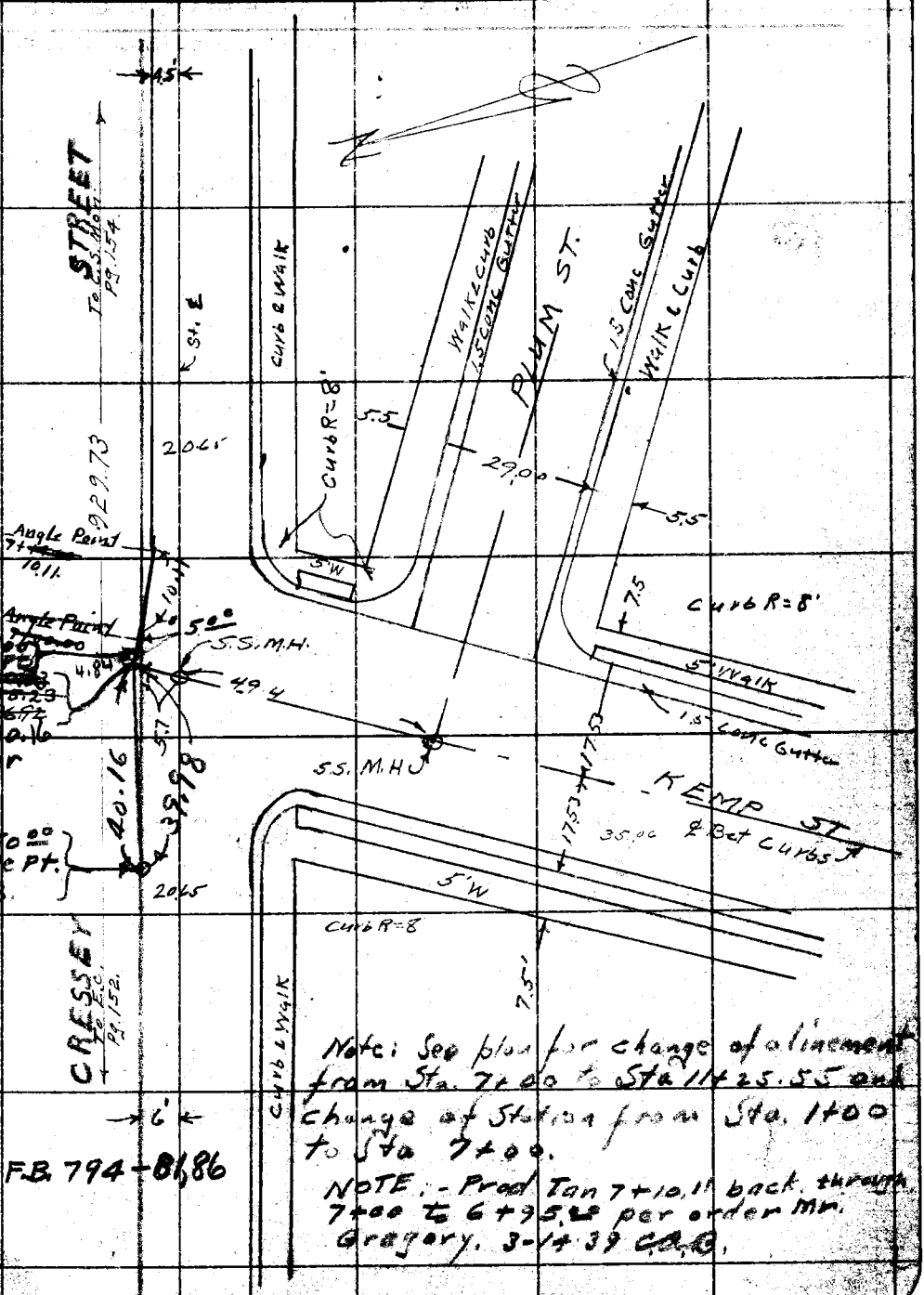

FORM 247 10M 5-31

F.B. 496 PG 154

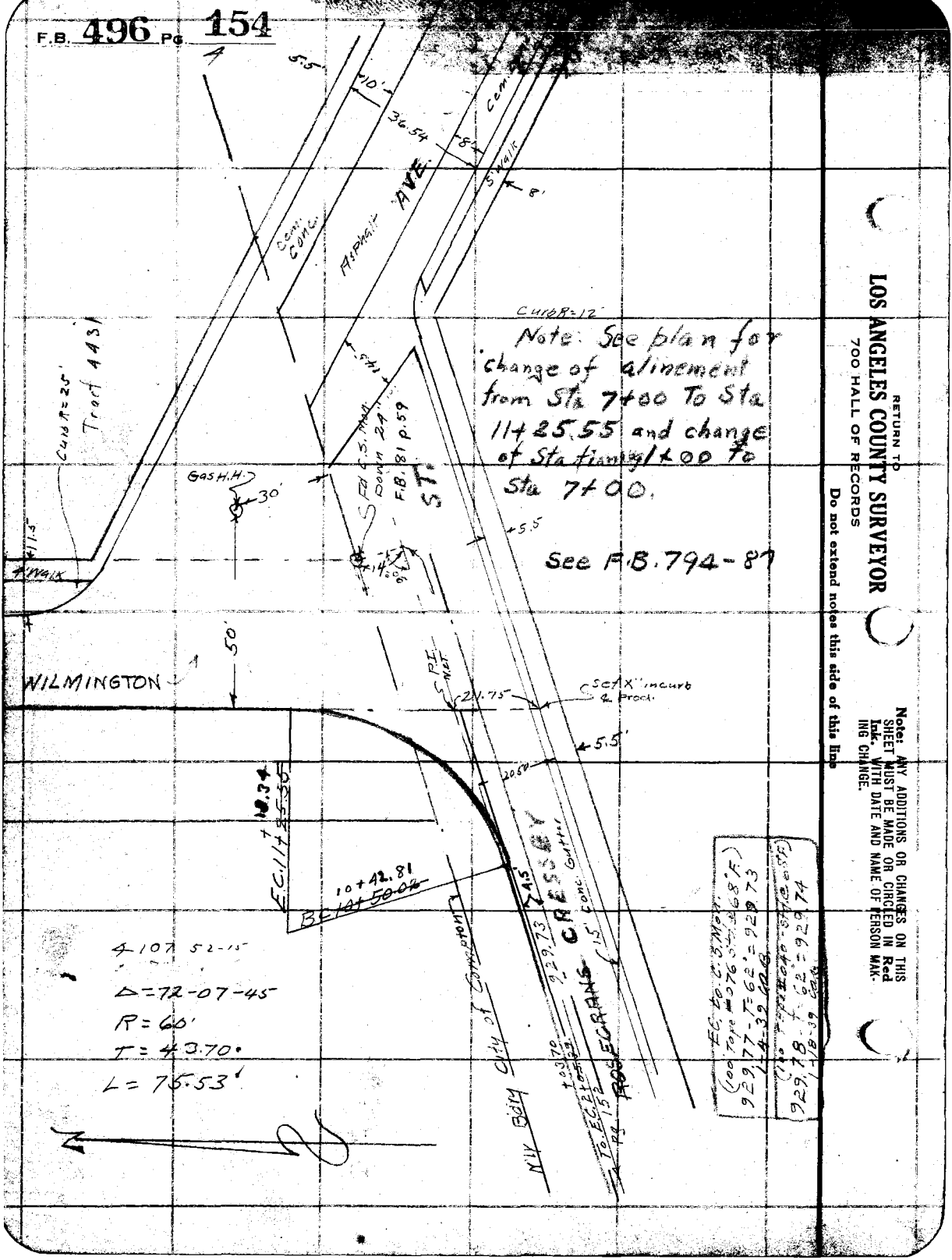

RETURN TO
LOS ANGELES COUNTY SURVEYOR
700 HALL OF RECORDS
Do not extend notes this side of this line

Note: ANY ADDITIONS OR CHANGES ON THIS SHEET MUST BE MADE OR CIRCLED IN **Red Ink.** WITH DATE AND NAME OF PERSON MAKING CHANGE.

Notes Ck'd by	Survey of Wilmington Ave. Line
Map No.	W. O. 630 Tape No. St'd °F.
Office Work	Surveyed by M. Hayes
Checked	Notes M.H. Date 9-1-31
Date	Indexed C. Johnson

F.B. 496 Pg. 155

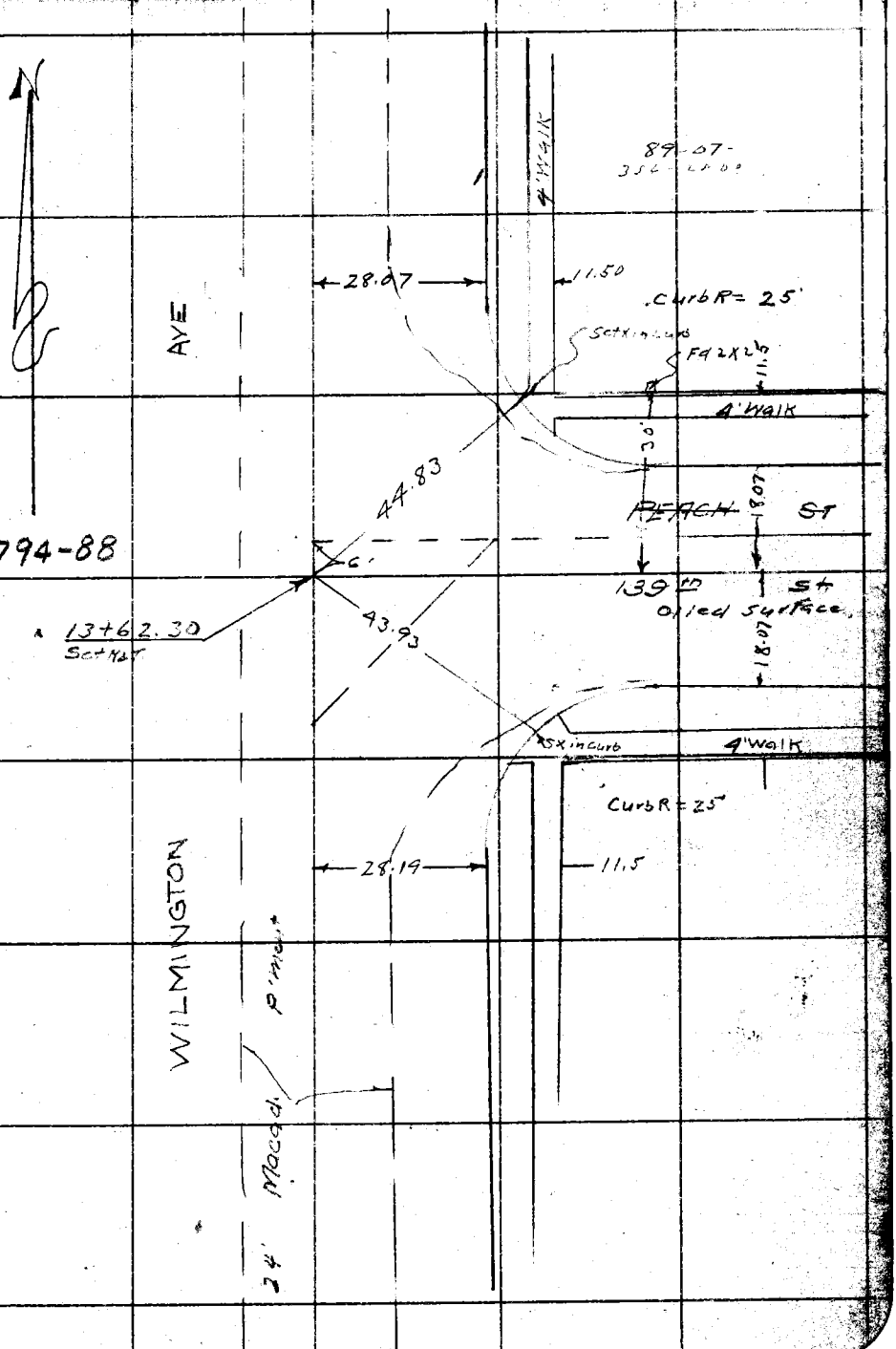

Note: ANY ADDITIONS OR CHANGES ON THIS SHEET MUST BE MADE OR CIRCLED IN Red Ink. WITH DATE AND NAME OF PERSON MAKING CHANGE.

Do not extend notes this side of this line

RETURN TO
LOS ANGELES COUNTY SURVEYOR
700 HALL OF RECORDS

FORM 247 10M 8-31

F.B. 496 Pg. 156

6

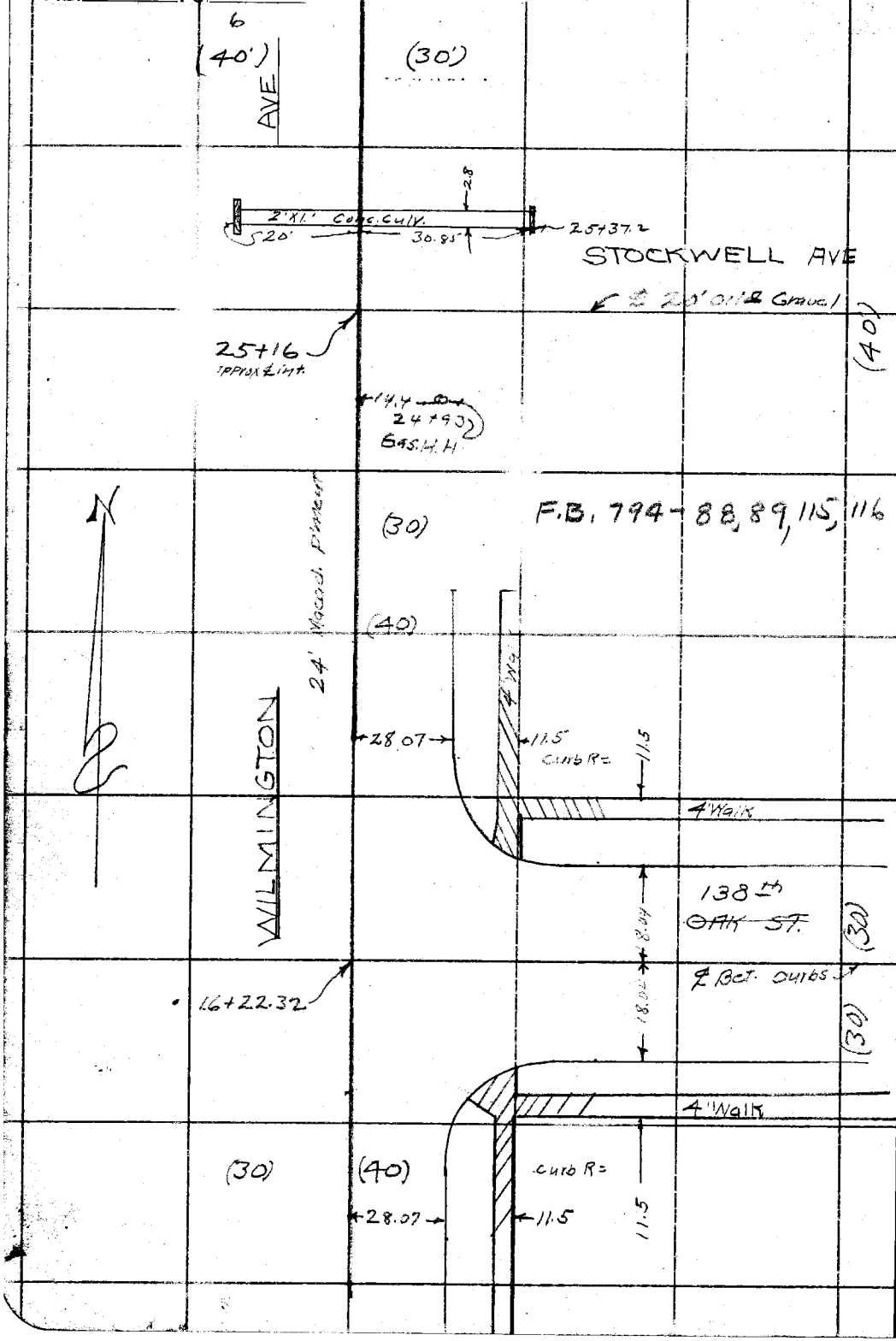

RETURN TO
LOS ANGELES COUNTY SURVEYOR
700 HALL OF RECORDS

Do not extend notes this side of this line

Note: ANY ADDITIONS OR CHANGES ON THIS SHEET MUST BE MADE OR CIRCLED IN Red Ink. WITH DATE AND NAME OF PERSON MAKING CHANGE.

Notes Ck'd by	Survey of Wilmington Ave Line
Map No.	W. O. 630 Tape No. St'd °F.
Office Work	Surveyed by M. Hayes
Checked	Notes M-1 Date 9-1-31
Date	Indexed A. C. Johnson

F.B. 496 PG. 157

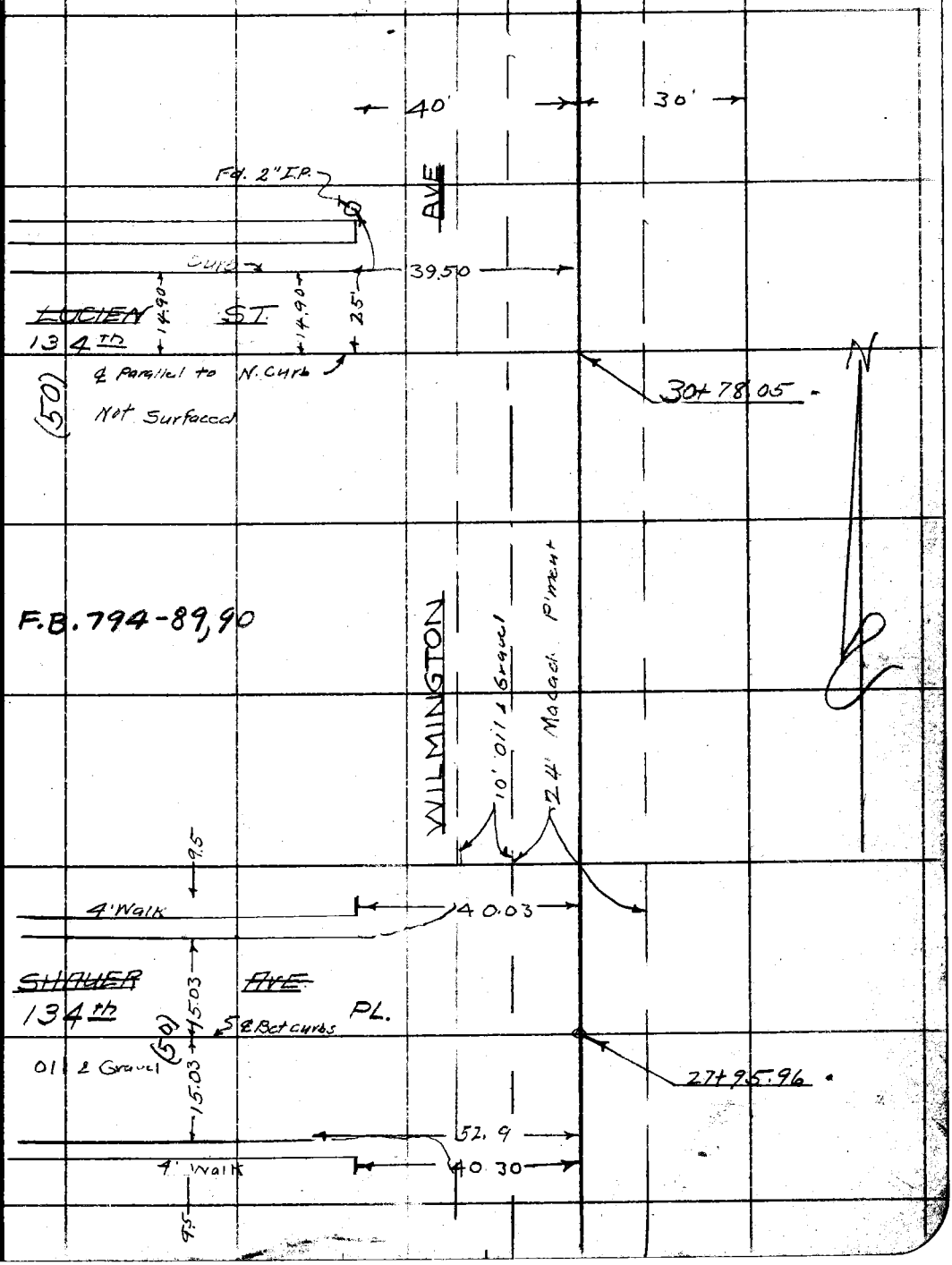

Note: ANY ADDITIONS OR CHANGES OF THIS SHEET MUST BE MADE OR CIRCLED IN Red Ink, WITH DATE AND NAME OF PERSON MAKING CHANGE.

Do not extend notes this side of this line

RETURN TO
LOS ANGELES COUNTY SURVEYOR
700 HALL OF RECORDS

FORM 247. 10M 5-31

F.B. 496 PG. 158
8

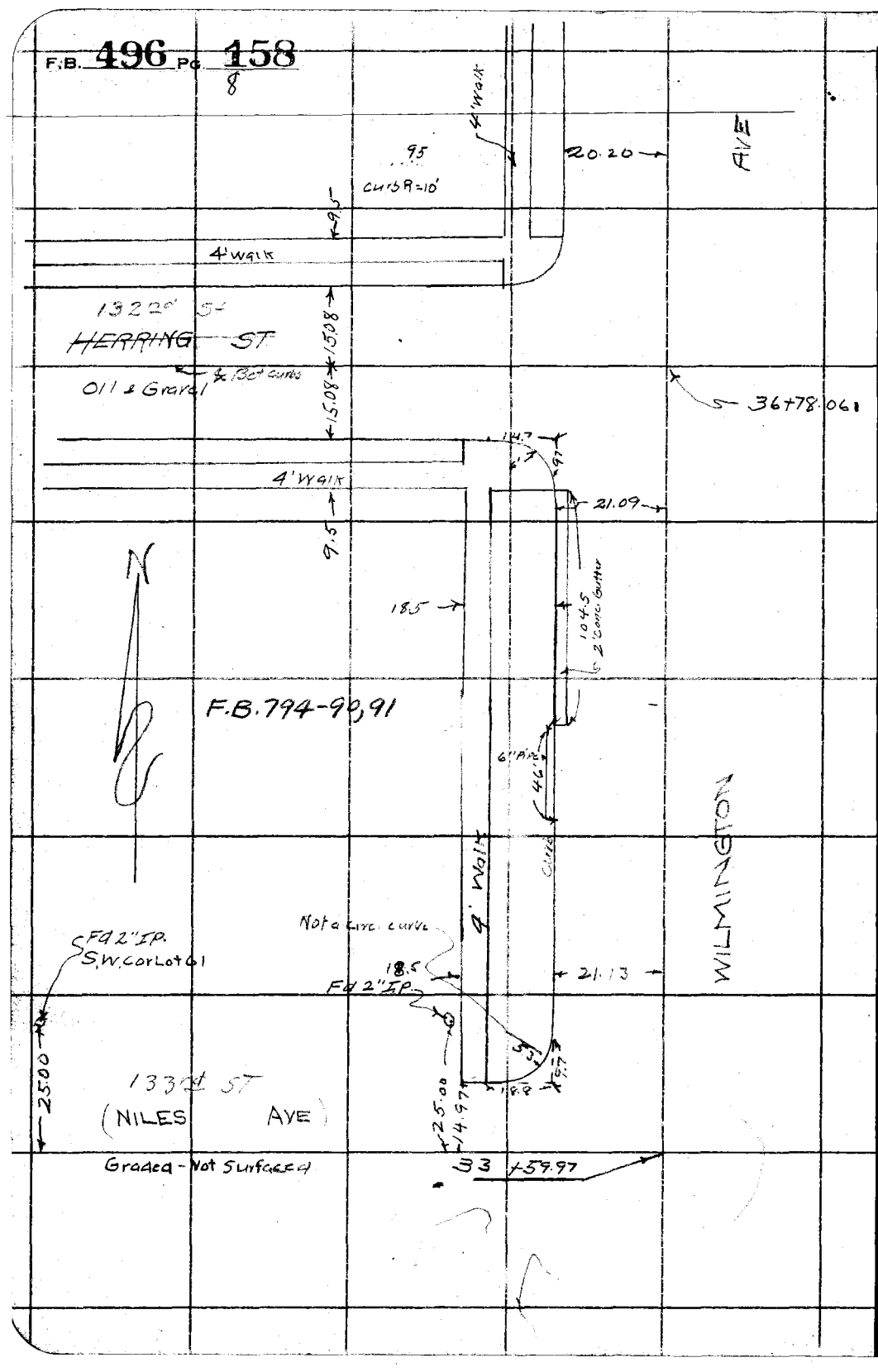

RETURN TO
LOS ANGELES COUNTY SURVEYOR
700 HALL OF RECORDS

Do not extend notes this side of this line

Note: ANY ADDITIONS OR CHANGES ON THIS SHEET MUST BE MADE OR CIRCLED IN **Red Ink.** WITH DATE AND NAME OF PERSON MAKING CHANGE.

Notes Ck'd by	Survey of Wilmington Ave Line
Map No.	W. O. 630 Tape No. St'd °F.
Office Work	Surveyed by M. Hayes
Checked	Notes M.H. Date 9-2-31
Date	Indexed A. C. Johnson

F.B. 496 Pg. 159

9

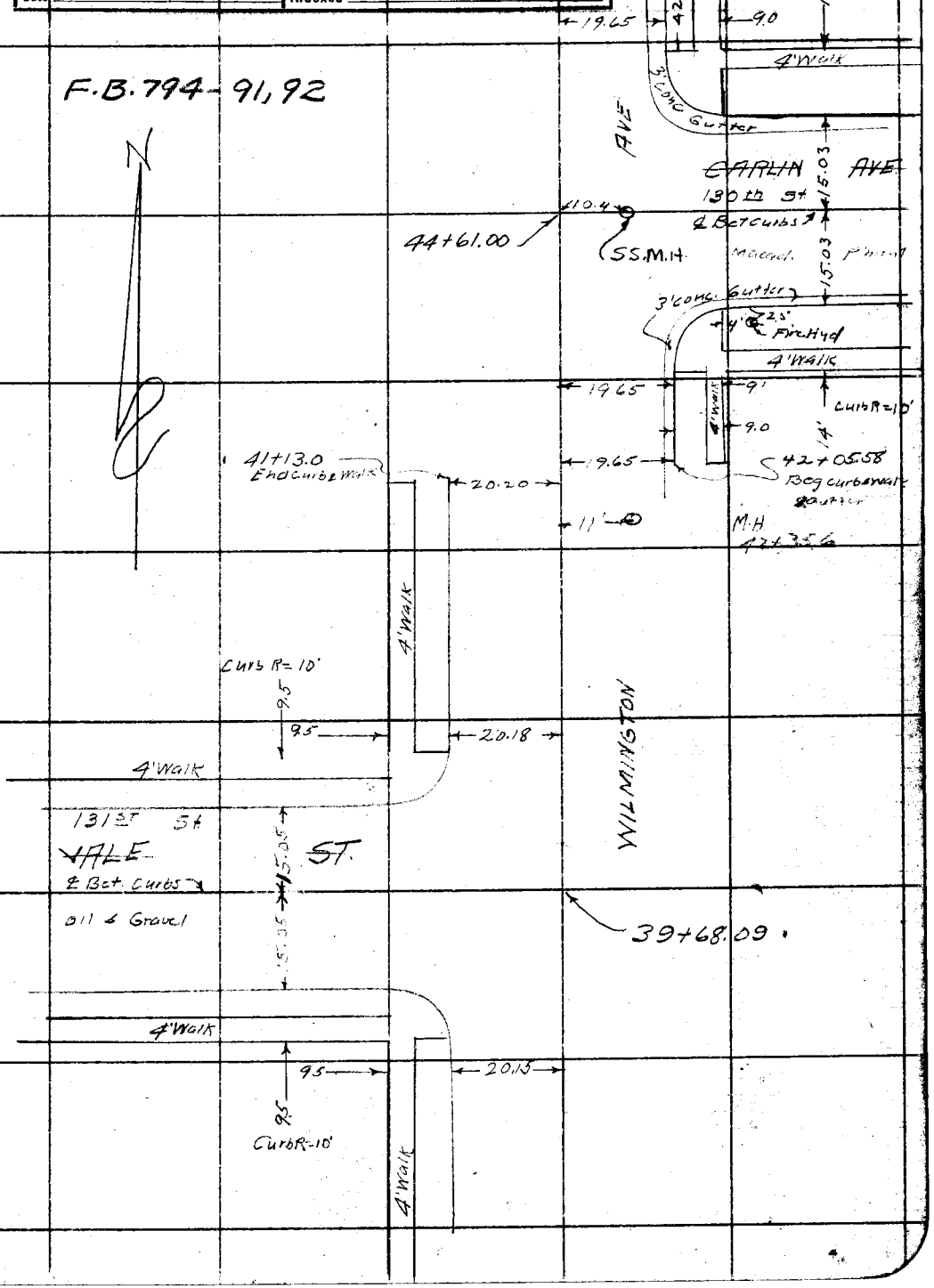

Note: ANY ADDITIONS OR CHANGES OF THIS SHEET MUST BE MADE OR CIRCLED IN Red Ink. WITH DATE AND NAME OF PERSON MAKING CHANGE.

Do not extend notes this side of this line

RETURN TO
LOS ANGELES COUNTY SURVEYOR
700 HALL OF RECORDS

FORM 247 10M 5-31

F.B. 496 Pg. 160

10

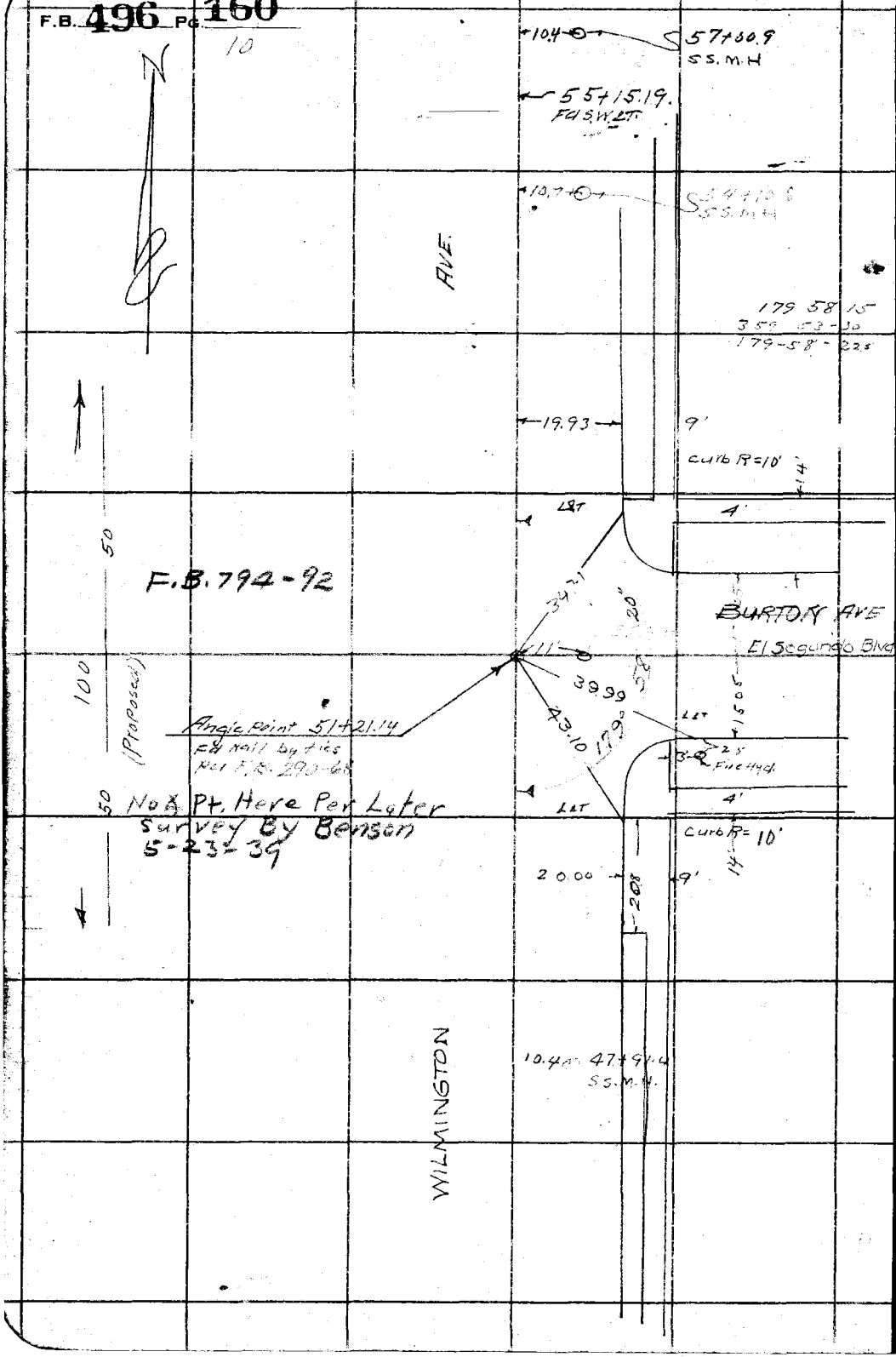

RETURN TO
LOS ANGELES COUNTY SURVEYOR
700 HALL OF RECORDS

Do not extend notes this side of this line

Note: ANY ADDITIONS OR CHANGES ON THIS SHEET MUST BE MADE OR CIRCLED IN Red Ink. WITH DATE AND NAME OF PERSON MAKING CHANGE.

Notes Ck'd by	Survey of W
Map No.	W. O. 630 Tape No. St'd °F.
Office Work	Surveyed by M. Hayes
Checked	Notes M.H. Date 9-2-31
Date	Indexed A. C. Johnson

F.B. 496 Pg. 161

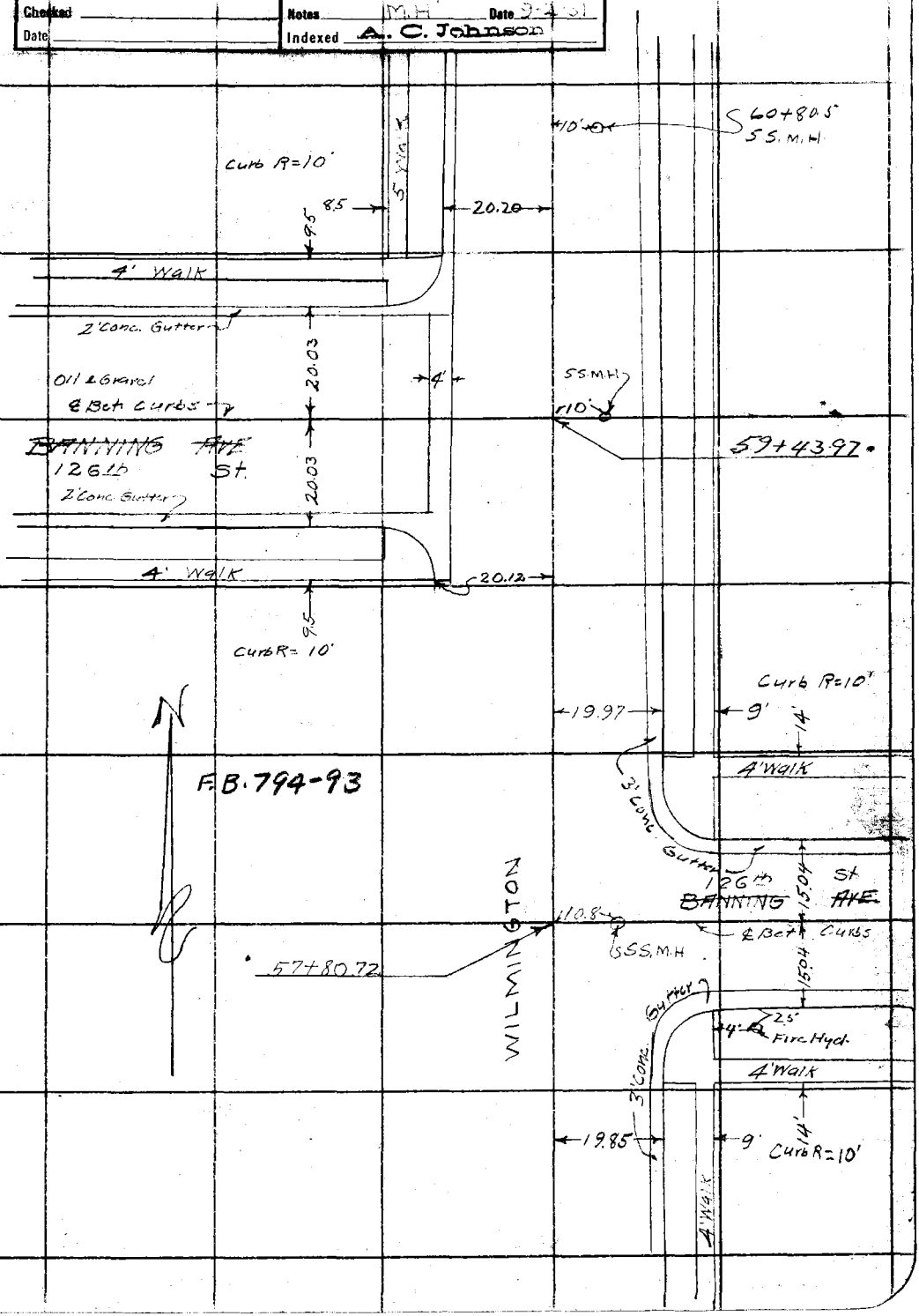

Note: ANY ADDITIONS OR CHANGES ON THIS SHEET MUST BE MADE OR CIRCLED IN Red Ink. WITH DATE AND NAME OF PERSON MAKING CHANGE.

Do not extend notes this side of this line

RETURN TO
LOS ANGELES COUNTY SURVEYOR
700 HALL OF RECORDS

FORM 247 10M 8-31

F.B. 496 Pg. 162
12

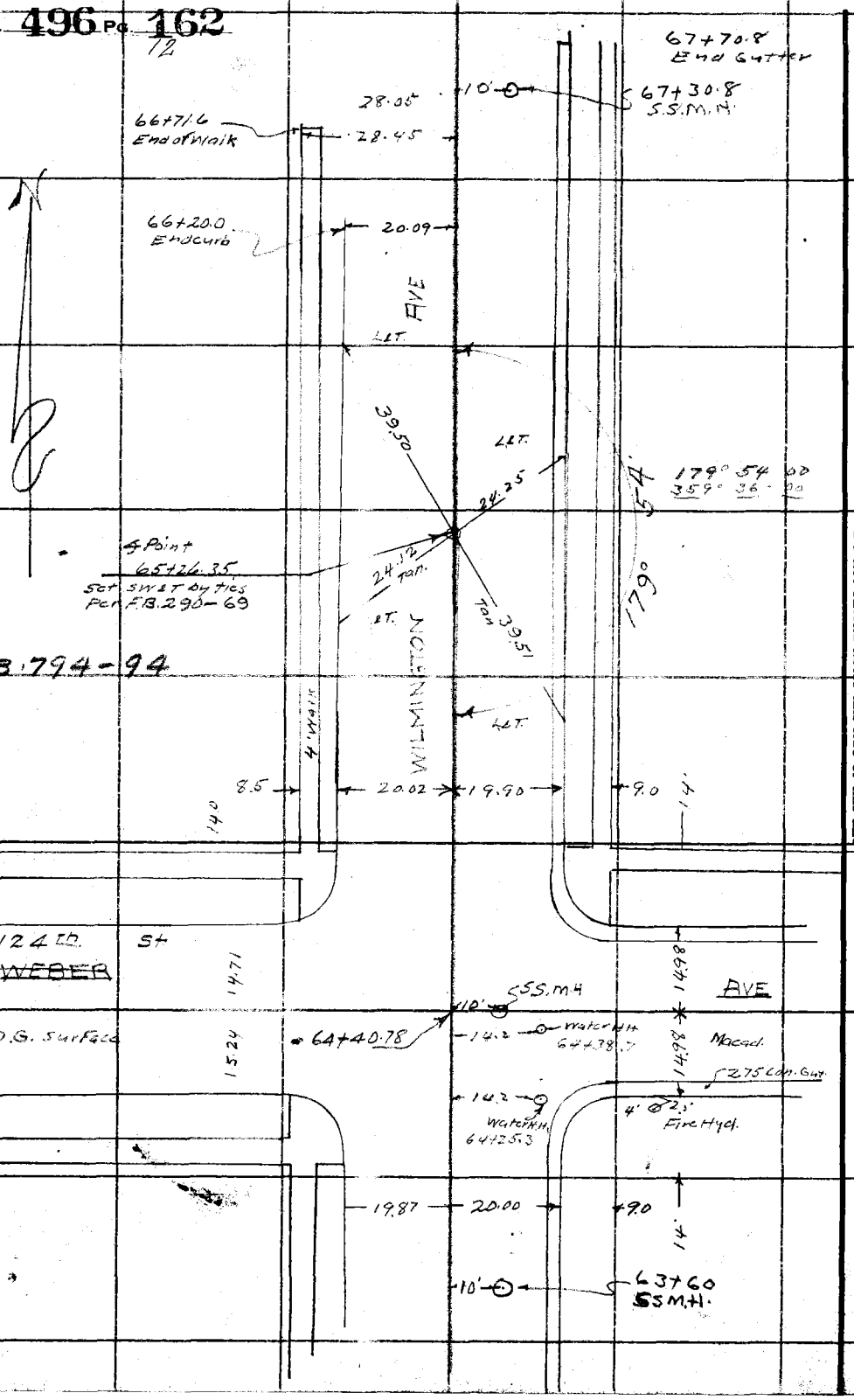

RETURN TO
LOS ANGELES COUNTY SURVEYOR
700 HALL OF RECORDS
Do not extend notes this side of this line

Note: ANY ADDITIONS OR CHANGES ON THIS SHEET MUST BE MADE OR CIRCLED IN **Red Ink.** WITH DATE AND NAME OF PERSON MAKING CHANGE.

Notes Ck'd by
Map No.
Office Work
Checked
Date

Survey of Wilmington Ave
W. O. 630 Tape No. St'd °F.
Surveyed by M. Hayes
Notes M.H Date 9-2-31
Indexed A. C. Johnson

F.B. 496 PG. 163
13

Note: ANY ADDITIONS OR CHANGES ON THIS SHEET MUST BE MADE OR CIRCLED IN Red Ink, WITH DATE AND NAME OF PERSON MAKING CHANGE.

Do not extend notes this side of this line

RETURN TO
LOS ANGELES COUNTY SURVEYOR
700 HALL OF RECORDS

F.B. 794-94

10'-0 — 75+96.5 S.S.M.H.

74+56.5 Endwalk

20.05 — 74+46.9 End of Curb

AVE

10'-0 — 73+10.9 S.S.M.H.

4' Walk

Curb R = 10'

19.98 — 9'

4' Walk

122nd St.
~~HERSOM AVE.~~

18.03

2 Bet Curbs

18.03

71+13.35

4' 2.5' Fire Hyd.

4' Walk

20.15 — 9'

Curb R = 10'

WILMINGTON

4' Walk

10'-0 — 70+20.7 S.S.M.H.

14.3 — 68+46.3 LA G.E.M.H.

FORM 247 10M 5-31

F.B. 496 Pg. 164

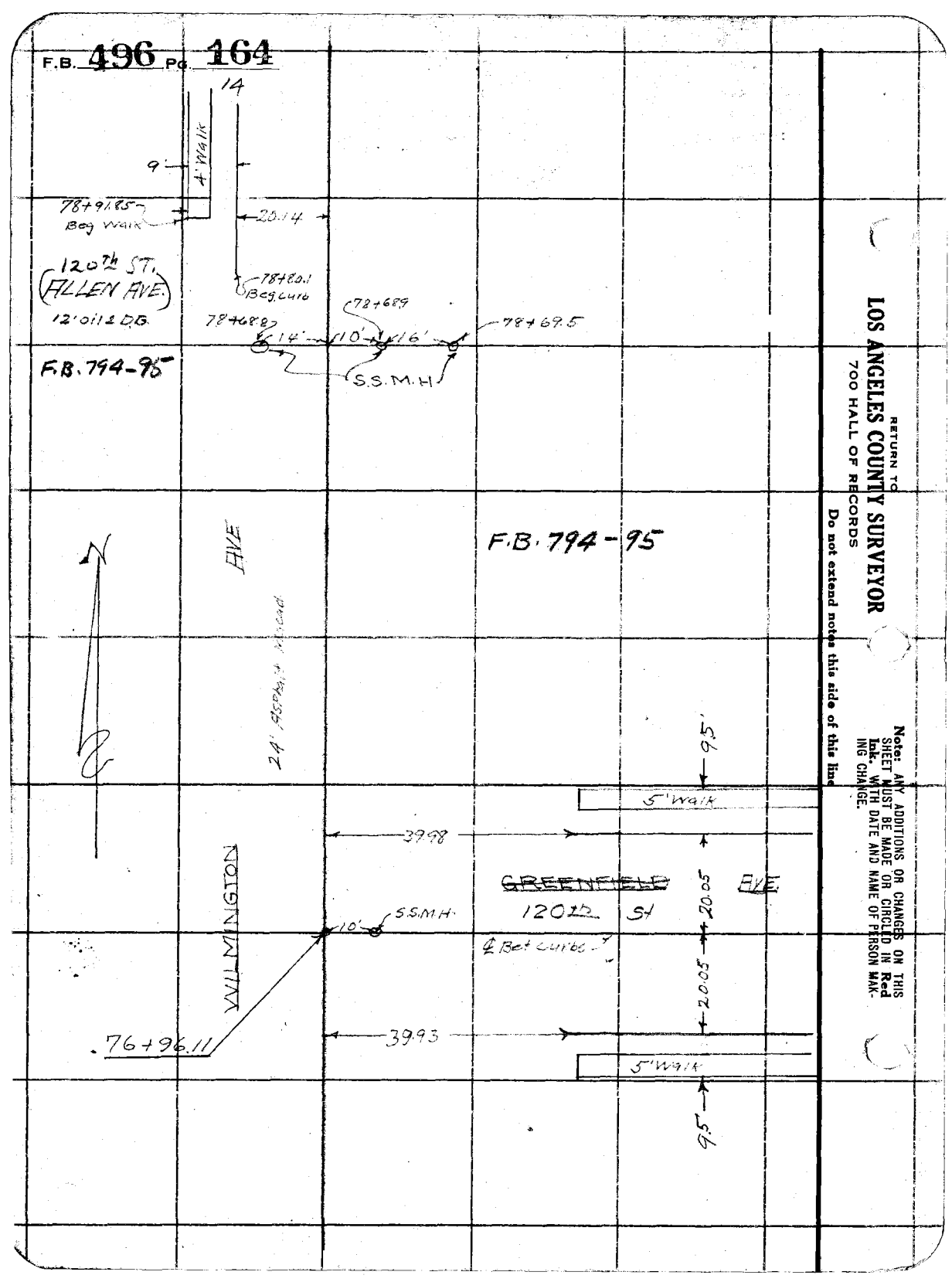

RETURN TO
LOS ANGELES COUNTY SURVEYOR
700 HALL OF RECORDS
Do not extend notes this side of this line

Note: ANY ADDITIONS OR CHANGES ON THIS SHEET MUST BE MADE OR CIRCLED IN Red Ink. WITH DATE AND NAME OF PERSON MAKING CHANGE.

Notes Ck'd by	Survey of Wilmington Ave Line
Map No.	W. O. 630 Tape No. St'd °F.
Office Work	Surveyed by M. Hayes
Checked	Notes M.H. Date 9-3-31
Date	Indexed A. C. Johnson

F.B. 496 Pg. 165
15

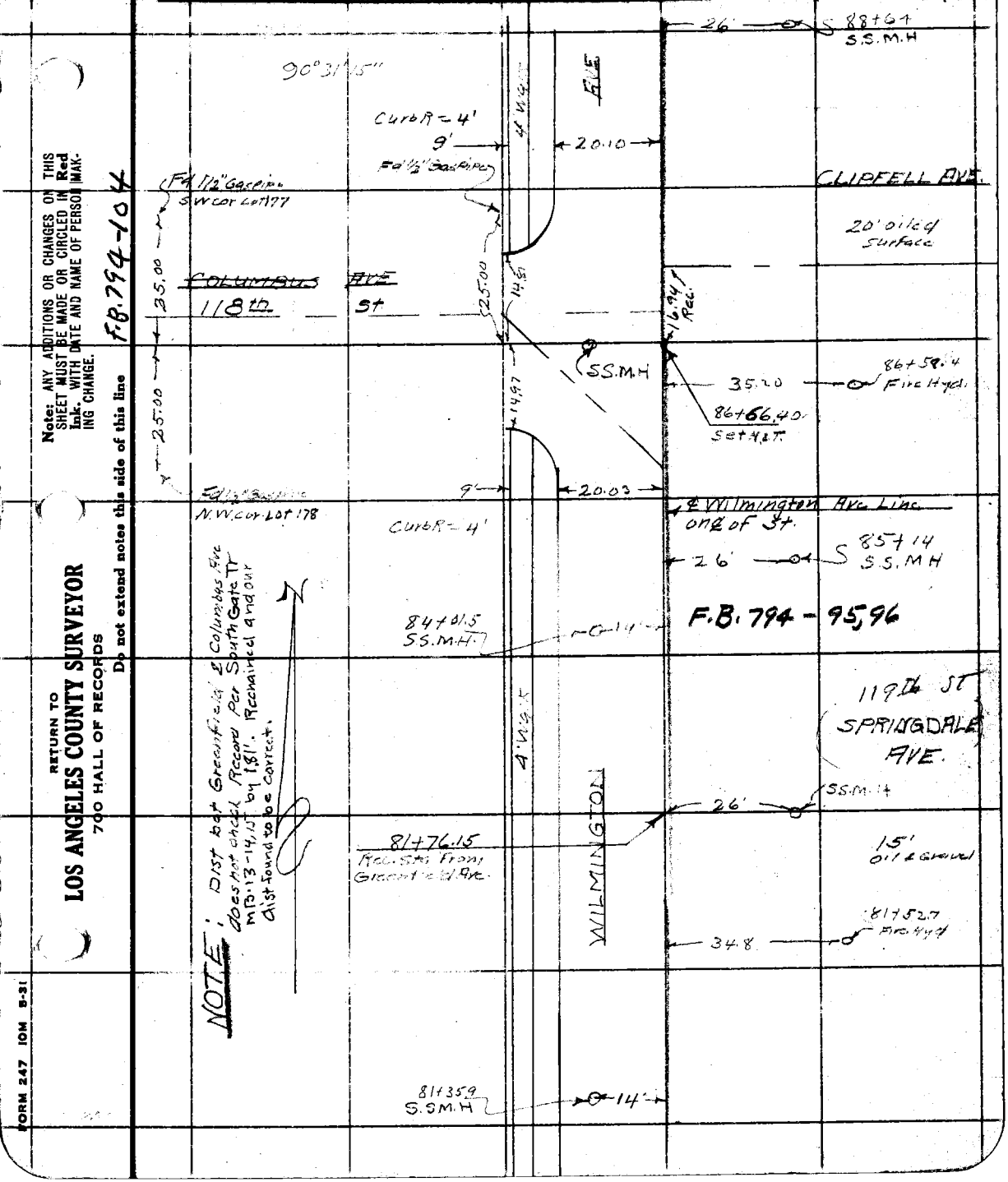

Note: ANY ADDITIONS OR CHANGES ON THIS SHEET MUST BE MADE OR CIRCLED IN Red Ink. WITH DATE AND NAME OF PERSON MAKING CHANGE.

F.B. 794-104

RETURN TO
LOS ANGELES COUNTY SURVEYOR
700 HALL OF RECORDS

Do not extend notes this side of this line

FORM 247 10M 5-31

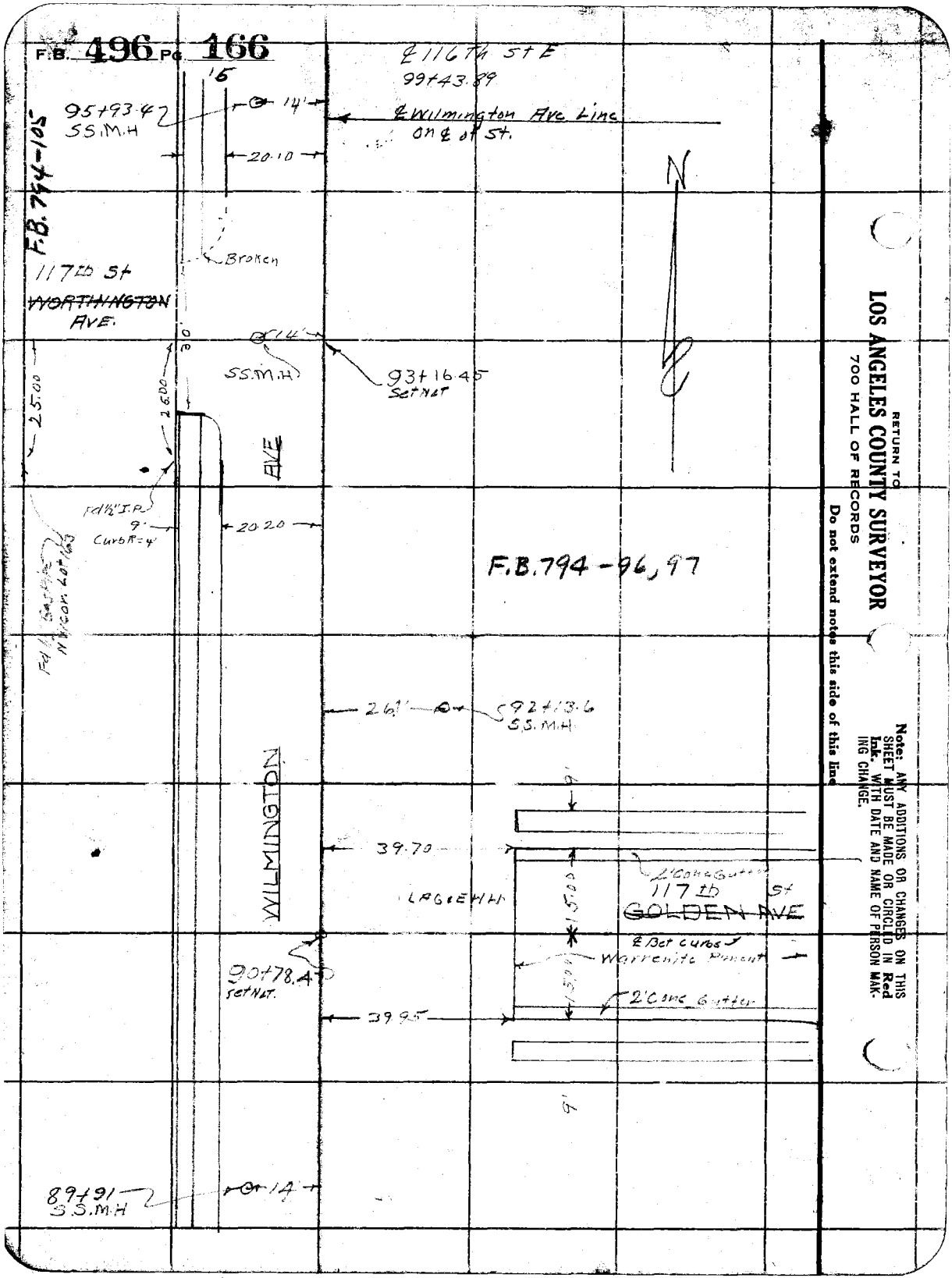

RETURN TO
LOS ANGELES COUNTY SURVEYOR
700 HALL OF RECORDS
Do not extend notes this side of this line

Note: ANY ADDITIONS OR CHANGES ON THIS SHEET MUST BE MADE OR CIRCLED IN Red Ink. WITH DATE AND NAME OF PERSON MAKING CHANGE.

Notes Ck'd by	Survey of Wilmington Ave Line
Map No.	W.O. 630 Tape No. St'd °F.
Office Work	Surveyed by M. Hayes
Checked	Notes M.H. Date 9-3-31
Date	Indexed A. C. Johnson

F.B. 496 Pg. 167

17

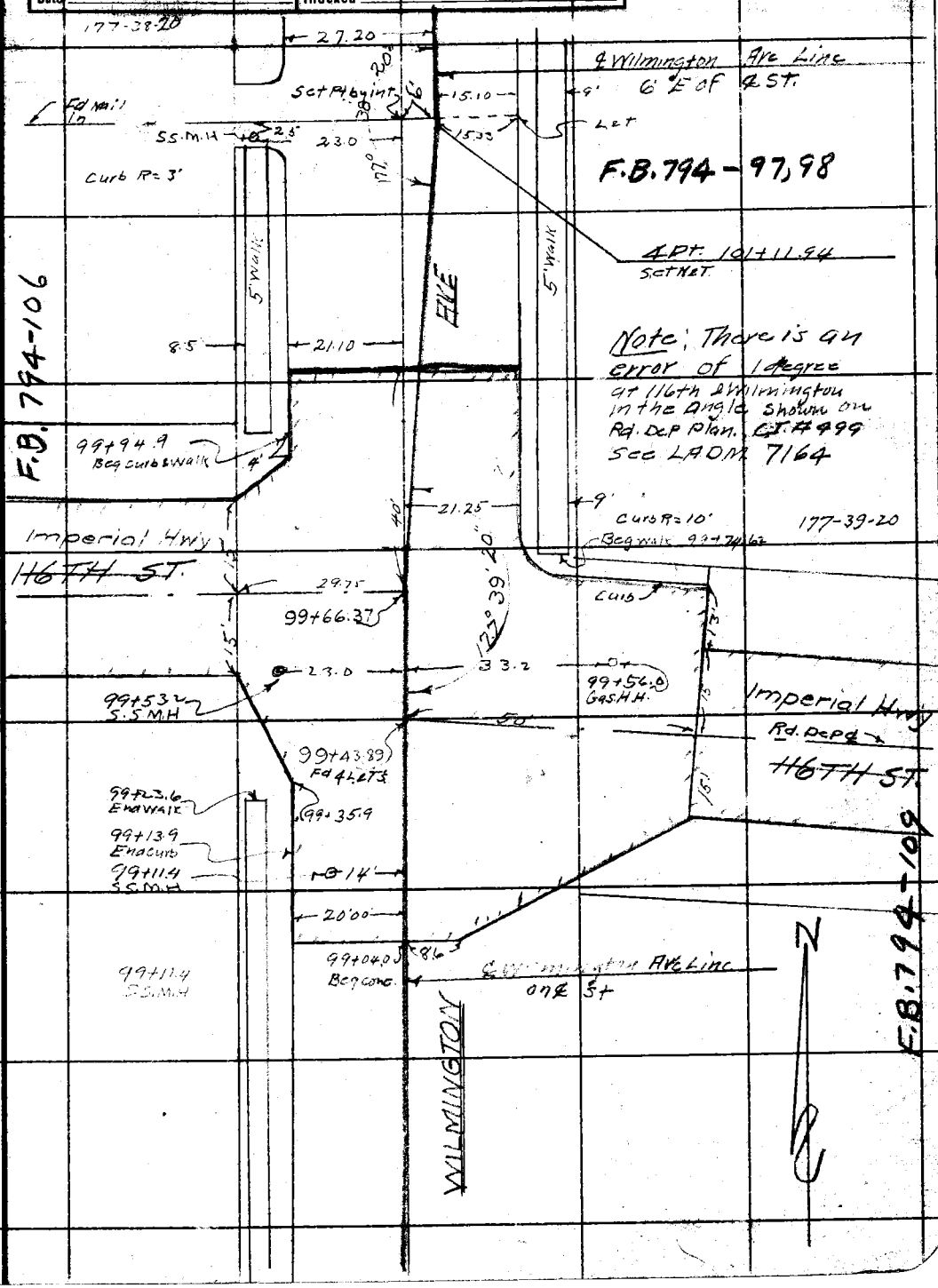

Note: ANY ADDITIONS OR CHANGES ON THIS SHEET MUST BE MADE OR CIRCLED IN Red Ink. WITH DATE AND NAME OF PERSON MAKING CHANGE.

Do not extend notes this side of this line

RETURN TO
LOS ANGELES COUNTY SURVEYOR
700 HALL OF RECORDS

FORM 247 10M 5-31

F.B. 496 PG. 168

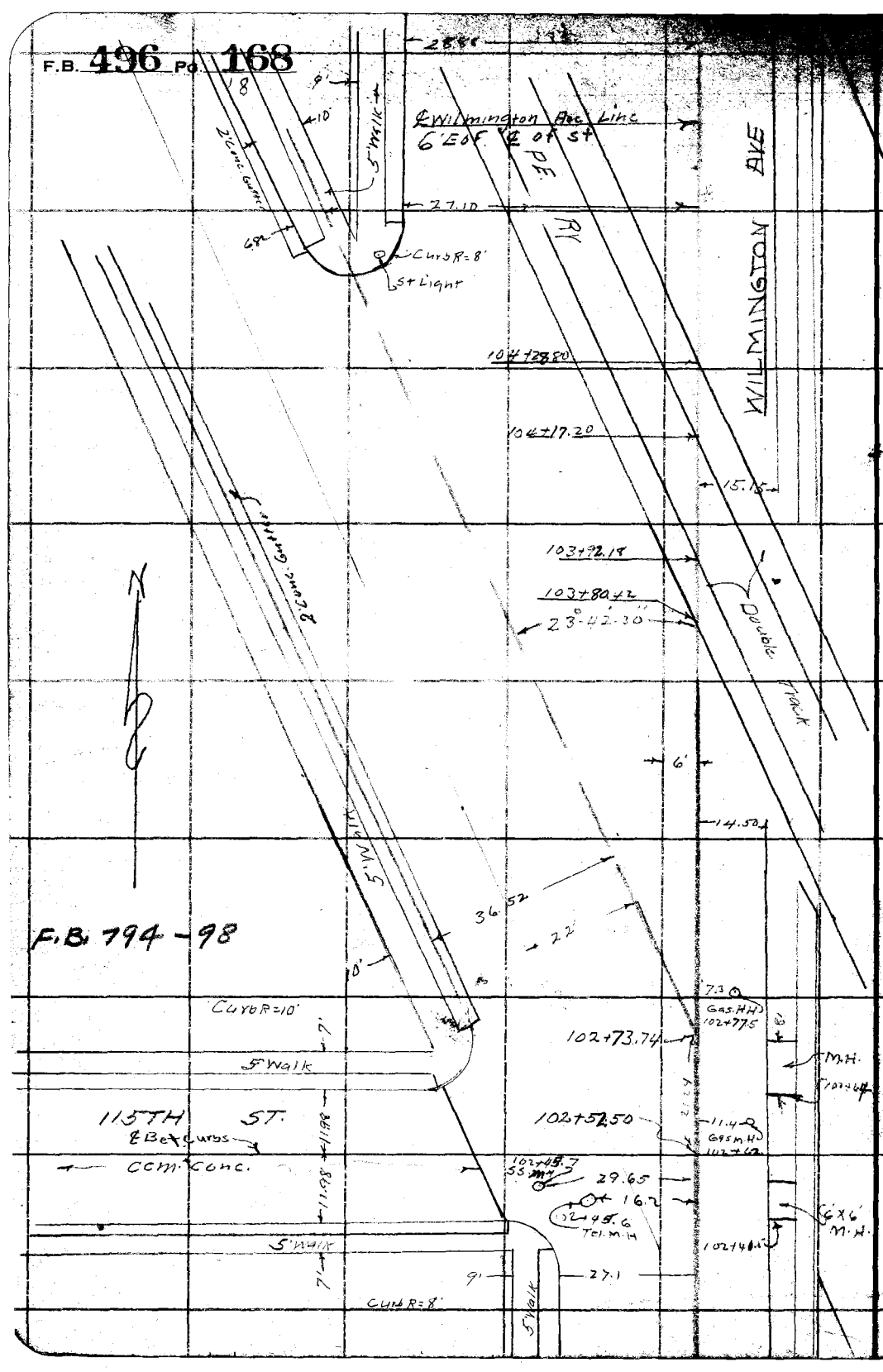

RETURN TO
LOS ANGELES COUNTY SURVEYOR
700 HALL OF RECORDS

Do not extend notes this side of this line

Note: ANY ADDITIONS OR CHANGES ON THIS SHEET MUST BE MADE OR CIRCLED IN Red Ink. WITH DATE AND NAME OF PERSON MAKING CHANGE.

Notes Ck'd by	Survey of Wilmington Ave Line
Map No.	W. O. 630 Tape No. St'd °F.
Office Work	Surveyed by M Hayes
Checked	Notes M.H. Date 9-4-31
Date	Indexed C. Johnson

F.B. 496 Pg. 169

19

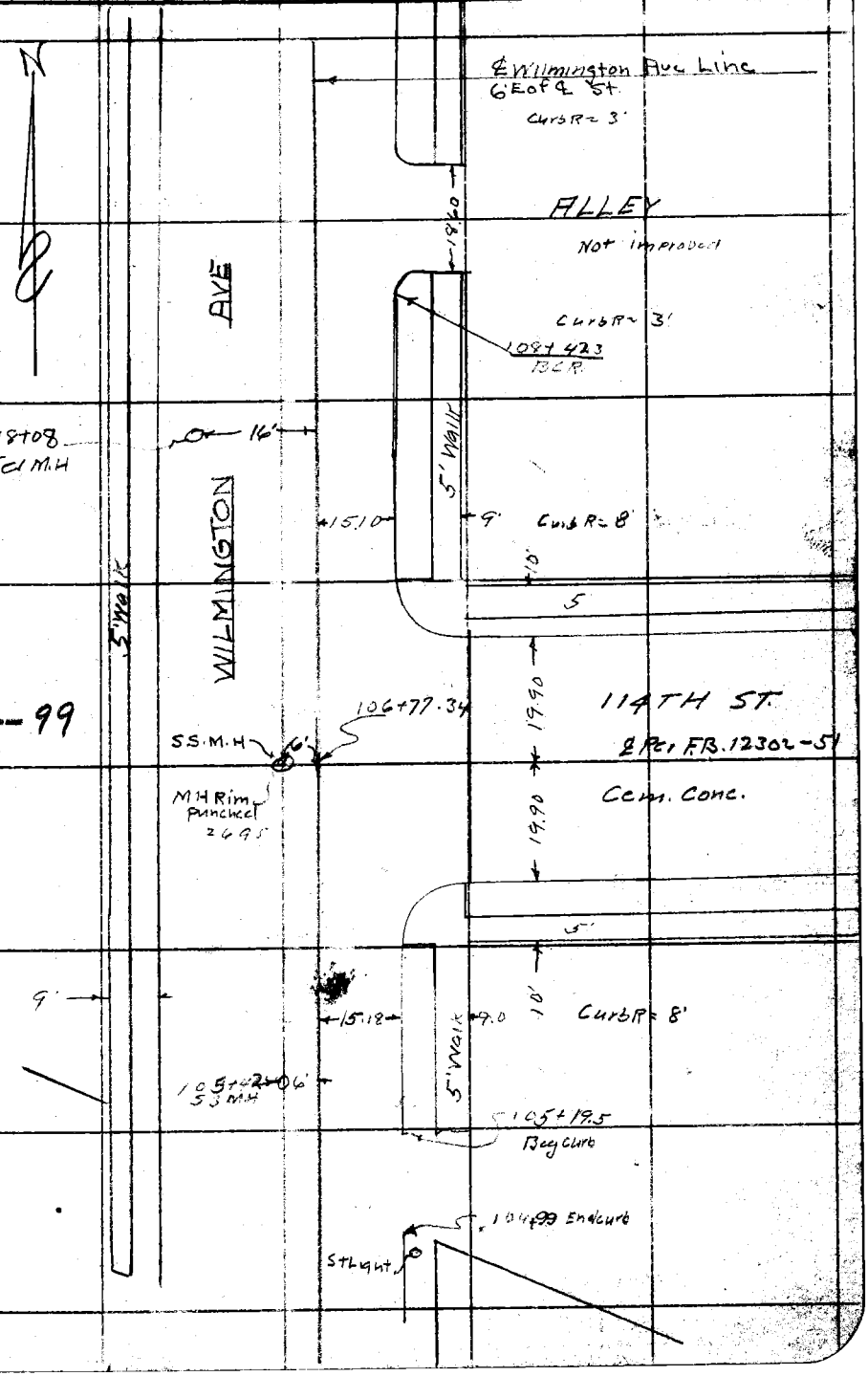

Note: ANY ADDITIONS OR CHANGES ON THIS SHEET MUST BE MADE OR CIRCLED IN Red Ink, WITH DATE AND NAME OF PERSON MAKING CHANGE.

Do not extend notes this side of this line

RETURN TO
LOS ANGELES COUNTY SURVEYOR
700 HALL OF RECORDS

FORM 247 10M 8-31

F.B. 496 Pg. 170

20

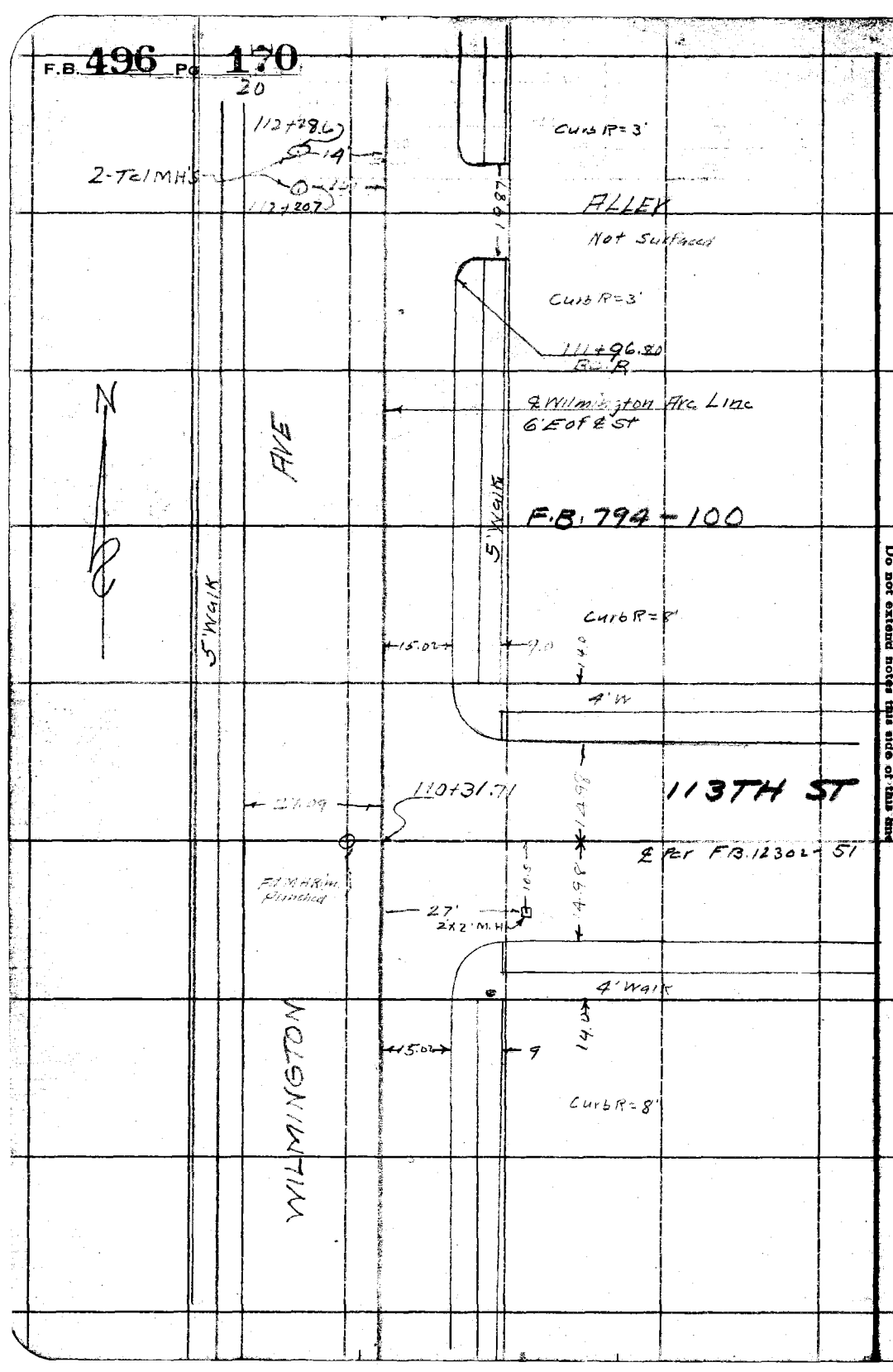

RETURN TO
LOS ANGELES COUNTY SURVEYOR
700 HALL OF RECORDS
Do not extend notes this side of this line

Note: ANY ADDITIONS OR CHANGES ON THIS SHEET MUST BE MADE OR CIRCLED IN Red Ink, WITH DATE AND NAME OF PERSON MAKING CHANGE.

Notes Ck'd by	Survey of [illegible]
Map No.	W. O. 630 Tape No. St'd °F.
Office Work	Surveyed by M. Hayes
Checked	Notes Date 9-4-31
Date	Indexed A. C. Johnson

F.B. 496 Pg 171

21

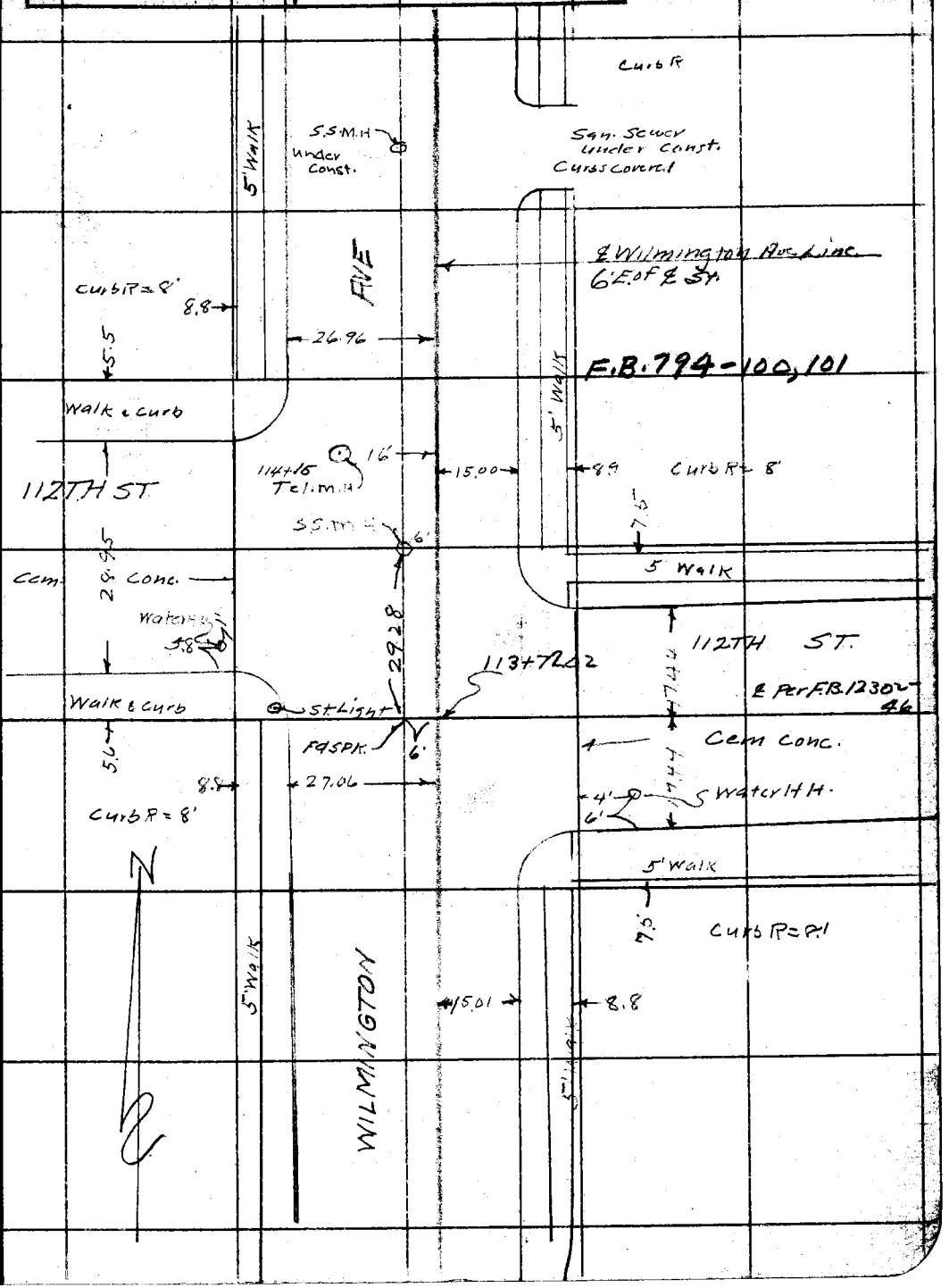

Note: ANY ADDITIONS OR CHANGES ON THIS SHEET MUST BE MADE OR CIRCLED IN Red Ink, WITH DATE AND NAME OF PERSON MAKING CHANGE.

Do not extend notes this side of this line

RETURN TO
LOS ANGELES COUNTY SURVEYOR
700 HALL OF RECORDS

FORM 247 10M 5-31

F.B. 496 Pg. 172
22

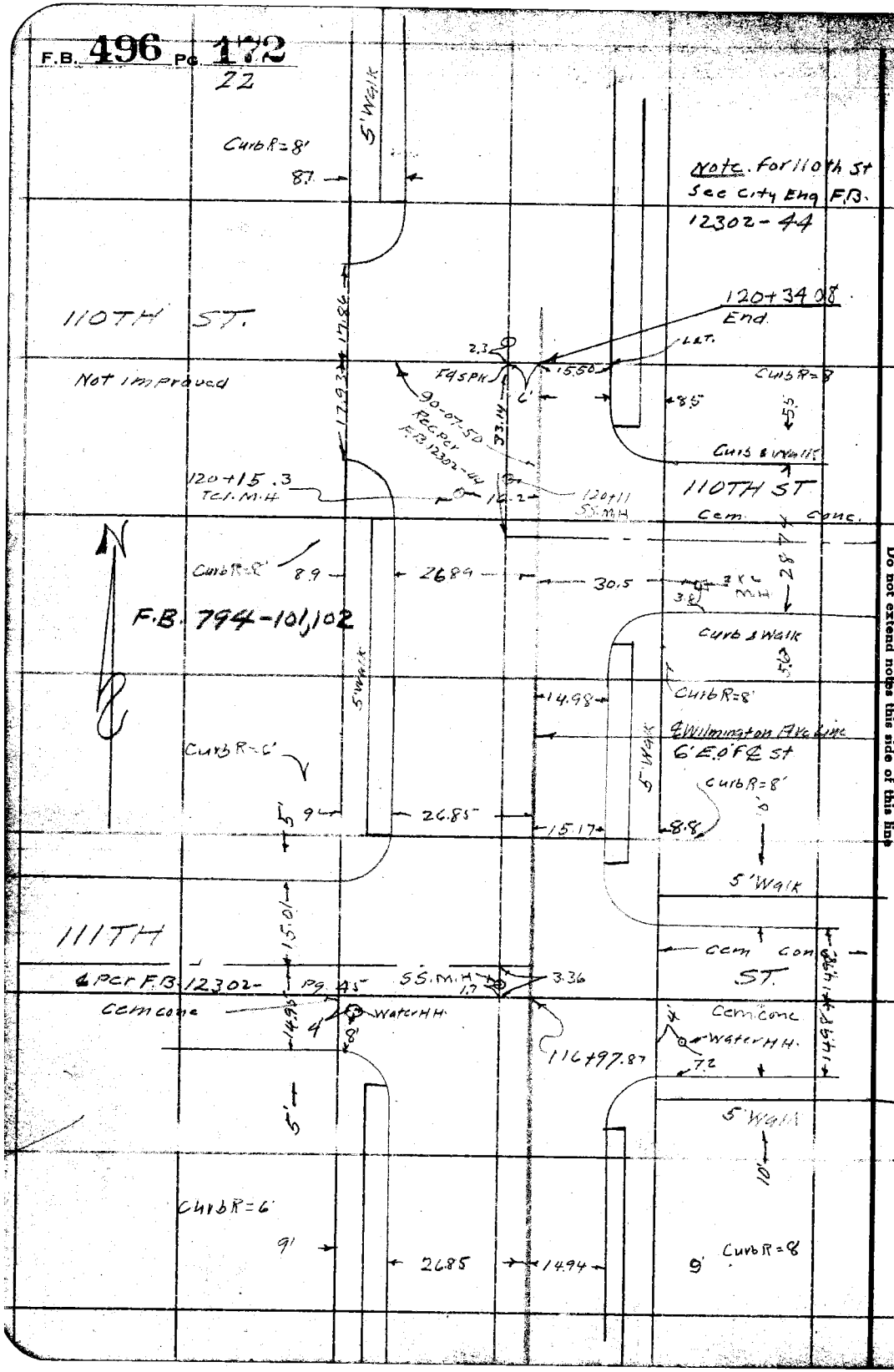

RETURN TO
LOS ANGELES COUNTY SURVEYOR
700 HALL OF RECORDS
Do not extend notes this side of this line

Note: ANY ADDITIONS OR CHANGES ON THIS SHEET MUST BE MADE OR CIRCLED IN **Red Ink.** WITH DATE AND NAME OF PERSON MAKING CHANGE.

Notes Ck'd by	Survey of
Map No.	W. O. Tape No. St'd °F.
Office Work	Surveyed by
Checked	Notes Date
Date	Indexed A. C. Johnson

F.B. 496 Pg. 173

WILMINGTON AVE LINE

Extension from 110th st to Santa Ana Blvd.

Note: ANY ADDITIONS OR CHANGES ON THIS SHEET MUST BE MADE OR CIRCLED IN Red Ink, WITH DATE AND NAME OF PERSON MAKING CHANGE.

Do not extend notes this side of this line

RETURN TO
LOS ANGELES COUNTY SURVEYOR
700 HALL OF RECORDS

FORM 247 10M 5-51

F.B. 496 Pg. 174
2

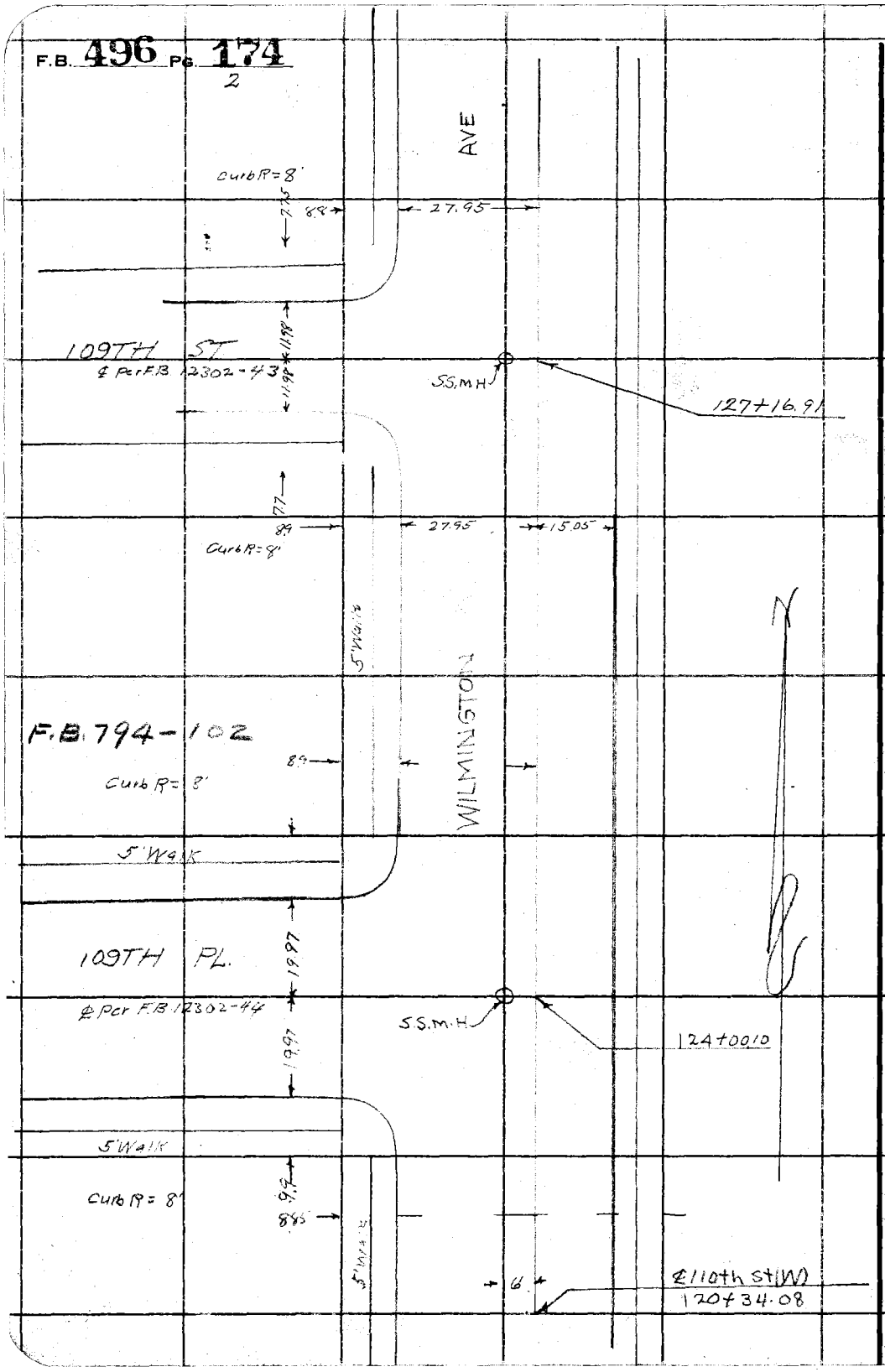

RETURN TO
LOS ANGELES COUNTY SURVEYOR
700 HALL OF RECORDS
Do not extend notes this side of this line

Note: ANY ADDITIONS OR CHANGES ON THIS SHEET MUST BE MADE OR CIRCLED IN Red Ink. WITH DATE AND NAME OF PERSON MAKING CHANGE.

Notes Ck'd by	Survey of [illegible] Ave Ext
Map No.	W. O. 630 Tape No. St'd °F.
Office Work	Surveyed by M. Hayes
Checked	Notes M.H. Date 9-25-31
Date	Indexed C. Johnson

F.B. 496 PG. 175

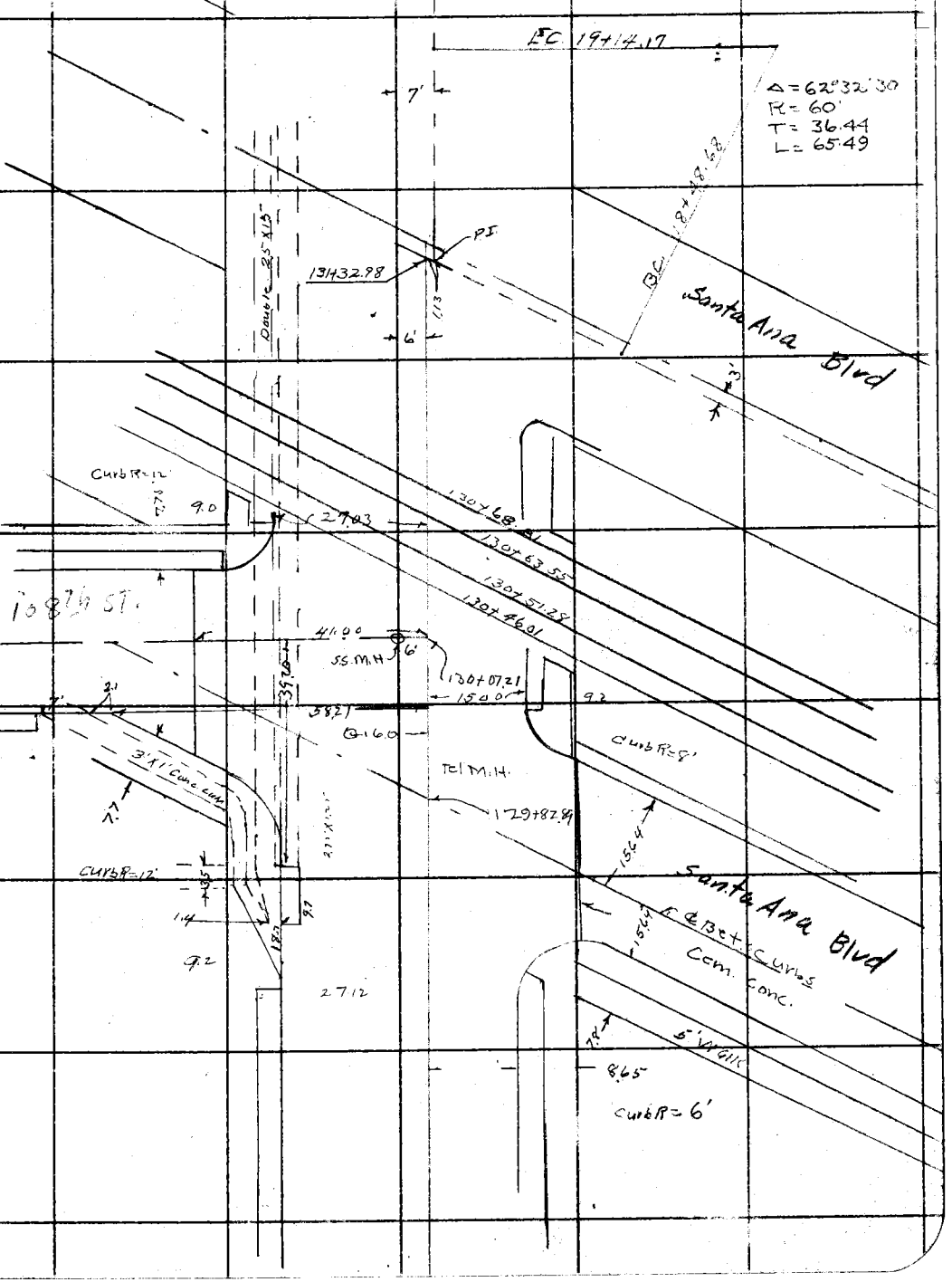

Note: ANY ADDITIONS OR CHANGES ON THIS SHEET MUST BE MADE OR CIRCLED IN Red Ink, WITH DATE AND NAME OF PERSON MAKING CHANGE.

Do not extend notes this side of this line

RETURN TO
LOS ANGELES COUNTY SURVEYOR
700 HALL OF RECORDS

FORM 247 10M 8-31

RETURN TO

LOS ANGELES COUNTY SURVEYOR

700 HALL OF RECORDS

Note: ANY ADDITIONS OR CHANGES ON THIS SHEET MUST BE MADE OR CIRCLED IN **Red Ink.** WITH DATE AND NAME OF PERSON MAKING CHANGE.

Do not extend notes this side of this line

F.B. 496 Pg. 176

Notes Ck'd by	Survey of
Map No.	W. O. Tape No. St'd °F.
Office Work	Surveyed by
Checked	Notes Date
Date	Indexed A. C. Johnson

F.B. 496 PG. 177

Note: ANY ADDITIONS OR CHANGES ON THIS SHEET MUST BE MADE OR CIRCLED IN Red Ink, WITH DATE AND NAME OF PERSON MAKING CHANGE.

Do not extend notes this side of this line

RETURN TO
LOS ANGELES COUNTY SURVEYOR
700 HALL OF RECORDS

FORM 247 10M 5-31

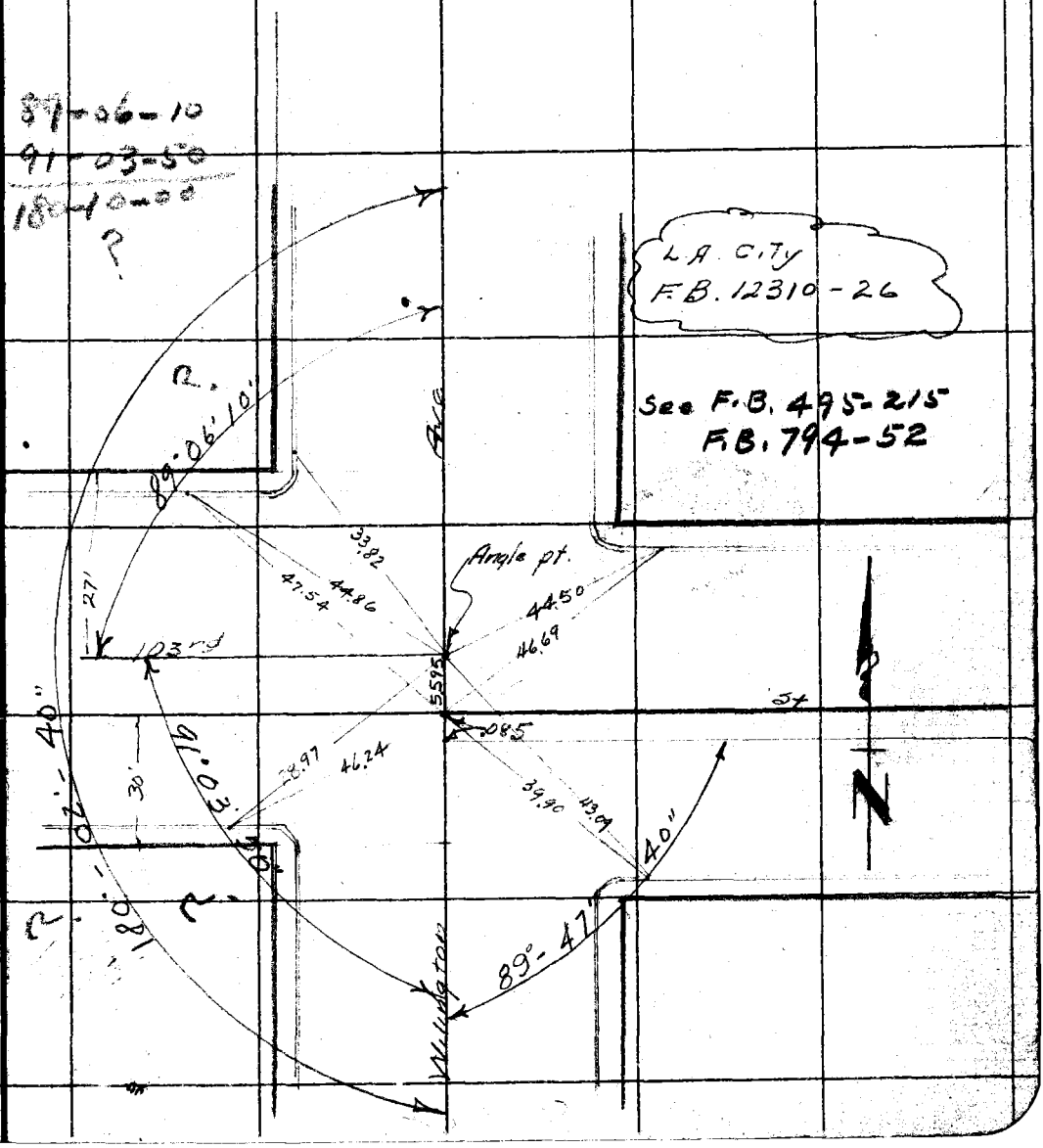

F.B. 496 PG. 178

RETURN TO
LOS ANGELES COUNTY SURVEYOR
700 HALL OF RECORDS

Do not extend notes this side of this line

Note: ANY ADDITIONS OR CHANGES ON THIS SHEET MUST BE MADE OR CIRCLED IN Red Ink, WITH DATE AND NAME OF PERSON MAKING CHANGE.

Notes Ck'd by	Survey of Monitor Ave. Branch
Map No.	W. O. 630 Tape No. 026 St'd ___ °F.
Office Work	Surveyed by R.B. Emmott
Checked	Notes R.B.E. Date 10/19/31
Date	Indexed A. C. Johnson

F.B. 496 PG. 179

SOUTH SIDE

MONITOR AVE. BRANCH

October 19, 1931.

R.B. Emmott
M. Hayes
G.F. Brock
C.R. Lawson

Note: ANY ADDITIONS OR CHANGES ON THIS SHEET MUST BE MADE OR CIRCLED IN Red Ink. WITH DATE AND NAME OF PERSON MAKING CHANGE.

Do not extend notes this side of this line

RETURN TO
LOS ANGELES COUNTY SURVEYOR
700 HALL OF RECORDS

FORM 847 10M 5-31

F.B. 496 PG. 130

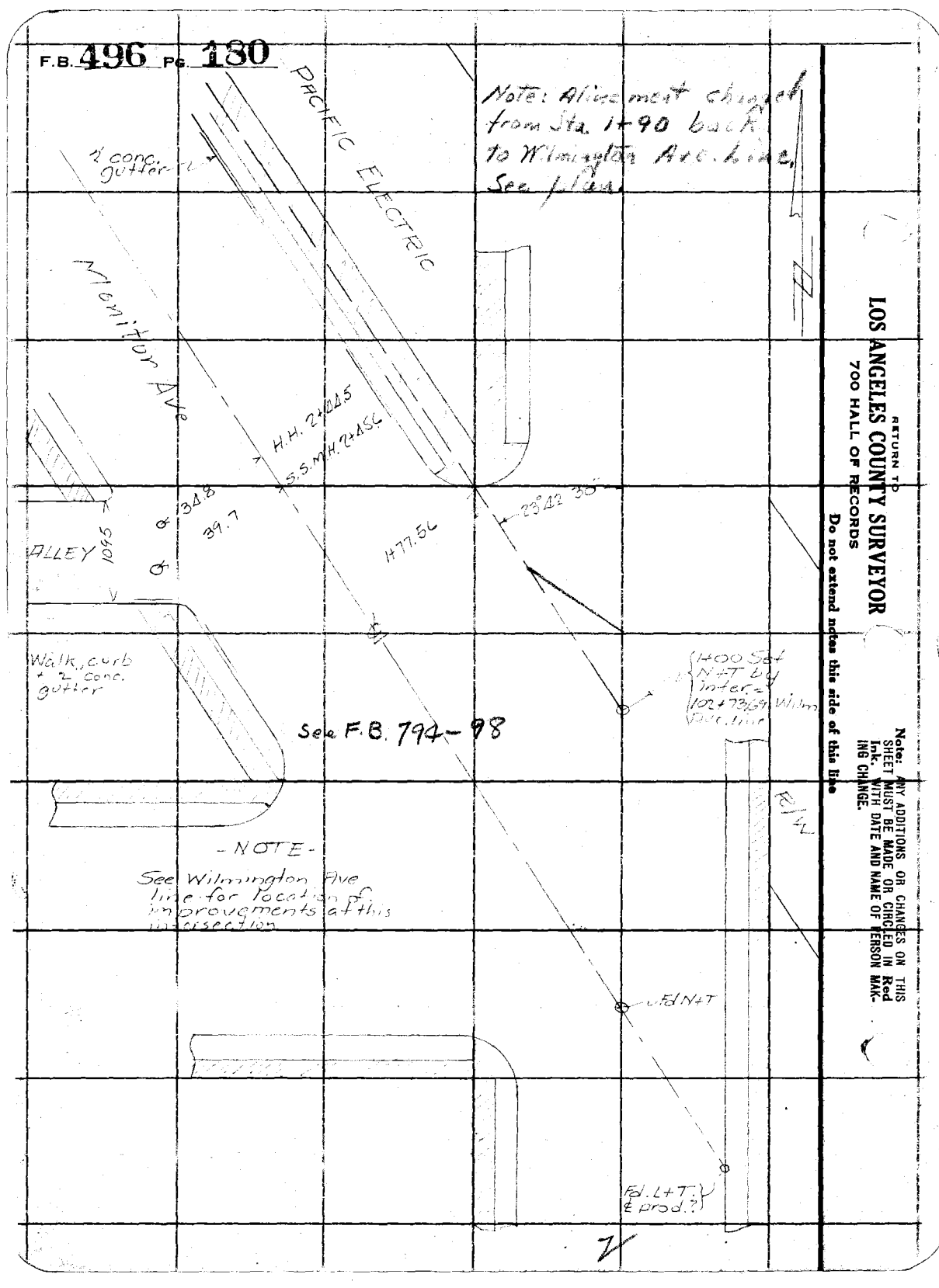

RETURN TO
LOS ANGELES COUNTY SURVEYOR
700 HALL OF RECORDS
Do not extend notes this side of this line

Note: ANY ADDITIONS OR CHANGES ON THIS SHEET MUST BE MADE OR CIRCLED IN Red Ink. WITH DATE AND NAME OF PERSON MAKING CHANGE.

Notes Ck'd by	Survey of Monitor Ave Bounds
Map No.	W. O. 630 Tape No. 026 St'd of.
Office Work	Surveyed by R.B. Emmott
Checked	Notes R.B.E. Date 10/19/31
Date	Indexed A. C. Johnson

F.B. 496 PG. 131

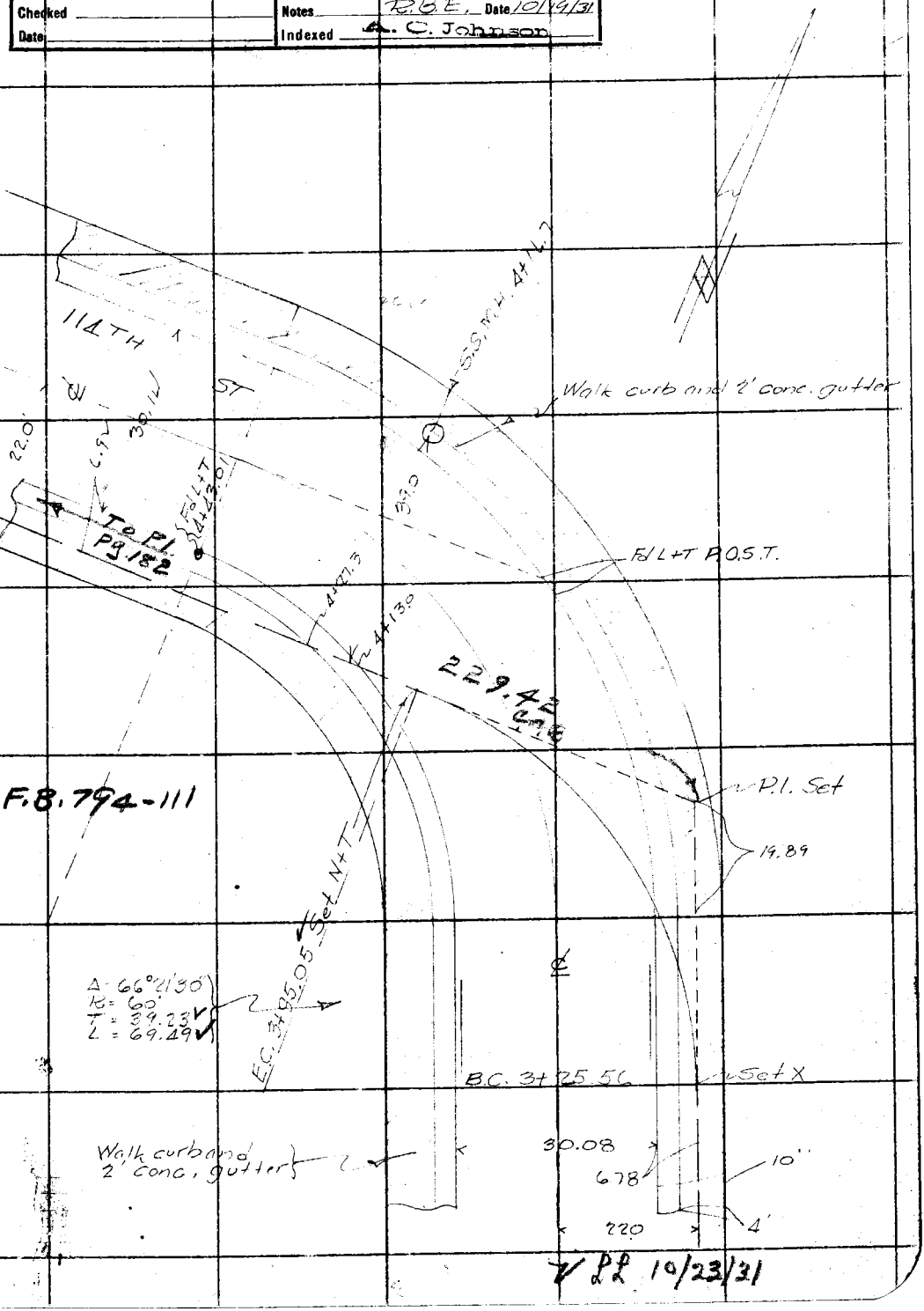

Note: ANY ADDITIONS OR CHANGES ON THIS SHEET MUST BE MADE OR CIRCLED IN Red Ink. WITH DATE AND NAME OF PERSON MAKING CHANGE.

Do not extend notes this side of this line

RETURN TO
LOS ANGELES COUNTY SURVEYOR
700 HALL OF RECORDS

FORM 247 10M 5-31

F.B. 496 Pg. 132

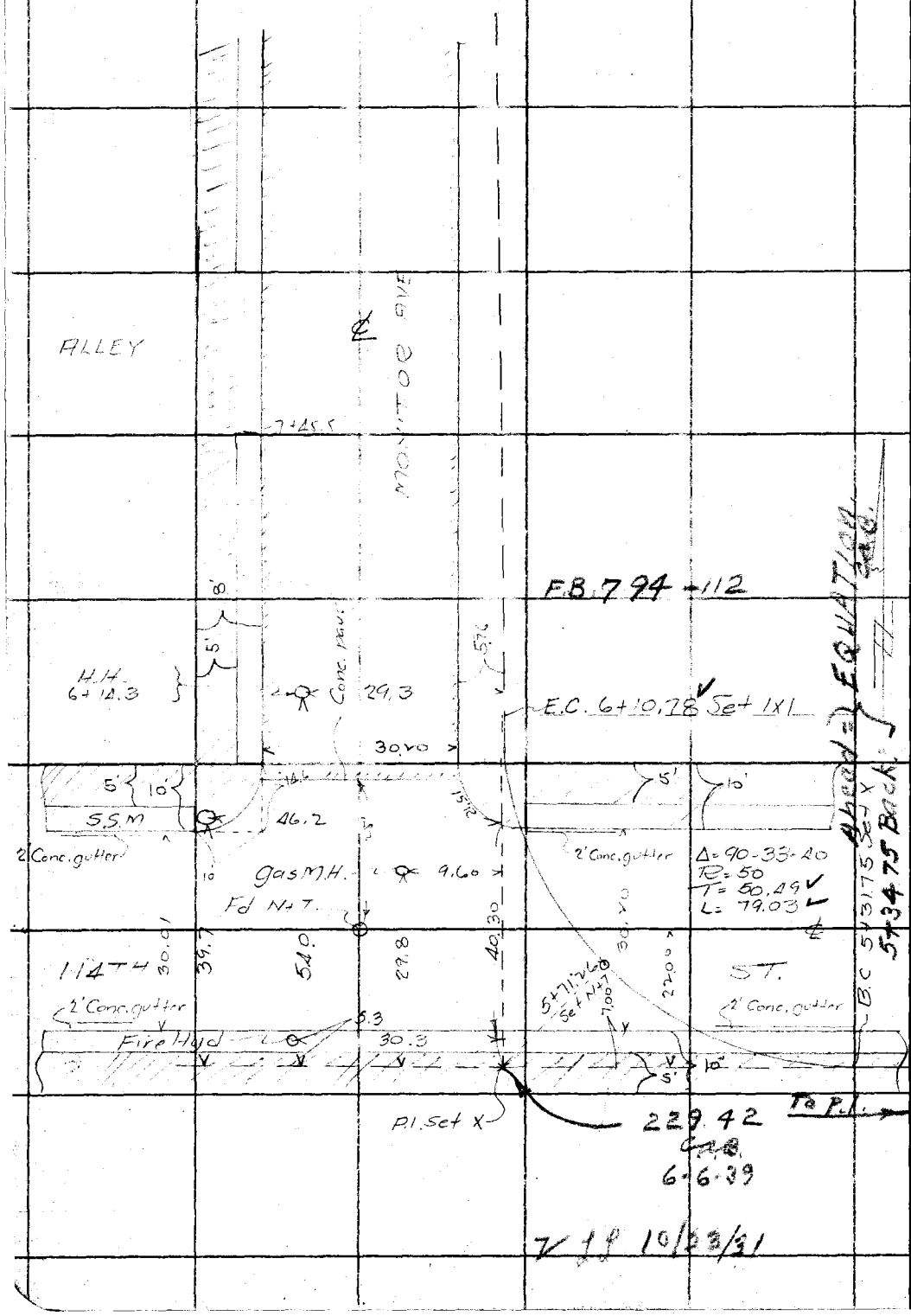

RETURN TO
LOS ANGELES COUNTY SURVEYOR
700 HALL OF RECORDS
Do not extend notes this side of this line

Note: ANY ADDITIONS OR CHANGES ON THIS SHEET MUST BE MADE OR CIRCLED IN Red Ink. WITH DATE AND NAME OF PERSON MAKING CHANGE.

F.B. 496 PG. 183

Notes Ck'd by	Survey of [illegible]
Map No.	W. O. 620 Tape No. 026 St'd °F.
Office Work	Surveyed by P.B. Emmett
Checked	Notes K.U.E. Date 10/19/31
Date	Indexed G. C. Johnson

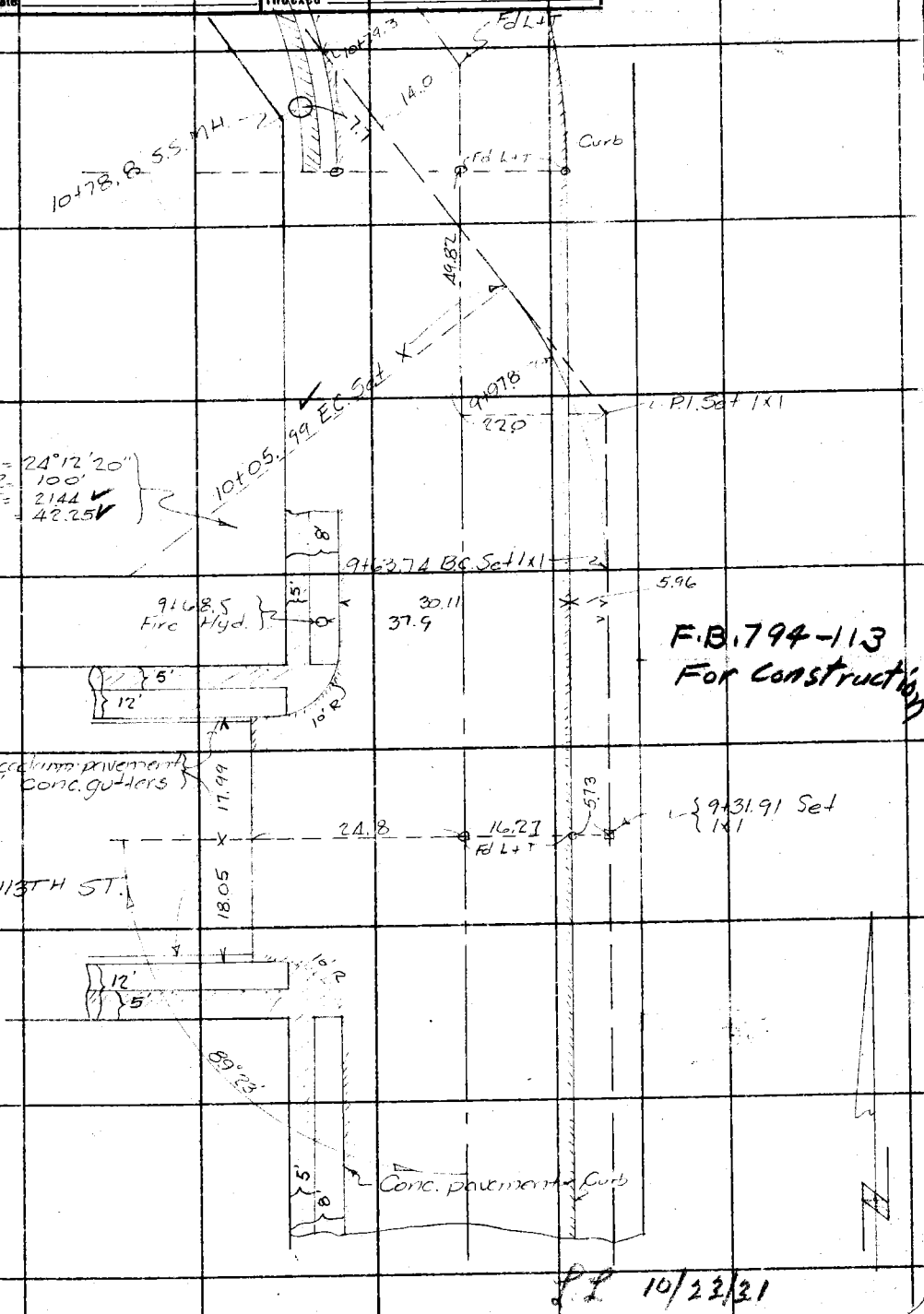

Note: ANY ADDITIONS OR CHANGES ON THIS SHEET MUST BE MADE OR CIRCLED IN Red Ink. WITH DATE AND NAME OF PERSON MAKING CHANGE.

Do not extend notes this side of this line

RETURN TO
LOS ANGELES COUNTY SURVEYOR
700 HALL OF RECORDS

FORM 247 10M 5-31

F.B. 496 PG. 184

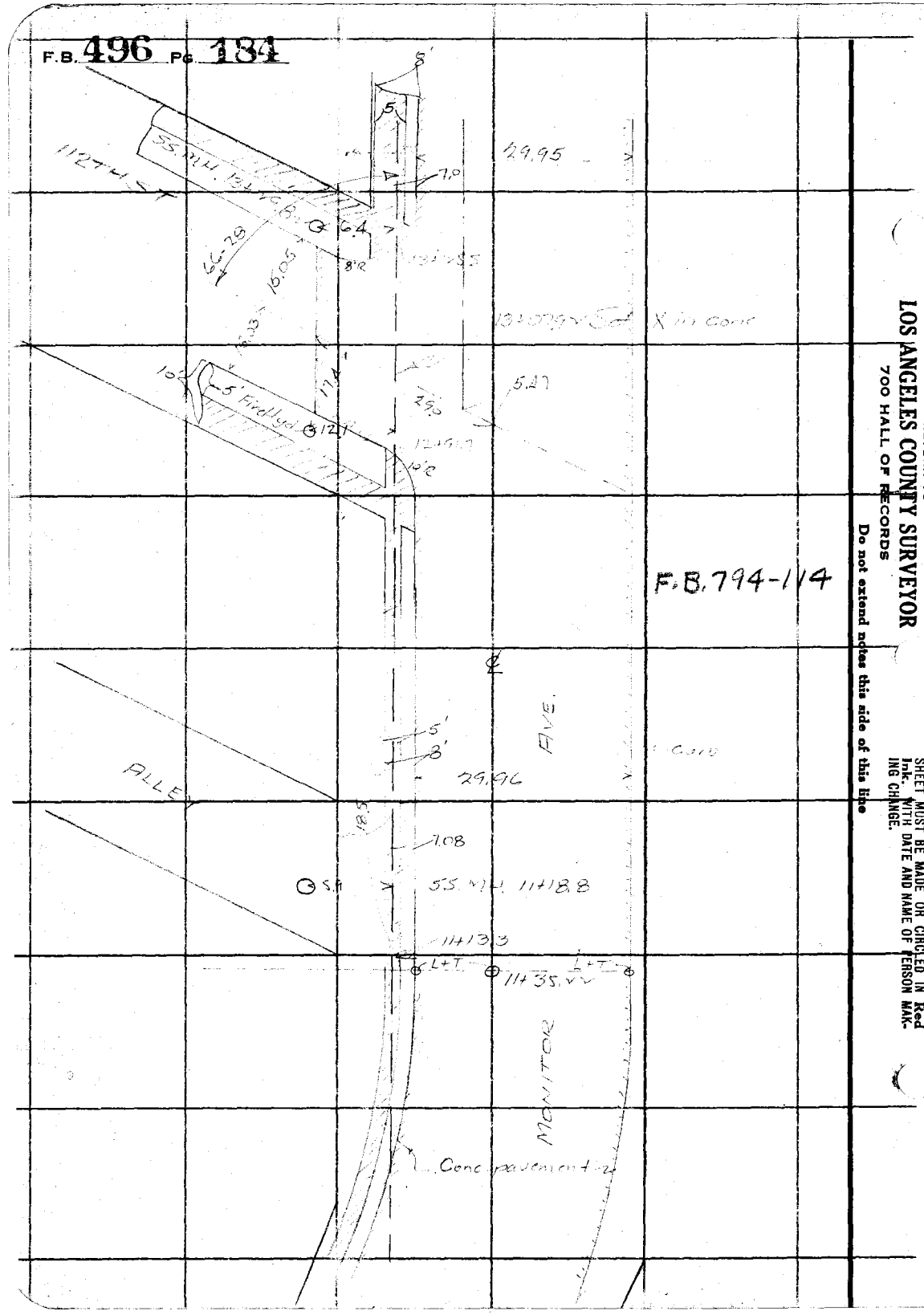

RETURN TO
LOS ANGELES COUNTY SURVEYOR
700 HALL OF RECORDS

Do not extend notes this side of this line

Note: ANY ADDITIONS OR CHANGES ON THIS SHEET MUST BE MADE OR CIRCLED IN Red Ink. WITH DATE AND NAME OF PERSON MAKING CHANGE.

Notes Ck'd by	Survey of
Map No.	W. O. Tape No. St'd °F.
Office Work	Surveyed by
Checked	Notes Date
Date	Indexed A. C. Johnson

F.B. 496 Pg. 185

WILLOWBROOK AVE STUB

Sept 10, 1931

F.B. 794 - 109 E
-149 Grades

Note: ANY ADDITIONS OR CHANGES ON THIS SHEET MUST BE MADE IOR CIRCLED IN Red Ink. WITH DATE AND NAME OF PERSON MAKING CHANGE.

Do not extend notes this side of this line

RETURN TO
LOS ANGELES COUNTY SURVEYOR
700 HALL OF RECORDS

FORM 247 10M 8-31

RETURN TO
LOS ANGELES COUNTY SURVEYOR
700 HALL OF RECORDS

Note: ANY ADDITIONS OR CHANGES ON THIS SHEET MUST BE MADE OR CIRCLED IN **Red Ink.** WITH DATE AND NAME OF PERSON MAKING CHANGE.

Do not extend notes this side of this line

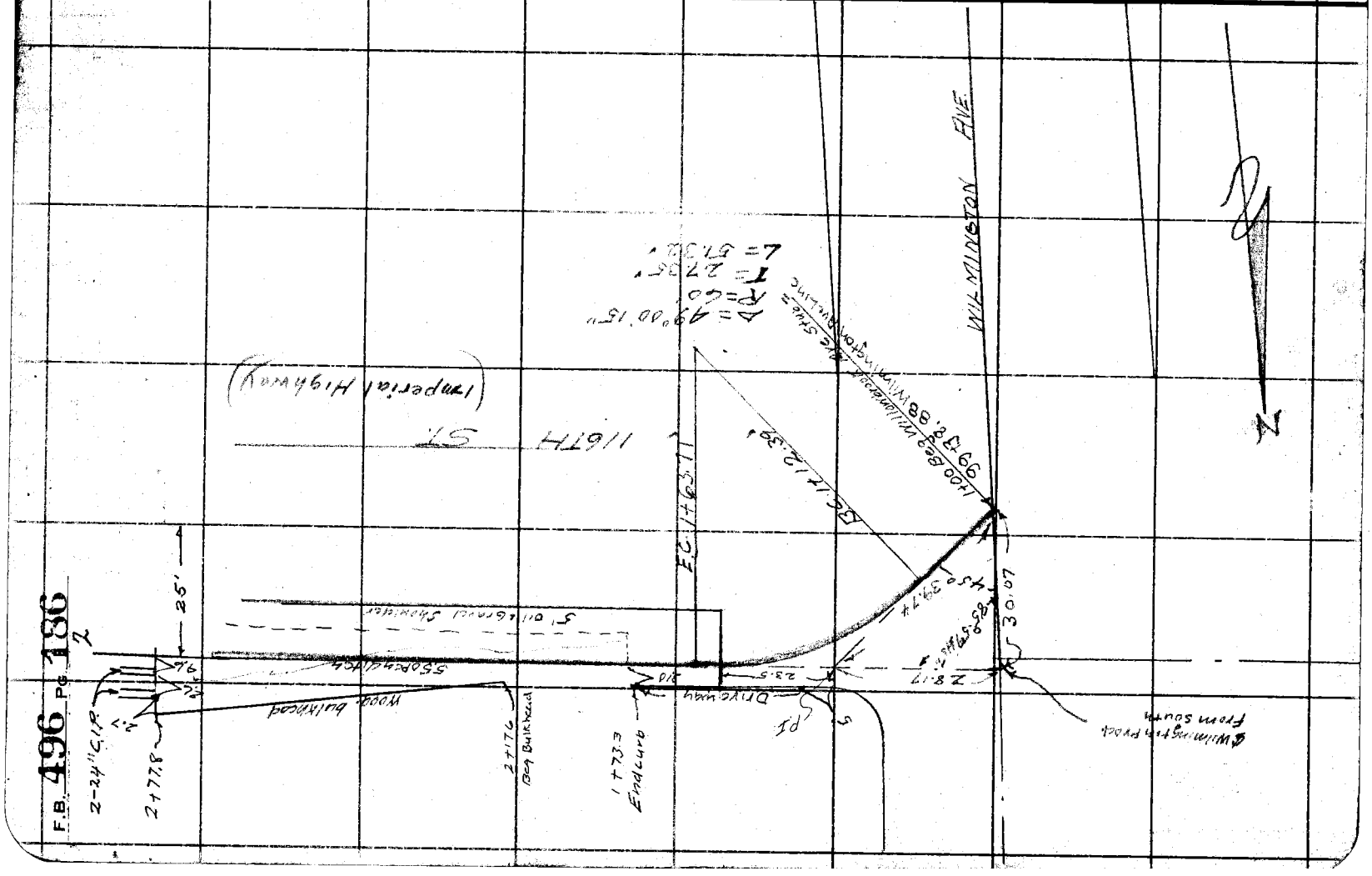

F.B. 496 PG 186

F.B. 496 PG 187

3

Notes Ck'd by	Survey of Willowbrook Fire Stab
Map No.	W. O. 630 Tape No. St'd °F.
Office Work	Surveyed by M. Hayes
Checked	Notes M.H Date 9-10-31
Date	Indexed C. Johnson

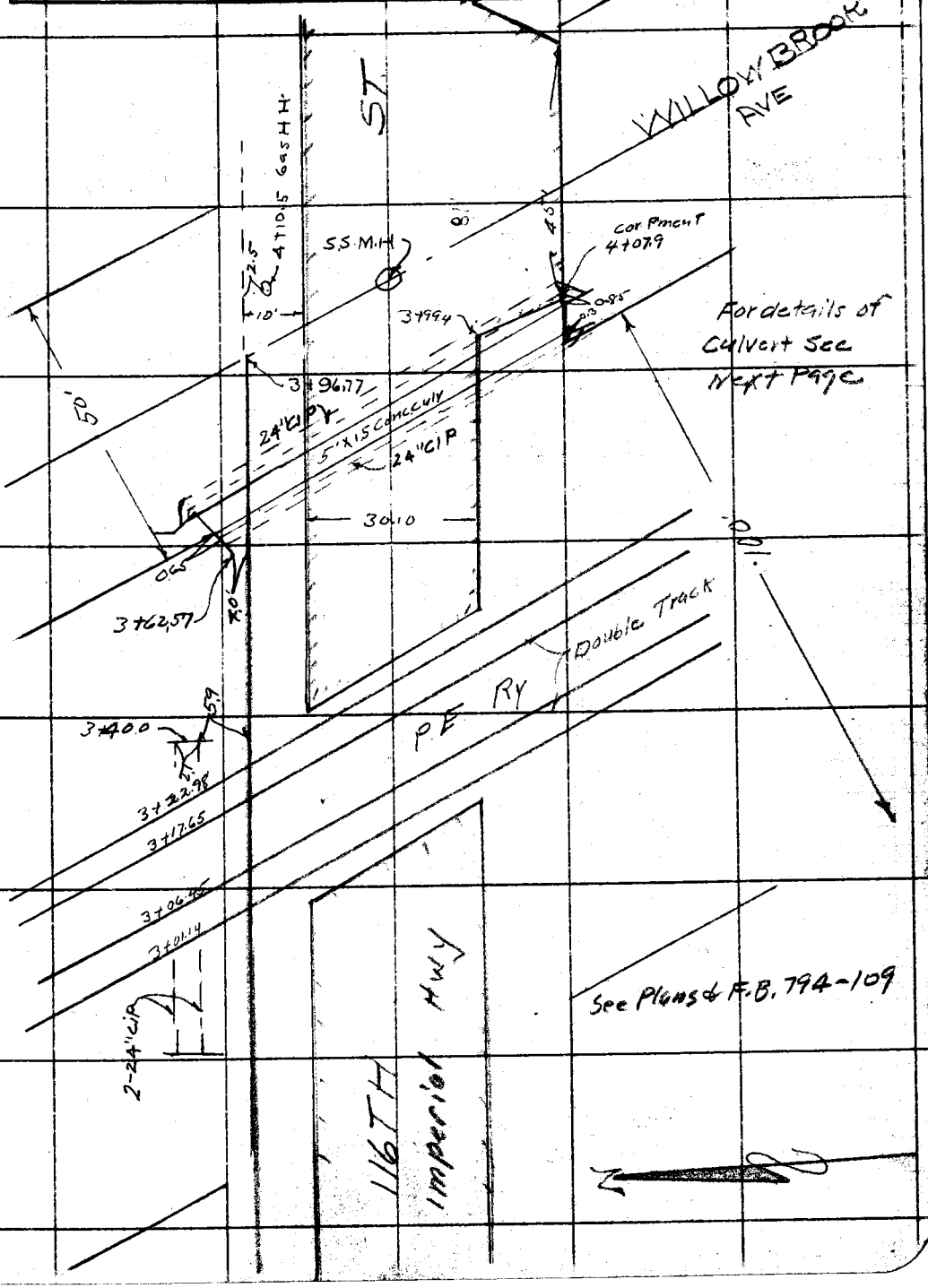

Note: ANY ADDITIONS OR CHANGES ON THIS SHEET MUST BE MADE IN Red Ink, WITH DATE AND NAME OF PERSON MAKING CHANGE.

Do not extend notes this side of this line

RETURN TO
LOS ANGELES COUNTY SURVEYOR
700 HALL OF RECORDS

FORM 247 10M 8-31

F.B. 496 PG. 188
4

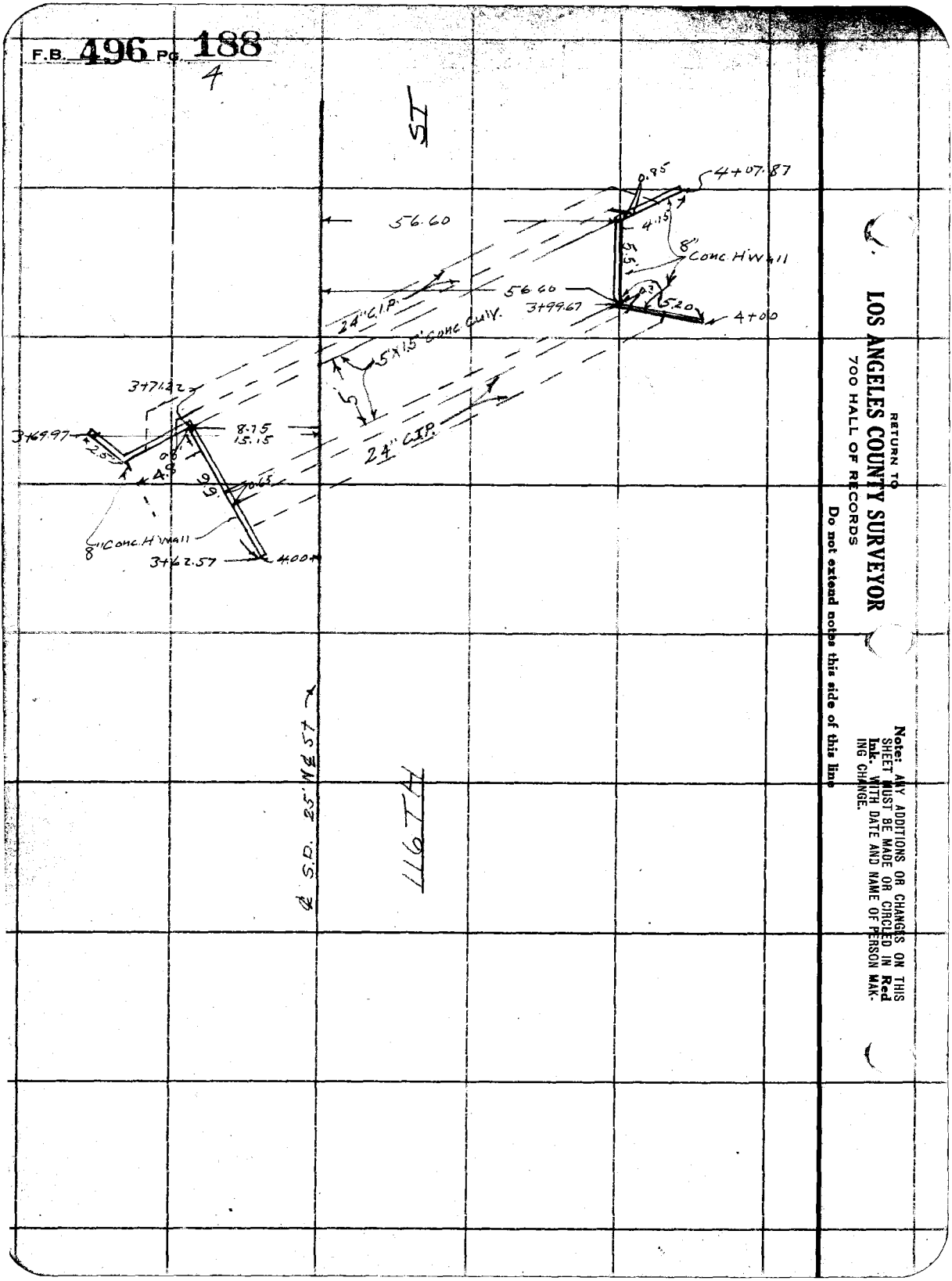

RETURN TO
LOS ANGELES COUNTY SURVEYOR
700 HALL OF RECORDS
Do not extend notes this side of this line

Note: ANY ADDITIONS OR CHANGES ON THIS SHEET MUST BE MADE OR CIRCLED IN Red Ink, WITH DATE AND NAME OF PERSON MAKING CHANGE.

Notes Ck'd by	Survey of
Map No.	W. O. Tape No. St'd °F.
Office Work	Surveyed by
Checked	Notes Date
Date	Indexed A. C. Johnson

F.B. 496 PG 189

118TH ST Br.

~~COLUMBUS AVE~~ BRANCH

Sept 1931

Note: ANY ADDITIONS OR CHANGES ON THIS SHEET MUST BE MADE IN Red Ink, WITH DATE AND NAME OF PERSON MAKING CHANGE.

Do not extend notes this side of this line

RETURN TO
LOS ANGELES COUNTY SURVEYOR
700 HALL OF RECORDS

FORM 247 10M 5-31

F.B. 496 PG. 190

2

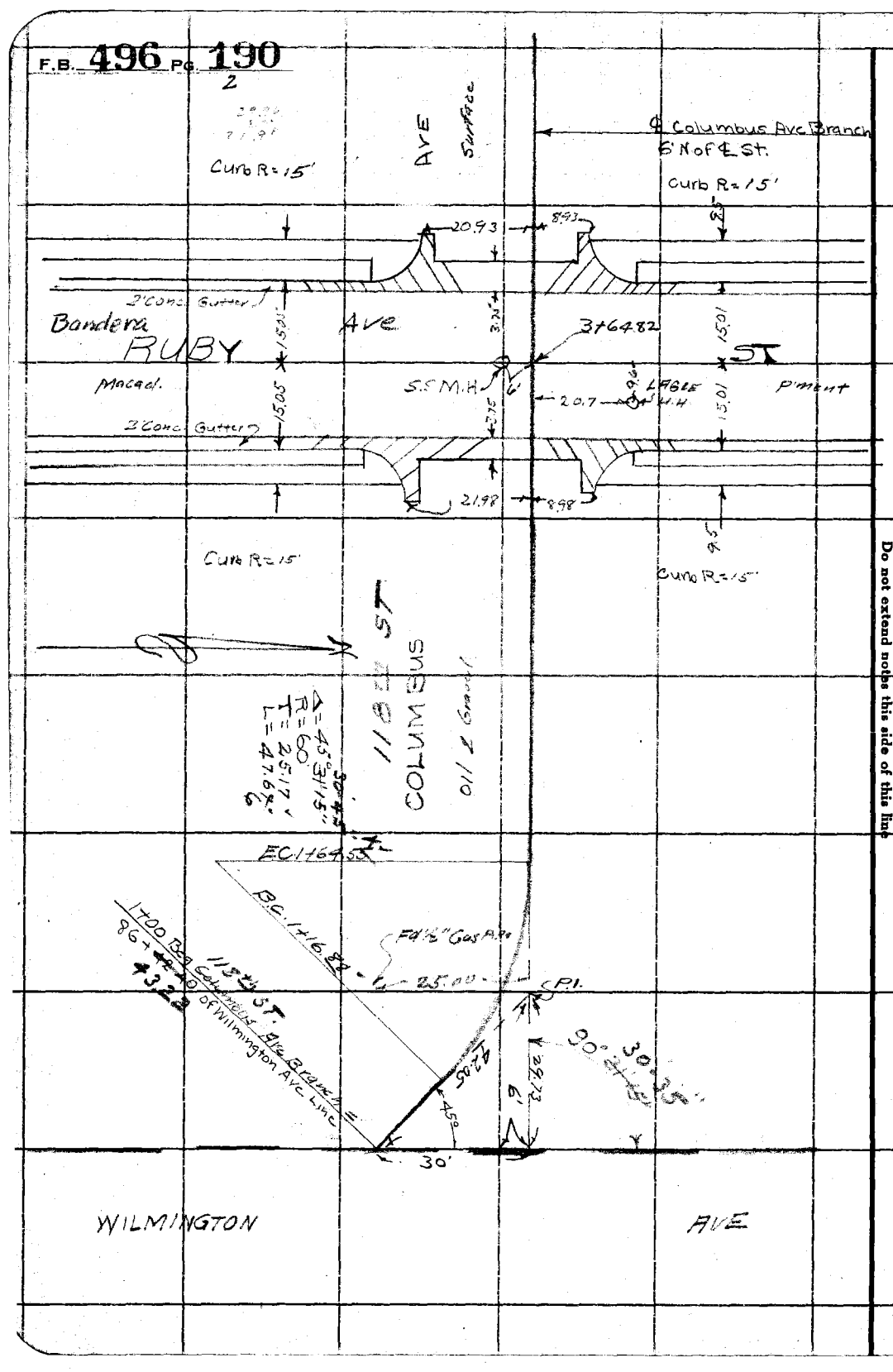

RETURN TO
LOS ANGELES COUNTY SURVEYOR
700 HALL OF RECORDS

Do not extend notes this side of this line

Note: ANY ADDITIONS OR CHANGES ON THIS SHEET MUST BE MADE OR CIRCLED IN **Red Ink**, WITH DATE AND NAME OF PERSON MAKING CHANGE.

Notes Ck'd by	Survey of Columbus Fire Branch
Map No.	W. O. 630 Tape No. St'd °F.
Office Work	Surveyed by M. Hayes
Checked	Notes Date 7-31
Date	Indexed A. C. Johnson

F.B. 496 PG. 191
3

Note: ANY ADDITIONS OR CHANGES ON THIS SHEET MUST BE MADE IOR CIRCLED IN Red Ink, WITH DATE AND NAME OF PERSON MAKING CHANGE.

Do not extend notes this side of this line

RETURN TO
LOS ANGELES COUNTY SURVEYOR
700 HALL OF RECORDS

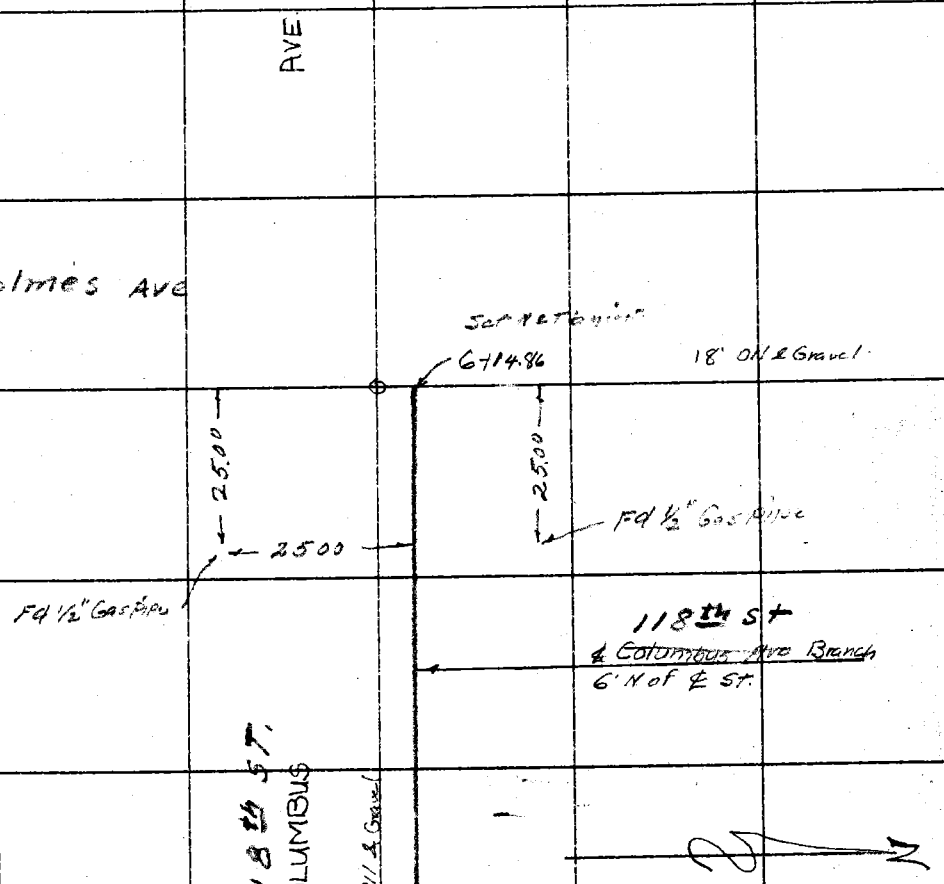

FORM 247 10M 8-31

RETURN TO

LOS ANGELES COUNTY SURVEYOR

700 HALL OF RECORDS

Note: ANY ADDITIONS OR CHANGES ON THIS SHEET MUST BE MADE OR CIRCLED IN **Red Ink.** WITH DATE AND NAME OF PERSON MAKING CHANGE.

Do not extend notes this side of this line

F.B. 496 PG. 192

F.B. 496 Pg. 193

Notes Ck'd by	Survey of
Map No.	W. O. 630 Tape No. St'd °F.
Office Work	Surveyed by
Checked	Notes Date
Date	Indexed A. C. Johnson

SOUTHSIDE

ALAMEDA ST. LINE

January 8, 1932

R.B. Emmott
M. Hayes
A.F. Brick
C.C. Lawson

Note: ANY ADDITIONS OR CHANGES ON THIS SHEET MUST BE MADE IOR CIRCLED IN Red Ink. WITH DATE AND NAME OF PERSON MAKING CHANGE.

RETURN TO
LOS ANGELES COUNTY SURVEYOR
700 HALL OF RECORDS

Do not extend notes this side of this line

FORM 247 IOM 8-31

F.B. 496 Pg. 194

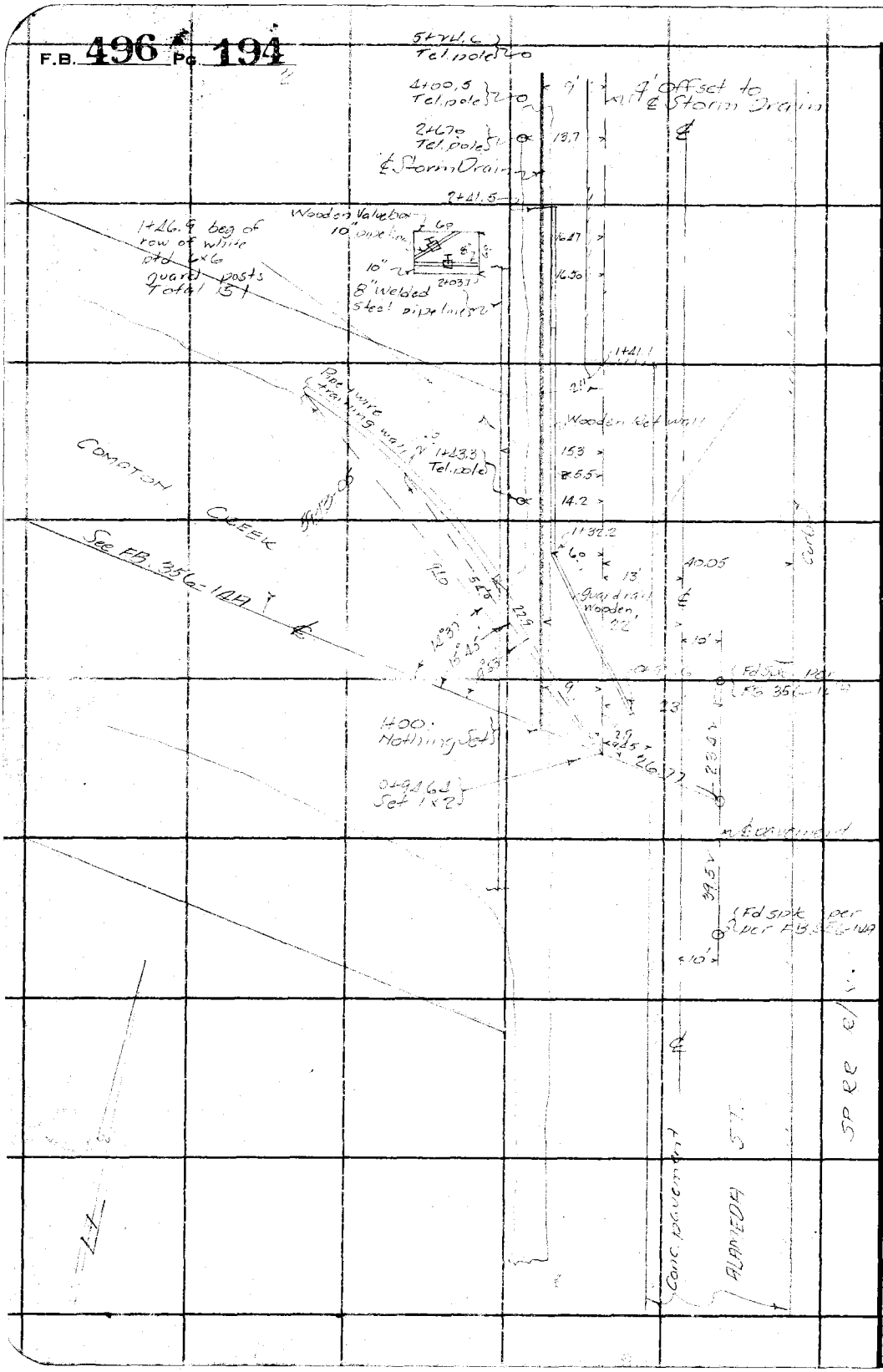

RETURN TO
LOS ANGELES COUNTY SURVEYOR
700 HALL OF RECORDS
Do not extend notes this side of this line

Note: ANY ADDITIONS OR CHANGES ON THIS SHEET MUST BE MADE OR CIRCLED IN Red Ink, WITH DATE AND NAME OF PERSON MAKING CHANGE.

F.B. 498 Pg. 195

Notes Ck'd by	Survey of
Map No.	W. O. 630 Tape No. 226 St'd 68 °F.
Office Work	Surveyed by
Checked	Notes Date
Date	Indexed L. C. Johnson

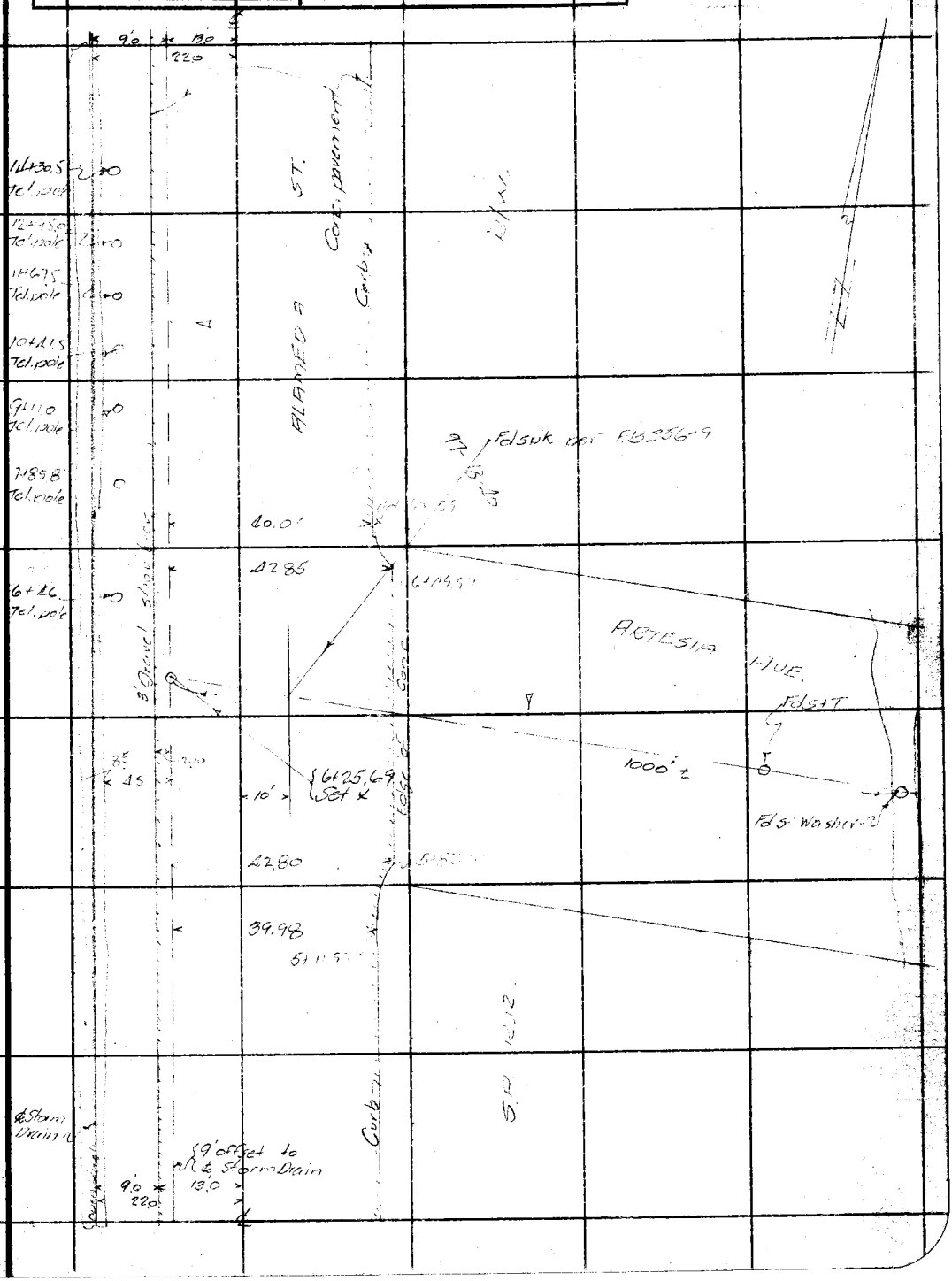

Note: ANY ADDITIONS OR CHANGES ON THIS SHEET MUST BE MADE IN RED INK, WITH DATE AND NAME OF PERSON MAKING CHANGE.

Do not extend notes this side of this line

RETURN TO
LOS ANGELES COUNTY SURVEYOR
700 HALL OF RECORDS

FORM 247 10M 8-31

F.B. 496 Pg. 196

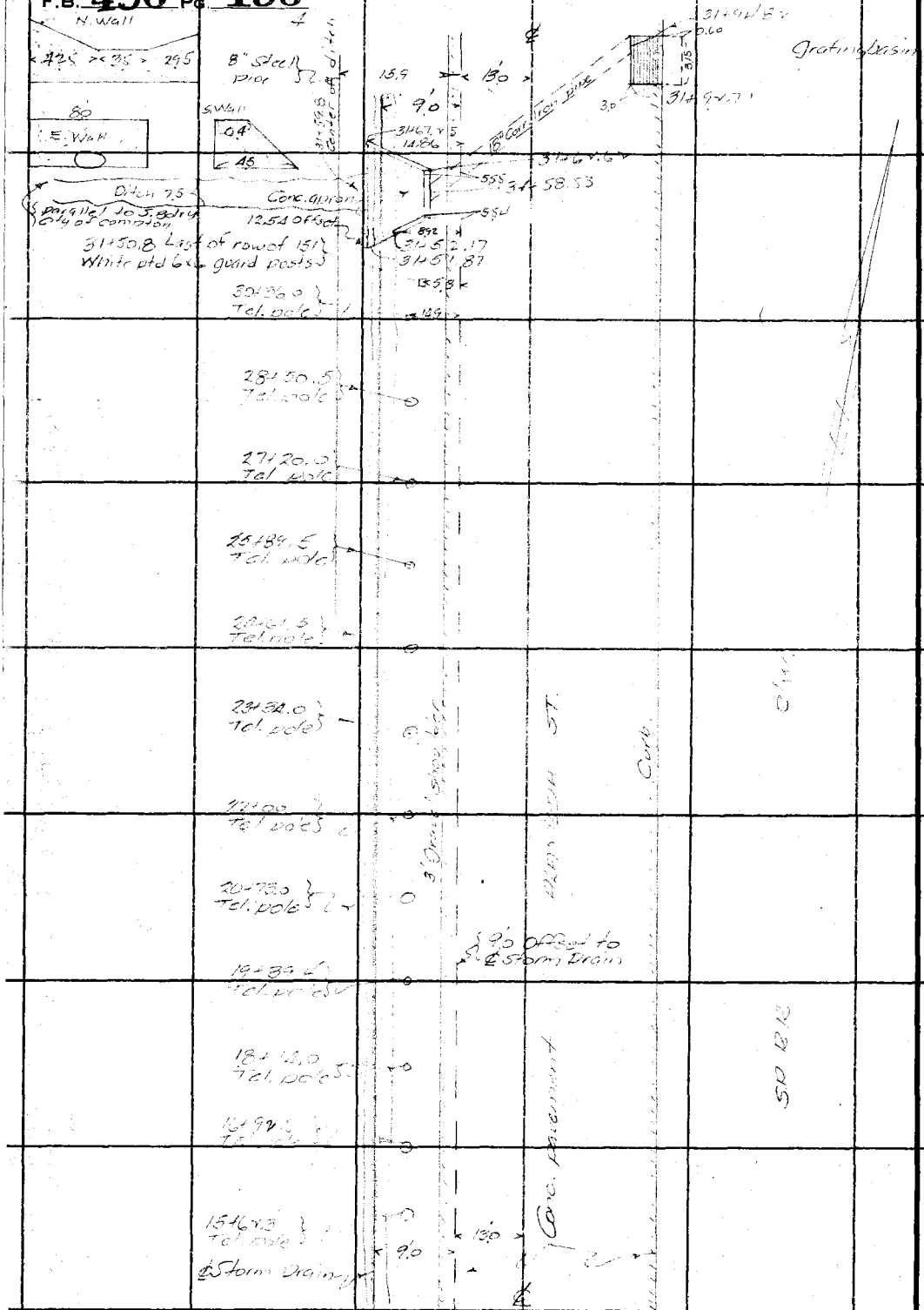

RETURN TO
LOS ANGELES COUNTY SURVEYOR
700 HALL OF RECORDS

Do not extend notes this side of this line

Note: ANY ADDITIONS OR CHANGES ON THIS SHEET MUST BE MADE OR CIRCLED IN **Red Ink.** WITH DATE AND NAME OF PERSON MAKING CHANGE.

Notes Ck'd by	Survey of
Map No.	W. O. Tape No. St'd °F.
Office Work	Surveyed by R. B. Emmott
Checked	Notes Date
Date	Indexed A. C. Johnson

F.B. 496 Pg. 197

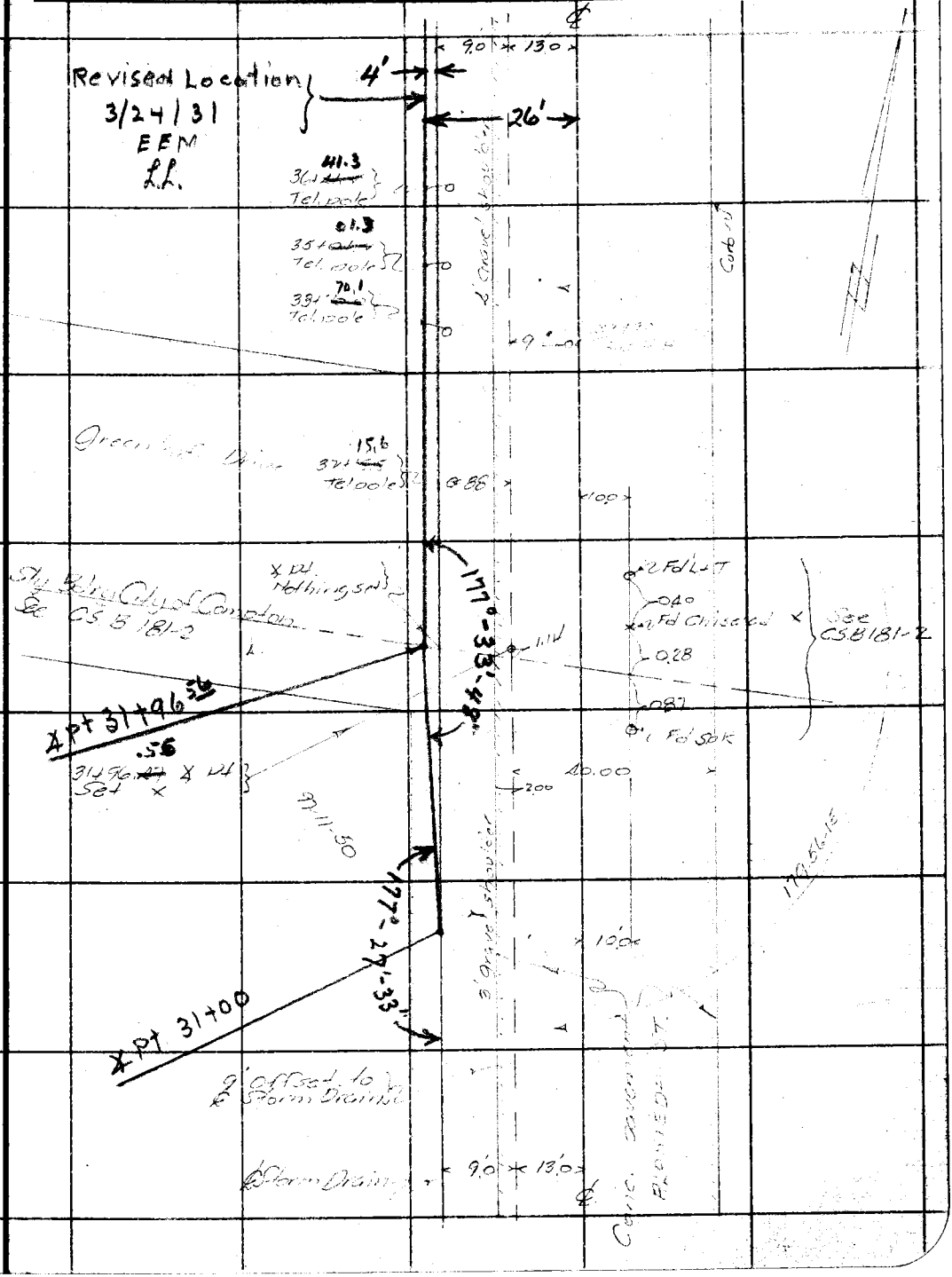

Note: ANY ADDITIONS OR CHANGES ON THIS SHEET MUST BE MADE IN OR CIRCLED IN Red Ink. WITH DATE AND NAME OF PERSON MAKING CHANGE.

Do not extend notes this side of this line

RETURN TO
LOS ANGELES COUNTY SURVEYOR
700 HALL OF RECORDS

FORM 247 10M 8-31

F.B. 496 Pg. 198

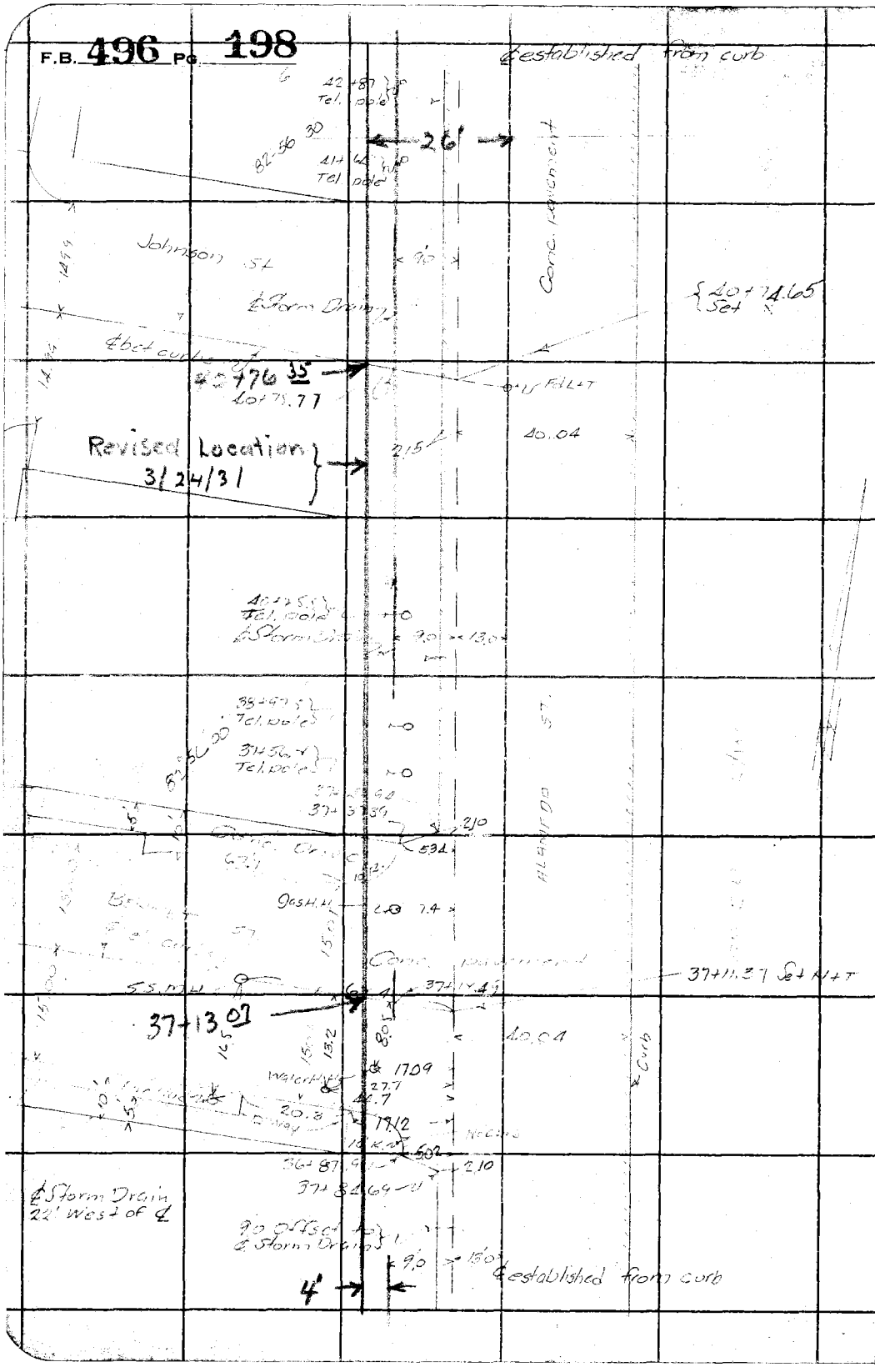

RETURN TO
LOS ANGELES COUNTY SURVEYOR
700 HALL OF RECORDS

Do not extend notes this side of this line

Note: ANY ADDITIONS OR CHANGES ON THIS SHEET MUST BE MADE OR CIRCLED IN **Red Ink.** WITH DATE AND NAME OF PERSON MAKING CHANGE.

Notes Ck'd by	Survey of
Map No.	W. O. 630 Tape No. 626 St'd 34 °F.
Office Work	Surveyed by R b Emmott
Checked	Notes Date 11/2/32
Date	Indexed A. C. Johnson

F.B. 496 Pg. 199

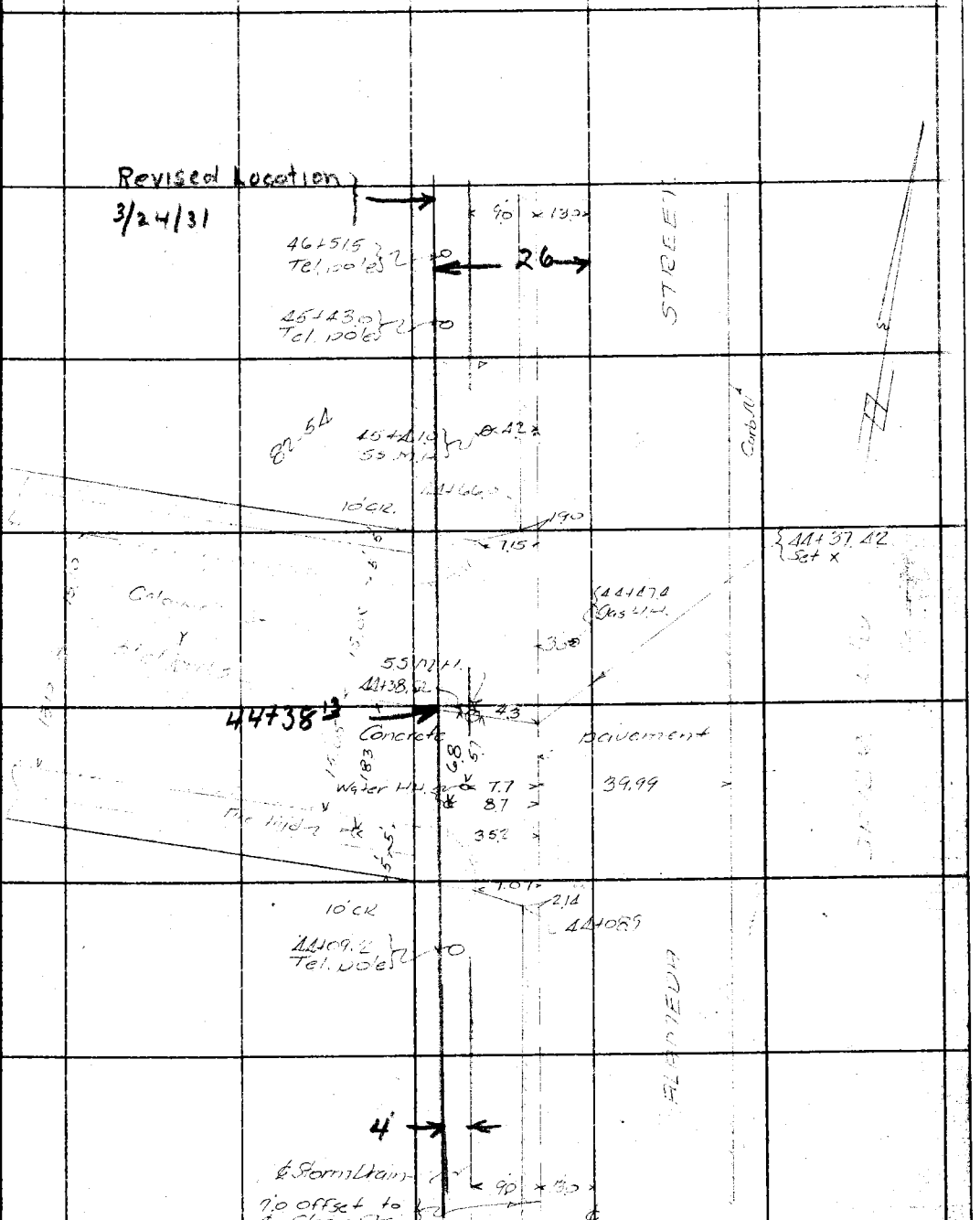

Note: ANY ADDITIONS OR CHANGES ON THIS SHEET MUST BE MADE (OR CIRCLED IN Red Ink. WITH DATE AND NAME OF PERSON MAKING CHANGE.

Do not extend notes this side of this line

RETURN TO
LOS ANGELES COUNTY SURVEYOR
700 HALL OF RECORDS

FORM 247 10M 8-31

F.B. 496 Pg. 200

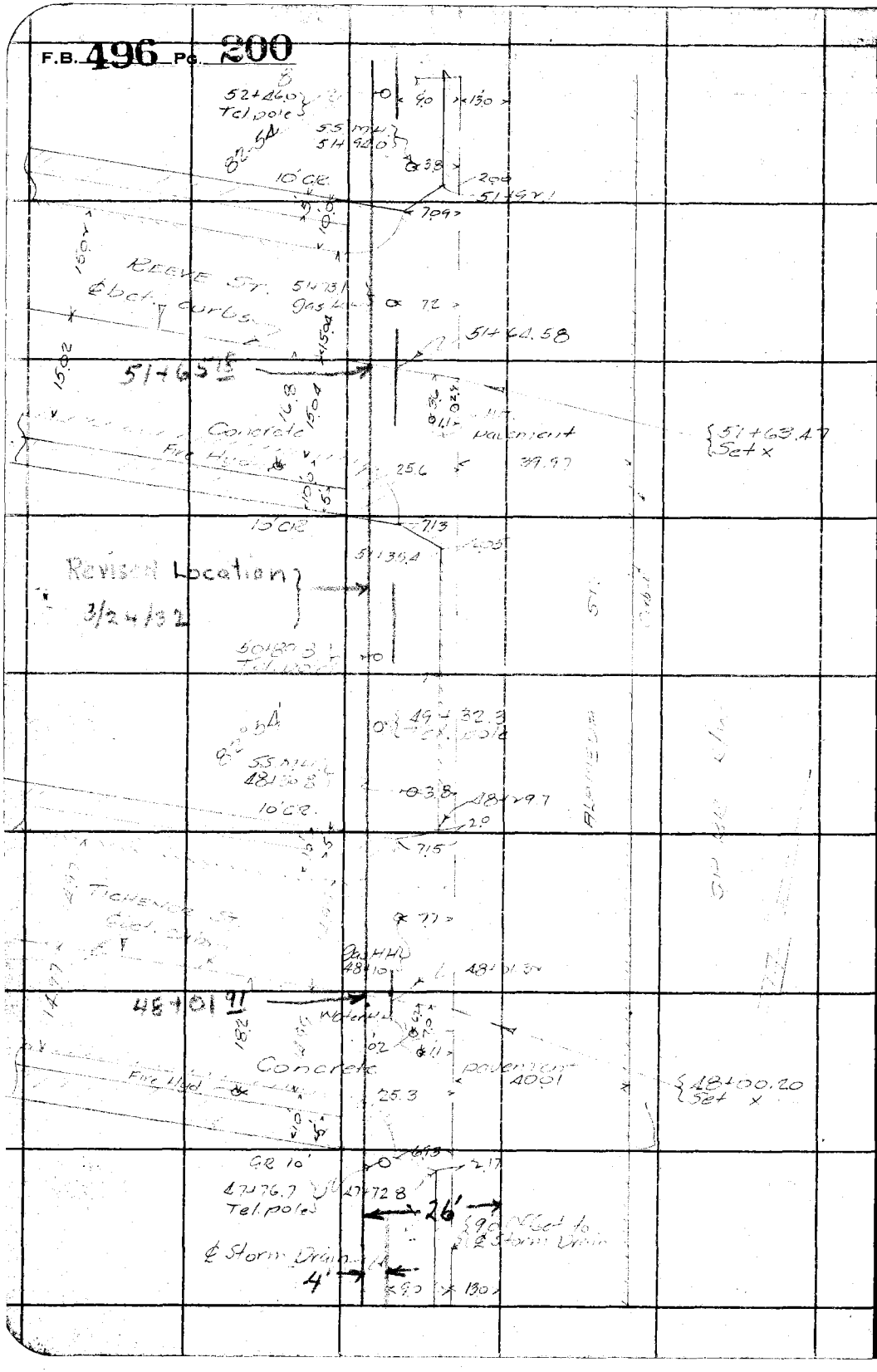

RETURN TO
LOS ANGELES COUNTY SURVEYOR
700 HALL OF RECORDS

Do not extend notes this side of this line

Note: ANY ADDITIONS OR CHANGES ON THIS SHEET MUST BE MADE OR CIRCLED IN **Red Ink**, WITH DATE AND NAME OF PERSON MAKING CHANGE.

Notes Ck'd by	Survey of Alameda St Line
Map No.	W. O. 630 Tape No. St'd °F.
Office Work	Surveyed by RB Emmott
Checked	Notes 3/28/3 Date
Date	Indexed C. Johnson

F.B. 496 Pg. 201

9

Note: ANY ADDITIONS OR CHANGES ON THIS SHEET MUST BE MADE OR CIRCLED IN Red Ink. WITH DATE AND NAME OF PERSON MAKING CHANGE.

Do not extend notes this side of this line

RETURN TO
LOS ANGELES COUNTY SURVEYOR
700 HALL OF RECORDS

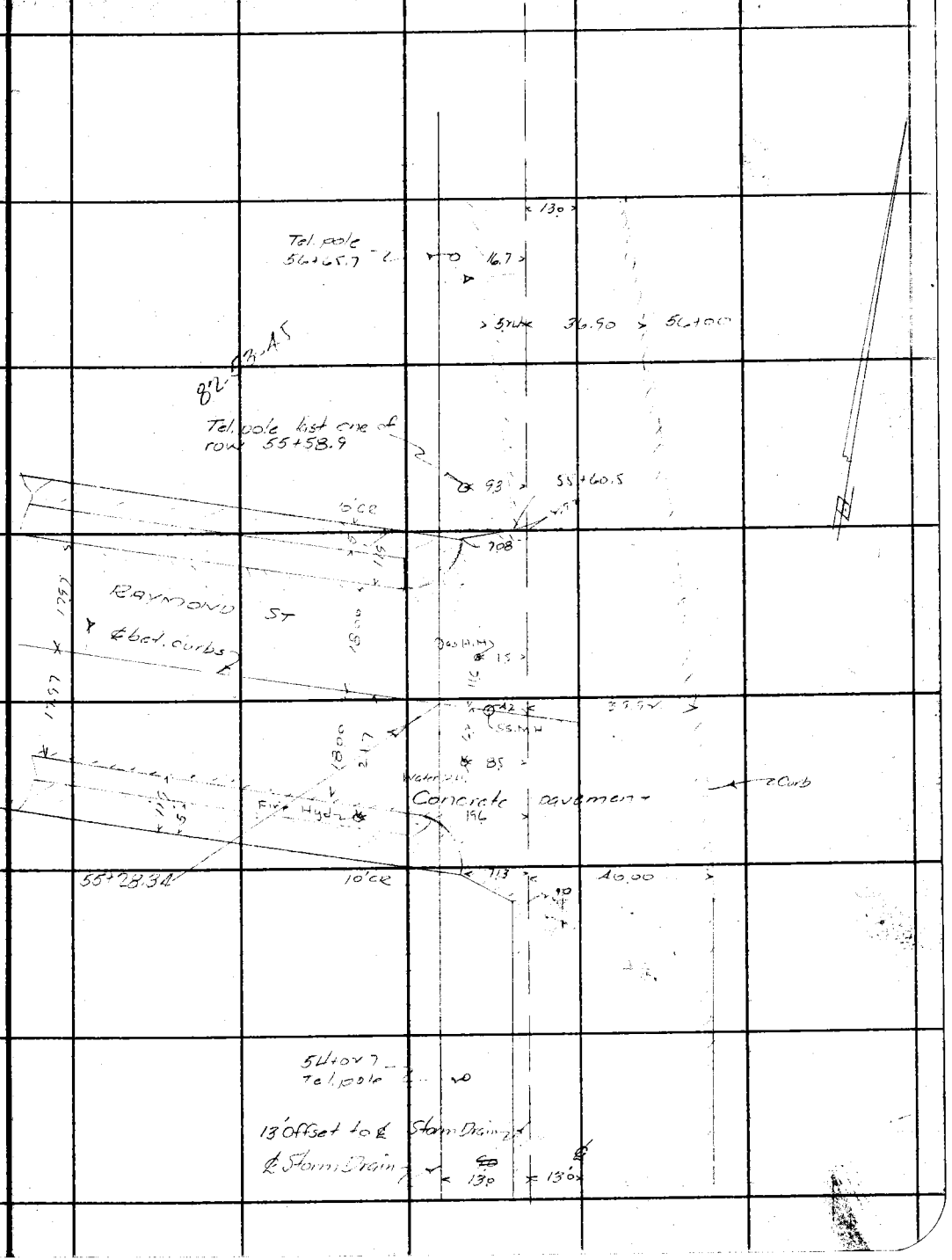

FORM 247 10M 5-31

F.B. 496 Pg. 202

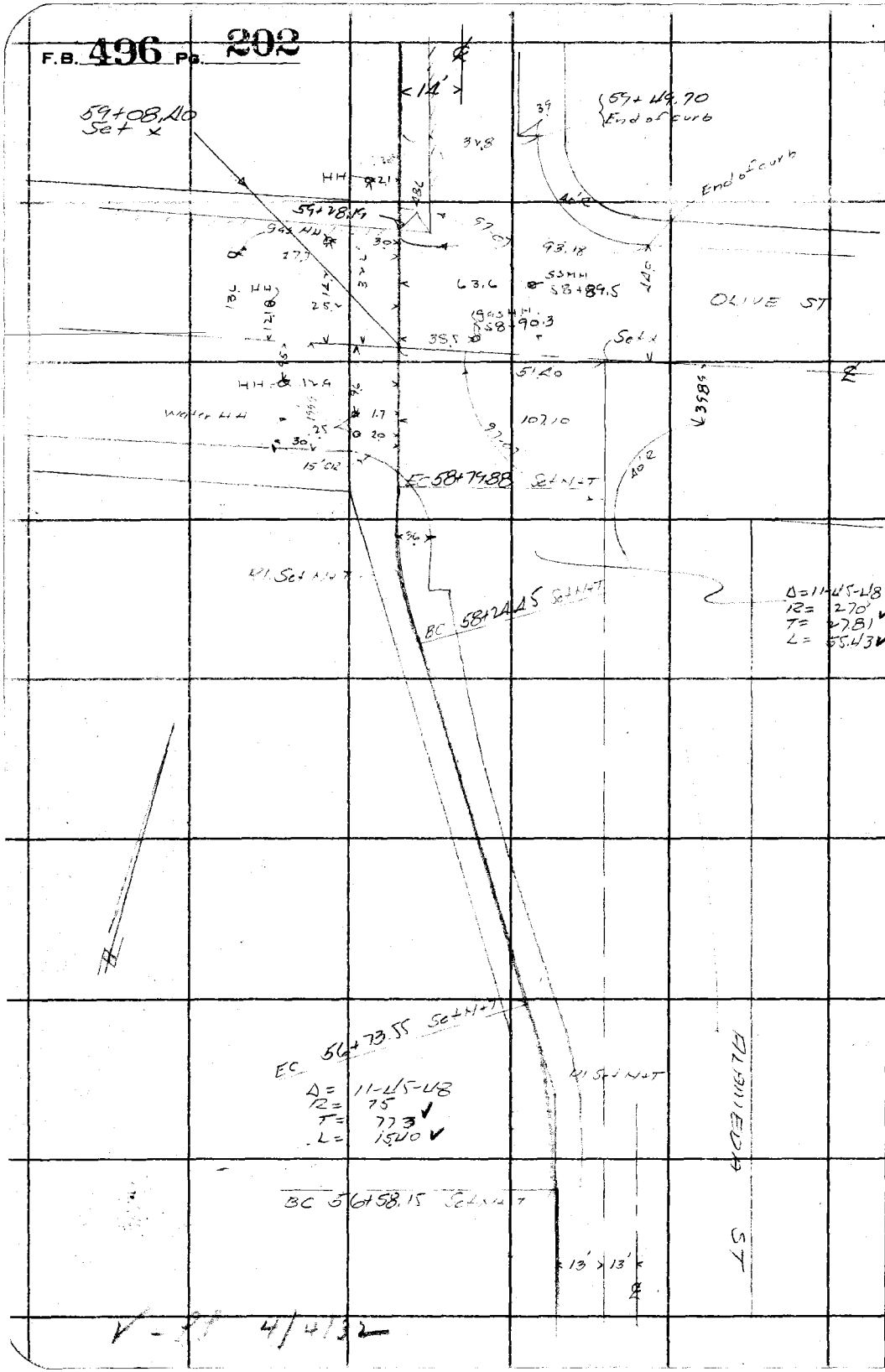

RETURN TO
LOS ANGELES COUNTY SURVEYOR
700 HALL OF RECORDS

Do not extend notes this side of this line

Notes. ANY ADDITIONS OR CHANGES ON THIS SHEET MUST BE MADE OR CIRCLED IN **Red Ink.** WITH DATE AND NAME OF PERSON MAKING CHANGE.

4/4/32

FORM 247 10M 5-31

RETURN TO
LOS ANGELES COUNTY SURVEYOR
700 HALL OF RECORDS

Note: ANY ADDITIONS OR CHANGES ON THIS SHEET MUST BE MADE OR CIRCLED IN **Red Ink.** WITH DATE AND NAME OF PERSON MAKING CHANGE.

Do not extend notes this side of this line



Notes Ck'd by
Map No.
Office Work
Checked
Date

Survey of
W. O. 650 Tape No. 044 St'd 84 of.
Surveyed by
Notes Date
Indexed A. C. Johnson

F.B. 496 Pg. 203

F.B. 496 Pg. 204

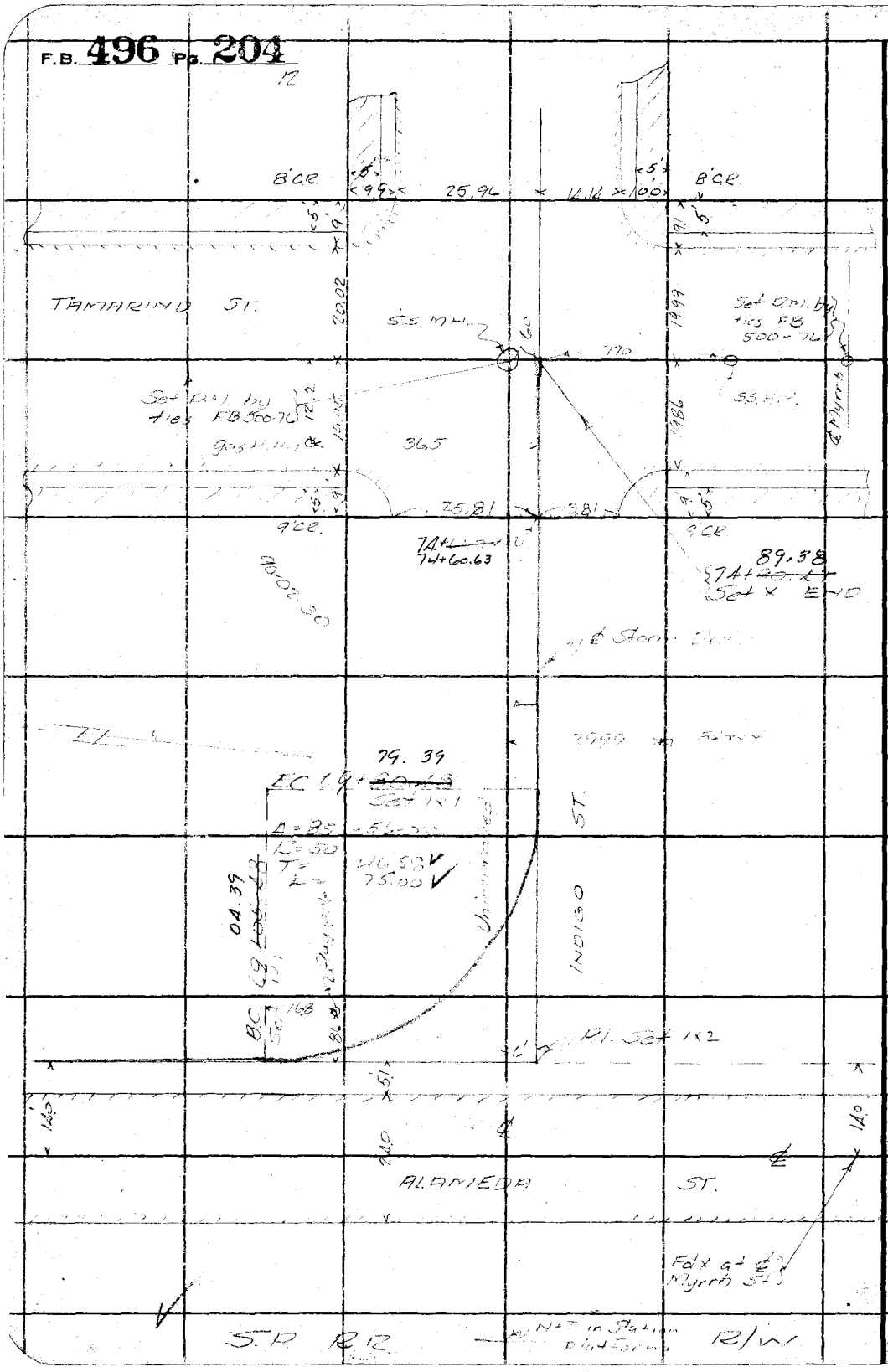

RETURN TO
LOS ANGELES COUNTY SURVEYOR
700 HALL OF RECORDS

Do not extend notes this side of this line

Note: ANY ADDITIONS OR CHANGES ON THIS SHEET MUST BE MADE OR CIRCLED IN **Red Ink.** WITH DATE AND NAME OF PERSON MAKING CHANGE.

F.B. 496 Pg. 205

Notes Ck'd by	Survey of
Map No.	W. O. Tape No. St'd °F.
Office Work	Surveyed by
Checked	Notes Date
Date	Indexed A. C. Johnson

SOUTHSIDE

TAMARIND ST. BRANCH

January 15, 1932

R.B. Emmott
M. Hayes
G.F. Brock
C.R. Lawson

Note: ANY ADDITIONS OR CHANGES ON THIS SHEET MUST BE MADE OR CIRCLED IN Red Ink. WITH DATE AND NAME OF PERSON MAKING CHANGE.

RETURN TO
LOS ANGELES COUNTY SURVEYOR
700 HALL OF RECORDS

Do not extend notes this side of this line

FORM 247 10M 8-31

F.B. 496 PG. 206

2

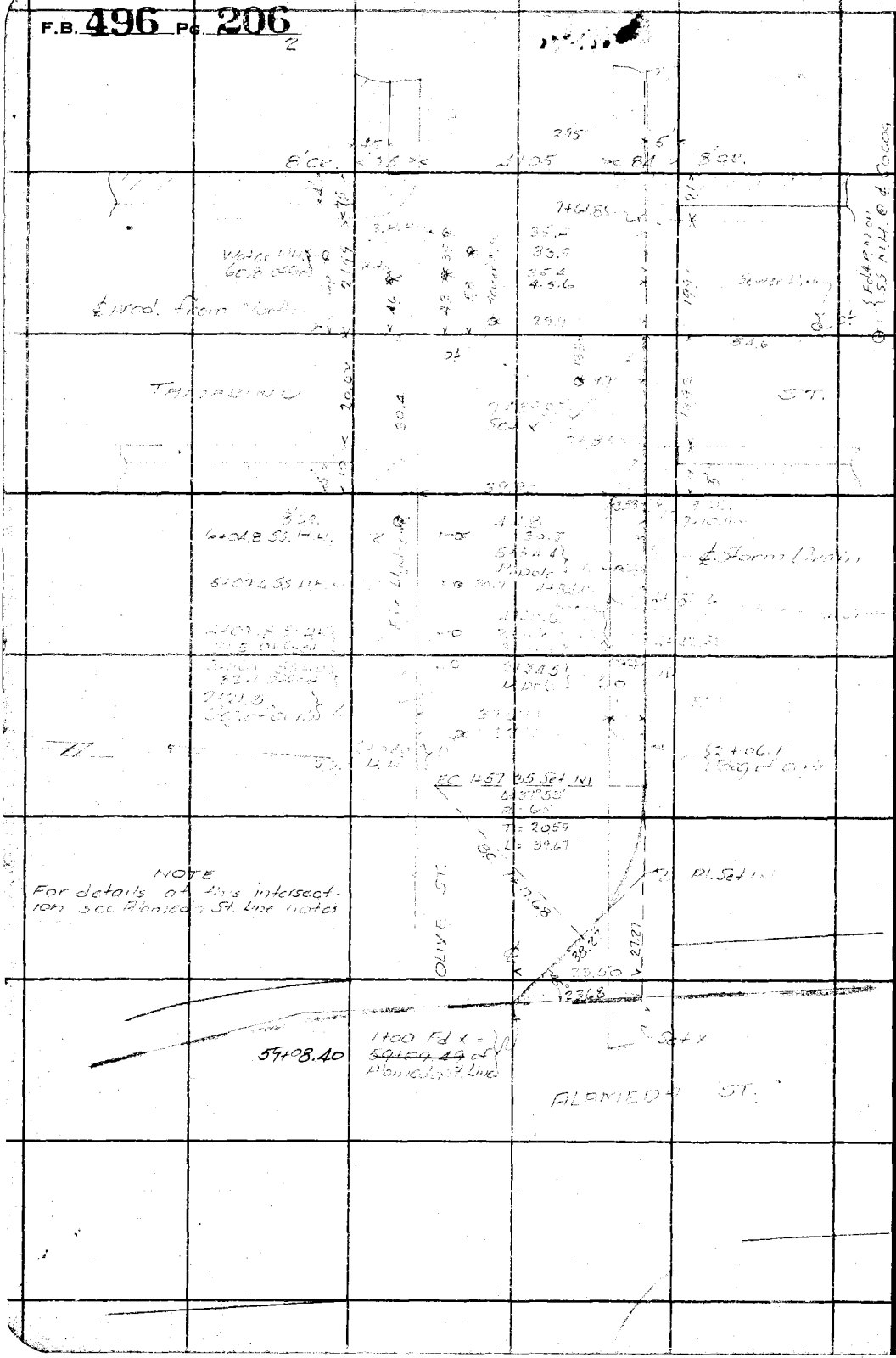

RETURN TO
LOS ANGELES COUNTY SURVEYOR
700 HALL OF RECORDS

Do not extend notes this side of this line

Note: ANY ADDITIONS OR CHANGES ON THIS SHEET MUST BE MADE OR CIRCLED IN **Red Ink**, WITH DATE AND NAME OF PERSON MAKING CHANGE.

Notes Ck'd by	Survey of
Map No.	W. O. Tape No. St'd °F.
Office Work	Surveyed by
Checked	Notes Date
Date	Indexed C. Johnson

F.B. 496 PG. 207

SOUTH COMPTON AVE LINE

DEC. 24, 1931

M. Hayes
AE Svchsen
G.F. Brock
C.R. Lawson

Note: ANY ADDITIONS OR CHANGES ON THIS SHEET MUST BE MADE OR CIRCLED IN Red Ink, WITH DATE AND NAME OF PERSON MAKING CHANGE.

Do not extend notes this side of this line

RETURN TO
LOS ANGELES COUNTY SURVEYOR
700 HALL OF RECORDS

FORM 247 10M 5-51

RETURN TO

LOS ANGELES COUNTY SURVEYOR

700 HALL OF RECORDS

Note: ANY ADDITIONS OR CHANGES ON THIS SHEET MUST BE MADE OR CIRCLED IN **Red Ink.** WITH DATE AND NAME OF PERSON MAKING CHANGE.

Do not extend notes this side of this line

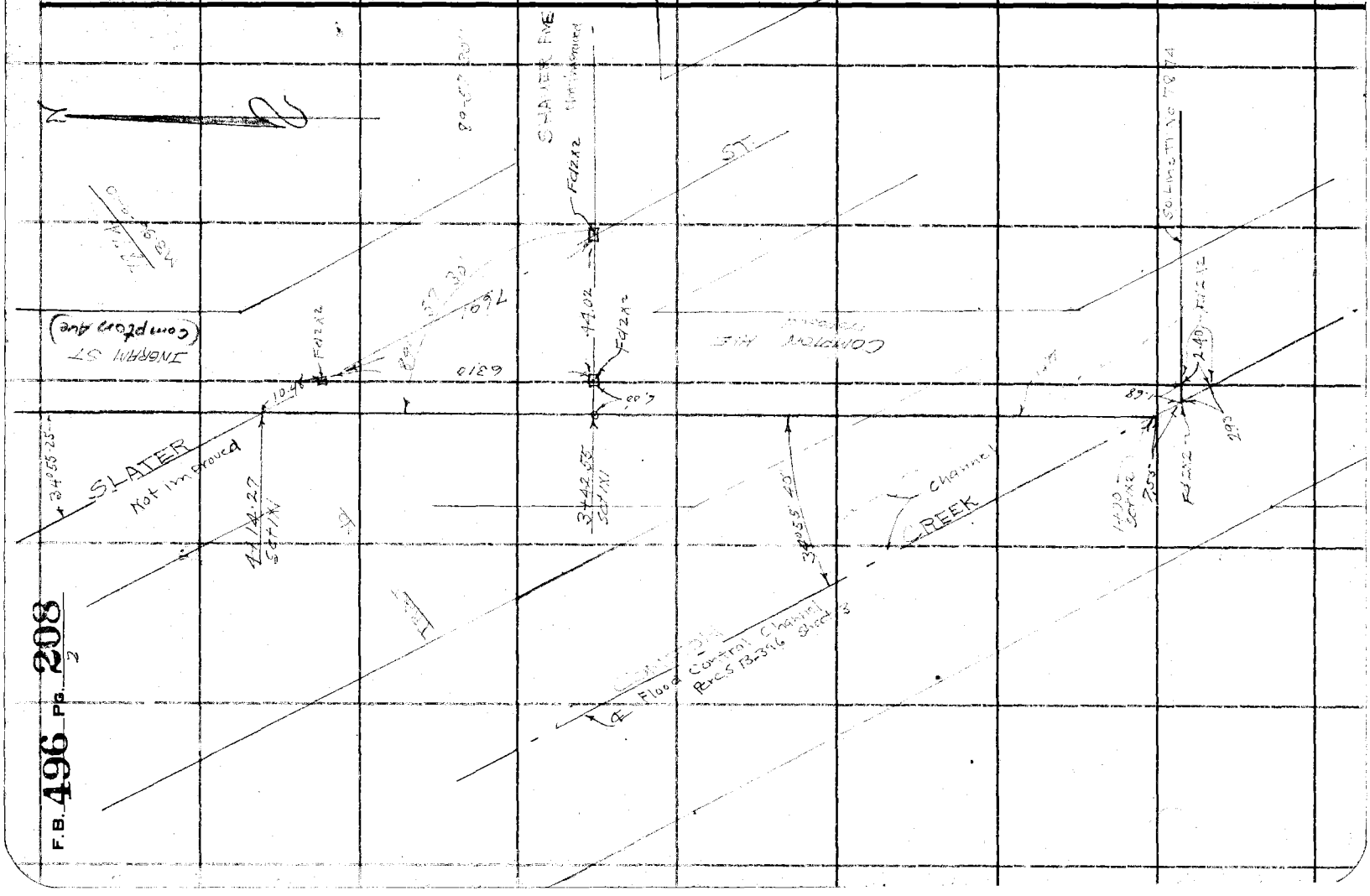

F.B. 496 Pg. 208

2

FORM 247 10M 8-31

RETURN TO

LOS ANGELES COUNTY SURVEYOR

700 HALL OF RECORDS

Note: ANY ADDITIONS OR CHANGES ON THIS SHEET MUST BE MADE OR CIRCLED IN **Red Ink.** WITH DATE AND NAME OF PERSON MAKING CHANGE.

Do not extend notes this side of this line

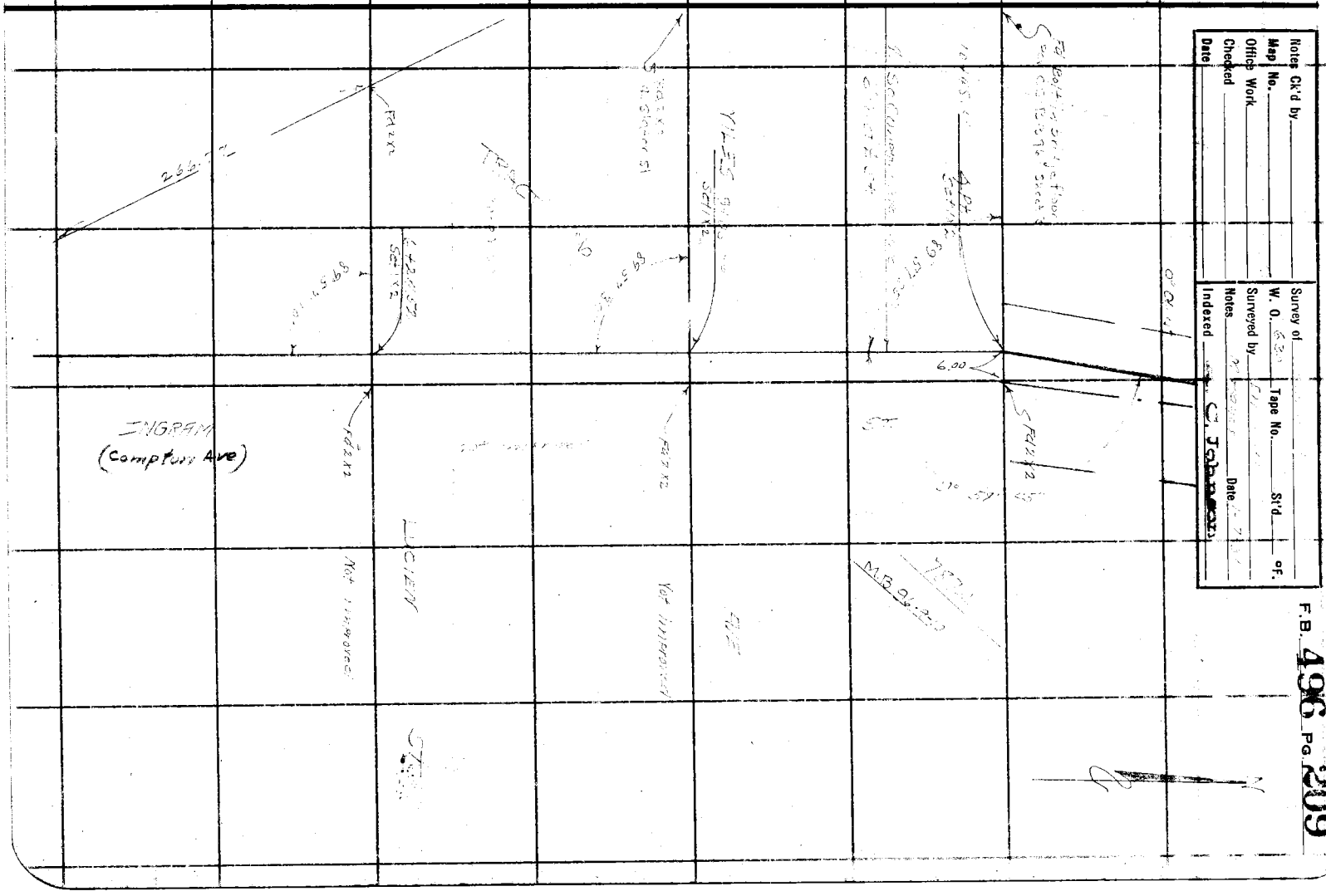

F.B. 496 PG. 210

(126th ST.)

RETURN TO
LOS ANGELES COUNTY SURVEYOR
700 HALL OF RECORDS

Do not extend notes this side of this line

Note: ANY ADDITIONS OR CHANGES ON THIS SHEET MUST BE MADE OR CIRCLED IN Red Ink. WITH DATE AND NAME OF PERSON MAKING CHANGE.

Profile No.	Notes Red.	Plotted	Job No.	Division No.	F. B. 476	Pg.
	Date	Date	Survey of			
X-Sec. No.	Notes Chkd.	Checked	Survey by	Notes	Date	
	Date	Date	Map No.	Indexed C. Johnson	Date	

B. M.s For 112th ST. Lat.
~~MONA~~ BLVD.
111th ST., Croesus TO Alameda ST.
(Near Santa Ana Blvd.
Glen Ave. D.S.
J. N. 6971

Wallace
Murray
Hillier

ELEV.	RECEIVED Smelser SEP 23 1937
	PROGRESSED ✓ ✓
	BOOK INDEXED ✓ ✓
F. S.	MAP INDEXED W.I.G. 11-29-37
	RECORD INDEXED ✓ ✓
H. I.	CARD INDEXED ✓ ✓
	REDUCED ✓ ✓
	CHECKED ✓ ✓
	B. M.s ADJUSTED ✓ ✓
B. S.	B. M.s LISTED ✓ ✓
STATION	

NOTE: ANY ADDITIONS OR CHANGES ON THIS SHEET MUST BE MADE OR CIRCLED IN RED INK, WITH DATE AND NAME OF PERSON MAKING CHANGE

Do not extend notes this side of this line

PLEASE RETURN TO
LOS ANGELES COUNTY SURVEYOR
700 HALL OF RECORDS

Form 307 5M 11-35

Form 307 5M 11-35

PLEASE RETURN TO
LOS ANGELES COUNTY SURVEYOR
700 HALL OF RECORDS

NOTE: ANY ADDITIONS OR CHANGES ON THIS SHEET MUST BE MADE OR CIRCLED IN RED INK, WITH DATE AND NAME OF PERSON MAKING CHANGE

Do not extend notes this side of this line

F. B. 496 Pg. 3

Survey of
Survey by C. Johnson
Indexed

Job No. 121
Notes
Date

Division No.
Notes Chkd.
Date

Notes Red.
Date

Plotted
Date
Checked
Date

Profile No.
X-Sec. No.

STATION	1st. B.S. Run	Diff	2nd F.S.	3rd ELEV.	ADJ. El.	
		B.M. Checked				
B.M. D-4	93.306				93.777	B.M. D-4 El. [illegible] Lev. [illegible] on [illegible] pt. [illegible] P.I.
	[illegible]		[illegible]			
T	98.123	0.3[illegible]	[illegible]		+0.393	
	4.722		4.100			
B.M. "D-4"	[illegible]				93.382	B.M. D-4 El. 98.3[illegible] [illegible] Lev. [illegible] and 14 [illegible] Santa Ana Blvd. [illegible] P.I.
	4.1[illegible]		4.2[illegible]	4.1[illegible]		
T	97.5[illegible]	[illegible]	.469	[illegible]	+0.469	
	[illegible]		4.[illegible]	4.617		
[illegible]	[illegible]				92.913	Elev.s based on B.M.# D-4
	3.343		[illegible]	[illegible]		
T	98.294	+1.0[illegible]	[illegible]	[illegible]	+1.011	
	4.323		4.307	[illegible]		
T.P.	95.[illegible]				93.924	
	4.[illegible]		5.026			
T	7[illegible].888	+0.338	.338		+0.337	
Set	4.383		4.691			Set B.M. ~~[illegible]~~ C42 [illegible] Blvd. & Santa Ana Blvd. [illegible] 2' W. of [illegible] S.W. Cor
B.M. C42	94.300				94.261	

Form 7 5M 11-35

PLEASE RETURN TO
LOS ANGELES COUNTY SURVEYOR
700 HALL OF RECORDS

NOTE: ANY ADDITIONS OR CHANGES ON THIS SHEET MUST BE MADE OR CIRCLED IN RED INK, WITH DATE AND NAME OF PERSON MAKING CHANGE

Do not extend notes this side of this line

STATION	B.S.	H.I. 1st Run	F.S. Diff	ELEV. 2nd	3rd	ADJ El	
B.M. #C42		94.305				94.261	Sg. 212
		5.577		4.881	4.587		
⊼		99.882	-0.288	0.288	0.288	-0.288	
		5.860		5.119	4.975		
B.M. #37		94.[illegible]				93.973	B.M. #37 93.925 [illegible] Mona Blvd. & Santa Ana Blvd. [illegible]
		10.061		9.86[illegible]			
⊼		104.083	+1.993	1.993		+1.993	
set B.M. C39"		8.068		7.87[illegible]			B.M. C39" El. (New P.E.) Santa Ana Blvd. & 112th St. C.Spk. P.P. #14487 E. [illegible]
		96.015				95.966	
		4.332		4.360			
⊼		100.347	-0.340	0.340		-0.340	
		4.872		4.700			
T.P.		95.675				95.626	
		4.332		4.432			
⊼		100.007	+0.532	0.531		+0.531	
		3.800		3.901			set B.M. C40" El. Watts Ave. & 112th St. B.Spk. 5' E. of E. end C.R. - N.E. Cor
set B.M. C40"		96.207				96.157	

Profile No. ____ X-Sec. No. ____ Notes Red. ____ Date ____ Notes Chkd. ____ Date ____ Plotted ____ Date ____ Checked ____ Date ____ Job No. 6271 Survey of Gladiolus D.3 Survey by ____ Map No. ____ Notes ____ Indexed C. Johnson Date ____ Division No. ____ Date ____ F.B. 176 Pg. 213

Form 307 5M 11-35

PLEASE RETURN TO
LOS ANGELES COUNTY SURVEYOR
700 HALL OF RECORDS

NOTE: ANY ADDITIONS OR CHANGES ON THIS SHEET MUST BE MADE OR CIRCLED IN RED INK, WITH DATE AND NAME OF PERSON MAKING CHANGE

Do not extend notes this side of this line

STATION B.M.	B. S. 1st Run	H. I. Diff	F. S. 2nd	ELEV. 3rd	ADJ. El.	
			B.M. [illegible]			
B.M. C40	96.[illegible]				96.157	[illegible]
	5.443		5.24[illegible]			
⊼	101.650	+0.760	0.76[illegible]		+0.762	
	4.683		4.481			
T.P.	96.967				96.919	
	3.550		4.933			
⊼	[illegible]	+0.240	0.24[illegible]		+0.240	
	[illegible]		4.692			
Set B.M. C41	97.207				97.159	Set B.M. C41 - El. Alameda St. & 112th St. B. Spk, 7' W. of end dob. N.W. Cor
						See page 212
B.M. D55	93.806				93.~~781~~ 78	B.M. D55 El. 93.806 111th St. [illegible] W. [illegible]
	5.[illegible]		4.9[illegible]			
⊼	98.[illegible]	+0.[illegible]	.9[illegible]		+0.949	
	4.143		4.047			
B.M. D54	[illegible]				94.730	B.M. D54 El. 94.730 [illegible] 111th St. & [illegible] Ave. W. Spk. 2' [illegible] S.E. Cor.

F. B496 PG. 214 Job No. 6971 Division No. Notes Red. Plotted Profile
Survey of [illegible] Ave. D.S. Date Date No.
Survey by W. Notes W Notes Chkd. Checked X-Sec.
Indexed A. C. Johnson Date Date No.

Notes Ck'd by	Survey of Glen Ave D.S.
Map No.	W. O. 6971 Tape No. 055 St'd 84 °F.
Office Work	Surveyed by Wallace
Checked	Notes W. Date 9-16-37
Date	Indexed A. C. Johnson

F.B. 496 Pg. 2[illegible]

112TH ST. LATERAL

[illegible]

Morse Blvd. - [illegible] Ave. - 112th St.

Glen Ave. D.S.

J.N. 6971

Topog. F.B. 496 Pg. 223 to 229

[illegible] F.B. 496 Pg. 231 to 236

Wallace [illegible]

S.D. Const. per Line Change.
Shown in Notes
1-23-39. C.A. Benson

RECEIVED Smelser SEP 23 1937
PROGRESSED ✓ ✓
BOOK INDEXED ✓
MAP INDEXED —
RECORD INDEXED ✓
CARD INDEXED ✓

Note: Any Additions or Changes on This Sheet Must be Made or Circled in Red Ink With Date and Name of Person Making Change.

Do not extend notes this side of this line

RETURN TO
LOS ANGELES COUNTY SURVEYOR
700 HALL OF RECORDS

FORM 247 10M 11-35

F.B. 496 Pg. 216

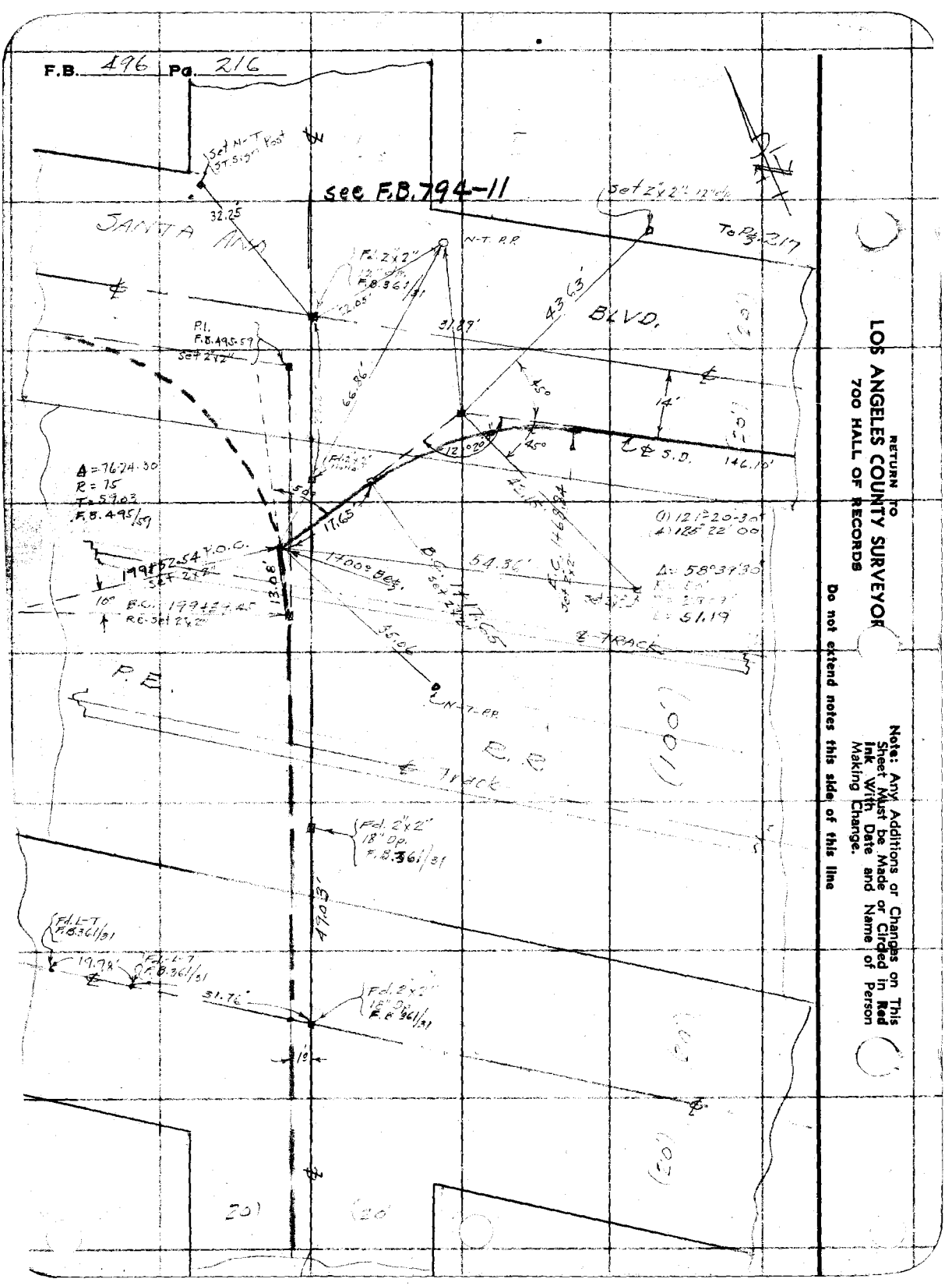

RETURN TO
LOS ANGELES COUNTY SURVEYOR
700 HALL OF RECORDS

Do not extend notes this side of this line

Notes: Any Additions or Changes on This Sheet Must be Made or Circled in Red Ink With Date and Name of Person Making Change.

Notes Ck'd by	Survey of
Map No.	W. O. 6971 Tape No. 055 St'd ~~24~~ °F.
Office Work	Surveyed by
Checked	Notes W Date 2-17-37
Date	Indexed A. C. Johnson

F.B. 496 Pg. 2 7

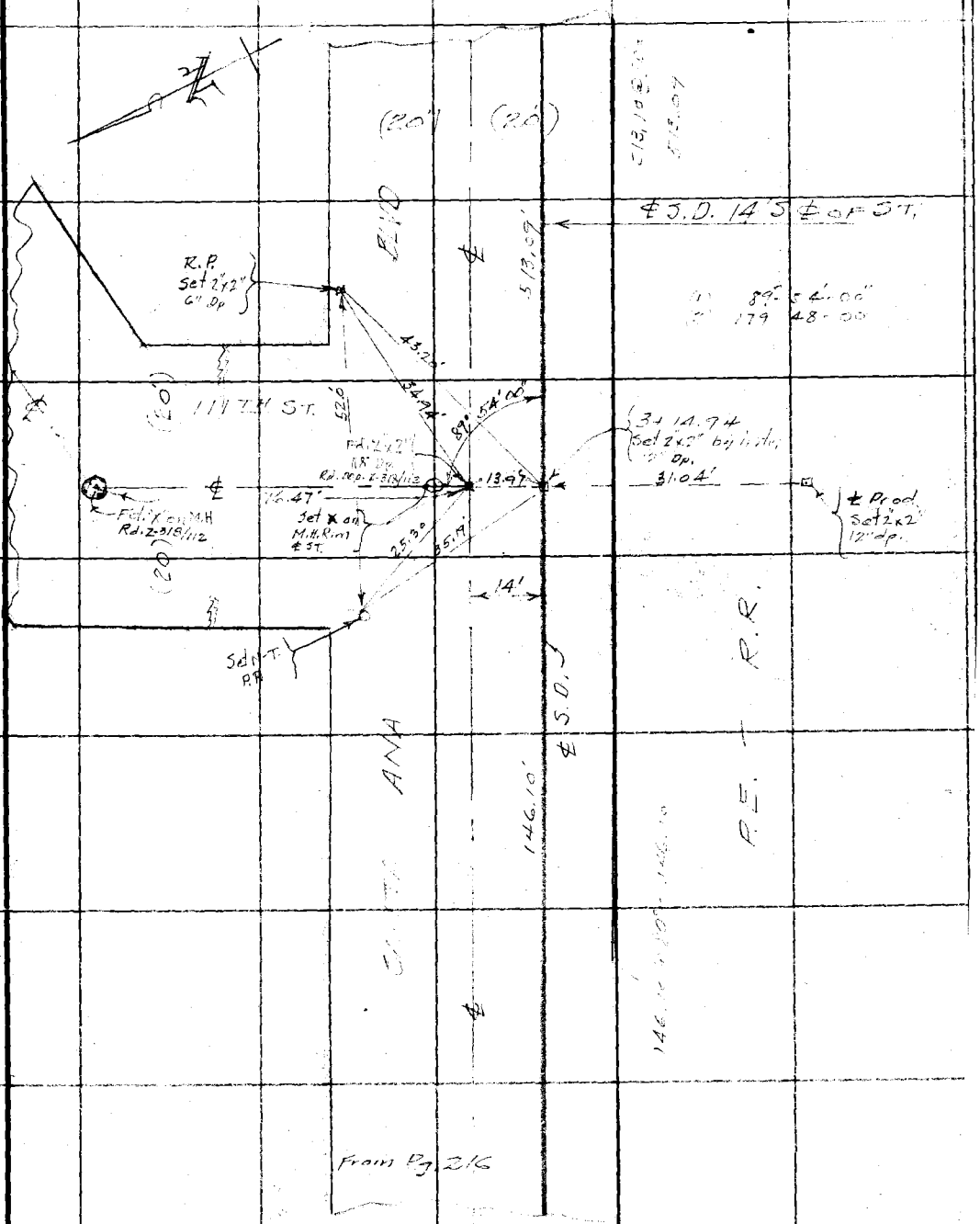

Note: Any Additions or Changes on This Sheet Must be Made or Circled in Red Ink With Date and Name of Person Making Change

Do not extend notes this side of this line

RETURN TO
LOS ANGELES COUNTY SURVEYOR
700 HALL OF RECORDS

FORM 247 10M 11-35

F.B. 476 PG. 218

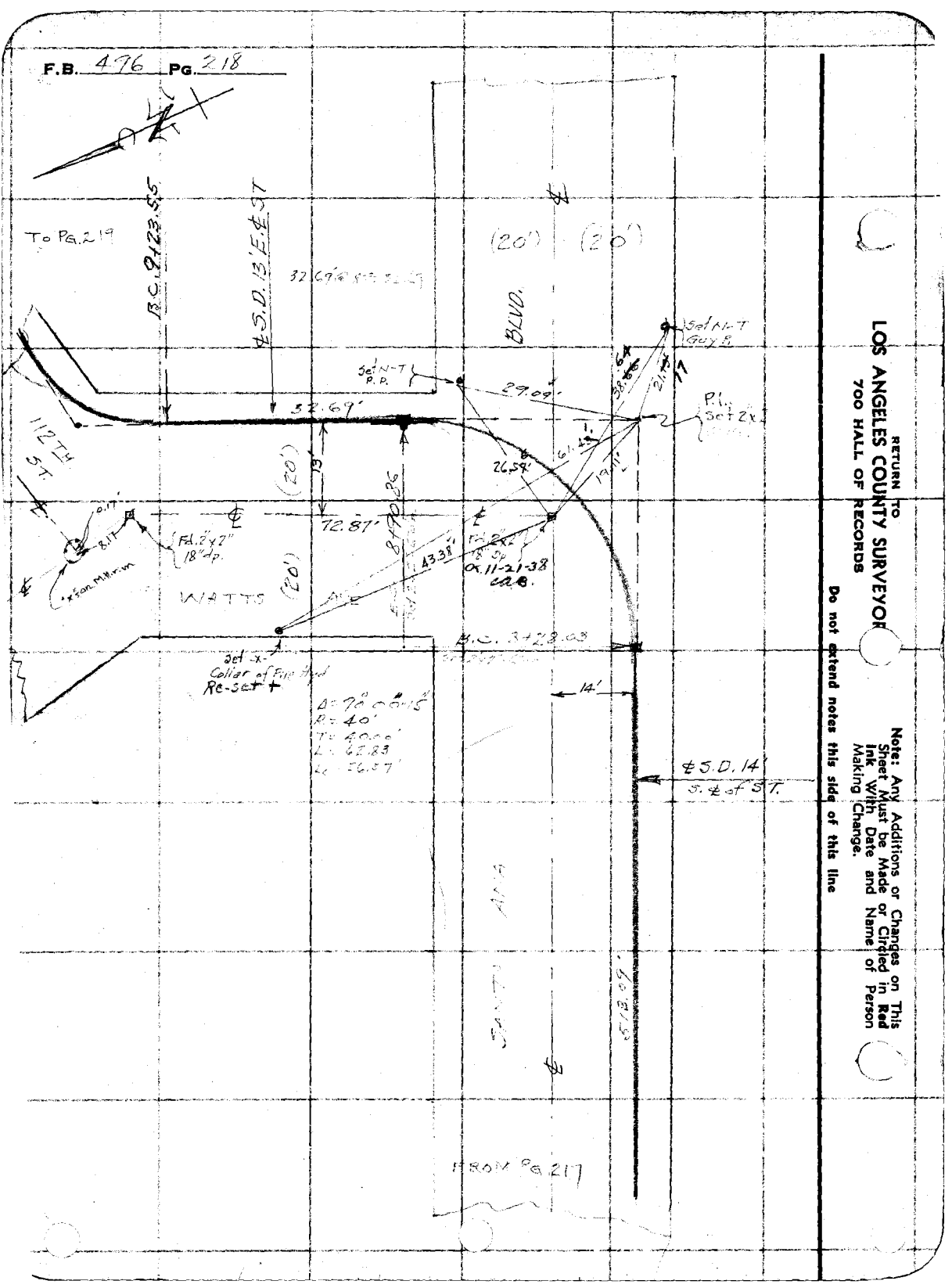

RETURN TO
LOS ANGELES COUNTY SURVEYOR
700 HALL OF RECORDS

Note: Any Additions or Changes on This Sheet Must be Made or Circled in Red Ink With Date and Name of Person Making Change.

Do not extend notes this side of this line

Notes Ck'd by	Survey of	F.B.	PG.
Map No.	W. O. 6971 Tape No. 055 St'd 84 °F.		
Office Work	Surveyed by		
Checked	Notes	Date 9-11-71	
Date	Indexed	C. Johnson	

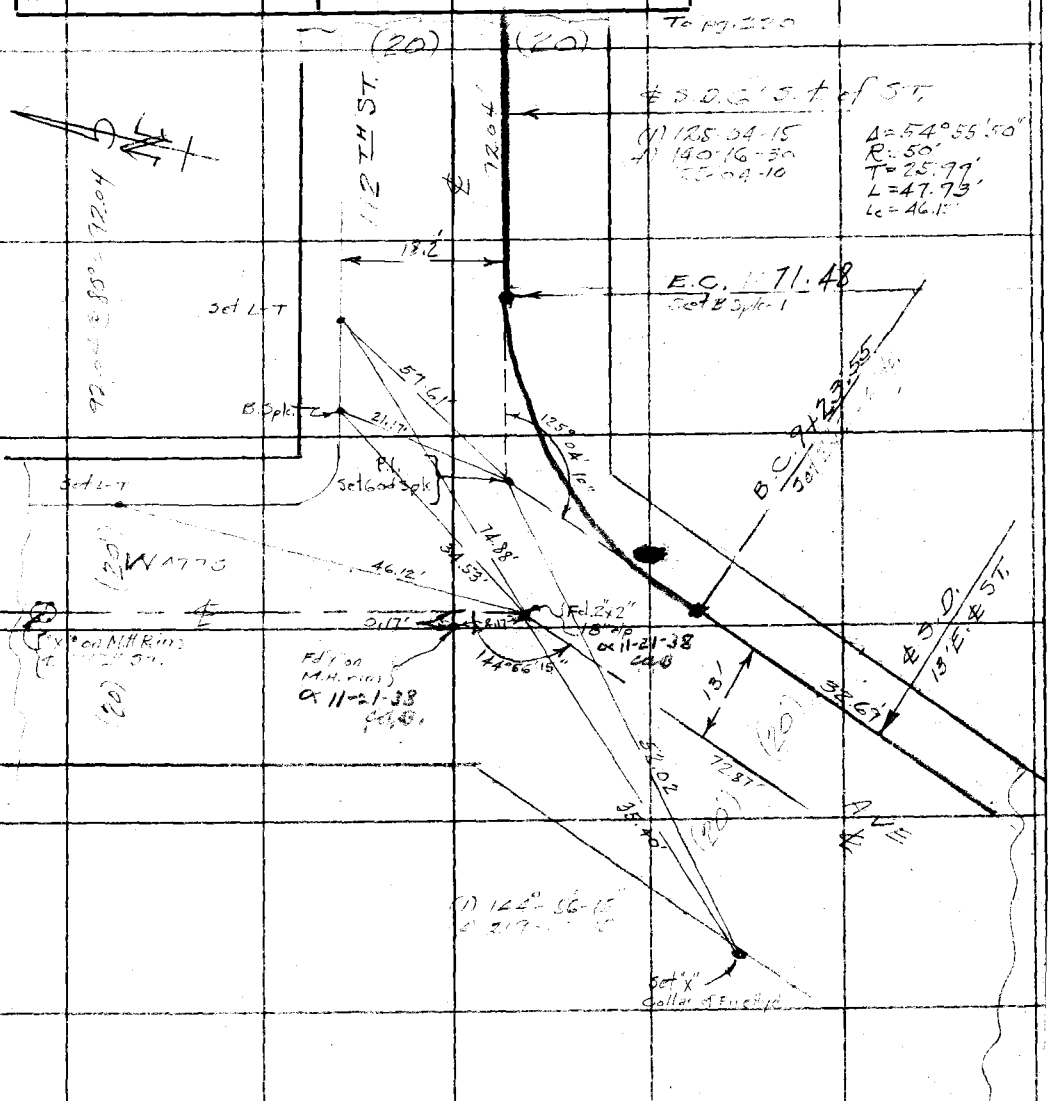

Note: Any Additions or Changes on This Sheet Must be Made or Circled in Red Ink With Date and Name of Person Making Change.

Do not extend notes this side of this line

RETURN TO
LOS ANGELES COUNTY SURVEYOR
700 HALL OF RECORDS

FORM 247 10M 11-38

RETURN TO
LOS ANGELES COUNTY SURVEYOR
700 HALL OF RECORDS

Note: Any Additions or Changes on This Sheet Must be Made or Circled in **Red Ink** With Date and Name of Person Making Change.

Do not extend notes this side of this line

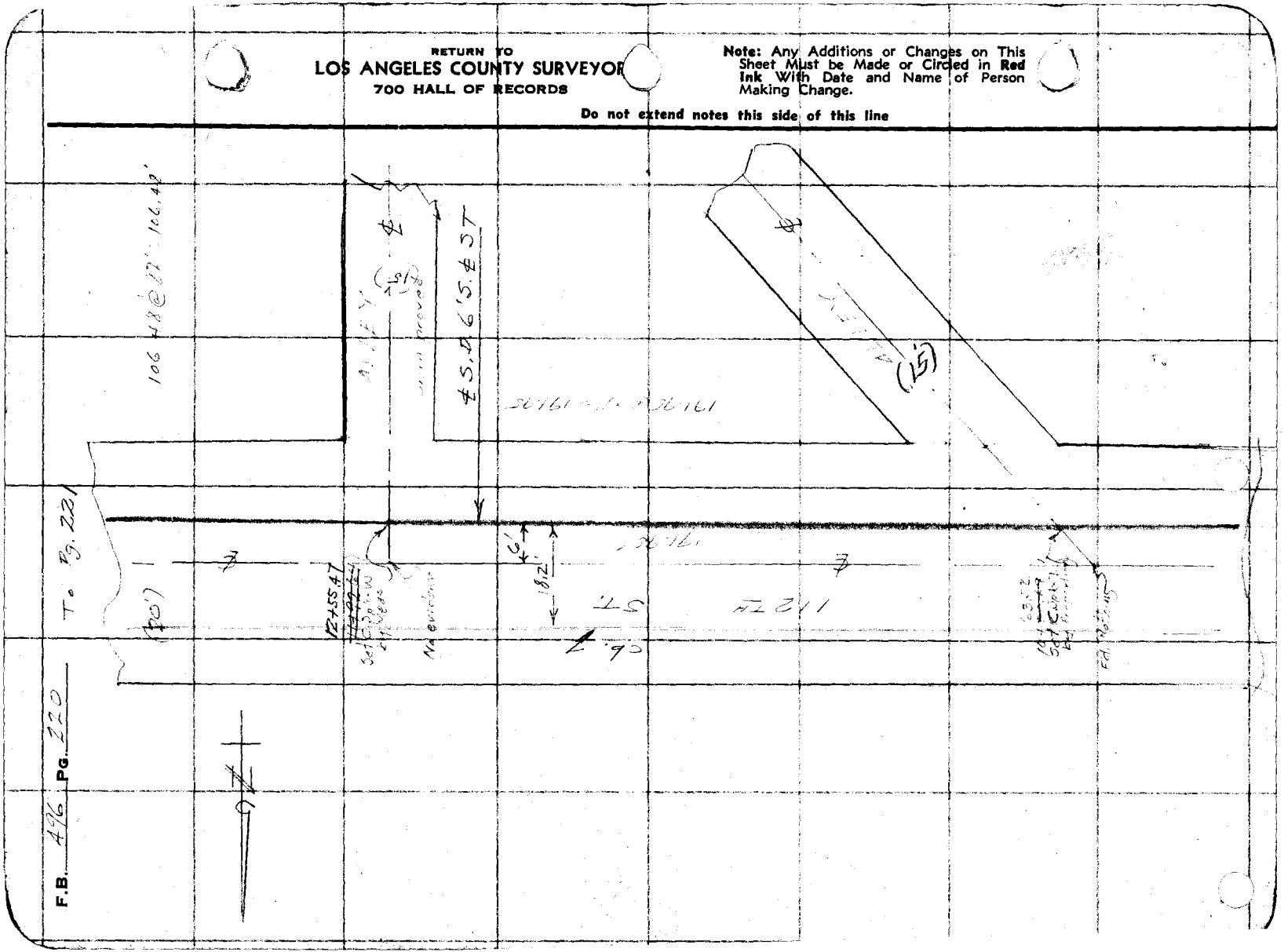

Notes Ck'd by	Survey of
Map No.	W. O. 6711 Tape No. St'd °F.
Office Work	Surveyed by
Checked	Notes Date
Date	Indexed

F.B. PG.

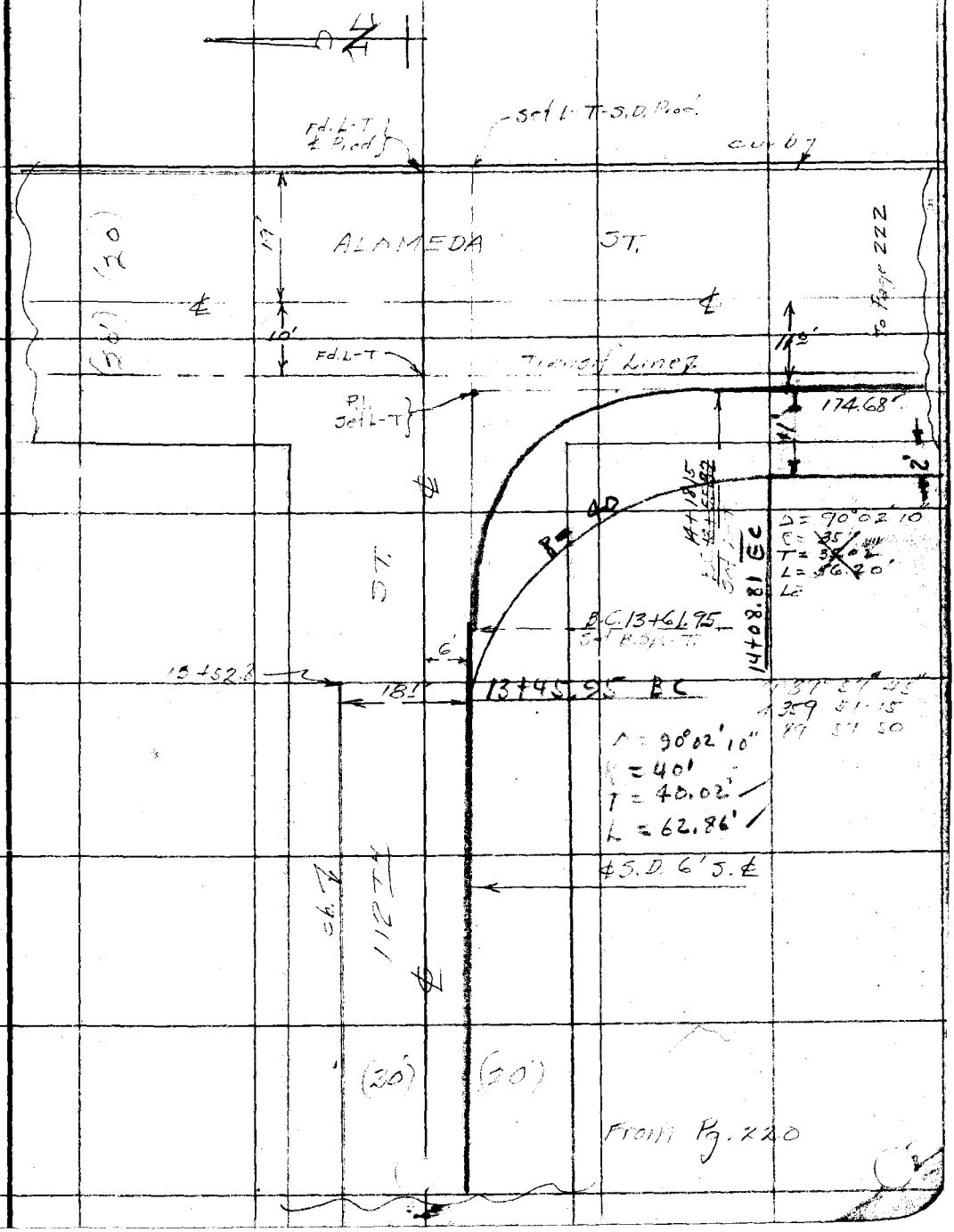

Note: Any Additions or Changes on This Sheet Must be Made or Circled in Red Ink With Date and Name of Person Making Change

Do not extend notes this side of this line

RETURN TO
LOS ANGELES COUNTY SURVEYOR
700 HALL OF RECORDS

FORM 247 10M 11-35

F.B. 496 PG. 322



RETURN TO
LOS ANGELES COUNTY SURVEYOR
700 HALL OF RECORDS

Do not extend notes this side of this line

Note: Any Additions or Changes on This Sheet Must be Made or Circled in Red Ink With Date and Name of Person Making Change.

Notes Ck'd by	Survey of [illegible]	F.B. [illegible] PG. [illegible]3
Map No.	W. O. 6911 Tape No. St'd °F.	
Office Work	Surveyed by [illegible]	
Checked	Notes [illegible] Date [illegible]	
Date	Indexed [illegible]	

112th ST. Lateral

TOPOG –

YAGNA BLVD. – SANTA ANA BLVD. 112TH ST.

GLEN AVE. D.S.

J.N. 6911

Note: Any Additions or Changes on This Sheet Must be Made or Circled in Red Ink With Date and Name of Person Making Change.

Do not extend notes this side of this line

RETURN TO
LOS ANGELES COUNTY SURVEYOR
700 HALL OF RECORDS

FORM 247 10M 11-35

RETURN TO
LOS ANGELES COUNTY SURVEYOR
700 HALL OF RECORDS

Note: Any Additions or Changes on This Sheet Must be Made or Circled in Red Ink With Date and Name of Person Making Change.

Do not extend notes this side of this line

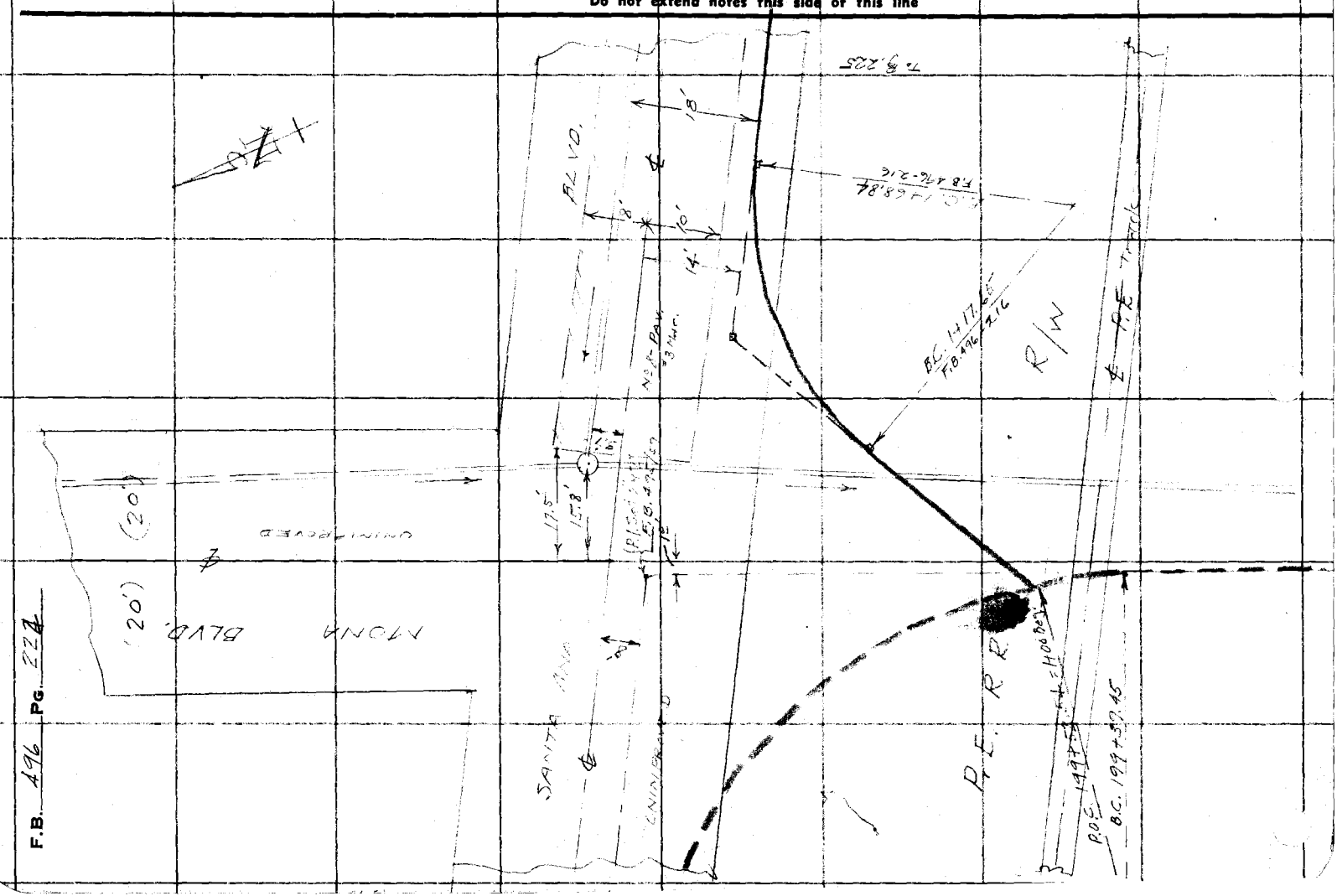

F.B. 496 PG. 222

FORM 247 10M 11-35

RETURN TO
LOS ANGELES COUNTY SURVEYOR
700 HALL OF RECORDS

Note: Any Additions or Changes on This Sheet Must be Made or Circled in **Red Ink** With Date and Name of Person Making Change.

Do not extend notes this side of this line

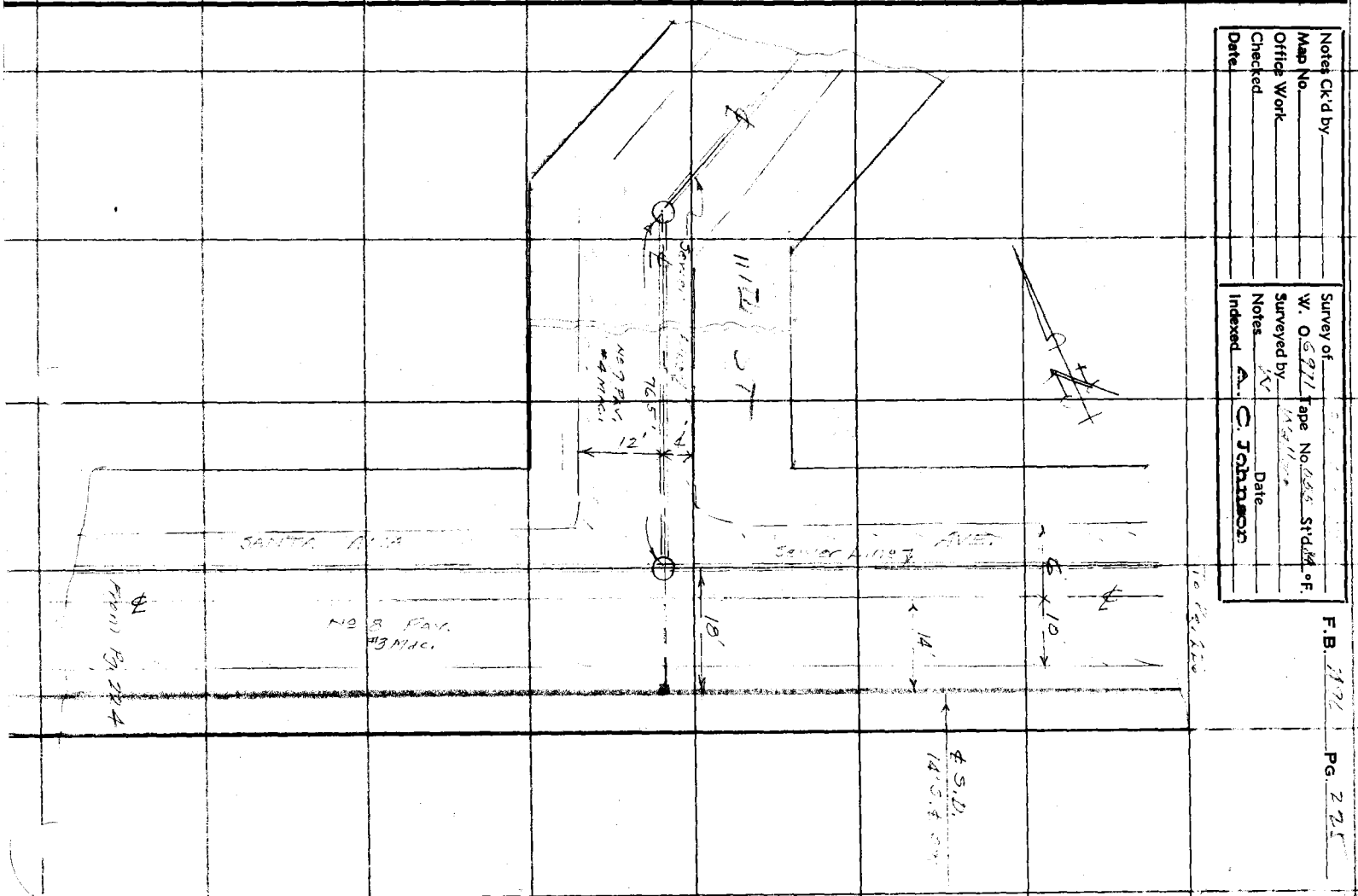

F.B. 496 PG. 226

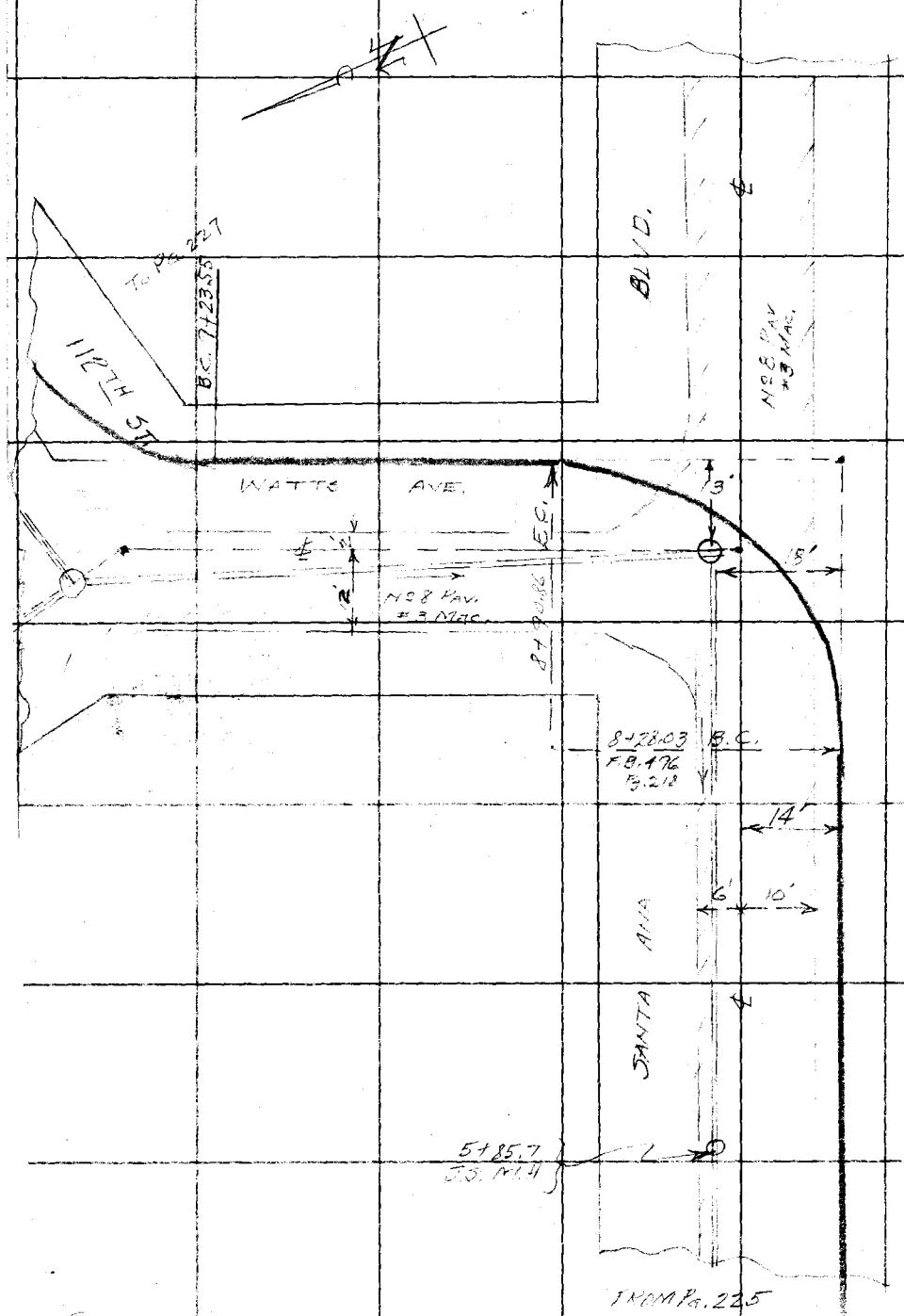

RETURN TO
LOS ANGELES COUNTY SURVEYOR
700 HALL OF RECORDS

Note: Any Additions or Changes on This Sheet Must be Made or Circled in Red Ink With Date and Name of Person Making Change.

Do not extend notes this side of this line

Notes Ck'd by	Survey of [illegible]
Map No.	W. O. 6971 Tape No. St'd °F.
Office Work	Surveyed by Wallace
Checked	Notes KV Date 7-17-97
Date	Indexed C. Johnson

F.B. 496 PG. 227

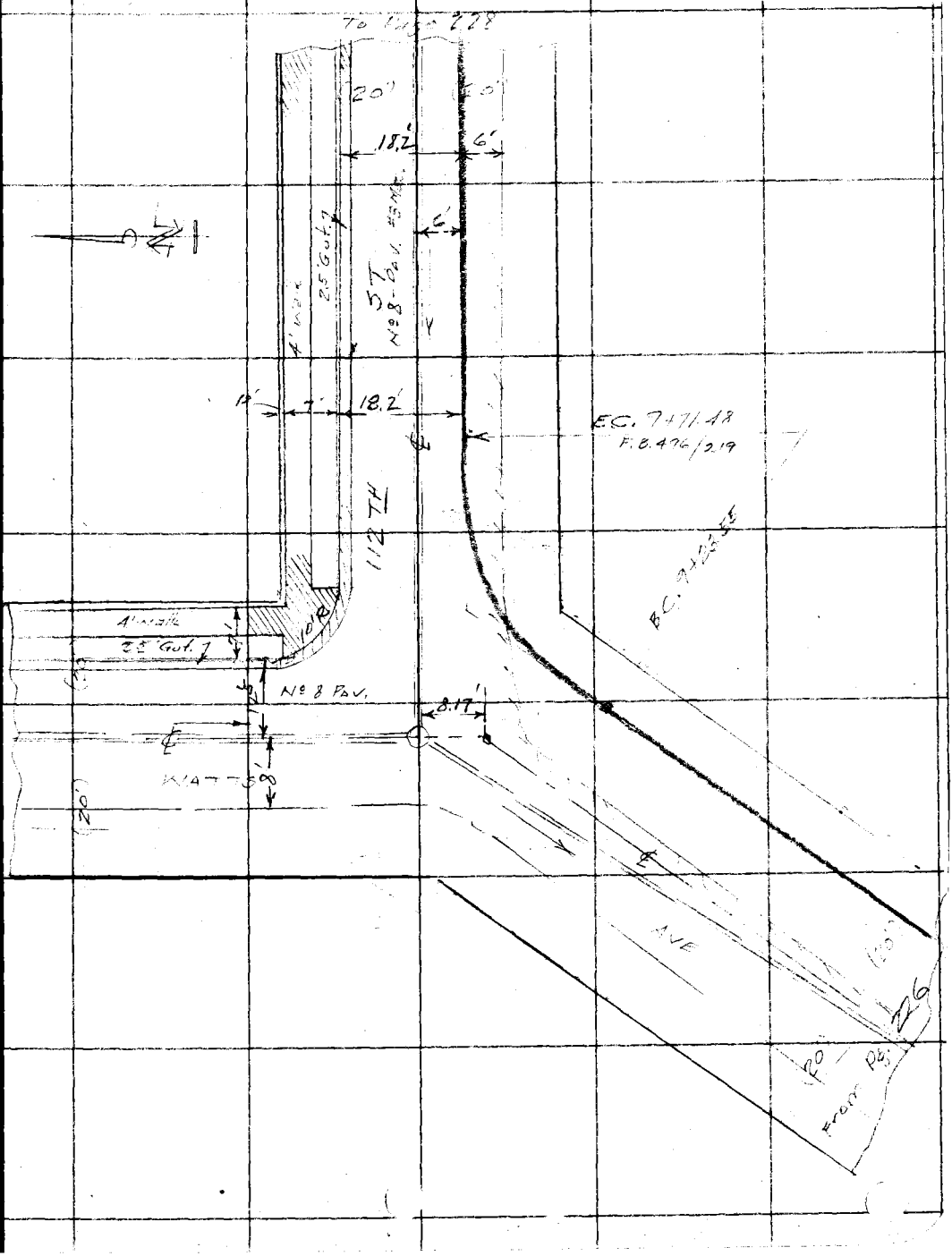

Note: Any Additions or Changes on This Sheet Must be Made or Circled in Red Ink With Date and Name of Person Making Change

Do not extend notes this side of this line

RETURN TO
LOS ANGELES COUNTY SURVEYOR
700 HALL OF RECORDS

FORM 247 10M 11-38

F.B. 496 PG. 228

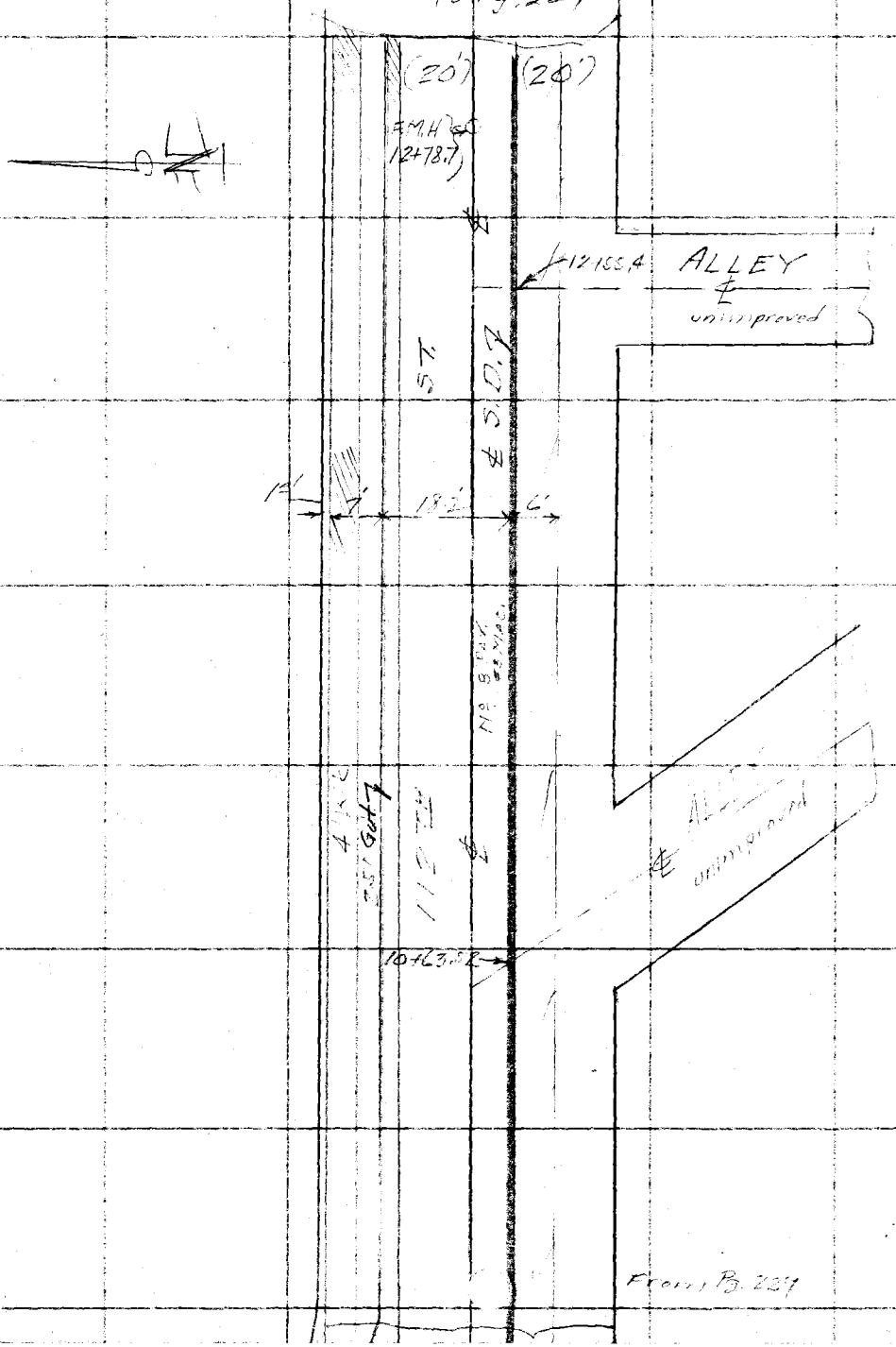

RETURN TO
LOS ANGELES COUNTY SURVEYOR
700 HALL OF RECORDS

Do not extend notes this side of this line

Note: Any Additions or Changes on This Sheet Must be Made or Circled in Red Ink With Date and Name of Person Making Change.

Notes Ck'd by	Survey of
Map No.	W. O. 6971 Tape No. St'd °F.
Office Work	Surveyed by
Checked	Notes Date
Date	Indexed

F.B. 476 Pg. 220

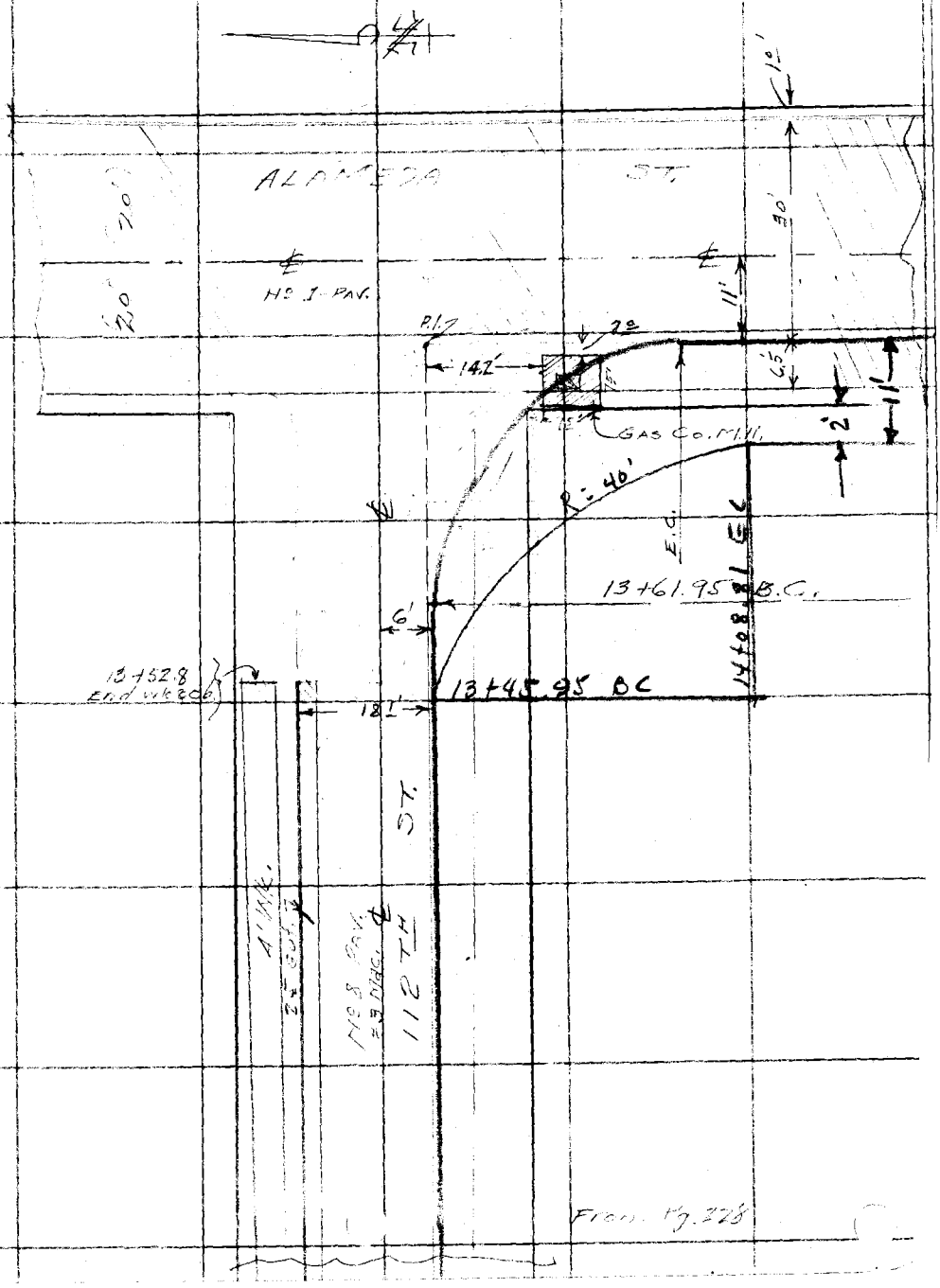

Note: Any Additions or Changes on This Sheet Must be Made or Circled in Red Ink With Date and Name of Person Making Change

Do not extend notes this side of this line

RETURN TO
LOS ANGELES COUNTY SURVEYOR
700 HALL OF RECORDS

FORM 247 10M 11-35

RETURN TO
LOS ANGELES COUNTY SURVEYOR
700 HALL OF RECORDS

Note: Any Additions or Changes on This Sheet Must be Made or Circled in **Red Ink** With Date and Name of Person Making Change.

Do not extend notes this side of this line

F.B. 496 PG. 220

Profile No.	Notes Red.	Plotted	Job No. 5971	Division No. V	F. B. 496 Pg. 231
	Date	Date	Survey of Glen Ave D.S.		
X-Sec. No.	Notes Chkd.	Checked	Survey by [illegible]	Notes [illegible]	Date 9/21/37
	Date	Date	Map No.	Indexed	Date

PROFILE

GLEN AVE D.S.

SANTA ANA BLVD.
112th ST. LATERAL

+Survey F.B. 496 - 215-222
Topog. F.B. 496 - 223-229

[illegible]

ELEV.

RECEIVED Swelser SEP [illegible] 1937
PROGRESSED ✓ ✓
BOOK INDEXED ✓ ✓

F. S.

MAP INDEXED —
RECORD INDEXED ✓ ✓

H. I.

CARD INDEXED — ✓
REDUCED Field & HLS
CHECKED Swelser ✓

B. S.

STATION

NOTE: ANY ADDITIONS OR CHANGES ON THIS SHEET MUST BE MADE OR CIRCLED IN RED INK, WITH DATE AND NAME OF PERSON MAKING CHANGE

Do not extend notes this side of this line

PLEASE RETURN TO
LOS ANGELES COUNTY SURVEYOR
700 HALL OF RECORDS

Form 307 5M 11-35

Form 307 5M 11-35

PLEASE RETURN TO
LOS ANGELES COUNTY SURVEYOR
700 HALL OF RECORDS

NOTE: ANY ADDITIONS OR CHANGES ON THIS SHEET MUST BE MADE OR CIRCLED IN RED INK, WITH DATE AND NAME OF PERSON MAKING CHANGE

Do not extend notes this side of this line

STATION	B. S.	H. I.	F. S.	ELEV.		
B.M. #C39	5.36	101.~~37~~ 33		95.~~[illegible]~~ 97	B.M. C-39	Pg. 213 {C. spk. in P.P. # 147689E - N.W. Cor. 111th & Santa Ana - N. Elev. = ~~96.015~~ 95.966
199+52.54 P.O.C. 1+00			3.1	98.2		
B.C. 1+17.65			6.4	94.9		
E.C. 1+68.84			6.8	94.5		
2+00			6.9	94.4		℄
			6.5	94.8	℄, Rd.	
3+00			6.4	94.9		℄
INT. 3+14.94			6.4	94.9		℄
			5.96	95.37	Top of J.C. & 111th St. & 4" N. & Santa Ana Blvd	
8" Outlet W.			16.72	84.61	8" outlet W	W. 5.96, 10.09, .67 = 16.72
8" Inlet N.			16.61	84.72	8" inlet N	N. 6.00, 9.94, .67 = 16.61
8" Inlet E.			15.96	85.37	8" inlet E	E. 5.94, 9.35, .67 = 15.96
			5.95	95.38	Top of M.H. & 111th St. & 80 E N. ± Santa Ana	
			16.38	84.95	8" outlet S.	S. 5.95, 9.76, .67 = 16.38
			16.32	85.01	8" inlet E.	E. 5.93, 9.72, .67 = 16.32

F. B. 496 PG. 232 Job No. 6971 Division No. V Notes Red. Plotted Profile No.
Survey of Glen Ave. D.S. Date Date X-Sec.
Survey by Wallace Notes Fenner Notes Chkd. Checked No.
Indexed Date Date

Form 307 5M 11-35

PLEASE RETURN TO
LOS ANGELES COUNTY SURVEYOR
700 HALL OF RECORDS

NOTE: ANY ADDITIONS OR CHANGES ON THIS SHEET MUST BE MADE OR CIRCLED IN RED INK, WITH DATE AND NAME OF PERSON MAKING CHANGE

Do not extend notes this side of this line

STATION	B. S.	H. I.	F. S.	ELEV.			
		101.33 ~~37~~					
4+00			5.8	95.5		℄	
5+00			6.0	95.3		℄	
T.P.	4.29	100.07 ~~11~~	5.55	95.78 ~~82~~			
5+85.7					Top of M.H. 18' N. ℄ S.D.		
			13.77	86.30	8" inlet on E	E 4.40	W 4.43
			13.80	86.27	8" outlet on W	8.70	8.70
						.67	.67
						13.77	13.80
6+00			4.9	95.2		℄	
7+00			5.3	94.8		℄	
8+00			5.2	94.9		℄	
B.C. 8+28.03			5.1	95.0		℄	
			4.45	95.62	Top J.C. ℄ intr. Wst. Ave & 4' N. ℄ Jackson		
	8" Inlet	N	12.21	87.86	8" inlet on N.	N 7.05	E 7.87	W 7.90
	8" "	E	12.97 ~~30~~	87.10 ~~77~~	8" " E	4.49	4.43	4.44
	8" Outlet	W	13.01	87.06	outlet W	.67	.67	.67
						12.21	~~12.30~~ 12.97 ? HLS	13.01
			3.5	96.6	℄ St. - 150' ± E. of 141th on Santa Ana		
			4.3	95.8	S. side		
			4.1	96.6	N. "		

Profile No. ____ Notes Red. ____ Plotted ____ Job No. 6971 Division No. V
Date ____ Date ____ Survey of Glen Ave. D.S.
X-Sec. No. ____ Notes Chkd. ____ Checked ____ Survey by [illegible] Notes ____ Date 9/21/37
Date ____ Date ____ Map No. ____ Indexed ____ Date ____

F. B. 496 PG. 233

Form 307 5M 11-35

PLEASE [illegible]
LOS ANGELES [illegible]
700 [illegible]

NOTE: [illegible] CHANGES [illegible] MADE OR [illegible] DATE [illegible] CHANGE

		72				
14+00			5.1[illegible]	96.[illegible]		℄
15+00			5.53	96.19		℄
+92 83			5.43	96.29		℄
			5.6	96.1		6.5'
			5.36	96.36	℄ Alameda	
			4.91	96.81	T.C.	Pg. 214
			5.48	96.24	Gutter	
B.M. C41			4.55	97.17	B.M. C-41	Bt. spk. 7' W. of end of curb N.W.C. Alameda + 112th Elev. = 97.159

F.B. 496

F.B. 496 PG. 236 Job No. 6971 Division No. V Notes Red. Plotted Profile
Survey of Glen Ave D.S. Date Date No.
Survey by Wallace Notes Tenner Notes Chkd. Checked X-Sec.
Indexed A. C. Johnson Date Date

Form 307 5M 11-35

PLEASE RETURN TO
LOS ANGELES COUNTY SURVEYOR
700 HALL OF RECORDS

NOTE:- ANY ADDITIONS OR CHANGES ON THIS SHEET MUST BE MADE OR CIRCLED IN RED INK, WITH DATE AND NAME OF PERSON MAKING CHANGE

Do not extend notes this side of this line

STATION	B. S.	H. I.	F. S.	ELEV.		
TP	4.50	101.~~77~~ 72		97.~~27~~ 22		
12+55.47			4.6	97.1	℄	Alley
						M.H.
+78°			4.45	97.27	Top of F.M.H. 6' Lt	W 4.45
			10.88.	90.84.	Invert of 8" outlet W.	6.43 Bot. channel
						10.88. Flusher in Place
13+00			4.7	97.0	℄	
+52			4.55	97.17	E. Curb	
			5.15	96.57	gutter	
B.C. 13+61.95			4.76	96.96	℄	
			4.74	96.98	INT. Alameda + 112th	
			4.[illegible]	97.37	100'± N.	
			4.00	97.72	E. curb	
			4.[illegible]	97.20	gutter	
			4.7	97.0	W. edge pave	
			5.02	96.70	Gas M.H.	
E.C. 14+18.15			4.97	96.75	℄	
			5.3	96.4	edge pav. 6'± W.	
			4.92	96.80	℄ Alameda	
			4.54	97.18	T.C. E.	
			5.02	96.70	gutter	

Profile No. ____ Notes Red. ____ Plotted ____ Job No. 6971 Division No. V F.B. 496 Pg. 235
Date ____ Date ____ Survey of Glen Ave. D.S.
X-Sec. No. ____ Notes Chkd. ____ Checked ____ Survey by Wallace Notes Fenner Date 9/21/37
Date ____ Date ____ Map No. ____ Indexed C. Johnson Date ____

Form 307 5M 11-35

PLEASE RETURN TO
LOS ANGELES COUNTY SURVEYOR
700 HALL OF RECORDS

NOTE:- ANY ADDITIONS OR CHANGES ON THIS SHEET MUST BE MADE OR CIRCLED IN RED INK, WITH DATE AND NAME OF PERSON MAKING CHANGE

Do not extend notes this side of this line

STATION	B. S.	H. I. ✓	F. S.	ELEV.		
TP	4.50	101. ~~97~~ 72		97. ~~27~~ 22		
12+55 47			4.6	97.1	℄	Alley
						M.H.
+78			4.45	97.27	Top of F.M.H. 6' Lt	W 4.45
			10.88.	90.84.	Invert of 8" outlet W.	6.43 Bot. channel Flushing Place
						10.88.
13+00			4.7	97.0	℄	
+52			4.55	97.17	E. Curb	
			5.15	96.57	gutter	
B.C. 13+61 95			4.76	96.96	℄	
			4.74	96.98	INT. Alameda & 112th	
			4.31	97.37	100'± N.	
			4.00	97.72	E. curb	
			4.52	97.20	gutter	
			4.7	97.0	W. edge pave	
			5.02	96.70	Gas M.H.	
E.C. 14+16 25			4.97	96.75	℄	
			5.3	96.4	edge pav. 6' W.	
			4.92	96.80	℄ Alameda	
			4.54	97.18	T.C. E.	
			5.02	96.70	gutter	

Profile No. ____ Notes Red. ____ Plotted ____ Job No. 6971 Division No. V F.B. 496 Pg. 235
X-Sec. No. ____ Date ____ Date ____ Survey of Glen Ave D.S.
Notes Chkd. ____ Checked ____ Survey by Wallace Notes Fenner Date 9/21/37
Date ____ Date ____ Map No. ____ Indexed ____ Date ____