Notes Ck'd by Drew	Survey of
Map No. G.S.B-792	W. O. Tape No. St'd °F.
Office Work Knalle	Surveyed by
Checked Drew	Notes Date
Date MAY 1933	Indexed A. C. Johnson 9-8-32

F.B. 498 PG. 1

INDEX.

BAYVIEW AVE

W.O. 7083

"S" St. (ROCHA ST.) TO MAIN STREET AND GRIFFITH STREET

Note: ANY ADDITIONS OR CHANGES ON THIS SHEET MUST BE MADE OR CIRCLED IN Red Ink. WITH DATE AND NAME OF PERSON MAKING CHANGE.

Do not extend notes this side of this line

RETURN TO
LOS ANGELES COUNTY SURVEYOR
700 HALL OF RECORDS

FORM 247 10M 5-31

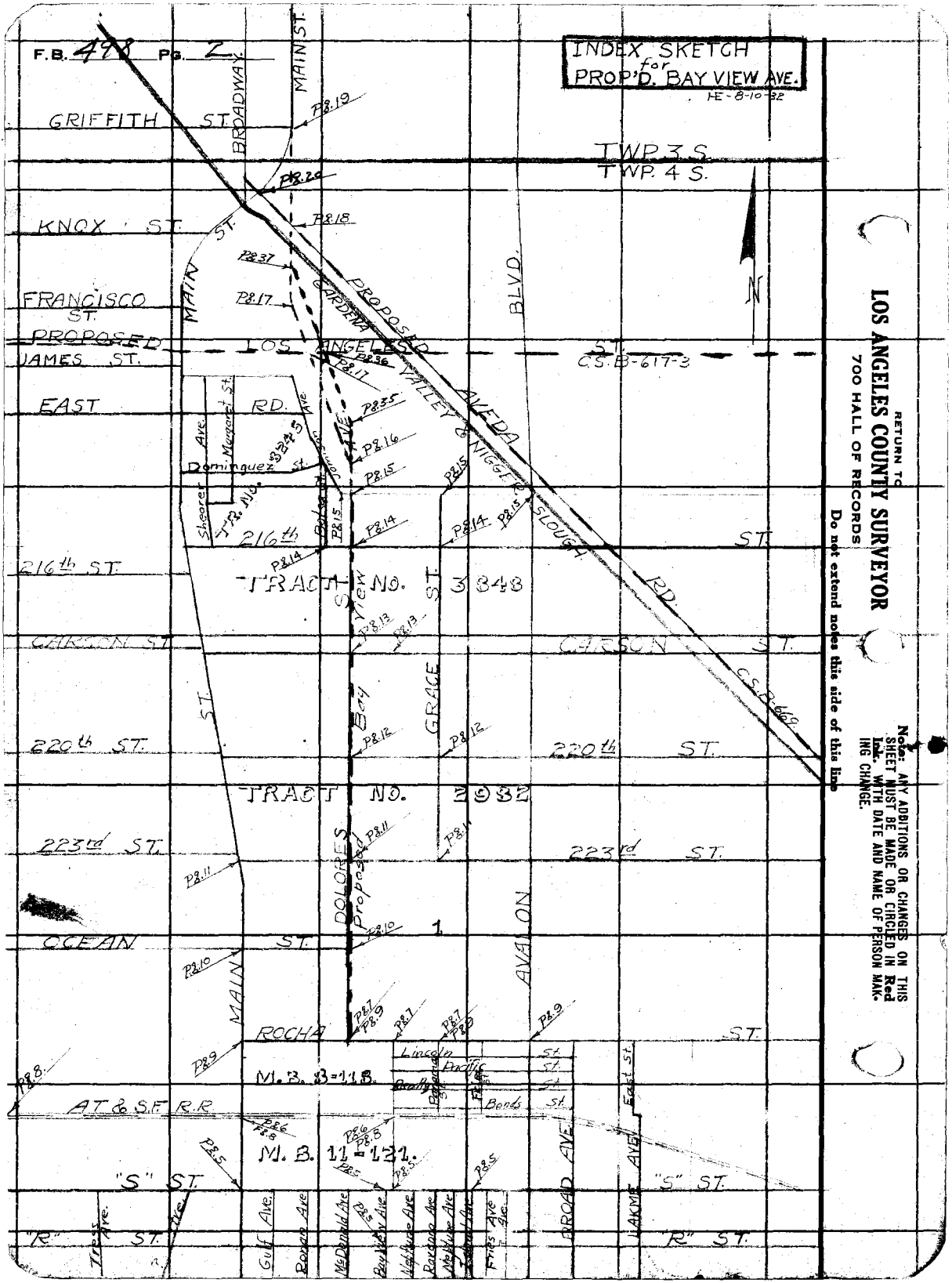
F.B. 498 PG. 2
INDEX SKETCH for PROP'D. BAY VIEW AVE.
HE-8-10-32
GRIFFITH ST.
BROADWAY
MAIN ST.
TWP. 3 S.
TWP. 4 S.
KNOX ST.
FRANCISCO ST.
PROPOSED
JAMES ST.
LOS ANGELES ST.
C.S.B-617-3
EAST RD.
Dominguez St.
Shearer Ave.
Margaret St.
TR. No. 3245
216th ST.
TRACT NO. 3848
CARSON ST.
220th ST.
TRACT NO. 2982
223rd ST.
OCEAN ST.
ROCHA ST.
M.B. 8-118.
AT & S.F. R.R.
M.B. 11-121.
"S" ST.
"R" ST.
Tress Ave.
Gulf Ave.
Ronan Ave.
McDonald Ave.
Bay View Ave.
Nebraska Ave.
Ravenna Ave.
Neptune Ave.
Fries Ave.
BROAD AVE.
LAKME AVE.
East St.
Lincoln St.
Pacific St.
Bonds St.
Proposed Bay View
DOLORES
GRACE ST.
AVALON
BLVD.
GARDENA
PROPOSED
VALLEY & NIGGER SLOUGH
AVEDA RD.
C.S.B-669
N
P8.19
P8.20
P8.18
P8.37
P8.17
P8.36
P8.35
P8.16
P8.15
P8.14
P8.13
P8.12
P8.11
P8.10
P8.9
P8.8
P8.7
P8.6
P8.5
RETURN TO
LOS ANGELES COUNTY SURVEYOR
700 HALL OF RECORDS
Do not extend notes this side of this line
Note: ANY ADDITIONS OR CHANGES ON THIS SHEET MUST BE MADE OR CIRCLED IN Red Ink. WITH DATE AND NAME OF PERSON MAKING CHANGE.

Notes Ck'd by Drew	Survey of
Map No. C.S. B-792	W. O. Tape No. St'd °F.
~~Office Work~~ Krelle	~~Surveyed by~~
Checked Drew	Notes Date
Date MAY 1993	Indexed A. C. Johnson

F.B. 478 Pg. 3

Note: ANY ADDITIONS OR CHANGES ON THIS SHEET MUST BE MADE OR CIRCLED IN Red Ink. WITH DATE AND NAME OF PERSON MAKING CHANGE.

Do not extend notes this side of this line

RETURN TO
LOS ANGELES COUNTY SURVEYOR
700 HALL OF RECORDS

FORM 247 10M 5-31

F.B. 498 Pg. 4

SURVEY OF PROPOSED BAY VIEW AVE.

FROM

"S" STREET,

NORTH TO

GRIFFITH STREET.

PARTY.

H.F. Evans - Dep.
H. Martin - T.
G.F. Brock - H.C.
D. Reynolds - R.C.

RETURN TO
LOS ANGELES COUNTY SURVEYOR
700 HALL OF RECORDS

Do not extend notes this side of this line

Note: ANY ADDITIONS OR CHANGES ON THIS SHEET MUST BE MADE OR CIRCLED IN Red Ink. WITH DATE AND NAME OF PERSON MAKING CHANGE.

FORM 247 10M 5-31

RETURN TO
LOS ANGELES COUNTY SURVEYOR
700 HALL OF RECORDS

Note: ANY ADDITIONS OR CHANGES ON THIS SHEET MUST BE MADE OR CIRCLED IN **Red Ink.** WITH DATE AND NAME OF PERSON MAKING CHANGE.

Do not extend notes this side of this line

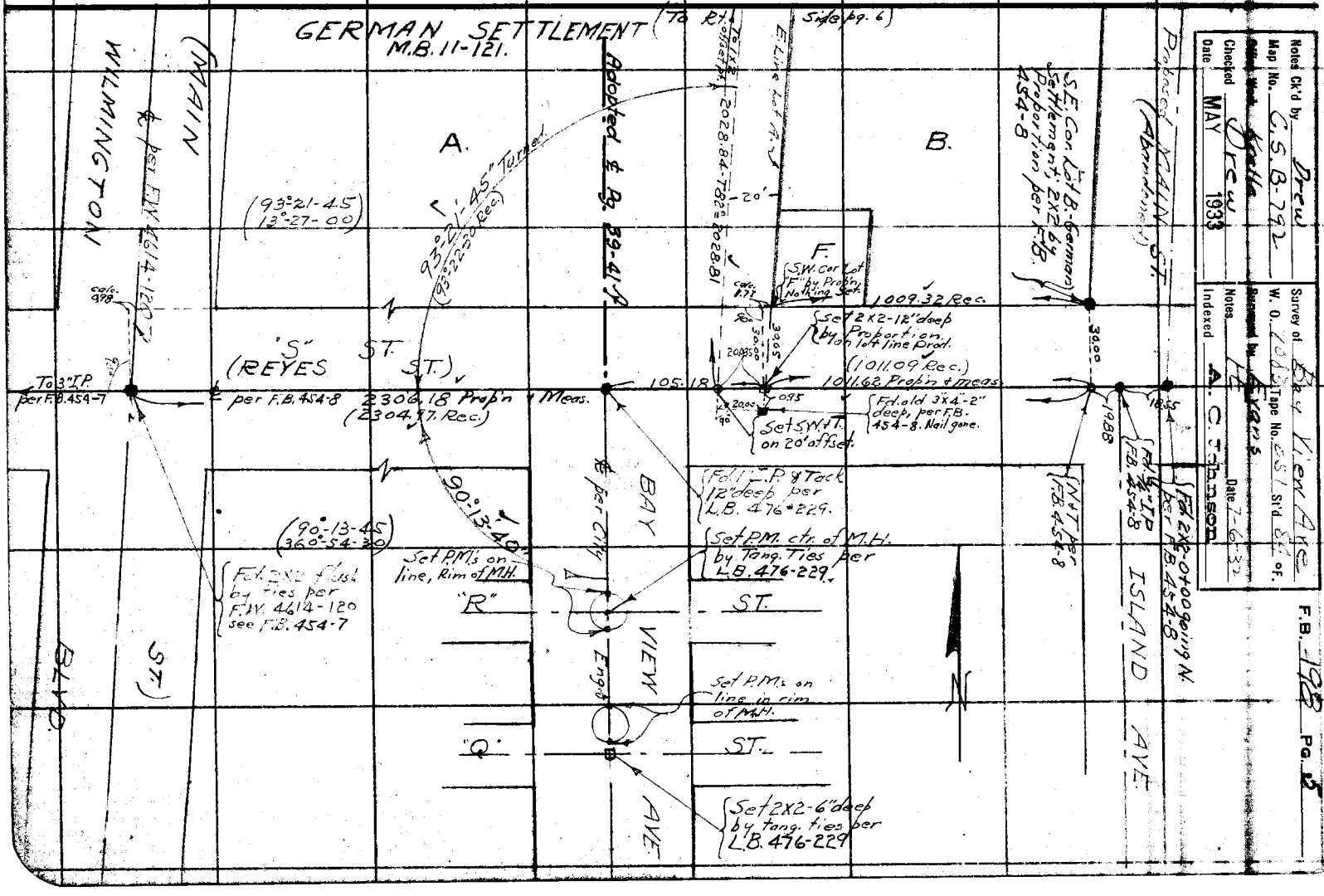

Noted Ck'd by C.S.B. 792
Map No.
Office Work Drew
Checked MAY 1933
Date

Survey of Bay View Ave
W. O. 1003 Tape No. 651 St'd 8ft. of F.
Surveyed by Evans Date 7-6-32
Notes
Indexed A. C. Johnson

F.B. 128 PG. 5

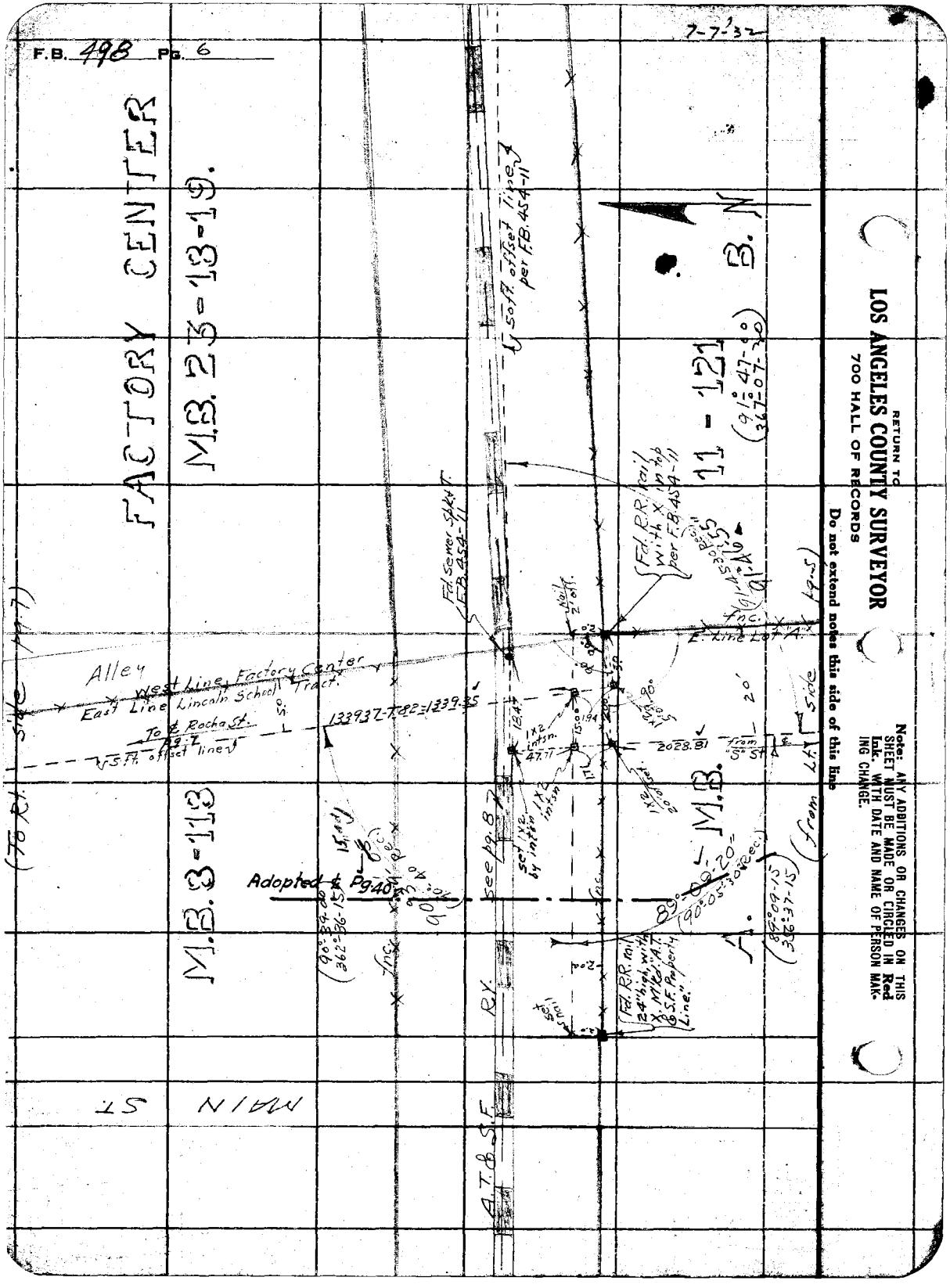
F.B. 498 Pg. 6
7-7-32
FACTORY CENTER
M.B. 23-13-19.
M.B. 3-113
11 - 121
B. N
A. M.B.
Alley
West Line Factory Center
East Line Lincoln School Tract.
To ℄ Rocha St.
Pg. 7
5 ft. offset line
133937-T.82=1339.35
Adopted ℄ Pg. 40
see pg. 87
Fd. Sewer Spk. & T. F.B. 454-11
Fd. R.R. rail with X in top per F.B. 454-11
Fd. R.R. rail 24" high, with X, M'kd. "A.T. & S.F. Property Line."
E. Line Lot "A"
2028.81
from "S" St.
(from Lt. side pg. 5)
(To Rt. side pg. 7)
A.T. & S.F. RY.
MAIN ST
(90°-39-00 362°-36-15)
(89°-09-20" 90°-05-30 Rec.)
(89°-09-15 356°-37-15)
(91°-45-30 Rec.)
(91°-47-00 367°-07-30)
Fnc.
Set 1x2 by intsn.
1x2 intsn.
Noil 2' off.
Set nail
Note: ANY ADDITIONS OR CHANGES ON THIS SHEET MUST BE MADE OR CIRCLED IN Red Ink. WITH DATE AND NAME OF PERSON MAKING CHANGE.
RETURN TO
LOS ANGELES COUNTY SURVEYOR
700 HALL OF RECORDS
Do not extend notes this side of this line

Notes Ck'd by Drew	Survey of Bay View Ave
Map No. C.S.B-792	W. O. 7083 Tape No. 051 St'd 84 °F.
Office Work Kralle	Surveyed by Evans
Checked Drew	Notes H Date 7-8-32
Date MAY 1933	Indexed A. C. Johnson

F.B. 798 Pg. 7

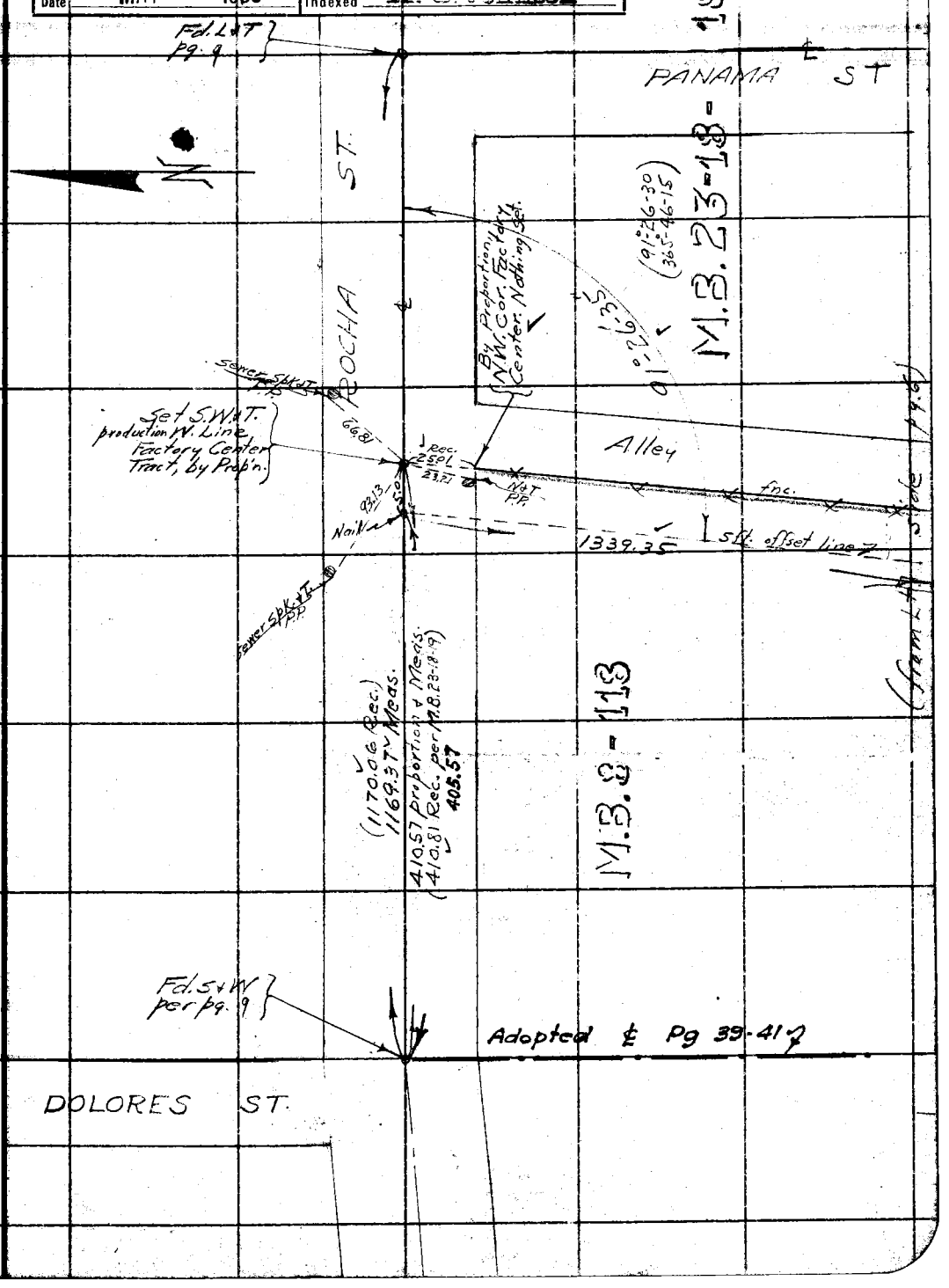

Note: ANY ADDITIONS OR CHANGES ON THIS SHEET MUST BE MADE OR CIRCLED IN Red Ink. WITH DATE AND NAME OF PERSON MAKING CHANGE.

RETURN TO
LOS ANGELES COUNTY SURVEYOR
700 HALL OF RECORDS
Do not extend notes this side of this line

FORM 247 10M 5-31

F.B. 498 Pg. 8

7-8-32

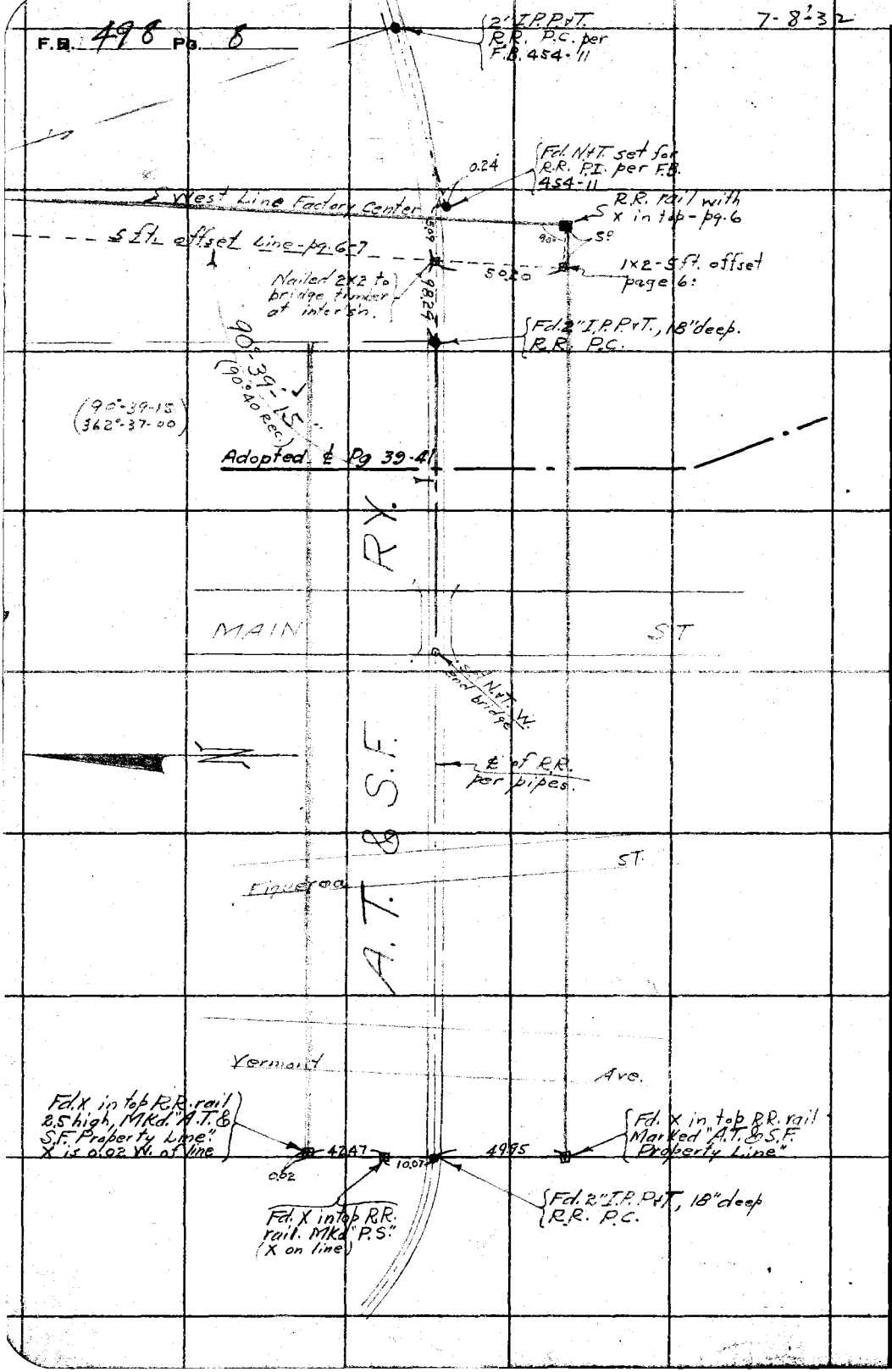

RETURN TO
LOS ANGELES COUNTY SURVEYOR
700 HALL OF RECORDS

Do not extend notes this side of this line

Note: ANY ADDITIONS OR CHANGES ON THIS SHEET MUST BE MADE OR CIRCLED IN Red Ink. WITH DATE AND NAME OF PERSON MAKING CHANGE.

Notes Ck'd by Drew	Survey of Bay View Ave
Map No. C.S.B-792	W. O. 7083 Tape No. 051 St'd 64 °F.
Office Work Krolle	Surveyed by Evans
Checked Drew	Notes H Date 6-4-32
Date MAY 1933	Indexed A. C. Johnson

F.B. 498 Pg. 9

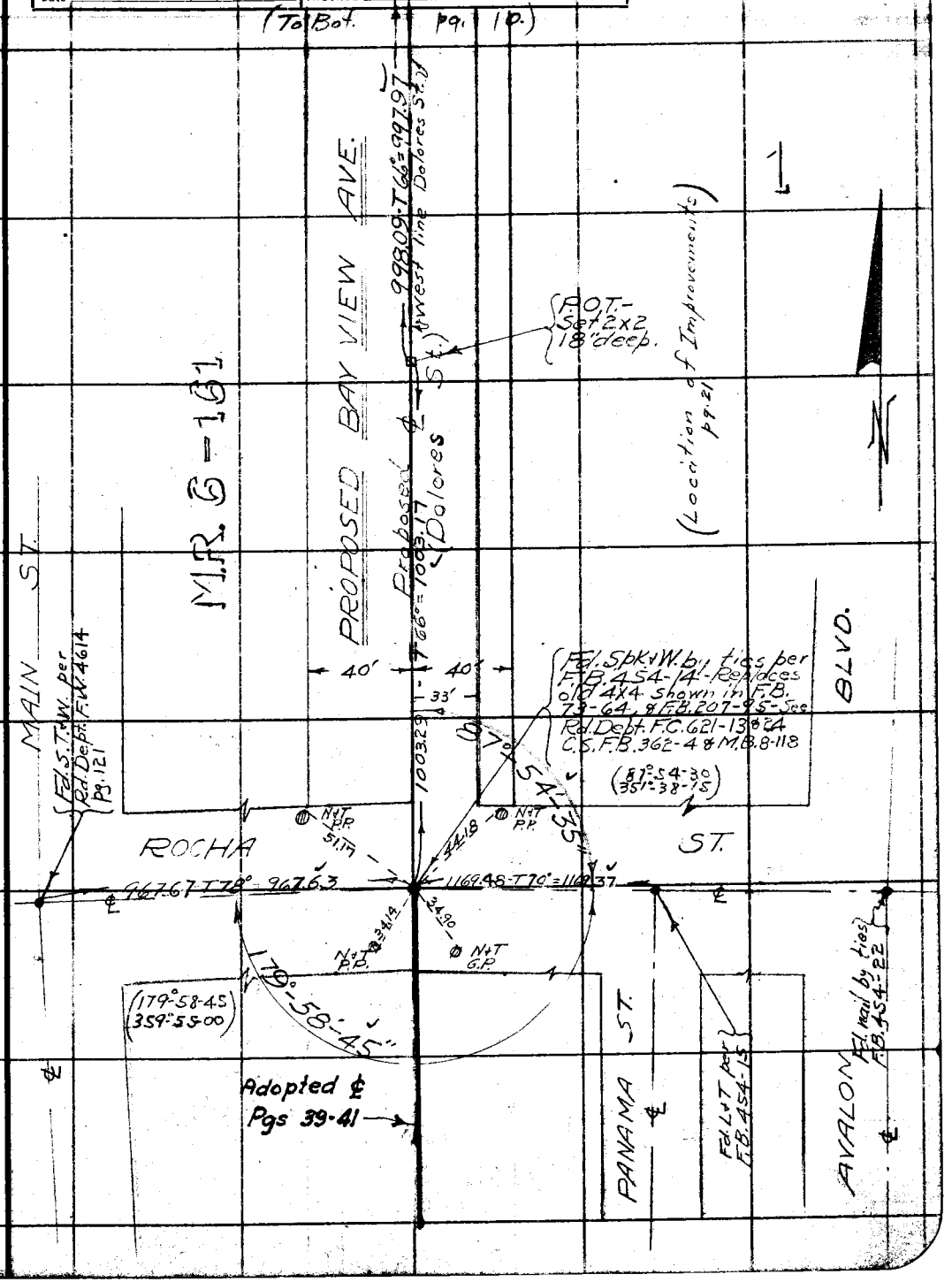

Note: ANY ADDITIONS OR CHANGES ON THIS SHEET MUST BE MADE OR CIRCLED IN Red Ink. WITH DATE AND NAME OF PERSON MAKING CHANGE.

Do not extend notes this side of this line

RETURN TO
LOS ANGELES COUNTY SURVEYOR
700 HALL OF RECORDS

FORM 247 10M 5-31

(To Bot. Pg. 11)

6-6-32

F.B. 498 Pg. 10

RETURN TO
LOS ANGELES COUNTY SURVEYOR
700 HALL OF RECORDS

Do not extend notes this side of this line

Note: ANY ADDITIONS OR CHANGES ON THIS SHEET MUST BE MADE OR CIRCLED IN Red Ink. WITH DATE AND NAME OF PERSON MAKING CHANGE.

Notes Ck'd by Drew	Survey of Bay View Ave.
Map No. C.S.B-792	W. O. 7083 Tape No. 051 St'd 84 °F.
Office Work Krolle	Surveyed by Evans
Checked Drew	Notes HE Date 6-7-32
Date MAY 1933	Indexed A. C. Johnson

F.B. 498 Pg. 11

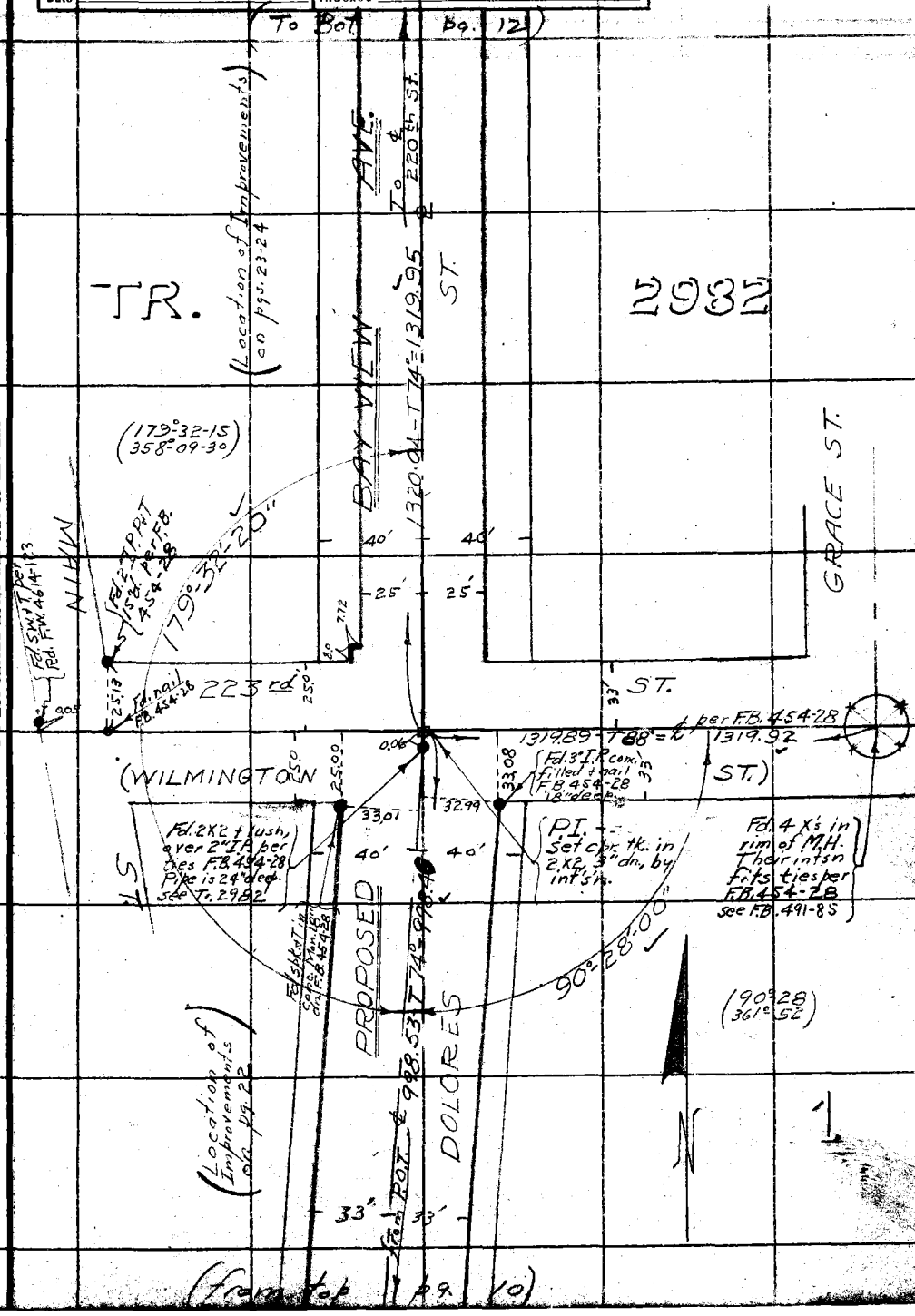

Note: ANY ADDITIONS OR CHANGES ON THIS SHEET MUST BE MADE OR CIRCLED IN Red Ink. WITH DATE AND NAME OF PERSON MAKING CHANGE.

Do not extend notes this side of this line

RETURN TO
LOS ANGELES COUNTY SURVEYOR
700 HALL OF RECORDS

FORM 247 IGM 8-31

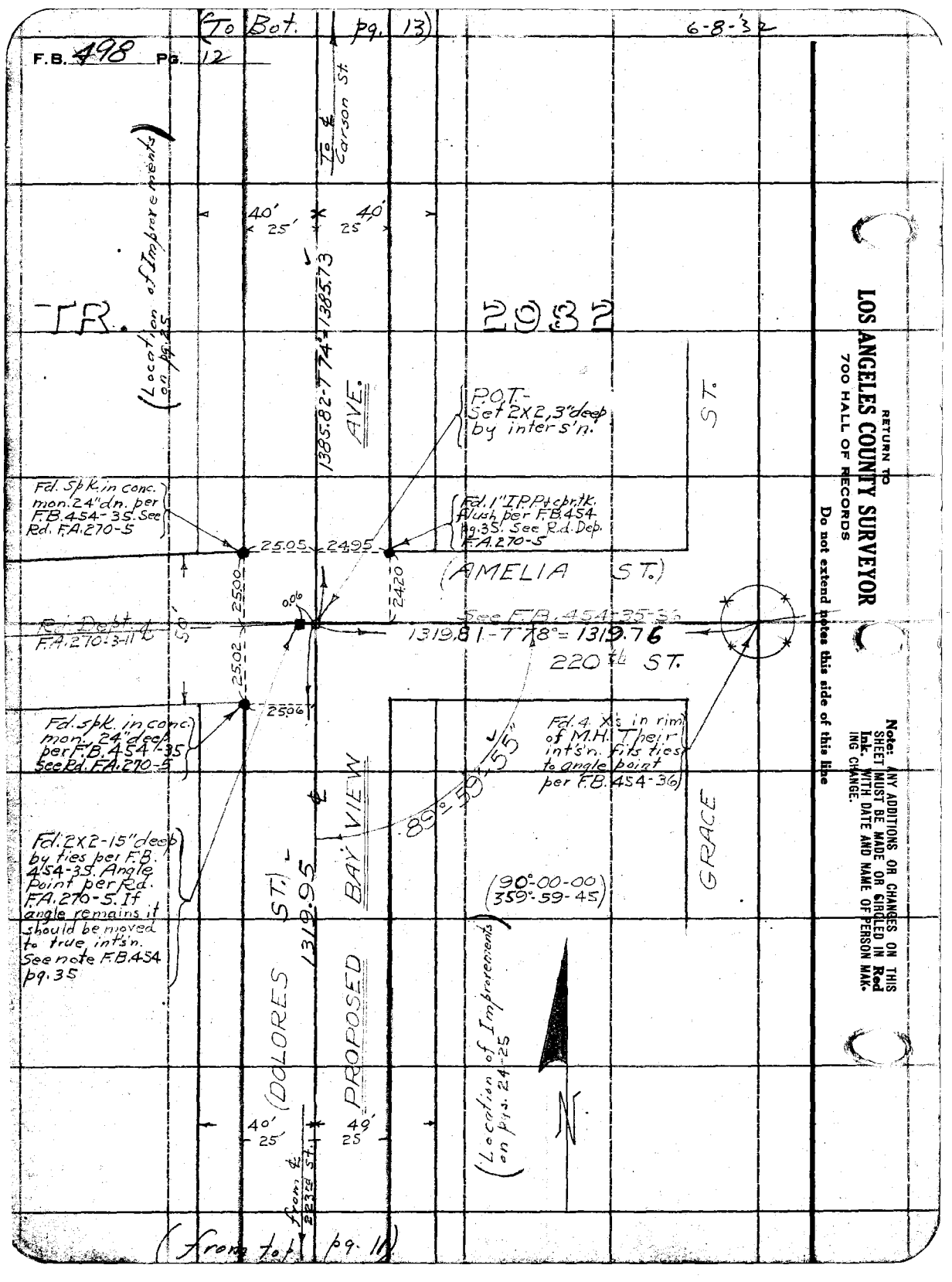

(To Bot. pg. 13)
6-8-32
F.B. 498 Pg. 12
To ℄ Carson St.
40'
25'
40'
25'
TR. 2932
(Location of Improvements on pg. 25)
1385.82-T74°=1385.73
AVE.
P.O.T.- Set 2X2, 3" deep by inter s'n.
ST.
Fd. Spk. in conc. mon. 24" dn. per F.B. 454-35. See Rd. F.A. 270-5
Fd. 1" I.P.P. + cpr. tk. flush per F.B. 454 pg. 35. See Rd. Dep. F.A. 270-5
25.05
24.95
(AMELIA ST.)
25.00
24.20
0.06
Rd. Dept. ℄ F.A. 270-3-11
50'
See F.B. 454-35-36
1319.81-T78°=1319.76
220th ST.
25.02
25.06
Fd. spk. in conc. mon. 24" deep per F.B. 454-35 See Rd. F.A. 270-5
Fd. 4 X's in rim of M.H. Their int's'n. fits ties to angle point per F.B. 454-36
89°-59'-55"
BAY VIEW
GRACE
Fd. 2X2-15" deep by ties per F.B. 454-35. Angle Point per Rd. F.A. 270-5. If angle remains it should be moved to true int's'n. See note F.B. 454 pg. 35
(90°-00-00)
(359°-59-45)
1319.95
(DOLORES ST.)
PROPOSED
(Location of Improvements on pgs. 24-25)
N
40'
25'
40'
25'
from ℄ 223rd St.
(from top pg. 11)
RETURN TO
LOS ANGELES COUNTY SURVEYOR
700 HALL OF RECORDS
Do not extend notes this side of this line
Note: ANY ADDITIONS OR CHANGES ON THIS SHEET MUST BE MADE OR CIRCLED IN Red Ink. WITH DATE AND NAME OF PERSON MAKING CHANGE.

Notes Ck'd by Drew	Survey of Bay View Ave
Map No. G.S.B-792	W. O. 7083 Tape No. 051 St'd 84 °F.
Office Work Krolle	Surveyed by Evans
Checked Drew	Notes HE Date 6-15-32
Date MAY 1933	Indexed A. C. Johnson

F.B. 498 Pg. 13

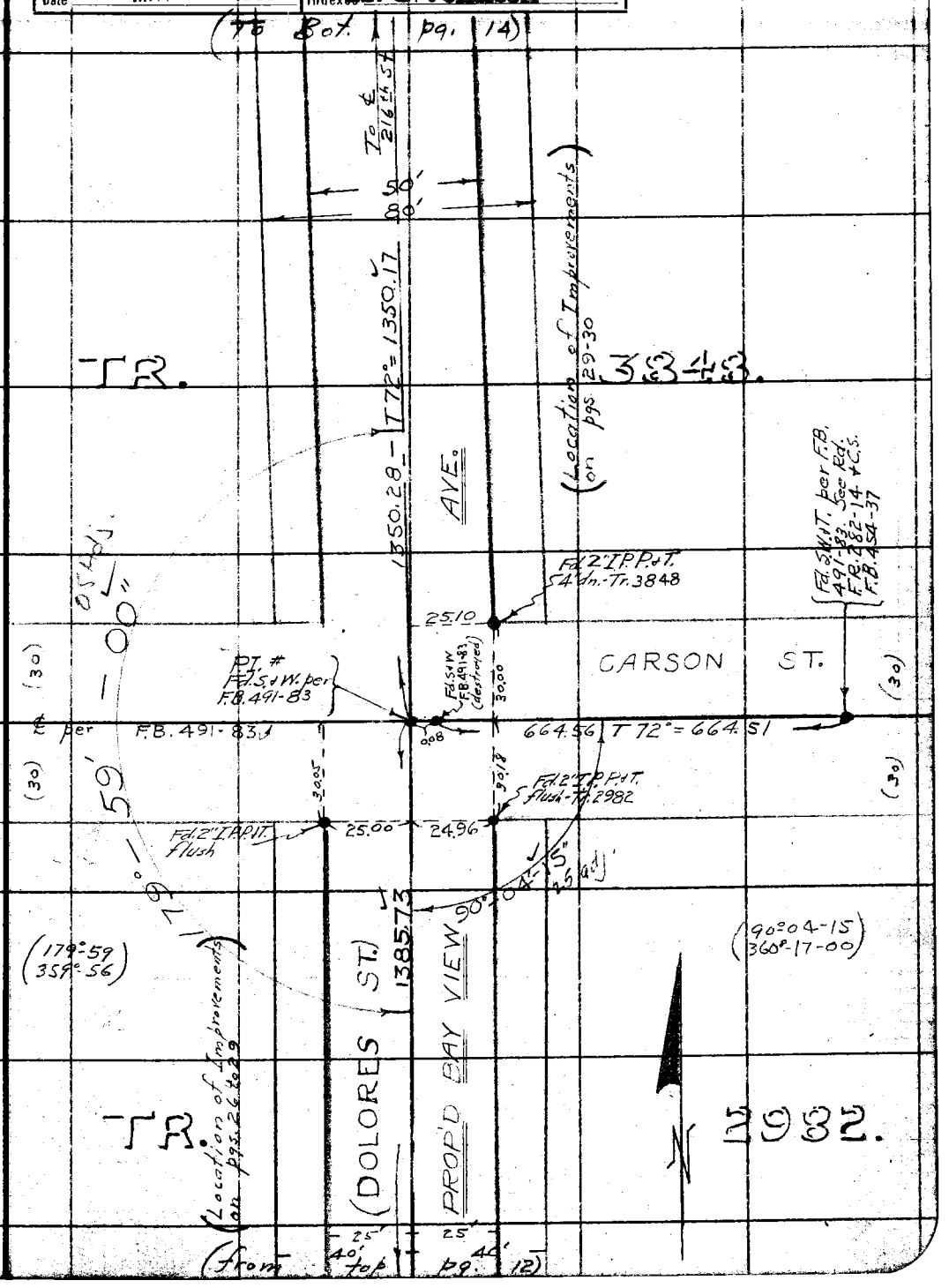

Note: ANY ADDITIONS OR CHANGES ON THIS SHEET MUST BE MADE OR CIRCLED IN Red Ink, WITH DATE AND NAME OF PERSON MAKING CHANGE.

Do not extend notes this side of this line

RETURN TO
LOS ANGELES COUNTY SURVEYOR
700 HALL OF RECORDS

FORM 247 10M 5-31

RETURN TO
LOS ANGELES COUNTY SURVEYOR
700 HALL OF RECORDS

Note: ANY ADDITIONS OR CHANGES ON THIS SHEET MUST BE MADE OR CIRCLED IN **Red Ink.** WITH DATE AND NAME OF PERSON MAKING CHANGE.

Do not extend notes this side of this line

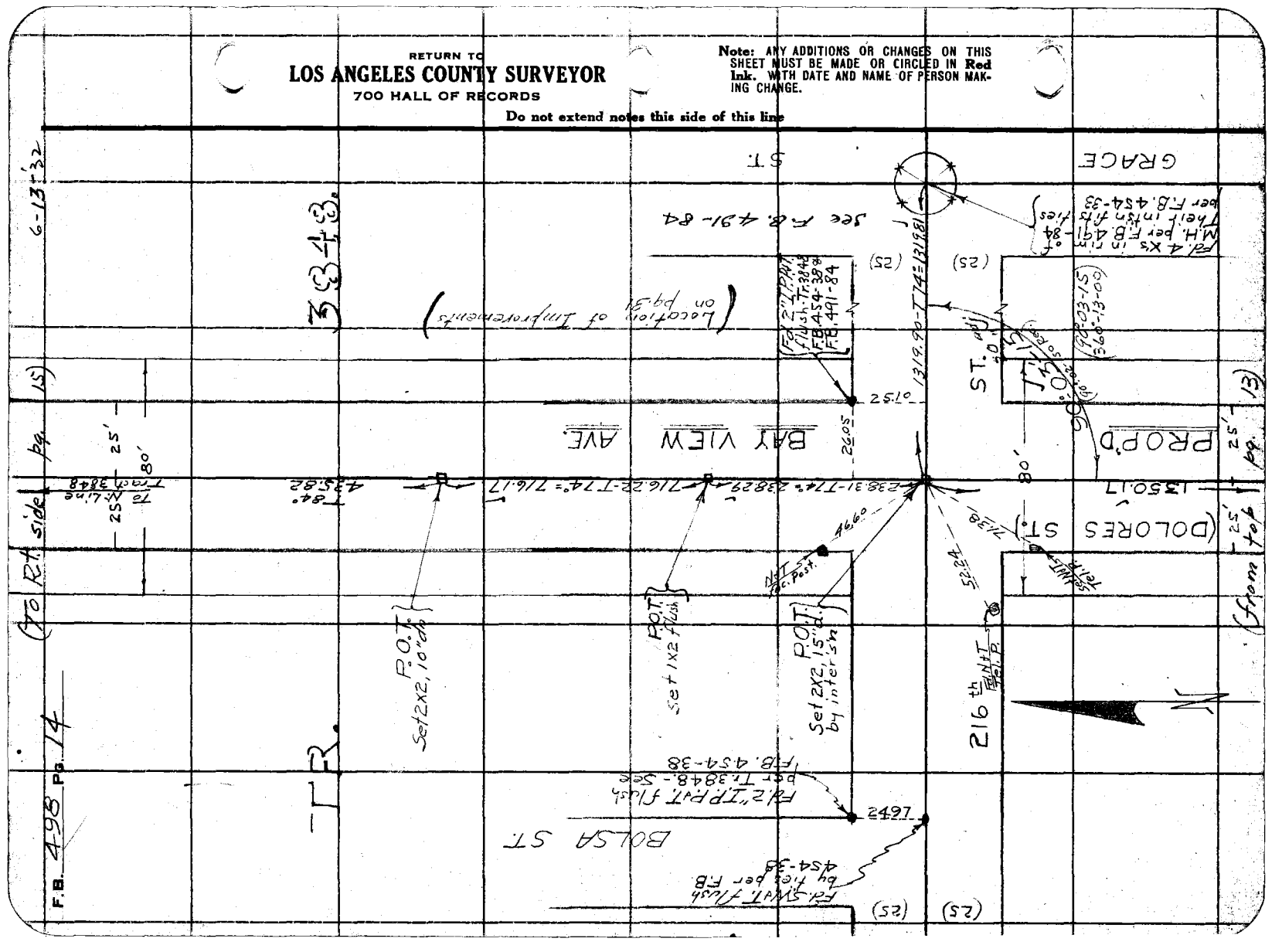

FORM 247 10M 5-31

RETURN TO
LOS ANGELES COUNTY SURVEYOR
700 HALL OF RECORDS

Note: ANY ADDITIONS OR CHANGES ON THIS SHEET MUST BE MADE OR CIRCLED IN **Red Ink.** WITH DATE AND NAME OF PERSON MAKING CHANGE.

Do not extend notes this side of this line

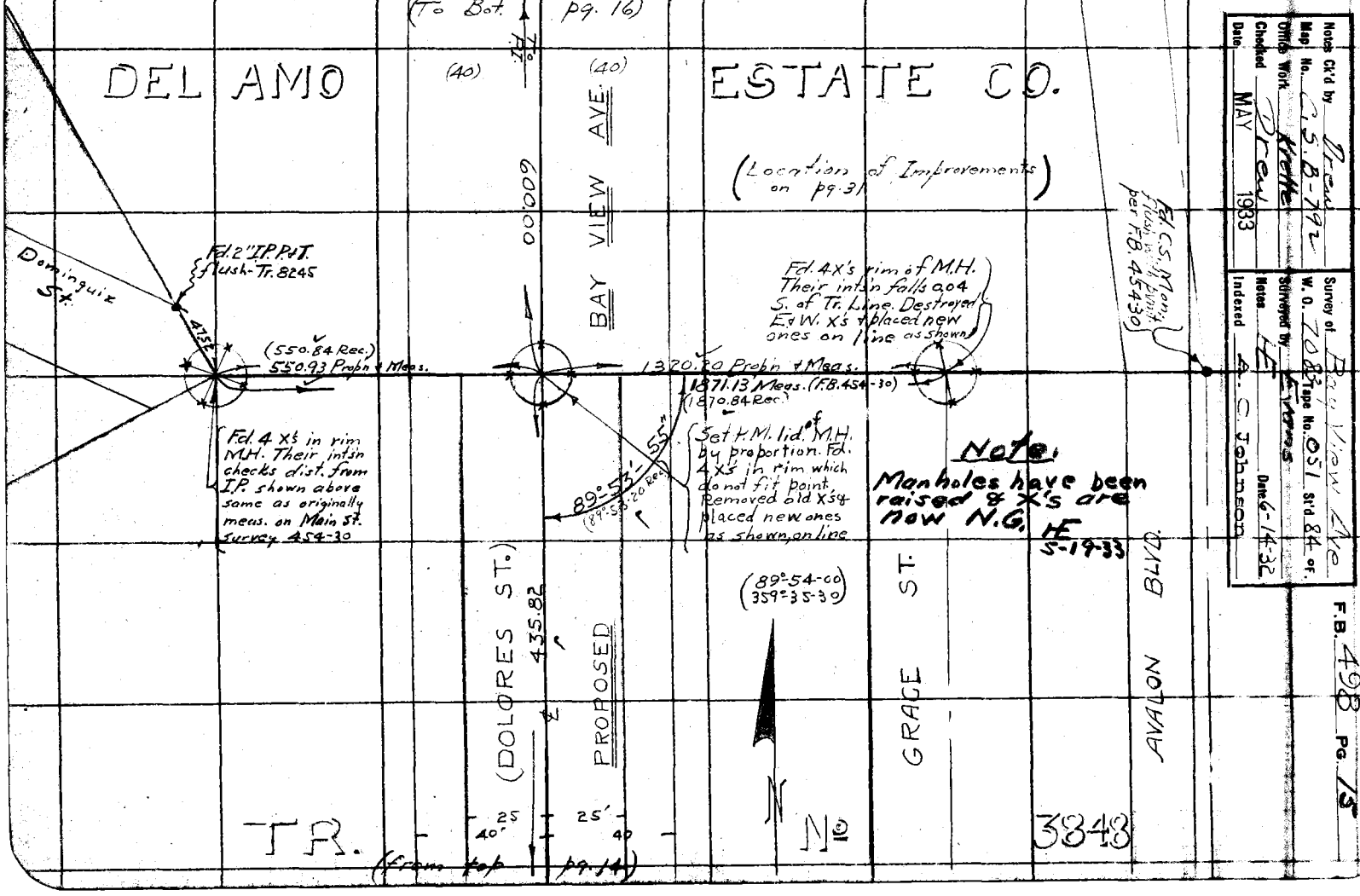

Notes Ck'd by Drew
Map No. C.S.B-792
Office Work Krette
Checked Drew
Date MAY 1933

Survey of Bay View Ave
W. O. 7082 Tape No. 051 St'd 84 of.
Surveyed by Evans
Notes HE Date 6-14-32
Indexed A. C. Johnson

F.B. 498 Pg. 15

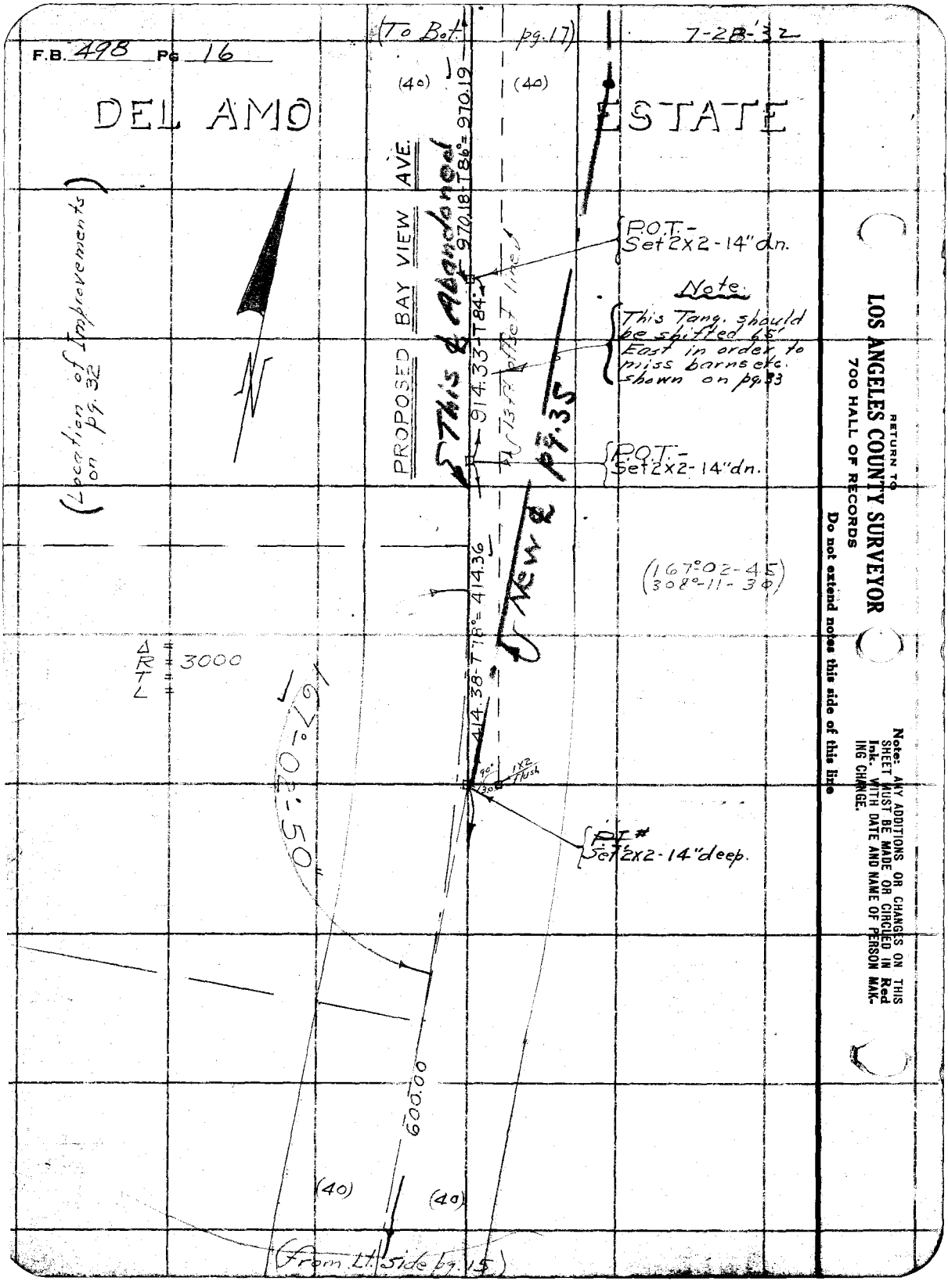
F.B. 498 Pg 16
(To Bot. pg. 17)
7-28-'32
DEL AMO ESTATE
(40)
(40)
PROPOSED BAY VIEW AVE.
This ℄ Abandoned
970.18-T86°=970.19
914.33-T84°
13 ft offset line
New ℄ pg. 35
P.O.T.- Set 2x2-14" dn.
Note:
This Tang. should be shifted 65' East in order to miss barns etc. shown on pg. 33
P.O.T.- Set 2x2-14" dn.
(Location of Improvements on pg. 32)
N
(167°02-45)
(308°-11-30)
414.38-T78°=414.36
Δ =
R = 3000
T =
L =
167°02'50"
90°
1x2 Flush
130
P.I.#
Set 2x2-14" deep.
600.00
(40)
(40)
(From Lt. Side pg. 15)
RETURN TO
LOS ANGELES COUNTY SURVEYOR
700 HALL OF RECORDS
Do not extend notes this side of this line
Note: ANY ADDITIONS OR CHANGES ON THIS SHEET MUST BE MADE OR CIRCLED IN Red Ink. WITH DATE AND NAME OF PERSON MAKING CHANGE.

Notes Ck'd by Drew	Survey of Bay View Ave.	F.B. 498	Pg. 17
Map No. C.S.B-792	W. O. 7083 Tape No. 051 St'd 84 °F.		
Office Work Krolle	Surveyed by Evans		
Checked Drew	Notes HE Date 7-21-32		
Date MAY 1933	Indexed A. C. Johnson		

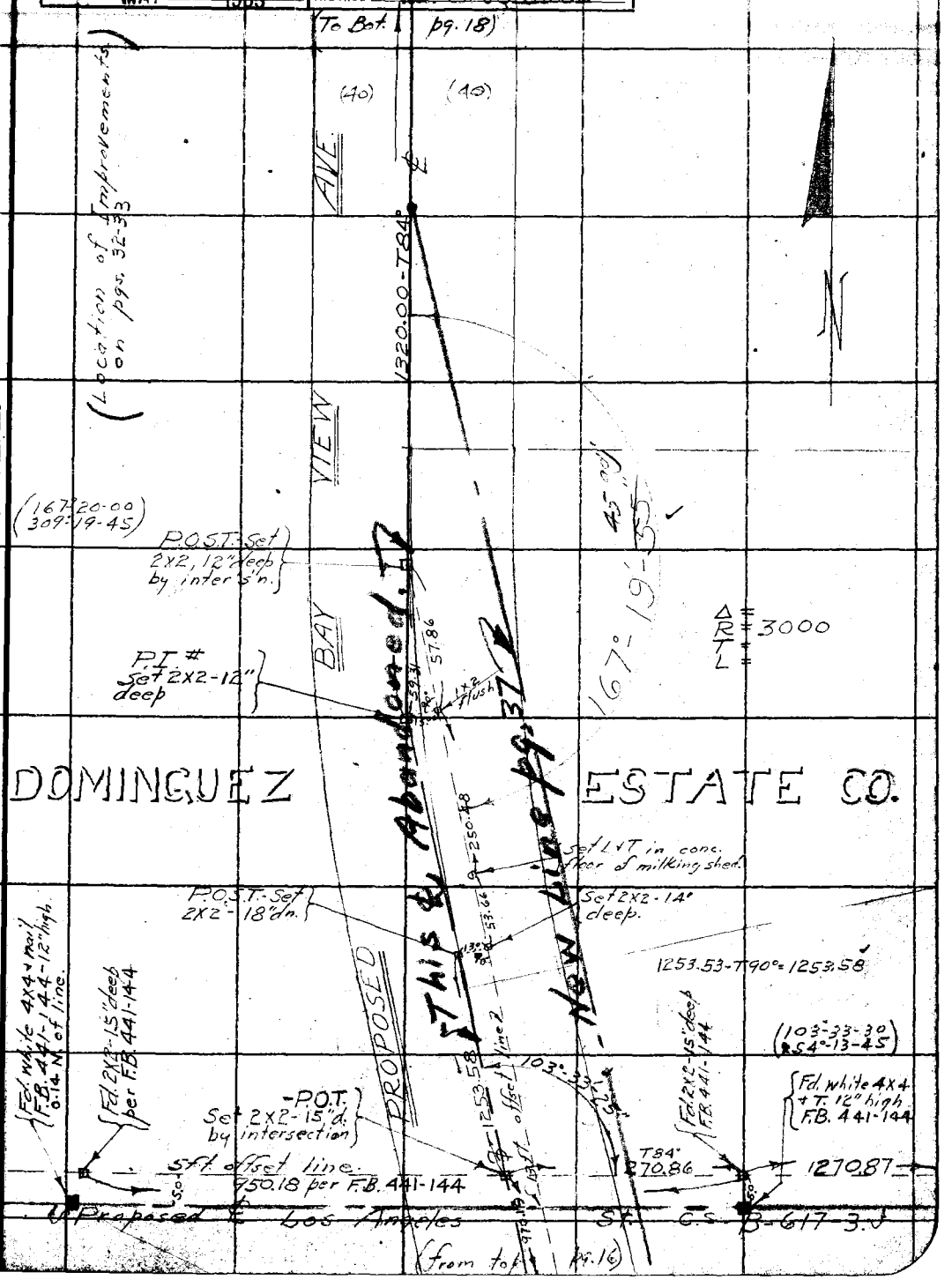

Note: ANY ADDITIONS OR CHANGES OF THIS SHEET MUST BE MADE OR CIRCLED IN Red Ink. WITH DATE AND NAME OF PERSON MAKING CHANGE.

Do not extend notes this side of this line

RETURN TO
LOS ANGELES COUNTY SURVEYOR
700 HALL OF RECORDS

FORM 247 10M 5-31

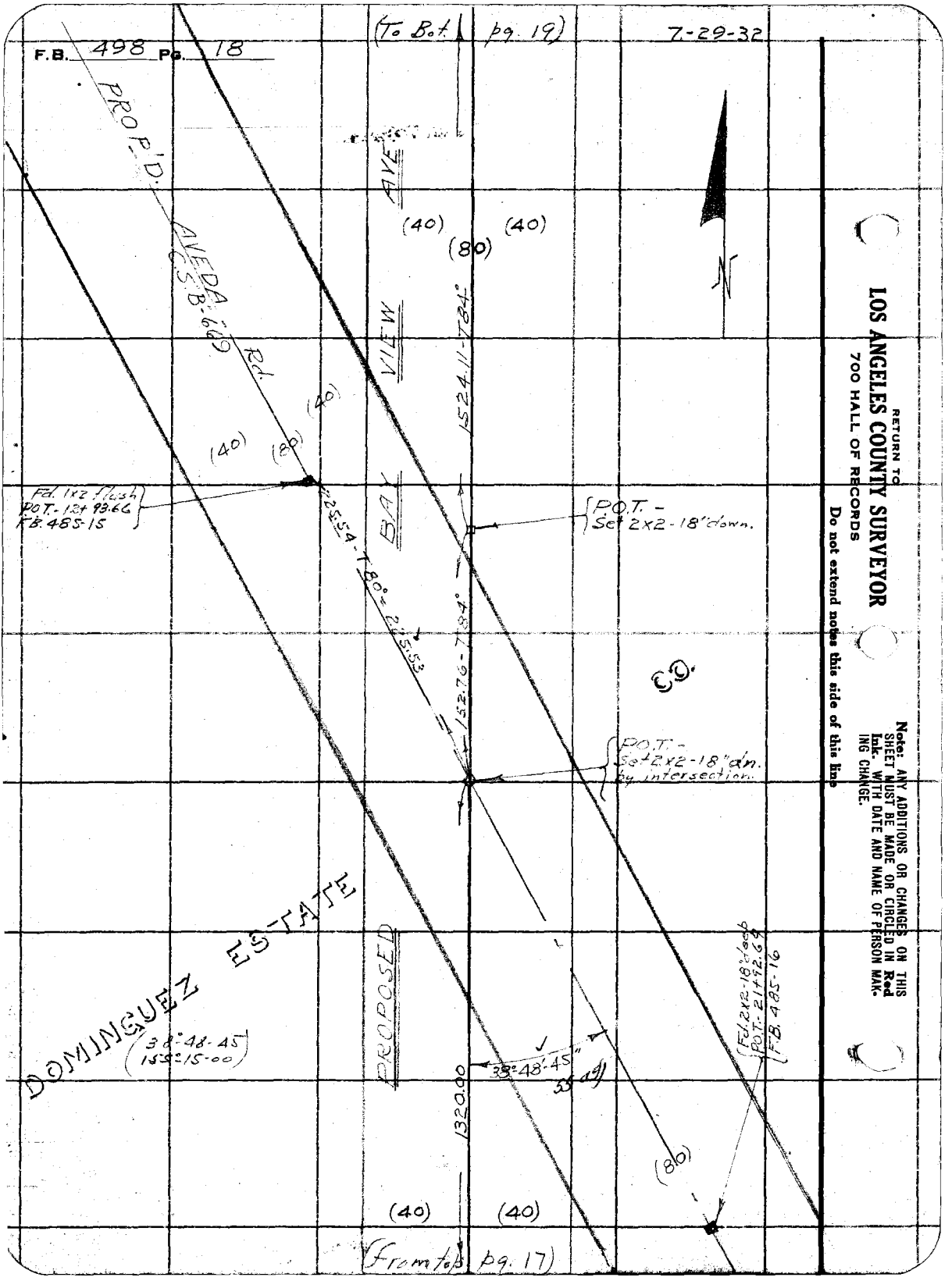
F.B. 498 Pg. 18
(To Bot. pg. 19)
7-29-32
PROP'D. AVE DA. Rd.
C.S.B-669
BAY VIEW AVE
(40)
(80)
(40)
(40)
(40)
(80)
1524.11-T84°
Fd. 1x2 flush
POT.-12+93.66
F.B. 485-15
25.54-T80°=225.53
P.O.T. -
Set 2x2-18" down.
1527.6-T84°
P.O.T. -
Set 2x2-18" dn.
by intersection.
DOMINGUEZ ESTATE
(38°-48-45
155°-15-00)
PROPOSED
38°-48'-45"
55 ag
1320.00
Fd. 2x2-18" deep
POT.-21+92.69
F.B. 485-16
(80)
(40)
(40)
(From top pg. 17)
N
RETURN TO
LOS ANGELES COUNTY SURVEYOR
700 HALL OF RECORDS
Do not extend notes this side of this line
Note: ANY ADDITIONS OR CHANGES ON THIS SHEET MUST BE MADE OR CIRCLED IN Red Ink. WITH DATE AND NAME OF PERSON MAKING CHANGE.

Notes Ck'd by Drew	Survey of Bay View Ave
Map No. C.S.B-792	W. O. 7083 Tape No. 051 St'd 84 °F.
Office Work Krelle	Surveyed by Evans
Checked Drew	Notes HE Date 7-26-32
Date MAY 1933	Indexed A. C. Johnson

F.B. 498 PG. 19

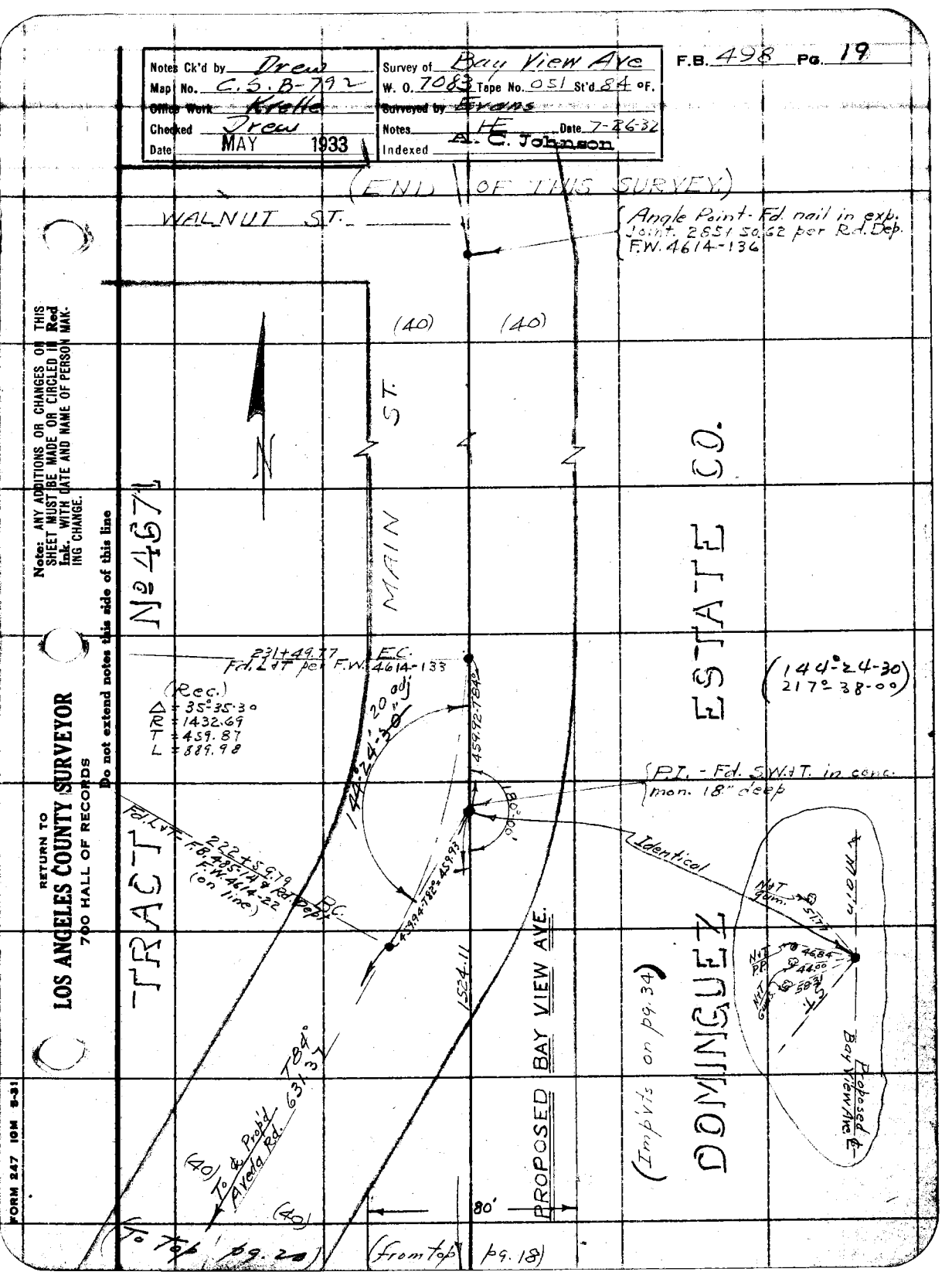

Note: ANY ADDITIONS OR CHANGES ON THIS SHEET MUST BE MADE OR CIRCLED IN Red Ink. WITH DATE AND NAME OF PERSON MAKING CHANGE.

Do not extend notes this side of this line

RETURN TO
LOS ANGELES COUNTY SURVEYOR
700 HALL OF RECORDS

FORM 247 10M 5-31

F.B. 498 Pg. 20

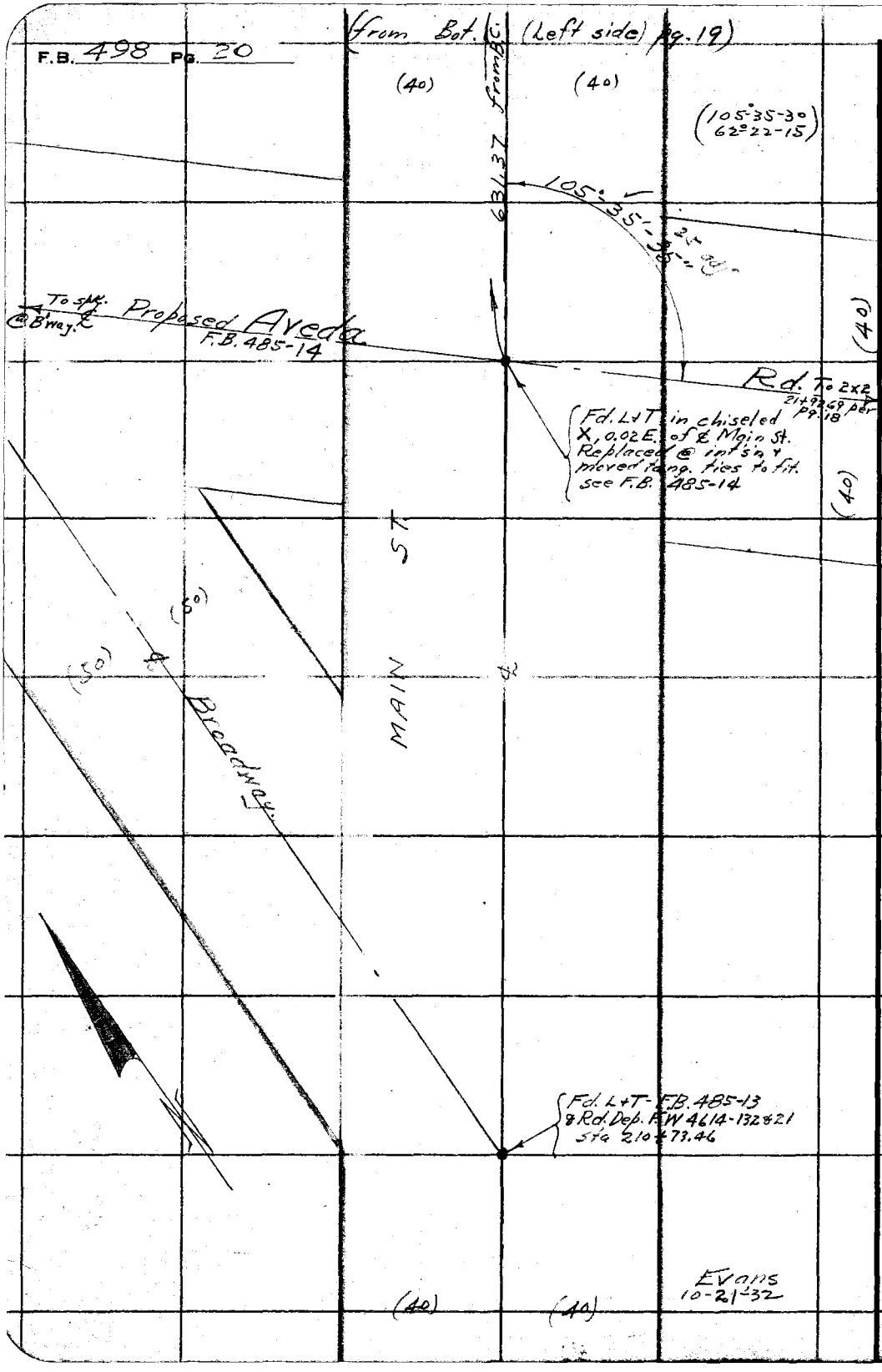

RETURN TO
LOS ANGELES COUNTY SURVEYOR
700 HALL OF RECORDS

Do not extend notes this side of this line

Note: ANY ADDITIONS OR CHANGES ON THIS SHEET MUST BE MADE OR CIRCLED IN Red Ink. WITH DATE AND NAME OF PERSON MAKING CHANGE.

Notes Ck'd by Drew	Survey of Bay View Ave
Map No. C.S. B-292	W. O. 7083 Tape No. 651 St'd 8d of F.
Office Work Kielle	Surveyed by Evans
Checked Drew	Notes HE Date 7-29-32
Date MAY 1933	Indexed A. C. Johnson

F.B. 498 PG. 21

(To Bot. pg. 22)

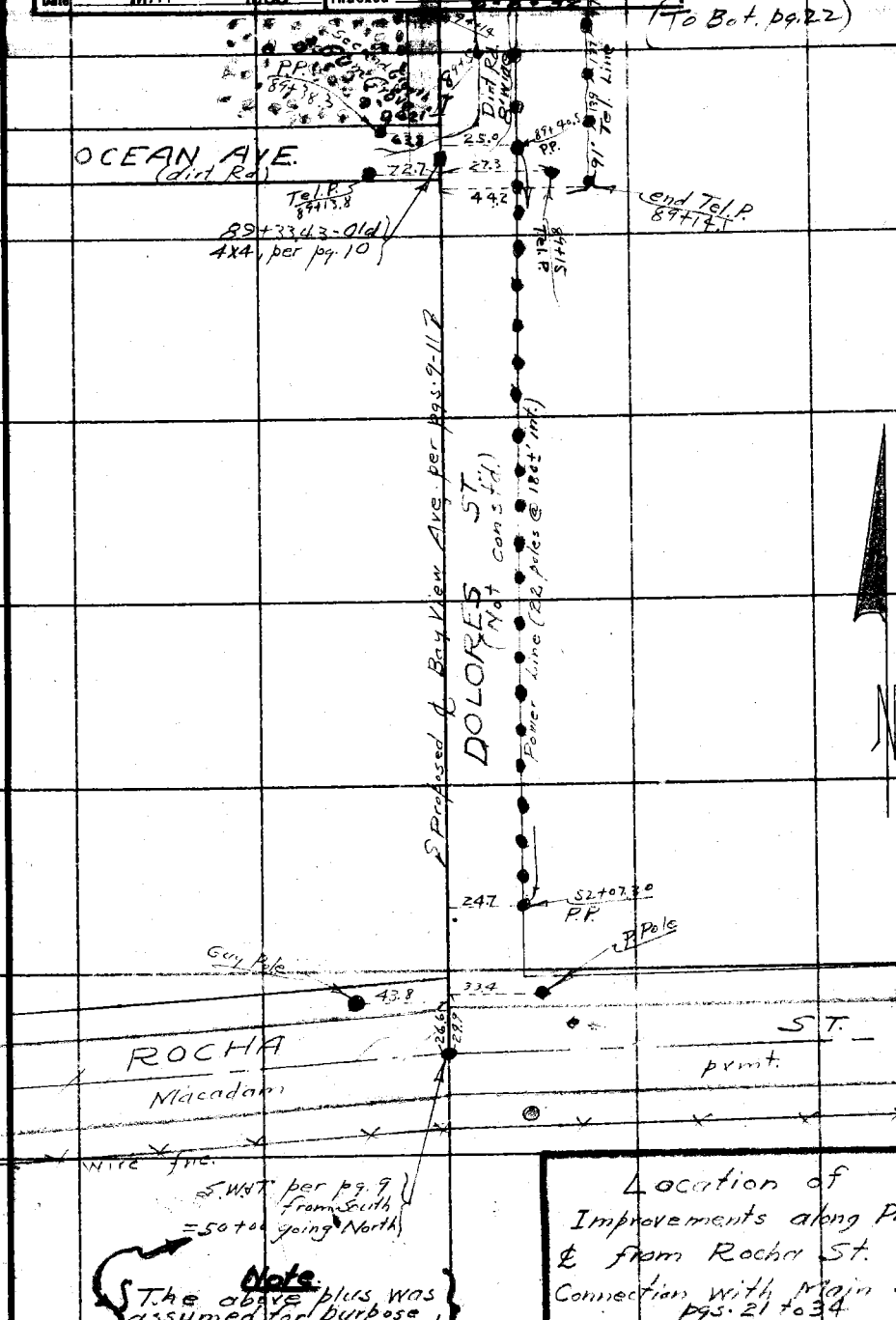

Location of Improvements along Prop'd. ℄ from Rocha St. to Connection with Main ST. pgs. 21 to 34

Note: The above plus was assumed for purpose of locating improvements HE

Note: ANY ADDITIONS OR CHANGES ON THIS SHEET MUST BE MADE OR CIRCLED IN Red Ink. WITH DATE AND NAME OF PERSON MAKING CHANGE.

Do not extend notes this side of this line

RETURN TO
LOS ANGELES COUNTY SURVEYOR
700 HALL OF RECORDS

FORM 847 10M 8-31

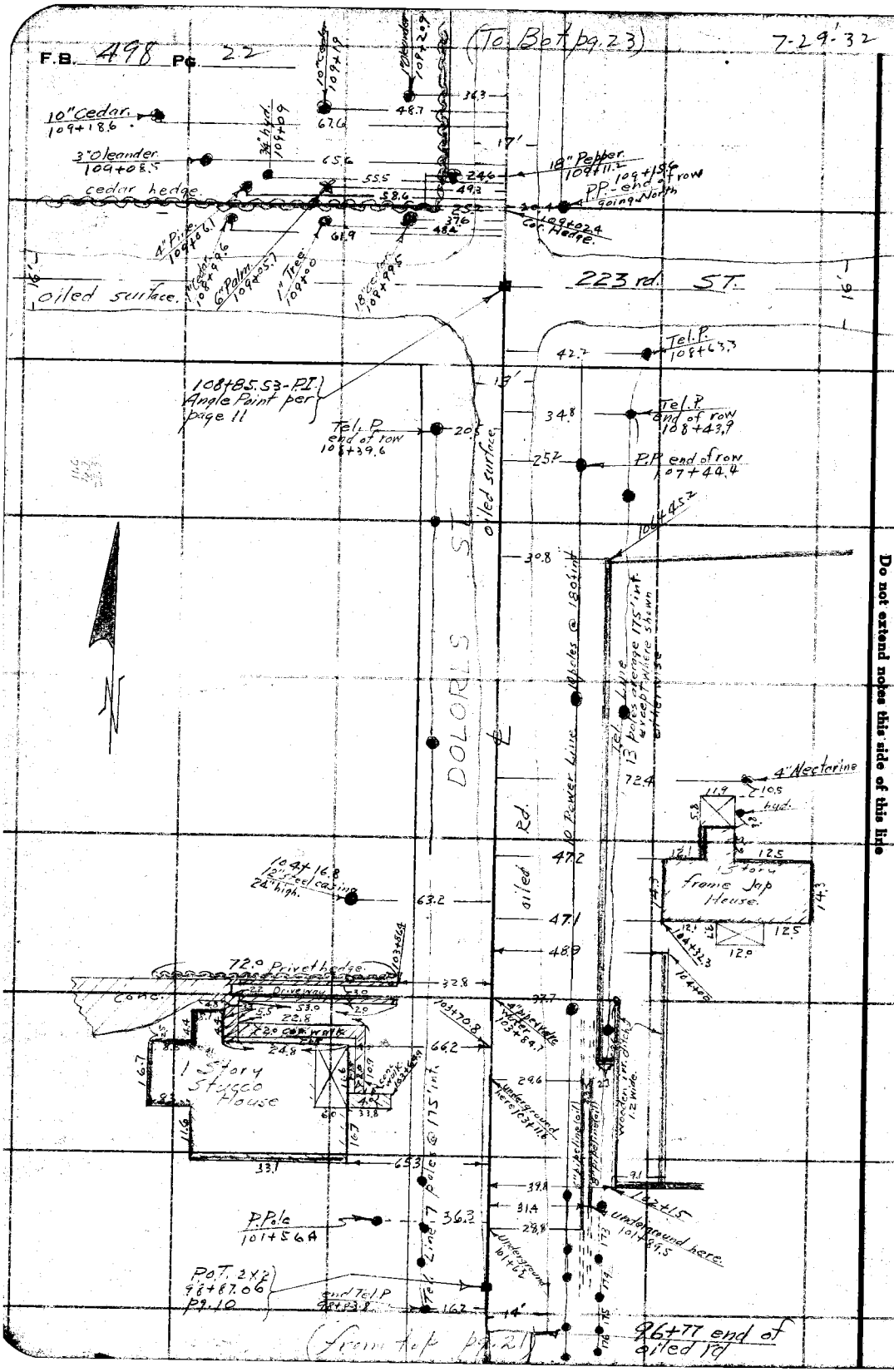

RETURN TO
LOS ANGELES COUNTY SURVEYOR
700 HALL OF RECORDS
Do not extend notes this side of this line

Note: ANY ADDITIONS OR CHANGES ON THIS SHEET MUST BE MADE OR CIRCLED IN Red Ink. WITH DATE AND NAME OF PERSON MAKING CHANGE.

Notes Ck'd by Drew	Survey of Bay View Ave.
Map No. C.S. B-792	W. O. 7083 Tape No. 051 St'd 84 °F.
Office Work Krelle	Surveyed by Evans
Checked Drew	Notes HE Date 7-30-32
Date MAY 1933	Indexed A. C. Johnson

F.B. 170 Pg. 23

(To Bot. Pg. 17 & 24)

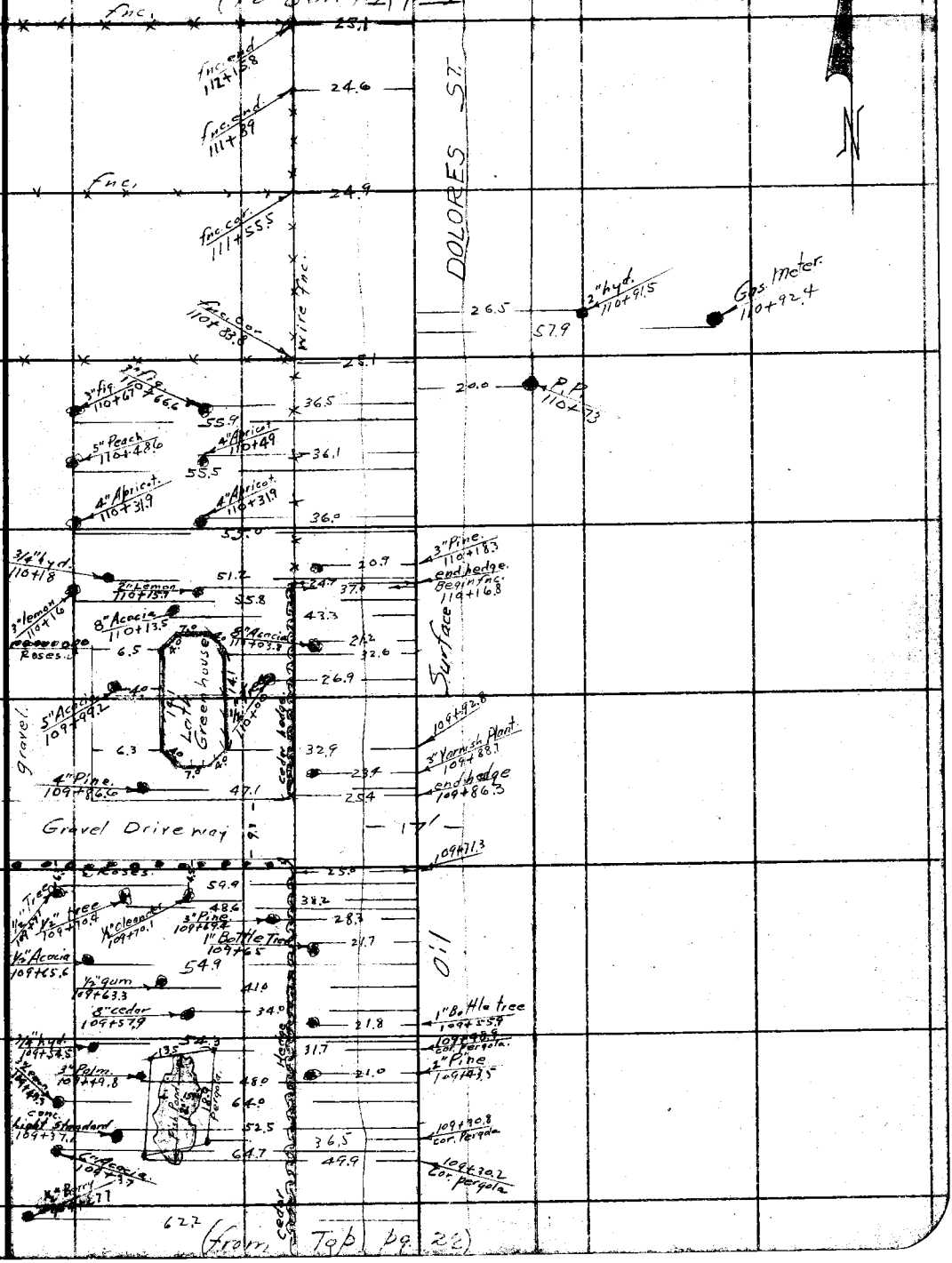

Note: ANY ADDITIONS OR CHANGES ON THIS SHEET MUST BE MADE OR CIRCLED IN Red Ink, WITH DATE AND NAME OF PERSON MAKING CHANGE.

Do not extend notes this side of this line

RETURN TO
LOS ANGELES COUNTY SURVEYOR
700 HALL OF RECORDS

FORM 247 10M B-31

(To Bat. pg. 25)

F.B. 498 Pg. 24

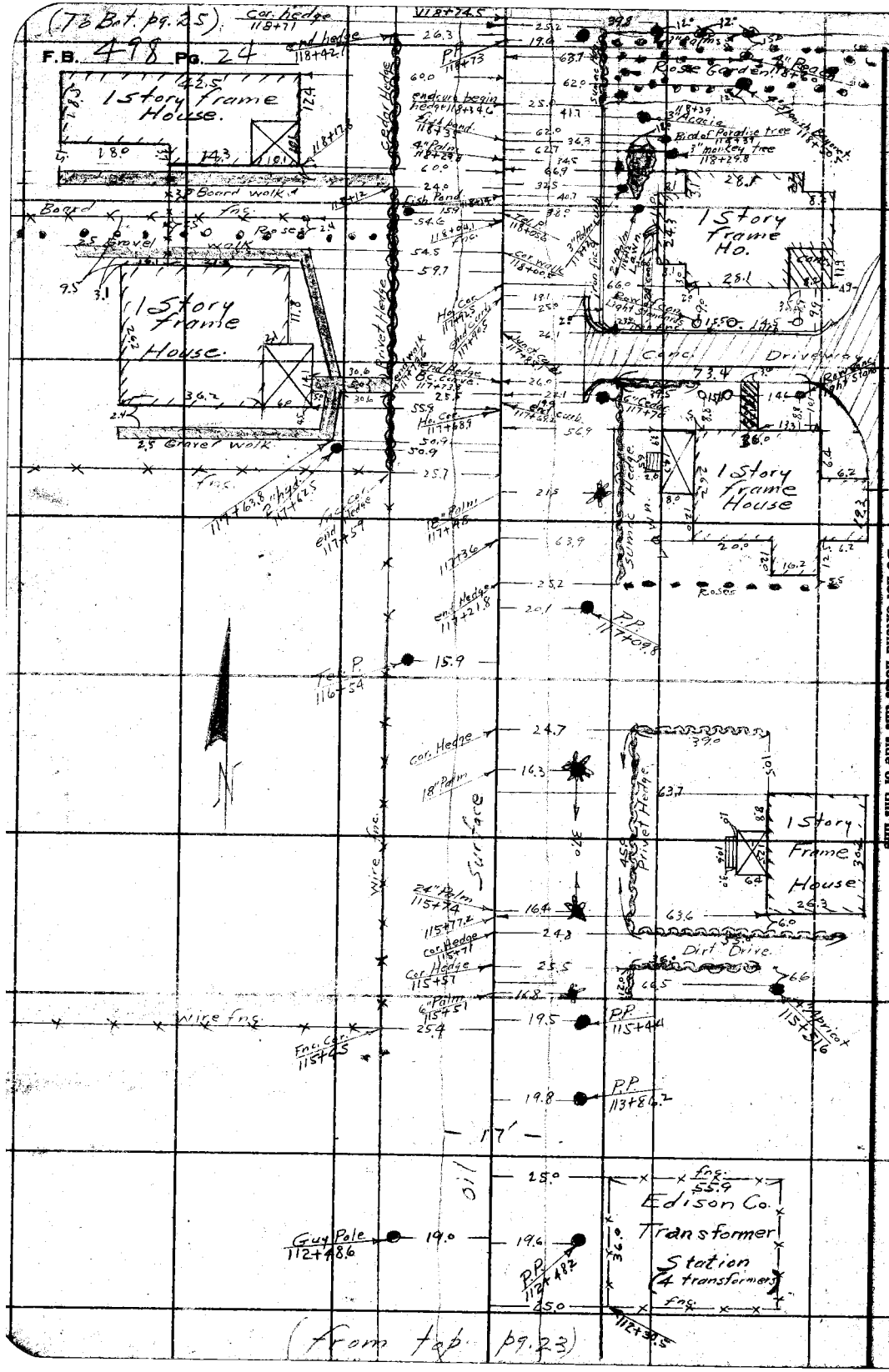

RETURN TO
LOS ANGELES COUNTY SURVEYOR
700 HALL OF RECORDS
Do not extend notes this side of this line

Note: ANY ADDITIONS OR CHANGES ON THIS SHEET MUST BE MADE OR CIRCLED IN Red Ink WITH DATE AND NAME OF PERSON MAKING CHANGE.

Notes Ck'd by Drew	Survey of Bay View Ave
Map No. C.S.B-792	W. O. 7083 Tape No. 051 St'd 84 °F.
Office Work Krette	Surveyed by Evans
Checked Drew	Notes HE Date 8-1-32
Date MAY 1933	Indexed A. C. Johnson

F.B. 498 Pg. 25

(To Bk. pg. 26)

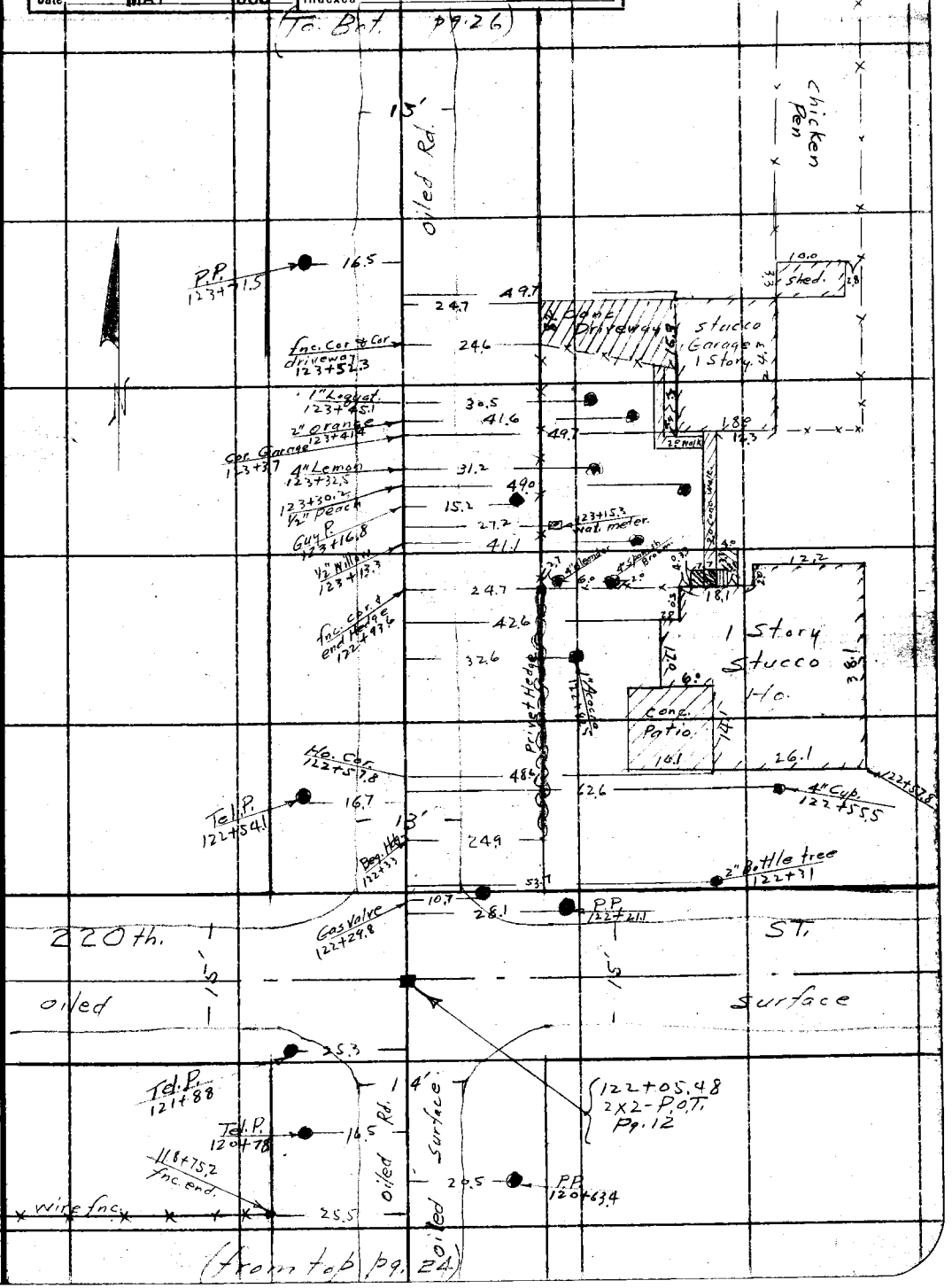

(from top pg. 24)

Note: ANY ADDITIONS OR CHANGES ON THIS SHEET MUST BE MADE OR CIRCLED IN Red Ink. WITH DATE AND NAME OF PERSON MAKING CHANGE.

Do not extend notes this side of this line

RETURN TO
LOS ANGELES COUNTY SURVEYOR
700 HALL OF RECORDS

FORM 247 10M 8-31

(To Bat. Pg. 27)

F.B. 498 Pg. 26

8-2-32

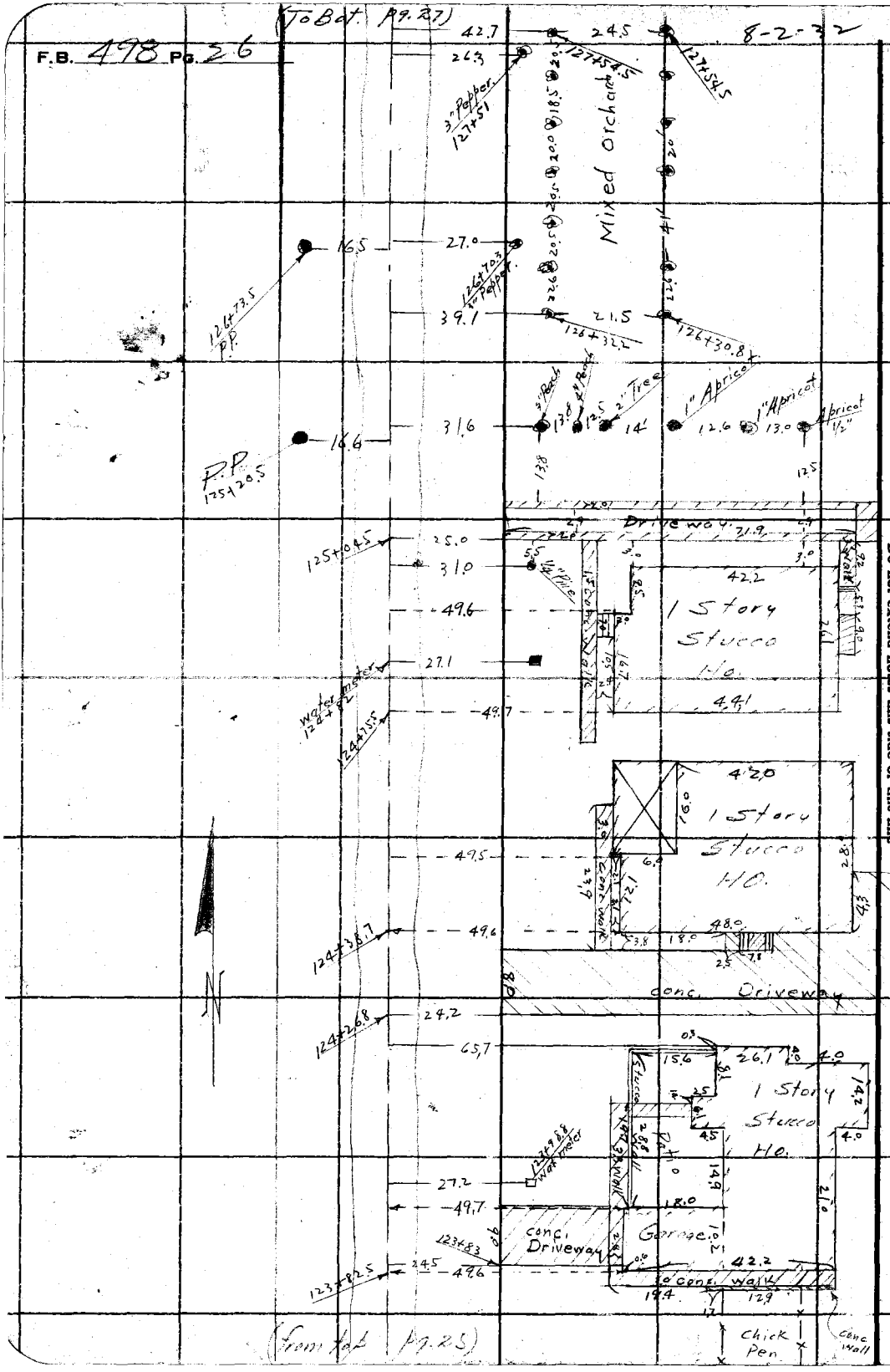

(From Tab Pg. 25)

RETURN TO
LOS ANGELES COUNTY SURVEYOR
700 HALL OF RECORDS

Do not extend notes this side of this line

Note: ANY ADDITIONS OR CHANGES ON THIS SHEET MUST BE MADE OR CIRCLED IN **Red Ink**. WITH DATE AND NAME OF PERSON MAKING CHANGE.

Notes Ck'd by Drew	Survey of Bay View Ave
Map No. C.S.B-792	W. O. 7083 Tape No. 051 St'd 64 °F.
Office Work Krelle	Surveyed by Evans
Checked Drew	Notes HE Date 8-2-32
Date MAY 1933	Indexed A. C. Johnson

F.B. 498 PG. 27

(To Bat. pg. 28)



(From Tab pg. 26)

Note: ANY ADDITIONS OR CHANGES ON THIS SHEET MUST BE MADE OR CIRCLED IN Red Ink. WITH DATE AND NAME OF PERSON MAKING CHANGE.

Do not extend notes this side of this line

RETURN TO
LOS ANGELES COUNTY SURVEYOR
700 HALL OF RECORDS

FORM 247 10M 8-31

F.B. 498 Pg. 28 (To Bot. pg. 29)

8-2-32

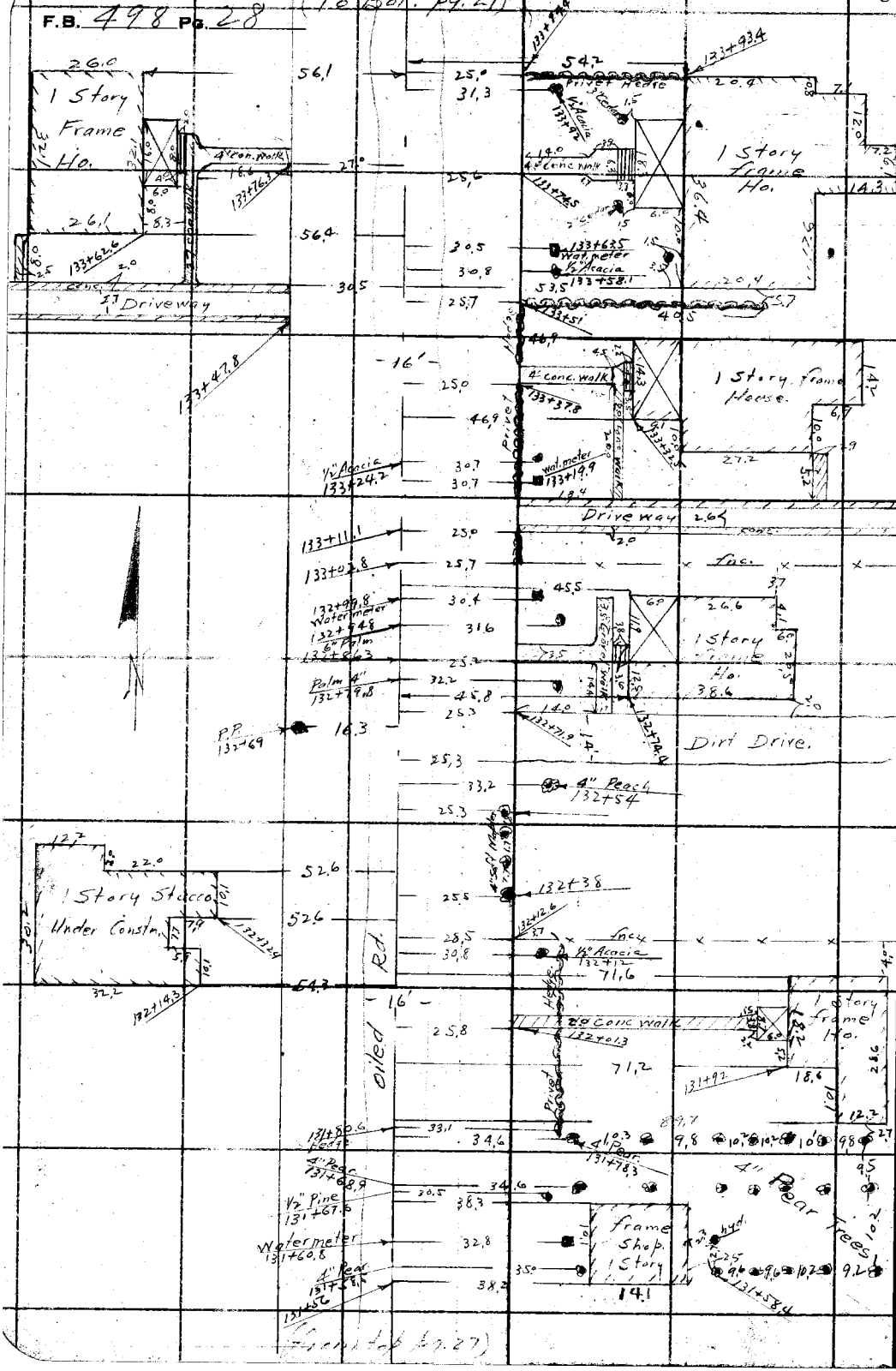

RETURN TO
LOS ANGELES COUNTY SURVEYOR
700 HALL OF RECORDS

Do not extend notes this side of this line

Note: ANY ADDITIONS OR CHANGES ON THIS SHEET MUST BE MADE OR CIRCLED IN Red Ink. WITH DATE AND NAME OF PERSON MAKING CHANGE.

Notes Ck'd by Drew	Survey of Pa. Viewing
Map No. C.S.B-792	W. O. 7083 Tape No. 051 St'd 84 °F.
Office Work Kielle	Surveyed by Evans
Checked Drew	Notes HE Date 8-3-32
Date MAY 1933	Indexed A. C. Johnson

F.B. 498 Pg. 29

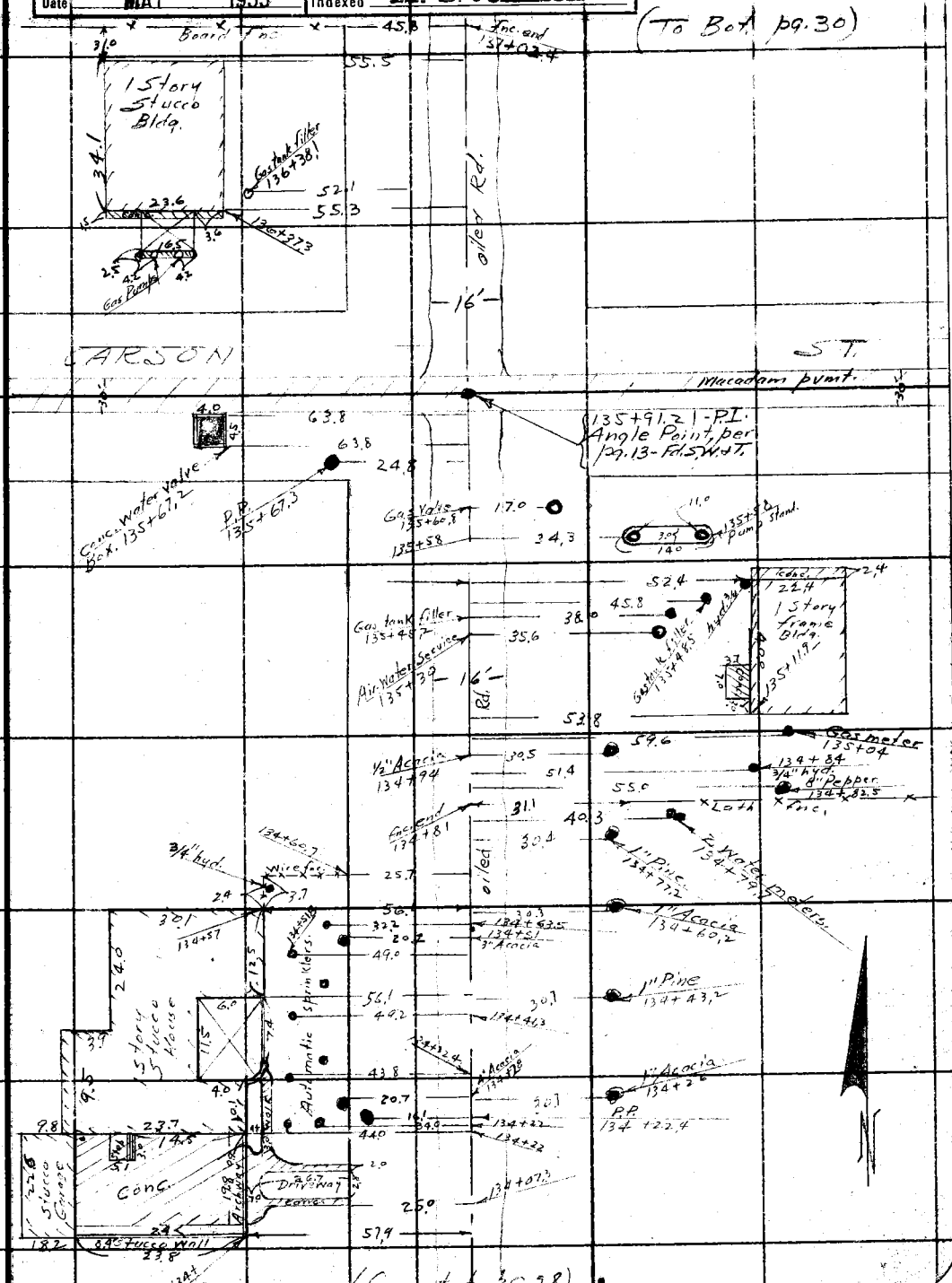

Note: ANY ADDITIONS OR CHANGES ON THIS SHEET MUST BE MADE OR CIRCLED IN Red Ink. WITH DATE AND NAME OF PERSON MAKING CHANGE.

RETURN TO
LOS ANGELES COUNTY SURVEYOR
700 HALL OF RECORDS

Do not extend notes this side of this line

FORM 247 10M 8-31

(To Bot. p9.31)

F.B. 498 Pg. 30

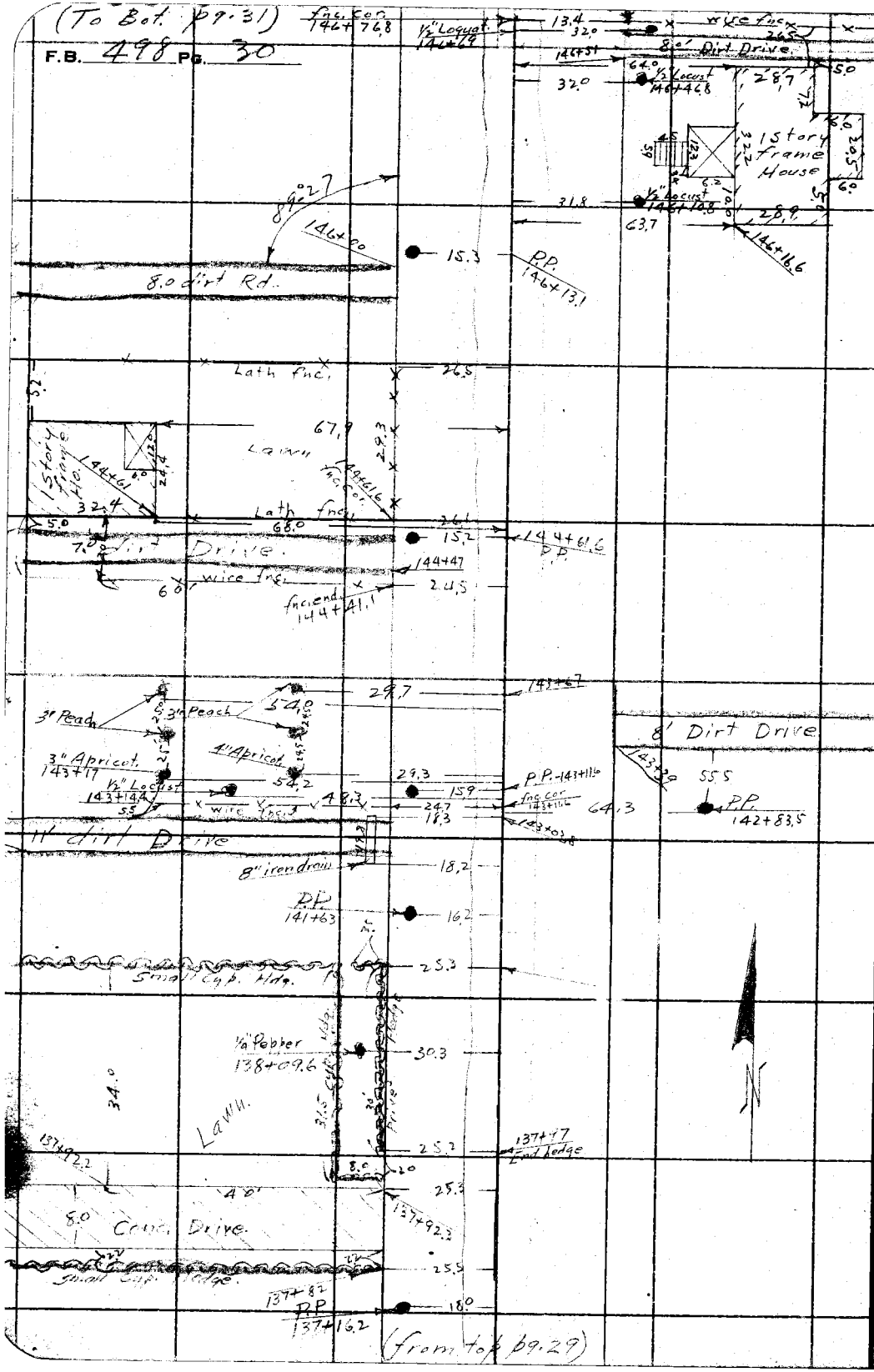

RETURN TO
LOS ANGELES COUNTY SURVEYOR
700 HALL OF RECORDS
Do not extend notes this side of this line

Note: ANY ADDITIONS OR CHANGES ON THIS SHEET MUST BE MADE OR CIRCLED IN Red Ink. WITH DATE AND NAME OF PERSON MAKING CHANGE.

Notes Ck'd by Drew	Survey of Bay View Ave
Map No. C.S.B-792	W. O. 7083 Tape No. 051 St'd 84 °F.
Office Work Krelle	Surveyed by Evans
Checked Drew	Notes H Date 8-8-32
Date MAY 1933	Indexed A. C. Johnson

F.B. 498 Pg. 31

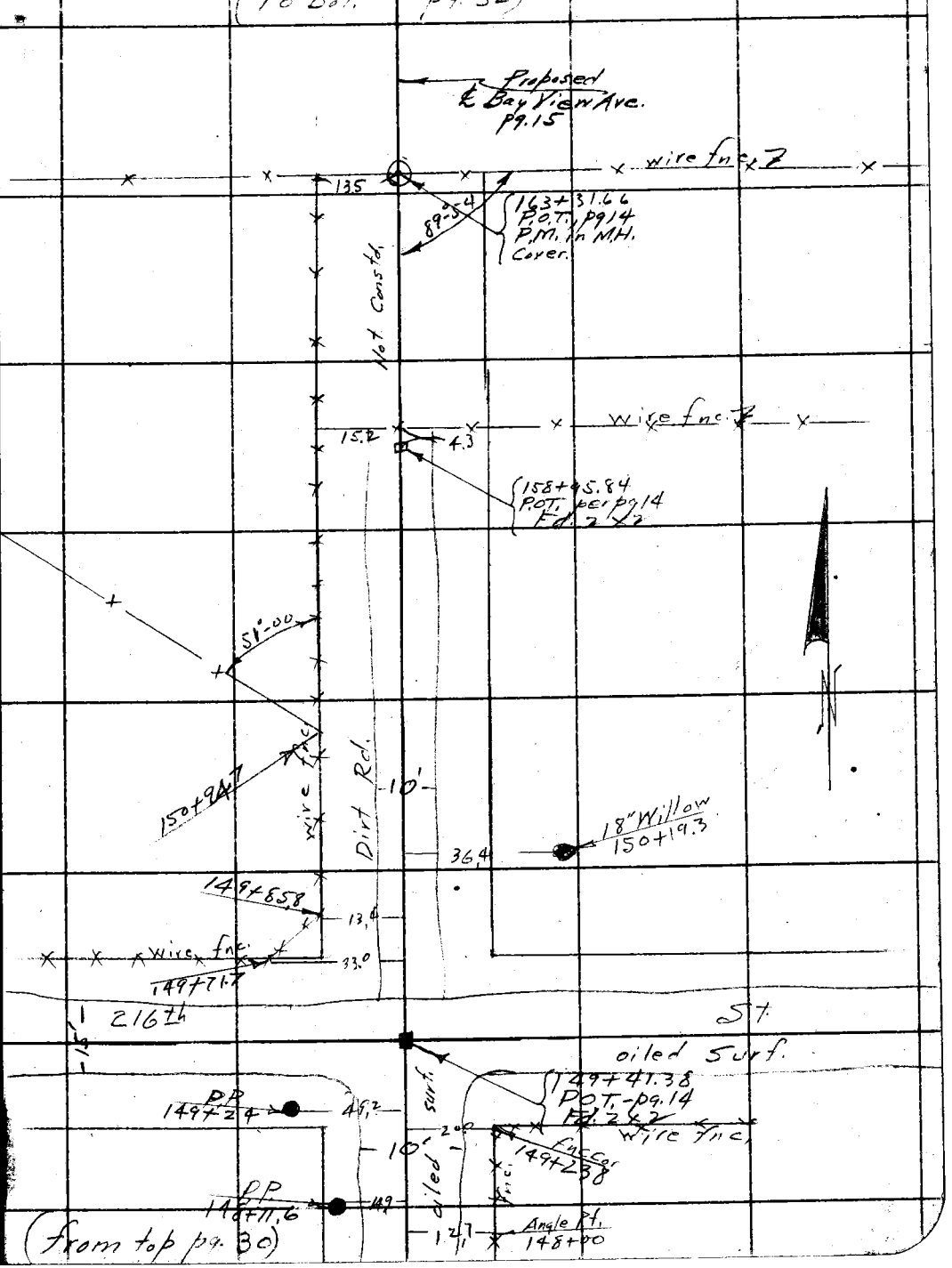

Note: ANY ADDITIONS OR CHANGES OR THIS SHEET MUST BE MADE OR CIRCLED IN Red Ink. WITH DATE AND NAME OF PERSON MAKING CHANGE.

RETURN TO
LOS ANGELES COUNTY SURVEYOR
700 HALL OF RECORDS

Do not extend notes this side of this line

FORM 247 10M 5-31

(To Bot. pg. 33)

F.B. 498 Pg. 32

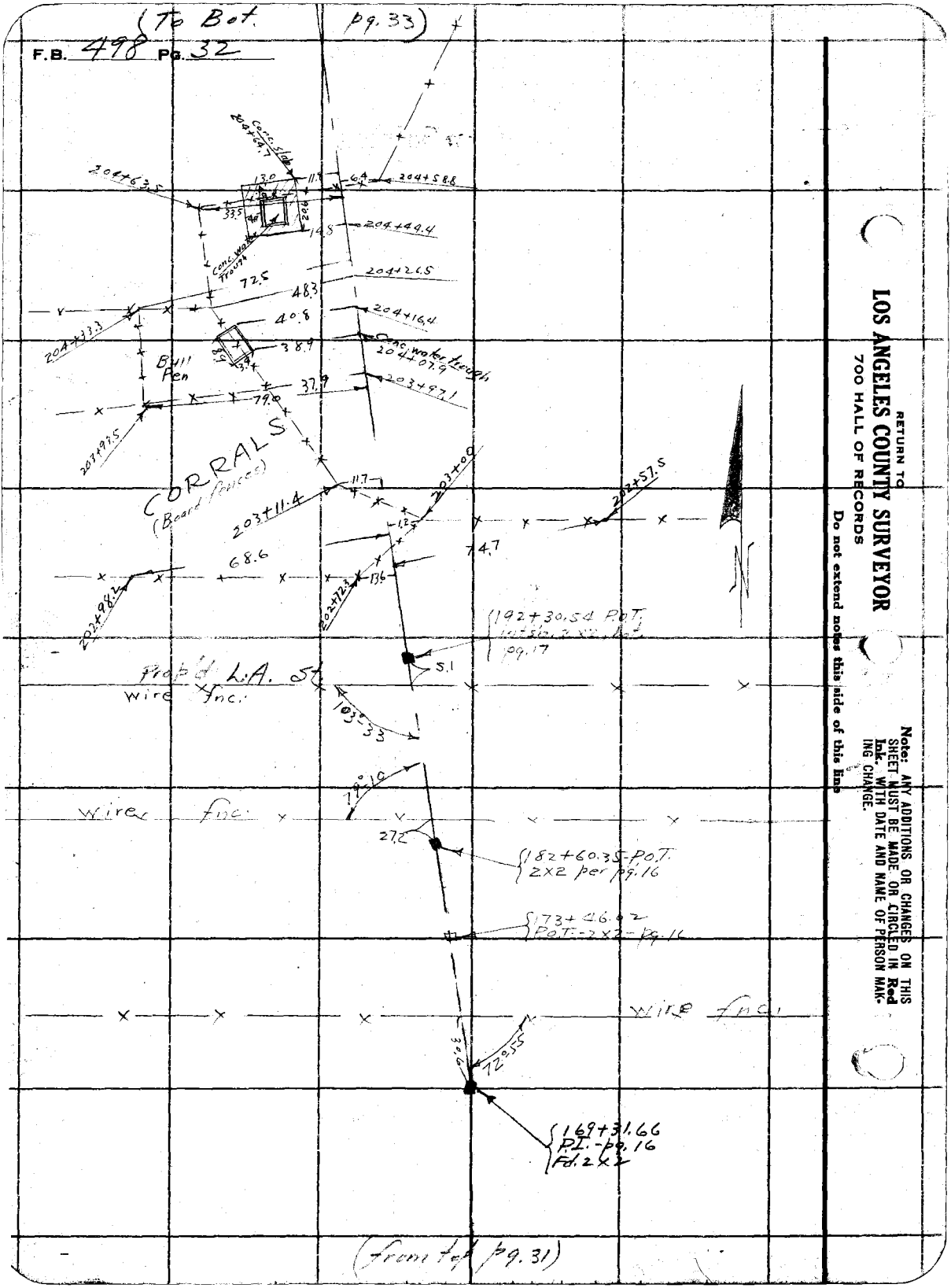

RETURN TO
LOS ANGELES COUNTY SURVEYOR
700 HALL OF RECORDS

Do not extend notes this side of this line

Note: ANY ADDITIONS OR CHANGES ON THIS SHEET MUST BE MADE OR CIRCLED IN Red Ink WITH DATE AND NAME OF PERSON MAKING CHANGE.

Notes Ck'd by Drew	Survey of Bay View Ave
Map No. C.S.B-792	W. O. 7083 Tape No. 051 St'd 89 of.
Office Work Krella	Surveyed by Evans
Checked Drew	Notes HE Date 8-24-32
Date MAY 1933	Indexed A. C. Johnson

F.B. 498 Pg. 33

(To Bot. | pg. 34)

Note: ANY ADDITIONS OR CHANGES ON THIS SHEET MUST BE MADE OR CIRCLED IN Red Ink, WITH DATE AND NAME OF PERSON MAKING CHANGE.

Do not extend notes this side of this line

RETURN TO
LOS ANGELES COUNTY SURVEYOR
700 HALL OF RECORDS

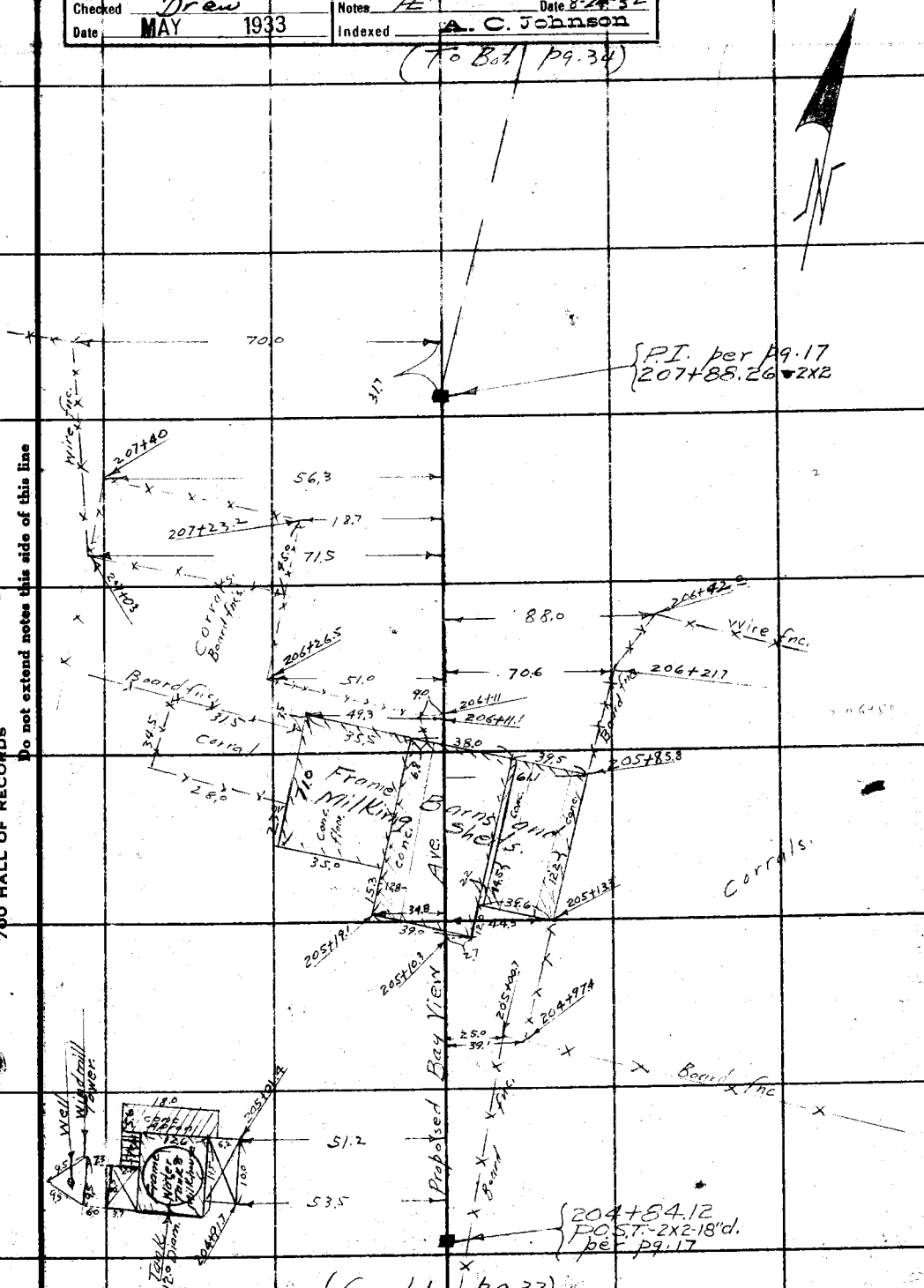

FORM 247 10M 5-31

F.B. 498 Pg. 34

(8-24-32)

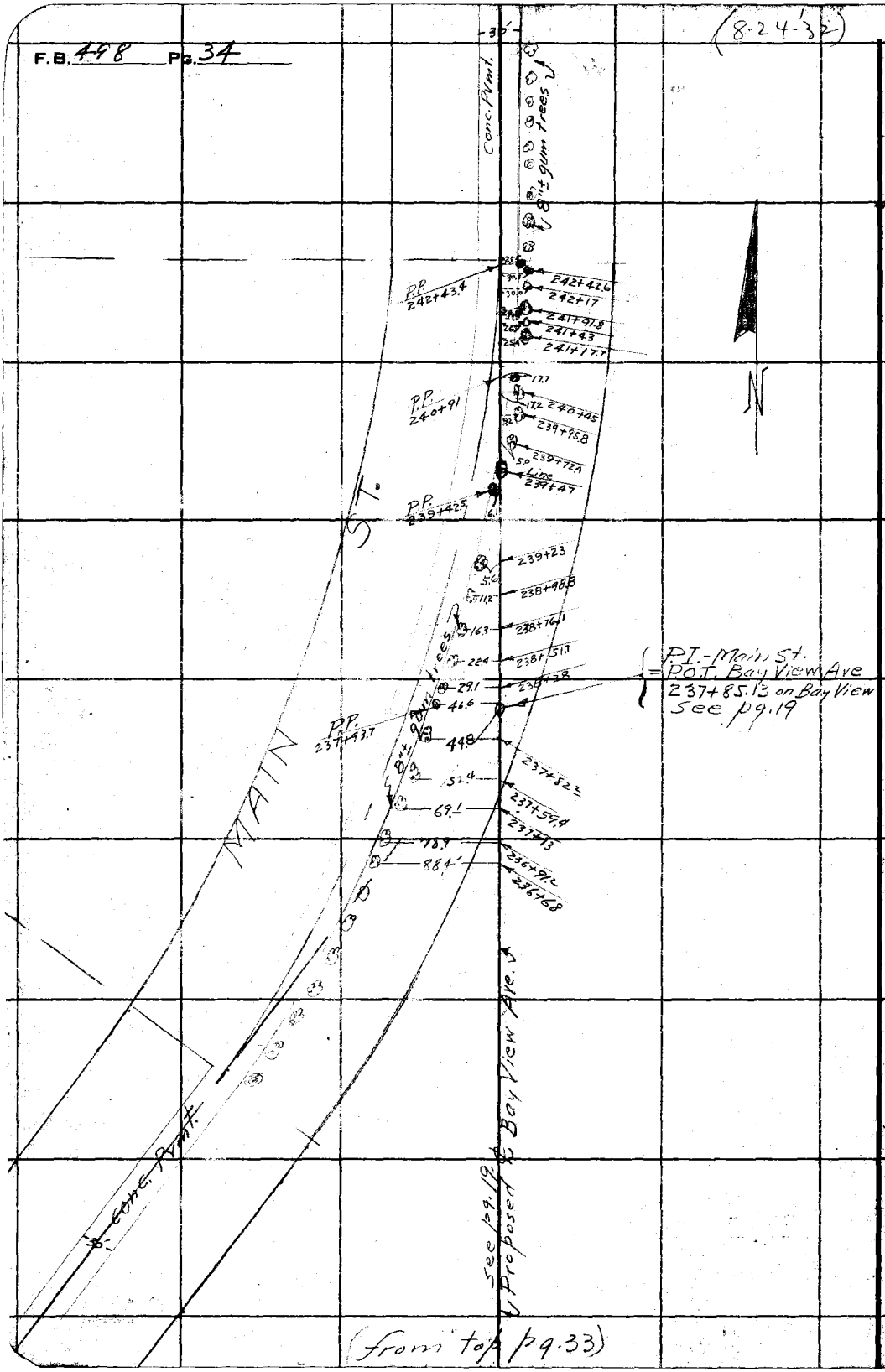

(from top p9.33)

RETURN TO
LOS ANGELES COUNTY SURVEYOR
700 HALL OF RECORDS

Do not extend notes this side of this line

Note: ANY ADDITIONS OR CHANGES ON THIS SHEET MUST BE MADE OR CIRCLED IN Red Ink. WITH DATE AND NAME OF PERSON MAKING CHANGE.

Notes Ck'd by Drew	Survey of Bay View Ave
Map No. C.S. B-792	W. O. 7083 Tape No. 051 St'd 84 °F.
Office Work Krelle	Surveyed by Evans
Checked Drew	Notes HE Date 5-19-33
Date MAY 1933	Indexed A. C. Johnson 5-23-33

F.B. 498 PG. 35

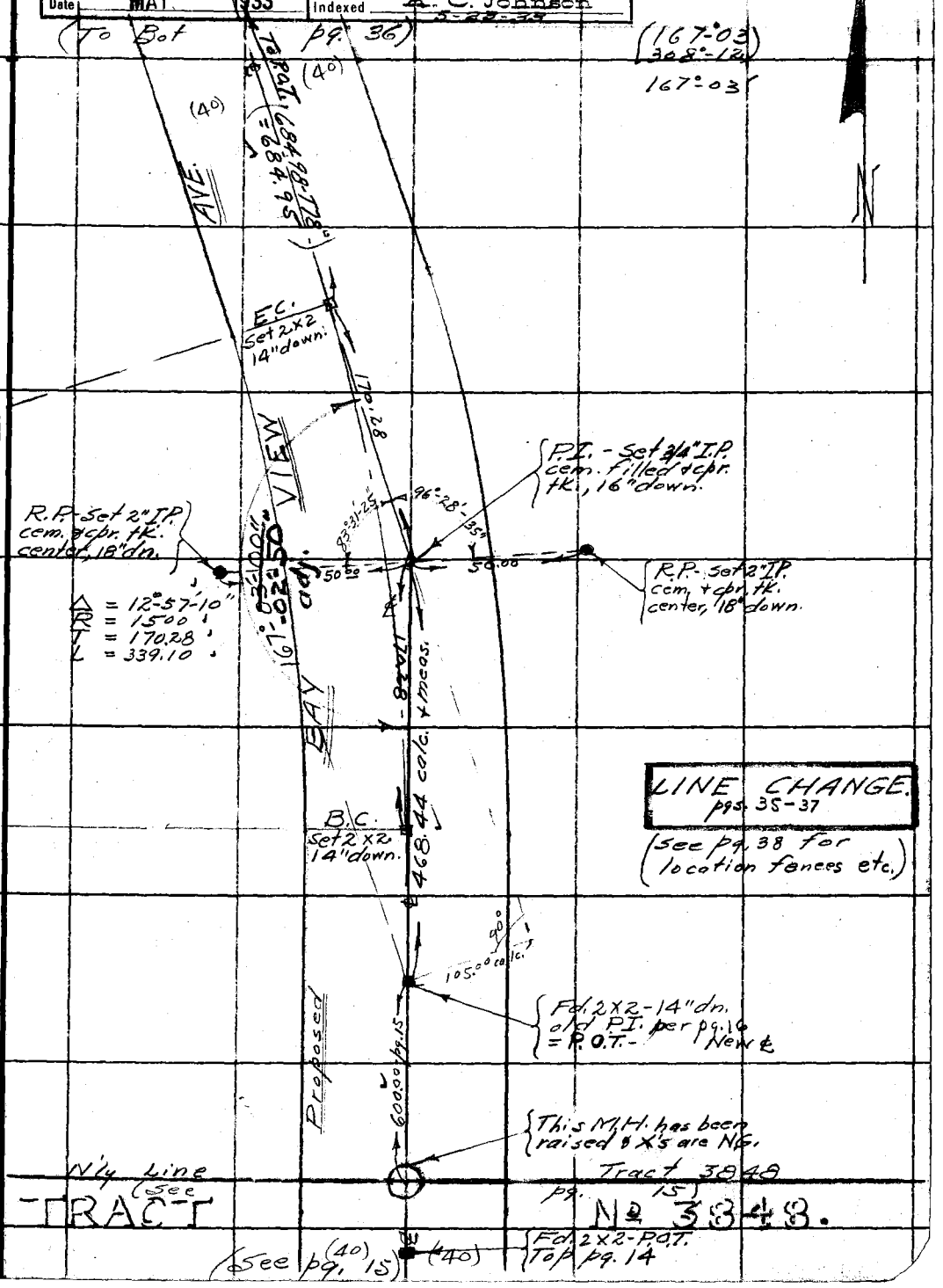

Note: ANY ADDITIONS OR CHANGES OF THIS SHEET MUST BE MADE OR CIRCLED IN Red Ink, WITH DATE AND NAME OF PERSON MAKING CHANGE.

Do not extend notes this side of this line

RETURN TO
LOS ANGELES COUNTY SURVEYOR
700 HALL OF RECORDS

FORM 247 10M 8-31

F.B. 498 Pg. 36

(To Bot pg. 37) (5-22-'33 Date)

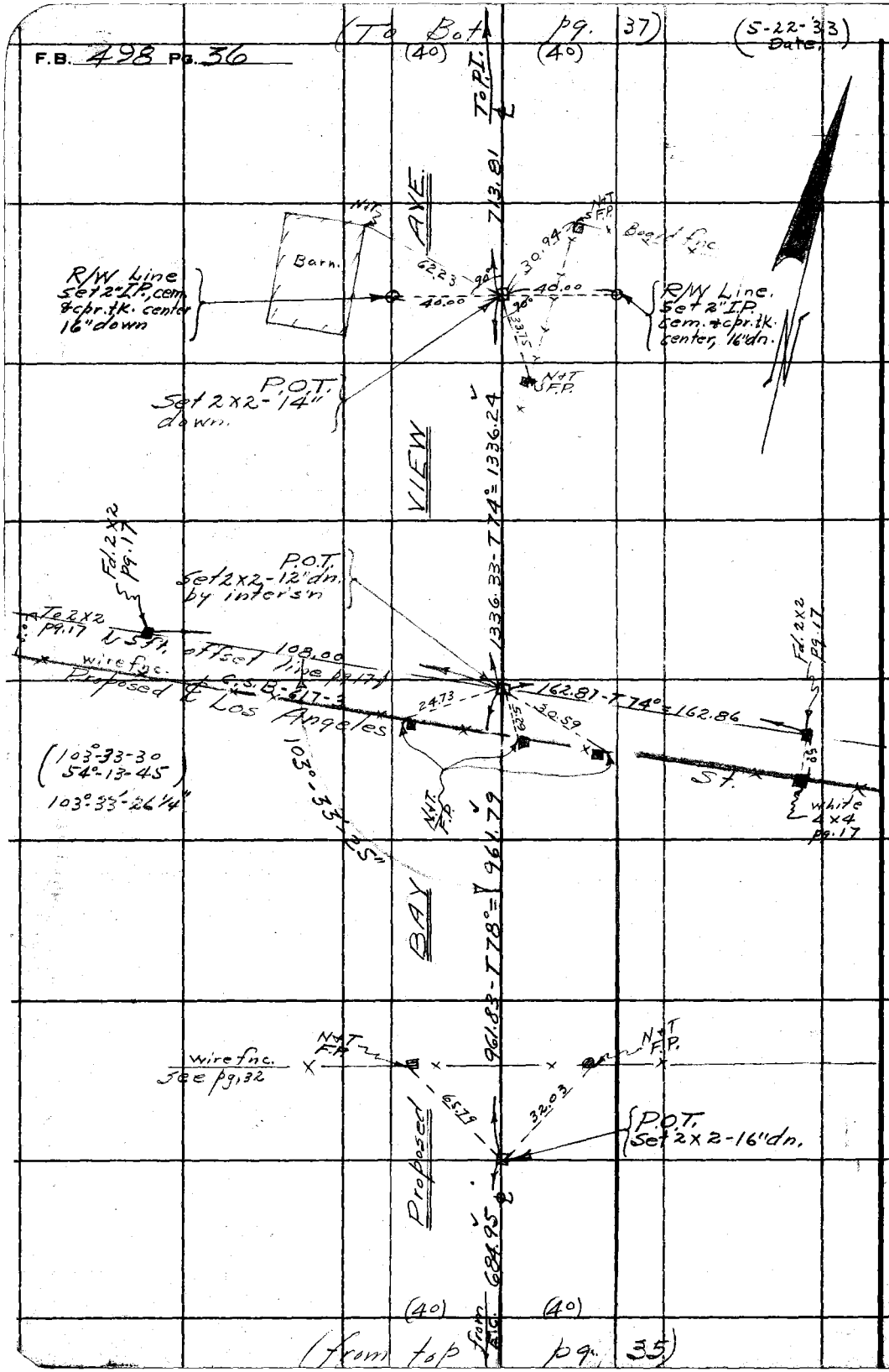

(from top pg. 35)

RETURN TO
LOS ANGELES COUNTY SURVEYOR
700 HALL OF RECORDS

Do not extend notes this side of this line

Note: ANY ADDITIONS OR CHANGES ON THIS SHEET MUST BE MADE OR CIRCLED IN Red Ink. WITH DATE AND NAME OF PERSON MAKING CHANGE.

(Cont'd pg. 18)

Notes Ck'd by Drew	Survey of Bay View Ave.
Map No. G.S.B-792	W. O. 7083 Tape No. 051 St'd 84 °F.
Office Work Krelle	Surveyed by Evans-Dep.
Checked Drew	Notes HE Date 5-19-33
Date MAY 1933	Indexed A. C. Johnson

F.B. 498 PG. 37

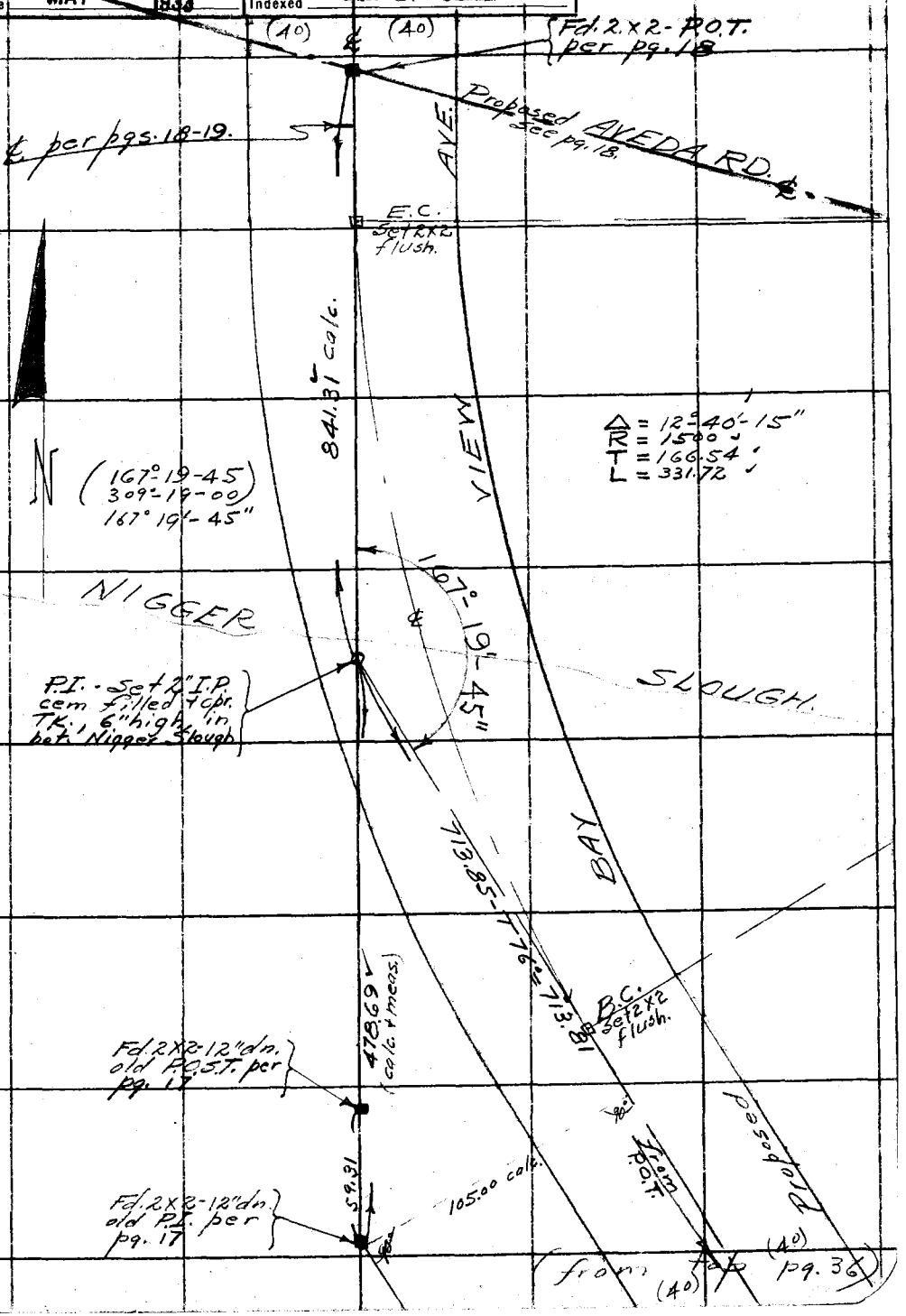

Note: ANY ADDITIONS OR CHANGES ON THIS SHEET MUST BE MADE OR CIRCLED IN Red Ink. WITH DATE AND NAME OF PERSON MAKING CHANGE.

Do not extend notes this side of this line

RETURN TO
LOS ANGELES COUNTY SURVEYOR
700 HALL OF RECORDS

FORM 247 10M 8-31

F.B. 498 Pg. 38

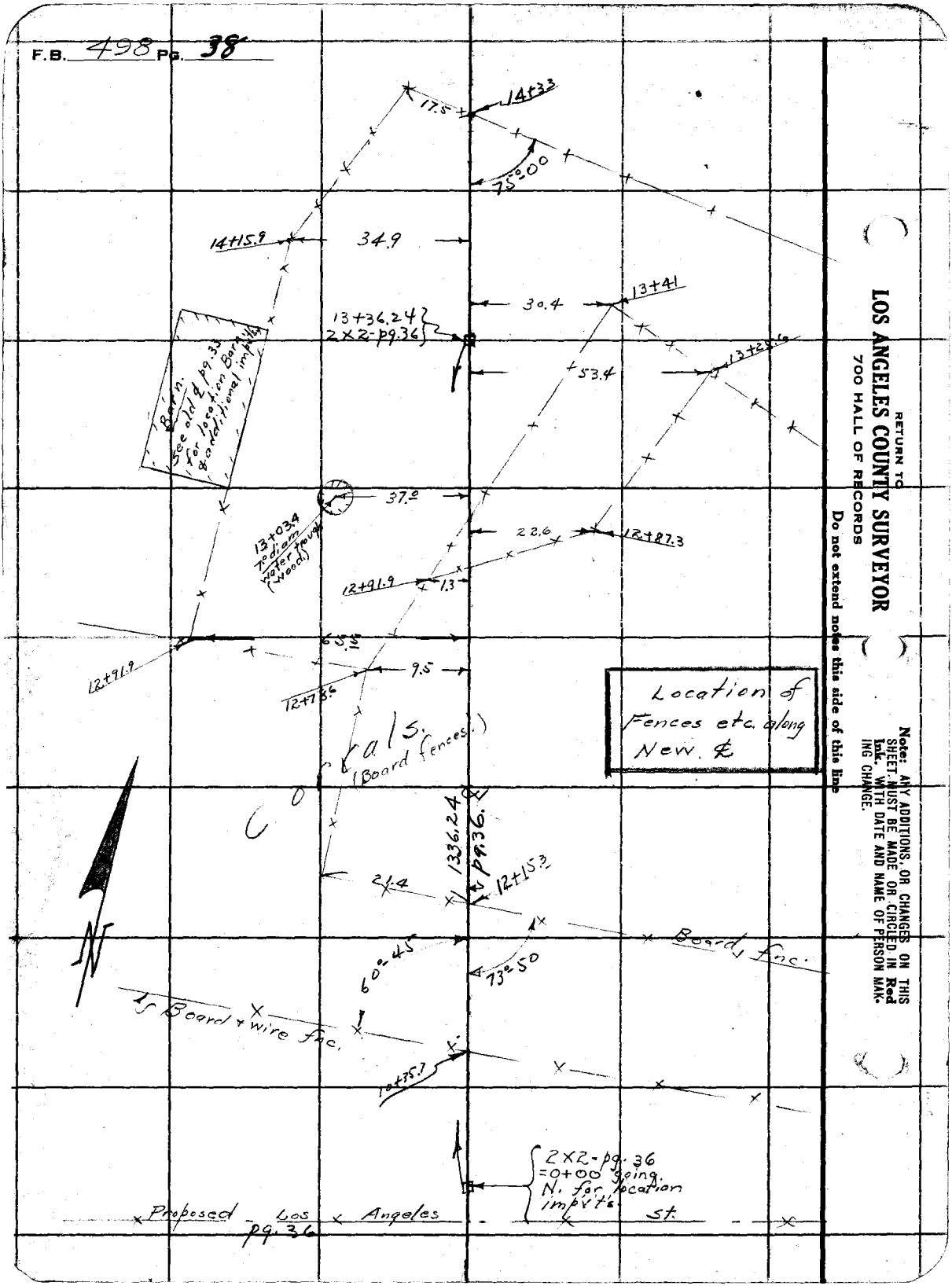

RETURN TO
LOS ANGELES COUNTY SURVEYOR
700 HALL OF RECORDS
Do not extend notes this side of this line

Note: ANY ADDITIONS, OR CHANGES ON THIS SHEET, MUST BE MADE OR CIRCLED IN Red Ink, WITH DATE AND NAME OF PERSON MAKING CHANGE.

Notes Ck'd by Drew	Survey of Bay View Ave
Map No. B-792-1	W. O. 7083 Tape No 045 St'd 84 OF.
Office Work Wood	Surveyed by Rosecrans
Checked Drew	Notes Date 6-27-34
Date July 1934	Indexed A. C. Johnson 7-2-34

F.B. L PG. 39

Final ℄
Bay View Avenue

Between Lomita Blvd and Sepulveda Blvd north of Wilmington

Job 7083

Party E.A. Rosecrans
H.S. Johnson
J.A. Willess
F.H. Baker.

Note: ANY ADDITIONS OR CHANGES ON THIS SHEET MUST BE MADE OR CIRCLED IN Red Ink WITH DATE AND NAME OF PERSON MAKING CHANGE.

Do not extend notes this side of this line

RETURN TO
LOS ANGELES COUNTY SURVEYOR
700 HALL OF RECORDS

FORM 247 5M 2-34

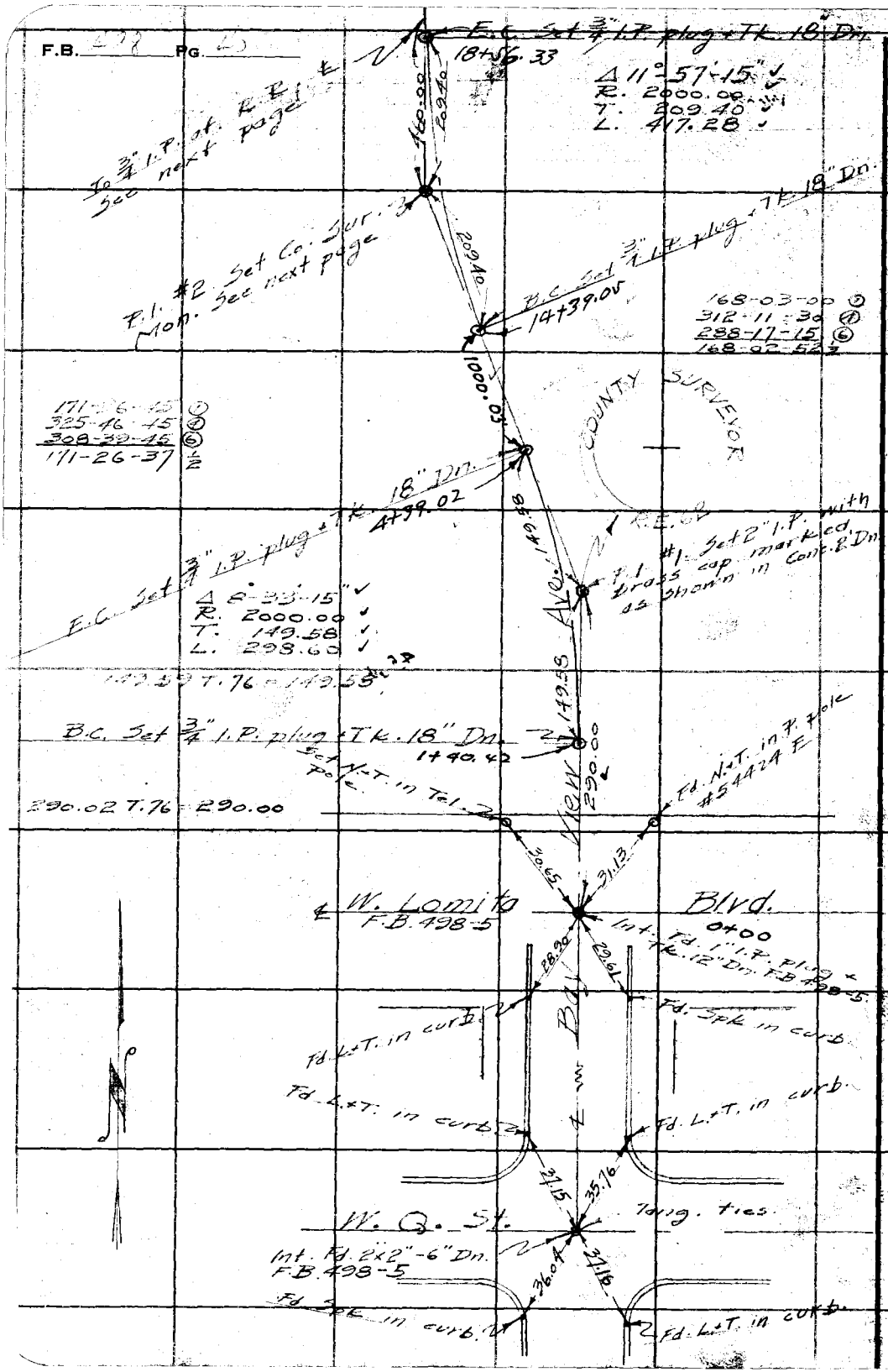

RETURN TO
LOS ANGELES COUNTY SURVEYOR
700 HALL OF RECORDS

Do not extend notes this side of this line

Note: ANY ADDITIONS OR CHANGES ON THIS SHEET MUST BE MADE OR CIRCLED IN Red Ink WITH DATE AND NAME OF PERSON MAKING CHANGE.

Notes Ck'd by Drew	Survey of Bay View Ave.	F.B. 4[illegible]	Pg. 41
Map No. B-792-1	W. O. 7083 Tape No 045 St'd 87 °F.		
Office Work Wood	Surveyed by Kosecrans		
Checked Drew	Notes Date 6-25-31		
Date July 1934	Indexed A. C. Johnson		



Note: ANY ADDITIONS OR CHANGES ON THIS SHEET MUST BE MADE OR CIRCLED IN Red Ink WITH DATE AND NAME OF PERSON MAKING CHANGE.

Do not extend notes this side of this line

RETURN TO
LOS ANGELES COUNTY SURVEYOR
700 HALL OF RECORDS

FORM 247 5M 2-34

RETURN TO

LOS ANGELES COUNTY SURVEYOR

700 HALL OF RECORDS

Note: ANY ADDITIONS OR CHANGES ON THIS SHEET MUST BE MADE OR CIRCLED IN **Red Ink** WITH DATE AND NAME OF PERSON MAKING CHANGE.

Do not extend notes this side of this line

F.B. _____ PG. 42

Notes Ck'd by	Drew	Survey of	Arlington Ave
Map No.	B-1077	W. O. 8086 Tape No	067 St'd 34 of.
Office Work	Wood	Surveyed by	Evans.
Checked	Drew	Notes	Date 5/1/35
Date	11-7-35	Indexed	A. C. Johnson 7-17-35

F.B. 498 PG. 61

SURVEY OF ARLINGTON AVE.

FROM

REDONDO BEACH RD.

TO

MANCHESTER AVE.

Hugh F. Evans. - Dep.
Henry L. Martin - H.C.
George F. Brock - R.C.
Delbert S. Sedig - R.C.

Note: ANY ADDITIONS OR CHANGES ON THIS SHEET MUST BE MADE OR CIRCLED IN Red Ink WITH DATE AND NAME OF PERSON MAKING CHANGE.

Do not extend notes this side of this line

RETURN TO
LOS ANGELES COUNTY SURVEYOR
700 HALL OF RECORDS

FORM 247 5M 2-34

14-03

F.B. 498 PG. 62

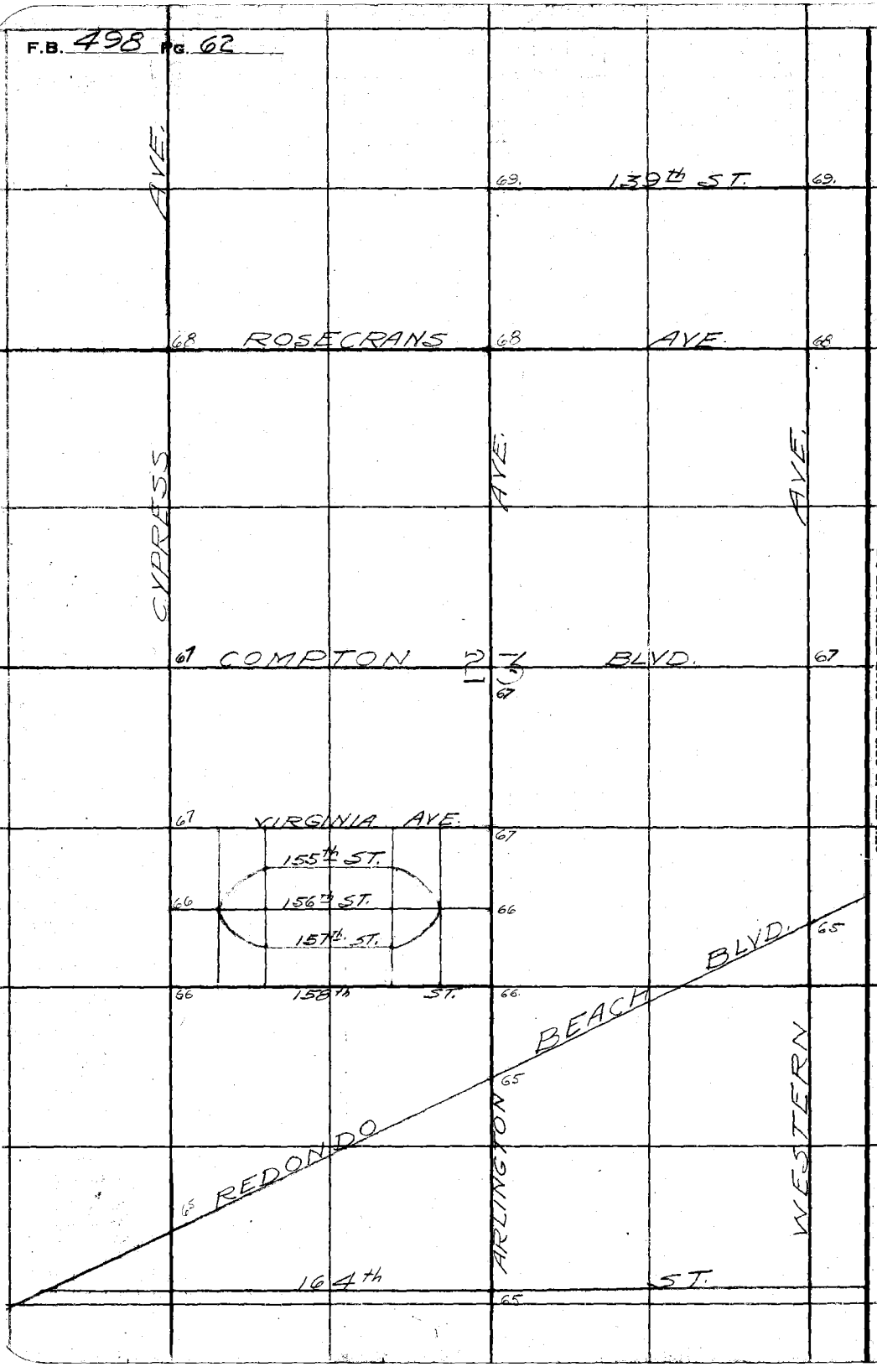

RETURN TO
LOS ANGELES COUNTY SURVEYOR
700 HALL OF RECORDS

Do not extend notes this side of this line

Note: ANY ADDITIONS OR CHANGES ON THIS SHEET MUST BE MADE OR CIRCLED IN Red Ink WITH DATE AND NAME OF PERSON MAKING CHANGE.

Notes Ck'd by Drew	Survey of
Map No. B-1077	W. O. Tape No St'd OF.
Office Work Wood	Surveyed by
Checked Drew	Notes Date
Date 11-7-35	Indexed A. C. Johnson

F.B. 498 PG. 63

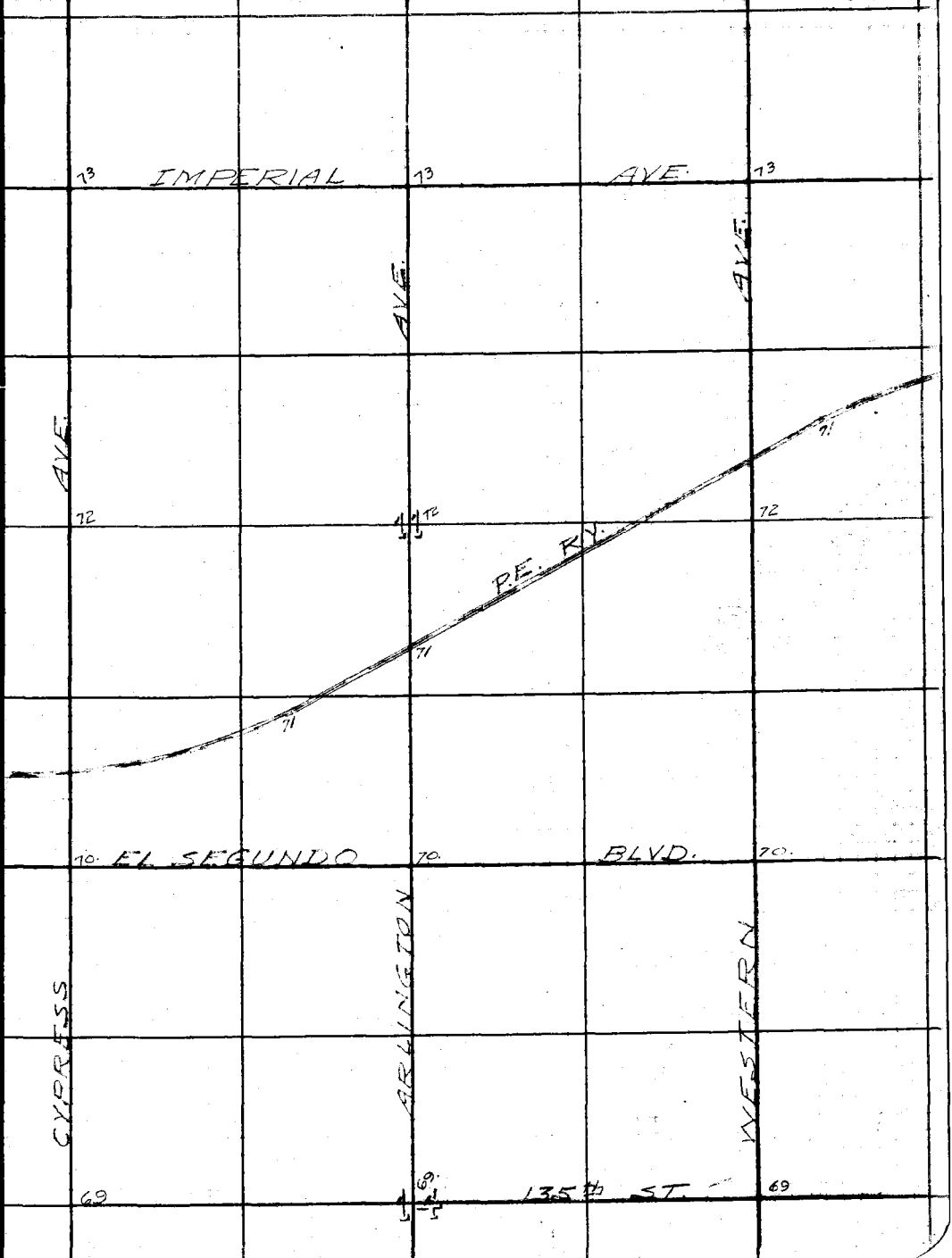

Note: ANY ADDITIONS OR CHANGES ON THIS SHEET MUST BE MADE OR CIRCLED IN Red Ink WITH DATE AND NAME OF PERSON MAKING CHANGE.

Do not extend notes this side of this line

RETURN TO
LOS ANGELES COUNTY SURVEYOR
700 HALL OF RECORDS

FORM 247 BM 2-34

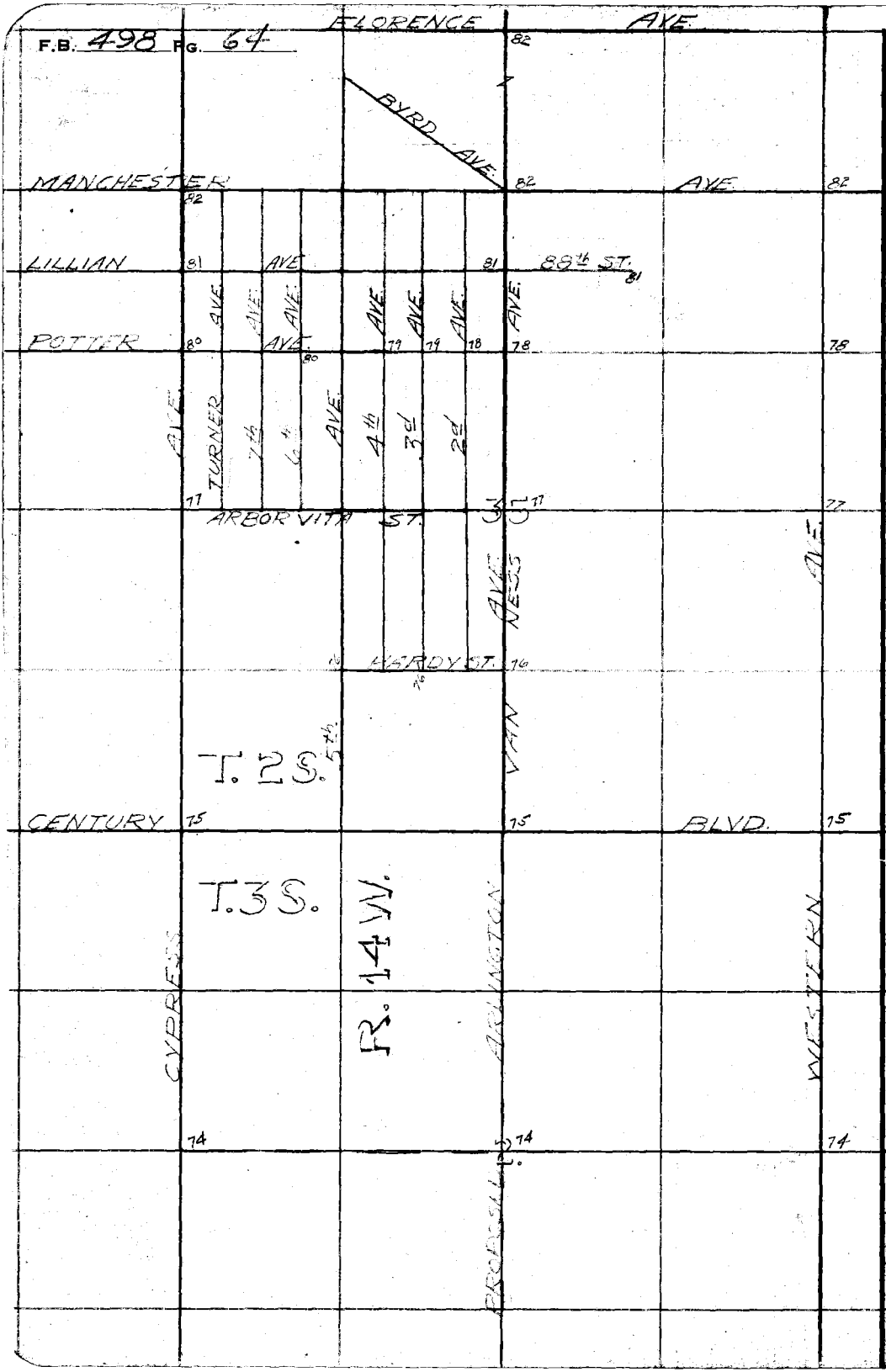

RETURN TO
LOS ANGELES COUNTY SURVEYOR
700 HALL OF RECORDS

Do not extend notes this side of this line

Note: ANY ADDITIONS OR CHANGES ON THIS SHEET MUST BE MADE OR CIRCLED IN **Red Ink** WITH DATE AND NAME OF PERSON MAKING CHANGE.

Notes Ck'd by	Drew	Survey of	Arlington Ave.
Map No.	B-1077	W. O.	5006 Tape No 067 St'd 84 °F.
Office Work	Wood	Surveyed by	Evans
Checked	Drew	Notes	FE Date 5/1/35
Date	11-7-35	Indexed	A. C. Johnson

F.B. 498 PG. 65

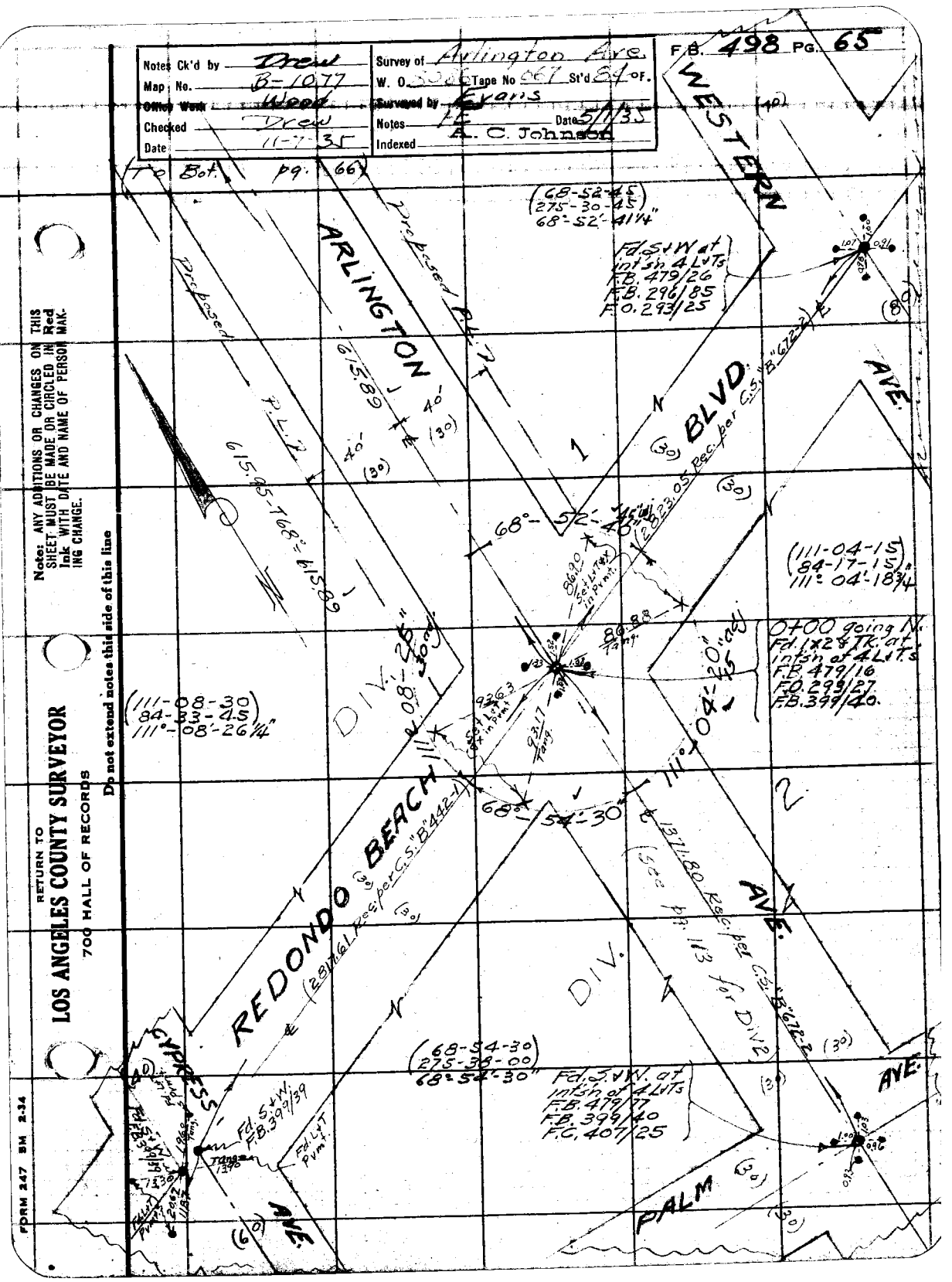

Note: ANY ADDITIONS OR CHANGES ON THIS SHEET MUST BE MADE OR CIRCLED IN Red Ink WITH DATE AND NAME OF PERSON MAKING CHANGE.

Do not extend notes this side of this line

RETURN TO
LOS ANGELES COUNTY SURVEYOR
700 HALL OF RECORDS

FORM 247 SM 2-34

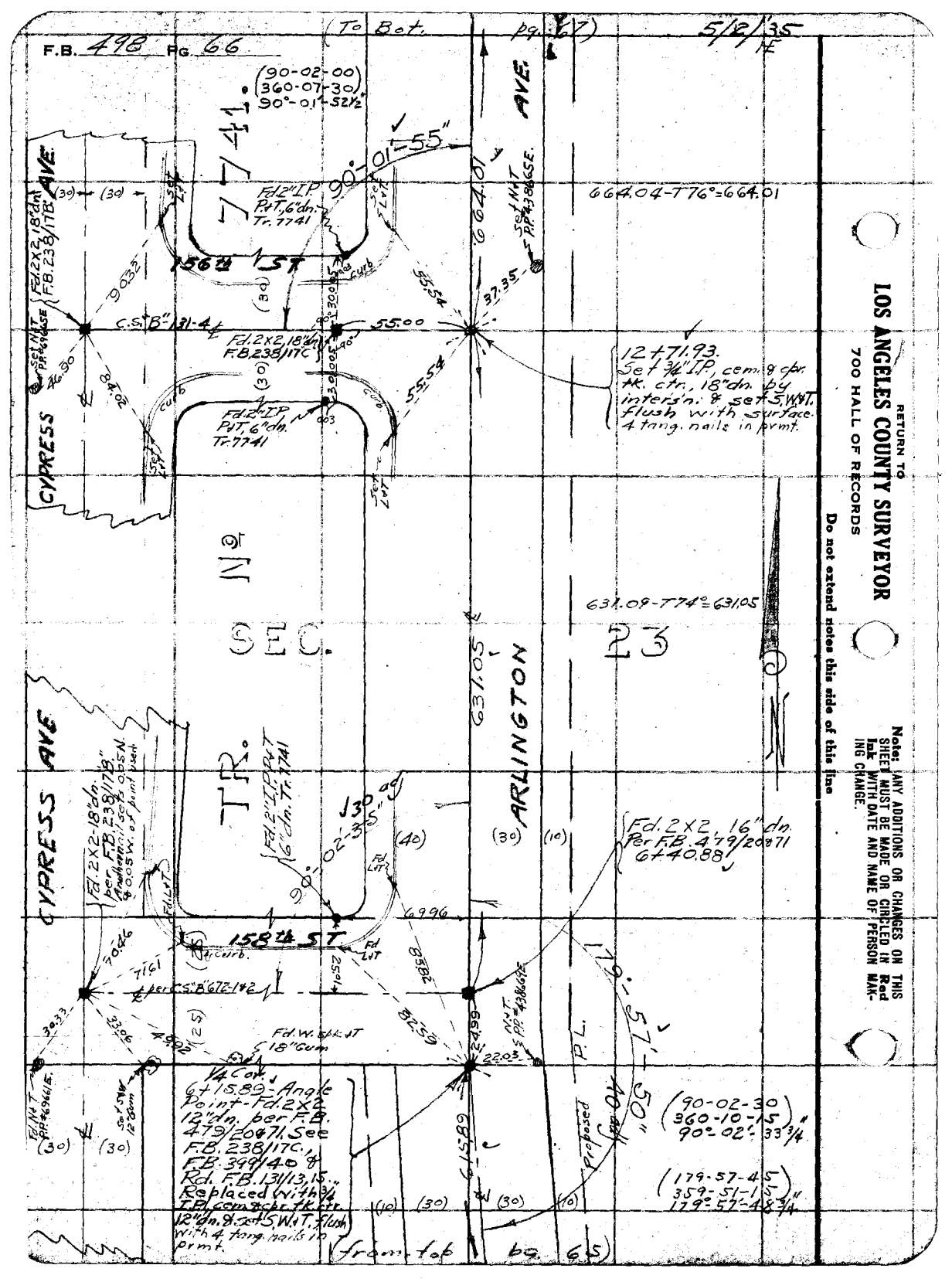
F.B. 498 Pg. 66
(To Bot. pg. 67)
5/2/35
(90-02-00)
360-07-30
90°-01'-52½"
7741
90°-01'-55"
Fd. 2" I.P. P&T, 6" dn. Tr. 7741
156th ST
664.04-T76°=664.01
664.01
Set N&T P.P. #438665E.
Fd. 2X2, 18" dn. F.B. 238/17B
C.S. "B" 131-4
55.00
Fd. 2X2, 18" dn. F.B. 238/17C
12+71.93. Set ¾" I.P., cem. & cpr. tk. ctr., 18" dn. by inters'n. & set S.W.&T. flush with surface. 4 tang. nails in prmt.
Fd. 2" I.P. P&T, 6" dn. Tr. 7741
CYPRESS AVE.
No. 9
SEC. 23
631.09-T74°=631.05
631.05
ARLINGTON
TR.
Fd. 2X2-18" dn. per F.B. 238/17B. Anchor nail sets 0.05 N. & 0.05 W. of point used.
Fd. 2" I.P. P&T 6" dn. Tr. 7741
30° ad
90°-02'-35"
Fd. 2X2, 16" dn. Per F.B. 479/20 & 71 6+40.88
158th ST
Fd. L&T
Fd. L&T
6996
per C.S. "B" 672-1 & 2
Fd. W. spk. & T 18" Gum
179°-57'-50"
40 ad
Proposed P.L.
1/4 Cor. 6+15.89 - Angle Point - Fd. 2X2 12" dn. per F.B. 479/20 & 71. See F.B. 238/17C., F.B. 399/40 & Rd. F.B. 131/13, 15. Replaced with ¾ I.P. cem. & cpr. tk. ctr. 12" dn. & set S.W.&T. flush with 4 tang. nails in prmt.
(90-02-30)
360-10-15
90°-02'-33¾"
(179-57-45)
359-51-15
179°-57'-48¾"
(from top pg. 65)
RETURN TO
LOS ANGELES COUNTY SURVEYOR
700 HALL OF RECORDS
Do not extend notes this side of this line
Note: ANY ADDITIONS OR CHANGES ON THIS SHEET MUST BE MADE OR CIRCLED IN Red Ink WITH DATE AND NAME OF PERSON MAKING CHANGE.

Notes Ck'd by Drew	Survey of Arlington Ave		F.B. 498 Pg. 67
Map No. B-1077	W. O. 8086 Tape No 067 St'd 8d of.		
Office Work Wood	Surveyed by Evans		
Checked Drew	Notes	Date 5/3/35	
Date 11-7-35	Indexed A. C. Johnson		

(90-03)
(360-12)
90°-03'-00"

(89-57)
(359-48)
89°-57'00"

(To Bo1 pg. 68)

89°-57'-00"
1413.47
90°-03'-00"
Cor.
32+55.75
Fd. S&W. per
F.B. 479/24
F.C. 414/5
ANGLE PT.
C.S. "B" 131-5
C.S. 8964-2
Fd. N+T
L+T.
0.27
COMPTON BLVD
CYPRESS AVE
Fd. L+T
F.C. 414/8
Set 5/8 W.
Pt. L.C.
414/8
1/4 Sec. Cor.
Set 5 W+T
Flush nail
bar. 5/10/35
4 tang. nails
in prmt.
1/4 Sec. Cor.
Fd. 2" Iron Bar
6" dn with punch
mark. C.S. 8-K5
F.B. 479/23
(89-58-30)
(359-54-15)
89°-58'-33¾"
1319.96-T66°=1319.81
90°-01-23"
(90-01-30)
360-05-45
90°-01'-26¼"
ARLINGTON AVE.
P.L.
1319.81
CYPRESS AVE.
(90-02-15)
360-08-30
90°-02'-07½"
90°-02'-06"
90°-01'-55"
Proposed
Fd. N+T. T.P.
#451412T.
Fd. 2x2, 20" dn
F.B. 238/178"
Fd. N+T
P.P. #38604E.
Fd. N+T
P.P. #43860E.
VIRGINIA AVE.
C.S. "B" 131-4
C.S. "B" 672-2
19+35.94
Fd. 2x2 S.T., 18" dn
per F.B. 479/24. Re-
placed with 3/4" I.P.
cem. & pr. #K ctr. 18"
dn. & set 5 W+T. Flush.
with 4 tang nails in prmt.
Fd. L+T
Curb
Set L+T
Fd. 2" I.P. P.T.
6" dn. Tr. 1741
Fd. L+T
664.01
Proposed
(from top pg. 66)

Note: ANY ADDITIONS OR CHANGES ON THIS SHEET MUST BE MADE OR CIRCLED IN Red Ink WITH DATE AND NAME OF PERSON MAKING CHANGE.

Do not extend notes this side of this line

RETURN TO
LOS ANGELES COUNTY SURVEYOR
700 HALL OF RECORDS

FORM 247 BM 2-34

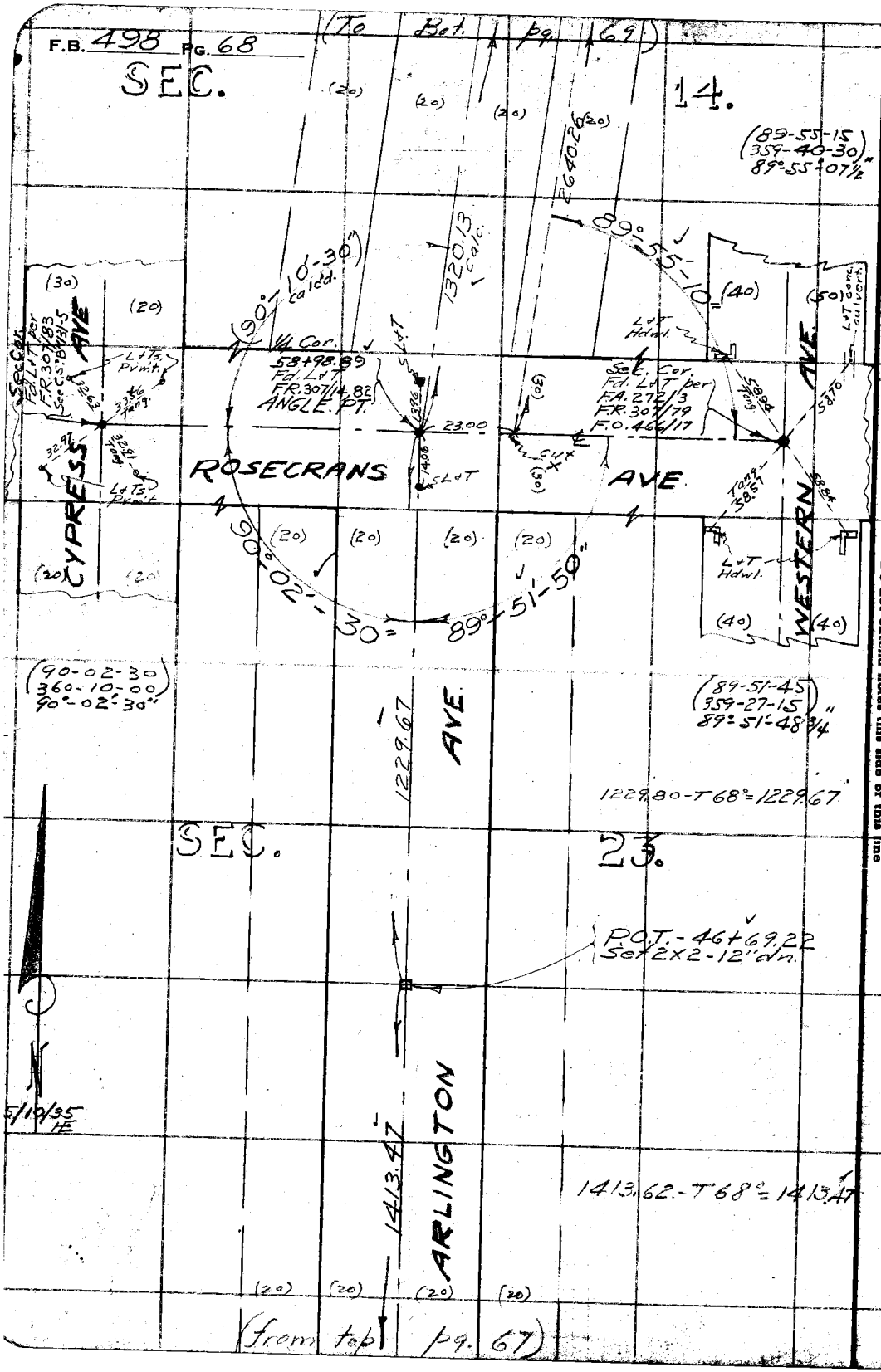

RETURN TO
LOS ANGELES COUNTY SURVEYOR
700 HALL OF RECORDS

Do not extend notes this side of this line

Note: ANY ADDITIONS OR CHANGES ON THIS SHEET MUST BE MADE OR CIRCLED IN Red Ink WITH DATE AND NAME OF PERSON MAKING CHANGE.

Notes Ck'd by	Drew	Survey of	Arlington Ave
Map No.	B-1077	W. O. 8086	Tape No 067 St'd 84 of
Office Work	Wood	Surveyed by	Evans
Checked	Drew	Notes	H. Date 5/21/35
Date	11-7-35	Indexed	A. C. Johnson

F.B. 498 Pg. 69

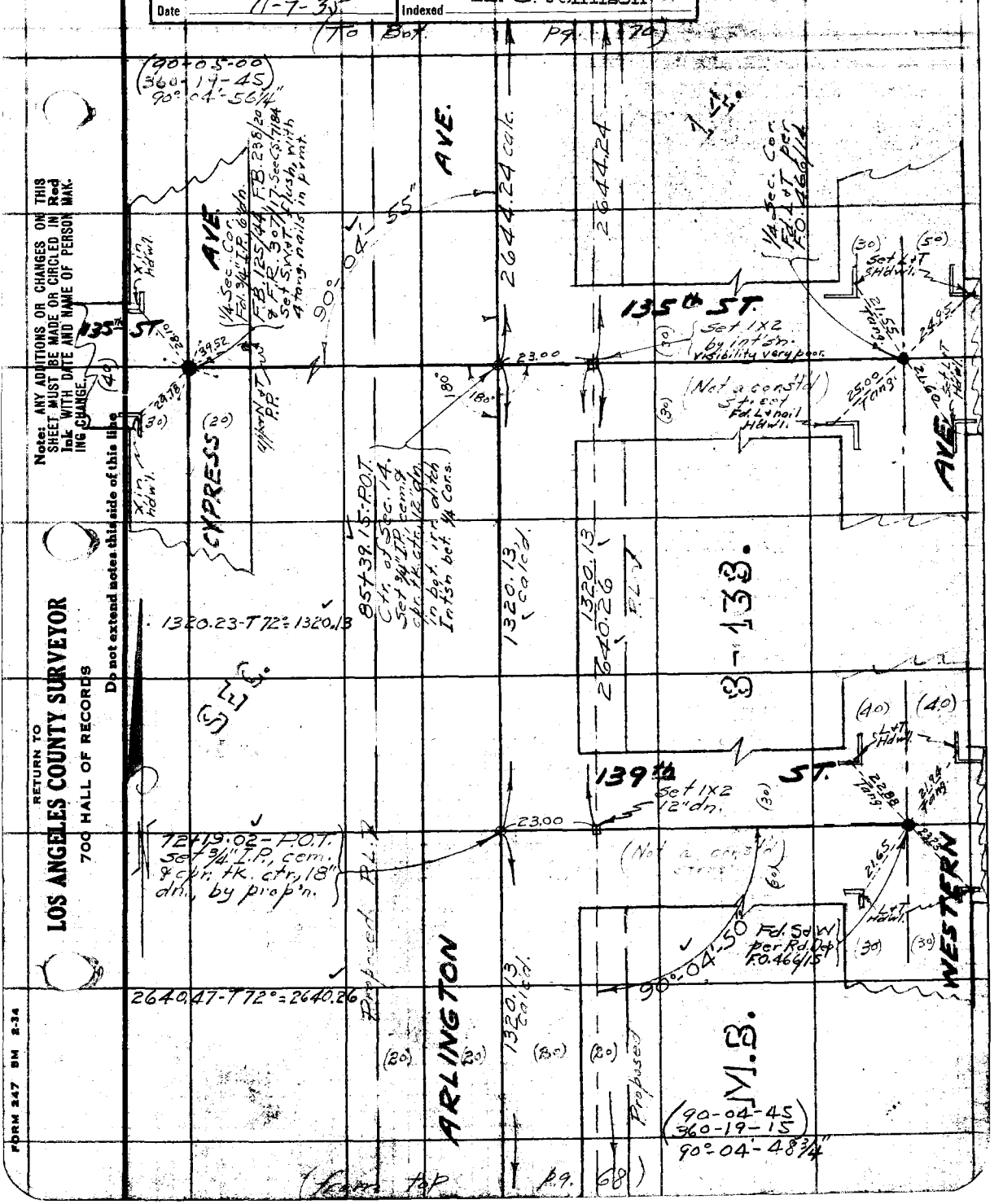

Note: ANY ADDITIONS OR CHANGES ON THIS SHEET MUST BE MADE OR CIRCLED IN Red Ink WITH DATE AND NAME OF PERSON MAKING CHANGE.

Do not extend notes this side of this line

RETURN TO
LOS ANGELES COUNTY SURVEYOR
700 HALL OF RECORDS

FORM 247 BM 2-34

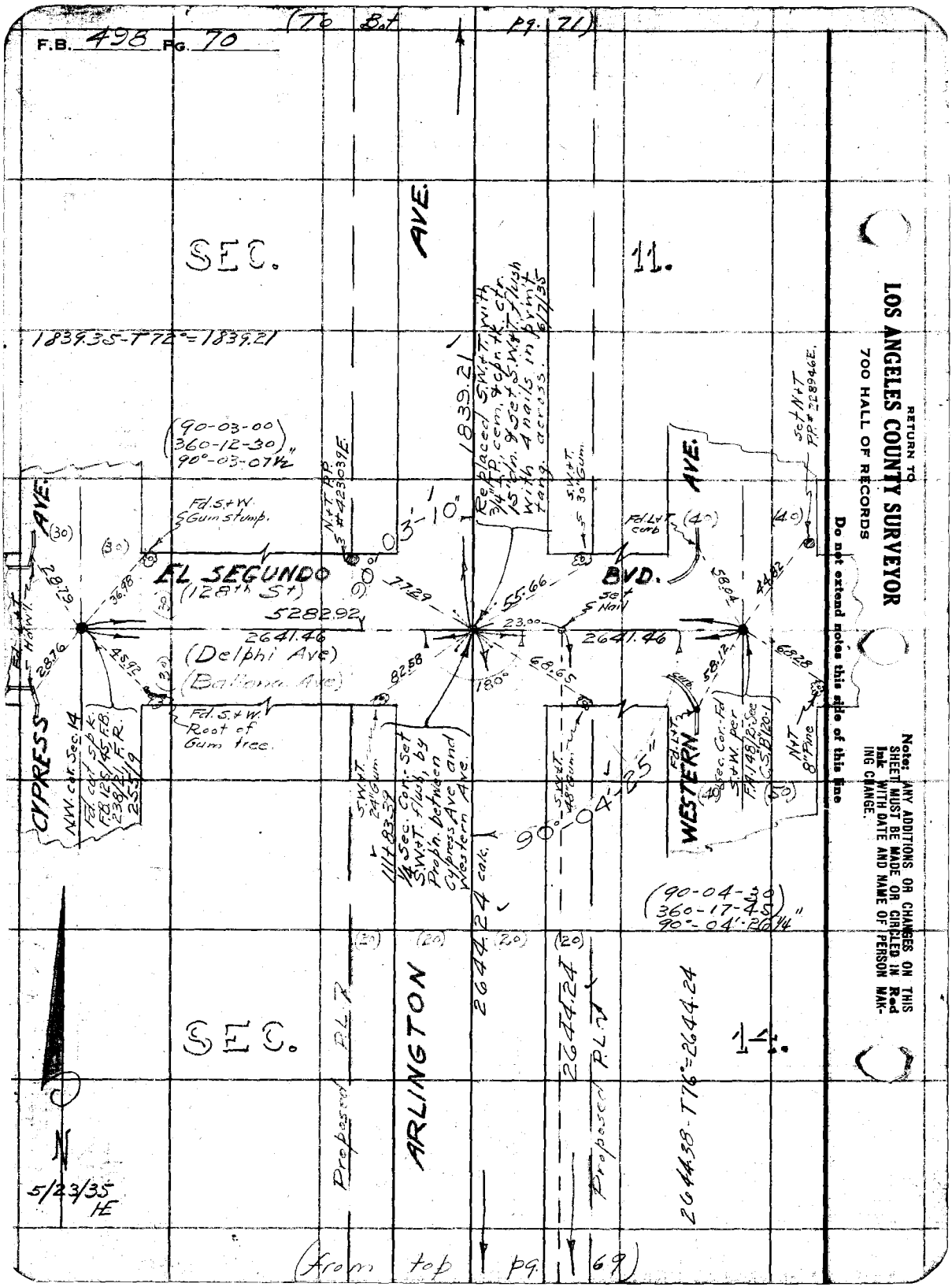
F.B. 498 Pg. 70
(To Bot pg. 71)
SEC. 11.
SEC. 14.
AVE.
EL SEGUNDO BVD.
(128th St)
(Delphi Ave)
(Ballona Ave)
CYPRESS AVE.
WESTERN AVE.
ARLINGTON
1839.35-T72°=1839.21
(90-03-00)
(360-12-30)
90°-03-07½"
1839.21
Replaced S.W.&T. with 3/4" I.P. cem. & cpn. tk. ctr. 15" dn. & set S.W.&T. flush with 4 nails in prm't tang. across. 6/7/35
N.&T. P.P. #423039E.
S.W.&T. 30" Gum
Set N.&T. P.P. #228946E.
Fd. S.&W. Gum stump.
Fd. L.&T. curb
Set Nail
5282.92
2641.46
2641.46
90°-03'-10"
90°-04'-25"
Fd. S.&W. Root of Gum tree.
N.W. cor. Sec. 14
Fd. cut spk. F.B. 125/45, F.B. 238/2, F.R. 255/9
S.W.&T. 24" Gum
111+83.39
1/4 Sec. Cor. Set S.W.&T. flush, by Prop'n. between Cypress Ave. and Western Ave.
S.W.&T. 48" Gum
Fd. L.&T. curb
Sec. Cor. Fd. S.&W. per F.A. 148/2 See C.S. B120-1
N.&T. 8" Pine
(90-04-30)
(360-17-45)
90°-04'-26¼"
2644.24 calc.
2644.24
2644.38-T76°=2644.24
Proposed P.L.
Proposed P.L.
N
5/23/35 HE
(from top pg. 69)
RETURN TO
LOS ANGELES COUNTY SURVEYOR
700 HALL OF RECORDS
Do not extend notes this side of this line
Note: ANY ADDITIONS OR CHANGES ON THIS SHEET MUST BE MADE OR CIRCLED IN Red Ink WITH DATE AND NAME OF PERSON MAKING CHANGE.

FORM 247 5M 2-34

RETURN TO
LOS ANGELES COUNTY SURVEYOR
700 HALL OF RECORDS

Note: ANY ADDITIONS OR CHANGES ON THIS SHEET MUST BE MADE OR CIRCLED IN Red Ink WITH DATE AND NAME OF PERSON MAKING CHANGE.

Do not extend notes this side of this line

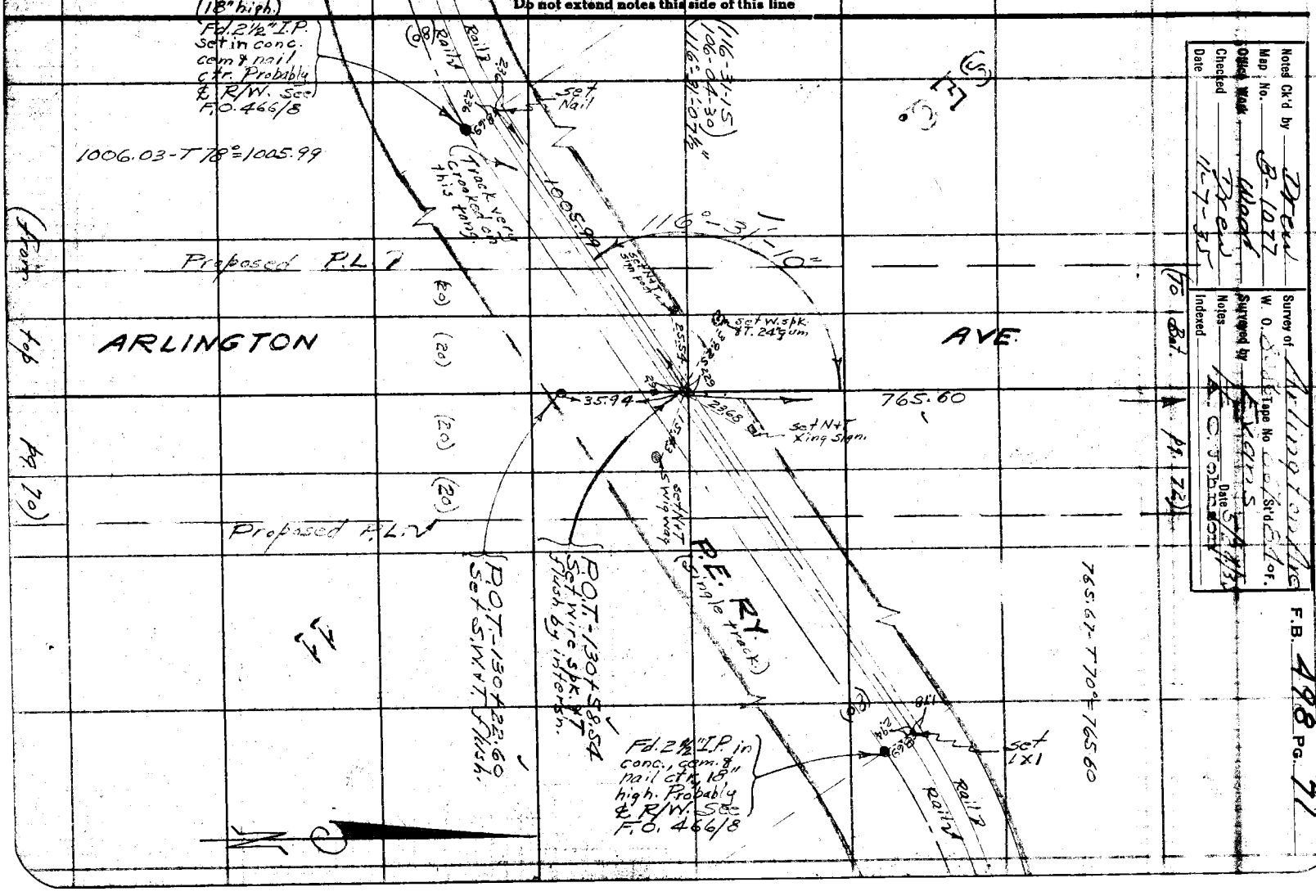

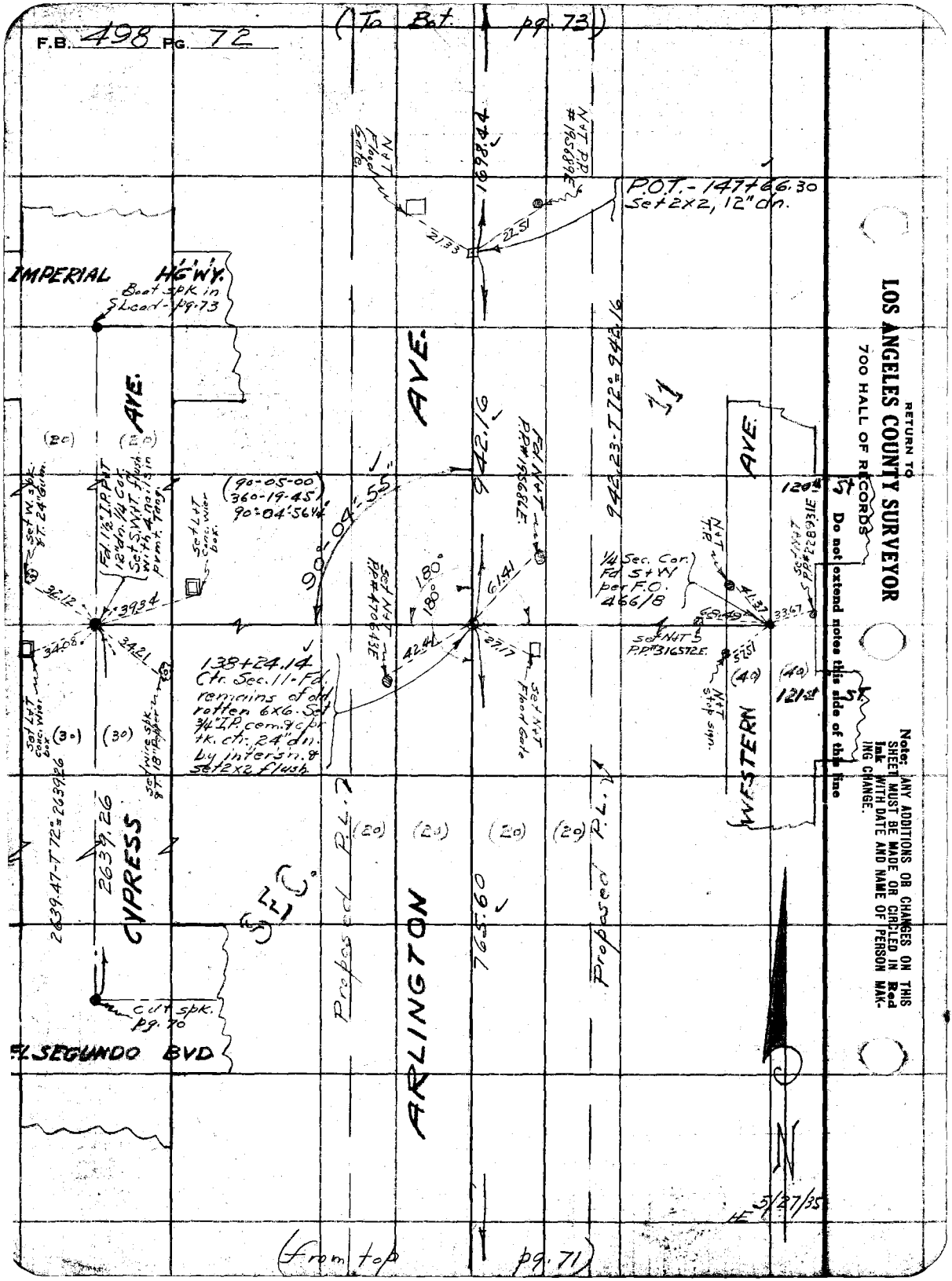
F.B. 498 PG. 72
(To Bot. pg. 73)
1698.44
N+T Flood Gate
N+T P.P. #195689E
P.O.T. - 147+66.30
Set 2x2, 12" dn.
21.33
22.51
IMPERIAL HG'WY.
Boat spk in S Lead - pg. 73
AVE.
AVE.
942.16
942.23 - T72 = 942.16
11
(20)
(20)
Set W. spk. & T. 24" Gum.
Fd. 1½" I.P. P.T. 12" dn. ¼ Cor. Set S.W.T. flush with 4 nails in pvmt. Tang.
Set L+T Conc. Wier box.
(90-05-00)
360-19-45
90°-04'-56¼"
90°-04'-55"
Fd. N+T P.P. #195686E
Set N+T P.P. #470643E
180°
180°
61.41
42.41
27.17
Set N+T Flood Gate
1/4 Sec. Cor. Fd S+W per F.O. 466/8
N+T T.P.
41.37
68.49
33.67
Set N+T S P.P. #316572E
Set N+T P.P. #228931E
120th St
121st St
(40)
(40)
N+T Stop sign.
32.12
39.34
34.08
34.21
138+24.14
Ctr. Sec. 11 - Fd. remains of old rotten 6x6. Set ¾" I.P. cem. & cpr. tk. ctr. 24" dn. by intersn. & set 2x2 flush.
Set L+T Conc. Wier box
(30)
(30)
Set wire spk. & T. 18" Pepper
WESTERN
2639.47 - T72 = 2639.26
2639.26
CYPRESS
(20)
(20)
(20)
(20)
Proposed P.L.
Proposed P.L.
765.60
ARLINGTON
Cut spk. pg. 70
EL SEGUNDO BVD
N
5/27/35
(from top pg. 71)
RETURN TO
LOS ANGELES COUNTY SURVEYOR
700 HALL OF RECORDS
Do not extend notes this side of this line
Note: ANY ADDITIONS OR CHANGES ON THIS SHEET MUST BE MADE OR CIRCLED IN Red Ink WITH DATE AND NAME OF PERSON MAKING CHANGE.

Notes Ck'd by	Drew	Survey of	Arlington Ave.
Map No.	B-1077	W. O.	2086 Tape No 067 St'd 84 °F.
Office Work	Wood	Surveyed by	Evans
Checked	Drew	Notes	Date 5/29/35
Date	11-7-35	Indexed	A. C. Johnson

F.B. 498 Pg. 73

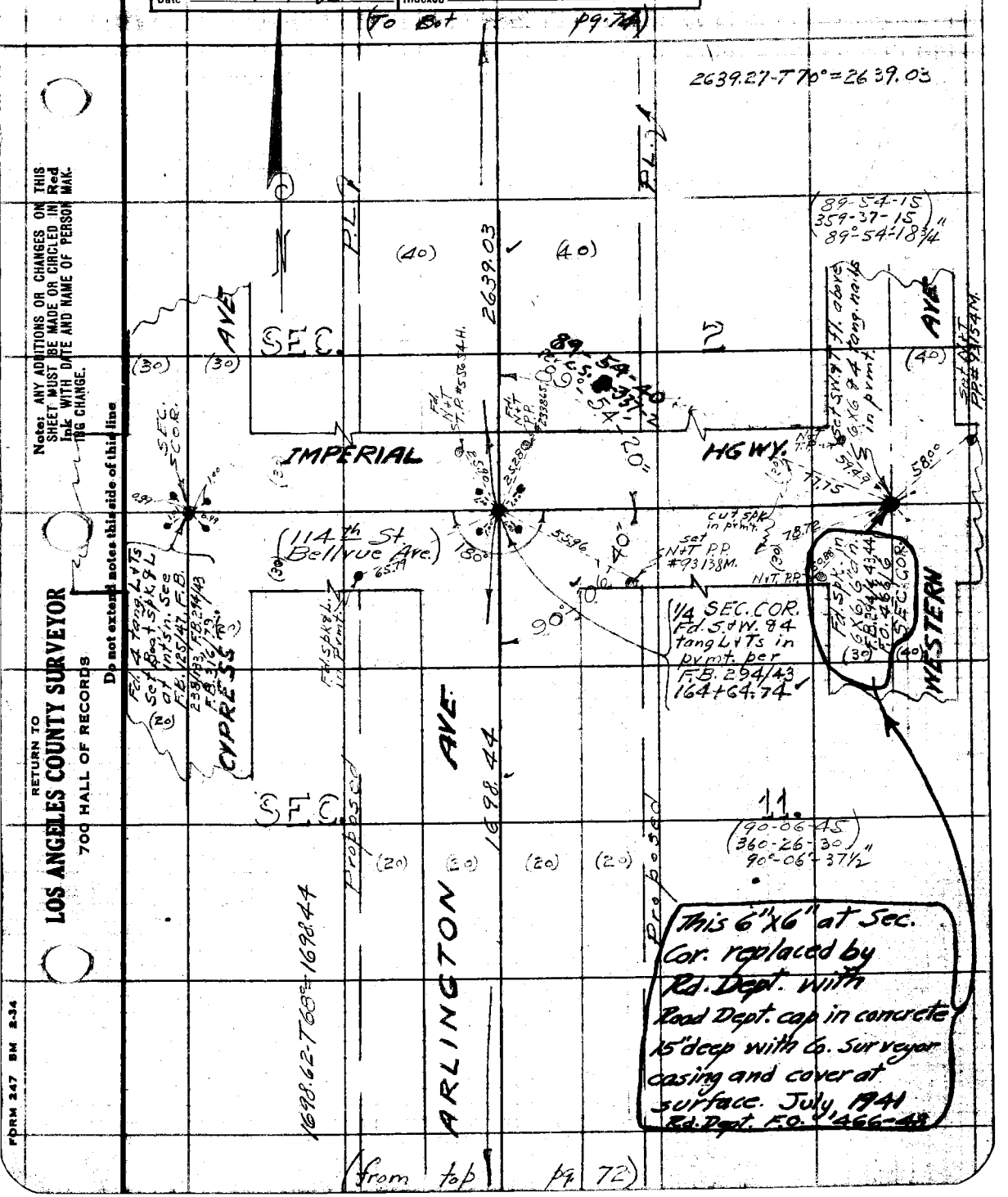

Note: ANY ADDITIONS OR CHANGES ON THIS SHEET MUST BE MADE OR CIRCLED IN Red Ink WITH DATE AND NAME OF PERSON MAKING CHANGE.

Do not extend notes this side of this line

RETURN TO
LOS ANGELES COUNTY SURVEYOR
700 HALL OF RECORDS

FORM 247 5M 2-34

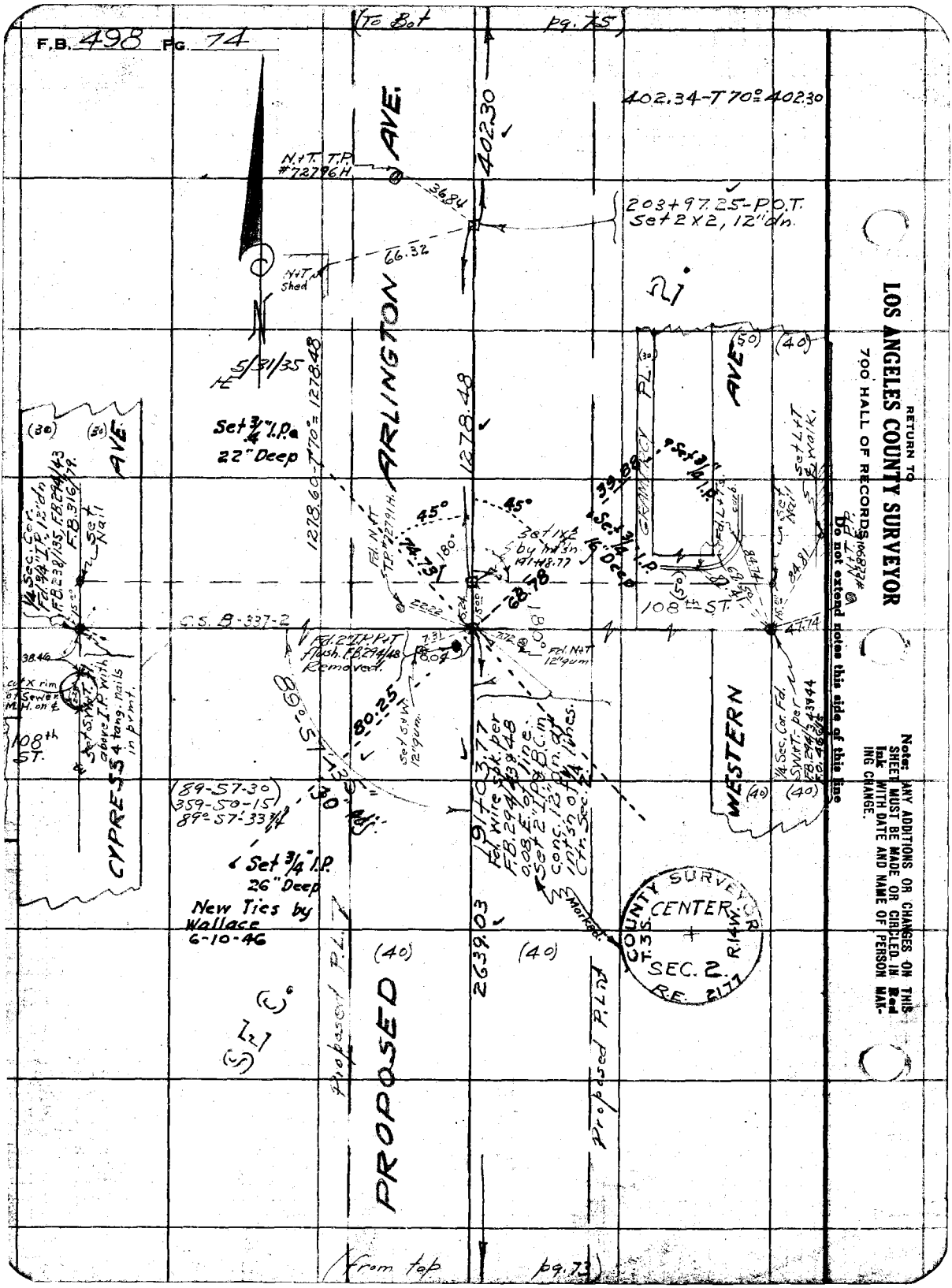
F.B. 498 Pg. 74
(To Bot pg. 75)
402.34-T 70° 402.30
402.30
N+T. T.P. #72796H
36.84
203+97.25-P.O.T. Set 2X2, 12" dn.
66.32
N+T Shed
5/31/35
Set 3/4" I.P. 22" Deep
1278.60-T 70° = 1278.48
1278.48
ARLINGTON AVE.
45°
45°
Set 1X2 by int'sn 191+48.77
74.73
68.78
108th ST.
C.S. B-337-2
Fd. 2" I.P. P+T flush. F.B. 294/48 Removed.
Fd. N+T 12" gum
80.25
89° 57' 30"
(89-57-30)
(359-50-15)
89° 57' 33 3/4"
Set 3/4" I.P. 26" Deep
New Ties by Wallace 6-10-46
191+03.77
2639.03
Proposed P.L.
PROPOSED
Proposed P.L.
WESTERN AVE.
CYPRESS AVE.
108th ST.
Set Nail
Set L+T & walk.
Set 3/4" I.P. 16" Deep
Set 3/4" I.P.
Set S.W.T. above I.P. with 4 tang. nails in pvmt.
Set S.W.T. 12" gum.
Fd. N+T 12" gum
Fd. N+T T.P. #72791H
Set 3/4" I.P. 22" Deep
Set 3/4" I.P. 26" Deep
New Ties by Wallace 6-10-46
COUNTY SURVEYOR CENTER SEC. 2 T.3S. R.14W. R.E. 2177
(from top pg. 73)
RETURN TO
LOS ANGELES COUNTY SURVEYOR
700 HALL OF RECORDS
Do not extend notes this side of this line
Note: ANY ADDITIONS OR CHANGES ON THIS SHEET MUST BE MADE OR CIRCLED IN Red Ink WITH DATE AND NAME OF PERSON MAKING CHANGE.

Notes Ck'd by	Drew	Survey of	Arlington Ave.
Map No.	B-1077	W. O. 8086	Tape No 067 St'd 84 OF.
Office Work	[illegible]	Surveyed by	Evans
Checked	Drew	Notes	HE Date 5/31/35
Date	11-7-35	Indexed	A. C. Johnson

F.B. 498 Pg. 75

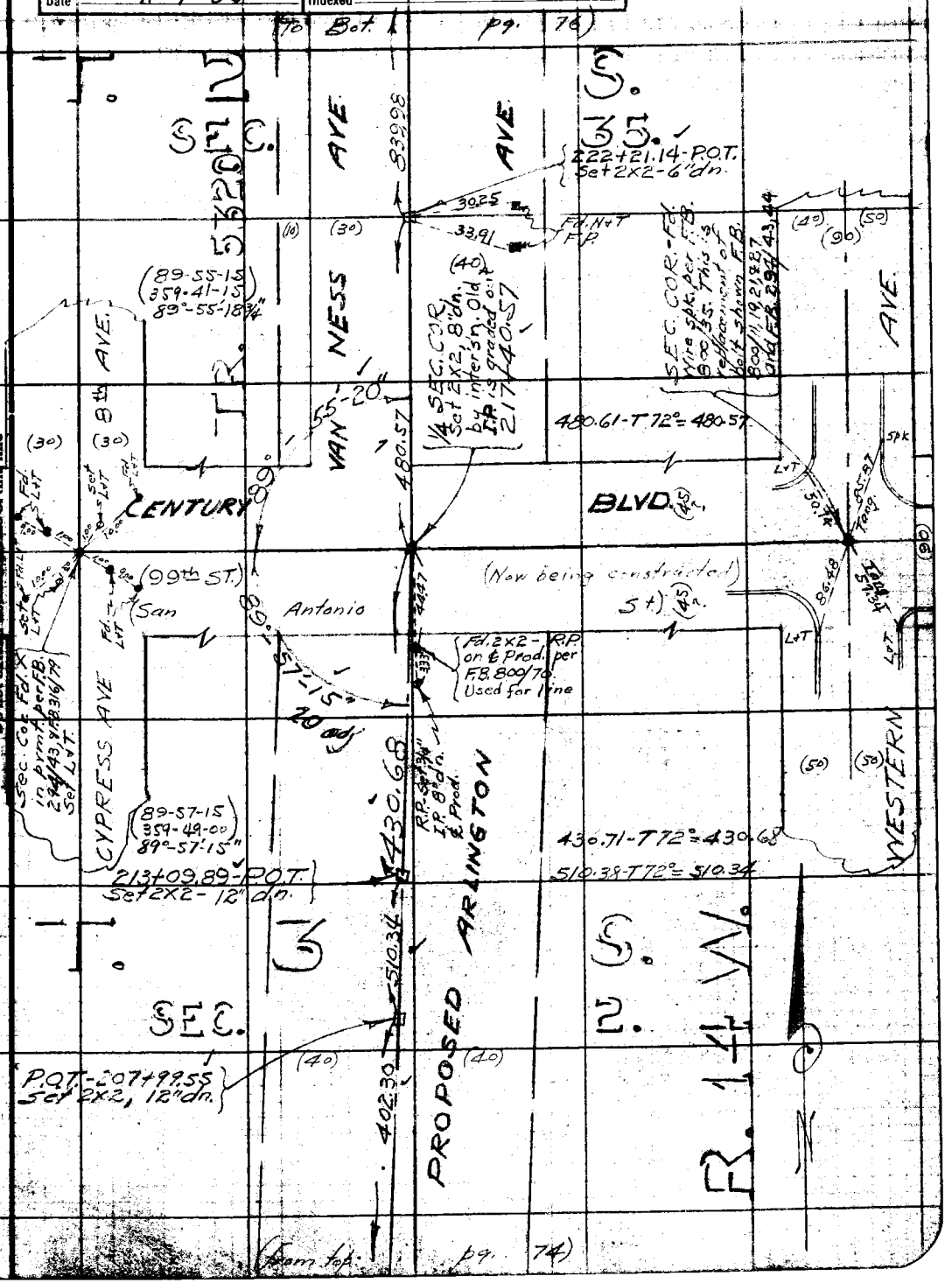

Note: ANY ADDITIONS OR CHANGES ON THIS SHEET MUST BE MADE OR CIRCLED IN Red Ink WITH DATE AND NAME OF PERSON MAKING CHANGE.

Do not extend notes outside of this line

RETURN TO
LOS ANGELES COUNTY SURVEYOR
700 HALL OF RECORDS

FORM 247 5M 2-34

F.B. 498 PG. 76

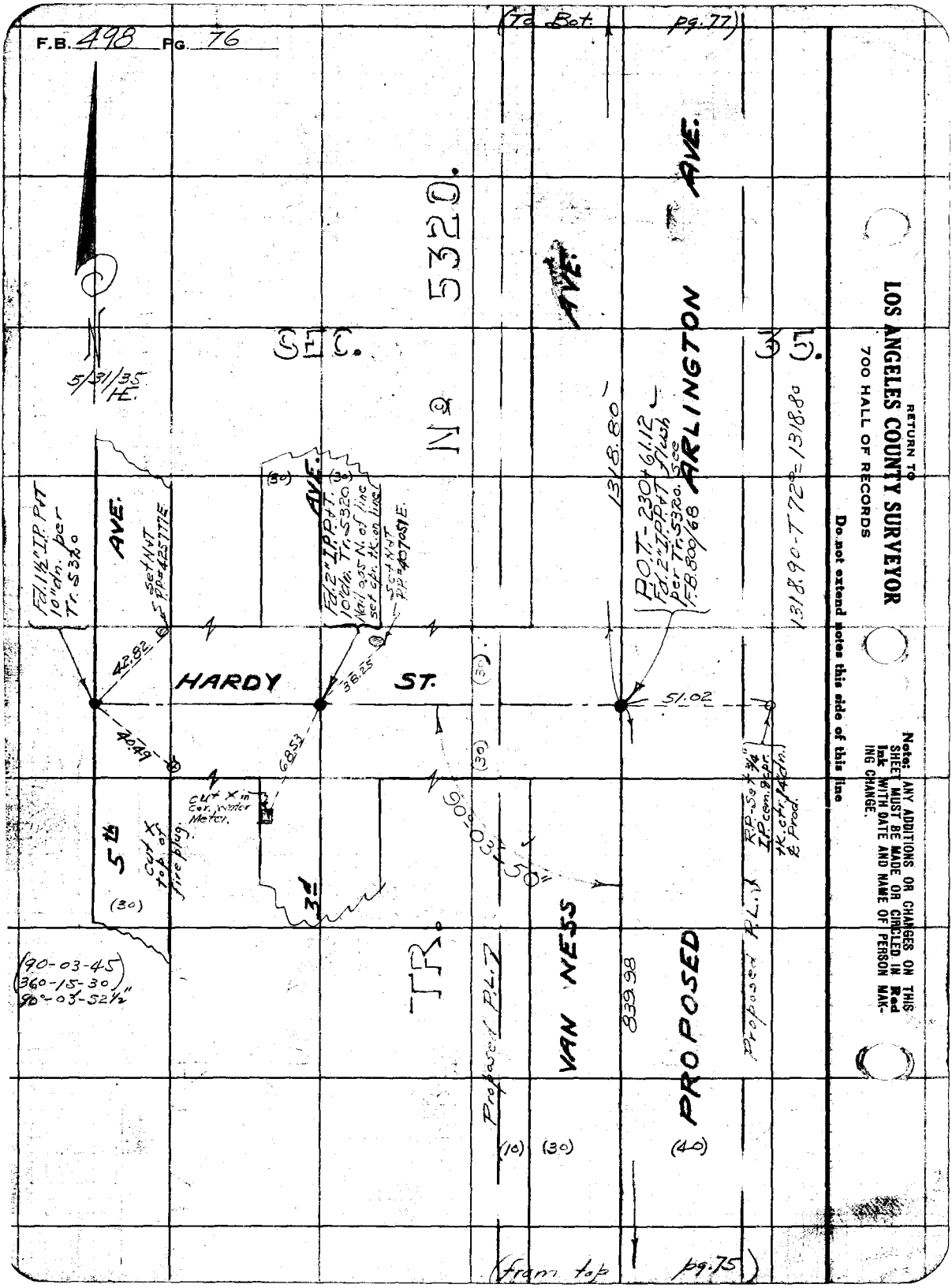

RETURN TO
LOS ANGELES COUNTY SURVEYOR
700 HALL OF RECORDS

Do not extend notes this side of this line

Note: ANY ADDITIONS OR CHANGES ON THIS SHEET MUST BE MADE OR CIRCLED IN Red Ink WITH DATE AND NAME OF PERSON MAKING CHANGE.

Notes Ck'd by	Drew	Survey of	Arlington Ave
Map No.	B-1077	W. O.	Tape No St'd 84 °F.
Office Work	Wood	Surveyed by	Evans
Checked	Drew	Notes	Date 6/3/35
Date	11-7-35	Indexed	A. C. Johnson

F.B. 498 PG. 77

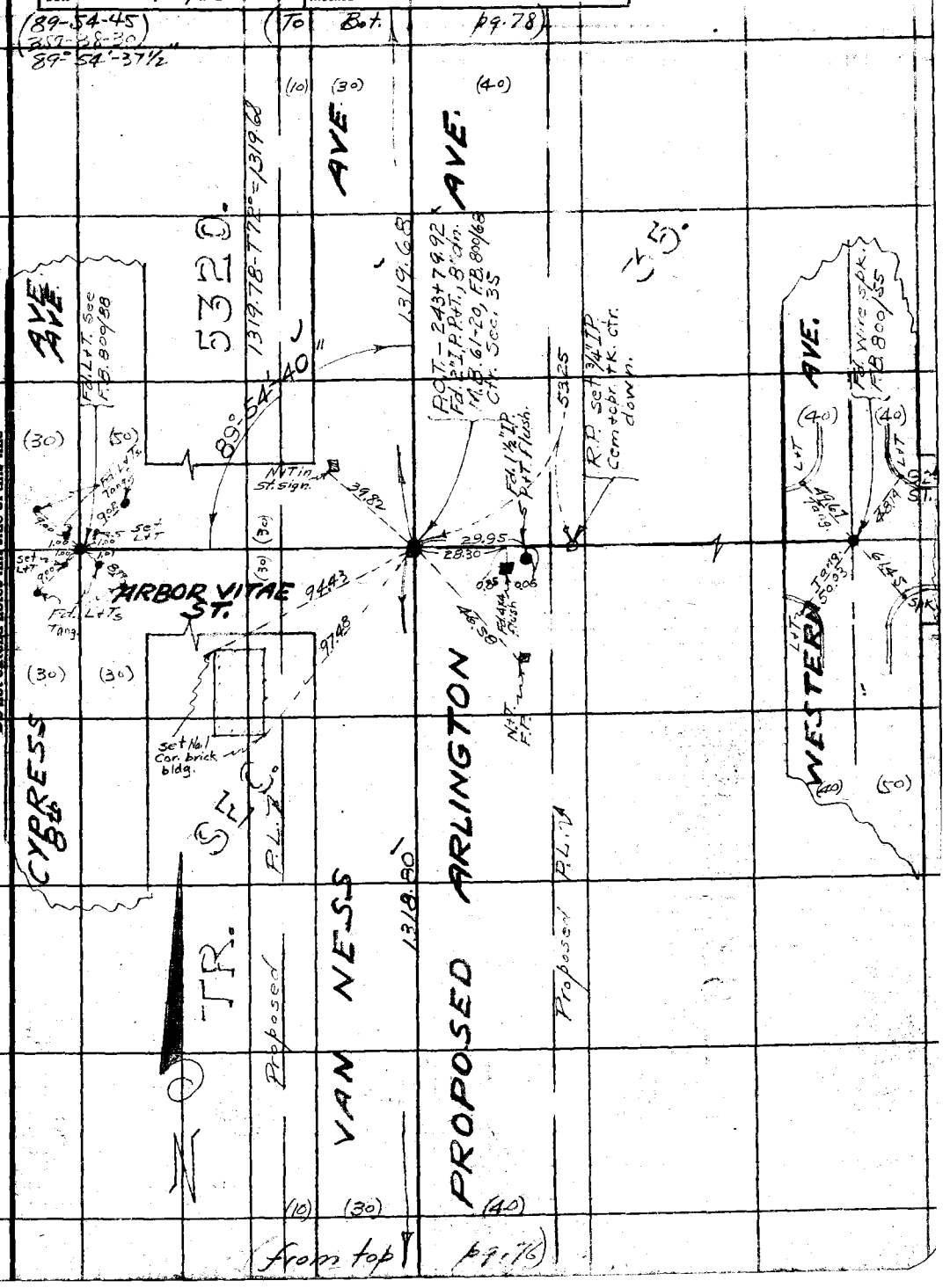

Note: ANY ADDITIONS OR CHANGES ON THIS SHEET MUST BE MADE OR CIRCLED IN Red Ink WITH DATE AND NAME OF PERSON MAKING CHANGE.

Do not extend notes this side of this line

RETURN TO
LOS ANGELES COUNTY SURVEYOR
700 HALL OF RECORDS

FORM 247 5M 2-34

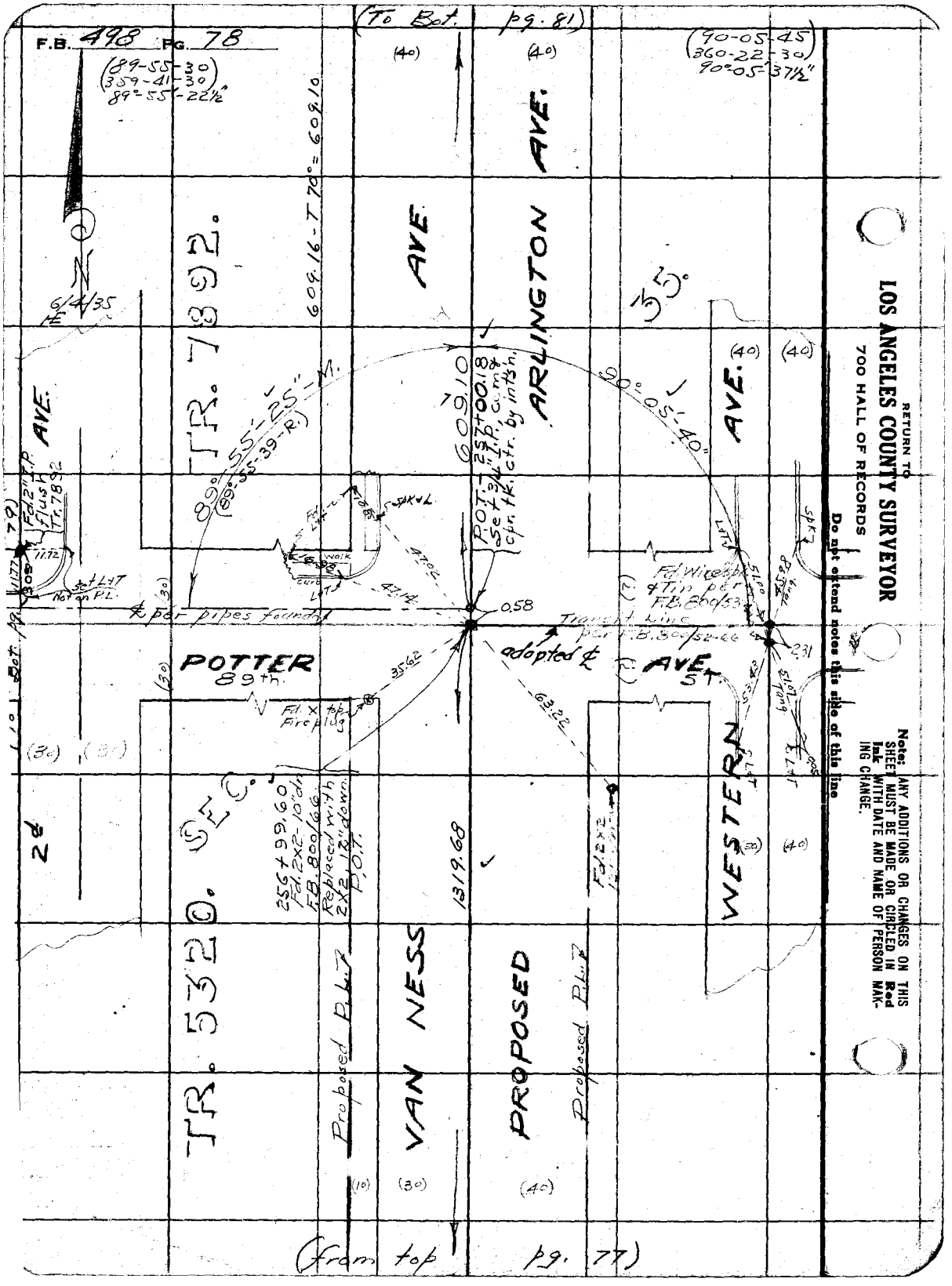

RETURN TO
LOS ANGELES COUNTY SURVEYOR
700 HALL OF RECORDS

Do not extend notes this side of this line

Note: ANY ADDITIONS OR CHANGES ON THIS SHEET MUST BE MADE OR CIRCLED IN Red Ink WITH DATE AND NAME OF PERSON MAKING CHANGE.

Notes Ck'd by Drew	Survey of Arlington Ave.
Map No. B-1077	W. O. 8086 Tape No 007 St'd 84 of.
Office Work Wood	Surveyed by Evans
Checked Drew	Notes FE Date 6/4/35
Date 11-7-35	Indexed A. C. Johnson

F.B. 498 Pg. 79

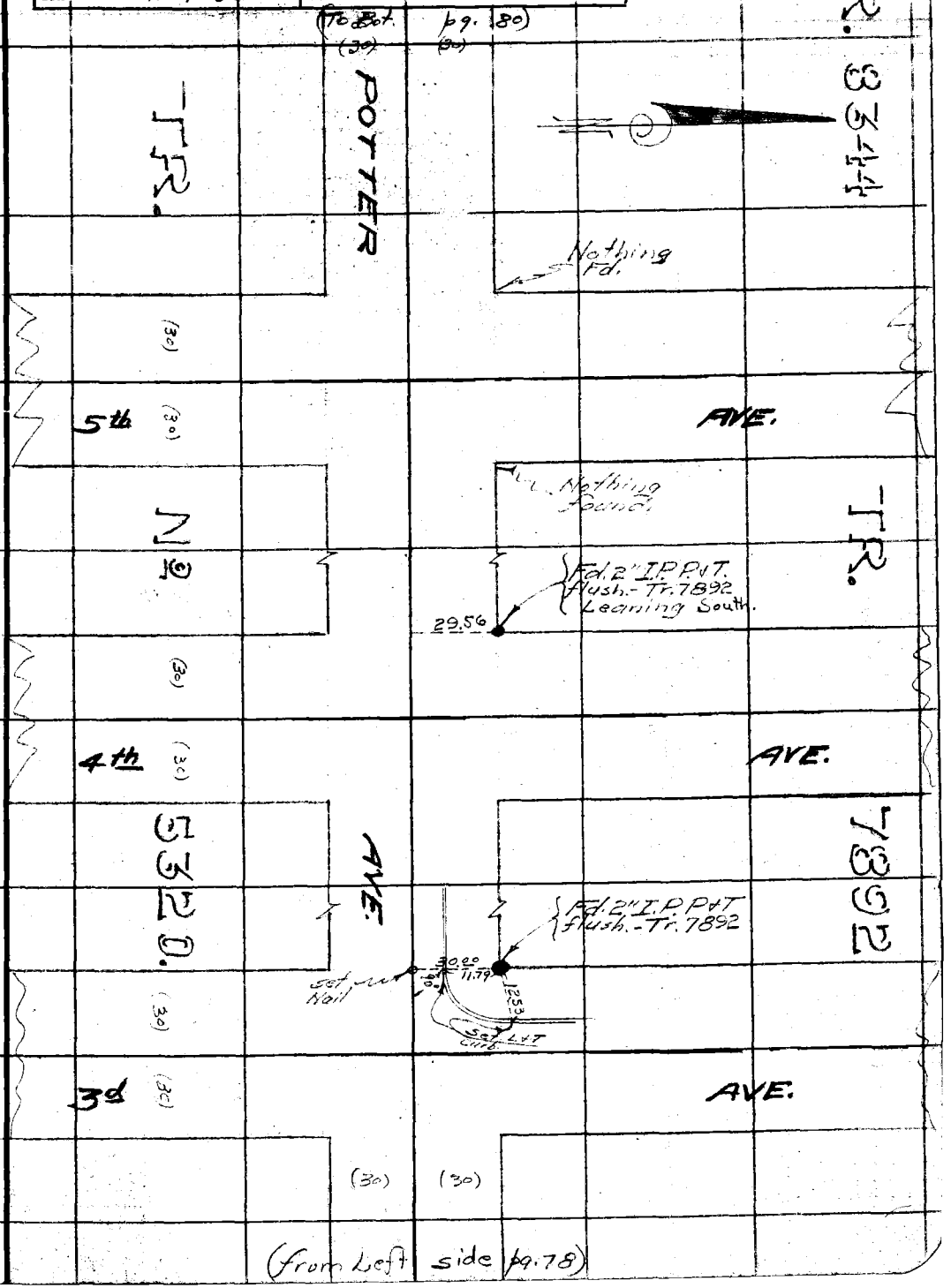

Note: ANY ADDITIONS OR CHANGES ON THIS SHEET MUST BE MADE OR CIRCLED IN Red Ink WITH DATE AND NAME OF PERSON MAKING CHANGE.

Do not extend notes this side of this line

RETURN TO
LOS ANGELES COUNTY SURVEYOR
700 HALL OF RECORDS

FORM 247 5M 2-34

F.B. 498 PG. 80
6/4/35 HE.

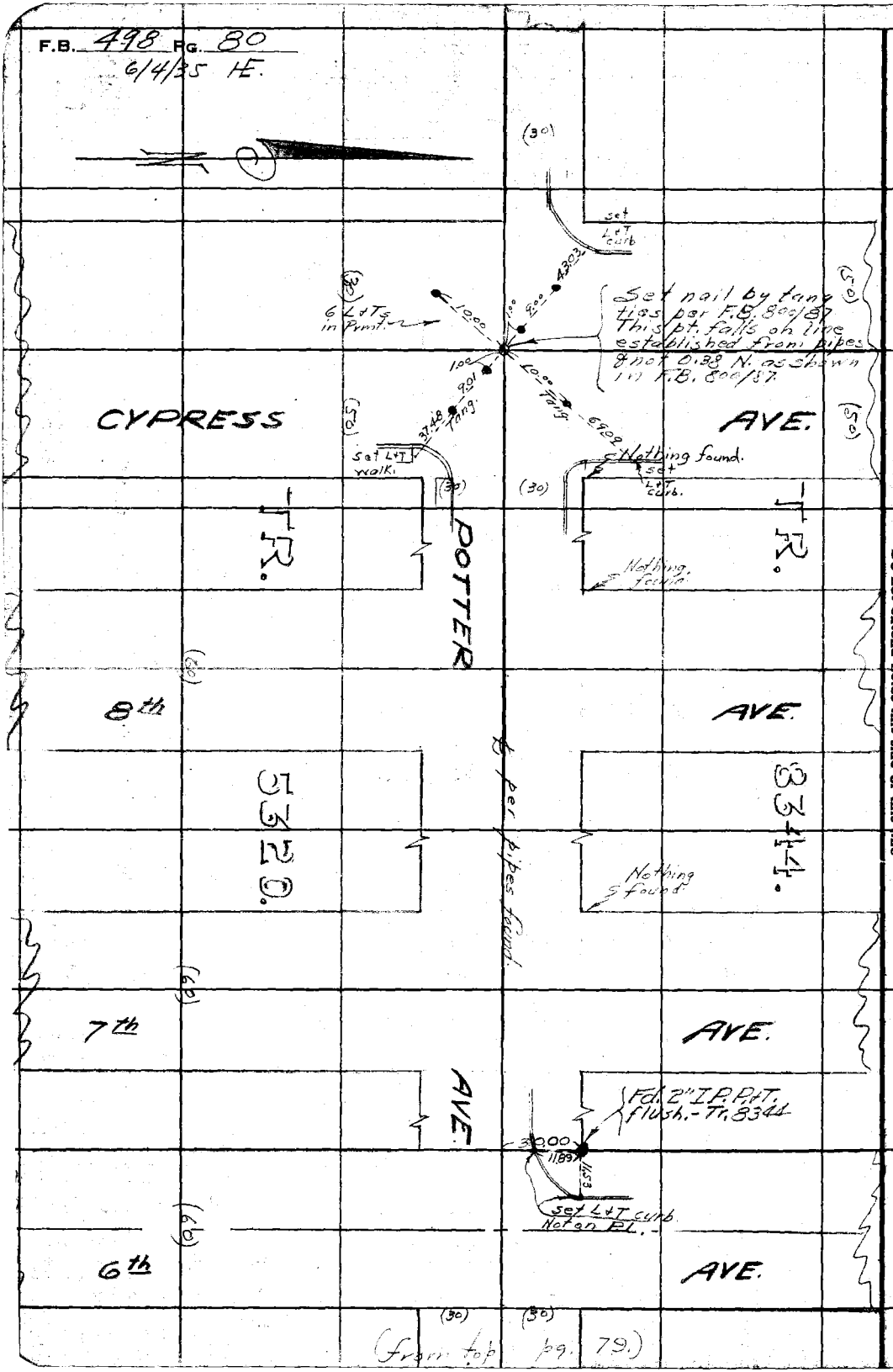

(from top pg. 79.)

RETURN TO
LOS ANGELES COUNTY SURVEYOR
700 HALL OF RECORDS

Do not extend notes this side of this line

Note: ANY ADDITIONS OR CHANGES ON THIS SHEET MUST BE MADE OR CIRCLED IN **Red Ink** WITH DATE AND NAME OF PERSON MAKING CHANGE.

FORM 247 5M 2-34

RETURN TO
LOS ANGELES COUNTY SURVEYOR
700 HALL OF RECORDS

Note: ANY ADDITIONS OR CHANGES ON THIS SHEET MUST BE MADE OR CIRCLED IN **Red Ink** WITH DATE AND NAME OF PERSON MAKING CHANGE.

Do not extend notes this side of this line

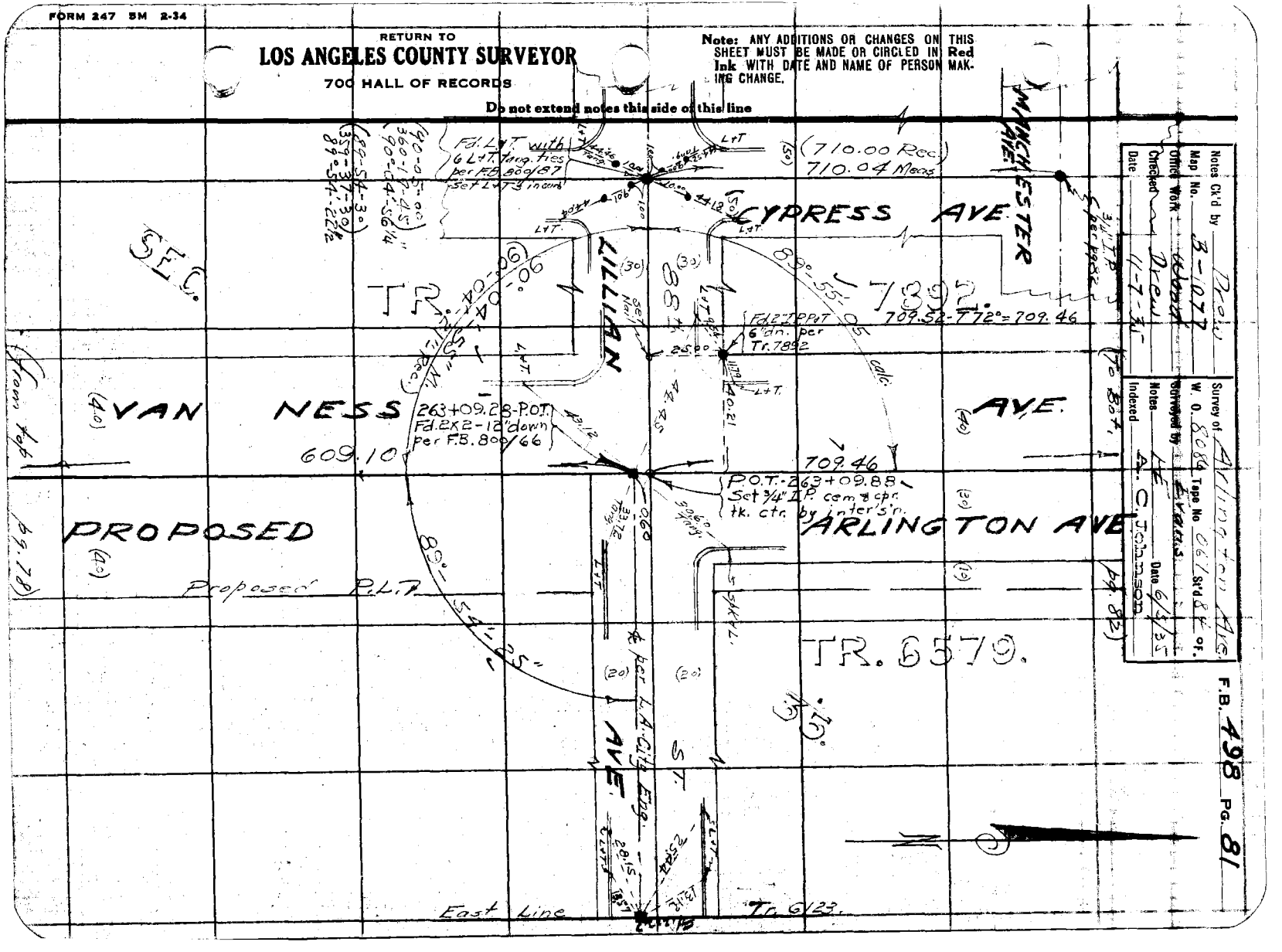

F.B. 498 PG. 82

RETURN TO
LOS ANGELES COUNTY SURVEYOR
700 HALL OF RECORDS

Do not extend notes this side of this line

Note: ANY ADDITIONS OR CHANGES ON THIS SHEET MUST BE MADE OR CIRCLED IN Red Ink WITH DATE AND NAME OF PERSON MAKING CHANGE.

Notes Ck'd by Drew	Survey of Huntington Drive
Map No. B-1077	W. O. Tape No St'd OF.
Office Work Wood	Surveyed by
Checked Drew	Notes Date
Date 11-7-35	Indexed

A. C. Johnson

F.B. 498 PG. 83

Cont. at bot. pg 84

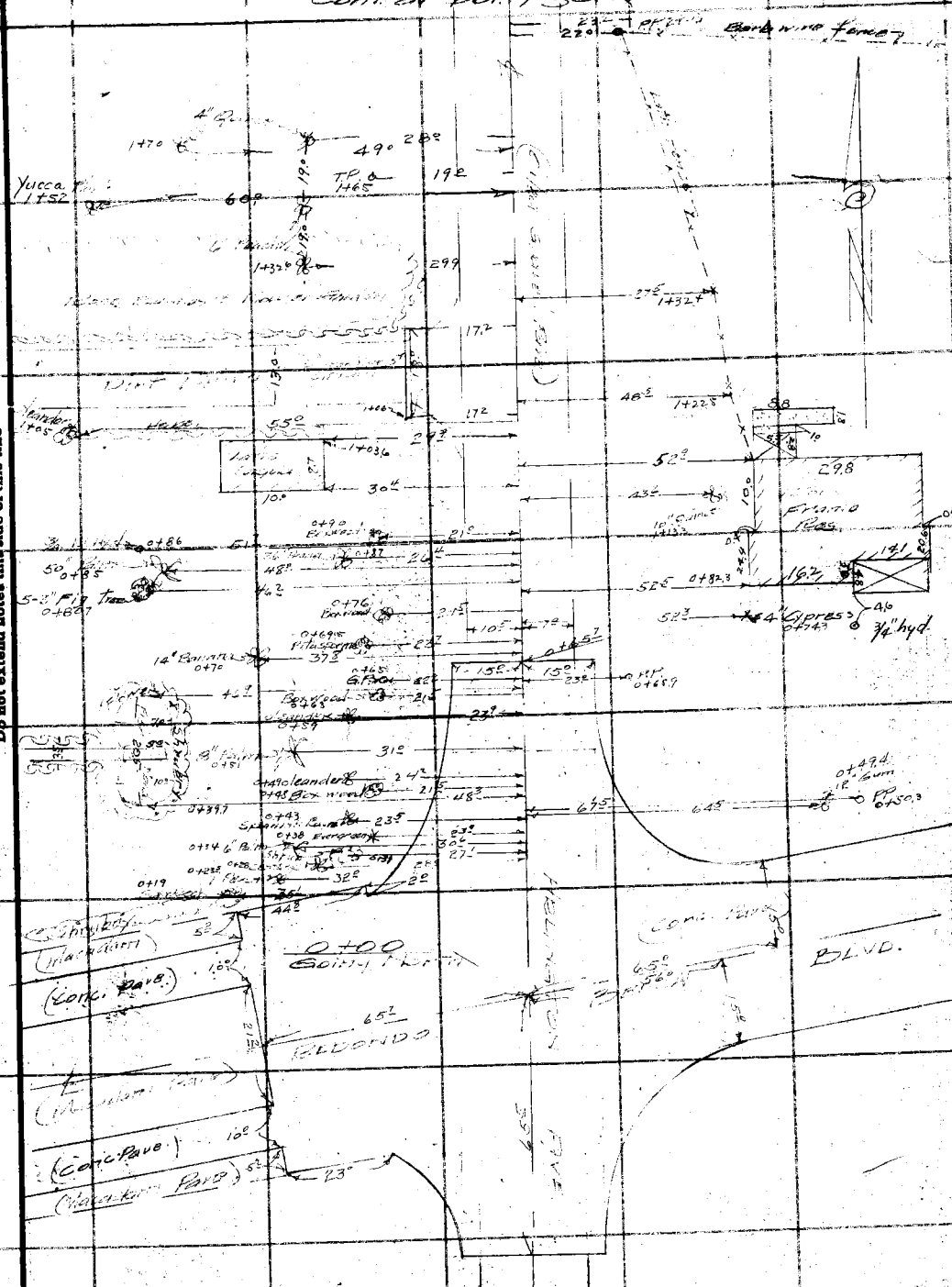

Note: ANY ADDITIONS OR CHANGES ON THIS SHEET MUST BE MADE OR CIRCLED IN Red Ink WITH DATE AND NAME OF PERSON MAKING CHANGE.

Do not extend notes this side of this line

RETURN TO
LOS ANGELES COUNTY SURVEYOR
700 HALL OF RECORDS

FORM 247 5M 2-34

F.B. 498 PG. 84 Cont. at bot. pg 85

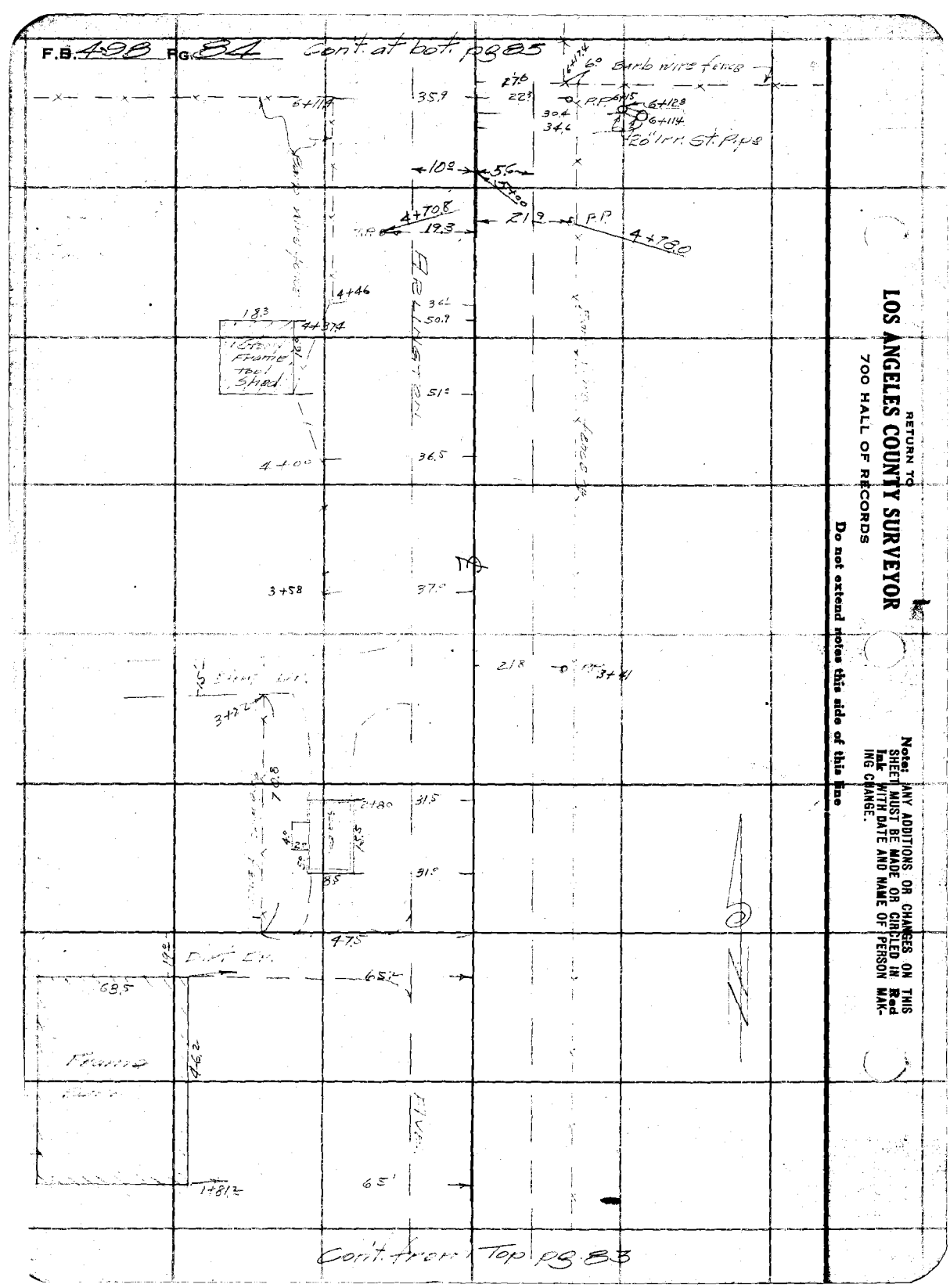

RETURN TO
LOS ANGELES COUNTY SURVEYOR
700 HALL OF RECORDS

Do not extend notes this side of this line

Note: ANY ADDITIONS OR CHANGES ON THIS SHEET MUST BE MADE OR CIRCLED IN **Red Ink** WITH DATE AND NAME OF PERSON MAKING CHANGE.

F.B. 498 PG. 85

Notes Ck'd by Drew	Survey of [illegible]
Map No. B-1077	W. O. 8086 Tape No ____ St'd ____ OF.
Office Work Wood	Surveyed by Evans
Checked Drew	Notes [illegible] Date 6
Date 11-7-35	Indexed A. C. Johnson

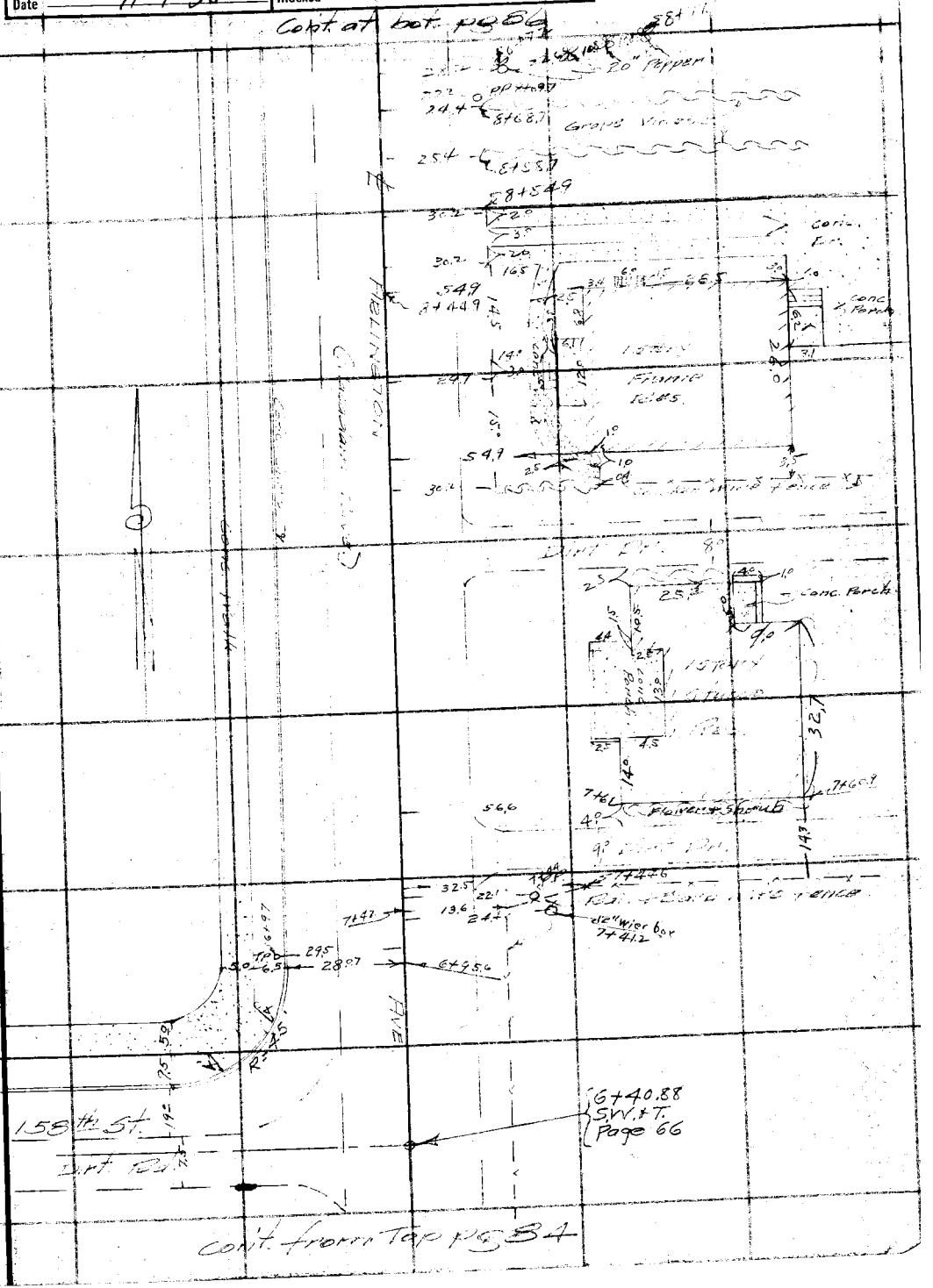

Note: ANY ADDITIONS OR CHANGES ON THIS SHEET MUST BE MADE OR CIRCLED IN Red Ink WITH DATE AND NAME OF PERSON MAKING CHANGE.

Do not extend notes this side of this line

RETURN TO
LOS ANGELES COUNTY SURVEYOR
700 HALL OF RECORDS

FORM 247 5M 2-34

F.B. 498 PG. 86 Cont. at bot. pg 87

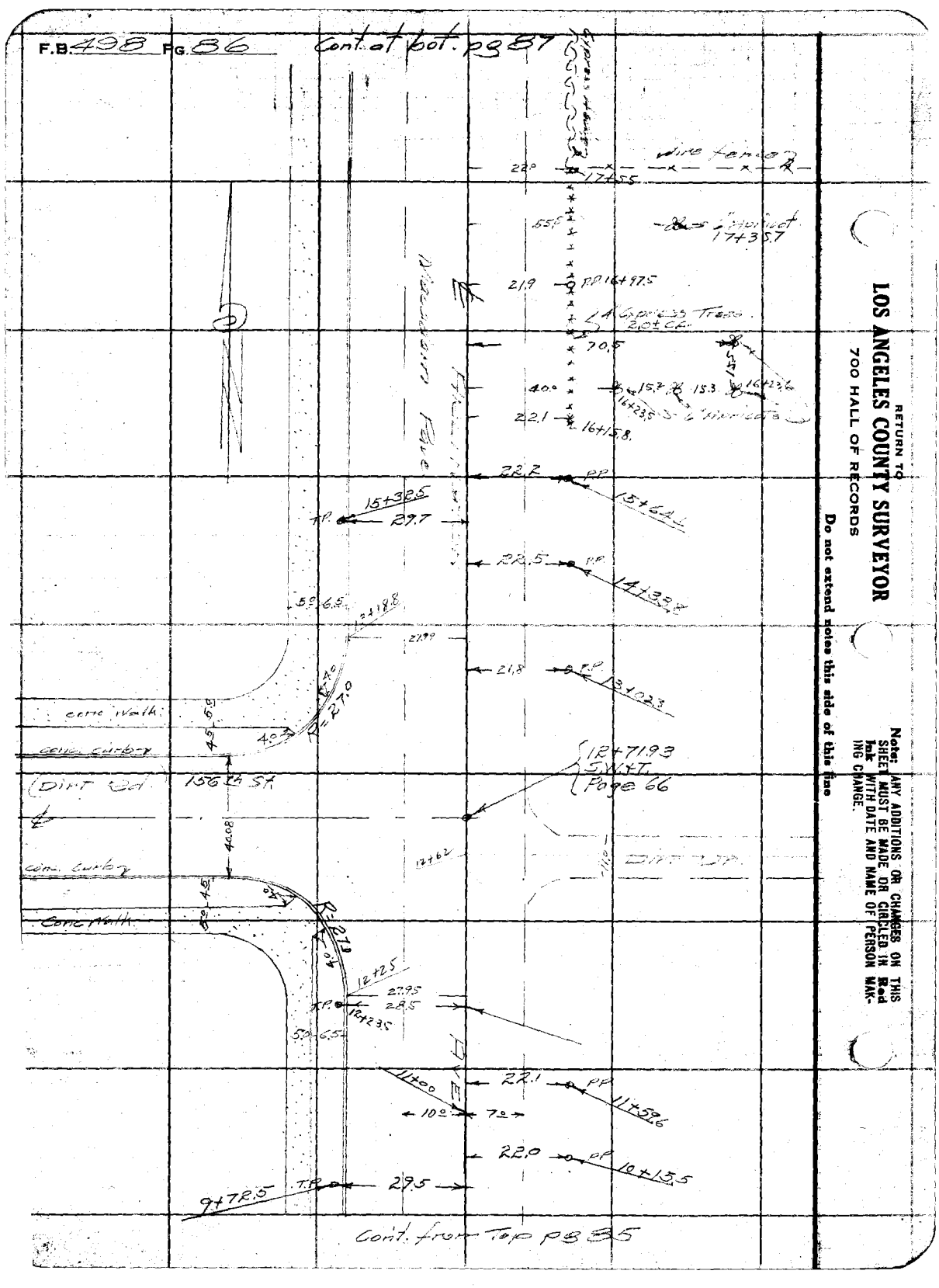

RETURN TO
LOS ANGELES COUNTY SURVEYOR
700 HALL OF RECORDS

Do not extend notes this side of this line

Note: ANY ADDITIONS OR CHANGES ON THIS SHEET MUST BE MADE OR CIRCLED IN Red Ink WITH DATE AND NAME OF PERSON MAKING CHANGE.

Notes Ck'd by Drew	Survey of ARLINGTON AVE
Map No. B-1077	W. O. [illegible] Tape No ____ St'd ____ OF.
Office Work Wood	Surveyed by [illegible]
Checked Drew	Notes [illegible] Date 6-12-35
Date 11-7-35	Indexed A. C. Johnson

F.B. 498 Pg. 87

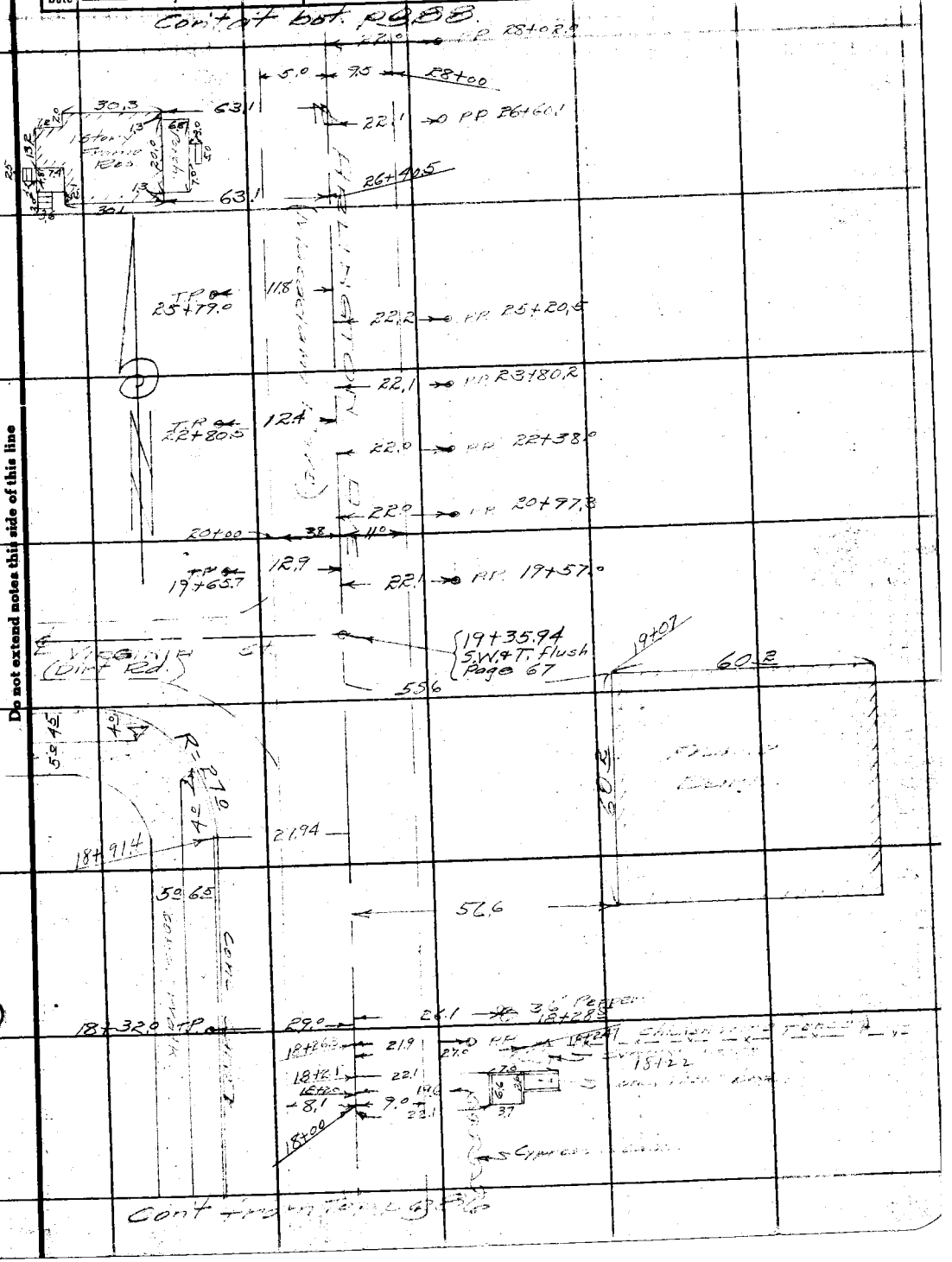

Note: ANY ADDITIONS OR CHANGES ON THIS SHEET MUST BE MADE OR CIRCLED IN Red Ink WITH DATE AND NAME OF PERSON MAKING CHANGE.

Do not extend notes this side of this line

RETURN TO
LOS ANGELES COUNTY SURVEYOR
700 HALL OF RECORDS

FORM 247 5M 2-34

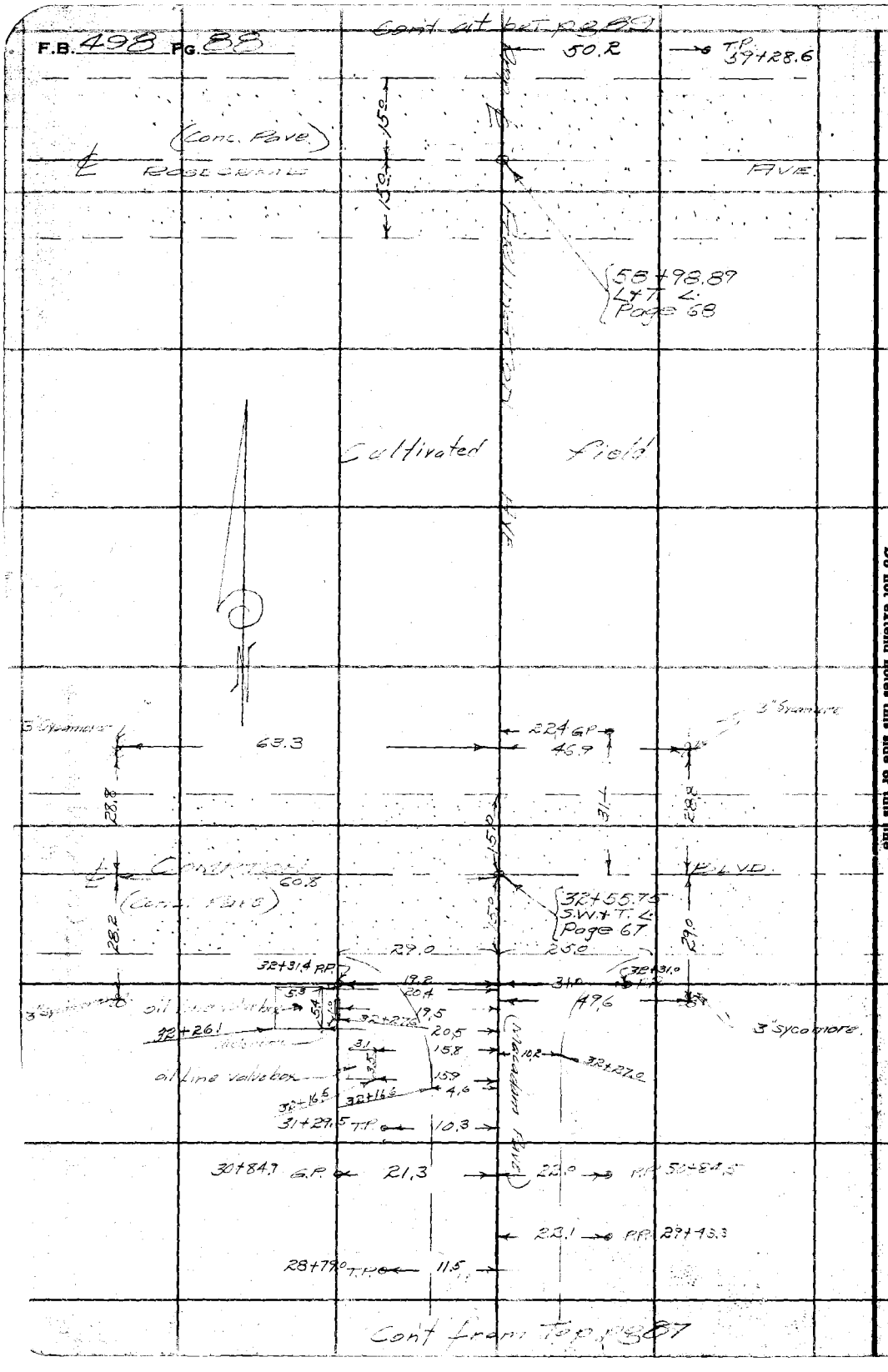

RETURN TO
LOS ANGELES COUNTY SURVEYOR
700 HALL OF RECORDS

Do not extend notes this side of this line

Note: ANY ADDITIONS OR CHANGES ON THIS SHEET MUST BE MADE OR CIRCLED IN Red Ink WITH DATE AND NAME OF PERSON MAKING CHANGE.

Notes Ck'd by	Drew	Survey of	Arlington Ave
Map No.	B-1077	W. O.	905 Tape No ____ St'd ____ OF.
Office Work	~~Drew~~ Wood	Surveyed by	Evans
Checked	Drew	Notes	Brock Date 6-12-35
Date	11-7-35	Indexed	

F.B. 498 Pg. 89



Cont from Top pg 88

Note: ANY ADDITIONS OR CHANGES ON THIS SHEET MUST BE MADE OR CIRCLED IN Red Ink WITH DATE AND NAME OF PERSON MAKING CHANGE.

Do not extend notes this side of this line

RETURN TO
LOS ANGELES COUNTY SURVEYOR
700 HALL OF RECORDS

FORM 247 5M 2-34

F.B. 498 Pg. 90

Con't. of Bot. Page 93

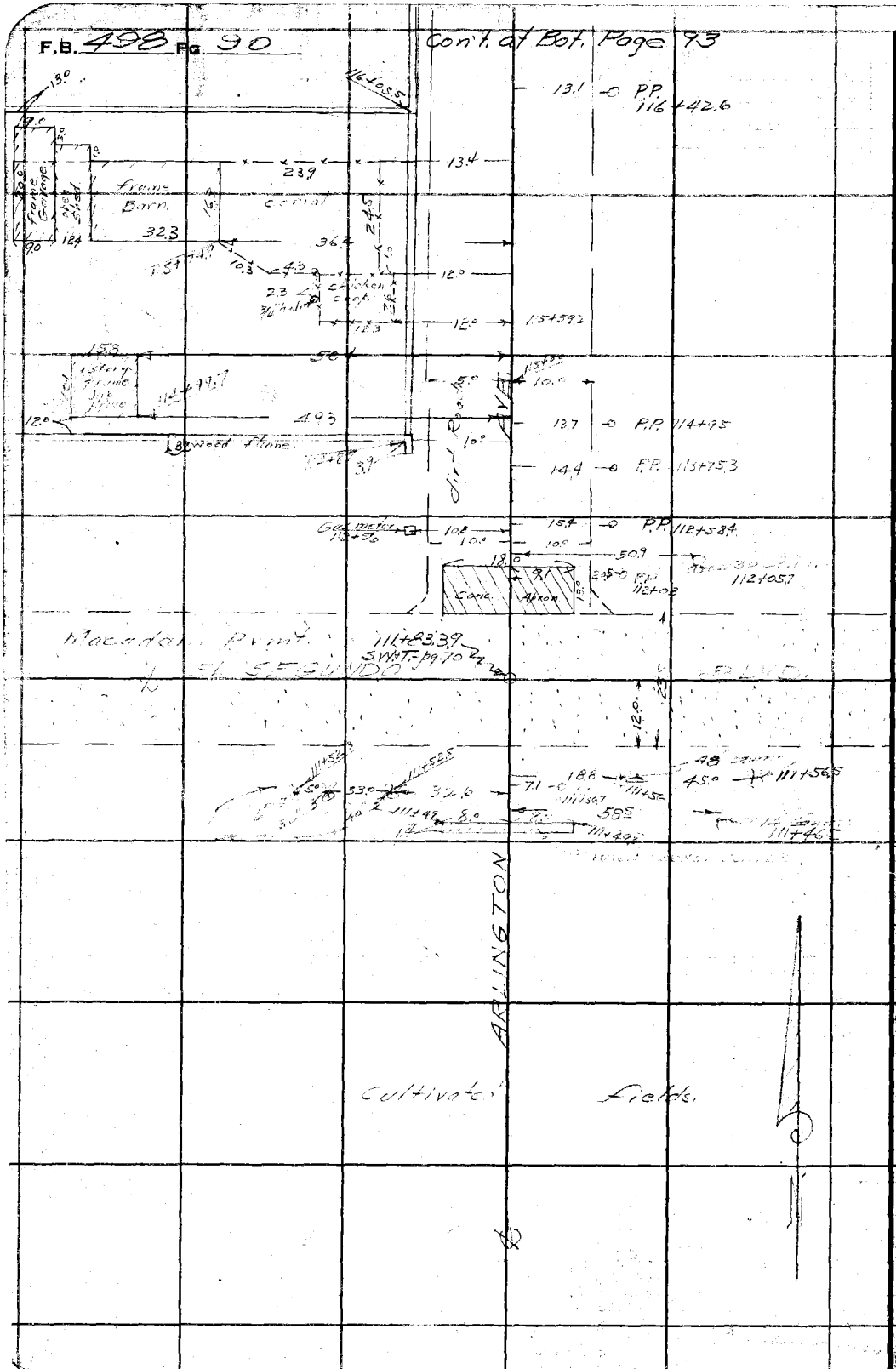

RETURN TO
LOS ANGELES COUNTY SURVEYOR
700 HALL OF RECORDS

Do not extend notes this side of this line

Note: ANY ADDITIONS OR CHANGES ON THIS SHEET MUST BE MADE OR CIRCLED IN Red Ink WITH DATE AND NAME OF PERSON MAKING CHANGE.

Form 201 10M 8-34

PLEASE RETURN TO
LOS ANGELES COUNTY SURVEYOR
700 HALL OF RECORDS

NOTE: ANY ADDITIONS OR CHANGES ON THIS SHEET MUST BE MADE OR CIRCLED IN RED INK, WITH DATE AND NAME OF PERSON MAKING CHANGE

Do not extend notes this side of this line

Notes Red. Date ____ Plotted Wood Date ____ Job No. 2086 Divisions No. ____ F.B. ____

Survey of Arlington Ave. Name Marlin Date 5-18-35

Point No.	Sight on	Stadia Minutes	Stadia Distance	Stadia Red—	Horizontal Angle 0° to 360° Right	Hortz. Distance	+ − Vertical Angle	Elevation of Point	+ Back Sight	+ − Difference Elevation	Height of Instrument	+ − Vertical Distance	REMARKS Sketch	Sketch
7+52.6 23' off line	8+47.7 23' off line Page 68								1					
		9.95							2					
		8.0	195	1	47 45								Bot. ditch 4' wide 4' deep	
		9.14							3					
		8.0	114	2	50 40								" " " " " "	
		9.45							4					
		9.0	45	3	64 40								Inter. & Bot. ditch from Mid	
		9.32							5					
		9.0	32	4	72 15								" " " " " East	
		9.40							6					
		9.0	40	5	202 15								Bot. ditch 4' wide 4' deep	
		9.06							7					
		8.0	106	6	215 25								" " " " " "	
		10.04							8					
		9.0	104	7	275 20								" " 12' " 5' "	
		7.27							9					
		7.0	27	8	289 40								" " 12' " 5' "	
		9.43							10					
		9.0	43	9	101 20								" " 4' " 4' "	
		10.83							11					
		10.0	83	10	152 55								" " " " " "	
		8.90							12					
		7.0	190	11	168 25								" " " " " "	
		11.50							13					
		7.0	450	12	175 25								" " " " " "	
95+00 23' off line	85+00 23' off line								14					
									15					
		7.31												
		7.0	31	1	91 05								" " 4' " 4' "	
		11.40							16					
		9.00	240	2	171 00								" " " " " "	
		9.75							17					
		7.0	295	3	166 15								" " " " " "	
		10.80							18					
		7.0	380	4	156 50								" " " " " "	
									19					
									20					
									21					

See Page 99 for sketch of drains

Form 301 10M 3-34

PLEASE RETURN TO

LOS ANGELES COUNTY SURVEYOR

700 HALL OF RECORDS

NOTE: ANY ADDITIONS OR CHANGES ON THIS SHEET MUST BE MADE OR CIRCLED IN RED INK, WITH DATE AND NAME OF PERSON MAKING CHANGE

Do not extend notes this side of this line

Transit at	Sight on	Stadia Intercepts	Stadia Distance	Stadia Rod—	Horizontal Angle 0° to 360° Right	Horiz. Distance	+ Vertical Angle —	Elevation of Point	+ Back Sight —	+ Difference Elevation —	Height of Instrument	+ Vertical Distance —	REMARKS Station	Left Side
					° ′		° ′		1					
					° ′		° ′		2					
					° ′		° ′		3					
					° ′		° ′		4					
					° ′		° ′		5					
					° ′		° ′		6					
					° ′		° ′		7					
					° ′		° ′		8					
					° ′		° ′		9					
					° ′		° ′		10					
					° ′		° ′		11					
					° ′		° ′		12					
					° ′		° ′		13					
					° ′		° ′		14					
					° ′		° ′		15					
					° ′		° ′		16					
					° ′		° ′		17					
					° ′		° ′		18					
					° ′		° ′		19					
					° ′		° ′		20					
					° ′		° ′		21					

Add'nl Inform.

Topography Description Legend:

Fir-Fr. Cedar-Ce. Pine-Pi. Sycamore ..... Sy. Eucalyptus ..... Eu. Palm ..... Pa. Use combinations of these and other common standard abbreviations.

Fence ..... Fe. Frt. Fence V.Fe. Ditch ..... Di. Telephone Pole T.P. Power Pole ..... P.P. Culvert ..... Cul.

Swale ..... Sw. Slat ..... Sl. Stream ..... Str. Trail ..... Tr. Pavement ..... Pvt. Edge of Road E.Rd.

Side of Bank ..... T.B. Bottom of Bank ..... B.B. Top of Cut ..... T.C. Bottom of Cut ..... B.C. Top of Fill ..... T.F. Bottom of Fill ..... B.F.

Top of Slope ..... T.S. Bottom of Slope ..... B.S. Top of Cliff ..... T.Cl. Bottom of Cliff ..... B.Cl. Top of Spur ..... T.Sp. Bottom Canyon ..... B.Cn.

Bottom Draw ..... B.D. Bottom Wash ..... B.W. Top of Ridge ..... T.R. Top of Slope ..... T.S.

Side of Wash ..... S.W. Side of Draw ..... S.D. Side of Ridge ..... S.R. Head of Draw ..... H.D.

Notes Ck'd by	Drew	Survey of	Arlington Ave
Map No.	B-1077	W. O. 8086	Tape No ____ St'd ____ °F.
Office Work	Wood	Surveyed by	Evans
Checked	Drew	Notes	Brock Date 6-13
Date	11-7-35	Indexed	A. C. Johnson

F.B. 498 Pg. 93



Cont. from top pg 90

Note: ANY ADDITIONS OR CHANGES ON THIS SHEET MUST BE MADE OR CIRCLED IN Red Ink WITH DATE AND NAME OF PERSON MAKING CHANGE.

Do not extend notes this side of this line

RETURN TO
LOS ANGELES COUNTY SURVEYOR
700 HALL OF RECORDS

FORM 247 5M 2-34

F.B. 498 PG. 94

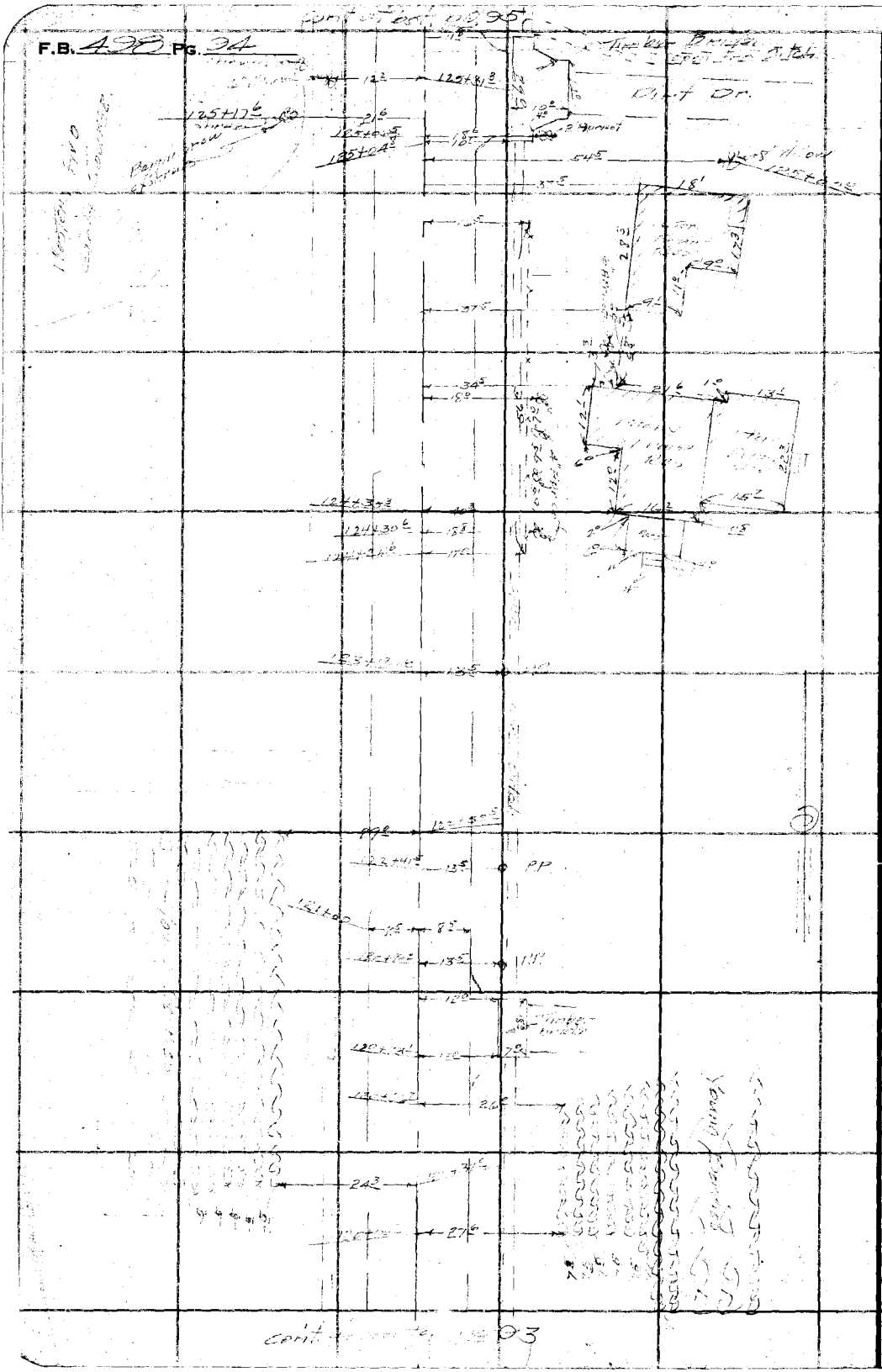

RETURN TO

LOS ANGELES COUNTY SURVEYOR

700 HALL OF RECORDS

Note: ANY ADDITIONS OR CHANGES ON THIS SHEET MUST BE MADE OR CIRCLED IN Red Ink WITH DATE AND NAME OF PERSON MAKING CHANGE.

Do not extend notes this side of this line

Notes Ck'd by	Drew	Survey of	
Map No.	B-1077	W. O.	Tape No St'd OF.
Office Work	Wood	Surveyed by	
Checked	Drew	Notes	Date
Date	11-7-51	Indexed	A. C. Johnson

F.B. 498 Pg. 95



Note: ANY ADDITIONS OR CHANGES ON THIS SHEET MUST BE MADE OR CIRCLED IN Red Ink WITH DATE AND NAME OF PERSON MAKING CHANGE.

Do not extend notes this side of this line

RETURN TO
LOS ANGELES COUNTY SURVEYOR
700 HALL OF RECORDS

FORM 247 5M 2-34

F.B. 495 PG. 96

Con't at bot. pg 97

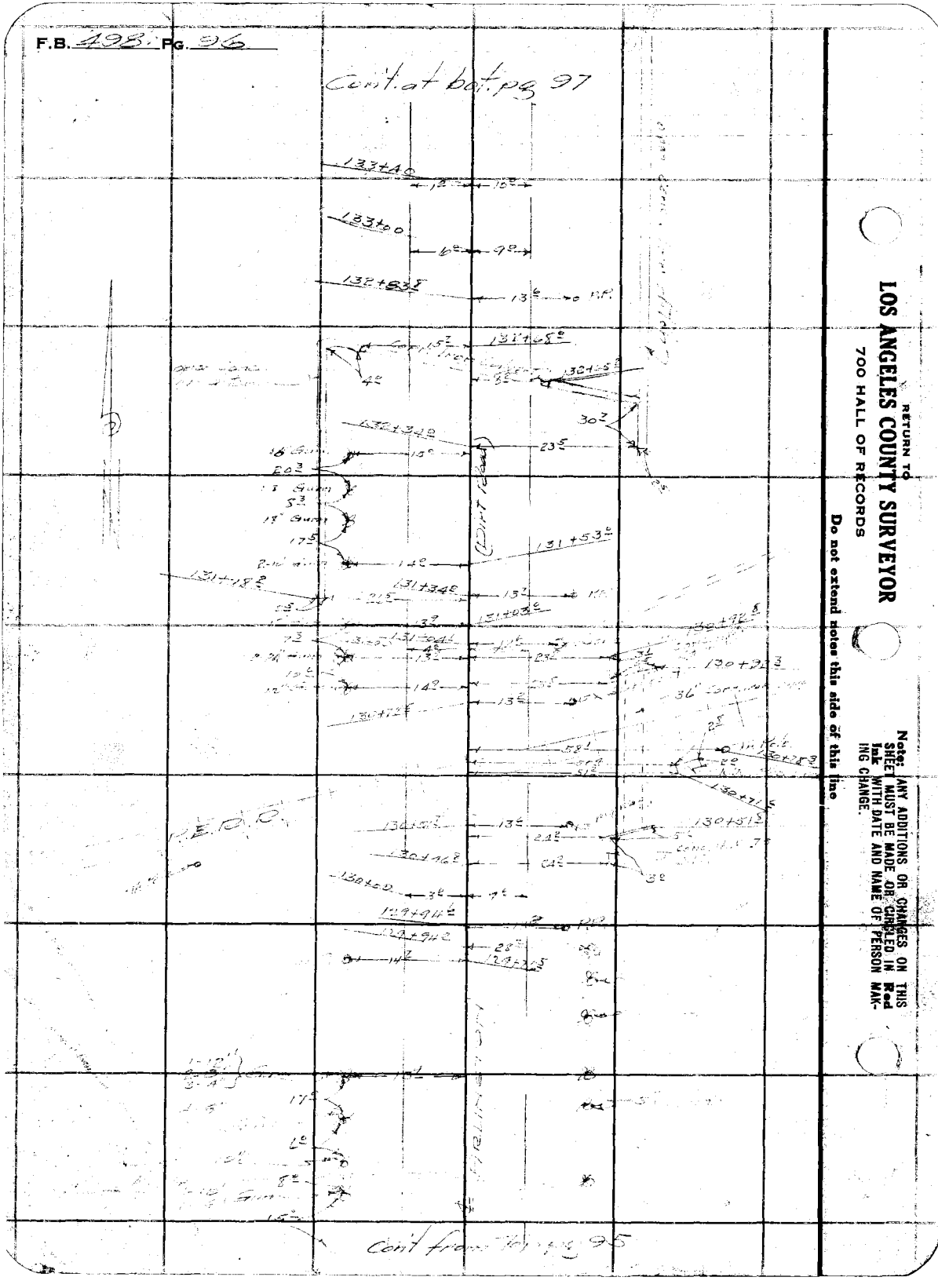

Con't from bot. pg 95

RETURN TO
LOS ANGELES COUNTY SURVEYOR
700 HALL OF RECORDS
Do not extend notes this side of this line
Note: ANY ADDITIONS OR CHANGES ON THIS SHEET MUST BE MADE OR CIRCLED IN Red Ink WITH DATE AND NAME OF PERSON MAKING CHANGE.

Notes Ck'd by	Drew	Survey of	Arlington Ave
Map No.	B-1077	W. O.	505 Tape No ____ St'd ____ °F.
Office Work	Wood	Surveyed by	Evans
Checked	Drew	Notes	[illegible] Date [illegible]
Date	11-7-35	Indexed	A. C. Johnson

F.B. 498 Pg. 97

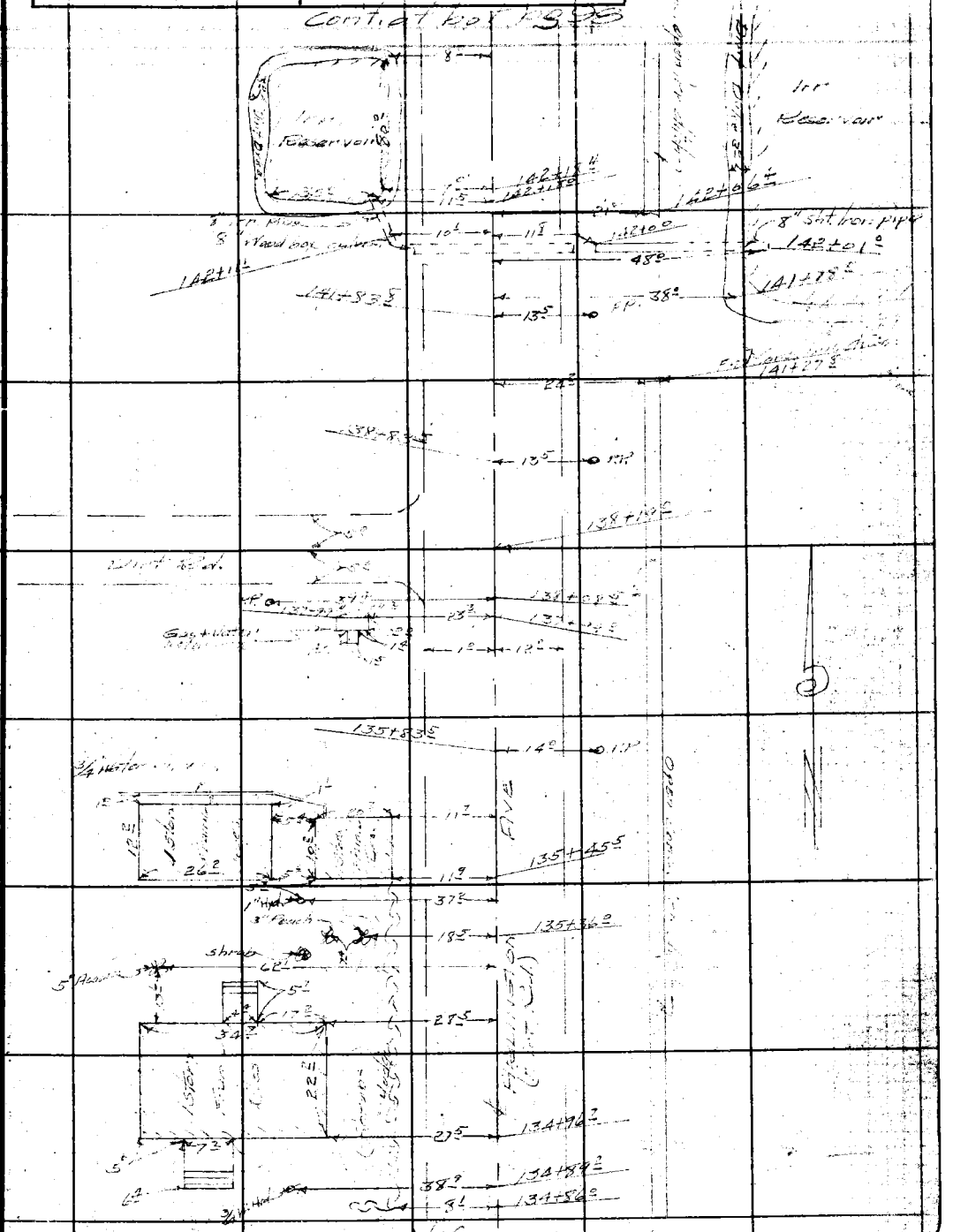

Note: ANY ADDITIONS OR CHANGES ON THIS SHEET MUST BE MADE OR CIRCLED IN Red Ink WITH DATE AND NAME OF PERSON MAKING CHANGE.

Do not extend notes this side of this line

RETURN TO
LOS ANGELES COUNTY SURVEYOR
700 HALL OF RECORDS

FORM 247 5M 2-34

F.B. 498 PG. 98



RETURN TO
LOS ANGELES COUNTY SURVEYOR
700 HALL OF RECORDS

Do not extend notes this side of this line

Note: ANY ADDITIONS OR CHANGES ON THIS SHEET MUST BE MADE OR CIRCLED IN Red Ink WITH DATE AND NAME OF PERSON MAKING CHANGE.

Notes Ck'd by	Drew	Survey of	Arlington Ave
Map No.	B-1077	W. O.	5056 Tape No ___ St'd ___ OF.
Office Work	Wood	Surveyed by	Martin
Checked	Drew	Notes	[illegible] Date 7-15-35
Date	11-7-35	Indexed	A. C. Johnson

F.B. 498 PG. 99



Note: ANY ADDITIONS OR CHANGES ON THIS SHEET MUST BE MADE OR CIRCLED IN Red Ink WITH DATE AND NAME OF PERSON MAKING CHANGE.

Do not extend notes this side of this line

RETURN TO
LOS ANGELES COUNTY SURVEYOR
700 HALL OF RECORDS

FORM 247 5M 2-34

F.B. 498 PG. 100

Con't at bot pg 101



Con't from top pg 99

RETURN TO
LOS ANGELES COUNTY SURVEYOR
700 HALL OF RECORDS

Do not extend notes this side of this line

Note: ANY ADDITIONS OR CHANGES ON THIS SHEET MUST BE MADE OR CIRCLED IN Red Ink WITH DATE AND NAME OF PERSON MAKING CHANGE.

Notes Ck'd by	Drew	Survey of	ARLINGTON AVE
Map No.	B-1077	W. O.	8086 Tape No ___ St'd ___ OF.
Office Work	Wood	Surveyed by	Martin
Checked	Drew	Notes	Brock Date 7-15-35
Date	10-7-35	Indexed	A. C. Johnson

F.B. 498 PG. 101

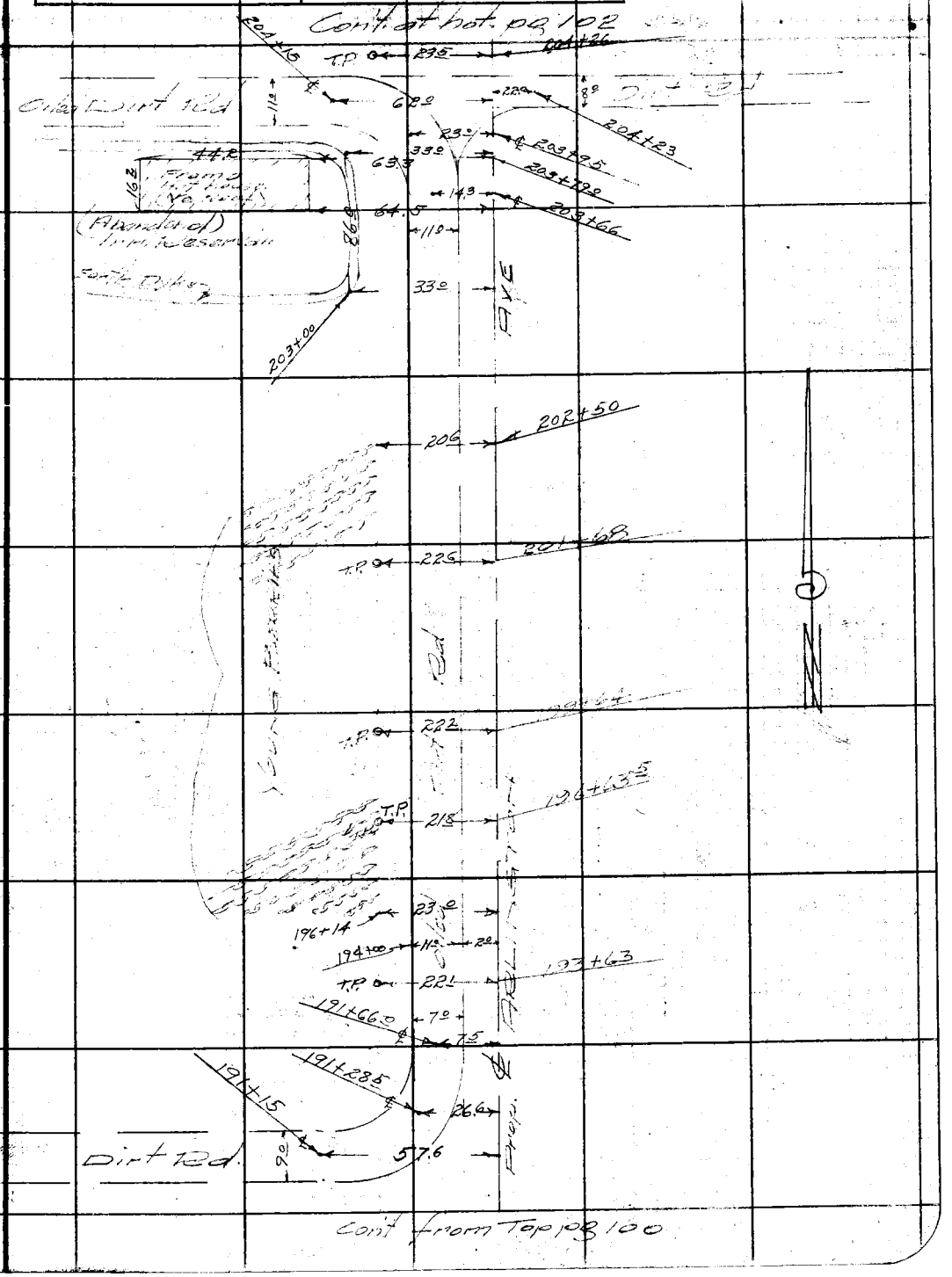

Note: ANY ADDITIONS OR CHANGES ON THIS SHEET MUST BE MADE OR CIRCLED IN Red Ink WITH DATE AND NAME OF PERSON MAKING CHANGE.

Do not extend notes this side of this line

RETURN TO
LOS ANGELES COUNTY SURVEYOR
700 HALL OF RECORDS

FORM 247 SM 2-34

F.B. 498 PG. 102 Con't at bot pg 103

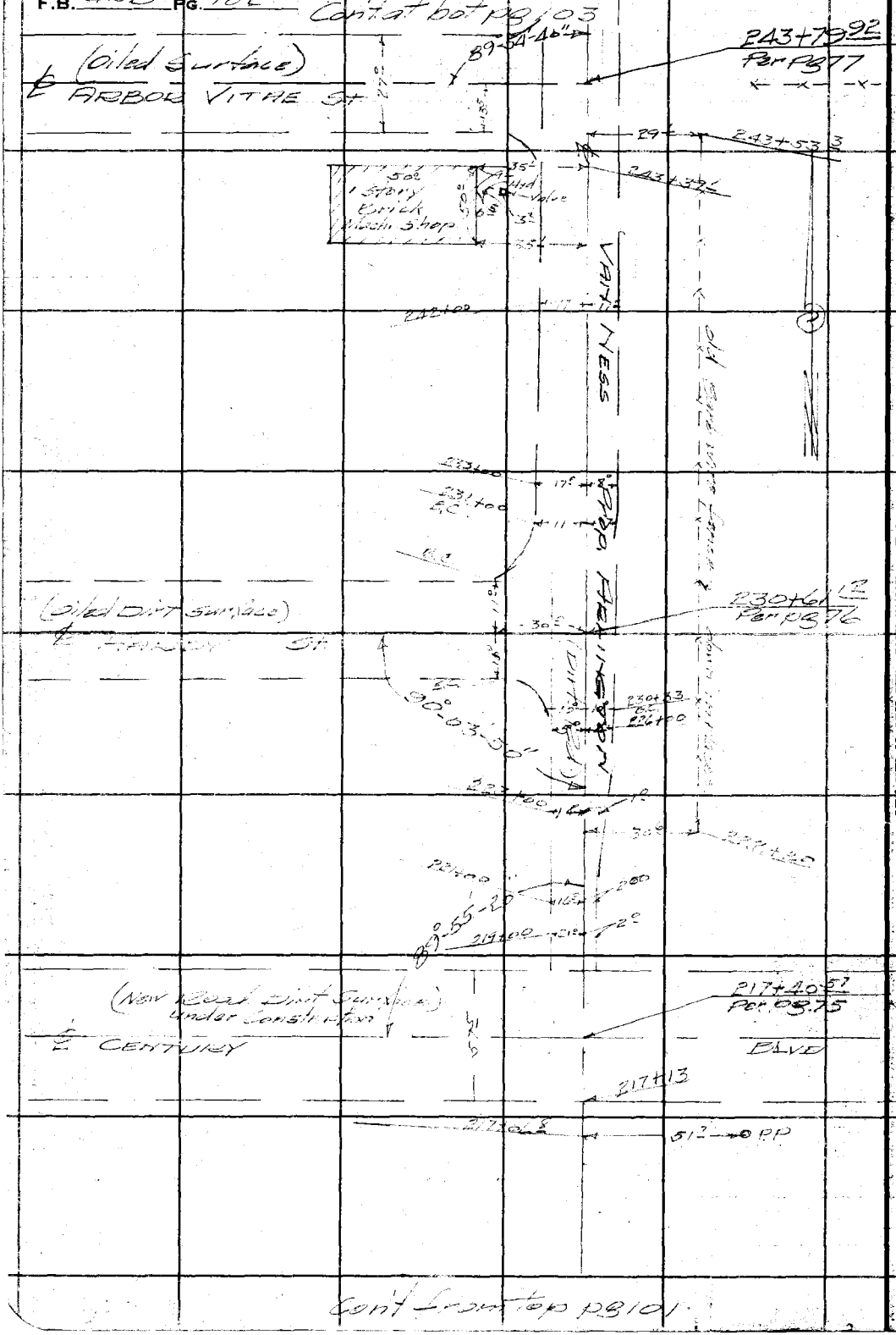

Con't from top pg 101

RETURN TO
LOS ANGELES COUNTY SURVEYOR
700 HALL OF RECORDS

Do not extend notes this side of this line

Note: ANY ADDITIONS OR CHANGES ON THIS SHEET MUST BE MADE OR CIRCLED IN Red Ink WITH DATE AND NAME OF PERSON MAKING CHANGE.

Notes Ck'd by Drew	Survey of Arlington Ave
Map No. B-1077	W. O. Tape No St'd of.
Office Work Wood	Surveyed by Martin
Checked Drew	Notes Date
Date 11-7-35	Indexed A. C. Johnson

F.B. 498 PG. 103

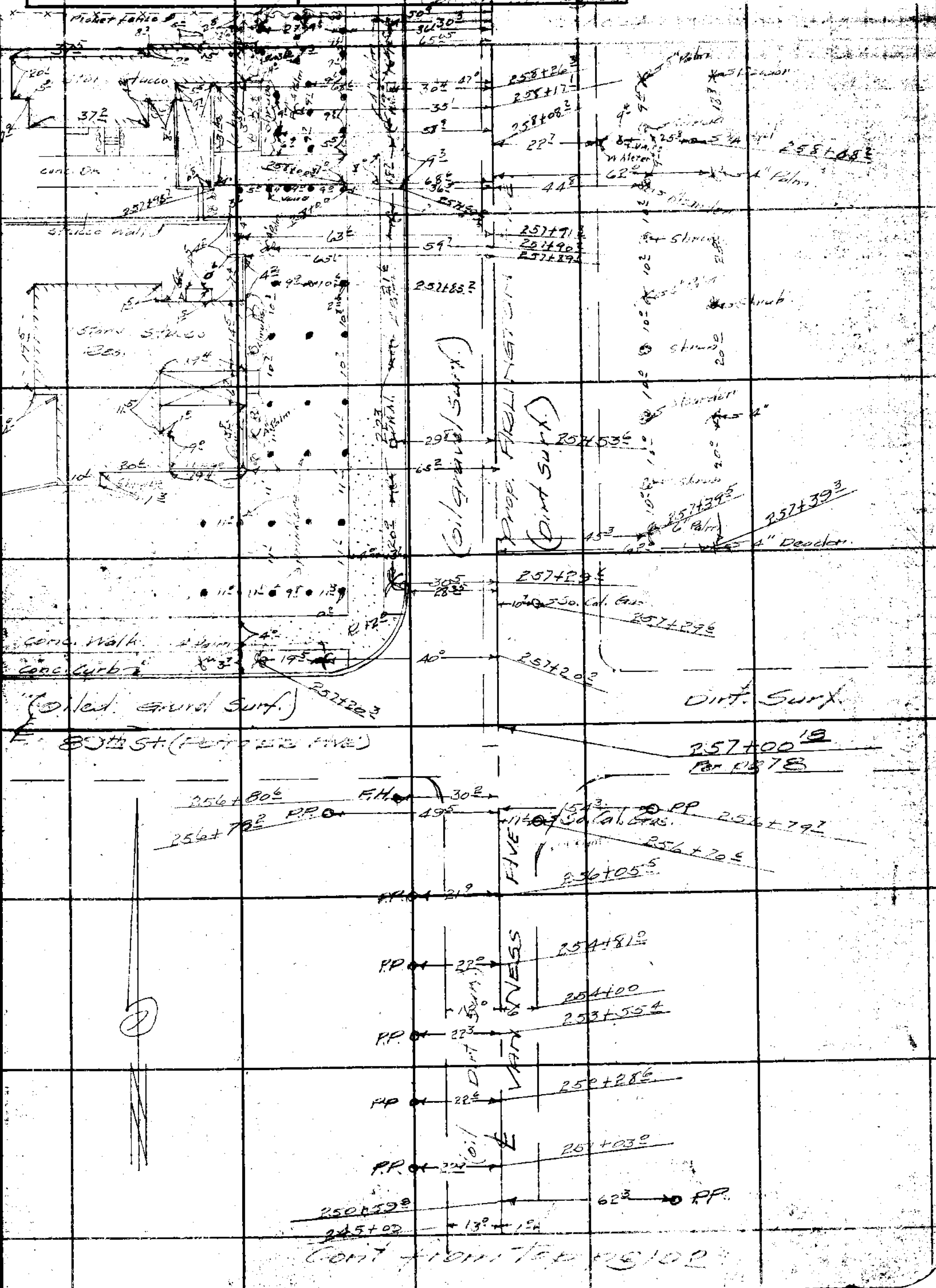

Note: Any additions or changes on this sheet must be made or circled in Red Ink with date and name of person making change.

Do not write on this side of this line

RETURN TO LOS ANGELES COUNTY SURVEYOR 700 HALL OF RECORDS

FORM 247 5M 2-34

F.B. 498 PG. 104 Cont at bot pg 105

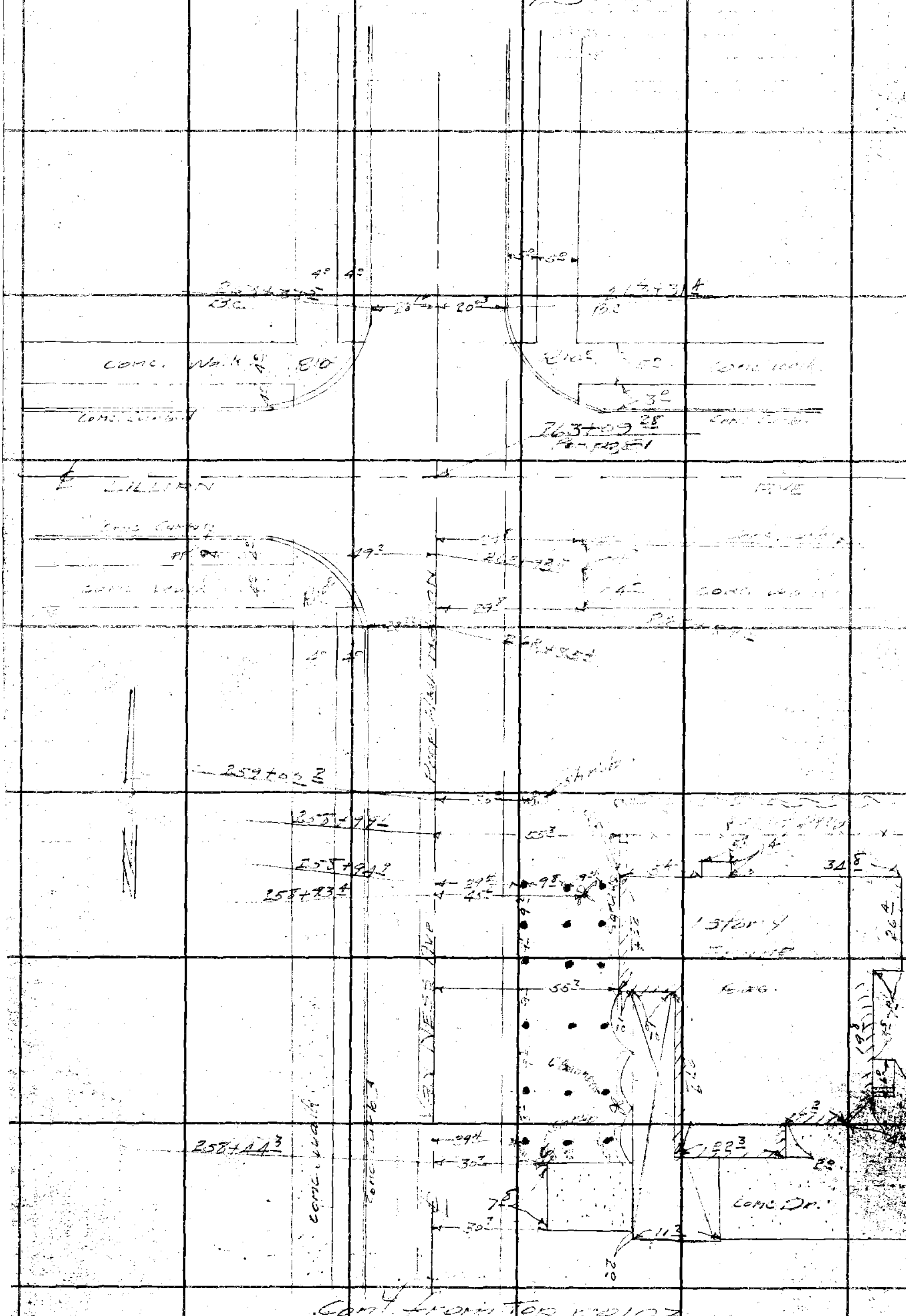

Cont from Top pg 103

RETURN TO
LOS ANGELES COUNTY SURVEYOR
700 HALL OF RECORDS

Do not extend notes this side of this line

Note: ANY ADDITIONS OR CHANGES ON THIS SHEET MUST BE MADE, OR CIRCLED IN, Red Ink WITH DATE AND NAME OF PERSON MAKING CHANGE.

Notes Ck'd by	Drew	Survey of	Arlington Ave
Map No.	B-1077	W. O.	Tape No. St'd °F.
Office Work	Wood	Surveyed by	Martin
Checked	Drew	Notes	Date 7-6-35
Date	11-7-35	Indexed	A. C. Johnson

F.B. 498 Pg. 105

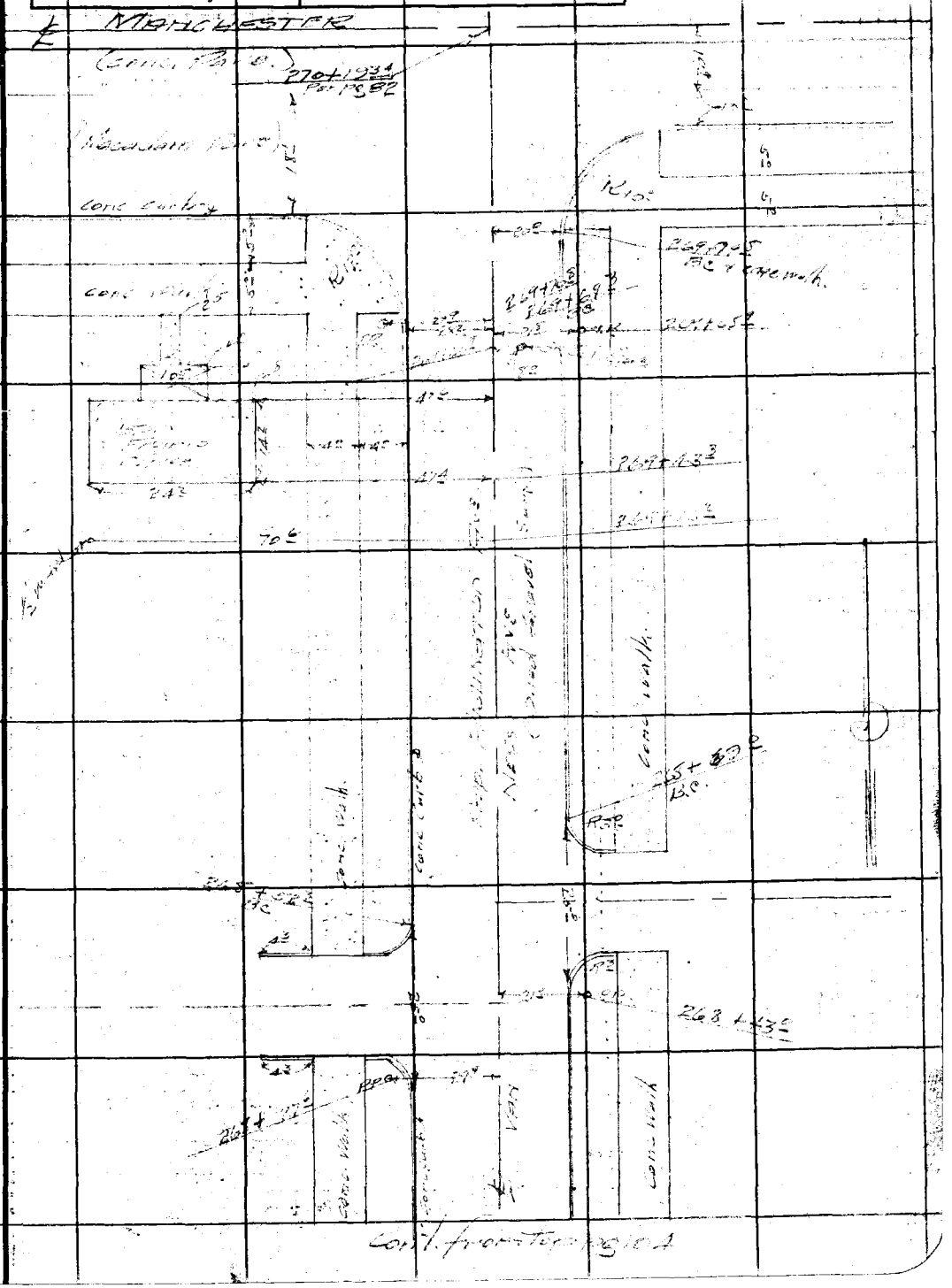

Note: ANY ADDITIONS OR CHANGES ON THIS SHEET MUST BE MADE OR CIRCLED IN Red Ink WITH DATE AND NAME OF PERSON MAKING CHANGE.

Do not extend notes, this side of this line

RETURN TO
LOS ANGELES COUNTY SURVEYOR
700 HALL OF RECORDS

FORM 247 SM 2-34

RETURN TO

LOS ANGELES COUNTY SURVEYOR

700 HALL OF RECORDS

Note; ANY ADDITIONS OR CHANGES ON THIS SHEET MUST BE MADE OR CIRCLED IN **Red Ink** WITH DATE AND NAME OF PERSON MAKING CHANGE.

Do not extend notes this side of this line

F.B. 208 PG. 106

Notes Ck'd by	Survey of
Map No.	W. O. Tape No St'd OF.
Office Work	Surveyed by
Checked	Notes Date
Date	Indexed A. C. Johnson 12-4-35

F.B. 498 Pg. 111

SURVEY OF ARLINGTON AVE J.N. 8086

H EVANS

T J Stevenson
G H Nichols
M Taylor
T C Tellez
H E Kennedy

Note: ANY ADDITIONS OR CHANGES ON THIS SHEET MUST BE MADE OR CIRCLED IN RED Ink WITH DATE AND NAME OF PERSON MAKING CHANGE.

Do not extend notes this side of this line

RETURN TO
LOS ANGELES COUNTY SURVEYOR
700 HALL OF RECORDS

FORM 247 5M 2-34

F.B. 490 PG. 112

INDEX SHEET

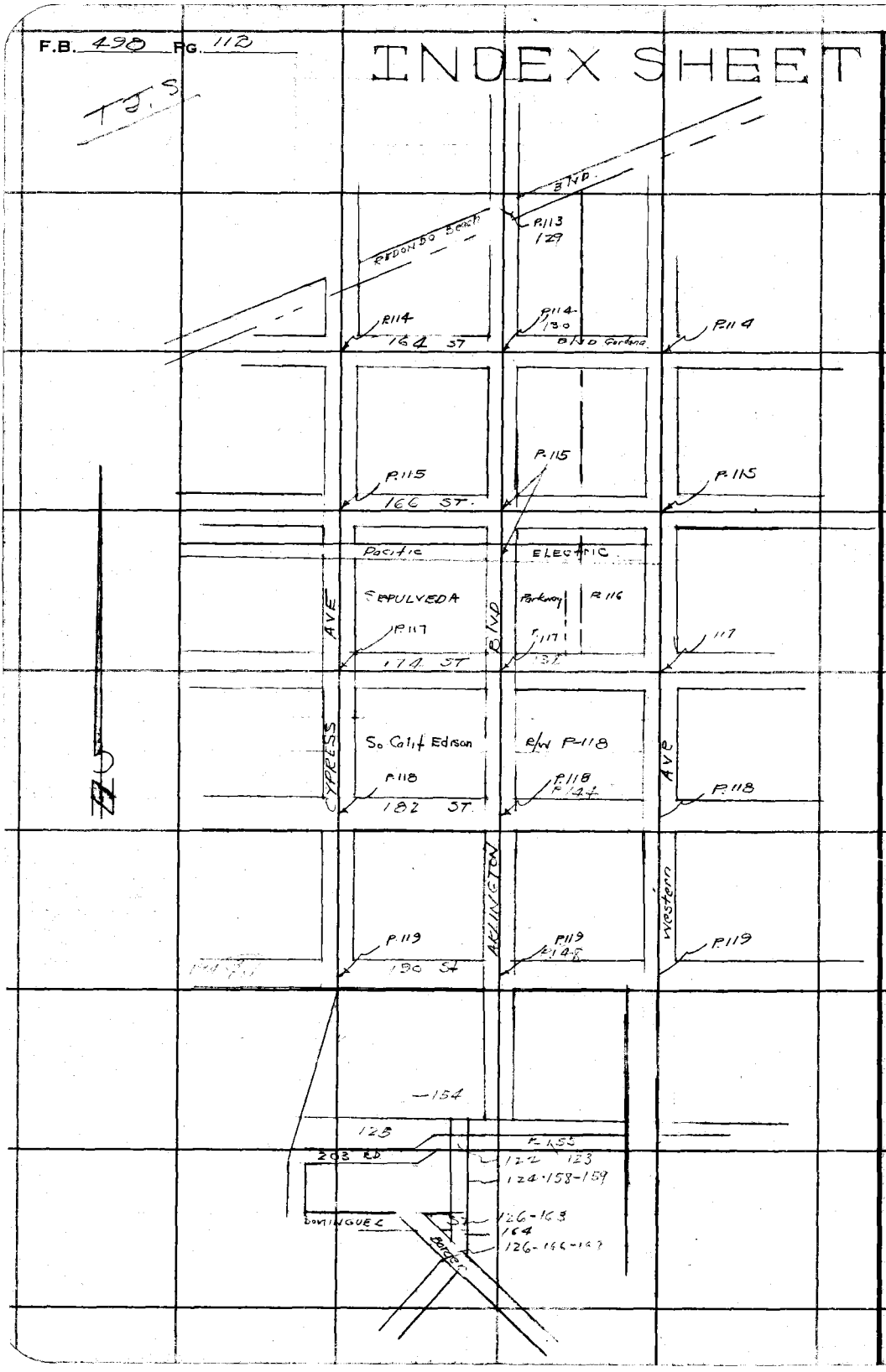

RETURN TO
LOS ANGELES COUNTY SURVEYOR
700 HALL OF RECORDS

Do not extend notes this side of this line

Note: ANY ADDITIONS OR CHANGES ON THIS SHEET MUST BE MADE OR CIRCLED IN **Red Ink** WITH DATE AND NAME OF PERSON MAKING CHANGE.

Div 2.

Notes Ck'd by	ack	Survey of	Arlington Ave
Map No.	B-1077	W. O. 8086	Tape No 067 St'd 54 OF.
Office Comp.	Cook	Surveyed by	Evans
Checked	Roeser	Notes	LL Date 10/2/35
Date	2-36	Indexed	A. C. Johnson

F.B. 498 PG. 113

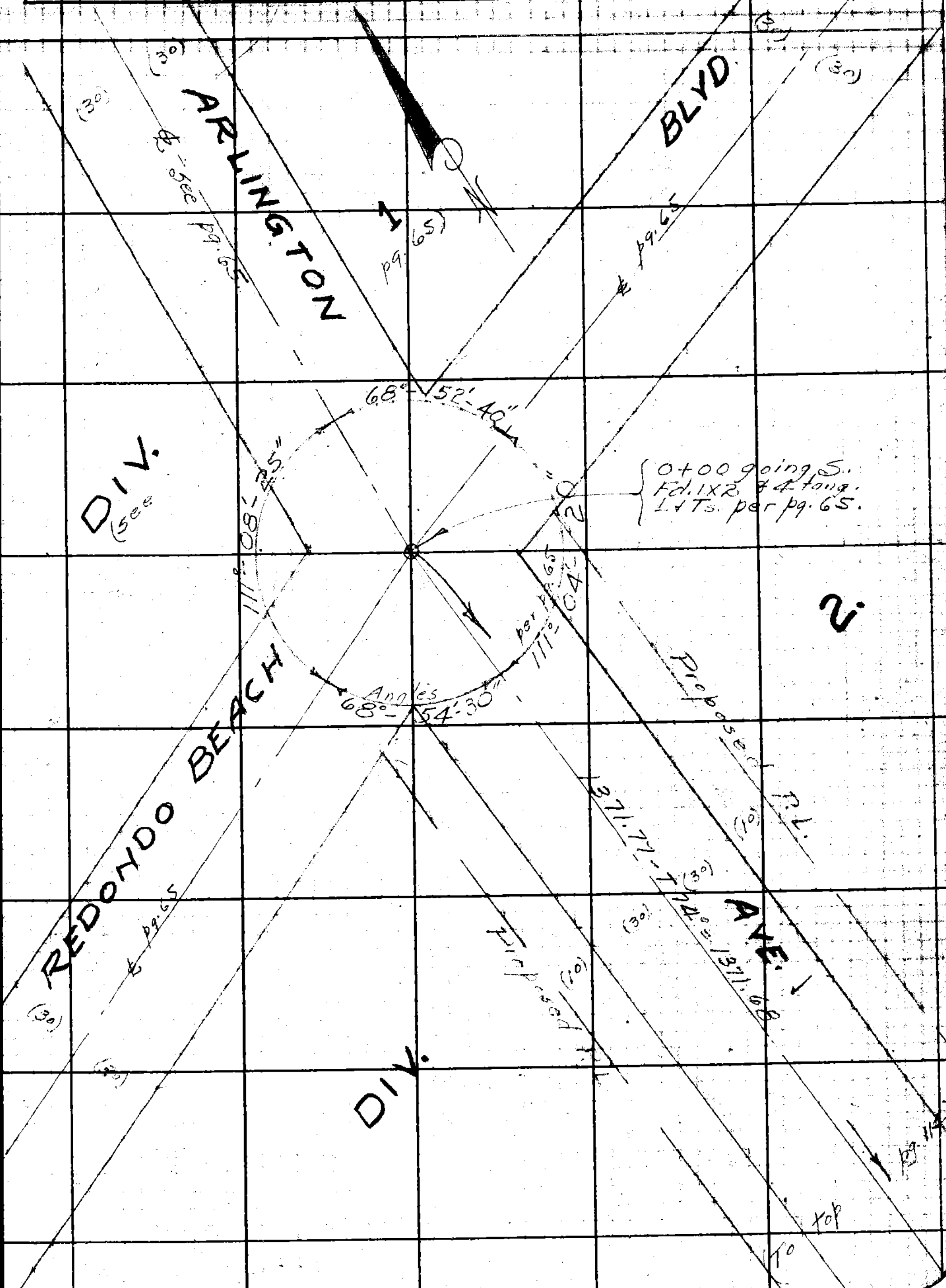

Note: ANY ADDITIONS OR CHANGES ON THIS SHEET MUST BE MADE OR CIRCLED IN Red Ink WITH DATE AND NAME OF PERSON MAKING CHANGE.

RETURN TO
LOS ANGELES COUNTY SURVEYOR
700 HALL OF RECORDS

Do not extend notes this side of this line

FORM 247 5M 2-34

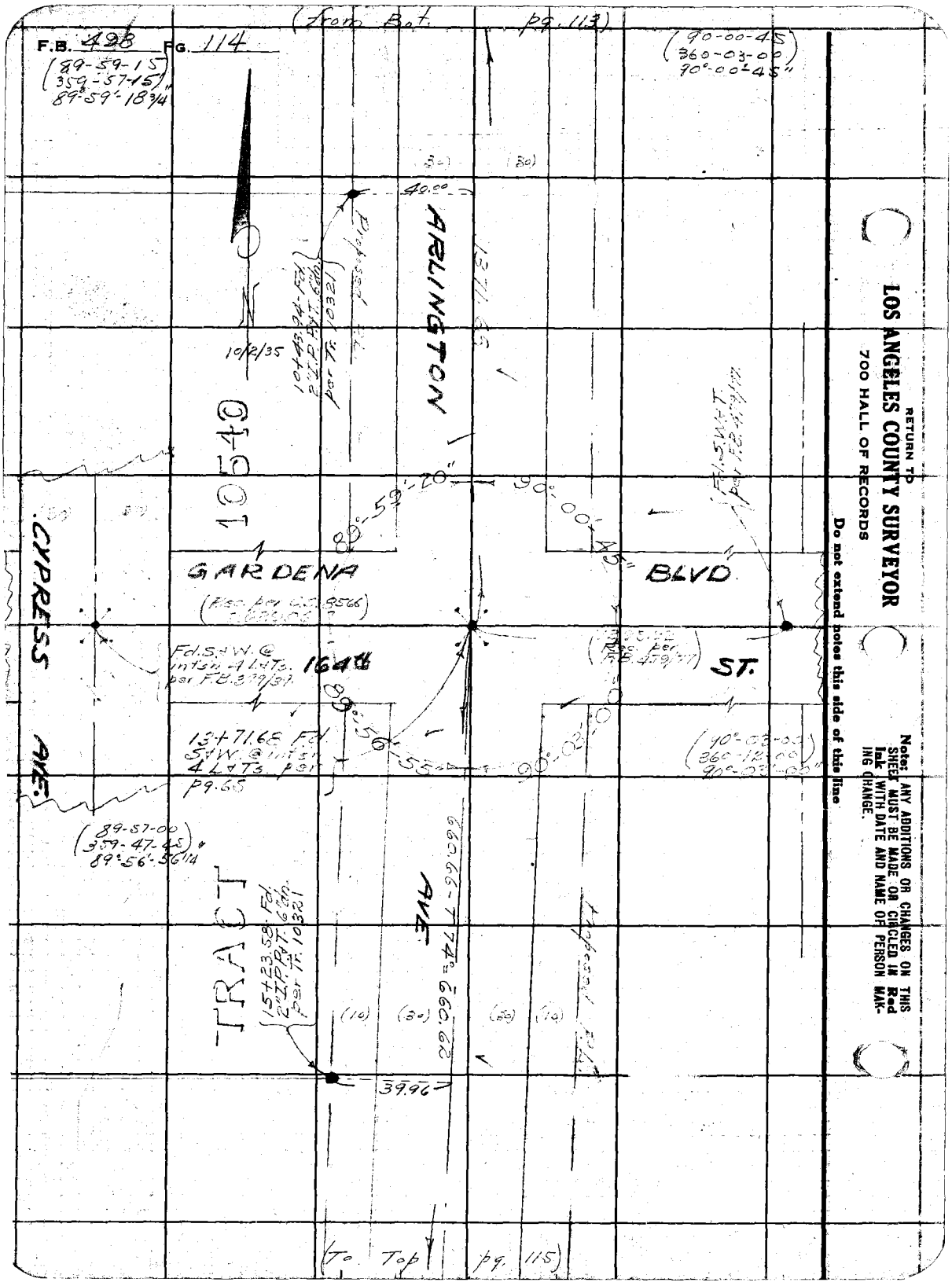

(from Bot. pg. 113)
F.B. 428 Pg. 114
(89-59-15)
(359-57-15)
89°-59'-18 3/4"
(90-00-45)
(360-03-00)
90°-00'-45"
40.00
ARLINGTON
10+43.94-Fd. 2" I.P. P&T. 6" dn. per Tr. 10321
Proposed
10/2/35
10540
89°-59'-20"
90°-00'-45"
GARDENA
BLVD
CYPRESS
AVE.
Fd. S&W. @ int'sn 4 L&Ts. per F.B. 379/39
164th
ST.
13+71.68 Fd. S&W. @ int'sn 4 L&Ts. per pg. 65
89°-56'-55"
90°-03'-00"
(90°-03-00)
(360-12-00)
90°-03'-00"
(89-57-00)
(359-47-45)
89°-56'-56 1/4"
TRACT
15+23.58 Fd. 2" I.P. P&T. 6" dn. per Tr. 10321
AVE
660.66-T 74° = 660.62
(10)
(30)
(30)
(10)
39.96
(To Top pg. 115)
RETURN TO
LOS ANGELES COUNTY SURVEYOR
700 HALL OF RECORDS
Do not extend notes this side of this line
Note: ANY ADDITIONS OR CHANGES ON THIS SHEET MUST BE MADE OR CIRCLED IN Red Ink WITH DATE AND NAME OF PERSON MAKING CHANGE.

Div. 2

Notes Ck'd by	Survey of
Map No. B-1077	W. O. ____ Tape No ____ St'd ____ °F.
Office Work	Surveyed by
Checked	Notes ____ Date
Date 2-34	Indexed A. C. Johnson

F.B. 199 PG. 115

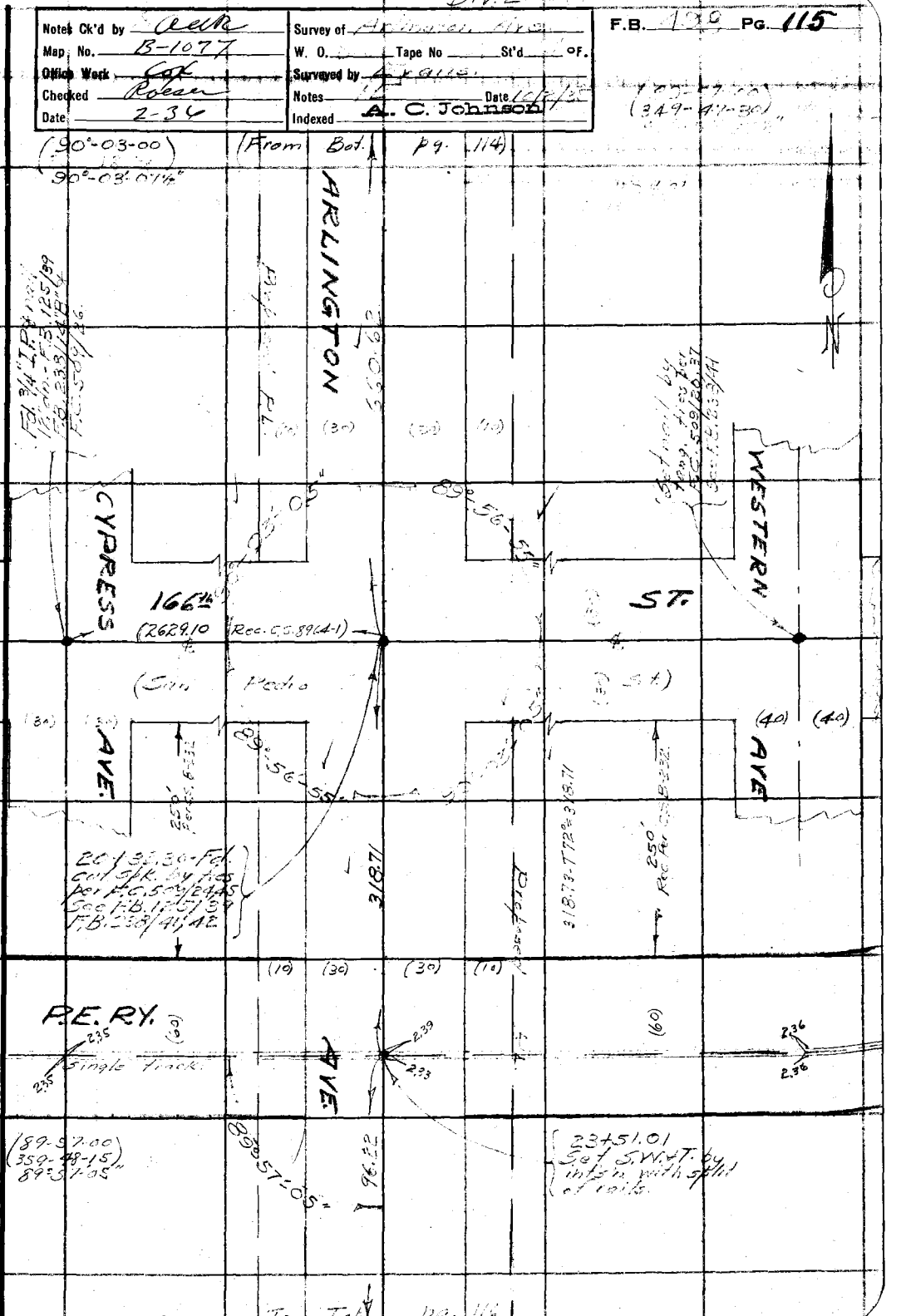

Note: ANY ADDITIONS OR CHANGES ON THIS SHEET MUST BE MADE OR CIRCLED IN Red Ink WITH DATE AND NAME OF PERSON MAKING CHANGE.

Do not extend notes this side of this line

RETURN TO
LOS ANGELES COUNTY SURVEYOR
700 HALL OF RECORDS

FORM 247 BM 2-34

F.B. 498 Pg. 116

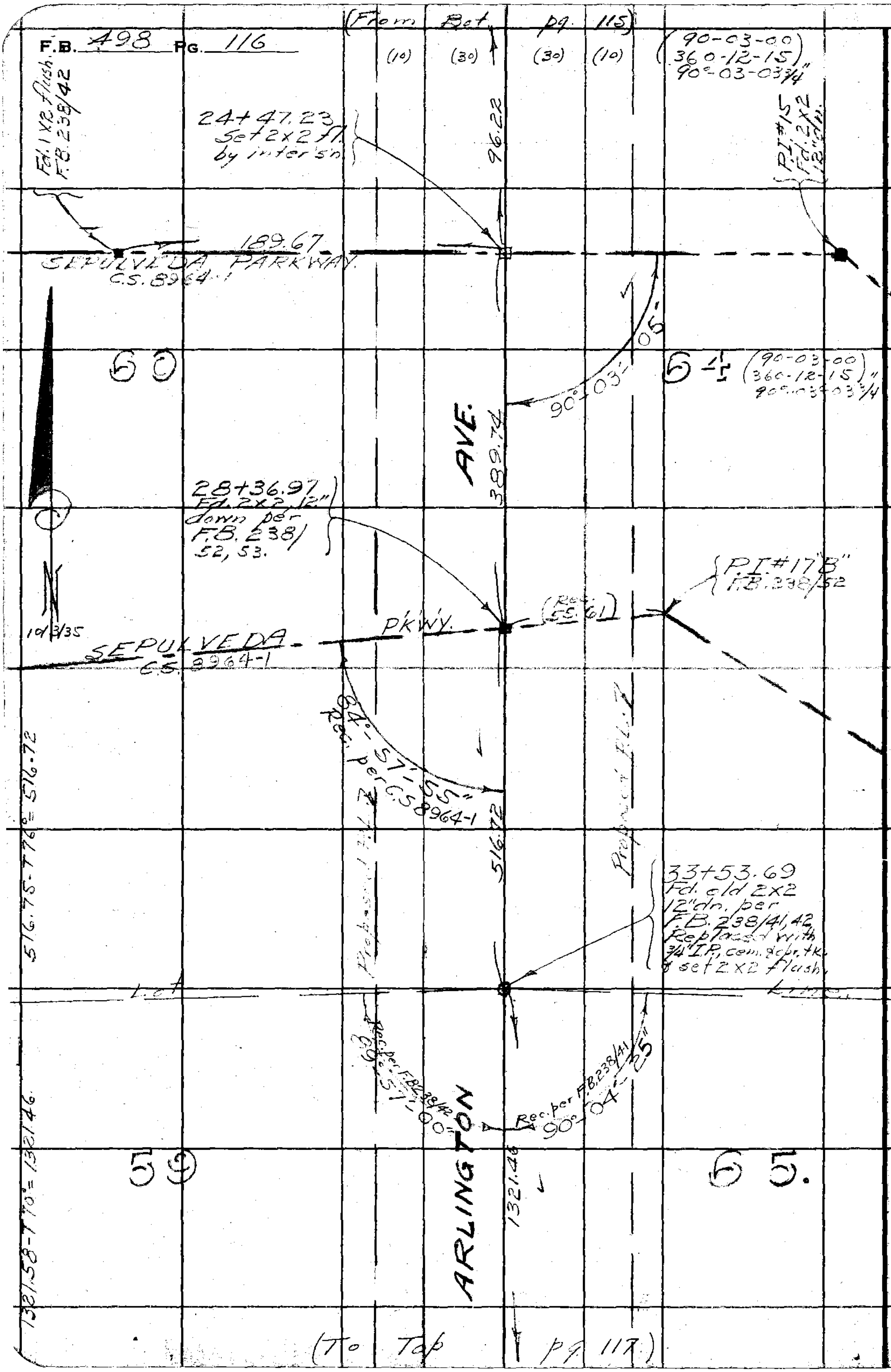

RETURN TO
LOS ANGELES COUNTY SURVEYOR
700 HALL OF RECORDS

Do not extend notes this side of this line

Note: ANY ADDITIONS OR CHANGES ON THIS SHEET MUST BE MADE OR CIRCLED IN Red Ink WITH DATE AND NAME OF PERSON MAKING CHANGE.

Div. 2

Notes Ck'd by	AWR	Survey of	Arlington Ave
Map No.	B-1077	W. O.	8086 Tape No 067 St'd 54 of.
Office Work	Cox	Surveyed by	Evans
Checked	Roeser	Notes	FE Date 10/15/35
Date	2-36	Indexed	A. C. Johnson

F.B. 498 Pg. 117

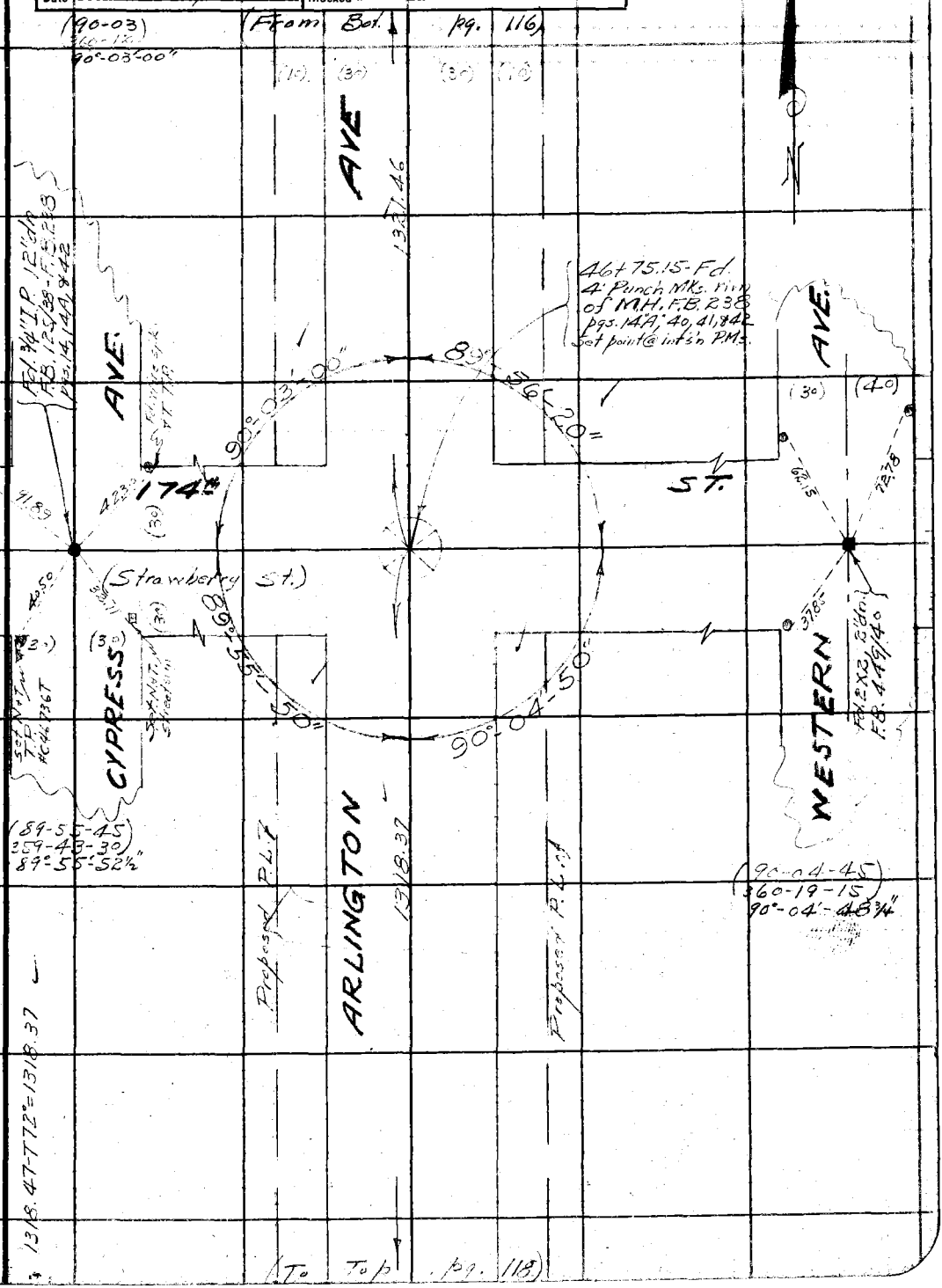

Note: ANY ADDITIONS OR CHANGES ON THIS SHEET MUST BE MADE OR CIRCLED IN Red Ink WITH DATE AND NAME OF PERSON MAKING CHANGE.

Do not extend notes this side of this line

RETURN TO
LOS ANGELES COUNTY SURVEYOR
700 HALL OF RECORDS

FORM 247 5M 2-34

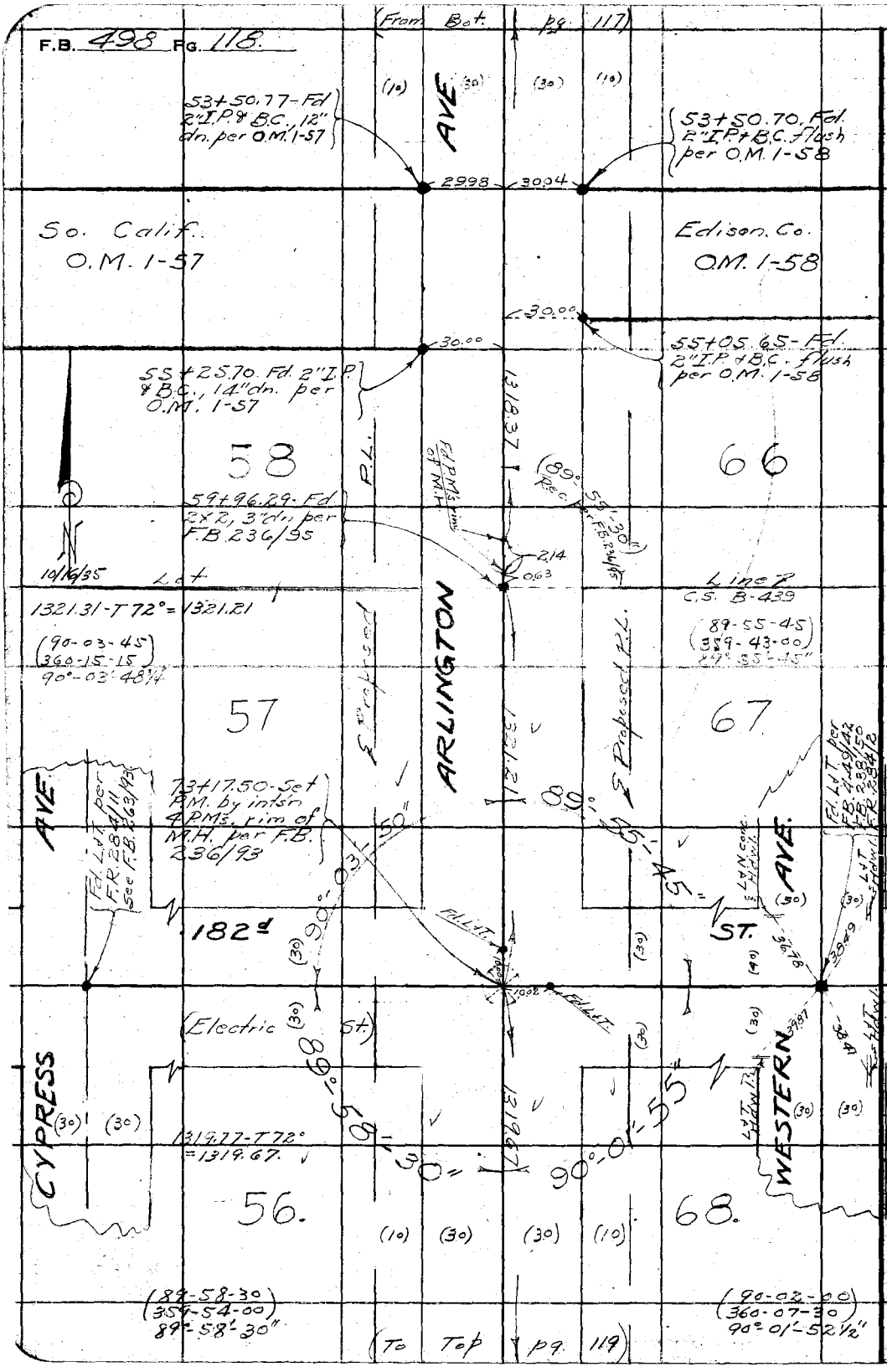

RETURN TO
LOS ANGELES COUNTY SURVEYOR
700 HALL OF RECORDS

Do not extend notes this side of this line

Note: ANY ADDITIONS OR CHANGES ON THIS SHEET MUST BE MADE OR CIRCLED IN Red Ink WITH DATE AND NAME OF PERSON MAKING CHANGE.

Notes Ck'd by Aeck	Survey of Arlington Ave.
Map No. B-1077	W. O. 8086 Tape No 067 St'd 84 °F.
Office Work Cox	Surveyed by Evans
Checked Rolen	Notes HE Date 10/16/35
Date 2-36	Indexed A. C. Johnson

F.B. 498 PG. 119

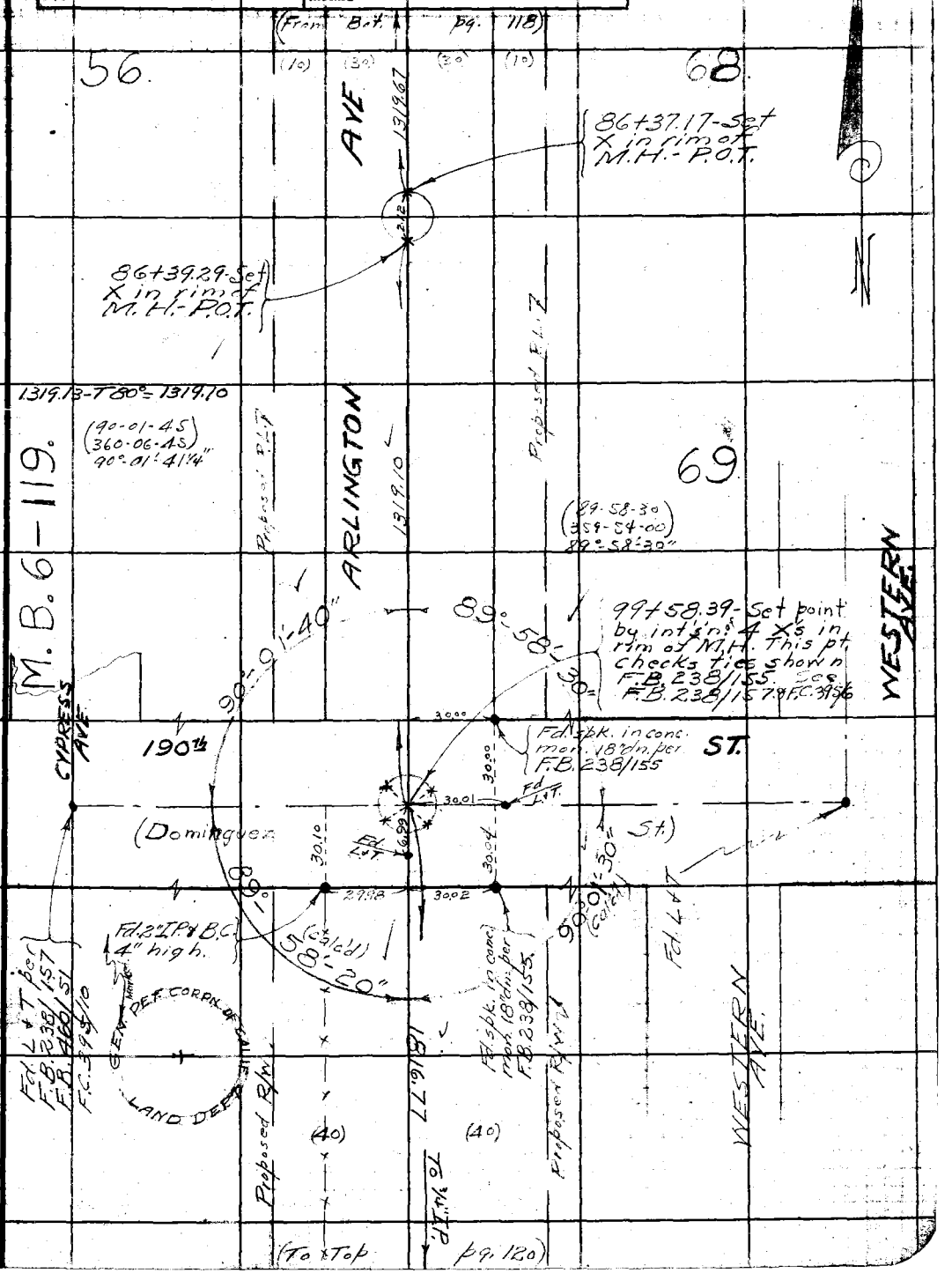

Note: ANY ADDITIONS OR CHANGES ON THIS SHEET MUST BE MADE OR CIRCLED IN Red Ink WITH DATE AND NAME OF PERSON MAKING CHANGE.

Do not extend notes this side of this line

RETURN TO
LOS ANGELES COUNTY SURVEYOR
700 HALL OF RECORDS

FORM 247 BM 2-34

F.B. 498 PG. 120

1816.91 - T72° = 1816.77
497.70 - T72° = 497.66



RETURN TO
LOS ANGELES COUNTY SURVEYOR
700 HALL OF RECORDS
Do not extend notes this side of this line
Note: ANY ADDITIONS OR CHANGES ON THIS SHEET MUST BE MADE OR CIRCLED IN Red Ink WITH DATE AND NAME OF PERSON MAKING CHANGE.

Notes Ck'd by [illegible]	Survey of Arlington Ave.
Map No. B-1077	W. O. 8086 Tape No 061 St'd 84 °F.
Office Work Cox	Surveyed by E. Vakis
Checked Rouer	Notes HE Date 10/24/35
Date 2-36	Indexed A. C. Johnson

F.B. 498 Pg. 121

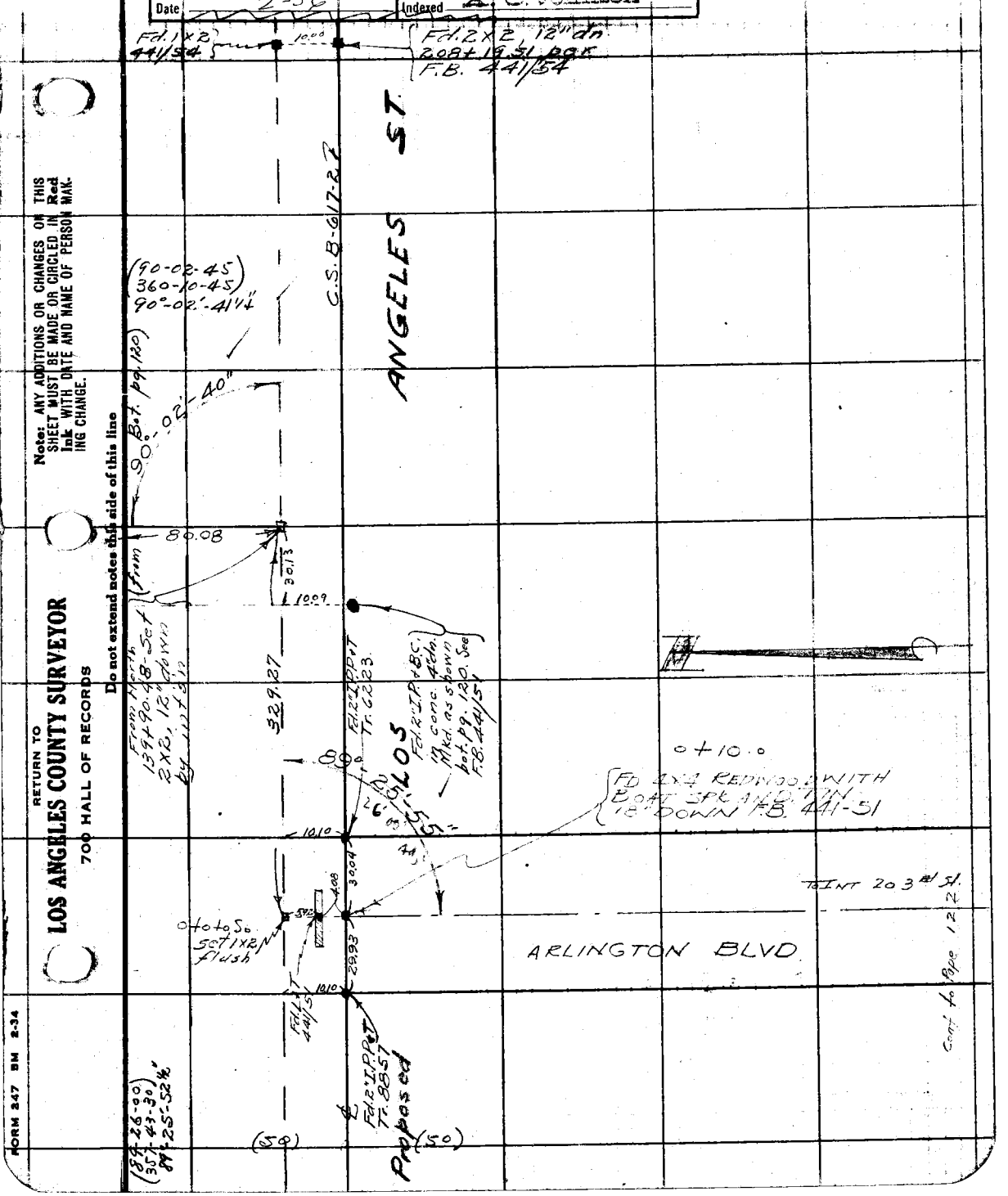

Note: ANY ADDITIONS OR CHANGES ON THIS SHEET MUST BE MADE OR CIRCLED IN Red Ink WITH DATE AND NAME OF PERSON MAKING CHANGE.

Do not extend notes this side of this line

RETURN TO
LOS ANGELES COUNTY SURVEYOR
700 HALL OF RECORDS

FORM 247 BM 2-34

RETURN TO

LOS ANGELES COUNTY SURVEYOR

700 HALL OF RECORDS

Note; ANY ADDITIONS OR CHANGES ON THIS SHEET MUST BE MADE OR CIRCLED IN **Red Ink** WITH DATE AND NAME OF PERSON MAKING CHANGE.

Do not extend notes this side of this line

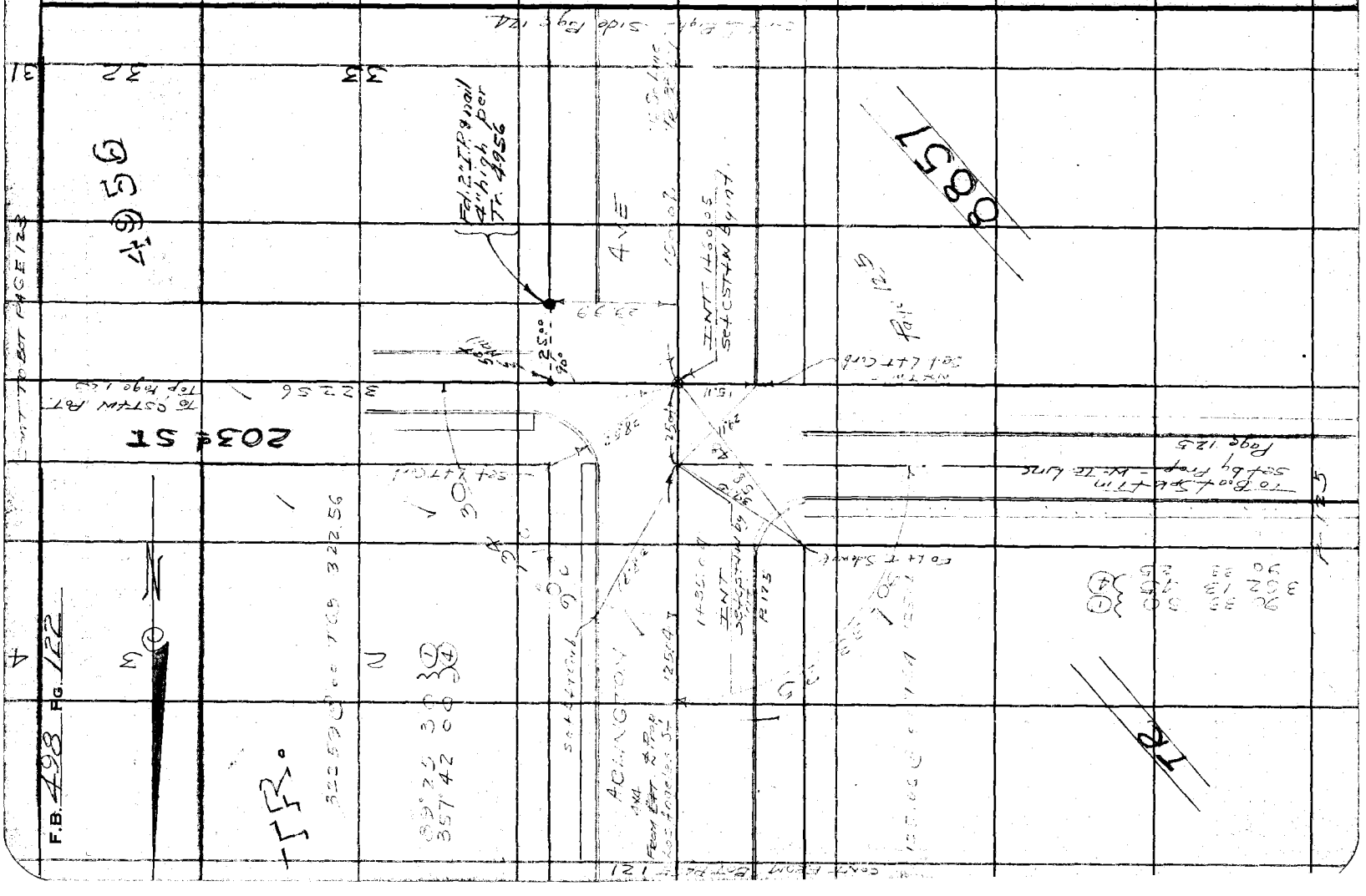

Notes Ck'd by AWR	Survey of Arlington Ave.	F.B. 498 Pg. 123
Map No. B-1077	W. O. 8086 Tape No 067 St'd 84 °F.	Set 3/4" I.P. con. & spr. tk. ctr. 18" dn.
Office Mark Cox	Surveyed by Evans	
Checked Roeser	Notes HE Date 10/25/38	
Date 2-34	Indexed A. C. Johnson	

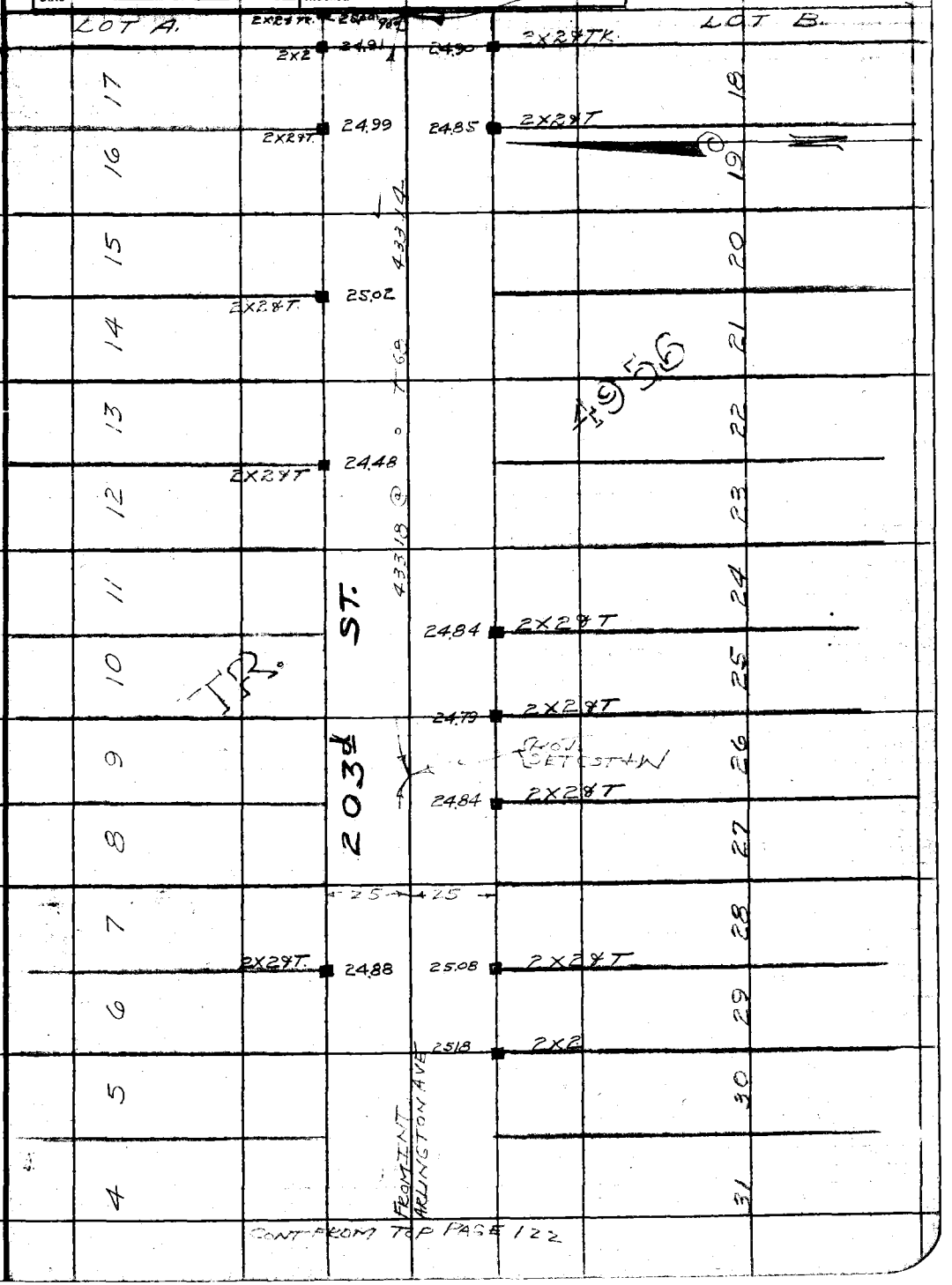

CONT FROM TOP PAGE 122

Note: ANY ADDITIONS OR CHANGES ON THIS SHEET MUST BE MADE OR CIRCLED IN Red Ink WITH DATE AND NAME OF PERSON MAKING CHANGE.

Do not extend notes this side of this line

RETURN TO
LOS ANGELES COUNTY SURVEYOR
700 HALL OF RECORDS

FORM 247 5M 2-34

RETURN TO

LOS ANGELES COUNTY SURVEYOR

700 HALL OF RECORDS

Note: ANY ADDITIONS OR CHANGES ON THIS SHEET MUST BE MADE OR CIRCLED IN **Red Ink** WITH DATE AND NAME OF PERSON MAKING CHANGE.

Do not extend notes this side of this line

F.B. 498 PG. 124

Notes Ck'd by AUR	Survey of ARLINGTON AVE
Map No. B-1077	W. O. 8086 Tape No 662 St'd 64 °F.
Office Work Cox	Surveyed by STEVENSON
Checked Rosser	Notes T-J.S. Date 11-12-35
Date 2-36	Indexed [illegible]

F.B. 498 Pg. 125

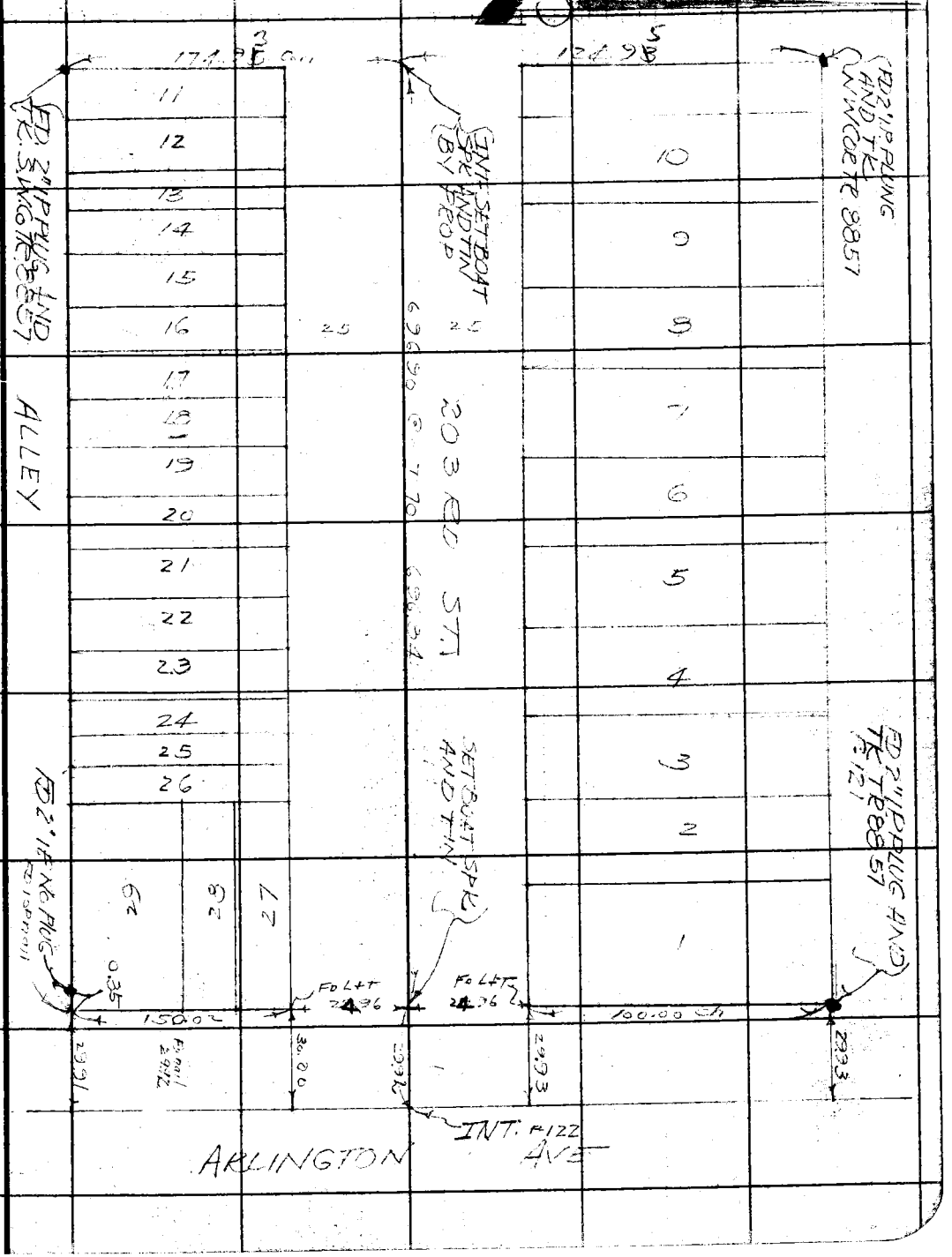

Note: ANY ADDITIONS OR CHANGES ON THIS SHEET MUST BE MADE OR CIRCLED IN Red Ink WITH DATE AND NAME OF PERSON MAKING CHANGE.

Do not extend notes this side of this line

RETURN TO
LOS ANGELES COUNTY SURVEYOR
700 HALL OF RECORDS

FORM 247 5M 2-34

F.B. 498 Pg. 126

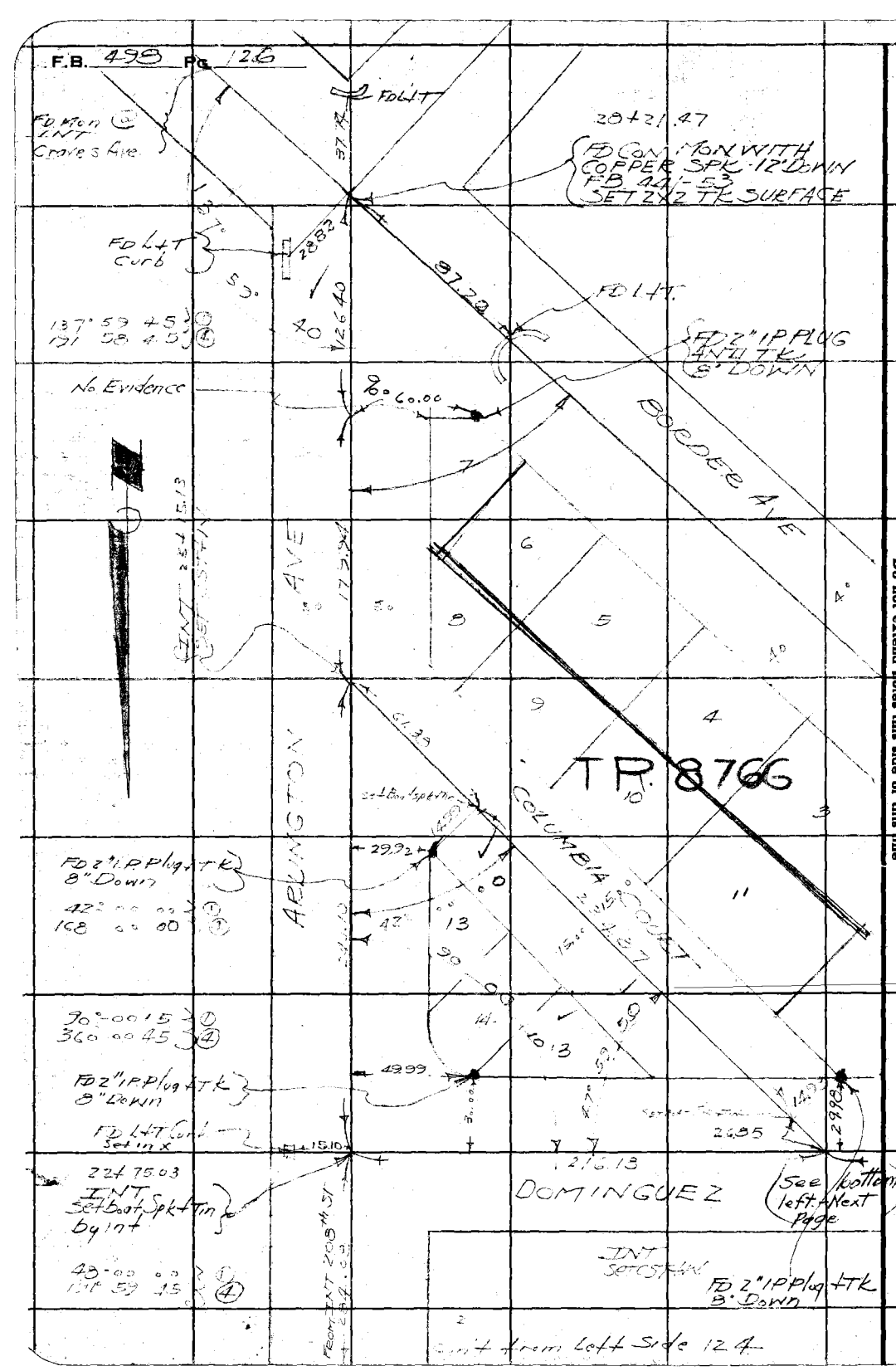

RETURN TO
LOS ANGELES COUNTY SURVEYOR
700 HALL OF RECORDS

Do not extend notes this side of this line

Note: ANY ADDITIONS OR CHANGES ON THIS SHEET MUST BE MADE OR CIRCLED IN **Red Ink** WITH DATE AND NAME OF PERSON MAKING CHANGE.

Notes Ck'd by CWR		Survey of ARLINGTON AVE	F.B. 498 PG. 127
Map No. B-1077		W. O. 8086 Tape No 962 St'd 84 OF.	
~~Office Work~~ CK		~~Surveyed by~~ STEVENSON	
Checked Rolan		Notes TJS Date 11-13-35	
Date 2-36		Indexed A. C. Johnson	

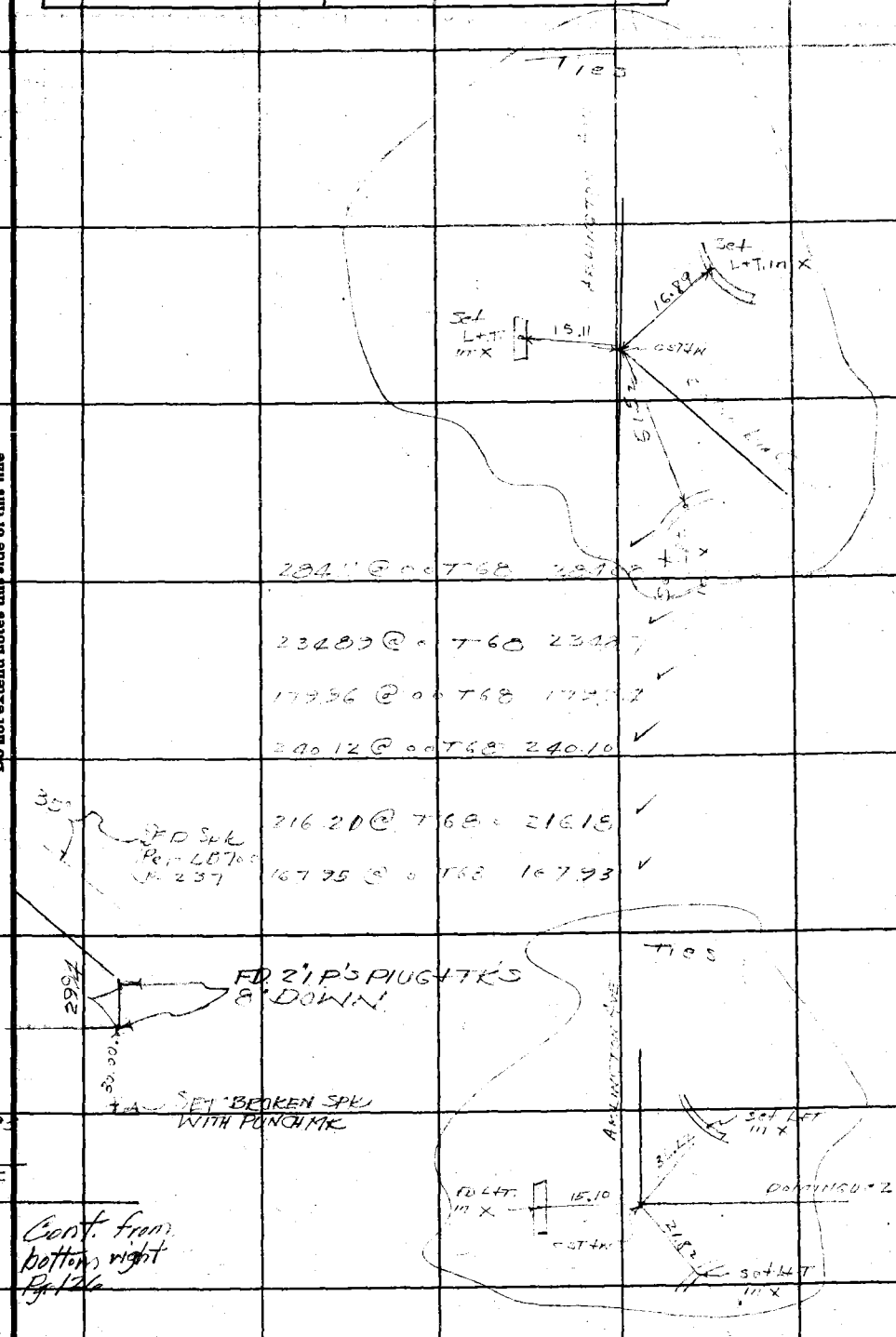

Note: ANY ADDITIONS OR CHANGES ON THIS SHEET MUST BE MADE OR CIRCLED IN Red Ink WITH DATE AND NAME OF PERSON MAK. ING CHANGE.

Do not extend notes this side of this line

RETURN TO
LOS ANGELES COUNTY SURVEYOR
700 HALL OF RECORDS

FORM 247 5M 2-34

RETURN TO

LOS ANGELES COUNTY SURVEYOR

700 HALL OF RECORDS

Note: ANY ADDITIONS OR CHANGES ON THIS SHEET MUST BE MADE OR CIRCLED IN **Red Ink** WITH DATE AND NAME OF PERSON MAKING CHANGE.

Do not extend notes this side of this line

F.B. 492 PG. 128

F.B. 198 PG. 129

Notes Ck'd by	Survey of
Map No. B-1077	W. O. 8036 Tape No. St'd °F.
Office Work Cox	Surveyed by Evans
Checked Roser	Notes Brock Date 10-17-35
Date 2-34	Indexed A. C. Johnson 12-4-35

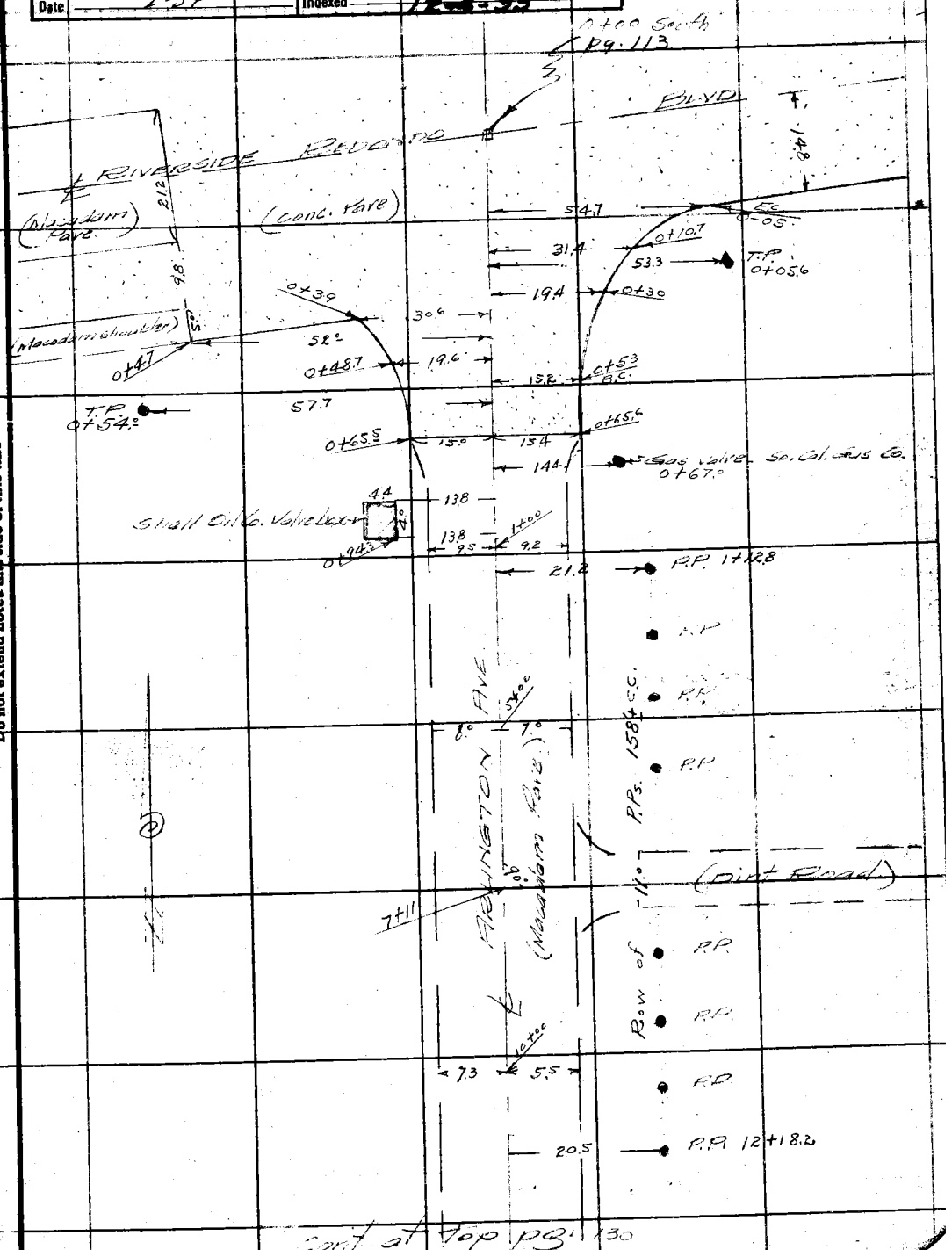

Cont at Top pg. 130

Note: ANY ADDITIONS OR CHANGES ON THIS SHEET MUST BE MADE OR CIRCLED IN Red Ink WITH DATE AND NAME OF PERSON MAKING CHANGE.

Do not extend notes this side of this line

RETURN TO
LOS ANGELES COUNTY SURVEYOR
700 HALL OF RECORDS

FORM 247 5M 2-34

2 Cont. from bot. pg 129

F.B. 498 PG. 130

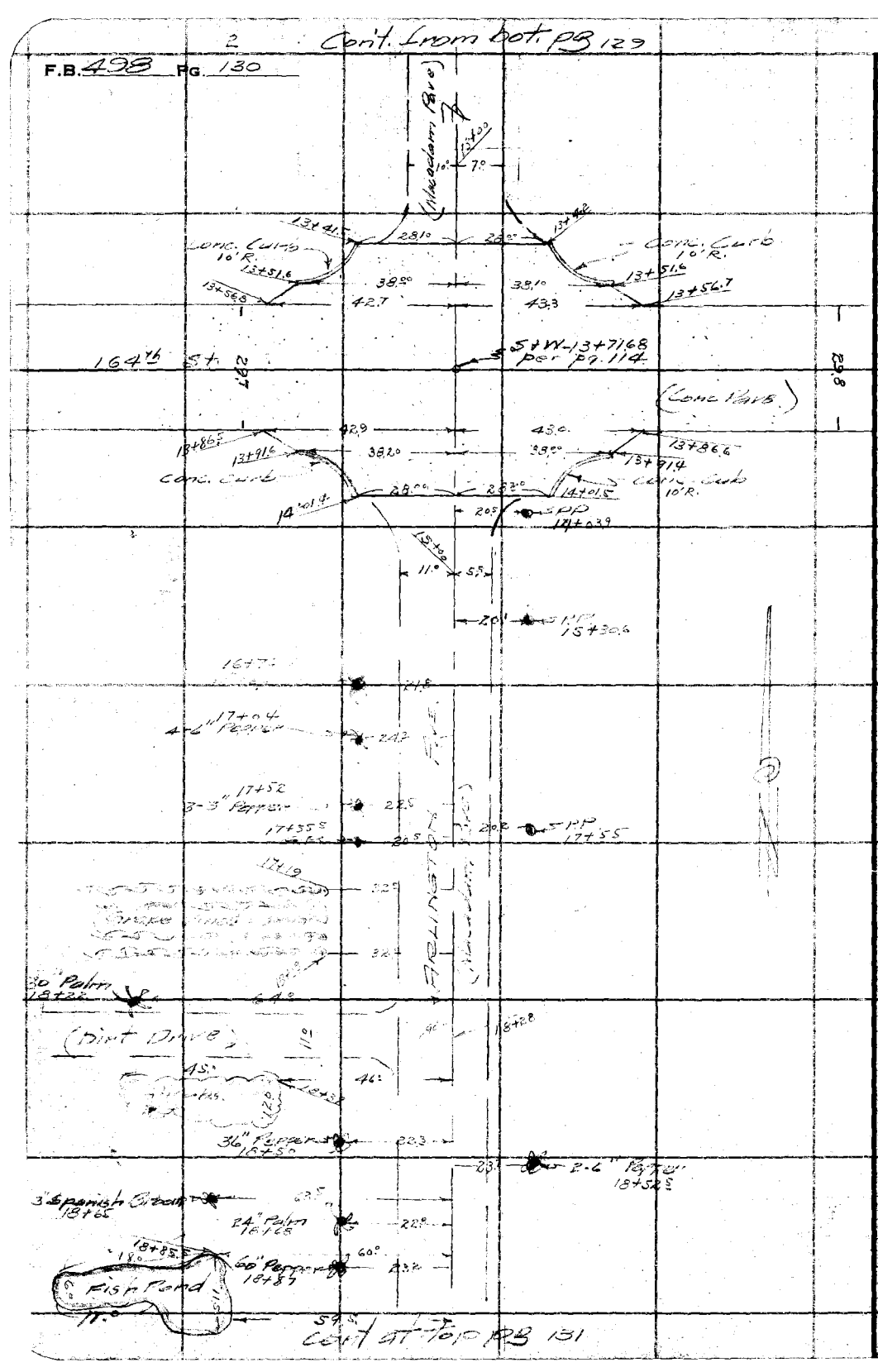

RETURN TO
LOS ANGELES COUNTY SURVEYOR
700 HALL OF RECORDS
Do not extend notes this side of this line
Note: ANY ADDITIONS OR CHANGES ON THIS SHEET MUST BE MADE OR CIRCLED IN Red Ink WITH DATE AND NAME OF PERSON MAKING CHANGE.

3

F.B. 198 Pg. 131

Notes Ck'd by	Survey of Arlington Ave
Map No. B-1477	W. 08086 Tape No ____ St'd ____ of.
Office Work Cox	Surveyed by Evans
Checked Rolser	Notes Brock Date 10-17-35
Date 2-36	Indexed A. C. Johnson

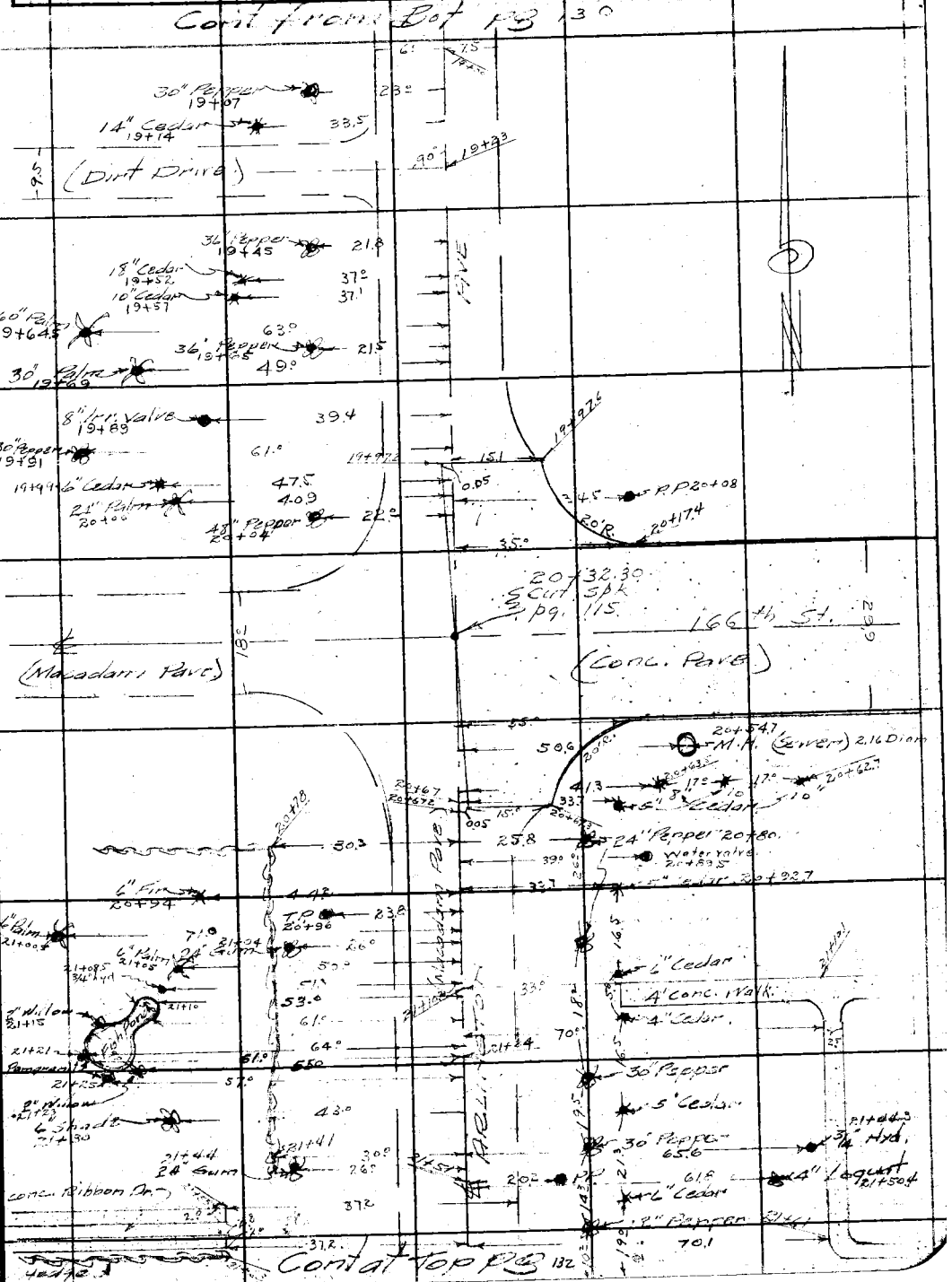

Note: ANY ADDITIONS OR CHANGES ON THIS SHEET MUST BE MADE OR CIRCLED IN Red Ink WITH DATE AND NAME OF PERSON MAKING CHANGE.

Do not extend notes this side of this line

RETURN TO
LOS ANGELES COUNTY SURVEYOR
700 HALL OF RECORDS

FORM 247 8M 2-34

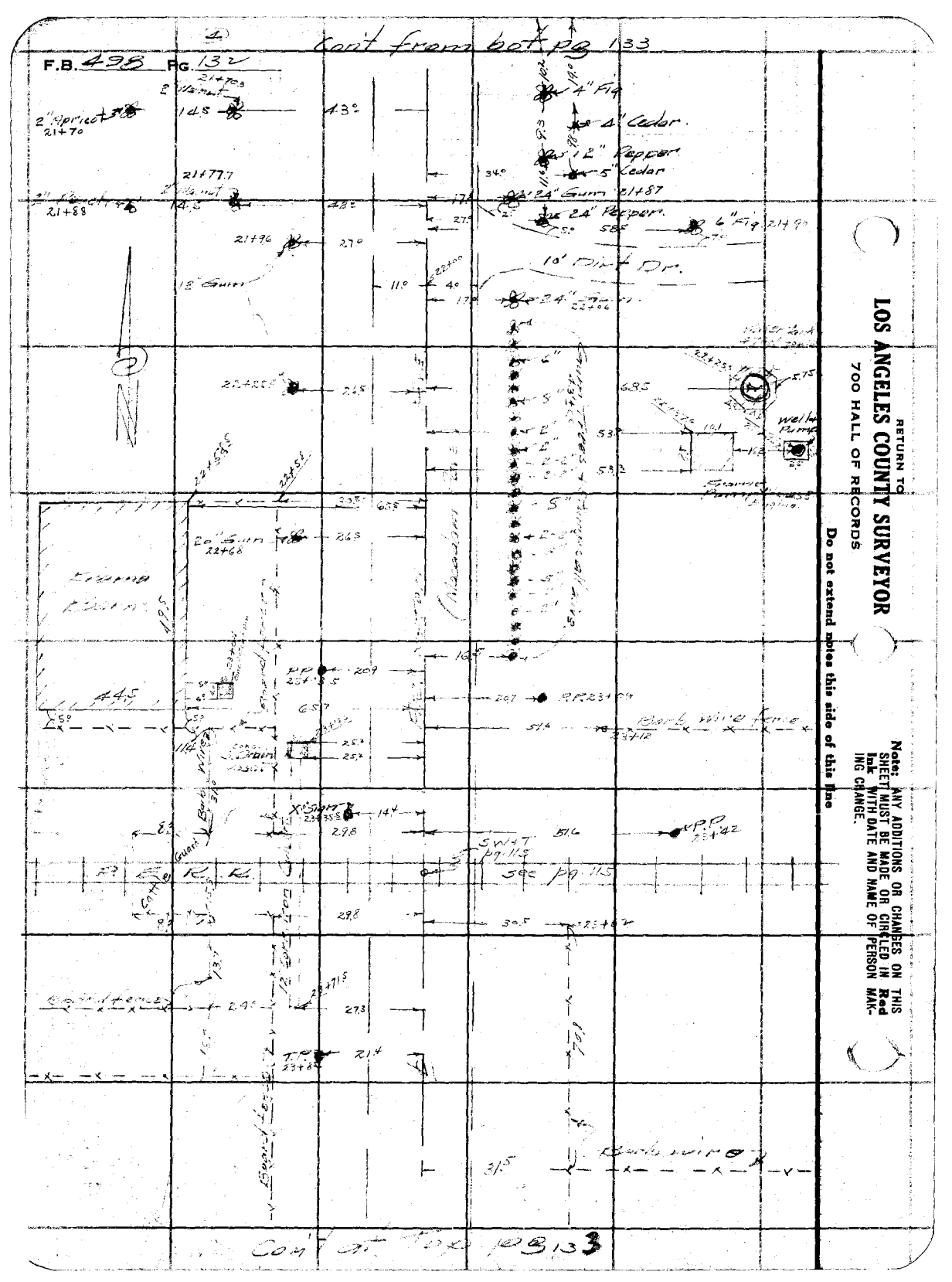

Con't from bot pg 133
F.B. 498 Pg. 132
2" Apricot 21+70
2" Walnut
4" Fig
4" Cedar
12" Pepper
5" Cedar
24" Gum 21+87
24" Pepper
6" Fig 21+90
10' Dirt Dr.
12" Gum
24" Gum 22+06
20" Gum 22+68
Frame Barn
Barb wire fence
Barb wire
Well & Pump
Frame Pump
See pg 115
Con't at top pg 133
RETURN TO
LOS ANGELES COUNTY SURVEYOR
700 HALL OF RECORDS
Do not extend notes this side of this line
Note: ANY ADDITIONS OR CHANGES ON THIS SHEET MUST BE MADE OR CIRCLED IN Red Ink WITH DATE AND NAME OF PERSON MAKING CHANGE.

Notes Ck'd by	Survey of [illegible] AVE F.B. 498 Pg. 133
Map No. B-1077	W. O. 8086 Tape No. St'd °F.
Office Work Cox	Surveyed by Evans
Checked Roeser	Notes Brock Date 10-17-35
Date 2-36	Indexed A. C. Johnson



Note: ANY ADDITIONS OR CHANGES ON THIS SHEET MUST BE MADE OR CIRCLED IN Red Ink WITH DATE AND NAME OF PERSON MAKING CHANGE.

Do not extend notes this side of this line

RETURN TO
LOS ANGELES COUNTY SURVEYOR
700 HALL OF RECORDS

FORM 247 5M 2-34

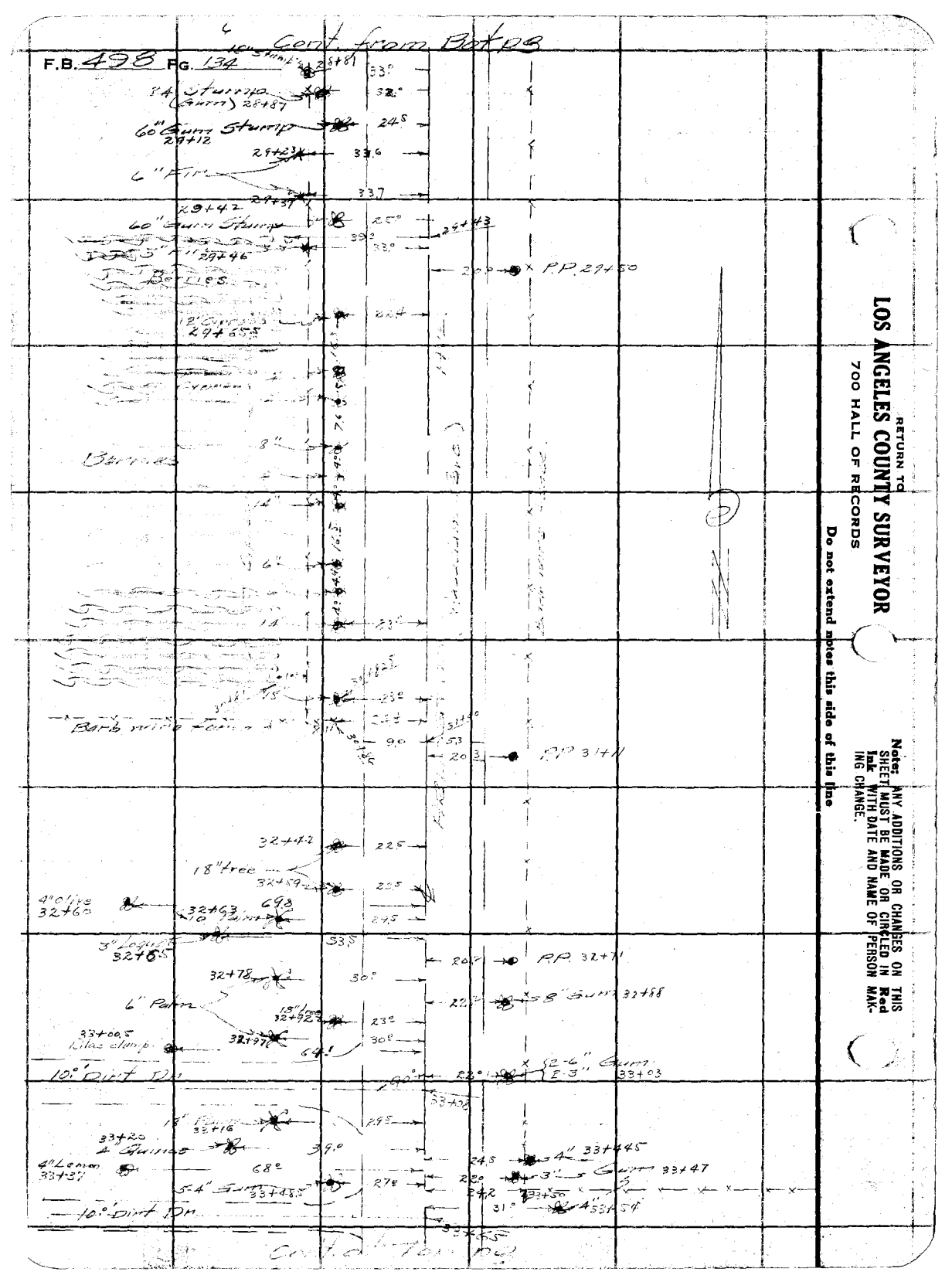

RETURN TO
LOS ANGELES COUNTY SURVEYOR
700 HALL OF RECORDS
Do not extend notes this side of this line
Note: ANY ADDITIONS OR CHANGES ON THIS SHEET MUST BE MADE OR CIRCLED IN Red Ink WITH DATE AND NAME OF PERSON MAKING CHANGE.

Notes Ck'd by	Survey of ARLINGTON AVE
Map No. B-1077	W. O. 8034 Tape No ____ St'd ____ OF.
Office Work Cox	Surveyed by Evans
Checked Roeser	Notes Brock Date 10-17-35
Date 2-36	Indexed A. C. Johnson

F.B. 403 Pg. 135

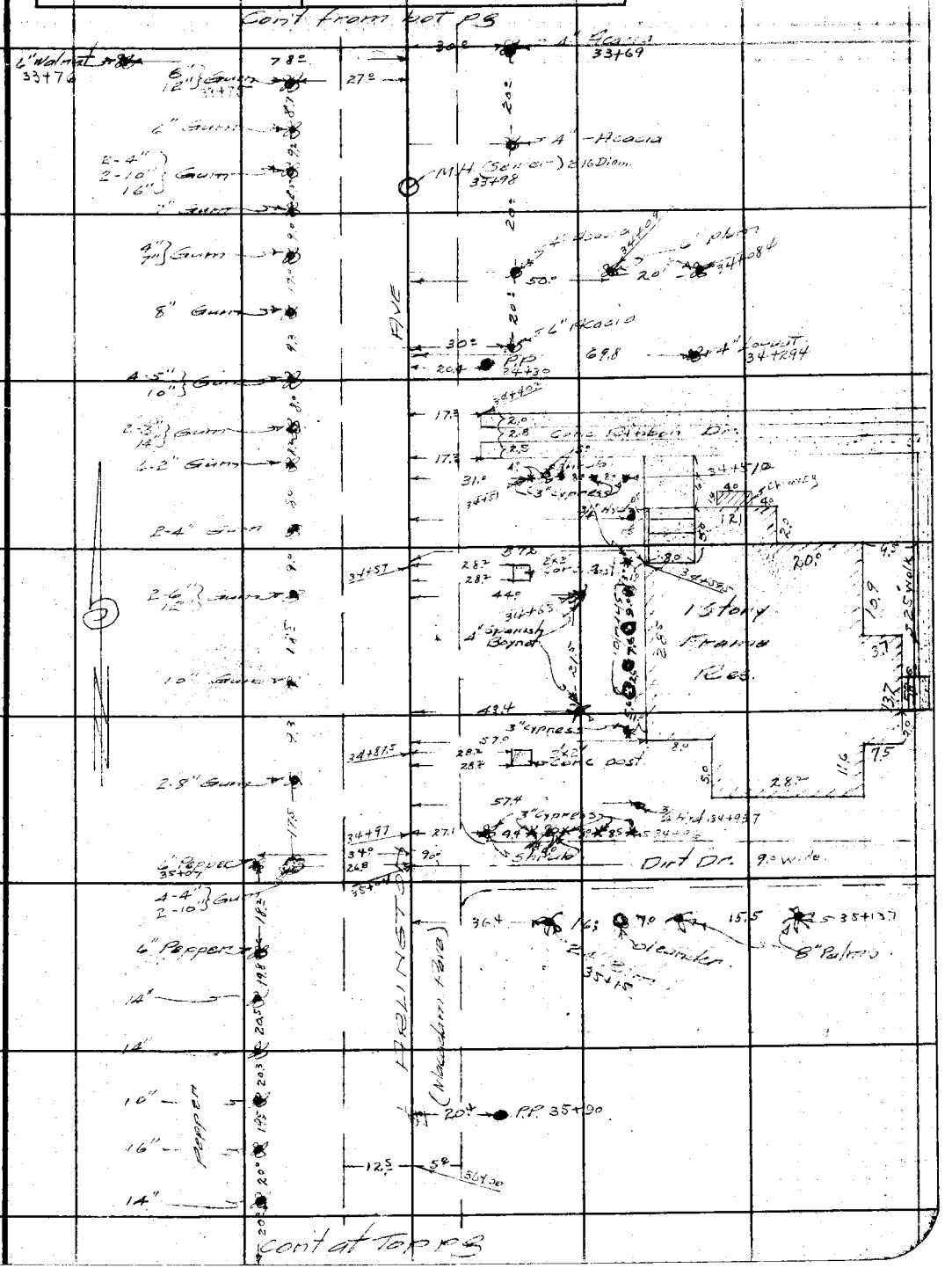

Note: ANY ADDITIONS OR CHANGES ON THIS SHEET MUST BE MADE OR CIRCLED IN Red Ink WITH DATE AND NAME OF PERSON MAKING CHANGE.

Do not extend notes this side of this line

RETURN TO
LOS ANGELES COUNTY SURVEYOR
700 HALL OF RECORDS

FORM 247 5M 2-34

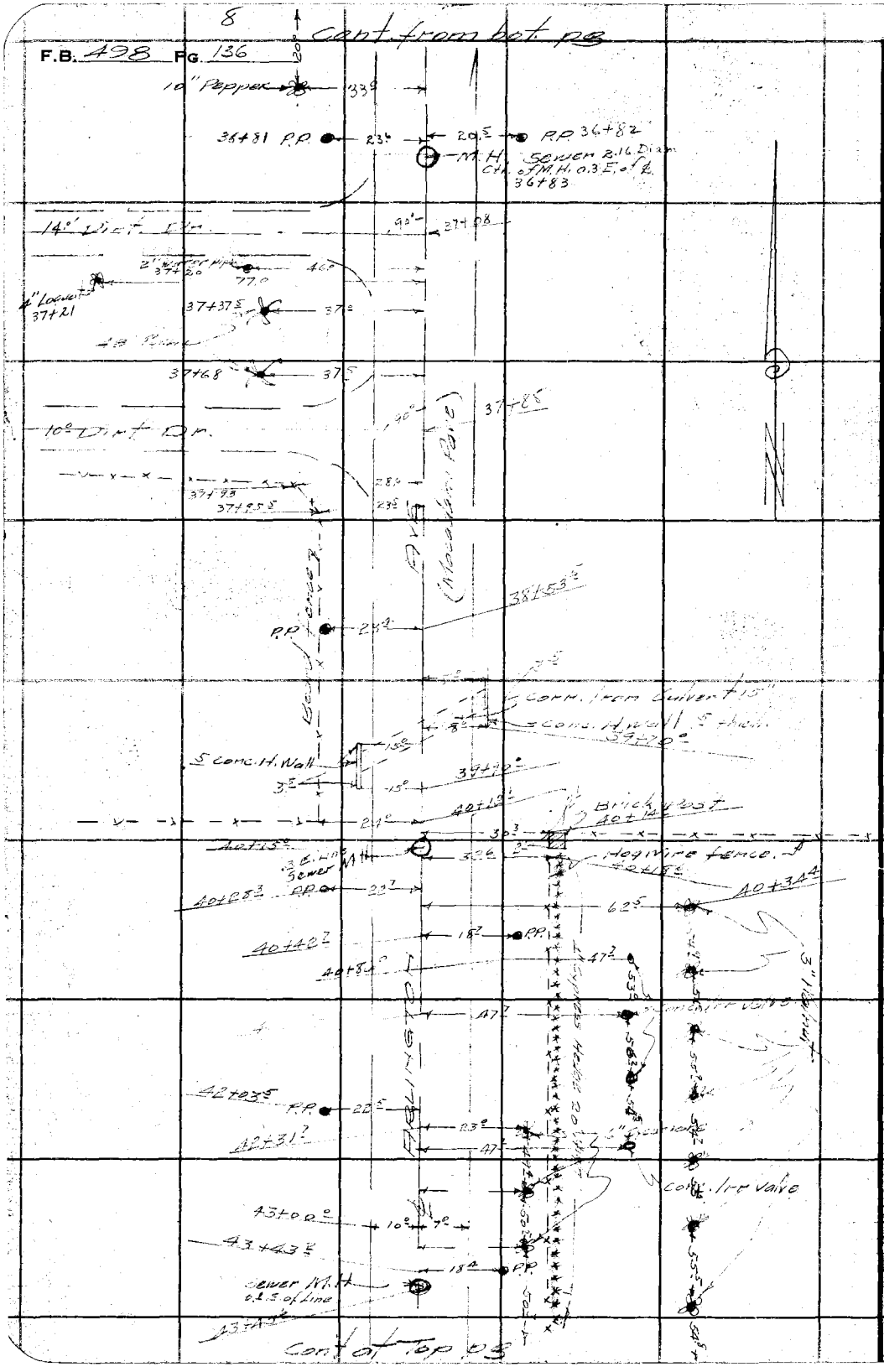

RETURN TO
LOS ANGELES COUNTY SURVEYOR
700 HALL OF RECORDS

Do not extend notes this side of this line

Note: ANY ADDITIONS OR CHANGES ON THIS SHEET MUST BE MADE OR CIRCLED IN **Red Ink** WITH DATE AND NAME OF PERSON MAKING CHANGE.

Notes Ck'd by		Survey of ARLINGTON AVE	F.B. 498 Pg. 137
Map No. B-1077		W. O. [illegible] Tape No ____ St'd ____ °F.	
Office Work Cox		Surveyed by Evans	
Checked Roeser		Notes [illegible] Date 10-18-[illegible]	
Date 2-34		Indexed A. C. Johnson	



Note: ANY ADDITIONS OR CHANGES ON THIS SHEET MUST BE MADE OR CIRCLED IN Red Ink WITH DATE AND NAME OF PERSON MAKING CHANGE.

Do not extend notes this side of this line

RETURN TO
LOS ANGELES COUNTY SURVEYOR
700 HALL OF RECORDS

FORM 247 5M 2-34

Cont from bot. pg

F.B. 498 Pg. 138



RETURN TO
LOS ANGELES COUNTY SURVEYOR
700 HALL OF RECORDS

Do not extend notes this side of this line

Note: ANY ADDITIONS OR CHANGES ON THIS SHEET MUST BE MADE OR CIRCLED IN Red Ink WITH DATE AND NAME OF PERSON MAKING CHANGE.

Notes Ck'd by	Survey of Arlington Ave
Map No. B-1077	W. O. [illegible] Tape No ____ St'd ____ °F.
Office Work Cox	Surveyed by Evans
Checked Roeser	Notes [illegible] Date [illegible]
Date 2-36	Indexed A. C. Johnson

F.B. 498 Pg. 139

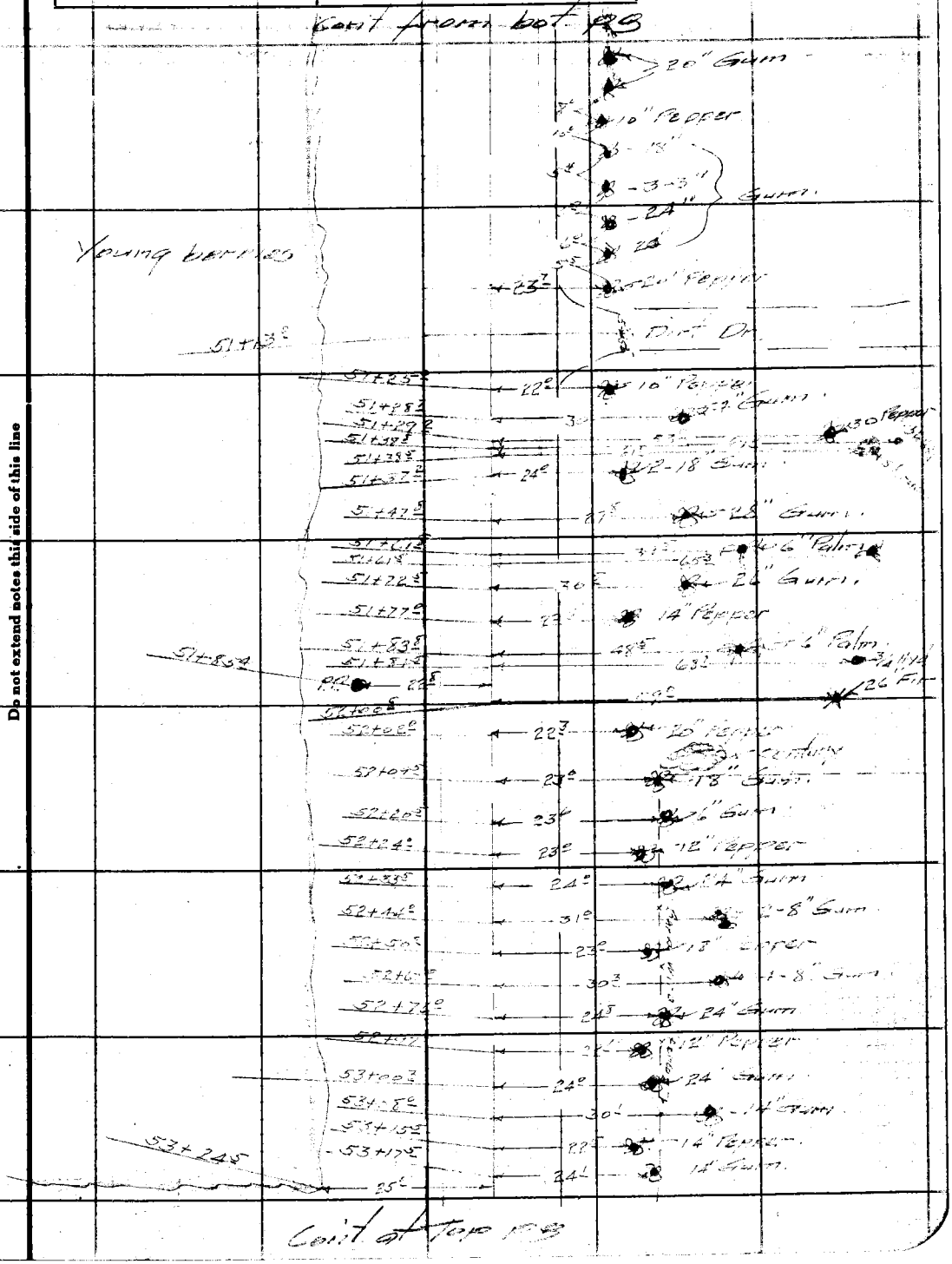

Note: ANY ADDITIONS OR CHANGES ON THIS SHEET MUST BE MADE OR CIRCLED IN Red Ink WITH DATE AND NAME OF PERSON MAKING CHANGE.

Do not extend notes this side of this line

RETURN TO
LOS ANGELES COUNTY SURVEYOR
700 HALL OF RECORDS

FORM 247 5M 2-34

F.B. 498 Pg. 140

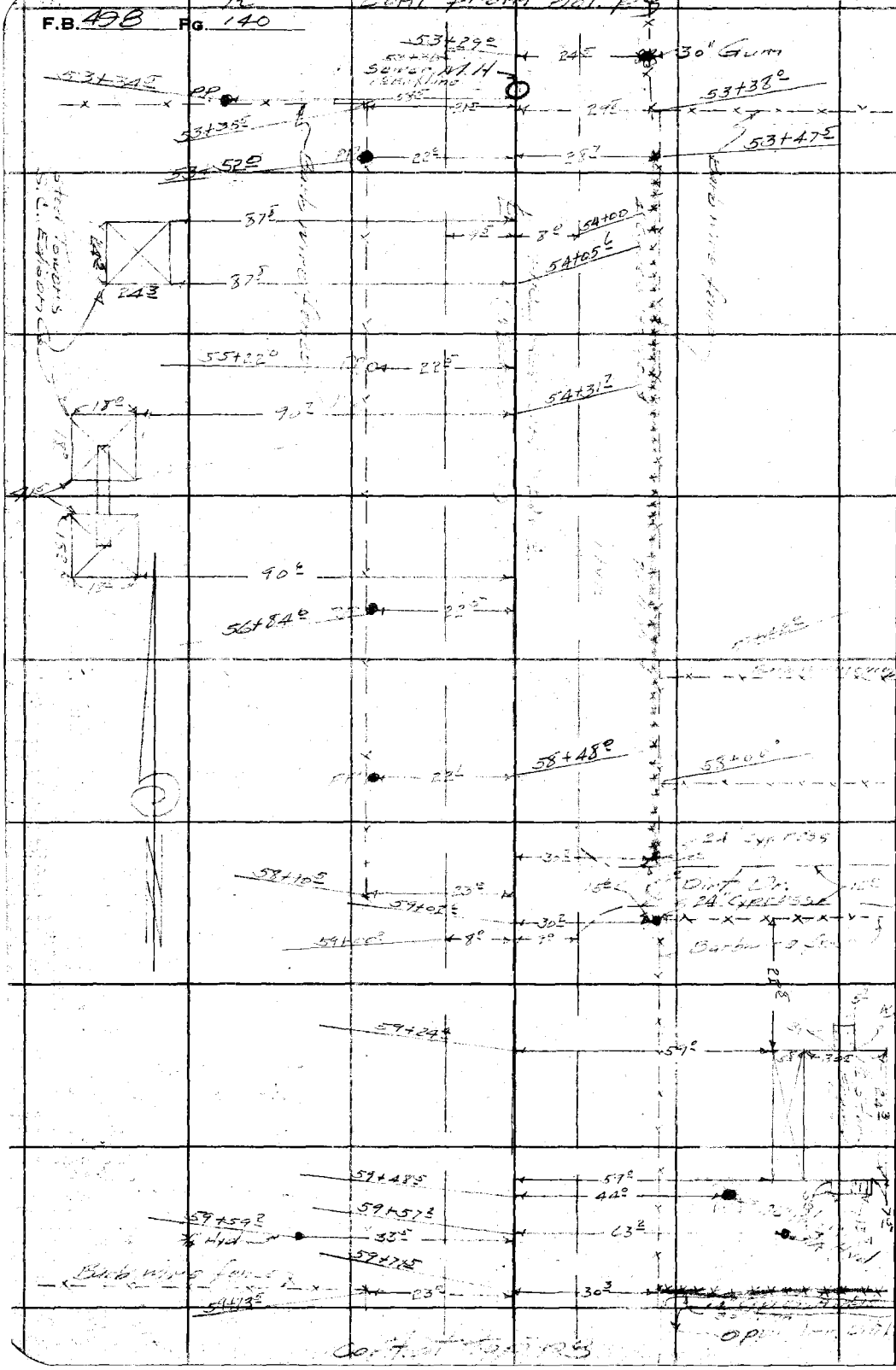

RETURN TO

LOS ANGELES COUNTY SURVEYOR

700 HALL OF RECORDS

Do not extend notes this side of this line

Note: ANY ADDITIONS OR CHANGES ON THIS SHEET MUST BE MADE OR CIRCLED IN **Red Ink** WITH DATE AND NAME OF PERSON MAKING CHANGE.

Notes Ck'd by	Survey of [illegible]
Map No. B-1077	W. O. 8086 Tape No ____ St'd ____ °F.
Office Work Cox	Surveyed by Evans
Checked Roeser	Notes [illegible] Date 10/21/35
Date 2-36	Indexed A. C. Johnson

F.B. [illegible] Pg. 141

cont. from bot. pg

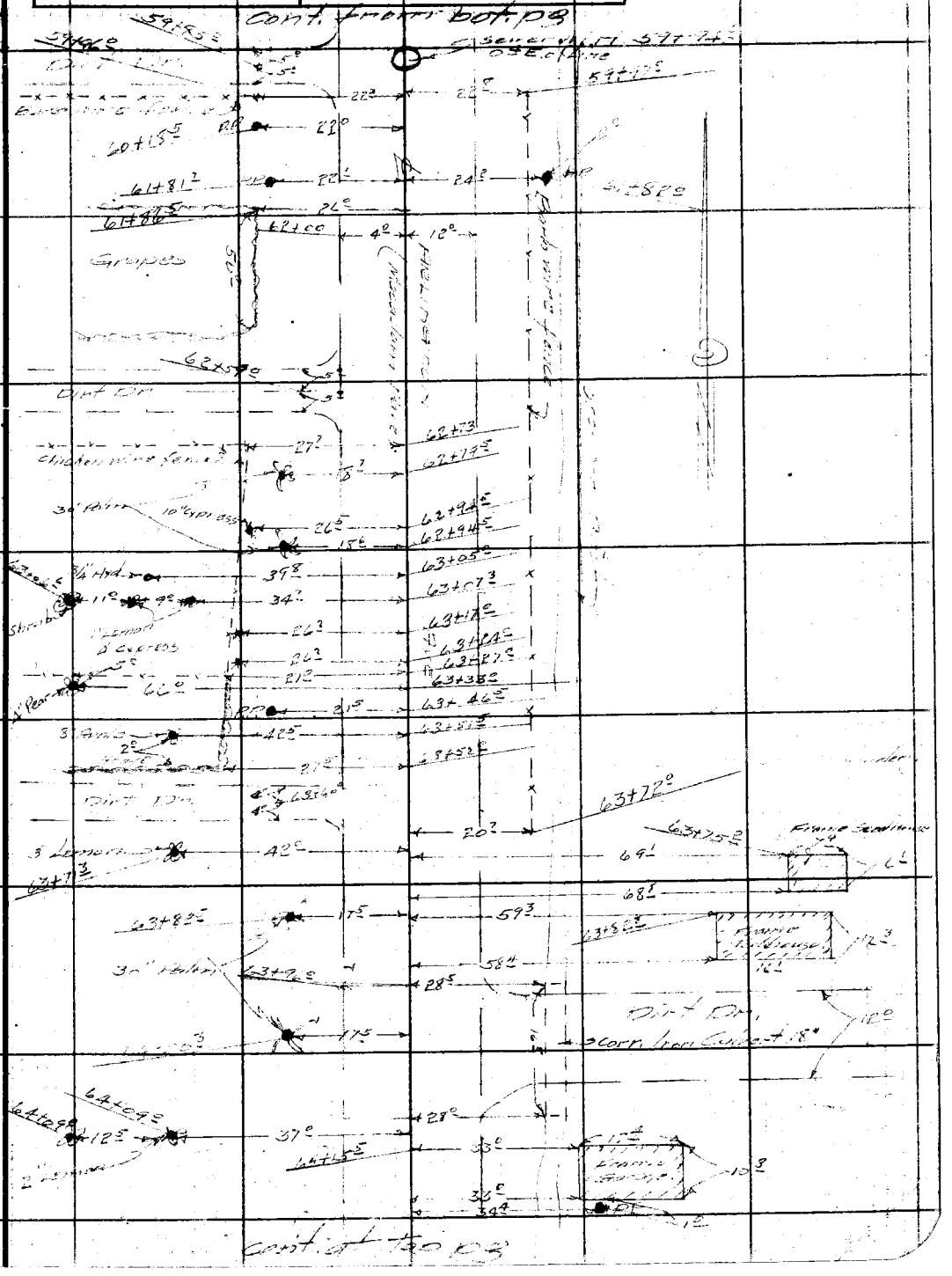

cont. at top pg

Note: ANY ADDITIONS OR CHANGES ON THIS SHEET MUST BE MADE OR CIRCLED IN Red Ink WITH DATE AND NAME OF PERSON MAKING CHANGE.

Do not extend notes this side of this line

RETURN TO
LOS ANGELES COUNTY SURVEYOR
700 HALL OF RECORDS

FORM 247 5M 2-34

14

F.B. 438 PG. 122 Cont. from Bot. pg

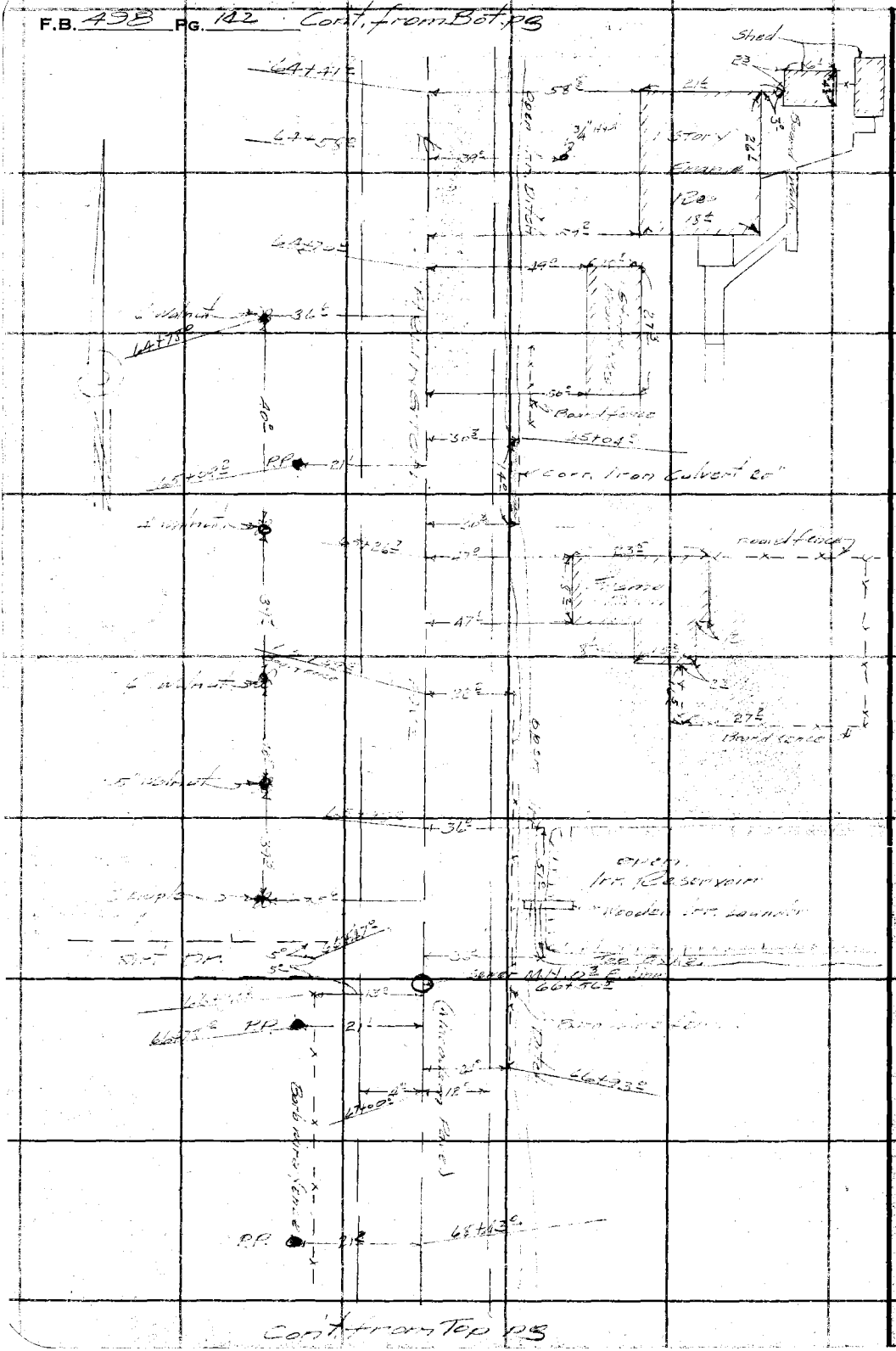

RETURN TO
LOS ANGELES COUNTY SURVEYOR
700 HALL OF RECORDS

Do not extend notes this side of this line

Note: ANY ADDITIONS OR CHANGES ON THIS SHEET MUST BE MADE OR CIRCLED IN **Red Ink** WITH DATE AND NAME OF PERSON MAKING CHANGE.

Notes Ck'd by	Survey of Arlington Ave
Map No. B-1077	W. O. 8036 Tape No ____ St'd ____ OF.
Office Work Cox	Surveyed by Evans
Checked Roeser	Notes Brook Date 10-[illegible]
Date 2-36	Indexed A. C. Johnson

F.B. 408 Pg. 143



Note: ANY ADDITIONS OR CHANGES ON THIS SHEET MUST BE MADE OR CIRCLED IN Red Ink WITH DATE AND NAME OF PERSON MAKING CHANGE.

Do not extend notes this side of this line

RETURN TO
LOS ANGELES COUNTY SURVEYOR
700 HALL OF RECORDS

FORM 247 5M 2-34

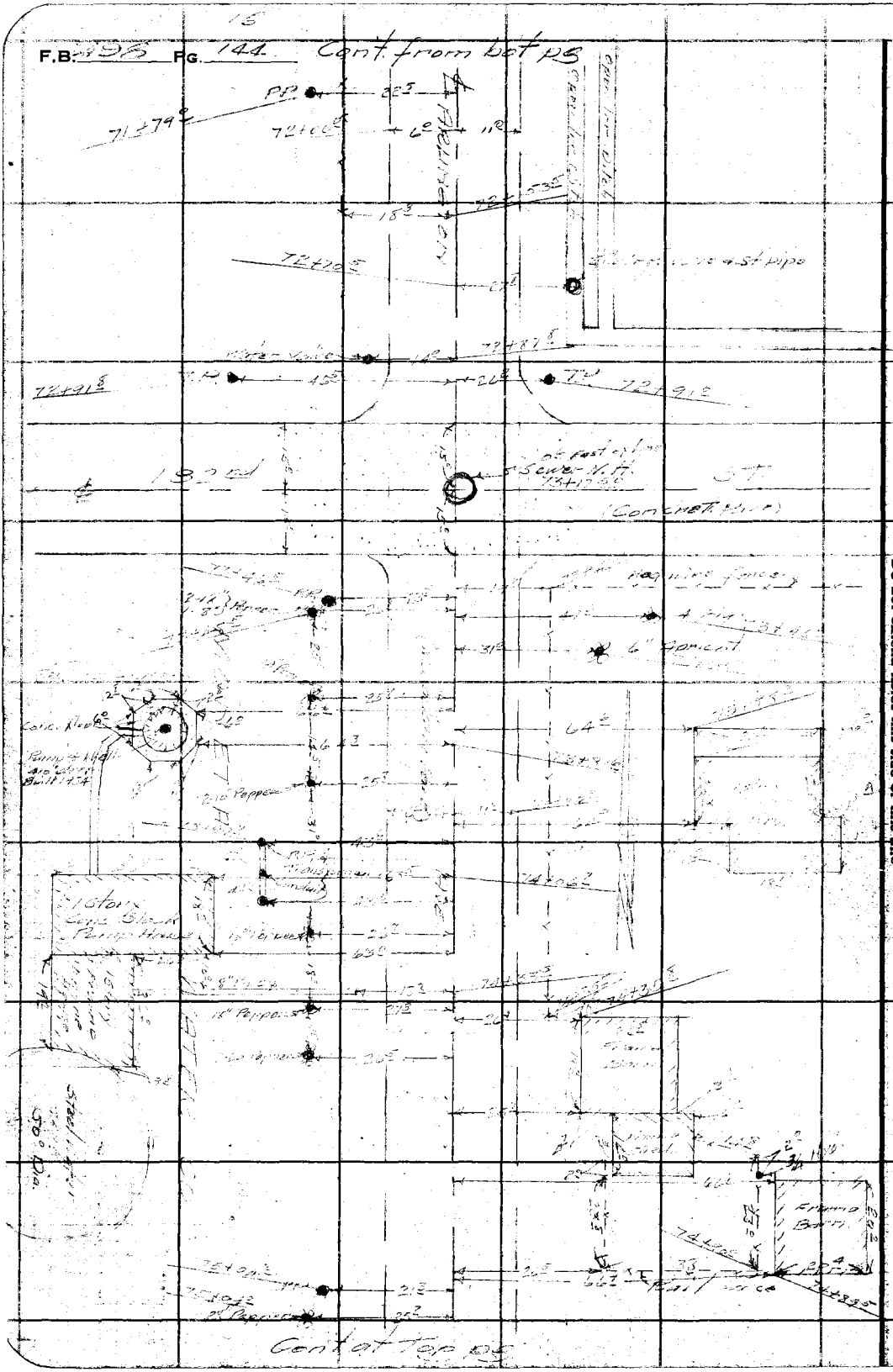

RETURN TO
LOS ANGELES COUNTY SURVEYOR
700 HALL OF RECORDS

Do not extend notes this side of this line

Note: ANY ADDITIONS OR CHANGES ON THIS SHEET MUST BE MADE OR CIRCLED IN **Red Ink** WITH DATE AND NAME OF PERSON MAKING CHANGE.

Notes Ck'd by		Survey of	
Map No.	B-1077	W. O.	Tape No ____ St'd ____ °F.
Office Work	Cox	Surveyed by	
Checked	Roeser	Notes	Date
Date	2-36	Indexed	A. C. Johnson

F.B. 496 Pg. 145

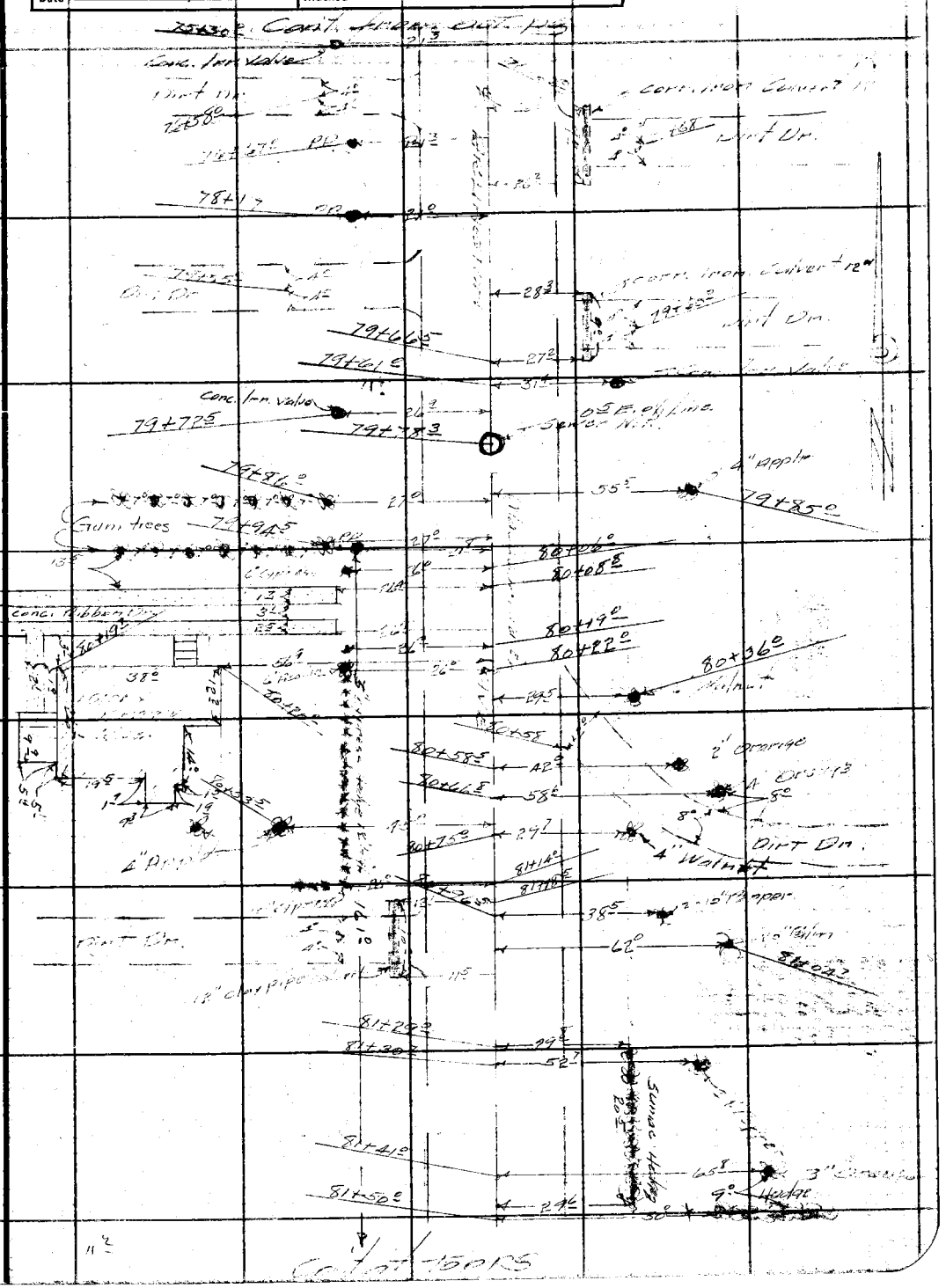

Note: ANY ADDITIONS OR CHANGES ON THIS SHEET MUST BE MADE OR CIRCLED IN Red Ink WITH DATE AND NAME OF PERSON MAKING CHANGE.

Do not extend notes this side of this line

RETURN TO
LOS ANGELES COUNTY SURVEYOR
700 HALL OF RECORDS

FORM 247 BM 2-34

F.B. 498 PG. 146



RETURN TO
LOS ANGELES COUNTY SURVEYOR
700 HALL OF RECORDS

Note: ANY ADDITIONS OR CHANGES ON THIS SHEET MUST BE MADE OR CIRCLED IN Red Ink WITH DATE AND NAME OF PERSON MAKING CHANGE.

Do not extend notes this side of this line

Notes Ck'd by		Survey of	
Map No.	B-1077	W. O.	Tape No St'd of
Office Work	Got	Surveyed by	
Checked	Roeser	Notes	Date 10-12-35
Date	2-34	Indexed	A. C. Johnson

F.B. 1345 PG. 147

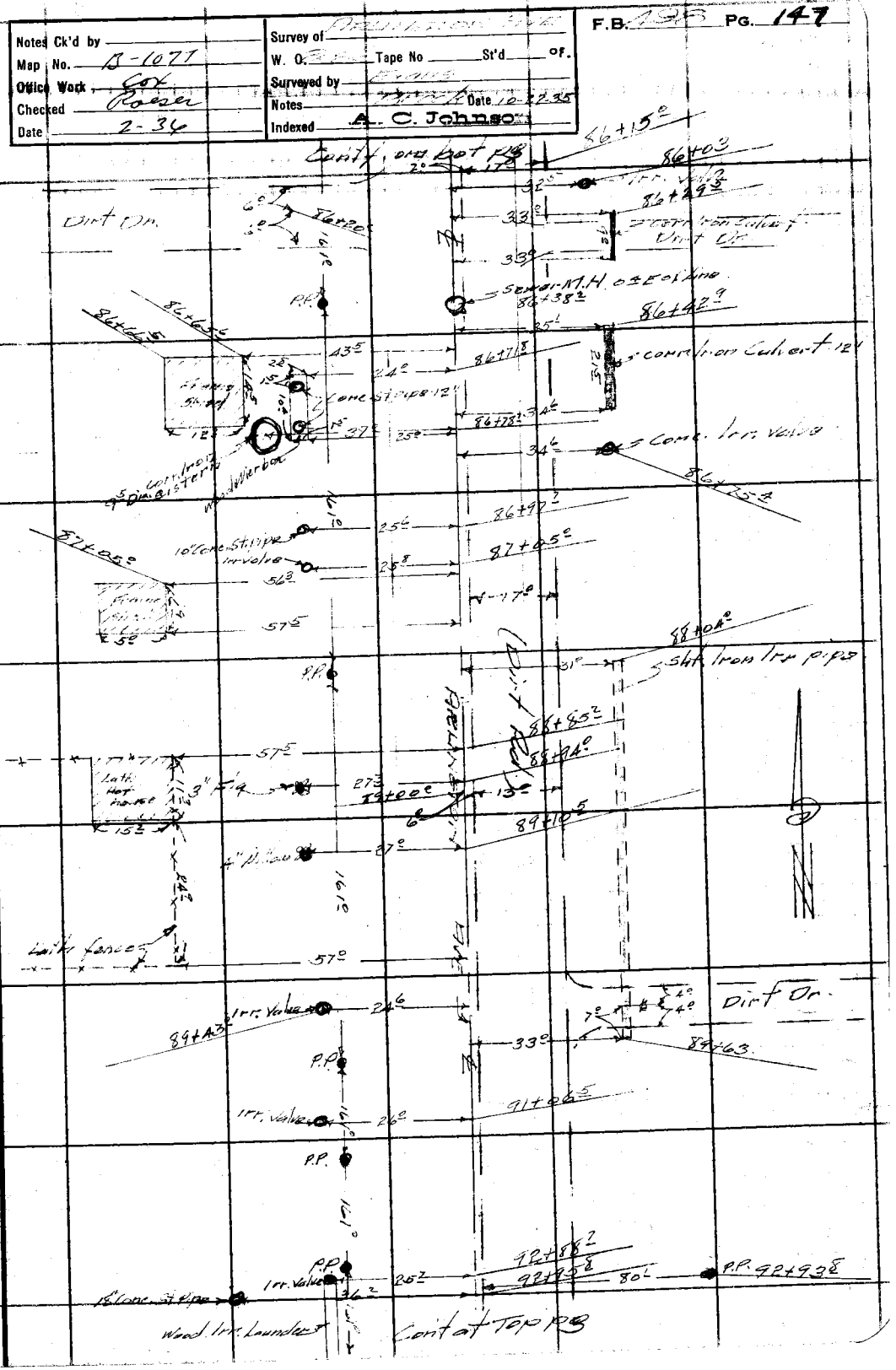

Notes: ANY ADDITIONS OR CHANGES ON THIS SHEET MUST BE MADE OR CIRCLED IN Red Ink WITH DATE AND NAME OF PERSON MAKING CHANGE.

Do not extend notes this side of this line

RETURN TO
LOS ANGELES COUNTY SURVEYOR
700 HALL OF RECORDS

FORM 247 BM 3-34

RETURN TO
LOS ANGELES COUNTY SURVEYOR
700 HALL OF RECORDS

Note: ANY ADDITIONS OR CHANGES ON THIS SHEET MUST BE MADE OR CIRCLED IN **Red Ink** WITH DATE AND NAME OF PERSON MAKING CHANGE.

Do not extend notes this side of this line

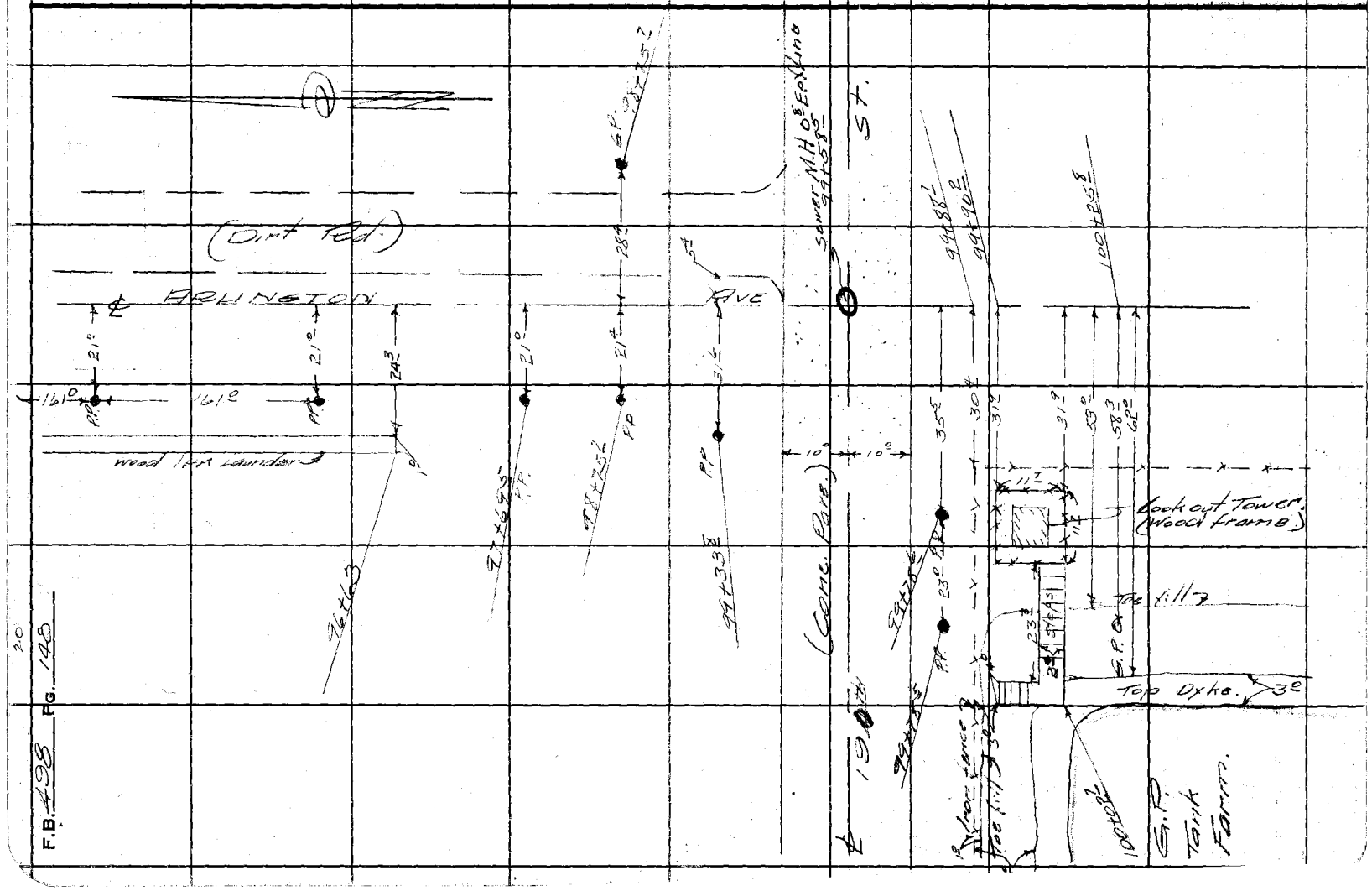

F.B. 438 PG. 148

Notes Ck'd by		Survey of Arlington Ave	F.B. 498 Pg. 149
Map No.	B-1077	W. O. 8036 Tape No ____ St'd ____ OF.	
Office Work	Cox	Surveyed by Evans	
Checked	Roeser	Notes Brock Date 10-2-35	
Date	2-36	Indexed A. C. Johnson	

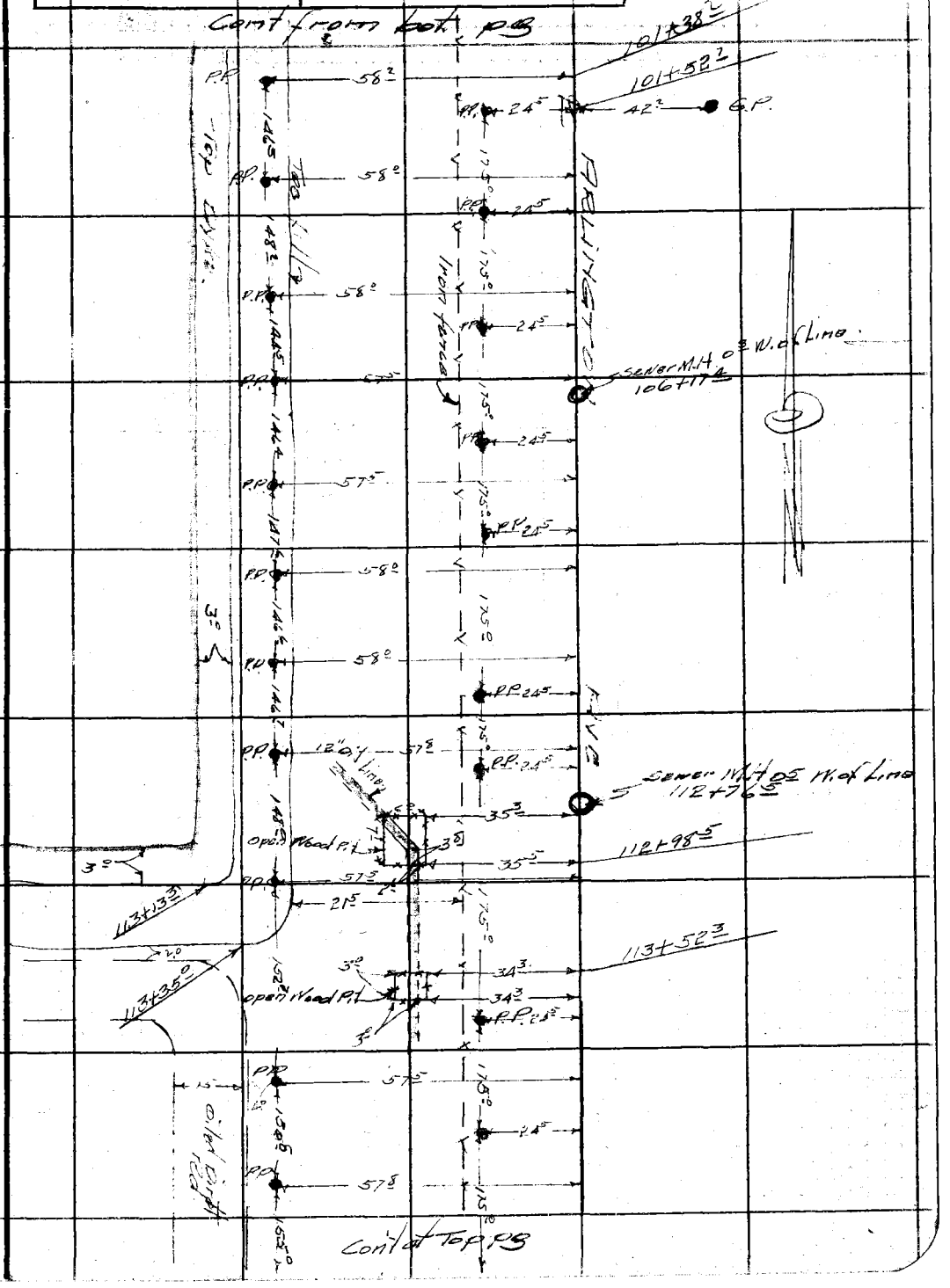

Note: ANY ADDITIONS OR CHANGES ON THIS SHEET MUST BE MADE OR CIRCLED IN Red Ink WITH DATE AND NAME OF PERSON MAKING CHANGE.

Do not extend notes this side of this line

RETURN TO
LOS ANGELES COUNTY SURVEYOR
700 HALL OF RECORDS

FORM 247 5M 2-34

F.B. 498 PG. 150

Cont from Bot. PG

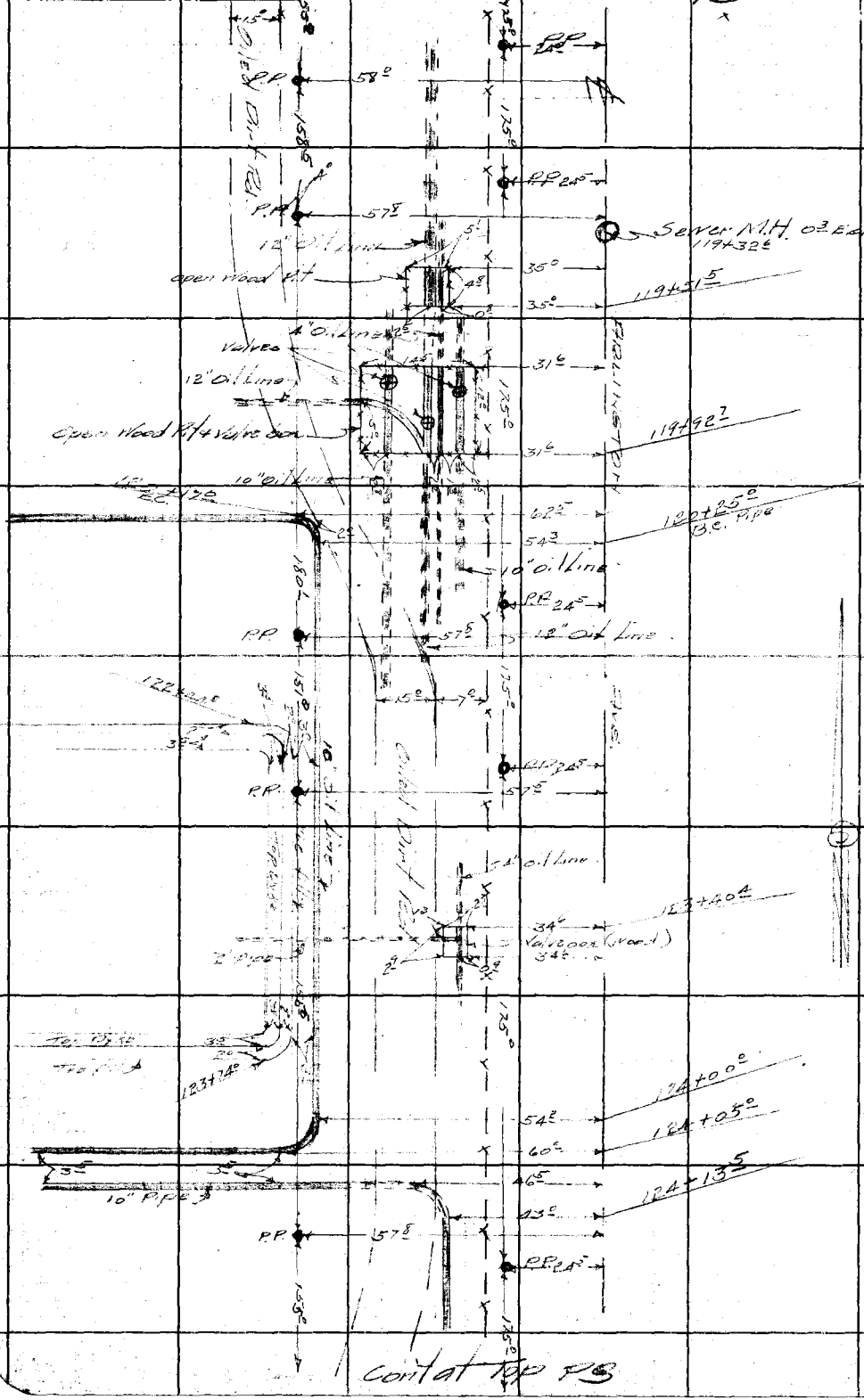

RETURN TO
LOS ANGELES COUNTY SURVEYOR
700 HALL OF RECORDS

Do not extend notes this side of this line

Note: ANY ADDITIONS OR CHANGES ON THIS SHEET MUST BE MADE OR CIRCLED IN Red Ink WITH DATE AND NAME OF PERSON MAKING CHANGE.

23

Notes Ck'd by		Survey of Arlington Ave	F.B. 498 Pg. 151
Map No.	B-1077	W. O. [illegible] Tape No. St'd °F.	
Office Work	Cox	Surveyed by Evans	
Checked	Roeser	Notes Brock Date 10-22-35	
Date	2-36	Indexed A. C. Johnson	

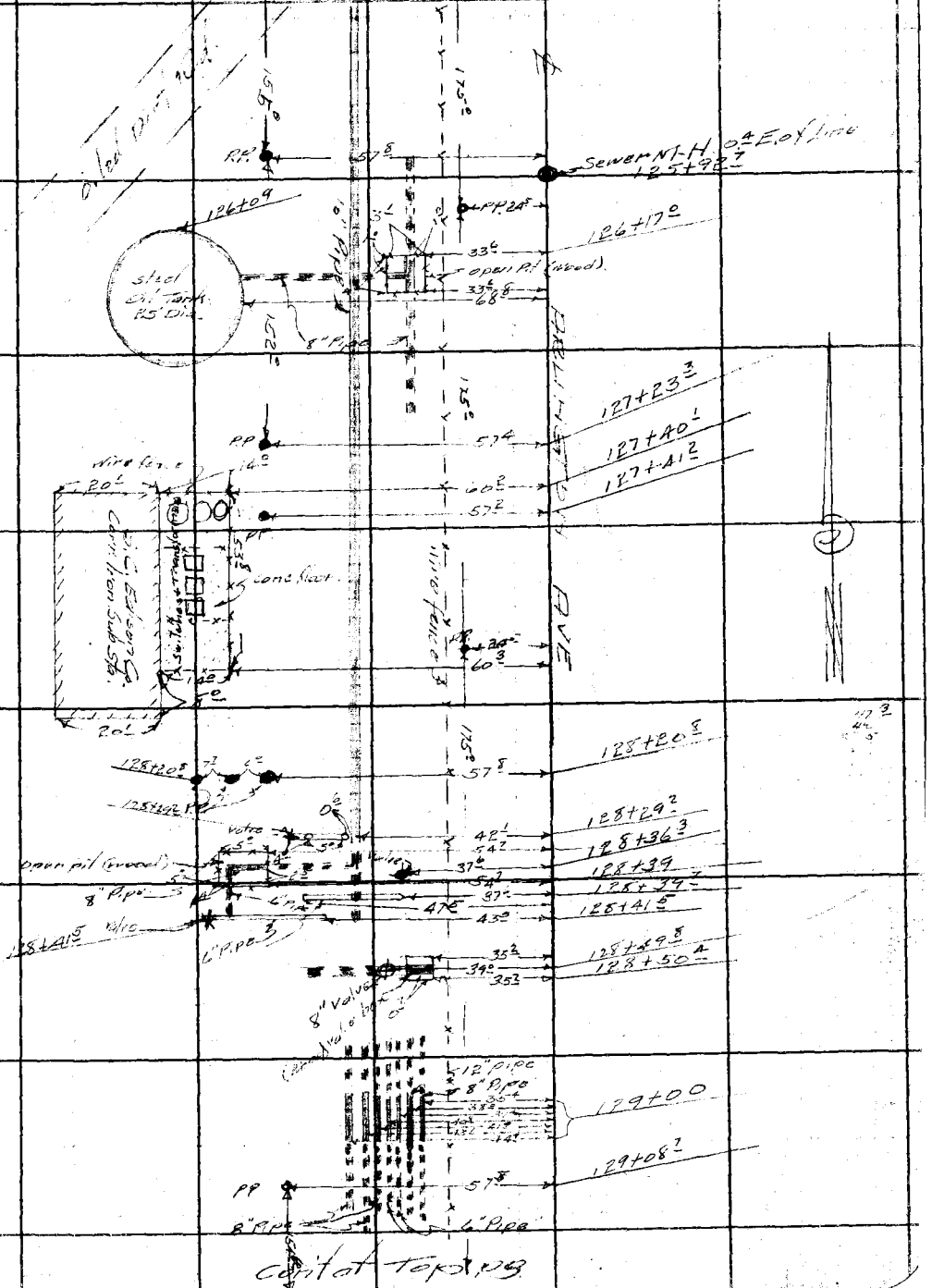

Note: ANY ADDITIONS OR CHANGES ON THIS SHEET MUST BE MADE OR CIRCLED IN Red Ink WITH DATE AND NAME OF PERSON MAKING CHANGE.

Do not extend notes this side of this line

RETURN TO
LOS ANGELES COUNTY SURVEYOR
700 HALL OF RECORDS

FORM 247 5M 2-34

F.B. 498 PG. 152

Cont from Bot. Pg

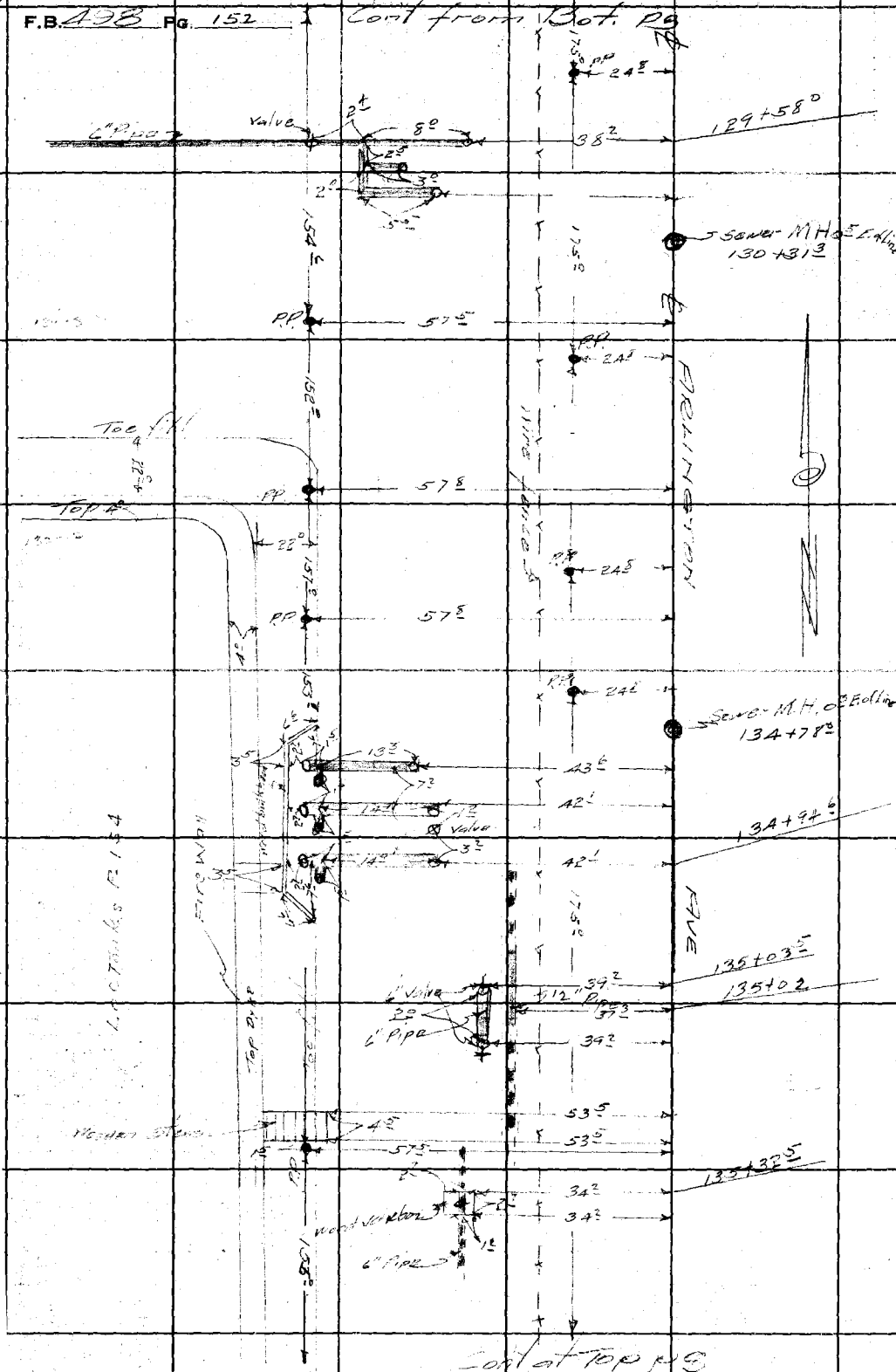

Cont at Top Pg

RETURN TO

LOS ANGELES COUNTY SURVEYOR

700 HALL OF RECORDS

Do not extend notes this side of this line

Note: ANY ADDITIONS OR CHANGES ON THIS SHEET MUST BE MADE OR CIRCLED IN Red Ink WITH DATE AND NAME OF PERSON MAKING CHANGE.

Notes Ck'd by	Survey of Arlington Ave
Map No. B-1077	W. O. 3082 Tape No. St'd °F.
Office Work Cox	Surveyed by Evans
Checked Roger	Notes Brock Date 10-23-35
Date 2-36	Indexed A. C. Johnson

F.B. 498 Pg. 153



Note: ANY ADDITIONS OR CHANGES ON THIS SHEET MUST BE MADE OR CIRCLED IN Red Ink WITH DATE AND NAME OF PERSON MAKING CHANGE.

Do not extend notes this side of this line

RETURN TO
LOS ANGELES COUNTY SURVEYOR
700 HALL OF RECORDS

FORM 247 5M 2-34

F.B. 498 PG. 154



RETURN TO
LOS ANGELES COUNTY SURVEYOR
700 HALL OF RECORDS

Do not extend notes this side of this line

Note: ANY ADDITIONS OR CHANGES ON THIS SHEET MUST BE MADE OR CIRCLED IN Red Ink WITH DATE AND NAME OF PERSON MAKING CHANGE.

Notes Ck'd by		Survey of	
Map No.	B-1077	W. O.	Tape No ___ St'd ___ °F.
Office Work	[illegible]	Surveyed by	Stevenson
Checked	Roeser	Notes	GHN Date
Date	2-36	Indexed	A. C. Johnson

F.B. 498 Pg. 155

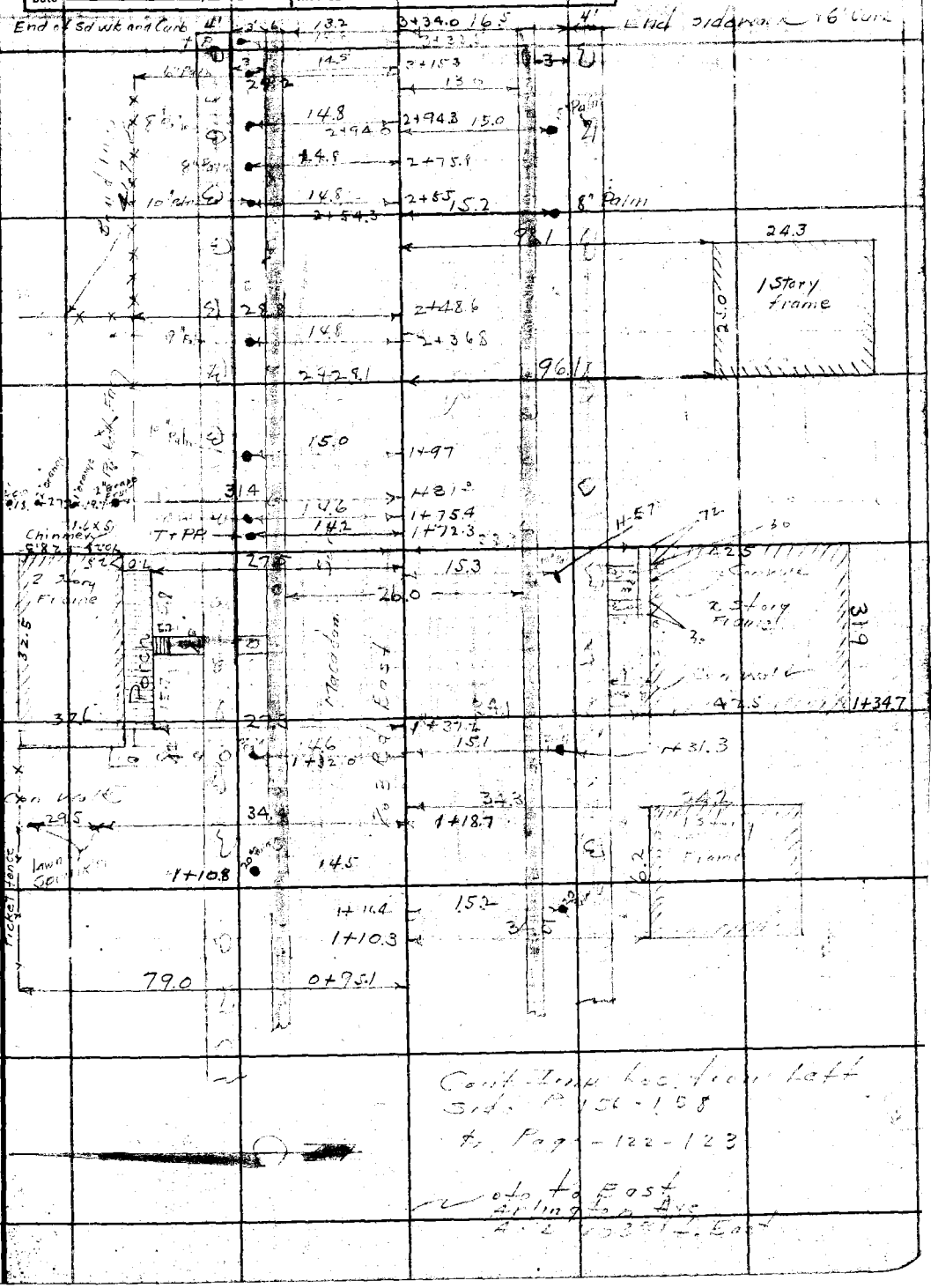

Note: ANY ADDITIONS OR CHANGES ON THIS SHEET MUST BE MADE OR CIRCLED IN Red Ink WITH DATE AND NAME OF PERSON MAKING CHANGE.

Do not extend notes this side of this line

RETURN TO
LOS ANGELES COUNTY SURVEYOR
700 HALL OF RECORDS

FORM 2[illegible] 5M 2-34

F.B. 498 PG. 156

Cont to bot p 158

203 Rd

Macadam Rd

Line Cont East
bot Page 155

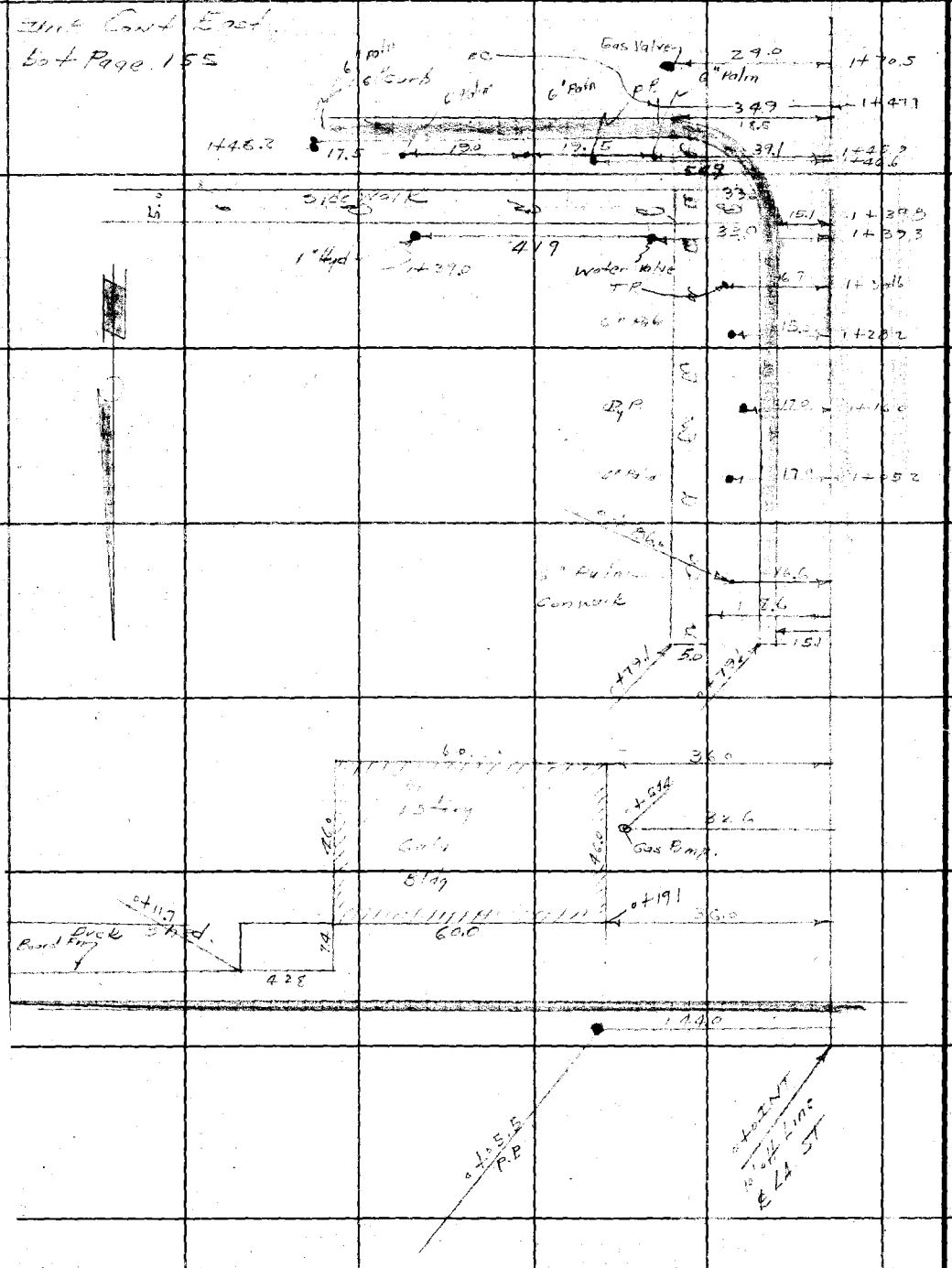

RETURN TO
LOS ANGELES COUNTY SURVEYOR
700 HALL OF RECORDS

Do not extend notes this side of this line

Note: ANY ADDITIONS OR CHANGES ON THIS SHEET MUST BE MADE OR CIRCLED IN Red Ink WITH DATE AND NAME OF PERSON MAKING CHANGE.

Notes Ck'd by		Survey of ARLINGTON AVE	F.B. 498 Pg. 157
Map No. B-1077		W. O. Tape No St'd °F.	
Office Work Cox		Surveyed by	
Checked Rosser		Notes Date	
Date 2-36		Indexed A. C. Johnson	



Note: ANY ADDITIONS OR CHANGES ON THIS SHEET MUST BE MADE OR CIRCLED IN Red Ink WITH DATE AND NAME OF PERSON MAKING CHANGE.

Do not extend notes this side of this line

RETURN TO
LOS ANGELES COUNTY SURVEYOR
700 HALL OF RECORDS

FORM 247 BM 2-34

F.B. 478 PG. 158

Cont to bot page 160

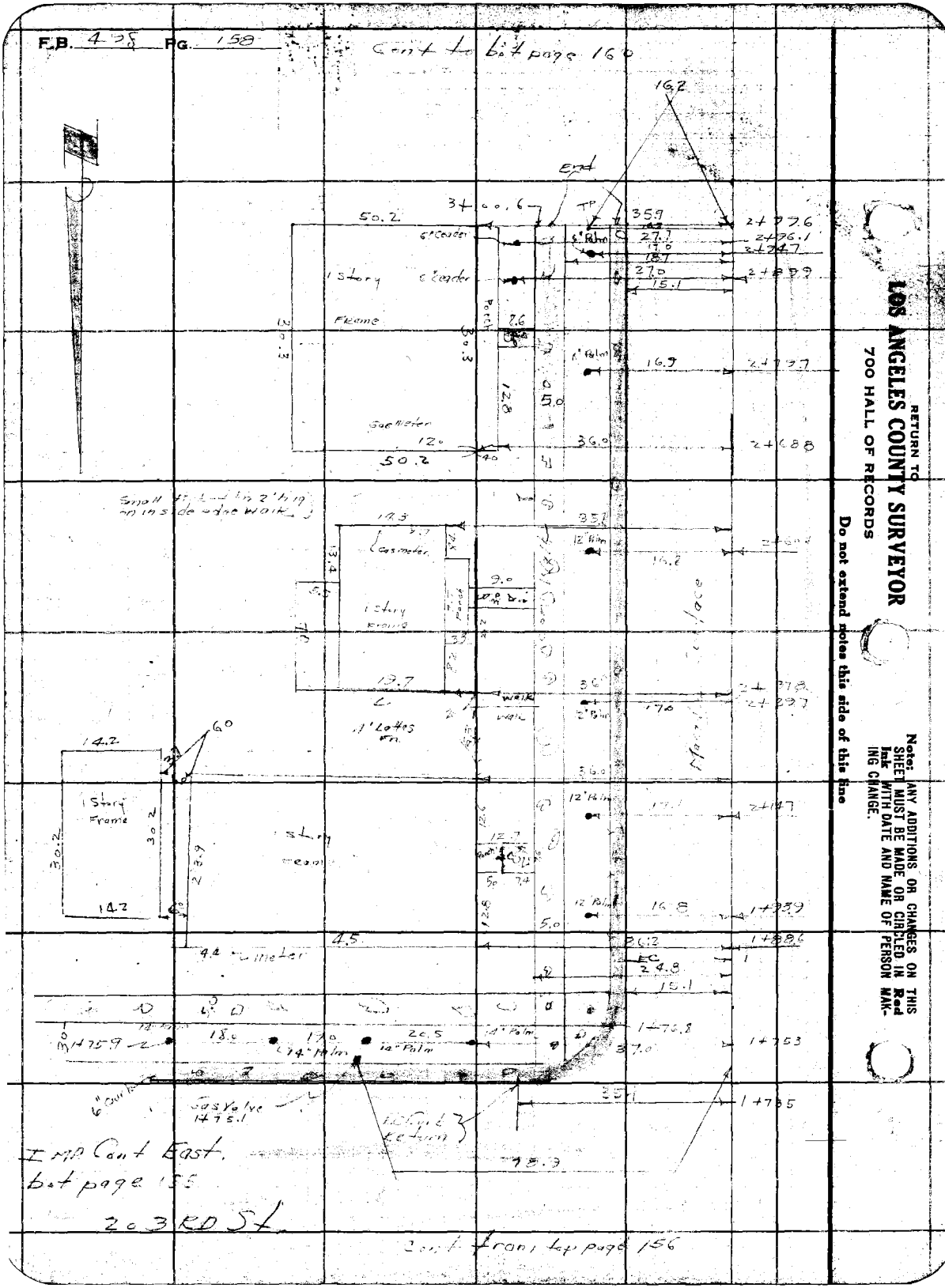

RETURN TO
LOS ANGELES COUNTY SURVEYOR
700 HALL OF RECORDS

Do not extend notes this side of this line

Note: ANY ADDITIONS OR CHANGES ON THIS SHEET MUST BE MADE OR CIRCLED IN **Red Ink** WITH DATE AND NAME OF PERSON MAKING CHANGE.

Notes Ck'd by		Survey of Arlington Ave	F.B. 498 Pg. 159
Map No. B-1077		W. O. Tape No St'd of.	
Office Work Cont		Surveyed by Stevenson	
Checked [illegible]		Notes Date 11-15-55	
Date 2-36		Indexed A. C. Johnson	

Note: ANY ADDITIONS OR CHANGES ON THIS SHEET MUST BE MADE OR CIRCLED IN Red Ink WITH DATE AND NAME OF PERSON MAKING CHANGE.

Do not extend notes this side of this line

RETURN TO
LOS ANGELES COUNTY SURVEYOR
700 HALL OF RECORDS

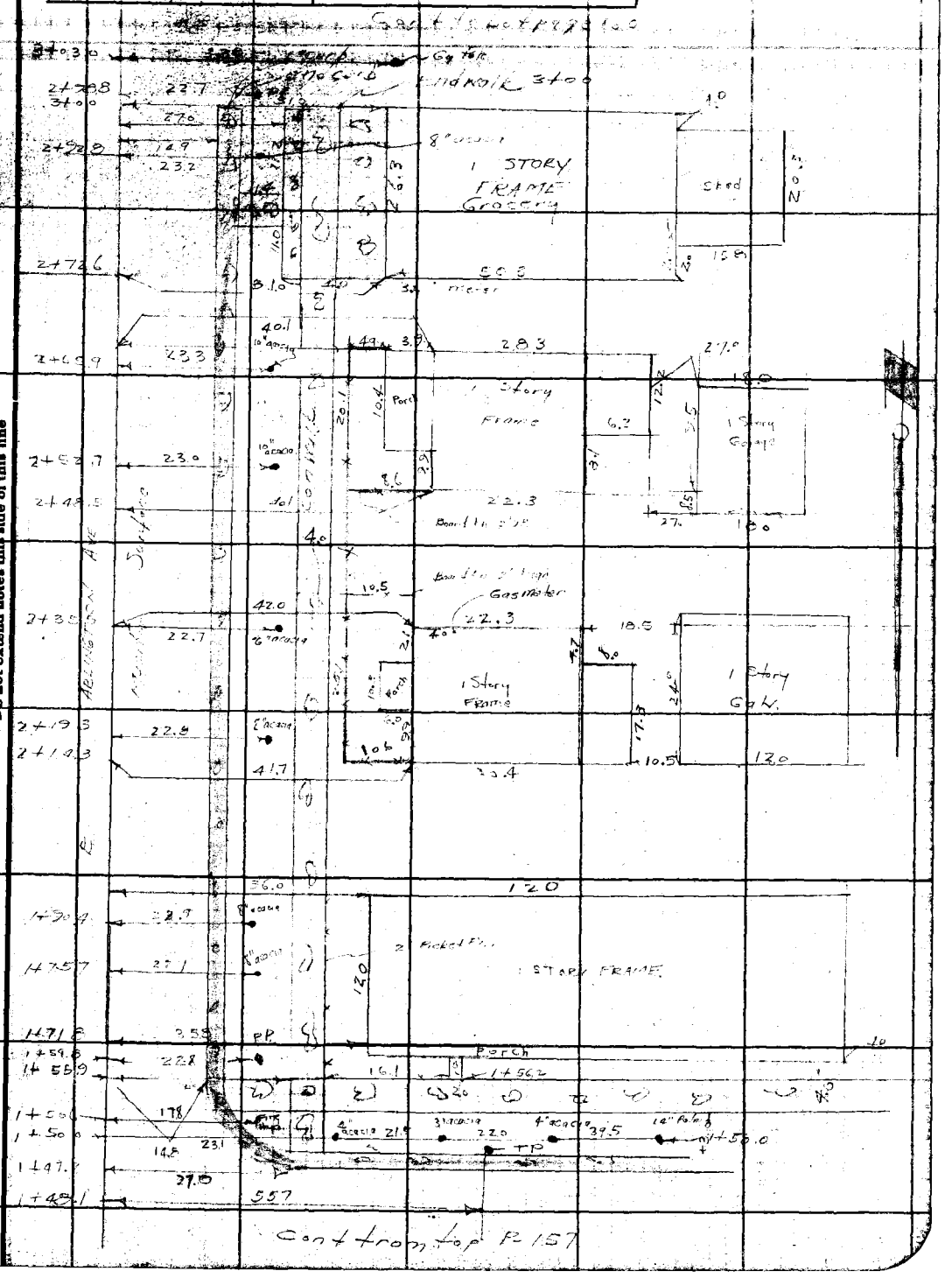

FORM 247 5M 2-34

F.B. 498 PG. 160

Cont. to bot page 161

19+83.0 22.0 10" Con. Pipe under pass

22.9 28 78

19+62.9 PP 31.9 18.2 PP 19+68.8

19+35.0 T.P. 24.2

6" Galv Pipe Flume

18.3 PP 18+08.0

17+83.0 T.P. 23.2

Width Macadam 30'

32.9 8.0 Flume

18.3 PP 16+37.4

16+31.6 T.P. 23.8

1" drinking fountain

65.2

24.4 60.0 15+43.5

Baseball 65.3 15+33.2

Back Strip 24.3 12.3

14+78.9 T.P. 23.7

18.3 PP 14+67.9

13+24.4 T.P. 23.2

17.9 PP 12+47.7

11+78.0 TP 23.1

17.8 PP 11+27.9

10+76.8 T.P. 22.7

Pot

18.2 P.P. 9+60.0

8+76.5 TP 30.0

18.7 PP 7+90.0

7+25.7 TP 23.0

20.4 P.P. 6+18.2

4+15.4 TP 22.8

22.9 PP 4+48.4

4+21.8 TP 22.7

O.H. Nichols
Mose Taylor
K.C. Moser
G.R. Kelly

3+28.7 P.P. 53.4

Cont. from top page 158-159

RETURN TO
LOS ANGELES COUNTY SURVEYOR
700 HALL OF RECORDS

Do not extend notes this side of this line

Note: ANY ADDITIONS OR CHANGES ON THIS SHEET MUST BE MADE OR CIRCLED IN Red Ink WITH DATE AND NAME OF PERSON MAKING CHANGE.

Notes Ck'd by		Survey of Arlington Ave	F.B. 298 Pg. 161
Map No. B-1077		W. O.	Tape No St'd of.
Office Work Cox		Surveyed by Stevenson	
Checked		Notes	Date
Date 2-36		Indexed A. C. Johnson	

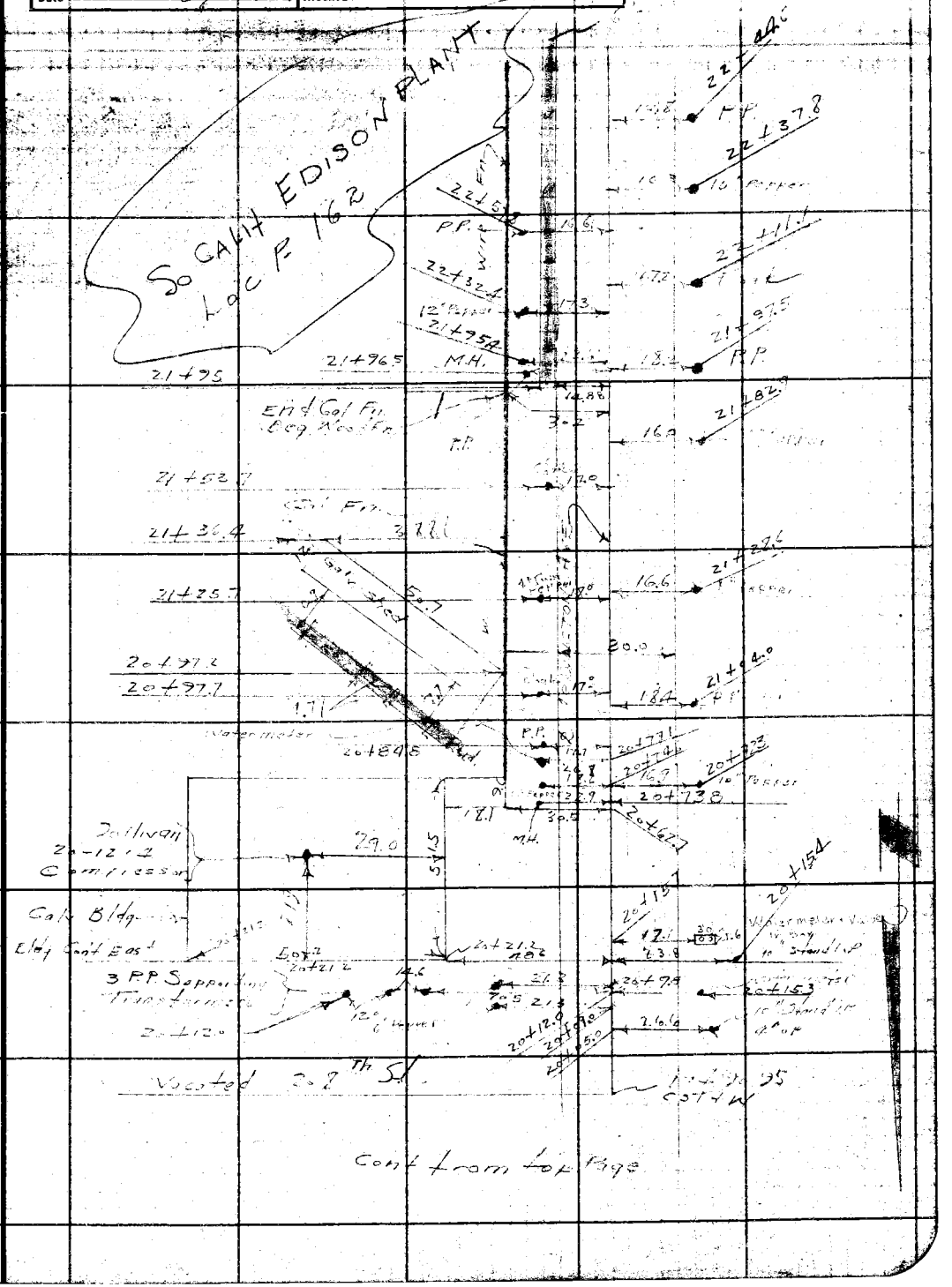

Note: ANY ADDITIONS OR CHANGES ON THIS SHEET MUST BE MADE OR CIRCLED IN Ink WITH DATE AND NAME OF PERSON MAKING CHANGE.

Do not extend notes this side of this line

RETURN TO
LOS ANGELES COUNTY SURVEYOR
700 HALL OF RECORDS

FORM 247 5M 2-34

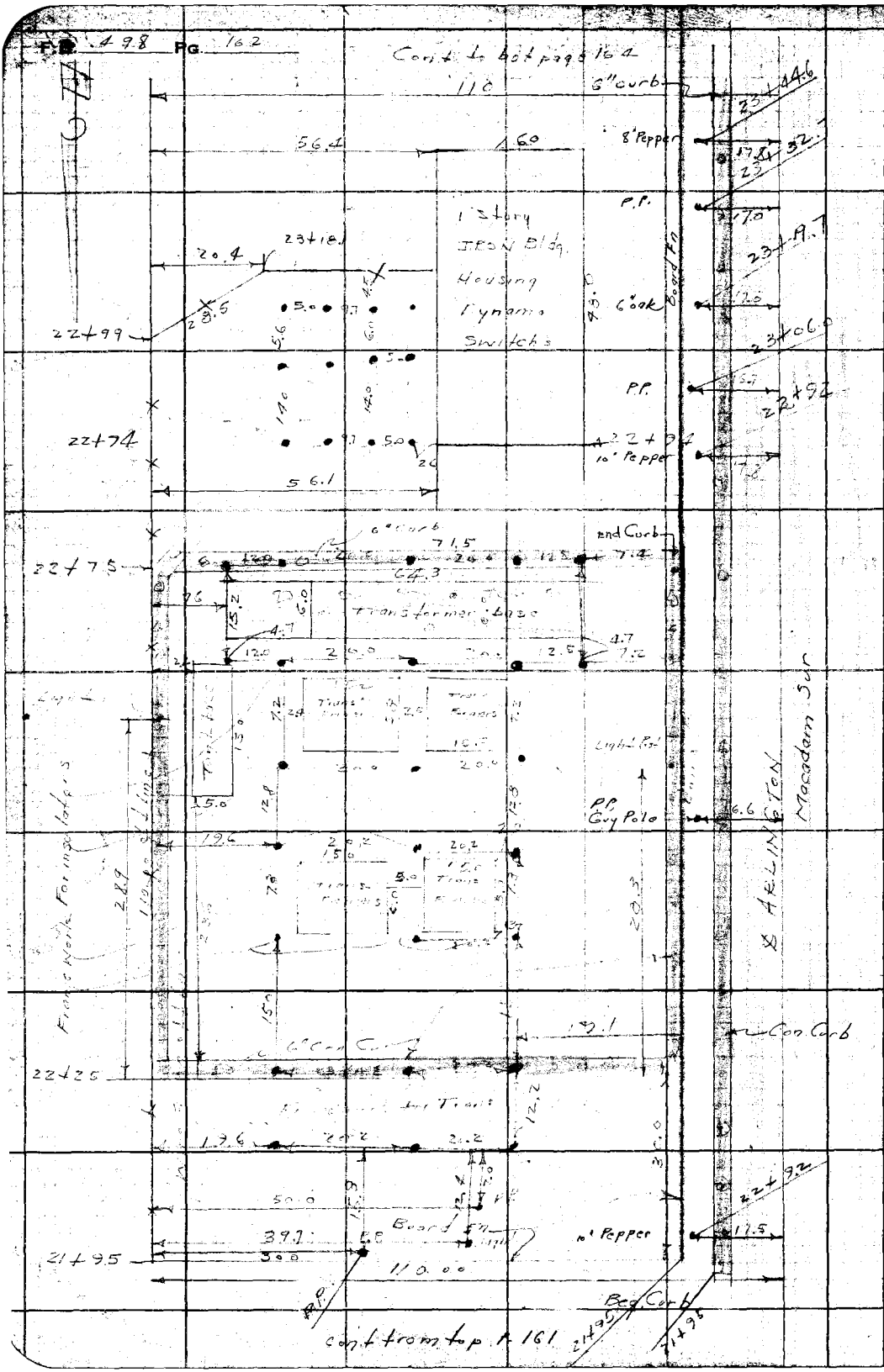

RETURN TO
LOS ANGELES COUNTY SURVEYOR
700 HALL OF RECORDS

Do not extend notes this side of this line

Note: ANY ADDITIONS OR CHANGES ON THIS SHEET MUST BE MADE OR CIRCLED IN **Red Ink** WITH DATE AND NAME OF PERSON MAKING CHANGE.

Notes Ck'd by		Survey of ARLINGTON AVE	F.B. 448 Pg. 165
Map No. B-1077		W. O.	Tape No St'd OF.
Office Work Cox		Surveyed by Stevenson	
Checked 2-36		Notes J. S.	Date 11-26-35
Date		Indexed A. C. Johnson	

Con't to bot page 165

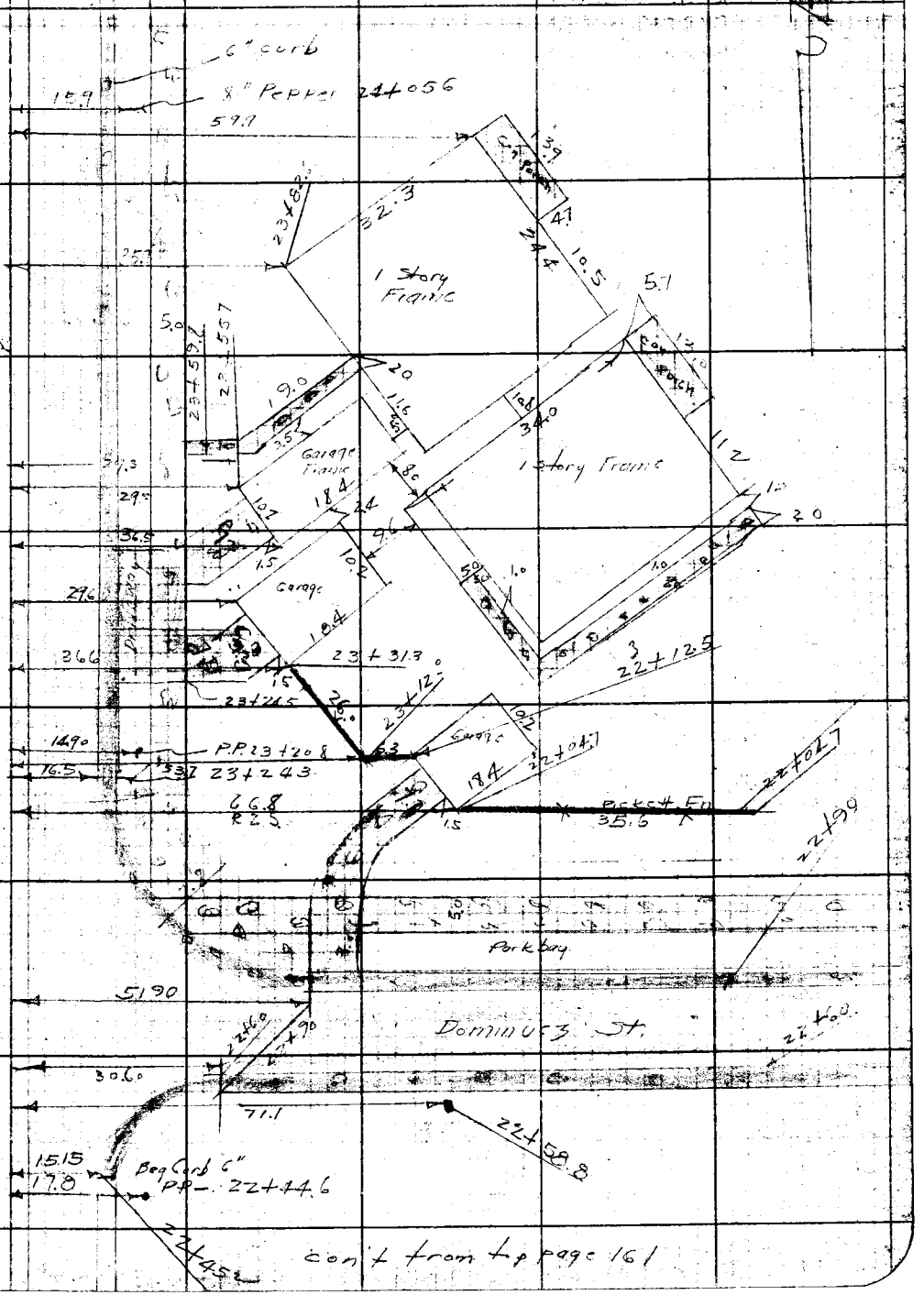

con't from top page 161

Note: ANY ADDITIONS OR CHANGES ON THIS SHEET MUST BE MADE OR CIRCLED IN Red Ink WITH DATE AND NAME OF PERSON MAKING CHANGE.

Do not extend notes this side of this line

RETURN TO
LOS ANGELES COUNTY SURVEYOR
700 HALL OF RECORDS

FORM 247 5M 2-34

RETURN TO
LOS ANGELES COUNTY SURVEYOR
700 HALL OF RECORDS
Do not extend notes this side of this line
Note: ANY ADDITIONS OR CHANGES ON THIS SHEET MUST BE MADE OR CIRCLED IN Red Ink WITH DATE AND NAME OF PERSON MAKING CHANGE.

Notes Ck'd by		Survey of ARLINGTON AVE	F.B. 173 Pg. 165
Map No. B-1077		W. O.	Tape No. St'd OF.
Office Work		Surveyed by STEVENSON	
Checked Reese		Notes	Date
Date 2-36		Indexed A. C. Johnson	

Note: ANY ADDITIONS OR CHANGES ON THIS SHEET MUST BE MADE OR CIRCLED IN Red Ink WITH DATE AND NAME OF PERSON MAKING CHANGE.

Do not extend notes this side of this line

RETURN TO
LOS ANGELES COUNTY SURVEYOR
700 HALL OF RECORDS

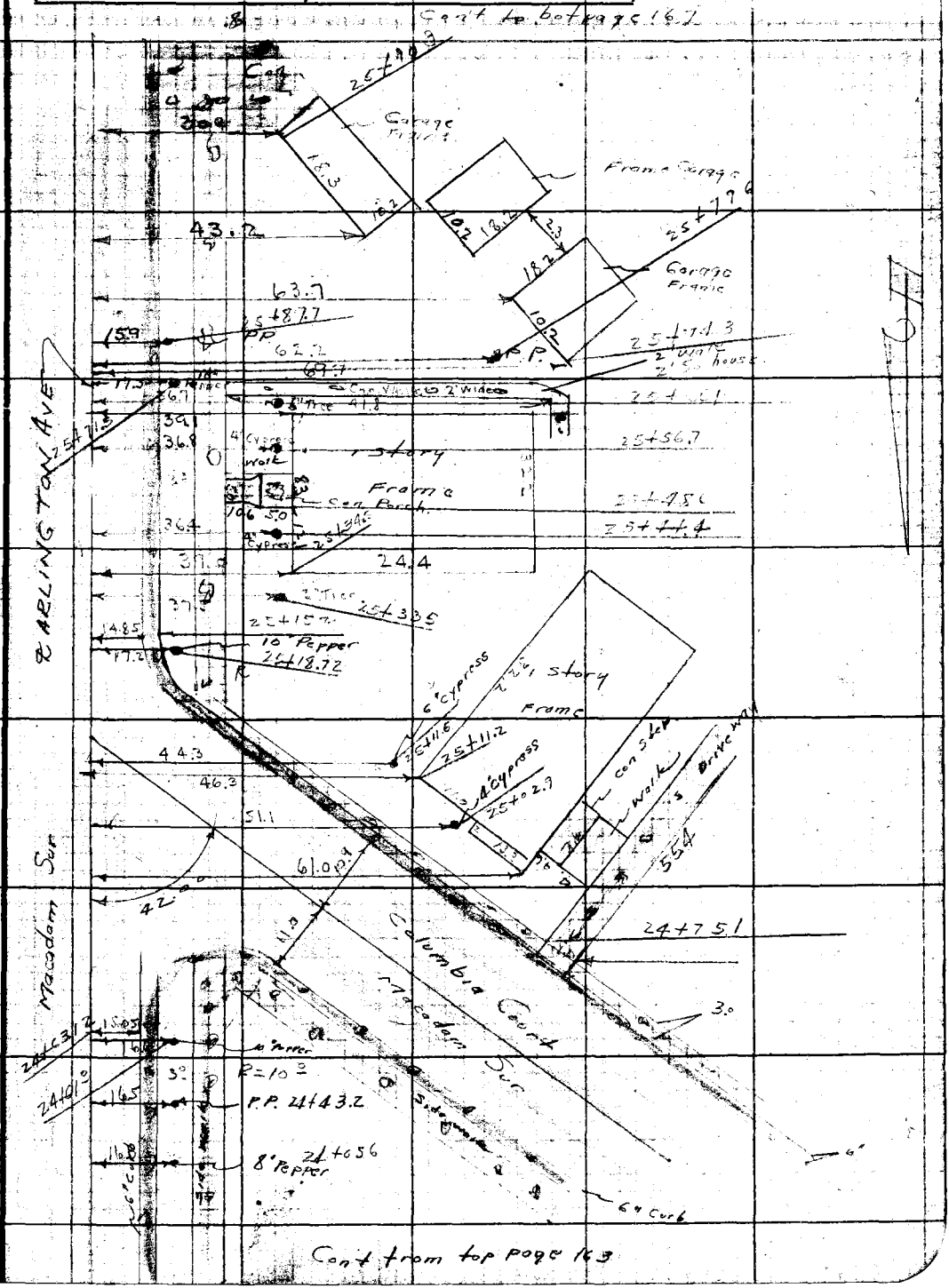

FORM 247 BM 2-34

F.B. 498 PG. 166

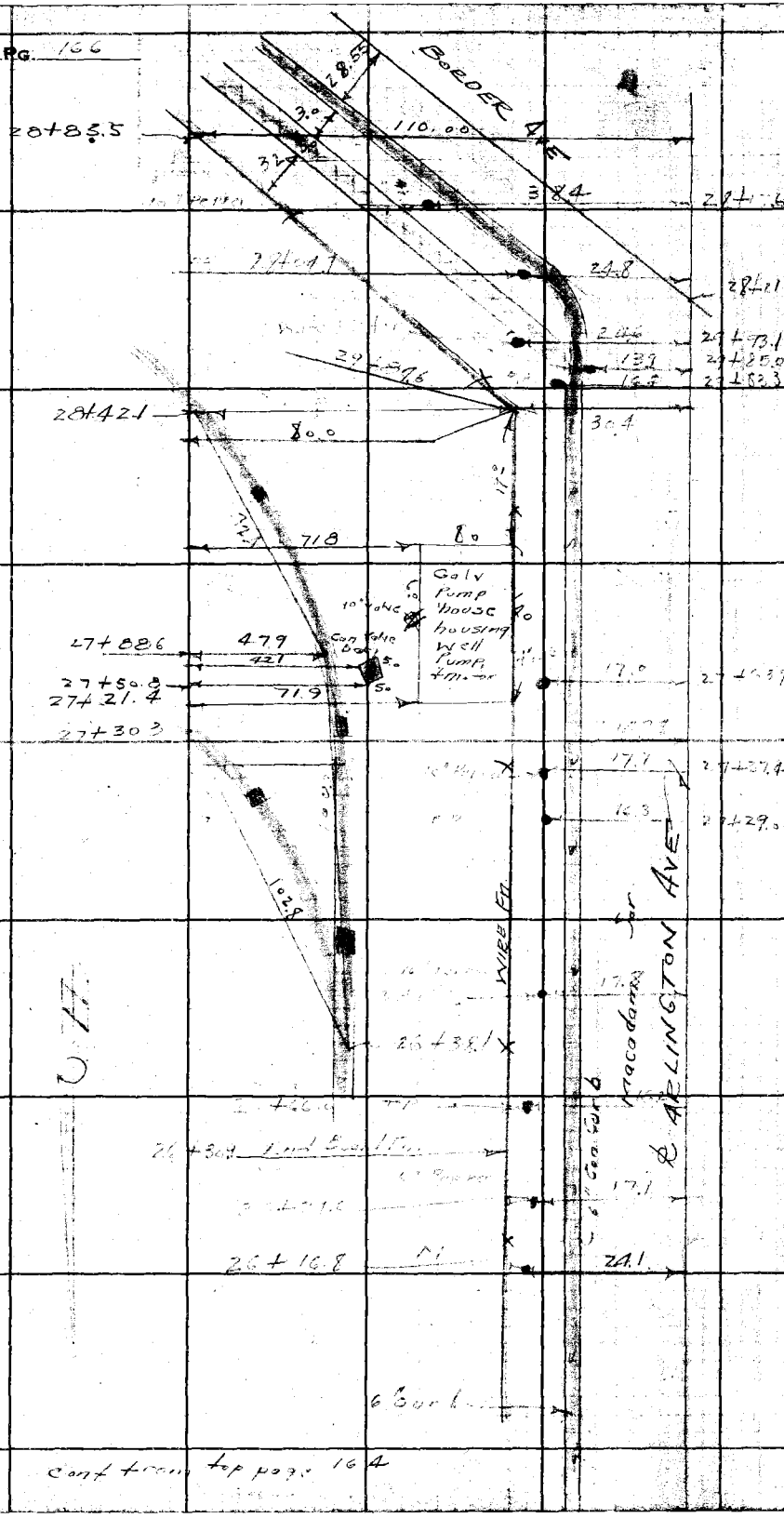

RETURN TO
LOS ANGELES COUNTY SURVEYOR
700 HALL OF RECORDS

Do not extend notes this side of this line

Note: ANY ADDITIONS OR CHANGES ON THIS SHEET MUST BE MADE OR CIRCLED IN Red Ink WITH DATE AND NAME OF PERSON MAKING CHANGE.

Notes Ck'd by	Survey of ARLINGTON AVE
Map No. B-1077	W. O. Tape No St'd OF.
Checked	Surveyed by Stevenson
Date 2-36	Notes Date
	Indexed A. C. Johnson

F.B. Pg. 167

Note: ANY ADDITIONS OR CHANGES ON THIS SHEET MUST BE MADE OR CIRCLED IN Red Ink WITH DATE AND NAME OF PERSON MAKING CHANGE.

Do not extend notes this side of this line

RETURN TO
LOS ANGELES COUNTY SURVEYOR
700 HALL OF RECORDS

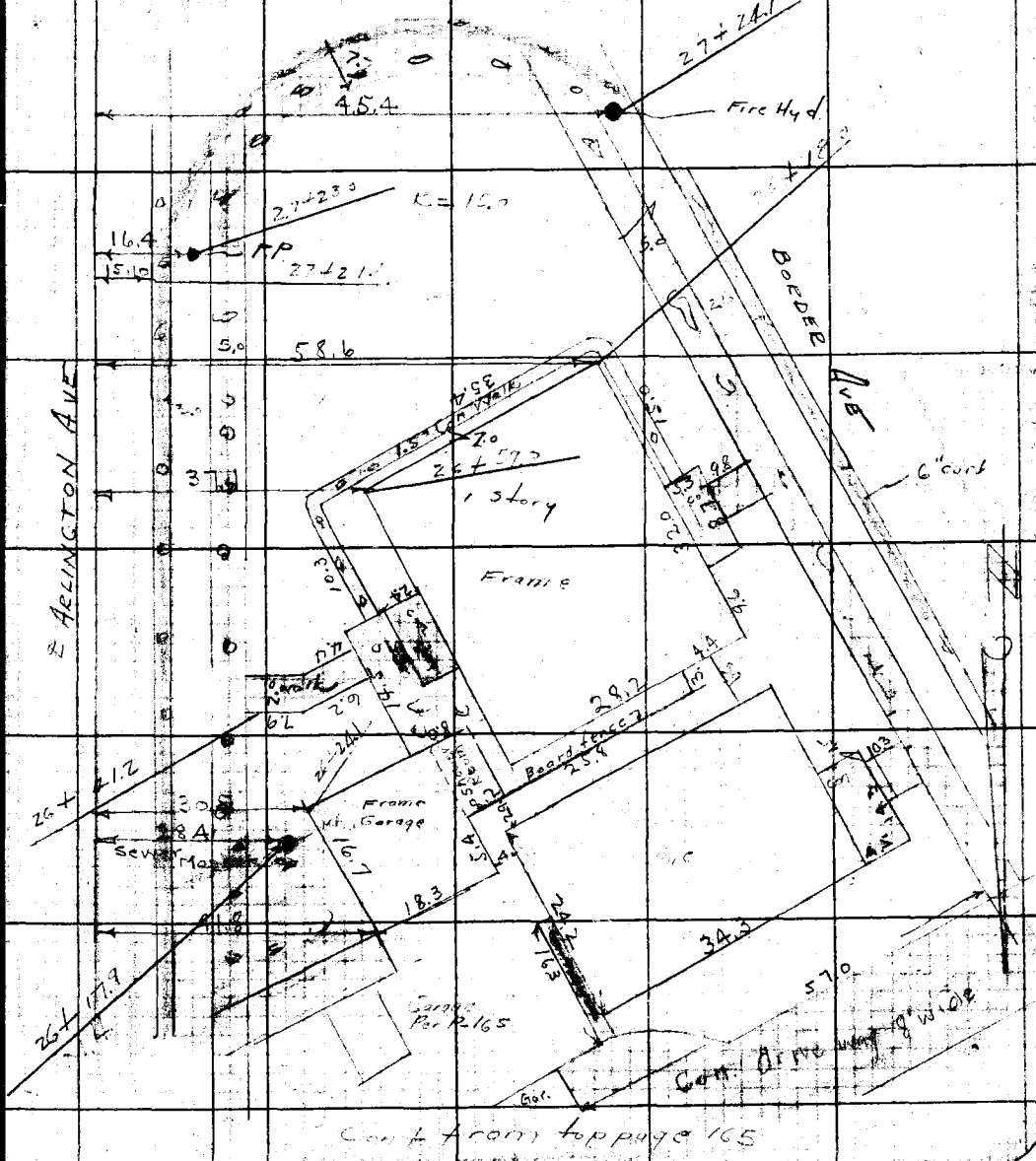

FORM 247 5M 2-34

RETURN TO
LOS ANGELES COUNTY SURVEYOR
700 HALL OF RECORDS

Note: ANY ADDITIONS OR CHANGES ON THIS SHEET MUST BE MADE OR CIRCLED IN **Red Ink** WITH DATE AND NAME OF PERSON MAKING CHANGE.

Do not extend notes this side of this line

F.B. 498 PG. 168

Notes Ck'd by K.R.M.	Survey of Arlington Ave
Map No. B-131-4 & 5	W. O. 8086 Tape No. ____ St'd ____ °F
Office Work [illegible]	Surveyed by [illegible]
Checked [illegible]	Notes Moore Date 3-6-41
Date 3-7-41	Indexed A. C. Johnson 3-7-41

F.B. 498 PG. 169

CHECKING DISTANCE
ON
COMPTON BLVD
BETWEEN
CRENSHAW BLVD
AND
ARLINGTON AVE
Job # 8086

Moore
Fenner
Lawson
Clinite

Note: Any Additions or Changes on This Sheet Must be Made or Circled in Red Ink With Date and Name of Person Making Change.

Do not extend notes this side of this line.

RETURN TO
LOS ANGELES COUNTY SURVEYOR
700 HALL OF RECORDS

FORM 247 5M 10-39

F.B. 498 PG. 170

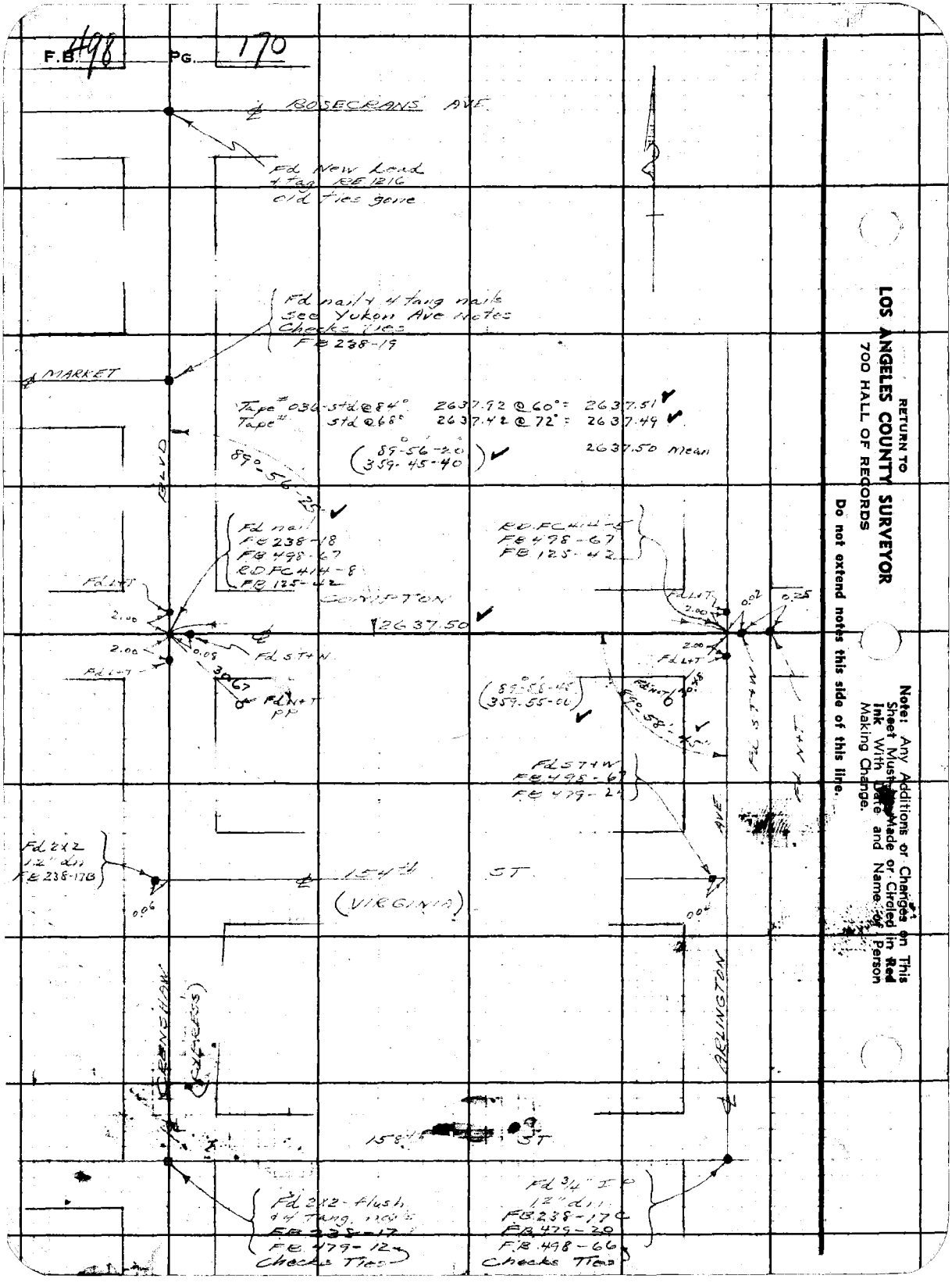

RETURN TO
LOS ANGELES COUNTY SURVEYOR
700 HALL OF RECORDS
Do not extend notes this side of this line.
Note: Any Additions or Changes on This Sheet Must be Made or Circled in Red Ink With Date and Name of Person Making Change.

Notes Ck'd by D. M. Finley	Survey of
Map No.	W. O. Tape No. St'd. °F
Office Work	Surveyed by
Checked	Notes Date
Date	Indexed A. C. Johnson 6-28-55

F. B. PG.

J. N. 0201.00
ASSESSOR BOOK

LOT 67
McDONALD TRACT
San Pedro Rancho

Showing Lines of Possession

June 29, 55 Snyder

Approx. Lines of Possession were plotted on Map of Lot 67 McDonald Tract, Assessor's Book 764 Pg. 412, by D. M. F.
6-30-55.

Note: Any Additions or Changes on This Sheet Must be Made or Circled in Red Ink With Date and Name of Person Making Change.

Do not extend notes this side of this line.

RETURN TO
LOS ANGELES COUNTY SURVEYOR
726 LOS ANGELES COUNTY
ENGINEERING BLDG.

76F3095 247 4-53

F. B. 498 PG. 172

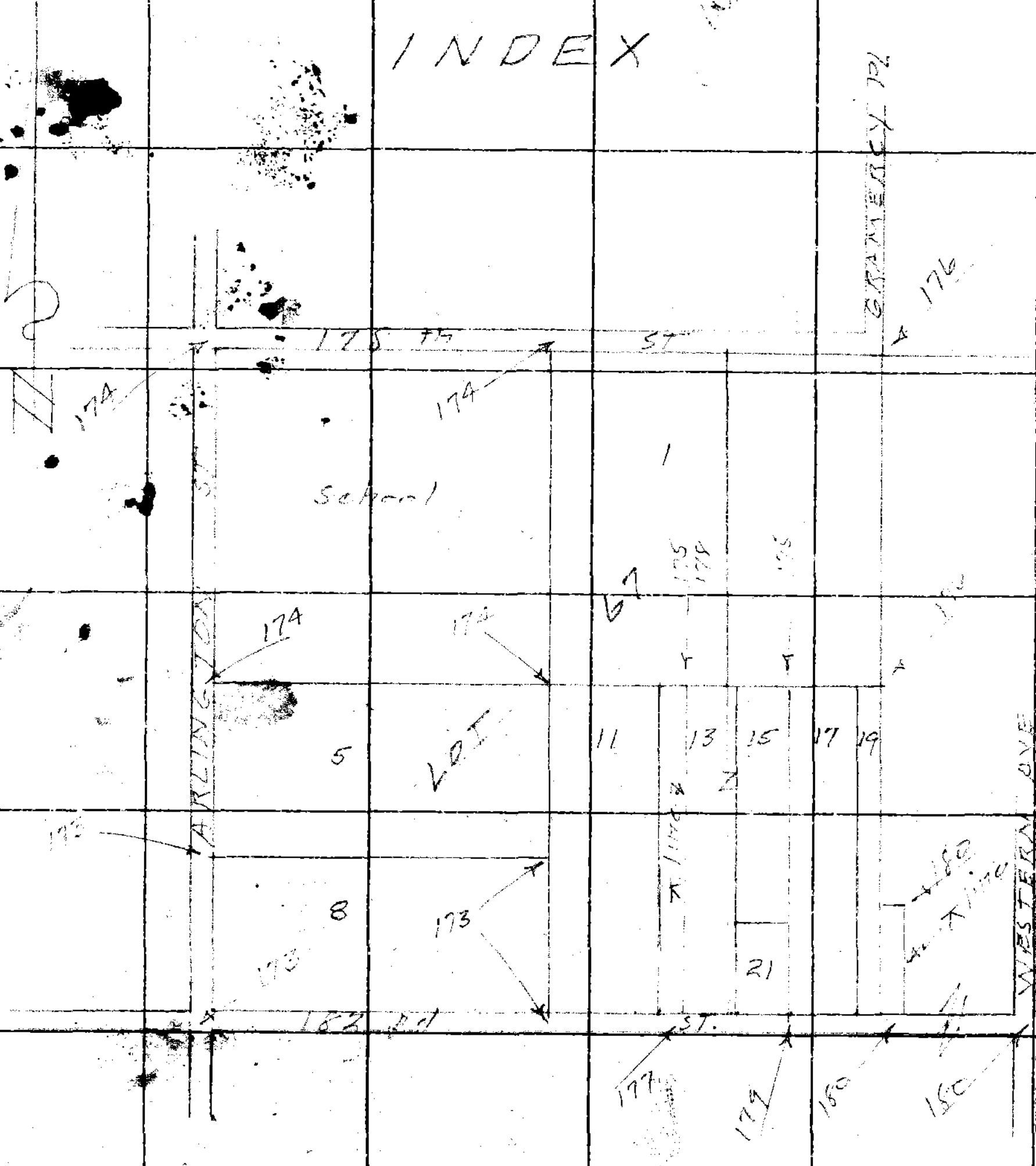

RETURN TO
LOS ANGELES COUNTY SURVEYOR
726 LOS ANGELES COUNTY
ENGINEERING BLDG.

Do not extend notes this side of this line.

Note: Any Additions or Changes on This Sheet Must be Made or Circled in Red Ink With Date and Name of Person Making Change.

Notes Ck'd by D. M. Finley	Survey of [illegible]
Map No.	W. O. [illegible] Tape No. [illegible] St'd. [illegible] °F
Office Work	Surveyed by [illegible]
Checked	Notes [illegible] Date 6-23-55
Date	Indexed A. C. Johnson

F. B. [illegible] PG. [illegible]



Note: Any Additions or Changes on This Sheet Must be Made or Circled in Red Ink With Date and Name of Person Making Change.

Do not extend notes this side of this line.

RETURN TO
LOS ANGELES COUNTY SURVEYOR
726 LOS ANGELES COUNTY
ENGINEERING BLDG.

76F3098 247 4-53

F. B. 498 PG. 174



RETURN TO
LOS ANGELES COUNTY SURVEYOR
726 LOS ANGELES COUNTY
ENGINEERING BLDG.

Do not extend notes this side of this line.

Note: Any Additions or Changes on This Sheet Must be Made or Circled in Red Ink With Date and Name of Person Making Change.

Notes Ck'd by D. M. Finley	Survey of
Map No.	W. O. 0201 Tape No. 763 St'd. 68 °F
Office Work	Surveyed by
Checked	Notes Date 6-13-55
Date	Indexed A. C. Johnson

F. B. PG.

Note: Any Additions or Changes on This Sheet Must be Made or Circled in Red Ink With Date and Name of Person Making Change.

Do not extend notes this side of this line.

RETURN TO
LOS ANGELES COUNTY SURVEYOR
726 LOS ANGELES COUNTY
ENGINEERING BLDG.

76F3O9S 247 4-53

F.B. 498 PG. 176



RETURN TO
LOS ANGELES COUNTY SURVEYOR
726 LOS ANGELES COUNTY
ENGINEERING BLDG.

Do not extend notes this side of this line.

Note: Any Additions or Changes on This Sheet Must be Made or Circled in Red Ink With Date and Name of Person Making Change.

Notes Ck'd by D. M. Finley	Survey of
Map No.	W. O. Tape No: Sta'd. °F
Office Work	Surveyed by
Checked	Notes Date
Date	Indexed C. Johnson

F. B. PG.



Note: Any Additions or Changes on This Sheet Must be Made or Circled in Red Ink With Date and Name of Person Making Change.

Do not extend notes this side of this line.

RETURN TO
LOS ANGELES COUNTY SURVEYOR
726 LOS ANGELES COUNTY
ENGINEERING BLDG.

75FS0S 247 4-53

F. B. 498 Pg. 198



RETURN TO
LOS ANGELES COUNTY SURVEYOR
726 LOS ANGELES COUNTY
ENGINEERING BLDG.

Do not extend notes this side of this line.

Note: Any Additions or Changes on This Sheet Must be Made or Circled in Red Ink With Date and Name of Person Making Change.

Notes Ck'd by D. M. Finley
Map No.
Office Work
Checked
Date

Survey of
W. O. Tape No. St'd. °F
Surveyed by
Notes Date
Indexed K. C. Johnson

F. B. PG.

Note: Any Additions or Changes on This Sheet Must be Made or Circled in Red Ink With Date and Name of Person Making Change.

Do not extend notes this side of this line.

RETURN TO
LOS ANGELES COUNTY SURVEYOR
726 LOS ANGELES COUNTY
ENGINEERING BLDG.

76F3095 247 4-53

F.B. 498 Pg. 180



RETURN TO
LOS ANGELES COUNTY SURVEYOR
726 LOS ANGELES COUNTY
ENGINEERING BLDG.

Do not extend notes this side of this line.

Note: Any Additions or Changes on This Sheet Must be Made or Circled in Red Ink With Date and Name of Person Making Change.