Notes Ck'd by	Survey of	F.B. Pg.
Map No.	W. O. Tape No. St'd °F.	
Office Work	Surveyed by	
Checked	Notes Date	
Date	Indexed	

Note: ANY ADDITIONS OR CHANGES ON THIS SHEET MUST BE MADE OR CIRCLED IN Red Ink, WITH DATE AND NAME OF PERSON MAKING CHANGE.

RETURN TO
LOS ANGELES COUNTY SURVEYOR
700 HALL OF RECORDS

Do not extend notes this side of this line

FORM 247 100 8-51

501

F.B. 501 Pg. Index

F. B. 501

Pages: Index, 3 to 35 incl., , 37 to 54 incl., , , , , , ,
61 to 75 incl., , 77 to 84 incl.,
85 to 107 incl.,
109 to 127 incl., , 129, 130 to 135 incl., , 137 to 172 incl.,

193 to 198 incl.,

RETURN TO
LOS ANGELES COUNTY SURVEYOR
700 HALL OF RECORDS
Do not extend notes this side of this line
Note: ANY ADDITIONS OR CHANGES ON THIS SHEET MUST BE MADE OR CIRCLED IN Red Ink. WITH DATE AND NAME OF PERSON MAKING CHANGE.

Notes Ck'd by	Survey of 7TH ST. SAN Pedro
Map No. B-825	W. O. 7098 Tape No 045 St'd 84 °F.
Office Work F. A. W.	Surveyed by BUTLER
Checked	Notes " Date 7-32
Date	Indexed 12-29-32

F.B. 501 Pg. 3

Note: ANY ADDITIONS OR CHANGES ON THIS SHEET MUST BE MADE OR CIRCLED IN Red Ink. WITH DATE AND NAME OF PERSON MAKING CHANGE.

RETURN TO
LOS ANGELES COUNTY SURVEYOR
700 HALL OF RECORDS

Do not extend notes this side of this line

W.O. 7098

7TH ST.
(San Pedro)

WEYMOUTH AVE TO GAFFEY ST.
(Prop Western Ave)

C.L. Berger ⊼ #16151

100' Tape #045 - Std 84
NOTE
300' Tape #17 - Std 84'
used on survey 6TH ST
& Buenos Aires Tr. Line
acct rolling country.

BUTLER
SVENSON
McMILLAN
WILLESS.

NOTE: Per instructions of H.I. Comly 8/17/32 - the Sts. & alleys were not proportioned in along 6TH ST. in the Montana Tr. So as to obtain direction of them off of 7TH ST.
He says for purpose of establishing set-back line on 7TH ST. - the angles shown by R.D. Survey FCB-14 (1-16) would be accepted.

NOTE: TOPOGRAPHY Pg. 35
Taken in strip 70' each side ℄

FORM 247 10M 8-31

F.B. 501 Pg. 4

INDEX MAP

RETURN TO
LOS ANGELES COUNTY SURVEYOR
700 HALL OF RECORDS

Do not extend notes this side of this line

Note: ANY ADDITIONS OR CHANGES ON THIS SHEET MUST BE MADE OR CIRCLED IN Red Ink, WITH DATE AND NAME OF PERSON MAKING CHANGE.

Notes Ck'd by	Survey of 7TH ST-SAN PEDRO
Map No. B-825	W. O. 7098 Tape No. 045 St'd 84 °F.
Office Work F. A. W.	Surveyed by Butler
Checked	Notes " Date 7-32
Date	Indexed C. Johnson

F.B. 501 Pg. 5

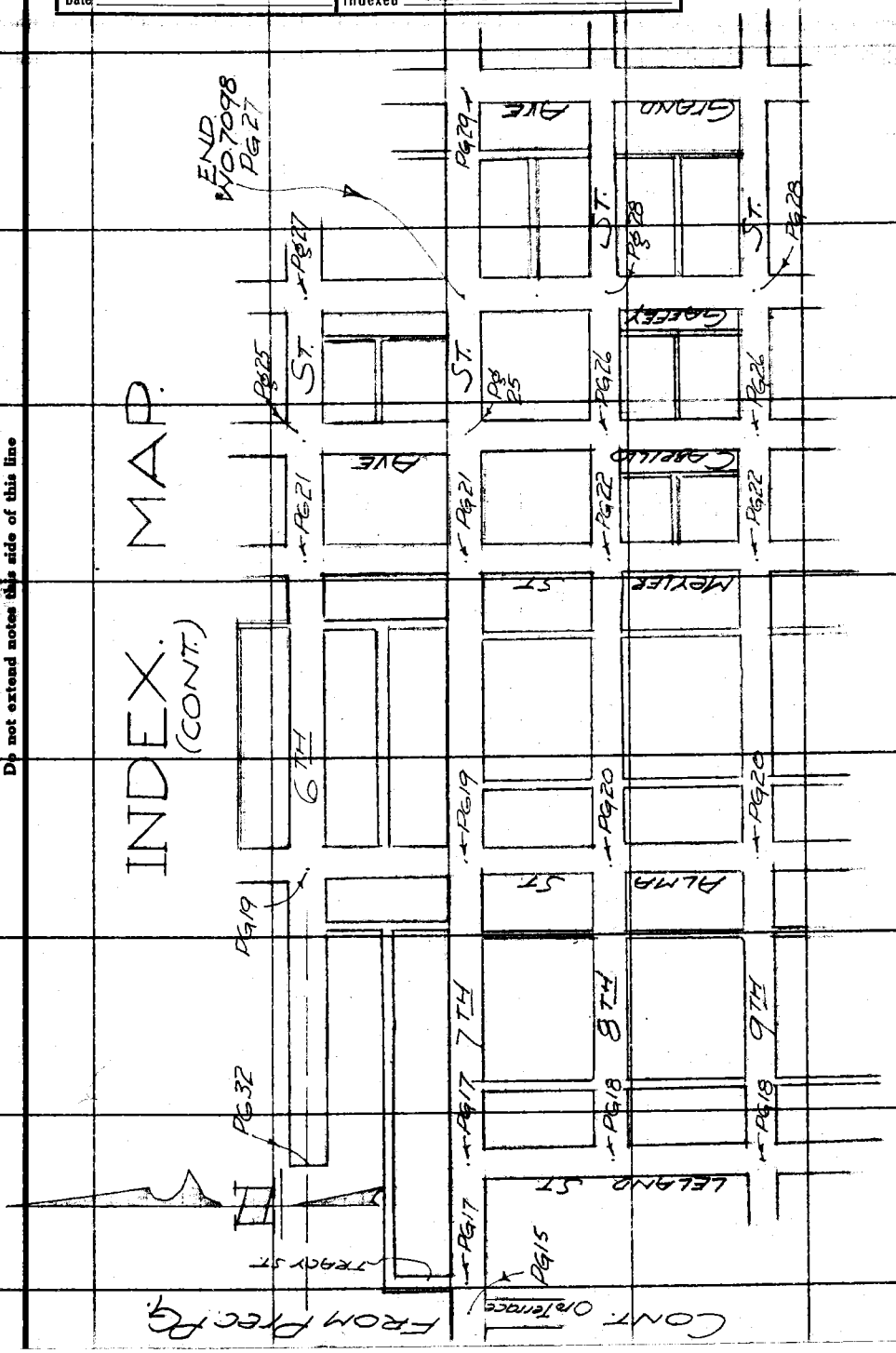

Note: ANY ADDITIONS OR CHANGES ON THIS SHEET, MUST BE MADE OR CIRCLED IN Red Ink, WITH DATE AND NAME OF PERSON MAKING CHANGE.

RETURN TO
LOS ANGELES COUNTY SURVEYOR
700 HALL OF RECORDS

Do not extend notes this side of this line

FORM 247 10M 8-31

F.B. 501 PG. 6

RETURN TO
LOS ANGELES COUNTY SURVEYOR
700 HALL OF RECORDS
Do not extend notes this side of this line

Note: ANY ADDITIONS OR CHANGES ON THIS SHEET MUST BE MADE OR CIRCLED IN Red Ink WITH DATE AND NAME OF PERSON MAKING CHANGE.

W.S. 29 B-2

Notes Ck'd by Blackmer	Survey of 7TH ST - San Pedro
Map No. B-825	W. O. 7098 Tape No. 045 St'd 84 °F.
Compiled by F. A. W.	Surveyed by [illegible]
Checked Blackmer	Notes " Date 7-32
Date June 1933	Indexed A. C. Johnson 12-20-32

F.B. 501 Pg. 7

MS. 24 B-2

90-02-45
90-10-30
90-02-37½
75 Bot Next Pg.
MB 110-2
2' Alley
Non Plat MB 5-8
900
330.05
7TH ST.
40'
330.00
Set PM on MH Rim thus
40
30'
297.82
℄
585.31
To Ev Grill
From Top Proc. Pg.
INT Axes Per R.D. RD 196-59
INT 4PM No Ref
0+00E
Set P.M. on M.H. Lid by INT. π Lines on ℄s 7th & on Weymouth Ties Pg. 23
50'
50'
To Bot Pg. 9
40'
INT Axes per R.D. RD 196-59
INT 4PM
IDEN
INT 4PM
0.025
0.035
0.065
30'
30'
60'
See F.B. 236-59-61
L.B. 382-130 or C.E. F.B. 6252-11
R.D. Dept F.A. 196-59
" " F.C.B. 14-16-31
0002-15 per C.E. F.B. 6252-11
20'
ALLEY
20'
327.54 per C.E. F.B. 6252-11
327.54 per C.E. F.B. 6252-11
327.54 per C.E. F.B. 6252-11
℄
AVE.
4062
MB 43-99
FD LYT
Set P.M. by π INT. Tang Ties per C.E. F.B. 6252-11 or L.B. 382-13
FD LYT
FD LYT
FD LYT
18.22
0.045
42.36
26
8TH ST.
30'
60'
30'
℄
FD. Spk
20'
ALLEY
20'
TRACT
WEYMOUTH
FD LYT
FD LYT
FD LYT
42.475
0.035
9TH ST.
30'
60
30'
℄
Set P.M. on M.H. Rim by INT. 4 P.M. on M.H. Rim per C.E. F.B. 6252-11 or L.B. 382-12
FD LYT
45.43
FD. Spk

Notes: ANY ADDITIONS OR CHANGES ON THIS SHEET MUST BE MADE OR CIRCLED IN Red Ink, WITH DATE AND NAME OF PERSON MAKING CHANGE.

Do not extend notes this side of this line

RETURN TO
LOS ANGELES COUNTY SURVEYOR
700 HALL OF RECORDS

FORM 247 10M 8-31

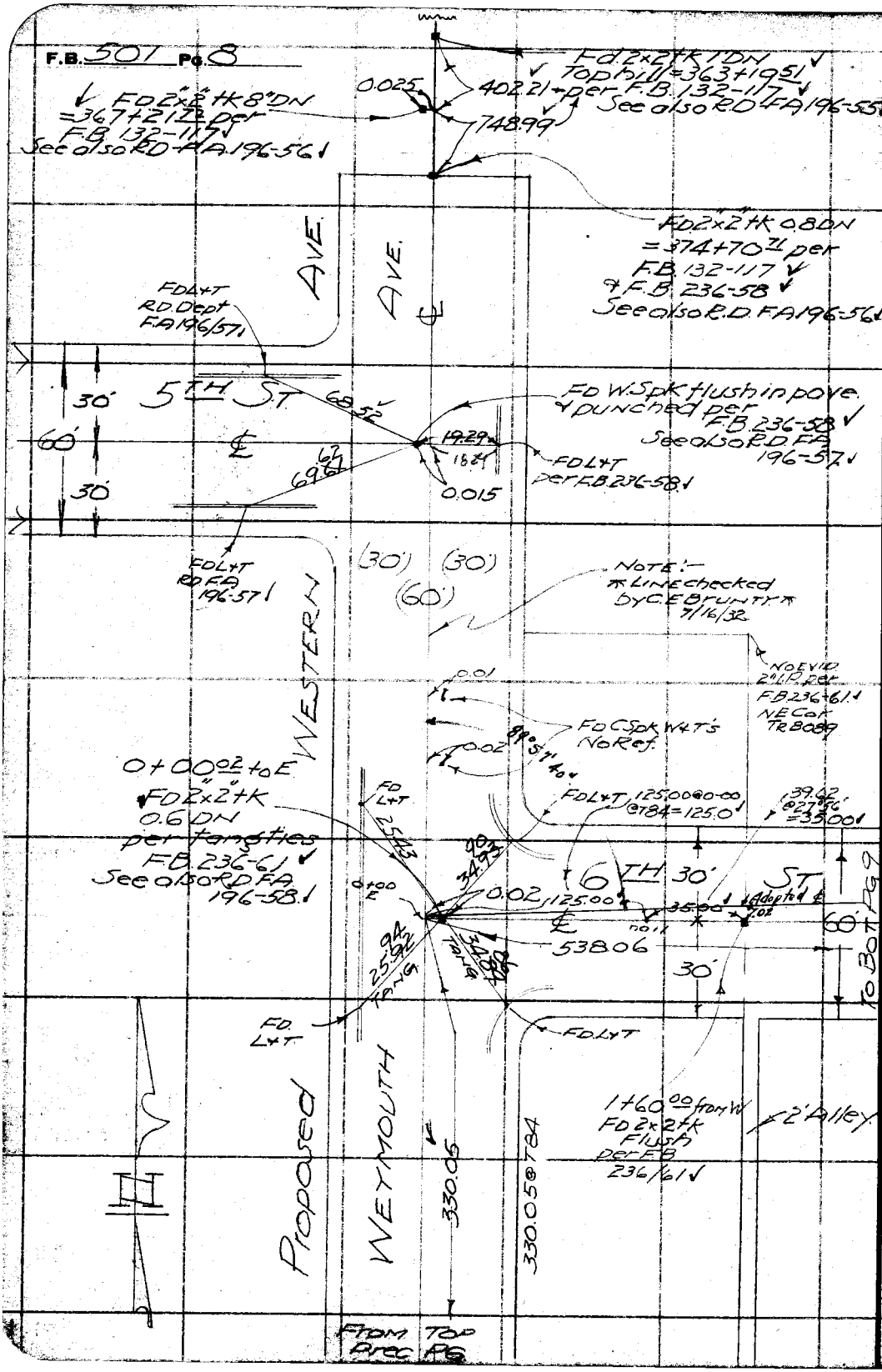

RETURN TO
LOS ANGELES COUNTY SURVEYOR
700 HALL OF RECORDS
Do not extend notes this side of this line
Note: ANY ADDITIONS OR CHANGES ON THIS SHEET MUST BE MADE OR CIRCLED IN Red Ink. WITH DATE AND NAME OF PERSON MAKING CHANGE.

FORM 247 10M 8-31

RETURN TO
LOS ANGELES COUNTY SURVEYOR
700 HALL OF RECORDS

Note: ANY ADDITIONS OR CHANGES ON THIS SHEET MUST BE MADE OR CIRCLED IN **Red Ink** WITH DATE AND NAME OF PERSON MAKING CHANGE.

Do not extend notes this side of this line

MAS 29 B-2

Notes Ck'd by Blackner
Map No. B-826
Checked Blackner
Date June 1933

Survey of 7TH ST-SAN PEDRO
W. O. 7002 Tape No. 0455 of 84 o.F.
Notes
Indexed
Date 7/32

F.B. 501 Pg. 9
11 of 18 to

FROM R SIDE PG 18

6TH Survey — Transit Line — Adopted ℄

FD 2"x2" up 0.5 Not tk

FD 2"x2" tk flush

FD 2"x2" tk up 0.5

FD 2"x2" up 0.5 Not tk

(FB 236-61/62)

ST. To 212 Bandini St.

538.06
538.06@00@784

61.94
61.94-Level 794

700.8
800.0 Level
700.0 784

6+00 from W Set nail

FD 3/4" I.P. flush Set plug & tk

35.00 — 60.25 — 60.24 — 34.2 — 30.2

Set Nail flush.

NOTE: These stakes Not Original

5+38 from W FD 2"x2" tk 1' DN per FB 236/61

TRACT M.B. 5-60 NOTE: This ⊼ LINE is production of survey per F.B. 236/61

1 2 3 4 5 6 7

AVE. (70')

95.80

FD 2"x2" tk flush

1ST ALLEY No. of 7TH ST. (20')

FD old 2"x2" tk flush & loose.

35.37

⊼ LINE

MONTANA

BROADWAY

Set C.S. & W.T. flush by L.T. ⊼ LINE on 7TH & one tone the line per RO FCB 14-31

90-01-00
90-00-00
90-01-07½

297.82@784

FD L.T. 17.96

FD L.T.

35.99 Tone

35.92 Tone

297.82@784
297.82

(CALC) 287.49

FD L.T. — FD L.T.

Note: FD 5 L.T. Ties per RO FCB 14 (14-30) See also L.B. 38249 & C.E. FB 6252-8 & F.B. 236-61. As these tangents intersect 0.025 Not L.T. they are pulled direct to L.T. & hence are not tang.

used for line (a) FD L.T. & Prod

FD L.T. — FD L.T.

Set L.T. by I.N.T.

Not 32.75

25.35

33.19

172.61

66.42

585.31
585.45 per C.E. FB 6252-111

32.67 Not

32.16

FD L.T. — FD L.T.

7TH ST.

FD. L.T.

35.90 Not

35.89

Averill Ave

FD L.T.

32.86 per F.B. 614-136

585.31@784
585.20@784

TR. NO. 4062

TO NEXT PG

FROM R SIDE PG 7

TO BOT PG 11

RETURN TO
LOS ANGELES COUNTY SURVEYOR
700 HALL OF RECORDS

Note: ANY ADDITIONS OR CHANGES ON THIS SHEET MUST BE MADE OR CIRCLED IN **Red Ink.** WITH DATE AND NAME OF PERSON MAKING CHANGE.

W.S 29 B-2

Do not extend notes this side of this line

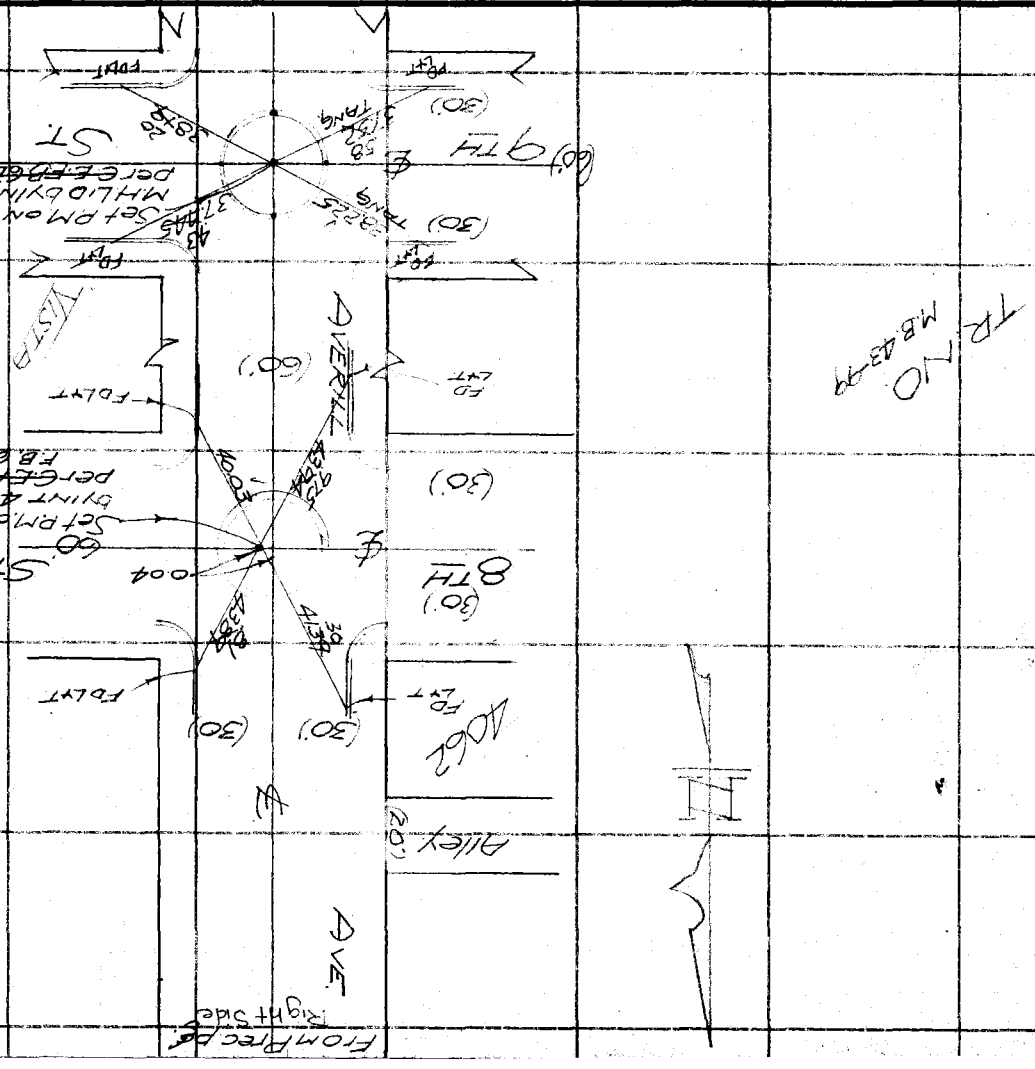

LACM 247 10M 5-31

RETURN TO
LOS ANGELES COUNTY SURVEYOR
700 HALL OF RECORDS

Note: ANY ADDITIONS OR CHANGES ON THIS SHEET MUST BE MADE OR CIRCLED IN **Red Ink.** WITH DATE AND NAME OF PERSON MAKING CHANGE.

Do not extend notes this side of this line

W.S. 2 B-2

Survey SIXTH (60) Adopted & Seepage 8 Transit Line Seepage 19 F.B. 236-61,62 ST. 13+00° from W Set N&T. 13+32.53 FD 2"I.P. p&T flush N.E. Cor Tr 10441 283.53 90° 800.0 7 Set N&T. 300' FD 2"I.P. p&T up 0.6 NW Cor Tr 10441 166.99 95.0 32.53 270.06 270.08 @ T72 (270' Rec.) 161.99 Tr. No. 10441 TR. 34.3 34.0 Jap School Old Board & Wire Fence 1st Alley No. of 7th St. 1st Alley W of Butte St. (20') MONTANA (20') No Evid. of Lot Stakes on either side of alley 172.62 @ T76 172.62 @ T76 65.57 @ T76 210.77 @ T76 210.76 @ T76 89.55' per R.D. F.C. 8-13 Butte (70') 90-12-00 360-48-00 FD L&T per L.B. 71-45 Sec. 0150 R.D. F.C. 8-14 L.B. 382-17 F.B. 236-62 F.B. 64-128 FD L&T & Prop. 282.065 @ T76 282.07 @ T76 No Evid. 17.85 18.23 Set C. Spk. W&T flush in pave 282.05 145.17 per R.D. F.B. 14-13 145.10 (Calc) 210.76 66.42 7TH ST. Set L&T by pro. bet Butter & Avenill over R.D. Work Set L&T Set L&T Prop. Set C&T 17.26 65.57 177.61 70.02 177.50 38.96 Set Cooper Tack by int. 4 Tong ties per R.D. F.C. 8-14 Ties pg 23 Set C Spk. W&T by pro. over T.R. & C. bet Patterson & Avenill Ties pg 23 210.77 @ T76 210.76 @ T76 90°01'15" 90°01'15" 360°05'00" 177.62 @ T76 90°00'00" 360°00'45" Alley Montana Ave. (70') Tr. No. 10441 Tr. No. 10441 Tr. No. 10441 From Top Pg 9 To Bot Pg 9 From Top Pg 11 To Bot Pg 13

Notes Ch'd by Blackmar
Map No. B-82 S
Drawn Work
Checked Blackmar
Date June 1933

Survey of 7TH ST. SONPAR
W. O. 7088 Tape No. 0453 Sec. 4 Rge. 14
Surveyed by
Drawn
Indexed

RETURN TO
LOS ANGELES COUNTY SURVEYOR
700 HALL OF RECORDS

Note: ANY ADDITIONS OR CHANGES ON THIS SHEET MUST BE MADE OR CIRCLED IN Red Ink. WITH DATE AND NAME OF PERSON MAKING CHANGE.

W.S. 27 B-2

Do not extend notes this side of this line

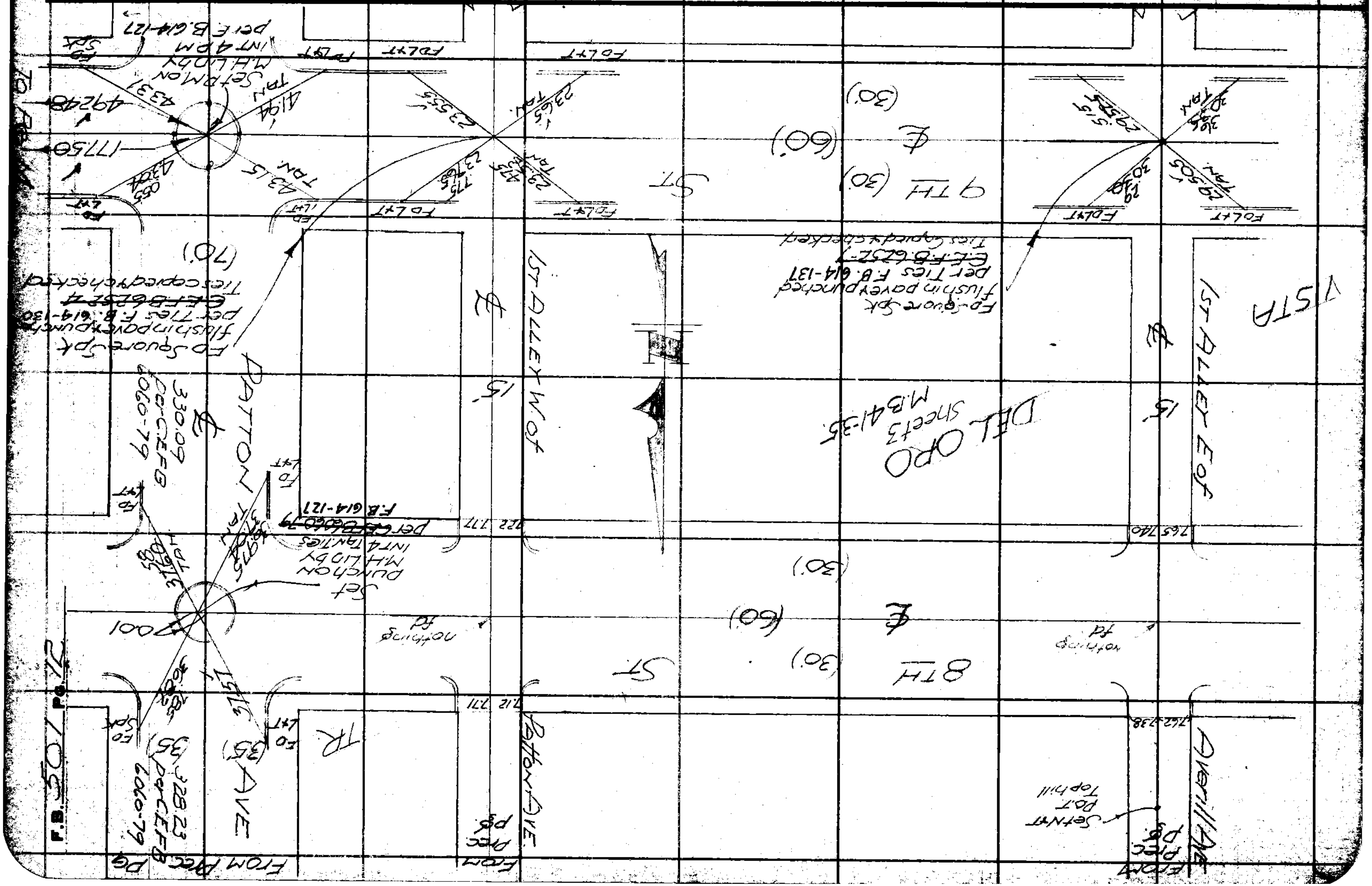

FORM 247 10M 8-31

RETURN TO
LOS ANGELES COUNTY SURVEYOR
700 HALL OF RECORDS

Note: ANY ADDITIONS OR CHANGES ON THIS SHEET MUST BE MADE OR CIRCLED IN **Red Ink.** WITH DATE AND NAME OF PERSON MAKING CHANGE.

Do not extend notes this side of this line

W.S. 29 A-2

Notes Ck'd by Blackmer
Map No. 8-125
Drawn by
Checked Blackmer
Date June 1933

Survey of 7TH ST - SAN PEDRO
W.O. 7028 Tape No. 04556 of
Surveyed by
Notes Date 7-32
Indexed A. O. Johnson

F.B. 501 Pg 62
51 8 4 0 9

15+83.53
Set 1x2 - Top Bank

No Evid.

SIXTH ST.
Survey
Adopted

Transit Line

FB 236-61-62 See Page 197

18+91.67
Set 1x2 on S.H.

See Page 8

(60)

283.53
283.80@2-29@T86

127.59
128.10@506@T86

180.55
183.31@9.57@T86

17+41.62
Set 1x2 on S.H.

FROM TOP PG 1

TO L.S. MAP PG 31

161.99
To 2"I.P.
TR. COR

Set nail
app. p.l.

No Evid.
TR. Cor.

38' R
38' R
37.6 Rec.
125' Rec.

125.0(R)

AVE.

PARK

(70')

20' ALLEY

(20') ALLEY

Set C Spk W+T Tins
@ E's Alleys by pro. bet
E's Park & 7th Patton
area R.D. Survey per
Tins
Pg. 23

R.D. F.C.B. 14-104-28

(20')

Set C
Spk W+T.

No Evid. 1x2

F.C.B.

FDL+T
No Ref.
OK for
Proc.

10356@T84
10356@T84

145.20@T86

66.26@86

FDL+T

FDL+T

7TH ST.

(CALC)
177.50

66.26

145.20

103.56

(30)

(30)

(60)

FDL+T No Ref.
Accepted
OK for line @ Corr.

Set copper
tack by INT
Tangties
per R.D.
F.C.B. 14-28

388.96
388.88 per R.D. F.C.B. 14-28

FDL+T

FDL+T

177.50

388.95@T86
388.95@T86

E Patton to E Walker
670.02 Calc. hereon
670.06 per C.E. F.B. 8-19

89-57-30
89-57-00

177.58@T84
177.58@T84

Alley

Alley

TO NEXT PG

RETURN TO
LOS ANGELES COUNTY SURVEYOR
700 HALL OF RECORDS

Note: ANY ADDITIONS OR CHANGES ON THIS SHEET MUST BE MADE OR CIRCLED IN **Red Ink.** WITH DATE AND NAME OF PERSON MAKING CHANGE.

Do not extend notes this side of this line

W.S. 29 B-2

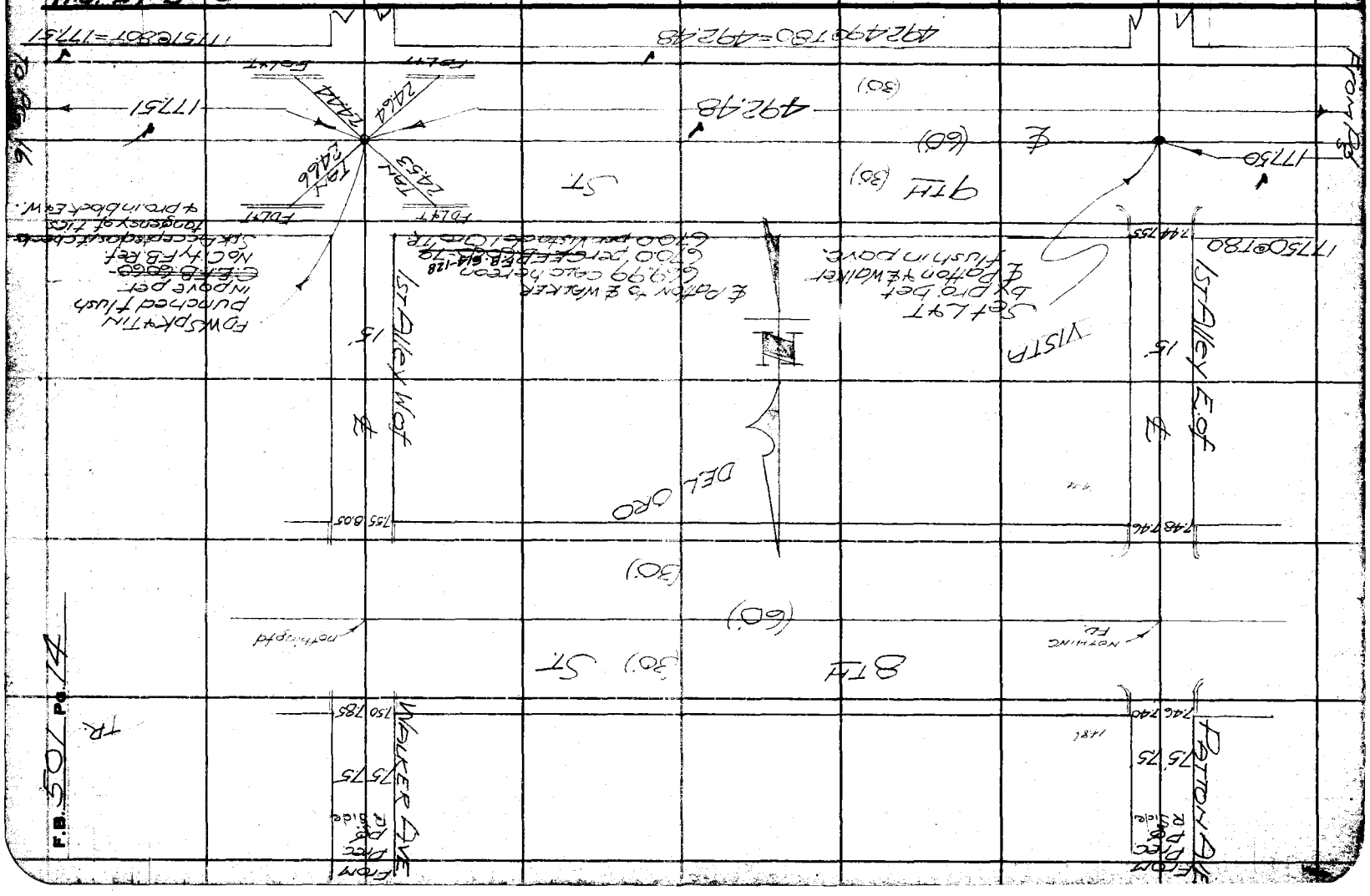

F.B. 501 PG. 14

FORM 247 10M 5-31

RETURN TO
LOS ANGELES COUNTY SURVEYOR
700 HALL OF RECORDS

Note: ANY ADDITIONS OR CHANGES ON THIS SHEET MUST BE MADE OR CIRCLED IN **Red Ink.** WITH DATE AND NAME OF PERSON MAKING CHANGE.

Do not extend notes this side of this line

WAS. 7 B-2

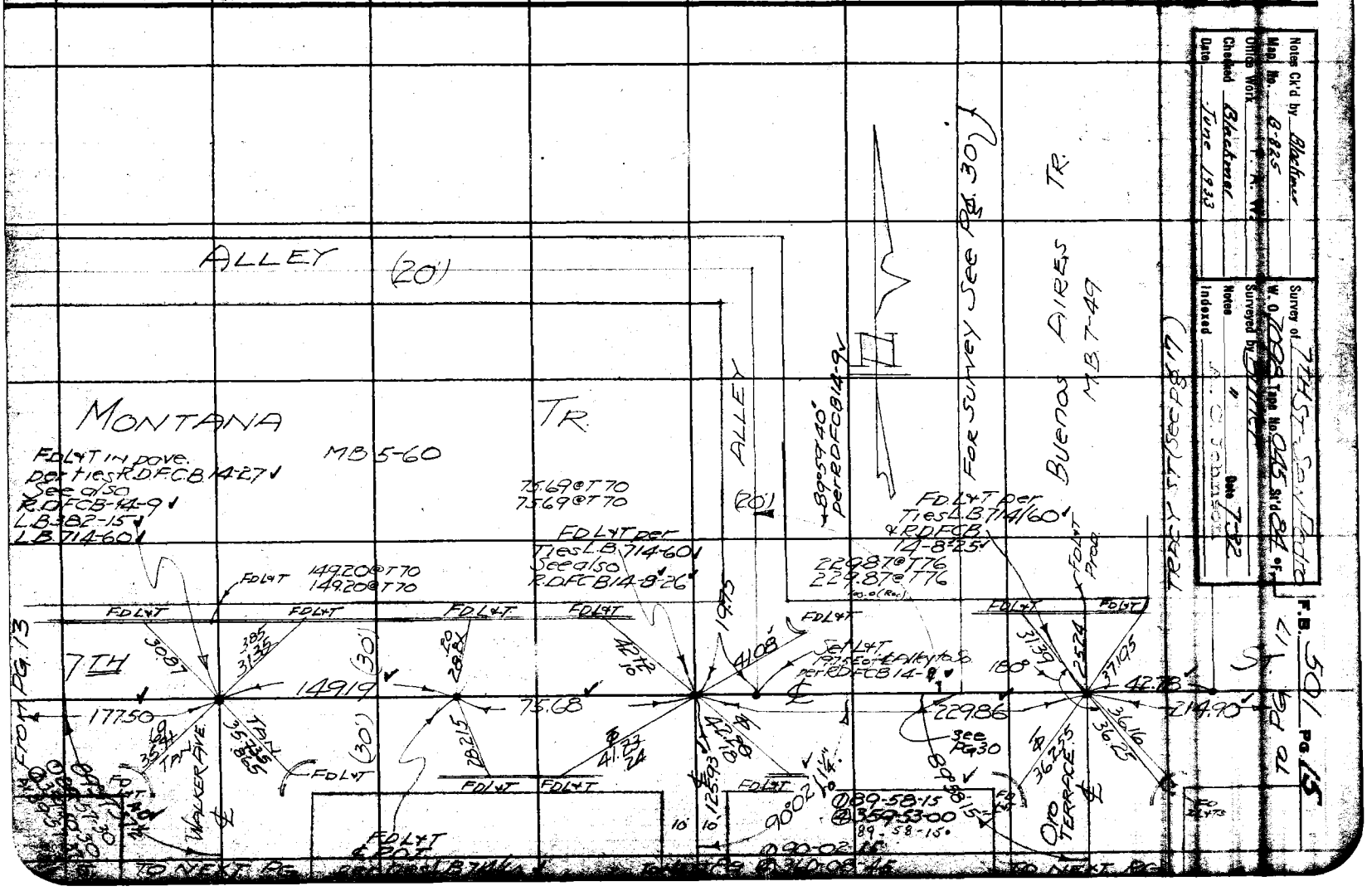

Notes Ck'd by Blackmer
Map No. B-825
Office Work F. R. W.
Checked Blackmer
Date June 1933

Survey of 7th St. San Pedro
W. O. 7098 Tape No. 045 St'd 84 of
Surveyed by Dillick
Notes
Indexed
Date 7-32

F.B. 501 Pg. 15

F.B. 501 Pg. 76

W.S. 29B-2

RETURN TO
LOS ANGELES COUNTY SURVEYOR
700 HALL OF RECORDS
Do not extend notes this side of this line

Note: ANY ADDITIONS OR CHANGES ON THIS SHEET MUST BE MADE OR CIRCLED IN Red Ink. WITH DATE AND NAME OF PERSON MAKING CHANGE.

FORM 247 10M 9-31

RETURN TO
LOS ANGELES COUNTY SURVEYOR
700 HALL OF RECORDS

Note: ANY ADDITIONS OR CHANGES ON THIS SHEET MUST BE MADE OR CIRCLED IN **Red Ink.** WITH DATE AND NAME OF PERSON MAKING CHANGE.

Do not extend notes this side of this line

W.O. 2913-2

TR. NO. 8054

MB. 97-65

ALLEY (20')

50 Rec.

1+75.32 from So. FD 2" IP with bx bolt in Ctr. 6' Deep per R.D.F.C.B. 14-81 = SW Cor TR 8054

29.10

Rec. 25

1+55.15 From So. FD 2" IP pnt 2.41 W per R.D.F.C.B. 14-81 leaning E. = NE Cor. LOT #3.

10'

946

ST. LINE

(40) C.B. 14-(8-18)

TR. MB 7-49

AIRES

BUENOS

TRACY

OFFSET

℄ Per R.D.F.C.B. 14-81

29.57

FD 1" IP flush per R.D.F.C.B. 14-81

Set L+T 42.78 E of ℄ Oro Terrace per Sta. R.D.F.C.B. 14-81 Ties Pg. 84

Rec. 25

42.78@T80

90° per R.D.F.C.B. 14-81

30.05

10'

42.78

Set mark in pave = Photo No.

From Pg. 15

7TH

7TH

(30')

(30')

214.90

℄

7TH ST.

179-59-45
359-59-15
Av. 179-59-48¾
179-59-48¾
55

Set P.M. on M.H. Lid by INT 4 P.M. per ties L.B. 714-60 R.D.F.C.B. 14-25

FD L+T Prop.

FD Spk.

FD L+T

30.48

25.46

31.575

180°

34.07

35.59

FD L+T

FD L+T

Set P.M. by INT ℄ 7th St. & Alley Ties per ~~S.E.F.B. 6060-62~~ F.B. 614-124 used for line FD Spk. + Prop.

0.08

FD L+T

FD L+T

31.26

85.23

946

31.76

168.81

Set P.M.

Set P.M.

31.83

Set P.M.

31.26

Not ℄

332.46

FD L+T

FD L+T

8.86

8.55

90°

N 0.05

Leland St.

(35')

(35')

38-58-00
10

214.92@T78
214.91@T78

089-58-00
359-52-30
Av. 89-58-07½

168.81@T86
168.81@T86

175'
87.58.75

To Next Pg.

To Next Pg.

Notes Ck'd by Blackmer
Map No. B-825 E.A.W.
Office Work
Checked Blackmer
Date June 1933

Survey of 7th St. San Pedro
W.O. 7099 Tape No. 045 Sk'd 84 ft.
Surveyed by
Notes "
Indexed Date 7-32 Chinson

F.B. 501 Pg. 17

F.B. 501 Pg. 18

W. 29 B-2

RETURN TO
LOS ANGELES COUNTY SURVEYOR
700 HALL OF RECORDS

Do not extend notes this side of this line

Note: ANY ADDITIONS OR CHANGES ON THIS SHEET MUST BE MADE OR CIRCLED IN **Red Ink** WITH DATE AND NAME OF PERSON MAKING CHANGE.

FROM Pacoima
Leland St
Leland St
FROM Pacoima
Stalley
E of ℄
175'
833.875'
ST.
ST.
ST.
ST.
nothing
Set PMN
MH LID BY
INT 4 TIES
No Ref to this
pt.
(.08)
(.08)
23.98
23.97
24.46
FD 1/2"
FD 1/2"
FD 1/2"

IOM 5-21

RETURN TO
LOS ANGELES COUNTY SURVEYOR
700 HALL OF RECORDS

Note: ANY ADDITIONS OR CHANGES ON THIS SHEET MUST BE MADE OR CIRCLED IN **Red Ink.** WITH DATE AND NAME OF PERSON MAKING CHANGE.

Do not extend notes this side of this line

W.S. 27

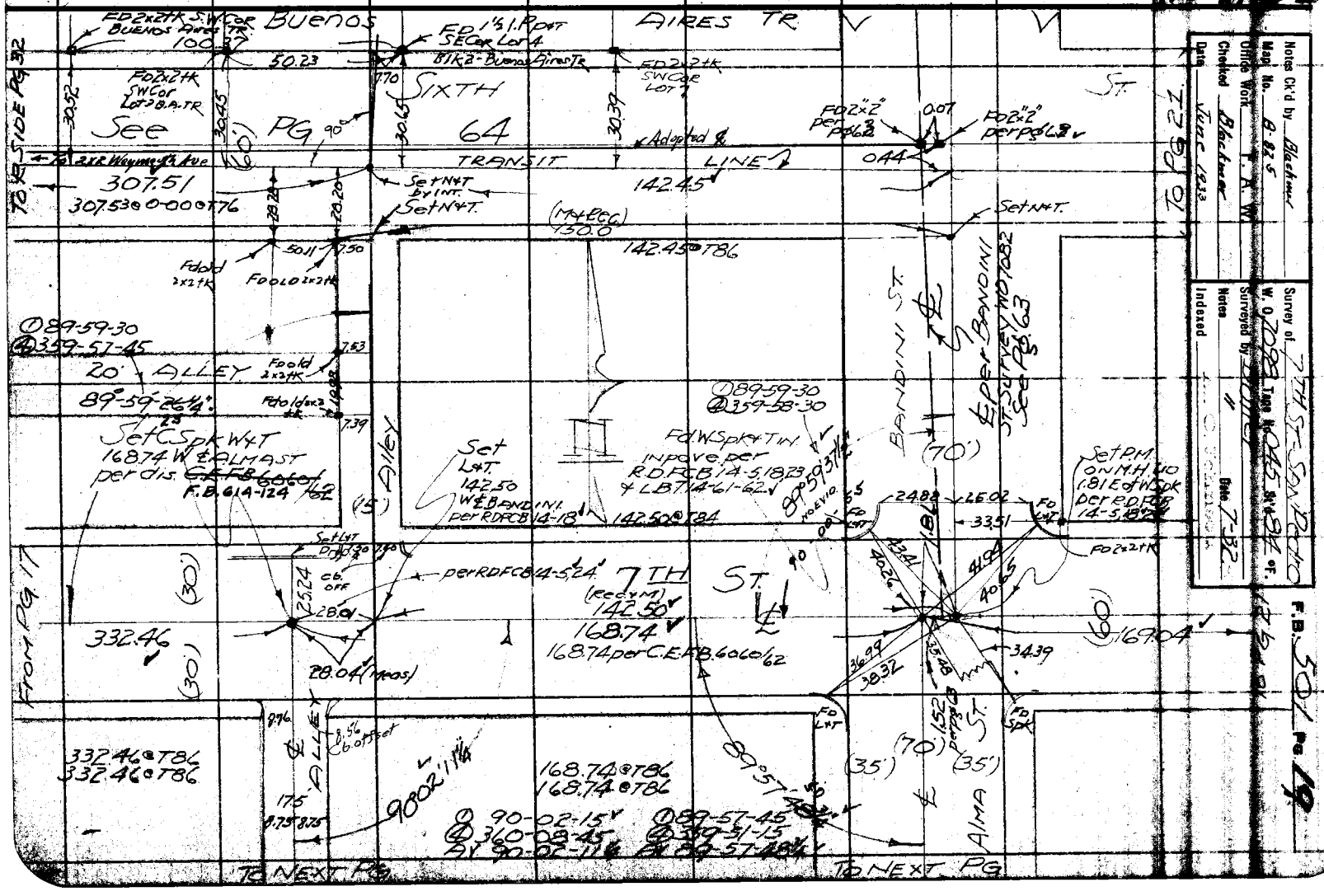

F.B. 501 Pg 20

W.S. 28 C-2

RETURN TO
LOS ANGELES COUNTY SURVEYOR
700 HALL OF RECORDS
Do not extend notes this side of this line

Note: ANY ADDITIONS OR CHANGES ON THIS SHEET MUST BE MADE OR CIRCLED IN **Red Ink**, WITH DATE AND NAME OF PERSON MAKING CHANGE.

FORM 247 10M 5-31

RETURN TO
LOS ANGELES COUNTY SURVEYOR
700 HALL OF RECORDS

Note: ANY ADDITIONS OR CHANGES ON THIS SHEET MUST BE MADE OR CIRCLED IN **Red Ink.** WITH DATE AND NAME OF PERSON MAKING CHANGE.

Do not extend notes this side of this line

W.S. 29C-2

Notes Ck'd by Blackmer
Map No. B-825
Office Work F. R. W.
Checked Blackmer
Date June 1933

Survey of 7TH ST. SOUTH ROAD
W. O. 7098 Tape No. 0445 St'd 0 ft. of
Surveyed by C. Miller
Notes A. O. Johnson Date 7-82
Indexed

F.B. 501 Pg. 21

SIXTH ST.

(60') TRANSIT LINE

See PG 64

FROM PG 19

0.04
0.20
0.61

FD 3/4" I.P. PT. ON O.S. per T.S. L.B. 714/67 See also Pg 64

FD L&T & P.O.T. - Tophill No REF

FD L&T per L.B. 714/62 Alley

20'

Lead + nail (punched) Set Spk W&T. by INT. per L.B. 714/62

FD N&T Roof line

FD L&T

FD Cop Tack Window sill used for lines.

NOT & OPEN INST. of H.I.C.

Set P.M. on M.H. Lidby INT & P.M. per L.B. 714-6/23 + R.D.F.C.B. 14-3/22

(70')

ST.

FD L&T

0.20

0.04

35.55 Not

35.91 TAN A

35.54 Not

35.82 TAN A

FD L&T

670.35

TH

Set L&T PROD. in Cb.

45.36

23.25

54.30

(30')

22.22

FD L&T PROD.

169.04

147.65

184.82

168.70

(60')

169.04 @ T82
169.04 @ T82

Not Tan. 149.65 A

89°58'00"

89°58'00"

89°58'00"

89°59'45"

FD L&T.

Alley

Alley

Meyler

(70')

(35')

(35')

FD L&T walk.

0 89-58-15
@ 359-52-30
Av. 89-58-07½

17.5'

0 89-58-00
@ 359-52-00
Av. 89-58-00

147.65 @ T82
147.65 @ T82

184.82 @ T84
184.83 @ T84

(17.5')

0 89-58-00
@ 359-52-00
Av. 89-58-00

168.70 @ T86
168.71 @ T86

TO NEXT PG.

TO NEXT PG.

TO NEXT PG.

W.S 29C-2

RETURN TO
LOS ANGELES COUNTY SURVEYOR
700 HALL OF RECORDS

Note: ANY ADDITIONS OR CHANGES ON THIS SHEET MUST BE MADE OR CIRCLED IN **Red Ink.** WITH DATE AND NAME OF PERSON MAKING CHANGE.

Do not extend notes this side of this line

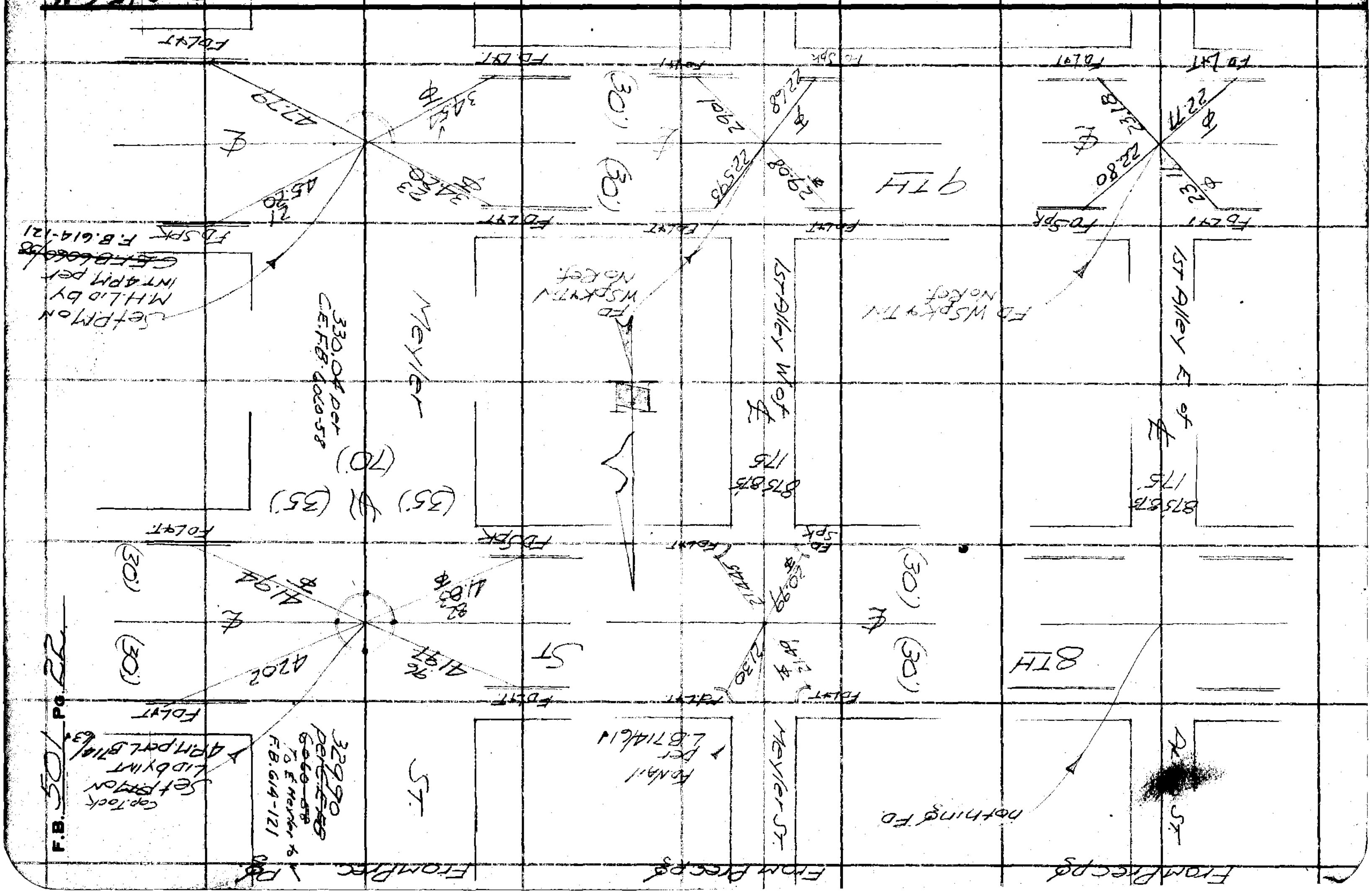

F.B. 501 Pg. 22

FORM 247 10M 5-31

RETURN TO

LOS ANGELES COUNTY SURVEYOR

700 HALL OF RECORDS

Do not extend notes this side of this line

Note: ANY ADDITIONS OR CHANGES ON THIS SHEET MUST BE MADE OR CIRCLED IN **Red Ink.** WITH DATE AND NAME OF PERSON MAKING CHANGE.

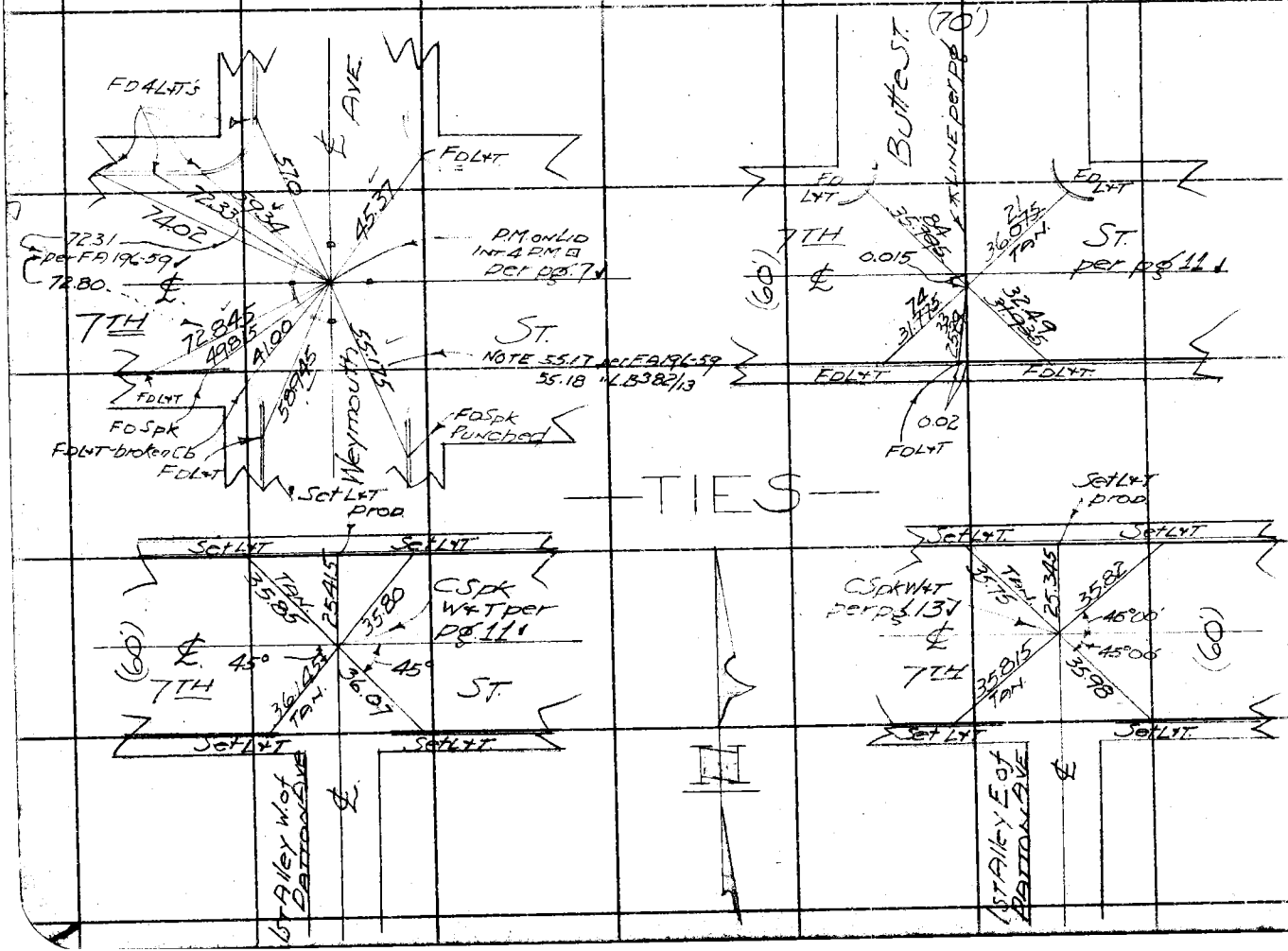

Notes Ck'd by Blackmer
Date 8-8-25
Office Work F. A. W.
Checked Blackmer
Date June 1933

Survey of 7TH St San Pedro
W. O. 7098 Tape No. 045 St'd 84 of.
Surveyed by Butler
Notes
Date 7-82
Indexed

F.B. 501 Pg 23

RETURN TO
LOS ANGELES COUNTY SURVEYOR
700 HALL OF RECORDS

Note: ANY ADDITIONS OR CHANGES ON THIS SHEET MUST BE MADE OR CIRCLED IN **Red Ink.** WITH DATE AND NAME OF PERSON MAKING CHANGE.

W.S. 29-B-2

Do not extend notes this side of this line

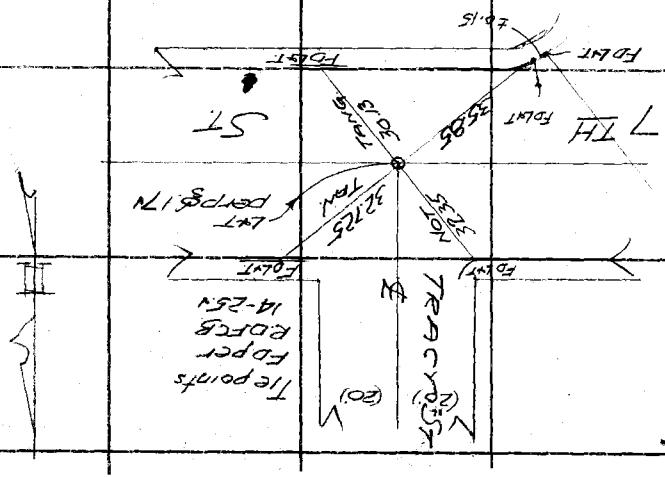

F.B. 501 PG. 24

Notes Ck'd by Blackmer	Survey of 7TH St. San Pedro
Map No. B-825	W. O. 7098 Tape No. 045 St'd 84 °F.
Office Work F. A. W.	Surveyed by Butler
Checked Blackmer	Notes " Date 8/1/32
Date June 1933	Indexed A. C. Johnson

F.B. 501 Pg. 25

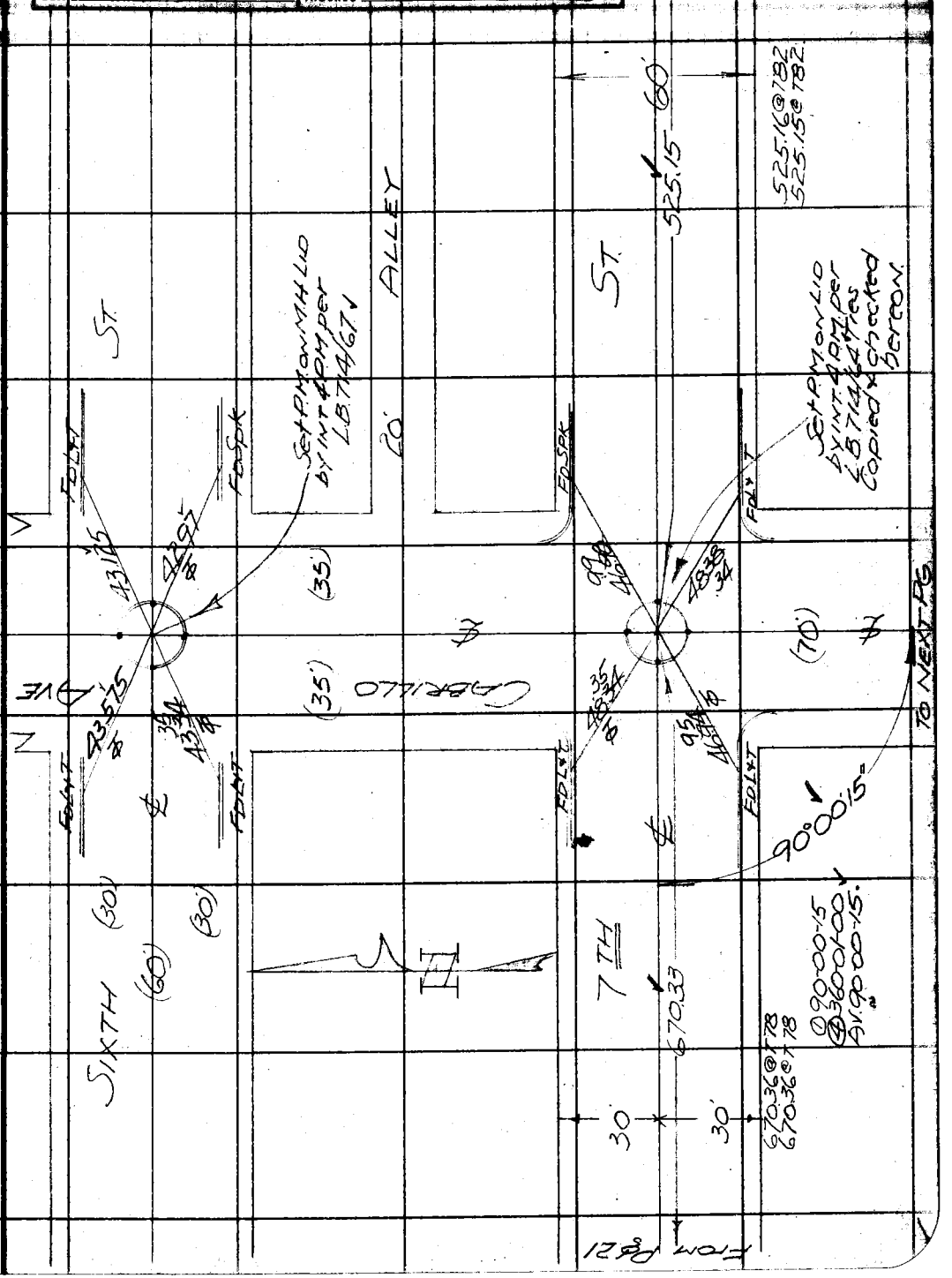

Note: ANY ADDITIONS OR CHANGES OF THIS SHEET MUST BE MADE OR CIRCLED IN Red Ink. WITH DATE AND NAME OF PERSON MAKING CHANGE.

RETURN TO
LOS ANGELES COUNTY SURVEYOR
700 HALL OF RECORDS
Do not extend notes this side of this line

FORM 247 10M 8-31

RETURN TO

LOS ANGELES COUNTY SURVEYOR

700 HALL OF RECORDS

Note: ANY ADDITIONS OR CHANGES ON THIS SHEET MUST BE MADE OR CIRCLED IN **Red Ink.** WITH DATE AND NAME OF PERSON MAKING CHANGE.

W.S. 29 C-2

Do not extend notes this side of this line

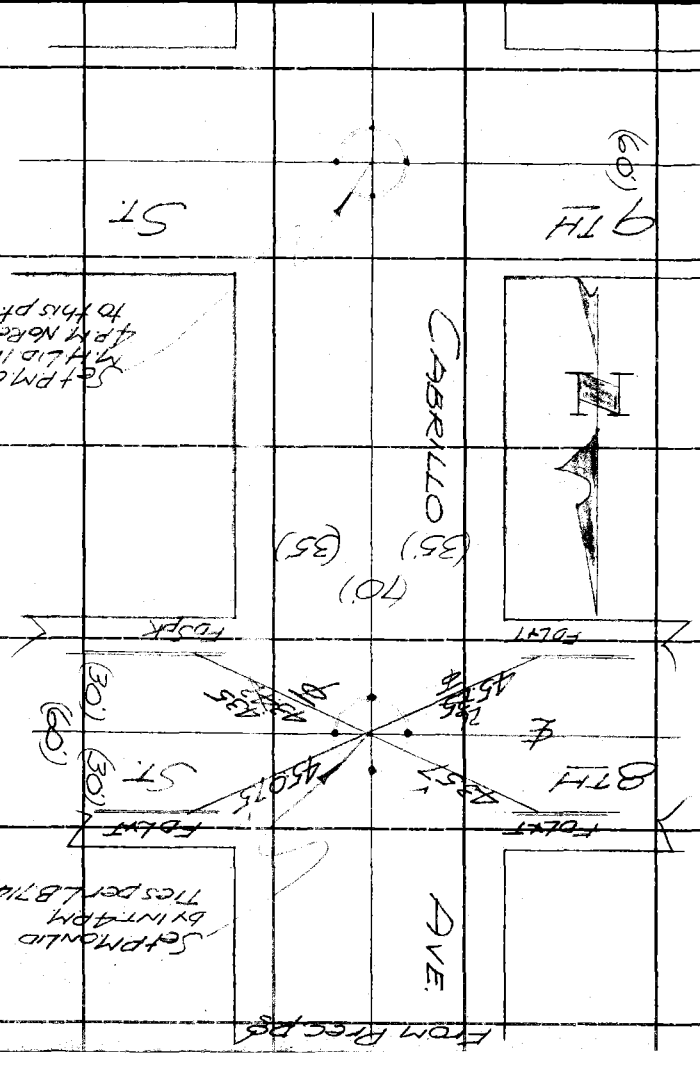

F.B. 501 Pg. 26

FORM 247 10M 5-31

RETURN TO
LOS ANGELES COUNTY SURVEYOR
700 HALL OF RECORDS

Note: ANY ADDITIONS OR CHANGES ON THIS SHEET MUST BE MADE OR CIRCLED IN **Red Ink.** WITH DATE AND NAME OF PERSON MAKING CHANGE.

Do not extend notes this side of this line

W.S. 29 C-2

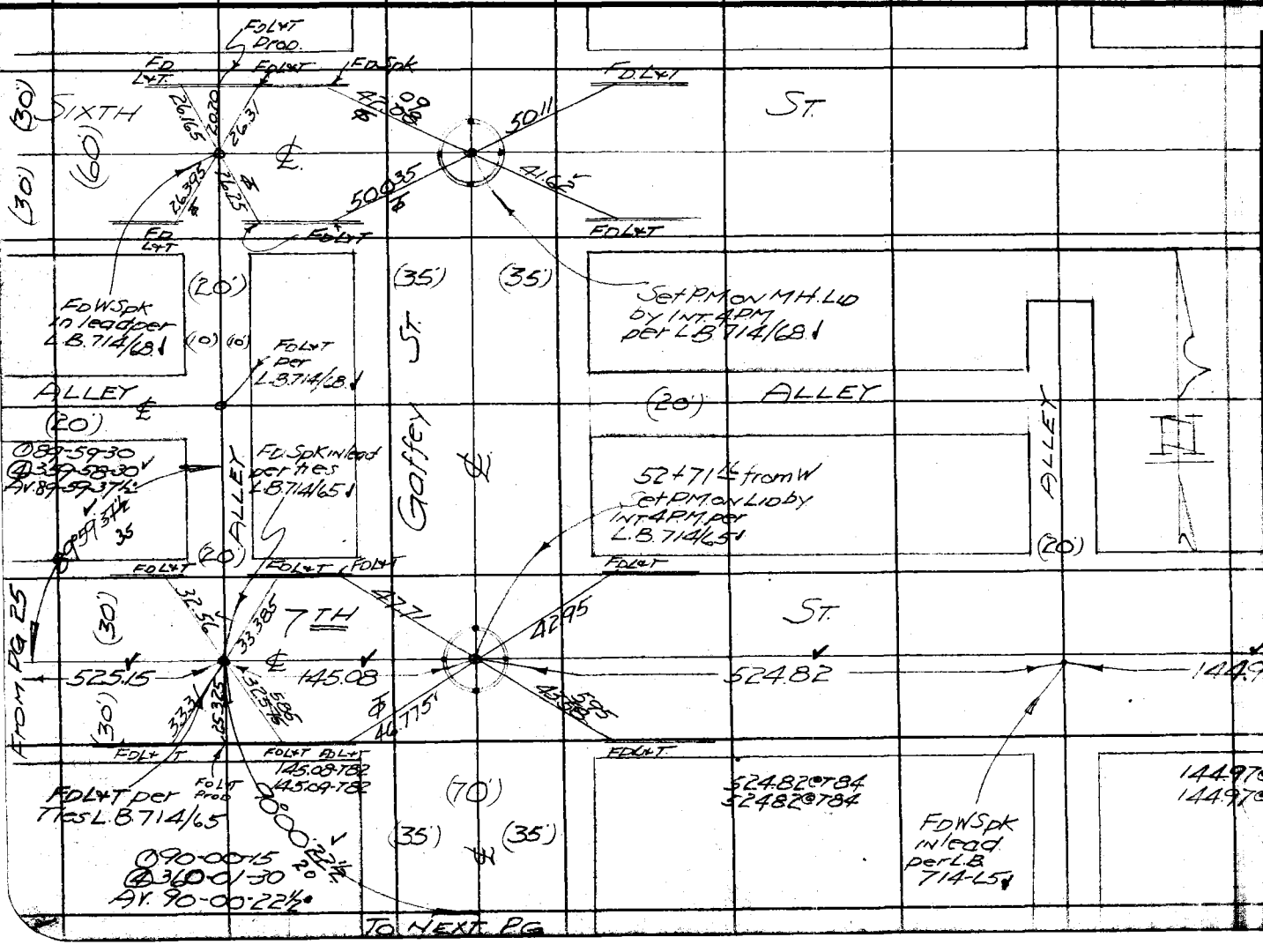

Notes Ck'd by Blackmer
Map No. B-825
Office Work F. A. W.
Checked Blackmer
Date June 1933

Survey of 7th St. Sav. Rd. to
W.O. 7098 Tape No. 945 Sht. 84 of
Surveyed by Butler
Notes
Indexed A. C. Johnson Date 8/11/32

F.B. 501 Pg 27

RETURN TO
LOS ANGELES COUNTY SURVEYOR
700 HALL OF RECORDS

Note: ANY ADDITIONS OR CHANGES ON THIS SHEET MUST BE MADE OR CIRCLED IN **Red Ink.** WITH DATE AND NAME OF PERSON MAKING CHANGE.

W.S. 29 C-2

Do not extend notes this side of this line

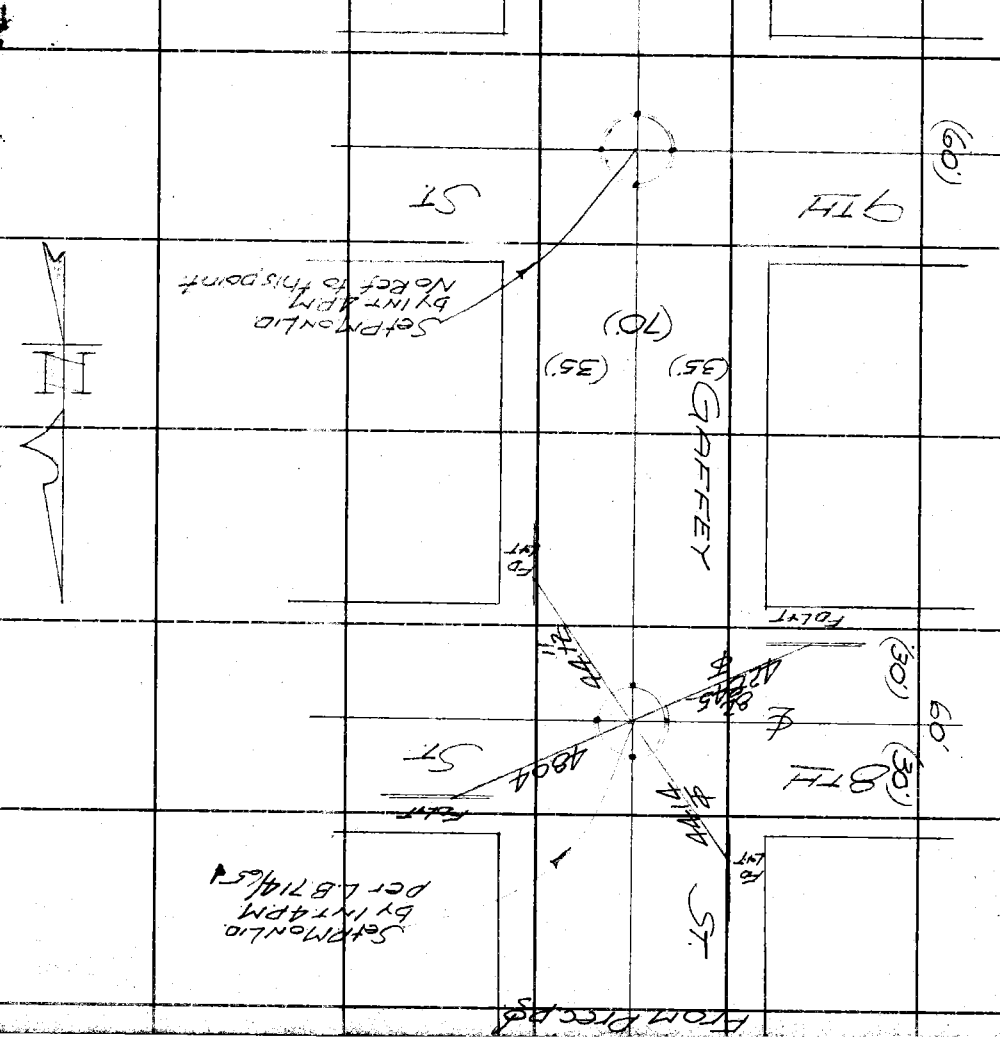

F.B. 501 Pg. 28

FORM 247 10M 8-31

RETURN TO
LOS ANGELES COUNTY SURVEYOR
700 HALL OF RECORDS

Note: ANY ADDITIONS OR CHANGES ON THIS SHEET MUST BE MADE OR CIRCLED IN **Red Ink.** WITH DATE AND NAME OF PERSON MAKING CHANGE.

Do not extend notes this side of this line

W.S. 29 C-2

Notes Ck'd by Blackmer
Map No. B-825
Office Work F. A. W.
Checked Blackmer
Date June 1933

Survey of 7TH St. San Pedro
W. O. 7098 Tape No. 045 St'd 34 of.
Surveyed by Butler
Notes " Date 8/32
Indexed

F.B. 501 Pg 29

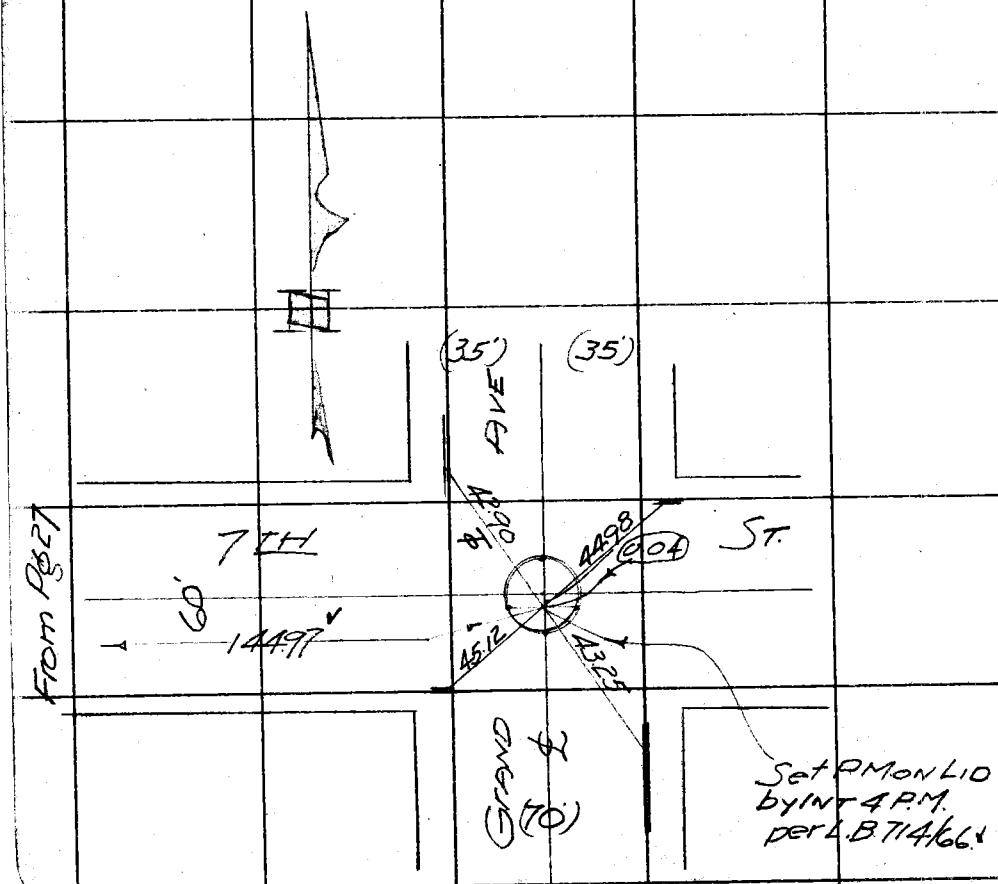


F.B. 501 Pg. 30
To Bot Next Pg.
Note: All Meas made on this pg with 300 Tape #17-Std. 84°
Sturdy board fence 2"x6" posts fairly New.
See page 34
bot. Sec. 2"x4" fn. post very old thus
0.40
0.10
1" I.P.
1+79.99 from So. FD1" I.P. on S.H. Resurvey per owner on W
4.85
9.1
2A 5.59 Calc.
old board fence irregular
284.27 @ 6+12 @ T86 = 282.61
17.05 @ 20°31'30" = 15.97
@ 19°-09'
@ 38°18'
15.09 Calc.
6.61
2 Story Stucco Apts.
Set N+T in garden
5.50
old board fence irreg.
Set PM on roof-shed
BUENOS AIRES TR.
LINE
Note: This Line is 5' E of Tr. Line per R.D.F.C.B. 14-8
6" Stucco Wall 6' High
Adopted 5' offset Line
103.5
95.26 @ 7-11 @ T82 = 94.51
As per meas. of 94.98 on ℄ 7th St. in place of 99.98 per Sta. RDFCB 14-8
89° 57' 55"
5.63
@ 90°
@ 360
L per RDFCB 14-8
FD1" I.P. + tk flush Resurvey per Owner on W
ch. pt.
(30') 7TH
29.96
27.51 Level
ST.
94.98
Set sm. p. hole in pave
Calc. by proportion Park St - Tracy
0.34
Of 00 N'LY
94.98 @ T82
L+T ℄ WALKER AVE per pg. 15
L+T per pg. 15
Oro Terrace
0.32
0.19
Stucco Column
Note: ANY ADDITIONS OR CHANGES ON THIS SHEET MUST BE MADE OR CIRCLED IN Red Ink. WITH DATE AND NAME OF PERSON MAKING CHANGE.
Do not extend notes this side of this line
RETURN TO
LOS ANGELES COUNTY SURVEYOR
700 HALL OF RECORDS

Notes Ck'd by Blackmer	Survey of 7TH ST-SAN Pedro
Map No. [illegible]	W. 7098 Tape No. 045 Std 84 °F.
Office Work F. A. W.	Surveyed by Butler
Checked Blackmer	Notes " Date 8/32
Date June 1933	Indexed A. C. Johnson

F.B. 501 PG 31

[illegible] on this pg made with 308' Tape #17 - Std 84

W.S. 29 B-2

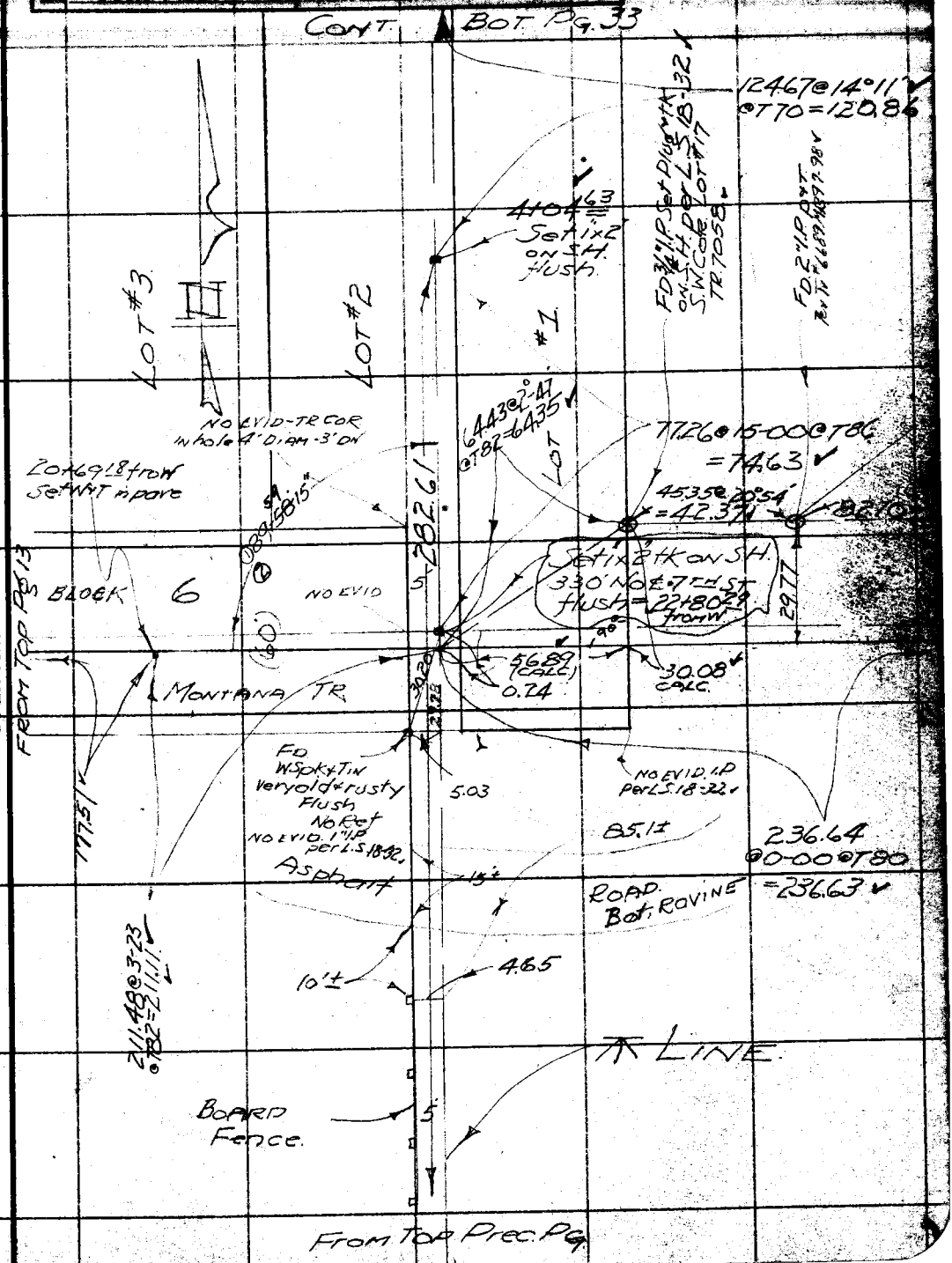

Note: ANY ADDITIONS OR CHANGES ON THIS SHEET MUST BE MADE OR CIRCLED IN Red Ink. WITH DATE AND NAME OF PERSON MAKING CHANGE.

RETURN TO
LOS ANGELES COUNTY SURVEYOR
700 HALL OF RECORDS

Do not extend notes this side of this line

FORM 247 10M 5-31

F.B. 501 Pg. 32

NOTE: All meas on this pg made with 300' Tape #17 - Std. 84°

W.S. 29B-2

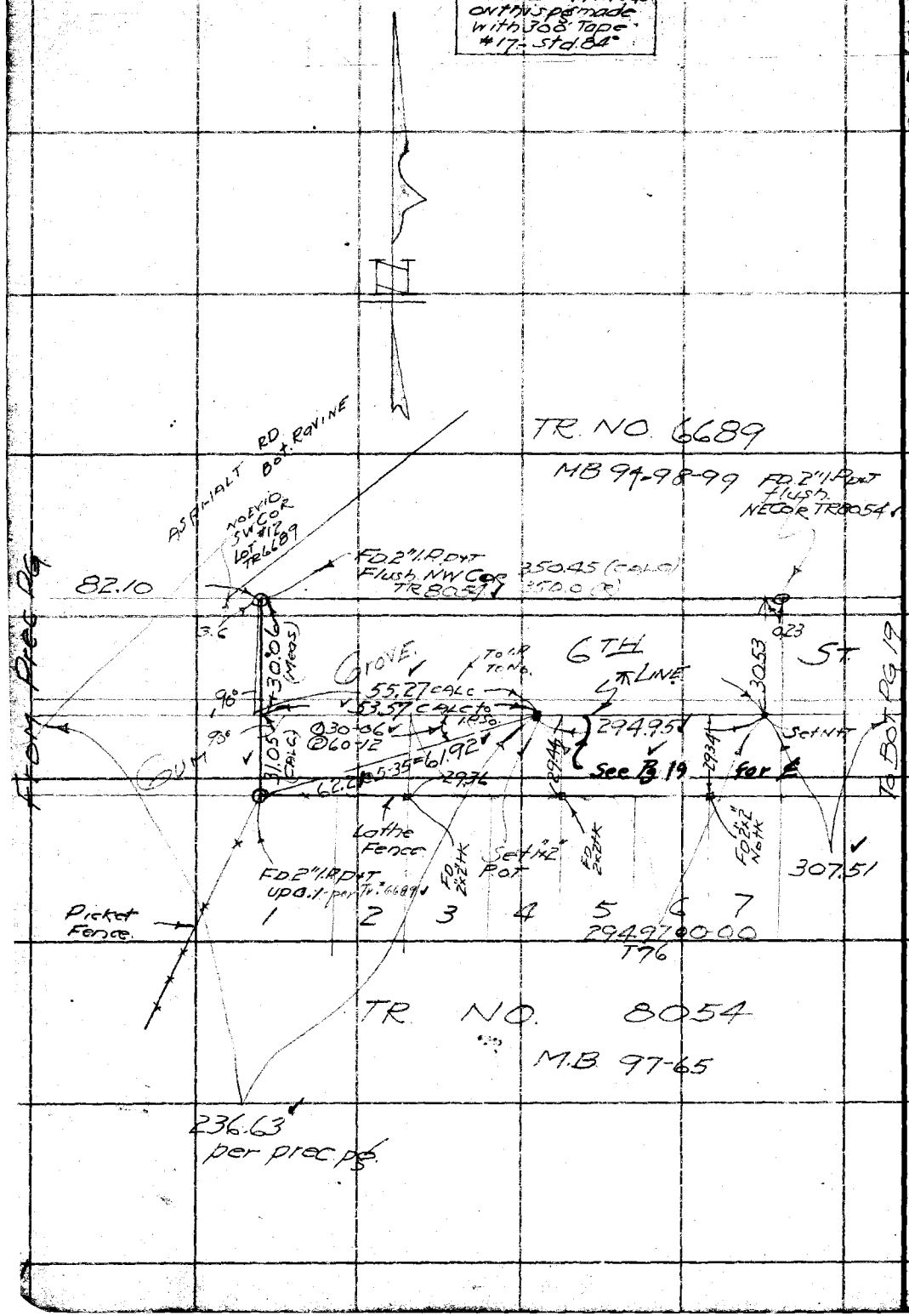

RETURN TO
LOS ANGELES COUNTY SURVEYOR
700 HALL OF RECORDS

Do not extend notes this side of this line

Note: ANY ADDITIONS OR CHANGES ON THIS SHEET MUST BE MADE OR CIRCLED IN Red Ink. WITH DATE AND NAME OF PERSON MAKING CHANGE.

Notes Ck'd by Blackmer	Survey of 7TH ST-SAN Pedro
Map No. 11-826	W.O. 7098 Tape No. 17 St'd 84 °F.
Office Work F.A.W.	Surveyed by Butler
Checked Blackmer	Notes " Date 8/32
Date: June 1933	Indexed A. C. Johnson

F.B. 501 Pg 33

W.S. 29B-2



Note: ANY ADDITIONS OR CHANGES OR THIS SHEET MUST BE MADE OR CIRCLED IN Red Ink. WITH DATE AND NAME OF PERSON MAKING CHANGE.

Do not extend notes this side of this line

RETURN TO
LOS ANGELES COUNTY SURVEYOR
700 HALL OF RECORDS

FORM 247 10M 8-31

F.B. 501 Pg. 34

NOTE: All meas on this pg. made with 300' Tape #17-Std 84°

WS 29 B-2

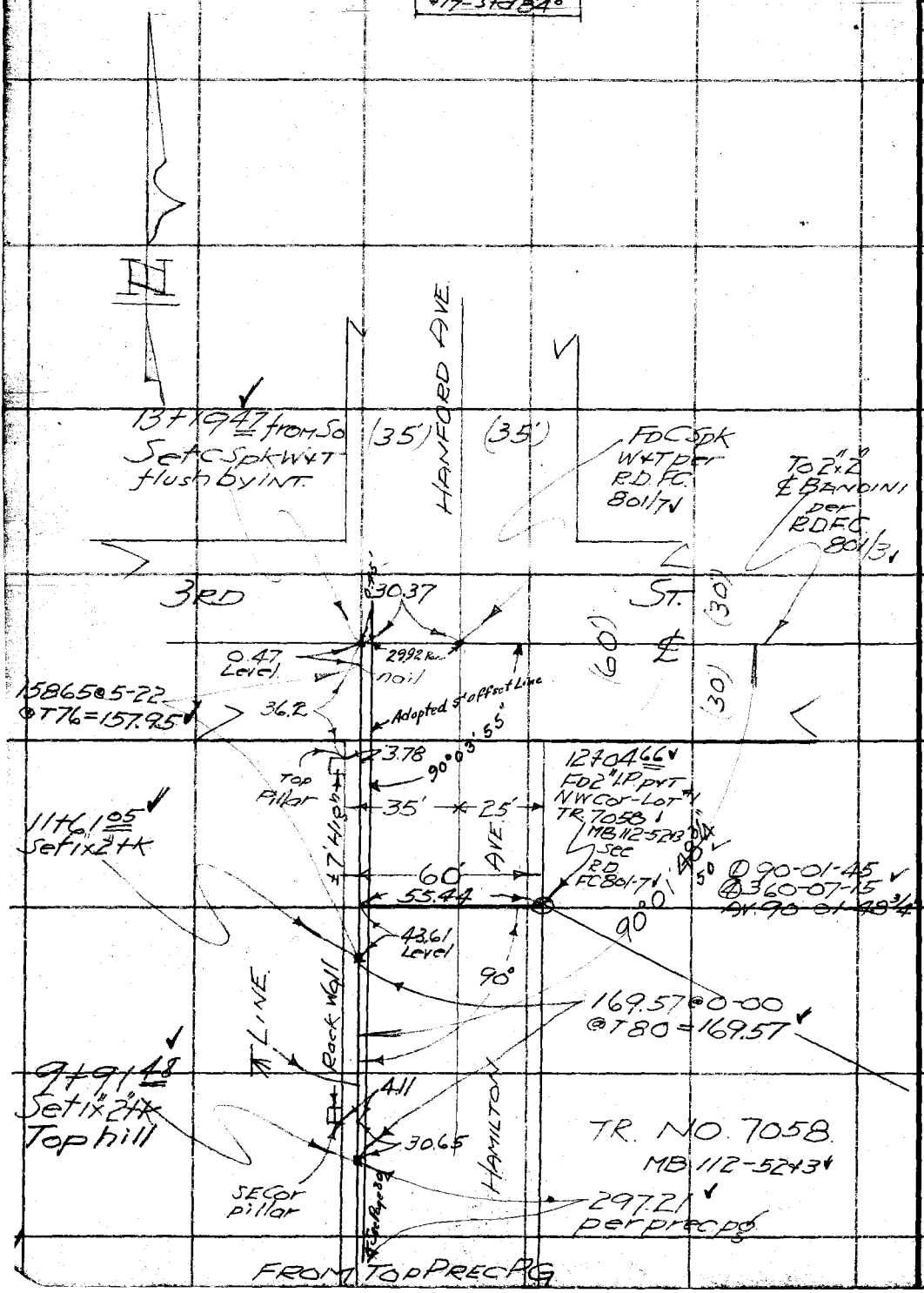

RETURN TO
LOS ANGELES COUNTY SURVEYOR
700 HALL OF RECORDS

Do not extend notes this side of this line

Note: ANY ADDITIONS OR CHANGES ON THIS SHEET MUST BE MADE OR CIRCLED IN Red Ink. WITH DATE AND NAME OF PERSON MAKING CHANGE.

Notes Ck'd by Blackmer	Survey of 7TH ST-San Pedro
Map No. B-825	W. O. 7098 Tape No. 045 St'd 84 °F.
Office Work F. A. W.	Surveyed by Butler
Checked Blackmer	Notes " Date 8-32
Date June 1933	Indexed A. C. Johnson 12-29-32

F.B. 501 PG. 35

W.O. 7098

7TH ST.

WESTERN AVE TO GAFFEY ST.

TOPOGRAPHY

Butler
SVENSON
McMILLAN
WILLESS

NOTE ℄ pg 3
" TOPOGRAPHY
70' each side ℄ 7TH ST.

Note: ANY ADDITIONS OR CHANGES OF THIS SHEET MUST BE MADE (OR CIRCLED IN Red Ink. WITH DATE AND NAME OF PERSON MAKING CHANGE.

RETURN TO
LOS ANGELES COUNTY SURVEYOR
700 HALL OF RECORDS

Do not extend notes this side of this line

FORM 247 10M 5-31

F.B. 501 PG. 36

RETURN TO
LOS ANGELES COUNTY SURVEYOR
700 HALL OF RECORDS

Do not extend notes this side of this line

Note: ANY ADDITIONS OR CHANGES ON THIS SHEET MUST BE MADE OR CIRCLED IN **Red Ink** WITH DATE AND NAME OF PERSON MAKING CHANGE.

BLANK

Notes Ck'd by Blackmer	Survey of 7TH ST - SAN PEDRO
Map No. B-825	W. O. 7098 Tape No. 045 St'd 84 °F.
Office Work F. A. W.	Surveyed by Butler
Checked Blackmer	Notes " Date 8/32
Date June 1933	Indexed A. C. Johnson

F.B. 501 Pg. 37

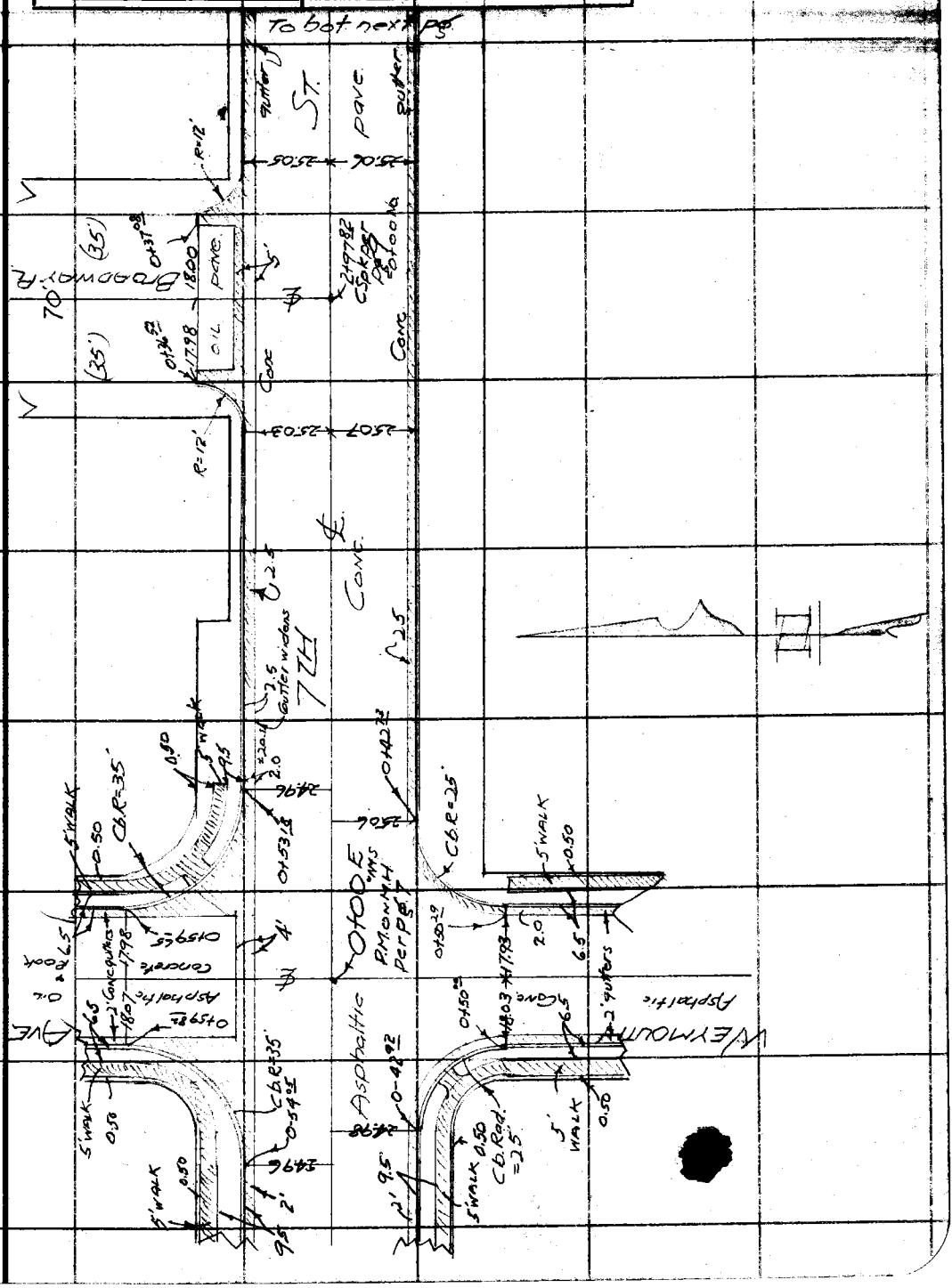

Note: ANY ADDITIONS OR CHANGES OF THIS SHEET MUST BE MADE (OR CIRCLED IN Red Ink. WITH DATE AND NAME OF PERSON MAKING CHANGE.

RETURN TO
LOS ANGELES COUNTY SURVEYOR
700 HALL OF RECORDS

Do not extend notes this side of this line

FORM 247 10M 5-31

F.B. 501 PG. 38

RETURN TO
LOS ANGELES COUNTY SURVEYOR
700 HALL OF RECORDS
Do not extend notes this side of this line

Note: ANY ADDITIONS OR CHANGES ON THIS SHEET MUST BE MADE OR CIRCLED IN Red Ink. WITH DATE AND NAME OF PERSON MAKING CHANGE.

Notes Ck'd by Blackmer	Survey of 7TH ST-SAN PEDRO
Map No. B-825	W. O. 7082 Tape No. 045 St'd 84 °F.
Office Work F. A. W.	Surveyed by Butler
Checked Blackmer	Notes " Date 8/32
Date June 1933	Indexed A. C. Johnson

F.B. 501 Pg 39

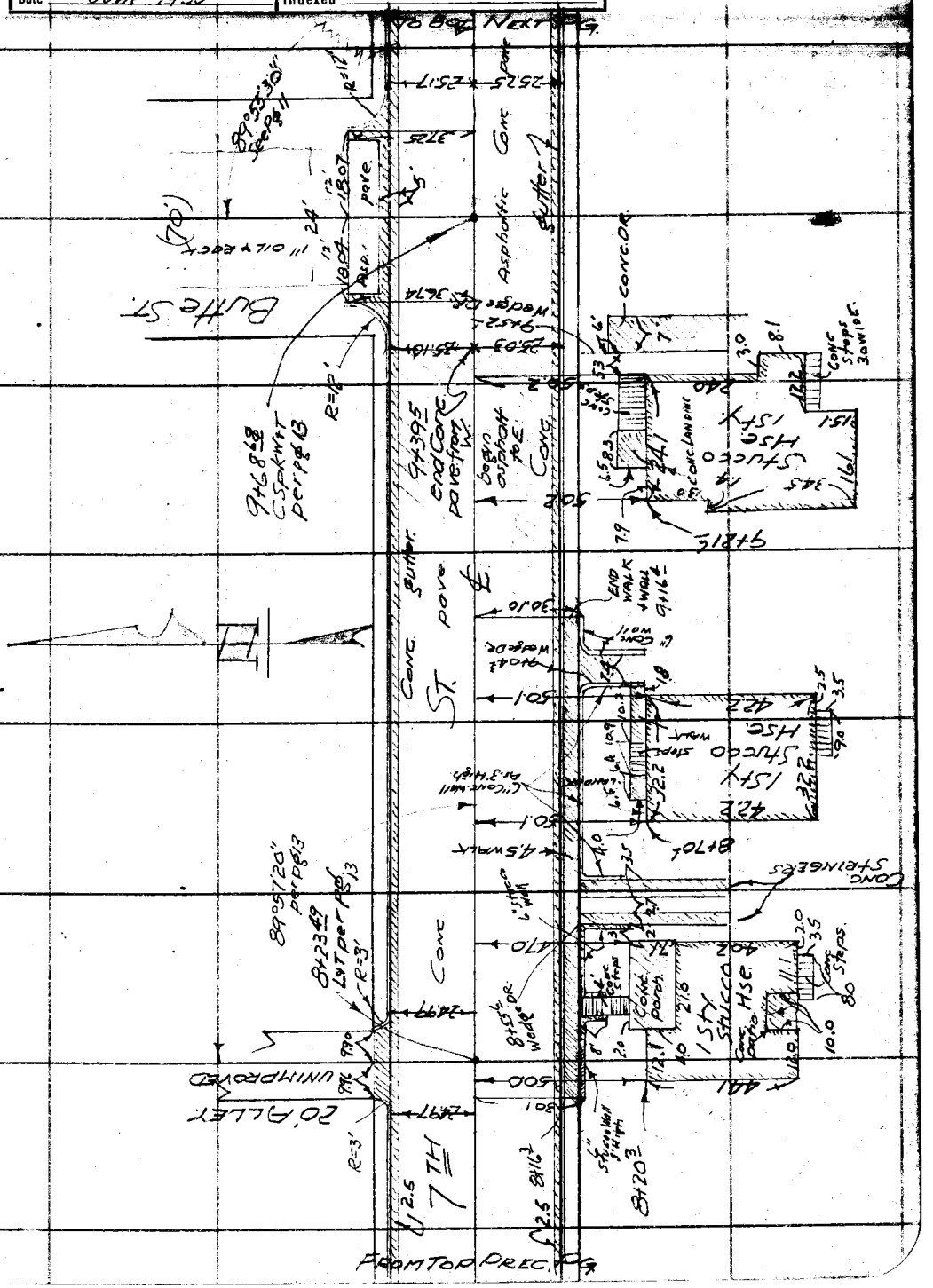

Note: ANY ADDITIONS OR CHANGES ON THIS SHEET MUST BE MADE (OR CIRCLED IN Red Ink. WITH DATE AND NAME OF PERSON MAKING CHANGE.

RETURN TO
LOS ANGELES COUNTY SURVEYOR
700 HALL OF RECORDS
Do not extend notes this side of this line

FORM 247 10M 5-31

P.B. 501 Pg. 40

RETURN TO
LOS ANGELES COUNTY SURVEYOR
700 HALL OF RECORDS
Do not extend notes this side of this line

Notes: ANY ADDITIONS OR CHANGES ON THIS SHEET MUST BE MADE OR CIRCLED IN Red Ink. WITH DATE AND NAME OF PERSON MAKING CHANGE.

Notes Ck'd by Blackmer	Survey of 7TH ST-SAN PEDRO
Map No. B-825	W. O. 7098 Tape No. 045 St'd 84 °F.
Office Work F. A. W.	Surveyed by [illegible]
Checked Blackmer	Notes " Date 8/32
Date June 1933	Indexed A. C. Johnson

F.B. 501 Pg. 41

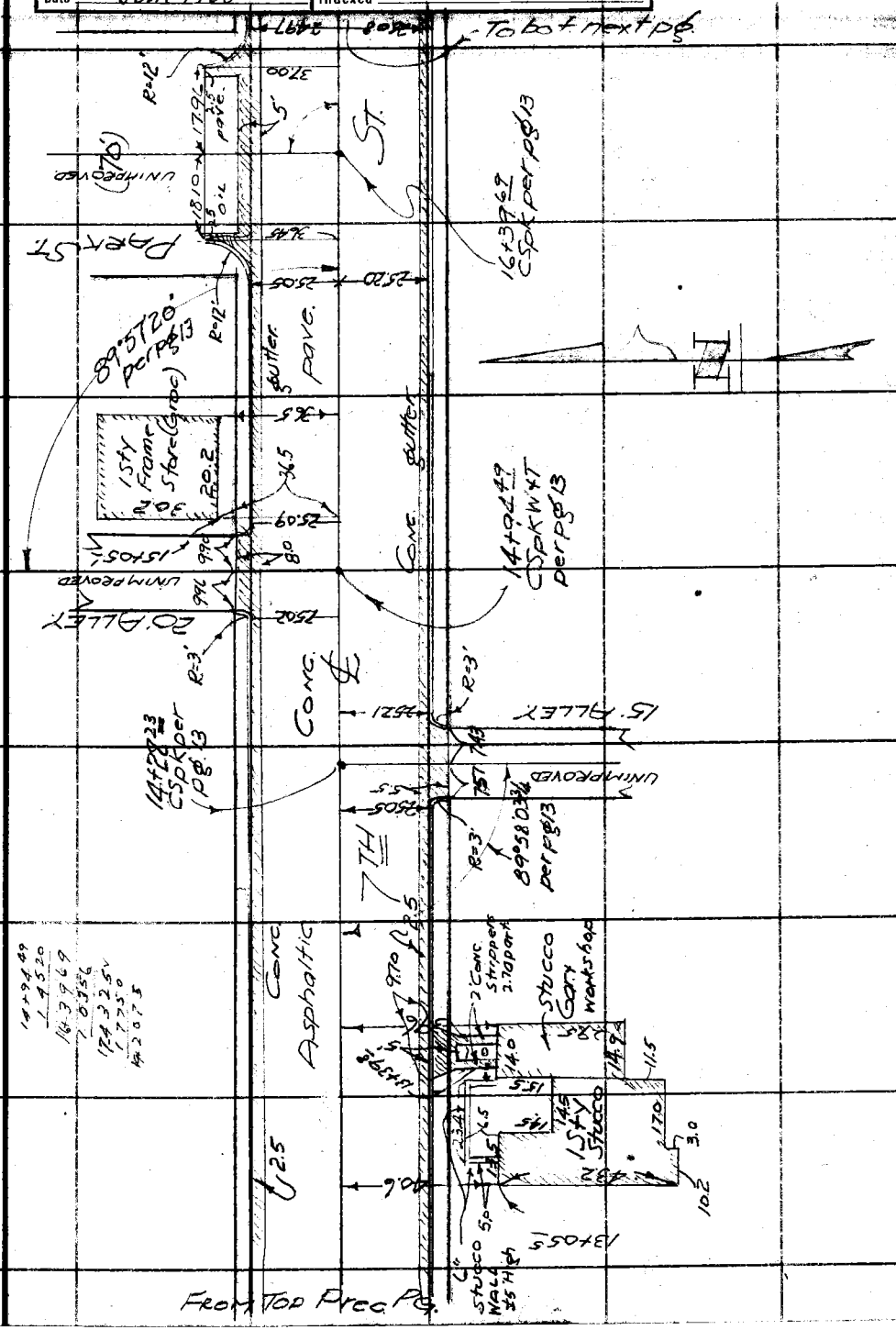

Note: ANY ADDITIONS OR CHANGES OF THIS SHEET MUST BE MADE OR CIRCLED IN Red Ink. WITH DATE AND NAME OF PERSON MAKING CHANGE.

Do not extend notes this side of this line

RETURN TO
LOS ANGELES COUNTY SURVEYOR
700 HALL OF RECORDS

FORM 247 10M 8-31

F.B. 501 PG. 42

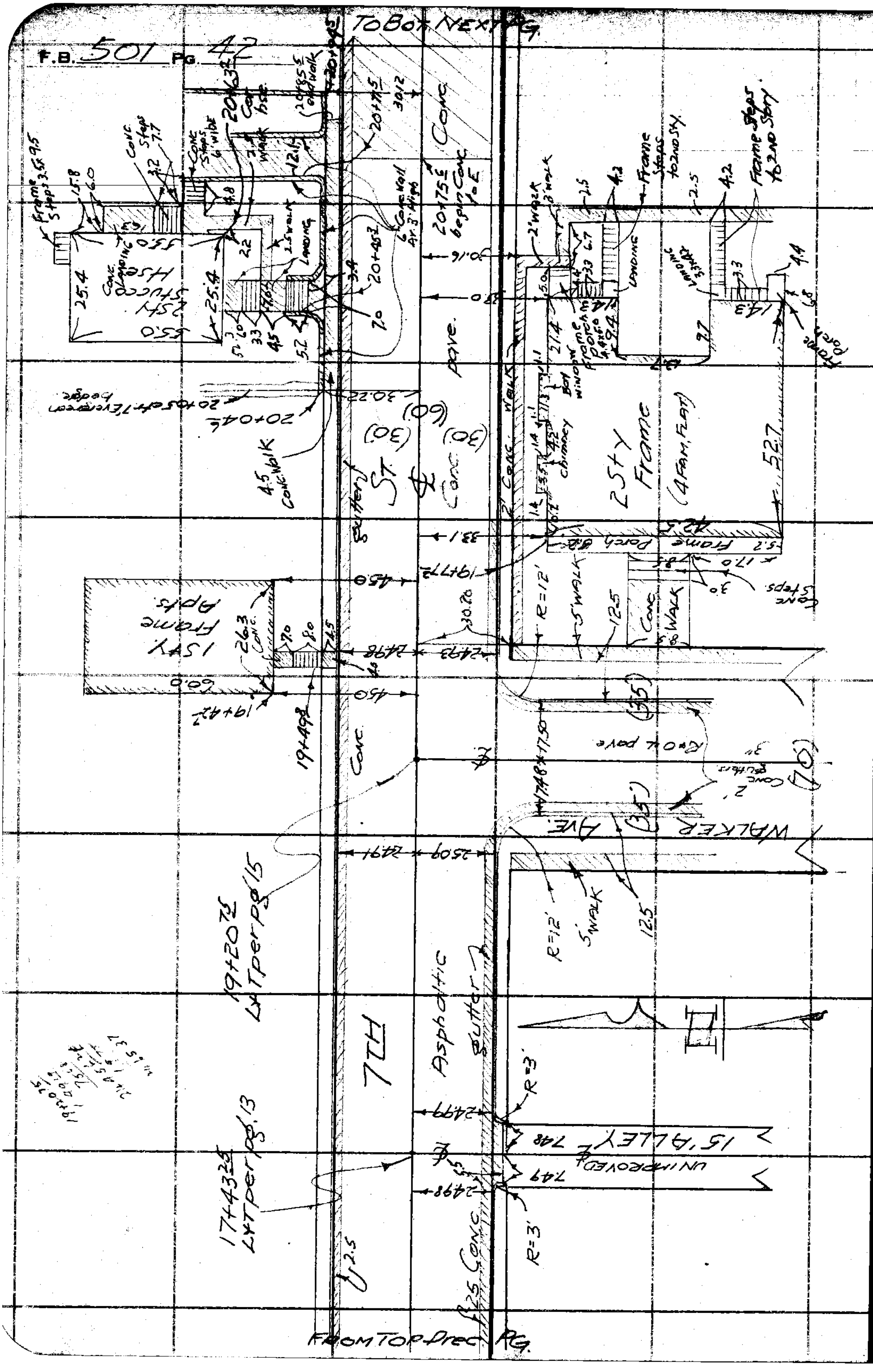

RETURN TO
LOS ANGELES COUNTY SURVEYOR
700 HALL OF RECORDS

Do not extend notes this side of this line

Note: ANY ADDITIONS OR CHANGES ON THIS SHEET MUST BE MADE OR CIRCLED IN Red Ink. WITH DATE AND NAME OF PERSON MAKING CHANGE.

Notes Ck'd by Blackmer	Survey of 7TH ST-SAN PEDRO
Map No. B-825	W. O. 7098 Tape No. 045 St'd 84 °F.
Office Work F. A. W.	Surveyed by Butler
Checked Blackmer	Notes " Date 8/32
Date June 1933	Indexed A. C. Johnson

F.B. 501 Pg 43

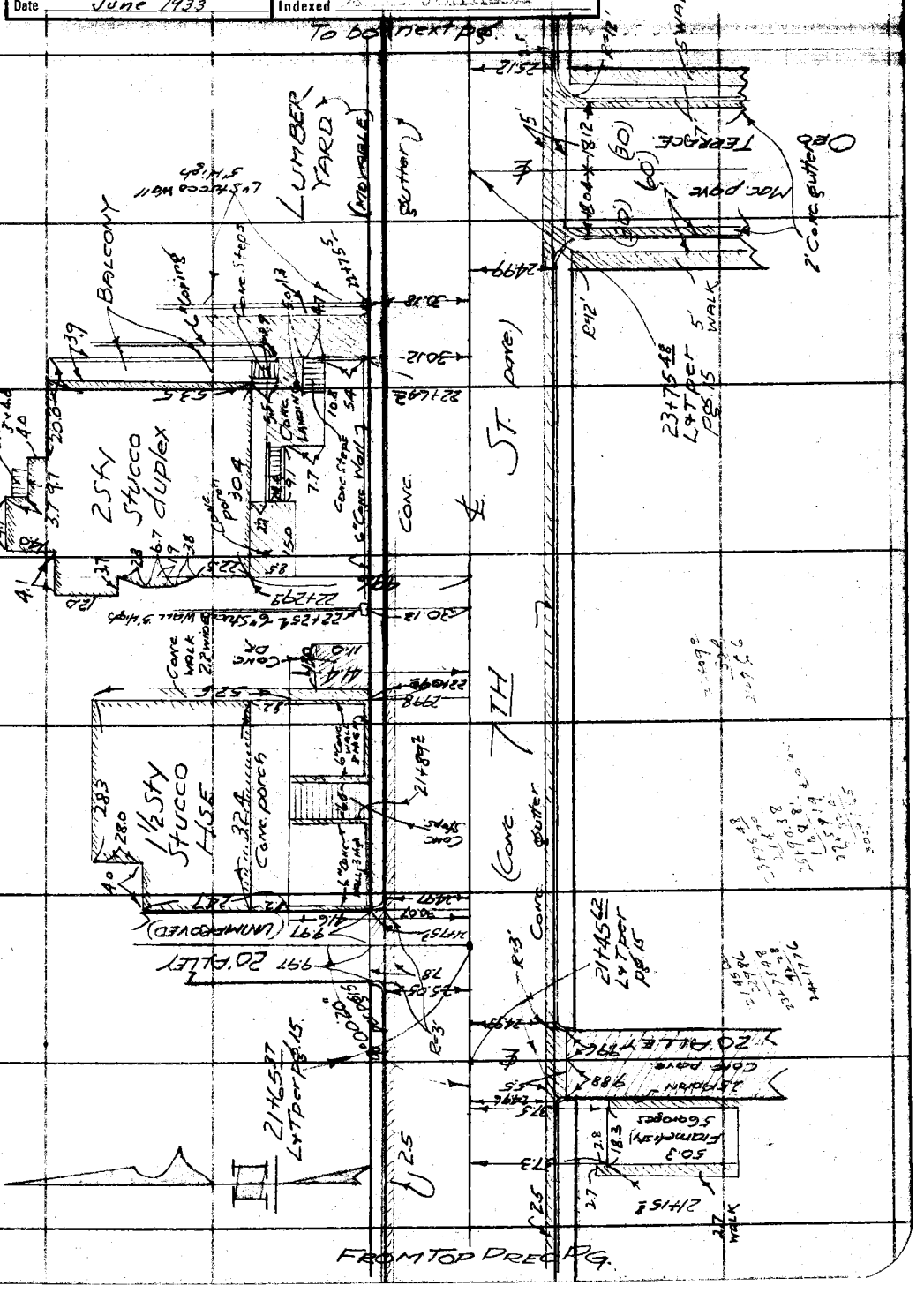

Note: ANY ADDITIONS OR CHANGES ON THIS SHEET MUST BE MADE (OR CIRCLED IN Red Ink) WITH DATE AND NAME OF PERSON MAKING CHANGE.

RETURN TO
LOS ANGELES COUNTY SURVEYOR
700 HALL OF RECORDS
Do not extend notes this side of this line

FORM 247 10M 8-31

F.B. 501 PG. 44

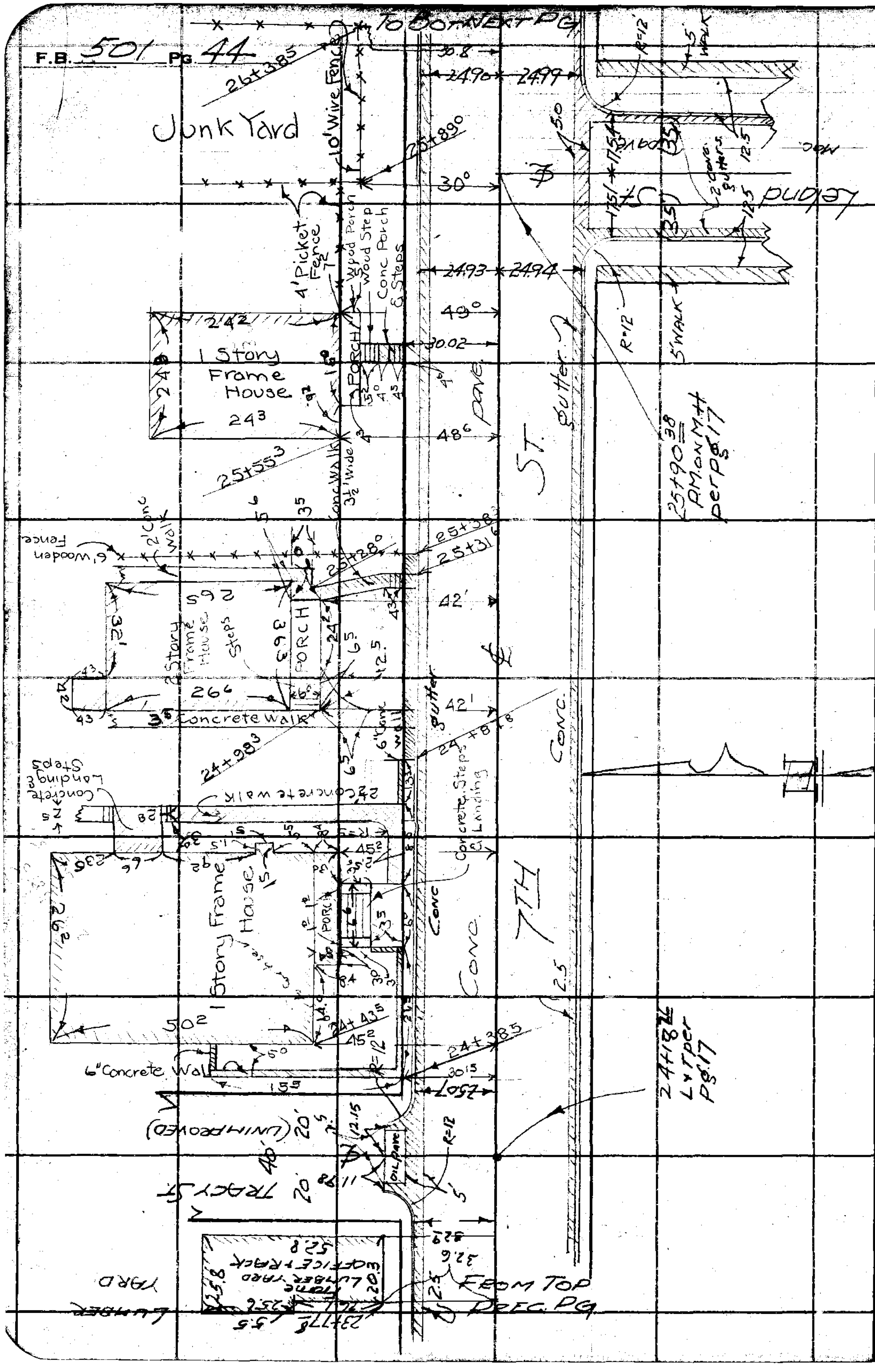

RETURN TO
LOS ANGELES COUNTY SURVEYOR
700 HALL OF RECORDS

Do not extend notes this side of this line

Note: ANY ADDITIONS OR CHANGES ON THIS SHEET MUST BE MADE OR CIRCLED IN Red Ink. WITH DATE AND NAME OF PERSON MAKING CHANGE.

Notes Ck'd by Blackmer	Survey of 7TH ST
Map No. B-825	W. O. 7098 Tape No. 045 St'd 84 °F.
Office Work F. A. W.	Surveyed by [illegible]
Checked Blackmer	Notes " Date 8/32
Date June 1933	Indexed A. C. Johnson

F.B. 501 Pg. 45

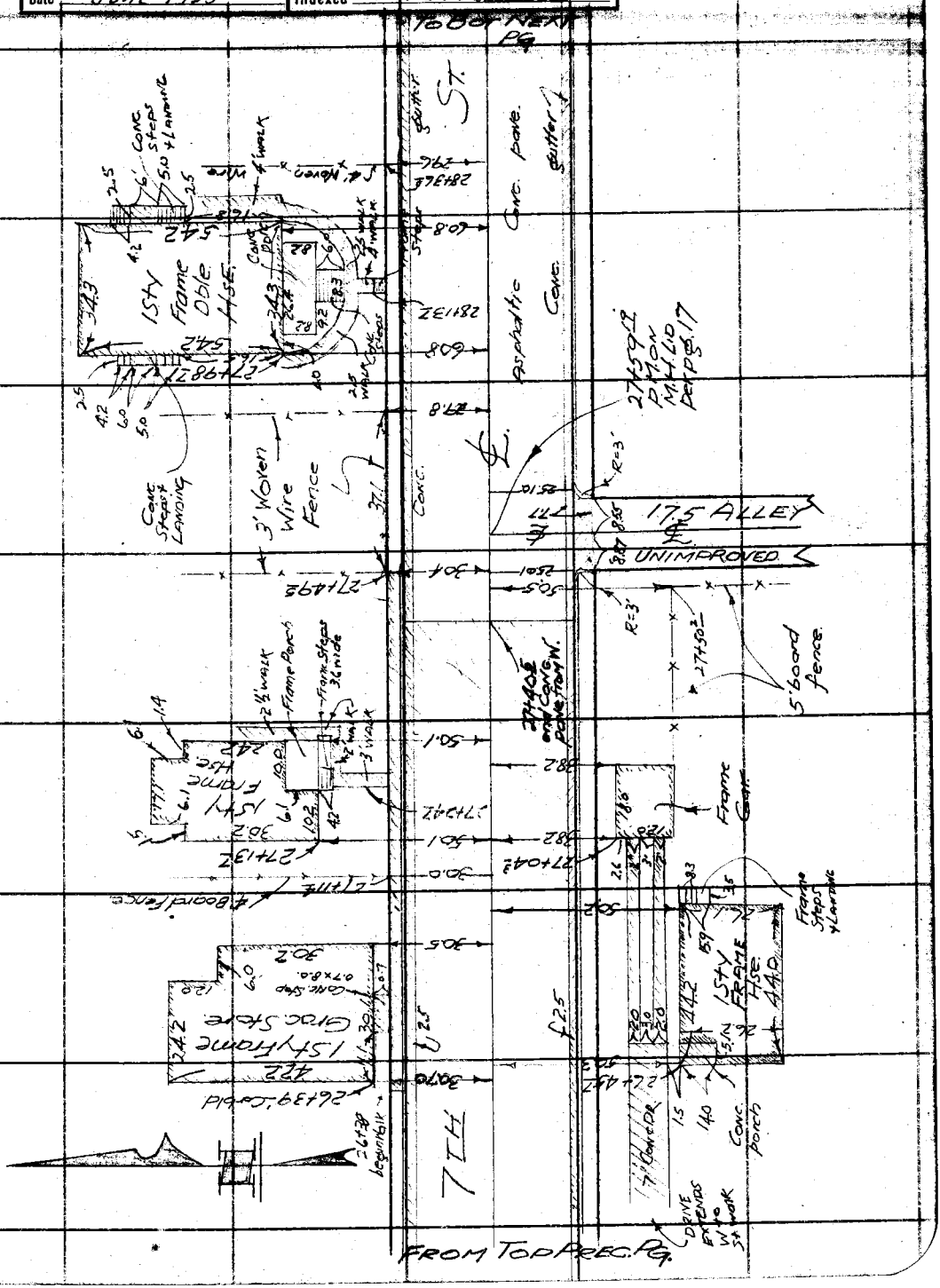

Note: ANY ADDITIONS OR CHANGES ON THIS SHEET MUST BE MADE OR CIRCLED IN Red Ink. WITH DATE AND NAME OF PERSON MAKING CHANGE.

RETURN TO
LOS ANGELES COUNTY SURVEYOR
700 HALL OF RECORDS

Do not extend notes this side of this line

FORM 247 10M 5-31

F.B. 501 Pg. 46

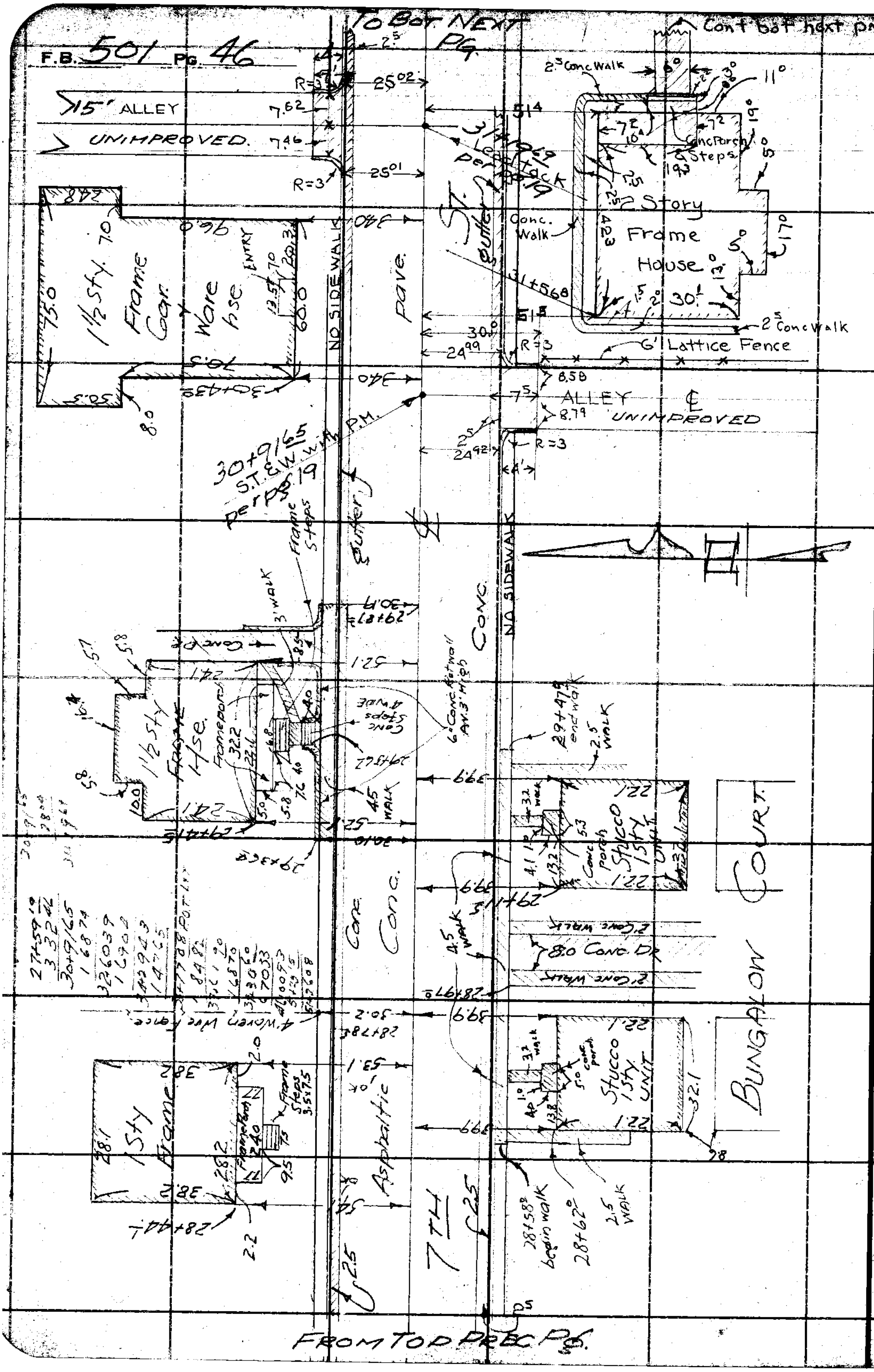

RETURN TO
LOS ANGELES COUNTY SURVEYOR
700 HALL OF RECORDS

Do not extend notes this side of this line

Note: ANY ADDITIONS OR CHANGES ON THIS SHEET MUST BE MADE OR CIRCLED IN **Red Ink**, WITH DATE AND NAME OF PERSON MAKING CHANGE.

Notes Ck'd by Blackmer	Survey of 7TH ST
Map No. B-825	W. O. 7098 Tape No. 045 St'd 84 °F.
Office Work F. A. W.	Surveyed by [illegible]
Checked Blackmer	Notes Svenson Date 8/82 12/28/32
Date June 1933	Indexed A. C. Johnson

F.B. 501 PG. 47

TO BOT. NEXT PG.

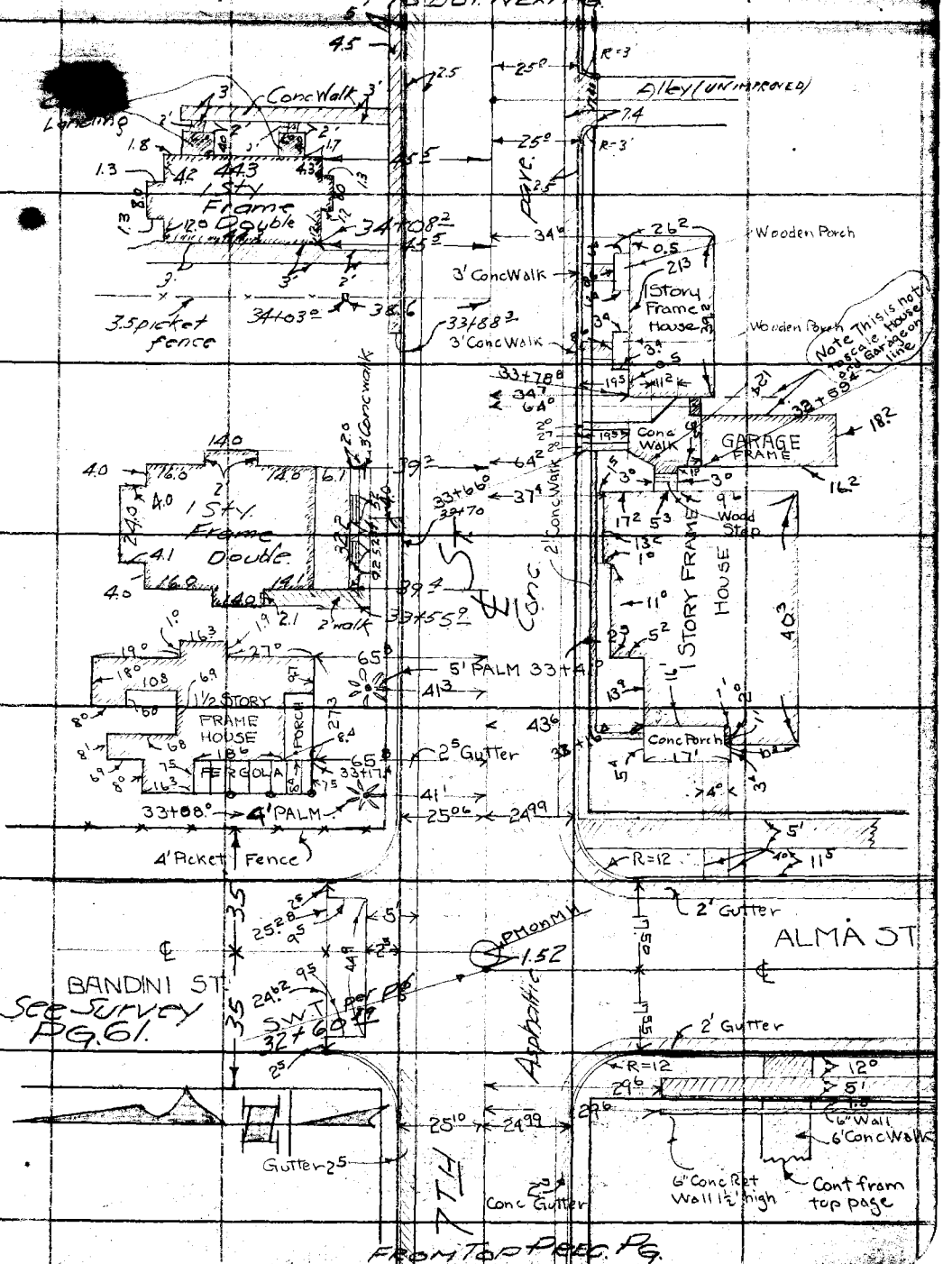

Note: ANY ADDITIONS OR CHANGES ON THIS SHEET MUST BE MADE IN RED INK, WITH DATE AND NAME OF PERSON MAKING CHANGE.

Do not extend notes this side of this line

RETURN TO
LOS ANGELES COUNTY SURVEYOR
700 HALL OF RECORDS

FORM 247 10M 8-31

F.B. 501 PG. 48

To Bot Next Pg

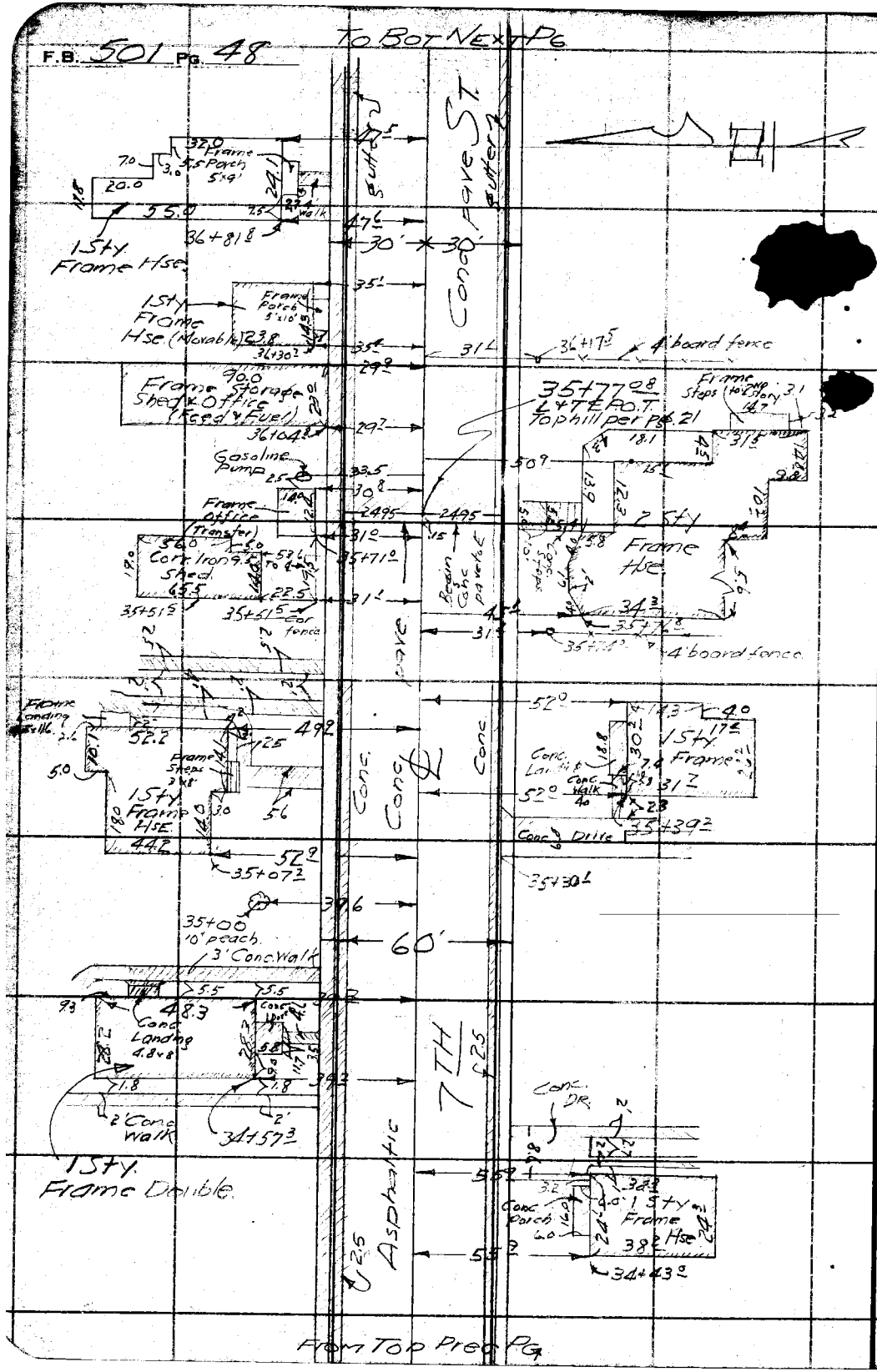

From Top Prev Pg

RETURN TO
LOS ANGELES COUNTY SURVEYOR
500 HALL OF RECORDS
Do not extend notes this side of this line

Note: ANY ADDITIONS OR CHANGES ON THIS SHEET MUST BE MADE OR CIRCLED IN Red Ink. WITH DATE AND NAME OF PERSON MAKING CHANGE.

Notes Ck'd by Blackmer	Survey of 7TH ST
Map No. B-825	W. O. 7098 Tape No. 045 St'd 84 °F.
Office Work F. A. W.	Surveyed by Butler
Checked Blackmer	Notes " Date 12/28/32
Date June 1933	Indexed A. C. Johnson

F.B. 501 Pg. 49

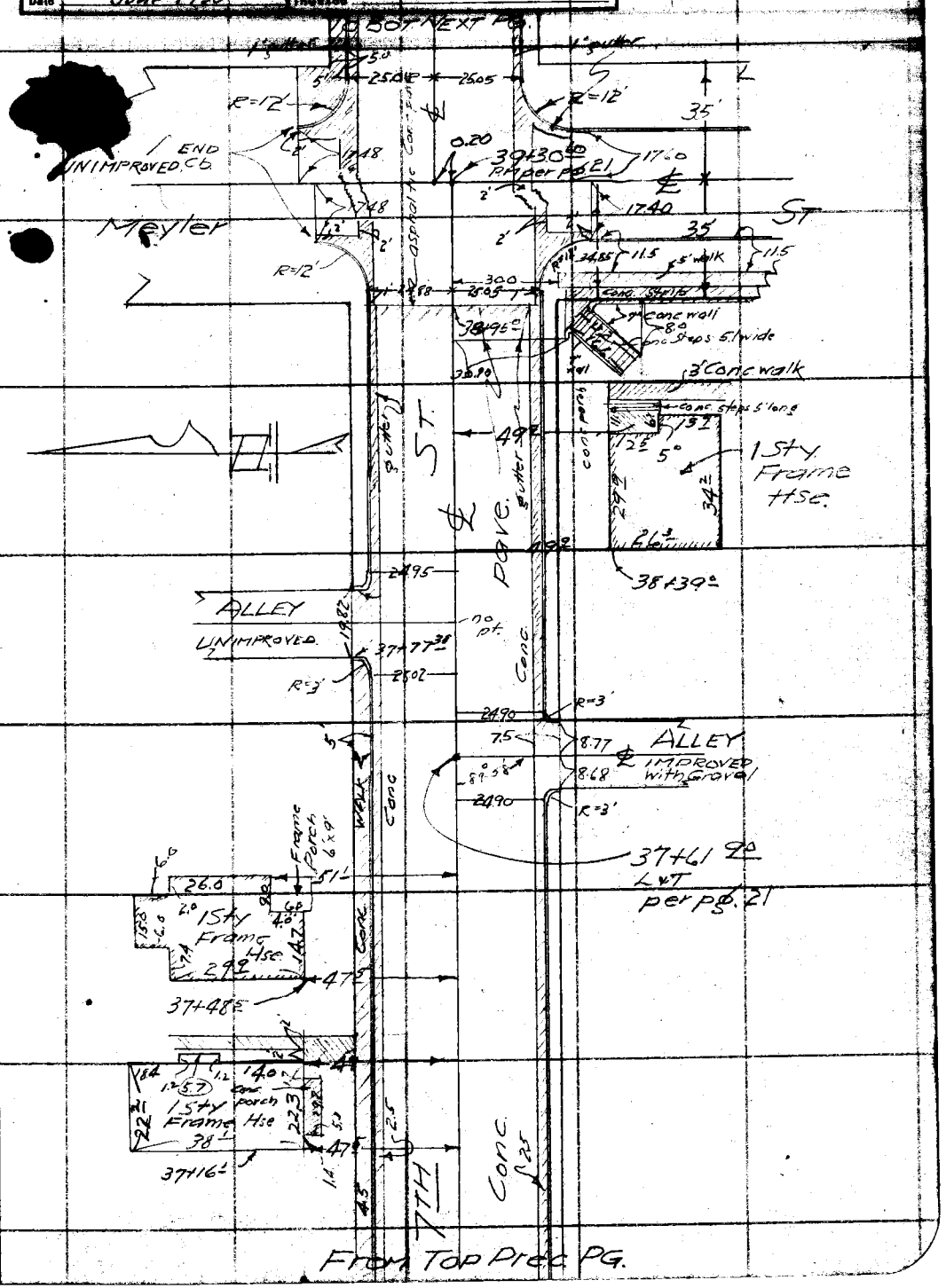

Note: ANY ADDITIONS OR C[illegible] OR THIS SHEET MUST BE MADE OR C[illegible] IN Red Ink. WITH DATE AND NAME O[illegible] MAKING CHANGE.

RETURN TO
LOS ANGELES COUNTY SURVEYOR
700 HALL OF RECORDS

Do not extend notes this side of this line

FORM 247 10M 5-31



RETURN TO
LOS ANGELES COUNTY SURVEYOR
700 HALL OF RECORDS

Do not extend notes this side of this line

Note: ANY ADDITIONS OR CHANGES ON THIS SHEET MUST BE MADE OR CIRCLED IN Red Ink. WITH DATE AND NAME OF PERSON MAKING CHANGE.

Notes Ck'd by Blackmer	Survey of 7TH ST.
Map No. B-825	W. O. 7098 Tape No. 345 St'd 84 °F.
Office Work F. A. W.	Surveyed by Sutter
Checked Blackmer	Notes " Date 12/29/32
Date June 1933	Indexed A. C. Johnson

F.B. 501 Pg. 51



Note: ANY ADDITIONS OR CHANGES ON THIS SHEET MUST BE MADE (OR CIRCLED IN Red Ink. WITH DATE AND NAME OF PERSON MAKING CHANGE.

Do not extend notes this side of this line

RETURN TO
LOS ANGELES COUNTY SURVEYOR
700 HALL OF RECORDS

FORM 247 10M 8-31

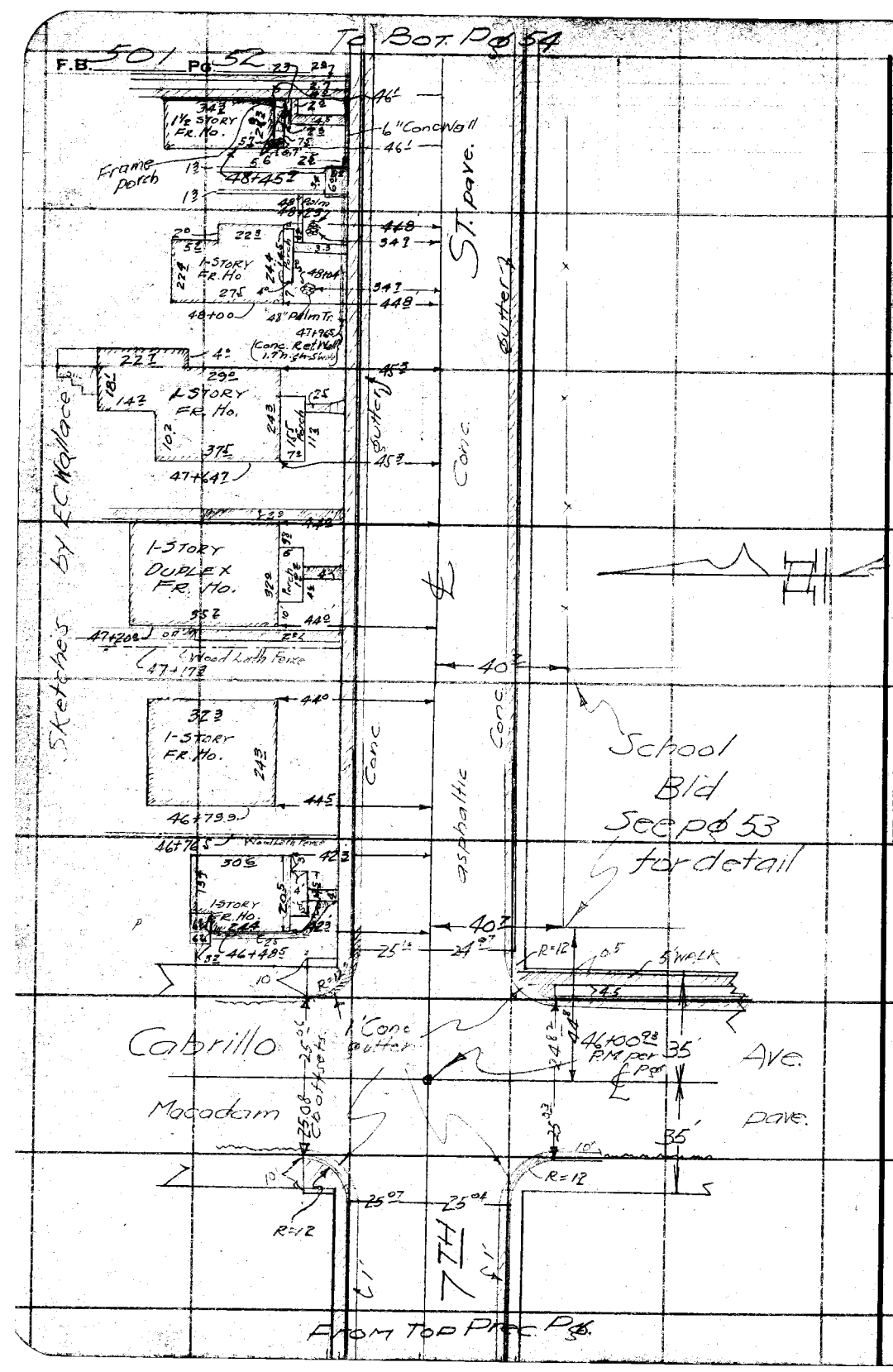

RETURN TO
LOS ANGELES COUNTY SURVEYOR
700 HALL OF RECORDS

Do not extend notes this side of this line

Note: ANY ADDITIONS OR CHANGES ON THIS SHEET MUST BE MADE OR CIRCLED IN Red Ink. WITH DATE AND NAME OF PERSON MAKING CHANGE.

FORM 247 10M 5-31

RETURN TO
LOS ANGELES COUNTY SURVEYOR
700 HALL OF RECORDS

Note: ANY ADDITIONS OR CHANGES ON THIS SHEET MUST BE MADE OR CIRCLED IN **Red Ink.** WITH DATE AND NAME OF PERSON MAKING CHANGE.

Do not extend notes this side of this line

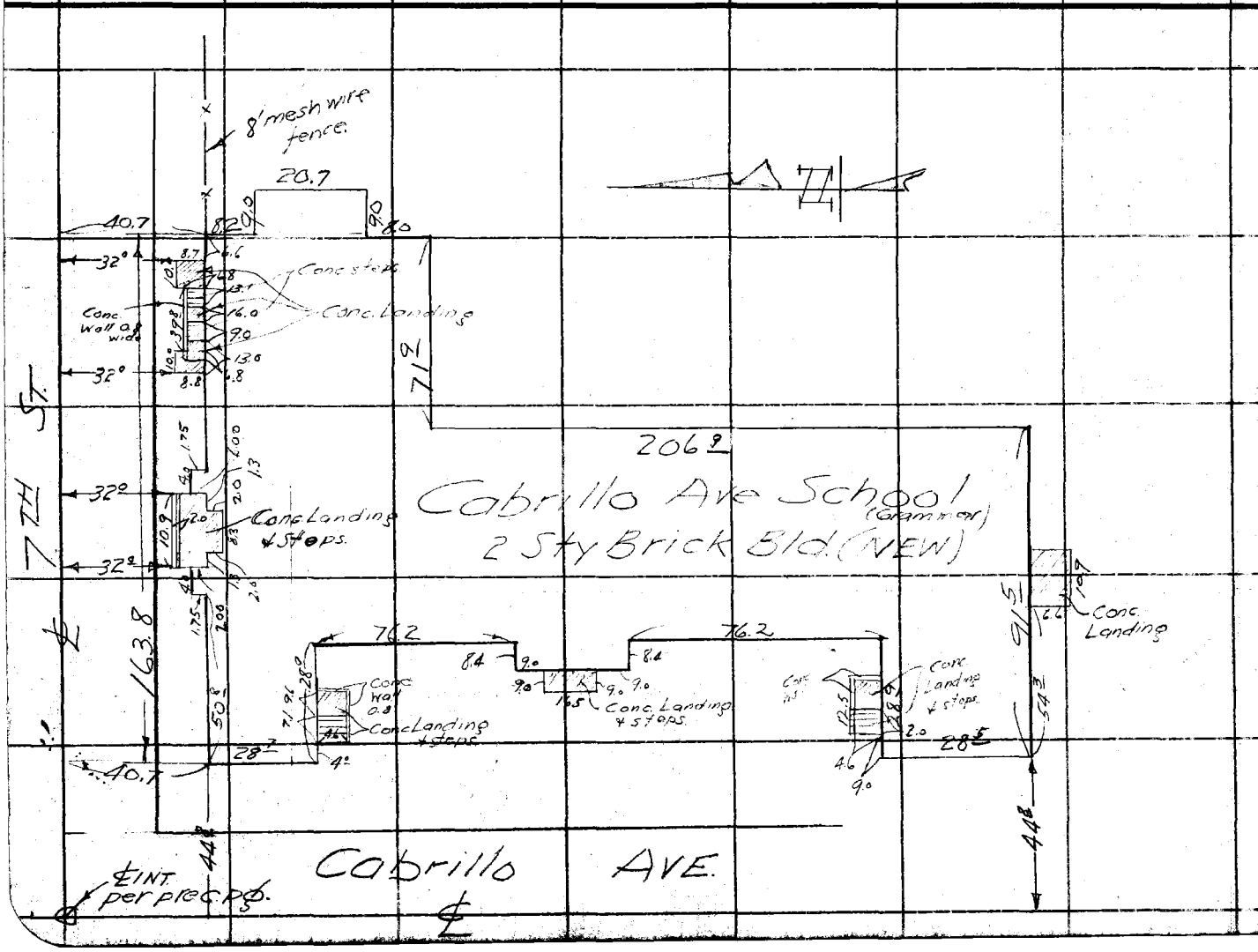

Notes Ck'd by Blackmer
Map No. B-825
Office Work F. R. W.
Checked Blackmer
Date June 1933

Survey of 7TH ST
W. O. 7098 Tape No. 045 St'd 84 of.
Surveyed by Burke
Notes
Indexed C. Johnson
Date 12/30/32

F.B. 501 Pg. 53

F.B. 501 PG. 54

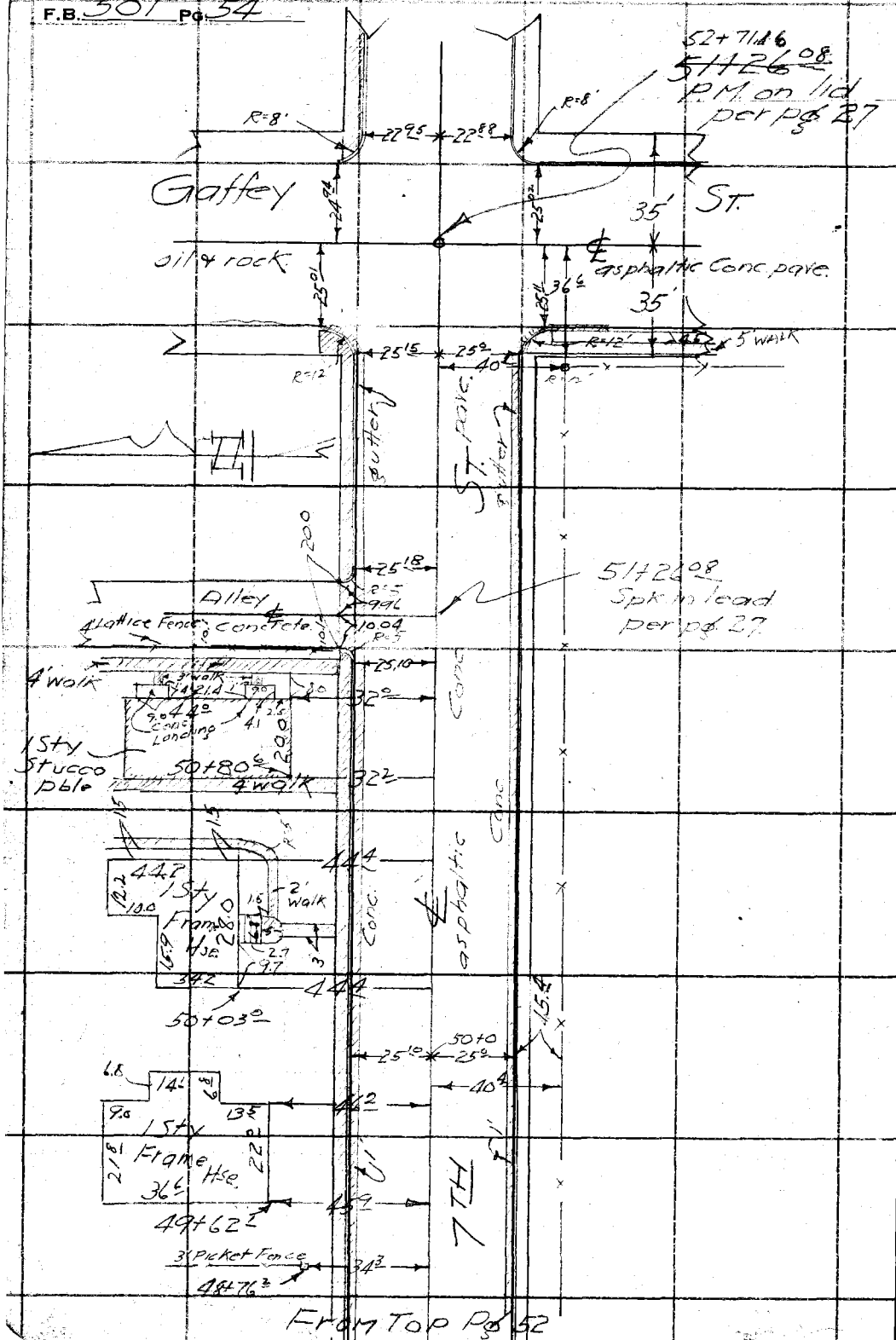

RETURN TO
LOS ANGELES COUNTY SURVEYOR
700 HALL OF RECORDS
Do not extend notes this side of this line

Note: ANY ADDITIONS OR CHANGES ON THIS SHEET MUST BE MADE OR CIRCLED IN Red Ink. WITH DATE AND NAME OF PERSON MAKING CHANGE.

Notes Ck'd by	Survey of BANDINI ST
Map No. B-795	W. O. 7082 Tape No 045 St'd 84 °F.
Office Work	Surveyed by Butler
Checked	Notes " Date 8/32
Date MAY 1933	Indexed A. C. Johnson 8-31-32

F.B. 501 Pg. 61

W.O. 7082
BANDINI ST.

7TH ST N'LY TO MARGRET AVE.
(L.A. CITY BD'RY)

C.L. Berger ⊼ #16151
100' Tape #045-Std 84°
300' Tape #17-Std 84°
used across Ravine
from 7TH ST N'LY to
STA 10+04.22

BUTLER
SVENSON
JOHNSON
WILLESS
TAYLOR

NOTE:
BANDINI ST.-70' WIDE
Prop Setback LINES-80' WIDE
Cross STS-NOT Chained

NOTE: TOPOG. PG. 75.

Note: ANY ADDITIONS OR CHANGES ON THIS SHEET MUST BE MADE OR CIRCLED IN Red Ink. WITH DATE AND NAME OF PERSON MAKING CHANGE.

RETURN TO
LOS ANGELES COUNTY SURVEYOR
700 HALL OF RECORDS

Do not extend notes this side of this line

FORM 247 10M 8-31

F.B. 501 Pg. 62

INDEX MAP

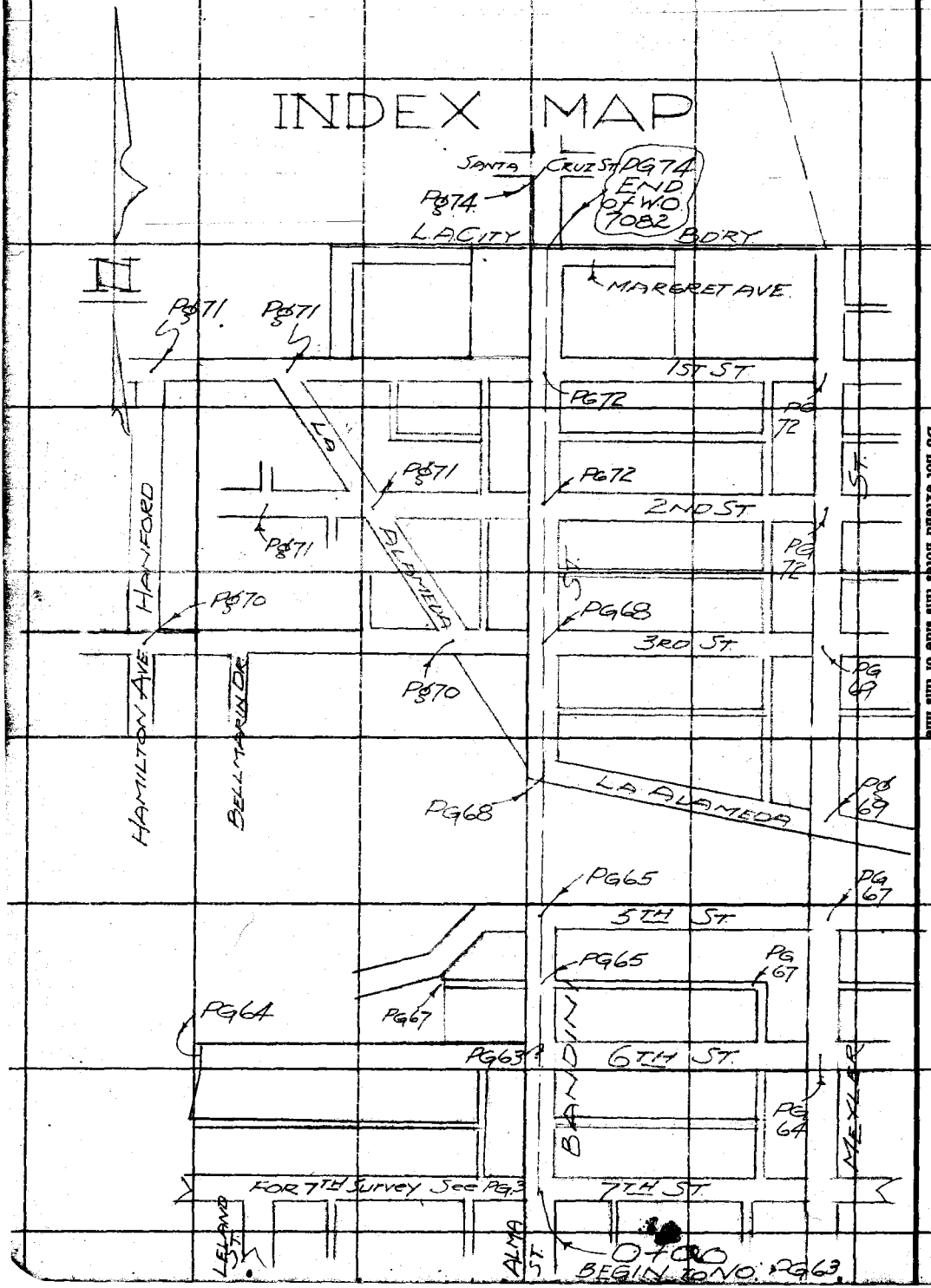

RETURN TO
LOS ANGELES COUNTY SURVEYOR
700 HALL OF RECORDS

Do not extend notes this side of this line

Note: ANY ADDITIONS OR CHANGES ON THIS SHEET MUST BE MADE OR CIRCLED IN Red Ink. WITH DATE AND NAME OF PERSON MAKING CHANGE.

Notes Ck'd by Blackmer	Survey of BANDINI-ST
Map No. B-79.5	W. O. 7082 Tape No. 17 St'd 84 °F.
Office Work Krelle	Surveyed by Butler
Checked Blackmer	Notes " Date 8/32
Date MAY 1933	Indexed A. C. Johnson

F.B. 501 Pg. 63

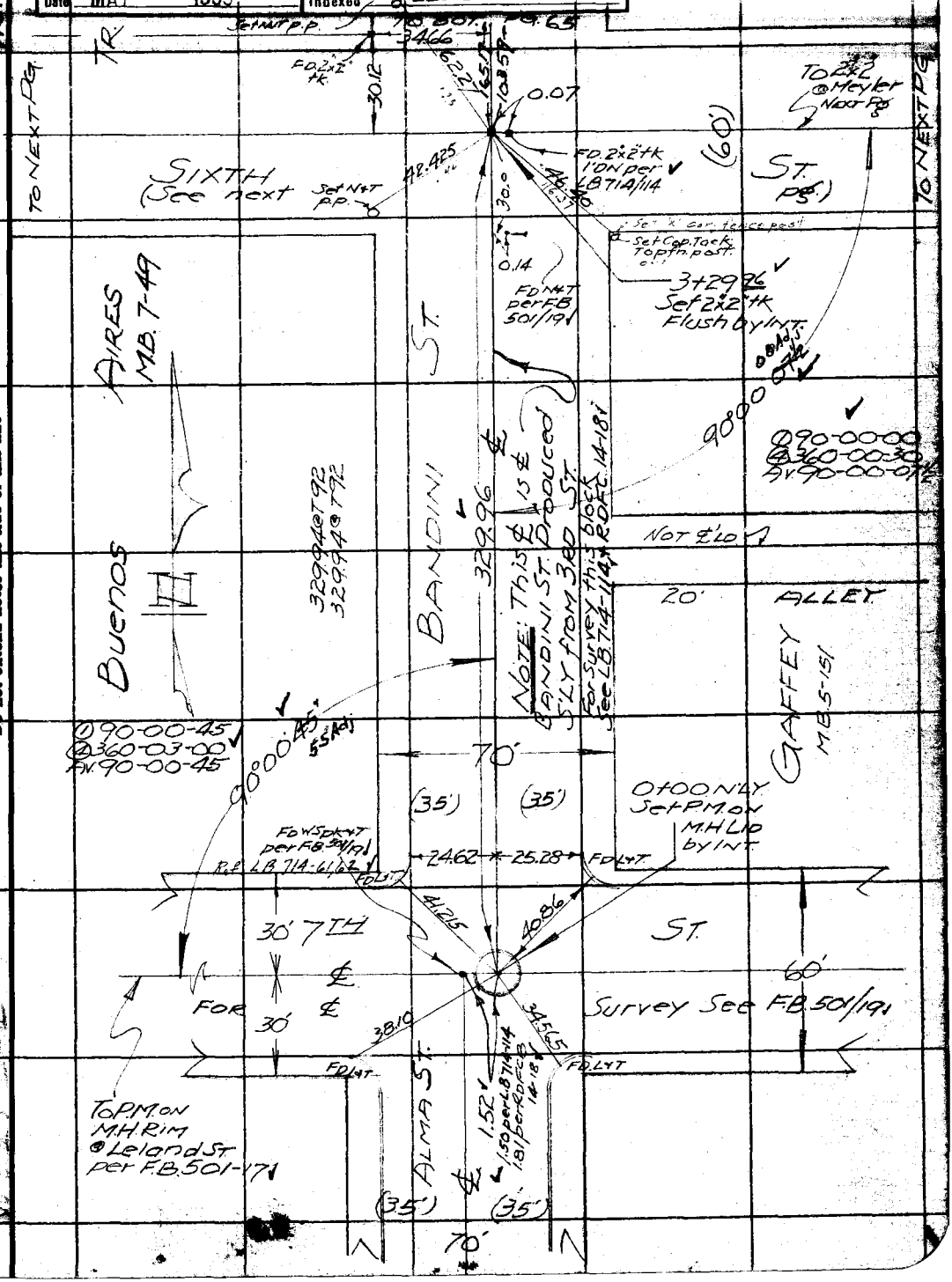

Note: ANY ADDITIONS OR CHANGES ON THIS SHEET MUST BE MADE OR CIRCLED IN Red Ink. WITH DATE AND NAME OF PERSON MAKING CHANGE.

Do not extend notes this side of this line

RETURN TO
LOS ANGELES COUNTY SURVEYOR
700 HALL OF RECORDS

FORM 247 10M 5-31

F.B. 501 Pg. 64

W.S. 29 C-2

RETURN TO
LOS ANGELES COUNTY SURVEYOR
700 HALL OF RECORDS
Do not extend notes this side of this line

Note: ANY ADDITIONS OR CHANGES ON THIS SHEET MUST BE MADE OR CIRCLED IN **Red** Ink, WITH DATE AND NAME OF PERSON MAKING CHANGE.

Notes Ck'd by Blackmer
Map No. 8-795
Office Work Krelle
Checked Blackmer
Date MAY 195

Survey of BANDINI ST
W. O. 7082 Tape No. 17 St'd 84 °F.
Surveyed by SUTER
Notes "
Date 8/32
Indexed

F.B. 501 PG. 65

W.S. 274-2

To Bot. Pg. 68

℄ LINE

7' Woven Wire fence.

Cors Fence

115.99

116.0@7.72
116.0@7.72

6+64.29
Set C Spk W&T in pave POT.

LOT #4 TRACT

3.89
14.75
9.00
35.49
17.12
26.45
90°
3.99
29.96
33.96
35.23
89°58'30"

5TH ST. See next pg.

(50') (30')

(60') (30')

℄ ST. next pg.

TO NEXT PG. 66

No Evid.

Fd. 2x2 + 2011 Flush

2x2 See next pg.

6+60.30
Set C Spk W&T flush in pave by INT.
TIES PG. 84
089-58-30
@359-54-00
A 89-58-30

(70')

NOTE: THIS LINE IS ℄ BANDINI PRODUCED S'LY FROM 3RD ST.

230.74

(Calc) 165.17

ST.

1250 (Rec)

235.34@1+20 + 76 = 230.74

LOT #26

VALAMBROSA

TR #6689
M.B. 97-98 & 99

089-58-00
@359-52-00

89°58'00

No Evid 2x2 per L.B. 7/14/17

4+95.13
Set 2x2 HK
0.5 DN & Y
Prop Bet 6th & 5th St.

Set Nat 8" Gum.

Set Nat 8" Gum.

20' ALLEY See next pg.

20' ALLEY See next pg.

Set Nat 8" Gum.

94.75

4+85.95
END BOARD FENCE.

89°59'20"

4+33.55
Set 1x2 HK
Top hill

BUENOS AIRES TRACT
MB 7-49

1250 (Rec)

BANDINI
Calc. 165.17

103.59

Acc. of 4s turned at 5th and 6th Sts.

1036.0@7.76
1036.0@7.76

GAFFEY TR.
M.B. 5-151

FROM TOP PG. 63

TO NEXT PG. 68

Note: ANY ADDITIONS OR CHANGES ON THIS SHEET MUST BE MADE OR CIRCLED IN Red Ink. WITH DATE AND NAME OF PERSON MAKING CHANGE.

RETURN TO
LOS ANGELES COUNTY SURVEYOR
700 HALL OF RECORDS

Do not extend notes this side of this line

FORM 247 10M 8-31

RETURN TO
LOS ANGELES COUNTY SURVEYOR
700 HALL OF RECORDS

Note: ANY ADDITIONS OR CHANGES ON THIS SHEET MUST BE MADE OR CIRCLED IN **Red Ink.** WITH DATE AND NAME OF PERSON MAKING CHANGE.

Do not extend notes this side of this line

W.S. 29C-2

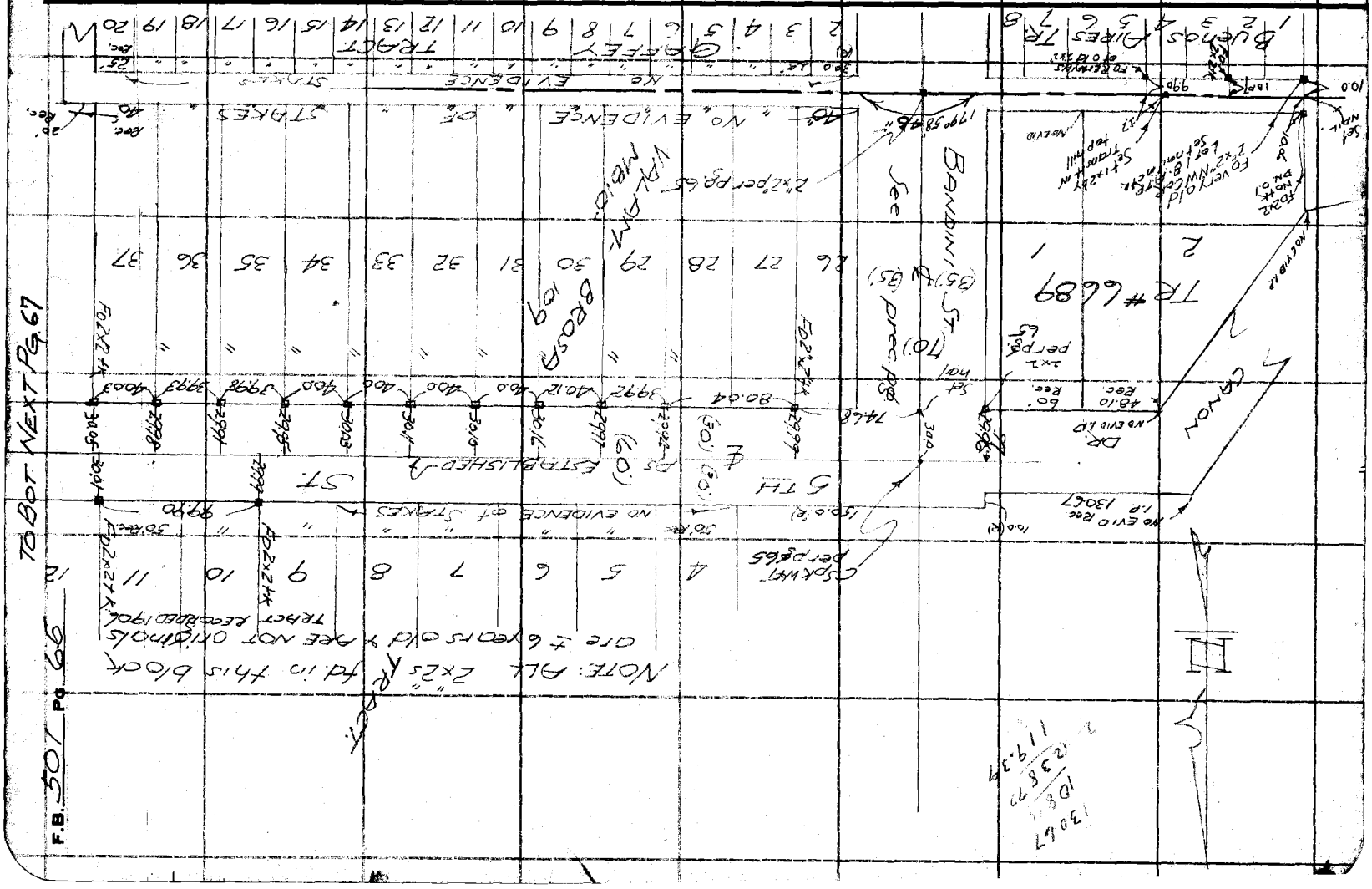

Notes Ck'd by Blackmer	Survey of BANDINI ST.
Map No. B-[illegible]	W. O. 7082 Tape No. 045 Sht 84 of
Office Work Krelle	Surveyed by Butler
Checked Blackmer	Notes " Date 8/32
Date MAY 1933	Indexed A. C. Johnson

F.B. 501 Pg. 67

W.S. 29 C-2

Note: ANY ADDITIONS OR CHANGES ON THIS SHEET MUST BE MADE OR CIRCLED IN Red Ink. WITH DATE AND NAME OF PERSON MAKING CHANGE.

RETURN TO
LOS ANGELES COUNTY SURVEYOR
700 HALL OF RECORDS

Do not extend notes this side of this line

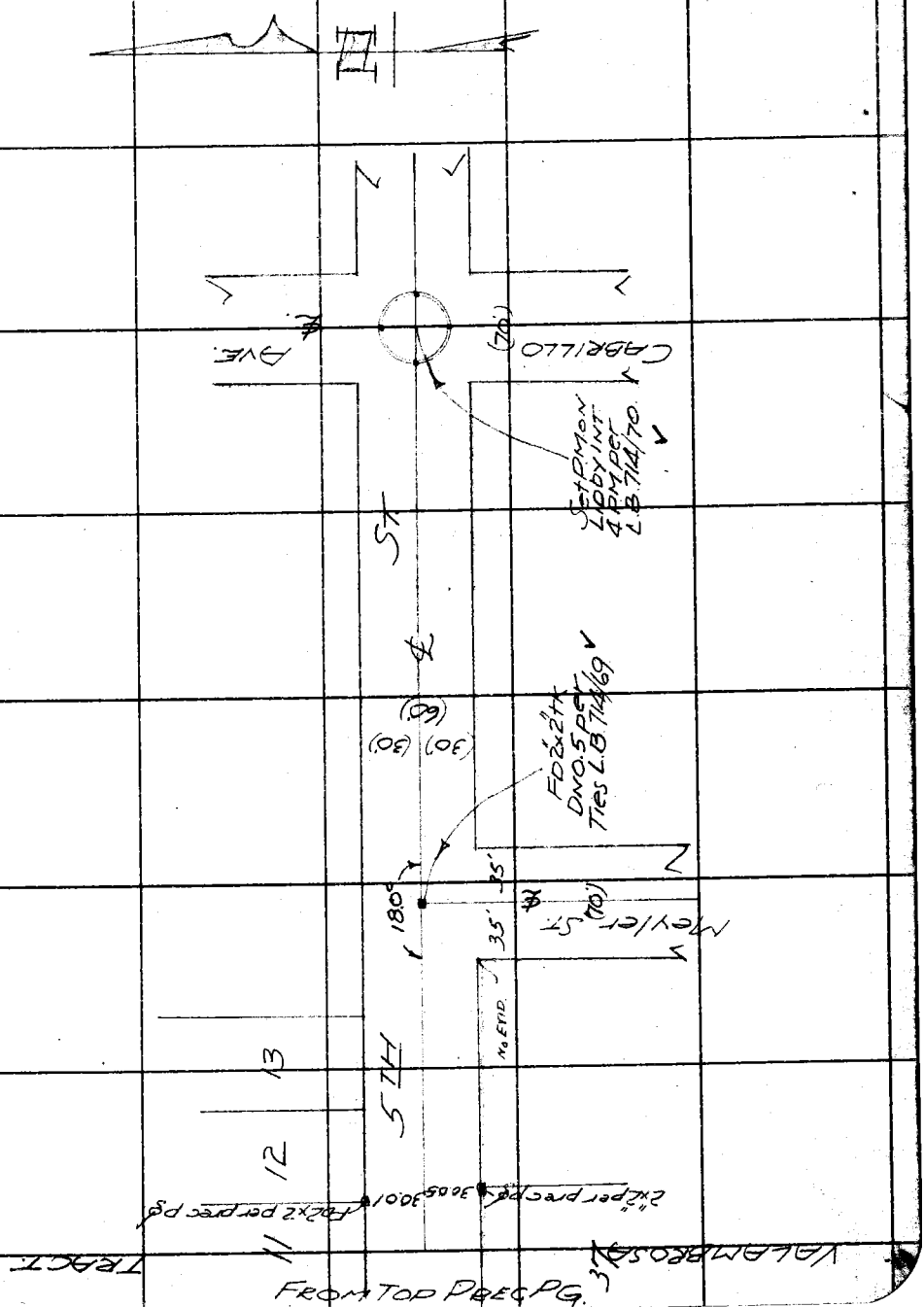

FORM 247 10M 8-31

F.B. 501 PG. 68

To Bot Pg. 72

W S 29C-2

LOS ANGELES COUNTY SURVEYOR
900 HALL OF RECORDS
RETURN TO

Do not extend notes this side of this line

Note: ANY ADDITIONS OR CHANGES ON THIS SHEET MUST BE MADE OR CIRCLED IN Red Ink WITH DATE AND NAME OF PERSON MAKING CHANGE.

To Pg. 70

3RD ST.

(30') (30') (60') (30')

13+19.95 FD 2x2 Tk flush, copper Tk perTies E.D.F.C. 88-241 & L.B. 714/109 See also R.D.F.C. 80-131

FD LKT

36.44

36.47

36.38

36.53

FD LKT

NO EVID pipe

89°57'22½" 20 Adj.

89°59'26½"

70'

35 35

TR NO 9518

LOT A

282.77 @ T72
282.76 @ T76

282.76

BANDINI

TR.

MB 5-150

MEADOR

20' ALLEY
Not Pb

To Pg 70

TO NEXT PG.

⊙ 89-57-30
⊗ 359-49-30
AV. 89-57-22½

⊙ 89-59-30
⊗ 359-57-45
AV. 89-59-26½

32°26'11¼" 0.9" Adj.

TRANSIT LINE

10+37.49 FOC Spk W&T 0.3 DN per R.D.F.C. 88-241 NEW TIES Pg 84

⊙ 32-26-00
⊗ 129-44-45
AV. 32-26-11¼

⊙ 101-15-30
⊗ 45-02-15
AV. 101-15-33¾

10/0 15 33¾"

10/0 15 (sec) per all maps

FD 1½" I.P. W&T DN 0.55 LY OF LOT A - TR 9518

0.06

20.22 Level

30.02

35.72

12.75

0.70

10+16.97 Set C Spk - Ties Pg 84 W&T flush by INT

10+03.52 Set 1x2 Tk flush by INT.

3.9

8.72 Level

10+04.22 Set C Spk W&T flush P.O.T.

Ch. nail

19'

+14.7

8+69.25 Set 1x2 Tk - flush P.O.T.

127.00 @ 8-00 @ T72 = 125.75

97.05 @ 15-34 @ T72 = 93.46

14.9

7' Woven Wire Fence

Ch. nail

115.99

LA ALAMEDA ALLEY

LINE

PE RR

R/W

17' 17'

34'

13'

LA ALAMEDA ALLEY

TO NEXT PG.

VALAMBROSA TR.
MB 10-109

FROM Top Pg. 65

Notes Ck'd by Blackmer	Survey of BANDINI ST.
Map No. [illegible]	W.O. 7082 Tag No. 045 Sheet 84 of
Office Work Krelle	Surveyed by Butler
Checked Blackmer	Notes " Date 8/32
Date MAY 1933	Indexed A. C. Johnson

F.B. 501 Pg. 69

W.S. 29 4-2

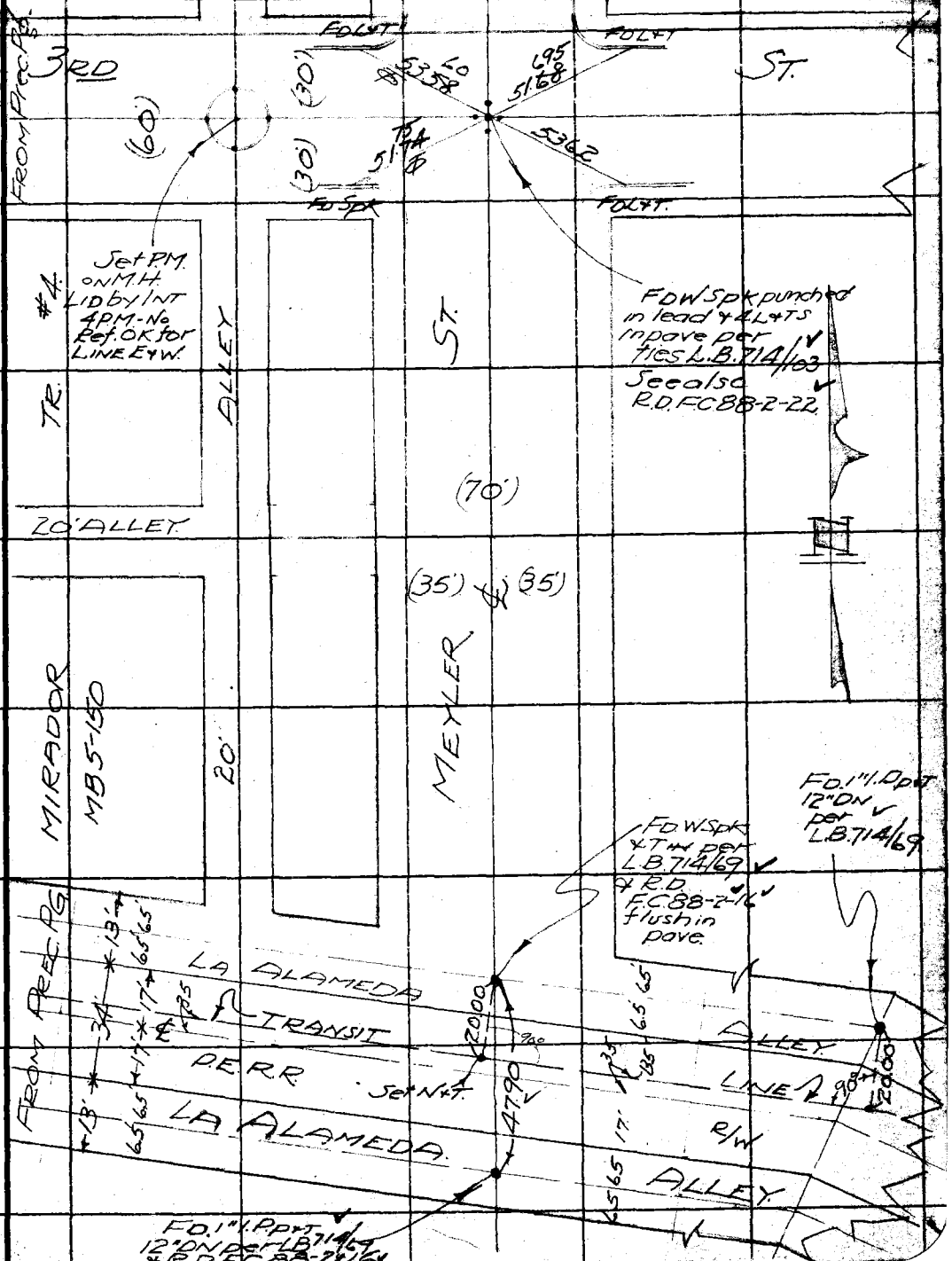

Note: ANY ADDITIONS OR CHANGES OF THIS SHEET MUST BE MADE OR CIRCLED IN Red Ink. WITH DATE AND NAME OF PERSON MAKING CHANGE.

Do not extend notes this side of this line

RETURN TO
LOS ANGELES COUNTY SURVEYOR
700 HALL OF RECORDS

FORM 247 10M 8-31

W.S. 29 C-2

RETURN TO
LOS ANGELES COUNTY SURVEYOR
700 HALL OF RECORDS

Note: ANY ADDITIONS OR CHANGES ON THIS SHEET MUST BE MADE OR CIRCLED IN **Red Ink.** WITH DATE AND NAME OF PERSON MAKING CHANGE.

Do not extend notes this side of this line

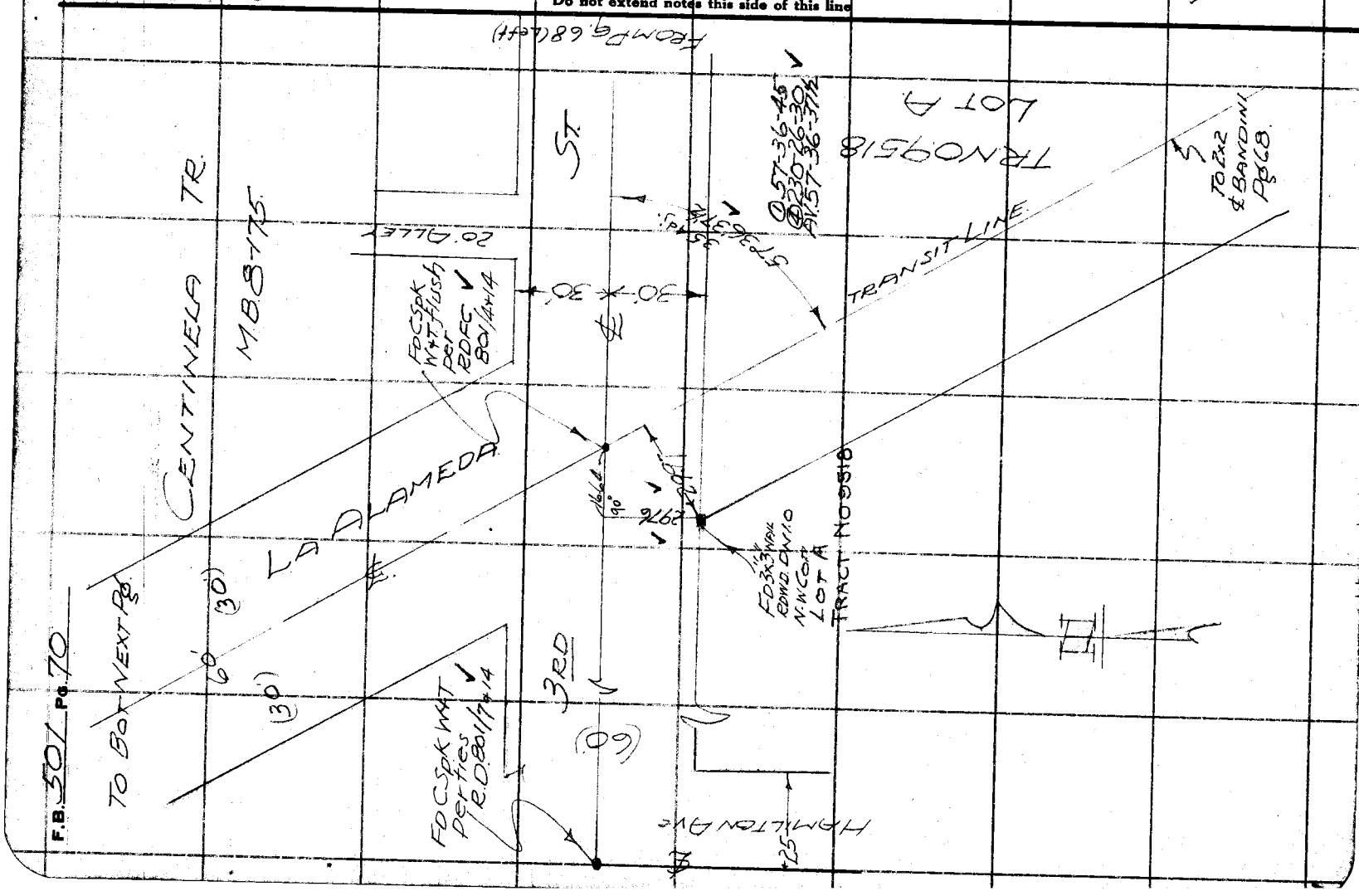

Notes Ck'd by Blackmer | Survey of BANDINI ST. | F.B. 501 PG. 71
Map No. B-195 | W.O. 7082 Tape No. 045 St'd 84 OF.
Office Work Kreller | Surveyed by Butler
Checked Blackmer | Notes " Date 8/32
Date MAY 1933 | Indexed A. C. Johnson

W.S. 29

Note: ANY ADDITIONS OR CHANGES ON THIS SHEET MUST BE MADE OR CIRCLED IN Red Ink. WITH DATE AND NAME OF PERSON MAKING CHANGE.

Do not extend notes this side of this line

RETURN TO
LOS ANGELES COUNTY SURVEYOR
700 HALL OF RECORDS

FORM 247 10M 8-31

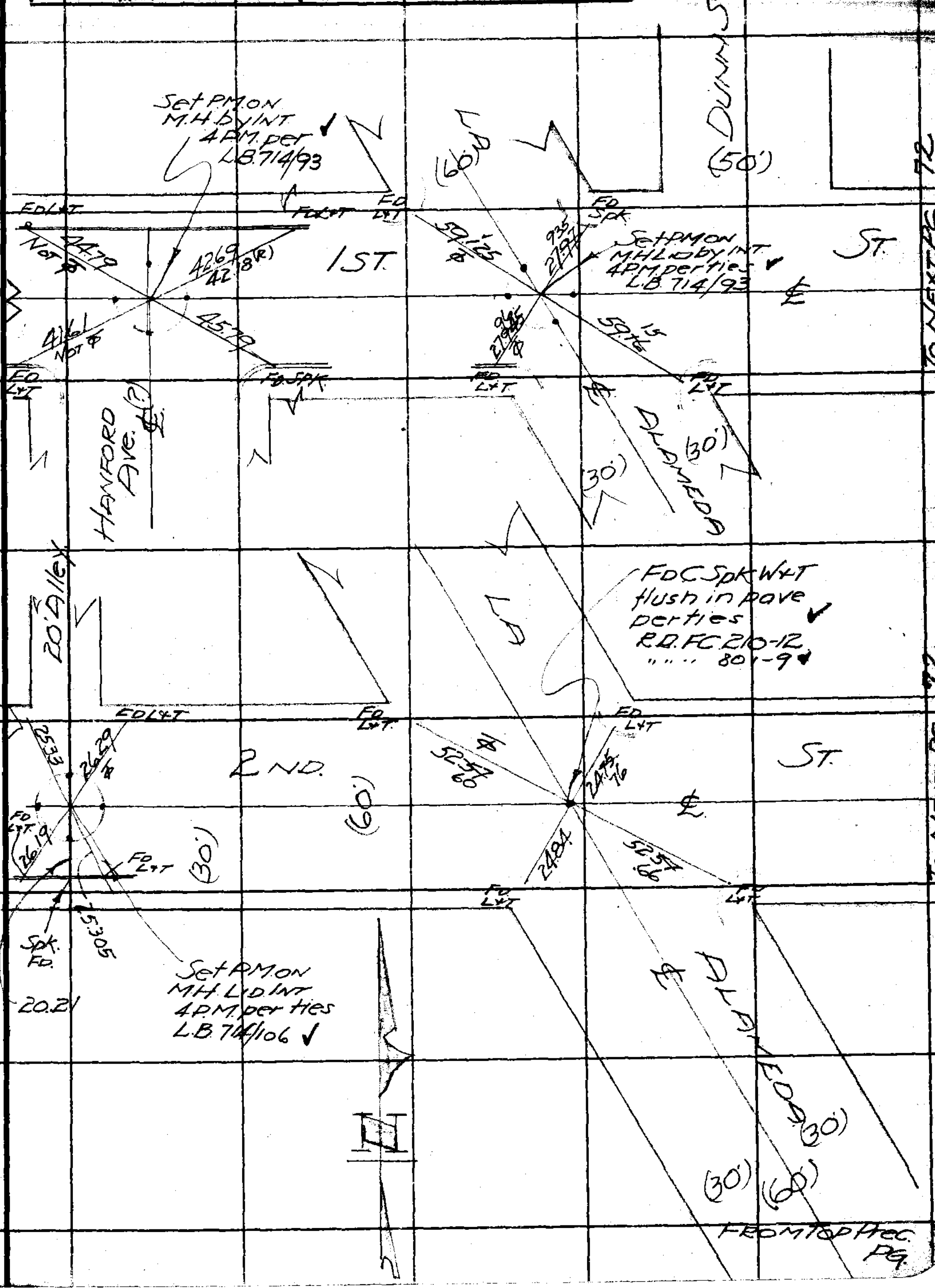

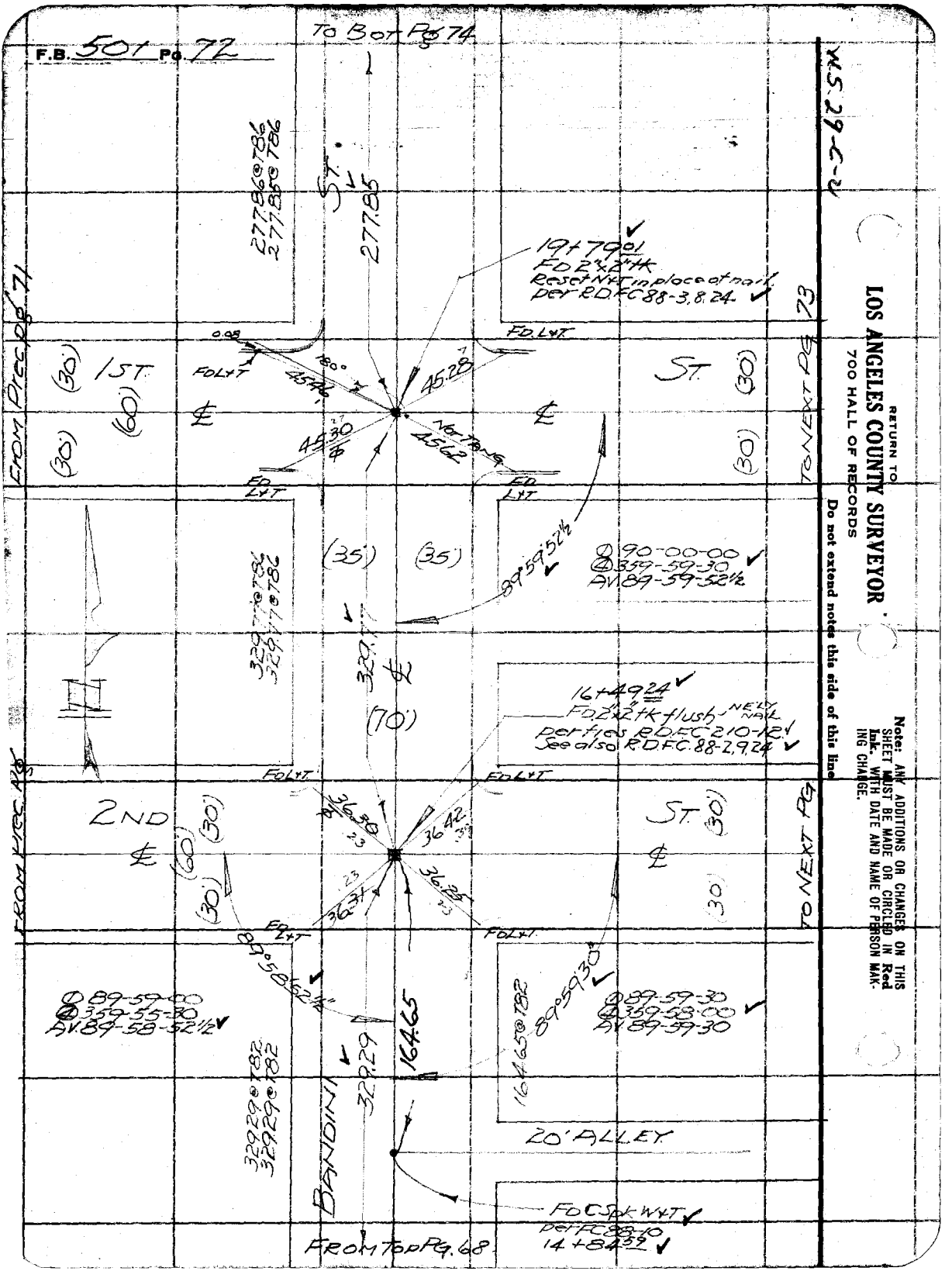

RETURN TO
LOS ANGELES COUNTY SURVEYOR
700 HALL OF RECORDS

Do not extend notes this side of this line

Note: ANY ADDITIONS OR CHANGES ON THIS SHEET MUST BE MADE OR CIRCLED IN Red Ink. WITH DATE AND NAME OF PERSON MAKING CHANGE.

W.S. 29C-2

Notes Ck'd by Blackmer	Survey of BANDINI ST
Map No. 8-39c	W.O. 7082 Tape No. 045 St'd 84 °F.
Office Work Krelle	Surveyed by Butler
Checked Blackmer	Notes " Date 8/32
Date MAY 1933	Indexed A. C. Johnson

F.B. 501 Pg. 73

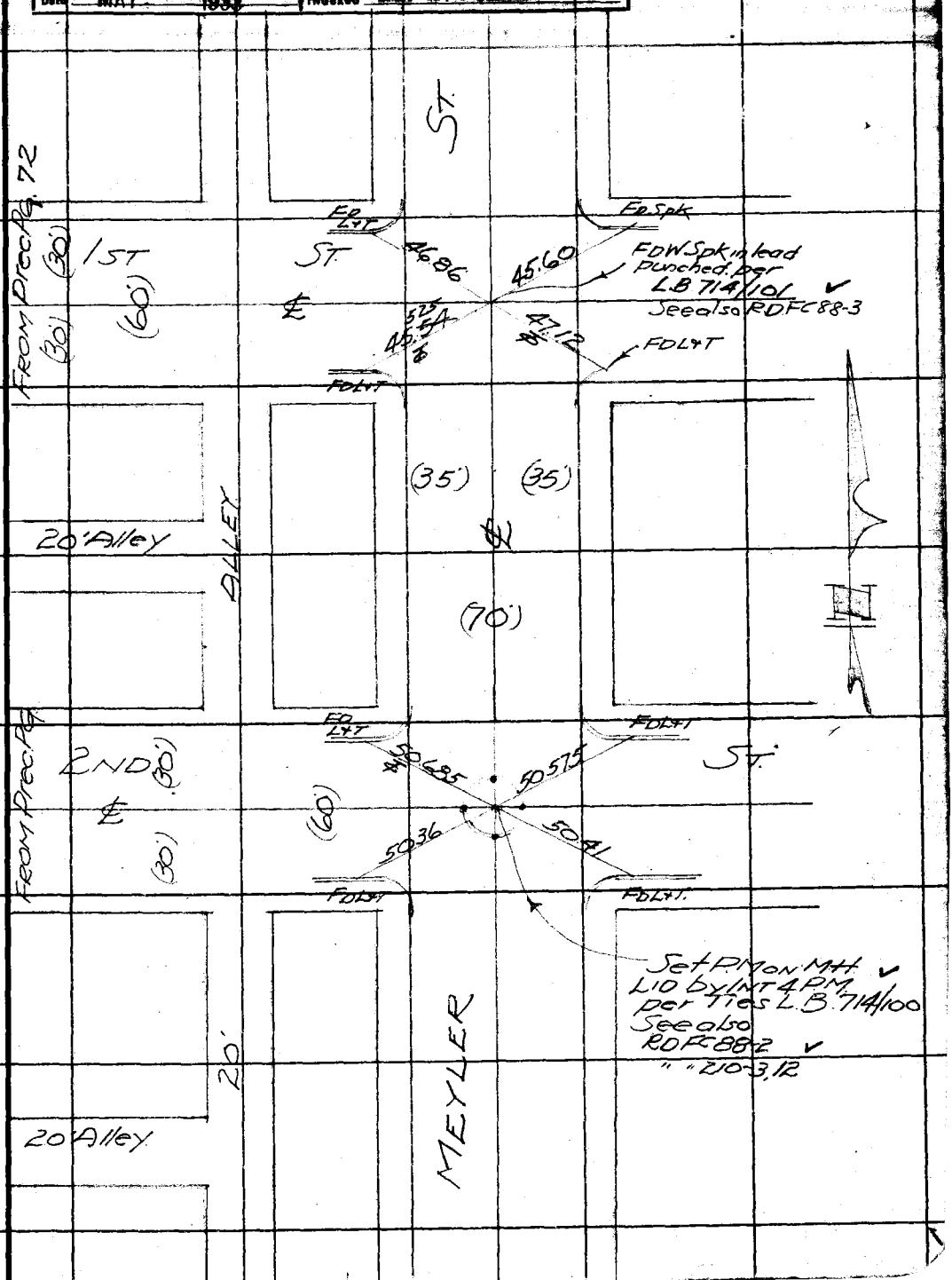

Note: ANY ADDITIONS OR CHANGES ON THIS SHEET MUST BE MADE OR CIRCLED IN Red Ink. WITH DATE AND NAME OF PERSON MAKING CHANGE.

Do not extend notes this side of this line

RETURN TO
LOS ANGELES COUNTY SURVEYOR
700 HALL OF RECORDS

FORM 247 10M 5-31

F.B. 501 Pg. 74

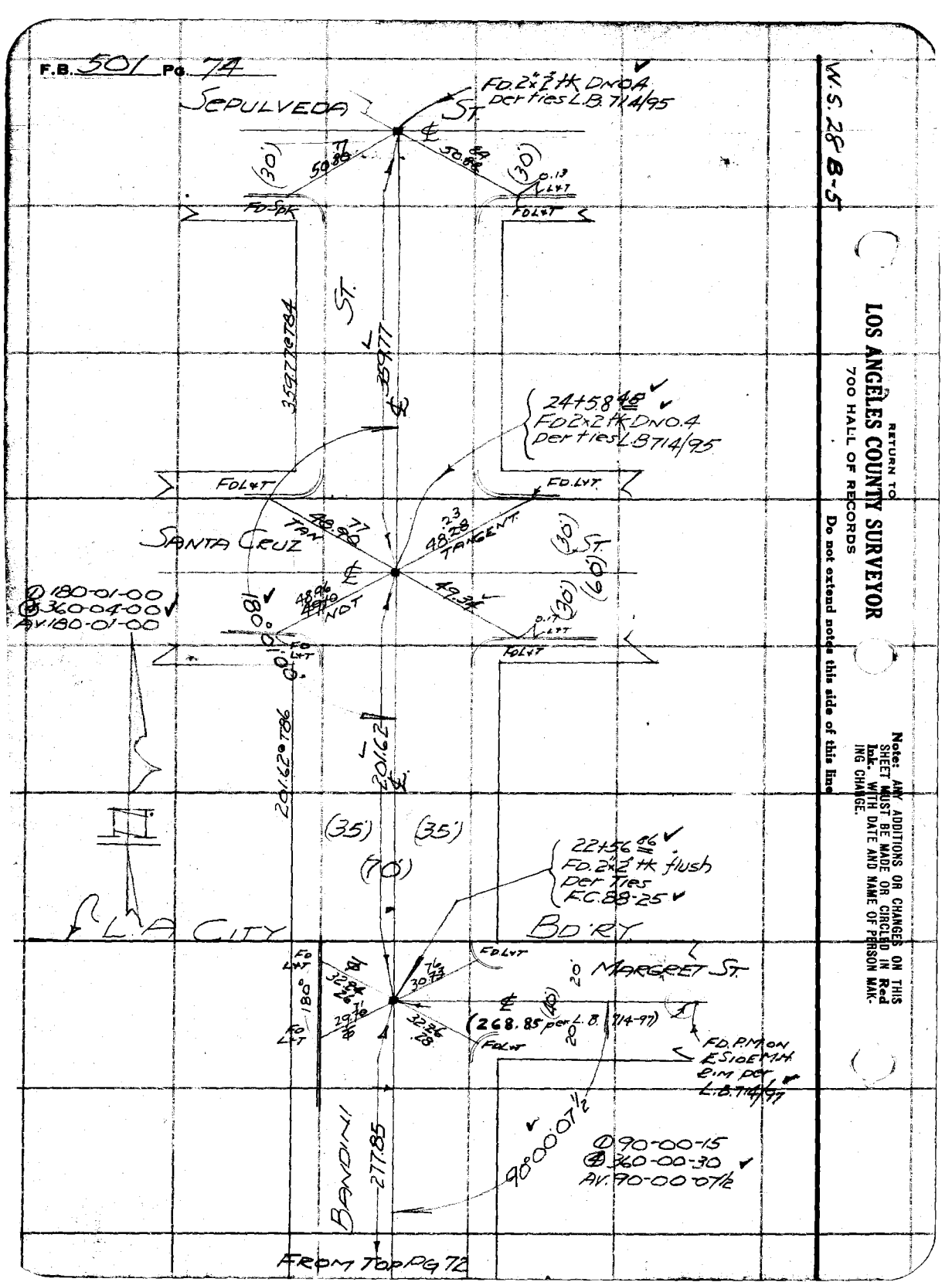

W.S. 28 B-5

RETURN TO
LOS ANGELES COUNTY SURVEYOR
700 HALL OF RECORDS

Do not extend notes this side of this line

Note: ANY ADDITIONS OR CHANGES ON THIS SHEET MUST BE MADE OR CIRCLED IN Red Ink. WITH DATE AND NAME OF PERSON MAKING CHANGE.

Notes Ck'd by	Survey of BANDINI ST.
Map No. B-795	W. O. 7082 Tape No 045 St'd 84 °F.
Office Work	Surveyed by Butler
Checked	Notes " Date 8/32.
Date MAY 1933	Indexed Johnson 8-31-32

F.B. 501 Pg. 75

W.O. 7082.

BANDINI ST.

TOPOGRAPHY

Butler
Svenson
Johnson H.C.
McMILLAN H.C.
WILLESS.

NOTE: BANDINI - 70' WIDE
Proposed 80' WIDE
TOPOG 70' each side ℄
begins bot. pg 77

NOTE:
℄ pg. 61.

Note: ANY ADDITIONS OR CHANGES OF THIS SHEET MUST BE MADE OR CIRCLED IN Red Ink. WITH DATE AND NAME OF PERSON MAKING CHANGE.

Do not extend notes this side of this line

RETURN TO
LOS ANGELES COUNTY SURVEYOR
700 HALL OF RECORDS

FORM 247 10M 5-31

F.B. 501 PG. 76

BLANK

RETURN TO
LOS ANGELES COUNTY SURVEYOR
700 HALL OF RECORDS

Do not extend notes this side of this line

Note: ANY ADDITIONS OR CHANGES ON THIS SHEET MUST BE MADE OR CIRCLED IN Red Ink, WITH DATE AND NAME OF PERSON MAKING CHANGE.

Notes Ck'd by Blackmer	Survey of BANDINI ST
Map No. B-795	W. O. 7082 Tape No. 045 St'd 84 °F.
Office Work Brette	Surveyed by [illegible]
Checked Blackmer	Notes " Date 8/32
Date MAY 1933	Indexed A. C. Johnson

F.B. 501 PG 77

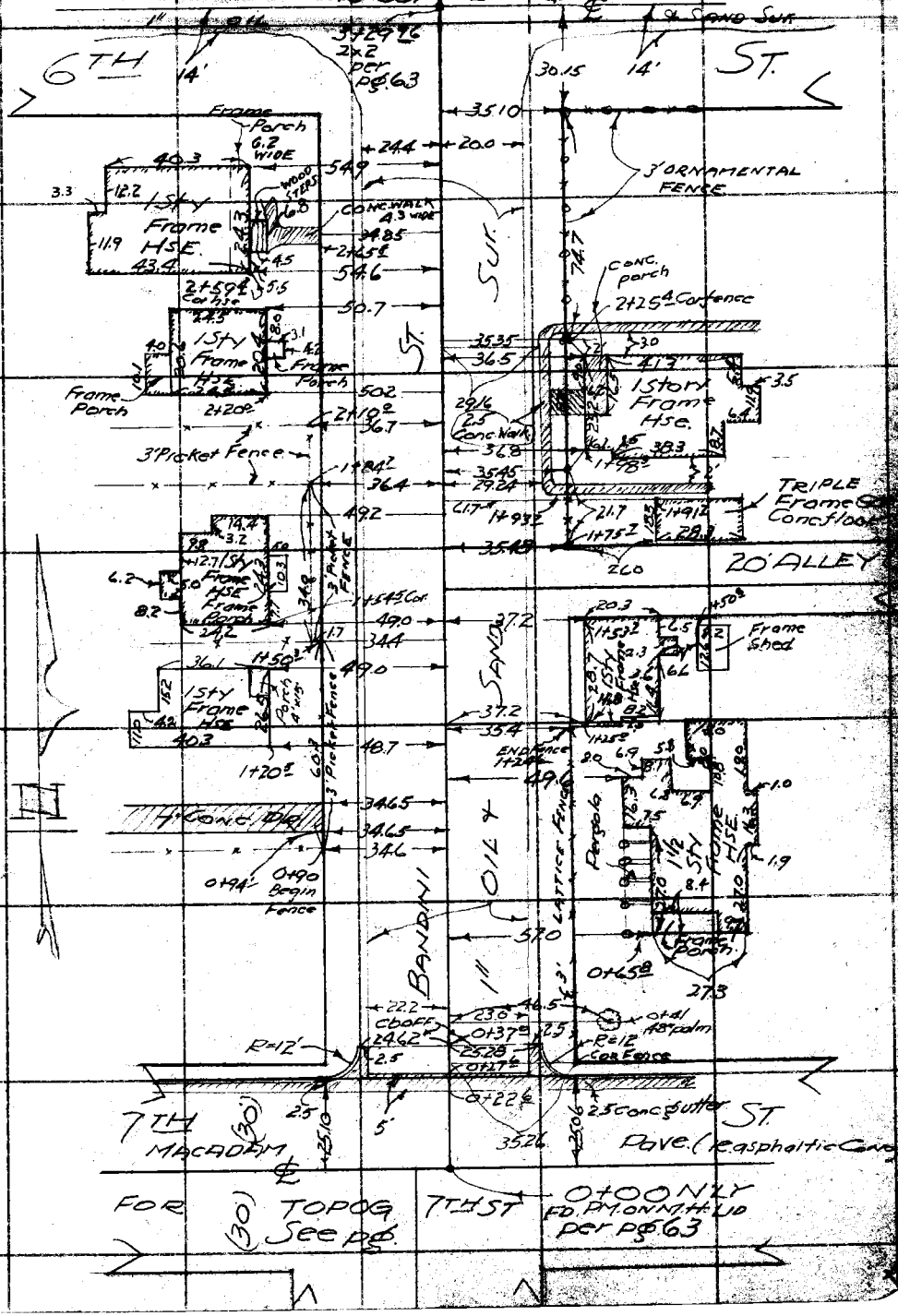

Note: ANY ADDITIONS OR CHANGES ON THIS SHEET MUST BE MADE OR CIRCLED IN Red Ink. WITH DATE AND NAME OF PERSON MAKING CHANGE.

Do not extend notes this side of this line

RETURN TO
LOS ANGELES COUNTY SURVEYOR
700 HALL OF RECORDS

FORM 247 10M 8-31

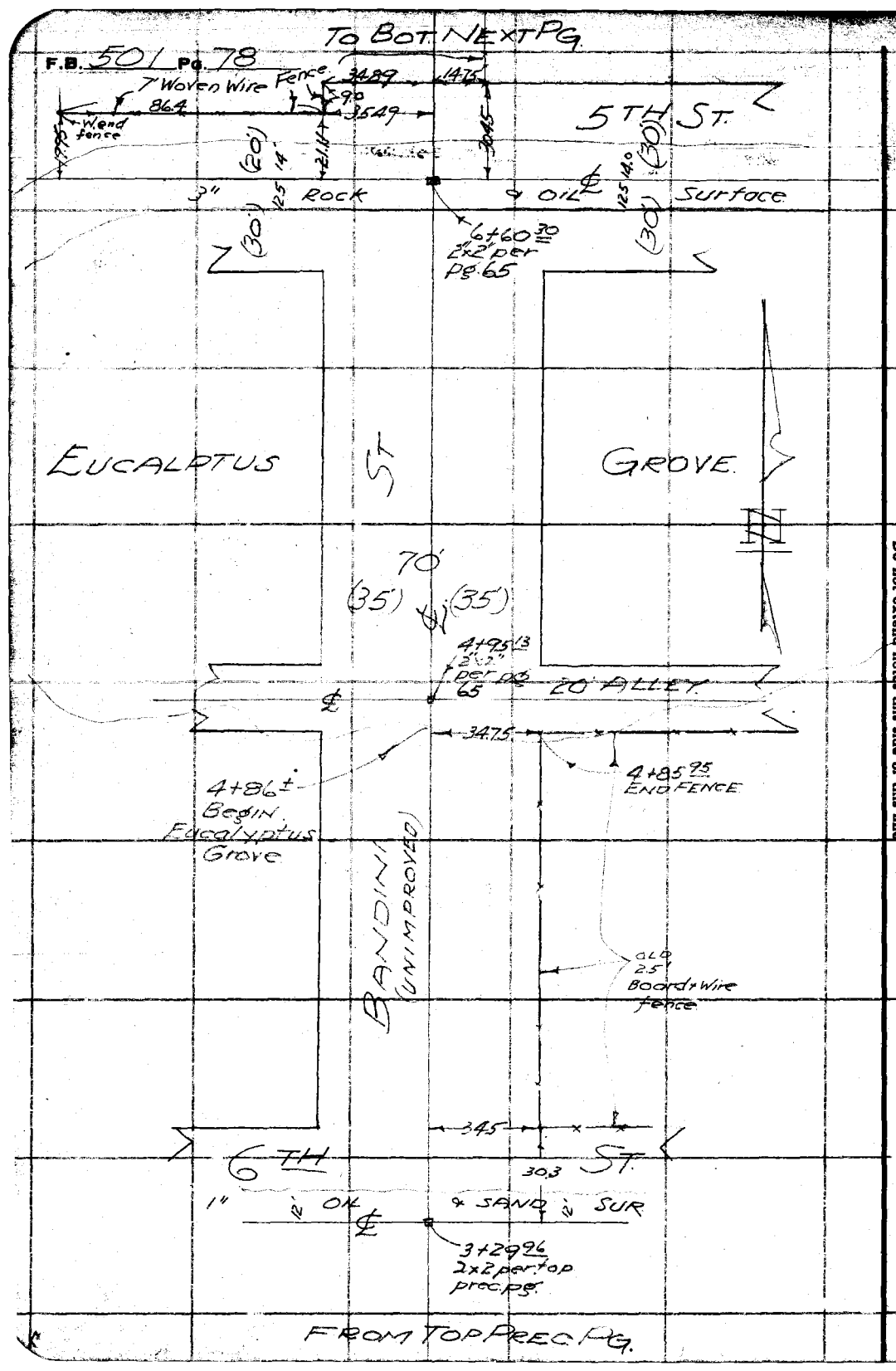

RETURN TO
LOS ANGELES COUNTY SURVEYOR
700 HALL OF RECORDS

Do not extend notes this side of this line

Note: ANY ADDITIONS OR CHANGES ON THIS SHEET MUST BE MADE OR CIRCLED IN **Red Ink** WITH DATE AND NAME OF PERSON MAKING CHANGE.

Notes Ck'd by Blackmer	Survey of BANDINI ST
Map No. B-795	W. O. 7082 Tape No. 045 St'd 84 °F.
Office Work Krone	Surveyed by [illegible]
Checked Blackmer	Notes Svenson Date 8/32
Date MAY 1933	Indexed C. Johnson

F.B. 501 Pg. 79

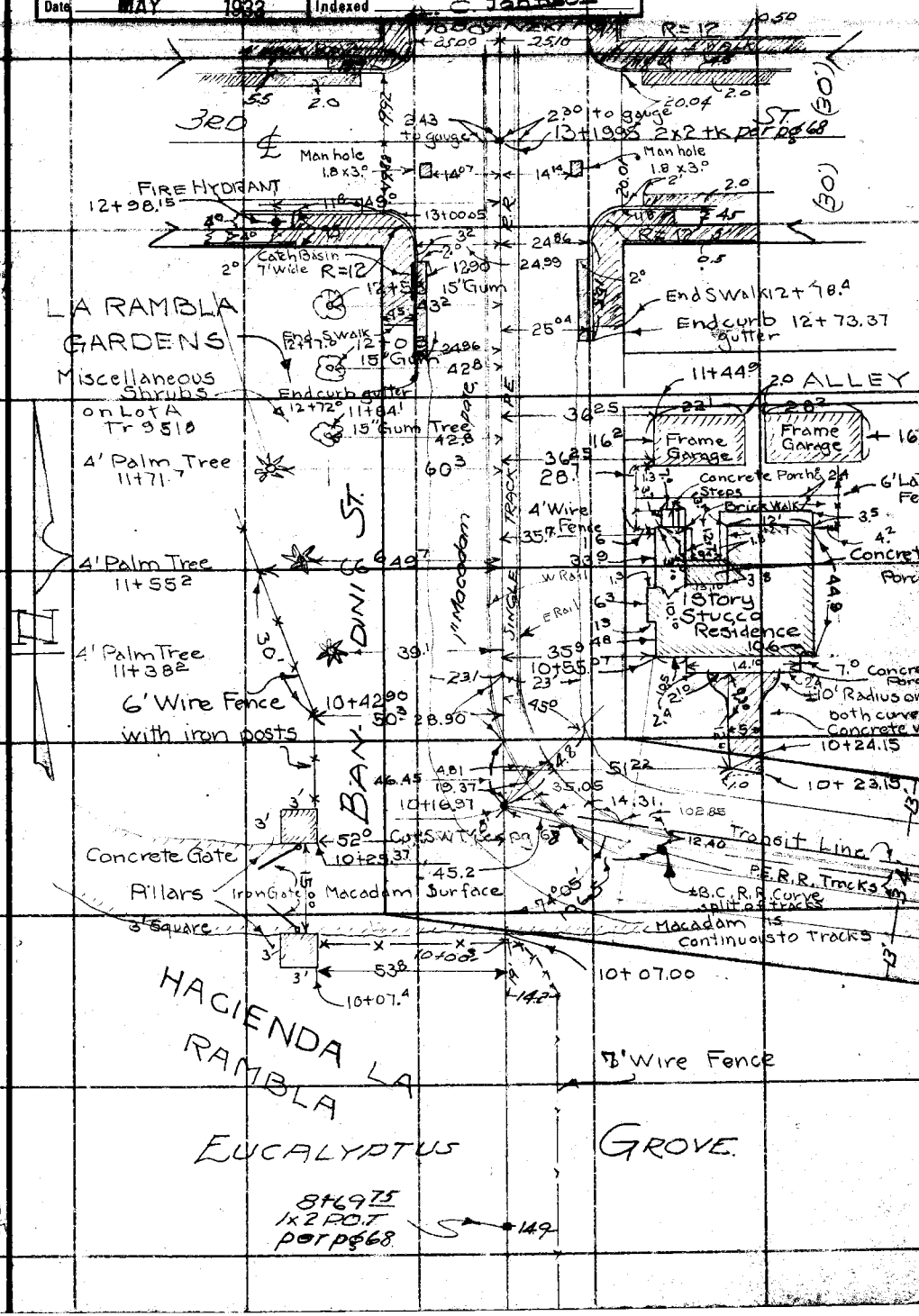

Note: ANY ADDITIONS OR CHANGES OF THIS SHEET MUST BE MADE OR CIRCLED IN Red Ink. WITH DATE AND NAME OF PERSON MAKING CHANGE.

Do not extend notes this side of this line

RETURN TO
LOS ANGELES COUNTY SURVEYOR
700 HALL OF RECORDS

FORM 247 10M 9-31

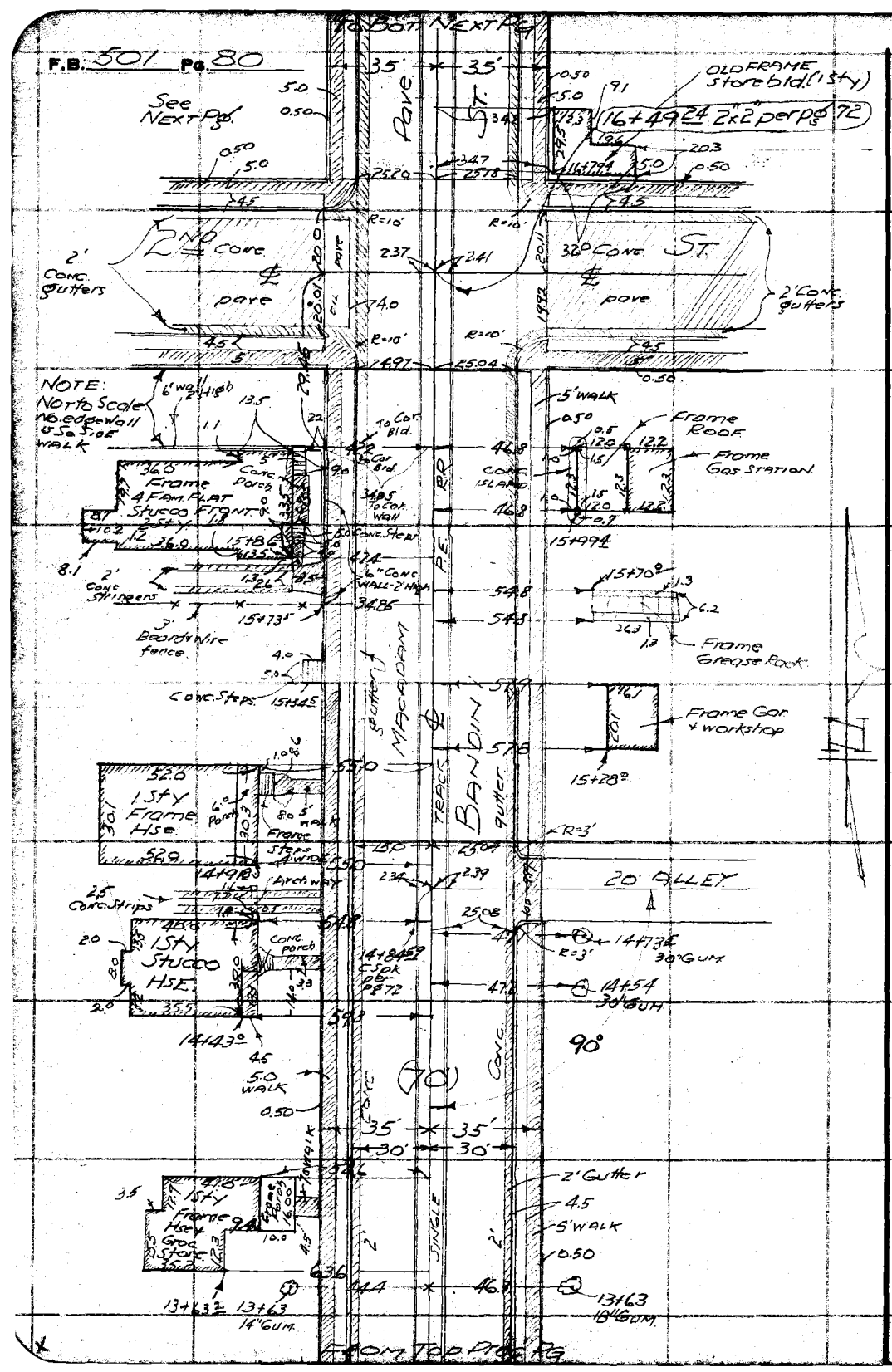

RETURN TO
LOS ANGELES COUNTY SURVEYOR
700 HALL OF RECORDS
Do not extend notes this side of this line

Note: ANY ADDITIONS OR CHANGES ON THIS SHEET MUST BE MADE OR CIRCLED IN Red Ink, WITH DATE AND NAME OF PERSON MAKING CHANGE.

Notes Ck'd by Blackmer	Survey of BANDINI ST
Map No. B-795	W. O. 7082 Tape No. 045 St'd 84 °F.
Office Work Kreitz	Surveyed by Butler
Checked Blackmer	Notes SVENSON Date 8/32
Date MAY 1933	Indexed A. C. Johnson

F.B. 501 Pg. 81

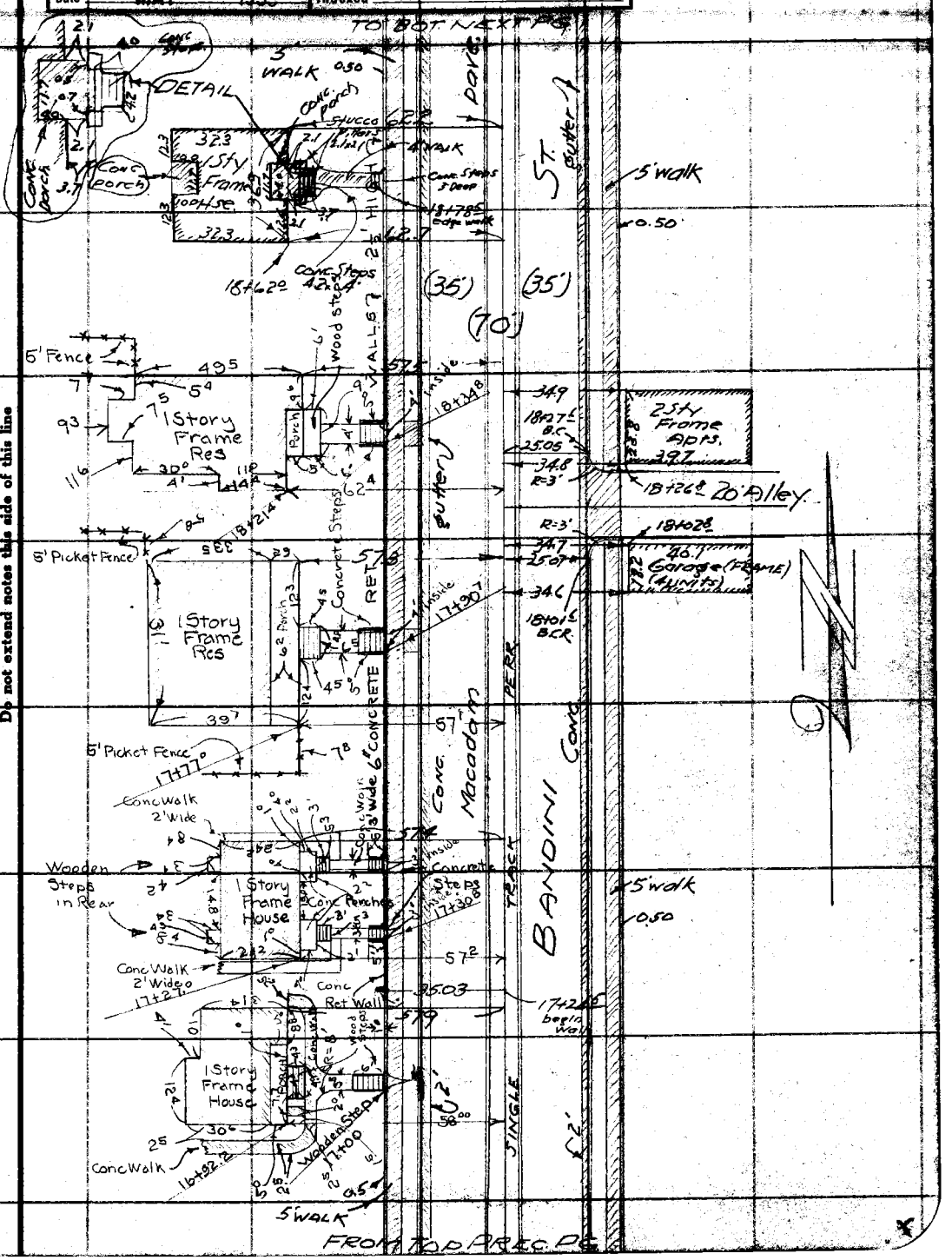

Note: ANY ADDITIONS OR CHANGES OF THIS SHEET MUST BE MADE (OR CIRCLED IN Red Ink. WITH DATE AND NAME OF PERSON MAKING CHANGE.

RETURN TO
LOS ANGELES COUNTY SURVEYOR
700 HALL OF RECORDS
Do not extend notes this side of this line

FORM 247 10M 5-31

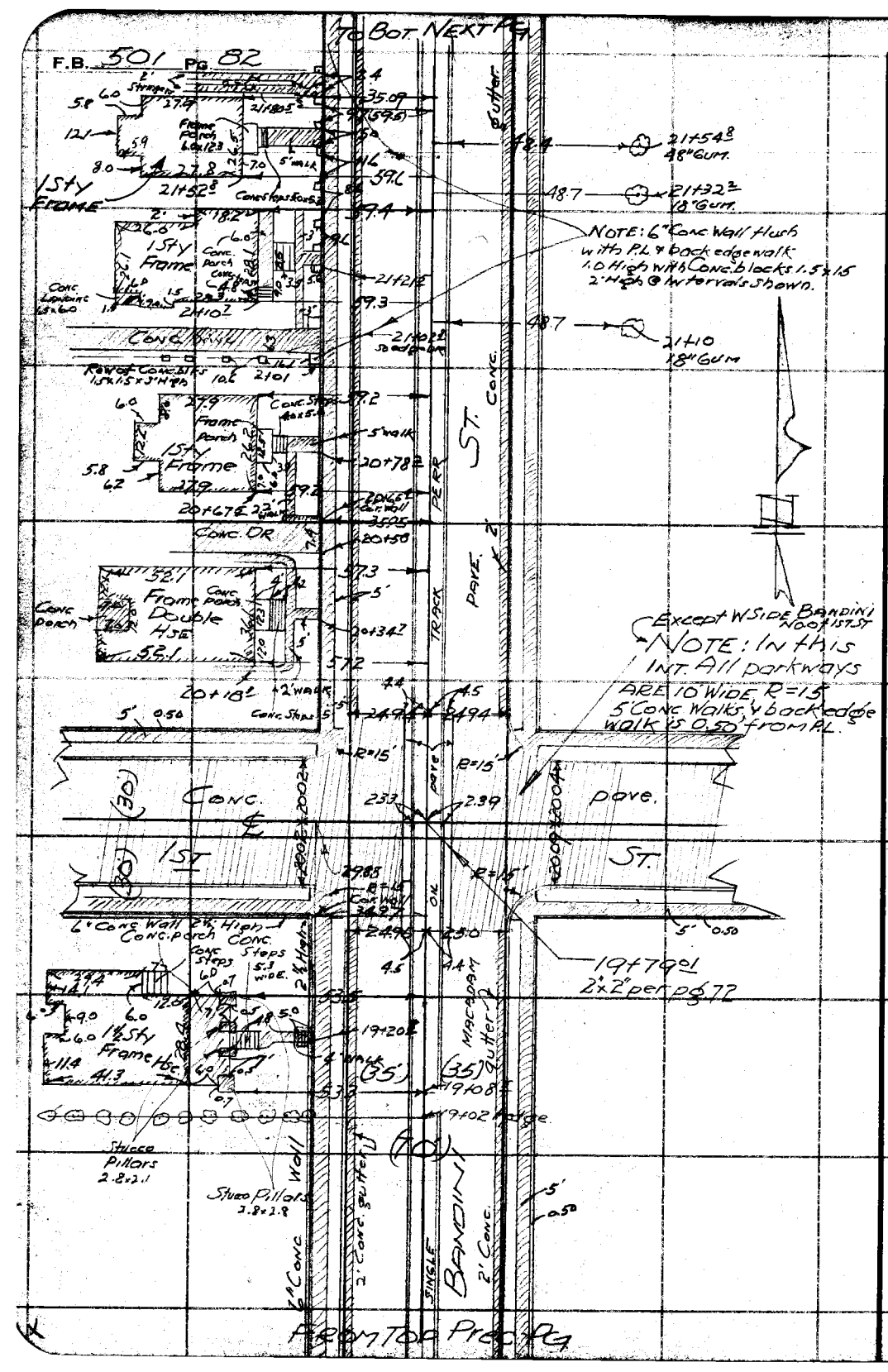

RETURN TO
LOS ANGELES COUNTY SURVEYOR
700 HALL OF RECORDS
Do not extend notes this side of this line

Note: ANY ADDITIONS OR CHANGES ON THIS SHEET MUST BE MADE OR CIRCLED IN **Red Ink.** WITH DATE AND NAME OF PERSON MAKING CHANGE.

Notes Ck'd by Blackmer	Survey of BANDINI ST.
Map No. B-795	W. O. 7082 Tape No. 045 Std 84 of
Office Work Krelle	Surveyed by Butler
Checked Blackmer	Notes " Date 8/32
Date MAY 1932	Indexed C. Johnson

F.B. 501 Pg. 83

Note: ANY ADDITIONS OR CHANGES ON THIS SHEET MUST BE MADE (OR CIRCLED IN Red Ink. WITH DATE AND NAME OF PERSON MAKING CHANGE.

RETURN TO
LOS ANGELES COUNTY SURVEYOR
700 HALL OF RECORDS
Do not extend notes this side of this line

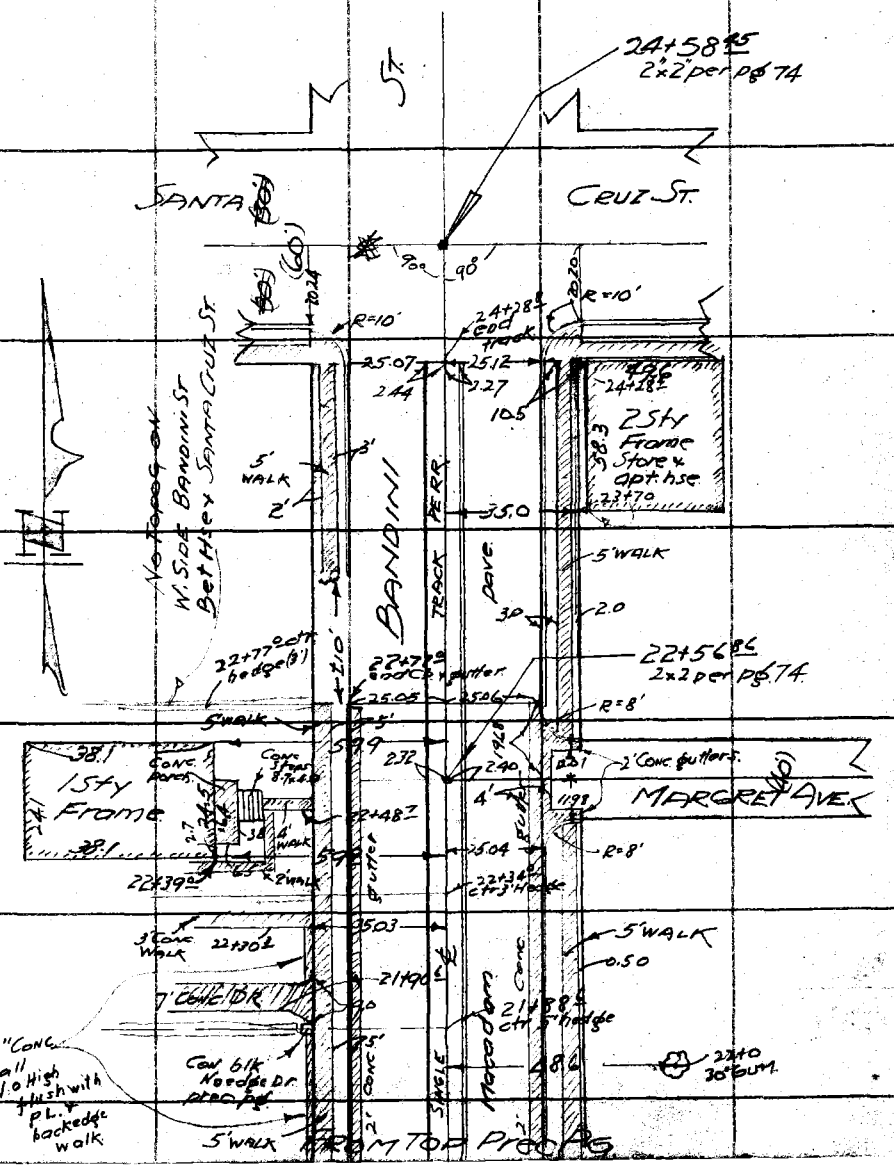

FORM 247 10M 5-31

F.B. 501 Pg. 84

W.S. 29C-7

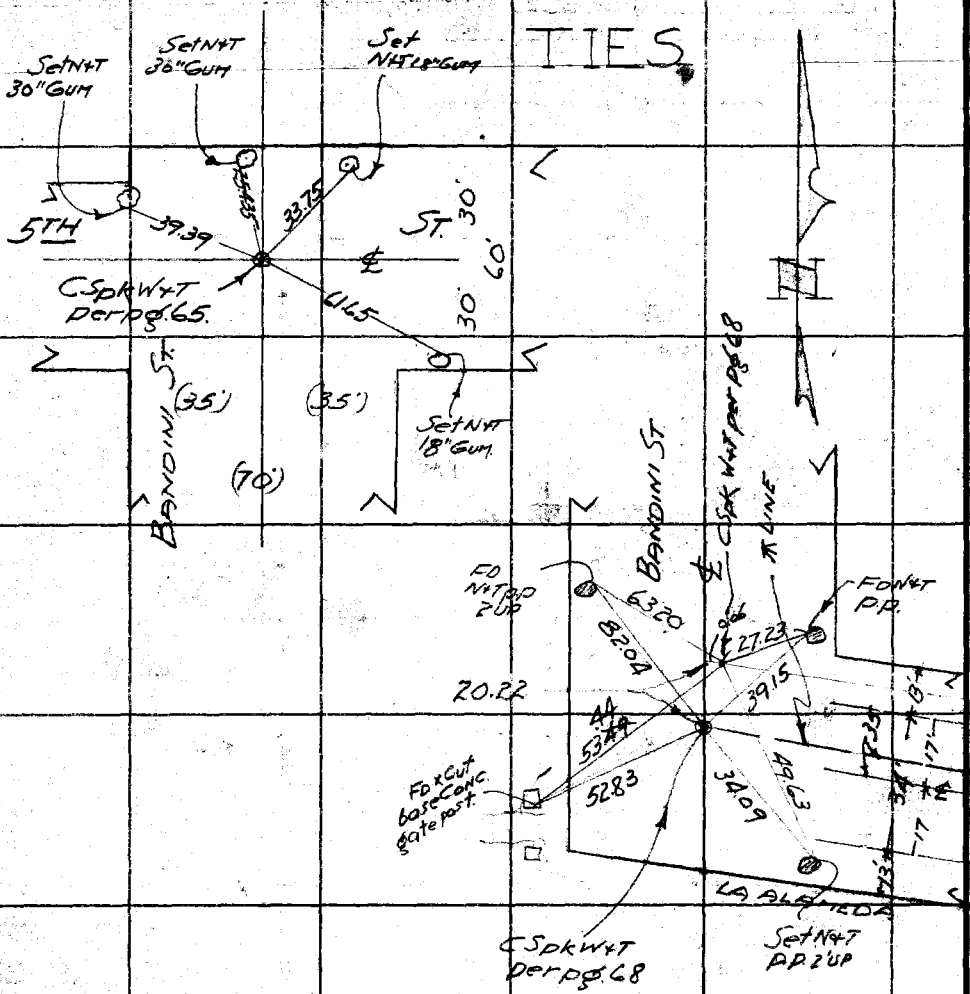

RETURN TO
LOS ANGELES COUNTY SURVEYOR
700 HALL OF RECORDS

Do not extend notes this side of this line

Note: ANY ADDITIONS OR CHANGES ON THIS SHEET MUST BE MADE OR CIRCLED IN Red Ink. WITH DATE AND NAME OF PERSON MAKING CHANGE.

Form 307 5M 11-35

PLEASE RETURN TO
LOS ANGELES COUNTY SURVEYOR
700 HALL OF RECORDS

NOTE: ANY ADDITIONS OR CHANGES ON THIS SHEET MUST BE MADE OR CIRCLED IN RED INK, WITH DATE AND NAME OF PERSON MAKING CHANGE

Do not extend notes this side of this line

STATION	B. S.	H. I.	F. S.	ELEV.	
BM	0 87	188.11		187 24	BM Fd C Spk in curb return - SW Cor W 7th St + Alley - 150' ± of Leland St. L.B. 771-77
TP	5 72	185 83	8 00	180.11	
0+00			5 94	179 89	inter ℄ Bandini St & 7th St
			7 07	178 76	70' R - ℄ 7th Macadam Pave
			4 95	180 88	70' L - ℄ 7th
0+25			6 66	179 17	℄ - gutter
			7 85	177 98	70' R "
			5 81	180 02	70' L "
0+37			5 95	179 88	℄
			3 6	182 2	70' L
			5 9	179 9	22' L - gutter
			6 5	179 3	22' R
			6 9	178 9	70' R
1+00			6 2	179.6	70' R
			6 0	179 8	22' R "
			4 68	181 15	℄
			4 9	180 9	19' L "
			2 7	183 1	70' L
2+00			3 20	182 63	℄
			4 1	181 7	18' R - gutter
			3 8	182 0	70' R

X-Section of Bandini St from 7th St to 2nd St - See Patio Pav ℄ - See F.B. 501 - 61-54

Profile No. ____ Notes Red. ____ Plotted ____ Job No. 8161 Division No. V ____ F. B. 501 Pg. 85
Date ____ Date ____ Survey of Bandini St
X-Sec. ____ Notes Chkd. ____ Checked ____ Survey by ____ Notes ____ Date ____
Date ____ Map No. ____ Indexed ____ Date 8-14-56

Form 307 5M 11-35

PLEASE RETURN TO
LOS ANGELES COUNTY SURVEYOR
700 HALL OF RECORDS

NOTE: ANY ADDITIONS OR CHANGES ON THIS SHEET MUST BE MADE OR CIRCLED IN RED INK, WITH DATE AND NAME OF PERSON MAKING CHANGE

Do not extend notes this side of this line

STATION	B. S.	H. I.	F. S.	ELEV.	
2+00		185 83	36	182 2	22' L
			30	182 8	26' L
			18	181 0	70' L
TP	8 56	191 91	2 48	183 35	
BM	3 25	192 07	3 09	188 82	B.M. – Fd. Galvanized Spk. in RR. # [illegible] S.W. Cor. 6th St. & Bandini St.
3+00			6 61	185 46	℄
			72	184 9	24' L – gutter
			65	185 6	32' L
			59	186 [illegible]	70' L
			71	185 0	18' R
			75	184 6	70' R
3+29.96			5 34	186 73	inter ℄ 6th St. & ℄ Bandini St.
			6 34	185 73	70' R – ℄ 6th St.
			4 60	187 47	70' L ℄ 6th St.
3+44			5 6	186 5	℄ – gutter
			4 8	187 3	70' L "
			6 5	186 6	70' R "
3+50			5 1	187 0	℄
			4 2	187 9	70' L
			5 9	186 2	70' R

F. B. 501 PG. 86 Job No. 8161 Division No. V Notes Red. Plotted [illegible] Profile
Survey of Bandini St. Date Date SEP 2 No.
Survey by [illegible] Notes [illegible] Notes Chkd. [illegible] Checked C. L. Keagle X-Sec.
Indexed [illegible] Date Date AUG 20 1936 Date SEP 2 1936 No.

Form 307 5M 11-35

PLEASE RETURN TO
LOS ANGELES COUNTY SURVEYOR
700 HALL OF RECORDS

NOTE: ANY ADDITIONS OR CHANGES ON THIS SHEET MUST BE MADE OR CIRCLED IN RED INK, WITH DATE AND NAME OF PERSON MAKING CHANGE

Do not extend notes this side of this line

STATION	B. S.	H. I.	F. S.	ELEV.	
4+00		192.07	50	187.1	℄
			42	187.9	70' L
			54	184.7	70' R
4+50			97	182.4	℄
			66	185.5	70' L
			92	182.9	70' R
T.P.	026	182.07	966	182.41	
5+00			111	171.6	℄
			95	175.2	34' L
			26	180.1	70' L
			115	171.2	40' R
			103	172.4	70' R
T.P.	054	172.16	1105	171.62	
5+50			119	160.3	℄
			67	165.5	29' L
			23	169.9	70' L
			153	156.9	20' R
			144	157.8	70' R
T.P.	031	160.63	1184	160.32	
6+00			98	150.8	℄
			74	153.2	12' L

Profile No. ____ Notes Red ____ Plotted ____ Job No. ____ Division No. ____ F.B. 501 PG. 87
Date ____ Date ____ Survey of ____
X-Sec. No. ____ Notes Chkd. ____ Checked ____ Survey by ____ Notes ____ Date ____
Date ____ Date SEP 2 1936 Map No. ____ Indexed ____ Date ____

Form 307 5M 11-35

PLEASE RETURN TO
LOS ANGELES COUNTY SURVEYOR
700 HALL OF RECORDS

NOTE: ANY ADDITIONS OR CHANGES ON THIS SHEET MUST BE MADE OR CIRCLED IN RED INK, WITH DATE AND NAME OF PERSON MAKING CHANGE

Do not extend notes this side of this line

STATION	B. S.	H. I.	F. S.	ELEV.	
5+00		160 [illegible]	[illegible]	158 [illegible]	49' L
				157 5	70' L
T.P.	032	[illegible]	11 [illegible]	[illegible]	
6+00			36	145 8	36' R
			3[illegible]	146 0	70' R
6+32			[illegible]	146 5	℄ - Top bank
			+ 19	151 3	36 L " "
			+ 4[illegible]	153 [illegible]	70' L " "
			75	141 6	47' R " "
			85	140 9	70' R " "
B.M.	208	144 63	[illegible]	142 55	B.M. - Set c. spk + w. in top 18" stump 65' R 6+40 - S. side 5th St
6+44			56	137 0	℄ - Bottom bank & gutter
			64	138 2	70' R " " "
			35	141 8	70' L
6+60			463	140 00	℄ inter 5th St.
			348	141 15	70' L ℄ " "
			587	138 76	70' R ℄ " "
6+76			57	135 9	℄ - Bottom bank & gutter
			68	137 [illegible]	70' R " " "
			39	140 7	70' L " " "
			38	140 8	℄ - Top bank

F. B. 501 PG. 88 Job No. 8161 Division No. [illegible] Notes Red. Plotted [illegible] LYON Profile
Survey of Bandini St Date Date 1936 No.
Survey by Moore Notes Moore Notes Chkd. S. W. Checked [illegible] X-Sec.
Indexed [illegible] Date Date [illegible] Date SEP 2 1936 No.

Form 307 5M 11-35

PLEASE RETURN TO
LOS ANGELES COUNTY SURVEYOR
700 HALL OF RECORDS

NOTE: ANY ADDITIONS OR CHANGES ON THIS SHEET MUST BE MADE OR CIRCLED IN RED INK, WITH DATE AND NAME OF PERSON MAKING CHANGE

Do not extend notes this side of this line

STATION	B. S.	H. I.	F. S.	ELEV.	
6+76		144 63	13	143 3	35'R - Top bank
			24	142 2	70'R " "
			56	139 0	70'L "
7+00			62	138 4	℄
			67	137 9	15'R
			68	137 8	70'R
			32	141 4	70'L
7+25			67	137 9	℄
			71	137 5	70'R - Toe Slope
			46	140 0	70'L
7+50			65	138 1	℄ " "
			21	142 5	60'R
			23	142 3	70'R
			46	140 0	70'L
8+00			47	139 9	35'L - " "
			44	140 2	60'L - " "
			11	143 5	70'L
T.P.	11 99	156 49	013	144 50	
8+00			35	153 0	℄
T.P.	11 55	167 62	042	156 07	
8+00			84	159 2	32'R

Profile No. ____ Notes Red. ____ Plotted ____ Job No. 8161 Division No. V

X-Sec. ____ Date ____ Date ____ Survey of ____

Notes Chkd. ____ Checked ____ Survey by ____ Notes ____ Date ____

Date AUG 20 1936 Date ____ Map No. ____ Indexed ____ Date ____

F. B. 501 Pg. 69

Form 307 5M 11-35

PLEASE RETURN TO
LOS ANGELES COUNTY SURVEYOR
700 HALL OF RECORDS

NOTE: ANY ADDITIONS OR CHANGES ON THIS SHEET MUST BE MADE OR CIRCLED IN RED INK, WITH DATE AND NAME OF PERSON MAKING CHANGE

Do not extend notes this side of this line

STATION	B. S.	H. I.	F. S.	ELEV.	
[illegible]		167 62	74	[illegible] 2	54' R
			87	[illegible] 9	70' R
8+[illegible]			04	[illegible] 2	℄
			39	163 7	12' L
			246	143 0	64' L - Toe slope
			[illegible]	143 4	83' L
T.P.	11 55	78 77	040	[illegible] 22	
8+50			86	170 2	15' R
			49	173 9	50' R
			52	173 6	
9+00			34	[illegible] 4	℄
			73	16[illegible] 5	27' L
			190	159 8	55' L
			13[illegible]	14[illegible] 4	[illegible] L Toe slope
			08	[illegible] 0	[illegible]
T.P.	11 52	189 82	[illegible]	178 30	
9+00			89	180 9	30' R
			69	182 9	48' [illegible]
			71	182 7	70' R
9+50			57	184 1	℄
			81	181 7	23' L

✓

F. B. 501 PG. 70 Job No. 8161 Division No. [illegible] Notes Red. Plotted [illegible] LYON Profile
Survey of [illegible] Date Date SEP 2 1936 No.
Survey by [illegible] Notes [illegible] Notes Chkd. R. S. B. Checked C. L. Keagle X-Sec.
Indexed C. [illegible] Date Date AUG 20 1936 Date SEP 2 1936 No.

Form 307 5M 11-35

PLEASE RETURN TO
LOS ANGELES COUNTY SURVEYOR
700 HALL OF RECORDS

NOTE: ANY ADDITIONS OR CHANGES ON THIS SHEET MUST BE MADE OR CIRCLED IN RED INK, WITH DATE AND NAME OF PERSON MAKING CHANGE

Do not extend notes this side of this line

STATION	B. S.	H. I.	F. S.	ELEV.		
[illegible]		189 82	15 [illegible]	174 1	70' L	
			[illegible]	[illegible]57	30' R	
			3 1	186 7		
[illegible]			1 0	188 8	℄	
			3 2	186 6	70' L	
			2 3	187 5	70' R	
B.M.	[illegible]	[illegible] 24	0 5 8	18[illegible] 24	B.M. - [illegible] 70' L [illegible]	
[illegible]			[illegible]	[illegible]	℄	
			[illegible]	[illegible]	[illegible] R	
			[illegible]	[illegible]	70' L	
[illegible]			4 [illegible]	189 [illegible]	℄	
			[illegible]	189 [illegible]	[illegible] R gutter	
			[illegible]	[illegible]	[illegible] R	
			5 [illegible]	[illegible]	70' R	
			[illegible]	[illegible]	[illegible] L	
			3 0	191 2	[illegible]	
			2 3	19[illegible] 9	70' L	
T.P.	3 58	192 89	4 93	189 31		
[illegible]			3 70	[illegible]	℄	
			4 7	[illegible] 2	23' R gutter	
			3 3	189 [illegible]	27' R T Bank	

Profile No. ____ Notes Red ____ Plotted ____ Job No. 8[illegible] Division No. V
Date ____ Date ____ Survey of [illegible]
X-Sec. ____ Notes Checked G. L. Keagle Survey by ____ Notes ____ Date ____
Date ____ Date Sep 2 1936 Map No. ____ Indexed ____ Date ____

F. B. 501 PG. 91

Form 307 5M 11-35

PLEASE RETURN TO
LOS ANGELES COUNTY SURVEYOR
700 HALL OF RECORDS

NOTE: ANY ADDITIONS OR CHANGES ON THIS SHEET MUST BE MADE OR CIRCLED IN RED INK, WITH DATE AND NAME OF PERSON MAKING CHANGE

Do not extend notes this side of this line

STATION	B. S.	H. I.	F. S.	ELEV.		
[illegible]		192 [illegible]	[illegible]	[illegible]	[illegible] R	
			[illegible]	[illegible]	23' L	gutter
			1 S	[illegible]	[illegible] L	[illegible]
			[illegible]	[illegible]	70' L	
12+73			4 63	[illegible] 21	L	
			5 60	[illegible] 29	25' R	B curb - Begin [illegible]
			5 20	[illegible] 69	25' R	T "
			4 [illegible]	[illegible] 9	35' R	
			[illegible]	[illegible] 5	[illegible] R	
			4 60	[illegible]	25' L	B. curb " "
			3 57	[illegible]	[illegible] L	T "
			1 7	[illegible] 2	35' L	
			[illegible]	[illegible]	70' L	
12+88			4 70	[illegible] 1	L	
			5 63	187 [illegible]	25' R	- B Curb
			5 13	[illegible]	[illegible] R	T "
			5 05	187 [illegible]	34' R	
			4 [illegible]	188 5	[illegible] R	
			5 [illegible]	187 5	70 R	
			4 28	188 61	25' L	B. Curb
			3 85	189 [illegible]	25' L	T "

F. B. 501 PG. 92 Sob No. 8161 Division No. V Notes Red. Plotted [illegible] Profile
Survey of Bandini St. Date SEP 2 1936 No.
Survey by Moore Notes Moore Notes Chkd [illegible] Checked C. L. Keagle X-Sec.
Indexed [illegible] Date AUG 2 [illegible] Date SEP 2 1936 No.

Form 307 5M 11-35

PLEASE RETURN TO
LOS ANGELES COUNTY SURVEYOR
700 HALL OF RECORDS

NOTE: ANY ADDITIONS OR CHANGES ON THIS SHEET MUST BE MADE OR CIRCLED IN RED INK, WITH DATE AND NAME OF PERSON MAKING CHANGE

Do not extend notes this side of this line

STATION	B. S.	H. I.	F. S.	ELEV.		
12+58		192 89	363	189 26	33.5 L	
			14	191 5	39 L	
			05	192 4	70 L	
12+90			209	190 80	70 L	
			365	189 24	34 L	
			390	188 99	35 L	T curb
			4 3[illegible]	188 59	[illegible]	3 "
			[illegible]	188 17	℄	
			5 37	187 52	25 [illegible]	B "
			512	187 77	25 R	T
			514	187 75	34 R	
			665	186 24	70 R	
13+[illegible]			474	188 15	℄	
			542	187 47	32.5 R	
			652	186 37	39 R	[illegible] B. 1° curb
			[illegible]	185 34	70 R	" " 17 "
			411	188 78	35.5 L	
			4[illegible]	188 36	40 L	" " 1[illegible] "
			2 94	189 95	70 L	" " [illegible]
13+19.25			471	188 18	℄	[illegible]
			546	187 43	33 R	" "

Profile No. ____ Notes Red ____ Plotted ____ Job No. 8161 Division No. V

Date ____ Date ____ Survey of [illegible]

X-Sec. No. ____ Notes Chkd. [illegible] Checked G. L. Keagle Survey by [illegible] Notes ____ Date [illegible]

Date AUG 2 11 [illegible] Date SEP 2 [illegible] Map No. ____ Indexed [illegible] Date ____

F. B. 501 PG. 98

Form 307 5M 11-35

PLEASE RETURN TO
LOS ANGELES COUNTY SURVEYOR
700 HALL OF RECORDS

NOTE: ANY ADDITIONS OR CHANGES ON THIS SHEET MUST BE MADE OR CIRCLED IN RED INK, WITH DATE AND NAME OF PERSON MAKING CHANGE

Do not extend notes this side of this line

STATION	B. S.	H. I.	F. S.	ELEV.		
[illegible]		192 59	6 [illegible]	18[illegible] 98	70' R — ℄ 3rd st	
			3 53	18[illegible] [illegible]	40' L " "	
			2 68	19[illegible] 21	70' R (?)	
13+40			3 11	18[illegible] [illegible]	70' R gutter	B. of curb
			4 73	18[illegible] 16	40' R "	" 1st "
			4 [illegible]	18[illegible] 78	32.5 R	
			4 67	18[illegible] 22	℄	
			5 64	18[illegible] 25	34' L	
			6 61	18[illegible] 28	[illegible] L	B 1st curb
			7 63	18[illegible] 26	[illegible] L	B of "
13+50			6 73	18[illegible] 16	70' L	
			5 23	18[illegible] 66	35' L	
			[illegible]	18[illegible] [illegible]	25' L	T curb
			[illegible]	18[illegible] 27	[illegible] L — B "	
			4 67	18[illegible] 27	℄	
			[illegible]	18[illegible] 4[illegible]	25 R — B "	
			4 [illegible]	18[illegible] [illegible]	[illegible] R — T "	
			3 90	188 99	[illegible] R	
			2 24	190 65	[illegible] R	
13+52			1 0	191 9	70' R	
			2 2	192 7	39 R	

F. B. 501 PG. 94 Job No. 5161 Division No. V Notes Red. Plotted J. A. LYON Profile
Survey of Bandini St Date Date SEP 2 1936 No.
Survey by Moore Notes Moore Notes Chkd. H. S. M. Checked C. L. Keagle X-Sec.
Indexed C. Johnson Date Date AUG 28 1936 Date SEP 2 1936 No.

Form 307 5M 11-35

PLEASE RETURN TO
LOS ANGELES COUNTY SURVEYOR
700 HALL OF RECORDS

NOTE: ANY ADDITIONS OR CHANGES ON THIS SHEET MUST BE MADE OR CIRCLED IN RED INK, WITH DATE AND NAME OF PERSON MAKING CHANGE

Do not extend notes this side of this line

STATION	B. S.	H. I.	F. S.	ELEV.		
13+52		192 [illegible]	3 89	189 00	35 [illegible]	
			[illegible]	188 83	25 [illegible] R	— T. [illegible]
			4 65	188 21	35 [illegible]	B. "
			4 5[illegible]	188 30	℄	
			5 83	187 06	[illegible]	B. "
			5 27	[illegible]	25 [illegible] L	[illegible]
			5 2[illegible]	[illegible]	35 [illegible] L	
			[illegible]	[illegible]	[illegible]	
			6 1	[illegible]	[illegible]	
14+00			4 45	[illegible]	℄	
			5 84	[illegible]	25 [illegible]	— B "
			5 29	[illegible]	25 [illegible]	— T. "
			5 01	[illegible]	35 [illegible]	
			6 1	186 [illegible]	[illegible] R	
			4 62	188 2[illegible]	25 [illegible]	B "
			3 95	188 94	25 [illegible]	T "
			3 77	189 12	35 L	
			2 4	190 5	35 L	
			2	[illegible]	[illegible]	
15+00			4 27	188 6[illegible]	℄	
			4 32	188 5[illegible]	25 [illegible]	B "
			✓ 3 6[illegible]	189.22	35 [illegible]	T "

Profile No. ____ Notes Red. ____ Plotted ____ Job No. 8161 Division No. ✓ F. B. 501 PG. 95

Date ____ Date ____ Survey of [illegible]

X-Sec. No. ____ Notes Chkd. ____ Checked G. L. Keas Survey by ____ Notes ____ Date [illegible]

Date AUG 20 1936 Date SEP 2 1936 Map No. ____ Indexed A. C. Johnson Date ____

Form 307 5M 11-35

PLEASE RETURN TO
LOS ANGELES COUNTY SURVEYOR
700 HALL OF RECORDS

NOTE: ANY ADDITIONS OR CHANGES ON THIS SHEET MUST BE MADE OR CIRCLED IN RED INK, WITH DATE AND NAME OF PERSON MAKING CHANGE

Do not extend notes this side of this line

STATION	B. S.	H. I.	F. S.	ELEV.		
[illegible]		[illegible]	[illegible]	189 43	35 L	
			1[illegible]	19[illegible]	35 L	
			[illegible]	192 [illegible]	70 L	
			[illegible]	[illegible] 35	25 [illegible]	B. Curb
			5 [illegible]	[illegible] 56	25 [illegible]	T. "
			[illegible]	[illegible] 00	35 C	
			[illegible]	[illegible]	70 [illegible]	
T.P.	5 [illegible]	193 65	[illegible]	187 [illegible]	7 [illegible]	Set Bent Spk. N.E. Cor. Alley [illegible]
16+[illegible]			[illegible]	188 89	℄	
			5 9[illegible]	187 75	[illegible] R	B. Curb
			5 [illegible]	[illegible] 2[illegible]	25 R	T. "
			5 28	185 37	35 R	
			72	18[illegible] 5	70 [illegible]	
			4[illegible]	[illegible]	[illegible] L	B. "
			[illegible]	18[illegible] 43	[illegible]	T. "
			3 96	[illegible] 6[illegible]	35 L	
			1 95	191 7[illegible]	35 L	T. wall
			0 1[illegible]	193 6[illegible]	70 L	
16+19			4 67	188 9[illegible]	℄	
			4 79	188 56	25 L	B. Curb
		V	4 10	189 55	25 L	T. "

F. B. 501 PG. 96 Job No. 8161 Division No. V Notes Red. Plotted [illegible] Profile
Survey of Sanitary St Date Date SEP 2 1936 No.
Survey by [illegible] Notes [illegible] Notes Chkd. [illegible] Checked G. L. Keagle X-Sec.
Indexed [illegible] Date Date AUG 2[illegible] Date SEP 2 1936 No.

Form 307 5M 11-35

PLEASE RETURN TO
LOS ANGELES COUNTY SURVEYOR
700 HALL OF RECORDS

NOTE: ANY ADDITIONS OR CHANGES ON THIS SHEET MUST BE MADE OR CIRCLED IN RED INK, WITH DATE AND NAME OF PERSON MAKING CHANGE

Do not extend notes this side of this line

STATION	B. S.	H. I.	F. S.	ELEV.		
16+19		193.25	3 70	[illegible]	35' L	Bottom [illegible]
			1 99	[illegible]	70' L	" "
			5 89	[illegible]	25 R	" Curb
			5 37	[illegible]	25' R	Top
			5 [illegible]	[illegible]	35 R	
			7 4	[illegible]	70' R	
16+29			8 29	[illegible]	70' R	B. [illegible] Curb
			6 20	[illegible]	35 R	B. [illegible] "
			4 55	[illegible]	℄	
			4 75	[illegible]	25' L	[illegible]
			4 [illegible]	189 [illegible]	35' L	B. [illegible]
			2 98	[illegible]	70' L	[illegible]
16+[illegible]			4 [illegible]	189 18	℄	[illegible] ℄ 2nd St
			4 68	188 97	25 L	℄ 2nd St [illegible]
			3 92	189 73	35 L	
			2 18	191 [illegible]	70' L	
			5 42	188 23	35' L	"
			7 39	186 26	70' R	
T.P.	5 59	197 84	1 40	192 25		
T.P.	4 90	198 43	4 31	193 53		
B.M.	10 68	204 66	4 45	193 98	B.M. - Fd C. spk. - M.C.R. - S.E. Cor. Santa Cruz and Bandini Sts.	

Profile No. _____ Notes Red. _____ Plotted _____ Job No. 8116 Division No. V F. B. 501 Pg. 97
Date _____ Date _____ Survey of _____
X-Sec. No. _____ Notes Chkd. [illegible] Checked G. L. Keagle Survey by _____ Notes _____ Date _____
Date AUG 2 [illegible] Date [illegible] 1936 Map No. _____ Indexed A. C. Johnson Date _____

Form 307 5M 11-35

PLEASE RETURN TO
LOS ANGELES COUNTY SURVEYOR
700 HALL OF RECORDS

NOTE: ANY ADDITIONS OR CHANGES ON THIS SHEET MUST BE MADE OR CIRCLED IN RED INK, WITH DATE AND NAME OF PERSON MAKING CHANGE

Do not extend notes this side of this line

STATION	B. S.	H. I.	F. S.	ELEV.	
		204 66			
T.P.	11 54	216 38	0.12	204 54	
	10 89	227 24	0 03	216 35	
	11 34	238 47	0 11	227 13	
	11 88	250 25	0 10	238 37	
	11 96	262 08	0 13	250 12	
	11 84	273 83	0 09	261 99	
	11 08	284 88	0 03	273 80	
	10 57	295 39	[illegible]	284 [illegible]	
	9 63	303 08	1 94	[illegible]	
B.M.			2 18	300 [illegible]	B.M. - Fd 147 - C'N of S end Curb return SW Cor. Walker & Santa Cruz El = 300.97 L.B. 77-75

✓

F. B. 501 PG. 98
Sub No. 8161 Division No. ✓ Notes Red. Plotted
Survey of Bandini St Date Date No.
Survey by Moore Notes Moore Notes Chkd. R. S. B. Checked X-Sec.
Indexed Date Date AUG 20 1930 Date No.

Form 307 5M 11-35

PLEASE RETURN TO
LOS ANGELES COUNTY SURVEYOR
700 HALL OF RECORDS

NOTE: ANY ADDITIONS OR CHANGES ON THIS SHEET MUST BE MADE OR CIRCLED IN RED INK, WITH DATE AND NAME OF PERSON MAKING CHANGE

Do not extend notes this side of this line

STATION	B. S.	H. I.	F. S.	ELEV.		
T P	248	190 42		187 94	T P - Boat Spk. [illegible] Cor. Alley between 2nd & 3rd St	FB 501-96
					0+00 = 13+19.95 ℄ Bandini St	
					For X-Sections of inter see F.B. 501-95	
1+00			558	184 84	℄ 3rd St.	
			612	184 30	20' L - B. Curb	
			546	184 96	20.5 L T "	
			531	185 11	30' L Back walk.	
			449	185 93	30' L	
			45	185 9	40' L.	
			619	184 23	20 R - B. Curb	
			556	184 86	20.5 R - T "	
			542	185 00	30' R Back walk	
			38	186 6	40' R	
2+00			935	181 07	℄	
			992	180 50	20 R B. Curb.	
			930	181 12	20.5 R T "	
			915	181 27	30 R Back walk	
			84	182 0	31 R	
			81	182 3	40' R	
			1006	180 36	20 L B. Curb	

X-Sections of 3rd St East from Bandini St

Profile No. ____ X-Sec. No. ____ Notes Red. ____ Date ____ Plotted ____ Date ____ Job No. 8161 Division No. V Survey of Bandini St Survey by Alvine Notes [illegible] Date 7-15-36 Map No. ____ Indexed ____ Date ____ Date AUG 20 1936

F. B. 501 PG. 98

Form 307 5M 11-35

PLEASE RETURN TO
LOS ANGELES COUNTY SURVEYOR
700 HALL OF RECORDS

NOTE: ANY ADDITIONS OR CHANGES ON THIS SHEET MUST BE MADE OR CIRCLED IN RED INK, WITH DATE AND NAME OF PERSON MAKING CHANGE

Do not extend notes this side of this line

STATION	B. S.	H. I.	F. S.	ELEV.		
2+00		190 42	9 42	181 00	20⁵ L	T. Curb
			9 35	181 07	30' L	Backwalk
			7 7	182 7	32' L	
			7 6	182 8	40' L	
3+00			12 09	178 33	℄	
			12 75	177 67	20 L	B. Curb
			12 15	178 27	20⁵ L	T. "
			12 15	178 27	30 L	Backwalk
			12 1	178 3	40' L	
			12 61	177 81	20 R	B Curb
			12 01	178 41	20⁵ R	T "
			12 00	178 42	30 R	Backwalk
			11 7	178 7	40' R	
T.P			2 48	187 94	T.P. Boat Spk	See pg. 99

F. B. 501 PG. 100 Job No. 8161 Division No. ✓ Notes Red. Plotted Profile
Survey of Bandini St. Date Date No.
Survey by N. Moore Notes N. Moore Notes Chkd. R. S. B. Checked X-Sec.
Indexed G. Jones Date Date AUG 2 1 195 Date No.

Form 307 5M 11-35

PLEASE RETURN TO
LOS ANGELES COUNTY SURVEYOR
700 HALL OF RECORDS

NOTE: ANY ADDITIONS OR CHANGES ON THIS SHEET MUST BE MADE OR CIRCLED IN RED INK, WITH DATE AND NAME OF PERSON MAKING CHANGE

Do not extend notes this side of this line

STATION	B. S.	H. I.	F. S.	ELEV.		
T.P.	1080	198 74		187 94	T.P.	Boat Sch N.E. Cor. Alley between 2nd & 3rd [illegible] F.B. 501-96
					0+00 going West: 13+19.95 [illegible] St. for X-Sections of [illegible]. See F.B. 501-92-95	
1+00			694	191 80	℄ - 3rd St.	
			731	191 43	20' R	B Curb
			670	192 04	20.5 R	T "
			636	192 38	30 R	Back Walk
			58	192 7	32 R	
			57	193 0	40 R	
			729	191 45	20 L	B Curb
			669	192 05	20.5 L	T "
			650	192 24	30 L	Back Walk
			53	193 4	32 L	
			52	193 5	[illegible]	
1+81.5			267	196 07	℄	
			293	195 81	20 R	B Curb - Begin Curb return
			226	196 48	20.5 R	T "
			200	196 74	30 R	Back Walk
			17	197 0	40 R	

X-Section [illegible] 3rd St
West from Bonifacio St

Profile No. ____ Notes Red. ____ Plotted ____ Job No. 8161 Division No. V
Date ____ Date ____ Survey of Bonifacio St
X-Sec. No. ____ Notes Chkd. [illegible] Checked ____ Survey by [illegible] Notes [illegible] Date [illegible]
Date AUG 20 1938 Date ____ Map No. ____ Indexed A. C. Johnson

F. B. 501 PG. 101

Form 307 5M 11-35

PLEASE RETURN TO
LOS ANGELES COUNTY SURVEYOR
700 HALL OF RECORDS

NOTE: ANY ADDITIONS OR CHANGES ON THIS SHEET MUST BE MADE OR CIRCLED IN RED INK, WITH DATE AND NAME OF PERSON MAKING CHANGE

Do not extend notes this side of this line

STATION	B. S.	H. I.	F. S.	ELEV.		
1+81.5		198.74	3.02	195.72	20' L	B. Curb
			2.[illegible]	196.33	20' L	T. "
			2.30	196.44	30 L	Back walk
			2.[illegible]	196.3[illegible]	40' L	
2+00			1.69	197.25	℄	
3+00		+	2.50	201.24	℄	
T.P.			10.80	187.94	T.P. - See pg. 121.	

F. B. 50 PG. 1[illegible]
Job No. 8161 Division No. V
Survey of Bandini St.
Survey by Moore Notes Moore
Indexed A. G. Johnson Date
Notes Red. Date
Notes Chkd. R. S. H. Date AUG 20 1936
Plotted Date
Checked Date
Profile No.
X-Sec. No.

Form 307 5M 11-35

PLEASE RETURN TO
LOS ANGELES COUNTY SURVEYOR
700 HALL OF RECORDS

NOTE: ANY ADDITIONS OR CHANGES ON THIS SHEET MUST BE MADE OR CIRCLED IN RED INK, WITH DATE AND NAME OF PERSON MAKING CHANGE

Do not extend notes this side of this line

STATION	B. S.	H. I.	F. S.	ELEV.		
B.M.	3 82	193 06		189 24	B.M. [illegible] 70' L - Sta 9+85 [illegible]	
					[illegible] 10+16 [illegible] Bardin [illegible] for X-Sections [illegible]	
1+00			6 16	186 90	⊽ [illegible]	
			6 15	186 91	5.5 R - Edge [illegible]	
			6 35	186 71	12.5 R - Top S. rail	
			6 1	187 0	18 R	
			6 1	187 0	40 R	
			6 7	186 4	13.5 L - E Pvt. & gutter	
			6 0	187 [illegible]	18 L	
			5 5	187 6	40 L	
2+00			9 04	184 02	⊽	
			9 05	184 01	4.5 R [illegible]	
			8 96	184 11	14.5 R - Top S. rail	
			9 4	183 7	25 R	
			11 1	182 [illegible]	40 R	
			9 8	183 3	14.5 L - E Pvt. & gutter	
			9 0	184 1	18 L	
			8 3	184 8	40 L	

Profile No. ____ Notes Red ____ Plotted ____ Job No. 8161 Division No. V

X-Sec. No. ____ Date ____ Date ____ Survey of [illegible]

Notes Chkd. ____ Checked ____ Survey by ____ Notes ____ Date ____

Date AUG 24 1936 Date ____ Map No. ____ Indexed A. C. Job Date ____

F. B. 501 PG. 103

Form 307 5M 11-35

PLEASE RETURN TO
LOS ANGELES COUNTY SURVEYOR
700 HALL OF RECORDS

NOTE: ANY ADDITIONS OR CHANGES ON THIS SHEET MUST BE MADE OR CIRCLED IN RED INK, WITH DATE AND NAME OF PERSON MAKING CHANGE

Do not extend notes this side of this line

STATION	B. S.	H. I.	F. S.	ELEV.	
[illegible]		193 06	1155	181 48	4
			1154	181 52	3' R - E. Pit
			1151	181 55	14.5 R - Top S. [illegible]
			120	180 1	20' R
			143	178 8	40' R
			121	181 0	14.5 L [illegible]
			108	182 3	19.5 L
			100	183 1	40' L
B.M.			382	189 24	B.M. - See pg 103
				✓	

F. B. 501 PG. 104 Job No. 8161 Division No. V Notes Red. Plotted Profile
Survey of Bandini St Date Date No.
Survey by Moore Notes Moore Notes Chkd. R. S. E. Checked X-Sec.
Indexed [illegible] Date Date AUG [illegible] Date No.

Form 307 5M 11-35

PLEASE RETURN TO
LOS ANGELES COUNTY SURVEYOR
700 HALL OF RECORDS

NOTE: ANY ADDITIONS OR CHANGES ON THIS SHEET MUST BE MADE OR CIRCLED IN RED INK, WITH DATE AND NAME OF PERSON MAKING CHANGE

Do not extend notes this side of this line

STATION	B. S.	H. I.	F. S.	ELEV.		
B.M.	253	145 08		142 55	B.M. [illegible]	
					[illegible] East = 6+60.30 ℄ Bandini for X-Section at 0+00 Sec [illegible]	
[illegible]			690	138 18	℄ [illegible]	
			70	138 1	11' L	
			76	137 5	17.5 L - gutter	
			67	138 4	20' L Top Bank	
			81	137 0	40' L	
			70	138 1	6' R	
			75	137 6	14' R - gutter	
			69	138 2	19' R	
			18	143 3	33 R	
			10	144 1	40' R	
2+00			847	136 61	℄	
			85	136 6	10' L	
			90	136 1	17' L - gutter	
			8[illegible]	137 0	21' L - T Bank	
			85	136 6	30' L	
			103	134 8	40' L	

X-Sections at [illegible] 1
East from Bandini St

Profile No. ____ Notes Red. ____ Plotted I.A. Lyon Job No. [illegible] Division No. [illegible]
Date ____ Date 12-30-36 Survey of [illegible]
X-Sec. No. Rd. Dept. Notes Chkd. R.S.B. Checked Terry Survey by ____ Notes ____ Date [illegible]
Date [illegible] Date 12-30-36 Map No. ____ Indexed A. C. Jon Date [illegible]

F. B. 501 PG. 105

Form 307 5M 11-35

PLEASE RETURN TO
LOS ANGELES COUNTY SURVEYOR
700 HALL OF RECORDS

NOTE: ANY ADDITIONS OR CHANGES ON THIS SHEET MUST BE MADE OR CIRCLED IN RED INK, WITH DATE AND NAME OF PERSON MAKING CHANGE

Do not extend notes this side of this line

STATION	B. S.	H. I.	F. S.	ELEV.		
[illegible]		145 08	86	136 5	8' R	
			91	[illegible]	16' R - Bottom Bank	
		+	27	141 8	25' R Top	
		+	70	152 1	[illegible]	
3+00			1034	134 74	℄	
			105	134 6	[illegible] L	
			111	134 0	15' L gutter	
			10[illegible]	135 0	[illegible] L T Bank	
			99	135 2	40' L	
			106	134 5	8' R	
			10[illegible]	134 2	16' R - [illegible]	
		+	23	14[illegible]	25' R Top bank	
		+	90	150 1	[illegible] R	
B.M.	[illegible]	142 73	253	142 55	B.M. - See pg. 105	
1+00			62	136 5	62' L - Toe slope	
			30	[illegible]	83' L - S.H.	
2+00			21	13[illegible] 6	82' L - T.S.	
			48	13[illegible] 9	106' L - S.H.	
3+00			61	13[illegible] 6	111' L - T.S.	
			00	142 7	129' L - S.H.	
T.P.			10 62	132 11		

Continued on Pg. 196

F.B. 501 PG. 106 Sub No. 8161 Division No. ✓ Notes Red. Plotted Lyon Profile
Survey of Bandini St. Date 12-30-36 No.
Survey by Alcorn Notes Alcorn Notes Chkd. [illegible] Checked Terry X-Sec.
Indexed [illegible] Date AUG 26 [illegible] Date 12-30-36 No. Rd. Dept.

Form 307 5M 11-35

PLEASE RETURN TO
LOS ANGELES COUNTY SURVEYOR
700 HALL OF RECORDS

NOTE: ANY ADDITIONS OR CHANGES ON THIS SHEET MUST BE MADE OR CIRCLED IN RED INK, WITH DATE AND NAME OF PERSON MAKING CHANGE

Do not extend notes this side of this line

STATION	B. S.	H. I.	F. S.	ELEV.		
B.M.	2 53	145 08		142 55	B.M. [illegible]	
					[illegible] West [illegible] ℄ Bandini [illegible] Section at [illegible] See ℄ Profile Bandini St. [illegible]	
1+00			3 49	14[illegible]	℄ 5th St.	
			38	141 3	9' L gutter	
			22	142 9	11' L - Top bank	
			20	143 1	40' L	
			36	141 5	18' R - gutter & Bottom bank	
			+ 67	151 8	26' R - Top bank	
			+ 94	154 5	40' R	
1+54.40			21	143 0	℄ - [illegible]	
			20	143 1	40' L	
			27	142 4	5 R - gutter	
			[illegible]	142 79	15 R - [illegible]	
			30	142 [illegible]	28 R - gutter & B. Bank	
			+ 14	146 5	34 R - Top bank	
			+ 27	147 8	40' R	
B.M.			2 53	142 55	B.M. - See above	

X-Sections at 5th St West from Bandini St

Profile No. ____ Notes Red. ____ Plotted 14017 Job No. [illegible] Division No. V F. B. 501 PG. 107
X-Sec. No. [illegible] Date ____ Date 12-30-36 Survey of [illegible]
Notes Chkd. [illegible] Checked Terry Survey by [illegible] Notes ____ Date [illegible]
Date AUG 20 1936 Date 12-30-36 Map No. ____ Indexed A. C. Job Date ____

F. B. 501 PG. 108

Job No. _____ Division No. _____ Notes Red. _____ Plotted _____ Profile

Survey of _____ Date _____ Date _____ No. _____

Survey by _____ Notes _____ Notes Chkd. C. S. B. Checked _____ X-Sec.

Indexed _____ Date _____ Date AUG 2 C _____ Date _____ No. _____

STATION	B. S.	H. I.	F. S.	ELEV.

Form 307 5M 11-35

PLEASE RETURN TO
LOS ANGELES COUNTY SURVEYOR
700 HALL OF RECORDS

Do not extend notes this side of this line

NOTE: ANY ADDITIONS OR CHANGES ON THIS SHEET MUST BE MADE OR CIRCLED IN RED INK, WITH DATE AND NAME OF PERSON MAKING CHANGE

Notes Ck'd by	Survey of	F.B. 301 Pg. 109
Map No. C.S. B-1225	W. O. 8164 Tape No. St'd. °F.	
Office Work J.D. Price	Surveyed by	
Checked	Notes Date	
Date	Indexed A. C. Johnson 8-14-96	

Note: Any Additions or Changes on This Sheet Must be Made or Circled in Red Ink With Date and Name of Person Making Change.

Do not extend notes this side of this line

RETURN TO
LOS ANGELES COUNTY SURVEYOR
700 HALL OF RECORDS

FORM 247 10M 11-35

F.B. 501 PG. 110



RETURN TO
LOS ANGELES COUNTY SURVEYOR
700 HALL OF RECORDS

Note: Any Additions or Changes on This Sheet Must be Made or Circled in Red Ink With Date and Name of Person Making Change.

Do not extend notes this side of this line

Notes Ck'd by	Survey of 6th St.
Map No. C.S. B-1225	W. O. 8162 Tape No. 672 St'd 76° F.
Office Work J. D. Price	Surveyed by J. D. Moore
Checked	Notes Moore Date 7-22-36
Date	Indexed A. C. Johnson

F.B. 501 PG. 111

WS 29 C-2

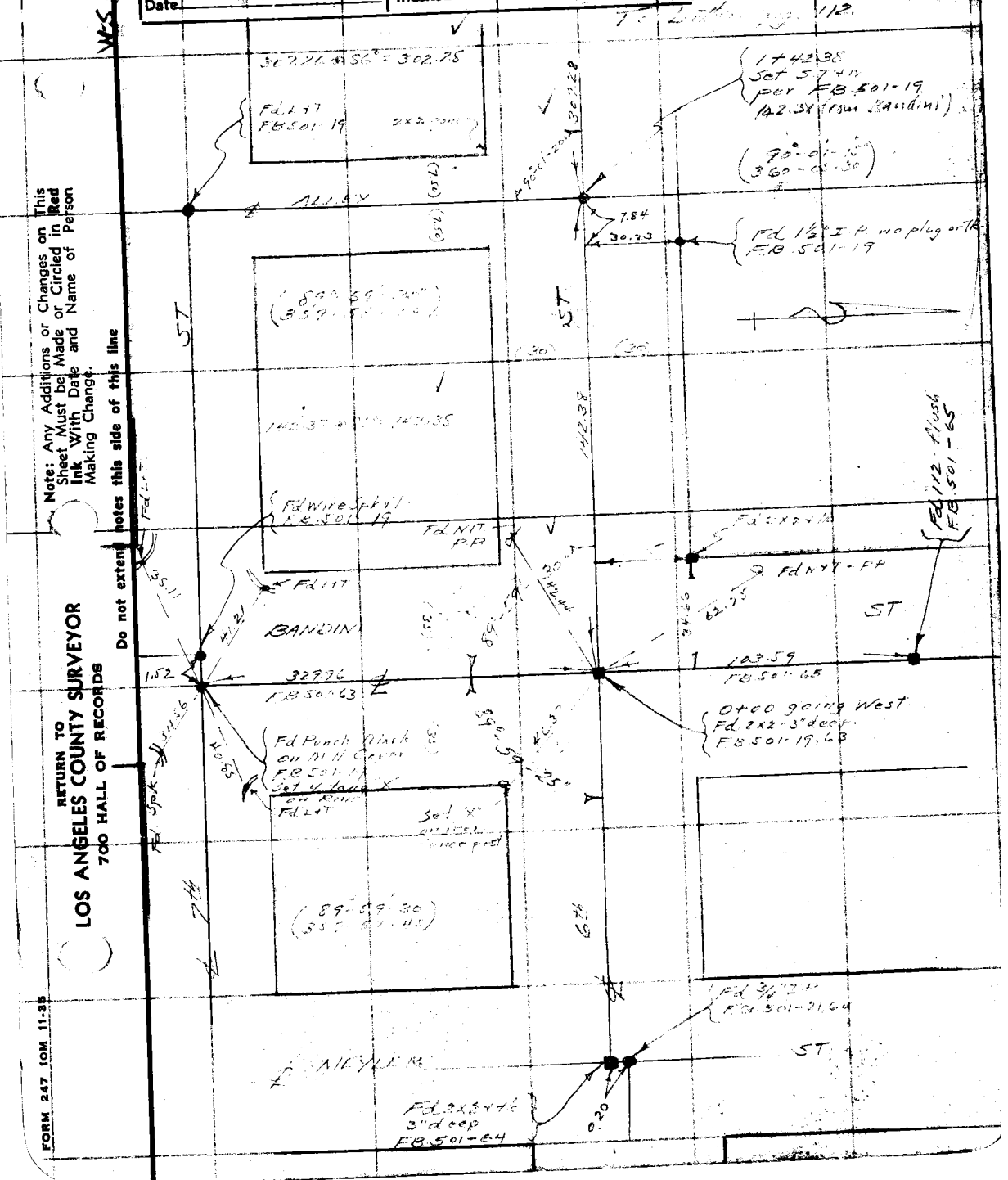

Note: Any Additions or Changes on This Sheet Must be Made or Circled in Red Ink With Date and Name of Person Making Change.

Do not extend notes this side of this line

RETURN TO
LOS ANGELES COUNTY SURVEYOR
700 HALL OF RECORDS

FORM 247 10M 11-35

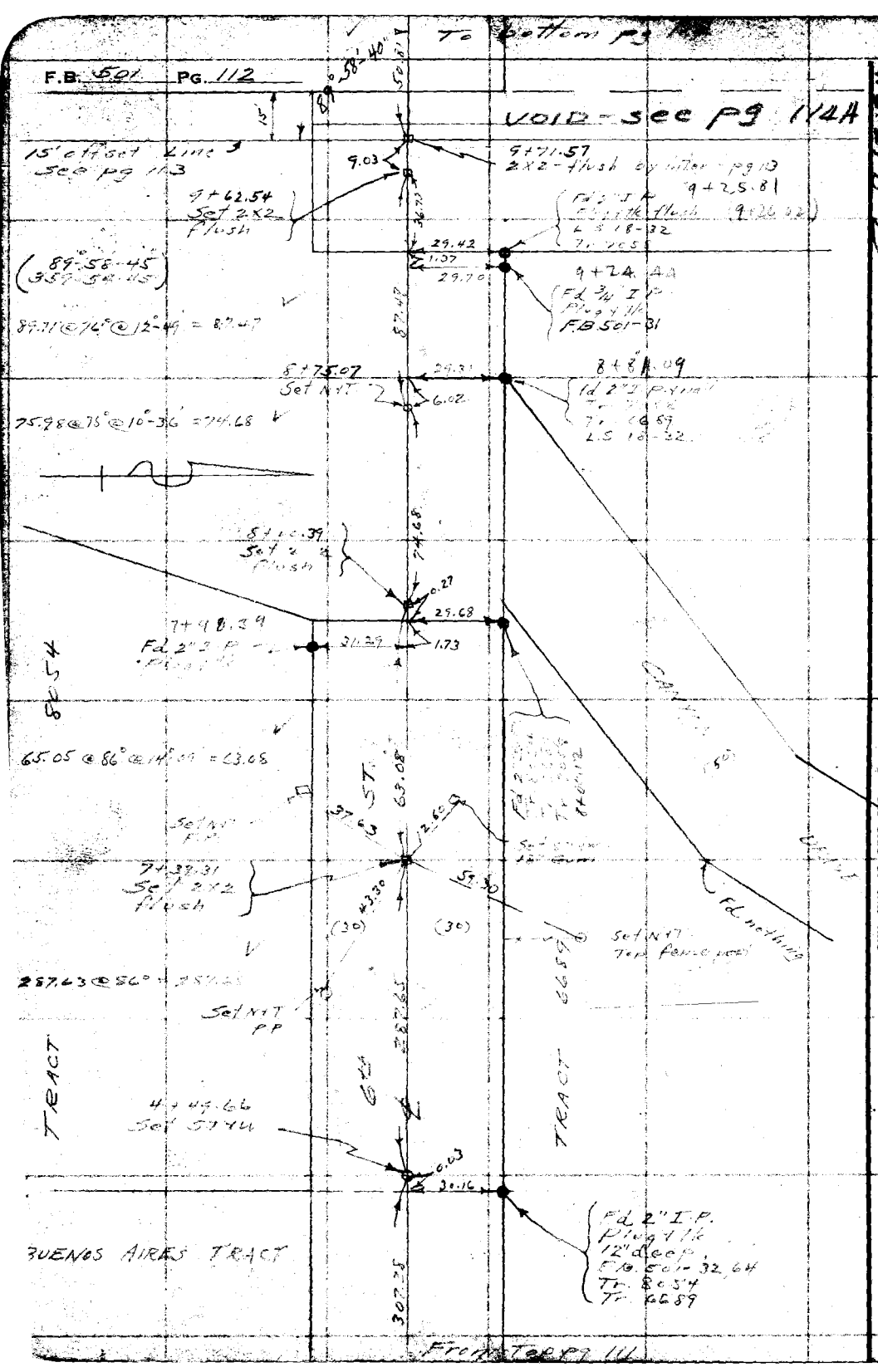

W.S. 29 B-2

RETURN TO
LOS ANGELES COUNTY SURVEYOR
700 HALL OF RECORDS

Note: Any Additions or Changes on This Sheet Must be Made or Circled in Red Ink With Date and Name of Person Making Change.

Do not extend notes this side of this line

Notes Ck'd by	Survey of 6th St
Map No. C.S.B-1225	W. O. 8162 Tape No. 54 St'd 84 °F.
Office Work J. D. Price	Surveyed by L. D. Moore
Checked	Notes Moore Date 7-28-36
Date	Indexed A. C. Johnson

F.B. 501 Pg. 113

W.S. 29 B-2

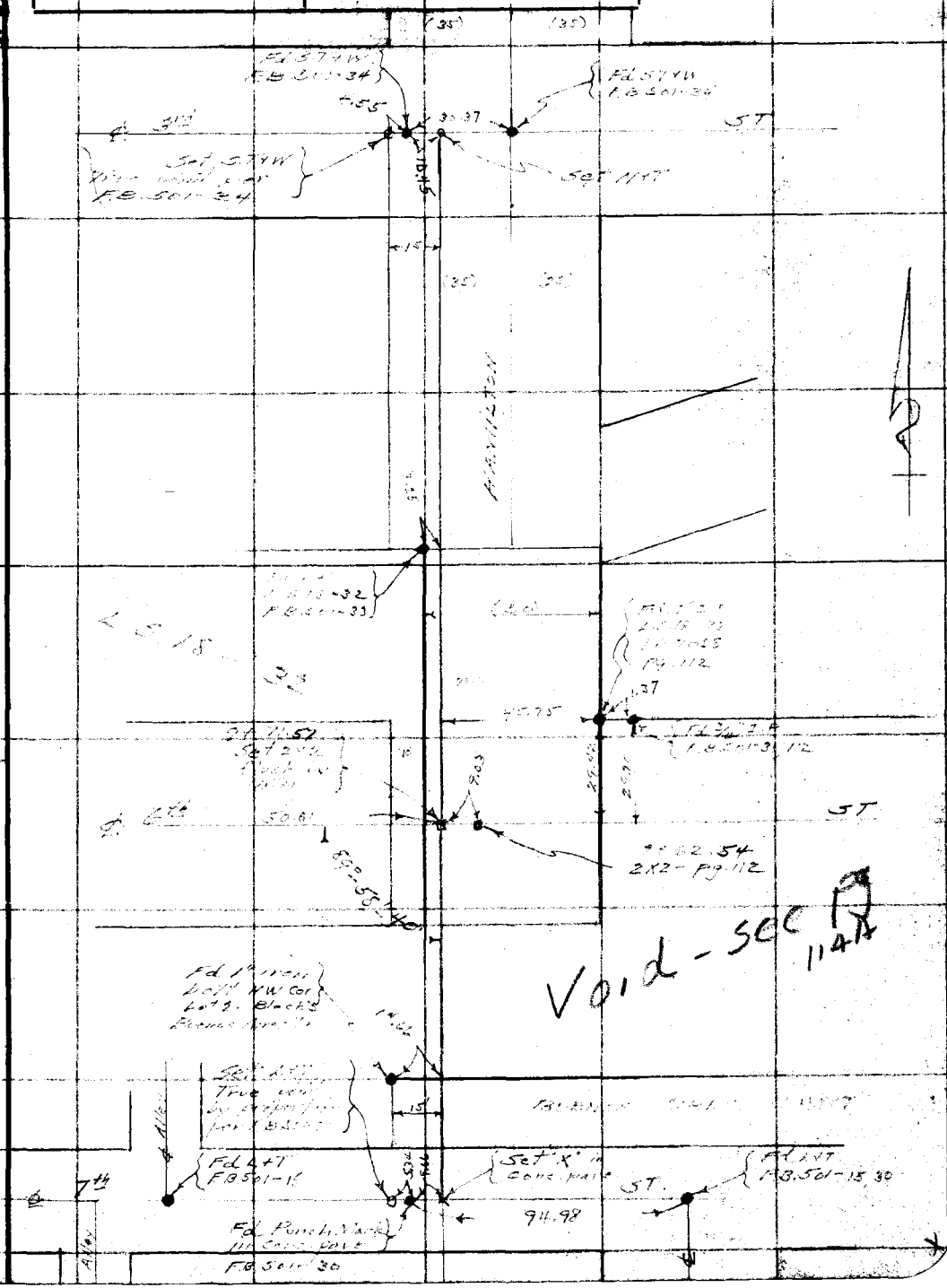

Note: Any Additions or Changes on This Sheet Must be Made or Circled in Red Ink With Date and Name of Person Making Change.

Do not extend notes this side of this line

RETURN TO
LOS ANGELES COUNTY SURVEYOR
700 HALL OF RECORDS

FORM 247 10M 11-35

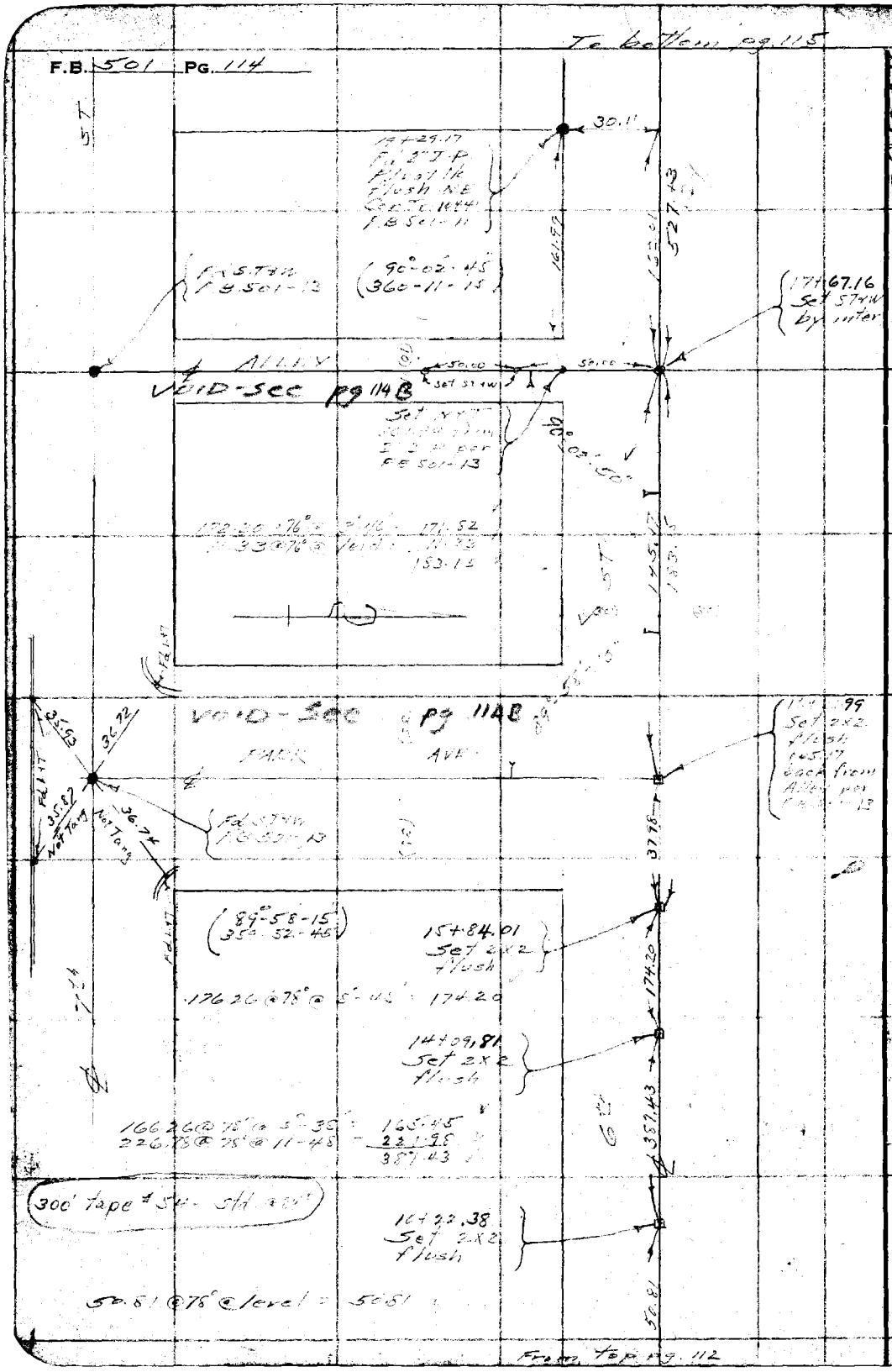

RETURN TO
LOS ANGELES COUNTY SURVEYOR
700 HALL OF RECORDS

Note: Any Additions or Changes on This Sheet Must be Made or Circled in Red Ink With Date and Name of Person Making Change.

Do not extend notes this side of this line

Notes Ck'd by	Survey of 6th St
Map No.	W. O. 8162 Tape No. 54 St'd 24 °F.
Office Work	Surveyed by L D Moore
Checked	Notes Moore Date 1-11-37
Date	Indexed

F.B. 501 Pg. 114A

WS 27B

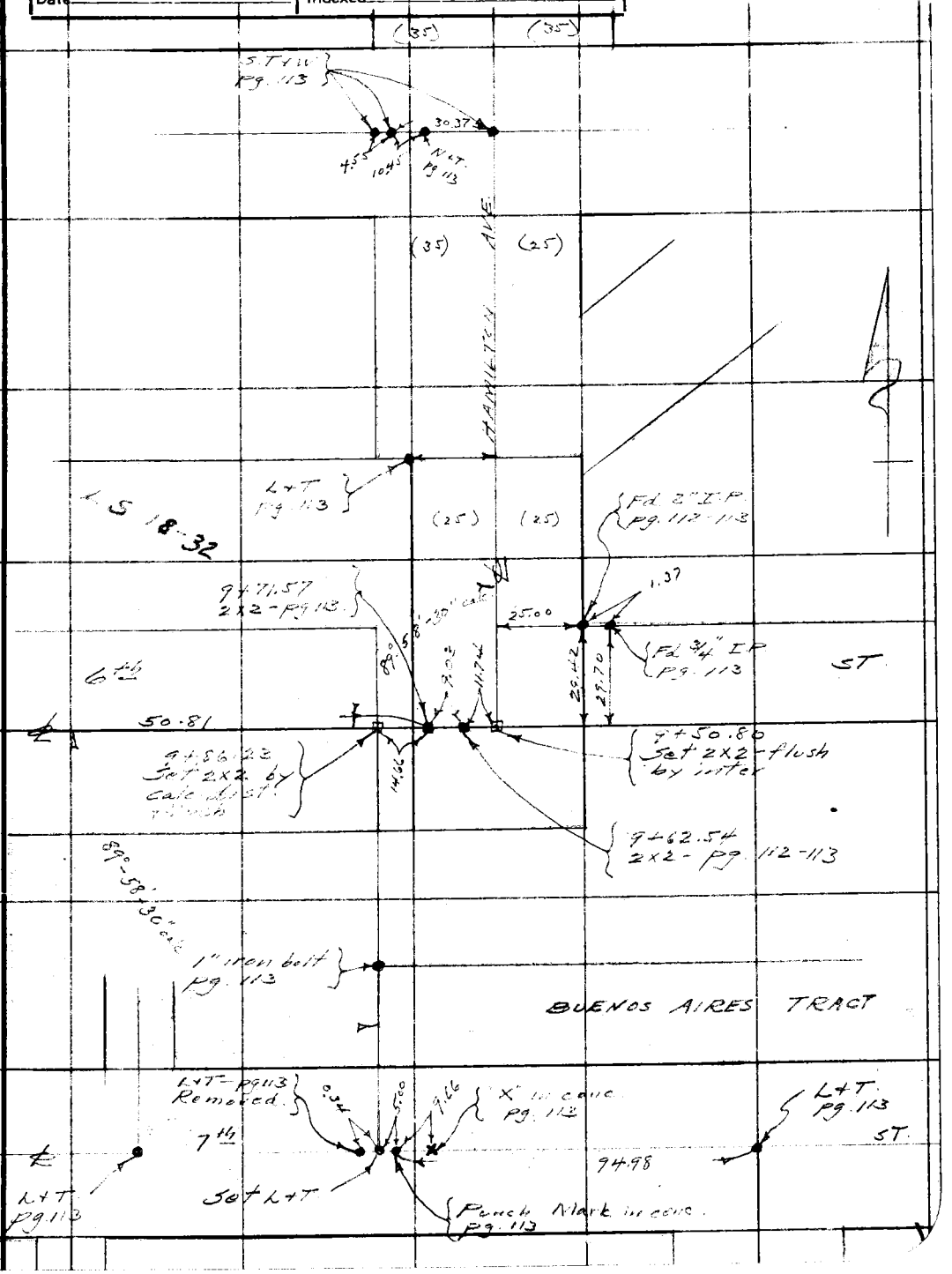

Note: Any Additions or Changes on This Sheet Must be Made or Circled in Red Ink With Date and Name of Person Making Change.

Do not extend notes this side of this line

RETURN TO
LOS ANGELES COUNTY SURVEYOR
700 HALL OF RECORDS

FORM 247 10M 11-35

F.B. 501 PG. 114 B

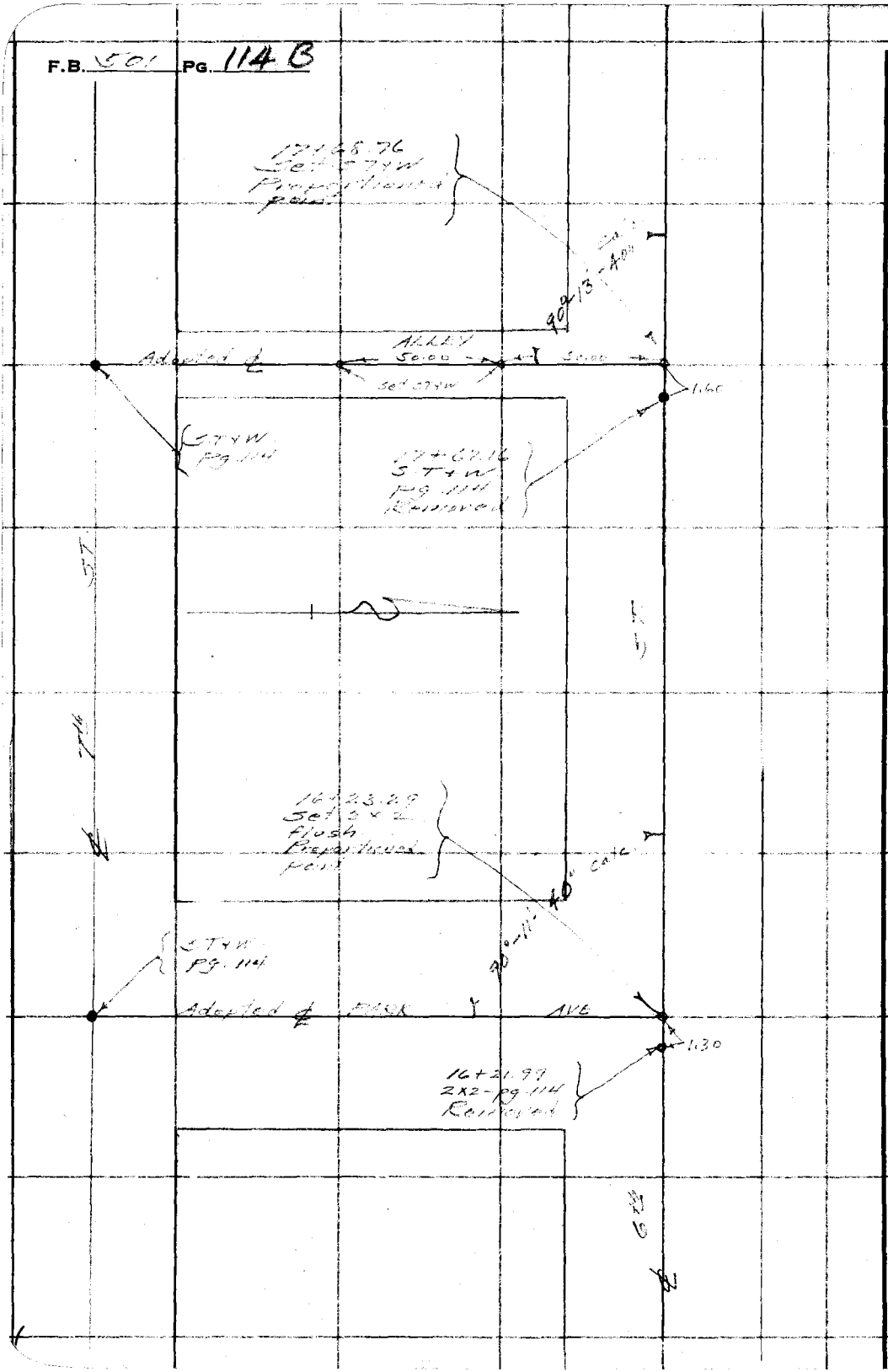

W.S. 29 B-2

RETURN TO
LOS ANGELES COUNTY SURVEYOR
700 HALL OF RECORDS

Note: Any Additions or Changes on This Sheet Must be Made or Circled in Red Ink With Date and Name of Person Making Change.

Do not extend notes this side of this line

Notes Ck'd by	Survey of
Map No. C.S. B-1225	W. O. Tape No. St'd °F.
Office Work J. D. Price	Surveyed by L. D. Moore
Checked	Notes Date
Date	Indexed A. C. Johnson

F.B. 501 PG. 115

W.S. 29 B

To bottom pg. 116

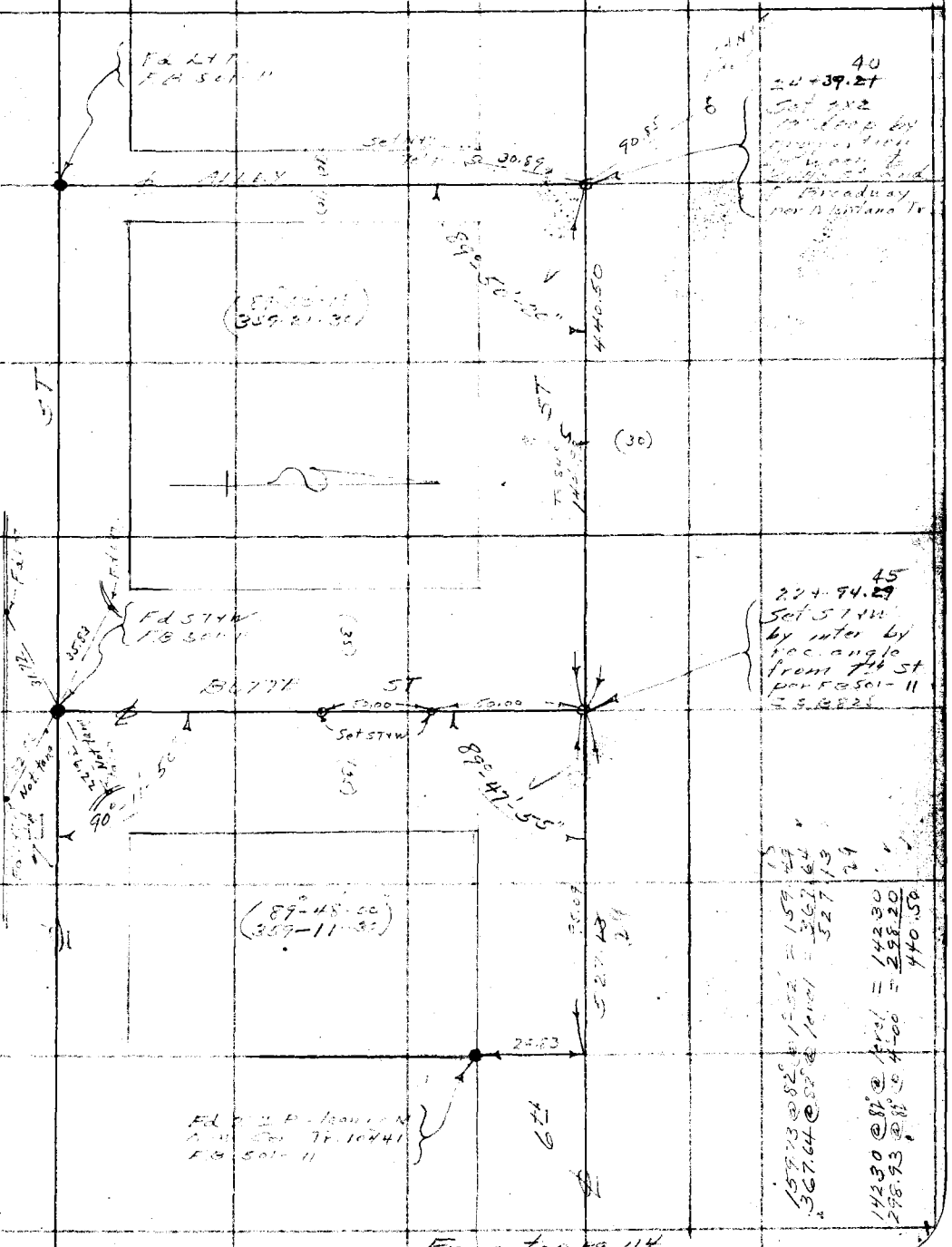

Note: Any Additions or Changes on This Sheet Must be Made or Circled in Red Ink With Date and Name of Person Making Change.

Do not extend notes this side of this line

RETURN TO
LOS ANGELES COUNTY SURVEYOR
700 HALL OF RECORDS

FORM 247 10M 11-35

F.B. 501 PG. 116

To right. pg. 117

W.S. 29 B-2

RETURN TO
LOS ANGELES COUNTY SURVEYOR
700 HALL OF RECORDS

Do not extend notes this side of this line

Note: Any Additions or Changes on This Sheet Must be Made or Circled in Red Ink With Date and Name of Person Making Change.

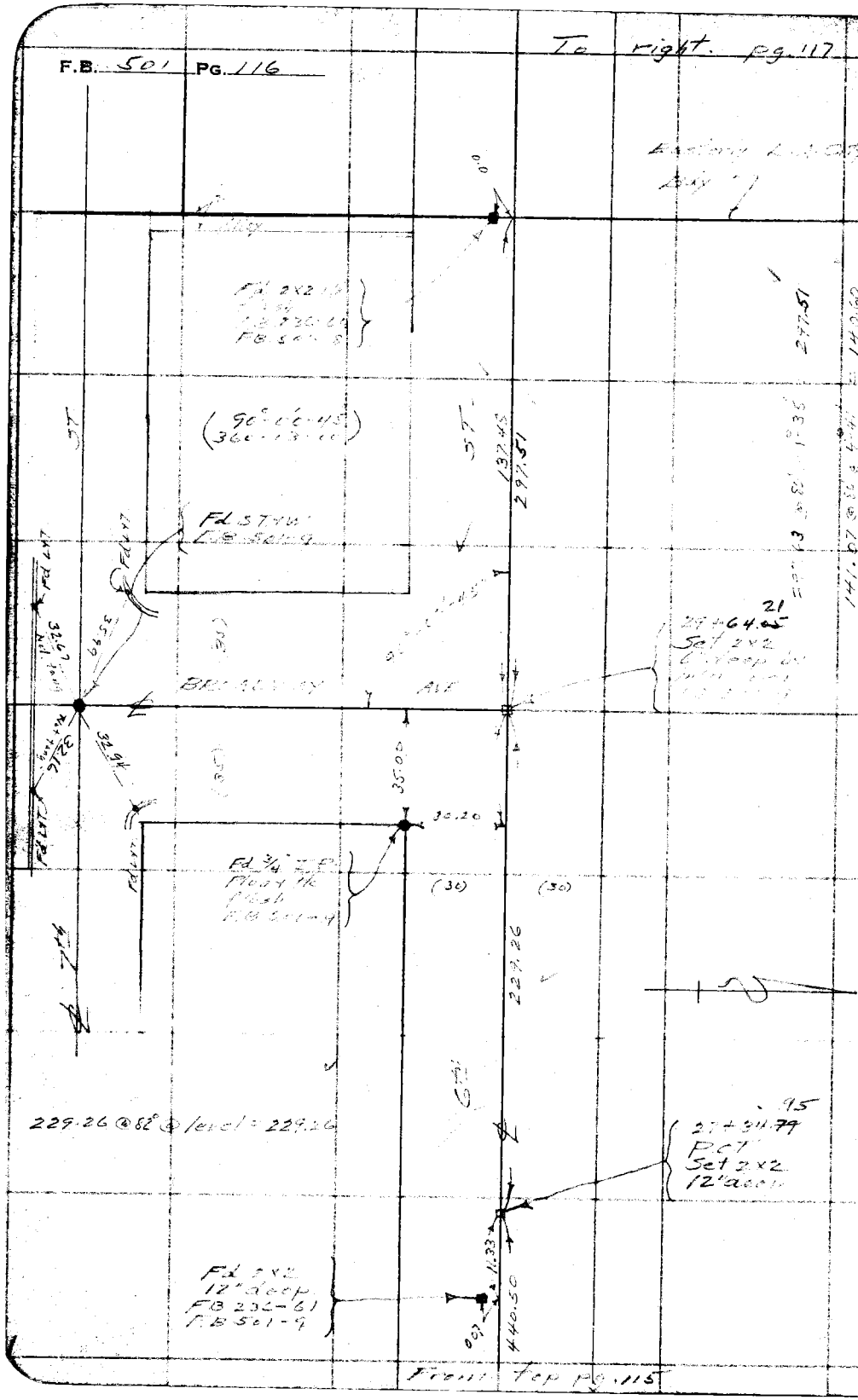

Front top pg. 115

Notes Ck'd by	Survey of 6th St
Map No. C.S. B-1225.	W. O. 8162 Tape No. 54 St'd 24 °F.
Office Work J. D. Price.	Surveyed by L. D. Moore
Checked	Notes Moore Date 7-31-36
Date	Indexed A. C. Johnson

F.B. 501 PG. 117

WS 29 B-

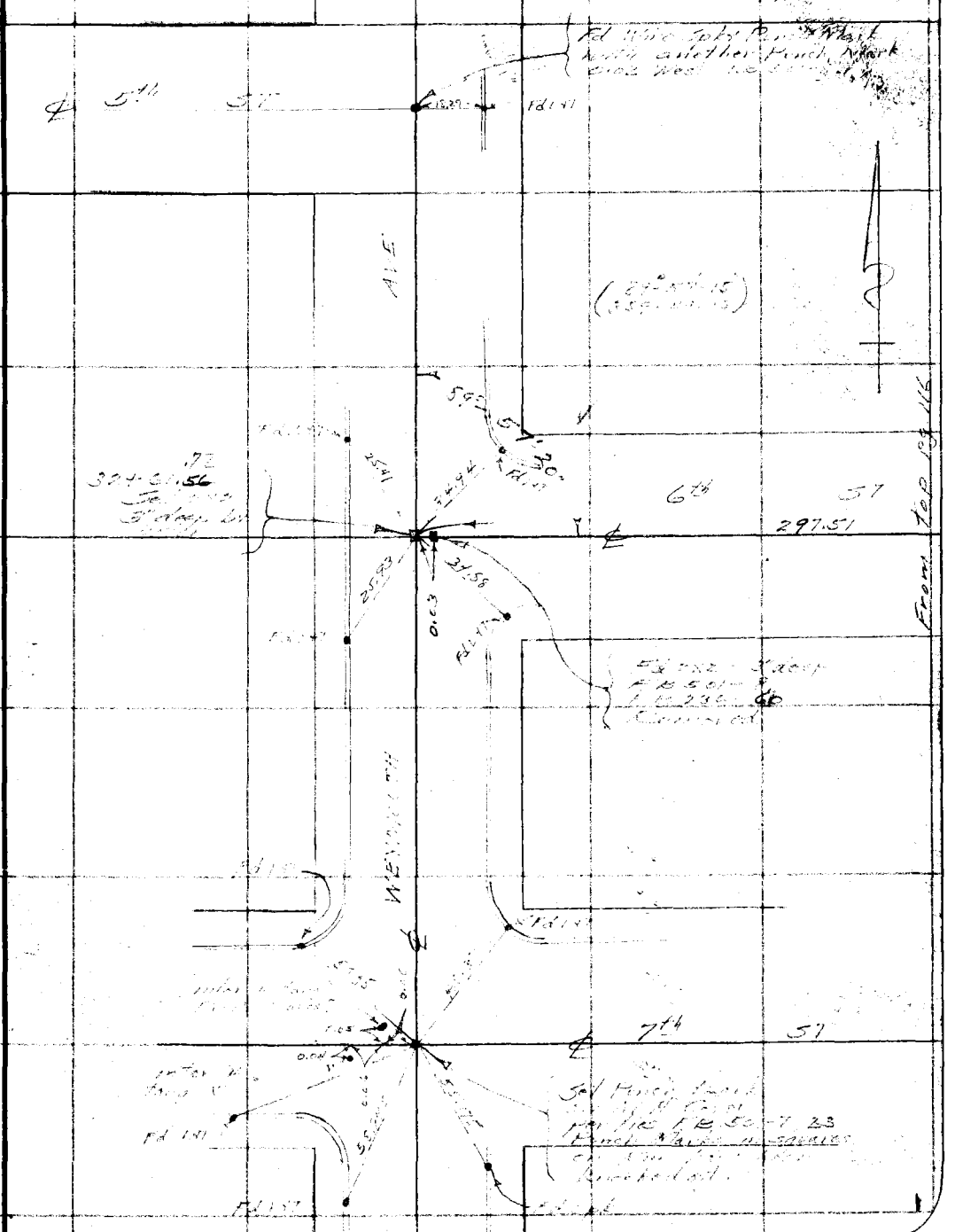

Note: Any Additions or Changes on This Sheet Must be Made or Circled in Red Ink With Date and Name of Person Making Change.

Do not extend notes this side of this line

RETURN TO
LOS ANGELES COUNTY SURVEYOR
700 HALL OF RECORDS

FORM 247 10M 11-35

F.B. 501 PG. 118

TOPOGRAPHY
on
6th ST
from
BANDINI ST
to
WEYMOUTH AVE
[illegible]

RETURN TO
LOS ANGELES COUNTY SURVEYOR
700 HALL OF RECORDS

Note: Any Additions or Changes on This Sheet Must be Made or Circled in Red Ink With Date and Name of Person Making Change.

Do not extend notes this side of this line

Notes Ck'd by	Survey of 6TH ST. (San Pedro)	F.B. 501 Pg. 119
Map No. C.S.B-1225	W. O. 8162 Tape No. St'd °F.	
Office Work J.D. Price	Surveyed by GD Scott	
Checked	Notes GDS Date 8-7-36	
Date	Indexed A. C. Johnson 8-14-36	



Note: Any Additions or Changes on This Sheet Must be Made or Circled in Red Ink With Date and Name of Person Making Change.

Do not extend notes this side of this line

RETURN TO
LOS ANGELES COUNTY SURVEYOR
700 HALL OF RECORDS

FORM 247 10M 11-35



RETURN TO
LOS ANGELES COUNTY SURVEYOR
700 HALL OF RECORDS

Do not extend notes this side of this line

Note: Any Additions or Changes on This Sheet Must be Made or Circled in Red Ink With Date and Name of Person Making Change.

Notes Ck'd by		Survey of 6th St	F.B. [illegible] PG. 121
Map No. C.S.B-1225		W. O. 8162 Tape No. St'd °F.	
Office Work J. D. Price		Surveyed by L. D. Moore	
Checked		Notes Moore Date 8	
Date		Indexed A. O. Johnson	

Sta	L	R			
6 + [illegible]		56.5	18"	Gum	
7 + 03		48.5	"	"	
+ 05		39.8	"	"	
+ [illegible]		36.6			
+ [illegible]		32.4	"		
+ 21		27.6			
+ 24		23.4	3 - 12"		
+ 24		57.5 70.0	"	"	
+ 28		40'	18	"	
+ 31		54' 70.0			
+ 33		35.7	8"	"	
+ 36		27.5	4"	"	
+ [illegible]		19.0	8"	"	
+ 43		23.0	24"	"	
+ [illegible]		45.0	18"	"	
+ 50		3.0	24	"	
+ 50	4'		12	"	
+ [illegible]		43.0	24"	"	
7 + 18	23.2		[illegible]		
7 + [illegible]	23.2		4"	[illegible]	
7 + [illegible]	25.0		water meter		
7 + 56		15.8	12"	"	
+ 57		33.8	8"	"	
+ 59		7.2	"	"	
+ 63		21' 40'	[illegible]	"	
+ 63	8'		30"	"	
+ 67		25'	2 - [illegible]	"	
+ 71		34'	[illegible]	"	
+ 71	24.6		water meter		
+ 76		2'	12"	gum	
+ 77		19.3	"	"	
+ 77	15'		18"	"	
+ 78		39.3	"	"	
+ 79	10'		"	"	
+ 79	22'		"	"	
+ 83	19.4		"	"	
+ 85	12.5		"	"	
+ 86		37.4	"	"	
+ 92		28'	"	"	
+ 96	20'		"	"	
+ 97		15'	18"	"	
+ 98		25'	"	"	
+ 98	3.5		"	"	
7 + 66		75'	10"	Pepper	Note: for pave see X-Sections
+ 92		56.5	"	"	
8 + 00	23'		48"	Gum	
+ 02		12'	8"	"	
+ 02		21'	12"	"	
+ 04		1.5	"	"	
+ 08	2.5		"	"	
+ [illegible]	10.0		"	"	
+ [illegible]	19.4		24"	"	
+ 12		23'	12"	"	
+ 13		4'	"	"	
+ 14	14.0		2 - 12"	"	
+ 15	24.0		24"	"	
+ 16		37.0	10"	Pepper	
+ 18		1.0	2 - 6"	Gum	
+ 18		11.0	12"	"	
+ 21	10'		"	"	
+ 21		78.0	14"	Pine	
+ 23		7.0	18"	Gum	
+ 25	3.0		12"	"	
+ 27	12.5		2 - 12"	"	

Note: Any Additions or Changes on This Sheet Must be Made or Circled in Red Ink With Date and Name of Person Making Change.

Do not extend notes this side of this line

RETURN TO
LOS ANGELES COUNTY SURVEYOR
700 HALL OF RECORDS

FORM 247 10M 11-35

F.B. 501 PG. 122

Sta.	L	R		
8+27		13.2	12"	Gum
+31	7.0		2-12"	"
+35			2-18"	"
+45		21.3	12"	Pepper
+60		21.3	14"	
+61	16.2		8"	"
+75		14.5	14"	"
+85	42.6		"	"
+91	8.0		"	"
9+08	22.0		"	"
+19.5	7.1		"	"
+66	7.0		"	"
+88	30.1		36"	Gum
[illegible]	[illegible]			Pepper
10+05	[illegible]			
+27	62.0		12"	"
+49	50.4			
+55	3.0		"	Gum
+63		11.0	18"	Pepper
+70	22.3		12"	
+92	11.2		6"	Gum
+102		27.4	[illegible]	[illegible]
11+13	[illegible]		24"	Gum
+21		[illegible]	12"	Pepper
+27		22.0	"	"
+60			6"	Gum
+72	35.1		12"	Gum
+81		21.0	18"	Pepper
+90			18"	"
+95	14.1		24"	Gum
12+[illegible]	12.0		12"	Pepper
[illegible]	[illegible]		"	"
+48		[illegible]	1	Gum
+[illegible]		52.0	18"	Pepper
55	50.5		"	Gum
+6		[illegible]	"	Pepper
+24		23.0	"	"
+27		29.0	"	"
[illegible]		40.5	"	"
+50	23.5		24	Gum
13+[illegible]		62.5	18"	Pepper
+[illegible]	11.0		12"	Gum
+[illegible]		24.0	12"	Pepper
+[illegible]	21.5		12"	Gum
+[illegible]	20.0		1	
+[illegible]	[illegible]		1	
+62	1[illegible]		1	
+70	2[illegible]		1	
+70		2.5	"	
+[illegible]		52.0		Gum
+92		[illegible]		[illegible]
14+22		8.0	12	[illegible]
+24	2[illegible].5		1	
+27		[illegible]	[illegible]	[illegible]
+[illegible]		1[illegible]	24"	[illegible]
+[illegible]	14.6		[illegible]	[illegible]
+31		9.5	[illegible]	
+35	1[illegible]			
+44	13.[illegible]			
+55		16.0		
+[illegible]		[illegible]		
+[illegible]		2[illegible].0		
+[illegible]		37.0	24	
15+17		[illegible]	"	
+[illegible]		[illegible]	"	
+43		31.0	12	
+57		72.0	18"	
+63		76.0		
+68		69.0	12"	
+96		37.0	18	
15+53		30.0	12"	
+58		[illegible]	"	
+59		54.0		
+63		61.0		
+65		55.0		
+72		55.0	"	

RETURN TO
LOS ANGELES COUNTY SURVEYOR
700 HALL OF RECORDS

Do not extend notes this side of this line

Note: Any Additions or Changes on This Sheet Must be Made or Circled in Red Ink With Date and Name of Person Making Change.

Notes Ck'd by	Survey of 6th St
Map No. C.S.B-1225	W. O. Tape No. St'd °F.
Office Work J. D. Price	Surveyed by L. D. Moore
Checked	Notes Date
Date	Indexed A. C. Johnson

F.B. [illegible] PG. 123

Sta	L	K		
15 + 78		46.0	12	Sm
+ 87		70.0		"
+ [illegible]		53.0		"
+ [illegible]		70.0		
16 + 03		70.0		
+ 36		68.0		
+ 35		55.0		
+ 62		67.0		
+ 63		62.0		
+ 65		50.0	"	"
+ 67		67.0	"	
+ 72		[illegible]	"	
+ 72		52.0	"	
+ 83		62.0	"	
+ 84		52.0	24	
+ 92		[illegible]	"	
17 + 00		65.0	18	
+ 26		62.0	24	

Note: Any Additions or Changes on This Sheet Must be Made or Circled in Red Ink With Date and Name of Person Making Change.

Do not extend notes this side of this line

RETURN TO
LOS ANGELES COUNTY SURVEYOR
700 HALL OF RECORDS

FORM 247 10M 11-35

To bottom pg 125

F.B. 501 PG. 124



RETURN TO
LOS ANGELES COUNTY SURVEYOR
700 HALL OF RECORDS

Do not extend notes this side of this line

Notes: Any Additions or Changes on This Sheet Must be Made or Circled in Red Ink With Date and Name of Person Making Change.

Notes Ck'd by	Survey of [illegible]
Map No. C.S.B-1225	W. O. [illegible] Tape No. St'd °F.
Office Work J. D. Price	Surveyed by L. D. Moore
Checked	Notes Moore Date [illegible]
Date	Indexed A. C. Johnson

F.B. 501 Pg. 125

To [illegible] pg 126

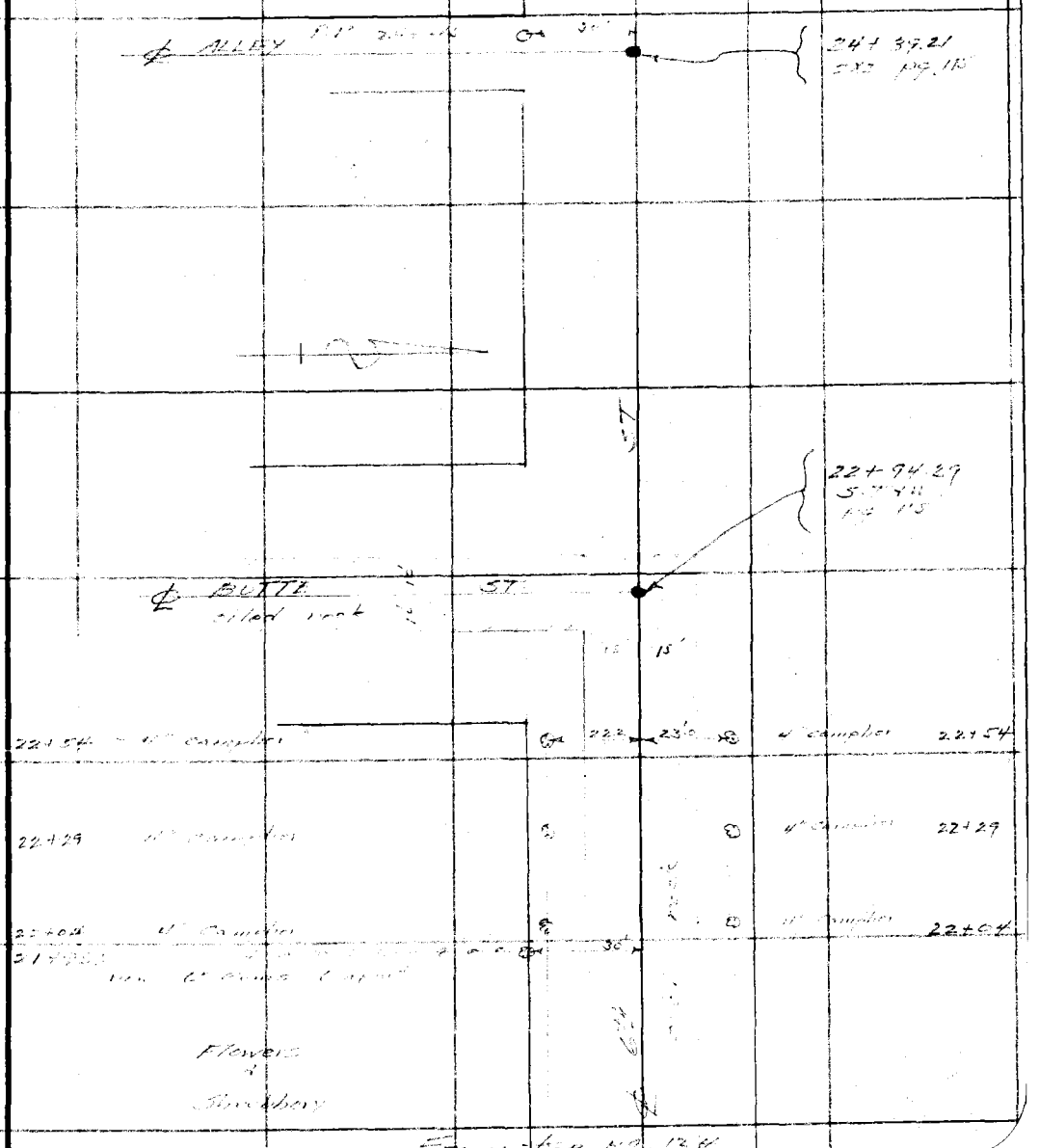

From Top. pg. 124

Note: Any Additions or Changes on This Sheet Must be Made or Circled in Red Ink With Date and Name of Person Making Change.

Do not extend notes this side of this line

RETURN TO
LOS ANGELES COUNTY SURVEYOR
700 HALL OF RECORDS

FORM 247 10M 11-35

To bottom pg 127

F.B. 501 PG. 126



From Top pg 125

RETURN TO
LOS ANGELES COUNTY SURVEYOR
700 HALL OF RECORDS

Do not extend notes this side of this line

Note: Any Additions or Changes on This Sheet Must be Made or Circled in Red Ink With Date and Name of Person Making Change.

Notes Ck'd by	Survey of 6th St
Map No. C.S. B-1225	W. O. Tape No. St'd °F.
Office Work J. D. Price	Surveyed by L. C. Moore
Checked	Notes Date
Date	Indexed A. C. Johnson

F.B. 321 PG. 127

Note: Any Additions or Changes on This Sheet Must be Made or Circled in Red Ink With Date and Name of Person Making Change.

Do not extend notes this side of this line

RETURN TO
LOS ANGELES COUNTY SURVEYOR
700 HALL OF RECORDS

FORM 247 10M 11-35



F.B. 501 PG. 128

RETURN TO
LOS ANGELES COUNTY SURVEYOR
700 HALL OF RECORDS

Do not extend notes this side of this line

Note: Any Additions or Changes on This Sheet Must be Made or Circled in Red Ink With Date and Name of Person Making Change.

Profile No.	Notes Red.	Plotted	Job No. 8162	Division No.	F. B. 501 Pg. 189
	Date	Date	Survey of 6TH [illegible]		
X-Sec. No.	Notes Chkd.	Checked	Survey by [illegible]	Notes	Date [illegible]
	Date AUG [illegible]	Date	Map No.	Indexed	Date 8-14-58

BENCH LEVELS

[illegible]

[illegible]

SIXTH ST

(San [illegible])

[illegible] AVE

Party
G.D. Scott
Lawson
R.W. Scott
Kelly
Einier

STATION	B. S.	H. I.	F. S.	ELEV.

NOTE: ANY ADDITIONS OR CHANGES ON THIS SHEET MUST BE MADE OR CIRCLED IN RED INK, WITH DATE AND NAME OF PERSON MAKING CHANGE

Do not extend notes this side of this line

PLEASE RETURN TO
LOS ANGELES COUNTY SURVEYOR
700 HALL OF RECORDS

Form 307 5M 11-35

Form 307 5M 11-35

PLEASE RETURN TO
LOS ANGELES COUNTY SURVEYOR
700 HALL OF RECORDS

NOTE: ANY ADDITIONS OR CHANGES ON THIS SHEET MUST BE MADE OR CIRCLED IN RED INK, WITH DATE AND NAME OF PERSON MAKING CHANGE

Do not extend notes this side of this line

F. B. 501 PG. 130 | Job No. 8162 Division No. | Notes Red. | Plotted | Profile No.
Survey of | Date | Date AUG 26 1936
Survey by | Notes | Notes Chkd. | Checked | X-Sec. No.
Indexed C. Johnson | Date | Date AUG 29 1936 | Date AUG 26 1936

STATION	B. S.	H. I.	F. S.	ELEV.	
B.M.	3315	192 135		155	82 Galvanized spk. in P.P. #5432 E. of SW Cor. 6th St. & Bandini St. F.B. 501 – 86
0+00 Cont. East			541	186	73 ℄ int. Bandini St & 6th St
1+00 "			678	185	36 ℄ 6th St. to East
2+00 "			898	184	16 ℄ "
T.P.	1140	182 655	10 880	181	255
3+00 "			227	180	39 ℄ 6th St
4+00 "			375	178	91 ℄ 6th St
5+00 "			489	177	77 ℄ 6th St
6+00			906	173	60 ℄ 6th St
68.83 ← per. L.D. Moore. Sept. 1, 1936			402	168	64 ℄ int. 6th St. & Mayflower Ave.
T.P.	9880	192 095	0 44	182	215
B.M.	3455	192 275	3 275	188	820 Spike set in P.P. #5432 E. SW Cor. 6th St. & Bandini St. F.B. 501 – 86
0+00 Cont.			555	186	73
1+00			436	187	92 ℄ 6th St. to East
1+50			376	188	32 "
2+00			432	187	96
3+00			644	185	84
4+00			530	186	78
T.P.	7935	194 610	5600	186	675
5+00			686	187	75
6+00			066	193	95

Form 307 5M 11-35

PLEASE RETURN TO
LOS ANGELES COUNTY SURVEYOR
700 HALL OF RECORDS

NOTE: ANY ADDITIONS OR CHANGES ON THIS SHEET MUST BE MADE OR CIRCLED IN RED INK, WITH DATE AND NAME OF PERSON MAKING CHANGE

Do not extend notes this side of this line

STATION	B. S.	H. I.	F. S.	ELEV.	
		194 610			
T.P.	4 74	199 0900	260	194 350	
6+59			124	197 85	@ 6th
7+00			183	197 26	"
+26			24	196 7	"
+59			5	192 6	"
T.P.	6 810	194 510	11 390	187 700	
8+00 38			134	181 1	@ [illegible]
8+43			237	170 8	" top bank
+55			309	163 6	bot. bank
+60			30	164 5	[illegible]
+75			276	164 9	[illegible]
+80			32	164 1	[illegible]
+91			264	168 1	" break
9+00			234	171 1	"
+50			115	183 0	"
+62.54			77	186 8	" break
10+00 T.P.	11 685	202 810	3 385	191 125	" "
10+29			145	188 3	"
+45			210	181 8	"
+58			293	173 5	

Profile No. ____ Notes Red. ____ Plotted L. S. BRUMMETT Job No. 8162 Division No. ____ F. B. 501 Pg. 191

X-Sec. No. ____ Date ____ Date AUG 2 ____ Survey of ____

Notes Chkd. ____ Checked ____ Survey by ____ Notes ____ Date ____

Date AUG 20 195 Date AUG ____ Map No. ____ Indexed ____ Date ____

Form 307 5M 11-35

PLEASE RETURN TO
LOS ANGELES COUNTY SURVEYOR
700 HALL OF RECORDS

NOTE: ANY ADDITIONS OR CHANGES ON THIS SHEET MUST BE MADE OR CIRCLED IN RED INK, WITH DATE AND NAME OF PERSON MAKING CHANGE

Do not extend notes this side of this line

STATION	B. S.	H. I.	F. S.	ELEV.	
10+70		202 810	29 9	172 9	@ 6" [illegible]
11+00			28 6	174 2	
+05			28 3	174 5	
+30			27 4	175 4	
+60			27 5	175 3	
12+00			25 7	177 1	
+36			24 0	178 8	
+50			18 3	184 5	
13+00			8 8	194 0	
T.B.M.	9 [illegible]	212 440	0 200	202 610	[illegible]
13+50			6 3	206 1	@ 6"
T.P.	10 [illegible]	222 515	0 [illegible]	211 760	
14+00			3 [illegible]	218 6	@ 6"
T.P.	11 220	233 125	0 [illegible]	221 905	
14+50			6 6	226 5	@ 6"
T.P.	11 880	244 820	0 185	232 940	
15+00			10 0	234 8	@ 6"
+50			2 0	242 8	
T.P.	11 810	256 445	0 185	244 635	
15+84.01			8 0	248 4	POT @ 6" [illegible]
16+00			6 8	249 6	

F. B. 501 PG. 132 Job No. 8162 Division No. Notes Red. Plotted R. S. BRUMMETT Profile
Survey of 6th St. Cen Perco Date AUG 24 1936 No.
Survey by G.D. Scott Notes G.D.S. Notes Chkd. R. S. B. Checked J. A. LYON X-Sec.
Indexed Date AUG 24 1936 Date AUG 24 1936 No.

Form 307 5M 11-35

PLEASE RETURN TO
LOS ANGELES COUNTY SURVEYOR
700 HALL OF RECORDS

NOTE: ANY ADDITIONS OR CHANGES ON THIS SHEET MUST BE MADE OR CIRCLED IN RED INK, WITH DATE AND NAME OF PERSON MAKING CHANGE

Do not extend notes this side of this line

STATION	B. S.	H. I.	F. S.	ELEV.	
16+21 [illegible]		256 445	6 [illegible]	249 9	[illegible]
+50			4 8	251 6	[illegible]
+77			[illegible] 7	254 7	[illegible]
17+00 T.P.	[illegible]	266 375	[illegible]	255 095	
+50			[illegible]	256 4	
+56			[illegible]	258 4	
[illegible]			3 6	257 77	[illegible]
17+00			[illegible]	258 48	
+50			[illegible]	261 13	
17+00			[illegible]	264 27	
T.P.	6 [illegible]	272 050	[illegible]	265 230	
19+00			6 86	265 19	
20+00			5 02	267 03	
[illegible]			4 60	267 45	
B.M.	3 [illegible]	271 515	4 [illegible]	267 650	[illegible]
22+00			5 [illegible]	265 94 ~~266 47~~	[illegible]
T.P.	6 030	271 425	6 120	265 395	
22+94 [illegible]			5 86	265 57	[illegible]
23+00			5 85	265 58	℄ 6th [illegible]
24+00			5 0	266 4	
25+00 T.P.	11 470	281 015	1 880	269 545	

Profile No. ____ Notes Red ____ Plotted ____ Job No. 8162 Division No. ____ F. B. 501 Pg. 133

X-Sec. No. ____ Date ____ Date AUG [illegible] Survey of 6 [illegible]

Notes Chkd. [illegible] Checked [illegible] Survey by ____ Notes ____ Date [illegible]

Date AUG [illegible] Date AUG 24 1936 Map No. ____ Indexed [illegible] Date [illegible]

Form 307 5M 11-35

PLEASE RETURN TO
LOS ANGELES COUNTY SURVEYOR
700 HALL OF RECORDS

NOTE: ANY ADDITIONS OR CHANGES ON THIS SHEET MUST BE MADE OR CIRCLED IN RED INK, WITH DATE AND NAME OF PERSON MAKING CHANGE

Do not extend notes this side of this line

STATION	B. S.	H. I.	F. S.	ELEV.		
26+00		281 015	4 [illegible]	277 0	[illegible]	
T.P.	11 190	291 955	[illegible]	280 765		
27+00			7 6	284 4	"	
+34.79			6 0	286 0	"	
28+00			6 6	285 4	"	
+50			7 9	284 1	"	
29+00			8 6	283 4	"	
+50			3 6	288 4	"	
+64.05			4 7	287 3	"	
30+00			7 7	284 3	"	
+50			10 4	281 6		
31+00			17 3	274 7		[illegible] ravine
T.P.	8 580	299 820	[illegible]	291 240		
31+34			7 6	292 2	"	top brace
+50			6 4	293 4	"	
32+00			4 5	295 3		
+21.			3 69	296 13	"	edge pvt.
+43.			3 45	296 37	"	gutter
+61.56			2 93	296 89		℄ int 6th St & Western Ave.
B.M.	10 245	306 590	3 475	296 345		Set boat spk in W. curb of Western Ave (Weymouth Ave). 11' N of ℄ 6th St. prod.
T.P.	8 725	314 625	0 690	305 900		

F. B. 541 PG. 134 Job No. 8162 Division No. Notes Red. Plotted R. S. BRUMMETT Profile
Survey of 6th St (Can Pedro) Date AUG 24 1936 No.
Survey by G. D. Scott Notes G. D. S. Notes Chkd. R. B. Checked J. A. [illegible] X-Sec.
Indexed [illegible] Date AUG 24 1936 Date AUG 24 1936 No.

Form 307 5M 10-34

PLEASE RETURN TO
LOS ANGELES COUNTY SURVEYOR
700 HALL OF RECORDS

NOTE: ANY ADDITIONS OR CHANGES ON THIS SHEET MUST BE MADE OR CIRCLED IN RED INK, WITH DATE AND NAME OF PERSON MAKING CHANGE

Do not extend notes this side of this line

STATION	B. S.	H. I.	F. S	ELEV.		
T.P.	3 420	316 515	1 530	313 095		
T.P.	3 465	316 125	3 855	312 660		
T.P.	11 510	326 395	1 240	314 885		
T.P.	6 260	331 625	1 030	325 365		
T.P.	10 715	335 255	7 085	324 540		
T.P.	1 650	334 980	1 925	333 330		
T.P.	0 405	324 780	10 605	324 375		
T.P.	1 270	316 710	9 340	315 440		
T.P.	2 225	307 670	11 265	305 445		
B.M.			6 785	300 885	Fd. L&T in curb return - 6' from S. end Tr. S.W. Cor of Walker Ave & Santa Cruz St. El = 300.97 L.B. 771-75	

Profile No. ____ Notes Red. ____ Platted S. BRUMMETT Job No. 8162 Division No. ____ L.B. 506 Pg. 185

X-Sec. No. ____ Date ____ Date AUG 2 1936 Survey of 6TH ST (SAN PEDRO)

Notes Chkd. S. S. Checked J. A. Survey by G. Scott Notes G.D.S. Date 8-1-36

Date AUG 20 1936 Date AUG 2 1936 Map No. ____ Indexed ____ Date ____

B. 501 P.G. 136 Job. No._____ Division No._____ Notes Red_____ Plotted_____ Profile

Survey of_____ Date_____ Date_____ No._____

Survey by A. C. Johnson Notes_____ Notes Chkd._____ Checked_____ X-Sec.

Indexed_____ Date_____ Date_____ Date_____ No._____

STATION	B. S.	H. I.	F. S	ELEV.

Form 307 5M 10-34

PLEASE RETURN TO
LOS ANGELES COUNTY SURVEYOR
700 HALL OF RECORDS

Do not extend notes this side of this line

NOTE: ANY ADDITIONS OR CHANGES ON THIS SHEET MUST BE MADE OR CIRCLED IN RED INK, WITH DATE AND NAME OF PERSON MAKING CHANGE

Profile No.	Notes Red.	Plotted	Job No. 8162	Division No.	F. B. 501 PG. 137
	Date	Date	Survey of 6th St		
X-Sec.	Notes Chkd.	Checked	Survey by	Notes	Date
	Date	Date	Map No.	Indexed C. Johnson	Date 8-14-36

X-SECTIONS
6th St.
from
Sandy St.
to
Western Ave.

For 2 sec. F.B. 501-100-1
For 2 file see F.B.

STATION	B. S.	H. I.	F. S.	ELEV.
				Party Scott, S. Lawson Scott, R.W. Kelly Runner

NOTE: ANY ADDITIONS OR CHANGES ON THIS SHEET MUST BE MADE OR CIRCLED IN RED INK, WITH DATE AND NAME OF PERSON MAKING CHANGE

Do not extend notes this side of this line

PLEASE RETURN TO
LOS ANGELES COUNTY SURVEYOR
700 HALL OF RECORDS

Form 307 5M 11-35

Form 307 5M 11-35

PLEASE RETURN TO
LOS ANGELES COUNTY SURVEYOR
700 HALL OF RECORDS

NOTE: ANY ADDITIONS OR CHANGES ON THIS SHEET MUST BE MADE OR CIRCLED IN RED INK, WITH DATE AND NAME OF PERSON MAKING CHANGE

Do not extend notes this side of this line

STATION	B. S.	H. I.	F. S.	ELEV.	S.D.	H.D.	V.A.	R	V.D.	
1+00 Going East	2 41	187 77		185 36						℄
			3 28	184 49						15' Rt edge pvt
			5 5	1823						70' Rt
			3 46	184 31						11' Lt edge pvt
			2 1	1857						20' Lt
			1 6	1862						70' Lt
2+00 "				183 16						℄
			5 34	182 43						15' Rt edge pvt
			5 3	1825						70' Rt
			4 74	183 03						11' Lt edge pvt
			3 9	1839						70' Lt
3+00 "				180 39						℄
			7 85	179 92						13' Rt edge pvt
			8 6	1792						70' Rt
			7 60	180 17						11' Lt edge pvt
			7 2	180 57						70' Lt
4+00 "	2 78	181 69		17 91						℄
			3 23	178 46						13' Rt edge pvt
			3 1	1786						70' Rt
			3 18	178 51						11' Lt edge pvt
			2 7	1790						70' Lt

F. B. 501 PG. 138 Job No. 8162 Division No. Notes Red. ALBERT E. TIMMONS Plotted R.S.B. Profile
Survey of 6TH ST. (SAN PEDRO) Date AUG 21 1936 Date SEP 1 1936 No.
Survey by G.D. SCOTT Notes G.D.S. Notes Chkd. Checked G. L. Keagle X-Sec.
Indexed A. C. Johnson Date Date SEP 2 1936 No.

Form 307 5M 11-35

PLEASE RETURN TO
LOS ANGELES COUNTY SURVEYOR
700 HALL OF RECORDS

NOTE: ANY ADDITIONS OR CHANGES ON THIS SHEET MUST BE MADE OR CIRCLED IN RED INK, WITH DATE AND NAME OF PERSON MAKING CHANGE

Do not extend notes this side of this line

STATION	B. S.	H. I.	F. S.	ELEV.	S.D.	H.D.	V.A.	R.	V.D.	
5+00		171 69	4 53	17717	[illegible]	[illegible]	[illegible]			14' [illegible]
			4 2	1775						30' [illegible]
			5 9	1759						[illegible]
			4 38	17731						[illegible]
			4 3	17739						19' [illegible]
			4 5	1762						43' [illegible]
			5 2	1745						70' [illegible]
6+00			[illegible]	[illegible]						℄
			[illegible]	17342						[illegible]
			8 4	1733						[illegible]
			8 4	17320						[illegible]
			[illegible]	1734						30' [illegible]
			15 4	1663						70' Lt
6+30	0 55	174 15	2 72	17143						℄
			2 85	17130						[illegible]
			1 4	1728						34' Rt
			1 2	1730						70' [illegible]
			2 50	17065						[illegible]
			2 2	1720						[illegible] Lt
			[illegible] 1	1671						70' Lt
6+35			2 15	17200						

Profile No. _____ X-Sec. No. _____

Notes Red. ALBERT E. TIMMONS Plotted R.S.B. Job No. 8162 Division No. _____

Date AUG 21 1936 Date _____ Survey of 6TH ST. [illegible]

Notes Chkd. _____ Checked C. L. Keagle Survey by _____ Notes _____ Date _____

Date AUG 24 1936 Date SEP 2 1936 Map No. _____ Indexed C. C. Johnson

F. B. 501 PG. 139

Form 307 5M 11-35

PLEASE RETURN TO
LOS ANGELES COUNTY SURVEYOR
700 HALL OF RECORDS

NOTE: ANY ADDITIONS OR CHANGES ON THIS SHEET MUST BE MADE OR CIRCLED IN RED INK, WITH DATE AND NAME OF PERSON MAKING CHANGE

Do not extend notes this side of this line

F. B. 501 PG. 140 | Job No. 2167 | Division No. | Notes Rec'd | Profile No. | X-Sec. No.

Survey of 6th St (Bandini)

Survey by G.D. Scott | Notes GDS. | Date | Notes Chkd. | Date Aug 21 1936 | Plotted B.S.B. | Date SEP 1 1936 | Checked L. L. Keagle | Date SEP 2 1936

Indexed A. C. Johnson | Date

STATION	B. S.	H. I.	F. S.	ELEV.	S.D.	H.D.	V.A.	C.	V.D.	
6+35 Going East		174 15	3 38	170 77						11' Rt
			2 7	175						33' Rt
			2 [illegible]	167 7						70' Rt
			[illegible]	169 95						12' Rt edge pvt
			[illegible]	169 [illegible]						[illegible]
			10 4	168 8						70' Lt
6+[illegible]8.55"	(see profile p 130)			[illegible]						℄
			2 36	167 77						[illegible]
			3 3	169 0						[illegible]
			6 6	167 6						70' Rt
			5 56	167 24						12' Rt edge pvt
			13 4	169 2						[illegible]
0+00 Going West	6 40	193 13		186 75	Rt	100'	North			℄
			6 89	186 24						16' Lt pvt
			9 16	183 97						70' Lt Bandini
			9 89	183 24						100' Lt Bandini
			6 49	186 64						12' Rt edge pvt
			6 2	186 9						24' Rt
			6 3	186 8						77' Rt
1+00 "				187 92						℄
			6 85	186 26						14' Lt edge pvt

Form 307 5M 11-35

PLEASE RETURN TO
LOS ANGELES COUNTY SURVEYOR
700 HALL OF RECORDS

NOTE: ANY ADDITIONS OR CHANGES ON THIS SHEET MUST BE MADE OR CIRCLED IN RED INK, WITH DATE AND NAME OF PERSON MAKING CHANGE

Do not extend notes this side of this line

STATION	B. S.	H. I.	F. S.	ELEV.	S.D.	H.D.	V.A.	R.	V.D.	
1+00		193 13	7 0	186 1						70' Lt
			5 35	187 [illegible]						11' Rt edge [illegible]
			4 6	188 5						70' Rt
1+50				188 32						℄
			5 30	187 [illegible]						14' Lt edge [illegible]
			6 0	187 1						70' Lt
			5 03	188 10						11' Rt edge pvt
			4 8	188 3						70' Rt
2+00				187 96						℄
			5 53	187 60						14' Lt edge pvt
			5 4	187 7						70' Lt
			5 63	187 50						11' Rt edge pvt
			6 7	186 4						70' Rt
2+50	5 43	191 27		85 84						℄
			5 17	186 10						14' Lt edge [illegible]
			3 4	187 9						35' [illegible]
			1 6	189 7						70' [illegible]
			6 00	188 27						11' Rt edge [illegible]
			6 8	184 5						26' Rt
			13 5	177 8						43' Rt [illegible]
			19 1	172 2						70' Rt

Profile No. _____ X-Sec. No. _____

Notes Red ALBERT E. TIMM Plotted R.S.B. Job No. 8162 Division No. _____ F.B. 501 PG. 141

Date AUG 21 1936 Date _____ Survey of 6th St. San Pedro

Notes Chkd. _____ Checked _____ Survey by _____ Notes _____ Date _____

Date AUG 24 1936 Date SEP 2 1936 Map No. _____ Indexed C. Johnson

Form 307 5M 11-35

PLEASE RETURN TO
LOS ANGELES COUNTY SURVEYOR
700 HALL OF RECORDS

NOTE: ANY ADDITIONS OR CHANGES ON THIS SHEET MUST BE MADE OR CIRCLED IN RED INK, WITH DATE AND NAME OF PERSON MAKING CHANGE

Do not extend notes this side of this line

STATION	B. S.	H. I.	F. S.	ELEV.	S.D.	H.D.	V.A.	R.	V.D.	
4+00		191 27		186 78						℄
			4 48	186 79						16.5' Lt edge pvt
			2 6	188 7						[illegible]
			+0 4	191 7						[illegible]
			5 [illegible]	186 03						[illegible]
			6 6	189 7						[illegible] fill
			16 [illegible]	175 1						41' [illegible]
			23 0	168 3						70' Rt
5+00	5 36	193 11		187 75						℄
			5 14	18[illegible] 77						17' Lt edge pvt
			4 0	189 1						30' Lt fence
			1 0	192 1						70' Lt
			6 20	186 91						9' Rt edge pvt
			6 5	186 6						17' Rt top bk
			16 0	177 1						38' Rt [illegible] fill
			23 8	169 3						70' Rt
5+60	8 06	195 81	5 55	190 26						℄
			4 98	190 83						17' Lt edge pvt
			3 0	192 8						30' Lt fence
			1 0	194 8						70' Lt
			6 06	189 75						7' Rt edge pvt

F. B. 501 PG. 142 Job No. 8162 Division No. Notes Recd. Plotted R.S.B. Profile
Survey of 6TH ST (SAN PEDRO) Date AUG 21 1936 Date SEP 1 1936 No.
Survey by G.D. SCOTT Notes G.D.S. Notes Chkd. Checked [illegible] X-Sec.
Indexed [illegible] Date Date SEP 2 [illegible] No.

Form 307 5M 10-34

PLEASE RETURN TO
LOS ANGELES COUNTY SURVEYOR
700 HALL OF RECORDS

NOTE: ANY ADDITIONS OR CHANGES ON THIS SHEET MUST BE MADE OR CIRCLED IN RED INK, WITH DATE AND NAME OF PERSON MAKING CHANGE

Do not extend notes this side of this line

STATION	B. S.	H. I.	F. S	ELEV.	S.D.	H.D.	V. A.	R.	V.D	
5+60		195 81	7 0	188 8						25' Rt top bk
			13 3	182 5						42' Rt bot
			19 7	176 1						70' Rt
6+00				193 95						℄
			0 82	194 99						18' Lt edge pvt
			+0 4	196 2						30' Lt fence
			+1 4	197 2						70' Lt
			2 81	193 00						8' Rt edge pvt.
			4 7	191 1						23' Rt
			11 4	184 4						70' Rt.
6+59	7.05	204 90		197 85						℄
			5 85	199 05						18.5' Lt edge pvt
			4 7	200 2						28' Lt fence
			2 9	202 0						70' Lt
			7 78	197 17						9' Rt edge pvt
			10 1	194 8						28' Lt
			19 0	185 9						70' Lt
7+00				197 26						℄
			5 01	199 89						18' Lt edge pvt
			3 7	201 2						29' Lt fence
			0 3	204 6						70' Lt

Profile No. ____ Notes Rec. E. Timmons Platted R.S.B. Job No. 2162 Division No. ____ L. B. 5767 Pg. 4
Date Aug 21 1936 Date Sept 1 1936 Survey of 6th St (Sanpedro)
X-Sec. Notes Chkd. by L. E. Timmons Checked G. L. Keagle Survey by ____ Notes ____ Date ____
Date Aug 24 1936 Date Sep 8 1936 Notes ____ Date ____

Form 307 5M 10-34

PLEASE RETURN TO
LOS ANGELES COUNTY SURVEYOR
700 HALL OF RECORDS

NOTE: ANY ADDITIONS OR CHANGES ON THIS SHEET MUST BE MADE OR CIRCLED IN RED INK, WITH DATE AND NAME OF PERSON MAKING CHANGE

Do not extend notes this side of this line

STATION	B. S.	H. I.	F. S	ELEV.	S. D.	H. D.	V. A.	R.	V. D	
7+00		204 90	8 45	196 45						6' Rt edge pvt.
			12 0	192 9						21' Rt
			25 2	179 7						70' Rt.
7+26	5 3	202 0		196 7						℄
			-0.9	201 1		26'	0-0	0.9	—	Lt
			+3.6	205 6	74'	74	+3°-35'	1.0	+4.6	Lt
			5.5	196 5		4'	0-0	5.5	—	Rt. brk
			22.3	179 7	52'	50'	-17°-10'	7.0	-15.3	Rt. brk
			36.6	165 4	101'	97	-17°-06'	7.0	-29.6	Rt. top bk.
			41.5	160 5	113'	108	-17°-19'	8.0	33.5	Rt. bot. bk.
			42.8	159 2	124'	119	-15°-25'	10.0	-32.8	Rt edge Rd.
			42.3	159 7	145'	140	-15°-27'	4.0	-38.3	Rt edge Rd.
7+59	4 9	197 5		192 6						℄
			+2.8	200 3	30'	30	+7°-26'	1.0	+3.8	Lt brk
			+11.0	208 5	113'	112	+8°-09'	5.0	+16.0	Lt.
			23.9	173 6	54'	50	-21°-49'	4.0	-19.9	Rt top bk
			34.5	163 0	78'	73	-21°24'	6.0	-28.5	Rt. bot bk
			36.6	160.9	94'	89	-19°-10	6.0	-30.6	Rt. edge Rd.
			37.3	160 2	116'	111	-16-46	4.0	-33.3	Rt. edge Rd
8+00.38	4 7	185 8		181 1						℄
			+2.5	188 3	18'	18	+11°-30'	1.0	+3.5	Lt. brk

B 501 P.G. 144 Job. No. 8162 Division No. ____ Notes Rec'd ROBERT E. TIMMONS Plotted R.S.B. Profile
Survey of 6TH ST. (SAN PEDRO) Date AUG 21 1936 Date SEP 1 1936 No. ____
Survey by G.D. SCOTT Notes G.D.S. Notes Chkd. E. J. TERRY Checked C. L. Keagle X-Sec.
Indexed C. Johnson Date ____ Date AUG 21 1936 Date SEP 2 1936 No. ____

Form 307 5M 10-34

PLEASE RETURN TO
LOS ANGELES COUNTY SURVEYOR
700 HALL OF RECORDS

NOTE: ANY ADDITIONS OR CHANGES ON THIS SHEET MUST BE MADE OR CIRCLED IN RED INK, WITH DATE AND NAME OF PERSON MAKING CHANGE

Do not extend notes this side of this line

STATION	B. S.	H. I.	F. S	ELEV.	S.D	H.D.	V.A.	R.	V.D.	
8+00.38		185 8	+12.5.	1983	51'	49.	-5°-21	1.0	+13.5	Lt high fence
			17.1.	1687	38'	36.	-17°-00'	6.0	-11.1.	Rt top bk
			23.3.	1625	48'	45.	-21°-11'	6.0	-17.3.	℄ bot bk
			24.1.	1617	57'	54.	-18°-38'	6.0	-18.1.	Rt edge bk
			24.2.	1616	77'	75.	-13°-45'	6.0	-18.2.	Rt edge pvt
			23.6.	1622	81'	79.	-12°-38'	6.0	-17.6.	Rt. edge bk
			17.8.	1680	89'	88.	-10°-18'	2.0	-15.8.	Rt top bk
8+43	26	175 4		1708						℄ top bk
			+25.0.	2004	82'	77.	+19°-16	5.0	+27.0.	Lt. high fence
			13.0.	1624		12'	0-0	13.0	—	Rt bot bk
			12.1.	1633		19'		12.1	—	Rt edge pvt
			12.9.	1625		44'		12.9	—	Rt edge pvt
			11.8.	1636		58'		11.8	—	Rt bot bk
			4.7.	1707		72'		4.7	—	Rt top bk
8+55	52	168 8		1636						℄ bot bk
			+3.3.	1721	13'	12.	+19°-21	1.0	+4.3.	Lt top bk
			+33.1.	2019	93'	85.	+23°-37'	4.0	+37.1.	Lt high fence
			4.7.	1641		4'	0-0	4.7	—	Rt edge pvt
			5.0.	1638		28'		5.0	—	Rt edge pvt
			4.7.	1641		47'		4.7	—	Rt bot bk
			+4.6.	1734	75'	75.	+4°-18'	1.0	+5.6.	Rt top bk

Profile No. ____ Notes Red. E. SIMMONS Platted R. Gomez Job No. 8162 Division No. ____ L. B. 501 Pg. 45
Date AUG 21 1936 Date ____ Survey of 6th St. San Pedro
X-Sec. ____ Notes Chkd. J. TERRY J. W. VAN DAYKEN Checked G. L. Keagle Survey by ____ Notes ____ Date ____
Date Aug 24 1936 Date Sep 9 1936 Map No. ____ Indexed A. C. Johnston

Form 307 5M 10-34

PLEASE RETURN TO
LOS ANGELES COUNTY SURVEYOR
700 HALL OF RECORDS

NOTE: ANY ADDITIONS OR CHANGES ON THIS SHEET MUST BE MADE OR CIRCLED IN RED INK, WITH DATE AND NAME OF PERSON MAKING CHANGE

Do not extend notes this side of this line

L.B. 5501 P.G. 146 | Job No. 8162 Division No. ___ Notes ROBERT E. TIMMONS Plotted J. A. LYON Profile No. ___
Survey of 6th ST (SAN PEDRO) Date AUG 9 1936 Date SEP 1 1936 X-Sec. No. ___
Survey by G.R. SCOTT Notes G.D.S. Notes Chk'd. J. TERRY Checked G. L. Keagle
Indexed C. JOHNSON Date ___ Date AUG 24 1936 Date SEP 2 1936

STATION	B. S.	H. I.	F. S	ELEV.	S.D.	H.D.	V. A.	R.	V.D.	
8+80	4.9	169.0		164.1						gutter ℄ bot bk
			4.6	164.4		4'	0-0	4.6	—	Lt edge pit
			4.0	165.0		26'		4.0	—	Lt edge pit
			3.3	165.7		34'		3.3	—	Lt bot bk
			+5.9	174.9	51'	50.	+9°-00	2.0	+7.9	Lt top bk
			+34.6	203.6	109	102.	+20°-16'	3.0	+37.6	Lt fence
			2.3	166.7		12'	0-0	2.3	—	Rt top bk
			+15.2	184.2	89.	78.	+13°-15'	3.0	+18.2	Rt
8+91	4.6	172.7		168.1						℄ top bk
			+1.6	174.3	32'	31'	+10°-14'	4.0	+5.6	Rt brk
			+12.0	184.7	67'	65.	+13°-55'	4.0	+16.0	Rt brk
			+14.3	187.0	82'	80.	+12°-57'	4.0	+18.3	Rt
			7.9	164.8		13'	0-0	7.9	—	Lt bot bk
			7.3	165.4		16'		7.3	—	Lt edge pit
			6.7	166.0		34'		6.7	—	Lt edge pit
			6.0	166.7		44		6.0	—	Lt bot bk
9+00	4.4	175.5		171.1						℄
			6.2	169.3		7'	0-0	6.2	—	Lt top bk
			9.5	166.0		16'		9.5	—	Lt bot bk
			9.9	165.6		24'		9.9	—	Lt edge pit
			9.3	166.2		40'		9.3	—	Lt edge pit

Form 307 5M 10-34

PLEASE RETURN TO
LOS ANGELES COUNTY SURVEYOR
700 HALL OF RECORDS

NOTE: ANY ADDITIONS OR CHANGES ON THIS SHEET MUST BE MADE OR CIRCLED IN RED INK, WITH DATE AND NAME OF PERSON MAKING CHANGE

Do not extend notes this side of this line

STATION	B. S.	H. I.	F. S	ELEV.	S.D.	H.D.	V. A.	R	V.D	
9+00		175 5		167 3		52'	0-0	8.2	—	Lt toe sl.
			+25.7	201 2	109'	104.	+17°-38'	7.0	+32.7	Lt brk
			+30.5	206 0	120	114.	+17°-47	6.0	+36.5	Lt high fan
			+4.8 ~~+14.8~~	180.3 ~~190.3~~	40'	39.	+12°-46'	4.0	+8.8	Rt brk
			+12.5	188 0	68'	66.	+13°-13'	3.0	+15.5	Rt brk
			+15.9	191 4	88'	85.	+13°-50'	5.0	+20.9	Rt
9+50	4 4	187 4		183 0						℄
			+5.6	193 0	25'	24.	+15°-41'	1.0	+6.6	Rt brk
			+15.2	202 6	88'	85.	+15°-20'	8.0	+23.2	Rt
			13.1 ~~23.1~~	174.3 ~~164.3~~	36'	35.	-14°-43'	4.0	-9.1	Lt top bk.
			19.4	168 0	48'	46.	-15°-05'	7.0	-12.4	Lt bot. bk.
			19.5	167 9	51'	49.	-14°-17'	7.0	-12.5	Lt edge pvt
			19.5	167 9	65'	64.	-12°-03'	6.0	-13.5	Lt edge pvt
			18.2	169 2	77	76.	-9°-05'	6.0	-12.2	Lt toe sl.
			+23.4	210 8	132'	129.	+11°-10'	2.0	+25.4	Lt brk.
			+29.8	217.2	151	147.	+13°-24'	5.0	+34.8	Lt high fan
			9+62.54 = 18 6 8							
9+71.57	6 1	19 2 9		188 4				4.5		℄
			16.4	176 5	40'	38.	-15°-15'	6.0	-10.4	Lt top bk.
			24.9	168 0	55'	52.	-20°-15'	6.0	-18.9	Lt bot bk.
			23.8	169 1	60'	57.	-17°-22'	6.0	-17.8	Lt edge pvt
			23.5	169 4	68'	66.	-15°-01'	6.0	-17.5	Lt edge pvt

Profile No. ____ X-Sec. No. ____

Notes Read E. TIMMONS Platted [illegible] Job No. 2182 Division No. ____ L. B. 501 Pg. 147

Date AUG 21 1936 Date [illegible] 1936 Survey of [illegible]

Notes Chkd. [illegible] Checked C. L. Keagle Survey by [illegible] Notes [illegible] Date 7-5-36

Date AUG 21 1936 Date SEP 2 1936 Map No. ____ Indexed A. C. Johnson

Form 307 5M 10-34

PLEASE RETURN TO
LOS ANGELES COUNTY SURVEYOR
700 HALL OF RECORDS

NOTE: ANY ADDITIONS OR CHANGES ON THIS SHEET MUST BE MADE OR CIRCLED IN RED INK, WITH DATE AND NAME OF PERSON MAKING CHANGE

Do not extend notes this side of this line

STATION	B. S.	H. I.	F. S	ELEV.	S. D.	H. D.	V. A.	R	V. D.	
9+71.57		192 9	22.4	170 5	83'	80.	-14°-18'	2.0	-20.4	Lt toe sl.
			+21.9	214 8	142'	140.	+10°-36'	4.0	+25.9	Lt brk.
			+24.9	217 8	151'	148.	+11°-05'	4.0	+28.9	Lt fence
			+5.2 ~~+15.2~~	198.1 ~~208 1~~	31'	30.	+15°-21'	3.0	+ 8.2	Rt. brk.
			+13.5	206 4	71'	69.	+14°-21'	4.0	+17.5	Rt. brk.
			+16.2	209 1	86'	83.	+14°-21'	5.0	+21.2	Rt
10+00	4 4	195 5		191 1						℄
			+11.1	206 6	48'	45.	+18°-24'	4.0	+15.1	Rt brk.
			+18.1	213 6	86'	83.	+15°-42'	5.0	+23.1	Rt.
			17.9	177 6	38'	36.	-18°-20'	6.0	-11.9	Lt. top bk edge pvt
			25.3	170 2	51'	47.	-22°-21'	6.0	-19.3	Lt. bot. bk.
			25.4	170 1	68'	65.	-16°-41'	6.0	-19.4	Lt. edge pvt.
			24.0	171 5	83'	81.	-12°-37'	6.0	-18.0	Lt. toe sl.
			13.2	182 3	90'	89.	-6°-30'	3.0	-10.2	Lt brk
			+4.6	200 1	118'	117.	+5°-08	6.0	+10.6	Lt brk
			+36.9	232 4	173'	168.	+13°-26'	3.0	+39.9	Lt top sl.
10+29	4 5	192 8		188 3						℄
			12.4	180 4		19'	0-0	12.4	—	Lt top bk
			21.7	171 1	35	31.	-26°-40'	6.0	-15.7	Lt bot bk edge pvt.
			21.8	171 0	51'	48.	-18°-05'	6.0	-15.8	Lt edge pvt.
			20.6	172 2	67'	65.	-15°-19'	3.0	-17.6	Lt toe sl.

L.B. 501 P.G. 148 Job. No. 8162 Division No. ___ Notes Alfred E. Timmons Plotted J. A. LYON Profile
Survey of 6TH ST (SAN PEDRO) Date AUG 21 1936 Date SEP 1 1936 No.
Survey by G.D. Scott Notes G.D.S. Notes Chk. [illegible] Checked G. L. Keag X-Sec.
Indexed A. C. Johnson Date AUG 21 1936 Date SEP 2 1936 No.

Form 307 5M 10-34

PLEASE RETURN TO
LOS ANGELES COUNTY SURVEYOR
700 HALL OF RECORDS

NOTE: ANY ADDITIONS OR CHANGES ON THIS SHEET MUST BE MADE OR CIRCLED IN RED INK, WITH DATE AND NAME OF PERSON MAKING CHANGE

Do not extend notes this side of this line

STATION	B. S.	H. I.	F. S	ELEV.	S.D.	H.D.	V. A.	R	V.D.	
10+29		192 8	0.4	1924	94'	94.	+3°-33'	6.0	+5.6	Lt brk
			+10.8	2036	121'	120.	+7°-38'	5.0	+15.8	Lt brk
			+40.2	2330	170'	163.	+15°-30'	5.0	+45.2	Lt top sl.
			0.0	1928		9'	0-0	0-0	—	Rt brk
			+14.9	2077	45'	41.	+23°-32'	3.0	+17.9	Rt brk
			+26.3	2191	87'	81.	+21°-55'	6.0	+32.3	Rt
10+58	4 9	178 4		1735						℄ bot. bk.
			+29.8	2082	66'	55.	+33°-01'	6.0	+35.8	Rt top bk
			+39.5	2179	89'	77.	+30°-51	6.0	+45.5	Rt top brk
			6.4	1720		11'	0-0	6.4	—	Lt edge pit
			6.7	1717		28'	✓	6.7	—	Lt " "
			6.2	1722		37'	✓	6.2	—	Lt bot. bk
			0.4	1780		44'	✓	0.4	—	Lt. top bk
			+27.4	2058	123'	119.	+15°-22'	5.0	+32.4	Lt brk
			+55.4	2338	173'	162.	+20°-32'	5.0	+60.4	Lt top brk
11+00	5 0	179 2		1742						℄ edge pit
			4.4	1748		9'	0-0	4.4	—	Lt bot. bk.
			0.0	1792		10'	✓	0-0	—	Lt top bk.
			+29.4	2086	110'	104.	+18°-20'	5.0	+34.4	Lt brk
			+60.4	2396	174'	162.	+21°-26'	3.0	+63.4	Lt top brk
			4.9	1743		12'	0-0	4.9	—	Rt edge pit

Profile No. ____ Notes Mod. ____ Platted ____ Job No. 816 Division No. ____ L. B. 501 Pg. 172
Date AUG 8 1936 Date ____ Survey of 6 TRACT Date ____
X-Sec. No. ____ Notes Chkd. ____ Checked ____ Survey by ____ Notes ____ Date ____
Date AUG 13 1936 Date SEP 2 1936 Map No. ____ Indexed ____ Job Checked ____

Form 307 5M 10-34

PLEASE RETURN TO
LOS ANGELES COUNTY SURVEYOR
700 HALL OF RECORDS

NOTE: ANY ADDITIONS OR CHANGES ON THIS SHEET MUST BE MADE OR CIRCLED IN RED INK, WITH DATE AND NAME OF PERSON MAKING CHANGE.

Do not extend notes this side of this line

STATION	B. S.	H. I.	F. S	ELEV.	S.D.	H.D.	V.A.	R	V.D.	
11+00		179.2	4.2	175.0		30'	0-0	4.2	—	Rt toe sl
			+59.4	2366	145'	129.	+27°-17'	7.0	+66.4	Rt top brk.
11+30	48	180.2		175.4						℄
			5.0	175.2		4'		5.0	—	Rt edge pvt
			5.0	175.2		14'		5.0	—	Rt " "
			4.3	175.9		27		4.3	—	Rt toe sl.
			+50.7	2309	135'	124.	+23°-36'	3.0	+53.7	Rt top brk
			3.4	176.8		3'	0-0	3.4	—	Lt bot bk
			+1.0	181.2		4'	✓	+1.0	—	Lt top bk
11+50	51	180.4		175.3						℄
			4.4	176.0		2'	0-0	4.4	—	Rt edge pvt
			4.3	176.1		14'	✓	4.3	—	Rt. " "
			3.4	177.0		24'	✓	3.4	—	Rt bot bk
			+0.8	181.2	30'	30	+3°-35'	1.0	+1.8	Rt top bk
			+9.3	189.7	53'	52.	+12°-20'	2.0	+11.3	Rt brk
			+43.5	223.9	124'	114.	+23°-06'	5.0	+48.5	
			3.1	177.3		6'	0-0	3.1	—	Lt bot bk
			+1.9	182.3		8'	✓	+1.9	—	Lt top bk
			+4.8	185.2	16'	14.	+29°-32'	3.0	+7.8	Now set up here
	47	189.9	+7.0	196.9	33'	31.	+21°-25	5.0	+12.0	Lt brk
			+53.2	243.1	141	129.	+24°-03'	4.0	+57.2	Lt top slope

L.B. 501 P.G. 150 Job. No. 8162 Division No. Notes Rad. Plotted J. A. LYON Profile
Survey of 6TH ST (SAN PEDRO) Date AUG 21 1936 Date SEP 1 1936 No.
Survey by G.D. SCOTT Notes G.D.S. Notes Chkd. Checked C. L. Keagle X-Sec.
Indexed C. Johnson Date Date SEP 2 1936 No.

Form 307 5M 10-34

PLEASE RETURN TO
LOS ANGELES COUNTY SURVEYOR
700 HALL OF RECORDS

NOTE: ANY ADDITIONS OR CHANGES ON THIS SHEET MUST BE MADE OR CIRCLED IN RED INK, WITH DATE AND NAME OF PERSON MAKING CHANGE

Do not extend notes this side of this line

STATION	B. S.	H. I.	F. S	ELEV.	S.D.	H.D.	V.A	R.	V.D	
12+00	5.4	182.5		177.1						℄ edge out
			4.6	177.9		10'	0-0	4.6	—	Lt bot bk
			+3.9	186.4	21'	19.	+22-14	4.0	+7.9	Lt top bk.
			~~+8.3~~ ~~+13.6~~	~~186.2~~	37'	34.	+21°-45'	5.0	+13.7 ~~+13.6~~	Lt brk
			+42.1	224.6	95'	83.	+29°-04'	4.0	+46.1	Lt brk
			+54.7	237.2	128'	113.	+28°-25'	6.0	+60.7	Lt
			5.0	177.5		14'	0-0	5.0	—	Rt edge out
			4.8	177.7		21'		4.8	—	Rt bot bk
			+3.4	185.9	28'	27.	+13°-18'	3.0	+6.4	Rt top bk
			+36.4	218.9	116'	109.	+20°-28'	4.0	+40.4	Rt
12+36	4.9	183.7		178.8						℄ bot bk
			5.8	177.9		11'	0-0	5.8	—	Rt edge out
			5.3	178.4		22'		5.3	—	Rt " "
			5.2	178.5		30'		5.2	—	Rt bot bk
			+2.3	186.0	36'	36.	+6°-54'	2.0	+4.3	Rt top bk
			+32.5 ~~+13.5~~	~~206.2~~	113'	106 112	+18°-59'	4.0	+36.5 ~~+17.5~~	Rt
			+5.4	189.1	16'	13.	+35°-45'	4.0	+9.4	Lt top bk
			+15.6	199.3	42'	35.	+32°-41'	7.0	+22.6	Lt brk
			+55.4	239.1	118'	101.	+31°-26'	6.0	+61.4	Lt
12+50	4.2	188.7		184.5						℄ top bk
			+3.6	192.3	18	16.	+25°-25'	4.0	+7.6	Lt

Profile No. ____ Notes Hd. ____ Platted ____ Job No. 8162 Division No. ____ L. B. 501 Pg. 151

X-Sec. No. ____ Date ____ Date ____ Survey of ____ Notes ____ Date 8-5-36

Notes Chkd. J. TERRY Checked G. L. Keagle Survey by ____ Indexed A. C. Johnson

Date ____ Date SEP 2 1936 Date SEP 2 1936 Map No. ____

Form 307 5M 10-34

PLEASE RETURN TO
LOS ANGELES COUNTY SURVEYOR
700 HALL OF RECORDS

NOTE: ANY ADDITIONS OR CHANGES ON THIS SHEET MUST BE MADE OR CIRCLED IN RED INK, WITH DATE AND NAME OF PERSON MAKING CHANGE

Do not extend notes this side of this line

STATION	B. S.	H. I.	F. S	ELEV.	S.D.	H.D.	V.A.	R.	V.D	
12+50		188 7	+9.4	198 1	37'	34.	+24°-35'	6.0	+15.4	Lt. brk
			+38.8	227 5	90'	79.	+28°-34'	4.0	+42.8.	Lt brk
			+58.5	247 2	139'	123.	+27°-42'	6.0	+64.5.	Lt.
			9.2	179 5		8'	0-0	9.2	—	Rt. bot. bk
			10.2	178 5		18'	✓	10.2	—	Rt edge pvt
			9.5	179 2		32'	✓	9.5	—	Rt. " "
			8.9	179 8	42'	42.	-3°-58'	6.0	-2.9.	Rt. bot bk
			2.0	186 7		48'	0-0	2.0	—	Rt. top bk
			+27.9	216 6	149'	145.	+13°-38'	7.0	+34.9.	Rt
13+00	5 0	199 0		194 0						℄ S.H.
			13.9	185 1	44'	43.	-10°-31'	6.0	-7.9.	Rt. top bk.
			17.8	181 2	53'	52.	-12°-57'	6.0	-11.8.	Rt. bot. bk
			18.3	180 7	63'	62.	-12°-11'	5.0	-13.3.	Rt edge pvt
			17.4	181 6	78'	76.	-11°-30'	2.0	-15.4.	Rt " "
			16.7	182 3	100'	99.	-8°-36'	2.0	-14.7.	Rt bot bk
			~~20.4~~ ~~26.4~~	~~[illegible]~~ 5.4 ~~[illegible]~~	162'	159.	+10°-11'	2.0	+28.4.	Rt top bk
			+5.8	204 8	42'	41.	+13°-44'	4.0	+9.8.	Lt. brk
			+42.1	241 1	105	95.	+25°-31'	3.0	+45.1.	Lt brk
			+54.9	253 9	147'	134.	+24°-39'	6.0	+60.9.	Lt
13+50	4 2	210 3		206 1						℄
			20.8	189 5	60'	58.	-16°-25'	4.0	-16.8	Rt top bk

L.B. 3501 P.G. 152 Job. No. 8162 Division No. 6TH ST. (SAN PEDRO) Notes Rt. ROBERT E. TIMMONS Plotted W. ALLYON Profile No.
Survey of Date AUG 21 1936 Date SEP 1 1936 X-Sec. No.
Survey by G.D. Scott Notes G.D.S. Notes Chkd. C. J. TERRY Checked C. L. Keagle
Indexed A. C. Johnson Date Date AUG 24 1936 Date SEP 1 1936 No.

Form 307 5M 10-34

PLEASE RETURN TO
LOS ANGELES COUNTY SURVEYOR
700 HALL OF RECORDS

NOTE: ANY ADDITIONS OR CHANGES ON THIS SHEET MUST BE MADE OR CIRCLED IN RED INK, WITH DATE AND NAME OF PERSON MAKING CHANGE

Do not extend notes this side of this line

STATION	B. S.	H. I.	F. S	ELEV.	S.D.	H.D.	V.A	R	V.D	
13+50		210 3	25.6	1847	66'	63.	-17°-25'	6.0	-19.6	Rt bot bk
			27.0	1833	77'	74.	-16°-45'	5.0	-22.0	Rt edge pvt
			27.1	1832	90'	87.	-14°-57'	4.0	-23.1	Rt "
			+11.5	2218	43'	40.	+19°-50'	3.0	+14.5	Lt brk
			+35.5	2458	103'	96.	+20°-48'	1.0	+36.5	Lt brk
			+47.9	2582	144'	134.	+21°-40'	5.0	+52.9	Lt
14+00	4 8	223 4		218 6						℄
			+13.3	2367	41'	37.	+25°-00'	4.0	+17.3	Lt brk
			+27.2	2506	80'	73.	+23°-51'	5.0	+32.2	Lt brk
			+35.7	2591	118'	109.	+22°-21'	9.0	+44.7	Lt
			16.4	2070	29'	27.	-23°-13'	5.0	-11.4	Rt brk
			38.3	1851	64'	56.	-28°-19'	8.0	-30.3	Rt top sl
			38.5	1849	73'	65.	-26°-27'	6.0	-32.5	Rt edge pvt
			38.4	1850	90'	83.	-22°-40'	4.0	-34.4	Rt " "
14+50	4 2	230 7		2265						℄
			34.3	1964	64'	57.	-27°-19'	5.0	-29.3	Rt top bk
			43.6	1871	80'	71.	-28°-05'	6.0	-37.6	Rt bot bk
			44.1	1866	85'	75.	-27°-29'	5.0	-39.1	Rt edge pvt
			43.2	1875	100'	92.	-22°-32'	5.0	-38.2	Rt "
			+21.3	2520	57'	52.	+25°-17'	3.0	+24.3	Lt brk
			+28.4	2591	84'	77.	+23°-32'	5.0	+33.4	Lt top sl

Profile No. ____ X-Sec. No. ____

Notes Red. A. F. E. TIMMONS Platted ____ Job No. 8162 Division No. ____ L.B. 501 Pg. 153

Date ____ Date SEP 1 1936 Survey of 6TH ST (SAN PEDRO)

Notes Chkd. J. TEPER Checked ____ Survey by G.D. SCOTT Notes G.D.S. Date 8-5-36

Date AUG 24 1936 Date SEP 2 1936 Map No. ____ Indexed A. C. Job Date

Form 307 5M 10-34

PLEASE RETURN TO
LOS ANGELES COUNTY SURVEYOR
700 HALL OF RECORDS

NOTE: ANY ADDITIONS OR CHANGES ON THIS SHEET MUST BE MADE OR CIRCLED IN RED INK, WITH DATE AND NAME OF PERSON MAKING CHANGE

Do not extend notes this side of this line

STATION	B. S.	H. I.	F. S	ELEV.	S.D.	H.D.	V.A.	R	V.D	
15+00	4 7	239 5		234 8						℄ SH.
			+14.3	253 8	38'	35	+23°-41'	1.0	+15.3	Lt. brk
			+21.0	260 5	66'	61	+23°-15'	5.0	+26.0	Lt brk
		+23.4	~~25.7~~	262 9 ~~213 8~~	91'	84	+22°-15	11.0	+34.4	Lt
		-25.7	~~42.6~~	213.8 ~~196.9~~	45'	40	-26°-00'	6.0	-19.7	Rt. brk
		-42.6	~~50.6~~	196.9 ~~188.9~~	90'	82	-24°-05'	6.0	-36.6	Rt topbk
			50.6	188 9	107'	97	-25°-16'	5.0	-45.6	Rt. bot. bk
15+50	4 9	247 7		242 8						℄
			7.1	240 6		6'	0-0	7.1	—	Rt brk
			30.4	217 3	53'	46	-28°-43'	5.0	-25.4	Rt brk
			51.3	196 4	127'	118	-21°-26'	5.0	-46.3	Rt top bk
			+5.4	253 1	21'	20	+18-03	1.0	+6.4	Lt. brk
			+13.3	261 0	49'	46	+19°-35'	3.0	+16.3	Lt brk
			+16.1	263 8	87'	83	+16°-51'	9.0	+25.1	Lt.
16+00	4 5	254 1		249 6						℄
			+5.2	259 3	28'	27	+12°-50'	1.0	+6.2	Lt. brk
			+11.4	265 5	104'	102	+11°-24'	9.0	+20.4	Lt. edge flat
			8.6	245 5		9'	0-0	8.6	—	Rt. brk
			32.1	222 0	54'	47	-28°-56'	6.0	-26.1	Rt brk
			55.6	198 5	125'	114	-23°-58'	5.0	-50.6	Rt top bk
16+33	4 6	254 2	4 3	249 9				4.3		℄

L.B. 501 P.G. 154 Job. No. 816 Division No. ALBERT E. TIMMONS Notes Red Plotted J. A. LYON Profile
Survey of 6TH (SAN PEDRO) Date AUG 21 1936 Date SEP 1 1936 No.
Survey by G.D. Scott Notes G.D.S. Notes Chkd. R. W. VAN PLEET Checked C. L. Keagle X-Sec.
Indexed A. C. Johnson Date Date SEP 2 1936 No.

Form 307 5M 10-34

PLEASE RETURN TO
LOS ANGELES COUNTY SURVEYOR
700 HALL OF RECORDS

NOTE: ANY ADDITIONS OR CHANGES ON THIS SHEET MUST BE MADE OR CIRCLED IN RED INK, WITH DATE AND NAME OF PERSON MAKING CHANGE

Do not extend notes this side of this line

STATION	B. S.	H. I.	F. S	ELEV.	S.D	H.D.	V.A.	R	V.D.	
16+33		2542	9 6	2446		13'	0-0	9.6	0°	Rt brk
			31 5	2227	59'	53.	-25°-39'	6.0	-25 5.	Rt brk
			46 0	2082	102'	93.	-23-50	5.0	-41 0.	Rt. top brk
			+4 7	2589	27	26.	+12°-07'	1.0	+5 7.	Lt. brk
			+10 1	2643	88'	87.	+10°-36'	6.0	+16 1.	Lt. edge flat
16+50	49	2565		2516						℄
			+2 0	2585	27'	27.	+6°-26'	1.0	+3 0.	Lt brk
			+7 0	2635	93'	92.	+6°-05'	3.0	+10 0.	Lt edge flat
			10 1	2464		14'	0-0	10.1	0°	Rt. brk
			47 5	2090	94'	84.	-26°-16'	6.0	-41 5.	Rt. brk
			61 7	1938	120'	106.	-27°-44'	6.0	-55 7.	Rt. toe sl
16+77	47	2594		2547						℄ brk
			16 0	2434	29'	27.	-20°-14'	6.0	-10 0.	Rt brk
			44 3	2151	84'	75.	-27°-09'	6.0	-38 3.	Rt brk
			63 3	1961	122'	108.	-28°-05'	6.0	-57 3.	Rt. toe sl
			2 0	2574		24'	0-0	2.0	0 0	Lt. brk
			+2 2	2616	69'	69.	+2°-45'	1.0	+3 2.	Lt edge flat
			+2 3	2617	106'	106.	+2°-18'	2.0	+4 3.	Lt. flat
17+00	46	2597		2551						℄ brk
			+0 5	2602	65'	65.	+1°-19'	1.0	+1 5.	Lt edge flat
			+1 8	2615	109'.	109	+1°-25'	1.0	+2 8.	Lt flat

Notes Red. Brumm Platted L.B. Job No. 816 Division No. L. B. 501 Pg. 154
Date AUG 21 1936 Date SEP Survey of 6TH ST (SOUTH BOND)
Notes Chkd. J. TERRY Checked C. L. Keagle Survey by Notes Date 8-5-36
Date AUG 24 1936 Date SEP 2 1936 Map No. Indexed A. C. Johnson
No. X-Sec.

Form 307 5M 10-34

PLEASE RETURN TO
LOS ANGELES COUNTY SURVEYOR
700 HALL OF RECORDS

NOTE: ANY ADDITIONS OR CHANGES ON THIS SHEET MUST BE MADE OR CIRCLED IN RED INK, WITH DATE AND NAME OF PERSON MAKING CHANGE

Do not extend notes this side of this line

STATION	B. S.	H. I.	F. S	ELEV.	S. D.	H. D.	V. A.	R	V. D	
17+00		2597	17.1	2426	31'	29.	-21°-00'	6.0	-11.1	Rt. brk
			59.8	1999	125'	113.	-25°-38'	6.0	-53.8	Rt toe sl.
17+50	49	2613		2564						℄
			5.5	2558		6'	0-0	5.5	0.0	Rt brk
			23.7	2376	41'	37.	-25°-30'	6.0	-17.7	Rt brk
			29.0	2323	56'	51.	-24°-14'	6.0	-23.0	Rt brk.
			42.1	2192	85'	77.	-25°-09'	6.0	-36.1	Rt bot. sm. dr.
			48.9	2124	112'	103.	-23°-06'	5.0	-43.9	Rt S.H.
			4.0	2573		43'	0-0	4.0	0.0	Lt brk
			1.2	2601		103	✓	1.2	0.0	Lt
17+67.17	50	2628		2578						
			3.0	2598		100'	0-0	3.0	0.0	Lt ℄ Paved alley
			2.7	2601		200'	✓	2.7	0.0	Lt "
			2.9	2599		300'	✓	2.9	0.0	Lt "
			5.4	2574		8'	✓	5.4	0.0	Rt. brk.
			22.6	2402	41'	37.	-23°-54'	6.0	-16.6	Rt. brk
			28.0	2348	56'	51.	-25°-25'	4.0	-24.0	Rt. brk
			37.4	2254	82'	75.	-24°-05'	4.0	-33.4	Rt S.H.
18+00	51	2636		2585						℄
			5.4	2582		19'	0-0	5.4	0.0	Lt. edge pvt.
			3.7	2599		76'	✓	3.7	0.0	Lt. brk

L.B. 581 P.G. 156 Job. No. 8162 Division No. ___ Notes Red Brummett Plotted J. A. LYON Profile
Survey of 6TH ST. (SAN PEDRO) Date AUG 21 1936 Date SEP. 1 1936 No.
Survey by G. D. SCOTT Notes G.D.S. Notes Chkd. J. W. TERRY Checked C. L. Keagle X-Sec.
Indexed A. C. Johnson Date Date AUG 24 1936 Date SEP 2 1936 No.

Form 307 5M 10-34

PLEASE RETURN TO
LOS ANGELES COUNTY SURVEYOR
700 HALL OF RECORDS

NOTE: ANY ADDITIONS OR CHANGES ON THIS SHEET MUST BE MADE OR CIRCLED IN RED INK, WITH DATE AND NAME OF PERSON MAKING CHANGE

Do not extend notes this side of this line

STATION	B. S.	H. I.	F. S	ELEV.	S.D.	H.D.	V.A.	R.	V.D.	
18+00		263 6	5 5.	258 1		6'	0-0	5.5	0°	Rt. edge pvt
			5 5.	258 1		11'	✓	5.5	0°	Rt. top fill
			19 0.	244 6	39'	37.	-19°-22'	6.0	-13°.	Rt. bot. fill
			33 0.	230 6	101'	97.	-15°-35	6.0	-27°.	Rt
18+50	5 2	266 3		261 1						℄
			5 8.	260 5		9'	0-0	5.8	0°	Rt. edge pvt
			4 9.	261 4		12'	✓	4.9	0°	Rt. top fill
			9 2.	257 1		23	✓	9.2	0°	Rt. bot f
			16 3.	250 0	87'	86.	6°-46'	6.0	-10 3.	Rt.
			5 2.	261 1		19'	0-0	5.2	0°	Lt. edge pvt
			4 0.	262 3		80'	✓	4.0	0°	Lt.
19+00	5 56	269 83		264 27						℄
			5 76	264 07		16'				Lt edge pvt
			5 5	264 3		80'				Lt
			6 20	263 63		13'				Rt. edge pvt
			6 6	263 2		22'				Rt. brk
			9 9	259 9		70'				Rt
19+50	5 25	270 44		265 19						℄
			5 40	265 04		15'				Lt edge pvt
			5 3	265 1		70'				Lt.
			5 65	264 79		14'				Rt edge pvt

Profile No. ____ Notes Red. Brummett Platted L. A. Tyson Job No. 8162 Division No. ____ L. B. 501 Pg. 157
X-Sec. No. ____ Date 2 1 1936 Date ____ Survey of 6th ST (SAN PEDRO)
Notes Chkd. J. Tee Checked G. L. Kougle Survey by G. D. Scott Notes G. D. S. Date 8-5-36
Date AUG 24 1936 Date SEP 2 1936 Map No. ____ Indexed A. C. Johnson

Form 307 5M 10-34

PLEASE RETURN TO
LOS ANGELES COUNTY SURVEYOR
700 HALL OF RECORDS

NOTE: ANY ADDITIONS OR CHANGES ON THIS SHEET MUST BE MADE OR CIRCLED IN RED INK, WITH DATE AND NAME OF PERSON MAKING CHANGE

Do not extend notes this side of this line

STATION	B. S.	H. I.	F. S	ELEV.		
19+50		270 44	63	2641	Rt 70'	
20+00				267 03	℄	
			4 80	26564	Lt 15' edge pvt.	
			4 8	2656	Lt. 70'	
			4 68	26576	Rt. 13' edge pvt	
			4 5	2659	Rt. 70'	
21+00	4 63	272 08		267 45	℄	
			5 06	267 02	Lt 15' edge pvt	
			4 9	2672	Lt 70'	
			4 95	267 13	Rt 12' edge pvt	
			4 2	2679	Rt. 70'	
22+00	4 48	270 42 ~~270 95~~		265 94 ~~266 47~~	℄	
			4 94	265 48	Lt 12' edge pvt.	
			5 3	2651	Lt 70'	
			5 01	26541	Rt. 13' edge pvt	
			6 3	2641	Rt.	
22+94.29				265 57	℄ int. 6th st. & Butte Av	
			5 00	265 42 ~~95~~	Lt. 18' ℄ Butte Av.	
			6 14	264 28 ~~81~~	Lt. 100'	
			7 50	263 92 ~~45~~	Lt 200'	
			7 22	263 20 ~~73~~	Lt 300'	

L.B. 501 P.G. 158 Job. No. 8162 Division No. Notes Red Brummett Plotted J. A. LYON Profile
Survey of 6TH ST (SAN PEDRO) Date AUG 21 1936 Date SEP 1 1936 No.
Survey by G.D. Scott Notes G.D.S. Notes Chkd. C. J. TERPO Checked C. L. Keagle X-Sec.
Indexed A. C. Johnson Date AUG 24 1936 Date SEP 2 1936 No.

Form 307 5M 10-34

PLEASE RETURN TO
LOS ANGELES COUNTY SURVEYOR
700 HALL OF RECORDS

NOTE: ANY ADDITIONS OR CHANGES ON THIS SHEET MUST BE MADE OR CIRCLED IN RED INK, WITH DATE AND NAME OF PERSON MAKING CHANGE

Do not extend notes this side of this line

L.B. 501 P.G. 162 | Job No. 8162 | Division No. | Notes | Plotted | Date SEP 1 1936 | No. | Prefix

Survey of 6TH ST. (SAN PEDRO) | Notes | Date | Checked | Date SEP 2 1936 | No. | X-Sec.

Survey by G.D. SOBTTOOS | Notes G.D. S | Notes Chkd. | Date

Indexed | Date AUG 24 1936

STATION	B.S.	H.I.	F.S	ELEV.	S.D.	H.D.	V.A.	R	V.D.	
30+50		286 4	+0.7	287 1	111'	111'	+1°-55'	3.0	+3.7	Rt top
31+00	4 8	279 5		274 7						℄
			10.5	269 2		11'	0-0	10.3	—	Rt
			13.4	266 1	31'	30.	-13°-32'	6.0	-7.4	Rt
			8.7	270 8	55'	55.	-2°-45'	6.0	-2.7	Rt
			+6.6	286 1	89'	88.	+8°-09'	6.0	+12.6	Rt top
			+16.6	296 1	50'	47.	+20°-46'	1.0	+17.6	Lt brk
			+19.5	299 0	81'	76.	+20°-40'	9.0	+28.5	Lt
31+08	6 9	281 6	4 2	277 4						℄
			+15 1	296 7	49'	46.	+20°-27'	2.0	+17.1	Lt brk
			+18.1	299 7	83'	79.	+18°-22'	8.0	+26.1	Lt
			6 7	274 9		9'	0-0	6.7	—	Rt top
			6 4	275 2		31'	✓	6.4	—	Rt top
			14 0	267 6		31'	✓	14.0	—	Rt
			6 5	275 1		55'	✓	6.5	—	Rt
31+34	11 5	303 7		292 2						℄
			10 1	293 6		23'				Lt brk
			7 0	296 7		34'				Lt brk
			2 8	300 9		75'				Lt
			12 7	291 0		22'				Rt brk
			13 6	290 1		56'				Rt brk

Form 307 5M 10-34

PLEASE RETURN TO
LOS ANGELES COUNTY SURVEYOR
700 HALL OF RECORDS

NOTE: ANY ADDITIONS OR CHANGES ON THIS SHEET MUST BE MADE OR CIRCLED IN RED INK, WITH DATE AND NAME OF PERSON MAKING CHANGE

Do not extend notes this side of this line

STATION	B. S.	H. I.	F. S	ELEV.	SD.	H.D.	V.A.	R.	V.D.	
29+50	4 5	292 9		288 4						℄ brk
			+5.1	298 0	90'	90.	+5°-08'	3.0	+8.1	Lt.
			24.5	268 4	62'	59.	-17°-31'	6.0	-18.5	Rt. brk
			32.8	260 1	87'	84.	-13°55'	12.0	-20.8	Rt. bot 2'dr
			30.5	262 4	102	100.	-10°-31'	12.0	-18.5	Rt N. toe sl.
30+00	5 1	289 ~~8~~ 4		284 3						℄ brk
			21.7	267 7	73'	71.	-13°-15'	5.0	-16.7	Rt brk
			25.9	263 5	83'	81.	-13°-58'	6.0	-19.9	Rt toe sl
			28.7	260 7	90'	88.	-13°-21'	8.0	-20.7	Rt bot 2'dr
			25.8	263 6	103'	101.	-11°-11'	6.0	-19.8	Rt N. toe sl.
			0.0	289 4		9'	0-0	0.0	—	Lt
			+1.2	290 6		14'	✓	+1.2	—	Lt brk
			+7.9	297 3		75'	✓	+7.9	—	Lt.
30+50	4 8	286 4		281 6						℄ brk
			0.7	285 7		10'	0-0	0.7	—	Lt brk
			+7.2	293 6	28'	27.	+17°-01'	1.0	+8.2	Lt brk
			+11.1	297 5	76'	73.	+15°-24'	9.0	+20.1	Lt
			11.1	275 3	14'	13.	-17°-04'	7.0	-4.1	Rt brk
			20.2	266 2	30'	27.	-25°-52'	7.0	-13.2	Rt toe sl
			19.8	266 6	38'	34.	-26°-21'	3.0	-16.8	Rt bot dr.
			20.2	266 2	60'	58.	-12°-45'	7.0	-13.2	Rt. N. toe sl.

Profile No. ____ X-Sec. No. ____

Notes Rod: APRIL 1936 Date ____ Platted: TIMMONS Date ____ Job No. 816 Division No. ____ L. B. 501 Pg. 161

Notes Chkd. G. J. TERRY Date ____ Checked by Yaple Survey of 6TH ST. (SAN PEDRO) Date 8-6-36

Date 10 21 1936 Date 1 2 1936 Map No. ____ Survey by GDScott Notes GDS. Date ____

Indexed ^ C. Johnson

Form 307 5M 10-34

PLEASE RETURN TO
LOS ANGELES COUNTY SURVEYOR
700 HALL OF RECORDS

NOTE: ANY ADDITIONS OR CHANGES ON THIS SHEET MUST BE MADE OR CIRCLED IN RED INK, WITH DATE AND NAME OF PERSON MAKING CHANGE

Do not extend notes this side of this line

STATION	B. S.	H. I.	F. S	ELEV.		
22+94.29		270 ~~45~~ 42	5 04	265 38	Rt. 14' edge pvt.	
			6 2	264 2	Rt 70'	
23+04			4 92	265 50	℄ End pvt	
+08			5 45	264 97	℄ gutter	
+12			5 2	265 2	℄ brk	
24+00				266 4	℄	
			5 1	265 3	Lt. 70'	
			2 3	268 1	Rt. 70'	
25+00				269 5	℄	
			0 0	270 4	Lt 70'	
			0 1	270 3	Rt 70'	
26+00	11 9	288 9		277 0	℄	
			7 8	281 1	Lt 70'	
			13 7	275 2	Rt 70'	
27+00				284 4	℄	
			0 8	288 1	Lt 70'	
			8 3	280 6	Rt 70'	
27+34.79				286 0	℄	
			+0 2	289 1	Lt 70'	
			9 1	279 8	Rt. 70'	
			11 7	277 2	Rt 100' top bk	

Profile No. ____ Notes Red. Plotted Job No. 8162 Division No. ____ L. B. 501 Pg. 159
Date ____ Date ____ Survey of 6TH ST (SAN PEDRO)
X-Sec. No. ____ Notes Chkd. J. TERRY Checked J. L. Keagle Survey by G.D. Scott Notes GDS Date 8-6-36
Date AUG 24 1936 Date SEP 2 1936 Map No. ____ Indexed A. C. Johnson

Form 307 5M 10-34

PLEASE RETURN TO
LOS ANGELES COUNTY SURVEYOR
700 HALL OF RECORDS

NOTE: ANY ADDITIONS OR CHANGES ON THIS SHEET MUST BE MADE OR CIRCLED IN RED INK, WITH DATE AND NAME OF PERSON MAKING CHANGE

Do not extend notes this side of this line

STATION	B. S.	H. I.	F. S	ELEV.	S.D.	H.D.	V.A.	R	V.D.	
27+34.79		288 9	14 1	274 8						Rt 112' edge rd.
28+00	51	290 5		285 4						℄
			2.0	288 5		30'	0-0	2.0	—	Lt. brk
			1.0	289.5		70'	✓	1.0	—	Lt
			9.0	281 5		26'	✓	9.0	—	Rt. top bk
			9.9	280 6		31'	✓	9.9	—	Rt edge 9' rd.
			11.2	279 3		40'	✓	11.2	—	Rt edge 9' rd
			16.7	273 8	68'	67	-9°-10'	6.0	-10.7	Rt brk
			22.7	267 8	89'	88	-10°-16'	7.0	-15.7	Rt.
28+50	52	289 3		284 1						℄ W. edge rd
			0.1	289 2		30'	0-0	0.1	—	Lt brk + fence
			+1.0	290 3		70'	✓	+1.0	—	Lt.
			16.6	272 7	42'	41	-14°-40'	6.0	-10.6	Rt brk.
			32.4	256 9	82'	78	-18°-50'	6.0	-26.4	Rt. toe sl.
29+00	48	288 2		283 4						℄
			1.4	286 8		11'	0-0	1.4	—	Lt brk
			+4.4	292 6	56'	55	+7°-39'	3.0	+7.4	Lt W. edge 9' rd.
			+9.2	297 4	110'	109	+7°-57	6.0	+15.2	Lt.
			16.6	271 6	41'	40	-15°10'	6.0	-10.6	Rt
			26.7	261 5	73'	70	-17°-20'	5.0	-21.7	(New set up here) Rt toe sl
			+1.0	289 2		37'	0-0	+1.0	—	Rt N. toe sl.

L.B. 501 P.G. 160 Job. No. 8162 Division No. Notes Red Plotted J. A. LYON Profile
Survey of 6TH ST (SAN PEDRO) Date 21 1936 Date SEP 1 1936 No.
Survey by G.D. SCOTT Notes G.D.S. Notes Chk'd J. TERRY Checked A. L. Keagle X-Sec.
Indexed C. Johnson Date Date 24 1936 Date SEP 2 1936 No.

Form 307 5M 10-34

PLEASE RETURN TO
LOS ANGELES COUNTY SURVEYOR
700 HALL OF RECORDS

NOTE: ANY ADDITIONS OR CHANGES ON THIS SHEET MUST BE MADE OR CIRCLED IN RED INK, WITH DATE AND NAME OF PERSON MAKING CHANGE

Do not extend notes this side of this line

Profile No. ____ Notes Red. ____ Platted ____ Date ____ Job No. 8162 Division No. ____ L. B. 501 Pg. 63

X-Sec. No. ____ Notes Chkd. ____ Date ____ Survey of 6TH ST (SAN PEDRO) Date 8-6-36

Date HC 21 1036 SEP 8 1936 Map No. ____ Indexed ____ Survey by GW Scott Notes GW 5 C. J. Terry

STATION	B. S.	H. I.	F. S	ELEV.	S.D.	H.D.	V.A.	R.	V.D.	
31+34		303 7	13.2	290 5		77'				Rt.
31+50				293 4						℄
			11.9	291 8		44				Rt.
			11.0	292 7		77'				Rt.
			9.4	294 3		26'				Lt brk.
			6.3	297 4		38'				Lt brk.
			2.0	301 7		80				Lt.
32+00		303 7		295 3						℄
			9.6	294 1		28'				Rt
			10.1	293 6		76'				Rt
			6.8	296 9		24'				Lt. brk
			3.3	300 4		40'				Lt. brk
			+3 5	307 2		81'				Lt
32+21	7 56	303 69		296 13						℄ end pvt
			7 20	296 49		18'				Lt gutter
			6 49	297 20		18'				Lt. top cb.
			6 09	297 60		29'				Lt back of walk
			3 3	300 4		33'				Lt brk
			+3 8	307 5		80'				Lt
			8 84	294 85		18'				Rt gutter
			8 15	295 54		18'				Rt top cb

Form 307 5M 10-34

PLEASE RETURN TO
LOS ANGELES COUNTY SURVEYOR
700 HALL OF RECORDS

NOTE: ANY ADDITIONS OR CHANGES ON THIS SHEET MUST BE MADE OR CIRCLED IN RED INK, WITH DATE AND NAME OF PERSON MAKING CHANGE

Do not extend notes this side of this line

STATION	B. S.	H. I.	F. S	ELEV.		
32+21		303 69	7 97	295 72	Rt. 30' back of walk	
			9 2	294 5	Rt. 34' brk	
			10 5	293 2	Rt. 70'	
32+61.56		303 69		296 89	℄ int. Western Av. & 6th St.	
			3 17	300 52	Lt. 40' on ℄ Western Av.	
T.P.	6 44	310 12	0 01	303 68		
32+61.56			4 88	305 24	Lt 100' " " "	
			3 32	306 80	Lt 140' " " "	
			4 47	305 65	Lt 200' " " "	
			6 39	303 73	Lt 270 " " "	
B.M.	6 04	302 39		296 35	Page 134	
32+61.56			8 34	294 05	Rt 40' " " "	
T.P.	4 91	298 26	9 04	293 35	Rt 60' " " "	
T.P.	10 55	306 33	2 48	295 78	Rt 100' " " "	
			1 81	304 52	Rt 200' " " "	
T.P.	7 43	311 63	1 93	304 40		
			4 58	307 05	Rt 266' " " "	

L.B. 5.01 P.G. 164 Job. No. 8162 Division No. Notes Red — Plotted M. A. LYON Profile
Survey of 6th ST (SAN PEDRO) Date SEP 1 1936 No.
Survey by G.D. SCOTT Notes G.D.S. Notes Chk. S. J. TERRY Checked Date SEP 2 1936 X-Sec.
Indexed A. C. Johnson Date AUG 24 1936 Date W. VAN FLEET No.

Form 307 5M 10-34

PLEASE RETURN TO
LOS ANGELES COUNTY SURVEYOR
700 HALL OF RECORDS

NOTE: ANY ADDITIONS OR CHANGES ON THIS SHEET MUST BE MADE OR CIRCLED IN RED INK, WITH DATE AND NAME OF PERSON MAKING CHANGE

Do not extend notes this side of this line

STATION	B. S.	H. I.	F. S	ELEV.		
B.M.	7 88	304 23	✓	296 35	Fd. boat spk. in W. cb. of Western Ave (Weymouth Ave) 11' N of ℄ 6th st. prod.	page 134
0+40				300 52	Going S. on ℄ Western Ave (Weymouth Ave)	Page 164
			3 82	300 41	Rt 18' gutter	
			3 32	300 91	Rt 18' top cb	
			3 05	301 18	Rt 29' back of side walk	
			+10 7	3149	Rt 60' top bk	
			4 50	299 73	Lt 18' gutter	
			4 00	300 23	Lt 18' top cb	
			3 44	300 79	Lt 30' back of side walk	
			1 7	3025	Lt 36' top bk	
			3 2	3010	Lt 64'	
T.P.	8 48	311 53	1 18	303 05		
1+00				305 24	℄ Weymouth Ave (Western Ave) Going S	Page 164
			6 46	305 07	Rt 18' gutter	
			5 75	305 78	Rt 18' top cb	
			5 48	306 05	Rt 30' back of side walk	
			+4 08	315 61	Rt 50 top bk	
			7 19	304 34	Lt 18' gutter	
			6 52	305 01	Lt 18' top cb.	
			6 11	305 42	Lt 30' back of side walk	
			3 3	308 2	Lt 36' top bk	

Profile No. ____ Notes Red. ALBERT E. TIMMONS Platted ____ Job No. 8162 Division No. ____ L. B. 501 Pg. 165

Date 8 21 1936 Date ____ Survey of 6th St. (SAN PEDRO)

X-Sec. No. ____ Notes Chkd. J. TERRY Checked ____ Survey by G.D. Scott Notes G.D.S. Date 8-6-36

Date 10 21 1936 Date ____ Map No. ____ Indexed A. C. Johnson

Form 307 5M 10-34

PLEASE RETURN TO
LOS ANGELES COUNTY SURVEYOR
700 HALL OF RECORDS

NOTE: ANY ADDITIONS OR CHANGES ON THIS SHEET MUST BE MADE OR CIRCLED IN RED INK, WITH DATE AND NAME OF PERSON MAKING CHANGE

Do not extend notes this side of this line

L.B. 501 P.G. 166 | Job. No. 116 | Division No. | Notes Rec'd | Plotted | Profile
Survey of 6th St. (San Pedro) | Date AUG 21 1936 | Date | No.
Survey by G.D. Scott | Notes G.D. 5 | Notes Chk'd | Checked | X-Sec.
Indexed C. Johnson | Date | Date AUG 24 1936 | Date | No.

STATION	B. S.	H. I.	F. S	ELEV.		
1+00		311 53	2 9	308 6	Lt 50'	
1+40		311 53		306 50	℄ Weymouth Ave	Going S. page 164
			4 98	306 55	Rt 18'	gutter
			4 34	307 19	Rt 18'	top cb.
			3 97	307 56	Rt 30'	back of sidewalk
			+3 88	315 41	Rt 45'	top bk
			5 59	305 94	Lt 18'	gutter
			4 91	306 62	Lt 18'	top cb
			4 6	306 91	Lt 30'	back of sidewalk
			1 1	310 4	Lt 35'	top bk
			2 0	309 5	Lt 57'	
2+00		311 53		305 65	℄ Weymouth Ave	Going S. page 164
			6 15	305 38	Rt 18'	gutter
			5 48	306 05	Rt 18'	top cb
			5 20	306 33	Rt 30'	back of sidewalk
			+4 6	316 1	Rt 45'	top bk
			6 74	304 79	Lt 18'	gutter
			6 06	305 47	Lt 18'	top cb
			5 84	305 69	Lt 30'	back of sidewalk
			1 0	310 5	Lt 38'	top bk
			2 3	309 2	Lt 74'	

Form 307 5M 10-34

PLEASE RETURN TO
LOS ANGELES COUNTY SURVEYOR
700 HALL OF RECORDS

NOTE: ANY ADDITIONS OR CHANGES ON THIS SHEET MUST BE MADE OR CIRCLED IN RED INK, WITH DATE AND NAME OF PERSON MAKING CHANGE

Do not extend notes this side of this line

STATION	B. S.	H. I.	F. S	ELEV.		
2+70		311 53		30373	℄ Weymouth Ave Going S. page 164	
			820	30333	Rt 18' gutter	
			760	30393	Rt 18' top cb	
			740	30413	Rt 30 back of walk	
			+25	3140	Rt 45 top bk	
			874	30279	Lt. 18' gutter	
			815	30338	Lt. 18' top cb.	
			781	30372	Lt 30' back of walk	
B.M.	6 04	302 39		29635	BM Fd. boat spk. in W. cb. of Weymouth Ave 11' N of ℄ of 6th St. prod. page 134	
0+00					℄ int 6th St & Weymouth Ave Going N.	
			570	29669	Lt. 18' gutter Lt is now West	
			502	29737	Lt. 18' top cb	
			498	29741	Lt 30 back of walk	
			+113	3137	Lt 60 top bk	
0+40			834	29405	℄ Weymouth Ave Going N.	
			934	29305	Rt 18' gutter	
			876	29363	Rt 18' top cb	
			855	29384	Rt 30 back of walk	
			88	2936	Rt 60	
			870	29369	Lt. 18' gutter	
			802	29437	Lt. 18' top cb	

Profile No. ____ Notes Red. ____ Platted ____ Job No. 8162 Division No. ____ L. B. 501 PG. 167
X-Sec. No. ____ Date 21 1936 Date ____ Survey of 6th St. (San Pedro)
Notes Chkd. J. W. VAN CLEET Checked ____ Survey by G.D. Scott Notes G.D. Date 8-6-36
Date AUG 24 1936 Date ____ Map No. ____ Indexed by ____ Job Date ____

Form 307 5M 10-34

PLEASE RETURN TO
LOS ANGELES COUNTY SURVEYOR
700 HALL OF RECORDS

NOTE: ANY ADDITIONS OR CHANGES ON THIS SHEET MUST BE MADE OR CIRCLED IN RED INK, WITH DATE AND NAME OF PERSON MAKING CHANGE

Do not extend notes this side of this line

STATION	B. S.	H. I.	F. S	ELEV.		
0+40		302 39	7 57	294 82	Lt 30	back of walk
			6 4	296 0	Lt. 56	
0+60				293 35	℄ Weymouth Ave Going N.	page 164
			5 87	296 52	Rt 18'	gutter
			5 08	297 31	Rt 18'	top cb
			4 65	297 74	Rt 30'	back of walk
			4 7	297 7	Rt 60	
			5 26	297 13	Lt 18'	gutter
			4 41	297 98	Lt 18'	top cb
			3 94	298 45	Lt 30'	back of walk
			5 1	297 3	Lt. 50	
1+00	10 55	306 33		295 78	℄ Weymouth Ave. Going N.	page 164
			11 45	294 86	Rt 18'	gutter
			10 81	295 52	Rt 18'	top cb
			10 40	295 93	Rt 30'	back walk
			10 1	296 2	Rt 50'	
			10 90	295 43	Lt 18'	gutter
			10 27	296 06	Lt 18'	top cb
			9 69	296 64	Lt 30'	back of walk
			10 6	295 7	Lt 50'	
2+00	1 8 1	306 33		304 52	℄ Weymouth Ave	N page 164

L.B. 501 P.G. 168 Job. No. 8162 Division No. Notes Red Plotted Profile No.
Survey of 6TH ST. (SAN PEDRO) Date AUG 21 1936 Date X-Sec.
Survey by G.D. SCOTT Notes GDS Notes Chkd. Checked No.
Indexed C. Johnson Date Date AUG 24 1936

Form 307 5M 10-34

PLEASE RETURN TO
LOS ANGELES COUNTY SURVEYOR
700 HALL OF RECORDS

NOTE: ANY ADDITIONS OR CHANGES ON THIS SHEET MUST BE MADE OR CIRCLED IN RED INK, WITH DATE AND NAME OF PERSON MAKING CHANGE

Do not extend notes this side of this line

STATION	B. S.	H. I.	F. S	ELEV.		
2+00		306 33	2 60	303 73	Rt 18'	gutter
			1 98	304 35	Rt 18'	top cb
			1 59	304 74	Rt 30'	back of walk
			1 7	304 6	Rt. 50'	
			2 20	304 13	Lt 18'	gutter
			1 51	304 82	Lt 18'	top cb.
			1 15	305 18	Lt 30'	back of walk
			+5 2	311 5	Lt. 40'	top bk
			+5 1	311 4	Lt 60'	
2+66	4 58	311 63		307 05	℄ Weymouth Ave N.	page 164
			5 46	306 17	Rt 18'	gutter
			4 78	306 85	Rt 18'	top cb
			4 49	307 14	Rt 30'	back of walk
			5 5	306 1	Rt 50'	
			4 86	306 77	Lt 18'	gutter
			4 21	307 42	Lt. 18'	top cb
			4 12	307 51	Lt 30'	back of walk
			+3 7	315 3	Lt. 42'	top bk
			+4 1	315 7	Lt. 60'	

Profile No. ____ Notes Red. ____ Platted ____ Job No. 8162 Division No. ____ L. B. 501 Pg. 169
X-Sec. No. ____ Date ____ Date ____ Survey of ____
Notes Chkd. C. J. TERRY Checked ____ Survey by GD Scott Notes GDS Date 8-6-36
Date AUG 24 1936 Date ____ Map No. ____ Indexed A. C. Johnson

Form 307 5M 10-34

PLEASE RETURN TO
LOS ANGELES COUNTY SURVEYOR
700 HALL OF RECORDS

NOTE: ANY ADDITIONS OR CHANGES ON THIS SHEET MUST BE MADE OR CIRCLED IN RED INK, WITH DATE AND NAME OF PERSON MAKING CHANGE

Do not extend notes this side of this line

STATION	B. S.	H. I.	F. S	ELEV.		
X sections on Butte Ave. Southerly from 6th St.						
0+18	3 00	268 ~~95~~ 42		265 ~~95~~ 42	℄ Butte Ave	Page 158
			3 33	265 09	Lt. 10' edge pvt	
			3 5	264 9	Lt 14' gutter	
			3 2	265 2	Lt 18' top bk	
			3 2	265 2	Lt 50'	
			3 14	265 28	Rt 10' edge pvt	
			3 7	264 7	Rt 14' gutter	
			3 1	265 3	Rt. 18' top bk	
			3 0	265 4	Rt 50'	
1+00		268 ~~95~~ 42		264 ~~81~~ 28	℄ Butte Ave	Page 158
			4 22	264 20	Rt 10' edge pvt	
			4 5	263 9	Rt 14' gutter	
			3 9	264 5	Rt 18' top bk	
			4 0	264 4	Rt 50'	
			4 28	264 14	Lt 10' edge pvt	
			4 7	263 7	Lt 14' gutter	
			4 3	264 1	Lt 18' top bk	
			4 8	263 6	Lt 50'	
2+00		268 ~~95~~ 42		26~~3~~2 ~~85~~ 92	℄ Butte Ave.	page 158
			5 85	262 57	Rt. 10' edge pvt	

Profile No. X-Sec. No.
Plotted Date
Checked Date
Notes Red Date
Notes Chkd. Date
Division No. 8162 Job. No. 6TH ST. (SAN PEDRO)
Survey of Survey by G.D. SCOTT Notes G.D.S. Date
Indexed A. C. Johnson
B. 501 P.G. 170

Form 307 5M 10-34

PLEASE RETURN TO
LOS ANGELES COUNTY SURVEYOR
700 HALL OF RECORDS

NOTE: ANY ADDITIONS OR CHANGES ON THIS SHEET MUST BE MADE OR CIRCLED IN RED INK, WITH DATE AND NAME OF PERSON MAKING CHANGE

Do not extend notes this side of this line

STATION	B. S.	H. I.	F. S	ELEV.		
2+00		26~~5 95~~ 8 42	6 3	2621	Rt. 14'	gutter
			6 1	2623	Rt 18'	top bk
			5 7	2627	Rt 50'	
			5 53	2628 9	Lt 10'	edge pvt
			5 7	2627	Lt. 14'	gutter
			5 3	2631	Lt 18'	top bk
			4 2	2642	Lt. 50'	
2+93		26~~5 95~~ 8 42	4 80	2636 2	℄ Butte Ave.	
			5 40	2630 2	Rt. 18'	gutter
			4 99	2634 3	Rt 18'	top cb
			6 0	2624	Rt 50'	
			4 99	2634 3	Lt 18'	gutter
			4 50	2639 2	Lt 18'	top cb
			1 8	2666	Lt 50'	
	X Sections on paved alley East of Butte Ave from 6th St Southerly					
1+00	5 29	~~15 4 51~~ 26 51 09		2598 0		page 156
0+50			6 65	~~2478 6~~ 2584 4	℄ Alley	
			7 28	2578 1	Rt 9'	edge pvt + gutter
			7 3	2578	Rt. 16'	

Profile No. ___ Notes Red. ___ Platted ___ Job No. 816 Division No. ___ L. B. 501 PG. 1
X Sec. No. ___ Date ___ Date ___ Survey of 6th St (Sm Record)
Notes Chkd. J. TERRY Checked ___ Survey by GDS Notes GDS Date 8-6-36
No. ___ Date AUG 24 1936 Date ___ Map No. ___ Indexed A. C. Job

Form 307 5M 10-34

PLEASE RETURN TO
LOS ANGELES COUNTY SURVEYOR
700 HALL OF RECORDS

NOTE: ANY ADDITIONS OR CHANGES ON THIS SHEET MUST BE MADE OR CIRCLED IN RED INK, WITH DATE AND NAME OF PERSON MAKING CHANGE

Do not extend notes this side of this line

STATION	B. S.	H. I.	F. S	ELEV.		
0+50		265 09 ~~254 51~~	6 2	258 9 ✓	Rt 50'	
			6 94	258 15 ✓	Lt 9' edge pvt	
			7 6	257 5 ✓	Lt 16' gutter	
			7 4	257 7 ✓	Lt 18' top bk	
			6 7	258 4 ✓	Lt 50'	
1+00		265 09 ~~254 51~~		259 8 ✓	℄ Alley	page 156
			5 48	259 61 ✓	Rt 9' edge pvt + gutter	
			4 9	260 2 ✓	Rt 16' top bk	
			4 2	260 9 ✓	Rt 50'	
			5 55	259 54 ✓	Lt 9' edge pvt	
			6 0	259 1 ✓	Lt 16' gutter	
			4 9	260 2 ✓	Lt 18' top bk	
			4 5	260 6 ✓	Lt 50'	
2+00		265 09 ~~254 51~~		260 1 ✓	℄ Alley	page 156
			5 30	259 79 ✓	Rt 9' edge pvt gutter	
			4 7	260 4 ✓	Rt 50'	
			5 47	259 62 ✓	Lt 10' edge pvt. end gutter + bk	
			5 3	259 8 ✓	Lt 50	

L.B. 501 P.G. 172 Job. No. 8162 Division No. ____ Notes Rec. ROBERT E. TIMMONS Plotted ____ Profile ____
Survey of 6TH ST. (SAN PEDRO) Date AUG 21 1936 Date ____ No. ____
Survey by G.D. SCOTT Notes GDS. Notes Chkd. ____ Checked ____ X-Sec. ____
Indexed A. C. Johnson Date ____ Date ____ Date ____ No. ____

Form 307 5M 11-35

PLEASE RETURN TO
LOS ANGELES COUNTY SURVEYOR
700 HALL OF RECORDS

NOTE: ANY ADDITIONS OR CHANGES ON THIS SHEET MUST BE MADE OR CIRCLED IN RED INK, WITH DATE AND NAME OF PERSON MAKING CHANGE

Do not extend notes this side of this line

STATION	B. S.	H. I.	F. S.	ELEV.		
B.M.	3 69	192 43		189 24	B.M. [illegible]	
0+00	10+16	[illegible]				
0+35			4 36	188 57	Transit Line Top rail	
0+49.5			4 92	188 01	" " "	
1+00			[illegible]	186 64	5' R " "	
			[illegible]	[illegible]	12' R " "	
1+50			[illegible]	185 27	9.8 R " "	
			[illegible]	[illegible]	14.7 R " "	
[illegible]			[illegible]	[illegible]	10.0 R	
			[illegible]	[illegible]	14.7 R " "	
2+00			[illegible]	181 58	9.8 R " "	
			[illegible]	181 [illegible]	14.7 R " "	
10+07			3 87	189 06	℄ [illegible]	[illegible]
			5 [illegible]	187 70	60' R Edge [illegible]	
10+10			3 77	189 16	℄	
			3 07	189 86	53' L " "	
10+20			2 74	190 19	53' L	
10+27			3 92	189 01	18.9 R - Top rail	
			4 23	188 70	26.5 R " "	

Location of Reservoir

Sandy [illegible] Station

[illegible]

Profile No. ____ Notes Rbd. ____ Plotted ____ Job No. ____ Division No. ____ F. B. 501 PG 193

X-Sec. No. ____ Date ____ Date ____ Survey of ____

Notes Chkd. ____ Checked ____ Survey by ____ Notes ____ Date ____

Date ____ Date ____ Map No. ____ Indexed C. Johns Date 9-11-36

Form 307 5M 11-35

PLEASE RETURN TO
LOS ANGELES COUNTY SURVEYOR
700 HALL OF RECORDS

NOTE: ANY ADDITIONS OR CHANGES ON THIS SHEET MUST BE MADE OR CIRCLED IN RED INK, WITH DATE AND NAME OF PERSON MAKING CHANGE

Do not extend notes this side of this line

STATION	B. S.	H. I.	F. S.	ELEV.		
[illegible]		192 93	555	187 38	61' R - Edge Pit	
			256	190 37	34' L " "	
10+46			328	189 65	℄	
			356	189 37	5[illegible] R Top rail	
			[illegible]	189 22	[illegible] R	
			403	188 90	27' R Edge [illegible]	
			240	190 53	23' L " "	
10+64			330	189 63	℄ & Top rail	
10+90			324	189 69	℄	[illegible]
			327	189 66	2[illegible] "	
			332	189 61	2[illegible] "	
11+00			331	189 62	2[illegible] L "	
			339	189 54	17[illegible] L [illegible]	
			324	189 59	2[illegible] R Top rail	
			361	189 32	2[illegible] R Edge [illegible]	
12+00			3[illegible]	188 96	2[illegible] Top rail	
			401	188 92	2[illegible] " "	
TP	[illegible]	193 [illegible]	396	188 97		
13+00			554	188 18	2[illegible] " "	
			[illegible]	188 16	2[illegible] " "	
13+20[illegible]			552	188 20	2[illegible] L " "	℄ 3rd St

F. B. 501 Pg. 194
Job No. [illegible] Division No. [illegible] Notes Red. Plotted Profile No.
Survey of Bandini Date Date X-Sec.
Survey by [illegible] Notes Notes Chkd. Checked
Indexed A. C. Johnson Date Date Date No.

Form 307 5M 11-35

PLEASE RETURN TO
LOS ANGELES COUNTY SURVEYOR
700 HALL OF RECORDS

NOTE: ANY ADDITIONS OR CHANGES ON THIS SHEET MUST BE MADE OR CIRCLED IN RED INK, WITH DATE AND NAME OF PERSON MAKING CHANGE

Do not extend notes this side of this line

STATION	B. S.	H. I.	F. S.	ELEV.		
[illegible]		[illegible]	[illegible]	188 20	[illegible] Top [illegible]	[illegible]
[illegible]			[illegible]	188 44	[illegible]	
[illegible]			[illegible]	188 44	[illegible]	
[illegible]			[illegible]	188 63	[illegible] L	
			[illegible]	188 64	[illegible] R	
[illegible]			[illegible]	188 91	[illegible]	
			[illegible]	188 90	[illegible]	
[illegible]			[illegible]	189 14	[illegible]	[illegible]
			[illegible]	189 12	[illegible]	
[illegible]	6 [illegible]	[illegible]	[illegible]	[illegible]		
[illegible]			[illegible]	[illegible]	[illegible]	[illegible]

Profile No. ____ Notes Red ____ Plotted ____ Job No. [illegible] Division No. [illegible]
Date ____ Date ____ Survey of ____
X-Sec. No. ____ Notes Chkd. Tacey Checked ____ Survey by ____ Notes ____ Date ____
Date 12-30-36 Date ____ Map No. ____ Indexed ____ Date ____

F. B. 501 Pg. 195

Form 307 5M 11-35

PLEASE RETURN TO
LOS ANGELES COUNTY SURVEYOR
700 HALL OF RECORDS

NOTE: ANY ADDITIONS OR CHANGES ON THIS SHEET MUST BE MADE OR CIRCLED IN RED INK, WITH DATE AND NAME OF PERSON MAKING CHANGE

Do not extend notes this side of this line

STATION	B. S.	H. I.	F. S.	ELEV.		
T.P.	174	133 85		132 11	Pg 106	
4+00			20	131 9	℄	
			24	131 5	13' R - Edge Pvt (Macadam)	
			28	131 1	19' R - Gutter	
		+	86	[illegible]	27' R - Top bank	
		+	125	[illegible]	40' R	
			[illegible]	[illegible]	14' L - Gutter & E. Pvt	
			[illegible]	[illegible]	18' L - Top bank	
			00	131 9	92' L - Toe slope	
		+	60	131 9	120' L - S.H	
			43	129 6	℄	
			46	129 3	14' R - E. Pvt & Gutter	
			38	130 1	21' R - Bot bank	
		+	2[illegible]	13[illegible]	24' R - Top bank	
		+	60	139 9	38' R	
			49	139 [illegible]	14' L - Edge Pvt & Gutter	
			[illegible]	129 5	15' L - Top bank	
			05	133 4	98' L - Toe slope	
		+	57	139 6	120' L - S.H	
5+00			59	128 0	℄	
			66	127 2	14' R - E. Pvt & Gutter	

X-Sections on 5th St. East of Brandon St.

F.B. 501 PG. 196 Job No. [illegible] Division No. [illegible] Notes Red. Plotted Lyon Profile
Survey of [illegible] Date 12-30-36 No.
Survey by [illegible] Notes [illegible] Notes Chkd. J.A. Lyon Checked Terry X-Sec.
Indexed [illegible] Date 12-30-36 Date 12-30-36 No. [illegible]

Form 307 5M 11-35

PLEASE RETURN TO
LOS ANGELES COUNTY SURVEYOR
700 HALL OF RECORDS

NOTE: ANY ADDITIONS OR CHANGES ON THIS SHEET MUST BE MADE OR CIRCLED IN RED INK, WITH DATE AND NAME OF PERSON MAKING CHANGE

Do not extend notes this side of this line

STATION	B. S.	H. I.	F. S.	ELEV.		
6+[illegible]		133 [illegible]	46	129 2	22' R	[illegible]
			20	131 [illegible]	[illegible] R	Top
			[illegible]	[illegible]	[illegible] R	
T.P.	5 [illegible]	[illegible]	2 45	127 40		
6+10			49	127 5	12' L	— E. prt. & gutter
			38	128 6	18' L	— Top bank
			11	131 3	94 L	— Toe slope
			[illegible]	[illegible]	[illegible]	S.H.
6+[illegible]			48	[illegible]	[illegible]	
			51	[illegible] 3	[illegible]	[illegible]
			[illegible]	[illegible] 4	[illegible]	
			[illegible]	126 6	16' L	— E. prt. & [illegible]
			6 45	125 97	20' L	— Gutter [illegible]
			5	126 93	[illegible]	Top curb
			5 36	127 06	[illegible] L	— Top [illegible]
			[illegible]	127 2	29' L	— [illegible]
			[illegible]	127 3	29' L	— Top
			55	126 9	30' L	— [illegible]
			35	128 9	82' L	— Toe slope
			10	131 4	92' L	— S.H.

Profile No. ____ Notes Rod J. Lyon Plotted Lyon Job No. [illegible] Division No. [illegible] F. B. [illegible] Pg. 197
Date 12-30-36 Date 12-30-36 Survey of [illegible]
X-Sec. No. Bd. Dept. Notes Chkd C. J. Terry Checked Terry Survey by [illegible] Notes [illegible] Date [illegible]
Date 12-30-36 Date 12-30-36 Map No. ____ Indexed [illegible] Date 12-29-36

Form 307 5M 11-35

PLEASE RETURN TO
LOS ANGELES COUNTY SURVEYOR
700 HALL OF RECORDS

NOTE: ANY ADDITIONS OR CHANGES ON THIS SHEET MUST BE MADE OR CIRCLED IN RED INK, WITH DATE AND NAME OF PERSON MAKING CHANGE

Do not extend notes this side of this line

STATION	B. S.	H. I.	F. S.	ELEV.	
6+70		132.42	51	127 3	℄
			54	127 0	22' R - gutter
			44	128 0	[illegible] R
			[illegible]	126 53	20 L - gutter
			[illegible]	126 67	20 L T.C.
			[illegible]	127 0	[illegible] Bot Conc headwall
			[illegible]	128 1	[illegible] Top
			113	121 1	[illegible] Bot Flow line 4 conc culv
			82	124 2	66' Toe slope
			60	132 4	72' S.H.
[illegible]	[illegible]	143.57	0 40	[illegible]	
[illegible]			1 00	142.5[illegible]	[illegible] pg 105

F.B. 501 PG. 198 Job No. 8161 Division No. V Notes Red J.A. Lyon Plotted Lyon Profile No.
Survey of [illegible] St. Date 12-30-36 Date 12-30-36 X-Sec. No. BD. Dept.
Survey by [illegible] Notes Moore Notes Chkd. G.J. Terry Checked Terry
Indexed Date Date 12-30-36 Date 12-30-36

Appraisal

Notes Ck'd by	Survey of 6th St San Pedro
Map No.	W. O. 0553 Tape No. St'd °F
Office Work	Surveyed by R.L. Willey
Checked	Notes " Date 10-49
Date	Indexed A. C. Johnson

NOV 10 '49

F. B. 501 PG. 199

TOPOGRAPHY
LOTS 6 & 8 TR. 6689

10-49
R.L. Willey
L.V. Smith
D. Sappell
M. Sonnenschein
M. Walsh

Note: Any Additions or Changes on This Sheet Must be Made or Circled in Red Ink With Date and Name of Person Making Change.

Do not extend notes this side of this line.

RETURN TO
LOS ANGELES COUNTY SURVEYOR
726 LOS ANGELES COUNTY
ENGINEERING BLDG.

76F309S 247 10M 1-49

F. B. 501 PG. 200

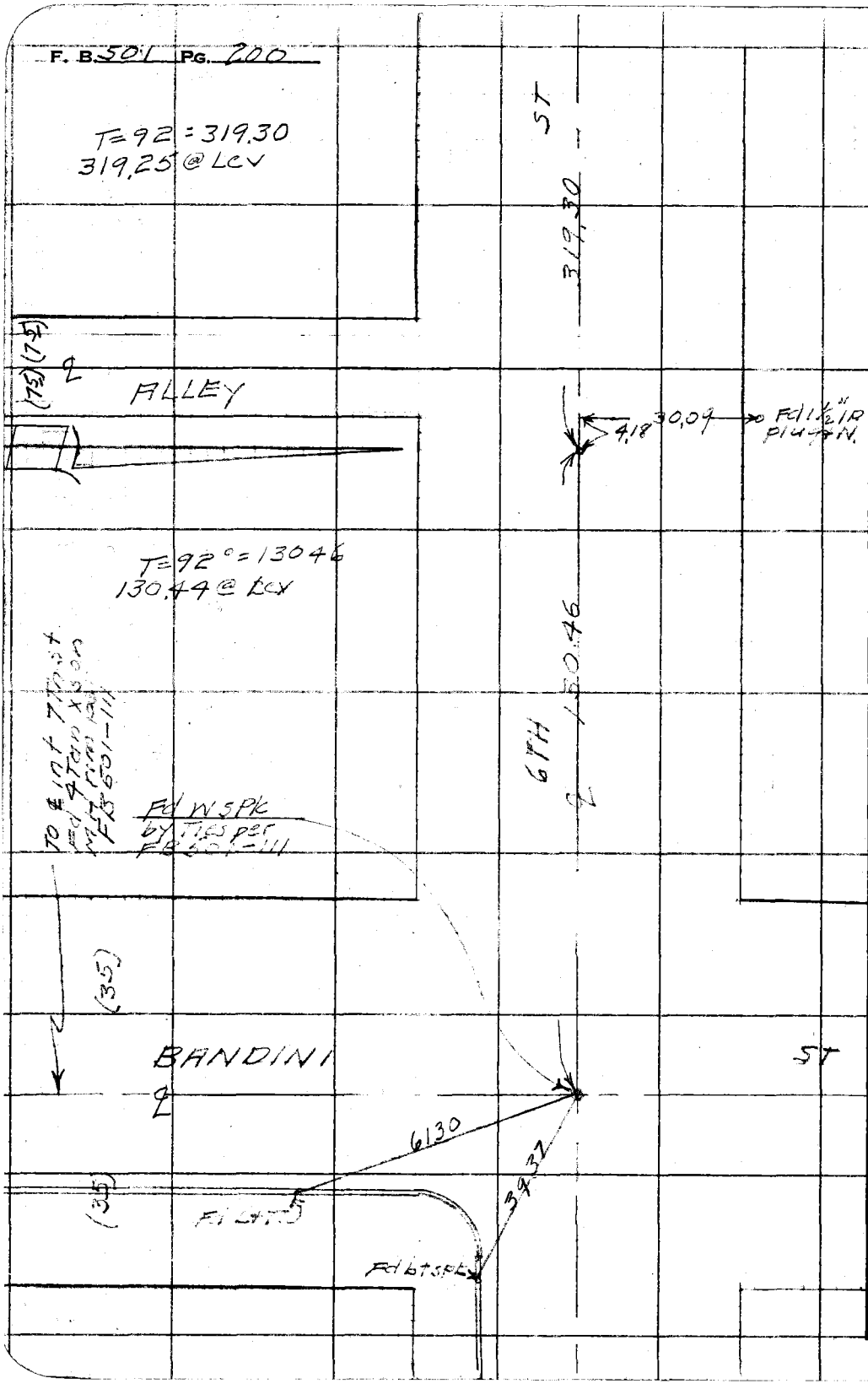

RETURN TO
LOS ANGELES COUNTY SURVEYOR
725 LOS ANGELES COUNTY
ENGINEERING BLDG.

Do not extend notes this side of this line.

Note: Any Additions or Changes on This Sheet Must be Made or Circled in Red Ink With Date and Name of Person Making Change.

Appraisal

Notes Ck'd by	Survey of 6th St San Pedro
Map No.	W. O. 0553 Tape No. St'd. °F
Office Work	Surveyed by R.L. Willey
Checked	Notes R.L.W. + L.V.S. Date 10-49
Date	Indexed A. C. Johnson

F. B. 501 Pg. 201

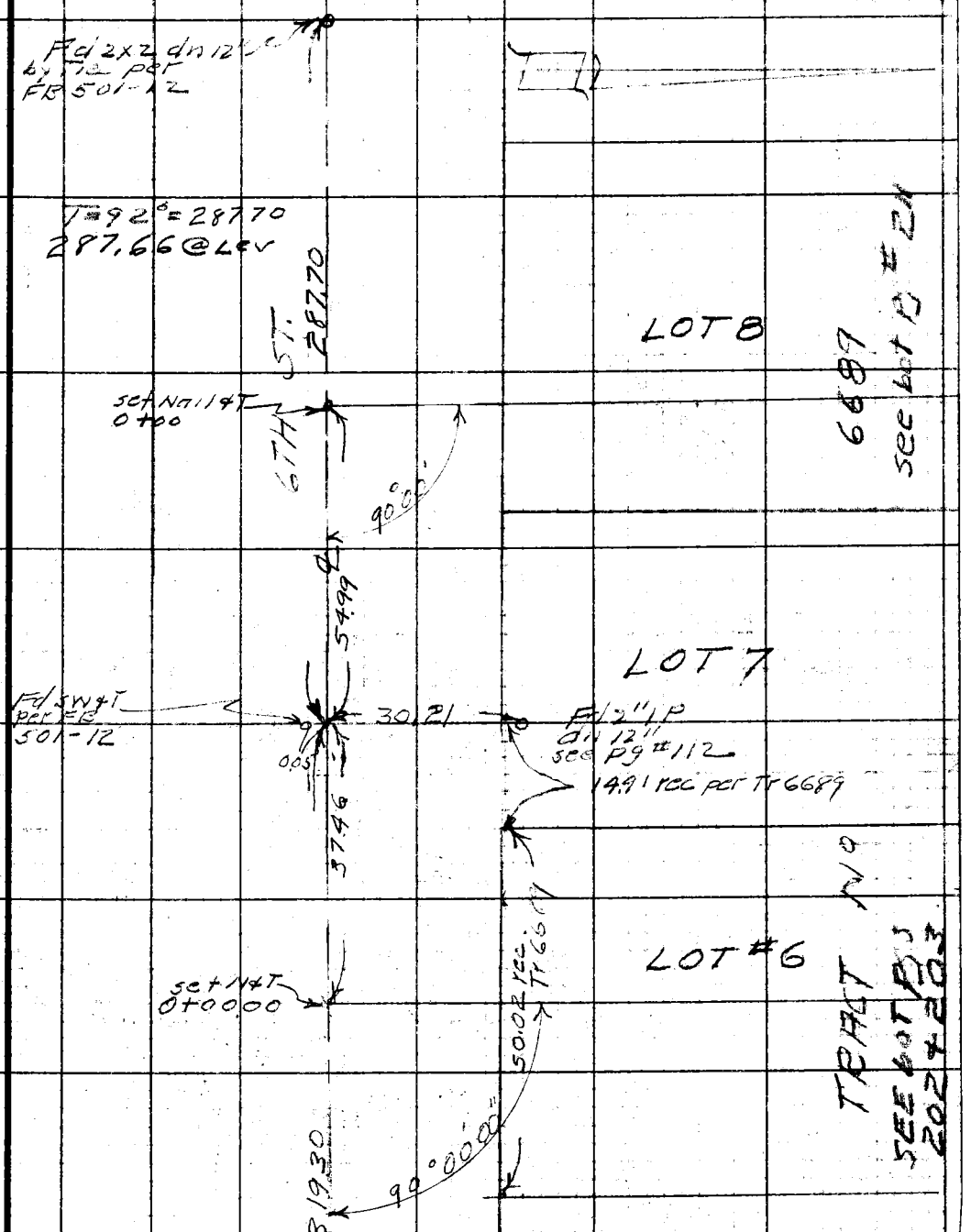

Note: Any Additions or Changes on This Sheet Must be Made or Circled in Red Ink With Date and Name of Person Making Change.

Do not extend notes this side of this line.

RETURN TO
LOS ANGELES COUNTY SURVEYOR
726 LOS ANGELES COUNTY
ENGINEERING BLDG.

76F309S 247 10M 1-49

F. B. 501 PG. 202

cont bot pg 204

LOT #6 TR 6697

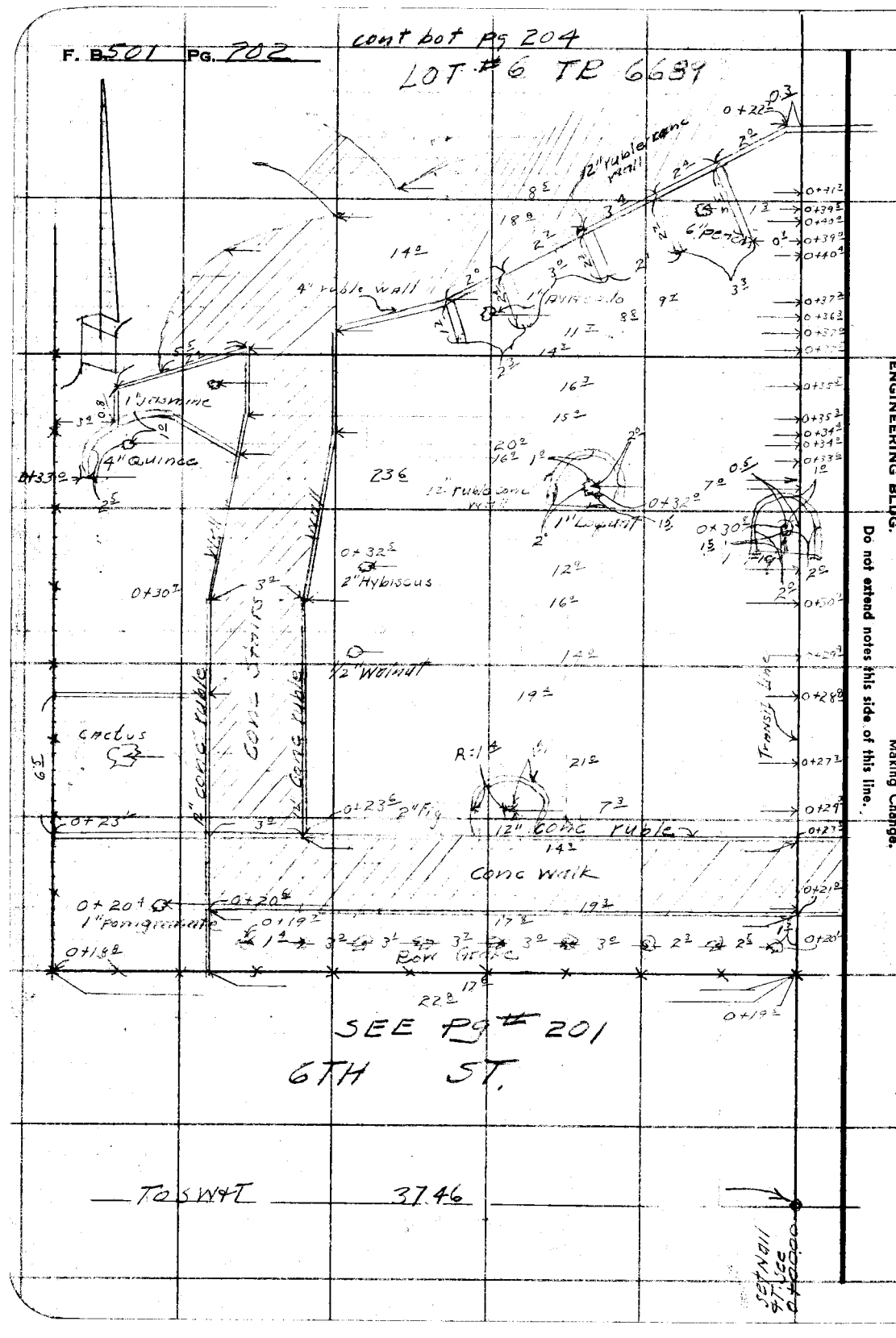

RETURN TO
LOS ANGELES COUNTY SURVEYOR
726 LOS ANGELES COUNTY
ENGINEERING BLDG.

Do not extend notes this side of this line.

Note: Any Additions or Changes on This Sheet Must be Made or Circled in Red Ink With Date and Name of Person Making Change.

Appraisal

Notes Ck'd by	Survey of 6th St San Pedro
Map No.	W. O. 555 Tape No. St'd. °F
Office Work	Surveyed by R.L. Willey
Checked	Notes R.L. W4LVS Date 10-4-49
Date	Indexed A. G. Johnson

F. B. 501 PG. 203

cont bot pg #205

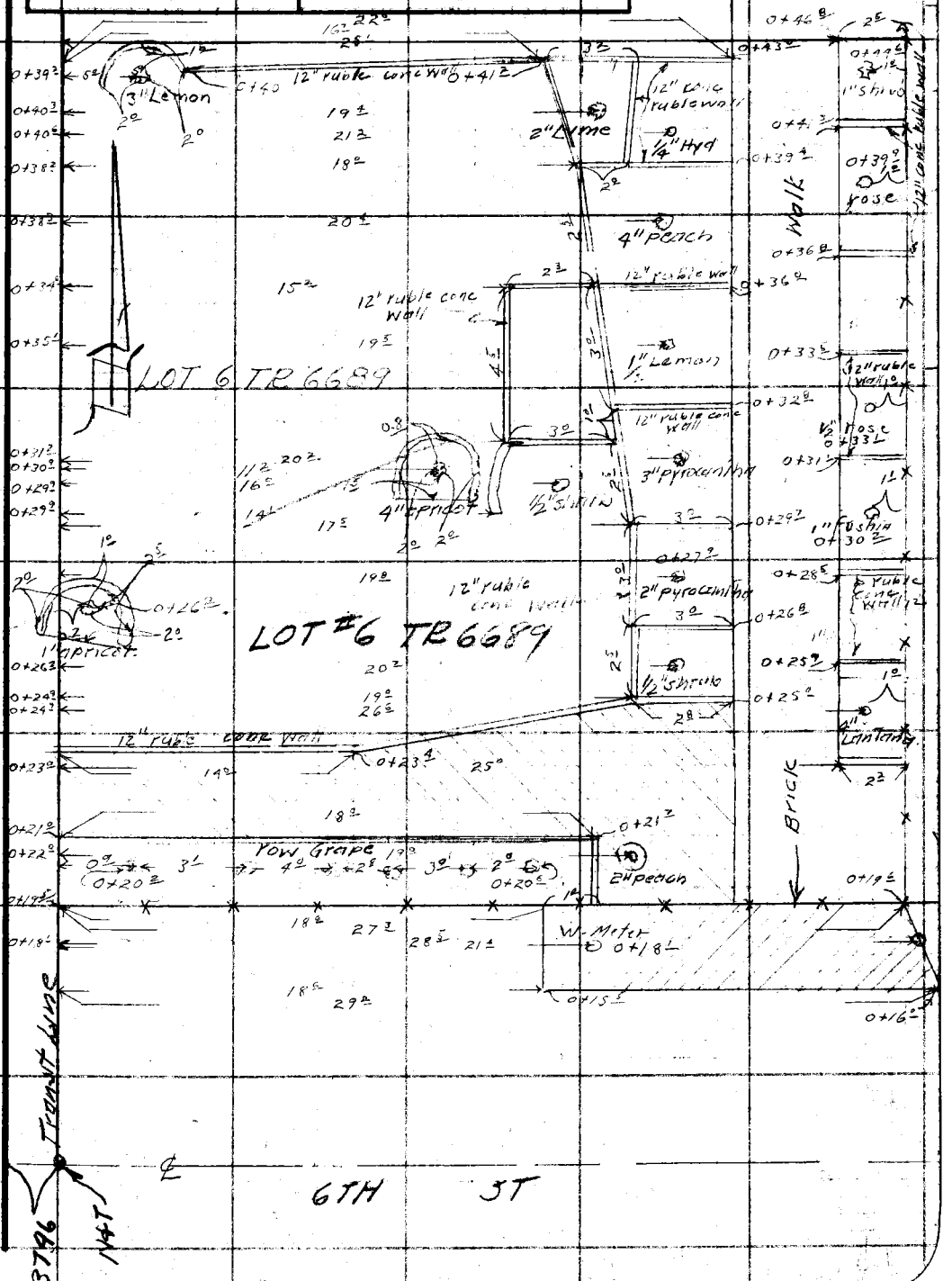

Note: Any Additions or Changes on This Sheet Must be Made or Circled in Red Ink With Date and Name of Person Making Change.

Do not extend notes this side of this line.

RETURN TO
LOS ANGELES COUNTY SURVEYOR
726 LOS ANGELES COUNTY
ENGINEERING BLDG.

76F3098 247 10M 1-49

F. B. 501 Pg. 204 cont bot pg 206

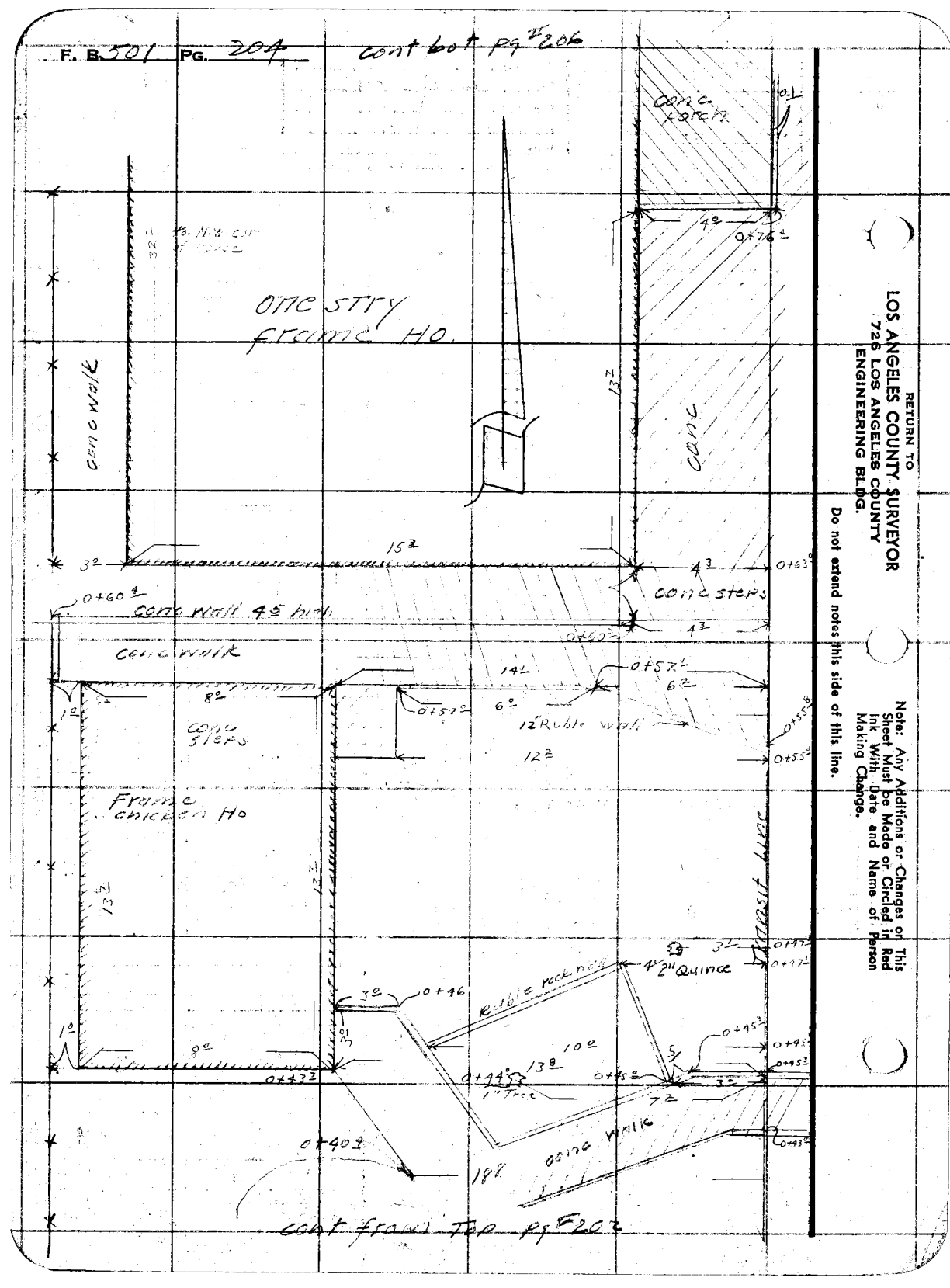

RETURN TO
LOS ANGELES COUNTY SURVEYOR
726 LOS ANGELES COUNTY
ENGINEERING BLDG.

Do not extend notes this side of this line.

Note: Any Additions or Changes on This Sheet Must be Made or Circled in Red Ink With Date and Name of Person Making Change.

Appraisal

Notes Ck'd by	Survey of 6th St San Pedro
Map No.	W. O. Tape No. St'd °F
Office Work	Surveyed by P.L.W. Illey
Checked	Notes " Date 10-8-49
Date	Indexed C. Johnson

F. B. 501 Pg. 205

cont bot pg # 207

Note: Any Additions or Changes of This Sheet Must be Made or Circled in Red Ink. With Date and Name of Person Making Change.

Do not extend notes this side of this line.

RETURN TO
LOS ANGELES COUNTY SURVEYOR
726 LOS ANGELES COUNTY
ENGINEERING BLDG.

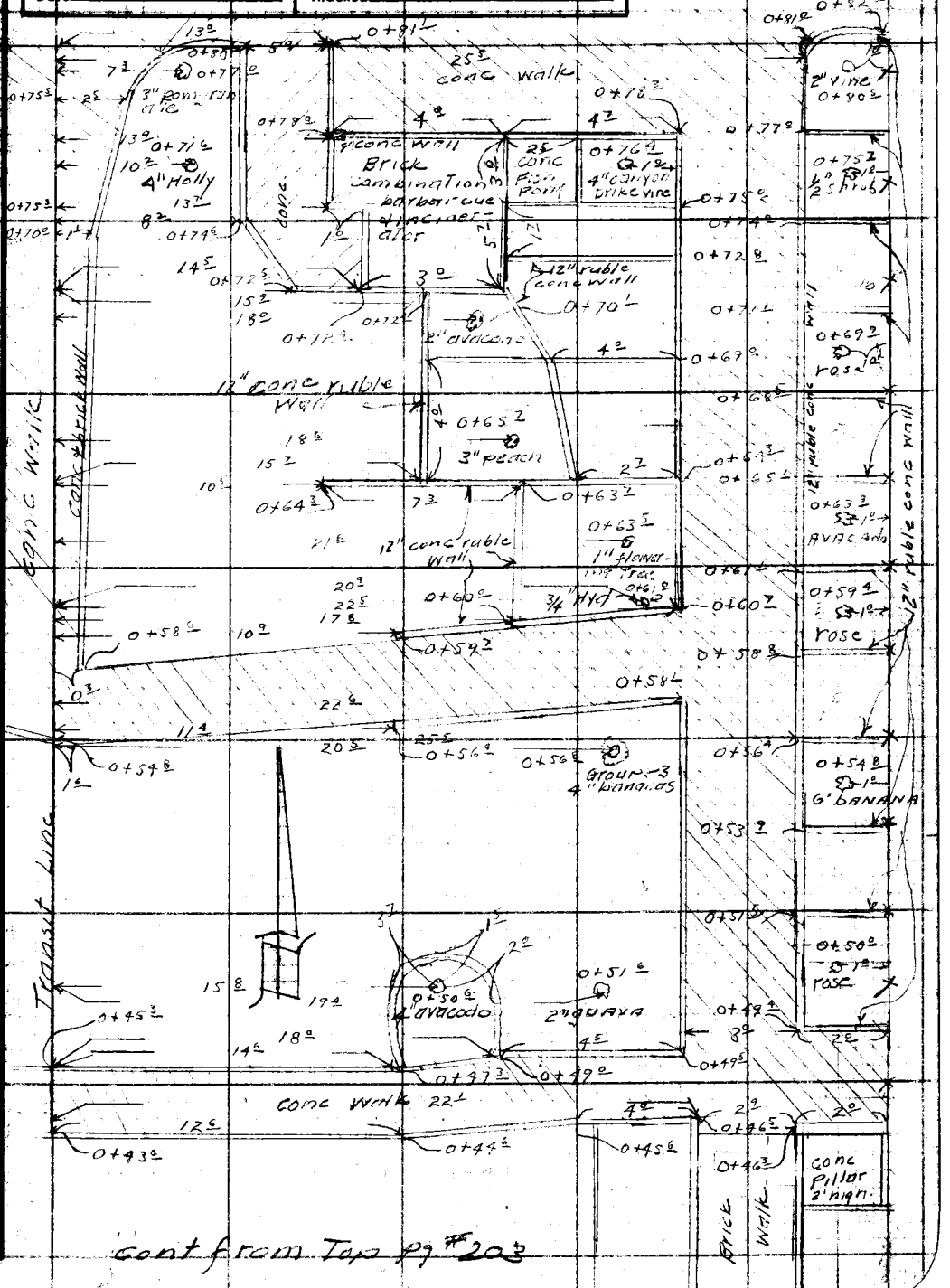

cont from Tape pg # 203

76F309S 247 10M 1-49

F. B. 501 PG. 206

cont bot pg 208

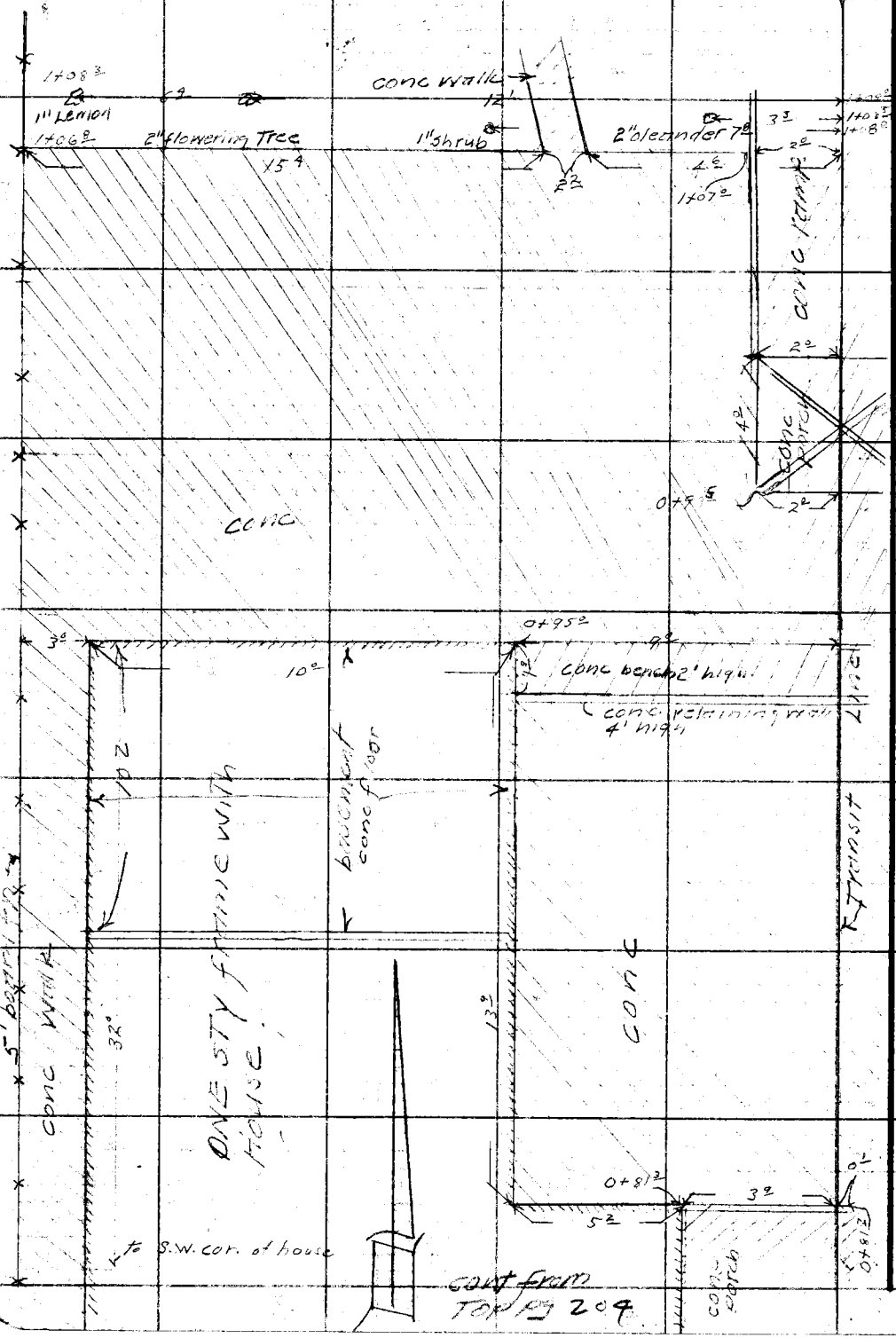

RETURN TO
LOS ANGELES COUNTY SURVEYOR
726 LOS ANGELES COUNTY
ENGINEERING BLDG.

Do not extend notes this side of this line.

Note: Any Additions or Changes on This Sheet Must be Made or Circled in Red Ink With Date and Name of Person Making Change.

Approval

Notes Ck'd by	Survey of 6th St San Pedro
Map No.	W. O. 0553 Tape No. St'd. °F
Office Work	Surveyed by E.L. Willey
Checked	Notes " Date 10-3-49
Date	Indexed A. C. Johnson

F. B. 501 PG. 207

Note: Any Additions or Changes on This Sheet Must be Made or Circled in Red Ink With Date and Name of Person Making Change.

Do not extend notes this side of this line.

RETURN TO
LOS ANGELES COUNTY SURVEYOR
726 LOS ANGELES COUNTY ENGINEERING BLDG.

76F309S 247 10M 1-49

cont bot pg 209

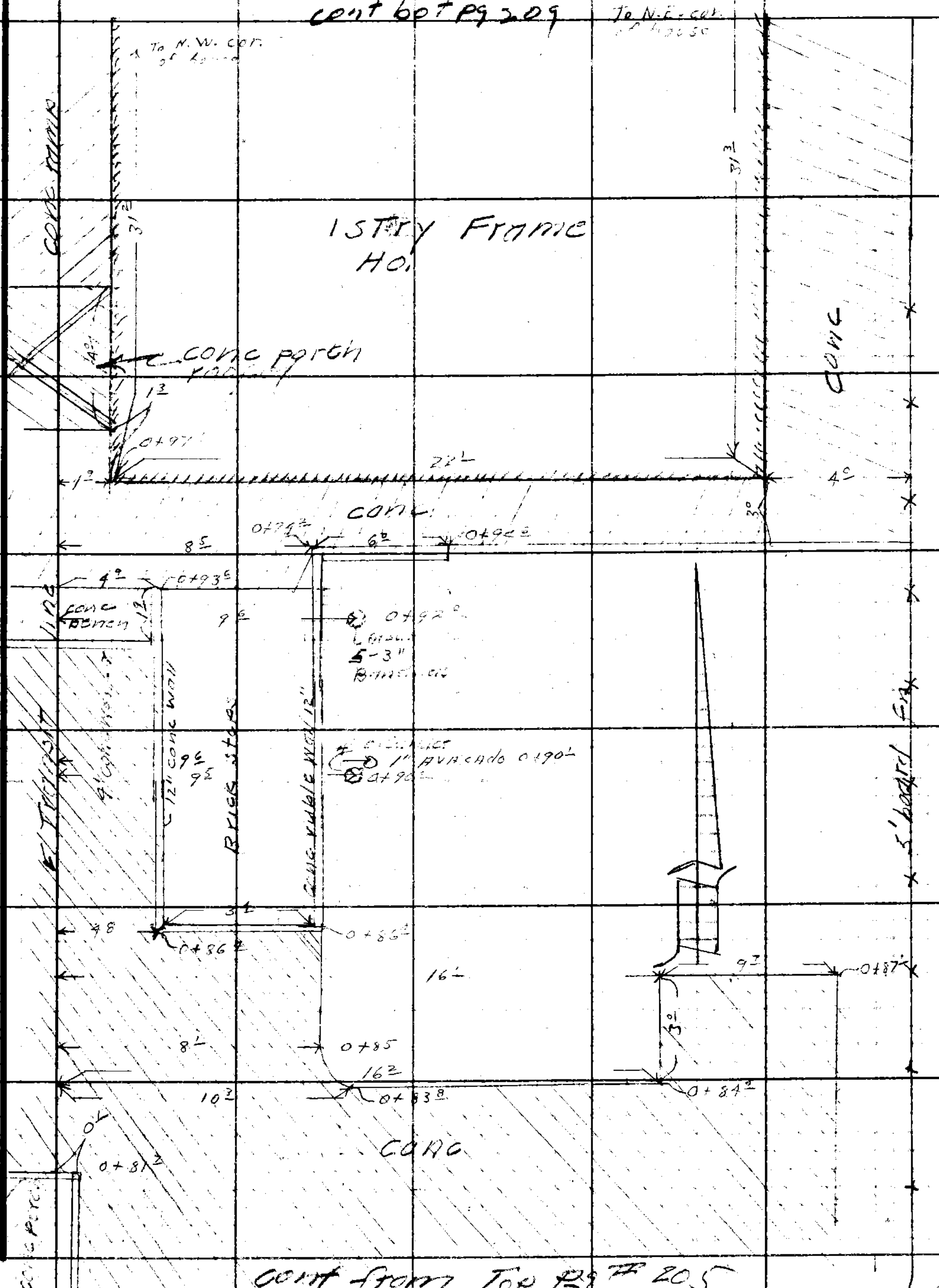

cont from Top Pg # 205

F. B. 501 PG. 208

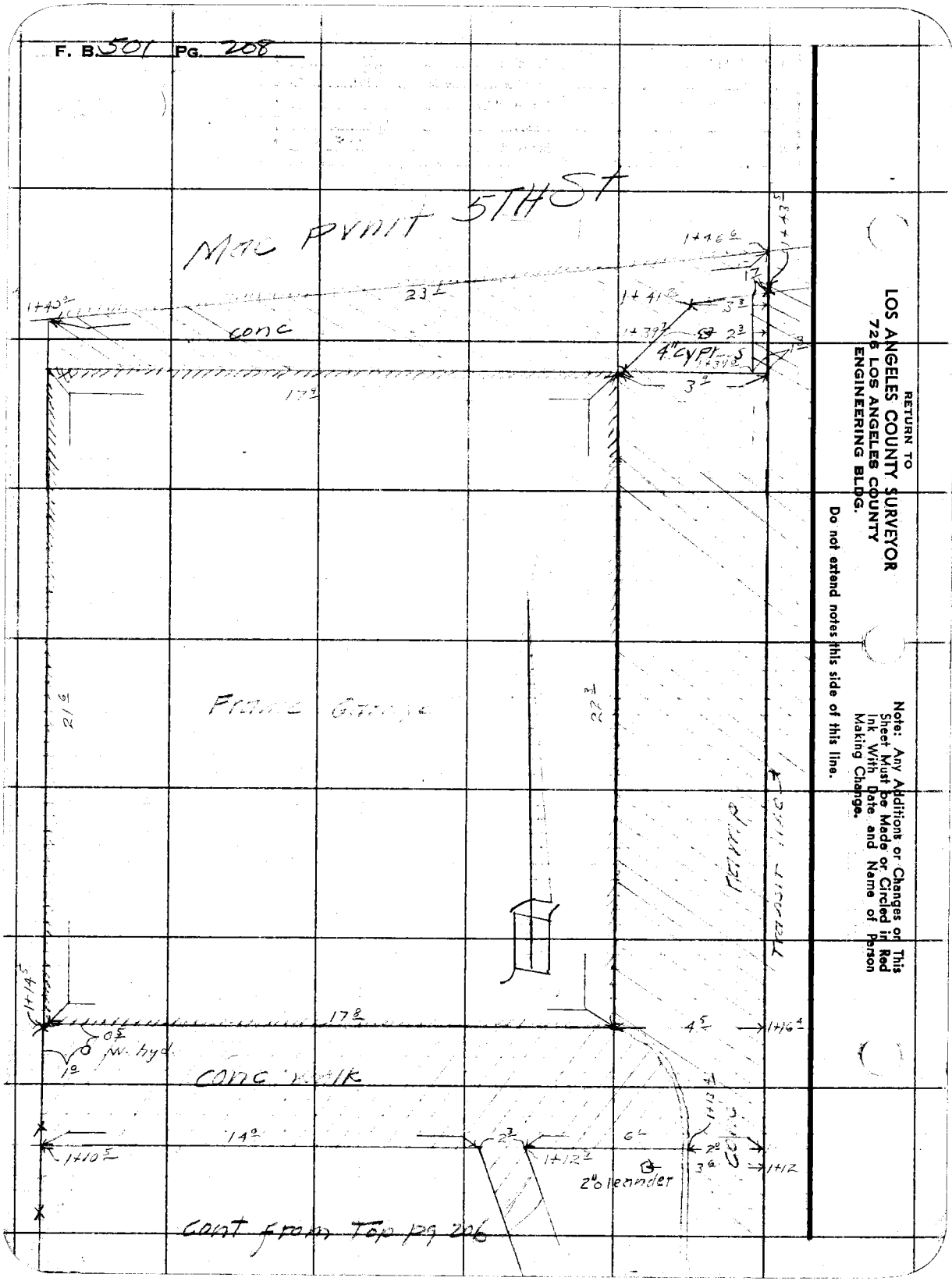

RETURN TO
LOS ANGELES COUNTY SURVEYOR
726 LOS ANGELES COUNTY
ENGINEERING BLDG.

Do not extend notes this side of this line.

Note: Any Additions or Changes on This Sheet Must be Made or Circled in Red Ink With Date and Name of Person Making Change.

Appraisal

Notes Ck'd by	Survey of 6th St San Pedro
Map No.	W. O. 2553 Tape No. St'd. °F
Office Work	Surveyed by P. L. Witley
Checked	Notes " Date 10-4
Date	Indexed A. C. Johnson

F. B. 501 PG. 207

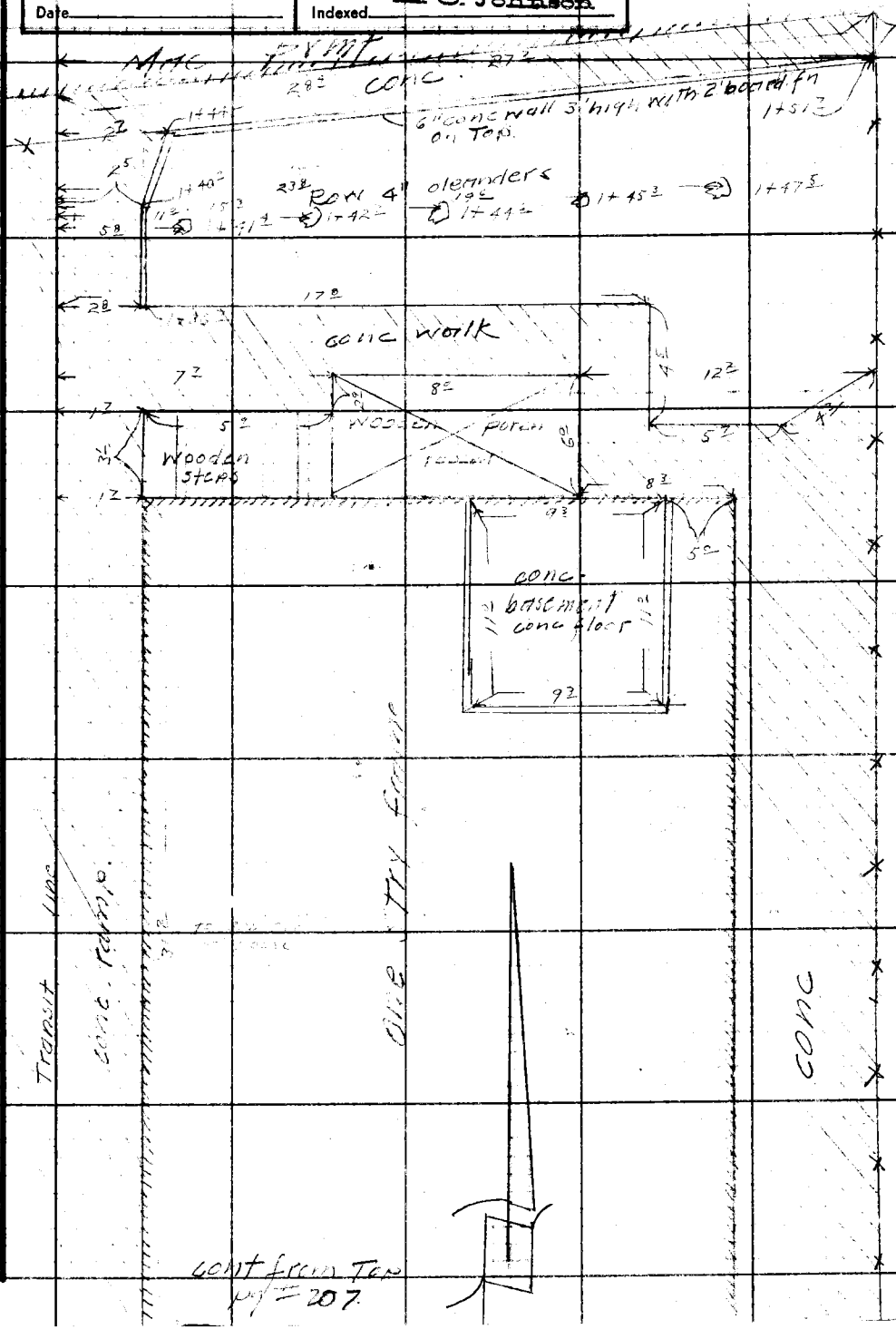

cont from Top pg 207

Notes: Any Additions or Changes on This Sheet Must be Made or Circled in Red Ink With Date and Name of Person Making Change.

Do not extend notes this side of this line.

RETURN TO
LOS ANGELES COUNTY SURVEYOR
726 LOS ANGELES COUNTY
ENGINEERING BLDG.

76F309S 247 10M 1-49

F. B. 501 PG. 210

RETURN TO
LOS ANGELES COUNTY SURVEYOR
726 LOS ANGELES COUNTY
ENGINEERING BLDG.

Do not extend notes this side of this line.

Note: Any Additions or Changes on This Sheet Must be Made or Circled in Red Ink With Date and Name of Person Making Change.

Notes Ck'd by	Survey of 6th St. [illegible]
Map No.	W. O. 0553 Tape No. St'd °F
Office Work	Surveyed by B.L. Willey
Checked	Notes Date
Date	Indexed A. C. Johnson

F. B. 501 PG. 211

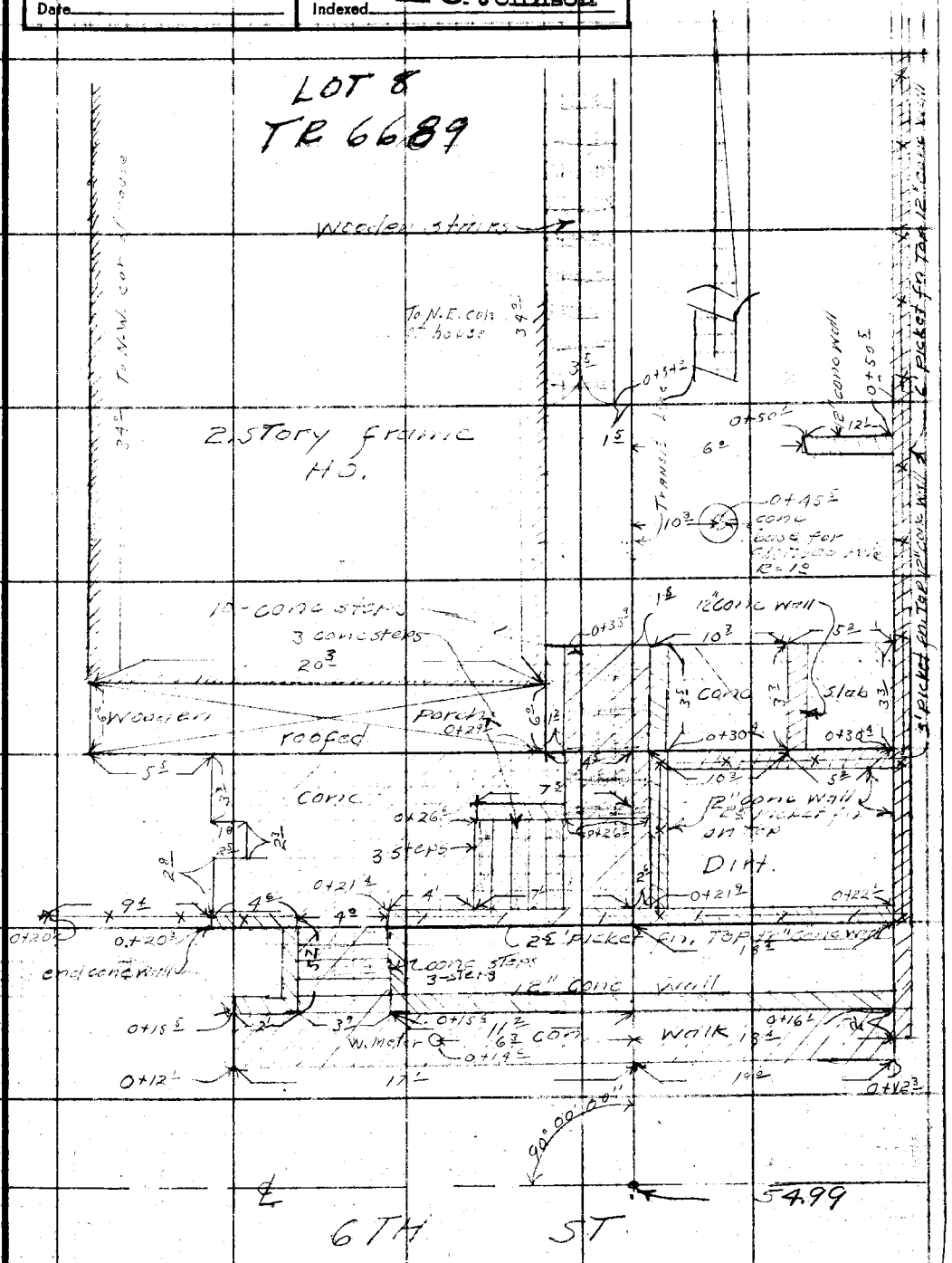

Note: Any Additions or Changes on This Sheet Must be Made or Circled in Red Ink With Date and Name of Person Making Change.

Do not extend notes this side of this line.

RETURN TO
LOS ANGELES COUNTY SURVEYOR
726 LOS ANGELES COUNTY
ENGINEERING BLDG.

76F3095 247 10M 1-49

F. B. 501 PG. 212

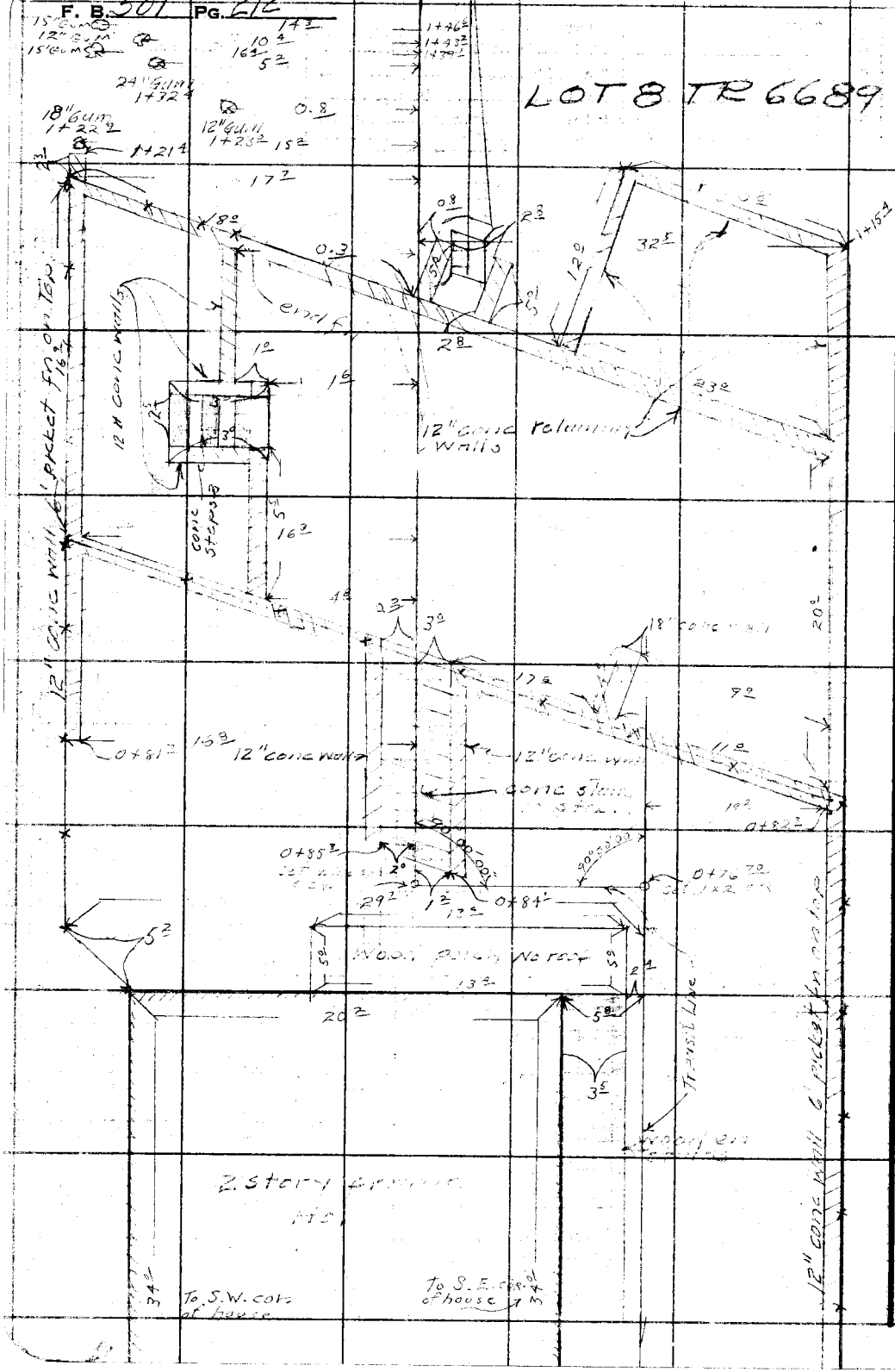

RETURN TO
LOS ANGELES COUNTY SURVEYOR
726 LOS ANGELES COUNTY
ENGINEERING BLDG.

Do not extend notes this side of this line.

Note: Any Additions or Changes on This Sheet Must be Made or Circled in Red Ink With Date and Name of Person Making Change.

Approval

Notes Ck'd by	Survey of [illegible]
Map No.	W. O. [illegible] Tape No. 297 St'd. 68 °F
Office Work	Surveyed by [illegible]
Checked	Notes " Date 10-49
Date	Indexed A. C. Johnson

NOV 10 '49

F. B. 501 PG. 213

TOPOGRAPHY
LOTS #1 & 2
MONTANA TRACT

10-9-49
[illegible]
LV Smith
[illegible]
M. [illegible]
M. Walsh

Note: Any Additions or Changes on This Sheet Must be Made or Circled in Red Ink With Date and Name of Person Making Change.

Do not extend notes this side of this line.

RETURN TO
LOS ANGELES COUNTY SURVEYOR
726 LOS ANGELES COUNTY
ENGINEERING BLDG.

76F309S 247 10M 1-49

F. B. 501 PG. 214 cont bot pg # 215

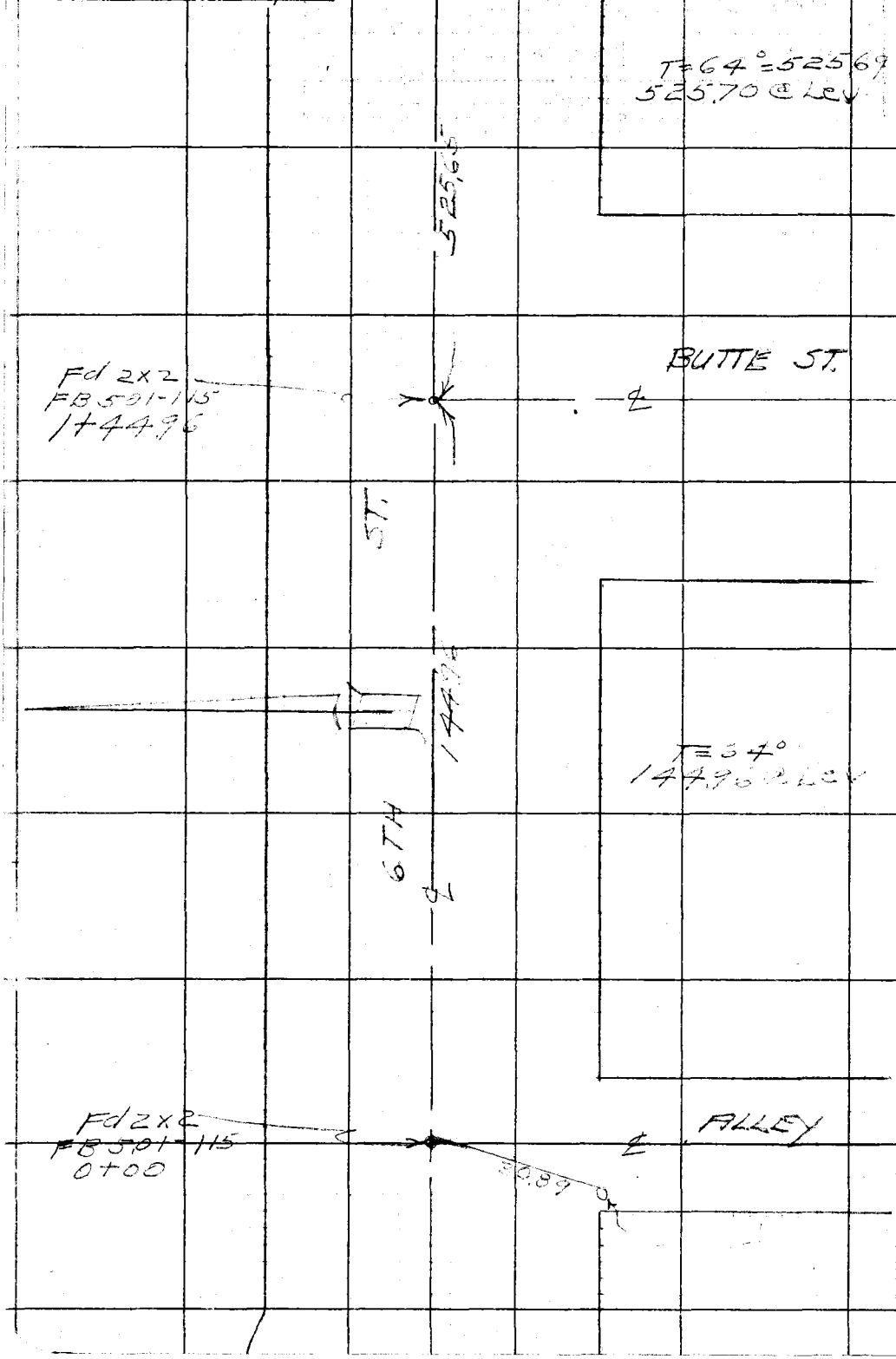

RETURN TO
LOS ANGELES COUNTY SURVEYOR
726 LOS ANGELES COUNTY
ENGINEERING BLDG.

Do not extend notes this side of this line.

Note: Any Additions or Changes on This Sheet Must be Made or Circled in Red Ink With Date and Name of Person Making Change.

Notes Ck'd by	Survey of [illegible]
Map No.	W. O. [illegible] Tape No. [illegible] St'd. [illegible] °F
Office Work	Surveyed by [illegible]
Checked	Notes [illegible] Date [illegible]
Date	Indexed A. C. Johnson

F. B. [illegible] PG. 215

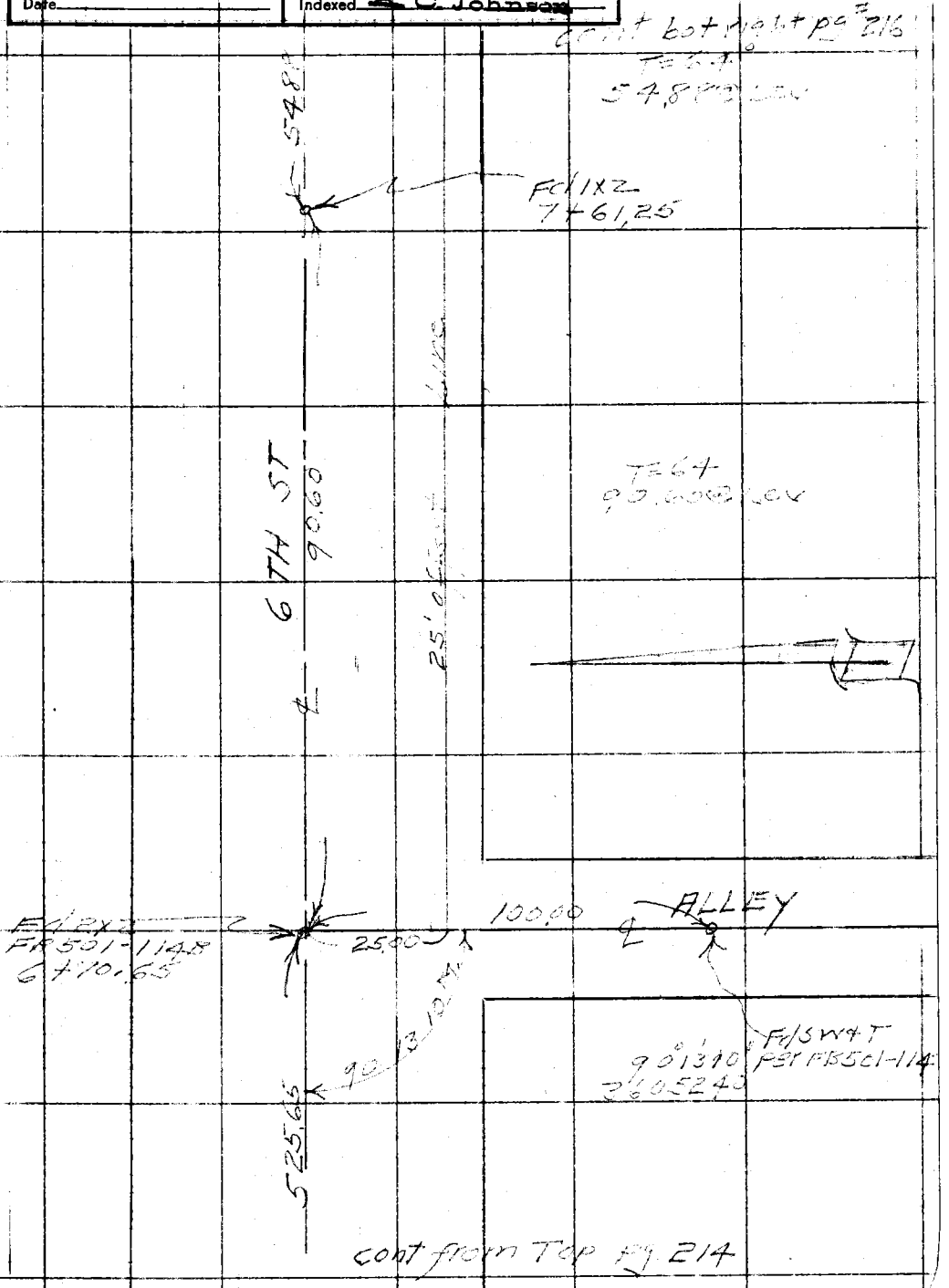

Note: Any Additions or Changes on This Sheet Must be Made or Circled in Red Ink With Date and Name of Person Making Change.

Do not extend notes this side of this line.

RETURN TO
LOS ANGELES COUNTY SURVEYOR
725 LOS ANGELES COUNTY
ENGINEERING BLDG.

76F309S 247 10M 1-49

F. B. 501 Pg. 216

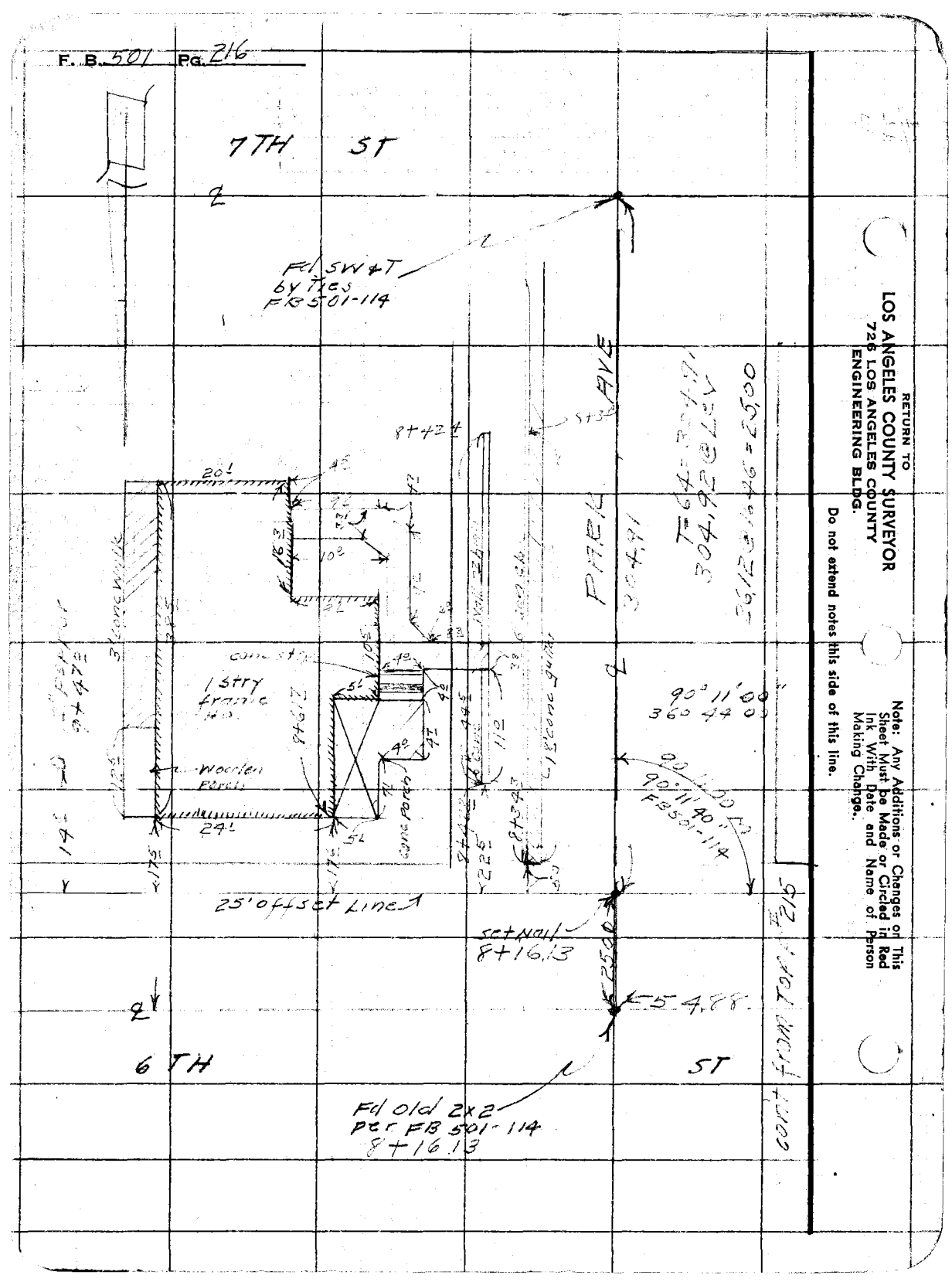

RETURN TO
LOS ANGELES COUNTY SURVEYOR
726 LOS ANGELES COUNTY
ENGINEERING BLDG.

Do not extend notes this side of this line.

Note: Any Additions or Changes on This Sheet Must be Made or Circled in Red Ink With Date and Name of Person Making Change.