Notes Ck'd by Drew	Survey of
Map No.	W. O. Tape No. St'd °F.
Checked	Notes Date
Date	Indexed A. C. Johnson 4-14-34

F.B. 502 Pg. 1

INDEX

Norwalk Road - W.O. 7089

Pages 2 to 53 (inc.)

Note: ANY ADDITIONS OR CHANGES OR THIS SHEET MUST BE MADE OR CIRCLED IN Red Ink. WITH DATE AND NAME OF PERSON MAKING CHANGE.

Do not extend notes this side of this line

RETURN TO
LOS ANGELES COUNTY SURVEYOR
700 HALL OF RECORDS

NORWALK ROAD

FROM

ORANGE CO. LINE TO ROSECRANS AVE.

Right of Way to be 80' Wide
C.S. Map to be B-804.

FORM 247 [illegible]

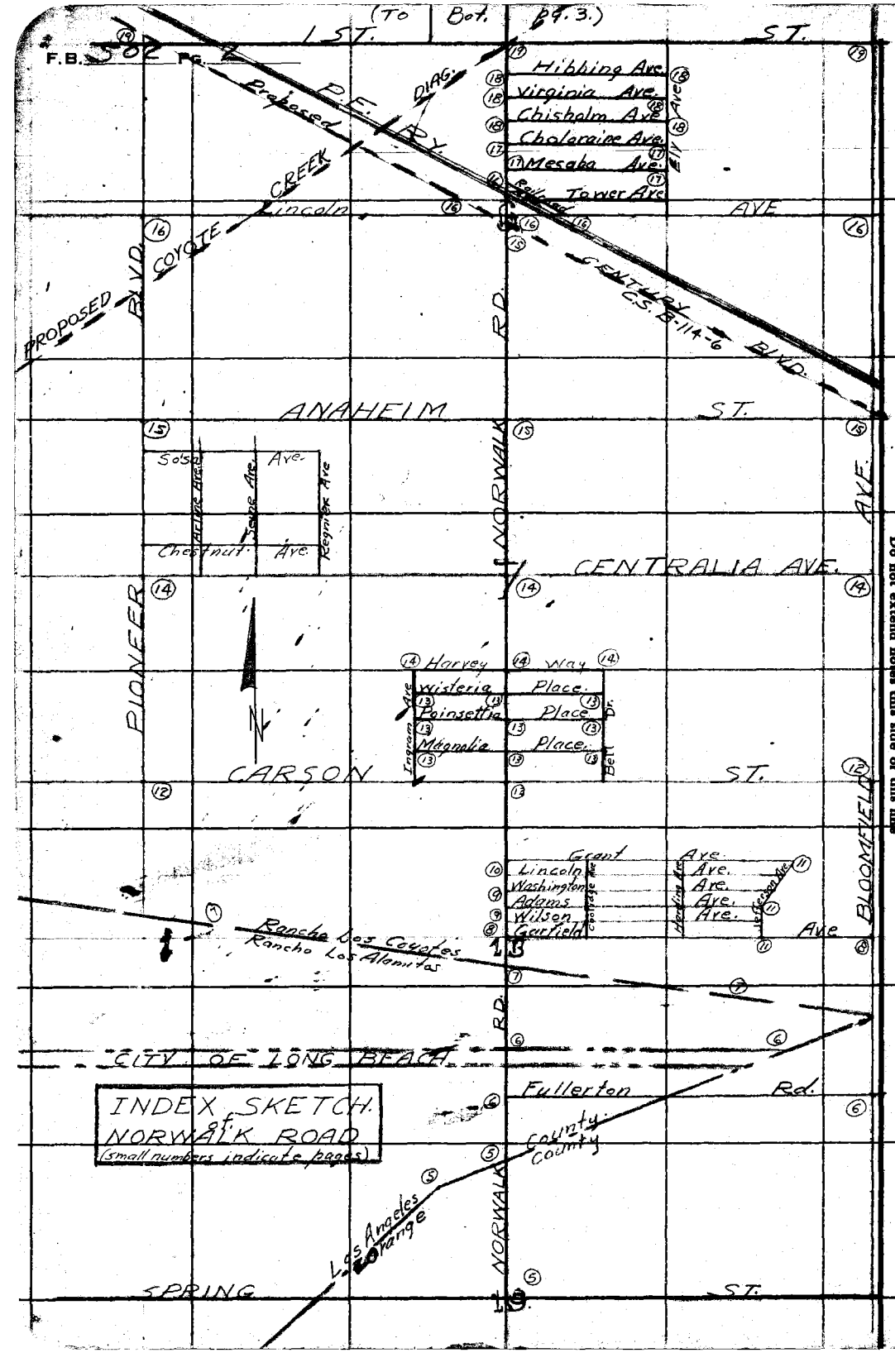

RETURN TO
LOS ANGELES COUNTY SURVEYOR
700 HALL OF RECORDS

Do not extend notes this side of this line

Note: ANY ADDITIONS OR CHANGES ON THIS SHEET MUST BE MADE OR CIRCLED IN Red Ink WITH DATE AND NAME OF PERSON MAKING CHANGE.

FORM 247 10M 8-31

RETURN TO
LOS ANGELES COUNTY SURVEYOR
700 HALL OF RECORDS

Note: ANY ADDITIONS OR CHANGES ON THIS SHEET MUST BE MADE OR CIRCLED IN **Red Ink.** WITH DATE AND NAME OF PERSON MAKING CHANGE.

Do not extend notes this side of this line

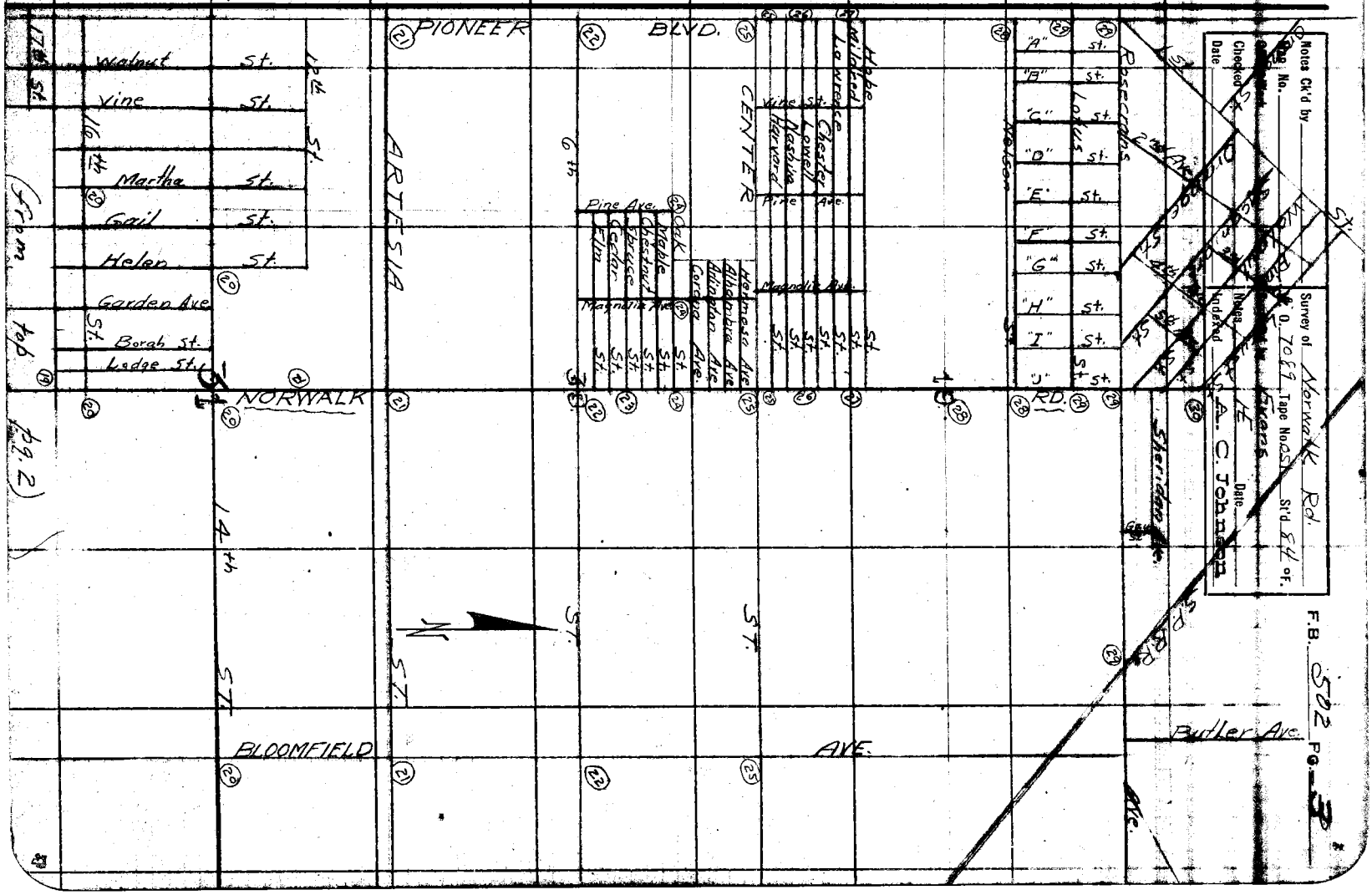

F.B. 502 PG. 4

SURVEY OF NORWALK ROAD from L.A. COUNTY LINE NORTH, TO ROSECRANS AVE.

Surveyed 1932-1933

Party.
Hugh F. Evans - Dep.
Henry L. Martin - Inst.
Geo. F. Brock - H.C.
Daniel W. Reynolds - R.C.
Willis T. Lind - R.C.

Tape #051 - 100.00 @ 84° F.

Index Sketch & Survey pgs. 2 & 3.
pgs. 5 to 30
Location Impvts. pgs. 31 to 53 (inc.)

RETURN TO
LOS ANGELES COUNTY SURVEYOR
700 HALL OF RECORDS

Do not extend notes this side of this line

Note: ANY ADDITIONS OR CHANGES ON THIS SHEET MUST BE MADE OR CIRCLED IN Red Ink. WITH DATE AND NAME OF PERSON MAKING CHANGE.

Notes Ck'd by Drew	Survey of Norwalk Rd.
Map No. B-804	W. O. 7087 Tape No. 051 St'd 84 °F.
Office Work White ~~Rice~~	Surveyed by Evans
Checked	Notes HE Date 8-26-32
Date	Indexed A. C. Johnson 10-7-32

F.B. 502 PG. 5

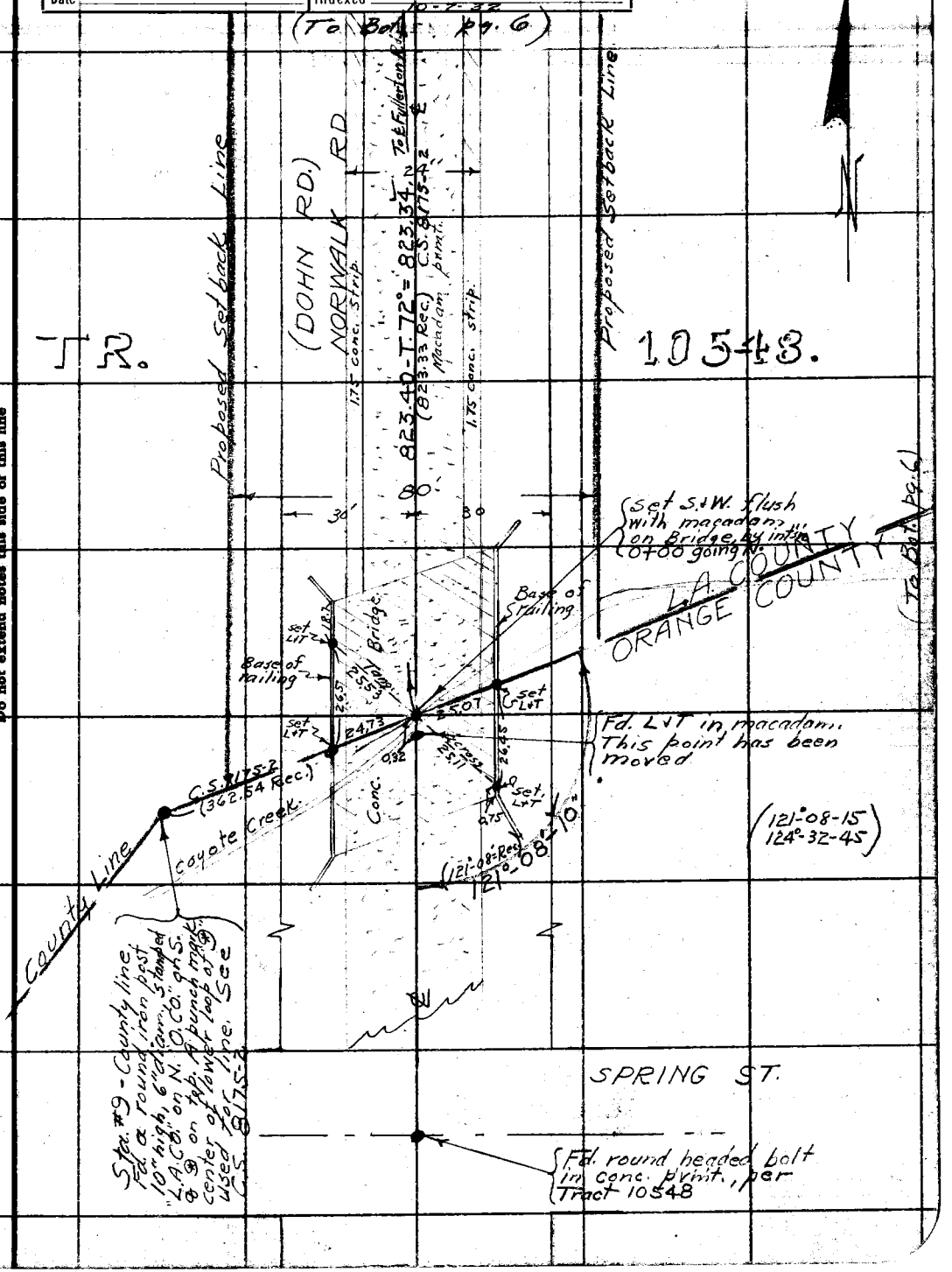

Note: ANY ADDITIONS OR CHANGES ON THIS SHEET MUST BE MADE OR CIRCLED IN Red Ink. WITH DATE AND NAME OF PERSON MAKING CHANGE.

Do not extend notes this side of this line

RETURN TO
LOS ANGELES COUNTY SURVEYOR
700 HALL OF RECORDS

FORM 247 10M 5-31

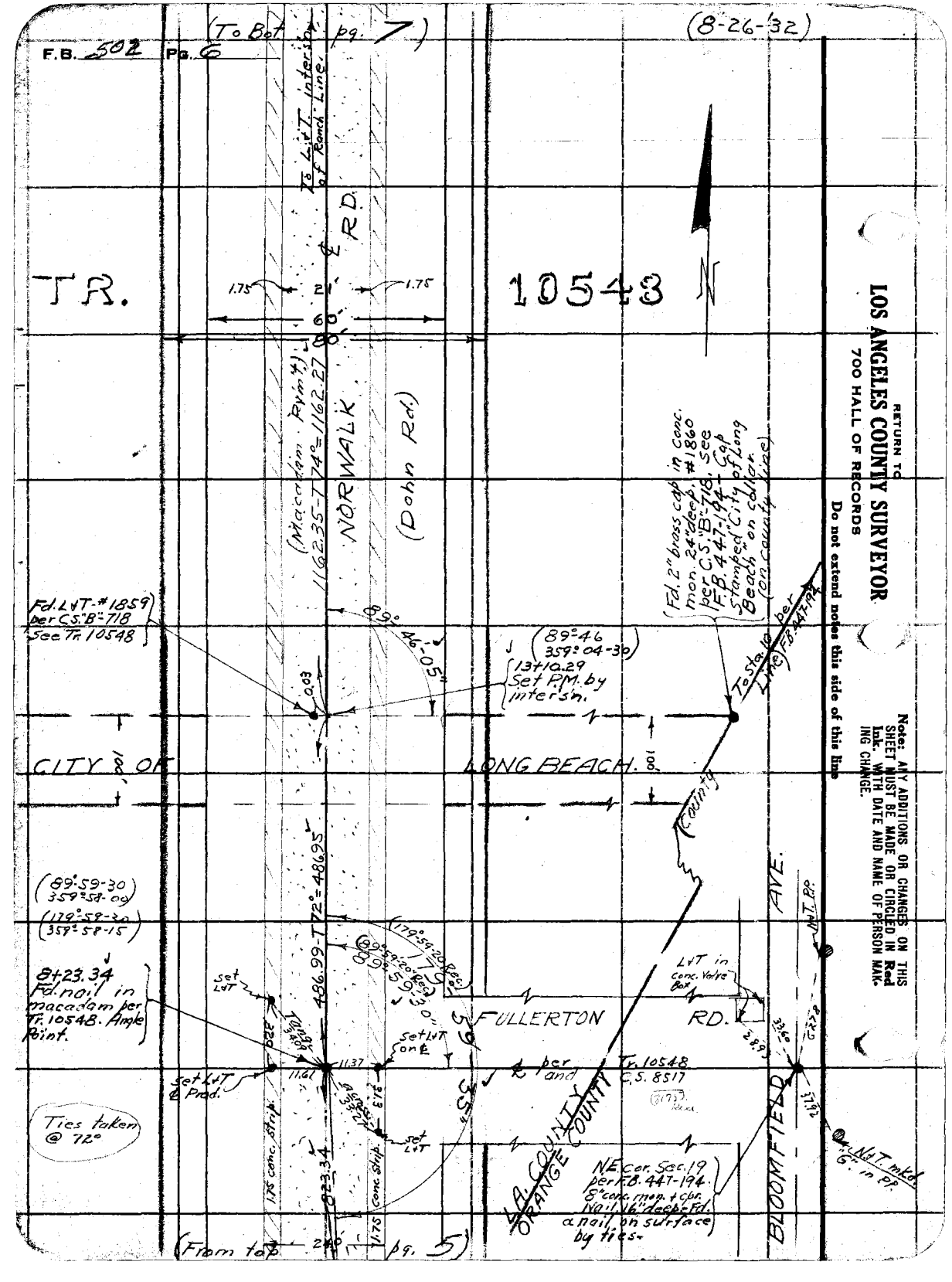

RETURN TO
LOS ANGELES COUNTY SURVEYOR
700 HALL OF RECORDS

Do not extend notes this side of this line

Note: ANY ADDITIONS OR CHANGES ON THIS SHEET MUST BE MADE OR CIRCLED IN Red Ink. WITH DATE AND NAME OF PERSON MAKING CHANGE.

Notes Ck'd by Drew	Survey of Norwalk Rd.	F.B. 502	Pg. 7
Map No. B-804	W. O. 7089 Tape No. 051 St'd. 84 °F.		
Office Work White	Surveyed by Evans		
Checked Drew	Notes HE Date 8-29-32		
Date Jan 1935	Indexed A. C. Johnson		

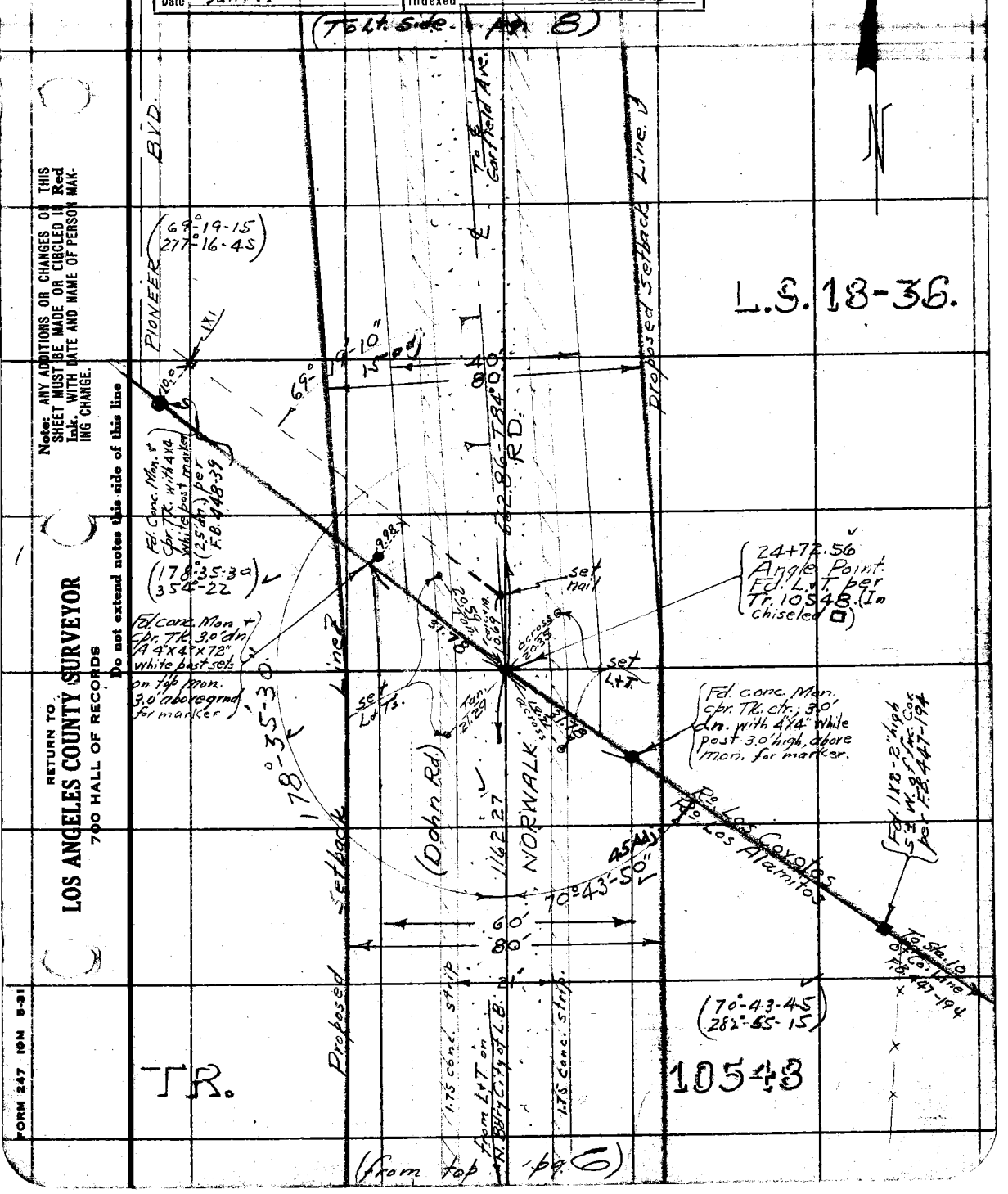

Note: ANY ADDITIONS OR CHANGES ON THIS SHEET MUST BE MADE OR CIRCLED IN Red Ink. WITH DATE AND NAME OF PERSON MAKING CHANGE.

Do not extend notes this side of this line

RETURN TO
LOS ANGELES COUNTY SURVEYOR
700 HALL OF RECORDS

FORM 247 10M 5-31

F.B. 502 Pg. 8

(8-31-32)

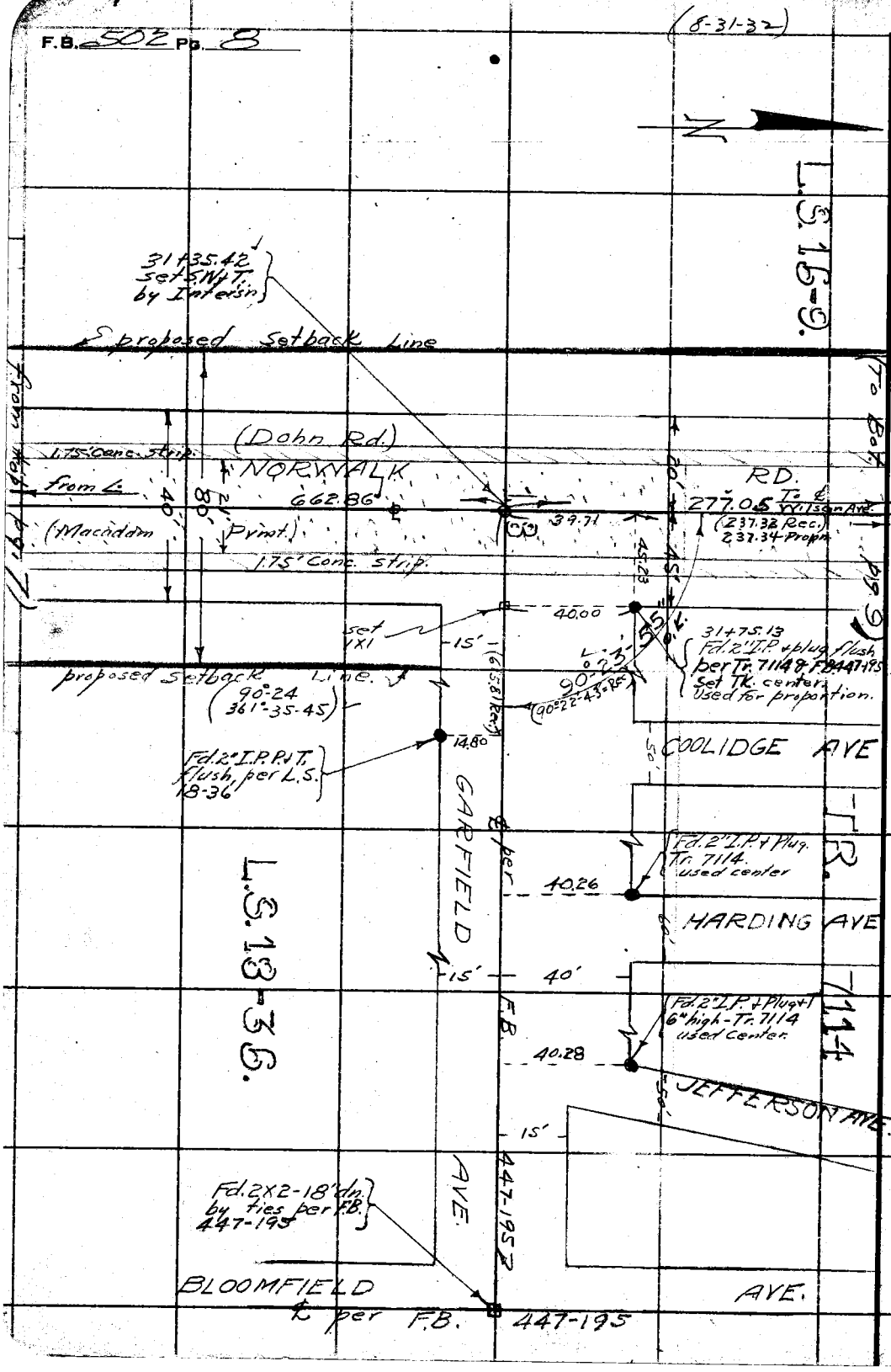

RETURN TO
LOS ANGELES COUNTY SURVEYOR
700 HALL OF RECORDS

Do not extend notes this side of this line

Note: ANY ADDITIONS OR CHANGES ON THIS SHEET MUST BE MADE OR CIRCLED IN Red Ink. WITH DATE AND NAME OF PERSON MAKING CHANGE.

Notes Ck'd by Drew	Survey of Norwalk Rd.
Map No. B-804	W. O. 1089 Tape No. St'd °F.
Office Work White	Surveyed by Evans
Checked Drew	Notes 14 Date 9-1-32
Date Jan. 1935	Indexed C. Johnson

F.B. 502 PG. 9

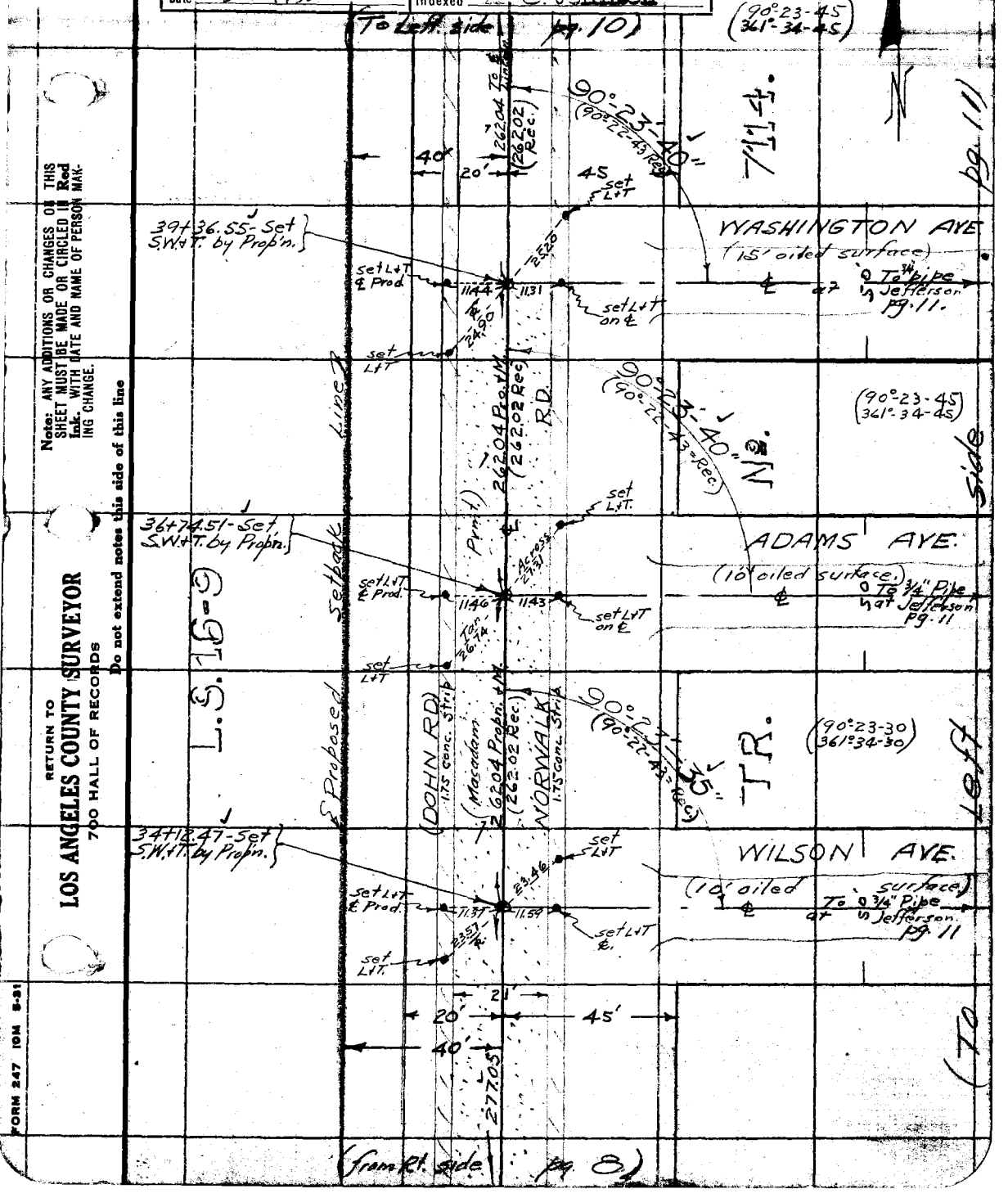

Note: ANY ADDITIONS OR CHANGES ON THIS SHEET MUST BE MADE OR CIRCLED IN Red Ink. WITH DATE AND NAME OF PERSON MAKING CHANGE.

Do not extend notes this side of this line

RETURN TO
LOS ANGELES COUNTY SURVEYOR
700 HALL OF RECORDS

FORM 247 10M 5-31

RETURN TO
LOS ANGELES COUNTY SURVEYOR
700 HALL OF RECORDS

Note: ANY ADDITIONS OR CHANGES ON THIS SHEET MUST BE MADE OR CIRCLED IN **Red Ink.** WITH DATE AND NAME OF PERSON MAKING CHANGE.

Do not extend notes this side of this line

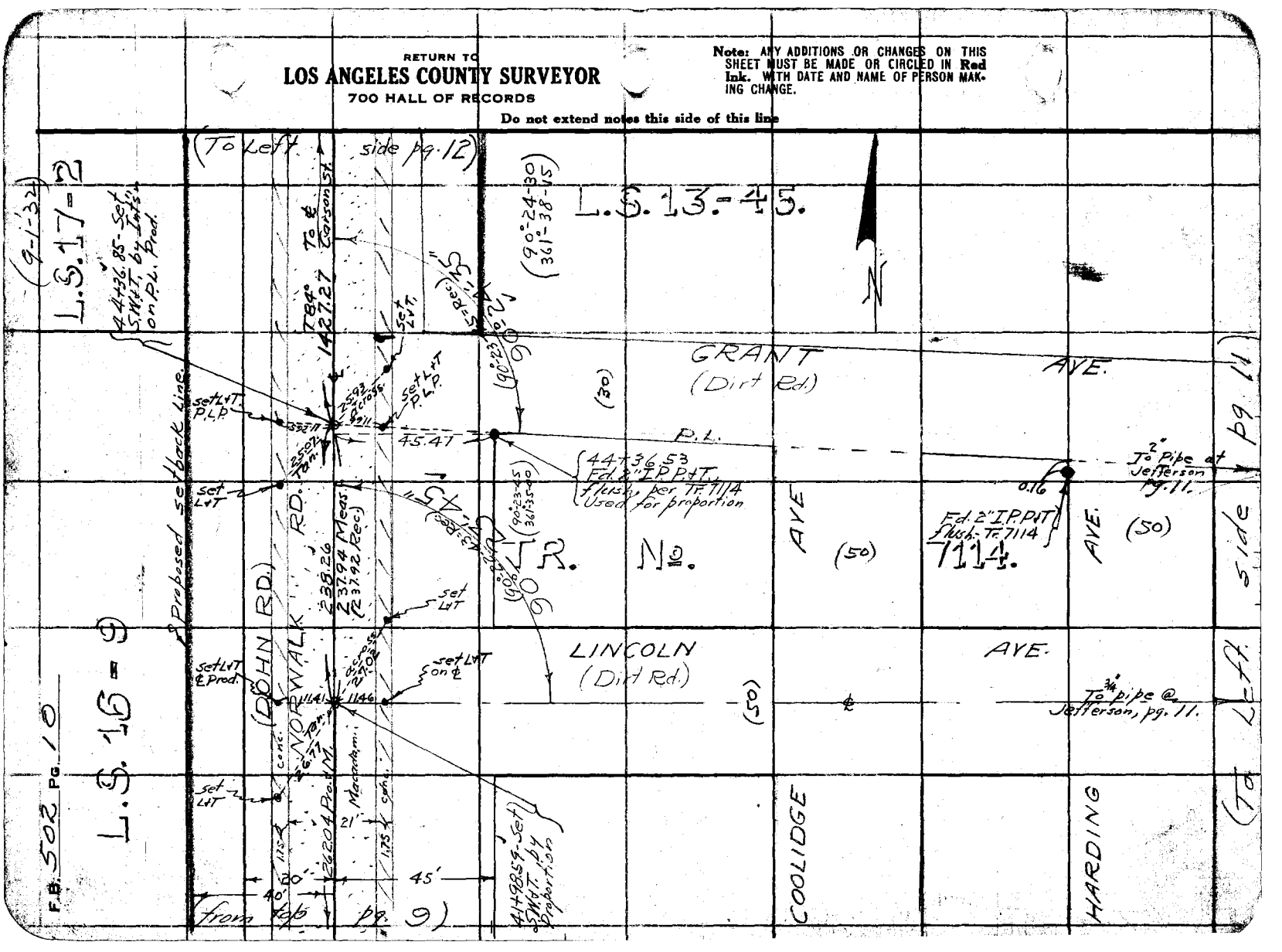

Notes Ck'd by Drew	Survey of Norwalk Rd.
Map No. B-804	W. O. 7089 Tape No. 051 St'd 84 °F.
Office Work White	Surveyed by Evans
Checked Drew	Notes HE Date 9-1-32
Date Jan 1935	Indexed A. C. Johnson

F.B. 502 PG. 11

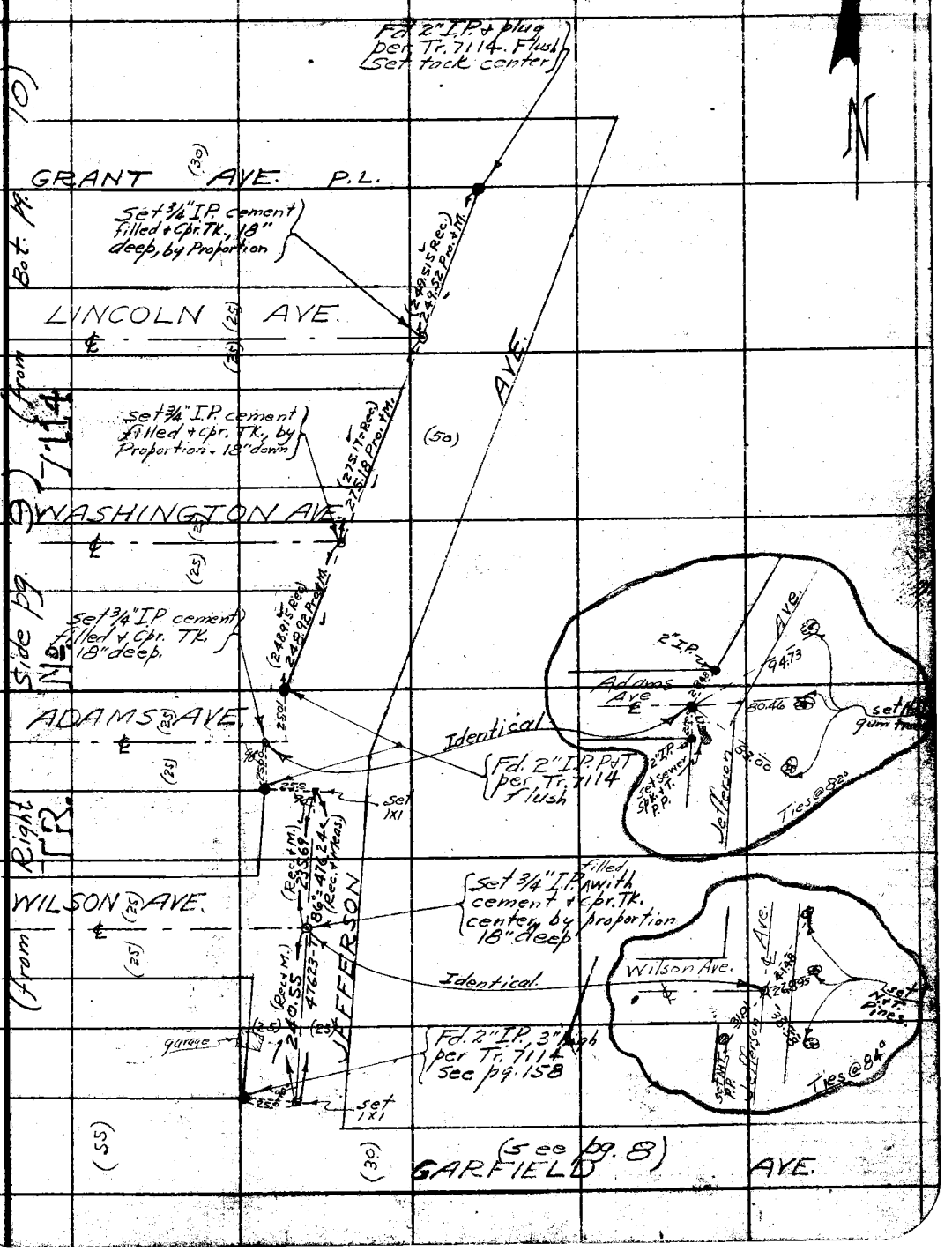

Note: ANY ADDITIONS OR CHANGES ON THIS SHEET MUST BE MADE OR CIRCLED IN Red Ink. WITH DATE AND NAME OF PERSON MAKING CHANGE.

Do not extend notes this side of this line

RETURN TO
LOS ANGELES COUNTY SURVEYOR
700 HALL OF RECORDS

FORM 247 10M 5-31

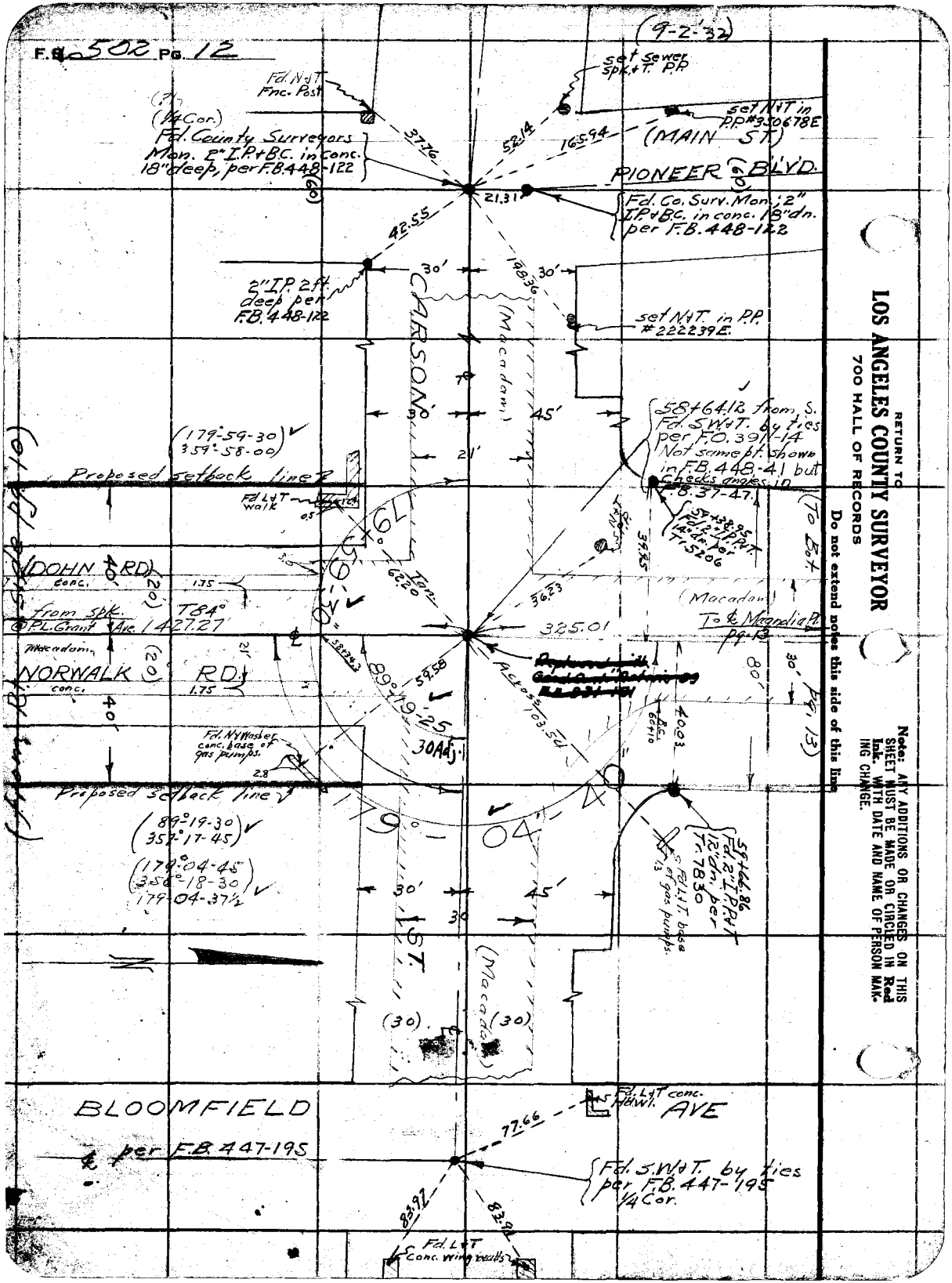
F.B. 502 Pg. 12
(9-2-32)
Fd. N & T Fnc. Post
(N Cor.)
Fd. County Surveyors Mon. 2" I.P. & B.C. in conc. 18" deep, per F.B. 448-122
37.76
52.14
165.94
set sewer spk. & T. P.P.
set N&T in P.P. #330678E
(MAIN ST)
PIONEER (60) BLVD.
21.31
Fd. Co. Surv. Mon.; 2" I.P. & B.C. in conc. 18" dn. per F.B. 448-122
42.55
2" I.P. 2 Ft. deep per F.B. 448-122
30'
198.36
30'
set N&T. in P.P. #222239E.
CARSON ST.
(Macadam)
79
45'
21'
(179°59-30)
359°-58-00)
Proposed setback line
Fd. L & T walk
S 88° 64.12 from S. Fd. S.W. & T. by ties per F.O. 391-14 Not same pt. shown in F.B. 448-41 but checks angles in F.B. 37-47.
S 88° 43.95 Fd. 2" I.P. P.P. T 15206
(To Ext.)
(DOHN RD) conc.
40'
(20)
1.75
from spk. @ PL. Grant Ave.
T 84° 1427.27
79°-30'
Tan 62.20
36.23
325.01
To Magnolia Pl. pg. 13
(Macadam)
NORWALK RD.
conc.
1.75
(20)
40'
Fd. N.Y. Washer conc. base of gas pumps.
2.8
89°-19-25
30 Adj.
Adds 103.51
40.03
Pg. 13
80'
30'
Proposed setback line
(89°-19-30)
(357°-17-45)
(179°-04-45)
(358°-18-30)
179°-04-37½
179°-04'
S 88° 46.86 Fd. 2" I.P. P.P. T. 7830
Fd. L & T base of gas pumps.
30'
45'
30
167.11
(30)
(Macadam)
(30)
BLOOMFIELD
per F.B. 447-195
Fd. L & T conc. Nwl. AVE
77.66
Fd. S.W. & T. by ties per F.B. 447-195 1/4 Cor.
83.97
83.94
Fd. L & T Conc. wing walls
RETURN TO
LOS ANGELES COUNTY SURVEYOR
700 HALL OF RECORDS
Do not extend notes this side of this line
Note: ANY ADDITIONS OR CHANGES ON THIS SHEET MUST BE MADE OR CIRCLED IN Red Ink. WITH DATE AND NAME OF PERSON MAKING CHANGE.

Notes Ck'd by Drew | Survey of Norwalk Rd. | F.B. 502 Pg. 13

Map No. B-894 | W. O. 7089 Tape No. 051 St'd 84 °F.

white | Evans

Checked Drew | Notes HE | Date 12-28-32

Date Jan 1935 | Indexed A. C. Johnson

Note: ANY ADDITIONS OR CHANGES ON THIS SHEET MUST BE MADE OR CIRCLED IN Red Ink. WITH DATE AND NAME OF PERSON MAKING CHANGE.

Do not extend notes this side of this line

RETURN TO
LOS ANGELES COUNTY SURVEYOR
700 HALL OF RECORDS

FORM 247 10M 8-31

(12-29-32)

RETURN TO
LOS ANGELES COUNTY SURVEYOR
700 HALL OF RECORDS
Do not extend notes this side of this line

Note: ANY ADDITIONS OR CHANGES ON THIS SHEET MUST BE MADE OR CIRCLED IN Red Ink. WITH DATE AND NAME OF PERSON MAKING CHANGE.

Notes Ck'd by Drew | Survey of Norwalk Rd.
Map No. B-894 | W. O. 7089 Tape No. 051 St'd 84 °F.
Checked Drew | Notes H. C. Jones
Date Jan 1935 | Indexed Date 12-30-32

F.B. 502 Pg. 15

(To Bk. 13 pg. 10)

133+28.13
Fd. conc. mon., spk. ctr., 24"dn. per Rd. F.A. 46-76

20.00

POT.-132+80.54
Fd. 2X2, 12"dn. per F.B. 331-56. Tack) not on & Century.

(20) (20)

Set P.M. Tack

3004.22 @ 68° = 3003.91'
2641.92 @ 68° = 2641.67'

SEC.
T. 4 S.

R. 11 W.

132+02.58
Fd. conc. mon. spk. ctr., 24"dn. per Rd. F.A. 46-76

Proposed setback line

20.01

N

Note: ANY ADDITIONS OR CHANGES OF THIS SHEET MUST BE MADE OR CIRCLED IN Red Ink. WITH DATE AND NAME OF PERSON MAKING CHANGE.

Do not extend notes this side of this line

RETURN TO
LOS ANGELES COUNTY SURVEYOR
720 HALL OF RECORDS

SOUTHERN CALIFORNIA EDISON CO. STATION

P.O.T.-125+86.39
Set S.W. + T.

Fd. 2" I.P. & B.C. in conc., 6" down.

126+76.61
125+91.60

30.03 29.96
30.05 30.00

52°-53-00
211°-32-15
52°-53-03¾

52°-53-05" adj.

Proposed 38' Back line

Probable CENTURY BLVD. C.S.B-114

Fd. 2" I.P. & B.C. in conc. 8"dn. mkd. as shown on 1943

1254.28

ROAD

Fd. 2X2 P.O.T. 18"dn. per F.B. 331-56. Sec. 7 T. 4 S. R. 11 W. F.B. 447-146. Fd. N+T

Fd. S.N+T. by ties per F.B. 391-47 N.W. cor. Sec. 7.

(89°-44-45
358°-59-00
89°-44-45

45"

Set N+T Top of F.P.

Fd. S.N+T Spk. in F.P.

89°-44-45"

50' M.C.

Set N+T Top of F.P.

Fd. N+T F.P.

Set N+T Tel. P.

Set N+T Top of F.P.

Fd. N+T F.P.

(60)

28.32

99.76

Fd. N+T F.P.

87.18

Rec. 112.44

(oil & rock)

3003.91'

2641.67

ANAHEIM

BLOOMFIELD

Set N+T F.P.

Set N+T F.P.

(60)

PIONEER

(John Rd.) NORWALK

Fd. S.N+T. 24"dn.

Set N+T

(oil & rock)

Fd. 2X2 Plugs by ties F.B. 447-146. This point is the intersection of the E. line of Sec. 7 T. 4 S. R. 11 W. and the N. line of Sec. 18 T. 4 S. R. 12 W.

NW Cor. Sec. 7 T. 4 S. R. 11 W. 1" I.P. 1.2' in mon. well. F.B. 261-57. See F.B. 37-47 & 331-56 NW 1/4 cor. Sec. 7.

Mon. 18"dn. mkd. as shown in F.B.

FORM 247 10M 8-31

F.B. 502 PG. 16

RETURN TO
LOS ANGELES COUNTY SURVEYOR
700 HALL OF RECORDS
Do not extend notes this side of this line

Note: ANY ADDITIONS OR CHANGES ON THIS SHEET MUST BE MADE OR CIRCLED IN Red Ink. WITH DATE AND NAME OF PERSON MAKING CHANGE.

Notes Ck'd by Drew
Map No. R-804
Other Work White
Checked Drew
Date Jan 1935

Survey of Norwalk Rd
W. O. 7088 Tape No. 051 St'd 84 of.
Corrected by Evans
Notes E Date 1-5-32
Indexed A. C. Johnson

F.B. 502 Pg. 17

(To Bk. 18)

Note: ANY ADDITIONS OR CHANGES ON THIS SHEET MUST BE MADE OR CIRCLED IN Red Ink, WITH DATE AND NAME OF PERSON MAKING CHANGE.

Do not extend notes this side of this line

RETURN TO
LOS ANGELES COUNTY SURVEYOR
700 HALL OF RECORDS

(90°23-45)
361°34-45)
90°23-41¼

(20)
(30)
20'
RD.
264.07-T74°=264.05 to Eng. Sta. on Ave.
10' con. walk
(25)
125 125
(Clint Rd.)
to Fire Rd Dept.
AVE.

Fd 2½ R.P. 12' dn. per Rd. Dept. F.C. 572-14

22.35
20.03
31.12
31.56
Set L.T. Tacheometric
(oil & gravel)
CHOLRAINE AVE. (50)
8" curb
walk

Fd 2x2, 6" dn by ties per F.C. 572-15

146+41.52 P.O.T. Set 2x2-8' dn. by Inter'sn.

(90°23-30
361°34-00)

(26400 Rec.
264.11 Meas.
(3' soil rock p'mt.)
Proposed setback line?
Proposed
(50)

(26400 Rec.
264.01 Prolon. S.M.
79795-T80°=79793 Meas.
(79773 Rec.)

Note: Points on Ely Ave not checked for & Ely Ave.

143+77.22 P.O.T. Set 3/4 I.P. by Proportion

(Not const'd)

By proportion Set ¾" I.P.P.T. 24" deep. (Cp. Tk.)

40.00

MESABA AVE.

Set ¾" I.P.P.B. 3' in Tk. 3' W. of Prod.

R. 47 W.
T. 5 S.

(Dohr NORWALK Rd.)
From & Railroad Ave. 395.43 M. (395.26 R.)
(131.26 R.)
Railroad Ave. 131.32 Prolon. S.M.
20'
(20)
(30)
10'
(from Bk. 69, 16)

(533.73 Rec.)
533.86 Prolon. S.M.
(25)
ALLY
Fd 2" I.P.P.T. Mush. Tr. 3894 Leaning N.W.
12.52
set N&T
5 F.F.
LINCOLN
AVE.
Fd 2x2-12" dn. F.C. 572-6.
set N&T
F.F.
set N&T By Fascia
30.97

FORM 247 10M 8-31

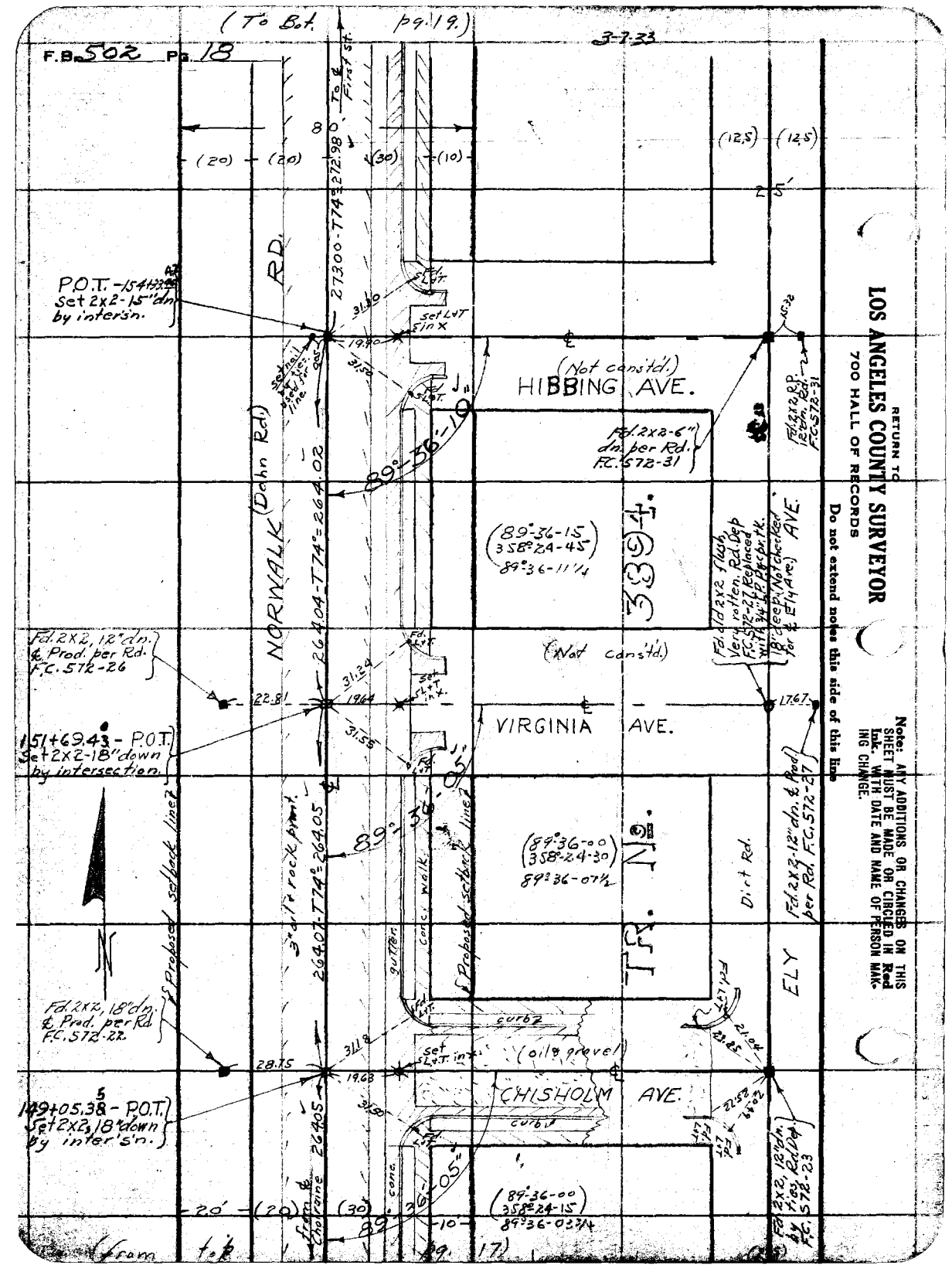

RETURN TO
LOS ANGELES COUNTY SURVEYOR
700 HALL OF RECORDS
Do not extend notes this side of this line

Note: ANY ADDITIONS OR CHANGES ON THIS SHEET MUST BE MADE OR CIRCLED IN Red Ink. WITH DATE AND NAME OF PERSON MAKING CHANGE.

Notes Ck'd by Drew	Survey of Norwalk Rd.
Map No. B-804-2	W. O. 7089 Tape No. 051 St'd 84 °F.
Computed from K.K. 440-214	Surveyed by [illegible]
Checked Drew	Notes LE Date 3-7-33
Date Jan 1935	Indexed

F.B. 502 Pg. 19

RETURN TO
LOS ANGELES COUNTY SURVEYOR
700 HALL OF RECORDS

Do not extend notes this side of this line

Note: ANY ADDITIONS OR CHANGES OF THIS SHEET MUST BE MADE OR CIRCLED IN Red Ink. WITH DATE AND NAME OF PERSON MAKING CHANGE.

FORM 227 10M 1-61

(To Bdy. Tr. 20)

T.R. 7032

(40) (20) (20)

10' 10' 10'

264.43 to ℄

170+31.48
Fd. 2" I.P.P.&T.
Flush. S.E. Cor.
Tr. 7032. Sec.
Rd. F.B. 634-33

41.28

0.05

08

170+31.14
Fd. 2" I.P.P. & T. 1/2"
do. per F.B. 448-174
& Rd. F.C. 634-33

(DOWN RD) ℄ NORWALK RD.

Proposed setback Line

(89°-36-15)
358°-25-00
89°-36-15

1324.82 T.69 = 1324.68

Replaced w.M.
Geod. Cont. Mon.
"Artesia"
F.B. 932-69

Fd. curb pk. in prmt. by ties per R.S. F.O. 391-2 & F.B. 261-56 & F.B. 331-54 Sec. Cor.

Fd. curb pk. & tack in conc. prmt. & ck. in macadam surface Per F.B. 261-56 F.B. 448-174 N. ¼ Cor. Sec. 6

Proposed Setback Line

Pickle Creek Diag.
F.B. 448-174

(90°-24-15)
361°-36-30
90°-24-07½

Fd. 6 pk. 0.02 N. of ℄ Sec. F.B. 448-175

BLOOMFIELD AVE.

ST.) BLVD.

(20) (20) (20)

FIRST ST.

conc. prmt.

set N.P. P.P.

3 set 4 sewer Spks. Temp. Ties

Set 4 S.W.I.T.'s Temp. Tres.

Sec. Cor. Fd. 4 x 4 I.S. Tan 2.0' Nat. 6" below surf. Concrete Set 3/4" I.P. By W.H.S.P. & Loads now fd. & obliterated. (See F.B. 448-63 & 514-Rec. 2-54)

(MAIN PIONEER)

Fd. 1 x 2 - 330+41.41 per F.B. 448-174

(51°-39-30)
(20°-38-15)
51°-39-33¾

51°-39-35"
30 Mj.

3" o/o track prmt.

conc. gutter

conc. w/k.

ELY AVE

Fd. L & T 0.02 S. & No Ref.

(69°-36-00)
358°-24-00
89°-36-00

(90°-23-30)
361°-34-15
90°-23-33¼

(20) (30) (10)

10' 10' 10'

(From W.)

RETURN TO
LOS ANGELES COUNTY SURVEYOR
700 HALL OF RECORDS

Do not extend notes this side of this line

Note: ANY ADDITIONS OR CHANGES ON THIS SHEET MUST BE MADE OR CIRCLED IN Red Ink. WITH DATE AND NAME OF PERSON MAKING CHANGE.

Notes Ck'd by Drew	Survey of Norwalk Rd.	F.B. 502 Pg. 21
Map No. B-804-2	W. O. 7089 Tape No. 251 St'd 54 oF.	
Office Work KKMORIN	Surveyed by Keese	
Checked Drew	Notes H Date 3-15-33	
Date Jan 1935	Indexed Johnson	

Note: ANY ADDITIONS OR CHANGES OF THIS SHEET MUST BE MADE OR CIRCLED IN Red Ink, WITH DATE AND NAME OF PERSON MAKING CHANGE.

Do not extend notes this side of this line

RETURN TO
LOS ANGELES COUNTY SURVEYOR
700 HALL OF RECORDS

(To Bot. 49. 22)

BLVD. (S 17° E.) ARTESIA AVE.

Fd. L+T tack in X in concrete, F.B. 231-51 See F.B. 449-194-195 for ties. Sec. Cor.

(89°-28-45) 359°-55-00 89°-28-45"

40' 40' 45° 30' 20' 18' 90°-32-15

2652.35 To Cor. Sec. 30

(90°-32-15) 362°-09-15 90°-32-18¾"

Fd. L+T. in conc. pvmt. See F.B. 449-194-195 for ties. Sec. Cor.

89°-28-45" 45°-31½" Set Nail P.P. 20' Fd. Nail T.P. 20.44 6.29

conc. Pvmt.

(30) (30) (30) 30 29 31 32

Fd. Nail P.P. 18' 89° 35.59 Fd. Nail & Tag "LS 5599" 0.07' E. of T.P.

(90°-22-45) 361°-31-15 90°-22-48¾"

O.K. 50' 18' 89° 20+10.7 Fd. L+T in pvmt. See F.B. 449-196 for ties. ¼ Sec. Cor.

(89°-36-00) 358°-24-30 89°-36-07½"

PIONEER (Main St.) Setback

T. 3 S. R. 11 W.

S 17° E. 1329.78 - T66° - 1329.92

Proposed (Dun Rd.) NORWALK RD. (Oil & Rock Pvmt.) Proposed

31.

196+80.98 Fd. 2"x2"x6" dn. no tack. Set nail on E. ¼ ¼ Cor. per L.S. 23-34 See Tr. 5409.

196+81.10 Fd. 2" I.P. P+T 18" dn. L.S. 23-34

40' 20' 20' 40'

196+80.90 Fd. 1½" I.P. P+T flush. Tr. 5409 See Rd. F.B. ?-C.

19.92 20.58

20.00 20.01

196+60.95 Fd. conc. mon. 5 N+T on Sta. 14" dn. per Rd. Dep. F.B. ?-C.

1325.78 - T66° - 1325.62

196+60.95 Fd. conc. mon. 5 N+T on 16" down per Rd. F.B. ?-C.

T. 3 S. R. 11 W. S. 23-34.

TR. 5409.

(From Top 44. 20.)

FORM 257 10M 8-31

F.B. 502 PG. 22

(3-16-33)

RETURN TO
LOS ANGELES COUNTY SURVEYOR
700 HALL OF RECORDS
Do not extend notes this side of this line

Note: ANY ADDITIONS OR CHANGES ON THIS SHEET MUST BE MADE OR CIRCLED IN **Red Ink**, WITH DATE AND NAME OF PERSON MAKING CHANGE.

Notes Ck'd by Drew	Survey of Norwalk Rd.
Map No. B-804-2	W. O. 7089 Tape No. 051 St'd 84 °F.
Office Work K.V. MORIN	Surveyed by Evans
Checked Drew	Notes HE Date 3-16-33
Date Jan 1935	Indexed A. C. Johnson

F.B. 502 Pg. 23

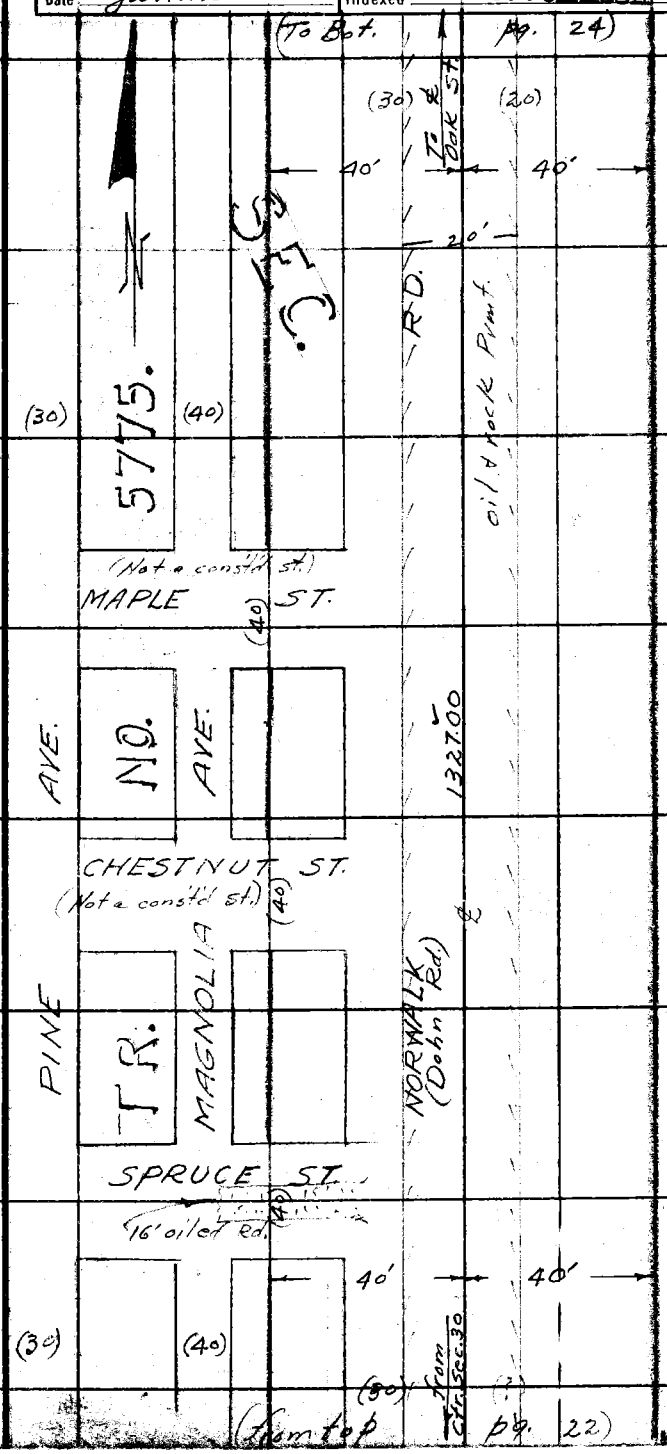

Note: ANY ADDITIONS OR CHANGES ON THIS SHEET MUST BE MADE OR CIRCLED IN Red Ink, WITH DATE AND NAME OF PERSON MAKING CHANGE.

Do not extend notes this side of this line

RETURN TO
LOS ANGELES COUNTY SURVEYOR
700 HALL OF RECORDS

FORM 247 10M 5-31

F.B. 502 Pg. 24
(3-17-'33)

RETURN TO
LOS ANGELES COUNTY SURVEYOR
700 HALL OF RECORDS
Do not extend notes this side of this line

Note: ANY ADDITIONS OR CHANGES ON THIS SHEET MUST BE MADE OR CIRCLED IN Red Ink. WITH DATE AND NAME OF PERSON MAKING CHANGE.

Notes Ck'd by Draw | Survey of Norwalk Rd.
Map No. B-804-2 | W. O. 7089 Tape No. 051 St'd 84 °F.
Checked Drew | Notes HE
Date Jan 1935 | Date 3-17-33
Indexed A. C. Johnson

F.B. 502 Pg. 25

(To Bk A pg. 26)

(84°54-15 / 359°36-30 / 89°54-07½)

SEC. 10 T. 1 S. R. 13 W. S.B.M.

HARVARD ST.

BLVD.

(Not a const'd street.)

(Not a const'd street.)

Nevada St.

8' traversed rd.

(Easement per F.R. 301-117)

Fd. 3X3-8'dn Rd. F.R. 301-13884 265+75.48 See F.D. 21-174 set 3/4" I.P. cem. & pr. nail ⊙ 18" down on ℄ prod.

40.00

(90°06-15 / 360°-25-15 / 90°-06-15¼)

COUNTY SURVEYOR MONUMENT T. 3 S. R. 11 W. SEC. 19 + R. 11 W. SEC. 30 S. HWY. 1/4 Cor.

263+17.08 1/4 Sec. Cor. Fd. 2X2, 6"d/n by ties per F.B. 494-30. Fd a 2" I.P.P.T. 24" dn, under 2X2. See Rd. F.R. 153-5 F.R. 301-83. Replaced I.P. with 2" I.P.B.C. in Conc. 20" dn, & set 2X2 over mon. 4' down.

Fd. 2X2-6"d/n-F.B. 494-33 See E.B. 172-106-E.R. 103-96

Fd. 5" H.O.T. per F.B. 494-27 See E.B. 334-250, F.B. 345-6, Fd. F.B. 390-11, F.R. 304-3 & F.D. 393-17 (Ties F.B. 494-27)

(89°54-15 / 359°36-30 / 89°54-07½)

10' RD.

Fd. 2" I.P.P.T. Conc. 97. ⊙ F.B. 494-30

263+41.18 ± 5 Dubbed

258.43 - 77.8° = 258.02

263+47.08 Fd. 1" Conc. mon. ± 5 pk. 18"dn F.B. 494-30

24.65

263+47.08

25.00

25.00

CENTER ST.

Macadam pvmt.

PIONEER (Main St.)

(90°39-45 / 362°39-30 / 90°-39-52½)

262+37.88 262+37.98 49.80

Fd. 2" I.P.P.T. Flush. Tie 8225

79.43

1327.00'

NORWALK (Dohn Rd.) from Oak St.

oil & rock pvmt.

89°-19-40"

(89°-19-45 / 359°-18-30 / 89°-19-37½)

BLOOMFIELD AVE.

T. 3 S. R. 11 W. S.B.M.

SEC. (from top pg. 24)

30.

RETURN TO
LOS ANGELES COUNTY SURVEYOR
700 HALL OF RECORDS

Note: ANY ADDITIONS OR CHANGES OF THIS SHEET MUST BE MADE OR CIRCLED IN Red Ink, WITH DATE AND NAME OF PERSON MAKING CHANGE.

Do not extend notes this side of this line

FORM 247 10M 8-31

RETURN TO
LOS ANGELES COUNTY SURVEYOR
700 HALL OF RECORDS

Note: ANY ADDITIONS OR CHANGES ON THIS SHEET MUST BE MADE OR CIRCLED IN **Red Ink.** WITH DATE AND NAME OF PERSON MAKING CHANGE.

Do not extend notes this side of this line

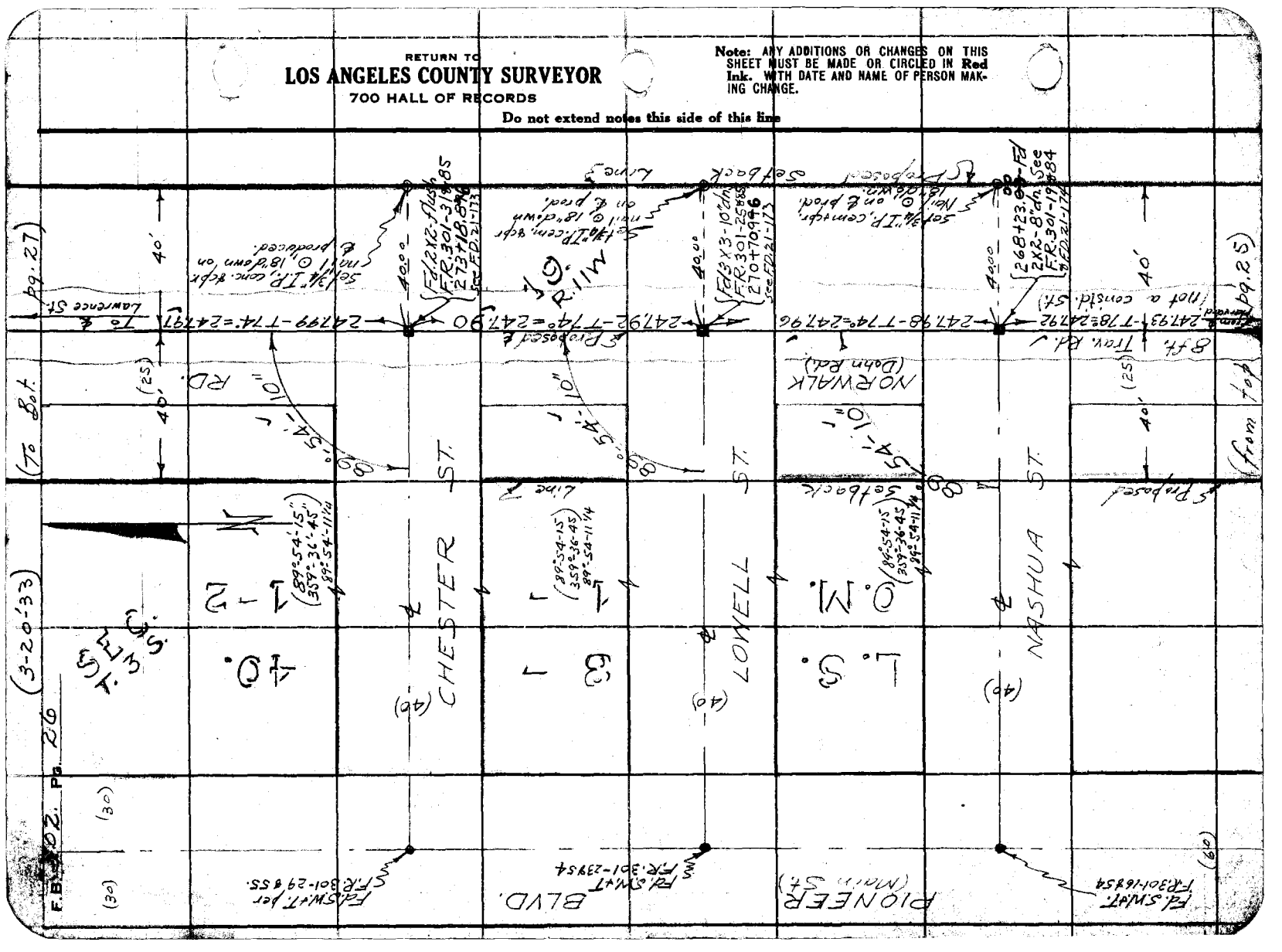

Notes Ck'd by Drew		Survey of Norwalk Rd	F.B. 502 Pg. 27
Map No. B-804-2		W. O. 7067 Tape No. 51 St'd 6' OF.	
Office Work K.K. 1-08-35		Surveyed by A.E. Hall	
Checked Drew		Notes H Date 3-21-35	
Date Jan 1935		Indexed A. C. Johnson	

RETURN TO
LOS ANGELES COUNTY SURVEYOR
700 HALL OF RECORDS
Do not extend notes this side of this line

Note: ANY ADDITIONS OR CHANGES ON THIS SHEET MUST BE MADE OR CIRCLED IN Red Ink, WITH DATE AND NAME OF PERSON MAKING CHANGE.

FORM 247 10M 8-31

(To Bk. pg. & 8)

(60) Fd. 12" T.P.P.T. 18" min. East F.R. 301-87 280+85.55 — 40.00 (30) — 40.00 — To center of Sec. 19 — Line

Fd. SMT per F.R. 301-47856

(39.60) HOPE ST. (41.137)

Fd. 4" I.P.P.T. Chain F.R. 301-47856

0.05 — 21.38 — 925.40

280+42.89 Fd. 3X3 - 6'dn F.R. 301 - 49-87 Tack 0.02 W. of line moved on line. See F.D. 21-171

Set 1¾" I.P. cem. & pk. nail @ 24" dn.

40.00 — Setback — 60.06 — 160.06 — (25) — 41 RD. — 6" — Setback

Fd. SMT per F.R. 301-41856

Set ¾" I.P. cem. & pk. nail @, 18" down

(40) MILDRED ST. — 40.00 — 228.03 — T 74° — 228.02 — Irregular — 6" Trav. Rd. — Fd. SMT Sunk Stump

(90°-05'-45") (360°-23'-00") 90°-05'-45"

278+14.87 Fd. 2X2 - flush See F.R. 301-43886 & F.D. 21-172

Fd. SMT per F.R. 301-41856

PIONEER (Main St.)

Set ¾" I.P. cem. & pk. nail @, 18" down

31.78 — 90.00 — 54'-10" — NORWALK (Down Rd.) — Proposed — Not a cons. Fd. street — Fd. NIT-36" Gum.

(90°-05'-45") (360°-23'-00") 90°-05'-45"

Proposed

Set ¾" I.P. cem. & chr. eng. ctr., 18" down & Prod.

Proposed — 248.03 — T 74° — 248.01 — Barnwall — 89° — 54'-10" — (40) LAWRENCE ST. — 40.00

Fd. SMT per F.R. 301-35 & 55

(89°-54'-15") (359°-36'-45") 89°-36'-11"

275+66.86 Fd. 3X3 - 10" dn. F.R. 301-37986 & F.D. 21-172

(S) L. O. M. — 247.91 — Center St. — (25) — 40'

(30) (30) (from top pg. 26)

F.B. 502 Pg. 28

RETURN TO
LOS ANGELES COUNTY SURVEYOR
700 HALL OF RECORDS

Do not extend notes this side of this line

Note: ANY ADDITIONS OR CHANGES ON THIS SHEET MUST BE MADE OR CIRCLED IN Red Ink. WITH DATE AND NAME OF PERSON MAKING CHANGE.

Notes Ck'd by Drew	Survey of Norwalk Rd.
Map No. B-804-2	W. O. 7089 Tape No. 051 St'd 84 °F.
Other Work	Surveyed by Evans
Checked Drew	Notes H. Date 3-27-32
Date Jan 1935	Indexed C. Johnson

F.B. 507 Pg. 29

Note: ANY ADDITIONS OR CHANGES ON THIS SHEET MUST BE MADE OR CIRCLED IN Red Ink. WITH DATE AND NAME OF PERSON MAKING CHANGE.

Do not extend notes this side of this line

RETURN TO
LOS ANGELES COUNTY SURVEYOR
700 HALL OF RECORDS

FORM 247 10M 5-31

RETURN TO
LOS ANGELES COUNTY SURVEYOR
700 HALL OF RECORDS

Note: ANY ADDITIONS OR CHANGES ON THIS SHEET MUST BE MADE OR CIRCLED IN **Red Ink.** WITH DATE AND NAME OF PERSON MAKING CHANGE.

Do not extend notes this side of this line

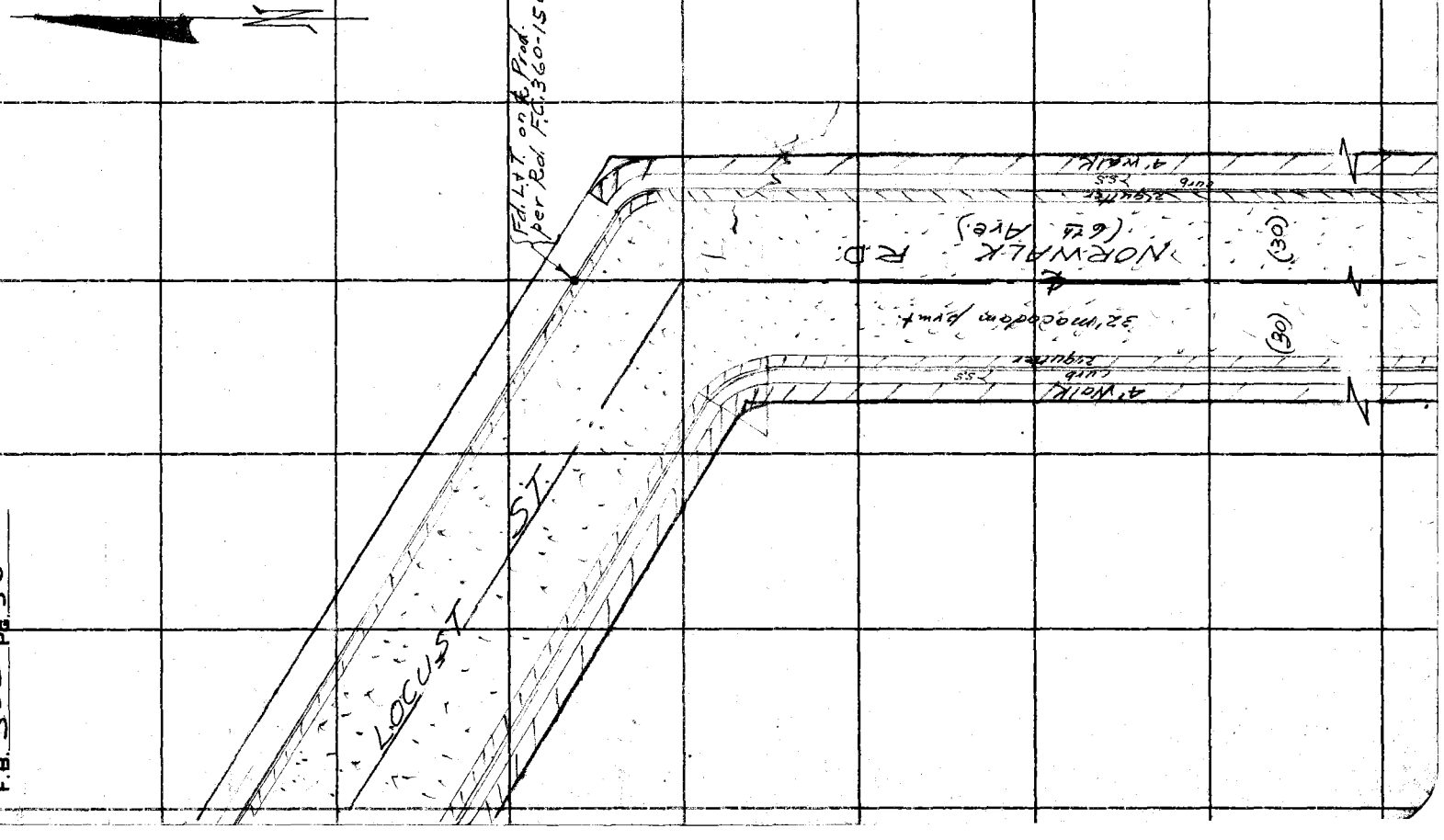

F.B. 502 Pg. 36

Notes Ck'd by Drew	Survey of Norwalk Rd.
Map No. B-804	W. O. 1682 Tape No. 051 St'd 64 °F.
Office Work K.V. Morin	Surveyed by Evans
Checked Drew	Notes LL Date 3-30-33
Date Jan. 1935	Indexed C. Johnson 4-14-33

F.B. 502 Pg. 31

(To Bot. pg. 32)

Note: ANY ADDITIONS OR CHANGES OF THIS SHEET MUST BE MADE OR CIRCLED IN Red Ink, WITH DATE AND NAME OF PERSON MAKING CHANGE.

Do not extend notes this side of this line

RETURN TO
LOS ANGELES COUNTY SURVEYOR
700 HALL OF RECORDS

FORM 247 10M 8-31

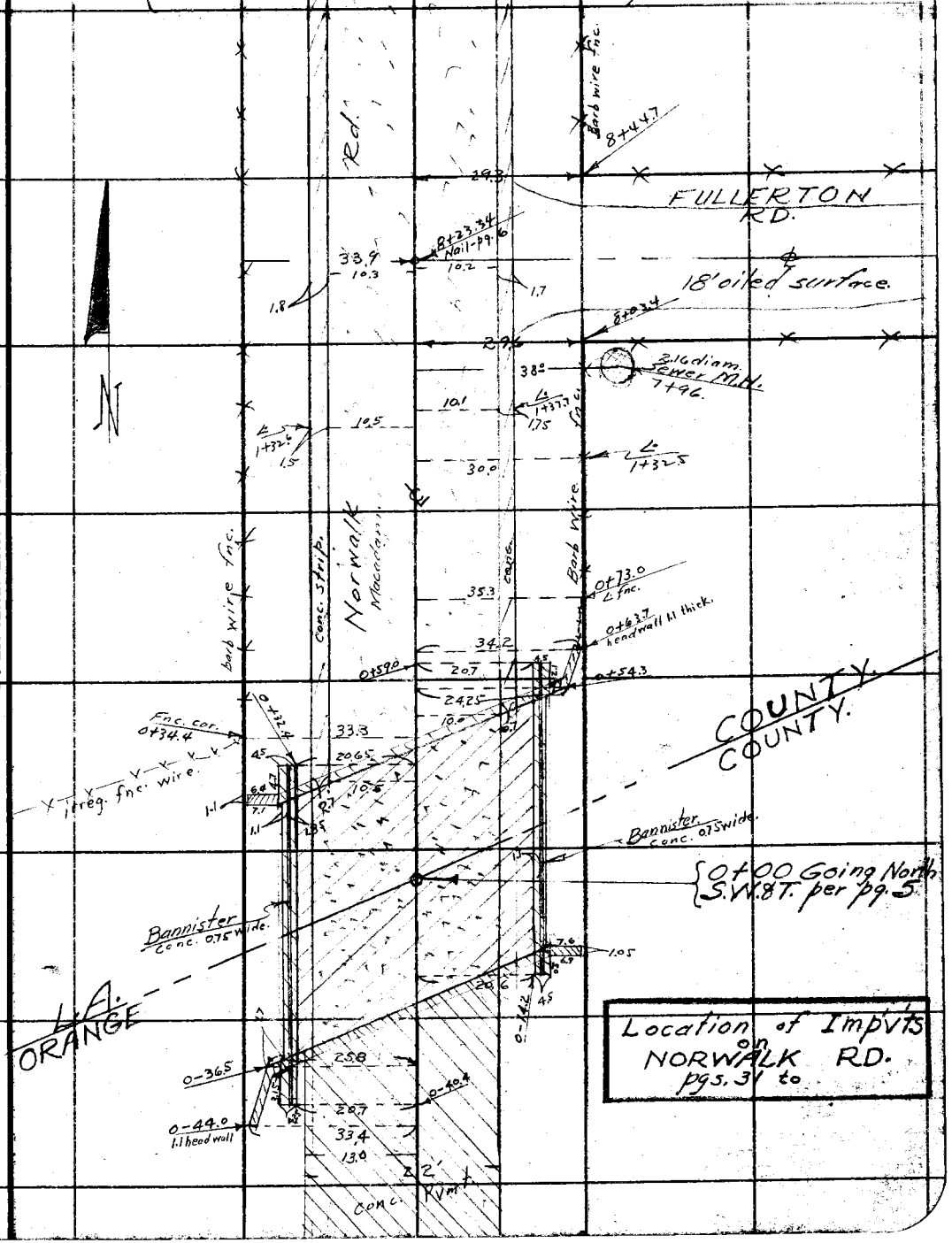

Location of Imp's on NORWALK RD. pgs. 31 to

(To Bot. pg. 33) (3-30-33)

F.B. 502 PG. 32

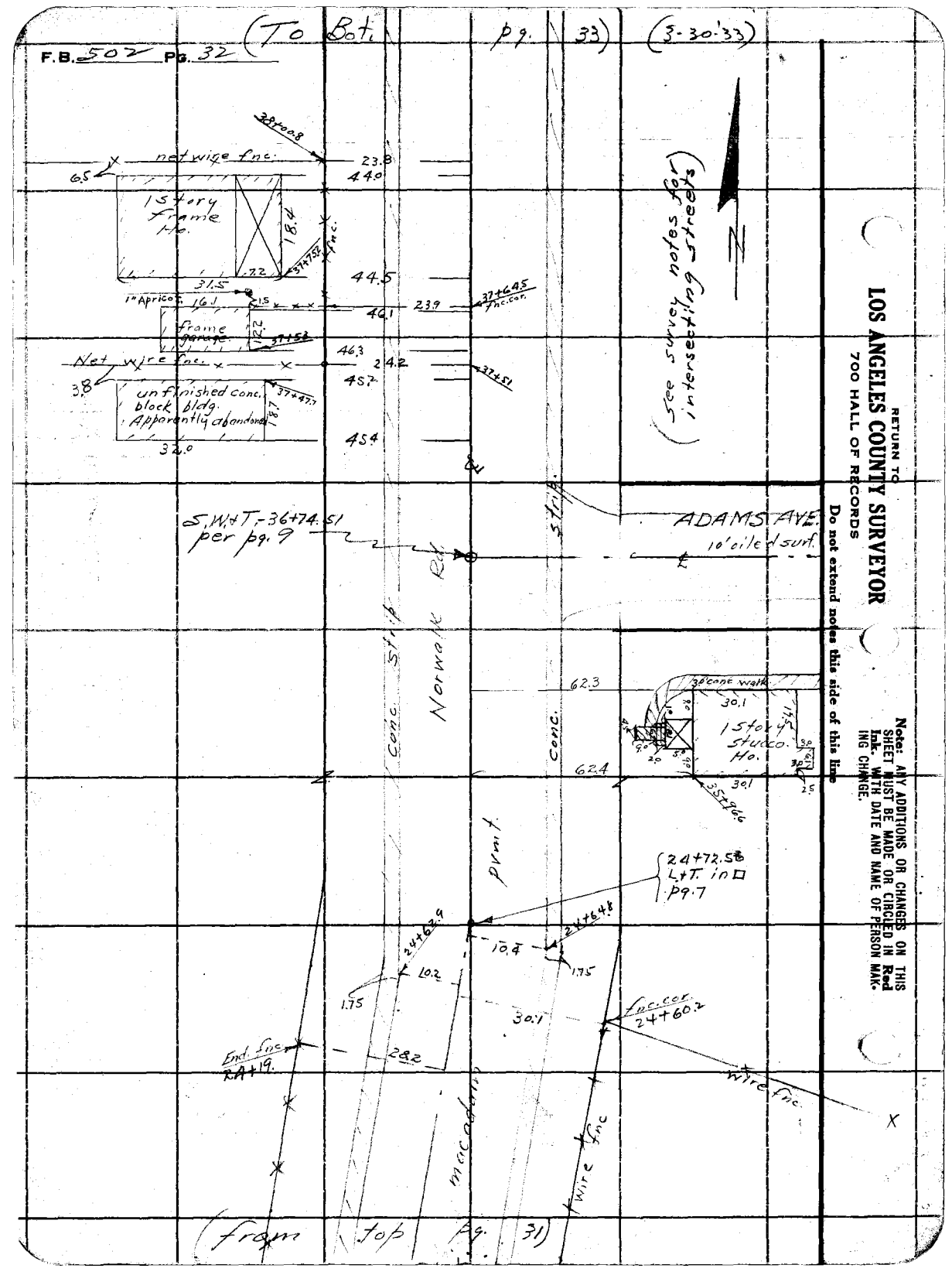

RETURN TO
LOS ANGELES COUNTY SURVEYOR
700 HALL OF RECORDS

Do not extend notes this side of this line

Note: ANY ADDITIONS OR CHANGES ON THIS SHEET MUST BE MADE OR CIRCLED IN Red Ink. WITH DATE AND NAME OF PERSON MAKING CHANGE.

Notes Ck'd by Drew	Survey of Norwalk Rd.
Map No. B-804	W. O. 7089 Tape No. 051 St'd 68 °F.
Office Work K.V. Morin	Surveyed by Evans
Checked Drew	Notes HE Date 3-30-33
Date Jan 1935	Indexed A. C. Johnson

F.B. 502 Pg. 33

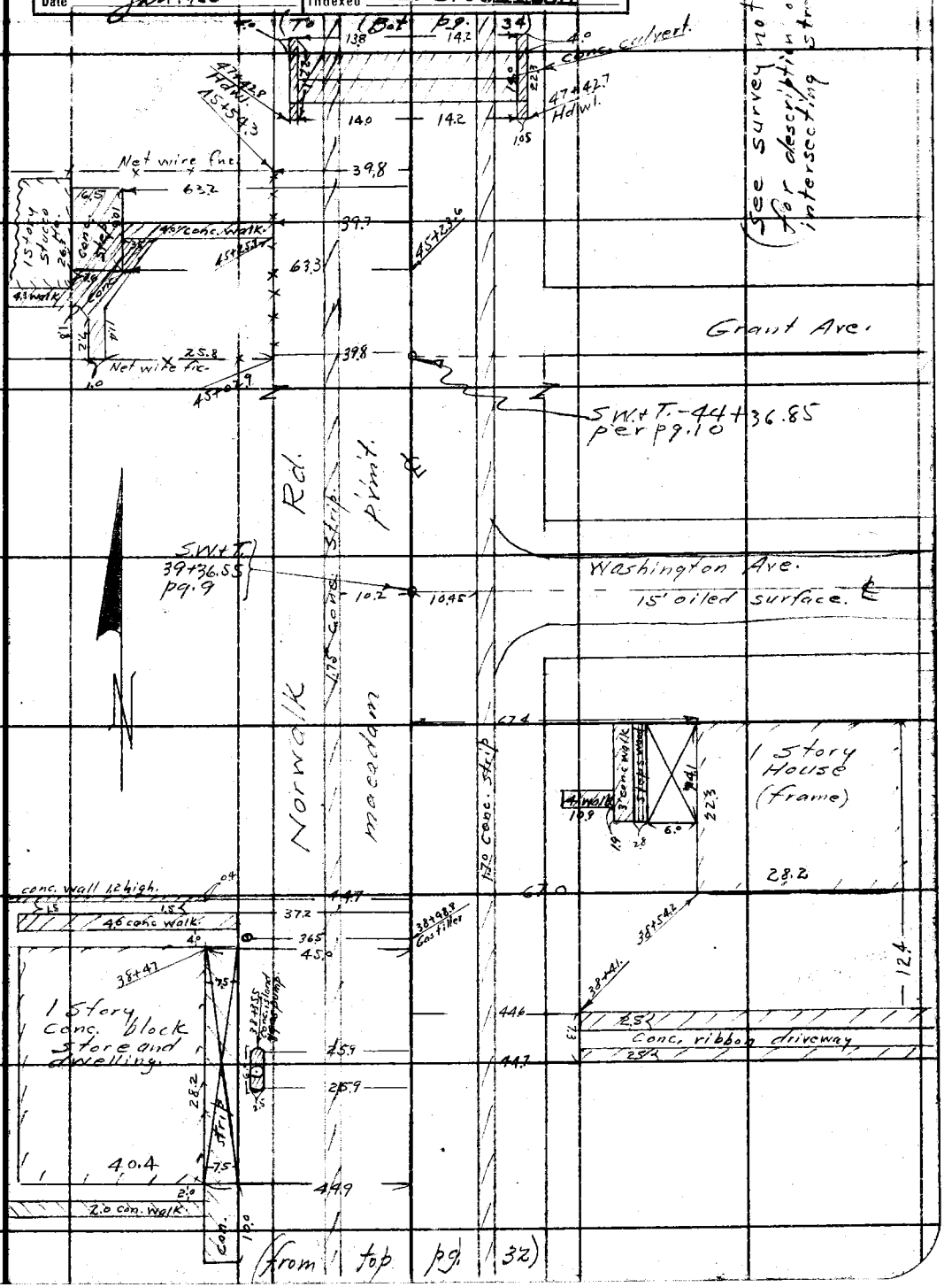

(See survey notes for description of intersecting streets)

Note: ANY ADDITIONS OR CHANGES ON THIS SHEET MUST BE MADE OR CIRCLED IN Red Ink. WITH DATE AND NAME OF PERSON MAKING CHANGE.

Do not extend notes this side of this line

RETURN TO
LOS ANGELES COUNTY SURVEYOR
700 HALL OF RECORDS

FORM 247 10M 5-31

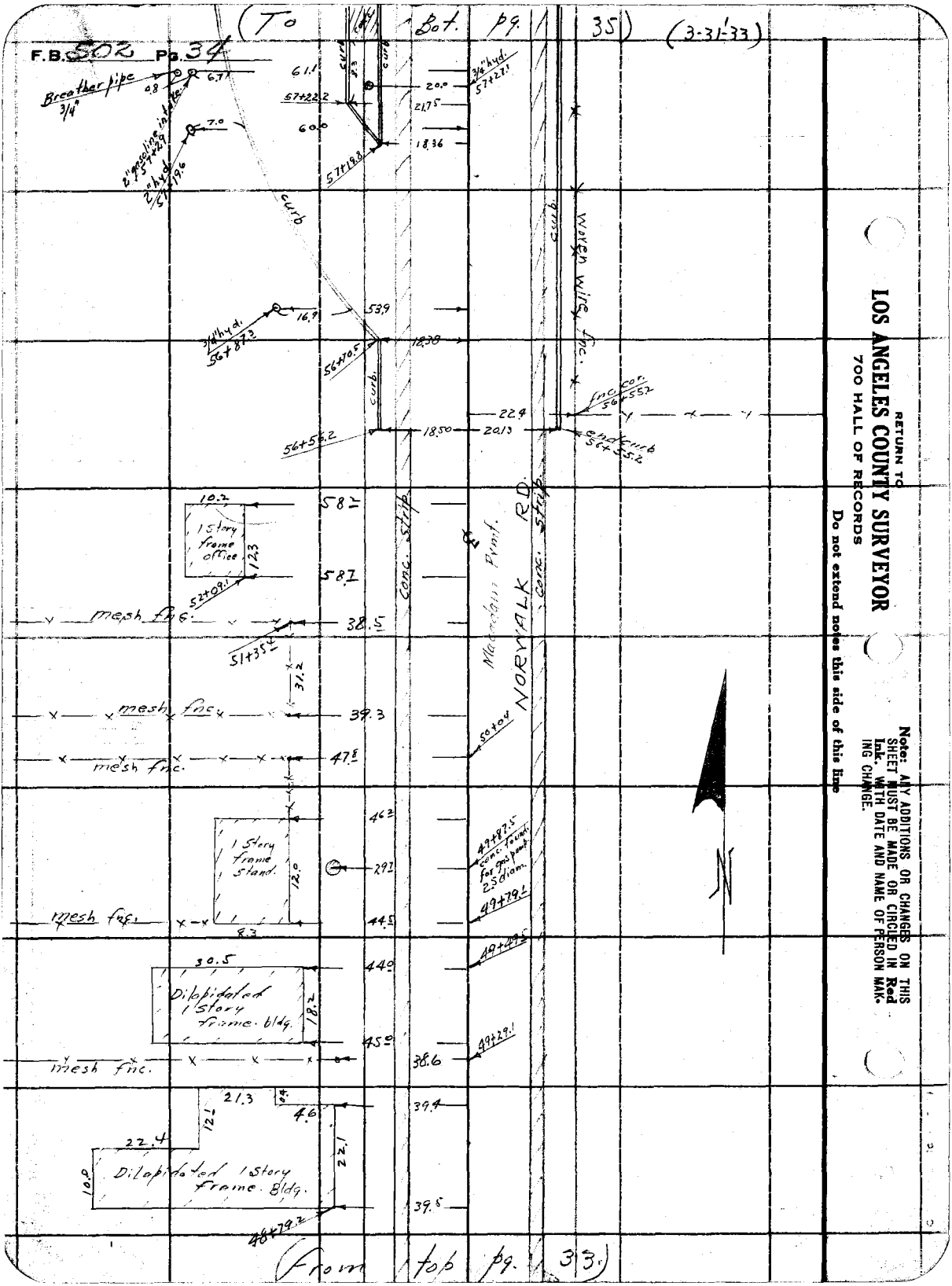

RETURN TO
LOS ANGELES COUNTY SURVEYOR
700 HALL OF RECORDS

Do not extend notes this side of this line

Note: ANY ADDITIONS OR CHANGES ON THIS SHEET MUST BE MADE OR CIRCLED IN Red Ink, WITH DATE AND NAME OF PERSON MAKING CHANGE.

Notes Ck'd by Drew	Survey of Norwalk Rd.
Map No. B-804	W. 07089 Tape No. 051 St'd 84 °F.
Office Work K.V. Morin	Surveyed by Evans
Checked Drew	Notes HE Date 3-31-33
Date Jan 1935	Indexed A. C. Johnson

F.B. 502 Pg. 35

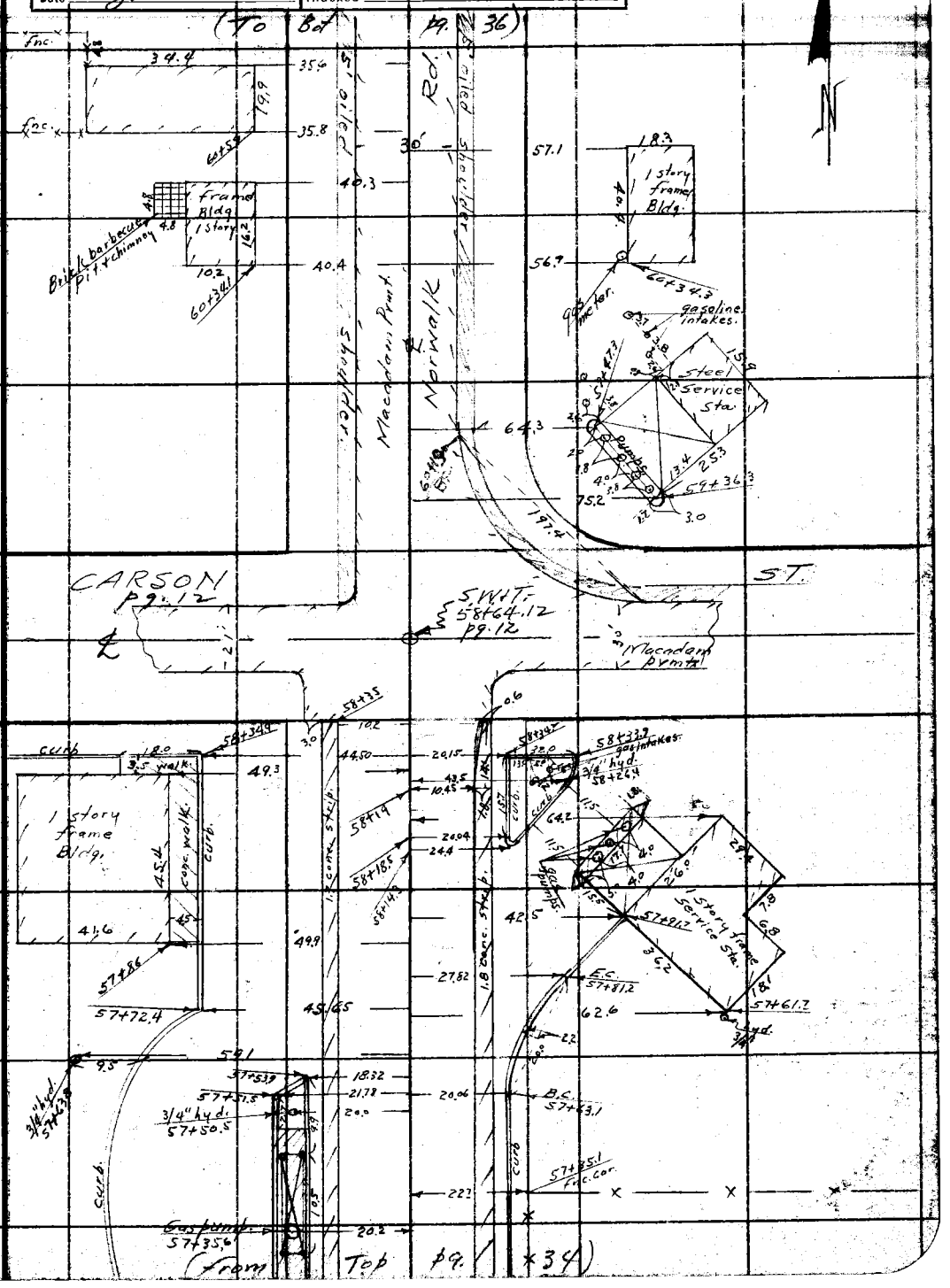

Note: ANY ADDITIONS OR CHANGES ON THIS SHEET MUST BE MADE OR CIRCLED IN Red Ink, WITH DATE AND NAME OF PERSON MAKING CHANGE.

Do not extend notes this side of this line

RETURN TO
LOS ANGELES COUNTY SURVEYOR
700 HALL OF RECORDS

FORM 247 10M 5-31

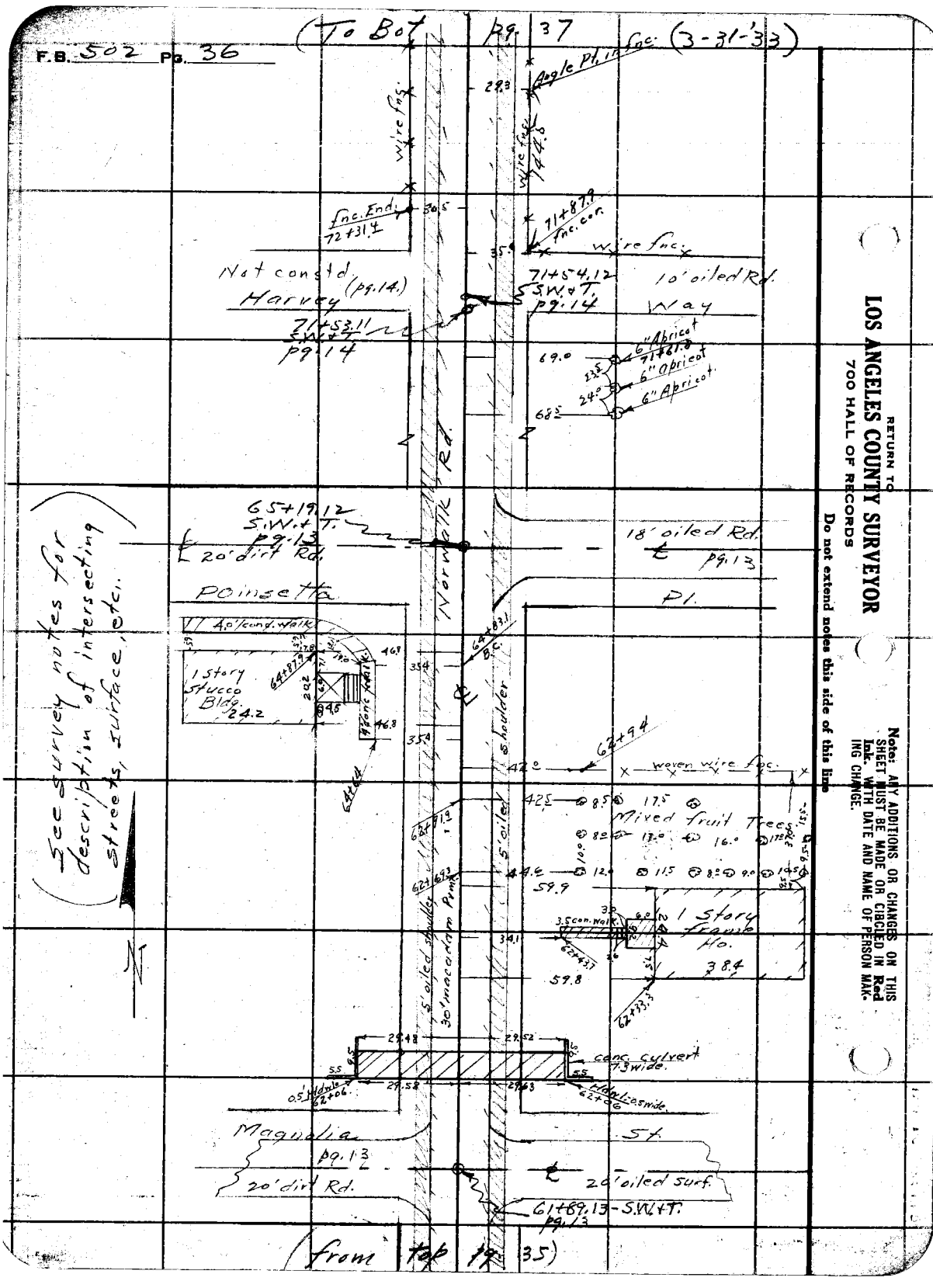

RETURN TO
LOS ANGELES COUNTY SURVEYOR
700 HALL OF RECORDS

Do not extend notes this side of this line

Note: ANY ADDITIONS OR CHANGES ON THIS SHEET MUST BE MADE OR CIRCLED IN Red Ink WITH DATE AND NAME OF PERSON MAKING CHANGE.

Notes Ck'd by Drew	Survey of Norwalk Rd.
Map No. B-804	W. O. 7089 Tape No. 051 St'd 84 °F.
Office Work K. Y. Morin	Surveyed by Evans.
Checked Drew	Notes LE Date 4-7-33
Date Jan 1935	Indexed A. C. Johnson

F.B. 502 Pg. 37

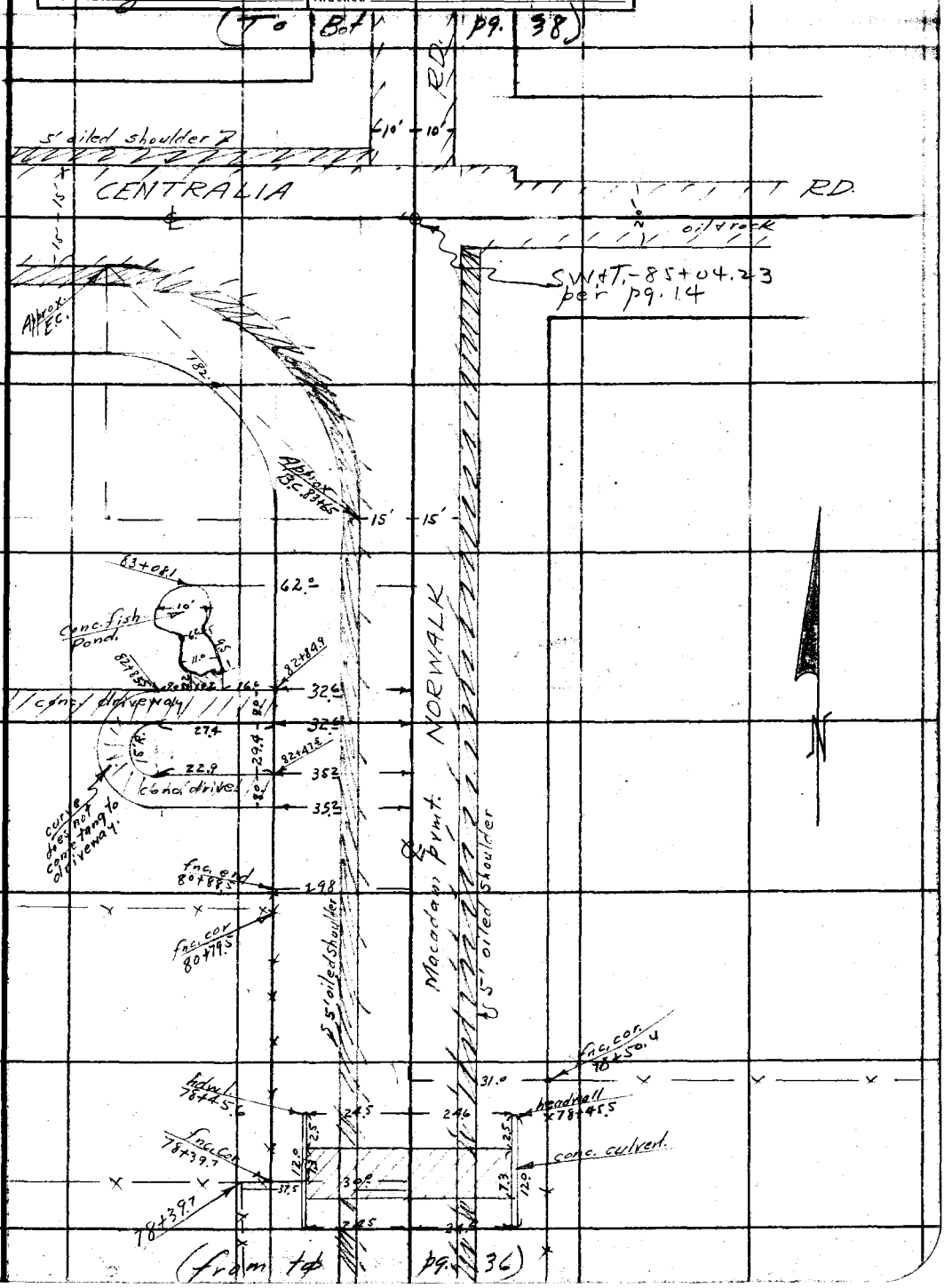

Note: ANY ADDITIONS OR CHANGES ON THIS SHEET MUST BE MADE OR CIRCLED IN Red Ink. WITH DATE AND NAME OF PERSON MAKING CHANGE.

Do not extend notes this side of this line

RETURN TO
LOS ANGELES COUNTY SURVEYOR
700 HALL OF RECORDS

FORM 247 10M 5-31

F.B. 502 Pg. 38

(To Bot. pg. 39)

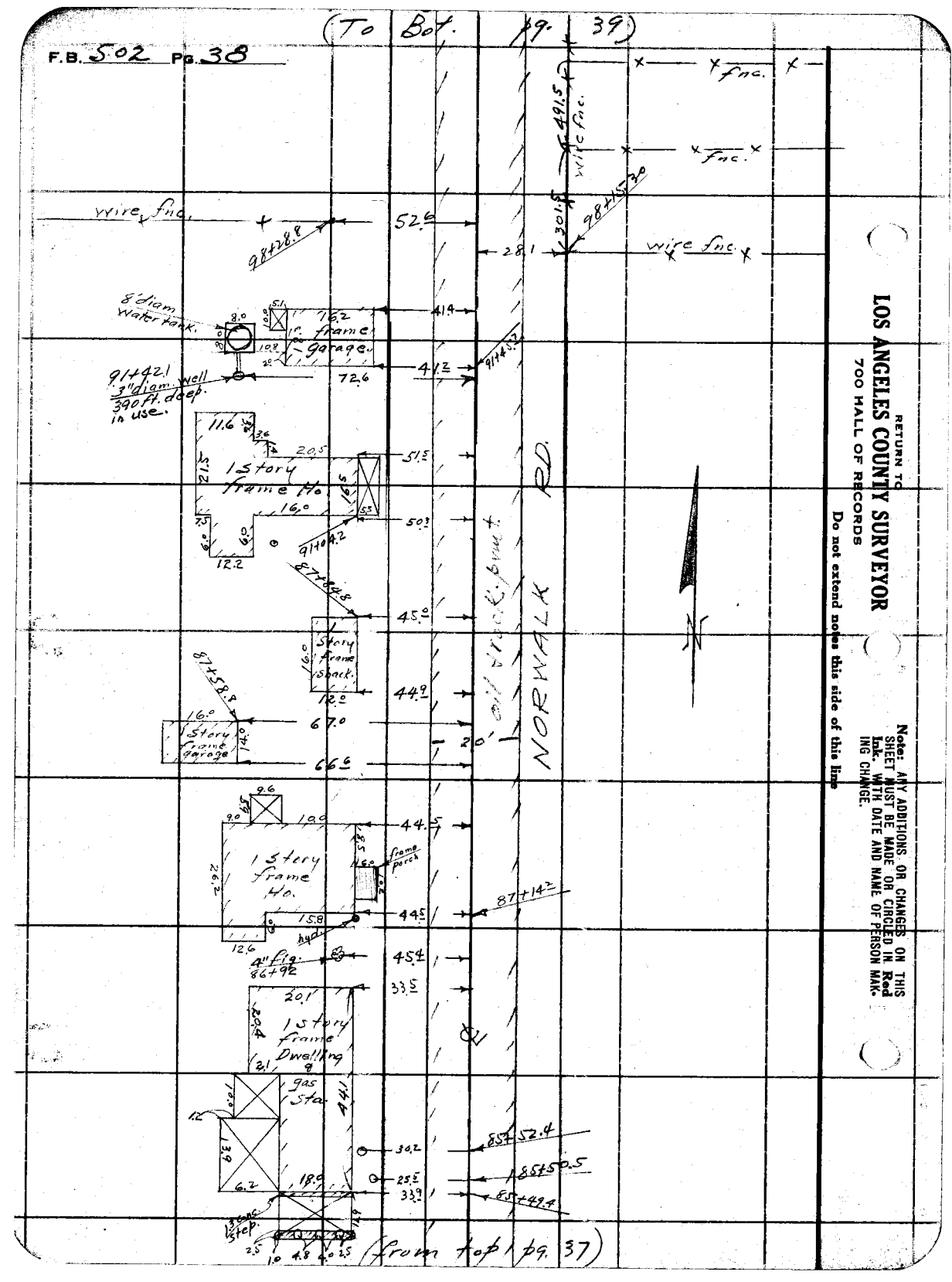

RETURN TO
LOS ANGELES COUNTY SURVEYOR
700 HALL OF RECORDS

Do not extend notes this side of this line

Note: ANY ADDITIONS OR CHANGES ON THIS SHEET MUST BE MADE OR CIRCLED IN Red Ink, WITH DATE AND NAME OF PERSON MAKING CHANGE.

Notes Ck'd by Drew	Survey of Norwalk Rd.
Map No. B-804	W. O. 7089 Tape No. 051 St'd 84 °F.
Office Work K.V. Morin	Surveyed by Evans
Checked Drew	Notes HE Date 4-7-33
Date Jan 1935	Indexed A. C. Johnson

F.B. 502 Pg. 39

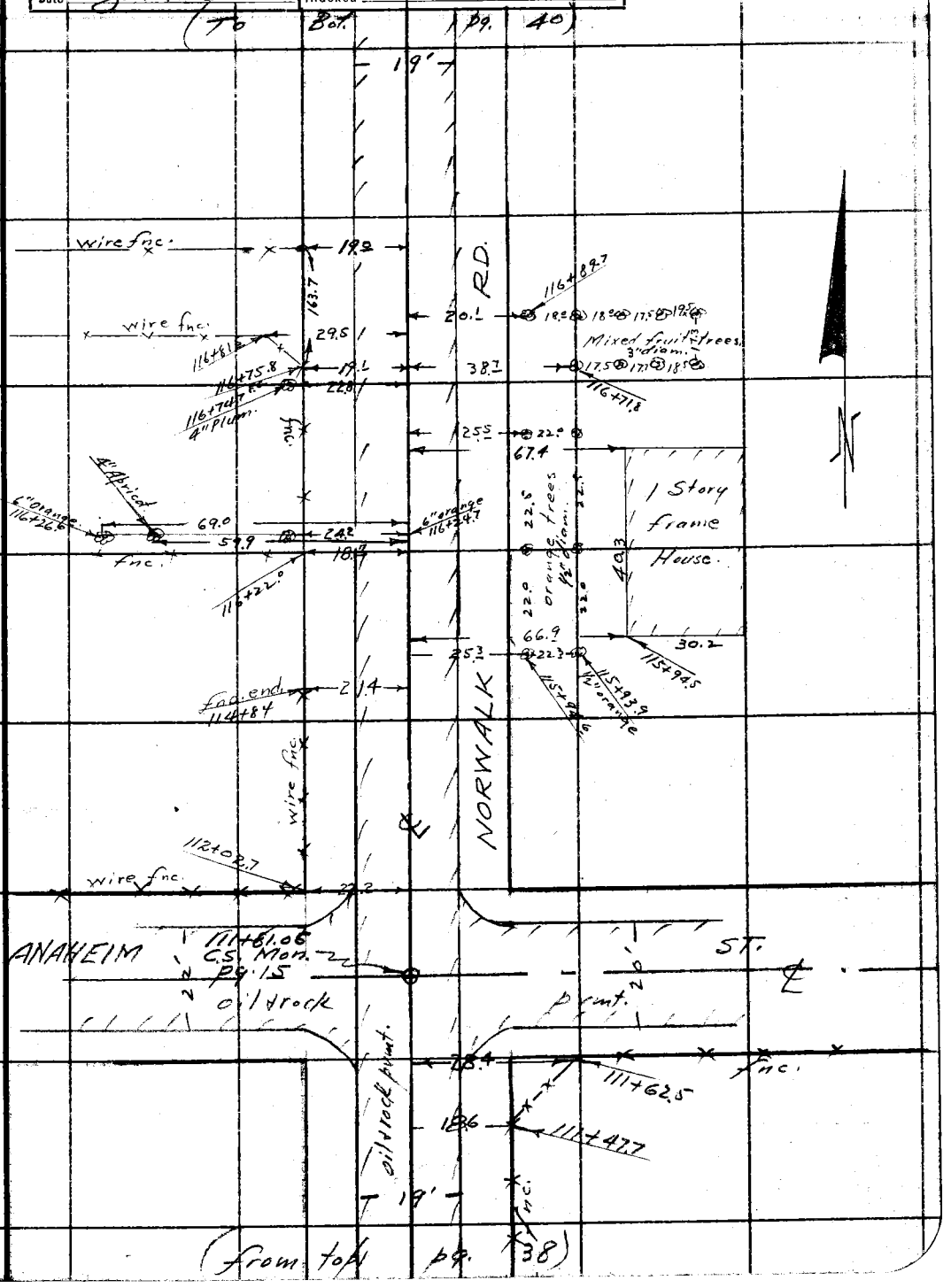

Note: ANY ADDITIONS OR CHANGES ON THIS SHEET MUST BE MADE OR CIRCLED IN Red Ink. WITH DATE AND NAME OF PERSON MAKING CHANGE.

Do not extend notes this side of this line

RETURN TO
LOS ANGELES COUNTY SURVEYOR
700 HALL OF RECORDS

FORM 247 10M 5-31

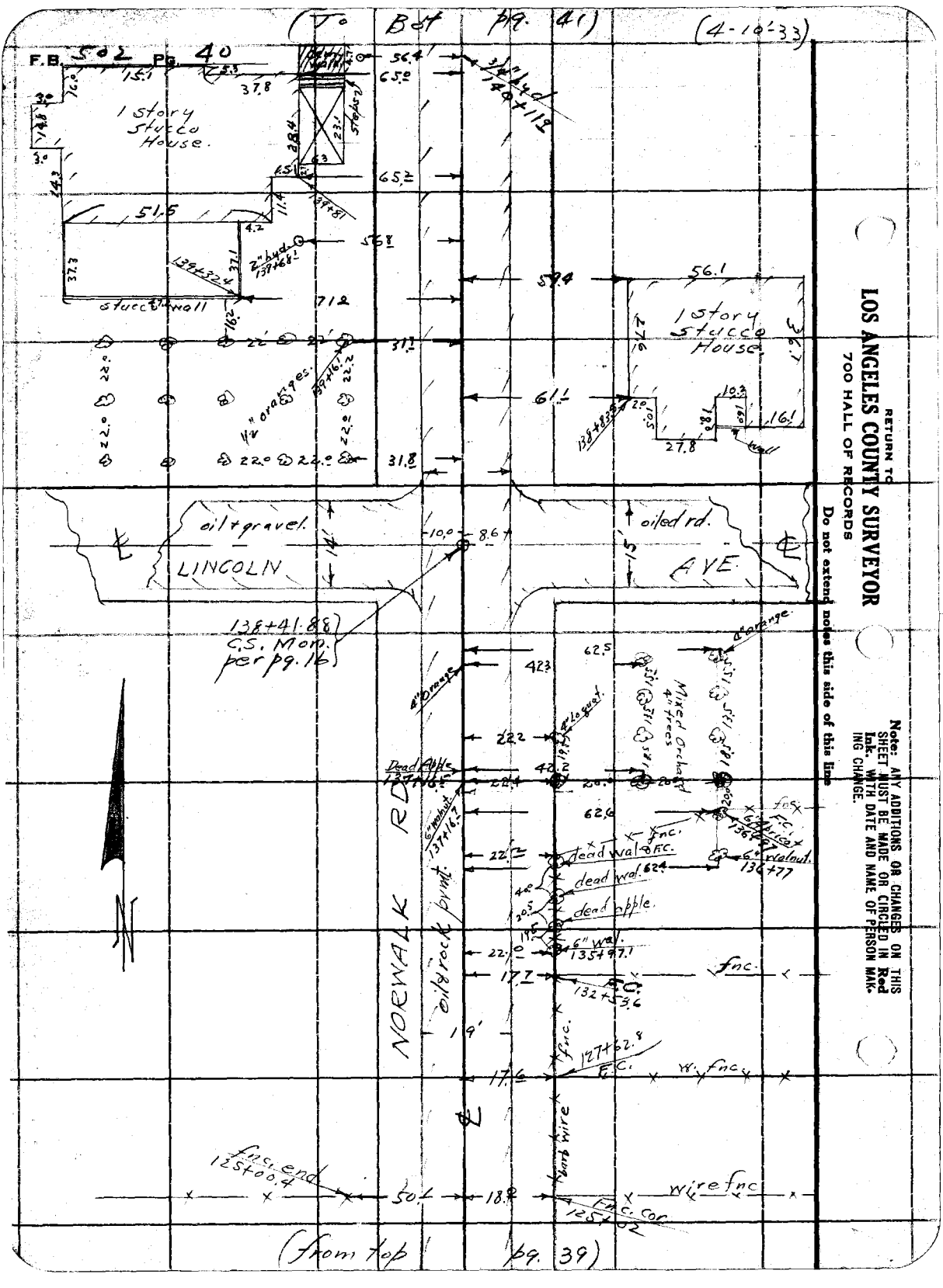

RETURN TO
LOS ANGELES COUNTY SURVEYOR
700 HALL OF RECORDS

Do not extend notes this side of this line

Note: ANY ADDITIONS OR CHANGES ON THIS SHEET MUST BE MADE OR CIRCLED IN Red Ink. WITH DATE AND NAME OF PERSON MAKING CHANGE.

Notes Ck'd by Drew	Survey of Norwalk Rd.
Map No. B-804	W. O. 7089 Tape No. 051 St'd 84 °F.
Office Work K.V. Morin	Surveyed by [illegible]
Checked Drew	Notes HE Date 4-10-33
Date Jan 1935	Indexed A. C. Johnson

F.B. 502 Pg. 41

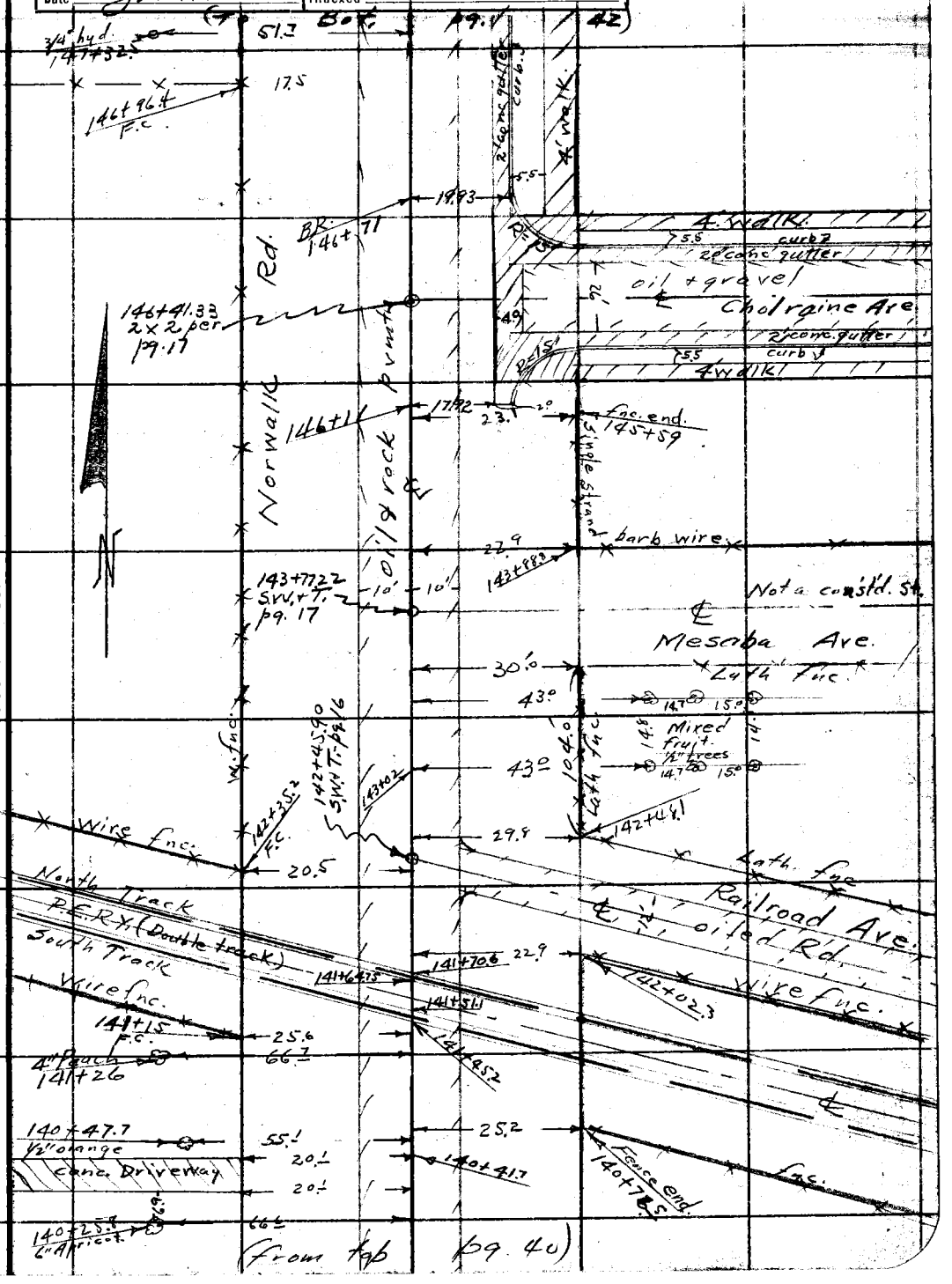

Note: ANY ADDITIONS OR CHANGES ON THIS SHEET MUST BE MADE OR CIRCLED IN Red Ink. WITH DATE AND NAME OF PERSON MAKING CHANGE.

Do not extend notes this side of this line

RETURN TO
LOS ANGELES COUNTY SURVEYOR
700 HALL OF RECORDS

FORM 247 10M 8-31

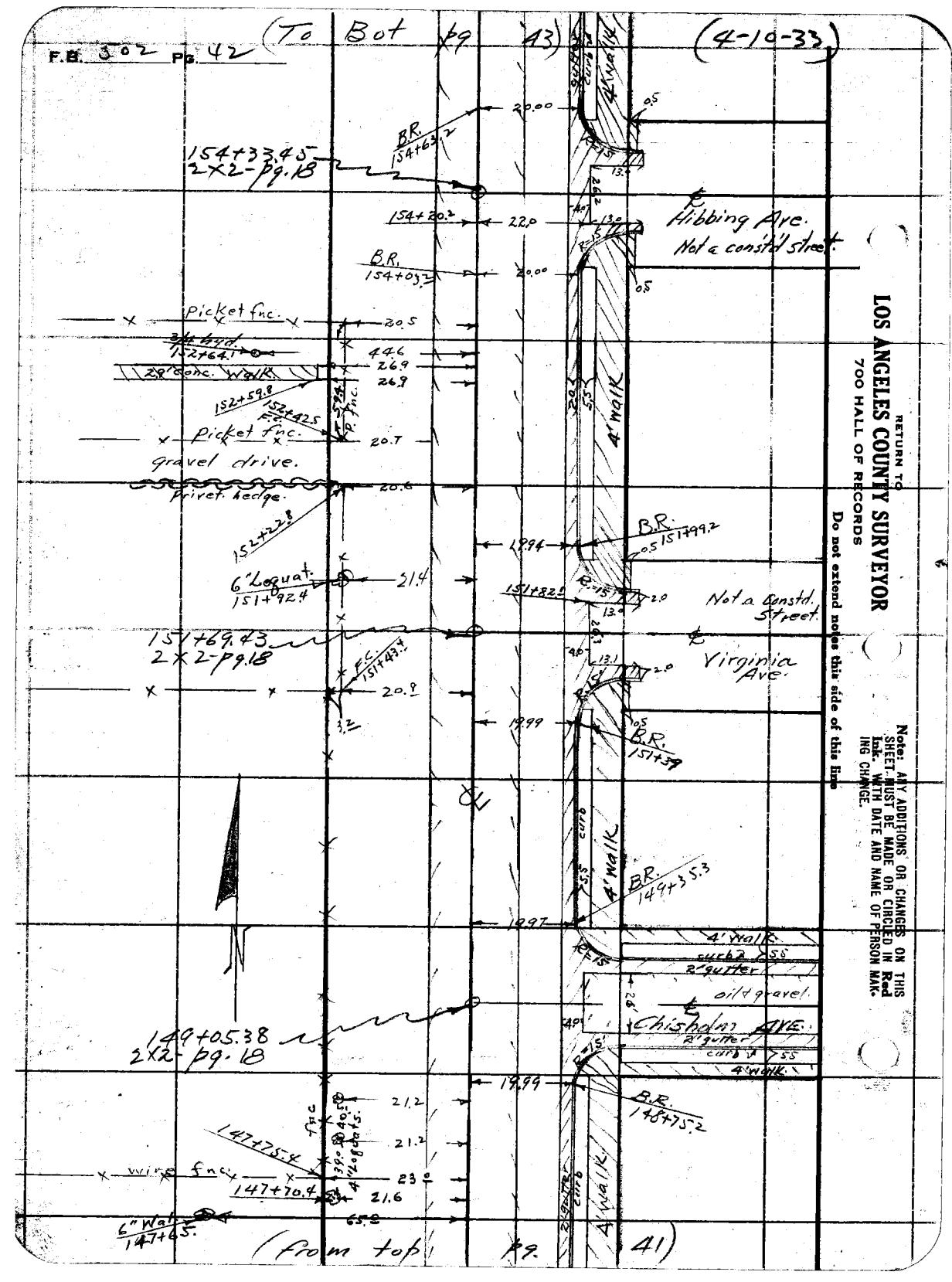
F.B. 302 Pg. 42
(To Bot pg 43)
(4-10-33)
154+33.45
2X2-pg.18
B.R.
154+63.2
20.00
154+20.2
22.0
Hibbing Ave.
Not a const'd street.
B.R.
154+03.2
20.00
Picket fnc.
20.5
3/4 hyd.
152+64.1
44.6
26.9
29' conc. walk
26.9
152+59.8
152+42.5
F.C.
Picket fnc.
20.7
gravel drive.
Privet hedge.
20.6
152+22.8
4' walk
B.R.
151+99.2
19.94
6" Loquat.
151+92.4
21.4
151+82.0
Not a Constd. Street.
151+69.43
2X2-pg.18
F.C.
151+43.4
Virginia Ave.
20.8
19.99
B.R.
151+39
curb
4' walk
B.R.
149+35.3
19.97
4' walk
curb
2' gutter
oil & gravel
Chisholm Ave.
2' gutter
curb
4' walk
149+05.38
2X2-pg.18
19.99
B.R.
148+75.2
21.2
147+75.4
21.2
wire fnc.
23.0
147+70.4
21.6
6" Wal.
147+65.
65.0
(from top pg. 41)
RETURN TO
LOS ANGELES COUNTY SURVEYOR
700 HALL OF RECORDS
Do not extend notes this side of this line
Note: ANY ADDITIONS OR CHANGES ON THIS SHEET MUST BE MADE OR CIRCLED IN Red Ink. WITH DATE AND NAME OF PERSON MAKING CHANGE.

Notes Ck'd by Drew	Survey of Norwalk Rd
Map No. B-804-2	W. O. 7089 Tape No. 051 St'd 84 °F.
Office Work K V Morin	Surveyed by Evans
Checked Drew	Notes E Date 4-11-33
Date Jan 1935	Indexed A. C. Johnson

F.B. 502 Pg. 43

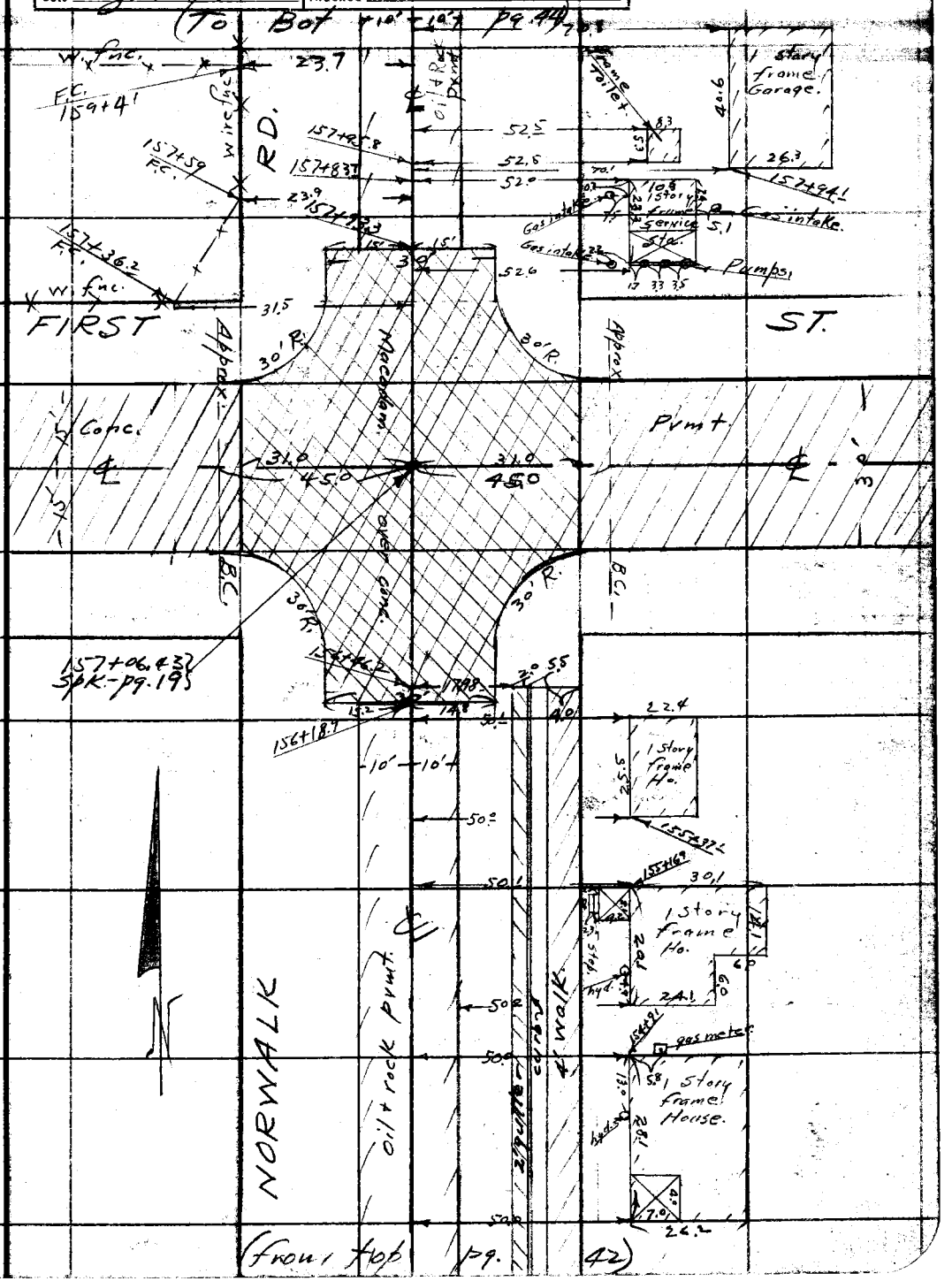

Note: ANY ADDITIONS OR CHANGES ON THIS SHEET MUST BE MADE OR CIRCLED IN Red Ink. WITH DATE AND NAME OF PERSON MAKING CHANGE.

Do not extend notes this side of this line

RETURN TO
LOS ANGELES COUNTY SURVEYOR
700 HALL OF RECORDS

FORM 247 10M 5-31

F.B. 502 Pg. 44 (To Bot. pg. 43)

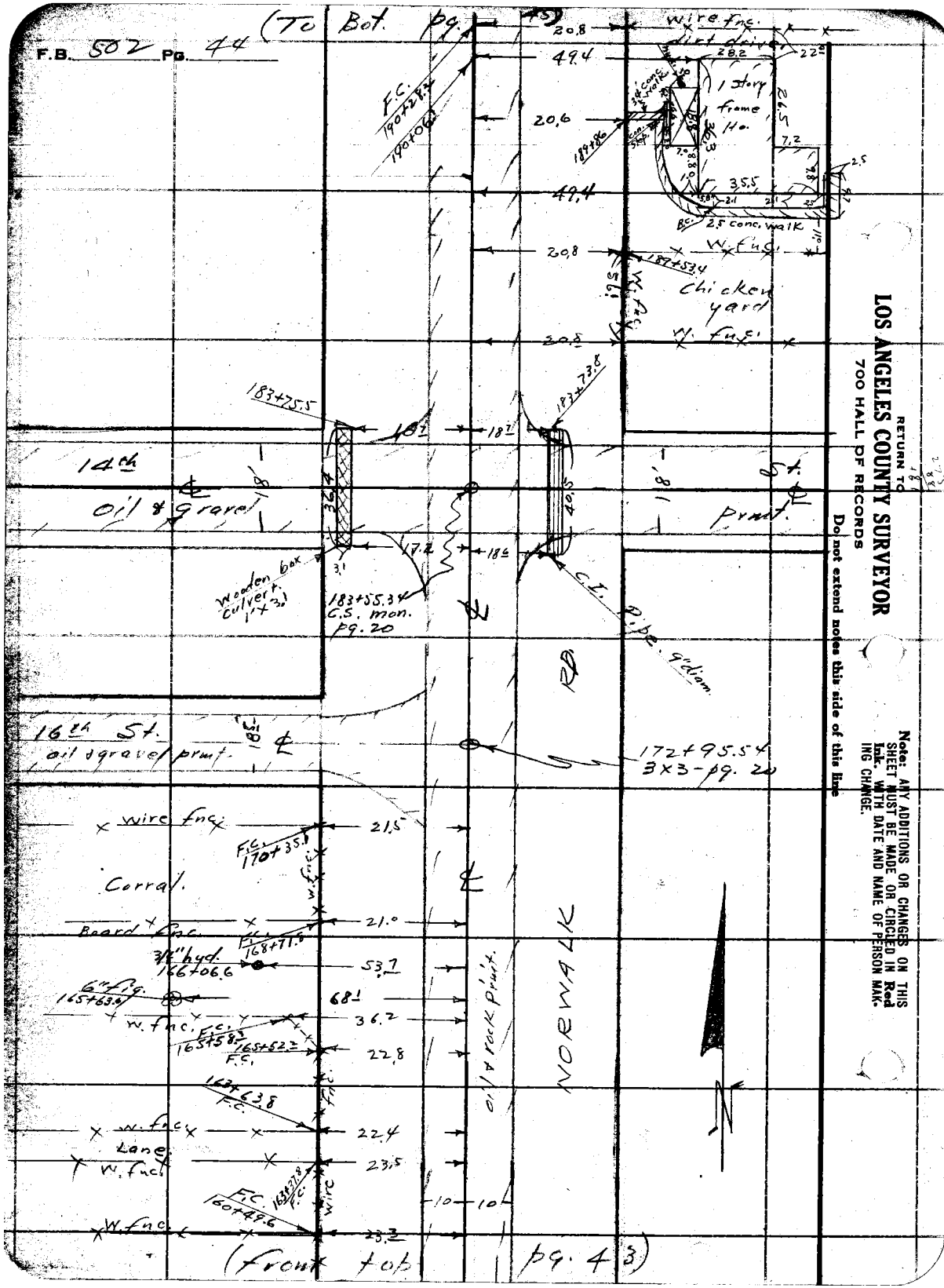

RETURN TO
LOS ANGELES COUNTY SURVEYOR
700 HALL OF RECORDS

Do not extend notes this side of this line

Note: ANY ADDITIONS OR CHANGES ON THIS SHEET MUST BE MADE OR CIRCLED IN Red Ink. WITH DATE AND NAME OF PERSON MAKING CHANGE.

Notes Ck'd by Drew	Survey of Norwalk Rd.	F.B. 502 Pg. 46
Map No. B-804-2	W. O. 7089 Tape No. 051 St'd 84 of.
Checked Drew	Notes	Date 4-11-33
Date Jan 1935	Indexed A. C. Johnson

(To Bot pg. 46)

Note: ANY ADDITIONS OR CHANGES OF THIS SHEET MUST BE MADE OR CIRCLED IN Red Ink, WITH DATE AND NAME OF PERSON MAKING CHANGE.

Do not extend notes this side of this line

RETURN TO
LOS ANGELES COUNTY SURVEYOR
700 HALL OF RECORDS

FORM 247 10M 8-31

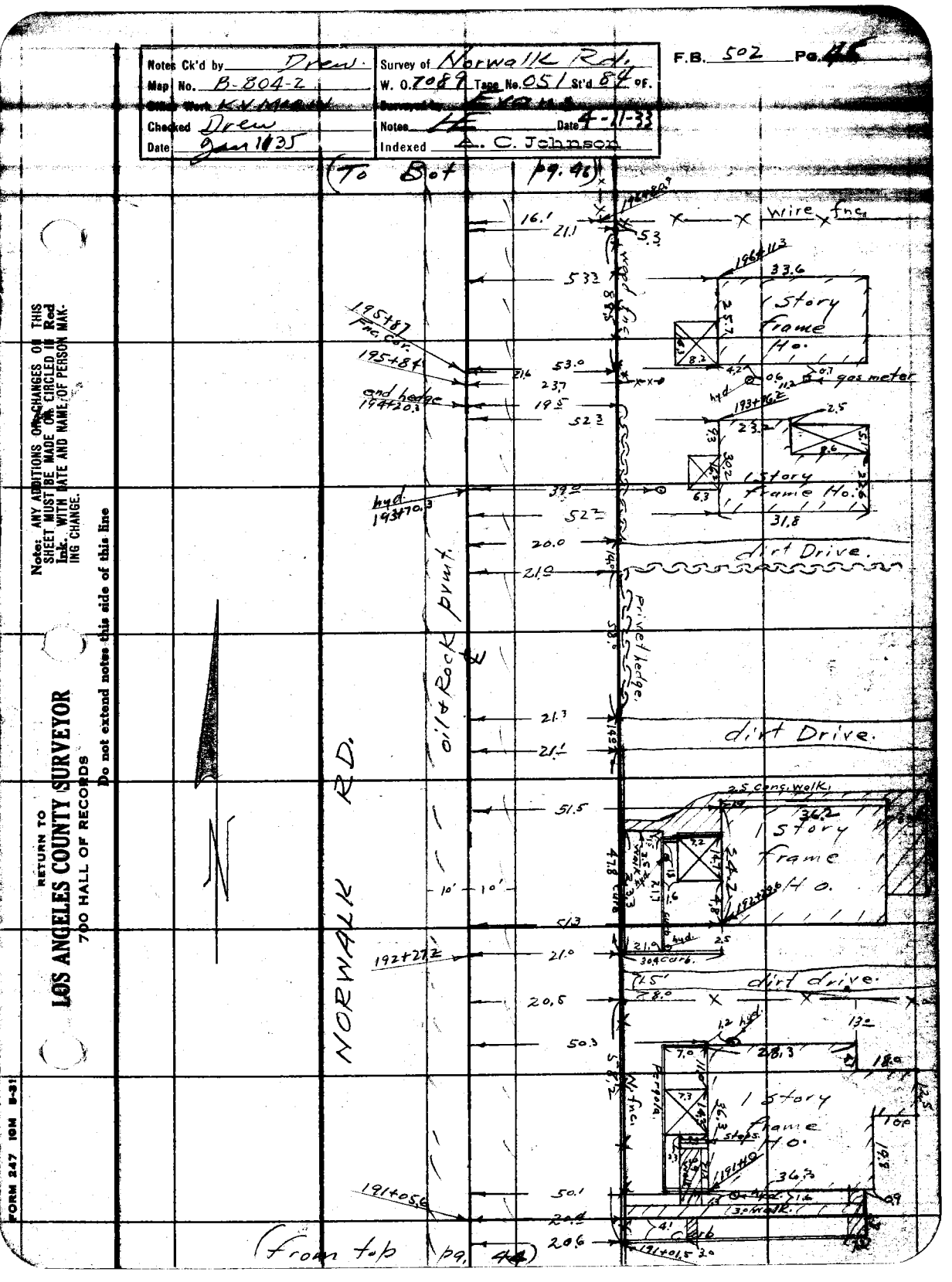

F.B. 502 Pg. 46 (To Bot. pg. 47) (4-11-33)

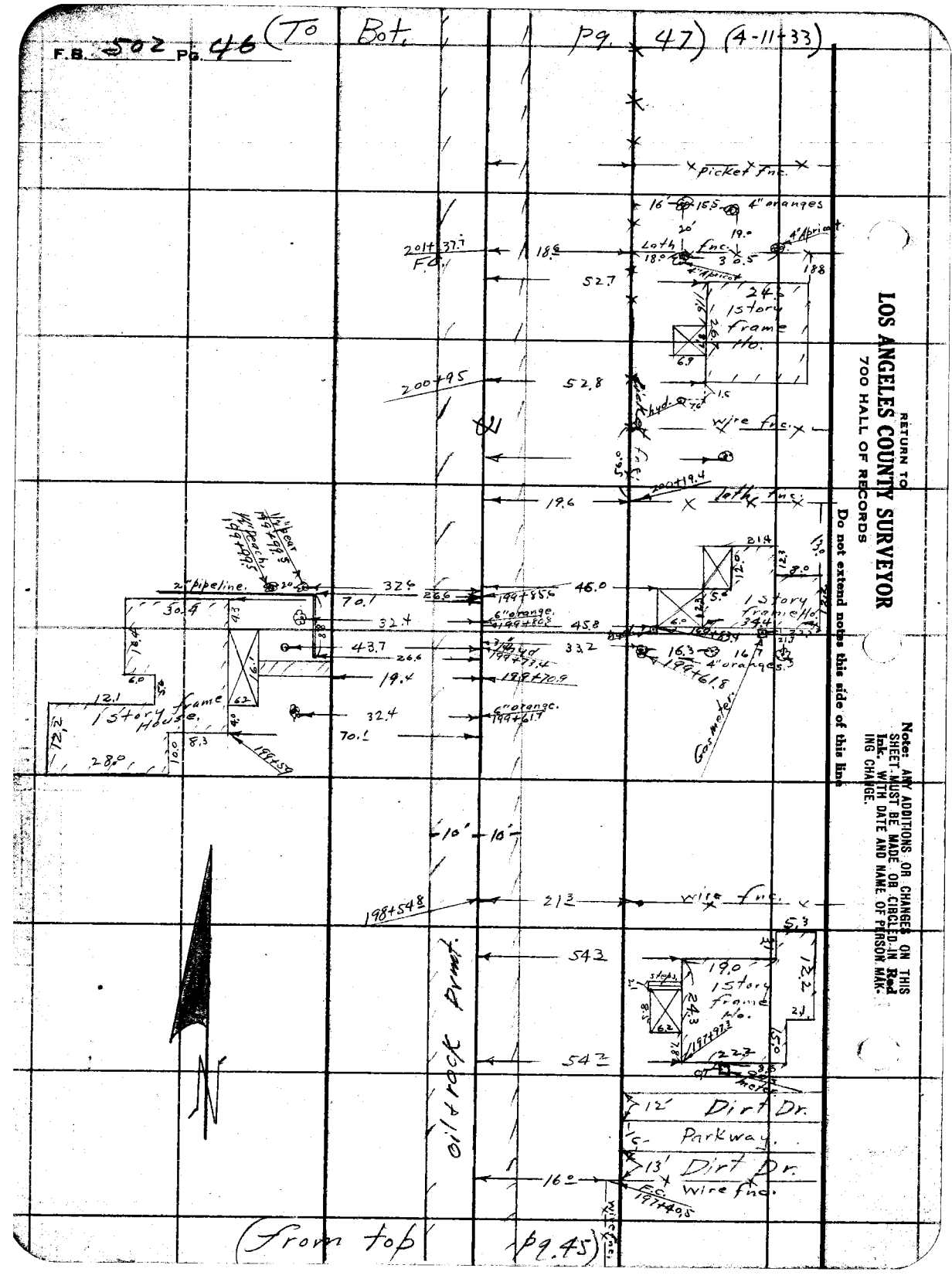

RETURN TO
LOS ANGELES COUNTY SURVEYOR
700 HALL OF RECORDS

Do not extend notes this side of this line

Notes: ANY ADDITIONS OR CHANGES ON THIS SHEET MUST BE MADE OR CIRCLED IN Red Ink. WITH DATE AND NAME OF PERSON MAKING CHANGE.

Notes Ck'd by Drew	Survey of Norwalk Rd.		F.B. 502 Pg. 47
Map No. B-804-2	W. O. 7089 Tape No. 051 St'd 84 °F.		
Office Work KVMORIN	Surveyed by Evans		
Checked Drew	Notes H	Date 4-12-33	
Date Jan 1935	Indexed A. C. Johnson		

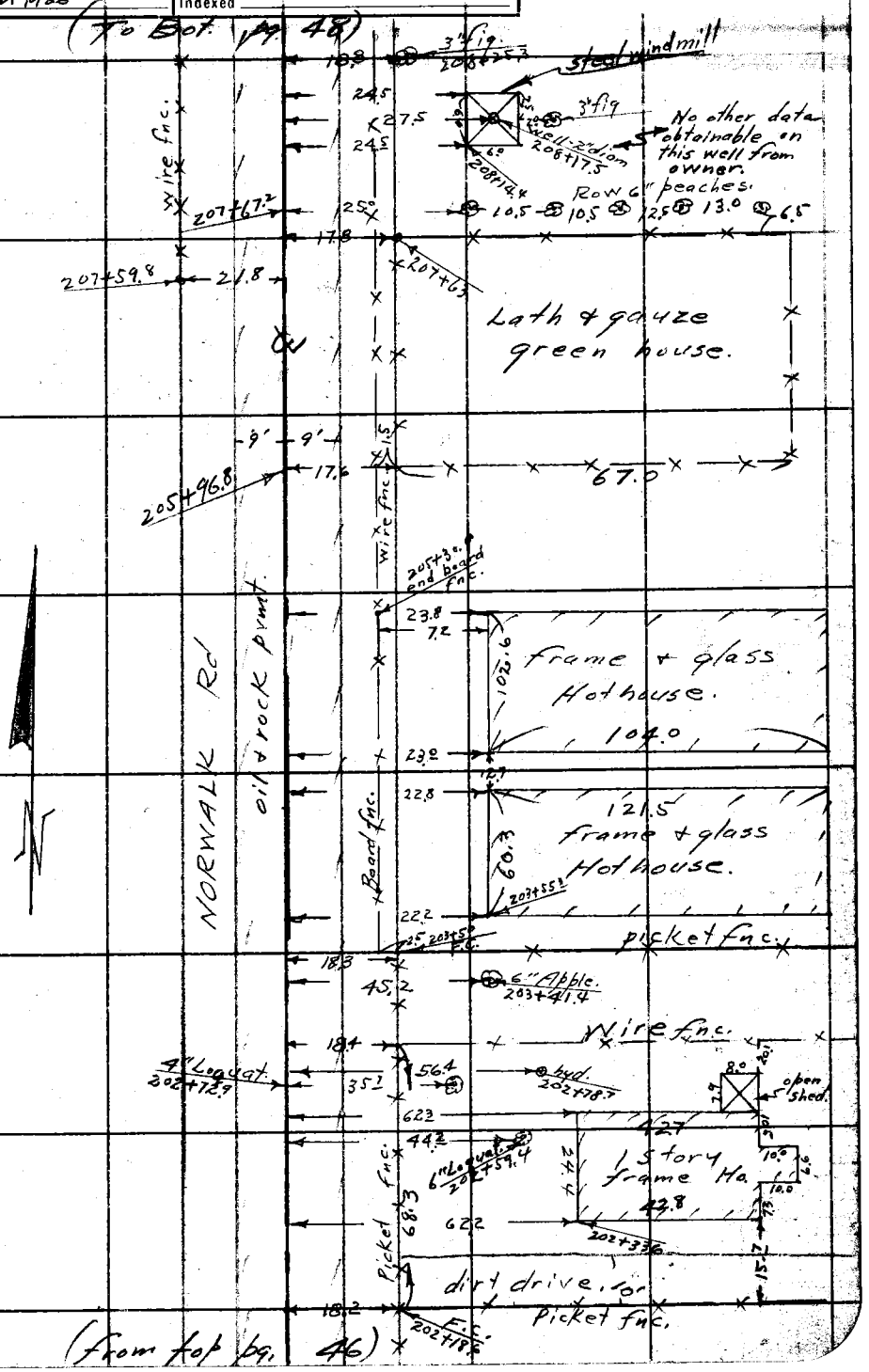

Note: ANY ADDITIONS OR CHANGES ON THIS SHEET MUST BE MADE OR CIRCLED IN Red Ink. WITH DATE AND NAME OF PERSON MAKING CHANGE.

RETURN TO
LOS ANGELES COUNTY SURVEYOR
700 HALL OF RECORDS
Do not extend notes this side of this line

FORM 247 10M 8-31

F.B. 502 PG. 48

(To 80.4 pg. 48)

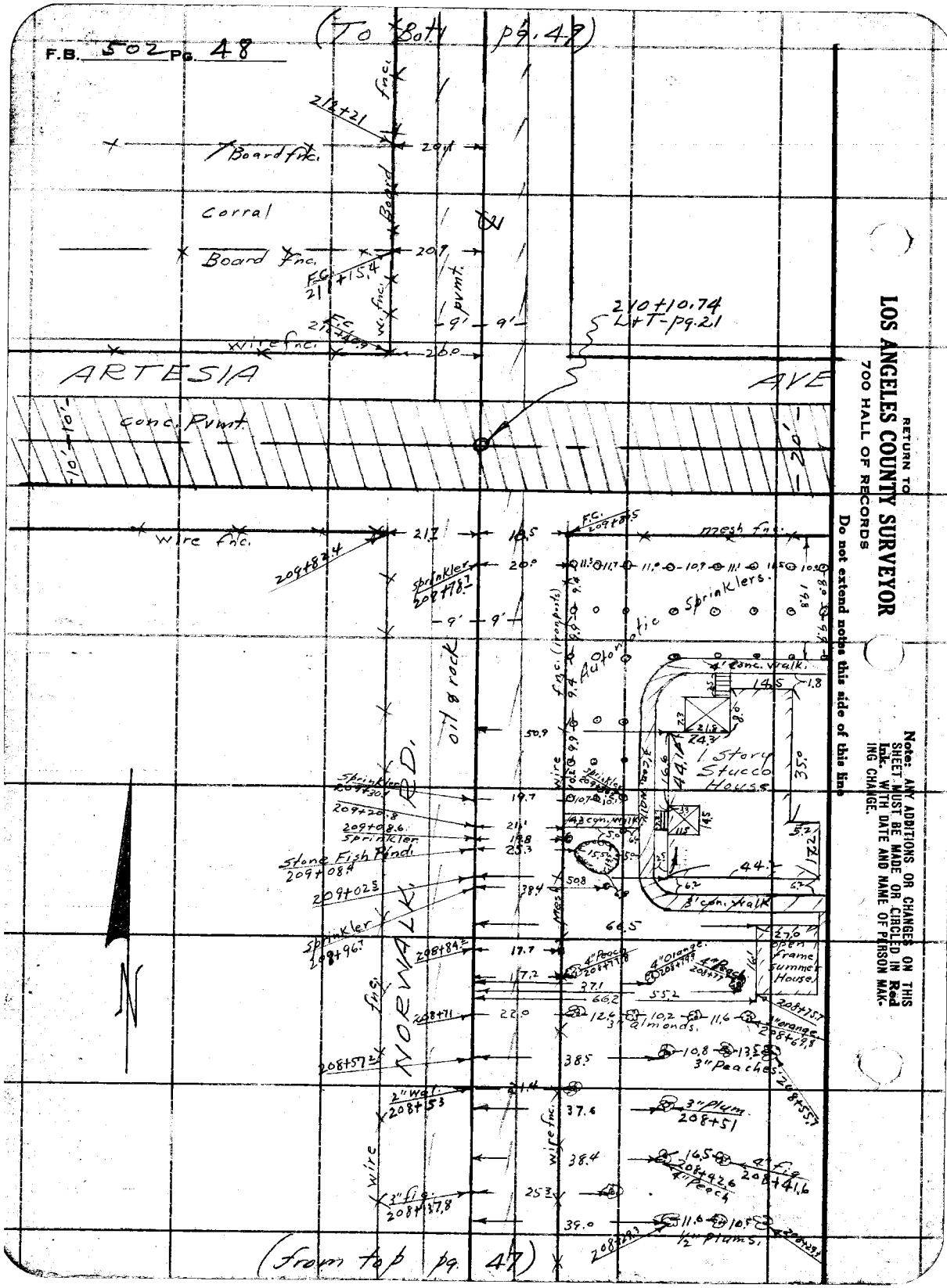

RETURN TO
LOS ANGELES COUNTY SURVEYOR
700 HALL OF RECORDS

Do not extend notes this side of this line

Notes: ANY ADDITIONS OR CHANGES ON THIS SHEET MUST BE MADE OR CIRCLED IN Red Ink. WITH DATE AND NAME OF PERSON MAKING CHANGE.

Notes Ck'd by Drew	Survey of Norwalk Rd.
Map No. B-804-2	W. O. 7089 Tape No. 051 St'd 84 °F.
Office Work K.V. Morin	Surveyed by Evans
Checked Drew	Notes [illegible] Date 4-12-33
Date Jan 1935	Indexed A. C. Johnson

F.B. 502 Pg. 49

(To Bot Pg. 50)



(from top Pg. 48)

Note: ANY ADDITIONS OR CHANGES ON THIS SHEET MUST BE MADE OR CIRCLED IN Red Ink. WITH DATE AND NAME OF PERSON MAKING CHANGE.

RETURN TO
LOS ANGELES COUNTY SURVEYOR
700 HALL OF RECORDS

Do not extend notes this side of this line

FORM 247 10M 5-31

(To Bot. Pg. 51)

F.B. 502 Pg. 50

(From T/P Pg. 49)

RETURN TO
LOS ANGELES COUNTY SURVEYOR
700 HALL OF RECORDS

Do not extend notes this side of this line

Note: ANY ADDITIONS OR CHANGES ON THIS SHEET MUST BE MADE OR CIRCLED IN Red Ink. WITH DATE AND NAME OF PERSON MAKING CHANGE.

Notes Ck'd by Drew	Survey of Norwalk Rd.		F.B. 502 Pg. 51
Map No. B-804-2	W. O. 7088	Tape No. 051 St'd 84 °F.	
Office Work K.V. Morin	Surveyed by Evans		
Checked Drew	Notes HE	Date 4-13-33	
Date Jan 1935	Indexed A. C. Johnson		

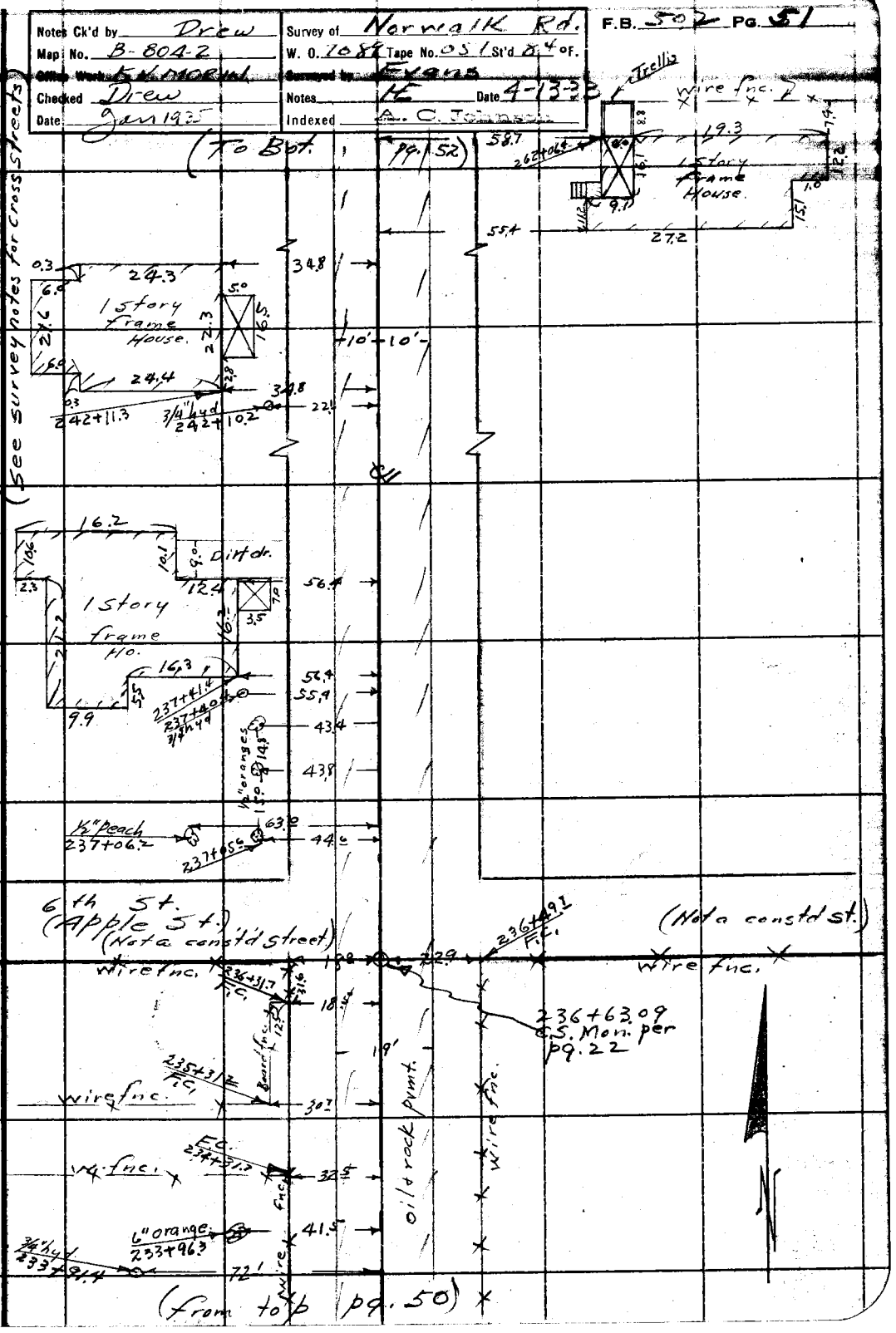

Note: ANY ADDITIONS OR CHANGES ON THIS SHEET MUST BE MADE OR CIRCLED IN Red Ink, WITH DATE AND NAME OF PERSON MAKING CHANGE.

Do not extend notes this side of this line

RETURN TO
LOS ANGELES COUNTY SURVEYOR
700 HALL OF RECORDS

FORM 247 10M 5-31

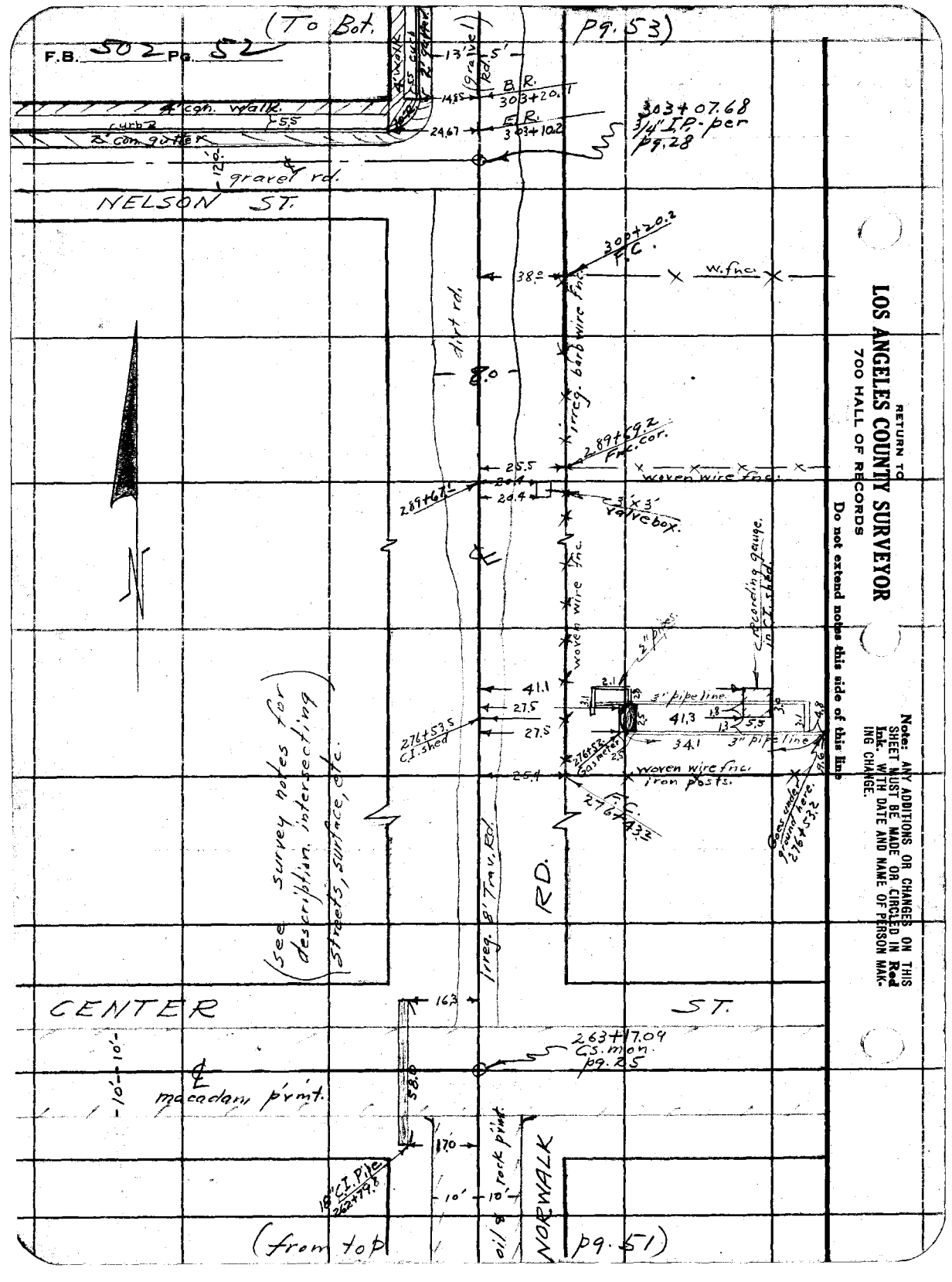

RETURN TO
LOS ANGELES COUNTY SURVEYOR
700 HALL OF RECORDS
Do not extend notes this side of this line

Notes: ANY ADDITIONS OR CHANGES ON THIS SHEET MUST BE MADE OR CIRCLED IN Red Ink. WITH DATE AND NAME OF PERSON MAKING CHANGE.

Notes Ck'd by Drew	Survey of Norwalk Rd.
Map No. B-804-2	W. O. 7089 Tape No. 051 St'd 84 °F.
Office Work K. Y. Morin	Surveyed by Evans
Checked Drew	Notes HE Date 4-13-33
Date Jan 1935	Indexed A. C. Johnson

F.B. 502 PG. 53

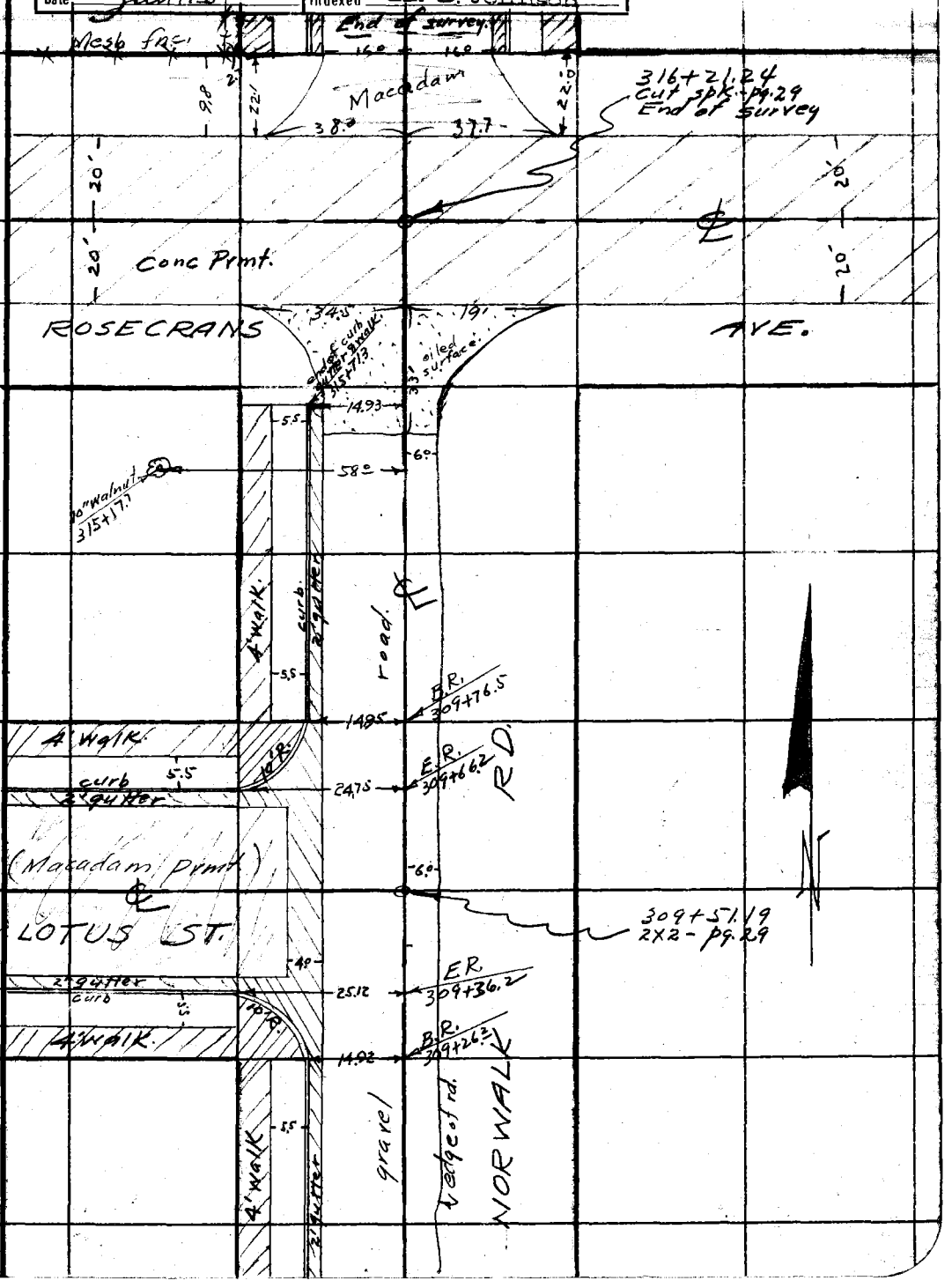

Note: ANY ADDITIONS OR CHANGES ON THIS SHEET MUST BE MADE OR CIRCLED IN Red Ink. WITH DATE AND NAME OF PERSON MAKING CHANGE.

Do not extend notes this side of this line

RETURN TO
LOS ANGELES COUNTY SURVEYOR
700 HALL OF RECORDS

FORM 247 10M 8-31

RETURN TO

LOS ANGELES COUNTY SURVEYOR

700 HALL OF RECORDS

Note: ANY ADDITIONS OR CHANGES ON THIS SHEET MUST BE MADE OR CIRCLED IN **Red Ink.** WITH DATE AND NAME OF PERSON MAKING CHANGE.

Do not extend notes this side of this line

F.B. 502 Pg. 54

Notes Ck'd by Drew	Survey of Ocaso Ave
Map No. B-823	W. O. 7090 Tape No. 033 St'd 66 °F.
Office Work	Surveyed by A. D. Moore
Checked Drew	Notes Moore Date 12/32
Date Mar 1934	Indexed A. C. Johnson 12-29-1932

F.B. 502 Pg. 26

Note: ANY ADDITIONS OR CHANGES ON THIS SHEET MUST BE MADE OR CIRCLED IN Red Ink. WITH DATE AND NAME OF PERSON MAKING CHANGE.

Do not extend notes this side of this line

RETURN TO
LOS ANGELES COUNTY SURVEYOR
700 HALL OF RECORDS

SURVEY
of
OCASO AVE.
from
6th ST
to
IMPERIAL HIGHWAY
W O.# 7090

Party
Moore
VanFleet
Fenner
Newman
Harris

Dec. 6-19, 1932

FORM 847 10M 8-31

F.B. 502 Pg. 76

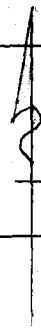

IMPERIAL HIGHWAY

84

83

DIAGONAL

FOSTER ROAD

82

Proposed COYOTE AVE

81

ROSECRANS AVE

For Topog See pgs. 85-94

Proposed

80

80

NEYER ROAD

OSTRO

79

CENTER ST

LA MIRADA

AT&SF

78

ROAD

RR

ST

77

RETURN TO
LOS ANGELES COUNTY SURVEYOR
700 HALL OF RECORDS

Do not extend notes this side of this line

Note: ANY ADDITIONS OR CHANGES ON THIS SHEET MUST BE MADE OR CIRCLED IN Red Ink. WITH DATE AND NAME OF PERSON MAKING CHANGE.

Notes Ck'd by Drew	Survey of Ocaso Ave
Map No. B-823	W. O. 7090 Tape No. 033 St'd 68 °F.
Office Work Rice	Surveyed by L. D. Moore
Checked Drew	Notes Moore Date 12-7-32
Date Mar 1934	Indexed L. C. Johnson

F.B. 502 Pg. 77

To bottom pg. 78

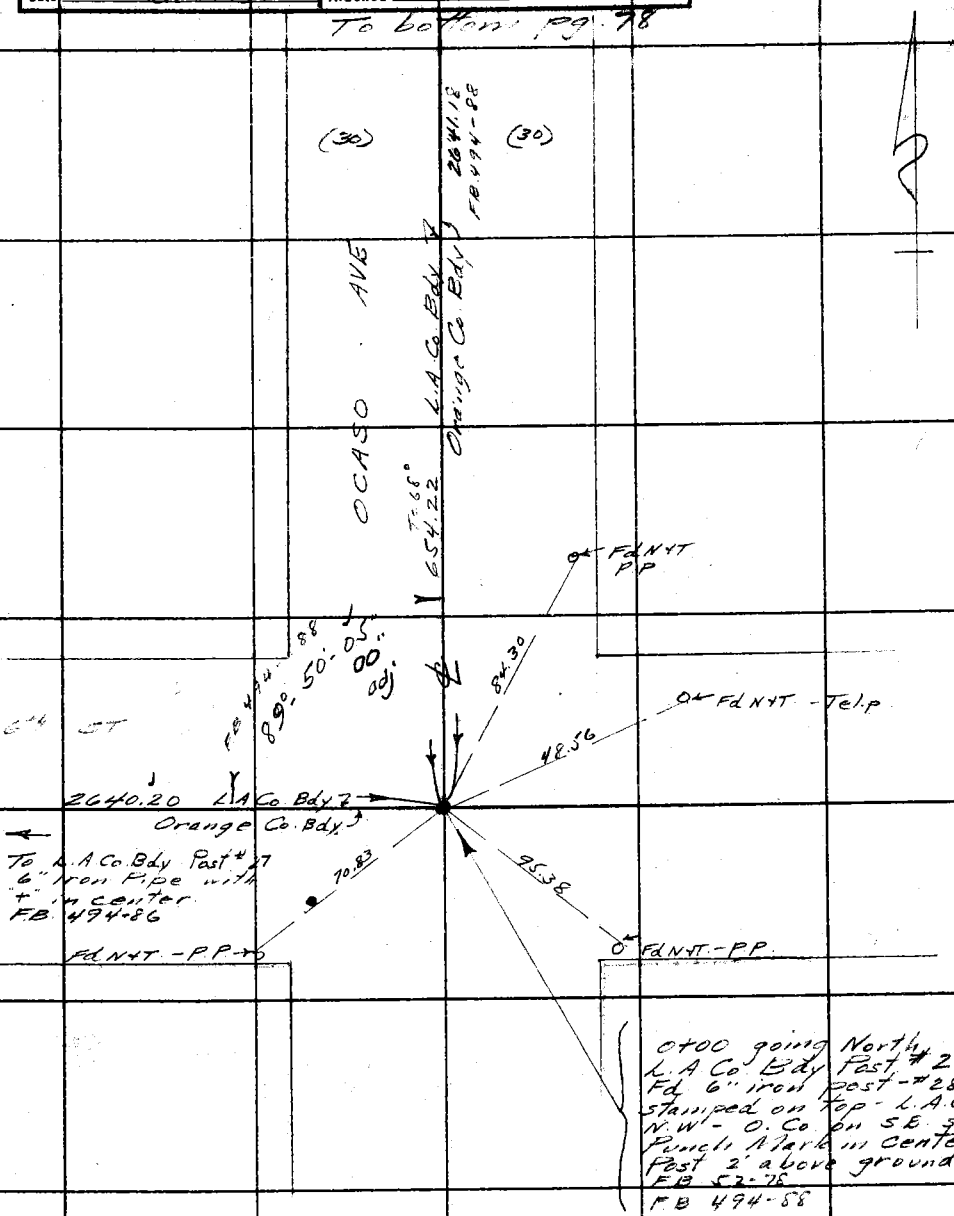

Note: ANY ADDITIONS OR CHANGES ON THIS SHEET MUST BE MADE OR CIRCLED IN Red Ink. WITH DATE AND NAME OF PERSON MAKING CHANGE.

Do not extend notes this side of this line

RETURN TO
LOS ANGELES COUNTY SURVEYOR
700 HALL OF RECORDS

FORM 247 10M 5-31

RETURN TO
LOS ANGELES COUNTY SURVEYOR
700 HALL OF RECORDS

Note: ANY ADDITIONS OR CHANGES ON THIS SHEET MUST BE MADE OR CIRCLED IN **Red Ink.** WITH DATE AND NAME OF PERSON MAKING CHANGE.

Do not extend notes this side of this line



Notes Ck'd by Drew	Survey of Ocaso Ave
Map No. B-823	W.O. 2090 Tape No. 033 St'd 68 °F.
Office Work Rice	Surveyed by L. D. Moore
Checked Drew	Notes Moore Date 12-7-32
Date Mar 1934	Indexed A. C. Johnson

F.B. 502 Pg. 79

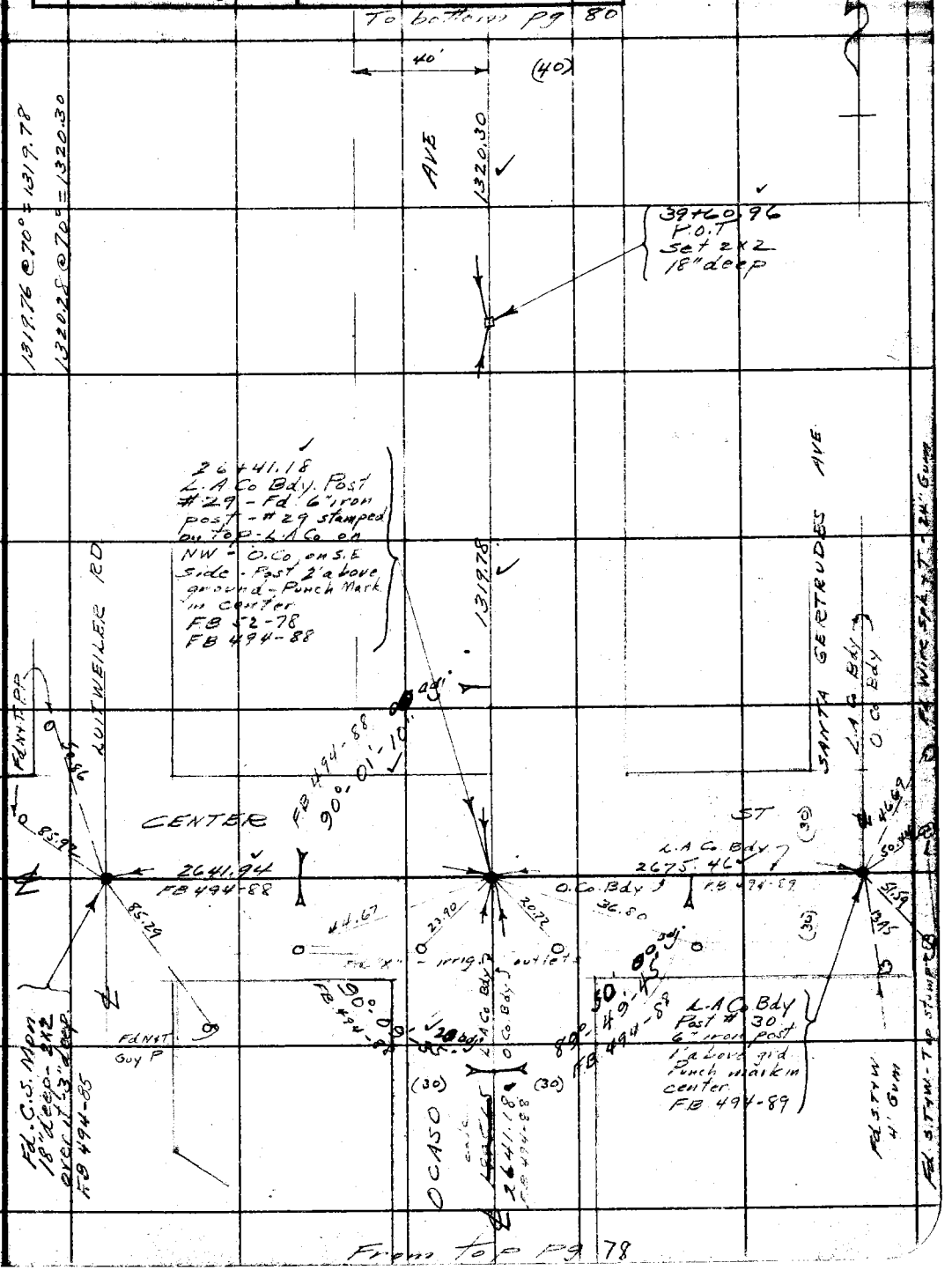

Note: ANY ADDITIONS OR CHANGES ON THIS SHEET MUST BE MADE OR CIRCLED IN Red Ink. WITH DATE AND NAME OF PERSON MAKING CHANGE.

RETURN TO
LOS ANGELES COUNTY SURVEYOR
700 HALL OF RECORDS

Do not extend notes this side of this line

FORM 247 10M 5-31

RETURN TO
LOS ANGELES COUNTY SURVEYOR
700 HALL OF RECORDS

Note: ANY ADDITIONS OR CHANGES ON THIS SHEET MUST BE MADE OR CIRCLED IN **Red Ink.** WITH DATE AND NAME OF PERSON MAKING CHANGE.

Do not extend notes this side of this line

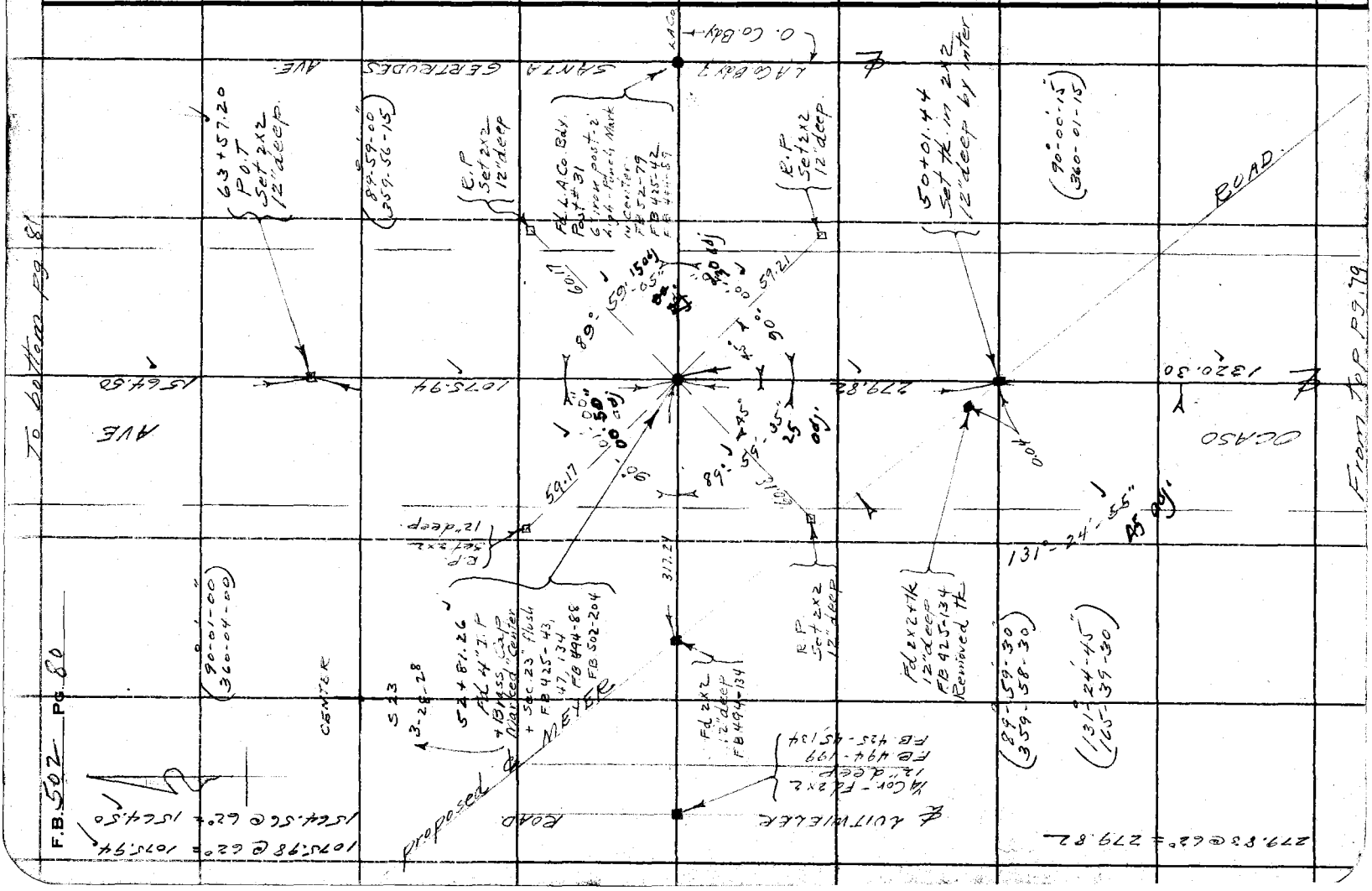

Notes Ck'd by Prew	Survey of Case Ave.
Map No. B-823	W. O. 7090 Tape No. 033 St'd 68 °F.
Office Work Rice	Surveyed by L. D. Moore
Checked Drew	Notes R. Moore Date 12-5-32
Date Mar 1934	Indexed A. C. Johnson

F.B. 502 Pg. 81

To bottom pg 82

Note: ANY ADDITIONS OR CHANGES ON THIS SHEET MUST BE MADE OR CIRCLED IN Red Ink. WITH DATE AND NAME OF PERSON MAKING CHANGE.

Do not extend notes this side of this line

RETURN TO
LOS ANGELES COUNTY SURVEYOR
700 HALL OF RECORDS

97+86.75
P.O.T.
Fd 2x2 - 12" deep
FB 481-71

456.68
FB 481-71

PET. SEC Co.
S 14
4
S 23
3-28-28

AVE

451.13
FB 481-11

(89°-41'-45")
(35-8-46-45)

40' 40'

Office Fenced

79+21.70
Fd. 4" I.P. & B.C. - Marked as shown above - bearing East - Straight line it up and put it on line - calling 6.03 south of position per FB 48[illegible] and FB 481-71 - Inter position same as above references. Pipe is flush

Fd N+T - Post
1.3 N
1.6
26.06
3E 5W

93+35.62
P.O.T.
Fd 2x2
12" deep
FB 481-71

1413.92
FB 481-71

(20) (20)

CERRITOS

Fd N+T-PP

ROAD

R.P. Set 2x2 12" deep

Fd N+T-PP

41-40 Adj.

89°-41'

59.71

49.34

59.16

ROSECRANS (30)

15°

198.86

R.P. Set 2x2 12" deep

AVE

57.02

56.61

57.28

57.99

Fd 2x2 12" deep FB 481-8

89°-59'

59.30 Tang

59.79 Tang

(30)

Fd NAIL Tel P.

Fd. Nail in washer in 12" olive

QUITWEILER

36.19

24.07

Fd 2x2-3" deep Set over C.S. Mon 18" deep per FB 494-20 N.W. Cor Sec 23 T3S-R11W FB 481-8

(89°-59'-30")
(359-58-00)

40 adj.

R.P. Set 2x2 12" deep

OCASO

1564.50

R.P. Set 2x2 12" deep

Fd C.S. Mon. 18" deep N.E. Cor. Sec. 23 T3S-R11W FB 502-20 FB 481-8

SANTA GERTRUDES

Tang. 2x2 12" deep R.P.'s

From top pg 80

FORM 247 10M 5-31

F.B. 502 PG 82

To bottom pg 83

From top pg 81

RETURN TO
LOS ANGELES COUNTY SURVEYOR
700 HALL OF RECORDS
Do not extend notes this side of this line

Note: ANY ADDITIONS OR CHANGES ON THIS SHEET MUST BE MADE OR CIRCLED IN Red Ink. WITH DATE AND NAME OF PERSON MAKING CHANGE.

Notes Ck'd by	Drew	Survey of	Ocaso Ave
Map No.	B-823	W. O.	7090
Office Work	[illegible]	Surveyed by	L. D. Moore
Checked	Drew	Notes	L Moore
Date	Mar 1934	Indexed	A. C. Johnson 12-23-1932

Tape No. ____ St'd ____ °F.

Date 12-19-32

F.B. 502 Pg. 85

TOPOGRAPHY
on
OCASO AVE
from
6th ST
to
IMPERIAL HIGHWAY
W.O.# 7090

Dec. 19, 1932

For ℄ See Pgs 77-84

Note: ANY ADDITIONS OR CHANGES ON THIS SHEET MUST BE MADE OR CIRCLED IN Red Ink, WITH DATE AND NAME OF PERSON MAKING CHANGE.

Do not extend notes this side of this line

RETURN TO
LOS ANGELES COUNTY SURVEYOR
700 HALL OF RECORDS

FORM 247 10M 8-31

RETURN TO

LOS ANGELES COUNTY SURVEYOR

700 HALL OF RECORDS

Note: ANY ADDITIONS OR CHANGES ON THIS SHEET MUST BE MADE OR CIRCLED IN **Red Ink.** WITH DATE AND NAME OF PERSON MAKING CHANGE.

Do not extend notes this side of this line

F.B. 502 Pg. 86

Notes Ck'd by Drew	Survey of Ocaso Ave
Map No. B-823	W. O. 7090 Tape No. 033 St'd 66 °F.
Office Work Rice	Surveyed by K D Moore
Checked Drew	Notes Moore Date 12-8-32
Date Mar 1934	Indexed A. C. Johnson

F.B. 502 Pg. 83

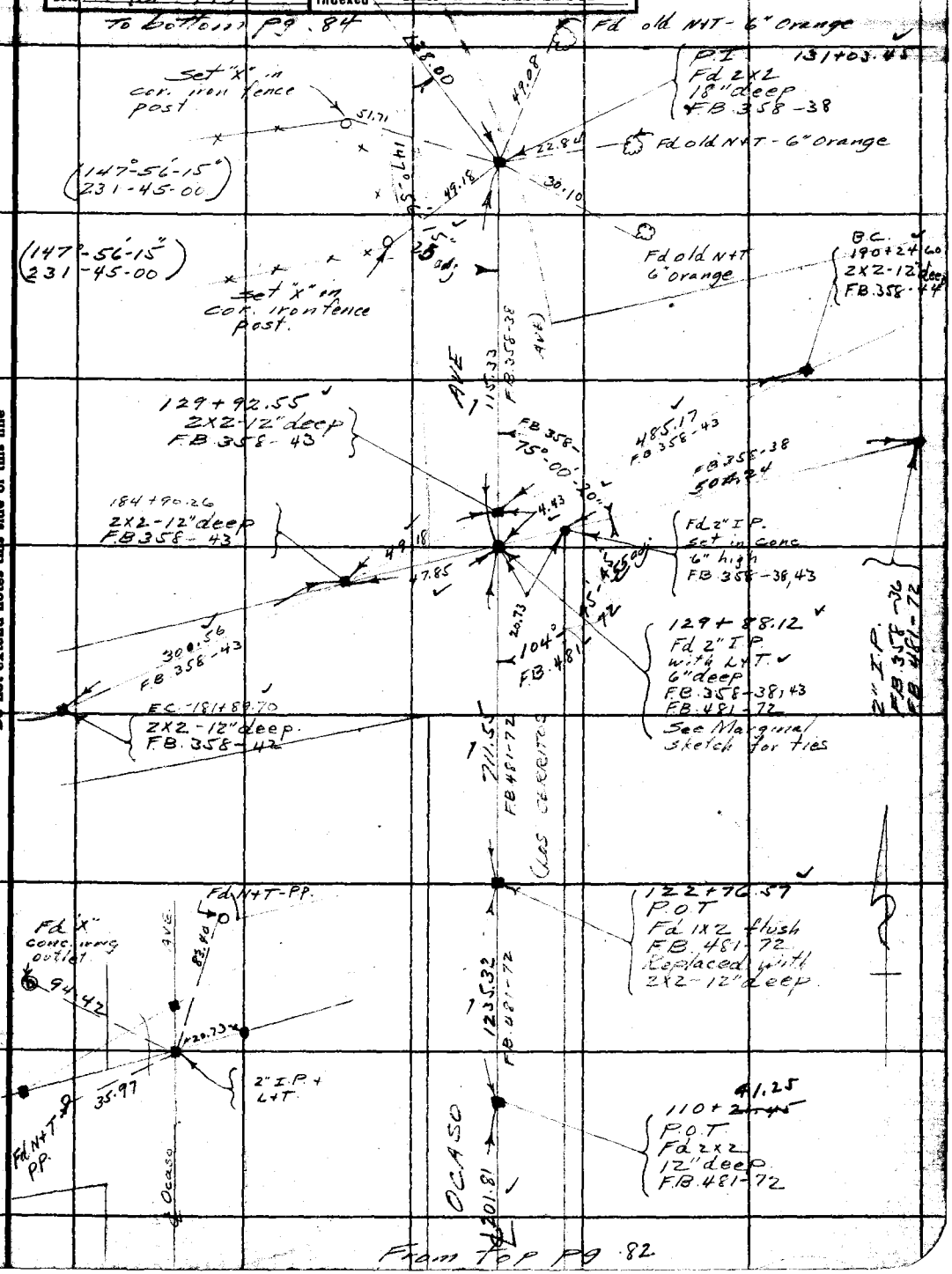

Note: ANY ADDITIONS OR CHANGES ON THIS SHEET MUST BE MADE OR CIRCLED IN Red Ink. WITH DATE AND NAME OF PERSON MAKING CHANGE.

RETURN TO
LOS ANGELES COUNTY SURVEYOR
700 HALL OF RECORDS

Do not extend notes this side of this line

FORM 247 10M 5-31

F.B. 502 Pg. 84

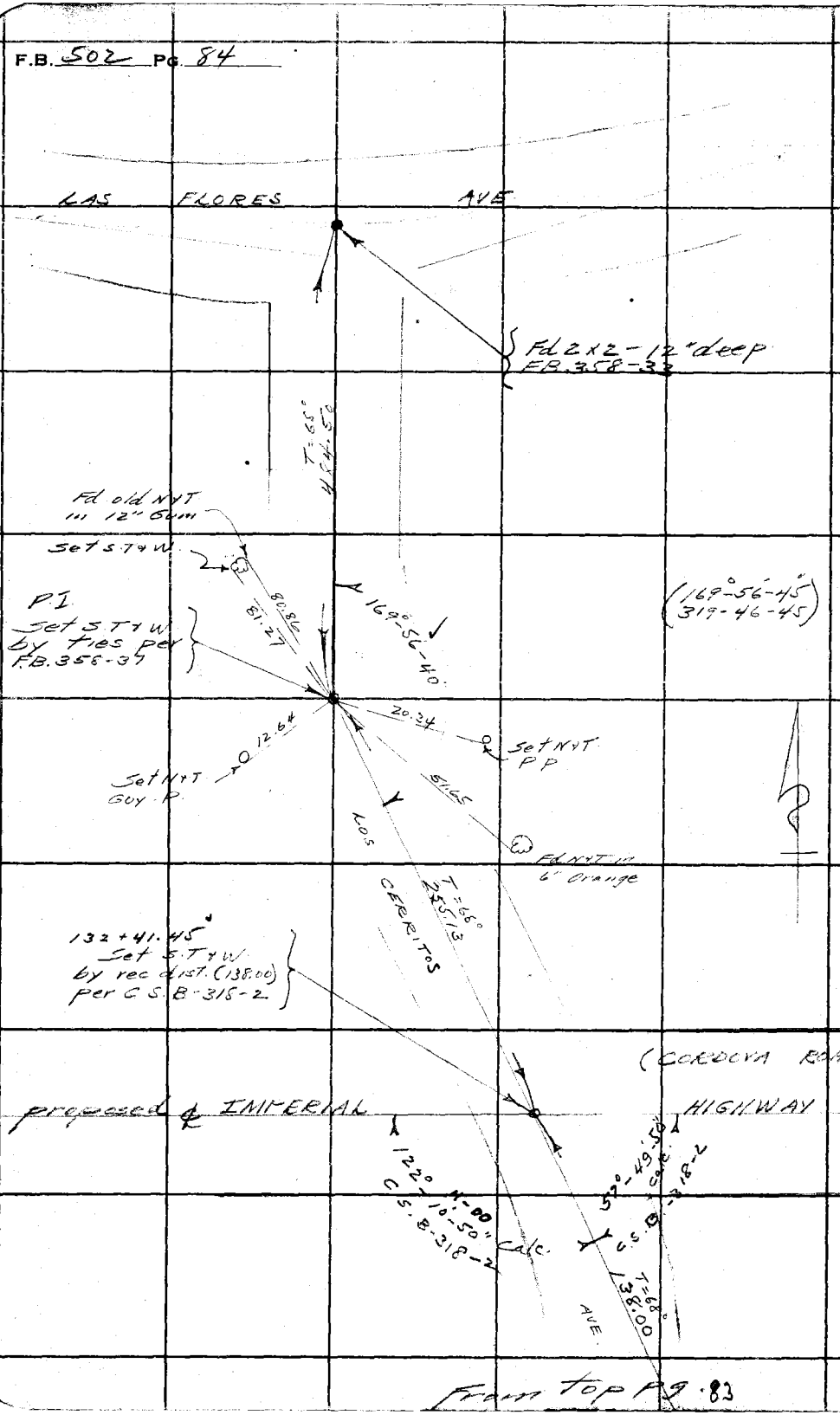

From top Pg. 83

RETURN TO
LOS ANGELES COUNTY SURVEYOR
700 HALL OF RECORDS

Do not extend notes this side of this line

Note: ANY ADDITIONS OR CHANGES ON THIS SHEET MUST BE MADE OR CIRCLED IN Red Ink. WITH DATE AND NAME OF PERSON MAKING CHANGE.

Notes Ck'd by Drew	Survey of Ocaso Ave
Map No. B-[illegible]	W. O. 7090 Tape No. ____ St'd ____ °F.
Office Work Pace	Surveyed by L. D. Moore
Checked Drew	Notes Moore Date 12-19-32
Date Mar 1934	Indexed A. C. Johnson

F.B. 502 Pg. 87

To bottom Pg. 88



Note: ANY ADDITIONS OR CHANGES ON THIS SHEET MUST BE MADE OR CIRCLED IN Red Ink. WITH DATE AND NAME OF PERSON MAKING CHANGE.

RETURN TO
LOS ANGELES COUNTY SURVEYOR
700 HALL OF RECORDS
Do not extend notes this side of this line

FORM 247 10M 5-31

RETURN TO
LOS ANGELES COUNTY SURVEYOR
700 HALL OF RECORDS

Note: ANY ADDITIONS OR CHANGES ON THIS SHEET MUST BE MADE OR CIRCLED IN **Red Ink.** WITH DATE AND NAME OF PERSON MAKING CHANGE.

Do not extend notes this side of this line

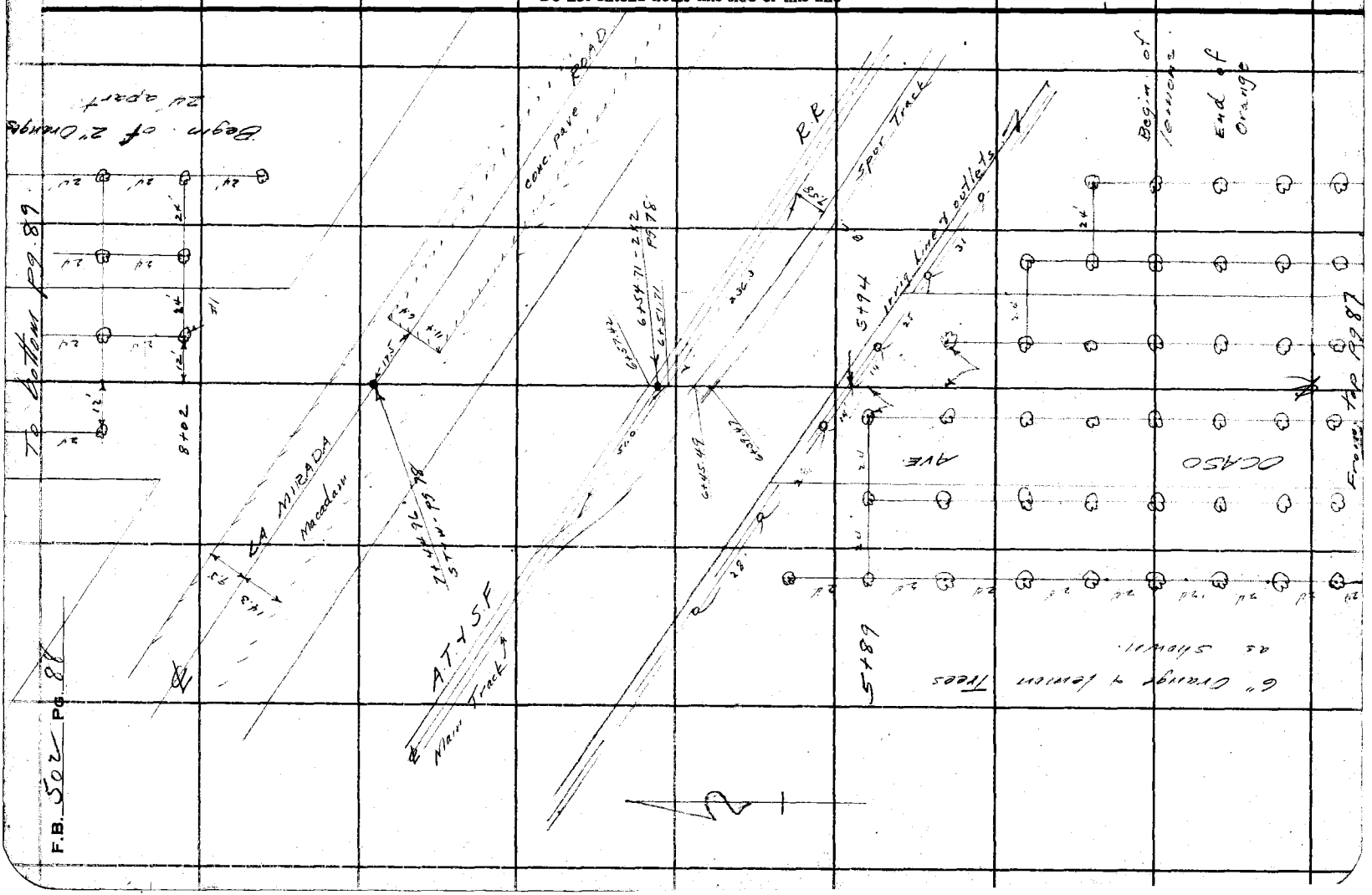

Notes Ck'd by Drew	Survey of
Map No. B-823	W. O. 2090 Tape No. St'd of.
Office Work Rice	Surveyed by L. D. Moore
Checked Drew	Notes Moore Date 12-19-32
Date Mar 1934	Indexed A. C. Johnson

F.B. 503 Pg. 89

To bottom Pg 90

Note: ANY ADDITIONS OR CHANGES ON THIS SHEET MUST BE MADE OR CIRCLED IN Red Ink. WITH DATE AND NAME OF PERSON MAKING CHANGE.

Do not extend notes this side of this line

RETURN TO
LOS ANGELES COUNTY SURVEYOR
700 HALL OF RECORDS

FORM 247 10M 8-31

From Top Pg 88

F.B. 502 Pg. 90

To bottom pg. 91

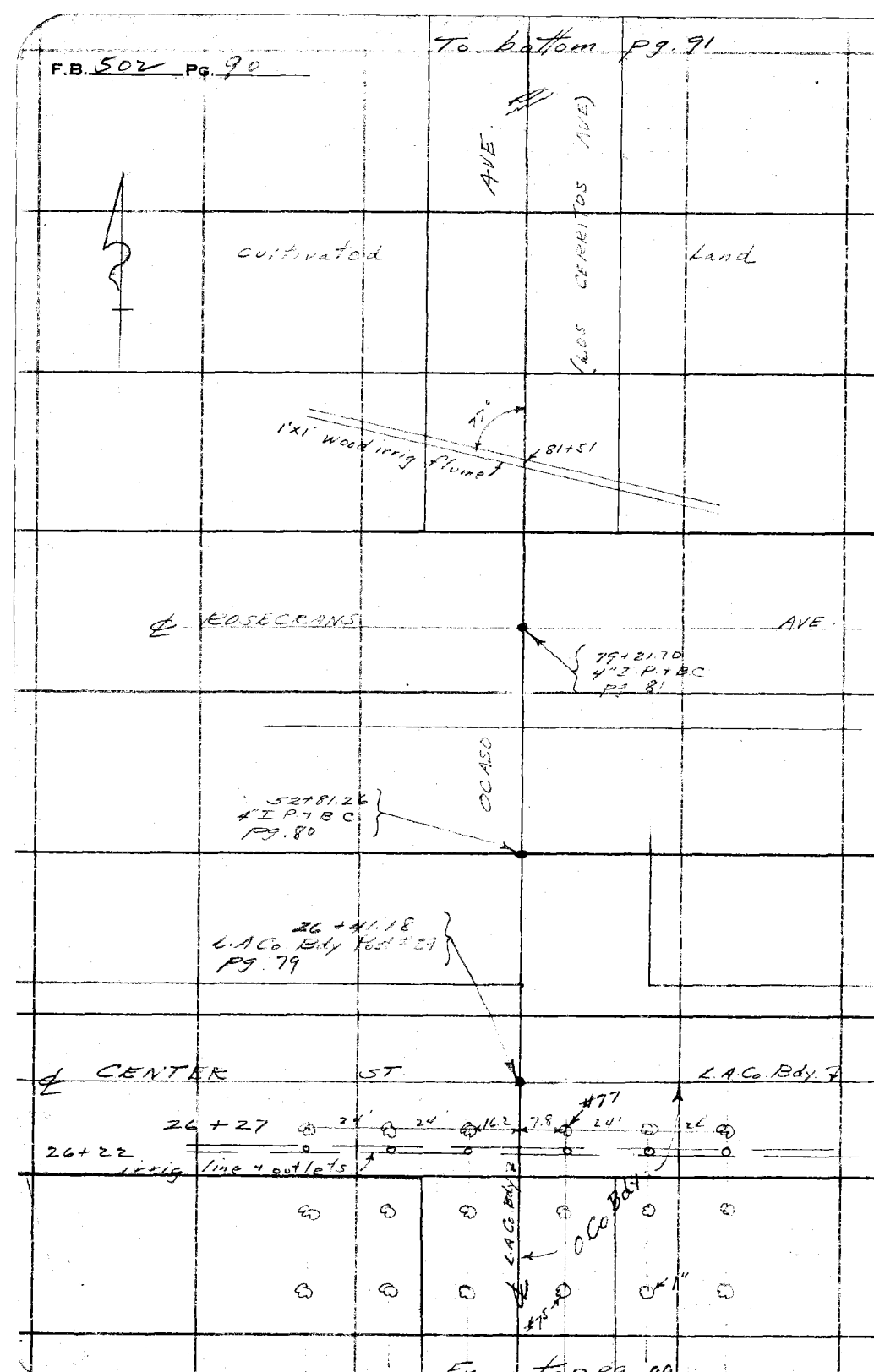

From top pg 89

RETURN TO
LOS ANGELES COUNTY SURVEYOR
700 HALL OF RECORDS

Do not extend notes this side of this line

Note: ANY ADDITIONS OR CHANGES ON THIS SHEET MUST BE MADE OR CIRCLED IN Red Ink. WITH DATE AND NAME OF PERSON MAKING CHANGE.

Notes Ck'd by Drew	Survey of Ocaso Ave
Map No. R-823	W. O. 7090 Tape No. St'd ° F.
Office Work Rec.	Surveyed by L. D. Moore
Checked Drew	Notes Moore Date 12-19-32
Date Mar 1934	Indexed A. C. Johnson

F.B. 502 Pg. 91

To bottom Pg. 92

Note: ANY ADDITIONS OR CHANGES ON THIS SHEET MUST BE MADE OR CIRCLED IN Red Ink, WITH DATE AND NAME OF PERSON MAKING CHANGE.

RETURN TO
LOS ANGELES COUNTY SURVEYOR
700 HALL OF RECORDS
Do not extend notes this side of this line

OCASO AVE (LOS CERRITOS AVE)

Begin 2 rows of 2" oranges

22' 31.3 123+86.5

wire fence 5' 30.88 123+77

stucco wall R=10' 123+63

50.0

123+37

123+29

123+22

14' 1 Story Stucco House 62'

55.9 123+07

stucco wall & wire fence

wire fence 7

2-2" Avacados 21.7' 22' 21.17 122+91 22.3 122+87

2-2" oranges 22' 33.3 122+78

1/2" persimmon 44.3 122+66

22.3 122+58

2-2" Avacados 22' 33.4 122+50

2-3" Pears 24' 44.3 122+45

2" orange 55.0 122+34

4-1/2" Avacado 6' 6' 5' 55.6 122+27

122+76.57 2x2 - pg 83

- 8 - 1/2" Avacados

From Top pg 90

FORM 247 10M 8-31

RETURN TO

LOS ANGELES COUNTY SURVEYOR

700 HALL OF RECORDS

Note: ANY ADDITIONS OR CHANGES ON THIS SHEET MUST BE MADE OR CIRCLED IN **Red Ink.** WITH DATE AND NAME OF PERSON MAKING CHANGE.

Do not extend notes this side of this line

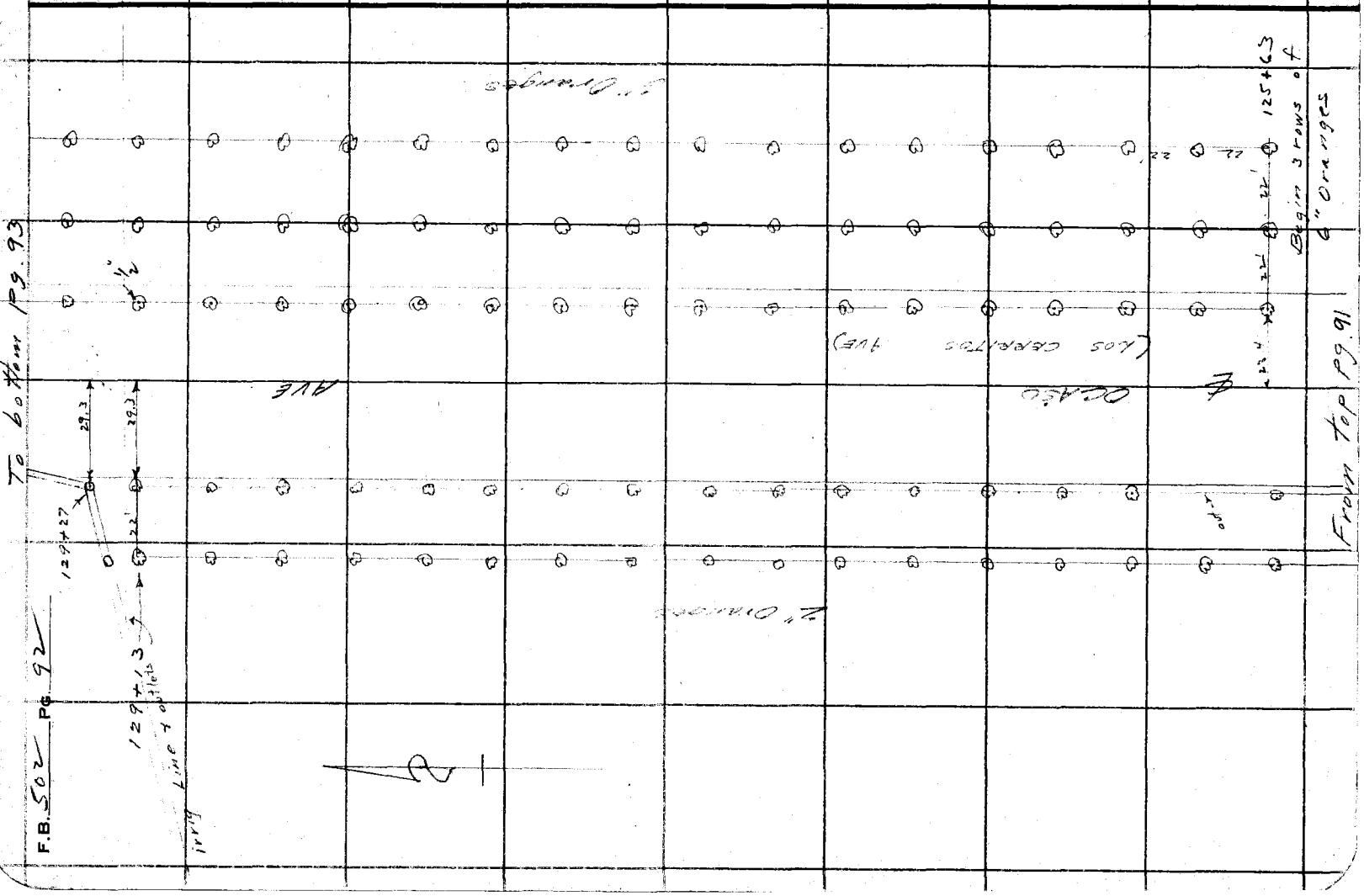

Notes Ck'd by Drew	Survey of Ocaso
Map No. B-823	W. O. 7090 Tape No. ____ St'd ____ °F.
Office Work Rice	Surveyed by L B Moore
Checked Drew	Notes Moore Date 12-19-32
Date Mar 1934	Indexed A. C. Johnson

F.B. 502 PG. 93

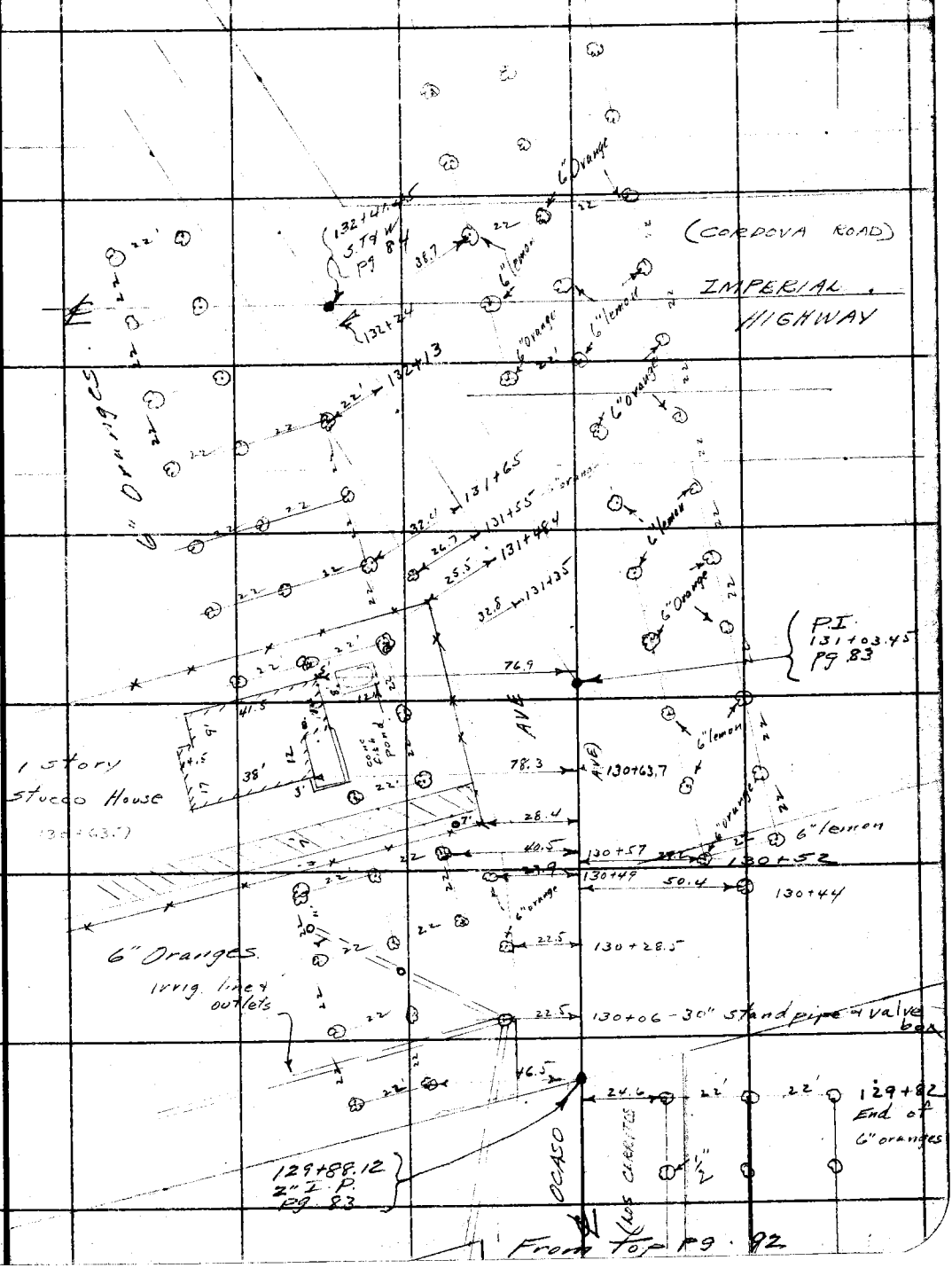

Note: ANY ADDITIONS OR CHANGES ON THIS SHEET MUST BE MADE OR CIRCLED IN Red Ink. WITH DATE AND NAME OF PERSON MAKING CHANGE.

RETURN TO
LOS ANGELES COUNTY SURVEYOR
700 HALL OF RECORDS
Do not extend notes this side of this line

FORM 247 10M 5-31

RETURN TO

LOS ANGELES COUNTY SURVEYOR

700 HALL OF RECORDS

Note: ANY ADDITIONS OR CHANGES ON THIS SHEET MUST BE MADE OR CIRCLED IN **Red Ink.** WITH DATE AND NAME OF PERSON MAKING CHANGE.

Do not extend notes this side of this line

F.B. 502 Pg 94

Date _____ Notes by _____ Chief Party _____ F. B. 502 PG. 135

Plotted by Taylor	W. O. No. 7086
Date	Location Holder Ave.
Map No.	Surveyed by Rosecrans
Plotting C'k'd by	Date 11-14-32
Date	A. C. Johnson 12-20-32

HOLDER AVE. SURVEY.

WO. 7086.

Sept. and Oct. 1932.

From S. ¼ Cor. of Sec. 27 T. 3 S. R. 11 W., also the ℄ of Artesia Ave. to N. ¼ Cor. of Sec. 15 T. 3 S., also the ℄ of Imperial Highway.

Party E. A. Rosecrans
P. W. Atkins ⊼
F. H. Blanchard Ch.
H. H. Reynolds Ch.

Tape #.022
Transit #16858

Notes: ANY ADDITIONS OR CHANGES ON THIS SHEET MUST BE MADE OR CIRCLED IN RED WITH DATE AND NAME OF PERSON MAKING CHANGE.

RETURN TO LOS ANGELES COUNTY SURVEYOR

Do not extend notes this side of this line

F.B. 502 Pg. 136 Rosecrans Chief Party Notes by Date 11-15-32

Center St.

Index to notes.

Holder Ave.

(44 to 150)

T. 3 S. R. 11 W.

Sec. 27

Manchester Blvd.

Southern Pacific R.R.

Proposed ℄

Artesia Ave.

(150) (141) (143) (142) (140) (142) (139)

RETURN TO
LOS ANGELES COUNTY SURVEYOR
Do not extend notes this side of this line

Notes: ANY ADDITIONS OR CHANGES ON THIS SHEET MUST BE MADE OR CIRCLED IN Red. WITH DATE AND NAME OF PERSON MAKING CHANGE.

Date _____ Notes by _____ Chief Party _____ F. B. 502 Pg. [illegible]

Platted by [illegible]	W. O. No. [illegible]
Date	Location Holder Ave.
Map No.	Surveyed by Rosecrans
Platting C'k'd by	Date Nov 1932
Date	Indexed by C. Johnson

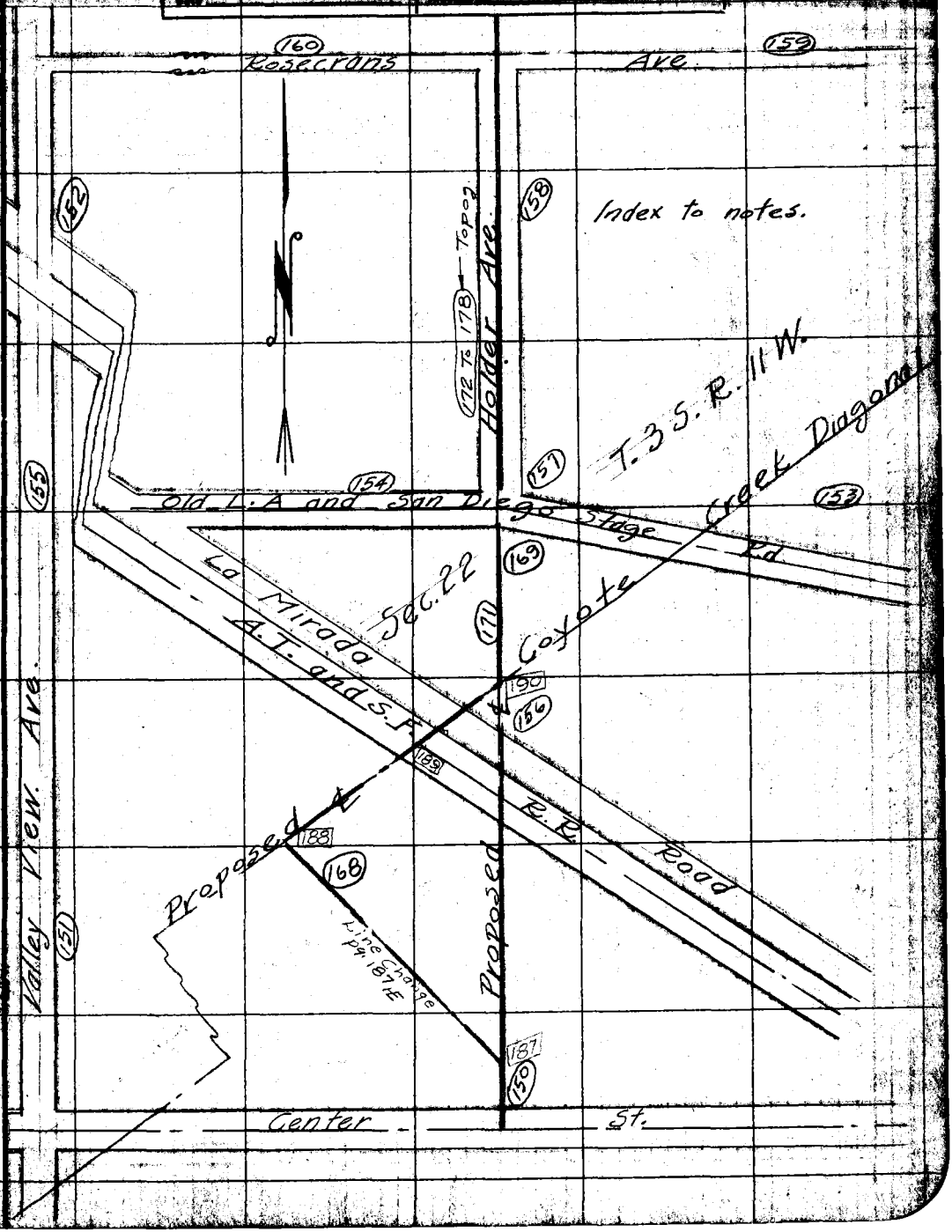

Note: ANY ADDITIONS OR CHANGES ON THIS SHEET MUST BE MADE OR CIRCLED IN Red. WITH DATE AND NAME OF PERSON MAKING CHANGE.

RETURN TO
LOS ANGELES COUNTY SURVEYOR

Do not extend notes this side of this line

F.B. 62 Pg. 138 Chief Party Notes by Date

Index to notes.

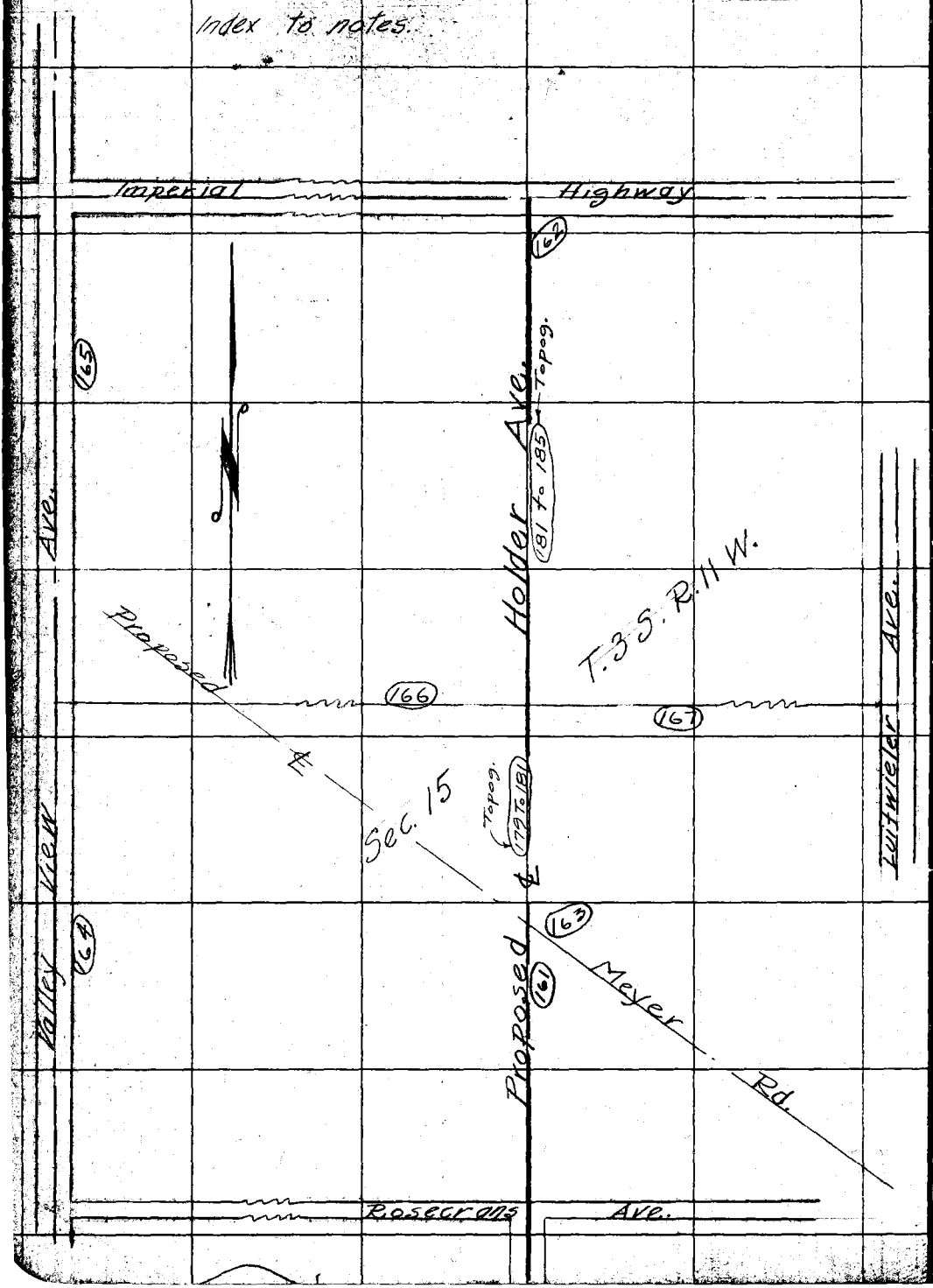

RETURN TO
LOS ANGELES COUNTY SURVEYOR

Do not extend notes this side of this line

Note: ANY ADDITIONS OR CHANGES ON THIS SHEET MUST BE MADE OR CIRCLED IN Red. WITH DATE AND NAME OF PERSON MAKING CHANGE.

Notes Ck'd by Drew	Survey of Holder Ave
Map No. C.S. B-820	W. O. 7086 Tape No. 022 St'd 84 °F.
Office Work Taylor	Surveyed by Rosecrans
Checked Drew	Notes Date 8-26-32
Date July-1934	Indexed A. C. Johnson

F.B. 502 Pg. [illegible]



Note: ANY ADDITIONS OR CHANGES ON THIS SHEET MUST BE MADE OR CIRCLED IN Red Ink. WITH DATE AND NAME OF PERSON MAKING CHANGE.

RETURN TO
LOS ANGELES COUNTY SURVEYOR
700 HALL OF RECORDS
Do not extend notes this side of this line

FORM 247 10M 8-31

RETURN TO

LOS ANGELES COUNTY SURVEYOR

700 HALL OF RECORDS

Note: ANY ADDITIONS OR CHANGES ON THIS SHEET MUST BE MADE OR CIRCLED IN **Red Ink.** WITH DATE AND NAME OF PERSON MAKING CHANGE.

Do not extend notes this side of this line

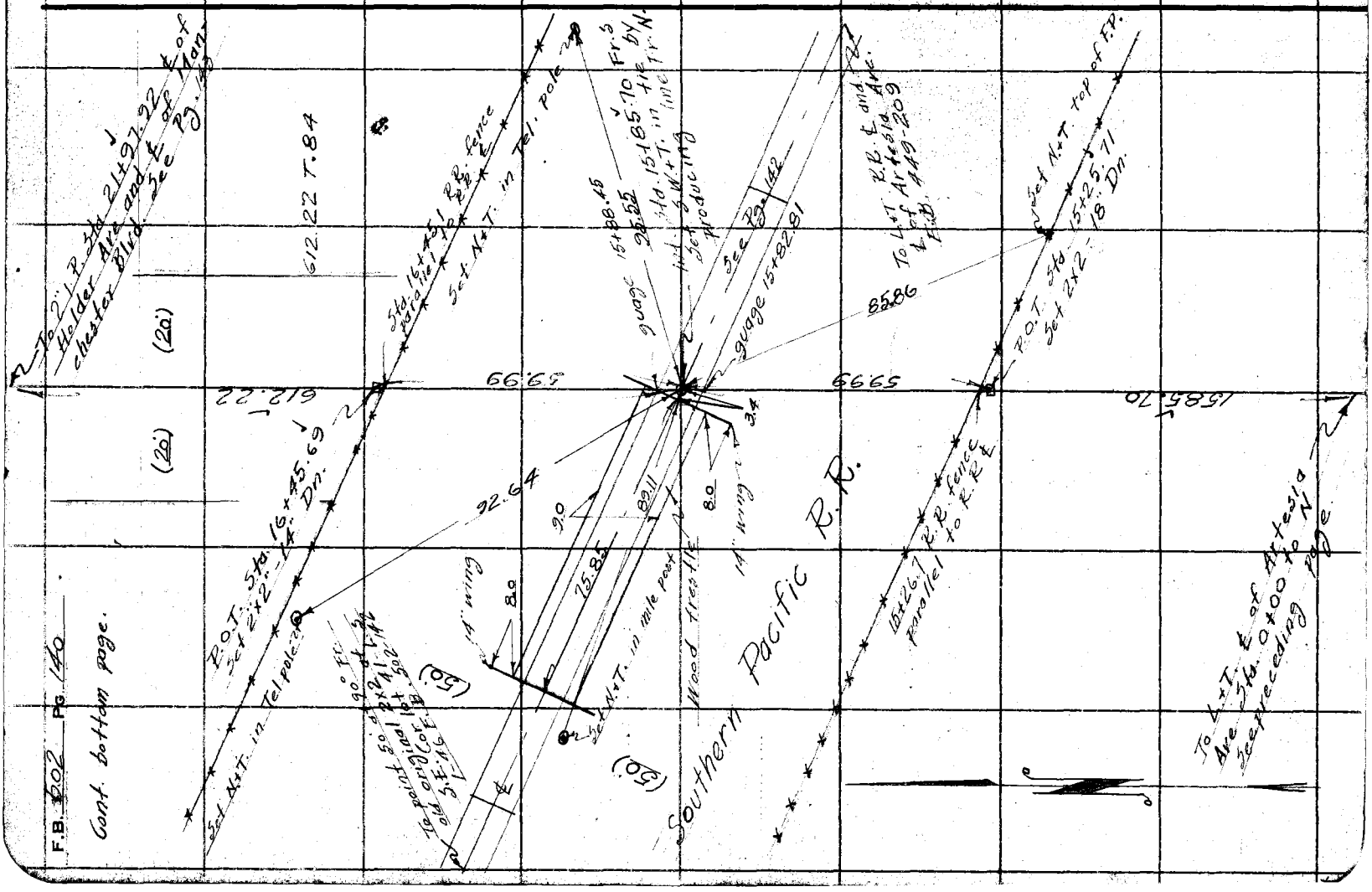

Notes Ck'd by Drew	Survey of Holder Ave
Map No. CS B-820	W. O. 2086 Tape No. 022 St'd 84 °F.
Office Work Taylor	Surveyed by Rosecrans
Checked Drew	Notes Date 9-29-32
Date July 1934	Indexed A. C. Johnson

F.B. 502 Pg. 141

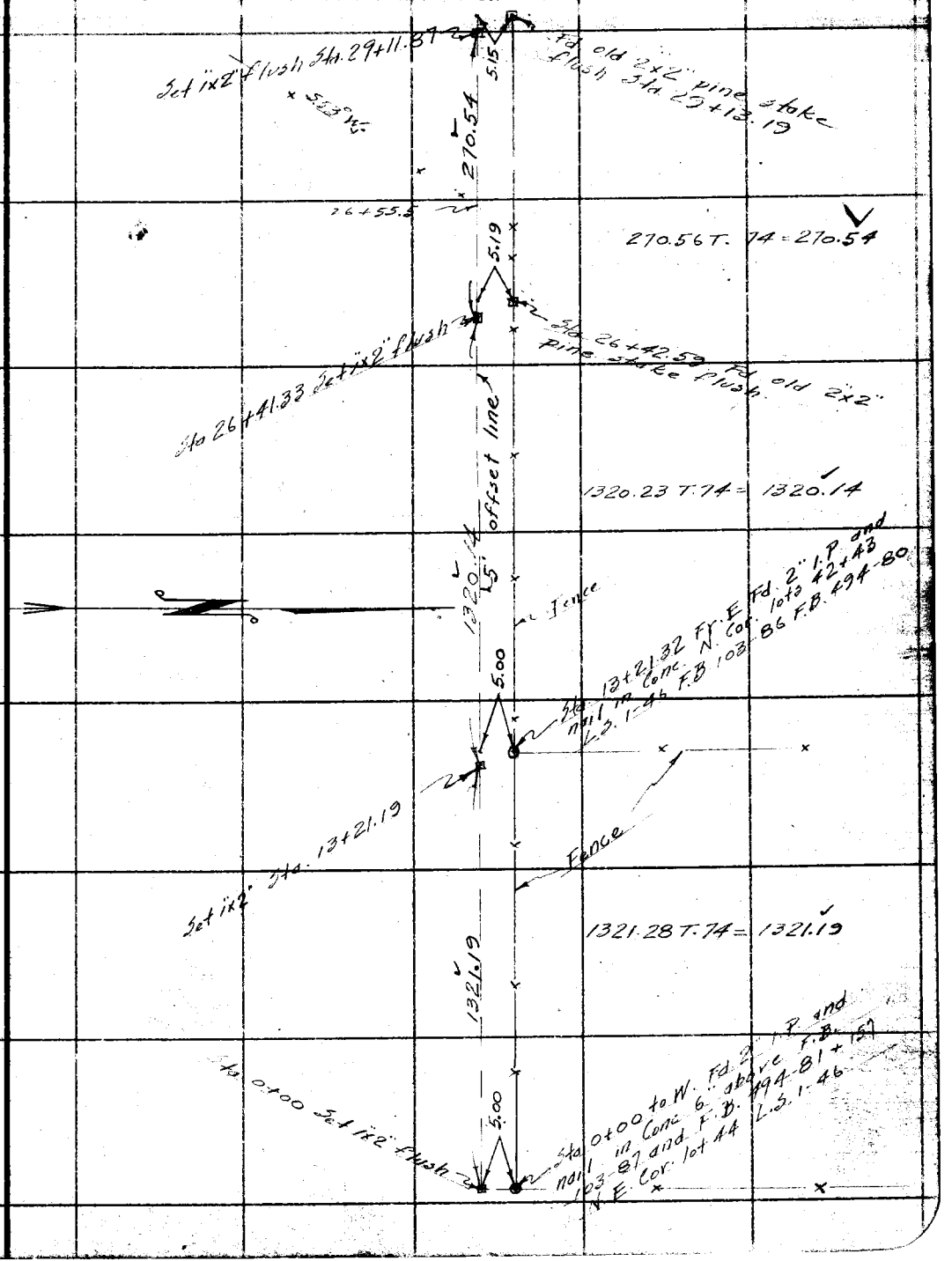

Note: ANY ADDITIONS OR CHANGES ON THIS SHEET MUST BE MADE (OR CIRCLED IN Red Ink) WITH DATE AND NAME OF PERSON MAKING CHANGE.

RETURN TO
LOS ANGELES COUNTY SURVEYOR
700 HALL OF RECORDS

Do not extend notes this side of this line

FORM 247 10M 8-31

F.B. 502 Pg. 142

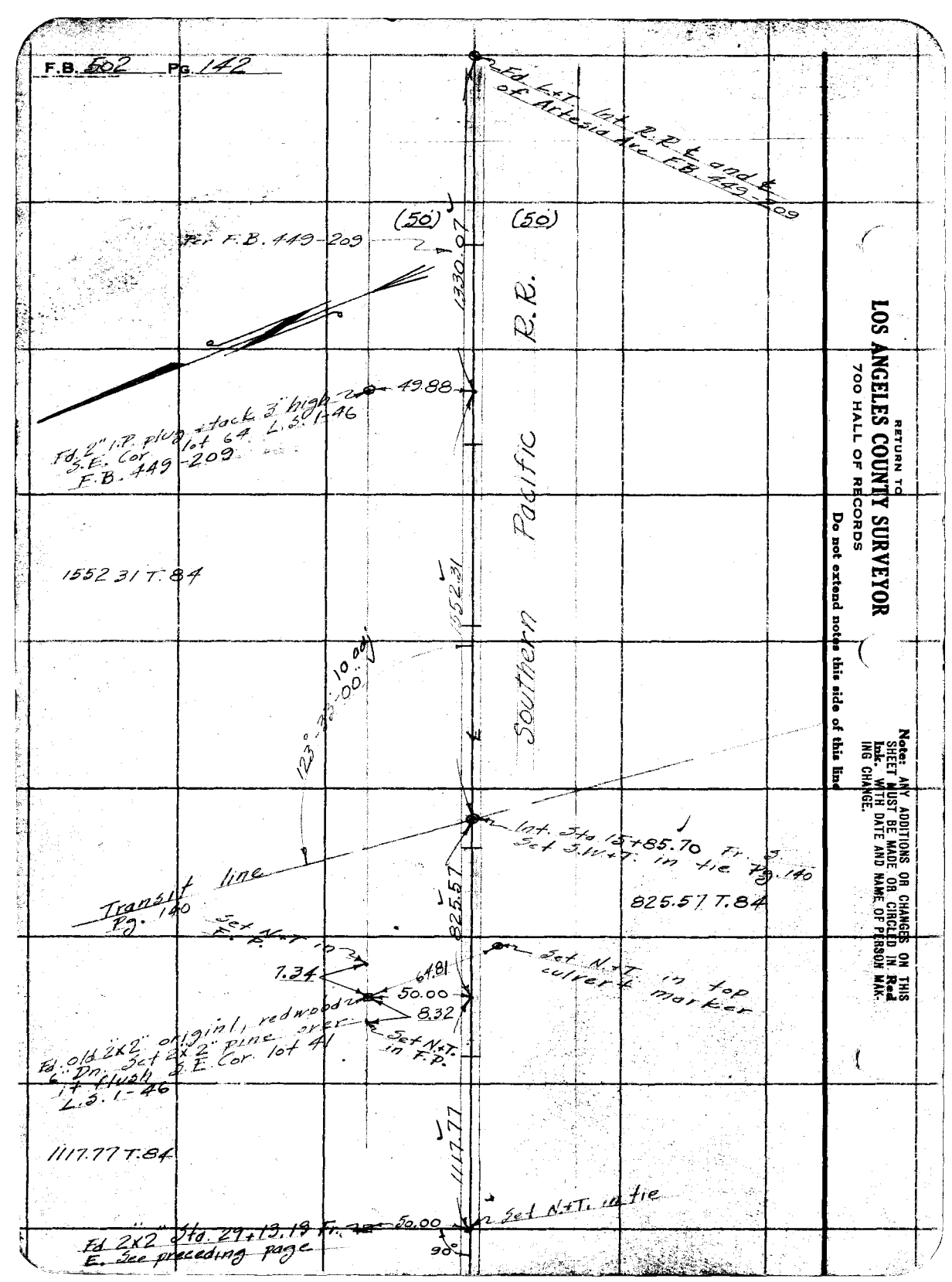

RETURN TO
LOS ANGELES COUNTY SURVEYOR
700 HALL OF RECORDS

Do not extend notes this side of this line

Note: ANY ADDITIONS OR CHANGES ON THIS SHEET MUST BE MADE OR CIRCLED IN **Red Ink** WITH DATE AND NAME OF PERSON MAKING CHANGE.

Notes Ck'd by Drew	Survey of Holder Ave.
Map No. B-8491	W. O. 7086 Tape No. 922 St'd 84 oF.
Office Work Taylor	Surveyed by Rosecrans
Checked Drew	Notes Date 8-31-32
Date July 1934	Indexed C. Jacobson

F.B. 502 Pg. 143

Cont. bottom

Sta. 0+00 Fd 2" I.P. in Conc. and N. & W. line

1321.32

5.00

5.00

Fence

5' offset line Pg. 141

Sta. 26+23.15 Set 1/2" Flush

Sta. 13+21.32 Fr. ℄ Sta. 26+28.15 in Pg. 141 1" I.P. and nail 0.6' above Dn Sta. Conc. 3" P. 18 S.E. Set, 24" out 15.00 out and N.W. Fr. ℄

56-27-00
225-48-00 ⓐ
338-42-00 ⓑ
56-27-00

(20) (20)

89°53'30" 20 adj

89-53-30
359-34-00 ⓐ
179-21-00 ⓑ
89 53 30

500.22 T.86 = 500.23

500.23

To 2" I.P. with Spk. center Sta. 601+57.74 Blvd. & Manchester F.A. 41-221 P.O.T.

123-12-00
132-48-15 ⓐ
19-12-30 ⓒ
123-12 05

41.77

Sta. 0+00 I.P. in Conc. 19 Dn

Sta. 2+39.69 Fd 2" Spk. center in F.A. 41-221

Manchester ℄

56°27'00" 26-45 adj

50.02

123°-12'-05" 89°-49'-30" 19 (50)

Sta. 21+37.92 Fd 2" I.P. with Spk. center 18 Dn of C.S. 8818 Int. F.B. 103-86

50.01

Blvd.

(50)

Sta. with F.A.

21+56.16 Fd 2" I.P. Spk center 18 Dn A1-221

41.76

To 3" W.T. Sta. 15+85.70 ℄ of Southern Pacific R.R. Sec Pg. 140

To 2" I.P. in Conc 5" Dn ℄ and W. line Manchester Blvd and Tr. 7251 F.A. 41-224

612.22

Note: ANY ADDITIONS OR CHANGES OF THIS SHEET MUST BE MADE OR CIRCLED IN Red Ink WITH DATE AND NAME OF PERSON MAKING CHANGE.

Do not extend notes this side of this line

RETURN TO
LOS ANGELES COUNTY SURVEYOR
700 HALL OF RECORDS

FORM 247 10M 8-31

F.B. 502 Pg. 144

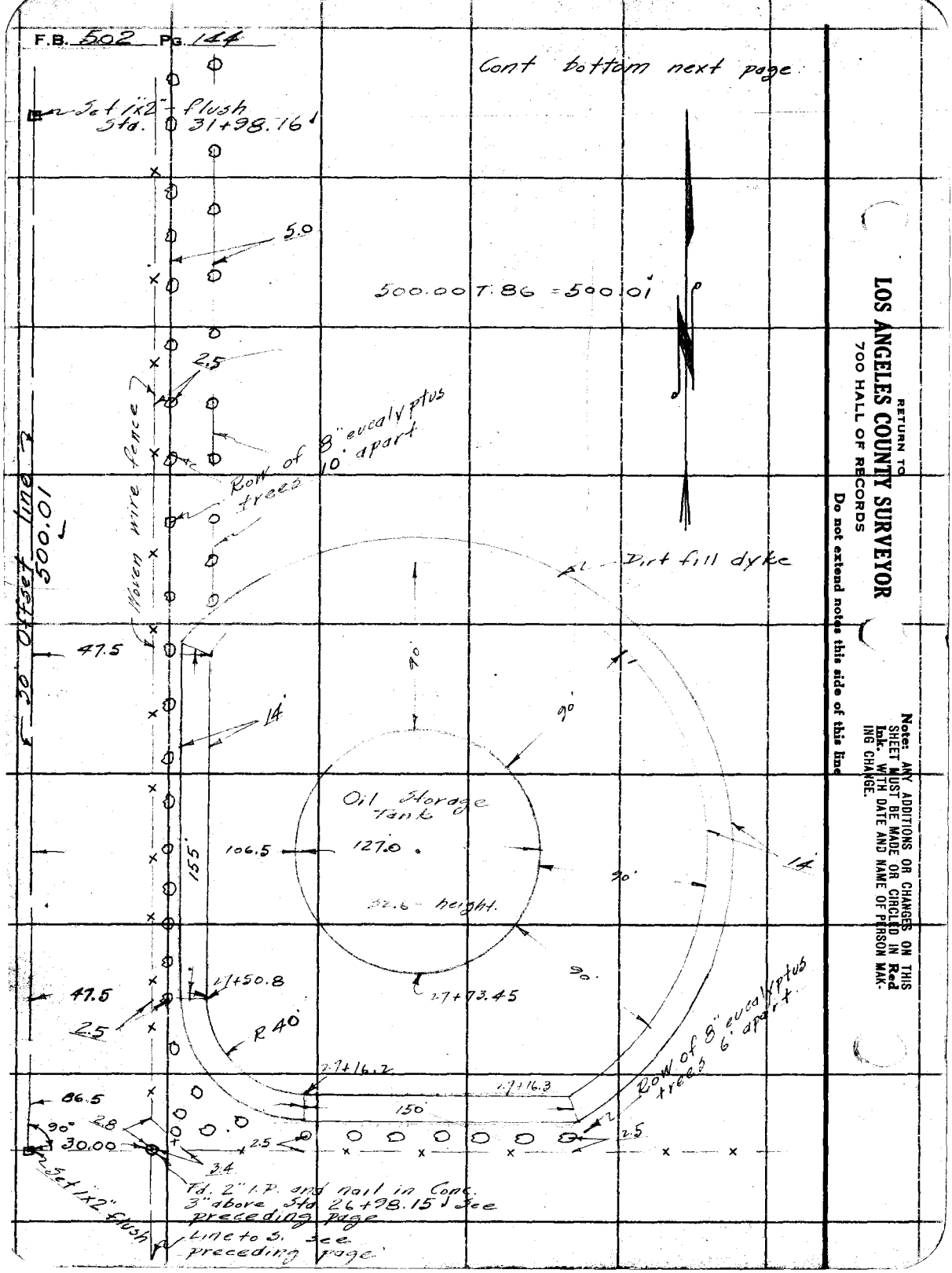

RETURN TO
LOS ANGELES COUNTY SURVEYOR
700 HALL OF RECORDS

Do not extend notes this side of this line

Note: ANY ADDITIONS OR CHANGES ON THIS SHEET MUST BE MADE OR CIRCLED IN Red Ink. WITH DATE AND NAME OF PERSON MAKING CHANGE.

Notes Ck'd by Drew	Survey of Holder Ave
Map No. B-820	W. O. 7086 Tape No. 022 St'd 84 °F.
Office Work Taylor	Surveyed by Rosecrans
Checked Drew	Notes Date 8-31-32
Date July - 1934	Indexed A. C. Johnson

F.B. 502 PG 145

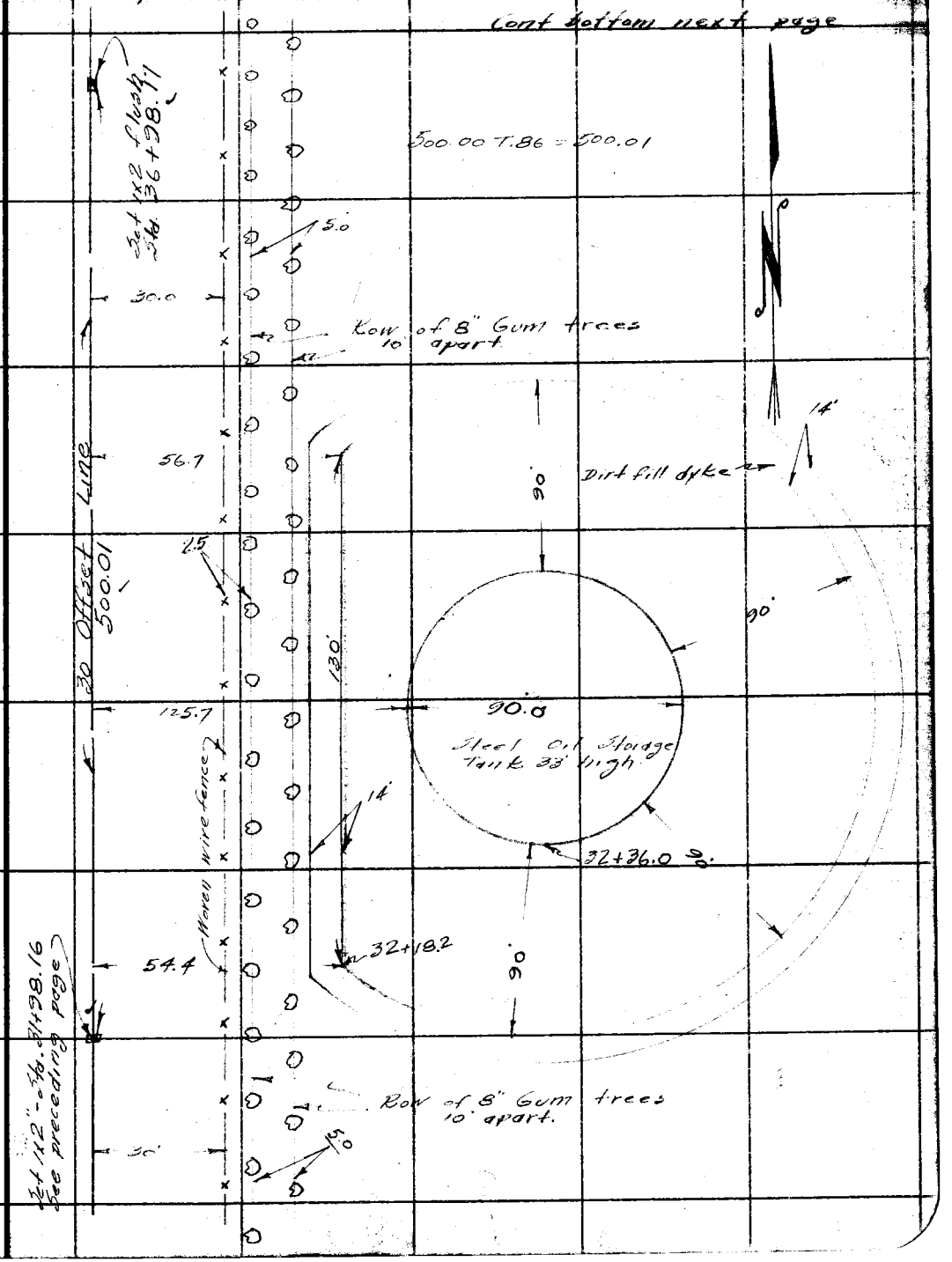

Note: ANY ADDITIONS OR CHANGES ON THIS SHEET MUST BE MADE OR CIRCLED IN Red Ink. WITH DATE AND NAME OF PERSON MAKING CHANGE.

RETURN TO
LOS ANGELES COUNTY SURVEYOR
700 HALL OF RECORDS
Do not extend notes this side of this line

FORM 247 10M 5-31

F.B. 502 Pg. 146

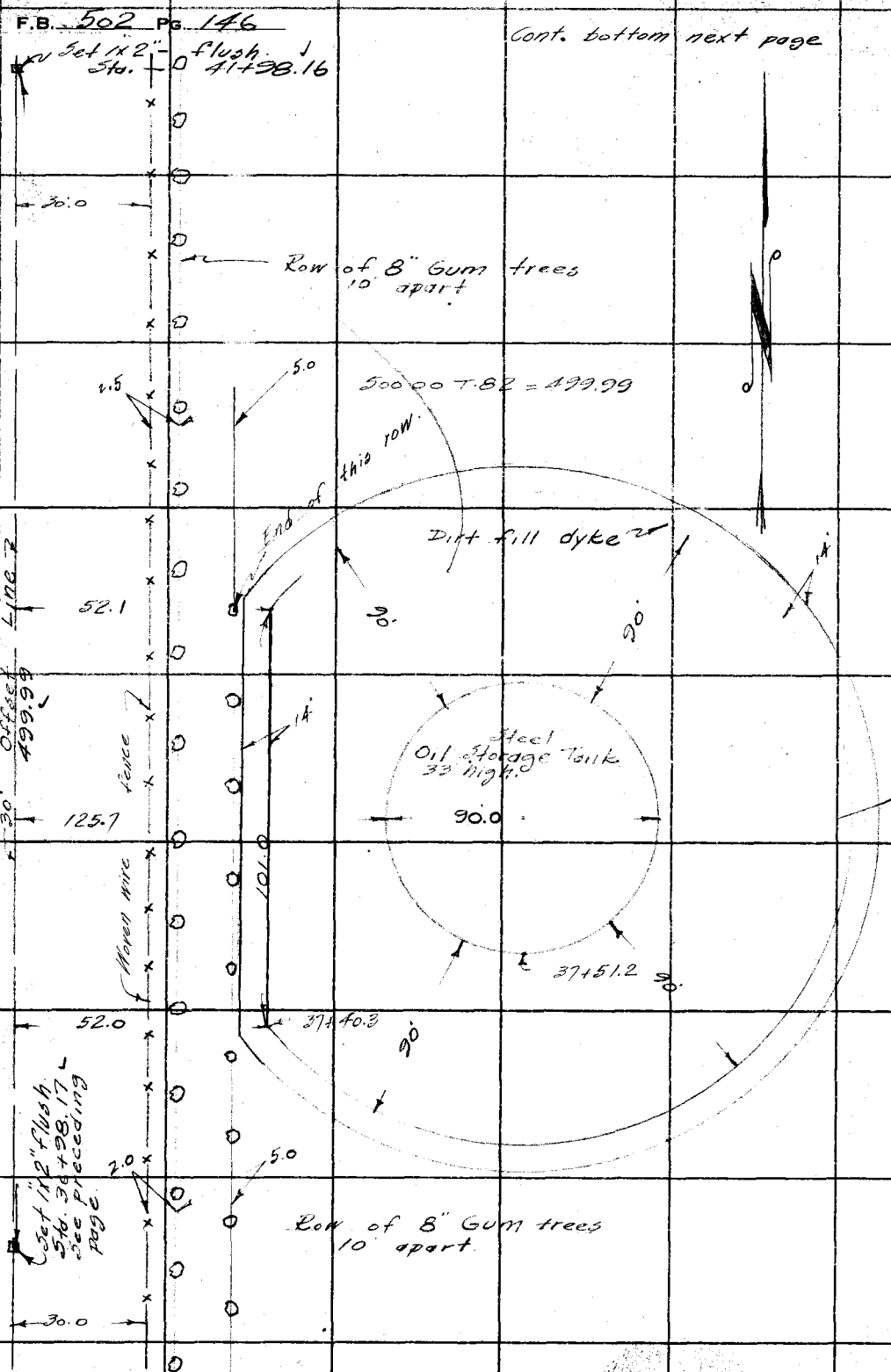

RETURN TO
LOS ANGELES COUNTY SURVEYOR
700 HALL OF RECORDS

Do not extend notes this side of this line

Note: ANY ADDITIONS OR CHANGES ON THIS SHEET MUST BE MADE OR CIRCLED IN Red Ink. WITH DATE AND NAME OF PERSON MAKING CHANGE.

Notes Ck'd by Dre	Survey of Holder Ave
Map No. B-820	W. O. 7086 Tape No. 022 St'd 84 °F.
Office Work Taylor	Surveyed by Rosecrans
Checked Dre	Notes Date 8-31-32
Date July 1934	Indexed A. C. Johnson

F.B. 502 PG. 147

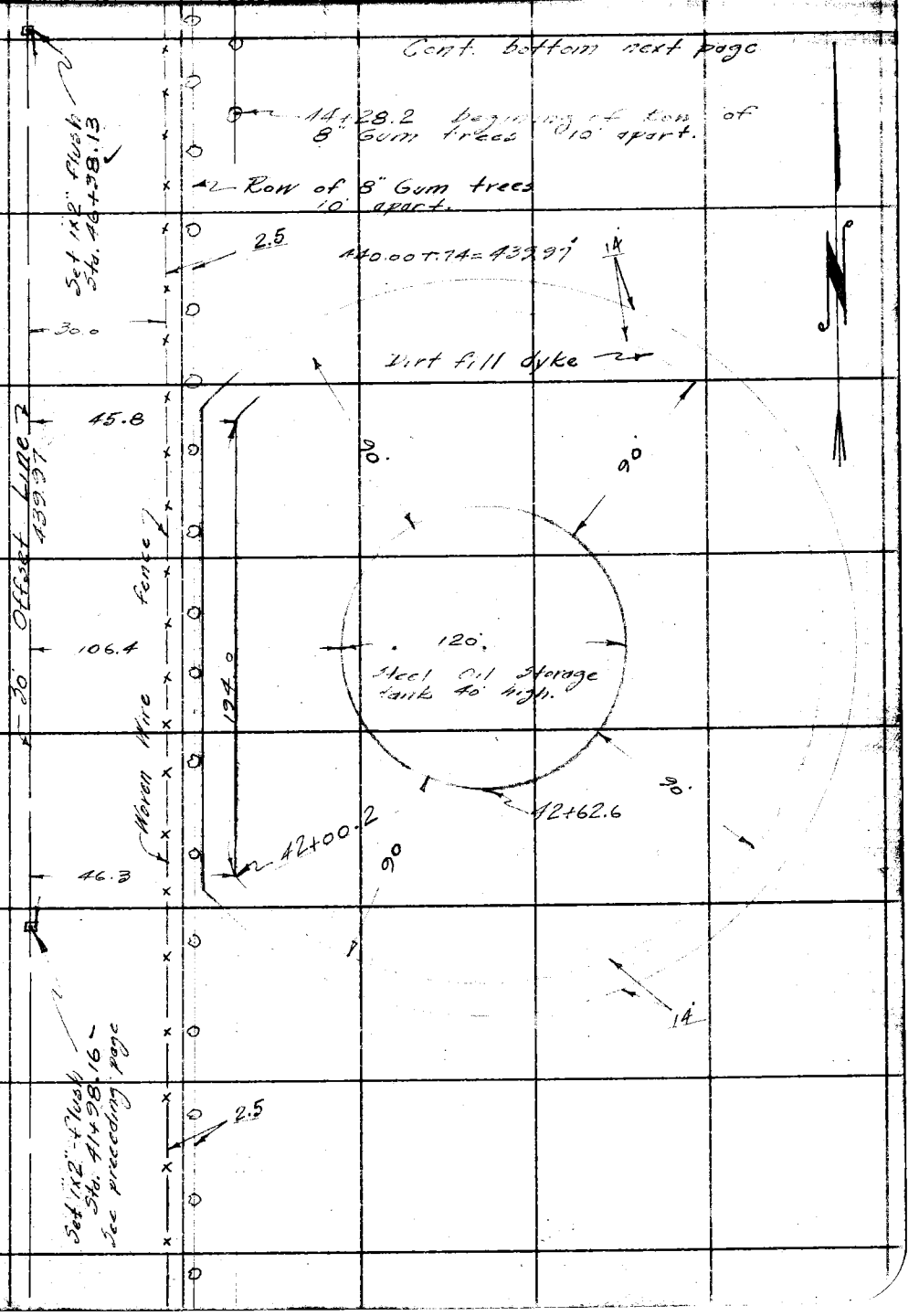

Note: ANY ADDITIONS OR CHANGES OR THIS SHEET MUST BE MADE OR CIRCLED IN Red Ink. WITH DATE AND NAME OF PERSON MAKING CHANGE.

RETURN TO
LOS ANGELES COUNTY SURVEYOR
700 HALL OF RECORDS
Do not extend notes this side of this line

FORM 247 10M 8-31

RETURN TO

LOS ANGELES COUNTY SURVEYOR

700 HALL OF RECORDS

Note: ANY ADDITIONS OR CHANGES ON THIS SHEET MUST BE MADE OR CIRCLED IN **Red Ink.** WITH DATE AND NAME OF PERSON MAKING CHANGE.

Do not extend notes this side of this line

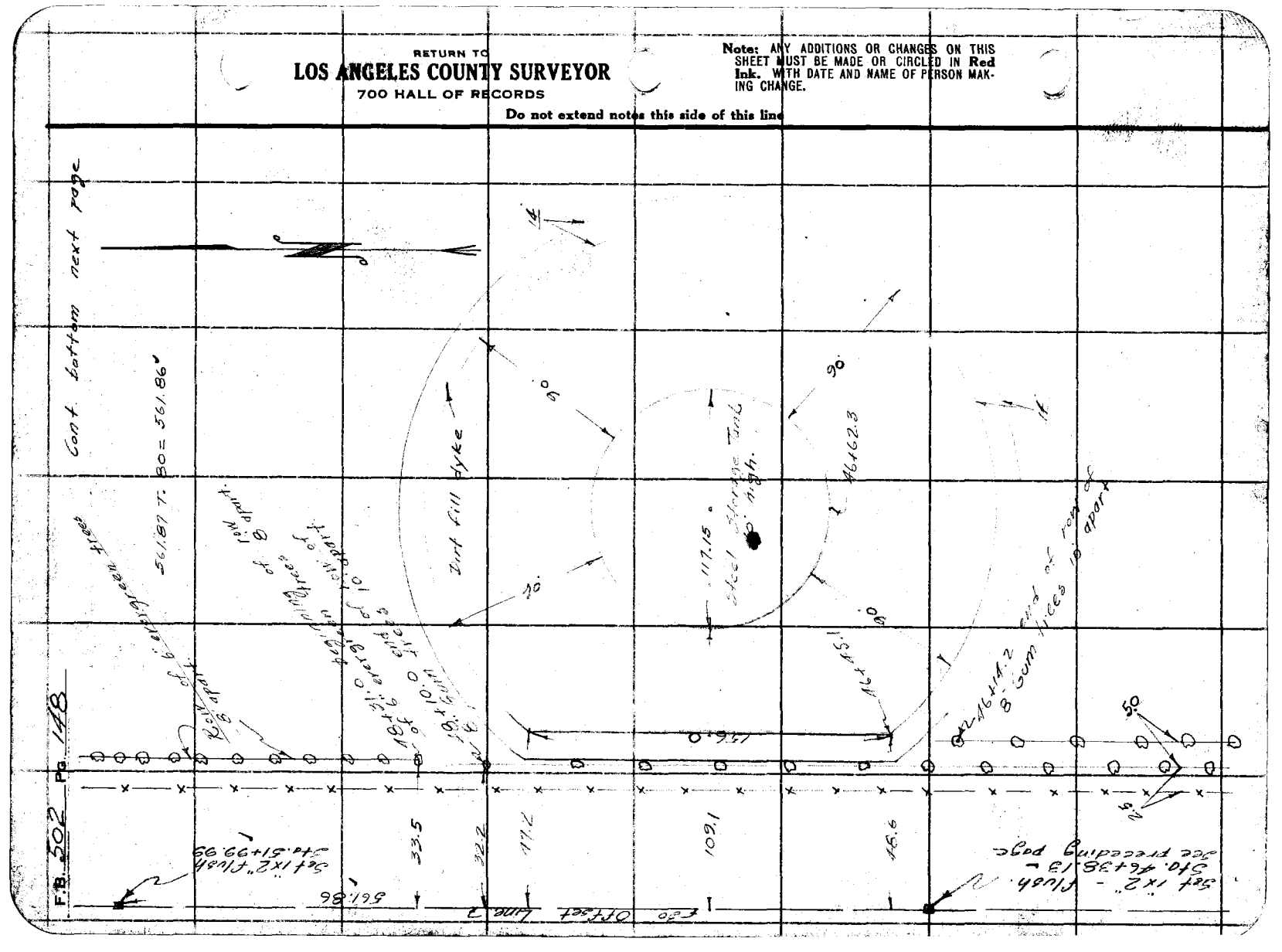

Notes Ck'd by Drew	Survey of Holder Ave
Map No. B-820	W. O. 7086 Tape No. 022 St'd 84 °F.
Office Work Taylor	Surveyed by Rosecrans
Checked Drew	Notes Date 9-2-32
Date July 1934	Indexed A. C. Johnson

F.B. 502 Pg 149

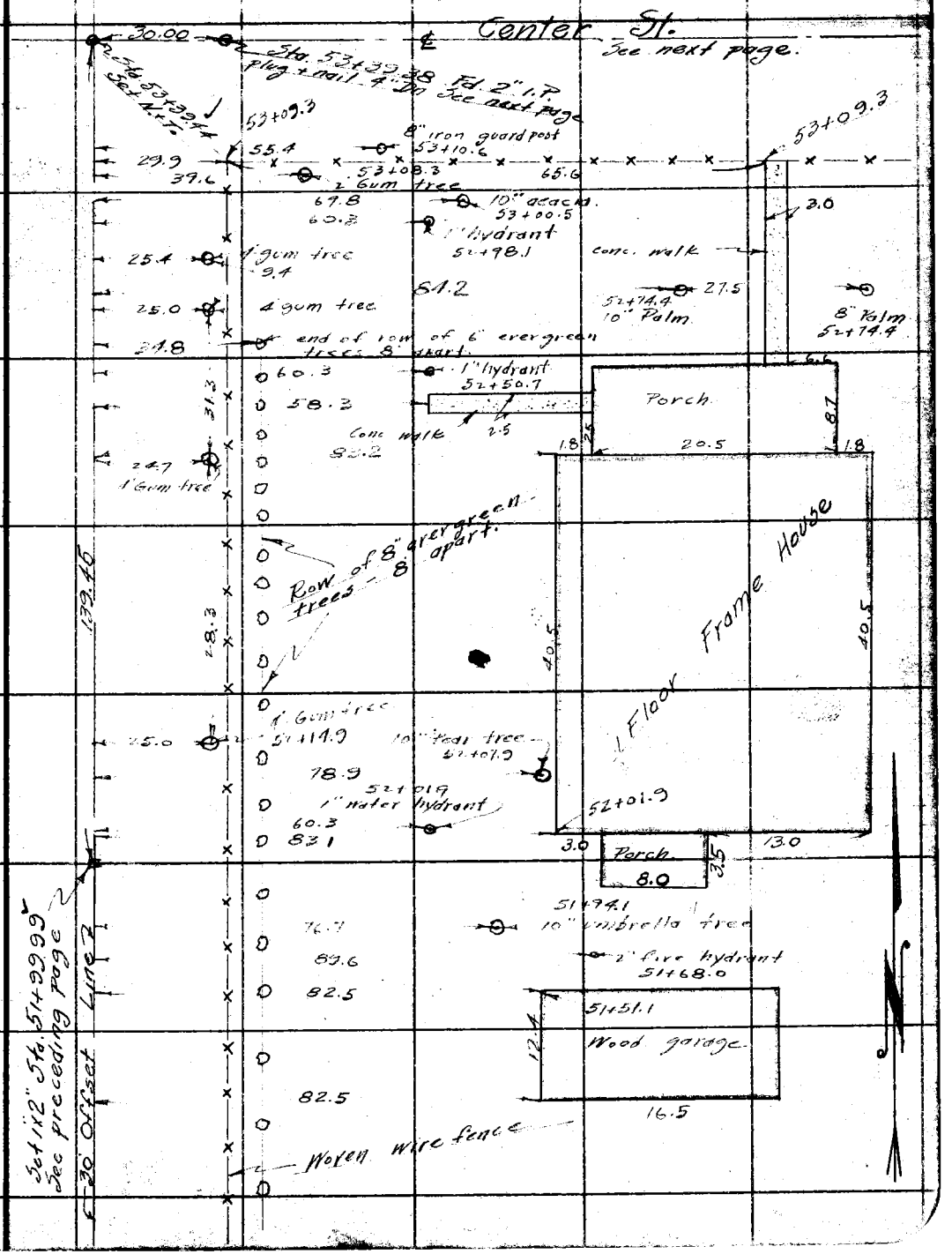

Note: ANY ADDITIONS OR CHANGES ON THIS SHEET MUST BE MADE OR CIRCLED IN Red Ink. WITH DATE AND NAME OF PERSON MAKING CHANGE.

RETURN TO
LOS ANGELES COUNTY SURVEYOR
700 HALL OF RECORDS

Do not extend notes this side of this line

FORM 247 10M 5-31

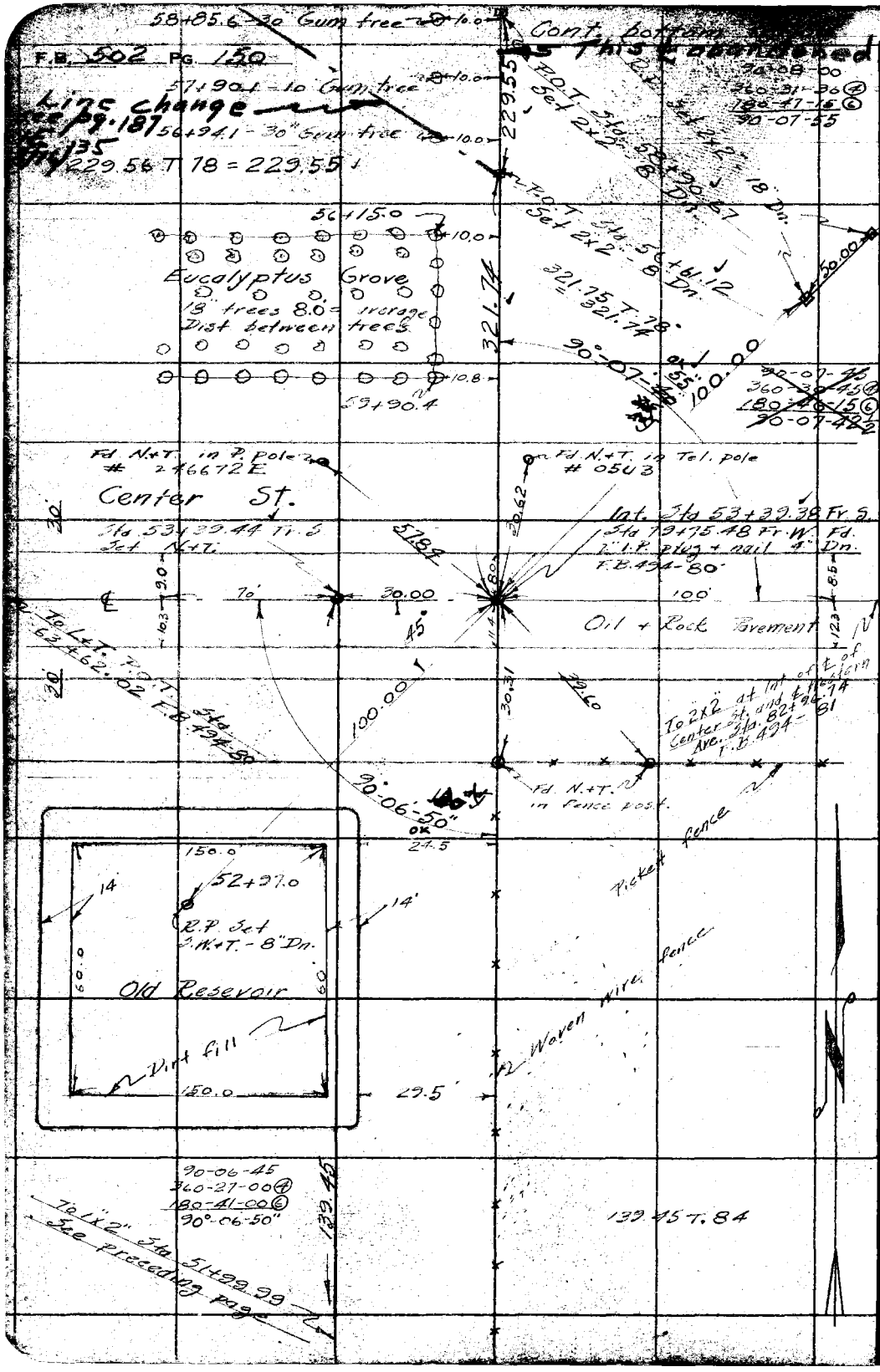

RETURN TO
LOS ANGELES COUNTY SURVEYOR
700 HALL OF RECORDS

Do not extend notes this side of this line

Note: ANY ADDITIONS OR CHANGES ON THIS SHEET MUST BE MADE OR CIRCLED IN Red Ink. WITH DATE AND NAME OF PERSON MAKING CHANGE.

Notes Ck'd by Drew	Survey of Holder Ave
Map No. B-820	W. O. 7086 Tape No. 022 St'd 84 °F.
Office Work Taylor	Surveyed by Rosecrans
Checked Drew	Notes Date 9-6-32
Date July 1934	Indexed A. C. Johnson

F.B. 502 Pg. 151

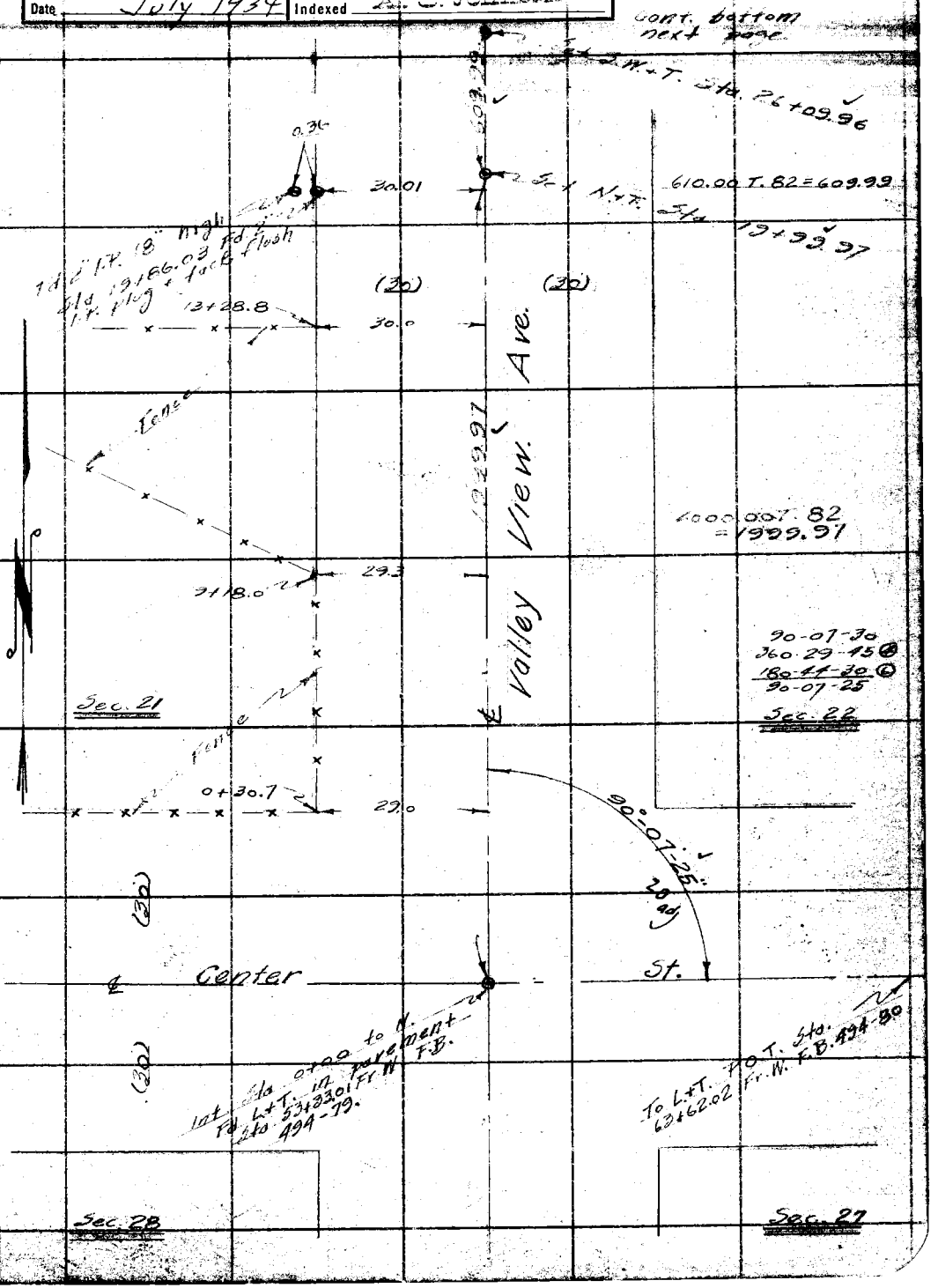

Note: ANY ADDITIONS OR CHANGES OF THIS SHEET MUST BE MADE OR CIRCLED IN Red Ink. WITH DATE AND NAME OF PERSON MAKING CHANGE.

RETURN TO
LOS ANGELES COUNTY SURVEYOR
700 HALL OF RECORDS
Do not extend notes this side of this line

FORM 247 10M 8-31

F.B. 502 Pg. 152

RETURN TO
LOS ANGELES COUNTY SURVEYOR
700 HALL OF RECORDS

Do not extend notes this side of this line

Note: ANY ADDITIONS OR CHANGES ON THIS SHEET MUST BE MADE OR CIRCLED IN Red Ink. WITH DATE AND NAME OF PERSON MAKING CHANGE.

Notes Ck'd by Drew	Survey of Holder Ave.
Map No. B-820	W. O. 7086 Tape No. 022 St'd 84 °F.
Office Work Taylor	Surveyed by Rosecrans
Checked Drew	Notes Date 9 14 32
Date July 1934	Indexed A. C. Johns

F.B. 502 PG. 138

Note: ANY ADDITIONS OR CHANGES OF THIS SHEET MUST BE MADE IN Red Ink. WITH DATE AND NAME OF PERSON MAKING CHANGE.

Do not extend notes this side of this line

RETURN TO
LOS ANGELES COUNTY SURVEYOR
700 HALL OF RECORDS

FORM 247 10M 8-31

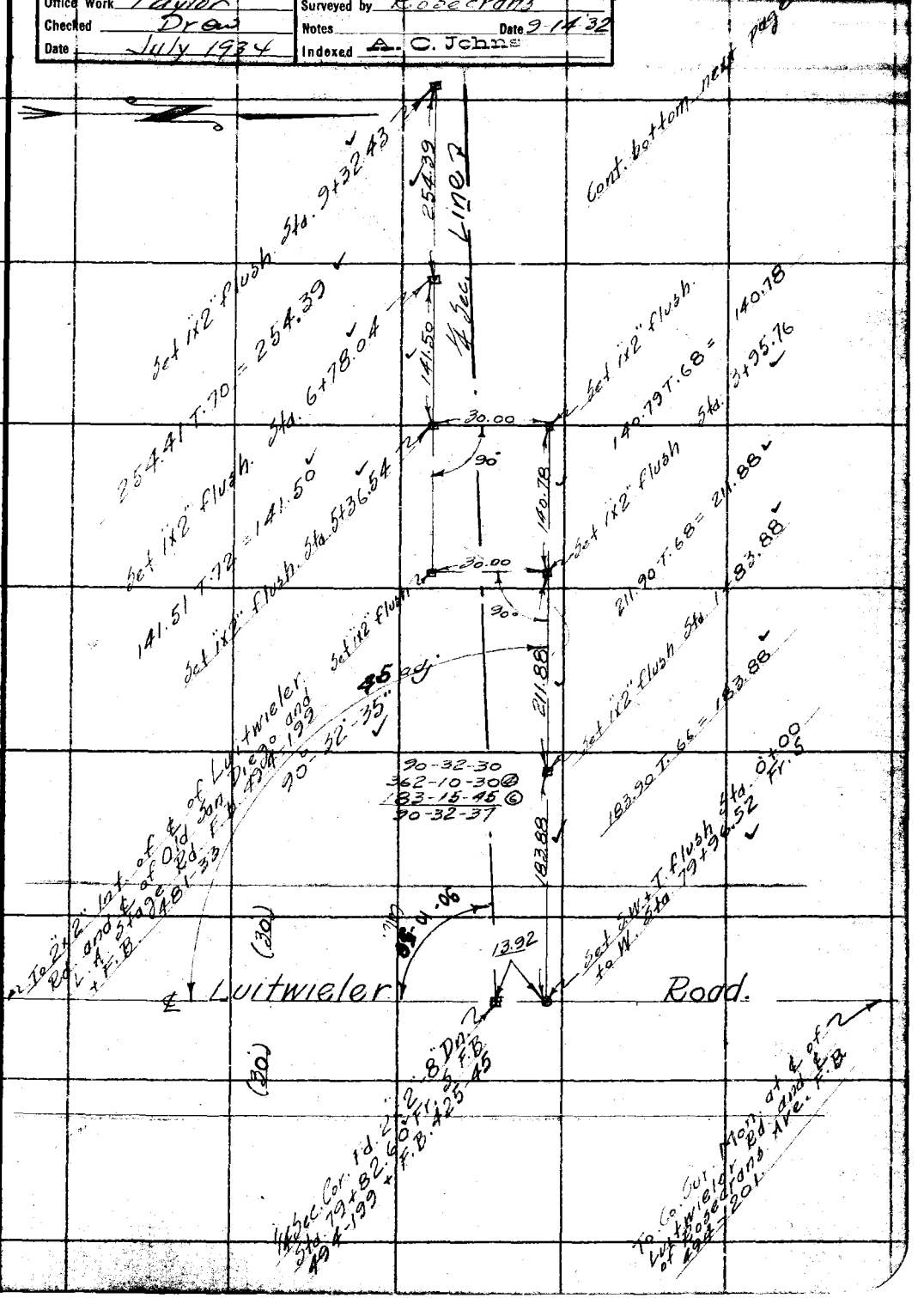

F.B. 502 Pg. 154



RETURN TO
LOS ANGELES COUNTY SURVEYOR
700 HALL OF RECORDS

Do not extend notes this side of this line

Note: ANY ADDITIONS OR CHANGES ON THIS SHEET MUST BE MADE OR CIRCLED IN Red Ink. WITH DATE AND NAME OF PERSON MAKING CHANGE.

Notes Ck'd by Drew	Survey of Halder Ave.
Map No. B-820	W. O. 7086 Tape No. 022 St'd 84 °F.
Office Work Taylor	Surveyed by Rosecrans
Checked Drew	Notes Date 9-14-32
Date July 1934	Indexed A. C. Johns

F.B. 502 Pg. 155



Note: ANY ADDITIONS OR CHANGES ON THIS SHEET MUST BE MADE OR CIRCLED IN Red Ink. WITH DATE AND NAME OF PERSON MAKING CHANGE.

RETURN TO
LOS ANGELES COUNTY SURVEYOR
700 HALL OF RECORDS
Do not extend notes this side of this line

FORM 247 10M 8-31

RETURN TO
LOS ANGELES COUNTY SURVEYOR
700 HALL OF RECORDS

Note: ANY ADDITIONS OR CHANGES ON THIS SHEET MUST BE MADE OR CIRCLED IN **Red Ink.** WITH DATE AND NAME OF PERSON MAKING CHANGE.

Do not extend notes this side of this line



Notes Ck'd by Drew		Survey of Holder Ave.	
Map No. B-922		W. O. 7086 Tract No. 022 Sh'd 04 of	
Office Work Taylor		Surveyed by Rosecrans	
Checked Drew		Notes	Date 3-19-32
Date July 1934		Indexed A. C. Johnson	

F.B. 502 Pg. 147

Cont. bottom next page.

Set 3/4" Iron Flush. 32+74.31

Set 3 M+T.

291.32 T. 78 = 291.31

291.31

Set 3 M+T. Flush

N+T. in 12" Acacia.

Set 2x12-18" Dr.

Set 3 M+T. Flush on Prop. Line 1.0' Opposite N+T. in 12" Acacia. 30+34.58 Pg. 154

Set 3 M+T. Flush 1.0' Opposite N+T. in 12" Acacia.

Set 2x12" Dr. 1.0' Opposite P.C. 30+00 Pg. 154

Set 3 M+T. Flush 1.0' Opposite N+T. in Bldg.

Set 3 M+T. Flush 1.0' Opposite N+T. in Bldg. 29+82.00

Set 3 M+T. Flush N+T. in 12" Acacia.

Set 2x12" Dr. 1.0' Opposite P.C. 29+06.00

Set 2x12" Dr. 1.0' Opposite P.C. 29+06.00

Calc. 75.00

90°10'45"

90-10-45
360-43-15
181-05-00
90-10-50

To 2x12" Dr. 1.0' Opposite 22+60.81

393.05 T. 80 = 393.04

29.69

23.40

2.69

088

393.04

0.19

1/4 Sec. Line

2641.72 To 1/4 Cor.

To 1/4 Cor 2641.90'

12.36

Set N+T. 1.17' P.O. Pole # 41515E

Set L+T. in Conc. Sidewalk.

75.00

22.12

45°

455.13

Ft. L+T. in curb.

Set N+T. 1.17' P.O. Pole # 41515E

R.P. Set 2x12" 1.0' Dr.

Ft. N+T. in P.O. Pole # 41515E

Sta. 19+82.21 Intersection with Conc. Sidewalk 2.1' P.O. in Conc.

Set 2x12" Dr. 1.0' Opposite Sta. 19+82.21

Set L+T. in Conc. Sidewalk.

182.97 T. 78 = 482.95

482.95

#Sec. Line

T. 3 S. R. 11 W. 2x12" Dr. Replaced marked 16 Cal. Dr.

Sta. 15+00.05 See preceding page

Set 2x12"

COUNTY SURVEYOR'S MONUMENT

T. 3 S. R. 11 W. CENTER Sec. 22

Note: ANY ADDITIONS OR CHANGES ON THIS SHEET MUST BE MADE IN Red Ink. WITH DATE AND NAME OF PERSON MAKING CHANGE.

Do not extend notes this side of this line

RETURN TO
LOS ANGELES COUNTY SURVEYOR
700 HALL OF RECORDS

FORM 247 10M 5-31



RETURN TO
LOS ANGELES COUNTY SURVEYOR
700 HALL OF RECORDS
Do not extend notes this side of this line
Note: ANY ADDITIONS OR CHANGES ON THIS SHEET MUST BE MADE OR CIRCLED IN Red Ink. WITH DATE AND NAME OF PERSON MAKING CHANGE.

Notes Ck'd by Drew	Survey of Holder Ave
Map No. B-820	W. O. 7671 Type No. 022 St'd 84 °F.
Office Work Taylor	Surveyed by Rosecrans
Checked Drew	Notes Date 10-13-32
Date July 1934	Indexed A. C. Johnson

F.B. 502 Pg. 37

Note: ANY ADDITIONS OR CHANGES OR THIS SHEET MUST BE MADE OR CIRCLED IN Red Ink. WITH DATE AND NAME OF PERSON MAKING CHANGE.

RETURN TO
LOS ANGELES COUNTY SURVEYOR
700 HALL OF RECORDS
Do not extend notes this side of this line

Cont. bottom next page

1326.50 T. 78 = 1326.45

Sta. 13+26.45 Set 1x1 flush.

Line 2

1326.45

2641.79

Line 1

Sta. 0+00 to N. 2 L.E.B. 494.201 Set temporary P.T. which with L to N. falls 0.02 E of Int. & prod. Fr. S.

Cor. Mon. 18" Dia. 2 Ft. Co. Sur. Mon. Ft. Co. of Lutwieler Rd and Rosecrans Ave. F.B. 494-201.

65.36	@ 0-00	T. 66 =	65.37
100.28	@ 6-41	T. 66 =	99.59
100.70	@ 6-46	T. 66 =	99.99
99.76	@ 3-25	T. 66 =	99.57
285.00	@ 0-00	T. 66 =	284.97
			649.49

649.49 Const.

Sta. 6+65.28 Set 1x1 flush.

100.89 @ 5-00 T. 66 = 100.50
85.47 @ 6-21 T. 66 = 84.94
185.44

89-55-15 ⑤
359-21-45 ⑥
179-21-45
89-55-17½

85.44

Sta. 4+79.84 Set 1x2" flush.

95.28 @ 6-23 T. 66 = 94.68

94.68

Sta. 3+85.16 Set 1x2 flush

385.21 @ 0-00 T. 66 = 385.16

90-13-30
360-54-00 ④
181-21-15 ⑥
90°-13'-32½

Adopted Section Mon.

90°-13'-30" Rad

90°-13'-35" Calc.

89°-55'-20" adj.

385.16

15.04

Sta. 0+00 to N. 1 Set S.W.T. Flush

Ia 2x2" ⊥ of Lutwieler Rd. and projected ⊥ Rad. Co. to Cor. F.B. 481-58.

416.04

F.B. 522 Pg. 160

℄ Valley View Ave.

Pg. 152

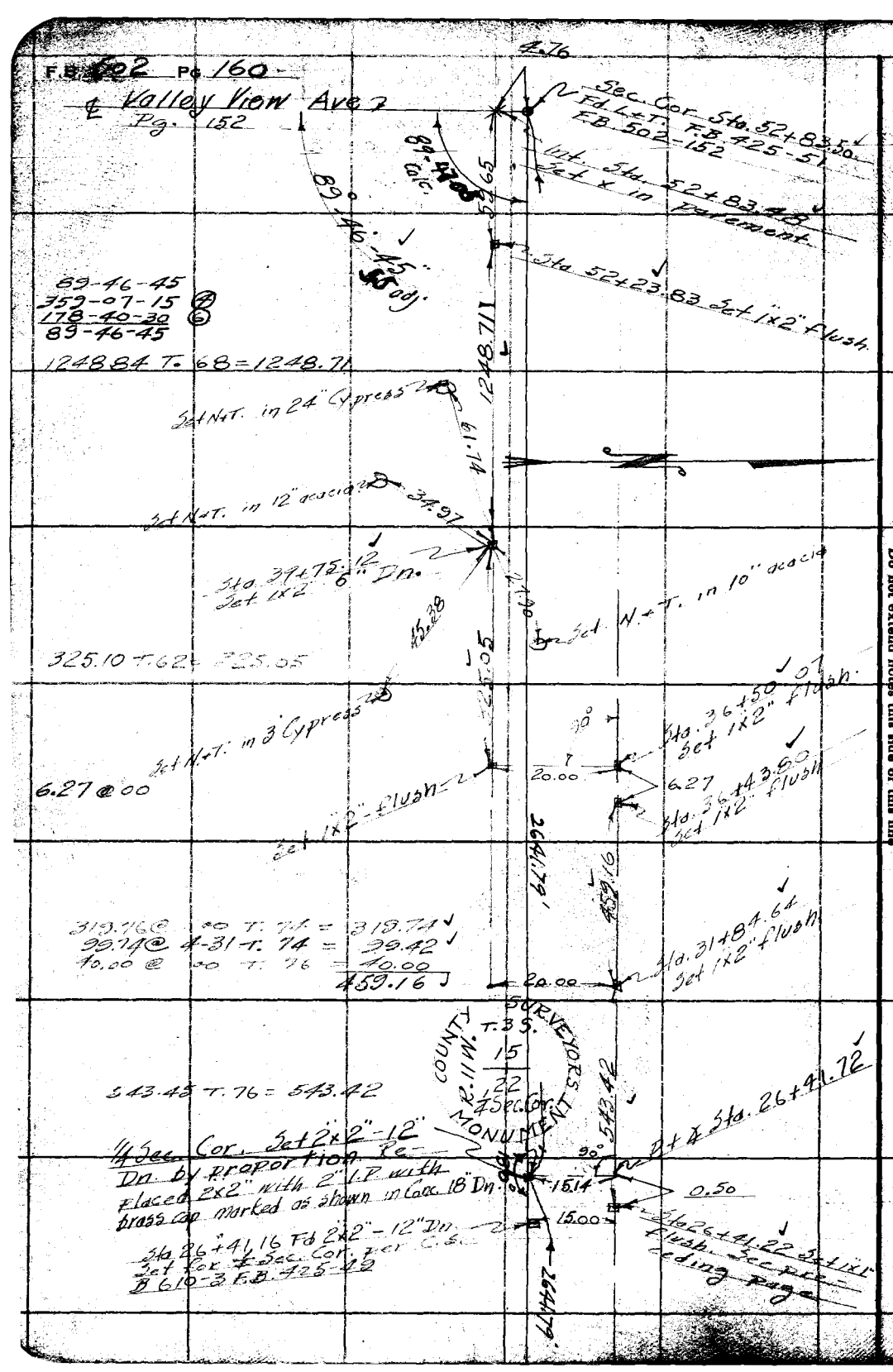

RETURN TO
LOS ANGELES COUNTY SURVEYOR
700 HALL OF RECORDS

Do not extend notes this side of this line

Note: ANY ADDITIONS OR CHANGES ON THIS SHEET MUST BE MADE OR CIRCLED IN **Red** Ink, WITH DATE AND NAME OF PERSON MAKING CHANGE.

Notes Ck'd by Drew	Survey of Holder Ave.
Map No. B-920	W. O. 7086 Tape No. 022 St'd 84 °F.
Office Work Taylor	Surveyed by Rosecrans
Checked Drew	Notes Date 10-20-33
Date July -1934	Indexed A. C. Johnson

F.B. 502 Pg. 161

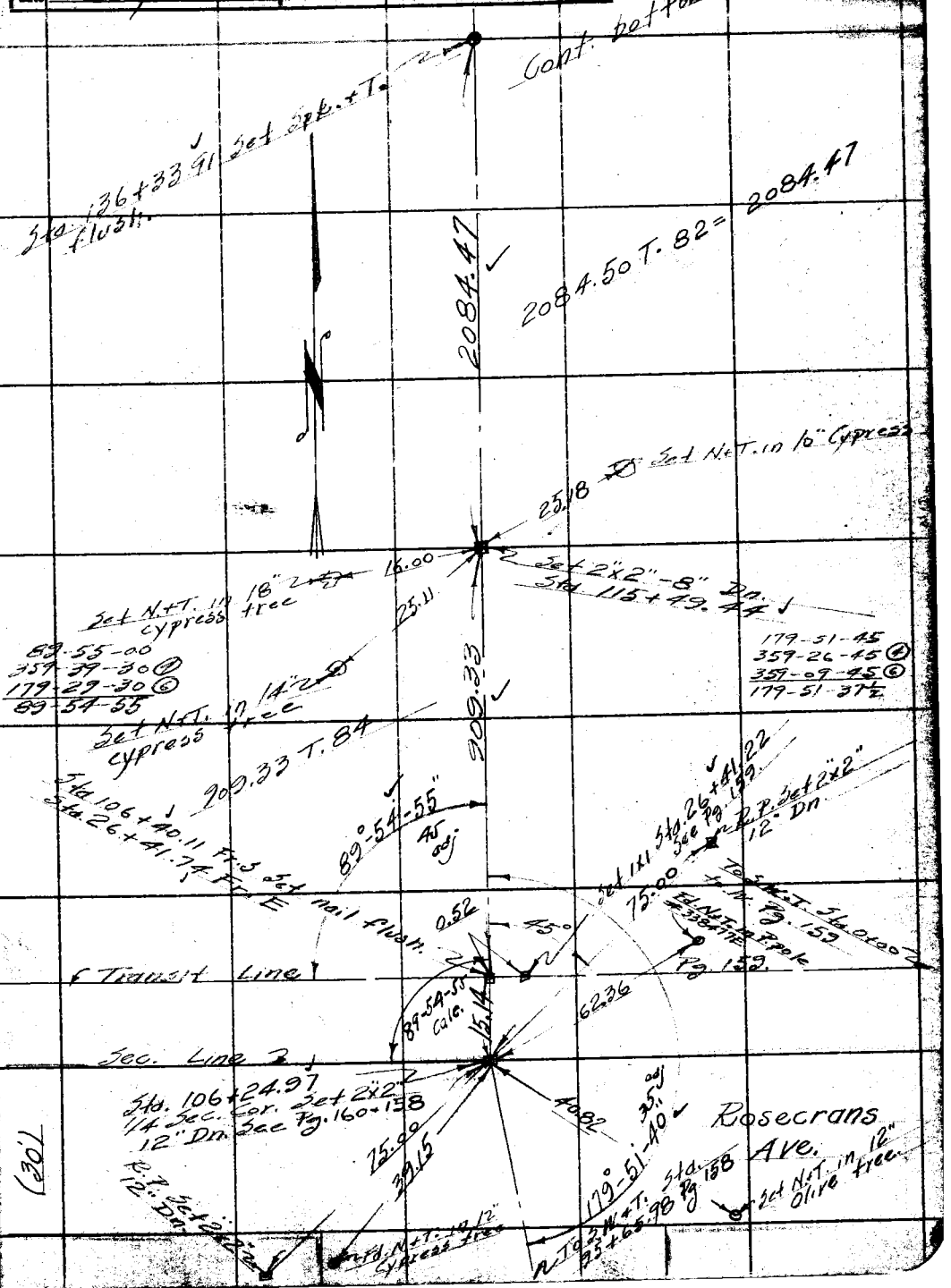

Note: ANY ADDITIONS OR CHANGES ON THIS SHEET MUST BE MADE OR CIRCLED IN Red Ink. WITH DATE AND NAME OF PERSON MAKING CHANGE.

RETURN TO
LOS ANGELES COUNTY SURVEYOR
700 HALL OF RECORDS

Do not extend notes this side of this line

FORM 247 10M 8-31



RETURN TO
LOS ANGELES COUNTY SURVEYOR
700 HALL OF RECORDS

Do not extend notes this side of this line

Note: ANY ADDITIONS OR CHANGES ON THIS SHEET MUST BE MADE OR CIRCLED IN Red Ink WITH DATE AND NAME OF PERSON MAKING CHANGE.

Notes Ck'd by Drew	Survey of Golder Ave.
Map No. R-870	W.O. 7086 Tape No 022 St'd 84 °F.
Office Work Taylor	Surveyed by Rosecrans
Checked Drew	Notes ____ Date 10-21-32
Date July-1934	Indexed A. C. Johnson

Note: ANY ADDITIONS OR CHANGES ON THIS SHEET MUST BE MADE OR CIRCLED IN **Red Ink.** WITH DATE AND NAME OF PERSON MAKING CHANGE.

Do not extend notes this side of this line

RETURN TO
LOS ANGELES COUNTY SURVEYOR
700 HALL OF RECORDS

FORM 247 10M 8-31

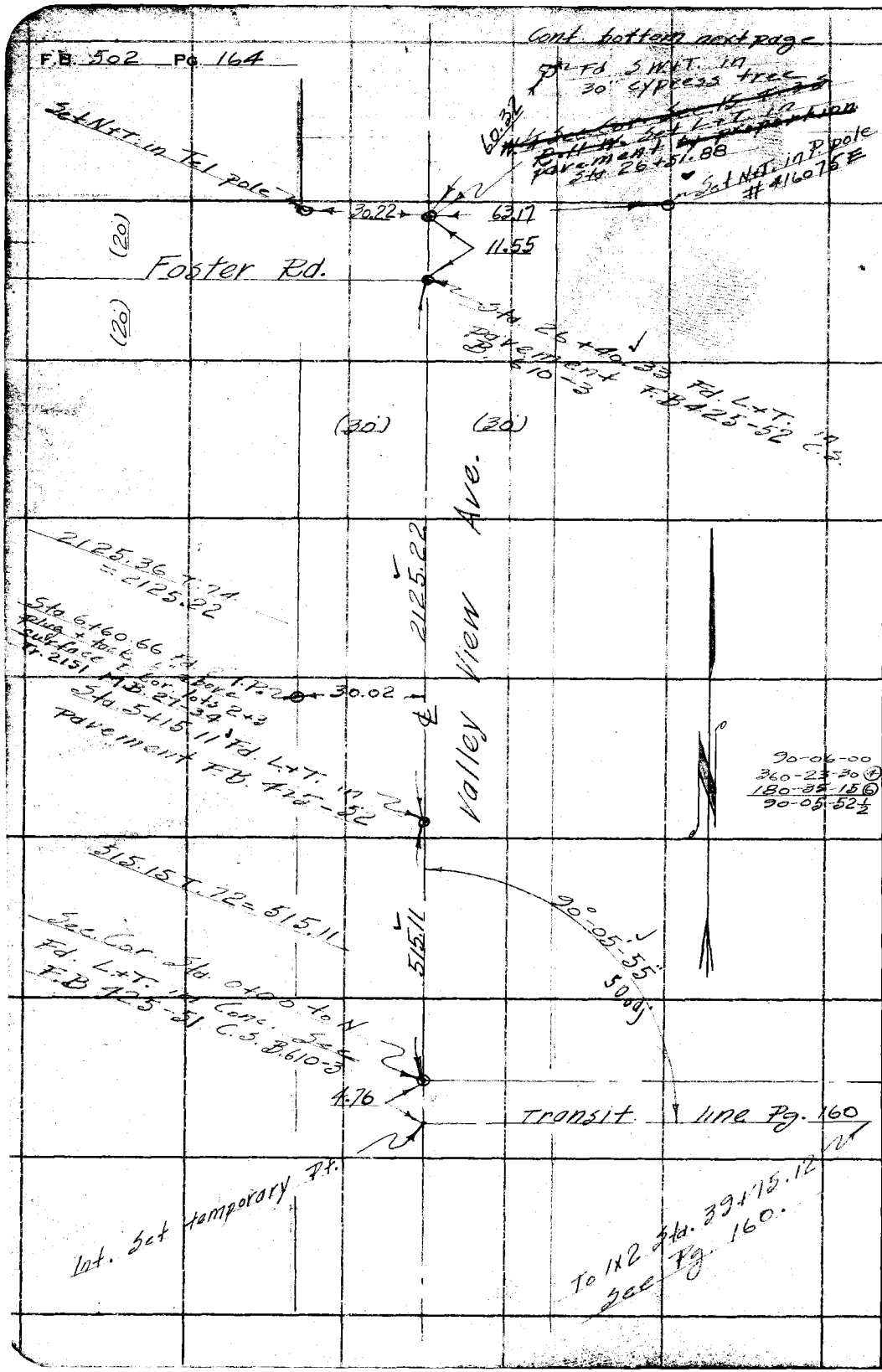

RETURN TO
LOS ANGELES COUNTY SURVEYOR
700 HALL OF RECORDS
Do not extend notes this side of this line

Note: ANY ADDITIONS OR CHANGES ON THIS SHEET MUST BE MADE OR CIRCLED IN Red Ink. WITH DATE AND NAME OF PERSON MAKING CHANGE.

Notes Ck'd by Drew	Survey of Holder Ave.
Map No. B-820	W. O. 7086 Tape No. 022 St'd 84 °F.
Office Work Taylor	Surveyed by Rosecrans
Checked Drew	Notes Date 10-24-32
Date July-1934	Indexed A. C. Johnson

F.B. 502 Pg. 165

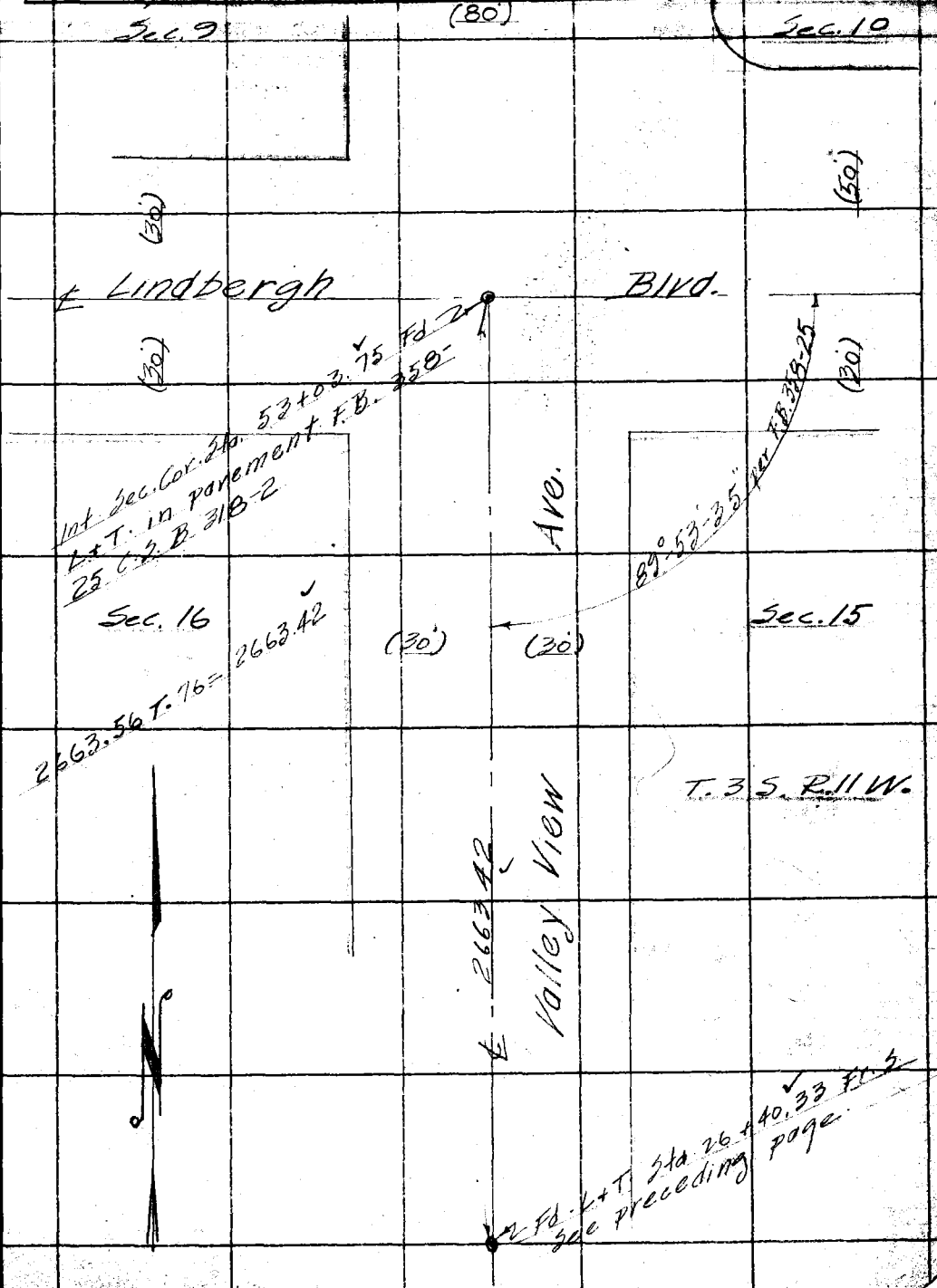

Note: ANY ADDITIONS OR CHANGES ON THIS SHEET MUST BE MADE OR CIRCLED IN Red Ink. WITH DATE AND NAME OF PERSON MAKING CHANGE.

RETURN TO
LOS ANGELES COUNTY SURVEYOR
700 HALL OF RECORDS

Do not extend notes this side of this line

FORM 347 10M 5-31



RETURN TO
LOS ANGELES COUNTY SURVEYOR
700 HALL OF RECORDS

Do not extend notes this side of this line

Note: ANY ADDITIONS OR CHANGES ON THIS SHEET MUST BE MADE OR CIRCLED IN Red Ink. WITH DATE AND NAME OF PERSON MAKING CHANGE.

Notes Ck'd by	Drew	Survey of	Holder Ave.
Map No.	B-820	W. O.	7086 Tape No. 022 St'd 84 °F.
Office Work	Taylor	Surveyed by	Rosecrans
Checked	Drew	Notes	Date 10-21-32
Date	July-1934	Indexed	L. C. Johnson

F.B. 502 Pg. 167

Note: ANY ADDITIONS OR CHANGES ON THIS SHEET MUST BE MADE OR CIRCLED IN Red Ink WITH DATE AND NAME OF PERSON MAKING CHANGE.

RETURN TO
LOS ANGELES COUNTY SURVEYOR
700 HALL OF RECORDS
Do not extend notes this side of this line

FORM 247 10M 8-31

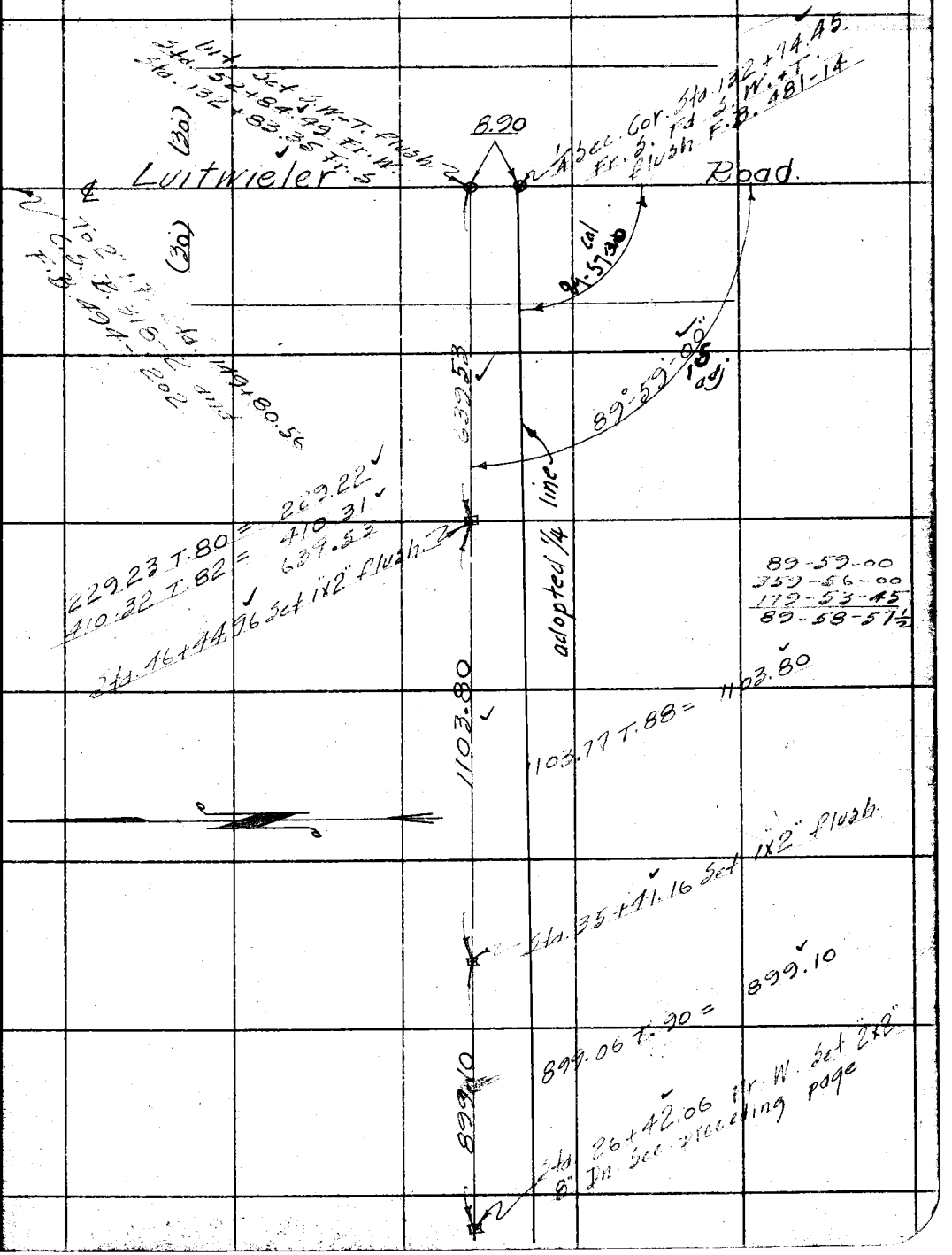

RETURN TO
LOS ANGELES COUNTY SURVEYOR
700 HALL OF RECORDS

Note: ANY ADDITIONS OR CHANGES ON THIS SHEET MUST BE MADE OR CIRCLED IN **Red Ink.** WITH DATE AND NAME OF PERSON MAKING CHANGE.

Do not extend notes this side of this line

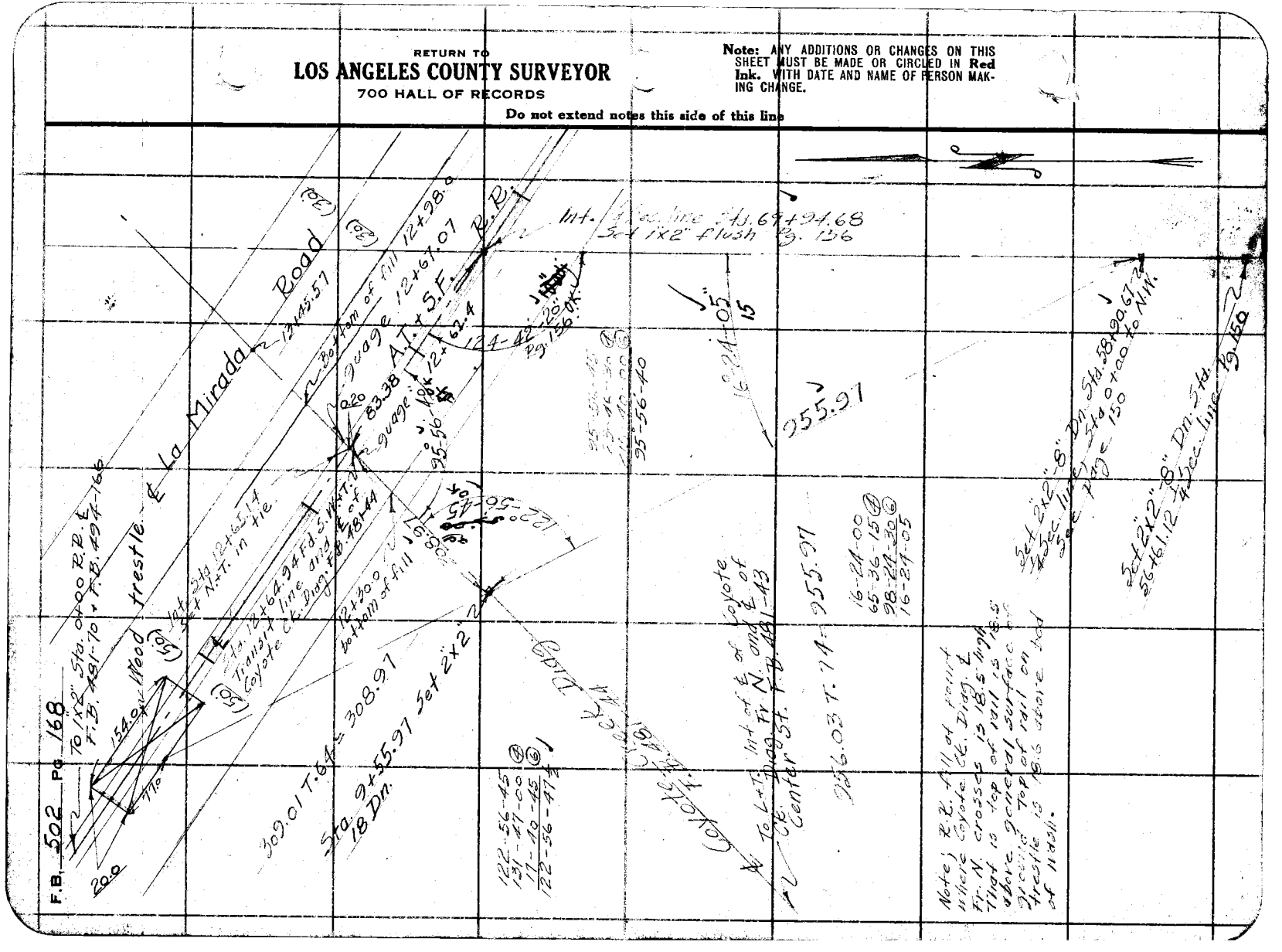

Notes Ck'd by Drew	Survey of Holder Ave
Map No. B-820	W. O. 7086 Tape No. 022 St'd 84 °F.
Office Work Taylor	Surveyed by Rosecrans
Checked Drew	Notes Date 10-28-32
Date July 1934	Indexed A. C. Johnson

F.B. 502 PG. 169



Note: ANY ADDITIONS OR CHANGES ON THIS SHEET MUST BE MADE OR CIRCLED IN Red Ink. WITH DATE AND NAME OF PERSON MAKING CHANGE.

RETURN TO
LOS ANGELES COUNTY SURVEYOR
700 HALL OF RECORDS

Do not extend notes this side of this line

FORM 247 10M 5-31

RETURN TO

LOS ANGELES COUNTY SURVEYOR

700 HALL OF RECORDS

Note: ANY ADDITIONS OR CHANGES ON THIS SHEET MUST BE MADE OR CIRCLED IN **Red Ink.** WITH DATE AND NAME OF PERSON MAKING CHANGE.

Do not extend notes this side of this line

F.B. 502 PG. 170

Notes Ck'd by Drew	Survey of Holder Ave		F.B. 502 PG. 171
Map No. B-820	W.O. 7086 Tape No. 022 St'd 84 °F.		
Office Work Taylor	Surveyed by Rosecrans		
Checked Drew	Notes	Date 10-31-32	
Date July 1934	Indexed A. C. Johnson 12-20-32		

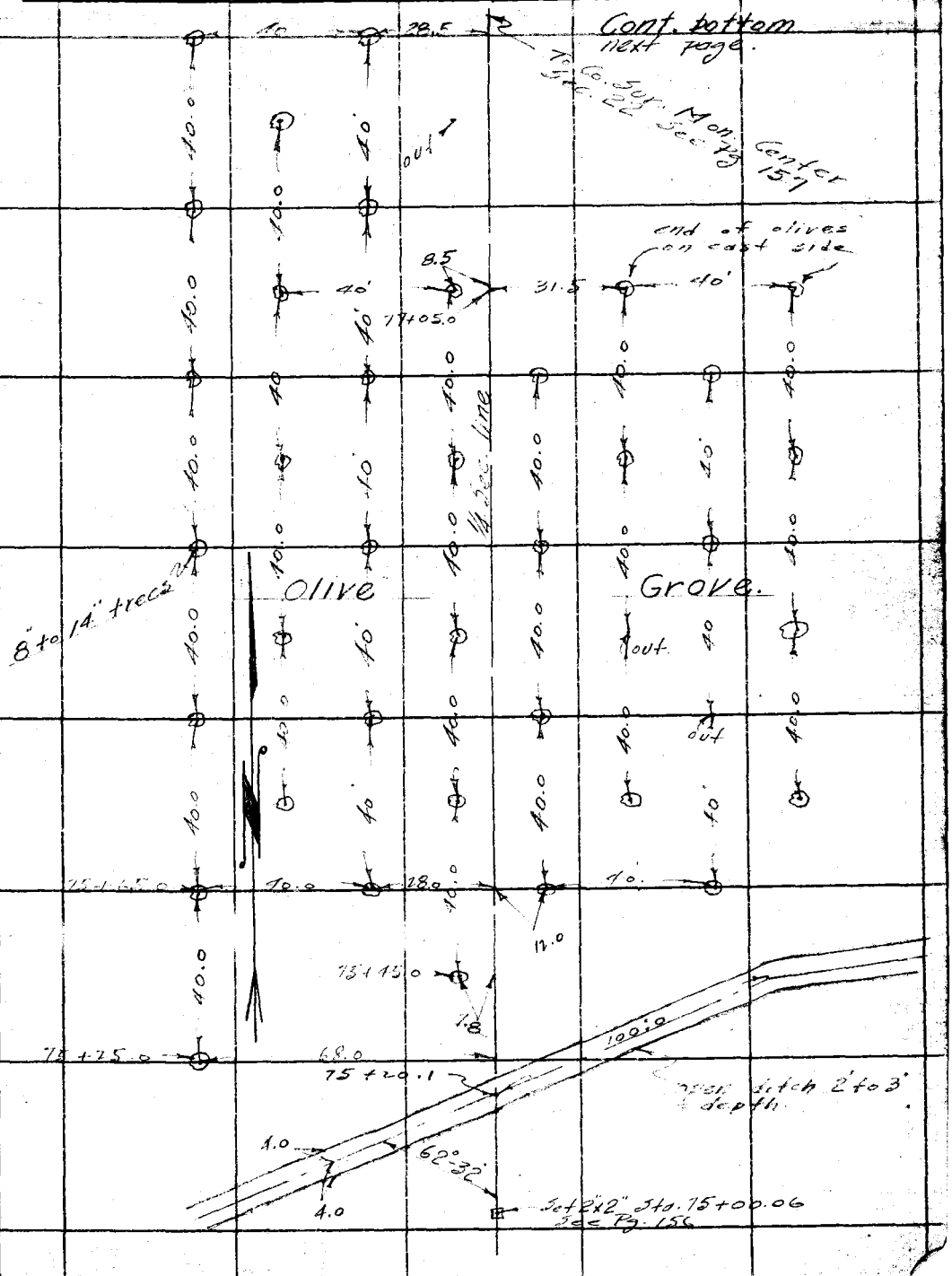

Note: ANY ADDITIONS OR CHANGES ON THIS SHEET MUST BE MADE OR CIRCLED IN Red Ink. WITH DATE AND NAME OF PERSON MAKING CHANGE.

RETURN TO
LOS ANGELES COUNTY SURVEYOR
700 HALL OF RECORDS

Do not extend notes this side of this line

FORM 247 10M 8-31

F.B. 502 Pg. 172

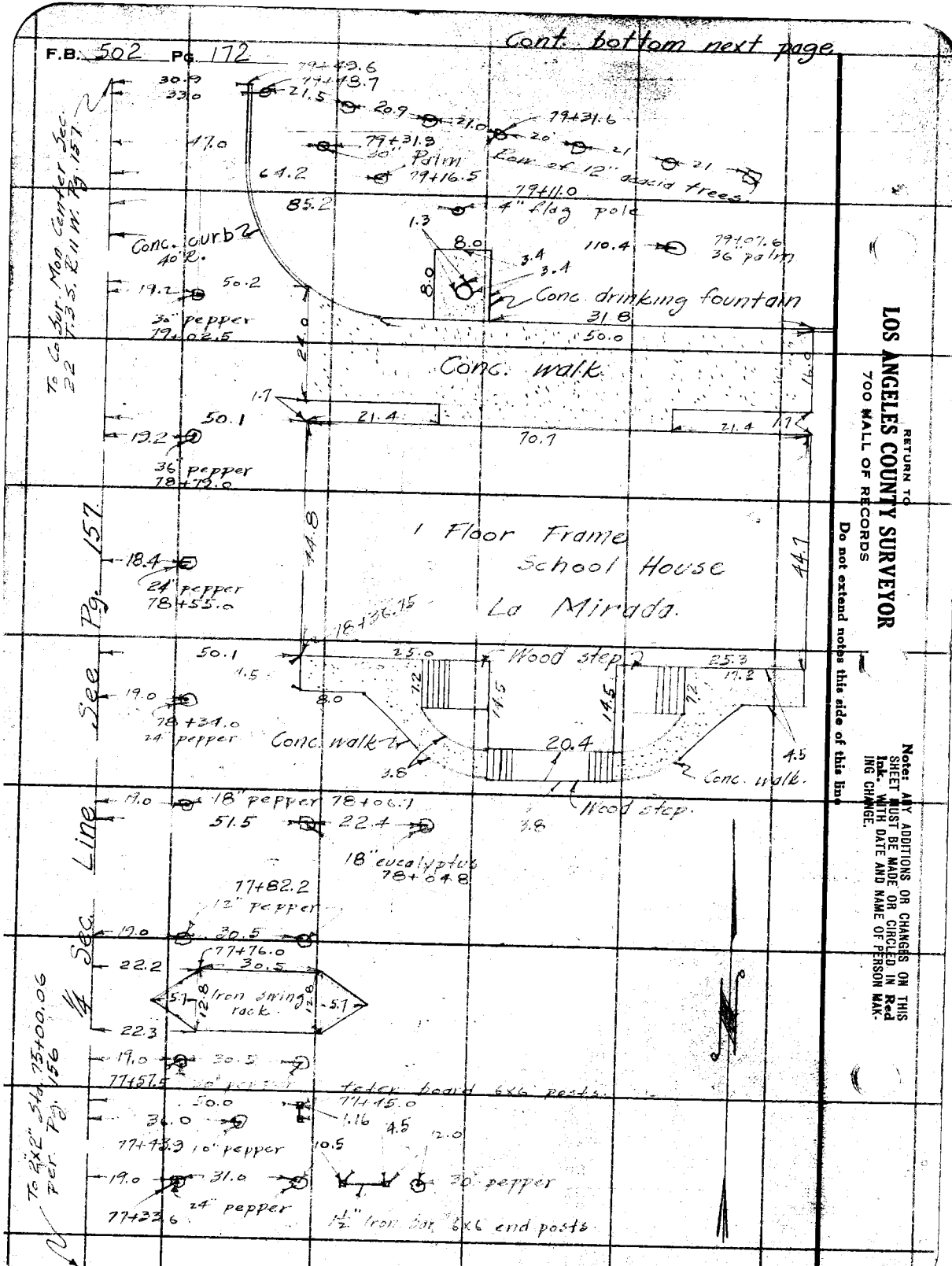

RETURN TO
LOS ANGELES COUNTY SURVEYOR
700 HALL OF RECORDS

Do not extend notes this side of this line

Note: ANY ADDITIONS OR CHANGES ON THIS SHEET MUST BE MADE OR CIRCLED IN Red Ink. WITH DATE AND NAME OF PERSON MAKING CHANGE.

Notes Ck'd by Drew	Survey of Holder Ave
Map No. B-820	W. O. 7086 Tape No. 022 St'd 84 °F.
Office Work Taylor	Surveyed by Rosecrans
Checked Drew	Notes Date 11-4-32
Date July-1934	Indexed A. C. Johnson

F.B. 502 Pg. 173



Note: ANY ADDITIONS OR CHANGES ON THIS SHEET MUST BE MADE OR CIRCLED IN Red Ink. WITH DATE AND NAME OF PERSON MAKING CHANGE.

Do not extend notes this side of this line

RETURN TO
LOS ANGELES COUNTY SURVEYOR
700 HALL OF RECORDS

FORM 247 10M 8-31

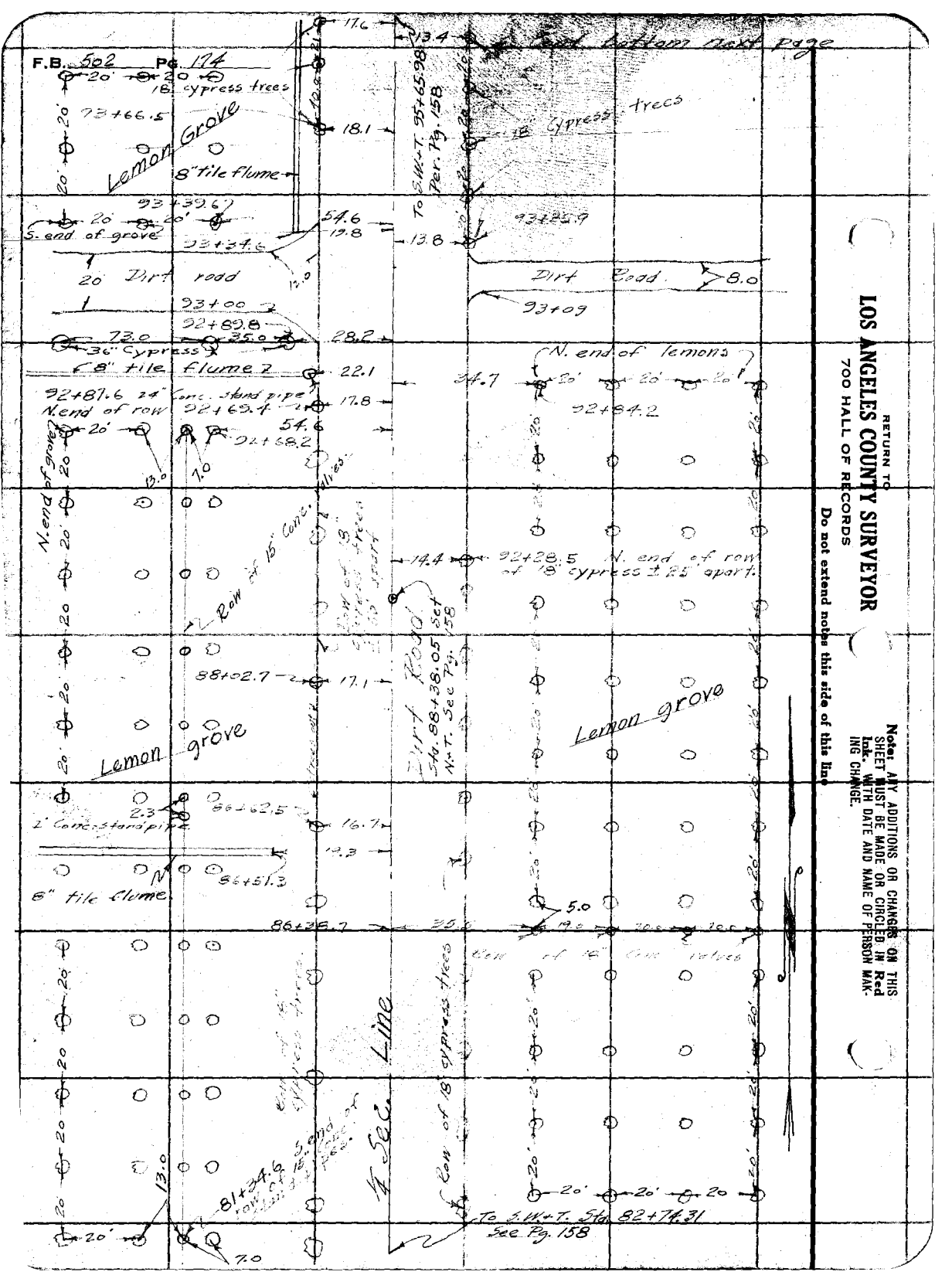

RETURN TO
LOS ANGELES COUNTY SURVEYOR
700 HALL OF RECORDS
Do not extend notes this side of this line
Note: ANY ADDITIONS OR CHANGES ON THIS SHEET MUST BE MADE OR CIRCLED IN Red Ink. WITH DATE AND NAME OF PERSON MAKING CHANGE.

Notes Ck'd by Drew	Survey of Holder Ave
Map No. B-820	W. O. 1086 Tape No. 022 St'd 84 °F.
Office Work Taylor	Surveyed by Rosecrans
Checked Drew	Notes Date 11-2-32
Date July-1934	Indexed A. C. Johnson

F.B. 502 PG. 175

Cont. bottom next page

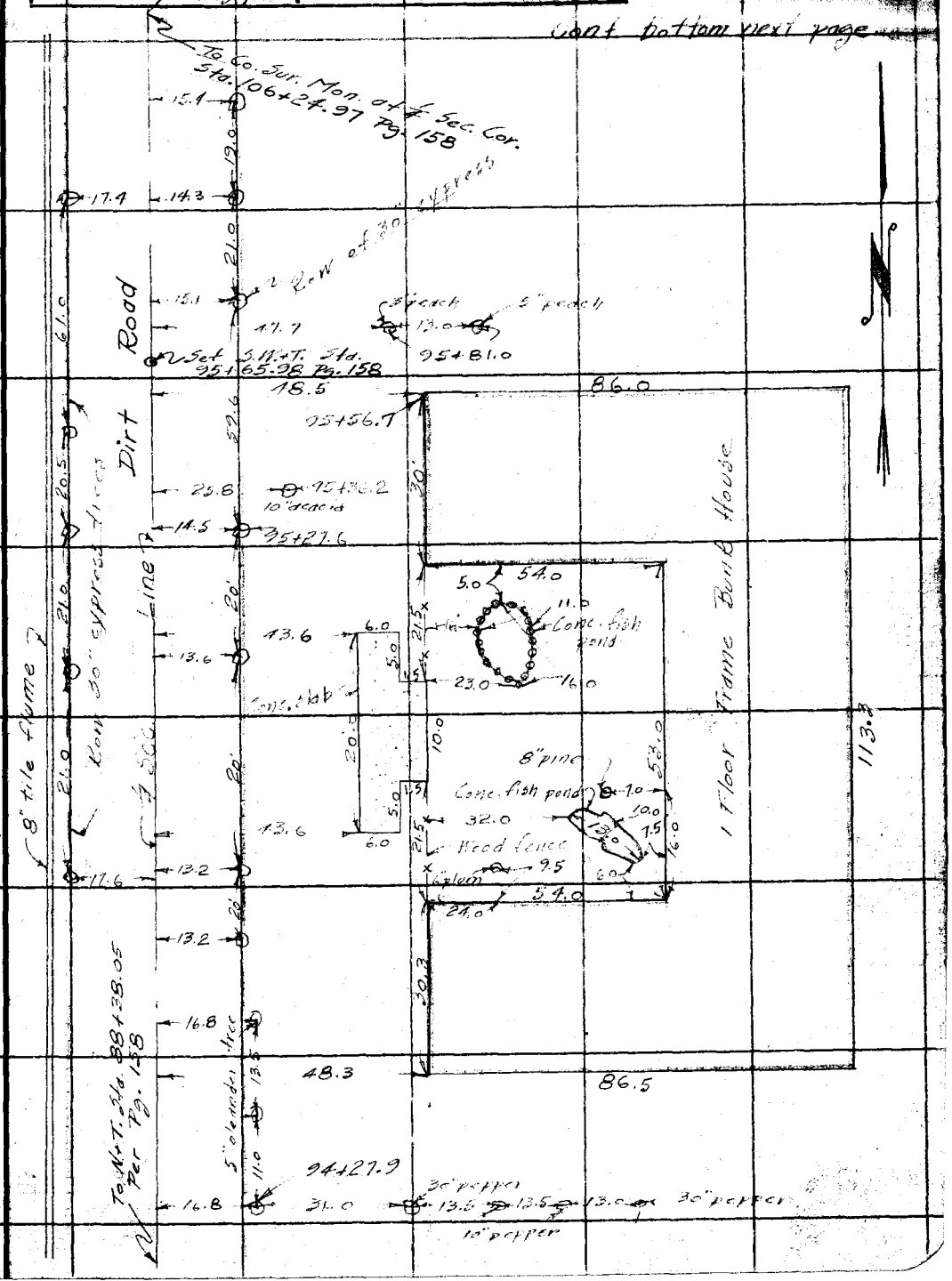

RETURN TO
LOS ANGELES COUNTY SURVEYOR
700 HALL OF RECORDS

Note: ANY ADDITIONS OR CHANGES ON THIS SHEET MUST BE MADE OR CIRCLED IN Red Ink. WITH DATE AND NAME OF PERSON MAKING CHANGE.

Do not extend notes this side of this line

FORM 247 10M 5-31

F.B. 502 PG. 176

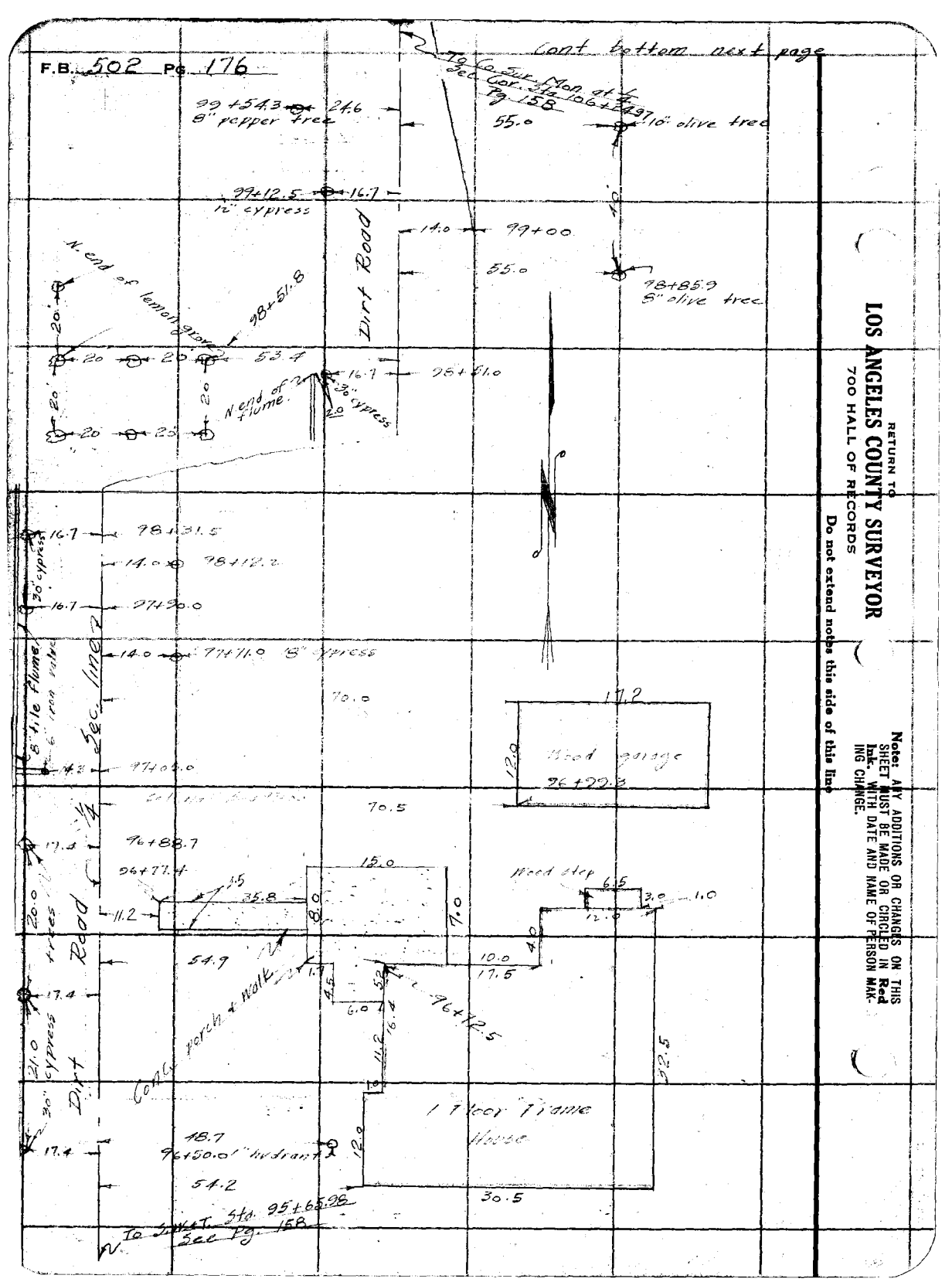

RETURN TO
LOS ANGELES COUNTY SURVEYOR
700 HALL OF RECORDS

Do not extend notes this side of this line

Note: ANY ADDITIONS OR CHANGES ON THIS SHEET MUST BE MADE OR CIRCLED IN Red Ink. WITH DATE AND NAME OF PERSON MAKING CHANGE.

Notes Ck'd by Drew	Survey of Holder Ave	F.B. 502 Pg. 177
[illegible]	W.O. 7081 Tape No. 022 Sta. 84 of	
Office Work Taylor	Surveyed by Rosecrans	Cont. bottom next page
Checked Drew	Notes Date 11-2-32	
Date July 1934	Indexed A. C. Johnson	



Note: ANY ADDITIONS OR CHANGES ON THIS SHEET MUST BE MADE OR CIRCLED IN Red Ink. WITH DATE AND NAME OF PERSON MAKING CHANGE.

RETURN TO
LOS ANGELES COUNTY SURVEYOR
700 HALL OF RECORDS
Do not extend notes this side of this line

FORM 247 10M 5-31



RETURN TO
LOS ANGELES COUNTY SURVEYOR
700 HALL OF RECORDS
Do not extend notes this side of this line
Note: ANY ADDITIONS OR CHANGES ON THIS SHEET MUST BE MADE OR CIRCLED IN Red Ink. WITH DATE AND NAME OF PERSON MAKING CHANGE.

Notes Ck'd by Drew	Survey of Holder Ave.		F.B. 302 Pg. 179
Map No. [illegible]	W. O. 7086	Topo No. 022 Bld. 84 of.	
Office Work Taylor	Surveyed by Rosecrans		
Checked Drew	Notes	Date 11-7-32	
Date July 1934	Indexed A. C. Johnson		

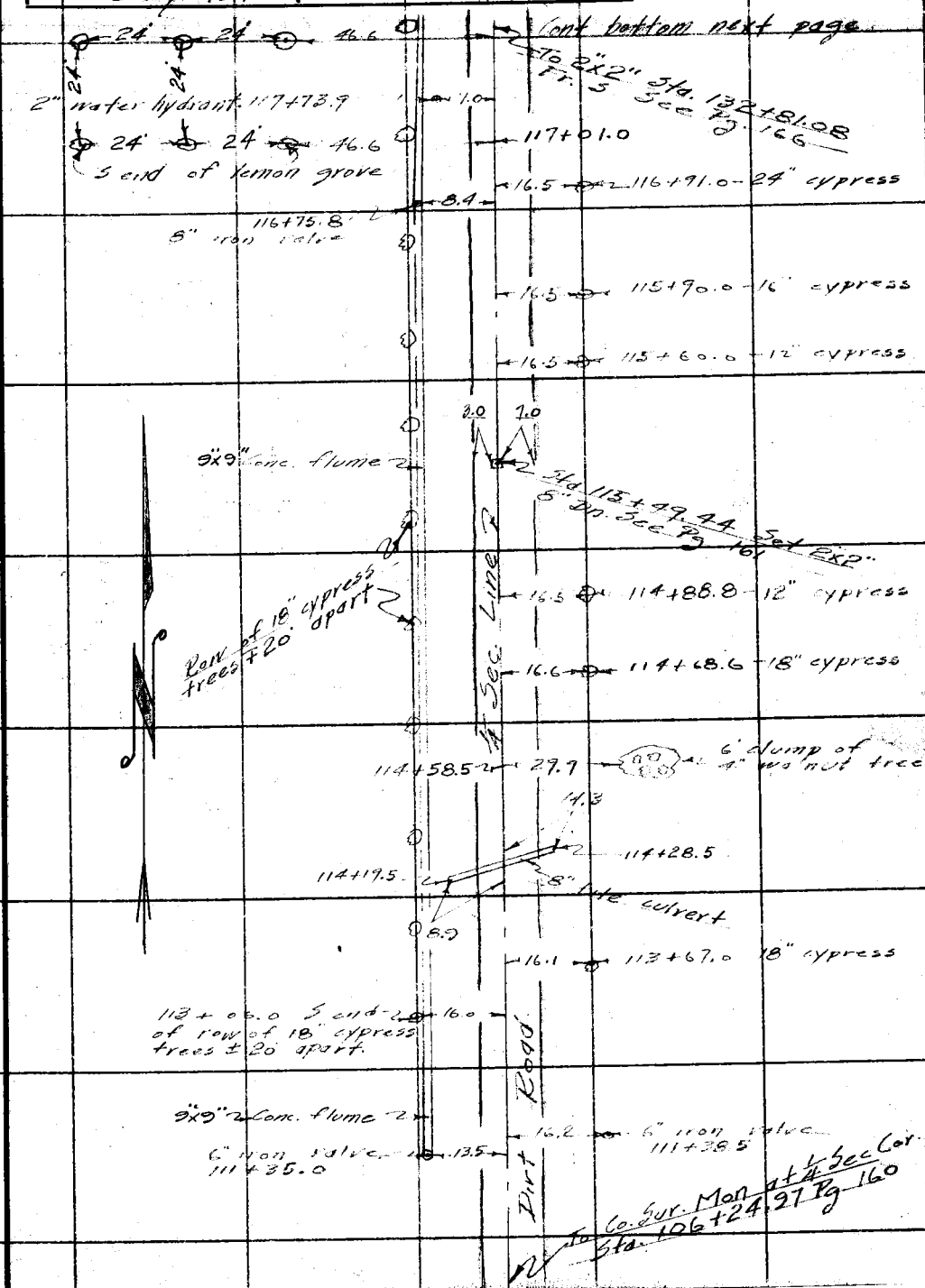

Note: ANY ADDITIONS OR CHANGES ON THIS SHEET MUST BE MADE OR CIRCLED IN Red Ink. WITH DATE AND NAME OF PERSON MAKING CHANGE.

RETURN TO
LOS ANGELES COUNTY SURVEYOR
700 HALL OF RECORDS

Do not extend notes this side of this line

FORM 247 10M 8-31



RETURN TO
LOS ANGELES COUNTY SURVEYOR
700 HALL OF RECORDS
Do not extend notes this side of this line
Note: ANY ADDITIONS OR CHANGES ON THIS SHEET MUST BE MADE OR CIRCLED IN Red Ink. WITH DATE AND NAME OF PERSON MAKING CHANGE.

Notes Ck'd by Drew	Survey of Holder Ave
Map No. B-830	W. O. 7086 Tape No. 022 Ck'd 84
Office Work Taylor	Surveyed by Rosecrans
Checked Drew	Notes Date 11-7-32
Date July 1934	Indexed A. C. Johnson

F.B. 502 PG. 181

Cont. bottom next page.

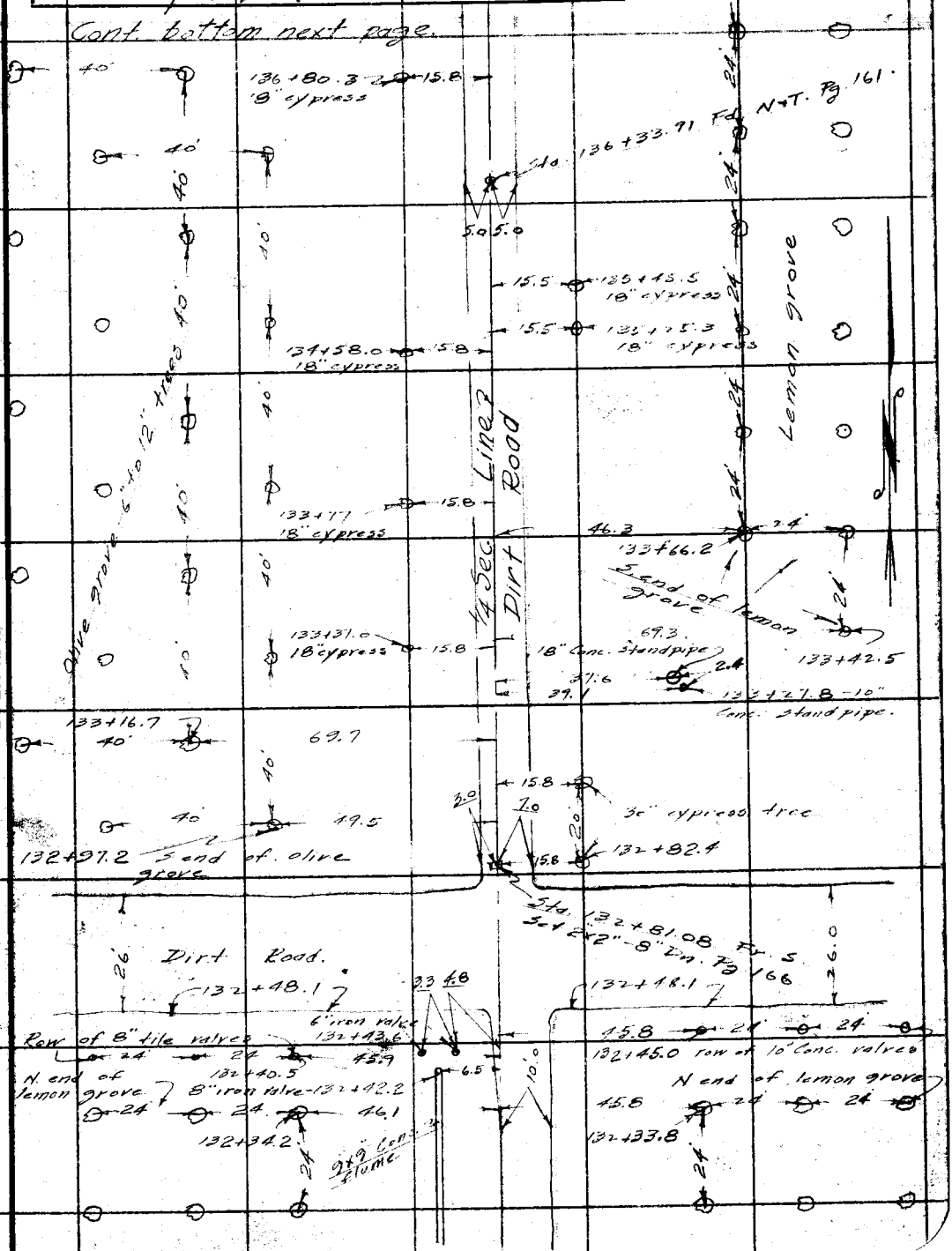

Note: ANY ADDITIONS OR CHANGES ON THIS SHEET MUST BE MADE OR CIRCLED IN Red Ink, WITH DATE AND NAME OF PERSON MAKING CHANGE.

Do not extend notes this side of this line

RETURN TO
LOS ANGELES COUNTY SURVEYOR
700 HALL OF RECORDS

FORM 247 10M 5-31

F.B. 502 Pg. 182

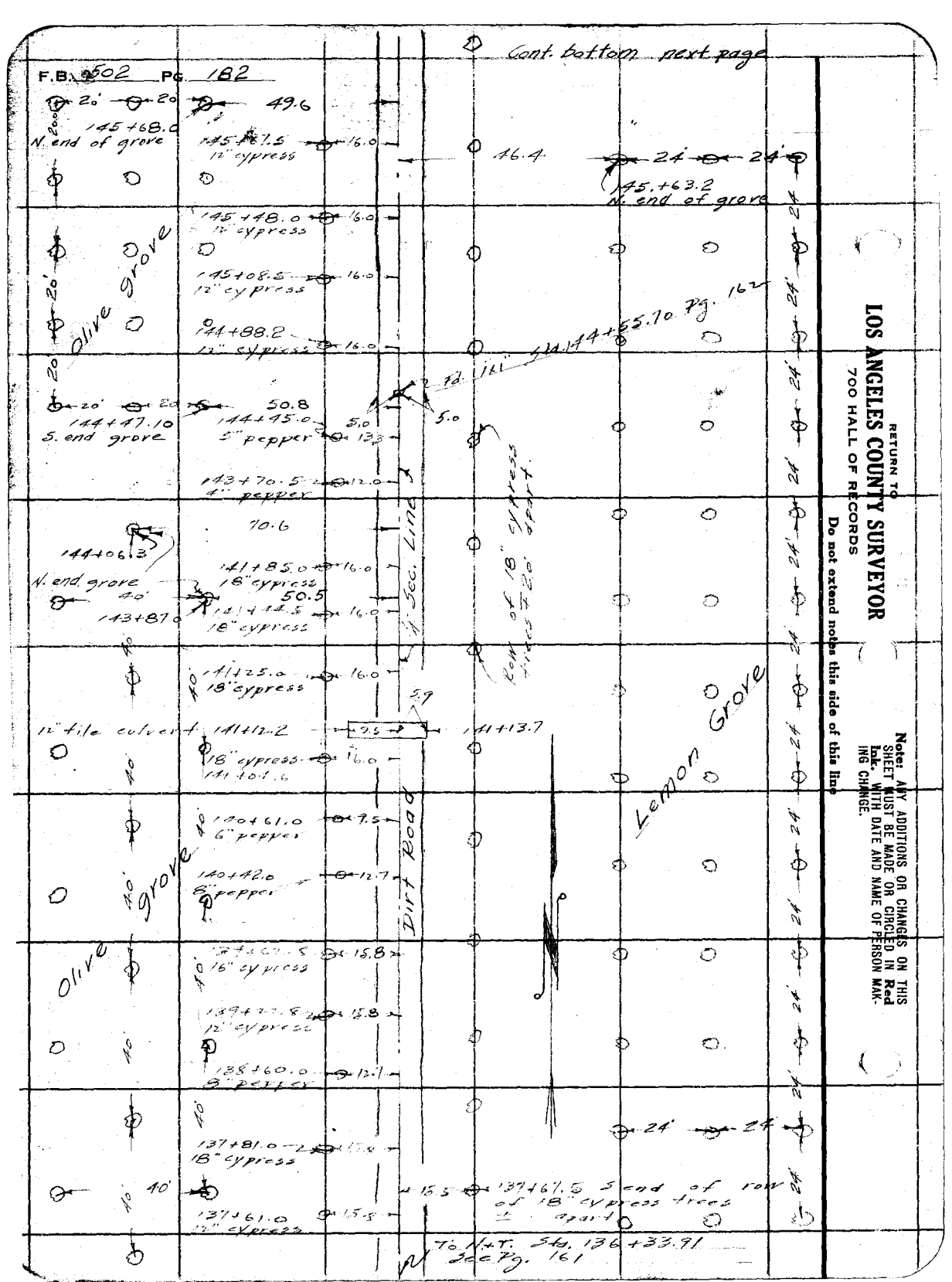

RETURN TO
LOS ANGELES COUNTY SURVEYOR
700 HALL OF RECORDS

Do not extend notes this side of this line

Note: ANY ADDITIONS OR CHANGES ON THIS SHEET MUST BE MADE OR CIRCLED IN Red Ink. WITH DATE AND NAME OF PERSON MAKING CHANGE.

Notes Ck'd by	Drew	Survey of	Holder Ave
Map No.	B-820	W. O.	Tape No. 082 Rd. 84 of
Office Work	Taylor	Surveyed by	Roseccrans
Checked	Drew	Notes	Date 11-9-32
Date	July-1937	Indexed	A. C. Johnson

F.B. 502 Pg. 183

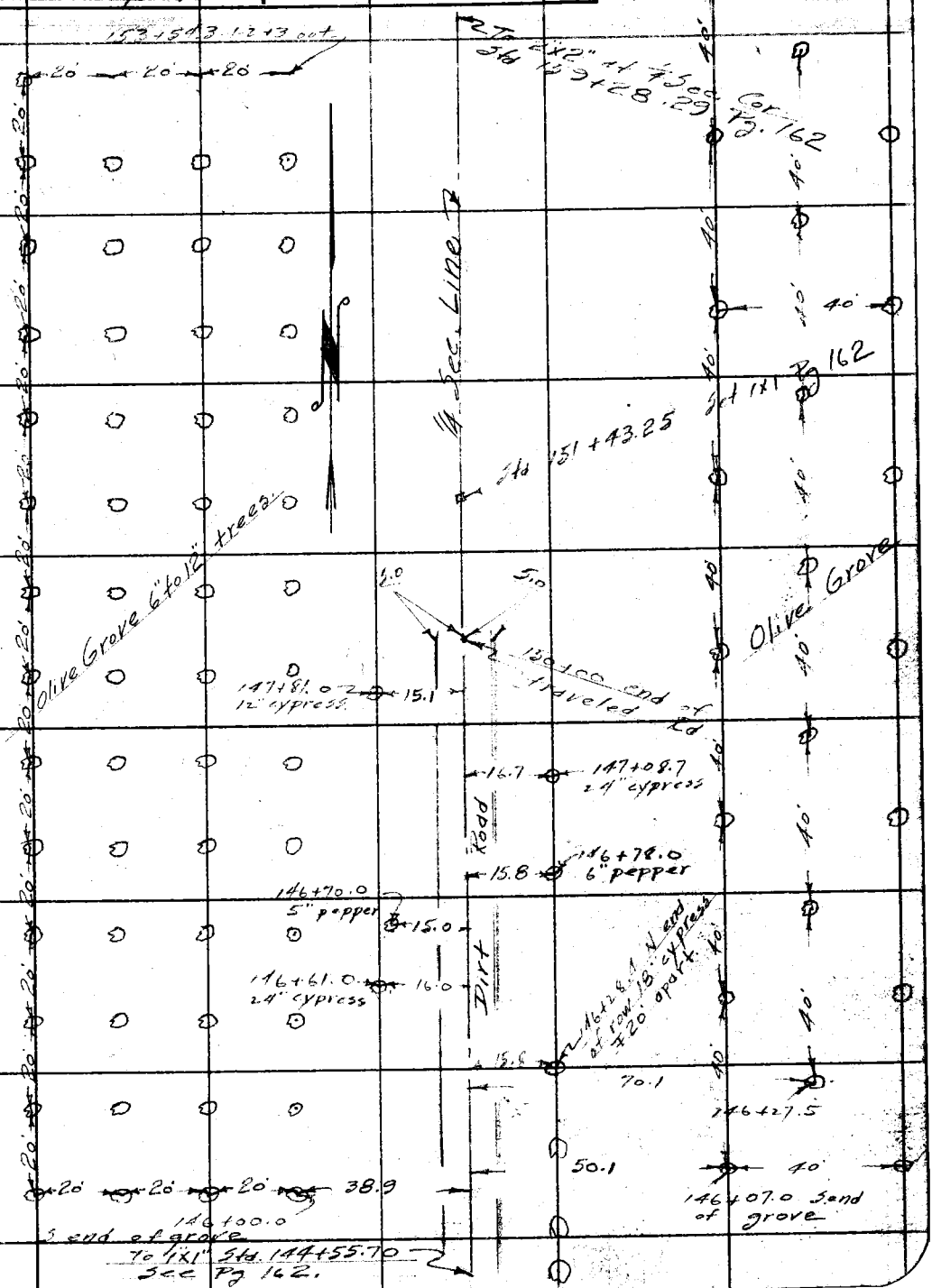

Note: ANY ADDITIONS OR CHANGES ON THIS SHEET MUST BE MADE OR CIRCLED IN Red Ink, WITH DATE AND NAME OF PERSON MAKING CHANGE.

RETURN TO
LOS ANGELES COUNTY SURVEYOR
700 HALL OF RECORDS
Do not extend notes this side of this line

FORM 247 10M 8-31

RETURN TO
LOS ANGELES COUNTY SURVEYOR
700 HALL OF RECORDS

Note: ANY ADDITIONS OR CHANGES ON THIS SHEET MUST BE MADE OR CIRCLED IN **Red Ink.** WITH DATE AND NAME OF PERSON MAKING CHANGE.

Do not extend notes this side of this line

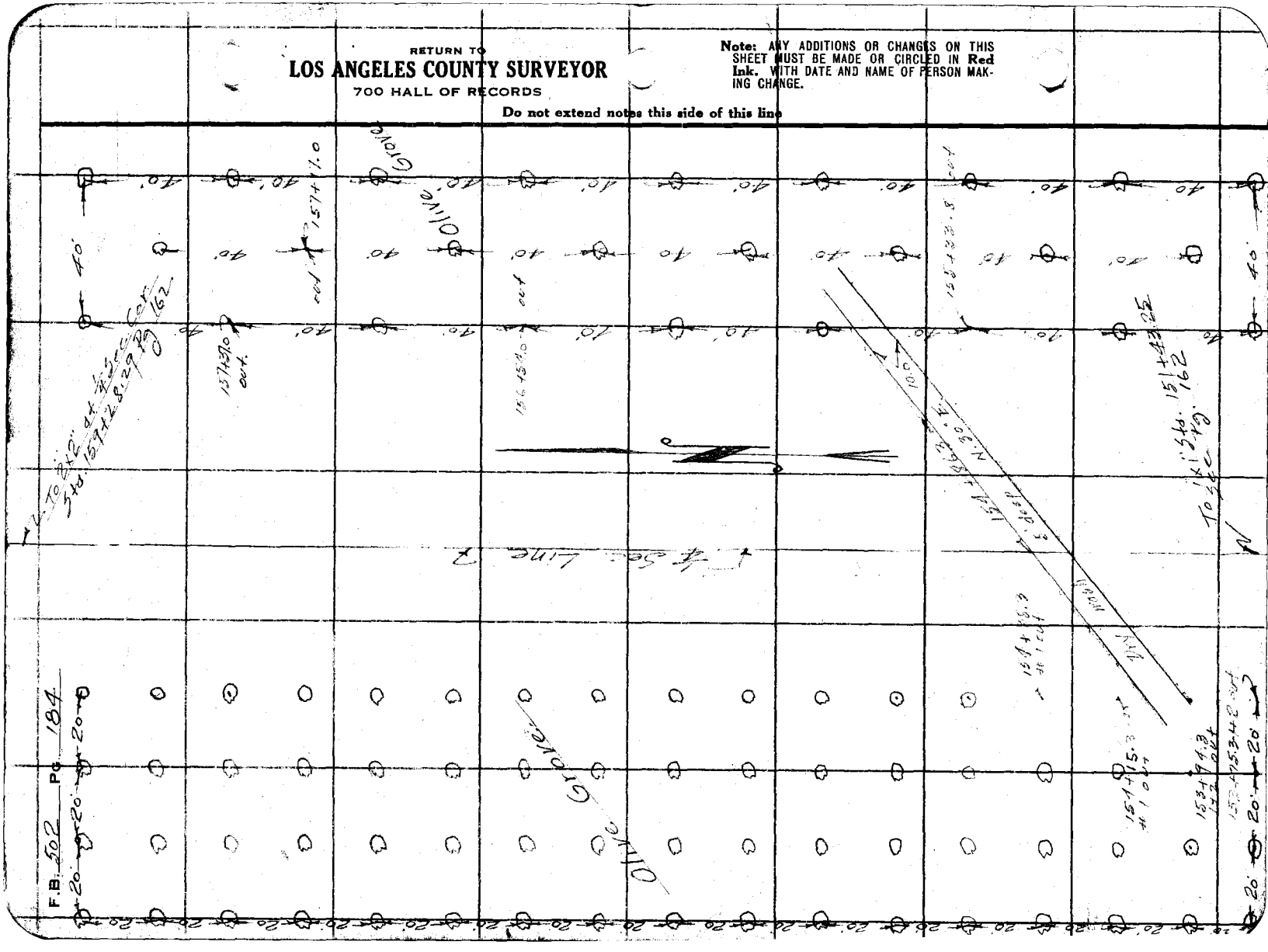

Notes Ck'd by Drew	Survey of Holder Ave
Map No. 3-820	W. O. 70 Tape No. 022 St'd 84 °F.
Office Work Taylor	Surveyed by [illegible]
Checked Drew	Notes Date 11-9-32
Date July 1934	Indexed A. C. Johnson

F.B. 302 PG. 185



Note: ANY ADDITIONS OR CHANGES ON THIS SHEET MUST BE MADE OR CIRCLED IN Red Ink, WITH DATE AND NAME OF PERSON MAKING CHANGE.

RETURN TO
LOS ANGELES COUNTY SURVEYOR
700 HALL OF RECORDS

Do not extend notes this side of this line

FORM 247 10M 5-31

RETURN TO

LOS ANGELES COUNTY SURVEYOR

700 HALL OF RECORDS

Note: ANY ADDITIONS OR CHANGES ON THIS SHEET MUST BE MADE OR CIRCLED IN **Red Ink.** WITH DATE AND NAME OF PERSON MAKING CHANGE.

Do not extend notes this side of this line

F.B. 502 Pg. 186

Notes Ck'd by	Survey of Holder Ave	F.B. 502 Pg. 187
Map No. B-820	W. O. Tape No St'd °F.	
Office Work Wood	Surveyed by Evans	
Checked	Notes H Date	
Date	Indexed C. Johnson 9-10-35	

158-46-45
225-07-00
158-46-45

Note: ANY ADDITIONS OR CHANGES ON THIS SHEET MUST BE MADE OR CIRCLED IN Red Ink WITH DATE AND NAME OF PERSON MAKING CHANGE.

Do not extend notes this side of this line

RETURN TO
LOS ANGELES COUNTY SURVEYOR
700 HALL OF RECORDS

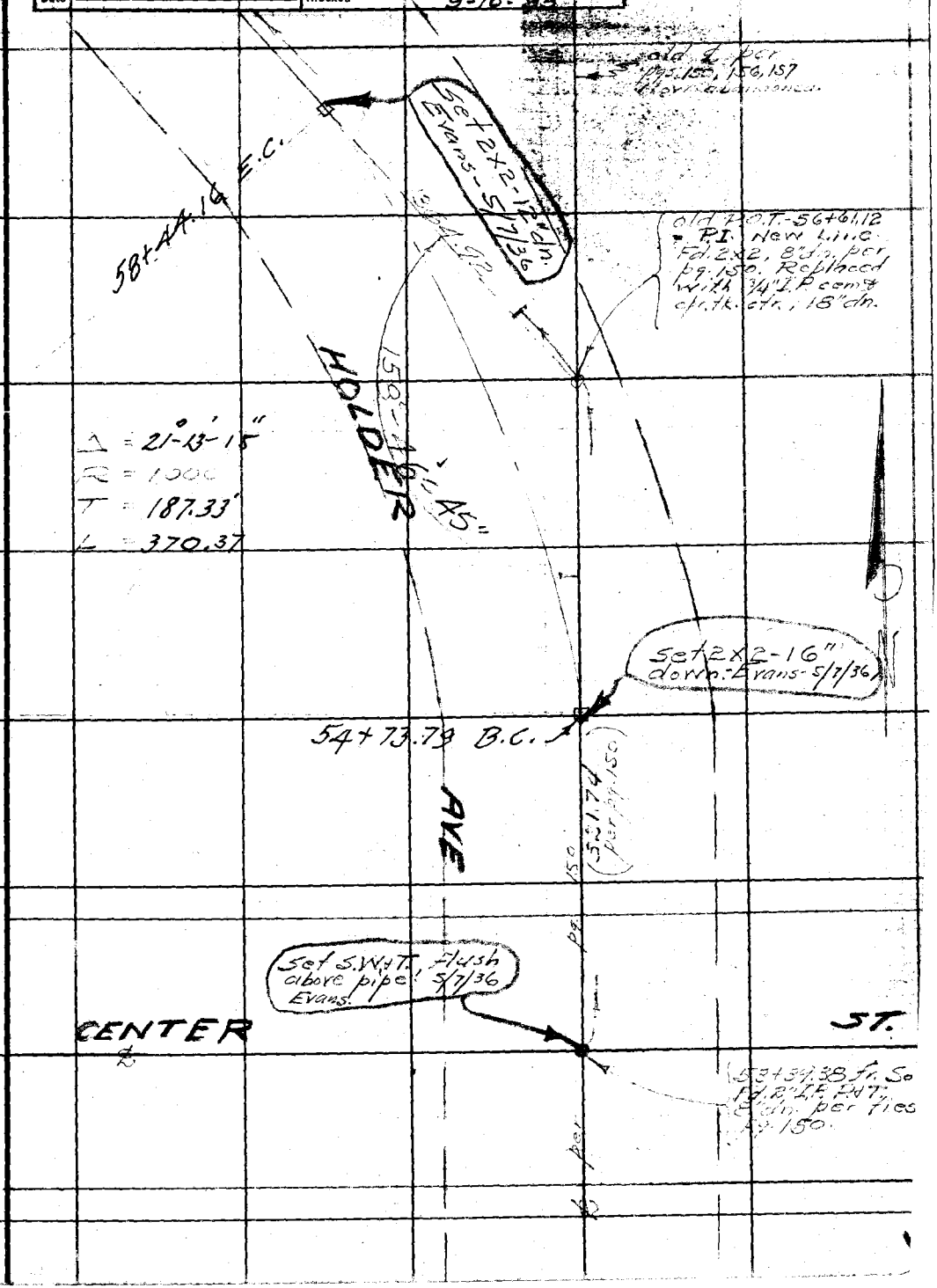

FORM 247 BM 2-34

RETURN TO

LOS ANGELES COUNTY SURVEYOR

700 HALL OF RECORDS

Note: ANY ADDITIONS OR CHANGES ON THIS SHEET MUST BE MADE OR CIRCLED IN **Red Ink** WITH DATE AND NAME OF PERSON MAKING CHANGE.

Do not extend notes this side of this line

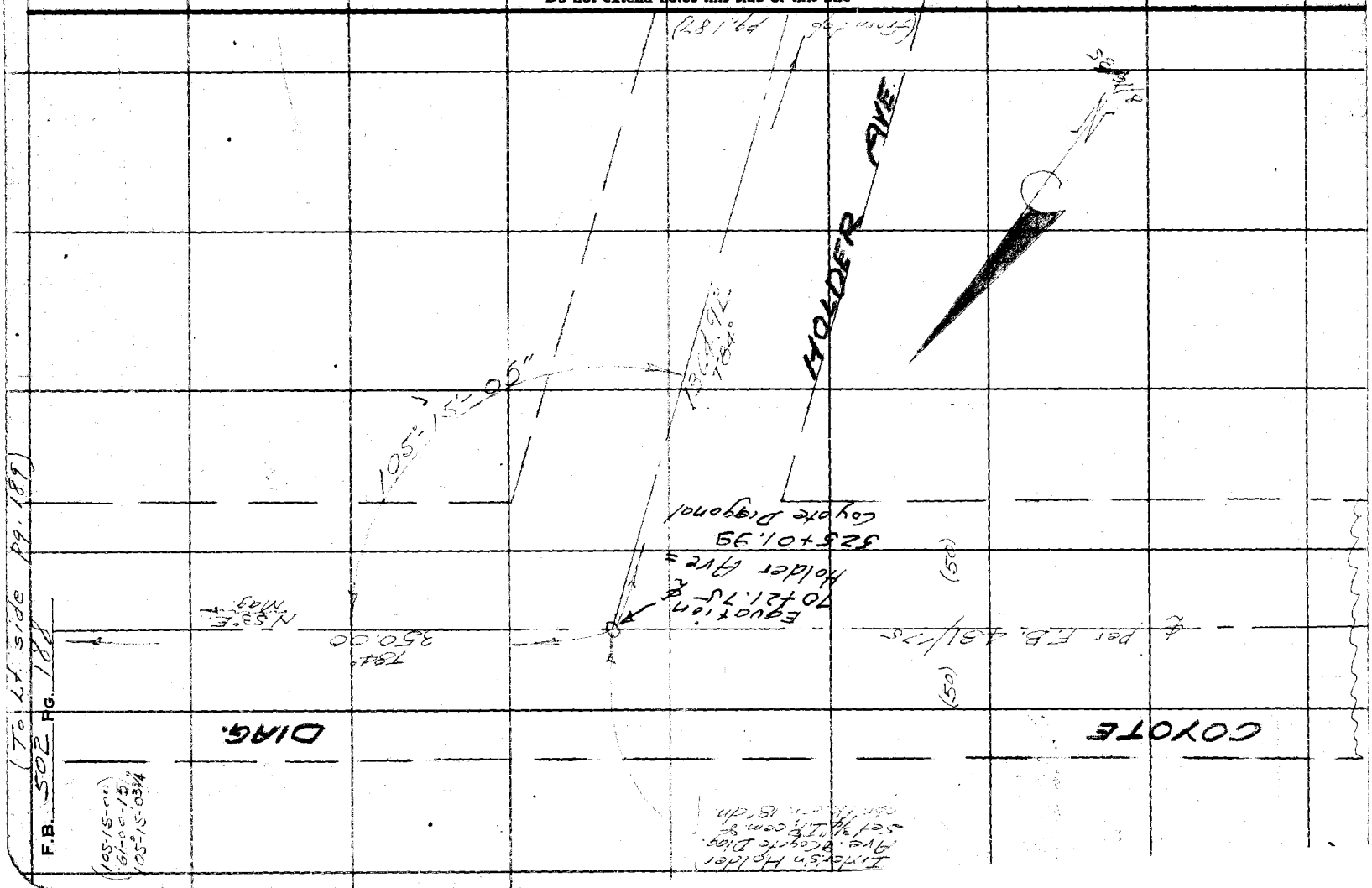

Notes Ck'd by	Survey of Holder Ave
Map No. B-820	W. O. 7086 Tape No [illegible] St'd [illegible] °F.
Office Work Wood	Surveyed by Evans
Checked	Notes 16 Date [illegible]
Date	Indexed A. C. Johnson

F.B. 502 Pg. 189

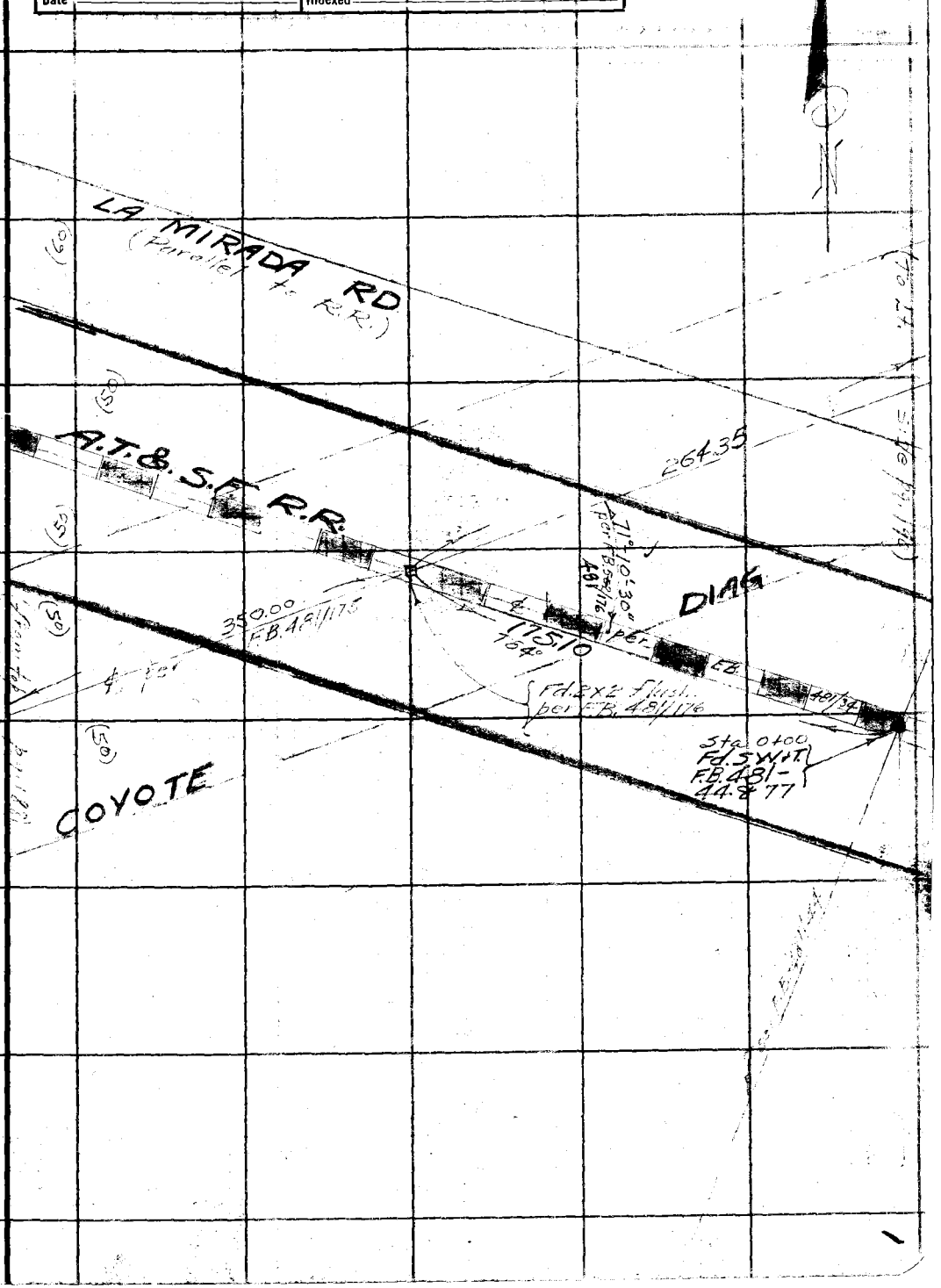

Note: ANY ADDITIONS OR CHANGES ON THIS SHEET MUST BE MADE OR CIRCLED IN Red Ink WITH DATE AND NAME OF PERSON MAKING CHANGE.

Do not extend notes this side of this line

RETURN TO
LOS ANGELES COUNTY SURVEYOR
700 HALL OF RECORDS

FORM 247 5M 2-34

RETURN TO
LOS ANGELES COUNTY SURVEYOR
700 HALL OF RECORDS

Note: ANY ADDITIONS OR CHANGES ON THIS SHEET MUST BE MADE OR CIRCLED IN **Red Ink** WITH DATE AND NAME OF PERSON MAKING CHANGE.

Do not extend notes this side of this line

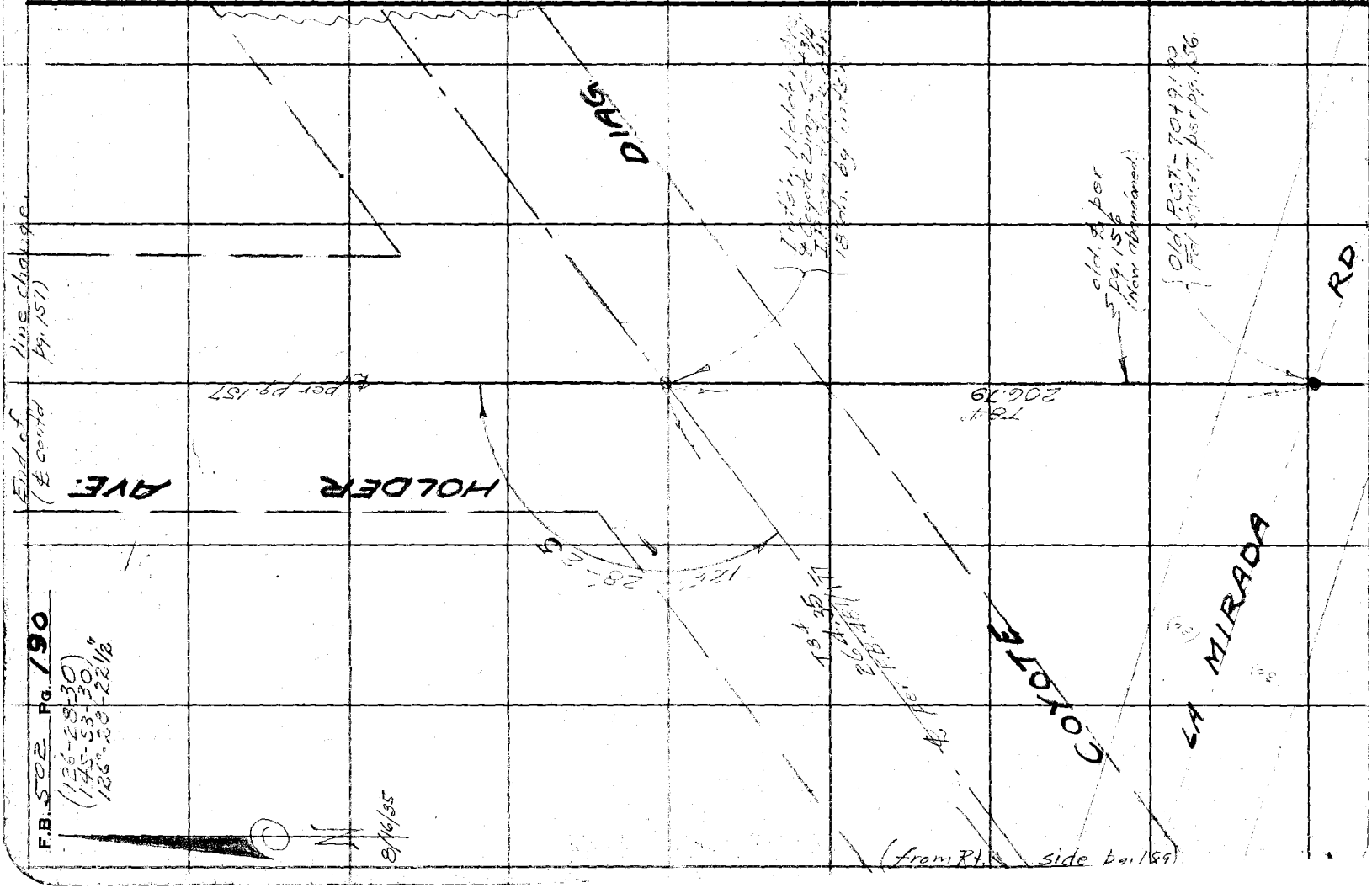

Notes Ck'd by W.H.B
Map No. B-806
Office Work O.T. Pack
Checked Blackmer
Date March 1933

Survey of Santa Gertrudes Ave
W. O. 7094 Tape No. St'd °F.
Surveyed by [illegible]
Notes Moore Date 9/32
Indexed A. C. Johnson 10-7-32

F.B. 502 Pg. 201

Note: ANY ADDITIONS OR CHANGES ON THIS SHEET MUST BE MADE OR CIRCLED IN Red Ink. WITH DATE AND NAME OF PERSON MAKING CHANGE.

RETURN TO
LOS ANGELES COUNTY SURVEYOR
700 HALL OF RECORDS
Do not extend notes this side of this line

FORM 247 10M 8-31

SURVEY
of
SANTA GERTRUDES AVE
from
CENTER ST
NORTH
to
IMPERIAL HIGHWAY
W.C. #7094

Party
Moore
Van Fleet
Fenner
Nauman

Sept 12-17, 1932

RETURN TO
LOS ANGELES COUNTY SURVEYOR
700 HALL OF RECORDS

Do not extend notes this side of this line

Note: ANY ADDITIONS OR CHANGES ON THIS SHEET MUST BE MADE OR CIRCLED IN **Red Ink.** WITH DATE AND NAME OF PERSON MAKING CHANGE.

Notes Ck'd by W.H.B.		Survey of Tract 6218 Lot 1 to 10	F.B. 502 PG. 208
Map No. B-906		W. O. 7094 Tape No. 033 St'd 66 ft.	
Office Work O.L. Pack		Surveyed by L. D. Moore	
Checked Blackmer		Notes Moore Date 9-12-32	
Date March 1933		Indexed C. Johnson	

To bottom pg. 204

Note: ANY ADDITIONS OR CHANGES ON THIS SHEET MUST BE MADE OR CIRCLED IN Red Ink. WITH DATE AND NAME OF PERSON MAKING CHANGE.

RETURN TO
LOS ANGELES COUNTY SURVEYOR
720 HALL OF RECORDS
Do not extend notes this side of this line

AVE

910.68

Set 2x2 18" deep

40.00

40.00

Set 2x2 18" deep

867.91 @ 72° = 867.93

861.20 @ 84° = 861.29

110.54 @ 84° = 910.63

(30)

17+29.22
P.O.T.
Set 2x2
18" deep

GEETELLES
861.29
L.A. County
Orange County

RETIES THEAS
SEE F.B. 1803 P. 98

8+67.93
P.O.T.
Set 2x2
18" deep

Set 2x2 18" deep

40.00

40.00

Set 2x2 18" deep.

proposed per C.S. 610-3

MEYER ROAD

SANTA

867.93

For Topog. see pg. 210

C.S. B-610-3
48°-25'-45"

RETIES SEE
F.B. 1803 P. 97
8/23/57

Fd. 494-89
89°-51'-00"

Fd wire spk. + T
24" Gum

To BDRY Post No. 29
SEE F.B. 1803 P. 103 to 107

(29)

CENTER ST

44.69

50.44

Fd. S.T. + W.
Top 18" stump.

L.A. County
Orange County

1784.22

per F.B. 494-89

51.59

13.45

To 2x2 - P.O.T.
12" deep.

0+00
Fd. L.A. Co. Bdy Post #30
6" iron post - #30 stamped
on top - O Co on SE side
L.A. Co. on NW side on edge
of bank - 1' above ground
Punch Mark in Center.
Fd 4x4 N. of Mon.
F.B. 52-79
F.B. 425-421
F.B. 494-89

OUT
8/23/57
Granwall Co.
party

Fd. S.T. + W.
4" Gum

FORM 247 10M 8-31

To Bottom Pg 205

F.B. 502 Pg 204

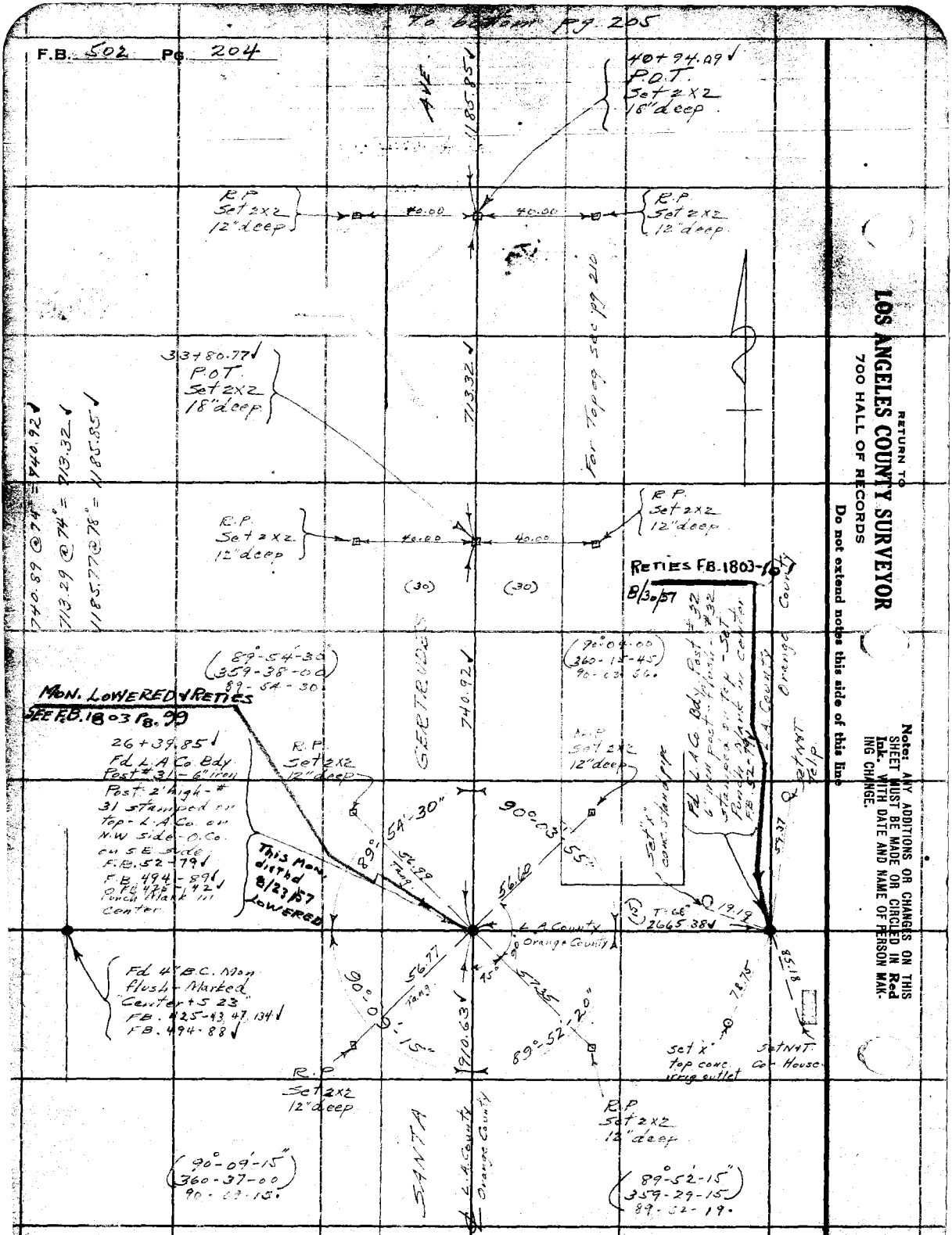

From Top Pg. 203

RETURN TO
LOS ANGELES COUNTY SURVEYOR
700 HALL OF RECORDS

Do not extend notes this side of this line

Note: ANY ADDITIONS OR CHANGES ON THIS SHEET MUST BE MADE OR CIRCLED IN Red Ink. WITH DATE AND NAME OF PERSON MAKING CHANGE.

Notes Ck'd by W.K.B.	Survey of Fourth Scenic Ave
Map No. B-806	W. O. 7094 Tape No. 033 St'd 68° °F.
Office Work O.L. Pack	Surveyed by R.D. Meek
Checked Blackmar	Notes Moore Date 9-18-32
Date March 1933	Indexed A. C. Johnson

F.B. 502 Pg. 206

to bottom pg 206

Reclaiming -10-22-32
300' Land Tape #42 Std @ 84° F.
272.73 @ 54°-30 = 221.88
216.59 @ 84° @ 42-24 = 215.79
487.82

299.60 @ 84°-42-44 = 279.26
154.33 @ 84° level = 151.33
450.59

Note: ANY ADDITIONS OR CHANGES ON THIS SHEET MUST BE MADE OR CIRCLED IN Red Ink. WITH DATE AND NAME OF PERSON MAKING CHANGE.

Do not extend notes this side of this line

RETURN TO
LOS ANGELES COUNTY SURVEYOR
700 HALL OF RECORDS

293.13 @ 80° @ 1 = 293.12
157.91 @ 84° @ 42-27 = 157.43
450.55

300.88 @ 84° @ 4-41 = 300.01
186.64 @ 84° @ 2-41 = 187.71
487.72

.62 .85

AVE 4237.45

For T, Page, See, Pg 210

GEN'L NOTES

450.59
450.55

57+67.86
P.O.T.
Fd 2x2 x 1/4
12" deep

300' Tape #42
Std @ 84° F.

R.P.
Set 2x2
12" deep

40.00 40.00

50.30

Fd N&T PP

(30) (30)

(89°-53'-00")
359-31-30
89-52-59.

(90°-07'-30")
360-30-30
90-07-39.

Fd L.A.C. Bdy Post #33
6" iron post flush -
#33 stamped on top
2" I.P. 2' high - 1' in W
Set P.K. in Nail in Center
FB 52-81

487.821
487.724

Fd 2x2
8" deep.
FB 48-81

Set N&T PP

R.P.
Set 2x2
12" deep

90°

Set N&T PP

106.84

73.45

ROSECRANS AVE

89-52-50

(30)

#4230
per FB 481-81

56.61

RETIES

68.56

Set N&T Bridge

88.48

Set N&T PP 6' above ground

90°-05'-35"

(30)

5728 Tang

1185.85

45°

5728

R.P.
Set 2x2
12" deep

(90°-05'-30")
360-22-30
90-05-37.

52+79.94
Fd 6x6 ℄ nail - flush
S.E. Cor. Sec. 14-T3S-R11W
F.B. 52-79
F.B. 481-8, 21
Replaced with C.S. Mon
2" I.P. & B.C. in conc.
18" deep. - Marked as
shown on right side
of this page
2" I.P. - 3 high for
marker - 1/4"

89°-54'-00"

(89°-54'-00")
359-36-00
89-54-00

SANTA

COUNTY SURVEYOR'S MONUMENT
T3S
R11W 14 13 23 24
SEC COR.

L.A. County
Orange County

From top pg 204

FORM 247 10M 8-31

F.B. 502 Pg. 206

To bottom pg. 207

220.14 @ 78° = 220.15
659.55 @ 78° = 659.57

659.59

R.P. Set 2x2 12" deep

40.00 40.00

R.P. Set 2x2 12" deep

81+49.39 P.O.T. Fd 2x2 12" deep F.B. 481-22

69.54

Fd NAIL & T.P.

79+29.24 Fd. 2x2 in Tk. F.B. 481-22, 74 F.B. 358-46 East 1/4 Cor. Sec. 14 T.3S-R11W. Replaced with C.S.Mon. 2" I.P. & B.C. in Conc 15" deep - Marked as shown

220.15

Fd 1x24 Tk 6" deep F.B. 481-74

Fd NAIL & T.P.

Car House

73.26

℄ Por

FOSTER

(30) ROAD

115.21 F.B. 481-74

21.44

89° 51' 15"

40.91 40.70

60.90

27.86

R.P. Pd. 2x2 12" deep Not on line

Fd NAIL & T.P.

(89-51-15) (359-25-00) 89-51-15

(90°-08'-15") (360-32-45) 90-08-11

297.05

90°-08'-15"

299.00	@ 0°-43'	=	299.00
147.21	@ 4°-00'	=	147.21
446.21			446.21

292.92	@ 82°	@ 7°-48'	= 296.54
224.86	@ 82°	@ 4°-40'	= 224.11
194.55	@ 82°	@ 2°-34'	= 174.36
216.86	@ 84°	@ 9°-38'	= 213.80
41.33	@ 84°	@ level	= 41.33
			967.44

R.P. Set 2x2 12" deep

40.00 40.00

R.P. Set 2x2 12" deep

76+32.19 P.O.T. Fd 2x2 x 4 Tk 12" deep F.B. 481-22

(30) (30)

446.26

297.02 @ 82° @ 0°-43' = 299.00
147.58 @ 78° @ 4°-00' = 147.21
446.21

292.92 @ 82° @ 7°-48' = 296.54
224.86 @ 82° @ 4°-40' = 224.11
194.55 @ 82° @ 2°-34' = 174.36
216.86 @ 84° @ 9°-38' = 213.80
41.33 @ 84° @ level = 41.33
967.44

297.16 @ 78° @ 1°-50' = 297.00

For Topo see pg. 211-212

GERTRUDE S

71+85.93 P.O.T. Set 2x2 12" deep

31.82

Set NAIL & T.P.

SANTA

Recharting 7-26-27-32
300' band tape #42 - Std @ 84°

45.00 @ 84° @ level = 45.00
262.79 @ 84° @ 6°-56 = 260.87
147.36 @ 84° @ 4-11 = 146.96
225.09 @ 82° @ 5°-26 = 224.08
292.76 @ 80° @ 6-50 = 290.64
967.56

299.06 @ 78° @ 0°-51 = 299.02
147.52 @ 78° @ 3-28 = 147.24
446.26

297.23 @ 76° @ 1°-52 = 297.05

From top pg. 205

RETURN TO
LOS ANGELES COUNTY SURVEYOR
700 HALL OF RECORDS
Do not extend notes this side of this line

Note: ANY ADDITIONS OR CHANGES ON THIS SHEET MUST BE MADE OR CIRCLED IN Red Ink. WITH DATE AND NAME OF PERSON MAKING CHANGE.

Notes Ck'd by W.H.B.
Map No. B-206
Office Work O.L. Pack
Checked Blackmer
Date March 1933

Survey of Tide Water Assn
W. O. 7074 Tape No. 033 Std 68 °F.
Surveyed by E. D. Moore
Notes Moore Date 1-15-34
Indexed A. C. Johnson

F.B. 302 Pg. 207

(84-51-30
358-26-30
89-51-30.

Fd 2x2 to 2x2 - ± Coyote Creek Diag

Fd 2x2 12" deep F.B. 481-641

Fd N+T PP

Fd N+T PP

Fd N+T Guy. P. F.B. 481-641

89°-51'-30" 39.49 520.82 ± per F.B. 481-641 3329

Fd N+T PP

Fd 2x2 12" deep F.B. 358-461

IMPERIAL HIGHWAY

444.58 per F.B. 481-641

1228.35 Acr F.B. 358-461

(CORDOVA ROAD)

Fd "X" cone std pipe

6.47 4.2 6.47 7.30

3249

24.22

Set N+T PP

54.24 34.85 25.37 61.42

Set N+T PP

Fd "X" cone std pipe

Fd N+T PP

89°-51'-30"

Set "X"-conc. irrig outlet

90°-09'-15" 360-37-15 90-09-19.

COUNTY SURVEYOR T3S R11W 11 12 14 13 SEC. COR. MONUMENT

89°-59'-20"

105+79.67 Fd 2x2 x Tk 12" deep N.E. Cor. Sec. 14 T3S - R11W. F.B. 358-461 F.B. 481-641 Replaced with C.S. Mon. 2" I.P. & BC in conc. 18" deep - Marked as shown on left side of this page

105+43 AVE

Set N+T PP (30) (30)

81.0

R.P. Set 2x2 12" deep

40.00 40.00

R.P. Set 2x2 12" deep

25.02 95+24.64 P.O.T. Set 2x2 12" deep

GERTRUDES

88+08.98 P.O.T. Set 2x2 12" deep

Set N+T PP 38.19 60.98 34.62

Set 1" in top conc. irrig. outlet

SANTA

For Topog. See Pg. 213-2

From Top Pg. 206

RETURN TO
LOS ANGELES COUNTY SURVEYOR
700 HALL OF RECORDS

Do not extend notes this side of this line

Note: ANY ADDITIONS OR CHANGES ON THIS SHEET MUST BE MADE OR CIRCLED IN Red Ink, WITH DATE AND NAME OF PERSON MAKING CHANGE.

FORM 247 10M 8-31

RETURN TO

LOS ANGELES COUNTY SURVEYOR

700 HALL OF RECORDS

Note: ANY ADDITIONS OR CHANGES ON THIS SHEET MUST BE MADE OR CIRCLED IN **Red Ink.** WITH DATE AND NAME OF PERSON MAKING CHANGE.

Do not extend notes this side of this line

F.B. 502 Pg. 208

Notes Ck'd by W. H. B.	Survey of Santa Gertrudes Ave	F.B. 502 Pg. 209
Map No. D 806	W. O. 7094 Tape No. ____ St'd ____ oF.	
Office Work C. L. Pack	Surveyed by L. D. Moore	
Checked Blackmer	Notes Moore Date 9-15-32	
Date March 1933	Indexed A. C. Johnson 10-7-32	

TOPOGRAPHY
on
SANTA GERTRUDES AVE
from
CENTER ST
to
IMPERIAL HIGHWAY
W O # 7094

Note: ANY ADDITIONS OR CHANGES ON THIS SHEET MUST BE MADE OR CIRCLED IN Red Ink. WITH DATE AND NAME OF PERSON MAKING CHANGE.

Do not extend notes this side of this line

RETURN TO
LOS ANGELES COUNTY SURVEYOR
700 HALL OF RECORDS

FORM 247 10M 8-31

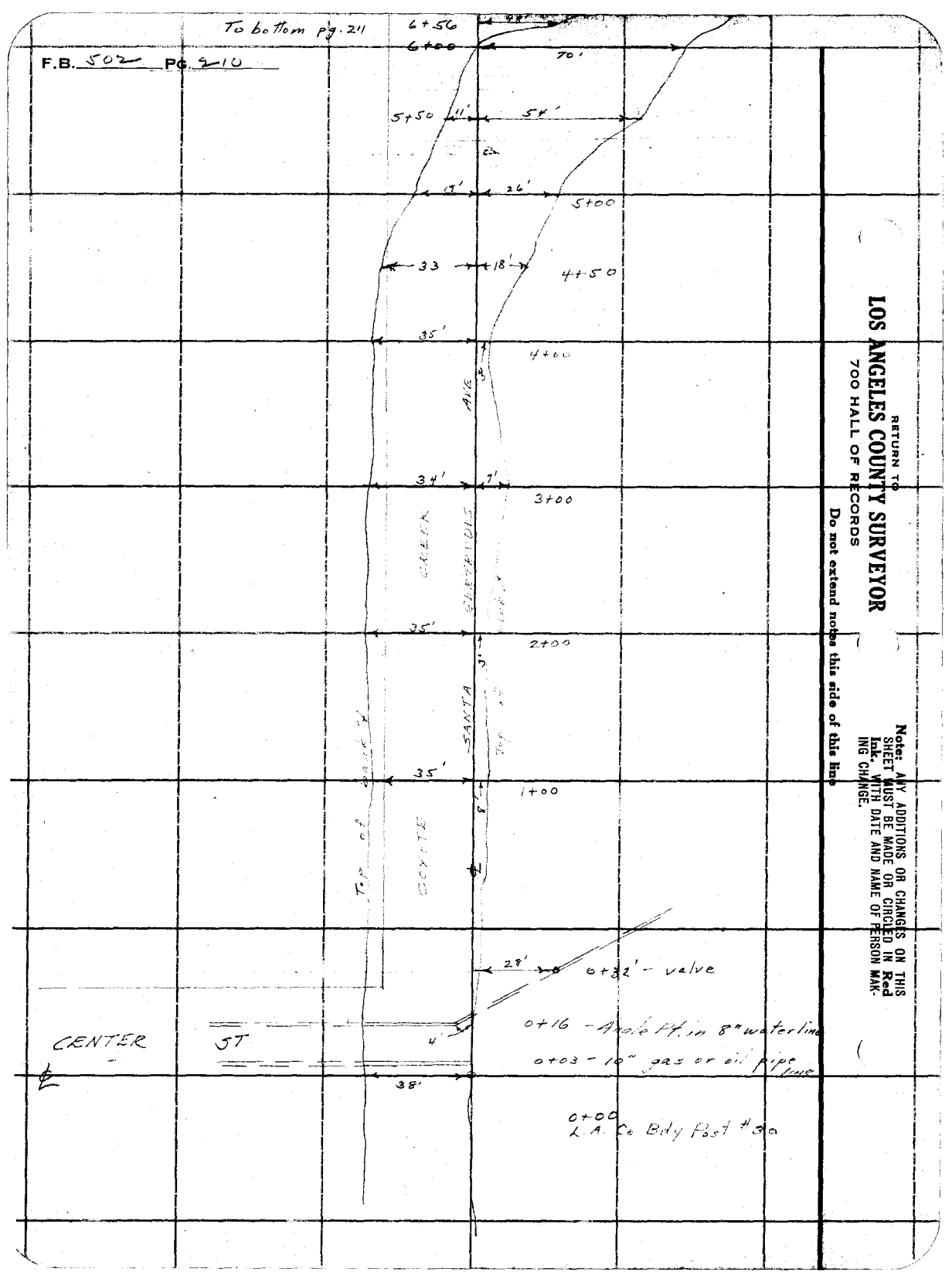

RETURN TO
LOS ANGELES COUNTY SURVEYOR
700 HALL OF RECORDS

Do not extend notes this side of this line

Note: ANY ADDITIONS OR CHANGES ON THIS SHEET MUST BE MADE OR CIRCLED IN Red Ink. WITH DATE AND NAME OF PERSON MAKING CHANGE.

Notes Ck'd by	Survey of Santa Gertrudes
Map No. B-806	W. O. 7094 Tape No. St'd °F.
Office Work O.L. Pack	Surveyed by L. D. Moore
Checked Blacknier	Notes Moore Date 9-15-32
Date March 1933	Indexed A. C. Johnson

F.B. 502 Pg. 211

To bottom Pg 212

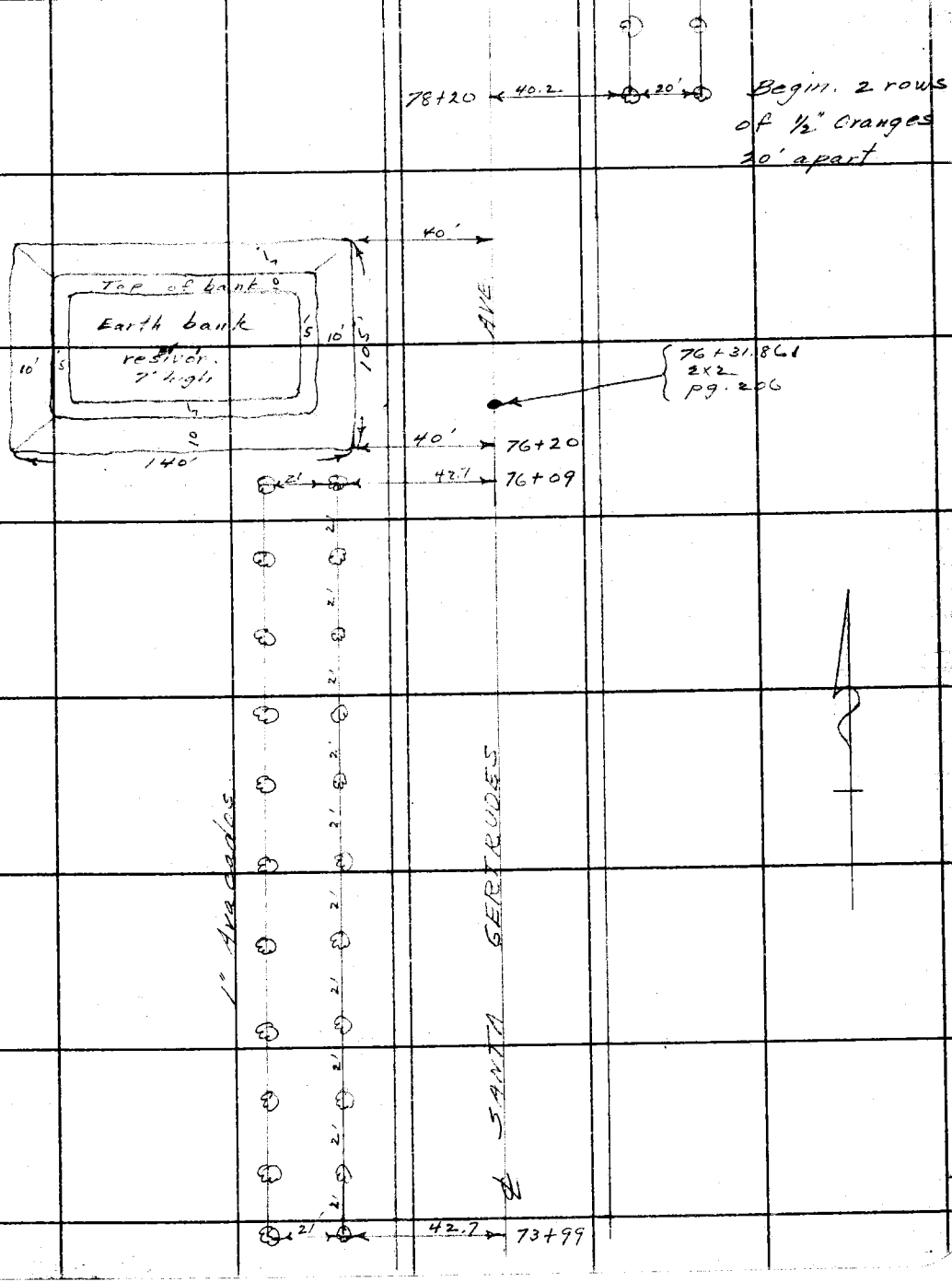

Note: ANY ADDITIONS OR CHANGES ON THIS SHEET MUST BE MADE OR CIRCLED IN Red Ink. WITH DATE AND NAME OF PERSON MAKING CHANGE.

RETURN TO
LOS ANGELES COUNTY SURVEYOR
700 HALL OF RECORDS
Do not extend notes this side of this line

FORM 247 10M 5-31

To bottom pg 213

F.B. 502 PG 212



From top pg. 211

RETURN TO
LOS ANGELES COUNTY SURVEYOR
700 HALL OF RECORDS

Do not extend notes this side of this line

Note: ANY ADDITIONS OR CHANGES ON THIS SHEET MUST BE MADE OR CIRCLED IN Red Ink. WITH DATE AND NAME OF PERSON MAKING CHANGE.

Notes Ck'd by	Survey of Santa Sorbona
Map No. B-806	W. O. 7094 Tape No. St'd °F.
Office Work O.L. Pack	Surveyed by [illegible] Moore
Checked Blackmer	Notes Moore Date 9-15-32
Date March 1933	Indexed A. C. Johnson

F.B. 502 PG. 213

To bottom pg 214

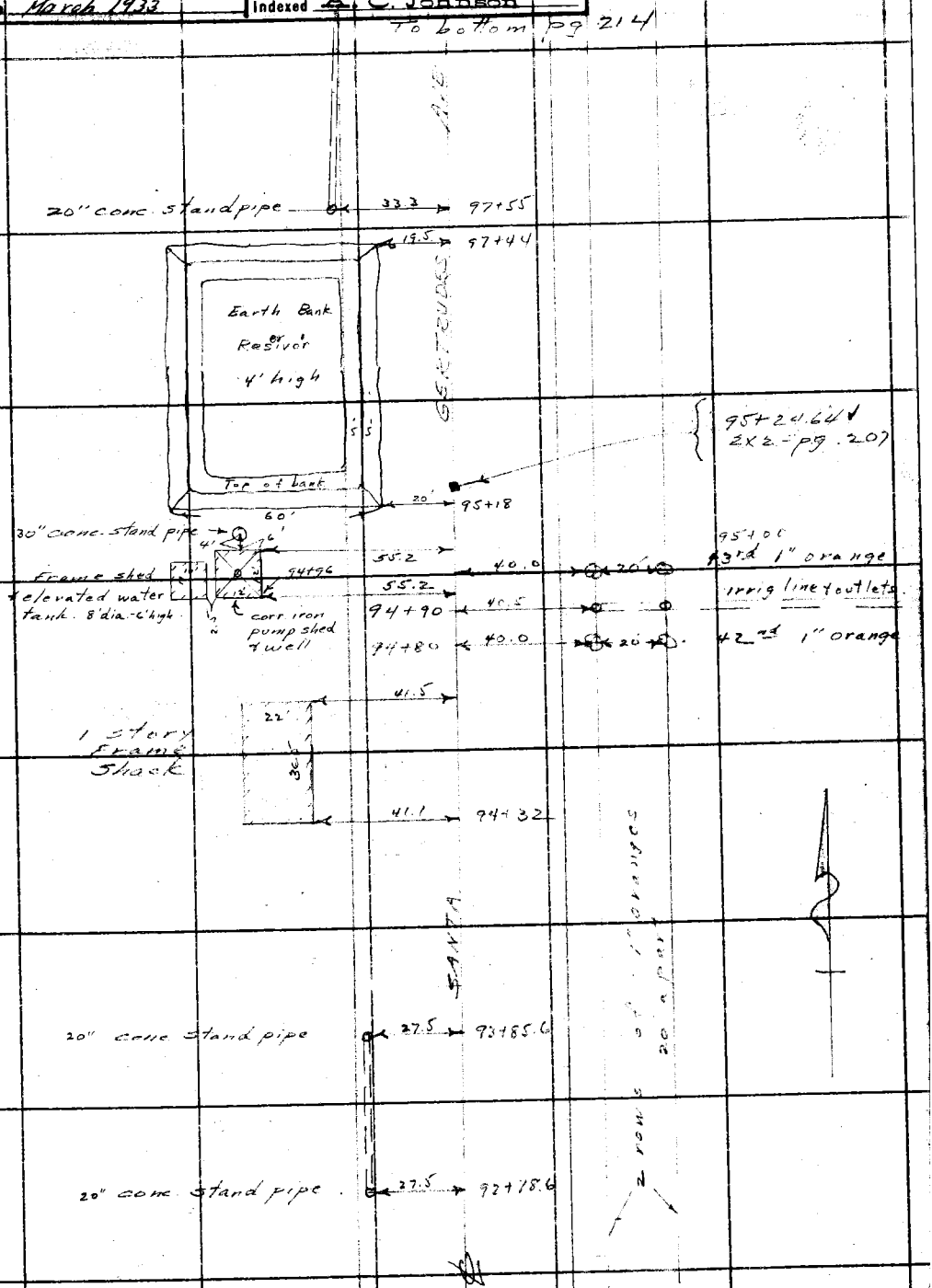

From top pg. 212

Note: ANY ADDITIONS OR CHANGES ON THIS SHEET MUST BE MADE OR CIRCLED IN Red Ink. WITH DATE AND NAME OF PERSON MAKING CHANGE.

RETURN TO
LOS ANGELES COUNTY SURVEYOR
700 HALL OF RECORDS

Do not extend notes this side of this line

FORM 247 10M 8-31

F.B. 502 PG. 214

To bottom pg. 215

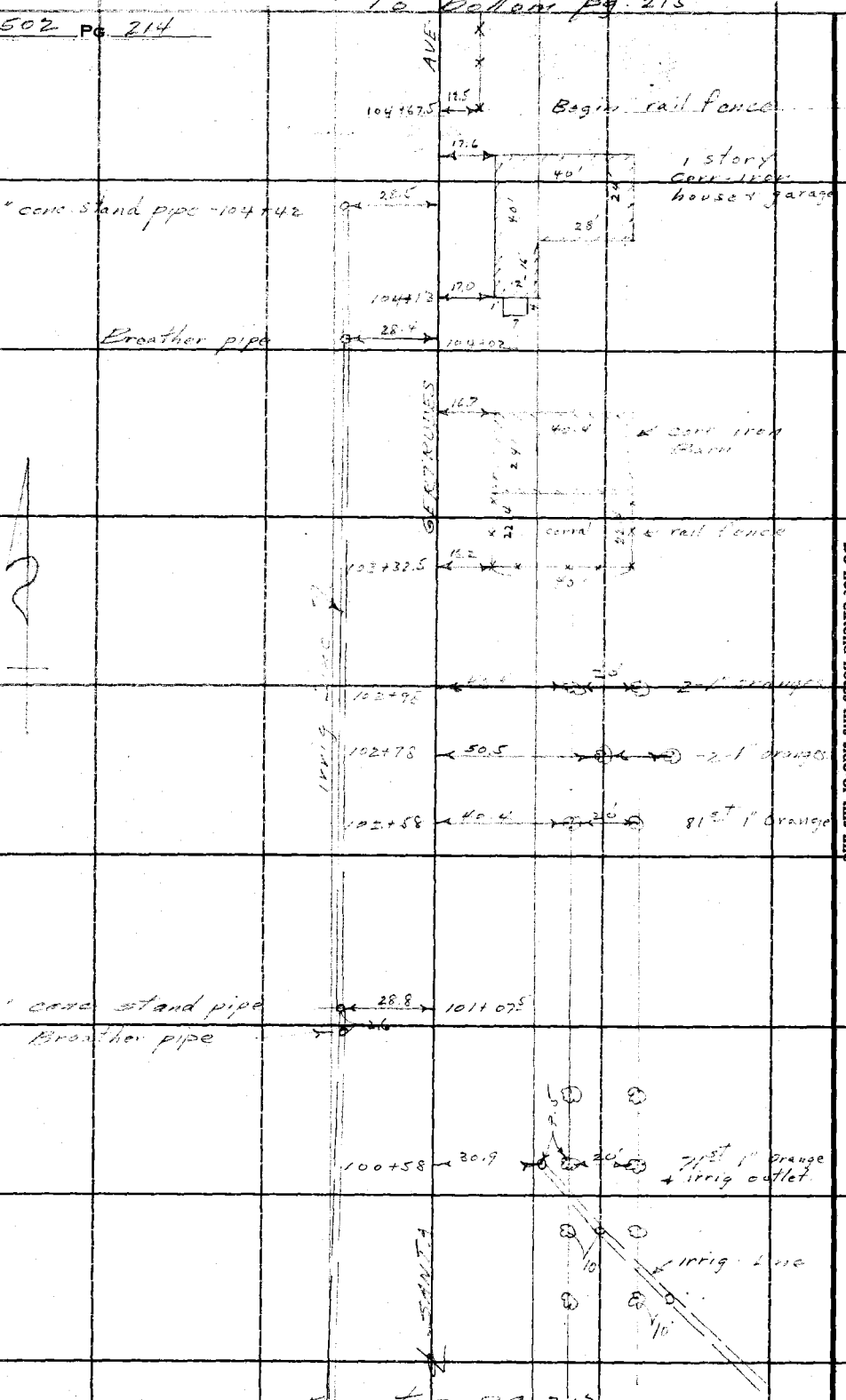

From top pg 213

RETURN TO
LOS ANGELES COUNTY SURVEYOR
700 HALL OF RECORDS

Do not extend notes this side of this line

Note: ANY ADDITIONS OR CHANGES ON THIS SHEET MUST BE MADE OR CIRCLED IN **Red Ink.** WITH DATE AND NAME OF PERSON MAKING CHANGE.

Notes Ck'd by	Survey of [illegible]
Map No. B-806	W. O. 7094 Tape No. St'd °F.
Office Work O.L. Pack	Surveyed by [illegible]
Checked Blackmer	Notes [illegible] Date [illegible]
Date March 1933	Indexed A. C. Johnson

F.B. Pg. 215

Note: ANY ADDITIONS OR CHANGES ON THIS SHEET MUST BE MADE OR CIRCLED IN Red Ink. WITH DATE AND NAME OF PERSON MAKING CHANGE.

RETURN TO
LOS ANGELES COUNTY SURVEYOR
700 HALL OF RECORDS
Do not extend notes this side of this line



From top pg. 214

FORM 247 10M 5-31

RETURN TO

LOS ANGELES COUNTY SURVEYOR

700 HALL OF RECORDS

Note: ANY ADDITIONS OR CHANGES ON THIS SHEET MUST BE MADE OR CIRCLED IN **Red Ink.** WITH DATE AND NAME OF PERSON MAKING CHANGE.

Do not extend notes this side of this line

F.B. 502 PG. 216

Notes Ck'd by	Survey of Co. Bdry
Map No. B-1648-2	W.O. 4999 Tape No. 98 St'd. 84° °F
Office Work R.W.M.S.A.	Surveyed by D.E. Holmes
Checked ave	Notes D.E.H. Date 1-31-52
Date 1952	Indexed A. C. J. 2-6-52

F. B. 502 PG. 217

J.N. 4999

L.A. Co. BOUNDRY LINE

REFERENCE PTS TO COR. #33

½ MILE E. of SANTA GERTRUDES on ROSECRANS AVE.

Holmes
Barilotti
Bowles.

Notes: Any Additions or Changes on This Sheet Must be Made or Circled in Red Ink With Date and Name of Person Making Change.

Do not extend notes this side of this line.

RETURN TO
LOS ANGELES COUNTY SURVEYOR
726 LOS ANGELES COUNTY
ENGINEERING BLDG.

76F309B 247 10M 1-49

RETURN TO
LOS ANGELES COUNTY SURVEYOR
726 LOS ANGELES COUNTY
ENGINEERING BLDG.

Note: Any Additions or Changes on This Sheet Must be Made or Circled in Red Ink With Date and Name of Person Making Change.

Do not extend notes this side of this line.

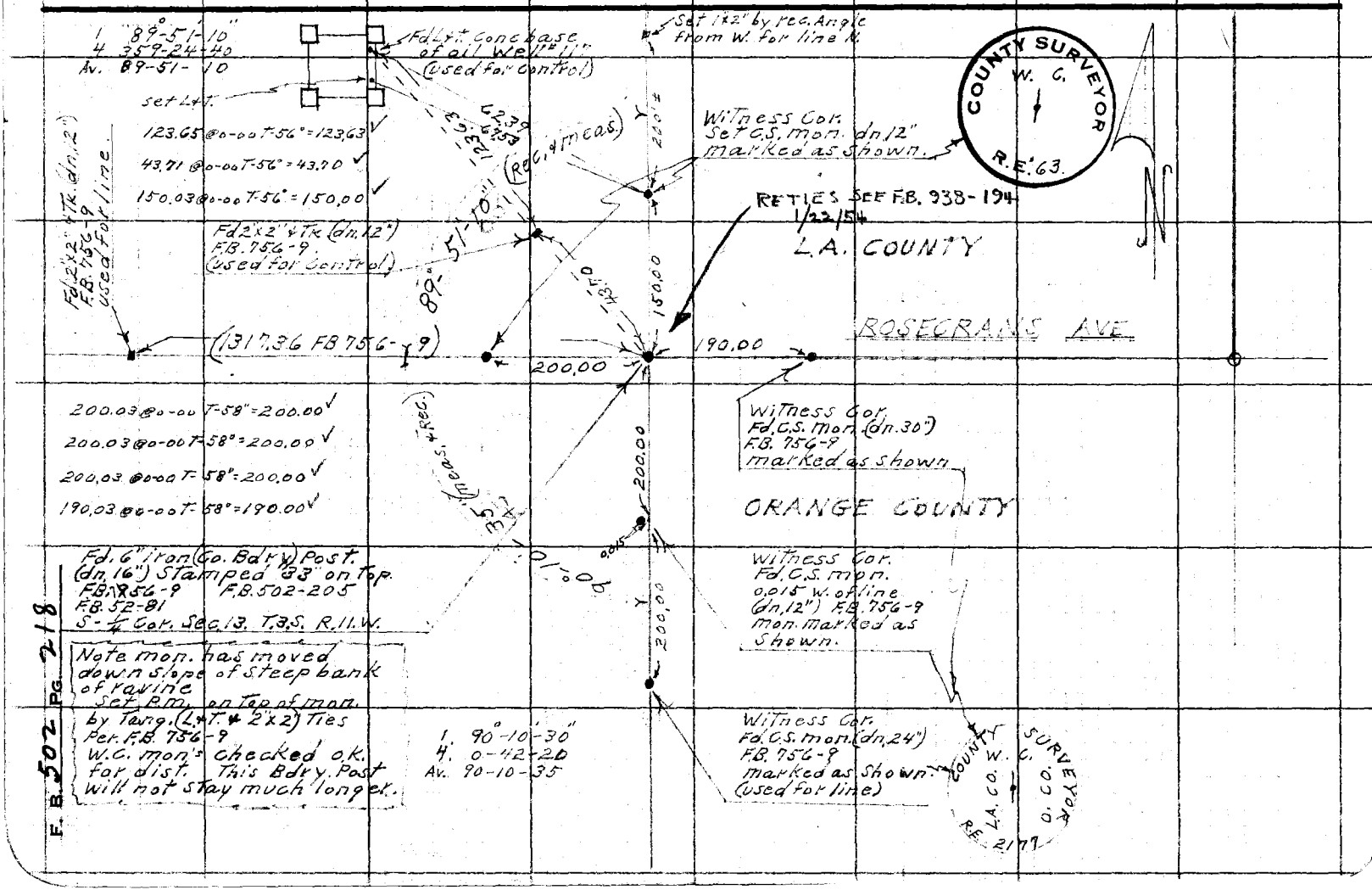

F. B. 502 PG. 218

Notes Ck'd by	Survey of
Map No.	W. O. Tape No. St'd. °F
Office Work	Surveyed by
Checked	Notes Date
Date	Indexed

F. B. Pg. 219

Note: Any Additions or Changes on This Sheet Must be Made or Circled in Red Ink With Date and Name of Person Making Change.

Do not extend notes this side of this line.

RETURN TO
LOS ANGELES COUNTY SURVEYOR
726 LOS ANGELES COUNTY
ENGINEERING BLDG.

76F309S 247 2-51

RETURN TO
LOS ANGELES COUNTY SURVEYOR
726 LOS ANGELES COUNTY
ENGINEERING BLDG.

Note: Any Additions or Changes on This Sheet Must be Made or Circled in Red Ink With Date and Name of Person Making Change.

Do not extend notes this side of this line.

F. B. 502 PG. 220

Notes Ck'd by Drew	Survey of Marquardt Ave
Map No. B-321	W. O. 7088 Tape No. 022 St'd 84 °F.
Office Work Cox	Surveyed by Rosecrans
Checked Drew	Notes Date 12-V-32
Date Oct 1933	Indexed A. C. Johnson 12-20-32

F.B. 502 PG 229

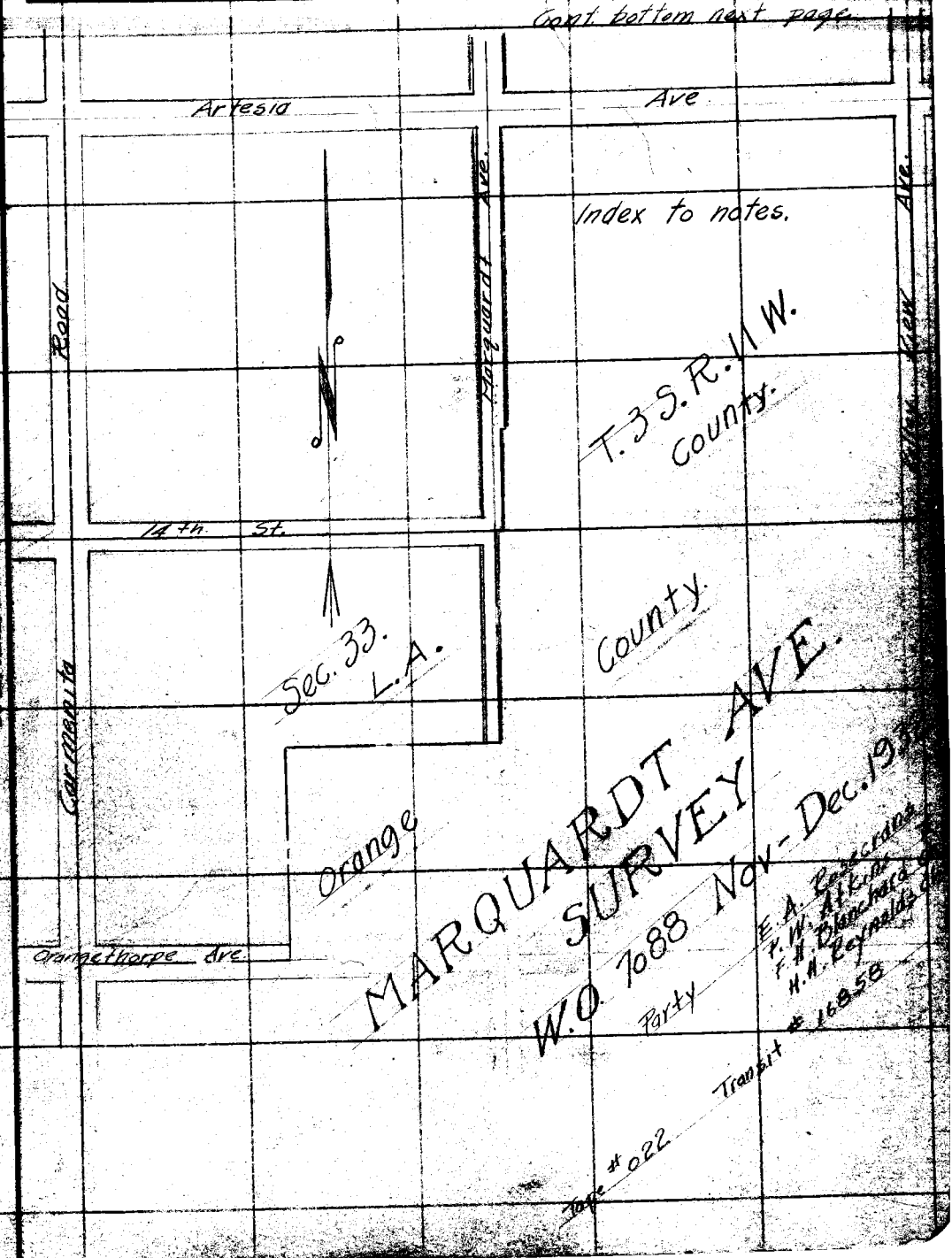

Note: ANY ADDITIONS OR CHANGES ON THIS SHEET MUST BE MADE OR CIRCLED IN Red Ink. WITH DATE AND NAME OF PERSON MAKING CHANGE.

RETURN TO
LOS ANGELES COUNTY SURVEYOR
760 HALL OF RECORDS

Do not extend notes this side of this line

FORM 847 10W 8-31

F.B. 502 Pg. 223

Cont. bottom next page.

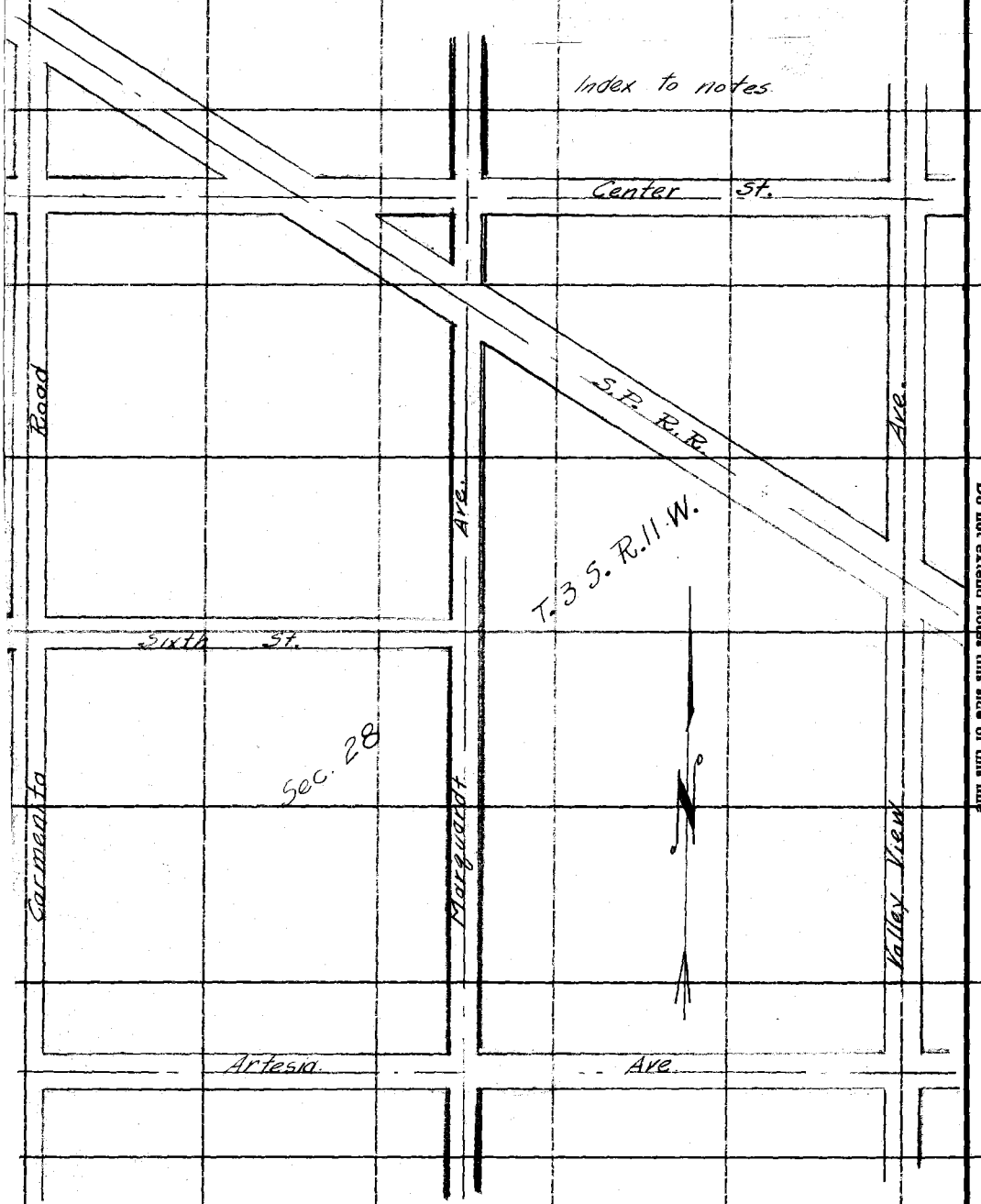

RETURN TO
LOS ANGELES COUNTY SURVEYOR
700 HALL OF RECORDS

Do not extend notes this side of this line

Note: ANY ADDITIONS OR CHANGES ON THIS SHEET MUST BE MADE OR CIRCLED IN Red Ink. WITH DATE AND NAME OF PERSON MAKING CHANGE.

Notes Ck'd by Drew	Survey of Marquardt Ave.
Map No. B-821	W. O. 7088 Tape No. 022 St'd 84 °F.
Office Work Cox	Surveyed by Rosecrans
Checked Drew	Notes Date 12-8-32
Date Oct 1933	Indexed A. C. Johnson

F.B. 502 PG. 229

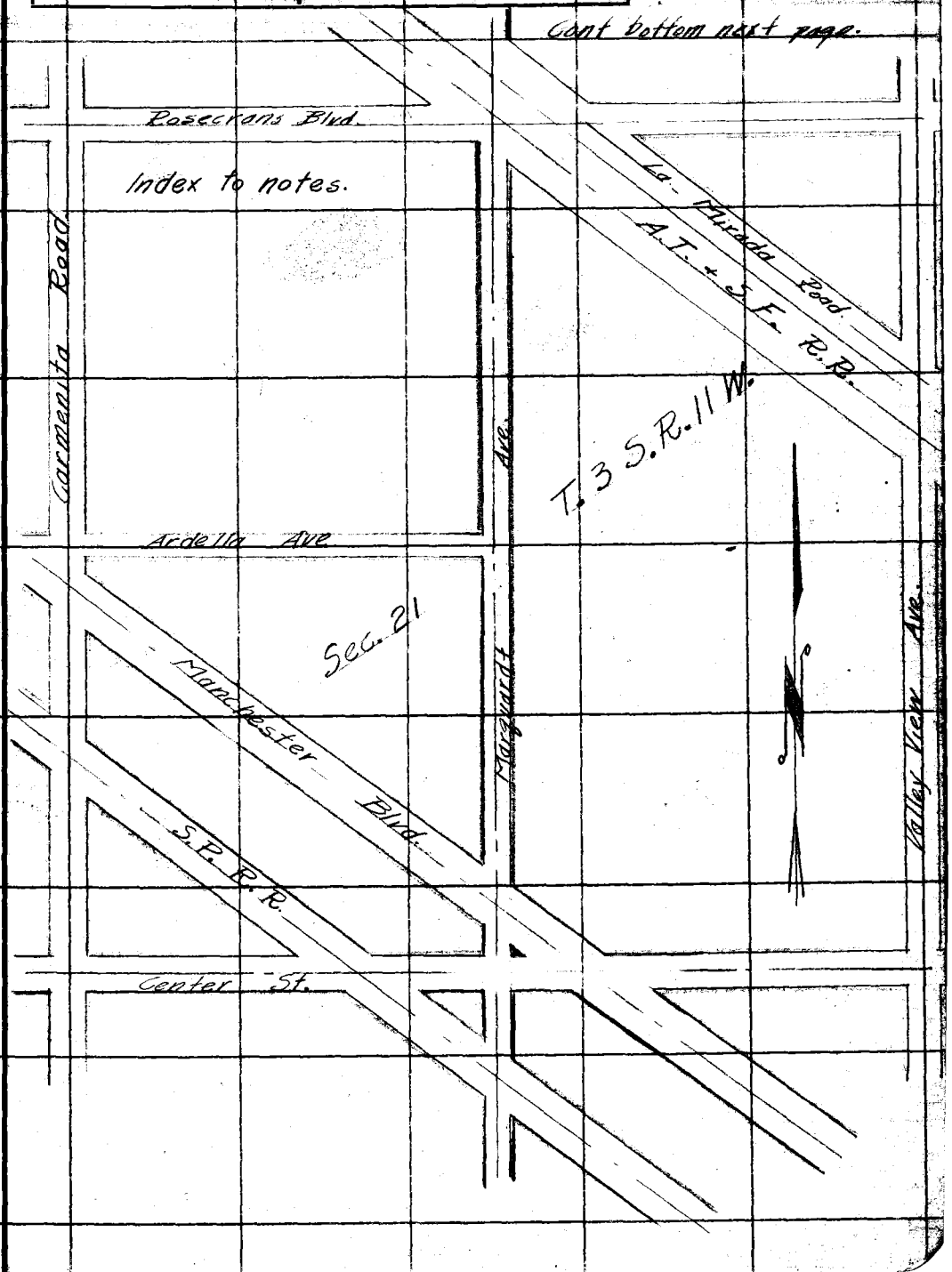

Note: ANY ADDITIONS OR CHANGES ON THIS SHEET MUST BE MADE OR CIRCLED IN Red Ink. WITH DATE AND NAME OF PERSON MAKING CHANGE.

RETURN TO
LOS ANGELES COUNTY SURVEYOR
700 HALL OF RECORDS

Do not extend notes this side of this line

FORM 247 10M 5-31

F.B. 502 PG. 230

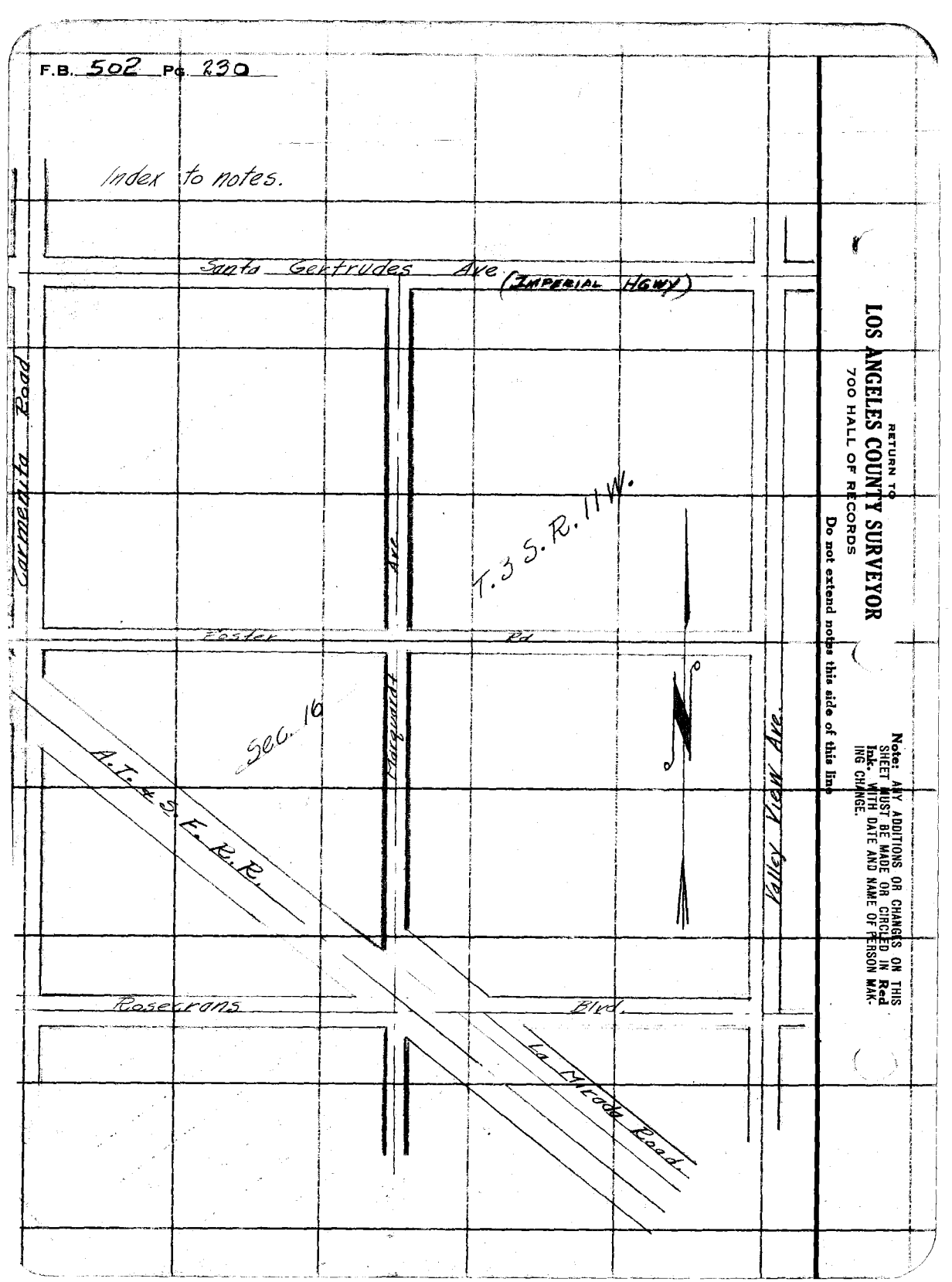

RETURN TO
LOS ANGELES COUNTY SURVEYOR
700 HALL OF RECORDS

Do not extend notes this side of this line

Note: ANY ADDITIONS OR CHANGES ON THIS SHEET MUST BE MADE OR CIRCLED IN Red Ink. WITH DATE AND NAME OF PERSON MAKING CHANGE.

Notes Ck'd by Drew	Survey of Marquardt Ave.
Map No. B-821	W. O. 7088 Tape No. 022 Rd'd 84 of.
Office Work Cox	Surveyed by Rosecrans
Checked Drew	Notes Date 11-10-'32
Date Oct 1933	Indexed A. C. Johnson

F.B. 502 Pg. 231

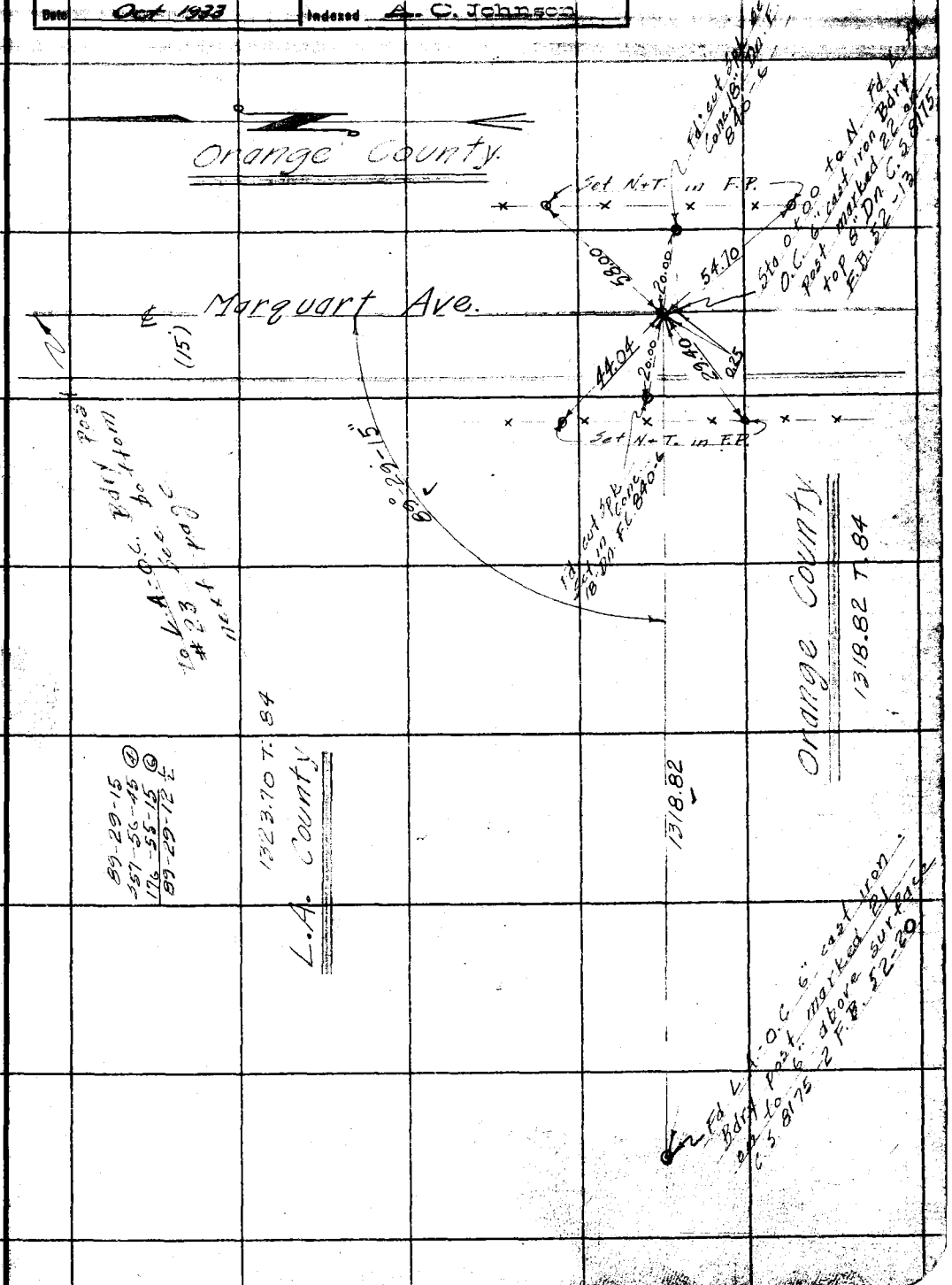

Note: ANY ADDITIONS OR CHANGES ON THIS SHEET MUST BE MADE OR CIRCLED IN Red Ink. WITH DATE AND NAME OF PERSON MAKING CHANGE.

RETURN TO
LOS ANGELES COUNTY SURVEYOR
700 HALL OF RECORDS

Do not extend notes this side of this line

FORM 247 10M 8-31

RETURN TO
LOS ANGELES COUNTY SURVEYOR
700 HALL OF RECORDS

Note: ANY ADDITIONS OR CHANGES ON THIS SHEET MUST BE MADE OR CIRCLED IN **Red Ink.** WITH DATE AND NAME OF PERSON MAKING CHANGE.

Do not extend notes this side of this line

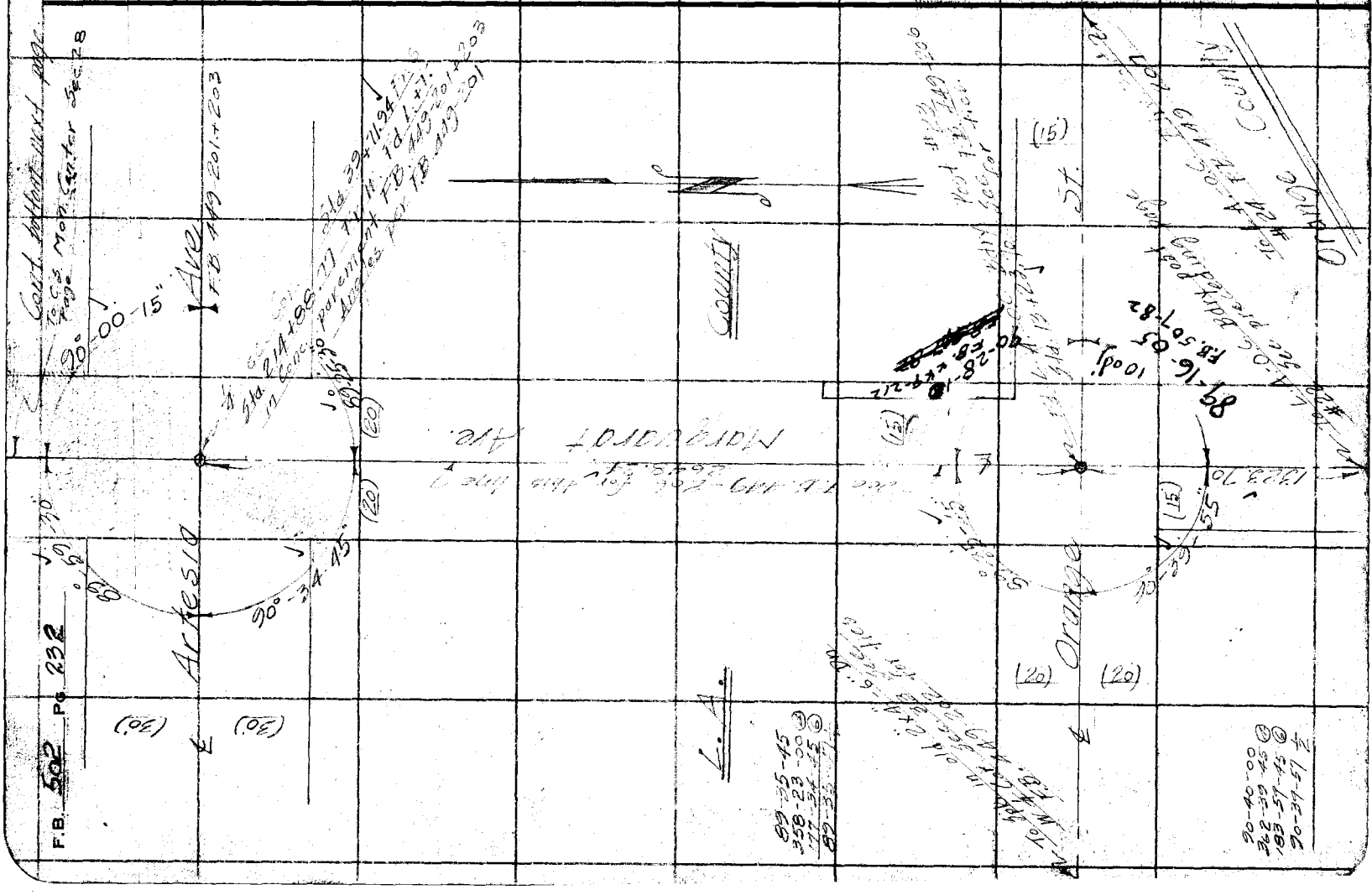

Notes Ck'd by	Drew	Survey of	Marquardt Ave
Map No.	B-321	W.O.	[illegible]
Office Work	Cox	Surveyed by	Rosecrans
Checked	Drew	Notes	Date [illegible]
Date	Oct 1933	Indexed	A. C. Johnson

F.B. 502 Pg. [illegible]



Note: ANY ADDITIONS OR CHANGES ON THIS SHEET MUST BE MADE OR CIRCLED IN Red Ink, WITH DATE AND NAME OF PERSON MAKING CHANGE.

Do not extend notes this side of this line

RETURN TO
LOS ANGELES COUNTY SURVEYOR
700 HALL OF RECORDS

FORM 247 10M 8-31

F.B. 502 PG 234

RETURN TO
LOS ANGELES COUNTY SURVEYOR
700 HALL OF RECORDS

Do not extend notes this side of this line

Note: ANY ADDITIONS OR CHANGES ON THIS SHEET MUST BE MADE OR CIRCLED IN Red Ink. WITH DATE AND NAME OF PERSON MAKING CHANGE.

Notes Ck'd by Drew	Survey of Marquardt Ave
Map No. [illegible]	W. O. [illegible]
Office Work Cox	Surveyed by Rosecrans
Checked Drew	Notes Date 11-16-32
Date Oct 1939	Indexed A. C. Johnson

F.B. 502 Pg. [illegible]

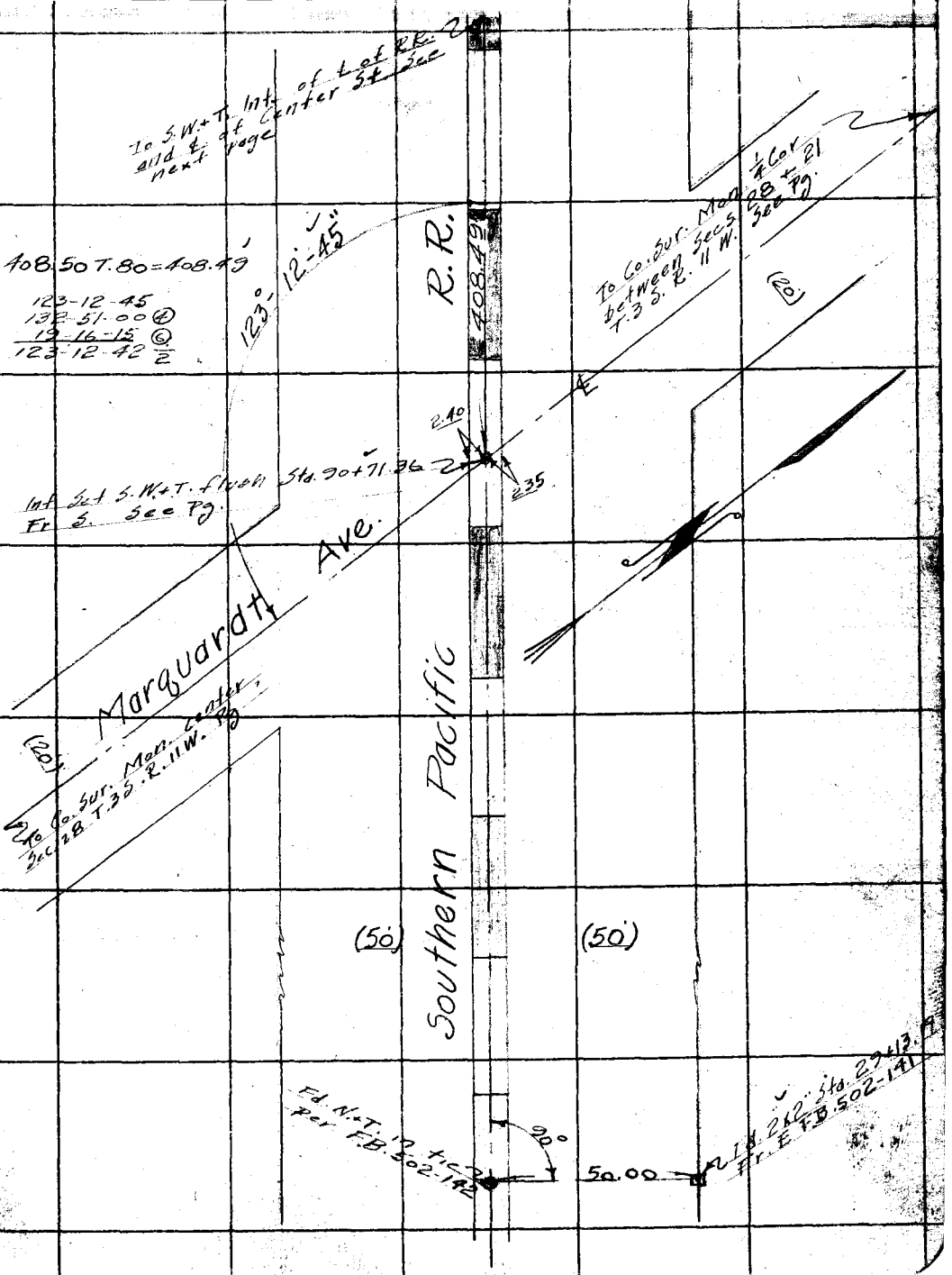

Note: ANY ADDITIONS OR CHANGES ON THIS SHEET MUST BE MADE OR CIRCLED IN Red Ink, WITH DATE AND NAME OF PERSON MAKING CHANGE.

RETURN TO
LOS ANGELES COUNTY SURVEYOR
700 HALL OF RECORDS

Do not extend notes this side of this line

FORM 247 10M 5-31

RETURN TO
LOS ANGELES COUNTY SURVEYOR
700 HALL OF RECORDS

Note: ANY ADDITIONS OR CHANGES ON THIS SHEET MUST BE MADE OR CIRCLED IN **Red Ink.** WITH DATE AND NAME OF PERSON MAKING CHANGE.

Do not extend notes this side of this line

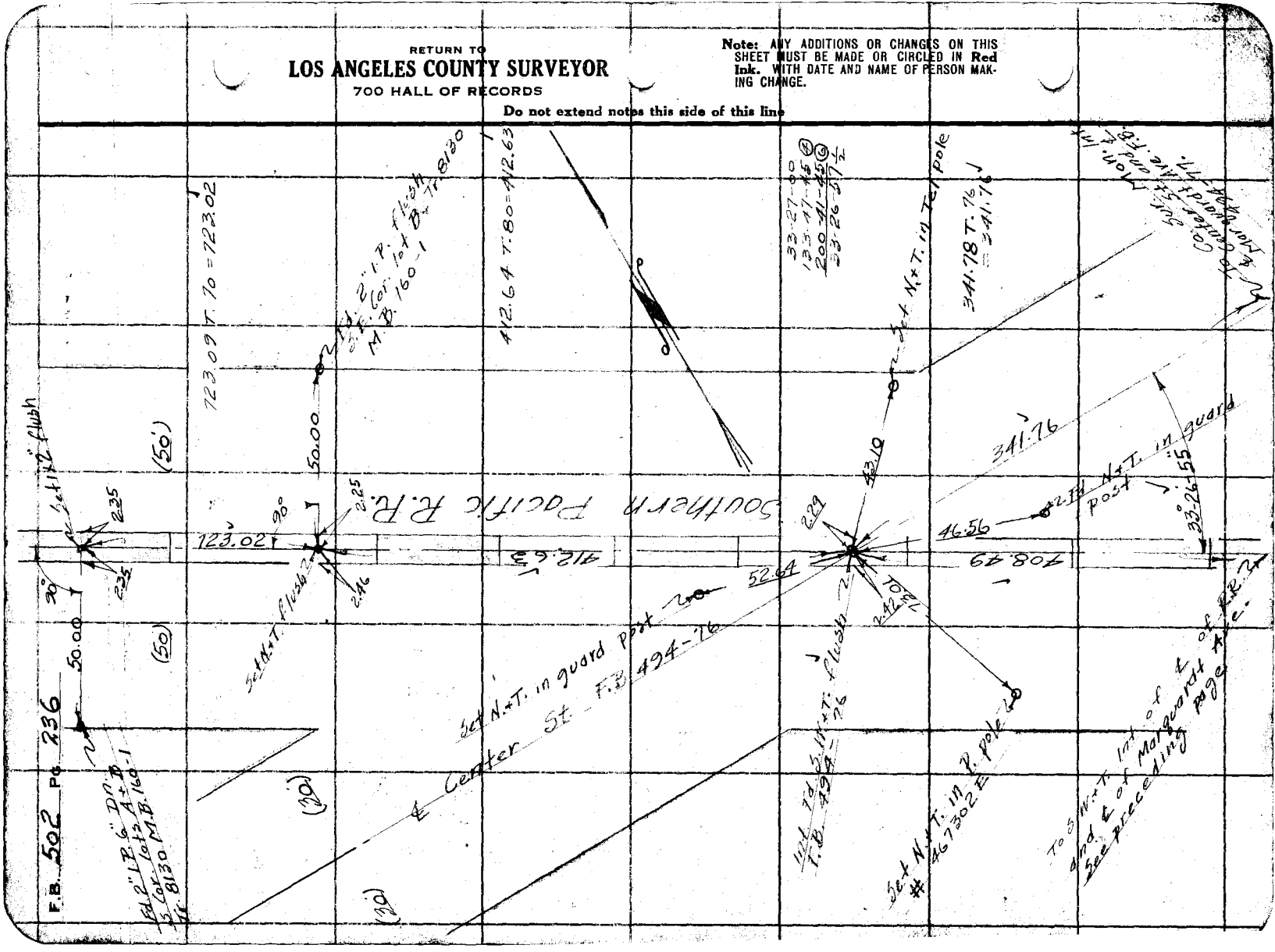

Notes Ck'd by Drew	Survey of Marquardt Ave.
Map No. B-821	[illegible] 022 [illegible]
Office Work Cox	Surveyed by Rosecrans
Checked Drew	Notes Date 11-23-33
Date Oct 1933	Indexed A. C. Johnson

F.B. 502 Pg. 237

Cont. bottom next page



Note: ANY ADDITIONS OR CHANGES ON THIS SHEET MUST BE MADE OR CIRCLED IN Red Ink. WITH DATE AND NAME OF PERSON MAKING CHANGE.

RETURN TO
LOS ANGELES COUNTY SURVEYOR
700 HALL OF RECORDS
Do not extend notes this side of this line

FORM 247 10M 8-31

RETURN TO
LOS ANGELES COUNTY SURVEYOR
700 HALL OF RECORDS

Note: ANY ADDITIONS OR CHANGES ON THIS SHEET MUST BE MADE OR CIRCLED IN **Red Ink.** WITH DATE AND NAME OF PERSON MAKING CHANGE.

Do not extend notes this side of this line

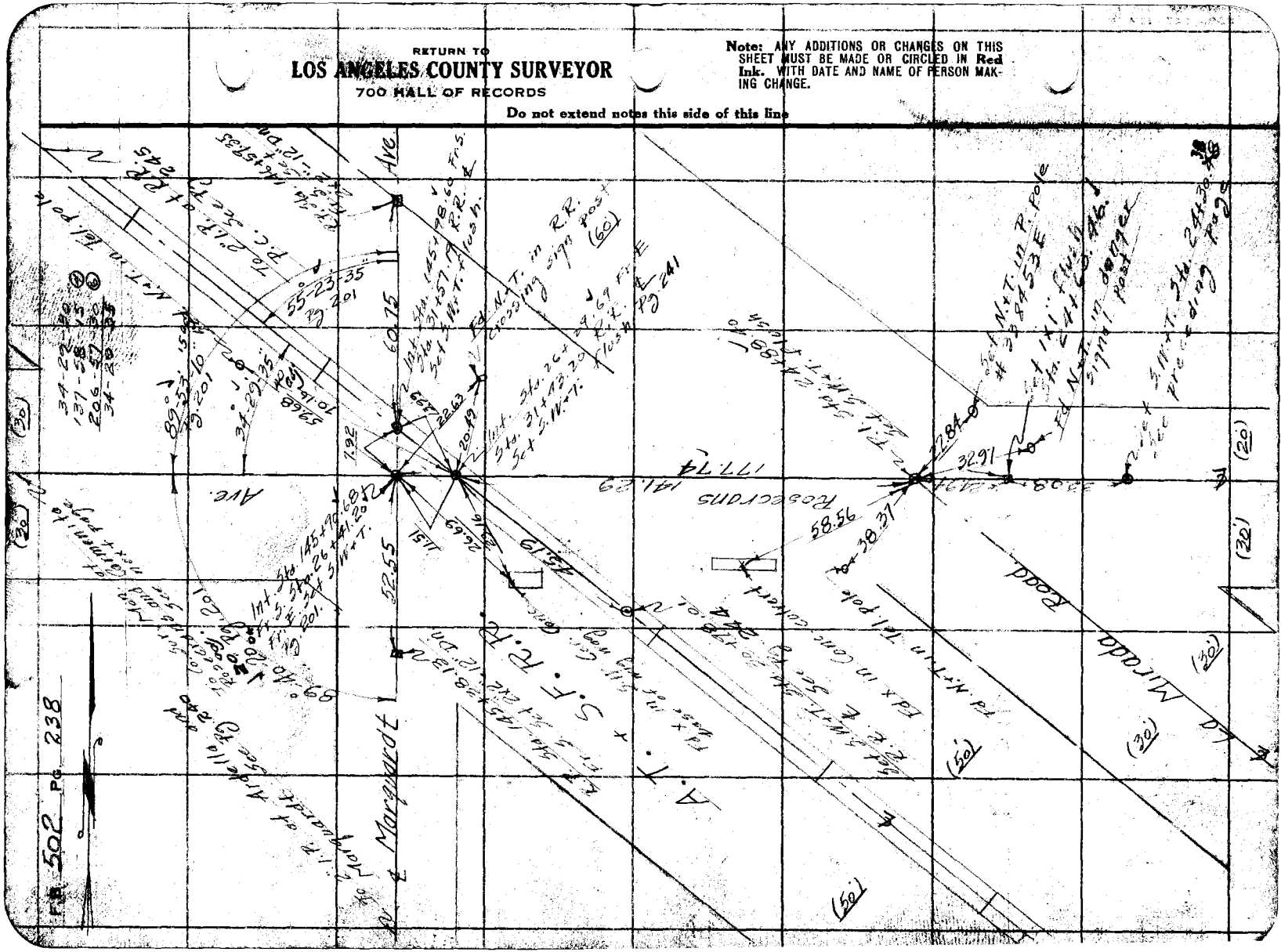

Notes Ck'd by Drew	Survey of Marquardt Ave.
Map No. B-821	W. O. 7688 Tape No. 022 St'd 84 °F.
Office Work Cox	Surveyed by Rosecrans
Checked Drew	Notes Date 11-25-32
Date Oct 1933	Indexed A. C. Johnson

F.B. 502 Pg. 2[illegible]

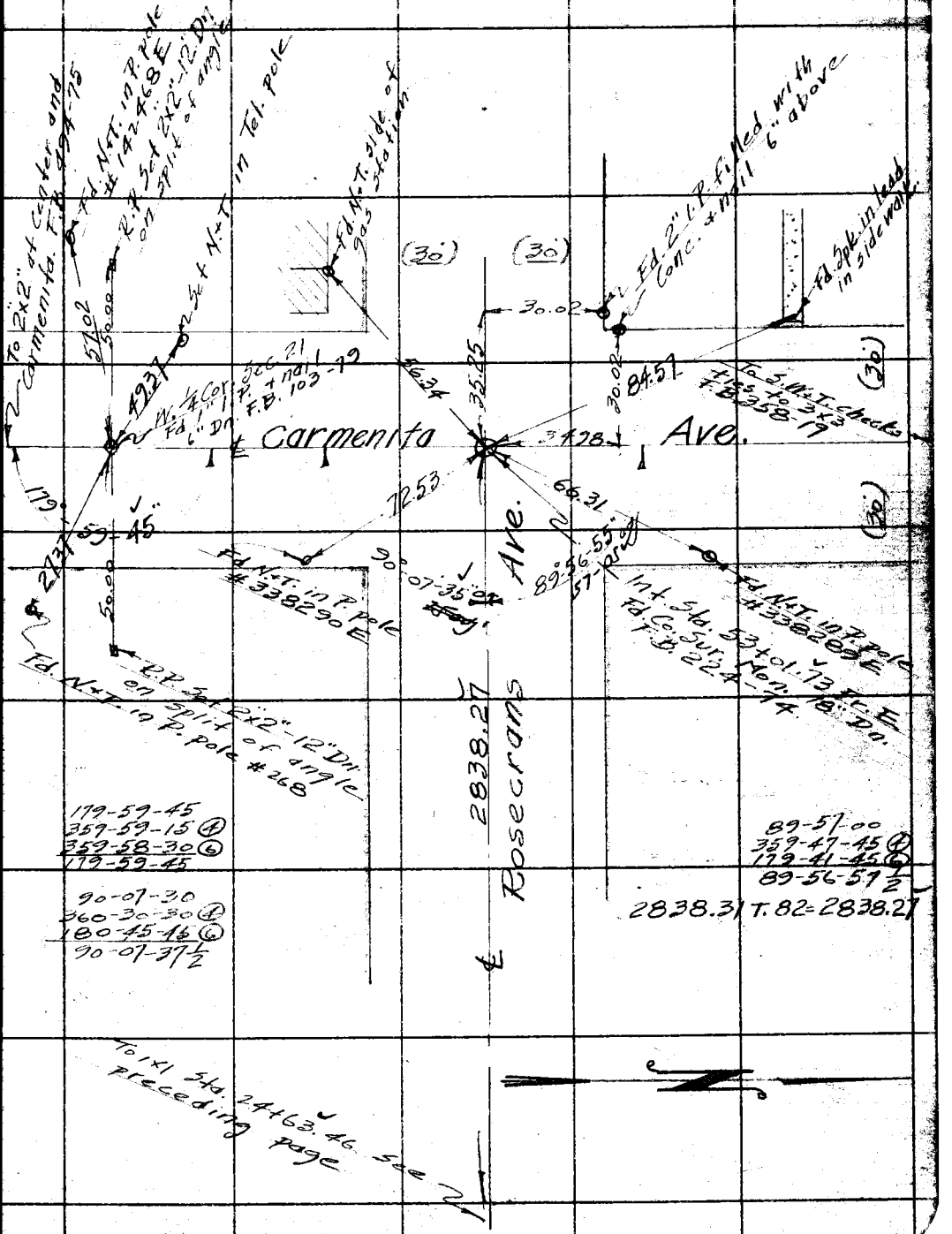

Note: ANY ADDITIONS OR CHANGES ON THIS SHEET MUST BE MADE OR CIRCLED IN Red Ink. WITH DATE AND NAME OF PERSON MAKING CHANGE.

Do not extend notes this side of this line

RETURN TO
LOS ANGELES COUNTY SURVEYOR
700 HALL OF RECORDS

FORM 247 10M 5-31

F.B. 502 PG. 240

Cont. bottom next page

RETURN TO
LOS ANGELES COUNTY SURVEYOR
700 HALL OF RECORDS

Do not extend notes this side of this line

Note: ANY ADDITIONS OR CHANGES ON THIS SHEET MUST BE MADE OR CIRCLED IN Red Ink. WITH DATE AND NAME OF PERSON MAKING CHANGE.

Notes Ck'd by Drew		Survey of Marguardt Ave	F.B. 502 Pg. 241
Map No. B-821		W. O. 7688 Tape No 022 St'd 84 °F.	
Office Work OK		Surveyed By Rosecrans	
Checked Drew		Notes	Date 11-29-32
Date Oct 1933		Indexed A. C. Johnson	

RETURN TO
LOS ANGELES COUNTY SURVEYOR
700 HALL OF RECORDS
Do not extend notes this side of this line

Note: ANY ADDITIONS OR CHANGES ON THIS SHEET MUST BE MADE OR CIRCLED IN Red Ink. WITH DATE AND NAME OF PERSON MAKING CHANGE.

FORM 247 10M 5-31

89-53-15
359-32-45 ⑧
179-19-15 ⑥
89-53-12 ±

To Wire Spk. & T
See Pg. 247

55-23-30
221-34-30 ④
332-21-45 ⑥
55-23-37 ±

Sta. 145+32

(20) (20)

A. T. & S. F. R. R.

102°-17'-41" R. R. Tie
See Pg. 245

89°-53'-10" J. 15 09 ±
55°-23'-35"

Ave

(60)

177.67: 68 - 177.74

See Pg. 238 for

Sta 145+98.60 Fr & 31+51.19 R.R. & Sct. 2 N & T. Flush.

Int. Sta. 264+29.69 Fr. E. & Sct. 3 N & T. Flush.

Int. Sta. 31+40.20 R.R. & Sct. 3 N & T. Flush. 2 Sta. 264+40 Fr. E. Pg. 238

177.74

Int. Sta. 145+20.68 Ft. E. & Sct. 2 N & T. Flush.

34-29-30 ±
3.198
40

(30)

1.92

13.99

11.51

Rosecrans Ave.

25.19

To L.T. of Valley Flow and Easement See Pg. 237

(50)

Set 5 N & T. R.R. & Sta. 30+98.01, Pg. 244

Sct. Sta. 30+00 Pg. 239

89°-40'-20" J. OK.
30.00

1331.43 T. 72 = 1331.32
1311.39 T. 70 = 1311.27
264.60

89-40-15
358-41-15 ④
178-02-00 ⑥
89-40-20

Marguardt
264.60

(15) (15)

19.98

Sta 145+24.49 Fd. 2" I.P. plug & tack 6" deep

Sta. 132+69.64 Fd. bottom of 2" old 2x2" pine stake 18" Vit. M.B. 11-124

9.07

To 2" I.P. Sta. 119+48.08 See preceding page

F.B. 502 PG. 242

RETURN TO
LOS ANGELES COUNTY SURVEYOR
700 HALL OF RECORDS

Do not extend notes this side of this line

Note: ANY ADDITIONS OR CHANGES ON THIS SHEET MUST BE MADE OR CIRCLED IN Red Ink, WITH DATE AND NAME OF PERSON MAKING CHANGE.

Notes Ck'd by Drew	Survey of Marquardt Ave.
Map No. B-821	W. O. 1088 Type No. 022 Std 84 °F.
Office Work Cox	Surveyed by Rosecrans
Checked Drew	Notes Date 11-30-32
Date Oct 12 33	Indexed A. C. Johnson

F.B. 502 Pg. 243

Note: ANY ADDITIONS OR CHANGES ON THIS SHEET MUST BE MADE OR CIRCLED IN Red Ink, WITH DATE AND NAME OF PERSON MAKING CHANGE.

Do not extend notes this side of this line

RETURN TO
LOS ANGELES COUNTY SURVEYOR
700 HALL OF RECORDS

FORM 247 10M 8-31



F.B. 502 Pg. 244

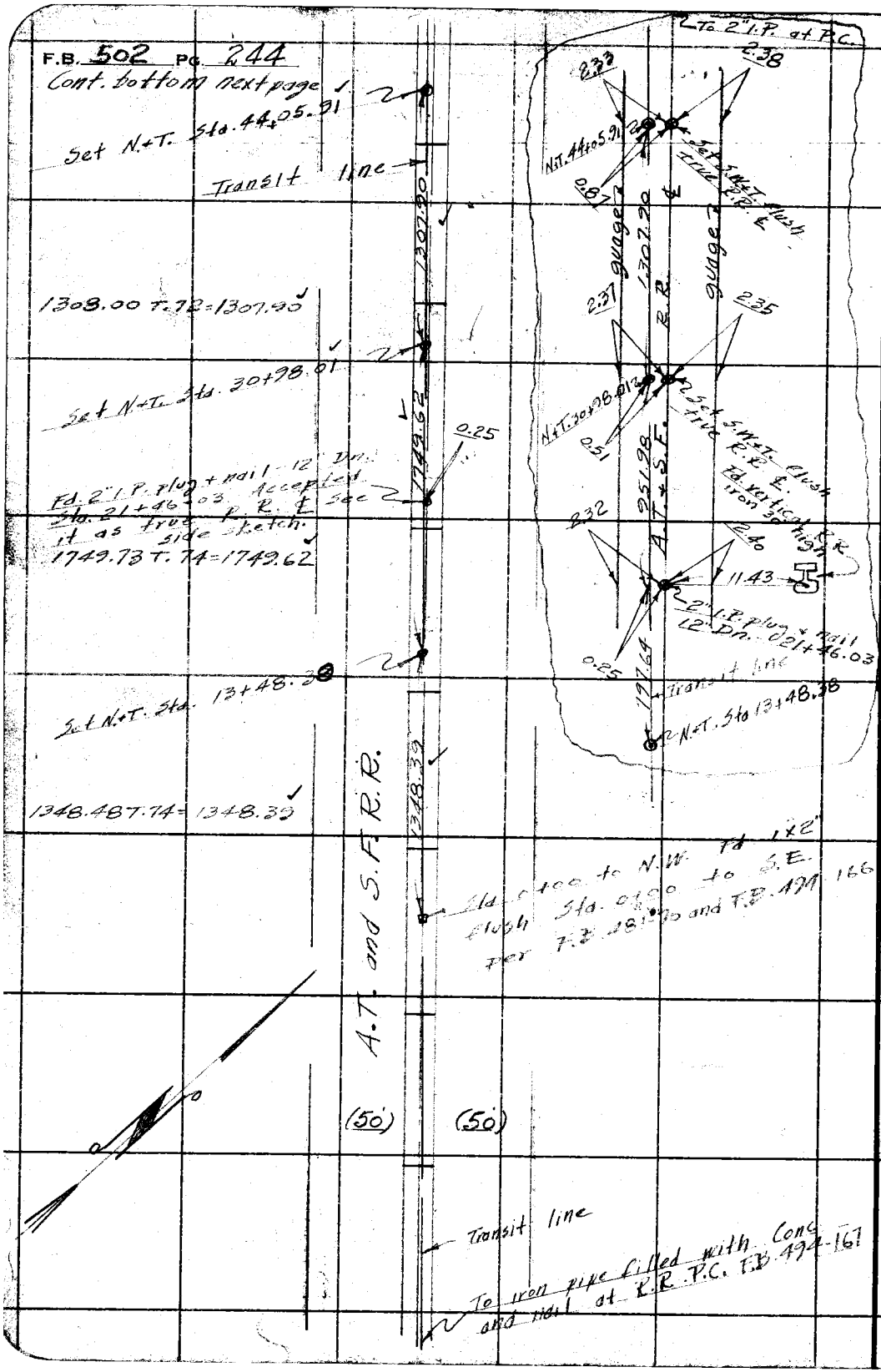

RETURN TO
LOS ANGELES COUNTY SURVEYOR
700 HALL OF RECORDS

Do not extend notes this side of this line

Note: ANY ADDITIONS OR CHANGES ON THIS SHEET MUST BE MADE OR CIRCLED IN **Red Ink.** WITH DATE AND NAME OF PERSON MAKING CHANGE.

Notes Ck'd by Drew	Survey of Marquardt Ave
Map No. B-821	W. O. 7088 Tape No. 022 St'd 84 °F.
Office Work Cox	Surveyed by Rosecrans
Checked Drew	Notes A. C. Johnson Date 12-1-32
Date Oct 1933	Indexed

F.B. 502 Pg. 245

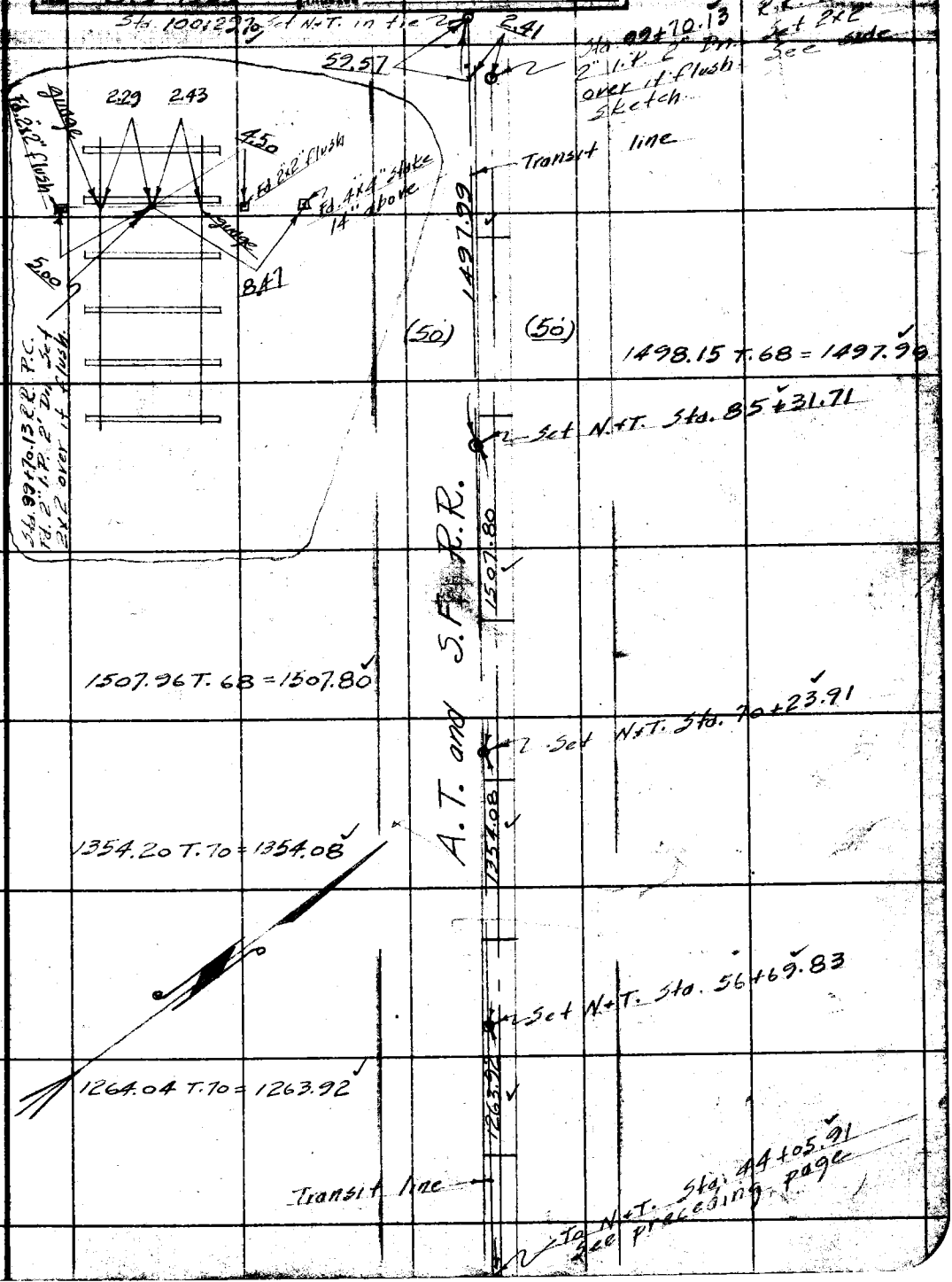

Note: ANY ADDITIONS OR CHANGES ON THIS SHEET MUST BE MADE OR CIRCLED IN Red Ink WITH DATE AND NAME OF PERSON MAKING CHANGE.

RETURN TO
LOS ANGELES COUNTY SURVEYOR
700 HALL OF RECORDS

Do not extend notes this side of this line

FORM 247 10M

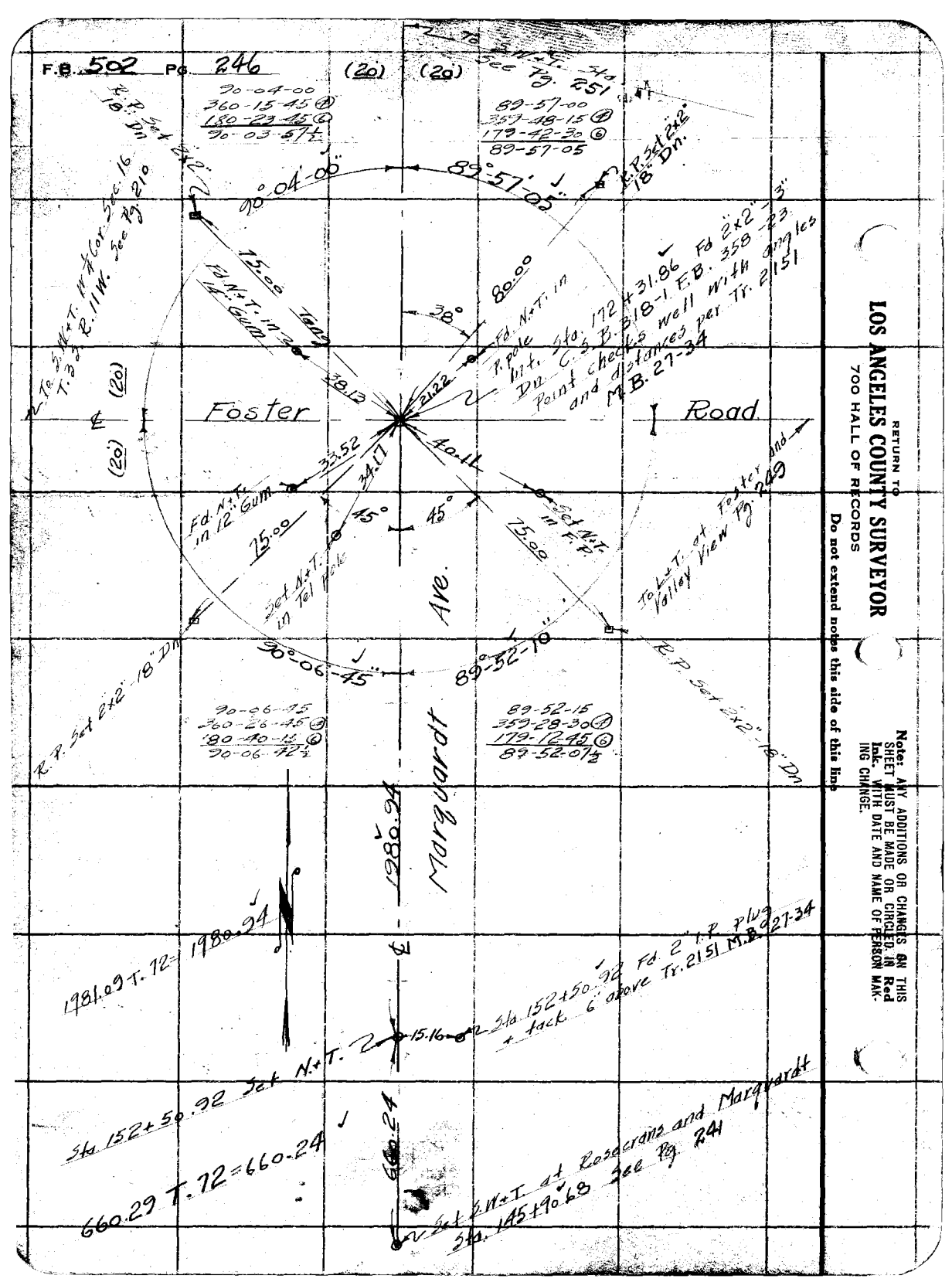

RETURN TO
LOS ANGELES COUNTY SURVEYOR
700 HALL OF RECORDS

Do not extend notes this side of this line

Note: ANY ADDITIONS OR CHANGES ON THIS SHEET MUST BE MADE OR CIRCLED IN Red Ink. WITH DATE AND NAME OF PERSON MAKING CHANGE.

Notes Ck'd by Drew	Survey of Marquardt Ave.
Map No. B-821	W. O. 7088 Tape No. .022 St'd 84 °F.
Office Work Cox	Surveyed by Rosecrans
Checked Drew	Notes Date 12-6-32
Date Oct 1933	Indexed A. C. Johnson

F.B. 502 Pg. 247

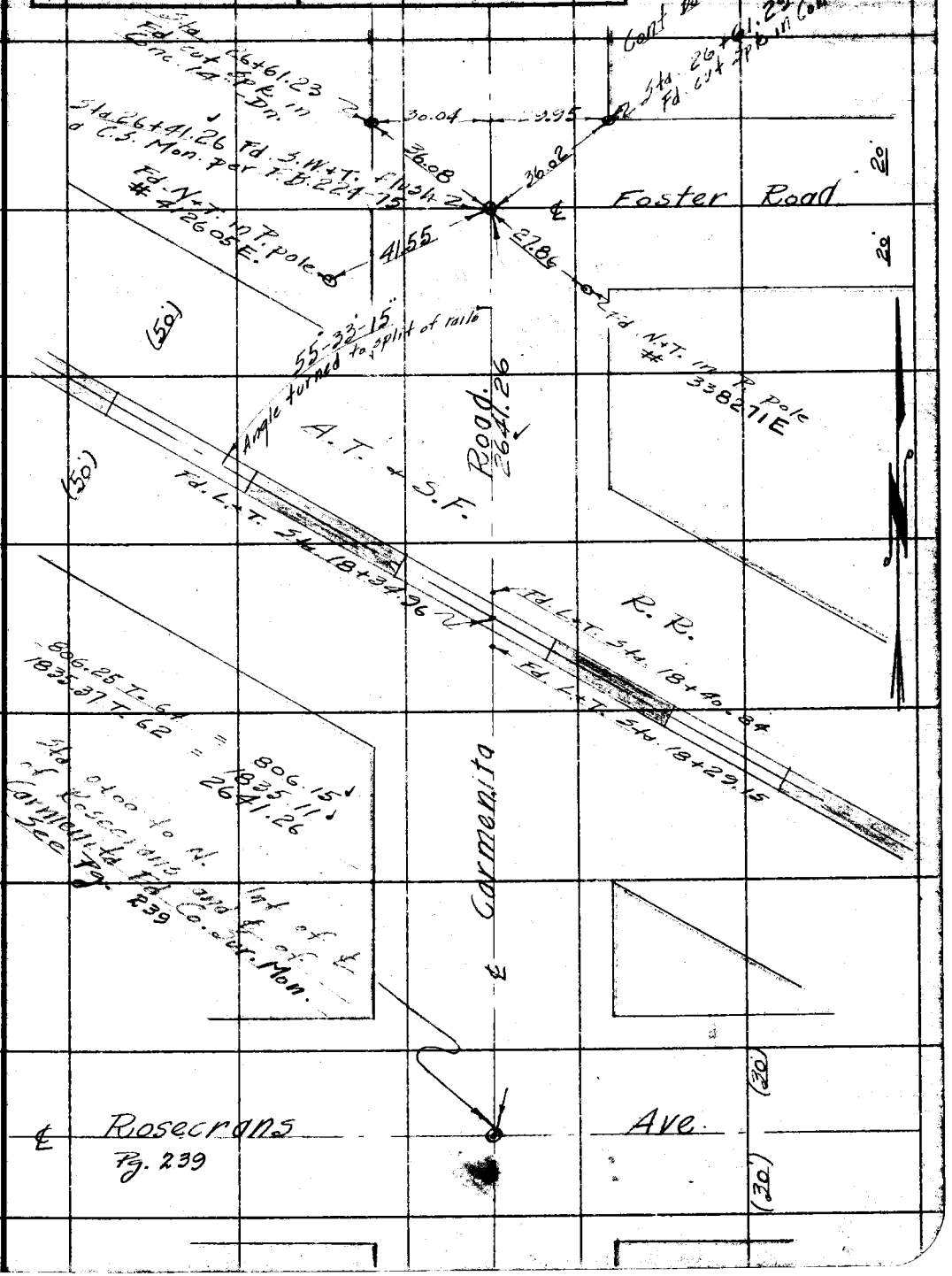

Note: ANY ADDITIONS OR CHANGES ON THIS SHEET MUST BE MADE OR CIRCLED IN Red Ink. WITH DATE AND NAME OF PERSON MAKING CHANGE.

RETURN TO
LOS ANGELES COUNTY SURVEYOR
700 HALL OF RECORDS
Do not extend notes this side of this line

FORM 247 10M 5-31

F.B. 502 Pg. 248

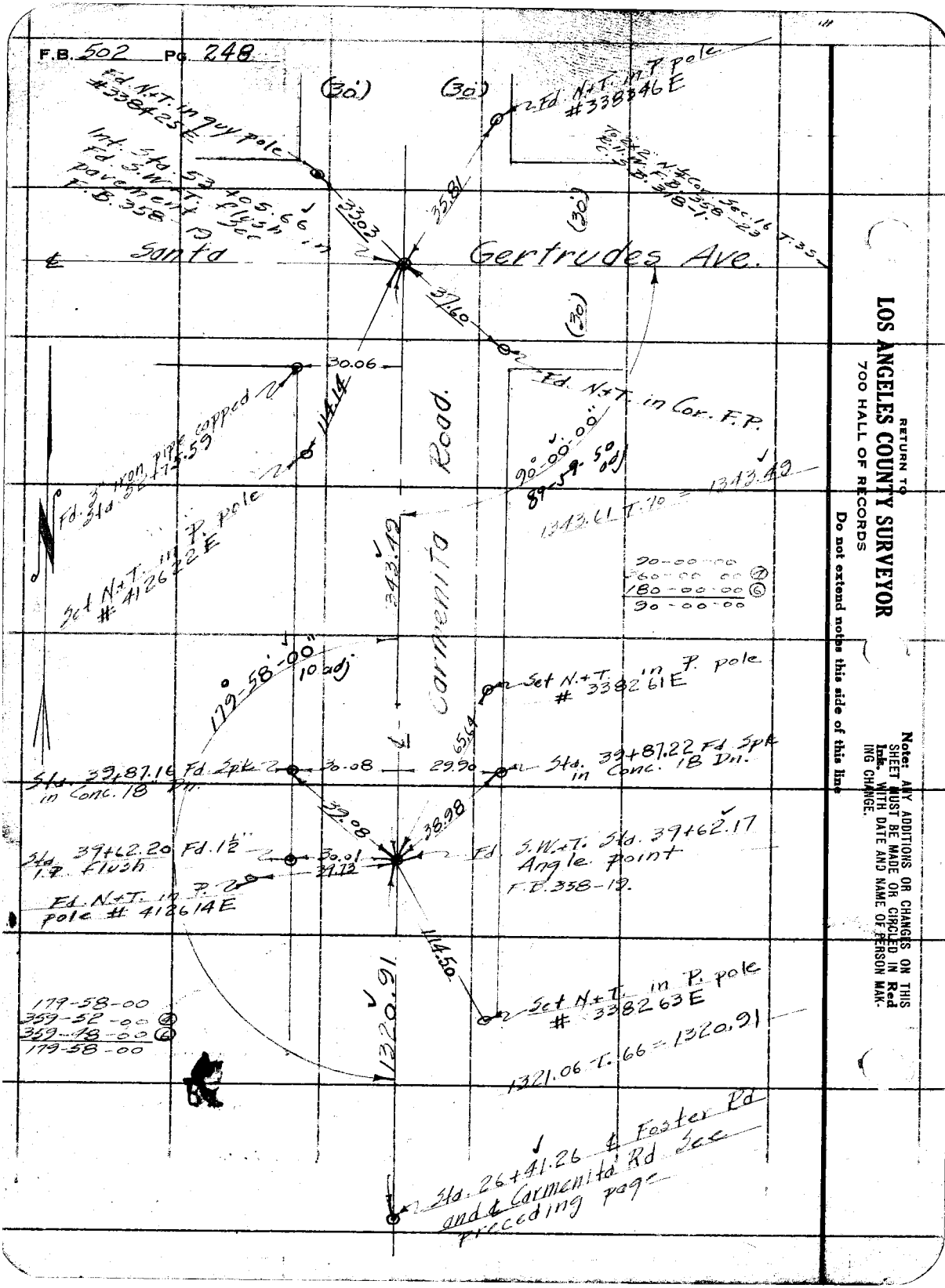

RETURN TO
LOS ANGELES COUNTY SURVEYOR
700 HALL OF RECORDS
Do not extend notes this side of this line

Note: ANY ADDITIONS OR CHANGES ON THIS SHEET MUST BE MADE OR CIRCLED IN Red Ink WITH DATE AND NAME OF PERSON MAKING CHANGE.

Notes Ck'd by Drew	Survey of Marquardt Ave.
Map No. B-821	W. O. 7088 Tape No: 022 St'd 84 °F.
Office Work Cox	Surveyed by Rosecrans
Checked Drew	Notes Date 12-7-32
Date Oct 1933	Indexed A. C. Johnson

F.B. 502 PG. 249

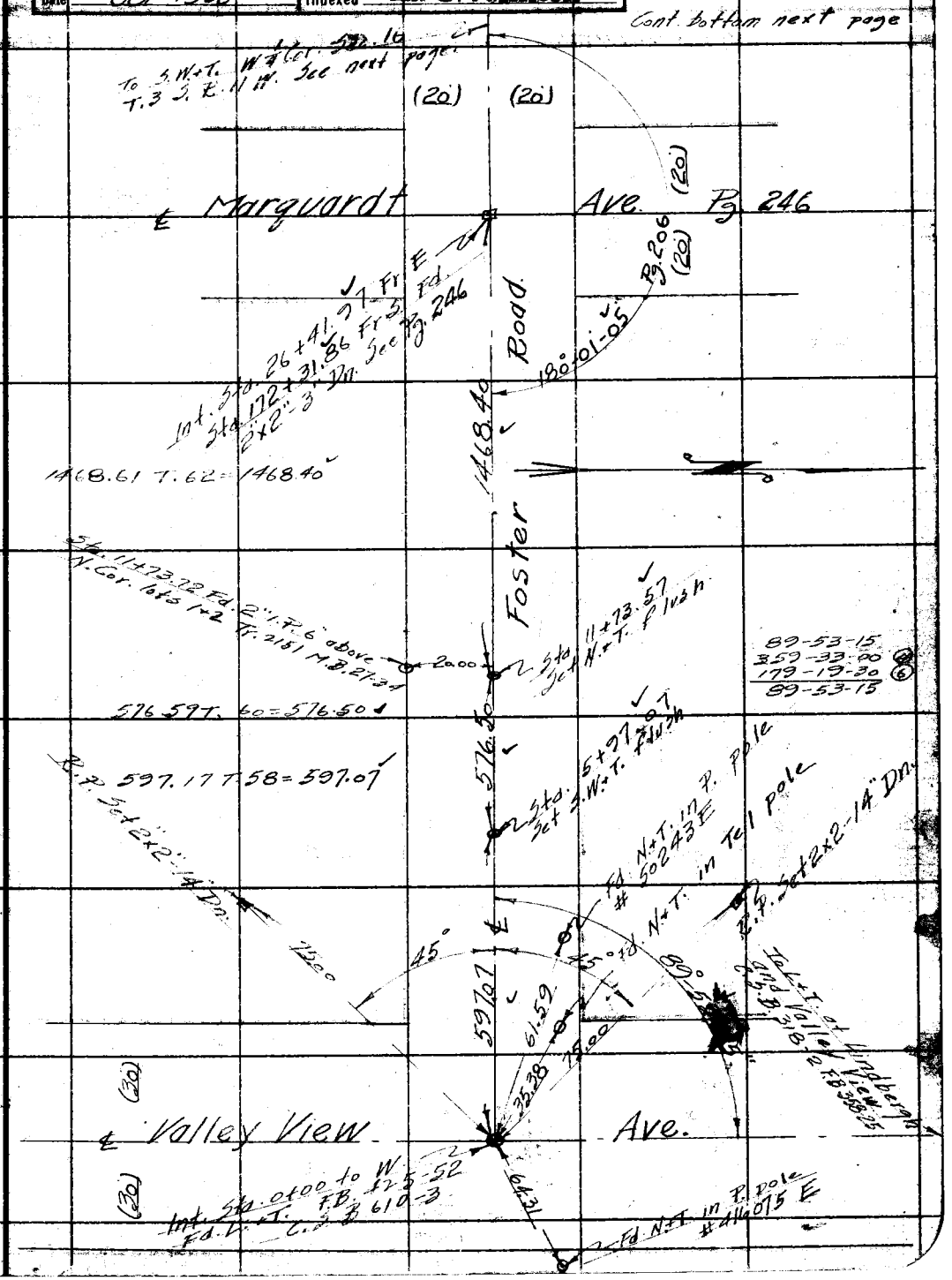

Note: ANY ADDITIONS OR CHANGES ON THIS SHEET MUST BE MADE OR CIRCLED IN Red Ink. WITH DATE AND NAME OF PERSON MAKING CHANGE.

RETURN TO
LOS ANGELES COUNTY SURVEYOR
700 HALL OF RECORDS

Do not extend notes this side of this line

FORM 247 10M 8-31

RETURN TO
LOS ANGELES COUNTY SURVEYOR
700 HALL OF RECORDS

Note: ANY ADDITIONS OR CHANGES ON THIS SHEET MUST BE MADE OR CIRCLED IN **Red Ink.** WITH DATE AND NAME OF PERSON MAKING CHANGE.

Do not extend notes this side of this line

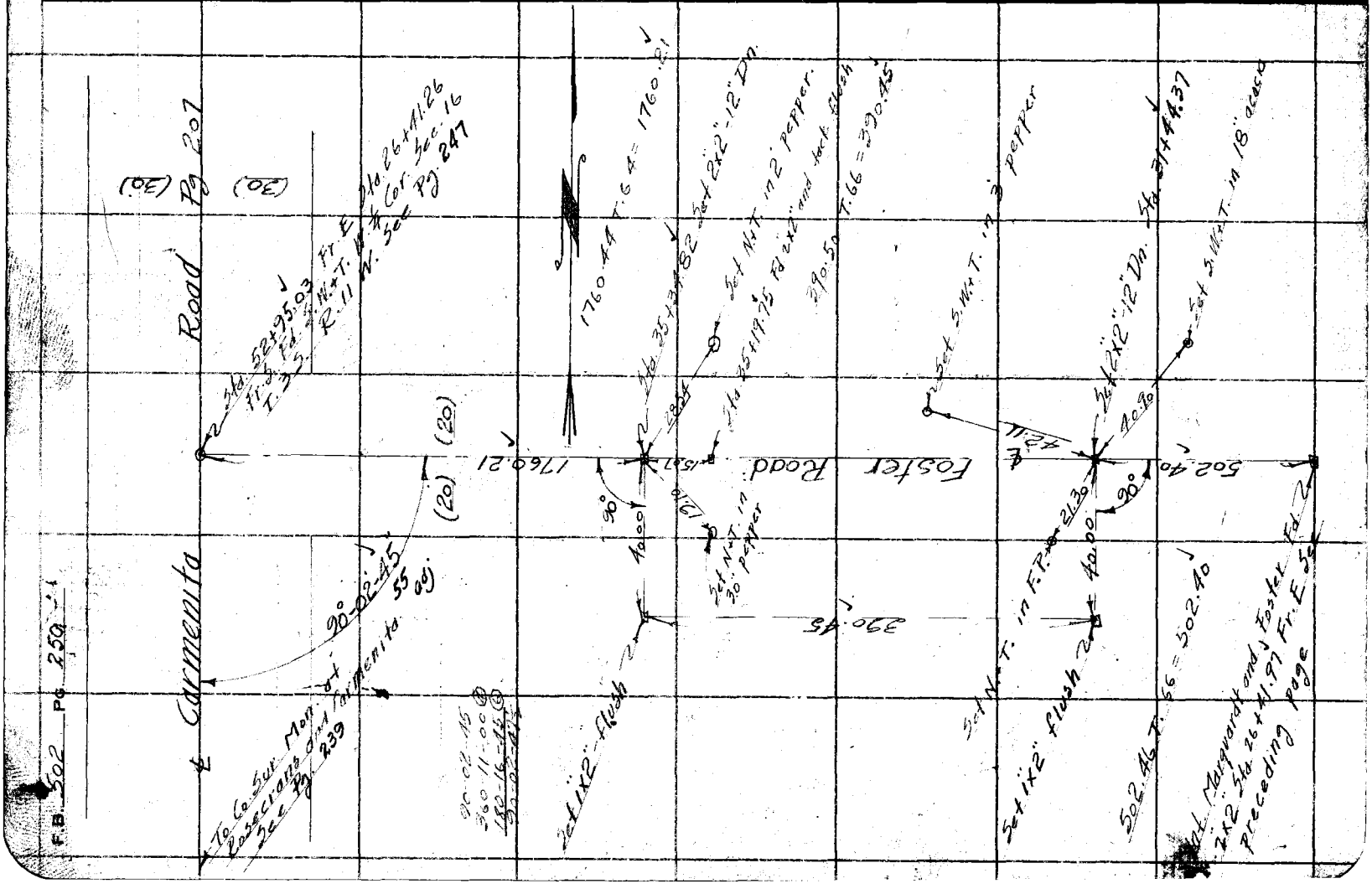

F.B. 502 Pg 259

Notes Ck'd by Drew	Survey of Marquardt Ave
Map No. B-821	W. O. 7088 Tape No. 022 St'd 84 °F.
Office Work Cox	Surveyed by Rosecrans
Checked Drew	Notes Date 12-8-32
Date Oct 1933	Indexed A. C. Johnson

F.B. 502 PG. 251

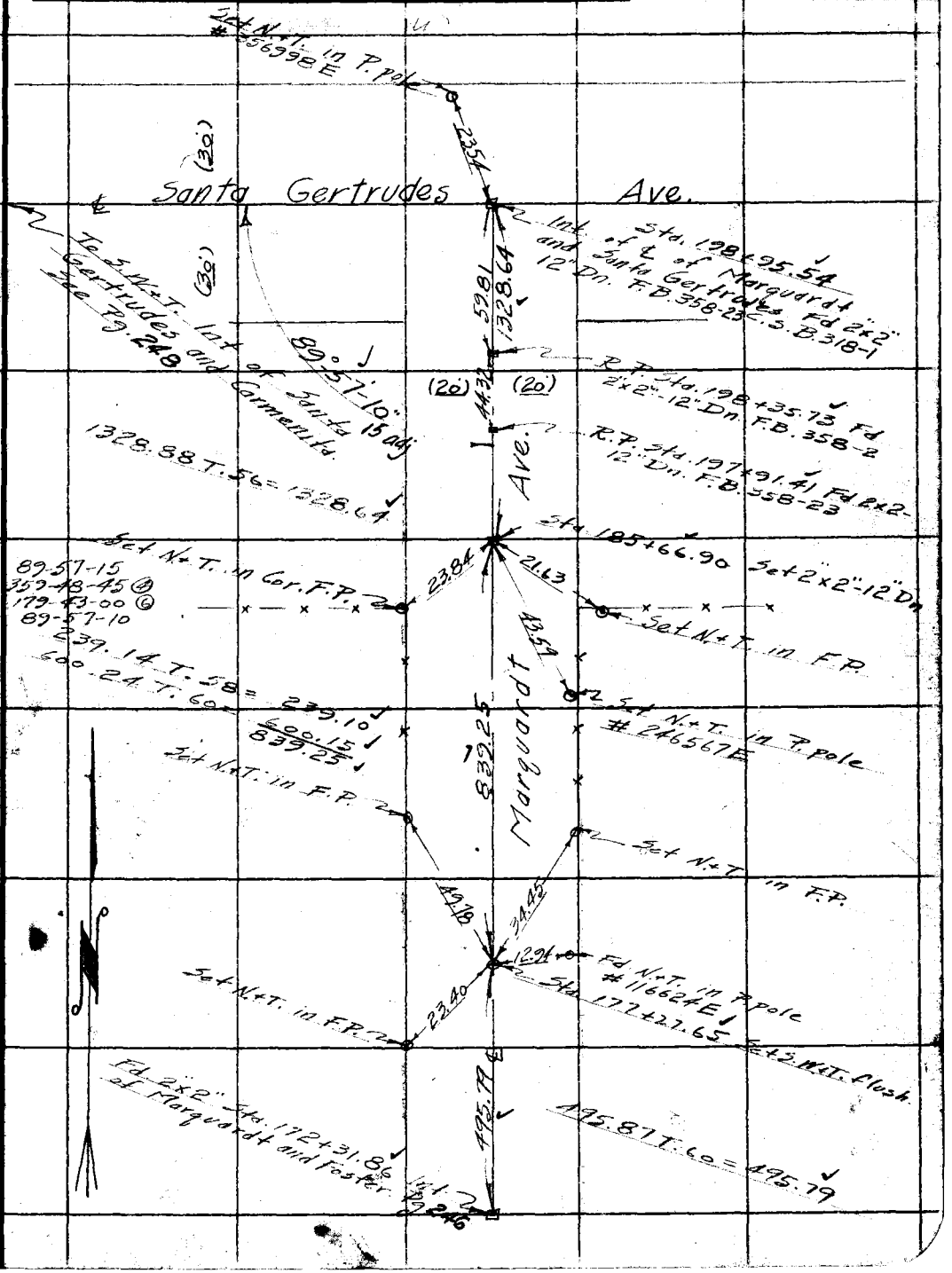

Note: ANY ADDITIONS OR CHANGES ON THIS SHEET MUST BE MADE OR CIRCLED IN Red Ink. WITH DATE AND NAME OF PERSON MAKING CHANGE.

RETURN TO
LOS ANGELES COUNTY SURVEYOR
700 HALL OF RECORDS

Do not extend notes this side of this line

FORM 247 10M 8-31

RETURN TO

LOS ANGELES COUNTY SURVEYOR

700 HALL OF RECORDS

Note: ANY ADDITIONS OR CHANGES ON THIS SHEET MUST BE MADE OR CIRCLED IN **Red Ink.** WITH DATE AND NAME OF PERSON MAKING CHANGE.

Do not extend notes this side of this line

F.B. 502 Pg. 252

1320

4/[illegible]/53

Please ascertain if there is a C. S. Mon (Brass Cap) on Marquardt Ave between Foster Ave and Imperial Hwy. (See index sketch pg 230) Ed. Hewitt says that he saw one on approx. the 1/4 - 1/4 line. It is not tied to the new tract and he says the power line is not in the R/w in relation to it. ~~Please advise.~~

If found get description, marking etc & tie to Marquardt. - Hugh.

Notes Ck'd by Drew	Survey of [illegible]
Map No. B-821	W. O. 1088 Tape No. 022 St'd 84 °F.
Office Work Cox	Surveyed by Rosecrans
Checked Drew	Notes Date 12-9-32
Date Oct 1933	Indexed A. C. Johnson

F.B. [illegible] Pg. 253

Cont. bottom next page

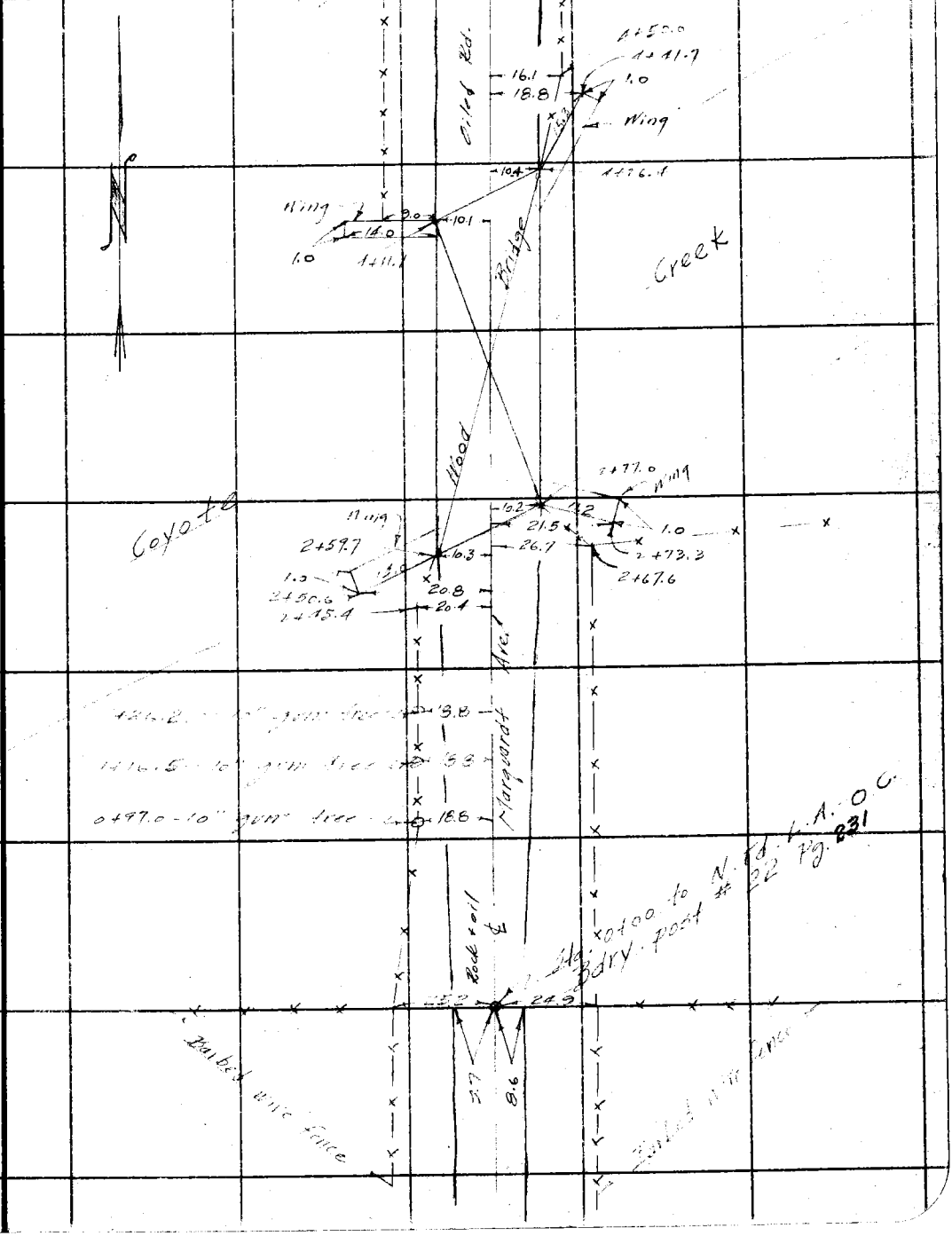

Note: ANY ADDITIONS OR CHANGES ON THIS SHEET MUST BE MADE OR CIRCLED IN Red Ink. WITH DATE AND NAME OF PERSON MAKING CHANGE.

RETURN TO
LOS ANGELES COUNTY SURVEYOR
700 HALL OF RECORDS
Do not extend notes this side of this line

FORM 247 10M 5-31

F.B. 502 PG. 254

Contd on bottom pg 255

RETURN TO
LOS ANGELES COUNTY SURVEYOR
700 HALL OF RECORDS
Do not extend notes this side of this line

Note: ANY ADDITIONS OR CHANGES ON THIS SHEET MUST BE MADE OR CIRCLED IN Red Ink. WITH DATE AND NAME OF PERSON MAKING CHANGE.

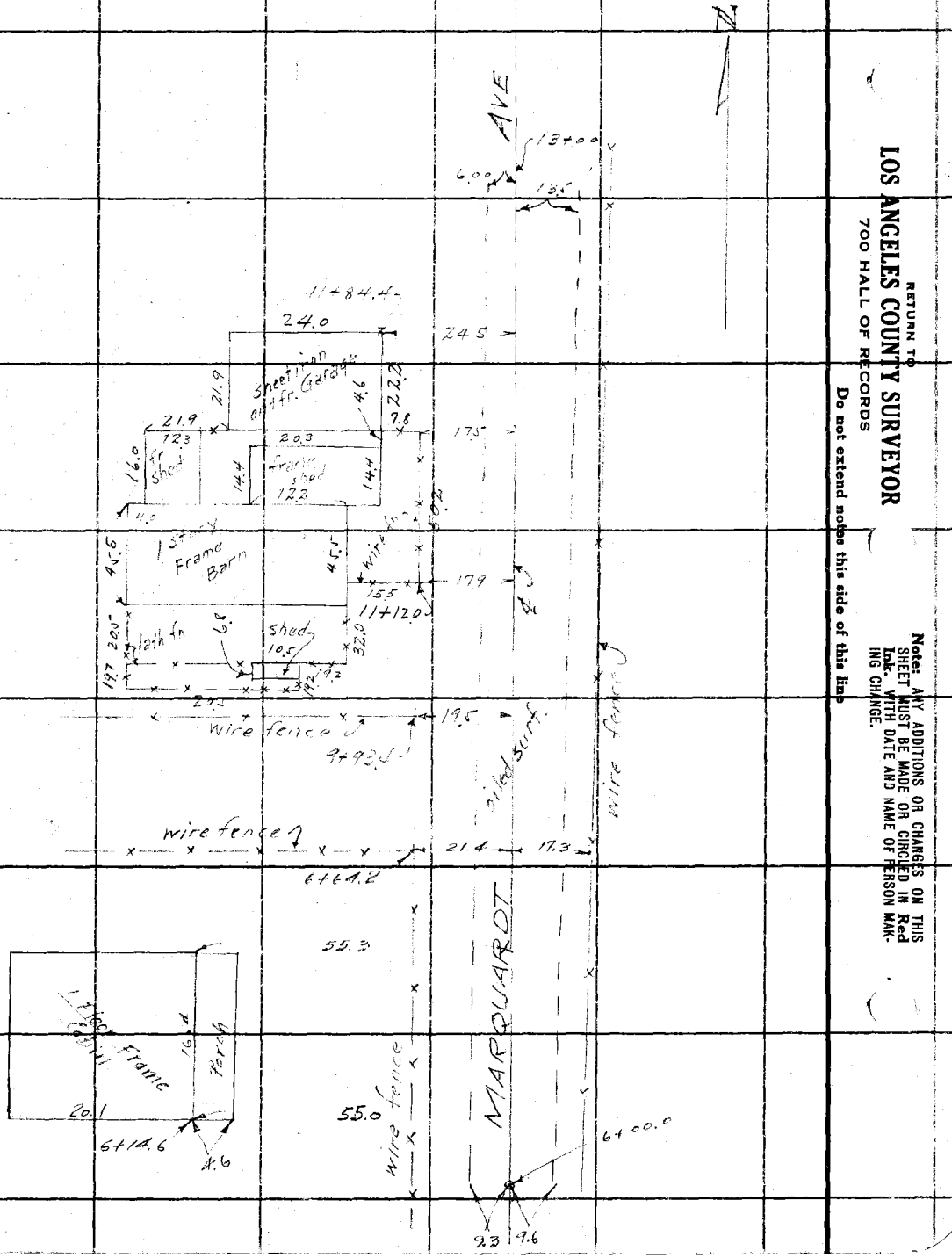

Notes Ck'd by Drew	Survey of Marquardt M.C.
Map No. B-821	W. O. 1066 Type No. 022 St'd 84 of.
Office Work Cox	Surveyed by P.W. Atkins
Checked Drew	Notes Same Date Dec 13'32.
Date Oct 1933	Indexed C. Johnson

F.B. 502 Pg. 255

Note: ANY ADDITIONS OR CHANGES ON THIS SHEET MUST BE MADE OR CIRCLED IN Red Ink. WITH DATE AND NAME OF PERSON MAKING CHANGE.

RETURN TO
LOS ANGELES COUNTY SURVEYOR
700 HALL OF RECORDS
Do not extend notes this side of this line



FORM 247 10M 8-31

F.B. 502 Pg. 216

Contd on bottom page 217



Contd from top page 215

RETURN TO
LOS ANGELES COUNTY SURVEYOR
700 HALL OF RECORDS

Do not extend notes this side of this line

Note: ANY ADDITIONS OR CHANGES ON THIS SHEET MUST BE MADE OR CIRCLED IN Red Ink. WITH DATE AND NAME OF PERSON MAKING CHANGE.

Notes Ck'd by Drew	Survey of Marquardt Ave
Map No. B-821	W.O. 7088 Tape No. 022 St'd 84 °F.
Office Work Cox	Surveyed by P W Atkins
Checked Drew	Notes same Date Dec. 13'32
Date Oct 1933	Indexed A. C. Johnson

F.B. 502 PG. 257

Contd on bottom page 258

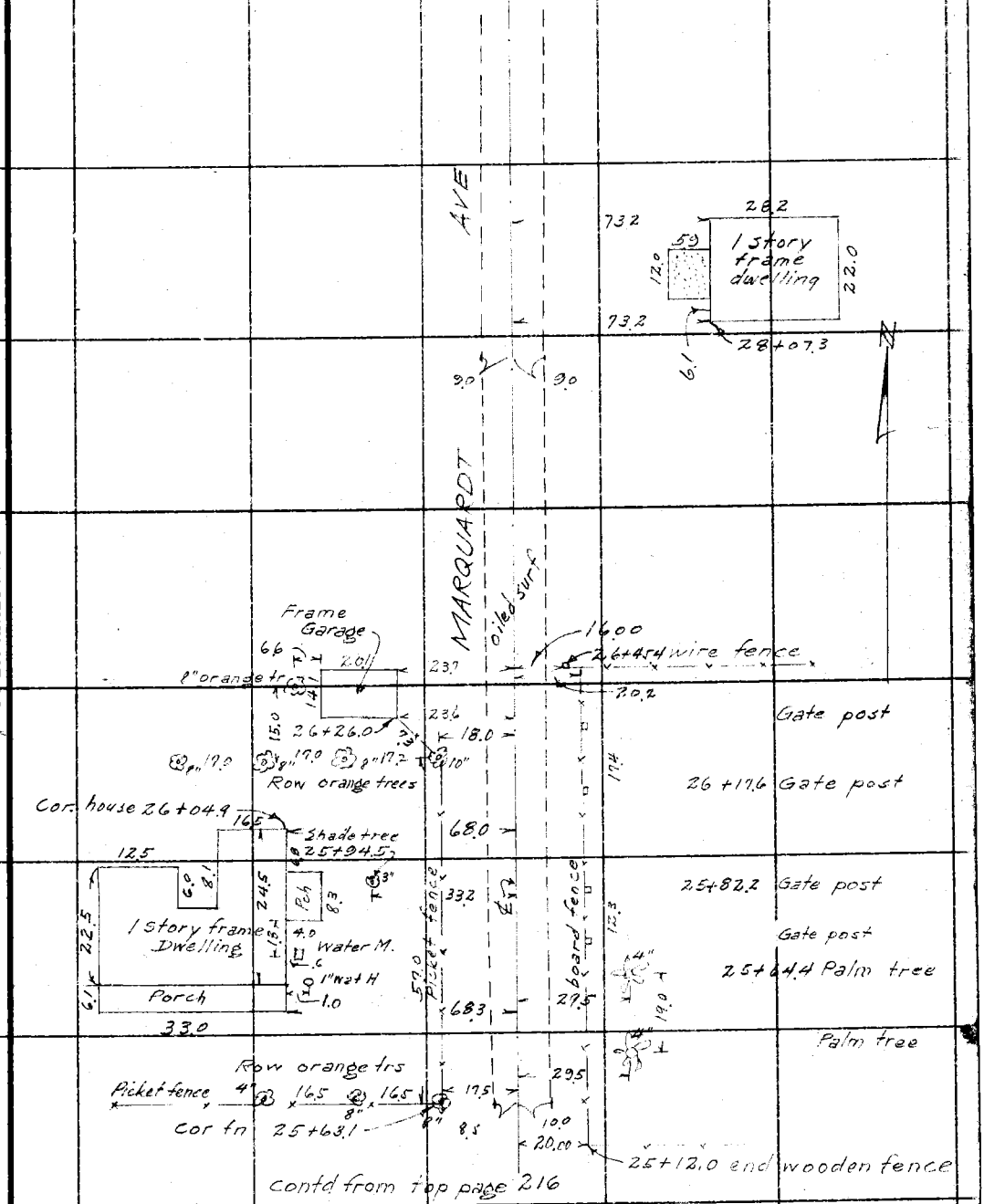

contd from top page 216

Note: ANY ADDITIONS OR CHANGES ON THIS SHEET MUST BE MADE OR CIRCLED IN Red Ink. WITH DATE AND NAME OF PERSON MAKING CHANGE.

RETURN TO
LOS ANGELES COUNTY SURVEYOR
700 HALL OF RECORDS

Do not extend notes this side of this line

FORM 247 10M 8-31

F.B. 502 PG. 258

Contd. on bottom page 260

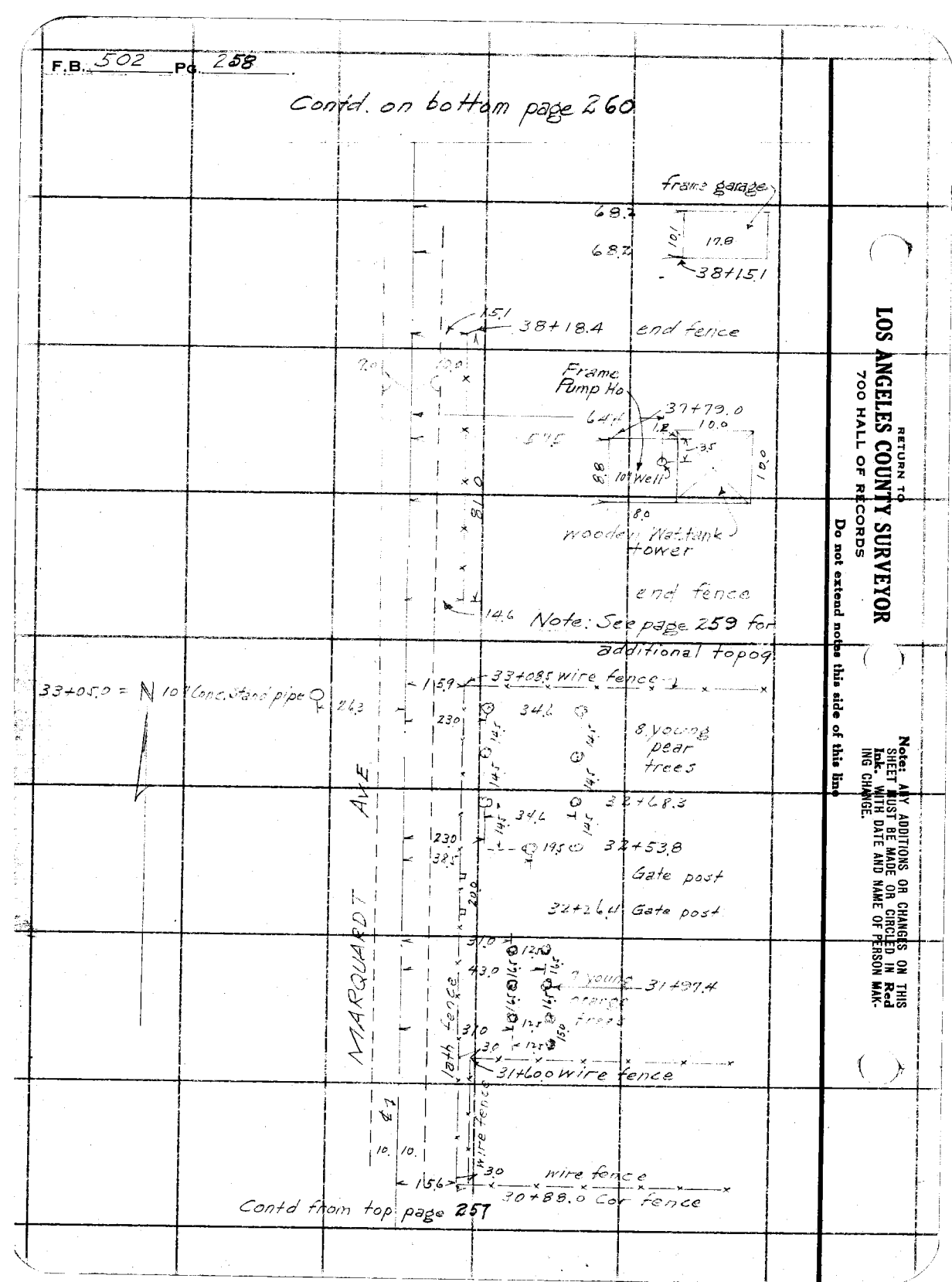

RETURN TO
LOS ANGELES COUNTY SURVEYOR
700 HALL OF RECORDS

Do not extend notes this side of this line

Note: ANY ADDITIONS OR CHANGES ON THIS SHEET MUST BE MADE OR CIRCLED IN Red Ink. WITH DATE AND NAME OF PERSON MAKING CHANGE.

Notes Ck'd by Drew	Survey of Marquardt Ave
Map No. B-824	W. O. 7088 Tape No. 022 St'd 84 °F.
Office Work Cox	Surveyed by PW Ashins
Checked Drew	Notes Same Date Dec 14, 32.
Date Oct 1933	Indexed A. C. Johnson

F.B. 502 Pg. 259

Note: ANY ADDITIONS OR CHANGES ON THIS SHEET MUST BE MADE OR CIRCLED IN Red Ink. WITH DATE AND NAME OF PERSON MAKING CHANGE.

Do not extend notes this side of this line

RETURN TO
LOS ANGELES COUNTY SURVEYOR
700 HALL OF RECORDS

FORM 247 10M 8-31

Note: Topog. shown on this page is additional.

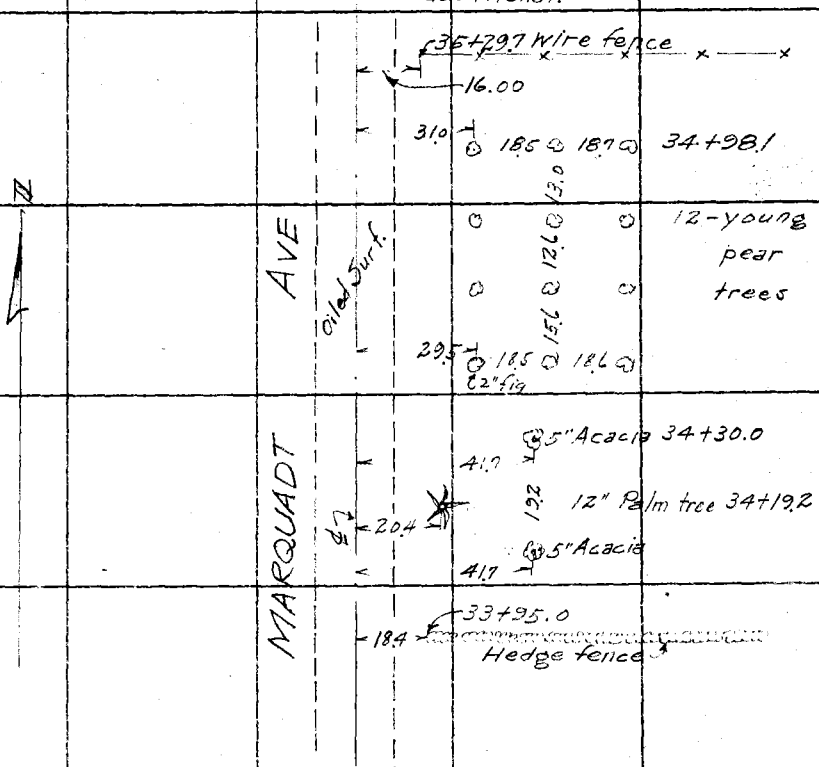

F.B. 502 Pg. 260

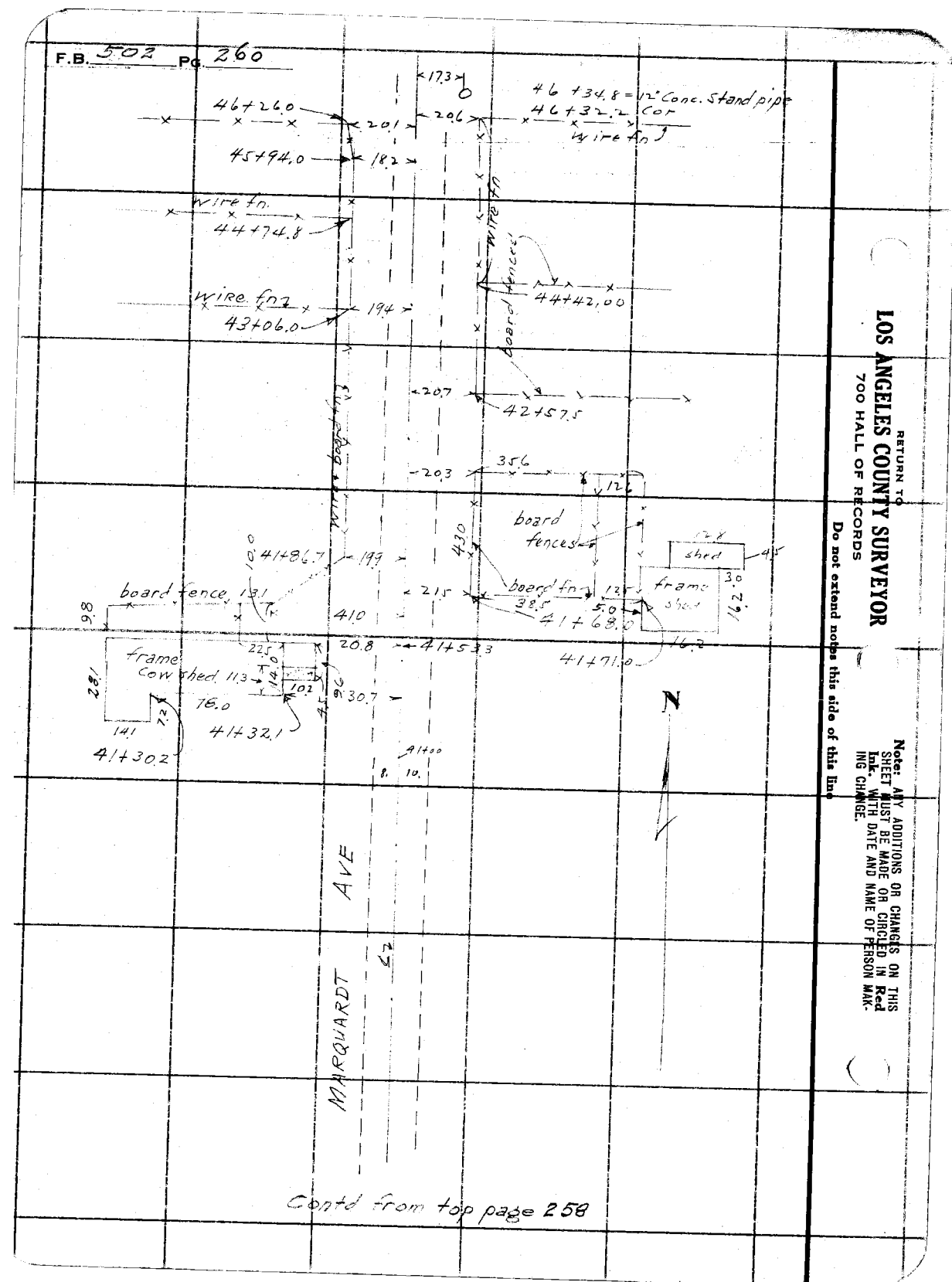

Contd from top page 258

RETURN TO
LOS ANGELES COUNTY SURVEYOR
700 HALL OF RECORDS

Do not extend notes this side of this line

Note: ANY ADDITIONS OR CHANGES ON THIS SHEET MUST BE MADE OR CIRCLED IN Red Ink. WITH DATE AND NAME OF PERSON MAKING CHANGE.

Notes Ck'd by Drew	Survey of Marquardt Ave
Map No. B-821	W. O. 7088 Tape No. 022 St'd 84 °F.
Office Work Cox	Surveyed by PW Atkins
Checked Drew	Notes same Date Dec. 14, '32.
Date Oct 1933	Indexed A. C. Johnson

F.B. 502 Pg. 261

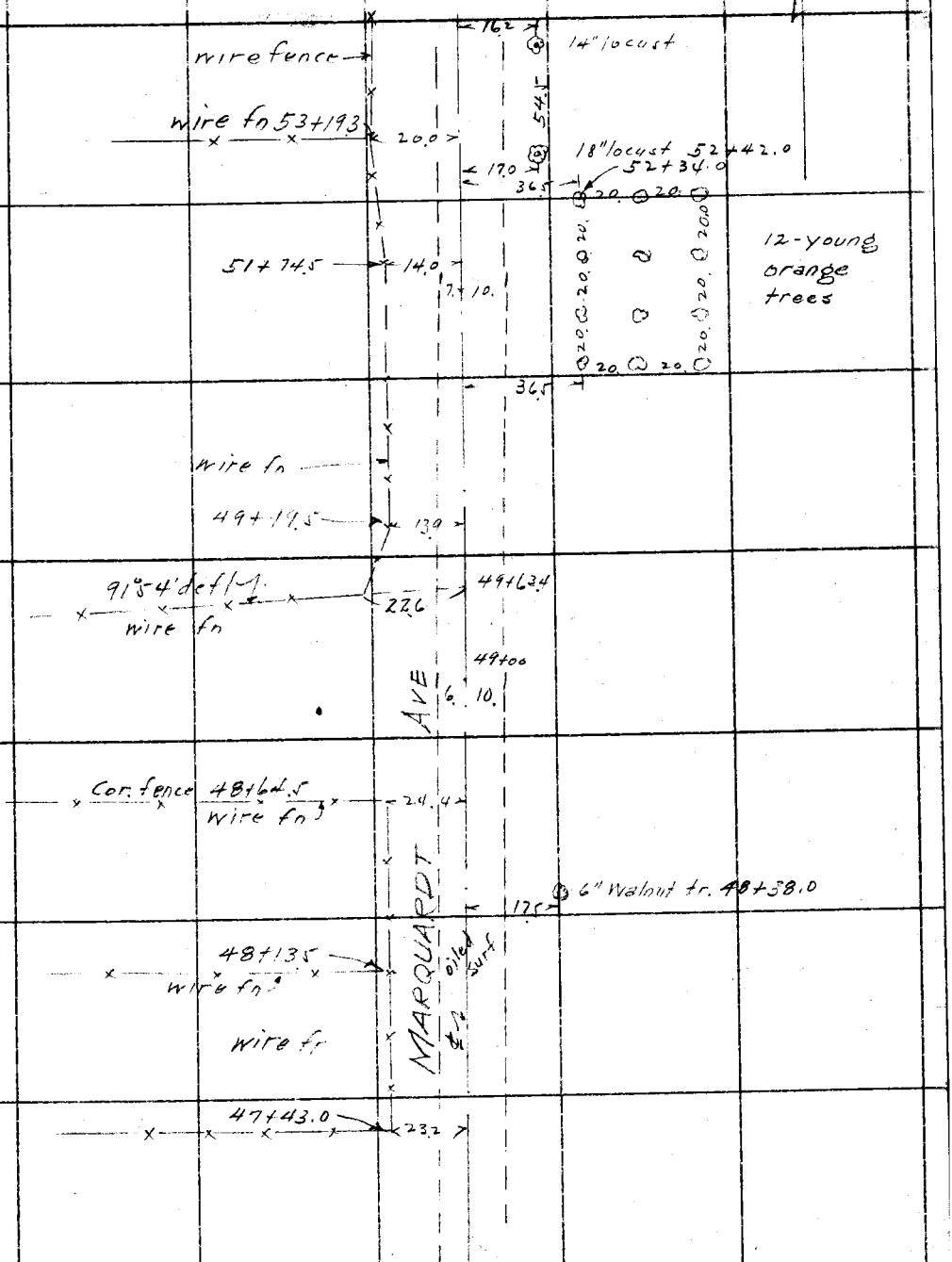

Note: ANY ADDITIONS OR CHANGES ON THIS SHEET MUST BE MADE OR CIRCLED IN Red Ink. WITH DATE AND NAME OF PERSON MAKING CHANGE.

RETURN TO
LOS ANGELES COUNTY SURVEYOR
700 HALL OF RECORDS
Do not extend notes this side of this line

FORM 247 10M 5-31

F.B. 502 Pg. 262

Contd on bottom page 263

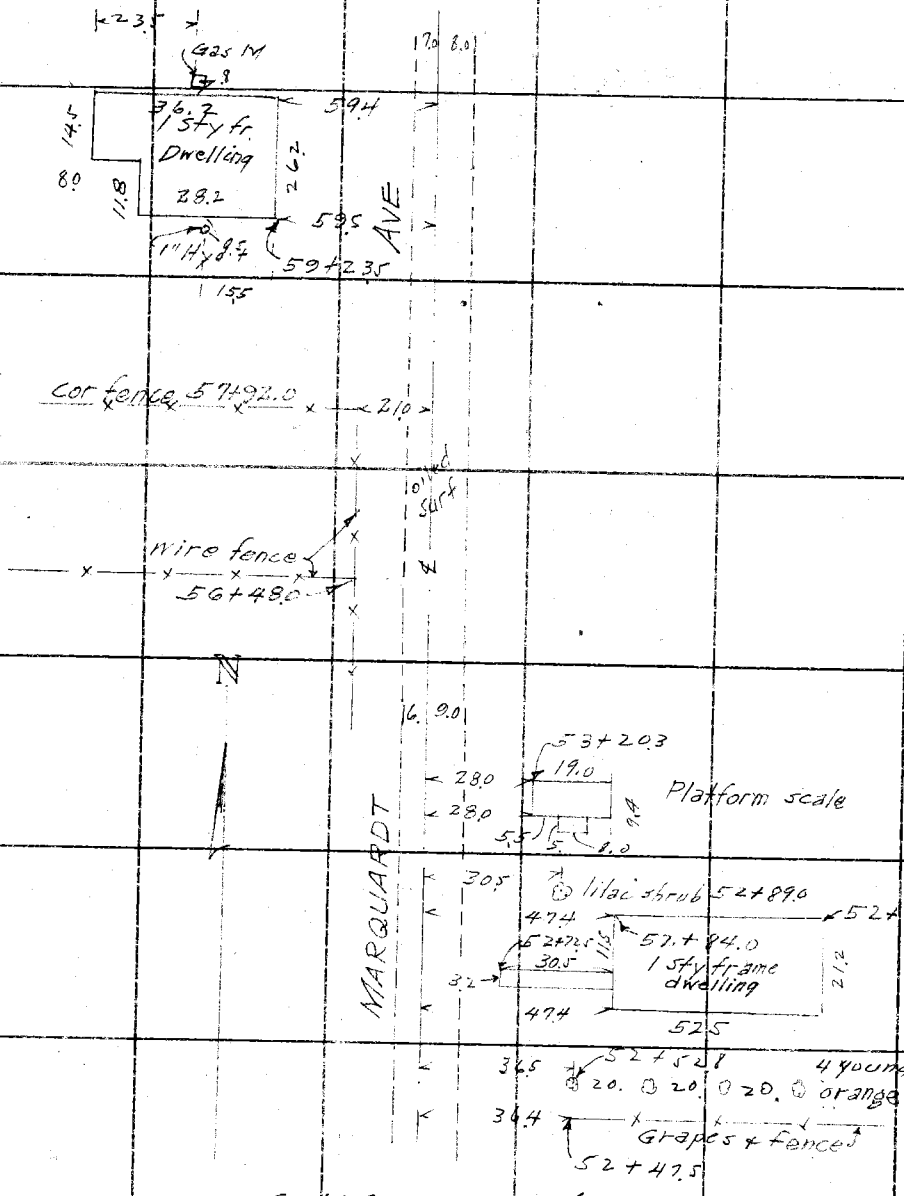

Contd from top page 261

RETURN TO
LOS ANGELES COUNTY SURVEYOR
700 HALL OF RECORDS

Do not extend notes this side of this line

Note: ANY ADDITIONS OR CHANGES ON THIS SHEET MUST BE MADE OR CIRCLED IN Red Ink. WITH DATE AND NAME OF PERSON MAKING CHANGE.

Notes Ck'd by Drew	Survey of Marquardt Ave
Map No. B-821	W. O. 7088 Tape No. 022 St'd 84 °F.
Office Work Cox	Surveyed by P W Atkins
Checked Drew	Notes same Date Dec. 15, '32
Date Oct 1933	Indexed A. C. Johnson

F.B. 502 Pg. 263

Contd on bottom page 264

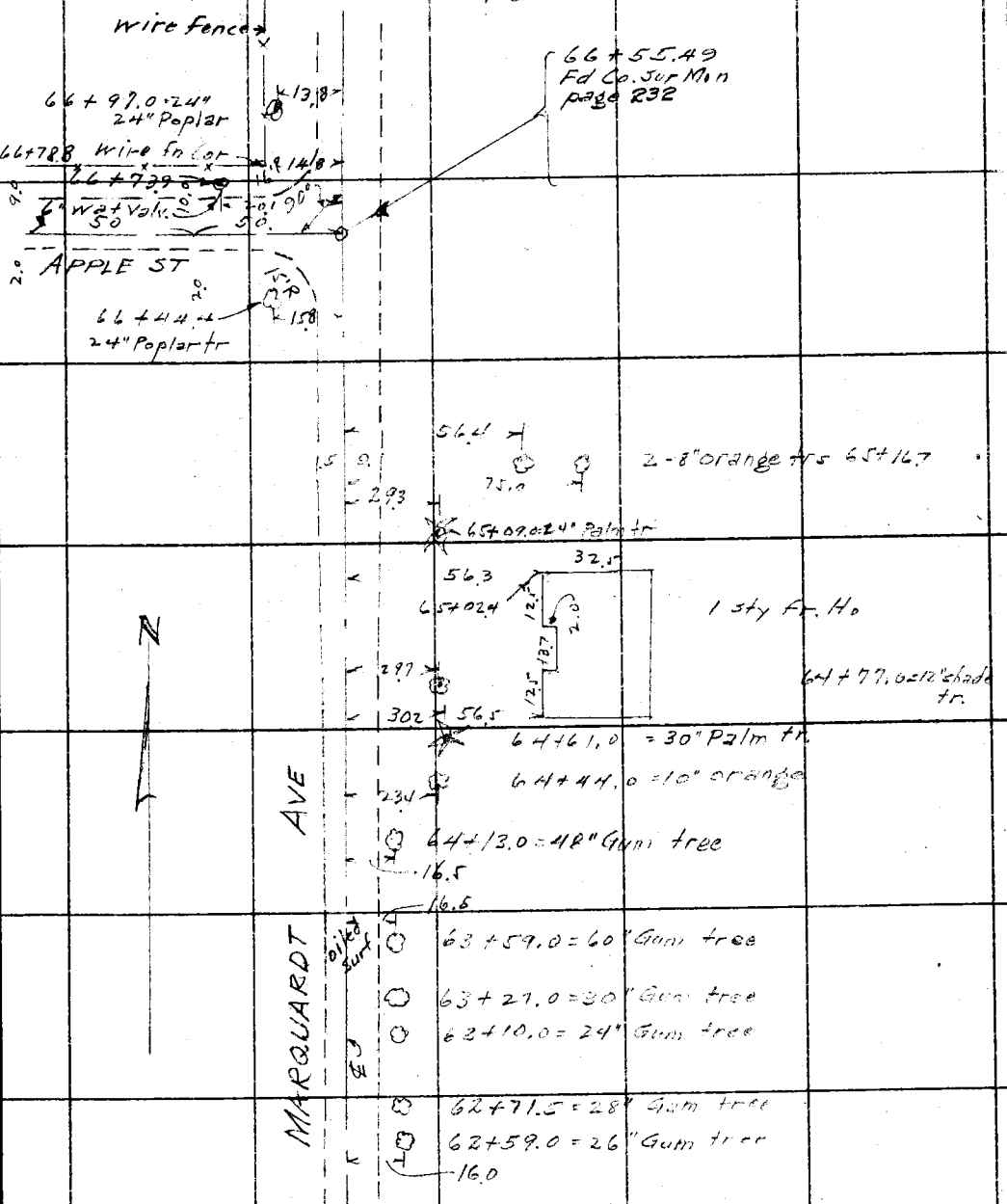

Contd from top page 262

Note: ANY ADDITIONS OR CHANGES ON THIS SHEET MUST BE MADE OR CIRCLED IN Red Ink. WITH DATE AND NAME OF PERSON MAKING CHANGE.

RETURN TO
LOS ANGELES COUNTY SURVEYOR
700 HALL OF RECORDS
Do not extend notes this side of this line

FORM 247 10M 8-31

F.B. 502 Pg. 267



Note. See page 265

RETURN TO
LOS ANGELES COUNTY SURVEYOR
700 HALL OF RECORDS
Do not extend notes this side of this line

Note: ANY ADDITIONS OR CHANGES ON THIS SHEET MUST BE MADE OR CIRCLED IN Red Ink. WITH DATE AND NAME OF PERSON MAKING CHANGE.

Notes Ck'd by Drew	Survey of Marquardt Ave
Map No. B-821	W. O. 7088 Tape No. 022 St'd 84 °F.
Office Work Cox	Surveyed by P/Atkins
Checked Drew	Notes same Date Dec. 14, '32
Date Oct 1933	Indexed A. C. Johnson

F.B. 502 Pg 265

Contd on bottom page 266



Contd from page 264.

Note: ANY ADDITIONS OR CHANGES ON THIS SHEET MUST BE MADE OR CIRCLED IN Red Ink. WITH DATE AND NAME OF PERSON MAKING CHANGE.

RETURN TO
LOS ANGELES COUNTY SURVEYOR
700 HALL OF RECORDS
Do not extend notes this side of this line

FORM 247 10M 5-31

F.B. 502 Pg 226

Contd on bottom page 227



Contd from top page 225

RETURN TO
LOS ANGELES COUNTY SURVEYOR
700 HALL OF RECORDS

Do not extend notes this side of this line

Note: ANY ADDITIONS OR CHANGES ON THIS SHEET MUST BE MADE OR CIRCLED IN Red Ink. WITH DATE AND NAME OF PERSON MAKING CHANGE.

Notes Ck'd by Drew	Survey of Marquardt Ave
Map No. B-821	W. O. 7088 Tape No. 022 St'd 64 °F.
Office Work Cox	Surveyed by P.W. Adams
Checked Drew	Notes Same Date Dec. 15, 1932
Date Oct 1933	Indexed A. C. Johnson

F.B. 502 Pg. 267

Contd on bottom pg 268

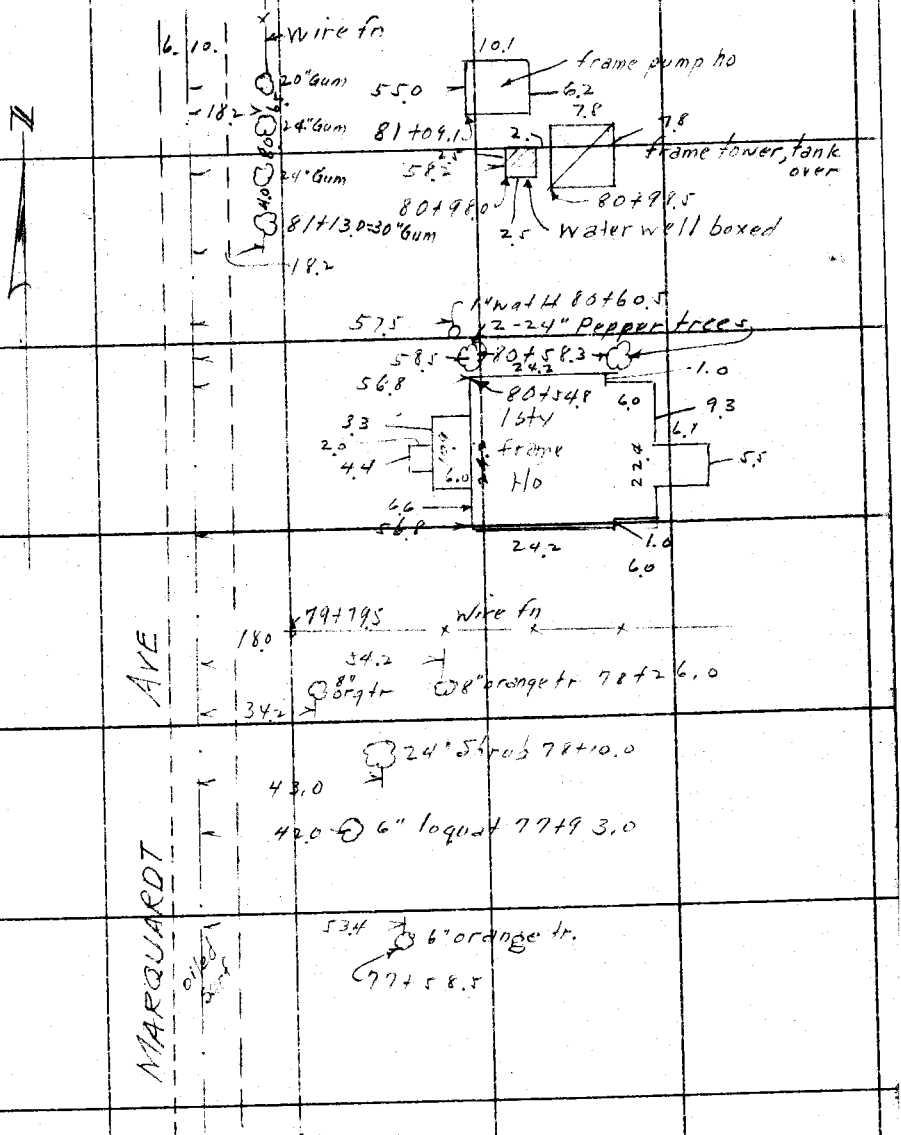

Contd from top pg 266

Note: ANY ADDITIONS OR CHANGES ON THIS SHEET MUST BE MADE OR CIRCLED IN Red Ink. WITH DATE AND NAME OF PERSON MAKING CHANGE.

RETURN TO
LOS ANGELES COUNTY SURVEYOR
700 HALL OF RECORDS
Do not extend notes this side of this line

FORM 247 10M 8-31

F.B. 502 PG. 268

Contd on bottom page 269

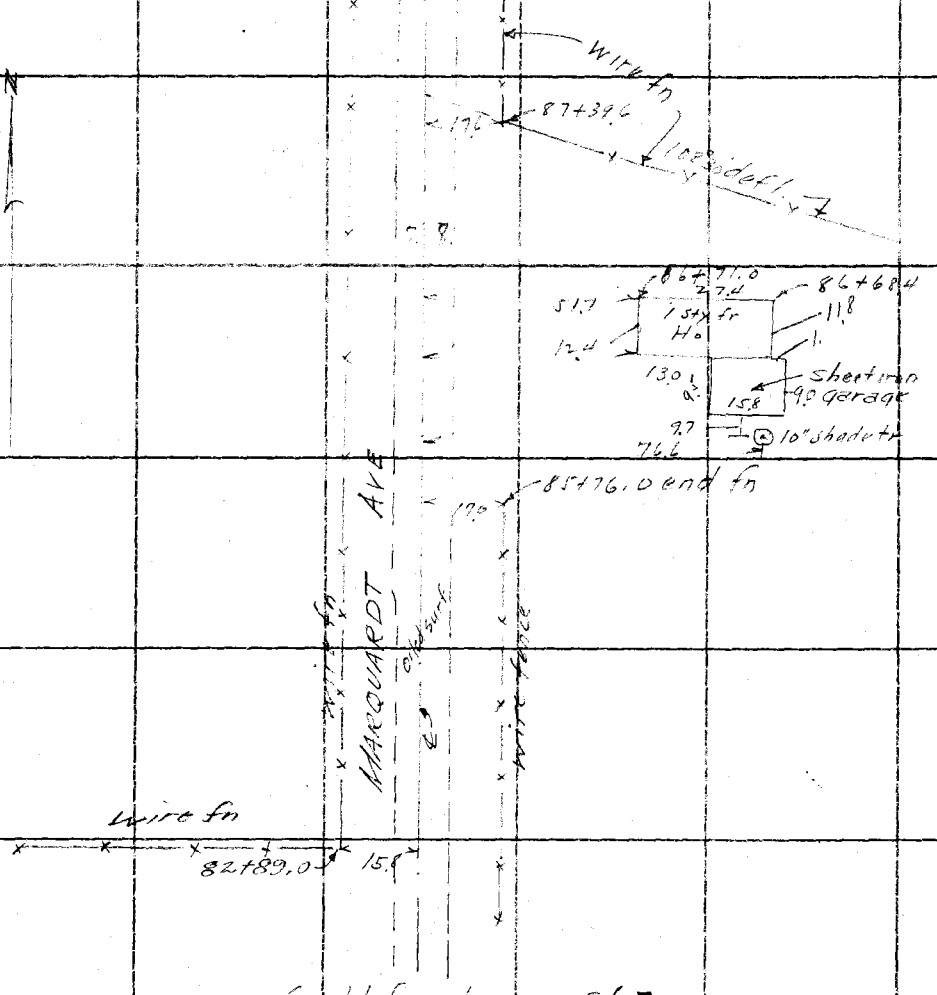

Contd from top page 267

RETURN TO
LOS ANGELES COUNTY SURVEYOR
700 HALL OF RECORDS

Do not extend notes this side of this line

Note: ANY ADDITIONS OR CHANGES ON THIS SHEET MUST BE MADE OR CIRCLED IN Red Ink. WITH DATE AND NAME OF PERSON MAKING CHANGE.

Notes Ck'd by Drew	Survey of Marquardt Ave
Map No. B-821	W.O. 7086 Tape No. 022 St'd 84 °F.
Office Work Cox	Surveyed by P W Atkins
Checked Drew	Notes same Date Dec. 16 '33
Date Oct 1933	Indexed A. C. Johnson

F.B. 502 Pg. 269

Contd on bottom page 260

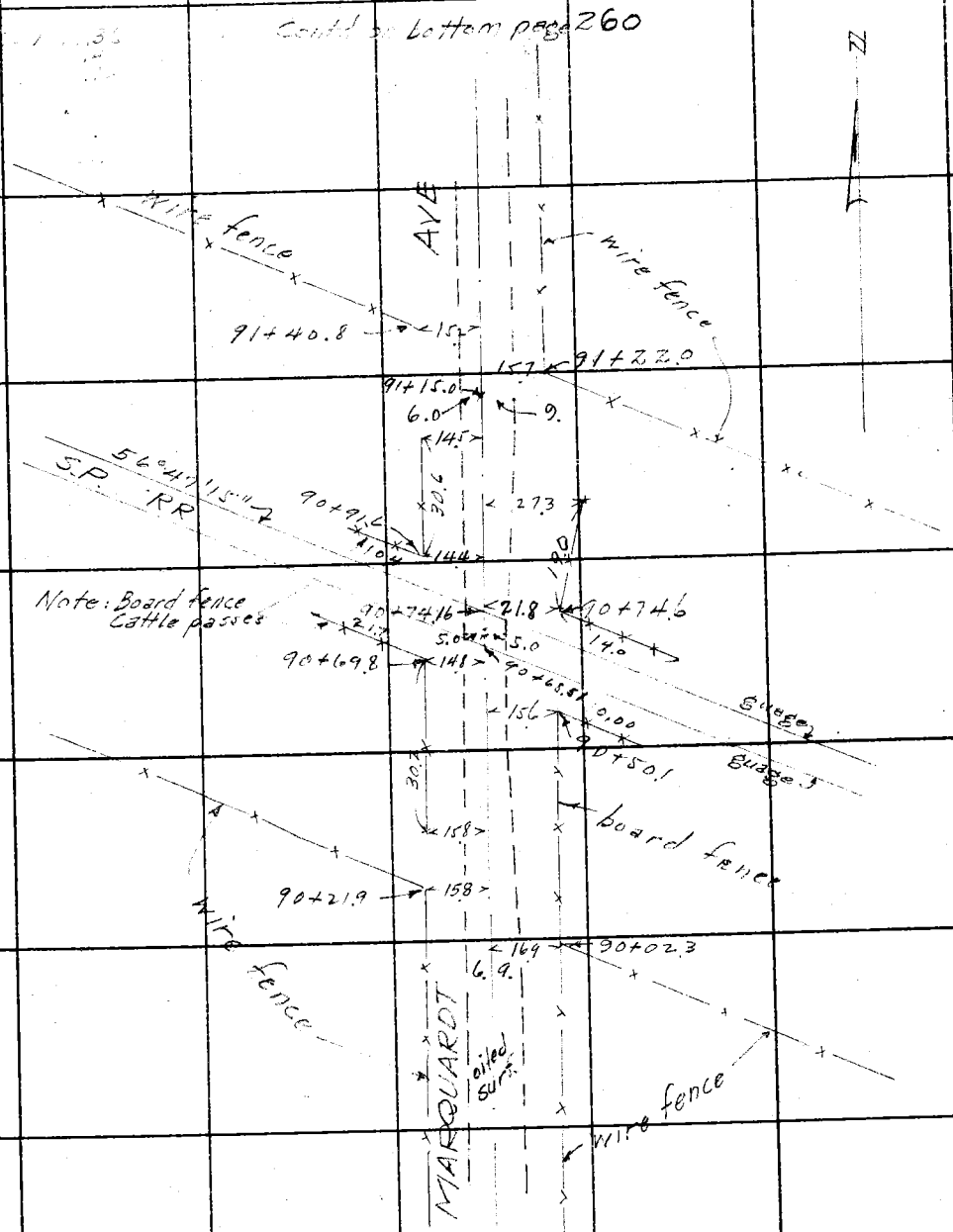

Contd from top page 268

Note: ANY ADDITIONS OR CHANGES ON THIS SHEET MUST BE MADE OR CIRCLED IN Red Ink. WITH DATE AND NAME OF PERSON MAKING CHANGE.

RETURN TO
LOS ANGELES COUNTY SURVEYOR
700 HALL OF RECORDS
Do not extend notes this side of this line

FORM 247 10M 5-31



RETURN TO
LOS ANGELES COUNTY SURVEYOR
700 HALL OF RECORDS

Do not extend notes this side of this line

Note: ANY ADDITIONS OR CHANGES ON THIS SHEET MUST BE MADE OR CIRCLED IN **Red Ink.** WITH DATE AND NAME OF PERSON MAKING CHANGE.

Notes Ck'd by Drew	Survey of Marquardt Ave.
Map No. B-821	W. O. 2088 Tape No. 022 St'd 84 °F.
Office Work Cox	Surveyed by P.W. Atkins
Checked Drew	Notes same Date Dec 16 1933
Date Oct 1933	Indexed A. C. Johnson

F.B. 502 Pg. 271

Contd on bottom page 272

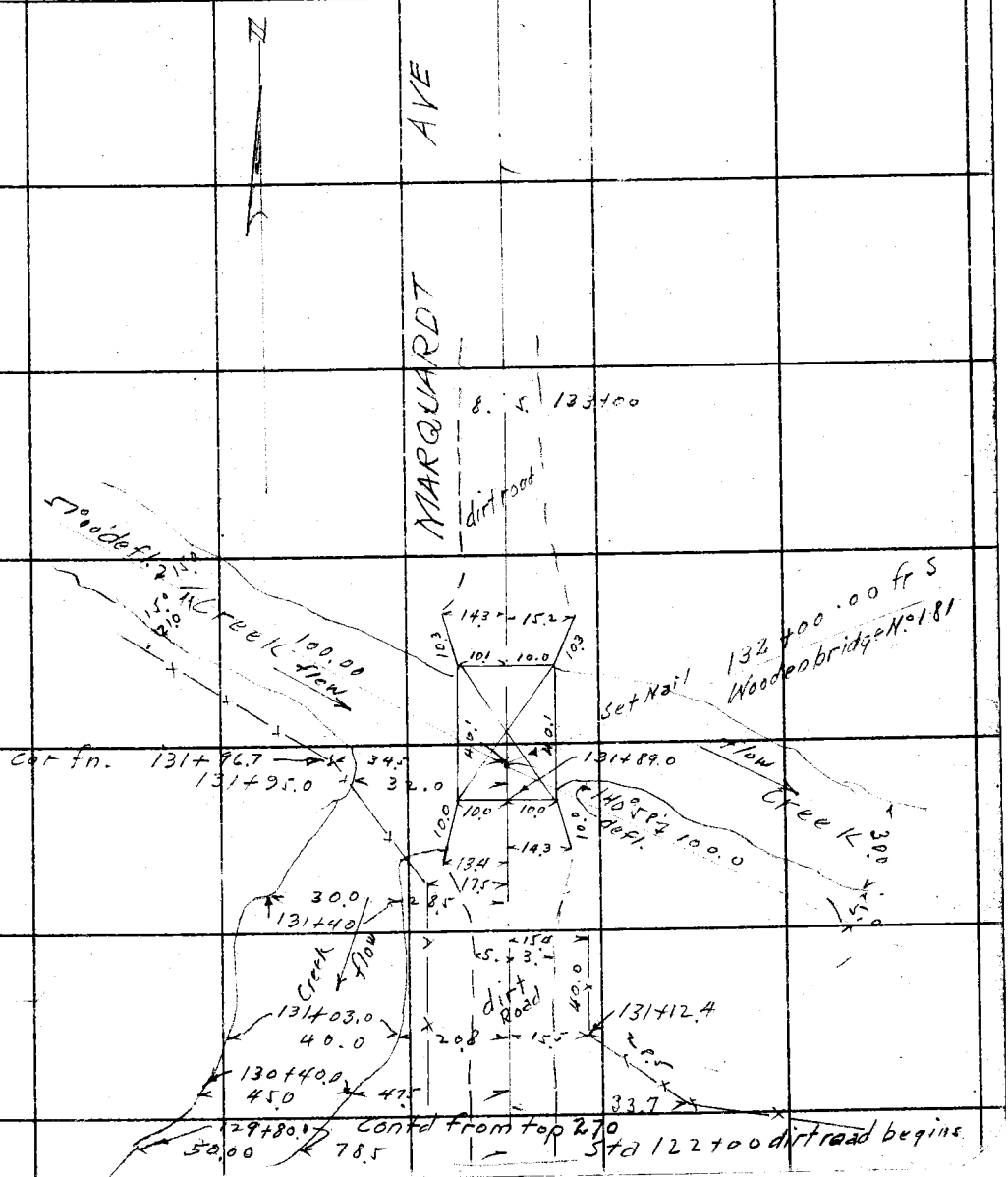

Note: ANY ADDITIONS OR CHANGES ON THIS SHEET MUST BE MADE OR CIRCLED IN Red Ink. WITH DATE AND NAME OF PERSON MAKING CHANGE.

RETURN TO
LOS ANGELES COUNTY SURVEYOR
700 HALL OF RECORDS

Do not extend notes this side of this line

FORM 247 10M 8-31

F.B. 502 Pg. 272

Contd on bottom page 273

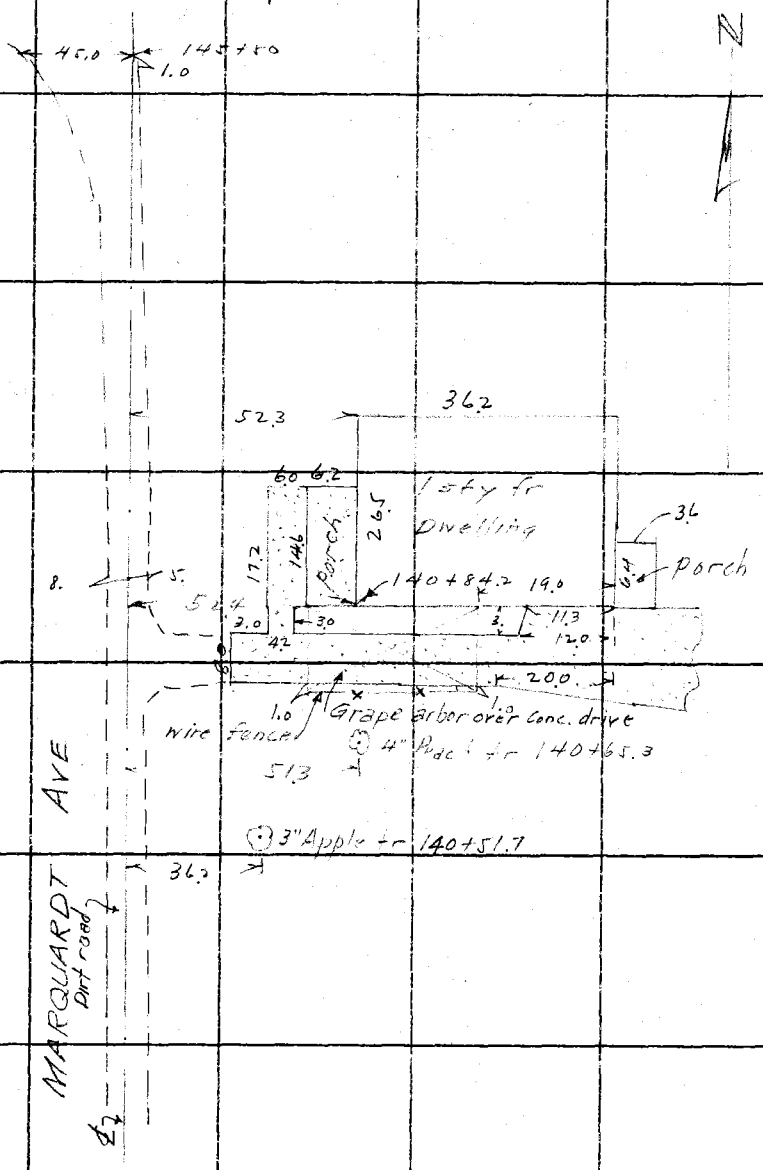

Contd from top page 271

RETURN TO
LOS ANGELES COUNTY SURVEYOR
700 HALL OF RECORDS

Do not extend notes this side of this line

Note: ANY ADDITIONS OR CHANGES ON THIS SHEET MUST BE MADE OR CIRCLED IN Red Ink. WITH DATE AND NAME OF PERSON MAKING CHANGE.

Notes Ck'd by Drew	Survey of Marquardt [illegible]
Map No. [illegible]	[illegible] 70.88 Tape No. 022 St'd 84 °F.
Office Work Cox	Surveyed by P W Atkins
Checked Drew	Notes [illegible] Date Dec 16 3[illegible]
Date Oct 1933	Indexed A. C. Johnson

F.B. [illegible] PG. 273

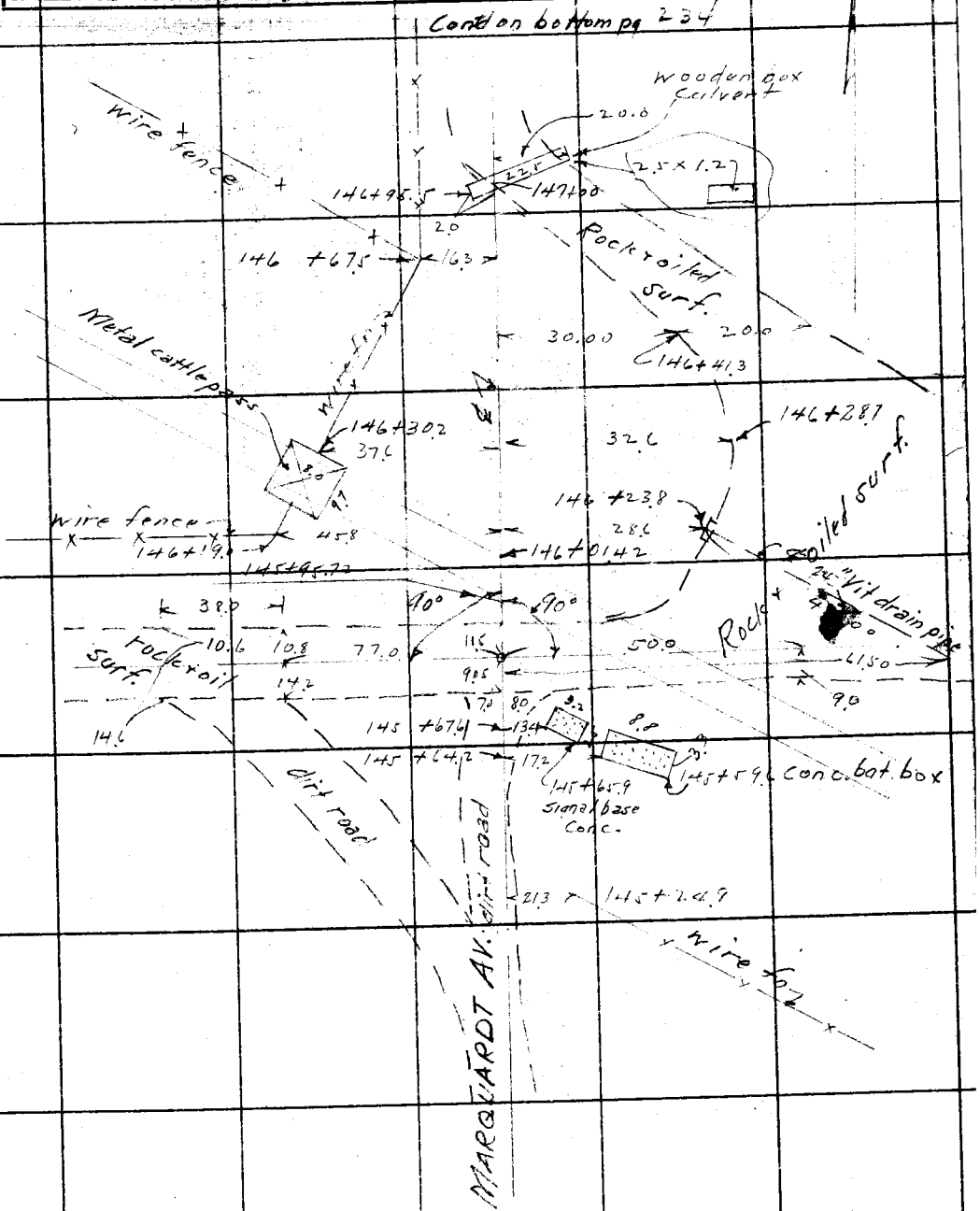

Contd. from top page 272

Note: ANY ADDITIONS OR CHANGES ON THIS SHEET MUST BE MADE OR CIRCLED IN Red Ink. WITH DATE AND NAME OF PERSON MAKING CHANGE.

RETURN TO
LOS ANGELES COUNTY SURVEYOR
700 HALL OF RECORDS

Do not extend notes this side of this line

FORM 247 10M 8-31

F.B. 502 Pg. 274

Contd on bottom page 275

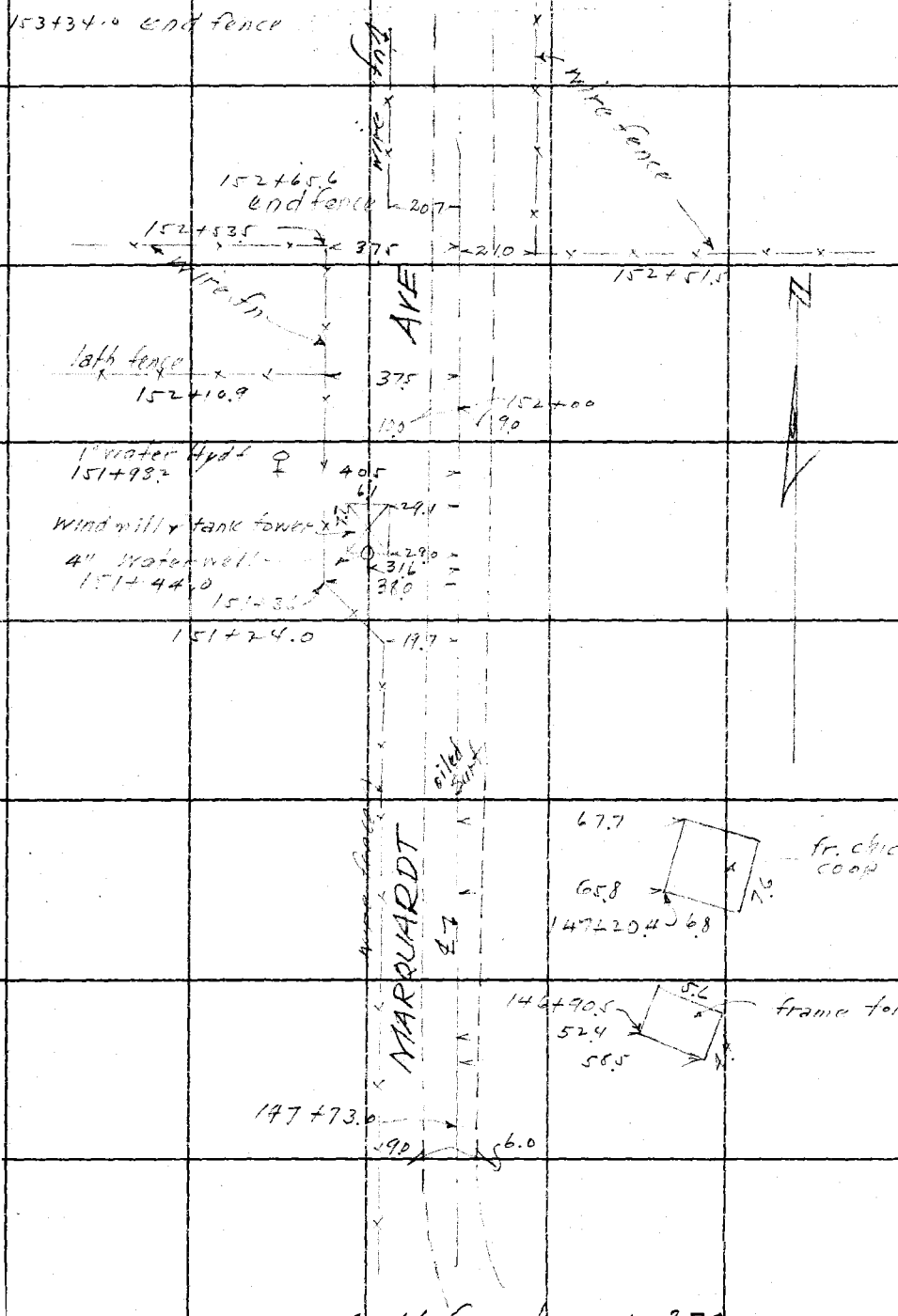

Contd from top page 273

RETURN TO
LOS ANGELES COUNTY SURVEYOR
700 HALL OF RECORDS

Do not extend notes this side of this line

Note: ANY ADDITIONS OR CHANGES ON THIS SHEET MUST BE MADE OR CIRCLED IN Red Ink. WITH DATE AND NAME OF PERSON MAKING CHANGE.

Notes Ck'd by Drew	Survey of Marquardt Ave
Map No. B-821	W. O. 7088 Tape No. 022 Ch'd 84 of.
Office Work Cox	Surveyed by FWAtkins
Checked Drew	Notes same Date Dec. 19, '32
Date Oct 1933	Indexed A. C. Johnson

F.B. 502 Pg. 275

Contd on bottom page 276

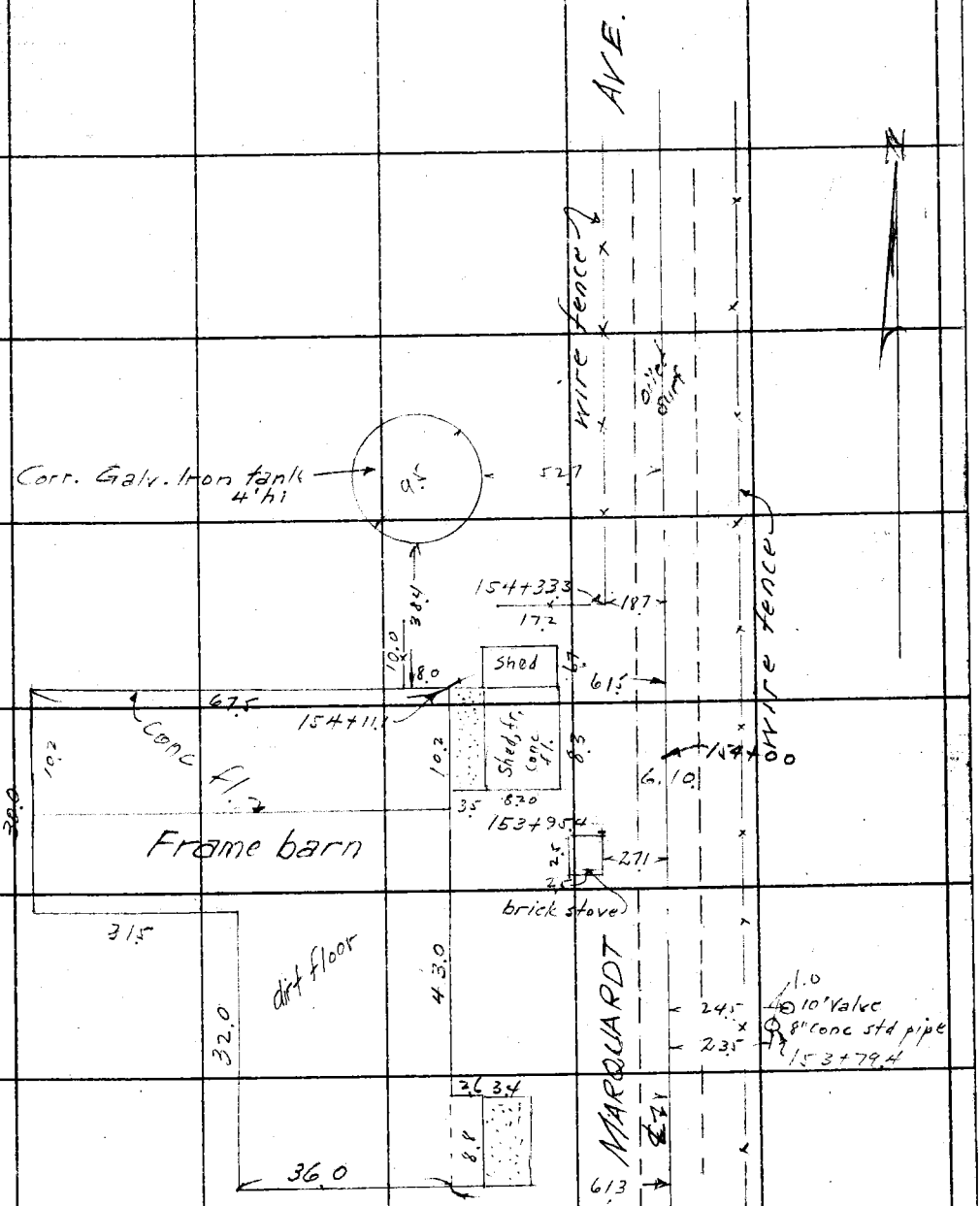

Contd from top page 274

Note: ANY ADDITIONS OR CHANGES ON THIS SHEET MUST BE MADE OR CIRCLED IN Red Ink. WITH DATE AND NAME OF PERSON MAKING CHANGE.

RETURN TO
LOS ANGELES COUNTY SURVEYOR
700 HALL OF RECORDS
Do not extend notes this side of this line

FORM 247 10M 5-31

F.B. 502 PG 276



RETURN TO
LOS ANGELES COUNTY SURVEYOR
700 HALL OF RECORDS

Do not extend notes this side of this line

Note: ANY ADDITIONS OR CHANGES ON THIS SHEET MUST BE MADE OR CIRCLED IN Red Ink WITH DATE AND NAME OF PERSON MAKING CHANGE.

Notes Ck'd by Drew	Survey of Marquardt Ave
Map No. B-821	W. O. 7088 Tape No. [illegible] St'd [illegible] °F.
Office Work Cox	Surveyed by [illegible]
Checked Drew	Notes [illegible] Date Dec 19, '32
Date Oct 1933	Indexed A. C. Johnson

F.B. 502 Pg. 277

185+66.90
Fd [illegible] pg 251

Contd from top pg 276