Py

Survey of
W. O. Tape No. St'd °F.
Surveyed by
Notes Date
Indexed

F.B. PG.

503

F.B. 503 PG. Index

F.B. 503

PAGES: Index, 5 to 167 incl.,

190 to 201 incl.,

~~220 231 to 249 incl.,~~

RETURN TO
LOS ANGELES COUNTY SURVEYOR
700 HALL OF RECORDS

Do not extend notes this side of this line

Note: Any Additions or Changes on This Sheet Must be Made or Circled in Red Ink With Date and Name of Person Making Change.

F.B. 503 PG. 6 Chief Party Notes by Date

INDEX MAP
of
Section Line Survey
in
T8N R16W

MAP OF 260TH ST. WEST TO BE C.S.B-972
" " SEC. LINES IN WHOLE TOWNSHIP TO BE C.S.B-975.

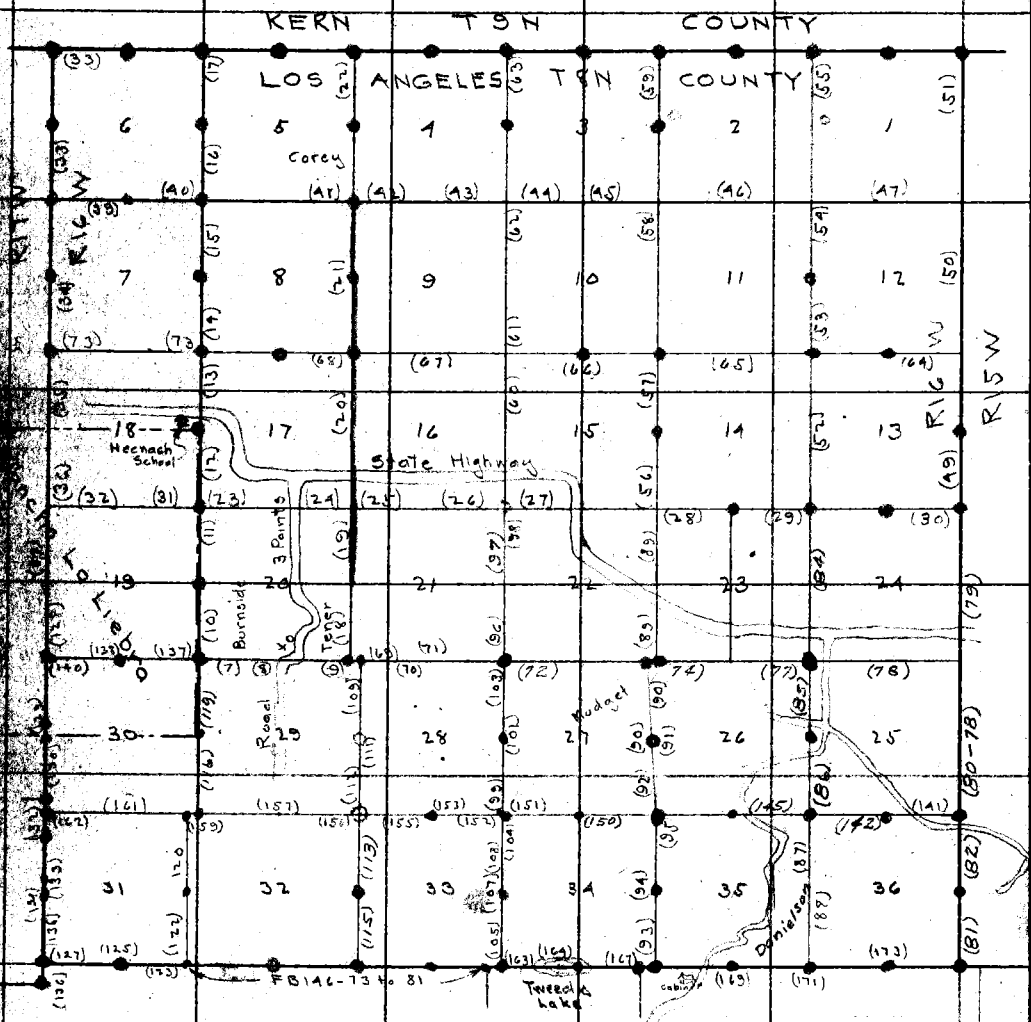

RETURN TO LOS ANGELES COUNTY SURVEYOR

Do not extend notes this side of this line

Notes: ANY ADDITIONS OR CHANGES ON THIS SHEET MUST BE MADE OR CIRCLED IN Red. WITH DATE AND NAME OF PERSON MAKING CHANGE.

Date _____ Notes by Boyer Chief Party Boyer F.B. 503 Pg. 5

Platted by _____	W. O. No. 7162 D. S. O. No. _____
Date _____	Location T8NR16W
Map No. _____	Surveyed by Boyer & Party
Platting C'k'd by _____	Date Apr. Sep. Oct Nov 1932 Mch. June July 1933
Date _____	Indexed A. C. Johnson 12-7-33

Survey of T8NR16W

300' Tapes # 5, 47, 16, 48
Std @ 84°

J.D. Boyer
H.B. Rockhold
G.H. Nichols
G.W. Schaefer
A.R. Held
M.A. Van Deren

See L.S. 9-6
" F.B. 146 for N. Twp line

See C.S. 9391
" " 9206
" " 9114
" " 9102

Note: ANY ADDITIONS OR CHANGES ON THIS SHEET MUST BE MADE OR CIRCLED IN Red. WITH DATE AND NAME OF PERSON MAKING CHANGE.

Do not extend notes this side of this line

RETURN TO
LOS ANGELES COUNTY SURVEYOR

Notes Ck'd by McPherson	Survey of T8NR16W
Map No. C.S.B-975	W.O. 7162 Tape No. 5 St'd 8.4 °F.
Checked McPherson	Notes Boyer Date Apr '32
Date 1937	Indexed A. C. Johnson

F.B. 503 Pg. 7



Note: ANY ADDITIONS OR CHANGES ON THIS SHEET MUST BE MADE OR CIRCLED IN Red Ink, WITH DATE AND NAME OF PERSON MAKING CHANGE.

RETURN TO
LOS ANGELES COUNTY SURVEYOR
700 HALL OF RECORDS
Do not extend notes this side of this line

247 10M 5-31

To bottom Page 9

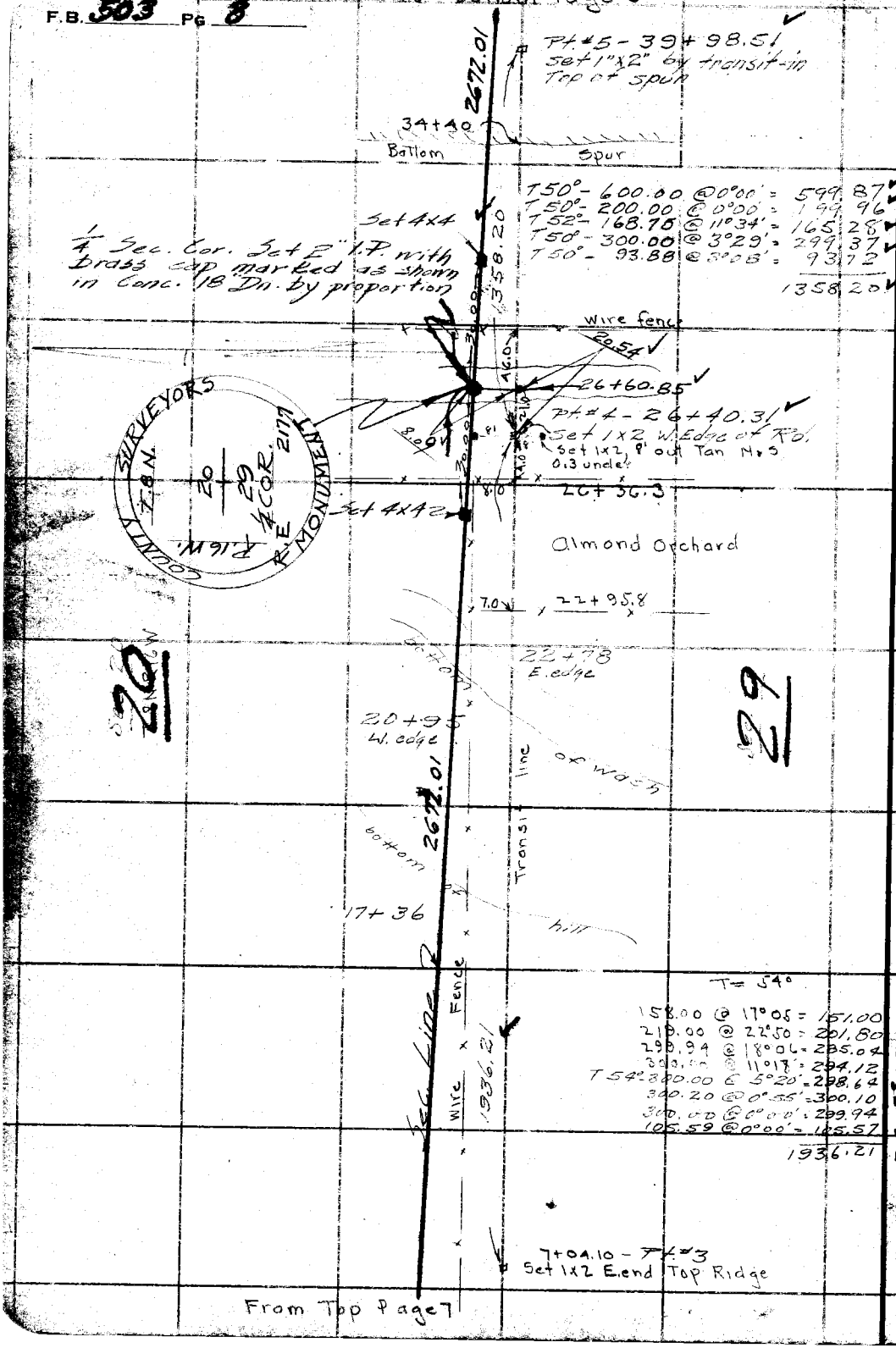

RETURN TO
LOS ANGELES COUNTY SURVEYOR
700 HALL OF RECORDS

Do not extend notes this side of this line

Note: ANY ADDITIONS OR CHANGES ON THIS SHEET MUST BE MADE OR CIRCLED IN Red Ink. WITH DATE AND NAME OF PERSON MAKING CHANGE.

Notes Ck'd by McPherson	Survey of T8N R16W
Map No. 3-975	W. O. 7162 Tape No. 3 St'd 84 °F.
Office Work Nipple	Surveyed by Boyer & Party
Checked McPherson	Notes Rockhold Date Apr '32
Date 1937	Indexed A. C. Johnson

F.B. 803 PG. 9

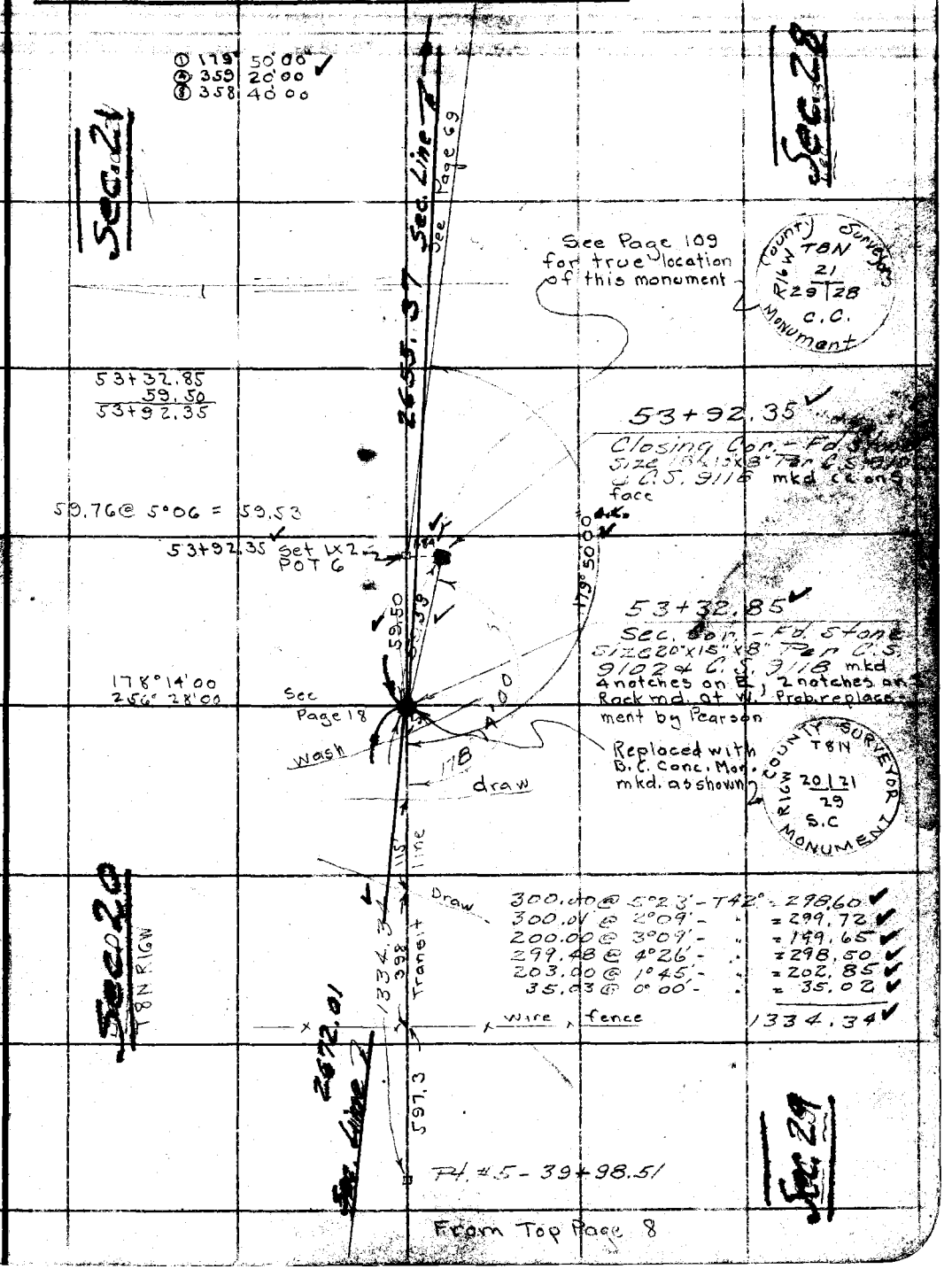

Note: ANY ADDITIONS OR CHANGES ON THIS SHEET MUST BE MADE OR CIRCLED IN Red Ink, WITH DATE AND NAME OF PERSON MAKING CHANGE.

Do not extend notes this side of this line

RETURN TO
LOS ANGELES COUNTY SURVEYOR
700 HALL OF RECORDS

FORM 247 10M 5-31

F.B. 503 Pg. 10

12+27.07

To bottom of pg. # 11

Pt. # B
set 1" x 2"
by transit 1-10
T. Ridge bears - N59°E

N59°00'E
221.90

243.72

10+10.00

9+83.35
Pt. # A
set 1" x 2"
by transit 1-10
S. Ridge bears N+S

243.71 @ 0°00' - T90° = 243.72

This fence is to hold stock per Mr Burnside, owner not a line fence

Small drain
8+82.00

84.01
3.35
1.6
9.5
9.21
9.21

983.35

Sec 19
R16W T8N

4+44.00

Sec 20

deep

To Spur
3+00.00

+ T90°

189.78 @ 7°52' =	187.99	
93.18 @ 10°54' =	91.50	91.50
110.28 @ 17°02' =	104.25	
299.89 @ 1°47' =	299.75	
300.00 @ 1°58' =	299.82	
	983.31	
	+ 0.04	
	983.35	
	243.72	
	12+27.07	

1+40.00

+90°16'00"
4-361°04'15"
8-362°08'45"

90°16'06"
05" Adj.

Pt # 1
fd. 1" x 2" per
Page 7

Random

Page 7

Sec. 20

RETURN TO
LOS ANGELES COUNTY SURVEYOR
700 HALL OF RECORDS

Do not extend notes this side of this line

Note: ANY ADDITIONS OR CHANGES ON THIS SHEET MUST BE MADE OR CIRCLED IN Red Ink. WITH DATE AND NAME OF PERSON MAKING CHANGE.

Notes Ck'd by M E Pherson	Survey of T8N R16W
Map No.	W. O. Type No.
Book Work Higgins	Surveyed by J. D. Bayer
Checked M E Pherson	Notes Date 9-13-32
	Indexed A. C. Johnson

F.B. 503 PG. 11

To bottom Page 12

53+12.80

Found 2" I.P. with small "T" rail to S. in Rock mound in bottom of swale. Rotten 4x6 scribed "S20, S17 11, S18 R, S19" lying near. Ensigns cor to Sec. 17, 18, 19 & 20 T8N R16W
L.S. 9-6 53+13.56
Replaced 2" I.P. with 2" I.P. with brass cap marked as shown in Corc. 5 above Surf.
E. A. R. 12-4-35

COUNTY SURVEYOR T.8N. R.16W. 18 17 19 20 R.E. 2111

T=100°

242.24	@ 1°32'	=	242.15
300.28	@ 1°16'	=	300.21
300.46	@ 1°37'	=	300.34
300.33	@ 1°33'	=	300.22
300.74	@ 1°23'	=	300.65
300.48	@ 2°42'	=	300.15
300.20	@ 2°03'	=	300.01
300.75	@ 3°15'	=	300.27
300.56	@ 3°30'	=	300.00
+T100°			
			2644.00
		+	27

26 69 18
26 44 38
53 13 56

Rolling

8.53
26+69.18
Toe Slope
0.81

250.40
417.30
247.7
Road
Traveled
Old
North
Fence
Wire
Fence
Bandini Line

94.99
231.11
282.59
608.69
+ .06
1277.73
18 36

26+63.33
1/4 Sec. Cor.
Fd. 2" I.P. stamped T
rem. LS 9-6 2 large rocks alongside. Old 4x4 scribed "S19 & S20" lying near

4 Sec. Cor. Set 2" I.P. with brass cap marked as shown in Corc. 5 above Surf. on line of 2" I.P.

23+84.0
Span

Sec. 19
R16W - T8N

Sec. 20

COUNTY SURVEYOR T.8N. R.16W. 19-20 4 COR R.E. 2111

11-15-35
E. A. Pearson

21+04.00

+T96°

283.75	@ 11°08'	=	278.41
48.33	@ 0°00'	=	48.33
299.38	@ 4°23'	=	298.51
225.41	@ 23°03'	=	207.41
300.50	@ 19°53'	=	282.59
247.22	@ 20°45'	=	231.11
98.36	@ 15°03'	=	94.99
			1441.35
		+	.11
			1441.46
			1277.07
			2668.53

Canyon

Sec. Line

1441.46

(Mag. Bear) N 0°30' W

18+36.6
90 256.07

Found 2" I.P. Cor. 10

Set 1x2" B 12+27.07

Note: ANY ADDITIONS OR CHANGES ON THIS SHEET MUST BE MADE OR CIRCLED IN Red Ink. WITH DATE AND NAME OF PERSON MAKING CHANGE.

Do not extend notes this side of this line

RETURN TO LOS ANGELES COUNTY SURVEYOR 700 HALL OF RECORDS

FORM 847 10M 5-31

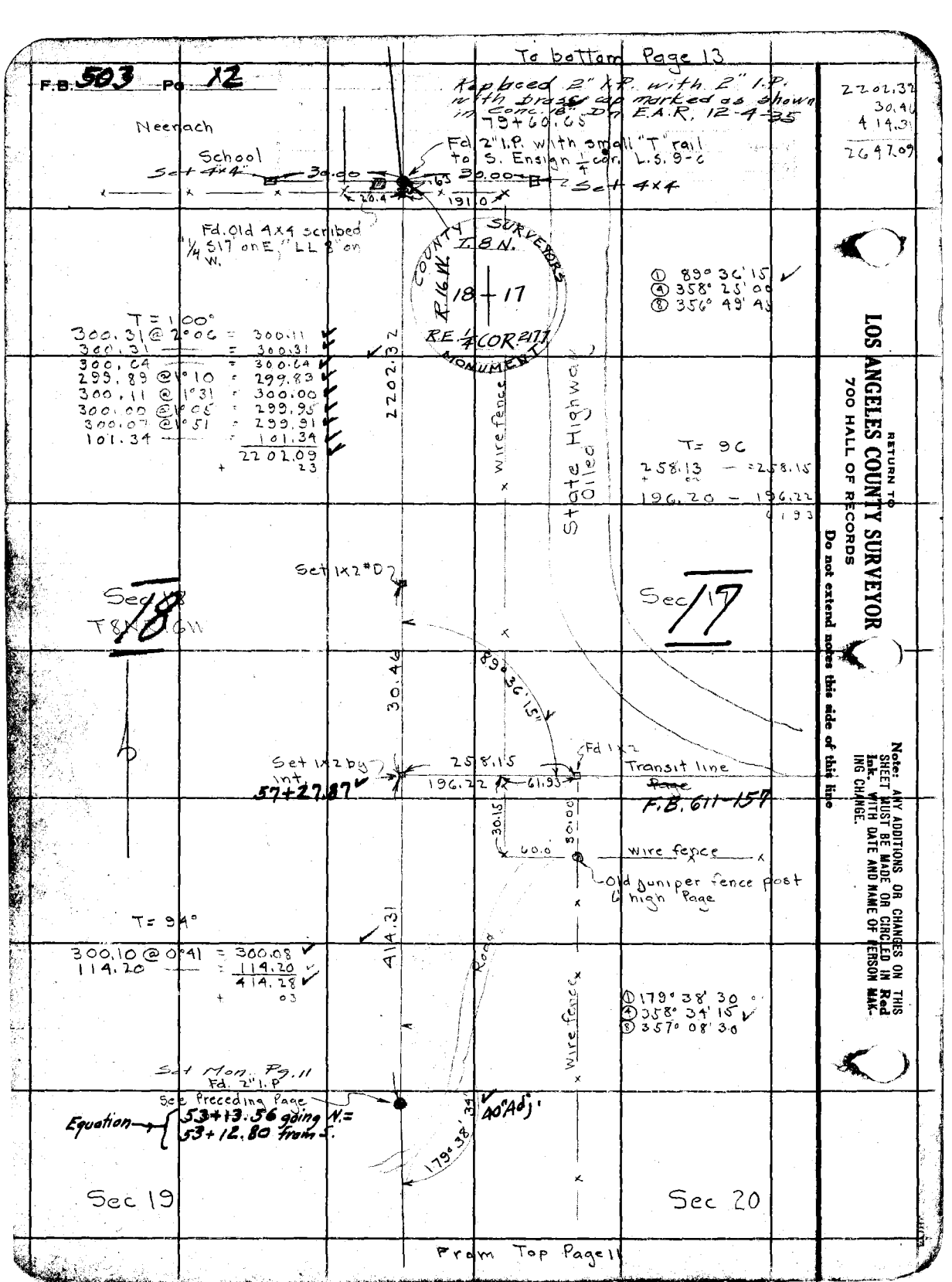

To bottom Page 13
F.B. 503 Pg. 12
Replaced 2" I.P. with 2" I.P. with brass cap marked as shown in Conc. 18" Dn E.A.R. 12-4-35
79+60.65
2202.32
30.46
414.31
2647.09
Neenach
School
Set 4x4
30.00
Fd 2" I.P. with small "T" rail to S. Ensign 1/4 cor. L.S. 9-6
30.00
Set 4x4
20.4
191.0
Fd. Old 4x4 scribed "1/4 S17 on E," "LL 8" on W.
COUNTY SURVEYORS
T.8N.
R.16W.
18 17
R.E. 1/4 COR. 2177
MONUMENT
① 89° 36' 15
④ 358° 25' 00
⑧ 356° 49' 45
T = 100°
300.31 @ 2°06 = 300.11
300.31 = 300.31
300.64 = 300.64
299.89 @ 1°10 = 299.83
300.11 @ 1°31 = 300.00
300.00 @ 1°05 = 299.95
300.07 @ 1°51 = 299.91
101.34 = 101.34
2202.09
+ 23
2202.32
wire fence
State Highway
Oiled
T = 96
258.13 — = 258.15
+ 02
196.20 — 196.22
61.93
Set 1x2 #D
Sec 18
T8N R16W
Sec 17
30.46
89° 36' 15"
Fd 1x2
Set 1x2 by int.
57+27.87
258.15
196.22
61.93
Transit line
~~Page~~
F.B. 611-157
30.15
30.00
60.0
wire fence
Old juniper fence post 6' high Page
T = 94°
300.10 @ 0°41 = 300.08
114.20 = 114.20
414.28
+ 03
414.31
Road
wire fence
① 179° 38' 30
④ 358° 34' 15
⑧ 357° 08' 30
Set Mon. Pg. 11
Fd. 2" I.P.
See Preceding Page
Equation → 53+13.56 going N. = 53+12.80 from S.
179° 38' 34"
40" Adj.
Sec 19
Sec 20
From Top Page 11
RETURN TO
LOS ANGELES COUNTY SURVEYOR
700 HALL OF RECORDS
Do not extend notes this side of this line
Note: ANY ADDITIONS OR CHANGES ON THIS SHEET MUST BE MADE OR CIRCLED IN Red Ink, WITH DATE AND NAME OF PERSON MAKING CHANGE.

Notes Ck'd by McPherson	Survey of T8NR18W	F.B. 503 Pg. 13
Map No. B-975	W. O. 7162 Tape No. 47 St'd 84 °F.	
Office Work Higgins	Surveyed by Boyer + Party	
Checked McPherson	Notes Boyer Date 9-14, 15-32	
Date 1937.	Indexed A. C. Johnson	

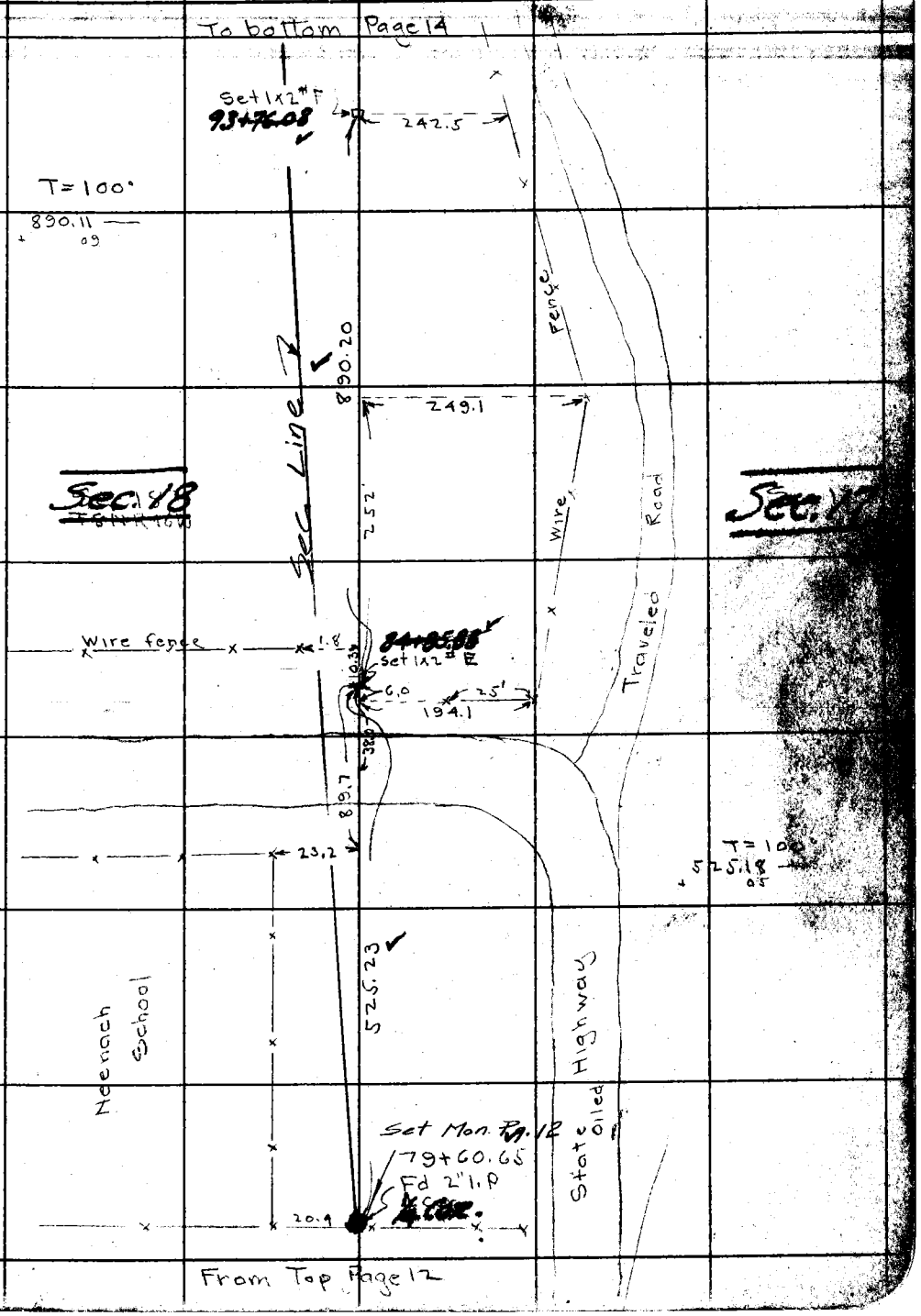

Note: ANY ADDITIONS OR CHANGES ON THIS SHEET MUST BE MADE OR CIRCLED IN Red Ink. WITH DATE AND NAME OF PERSON MAKING CHANGE.

10.3
1.8

RETURN TO
LOS ANGELES COUNTY SURVEYOR
700 HALL OF RECORDS

Do not extend notes this side of this line

FORM 247 10M 5-31

F.B. 503 Pg. 14

To bottom Page 15

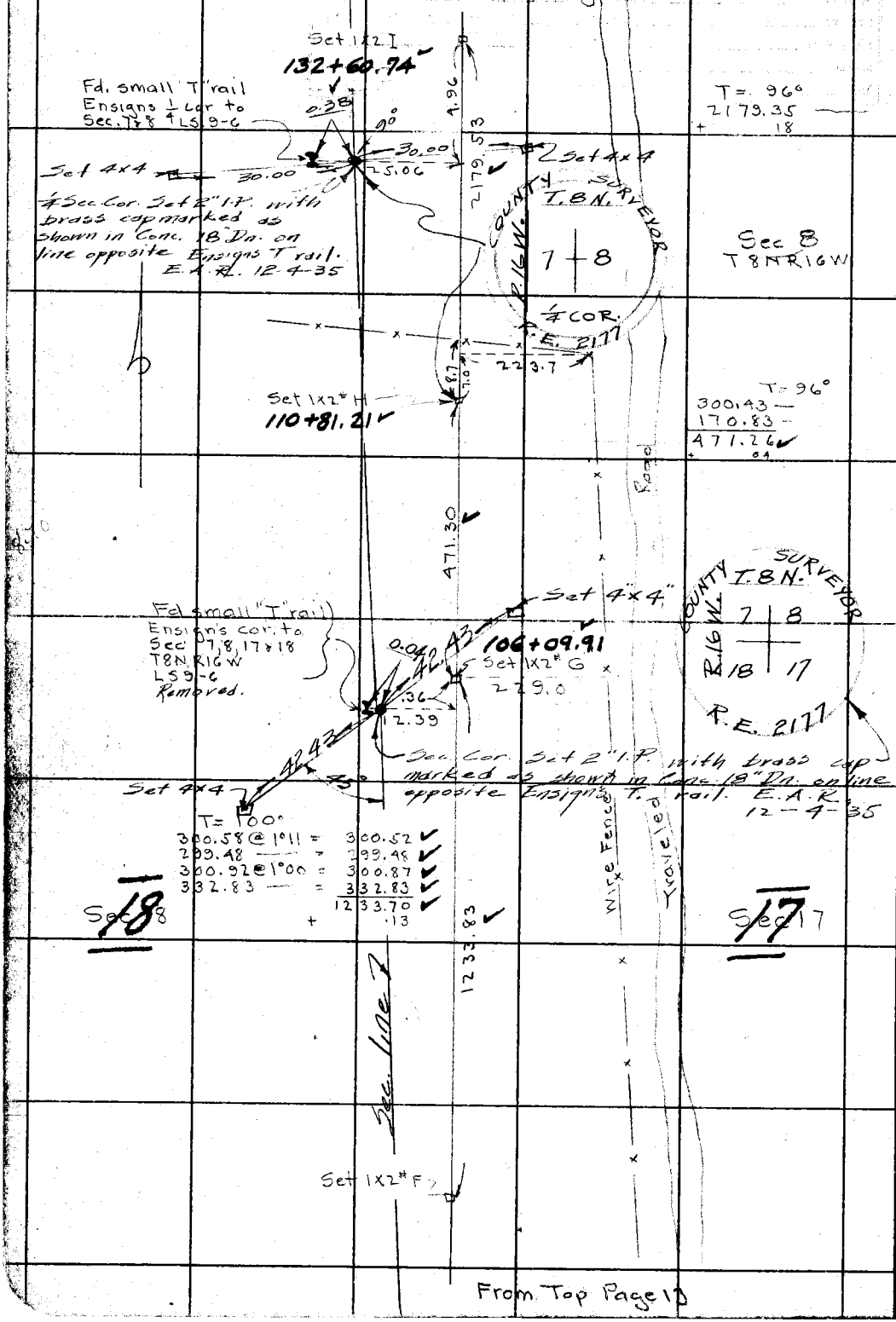

T= 96°
2179.35
+ 18

Sec 8
T8NR16W

T= 96°
300.43
170.83
471.26
+ .04

2552.64
471.30
3023.94
20465
377.4

1233.83
.36
1233.47
525.23
890.20
2648.90

From Top Page 13

RETURN TO
LOS ANGELES COUNTY SURVEYOR
700 HALL OF RECORDS

Do not extend notes this side of this line

Note: ANY ADDITIONS OR CHANGES ON THIS SHEET MUST BE MADE OR CIRCLED IN Red Ink. WITH DATE AND NAME OF PERSON MAKING CHANGE.

Notes Ck'd by McPherson		Survey of T8NR16W	F.B. 503 Pg. 15
Map No. B-975		W. O. 7162 Tape No. 47 St'd 84° °F.	
Office Work [illegible]		Surveyed by [illegible]	
Checked K.R.M.		Notes Boyer Date 9-16-32	
Date 1937		Indexed A. C. Johnson	

.36
471.30
2179.53
2651.19
4.96
2646.23

To bottom Page 16

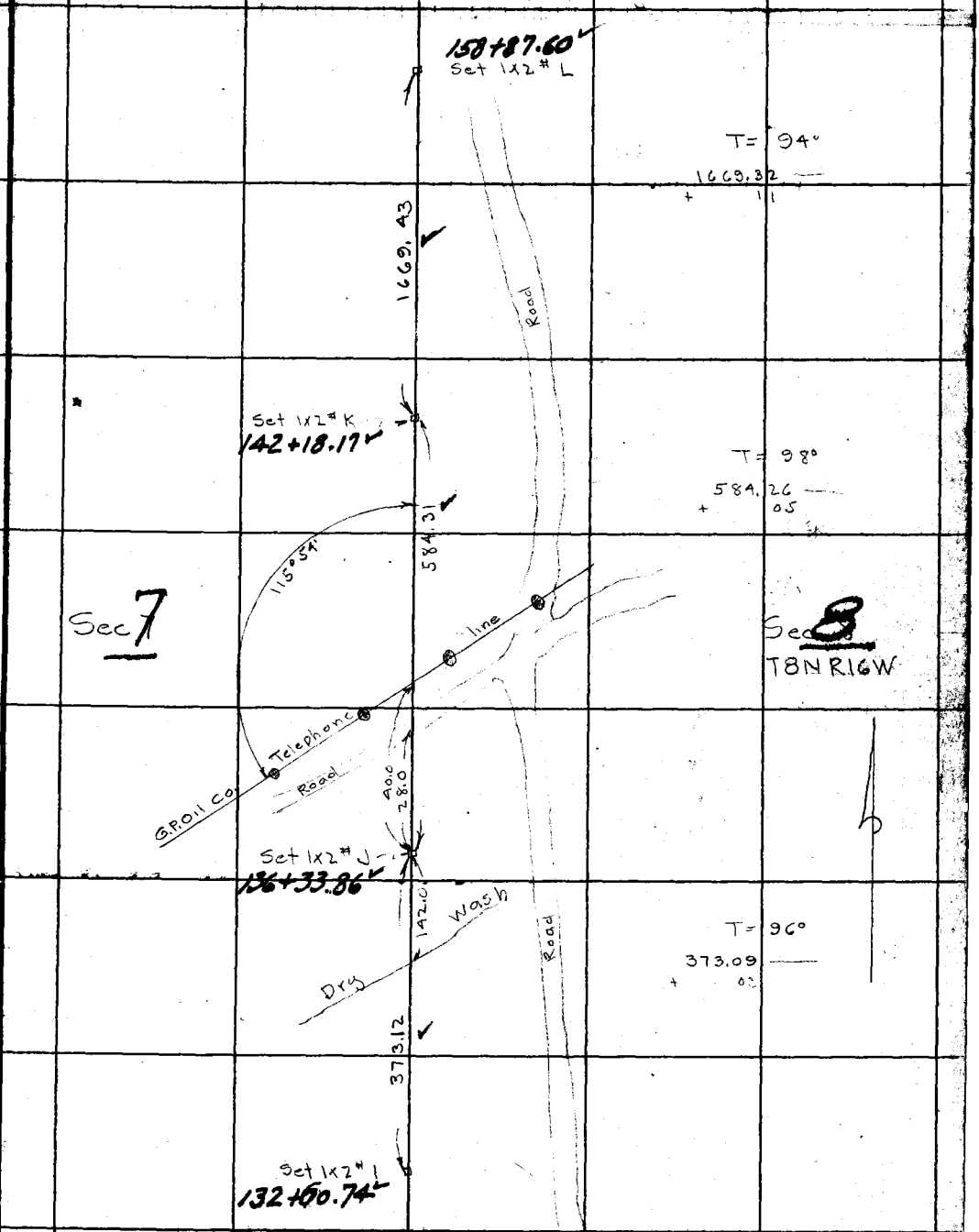

From Top Page 14

Note: ANY ADDITIONS OR CHANGES ON THIS SHEET MUST BE MADE OR CIRCLED IN Red Ink. WITH DATE AND NAME OF PERSON MAKING CHANGE.

RETURN TO
LOS ANGELES COUNTY SURVEYOR
700 HALL OF RECORDS

Do not extend notes this side of this line

FORM 247 10M 5-31

F.B. 503 Pg. 16

To bottom Page 17

-12.19

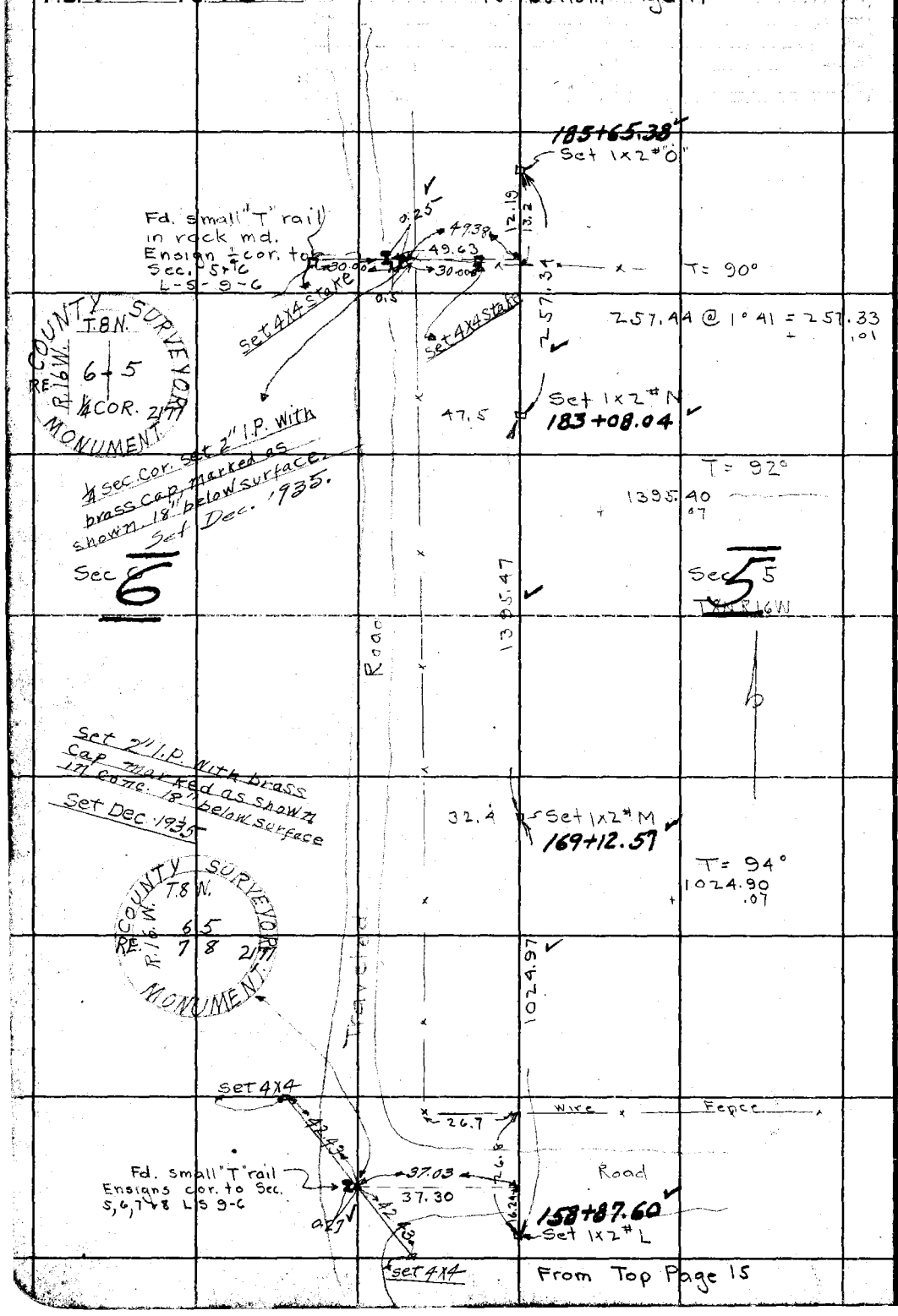

From Top Page 15

RETURN TO
LOS ANGELES COUNTY SURVEYOR
700 HALL OF RECORDS
Do not extend notes this side of this line

Note: ANY ADDITIONS OR CHANGES ON THIS SHEET MUST BE MADE OR CIRCLED IN Red Ink, WITH DATE AND NAME OF PERSON MAKING CHANGE.

Notes Ck'd by McPherson	Survey of T8N R16W	F.B. 503	Pg. 17
Map No. B-875-1,2	W.O. 7162 Twp No. 47 St'd 84 °F		
Office Work H.U.M.H.	Surveyed by Boyer + Party		
Checked KRM	Notes Boyer Date 9-16-19 32		
Date 1937	Indexed A C Johnson		

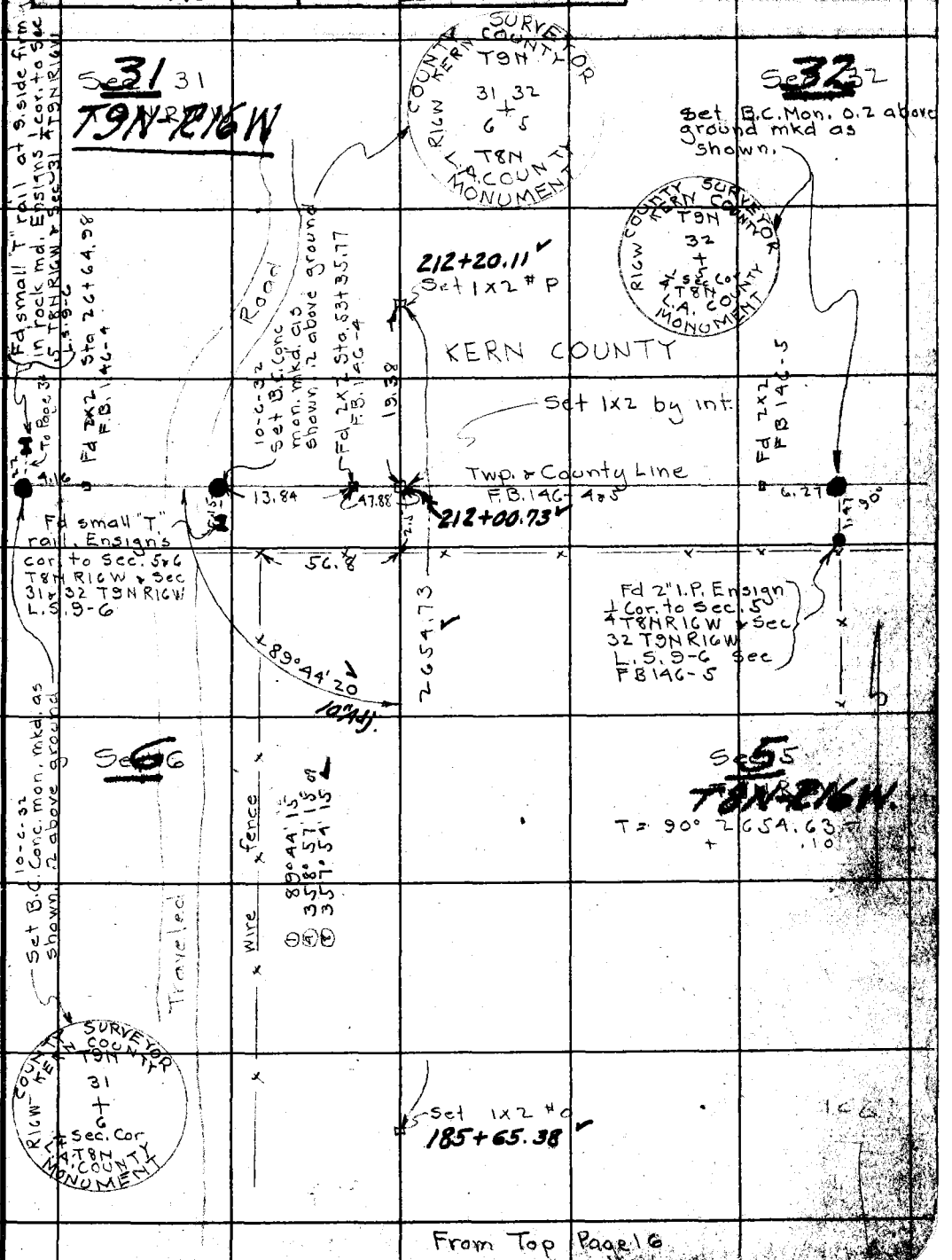

From Top Page 16

Note: ANY ADDITIONS OR CHANGES ON THIS SHEET MUST BE MADE OR CIRCLED IN Red Ink. WITH DATE AND NAME OF PERSON MAKING CHANGE.

Do not extend notes this side of this line

RETURN TO
LOS ANGELES COUNTY SURVEYOR
700 HALL OF RECORDS

FORM 247 10M 5-31

F.B. 303 Pg 18

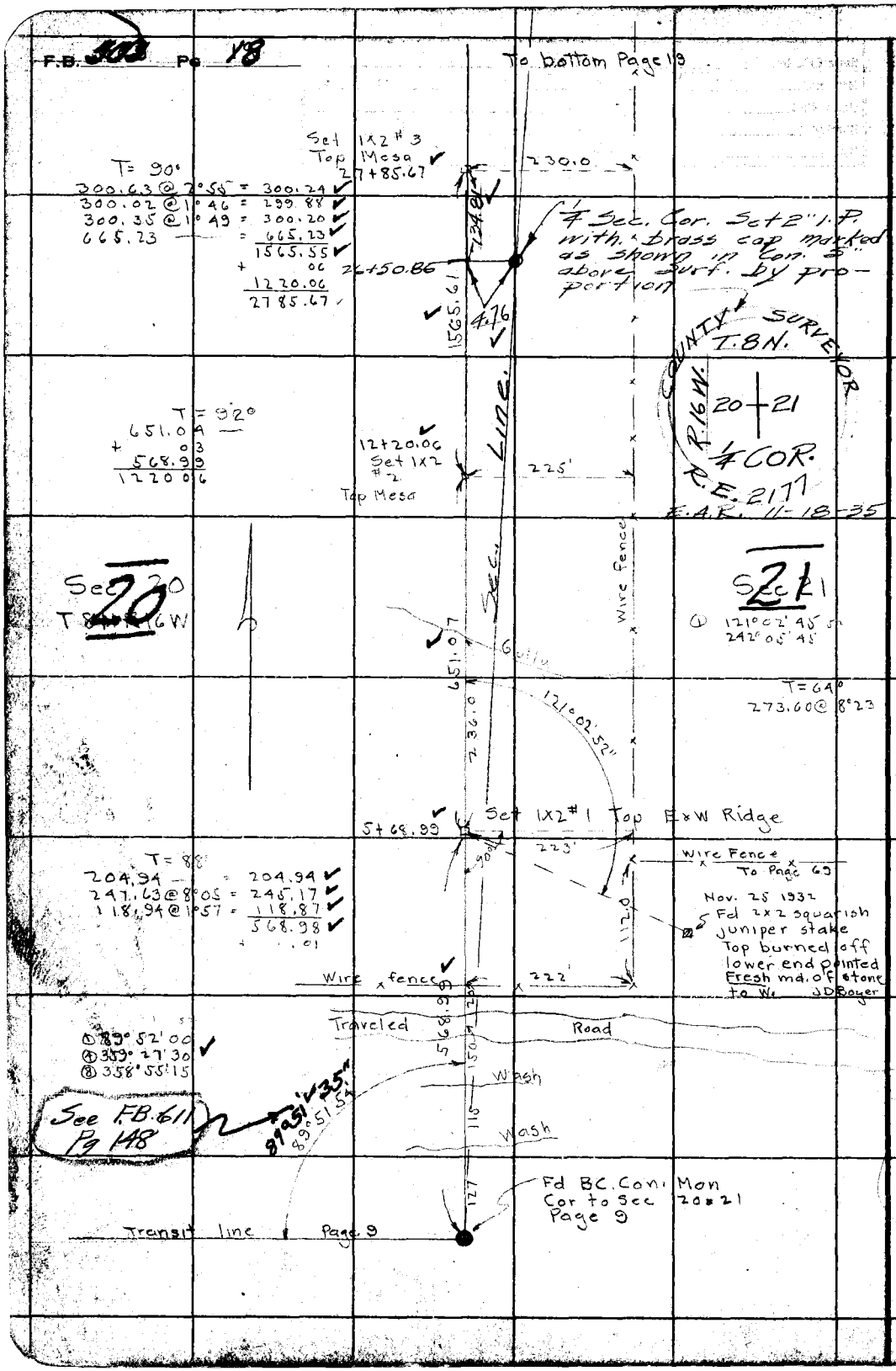

RETURN TO
LOS ANGELES COUNTY SURVEYOR
700 HALL OF RECORDS
Do not extend notes this side of this line

Note: ANY ADDITIONS OR CHANGES ON THIS SHEET MUST BE MADE OR CIRCLED IN Red Ink, WITH DATE AND NAME OF PERSON MAKING CHANGE.

Notes Ck'd by McPherson.	Survey of T8N R16W		F.B. 503 Pg. 19
Map No. B-975	W. O. 7162 Tape No. 47 St'd 89 °F.		
Office Work: H.U.M.H.	Surveyed by Boyer & Party		
Checked K.R.M.	Notes Boyer	Date Sept 1932	
Date 1937	Indexed A. C. Johnson		

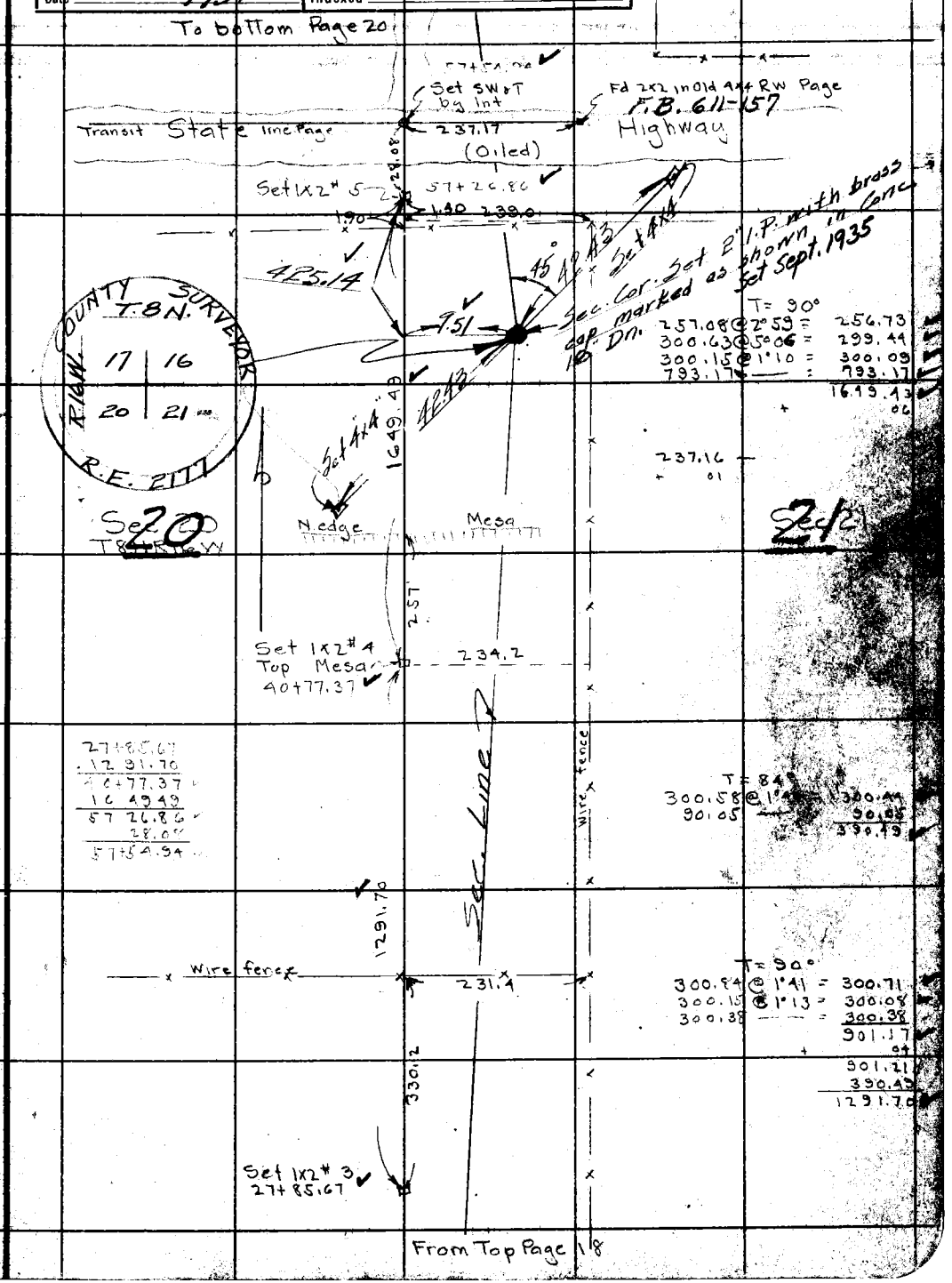

Note: ANY ADDITIONS OR CHANGES ON THIS SHEET MUST BE MADE OR CIRCLED IN Red Ink. WITH DATE AND NAME OF PERSON MAKING CHANGE.

Do not extend notes this side of this line

RETURN TO
LOS ANGELES COUNTY SURVEYOR
700 HALL OF RECORDS

FORM 247 10M 5-31

F.B. 503 Pg. 20

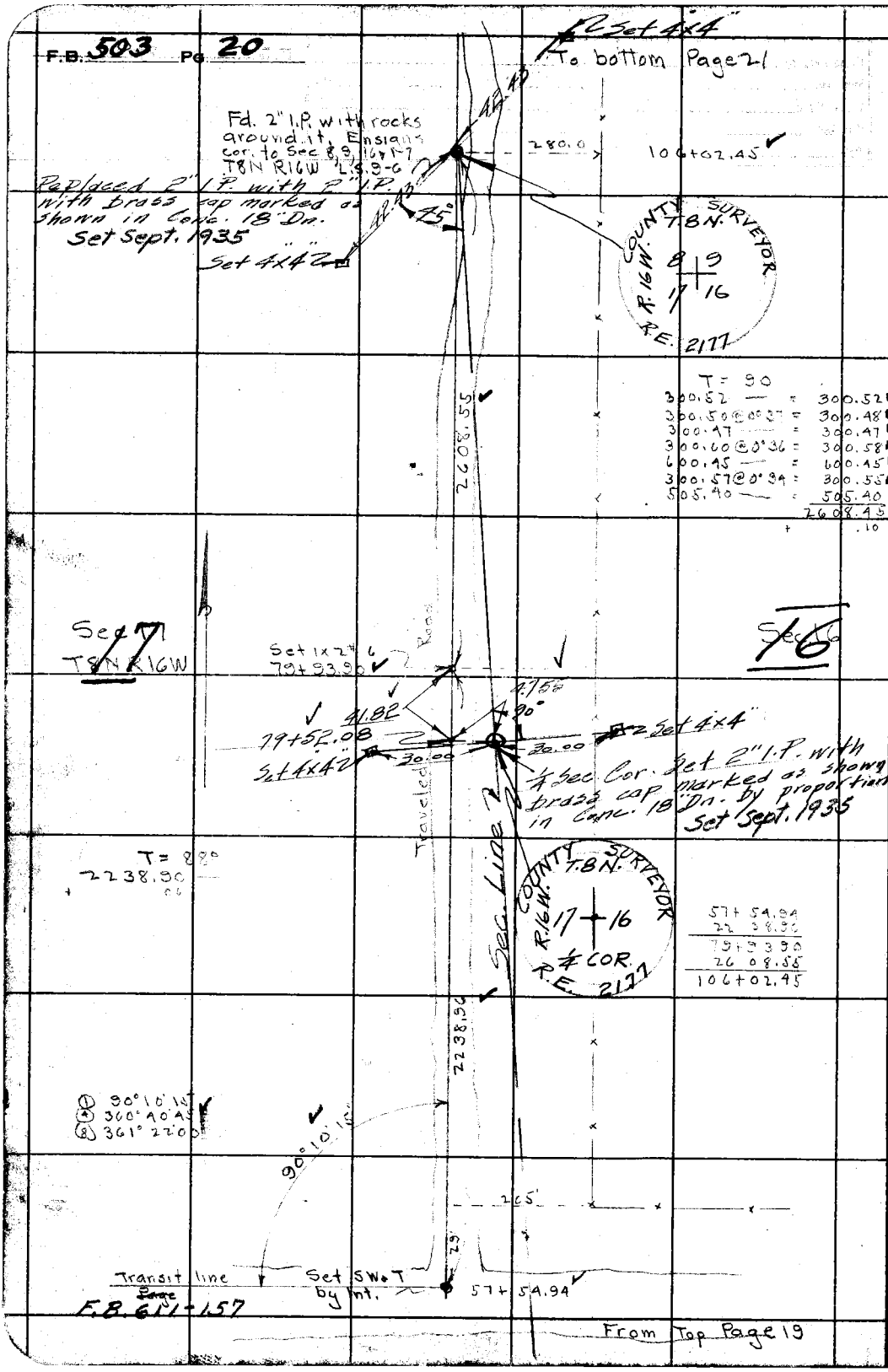

RETURN TO
LOS ANGELES COUNTY SURVEYOR
700 HALL OF RECORDS

Do not extend notes this side of this line

Note: ANY ADDITIONS OR CHANGES ON THIS SHEET MUST BE MADE OR CIRCLED IN Red Ink, WITH DATE AND NAME OF PERSON MAKING CHANGE.

Notes Ck'd by McPherson	Survey of T8NR16W
Map No. B-975	W. O. 7162 Tape No. 41 St'd 84 OF.
Office Work H.U.M.H.	Surveyed by Boyer & Party
Checked L.R.M.	Notes Boyer Date Sept. 1932
Date 1937	Indexed A. C. Johnson

F.B. 503 PG. 21

To bottom Page 22

Fd 2" I.P. Ensign cor. to Sec 4,5,8 & 9 T8NR16W L.S. 9-6

159+08.88

0.45

See Cor. Set Mon. See next page

T = 86°

2646.28
+ .03

2646.31

Sec. Line

Set 1x2" 7
132+62.57

Set 4x4"

Fd 2" I.P. Ensigns Cor. to Sec 8 & 9 T8NR16W L.S. 9-6

Sec 8
T8NR16W

30.00 0.98 6.73

30.00

Set 4x4"

.225

90°

4 Sec. Cor. Set 2" I.P. with brass cap marked as shown in Conc. 18 Dn. opp. 2" I.P.

T = 84°

Set Sept. 19

Sec 9

COUNTY SURVEYOR T.8N. R16W. 8 + 9 4 COR. R.E. 2171

2660.12

2660.12

106+02.45
26 60.12
132+62.57
26 46.31
159+08.88

15" Adj.

179°53'30

179°53'30
359°31'00
359°07'45

281.5

458

Fd. 2" I.P. Ensign Sec. Cor. 106+02.45 Set G.S. Mon. See preceding page.

From Top Page 20

Note: ANY ADDITIONS OR CHANGES ON THIS SHEET MUST BE MADE OR CIRCLED IN Red Ink. WITH DATE AND NAME OF PERSON MAKING CHANGE.

Do not extend notes this side of this line

RETURN TO
LOS ANGELES COUNTY SURVEYOR
700 HALL OF RECORDS

FORM 847 10M 5-31

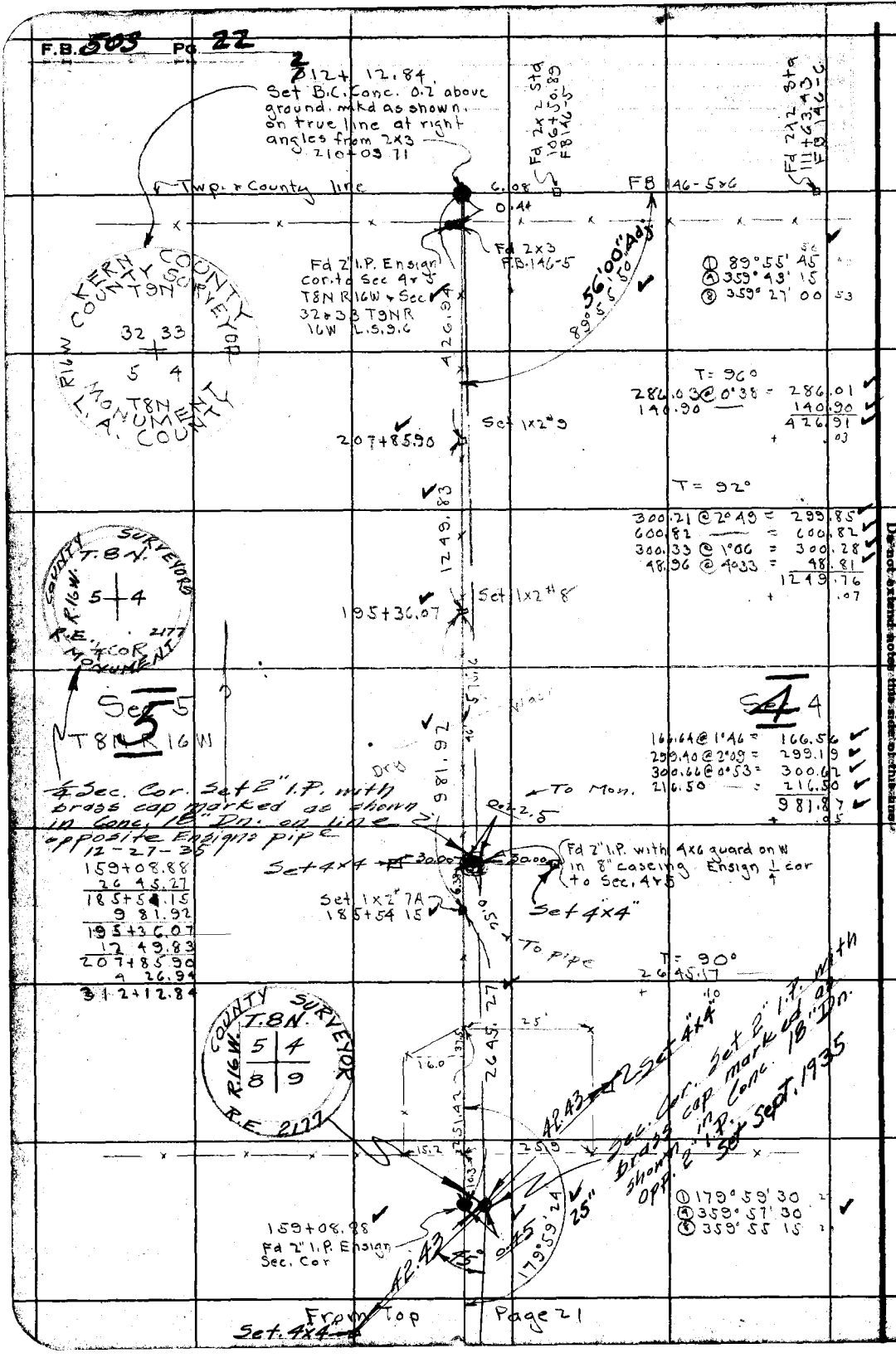

RETURN TO
LOS ANGELES COUNTY SURVEYOR
700 HALL OF RECORDS

Do not extend notes this side of this line

Note: ANY ADDITIONS OR CHANGES ON THIS SHEET MUST BE MADE OR CIRCLED IN Red Ink WITH DATE AND NAME OF PERSON MAKING CHANGE.

Notes Ck'd by McPherson	Survey of T8NR10W
Map No. B-975	W. O. 7164 Tape No. 41 St'd 61 °F.
Office Work H.U.M.H.	Surveyed by Boyer & Parly
Checked K.R.M.	Notes Boyer Date 9-28-3
Date 1937	Indexed A. C. Johnson

F.B. 503 Pg. 23

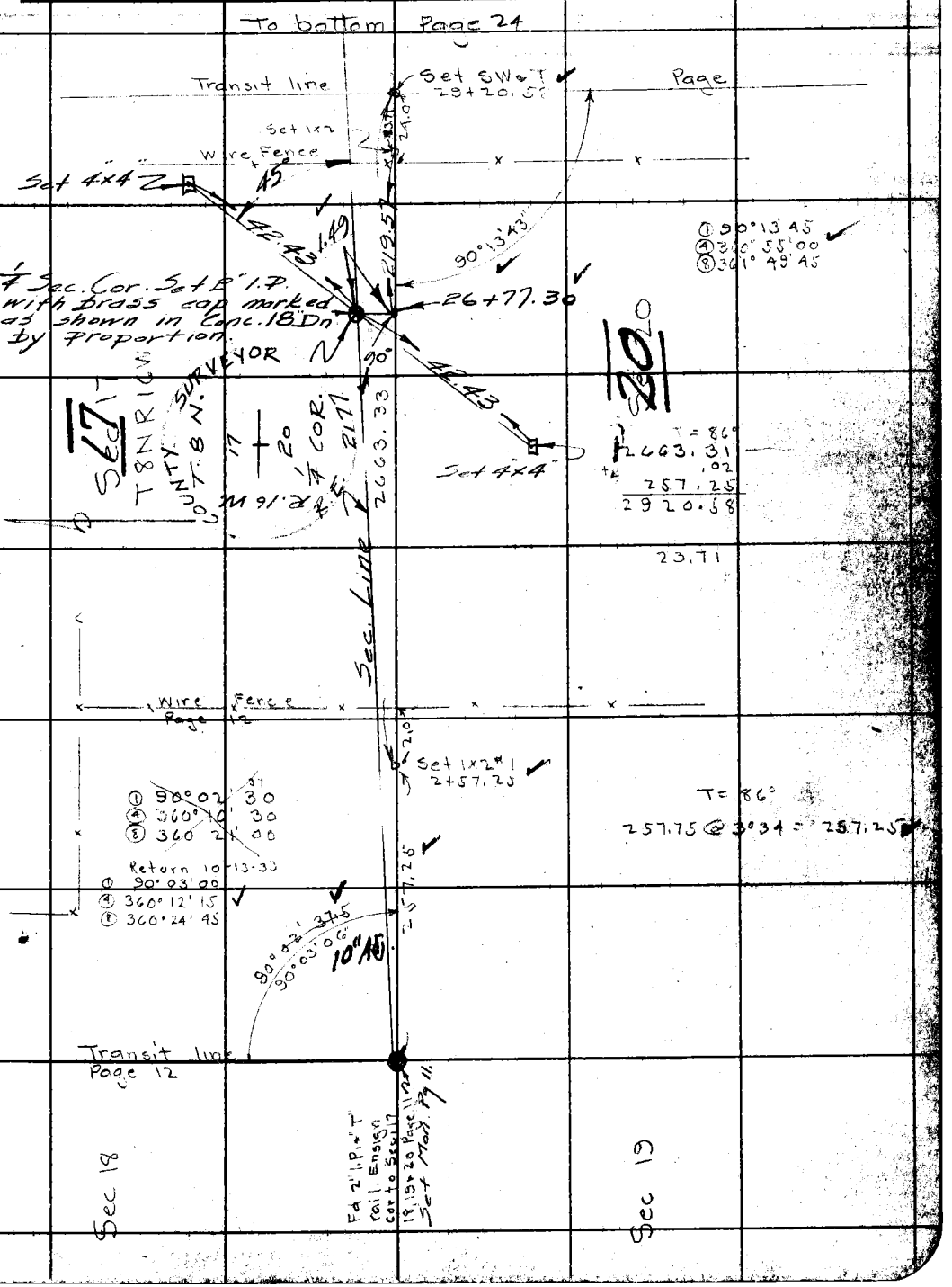

Note: ANY ADDITIONS OR CHANGES ON THIS SHEET MUST BE MADE OR CIRCLED IN Red Ink. WITH DATE AND NAME OF PERSON MAKING CHANGE.

Do not extend notes this side of this line

RETURN TO
LOS ANGELES COUNTY SURVEYOR
700 HALL OF RECORDS

FORM 247 10M 5-31

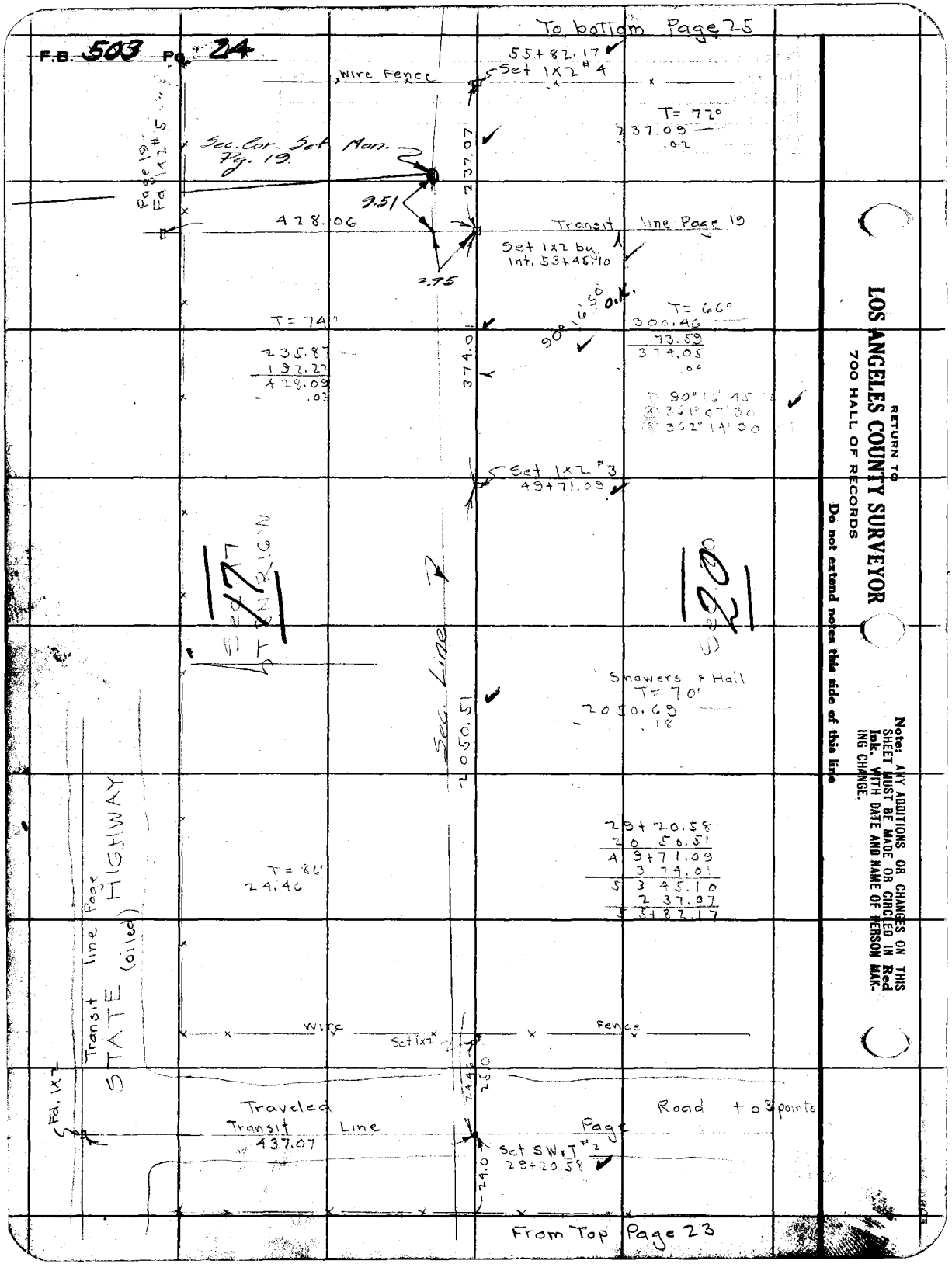

RETURN TO
LOS ANGELES COUNTY SURVEYOR
700 HALL OF RECORDS
Do not extend notes this side of this line

Note: ANY ADDITIONS OR CHANGES ON THIS SHEET MUST BE MADE OR CIRCLED IN Red Ink. WITH DATE AND NAME OF PERSON MAKING CHANGE.

Notes Ck'd by McPherson	Survey of T8N R16W	F.B. 503 Pg. 25
Map No. C.S.B-975	W. O. 7162 Tape No. 47 St'd 84 °F.	
Office Work H.U.M.H.	Surveyed by Boyer + Party	
Checked K.R.M.	Notes Boyer Date 9-28-32	
Date 1937	Indexed A. C. Johnson	

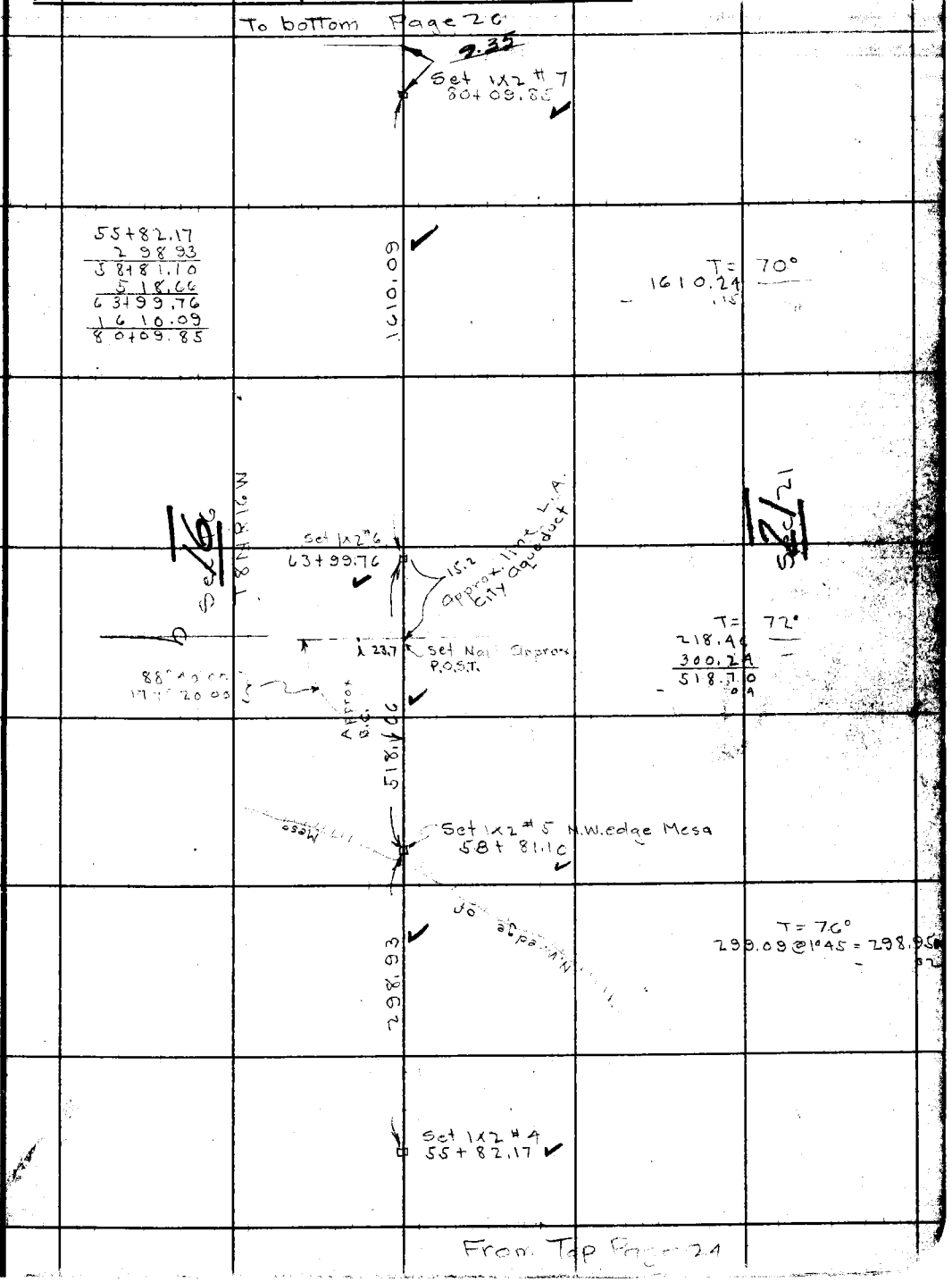

From Top Page 24

Note: ANY ADDITIONS OR CHANGES ON THIS SHEET MUST BE MADE OR CIRCLED IN Red Ink. WITH DATE AND NAME OF PERSON MAKING CHANGE.

Do not extend notes this side of this line

RETURN TO
LOS ANGELES COUNTY SURVEYOR
700 HALL OF RECORDS

FORM 247 10M 5-31

F.B. 503 Pg. 26

To bottom Page 27

W. edge Brg Ravine

Sec 15

Sec 22

110+93.1

Set Nail

Sec. line 2

Wire

Fence

T = 78°

300.82 @ 2°02 = 300.63

108.76 @ — = 108.76

409.39

.02

① 179°36'45"

④ 35°[illegible]

⑧ 35°[illegible]

COUNTY SURVEYORS T.8N. R.16W. 16 15 21 22 R.E. 2177 MONUMENT

251.6

409.37

4243 Set 4x4

Replaced 5/8 iron bolt with 2" I.P. with brass cap marked as shown in Conc 18" Dn. Set Sept. 1935

Line To North

See Page 60

Fd 5" iron bolt 8 with iron buggy wheel hub around it. In circle of rock (Ensign cor to sec 15, 16, 21 & 22 T8N R16W) per Mr. Cory

40°

179°36'45"

0.10

45°

Set Nail

106+83.80

106+79.6 Brg

9.20

Set 1x2 #9

106+74.60

4243 Set 4x4

T = 66°

2082.94

.24

2082.70

Sec 16

Sec 21

80+09.85

5 82.05

85+91.90

20 82.70

106 74.60

9.20

106+83.80

4 09.39

110+93.19

Sec. Line 2

Set 1x2 #8

85+91.90

COUNTY SURVEYORS T.8N. R.16W. 16 21 1/4 COR. MONUMENT R.E. 2177

T = 66°

582.12

.07

582.05

Set 4x4"

30.00

90°

1.535

30.00

Set 4x4"

935

Set 1x2 #7

80+09.85

1/4 Sec. Cor. Set 2" I.P. with brass cap marked as shown in Conc. 18" Dn. by proportion Set Sept. 1935

From Top Page 25

RETURN TO

LOS ANGELES COUNTY SURVEYOR

700 HALL OF RECORDS

Do not extend notes this side of this line

Note: ANY ADDITIONS OR CHANGES ON THIS SHEET MUST BE MADE OR CIRCLED IN Red Ink. WITH DATE AND NAME OF PERSON MAKING CHANGE.

Notes Ck'd by McPherson	Survey of T8N R16W	F.B. 503 Pg. 27
Map No. C.S.B-975	W. O. 7162 Tape No. [illegible] St'd [illegible] °F.	
Office Work H.U.M.H.	Surveyed by Boyer + Party	
Checked K.R.M.	Notes Boyer Date 9-32	
Date 1937	Indexed A. C. Johnson	



Note: ANY ADDITIONS OR CHANGES ON THIS SHEET MUST BE MADE OR CIRCLED IN Red Ink. WITH DATE AND NAME OF PERSON MAKING CHANGE.

RETURN TO
LOS ANGELES COUNTY SURVEYOR
700 HALL OF RECORDS

Do not extend notes this side of this line

FORM 247 10M 5-31

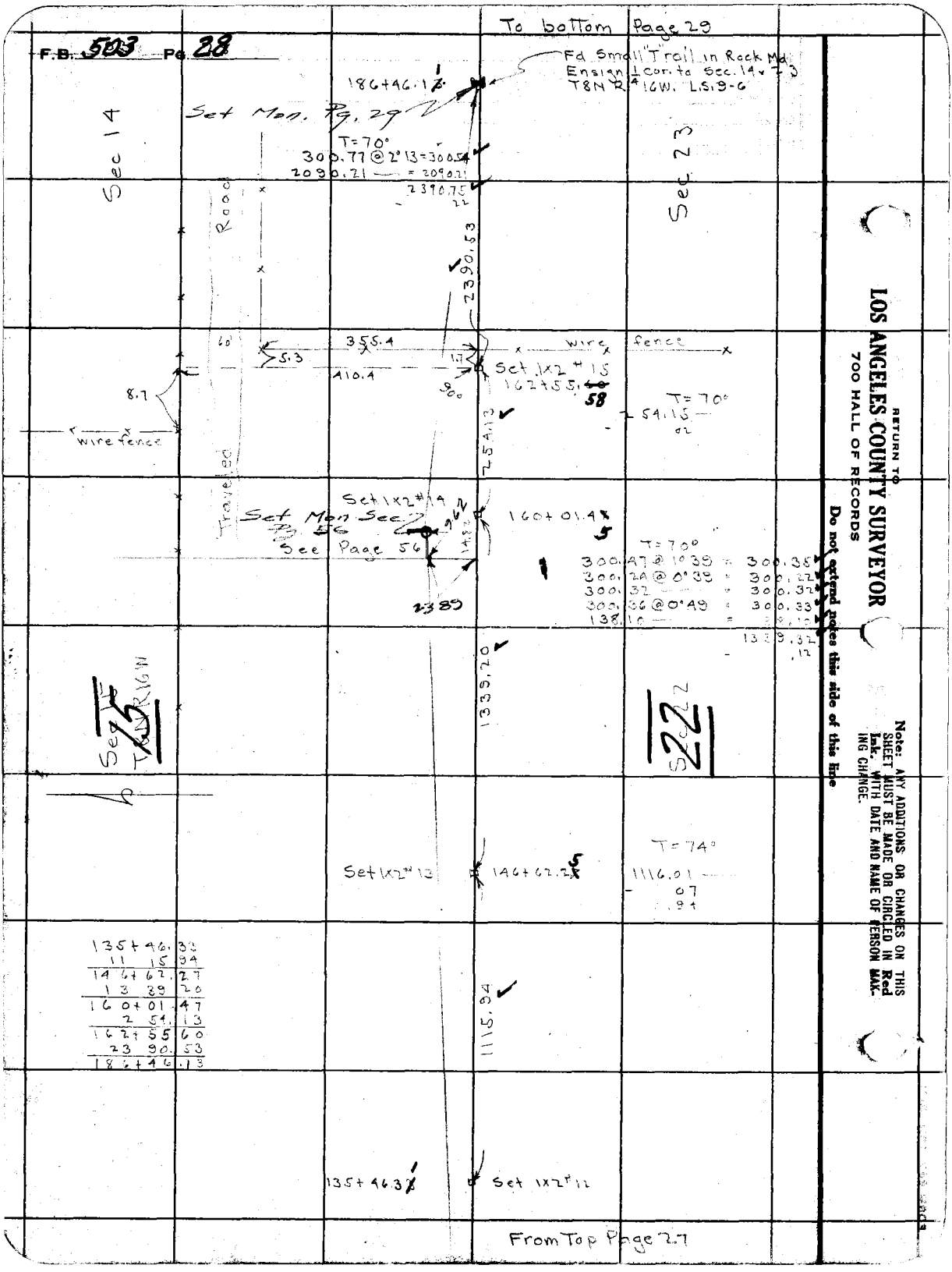

RETURN TO
LOS ANGELES COUNTY SURVEYOR
700 HALL OF RECORDS
Do not extend notes this side of this line

Note: ANY ADDITIONS OR CHANGES ON THIS SHEET MUST BE MADE OR CIRCLED IN Red Ink. WITH DATE AND NAME OF PERSON MAKING CHANGE.

Notes Ck'd by McPherson	Survey of T8NR16W
Map No. B-975	W. O. 7162 Tape No. 41 St'd 84 °F.
Office Work H.U.M.H.	Surveyed by Boyer & Party
Checked K.R.M.	Notes Boyer Date 9-30-32
Date 1937	Indexed [illegible]

F.B. 503 Pg. 29

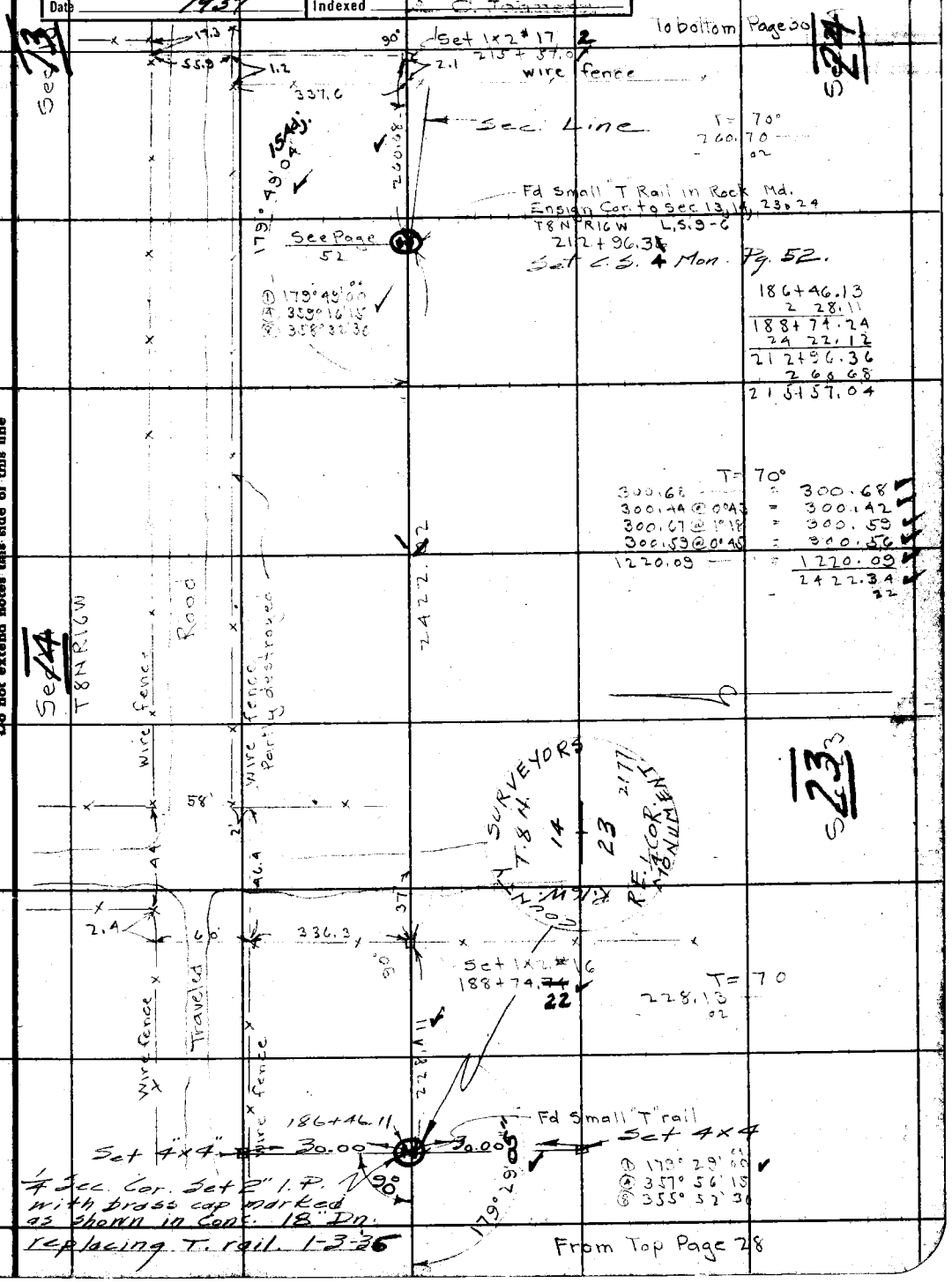

Note: ANY ADDITIONS OR CHANGES ON THIS SHEET MUST BE MADE OR CIRCLED IN Red Ink. WITH DATE AND NAME OF PERSON MAKING CHANGE.

RETURN TO
LOS ANGELES COUNTY SURVEYOR
700 HALL OF RECORDS

Do not extend notes this side of this line

FORM 247 10M 8-31

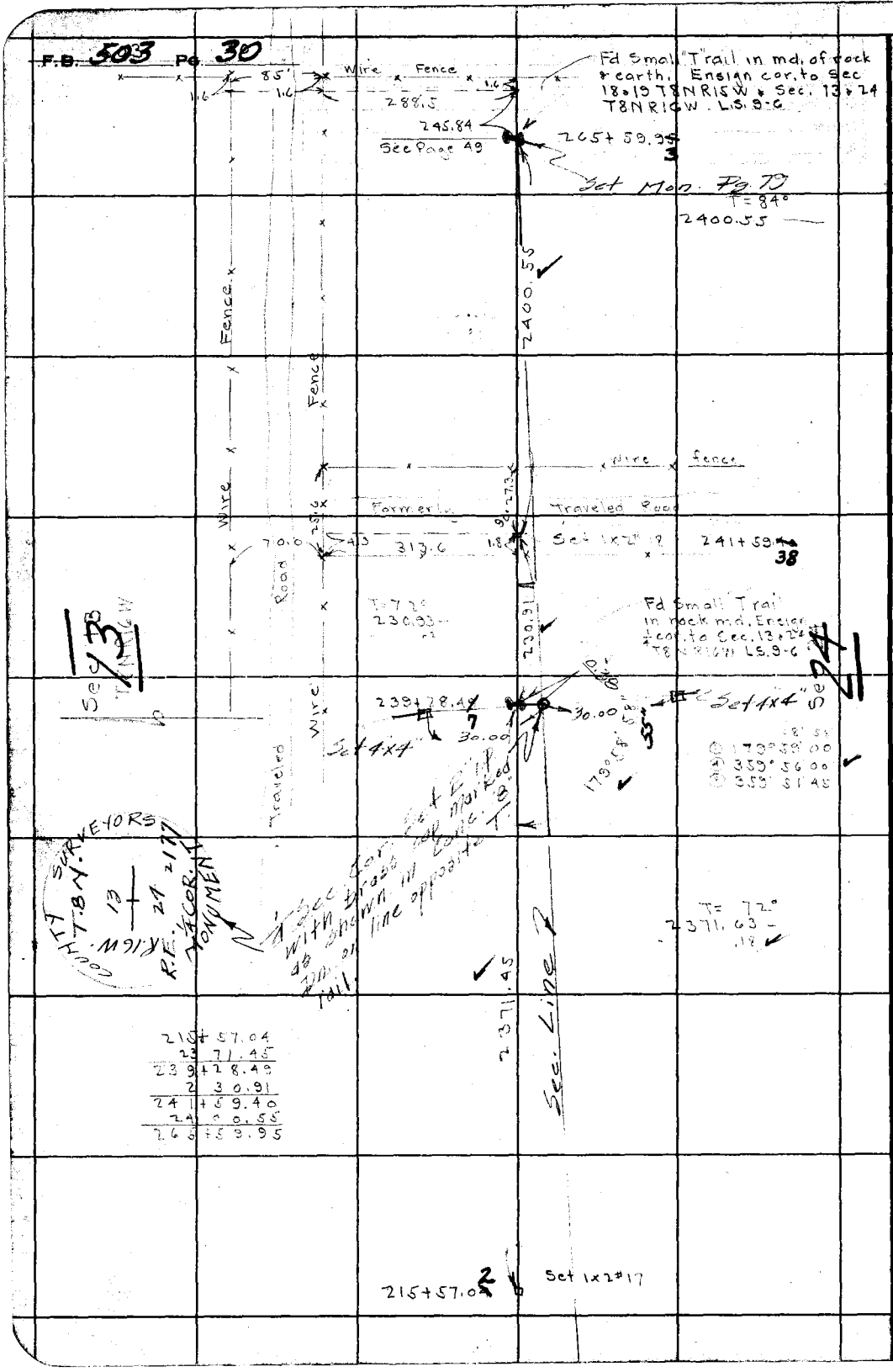

RETURN TO
LOS ANGELES COUNTY SURVEYOR
700 HALL OF RECORDS
Do not extend notes this side of this line

Note: ANY ADDITIONS OR CHANGES ON THIS SHEET MUST BE MADE OR CIRCLED IN Red Ink. WITH DATE AND NAME OF PERSON MAKING CHANGE.

Notes Ck'd by McPherson	Survey of T8NR16W	F.B. 503 Pg. 31
Map No. C.S.B-975	W. O. 7162 Tape No. 47 St'd 84 °F.	
Office Work H.U.M.H.	Surveyed by Boyer & Parry	
Checked K.R.M.	Notes Boyer Date Oct 37	
Date 1937.	Indexed A. C. Johnson	

Transit line page 23

Fd. 2" I.P. & T rail Ensign Cor to Sec 17, 18, 19 & 20 T8NR16W
See page 23 Set Mon. Pg. 11
0+00 West

180°00'00"

364.33

T = 88°

180.63
184.41 @ 5°03

180.63
183.69
364.32
+ .01

3+64.33 Set 1x2 #A Top low ridge

T = 88°

530.66

300.36 @ 2°51 = 299.99
232.18 @ 6°34 = 230.66
530.65
+ .01

Set 1x2 #B top low ridge
8+94.99

T = 88°

Rolling hills

+40 Hr wash

300.17 @ 5°03 = 299.01
300.33 @ 0°47 = 300.30
300.35 @ 1°55 = 300.18
436.89 = 436.89
1336.38
+ .03

Sec 19

Set 18

T6NR16W

1336.41

Sec. Line 2

364.33
530.66
894.99
1336.41
2231.40
573.99
2805.39

22+31.40 Set 1x2 #C

T = 88°

300.61 @ 2°24 = 300.35
274.10 @ 3°22 = 273.63
573.98
+ .01

573.99

7.28

1/4 Sec. Cor. Set
C.S. Mon. Pg. 32

144.09

28+05.39 Set 1x2 #D Top low ridge

To Top Page 32

Note: ANY ADDITIONS OR CHANGES ON THIS SHEET MUST BE MADE OR CIRCLED IN Red Ink. WITH DATE AND NAME OF PERSON MAKING CHANGE.

RETURN TO
LOS ANGELES COUNTY SURVEYOR
700 HALL OF RECORDS

Do not extend notes this side of this line

FORM 247 10M 5-31

F.B. 503 Pg. 32

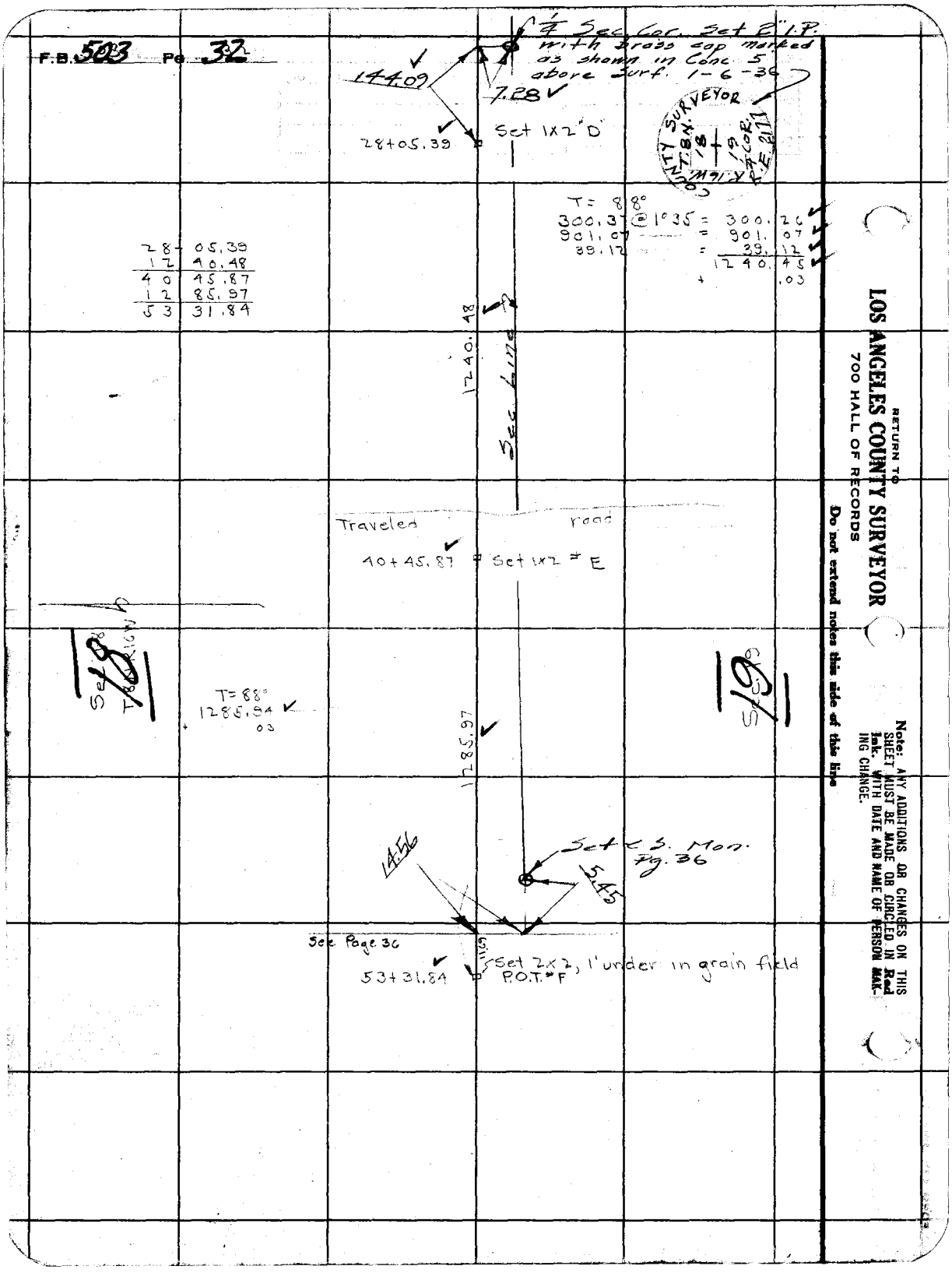

RETURN TO
LOS ANGELES COUNTY SURVEYOR
700 HALL OF RECORDS

Do not extend notes this side of this line

Note: ANY ADDITIONS OR CHANGES ON THIS SHEET MUST BE MADE OR CIRCLED IN Red Ink. WITH DATE AND NAME OF PERSON MAKING CHANGE.

Notes Ck'd by McPherson	Survey of T8N R16W	F.B. 503	Pg. 33
Map No. B-975	W. O. 7162 Tape No. 47 St'd 88 °F.		
Office Work H.U.M.H.	Surveyed by Boyer & Parly		
Checked K.R.M.	Notes Boyer Date 10-6-32		
Date 1937.	Indexed A. C. Johnson		

KERN COUNTY



Note: ANY ADDITIONS OR CHANGES ON THIS SHEET MUST BE MADE OR CIRCLED IN Red Ink. WITH DATE AND NAME OF PERSON MAKING CHANGE.

Do not extend notes this side of this line

RETURN TO LOS ANGELES COUNTY SURVEYOR 700 HALL OF RECORDS

FORM 247 10M 5-31

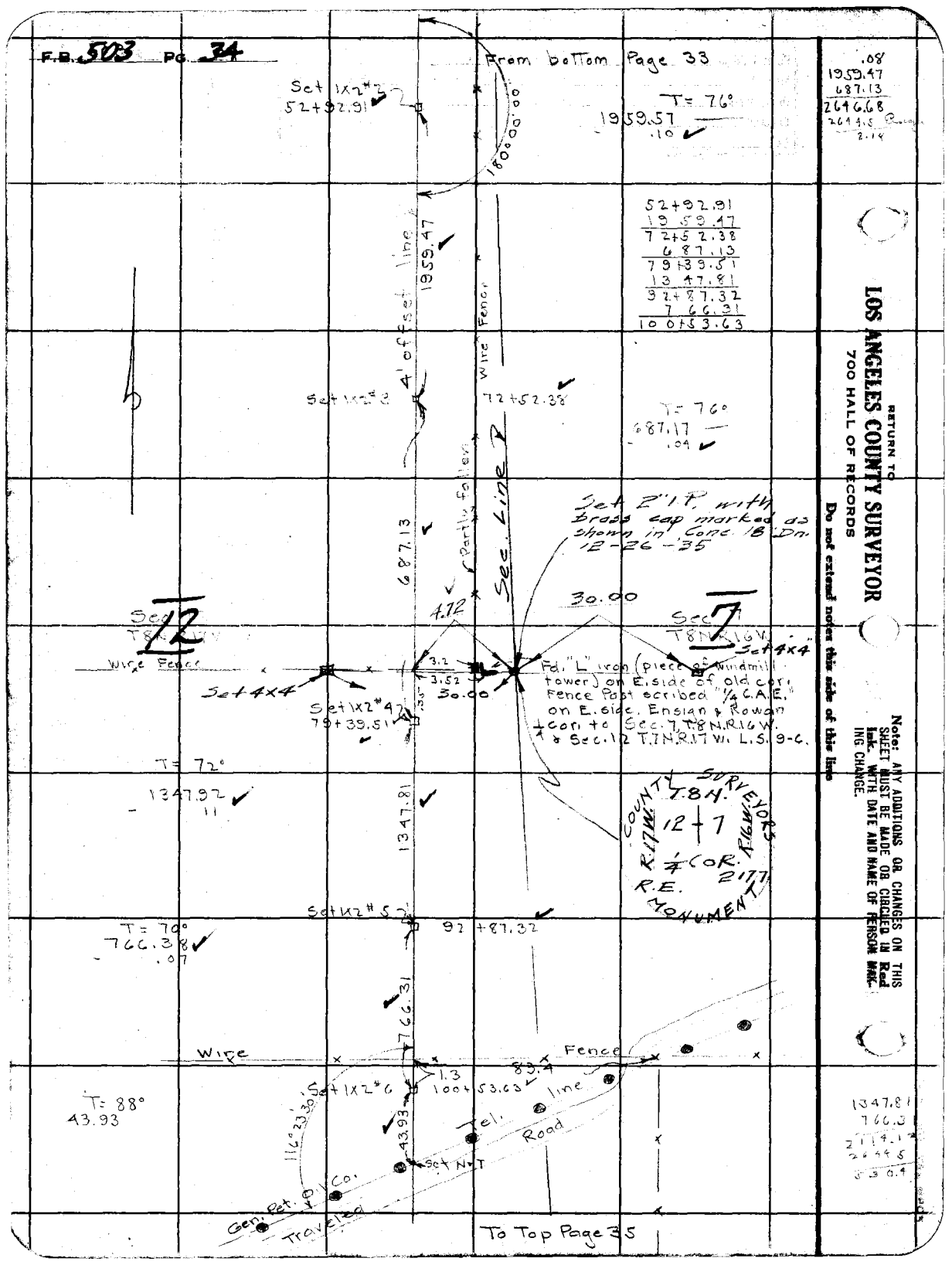
F.B. 503 PG. 34
From bottom Page 33
Set 1x2#3
52+92.91
T= 76°
1959.57
.10
180°00'00"
.08
1959.47
687.13
2646.68
2644.5
2.14
52+92.91
1959.47
72+52.38
687.13
79+39.51
1347.81
92+87.32
766.31
100+53.63
4' offset line
1959.47
Wire Fence
Set 1x2#3
72+52.38
T= 76°
687.17
.04
Partly fallen
Sec. Line
687.13
Set 2" I.P. with brass cap marked as shown in Conc. 18" Dn. 12-26-35
30.00
4.72
Sec 12
T8N R17W
Sec 7
T8N R16W
Set 4x4
Wire Fence
3.2
3.52
30.00
Set 4x4
Set 1x2#4
79+39.51
Fd. "L" iron (piece of windmill tower) on E. side of old cor. Fence Post scribed "1/4 C.A.E." on E. side. Ensign & Rowan 1/4 cor. to Sec. 7, T.8N.R.16W. & Sec. 12 T.7N.R.17W. L.S. 9-6.
T= 72°
1347.92
11
1347.81
COUNTY SURVEYORS
T.8N.
12 + 7
R.17W.
R.16W.
1/4 COR.
2177
R.E.
MONUMENT
Set 1x2#5
92+87.32
T= 70°
766.38
.07
766.31
Wire
Fence
1.3
83.4
Set 1x2#6
100+53.63
T= 88°
43.93
116°23'30"
43.93
Tel. line
Road
Set N+T
Gen. Pet. Oil Co.
Traveled
To Top Page 35
1347.81
766.3
2114.1
2644.5
530.4
RETURN TO
LOS ANGELES COUNTY SURVEYOR
700 HALL OF RECORDS
Do not extend notes this side of this line
Note: ANY ADDITIONS OR CHANGES ON THIS SHEET MUST BE MADE OR CIRCLED IN Red Ink. WITH DATE AND NAME OF PERSON MAKING CHANGE.

Notes Ck'd by McPherson	Survey of T8NR16W
Map No. B-975	W. O. 7162 Tape No. 47 St'd 84 of.
~~Office Work~~ H.H.M.	~~Surveyed by~~ Boyer & Perry
Checked K.R.M.	Notes Bouer Date 10-7-32
Date 1937.	Indexed A. C. Johnson

F.B. 503 Pg. 35

From bottom Page 34

Sec 12

Set 1x2" 63
100+53.63

Sec 7

Fd. 6x4 stake scribed "S12 CAE" "S13R17W" "S18R16W" "S7T8N" lying at edge of old grain field. Ensign stk for Cor. to Sec. 7 & 18 R16W T8N & Sec 12 & 13 T8NR17W L.S.9-6

Set 2" I.P. with brass cap marked as shown in Conc. 18" Dn. 12-26-35
T=84
527.24

527.24

Set 4x4

Set 1x2"
105+80.87

84.0

4.67

4.76

4.75

42.43

wire fence

Set 1x2 by Int
See Page 373

0.36

Fd. Rotten end of Ensign 6x4 Sec. Cor. Set 1x2 in cen of end. Rowan L iron gone. Rotten end 1' below surface in old grain field

T=84°
300.70 @ 0°36' = 300.68
1051.37 = 1051.37
1352.05

1352.05

COUNTY SURVEYOR
T.8N.
R.17W. 12 7
R.16W.
R.E. 2177

Transit line

Sec Line

42.43

45°

Set 4x4

10 0+53.63
5 27.24
105+80.87
13 52.05
119+32.92
7 41.30
126+74.22
91.66
127+65.88

Sec 13
T8NR17W

Sec 18
T8NR16W

Set 1x2"
119+32.92

741.30

Offset

Fd. 6x6 conc. State Highway Sq. mon.

T=84°
741.30

126+74.22 Set 1x2"9

4.97
5.73
45°
91.66

74.20

wire fence

State (oiled) Highway

127+65.88 Set 1x2" 10

2.60
4.92

wire fence

Fd 6x6 sq. Conc. Mon. State Highway

COUNTY SURVEYOR
T.8N.
R.17W. 13 18 R.16W.
R.E. 2177
1/4 COR.

463.38

1/4 Sec. Cor. Set 2" I.P. with brass cap marked as shown in Conc. by proportion 18" Dn. 12-26-35.

Set 4x4 — 30.00 — 30.00 — Set 4x4"

5.21

91.66
5.73
97.39
5.49
96.61

To Top Page 36

Note: ANY ADDITIONS OR CHANGES ON THIS SHEET MUST BE MADE OR CIRCLED IN Red Ink. WITH DATE AND NAME OF PERSON MAKING CHANGE.

Do not extend notes this side of this line

RETURN TO
LOS ANGELES COUNTY SURVEYOR
700 HALL OF RECORDS

FORM 347 10M 8-31


From bottom Page 35
F.B. 503 Pg. 36
Set 1x2#10
127+65.88
127+65.88
15 04.71
142+70.59
15 87.75
158+58.34
T=84°
1504.71
Fd. no trace of Ensign or Rowan ¼ cor. Probably plowed out
1504.71
T8N-R17W
T8N-R16W
Sec 13
T8N R17W
Sec 18
T8N R16W
Set 1x2#11
142+70.59
Stubble field
4' offset
T=80°
1587.79
04
1587.75
COUNTY SURVEYOR
T.8 N.
R17W.
R16W.
13
18
24
19
R.E.
21.77
① 90°17'45
④ 361°11'30
⑧ 362°23'00
90°
45°
Set 4x4
40" Adj.
42.43
Fd. 2x2# F
Page 32
11.69
Transit line Page 32
Set 2x2 by
Int. #12
1' under
158+58.34
from N.
14.56
42.43
5.45
T=78°
300.63 @ 2°22 = 300.37
300.89 @ 5°46 = 299.37
209.58 @ 6°41 = 208.15
807.89
04
807.85
Sec. Cor. Set 2" I.P. with brass cap marked as shown in Conc. 18" Dn. by proportion 3-23-36
Set 4x4
Sec 24
Sec 19
Set 1x2#13
West Top E & W hill
Isolated
166+66.19
To Top Page 37
RETURN TO
LOS ANGELES COUNTY SURVEYOR
700 HALL OF RECORDS
Do not extend notes this side of this line
Note: ANY ADDITIONS OR CHANGES ON THIS SHEET MUST BE MADE OR CIRCLED IN Red Ink. WITH DATE AND NAME OF PERSON MAKING CHANGE.

Notes Ck'd by McPherson	Survey of T8NR16W
Map No. B-975	W. O. 7162 Tape No. 47 St'd 04 °F.
Office Work H.U.M.H.	Surveyed by Boyer & Party
Checked K.R.M.	Notes Boyer Date OCT 32
Date 1937	Indexed A. C. Johnson 8-31-33

F.B. 503 PG. 37

From bottom Page 36

Set 1X2 #13
166+66.19

T = 78°
300.45 @ 3°26' = 299.89
300.55 @ 2°09 = 300.34
300.61 = 300.61
300.46 = 300.46
300.54 @ 3°30 = 299.98
300.23 @ 1°29 = 300.13
300.92 @ 2°40 = 300.60
2102.01
− .08

COUNTY SURVEYOR
T.8N.
R17W
R16W
24-19
¼ COR.
R.E. 21.77
2101.93

5.69

807.85
2101.93
299.91
523.70
3733.39

Set 4X4
30.00
30.00
Set 4X4"
90°
Set 2" I.P. with brass cap marked as shown in Conc. 18" Dia by proportion 3-24-36

Rolling Stubble field
4' offset
251.58

Sec 24
T8NR17W

187+68.12
Set 1X2 #14 Sledge Stubble field in flatts

Sec 19
T8NR16W

8-11-33
T = 102°
300.03 @ 1°51 = 299.87
+ .04

299.91
Line

190+68.03
Set 1X2 #15 N. foot of isolated hill

T = 108°
185.47 @ 11°21 = 184.84
300.57 @ 17°43 = 286.31
56.22 @ 9°23 = 55.47
523.62
+ .08

523.70
Sec.

195+91.73
Set 1X2 #16. West side Top Isolated hill

To Top Page 128

Note: ANY ADDITIONS OR CHANGES ON THIS SHEET MUST BE MADE OR CIRCLED IN Red Ink. WITH DATE AND NAME OF PERSON MAKING CHANGE.

RETURN TO
LOS ANGELES COUNTY SURVEYOR
700 HALL OF RECORDS

Do not extend notes this side of this line

FORM 247 10M 5-31

RETURN TO

LOS ANGELES COUNTY SURVEYOR

700 HALL OF RECORDS

Note: ANY ADDITIONS OR CHANGES ON THIS SHEET MUST BE MADE OR CIRCLED IN **Red Ink.** WITH DATE AND NAME OF PERSON MAKING CHANGE.

Do not extend notes this side of this line

F.B. 503 PG. 38

Notes Ck'd by McPherson.	Survey of T8NR16W
Map No. B-975	W. O. 7162 Tape No. 41 St'd 80 °F.
Office Work H.L.M.H.	Surveyed by Boyer & Party
Checked K.R.M.	Notes Boyer Date Oct 17-22
Date 1937	Indexed A. C. Johnson

F.B. 503 Pg. 39

Note: ANY ADDITIONS OR CHANGES ON THIS SHEET MUST BE MADE OR CIRCLED IN Red Ink. WITH DATE AND NAME OF PERSON MAKING CHANGE.

Do not extend notes this side of this line

RETURN TO
LOS ANGELES COUNTY SURVEYOR
700 HALL OF RECORDS

FORM 247 10M 5-31

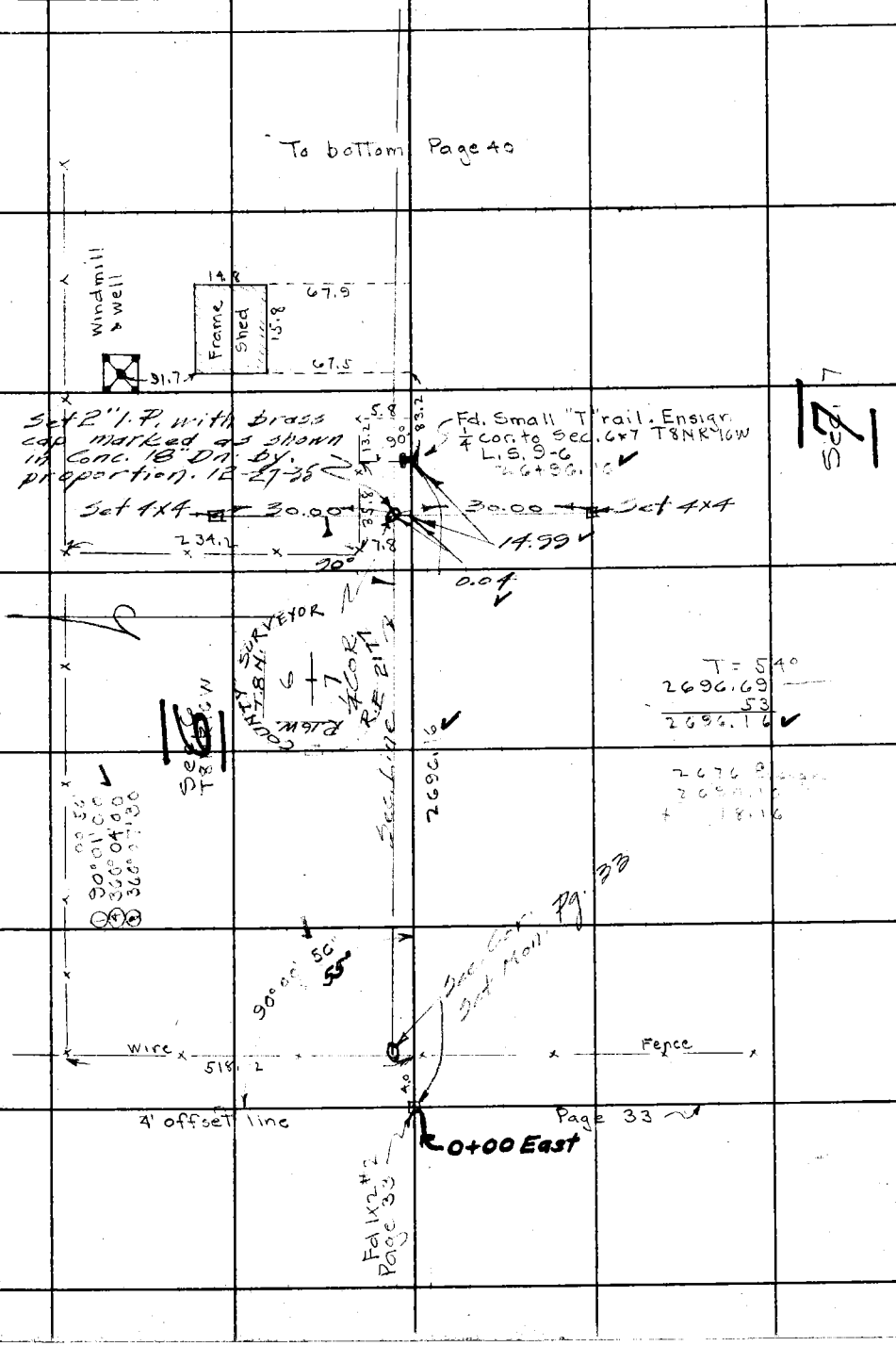

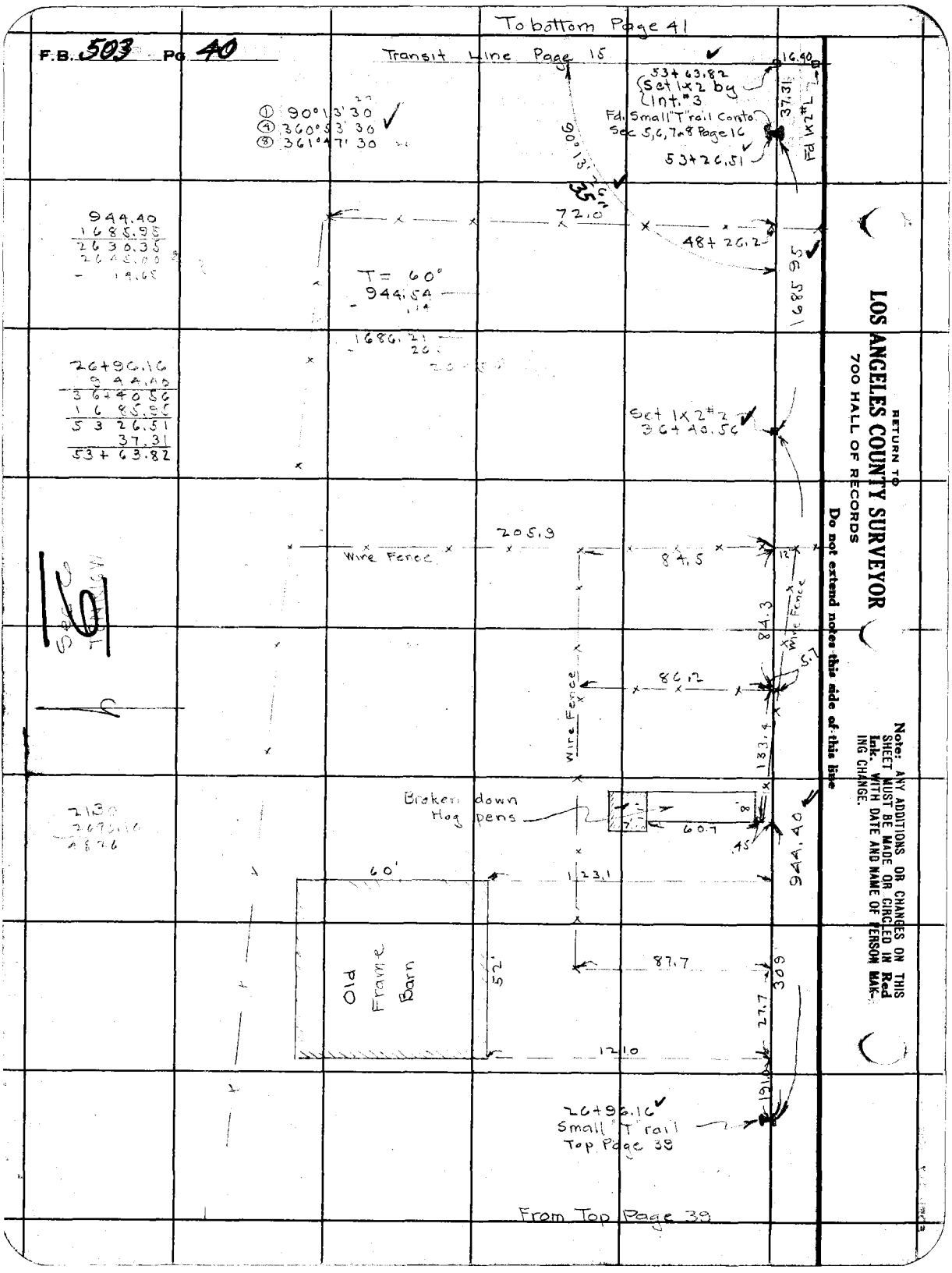

F.B. 503 Pg 40
To bottom Page 41
Transit Line Page 15
16.40
53+63.82
Set 1x2 by Int. #3
Fd. Small "T" rail Conto. Sec 5,6,7&8 Page 16
53+26.51
37.31
Fd 1x2 #L
① 90°13'30
④ 360°53'30
⑧ 361°47'30
90°13'
35
72.0
48+26.2
1685.95
944.40
1685.95
2630.35
T= 60°
944.54
1686.21
26+96.16
944.40
36+40.56
1685.95
5326.51
37.31
53+63.82
Set 1x2 #2
36+40.56
205.9
Wire Fence
84.5
12
84.3
Wire Fence
5.7
86.2
Wire Fence
133.4
Broken down Hog pens
60.7
8
45
944.40
60'
123.1
Old Frame Barn
52'
87.7
309
27.7
121.0
191.0
26+96.16
Small "T" rail
Top Page 38
From Top Page 39
RETURN TO
LOS ANGELES COUNTY SURVEYOR
700 HALL OF RECORDS
Do not extend notes this side of this line
Note: ANY ADDITIONS OR CHANGES ON THIS SHEET MUST BE MADE OR CIRCLED IN Red Ink. WITH DATE AND NAME OF PERSON MAKING CHANGE.

Notes Ck'd by McPherson	Survey of T8N R16W	F.B. 503	Pg. 41
Map No. B-975	W. O. 7162 Tape No. 47 St'd 51 °F.		
Office Work H.U.M.H.	Surveyed by Boyer & Party		
Checked K.R.M.	Notes Boyer Date Oct -32		
Date 1937	Indexed A. C. Johnson		

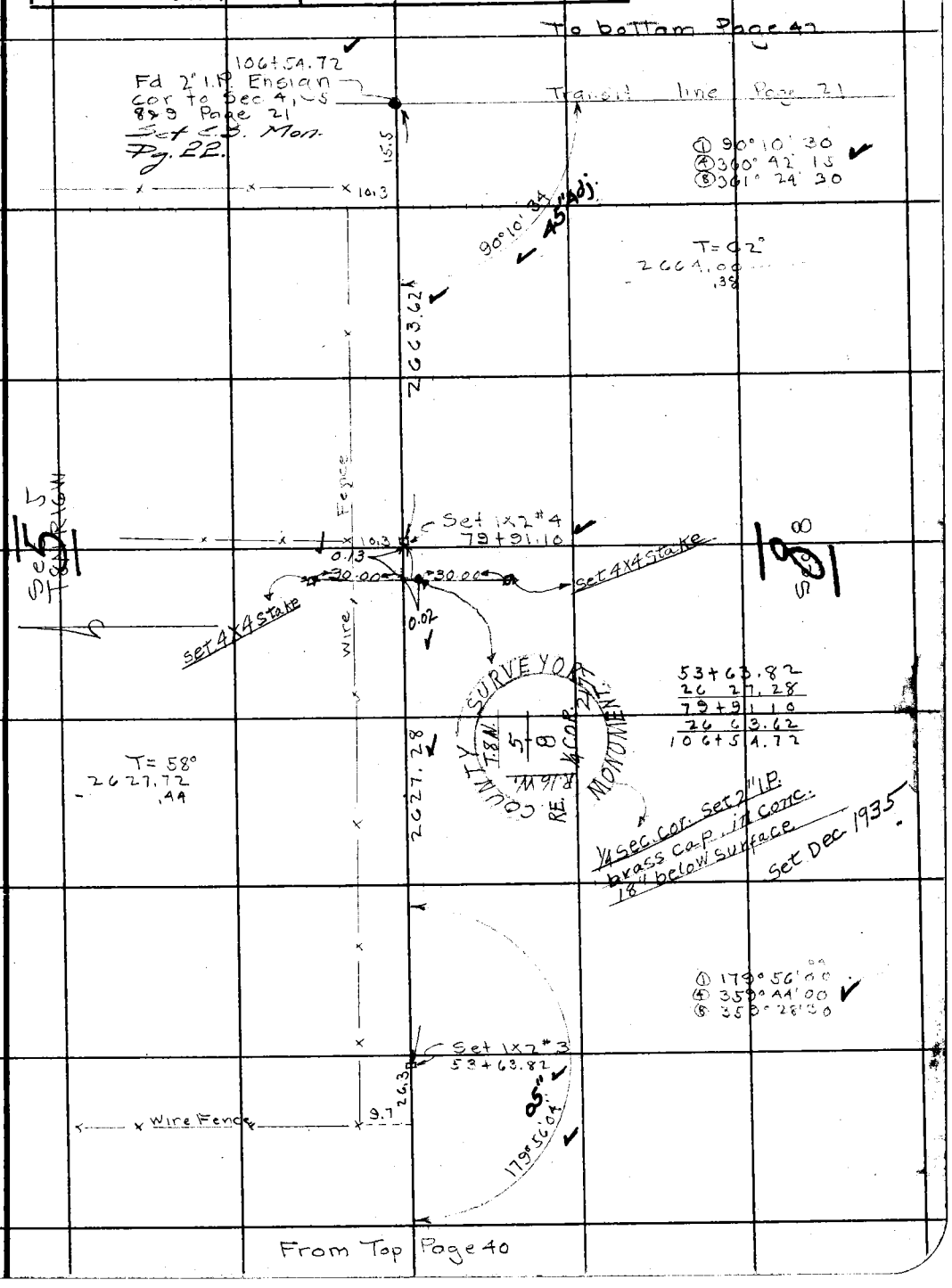

Note: ANY ADDITIONS OR CHANGES ON THIS SHEET MUST BE MADE OR CIRCLED IN Red Ink. WITH DATE AND NAME OF PERSON MAKING CHANGE.

Do not extend notes this side of this line

RETURN TO
LOS ANGELES COUNTY SURVEYOR
700 HALL OF RECORDS

FORM 247 10M 5-31

F.B. 503 Pg. 42

To bottom Page 43

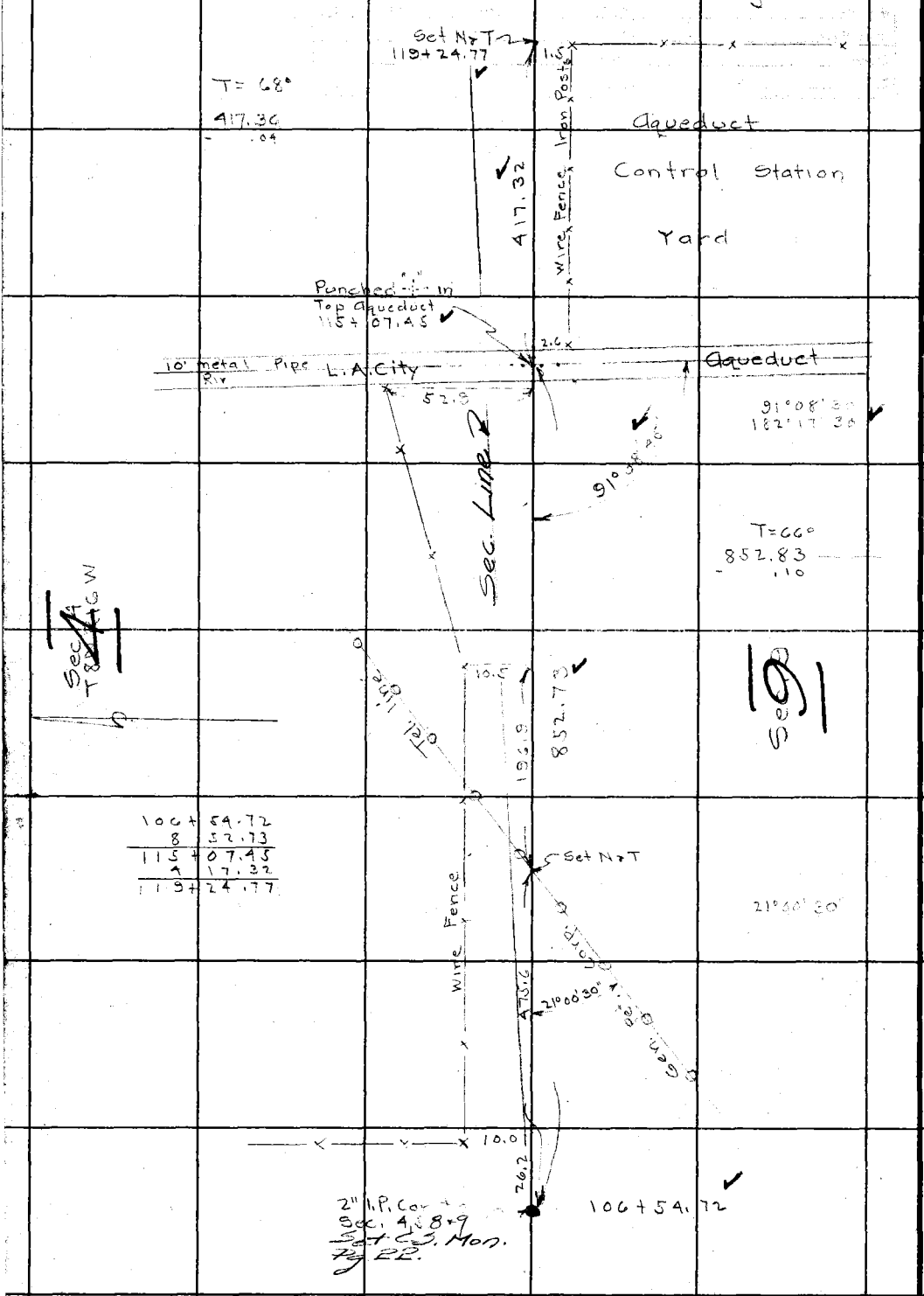

From Top Page 41

RETURN TO
LOS ANGELES COUNTY SURVEYOR
700 HALL OF RECORDS
Do not extend notes this side of this line

Note: ANY ADDITIONS OR CHANGES ON THIS SHEET MUST BE MADE OR CIRCLED IN Red Ink. WITH DATE AND NAME OF PERSON MAKING CHANGE.

Notes Ck'd by McPherson		Survey of T8NR16W	F.B. 503 Pg. 43
Map No. B-975		W. O. 1162 Tape No. 41 St'd 81 °F.	
Office Work H.U.M.H.		Surveyed by Boyer & Party	
Checked K.R.M.		Notes Boyer Date Oct 32	
Date 1937		Indexed A. C. Johnson	

Note: ANY ADDITIONS OR CHANGES ON THIS SHEET MUST BE MADE OR CIRCLED IN Red Ink. WITH DATE AND NAME OF PERSON MAKING CHANGE.

Do not extend notes this side of this line

RETURN TO
LOS ANGELES COUNTY SURVEYOR
700 HALL OF RECORDS

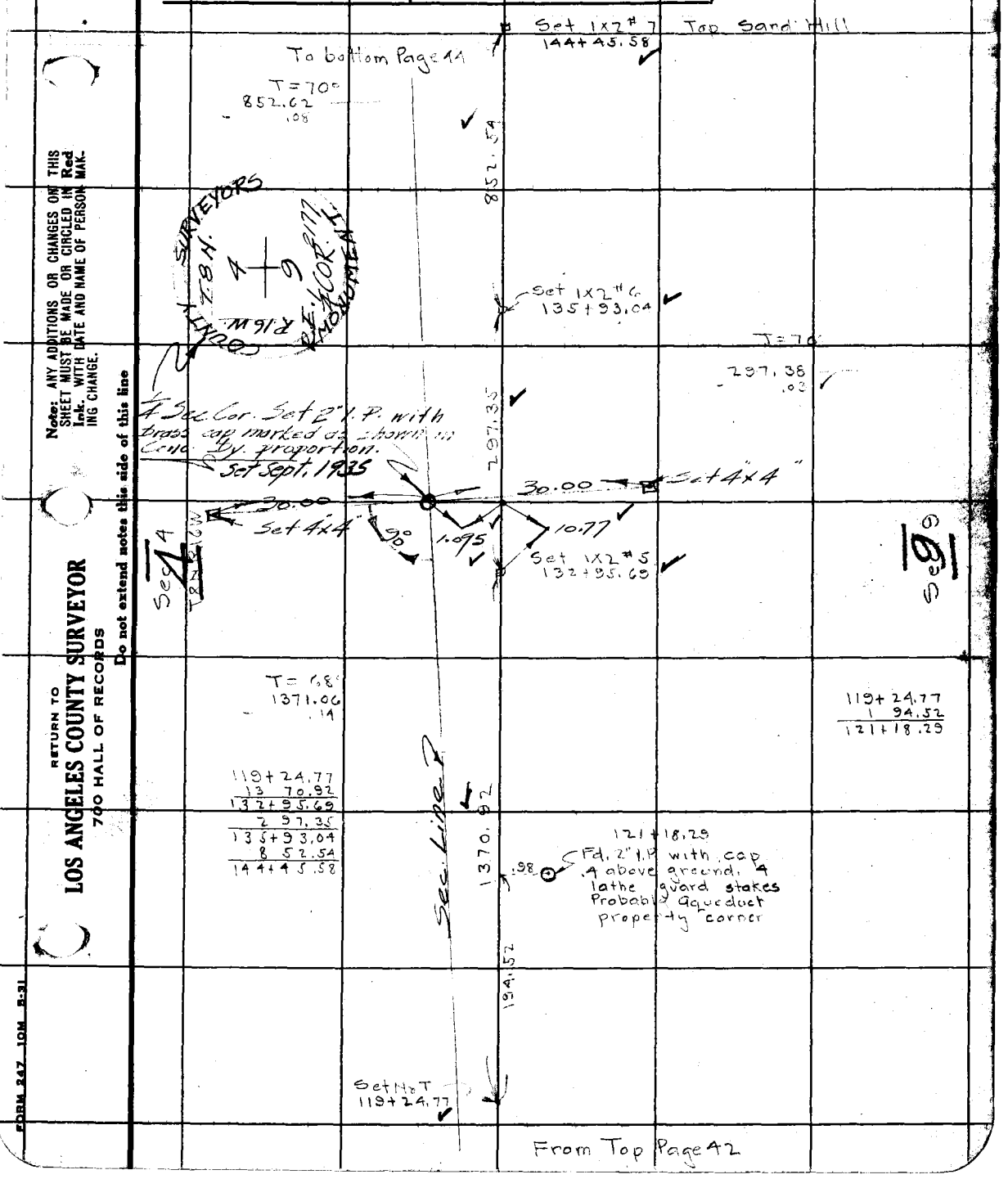

FORM 247 10M 5-31

To bottom Page 45

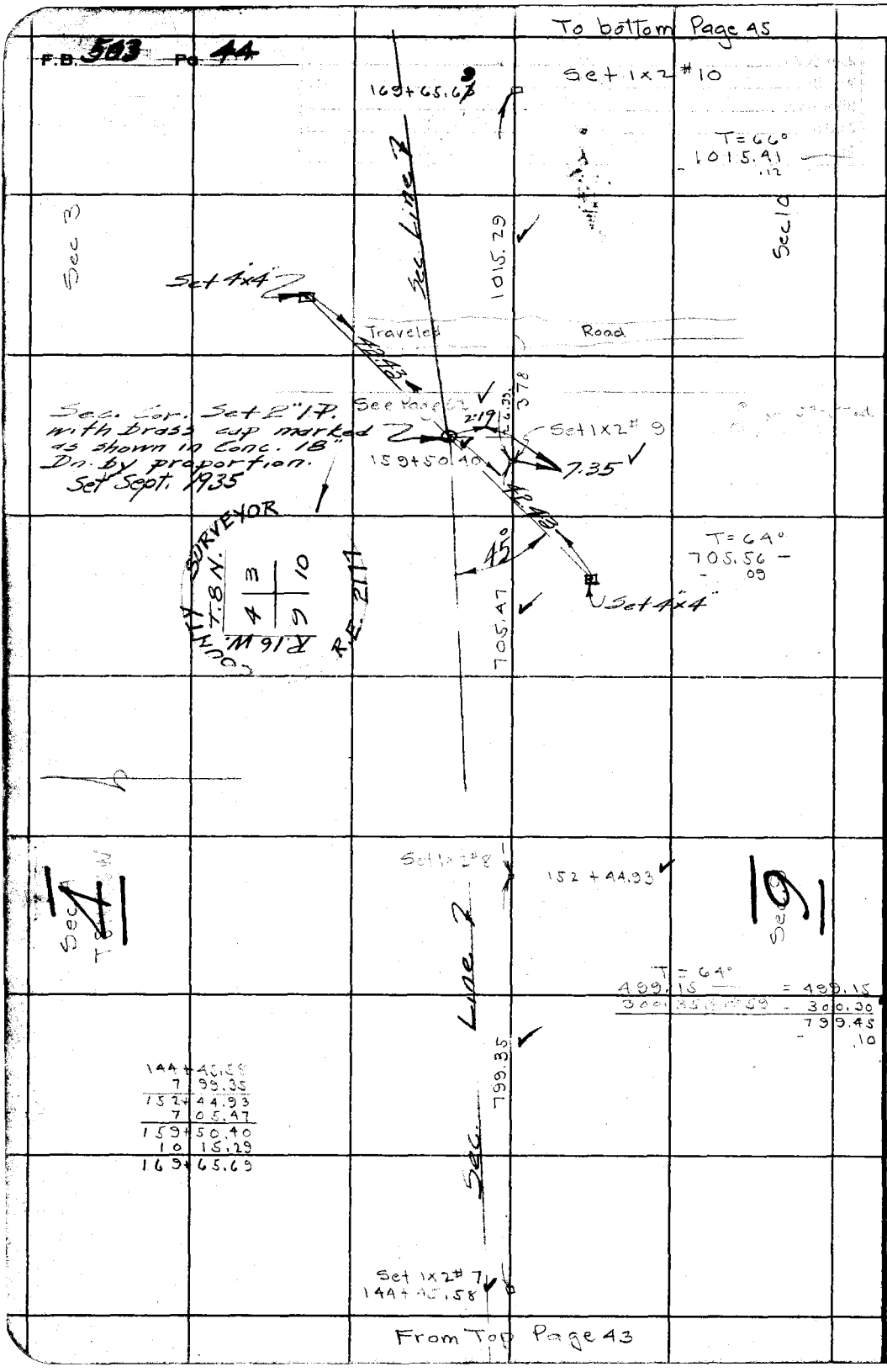

From Top Page 43

RETURN TO
LOS ANGELES COUNTY SURVEYOR
700 HALL OF RECORDS
Do not extend notes this side of this line

Note: ANY ADDITIONS OR CHANGES ON THIS SHEET MUST BE MADE OR CIRCLED IN Red Ink. WITH DATE AND NAME OF PERSON MAKING CHANGE.

Notes Ck'd by McPherson	Survey of T8N R16W
Map No. B-975	W. O. 7162 Tape No. 16 St'd 84 °F.
Office Work H.U.M.H.	Surveyed by Boyer & Parker
Checked K.R.M.	Notes Boyer Date Oct 32
Date 1937	Indexed

F.B. 503 PG. 45

To bottom, Page 41

212+97.96 Set 1x2 #14

See Page 58

23.20

212+91.28

212+90.20

6.68

429.00

T = 68°

429.04

.04

Set 1x2 #13

208+68.96

T = 64°

1702.86

.22

1702.64

191+66.32

17 02.64

208+68.96

4 29.00

212+97.96

Sec. Line

1702.64

Set 1x2 #12

191+66.32

T = 62°

547.80

.08

Set 10

Set 3

547.72

12.70

30.00

30.00

Set 4x4

Set 4x4

186+23.98

Set 1x2 #11

186+18.60

5.38

2200.63

547.72

1652.91

169+65.69

22 00.63

191+66.32

5 47.72

186 18.60

2200.63

1/4 Sec. Cor. Set 2" I.P. with brass cap marked as shown in Conc. 18" Dn. by proportion.

T = 62°

2200.95

.32

1652.91

Sec. Line

COUNTY SURVEYOR

T.8N.

R.16W.

3

10

1/4 Cor.

R.E. 2177

169+65.69

Set 1x2 #10

From Top Page 44

Note: ANY ADDITIONS OR CHANGES ON THIS SHEET MUST BE MADE OR CIRCLED IN Red Ink. WITH DATE AND NAME OF PERSON MAKING CHANGE.

RETURN TO

LOS ANGELES COUNTY SURVEYOR

700 HALL OF RECORDS

Do not extend notes this side of this line

FORM 247 10M 8-31

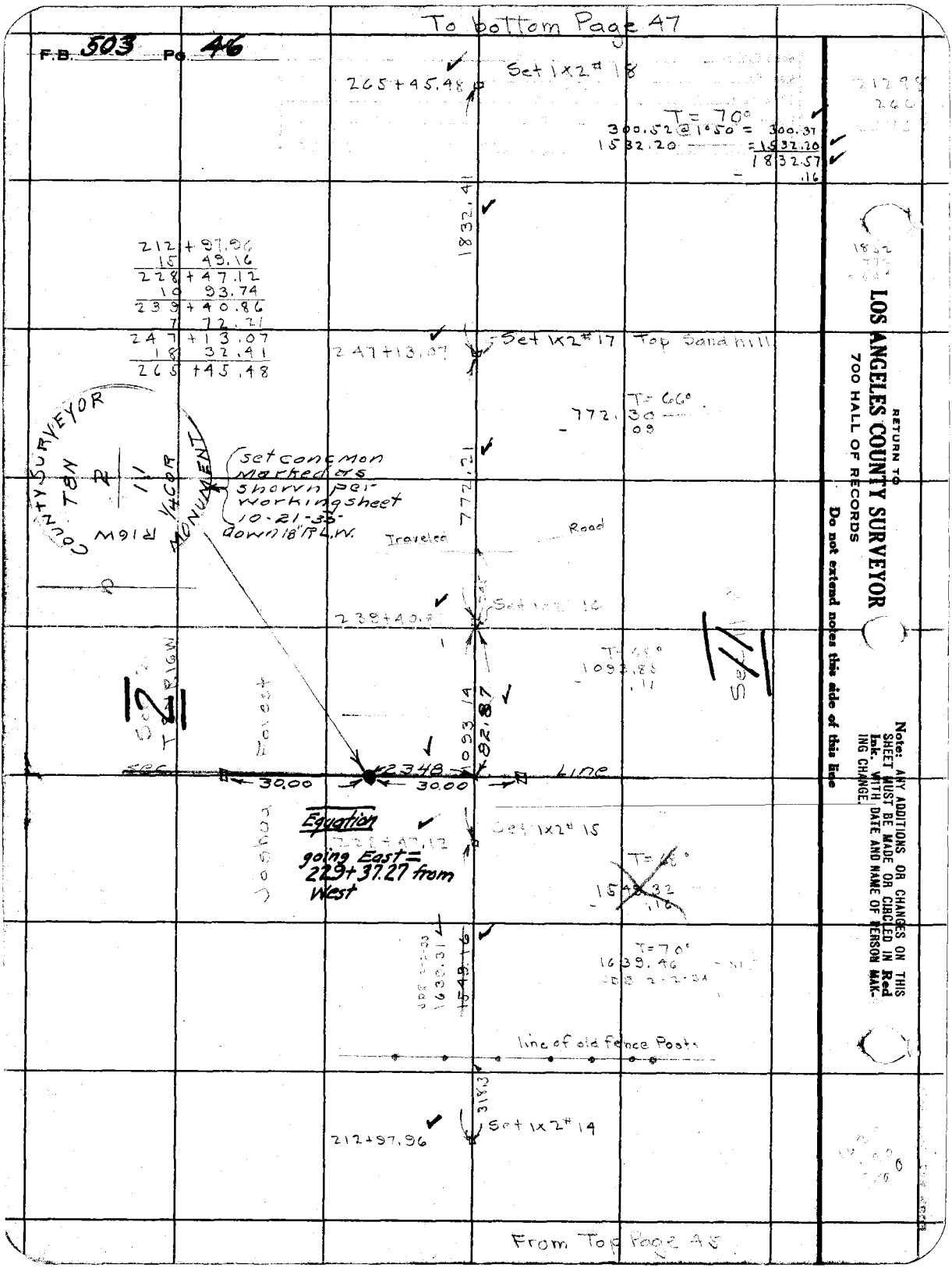
To bottom Page 47
F.B. 503 Pg. 46
265+45.48
Set 1x2# 18
T= 70°
300.52 @ 1°50 = 300.37
1532.20 = 1532.20
1832.57
.16
1832.41
212 + 97.96
15 49.16
228 + 47.12
10 93.74
239 + 40.86
7 72.21
247 + 13.07
18 32.41
265 + 45.48
247+13.07
Set 1x2# 17 Top Sand hill
T= 66°
772.30
.09
COUNTY SURVEYOR
T8N
2
11
1/4 COR
MONUMENT
R16W
set concmon
Marked as
shown per
working sheet
10-21-35
down 18" R.L.W.
772.21
Traveled
Road
239+40.86
Set 1x2# 16
T= 68°
1093.85
.11
Set 11
2
T8 R16W
Forest
1093.14
82.87
Sec
30.00
2348
30.00
Line
Equation
going East =
229+37.27 from
West
Set 1x2# 15
T= 68°
1549.32
.16
1639.31
1549.16
T= 70°
1639.46
line of old fence Posts
318.3
212+97.96
Set 1x2# 14
From Top Page 45
RETURN TO
LOS ANGELES COUNTY SURVEYOR
700 HALL OF RECORDS
Do not extend notes this side of this line
Note: ANY ADDITIONS OR CHANGES ON THIS SHEET MUST BE MADE OR CIRCLED IN Red Ink. WITH DATE AND NAME OF PERSON MAKING CHANGE.

Notes Ck'd by McPherson	Survey of T8N R16W		F.B. 503 Pg. 47
Map No. B-975	W. O. 7162	Tape No. 16	St'd 84 °F.
Office Work H.U.M.H.	Surveyed by Boyer & Party		
Checked K.R.M.	Notes Boyer	Date Oct 32	
Date 1937	Indexed A. C. Johnso		

To bottom Page 48

Set conc Mon + B.C. Marked as shown per working sheet down 18" 10-22-35 R.L.W.

295+55.59

Set 1x2 # 21

T= 76°
1038.64
.05

Line

set 4x4 RW

1038.59

387.72

T=76=387.72
387.74 Lev

COUNTY SURVEYOR
T=8N
1
12
1/4 COR
R16W
RE 2177

30.00

25.90

30.00

set 4x4 RW

285+17.00

Set 1x2 # 20

T= 74°
841.56
.06

Sec 1
T8N R16W

Sec

841.50

Sec 2

265+45.48
11 30.02
276+75.50
8 41.50
285+17.00
10 38.59
295+55.59

276+75.50

Set 1x2 # 19

T= 74°
1130.09
.07

1130.02

1130
841
1038
.07

265+45.48

Set 1x2 # 18

27.30

See Page 54

265+18.18

From Top Page 46

Note: ANY ADDITIONS OR CHANGES ON THIS SHEET MUST BE MADE OR CIRCLED IN Red Ink. WITH DATE AND NAME OF PERSON MAKING CHANGE.

RETURN TO
LOS ANGELES COUNTY SURVEYOR
700 HALL OF RECORDS

Do not extend notes this side of this line

FORM 247 10M 5-31

F.B. 503 Pg 48

Set 1x2 # 24

321+51.76

T=78°
300.00
- 01

299.99

Set 1x2 # 23

318+51.77

318+19.77

1391.35

32.00

See Page 50

T=78°
1391.40
- 05

Sec 1
T8N R16W

307+60.41

Set 1x2 # 22

Sec 12

T=78°
1204.87
.05

1204.82

10' deep

30' Barranca

295+55.59
1204.82
307+60.41
1391.35
321+51.76
299.99
318+51.77
32.00
318+19.77

285

295+55.59

Set 1x2 # 21

From Top Page 47

RETURN TO
LOS ANGELES COUNTY SURVEYOR
700 HALL OF RECORDS
Do not extend notes this side of this line

Note: ANY ADDITIONS OR CHANGES ON THIS SHEET MUST BE MADE OR CIRCLED IN Red Ink. WITH DATE AND NAME OF PERSON MAKING CHANGE.

Notes Ck'd by McPherson	Survey of T8NR16W
Map No. B-975	W. O. 7162 Tape No. 16 St'd 84° °F.
Office Work H.U.M.H.	Surveyed by Boyer & Party
Checked K.R.M.	Notes Boyer Date Oct -32
Date 1937	Indexed A. C. Johnson

F.B. 503 Pg. 49

2661.18
4.47
26+56.63

To bottom Page 50



Note: ANY ADDITIONS OR CHANGES ON THIS SHEET MUST BE MADE OR CIRCLED IN Red Ink. WITH DATE AND NAME OF PERSON MAKING CHANGE.

Do not extend notes this side of this line

RETURN TO
LOS ANGELES COUNTY SURVEYOR
700 HALL OF RECORDS

FORM 247 10M 5-31

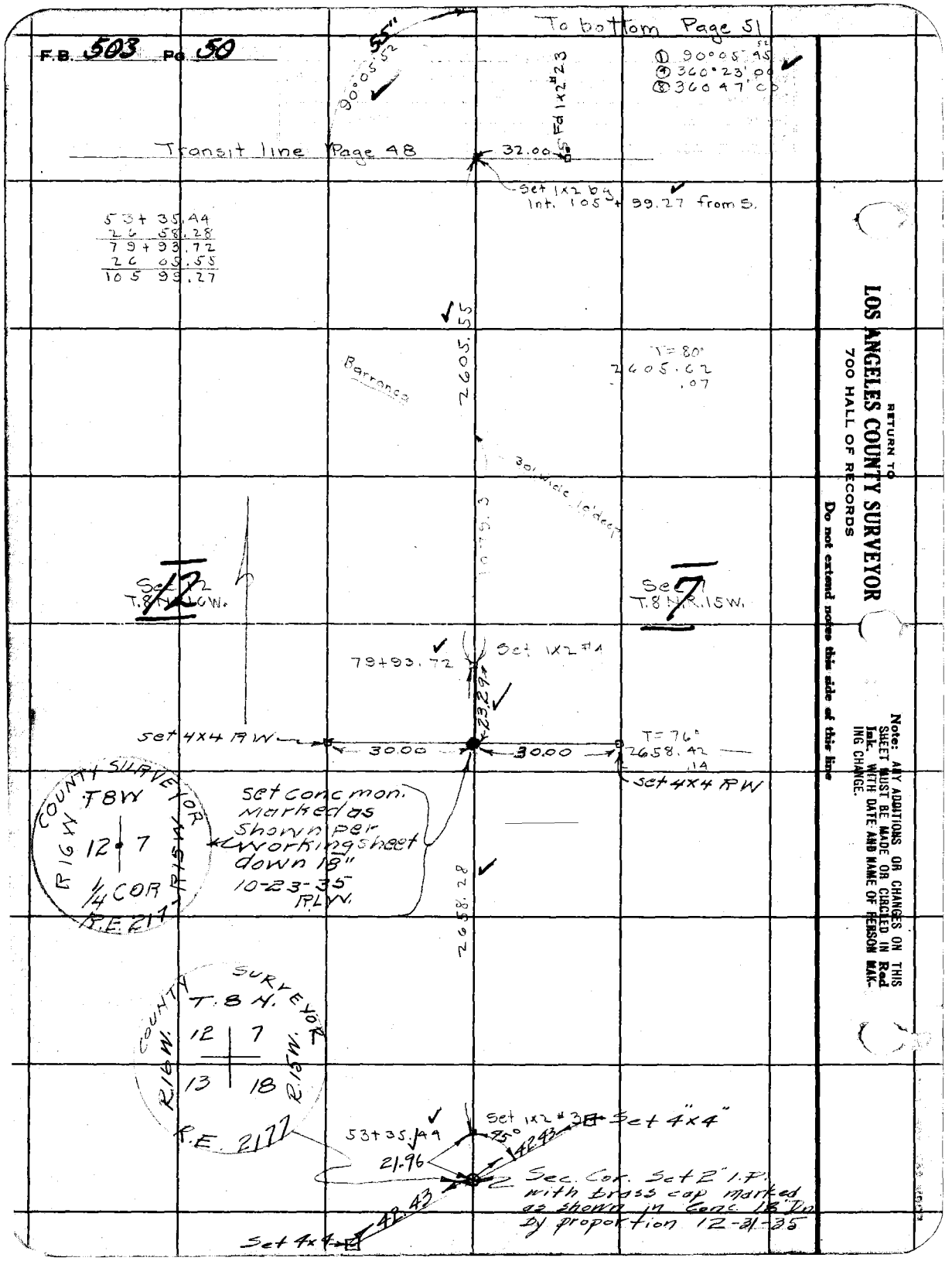
F.B. 503 Pg. 50
To bottom Page 51
① 90°05'45"
④ 360°23'00"
⑧ 360°47'00"
55"
90°05'52"
Fd 1x2 #23
Transit line Page 48
32.00
Set 1x2 by Int. 105+99.27 from S.
53+35.44
26 58.28
79+93.72
26 05.55
105 99.27
2605.55
Barranca
T=80°
2605.62
.07
30' wide 10' deep
10+79.3
Sec 12
T.8 N. R.16 W.
Sec 7
T.8 N. R.15 W.
79+93.72
Set 1x2 #4
23.29
Set 4x4 RW
30.00
30.00
T=76°
2658.42
.14
Set 4x4 RW
COUNTY SURVEYOR
T8W
R16W
12 7
1/4 COR
R15W
R.E. 217
Set conc mon. marked as shown per working sheet down 18"
10-23-35
RLW.
2658.28
COUNTY SURVEYOR
T.8 N.
R16W.
12 7
13 18
R15W.
R.E. 2177
53+35.44
Set 1x2 #3
Set 4"x4"
45°
42.43
21.96
Sec. Cor. Set 2" I.P. with brass cap marked as shown in Conc. 18" Dn by proportion 12-31-35
42.43
Set 4x4
RETURN TO
LOS ANGELES COUNTY SURVEYOR
700 HALL OF RECORDS
Do not extend notes this side of this line
Note: ANY ADDITIONS OR CHANGES ON THIS SHEET MUST BE MADE OR CIRCLED IN Red Ink, WITH DATE AND NAME OF PERSON MAKING CHANGE.

Notes Ck'd by McPherson	Survey of T8NR16W	F.B. 503	Pg. 51
Map No. B-975	W. O. 7162 Tape No. 16 St'd 84 °F.		
Office Work H.U.M.H.	Surveyed by Boyer & Party		
Checked K.R.M.	Notes Boyer Date Oct -32		
Date 1937	Indexed A. C. Johnson		

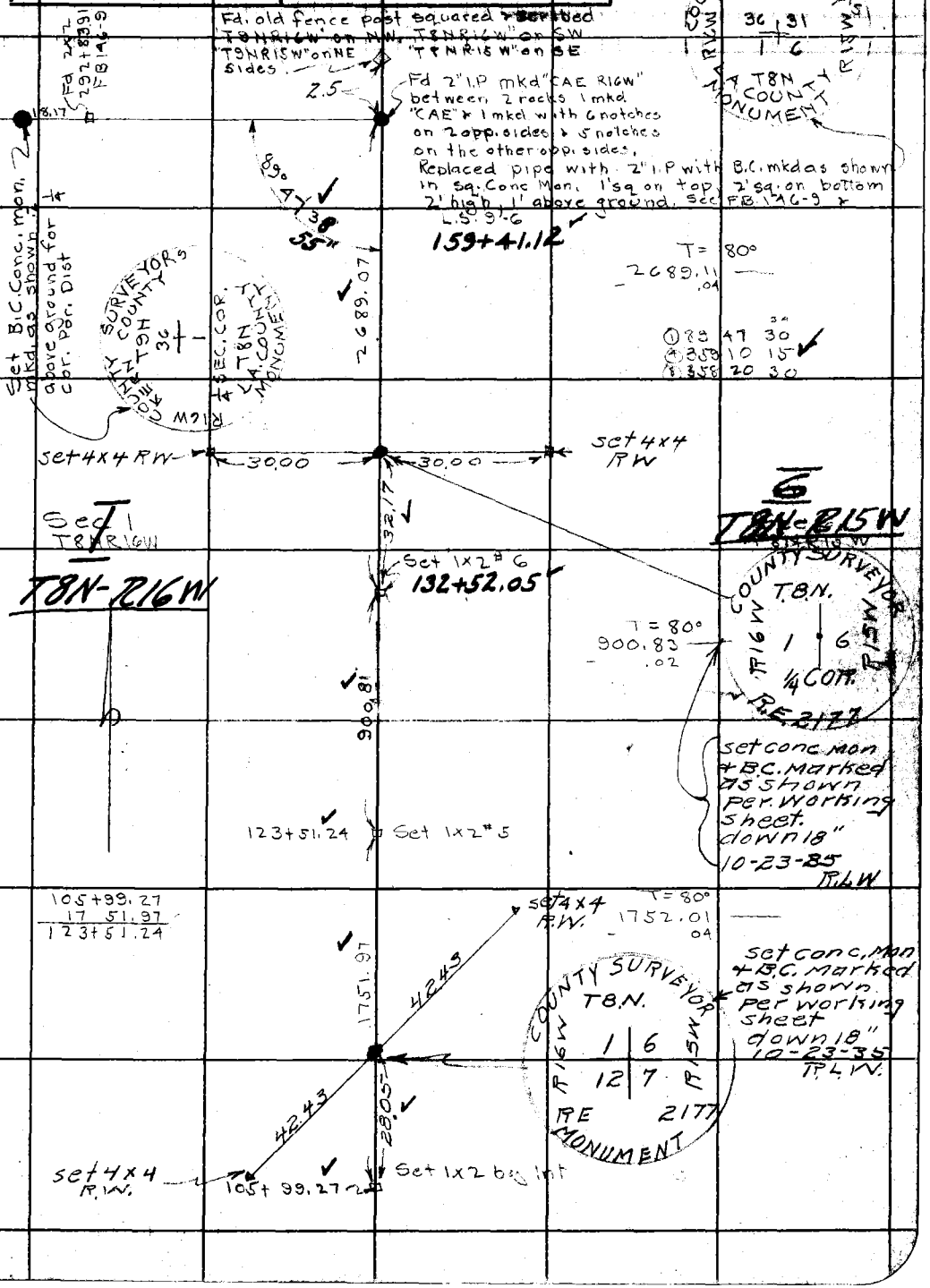

Note: ANY ADDITIONS OR CHANGES ON THIS SHEET MUST BE MADE OR CIRCLED IN Red Ink. WITH DATE AND NAME OF PERSON MAKING CHANGE.

RETURN TO
LOS ANGELES COUNTY SURVEYOR
700 HALL OF RECORDS

Do not extend notes this side of this line

FORM 247 10M 5-31



RETURN TO
LOS ANGELES COUNTY SURVEYOR
700 HALL OF RECORDS

Do not extend notes this side of this line

Note: ANY ADDITIONS OR CHANGES ON THIS SHEET MUST BE MADE OR CIRCLED IN Red Ink. WITH DATE AND NAME OF PERSON MAKING CHANGE.

Notes Ck'd by McPherson	Survey of T8N R16W
Map No. B-975	W. O. 7162 Tape No. 16 St'd 84 °F.
Office Work H.U.M.H	Surveyed by Boyer & Party
Checked K.R.M.	Notes Boyer Date Oct 32
Date 1937	Indexed A. C. Johnson

F.B. 503 PG. 53

To bottom Page 54

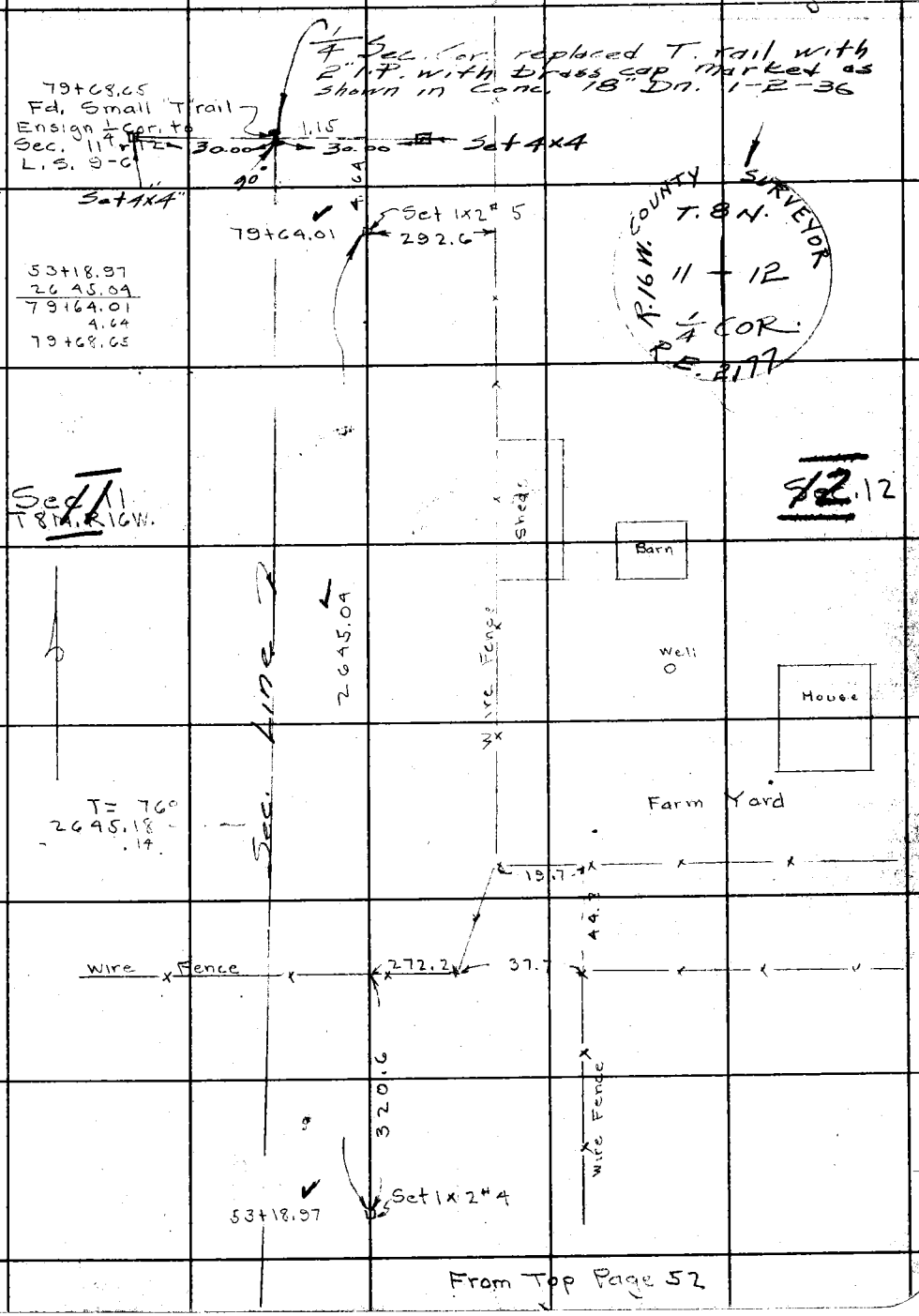

From Top Page 52

Note: ANY ADDITIONS OR CHANGES ON THIS SHEET MUST BE MADE OR CIRCLED IN Red Ink. WITH DATE AND NAME OF PERSON MAKING CHANGE.

RETURN TO
LOS ANGELES COUNTY SURVEYOR
700 HALL OF RECORDS
Do not extend notes this side of this line

FORM 247 10M 5-31

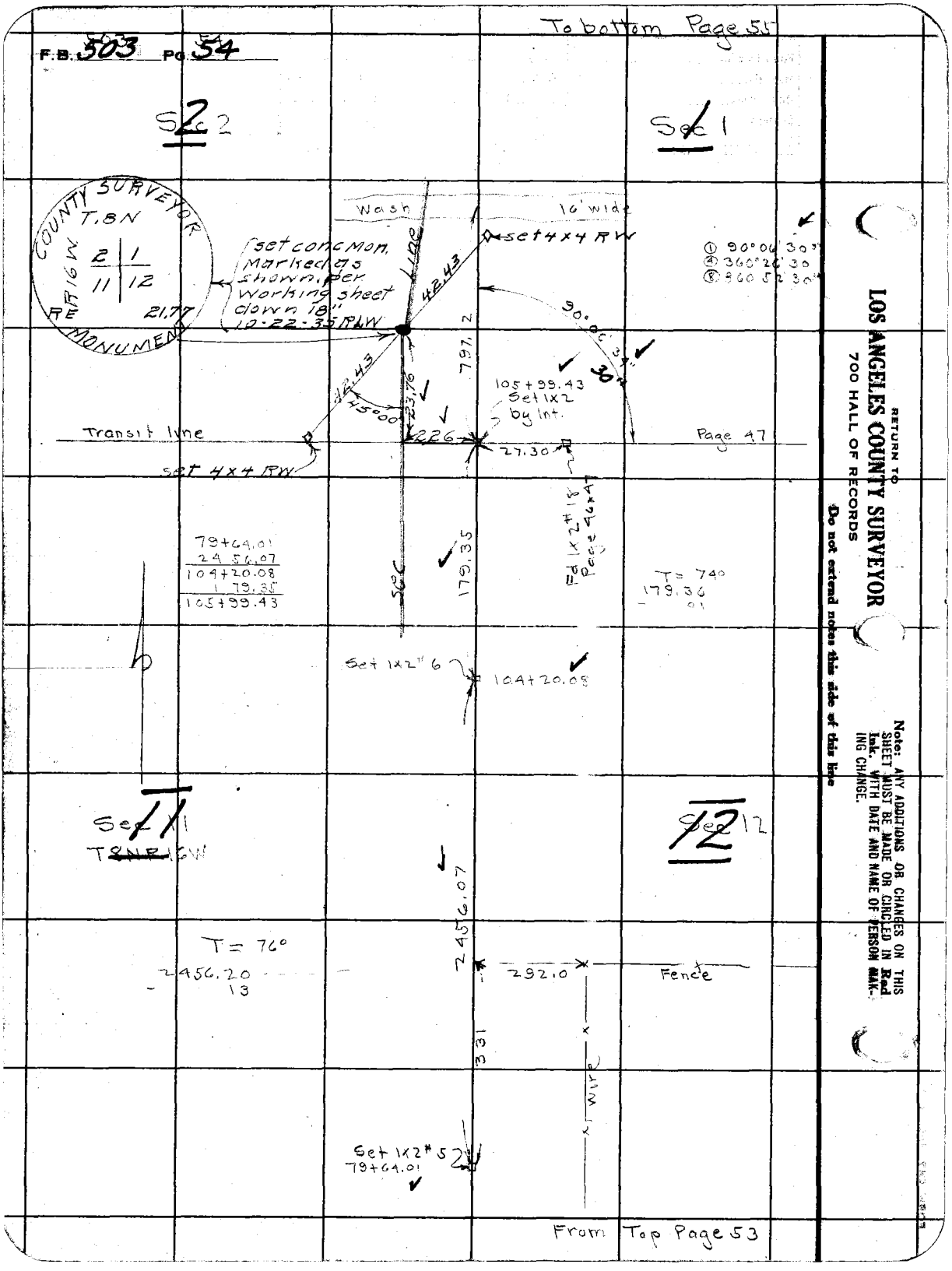
To bottom Page 55
F.B. 503 Pg. 54
Sec 2
Sec 1
COUNTY SURVEYOR
T.8N
R16W
2 | 1
11 | 12
RE
21.77
MONUMENT
set conc mon. Marked as shown, per working sheet down 18" 10-22-35 RLW
Wash
16' wide
set 4x4 RW
Line
42.43
① 90°06'30"
④ 360°26'30
⑧ 360 52 30"
90°06'34"
30"
797.2
42.43
23.76
45°00'
105+99.43
Set 1x2
by Int.
Transit line
226
27.30
Page 47
set 4x4 RW
Fd 1x2 #18
Page 46x47
79+64.01
24 56.07
104+20.08
1 79.35
105+99.43
Sec
179.35
T= 74°
179.36
Set 1x2" 6
104+20.08
Sec 11
T8NR16W
Sec 12
2456.07
T= 76°
2456.20
13
292.0
Fence
331
wire
Set 1x2# 5
79+64.01
From Top Page 53
RETURN TO
LOS ANGELES COUNTY SURVEYOR
700 HALL OF RECORDS
Do not extend notes this side of this line
Note: ANY ADDITIONS OR CHANGES ON THIS SHEET MUST BE MADE OR CIRCLED IN Red Ink. WITH DATE AND NAME OF PERSON MAKING CHANGE.

Notes Ck'd by McPherson	Survey of T8NR16W
Map No. B-975	W. O. 7162 Tape No. 16 St'd 84 °F.
Office Work H.U.M.H.	Surveyed by Boyer & Party
Checked K.R.M.	Notes Boyer Date Oct & Nov-32
Date 1937.	Indexed A. C. Johnson

F.B. 503 Pg. 55

① 89°59'30
④ 359°58'00
⑤ 359°58'30

KERN COUNTY

Fd. 2x2 Sta. 240+14.34
F.B. 146-8

Twp & County line

69.28

See F.B. 146-8 & 9

.14

159+32.28
Set B.C. Conc. mkd. as shown
0.3' above ground

Fd. 2" I.P. Rowan
Cor. to Sec 1 & 2 T8N
R16W & Sec. 35 & 36
T9N R16W. LS 9-6

40"
89°59'26"

Set B.C. Conc. Mon.
0.3' above ground, mkd.
as shown for 1/4 cor

SURVEYORS
KERN COUNTY
T9N
35
2
1/4 sec. Cor.
T8N
L.A. COUNTY
MONUMENT

T=72°
2629.36
.21

2629.15

Sec 2
T. 8N R16W

Sec 1

Fd. 2" I.P., 1" above ground

32.35

Set 1x2 #7
133+03.13

8.62

25.40

105+99.43
27 03.70
133+03.13
26 29.15
159+32.28

set 4x4 RW 1.10

30.00

3000

set 4x4 RW

T=72°
2703.91
.21

90°00'

2703.70

Sec

COUNTY SURVEYOR
T.8.N.
R16W
2 1
RE 1/4 COR. 2177
MONUMENT

set conc.
Mon marked
as shown
per working
sheet, down 18"
10-22-35 RLW

105+99.43

Set 1x2 by Int

From Top Page 54

Note: ANY ADDITIONS OR CHANGES ON THIS SHEET MUST BE MADE OR CIRCLED IN Red Ink. WITH DATE AND NAME OF PERSON MAKING CHANGE.

RETURN TO
LOS ANGELES COUNTY SURVEYOR
700 HALL OF RECORDS

Do not extend notes this side of this line

FORM 247 10M 5-31

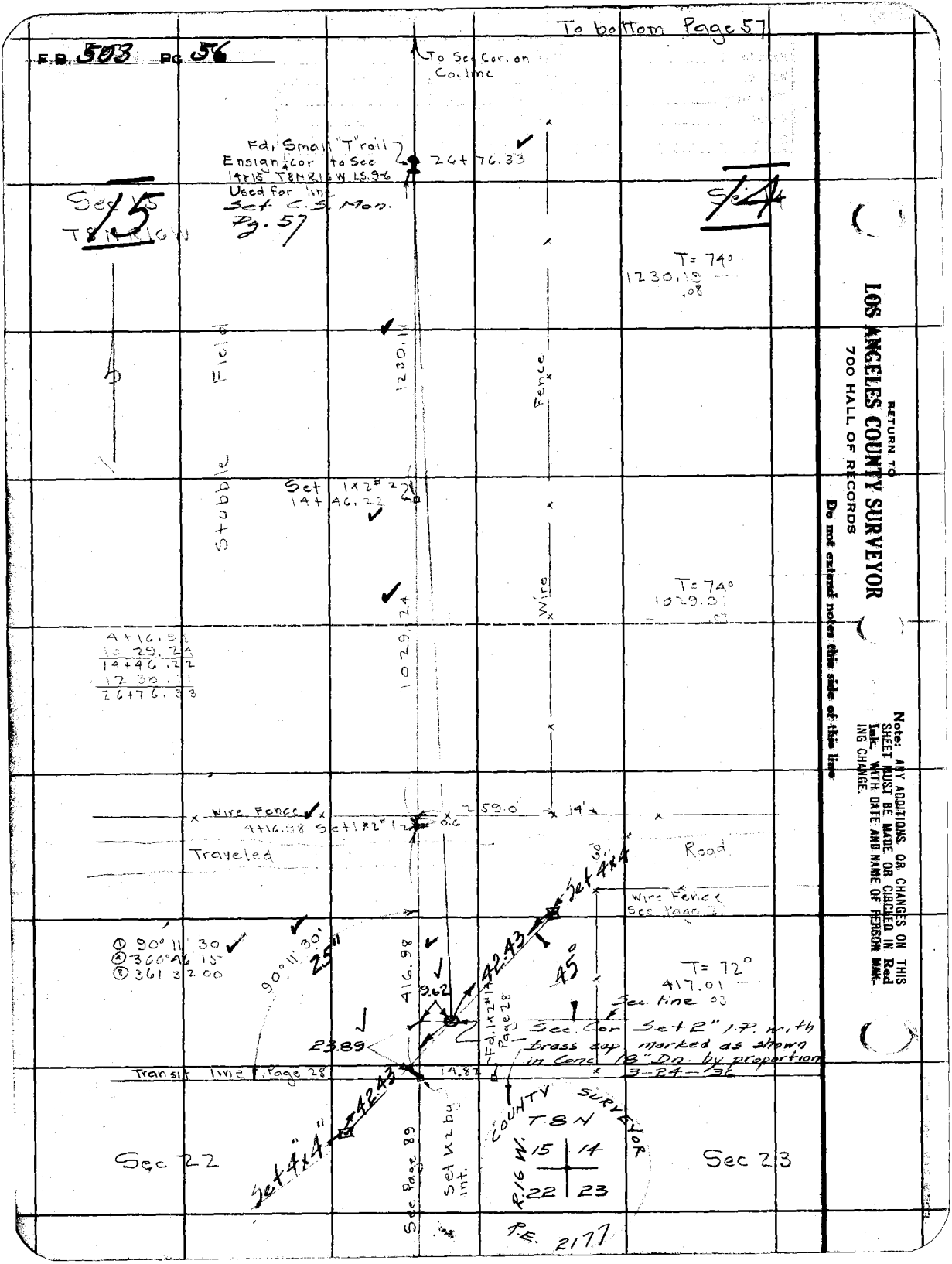

RETURN TO
LOS ANGELES COUNTY SURVEYOR
700 HALL OF RECORDS

Do not extend notes this side of this line

Note: ANY ADDITIONS OR CHANGES ON THIS SHEET MUST BE MADE OR CIRCLED IN Red Ink, WITH DATE AND NAME OF PERSON MAKING CHANGE.

Notes Ck'd by McPherson	Survey of T8NR16W
Map No. B-975	W. O. 7162 Tape No. 16 St'd 84 °F.
Office Work H.U.M.H.	Surveyed by Boyer & Party
Checked K.R.M.	Notes Boyer Date Nov -32
Date 1937	Indexed [illegible]

F.B. 503 PG. 57

To bottom Page 58

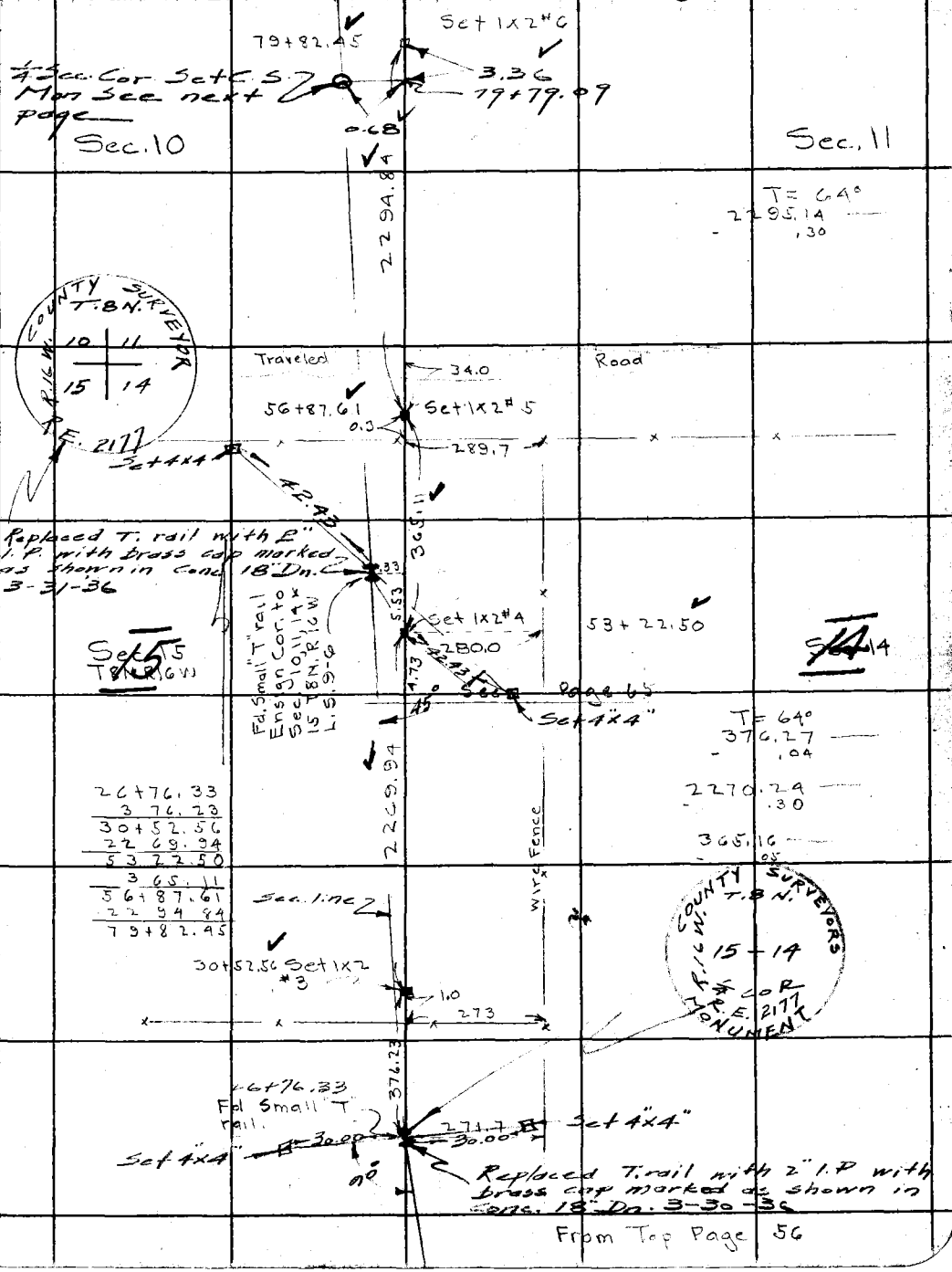

From Top Page 56

Note: ANY ADDITIONS OR CHANGES ON THIS SHEET MUST BE MADE OR CIRCLED IN Red Ink. WITH DATE AND NAME OF PERSON MAKING CHANGE.

Do not extend notes this side of this line

RETURN TO
LOS ANGELES COUNTY SURVEYOR
700 HALL OF RECORDS

FORM 247 10M 5-31

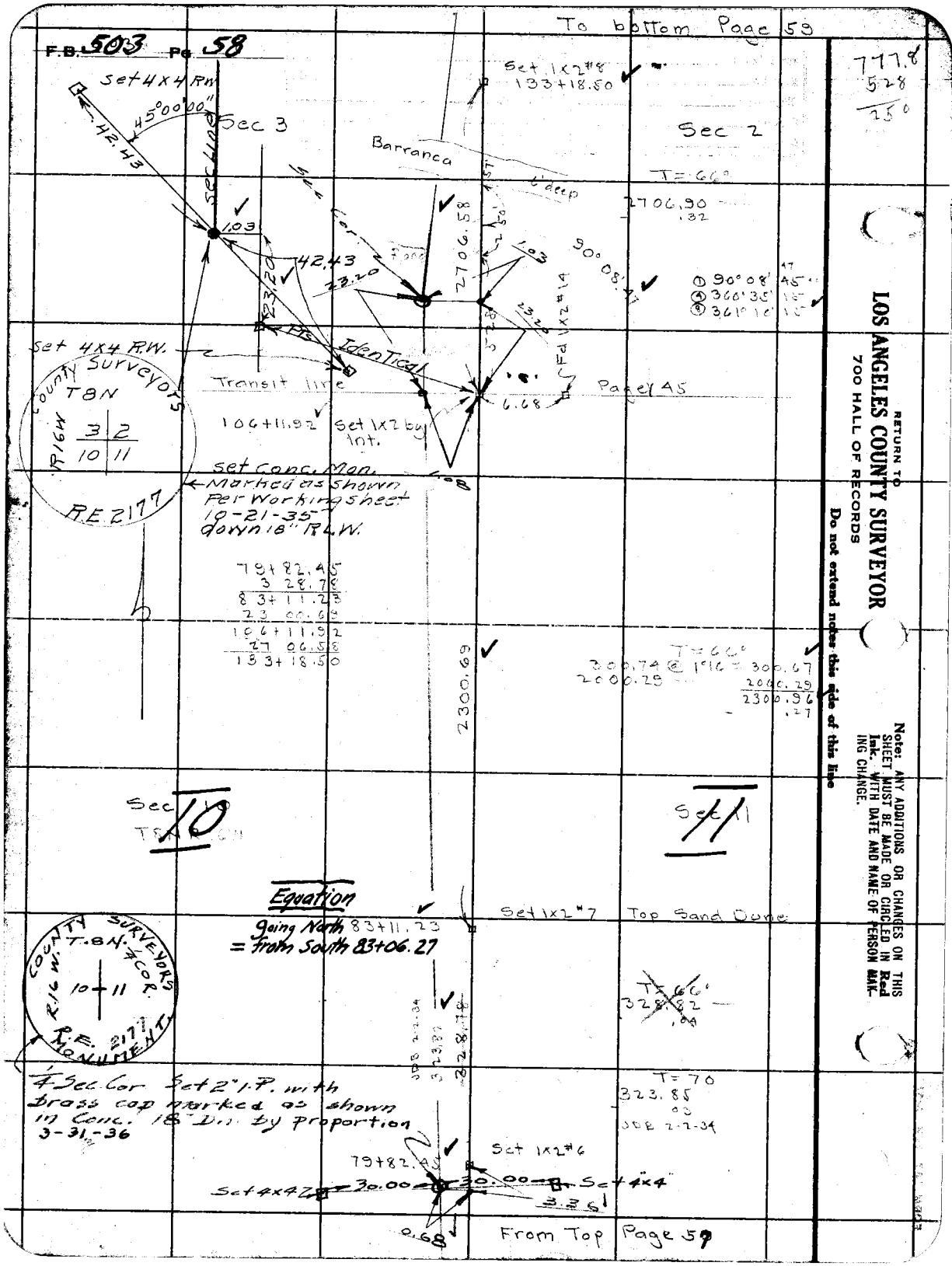

To bottom Page 59
F.B. 503 Pg. 58
Set 4X4 RW
45°00'00"
42.43
Sec 3
Sec Line
Set 1X2 #8
133+18.50
Sec 2
Barranca
6' deep
T=66°
2706.90
.32
2706.58
1.03
42.43
23.20
90°08'47"
① 90°08'45"
④ 360°35'15"
⑧ 361°10'15"
Fd 1X2 #14
Set 4X4 R.W.
Pts. Identical
Transit line
Page 45
6.68
106+11.92
Set 1X2 by Int.
County Surveyors
T8N
R16W
3 2
10 11
R.E. 2177
Set Conc. Mon.
Marked as shown
Per Working sheet
10-21-35
down 18" R.L.W.
79+82.45
3 28.78
83+11.23
23 00.69
106+11.92
27 06.58
133+18.50
2300.69
T=66°
300.74 @ 1°16' = 300.67
2000.29
2000.29
2300.96
.27
Sec 10
Sec 11
Equation
Going North 83+11.23
= from South 83+06.27
Set 1X2 #7
Top Sand Dune
T=66°
328.82
.04
County Surveyors
T.8N. 1/4 COR.
R16W.
10 11
R.E. 2177
Monument
JDB 2-2-34
323.82
328.78
T=70
323.85
.03
JDB 2-2-34
1/4 Sec Cor Set 2" I.P. with
brass cap marked as shown
in Conc. 18" Dia. by proportion
3-31-36
Set 1X2 #6
79+82.45
Set 4X4
30.00
30.00
Set 4X4
3.36
0.68
From Top Page 59
777.8
528
250
RETURN TO
LOS ANGELES COUNTY SURVEYOR
700 HALL OF RECORDS
Do not extend notes this side of this line
Note: ANY ADDITIONS OR CHANGES ON THIS SHEET MUST BE MADE OR CIRCLED IN Red Ink. WITH DATE AND NAME OF PERSON MAKING CHANGE.

Notes Ck'd by McPherson	Survey of T8N R16W
Map No. B-975	W. O. 7162 Tape No. 16 St'd 84 °F.
Office Work H.O.M.H.	Surveyed by Boyer & Party
Checked K.R.M.	Notes Boyer Date Nov. 32
Date 1937	Indexed [illegible]

F.B. 503 PG. 59

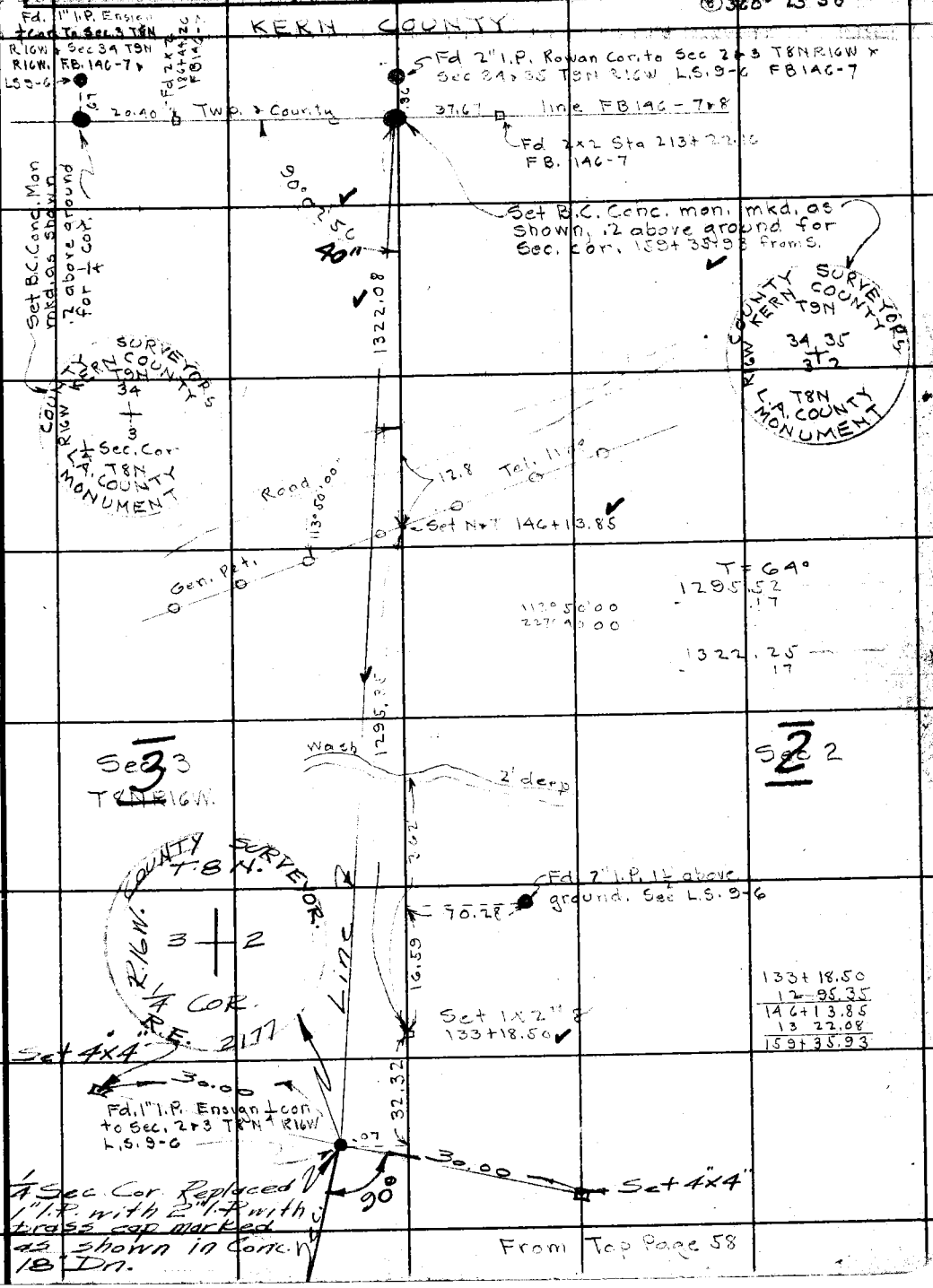

Note: ANY ADDITIONS OR CHANGES ON THIS SHEET MUST BE MADE OR CIRCLED IN Red Ink. WITH DATE AND NAME OF PERSON MAKING CHANGE.

RETURN TO
LOS ANGELES COUNTY SURVEYOR
700 HALL OF RECORDS

Do not extend notes this side of this line

FORM 247 10M 5-31

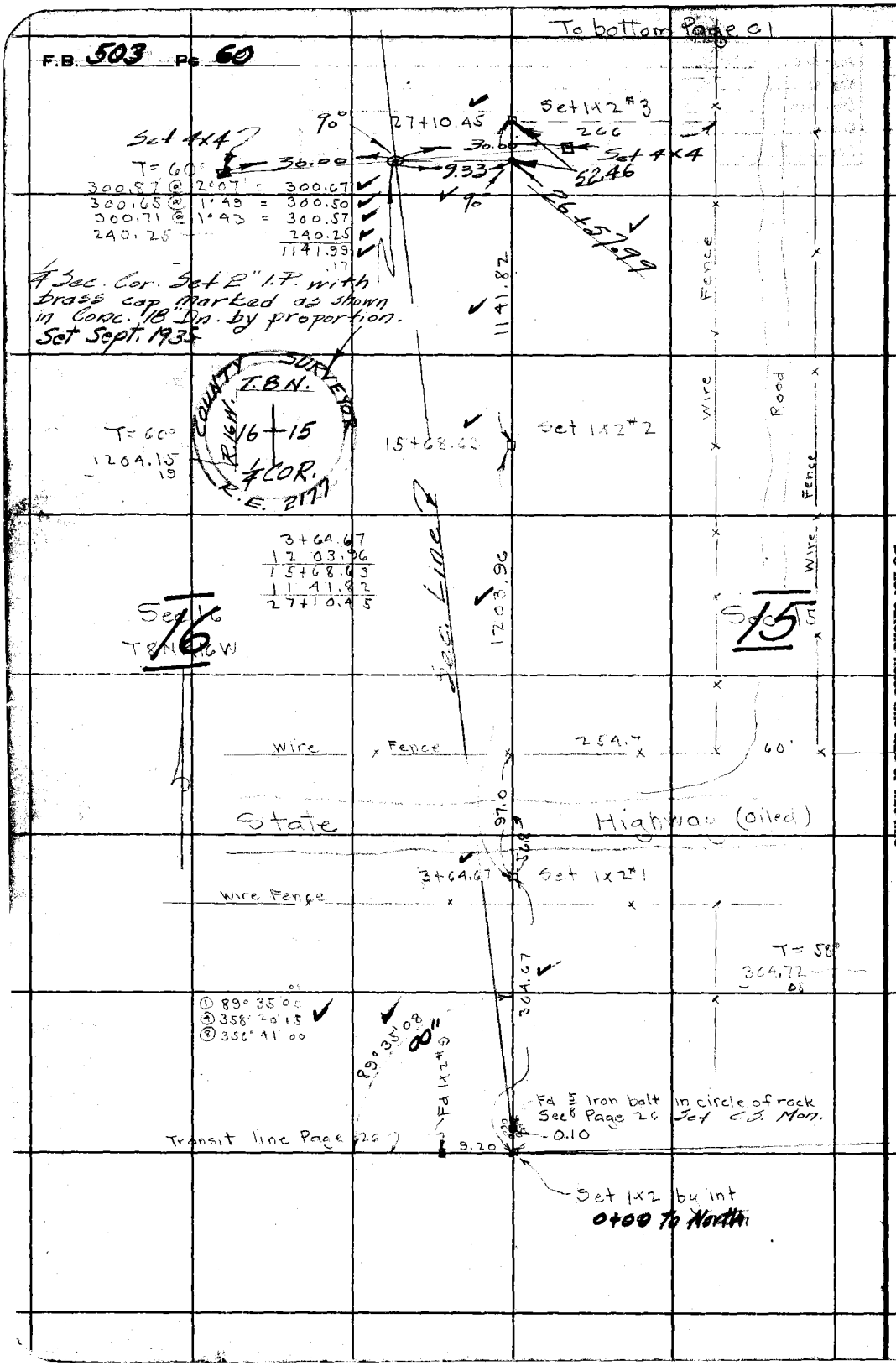

RETURN TO
LOS ANGELES COUNTY SURVEYOR
700 HALL OF RECORDS
Do not extend notes this side of this line

Note: ANY ADDITIONS OR CHANGES ON THIS SHEET MUST BE MADE OR CIRCLED IN Red Ink. WITH DATE AND NAME OF PERSON MAKING CHANGE.

Notes Ck'd by McPherson	Survey of T8N R16W
Map No. 3-975	W. O. 7162 Tape No. 16 St'd 84 °F.
Office Work H.U.M.H.	Surveyed by Boyer & Partn
Checked K.R.M.	Notes Boyer Date Nov -32
Date 1937	Indexed L. C. Johnson

F.B. 503 PG. 61

To bottom Page 62

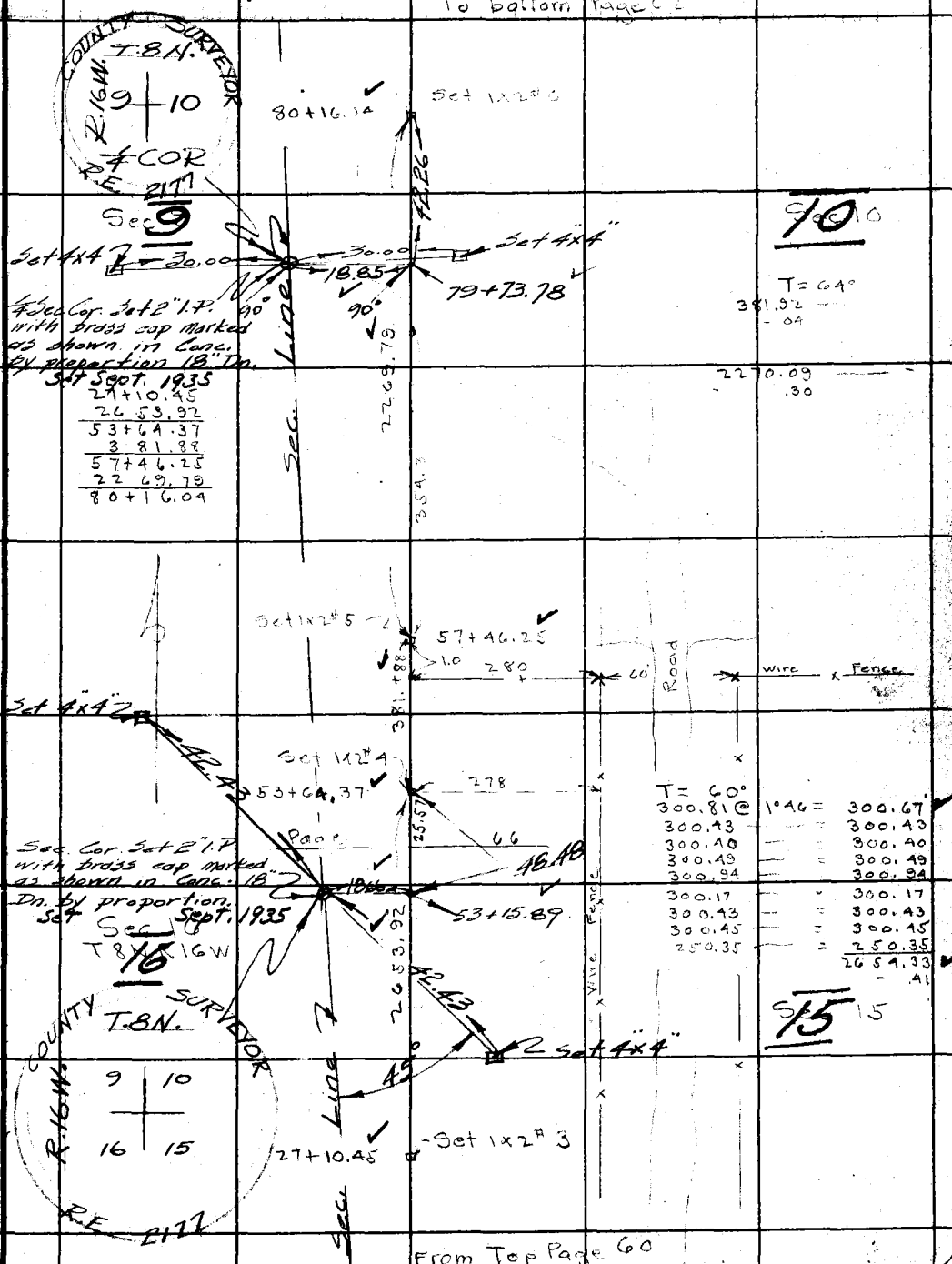

Note: ANY ADDITIONS OR CHANGES ON THIS SHEET MUST BE MADE OR CIRCLED IN Red Ink. WITH DATE AND NAME OF PERSON MAKING CHANGE.

Do not extend notes this side of this line

RETURN TO
LOS ANGELES COUNTY SURVEYOR
700 HALL OF RECORDS

FORM 347 10M 8-31

F.B. 503 Pg 62

To bottom Page 63

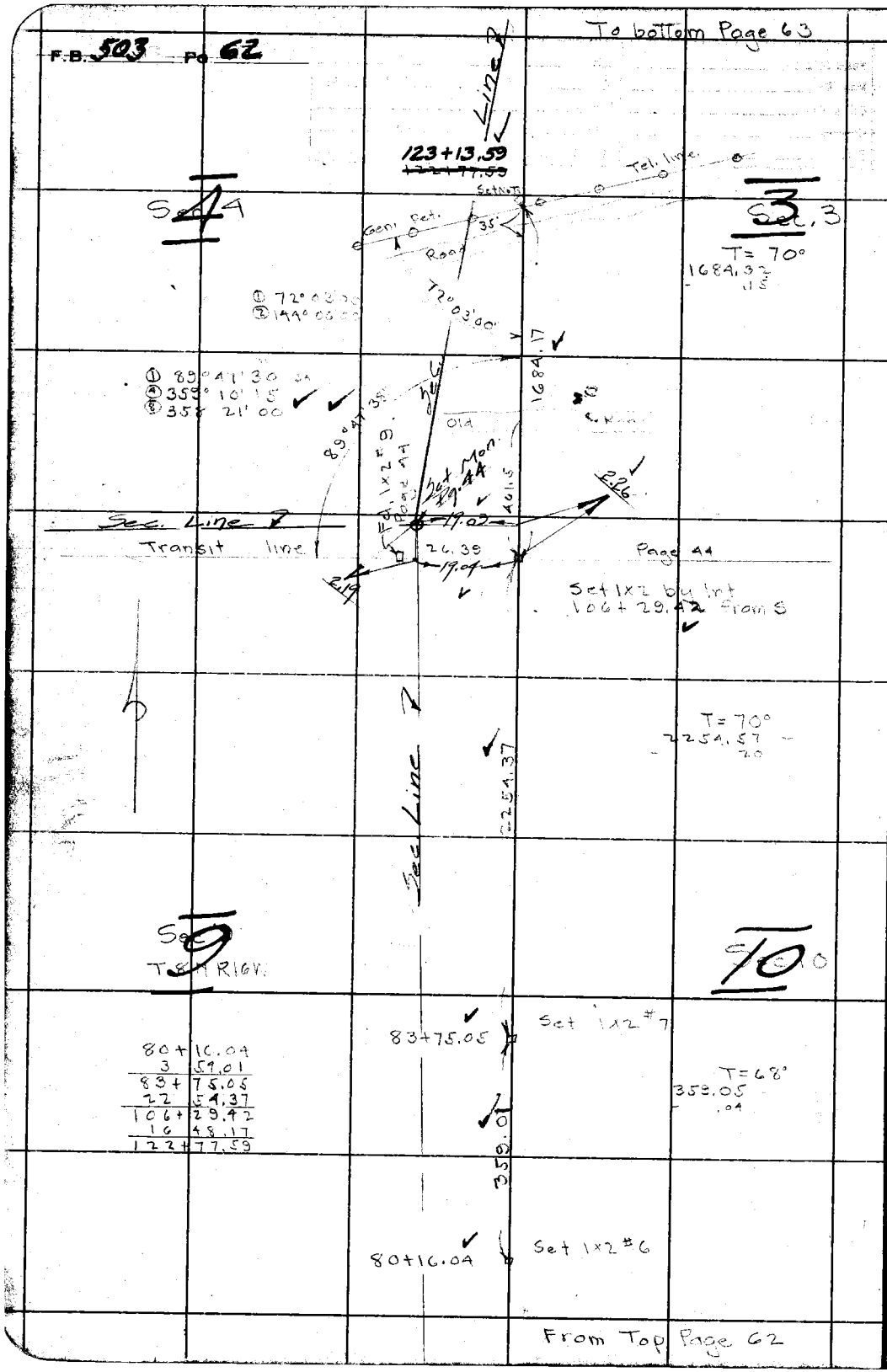

From Top Page 62

RETURN TO
LOS ANGELES COUNTY SURVEYOR
700 HALL OF RECORDS
Do not extend notes this side of this line

Note: ANY ADDITIONS OR CHANGES ON THIS SHEET MUST BE MADE OR CIRCLED IN Red Ink. WITH DATE AND NAME OF PERSON MAKING CHANGE.

Notes Ck'd by McPherson	Survey of T8NR16W	F.B. 503 PG. 63
Map No. B-975	W. O. 7162 Tape No. 16 St'd 81 °F.	
Office Work H.U.M.H.	Surveyed by Boyer & Parly	
Checked K.R.M.	Notes Boyer Date Nov -32	
Date 1937	Indexed A. C. Johnson	

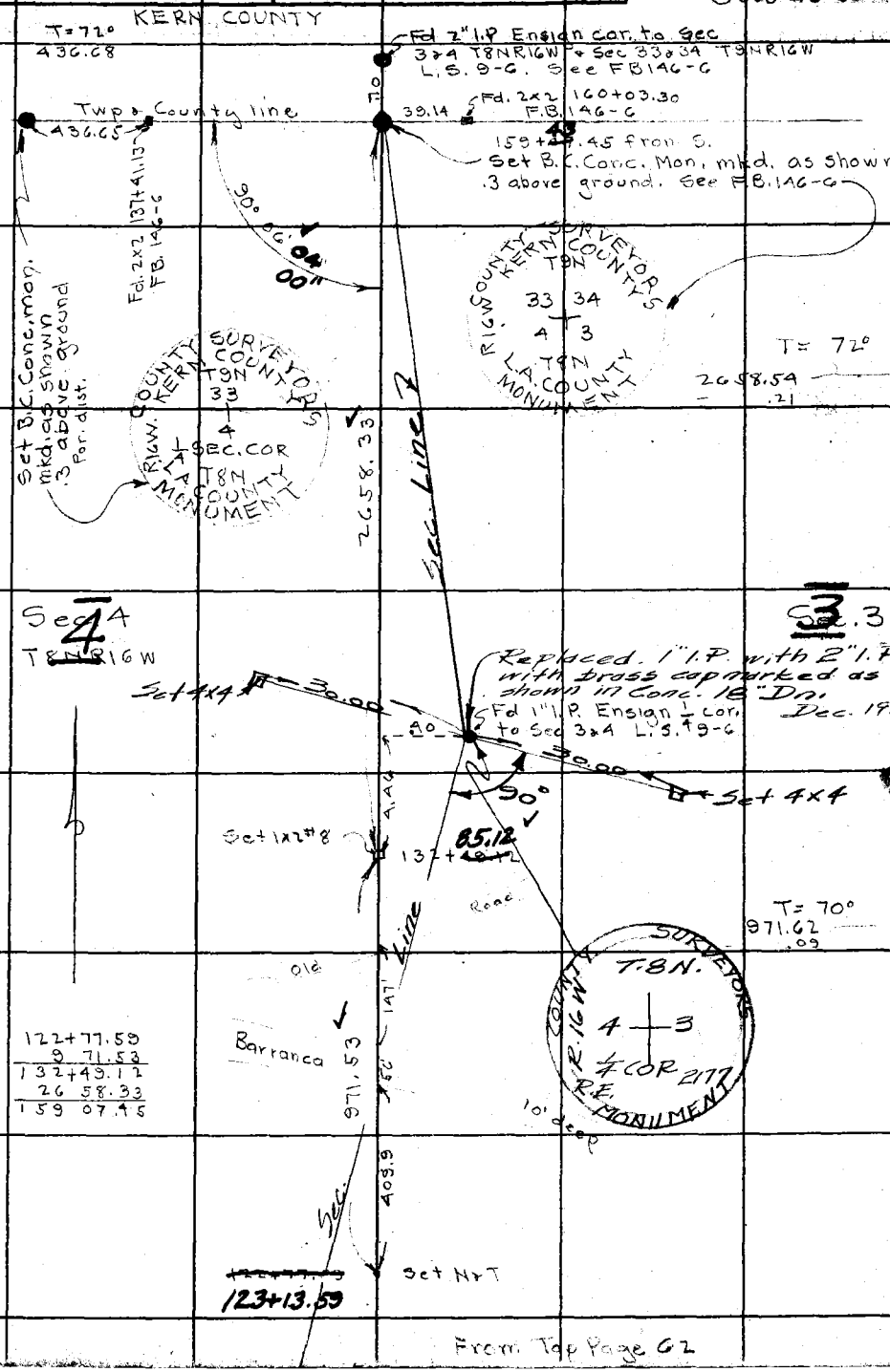

From Top Page 62

Note: ANY ADDITIONS OR CHANGES ON THIS SHEET MUST BE MADE OR CIRCLED IN Red Ink, WITH DATE AND NAME OF PERSON MAKING CHANGE.

RETURN TO
LOS ANGELES COUNTY SURVEYOR
700 HALL OF RECORDS

Do not extend notes this side of this line

FORM 247-10M 5-31

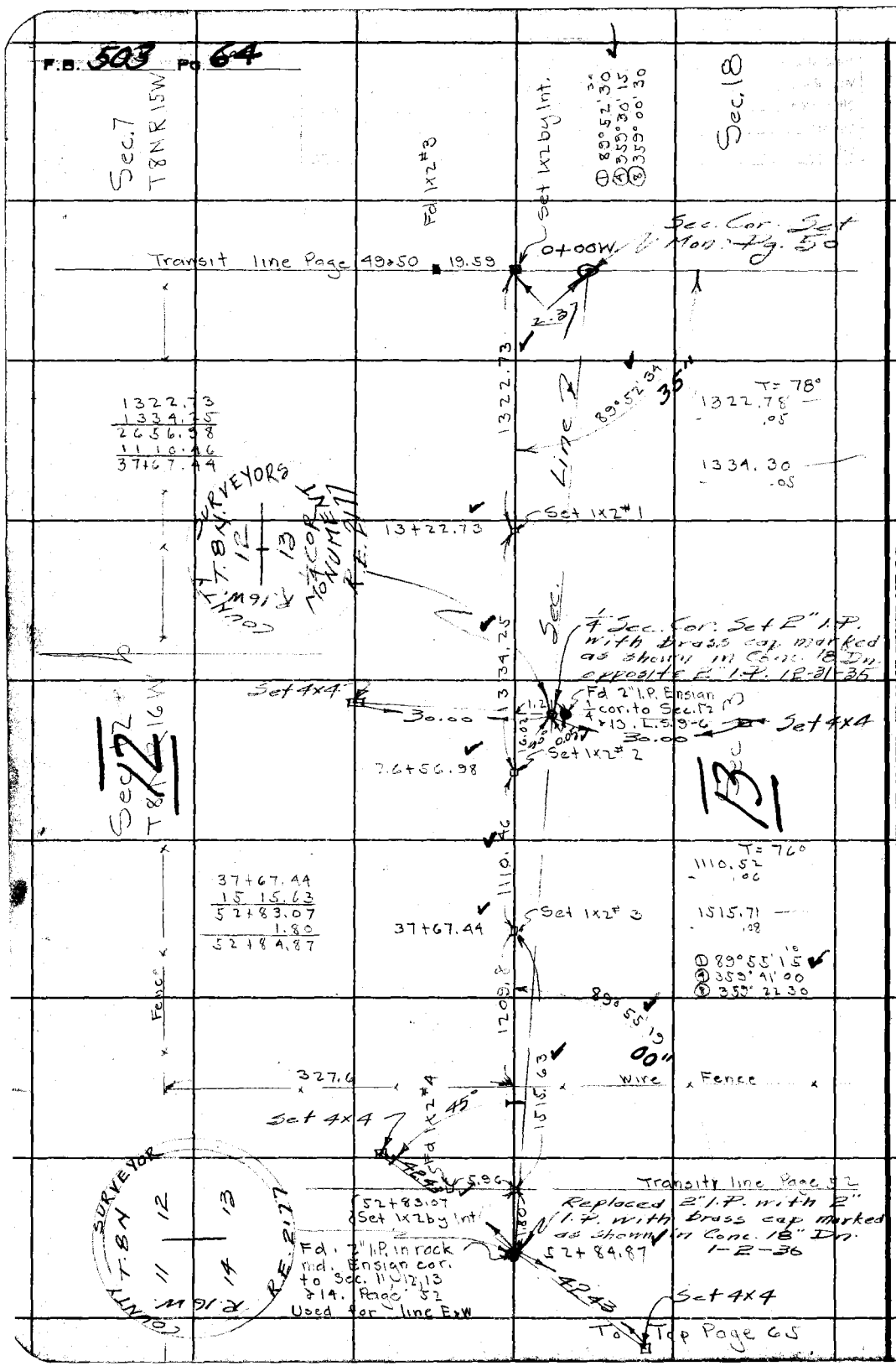

RETURN TO
LOS ANGELES COUNTY SURVEYOR
700 HALL OF RECORDS
Do not extend notes this side of this line

Note: ANY ADDITIONS OR CHANGES ON THIS SHEET MUST BE MADE OR CIRCLED IN Red Ink. WITH DATE AND NAME OF PERSON MAKING CHANGE.

Notes Ck'd by McPherson	Survey of T8NR16W	F.B. 503 Pg. 65
Map No. B-975	W. O. 7162 Tape No. 16 St'd 84° °F.	
Office Work H.U.M.H.	Surveyed by Boyer & Party	
Checked K.R.M.	Notes Boyer Date Nov. -32	
Date 1937.	Indexed A. C. Johnson	

From bottom Page 64

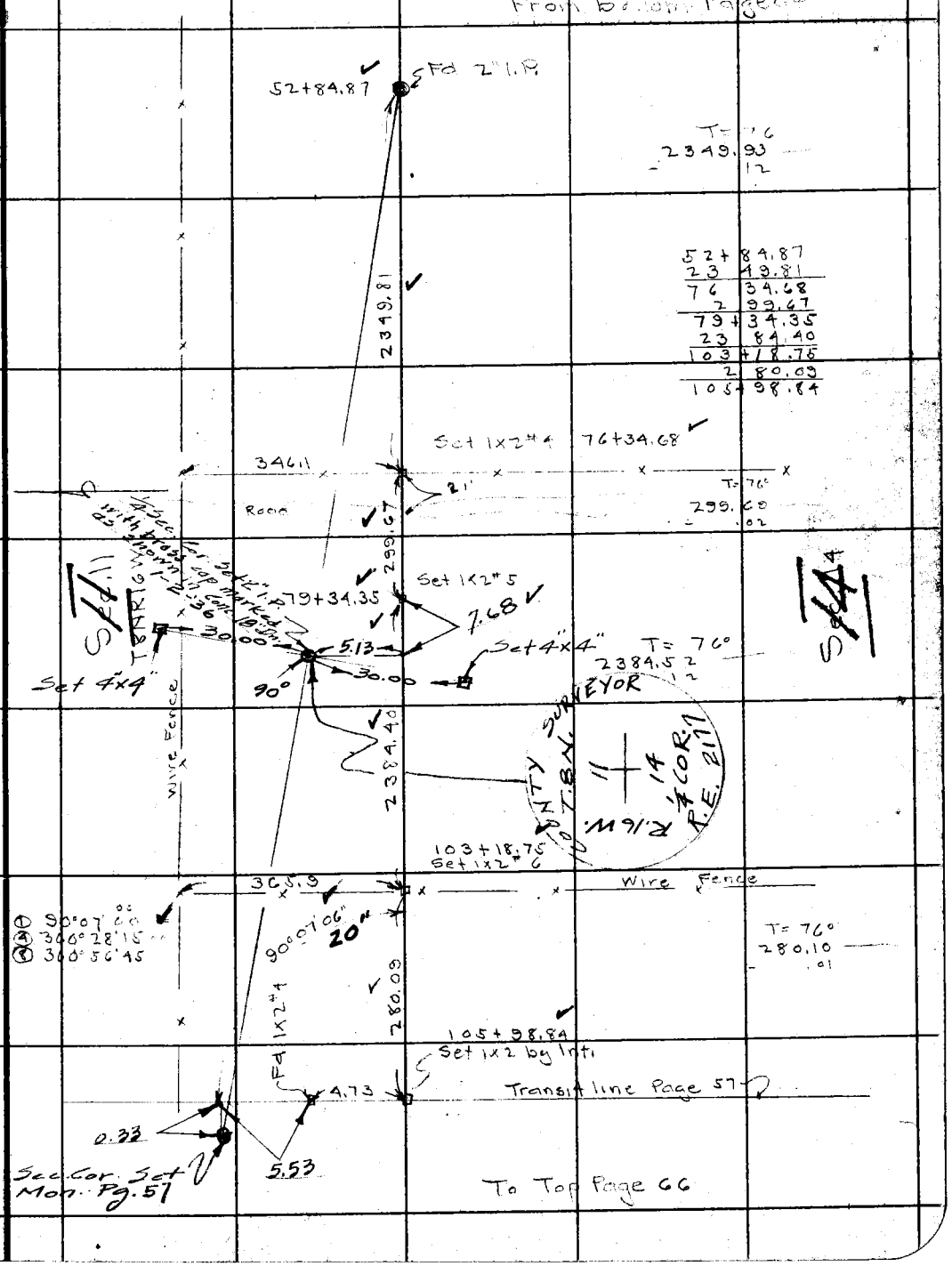

Note: ANY ADDITIONS OR CHANGES ON THIS SHEET MUST BE MADE OR CIRCLED IN Red Ink, WITH DATE AND NAME OF PERSON MAKING CHANGE.

RETURN TO
LOS ANGELES COUNTY SURVEYOR
700 HALL OF RECORDS

Do not extend notes this side of this line

FORM 247 10M 5-31

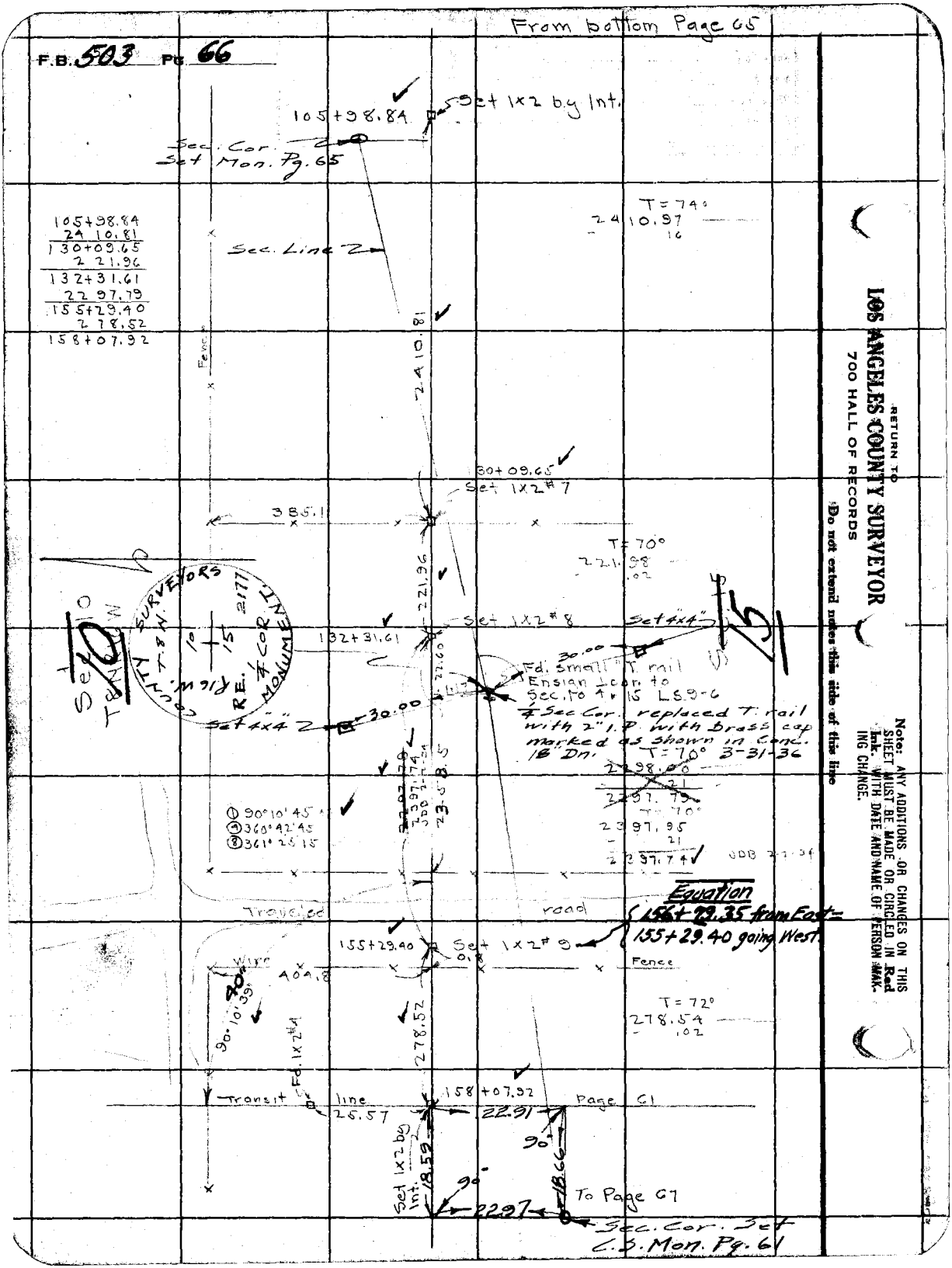
From bottom Page 65
F.B. 503 Pg. 66
105+98.84
Set 1x2 by Int.
Sec. Cor.
Set Mon. Pg. 65
105+98.84
24 10.81
130+09.65
2 21.96
132+31.61
22 97.79
155+29.40
2 78.52
158+07.92
Sec. Line
T = 74°
2410.97
16
2410.81
130+09.65
Set 1x2 #7
385.1
T = 70°
221.98
.02
221.96
Set 1x2 #8
Set 4x4"
132+31.61
30.00
Fd. small T. rail
Ensign ⊥ cor. to
Sec. to 4 & 15 LS 9-6
¼ Sec. Cor. replaced T. rail
with 2" I.P. with brass cap
marked as shown in Conc.
18" Dn.
T = 70° 3-31-36
2298.00
21
2297.79
T = 70°
2397.95
21
2397.74
Set 4x4"
30.00
Set 10
Set 15
COUNTY SURVEYORS
T. & N.
R. 16 W.
10
15
2177
RE. ¼ COR.
MONUMENT
① 90°10'45"
④ 360°42'45"
⑧ 361°25'15"
Traveled road
Equation
156+79.35 from East =
155+29.40 going West
155+29.40
Set 1x2 #9
0.8
Wire
404.8
Fence
T = 72°
278.54
.02
90°10'39"
40
Fd. 1x2 #4
278.52
Transit line
25.57
158+07.92
22.91
Page 61
90°
18.59
18.66
Set 1x2 by Int.
90°
22.97
To Page 67
Sec. Cor. Set
C.S. Mon. Pg. 61
RETURN TO
LOS ANGELES COUNTY SURVEYOR
700 HALL OF RECORDS
Do not extend notes this side of this line
Note: ANY ADDITIONS OR CHANGES ON THIS SHEET MUST BE MADE OR CIRCLED IN Red Ink. WITH DATE AND NAME OF PERSON MAKING CHANGE.

Notes Ck'd by McPherson	Survey of T8NR16W	F.B. 503 Pg. 67
Map No. B-975	W.O. 7162 Tape No. 16 St'd 84 °F.	
Office Work H.U.M.H	Surveyed by Boyer & Party	
Checked K.R.M.	Notes Boyer Date Nov -32	From bottom Page 66
Date 1937.	Indexed A. C. Johnson	

852.17
1717
2594

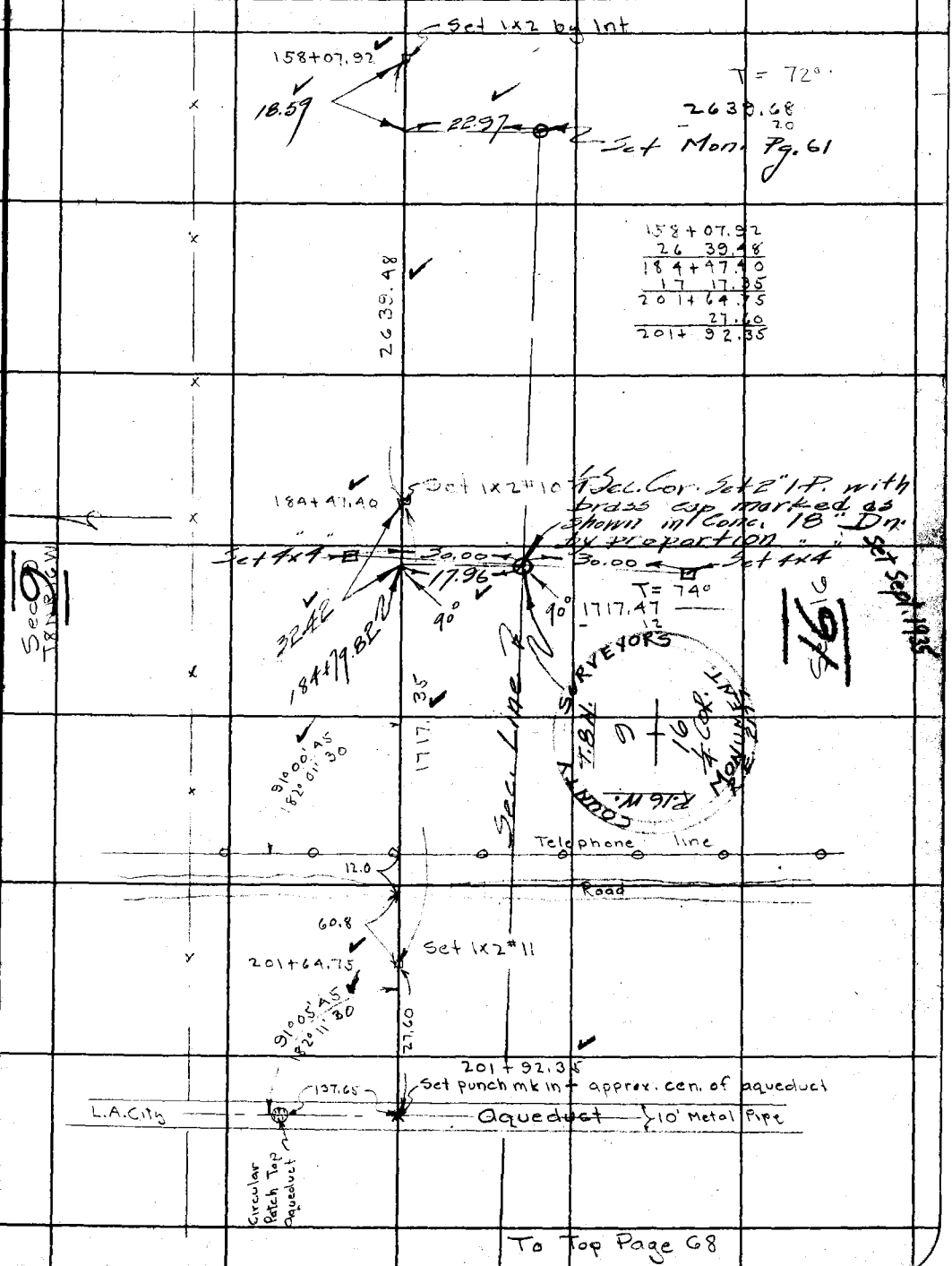

To Top Page 68

Note: ANY ADDITIONS OR CHANGES ON THIS SHEET MUST BE MADE OR CIRCLED IN Red Ink. WITH DATE AND NAME OF PERSON MAKING CHANGE.

RETURN TO
LOS ANGELES COUNTY SURVEYOR
700 HALL OF RECORDS

Do not extend notes this side of this line

FORM 247 10M 5-31

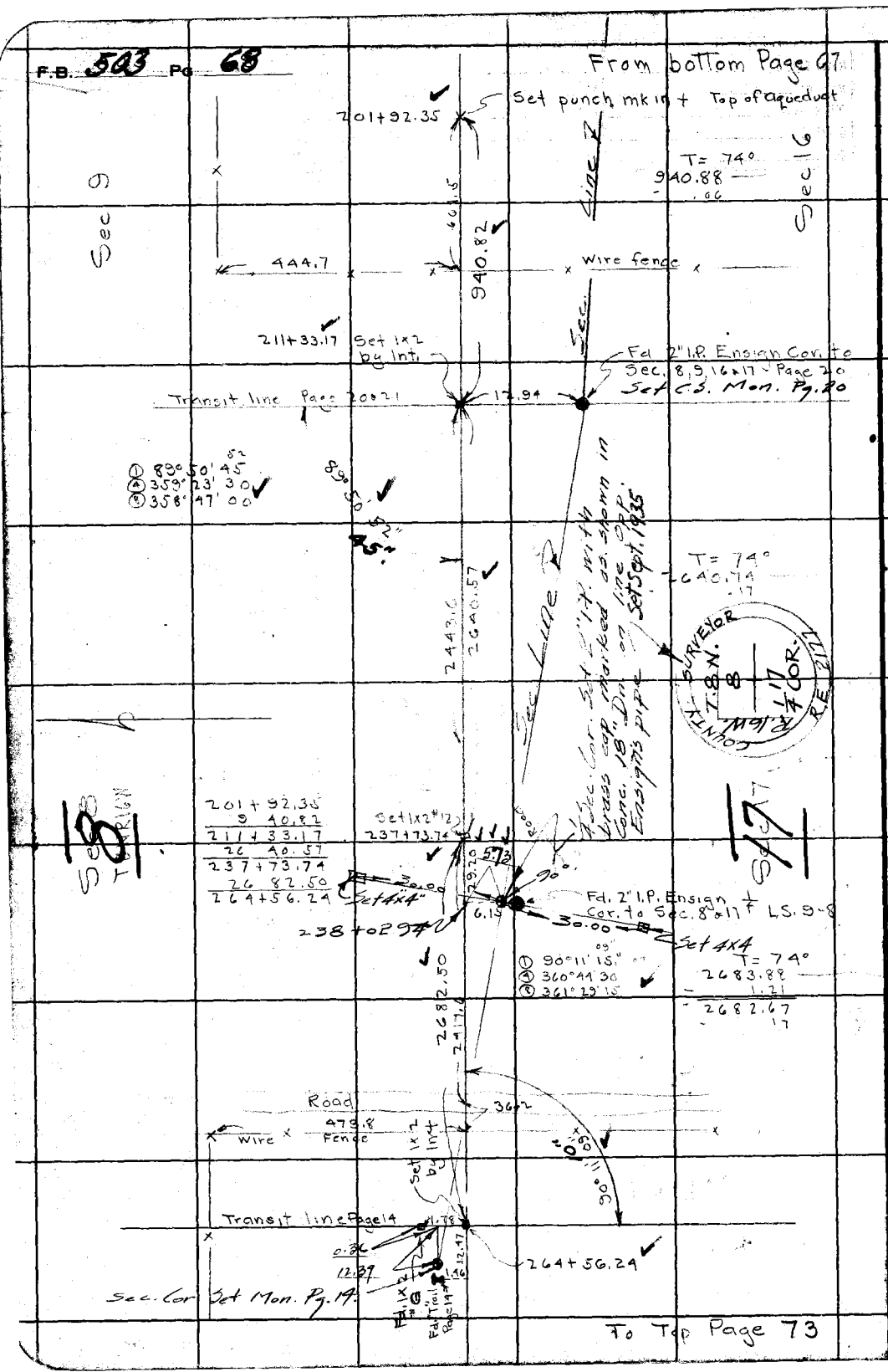

RETURN TO
LOS ANGELES COUNTY SURVEYOR
700 HALL OF RECORDS
Do not extend notes this side of this line

Note: ANY ADDITIONS OR CHANGES ON THIS SHEET MUST BE MADE OR CIRCLED IN Red Ink. WITH DATE AND NAME OF PERSON MAKING CHANGE.

116.76
323.86
374.44
~~399.52~~
016.40
2430.99

Notes Ck'd by McPherson	Survey of T8N R16W
Map No. B-975	W. O. 7162 Tape No. 16 St'd 84 °F.
Office Work H.U.M.H.	Surveyed by Boyer & Party
Checked K.R.M.	Notes Boyer Date Nov 25-32
Date 1937.	Indexed C. Johnson

F.B. 503 Pg. 69

To bottom Page 70

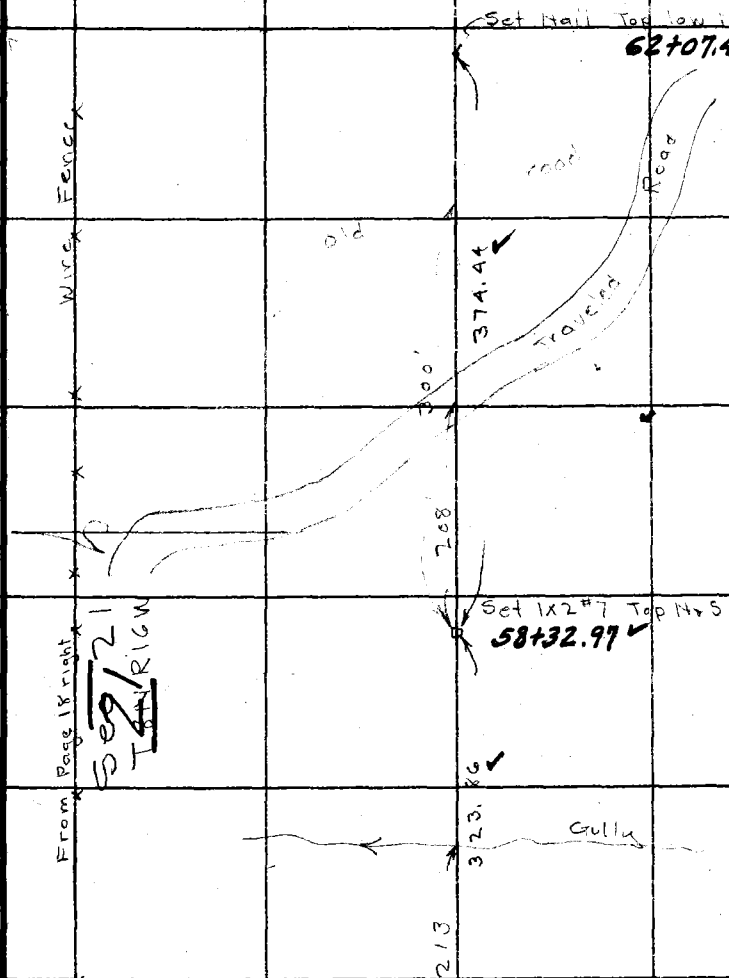

T = 68°
300.26 @ 3°34 = 299.68
75.07 @ 4°51 = 74.80
374.48
- .04

T = 66°
300.10 @ 2°01 = 299.91
23.99 = 23.99
323.90
- .04

T = 66°
116.77
- .01

Fd. Granitoid rock about 18"x14"x12" lying on top of ground. Rock has 1 stained side as if it had lay on the ground a long time. This side has very fresh "CC" rudely cut on it, also 4 very fresh marks (IIII). The opposite side is moss covered. One other side has 2 very fresh mks (II) on it. There are about 10 rocks scattered about hereby. This has a very recent apperance as none of the rocks are sunk in and there is no impressions where they might have been. JDB.

From Top Page 9

Note: ANY ADDITIONS OR CHANGES ON THIS SHEET MUST BE MADE OR CIRCLED IN Red Ink, WITH DATE AND NAME OF PERSON MAKING CHANGE.

Do not extend notes this side of this line

RETURN TO
LOS ANGELES COUNTY SURVEYOR
700 HALL OF RECORDS

FORM E47 10M 5-31

RETURN TO
LOS ANGELES COUNTY SURVEYOR
700 HALL OF RECORDS

Note: ANY ADDITIONS OR CHANGES ON THIS SHEET MUST BE MADE OR CIRCLED IN **Red Ink.** WITH DATE AND NAME OF PERSON MAKING CHANGE.

Do not extend notes this side of this line

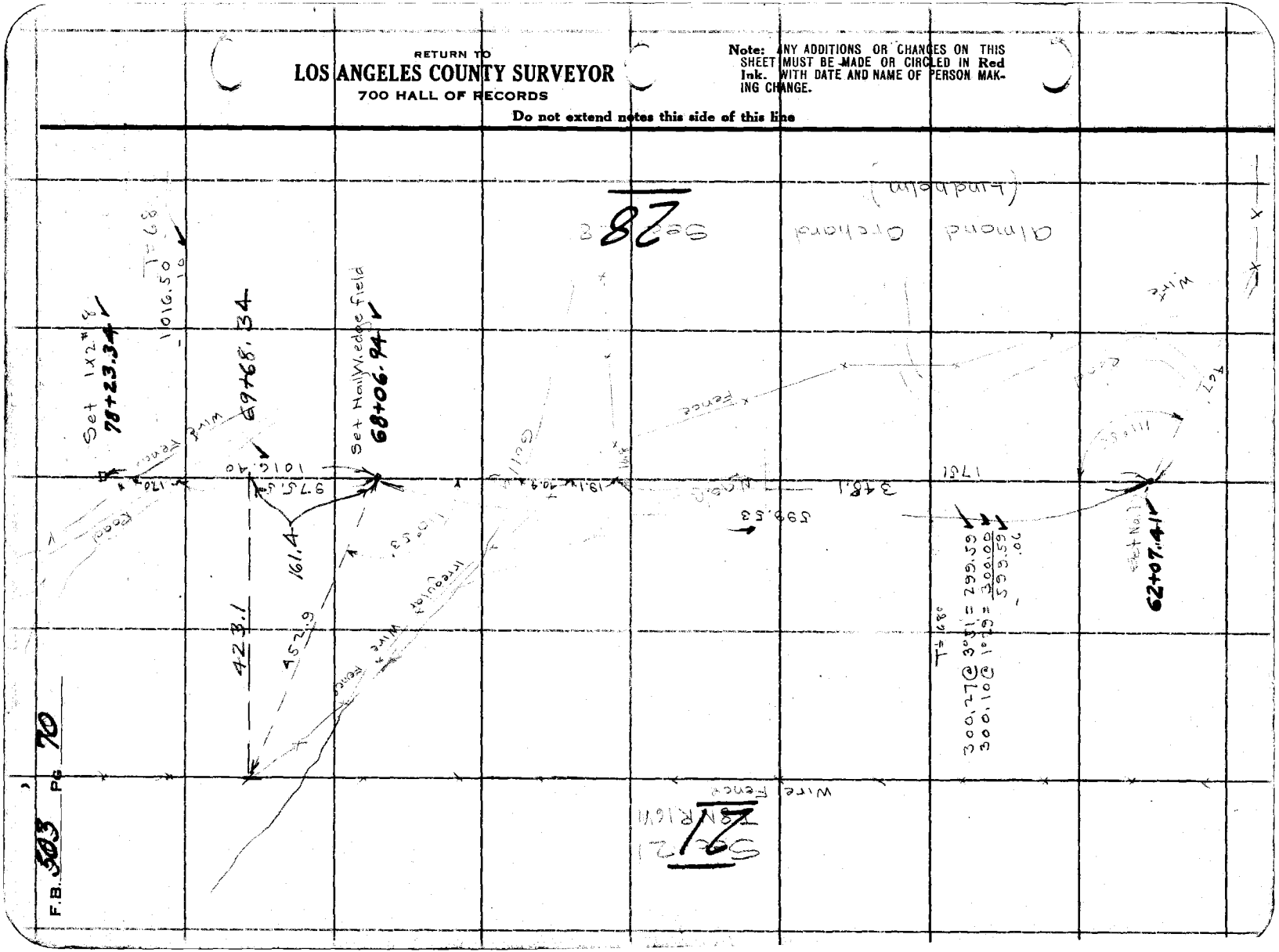

F.B. 503 PG 70

Notes Ck'd by McPherson	Survey of T8N R16W
Map No. B-975	W.O. 7162 Tape No. 16 St'd 84 °F.
Office Work H.U.M.H.	Surveyed by Boyer & Party
Checked K.R.M.	Notes Boyer Date Nov 1932
Date 1937	Indexed A. C. Johnson

F.B. 503 PG. 71

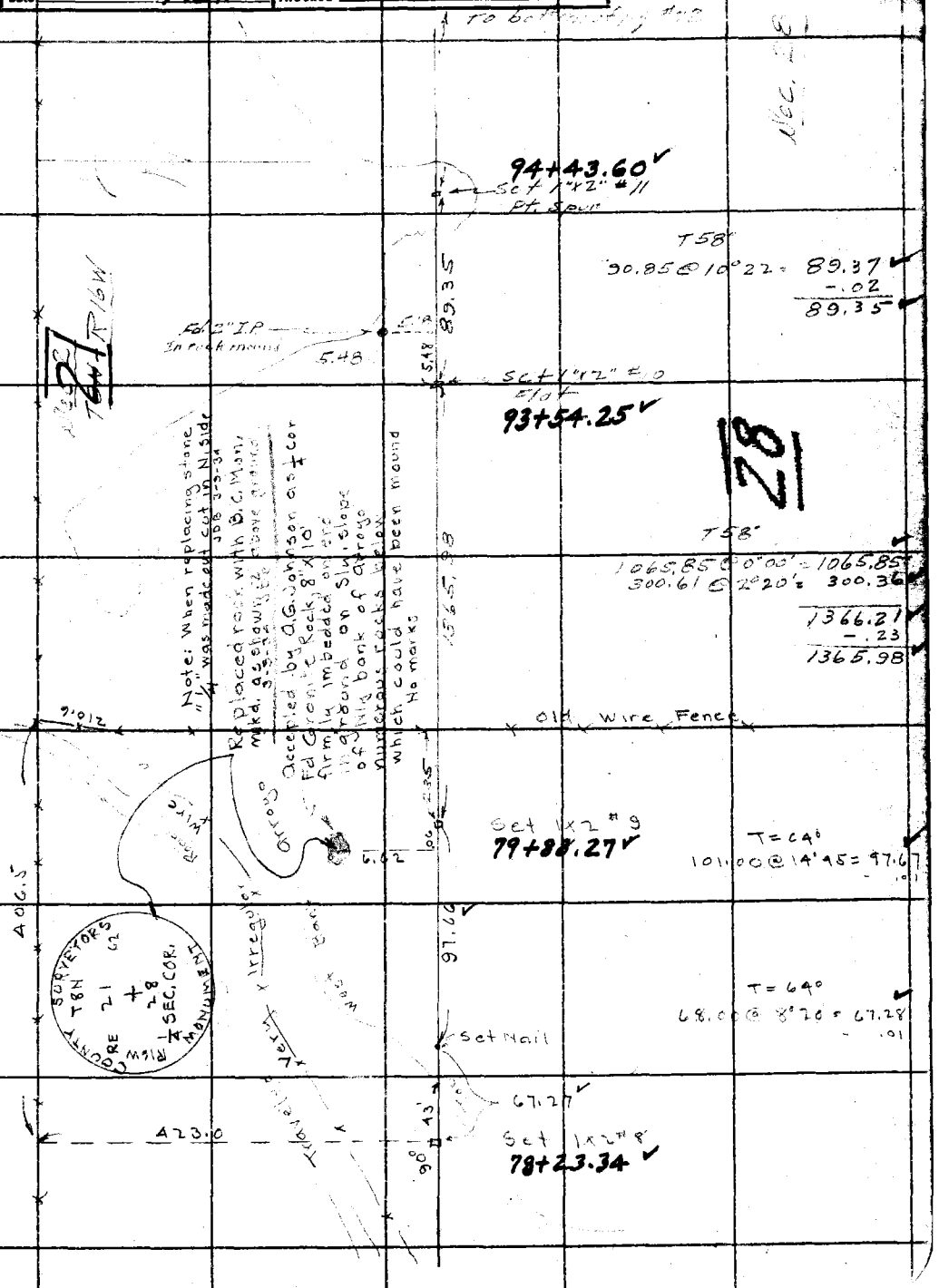

Note: ANY ADDITIONS OR CHANGES ON THIS SHEET MUST BE MADE OR CIRCLED IN Red Ink. WITH DATE AND NAME OF PERSON MAKING CHANGE.

RETURN TO
LOS ANGELES COUNTY SURVEYOR
700 HALL OF RECORDS

Do not extend notes this side of this line

FORM 247 10M 5-31

F.B. 503 PG 72

To bottom of pg. # 74

S¼ Cor. Sec. 22 Set 2" I.P. with brass cap marked as shown in Conc. 5" above by proportion 1-3-36

412.0

135+45.56
Set 1"X2" #15 bottom flat

24.0
218.46
133+27.10
T62°
26.25
26.21
4.66
283.20 @ 0°00' = 283.20
300.31 @ 4°03' = 299.56
133+22.44
582.76
-.08
582.68

N¼ Cor. Sec. 27 Set 2" I.P. with brass cap marked as shown in Conc. 5" above by proportion 1-3-36

fence

129+62.88
Set 1"X2" #14 S to pc

582.68

Sec. Line

COUNTY SURVEYOR T8N R16W ¼ COR SEC. 22 RE 217

COUNTY SURVEYOR T8N R16W ¼ COR SEC. 27 RE 217

T62°
915.50 @ 0°00' = 915.50
231.62 @ 0°00' = 231.62
1147.12
-.16
1146.96

170
331.0
fence
1146.96

118+15.92
Set 1"X2" #13 To. Knoll

315.0'
fence
316.2'

T62°
300.48 @ 16°27' = 123.72
300.48 @ 70°46' = 297.68
281.23 @ 0°55' = 281.19
300.82 @ 90°47' = 199.90
222.06 @ 0°00' = 222.06
1142.55
-.16
1142.39

COUNTY SURVEYOR T8N R16W 21 22 + 28 27 ½ RE MONUMENT

408'

East Bank

Replaced stone with B.C. Conc. mon. mkd. as shown .3' above ground 3-3-39 JDB

Fd. stone 16"X8"X5" - laying on its side - reset in hole 1' ~~to left of - Mkd. with 9~~ Notches on East & 2 Notches on South side of. Also fd. small Rock mound as per C.S. 9102-14 Cor. Sec. 21-22 & 28-27

3.29
5.13

Set 1"X2" #12 E to f
106+73.53

418.1

T60°
931.30 @ 0°00' = 931.30
300.01 @ 5°07' = 298.82
1230.12
-.19
1229.93

fence

from top of pg. # 71

RETURN TO
LOS ANGELES COUNTY SURVEYOR
700 HALL OF RECORDS

Do not extend notes this side of this line

Note: ANY ADDITIONS OR CHANGES ON THIS SHEET MUST BE MADE OR CIRCLED IN Red Ink. WITH DATE AND NAME OF PERSON MAKING CHANGE.

Notes Ck'd by McPherson	Survey of T 8 N R 16 W
Map No. 2-875	W. O. 7162 Tape No. 16 St'd 84 °F.
Office Work H.U.M.H.	Surveyed by Boyer & Party
Checked K.R.M.	Notes Boyer Date Dec 1937
Date 1937	Indexed L. C. Johnson

F.B. 503 PG. 73

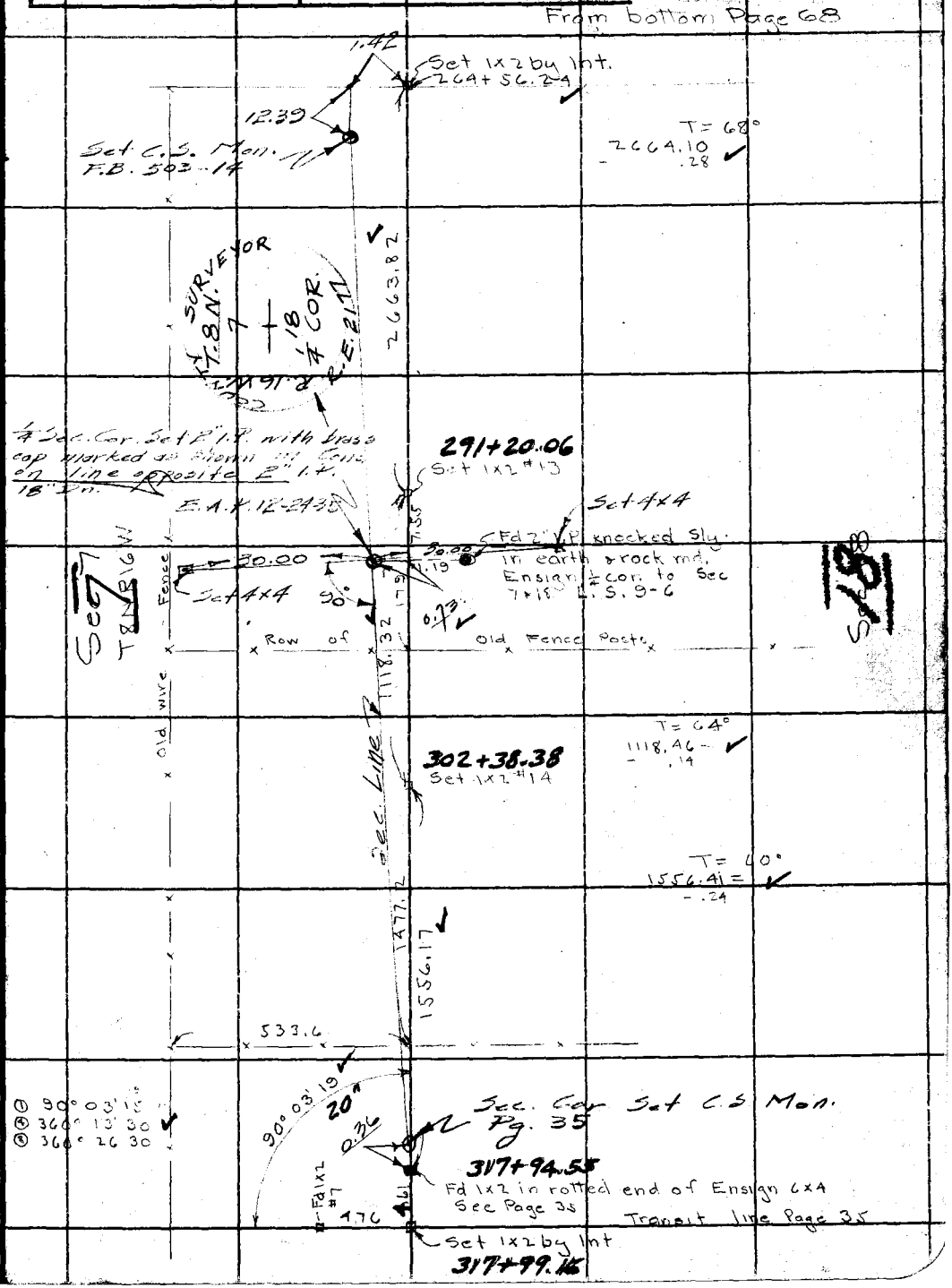

Note: ANY ADDITIONS OR CHANGES ON THIS SHEET MUST BE MADE OR CIRCLED IN Red Ink. WITH DATE AND NAME OF PERSON MAKING CHANGE.

RETURN TO
LOS ANGELES COUNTY SURVEYOR
700 HALL OF RECORDS

Do not extend notes this side of this line

FORM 247 10M 5-31

F.B. 503 Pg. 74

Fd. 2"x2" Post in Mound of Rock

To bottom of pg. #75

160+11.26

Set 1"x2" #18 bottom of swale

9.61

42.36

T 56°

189.93 @ 3°54' = 189.49
-.03
189.46

Set 1"x2" #17 edge of swale

158+21.80

T 52°

63.09 @ 0°00' = 63.09
97.62 @ 0°00' = 97.62
300.66 @ 2°04' = 300.46
300.70 @ 2°09' = 300.49
761.66
-.15
761.51

T 56°

245.09 @ 0°00' = 245.09
300.49 @ 1°40' = 300.36
300.65 @ 1°42' = 300.58
300.26 @ 1°42' = 300.13
1146.10
-.21
1145.89
+761.51
1907.40

Dry Wash

1907.40

S 26°00'E (MOG) Adquest Road

Los Angeles

529

163.89

169.3

S 22°10'E (Mag. bear)

fence

traveled

447.1

138.3

old fence

559.0

Set 1"x2" #16 Tp. Sm. Knoll

139+14.40

T 52°

68.72 @ 0°00' = 68.72
300.35 @ 1°58' = 300.20
368.92
-.08
368.84

fence

edge of

368.84

Traveled Road

from top of pg. #72

Sec 22 T 8 N

27

RETURN TO
LOS ANGELES COUNTY SURVEYOR
700 HALL OF RECORDS

Do not extend notes this side of this line

Note: ANY ADDITIONS OR CHANGES ON THIS SHEET MUST BE MADE OR CIRCLED IN Red Ink. WITH DATE AND NAME OF PERSON MAKING CHANGE.

Notes Ck'd by McPherson	Survey of
Map No. B-975	W. O. 7162 Tape No. 14 St'd 84 °F.
Office Work H.U.M.H.	Surveyed by
Checked K.R.M.	Notes Date 3-15-33
Date 1937	Indexed A. C. Johnson

F.B. 503 PG. 75

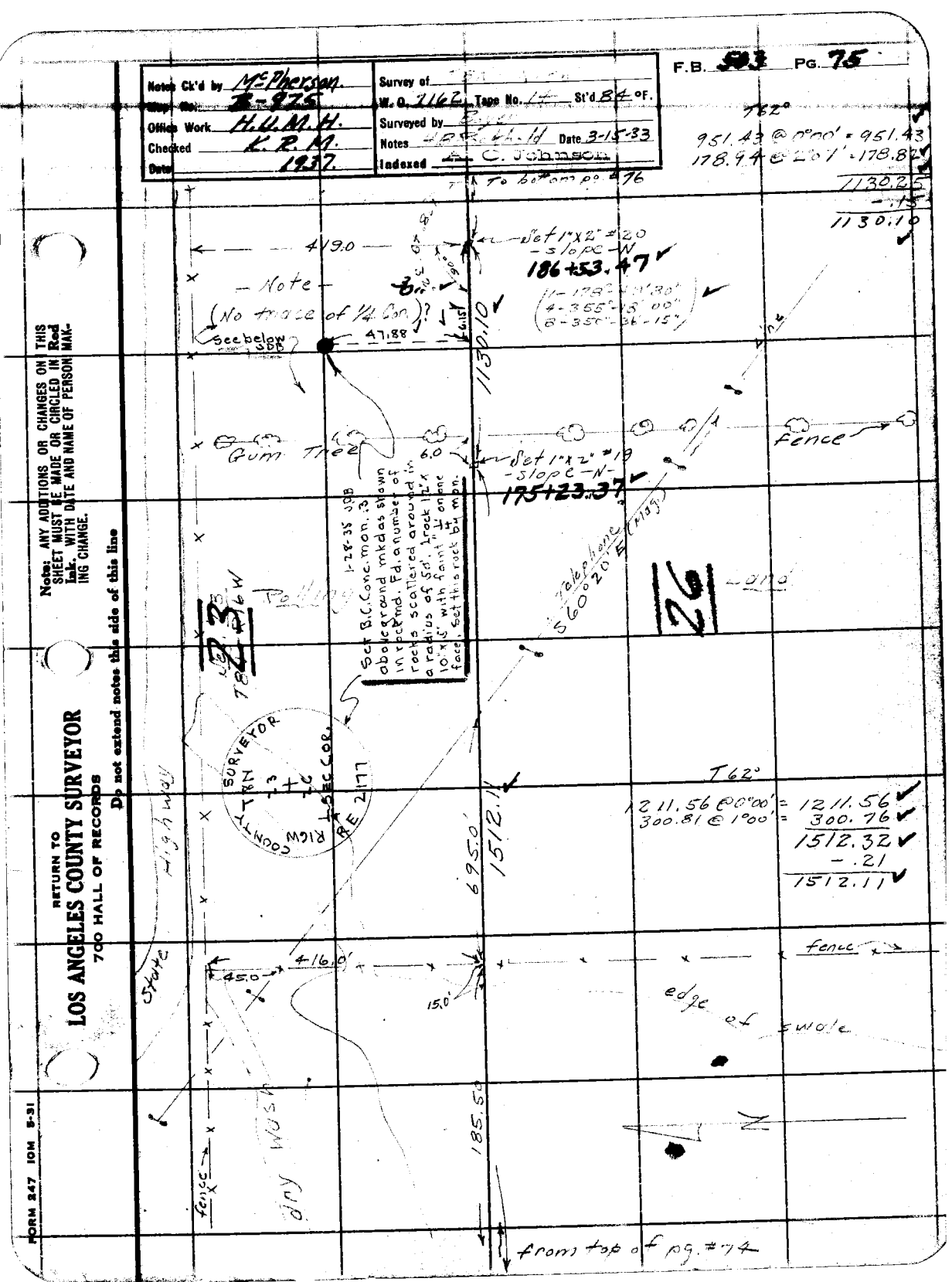

Note: ANY ADDITIONS OR CHANGES ON THIS SHEET MUST BE MADE OR CIRCLED IN Red Ink. WITH DATE AND NAME OF PERSON MAKING CHANGE.

RETURN TO
LOS ANGELES COUNTY SURVEYOR
700 HALL OF RECORDS

Do not extend notes this side of this line

FORM 247 10M 5-31

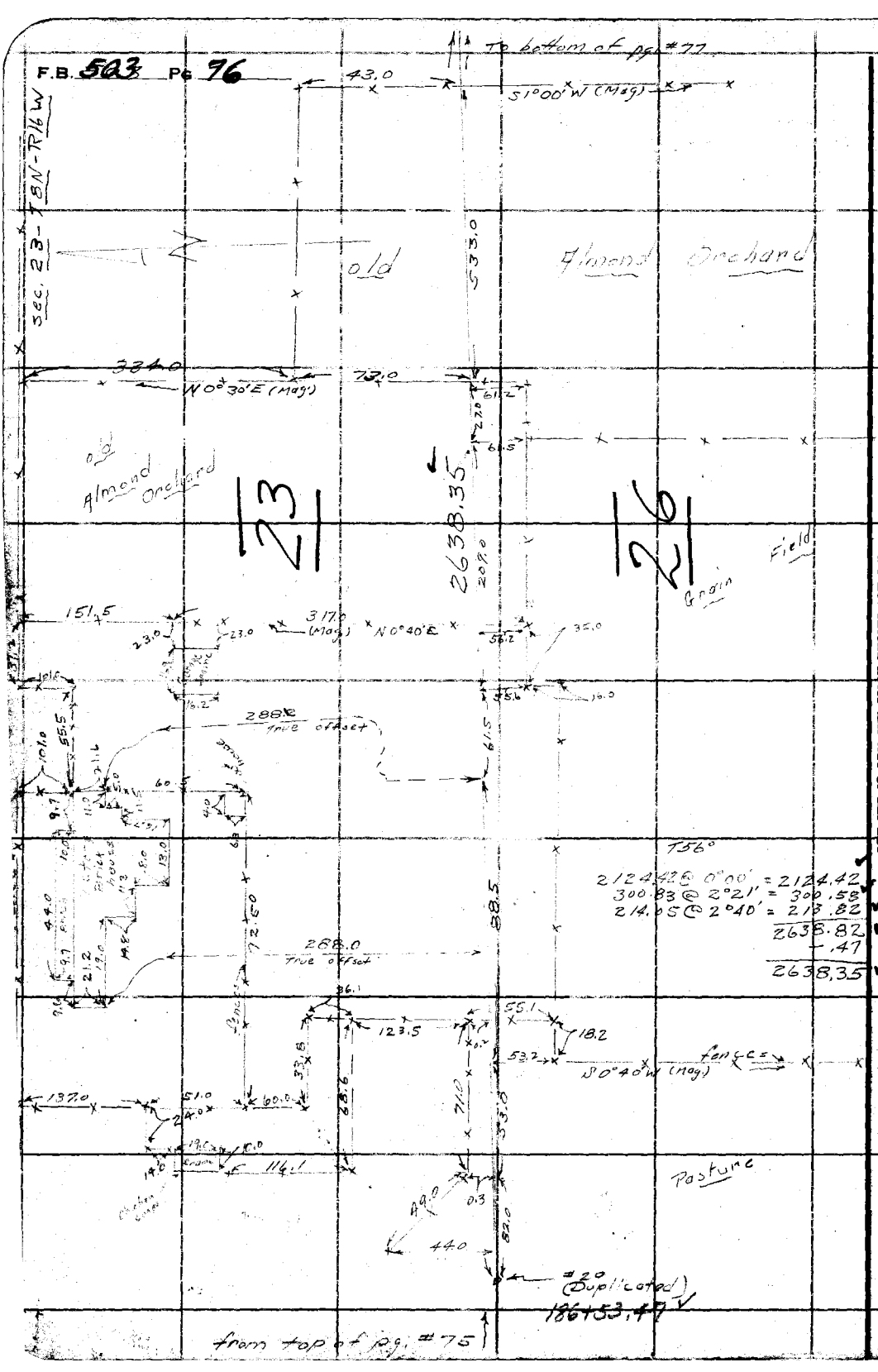

RETURN TO
LOS ANGELES COUNTY SURVEYOR
700 HALL OF RECORDS
Do not extend notes this side of this line

Note: ANY ADDITIONS OR CHANGES ON THIS SHEET MUST BE MADE OR CIRCLED IN Red Ink, WITH DATE AND NAME OF PERSON MAKING CHANGE.

Notes Ck'd by McPherson	Survey of T8N-R16W
Map No. B-975	W. O. 7162 Tape No. 14 St'd 84 °F.
Office Work H.O.M.H.	Surveyed by Boyer
Checked K.P.M.	Notes H B Rockhold Date 3-16-33
Date 1937	Indexed A. C. Johnson

F.B. 503 PG. 77

To bottom Page 78

Note: ANY ADDITIONS OR CHANGES ON THIS SHEET MUST BE MADE OR CIRCLED IN Red Ink. WITH DATE AND NAME OF PERSON MAKING CHANGE.

RETURN TO
LOS ANGELES COUNTY SURVEYOR
700 HALL OF RECORDS
Do not extend notes this side of this line

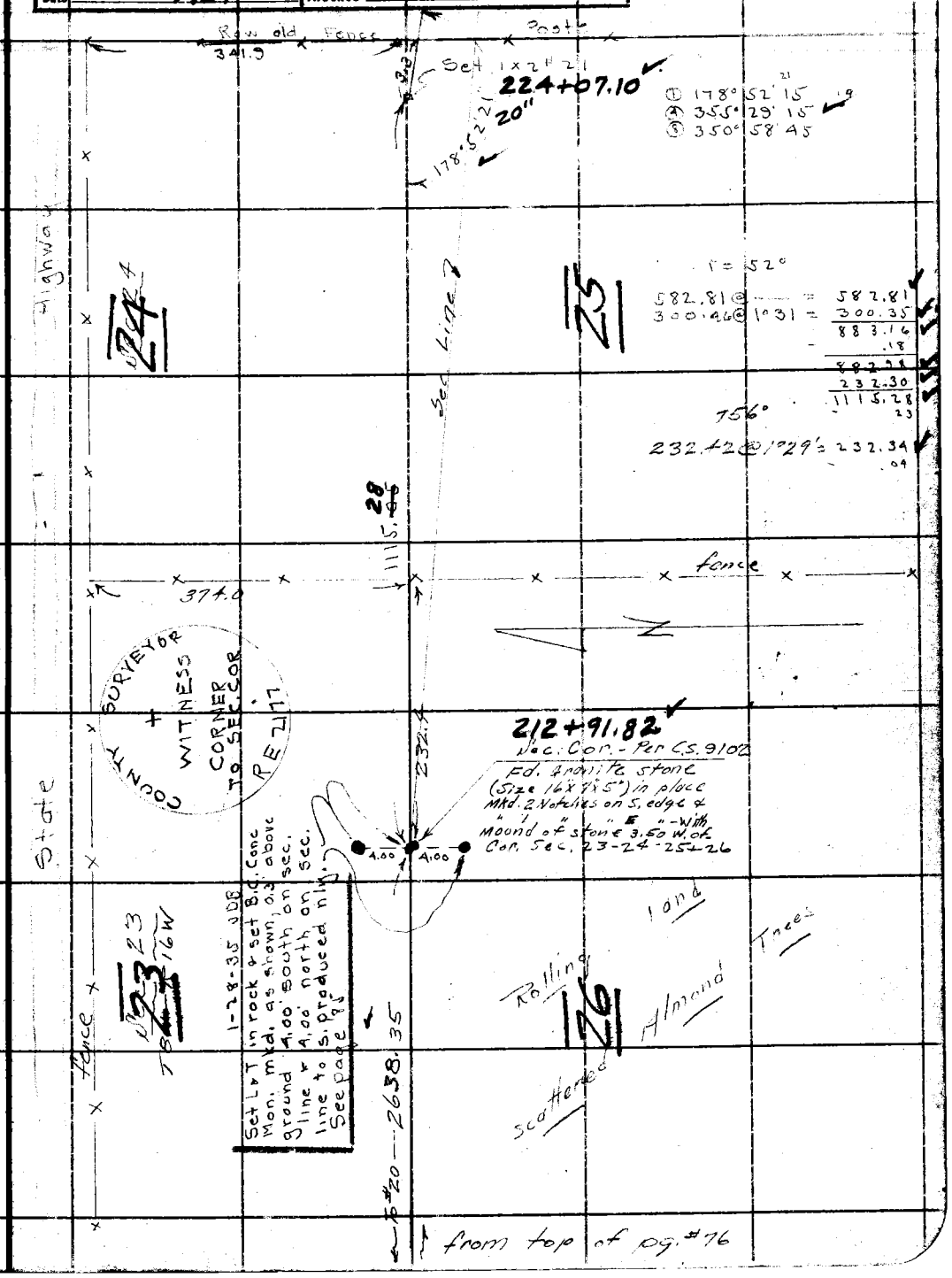

FORM 247 10M 5-31

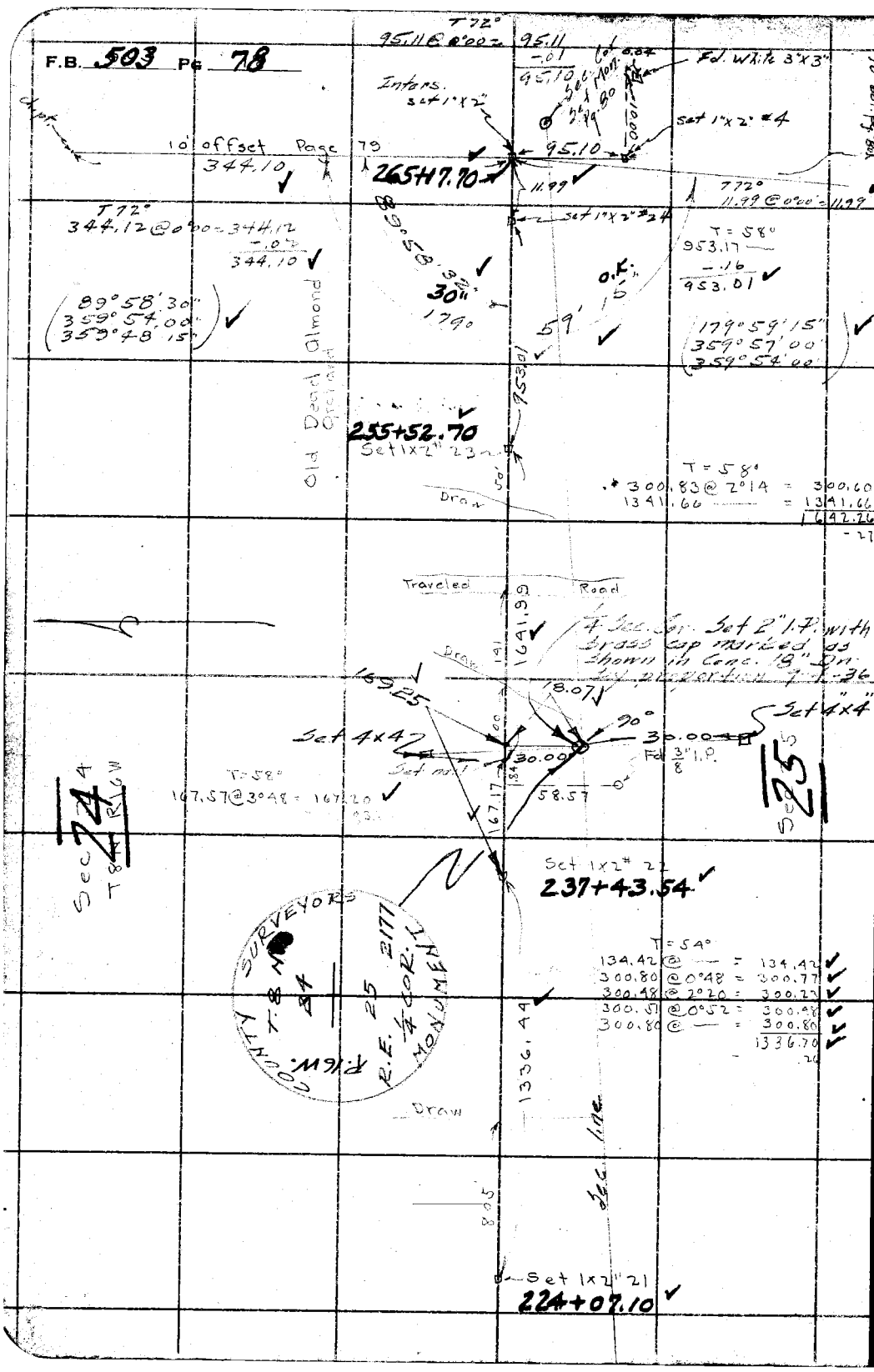

RETURN TO
LOS ANGELES COUNTY SURVEYOR
700 HALL OF RECORDS

Do not extend notes this side of this line

Note: ANY ADDITIONS OR CHANGES ON THIS SHEET MUST BE MADE OR CIRCLED IN Red Ink. WITH DATE AND NAME OF PERSON MAKING CHANGE.

Notes Ck'd by McPherson	Survey of T8NR16W
Map No. B-975	W. O. 7162 Tape No. 14 St'd 84 °F.
Office Work H.U.M.M.	Surveyed by Boyer + Party
Checked K.R.M.	Notes Boyer Date 3-24-33
Date 1937.	Indexed

F.B. 503 PG. 79

Notes: ANY ADDITIONS OR CHANGES ON THIS SHEET MUST BE MADE OR CIRCLED IN Red Ink. WITH DATE AND NAME OF PERSON MAKING CHANGE.

Do not extend notes this side of this line

RETURN TO
LOS ANGELES COUNTY SURVEYOR
700 HALL OF RECORDS



FORM 247 10M 5-31

F.B. 503 Pg. 80



RETURN TO
LOS ANGELES COUNTY SURVEYOR
700 HALL OF RECORDS
Do not extend notes this side of this line

Note: ANY ADDITIONS OR CHANGES ON THIS SHEET MUST BE MADE OR CIRCLED IN Red Ink. WITH DATE AND NAME OF PERSON MAKING CHANGE.

Notes Ck'd by McPherson	Survey of T8N-R16W	F.B. 503	Pg. 81
Map No. B-975	W. O. 7162 Tape No. 47 St'd 84 °F.		
Office Work H.U.M.H.	Surveyed by Boyer		
Checked K.R.M.	Notes HB Rockhold Date 6-2-33		
Date 1937	Indexed		

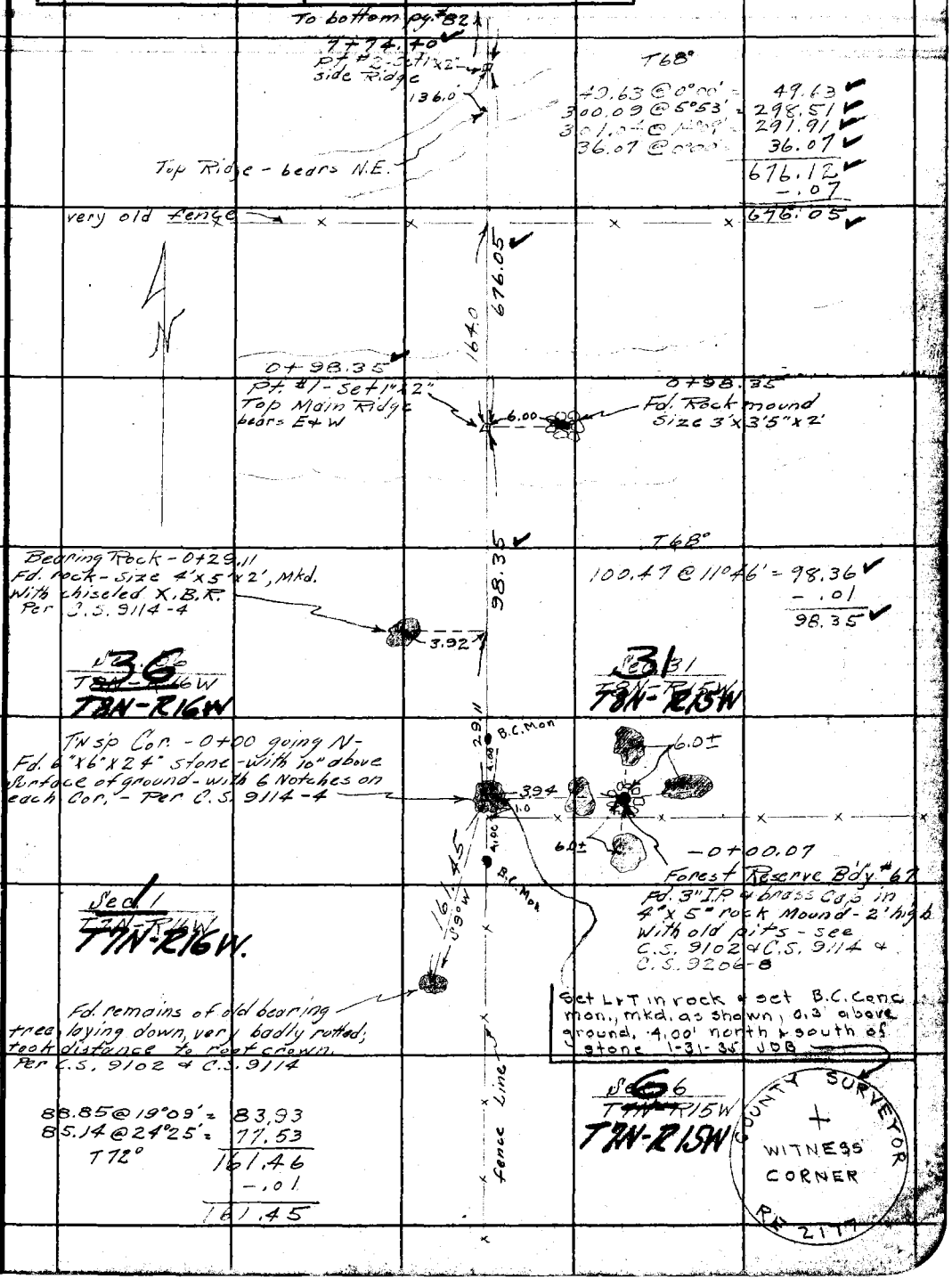

Note: ANY ADDITIONS OR CHANGES ON THIS SHEET MUST BE MADE OR CIRCLED IN Red Ink. WITH DATE AND NAME OF PERSON MAKING CHANGE.

Do not extend notes this side of this line

RETURN TO
LOS ANGELES COUNTY SURVEYOR
700 HALL OF RECORDS

FORM 247 10M 5-31

F.B. 503 Pg 82

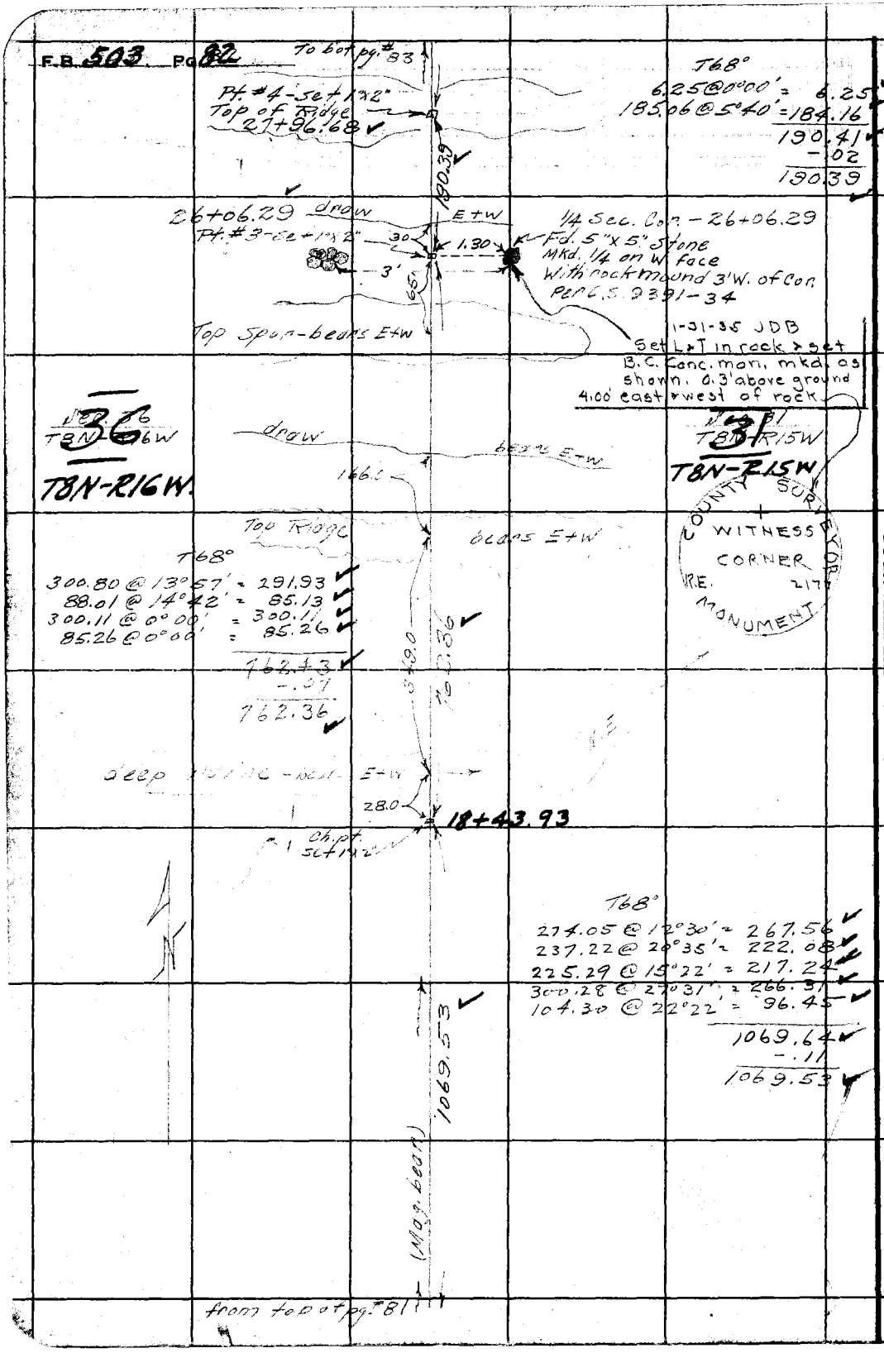

T68°
6.25 @ 0°00' = 6.25
185.06 @ 5°40' = 184.16
190.41
-.02
190.39

RETURN TO
LOS ANGELES COUNTY SURVEYOR
700 HALL OF RECORDS
Do not extend notes this side of this line

Note: ANY ADDITIONS OR CHANGES ON THIS SHEET MUST BE MADE OR CIRCLED IN Red Ink, WITH DATE AND NAME OF PERSON MAKING CHANGE.

Notes Ck'd by McPherson	Survey of T8N-R16W	F.B. 503	Pg. 83
Map No. B-975	W. O. 7162 Tape No. 47 St'd 84 °F.		
Office Work H.U.M.H.	Surveyed by Boyer		
Checked K.R.M.	Notes [illegible] Date 6-5-33		
Date 1937.	Indexed A. C. Johnson		

Note: ANY ADDITIONS OR CHANGES ON THIS SHEET MUST BE MADE OR CIRCLED IN Red Ink. WITH DATE AND NAME OF PERSON MAKING CHANGE.

Do not extend notes this side of this line

RETURN TO
LOS ANGELES COUNTY SURVEYOR
700 HALL OF RECORDS

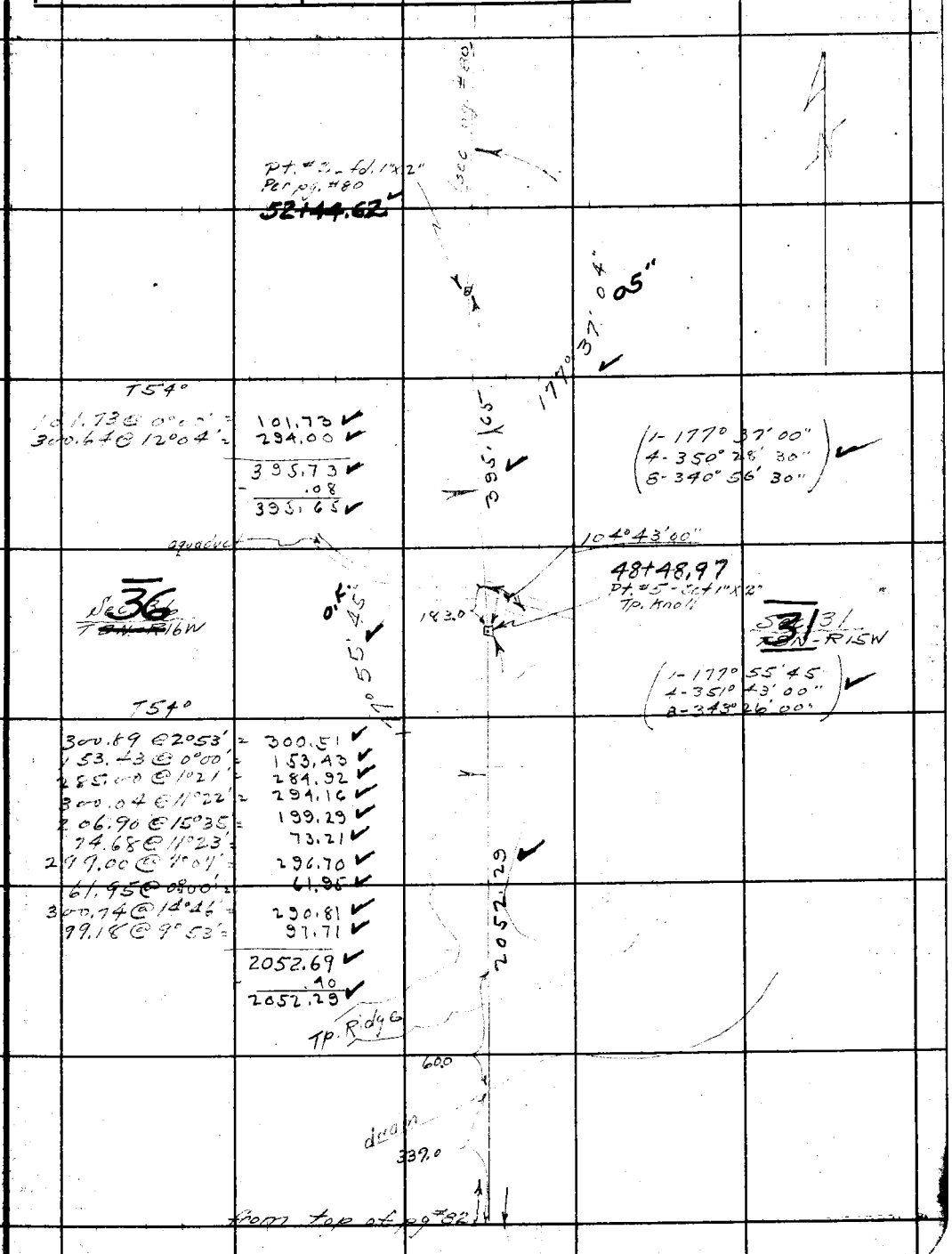

FORM 247 10M 5-31

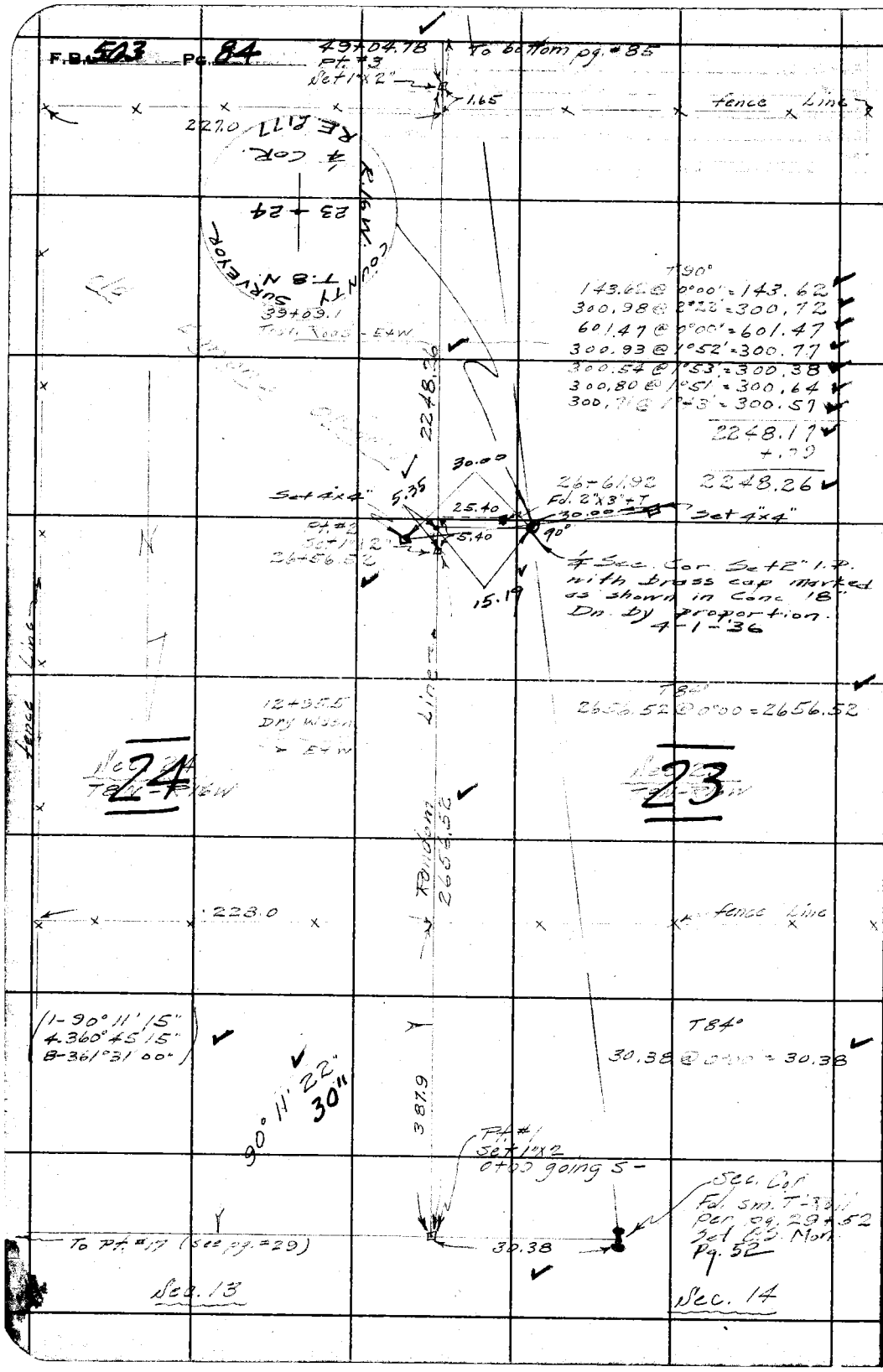

RETURN TO
LOS ANGELES COUNTY SURVEYOR
700 HALL OF RECORDS

Do not extend notes this side of this line

Note: ANY ADDITIONS OR CHANGES ON THIS SHEET MUST BE MADE OR CIRCLED IN Red Ink, WITH DATE AND NAME OF PERSON MAKING CHANGE.

Notes Ck'd by McPherson	Survey of T8N-R16W	F.B. 503	Pg. 85
Map No. B-975	W. O. 7102 Tape No. 49 St'd 8- °F.		
Office Work H.U.M.H.	Surveyed by Boyer		
Checked K.R.M.	Notes HB Tochlin Date [illegible]		
Date 1937	Indexed A. C. Johnson		

To bottom pg. 86

COUNTY SURVEYOR + WITNESS CORNER TO 1/4 COR RE 2177

Set L&T in rock & set B.C. Conc. mon. mkd. as shown 0.3' above ground, 4.00' N & S of 1/4 cor. on sec line 1-28-35 JDB

1/4 Sec. Cor. - 78+64.13
Fd. stone (size 14"x6"x5") - 10" in ground [illegible] 1/4 on S. side + Mound of stone to W.
Per C.S. 9102-12
Set 'X' in top of stone

T84°

43.15 @ 0°00' = 43.15
300.46 @ 2°45' = 300.11
295.66 @ 2°40' = 295.34
261.68 @ 2°17' = 261.47
909.07

72°22'

900.07

Sec. 26 T8N R16W

Sec. 25 T8N R16W

T84°

300.87 @ 2°03' = 300.68
300.75 @ 3°01' = 300.33
300.90 @ 2°45' = 300.55
300.19 @ 3°06' = 299.75
298.49 @ 3°06' = 298.05
241.33 @ 3°34' = 240.85
1740.21

28.1

Road

L.A. Aqueduct

Pt. #4 Set 1"x2" 70+64.06

15.0

23.0

63°10'

N

(1 - 90°59'15"
4 - 3°57'15"
8 - 7°54'30")

(1 - 179°52'00"
4 - 359°27'45"
8 - 358°55'00")

1740.21

90° 59' 19" 20"

53" 50"

179° 51'

Sec. Line

53+23.85
Sec. Cor.
Fd. stone & mound
Per pg. 77

To Pt. #21 (see pg. 77)

T90°

46.68 @ 0°00' = 46.68
300.59 @ 2°07' = 300.39
71.98 @ 0°00' = 71.98
419.05
+.02
419.07

419.07

100.0

223.0

49+57.8

53.0

State Highway 49+30.8

Sec. 24

Sec. 23

Note: ANY ADDITIONS OR CHANGES ON THIS SHEET MUST BE MADE OR CIRCLED IN Red Ink. WITH DATE AND NAME OF PERSON MAKING CHANGE.

Do not extend notes this side of this line

RETURN TO
LOS ANGELES COUNTY SURVEYOR
700 HALL OF RECORDS

FORM 247 10M 5-31

F.B. 503 Pg. 86

To bottom of pg. 87

Sec. 36
T8N-R16W

Sec. 35
T8N-R16W

Sec. Cor. -106+12.99
Fd. granite stone
(Size 16"x10"x6")
Mkd with 1 Notch on S. & E. edges - with 4' round of stone (2' high) to W.
Per C.S. 9391-2

3.00

179°46'05"

446.00

101+66.99
Pt. #6 - Top of hill
Set 1"x2"
by transit-in

40.85

101+26.14
Pt. #5 - S. hill
Set 1"x2"

(1-179°46'00"
4-359°04'00"
8-358°08'30")

T86°

97.76 @ 1°35'	=	97.72
300.45 @ 5°12'	=	299.21
49.06 @ 0°00'	=	49.06
		445.99
		+.01
		446.00

T86°

40.85 @ 0°00'	=	40.85

T86°

300.00 @ 1°15'	=	299.93
218.75 @ 16°22'	=	209.89
260.75 @ 1°33'	=	260.65
300.60 @ 5°20'	=	299.30
254.18 @ 15°17'	=	245.19
146.11 @ 10°37'	=	143.61
299.90 @ 15°00'	=	289.68
99.46 @ 17°51'	=	94.67
298.98 @ 10°42'	=	293.78
25.28 @ 0°00'	=	25.28
		2161.98
		+.03
		2162.01

Sec. 25
T8N-R16W

Sec. 26
T8N-R16W

2162.01

N

Point Spur

Fence Line

20.0

9.5

Bank Dry Wash

Bank Dry Wash

150.0

144.0

Traveled Road

from top of pg. #85

RETURN TO
LOS ANGELES COUNTY SURVEYOR
700 HALL OF RECORDS

Do not extend notes this side of this line

Note: ANY ADDITIONS OR CHANGES ON THIS SHEET MUST BE MADE OR CIRCLED IN Red Ink WITH DATE AND NAME OF PERSON MAKING CHANGE.

Notes Ck'd by McPherson	Survey of T8N-R16W
Map No. B-925	W. O. 7162 Tape No. 49 St'd 84 °F.
Office Work H.L.M.H.	Surveyed by Boyer
Checked L.R.M.	Notes H.B. Rockholz Date 6-21-32
Date 1937	Indexed A. C. Johnson

F.B. 503 Pg. 87

To bottom pg 88

Pt #9 - Top Spur - Bears E+W
Set 1"x2"
131+04.00

304.89

drow

Main

T88°

82.19 @ 17°00' = 78.60
300.73 @ 7°54' = 296.25
300.46 @ 0°00' = 300.46
129.43 @ 4°20' = 129.06
804.37
+.02
804.39

319'

Pt #8 - Top Spur - Bears. E+W
Set 1"x2"
122+99.61

Se 36 T8N-R16W

Se 35 T8N-R16W

drow

Tp. spur
Bears. E+W

867.06

T88°

268.59 @ 1°50' = 268.48
300.43 @ 4°00' = 299.74
300.40 @ 5°53' = 298.82
867.04
+.02
867.06

drow

Pt #7 - Top of round hill -
Set 1"x2"
by transit-in
114+32.55

T88°

291.10 @ 5°34' = 289.73
189.91 @ 7°17' = 188.38
298.70 @ 11°37' = 292.58
48.85 @ 0°00' = 48.85
819.54
+.02
819.56

319.56

From top pg. 86

Note: ANY ADDITIONS OR CHANGES ON THIS SHEET MUST BE MADE OR CIRCLED IN Red Ink. WITH DATE AND NAME OF PERSON MAKING CHANGE.

Do not extend notes this side of this line

RETURN TO
LOS ANGELES COUNTY SURVEYOR
700 HALL OF RECORDS

FORM 247 10M 5-31

F.B. 503 Pg. 88

159+10.24

Forest Reserve Bdry Post
W.C. - Mkd. #66 - T8N
R16W - Sec. 1-2-35-36
Per C.S. 9206-7

Sec. Cor. - Set Mon. Pg. 171
Fd. Stone (size 14"x12"x7")
with 5 Notches on W. & 1 Notch
on E. edge.
Per C.S. 9391-31

See Page 171 for line
from W

3.55

1349.12

T82°

144.46	@ 5°12' =	143.86
300.98	@ 13°08' =	293.11
35.39	@ 9°01' =	34.95
137.58	@ 1°25' =	137.54
97.76	@ 19°54' =	91.92
300.59	@ 12°51' =	293.06
100.36	@ 24°13' =	91.53
122.25	@ 14°53' =	118.15
147.37	@ 11°05' =	145.02
		1349.14
		.02
		1349.12

Ch. Pt. set 1"x2"

Sec. 36 T8N 16W

Sec. 35 T8N 16W

T88°

99.64	@ 15°31' =	96.09
299.20	@ 13°14' =	291.26
299.77	@ 1°33' =	299.66
56.63	@ 9°45' =	55.82
300.72	@ 6°48' =	298.61
		1041.44
		+.03
		1041.47

1041.47

Pt. #10 - Top Spur - bears E & W
set 1"x2"

135+19.65

T88°

300.21	@ 5°26' =	298.86
86.16	@ 15°37' =	82.98
33.80	@ 0°00' =	33.80
		415.64
		+.01
		415.65

415.65

Note -
Fd. No trace of
~~1/4 Sec. Cor.~~

1/4 Cor. Sec. 2 & 11
T.8N. R.16W.
35 36
2 1
SANTA BARBARA COUNTY

3.59

132+88.65

Fd. granite stone 6"x12"
by 14-8" in ground marked
on W face. Replaced rock
with 2" I.P. with brass cap
marked as shown in Conc
5" above Surf. 4-3-36

from top pg. #87

184.65

4"x2" Pt. #9

RETURN TO
LOS ANGELES COUNTY SURVEYOR
700 HALL OF RECORDS
Do not extend notes this side of this line

Notice: ANY ADDITIONS OR CHANGES ON THIS SHEET MUST BE MADE OR CIRCLED IN Red Ink. WITH DATE AND NAME OF PERSON MAKING CHANGE.

Notes Ck'd by McPherson	Survey of T8N R16W
Map No. B-975	W. O. 7162 Tape No. 49 St'd 84° °F.
Office Work N.W.M.H.	Surveyed by Bauer - Barth
Checked L.R.M.	Notes Bauer Date June 26-30
Date 1937	Indexed Jno. C. Johnson

F.B. 503 Pg. 89

Note: ANY ADDITIONS OR CHANGES ON THIS SHEET MUST BE MADE OR CIRCLED IN Red Ink. WITH DATE AND NAME OF PERSON MAKING CHANGE.

RETURN TO
LOS ANGELES COUNTY SURVEYOR
700 HALL OF RECORDS

Do not extend notes this side of this line

Sec. Cor. Set 6.5. Mon. Pg. 56

Fd 1x2 Int Page 56

Fd 1x2" 14 Page 28

Transit line Page 28

Ⓐ 90°02' 30
Ⓑ 360°10' 15
Ⓒ 360°21' 00

T = 92°
300.97 @ 1°23 = 300.88
230.91 @ 2°00 = 230.77
531.65
+ 1.03

T = 86°
300.33
300.50 @ 1°44 = 300.36
600.33
300.84 @ 2°55 = 300.41
225.20 @ 1°10 = 225.16
1727.28
+ .02

Sec. Cor. Set 2" I.P. with brass cap marked as shown in Conc. 18" Dia. by proportion. 3-27-36

Sec. Line

Fence

COUNTY SURVEYORS T.8N.

Sec 22 T 8 N R 16 W

22 + 23

R.E. 2177 COR. MONUMENT

Sec 23

Grain field

Set 1x2" 1

531.68

254.0

Set 1x2" 2

248

T = 92°
300.46 @ 0°49 = 300.43
41.07
341.50

Set 1x2" 3

Set 4x4

1815.

Set 4x4

Wash

Small

Wire 1-7-35 Set B.C. Conc. Mon 4' E & W of rock on true E & W sec line + Set L.T. in rock

COUNTY SURVEYOR
WITNESS CORNER TO STD. Cor.
RE 2177

T = 92
300.78 @ 0°37 = 300.76
300.12 @ 0°53 = 300.08
300.32 @ 0°56 = 300.28
300.12 @ 1°08 = 300.06
300.75 @ 1°09 = 300.69
300.80 @ 1°42 = 300.67
13.35 = 13.35

Fd Granite Stone 20x10x8 15" in ground, mk "C" on 2 face A groove on W face & 2 grooves on E. edge. Closing Cor. to Sec. 26 & 27 U.S. 9391

Tel. line O

State Hgwy

Fd Granite Rock 16x7x7 12" in ground. Two notches on W. edge. Std. Cor. to Sec. 22 & 23 U.S. 9391

Old Olive Orchard

T = 88°
215.62 @
241.01
434.87
+ .01

Travered Road

Fd 2x2 in Rock Md. Sec top Page 74

Set 1x2 by Int

Fd 1x2" 18, Page 74

Transit line Page 74, 75

Ⓐ 89°22' 45
Ⓑ 357°30' 45
Ⓒ 355°02' 00

Sec Cor Page 30

FORM 247 10M 8-31

F.B. 503 Pg. 90

1-24-35
Set B.C. Cone Mon mkd. as shown. 0.3' above ground

COUNTY SURVEYOR
WITNESS CORNER
TO. CLO. Cor
RE 2177

① 90°18' 30
Ⓐ 361°14' 15
Ⓑ 362°28' 30

Fd. stone Closing cor to Sec 26 & 27
See bottom Page 89
Cut +

Fd stone Std cor. to Sec 22 & 23 Page 89

Set L+T in rock 0.03' south of + on true E&W. line 1-25-35

Set 1X2 by Int.

Fd 1X2 Int. Page 89

Transit line Page 74 & 75

37.31

L.A. City Aqueduct Very crooked

659.69

Set 1X2 Top Spur Nail

293.31

L.A. City Aqueduct Road

T = 88°
300.15 @ 12°16 = 293.30
+ .01

64.80 @ 6°36 = 64.37
300.31 @ 6°37 = 298.31
297.03 @ 1°00 = 296.99
659.67
+ .02

Set Nail

90°18'34"

Draw

40'

233

Road

41.46

T = 88°
179.11 @ 12°27 = 174.90
84.36 @ 13°15 = 82.11
112.15 @ 14°23 = 108.64
222.55 @ 7°53 = 220.45
232.15 @ 8°49 = 229.41
156.37 @ 8°51 = 154.51
970.02
278.80 @ 1°13 = 278.72
1248.74
+ .03

229.40
194
1248.71
84'
586.08
502

Spur

39'

Draw

Top Spur

Set 1X2 #2 Top Spur

61'

Sec 27

Sec 26

T = 90°
239.46 @ 27°29 = 212.44
250.56 — 250.56
463.00
+ .02

463.02

292'

Fence

Fd Granite Rock 18x10x6, 10" in ground. surrounded by rock; mkd 1/4" on W. face. 1/4 cor to Sec 26 & 27 CS. 93 & 91. Set on N. slope of ridge

Fd. old md. of earth & rock

See Page 90A

Page 91

Wire

RETURN TO
LOS ANGELES COUNTY SURVEYOR
700 HALL OF RECORDS
Do not extend notes this side of this line

Note: ANY ADDITIONS OR CHANGES ON THIS SHEET MUST BE MADE OR CIRCLED IN Red Ink. WITH DATE AND NAME OF PERSON MAKING CHANGE.

Notes Ck'd by McPherson	Survey of 260 St W
Map No. B-975	W. O. 7162 Tape No. 57 St'd 84 °F.
Office Work H.U.M.H.	Surveyed by Boyer
Checked K.R.M.	Notes Boyer Date 1-27-35
Date 1937	Indexed A. C. Johnson

F.B. 503 PG. 30A

T=58°

297.71@1°12 = 297.64 ✓
136.35@10°06 = 134.24 ✓
236.00@8°39 = 233.32 ✓
222.03@8°16 = 219.72 ✓
210.30@15°31 = 202.63 ✓
169.68@10°51 = 166.65 ✓
1254.20 ✓
- 21

Fd Stone Closeing Cor. to Sec. 26 & 27 Page 90

Fd 1x2# 1 Page 90

T=58

132.33@10°21 = 130.18 ✓
296.82@21°51 = 275.50 ✓
56.08@25°18 = 50.70 ✓
456.38 ✓
- 08
456.30 ✓
1.20
457.50

1x2# 2 per Page 90 gone

1253.99 ✓

Set 1x2 Top Spur

1711.49 Por.
1711.79 Page 90
457.50 ✓

S 26 6
T8NR16W

Sec 27

COUNTY SURVEYOR
WITNESS CORNER
RE 2177

Fd. ⊥ cor. rock lying on ground. Reset by porpor. chaining from nearest 1x2 stakes on line produced from N. as this was the best line, the ⊥ cor. being visable from C.&C. Line from S. hits this location within a few hundredths Set rock back in place & set B.C. Conc. Mon. mkd. as shown 4.00' out E&W at right angles to line from N. Set L&T in rock

47.56

1x2# 3 per Page 91 gone

Set 1x2 Top spur Not good line

1717.29 Por.
1717.59 Page 91
1669.73

51.78@19°40 = 48.76 ✓ - 1.20
296.12 —— = 296.12 ✓
251.12@2°58 = 250.78 ✓
182.15@3°56 = 181.72 ✓
297.63@1°30 = 297.53 ✓
54.19@8°57 = 53.53 ✓
161.50@7°00 = 160.30 ✓
244.39 —— = 244.39 ✓
99.84@20°21 = 93.61 ✓
73.79@15°53 = 70.97 ✓
21.07 —— = 21.07 ✓
1718.78 ✓
- 29
1718.49 ✓
1.20
1717.29

Fd 1x2# 4 Page 91

Fd. G.L.O. Pipe Cor. to Sec 26, 27, 34 & 35 Page 92

Note: ANY ADDITIONS OR CHANGES ON THIS SHEET MUST BE MADE OR CIRCLED IN Red Ink. WITH DATE AND NAME OF PERSON MAKING CHANGE.

Do not extend notes this side of this line

RETURN TO
LOS ANGELES COUNTY SURVEYOR
700 HALL OF RECORDS

FORM 247 10M 5-31

F.B. 503 PG 908

RETURN TO
LOS ANGELES COUNTY SURVEYOR
700 HALL OF RECORDS

Do not extend notes this side of this line

Note: ANY ADDITIONS OR CHANGES ON THIS SHEET MUST BE MADE OR CIRCLED IN Red Ink. WITH DATE AND NAME OF PERSON MAKING CHANGE.

Notes Ck'd by McPherson		Survey of T8N-R16W	F.B. 503 Pg. 91
Map No. B-975		W. O. 7162 Tape No. 49 St'd 84 °F.	
Office Work H.U.M.H.		Surveyed by Boyer	
Checked K.R.M.		Notes HB Rockhold Date 6-28-33	
Date 1937		Indexed A. C. Johnson	

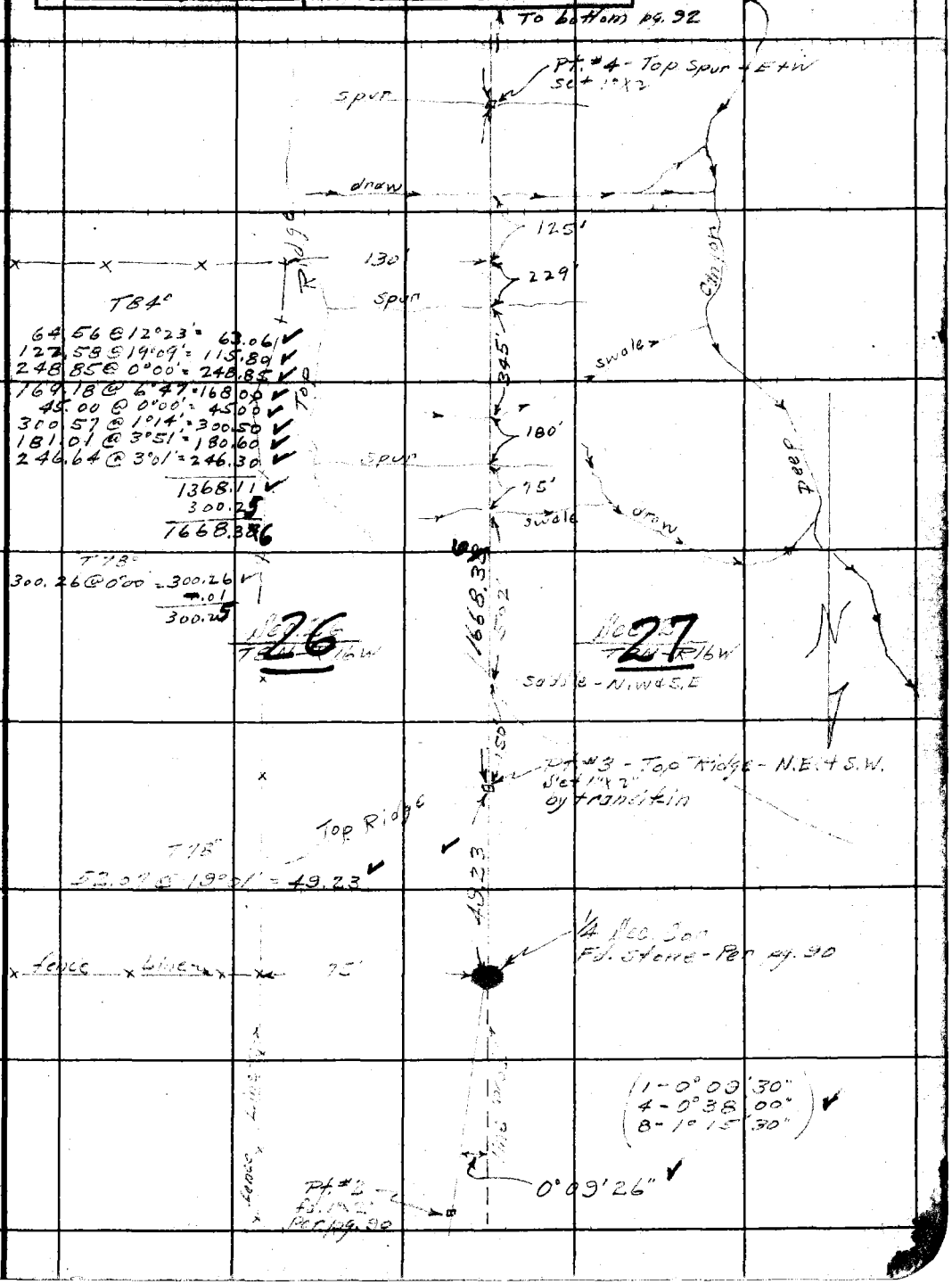

Note: ANY ADDITIONS OR CHANGES ON THIS SHEET MUST BE MADE OR CIRCLED IN Red Ink. WITH DATE AND NAME OF PERSON MAKING CHANGE.

RETURN TO
LOS ANGELES COUNTY SURVEYOR
700 HALL OF RECORDS

Do not extend notes this side of this line

FORM 247 10M 5-31

F.B. 503 PG. 92

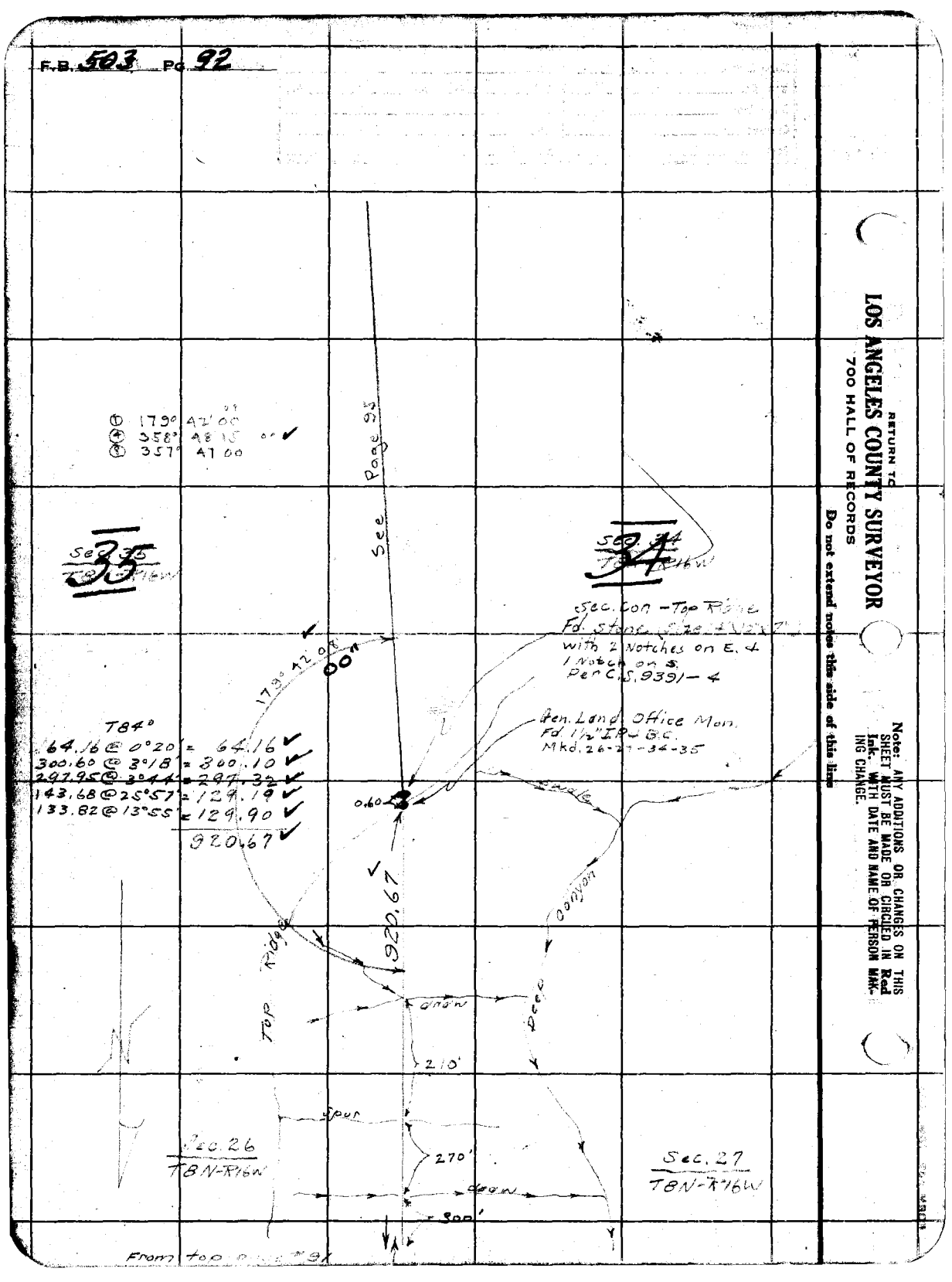

RETURN TO
LOS ANGELES COUNTY SURVEYOR
700 HALL OF RECORDS
Do not extend notes this side of this line
Note: ANY ADDITIONS OR CHANGES ON THIS SHEET MUST BE MADE OR CIRCLED IN Red Ink. WITH DATE AND NAME OF PERSON MAKING CHANGE.

Notes Ck'd by McPherson	Survey of T8N R16W		F.B. 503 Pg. 93
Map No. B-975	W. O. 7162 Tape No. 49 St'd 84 °F.		
Office Work H.U.M.H.	Surveyed by Boyer & Party		
Checked K.R.M.	Notes Boyer	Date June 30-33	
Date 1937	Indexed A. C. Johns		

To bottom Page 94

Set 1x2#1 Top Spur

420'

Sec 34

Sec 35 T8N R16W

Deep Gulch

708.39

T = 84°

54.44 @ 6°47	=	54.06
2 69.16 @ 19°36	=	253.56
2 15.11	=	215.11
2 12.62 @ 29°10	=	185.66
		708.39

Fd Granite stone 16x8x4 lying on ground N. (down hill) from old fence cor. Closing cor. to Sec. 2 & 3 T7NR16W CS 9391-25 Wired this stone to fence Cor. See Page 167

Fd. Granite stone 16x10x5" 4 notches on W & 2 notches on E. Set loosely on ground. Std Cor to Sec 34 & 35 T8N R16W CS 9391-30. Set 1x2 at 3.96' from F.B. post (.06ch) CS 9206 on Twp. line. Comes on N. slope of E&W divide ridge

Set C.S. Mon. See Pg. 167.

① 89°48'30"
④ 359°13'30"
⑧ 358°27'30

89°48'27"
30"

Fd. 3" I.P. 1' above ground with B.C. mkd as shown

See Page 167

3.96

Bearing trees gone

See Page 167

To F.B. Post at Cor. Sec 35 & 36 Page 90

U.S. FOREST RESERVE
RESERVE
BOUNDARY POST No. 65
19 05
T8N R16W 34 35 WC

Note: ANY ADDITIONS OR CHANGES ON THIS SHEET MUST BE MADE OR CIRCLED IN Red Ink. WITH DATE AND NAME OF PERSON MAKING CHANGE.

RETURN TO
LOS ANGELES COUNTY SURVEYOR
700 HALL OF RECORDS

Do not extend notes this side of this line

FORM 247 10M 5-31

To bottom Page 95

F.B. 503 PG 94

U.S. GENERAL LAND OFFICE SURVEY
PENALTY $250 FOR REMOVAL
1/4
S34 S35
1924

Fd 1" I.P. with B.C. Mkd. as shown .5 above ground Old Rock Md 2' to W. No trace of Pearsons stone or bearing trees as per CS 9591. Fire has destroyed all trees

6.27

1.42

Set 1x2 #3 S. slope

38.40 @ 21°34 = 35.64

91.78

35.6

Deep Gulch

T= 94°

175.93 @ 7°56 = 174.25
300.64 @ 16°23 = 288.43
69.29 @ 4°53 = 69.04
531.72
+ .03

92.23 @ 5°42 = 91.77
+ .01

Set Nail Top E&W Spur

T= 88°

300.22 @ 14°56 = 290.08
300.29 @ 18°29 = 284.75
574.83
+ .02
531.75
1106.60

1106.60

400 E. Slope

Deep Gulch

Sec 34 TRAVERSE

S35

Set 1x2 #2 Top Ridge

T= 88

94.57 @ 6°08 = 94.03
196.11 @ 15°56 = 188.58
124.60 @ 2°53 = 124.44
407.05
300.28
707.33
+ .02

+166

Gulch

707.35

154

N. edge E&W spur

282

Set 1x2 #1 Top Spur

From Top Page 93

RETURN TO
LOS ANGELES COUNTY SURVEYOR
700 HALL OF RECORDS
Do not extend notes this side of this line

Note: ANY ADDITIONS OR CHANGES ON THIS SHEET MUST BE MADE OR CIRCLED IN Red Ink. WITH DATE AND NAME OF PERSON MAKING CHANGE.

Notes Ck'd by McPherson	Survey of T3N R6W
Map No. B-925	W. O. 7167 Tape No. 49 St'd 84 °F.
Office Work H.U.M.M.	Surveyed by Boger & Party
Checked K.R.M.	Notes Boger Date July 5-33
Date 1937.	Indexed A. C. Johnson

F.B. 503 Pg. 95

Fd 1½" I.P. with B.C
Gen. Land Office
Cor Page 92

Spur
292.88
143

Set 1x2" G
Top Spur

Draw

Deep Draw

T = 98°

44.41 @ 11°33	=	43.51
300.17 @ 18°40	=	284.38
58.91 @ 12°52	=	57.43
300.53 @ 14°47	=	290.58
299.15 @ 15°13	=	288.66
299.90 @ 4°28	=	298.99
129.78 @ 11°35	=	127.14
255.07 @ 1°11	=	255.02
		1645.71
	+	.15

294.59 @ 0°19 = 292.85

① 179° 25' 15"
④ 357° 41' 15"
⑥ 355° 22' 30"

1645.86
2-2-34 508

179°25'
35°42'
1047

Head Draw

Set 1x2" S Top Divide

Sec 34 T4 R6W

Gully

T = 94°

300.32 @ 5°35	=	298.90
86.23 @ 17°08	=	82.40
		381.30
26.83	=	26.83
		408.13
	+	.02

408.13

197

Set 1x2" A Top E&W Spur

T = 90°

298.67 @ 25°53	=	270.37
32.89 @ 8°53	=	32.45
		302.82
	+	.01

302.83

Set 1x2" D S. Slope

Note: ANY ADDITIONS OR CHANGES ON THIS SHEET MUST BE MADE OR CIRCLED IN Red Ink. WITH DATE AND NAME OF PERSON MAKING CHANGE.

Do not extend notes this side of this line

RETURN TO
LOS ANGELES COUNTY SURVEYOR
700 HALL OF RECORDS

FORM 247 10M 5-31

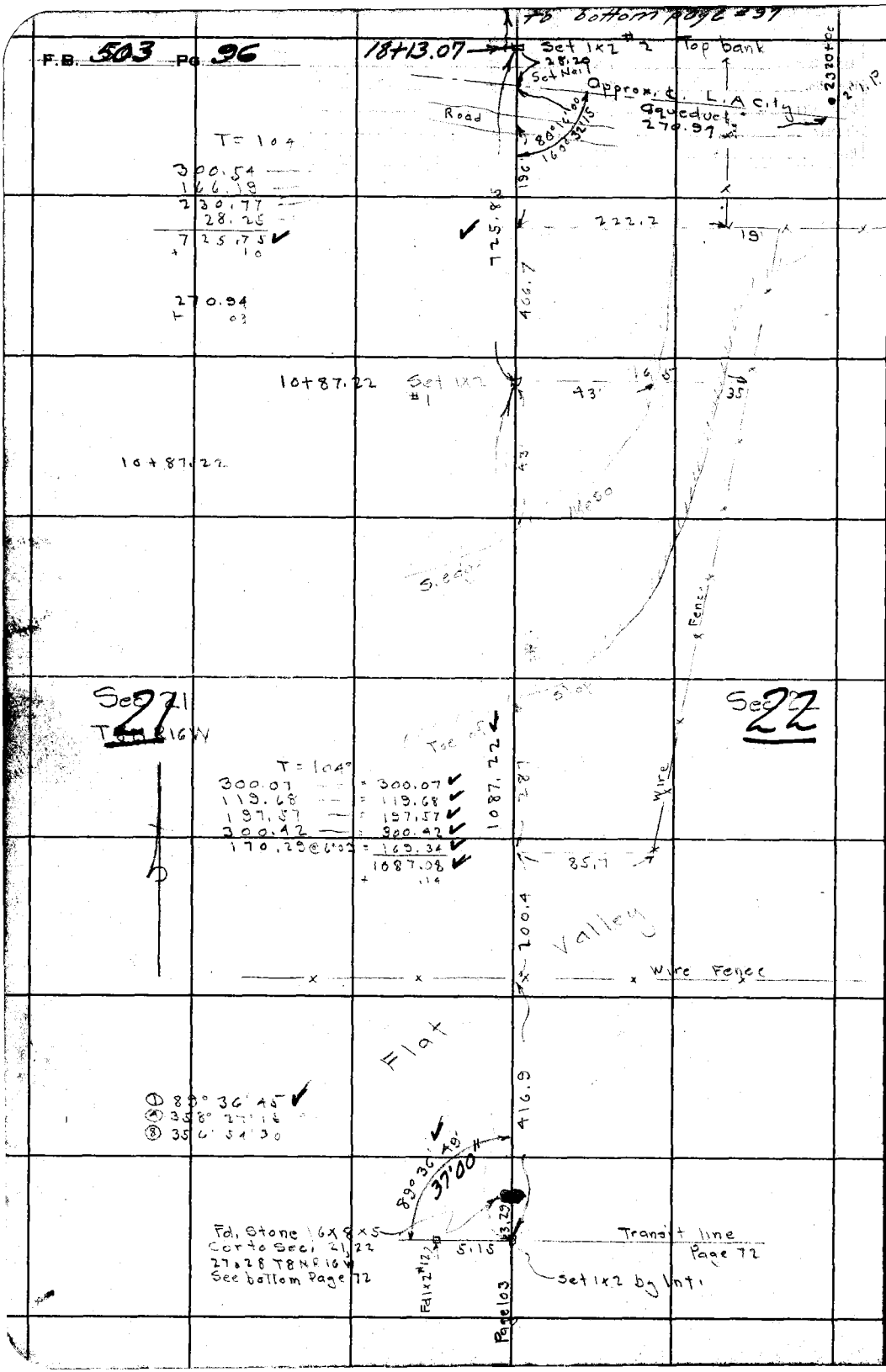

RETURN TO
LOS ANGELES COUNTY SURVEYOR
700 HALL OF RECORDS
Do not extend notes this side of this line

Note: ANY ADDITIONS OR CHANGES ON THIS SHEET MUST BE MADE OR CIRCLED IN Red Ink, WITH DATE AND NAME OF PERSON MAKING CHANGE.

Notes Ck'd by McPherson	Survey of T8N	F.B. 503 Pg. 97
Map No. B-975	W. O. 7162 Tape No. 49 St'd 84 °F.	
Office Work H.U.M.H.	Surveyed by Boyer & Party	
Checked K.R.M.	Notes 4B Rockhold Date 7-13-33	
Date 1937.	Indexed A. C. Johnson	

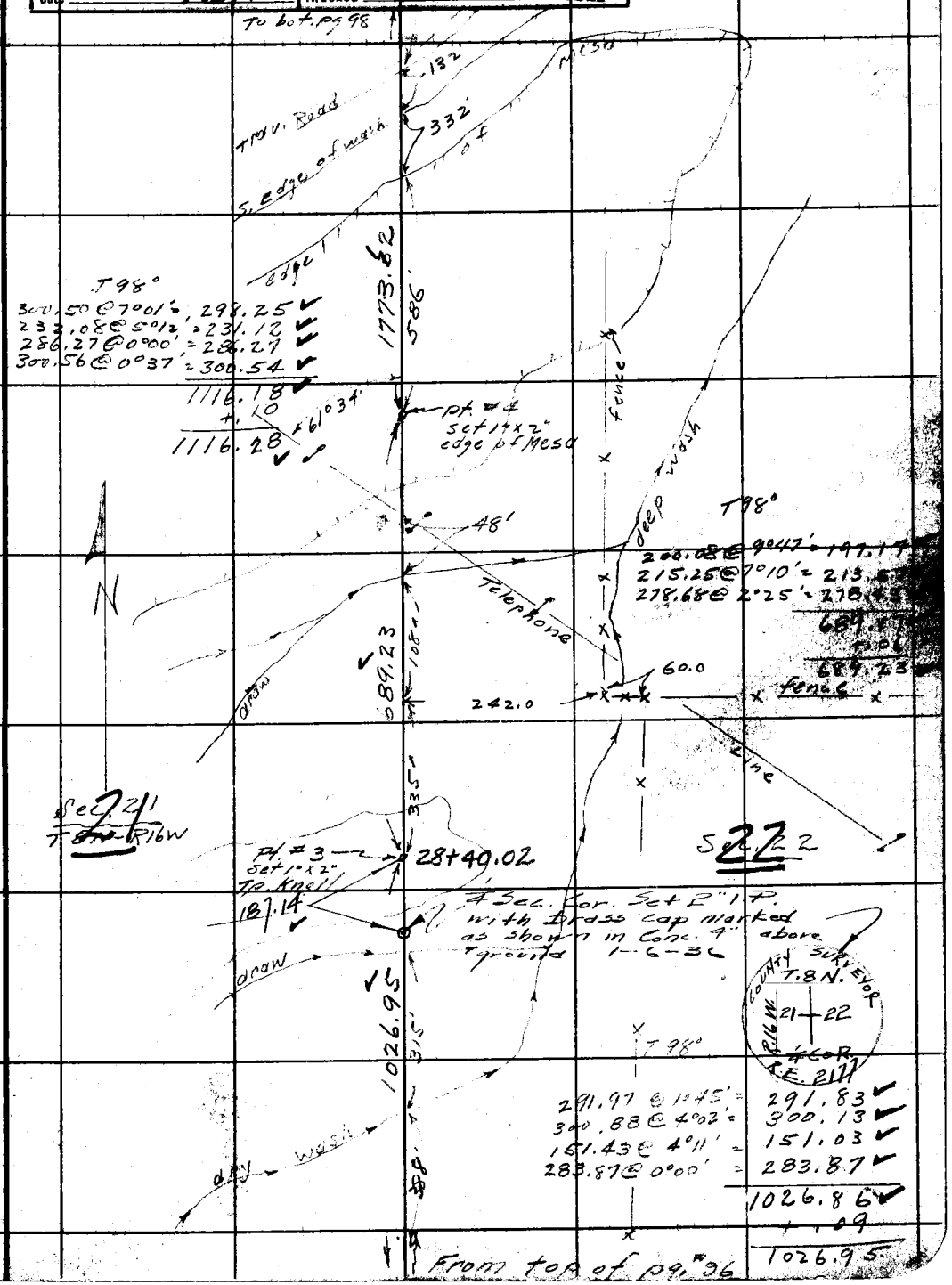

Note: ANY ADDITIONS OR CHANGES ON THIS SHEET MUST BE MADE OR CIRCLED IN Red Ink; WITH DATE AND NAME OF PERSON MAKING CHANGE.

RETURN TO
LOS ANGELES COUNTY SURVEYOR
700 HALL OF RECORDS

Do not extend notes this side of this line

FORM 247 10M 5-31

F.B. 503 Pg. 98

N

Sec 16

Sec 15

Pt. #7 fd. 1x2" Per pg. 26

Interc. fd. 1"x2" Per pg. 60

see pgs. 26 & 60

1 - 90° 21' 15"
4 - 361° 25' 15"
8 - 362° 50' 30"

Sec. 21

90° 21' 19" 25"

1773.82

Sec. 22 T 2N R16W

T98°

300.44 @ 5°57' = 298.82
162.63 @ 1°57' = 162.54
195.42 @ 0°00' = 195.42
656.98
+.06
656.84

Mesa

edge of

of wash

295'

N edge

104'

from top pg. 97

RETURN TO
LOS ANGELES COUNTY SURVEYOR
700 HALL OF RECORDS

Do not extend notes this side of this line

Note: ANY ADDITIONS OR CHANGES ON THIS SHEET MUST BE MADE OR CIRCLED IN Red Ink. WITH DATE AND NAME OF PERSON MAKING CHANGE.

Notes Ck'd by McPherson	Survey of 200th St. W. T8N R16W
Map No. B-825	Job No. 7167 Tape No. 49 St'd 84 °F.
Office Work H.U.M.H.	Surveyed by Boyer & Party
Checked K.R.M.	Notes Boyer Date July 14-33
Date 1937.	Indexed [illegible]

F.B. 503 PG. 99

To bottom Page 100

Note: ANY ADDITIONS OR CHANGES ON THIS SHEET MUST BE MADE OR CIRCLED IN Red Ink. WITH DATE AND NAME OF PERSON MAKING CHANGE.

Do not extend notes this side of this line

RETURN TO
LOS ANGELES COUNTY SURVEYOR
700 HALL OF RECORDS

FORM 247 10M 5-31

To bottom Page 101

F.B. 503 PG. 100

25+88.90
Set 1x2" 7 NW
edge ridge

T= 98°
172.93 @ 12°17' = 168.97
+ .97

168.99

24+19.91
Set 1x2 Cen
& W end high
ridge # 6

127.21

High ridge

T= 94°
128.19 @ 7°07' = 127.20
+ .01

T= 94°
178.03 @ 27°39' = 157.82
68.83 @ 14°41' = 66.58
279.95 @ 9°14' = 276.32
500.72
+ .03

22+92.70
Set 1x2 Sedge &
W end high ridge
5

Sec 28

Sec 27

500.72

T= 100°
300.21 @ 25°02' = 272.01
+ .03

Set
Round hub #4
17+91.95

272.04

Set 1x2
3
15+19.91

T= 100°
152.80 @ 10° 33' = 150.22
+ .02

150.24

Ravine

Set 1x2 # 2
13+69.67

From Top Page 99

RETURN TO
LOS ANGELES COUNTY SURVEYOR
700 HALL OF RECORDS

Do not extend notes this side of this line

Note: ANY ADDITIONS OR CHANGES ON THIS SHEET MUST BE MADE OR CIRCLED IN Red Ink. WITH DATE AND NAME OF PERSON MAKING CHANGE.

Notes Ck'd by McPherson	Survey of 26 [illegible] T8NR16W	F.B. 503 Pg. 101
Map No. B-975	J.N. W.O. 7162 Tape No. 49 St'd 84 °F.	
Office Work H.U.M.H.	Surveyed by Boyer & Party	
Checked K.R.M.	Notes Boyer Date 7-17-33	
Date 1937	Indexed A. C. Johnson	

Note: ANY ADDITIONS OR CHANGES ON THIS SHEET MUST BE MADE OR CIRCLED IN Red Ink. WITH DATE AND NAME OF PERSON MAKING CHANGE.

RETURN TO
LOS ANGELES COUNTY SURVEYOR
700 HALL OF RECORDS

Do not extend notes this side of this line

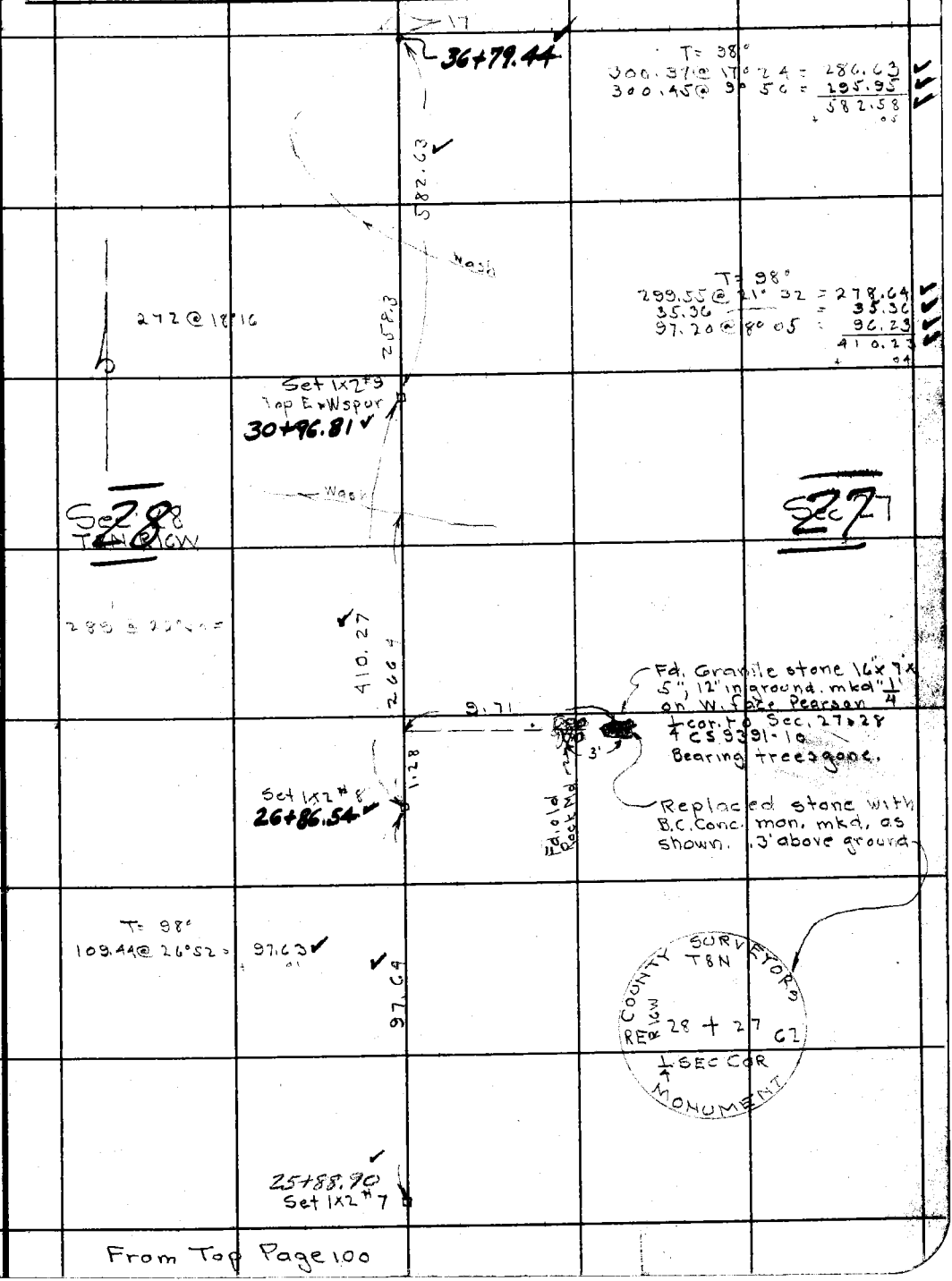

From Top Page 100

FORM 247 10M 5-31

F.B. 503 PG. 102

To bottom Page 103

48+74.58
Set 1x2 #11
W. end E+W spur

Wash

T=90°

300.51 @ 6°35 = 298.53
300.15 @ 3°37 = 299.55
89.30 — 89.30
687.38
+ .05

687.43

243

Grove

19'

Sec 28
T8N R6W

41+87.15
Set 1x2 Top Spur
#10

Sec 27

27

Sandy Wash

T=96

299.92 @ 4°29 = 299.00
209.09 @ 3°39 = 208.67
507.67
+ .04

507.71

206

Wash

36+79.44
Set Nail

From Top Page 101

RETURN TO
LOS ANGELES COUNTY SURVEYOR
700 HALL OF RECORDS

Do not extend notes this side of this line

Note: ANY ADDITIONS OR CHANGES ON THIS SHEET MUST BE MADE OR CIRCLED IN Red Ink. WITH DATE AND NAME OF PERSON MAKING CHANGE.

Notes Ck'd by McPherson	Survey of 260 St W T8NR16W
Map No. B-975	W.O. 7162 Tape No. 49 St'd 84 °F.
Office Work H.U.M.H	Surveyed by Boyer & Parlu
Checked K.R.M.	Notes Boyer Date July 17 '39
Date 1939.	Indexed A. C. Johnson

F.B. 503 PG. 103

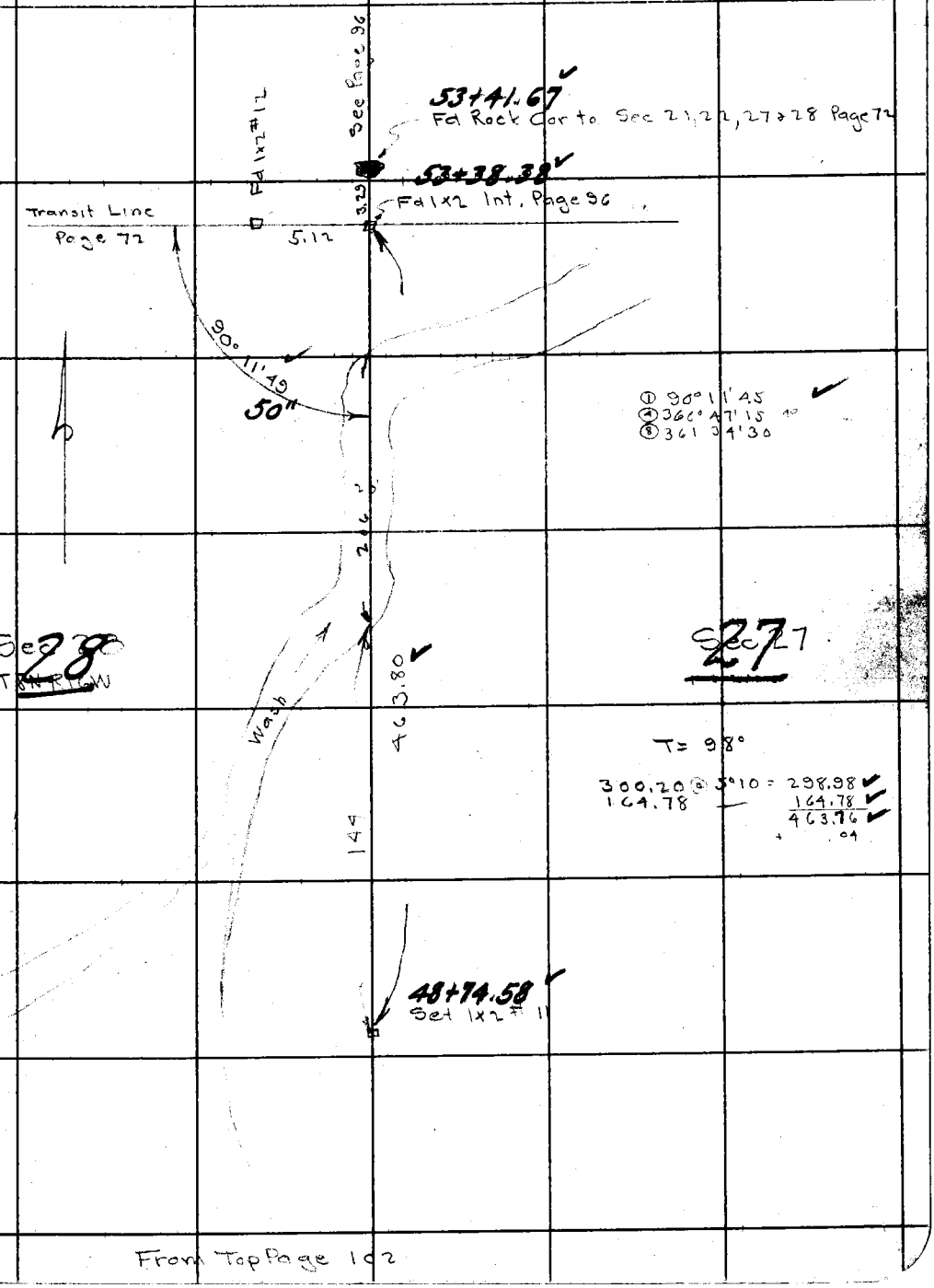

From Top Page 102

Note: ANY ADDITIONS OR CHANGES ON THIS SHEET MUST BE MADE OR CIRCLED IN Red Ink, WITH DATE AND NAME OF PERSON MAKING CHANGE.

Do not extend notes this side of this line

RETURN TO
LOS ANGELES COUNTY SURVEYOR
700 HALL OF RECORDS

FORM 247 10M 8-31

F.B. 503 PG 104

Fd. Gen. Land Office
Pipe Cor. to Sec. 27, 28
33 & 34 T8N R16W
bottom Page 99
52+67.65

Page 99

163.61

T= 102°
175.17 @ 20°57 = 163.59
+ .02

Set 1x2
51+04.04

Spur

72.83

74.52 @ 120°15
= 72.82
+ .01

① 179° 56' 45"
② 359° 47' 30"
③ 359° 35' 00"

179° 56' 52"
50"

Set 1x2 Top Spur
50+31.21

T= 102
161.37 @ 6°36 = 160.46
+ .02

160.48

Set 1x2 Top
Ridge

Main

Ridge

48+70.73

Sec 33
T8N R16W

329.5

458.77

Sec 34

T= 102
300.31 @ 4°12 = 299.46
159.78 @ 4°37 = 159.26
458.72
+ .05

Spur

Set 1x2
44+11.96

T= 102°
63.16 @ 88°45 = 62.42
193.49 @ 18°05 = 183.93
285.94 @ 3°58 = 285.56
531.91
+ .06

246.3

Spur

185 @ 29° 45'

161.4

531.97

Draw

E & W Spur

Set Nail
38+79.99

To Top Page 108

RETURN TO
LOS ANGELES COUNTY SURVEYOR
700 HALL OF RECORDS
Do not extend notes this side of this line

Note: ANY ADDITIONS OR CHANGES ON THIS SHEET MUST BE MADE OR CIRCLED IN Red Ink. WITH DATE AND NAME OF PERSON MAKING CHANGE.

Notes Ck'd by McPherson	Survey of 260 STW T8NR16W	F.B. 503 Pg. 105
Map No. B-975	W.O. 7162 Tape No. 49 St'd 84 °F.	
Office Work H.U.M.H.	Surveyed by Boyer & Party	
Checked K.R.M.	Notes Boyer Date 7-19-33	
Date 1937.	Indexed A. C. Johnson	

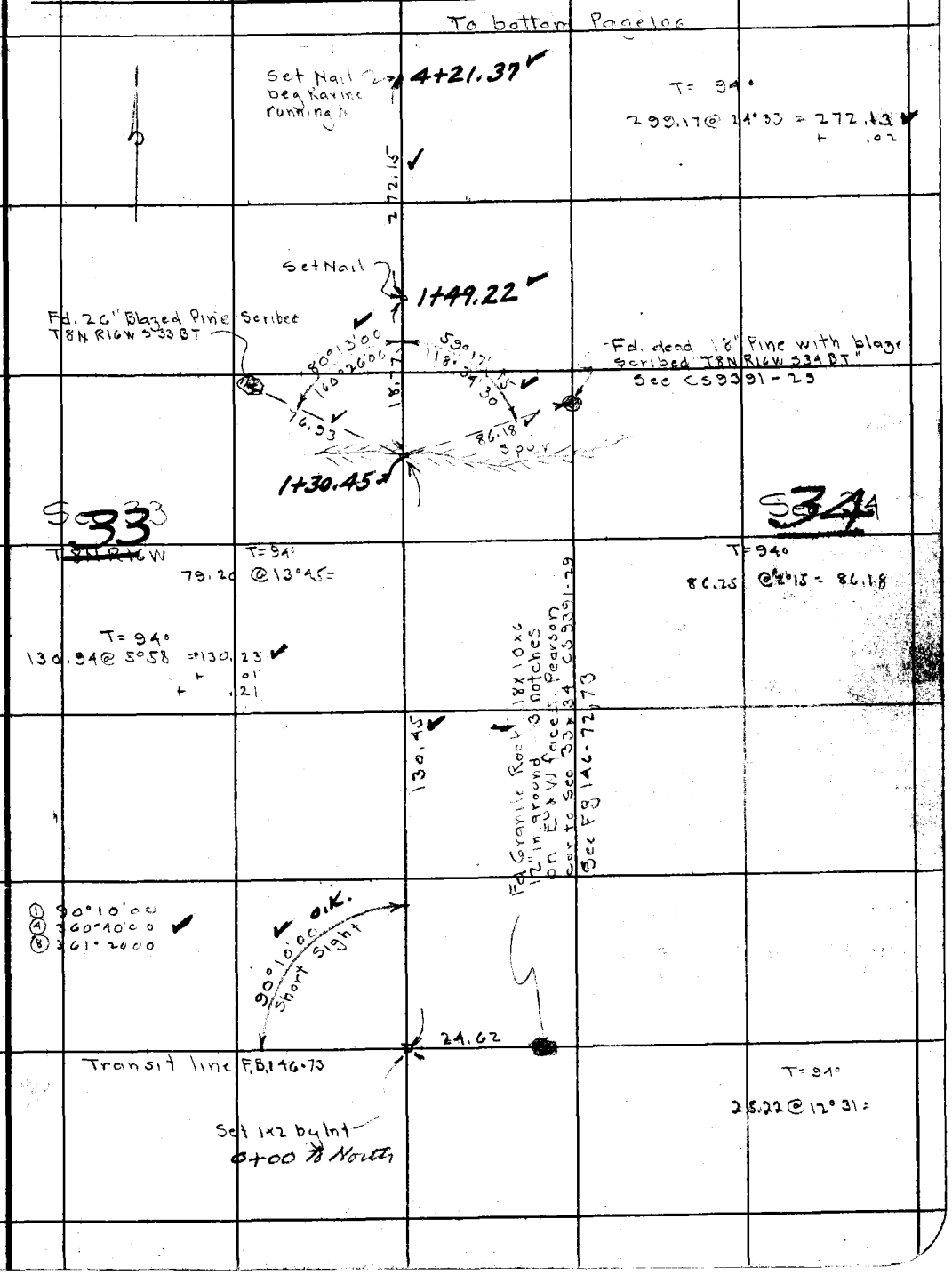

Note: ANY ADDITIONS OR CHANGES ON THIS SHEET MUST BE MADE OR CIRCLED IN Red Ink. WITH DATE AND NAME OF PERSON MAKING CHANGE.

Do not extend notes this side of this line

RETURN TO
LOS ANGELES COUNTY SURVEYOR
700 HALL OF RECORDS

FORM 247 10M 5-31

To bottom Page 107

F.B. 503 Pg 106

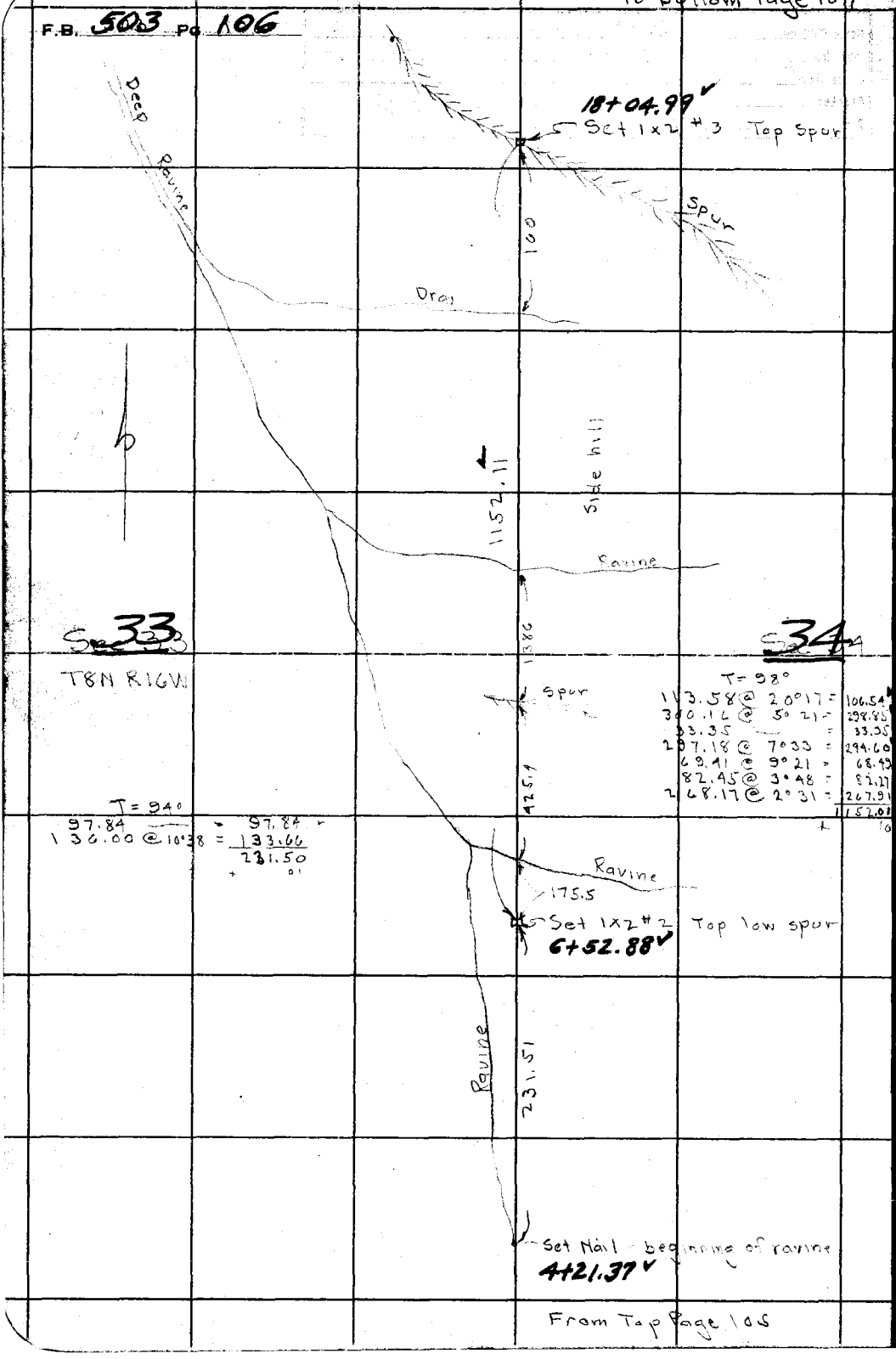

Sec 33

T8N R16W

T = 94°

97.84	=	97.84
136.00 @ 10°38	=	133.66
		231.50

Sec 34

T = 98°

113.58 @ 20°17	=	106.54
300.16 @ 5°21	=	298.85
33.35	=	33.35
297.18 @ 7°33	=	294.60
69.41 @ 9°21	=	68.49
82.45 @ 3°48	=	82.27
268.17 @ 2°31	=	267.91
		1152.01

From Top Page 105

RETURN TO
LOS ANGELES COUNTY SURVEYOR
700 HALL OF RECORDS
Do not extend notes this side of this line
Note: ANY ADDITIONS OR CHANGES ON THIS SHEET MUST BE MADE OR CIRCLED IN Red Ink. WITH DATE AND NAME OF PERSON MAKING CHANGE.

Notes Ck'd by McPherson	Survey of 260 St W	F.B. 503 Pg. 107
Map No. B-975	W. O. 7162 Tape No. 43 St'd 84 °F.	
Office Work H.U.M.H.	Surveyed by Boyer & Parly	
Checked K.R.M.	Notes Boyer Date 7-15-33	
Date 1937.	Indexed A. C. Johnson	

T = 94
93.68 @ 36°15 = 75.55 ✓
64.90 @ 19°28 = 61.12 ✓
128.32 @ 10°09 = 126.31 ✓
263.05 ✓

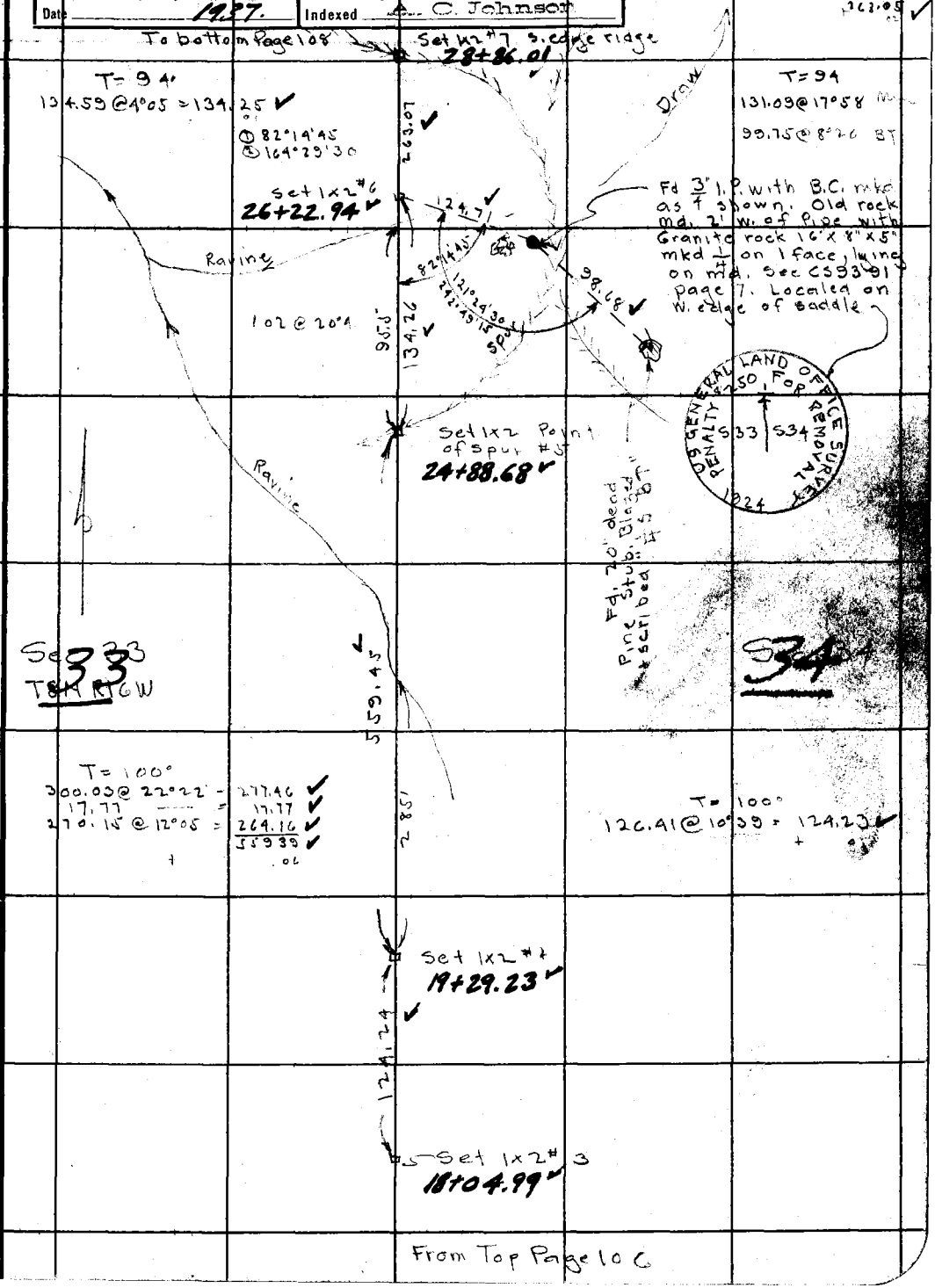

Note: ANY ADDITIONS OR CHANGES ON THIS SHEET MUST BE MADE OR CIRCLED IN Red Ink. WITH DATE AND NAME OF PERSON MAKING CHANGE.

Do not extend notes this side of this line

RETURN TO
LOS ANGELES COUNTY SURVEYOR
700 HALL OF RECORDS

FORM 247 10M 5-31

F.B. 503 Pg 108

To bottom Page 104

Set Nail Top E&W Spur
38+79.99

114'

T= 96°
251.49 @ 4°45 = 250.63
+.02

Draw

Set 1x2 Top Spur
36+29.34

T= 96°
285.14 = 285.14
86.45 @ 18°10 = 87.14
48.66 @ 6°36 = 48.34
415.62
+ .03

Deep Ravine

415.65

Sec 33
T8N R16W

Sec 34

156.67

Set Round hub
32+13.69

T=94°
102.87 @ 20°22 = 96.44
123.10 @ 27°10 = 109.52
205.96
+ .02

Top Ridge

205.98

Set 1x2#8 Top ridge
30+07.71

T= 94°
121.79 @ 2°20 = 121.69
+ .01

Flat Top of ridge

121.70

28+86.01
Set 1x2 #7 S. edge ridge

From Top Page 107

RETURN TO
LOS ANGELES COUNTY SURVEYOR
700 HALL OF RECORDS
Do not extend notes this side of this line
Note: ANY ADDITIONS OR CHANGES ON THIS SHEET MUST BE MADE OR CIRCLED IN Red Ink. WITH DATE AND NAME OF PERSON MAKING CHANGE.

Notes Ck'd by McPherson	Survey of 260 St W T8N R16W
Map No. B-975	W. O. 7162 Tape No. 32 St'd 84 °F.
Office Work H.U.M.H.	Surveyed by Boyer & Party
Checked K.R.M.	Notes Boyer Date 7-19-33
Date 1937	Indexed A. C. Johnson

F.B. 503 PG. 109

106+38.04

Transit line Page 9

See F.B. 611 Pg 148

Fd 1x2 #6 Page 9

.03

1.81

Transit line Page 9

① 89°43'15"
④ 358°52'30"
⑧ 357°45'00"

89°43'08"

106+36.20

Not in final position
Fd B.C. conc. mon. CC to Sec 28 & 29 Page 9

Moved B.C. Conc mon to final position. 3 above ground mkd. as shown. 3-9-34 J.D.B.

COUNTY SURVEYORS T8N R16W 21 29 28 RE C.C C2X MONUMENT

Swale

Sec 29 T8N R16W

785.78

Sec 28

T = 100°

295.48 @ 11°49 = 289.22
300.29 @ 10°01 = 295.71
202.69 @ 7°54 = 200.77
785.70
+ .08

221

① 179°50'15
④ 359°20'30 (37)
⑧ 358°41'15

179°50'09"

Set 1x2 Top E&W Spur

98+52.26

To Top page 110

Note: ANY ADDITIONS OR CHANGES ON THIS SHEET MUST BE MADE OR CIRCLED IN Red Ink. WITH DATE AND NAME OF PERSON MAKING CHANGE.

Do not extend notes this side of this line

RETURN TO
LOS ANGELES COUNTY SURVEYOR
700 HALL OF RECORDS

FORM 247 10M 5-31

F.B. 503 PG. 110

To bottom Page 109

Set 1x2 Top
E&W spur
98+52.26

785.78
1674.23
296.52
2756.53
707
2749.46
2740.32 NC

189

74'

Swale

231.5

Flat

Spur

207

1674.23

Swale

Old Almond Orchard

29

Sec 29
T8N R16W

187'

Wire Fence

620.6

T=100°

300.31 @ 14°35 = 290.63 ✓
108.52 @ 5°16 = 108.06 ✓
300.45 @ 5°23 = 299.13 ✓
267.93 @ 3°19 = 267.48 ✓
290.48 = 290.48 ✓
224.04 @ 10°55 = 219.99 ✓
198.55 @ 2°57 = 198.29 ✓
1674.06 ✓
+ .17

28

299'

81+78.03
Set 1x2 Top low E&W ridge

T=100°
299.00 @ 7°23 = 296.52 ✓
+ .03

296.52

78+81.48
Set 1x2 N. slope Spur

To Top Page 111

RETURN TO
LOS ANGELES COUNTY SURVEYOR
700 HALL OF RECORDS

Do not extend notes this side of this line

Note: ANY ADDITIONS OR CHANGES ON THIS SHEET MUST BE MADE OR CIRCLED IN Red Ink. WITH DATE AND NAME OF PERSON MAKING CHANGE.

Notes Ck'd by McPherson	Survey of 260 St.W. T8N R16W
Map No. B-975	W. O. 7162 Tape No. 32 St'd 84 °F.
Office Work H.U.M.H.	Surveyed by Boyer & Parly
Checked K.R.M.	Notes Boyer Date 7-21-23
Date 1932	Indexed A. C. Johnson

F.B. 503 Pg. 111

To bottom Page 110

See F.B. 611 - Pg 146-147 for E&W 1/4 line Sec 29

Fd 3/4" I.P. set by A G Johnson L.S
2' E. of Old Stone md
for 1/4 cor

Stone Md 2' 5.65'

Replaced 3/4" I.P. with B.C. Conc. Mon. mkd. as shown .3 above ground 3-9-34 JDB

7.07

78+81.48
5.6 to Set 1x2 N. slope spur

T = 100°
187.75 @ 12°30 = 183.30
+ .02

COUNTY SURVEYOR T8N R16W RE 62 29 + 28 1/4 SEC. COR. MONUMENT

183.32

76+98.16
Set 1x2 Top E&W Spur

5'

Sec 29 T8N R16W

Sec 28

+ 28' / 1x2 Top ravine

Deep Ravine

724.28

New Wire Fence

354.9

T = 100°
69.15 @ 15°28 = 66.65
298.83 @ 29°27 = 260.22
157.34 @ 9°46 = 155.06
106.88 @ 11°47 = 104.63
140.91 @ 12°20 137.66
724.22
+ .06

69+73.88
Set 1x2 Top E&W Ridge

4'

To Top Page 112

Note: ANY ADDITIONS OR CHANGES ON THIS SHEET MUST BE MADE OR CIRCLED IN Red Ink. WITH DATE AND NAME OF PERSON MAKING CHANGE.

Do not extend notes this side of this line

RETURN TO
LOS ANGELES COUNTY SURVEYOR
700 HALL OF RECORDS

FORM 247 10M 8-31

From Bottom Page 111

F.B. 503 Pg. 112

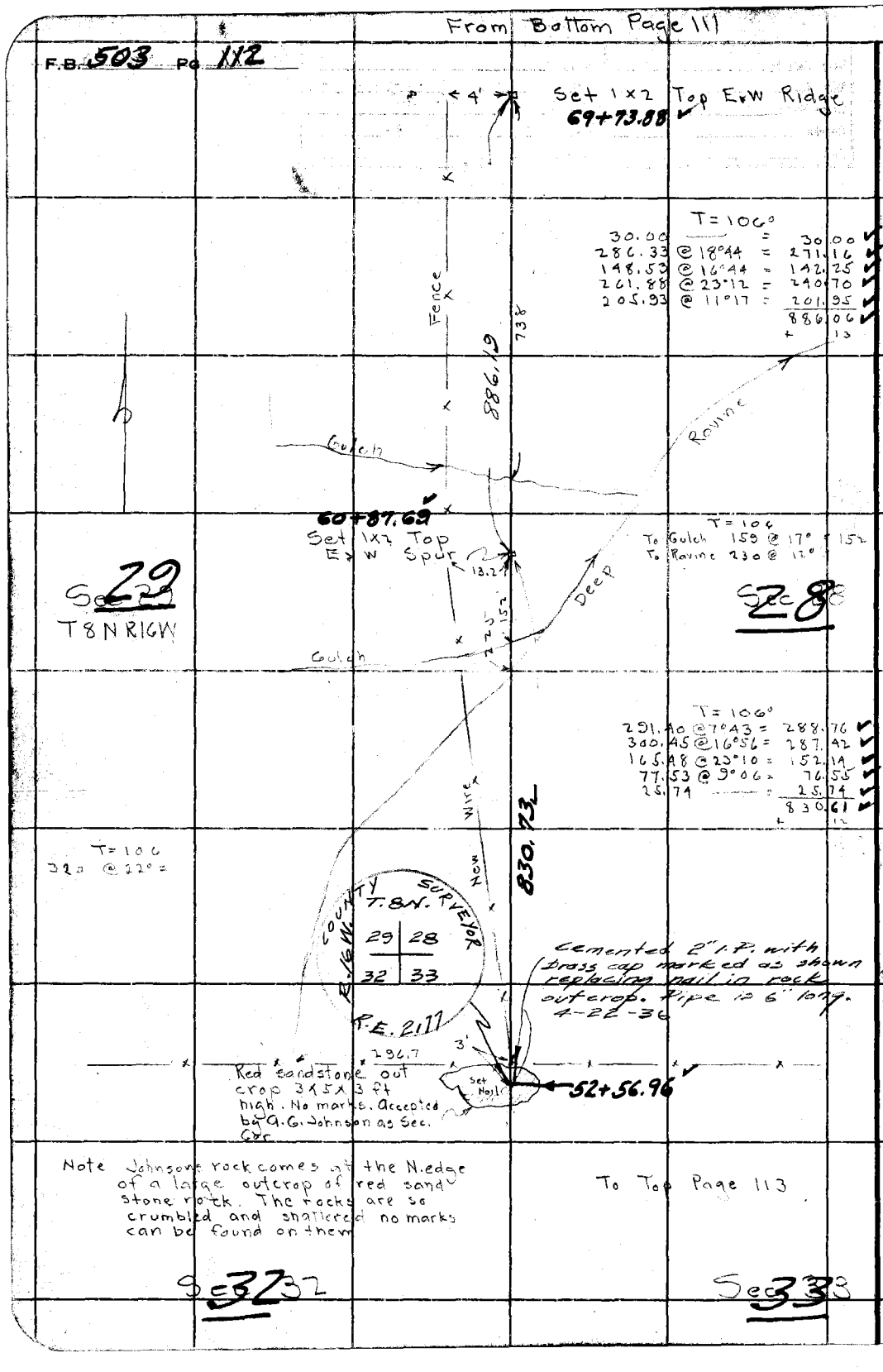

RETURN TO
LOS ANGELES COUNTY SURVEYOR
700 HALL OF RECORDS
Do not extend notes this side of this line
Note: ANY ADDITIONS OR CHANGES ON THIS SHEET MUST BE MADE OR CIRCLED IN Red Ink. WITH DATE AND NAME OF PERSON MAKING CHANGE.

Notes Ck'd by McPherson	Survey of 260 [illegible] - T8N-R16W	F.B. 503	Pg. 113
Map No. B-975	W. O. 7162 Tape No. 32 St'd 34 °F.		
Office Work H.U.M.H.	Surveyed by Boyer		
Checked K.R.M.	Notes [illegible] Date 7-24 33		
Date 1937	Indexed A. C. Johnson		

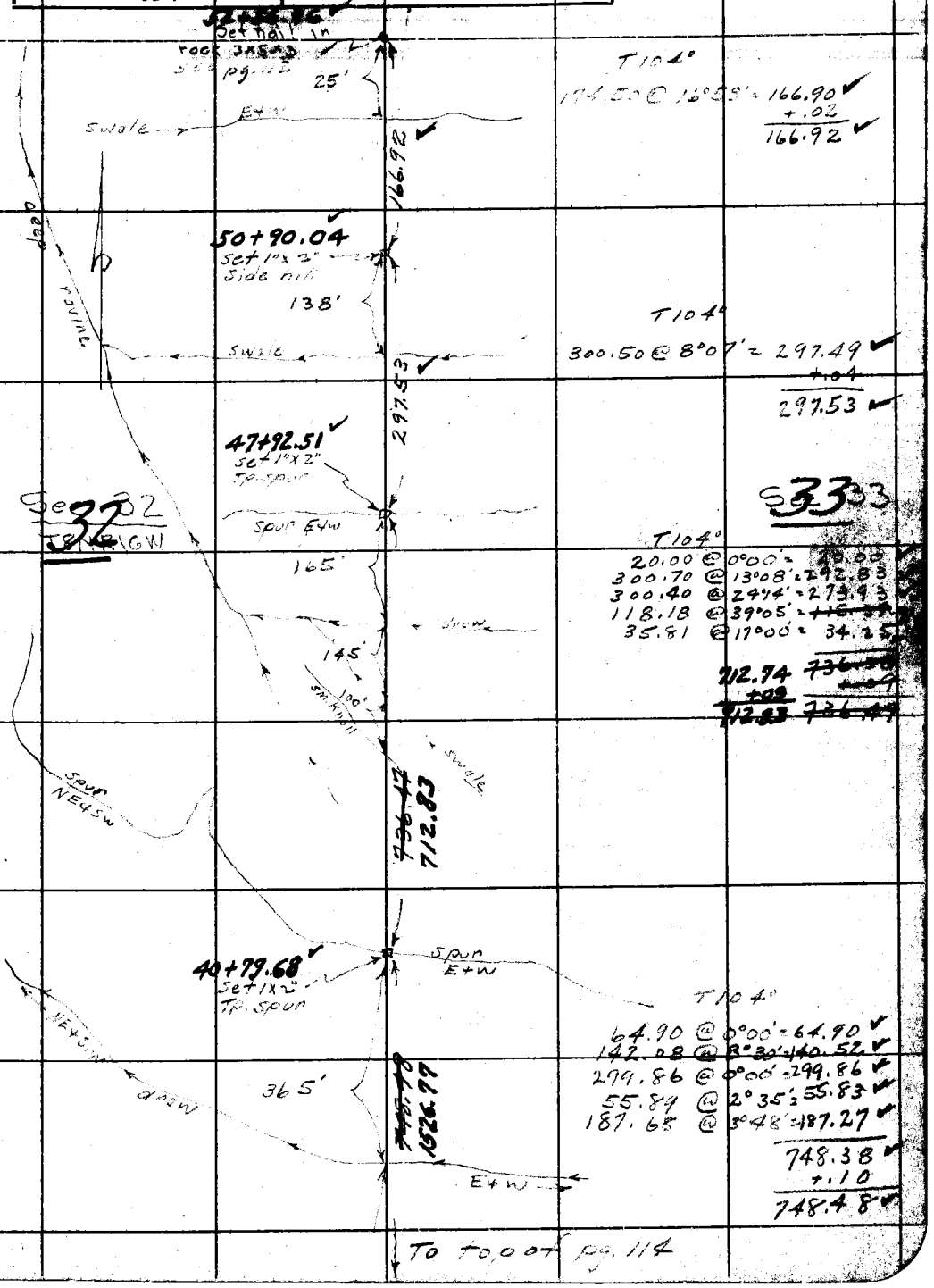

Note: ANY ADDITIONS OR CHANGES ON THIS SHEET MUST BE MADE OR CIRCLED IN Red Ink. WITH DATE AND NAME OF PERSON MAKING CHANGE.

Do not extend notes this side of this line

RETURN TO
LOS ANGELES COUNTY SURVEYOR
700 HALL OF RECORDS

FORM 247 10M 5-31

F.B. 503 Pg. 114

from bottom pg. 113

100'

Spur NE & SW

T102°

207.65 @ 11°43' = 203.32
297.00 @ 12°02' = 290.47
171.15 @ 14°14' = 165.90
119.70 @ 8°06' = 118.51
778.20
+.09
778.29
748.48
1526.77

150'

1526.77

Rocky Pt. (spur)

125'

86'

draw

125'

Spur E&W

N

Fd stone 16x12x10 in. 12" in ground. Mkd "1" on W. face. Rock mdt. 2' to W. Pearson ¼ cor. to Sec 32 & 33 CS9391-11

15.94

32

Sec 32

T8N-R16W

Replaced stone with 2" I.P. with brass cap marked as shown in Conc. 5" above Surf. 4-21-36

25+52.91

Set 1x2 Side

22.46

222.40

33

T= 104°

223.06 @ 4°31' = 222.37
+.03

Set 1x2 Top NE & SW Spur

23+30.51

COUNTY SURVEYOR
T.8N.
R.16W.
32 | 33
¼ COR
R.E. 2177

300.45 @ 0°34' = 300.43
6.23
306.66
+ .04

306.70

150'

Draw

T100°

219.36 @ 10°22' = 215.78
218.42 @ 9°58' = 215.12
237.09 @ 0°00' = 237.09
667.99
+ .07

20+23.81

Set 1x2 Top E&W Spur

150'

Draw

50'

SM. Spur

110'

Draw

668.07

668.06

To top of pg 115

RETURN TO
LOS ANGELES COUNTY SURVEYOR
700 HALL OF RECORDS
Do not extend notes this side of this line

Note: ANY ADDITIONS OR CHANGES ON THIS SHEET MUST BE MADE OR CIRCLED IN Red Ink. WITH DATE AND NAME OF PERSON MAKING CHANGE.

Notes Ck'd by McPherson	Survey of 260 ST. [illegible]
Map No. B-925	W. O. [illegible] Tape No. 79 St'd 68 °F.
Office Work H.L.M.H.	Surveyed by Beyer
Checked K.P.M.	Notes [illegible] Date 7-27-33
Date 1937.	Indexed A. C. Johnson

F.B. 503 Pg. 115

Note: ANY ADDITIONS OR CHANGES ON THIS SHEET MUST BE MADE OR CIRCLED IN Red Ink. WITH DATE AND NAME OF PERSON MAKING CHANGE.

Do not extend notes this side of this line

RETURN TO
LOS ANGELES COUNTY SURVEYOR
700 HALL OF RECORDS

FORM 247 10M 8-31

from bot. pg. 114

100'

Spur

Tp. Spur
Set 1"x2"
13+55.75

Spur

Sec 33

Ch. pt

T 100°

295.72 @ 13°17' = 287.81
+ .03

T = 96°
98.40 @ 16°00' = 96.91
79.22 @ 3°05' = 79.11
176.02
+ .01

T = 92°
61.28 @ 3°16' = 61.18
176.03
287.81
528.02

525.05

Sec 32
T8NR16W

Spur

Set 1x2 Top Spur
8+30.70

208 @ 47°10' = 198.7

T = 100°
119.32 @ 13°16' = 116.14
62.00 @ 15°38' = 59.71
300.22 @ 24°55' = 272.28
291.45 @ 64°15' = 289.72
737.85
+ .08

737.93

Wash

T = 90°
75.44 @ 20°48' = 70.52
23.67 @ 20°01' = 22.24
92.76
+ .01

27.36 @ 24°42' = 19.98

198.7

0+92.77
Set 1x2 Top Spur

Fd B.C. Mon Cor to Sec 32 & 33 T8NR16W & Sec 4 & 5 T7NR16W FB 146-75

Sec F.B. 611 Pg. 140

92.77

① 90°07' 46"
④ 360°30' 30"
⑤ 361°01' 15"

Fl

Fd 1x2 Int FB 146-76

19.98

Transit line FB 146-75

Set 1x2 by Int

90°07'55" 0+00 going North.

F.B. 503 PG. 116

To bot. of Pg. #117

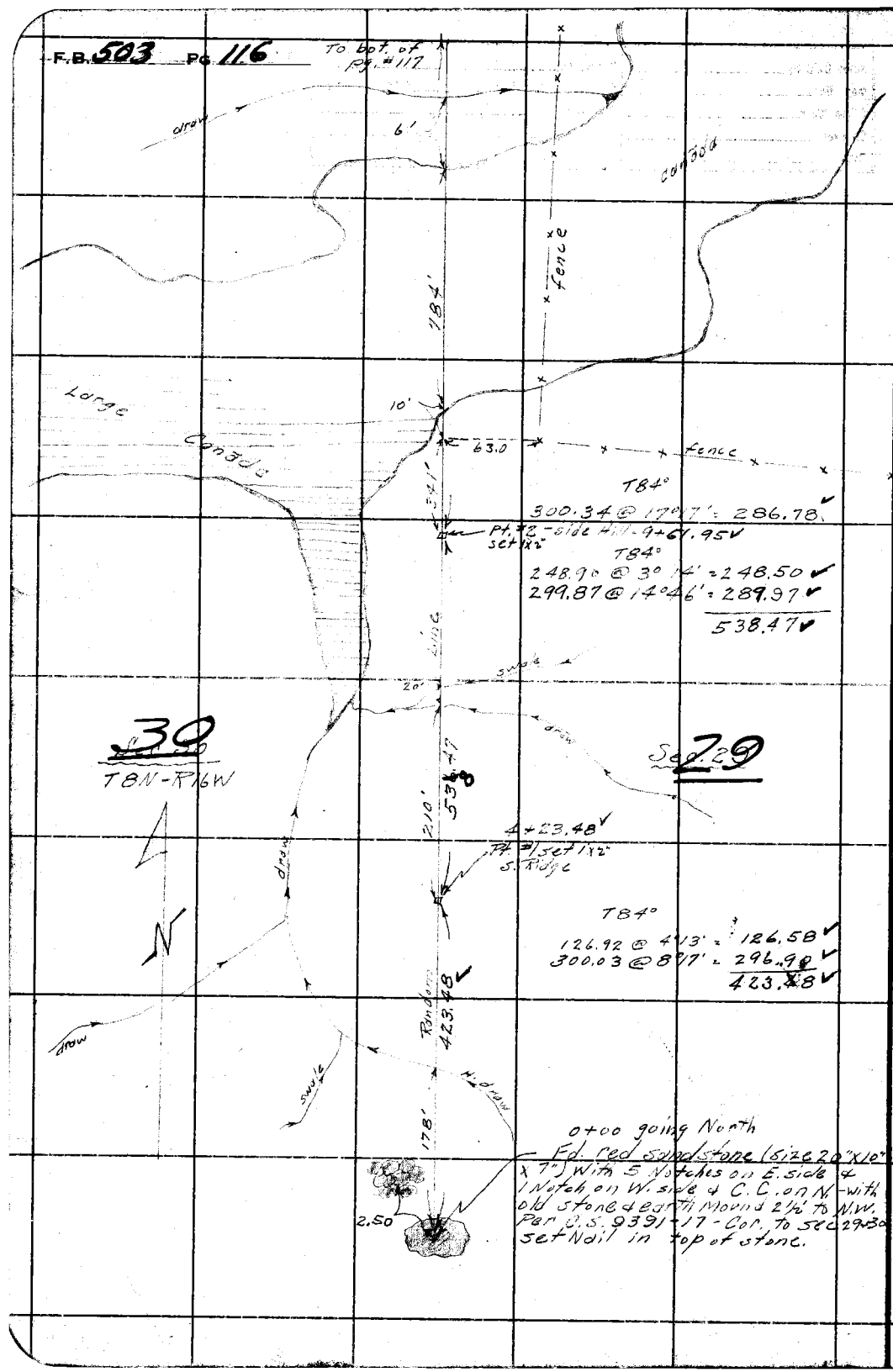

0+00 going North
Fd. red sandstone (size 20"x10" x 7") with 5 Notches on E. side & 1 Notch on W. side & C.C. on N. - with old stone & earth Mound 2½' to N.W. Per U.S. 9391-17 - Cor. to Sec 29-30 set Nail in top of stone.

RETURN TO
LOS ANGELES COUNTY SURVEYOR
700 HALL OF RECORDS
Do not extend notes this side of this line

Note: ANY ADDITIONS OR CHANGES ON THIS SHEET MUST BE MADE OR CIRCLED IN Red Ink - WITH DATE AND NAME OF PERSON MAKING CHANGE.

Notes Ck'd by McPherson	Survey of 260° ∠ W-T8N-R16W
Map No. B-975	W. O. 7162 Tape No. 49 St'd 84 °F.
Office Work H.U.M.H.	Surveyed by Boyer
Checked K.P.M.	Notes H.E. Rochner Date 8-1-33
Date 1937	Indexed A. C. Johnson

F.B. 503 Pg. 117

To bot. pg. 118

Rancho La Liebre

Trav. Road

Old trail

T86°
300.26 @ 0°00' = 300.26
222.30 @ 10°50' = 218.34
518.60
+.01
518.61

See F.B. 611 Pg 146-147 for E ½ W ½ Sec. line Sec 29

26+36.55
Pt #4 flat set 1"x2"

26+30.57
Fd. 2" I.P. - Wit. Cor. Set by Rowan Per C.S. 8195

26+26.90
1/4 Sec. Cor.?
Fd. fence post
Replacement of L.L. #7 Per (Not correct)

124.87 T.58 = 124.85

T86°
177.25 @ 0°00' = 177.25
300.27 @ 10°55' = 294.84
472.09
+.01
472.10

Fd. Cor. set 2" I.P. with brass cap marked as shown in Corr. 5" above surf. Rec. Dist. from Rowan 2" I.P. fence

T.8N. R.16W. COUNTY SURVEYOR
30 | 29
1/4 COR
R.E. 2171
E.A.K. 11-19-35

Fd. 24" dead Pine with R.L.L. 7 Scribed on W. side Per C.S. 8195

T86°
300.00 @ 2°01' = 299.81
72.00 @ 0°00' = 72.00
371.81

Sec. 30 T8N R16W

Sec. 29

21+64.45
Pt. #3 - Pk. spur set 1"x2"

Spur - E+W

Frame house

Frame garage

Tandon Line

Swale

Low spur

Trail

Road

T84°
275.92 @ 3°55' = 275.27
41.69 @ 0°00' = 41.69
300.17 @ 100°3' = 300.17
299.69 @ 4°48' = 298.64
915.72
+286.78
1202.50

from top pg 116

Note: ANY ADDITIONS OR CHANGES ON THIS SHEET MUST BE MADE OR CIRCLED IN Red Ink. WITH DATE AND NAME OF PERSON MAKING CHANGE.

Do not extend notes this side of this line

RETURN TO
LOS ANGELES COUNTY SURVEYOR
700 HALL OF RECORDS

FORM 247 10M 5-31

F.B. 503 Pg 118

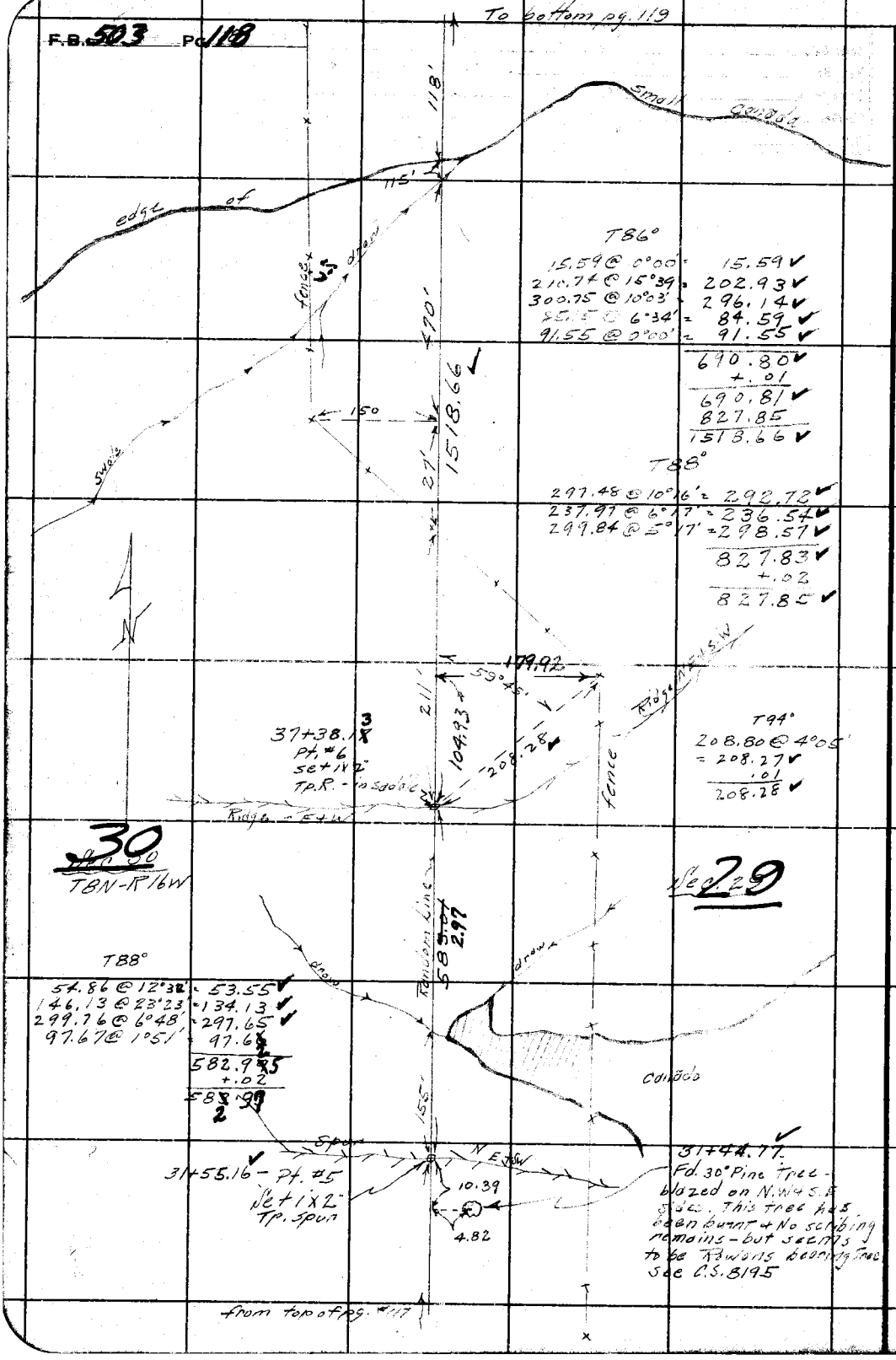

T86°

15.59 @ 0°00' = 15.59 ✓
210.74 @ 15°39' = 202.93 ✓
300.75 @ 10°03' = 296.14 ✓
85.15 @ 6°34' = 84.59 ✓
91.55 @ 0°00' = 91.55 ✓
690.80 ✓
+.01
690.81 ✓
827.85
1518.66 ✓

T88°

297.48 @ 10°16' = 292.72 ✓
237.97 @ 6°17' = 236.54 ✓
299.84 @ 5°17' = 298.57 ✓
827.83 ✓
+.02
827.85 ✓

T94°

208.80 @ 4°05'
= 208.27 ✓
.01
208.28 ✓

T88°

54.86 @ 12°32' = 53.55 ✓
146.13 @ 23°23' = 134.13 ✓
299.76 @ 6°48' = 297.65 ✓
97.67 @ 1°51' = 97.6~~6~~2
582.9~~7~~5
+.02
58~~3~~2.99

RETURN TO
LOS ANGELES COUNTY SURVEYOR
700 HALL OF RECORDS

Do not extend notes this side of this line

Note: ANY ADDITIONS OR CHANGES ON THIS SHEET MUST BE MADE OR CIRCLED IN Red Ink. WITH DATE AND NAME OF PERSON MAKING CHANGE.

Notes Ck'd by McPherson	Survey of 260th St. W-T8N-P16W
Map No. B-975	W. O. 7162 Tape No. 49 St'd 84 °F.
Office Work H.H.M.H.	Surveyed by Boyer
Checked K.R.M.	Notes H Brickhold Date 8-2-33
Date 1937	Indexed [illegible] C. Johnson

F.B. 503 Pg. 119

92-57-15 ①
371-19-00 ①
92-57-15 - ✓
F.A.P. 11-21-35

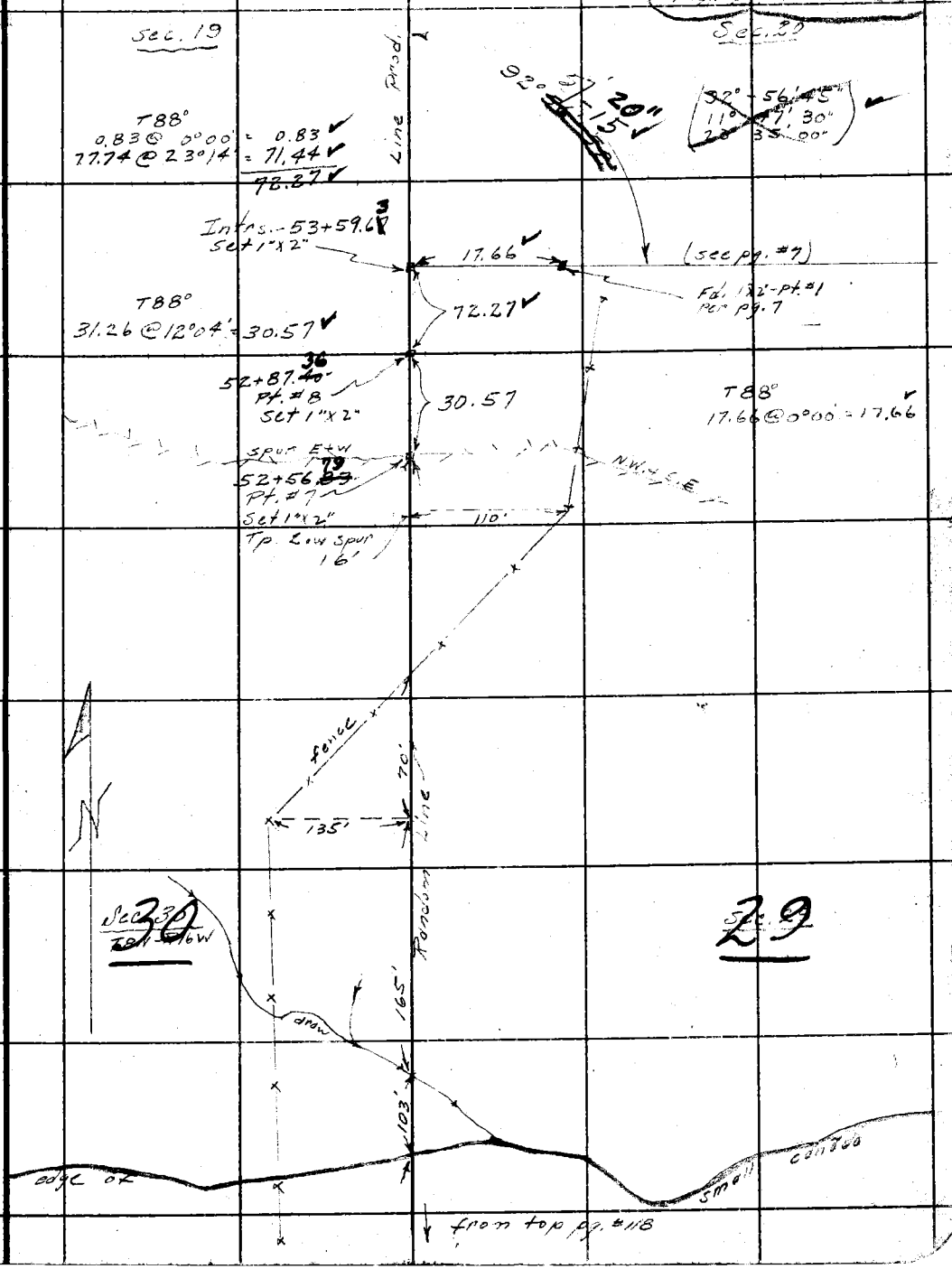

Note: ANY ADDITIONS OR CHANGES ON THIS SHEET MUST BE MADE OR CIRCLED IN Red Ink. WITH DATE AND NAME OF PERSON MAKING CHANGE.

Do not extend notes this side of this line

RETURN TO
LOS ANGELES COUNTY SURVEYOR
700 HALL OF RECORDS

FORM 247 10M 5-31

F.B. 503 Pg. 120

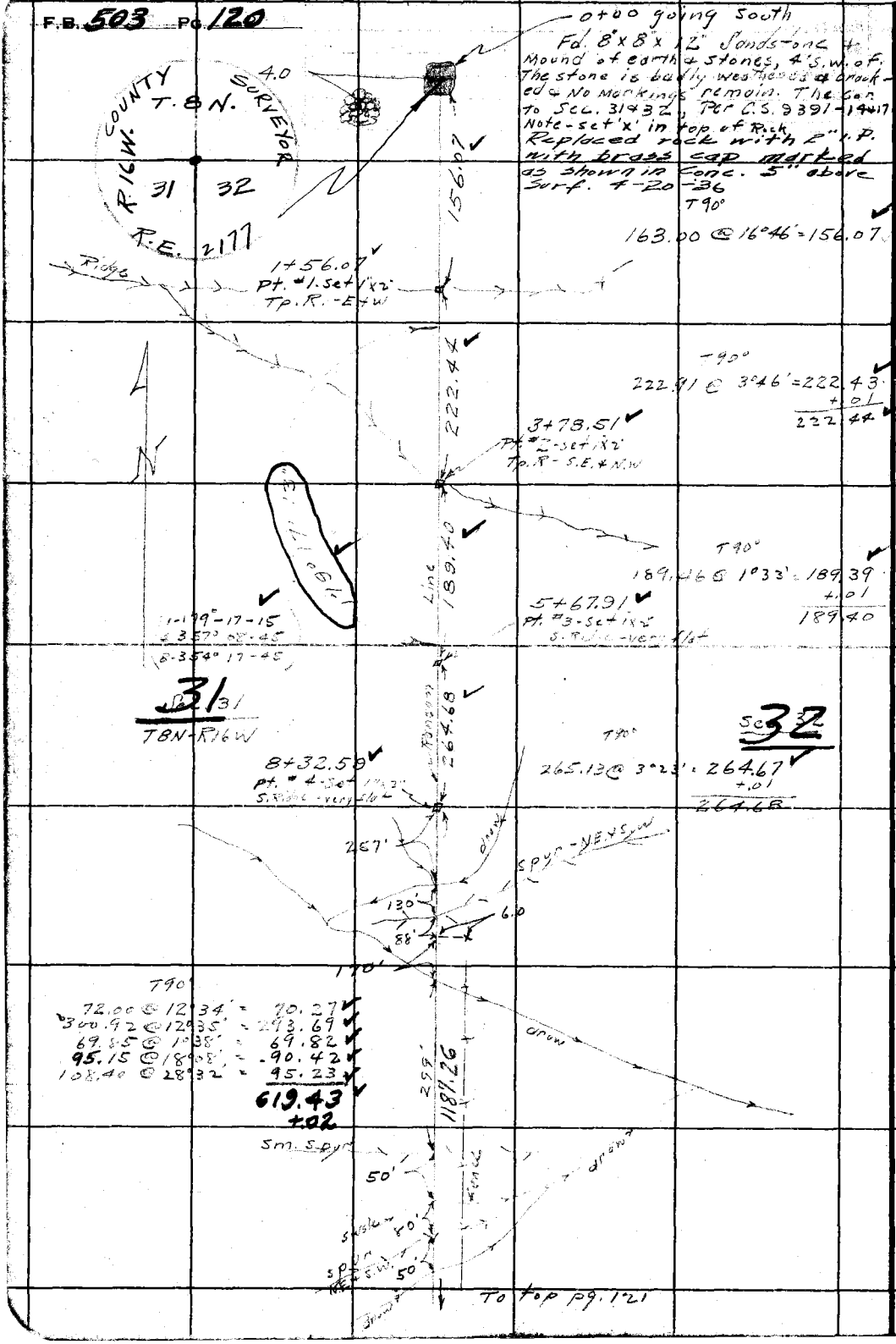

RETURN TO
LOS ANGELES COUNTY SURVEYOR
700 HALL OF RECORDS

Do not extend notes this side of this line

Note: ANY ADDITIONS OR CHANGES ON THIS SHEET MUST BE MADE OR CIRCLED IN Red Ink. WITH DATE AND NAME OF PERSON MAKING CHANGE.

Notes Ck'd by McPherson	Survey of 260th St W-T8N-R16W
Map No. B-975	W. O. 7162 Tape No. 49 St'd 84 °F.
Office Work H.G.M.H.	Surveyed by Boyer
Checked K.R.M.	Notes HBRockhold Date 8-4-33
Date 1937.	Indexed

F.B. 503 Pg. 121

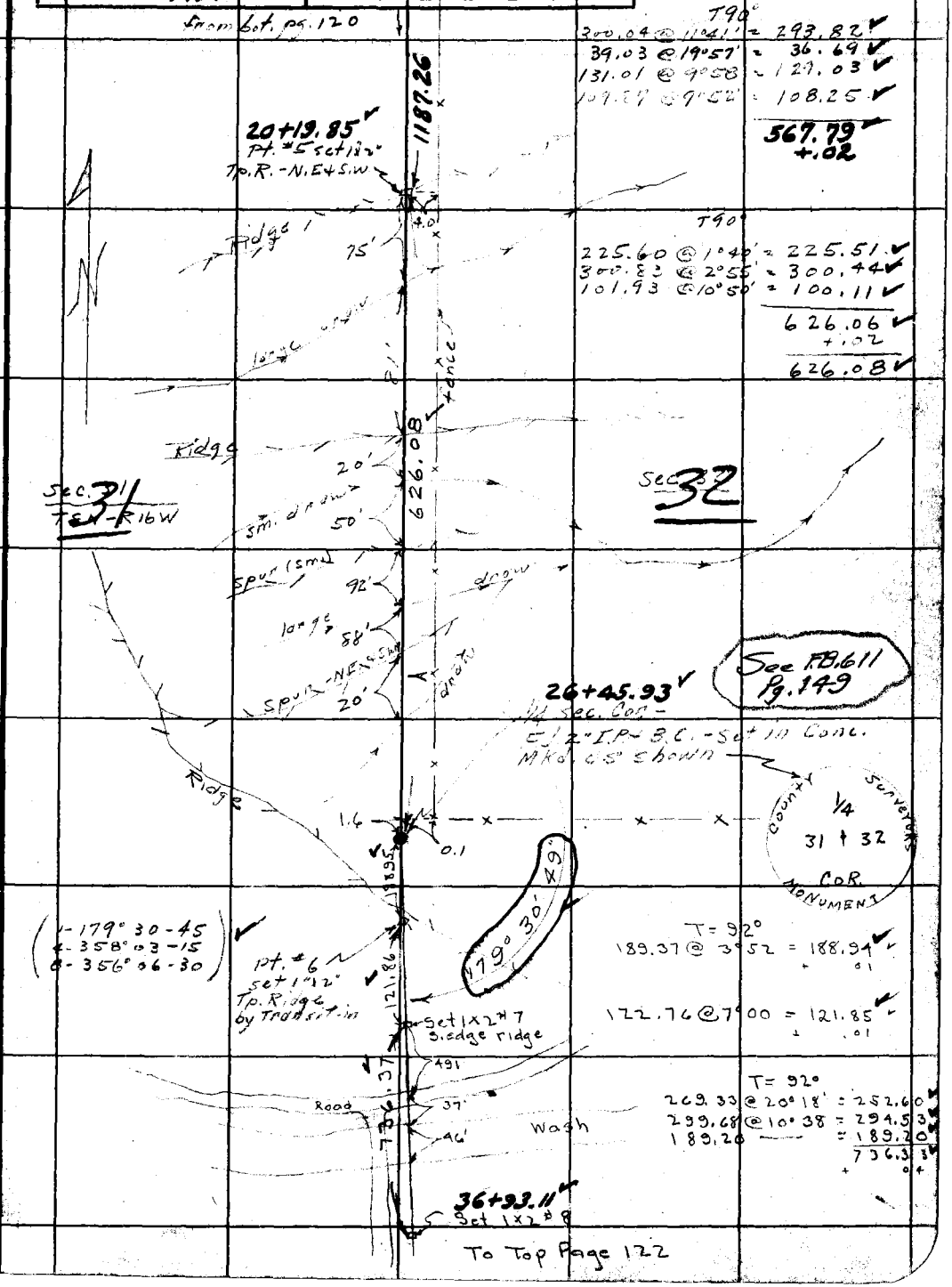

To Top Page 122

Note: ANY ADDITIONS OR CHANGES ON THIS SHEET MUST BE MADE OR CIRCLED IN Red Ink. WITH DATE AND NAME OF PERSON MAKING CHANGE.

RETURN TO
LOS ANGELES COUNTY SURVEYOR
700 HALL OF RECORDS

Do not extend notes this side of this line

FORM 247 10M 5-31

F.B. 503 Pg. 122

From bottom Page 121

36+93.11
Set 1x2 #8

T=92°
259.29 @ —— = 259.29

Road
259.30
Oakdale Canyon
approx. ℄
39+52.41
Set Nail cor. Traveled Road
19.0
20
11.4
Road
Wire fence
Tel. line
90°18'00
180°36'00

T= 96°
300.77 @ 2°48 = 300.41
299.75 @ 6°57 = 297.55
68.97 @ 12°31 = 67.33
82.44 @ 4°49 = 82.15
258.94 @ 10°21 = 254.73
300.29 @ 10°00 = 295.73
51.60 @ 25°16 = 46.66
1344.56
+ 10

389'
Wire Fence
Wash
30
1344.66
Sidehill
Spur

See 31
T8NR16W

S32

Fd Old sandstone rock 18x14x6
1 notch on E. edge & 5 notches on
W. face. Set loosely in ground at
N. side of cor. fence. This rock
was not found here Aug 1932
F.B. 146-81 & was probably replaced
since then by someone. This seems
to be the rock marked by Pearson for
cor to Sec. 5 & 6 T7N R16W & Sec 31
& 32 T8N R16W CS 9391-27

① 90°18'45
④ 361°15'15
⑤ 362°36'36

Return 11-14-33
① 90°19'00
④ 361°16'00
⑤ 362°32'15

See F.B. 611
Pg. 150

342
9.23
90°19'02
90°18'49
3" I.P. cor. F.P. F.B. 146-81
Set Co. Sur. Mon. F.B. 146-81
6.09
Wire Fence
5.91
5.67
5.68
5.71
See Page 123
F.B. 146-81
Fd. Forest Boundary Post #62
F.B. 146-81
Fd. 1x2 #14 F.B. 146-81
52+97.07
9.70

RETURN TO
LOS ANGELES COUNTY SURVEYOR
700 HALL OF RECORDS
Do not extend notes this side of this line

Note: ANY ADDITIONS OR CHANGES ON THIS SHEET MUST BE MADE OR CIRCLED IN Red Ink. WITH DATE AND NAME OF PERSON MAKING CHANGE.

Notes Ck'd by McPherson	Survey of 260 St W. T8N R16W
Map No. B-975	W. O. 7162 Tape No. 49 St'd 84 °F.
Office Work H.U. M.H.	Surveyed by Boyer & Party
Checked K.R.M.	Notes Boyer Date 8-7-33
Date 1937	Indexed A. C. Johnson

F.B. 503 PG. 123

Note: ANY ADDITIONS OR CHANGES ON THIS SHEET MUST BE MADE OR CIRCLED IN Red Ink. WITH DATE AND NAME OF PERSON MAKING CHANGE.

Do not extend notes this side of this line

RETURN TO
LOS ANGELES COUNTY SURVEYOR
700 HALL OF RECORDS

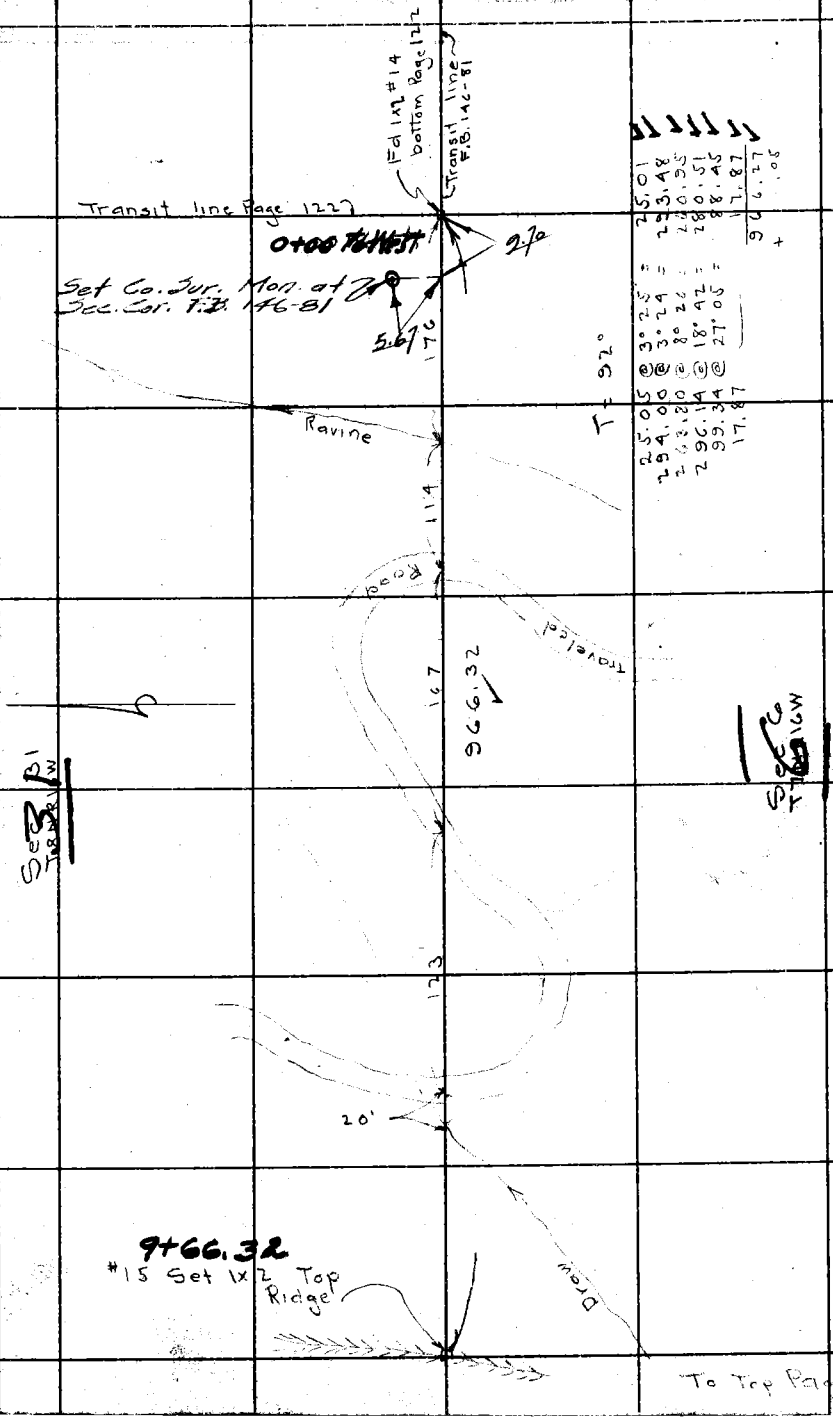

FORM 847 10M 8-31

From bottom Page 123

F.B. 503 Pg. 124

9+66.32

Set 1x2 #15 Top Ridge

1483
38
41

T = 104°

60.09 @ 4°17 =	59.92	
216.09 @ 16°43 =	206.96	+138 @ 21°25 bot gulch
59.68 @ 21°08 =	55.67	
297.07 @ 12°18 =	290.25	
Top Spur 81.89 @ 22°23 =	75.72	
140.03 @ 4°38 =	139.57	
104.25 @ 9°37 =	102.79	+ 72 Deep
295.94 @ 11°03 =	290.45	
89.78 @ 21°34 =	83.49	
143.31 @ 18°00 =	136.30	
	441.12	
	+ 19	

966.32
1441.31
38.00
2445.63

395

Deep Gulch

293

E. Top Spur

Flat

140'

Spur

W. Top

Spur

1441.31

175'

Draw

Ridge

24+07.63

Set 1x2 #16 Top Ridge

T = 100

38.15 @ 5°05 = 38.00

38.00

24+45.63

Set 1x2 W. edge ridge #17

Sec 36 T8N R16W

Sec 6 T7N R16W

RETURN TO
LOS ANGELES COUNTY SURVEYOR
700 HALL OF RECORDS

Do not extend notes this side of this line

Note: ANY ADDITIONS OR CHANGES ON THIS SHEET MUST BE MADE OR CIRCLED IN Red Ink. WITH DATE AND NAME OF PERSON MAKING CHANGE.

Notes Ck'd by McPherson	Survey of 260 St W
Map No. B-975	W. O. 7162 Tape No. 49 St'd 84 °F.
Office Work H.U.M.H.	Surveyed by Boyer + Parly
Checked K.R.M.	Notes Boyer Date 8-9-37
Date 1937.	Indexed L. C. Johnson

F.B. 503 Pg. 125

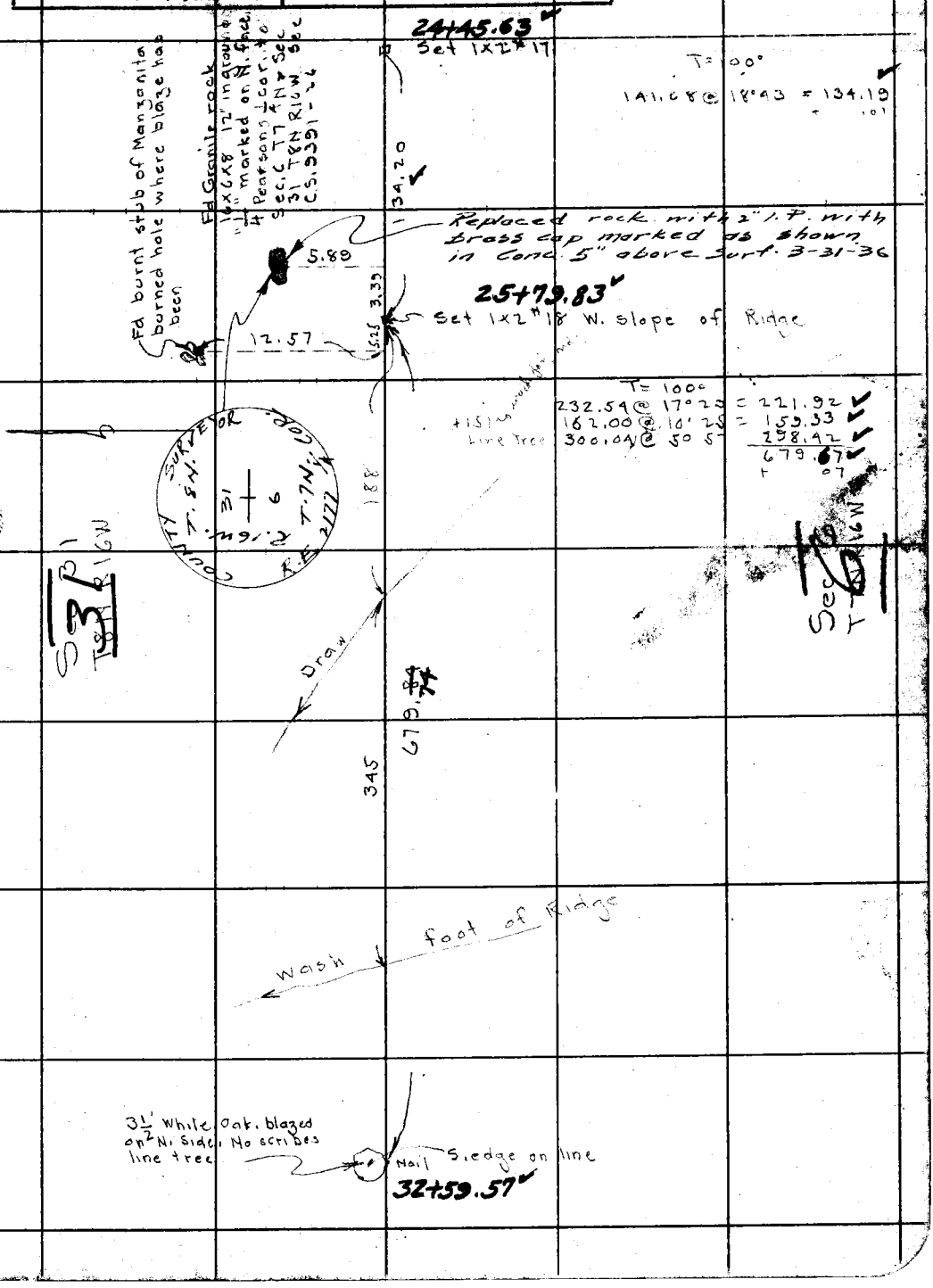

Note: ANY ADDITIONS OR CHANGES ON THIS SHEET MUST BE MADE OR CIRCLED IN Red Ink. WITH DATE AND NAME OF PERSON MAKING CHANGE.

RETURN TO
LOS ANGELES COUNTY SURVEYOR
700 HALL OF RECORDS

Do not extend notes this side of this line

FORM 247 10M 5-31

F.B. 503 Pg. 126

Set nail Sedge 3½" oak
32+59.57

481.8
94

T = 100°
299.85 = 299.85
300.60 @ 5°13 = 299.36
248.23 @ 6°08 = 246.81
846.02
+ 09

Small ravine

846.11

Road

Road to Collins old house

41+05.68
Set 1x2" 19
W. edge road

T = 92°
192.28 @ 0°00 = 192.28
292.12 @ 7°33 = 289.59
283.23 @ 5°37 = 281.87
763.74
+ 04

S 31 T 8 N R 16 W

S 6 T 7 N R 16 W

132'

line Fence

Posts

Road to W. Collins New house

763.78

449

Draw

55

Set Nail
48+69.46

To Top Page 127

RETURN TO
LOS ANGELES COUNTY SURVEYOR
700 HALL OF RECORDS
Do not extend notes this side of this line

Note: ANY ADDITIONS OR CHANGES ON THIS SHEET MUST BE MADE OR CIRCLED IN Red Ink. WITH DATE AND NAME OF PERSON MAKING CHANGE.

Notes Ck'd by McPherson	Survey of 260 St W
Map No. B-975	W. O. 7162 Tape No. 49 St'd 84 °F.
Office Work H.U.M.H.	Surveyed by [illegible]
Checked K.R.M.	Notes Boyer Date 8-10-33
Date 1937.	Indexed A. C. Johnson

F.B. 503 Pg. 127

From bottom Page 126

Set Nail
48+69.46

T = 94°
266.15 @ 3°13 = 265.73
300.05 @ 2°35 = 299.74
565.47
+ .04

Mr. Walter Collins pointed out the rotted roots of the bearing pine at this point. The rotted trunk with scribing is at his house. Under his oath

565.51

57.52 @ 15°50

Fd burnt stump of 4' oak Mr. W. Collins says that before the fire the tree was blazed & scribed. Under his oath

Sec 6 T 6 R 16 W

Sec 31 T 7 N R 16 W

16.40

55.33

Large Fence Post

81°40'30"
163°21'10"

299.74

22.18

151.60

11.62

2.30

153.21

3.47

3.37

3.76

156.15 @ 11°08'

Set 1x2 #20
Steep N. slope

11.64

54+34.97

0.49

See Page 135

Twnshp. Cor. 7+8 N. R 16 W. Set 2" I.P. with brass cap marked as shown in Conc. 5" above Surf. 3-31-36

Bearing trees gone

Fd 3" I.P. with B.C. mkd as shown, 18" above ground in old fence line, CS 9206-1 comes on steep N slope

The Orig. Rock per W. Collins Fd Granite Rock 20x14x6 with 6 Notches on 3 sides faint "CC" on 1 side with the 6 notches, which has a side with 6 notches on it on each side of it, lying on the ground W of large fence post
See CS 9206-1

COUNTY SURVEYOR
T. 8 N. R. 16 W.
31 | 6
36
T. 7 N.
R. E. 2177

US FOREST RESERVE
BOUNDARY
RESERVE
No. 61
T. 8 N. R. 16 W. S.C.
T. 7 N. R. 16 W. S.C.
15 | 03

RETURN TO
LOS ANGELES COUNTY SURVEYOR
700 HALL OF RECORDS
Do not extend notes this side of this line

Note: ANY ADDITIONS OR CHANGES ON THIS SHEET MUST BE MADE OR CIRCLED IN Red Ink. WITH DATE AND NAME OF PERSON MAKING CHANGE.

FORM 247 10M 5-31

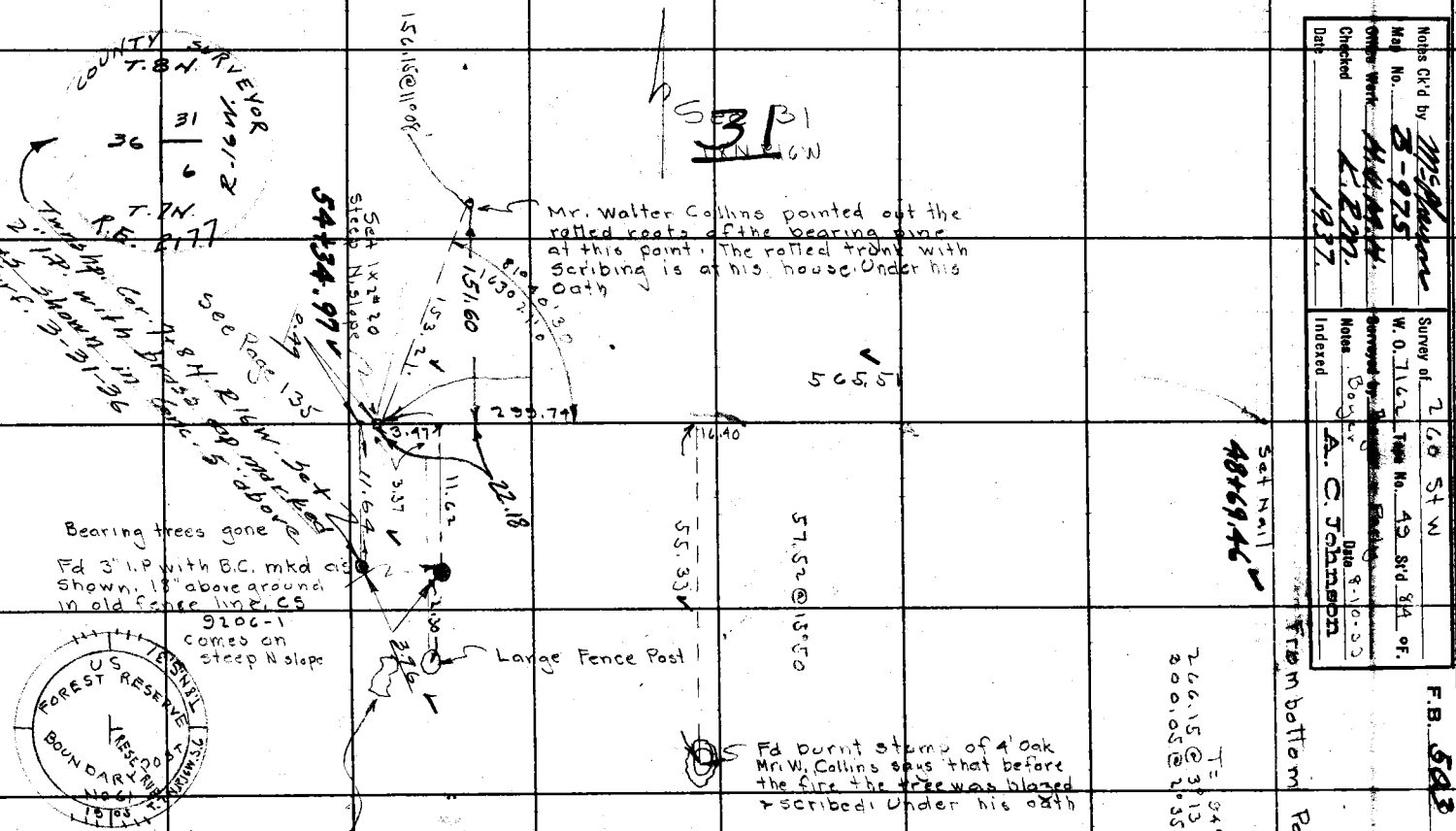

F.B. 503 Pg. 128

195+91.73
Set 1x2# 16
W. top Isolated Hill

T= 98°
82.56 @ 7°39 = 81.83
300.91 @ 15°26 = 290.66
299.90 @ 2°55 = 299.51
300.60 @ 3°04 = 300.17
287.30 @ 5°22 = 286.04
1257.61
+ .71

24
Sec 24
T8N R17W

4' offset
1257.72

19
Sec 19
T8N R16W

208+49.45
Set 1x2# 17 N. end
Low Spur

T= 98°
249.69 @ 5°48' = 248.41
+ .02

248.43

COUNTY SURVEYORS MONUMENT
T8N
24 19
+
25 30
R17W R16W

210+97.88
Set 1x2# 18
Top low Spur

T= 102°
54.64
7.65
62.29
+ .01

54.65

Set Nail

7.65

5.93

Pitts

Pitts

See Page 146

4 pitts + earth Md. to W. Fd. Granite Rock 12x8 x6 .10" in ground. 4 notches on N + 2 notches on S. A rock on the N + S. sides Pearsons Cor to Sec 19 & 30 T8N R16W + Sec. 24 + 25 T8N R17W. See CS 9391-21 + CS 8195 Comes on E. slope of low spur. Replaced with B.C. Conc Mon. mkd as shown .3 above ground

T= 98°
300.35 @ 5°43 = 298.86
220.78 @ 22°23 = 204.15
29.97 = 29.97
53298
+ .05

533.03

216+85.56
Set 1x2# 19
NW Cor spur

Sec 25

Sec 30

T= 98°
300.51 @ 5°32 = 299.11
252.65 @ 18°01 = 240.26
22.88 = 22.88
562.25
+ .05

DRAW

Draw

562.30

222+47.86
Set 1x2 20
Top Spur

To Top Page 129

RETURN TO
LOS ANGELES COUNTY SURVEYOR
700 HALL OF RECORDS
Do not extend notes this side of this line

Note: ANY ADDITIONS OR CHANGES ON THIS SHEET MUST BE MADE OR CIRCLED IN Red Ink. WITH DATE AND NAME OF PERSON MAKING CHANGE.

Notes Ck'd by McPherson	Survey of 260 St W	F.B. 503 Pg. 129
Map No. B-975	W. O. 7162 Tape No. 49 St'd 84° °F.	
Office Work H.U.M.H.	Surveyed by Boyer & Pulte	
Checked K.R.M.	Notes Boyer Date Aug 14-35	
Date 1937.	Indexed A. C. Johnson	

534.88
563.30
098.18
765
1090.53

From bottom Page 128

Set 1x2# 20
222+47.86

T = 100°
25.40 = 25.40
132.79 @ 10°33 = 130.46
300.25 @ 5°03 = 299.09
106.28 @ 16°38 = 101.82
299.51 @ 16°24 = 287.32
199.79 @ 22°59 = 183.93
264.93 @ 12°09 = 259.01
1286.98
+ 13

250
1287.11

Gulch

Liebre

Sec 25 T8NR17W

Sec 30 T8NR16W

235+34.97
Set 1x2# 21
W. Slope Spur

COUNTY SURVEYOR
T.8N.
R.17W. R.16W.
25-30
L.P.
R.E. 2177

T 100°
279.05 @ 2°38 = 278.75
.03

La

278.78

23.43

Rancho

0.45

238+13.75
Set 1x2# 22
W. Slope Spur

Fd. Sandstone rock 1[illegible] x 8 x 7" 14" in ground [illegible] ¼ on W. face Pearsons [illegible] cor. to Sec. 30 T8N R16W & Sec 25 T8N R17W C.S. 9391-23 Old Rock Md. to W. Replaced rock [illegible] 2" I.P. with brass [illegible] marked as shown [illegible] Conc 5" above Surf. 1-7-36

T = 82°
64.61 @ 4°22 = 64.42
53.11 @ 21°31 = 49.41

64.42
4' offset

Set 1x2# 23 Top Ridge
238+78.17

Fd. Sandstone rock 20x10 x 8 in. 14" in ground, mkd "L.L." on N. face & "C.C." on S. at east side of large F.P. Rock md. 2' to S. Pearson Closing ¼ cor. to Sec. 30 T8NR16W & Sec 25 T8NR17W. CS 9391-23 On S. slope of ridge

49.41

Wire Fence x S. line x 90° 20.89 Rancho x La Liebre x

239+27.58
Set 1x2# 24
S. Slope Ridge

Rock Md

To Top Page 130

Note: ANY ADDITIONS OR CHANGES ON THIS SHEET MUST BE MADE OR CIRCLED IN Red Ink. WITH DATE AND NAME OF PERSON MAKING CHANGE.

RETURN TO
LOS ANGELES COUNTY SURVEYOR
700 HALL OF RECORDS

Do not extend notes this side of this line

FORM 247 10M 5-31

From bottom Page 129

F.B. 503 Pg. 130

80
275
84
239

Random So Line
See pg 179

Set 1x2 # 24
S. Slope Ridge
Ro La Liebre

239+27.58

T = 88

265.41 @ 4°27 = 264.61
+ .01

264.62

241+92.20
Set 1x2 # 25
Top low spur

25
Sec 25
T8N R17W

30
Sec 30
T8N R16W

272.11

208

T = 88°

300.19 @ 16°22 = 288.03
275.24 @ 2°41 = 274.94
143.30 @ 7°51 = 141.96
54.82 @ 13°57 = 53.20
99.78 @ 14°19 = 96.68
54.93 @ 16°31 = 52.66
138.84 @ 10°36 = 136.48
1043.95
+ .03

Fd. granite stone 18"x14"x6" marked ¼ S 25 on W. Set L+T. in top. Fd earth mound 3' W.
C.S. 9115

22.35
7.20
See Pg. 181
(Rosearaus 4/8-36)

Set 1x2 - 244+64.31

439

Flat

1043.98

Valley

284.96 @ 17-16 T. 76 =

294

4 offset

Drain

252+36.18
Set Nail
on W. Slope

To Top Page 131

RETURN TO
LOS ANGELES COUNTY SURVEYOR
700 HALL OF RECORDS
Do not extend notes this side of this line

Note: ANY ADDITIONS OR CHANGES ON THIS SHEET MUST BE MADE OR CIRCLED IN Red Ink. WITH DATE AND NAME OF PERSON MAKING CHANGE.

Notes Ck'd by McPherson	Survey of 260 St W	F.B. 503	Pg. 131
Map No. B-975	W. O. 7162 Tape No. 49 St'd 84 °F.		
Office Work H.U.M.H.	Surveyed by Boyer & Party		
Checked K.R.M.	Notes Boyer Date 8-15,16-33		
Date 1937.	Indexed A. C. Johnson		

1.89
264.[illegible]
1043.98
639.23
134.98
.25
96.44
2180.79
107.53
362
2[illegible]503

2557.5
2180.8
376.7

From bottom Page 130

Set Nail on W. Slope
252+36.18

T= 92°
212.42 @ 16°23 = 203.80
225.47 @ 22°00 = 209.05
131.62 @ 16°13 = 126.38
639.23

Sec 25 T8N R17W

Sec 30 T8N R16W

Wire Fence

90° 10.00 1.2'

Set Nail

Set Flag

T= 98°
140.59 @ 16°15 = 134.97
+ .01

4' offset 134.98

134.98 10' offset to 10' offset

Nail 10.00 90° 1.2' Set Nail

Set 1x2 #26 Top Ridge N. edge

T= 98°
96.51 @ 2°16 = 96.43
+ .01

96.44

Wire Fence

① 179° 54' 45
② 359° 39' 00
③ 359° 18' 00

Return 11-13-33
179° 55' 15
359° 41' 30
359° 22' 45

260+07.11
Set 1x2 # 27
Top Ridge E+W

12'

179° 54' 45 20' 55'

107.56 @ 1°28 = 107.52
+ .01

107.53

261+14.64
Set 1x2 #28
S. Top E+W Ridge

To TWP. Cor of R17W

To Top Page 132

Note: ANY ADDITIONS OR CHANGES ON THIS SHEET MUST BE MADE OR CIRCLED IN Red Ink. WITH DATE AND NAME OF PERSON MAKING CHANGE.

RETURN TO
LOS ANGELES COUNTY SURVEYOR
700 HALL OF RECORDS

Do not extend notes this side of this line

FORM 247 10M 5-31

From bottom Page 131

F.B. 503 PG. 132

Set 1x2" 28
261+14.64

COUNTY SURVEYOR T.8 N. R.17 W. R.16 W. 25 30 C.C. R.E. 21.77

4 L.P.
E. 21.77

Sec 25
T8N R17W

Sec 30
T8N R16W

T=98°
300.51 @ 5°57 = 298.89
68.84 @ 5°15 = 68.55
367.44
+ .03

367.47

58.66
+ .01

18.76

5.42

Fd. Sandstone rock 14x8x8 in. Mkd. with 1 notch on side and 5 notches on opposite side, lying on ground at small depression 2' E. of old Rock Md. Pearson cor. to Sec 25 & 36 T8N R17W C.S. 9391-22 Set 1x2 in depression Replaced rock with 2" I.P. with brass cap marked as shown in Conc. 5" above Surf. 3-27-36

264+82.11
Set 1x2" 29

Wire Fence

58.67

265+40.78
Set 1x2" 30

Marks very faint
Fd. Schist rose rock 18x12x12 in 14" in ground, Mkd. "CC" on E. face 5 groves on N. face & 1 grove on S. face. Old Rock Md. 2' E. of rock. Pearson closing cor. to Sec 30 & 31 T8N R16W C.S. 9391-18

0.79

17.72

Rock Pile

T= 96°
228.35 @ 2°43 = 228.09
163.11 @ 2°15 = 162.98
21.66 = 21.66
412.73
+ .03

412.76

Set 2" I.P. with brass cap marked as shown in Conc. 4" above Surf. 3-27-36

COUNTY SURVEYOR T.8 N. R.17 W. R.16 W. 30 31 C.C. R.E. 21.77

269+53.54
Set 1x2" 31

T=90°
65.51 @ 10°45' = 64.36
298.85 @ 13°14' = 290.92
225.06 @ 5°28' = 224.94
91.73 @ 8°25' = 90.76
153.88 @ 10°55' = 151.09
131.[illegible] @ 14°36' = 127.32
948.47
+.04
948.51

131.58

Set 2" I.P. with brass cap marked as shown in Conc. 4" above Surf. 3-27-36

Mr. A. Gockins the owner of Sec. 25 & 36 says there were a number of surveys of Sec 25 & 36 & suffered Pearsons survey as the corners were erased for entry in 1911.

Set 1x2" 31A

15.42

15.44

Fd Metamorphosed slate rock 8"x10", 8" above ground. 5 notches on N wedge & 1 notch on S. face. With stone md. 3' to W. Probably set for cor to 25 & 36 T8N R17W by a govt. Surveyor later than Pearson

1.01

T= 96°
70.39 @ 17°15 = 67.22
64.36
131.58

COUNTY SURVEYOR T.8 N. R.17 W. R.16 W. 25 36 C.C. R.E. 21.77

To Top Page 133

RETURN TO
LOS ANGELES COUNTY SURVEYOR
700 HALL OF RECORDS
Do not extend notes this side of this line
Note: ANY ADDITIONS OR CHANGES ON THIS SHEET MUST BE MADE OR CIRCLED IN Red Ink. WITH DATE AND NAME OF PERSON MAKING CHANGE.

Notes Ck'd by McPherson	Survey of 2 Cor 34 N
Map No. B-925	W. O. 7162 Tape No. 49 St'd 84 °F.
Office Work H.O.M.N.	Surveyed by Boyer + Party
Checked K.R.M.	Notes Boyer Date 8-11,23-33
Date 1937.	Indexed A. C. Johnson

F.B. 503 PG. 133

from bot. pg. #182

from 1x2 #31

N

147'

Drw

Gully

31 TB R16W

T 92°

274.81 @ 10°10' = 274.81
229.31 @ 20°5' = 229.31
156.82 @ 20°08' = 156.63
145.91 @ 15°[illegible] = 140.79
85.08 @ 5°43' = 84.66
886.20
+.04
886.24
+948.51
1834.75

deep 38

36 TB

1834.75 to #3

287+88.29
TP R-E4W

FRE = 1834.75

T 90°
297.55 @ 6°47' = 295.47
+ .01

T = 96°
45.05 @ 3°18 = 44.95
340.43

COUNTY SURVEYOR T.8N. R.17W. R.16W. 31 1/4 COR R.E. 2177

340.43

W. 1/4 Cor. Sec. 31. Set 2" I.P. with brass cap marked as shown in Conc. 5" above Surf by proportion 3-30-36

96°
91.94 @ 10'18 = 90.45
+ .01

Set 1x2 #33
S. Slope
291+28.72

90.46

.84

Fd. Shale rock 16x6x8 in 12" in ground. Faint marks on W. face which is probably "1". Low earth mnd. 2' to W x faint 4 pits 2' to N. x S. White 2x2 mkd 153 on E. side of stone. Pearsons 1/4 cor. CS 9391-22

1.580

Set 1x2 #34
S. Slope
292+18.18
from North = 290+
50.90 going South.

8.38
8.80
16.7

T = 96°
170.30 @ 8°51 = 168.29
+ .01

Replaced rock with 2" I.P. with brass cap marked as shown in Conc. 5" above Surf. 3-30-36

COUNTY SURVEYOR T.8N. R.17W. R.16W. L.P. R.E. 2177

Gully

To Top Page 134

Note: ANY ADDITIONS OR CHANGES ON THIS SHEET MUST BE MADE OR CIRCLED IN Red Ink, WITH DATE AND NAME OF PERSON MAKING CHANGE.

Do not extend notes this side of this line

RETURN TO
LOS ANGELES COUNTY SURVEYOR
700 HALL OF RECORDS

FORM 247 10M 8-31

From bottom Page 130

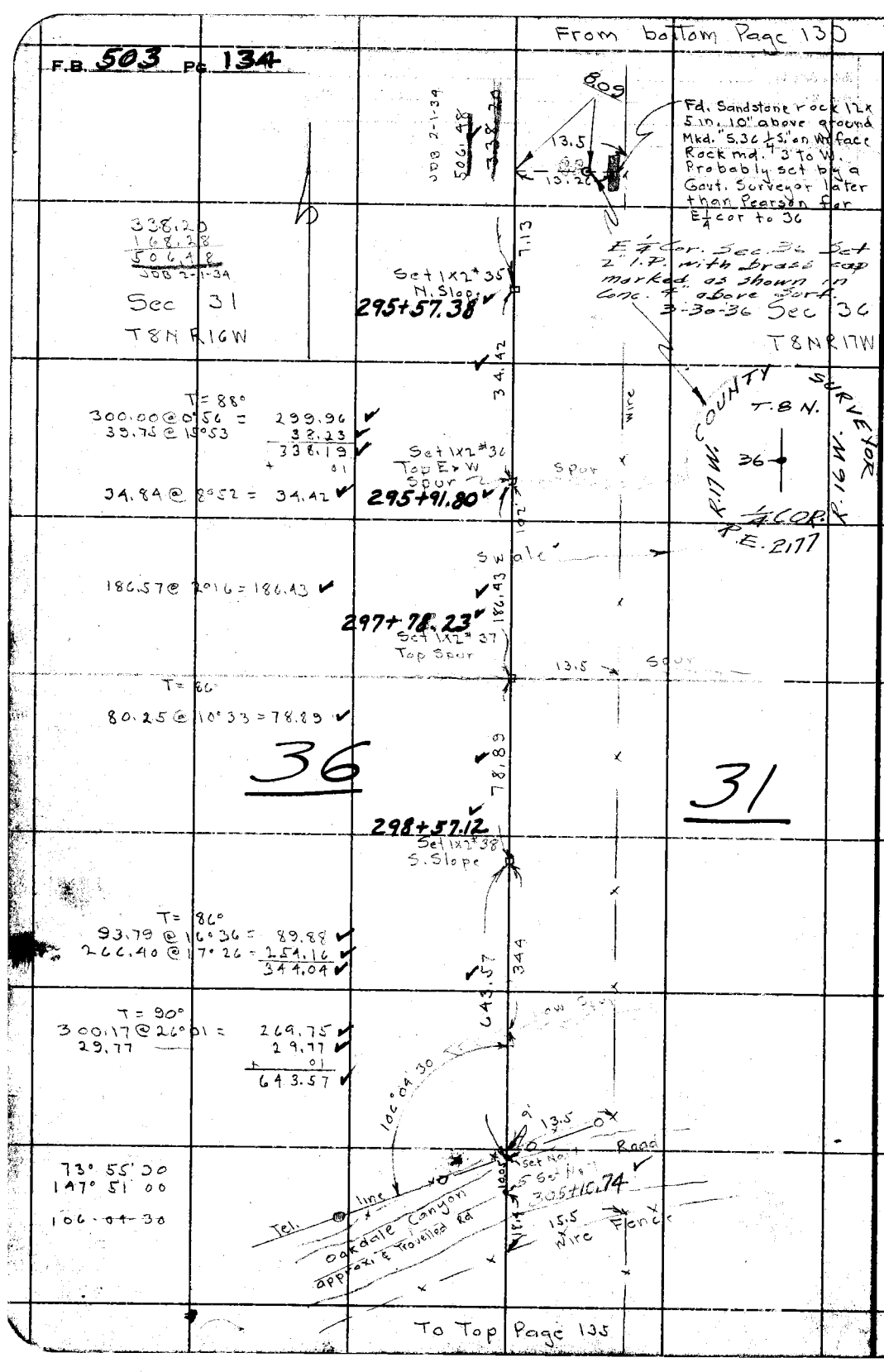

To Top Page 135

RETURN TO
LOS ANGELES COUNTY SURVEYOR
700 HALL OF RECORDS
Do not extend notes this side of this line
Note: ANY ADDITIONS OR CHANGES ON THIS SHEET MUST BE MADE OR CIRCLED IN Red Ink. WITH DATE AND NAME OF PERSON MAKING CHANGE.

Notes Ck'd by McPherson	Survey of 260 St. W
Map No. B-975	W. O. Tape No. 58 St'd 84 °F.
Office Work H.U.M.H.	Surveyed by Boyer & Party
Checked K.R.M.	Notes Boyer Date 8-24-33
Date 1937.	Indexed A. C. Johnson

F.B. 503 Pg. 136

From bottom Page 134

Set Nail cor. Traveled Road
305+10.74

℄ Traveled Rd

T= 92°
219.60 @ 1°24' = 219.53
+ .01

69°56'
139°52'
00
00

219.54

S36 36
T8N R16W

S31 31
T8N R16W

307+30.28
Set 1x2# 39
N. foot E&W ridge

T= 96°
119.61 @ 21°11 = 111.53
293.29 @ 19°10 = 277.43
152.60 @ 16°20 = 146.44
28.26 = 28.26
563.26
+ .04

563.20

Wire Fence

T = 90°
248.60 @ 3°10 = 248.[illegible]
145.07 @ 10°49 = 14[illegible]
390.[illegible]
+ [illegible]

Set 1x2# 40
Top E&W Ridge
312+93.58

11'

124

390.73

Foot of ridge

① 89°55' 30
④ 359°42' 00
⑧ 359°23' 30

40'

10'

89°55'26"

Fd. 1x2# 20
Page 126

Set 1x2 by Int
316+84.31

7.36

Transit line Page 127

Township Cor. Set Mon. Pg 127

11.65

6.85

To Top Page 136

Note: ANY ADDITIONS OR CHANGES ON THIS SHEET MUST BE MADE OR CIRCLED IN Red Ink. WITH DATE AND NAME OF PERSON MAKING CHANGE.

Do not extend notes this side of this line

RETURN TO
LOS ANGELES COUNTY SURVEYOR
700 HALL OF RECORDS

FORM 247 10M. 5-31

F.B. 503 Pg. 136

From bottom Page 135

Set 1x2 by 2 int

Transit line Page 126

Wire fence

Sec 36
T8N R17W

T= 90°

74.02 @ 27°47 = 65.49
75.75 @ 20°50 = 70.75
34.19 @ 13°24 = 33.36
169.60
+ .01

169.61

Set 1x2" 41' on N. Slope
2.3

T= 90°

78.80 @ 7°28 = 78.13
242.22 @ 20°13 = 227.30
305.43
+ .01

Sec 6C
T5N R15W

305.44

.75

4.40

2.96

.65

Fd. 3" I. P. with B.C. mkd. as shown 14" above ground

Fd Schist Rock
C Notches on N & 1 notch on S. TWP. cor to T7 & 8N R17W Sec C.S
Replaced rock with 2" I.P. with brass cap Worked as shown in Conc. 5" above Surf.
3-31-36

COUNTY SURVEYOR
T.8N.
R.17W.
36
6
1
T.7N.
R.E. 2177

US FOREST RESERVE
RESERVE BOUNDARY POST
No. 63
1905

RETURN TO
LOS ANGELES COUNTY SURVEYOR
700 HALL OF RECORDS
Do not extend notes this side of this line

Note: ANY ADDITIONS OR CHANGES ON THIS SHEET MUST BE MADE OR CIRCLED IN Red Ink WITH DATE AND NAME OF PERSON MAKING CHANGE.

Notes Ck'd by McPherson	Survey of 260 St W
Map No. B-975	W. O. 7162 Tape No. 58 St'd 89 °F.
Office Work H.H.M.H.	Surveyed by Bauer & Parlin
Checked K.R.M.	Notes Bauer Date 8-23-37
Date 1937.	Indexed A. C. Johnson

F.B. 503 Pg. 137

Note: ANY ADDITIONS OR CHANGES ON THIS SHEET MUST BE MADE OR CIRCLED IN Red Ink. WITH DATE AND NAME OF PERSON MAKING CHANGE.

RETURN TO
LOS ANGELES COUNTY SURVEYOR
700 HALL OF RECORDS

Do not extend notes this side of this line

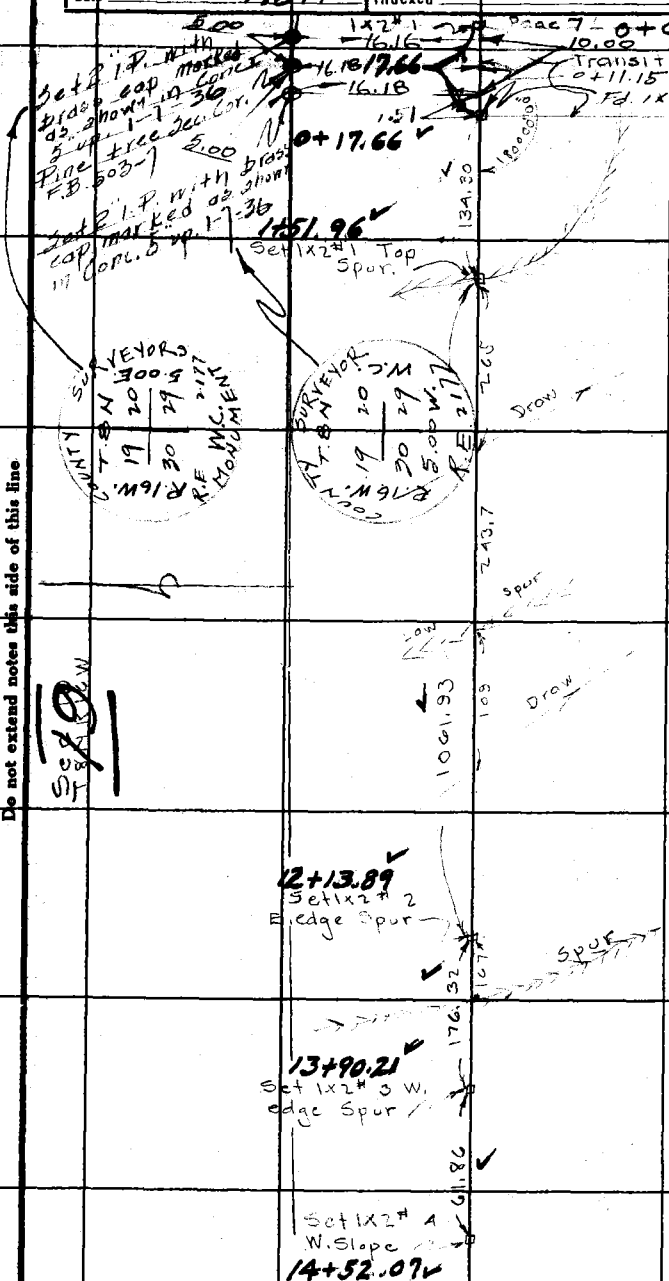

T = 86°
135.53 @ 7°44' = 134.30

T = 92°
300.21 @ 5°52 = 298.64
214.90 @ 12°08 = 210.10
300.50 @ 7°39 = 297.89
256.00 @ 4°24 = 255.24
1061.87
+ .06

T = 94°
176.39 @ 1°46 = 176.31
+ .01

63.30 @ 12°14 = 61.86

To Top Page 138

FORM 247 10M 5-31

From bottom Page 137

Set 1x2 #4
14+52.07

T= 92°
188.48 @ 19°34 = 177.60
299.40 @ 0°52 = 299.37
153.36 @ 19°30 = 144.56
97.27 @ 15°00 = 93.96
715.49
+ .04

332

Sec Line

Draw 715.53

Set 1x2 #5
Top N & S Ridge
21+67.60

T= 86°
30.00 @ 17°04 = 28.68
245.36 @ 25°12 = 222.01
242.95 @ 0°25 = 242.94
493.63

493.63

Set 2" I.P. with brass cap marked as shown in Conc. 5" above Surf. 1-6-36

14.71

5.00

6.84

14.71

17.45 @ 31°52
= 14.82

1.84

26+61.23
Set 1x2 #6
N. Slope

5.00

Fd. 16" oak with old blaze on W. side. Blaze badly rolled & worm eaten. Can make out 1/4 and part of an "S". 1/4 cor to Sec 19 & 30 C.S. 9102-16

3.16

14.73

41.05

Fd 16" oak with blaze on N.E. side. Blaze mostly grown over. Chopped it out and can make out paint 1/4 S and traces of "B". Blaze badly rolled. Bearing tree to 1/4 cor. CS 9102-16

Set 2" I.P. with brass cap marked as shown in Conc. 5" above Surf. 1-6-36.

T= 92°
41.06 @ 1°14 = 41.05

27+02.28
Set 1x2 #7
N. Slope

92.61 @ 6°30 = 92.02

9.03

12.25

92.02

Sec Line

27+94.30
Set Spk #8
Top N & S
Spur

Sec 19
T8NR16W

Sec 30

COUNTY SURVEYOR
T.8N
W.C.
5.00 E.
R.16W.
R.E. 2177
4 COR.

COUNTY SURVEYOR
T.8N
W.C.
5.00 W.
R.16W.
R.E. 2177
4 COR.

RETURN TO
LOS ANGELES COUNTY SURVEYOR
700 HALL OF RECORDS
Do not extend notes this side of this line

Note: ANY ADDITIONS OR CHANGES ON THIS SHEET MUST BE MADE OR CIRCLED IN Red Ink. WITH DATE AND NAME OF PERSON MAKING CHANGE.

To Top Page 139

Notes Ck'd by McPherson	Survey of 260 St W
Map No. B-975	W. O. 7162 Tape No. 58 St'd 84 °F.
Office Work H.U.M.H.	Surveyed by Boyer & Party
Checked K.R.M.	Notes Boyer Date 8-28, 28-33
Date 1937	Indexed A. C. Johnson

F.B. 503 PG. 139

From bottom Page 138

Set Spk. # 8
27+94.30

T = 92°
164.73 @ 18°26 = 156.28
49.18 = 49.18
139.32 @ 21°05 = 129.99
335.45
+ .02

335.47

31+29.77
Set 1x2# 9 E. edge Valley

E. edge Valley

T = 90°
300.61 = 300.61
241.19 @ 10°49 = 236.90
224.68 @ 2°39 = 224.44
229.37 @ 6°28 = 227.91
989.86
+ .04

W. edge Valley

332

Set 9
T 8 R 16 W

30

989.90

235

Row Wide

41+19.67
Set 1x2# 10
Top broad spur

Spur

T = 90
133.33 @ 3°41 = 133.05
195.02 @ 6°53 = 193.61
326.06
+ .01
273.49 — 273.49
2-1-34 JDB + .01
600.17

233

Swale

Edge # 8A — 47+19.84 from East
44+46.34 going West
Set 1x2# 11
N. end No 5
Spur

To Top Page 140

Note: ANY ADDITIONS OR CHANGES ON THIS SHEET MUST BE MADE OR CIRCLED IN Red Ink. WITH DATE AND NAME OF PERSON MAKING CHANGE.

RETURN TO
LOS ANGELES COUNTY SURVEYOR
700 HALL OF RECORDS
Do not extend notes this side of this line

FORM 247 10M 5-31

From bottom Page 139

F.B. 503 PG. 140

Set 1x2# 11
44+46.34

T= 90
159.59 @ 3°41 = 159.26
+ .01

159.27

46+05.61
Set 1x2# 12
NW slope N+S
Spur

T= 90
29.95 — 29.95
290.29 @ 10°14 = 285.67
135.23 @ 3° 11 = 135.02
2.20 — = 2.20
452.84
+ .02

S19
T8N R16W

300

452.86

Fd B.C. Mon
See page 128

① 90° 10' 00
④ 360° 40' 00
⑧ 361° 19' 45

90° 09' 58"

23.80

Fd. no 1

5.86

Transit line 54.65 31.46 Page 128

50+58.47

Fd 1x2# 18
Page 128

Set 1x2 by
Int.

Sec 24
T8N R17W

Sec 25

RETURN TO
LOS ANGELES COUNTY SURVEYOR
700 HALL OF RECORDS
Do not extend notes this side of this line

Note: ANY ADDITIONS OR CHANGES ON THIS SHEET MUST BE MADE OR CIRCLED IN Red Ink. WITH DATE AND NAME OF PERSON MAKING CHANGE.

Notes Ck'd by McPherson	Survey of 26th St W
Map No. B-975	W. O. 7162 Tape No. 58 St'd 84 °F.
Office Work H.U.M.M.	Surveyed by Boyer
Checked K.R.M.	Notes H B Rockhold Date 8-30-33
Date 1937	Indexed A. C. Johnson

F.B. 503 Pg. 141

Note: ANY ADDITIONS OR CHANGES ON THIS SHEET MUST BE MADE OR CIRCLED IN Red Ink. WITH DATE AND NAME OF PERSON MAKING CHANGE.

Do not extend notes this side of this line

RETURN TO
LOS ANGELES COUNTY SURVEYOR
700 HALL OF RECORDS

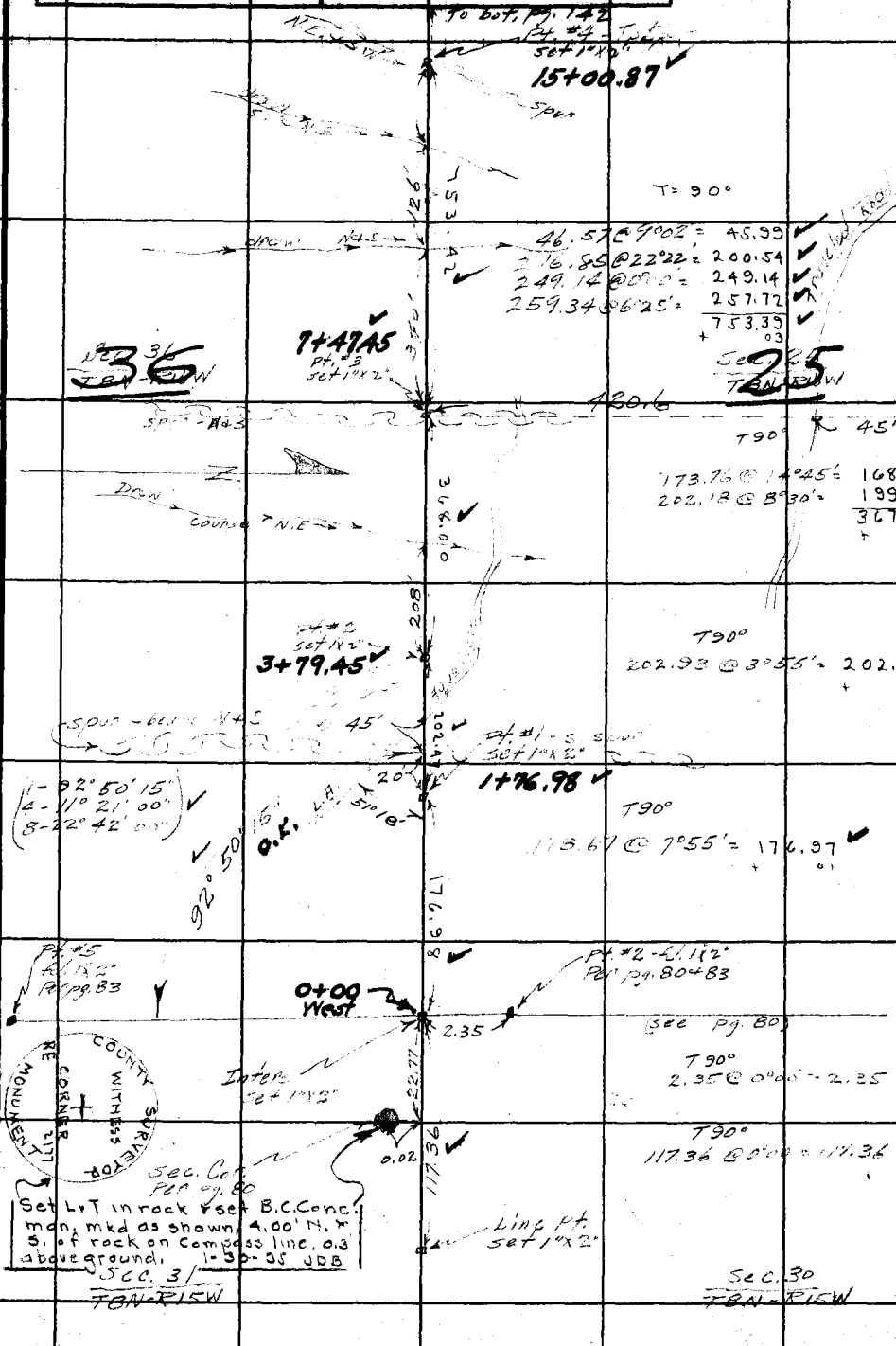

FORM 247 10M 8-31

To bottom Page 143

F.B. 503 Pg. 142

COUNTY SURVEYOR
WITNESS CORNER TO 1/4 SEC. COR.
RE 2177

line of old fence wire No. Posts
West edge Valley

T= 90°
300.44 @ 0°25 = 300.43
299.71 @ 3°45 = 299.07
599.50
+ 02

Set Nail
31+69.35

Set L&T. in rock & Set B.C. Conc. mkd. as shown, 4.00' N. & S. of rock on compass N+S line. 1-30-35 JDB.

Flat Valley

1/4 sec. Cor.
Fd. stone (size 14"x9"x9")
10" in ground mkd. 1/4 on N. face Per C.S. 9102-12
+ Rock mound on N. side

9.71
2.20
599.52

Small drain

25+69.83 - Pt. #7 set 1"x2" 15'
26.93

very old (No wire) x fence approx + 31' East edge valley

T90°
21.01 @ 0°00' = 21.01
300.30 @ 15°16' = 289.70
310.71
+ 01

310.71

22+59.11
very old (No wire) x Pt. #6 set 1"x2" 30' x fence x

Ridge N+S

36

25

T92°
57.38 @ 4°15' = 57.22
300.08 @ 1°28' = 299.98
357.20
+ 02

Spur N+S

357.22
96'

draw N+S

Ridge N.E.+S.W.

19+01.89
Pt. #5 - T.P. set 1"x2"
101'

T98°
235.65 @ 12°29' = 230.08
170.90 @ 0°00' = 170.90
400.98
+ 04

Sec. 36
T8N-R16W

draw N.E.+S.W.

401.02
101'

Sec. 25
T8N-R16W

from top of pg. #141

RETURN TO
LOS ANGELES COUNTY SURVEYOR
700 HALL OF RECORDS
Do not extend notes this side of this line

Note: ANY ADDITIONS OR CHANGES ON THIS SHEET MUST BE MADE OR CIRCLED IN Red Ink. WITH DATE AND NAME OF PERSON MAKING CHANGE.

Notes Ck'd by McPherson	Survey of 260 St W
Map No. B-975	W. O. 7162 Tape No. 58 Std 84 °F.
Office Work H.U.M.H.	Surveyed by Boyer & Party
Checked K.R.M.	Notes Boyer Date 8-31 JB
Date 1937	Indexed A. O. Johnson

F.B. 503 PG. 143

To bottom Page 144

Set 1x2 #9
E. edge N&S spur
50+11.11

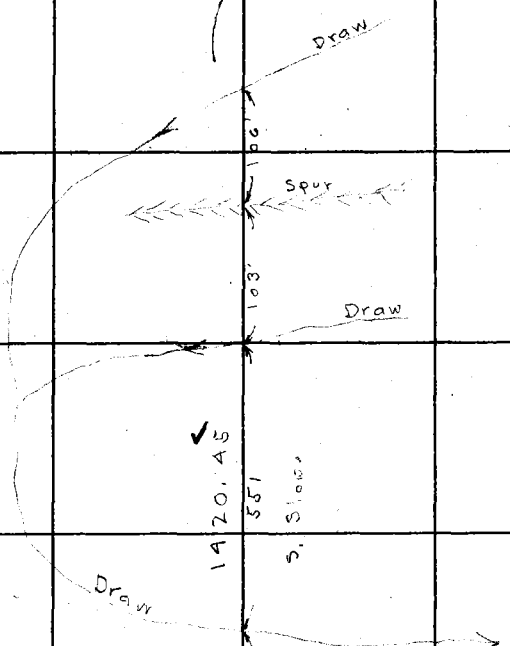

T = 92°

246.78 @ 4°03 = 246.16
299.18 @ 4°03 = 298.43
192.29 @ 8°43 = 190.07
181.11 @ 8°28 = 179.14
167.00 @ 4°46 = 166.42
300.49 @ 11°33 = 294.41
46.46 @ 9°59 = 45.75
1420.38
+ .07

+185 draw

426

35+90.66
Set 1x2 #8
Top N&S spur

T = 90°

300.17 @ 15°06 = 289.81
76.85 @ 16°24 = 73.72
57.88 @ 3°42 = 57.76
421.29
+ .02

421.31

Set Nail
31+69.35

From Top Page 142

Note: ANY ADDITIONS OR CHANGES ON THIS SHEET MUST BE MADE OR CIRCLED IN Red Ink. WITH DATE AND NAME OF PERSON MAKING CHANGE.

Do not extend notes this side of this line

RETURN TO
LOS ANGELES COUNTY SURVEYOR
700 HALL OF RECORDS

FORM 247 10M 5-31

F.B. 503 Pg. 144

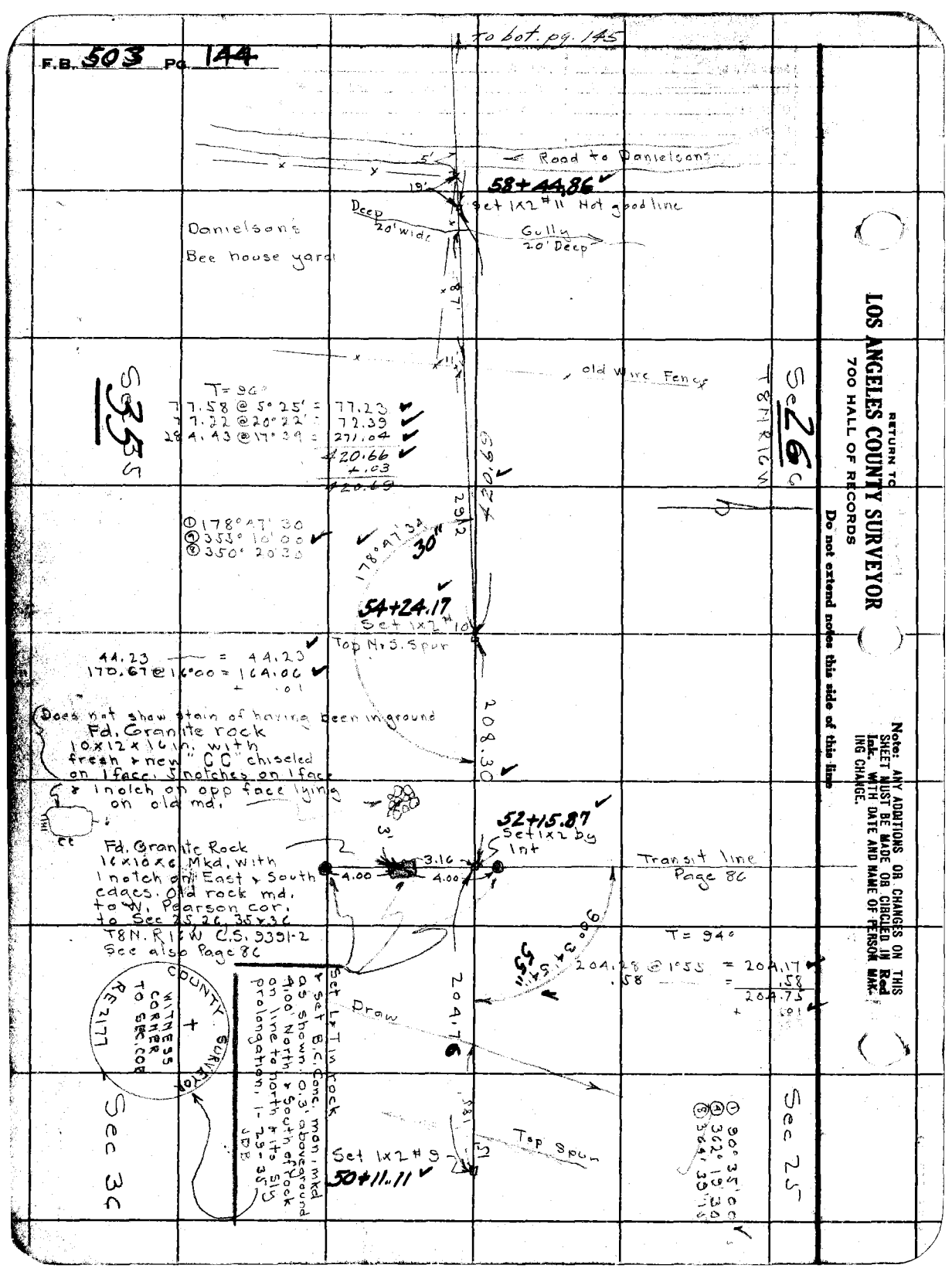

RETURN TO
LOS ANGELES COUNTY SURVEYOR
700 HALL OF RECORDS
Do not extend notes this side of this line

Note: ANY ADDITIONS OR CHANGES ON THIS SHEET MUST BE MADE OR CIRCLED IN Red Ink, WITH DATE AND NAME OF PERSON MAKING CHANGE.

Notes Ck'd by McPherson	Survey of 2.60 St W
Map No. B-975	W. O. 7162 Tape No. 58 St'd 84 °F.
Office Work H.U.M.H.	Surveyed by Bauer & Party
Checked L.R.M.	Notes HB Rockhold Date 9-1-33
Date 1937	Indexed A. C. Johnson

F.B. 503 PG. 145

To bottom pg. #146

78+59.60

Pt. #16 Set 1"x2" Tp. 2.60

8.06

5.71

139.73

T90°

142.90 @ 12°06' = 139.72

1/4 Sec. Cor. Fd. Stone (size 20"x10"x3") which tapers to point at top - Mkd. 1/4 on N face Pt. L.S. 9391-5 In old rock md. Bearing trees gone.

Spur N+S

Pt. #15 Set 1"x2" Tp. Spur

77+19.87

draw

T90°

74.60 @ 6°54' = 74.05

300.46 @ 3°17' = 299.97

374.02

374.01

374.03

374.03

175'

Ridge N+S

Swale

Ridge

Sec 35 Ten New

Pt. #14 Set 1"x2" Tp. Swale

73+45.84

Sec 26 Ten 36

T96°

87.20 @ 5°54' = 86.74

300.70 @ 11°37' = 294.54

279.44 @ 5°28' = 278.17

300.17 @ 7°32' = 297.58

957.03

+.08

957.11

957.11

draw

219'

Ridge N+S

Pt. #13 Set 1"x2" Tp. R

63+88.73

draw

328.33

T90°

31.23 @ 0°00' = 31.23

299.60 @ 7°25' = 297.09

328.32

+.01

328.33

Spur N.E. & S.W.

139'

60+60.40

Pt. #12 Set 1"x2" Pt. Spur

215.54

T90°

36.37 @ 9°27' = 35.88

195.19 @ 23°01' = 179.65

215.53

+.01

215.54

from top pg. #144

Sta. L.A. in rock & set B.C. Cone. Mon. mkd as shown. 0.3' above ground. 4.00 North & South. 1.55 E & W.

COUNTY SURVEYOR

WITNESS CORNER TO SEC. COR.

LE 2177

Note: ANY ADDITIONS OR CHANGES ON THIS SHEET MUST BE MADE OR CIRCLED IN Red Ink, WITH DATE AND NAME OF PERSON MAKING CHANGE.

Do not extend notes this side of this line

RETURN TO LOS ANGELES COUNTY SURVEYOR 700 HALL OF RECORDS

FORM 847 10M 8-31

F.B. 503 Pg 146

To bottom Page 147

92+82.72

Set 1x2# 118 Top Ridge

N+S

Ridge

+187 @ 32°02 to gulch

870.69

Deep

Gulch

T = 90°

63.56 @ 14°45 = 61.47

132.72 @ 23°37 = 121.60

284.00 @ 2°57 = 283.62

295.30 @ 18°42 = 279.71

106.85 @ 15°21 = 103.04

21.21 = 21.21

870.65

+ .04

341.6

Sec 35

84+12.03

Set 1x2# 17 Top Spur

N+S.

Spur

T8N R16W

Sec 36

T = 90°

276.34 @ 0°44 = 276.32

279.30 @ 8°42 = 276.09

552.41

+ .02

Draw

101

Low

Spur

552.43

143

Gulch

133

78+59.60

Set 1x2# 16

From Top Page 145

RETURN TO

LOS ANGELES COUNTY SURVEYOR

700 HALL OF RECORDS

Do not extend notes this side of this line

Note: ANY ADDITIONS OR CHANGES ON THIS SHEET MUST BE MADE OR CIRCLED IN Red Ink, WITH DATE AND NAME OF PERSON MAKING CHANGE.

Notes Ck'd by McPherson	Survey of 260th St W.
Map No. B-975	W. O. 7162 Tape No. 58 St'd 84 °F.
Office Work	Surveyed by Boyer & Party
Checked	Notes Boyer Date 9-5 33
Date	Indexed A. C. Johns

F.B. 503 PG. 147

To bottom Page 148

See Page 95

See Page 92

105+23.35

Spur

Fd 1½" I.P. with B.C. mkd. as shown 15" above ground in large rock md. Granite rock 14x10x7. 2 notches on E & 1 notch on S edges 6' to S. of pipe. See page 92

① 90° 02' 30 28
④ 360° 09' 30
⑧ 360° 19' 45

90° 02' 28"

30"

U.S. GENERAL LAND OFFICE SURVEY
PENALTY $250 FOR REMOVAL
T8NR16WR
S27 S26
S34 S35
1924

Gulch

151

+ 293 @ 29° 23 bottom

35

Spur

1240.63

267

T = 94°

41.72 @ 6°45 =	41.43	✓
99.55 @ 24°30 =	90.59	✓
300.41 @ 28°04 =	265.08	✓
108.14 @ 30°06 =	93.56	✓
157.55 @ 24°14 =	143.67	✓
30.01 =	30.01	✓
253.07 @ 5°50 =	251.76	✓
274.25 @ 19°44 =	258.14	✓
66.89 @ 7°33 =	66.31	✓
	1240.55	✓
+	.08	

Deep Gulch

397

92+82.72
Set 1x2 #18

From Top Page 146

Note: ANY ADDITIONS OR CHANGES ON THIS SHEET MUST BE MADE OR CIRCLED IN Red Ink. WITH DATE AND NAME OF PERSON MAKING CHANGE.

Do not extend notes this side of this line

RETURN TO
LOS ANGELES COUNTY SURVEYOR
700 HALL OF RECORDS

FORM 247 10M 5-31

F.B. 503 Pg 148

To bottom Page 149

Set 1x2 #20 Top Spur
116+47.50

227
724.63

Sec 34A

T= 90°

52.74 @ 13°31 = 51.28
89.63 @ 21°37 = 83.33
102.74 @ 25°01 = 93.10
300.30 @ 5°48 = 296.77
39.52 @ 21°12 = 130.08
70.61 @ 7°16 = 70.04
724.60
+ .03

336

109+22.87
Set 1x2 #19 Top Spur

Spur

T= 90°

185.30 @ 18°
223.37
176.13
223.37
399.50
+ .02

T= 90°

① 90° 23' 00
④ 301° 32' 30
⑧ 303° 05' 00

Draw

399.52

220

90° 23' 08"

10"

Fd 1½" I.P. with B.C. Gen. L.O. cor to Sec 26, 27, 34 & 35 Page 92 & 147

105+23.35

Transit line
See Page 95

See Page 92

P.147

From Top Page 147

RETURN TO
LOS ANGELES COUNTY SURVEYOR
700 HALL OF RECORDS

Do not extend notes this side of this line

Note: ANY ADDITIONS OR CHANGES ON THIS SHEET MUST BE MADE OR CIRCLED IN Red Ink. WITH DATE AND NAME OF PERSON MAKING CHANGE.

27
T8N R16W

399.54
724.63
11 24 17
11 55 70
11 40 42
23 20 29

Notes Ck'd by McPherson	Survey of 260 St. W
Map No. B-975	W. O. 7162 Tape No. 58 St'd 84 °F.
Office Work H.U.M.H.	Surveyed by Boyer & Party
Checked L.E.M.	Notes Boyer Date 9-14-33
Date 1937	Indexed A. C. Johnson

F.B. 503 PG. 149

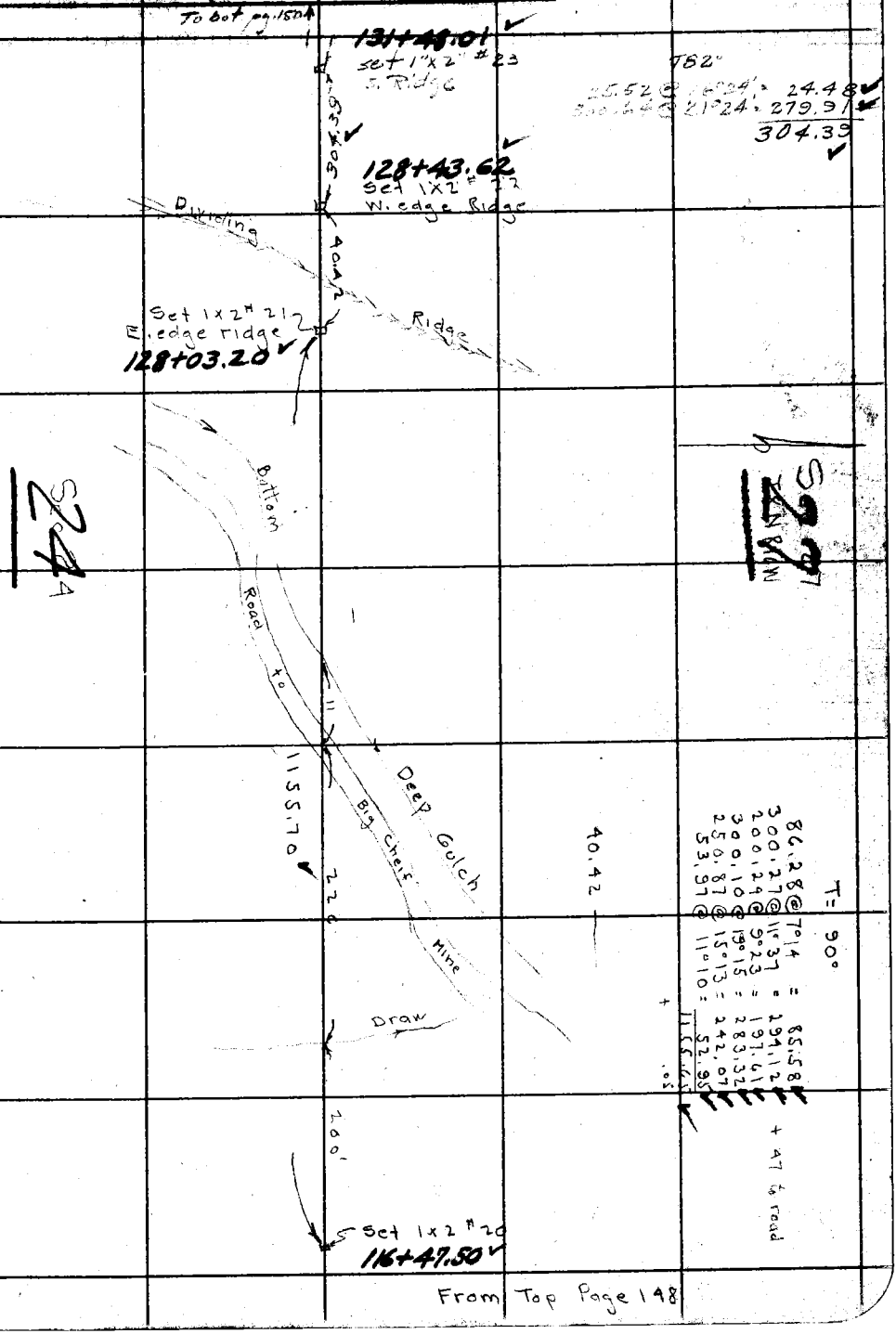

From Top Page 148

Note: ANY ADDITIONS OR CHANGES ON THIS SHEET MUST BE MADE OR CIRCLED IN Red Ink. WITH DATE AND NAME OF PERSON MAKING CHANGE.

Do not extend notes this side of this line

RETURN TO
LOS ANGELES COUNTY SURVEYOR
700 HALL OF RECORDS

FORM 247 10M 8-31

F.B. 503 Pg. 150

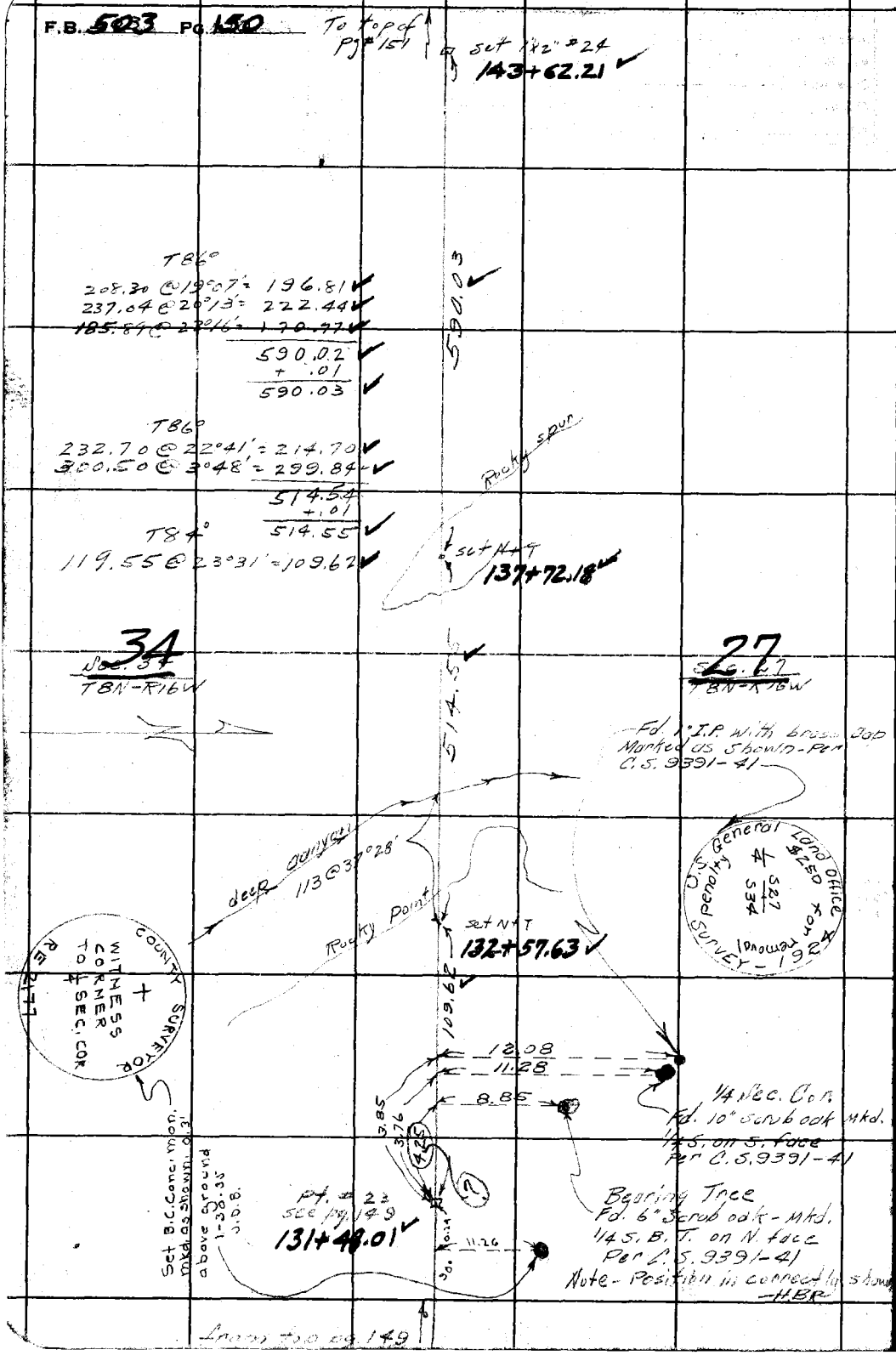

RETURN TO
LOS ANGELES COUNTY SURVEYOR
700 HALL OF RECORDS
Do not extend notes this side of this line

Note: ANY ADDITIONS OR CHANGES ON THIS SHEET MUST BE MADE OR CIRCLED IN Red Ink, WITH DATE AND NAME OF PERSON MAKING CHANGE.

Notes Ck'd by McPherson	Survey of 260 St W
Map No. B-975	W. O. 7162 Tape No. 58 St'd 84 °F.
Office Work H.O.M.H.	Surveyed by Boyer & Party
Checked K.R.M.	Notes Boyer Date 9-6-32
Date 1937.	Indexed

F.B. 503 PG. 151

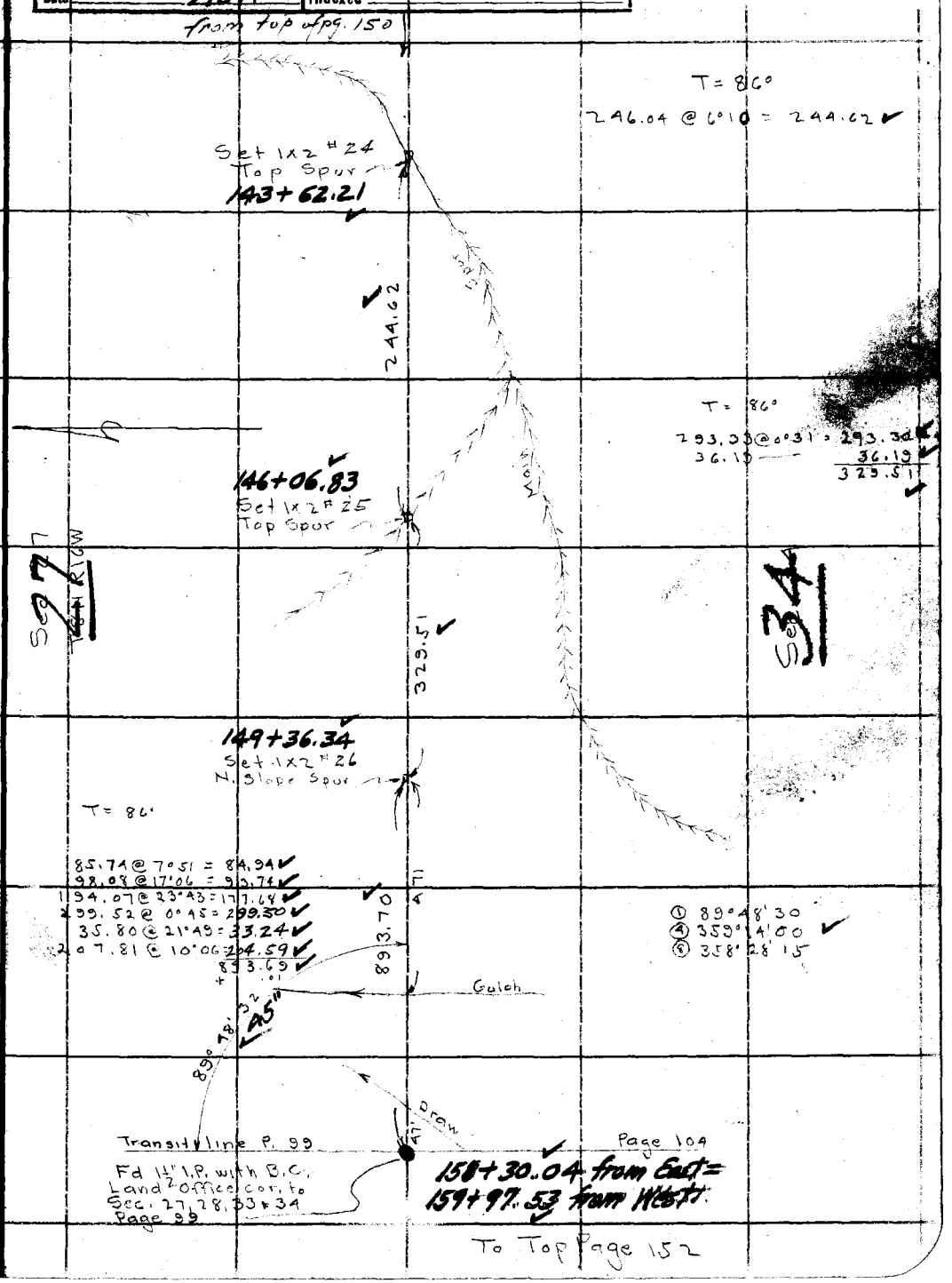

Note: ANY ADDITIONS OR CHANGES ON THIS SHEET MUST BE MADE OR CIRCLED IN Red Ink. WITH DATE AND NAME OF PERSON MAKING CHANGE.

RETURN TO
LOS ANGELES COUNTY SURVEYOR
700 HALL OF RECORDS

Do not extend notes this side of this line

FORM 247 10M 5-31

From bottom Page 151

F.B. 503 Pg. 152

159+97.53

Fd 1½" I.P. with B.C. Gen. Land Office Cor to Sec 27, 28 33-34, Page 99 & 151

Fd rotted root crown of burned and fallen 30" Pine. Charred blaze with letters "T8N R16W S27" visable. Gen. Land Office B.T. Sec C.S. 9391-40

63°34'30
127°09'00
180°00'00
33.25
150.84

Set 1x2# 27 Top Spur

159+64.28

Spur

179°54'28
30"

① 179°54'30
④ 359°37'45
⑧ 359°15'45

T= 84°
35.29 @ 19°34 = 33.25

158.25 @ 17°36 = 150.84

410.24
236

80.30 @ 7°29 = 79.62
298.73 @ 0°00 = 298.73
31.89 —— = 31.89
410.24

Draw

Spur

155+54.04
Set 1x2# 28 Top Spur

S 28
T8N R16W

S 33

163

Draw

T= 88°
220.82 @ 7°54 = 218.72
179.57 @ 12°28 = 175.34
284.52 @ 9°23 = 280.70
63.14 @ 3°33 = 63.02
737.78

T 37.80
56

Spur

235

Draw

Set 1x2# 29 Top high Spur on Wledge

148+16.24

To Top Page 153

RETURN TO
LOS ANGELES COUNTY SURVEYOR
700 HALL OF RECORDS
Do not extend notes this side of this line

Note: ANY ADDITIONS OR CHANGES ON THIS SHEET MUST BE MADE OR CIRCLED IN Red Ink. WITH DATE AND NAME OF PERSON MAKING CHANGE.

Notes Ck'd by McPherson	Survey of 260TH ST W
Map No. B-975	W. O. 7162 Tape No. 58 St'd 84 °F.
Office Work H.U.M.H.	Surveyed by Boyer & Party
Checked K.R.M.	Notes Boyer Date 9-19-33
Date 1937	Indexed A. C. Johnson

F.B. 503 PG. 153

From bottom Page 152

Set 1x2# 29
148+16.24

T = 88°

181.11 @ 16°03 = 174.05
80.00 @ 19°59 = 75.18
284.50 @ 19°11 = 268.70
300.22 @ 8°57 = 296.56
62.26 62.26
195.53 @ 12°04 = 191.21
1067.96
+ 03

Top Spur

679

1067.99

Draw

Spur

Set 1x2# 30
SW slope
137+48.25

T = 88
64.73 @ 19°29 = 61.02
300.85 @ 20°06 = 282.53
7.80 = 7.80
351.35
+ 01

351.30

Replaced Rock with B.C. Conc. mon. marked as shown - .3' above ground 3-9-34 JDB

COUNTY SURVEYORS
T 8N
28
33
RE C2
1/4 SEC COR
R16W
MONUMENT

Fd. Granite Rock 18x8x4 in. 14in in ground. Mkd. 1/4 on N. face. Old Rock Mdt. 2' to N. Pearsons 1/4 cor. to Sec 28 & 33
C.S. 5391-12

Set 1x2# 31 SW slope
133+96.89

134 @ 16°39

Rock Mdt 2' 4.24

5.30

Gulch

To Top Page 154

Note: ANY ADDITIONS OR CHANGES ON THIS SHEET MUST BE MADE OR CIRCLED IN Red Ink. WITH DATE AND NAME OF PERSON MAKING CHANGE.

RETURN TO
LOS ANGELES COUNTY SURVEYOR
700 HALL OF RECORDS

Do not extend notes this side of this line

FORM 247 10M 5-31

From bottom Page 153

F.B. 503 Pg 154

Set 1x2# 31
133+96.89

T= 96°
300.33 @ 2°57 = 299.93
26.68 @ 16°22 = 25.60
325.53
+ .03

325.56

Spur

Set 1x2# 32
Top Spur
130 + 71.33

T= 84°
300.70 @ 21°26 = 279.90
241.82 @ 13°52 = 234.77
79.63 @ 1°29 = 79.60
300.11 @ 10°23 = 295.19
105.82 @ 24°51 = 96.02
31.11 @ 5°26 = 30.97
1016.45

253'

Wash

Canyon

1016.45

99
515

Spur

187

Draw

Gulch

Set 1x2" 33 Top Spur
120 +54.88

Spur

To Top Page 155

Sec 28
T8NR16W

Sec 33

RETURN TO
LOS ANGELES COUNTY SURVEYOR
700 HALL OF RECORDS

Do not extend notes this side of this line

Note: ANY ADDITIONS OR CHANGES ON THIS SHEET MUST BE MADE OR CIRCLED IN Red Ink. WITH DATE AND NAME OF PERSON MAKING CHANGE.

Notes Ck'd by McPherson	Survey of 260 St W
Map No. B-975	W. O. 7162 Tape No. 58 St'd 84 °F.
Office Work H.U.M.H.	Surveyed by Boyer & Party
Checked K.R.M.	Notes Boyer Date 9-20-33
Date 1937	Indexed A. C. Johns

F.B. 503 Pg. 155



Note: ANY ADDITIONS OR CHANGES ON THIS SHEET MUST BE MADE OR CIRCLED IN Red Ink, WITH DATE AND NAME OF PERSON MAKING CHANGE.

Do not extend notes this side of this line

RETURN TO
LOS ANGELES COUNTY SURVEYOR
700 HALL OF RECORDS

FORM 247 10M 5-31

F.B. 503 Pg. 156

From bottom Page 155

Transit line Page 155

Transit line Per Pg. 112

Set L&T by Int
107+31.14

T = 72°
216.25 @ 19°13 = 204.20
300.21 @ 8°47 = 296.69
35.01 @ 21°05 = 32.67
533.56
.05

89-23-30 EAR

① 0° 38' 15
② 2° 33' 15
③ 5° 06' 30

89-23-30 ①
357-34-00 ④
89-23-30
EAR.

110 @ 26°00 = 98.87

Transit line Page 155 produced

0° 38' 19"

Spur

13.3

Wire fence

533.57

99

Gulch

S29
T8NR16W

S32

Set 1x2" 37 Top Spur
101+97.63

7.4

Spur

T = 74°
300.29 @ 0°40 = 300.27
80.48 @ 15°16 = 77.64
377.91
.02

129.4

1.8

110'

377.89

Swale

Spur

Set 1x2# 38 Top Spur

RETURN TO
LOS ANGELES COUNTY SURVEYOR
700 HALL OF RECORDS

Do not extend notes this side of this line

Note: ANY ADDITIONS OR CHANGES ON THIS SHEET MUST BE MADE OR CIRCLED IN Red Ink. WITH DATE AND NAME OF PERSON MAKING CHANGE.

Notes Ck'd by McPherson	Survey of 260 St W
Map No. B-975	W. O. 7162 Tape No. 58 St'd 84 °F.
Office Work H.U.M.H.	Surveyed by Boyer & Party
Checked K.R.M.	Notes Boyer Date 9-21 33
Date 1937.	Indexed A. C. Johnson

F.B. 503 PG. 157

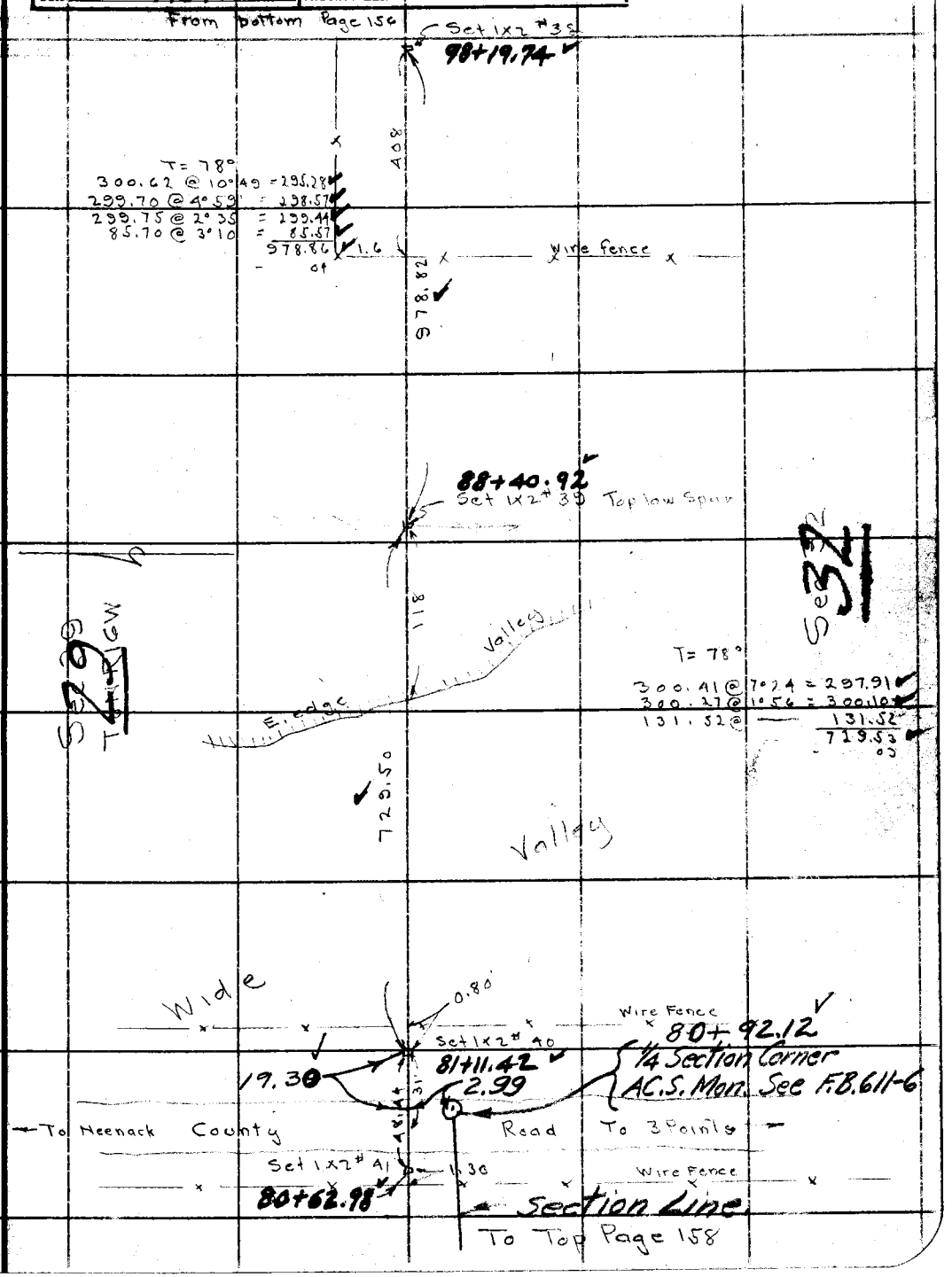

Note: ANY ADDITIONS OR CHANGES ON THIS SHEET MUST BE MADE OR CIRCLED IN Red Ink, WITH DATE AND NAME OF PERSON MAKING CHANGE.

Do not extend notes this side of this line

RETURN TO
LOS ANGELES COUNTY SURVEYOR
700 HALL OF RECORDS

FORM 247 10M 5-31

From bottom Page 157

F.B. 503 Pg 158

177.2
55

Set 1x2 #41
80+62.98

T+78°
1203.08 = 1203.08
192.50 @ 4°49 = 191.81
1394.89
.06

Orchard

Almond

Fence

Wire

8.7

Fence

Wire

71'
51

Ditch

1394.83

1222

10'

S29
T8N R10W

S32

Wedge Valley

55

66+68.15
Set 1x2 #42

T80°
63.77 @ 25°34' = 57.53
300.51 @ 26°28' = 269.01
326.54
.01
326.53

326.53

Spur
N.E. Spur

63+41.62
Set 1"x2" #43
Top spur

To top of pg. #159

RETURN TO
LOS ANGELES COUNTY SURVEYOR
700 HALL OF RECORDS

Do not extend notes this side of this line

Note: ANY ADDITIONS OR CHANGES ON THIS SHEET MUST BE MADE OR CIRCLED IN Red Ink. WITH DATE AND NAME OF PERSON MAKING CHANGE.

Notes Ck'd by McPherson	Survey of 2 C O S + W
Map No. 3-975	W. O. 7162 Tape No. 58 St'd 84 °F.
Office Work H.H.H.	Surveyed by Sauer & Party
Checked K.R.M.	Notes H.B. Rockwold Date 9-22-30
Date 1937	Indexed J. C. Johnson

F.B. 523 Pg. 159

from bottom pg. 158

T78°
LB.10 @ 7°44' = 67.48
300.48 @ 8°15' = 297.37
364.85
-.01
364.84

Drow

59+76.78
#44
Set 1"x2"
Tp. Ridge

364.84

Ridge bears N+S

(93°17'00"
13°08'30"
26°17'00")

See F.B. 611
Pg 149

121'

Section Line

SURVEYOR
R.E. 8177

T78°

300.34 @ 0°38' = 300.32
103.25 @ 5°48' = 102.72
403.04
-.02
403.02

403.02

Pt. #1
See pg. #116

55+73.76
Sec. Cor - Cor to Sec. 29+30
Fd. stone
See pg. 116

(see pg. #116)
Set 2"I.P. with brass cap
marked as shown in
Conc. 5" above Surf. 4-20-36

2.71

(88-58-00
355-51-30
351-43-00)
10-17-32-HBR

(88°57'45"
355°50'45"
351°41'45")

T76°
138.81 @ 9°40' = 136.84
-.01
136.83

136.83

136.86

Sec F.B. 611
Pg 149

Pt. #1 - See pg. 120

Interp.
Set 1"x2"

54+36.93

2.63

(see pg. #120)

T82°
59.52 @ 15°32' = 57.35
300.21 @ 17°09' = 286.86
11.24
355.45

Sec. Cor - Cor to Sec. 31+32
Fd. stone. Set C.S. Mon.
see pg. 120

147

Drow

355.45

Sec 30

34.52
179°35'00"
358°20'00"
356°39'30

Pt. #4 50+81.48
Set 1"x2"
Tp. Ridge

179°34'

Ridge
N.W. & S.E.

To Top Page 160

Note: ANY ADDITIONS OR CHANGES ON THIS SHEET MUST BE MADE OR CIRCLED IN Red Ink, WITH DATE AND NAME OF PERSON MAKING CHANGE.

Do not extend notes this side of this line

RETURN TO
LOS ANGELES COUNTY SURVEYOR
700 HALL OF RECORDS

FORM 847 10M 8-31

From bottom Page 159

F.B. 503 Pg. 160

T = 82°
93.14 @ 4°08 = 92.90

Set 1x2 #45
50+81.48

92.90

Set 1x2 #46
W. Side Ridge
49+88.58

T = 82°
144.00 @ 12°17 = 140.70

140.70

Set 1x2 #47
W. Slope
48+47.88

T = 82°
67.85 @ 19°44 = 63.87
277.78 @ 30°24 = 239.59
252.70 @ 8°13 = 250.10
299.90 @ 10°22 = 295.01
848.57
.01

324

Gulch 50' wide

848.50

Spur

138

Draw

39+99.32
Set 1x2 #48 Top high spur

Spur

T = 82°
121.19 @ 7°22 = 120.19
218.30 @ 19°49 = ~~210.37~~ 205.37
299.09 @ 16°56 = 286.12
611.68
.01

611.67

330.5

Gulch

Set Hail 33+87.65

To Top Page 161

Se 300
T8NR16W

S3/31

596
850
616
1062

RETURN TO
LOS ANGELES COUNTY SURVEYOR
700 HALL OF RECORDS
Do not extend notes this side of this line

Note: ANY ADDITIONS OR CHANGES ON THIS SHEET MUST BE MADE OR CIRCLED IN Red Ink. WITH DATE AND NAME OF PERSON MAKING CHANGE.

Notes Ck'd by McPherson	Survey of 260 St. W
Map No. B-975	W. O. 7162 Tape No. 58 St'd 84 °F.
Office Work H.H.M.H.	Surveyed by Boyer & Party
Checked K.R.M.	Notes Boyer Date 9-25 33
Date 1937	Indexed A. C. Johnson

F.B. 503 PG. 161

From bottom Page 160

T = 82°

82.27 @ 21°33 = 76.52
84.86 @ 11°00 = ~~84.86~~ 83.27
101.55 @ 3°22 = 101.37
26~~2.75~~ 1.16

Set Nail
33+87.65

COUNTY SURVEYOR T.8 N. R.16 W. 30 ¼ COR. R.E. 2177

31+26.49
Set 1x2 # 49 Top Spur

Spur

296.45 @ 7°40 = 293.80

① 115°36'30
② 231°13'00

115°36'30

S. ¼ Cor Sec 30 Set 2" I.P. with brass cap marked as shown in Conc. 5" above Surf. by proportion 4-1-36

33.16
28+32.69
Set 1x2 # 50 Top Spur

110.36

Spur

38.71 @ 7-47 = 38.35
E.A.R. 4-1-36

Calc.

Fd. Sandstone rock
14x10x5 in 10" in ground
Mkd ¼ on Nly. face. Old Rock Md. 3" N Wly.
Pearson ¼ Cor to Sec 30 & 31 78 N R16W See CS 9391-18
Comes on N.W. Slope of Spur

34.58

Gulch

Calc.

T = 82°

166.16 @ 17°45 = 158.25
299.60 @ 20°54 = 279.89
129.74 @ 23°47 = 118.72
20.46 = 20.46
300.00 @ 10°44 = 294.75
117.40 @ 13°38 = 114.09
61.95 @ 8°16 = 61.31
1047.47

N. ¼ Cor Sec 31 Replaced rock with 2" I.P. with 2" I.P. with brass cap marked as shown in Conc. 5" above Surf.

COUNTY SURVEYOR T.8 N. R.16 W. 31 ¼ COR. R.E. 2177

17+85.23
Set 1x2 Top Spur # 51

Draw

T = 68°

101.23 @ 7°02 = 100.47
243.52 @ 9°15 = 240.35
298.74 @ 6°39 = 296.73
118.91 @ 1°14 = 118.88
46.00 @ 6°35 = 45.70
802.13

802.05

9+83.18
Set 1x2 Top Spur # 52

To Top Page 162

Note: ANY ADDITIONS OR CHANGES ON THIS SHEET MUST BE MADE OR CIRCLED IN Red Ink. WITH DATE AND NAME OF PERSON MAKING CHANGE.

RETURN TO
LOS ANGELES COUNTY SURVEYOR
700 HALL OF RECORDS

Do not extend notes this side of this line

FORM 247 10M 5-31

To bottom Page 161

F.B. 503 Pg 162

9+83.18
Set 1x2 Top Spur

Spur

Spur

T = 68°

231.14 @ 5°16 = 230.16
276.41 @ 6°13 = 274.78
504.94
.05

504.89

Draw

345

Set 1x2
4+78.29

T = 70°
300.61 @ 2°45 = 300.26
22.55 = 22.55
322.81
.03

322.78

1+55.51
Set 1x2 Top E&W Spur

T = 70°
138.02 @ 3°09 = 137.81
.01

137.80

0+17.71
Fd Schistose Rock 18x12
x12 in. Pearson Closing Cor.
to Sec 30 & 31 Page 132

① 90°09'00
④ 360°36'15
⑧ 361°12'30

90°09'45
360°39'00
361°18'30

Rock Md

90°09'04"
90°09'49"
Return 11-13-33

.79

Set C.S. Mon.
Pg. 132.

Fd 1x2 #30

17.71

Transit line Page 132 1.68

Set 1x2
by Int.

0+00 going East

Sec 30
T8N R16W

Sec 31

RETURN TO
LOS ANGELES COUNTY SURVEYOR
700 HALL OF RECORDS

Do not extend notes this side of this line

Note: ANY ADDITIONS OR CHANGES ON THIS SHEET MUST BE MADE OR CIRCLED IN Red Ink. WITH DATE AND NAME OF PERSON MAKING CHANGE.

Notes Ck'd by McPherson	Survey of 260 St W
Map No. B-975	W. O. 7162 Tape No. 58 St'd 84° °F.
Office Work H.H.M.H.	Surveyed by Boyer & Perle
Checked K.R.Jr.	Notes Boyer Date 9-27-33
Date 1937	Indexed A. C. Johnson

F.B. 5003 PG. 163

To bottom Page 164

Set 1x2 W of lake △
10+28.04

Road

T = 84°

Fin Cor	236.75@15°28 =	228.18
	299.75@6°06 =	298.05
	103.27 —	103.27
	268.29@6°17 =	266.68
		896.18

2.47 896.18

Road for wiggle line

Sec 34 T. 8 N. R. 16 W. S.B.B.&M. Surveyor

Sec 33 T. 7 N. R. 16 W. S.B.B.&M.

× 3.7

1+31.86
Set 1x2 #1 Top spur

2.28

20.00 — Set 1x2 Top H+S spur #1A

90°

T = 84°

74.76@16°21 =		71.74
35.50 —		35.50
		107.24

① 179°47' 15"
④ 359°08' 45"
⑧ 358° 17' 15"

Replaced rock with 2" I.P. with brass cap marked as shown in conc. 5" above surf. 4-6-36

0+24.62

107.24

N 15"

179°47'09"

Fd. Granite Rock 18x10x6 in. 12" in ground 3 notches on E & W faces Pearsons Cor. to Sec. 33 & 34 T8N R16W See Page 105. CS 9391-28 F.B. 146-72 & 73 This point comes in a swale from which it is impossible to see far. Any angular error will probably be caused by the short sights.

20' off set line

Fd. 3" I.P. with B.C. Mkd as shown

US FOREST RESERVE
RESERVE BOUNDARY POST
No. CC 15 105

0.12

1.00

90°

20.00 — Set 1x2

① 89° 37' 45"
④ 358° 31' 15"
⑧ 357° 02' 15"

89°37'47"

Fd. 1x2 Int.

24.62

Set 1x2 by Int

Transit line Page 105

20.12

0+00 to East.

Transit line F.B. 146-77 & 78

Sec 33

Note: ANY ADDITIONS OR CHANGES ON THIS SHEET MUST BE MADE OR CIRCLED IN Red Ink, WITH DATE AND NAME OF PERSON MAKING CHANGE.

Do not extend notes this side of this line

RETURN TO
LOS ANGELES COUNTY SURVEYOR
700 HALL OF RECORDS

FORM 247 10M 5-31

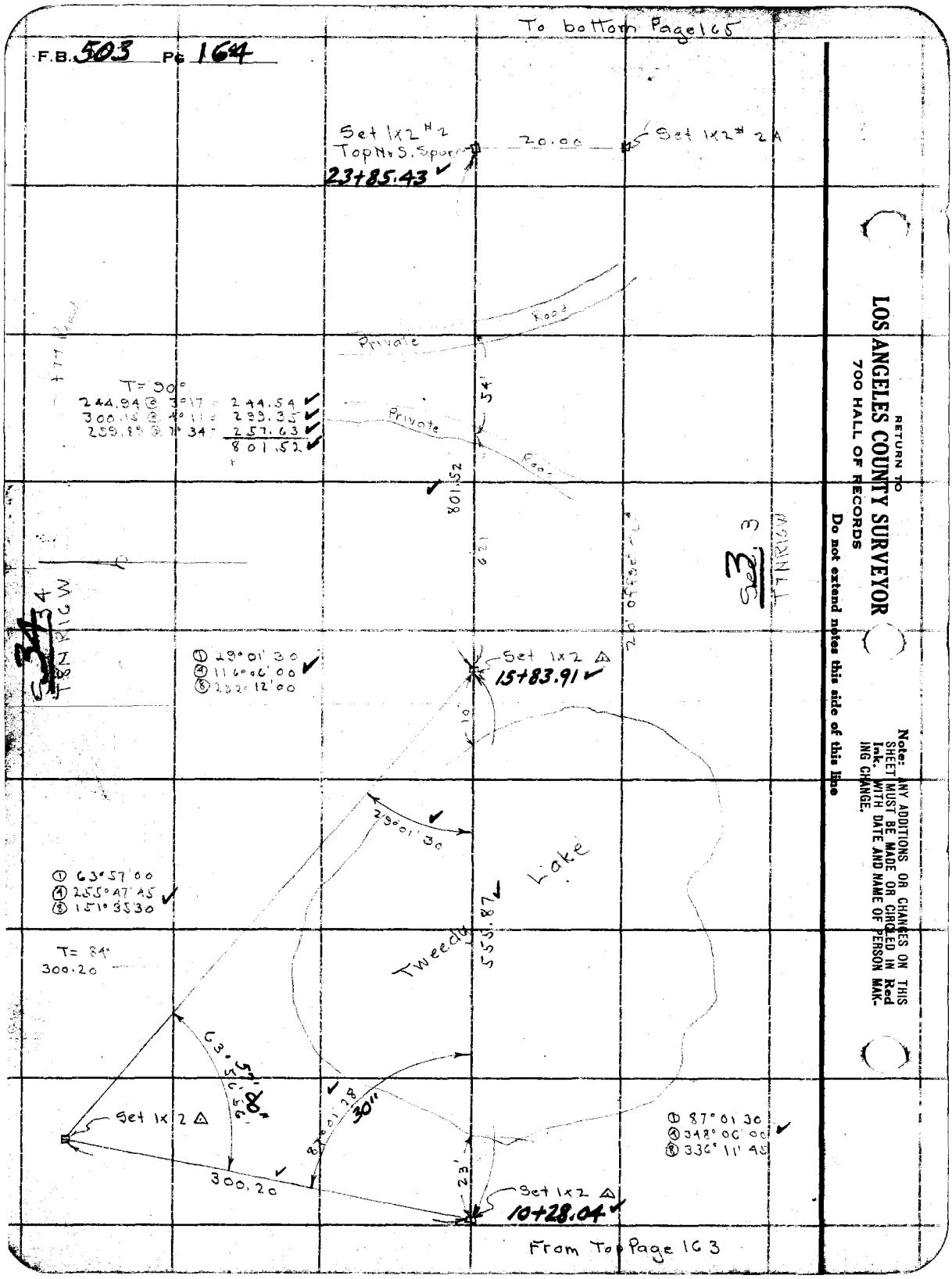
To bottom Page 165
F.B. 503 Pg 164
Set 1x2 #2
Top N. S. Spur
23+85.43
20.00
Set 1x2 # 2A
Private
Road
54'
T= 90°
244.94 @ 3°17 = 244.54
300.15 @ 4°11 = 299.35
259.89 @ 7°34 = 257.63
801.52
801.52
Private
Road
Sec 3
T7NR16W
T8NR16W
① 29°01'30
④ 116°06'00
⑧ 232°12'00
Set 1x2
15+83.91
10'
29°01'30
Lake
Tweedy
555.87
① 63°57'00
④ 255°47'45
⑧ 151°35'30
T= 84°
300.20
63°57'00
56'56'
Set 1x2
87°01'28
30"
300.20
23'
Set 1x2
10+28.04
① 87°01'30
④ 348°06'00
⑧ 336°11'45
From Top Page 163
RETURN TO
LOS ANGELES COUNTY SURVEYOR
700 HALL OF RECORDS
Do not extend notes this side of this line
Note: ANY ADDITIONS OR CHANGES ON THIS SHEET MUST BE MADE OR CIRCLED IN Red Ink, WITH DATE AND NAME OF PERSON MAKING CHANGE.

Notes Ck'd by McPherson	Survey of 260 St. W
Map No. B-975	W. O. 7162 Tape No. 58 St'd 84 °F.
Office Work [illegible]	Surveyed by Boyer & Party
Checked K.R.M.	Notes Boyer Date 9-28 33
Date 1937.	Indexed A. C. Johnson

F.B. 503 PG. 165

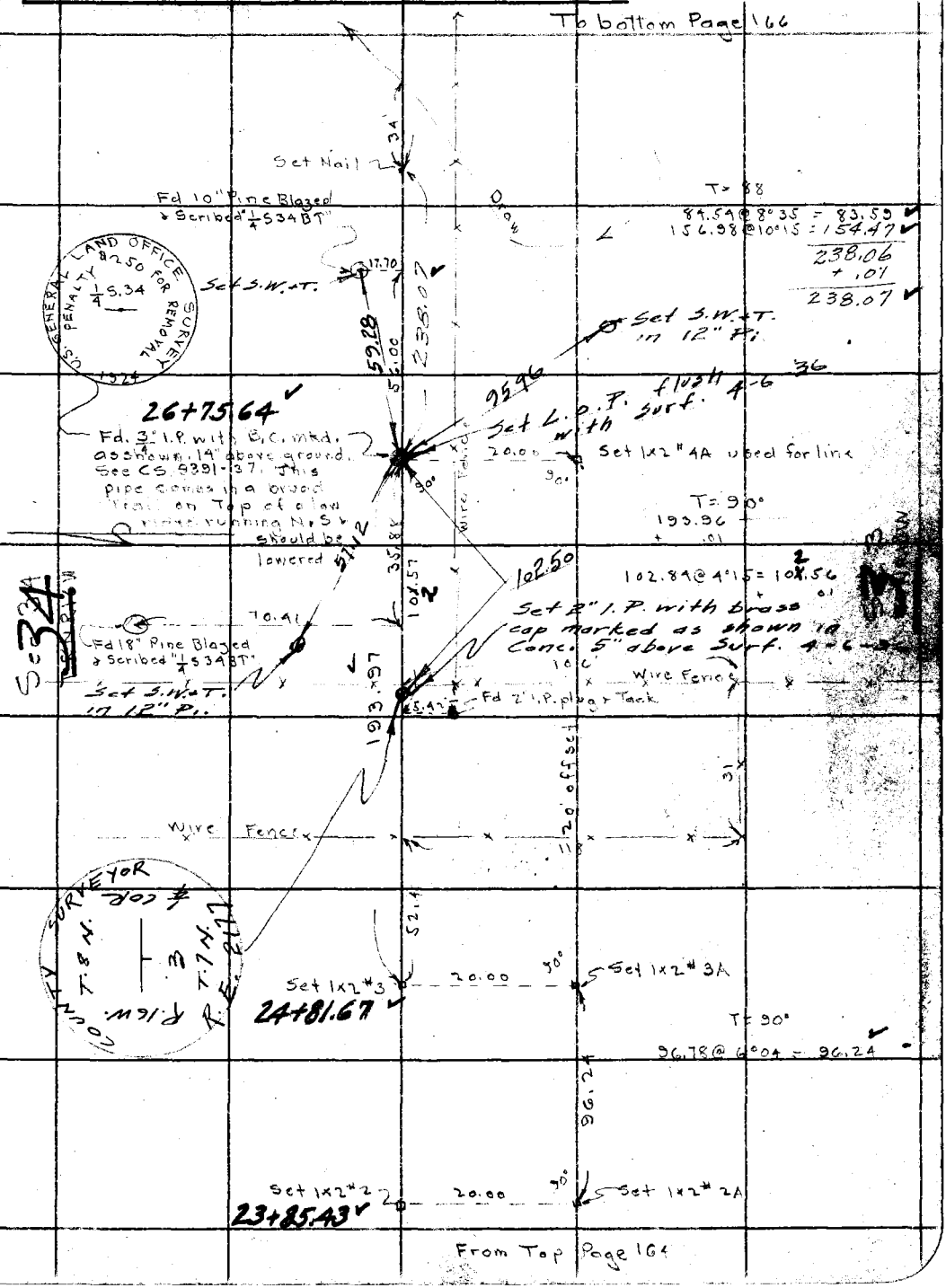

Note: ANY ADDITIONS OR CHANGES ON THIS SHEET MUST BE MADE OR CIRCLED IN Red Ink. WITH DATE AND NAME OF PERSON MAKING CHANGE.

RETURN TO
LOS ANGELES COUNTY SURVEYOR
700 HALL OF RECORDS

Do not extend notes this side of this line

FORM 247 10M 5-31

F.B. 503 Pg 166



RETURN TO
LOS ANGELES COUNTY SURVEYOR
700 HALL OF RECORDS
Do not extend notes this side of this line

Note: ANY ADDITIONS OR CHANGES ON THIS SHEET MUST BE MADE OR CIRCLED IN Red Ink. WITH DATE AND NAME OF PERSON MAKING CHANGE.

Notes Ck'd by McPherson	Survey of		F.B. 503 Pg. 167
Map No. B-975	W.O. 2162	Tape No. 58 St'd 84 °F.	
Office Work H.U.M.H.	Surveyed by [illegible]		
Checked K.R.M.	Notes H.B. [illegible]	Date 9-29-33	
Date 1937	Indexed A. C. Johnson		

To bottom Page 168



Note: ANY ADDITIONS OR CHANGES ON THIS SHEET MUST BE MADE OR CIRCLED IN Red Ink. WITH DATE AND NAME OF PERSON MAKING CHANGE.

Do not extend notes this side of this line

RETURN TO
LOS ANGELES COUNTY SURVEYOR
700 HALL OF RECORDS

FORM 247 10M 5-31

F.B. 503 Pg. 168

To bottom P. 169

Set Nail 71+01.74

Fd 1½" I.P.

T = 94°

22.00 = 22.00
293.19 @ 12°43 = 286.00
308.00
+ .02

117.55 @ 20°02 = 110.44

152.17

0.71

119.44

Spur

Set Nail 69+49.57

120.52 @ 7°42 = 119.43
+ .01

0.80

110.4

153.67 @ 8°03 = 152.16
+ .01

308.02

Spur

Flat

25'

Set 1x2 #10
66+41.55

T = 86°

222.36 @ 1°33 = 222.28

222.28

Draw

Sec 35 T8N R16W

Sec 2 T7N R16W

64+19.27
Set Nail

116'

Fd. 2" I.P. filled with cement

0.65

0.17

Wire Drift Fence

595.38

T = 82°

300.22 @ 9°39 = 295.97
299.82 @ 2°57 = 299.42
595.39
+ .01

480

Set 1x2 #9
58+23.89

From Top Page 167

RETURN TO
LOS ANGELES COUNTY SURVEYOR
700 HALL OF RECORDS
Do not extend notes this side of this line

Note: ANY ADDITIONS OR CHANGES ON THIS SHEET MUST BE MADE OR CIRCLED IN Red Ink. WITH DATE AND NAME OF PERSON MAKING CHANGE.

Notes Ck'd by McPherson	Survey of 260 St. W	F.B. 503 Pg. 169
Map No. B-975	W. O. 7162 Tape No. 58 St'd 84 °F.	
Office Work H.U.M.H.	Surveyed by Boyer & Party	
Checked K.R.M.	Notes Boyer Date 10-2-33	
Date 1937.	Indexed A. C. Johnson	

To bottom Page 170

Fd. 4" Buckeye Blazed & Scribed "1/4 S B.T. CS9391-31

10.52

14.50

Fd. 10" Oak blazed & Scribed "1/4 S B.T. CS9391-31

13.23

3.86

Set 1x2 #12

79+66.46 ✓ Replaced 2x2 with 2" I.P. with brass cap marked as shown in Conc. 5" above Surf. 4-3-36

31.39 — 31.39 ✓
67.74 @ 20°12 = 63.57 ✓
94.96 ✓

5.35

10.37 Fd 2x2 with granite rock 12x10 x5 in lying beside it. Rock so badly decomposed & crumbly no marks can be noticed

94.96

Set 1x2 #11 Top Spur running N & S

78+71.50 ✓

58

Old Road

60 @ 15°50

T = 88°
300.10 @ 21°02 = 280.10 ✓
290.84 @ 13°27 = 282.86
562.96
+ 02
90
562.44

Sec 35 T8N R16W

COUNTY SURVEYOR
R.16W. T.8N. 35 2 T.7N. R.E. 2177
#COR.

Sec 2 T7N R16W

358

Gulch

T = 94°
210.98 @ 11°27 = 206.79 ✓
+ 01

Set Nail Top spur

73+08.54 ✓

206.80 ✓

Spur

Set Nail

71+01.74 ✓

From Top Page 168

Note: ANY ADDITIONS OR CHANGES ON THIS SHEET MUST BE MADE OR CIRCLED IN Red Ink. WITH DATE AND NAME OF PERSON MAKING CHANGE.

Do not extend notes this side of this line

RETURN TO
LOS ANGELES COUNTY SURVEYOR
700 HALL OF RECORDS

FORM 247 10M 5-31

To bottom Page 171

F.B. 503 PG. 170

Spur

Set 1x2 #16 Top Spur

91+78.35

200@21°40

T= 90°
100.60 @ 14°09 = 97.55
243.47 @ 17°39 = 232.01
120.14 @ 14°24 = 116.37
445.93
+ .02

Draw

445.95

283

87+32.40

Set 1x2 #15 N. slope

T= 90°
131.08 @ 7°25 = 129.98

129.98

86+02.42

Spur

Set 1x2 #14 Top Spur

T= 90°
286.70 @ 3°14 = 286.24
+ .01

High Ridge

Draw

280.25

96

83+16.17

Spur

Set 1x2 #13 Top Spur

349.71

Ridge

Road

T= 90°
90.35 @ 3°38 = 90.17
259.58 @ 1°06 = 259.53
349.70
+ .01

Old

79+66.46

Set 1x2 #12

From Top Page 169

S 35 T 8 N R 6 W

Se 2 T 7 N R 6 W

RETURN TO
LOS ANGELES COUNTY SURVEYOR
700 HALL OF RECORDS

Do not extend notes this side of this line

Note: ANY ADDITIONS OR CHANGES ON THIS SHEET MUST BE MADE OR CIRCLED IN Red Ink. WITH DATE AND NAME OF PERSON MAKING CHANGE.

To bottom Page 172

Notes Ck'd by McPherson	Survey of 260 St. W
Map No. B-975	W. O. 7162 Tape No. 58 St'd 84 °F.
Office Work H.U.M.H.	Surveyed by Boyer & Party
Checked K.R.M.	Notes Boyer Date 10-2, 9-33
Date 1937.	Indexed A. C. Johnson

F.B. 503 Pg. 171

US FOREST RESERVE
RESERVE
BOUNDARY POST NO. 66
T7N S2 19 05 R16W S1

Transit line Page 88

Fd 3" I.P. with BC Mkd as shown

105+96.14

T = 74°
75.35 @ 16°03 = 72.41
63.20 @ 22°09 = 58.54
249.74 @ 16°38 = 239.29
370.24

① 90°25'45
④ 361°43'15
⑧ 363°26'30

Fd. Feldspar stone 20x12x7 in 15" in ground 1 notch on E. & 5 notches on W. sides. Pearsons cor. to Sec 1 & 2 T7NR16W & Sec 35 & 36 T8NR16W
CS. 9391-31 sec
Page 88 Replaced stone with 2" I.P. with brass cap marked as shown in Conc. 5" above Surf.
4-3-36

370.24

Gulch

Sec 2

Sec 35

169.6

102+25.92

Set 1x2 #17 Top High Spur

High Spur

46 @ 32°48 = 38.7

Gulch

842.03

T 74°
217.15 @ 18°49 = 205.55
167 @ 19°24 = 157.5
300.68 @ 2°44 = 300.34
130.95 @ 15°45 = 126.03
300.24 @ 25°24 = 271.22
82.77 @ 30°03 = 71.65
74.66 @ 13°01 = 72.74
841.98

Broken down Wire fence

Set Nail
93+83.89

Draw

Spur

205.54

165'

Set 1x2 #16
91+78.35

From Top Page 170

Note: ANY ADDITIONS OR CHANGES ON THIS SHEET MUST BE MADE OR CIRCLED IN Red Ink. WITH DATE AND NAME OF PERSON MAKING CHANGE.

Do not extend notes this side of this line

RETURN TO
LOS ANGELES COUNTY SURVEYOR
700 HALL OF RECORDS

FORM 247 10M 5-31

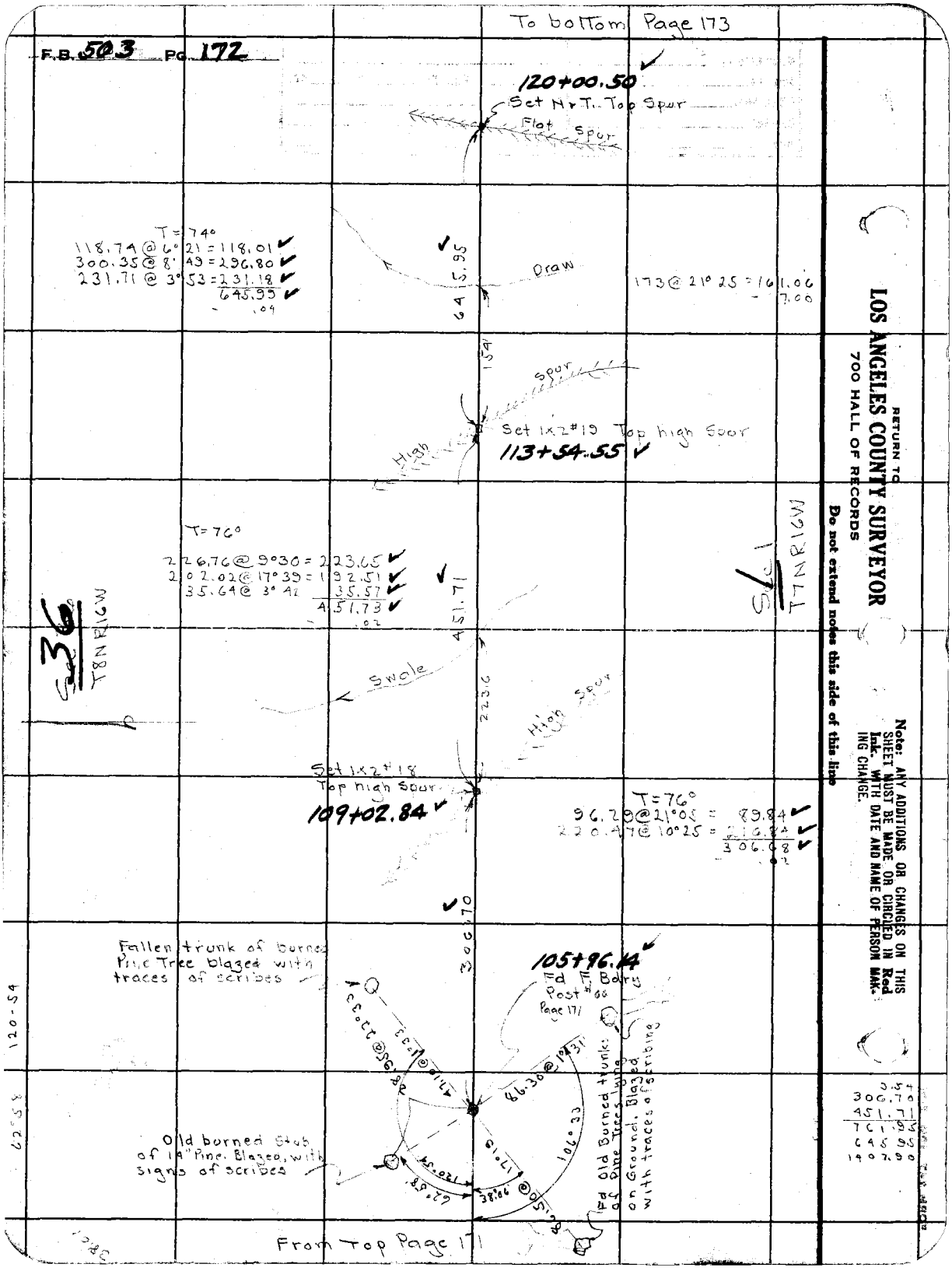

To bottom Page 173
F.B. 503 PG. 172
120+00.50
Set N+T. Top Spur
Flat Spur
T=74°
118.74 @ 6° 21 = 118.01
300.35 @ 8° 49 = 296.80
231.71 @ 3° 53 = 231.18
645.99
.04
645.95
Draw
173 @ 21° 25 = 161.06
7.00
154'
Spur
Set 1x2 #19 Top high Spur
113+54.55
High
T=76°
226.76 @ 9°30 = 223.65
202.02 @ 17°39 = 192.51
35.64 @ 3° 42 35.57
451.73
.02
451.71
Sec 1
T7NR16W
Sec 36
T8NR16W
Swale
223.6
High Spur
Set 1x2 #18
Top high Spur
109+02.84
T=76°
96.29 @ 21°05 = 89.84
220.47 @ 10°25 = 216.84
306.68
.02
306.70
Fallen trunk of burned Pine Tree blazed with traces of scribes
105+96.14
Fd F. Bary
Post #66
Page 171
Fd Old Burned trunks of Pine Trees lying on Ground. Blazed with traces of scribing
Old burned Stub of 14" Pine. Blazed, with signs of scribes
120-54
62°58
From Top Page 171
RETURN TO
LOS ANGELES COUNTY SURVEYOR
700 HALL OF RECORDS
Do not extend notes this side of this line
Note: ANY ADDITIONS OR CHANGES ON THIS SHEET MUST BE MADE OR CIRCLED IN Red Ink. WITH DATE AND NAME OF PERSON MAKING CHANGE.

Notes Ck'd by McPherson	Survey of 260 St. W
Map No. B-975	W. O. 7162 Tape No. 58 St'd 84° °F.
Office Work H.U.M.H.	Surveyed by Boyer & Party
Checked K.R.M.	Notes Boyer Date 10-10-33
Date 1937.	Indexed A. C. Johnson

F.B. 503 Pg. 173

To bottom Page 174

NO signs of other B.T.

Set 1x2# 22 on low Rocky Point

132+67.45

8.8.9
26.75
40.16
16.92

Burned roots of large Pine Prob. Pearson BT

Fd. Pink Granite Rock 14"x12"x5" 10" in ground mkd. 1/4 on N. face Pearson 1/4 cor to Sec. 1 T7N R16W & Sec 36 T8N R16W. CS 9391-32 large Rock Md. To N

Set L & T in rock & set B.C. conc. mon. mkd. as shown 0.3' above ground 4.00' north & south of rock. 1-31-35 JDB

Main

645.31

242

Draw

166

Draw

Spur

163

COUNTY SURVEYOR
WITNESS CORNER
2177
RE MONUMENT

T = 78°
166.40 @ 11°11' = 163.24
300.10 @ 11°36 = 293.97
188.41 @ 3°09 = 188.13
645.34
- .03

126+22.14

Set 1x2# 21 SE slope

Spur

T8N R16W

Sec 36

T = 78°
208.13 @ 7°37 = 206.29
- .01

Sec 1 T7N R16W

206.28

124+15.86

Set 1x2# 20. Top High Spur

High Spur

T = 74°
300.54 @ 1°59 = 300.36
77.08 @ 18°17 = 73.19
41.84 = 41.84
415.39
- .03

415.36

Draw

125.3

131 @ 17°00'

Set N & T 120+00.50

From Top Page 172

1407.90
415.36
1823.26
206.28
645.31
2674.85

Note: ANY ADDITIONS OR CHANGES ON THIS SHEET MUST BE MADE OR CIRCLED IN Red Ink. WITH DATE AND NAME OF PERSON MAKING CHANGE.

RETURN TO
LOS ANGELES COUNTY SURVEYOR
700 HALL OF RECORDS

Do not extend notes this side of this line

FORM 247 10M 5-31

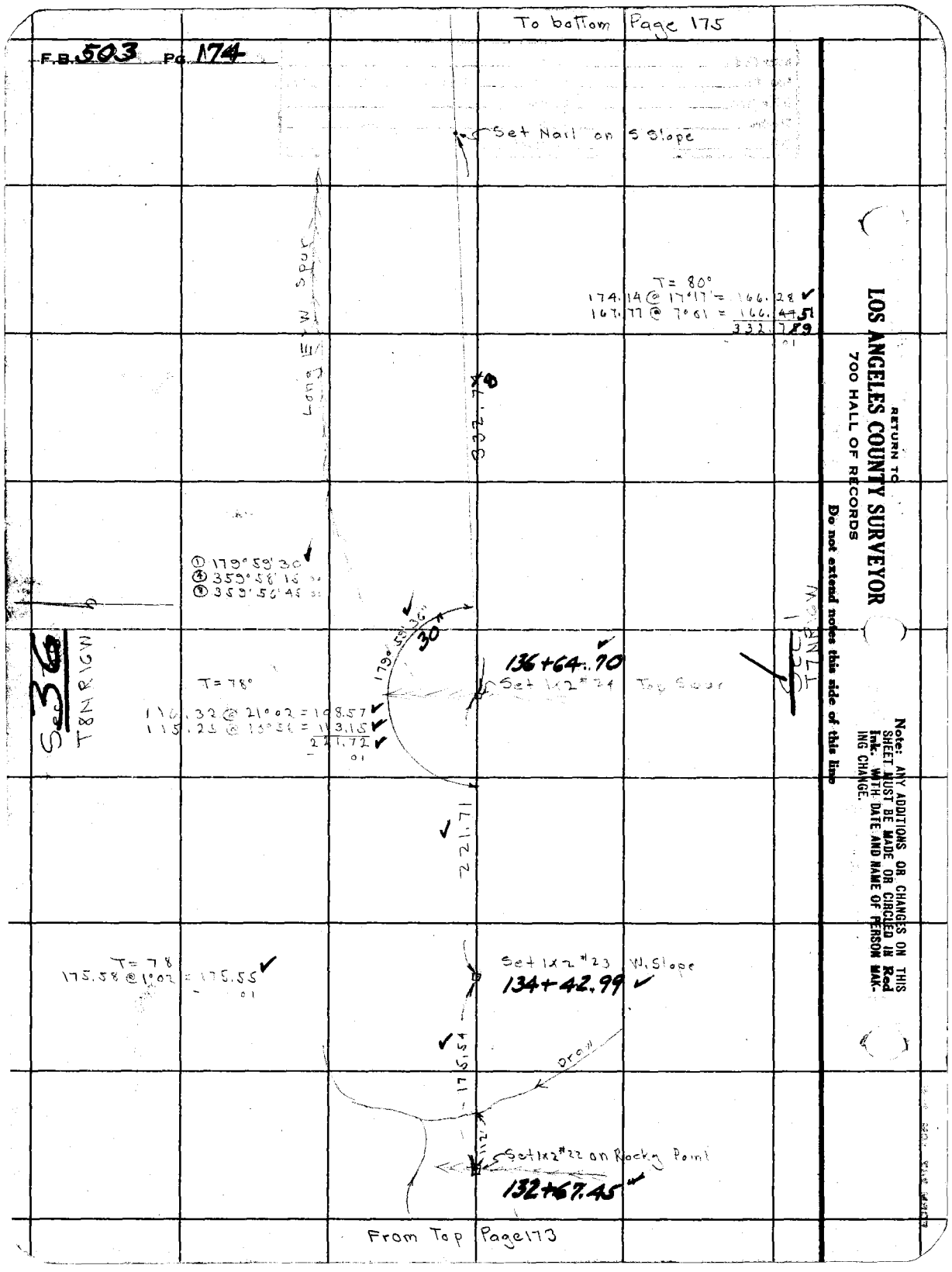
To bottom Page 175
F.B. 503 Pg. 174
Set Nail on S Slope
Long E-W Spur
T= 80°
174.14 @ 17°17' = 166.28
167.77 @ 7°01 = 166.51
332.79
332.79
① 179°59'30
④ 359°58'15
⑧ 359°56'45
179°59'36"
30"
136+64.70
Set 1x2 #24 Top Spur
T= 78°
116.32 @ 21°02 = 108.57
115.25 @ 15°56 = 113.15
221.72
221.71
T= 78
175.58 @ 1°02 = 175.55
Set 1x2 #23 W. Slope
134+42.99
175.54
Draw
Set 1x2 #22 on Rocky Point
132+67.45
Sec 36
T8N R16W
Sec 1
T7N R16W
From Top Page 173
RETURN TO
LOS ANGELES COUNTY SURVEYOR
700 HALL OF RECORDS
Do not extend notes this side of this line
Note: ANY ADDITIONS OR CHANGES ON THIS SHEET MUST BE MADE OR CIRCLED IN Red Ink. WITH DATE AND NAME OF PERSON MAKING CHANGE.

Notes Ck'd by McPherson	Survey of 260 St. W
Map No. B-975	W. O. 7162 Tape No. 58 St'd 84 °F.
Office Work H.U.M.H.	Surveyed by Boyer & Party
Checked K.R.M.	Notes Boyer Date 10-33
Date 1937.	Indexed L. C. Johnson

F.B. 503 Pg. 175

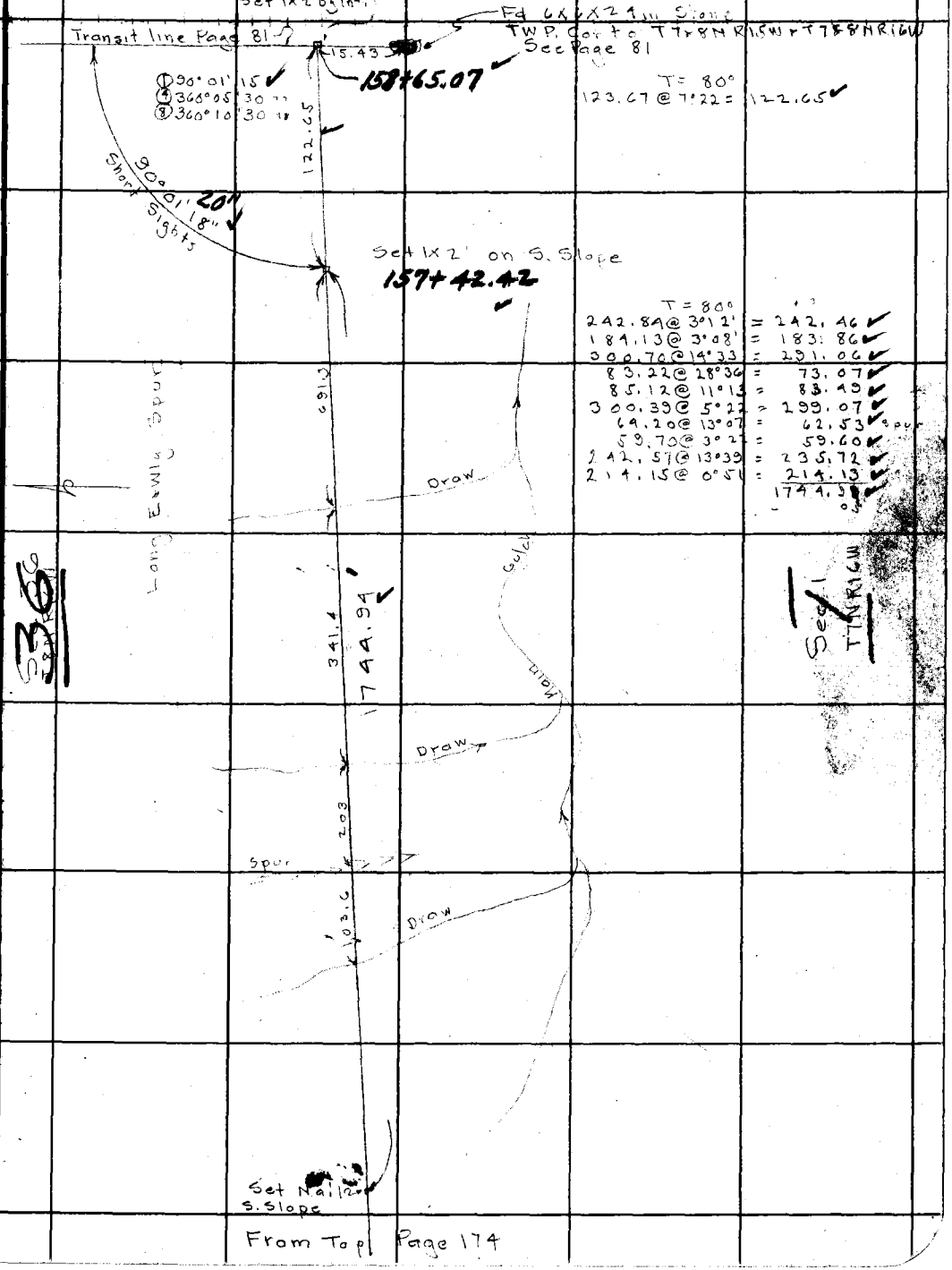

122.65
1744.94
221.71
175.54
332.74
2597.58

From Top Page 174

Note: ANY ADDITIONS OR CHANGES ON THIS SHEET MUST BE MADE OR CIRCLED IN Red Ink. WITH DATE AND NAME OF PERSON MAKING CHANGE.

Do not extend notes this side of this line

RETURN TO
LOS ANGELES COUNTY SURVEYOR
700 HALL OF RECORDS

FORM 247 10M 5-31

RETURN TO

LOS ANGELES COUNTY SURVEYOR

700 HALL OF RECORDS

Note: ANY ADDITIONS OR CHANGES ON THIS SHEET MUST BE MADE OR CIRCLED IN **Red Ink.** WITH DATE AND NAME OF PERSON MAKING CHANGE.

Do not extend notes this side of this line

F.B. 503 Pg. 176

Notes Ck'd by McPherson	Survey of T.8 N. R.16 W	F.B. 503 Pg. 177
Map No.	W. O. 7162 Tape No. 40 St'd 84 °F.	
Office Work Not Platted	Surveyed by Rosecrans	
Checked	Notes Date 4-7-36	
Date	Indexed A. C. Johnson 6-28-36	

Cont. bottom next page

Fd 1x2 #E 21+69.03

624.08

24.29 @ 00 T.76 = 24.29
185.83 @ 24-07 T.76 = 169.60
281.92 @ 14-37 T.80 = 272.79
104.47 @ 30-49 T.76 = 89.72
69.35 @ 12-35 T.76 = 67.68
624.08

Fd 1x2 #D 15+44.95

646.93

43.30 @ 00 T.76 = 43.30
204.97 @ 22-10 T.76 = 189.81
271.66 @ 16-45 T.76 = 260.12
31.00 @ 00 T.76 = 31.00
122.90 @ 3-14 T.88 = 122.70
646.93

#C Transit line along S line Ro La Lie bred

Fd 1x2 8+98.02

423.26

124.42 @ 6-36 T.88 = 123.60
300.46 @ 4-12 T.88 = 299.66
423.26

Fd 1x2 #B 4+74.76

137.10

1.5

3+51.5

138.66 @ 8-36 T.88 = 137.10

13.8

Fd 1x2 #A 3+37.66

66

337.66

39.35 @ 00 T.88 = 39.35
300.46 @ 6-52 T.88 = 298.31
337.66

Barbed wire Fn.

0+00 Fd 1x2 See pg 179 No reference

Cont. bot. pg 179.

Note: ANY ADDITIONS OR CHANGES ON THIS SHEET MUST BE MADE OR CIRCLED IN Red Ink. WITH DATE AND NAME OF PERSON MAKING CHANGE.

RETURN TO LOS ANGELES COUNTY SURVEYOR 700 HALL OF RECORDS

Do not extend notes this side of this line

FORM 247 10M 5-31

F.B. 503 Pg. 178

Fd mound of rocks 2' base + 1' high with 2x4 redwood marked LL6 + 2x3 old hewn juniper marked LL6 lying on it. Set 3/4" I.P. in center of mound.

134.23

1.72

45+33.02

#G

45+31.30 Set 1x2 in valley

Transit line along S. line Ro La Liebre

1379.98

147.13 @	00	T. 80 =	147.13	✓
213.80 @	11-07	T. 80 =	209.78	✓
123.70 @	00	T. 80 =	123.70	✓
300.67 @	21-03	T. 80 =	280.60	✓
12.60 @	00	T. 76 =	12.60	✓
62.79 @	3-05	T. 76 =	62.70	✓
299.64 @	6-03	T. 76 =	297.95	✓
226.68 @	24-56	T. 70 =	205.53	✓
41.08 @	13-14	T. 70 =	39.99	✓
			1379.98	✓

#F Top ridge

1x2 31+51.32

58.52 @	8-11	T. 70 =	57.91	✓
205.00 @	25-00	T. 76 =	185.78	✓
146.00 @	26-33	T. 76 =	130.59	✓
250.00 @	11-03	T. 76 =	245.35	✓
35.32 @	00	T. 76 =	35.32	✓
282.72 @	7-38	T. 76 =	280.21	✓
48.04 @	11-09	T. 76 =	47.13	✓
			982.29	✓

982.29

#E See preceding page

21+69.03

RETURN TO
LOS ANGELES COUNTY SURVEYOR
700 HALL OF RECORDS
Do not extend notes this side of this line

Note: ANY ADDITIONS OR CHANGES ON THIS SHEET MUST BE MADE OR CIRCLED IN Red Ink. WITH DATE AND NAME OF PERSON MAKING CHANGE.

Notes Ck'd by McPherson	Survey of Rio La Liebre
Map No.	W. O. 7162 Tape No. 58 St'd 84 °F.
Office Work	Surveyed by Rodgers
Checked	Notes Date 4-9-36
Date	Indexed A. C. Johnson

F.B. 503 Pg. 179

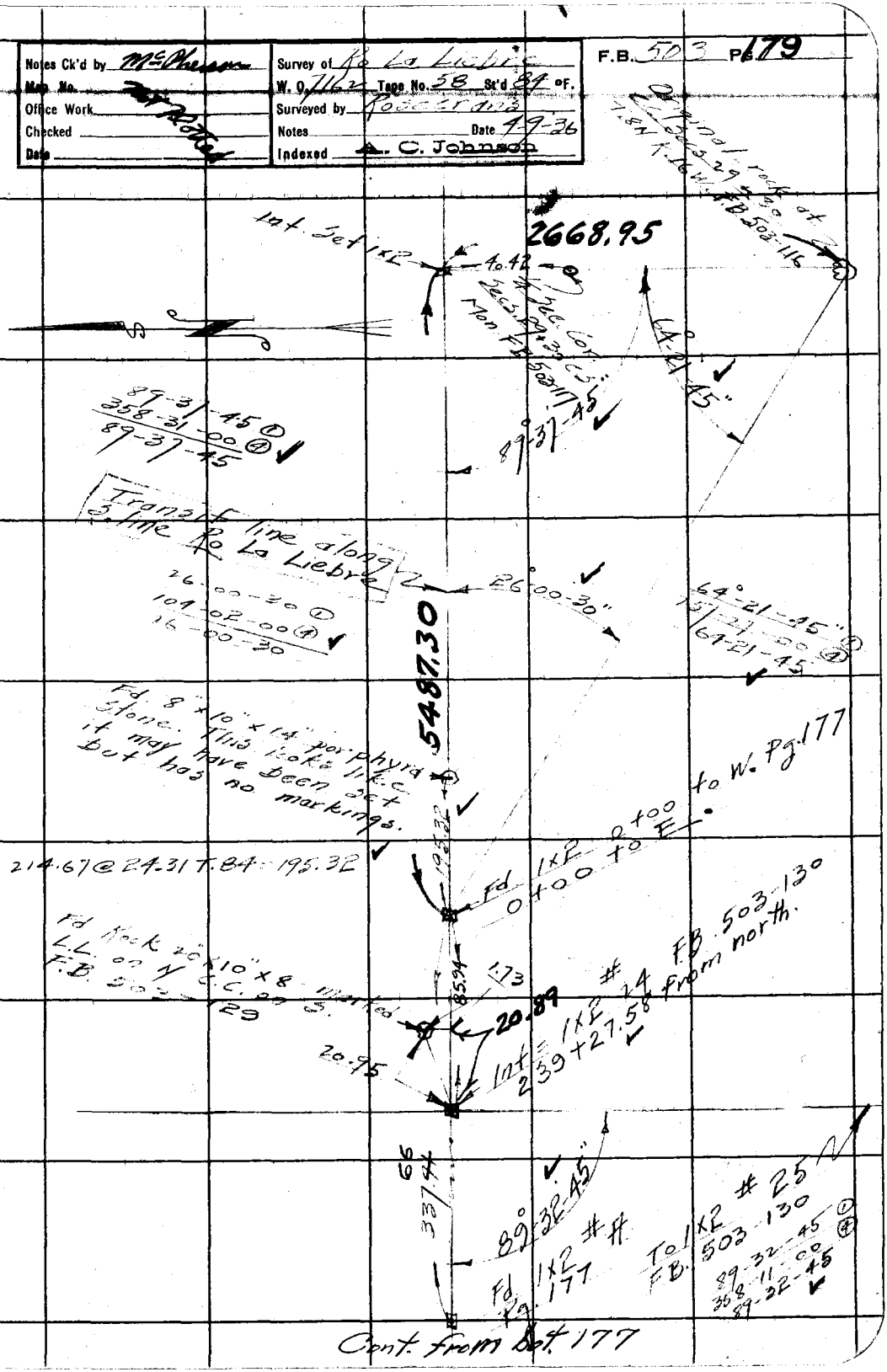

Note: ANY ADDITIONS OR CHANGES ON THIS SHEET MUST BE MADE OR CIRCLED IN Red Ink. WITH DATE AND NAME OF PERSON MAKING CHANGE.

Do not extend notes this side of this line

RETURN TO
LOS ANGELES COUNTY SURVEYOR
700 HALL OF RECORDS

FORM 247 10M 8-31

F.B. 503 PG. 180

179-57-00 ①
359-48-00 ②
179-57-00

Sec. 25

Fd. C.S. Mon. & Pt. in range line Pg. 132

To C.S. Mon. line point between Secs. 25+30 See Pg. 129

Sec. 30

119°57'00"

Fd. C.S. Mon. C.C. to Secs. 30+31 Pg. 132

on line N+S .03 ± of E+W transit line

Transit line to E Pg. 162

Fd. C.S. Mon. C.C. to Secs. 25+36 Pg. 132

.03 W of line

90°03'30"

90-03-30 ①
360-14-00 ②
90-03-30

Sec. 36

Sec. 31

¼ Cor. Sec. 31 Fd. C.S. Mon. Pg. 133

.03 E of line

179-18-15 ①
359-13-30 ②
179-48-22½

179°48'20"

& Pt. Fd. C.S. Mon. Pg. 133

T.8 N. R.17 W.

T.8 N. R.16 W.

¼ Cor. Secs. 36 Fd. C.S. Mon. Pg. 134

.02 [illegible]

89-57-15 ①
359-49-00 ②
89-57-15

Sec. 36

Sec. 31

89°57'15"

Set 1x2 0.45

Transit line Pg. 127

Fd. 1x2 - #20 Pg. 127

11.57

S.W. Cor. T.8 N. R.16 W. Fd. C.S. Mon. Pg. 127

RETURN TO
LOS ANGELES COUNTY SURVEYOR
700 HALL OF RECORDS
Do not extend notes this side of this line

Note: ANY ADDITIONS OR CHANGES ON THIS SHEET MUST BE MADE OR CIRCLED IN Red Ink WITH DATE AND NAME OF PERSON MAKING CHANGE.

Notes Ck'd by: M S Pherson	Survey of T.8N. R.16W.
Map No. B-975	W. O. 716E Tape No. ____ St'd ____ °F.
Office Work: H.U.M.H.	Surveyed by Rosecrans
Checked: K.R.M.	Notes ____ Date 9-10-36
Date: 1937.	Indexed A. C. Johnson

F.B. 503 PG. 181.



Note: ANY ADDITIONS OR CHANGES ON THIS SHEET MUST BE MADE OR CIRCLED IN Red Ink. WITH DATE AND NAME OF PERSON MAKING CHANGE.

RETURN TO
LOS ANGELES COUNTY SURVEYOR
700 HALL OF RECORDS

Do not extend notes this side of this line

FORM 247 10M 5-31

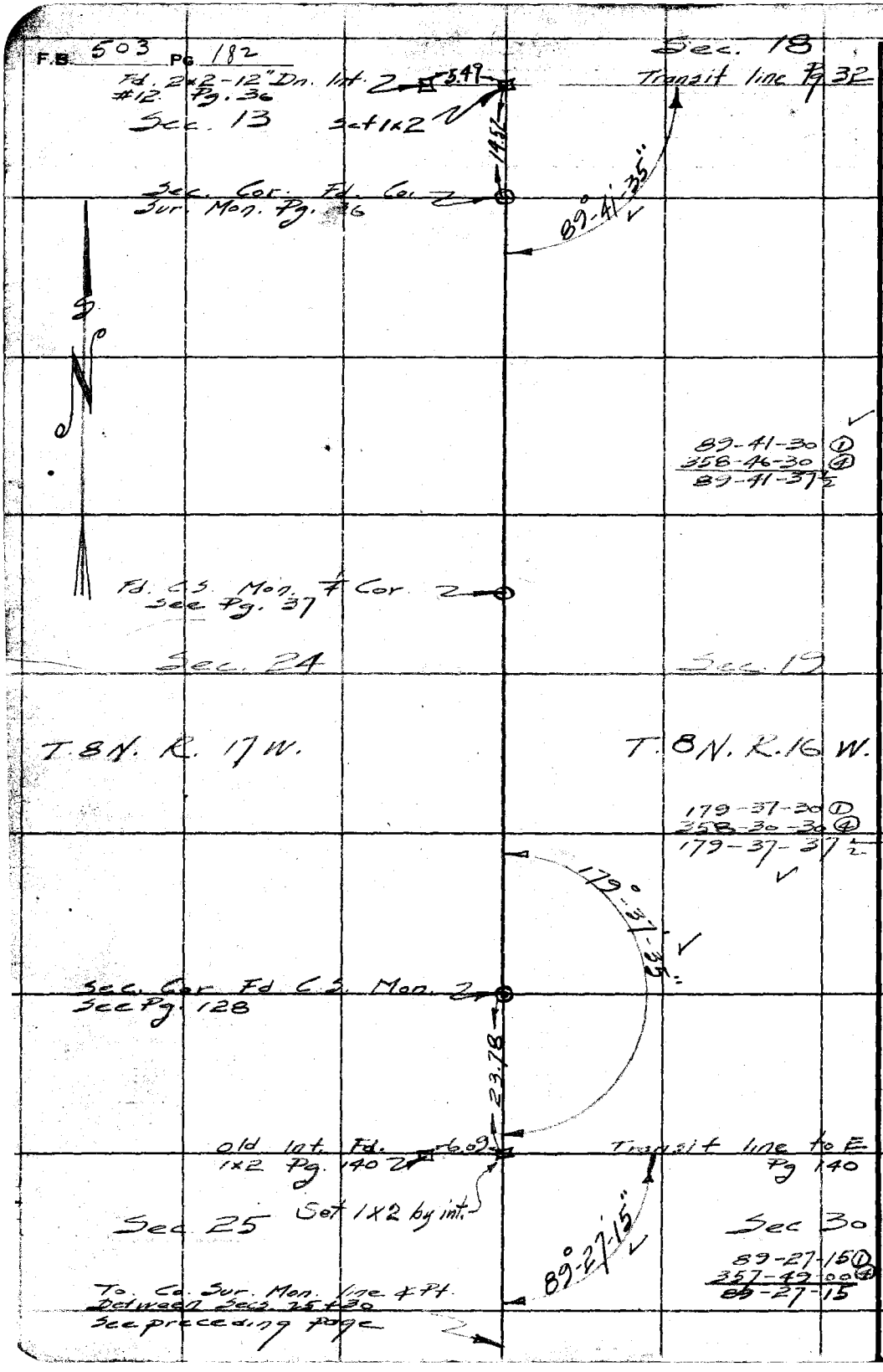

RETURN TO
LOS ANGELES COUNTY SURVEYOR
700 HALL OF RECORDS
Do not extend notes this side of this line

Note: ANY ADDITIONS OR CHANGES ON THIS SHEET MUST BE MADE OR CIRCLED IN Red Ink. WITH DATE AND NAME OF PERSON MAKING CHANGE.

Notes Ck'd by	Survey of T 8 N. R 16 W	F.B. 503 Pg. 183
Map No.	W. O. 7162 Tape No 22 St'd 84 °F.	
Office Work McKenna	Surveyed by Rosecrans	
Checked	Notes Date 5-27-37	
Date	Indexed A. C. Johnson 5-27-37	

Location of improvements
in Sec. 23 T. 8 N. R 16 W.
S.H. 7162

Party

W. M. Holmes
F. A. Rosecrans
[illegible]
[illegible]
[illegible]

Note: ANY ADDITIONS OR CHANGES ON THIS SHEET MUST BE MADE OR CIRCLED IN Red Ink WITH DATE AND NAME OF PERSON MAKING CHANGE.

Do not extend notes this side of this line

RETURN TO
LOS ANGELES COUNTY SURVEYOR
700 HALL OF RECORDS

FORM 247 BM 2-34



RETURN TO
LOS ANGELES COUNTY SURVEYOR
700 HALL OF RECORDS

Do not extend notes this side of this line

Note: ANY ADDITIONS OR CHANGES ON THIS SHEET MUST BE MADE OR CIRCLED IN Red Ink WITH DATE AND NAME OF PERSON MAKING CHANGE.

Notes Ck'd by		Survey of	
Map No.		W. O.	Tape No. St'd OF.
Office Work McPherson		Surveyed by	
Checked		Notes	Date
Date		Indexed A. C. Johnson	

F.B. 503 PG. 185

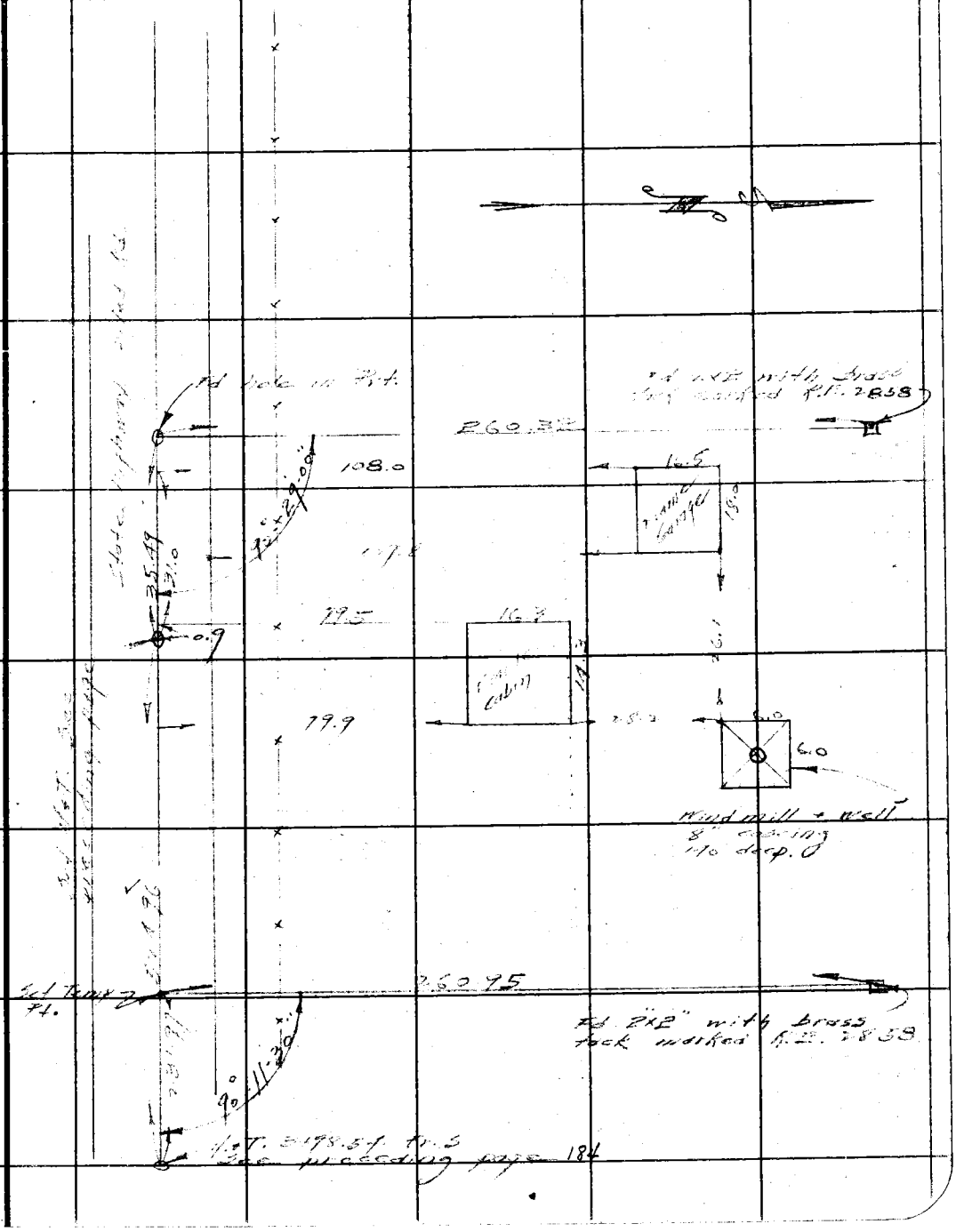

F.B. 503 PG. 186

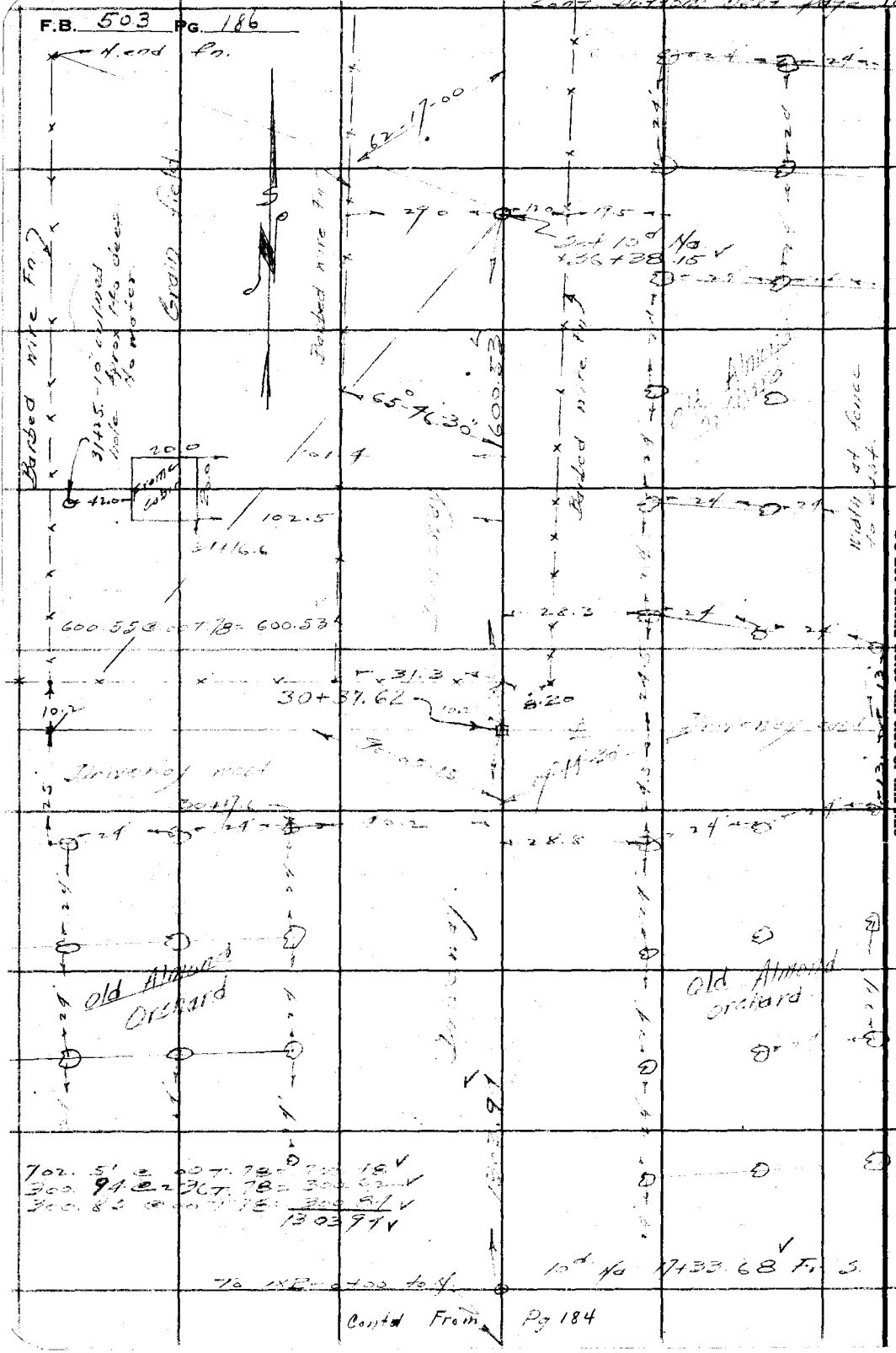

Cont'd From Pg 184

RETURN TO
LOS ANGELES COUNTY SURVEYOR
700 HALL OF RECORDS
Do not extend notes this side of this line
Note: ANY ADDITIONS OR CHANGES ON THIS SHEET MUST BE MADE OR CIRCLED IN Red Ink WITH DATE AND NAME OF PERSON MAKING CHANGE.

Notes Ck'd by	Survey of	F.B. 503 Pg. 187
Map No.	W. O.	Tape No St'd °F.
Office Work	Surveyed by	
Checked	Notes	Date
Date	Indexed A. C. Johnson	

Note: ANY ADDITIONS OR CHANGES ON THIS SHEET MUST BE MADE OR CIRCLED IN Red Ink WITH DATE AND NAME OF PERSON MAKING CHANGE.

Do not extend notes this side of this line

RETURN TO
LOS ANGELES COUNTY SURVEYOR
700 HALL OF RECORDS



FORM 247 5M 2-34

RETURN TO

LOS ANGELES COUNTY SURVEYOR

700 HALL OF RECORDS

Note: ANY ADDITIONS OR CHANGES ON THIS SHEET MUST BE MADE OR CIRCLED IN **Red Ink** WITH DATE AND NAME OF PERSON MAKING CHANGE.

Do not extend notes this side of this line

F.B. 503 PG. 188

Notes Ck'd by McPherson	Survey of Fairmont Neenach Rd	F.B. 503	Pg. 189
Map No. B-1411-1	W. O. 8810 Tape No. 68 St'd 84 °F		
Office Work Wood	Surveyed by Rosecrans		
Checked McPherson	Notes	Date 4-12-38	
Date May 1938	Indexed 4-21-38		

LOCATION OF

FAIRMONT-NEENACH ROAD

STATE HIGHWAY #59

IN

T8N - R16W

"P" line pages 190 to 199
X sections Pgs. 201 to 217

NOTE - For location in T8N-R15W see F.B. 754

C.S. B-1411

Note: Any Additions or Changes on This Sheets Must be Made or Circled in Red Ink With Date and Name of Person Making Change.

Do not extend notes this side of this line

RETURN TO
LOS ANGELES COUNTY SURVEYOR
700 HALL OF RECORDS

FORM 247 5M 10-37

F.B. 503 PG. 190

Cont. bottom next page

90-19-15 ①
261-17-00 ②
90-19-15

264.08 @ 2.21 = 263.86
183.24
393.10
7.50 = 393.01

19'-15"

Set Fn.

Set P.P. on Fn. line 1" Dn.

Set P.P. on Fn. line 1" Dn.

P. #20B 43+80.39 W.+T. 1" Dn.

Int. Set 3/4" I.P. 52+44.11 P.P.Fl. Set 3/4" I.P. on Fn. line

Angle Point 52+44.10

Sec. Cor. Fd. Stone F.B. 503-77

Set S.W.+T. 1" Dn.

2.36
26.38
28.50
0.98

Sec. Cor. Fd. C.B. Mon. F.B. 503, 27, 52+84

Adopted ℄ (This ℄ is centerline of Ave. D-15 as dedicated on Map of Manzana Colony per M.R. 53-28 & 44 and L.S. 1-58)

300.40 @ 1.47 =

193.89
185.84
300.26
300.25
166.71
1246.95

T. 8S.

0.37

Set S.W.+T. 1" Dn.

#20A 120+33.69

27.77

39+97.41

R.P. Set 3/4" I.P. Fl. on Fn. line

T. 8S. R. 16 W.

Set S.W.+T. 1" Dn.

134.31
200.55
199.82
200.22
299.51 @ 3.29 = 298.90
297.18
300.81
300.11
200.26
200.37
300.28
300.24
199.95
200.65
200.06
263.14
200.26

Note:- Stationing shown in Red is same as Map Stationing Pencil Stationing is for Topog. Only

5509.51

179-50-00 ⑥
359-20-00 ⑦
179-50-00

3998.03
7.60 = 3997.41

R.P. Set 3/4" I.P. Fl. on Fn. line

179°50'00"

Set S.W.+T. Fr. E. 1" Dn. 754-17

(F.B. 754-17)

385.41

27.07

0+00

#20 Int. P. 80+28.28

R.P. Set 3/4" I.P. Fl. on Fn. line

Sec. line

28.52

1.65

265.41

P.O.T. - 0+00

Set S.W.+T. 1" Dn.

Sec. Cor. Fd. C.B. Mon. F.B. 503-80

89°50'24"

Angle Point per F.B. 754-17

Cont. from F.B. 754 Pg 17

1.01

#19 S.W.+T. F.B. 754-17

RETURN TO
LOS ANGELES COUNTY SURVEYOR
700 HALL OF RECORDS

Do not extend notes this side of this line

Note: Any Additions or Changes on This Sheets Must be Made or Circled in Red Ink With Date and Name of Person Making Change.

Notes Ck'd by McPherson	Survey of [illegible]	F.B. 503 Pg. 191
Map No. B-1411-1	W. O. 8210 Tape No. 68 St'd 84 of	
Office Work Wood	Surveyed by Rosecrans	
Checked McPherson	Notes Date 4-13-38	
Date May 1938	Indexed [illegible]	

Cont bottom next page

Note: Any Additions or Changes on This Sheets Must be Made or Circled in Red Ink With Date and Name of Person Making Change.

Do not extend notes this side of this line

RETURN TO
LOS ANGELES COUNTY SURVEYOR
700 HALL OF RECORDS

FORM 247 5M 10-37

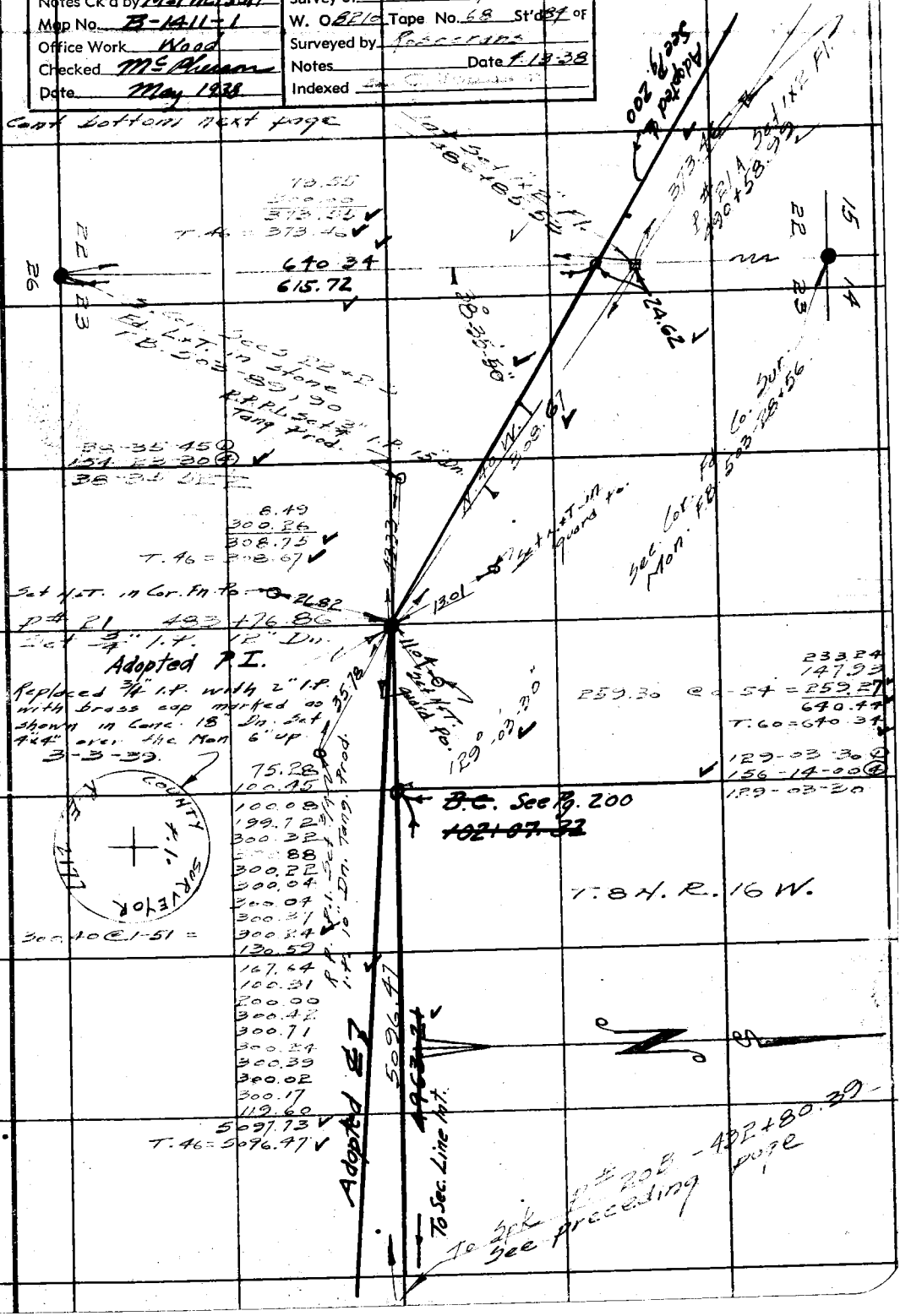

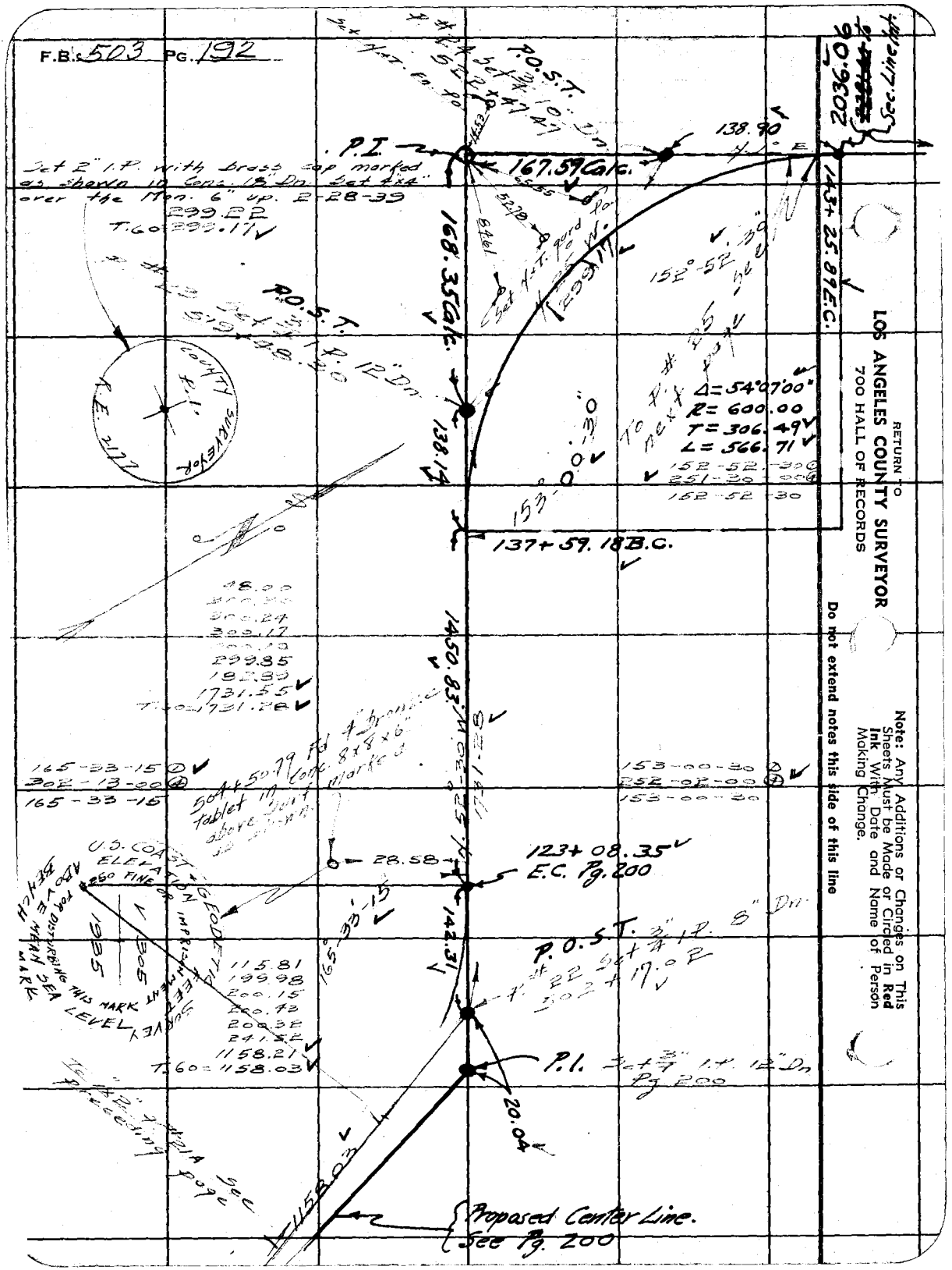
F.B. 503 PG. 192
P.O.S.T.
P.I.
167.59 Calc.
138.90
2036.06
Sec. Line Int.
143+25.89 E.C.
168.35 Calc.
138.14
137+59.18 B.C.
Δ=54°07'00"
R=600.00
T=306.49
L=566.71
152-52-30
251-30-00
152-52-30
153-00-30
1450.83
123+08.35
E.C. Pg. 200
28.58
142.31
P.O.S.T.
P.I.
20.04
1158.03
Proposed Center Line.
See Pg. 200
Set 2" I.P. with brass cap marked as shown in Conc. 18" Dn. Set 4x4 over the Mon. 6" up. 2-28-39
299.22
T.60=299.17
COUNTY SURVEYOR
R.E. 2177
165-33-15
302-13-00
165-33-15
153-00-30
252-02-00
153-00-30
U.S. COAST & GEODETIC ELEVATION
250 FINE
IMPRISONMENT FEET
FOR DISTURBING THIS MARK
ABOVE MEAN SEA LEVEL
BENCH
1935
305
115.81
199.98
200.15
200.43
200.32
241.52
1158.21
T.60=1158.03
Set 3/4" I.P. 12" Dn. Pg. 200
Note: Any Additions or Changes on This Sheets Must be Made or Circled in Red Ink With Date and Name of Person Making Change.
Do not extend notes this side of this line
RETURN TO
LOS ANGELES COUNTY SURVEYOR
700 HALL OF RECORDS

Notes Ck'd by McPherson	Survey of Fairmont Necrock Rd	F.B. 503	Pg. 193
Map No. B-1411-2	W. O. 8210 Tape No. 68 St'd 84 °F		
Office Work Wood	Surveyed by Rosecrans		
Checked McPherson	Notes " Date 1-14-38		
Date May 1938	Indexed		

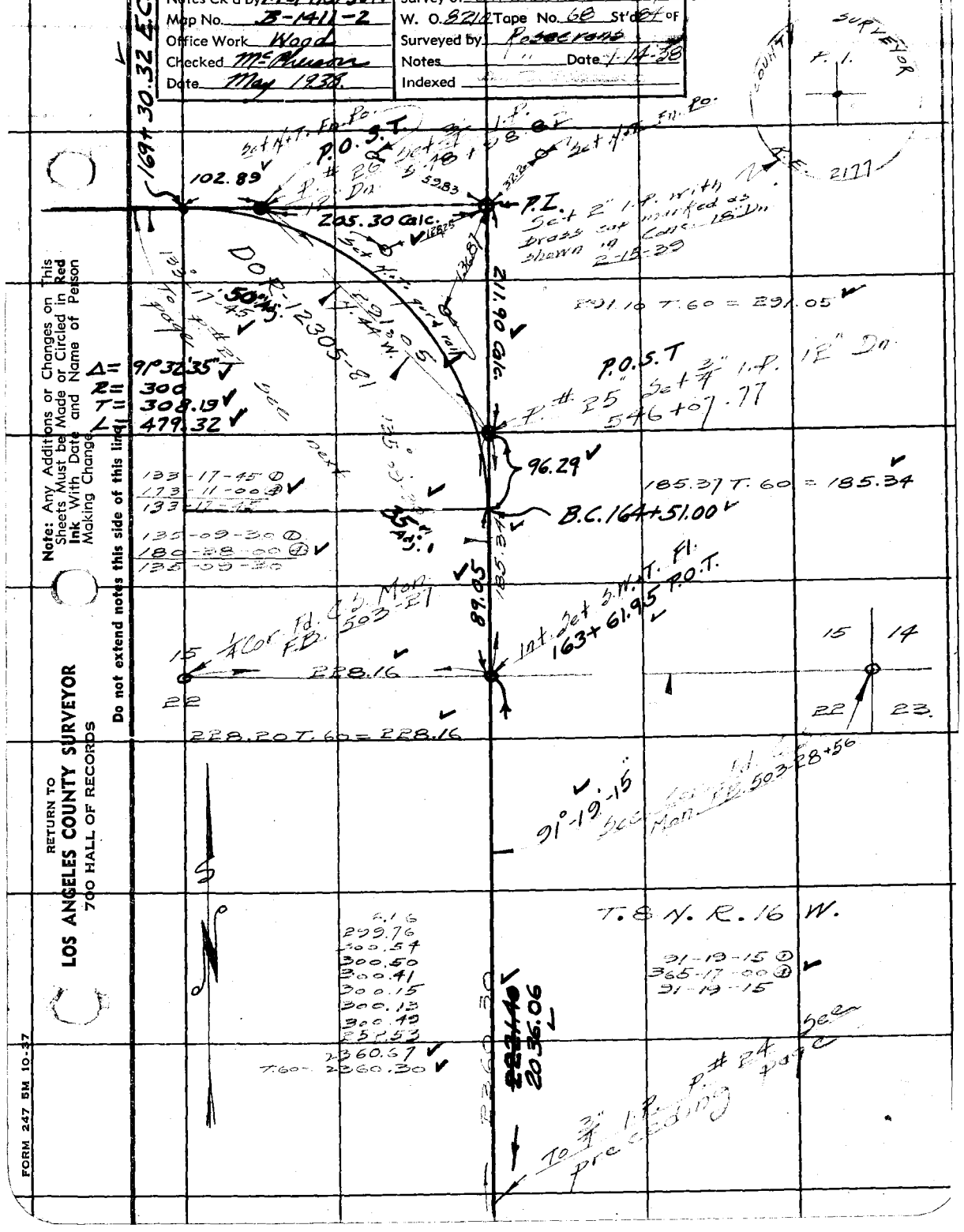

Note: Any Additions or Changes on This Sheets Must be Made or Circled in Red Ink With Date and Name of Person Making Change

Do not extend notes this side of this line

RETURN TO
LOS ANGELES COUNTY SURVEYOR
700 HALL OF RECORDS

FORM 247 5M 10-37

F.B. 503 PG. 194

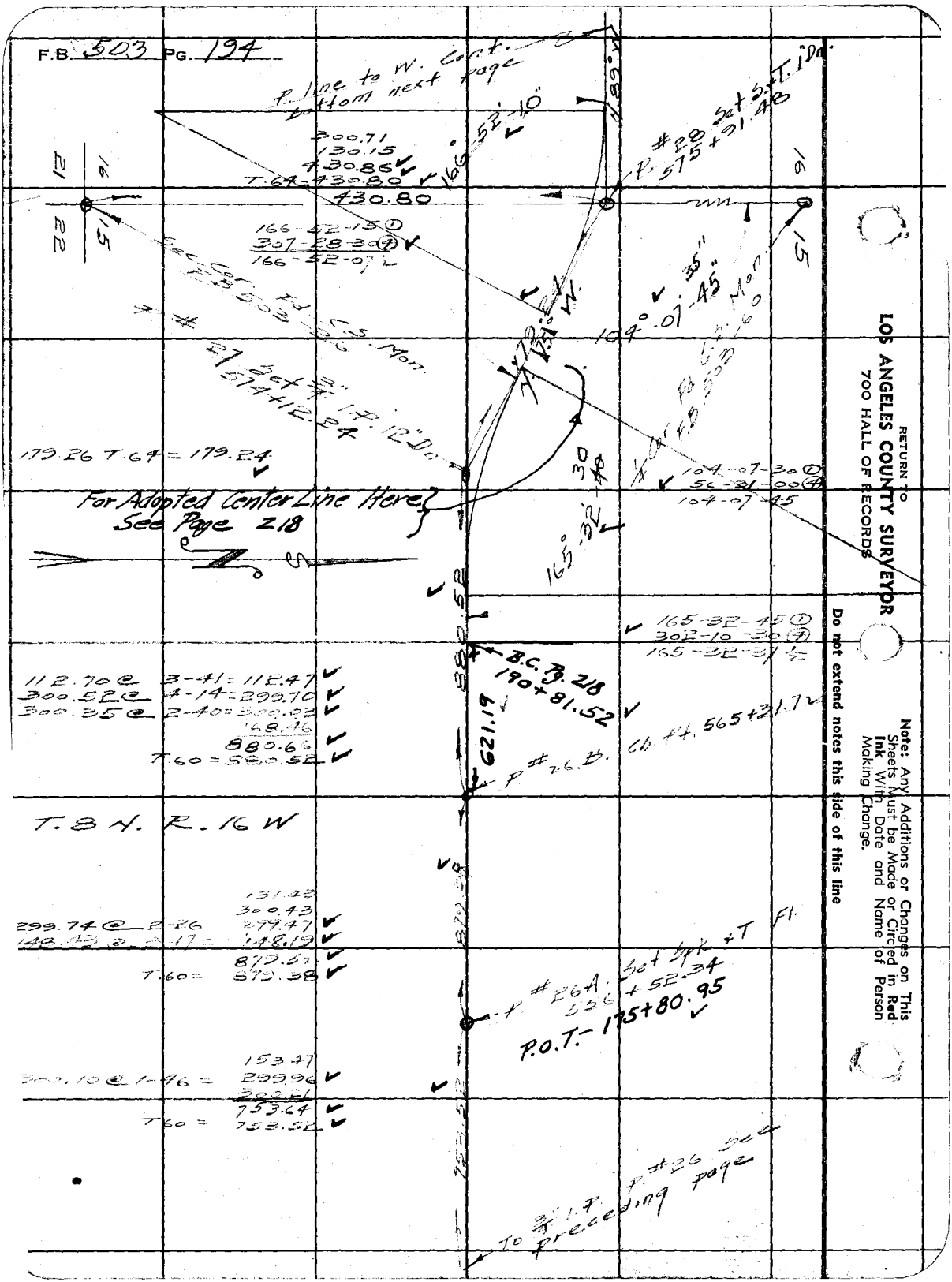

RETURN TO
LOS ANGELES COUNTY SURVEYOR
700 HALL OF RECORDS

Note: Any Additions or Changes on This Sheets Must be Made or Circled in Red Ink With Date and Name of Person Making Change.

Do not extend notes this side of this line

Notes Ck'd by McPherson	Survey of Fairmont Neenach	F.B. 503 Pg. 195
Map No. B-1411-2	W. O. 8210 Tape No. 68 St'd 84 of	
Office Work Wood	Surveyed by Rosecrans	
Checked McPherson	Notes Date 7-15-38	
Date May 1938.	Indexed	

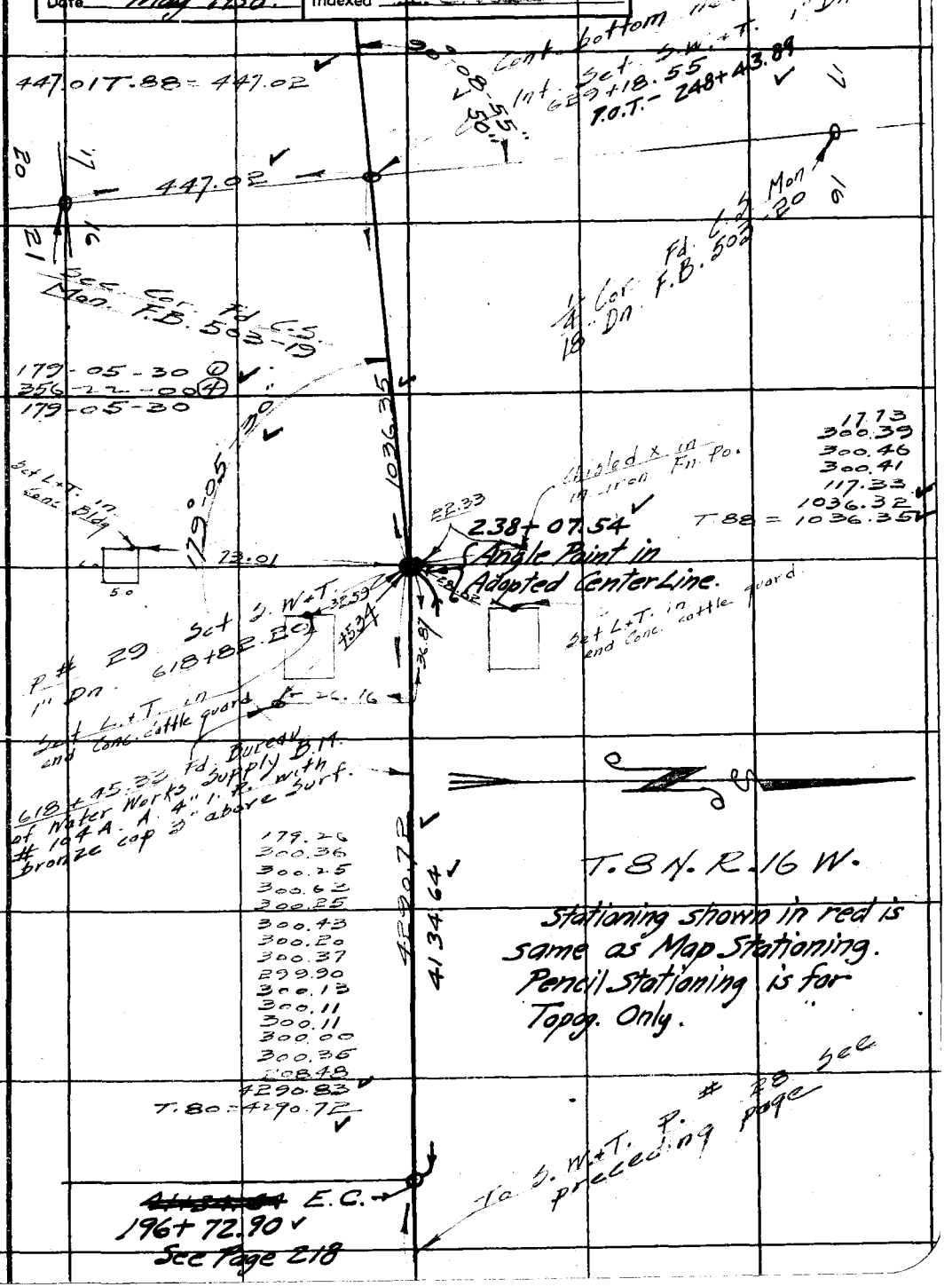

Note: Any Additions or Changes on This Sheets Must be Made or Circled in Red Ink With Date and Name of Person Making Change.

Do not extend notes this side of this line

RETURN TO
LOS ANGELES COUNTY SURVEYOR
700 HALL OF RECORDS

FORM 247 5M 10-37

F.B. 503 PG. 196

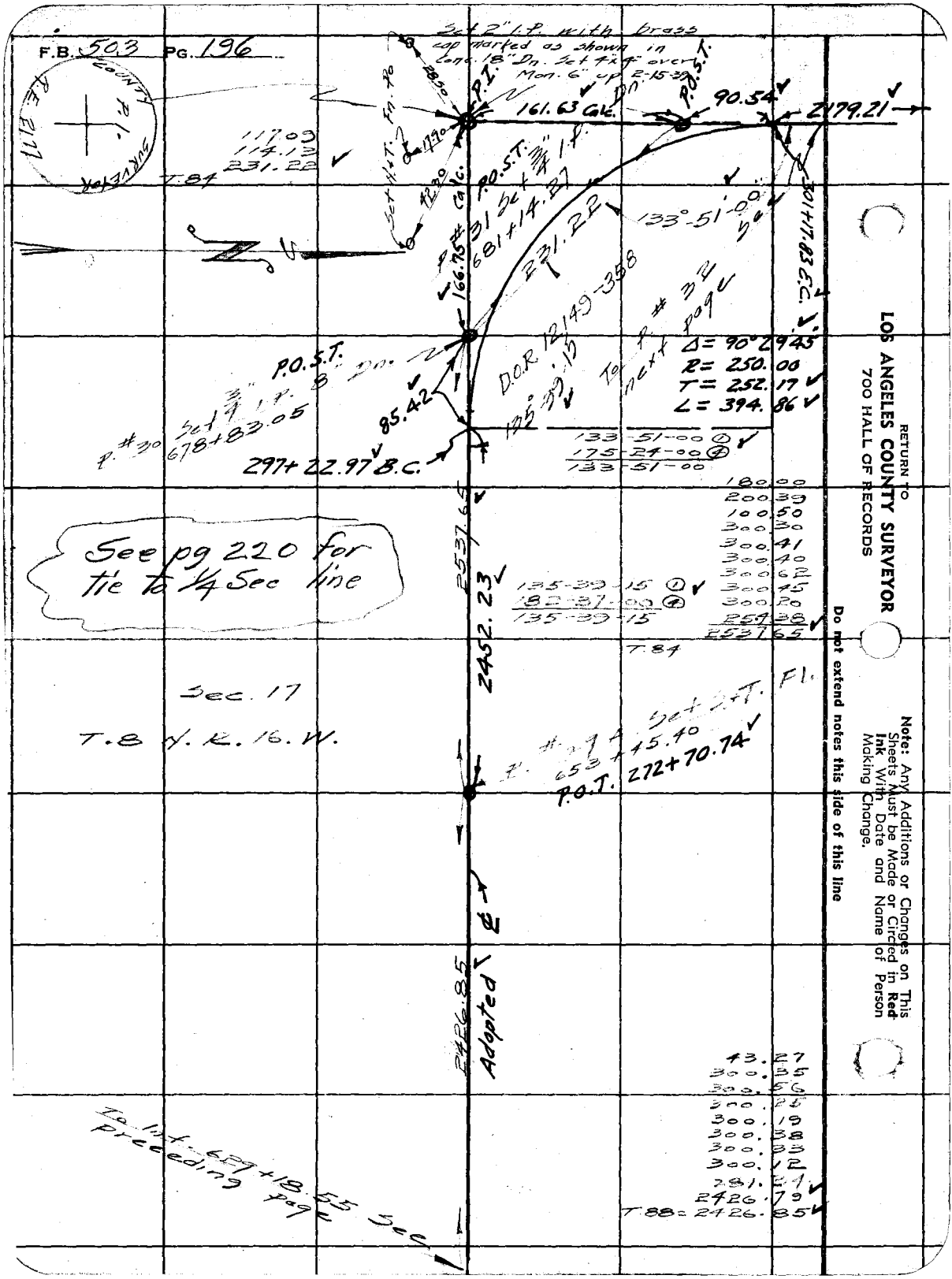

RETURN TO
LOS ANGELES COUNTY SURVEYOR
700 HALL OF RECORDS

Note: Any Additions or Changes on This Sheets Must be Made or Circled in **Red Ink** With Date and Name of Person Making Change.

Do not extend notes this side of this line

Notes Ck'd by McPherson	Survey of Fairmont Neenach Pl	F.B. 503 Pg. 197
Map No. B-1411-2	W. O. 8210 Tape No. 68 St'd 84 °F	
Office Work Wood	Surveyed by Rose Pans	
Checked McPherson	Notes Date 7-17-38	
Date May 1938	Indexed	

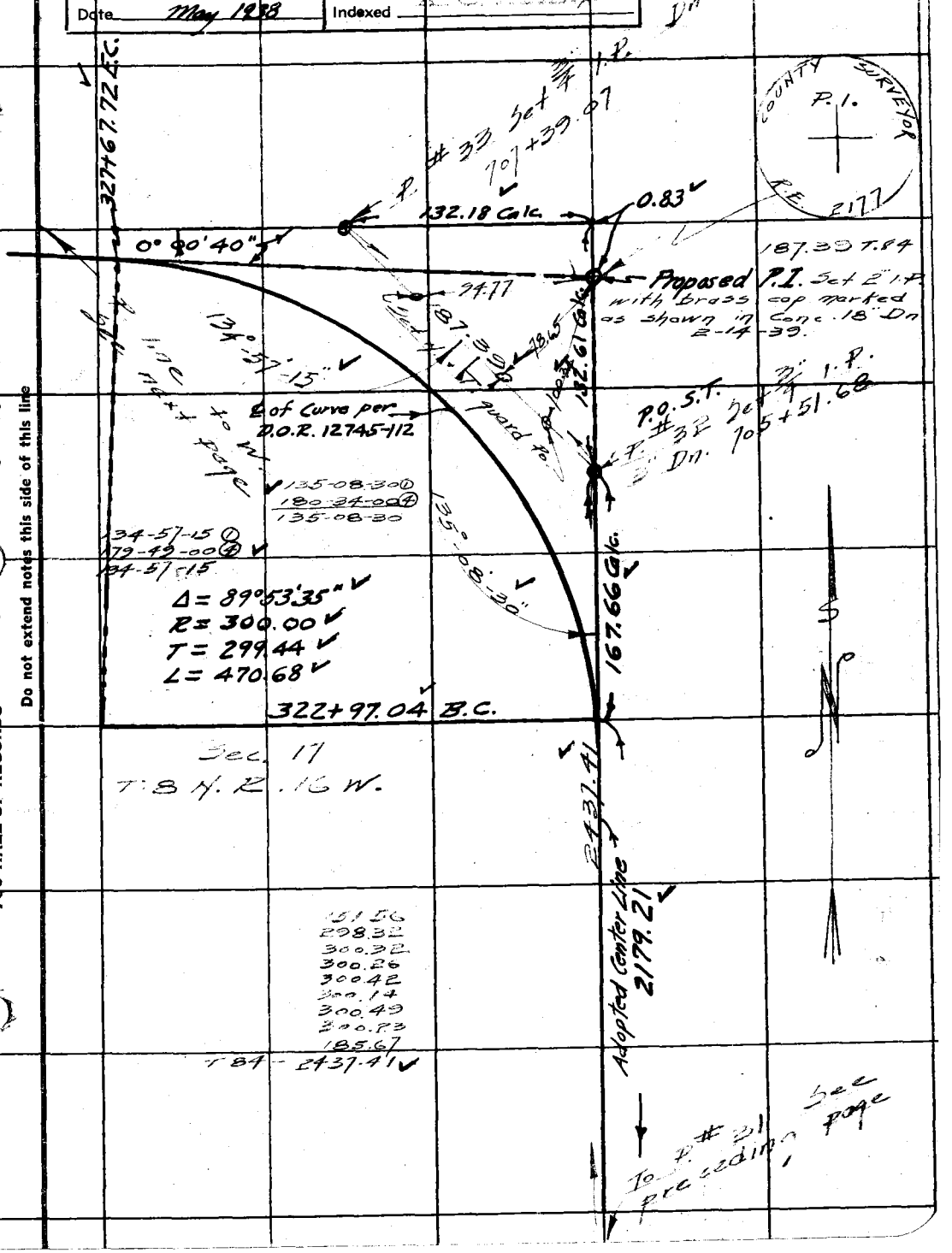

Note: Any Additions or Changes on This Sheets Must be Made or Circled in Red Ink With Date and Name of Person Making Change.

Do not extend notes this side of this line

RETURN TO
LOS ANGELES COUNTY SURVEYOR
700 HALL OF RECORDS

FORM 247 5M 10-37

F.B. 503 PG. 198

T. 8 N. R. 17 W.

Int. Set 3 W.+T. 2-14-39
761+56.92 Fl.

Fd. 6x6" Conc. Mon. F.B. 503-35

Sec. Cor. Mon. Fd. 6x6" Conc. F.B. 503-35

Rec. 46.78 | 50.00 49.74 | 50.00 50.26

380+18.30

0.26

Fd. C.B. Mon. 503-35

T. 8 N. R. 16 W.

369+71.97

50.02 49.97 | 50.02 49.97

751+10.59 6x6" Conc. Po. Fl. Fd.

55.15
300.11
300.42
300.25
300.24
300.47
300.22
293.47
256.34
298.18
300.12
300.18
300.35
300.86
300.27
86.26
213.03
300.67
300.08
300.10

90-21-45

369+71.95
751+10.57
Fd. 6x6" Conc. Po. Fl.

90-21-30
361-27-00
90-21-45

359+71.76

50.03 50.17 | 49.83 49.97

741+10.38 Conc. Po. Fd. 6x6"

359+71.67
741+10.29
Fd. 6x6" Conc. Po. Fl.

349+71.44

49.96 50.30 | 50.00 49.66

731+10.06 Conc. Po. 6x6" 4" up

349+71.42
731+10.04 Conc. Po. Fd. 6x6" 4" up

339+70.97

50.47 49.93 | 49.58 50.12

5327.08

339+70.98
721+09.60
Fd. 6x6" Conc. post 6" high

89-37-00
358-28-00
89-37-00

Adopted

5250.58 S 89°37'00" E

T78 = 5326.87

721+09.59
Fd. 6x6" Conc. post Fl.

44°44'45"

Fd. C.B. Mon. 503-17

Det. 1" Dn.

327+67.72 EC

Int. Set 3 W.+T. 108+30.05 1" Dn.

Fd. C.B. Mon. 503-14

486.66 (See pg. 199)

Rec. To Curve = 476.94 per D.O.T. 12745-112

Rec. = 485.87 per C.S. 8-330

P.O.T. 2-14-39

0°00'40"

Sec. Cor. Mon. F.B. 503-14

90.98 T 31

707+39.07

T. #33 See preceding page

RETURN TO
LOS ANGELES COUNTY SURVEYOR
700 HALL OF RECORDS

Note: Any Additions or Changes on This Sheets Must be Made or Circled in Red Ink With Date and Name of Person Making Change.

Do not extend notes this side of this line

Notes Ck'd by McPherson	Survey of Fairmont Neenach Rd	F.B. 503 PG. 199
Map No. B-1411-2	W. O. 8210 Tape No. 68 St'd 84 of	
Office Work Wood	Surveyed by Rodecrans	
Checked McPherson	Notes Date 4-19-38	
Date May 1938.	Indexed	

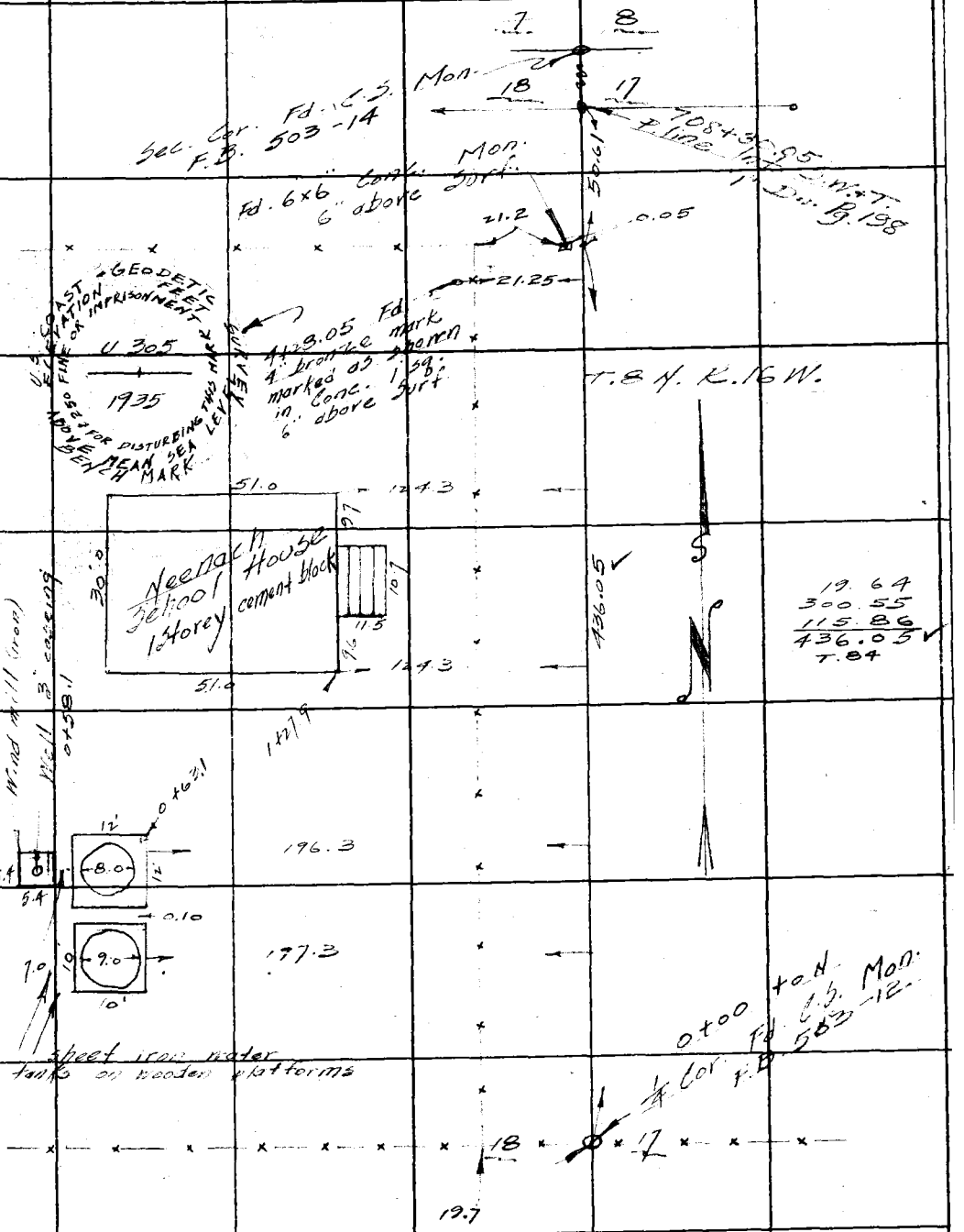

Note: Any Additions or Changes on This Sheets Must be Made or Circled in Red Ink With Date and Name of Person Making Change.

Do not extend notes this side of this line

RETURN TO
LOS ANGELES COUNTY SURVEYOR
700 HALL OF RECORDS

FORM 247 5M 10-37

F.B. 503 PG. 200

Platted on C.S.B-1411-1

Continued on Page 192

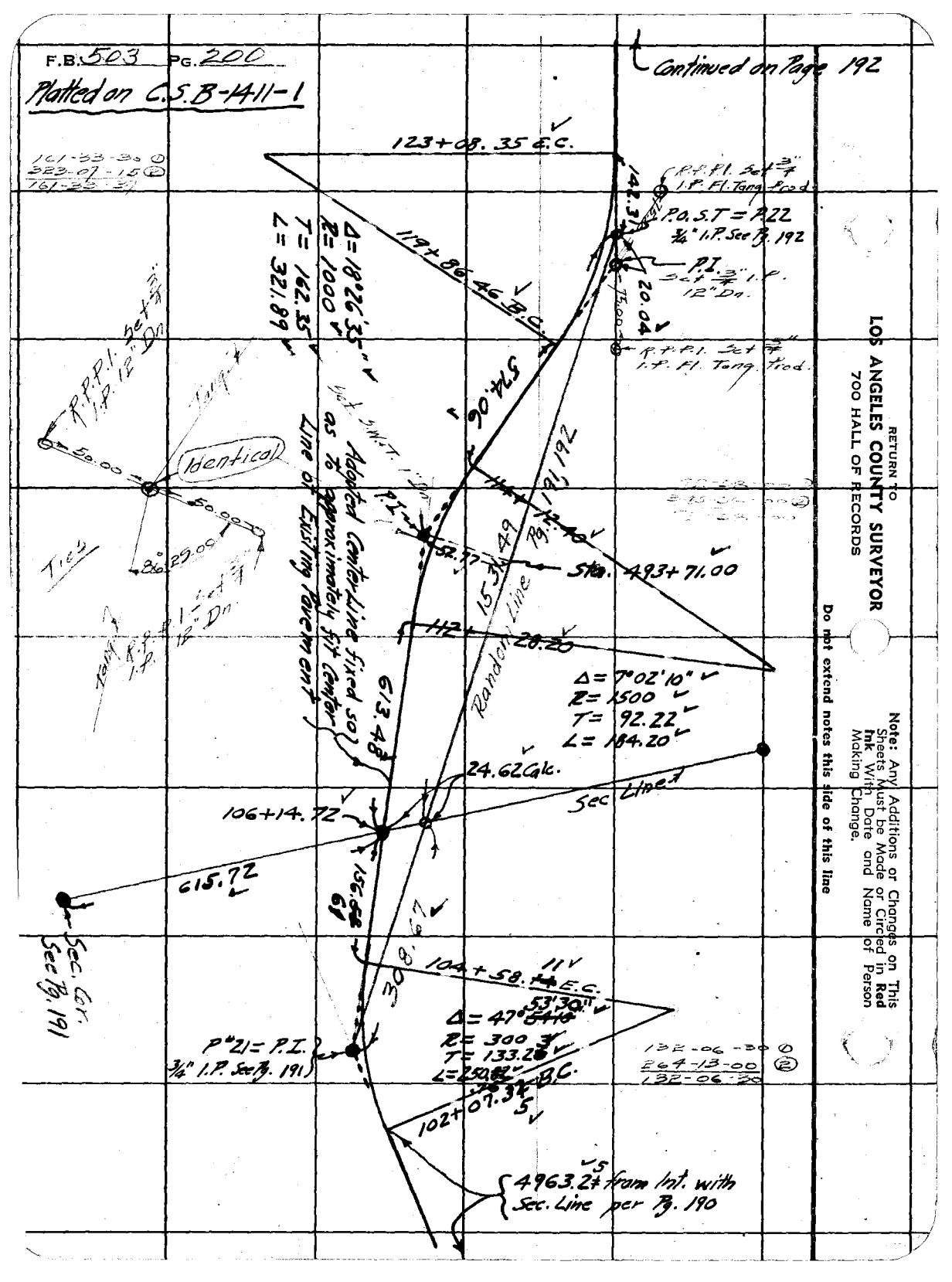

RETURN TO
LOS ANGELES COUNTY SURVEYOR
700 HALL OF RECORDS

Note: Any Additions or Changes on This Sheets Must be Made or Circled in Red Ink With Date and Name of Person Making Change.

Do not extend notes this side of this line

Notes Ck'd by	Survey of [illegible]
Map No. B-1411	W. O. 3210 Tape No. 68 St'd 39 of
Office Work McPherson	Surveyed by Rosecrans
Checked	Notes Date 4-12-38
Date	Indexed [illegible]

F.B. 503 Pg. 201

Station		Remarks	Station		Remarks
382-[illegible]	9 R	E.P.		27.9R	Fn.
	8 R	E. Rd.		11.9 L	E.P.
	9.6 R	Fn		9.6 L	E. Rd
	10 L	E.P.		29.2 L	Fn
	20 L	E. Rd.	397+00	7 R	E.P.
	27 L	Fn.		16 R	E. Rd
384+01.3		12" Con. Iron Col.		27.9R	Fn
"	16.4R	N. end " "		11.5L	E.P.
	13.5L	S. end " "		18.8L	E. Rd.
385+00 -	9 R	E.P.		29.0L	Fn
	17 R	E. Rd.	399+00	7.2 R	E.P.
	29.6R	Fn.		17 R	E. Rd.
	10 L	E.P.		27 R	Fn.
	21 L	E. Rd.		11.3 L	E.P.
	27.1 L	Fn.		18.4L	E. Rd.
387+00	9.6 R	E.P.		29.2 L	Fn.
	18 R	E. Rd.	401+00	7.6 R	E.P.
	29.8 R	Fn		17.8R	E. Rd.
	10 L	E.P.		26.9R	Fn.
	21 L	E. Rd.		12.1L	E.P.
	27.5 L	Fn		19 L	E. Rd.
389+00	9.5R	E.P.		29.1 L	Fn
	21 R	E. Rd.	403+63.3	26.3R	Fn. Cor.
	19.5 R	Fn.	403+78.5		± 1 Rd. to N.
	[illegible]	[illegible]	403+93.8	[illegible]	Fn. Cor. 5½ Ex.
	21 L	E. Rd.	404+00	[illegible]	E.P.
	28 L	Fn.		17 R	E. Rd.
391+00	8.8R	E.P.		26.8R	Fn.
	17.4R	E. Rd.		12 L	E.P.
	29 R	Fn.		20.4L	E. Rd.
	10.5L	E.P.		28.6L	Fn.
	17.2 L	E. Rd.	404+27.9	27.5L	2" I.P. 3' high
	28.6L	Fn.	404+48.1	25.5L	N edge 8' E + W 6½ N/S cattle guard
394+00	6.6R	E.P.	406+57		[illegible]
	14.8R	E. Rd.			



Note: Any Additions or Changes on This Sheets Must be Made or Circled in Red Ink With Date and Name of Person Making Change.

Do not extend notes this side of this line

RETURN TO
LOS ANGELES COUNTY SURVEYOR
700 HALL OF RECORDS

FORM 247 5M 10-37

F.B. 503 PG. 202

Station	Remarks	Station	Remarks
407+00 5' R	E.P.	20' L	E. Rd.
14.7 R	B.C.	27.6 L	Fn.
19.0	T.C.	419+00 9.8 R	E.P.
26' R	Fn	18' R	E. Rd.
13.4 L	E.P.	27' R	Fn.
21' L	B.C.	13' L	E.P.
25.6 L	T.C.	17' L	E. Rd.
28.9 L	Fn	27.2 L	Fn.
407+87	end cut	422+00 9.3 R	E.P.
408+71	12" Corr. iron Col.	19' R	E. Rd.
14.3 R	end " " "	27.3 R	Fn.
24.2 L	" " "	10.2 L	E.P.
3' R	E.P.	15' L	E. Rd.
13.3 R	E. Rd.	27.3 L	Fn.
26' R	Fn	425+00 10.6 R	E.P.
16' L	E.P.	19' R	E. Rd.
25.7 L	E. Rd.	27.3 R	Fn.
29.6 L	Fn.	10.8 L	E.P.
410+78 - 2' R	Fn Cor. to N.E.&W.	21.5 L	E. Rd.
413+00 - 4' R	E.P.	27.4 L	Fn.
20.[illegible] R	B.C.	428+00 11.4 R	E.P.
22.5 R	T.C.	18.8 R	E. Rd.
26.4 R	Fn	28.2 R	Fn.
18' L	E. Rd.	10.3 L	E.P.
21.6 L	B.C.	17.5 L	E. Rd.
27.6 L	T.C.	26.3 L	Fn.
28.5 L	Fn	429+53.6 27.3 L	Fn. Cor. to E, W, + S 14°30' W.
415+00 - 9.6 R	E.P.	429+85.9 - 24.3 L	2" I.P. - 3' high
17.4 R	E. Rd.	430+50.9 - 28.7 R	Fn. Cor. to E, W, + N.
26.7 R	Fn	431+00 - 12. R	E.P.
17.0 L	E.P.	19.6 R	E. Rd.
23.0 L	B.C.	27.9 R	Fn.
25.9 L	T.C.	8.8 L	E.P.
27.8 L	Fn	15.4 L	E. Rd.
417+00 - 6' R	E.P.	26.6 L	Fn.
15.5 R	E. Rd.	432+74 31' L	E end 5' cattle guard
27.3 R	Fn	432+79	℄ 8' Rd. Fr. S.
15.2 L	E.P.	432+84 31' L	W end 5' cattle guard

RETURN TO
LOS ANGELES COUNTY SURVEYOR
700 HALL OF RECORDS

Note: Any Additions or Changes on This Sheets Must be Made or Circled in Red Ink With Date and Name of Person Making Change.

Do not extend notes this side of this line

Notes Ck'd by	Survey of [illegible]
Map No. B-1411	W. O. 8810 Tape No. 68 St'd 84 °F
Office Work McPherson	Surveyed by Rosecrans
Checked	Notes Date 4-13-38
Date	Indexed [illegible]

F.B. 503 PG. 203

Station	Remarks	Station	Remarks
434+00 [illegible]	E.P.	452+00 11 R	E.P.
19' R	E. Rd.	19' R	E. Rd.
27.8 R	Fn.	27.3 R	Fn.
9' L	E.P.	7' L	E.P.
16' L	E. Rd.	13' L	E. Rd.
26.6 L	Fn.	27.2 L	Fn.
437+00 - 10' R	E.P.	453+96.4 - 27.5 L	Fn. Cor to E.W. + S.
17 R	E. Rd.	455+00 11 R	E.P.
26.6 R	Fn.	22' R	E. Rd.
11 L	E.P.	29 R	Fn.
18' L	E. Rd.	8.5 L	E.P.
27' L	Fn.	18' L	E. Rd.
440+00 8' R	E.P.	26' L	Fn
15' R	E. Rd.	456+42.6 27.3 L	Fn. Cor To E. + S.
26.2 R	Fn.	456+70	℄ 10' Dirt Rd Fr. S.
12' L	E.P.	+95	℄ " " " Fr. N.
19' L	E. Rd.	457+01.4 29.5 L	Fn Cor. to E. + W.
28' L	Fn	457+89.4 29.7 L	Fn. Cor to E, W, + S.
443+00 - 10' R	E.P.	458+00 12' R	E.P.
19' R	E. Rd.	20' R	E. Rd.
27' R	Fn.	28.8 R	Fn.
11' L	E.P.	10' L	E.P.
24' L	E. Rd.	19' L	E. Rd.
27.6 L	Fn	27.9 L	Fn
446+00 - 11.6 R	E.P.	461+00 13' R	E.P.
19' R	E. Rd.	20' R	E. Rd.
27.6 R	Fn.	29.2 R	Fn
8.6 L	E.P.	7' L	E.P.
14.5 L	E. Rd.	18' L	E. Rd.
27.5 L	Fn	27' L	Fn
449+00 - 12' R	E.P.	464+00 14' R	E.P.
21 R	E. Rd.	22' R	E. Rd.
28.2 R	Fn.	29.1 R	Fn.
8.6 L	E.P.	10' L	E.P.
13' L	E. Rd.	18' L	E. Rd.
26.3 L	Fn.	26.3 L	Fn.

Note: Any Additions or Changes on This Sheets Must be Made or Circled in Red Ink With Date and Name of Person Making Change.

Do not extend notes this side of this line

RETURN TO
LOS ANGELES COUNTY SURVEYOR
700 HALL OF RECORDS

FORM 247 5M 10-37

F.B. 503 PG. 204

Station	Remarks	Station	Remarks.
467+00 - 14' R	E.P.	482+00 - 2' R	E.P.
23' R	E.Rd.	19' R	E.Rd.
28.7 R	Fn	29.6 R	Fn.
8' L	E.P.	15' L	E.P.
16' L	E.Rd	22' L	E.Rd.
25.4 L	Fn.	26' L	Fn.
470+00 - 14' R	E.P.	+50 4' R	E.P.
21' R	E.Rd.	23' R	E.Rd.
28.5 R	Fn.	31' R	Fn.
7' L	E.P.	15' L	E.P.
14' L	E.Rd.	24.5 L	E.Rd. + Fn.
25.4 L	Fn	+87 - 17 L	E end guard rail.
473+00 - 11' R	E.P.	483+00 13' R	E.P.
20' R	E.Rd.	23' R	E.Rd.
		31' R	T.B.
28.5 R	Fn.	36.5 R	Fn.
8.5 L	E.P.	7' L	E.P.
16.5 L	E.Rd.	16.4 L	guard rail
25.2 L	Fn	22' L	E.Rd.
473+79 - 23' R	N end 2' Corr. iron Col.	26.3 L	Fn
17' L	S " " " " "	22' R	N.E. end 3' Corr. Iron Col.
476+00 - 12' R	E.P.	483+50 9.7 L	S.W. " " " " "
20' R	E.Rd.	5' R	E.P.
33.4 R	Fn	28' R	E.P.
9' L	E.P.	37' R	E.Rd.
22' L	E.Rd.	35' R	T.B.
25.3 L	Fn	59 R	Fn.
479+00 - 6' R	E.P.	4.5 L	guard rail
16' R	E.Rd.	12.5 L	E.Rd.
29.4 R	Fn	27' L	Fn.
13.5 L	E.P.	483+57.9 - 94' R	Fn. Cor. Ely. + N.
20 L	E.Rd.	483+75 - 27.2 L	Fn. to E, W, + S.
28' L	Fn.	483+76.9 - 5' R	guard rail (Split ∡)
81+00 - 1' R	E.P.	8' R	E.Rd.
15.5 R	E.Rd.	15' R	E.P.
30.3 R	Fn.	29' R	"
13.5 L	E.P.	48' R	B.C.
22' L	E.Rd.	50' R	T.C.
26' L	Fn	483+90 - 1.8 R	end guard rail.

RETURN TO
LOS ANGELES COUNTY SURVEYOR
700 HALL OF RECORDS

Note: Any Additions or Changes on This Sheets Must be Made or Circled in Red Ink With Date and Name of Person Making Change.

Do not extend notes this side of this line

Note: Any Additions or Changes on This Sheets Must be Made in Red Ink or Circled in Red With Date and Name of Person Making Change.

Do not extend notes this side of this line

RETURN TO
LOS ANGELES COUNTY SURVEYOR
700 HALL OF RECORDS

Notes Ck'd by
Map No. B-141
Office Work McPherson
Checked
Date

Survey of Fairmont Avenue Rd
W. O. 8216 Tape No. 68 St'd 89 °F
Surveyed by Rosecrans
Notes Date 1-10-38
Indexed

F.B. 505 PG. 205

Station	Remarks	Station		Remarks
483+95.0 - 0.0	2" I.P. 3' high	495+00	19 L	E. Rd.
484+00 - 45 R	E.P.		31.5 L	I.P.
36 R	"		23 L	"
39.5 R	B.C.		28 L	I. Rd.
41 R	T.C.	497+00	7 L	"
18.5 L	I.P.		24 L	E.P.
+13.6	E. B. Rd. Bear. N.		41.5 L	"
+50 - 15.5 R	E.P.		48 L	E. Rd.
25.5 R	E. Rd.	499+00 -	7 R	"
8 L	E.P.		6 L	E.P.
19 L	E. Rd.		26 L	"
485+00 - 5.7 R	I.P.		33 L	E. Rd.
15.5 R	E. Rd.	501+00	7 R	I.P.
13.5 L	E.P.		19 R	E. Rd.
25.5 L	E. Rd.		21.6 L	E.P.
+50 1 R	E.P.		34 L	E. Rd.
14 R	E. Rd.	502+00	16 R	E. Rd.
30 L	E.P.		00	I.P.
28 L	E. Rd.		25 L	"
487+00 - 7 R	E. Rd.		35 L	B.C.
9.5 L	E.P.		51 L	T.C.
30 L	"	503+00	7 R	E.P.
38 L	E. Rd.		24.5 R	E. Rd.
489+00 - 4 L	E. Rd.		17 L	E.P.
19.6 L	E.P.		27 L	B.C.
39.8 L	"		31	T.C.
48 L	E. Rd.	504+00	11 R	I.P.
491+00 - 12 L	E. Rd.		22 R	I. Rd.
30 L	E.P.		10 L	E.P.
50 L	"		22 L	I. Rd.
59 L	E. Rd.		12 L	I.B.
493+00 - 23 L	E. Rd.	505+08	8 R	Int. E. B. Rd. Bear. S.
39 L	E.P.	507+00	21 R	E.P.
59 L	"		11 L	E.P.
70 L	E. Rd.		18 L	I. Rd.

FORM 247 5M 10-37

F.B. 503 PG. 206

Station	Remarks	Station		Remarks
510+00 - 9' R	E.P.		11' L	E.P.
22' R	E. Rd.		16' L	Guard rail + T.F.
11' L	E.P.		22' L	E.P.
20' L	E. Rd.	520+01		L int S Rd. Bear. 3.
512+00 - 9.5 R	E.P.	+50	14' R	E.P.
24' R	E. Rd.		9' R	E. Rd.
10' L	E.P.		15' L	E.P.
18.3 L	E. Rd.		23' L	guard rail + T.F.
516+00 10' R	E.P.		28' L	B.F.
22' R	E. Rd.	+75	28' L	W end 16" iron Cul.
9.5 L	E.P.	+80	29.9 R	L " " " "
20' L	E. Rd.	521+00	8' R	E.P.
517+00 10' R	E.P.		15' R	E. Rd.
23' R	E. Rd.		17' L	E.P.
10' L	E.P.		24' L	T.F. + guard rail
19' L	E. Rd.		29' L	E.P.
518+00 - 15' R	E.P.	+50	13' R	E.P.
26' R	E. Rd.		28' R	E. Rd.
11' L	E.P.		15' L	E.P.
20' L	T.F.		21.5 L	T.F. + guard rail
24' L	B.F.		25' L	B.F.
+50 - 18' R	E.P.	+98.7	44.4 L	Fn. Cor. to 4, 5, + W.
30' R	E. Rd.	522+00	17' R	E.P.
8' L	E.P.		28' R	E. Rd.
18' L	T.F.		8' L	E.P.
21' L	B.F.		16' L	T.F. + Guard rail
519+00 - 20' R	E.P.		20' L	B.F.
35' R	E. Rd.		42' L	Fn.
3' L	E.P.	+50	2' R	E.P.
12' L	T.F.		28' R	"
17' L	B.F.		38' R	E. Rd.
19+65 - 8.3 L	end guard rail		6.3 L	Guard rail + T.F.
+50 - 4' L	guard rail + T.F.		10' L	B.F.
8' L	B.F.		18.5 L	Fn.
4' R	E.P.	+71.5	9.5 L	end guard rail
31' R	"	523+00	21' R	E.P.
40.5 R	E. Rd.		29' R	E. Rd.
20+00 - 19.5 L	E.P.		5' L	E.P.
26.5 R	E. Rd.		13' L	T.F.

RETURN TO
LOS ANGELES COUNTY SURVEYOR
700 HALL OF RECORDS

Do not extend notes this side of this line

Note: Any Additions or Changes on This Sheets Must be Made or Circled in **Red Ink** With Date and Name of Person Making Change.

Notes Ck'd by	Survey of Gurnard Farms	F.B. 503	Pg. 207
Map No. B-1411	W. O. 8212 Tape No. 68 St'd 21 cf		
Office Work McPherson	Surveyed by Rodriguez		
Checked	Notes	Date 1-14-38	
Date	Indexed		

Station	Remarks	Station	Station	Remarks
18' L	Fn.		11' L	E.P.
3+50 - 13 R	E.P.		23' L	E. Rd.
29.5 R	E. Rd.		25' L	Fn.
9' L	E.P.	540+00	- 9.5 R	E.P.
16' L	T.F.		16.4 R	E. Rd.
18.5 L	[illegible] - E.P.		11' L	E.P.
[illegible] -13 R	E.P.		19' L	E. Rd.
21.5 R	E. Rd.		22' L	Fn.
8' L	E.P.	543+00	- 9' R	E.P.
19' L	Fn. + E. Rd.		18 R	E. Rd.
+50 -11' R	E.P.		12' L	E.P.
21' R	E. Rd.		18.5 L	E. Rd.
10' L	E.P.		21' L	Fn.
19' L	Fn. + E. Rd.	544+00	8.5 R	E.P.
5+00 +00 7' R	E.P.		15 R	T.F.
21.5 R	E. Rd.		[illegible]	B.F.
9' L	E.P.		13' L	T.F.
15.5 L	E. Rd.		18.4 L	B.C.
19.5 L	Fn.		21' L	T.C.
528+00 10.5 R	E.P.		21.5 L	Fn.
21' R	E. Rd.	+50	15 L	E.P.
10.5 L	E.P.		15 R	T.F.
19' L	E. Rd.		21 R	B.F.
21' L	Fn.		15' L	E.P.
531+00 -9.5 R	E.P.		23' L	B.C.
20' R	E. Rd.		26' L	T.C.
10' L	E.P.		28' L	Fn.
21' L	E. Rd.	545+00	5' R	E.P.
23' L	Fn.		15' R	T.F.
534+00 -10' R	E.P.		25 R	B.F.
21' R	E. Rd.		20' L	E.P.
10' L	E.P.		28' L	B.C.
23' L	E Rd		31' L	T.C.
25' L	Fn.		35' L	Fn.
537+00 - 9.5 R	E.P.	+40	- 11' R	end guard Fn.
19' R	E. Rd.			

Note: Any Additions or Changes on This Sheets Must be Made or Circled in Red Ink With Date and Name of Person Making Change.

Do not extend notes this side of this line

RETURN TO
LOS ANGELES COUNTY SURVEYOR
700 HALL OF RECORDS

FORM 247 5M 10-37

F.B. 503 Pg. 208

Station	Remarks	Station	Remarks
545+50 - 4' R	E.P.	548+00 - 21' R	E.P.
10' R	guard rail	31' R	guard rail + T.F.
15' R	T.F.	50' R	B.F.
23' R	B.F.	10' L	E.P.
27' L	E.P.	16' L	B.C.
36' L	B.C.	19' L	T.C.
38' L	T.C.	25' L	Fn
43' L	Fn	+50 10' R	E.P.
546+00 00	guard rail	20' R	guard rail + T.F.
13.5 R	T.F.	41' R	B.F.
21.5 R	B.F.	22' L	E.P.
9.5 L	E.P.	28' L	B.C.
39' L	"	32' L	T.C.
45' L	B.C.	35' L	Fn.
50' L	T.C.	549+00 00	guard rail
54' L	Fn.	25' R	Fn. + B.F.
+50 - 6' R	E.P.	11' L	E.P.
16' R	T.F. + guard rail	11' L	
25' R	B.F.	48' L	B.C.
25' L	E.P.	52' L	T.C.
32' L	B.C.	56' L	Fn.
35' L	T.C.	+50 7' R	E.P.
38' L	Fn.	11' R	guard rail + T.F.
547+00 - 19' R	E.P.	24' R	B.F.
29' R	guard rail + T.F.	17' R	Fn
45' R	B.F.	27' L	E.P.
12' L	E.P.	35' L	B.C.
19' L	B.C.	45' L	T.C.
23' L	T.C.	51' L	Fn
25' L	Fn	+72 11.9 R	end guard rail
+50 25' R	E.P.	550+00 7' R	E.P.
34' R	guard rail + T.F.	16' R	T.F.
50' R	B.F.	23' R	B.F.
8' L	E.P.	27' R	Fn
14' L	B.C.	19' L	E.P.
18' L	T.C.	28' L	B.C.
20' L	Fn	45' L	T.C.
+72.8 - 12.4' L	W end 1 Cor iron Cul.	51' L	Fn.
48' R	E " " " "		
+91.8 - 149.4' R	Fn. Cor. E.W. + N		

RETURN TO
LOS ANGELES COUNTY SURVEYOR
700 HALL OF RECORDS

Note: Any Additions or Changes on This Sheets Must be Made or Circled in **Red Ink** With Date and Name of Person Making Change.

Do not extend notes this side of this line

Notes Ck'd by	Survey of Lakewood Blvd. & Rd.
Map No. B-1411	W. O. 6210 Tape No. 68 St'd 84' OF
Office Work McNeal	Surveyed by Rosecrans
Checked	Notes Date 1/12/28
Date	Indexed J. C. Johnson

F.B. 503 Pg. 209

Station	Remarks	Station	Station	Remarks
550+00 - 10' R	E.P.		21' L	E. Rd.
19' R	E.P.		36' L	Fn
29' R	E.P.	564+00	8.5 R	E.P.
18' R	Fn		18.5 R	E. Rd.
10' R	E.P.		46' R	Fn.
23' L	E.P.		9' L	E.P.
30' L	Fn		20' L	E. Rd.
551+00 10' R	E.P.		51' L	Fn
20' R	E. Rd.	564+50.7	47' R	Fn. Cor to N. E. & W.
26' R	Fn.	62.5		
11' L	E.P.			
22' L	E. Rd. & P. line			
30' L	Fn.			
552+00 - 9.5' L	E.P.	557		
20' R	E. Rd.			
29.5' R	Fn.			
11.5' L	E.P.	656		
21' L	E. Rd. P. line	64.4		
555+00 6' R	E.P.	565+60.5		
		Well 4" pipe 64.4		
15' R	E. Rd.			
42.5' R	Fn			
13' L	E.P.	566+15.7	52' L	Fn Cor. to E.W. + N18°E
25' L	E. Rd.	567+00	11' R	E.P.
38' L	Fn.		23' R	E. Rd.
558+00 - 1' R	E.P.		51' R	Fn.
			8' L	E.P.
12' R	E. Rd.		19' L	E. Rd.
36' R	Fn		45' L	Fn
16' L	E.P.	430	11.5' R	1" end 1" iron Cut
26' L	E. Rd.	+46.5	15.4' L	S " " " "
36' L	T.B.	Note: 10' wall at each cut		
40' L	Fn.	568+30	55' R	Fn. Cor. E.W. + N20°
561+00 - 6' R	E.P.	442		E 8' Trail Bear N20°E + S20°W
15' R	E. Rd.	570+00	11' R	E.P.
41' R	Fn.		22' R	E. Rd.
11.5' L	E.P.		57' R	Fn.

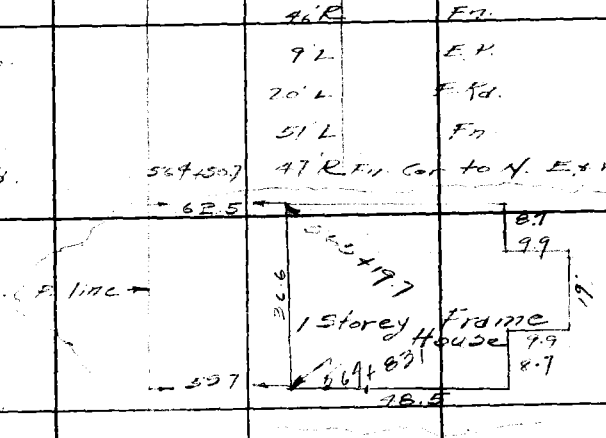

Note: Any Additions or Changes on This Sheets Must be Made or Circled in Red Ink With Date and Name of Person Making Change.

Do not extend notes this side of this line

RETURN TO
LOS ANGELES COUNTY SURVEYOR
700 HALL OF RECORDS

FORM 247 5M 10-37

F.B. 503 PG. 210

Station		Remarks	Station		Remarks.
570+00	4'L	E.P.	576+00	2'R	E.P.
	13'L	E.Rd.		10'R	E.Rd.
	40'L	Fn.		31'R	Fn
571+75	20'R	Begin cut		18'L	E.P.
	20'L	" "		29'L	E.Rd.
572+00	16'R	E.P.		69.5L	Fn.
	25'R	B.C.	577+00	5'R	E.P.
	32.9R	T.C.		15'R	E.Rd.
	63'R	Fn		30'R	Fn.
	5'L	E.P.		12'L	E.P.
	19'L	B.C.			
	23.7	T.C.		23.5L	E.Rd.
	38.5L	Fn.		51.5L	Fn.
+75	- 69'R	Fn. Cor. To E.&N.	578+00	- 8'R	E.P.
573+00	19'R	E.P.		18'R	E.Rd.
	21'R	B.C.		30'R	Fn.
	29.2R	T.C.		11'L	E.P.
	2'L	E.P.		20'L	E.Rd.
	17'L	B.C.		48'L	Fn.
	20'L	T.C.	581+00	4'R	E.P.
	36'L	Fn.		20'R	E.Rd.
+26	- 70'R	Fn. Cor. to N.+W.		30'R	Fn.
Note 10'Gal. Rd		" and Jolnson		10'L	E.P.
fences					
+30	- 36.2L	Fn. Cor. to E.W.+S.		18'L	E.Rd.
574+00	- 4'R	" "			
	27'R	"		39'L	Fn.
	29'R	B.C.	584+00	11'R	E.P.
	36'R	T.C.		20'R	E.Rd.
	71'R	Fn.		79'R	Fn.
	6'L	B.C.		10'L	E.P.
	8'L	T.C.		19'L	E.Rd.
	31'L	Fn		39'L	Fn
+97.2	- 47.5L	Fn. Cor. E.W.+S.	587+00	10'R	E.P.
575+00	- 15'R	E.P.		19'R	E.Rd.
	24'R	E.Rd. + end cut		28'R	Fn.
	52'R	Fn.		11'L	E.P.
	9'L	E.P.		20'L	E.Rd.
	16'L	E.Rd. + end cut		38'L	Fn.
	47.6L	Fn.	590+00	- 9'R	E.P.
				18'R	E.Rd.
				39'R	Fn.

RETURN TO
LOS ANGELES COUNTY SURVEYOR
700 HALL OF RECORDS

Note: Any Additions or Changes on This Sheets Must be Made or Circled in Red Ink With Date and Name of Person Making Change.

Do not extend notes this side of this line

Notes Ck'd by	Survey of Fairmont [illegible]
Map No. B-1411	W. O. 8210 Tape No. 68 St'd 84 °F
Office Work McPherson	Surveyed by Robertson
Checked	Notes Date 4-15-38
Date	Indexed [illegible]

F.B. 503 Pg. 211

Station	Remarks				
590+00 - 10' L	E.P.		6' L		E.P.
19' L	E. Rd.		14' L		E Rd
37' L	Fn.		29' L		Fn
593+00 - 8' R	E.P.	611+00 -	13' R		E.P.
18.5 R	E. Rd.		21' R		E. Rd.
27' R.	Fn.		24' R		Fn.
11' L	E.P.		5' L		E.P.
19' L	E. Rd.		10' L		E. Rd.
36' L	Fn.		29' L		Fn.
596+00 8' R	E.P.	612+52.6 -	24 R		Fn. Cor. to N.E. + W.
			- 25.5 R		end Tr row.
17' R	E. Rd.	+53.6 -	25.5 R		E. end row. 3" shade Trs
27' R	Fn.	613+73.6	- 24' R		end of Fn.
10.5 L	E.P.	614+00	13' R		E.P.
17' L	E. Rd.		21' R		E. Rd.
35 L	Fn.		6' L		E.P.
599+00 - 7.7 R	E.P.		12' L		E. Rd.
15' R	E. Rd.		27' L		Fn.
26' R	Fn.	614+01			℄ 20' driveway Tr N.
12' L	E.P.	+28.8	24' R		end of Fn.
21' L	E. Rd.		25.5 R		E end Tr row. 3" shade Trs
34' L	Fn.	+51.8	23.8 R		Fn. Cor. to N.E. + W.
602+00 - 7' R	E.P.	616+71.6	- 24' R		W. end Tr row.
18' R	E. Rd.	+78.1	- 30' R		4" iron water valve
25' R	Fn.	+88.6	- 24' R		S.E. Cor reservoir cc N. + S.
11' L	E.P.	617+00	- 10' R		E.P.
21' L	E. Rd.		19' R		E. Rd.
31' L	Fn.		22' R		Fn.
605+00 - 12' R	E.P.		10' L		E.P.
21' R	E. Rd.		15' L		E. Rd.
26' R	Fn.		26' L		Fn.
10' L	E.P.	+94.5			N. + S. Tel line
18' L	E. Rd.	618+19	- 25' R		S. W. Cor reservoir
31' L	Fn.	+15.6	- 23' R		Fn. Cor. to N. E. + W.
608+00 - 12' R	E.P.	+43.1	22.2 R		℄ Pt Fn
21' R	E. Rd.	+48.1	- 26' L		℄ Pt. Fn.
24' R	Fn.				

Note: Any Additions or Changes on This Sheets Must be Made or Circled in Red Ink With Date and Name of Person Making Change.

Do not extend notes this side of this line

RETURN TO
LOS ANGELES COUNTY SURVEYOR
700 HALL OF RECORDS

FORM 247 5M 10-37

F.B. 503 PG. 212

Station	Remarks	Station	Remarks
618+56.7-29.7L	Fn. center E end. iron cattle guard 7.0 wide	8' L	E.P.
+60.4-26.8R	Fn. center E end iron cattle guard 7.6 wide	17' L	E. Rd
		22' L	Fn.
+69.0-30' L	Fn. center W end iron cattle guard	638+00 -12' R	E.P.
+73.6-26.8R	center W. end cattle guard.	19' R	E. Rd.
		8' L	E.P.
+77.3-26.1L	& Pt. Fn.	12' L	E. Rd.
+95.2	center of L.A. aqueduct Bear N 6° E under ground at this pt.	22' L	Fn.
		641+00 -11.5 R	E.P.
620+00-9' R	E.P.	20' R	E. Rd.
18' R	E Rd.	7' L	E.P.
7 L	E.P.	12.5 L	E. Rd.
17 L	E. Rd.	21 L	Fn.
25 L	Fn	644+00 -12.5 R	E.P.
623+00-8' R	E.P.	19' R	E. Rd.
16' R	E Rd.	6' L	E.P.
11' L	E.P.	15' L	E Rd
20' L	E. Rd.	21 L	Fn.
25 L	Fn	647+00 -12' R	E.P.
626+00-9.5R	E.P.	18' R	E. Rd.
18' R	E. Rd.	8' L	E.P.
10.5 L	E.P.	15' L	E. Rd
17' L	E Rd.	20' L	Fn.
24' L	Fn	650+00 -10' R	E.P.
+88.5-23.6L	Fn. Cor. to S, E, + W.	17' R	E. Rd.
629+00-10' R	E.P.	9' L	E.P.
17 R	E Rd.	16' L	E Rd.
9' L	E.P.	21' L	Fn.
18' L	E. Rd	653+00 -10' R	E.P.
23.5 L	Fn.	19' R	E. Rd
+12	℄ 8' Dirt Rd Fr N.	9' L	E.P.
632+00-10.5R	E.P.	18' L	E. Rd.
16.5 R	E. Rd	20.5 L	Fn.
9 L	E.P.	+25.9 -19.6 L	Fn. Cor. to E. + S.
17 L	E. Rd.	+45.9	℄ 20' Rd. Fr. S.
23' L	Fn.	+75.0 -19.9 L	Fn Cor. to W. + S.
635+00-12' R	E.P.	656+00 9' R	E.P.
20' R	E. Rd.	16' R	E. Rd.
		10.5	E.P.

RETURN TO
LOS ANGELES COUNTY SURVEYOR
700 HALL OF RECORDS

Do not extend notes this side of this line

Note: Any Additions or Changes on This Sheets Must be Made or Circled in Red Ink With Date and Name of Person Making Change.

Notes Ck'd by	Survey of Fairmont Neenach Rd	F.B. 503 Pg. 213
Map No. B-1411	W. O. 8810 Tape No. 26 St'd 4 of	
Office Work McPherson	Surveyed by Rosecrans	
Checked	Notes " Date 7-18-38	
Date	Indexed A. C. Johnson	

Station	Remarks	Station	Remarks
16' L	E. Rd.	15' L	E. Rd.
20' L	Fn.	17' L	Fn.
659+00 7' R	E. P.	+50 - 13' R	E. P.
15' R	E. Rd.	22' R	E. Rd.
10.3' L	E. P.	10.5' L	E. P.
15.5' L	E. Rd.	16.5' L	Fn + E. Rd.
20' L	Fn.	678+00 - 15.5' R	E. P.
662+00 - 8' R	E. P.	24' R	E. Rd.
15' R	E. Rd.	8' L	E. P.
11' L	E. P.	14' L	T. F.
17' L	E. Rd.	16' L	Fn. + B. F.
19' L	Fn.	+06 - 14' L	End guard rail
665+00 - 8.5' R	E. P.	+50 - 23' R	E. P.
15' R	E. Rd.	31' R	E. Rd.
9.5' L	E. P.	1' L	E. P.
16' L	E. Rd.	7' L	T. F. + guard rail
19' L	Fn.	14' L	B. F.
668+00 - 9' R	E. P.	17' L	Fn.
16' R	E. Rd.	677+00 00	E. P.
10' L	E. P.	26' R	"
16' L	E. Rd.	35' R	E. Rd.
19' L	Fn	7' L	T. F. + guard rail
671+00 - 10' R	E. P.	17' L	B. F.
19' R	E. Rd.	38' L	Fn.
9' L	E. P.	+50 - 13' R	E. P.
16' L	E. Rd.	20' R	E. Rd.
18' L	Fn.	21' R	T. B.
674+00 - 10' R	E. P.	15' L	E. P.
18' R	E. Rd.	22' L	T. F. + guard rail
8.5' L	E. P.	3[illegible]' L	B. F.
14.5' L	E. Rd.	+62.7 - 10.2' L	Fn. Cor. to E. W. + S.
17' L	Fn	680+00 7' R	E. P.
677+00 - 11.5' R	E. P.	12' R	E. Rd.
21' R	E. Rd.	15' R	T. B.
9' L	E. P.	19' L	E. P.

Note: Any Additions or Changes on This Sheets Must be Made or Circled in Red Ink With Date and Name of Person Making Change.

Do not extend notes this side of this line

RETURN TO
LOS ANGELES COUNTY SURVEYOR
700 HALL OF RECORDS

FORM 247 5M 10-37

F.B. 503 PG. 214

Station	Remarks	Station	Remarks
26' L	T.F. + guard rail	683+00 - 11' R	E.P.
43' L	B.F.	22' R	E. Rd.
680+11.1 - 143' L	Fn. Cor. to N. + E.	12' L	E.P.
+50 - 12' R	E.P.	23' L	E. Rd.
17.8 R	B.C.	29' L	Fn.
20' R	T.C.	686+00 - 13' R	E.P.
14' L	E.P.	21' R	E. Rd.
20' L	T.F. + guard rail	8' L	E.P.
27' L	B.F.	17.5 L	E. Rd.
681+00 00	E.P.	26' L	Fn.
28' R	"	689+00 - 14' R	E.P.
32.5 R	B.C.	26' R	E. Rd.
36 R	T.C.	7' L	E.P.
6' L	T.F. + guard rail	18' L	E. Rd.
13' L	B.F.	28' L	Fn.
37' L	Fn.	692+00 - 19' R	E.P.
+50 - 25' R	E.P.	21' R	E. Rd.
30' R	B.C.	6.5' L	E.P.
30' R	T.C.	16' L	E. Rd.
7' L	E.P.	25.5 L	Fn.
10' L	T.F. + guard rail	695+00 - 13.5' R	E.P.
17' L	B.F.	23' R	E. Rd.
24' L	Fn.	7' L	E.P.
+69.3 - 12.5 L	end guard rail	19' L	E. Rd.
698+00 16' R	"	29.5 L	Fn.
22' R	B.C.	698+00 - 12' R	E.P.
29' R	T.C.	20' R	E. Rd.
8' L	E.P.	8' L	E.P.
16' L	T.F.	19' L	E. Rd.
21' L	B.F.	29' L	Fn.
24' L	Fn.	701+00 - 10' R	E.P.
+50 - 12' R	E.P.	9' R	E. Rd.
19' R	B.C.	8' L	E.P.
22' R	T.C.	19' L	E. Rd.
10' L	E.P.	29' L	Fn.
18' L	T.F.	702+00 - 29' L	Fn. Cor. to S. + W.
23' L	B.F.	703+36	± 10' Dirt Rd F.W.
29' L	Fn.	704+00 8' R	E.P.
		38' R	E. Rd.

RETURN TO
LOS ANGELES COUNTY SURVEYOR
700 HALL OF RECORDS

Do not extend notes this side of this line

Note: Any Additions or Changes on This Sheets Must be Made or Circed in Red Ink With Date and Name of Person Making Change.

Notes Ck'd by		Survey of Fairmont Neenach Rd	F.B. 503 Pg. 215
Map No. B-1411		W. O. 5170 Tape No. 68 St'd 87 °F	
Office Work McPherson		Surveyed by Rosecrans	
Checked		Notes Date 4-19-38	
Date		Indexed A. C. Johnson	

Station	Remarks	Station	Remarks
704+00 11 L	E.P.	1 L	E.P.
-26 L	E. Rd.	26 L	"
+0/- 13.5 R	end guard rail	39 L	B.C.
+50 - 8 R	E.P.	48 L	T.C.
-13.7 R	T.F. + guard rail	707+50 - 2.5 R	guard rail + T.F.
24 R	B.F.	18 R	B.F.
14.5 L	E.P.	7 L	E.P.
28 L	E. Rd.	33 L	"
705+00 - 4 R	E.P.	42 L	B.C.
10.4 R	guard rail + T.F.	60 L	T.C.
27 R	B.F.	708+00 5 R	E.P.
21 L	E.P.	13 R	guard rail + T.F.
32 L	B.C.	28 R	B.F.
42 L	T.C.	20 L	E.P.
+50 5 R	T.F.	30 L	B.C.
21 R	B.F.	52 L	T.C.
3 L	guard rail	+30 - 49.1 R	E. end of Fn.
10 L	E.P.	+30.43 - 49.40 R	6"x6" Conc. Mon. 4" high
37 L	E.P.	+50 - 9 R	E.P.
46 L	B.C.	17 R	guard rail + T.F.
56 L	T.C.	28 R	B.F.
706+00 [illegible] R	E.P.	48.7 R	Fn.
11 R	guard rail + T.F.	14 L	E.P.
32 R	B.F.	30 L	B.C.
25 L	E.P.	49.5 L	Fn.
33 L	B.C.	+53.5 17.9 R	end guard rail
43 L	T.C.	709+00 11 R	E.P.
+50 - 6 R	E.P.	23 R	T.F.
14 R	guard rail + T.F.	31 R	B.F.
33 R	B.F.	48 R	Fn.
20 L	E.P.	11 L	E.P.
28 L	B.C.	32 L	E. Rd.
40 L	T.C.	46 L	T.B.
707+00 - 8 R	guard rail + T.F.	50 L	Fn.
19 R	B.F.		

Note: Any Additions or Changes on This Sheets Must be Made or Circled in Red Ink With Date and Name of Person Making Change.

Do not extend notes this side of this line

RETURN TO
LOS ANGELES COUNTY SURVEYOR
700 HALL OF RECORDS

FORM 247 5M 10-37

F.B. 503 PG. 216

Station	Remarks	Station	Remarks
710+00 - 11'R	E.P.	728+00 - 9.5R	E.P.
40'R	E.Rd.	40R	E.Rd.
49'R	Fn.	50R	Fn.
11'L	E.P.	14L	E.P.
40'L	E.Rd.	41L	E.Rd.
50'L	Fn.	49	Fn.
712+09.3 - 32.6R	2' Cor. Iron Col. N end	730+48 - 50'R	℄ 17' W. Driveway
27'L	" S " Conc. bulkhead 0.9'x7.5 at S. end of Col.	731+00 - 10.5'R	E.P.
		40'R	E.Rd.
+97.8 - 50'L	Fn Cor. to E.W.+S.	49'R	Fn.
713+00 - 10.6R	E.P.	13.0'L	E.P.
34'R	E.Rd.	42'L	E.Rd.
49'R	Fn.	49'L	Fn.
12'L	E.P.	732+10.1 34.5R	N end 2' Cor. Iron Col.
40'L	E.Rd.	24.1L	S " " " " Conc. bulkhead 7.4 N+S 9" thick at S end.
50'L	Fn.		
716+00 - 9'R	E.P.		
39'R	E.Rd.		
49'R	Fn.	734+00 11.8R	E.P.
13'L	E.P.	31.R	E.Rd.
40'L	E.Rd.	49.6R	Fn.
49'L	Fn.	12.6L	E.P.
719+00 - 12'R	E.P.	31.2L	E.Rd.
39'R	E.Rd.	50'L	Fn.
49'R	Fn.	737+00 10.6R	E.P.
13'L	E.P.	30.2R	E.Rd.
40'L	E.Rd.	49.4R	Fn.
50'L	Fn.	12.9L	E.P.
722+00 - 11'R	E.P.	30.6L	E.Rd.
39'R	E.Rd.	50.1L	Fn.
49'R	Fn.	740+00 10.7R	E.P.
12'L	E.P.	30.5R	E.Rd.
40'L	E.Rd.	49.3R	Fn.
50'L	Fn.	12.5L	E.P.
725+00 - 12'R	E.P.	30.4L	E.Rd.
39'R	E.Rd.	50.1L	Fn.
49'R	Fn.	+08.81 - 49.97L	1" I.P. Fl.
12'L	E.P.		
39'L	E.Rd.		
50'L	Fn.		

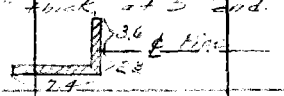

RETURN TO
LOS ANGELES COUNTY SURVEYOR
700 HALL OF RECORDS

Note: Any Additions or Changes on This Sheets Must be Made or Circled in Red Ink With Date and Name of Person Making Change.

Do not extend notes this side of this line

Notes Ck'd by	Survey of Fairmont Neenach Rd
Map No. B-1411	W. O. 8210 Tape No. 68 St'd 14' of
Office Work [illegible]	Surveyed by Rosecrans
Checked	Notes " Date [illegible]
Date	Indexed A. C. Johnson

F.B. 503 Pg. 217

Station	Remarks	Station	Remarks
743+00 -12.2R	E.P.	758+00 12.3R	E.P.
30.3R	E. Rd.	34.6R	E. Rd.
49.4R	Fn	49.7R	Fn.
119L	E.P.	11L	E.P.
29'L	E. Rd.	35.3L	E. Rd.
49.9L	Fn	49.6L	Fn
746+00 12.8R	E.P.	+87.8 50.2R	Fn. Cor. to N.+E.
30.2R	E. Rd	761+00	℄ 8 Dirt Rd Fr N
49.7R	Fn	11.5R	E.P.
11.8L	E.P.	11.6L	"
30'L	E. Rd.	34.6L	E. Rd
50'L	Fn.	49.9L	Fn.
+60 -33.3R	N end ½ Corr. iron Col.	761+09.8 -50.2R	E end of Fn.
119L	S " " " " "	764+00 11.2R	E.P.
	Conc. bulkhead at	35.3R	E. Rd.
	S end (9" thick) 3.9 ℄ Pipe 2.8 7.4	49.6R	Fn.
		11.8L	E.P.
747+2[illegible]	℄ 18' Dirt Rd. Fr S	35.5L	E. Rd.
749+00 -12.7R	E.P.	49.8L	Fn.
30'R	E. Rd.		
50'R	Fn.		
10.9L	E.P.		
29.8L	E. Rd.		
49.5L	Fn.		
752+00 12'R	E.P.		
31'R	E. Rd		
49.7R	Fn.		
11.2L	E.P.		
31.5L	E. Rd.		
49.5L	Fn.		
755+00 -12.1R	E.P.		
31.R	E. Rd.		
50.R	Fn		
11.4L	E.P.		
30.8L	E. Rd.		
50'L	Fn.		

Note: Any Additions or Changes on This Sheets Must be Made or Circled in Red Ink With Date and Name of Person Making Change.

Do not extend notes this side of this line

RETURN TO
LOS ANGELES COUNTY SURVEYOR
700 HALL OF RECORDS

FORM 247 5M 10-37

F.B. 503 PG. 218

Platted on C.S.B-1411-2

RETURN TO
LOS ANGELES COUNTY SURVEYOR
700 HALL OF RECORDS

Note: Any Additions or Changes on This Sheets Must be Made or Circled in **Red** Ink With Date and Name of Person Making Change.

Do not extend notes this side of this line

Notes Ck'd by McPherson	Survey of [illegible]	F.B. 503 Pg. 219
Map No. B-1411	W. 08810 Tape No. 68 St'd 84°F	
Office Work	Surveyed by Rosecrans	
Checked	Notes Date 1-18-38	
Date	Indexed [illegible] 5-2-38	

Tie between T line and Boyers transit line on State Highway in Sec. 17 T. 8 N. R. 16 W. See F.B. 611-161

Note: Any Additions or Changes on This Sheets Must be Made or Circled in Red Ink With Date and Name of Person Making Change.

Do not extend notes this side of this line

RETURN TO
LOS ANGELES COUNTY SURVEYOR
700 HALL OF RECORDS

FORM 247 5M 10-37

F.B. 503 PG. 220

P # 30 Fd 3/4" I.P. 8" Dn.
F.B. 503-196

T. 8 N. R. 16 W.

Sec. 17

89-46-15
359-05-30
89-46-22 1/2

Fd. C.S. Mon. 1/4 Cor. Secs. 17 + 20 F.B. 503-24
89°46'-20"

Old Int. Fd. 3/4" I.P. 6" Dn. F.B. 611-161

10.06

Int. Set S.W.T. 1" Dn.
P.O.T. 275+20.04

249.30

249.32 T. 70 = 249.30

Fd. 3/4" I.P. 6" Dn. Boyer's P.I. #1 F.B. 611-161

9.75

5.36

P # 29A Fd. Spk. + T. Fl.
F.B. 503-196
P.O.T. 272+70.74

RETURN TO
LOS ANGELES COUNTY SURVEYOR
700 HALL OF RECORDS

Note: Any Additions or Changes on This Sheets Must be Made or Circled in Red Ink With Date and Name of Person Making Change.

Do not extend notes this side of this line

Notes Ck'd by McPherson	Survey of 260th St W	F.B. 503 PG. 231
Map No. B-1096-3	W. O. 8051 Tape No. St'd 21 of	
Office Work White	Surveyed by Rosecrans	
Checked McPherson	Notes R Date 5-2-39	
Date May 1939	Indexed A. C. Johnson 3-17-39	

Note: Any Additions or Changes on This Sheets Must be Made or Circled in Red Ink With Date and Name of Person Making Change.

Do not extend notes this side of this line

260th STREET WEST

in Secs. 16 + 21 T. 8 N. R. 16 W.

S.H. 8051

Proposed line change from 4 Cor. Secs. 20 + 21 T. 8 N. R. 16 W. N. Ely to State Highway

Party

Rosecrans
Granquist
Pierce
Gallagher

RETURN TO
LOS ANGELES COUNTY SURVEYOR
700 HALL OF RECORDS

FORM 247 5M 10-37

F.B. 503 PG. 232



RETURN TO
LOS ANGELES COUNTY SURVEYOR
700 HALL OF RECORDS

Note: Any Additions or Changes on This Sheets Must be Made or Circled in **Red Ink** With Date and Name of Person Making Change.

Do not extend notes this side of this line

Notes Ck'd by McPherson	Survey of 260th St W.	F.B. 503 Pg. 233
Map No. B-1096-3	W. O. 6051 Tape No. St'd 84 of	
Office Work White	Surveyed by Rosecrans	
Checked McPherson	Notes R Date 5-10-39	
Date May 1939.	Indexed A. C. Johnson	

To P.O.T. 162+82.76 9
Sec. line Int.
See next page

300.62 @ 1-31 = 300.51
299.87 @ 2-26 = 299.60
58.18
658.20
T. 64 = 658.20

P.O.T. 156+24.49 Set 3/4" I.P. 12" Dn

1524.02 T. 64 = 1523.82

Station	Defl. ∡	Chd.
134+69.40 B.C.		
135+00	0-35-04	30.60
+50	1-32-22	49.99
136+00	2-29-40	"
+50	3-26-57	"
137+00	4-24-15	"
+50	5-21-33	"
138+00	6-18-51	"
+50	7-16-09	"
139+00	8-13-25	"

E.C. 148+34.76 9 Set 3/4" I.P. 12" Dn

127-50-45 ①
151-23-00 ②
127-50-45

Δ 52°-09'-20"
R 1500.00
T. 734.12
Lc. 1365.43

Sec. 21
T. 8 N. R. 16 W.
127°-50'-45"
proposed Elizabeth Lake Pipe Co. Rd.

R.P.P.I. Set 3/4" I.P. 12" Dn. Tang Prod.

51.08

P.I. #15 B. Set 3/4" I.P. 10" Dn

1278.11
734.08

R.P.P.I. Set 3/4" I.P. 12" Dn. Tang. Prod.

Barbed wire fn.

To B.C. 124+48.41
F.B. 146-153
295.0
P.I. #15 A. Fd. 3/4" I.P.
F.B. 146-153
129+25.37 B line

978.17
300.17 @ 1-22 = 300.09
1278.26
T. 66 = 1278.11

Station	Defl. ∡	Chd.
139+50	9-10-44	49.99
140+00	10-08-02	"
+50	11-05-20	"
141+00	12-02-38	"
+50	12-59-55	"
142+00	13-57-13	"
+50	14-54-31	"
143+00	15-51-43	"
+50	16-49-07	"
144+00	17-46-24	"
+50	18-43-42	"
145+00	19-41-00	"
+50	20-38-18	"
146+00	21-35-36	"
+50	22-32-53	"
147+00	23-30-11	"
+50	24-27-30	"
148+00	25-24-45	"
+34.76 E.C.	26-04-35	34.76

Note: Any Additions or Changes on This Sheets Must be Made or Circled in Red Ink With Date and Name of Person Making Change.

Do not extend notes this side of this line

RETURN TO
LOS ANGELES COUNTY SURVEYOR
700 HALL OF RECORDS

FORM 247 5M 10-37



RETURN TO
LOS ANGELES COUNTY SURVEYOR
700 HALL OF RECORDS

Note: Any Additions or Changes on This Sheets Must be Made or Circled in Red Ink With Date and Name of Person Making Change.

Do not extend notes this side of this line

Form 307 5M 10-37

PLEASE RETURN TO
LOS ANGELES COUNTY SURVEYOR
700 HALL OF RECORDS

NOTE: ANY ADDITIONS OR CHANGES ON THIS SHEET MUST BE MADE OR CIRCLED IN RED INK, WITH DATE AND NAME OF PERSON MAKING CHANGE

Do not extend notes this side of this line

STATION	B. S.	H. I.	F. S.	ELEV.		
Profile levels of proposed line change on Elizabeth Lake Pine Cn. Rd. from ¼ Cor. Secs. 20+21 T. 8 N. R. 16 W. N. Ely. to State Highway. Also profile and X sections of State Highway 500' E and 500' W. of intersection						
B.M.	7.185	3145.950		3138.765	C.S. Mon. ¼ Cor. Secs. 20+21. T. 8 N. R. 16 W. Per [illegible]	
T. P.	10.690	54.480	2.160	43.770		
124+45			1.5	53.0	old B.C. = P.O.T. new line	
125+00			2.6	51.9		
+50			3.7	50.8		
126+00			4.7	49.8		
+50			5.6	48.7		
127+00			7.1	47.4		
+50			8.6	45.7		
128+00			10.1	44.4		
T. P.	0.890	45.675	7.695	44.785		
+50			2.7	43.0		
129+00			4.1	41.6		
+25.37			5.2	40.5		
+50			5.8	39.9		
130+00			6.9	38.8		

Profile No. ____ Notes Red. ____ Plotted ____ Job No. 8051 Division No. ____ F. B. 503 PG. 235
X-Sec. No. ____ Date ____ Date ____ Survey of Pine Cn. Rd. Date 5-11-39
Notes Chkd. [illegible] Checked ____ Survey by Rosecrans Notes K Date 5-17-39
Date MAY 29 1939 Date ____ Map No. ____ Indexed ____ Date 5-17-39

Form 307 5M 10-37

PLEASE RETURN TO
LOS ANGELES COUNTY SURVEYOR
700 HALL OF RECORDS

NOTE: ANY ADDITIONS OR CHANGES ON THIS SHEET MUST BE MADE OR CIRCLED IN RED INK, WITH DATE AND NAME OF PERSON MAKING CHANGE

Do not extend notes this side of this line

STATION	B. S.	H. I.	F. S.	ELEV.		
+50		45.675 / 38.457	8.3	37.4		
131+00			9.5	36.2		
+50			10.6	35.1		
T.P.	2.290	39.840	8.125	37.550		
132+00			5.3	34.5		
+50			6.2	33.6		
133+00			7.3	32.5		
+50			8.2	31.6		
134+00			9.2	30.6		
+50			10.6	29.2		
T.P.	1.360	31.340	3.860	29.980		
+69.36 B.C.			2.6	28.7		
135+00			3.6	27.7		
+50			5.2	26.1		
136+00			6.8	24.5		
+50			8.8	22.5		
137+00			10.9	20.4		
T.P.	1.635	23.385	9.590	21.750		
+50			1.4	19.0		
138+00			6.2	17.2		
+50			7.2	16.2		

F. B. 503 PG. 236 | Job No. 8051 | Division No. | Notes Red. | Plotted | Profile
Survey of Pine Cn Rd. | Date | Date | No.
Survey by Rosecrans | Notes R | Notes Chkd. H. L. MARTIN | Checked | X-Sec.
Indexed [illegible] Johnson | Date 5-11-39 | Date MAY 29 1939 | Date | No.

Form 307 5M 10-37

PLEASE RETURN TO
LOS ANGELES COUNTY SURVEYOR
700 HALL OF RECORDS

NOTE: ANY ADDITIONS OR CHANGES ON THIS SHEET MUST BE MADE OR CIRCLED IN RED INK, WITH DATE AND NAME OF PERSON MAKING CHANGE

Do not extend notes this side of this line

STATION	B. S.	H. I.	F. S.	ELEV.		
		23.4				
139+00			8.1	15.3		
+50			9.7	13.7		
140+00			11.0	12.4		
T.P.	2.165	15.590	9.960	13.4[illegible]		
+50			4.0	11.6		
141+00			5.4	10.2		
+50			6.6	07.0		
142+00			7.6	08.0		
+50			8.9	06.7		
143+00			10.1	05.5		
+50			11.2	04.4		
T.P.	1.890	08.140	9.340	06.250		
144+00			7.3	03.8		
+50			5.3	02.8		
145+00			6.4	01.7		
+50			7.5	31.00[illegible]6		
146+00			9.2	30.98[illegible]7		
+50			10.0	28.1		
147+00			10.8	97.3		
T.P.	2.335	31.01.610	8.865	30.99.275		
+50			4.9	76.[illegible]		

Profile No. ____ Notes Red. ____ Plotted ____ Job No. 8051 Division No. ____ F. B. 503 Pg. 237

X-Sec. No. ____ Date ____ Date ____ Survey of Pine Cr. Rd

Notes Chkd. H. L. [illegible] Checked ____ Survey by [illegible] Notes ____ Date [illegible]

Date MAY 29 193[illegible] Date ____ Map No. ____ Indexed [illegible] Date ____

F. B. 503 Pg. 238 | Job No. 8051 | Division No. | Notes Red. | Plotted | Profile

Survey of Pine Co. Rd. | Date | Date | No.

Survey by Rosecrans | Notes R | Notes Chkd. H. L. MARTIN | Checked | X-Sec.

Indexed A. C. Johnson | Date 5-11-39 | Date MAY 29 1939 | Date | No.

Form 307 5M 10-37

PLEASE RETURN TO
LOS ANGELES COUNTY SURVEYOR
700 HALL OF RECORDS

NOTE: ANY ADDITIONS OR CHANGES ON THIS SHEET MUST BE MADE OR CIRCLED IN RED INK, WITH DATE AND NAME OF PERSON MAKING CHANGE

Do not extend notes this side of this line

STATION	B. S.	H. I.	F. S.	ELEV.
148+00		3101.610	5.4	3096.2
+35 P.C.			5.9	95.7
+50			6.0	95.6
149+00			6.8	94.8
+50			7.7	93.7
150+00			8.8	92.0
T. P.	1.025	3094.580	8.025	98.555
+50			2.9	91.7
151+00			4.1	90.5
+50			5.3	89.3
152+00			6.4	88.2
+50			7.3	87.3
153+00			8.4	86.2
T. P.	1.270	3087.835	8.165	86.415
+50			3.1	84.7
154+00			3.9	83.9
+50			4.4	83.4
155+00			5.1	82.7
+50			5.8	82.0
156+00			6.5	81.3
+24			7.2	80.6

Form 307 5M 10-37

PLEASE RETURN TO
LOS ANGELES COUNTY SURVEYOR
700 HALL OF RECORDS

NOTE: ANY ADDITIONS OR CHANGES ON THIS SHEET MUST BE MADE OR CIRCLED IN RED INK, WITH DATE AND NAME OF PERSON MAKING CHANGE

Do not extend notes this side of this line

STATION	B. S.	H. I.	F. S.	ELEV.		
156+50		87.835	7.8	80.0		
T.P.	1.750	82.300	7.285	80.550		
157+00			3.9	78.4		
+50			5.7	76.6		
158+00			7.6	74.7		
+50			9.5	72.8		
T.P.	1.405	75.265	8.440	73.860		
159+00			4.6	70.7		
+50			6.4	68.9		
160+00			8.3	67.0		
+50			10.3	65.0		
T.P.	[illegible]	[illegible]	7.740	67.525		
161+00			7.0	[illegible]		
+50			8.1	62.0		
162+00			9.5	60.6		
+50			11.0	59.1		
T.P.	[illegible]	[illegible]	8.235	61.890		
[illegible]			[illegible]	[illegible]		
163+00			5.9	57.7		
+50			7.1	56.5		
164+00			8.2	55.4		

Profile No. ____ Notes Red. ____ Plotted ____ Job No. 325 Division No. ____ F. B. 503 PG 239

X-Sec. No. ____ Date ____ Date ____ Survey of [illegible]

Notes Chkd. H. L. [illegible] Checked ____ Survey by [illegible] Notes ____ Date [illegible]

Date MAY 29 1939 Date ____ Map No. ____ Indexed [illegible] Date ____

Form 307 5M 10-37

PLEASE RETURN TO
LOS ANGELES COUNTY SURVEYOR
700 HALL OF RECORDS

NOTE: ANY ADDITIONS OR CHANGES ON THIS SHEET MUST BE MADE OR CIRCLED IN RED INK, WITH DATE AND NAME OF PERSON MAKING CHANGE

Do not extend notes this side of this line

STATION	B. S.	H. I.	F. S.	ELEV.		
164+50		3163.610	9.3	[illegible]		
165+00			10.6	53.0		
+50			11.9	51.7		
T.P.	2.140	3037.340	5.210	55.700		
166+00			7.4	50.1		
+50			7.7	47.8		
T.P.	1.560	3049.040	10.060	47.180		
167+00			4.0	45.0		
+09			7.3	[illegible]	✓	
+20			5.7	[illegible]	T.B. ✓	
+21			6.9	[illegible]	gutter ✓	
+30			6.5[illegible]	[illegible]	F.P.	
+39.09			7.08	[illegible]	Int. ✓	
10 N			7.39	[illegible]	E.P.	
18 N			7.92	[illegible] 12	gutter	
19.5 N			7.45	41.59	T.B.	
20 N			9.9	[illegible]		
50' E			3.95	[illegible]	[illegible]	
" 9 L			4.52	[illegible]	[illegible]	
" 17 L			4.35	[illegible]		
" 19 L			3.63	[illegible]		

F. B. 503 PG. 240

Job No. 8051 Division No. _____ Notes Red. _____ Plotted _____ Profile _____

Survey of Pine Cr. Rd. Date _____ Date _____ No. _____

Survey by Rosecrans Notes C Notes Chkd. M. L. [illegible] Checked _____ X-Sec. _____

Indexed [illegible] Date 5-11-39 Date MAY 29 1939 Date _____ No. _____

Form 307 5M 10-37

PLEASE RETURN TO
LOS ANGELES COUNTY SURVEYOR
700 HALL OF RECORDS

NOTE: ANY ADDITIONS OR CHANGES ON THIS SHEET MUST BE MADE OR CIRCLED IN RED INK, WITH DATE AND NAME OF PERSON MAKING CHANGE

Do not extend notes this side of this line

STATION	B. S.	H. I.	F. S.	ELEV.		
0+50 E 50 L		304.904	6.50	304224		
" 10 R			3.85	4519	E.P.	
" 17 R			3.6	454		
" 15.5 R			2.8	462		
" 50 R			2.0	470		
0+84 E			2.85	4619	℄ Top aqueduct	
1+00 E			3.10	4594		
" 10 R			2.82	4622	E.P.	
" 17 R			2.6	464		
" 15.5 R			2.0	470		
" 50 R			0.9	481		
" 10 L			3.22	4582	E.P.	
" 17 L			3.35	4569		
" 19 L			3.1	459		
" 50 L			5.5	435		
1+50 E			5.38	4366	℄	
" 10 R			5.25	4379	E.P.	
" 17 R			5.40	4364		
" 15 R			7.30	4474		
" 50 R			3.1	459		
" 10 L			5.6	434	E.P.	

Profile No. ____ Notes Red. ____ Plotted ____ Job No. 8561 Division No. ____
X-Sec. No. ____ Date ____ Date ____ Survey of [illegible]
Notes Chkd. ____ Checked ____ Survey by [illegible] Notes ____ Date [illegible]
Date ____ Date ____ Map No. ____ Indexed [illegible] Date ____

F. B. 503 PG. 241

Form 307 5M 10-37

PLEASE RETURN TO
LOS ANGELES COUNTY SURVEYOR
700 HALL OF RECORDS

NOTE: ANY ADDITIONS OR CHANGES ON THIS SHEET MUST BE MADE OR CIRCLED IN RED INK, WITH DATE AND NAME OF PERSON MAKING CHANGE

Do not extend notes this side of this line

STATION	B. S.	H. I.	F. S.	ELEV.		
1+50 E 17L		3049.040	5.[illegible]	3043 2		
" 19L			5.3	43 7		
50L			5.3	43 7		
2+00 E			6.60	42 44	℄	
" 25L			4.0	45 0	T.B. reservoir	
" 19L			6.1	42 9		
" 19L			7.3	41 7		
" 10L			7.00	42 04	E.P.	
" 10R			6.40	42 64	"	
" 16R			6.50	42 54		
" 17.5R			4.5	44 2		
" 50R			4.1	44 9		
T.P.	1.725	46.150	4.615	49.425	Cut Spf in Tel. Po. 15 S of 1+85 E State Hwy	
2+50 E			4.8	41 4	℄	
" 10.5R			4.55	41 60	E.P.	
" 16R			4.45	41 70		
" 17R			3.3	42 9		
" 50R			2.2	44 0		
" 10L			5.1	41 1	E.P.	
" 18.5L			5.4	40 8		
" 9L			3.4	42 8		

F. B. 503 PG. 242 Job No. 8651 Division No. Notes Red H. L. MARTIN Plotted Profile
Survey of Pine Co. Rd. Date MAY 29 1939 Date No.
Survey by Rosecrans Notes Chkd. Checked X-Sec.
Indexed [illegible] Date 5-11-39 Date No.

Form 307 5M 10-37

PLEASE RETURN TO
LOS ANGELES COUNTY SURVEYOR
700 HALL OF RECORDS

NOTE: ANY ADDITIONS OR CHANGES ON THIS SHEET MUST BE MADE OR CIRCLED IN RED INK, WITH DATE AND NAME OF PERSON MAKING CHANGE

Do not extend notes this side of this line

STATION	B. S.	H. I.	F. S.	ELEV.		
2450E. 24L		3046.150	1.4	3044.8		
3400E.			5.92	40.23	L	
" 20L			5.5	40.7		
" 20L			5.7	41.0		
" 19L			6.3	39.7		
" 10.5L			6.11	40.03	F.P.	
" 8.5R			5.80	40.35	"	
" 15.5R			5.6	40.6		
" 17R			4.4	41.8		
" 50R			3.5	42.7		
3450E			6.85	39.30		
" 50R			4.1	42.1		
" 16R			5.7	40.5		
" 15R			6.5	39.6		
" 6.5R			6.90	39.25	F.P.	
" 12L			7.0	38.15	"	
" 20L			6.90	39.25		
" 21L			6.0	40.2		
" 50L			7.5	38.7		
4400E.			7.15	39.00		
50L			7.5	38.7		

Profile No. ____ Notes Red. [illegible] Plotted ____ Job No. 8051 Division No. ____ F. B. 503 PG. 243

X-Sec. No. ____ Date ____ Date ____ Survey of Pine Sq. Br. Notes Date 5-11-39

Notes Chkd. ____ Date ____ Checked ____ Date ____ Survey by [illegible] Map No. ____ Indexed A. C. [illegible] Date ____

Form 307 5M 10-37

PLEASE RETURN TO
LOS ANGELES COUNTY SURVEYOR
700 HALL OF RECORDS

NOTE: ANY ADDITIONS OR CHANGES ON THIS SHEET MUST BE MADE OR CIRCLED IN RED INK, WITH DATE AND NAME OF PERSON MAKING CHANGE

Do not extend notes this side of this line

STATION	B. S.	H. I.	F. S.	ELEV.		
4+00 E 21 L		3046.150	6.6	3039 6		
" 20 L			7.5	38 7		
" 12.5 L			7.4	38 8	E.P.	
" 8 R			7.1	39 1	"	
" 14 R			6.9	39 3		
" 15.5 R			6.2	40 0		
" 50 R			4.3	[illegible]		
4+50 E.			7.40	38 75		
" 50 R			4.3	40 9		
" 17 R			6.5	40 7		
" 15 R			7.2	39 0		
" 7.5 R			7.3	[illegible]	E.P.	
" 12 L			7.6	[illegible]	"	
" 20 L			8.0	[illegible]		
" 21 L			7.4	[illegible]		
" 50 L			7.9	[illegible]		
5+00 E			7.40	38 75		
" 50 L			8.4	37 8		
" 23 L			7.5	38 7		
" 22 L			8.4	37 8		
" 13.5 L			7.90	38 25		

F. B. 503 PG. 244 | Job No. 8051 | Division No. | Notes Red H. L. MARTIN | Plotted | Profile
Survey of Pine Cr. Rd | Date MAY 29 1939 | Date | No.
Survey by Rosecrans | Notes R | Notes Chkd. | Checked | X-Sec.
Indexed A. C. Johnson | Date 5-17-39 | Date | Date | No.

Form 307 5M 10-37

PLEASE RETURN TO
LOS ANGELES COUNTY SURVEYOR
700 HALL OF RECORDS

NOTE: ANY ADDITIONS OR CHANGES ON THIS SHEET MUST BE MADE OR CIRCLED IN RED INK, WITH DATE AND NAME OF PERSON MAKING CHANGE

Do not extend notes this side of this line

STATION	B. S.	H. I.	F. S.	ELEV.		
5+00E 6 R		3046.150	7.4	3038.8	E.P.	
" 14 R			7.1	39.1		
" 15 R			5.6	40.6		
" 50 R			4.6	41.6		
T.P.	3.790	48.215	.725	44.425		
T.P.	5.240	44.795	8.660	39.555		
0+50 W			4.78	40.02	℄	
" 9.5 R			5.08	39.72	E.P.	
" 18 R			5.1	39.7		
" 19 R			4.8	40.0		
" 50 R			5.7	39.1		
" 10 L			4.75	40.05	E.P.	
" 18 L			4.85	39.95		
" 19 L			4.1	40.7		
" 50 L			1.9	42.9		
1+00 W 50 L			3.2	41.6		
" 20 L			4.6	40.2		
" 19 L			5.2	39.6		
10 L			5.24	39.56	E.P.	
"			5.30	39.50	℄	
9.5 R			5.60	39.20		

Profile No. ____ Notes Red. H. L. [illegible] Plotted ____ Job No. 8051 Division No. ____ F. B. 503 Pg. 245
Date [illegible] 1939 Date ____ Survey of [illegible]
X-Sec. No. ____ Notes Chkd. ____ Checked ____ Survey by [illegible] Notes [illegible] Date [illegible]
Date ____ Date ____ Map No. ____ Indexed [illegible] Date ____

Form 307 5M 10-37

PLEASE RETURN TO
LOS ANGELES COUNTY SURVEYOR
700 HALL OF RECORDS

NOTE: ANY ADDITIONS OR CHANGES ON THIS SHEET MUST BE MADE OR CIRCLED IN RED INK, WITH DATE AND NAME OF PERSON MAKING CHANGE

Do not extend notes this side of this line

STATION	B. S.	H. I.	F. S.	ELEV.		
1400 W 17 R		3044.795	5.7	3039.1		
" 18 R			5.0	39.8		
" 50 R			6.3	38.5		
1450 W 50 R			5.9	38.9		
" 17.5 R			4.9	39.9		
" 16.5 R			5.5	39.3		
" 9.5 R			5.30	39.50	E.P.	
"			5.13	39.67		
" 10 L			5.17	39.63	"	
" 17 L			5.2	39.6		
" 18 L			4.6	40.2		
" 50 L			3.4	41.4		
2400 W 50 L			3.3	41.5		
" 19.5 L			4.3	40.5		
" 18.5 L			4.9	39.9		
" 11 L			4.92	39.88	F.P.	
"			4.53	39.97	±	
" 9 R			5.05	39.75	E.P.	
" 15 R			5.1	39.7		
" 19 R			3.6	41.2		
" 50 R			5.2	39.6		

F. B. 503 PG. 246 | Job No. 8051 | Division No. | Notes Red. H. L. MARTIN | Plotted | Profile
Survey of Pine Cr. Rd | Date MAY 20 1960 | Date | No.
Survey by Roscoe Notes | Notes Chkd. | Checked | X-Sec.
Indexed A. C. Johnson | Date 5-18-37 | Date | No.

.307 5M 10-37

PLEASE RETURN TO
LOS ANGELES COUNTY SURVEYOR
700 HALL OF RECORDS

NOTE: ANY ADDITIONS OR CHANGES ON THIS SHEET MUST BE MADE OR CIRCLED IN RED INK, WITH DATE AND NAME OF PERSON MAKING CHANGE

Do not extend notes this side of this line

STATION	B. S.	H. I.	F. S.	ELEV.		
2+50W. 50R		3044.795	5.1	3039.7		
" 17R			3.6	41.2		
" 15R			4.8	40.0		
" 9R.			4.70	40.10	E.P.	
"			4.46	40.34	℄	
" 11L			4.50	40.30	E.P.	
" 18L			4.6	40.3		
" 19L			3.8	41.0		
" 50L			3.0	41.8		
3+00W 50L			2.5	42.3		
" 20L			3.7	41.1		
" 19L			4.2	40.6		
" 11.5L			4.12	40.68	E.P.	
"			4.10	40.70	℄	
" 8R			4.35	40.45	E.P.	
" 15R			4.5	40.3		
" 17R			3.7	41.1		
" 50R			4.4	40.4		
3+50W 50R			4.0	40.8		
" 18R			3.0	41.8		
" 17R			4.0	40.8		

Profile
No. _____ Notes Red. H. L. MARTIN Plotted _____ Job No. 3251 Division No. _____ F. B. 503 PG. 247
Date MAY 29 1939 Date _____ Survey of Pine Co. Rd.
X-Sec. Notes Chkd. _____ Checked _____ Survey by Josecrans Notes _____ Date [illegible]
No. _____ Date _____ Date _____ Map No. _____ Indexed [illegible] Date _____

Form 307 5M 10-37

PLEASE RETURN TO
LOS ANGELES COUNTY SURVEYOR
700 HALL OF RECORDS

NOTE: ANY ADDITIONS OR CHANGES ON THIS SHEET MUST BE MADE OR CIRCLED IN RED INK, WITH DATE AND NAME OF PERSON MAKING CHANGE

Do not extend notes this side of this line

STATION	B. S.	H. I.	F. S.	ELEV.		
3+50 W 8.5R		3014.795	1.00	3040.8	E.P.	
"			3.65	41.15	℄	
" 11L			3.74	41.06	E.P.	
" 19L			3.9	41.7		
" 21L			3.5	41.3		
" 50L			2.0	42.8		
4+00 W. 50L			1.2	[illegible]		
" 20L			2.0	42.8		
" 19L			3.3	41.5		
" 11L			3.25	41.55	E.P.	
"			3.10	41.60	℄	
" 8R			3.44	41.3	E.P.	
" 16R			3.4	41.4		
" 18R			2.3	42.5		
" 50R			3.6	41.2		
4+50 W 50R			3.0	41.8		
" 16.5R			2.0	42.8		
" 13.5R			3.0	41.8		
" 9R			3.00	41.80	E.P.	
"			3.76	42.04	℄	
" 10L			2.50	42.30	E.P.	

F. B. 503 PG. 248 | Job No. 8051 | Division No. | Notes Red. H. L. MARTIN | Plotted | Profile
Survey of Pine Ca. Rd | Date 1939 | Date | No.
Survey by Rosecrans | Notes R | Notes Chkd. | Checked | X-Sec.
Indexed A. C. Johnson | Date 5-12-39 | Date | Date | No.

Form 307 5M 10-37

PLEASE RETURN TO
LOS ANGELES COUNTY SURVEYOR
700 HALL OF RECORDS

NOTE: ANY ADDITIONS OR CHANGES ON THIS SHEET MUST BE MADE OR CIRCLED IN RED INK, WITH DATE AND NAME OF PERSON MAKING CHANGE

Do not extend notes this side of this line

STATION	B. S.	H. I.	F. S.	ELEV.		
4+50 W. 5L		3044.795	2.6	3042.2		
" 19L			1.6	43.2		
" 50L			0.7	44.1		
T.P.	6.330	48.335	2.790	42.005		
5+00 W 50L			3.70	44.6		
" 20L			4.6	43.7		
" 18L			5.6	42.7		
" 11L			5.80	42.54	E.P.	
"			5.85	42.49	℄	
" 10R			6.06	42.28	E.P.	
" 14R			6.1	42.2		
" 17R			4.5	43.5		
" 50R			6.2	42.0		
T.P.	4.790	50.525	2.600	45.735		
T.B.M.			3.910	46.615	[illegible] ℄ 2.60	th St. W and ℄
					Fairmont Neenach Rd.	F.B. 146-154
					3046.513 Per F.B. 611-211.	

Profile No. ____ Notes Red H. L. MARTIN Plotted ____ Job No. 8551 Division No. ____ F. B. 505 PG. 249
Date MAY 29 1939 Date ____ Survey of Rice Cr. Rd.
X-Sec. No. ____ Notes Chkd. ____ Checked ____ Survey by Rosecrans Notes ____ Date 5-12-39
Date ____ Date ____ Map No. ____ Indexed ____ Date ____

F. B. 503 PG. 250 | Job No. _____ Division No. _____ Notes Red. _____ Plotted _____ Profile

Survey of _____ Date _____ Date _____ No. _____

Survey by _____ Notes _____ Notes Chkd. _____ Checked _____ X-Sec.

Indexed A. O. Johnson Date _____ Date _____ Date _____ No. _____

STATION	B. S.	H. I.	F. S.	ELEV.

Form 307 5M 10-37

PLEASE RETURN TO
LOS ANGELES COUNTY SURVEYOR
700 HALL OF RECORDS

NOTE: ANY ADDITIONS OR CHANGES ON THIS SHEET MUST BE MADE OR CIRCLED IN RED INK, WITH DATE AND NAME OF PERSON MAKING CHANGE

Do not extend notes this side of this line

Notes Ck'd by K.R.M.	Survey of 265th St. W.	F.B. 503 Pg. 251
Map No. B-1096-1	W. O. 5058 Tape No. 13 St'd 84 of	
Office Work Wood	Surveyed by Rosecrans	
Checked K.R.M.	Notes R Date 4-18-40	
Date May 1940	Indexed A. C. Johnson 4-25-40	

265th STREET WEST

in Sec. 32 T. 8 N. R. 16 W.

Purpose of survey is to [illegible] drainage easement on W side of 265th St W. near F.I. #5 F.B. 146-138

J.N. 8051

Party. Holmes
[illegible]
Grangeist
Pierce
Morrison

Note: Any Additions or Changes on This Sheets Must be Made or Circled in Red Ink With Date and Name of Person Making Change.

Do not extend notes this side of this line

RETURN TO
LOS ANGELES COUNTY SURVEYOR
700 HALL OF RECORDS

FORM 247 5M 10-37

F.B. 503 PG. 252

¼ Cor. Secs. 5 + 32 T. 7 + 8 N. R. 16 W. Fd. C.S. Mon F.B. 146-80

¼ Cor. Secs. 32 + 33 T 8 N R. 16 W. Fd. C.S. Mon. F.B. 503-114

0.49

90° 41' 10"

90-41-10 ①
362-49-40 ④
90-41-10

¼ Cor. Secs. 31 + 32 T. 8 N. R. 16 W. Fd. C.S. Mon F.B. 503-121

Set 1"x2" T.R. in rock mound.

Set 1"x2" on W. slope

12.79

0.245

26+60.87 ℄ Ctr. Sec. 32 Set 2" I.P. with brass cap marked as shown in Conc. 6 above Surf. 7-19-40

26+08.7 Fir Fr W¼ Cor. lines up here

SCRIBE FOR 32 T.8N. R.16W. CENTER SECTION

25.07
116.05
141.12

Set 1"x2" - 26+10.05 Not good line

281.75 @ 8-19 = 278.79

Set 1"x2" 22+28.26 on W. slope

Sec 32 T. 8 N. R. 16 W.

118.54 @ 3-00 = 118.38
57.54 @ 10-10 = 56.64
300.74 @ 2-03 = 300.55
171.83 @ 4-15 = 171.36
217.03 @ 1-44 = 216.93
863.86
T. 84

Set 1"x2" - 13+64.40 Brk. top of ridge

33.96

154.66 @ 12-36 = 150.94
119.79 @ 17.55 = 113.98
300.28 @ 17-00 = 287.16
266.16 @ 15-47 = 256.13
300.82 @ 11-18 = 294.99
261.27 @ 1-17 = 261.20
1364.40
T. 84

0.125

Adj. 8.00

179-21-05 ①
268-04-20 ④
179-21-05

R.E. 2.17

¼ Cor. Set 1" I.P. with brass cap marked as shown 14" above here

10" Adj.

0+00 to ¾ Cor. Secs. 29 + 32 T. 8 N. R. 16 W. Fd. C.S. Mon. F.B. 146-140

89-28-00 ①
357-52-00 ④
89-28-00

To ¾" I.P. - T.1. #8-266th St. W. F.B. 146-141 on N & S ¼ Sec line through Sec 29.

RETURN TO
LOS ANGELES COUNTY SURVEYOR
700 HALL OF RECORDS

Note: Any Additions or Changes on This Sheets Must be Made or Circled in Red Ink With Date and Name of Person Making Change.

Do not extend notes this side of this line

Notes Ck'd by K.R.M.	Survey of 265th St. W	F.B. 503 Pg. 253
Map No. B-1096-1	W. O. 8051 Tape No. 13 St'd 84 °F	
Office Work Wood	Surveyed by Rosecrans	
Checked K.R.M.	Notes R Date 4-22-40	
Date May 1940	Indexed A. C. Johnson	



Note: Any Additions or Changes on This Sheets Must be Made or Circled in Red Ink With Date and Name of Person Making Change.

Do not extend notes this side of this line

RETURN TO
LOS ANGELES COUNTY SURVEYOR
700 HALL OF RECORDS

FORM 247 5M 10-37

F.B. 503 PG. 254

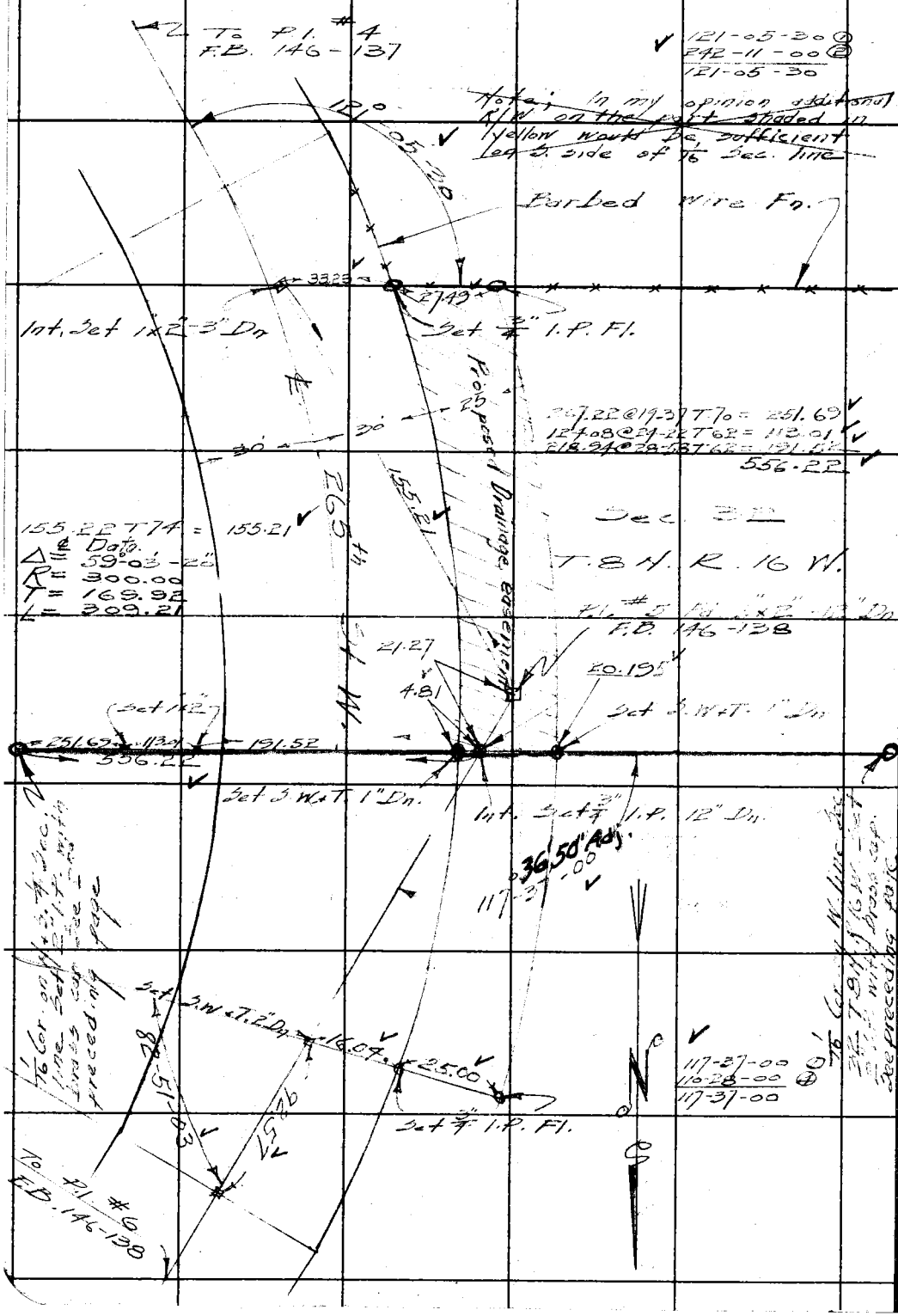

RETURN TO
LOS ANGELES COUNTY SURVEYOR
700 HALL OF RECORDS

Note: Any Additions or Changes on This Sheets Must be Made or Circled in **Red Ink** With Date and Name of Person Making Change.

Do not extend notes this side of this line

Form 301 10M 3-34

PLEASE RETURN TO
LOS ANGELES COUNTY SURVEYOR
700 HALL OF RECORDS

NOTE: ANY ADDITIONS OR CHANGES ON THIS SHEET MUST BE MADE OR CIRCLED IN RED INK, WITH DATE AND NAME OF PERSON MAKING CHANGE

Do not extend notes this side of this line

Transit at	Sight on	Stadia Intercepts	Stadia Distance	Stadia Rod	Horizontal Angle 0° to 360° Right	Horiz. Distance	+ − Vertical Angle	Elevation of Point	+ Back Sight	+ − Difference Elevation	Height of Instrument	+ − Vertical Distance	Notes
# P.L.5	# P.L.6				° ′		° ′		1 51				+Ground Elev.
		664 5	165	6°	251 15		° ′		2				Fn. Edge
		665 5	166	3 8	246 30		° ′		3				℄ 14' Rd
		614 5	115	5 7	249 50		° ′		4				℄ 10' "
		617 5	118	5 8	255 40		° ′		5				Fn. Edge
		564 5	65	5 5	267 20		° ′		6				"
		561 5	62	5 3	259 35		° ′		7				℄ 12' Rd
		521 5	22	5 2	317 15		° ′		8				" " "
		529 5	30	5 3	332 20		° ′		9				℄ Pt Fn
		536 5	37	4 7	246 20		° ′		10				N Edge Driveway
		357 3	58	3 3	355 25		° ′		11				W " Rd
		549 5	50	5°	344 25		° ′		12				℄ Pt. Fn. of Pt.
		793 7	94	7 8	347 50		° ′		13				Fn.
		495 4	96	4 8	351 35		° ′		14				W. edge Rd
		419 4	20	4 5	22 40		° ′		15				S. " Driveway
		325 3	26	2 6	65 10		° ′		16				W. edge Rd
		259 2	60	2°	114 45		° ′		17				" "
		468 4	69	4 7	127 20		° ′		18				℄ 6 [illegible]
		520 5	21	5 5	107 45		° ′		19				"
		514 5	15	5 5	337 35		° ′		20				℄ 6 ditch [illegible]
		440 4	41	4 8	340 45		° ′		21				℄ 10 [illegible]

Note No. _____ Plotted _____ Date _____ Scale _____ Notes Chkd. _____ Checked _____ Date _____ Survey by _____ Notes _____ Date 4-22-40

Sheet No. 5 Course E 63° 54' 51" W.

F.B. 3 Pg. 38

ABOVE INDEX

Form 301 10M 3-34

PLEASE RETURN TO
LOS ANGELES COUNTY SURVEYOR
700 HALL OF RECORDS

NOTE: ANY ADDITIONS OR CHANGES ON THIS SHEET MUST BE MADE OR CIRCLED IN RED INK, WITH DATE AND NAME OF PERSON MAKING CHANGE

Do not extend notes this side of this line

Transit at	Sight on	Stadia Intercepts	Stadia Distance	Stadia Rod	Horizontal Angle 0° to 360° Right	Horiz. Distance	+ Vertical Angle —	Elevation of Point	+ Back Sight —	+ Difference Elevation —	Height of Instrument	+ Vertical Distance —	REMARKS Station	Left	Right
P.I. #5	P.I. #6	858 / 8	59	8	326 00				1				℄ 12' wash		
		1005 / 9	106	9	316 25				2				℄ 15' "		
		1145 / 10	146	11	312 45				3				℄ 10' "		
		1077 / 9	178	11 8	310 30				4				℄ 8' "		
		1014 / 8	215	12 6	305 55				5				℄ 8' "		
		1160 / 9	261	13 7	302 00				6				℄ " "		
		377 / 5	478	7	294 25		2 15		7				℄ 6 "		
									8						
									9						
									10						
									11						
									12						
									13						
									14						
									15						
									16						
									17						
									18						
									19						
									20						
									21						

Note; This Topog. was taken to show fence, driveway and wash at P.I. #5 of 265th St W. W Rieth of the Road Dept. believes it may be necessary to acquire some additional R/W on north side of ¼ ¼ Sec. line

Add'n'l Inform.

Topography Description Legend: Side Hill...S.H. Side of Draw S.D. Side of Ridge S.R. Head of Draw H.D. Bottom Draw B.D. Bottom Wash B.W. Top of Ridge T.R. Toe of Slope T.S.

Inter. of Draw V.D. Break in Slope B.S. Steep Slope S.S. Top of Cliff T.Cl. Bottom of Cliff B.Cl. Top of Spur T.Sp. Bottom Canyon B.Cn.

Top of Bank T.B. Bottom of Bank B.B. Top of Fill T.F. Bottom of Fill B.F.

Saddle Swale Flat Stream Trail Pavement Edge of Road E.Rd.

Telephone Pole T.P. Fence F. Telephone Pole P.P. Int. Fence V.F. Culvert Pole Cul. Pitch-Pl. Cedar Ca. Sycamore Sy. Eucalyptus Ey. Pine Pi. Ornamental Tree and all common standard abbreviations.

F.B. 503 Pg. 256

Notes Ck'd by Wood	Survey of [illegible]	F.B. 503	Pg. 257
Map No. B-10[illegible]-1	W. O. 8051 Tape No. [illegible] St'd [illegible] of		
Office Work Wood	Surveyed by Robertson		
Checked McPherson	Notes [illegible] Date 10-[illegible]39		
Date May 1940	Indexed A. C. Johnson 5-22-40		

265th STREET WEST

F.L. reference points.

J.H. 8051



Note: Any Additions or Changes on This Sheets Must be Made or Circled in Red Ink With Date and Name of Person Making Change.

Do not extend notes this side of this line

RETURN TO
LOS ANGELES COUNTY SURVEYOR
7DO HALL OF RECORDS

FORM 247 5M 10-37

F.B. 503 PG. 258



RETURN TO
LOS ANGELES COUNTY SURVEYOR
700 HALL OF RECORDS

Do not extend notes this side of this line

Note: Any Additions or Changes on This Sheets Must be Made or Circled in **Red Ink** With Date and Name of Person Making Change.

Notes Ck'd by	Survey of
Map No. B-1096-1	W. O. 8051 Tape No. 3E St'd 64 of
Office Work Wood	Surveyed by
Checked K.R.M.	Notes Date 10-1-39
Date May 1940	Indexed A. C. Johnson

F.B. 508 PG. 259

Note: Any Additions or Changes on This Sheets Must be Made or Circled in Red Ink With Date and Name of Person Making Change

Do not extend notes this side of this line

RETURN TO
LOS ANGELES COUNTY SURVEYOR
700 HALL OF RECORDS

FORM 247 5M 10-37

RETURN TO
LOS ANGELES COUNTY SURVEYOR
700 HALL OF RECORDS

Note: Any Additions or Changes on This Sheets Must be Made or Circled in **Red Ink** With Date and Name of Person Making Change.

Do not extend notes this side of this line

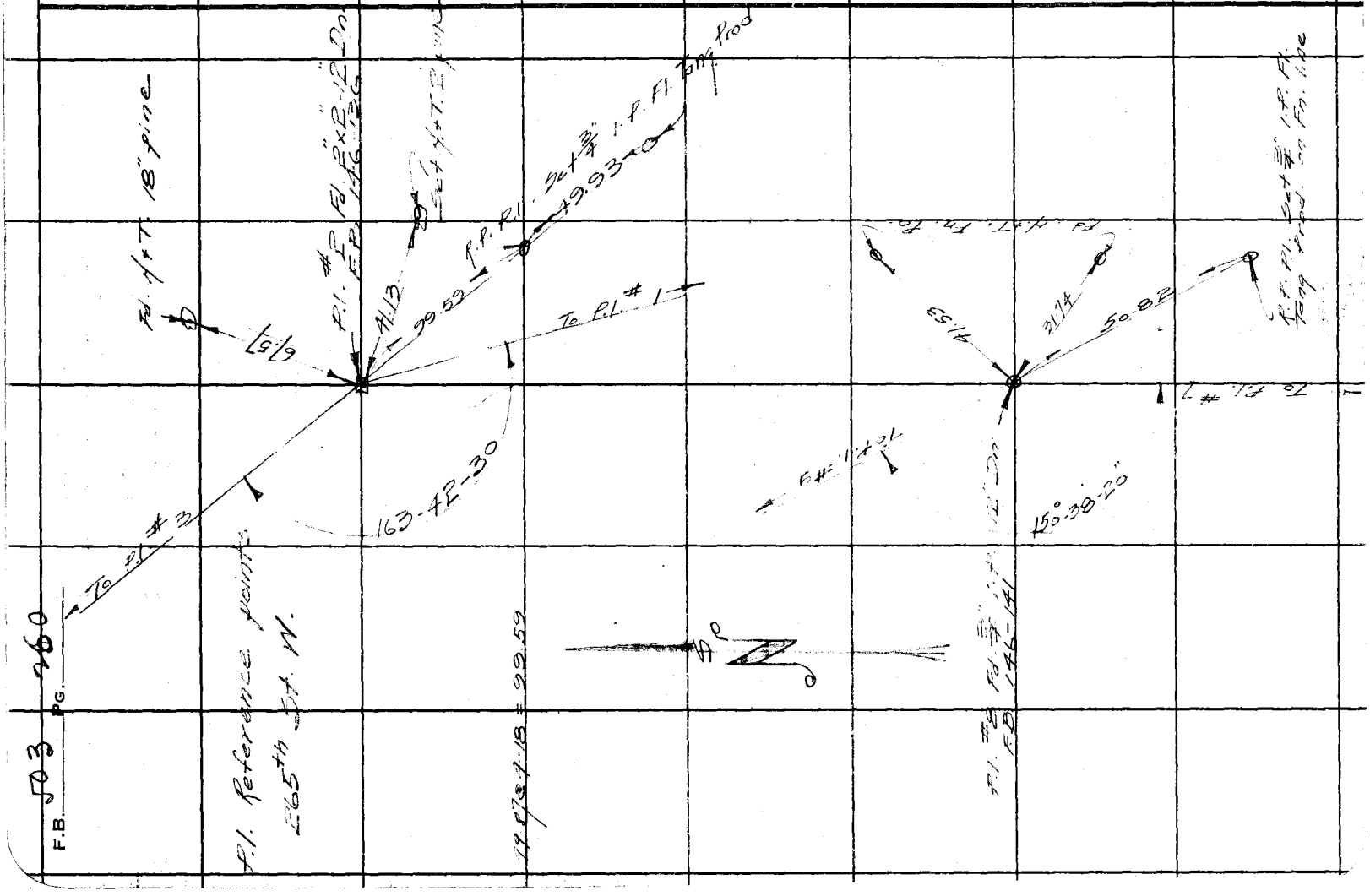

F.B. 503 PG. 960