F.B. 504 Pg. Index

F. B. 504

Pages: Index, 1 to 5 incl.,
7 to 17 incl., , 19, , 21 to 24
incl., , 26 to 29 incl., ,
31 to 35 incl., , 37 to 39 incl.,
, 41 to 53 incl., , 55 to 81
incl., , 83, , 85 to 113 incl.,
, 115 to 118 incl.,
124 to 130 incl.,

RETURN TO
LOS ANGELES COUNTY SURVEYOR
700 HALL OF RECORDS

Notes Ck'd by	Survey of
Map No.	W. O. Tape No. St'd °F.
Office Work	Surveyed by
Checked	Notes Date
Date	Indexed

F.B. 504 PG. 1

FIGUEROA STREET

W.O. 7068

EL MODENA NORTHERLY TO CHEVY CHASE DR.

Note: ANY ADDITIONS OR CHANGES ON THIS SHEET MUST BE MADE OR CIRCLED IN Red Ink, WITH DATE AND NAME OF PERSON MAKING CHANGE.

Do not extend notes this side of this line

RETURN TO
LOS ANGELES COUNTY SURVEYOR
700 HALL OF RECORDS

FORM 247 10M 5-31

RETURN TO
LOS ANGELES COUNTY SURVEYOR
700 HALL OF RECORDS

Note: ANY ADDITIONS OR CHANGES ON THIS SHEET MUST BE MADE OR CIRCLED IN **Red Ink.** WITH DATE AND NAME OF PERSON MAKING CHANGE.

Do not extend notes this side of this line

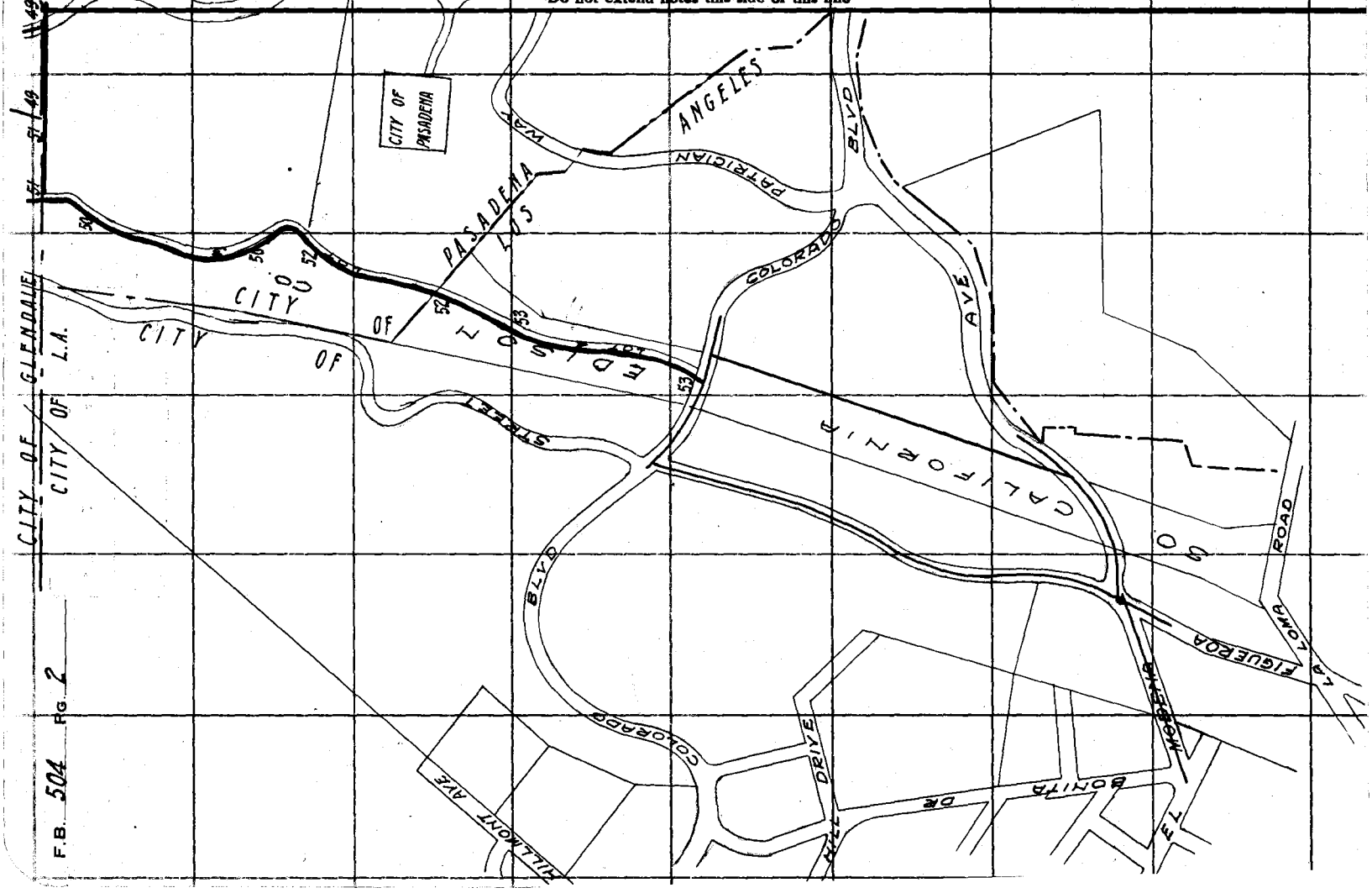

FORM 247 10M 5-31

RETURN TO

LOS ANGELES COUNTY SURVEYOR

700 HALL OF RECORDS

Do not extend no[illegible] side of this line

Note: ANY ADDITIONS OR CHANGES ON THIS SHEET MUST BE MADE OR CIRCLED IN **Red Ink.** WITH DATE AND NAME OF PERSON MAKING CHANGE.

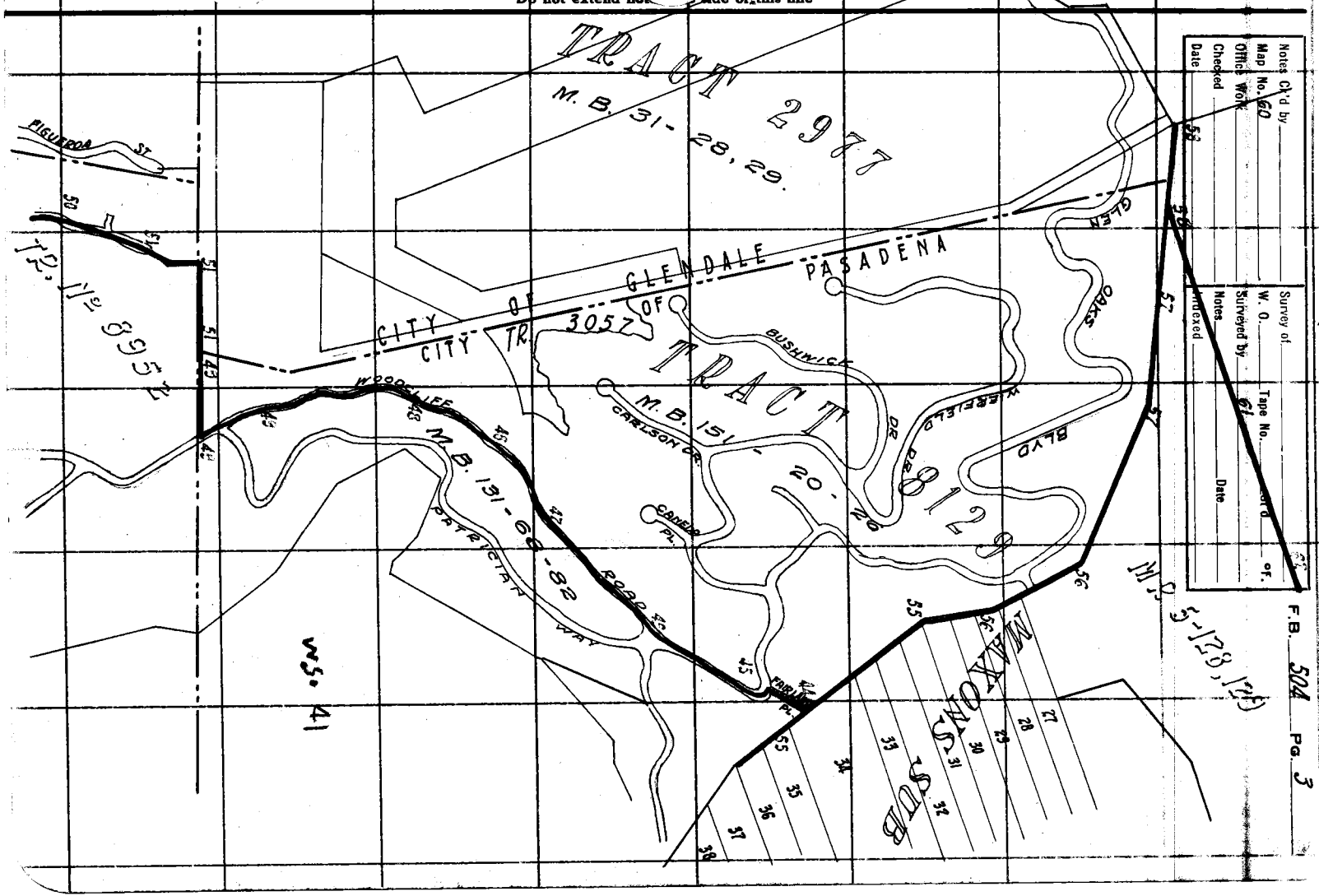

F.B. 504 Pg. 4

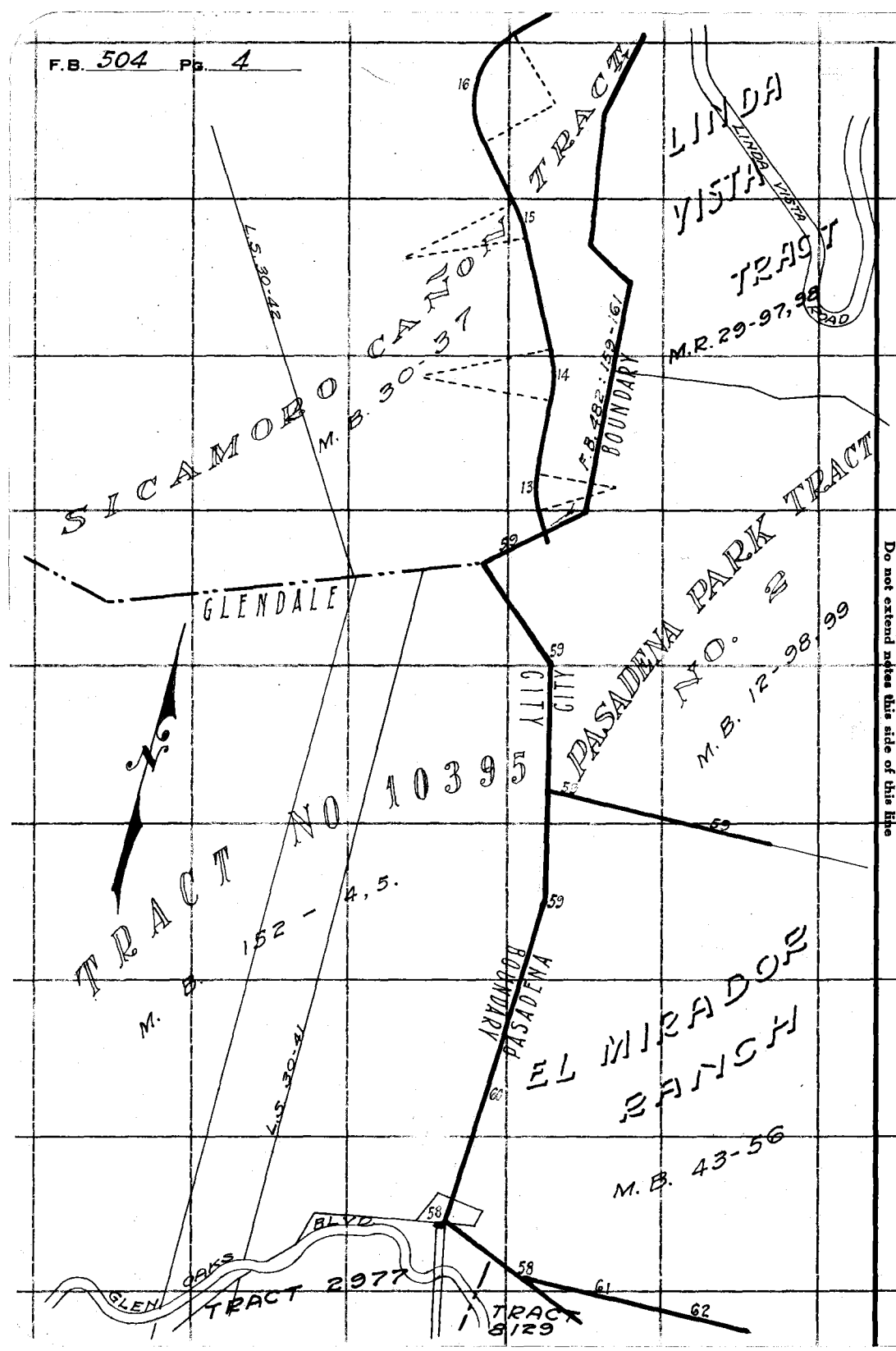

RETURN TO
LOS ANGELES COUNTY SURVEYOR
700 HALL OF RECORDS
Do not extend notes this side of this line

Note: ANY ADDITIONS OR CHANGES ON THIS SHEET MUST BE MADE OR CIRCLED IN **Red Ink**, WITH DATE AND NAME OF PERSON MAKING CHANGE.

Notes Ck'd by	Survey of
Map No.	W. O. Tape No. St'd °F.
Office Work	Surveyed by
Checked	Notes Date
Date	Indexed

F.B. 504 PG. 5

Note: ANY ADDITIONS OR CHANGES ON THIS SHEET MUST BE MADE OR CIRCLED IN **Red Ink**, WITH DATE AND NAME OF PERSON MAKING CHANGE.

Do not extend notes this side of this line

RETURN TO
LOS ANGELES COUNTY SURVEYOR
700 HALL OF RECORDS

FORM 247 10M 5-31

F.B. 504 PG 6

RETURN TO
LOS ANGELES COUNTY SURVEYO
700 HALL OF RECORDS

Do not extend notes this side of this line

Note: ANY ADDITIONS OR CHANGES ON THIS SHEET MUST BE MADE OR CIRCLED IN Red Ink, WITH DATE AND NAME OF PERSON MAKING CHANGE.

Notes Ck'd by	Survey of FIGUEROA ST.
Map No. B-800-2	W. O. 7068 Tape No. 023 St'd. 84 °F.
Office Work Krell	Surveyed by Butler
Checked aak	Notes Date 9/16/32
Date 1933	Indexed A. C. Johnson 9-23-32

F.B. 504 Pg. 7

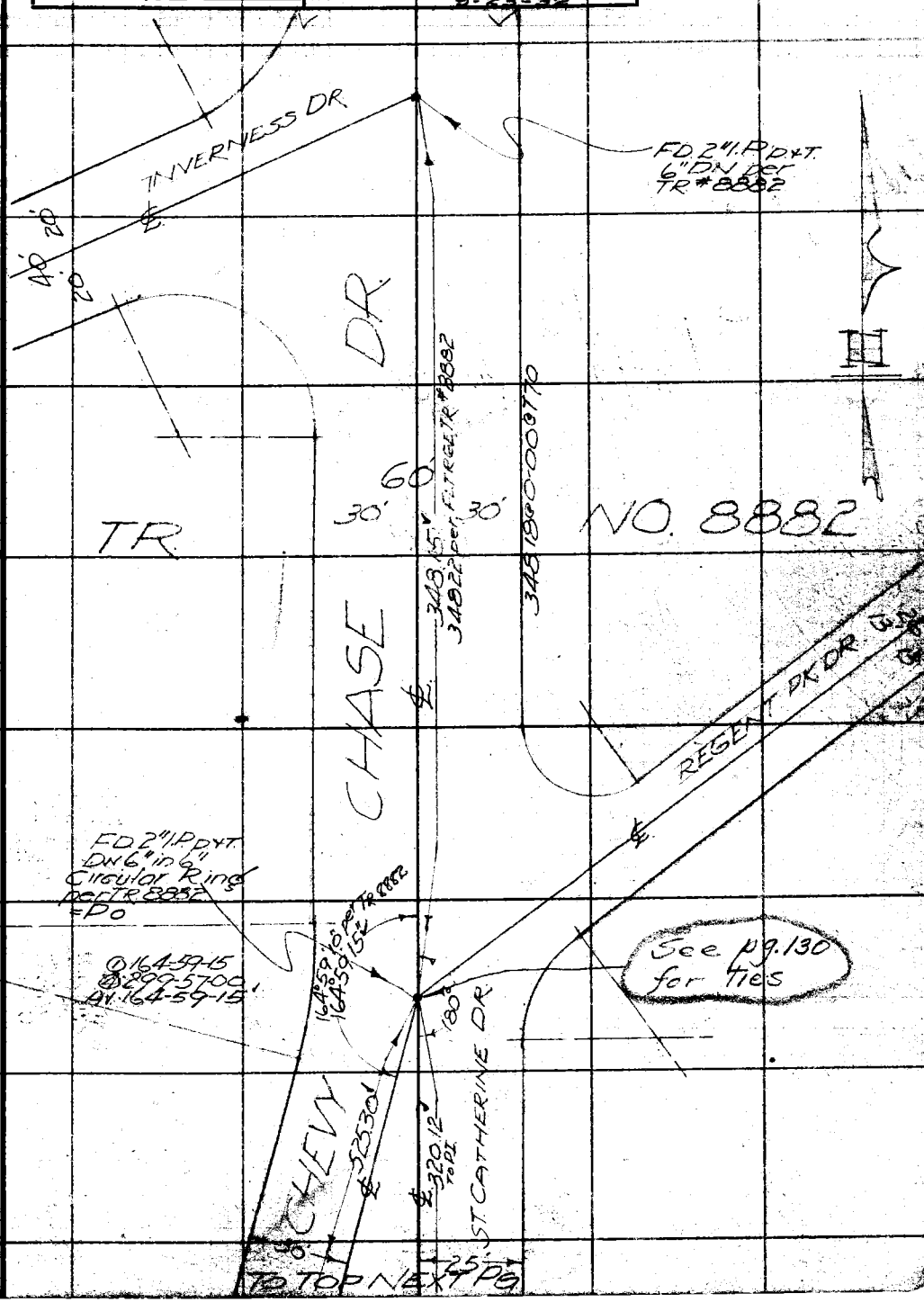

Note: ANY ADDITIONS OR CHANGES ON THIS SHEET MUST BE MADE IN Red Ink, WITH DATE AND NAME OF PERSON MAKING CHANGE.

RETURN TO
LOS ANGELES COUNTY SURVEYOR
700 HALL OF RECORDS

Do not extend notes this side of this line

FORM 247 10M 5-31

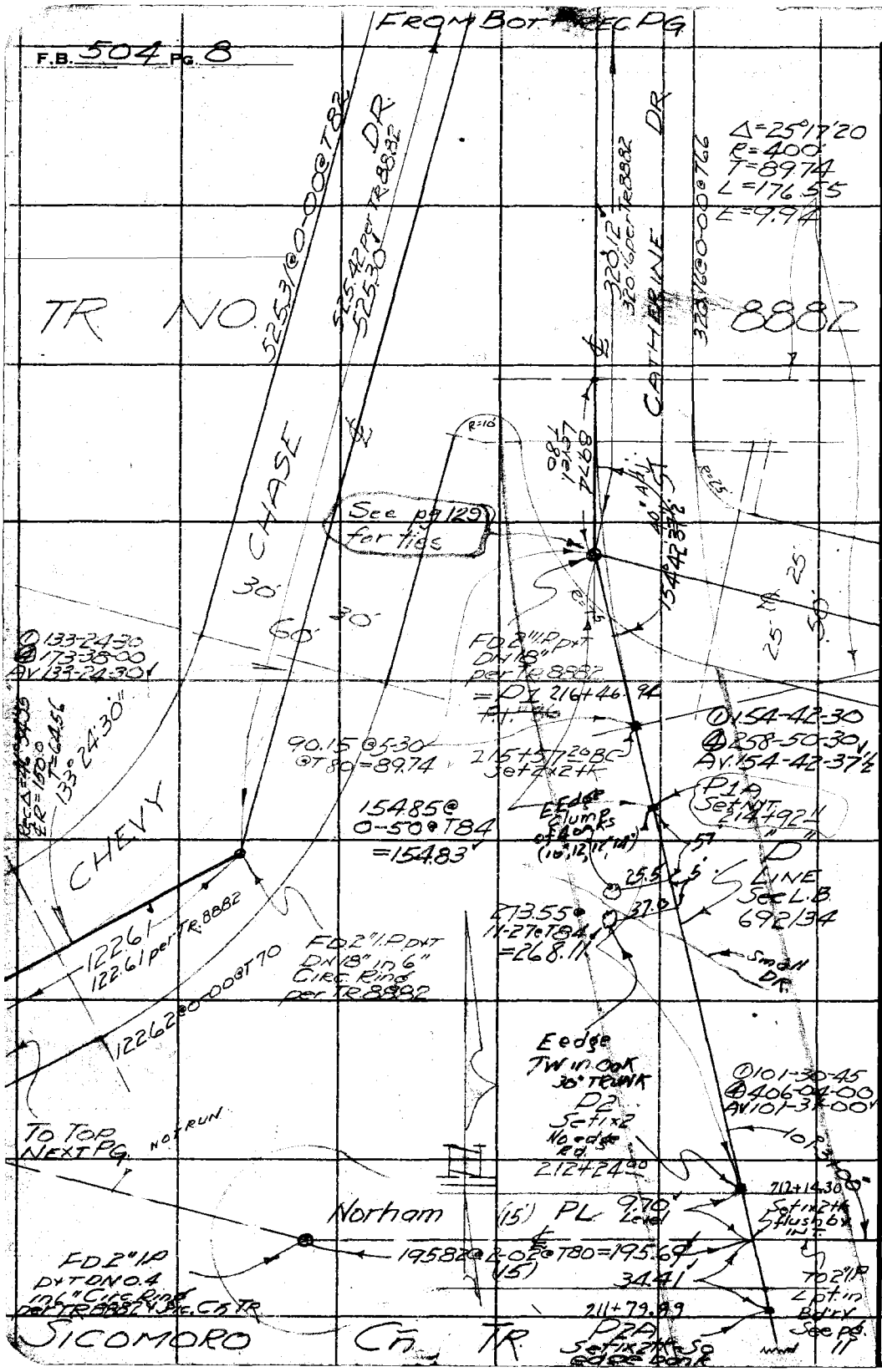

RETURN TO
LOS ANGELES COUNTY SURVEYOR
700 HALL OF RECORDS

Do not extend notes this side of this line

Note: ANY ADDITIONS OR CHANGES ON THIS SHEET MUST BE MADE OR CIRCLED IN Red Ink. WITH DATE AND NAME OF PERSON MAKING CHANGE.

Notes Ck'd by	Survey of FIGUEROA ST
Map No.	W. O. 7068 Tape No. 023 St'd 84 °F.
Office Work	Surveyed by BUTLER
Checked	Notes " " Date 9/32
Date	Indexed A. C. Johnson

F.B. 504 Pg. 9

FROM Bot Page

Note: ANY ADDITIONS OR CHANGES ON THIS SHEET MUST BE MADE IOR CIRCLED IN Red Ink, WITH DATE AND NAME OF PERSON MAKING CHANGE.

Do not extend notes this side of this line

RETURN TO
LOS ANGELES COUNTY SURVEYOR
700 HALL OF RECORDS

FORM 247 10M 5-31

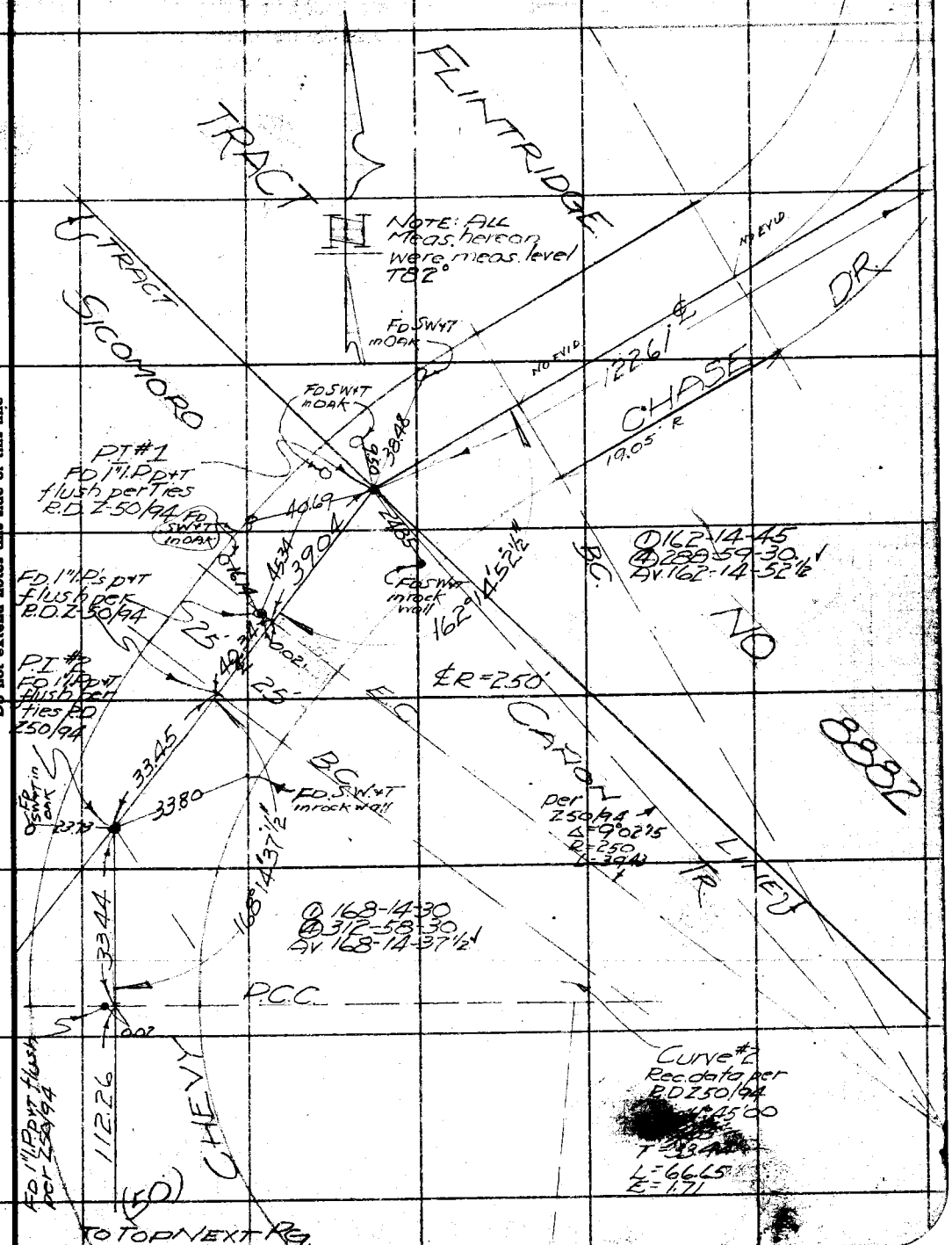

F.B. 504 PG. 10

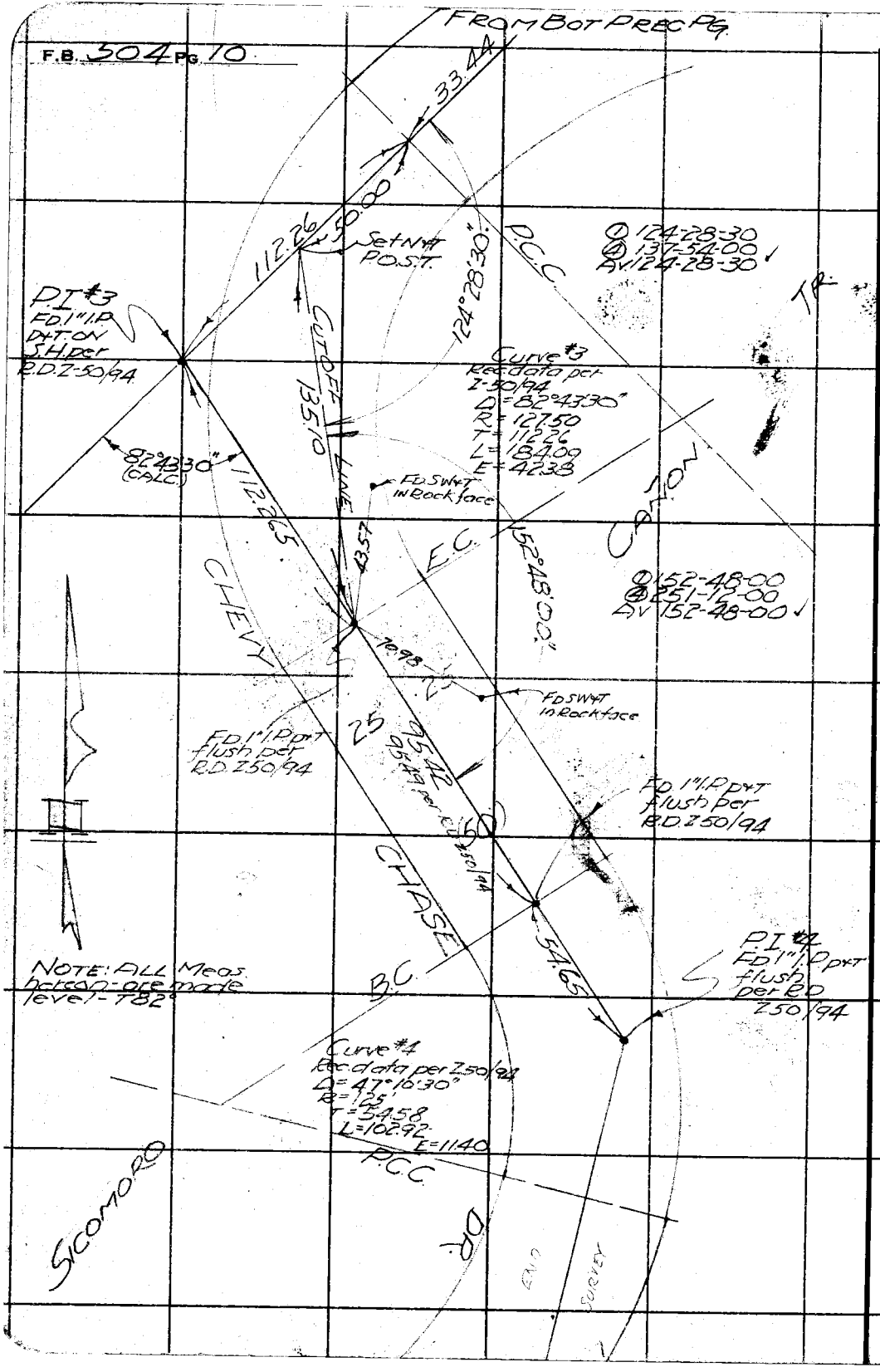

RETURN TO
LOS ANGELES COUNTY SURVEYOR
700 HALL OF RECORDS

Do not extend notes this side of this line

Note: ANY ADDITIONS OR CHANGES ON THIS SHEET MUST BE MADE OR CIRCLED IN **Red Ink** WITH DATE AND NAME OF PERSON MAKING CHANGE.

Notes Ck'd by	Survey of FIGUEROA ST.
Map No. 3-800-2	W. O. 7068 Tape No. 17 St'd 84 °F.
Office Work Krello	Surveyed by Butler
Checked aar	Notes " Date 9/32
Date 1933	Indexed A. C. Johnson

F.B. 504 Pg. 11

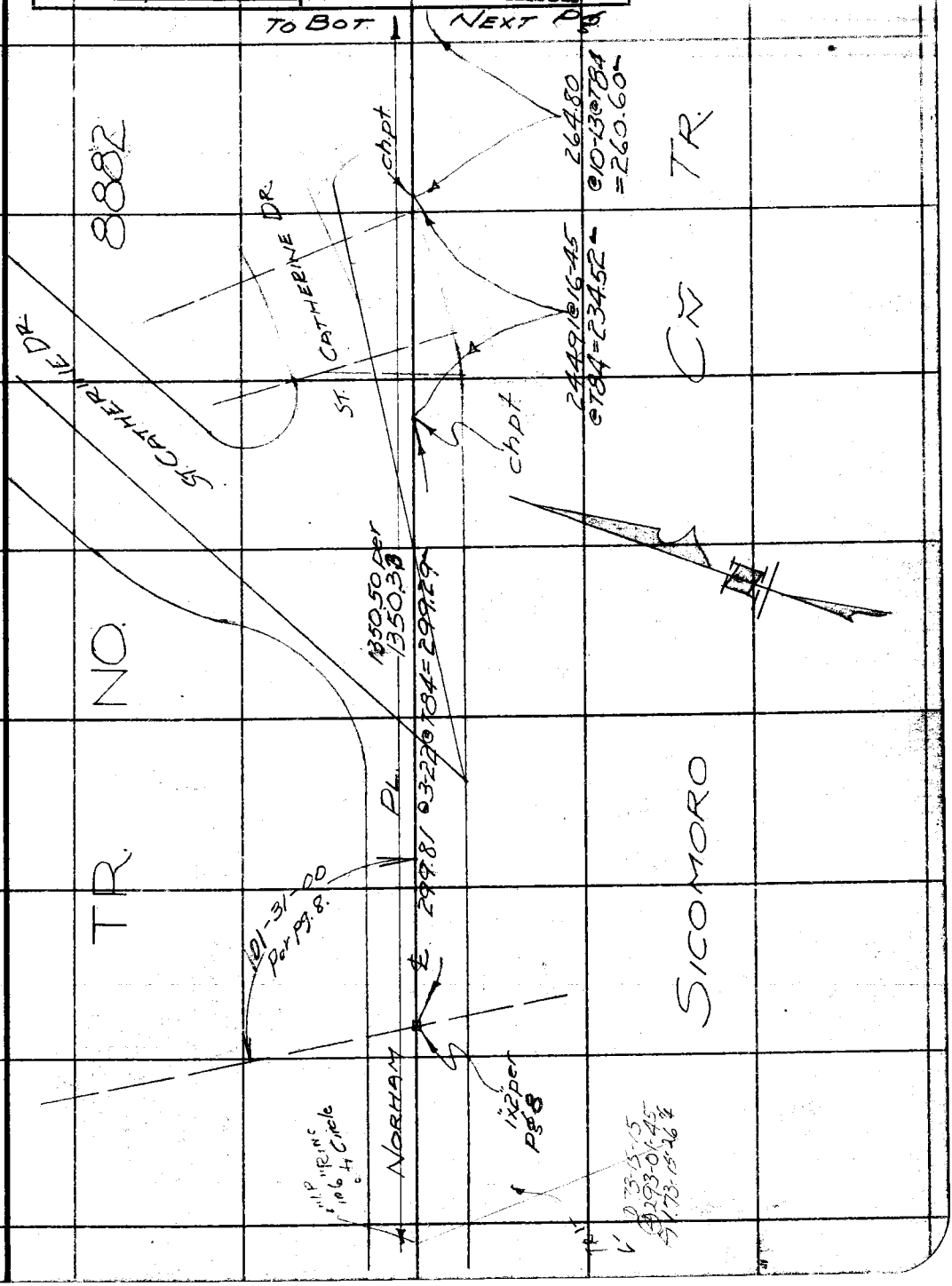

Note: ANY ADDITIONS OR CHANGES ON THIS SHEET MUST BE MADE (OR CIRCLED IN Red Ink. WITH DATE AND NAME OF PERSON MAKING CHANGE.

RETURN TO
LOS ANGELES COUNTY SURVEYOR
700 HALL OF RECORDS

Do not extend notes this side of this line

FORM 247 10M 5-31

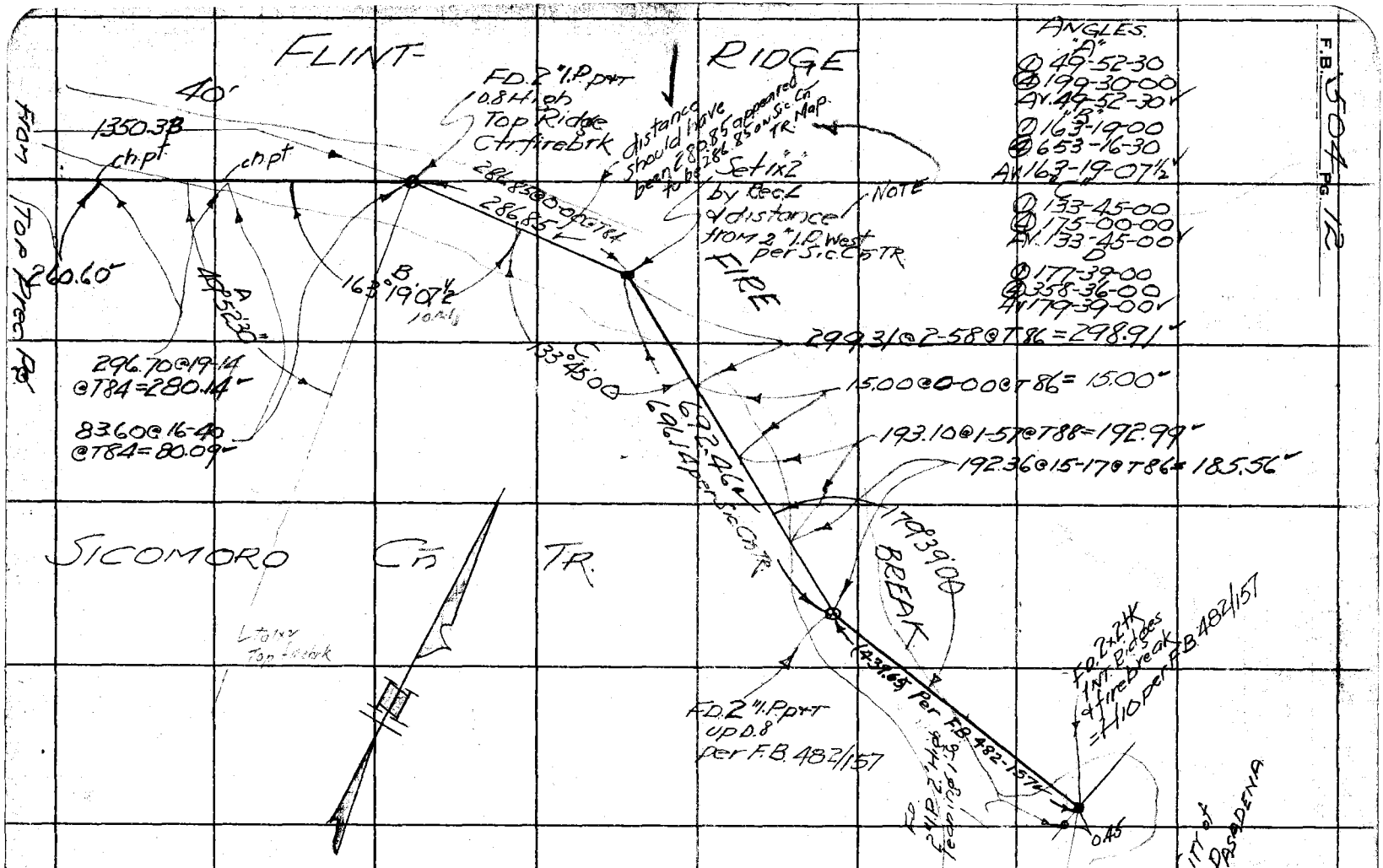

RETURN TO
LOS ANGELES COUNTY SURVEYOR
700 HALL OF RECORDS
Do not extend notes this side of this line
Note: ANY ADDITIONS OR CHANGES ON THIS SHEET MUST BE MADE OR CIRCLED IN Red Ink. WITH DATE AND NAME OF PERSON MAKING CHANGE.

Notes Ck'd by	Survey of Figueroa St.
Map No. B-800-2	W. O. 7068 Tape No. 3 St'd 84° of.
Office Work RFC	Surveyed by L. S. Hammond
Checked CCR	Notes LSH Date 10-31-32
Date 1933	Indexed A. C. Johnson 11-18-32

F.B. 504 Pg. 13

DIV. 4

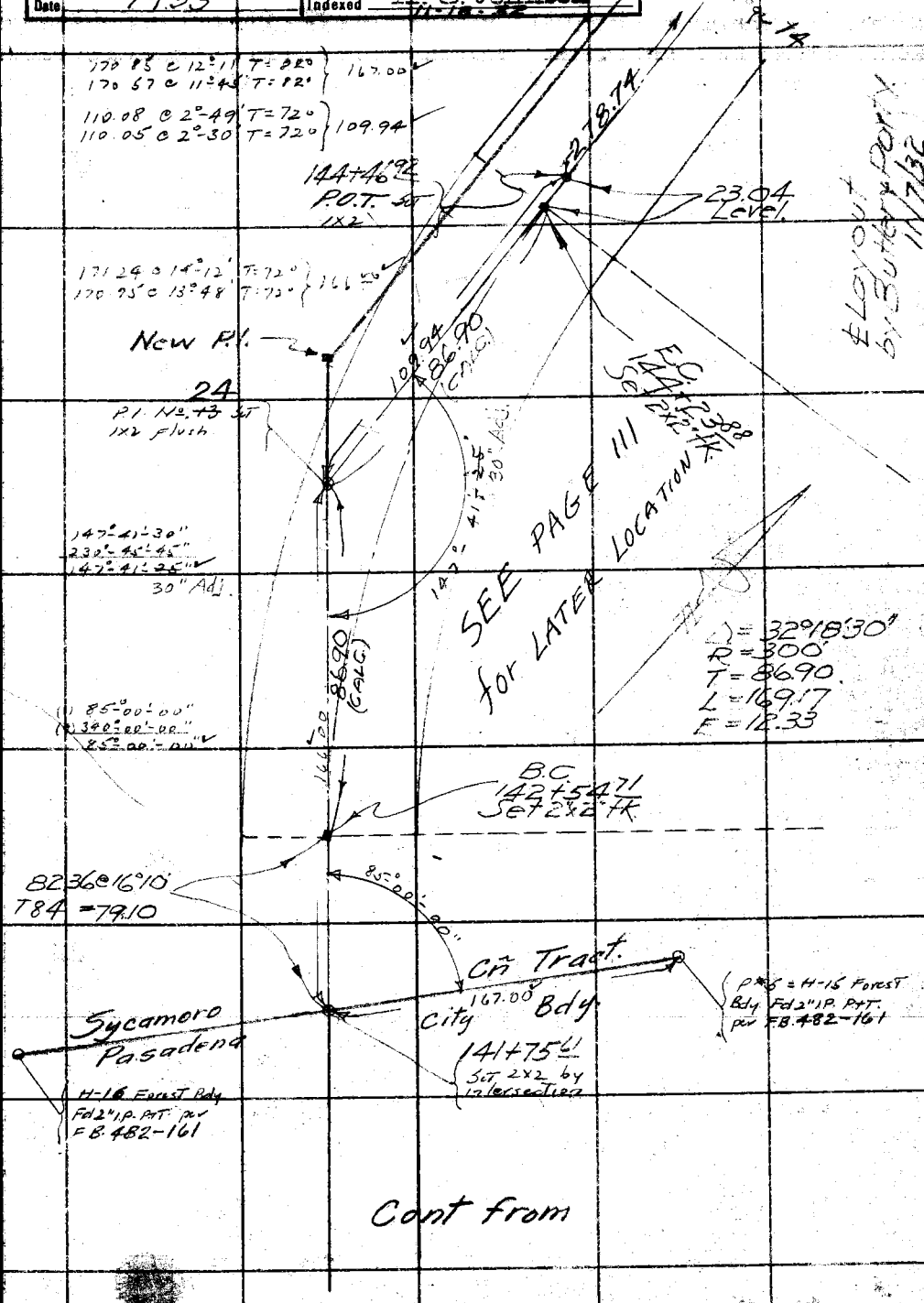

Note: ANY ADDITIONS OR CHANGES ON THIS SHEET MUST BE MADE OR CIRCLED IN Red Ink. WITH DATE AND NAME OF PERSON MAKING CHANGE.

Do not extend notes this side of this line

RETURN TO
LOS ANGELES COUNTY SURVEYOR
700 HALL OF RECORDS

FORM 247 10M 5-31

F.B. 504 PG. 14

To Bot Next Pg.

DIV. 4

Nail P.O.T.
Chain Point

Hammond
and party
11/1-32

Layout by
Butler + Party
11/9/32

149+68.06
P.O.T. Set
1x2

(1) 160°-36'-45"
(2) 282°-26'-45"
108°-31'-41" ✓

E.C.
148+44.68
Set 2x2 tk
on S.H.

85.92 @ 6-10
@ 784 = 85.42

112

Pg

New P.I.
See pg. 112

25
P.I. ~~#42~~
Set 2x2

Δ = 19°23'20"
R = 500'
T = 85.42
L = 167.20
E = 7.24

VOID

B.C.
146+75.48
Set 2x2 tk
on S.H.

P.O.T.
Set 1x2

50.18
Level

(20')

279.93 C 5°-15' T = 74°
279.91 C 4°-52' T = 74° } 279.74 ✓

35.77 C 0°-49' T = 64°
36.01 C 1°-41' T = 64° } 35.24 ✓

208.91 C 2°-03' T = 64°
208.92 C 1°-37' T = 64° } 208.80 ✓

~~95.19 C 7°-23' T = 62°~~
95.42 C 1°-13' T = 62° } ~~94.89~~ ✓

278.74

From Top page 13

RETURN TO
LOS ANGELES COUNTY SURVEYOR
700 HALL OF RECORDS
Do not extend notes this side of this line

Note: ANY ADDITIONS OR CHANGES ON THIS SHEET MUST BE MADE OR CIRCLED IN Red Ink. WITH DATE AND NAME OF PERSON MAKING CHANGE.

Notes Ck'd by	Survey of FIGUEROA ST
Map No. B-800+2	W. O. 1065 Tape No. 17 St'd 84 °F.
Office Work Krohe	Surveyed by Butler
Checked eal	Notes " Date 11/1/32
Date 1933	Indexed A. C. Johnson

F.B. 504 Pg. 15

DIV. 4

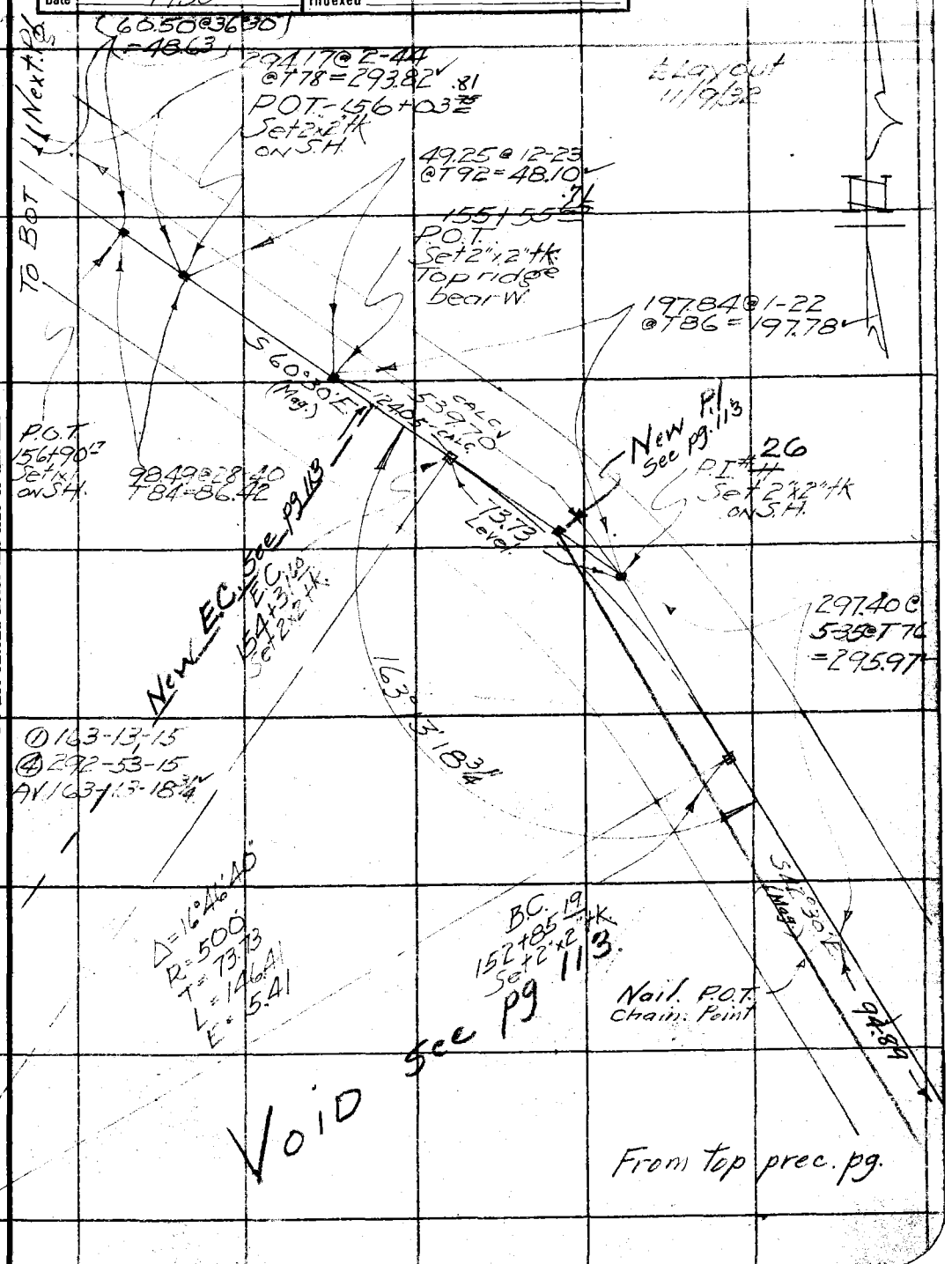

Note: ANY ADDITIONS OR CHANGES OF THIS SHEET MUST BE MADE IN OR CIRCLED IN Red Ink, WITH DATE AND NAME OF PERSON MAKING CHANGE.

Do not extend notes this side of this line

RETURN TO
LOS ANGELES COUNTY SURVEYOR
700 HALL OF RECORDS

FORM 247 10M 9-31

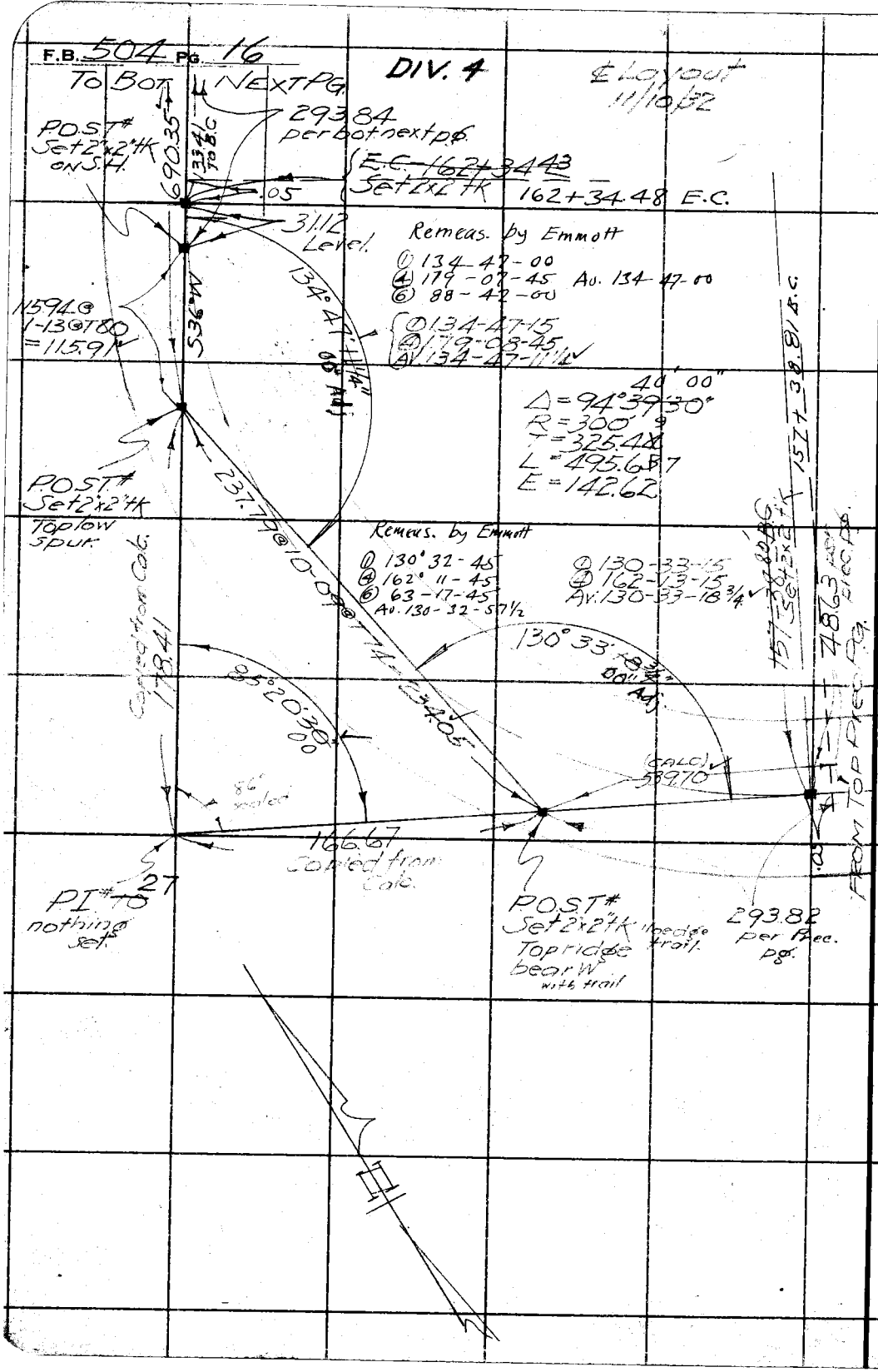

RETURN TO
LOS ANGELES COUNTY SURVEYOR
700 HALL OF RECORDS

Do not extend notes this side of this line

Note: ANY ADDITIONS OR CHANGES ON THIS SHEET MUST BE MADE OR CIRCLED IN Red Ink. WITH DATE AND NAME OF PERSON MAKING CHANGE.

Notes Ck'd by	Survey of FIGUEROA ST
Map No. B-800-2	W. O. 7068 Tape No. 17 St'd 84 °F.
Office Work	Surveyed by Butler
Checked	Notes " Date 10/31/32
Date 1933	Indexed A. C. Johnson

F.B. 504 PG. 17

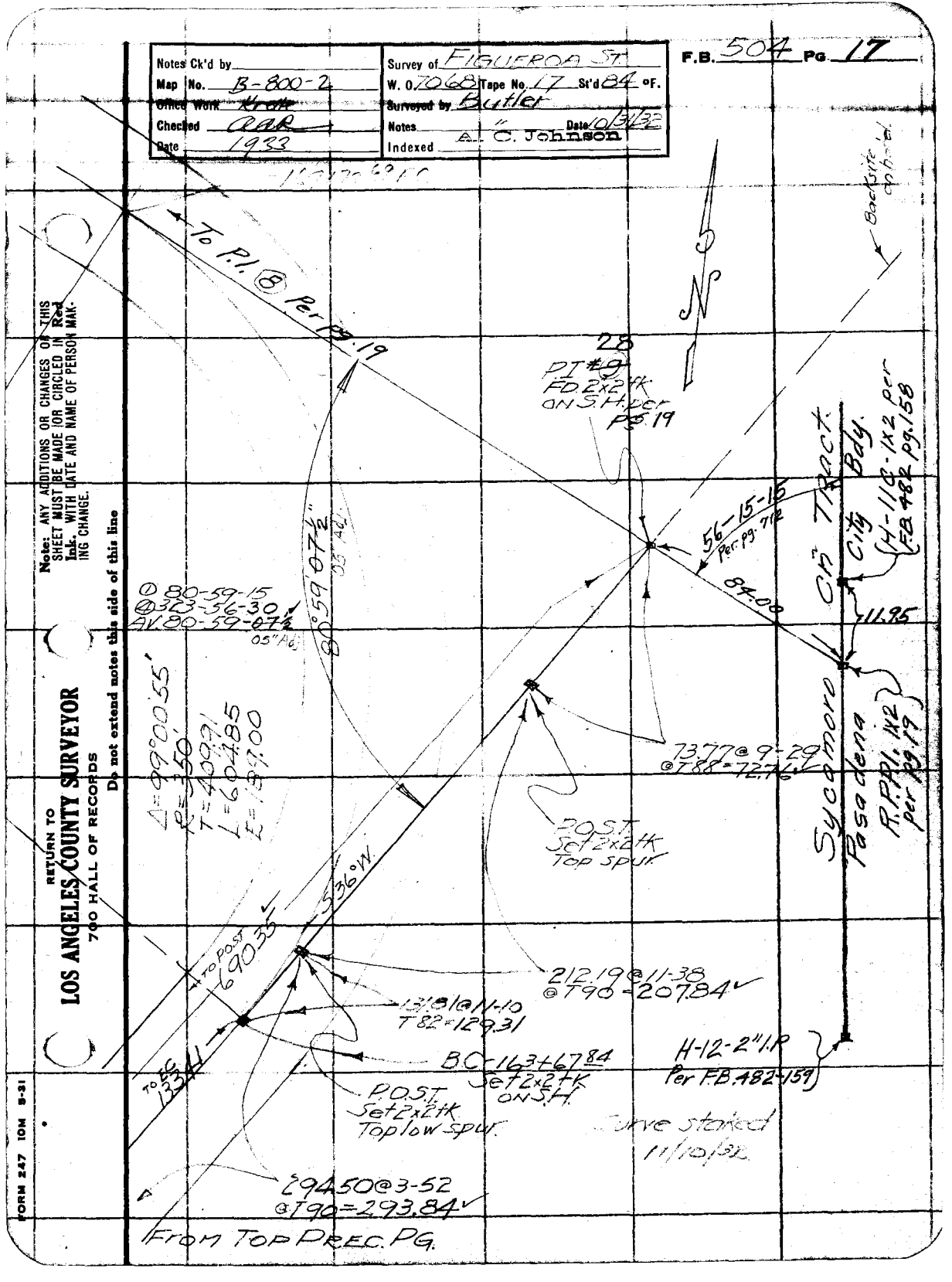

Note: ANY ADDITIONS OR CHANGES OF THIS SHEET MUST BE MADE IN OR CIRCLED IN Red Ink, WITH DATE AND NAME OF PERSON MAKING CHANGE.

Do not extend notes this side of this line

RETURN TO
LOS ANGELES COUNTY SURVEYOR
700 HALL OF RECORDS

FORM 247 10M 5-31

F.B. 504 PG. 18

RETURN TO
LOS ANGELES COUNTY SURVEYOR
700 HALL OF RECORDS

Do not extend notes this side of this line

Note: ANY ADDITIONS OR CHANGES ON THIS SHEET MUST BE MADE OR CIRCLED IN **Red Ink.** WITH DATE AND NAME OF PERSON MAKING CHANGE.

Notes Ck'd by	Survey of FIGUEROA ST
Map No. B-800-2	W. O. 7068 Tape No. 17 St'd 34 °F. DIV. IV
Office Work Crane	Surveyed by Butler
Checked OAR	Notes " Date 10/26/32
Date 1933	Indexed E. C. Johnson

F.B. 504 Pg. 19

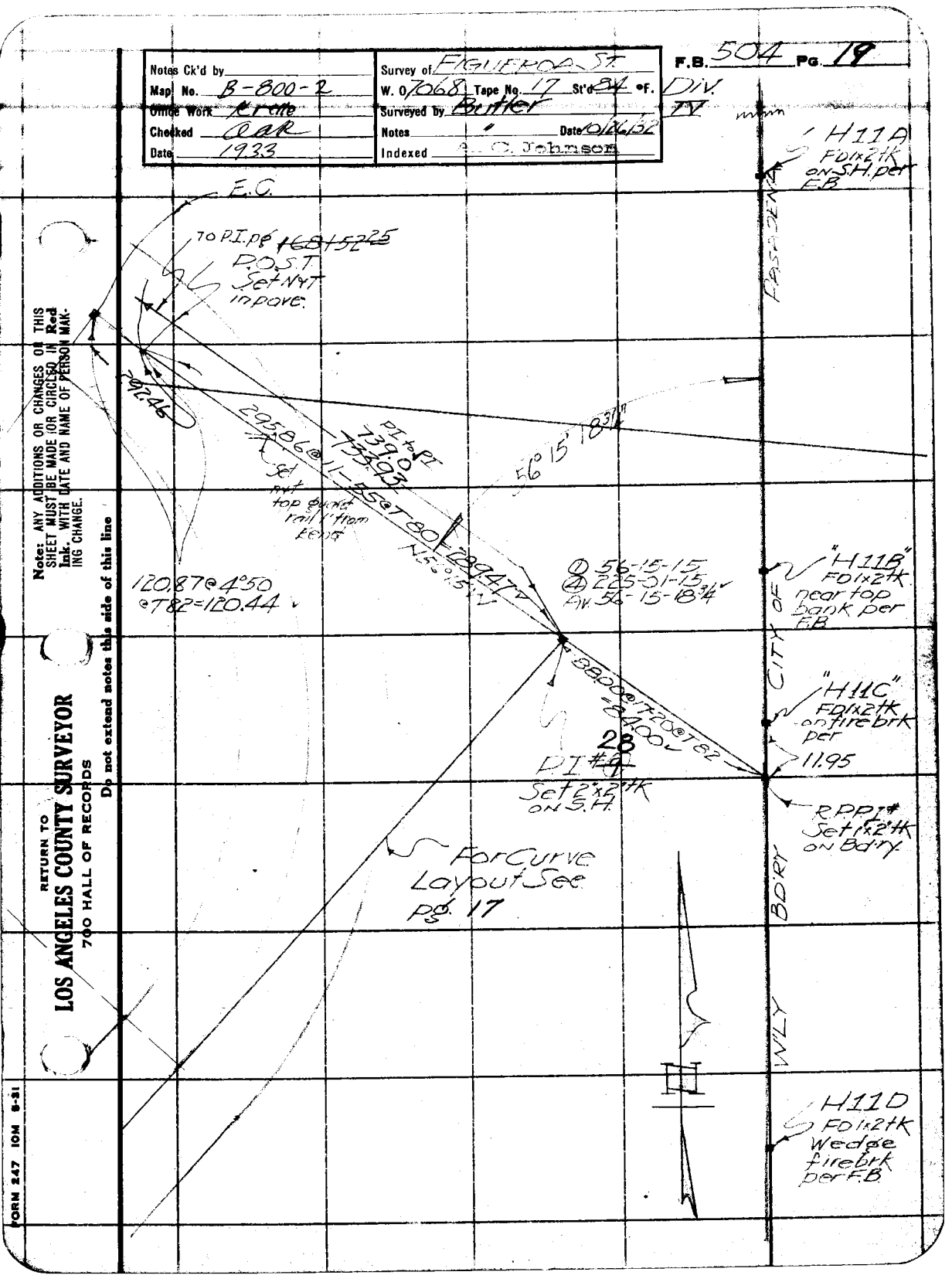

Note: ANY ADDITIONS OR CHANGES ON THIS SHEET MUST BE MADE OR CIRCLED IN Red Ink. WITH DATE AND NAME OF PERSON MAKING CHANGE.

Do not extend notes this side of this line

RETURN TO
LOS ANGELES COUNTY SURVEYOR
700 HALL OF RECORDS

FORM 247 10M 8-31

RETURN TO

LOS ANGELES COUNTY SURVEYOR

700 HALL OF RECORDS

Note: ANY ADDITIONS OR CHANGES ON THIS SHEET MUST BE MADE OR CIRCLED IN **Red Ink.** WITH DATE AND NAME OF PERSON MAKING CHANGE.

Do not extend notes this side of this line

F.B. 504 PG. 20

Notes Ck'd by	Survey of Figueroa St
Map No. B-800-2	W. O. 7068 Tape No. 17 Sta 84 °F.
Office Work Arene	Surveyed by Butler
Checked aar	Notes " Date 10/21/32
Date 1933	Indexed C. Johnson

F.B. 504 Pg. 21

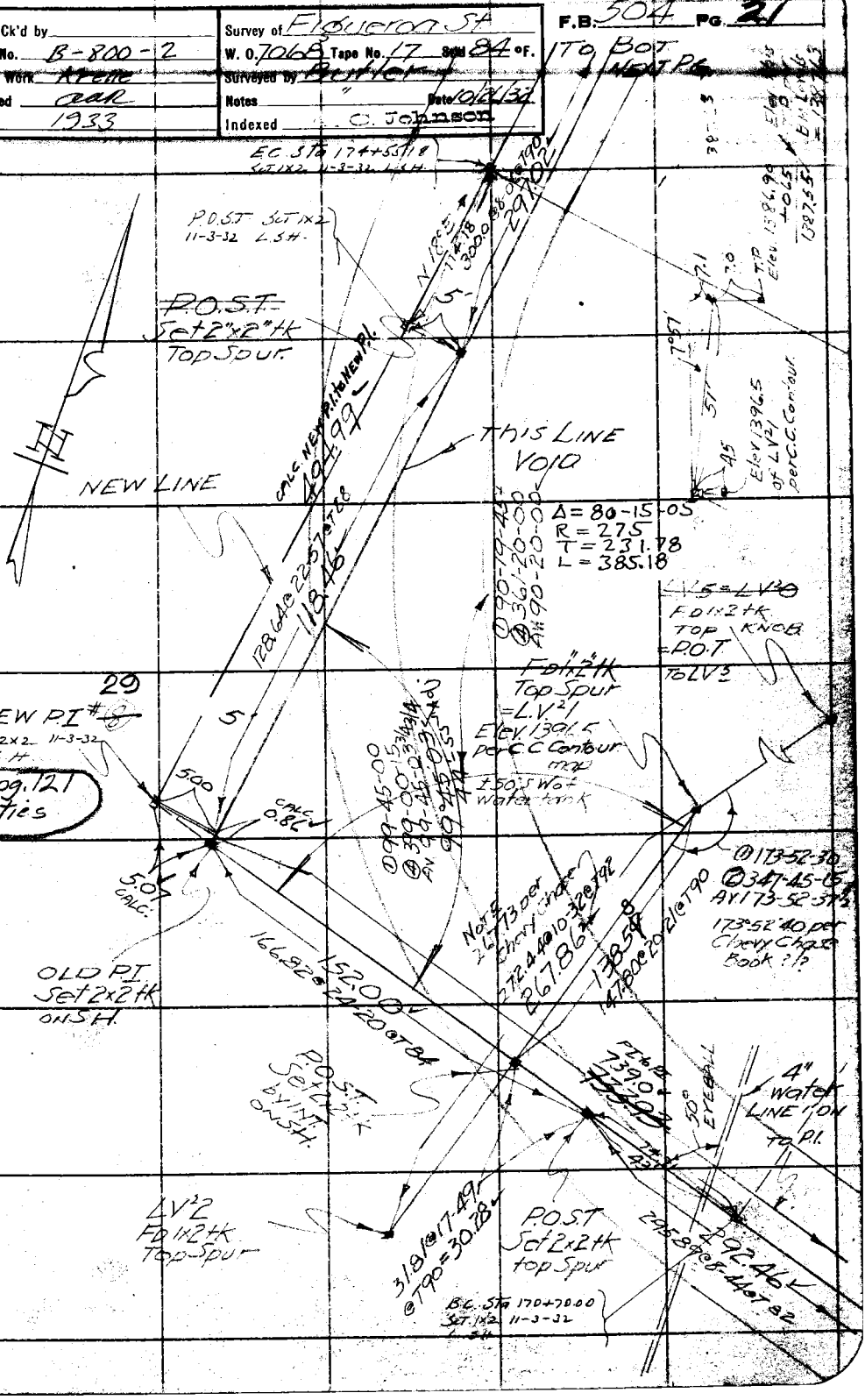

Note: ANY ADDITIONS OR CHANGES ON THIS SHEET MUST BE MADE OR CIRCLED IN Red Ink. WITH DATE AND NAME OF PERSON MAKING CHANGE.

Do not extend notes this side of this line

RETURN TO
LOS ANGELES COUNTY SURVEYOR
700 HALL OF RECORDS

FORM 247 10M 8-31

F.B. 504 Pg. 22

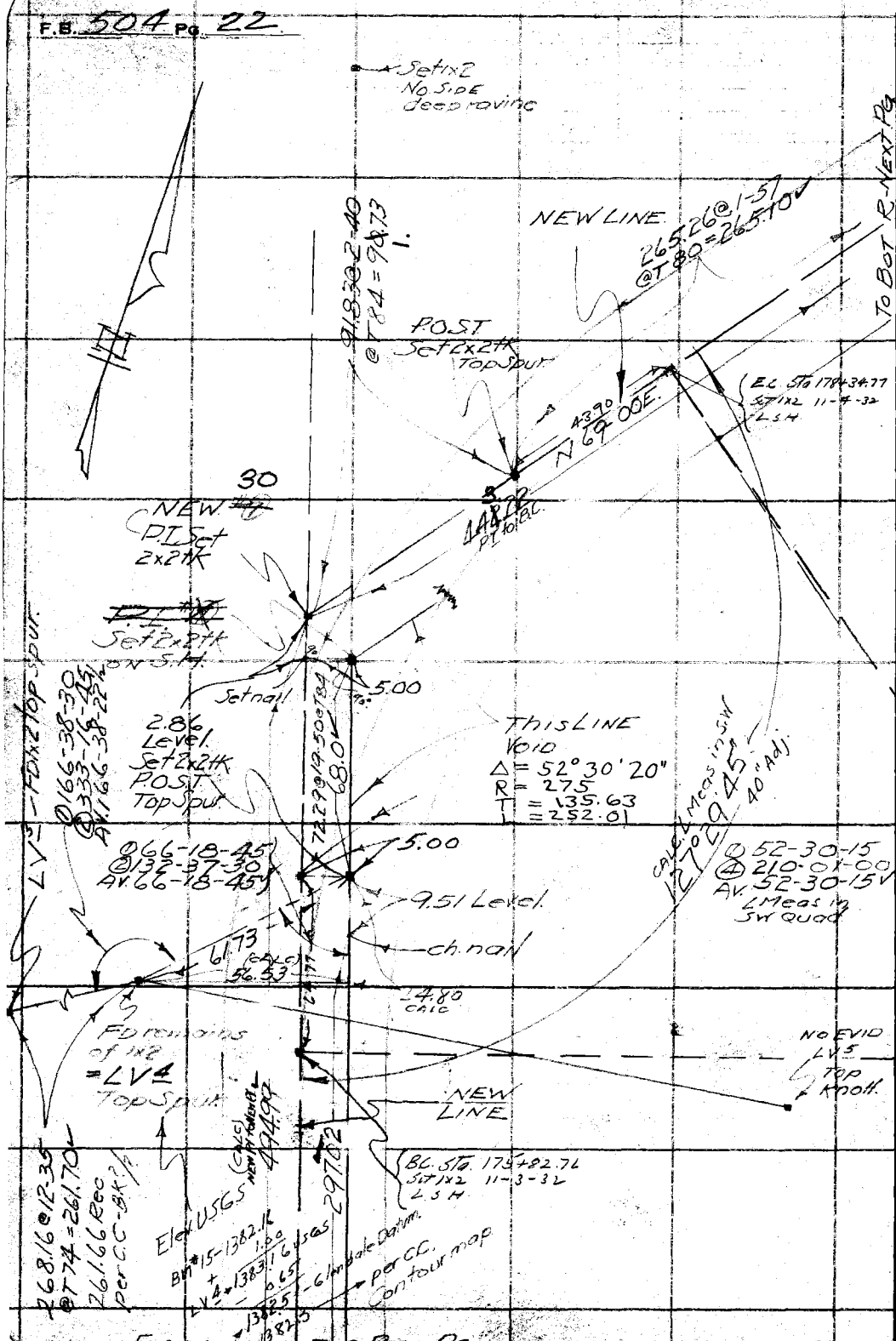

RETURN TO
LOS ANGELES COUNTY SURVEYOR
700 HALL OF RECORDS

Do not extend notes this side of this line

Note: ANY ADDITIONS OR CHANGES ON THIS SHEET MUST BE MADE OR CIRCLED IN Red Ink WITH DATE AND NAME OF PERSON MAKING CHANGE.

Notes Ck'd by	Survey of FIGUEROA ST
Map No. B-800-2	W. O. 7068 Tape No. 17 St'd 84 °F.
Office Work Krelle	Surveyed by Butler
Checked Cear	Notes " Date 10/28/32
Date 1933	Indexed A. C. Johnson

F.B. 504 Pg. 23

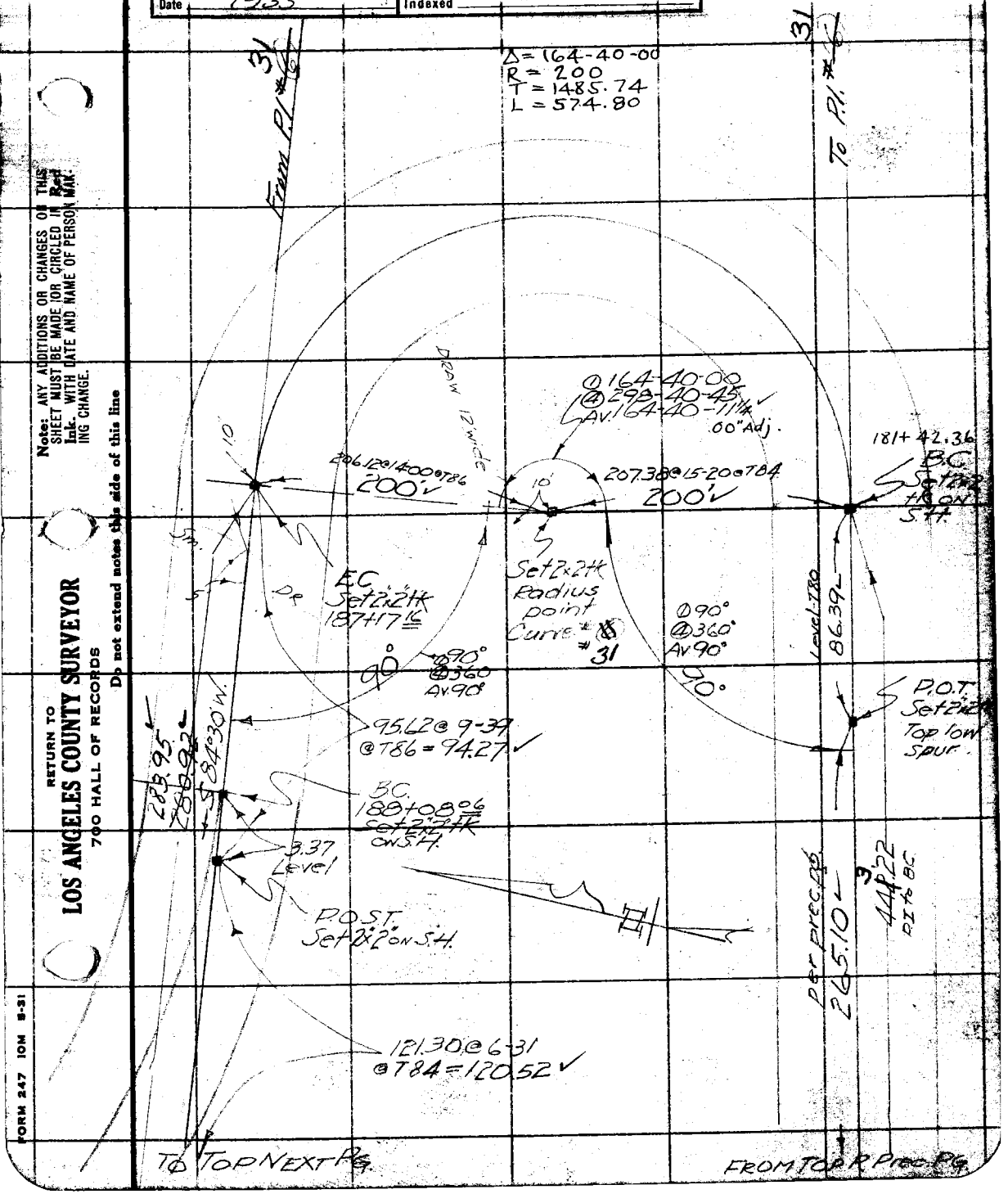

Note: ANY ADDITIONS OR CHANGES ON THIS SHEET MUST BE MADE (OR CIRCLED IN Red Ink. WITH DATE AND NAME OF PERSON MAKING CHANGE.

RETURN TO
LOS ANGELES COUNTY SURVEYOR
700 HALL OF RECORDS

Do not extend notes this side of this line

FORM 247 10M 5-31

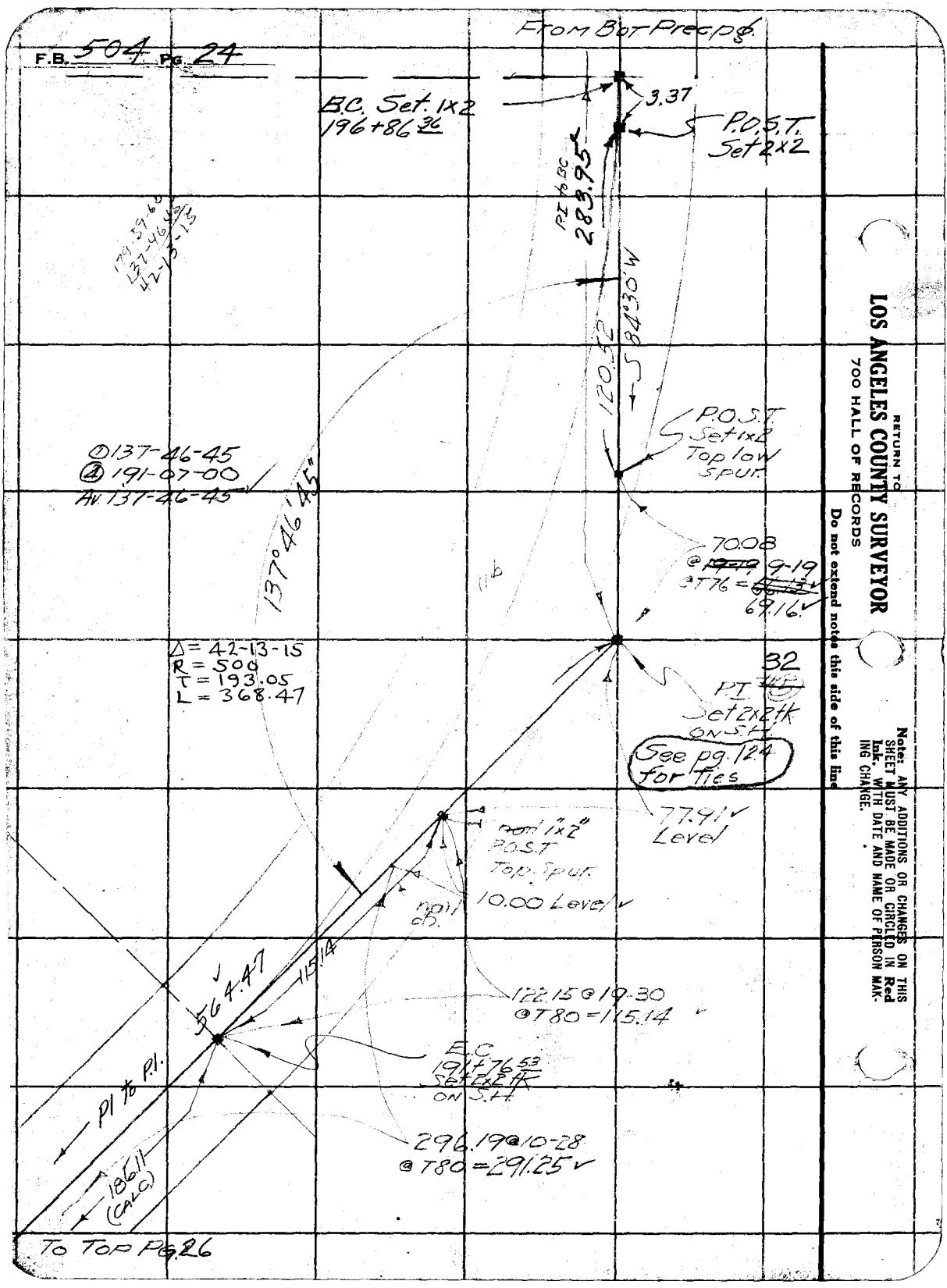
F.B. 504 PG. 24
From Bot Precpg.
B.C. Set. 1x2
196+86 36
3.37
P.O.S.T.
Set 2x2
P.I. to BC
283.95
179.59-60
137-46-45
42-13-15
120.52
S 84°30' W
P.O.S.T.
Set 1x2
Top low
Spur
① 137-46-45
④ 191-07-00
Av. 137-46-45
137°46'45"
70.08
@ 9-19
@ T76 = 69.16
Δ = 42-13-15
R = 500
T = 193.05
L = 368.47
32
P.I.
Set 2x2 fk
on S.H.
See pg. 124
for Ties
77.91
Level
1"x2"
P.O.S.T.
Top Spur
10.00 Level
nail
ch.
115.14
564.47
122.15 @ 19-30
@ T80 = 115.14
E.C.
191+76 53
Set 2x2 fk
on S.H.
P1 to P.I.
296.19 @ 10-28
@ T80 = 291.25
186.11
(CALC)
To Top Pg. 26
RETURN TO
LOS ANGELES COUNTY SURVEYOR
700 HALL OF RECORDS
Do not extend notes this side of this line
Note: ANY ADDITIONS OR CHANGES ON THIS SHEET MUST BE MADE OR CIRCLED IN Red Ink. WITH DATE AND NAME OF PERSON MAKING CHANGE.

Notes Ck'd by	Survey of Figueroa St
Map No. B-800-2	W. O. 7068 Tape No. 17 St'd 84 °F.
Office Work Krelle	Surveyed by Butler
Checked RAR	Notes " Date 10/27/32
Date 1933	Indexed A. C. Johnson

F.B. 504 PG. 25

Note: ANY ADDITIONS OR CHANGES ON THIS SHEET MUST BE MADE IN Red Ink. OR CIRCLED IN WITH DATE AND NAME OF PERSON MAKING CHANGE.

Do not extend notes this side of this line

RETURN TO
LOS ANGELES COUNTY SURVEYOR
700 HALL OF RECORDS

FORM 247 10M 8-31

Back

F.B. 504 PG. 26

W.H.K. 11-23-32

FROM BOT. PG 24

193+92 64
P.O.T.
Set 2x2 tk
Top
Spur

291.25
per pg. 24

Set 1x2
RPPI on S.H.

①32-13-00
②128-52'15
Av. 32-13-03¾

P.I. to P.I. 564.47

00" Adj.
32°13'03¾

92.90
(CALC.)

194+55 54
B.C.
Set 2"x2" tk

188.82
@11-03 @ T 74
= 185.31

P.I. #4 33
Set 2x2

92.41
98.13 @ 19-40 @ T82

See pg. 125
for ties

52.25 @ 9-59
@ T80 = 51.46

POST
Set 2x2

Δ = 32°13'
R = 320'
T = 92.41
L = 179.93
E = 13.08

196+35 47
E.C.
Set 2x2 tk
±6 E of bot Ravine

92.41
(CALC.)

48.03 @ 31-30
@ T80 = 40.95

182.24 @ 7-07
@ T88 = 180.84

132.82 @ 13-02 @ T80 = 129.40

P.O.S.T.
Set 2"x2" tk
on brk into
Ravine

92.90 @ 8-40
@ T80 = 91.84

466.79

B.C.
196+86 36
Set 1x2 tk
on steep S.H.

P.I. to P.I.

67.36
per next
pg

TO RT. SIDE NEXT PG.

RETURN TO
LOS ANGELES COUNTY SURVEYOR
700 HALL OF RECORDS

Do not extend notes this side of this line

Note: ANY ADDITIONS OR CHANGES ON THIS SHEET MUST BE MADE OR CIRCLED IN Red Ink. WITH DATE AND NAME OF PERSON MAKING CHANGE.

Notes Ck'd by	Survey of FIGUEROA ST
Map No. B-800-2	W. O. 7068 Tape No. 17 St'd 84° °F.
Office Work Krem	Surveyed by Butler
Checked Carr	Notes Date 10/28/32
Date 1933	Indexed A. C. Johnson

F.B. 504 Pg. 27

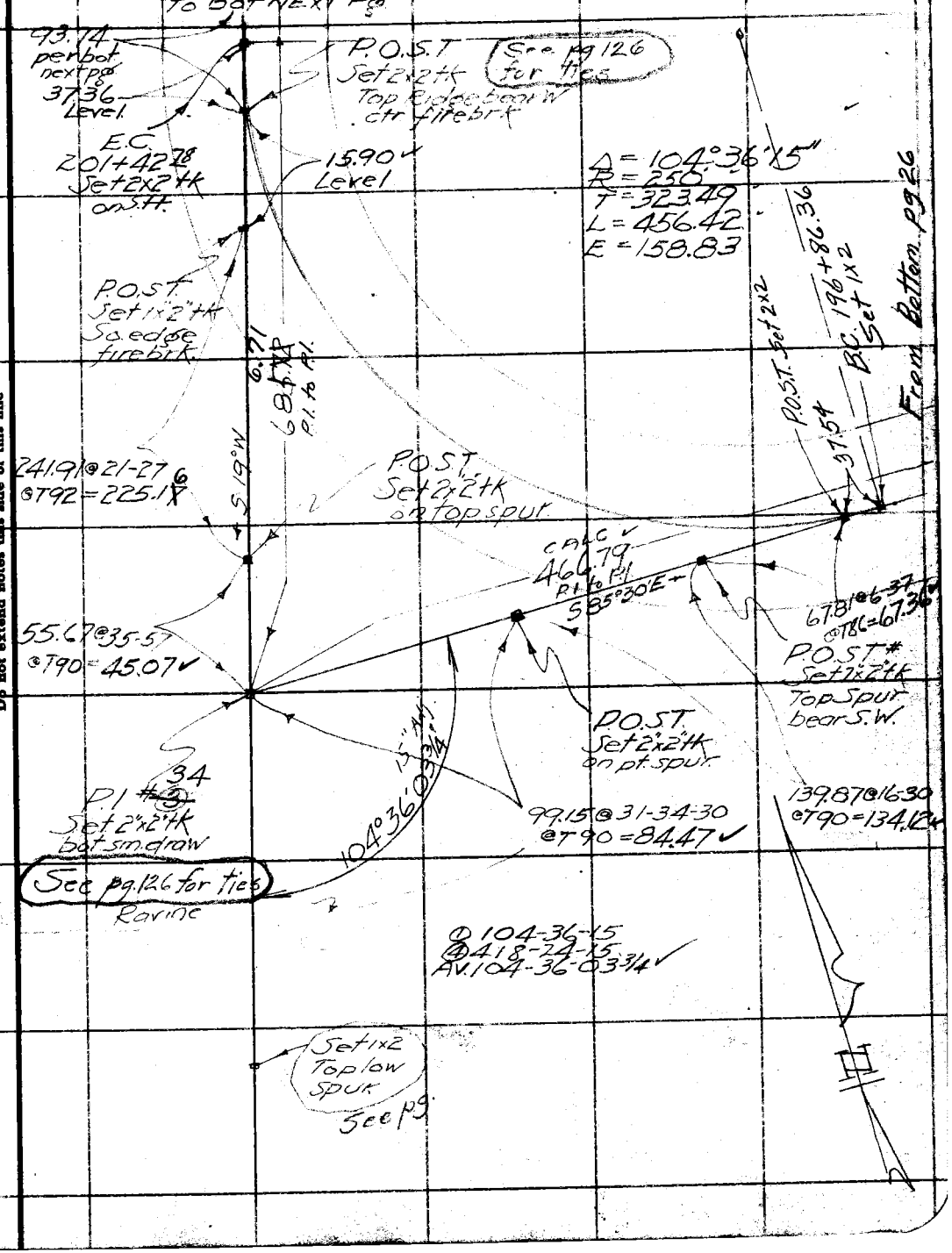

Note: ANY ADDITIONS OR CHANGES OF THIS SHEET MUST BE MADE IN RED INK, WITH DATE AND NAME OF PERSON MAKING CHANGE.

Do not extend notes this side of this line

RETURN TO
LOS ANGELES COUNTY SURVEYOR
700 HALL OF RECORDS

FORM 247 10M 5-31

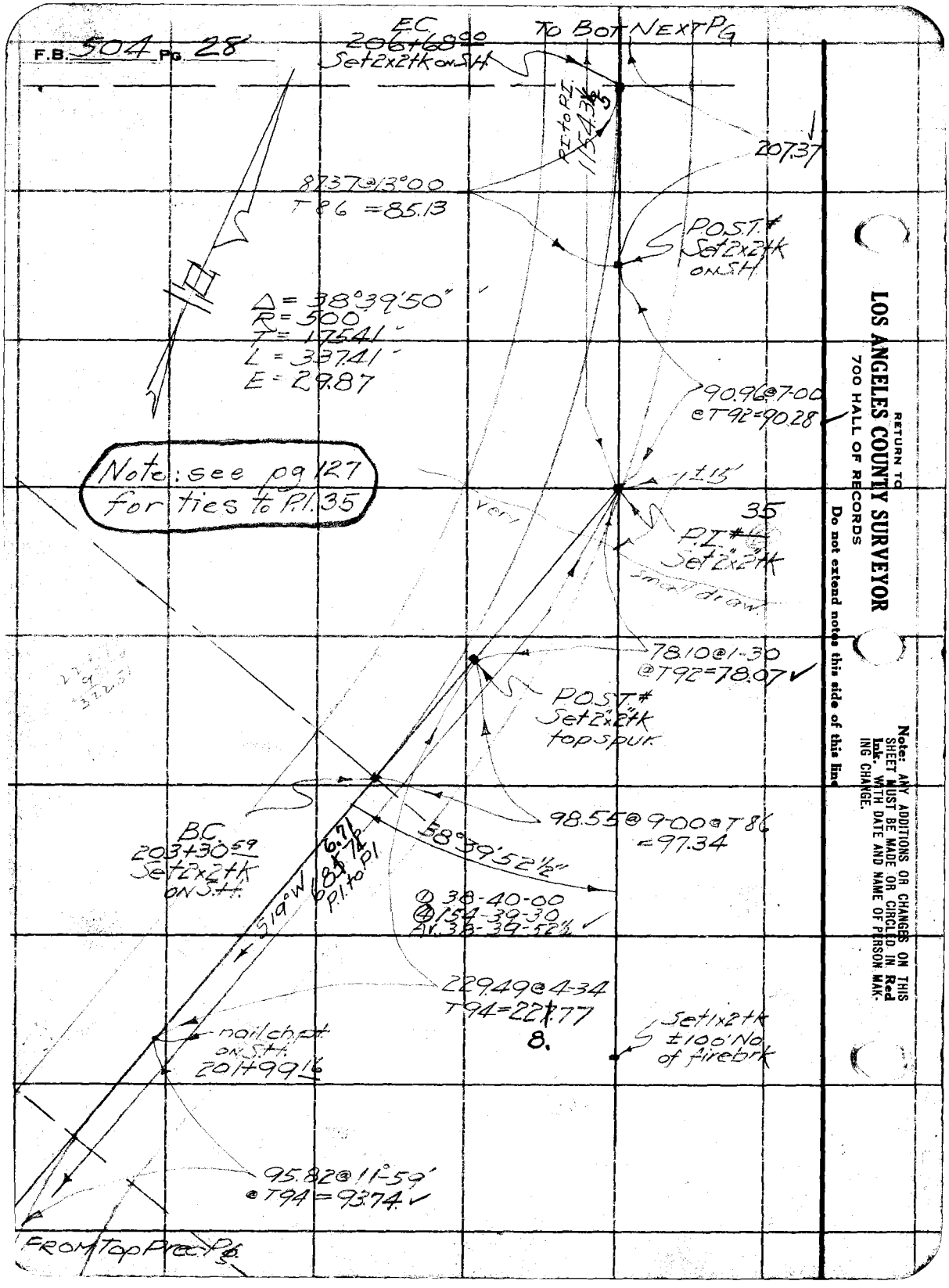
F.B. 504 Pg. 28
EC 206+68.00 Set 2x2tk on S.H.
To Bot Next Pg
P.I. to P.I. 1154.3
207.37
87.37@13°00
T86 = 85.13
P.O.S.T.# Set 2x2tk on S.H.
Δ = 38°39'50"
R = 500
T = 175.41
L = 337.41
E = 29.87
90.96@7-00
@T92 = 90.28
Note: see pg 127 for ties to P.I. 35
±15'
35
P.I.# Set 2x2tk
Very small draw
78.10@1-30
@T92 = 78.07
P.O.S.T.# Set 2x2tk top spur
98.55@9-00@T86
= 97.34
38°39'52½"
BC 203+30.59 Set 2x2tk on S.H.
6.71
P.I. to P.I.
S19°W
① 38-40-00
② 154-39-30
Av. 38-39-52½
229.49@4-34
T94 = 227.77
8.
Set 1x2tk ±100' No. of firebrk
nail ch. pt. on S.H. 201+99.16
95.82@11°-59'
@T94 = 93.74
From Top Prec. Pg.
RETURN TO
LOS ANGELES COUNTY SURVEYOR
700 HALL OF RECORDS
Do not extend notes this side of this line
Note: ANY ADDITIONS OR CHANGES ON THIS SHEET MUST BE MADE OR CIRCLED IN Red Ink. WITH DATE AND NAME OF PERSON MAKING CHANGE.

Notes Ck'd by	Survey of FIGUEROA ST
Map No. B-800-2	W. O. 7068 Tape No. 17 St'd 84 °F.
Office Work Krelle	Surveyed by Butler
Checked CAR	Notes " Date 10/24/32
Date 1933	Indexed A. C. Johnson

F.B. 504 PG. 29

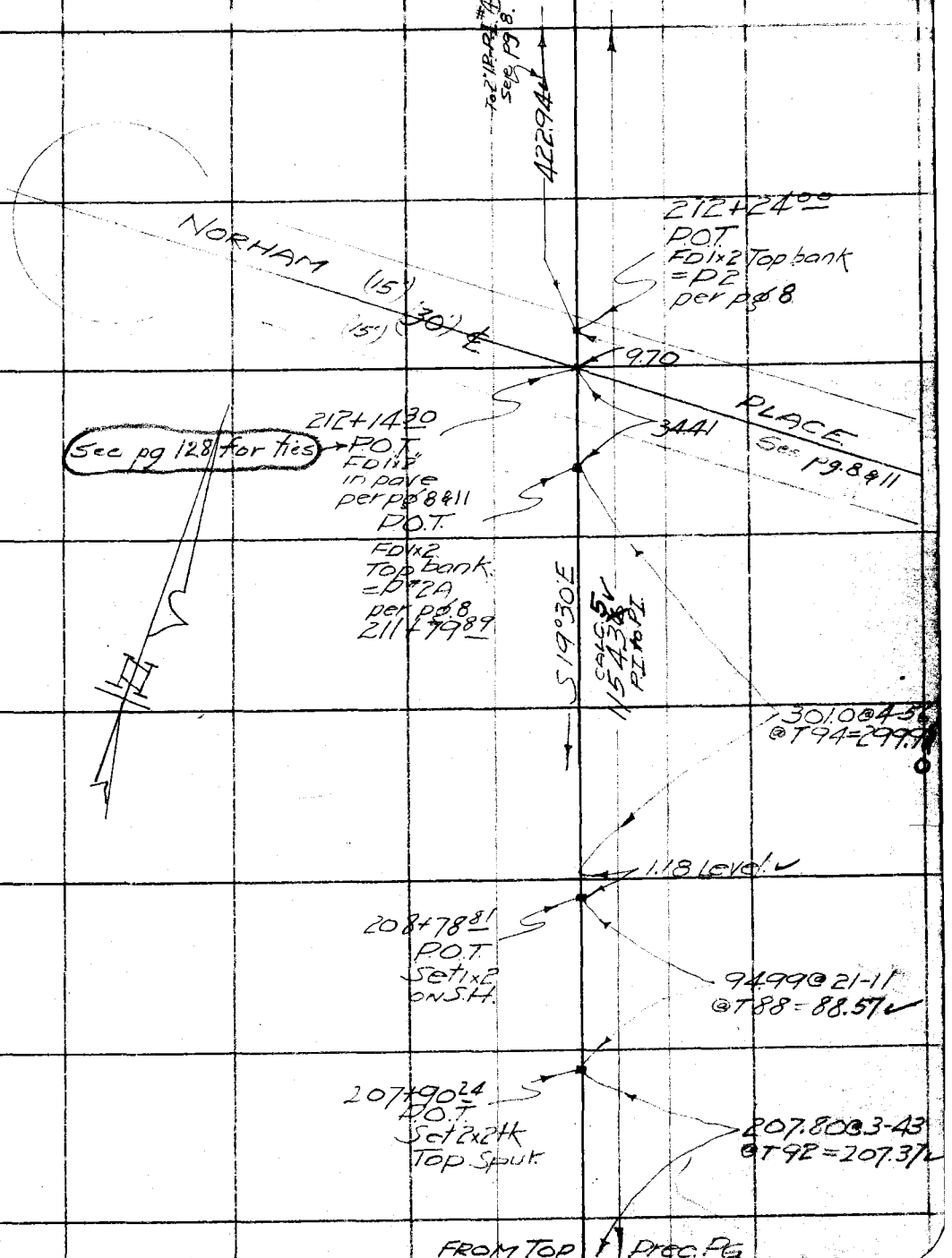

Note: ANY ADDITIONS OR CHANGES ON THIS SHEET MUST BE MADE IN Red Ink, WITH DATE AND NAME OF PERSON MAKING CHANGE.

Do not extend notes this side of this line

RETURN TO
LOS ANGELES COUNTY SURVEYOR
700 HALL OF RECORDS

FORM 247 10M 5-31

F.B. 504 PG. 30

Don't Use

RETURN TO
LOS ANGELES COUNTY SURVEYOR
700 HALL OF RECORDS

Do not extend notes this side of this Bnd

Note: ANY ADDITIONS OR CHANGES ON THIS SHEET MUST BE MADE OR CIRCLED IN **Red Ink.** WITH DATE AND NAME OF PERSON MAKING CHANGE.

Notes Ck'd by	Survey of FIGUEROA ST
Map No. B-800-2	W. O. 7068 Tape No. 023 St'd 84 °F.
Office Work Pack	Surveyed by Butler
Checked [illegible]	Notes " Date 11/16/32
Date 1933	Indexed C. Johnson 11-28-32

F.B. 504 Pg. 31

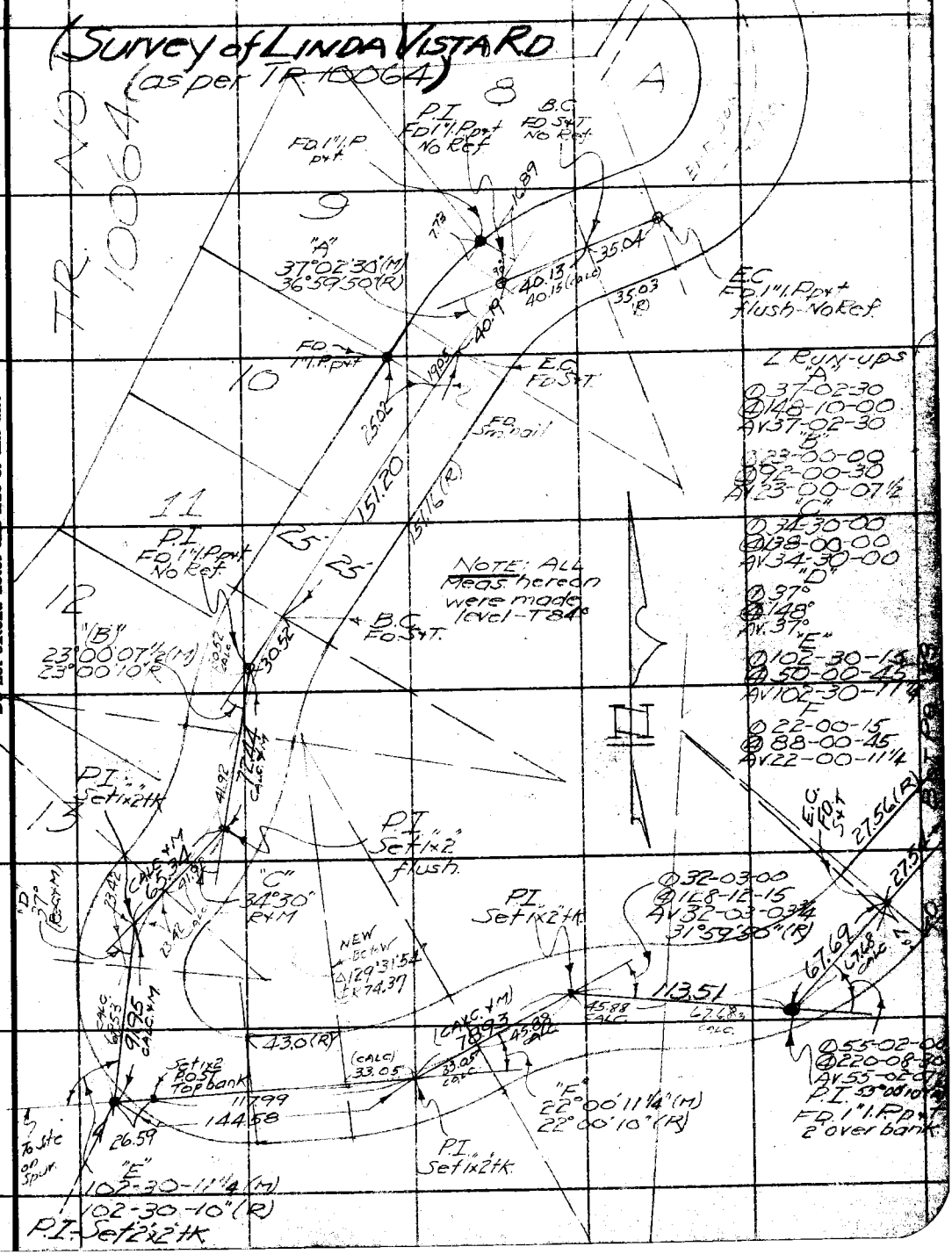

Note: ANY ADDITIONS OR CHANGES ON THIS SHEET MUST BE MADE OR CIRCLED IN Red Ink. WITH DATE AND NAME OF PERSON MAKING CHANGE.

RETURN TO
LOS ANGELES COUNTY SURVEYOR
700 HALL OF RECORDS

Do not extend notes this side of this line

FORM 247 10M 5-31

F.B. 504 PG 32

RETURN TO
LOS ANGELES COUNTY SURVEYOR
700 HALL OF RECORDS

Do not extend notes this side of this line

Note: ANY ADDITIONS OR CHANGES ON THIS SHEET MUST BE MADE OR CIRCLED IN **Red Ink**, WITH DATE AND NAME OF PERSON MAKING CHANGE.

FORM 247 10M 5-31

RETURN TO
LOS ANGELES COUNTY SURVEYOR
700 HALL OF RECORDS

Note: ANY ADDITIONS OR CHANGES ON THIS SHEET MUST BE MADE OR CIRCLED IN **Red Ink.** WITH DATE AND NAME OF PERSON MAKING CHANGE.

Do not extend notes this side of this line

Match Ck'd by CAC
Work No. R-3700.2
Office Work Park
Checked CAC
Date 1933

Survey of Figueroa St
W.O. 7066 Item No. 0253 Sk'd
Surveyed by Johnson
Notes
Indexed Date 11/13/33

F.B. 104 Pg. 33

ADOPTED & SHOWN IN RED INK
(D. 81-184)

Proposed LINE of Figueroa St for INT. See

FD 1" I.P. pt per F.B. 482 pg. 171

Δ = 94-00-25
R = (150)
T = 160.87
L = (246.11)

NOTE: All meas. hereon are level 784 unless otherwise shown.

NOTE: R/W in yellow as per TR No 10064

NOTE: R/W in green as per D 81:184

Rec 10°59'50" NEW Rec. 94°00'20"
@ 11-04-45 PI @ 94-00-15
@ 44-10-00 Set 2" x 2" x 4' @ 16-01-30
Av 11-04-45 Av 94-00-22½

PT FD 1" I.P. pt

Rec 71°29'55"
@ 71°30'00
@ 106-30-00
Av 71-30-00

Δ = 44-06-47
R = 192.58
T = 78.03
L = 148.27

Δ = 57°30'10"
℄ R = 192.03

E.C. FD. 1" I.P. pt Ref. No

B1966 E.28 @ 784-B1988

PI
FD 1" I.P. pt
No edge pave - No Ref
@ 36-01-30
@ 144-05-30
Av. 36-01-22½ 24 ARC
35°59'50" (R)

Δ = 44°04'35"
℄ R = 192.03

184.74 (CALC)
184.71 (M)

FD SPK
B.C.

90.98 (CALC)
90.98 (M)
90.98 CALC

164.55

144.11 (CALC) (M)

71.58

Cont. from Pt. side Pg. 31

2754

Δ = 36-01-20
R = 279.79
T = (90.97)
L = 175.91
℄ R = 280

Rec 22-02-17½
@ 22-02-15
@ 88-09-00
Av. 22-02-15

Rec 22-02-17½
@ 22-02-15
@ 88-09-00
Av. 22-02-15

28°45'05" (R)

Δ = 94°00'20"
R = 150
L = 246.11
T = 160.87

@ 28-45-15
@ 115-01-00
Av. 28-45-15

7355 Rec Tong.

B.C. FD. 1" I.P. pt No Ref.

20 Adj.

Δ 38-07-10
R 75 ft

Set C.S. pt for PT next - P.

Δ = 38°32'40"
℄ R = 150

B.C. FD SPK pt to guard rail

FD NAIL E.O. pt
F.B. 482 Pg. 171

RETURN TO

LOS ANGELES COUNTY SURVEYOR

700 HALL OF RECORDS

Note: ANY ADDITIONS OR CHANGES ON THIS SHEET MUST BE MADE OR CIRCLED IN **Red Ink.** WITH DATE AND NAME OF PERSON MAKING CHANGE.

Do not extend notes this side of this line

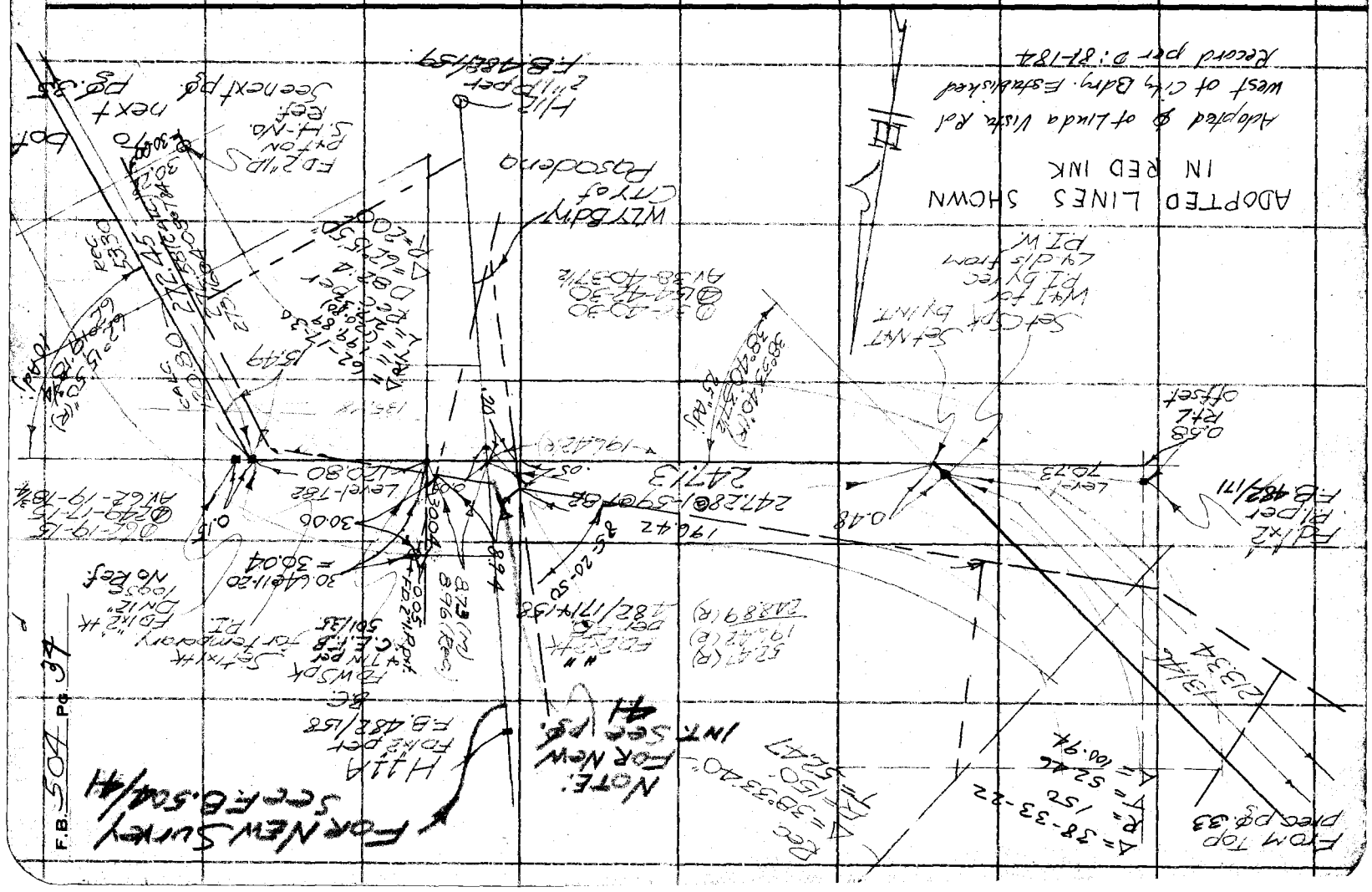

F.B. 504 PG. 34

FORM 247 10M 5-31

RETURN TO
LOS ANGELES COUNTY SURVEYOR
700 HALL OF RECORDS

Note: ANY ADDITIONS OR CHANGES ON THIS SHEET MUST BE MADE OR CIRCLED IN **Red Ink.** WITH DATE AND NAME OF PERSON MAKING CHANGE.

Do not extend notes this side of this line

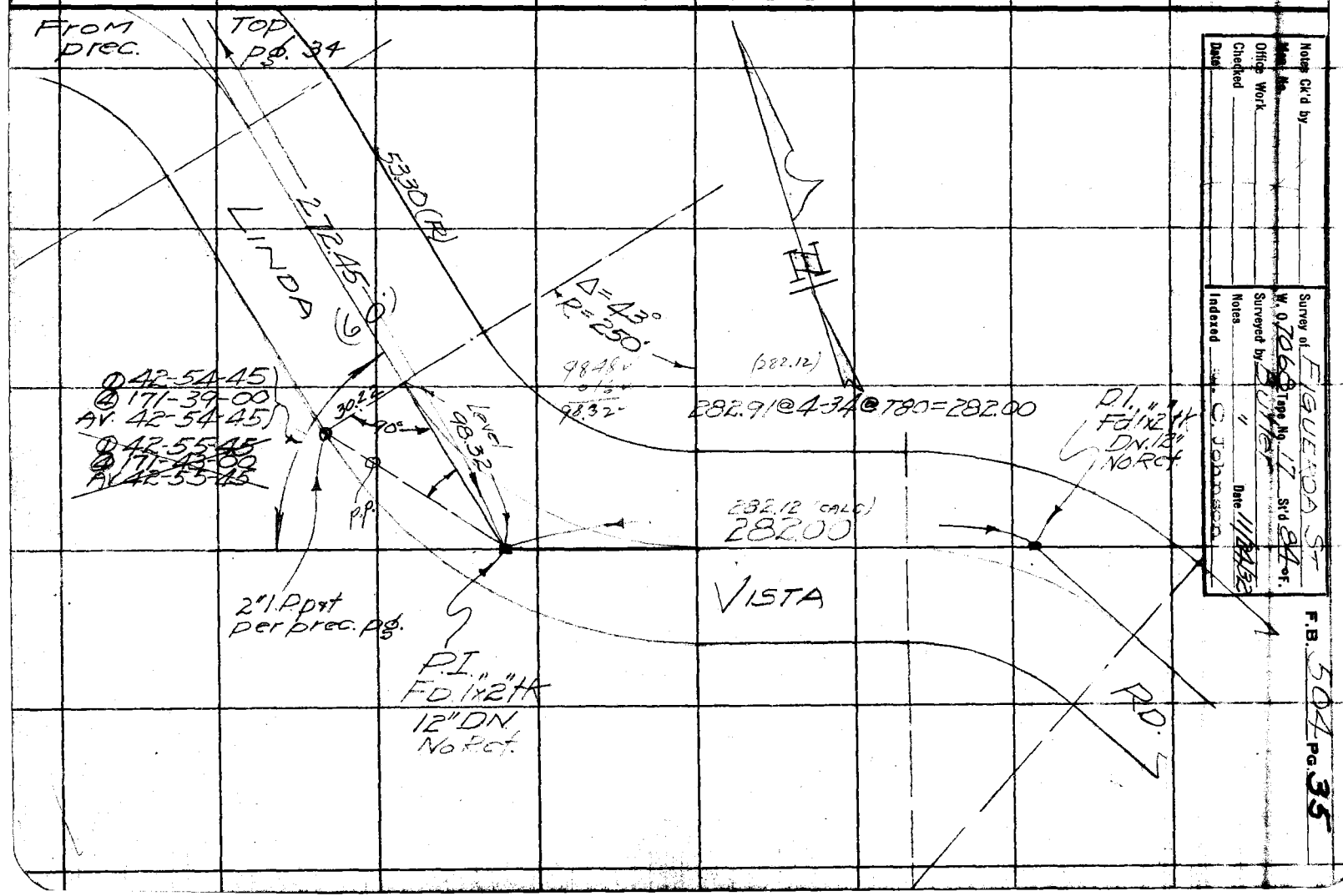

F.B. 504 PG. 36

RETURN TO
LOS ANGELES COUNTY SURVEYOR
700 HALL OF RECORDS

Do not extend notes this side of this line

Note: ANY ADDITIONS OR CHANGES ON THIS SHEET MUST BE MADE OR CIRCLED IN Red Ink. WITH DATE AND NAME OF PERSON MAKING CHANGE.

Notes Ck'd by CAR	Survey of FIGUEROA ST
Map No. B-800-2	W. O. 7068 Tape No. 17 St'd 84 °F.
Office Work Pack	Surveyed by Butler
Checked CAR	Notes " Date 11/22/32
Date 1933	Indexed A. C. Johnson

F.B. 504 PG. 37

Note: ANY ADDITIONS OR CHANGES ON THIS SHEET MUST BE MADE IN Red Ink. WITH DATE AND NAME OF PERSON MAKING CHANGE.

RETURN TO
LOS ANGELES COUNTY SURVEYOR
700 HALL OF RECORDS

Do not extend notes this side of this line

DIV. IV.

W.O. 7068

Survey of Proposed alignment of LINDA VISTA RD. & INT. with proposed Figueroa St.

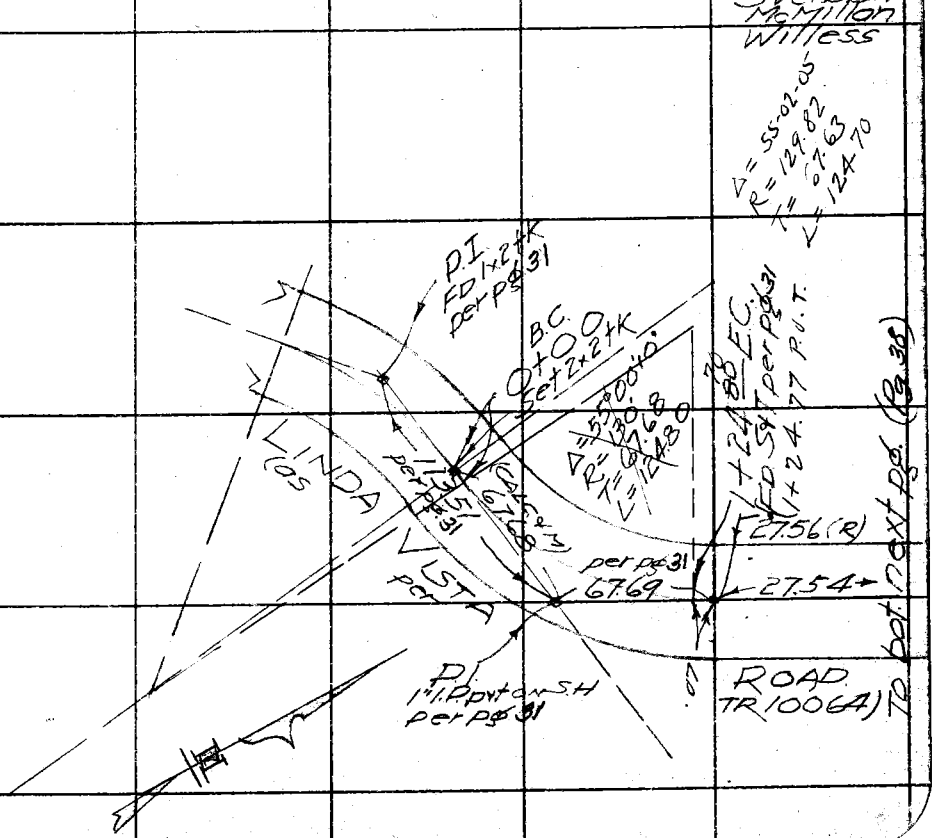

FORM 247 10M 8-31

RETURN TO
LOS ANGELES COUNTY SURVEYOR
700 HALL OF RECORDS

Note: ANY ADDITIONS OR CHANGES ON THIS SHEET MUST BE MADE OR CIRCLED IN **Red Ink.** WITH DATE AND NAME OF PERSON MAKING CHANGE.

Do not extend notes this side of this line

F.B. 504 PG. 38

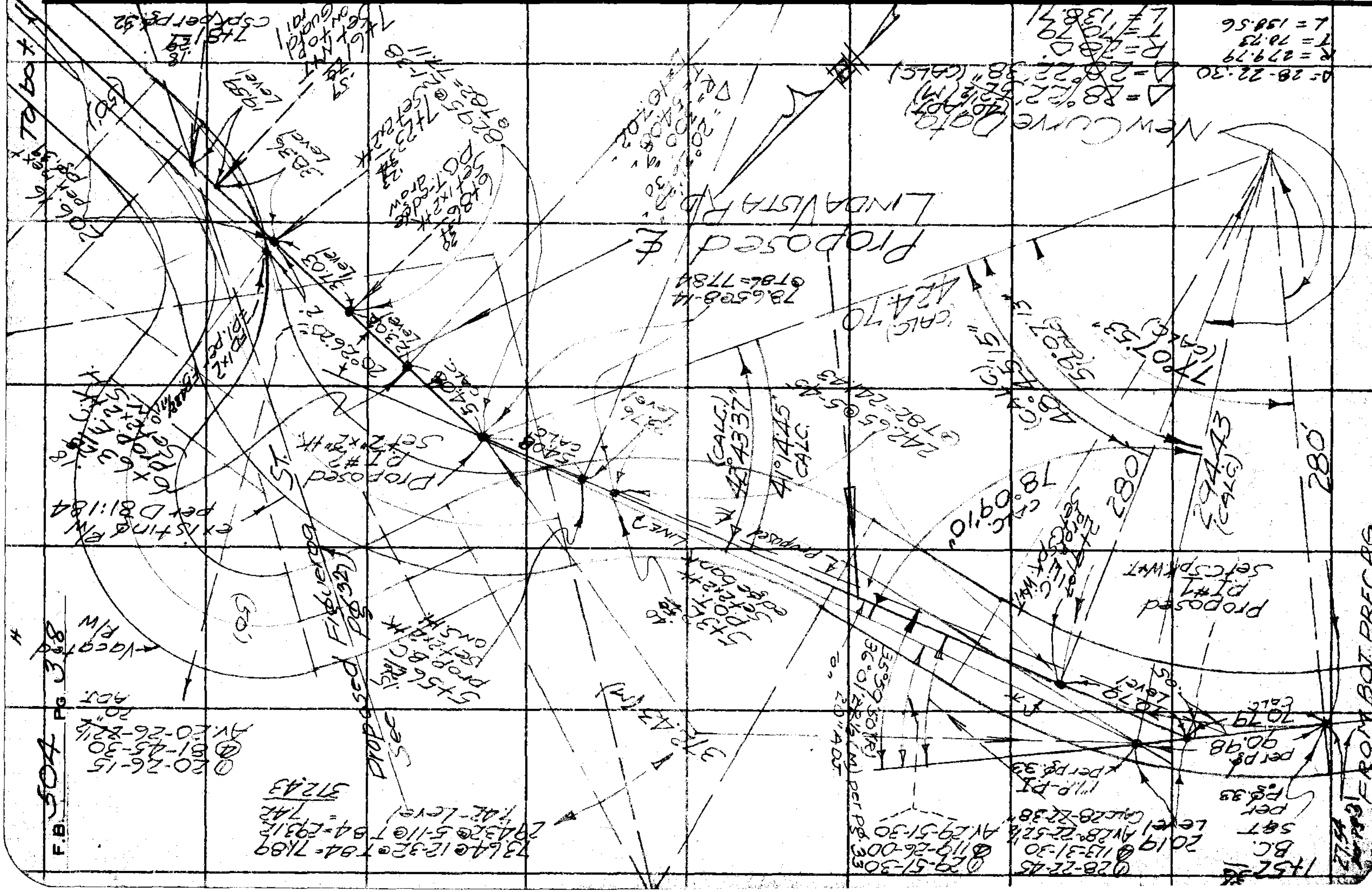

FORM 247 10M 5-31

RETURN TO
LOS ANGELES COUNTY SURVEYOR
700 HALL OF RECORDS

Note: ANY ADDITIONS OR CHANGES ON THIS SHEET MUST BE MADE OR CIRCLED IN **Red Ink.** WITH DATE AND NAME OF PERSON MAKING CHANGE.

Do not extend notes this side of this line

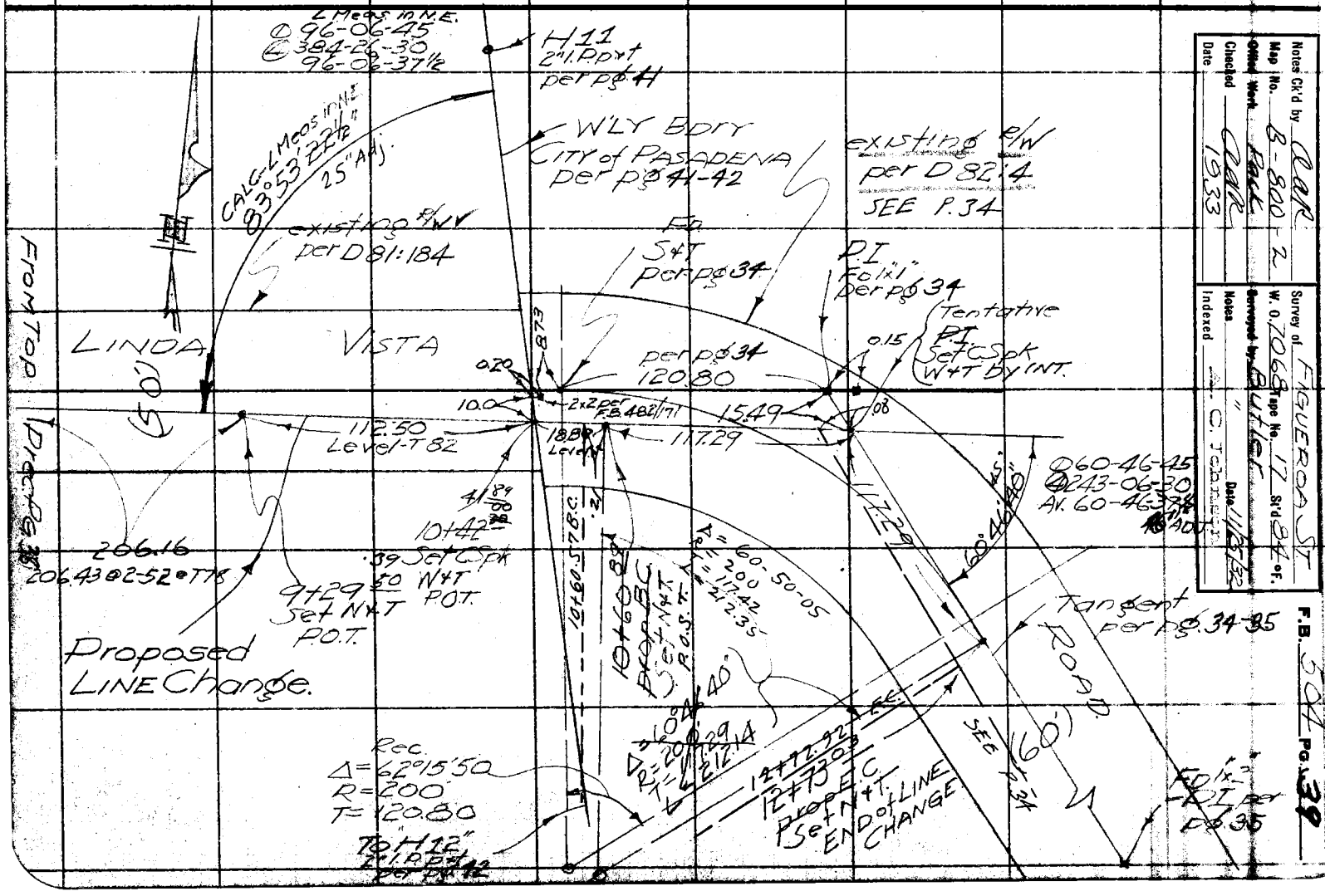

Notes Ck'd by AAR
Map No. B-800-2
Office Work Pack
Checked AAR
Date 1933

Survey of FIGUEROA ST
W. O. 7068 Tape No. 17 St'd 84 of.
Surveyed by Butler
Notes "
Indexed A. C. Johnson
Date 11/25/32

F.B. 504 Pg. 39

F.B. 504 Pg. 40

J

RETURN TO

LOS ANGELES COUNTY SURVEYOR

700 HALL OF RECORDS

Do not extend notes this side of this line

Note: ANY ADDITIONS OR CHANGES ON THIS SHEET MUST BE MADE OR CIRCLED IN **Red Ink.** WITH DATE AND NAME OF PERSON MAKING CHANGE.

Notes Ck'd by aaR	Survey of Figueroa St
Map No. 8-800-2	W. O. 7064 Tape No. 11 St'd 32° F.
Office Work Pack	Surveyed by Butler
Checked aaR	Notes " Date 11/25/32
Date 1933	Indexed A. C. Johnson

F.B. 504 PG. 11

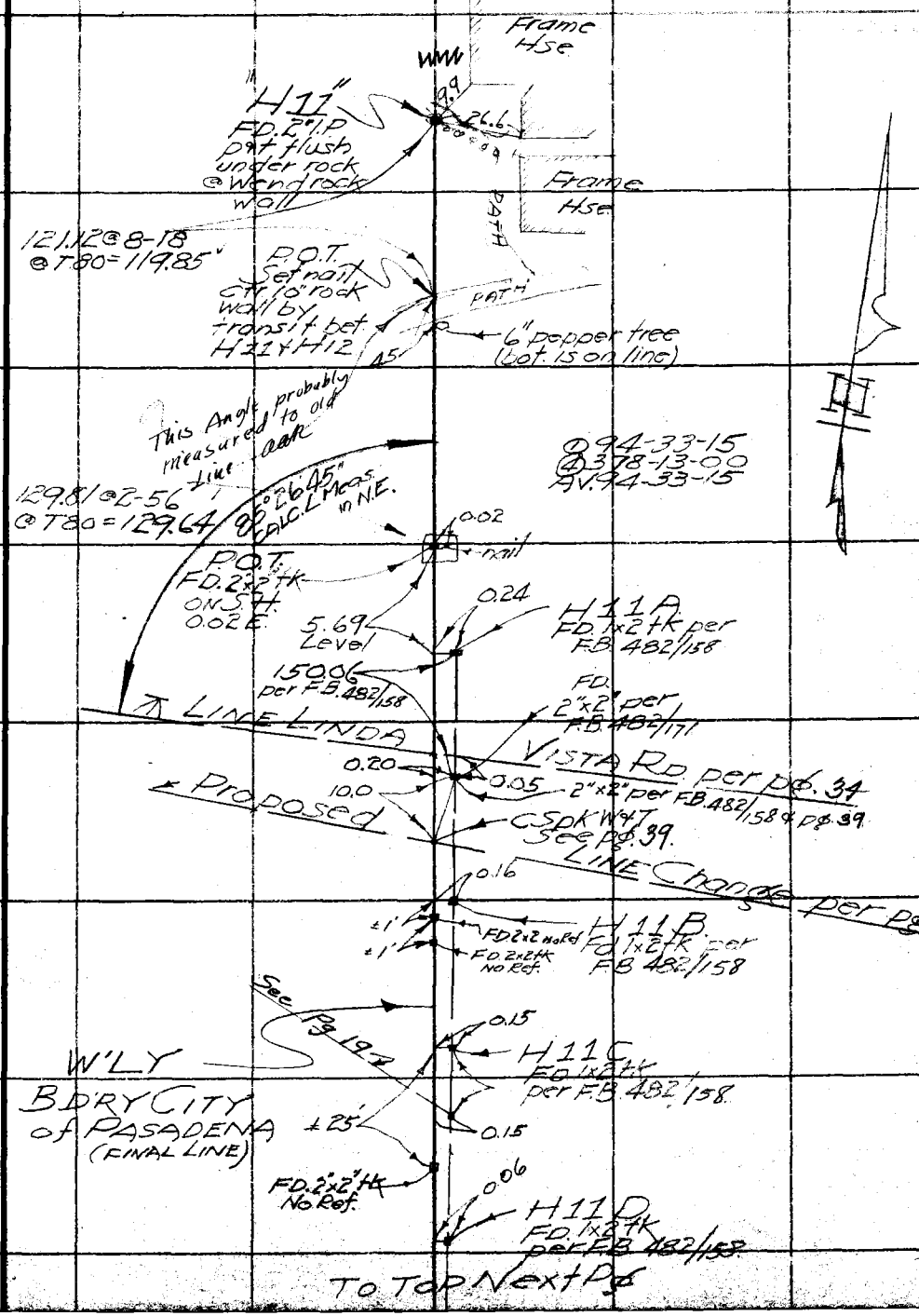

Note: ANY ADDITIONS OR CHANGES ON THIS SHEET MUST BE MADE IN CIRCLED IN Red Ink. WITH DATE AND NAME OF PERSON MAKING CHANGE.

Do not extend notes this side of this line

RETURN TO
LOS ANGELES COUNTY SURVEYOR
700 HALL OF RECORDS

FORM 247 10M 8-31

F.B. 504 PG. 42

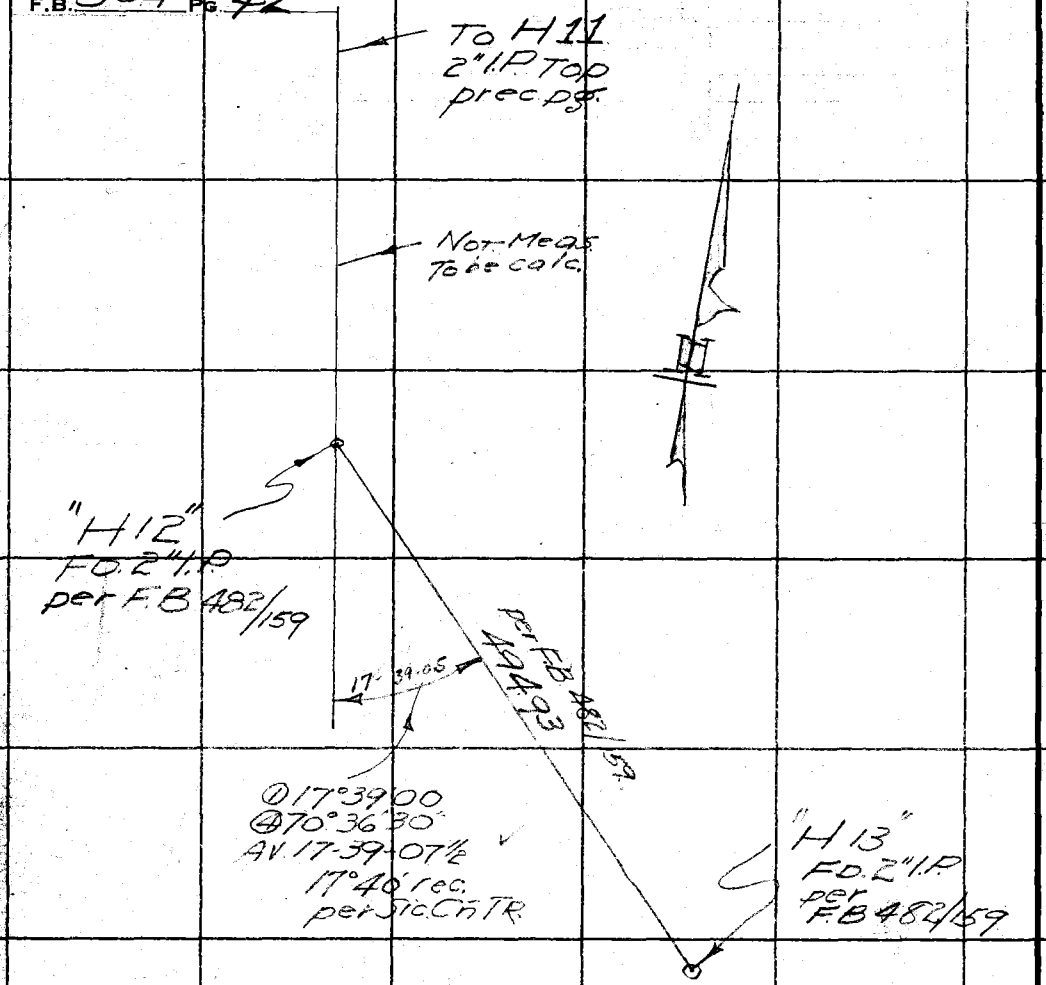

RETURN TO
LOS ANGELES COUNTY SURVEYOR
700 HALL OF RECORDS

Do not extend notes this side of this line

Note: ANY ADDITIONS OR CHANGES ON THIS SHEET MUST BE MADE OR CIRCLED IN **Red Ink**, WITH DATE AND NAME OF PERSON MAKING CHANGE.

Notes Ck'd by	Survey of Figueroa St.
Map No. B-800-1	W. O. 7068 Tape No. St'd °F.
Office Work F. A. W.	Surveyed by Butler
Checked aaR	Notes Butler Date 10-1932
Date 1933	Indexed A. C. Johnson 12-22-32

F.B. 504 Pg. 43

FIGUEROA ST.

W.O. 7068

DIVISION 2

ALIGNMENT OF GLENOAKS BLVD, WOODCLIFF ROAD, & PROPERTY LINES.

DIVISION 3

PROPERTY LINES

Note: ANY ADDITIONS OR CHANGES ON THIS SHEET MUST BE MADE ON CIRCLED IN Red Ink WITH DATE AND NAME OF PERSON MAKING CHANGE.

Do not extend notes this side of this line

RETURN TO LOS ANGELES COUNTY SURVEYOR 700 HALL OF RECORDS

FORM 247 10M 5-31

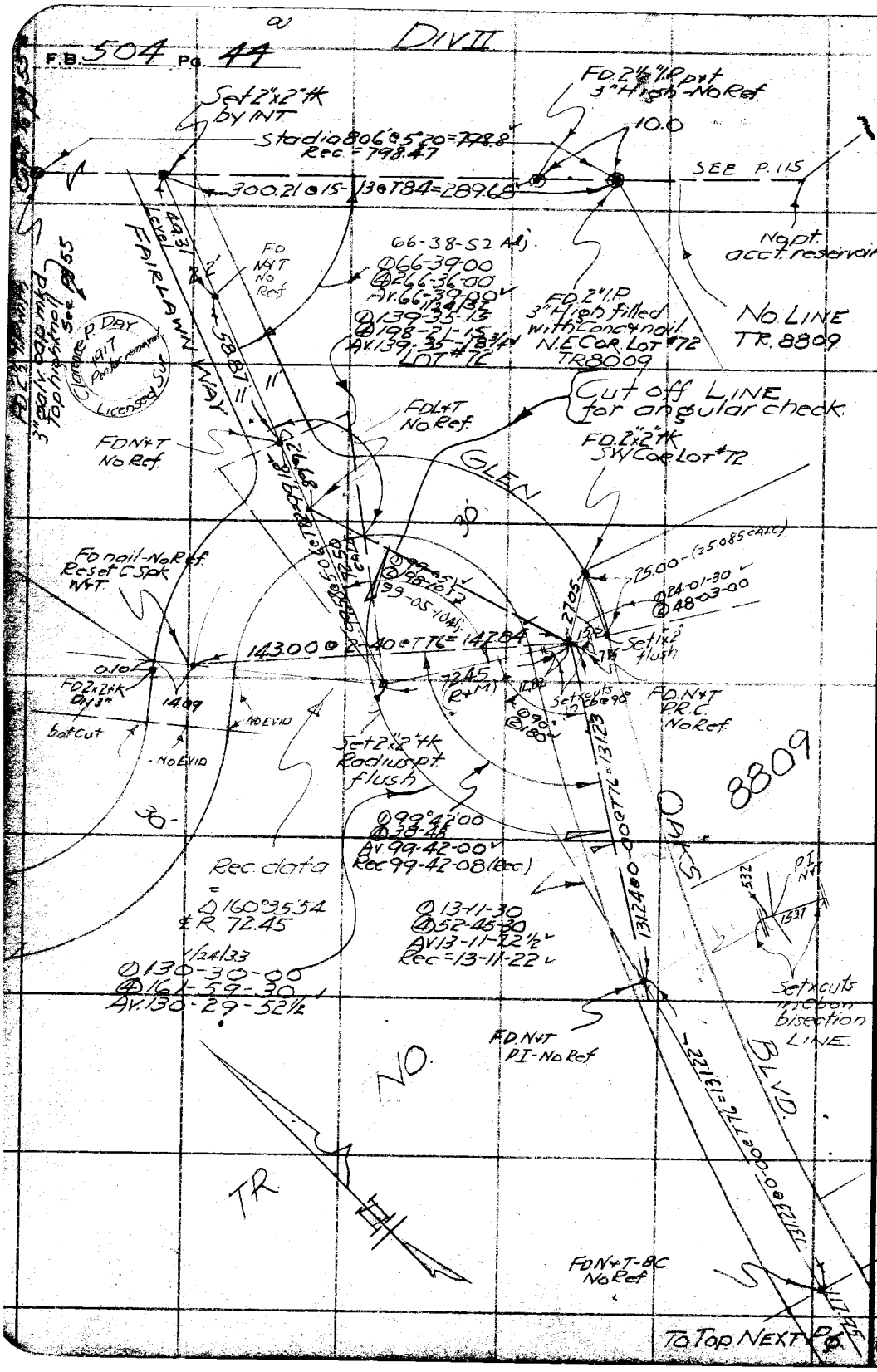

RETURN TO
LOS ANGELES COUNTY SURVEYOR
700 HALL OF RECORDS

Do not extend notes this side of this line

Note: ANY ADDITIONS OR CHANGES ON THIS SHEET MUST BE MADE OR CIRCLED IN Red Ink. WITH DATE AND NAME OF PERSON MAKING CHANGE.

Notes Ck'd by Oak	Survey of FIGUEROA ST
Map No. B-800-1	W. O. 7068 Tape No. 17 St'd 84 °F.
Office Work F. A. W.	Surveyed by Butler
Checked Oak	Notes Butler Date 10/21/32
Date 1933	Indexed A. C. Johnson

F.B. 504 PG. 45

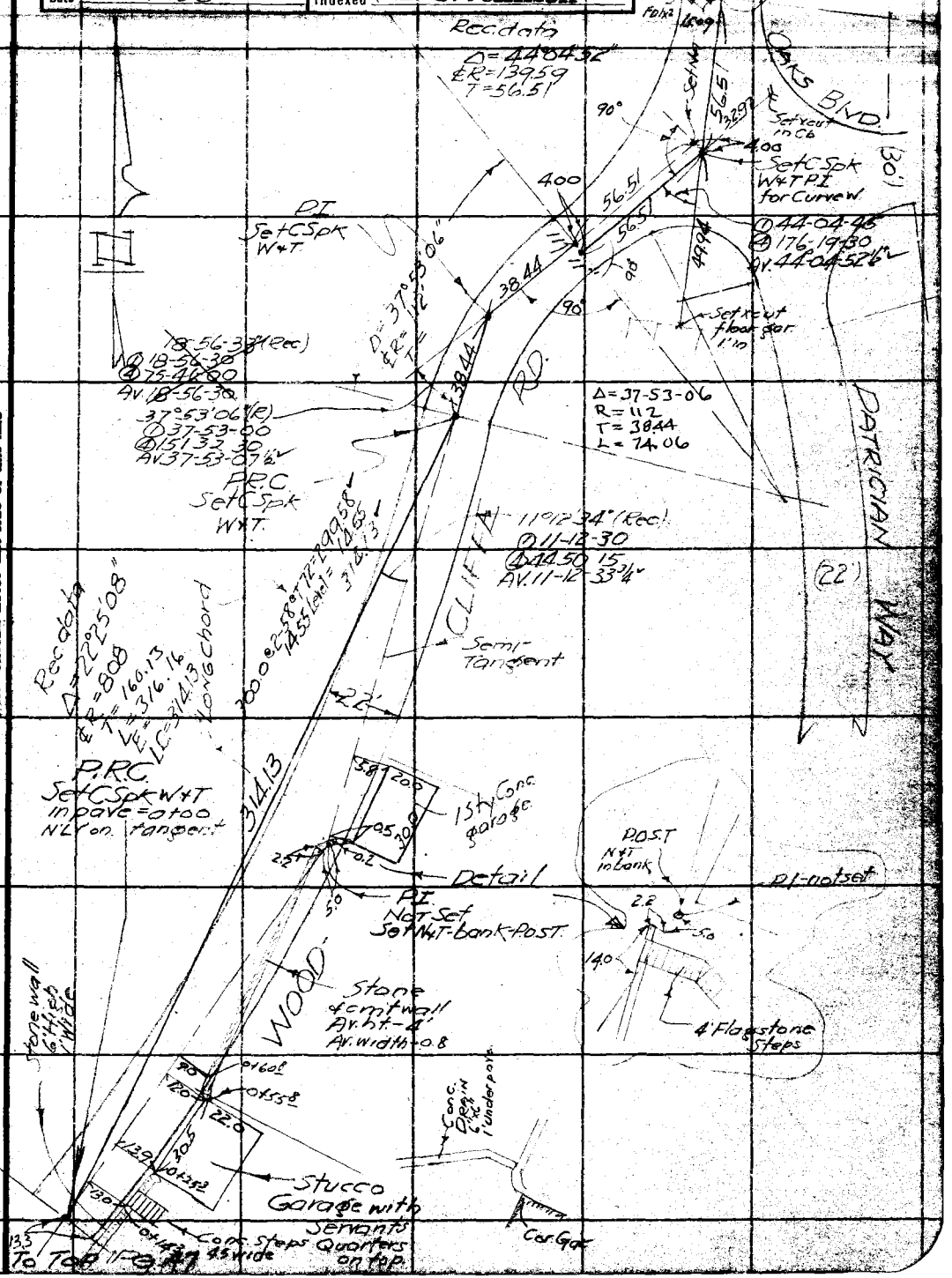

Note: ANY ADDITIONS OR CHANGES ON THIS SHEET MUST BE MADE (OR CIRCLED IN Red Ink. WITH DATE AND NAME OF PERSON MAKING CHANGE.

Do not extend notes this side of this line

RETURN TO
LOS ANGELES COUNTY SURVEYOR
700 HALL OF RECORDS

FORM 247 10M 8-31

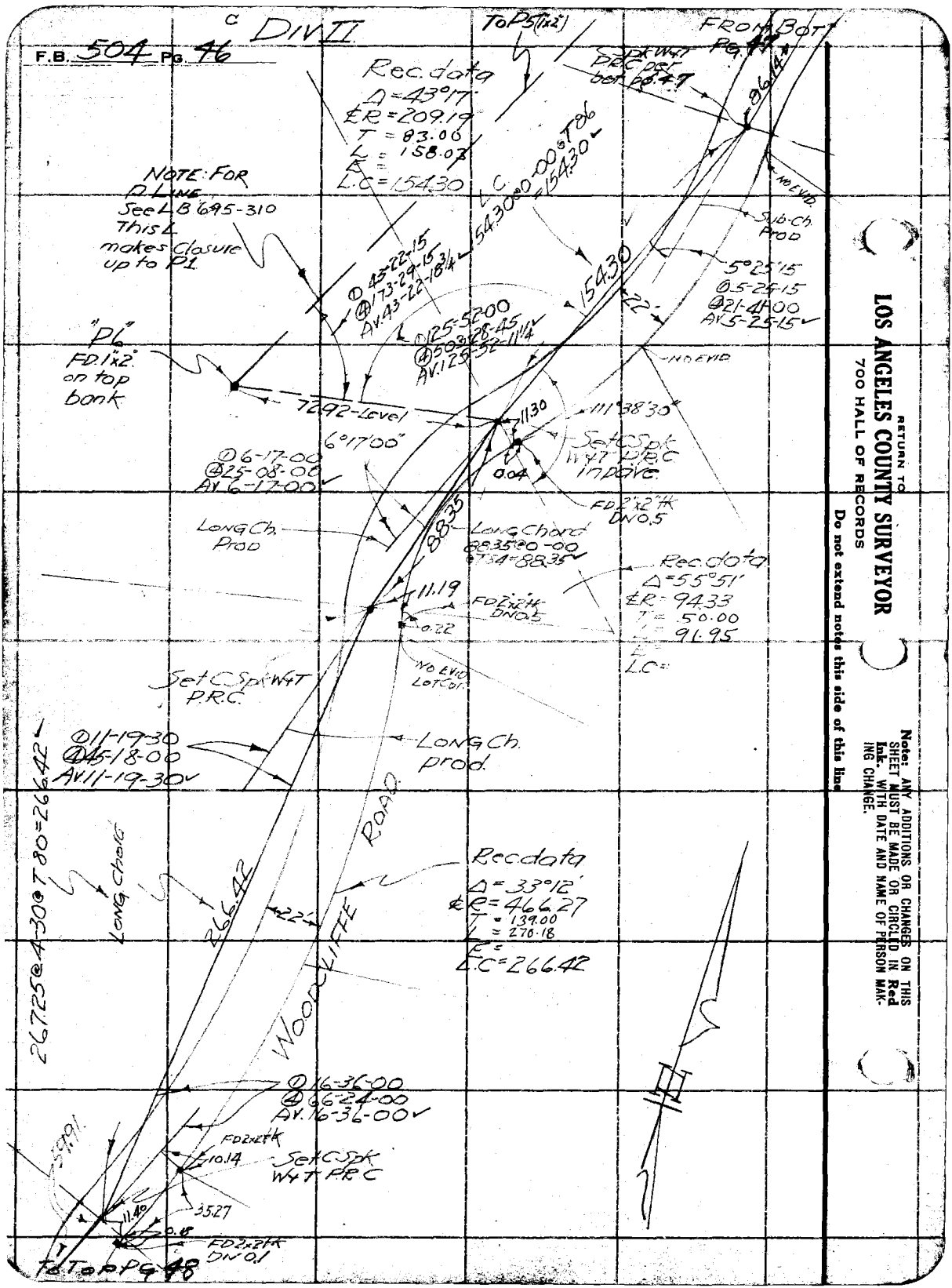

RETURN TO
LOS ANGELES COUNTY SURVEYOR
700 HALL OF RECORDS
Do not extend notes this side of this line
Note: ANY ADDITIONS OR CHANGES ON THIS SHEET MUST BE MADE OR CIRCLED IN Red Ink. WITH DATE AND NAME OF PERSON MAKING CHANGE.

Notes Ck'd by aar	Survey of FIGUEROA ST
Map No. B-800-1	W. O. 7068 Tape No. 17 St'd 84 °F.
Office Work F. A. W.	Surveyed by Butler
Checked aar	Notes " Date 10/22/32
Date 1933	Indexed A. C. Johnson

F.B. 504 Pg 47

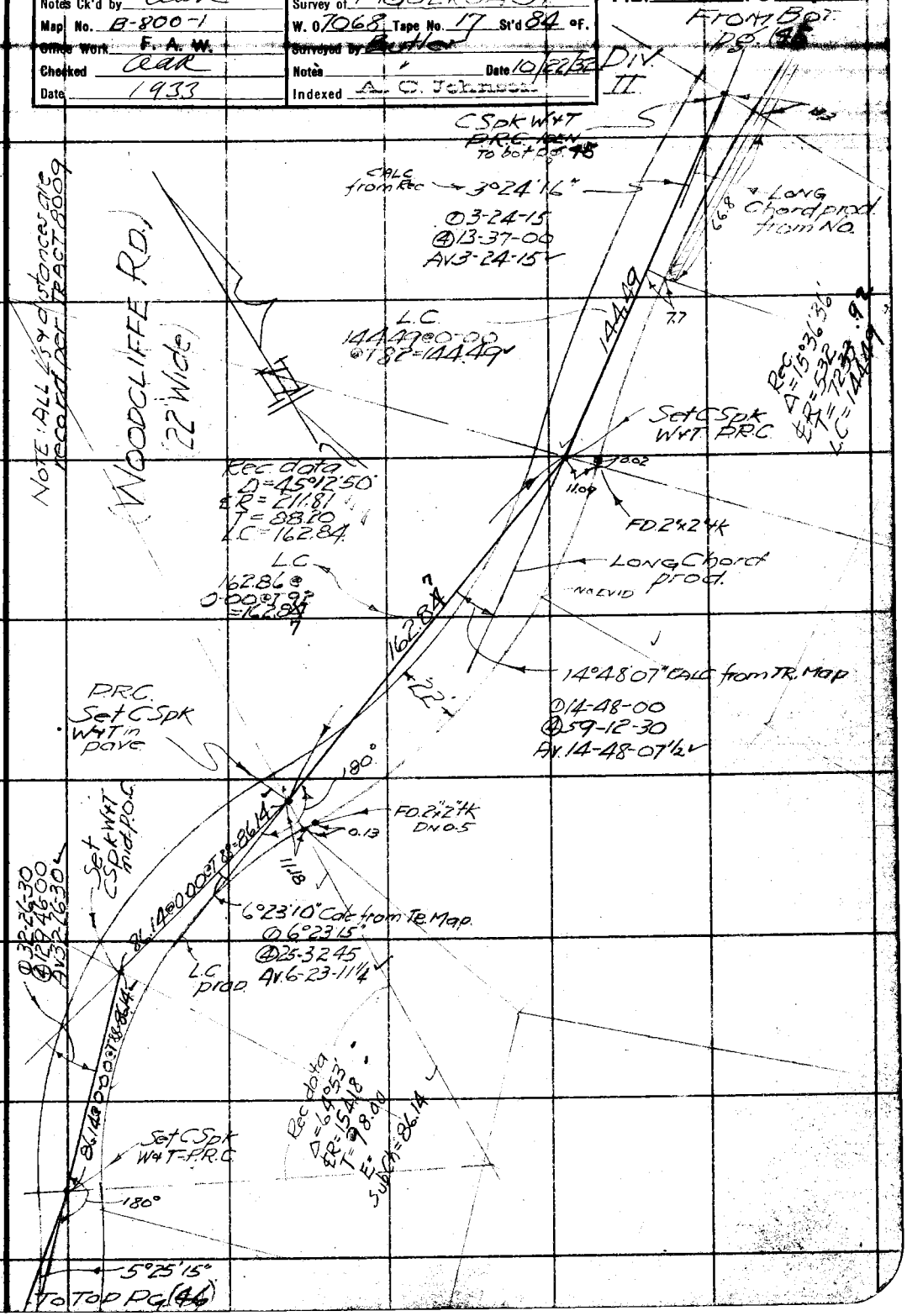

Note: ANY ADDITIONS OR CHANGES ON THIS SHEET MUST BE MADE (OR CIRCLED IN Red Ink. WITH DATE AND NAME OF PERSON MAKING CHANGE.

RETURN TO
LOS ANGELES COUNTY SURVEYOR
700 HALL OF RECORDS

Do not extend notes this side of this line

FORM 247 10M 8-31

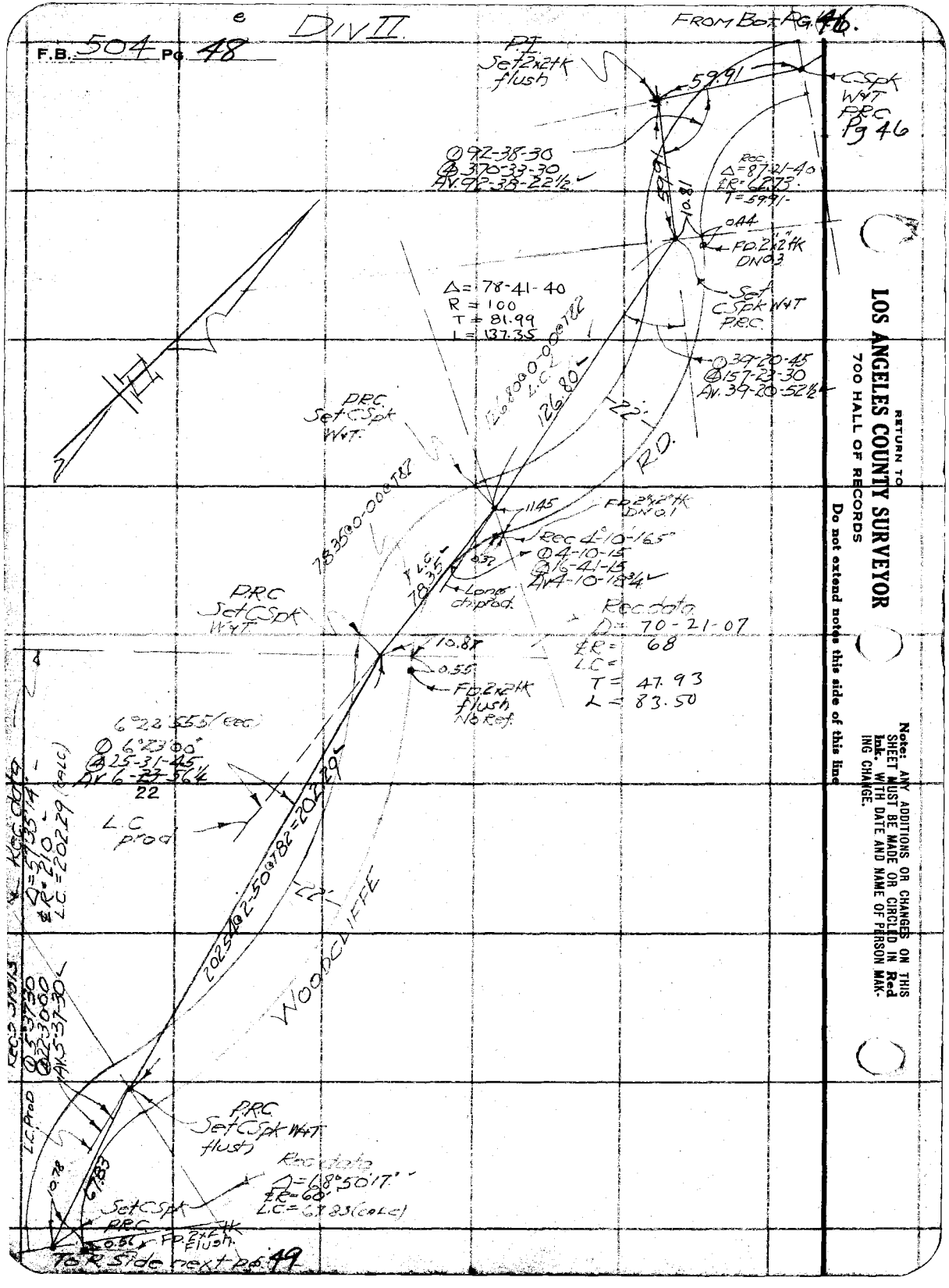

RETURN TO
LOS ANGELES COUNTY SURVEYOR
700 HALL OF RECORDS

Do not extend notes this side of this line

Note: ANY ADDITIONS OR CHANGES ON THIS SHEET MUST BE MADE OR CIRCLED IN Red Ink. WITH DATE AND NAME OF PERSON MAKING CHANGE.

Notes Ck'd by ear
Map No. B-800-1
Office Work F. A. W.
Checked ear
Date 1933

Survey of Figueroa St
W. O. 7068 Tape No. 17 St'd 84 °F.
Surveyed by Butler
Notes
Date 10/24/32
Indexed A. C. Johnson

F.B. 504 PG. 49

DIV IV

TO R SIDE PG 51

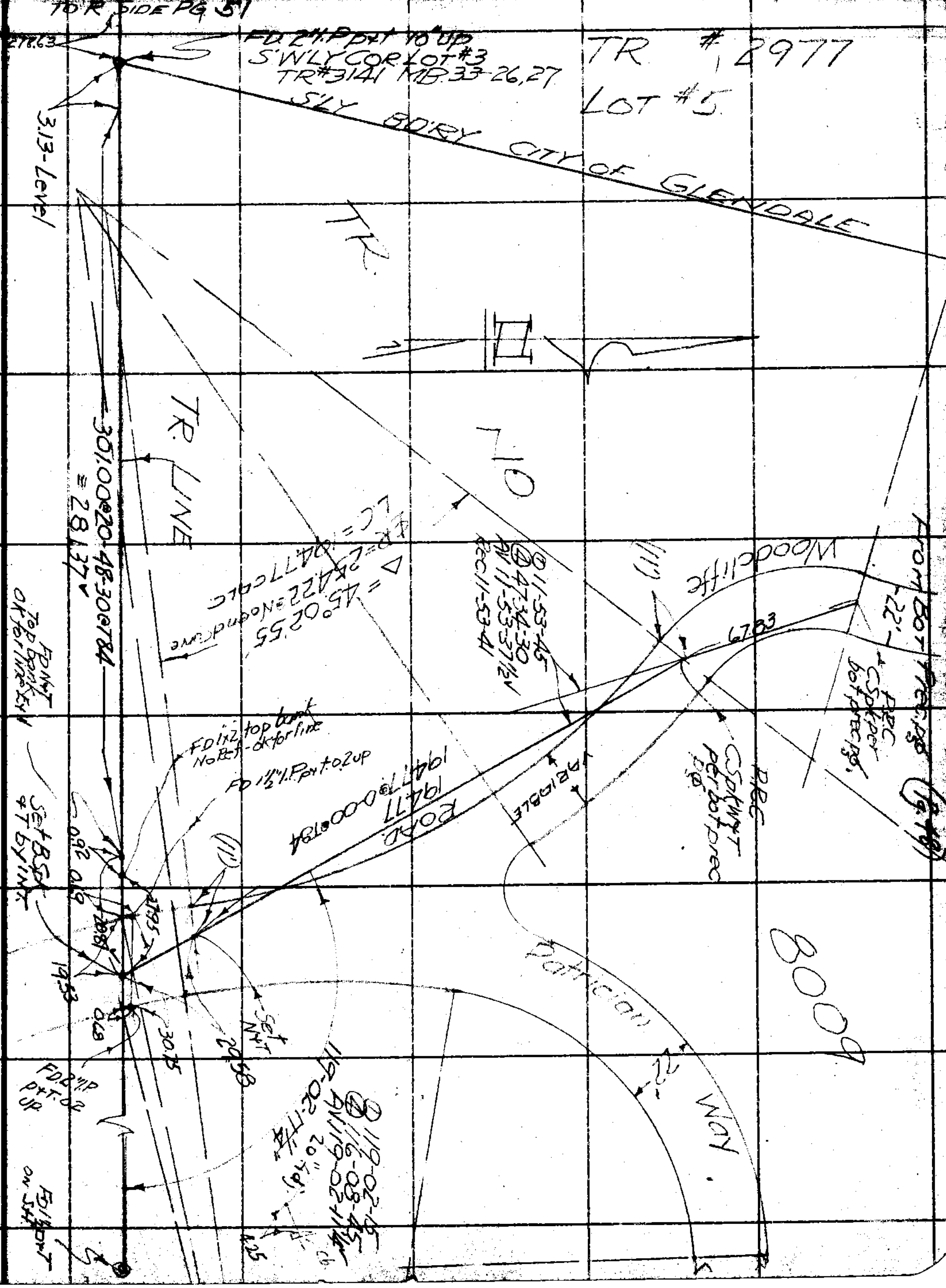

Note: ANY ADDITIONS OR CHANGES ON THIS SHEET MUST BE MADE (OR CIRCLED IN Red Ink. WITH DATE AND NAME OF PERSON MAKING CHANGE.

Do not extend notes this side of this line

RETURN TO
LOS ANGELES COUNTY SURVEYOR
700 HALL OF RECORDS

FORM 247 10M 5-31

F.B. 504 PG. 50

FROM BOT PG 51

NOTE: LINE RUN ON THIS PAGE IS A TRANSIT LINE FROM WHICH WESTERLY LINE TR. 8952 WAS CALCULATED.

2x2" per bot next pg. P.R.C.

4091 per bot next pg.

P.R.C. 2x2 per bot next pg.

180°0' Rec. & M per bot next pg.

"A" 174°46'03¾" 00" Adj.

P.R.C. Set 1x2 tk Rec'd ✓ dis from P.R.C. No.

"B" 173°54'00" 05" Adj.

58.09 Level

32.42 Level chain

P.R.C. Set 1x2 Rec'd ✓ distance from P.R.C. No.

12482@3-39 ST80=12457

89-48-00

E.C. FD 2x2 tk on Sidebank per TR 9731

15-12-07½ 05" Adj.

W LINE TR 8952

31.44@21-43 =29.21

116.55 Level

"D15" FD 1x2 Wedge Rd

30.68@35-21-30 =30.04

FD 2x2 Post S. side on St.

50" Adj.

156°04'52½

"E" 109°43'30"

E.C. FD 1x1 tk on S. side on Wed. Nd. Rd.

FD 1x1 tk No Rec. "G" 168°40'56½" 50" Adj.

150.47 Level T80

5°39'18¾"

E.C. FD 2x2 tk Flush per TR 9731

39.61 Level

FD 2x2 tk No Rec.

FD 2x2 tk Topbank with lathe in kd. 7+42.44

45.25 Level

"PLINE" See sketch in topog.

"D14" FD 1x2 tk topbank "H" 20°16'07½"

136°19'37¾" 40" Adj.

107.16@6°09 ST80=136.51

FD 2x2 tk on Sidebank per TR 9731

76.0

TO TOP PG 52

L RUN OFF

"A" Rec. 174°46' ① 174-46-00 ② 3-13-15 AV. 174-46-03¾

"B" Rec. 173°54'00 ① 173-54-00 ② 355-36-00 AV. 173-54-00

C Rec. 136°15' ① 3-6-12-15 ② 264-48-30 AV. 136-12-07½

D Rec. 90° ① 89-48-00 ② 179-36-00 AV. 89-48-00

E Rec. 156°04' ① 156-04-45 ② 264-19-30 AV. 156-04-52½

F Rec. 90° ① 89-43-30 ② 179-26-45 AV. 89-43-22½

G Rec. 168-38-10 ① 168-41-00 ② 314-43-30 AV. 168-40-56½

H ① 20-16-15 ② 40-36-15 AV. 20-16-07½

I ① 5-39-15 ② 22-37-15 AV. 5-39-18¾

J Rec. 136°12'10 ① 136-19-30 ② 185-18-30 AV. 136-19-37½

TR. 8952

TR. 9731

RETURN TO LOS ANGELES COUNTY SURVEYOR 700 HALL OF RECORDS

Do not extend notes this side of this line

Note: ANY ADDITIONS OR CHANGES ON THIS SHEET MUST BE MADE OR CIRCLED IN Red Ink. WITH DATE AND NAME OF PERSON MAKING CHANGE.

Notes Ck'd by aar	Survey of FIGUEROA ST
Map No. B-800-1	W. O. 7068 Tape No. 17 St'd 84 °F.
Office Work F. A. W.	Surveyed by Butler
Checked aar	Notes " Date 10/25/32
Date 1933	Indexed A. C. Johnson

F.B. 504 Pg. 51

DIV II.

TR NO 2977

LOT 5

GLENDALE

NOT RUN AS YET

TO P10 See PLINE Sketch

FD 2" BG S.C.E. MON.

@89-36-00
@358-23-30
AV 89-35-52½
@ T76 = 223.90

224.20 @ 2.46

89°35'52½"

17.50 2" IP FD x 2 OK FOR FW

5.49

37.43 LEVEL

nail Chpt

S'LY BDRY

N'LY BDRY

CITY OF PASADENA

CITY

2.00

278.43 83
278.66 per TR 9731

2" I.P. 10" up per top pg 49

Cont from top pg 49

6' Woven Wire fence

9731

per TR 9731 166.05
166.00 CALC

FD 2" IP Set OK for line

10" Adj.

92°00'30" per TR 9731

92°00'

82.70 @ 19-37
@ T80 = 77.90

@ 92-00-15
@ 358-00-45
AV. 92-00-11½

8952

FD 2" BG S.C.E. MON.

TR

2' OFFSET LINE

100.44 @ 28-35
@ T80 = 88.20

20

0.03

Set nail

90°

"P12" See top pg.

NO

FD 2½" IP Hub per TR 9731

O.K.

LINE

Transit Line

CALC from TR 9731
43°32'10"
@ 43-34-00
@ 174-17-00
AV. 43-32-15

Rec data
Δ = 77°00'00"
R = 100'
L = 134.39
L.C. = 124.50

FD 2½" IP inside block per TR 9731

Level 4091

152°45' (Rec)
@ 152-38-30
@ 150-34-30
AV. 152-38-32½
35" Adj.

2.00

Set IP on Sth on Sa. Side Roving

Rec. 180°10'
@ 180°10'
@ 720°39'30"
AV. 180°09'52½"
50" Adj.

WET

TR

TO TOP PG. 50

Notes: ANY ADDITIONS OR CHANGES ON THIS SHEET MUST BE MADE IN OR CIRCLED IN Red Ink, WITH DATE AND NAME OF PERSON MAKING CHANGE.

RETURN TO
LOS ANGELES COUNTY SURVEYOR
700 HALL OF RECORDS
Do not extend notes this side of this line

FORM 247 10M 5-31

F.B. 504 PG. 52

From Bot / Pg. 50

NOTE: LINE SHOWN ON THIS PAGE IS TRANSIT LINE FROM WHICH WESTERLY LINE TR 8952 WAS CALCULATED

9731

FD. 2"x2"TK per Bot Pg. 50

26.00 Level

Set 1"x24" EC 2.95 from BC 102

Rec. 13°10'
@ 13-09-30
@ 56-37-30
Av. 13-13-30
25 Adj.
Set 1"x24" 110' point

(80')

Rec. 54°59'40"
@ 54-59-40
@ 54-59-40
Av. 54-59-40
40" Adj.

Rec. 26°20'
@ 26-22-30
@ 105-30-00
Av. 26-22-30
35" Adj.

143.82 @ 3-50
@ 72-143.30

40.95 Level

BC
FD 2"x24" on sidebank per TR 9731

102.55 @ 0-00
T 66° 102.54

@ 13-11-30
@ 32-46-30
Av. 13-11-30
40" Adj.

68.95 Level

Rec. D.P.
Δ = 14°30'
W.D.L.R. = 485.
L = 122.74
LC = 122.41

EC
FD 2"x2"TK on sidebank per TR 9731

0.8

FD 1"x24" on 0.1

W LINE TR 8952

D12
FD 1"x2" Wedge Rd.

122.69 @ 3-58
T 80 = 122.40
122.41 (Calc)

@ 7-18-15
@ 29-12-30
Av. 7-18-15
05 Adj.

(80')

B.C.
FD 2"x2"TK on sidebank per TR #9731

IDEN.

@ 7-12-15
@ 28-49-30
Av. 7-12-22½
20" Adj.

@ 1-26-15
@ 5-45-00
Av. 1-26-15

N.L.V. BOEY

TR

ch nail

77.12 Level

@ 2-48-15
@ 11-12-45
Av. 2-48-11¼

P #11
See marginal sketch for +

For INT. See Pg. 87

"P #11" FD 1"x2" Wedge Rd.

EC FD 2"x2"TK per TR #9731

179.84

CITY OF LA

Sketch

MAP

LC 59.34 Level

103.09 @ 4-51
T 86 = 102.72

@ 1-21-15
@ 5-24-45
Av. 1-21-14¼
10" Adj.

BC FD 2"x2"TK per TR 9731

@ 1-11-30
@ 4-45-00
Av. 1-11-30

TO TOP PG. 53

TR

RETURN TO
LOS ANGELES COUNTY SURVEYOR
700 HALL OF RECORDS
Do not extend notes this side of this line

Note: ANY ADDITIONS OR CHANGES ON THIS SHEET MUST BE MADE OR CIRCLED IN Red Ink, WITH DATE AND NAME OF PERSON MAKING CHANGE.

Notes Ck'd by Aak	Survey of FIGUEROA ST.
Map No. B-800-1	W. O. 7068 Tape No. 17 St'd 84 °F.
Office Work F. A. W.	Surveyed by Butler
Checked Aak	Notes " Date 11/15/32
Date 1933	Indexed A. C. Johnson

F.B. 504 Pg. 53

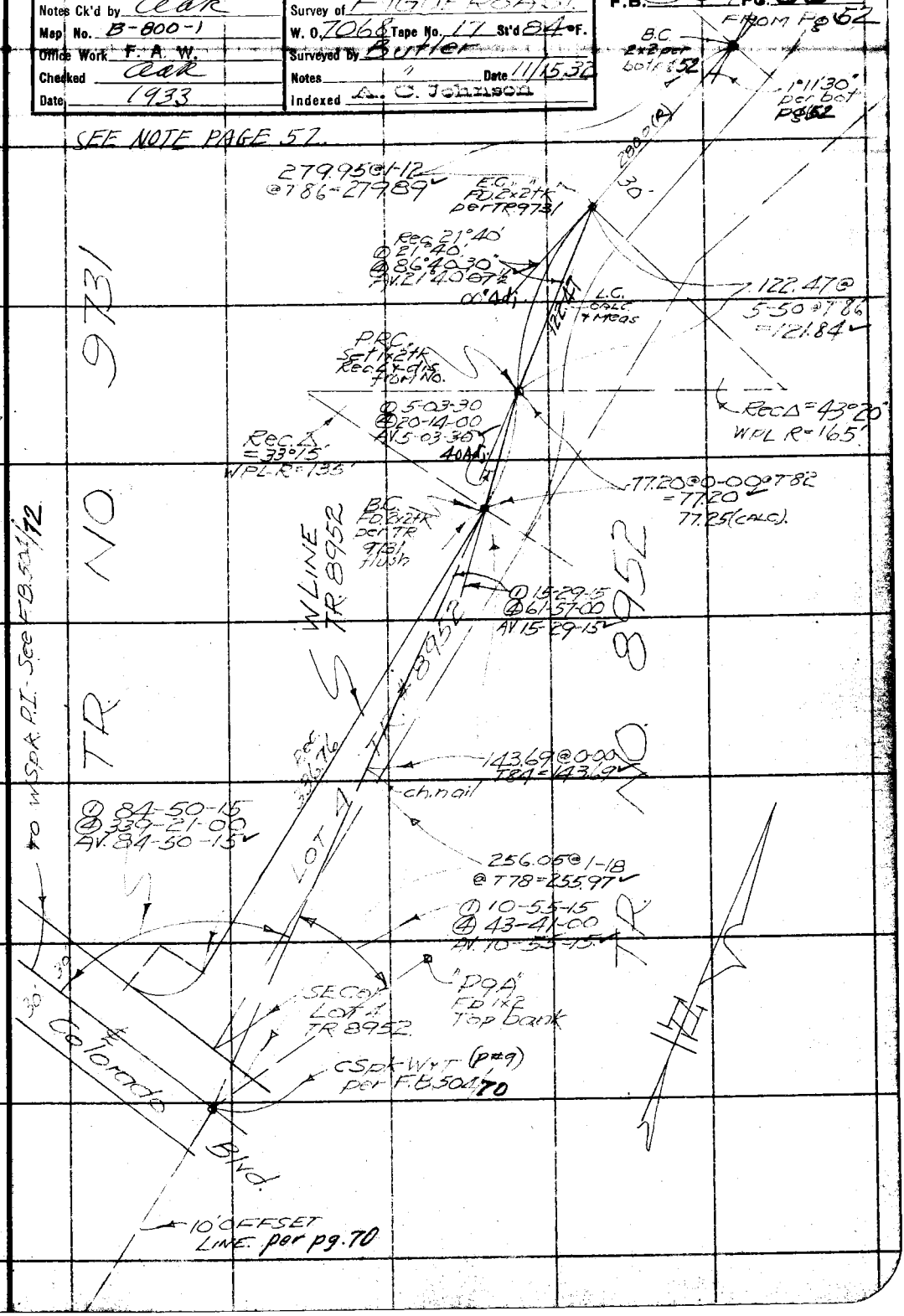

Note: ANY ADDITIONS OR CHANGES ON THIS SHEET MUST BE MADE OR CIRCLED IN Red Ink. WITH DATE AND NAME OF PERSON MAKING CHANGE.

RETURN TO
LOS ANGELES COUNTY SURVEYOR
700 HALL OF RECORDS
Do not extend notes this side of this line

FORM 247 10M 5-31

RETURN TO

LOS ANGELES COUNTY SURVEYOR

700 HALL OF RECORDS

Note: ANY ADDITIONS OR CHANGES ON THIS SHEET MUST BE MADE OR CIRCLED IN **Red Ink.** WITH DATE AND NAME OF PERSON MAKING CHANGE.

Do not extend notes this side of this line

K

F.B. _____ PG. 54

Notes Ck'd by CAR	Survey of Figueroa C
Map No. B-800-1	W. O. 7068 Tape No. 3 St'd 84 °F.
Office Work F. A. W.	Surveyed by I. S. Hammond
Checked CAR	Notes L. S. H. Date 11-2-32
Date 1933	Indexed A. C. Johnson

F.B. 504 PG. 55

To bot. page 56

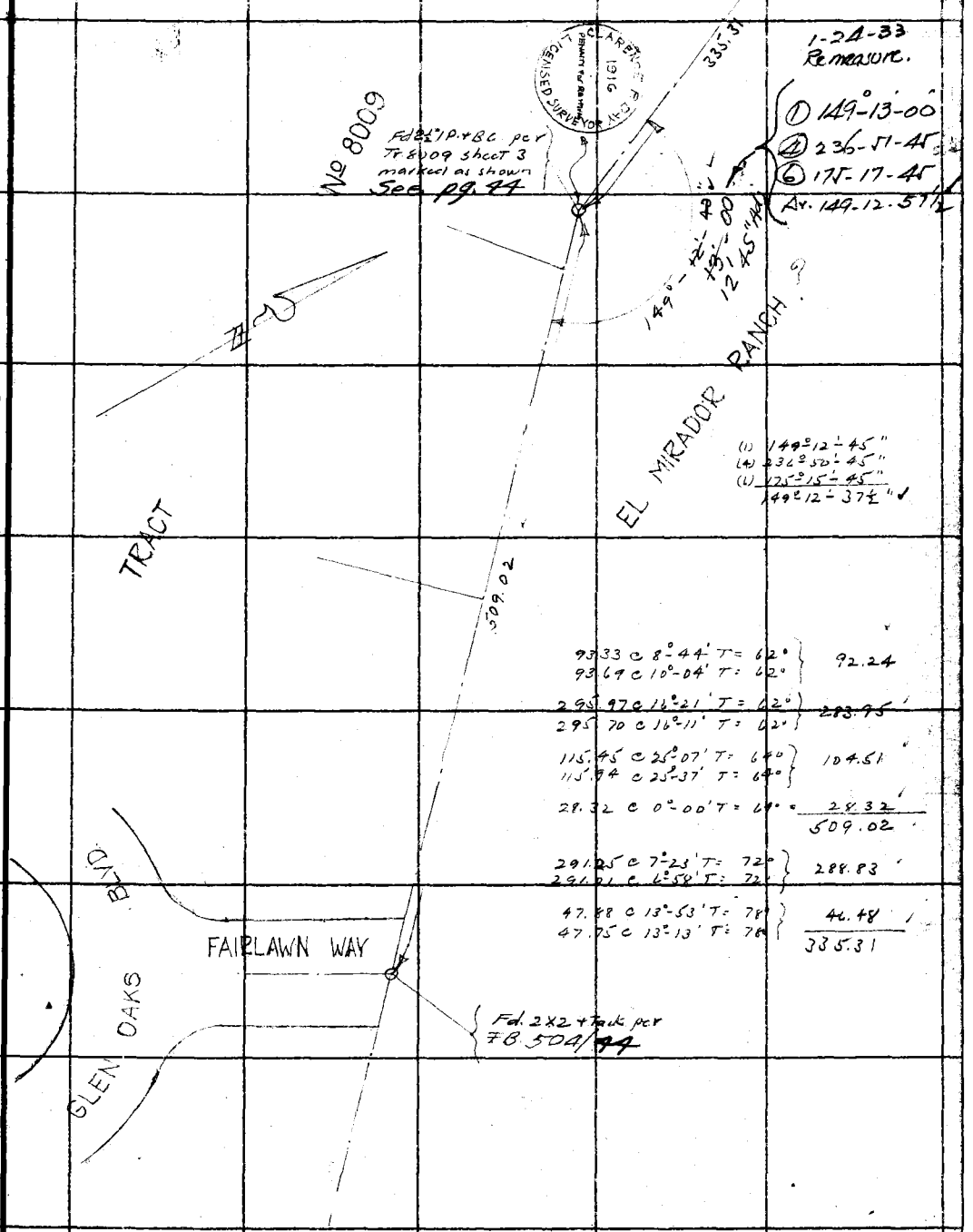

1-24-33
Remeasure.

① 149°-13'-00"
④ 236-51-45
⑥ 175-17-45
Av. 149-12-57½

(1) 149°-12'-45"
(4) 236°-50'-45"
(6) 175°-15'-45"
149°-12'-37½" ✓

93.33 @ 8°-44' T = 62° 93.69 @ 10°-04' T = 62°	92.24
295.97 @ 16°-21' T = 62° 295.70 @ 16°-11' T = 62°	283.95
115.45 @ 25°-07' T = 64° 115.94 @ 25°-37' T = 64°	104.51
28.32 @ 0°-00' T = 64° =	28.32
	509.02
291.25 @ 7°-23' T = 72° 291.01 @ 6°-58' T = 72°	288.83
47.88 @ 13°-53' T = 78° 47.75 @ 13°-13' T = 78°	46.48
	335.31

Note: ANY ADDITIONS OR CHANGES ON THIS SHEET MUST BE MADE OR CIRCLED IN Red Ink. WITH DATE AND NAME OF PERSON MAKING CHANGE.

RETURN TO
LOS ANGELES COUNTY SURVEYOR
700 HALL OF RECORDS

Do not extend notes this side of this line

FORM 247 10M 5-31

F.B. 504 PG. 56

To bot page 57

(1) 141°-17'-45"
(4) 205°-11'-45"
(6) 127°-47'-30"
141°-17'-~~36~~ 55"

141°-18'-00 Adj.
141°-17'-55" Remeas. by Emmett

CLARENCE P. DAY 1916 Penalty for Removal LICENSED SURVEYOR

Fd. 2½" I.P. + B.C. per Tr. 8009. Sheet 3 marked as shown

No 8009

EL MIRADOR RANCH

549.52 .74

(1) 157°-45'-15"
(4) 271°-01'-30"
(6) 226°-52'-20"
157°-45'-25" ✓

293.02 @ 1°-09' T=76°
292.99 @ 0°-52' T=76°
292.~~73~~ .94

260.28 @ 9-21 T=70°
260.23 @ 9-17 T=70°
256.80'

549.~~53~~ .74

TRACT

157°-45'-37½" Remeas. by Emmett
157°-45'-25" ✓

45" Adj.

CLARENCE P. DAY 1916 Penalty for Removal LICENSED SURVEYOR

Fd. 2½" I.P. + B.C. per Tr. 8009 Sheet 3 marked as shown

From Top page 55

RETURN TO
LOS ANGELES COUNTY SURVEYOR
700 HALL OF RECORDS
Do not extend notes this side of this line

Note: ANY ADDITIONS OR CHANGES ON THIS SHEET MUST BE MADE OR CIRCLED IN Red Ink. WITH DATE AND NAME OF PERSON MAKING CHANGE.

Notes Ck'd by CAR	Survey of Figueroa St
Map No. B-800-1	W.O. 2068 Tags No. 3 St'd 84 °F.
Office Work F. A. W.	Surveyed by L S Hammond
Checked CAR	Notes L S H. Date 11-2-32
Date 1933	Indexed A. C. Johnson

F.B. 504 PG. 57

To R Side pg. 58

420.03

TRACT No 8009

3-48-45 Remeas. by Emmott

32½

48°34'45"

0.47

171°

CLARENCE P. DAY 1916 LICENSED SURVEYOR PENALTY FOR REMOVAL

Fd 2½" IP & BC per Tr 8009 Sheet 2 marked as shown

293.84 c 7°19' T=68°	293.42	
294.07 c 7°39' T=68°		
150.93 c 19°15' T=70°	142.47	
150.78 c 19°05' T=70°		
126.64 c 13°45' T=68°	122.99	
126.98 c 14°23' T=68°		556.88
267.73 c 4°52' T=70°	266.~~44~~ 74	
267.84 c 5°07' T=70°		
124.39 c 23°53' T=64°	113.72	
124.18 c 23°39' T=64°		
76.48 c 12°38' T=66°	74.62	
76.09 c 11°13' T=66°		~~454.98~~ ~~455.08~~
42.77 c 5°55' T=60°	42.53	
42.58 c 2°33' T=60°		
295.19 c 2°48' T=62°	295.29	
295.68 c 2°47' T=62°		
83.27 c 6°06' T=62°	82.21	
83.07 c 8°13' T=62°		420.03

~~454.98~~ ~~455.08~~

171-18-05 Adj.
171°17'45" Remeas. by Emmott

EL MIRADOR RANCH

CLARENCE P. DAY 1916 LICENSED SURVEYOR PENALTY FOR REMOVAL

Fd 2½" IP & BC per Tr 8009 Sheet 2 marked as shown.

171°17'45"	(3) 163°48'30"
326°11'00"	(4) 295°14'00"
307°46'30"	(5) 262°51'15"
171°17'45" ✓	163°34'45"
	163°48'34½"
	32½

556.88

From Top page 56

Note: ANY ADDITIONS OR CHANGES ON THIS SHEET MUST BE MADE OR CIRCLED IN Red Ink, WITH DATE AND NAME OF PERSON MAKING CHANGE.

Do not extend notes this side of this line

RETURN TO
LOS ANGELES COUNTY SURVEYOR
700 HALL OF RECORDS

FORM 847 10M 8-31

F.B. 504 PG 58 4

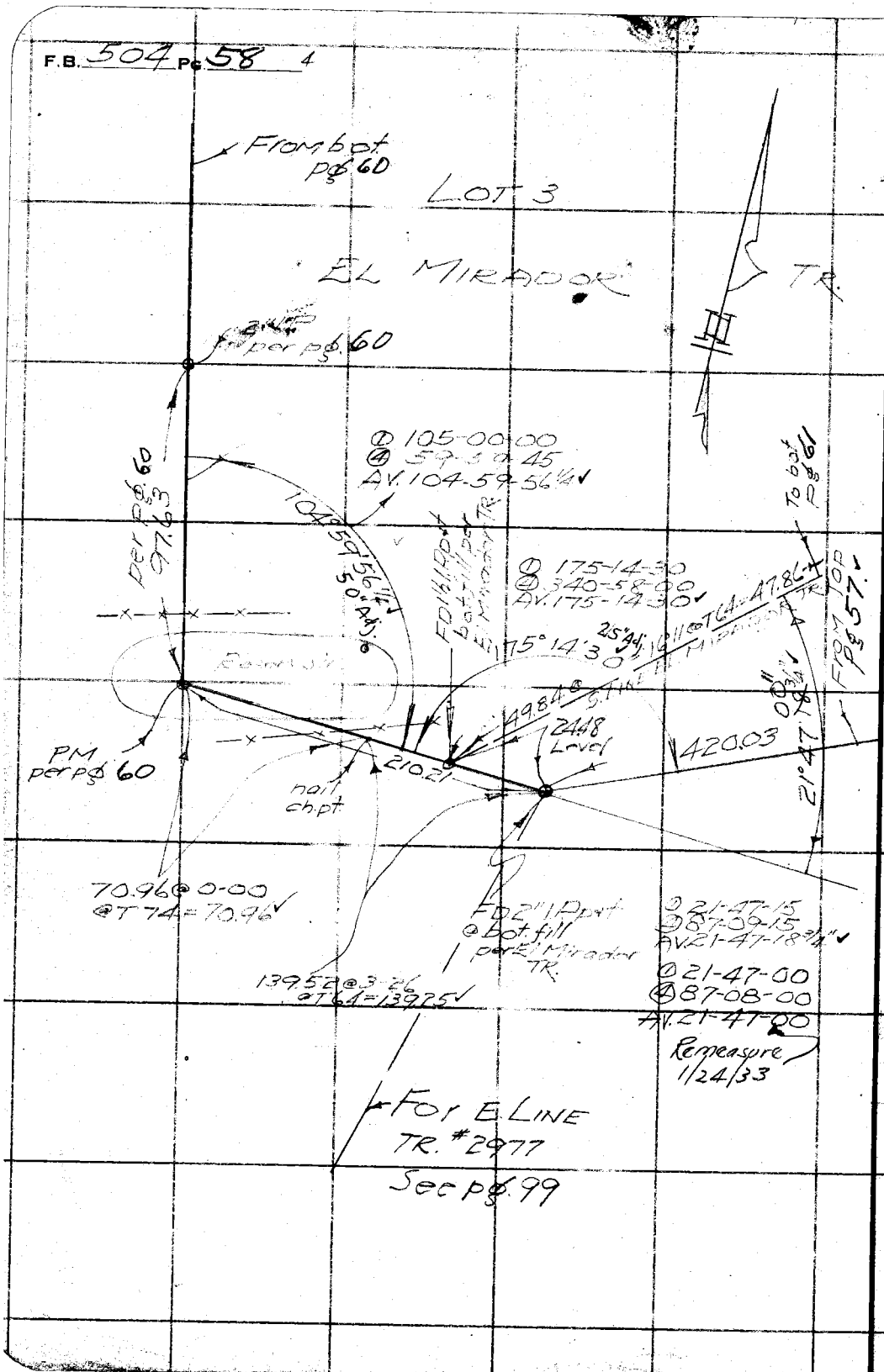

RETURN TO
LOS ANGELES COUNTY SURVEYOR
700 HALL OF RECORDS

Do not extend notes this side of this line

Note: ANY ADDITIONS OR CHANGES ON THIS SHEET MUST BE MADE OR CIRCLED IN Red Ink. WITH DATE AND NAME OF PERSON MAKING CHANGE.

Notes Ck'd by aar	Survey of Figueroa St.
Map No. B-800-1	W. O. 7068 Tape No. 17 St'd 84 °F.
Office Work F. A. W.	Surveyed by Butler
Checked aar	Notes " Date 12/14/32
Date 1933	Indexed A. C. Johnson

F.B. 504 Pg. 59

DIV. II

12-22-32

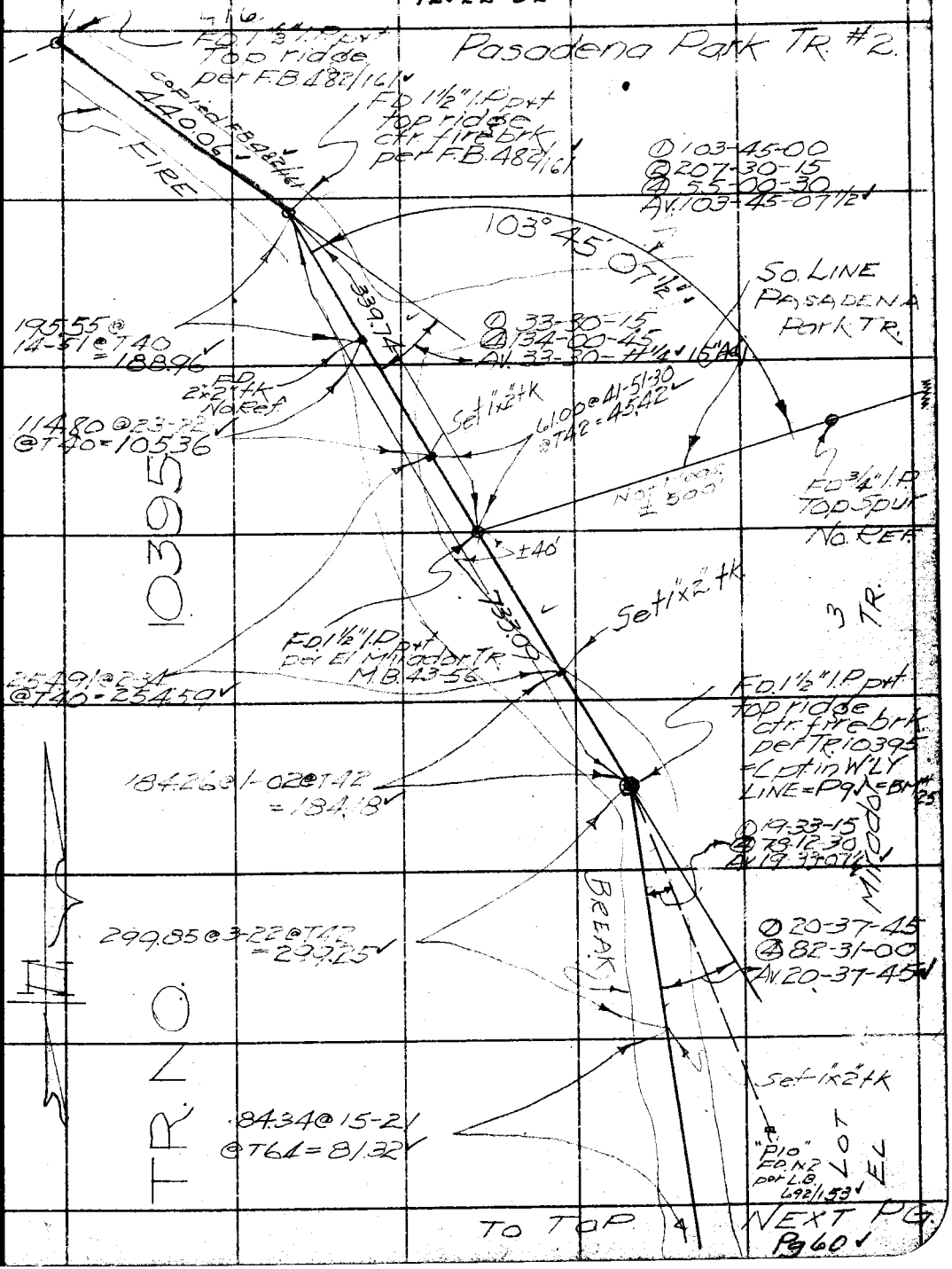

Note: ANY ADDITIONS OR CHANGES ON THIS SHEET MUST BE MADE OR CIRCLED IN Red Ink. WITH DATE AND NAME OF PERSON MAKING CHANGE.

RETURN TO
LOS ANGELES COUNTY SURVEYOR
700 HALL OF RECORDS

Do not extend notes this side of this line

FORM 247 10M 5-31

F.B. 504 Pg 60



RETURN TO
LOS ANGELES COUNTY SURVEYOR
700 HALL OF RECORDS
Do not extend notes this side of this line
Note: ANY ADDITIONS OR CHANGES ON THIS SHEET MUST BE MADE OR CIRCLED IN Red Ink. WITH DATE AND NAME OF PERSON MAKING CHANGE.

Notes Ck'd by: aar	Survey of: Figueroa St.
Map No. B-800-1	W. O. 7068 Tape No. 17 St'd 84 °F.
Office Work: F. A. W.	Surveyed by: Butler
Checked: aar	Notes: " Date: 12/19/32
Date: 1933	Indexed: A. C. Johnson

F.B. 504 Pg. 61

DIV. III.

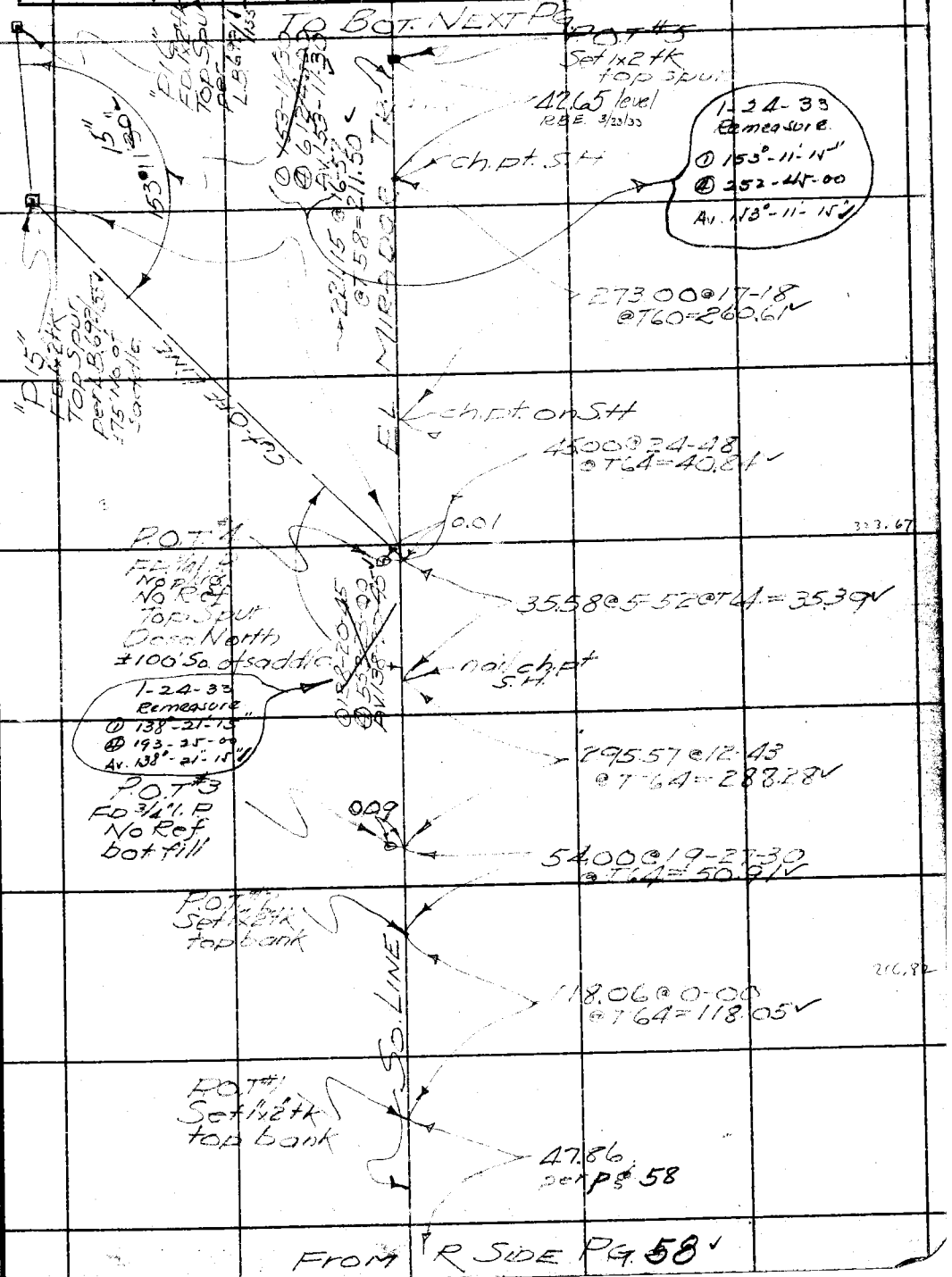

Note: ANY ADDITIONS OR CHANGES OF THIS SHEET MUST BE MADE OR CIRCLED IN Red Ink. WITH DATE AND NAME OF PERSON MAKING CHANGE.

RETURN TO
LOS ANGELES COUNTY SURVEYOR
700 HALL OF RECORDS

Do not extend notes this side of this line

FORM 247 10M 5-31

F.B. 504 Pg. 62

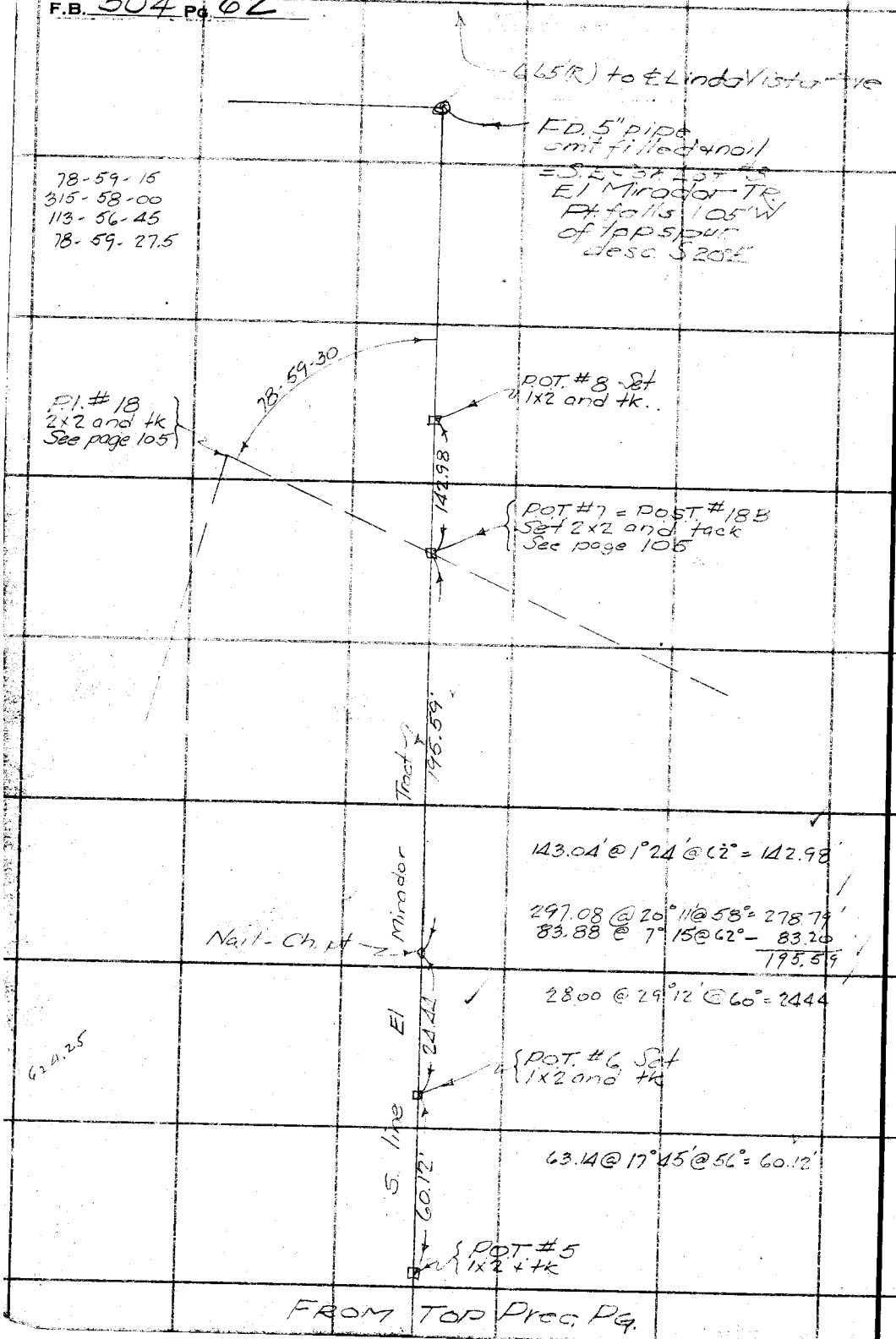

RETURN TO
LOS ANGELES COUNTY SURVEYOR
700 HALL OF RECORDS

Do not extend notes this side of this line

Note: ANY ADDITIONS OR CHANGES ON THIS SHEET MUST BE MADE OR CIRCLED IN **Red Ink.** WITH DATE AND NAME OF PERSON MAKING CHANGE.

700

Notes Ck'd by CAR	Survey of FIGUEROA ST
Map No. B-800-1	W. O. 7068 Tape No. ____ St'd ____ °F.
Office Work T. A. W.	Surveyed by Butler
Checked CAR	Notes Butler Date 10/5/32
Date 1933	Indexed A. C. Johnson 10-10-34

F.B. 504 Pg. 63

℄ OF EXISTING
FIGUEROA ST
FROM
EL MODENA AVE
TO
COLORADO BLVD.
WITH
PROPERTY TIES
AND
TOPOGRAPHY.
Pg 63 to 82

Note: ANY ADDITIONS OR CHANGES ON THIS SHEET MUST BE MADE OR CIRCLED IN Red Ink, WITH DATE AND NAME OF PERSON MAKING CHANGE.

Do not extend notes this side of this line

RETURN TO
LOS ANGELES COUNTY SURVEYOR
700 HALL OF RECORDS

FORM 247 10M 8-31

F.B. 504 PG. 64

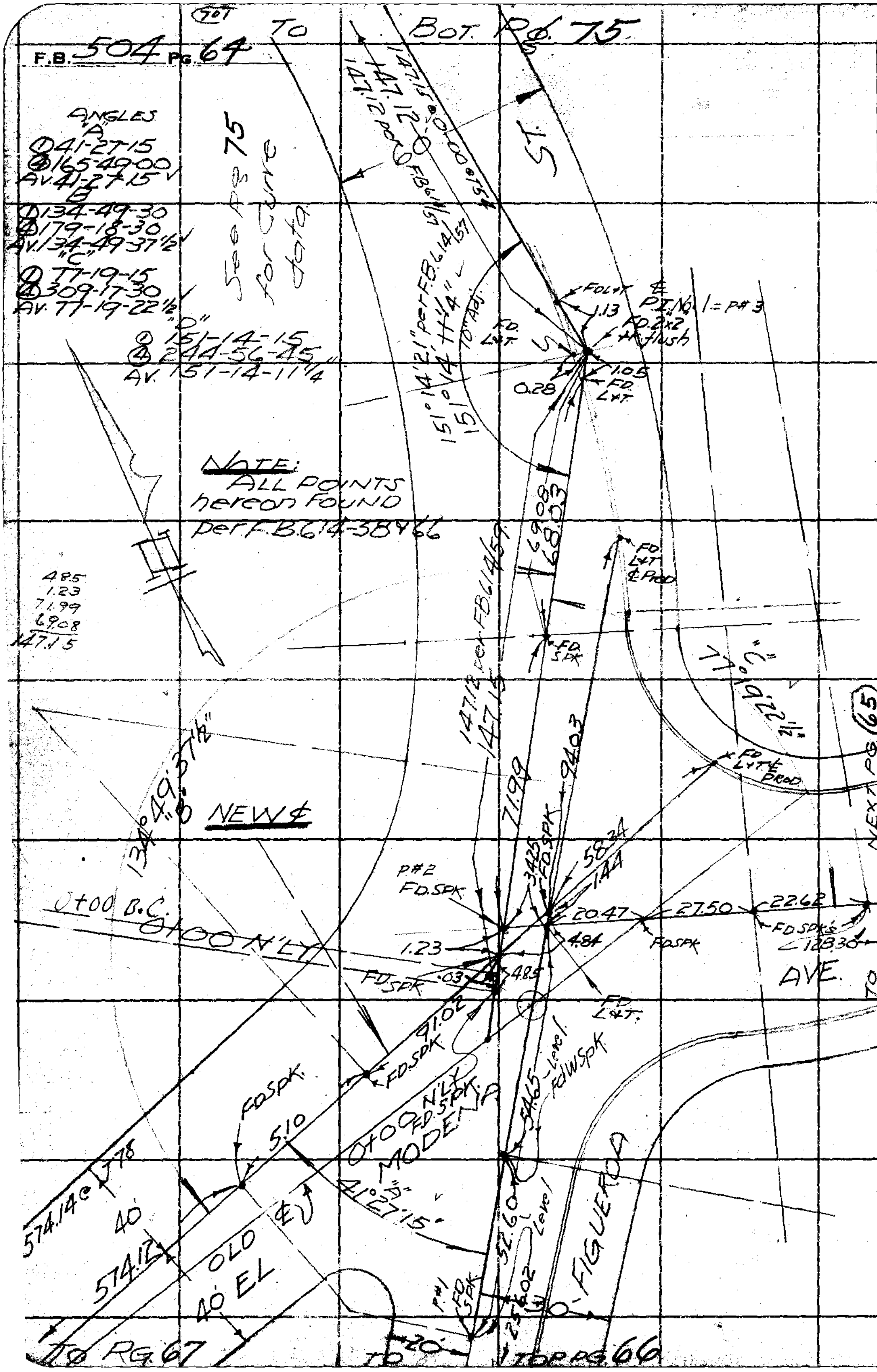

RETURN TO
LOS ANGELES COUNTY SURVEYOR
700 HALL OF RECORDS
Do not extend notes this side of this line

Note: ANY ADDITIONS OR CHANGES ON THIS SHEET MUST BE MADE OR CIRCLED IN Red Ink. WITH DATE AND NAME OF PERSON MAKING CHANGE.

(702)

Notes Ck'd by: CAR	Survey of: FIGUEROA ST.
Map No.: B-800-1	W. O. 7068 Tape No. 17 St'd 84 °F.
Office Work: F. A. W.	Surveyed by: Butler
Checked: CAR	Notes: " Date: 10/5/32
Date: 1933	Indexed: A. C. Johnson

F.B. 504 Pg. 65

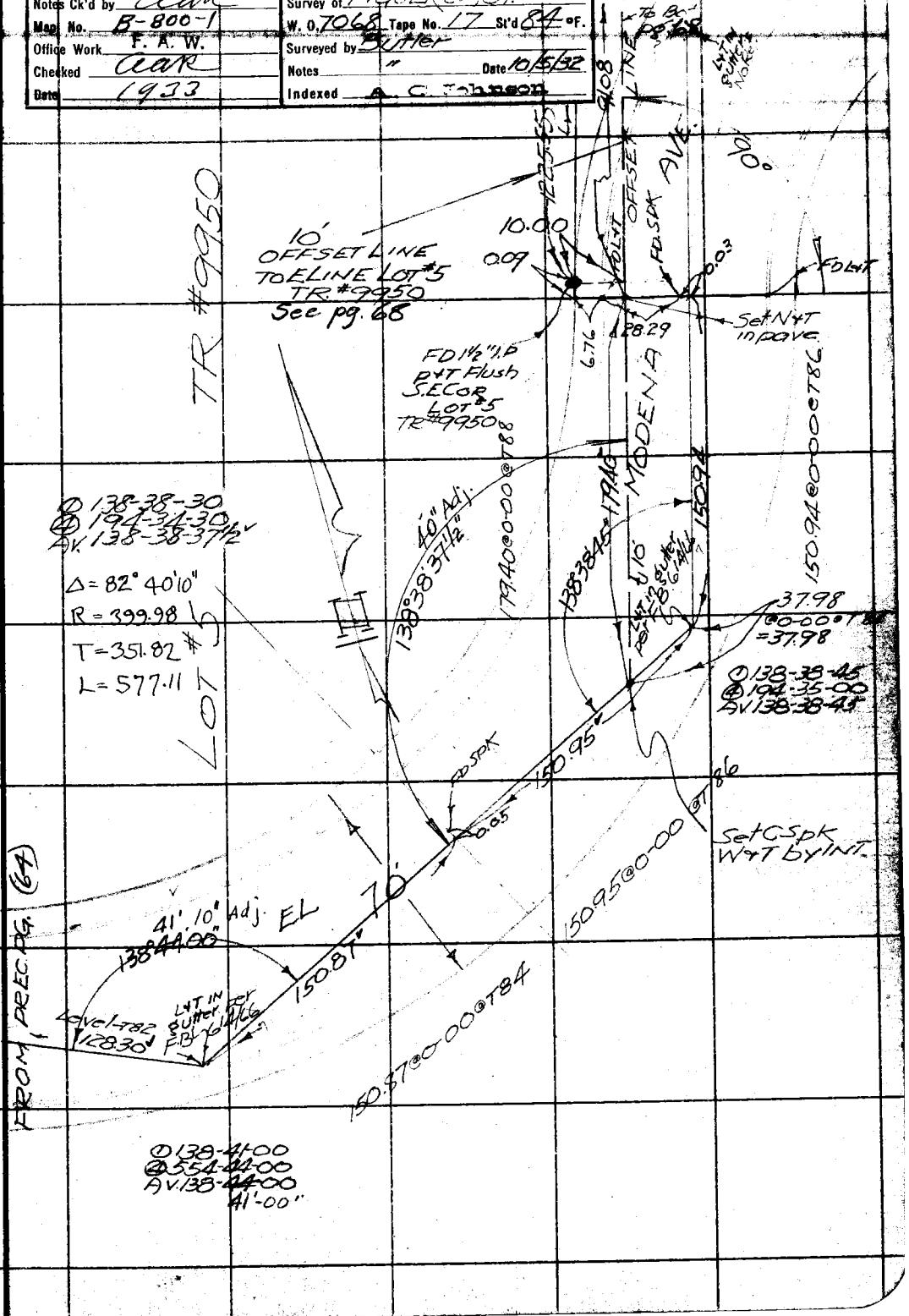

Note: ANY ADDITIONS OR CHANGES OF THIS SHEET MUST BE MADE OR CIRCLED IN Red Ink. WITH DATE AND NAME OF PERSON MAKING CHANGE.

RETURN TO
LOS ANGELES COUNTY SURVEYOR
700 HALL OF RECORDS

Do not extend notes this side of this line

FORM 247 10M 5-31

RETURN TO
LOS ANGELES COUNTY SURVEYOR
700 HALL OF RECORDS

Note: ANY ADDITIONS OR CHANGES ON THIS SHEET MUST BE MADE OR CIRCLED IN **Red Ink.** WITH DATE AND NAME OF PERSON MAKING CHANGE.

Do not extend notes this side of this line

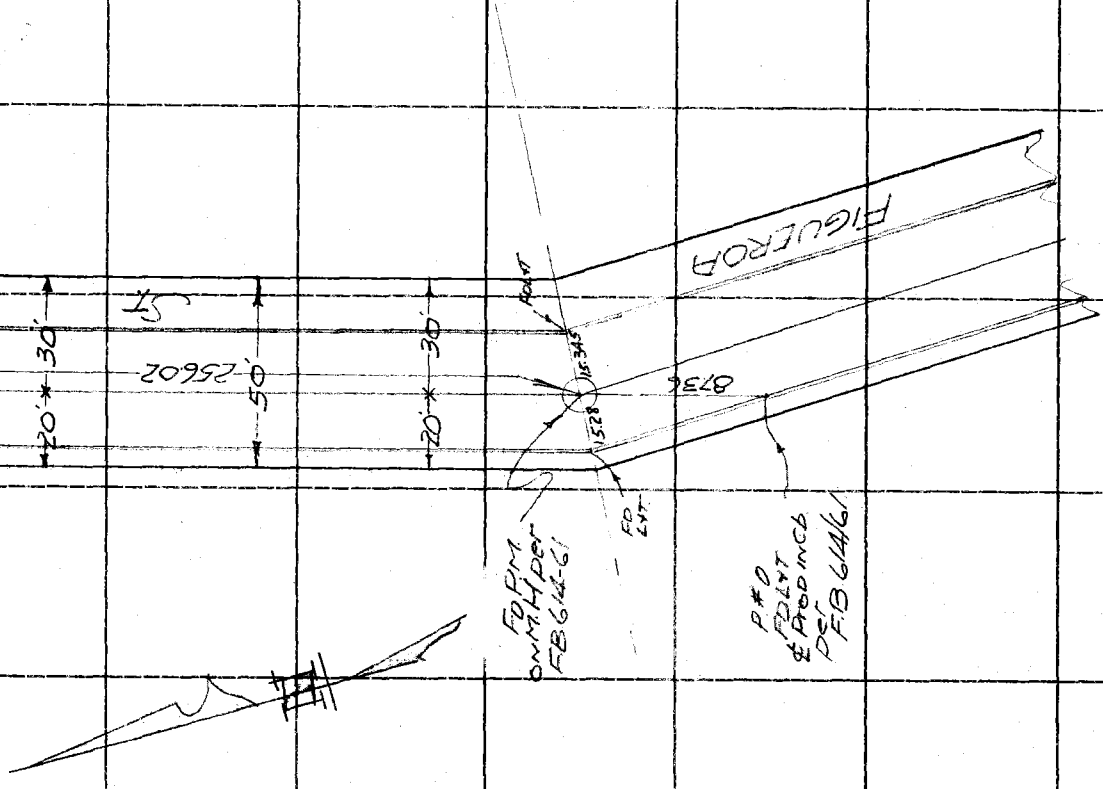

(701)

Notes Ck'd by CAR	Survey of FIGUEROA ST
Map No. B-800-1	W. O. 7068 Tape No. ____ St'd ____ °F.
Office Work F. A. W.	Surveyed by BUTLER
Checked CAR	Notes " Date 10/5/32
Date 1933	Indexed [illegible]

F.B. 504 PG. 67

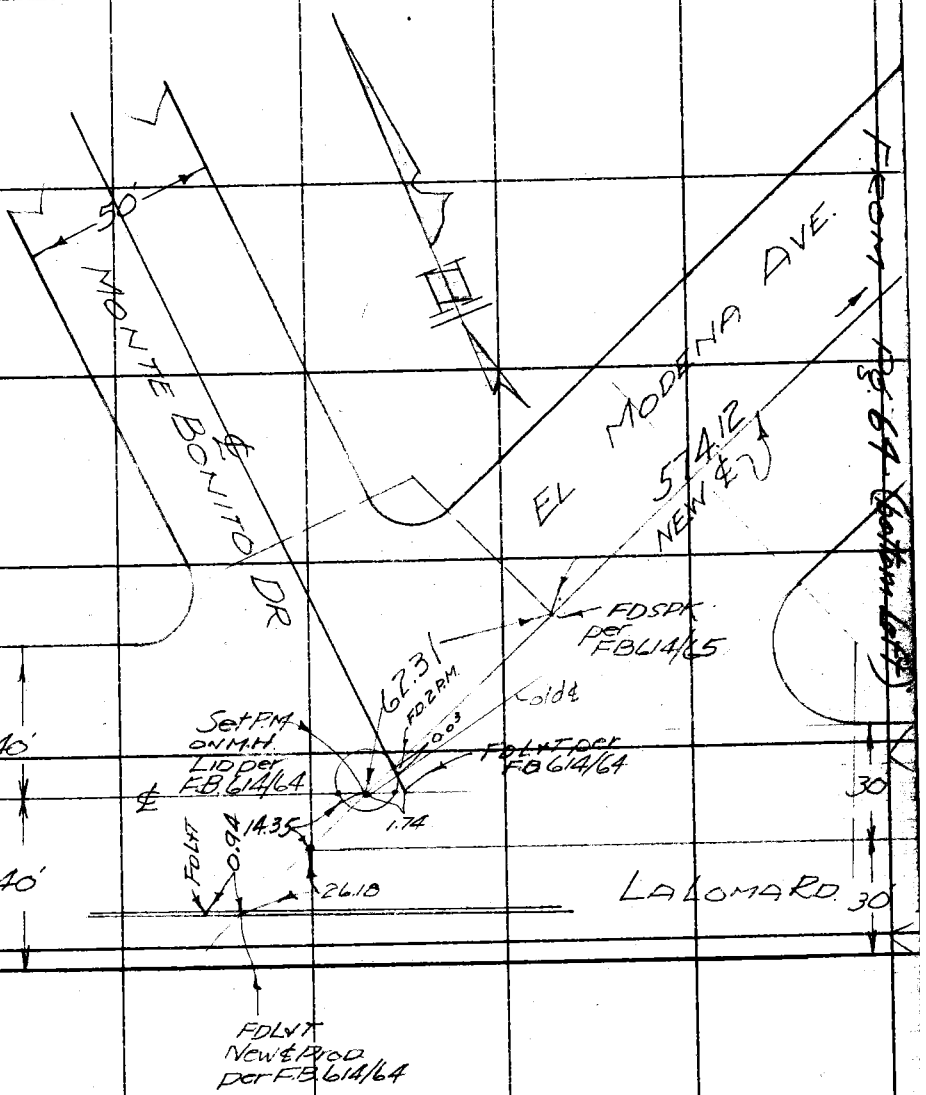

Note: ANY ADDITIONS OR CHANGES ON THIS SHEET MUST BE MADE IN Red Ink, CIRCLED WITH DATE AND NAME OF PERSON MAKING CHANGE.

Do not extend notes this side of this line

RETURN TO
LOS ANGELES COUNTY SURVEYOR
700 HALL OF RECORDS

FORM 247 10M 5-31

(905)

F.B. 504 Pg. 68

TO BOT. NEXT PG (69)

FROM TOP

PG. 65

RETURN TO
LOS ANGELES COUNTY SURVEYOR
700 HALL OF RECORDS
Do not extend notes this side of this line
Note: ANY ADDITIONS OR CHANGES ON THIS SHEET MUST BE MADE OR CIRCLED IN Red Ink. WITH DATE AND NAME OF PERSON MAKING CHANGE.

(706)

Notes Ck'd by Aak	Survey of FIGUEROA ST.
Map No. B-800-1	W. O. 7068 Tape No. 17 St'd 84 °F.
Office Work F. A. W.	Surveyed by Butler
Checked aak	Notes " Date 10/6/32
Date 1933	Indexed A. C. Johnson

F.B. 504 Pg. 69



Note: ANY ADDITIONS OR CHANGES OF THIS SHEET MUST BE MADE OR CIRCLED IN Red Ink. WITH DATE AND NAME OF PERSON MAKING CHANGE.

RETURN TO
LOS ANGELES COUNTY SURVEYOR
700 HALL OF RECORDS

Do not extend notes this side of this line

FORM 247 10M 8-31

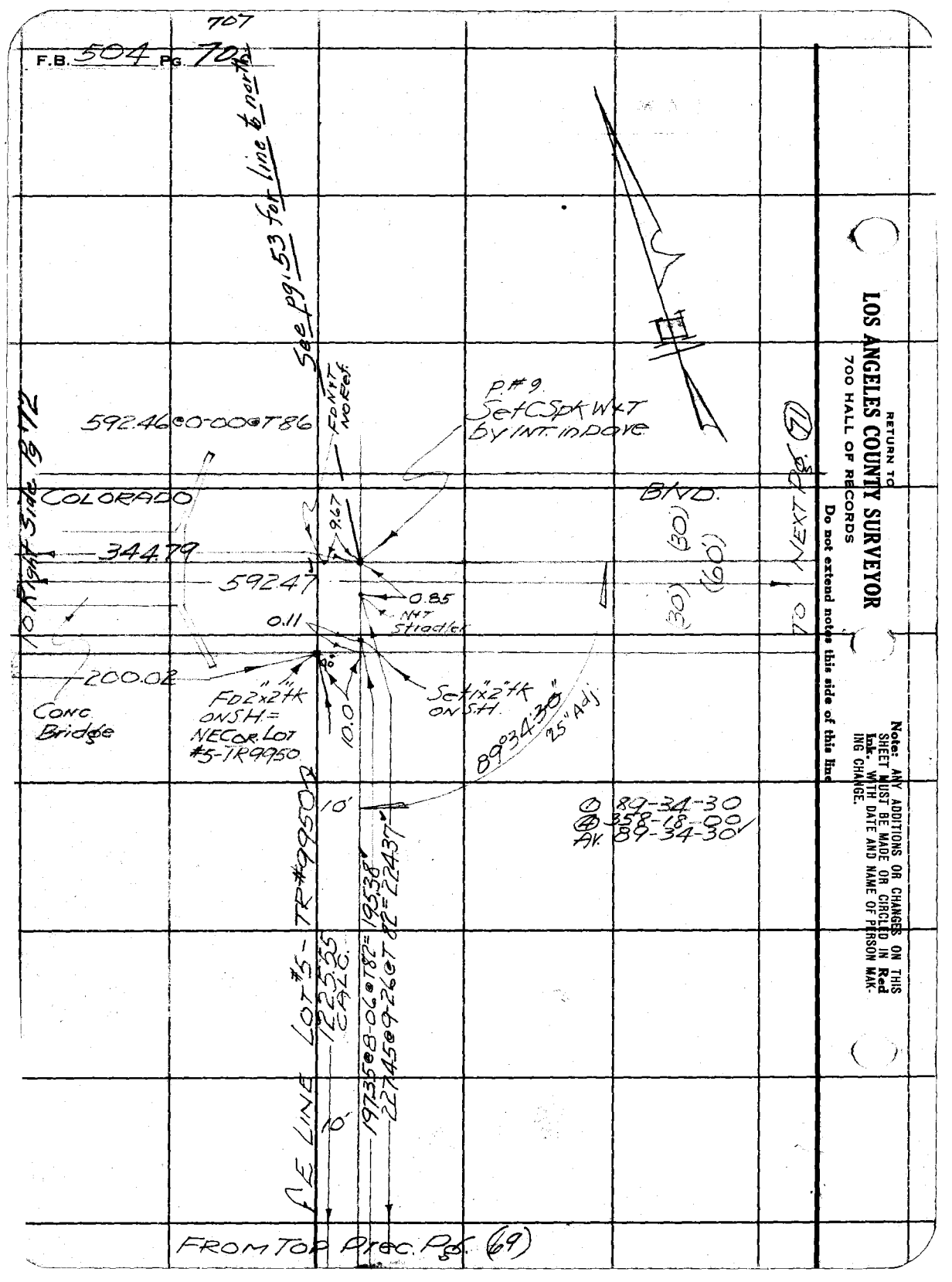

RETURN TO
LOS ANGELES COUNTY SURVEYOR
700 HALL OF RECORDS
Do not extend notes this side of this line

Note: ANY ADDITIONS OR CHANGES ON THIS SHEET MUST BE MADE OR CIRCLED IN Red Ink. WITH DATE AND NAME OF PERSON MAKING CHANGE.

(708)

Notes Ck'd by CAR	Survey of FIGUEROA ST
Map No. B-800-1	W. O. 7068 Tape No. 17 St'd 84°F.
Office Work F. A. W.	Surveyed by Butler
Checked CAR	Notes " Date 10/6/32
Date 1933	Indexed A. C. Johnson

F.B. 504 PG. 71

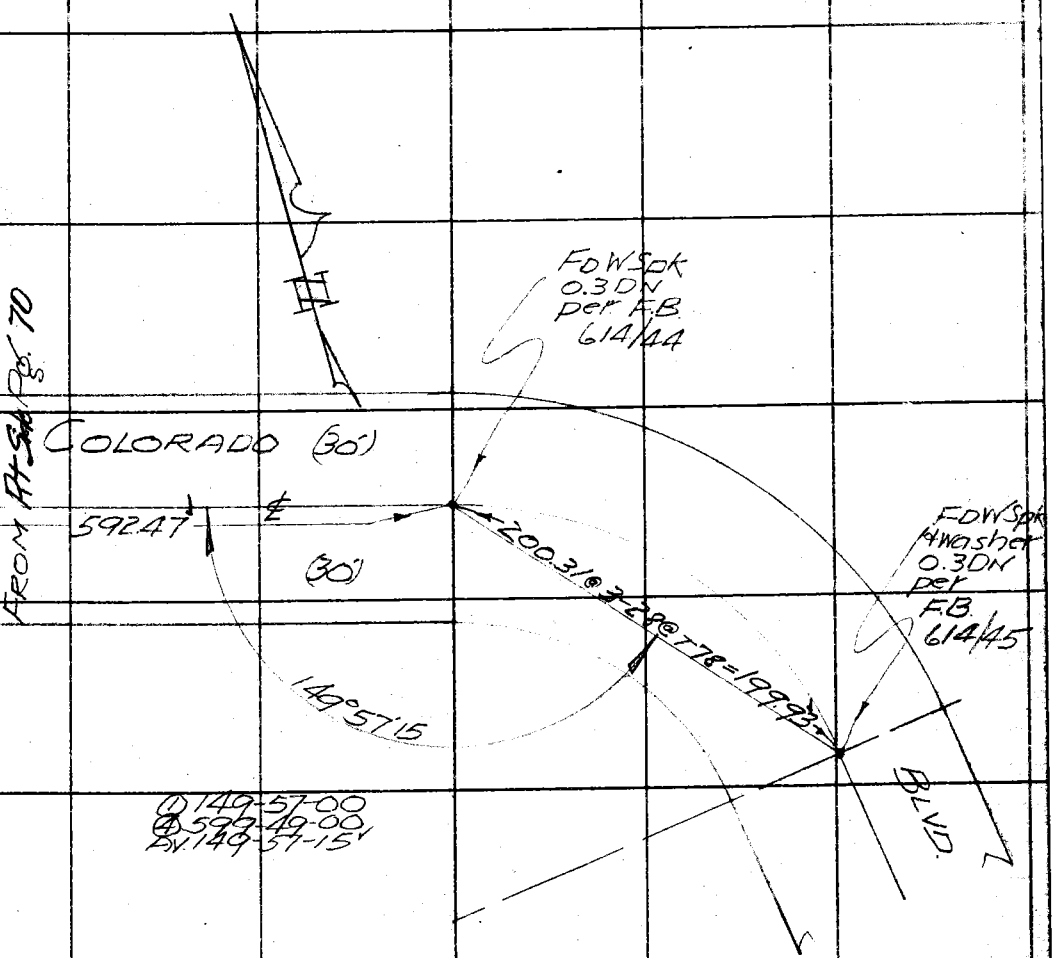

Note: ANY ADDITIONS OR CHANGES ON THIS SHEET MUST BE MADE IN Red Ink, WITH DATE AND NAME OF PERSON MAKING CHANGE.

Do not extend notes this side of this line

RETURN TO
LOS ANGELES COUNTY SURVEYOR
700 HALL OF RECORDS

FORM 247 10M 8-31

(709)

F.B. 504 PG. 72

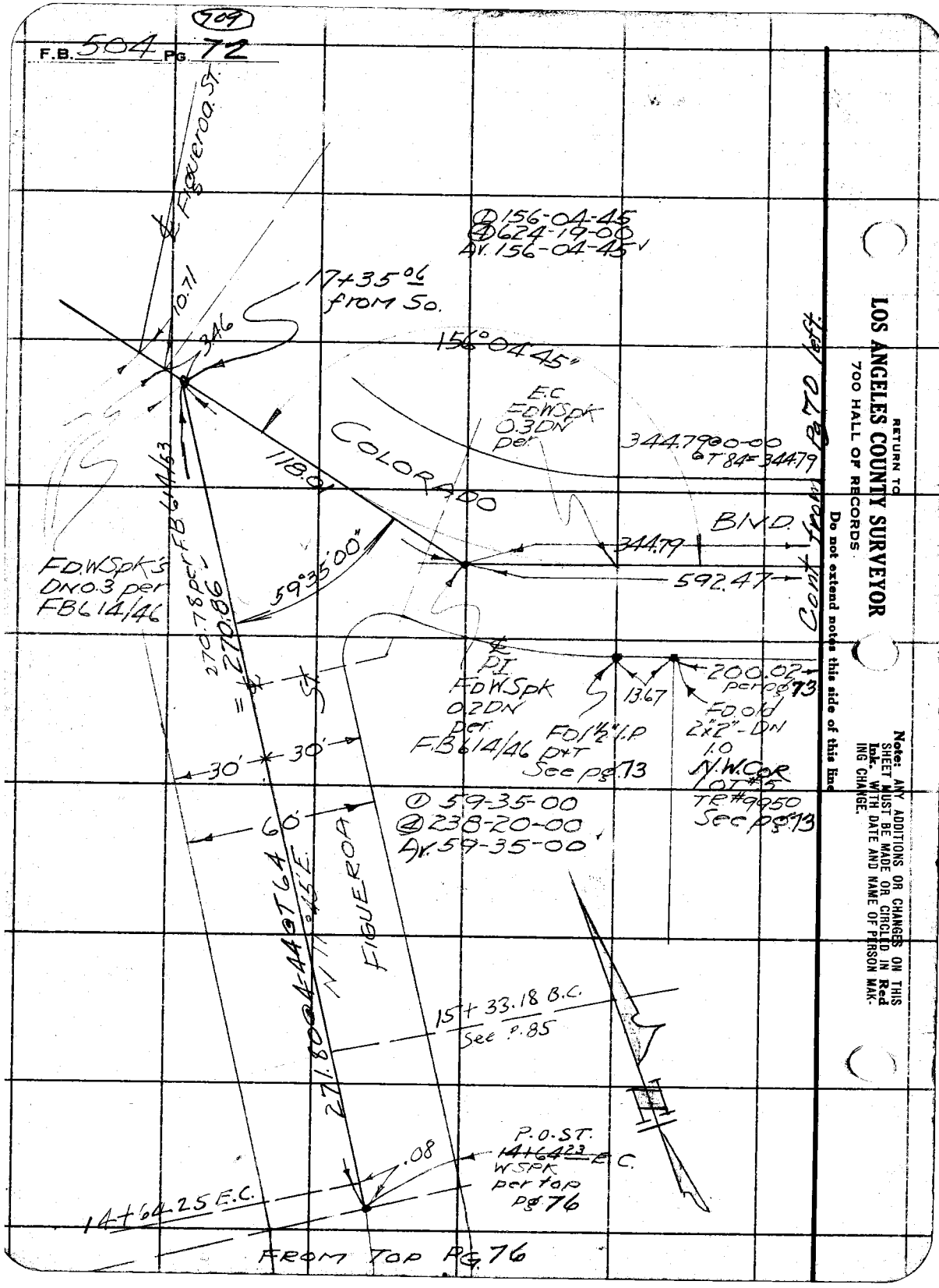

RETURN TO
LOS ANGELES COUNTY SURVEYOR
700 HALL OF RECORDS

Do not extend notes this side of this line

Note: ANY ADDITIONS OR CHANGES ON THIS SHEET MUST BE MADE OR CIRCLED IN Red Ink WITH DATE AND NAME OF PERSON MAKING CHANGE.

710

Notes Ck'd by aaR	Survey of FIGUEROA ST.
Map No. B-800-1	W. O. 7068 Tape No. 17 St'd 84 °F.
Office Work F. A. W.	Surveyed by Butler
Checked aaR	Notes " Date 10/6/32
Date 1933	Indexed A. C. Johnson

F.B. 504 Pg. 73

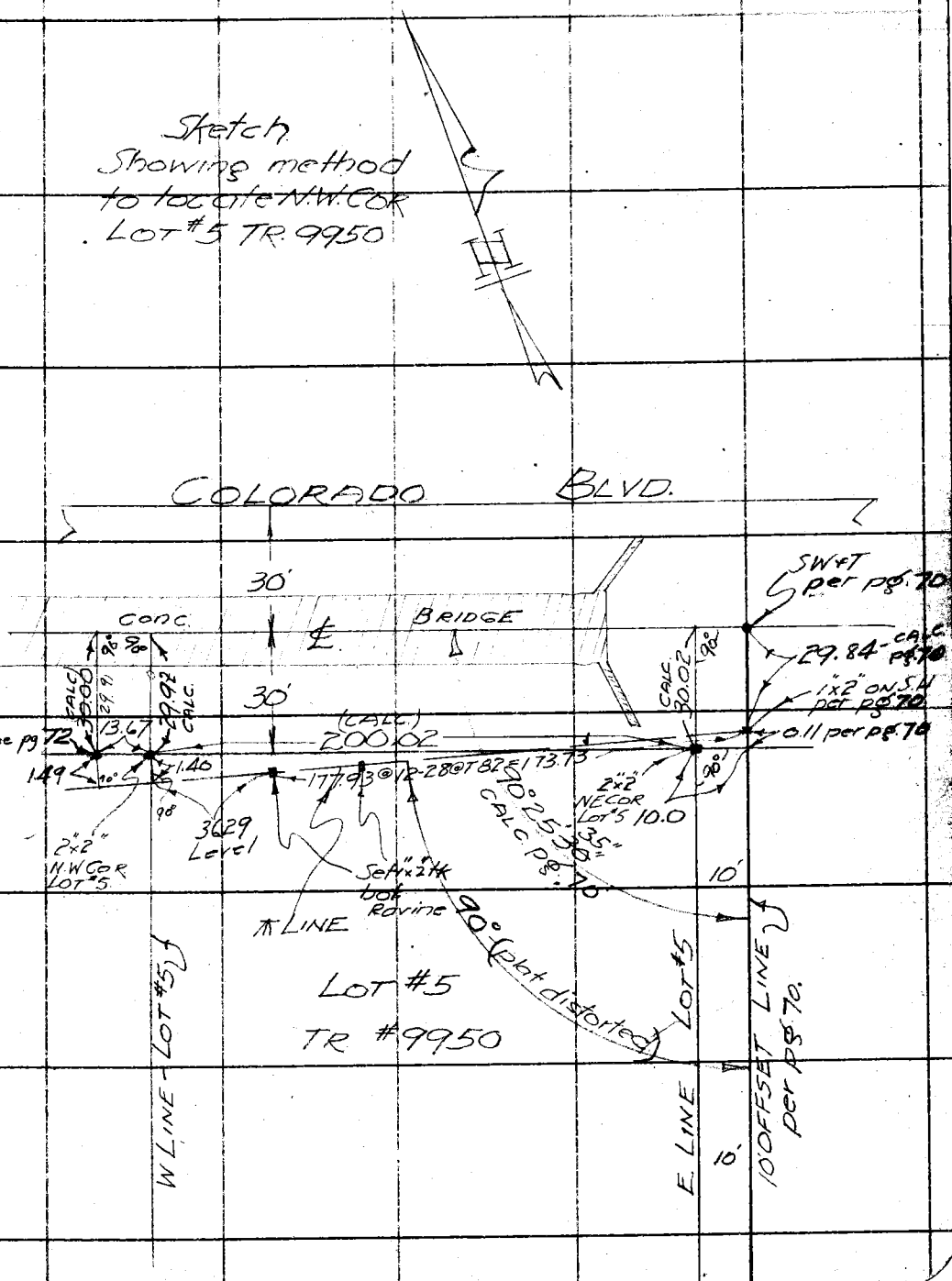

Note: ANY ADDITIONS OR CHANGES OR THIS SHEET MUST BE MADE OR CIRCLED IN Red Ink, WITH DATE AND NAME OF PERSON MAKING CHANGE.

Do not extend notes this side of this line

RETURN TO
LOS ANGELES COUNTY SURVEYOR
700 HALL OF RECORDS

FORM 247 10M 8-31

F.B. 504 PG. 74 711

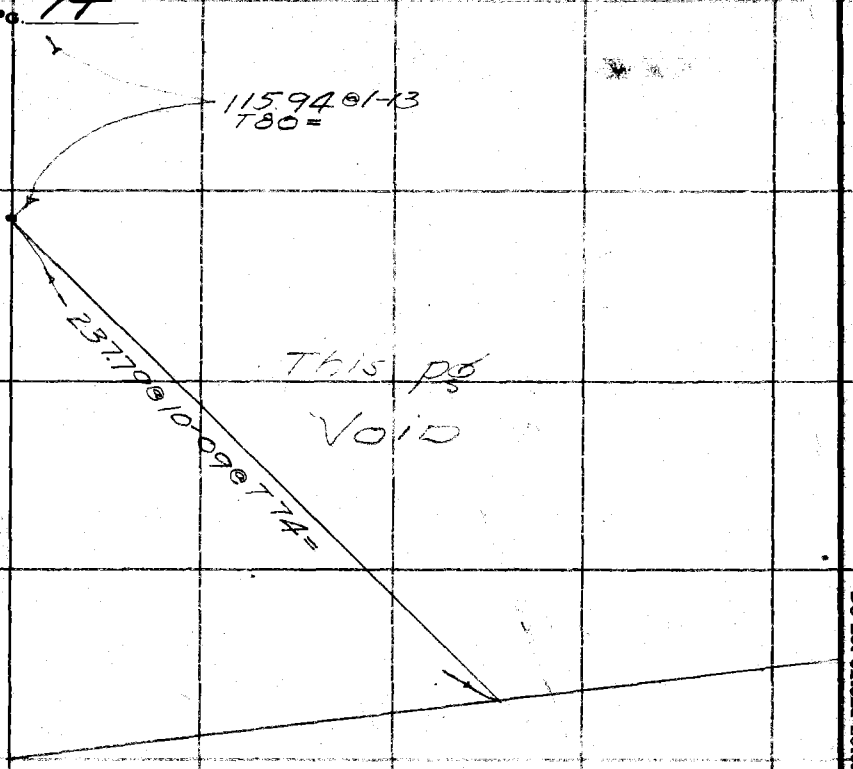

RETURN TO
LOS ANGELES COUNTY SURVEYOR
700 HALL OF RECORDS

Do not extend notes this side of this line

Note: ANY ADDITIONS OR CHANGES ON THIS SHEET MUST BE MADE OR CIRCLED IN Red Ink WITH DATE AND NAME OF PERSON MAKING CHANGE.

Notes Ck'd by aaR	Survey of Figueroa St.
Map No. B-800-1	W. O. 7068 Tape No. 17 St'd 34 °F.
Office Work E. A. W.	Surveyed by Butler
Checked aaR	Notes " Date 12/32
Date 1933	Indexed A. C. Johnson 12-28-32

F.B. 504 Pg. 75

To bot next pg. (76)

NOTE: Meas per F.B. 614/56+55 used for sta. Imp-Pg 78

Δ = 22-~~05-52~~ 06' 00"
℄ R = 577.~~52~~ .41
℄ T = 112.~~77~~ .76
℄ L = 222.~~74~~ .72

P.I. #2 Fd. W Spk per F.B. 614/56

Figueroa

Δ = 28°45'~~39~~ 50"
℄ R = 573.~~87~~ .74
T = 147.12
L = 288.~~04~~ 3

Fromtop pg 64

Note: ANY ADDITIONS OR CHANGES ON THIS SHEET MUST BE MADE (OR CIRCLED IN Red Ink. WITH DATE AND NAME OF PERSON MAKING CHANGE.

RETURN TO
LOS ANGELES COUNTY SURVEYOR
700 HALL OF RECORDS
Do not extend notes this side of this line

FORM 247 10M 5-31

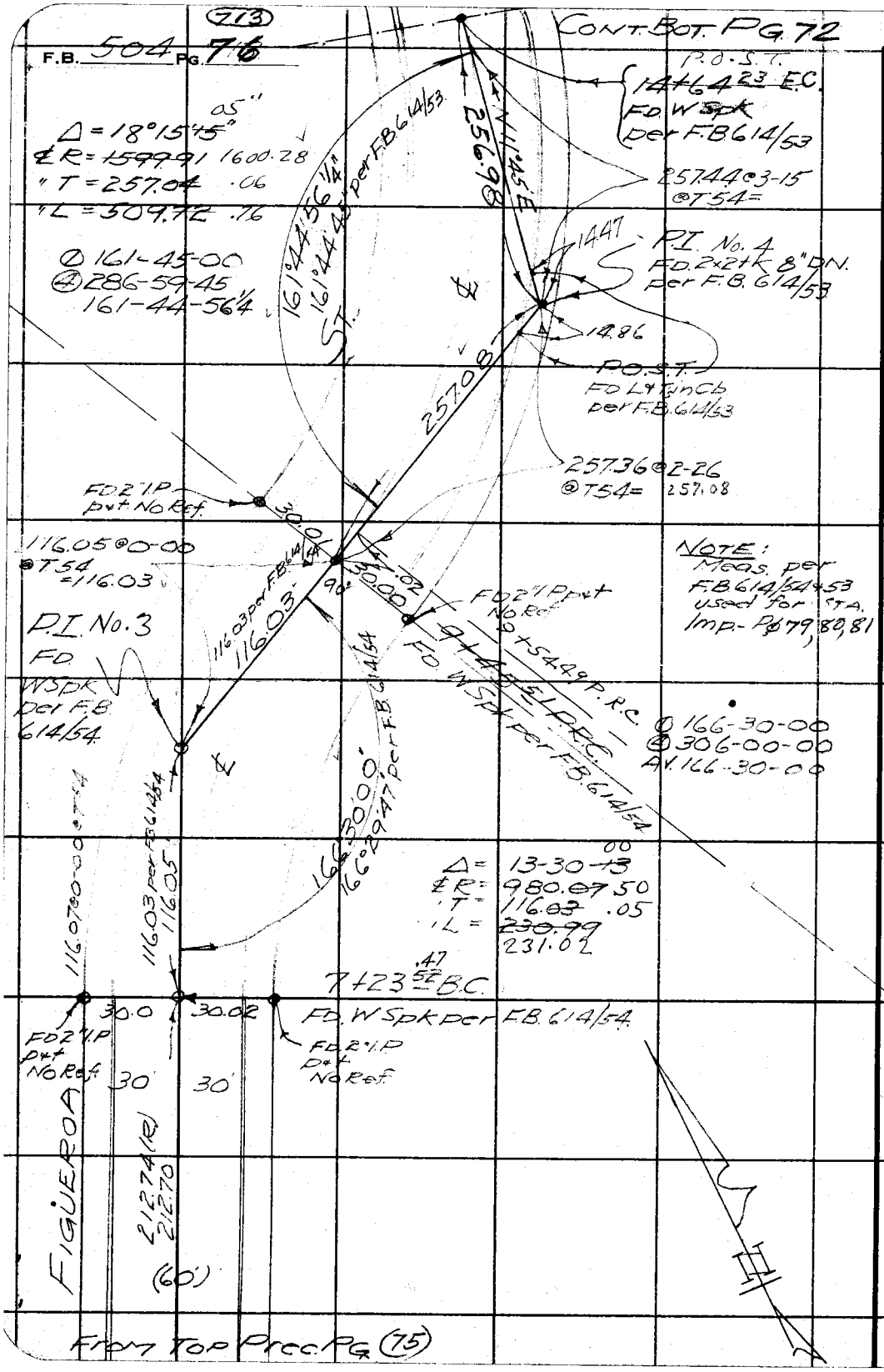

RETURN TO
LOS ANGELES COUNTY SURVEYOR
700 HALL OF RECORDS

Do not extend notes this side of this line

Note: ANY ADDITIONS OR CHANGES ON THIS SHEET MUST BE MADE OR CIRCLED IN **Red Ink.** WITH DATE AND NAME OF PERSON MAKING CHANGE.

(714)

Notes Ck'd by aaR	Survey of FIGUEROA ST.
Map No. B-800-1	W. O. 7068 Tape No. 17 St'd 84 °F.
Office Work F. A. W.	Surveyed by Butler
Checked aaR	Notes " Date 12/21/32
Date 1933	Indexed A. C. Johnson 12-28-32

F.B. 504 Pg. 77

DIV. I

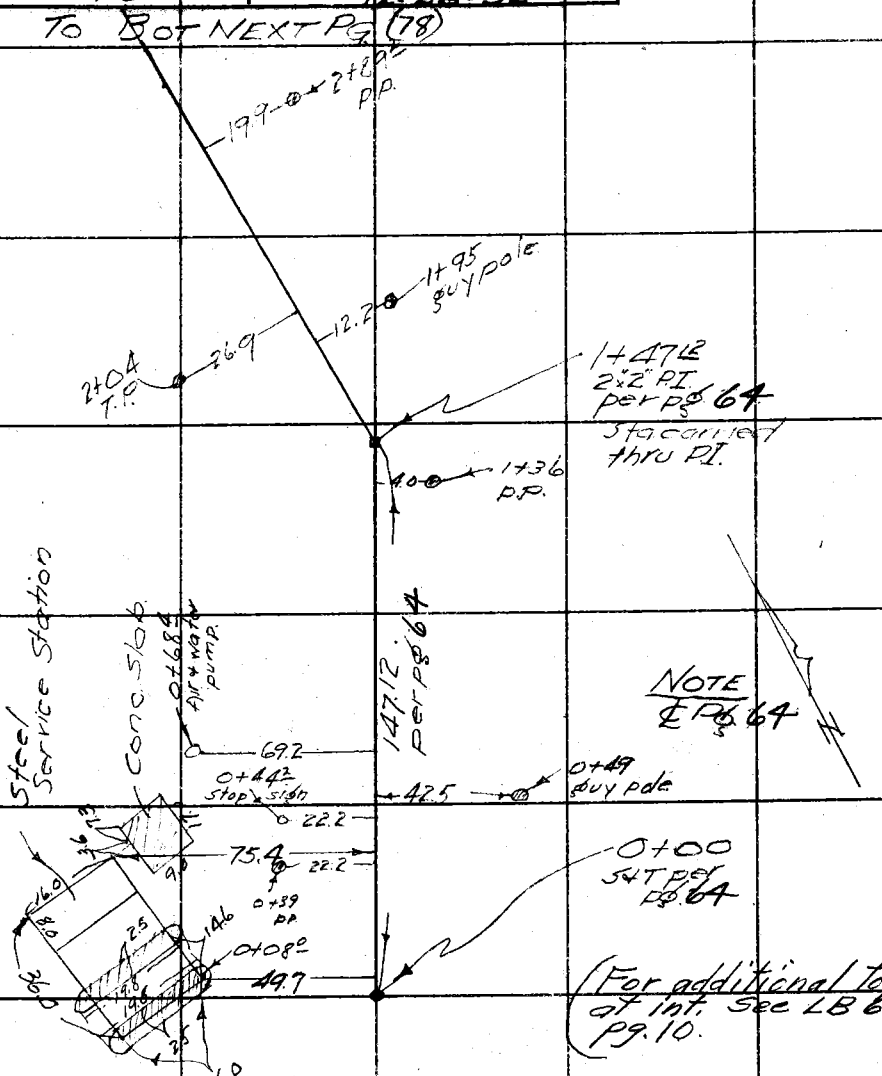

(For additional topog at int. See LB 695 pg. 10.)

W.O. 7068

Figueroa St.

EL MODENA AVE to COLORADO BLVD

TOPOGRAPHY

70' E + W of ℄

FOR Location Curbs - See Cross-Section L.B. 709/149

Roadway is paved with macadam pave. - Cb. to Cb.

Note: ANY ADDITIONS OR CHANGES ON THIS SHEET MUST BE MADE (OR CIRCLED IN Red Ink. WITH DATE AND NAME OF PERSON MAKING CHANGE.

RETURN TO
LOS ANGELES COUNTY SURVEYOR
700 HALL OF RECORDS

Do not extend notes this side of this line

FORM 247 10M 8-31

(715)

F.B. 504 PG. 78

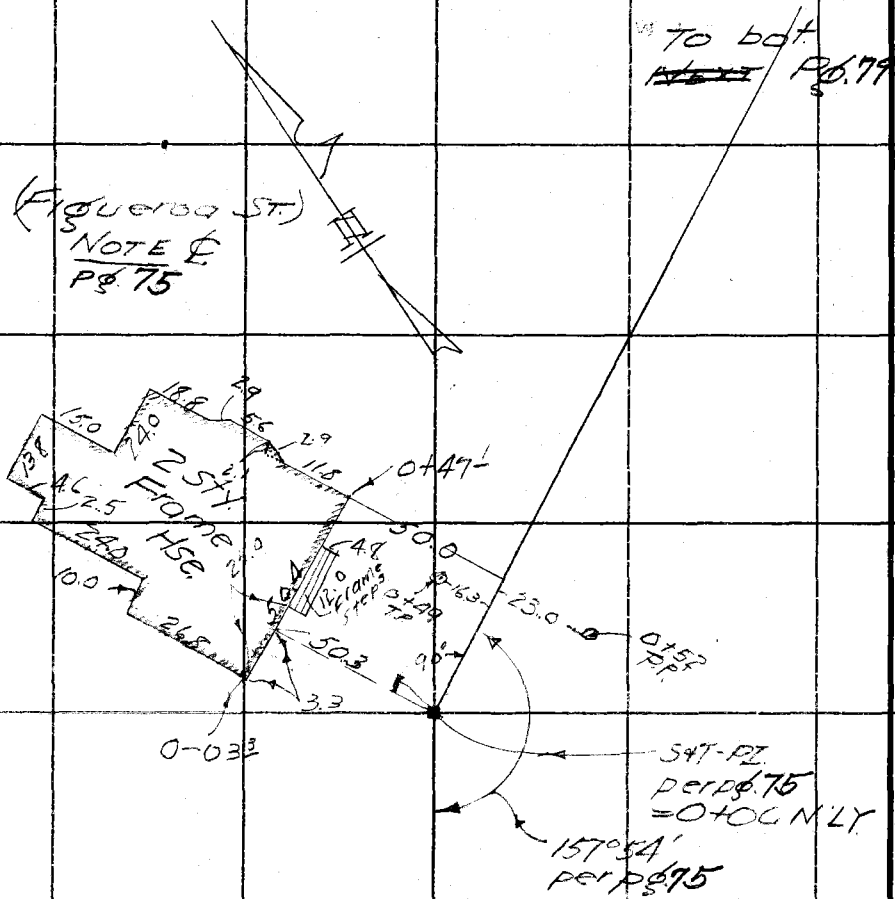

From Top Prec. Pg. (77)

RETURN TO
LOS ANGELES COUNTY SURVEYOR
700 HALL OF RECORDS

Do not extend notes this side of this line

Note: ANY ADDITIONS OR CHANGES ON THIS SHEET MUST BE MADE OR CIRCLED IN **Red Ink** WITH DATE AND NAME OF PERSON MAKING CHANGE.

(716)

Notes Ck'd by	Survey of FIGUEROA ST.
Map No. B-800-1	W. O. 7068 Tape No. 17 St'd 84 °F.
Office Work F.A.W.	Surveyed by Butler
Checked CWR	Notes " Date 12/27/32
Date 1933	Indexed A. C. Johnson

F.B. 504 PG. 79

DIV. I

TO BOT NEXT PG 80

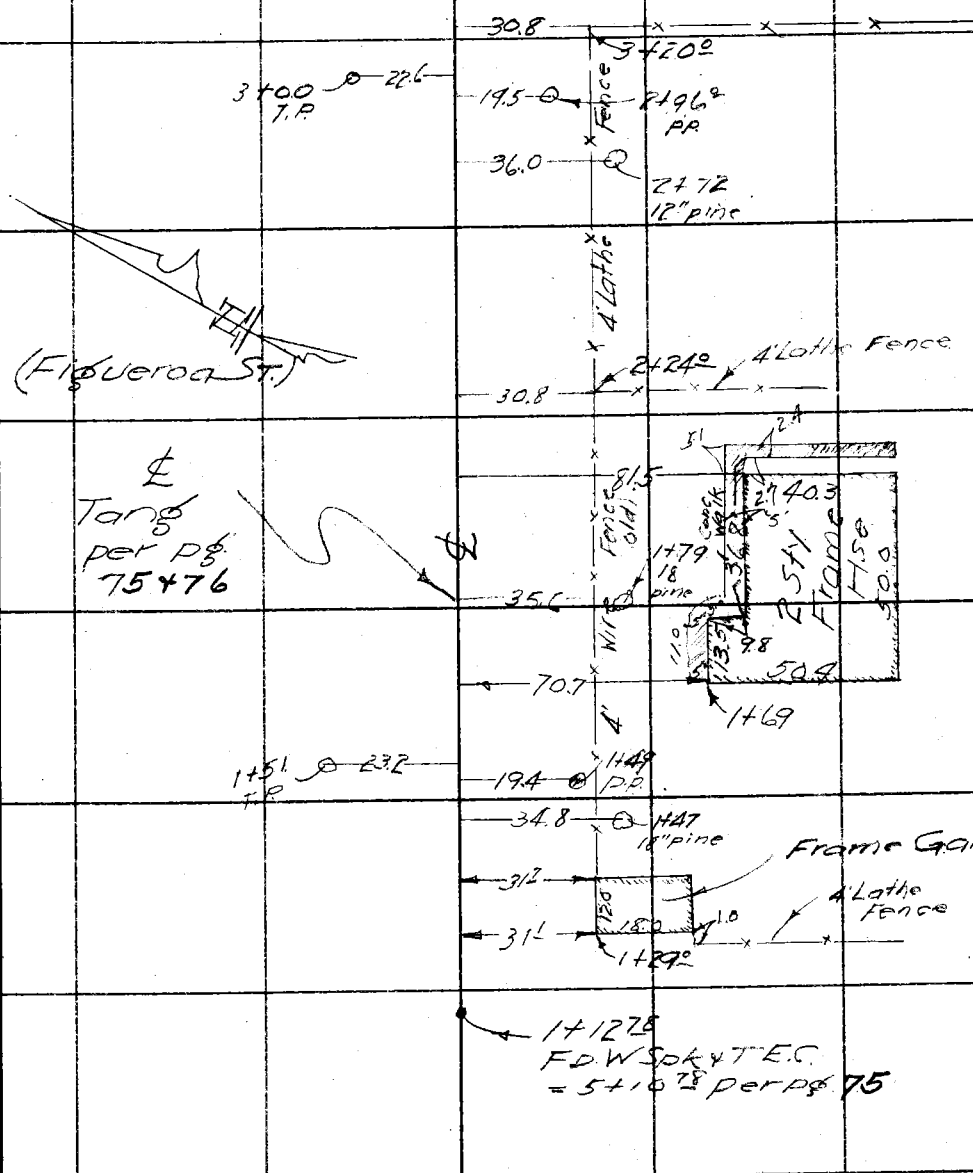

FROM TOP ~~PAGE~~ PG. 78

Note: ANY ADDITIONS OR CHANGES OF THIS SHEET MUST BE MADE IN Red Ink. WITH DATE AND NAME OF PERSON MAKING CHANGE.

Do not extend notes this side of this line

RETURN TO
LOS ANGELES COUNTY SURVEYOR
700 HALL OF RECORDS

FORM 247 10M 8-31

(77)

F.B. 504 PG. 80

To Bot. NEXT Pg. 81 PT

2x2 per pg. 76 = 0+00 N'LY

161° 44' 56¼" per pg. 76

90° 73.0

3+58 PP 10" pine

2.5

3+17 5" pepper

35.7

79.9

3+51 10" pine

86.3

3+15 10" pine

65.7

3+01 8" pine

(DIV I)
(Figueroa ST)

70.7

2+76 6" pine

14.1

2+57 PP

50.8

2+59 8" pine

67.8

2+46 8" pine

54.6

2+44 8" pine

23.4

2+11 T.P.

℄ Tan. per pg. 76

20.0

1+57 PP

63.0

1+03 Twin pepper tree (1'10")

38.8

0+64 12" pine

47.0

0+62 10" pine

43.7

0+43 8" pine

61.3

0+30 12" pine

0+08 T.P.

16.1

25.1

0+12 PP

S+T PI per pg. 76 = 0+00 N'LY

69.5

10" pine

43.0

166°30' per pg. 76

4+13

50.6

14" pine

4+04

62.8

8" pine

3+96

74.4

12" pine

From Top Prec. Pg. 79

RETURN TO
LOS ANGELES COUNTY SURVEYOR
700 HALL OF RECORDS

Do not extend notes this side of this line

Note: ANY ADDITIONS OR CHANGES ON THIS SHEET MUST BE MADE OR CIRCLED IN Red Ink, WITH DATE AND NAME OF PERSON MAKING CHANGE.

(778)

Notes Ck'd by	Survey of FIGUEROA ST.
Map No. B-800-1	W. O. 7068 Tape No. 1 St'd 84 °F.
Office Work P. A. W.	Surveyed by Butler
Checked Clark	Notes Date 12/27/32
Date 1933	Indexed A. C. Johnson

F.B. 504 PG. 81

Div I



Note: ANY ADDITIONS OR CHANGES ON THIS SHEET MUST BE MADE IN Red Ink. WITH DATE AND NAME OF PERSON MAKING CHANGE.

Do not extend notes this side of this line

RETURN TO
LOS ANGELES COUNTY SURVEYOR
700 HALL OF RECORDS

FORM 247 10M 5-31

RETURN TO

LOS ANGELES COUNTY SURVEYOR

700 HALL OF RECORDS

Note: ANY ADDITIONS OR CHANGES ON THIS SHEET MUST BE MADE OR CIRCLED IN **Red Ink.** WITH DATE AND NAME OF PERSON MAKING CHANGE.

Do not extend notes this side of this line

F.B. 504 PG. 82

Notes Ck'd by: aak	Survey of: Figueroa St.
Map No.: B-800-1	W. O. 7068 Tape No. 17 St'd 84 °F.
Office Work: F. A. W.	Surveyed by: Butler
Checked: aak	Notes: " Date: 1/30/33
Date: 1933	Indexed: A. C. Johnson

F.B. 504 Pg. 83

2-6-33

Notes: ANY ADDITIONS OR CHANGES ON THIS SHEET MUST BE MADE OR CIRCLED IN Red Ink, WITH DATE AND NAME OF PERSON MAKING CHANGE.

Do not extend notes this side of this line

W.O. 7068.
FIGUEROA ST.
DIVs I & II
℄ Layout.

C.L. Berger
300' Tape #17
Std. 84°

Butler
Svenson
McMillan
Willess
Lowson

RETURN TO
LOS ANGELES COUNTY SURVEYOR
700 HALL OF RECORDS

FORM 247 10M 8-31

F.B. 504 Pg. 84

RETURN TO

LOS ANGELES COUNTY SURVEYOR

700 HALL OF RECORDS

Do not extend notes this side of this line

Note: ANY ADDITIONS OR CHANGES ON THIS SHEET MUST BE MADE OR CIRCLED IN Red Ink. WITH DATE AND NAME OF PERSON MAKING CHANGE.

Notes Ck'd by aar	Survey of Figueroa St
Map No. B-800-1	W. O. 7068 Tape No. 17 St'd 84 °F.
Office Work F. A. W.	Surveyed by Butler
Checked aar	Notes " Date 1/30/33
Date 1933	Indexed A. C. Johnson

F.B. 504 Pg 85

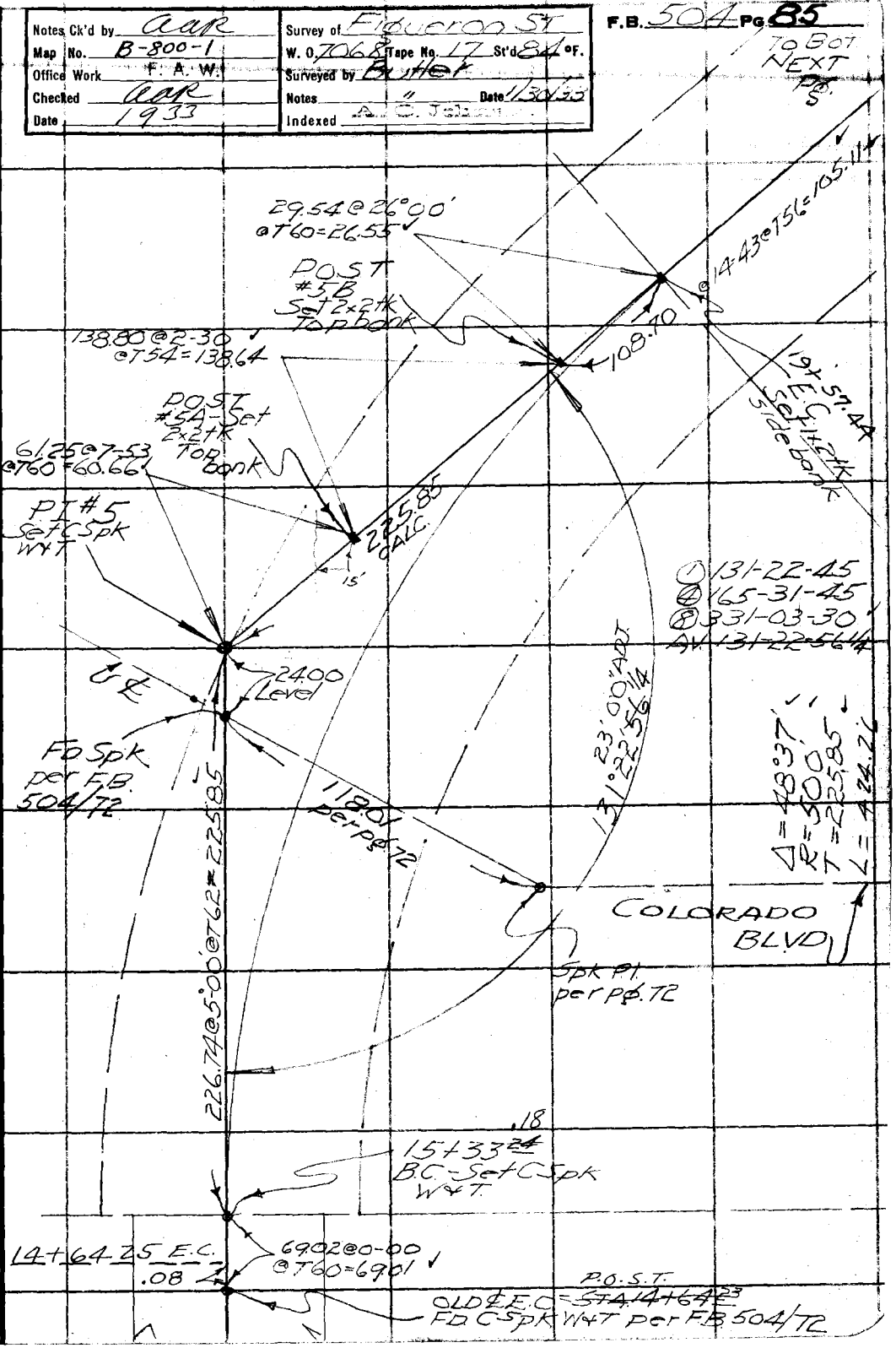

Note: ANY ADDITIONS OR CHANGES OF THIS SHEET MUST BE MADE (OR CIRCLED IN Red Ink, WITH DATE AND NAME OF PERSON MAKING CHANGE.

Do not extend notes this side of this line

RETURN TO
LOS ANGELES COUNTY SURVEYOR
700 HALL OF RECORDS

FORM 247 10M 5-31

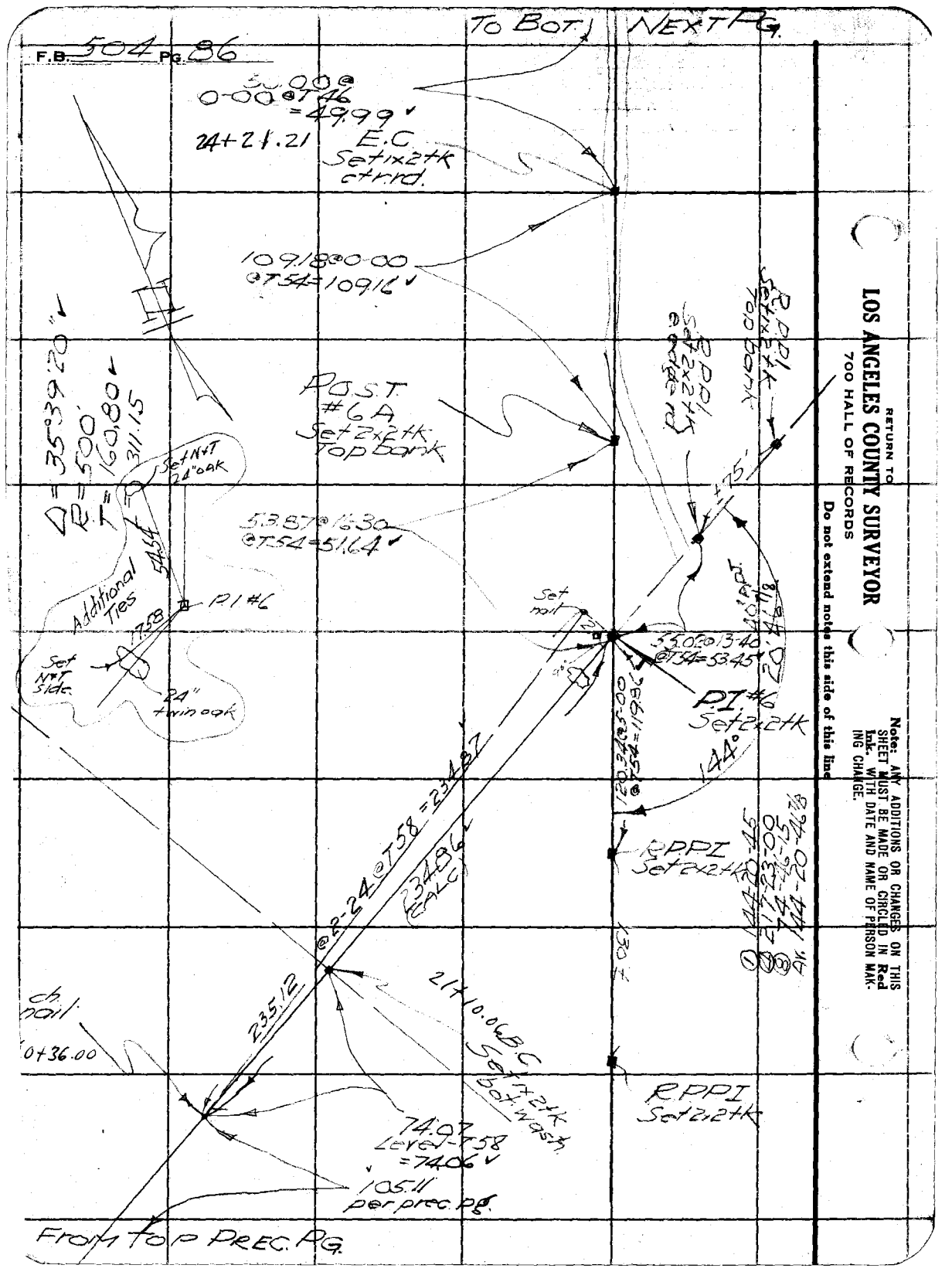
F.B. 504 PG. 86
TO BOT. NEXT PG.
50.00 @ 0-00 @ T46 = 49.99
24+21.21 E.C. Set 1x2 tk ctr rd.
109.18 @ 0-00 @ T54 = 109.16
P.O.S.T. #6A Set 2x2 tk Top bank
53.87 @ 16-30 @ T54 = 51.64
Set N+T 24" oak
Additional Ties
P.I. #6
Set N+T Side
24" twin oak
Set nail
55.02 @ 13-40 @ T54 = 53.45
P.I. #6 Set 2x2 tk
144°
R.P.P.I. Set 2x2 tk
R.P.P.I. Set 2x2 tk
R.P.P.I. Set 2x2 tk
R.P.P.I. Set 2x2 tk
Top bank
Δ = 35°39'20"
R = 500'
T = 160.80
L = 311.15
234.86 (CALC)
235.12
21+10.06 B.C. Set 1x2 tk bot. wash
74.07 Level T58 = 74.06
105.11 per prec. pg.
From Top Prec. Pg.
RETURN TO
LOS ANGELES COUNTY SURVEYOR
700 HALL OF RECORDS
Do not extend notes this side of this line
Note: ANY ADDITIONS OR CHANGES ON THIS SHEET MUST BE MADE OR CIRCLED IN Red Ink. WITH DATE AND NAME OF PERSON MAKING CHANGE.

Notes Ck'd by aak	Survey of Fiqueroa St.		F.B. 504 Pg. 87
Map No. B-800-1	W. O. 7068	Tape No. 17	St'd 84 °F.
Office Work F. A. W.	Surveyed by Butler		
Checked aak	Notes "	Date 2/33	
Date 1933	Indexed [illegible]		

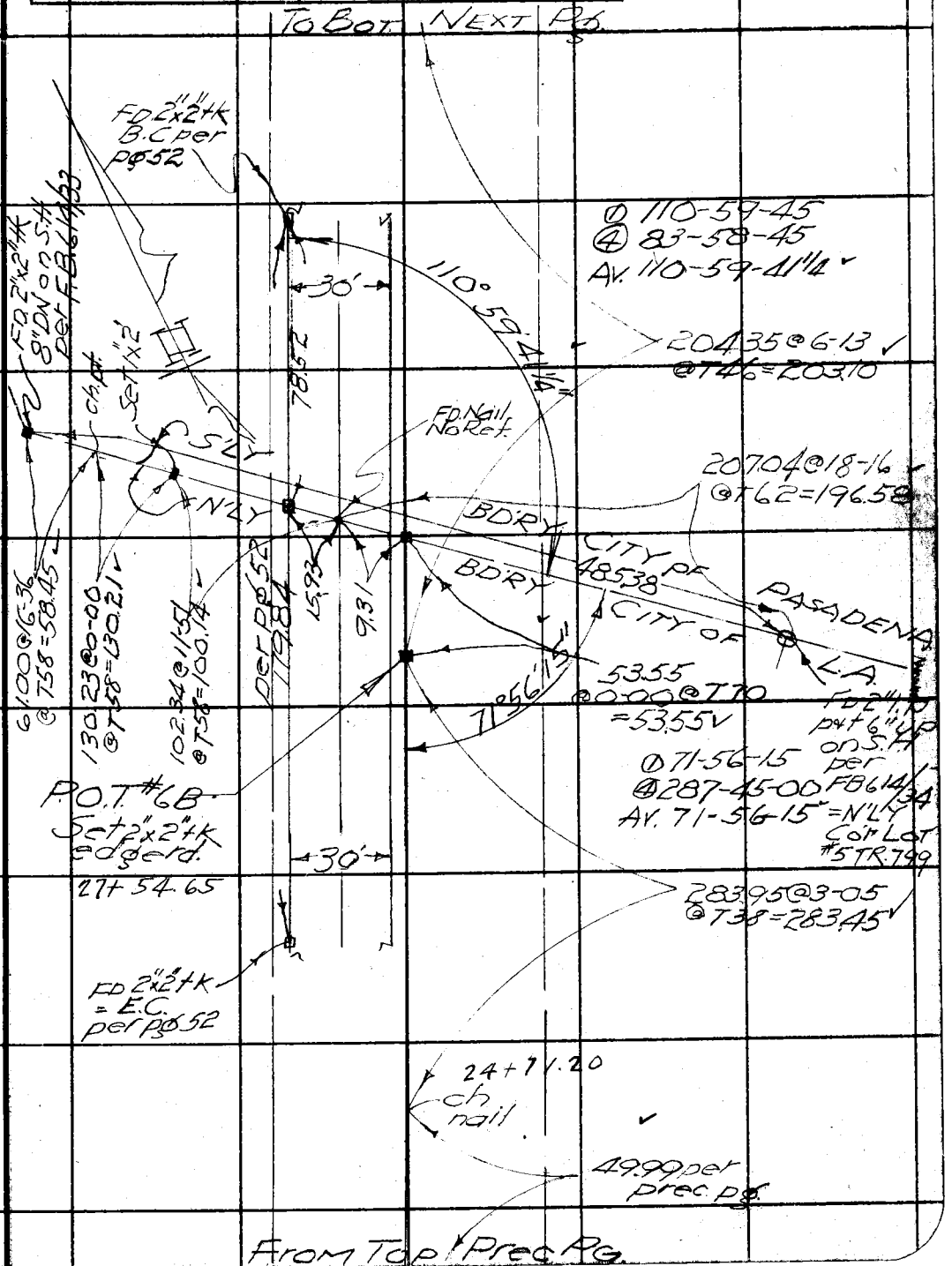

Note: ANY ADDITIONS OR CHANGES ON THIS SHEET MUST BE MADE OR CIRCLED IN Red Ink. WITH DATE AND NAME OF PERSON MAKING CHANGE.

Do not extend notes this side of this line

RETURN TO
LOS ANGELES COUNTY SURVEYOR
700 HALL OF RECORDS

FORM 247 10M 5-31

To bot. next pg

F.B. 504 Pg. 88

172.41 @
10-42 @ T44 ✓
= 169.37

32+09.35
POT #6D
Set 2x2 T.K.
on S.H.

38.13 @ 0-00
@ T44 = 38.12 ✓

31+71.23
POT #6C
Set 2x2 T.K.
on S.H.

217.91 @ 11-30
@ T44 = 213.48 ✓

29+57.75
on nail

✓
203.10 per
prec. pg.

FROM TOP PREC. PG.

RETURN TO
LOS ANGELES COUNTY SURVEYOR
700 HALL OF RECORDS

Do not extend notes this side of this line

Note: ANY ADDITIONS OR CHANGES ON THIS SHEET MUST BE MADE OR CIRCLED IN **Red Ink**. WITH DATE AND NAME OF PERSON MAKING CHANGE.

Notes Ck'd by aaR	Survey of Figueroa St
Map No. B-800-1	W. O. 7068 Tape No. 17 St'd 84 °F.
Office Work F. A. W.	Surveyed by Butler
Checked aaR	Notes " Date 2/33
Date 1933	Indexed A. C. Johnson

F.B. 504 Pg. 89

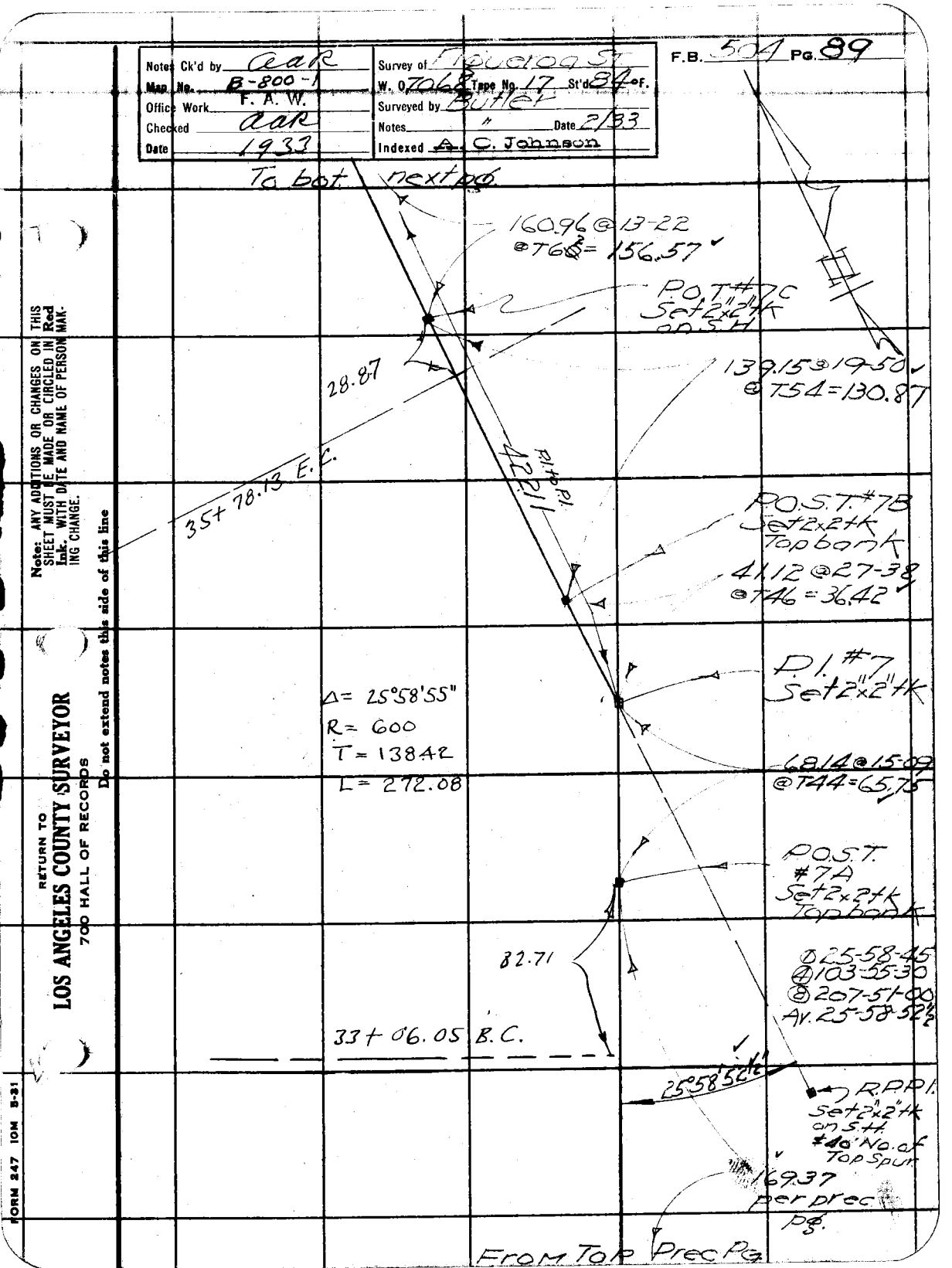

Note: ANY ADDITIONS OR CHANGES ON THIS SHEET MUST BE MADE OR CIRCLED IN Red Ink, WITH DATE AND NAME OF PERSON MAKING CHANGE.

Do not extend notes this side of this line

RETURN TO
LOS ANGELES COUNTY SURVEYOR
700 HALL OF RECORDS

FORM 247 10M 5-31

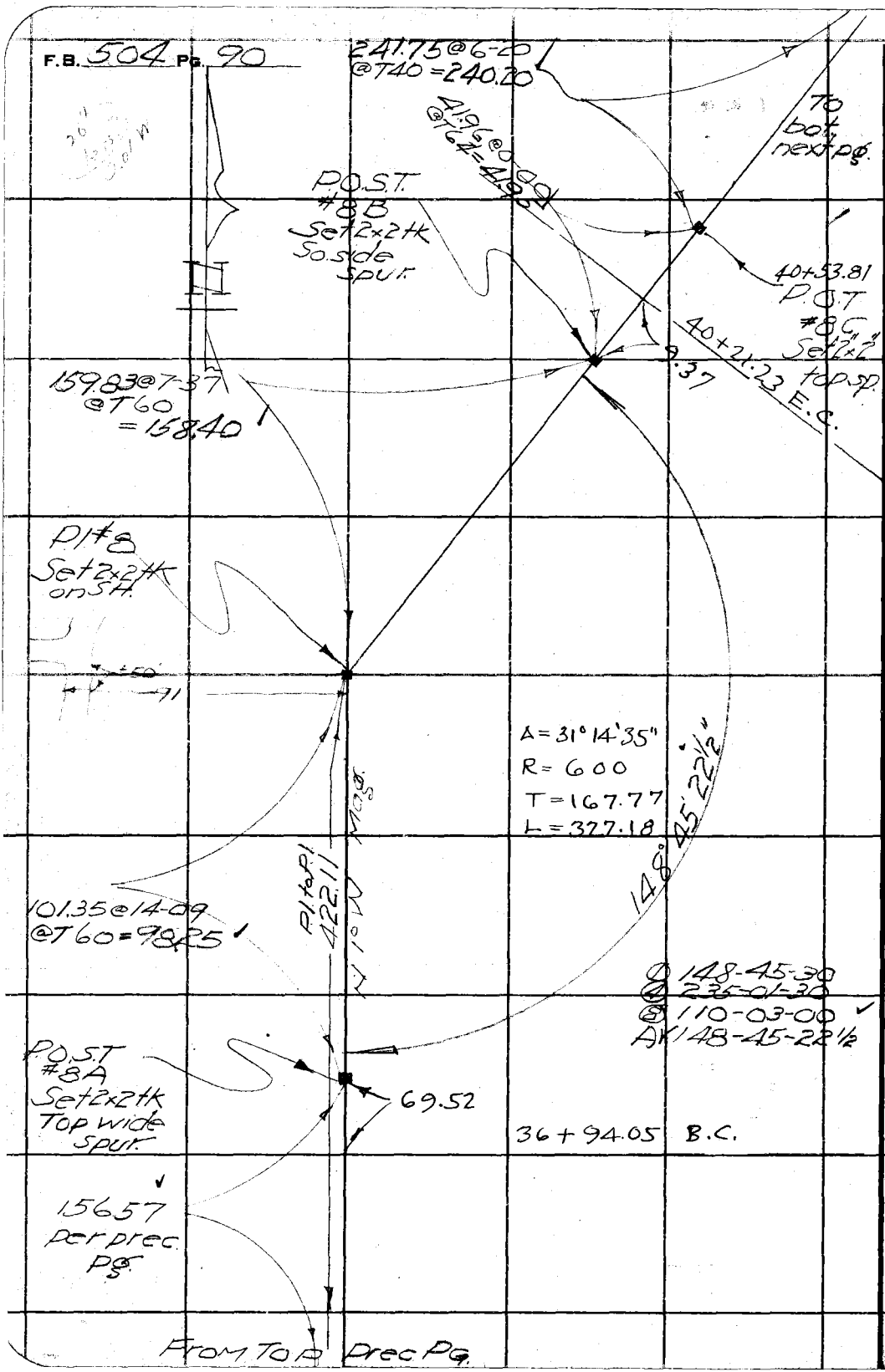

RETURN TO
LOS ANGELES COUNTY SURVEYOR
700 HALL OF RECORDS
Do not extend notes this side of this line

Note: ANY ADDITIONS OR CHANGES ON THIS SHEET MUST BE MADE OR CIRCLED IN Red Ink. WITH DATE AND NAME OF PERSON MAKING CHANGE.

Notes Ck'd by aak	Survey of Figueroa St.
Map No. B-800-1	W. 70 Tape No. 17 St'd 84 °F.
Office Work F. A. W.	Surveyed by Butler
Checked aak	Notes " Date 2/33
Date 1933	Indexed A. C. Johnson

F.B. 504 PG. 91

To bot. next pg.

14735@26-41
@T60=131.64

43+ 58.50 E.C.

POST
#9A
Set 2"x2"+K

41.95@39-31
@T42=32.35

Δ=25°02'25"
R= 300
T= 66.62
L= 131.11

12'

42+ 27.39 B.C.

Ravine
±200'

PI #9
Set 2"x2"+K

240.20
Per prec. pg.

±250'

RPP1
Set 2x2+K
40' No. of
Top Spur

① 25-02-15
④ 100-09-00
⑥ 200-18-30
AV. 25-02-18 3/4

25°02'18 3/4"

To pot
#8C

From / Top Prec. Pg.

Note: ANY ADDITIONS OR CHANGES ON THIS SHEET MUST BE MADE OR CIRCLED IN Red Ink. WITH DATE AND NAME OF PERSON MAKING CHANGE.

Do not extend notes this side of this line

RETURN TO
LOS ANGELES COUNTY SURVEYOR
700 HALL OF RECORDS

FORM 247 10M 5-31

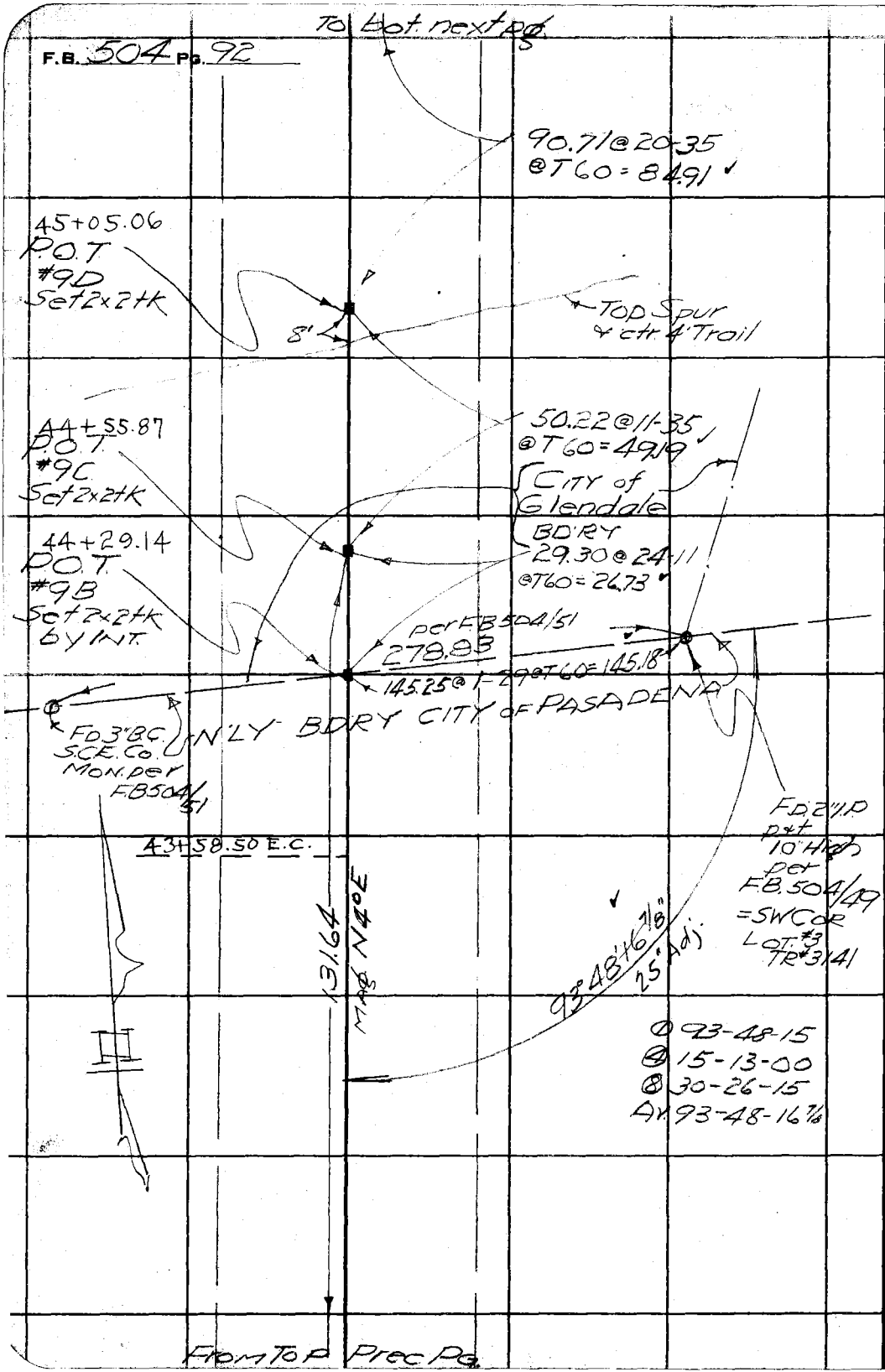

RETURN TO
LOS ANGELES COUNTY SURVEYOR
700 HALL OF RECORDS

Do not extend notes this side of this line

Note: ANY ADDITIONS OR CHANGES ON THIS SHEET MUST BE MADE OR CIRCLED IN Red Ink. WITH DATE AND NAME OF PERSON MAKING CHANGE.

Notes Ck'd by aar	Survey of Figueroa St
Map No. B-800-1	W. O. 7068 Tape No. 17 St'd 84 °F.
Office Work F. A. W.	Surveyed by Butler
Checked aar	Notes " Date 2/33
Date 1933	Indexed C. Johnson

F.B. 504 PG. 93

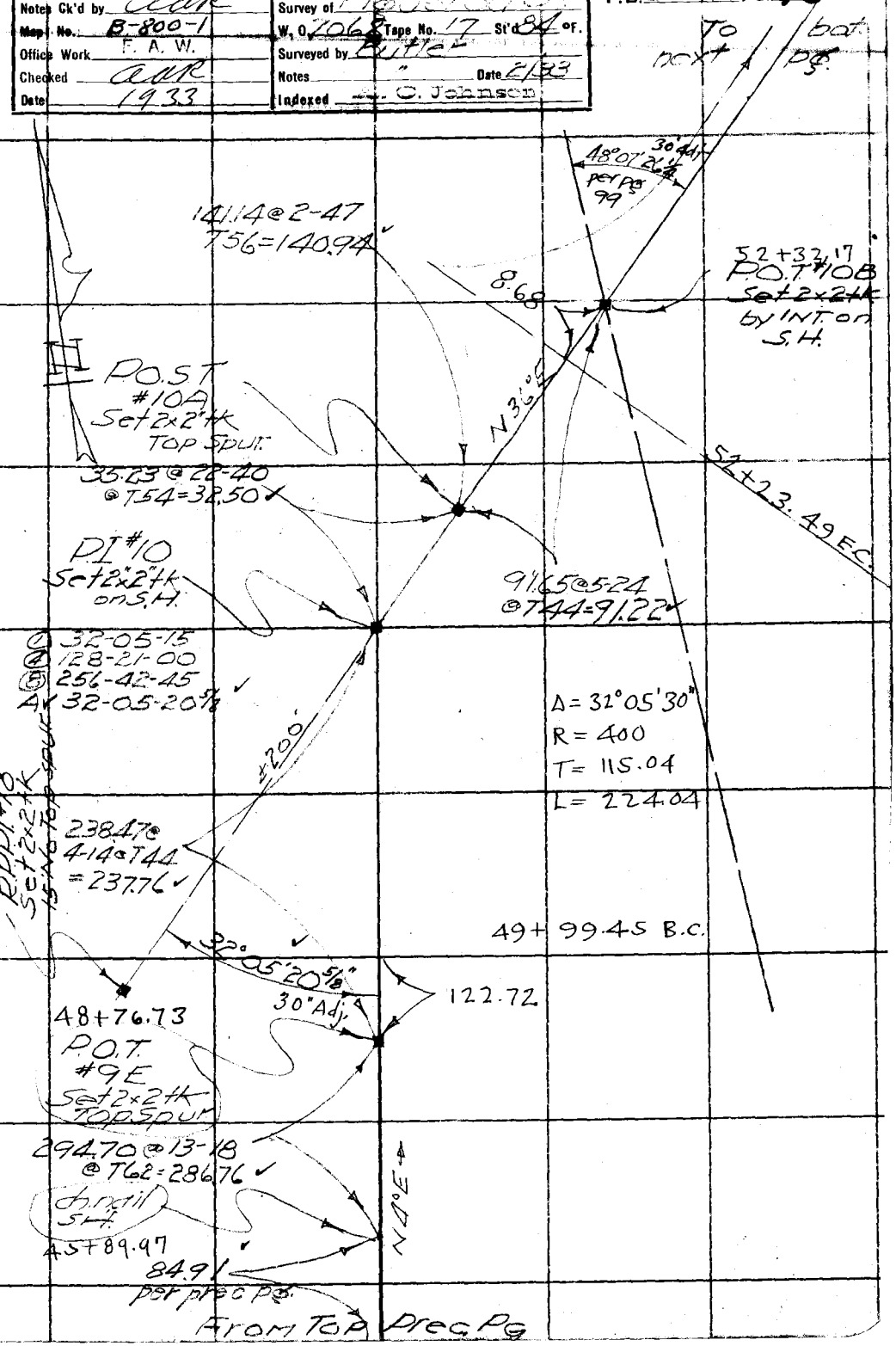

Note: ANY ADDITIONS OR CHANGES ON THIS SHEET MUST BE MADE OR CIRCLED IN Red Ink. WITH DATE AND NAME OF PERSON MAKING CHANGE.

Do not extend notes this side of this line

RETURN TO
LOS ANGELES COUNTY SURVEYOR
700 HALL OF RECORDS

FORM 247 10M 5-31

F.B. 504 Pg. 94

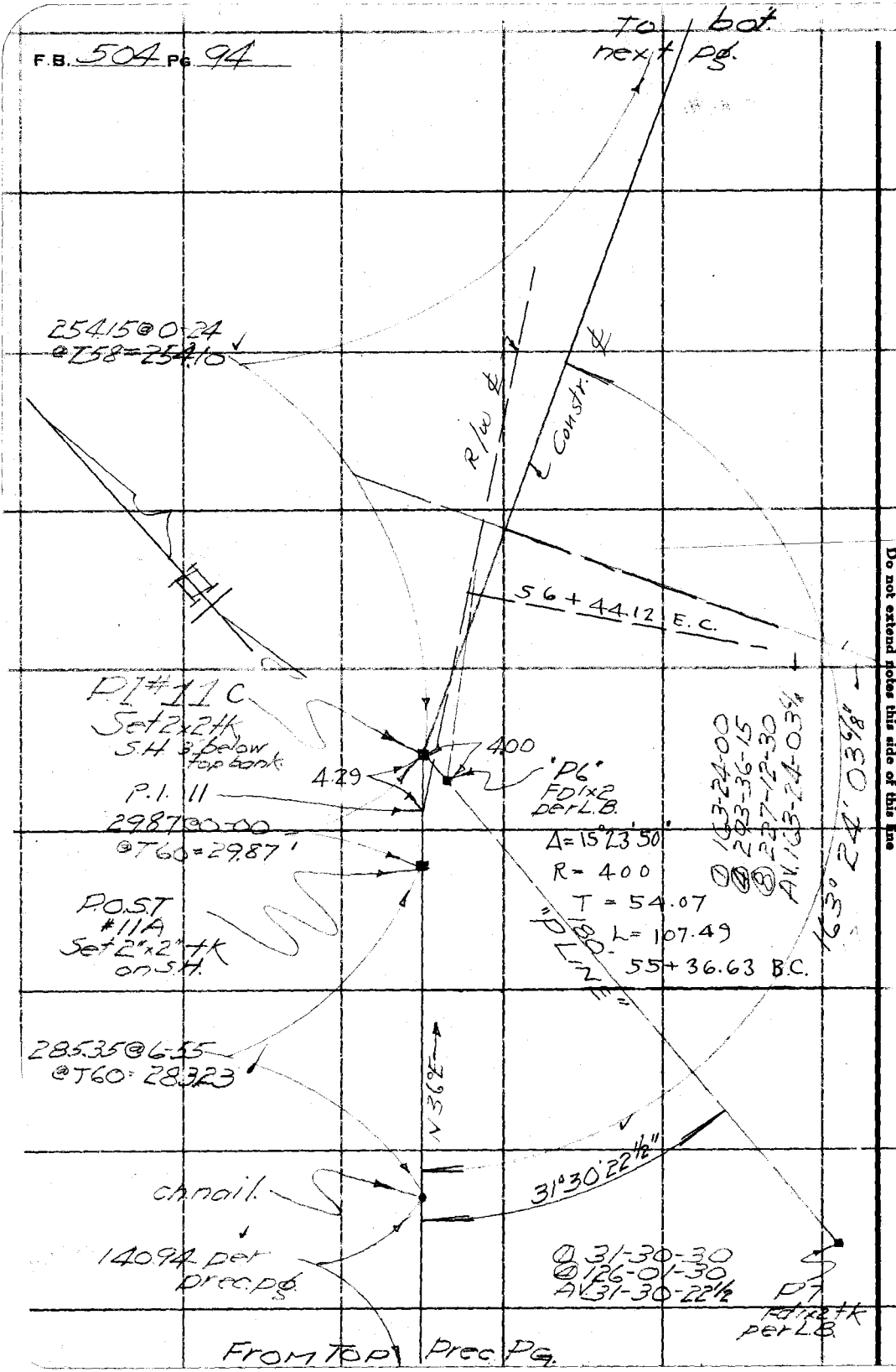

RETURN TO
LOS ANGELES COUNTY SURVEYOR
700 HALL OF RECORDS

Do not extend notes this side of this line

Note: ANY ADDITIONS OR CHANGES ON THIS SHEET MUST BE MADE OR CIRCLED IN Red Ink. WITH DATE AND NAME OF PERSON MAKING CHANGE.

Notes Ck'd by aak	Survey of Figueroa St.
Map No. B-800-1	W. O. 7068 Tape No. 17 St'd 54 °F.
Office Work F. A. W.	Surveyed by Butler
Checked aak	Notes Date 2/33
Date 1933	Indexed A. C. Johnson

F.B. 504 PG. 95

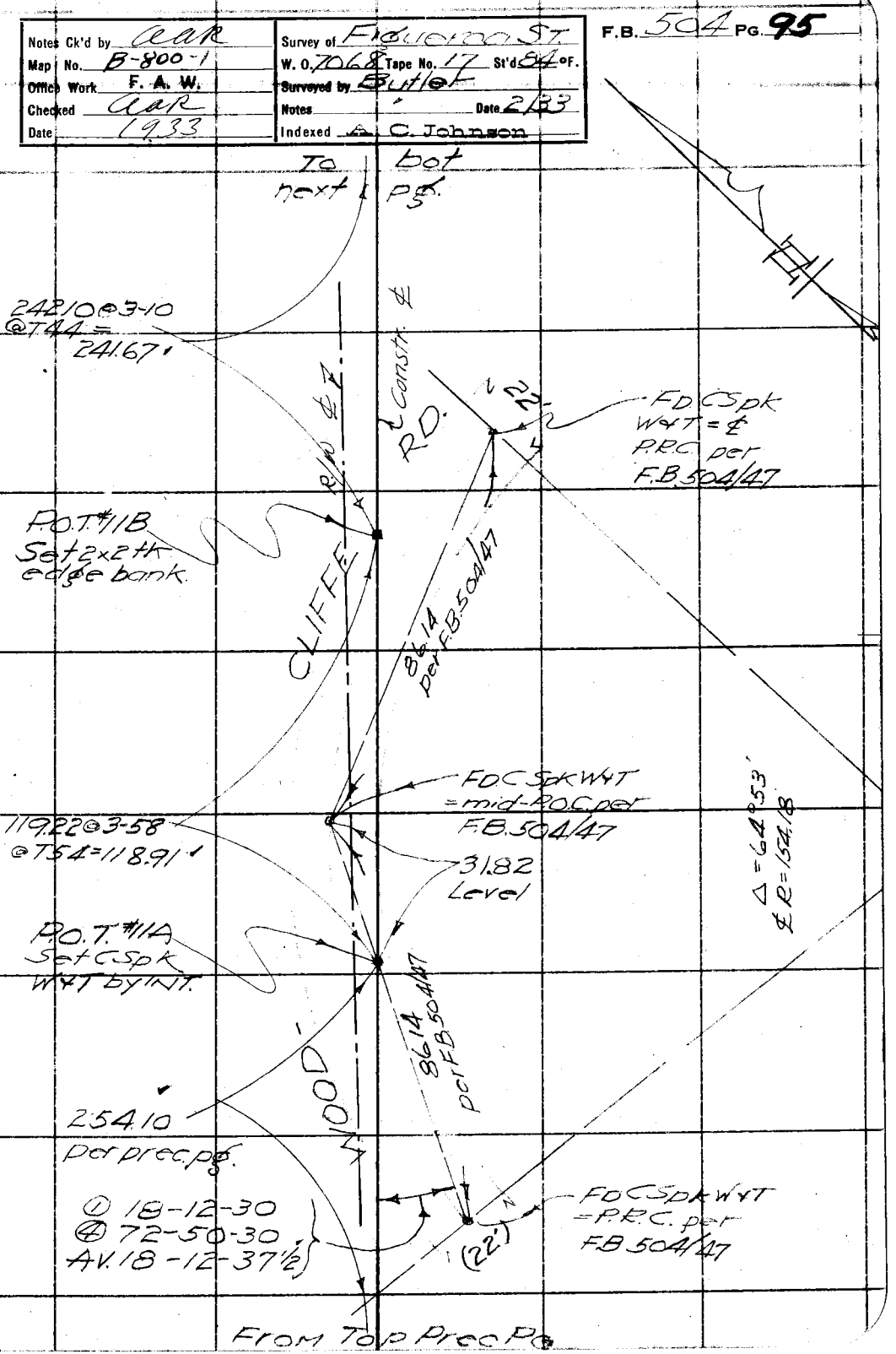

Note: ANY ADDITIONS OR CHANGES ON THIS SHEET MUST BE MADE OR CIRCLED IN Red Ink, WITH DATE AND NAME OF PERSON MAKING CHANGE.

Do not extend notes this side of this line

RETURN TO
LOS ANGELES COUNTY SURVEYOR
700 HALL OF RECORDS

FORM 247 10M 5-31

F.B. 504 Pg. 96

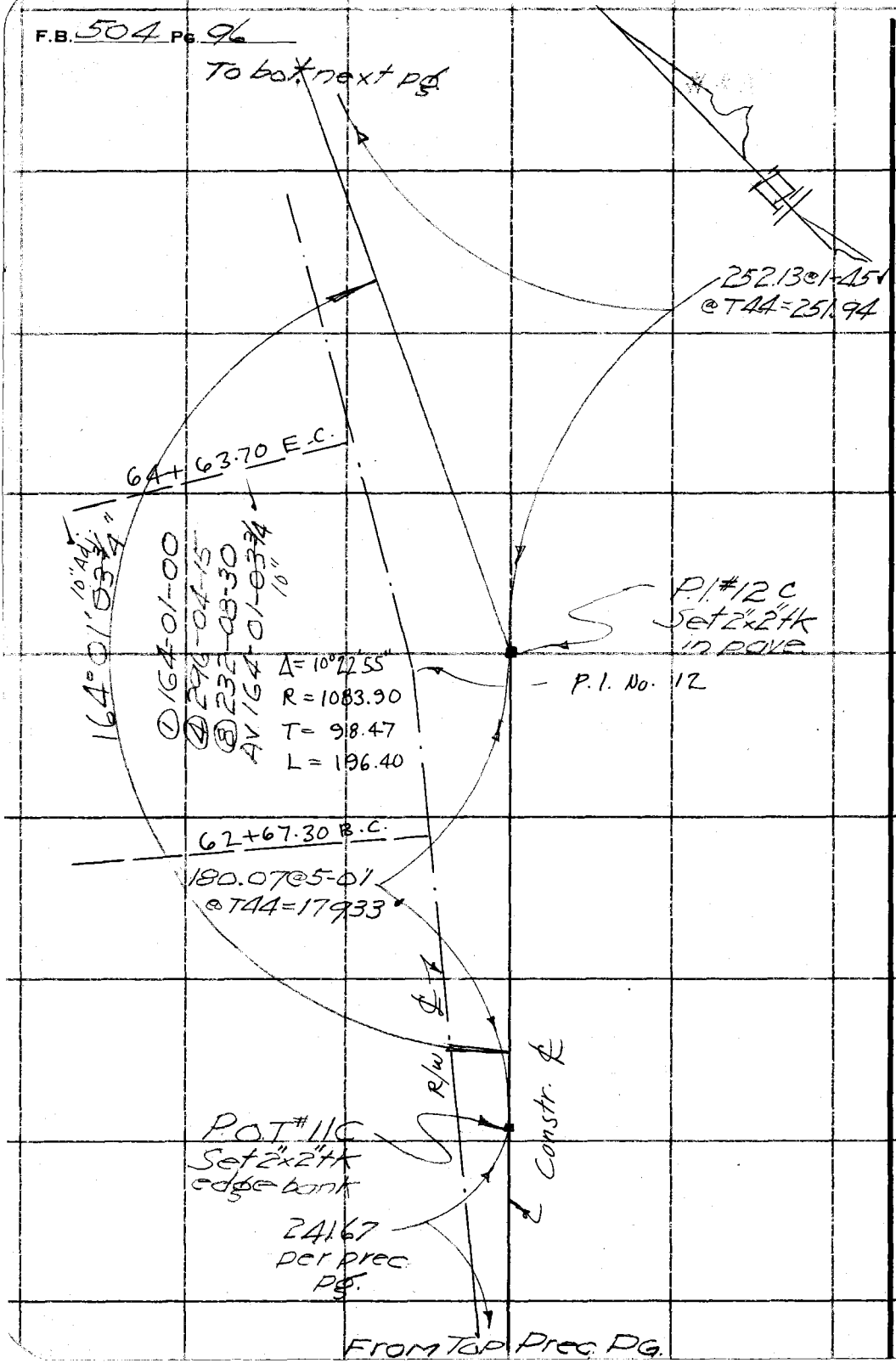

RETURN TO
LOS ANGELES COUNTY SURVEYOR
700 HALL OF RECORDS

Do not extend notes this side of this line

Note: ANY ADDITIONS OR CHANGES ON THIS SHEET MUST BE MADE OR CIRCLED IN Red Ink. WITH DATE AND NAME OF PERSON MAKING CHANGE.

Notes Ck'd by aar	Survey of Figueroa St.
Map No. B-800-1	W. O. 7068 Tape No. 17 St'd ___ °F.
Office Work F. A. W.	Surveyed by Butler
Checked aar	Notes " Date 2/33
Date 1933	Indexed C. Johnson

F.B. 504 PG. 97

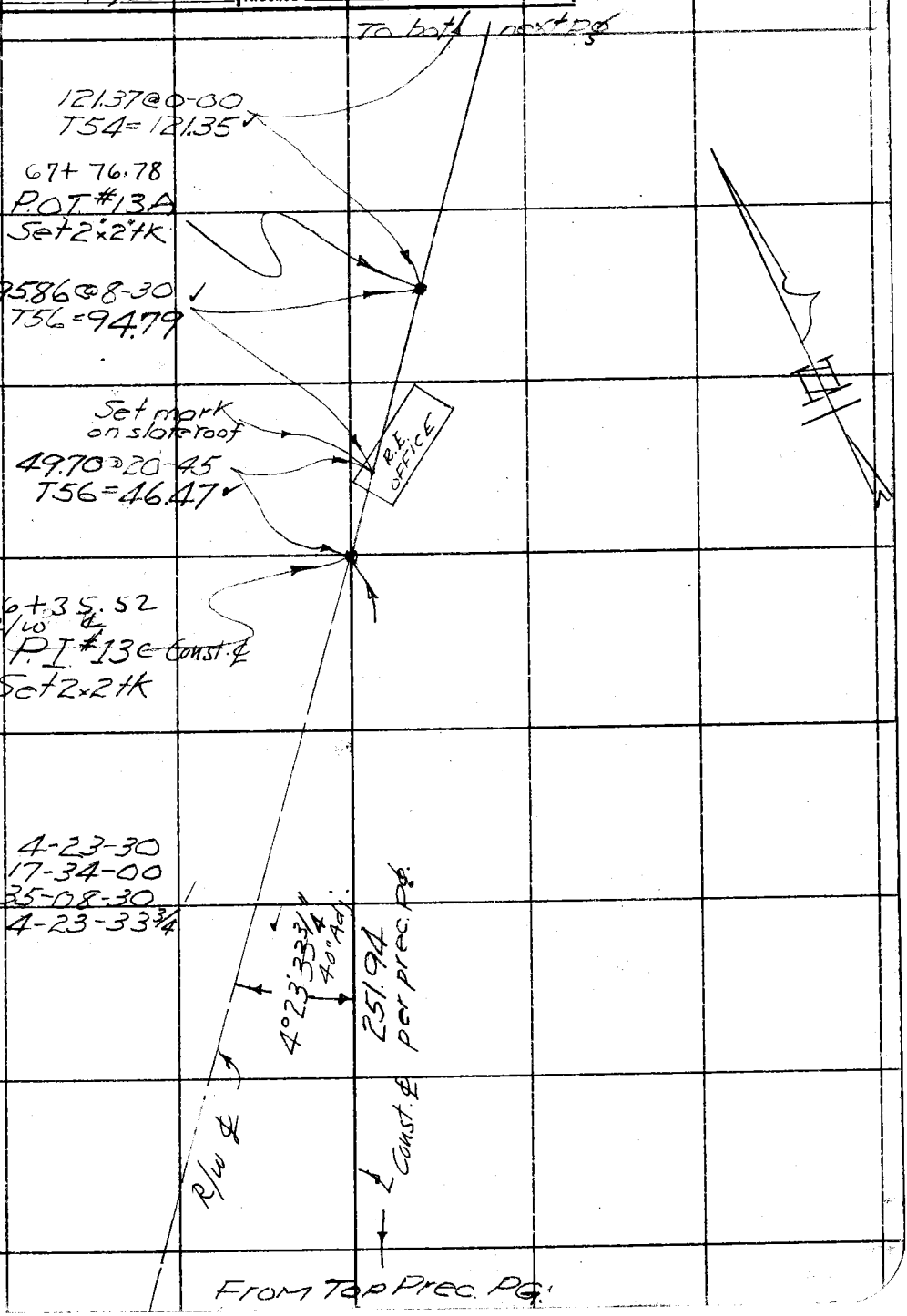

Note: ANY ADDITIONS OR CHANGES ON THIS SHEET MUST BE MADE OR CIRCLED IN Red Ink, WITH DATE AND NAME OF PERSON MAKING CHANGE.

RETURN TO
LOS ANGELES COUNTY SURVEYOR
700 HALL OF RECORDS

Do not extend notes this side of this line

FORM 247 10M 5-31

F.B. 504 PG 98

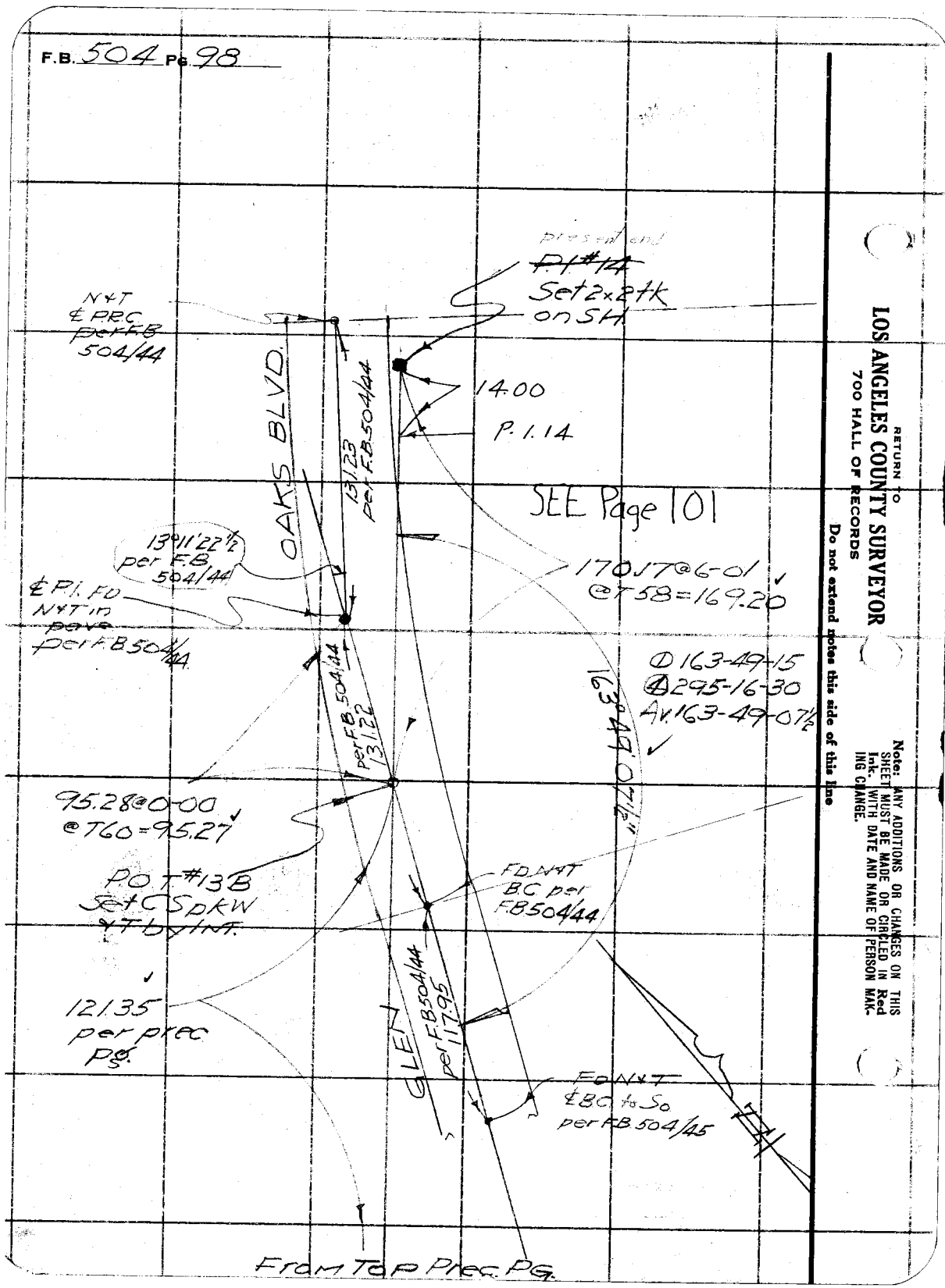

RETURN TO
LOS ANGELES COUNTY SURVEYOR
700 HALL OF RECORDS
Do not extend notes this side of this line

Note: ANY ADDITIONS OR CHANGES ON THIS SHEET MUST BE MADE OR CIRCLED IN Red Ink. WITH DATE AND NAME OF PERSON MAKING CHANGE.

Notes Ck'd by aar	Survey of Figueroa St
Map No. B-800-1	W. O. 706 Tape No. 17 St'd 84 °F.
Office Work F. A. W.	Surveyed by Butler
Checked aar	Notes " Date 2/33
Date 1933	Indexed A. C. Johnson

F.B. 504 PG. 99



(Cont. to. Top Pg. 100)

Note: ANY ADDITIONS OR CHANGES ON THIS SHEET MUST BE MADE OR CIRCLED IN Red Ink, WITH DATE AND NAME OF PERSON MAKING CHANGE.

Do not extend notes this side of this line

RETURN TO
LOS ANGELES COUNTY SURVEYOR
700 HALL OF RECORDS

FORM 247 10M 5-31

FROM BOT PREC PG.

F.B. 504 PG. 100

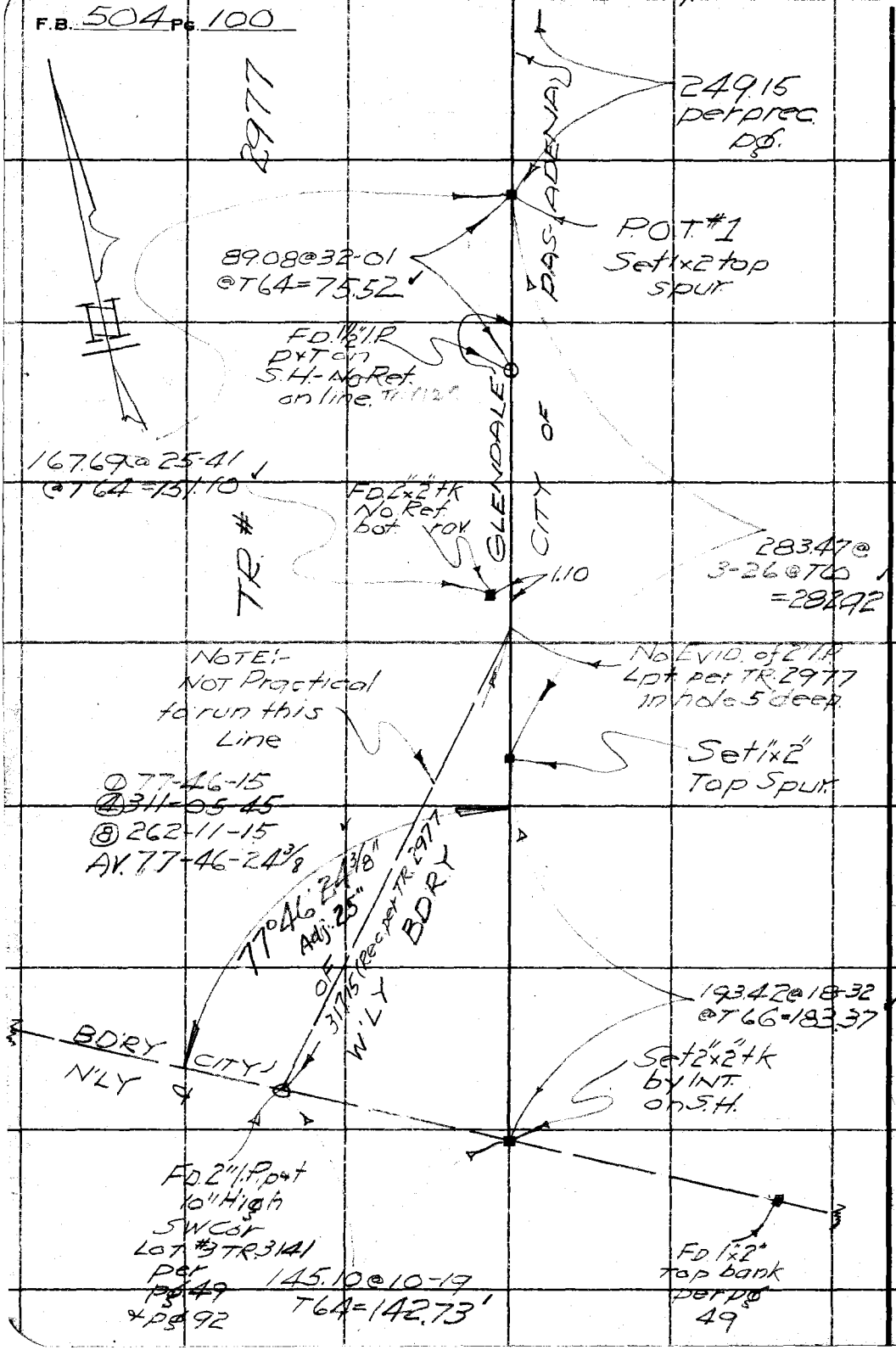

RETURN TO
LOS ANGELES COUNTY SURVEYOR
700 HALL OF RECORDS

Do not extend notes this side of this line

Note: ANY ADDITIONS OR CHANGES ON THIS SHEET MUST BE MADE OR CIRCLED IN Red Ink. WITH DATE AND NAME OF PERSON MAKING CHANGE.

Notes Ck'd by aaR	Survey of Figueroa St.	F.B. 504	PG. 101
Map No. B-800-1	W. O. 7068 Tape No. 34 St'd 84 °F.	DIV. 3	
Office Work F. A. W.	Surveyed by R. B. Emmott		
Checked aaR	Notes RBE Date 3/21/33		
Date 1933	Indexed A. C. Johnson		

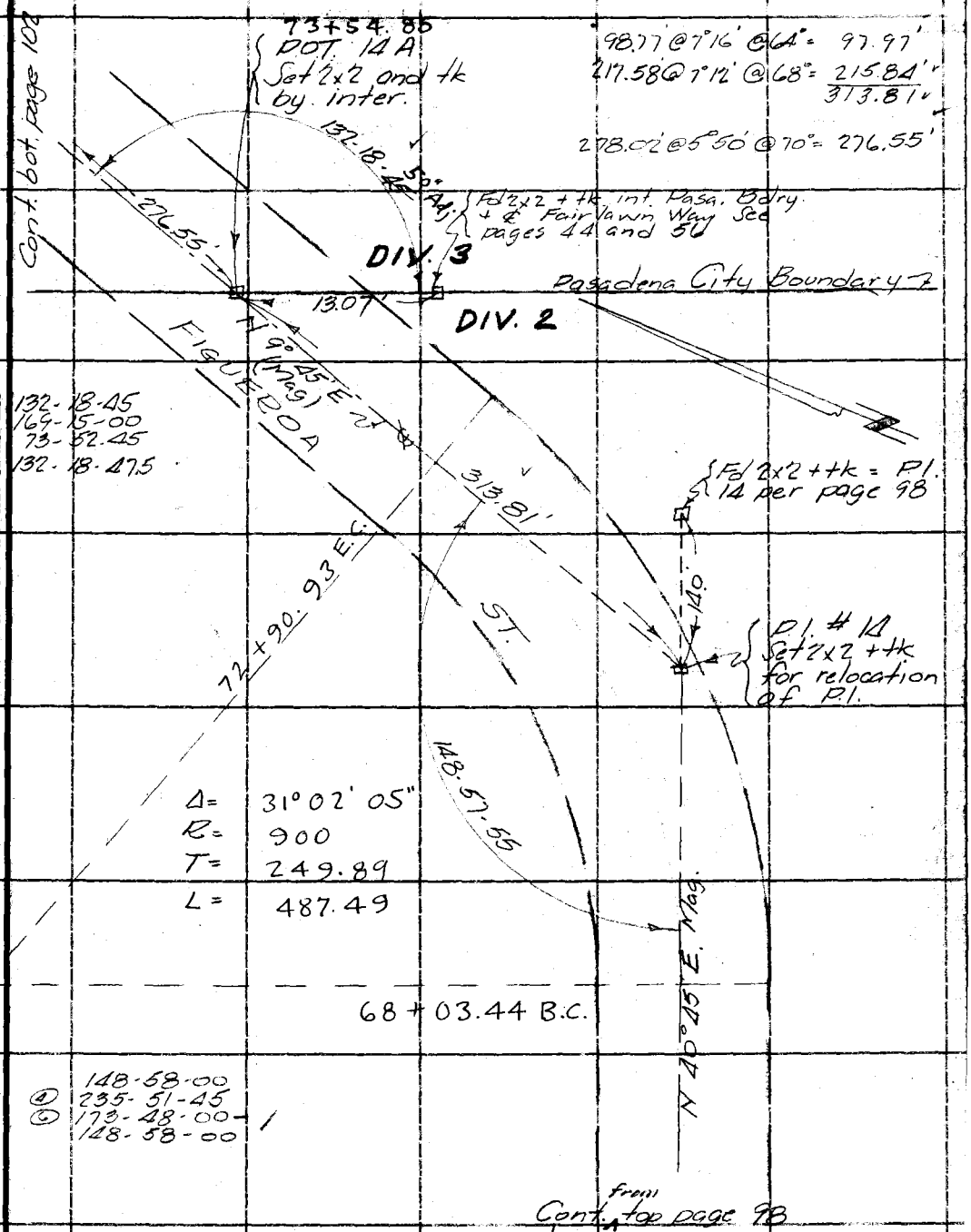

Note: ANY ADDITIONS OR CHANGES ON THIS SHEET MUST BE MADE OR CIRCLED IN Red Ink. WITH DATE AND NAME OF PERSON MAKING CHANGE.

Do not extend notes this side of this line

RETURN TO
LOS ANGELES COUNTY SURVEYOR
700 HALL OF RECORDS

FORM 247 10M 5-31

F.B. 504 Pg 102

DIV. 3

51.56 @ 12°25' @ 66° = 50.34'
231.46 @ 3°07' @ 64° = 231.09'
298.77 @ 10°16' @ 70° = 293.96
14.49
308.45

SEE P. 118 for NORTHWESTERLY LINE MAXON'S SUB.

Cont. bot page 103

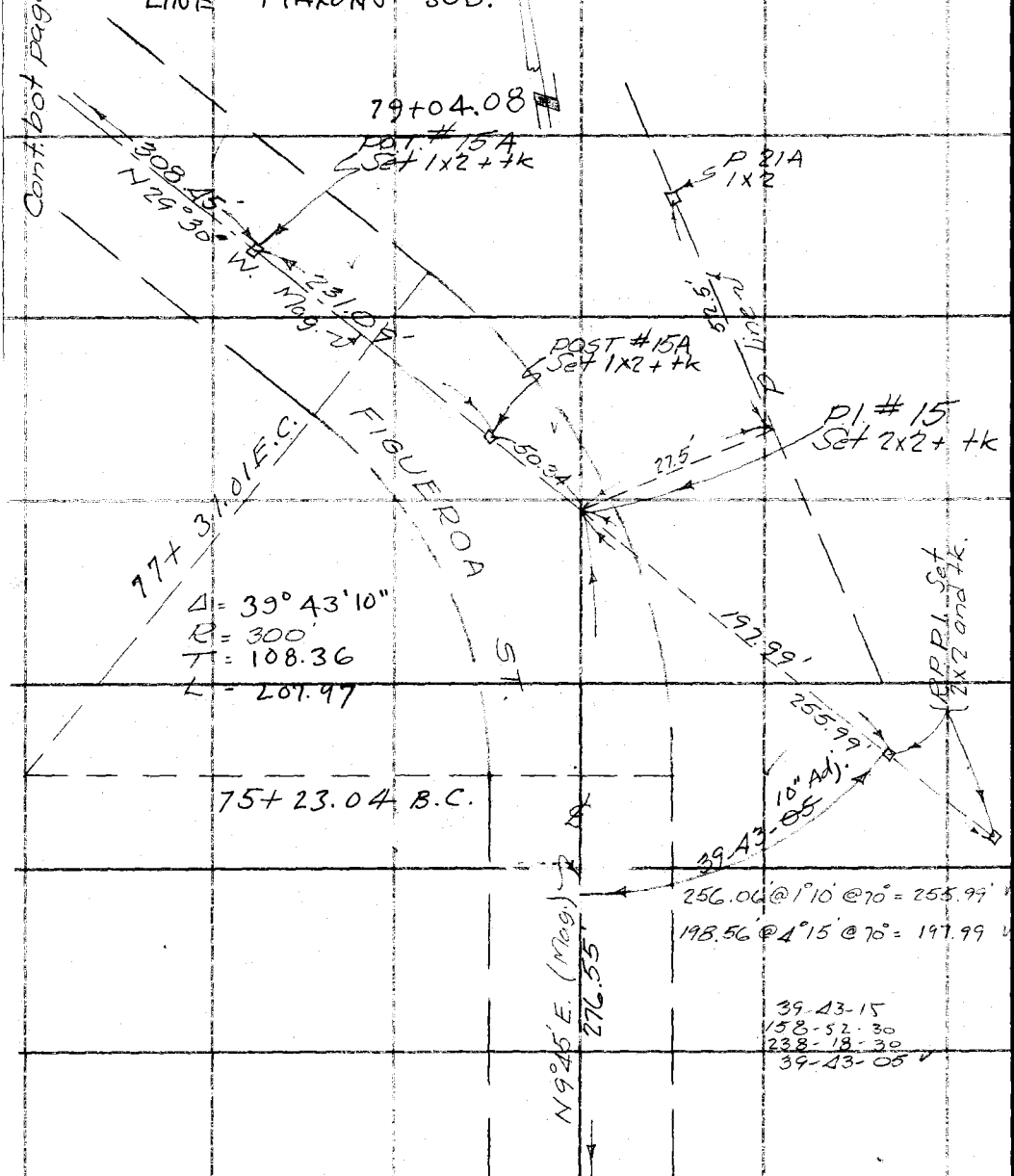

Cont. top page 102

RETURN TO
LOS ANGELES COUNTY SURVEYOR
700 HALL OF RECORDS
Do not extend notes this side of this line

Note: ANY ADDITIONS OR CHANGES ON THIS SHEET MUST BE MADE OR CIRCLED IN Red Ink. WITH DATE AND NAME OF PERSON MAKING CHANGE.

Notes Ck'd by aak	Survey of Figueroa St. Div. 3
Map No. B-800-1	W. O. 7068 Tape No. 34 St'd 84 °F.
Office Work F. A. W.	Surveyed by R. B. Emmett
Checked aak	Notes K.B.E. Date 3/22/33
Date 1933	Indexed A. C. Johnson

F.B. 504 PG. 103

DIV. 3

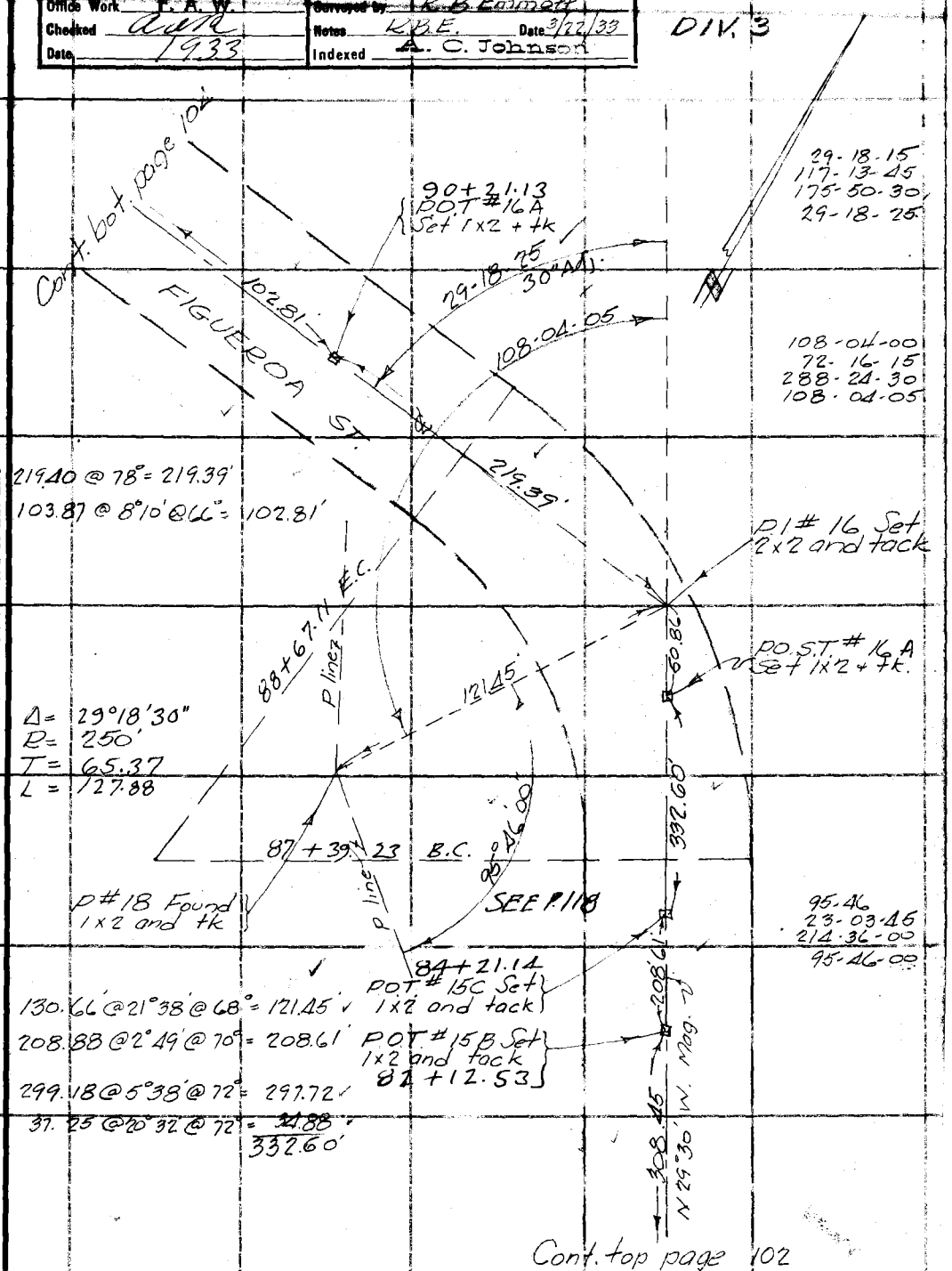

Note: ANY ADDITIONS OR CHANGES ON THIS SHEET MUST BE MADE OR CIRCLED IN Red Ink, WITH DATE AND NAME OF PERSON MAKING CHANGE.

Do not extend notes this side of this line

RETURN TO
LOS ANGELES COUNTY SURVEYOR
700 HALL OF RECORDS

FORM 247 10M 5-31

F.B. 504 PG 104

DIV. 3



240.11 @ 60° = 240.07'

Cont. bot page 105

R.P.P.I. Set
S 1x2 and tk

62.88'

240.07'

PI # 17 Set
2x2 and tk

46.80'

92+52.41 E.C.

129-42-30
158-50-00
58-15-00
129-42-30

35" Adj.

129-42-30

POST #17A
Set 1x2 + tk

Δ = 50°17'25"
R = 200'
T = 93.88
L = 175.55

90+76.86 B.C.

46.81 @ 64° = 46.80

115.27 @ 17°51' @ 66° = 109.68'
46.80
62.88'

102.81

FIGUEROA ST.

Cont top page 103

RETURN TO
LOS ANGELES COUNTY SURVEYOR
700 HALL OF RECORDS
Do not extend notes this side of this line

Note: ANY ADDITIONS OR CHANGES ON THIS SHEET MUST BE MADE OR CIRCLED IN Red Ink. WITH DATE AND NAME OF PERSON MAKING CHANGE.

Notes Ck'd by CAR	Survey of Figueroa St. Div 3
Map No. B-800-1	W. O. 7068 Tape No. 34 St'd 84 °F.
Office Work F. A. W.	Surveyed by R.B. Emmott
Checked CAR	Notes R.B.E. Date 3/20/33
Date 1933	Indexed A. C. Johnson

F.B. 504 PG. 105

DIV. 3

Note: ANY ADDITIONS OR CHANGES ON THIS SHEET MUST BE MADE OR CIRCLED IN Red Ink. WITH DATE AND NAME OF PERSON MAKING CHANGE.

RETURN TO
LOS ANGELES COUNTY SURVEYOR
700 HALL OF RECORDS

Do not extend notes this side of this line

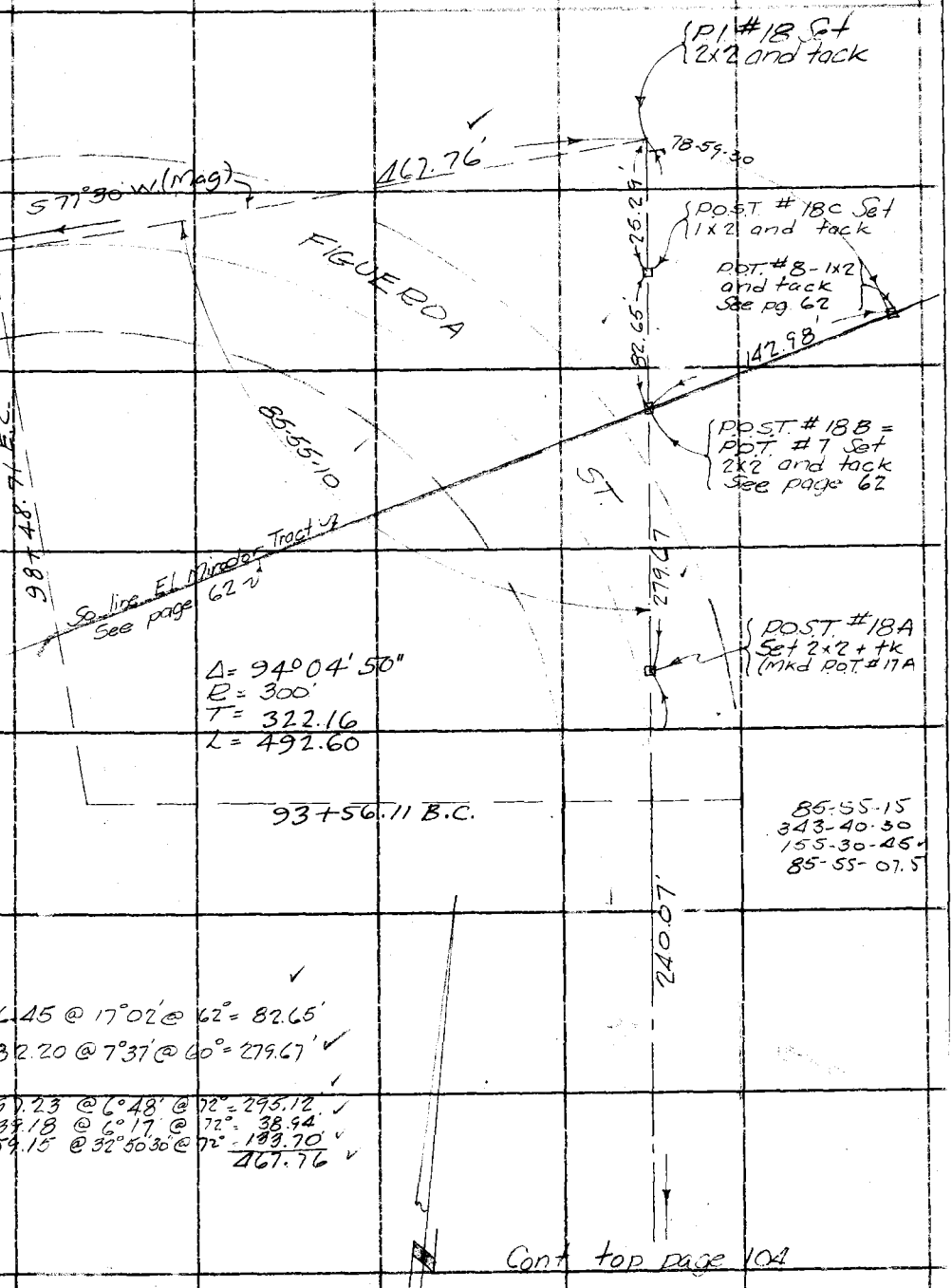

FORM 247 10M 5-31

F.B. 504 Pg 106

DIV. 3

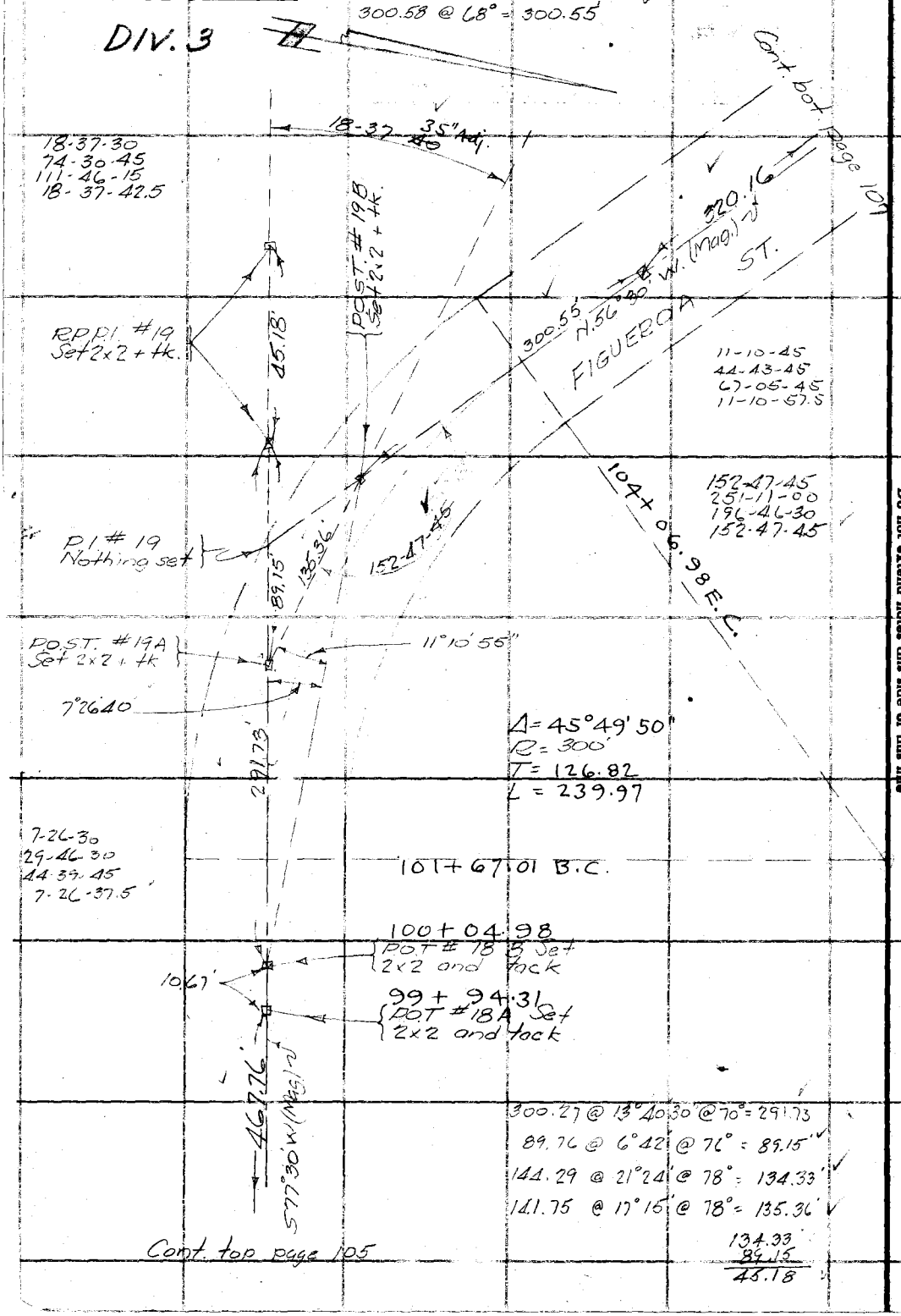

Cont. top page 105

RETURN TO
LOS ANGELES COUNTY SURVEYOR
700 HALL OF RECORDS
Do not extend notes this side of this line

Note: ANY ADDITIONS OR CHANGES ON THIS SHEET MUST BE MADE OR CIRCLED IN Red Ink. WITH DATE AND NAME OF PERSON MAKING CHANGE.

Notes Ck'd by *aak*	Survey of *Figueroa St. Div. 3*
Map No. *B-800-1*	W. O. *7068* Tape No. *34* St'd *84* °F.
Office Work *F. A. W.*	Surveyed by *R. B. Emmott*
Checked *aak*	Notes *R.B.E.* Date *3/22/33*
Date *1933*	Indexed *A. C. Johnson*

F.B. *504* PG. *109*

DIV. 3

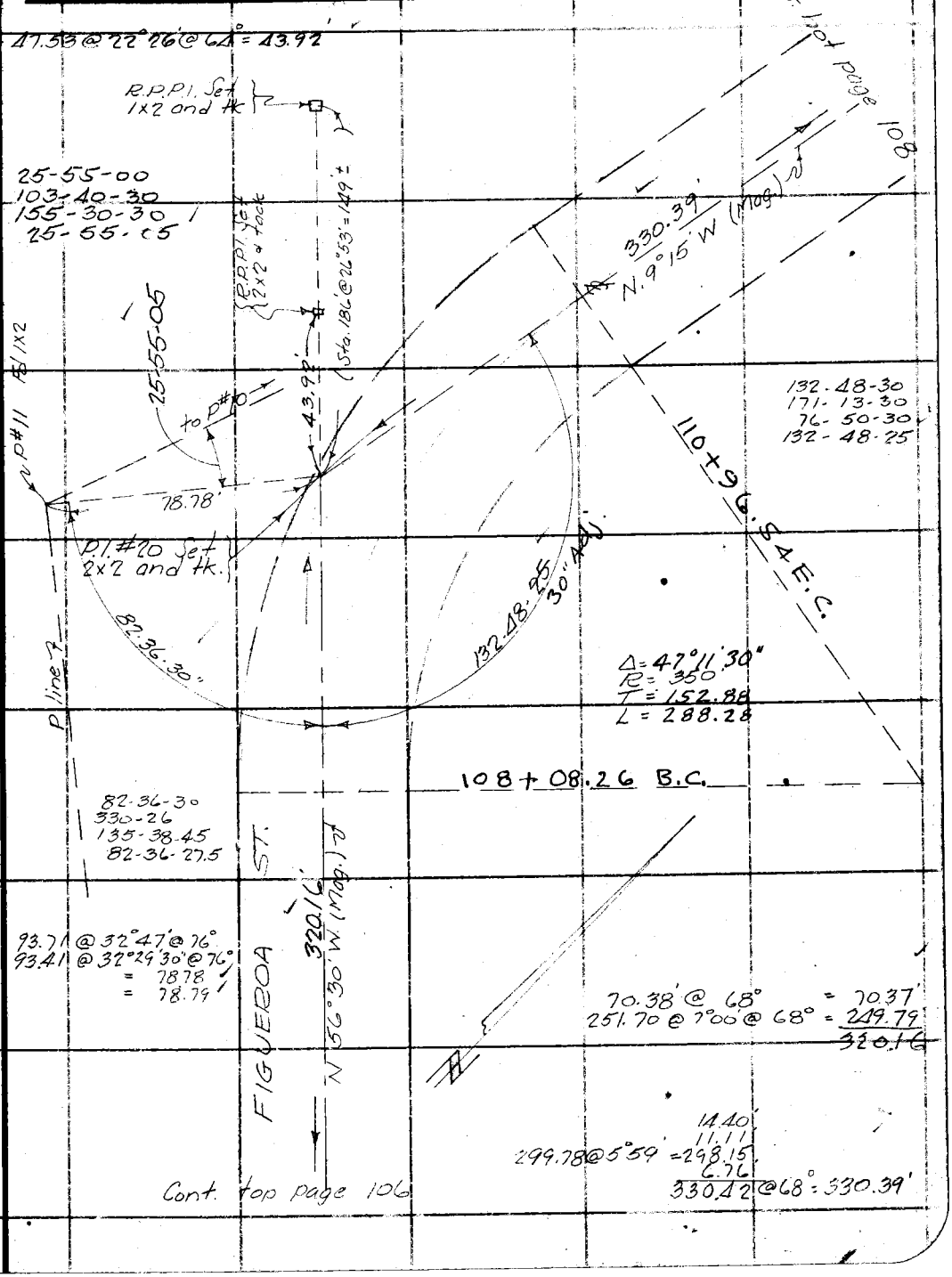

Note: ANY ADDITIONS OR CHANGES ON THIS SHEET MUST BE MADE OR CIRCLED IN Red Ink, WITH DATE AND NAME OF PERSON MAKING CHANGE.

Do not extend notes this side of this line

RETURN TO
LOS ANGELES COUNTY SURVEYOR
700 HALL OF RECORDS

FORM 247 10M 5-31

F.B. 504 Pg. 108

DIV. 3

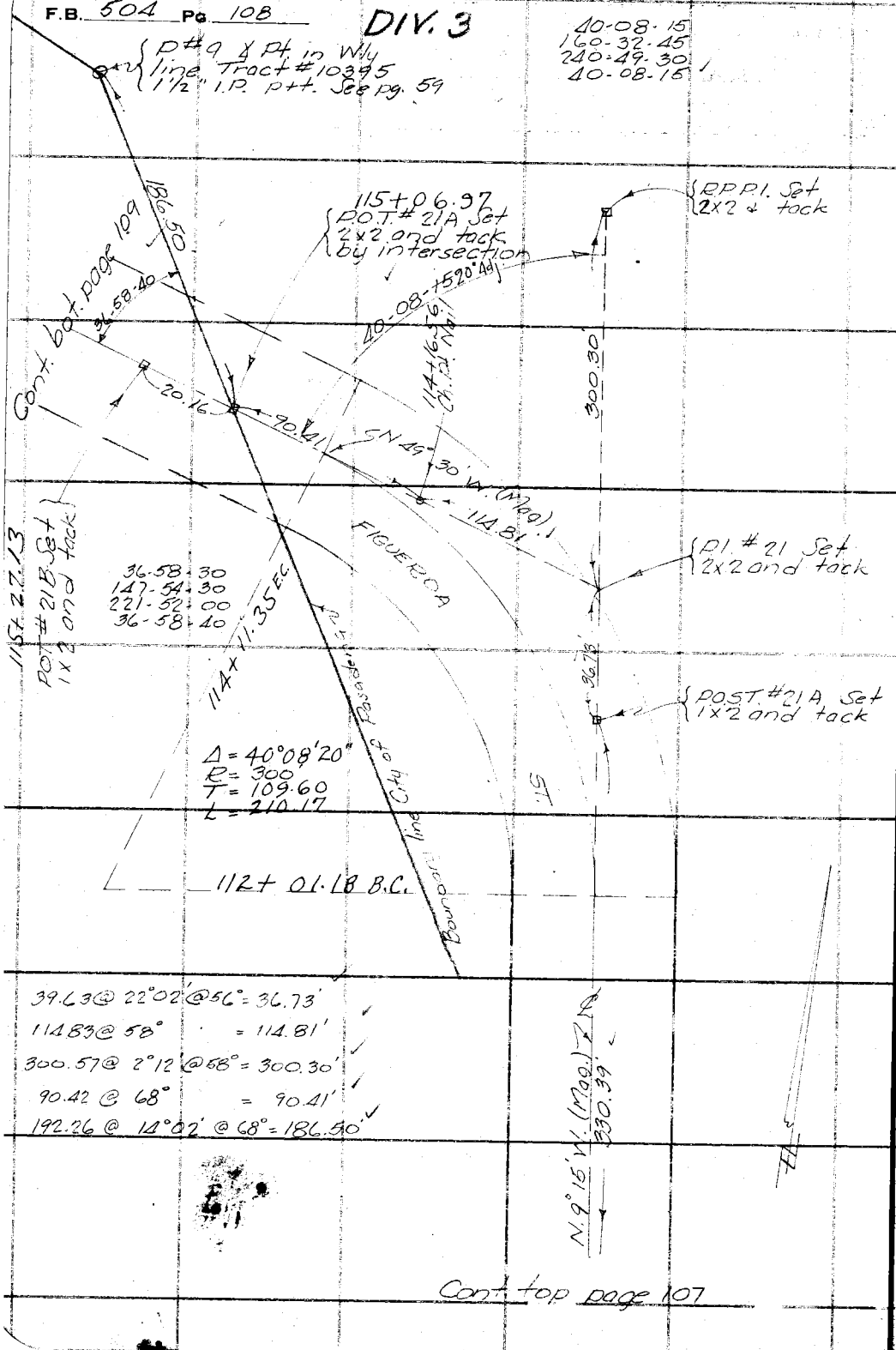

Cont. top page 107

RETURN TO
LOS ANGELES COUNTY SURVEYOR
700 HALL OF RECORDS

Do not extend notes this side of this line

Note: ANY ADDITIONS OR CHANGES ON THIS SHEET MUST BE MADE OR CIRCLED IN Red Ink. WITH DATE AND NAME OF PERSON MAKING CHANGE.

Notes Ck'd by AAR	Survey of Figueroa St. Div 3
Map No. B-800-1	W. O. 7068 Tape No. 34 St'd 84 °F.
Office Work F. A. W.	Surveyed by R B Emmott
Checked AAR	Notes R.B.E. Date 3/29/33
Date 1933	Indexed A. C. Johnson

F.B. 504 PG. 109

DIV. 3

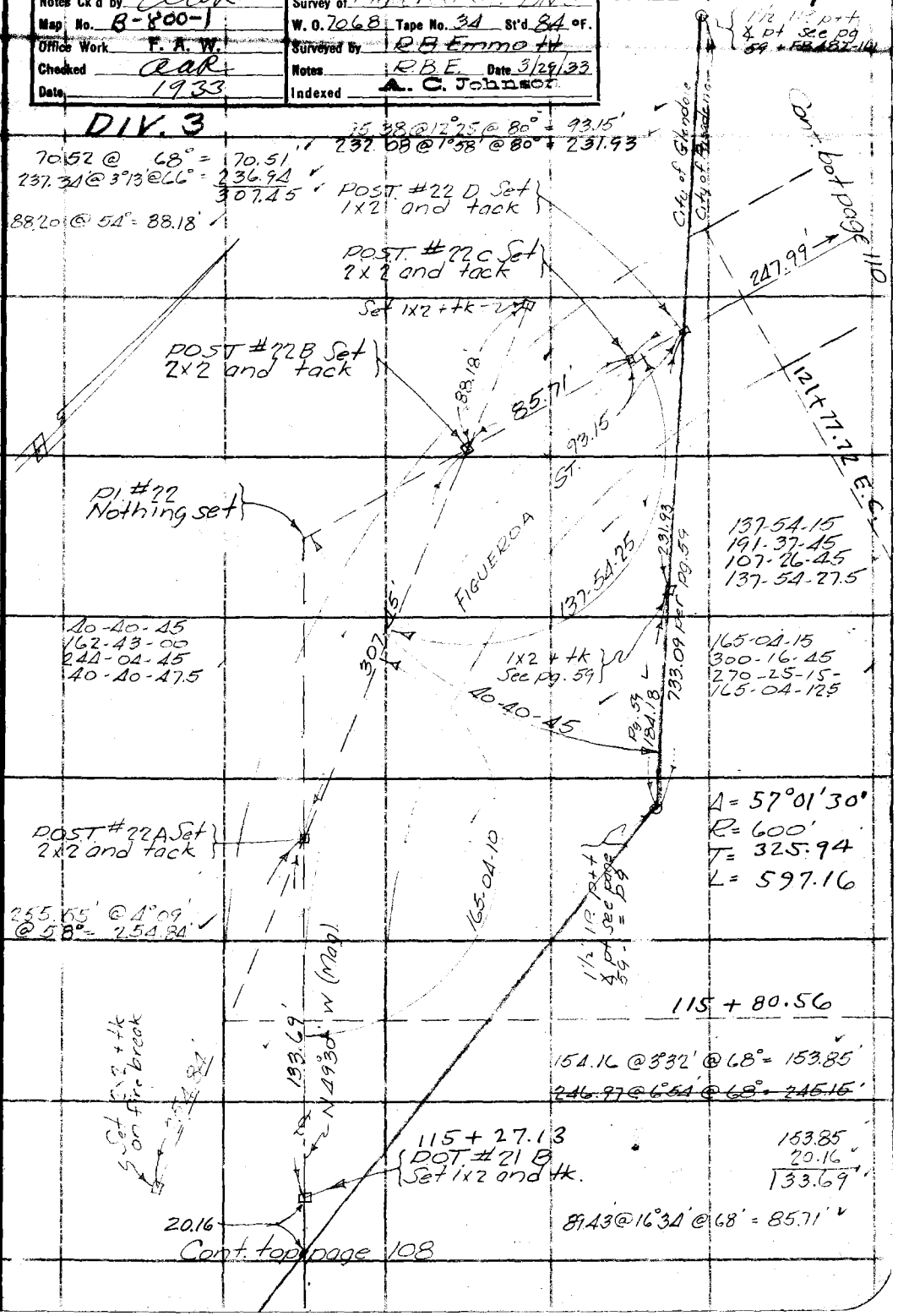

Note: ANY ADDITIONS OR CHANGES ON THIS SHEET MUST BE MADE OR CIRCLED IN Red Ink. WITH DATE AND NAME OF PERSON MAKING CHANGE.

Do not extend notes this side of this line

RETURN TO
LOS ANGELES COUNTY SURVEYOR
700 HALL OF RECORDS

FORM 247 10M 5-31

F.B. 504 Pg. 110

DIV. 3

37.00 @ 19°40' @ 72° = 34.84'
298.32 @ 6°52' @ 70° 296.15
330.99

200.98 @ 2°10' @ 74° = 200.83'
21.52' @ 74° = 21.52'
192.99 @ 2°00' @ 68° = 192.85'
248.28 @ 2°38' @ 68° = 247.99'

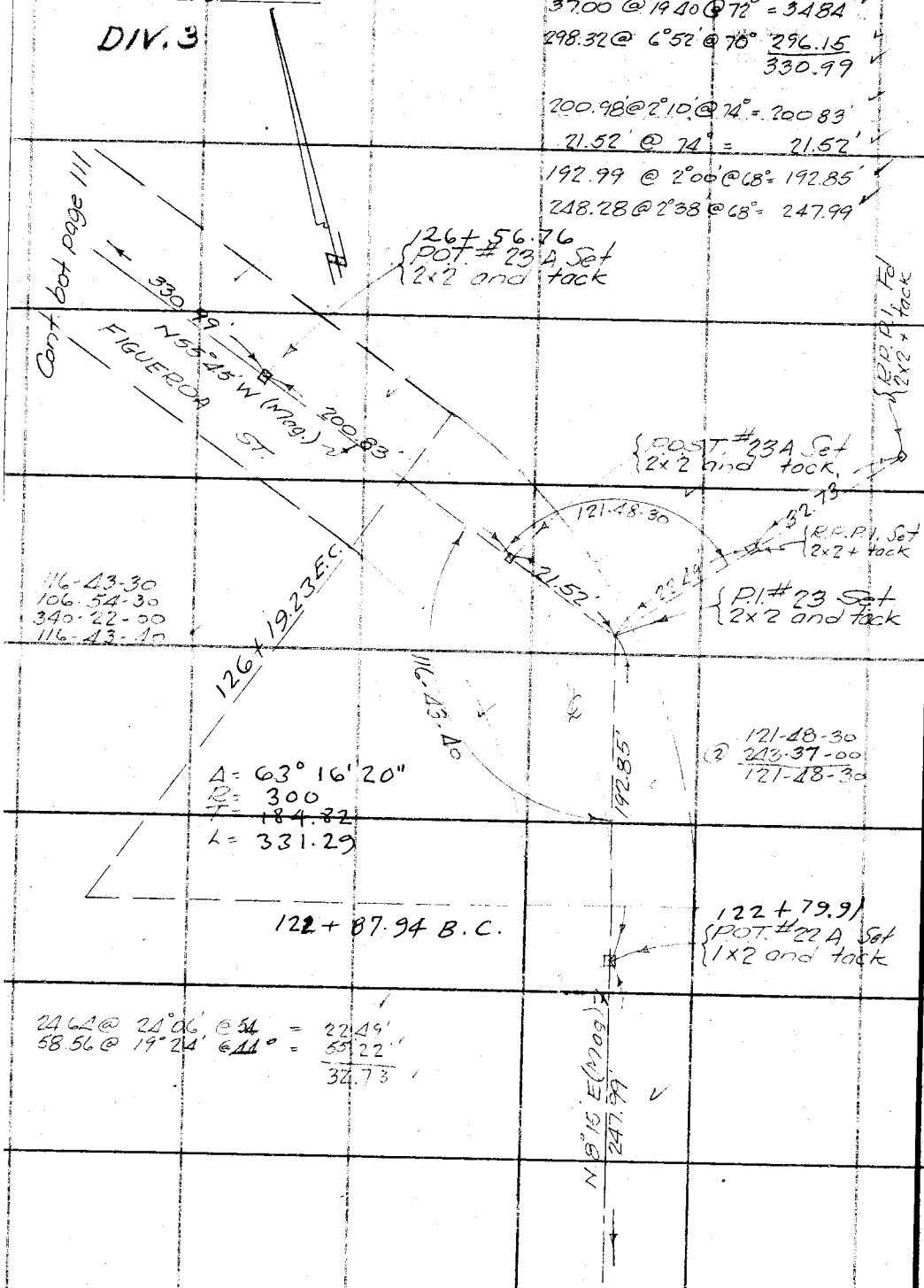

24.64 @ 24°06' @ 54 = 22.49'
58.56 @ 19°24' @ 44° = 55.22'
32.73

Cont. top page 109

RETURN TO
LOS ANGELES COUNTY SURVEYOR
700 HALL OF RECORDS

Do not extend notes this side of this line

Note: ANY ADDITIONS OR CHANGES ON THIS SHEET MUST BE MADE OR CIRCLED IN Red Ink. WITH DATE AND NAME OF PERSON MAKING CHANGE.

Notes Ck'd by	aaR	Survey of	Figueroa St. Div. 4
Map No.	~~[illegible]~~ B-800-1	W. O. 7068	Tape No. 34 St'd 84 °F.
Office Work	F. A. W.	Surveyed by	R.B. Emmott
Checked	aaR	Notes	R.B.E. Date 3/30/33
Date	1933	Indexed	A. C. Johnson

F.B. 504 PG. 111

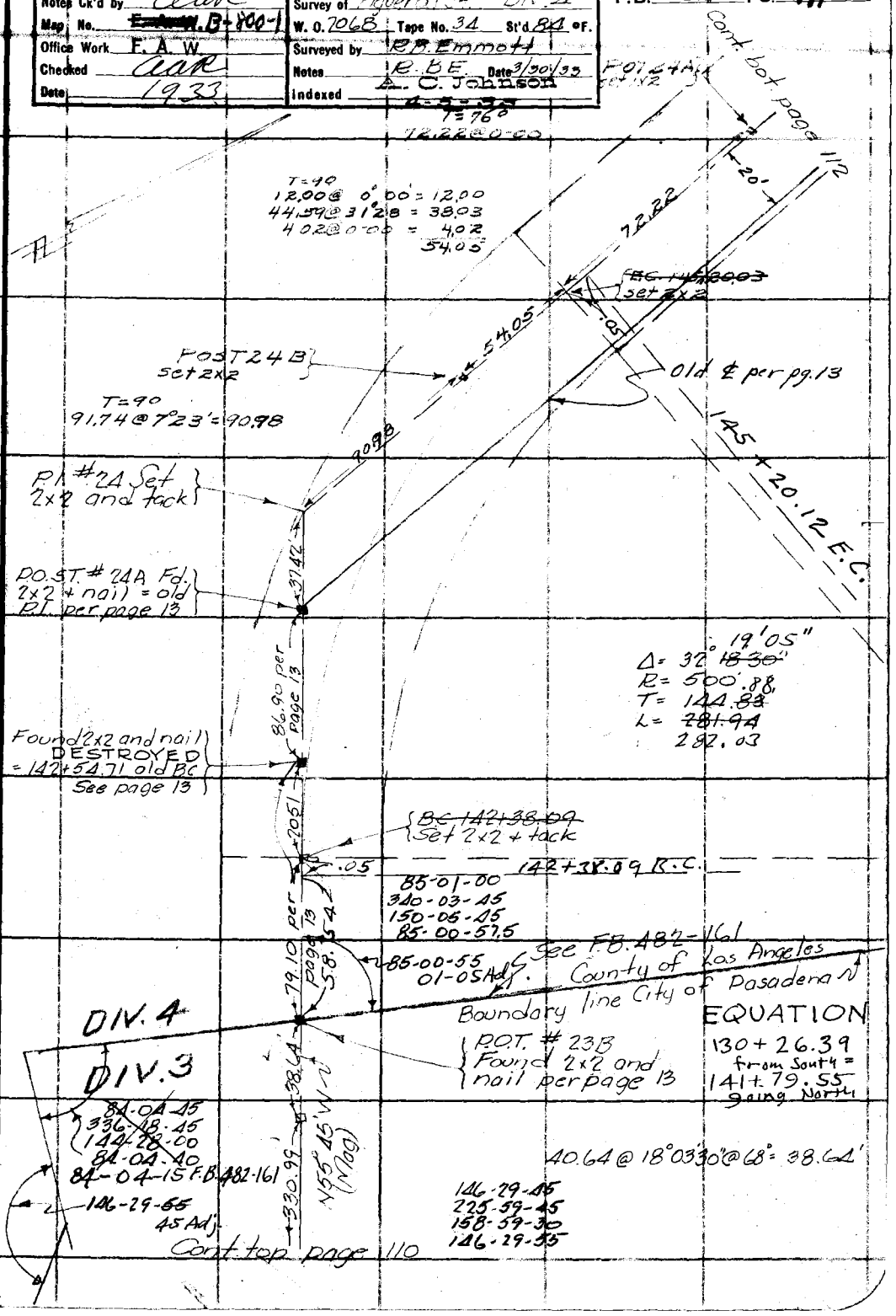

Note: ANY ADDITIONS OR CHANGES ON THIS SHEET MUST BE MADE OR CIRCLED IN Red Ink. WITH DATE AND NAME OF PERSON MAKING CHANGE.

RETURN TO
LOS ANGELES COUNTY SURVEYOR
700 HALL OF RECORDS

Do not extend notes this side of this line

FORM 247 10M 5-31

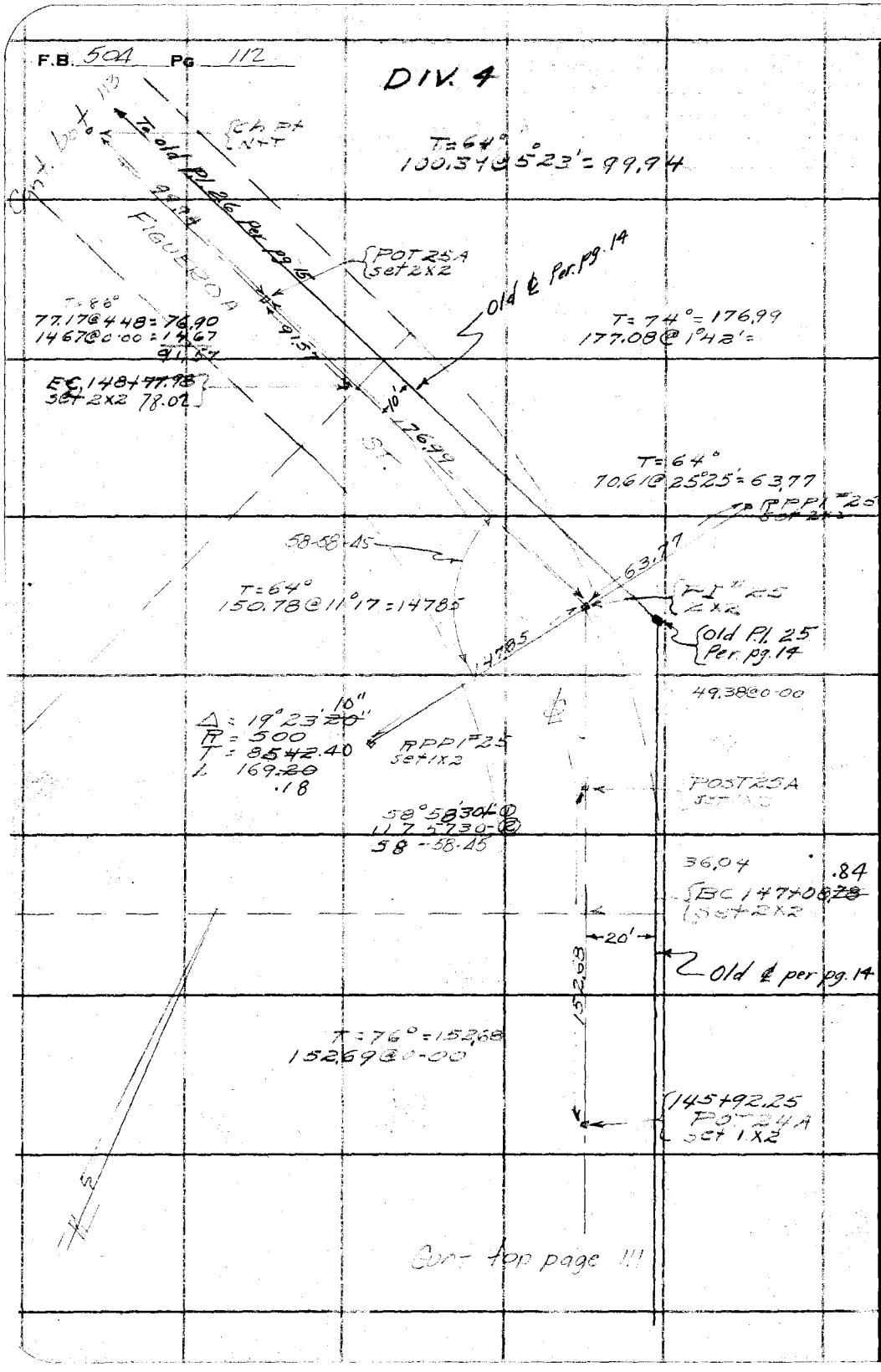

RETURN TO
LOS ANGELES COUNTY SURVEYOR
700 HALL OF RECORDS
Do not extend notes this side of this line

Note: ANY ADDITIONS OR CHANGES ON THIS SHEET MUST BE MADE OR CIRCLED IN Red Ink. WITH DATE AND NAME OF PERSON MAKING CHANGE.

Notes Ck'd by	aak	Survey of	Figueroa St. Div 4
Map No.	B-800-2	W. O.	7068 Tape No. 34 St'd 84 °F.
Office Work	Pack	Surveyed by	R. B. Emmott
Checked	aak	Notes	R.B.E. Date 4/3/33
Date	1933	Indexed	A. C. Johnson

F.B. 504 Pg. 113

DIV. 4

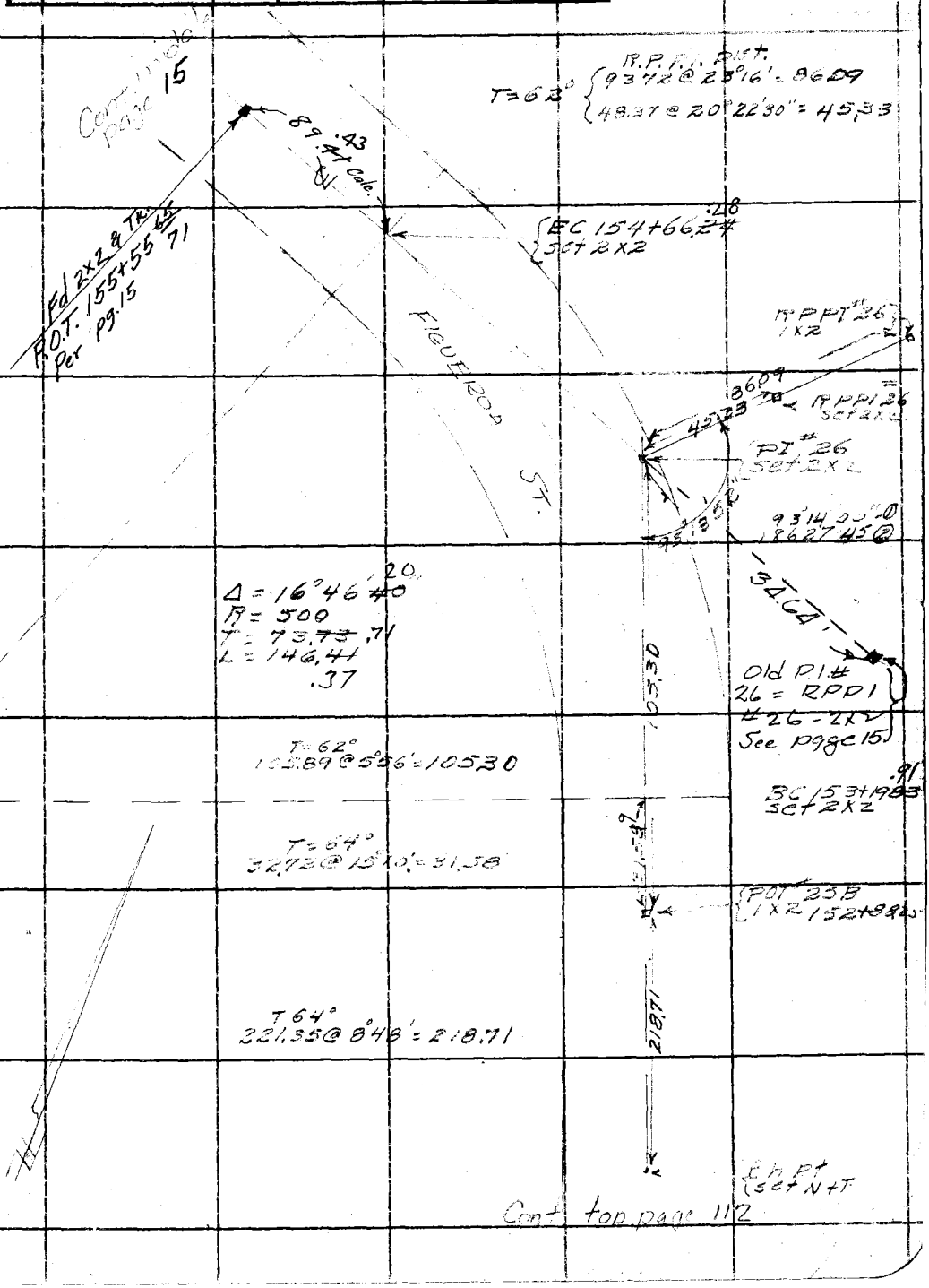

Note: ANY ADDITIONS OR CHANGES ON THIS SHEET MUST BE MADE OR CIRCLED IN Red Ink, WITH DATE AND NAME OF PERSON MAKING CHANGE.

RETURN TO
LOS ANGELES COUNTY SURVEYOR
700 HALL OF RECORDS

Do not extend notes this side of this line

FORM 247 10M 5-31

RETURN TO

LOS ANGELES COUNTY SURVEYOR

700 HALL OF RECORDS

Note: ANY ADDITIONS OR CHANGES ON THIS SHEET MUST BE MADE OR CIRCLED IN **Red Ink.** WITH DATE AND NAME OF PERSON MAKING CHANGE.

Do not extend notes this side of this line

F.B. 504 Pg. 114

Notes Ck'd by aar	Survey of [illegible] St
Map No. B-360-1	W. O. 7068 Tape No. 32 St'd 84 of F.
Office Work Rice	Surveyed by R.B. Emmott
Checked aar	Notes R.B.E. Date 5/19/33
Date 1937	Indexed C. Johnson 5-24-33

F.B. 504 PG. 115

Cont. bot. next page

266.36 @ 1°16' = 266.30
148.20
50.62
11.37
121.90 @ 17°42' = 116.13
592.62 @ 72° = 592.57

592.57

Set 1x2 and tack

104.94 @ 4°03' = 104.68
300.29 @ 11°37' = 294.14
355.00 @ 00 = 355.00
139.33 @ 1°03' = 139.31
256.04 @ 21°46' = 237.98
192.61 @ 39°56 160.92
55.59
1353.47
@ 74° = 1353.33

158.23

Line of sub. stakes

1353.33

1353.33
399.13
1752.46

158-23-00
275-37-30
230-19-00
168-23-10

298.95 @ 14°10' = 289.21
56.72 @ 16°39' = 53.38
399.15 78° = 399.13'

5656

Fd 2" IP p+t 12" above ground

1752.46

399.13

163-42-30
294-49-15
262-13-45
163-42-17.5

163-42-20

Fd nail in top of reservoir

108.18

(Fd 2" IP 3" high filled with conc nail See page 44

10.0

(Fd 2½" IP p+t 3" high See page 44

59.87 @ 21°34' @ 70° = 55.67
52.51
108.18

Cont. page 44 right

Note: ANY ADDITIONS OR CHANGES ON THIS SHEET MUST BE MADE OR CIRCLED IN Red Ink. WITH DATE AND NAME OF PERSON MAKING CHANGE.

Do not extend notes this side of this line

RETURN TO
LOS ANGELES COUNTY SURVEYOR
700 HALL OF RECORDS

FORM 247 10M 5-31

F.B. 504 PG 116

RETURN TO
LOS ANGELES COUNTY SURVEYOR
700 HALL OF RECORDS

Do not extend notes this side of this line

Note: ANY ADDITIONS OR CHANGES ON THIS SHEET MUST BE MADE OR CIRCLED IN Red Ink, WITH DATE AND NAME OF PERSON MAKING CHANGE.

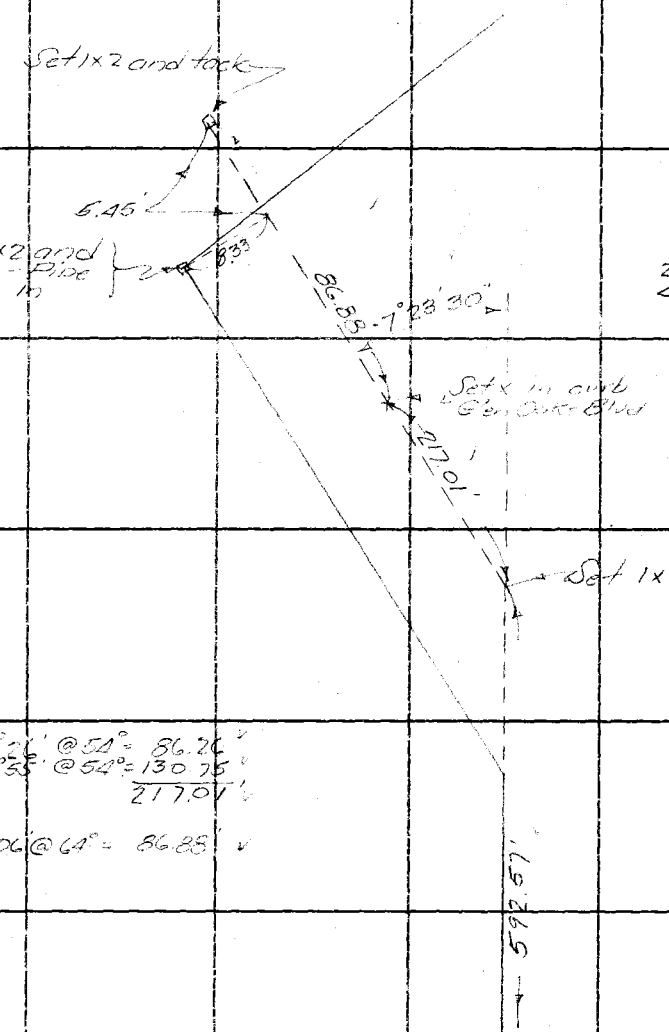

7-28-30
29-34-00
44-21-15
7-28-30.5

89.08 @ 14°26' @ 54° = 86.26
125.39 @ 25°35' @ 54° = 130.75
217.01

93.50 @ 28°06' @ 64° = 86.28

Cont to prec page

Notes Ck'd by aaR	Survey of [illegible]	F.B. 504	PG. 117
Map No. B-800-1	W. O. 2068 Tape No. 32 St'd 84 °F.	North Line Maxon's Sub. of a por. of Div 1 of the Pasadena Park Tract	
Office Work Rice	Surveyed by R B Emmott		
Checked aaR	Notes R B E. Date 5/17/33		
Date 1933	Indexed A. C. Johns 5-24-33		

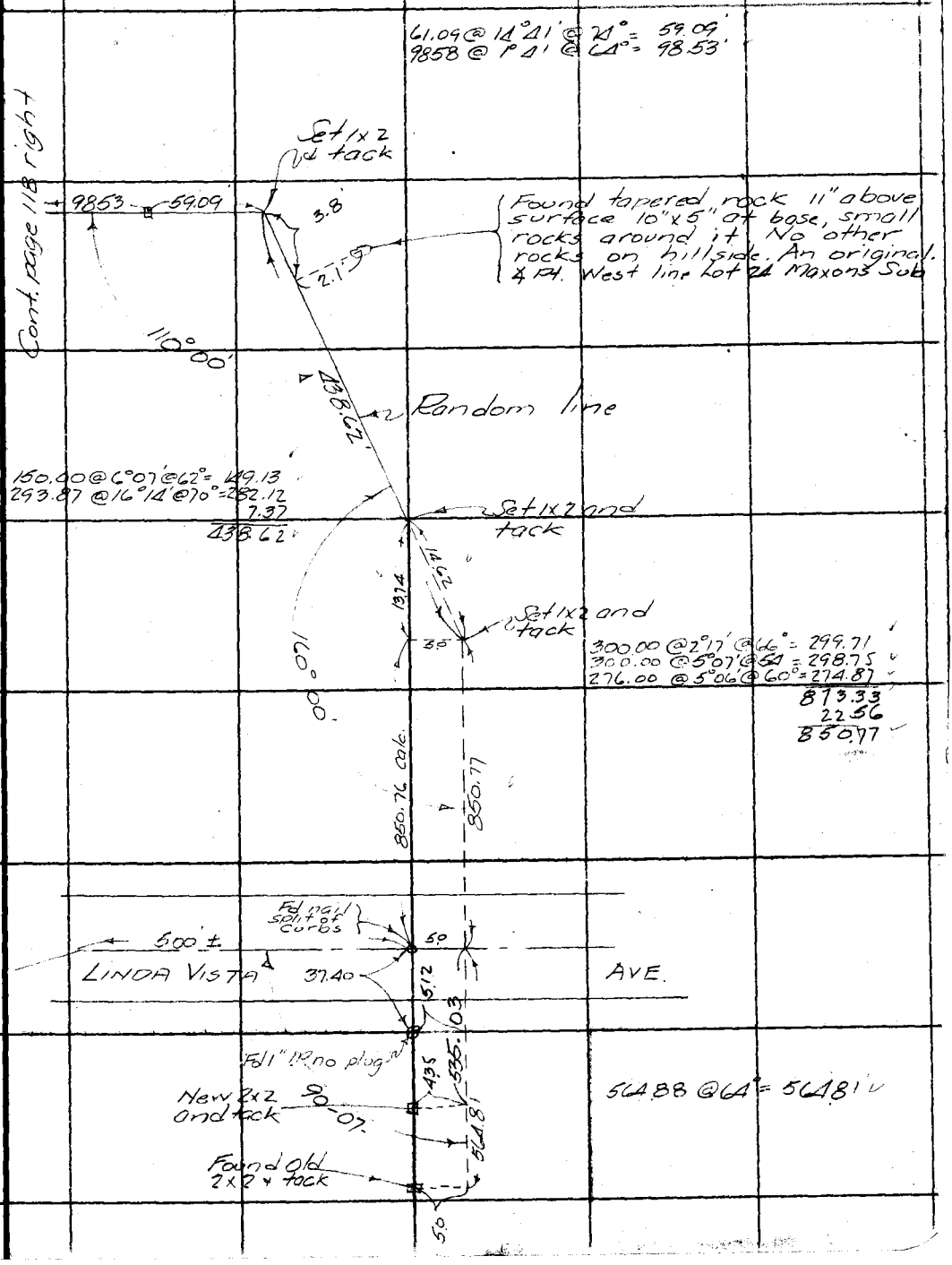

Note: ANY ADDITIONS OR CHANGES ON THIS SHEET MUST BE MADE OR CIRCLED IN Red Ink. WITH DATE AND NAME OF PERSON MAKING CHANGE.

RETURN TO
LOS ANGELES COUNTY SURVEYOR
700 HALL OF RECORDS

Do not extend notes this side of this line

FORM 247 10M 5-31

F.B. 50A Pg. 118

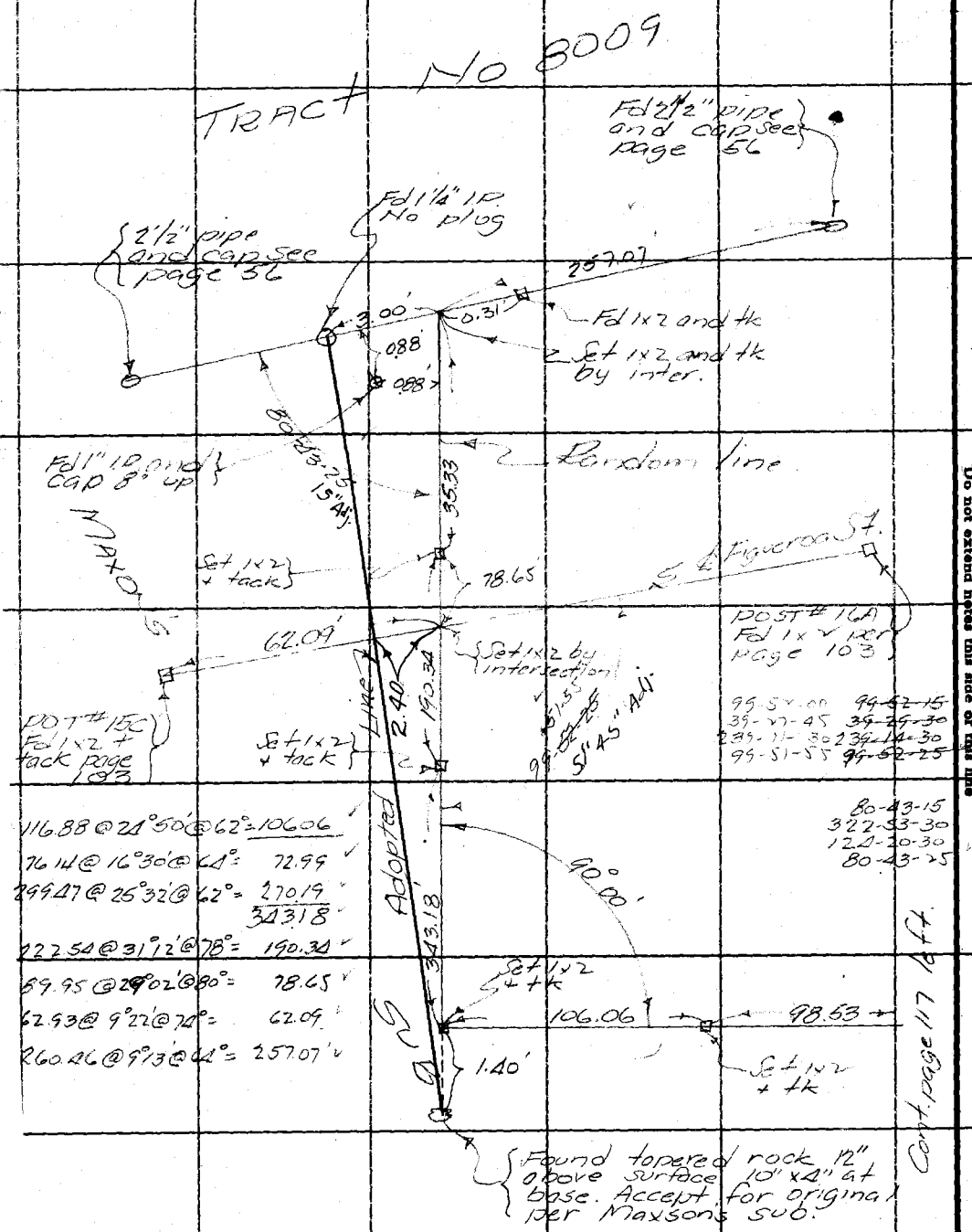

RETURN TO
LOS ANGELES COUNTY SURVEYOR
700 HALL OF RECORDS
Do not extend notes this side of this line

Note: ANY ADDITIONS OR CHANGES ON THIS SHEET MUST BE MADE OR CIRCLED IN Red Ink. WITH DATE AND NAME OF PERSON MAKING CHANGE.

Notes Ck'd by	Survey of [illegible]
Map No.	W. 07068 Tape No. St'd °F.
Office Work	Surveyed by L. D. Moore
Checked	Notes Moore Date 3-28-33
Date	Indexed A. C. Johnson 3-28-33

F.B. 504 PG. 119

Location of Power Line
and
Elev of wire
at
FIGUEROA ST and COLORADO BLVD

Note: ANY ADDITIONS OR CHANGES ON THIS SHEET MUST BE MADE OR CIRCLED IN Red Ink. WITH DATE AND NAME OF PERSON MAKING CHANGE.

Do not extend notes this side of this line

RETURN TO
LOS ANGELES COUNTY SURVEYOR
700 HALL OF RECORDS

FORM 247 10M 5-31

F.B. 504 Pg 120

B.M. #46 = 834.70
+ 9.5
H.I 844.20
− 5.1
839.1 P.O.S.T #6A.

844.20
3.1
841.1 inter



B.M. # 46 = 834.70
+ 8.8
H.I = 843.50
Ver. Angle = 25°-39'
Hor. Dist = 83.0
Ver. Dist. = 45.35
Elev. of wire at Support = 888.85

(10°-44'-15"
42-57-00)

Lower East Wire 520'

Line 4

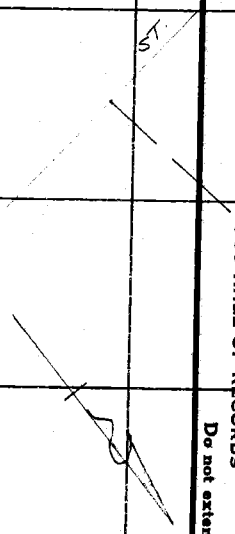

P.I #6
Fd 2x2

H.I = 844.3
Dist = 520'
Vertical = + 4°-55'
Ver. Dist = 44.74
Wire Elev. at support = 889.04

10°-44'-15"

P.O.S.T #6A
Fd 2x2

B.M. #46 = 834.7
+ 9.6
H.I 844.3

H.I = 844.20
Vertical = + 32°-55'-30"
Hor. Dist = 64.79
Ver. Dist. = 41.96
Wire elev. at inter = 886.16

64.79

B.M. #45 = 860.3
6.1
H.I 866.4
− 4.2
862.2
+ 24.0
886.2 = Elev. of wire at inter.

Inter
Set 1x1

44.42

E.C.
Fd 1x2

B.M. #45 = 860.3
+ 6.1
H.I = 866.4
Vertical = + 39°-25'
Hor. Dist = 86.0
Ver. Dist = 70.68
Elev. of wire at support = 937.08

H.I. = 844.30
Vertical = + 14°-07'
Dist = 370'
Ver. Dist = 93.05
Wire elev. at support = 937.35

370'

FIGUEROA



RETURN TO
LOS ANGELES COUNTY SURVEYOR
700 HALL OF RECORDS
Do not extend notes this side of this line
Note: ANY ADDITIONS OR CHANGES ON THIS SHEET MUST BE MADE OR CIRCLED IN Red Ink. WITH DATE AND NAME OF PERSON MAKING CHANGE.

Notes Ck'd by	Survey of Figueroa St
Map No.	W. O. 7068 Tape No. 17 St'd 34 °F.
Office Work	Surveyed by Butler
Checked	Notes Date 12/1/35
Date	Indexed A. C. Johnson 5-25-35

F.B. 304 PG. 121

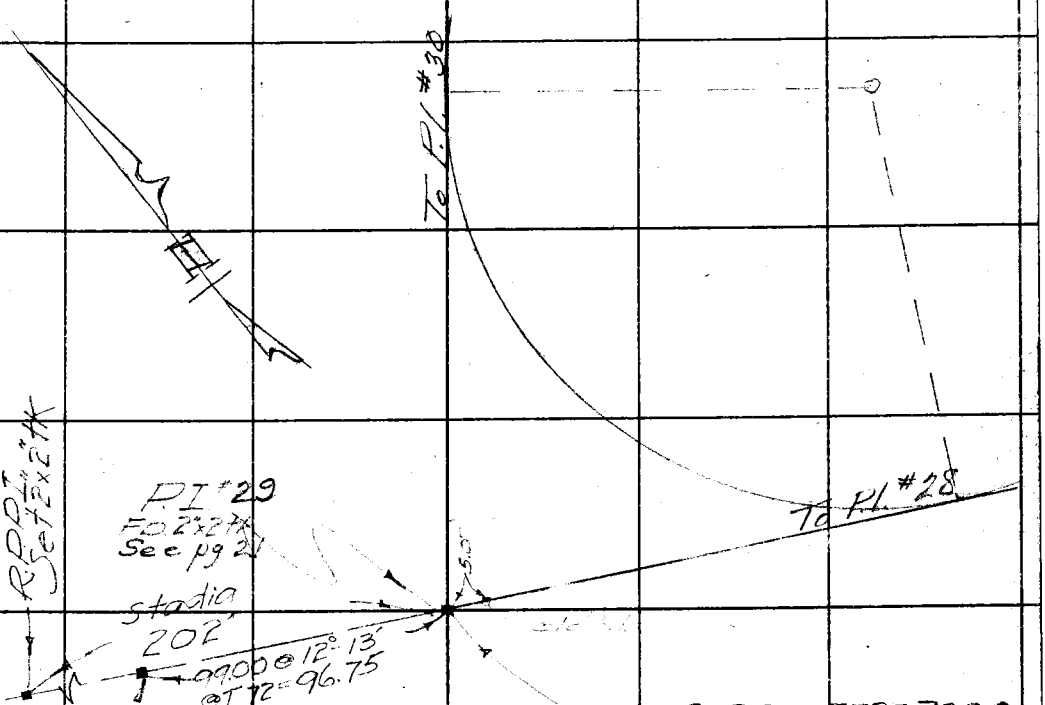

Note: ANY ADDITIONS OR CHANGES ON THIS SHEET MUST BE MADE IN Red Ink, WITH DATE AND NAME OF PERSON MAKING CHANGE.

Do not extend notes this side of this line

RETURN TO
LOS ANGELES COUNTY SURVEYOR
700 HALL OF RECORDS

FORM 247 10M 5-31

F.B. 504 Pg. 122

RETURN TO
LOS ANGELES COUNTY SURVEYOR
700 HALL OF RECORDS

Do not extend notes this side of this line

Note: ANY ADDITIONS OR CHANGES ON THIS SHEET MUST BE MADE OR CIRCLED IN Red Ink. WITH DATE AND NAME OF PERSON MAKING CHANGE.

Notes Ck'd by	Survey of
Map No.	W. O. Tape No. St'd °F.
Office Work	Surveyed by
Checked	Notes Date
Date	Indexed

F.B. 504 PG. 123

Note: ANY ADDITIONS OR CHANGES ON THIS SHEET MUST BE MADE OR CIRCLED IN Red Ink. WITH DATE AND NAME OF PERSON MAKING CHANGE.

RETURN TO

LOS ANGELES COUNTY SURVEYOR

700 HALL OF RECORDS

Do not extend notes this side of this line

FORM 247 10M 5-31

RETURN TO
LOS ANGELES COUNTY SURVEYOR
700 HALL OF RECORDS

Note: ANY ADDITIONS OR CHANGES ON THIS SHEET MUST BE MADE OR CIRCLED IN **Red Ink.** WITH DATE AND NAME OF PERSON MAKING CHANGE.

Do not extend notes this side of this line

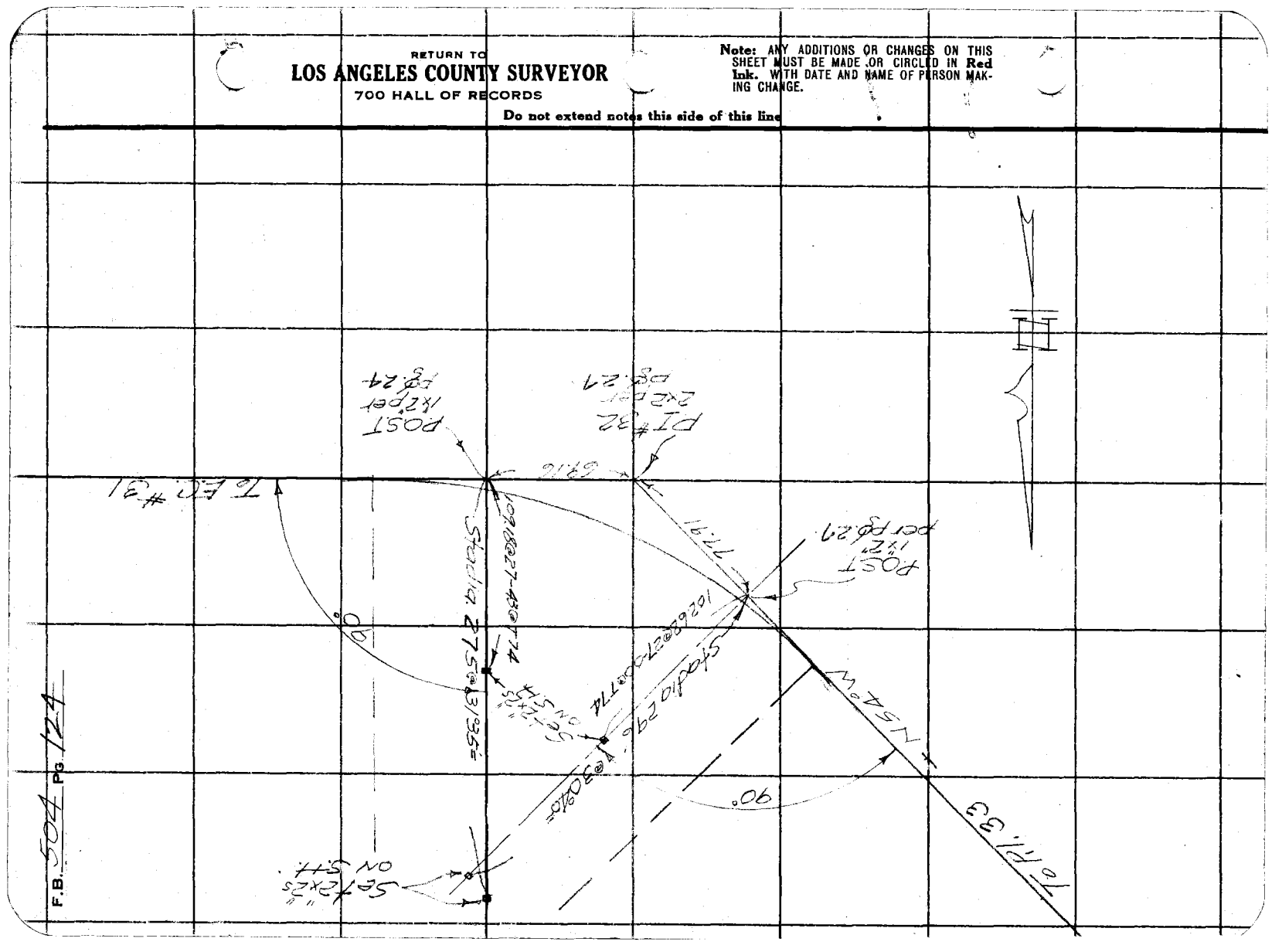

F.B. 504 PG. 124

Notes Ck'd by	Survey of Figueroa St
Map No.	W. O. 7068 Tape No. 17 St'd 84 °F.
Office Work	Surveyed by Butler
Checked	Notes " Date 12/2/32
Date	Indexed A. C. Johnson

F.B. 504 Pg. 125

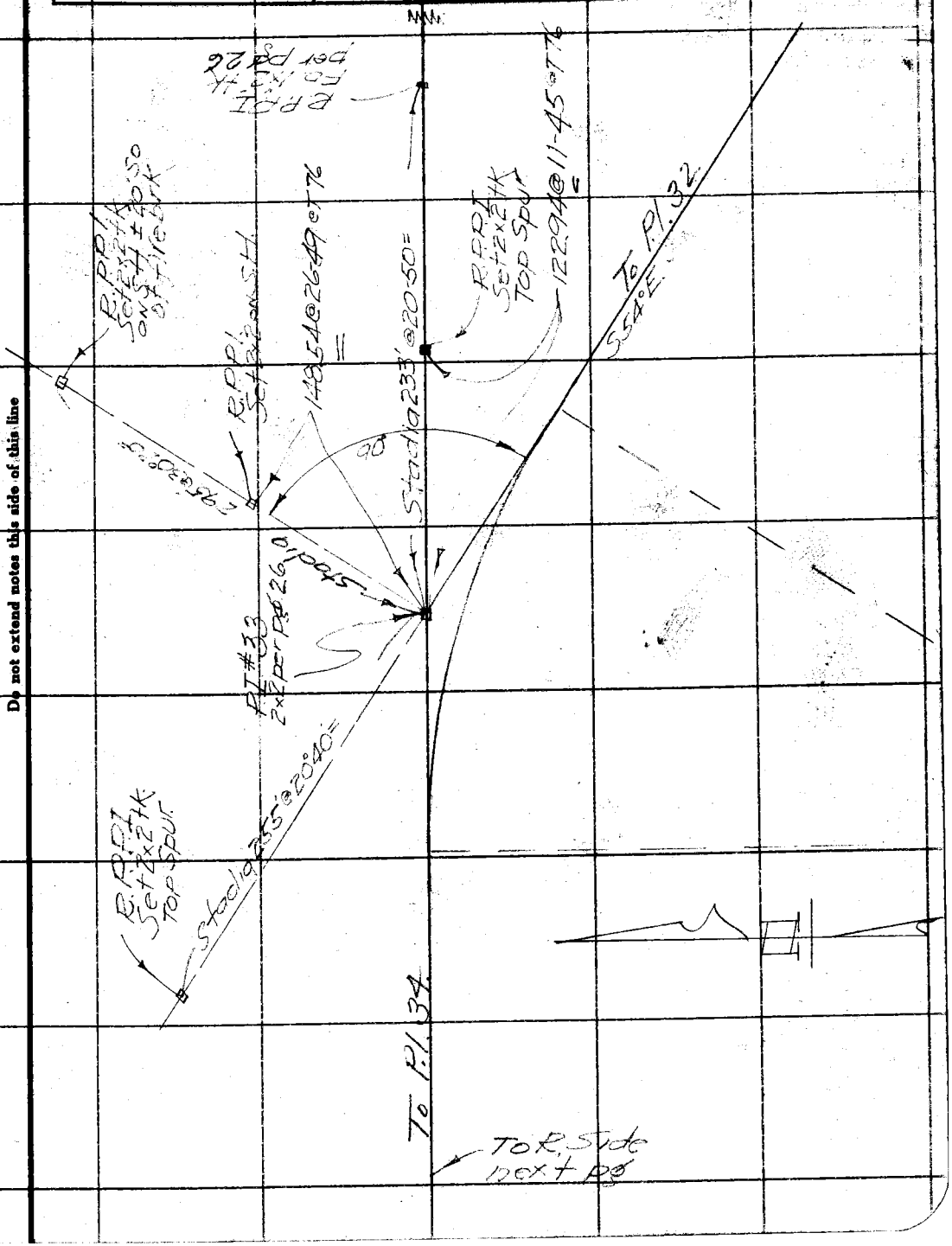

Note: ANY ADDITIONS OR CHANGES ON THIS SHEET MUST BE MADE (OR CIRCLED IN Red Ink. WITH DATE AND NAME OF PERSON MAKING CHANGE.

RETURN TO
LOS ANGELES COUNTY SURVEYOR
700 HALL OF RECORDS

Do not extend notes this side of this line

FORM 247 10M 5-31

F.B. 504 PG. 126

RETURN TO
LOS ANGELES COUNTY SURVEYOR
700 HALL OF RECORDS

Do not extend notes this side of this line

Note: ANY ADDITIONS OR CHANGES ON THIS SHEET MUST BE MADE OR CIRCLED IN **Red Ink.** WITH DATE AND NAME OF PERSON MAKING CHANGE.

Notes Ck'd by	Survey of FIGUEROA ST.
Map No.	W. O. 7068 Tape No. 17 St'd 84 °F.
Office Work	Surveyed by Butler
Checked	Notes " Date 12/1/32
Date	Indexed A. C. Johnson

F.B. 504 Pg 127

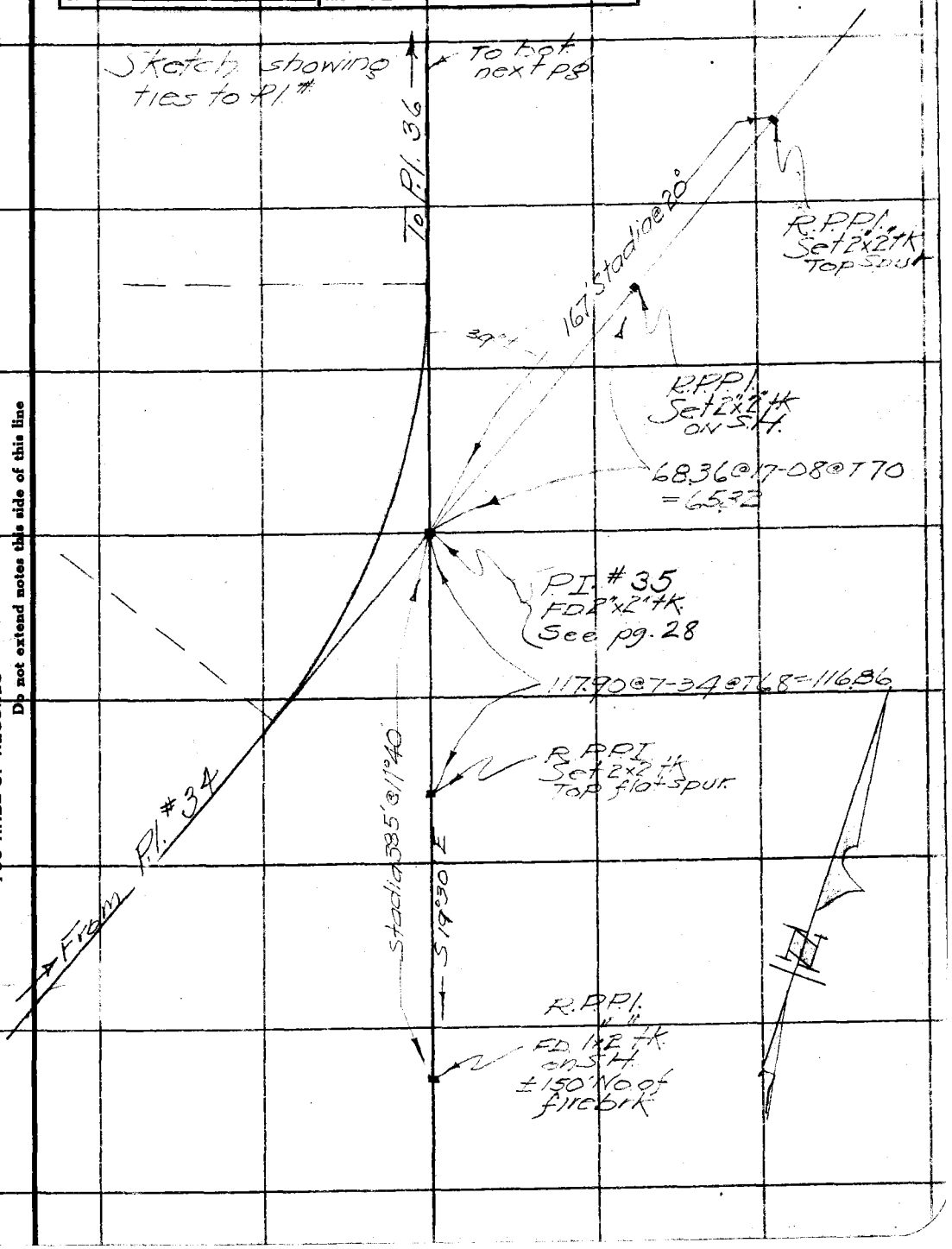

Note: ANY ADDITIONS OR CHANGES ON THIS SHEET MUST BE MADE (OR CIRCLED IN Red Ink, WITH DATE AND NAME OF PERSON MAKING CHANGE.

RETURN TO
LOS ANGELES COUNTY SURVEYOR
700 HALL OF RECORDS

Do not extend notes this side of this line

FORM 247 10M 5-31

F.B. 504 PG. 128

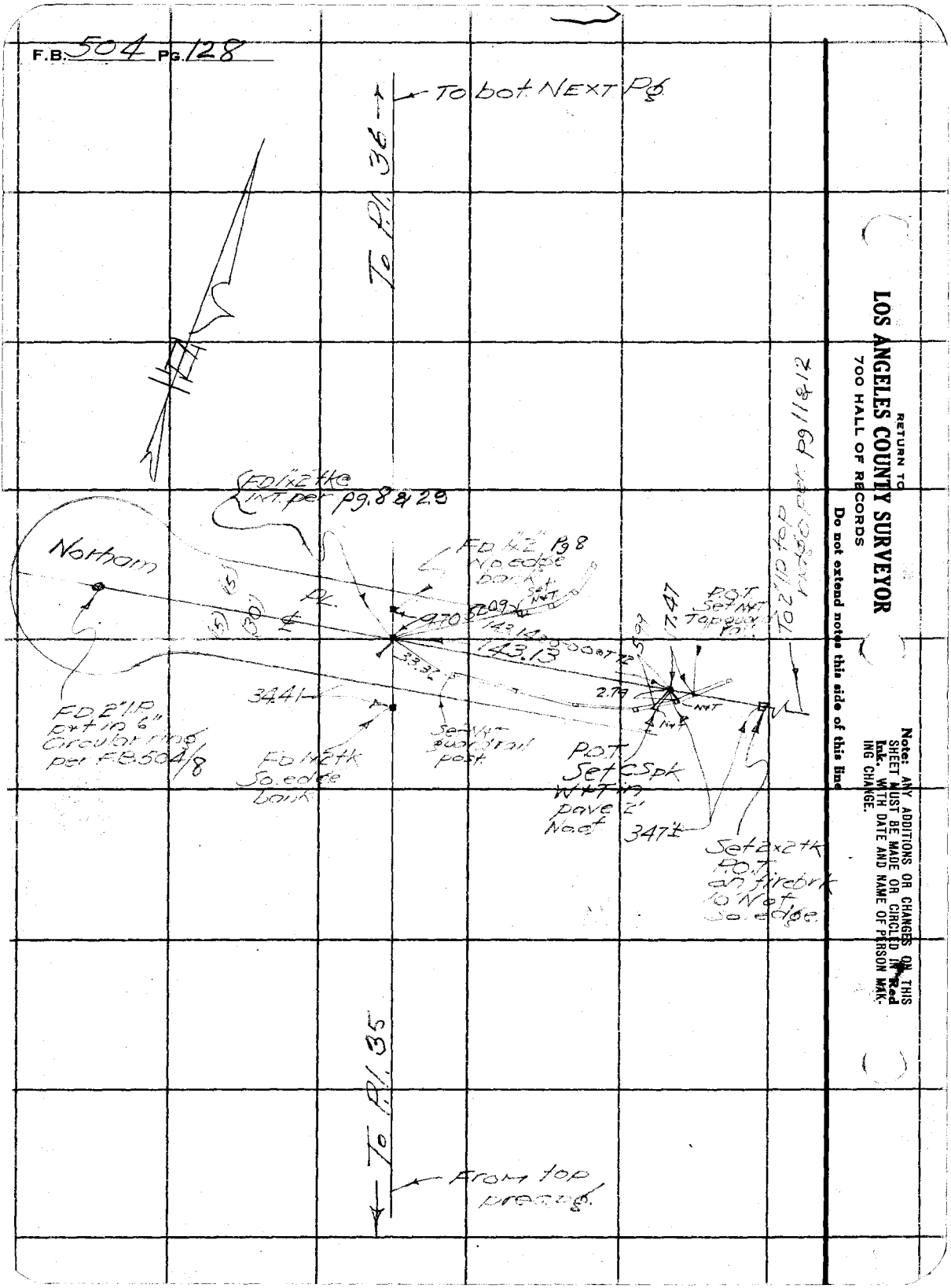

RETURN TO
LOS ANGELES COUNTY SURVEYOR
700 HALL OF RECORDS

Do not extend notes this side of this line

Note: ANY ADDITIONS OR CHANGES ON THIS SHEET MUST BE MADE OR CIRCLED IN **Red Ink.** WITH DATE AND NAME OF PERSON MAKING CHANGE.

FORM 247 10M 5-21

RETURN TO
LOS ANGELES COUNTY SURVEYOR
700 HALL OF RECORDS

Note: ANY ADDITIONS OR CHANGES ON THIS SHEET MUST BE MADE OR CIRCLED IN **Red Ink.** WITH DATE AND NAME OF PERSON MAKING CHANGE.

Do not extend notes this side of this line

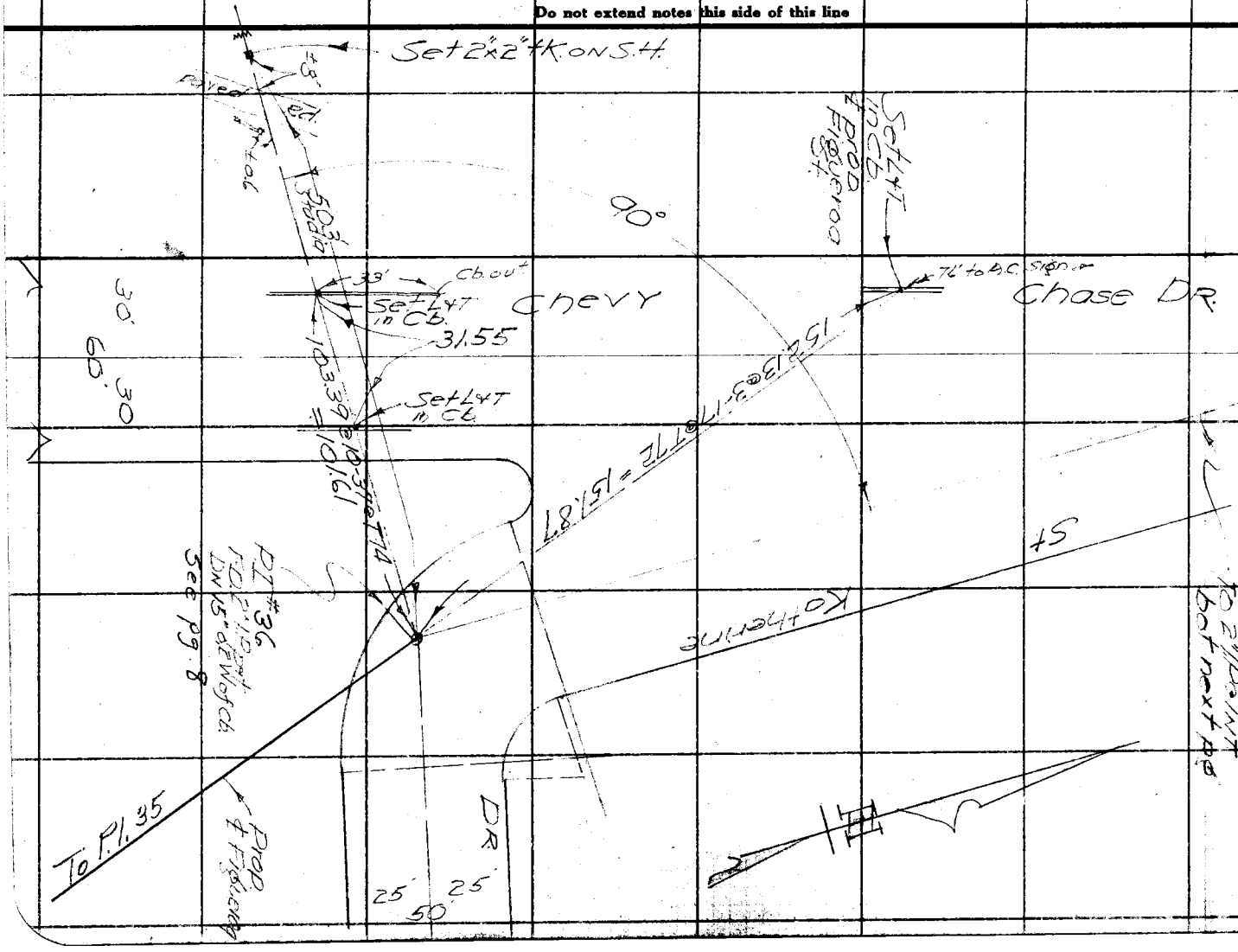

Notes Ck'd by
Map No.
Office Work
Checked
Date

Survey of Fairlawn St.
W. O. 7068 Tape No. 17 St'd 84 °F.
Surveyed by Butler " Date 12/1/82
Notes
Indexed

F.B. 504 Pg. 129

RETURN TO
LOS ANGELES COUNTY SURVEYOR
700 HALL OF RECORDS

Note: ANY ADDITIONS OR CHANGES ON THIS SHEET MUST BE MADE OR CIRCLED IN **Red Ink.** WITH DATE AND NAME OF PERSON MAKING CHANGE.

Do not extend notes this side of this line

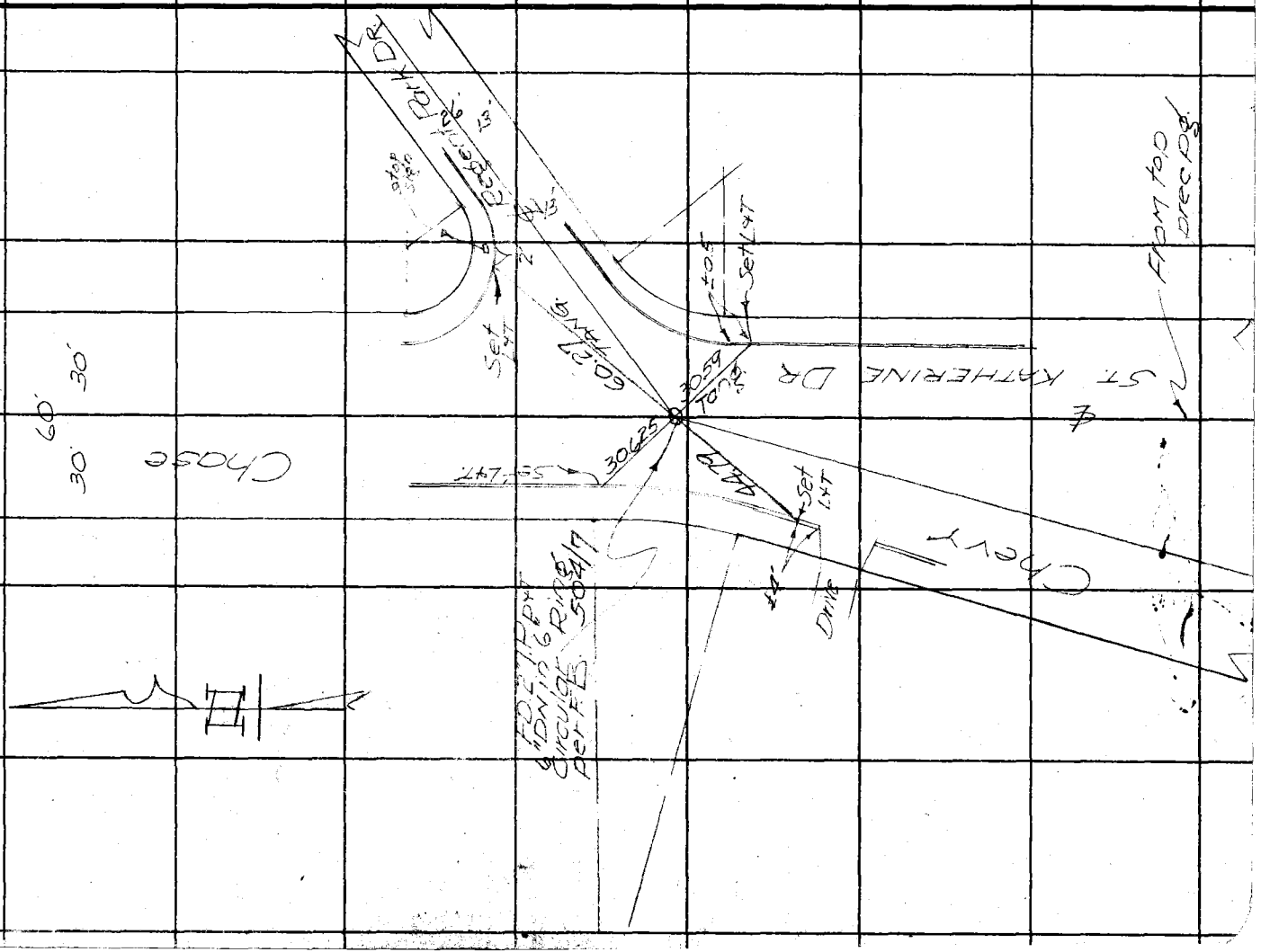

F.B. 504 PG. 130

F.B. 504 Pg. 142

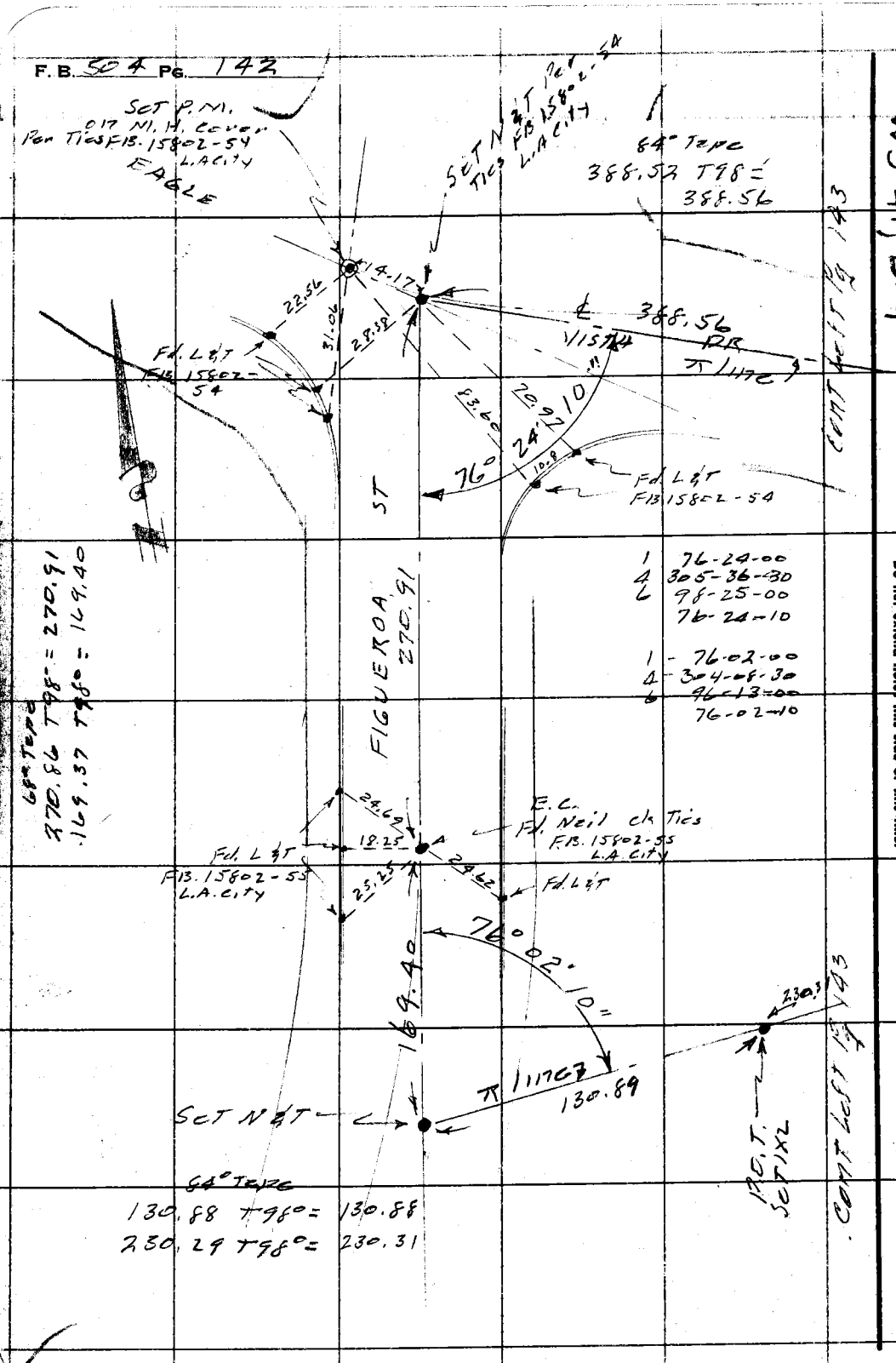

WS 41, D-4

RETURN TO
LOS ANGELES COUNTY ENGINEER
700 LOS ANGELES COUNTY ENGINEERING BLDG.

Do not extend notes this side of this line.

Note: Any Additions or Changes on This Sheet Must be Made or Circled in Red Ink With Date and Name of Person Making Change.

Notes Ck'd by	Survey of Scholl Can Rd
Map No.	JN 0021.68 Tape 89 Std 84 °F
Office Work	Surveyed by Snyder
Checked	Notes PRS Date 7-8-58
Date	Indexed A. C. Johnson

F. B. 504 PG. 141

J. N 0021.68

SCHOLL CANYON RD.

TRANSIT LINES

Snyder
Le Gault
Herrington
Bankson
Spriggs

Note: Any Additions or Changes on This Sheet Must be Made or Circled in Red Ink With Date and Name of Person Making Change.

Do not extend notes this side of this line.

RETURN TO
LOS ANGELES COUNTY ENGINEER
1700 LOS ANGELES COUNTY ENGINEERING BLDG.

76F3098 CE #247—3-

RETURN TO
LOS ANGELES COUNTY ENGINEER
700 LOS ANGELES COUNTY ENGINEERING BLDG.

Note: Any Additions or Changes on This Sheet Must be Made or Circled in Red Ink With Date and Name of Person Making Change.

Do not extend notes this side of this line.

F.B. 304 PG. 144

Notes Ck'd by	Survey of Scholl Cen Rd.	F. B. 504 PG. 143
Map No.	JN 0021.68 Tape 089 Std. 84 °F	
Office Work	Surveyed by Snyder	
Checked	Notes PRS Date 7-8-58	
Date	Indexed C. Johnson	

W.S 41-D-4

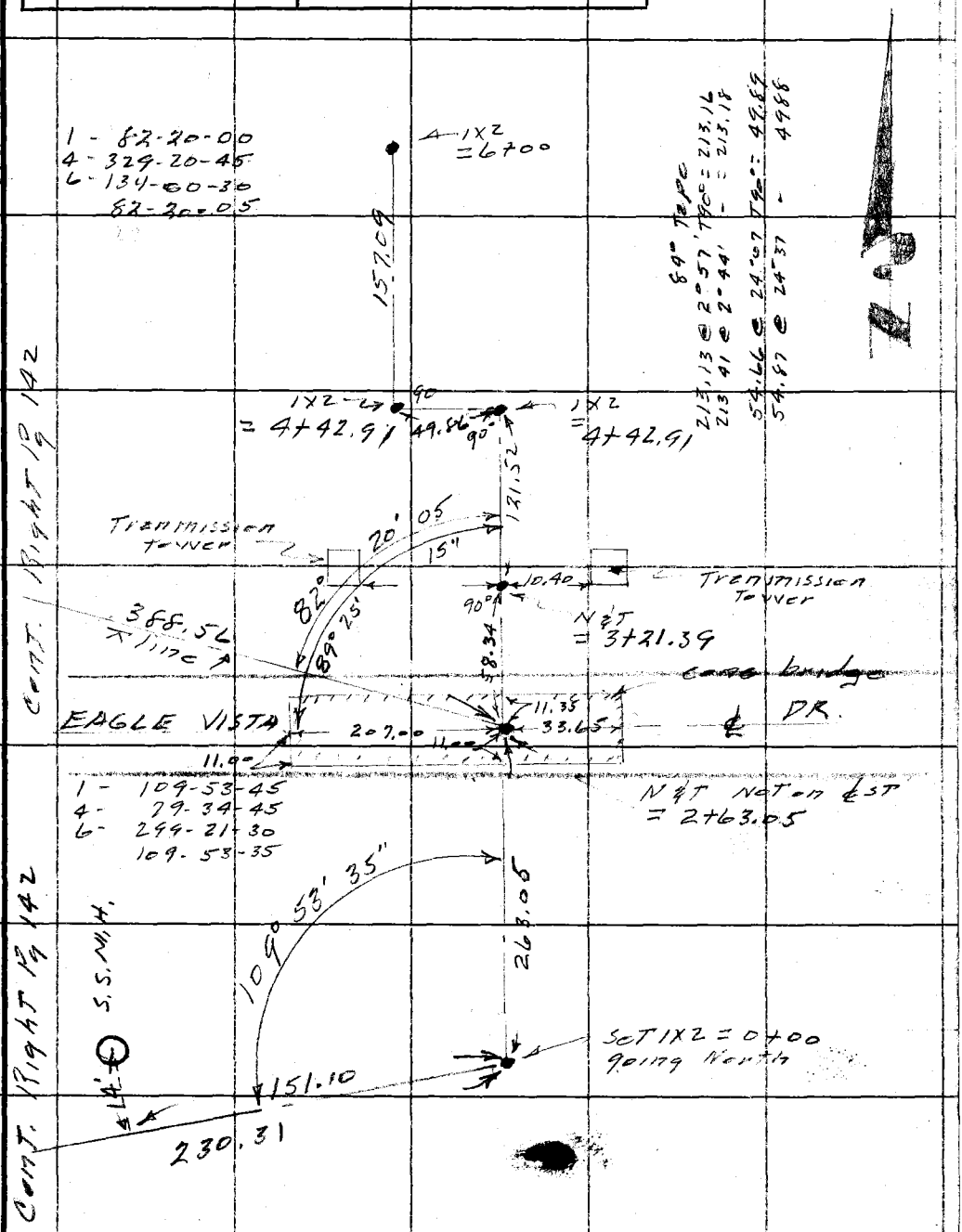

Note: Any Additions or Changes on This Sheet Must be Made or Circled in Red Ink With Date and Name of Person Making Change.

Do not extend notes this side of this line.

RETURN TO
LOS ANGELES COUNTY ENGINEER
700 LOS ANGELES COUNTY ENGINEERING BLDG.

76F309S CE #247—3-57

Notes Ck'd by	Survey of Scholl Can Rd
Map No.	JN 0021.68 Tape Std °F
Office Work	Surveyed by Snyder
Checked	Notes 1 PRS Date 7-8-58
Date	Indexed A. C. Johnson

F. B. 5-1 PG. 145

J N. 0021.68
SCHOLL CANYON RD
Location of Improvements
on
Prop Rd at Eagle Vista Dr.

Snyder
Le Gault
Herrington
Isenkson
Spriggs.

Note: Any Additions or Changes on This Sheet Must be Made or Circled in Red Ink With Date and Name of Person Making Change.

Do not extend notes this side of this line.

RETURN TO
LOS ANGELES COUNTY ENGINEER
700 LOS ANGELES COUNTY ENGINEERING BLDG.

76F309S CE #247—3-57

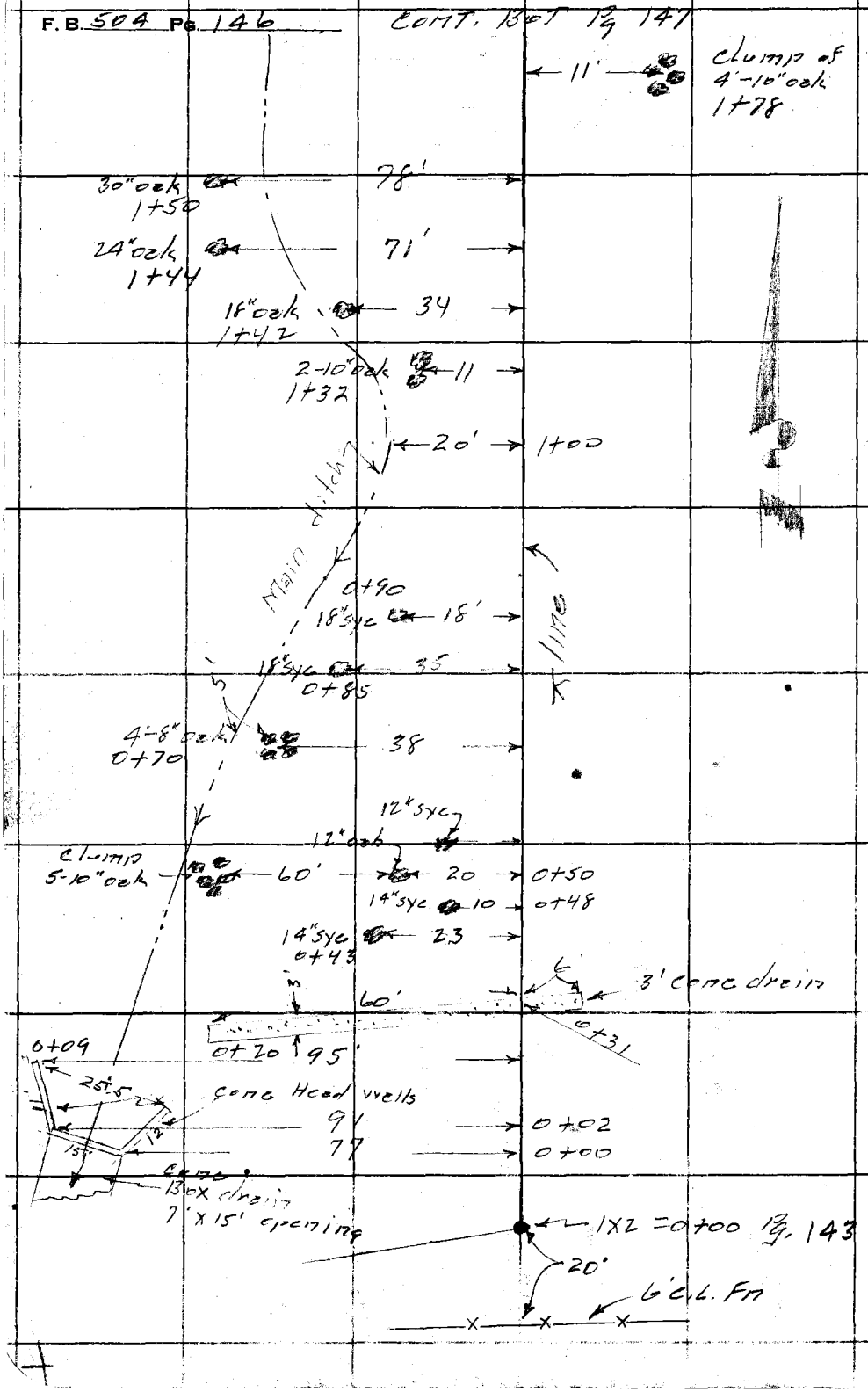

RETURN TO
LOS ANGELES COUNTY ENGINEER
700 LOS ANGELES COUNTY ENGINEERING BLDG.

Do not extend notes this side of this line.

Note: Any Additions or Changes on This Sheet Must be Made or Circled in Red Ink With Date and Name of Person Making Change.

Notes Ck'd by	Survey of Schell Can Rd
Map No.	JN 0021.6 Tape Std °F
Office Work	Surveyed by Snyder
Checked	Notes 18135 Date 7-6-58
Date	Indexed A. C. Johnson

F. B. 504 PG. 147

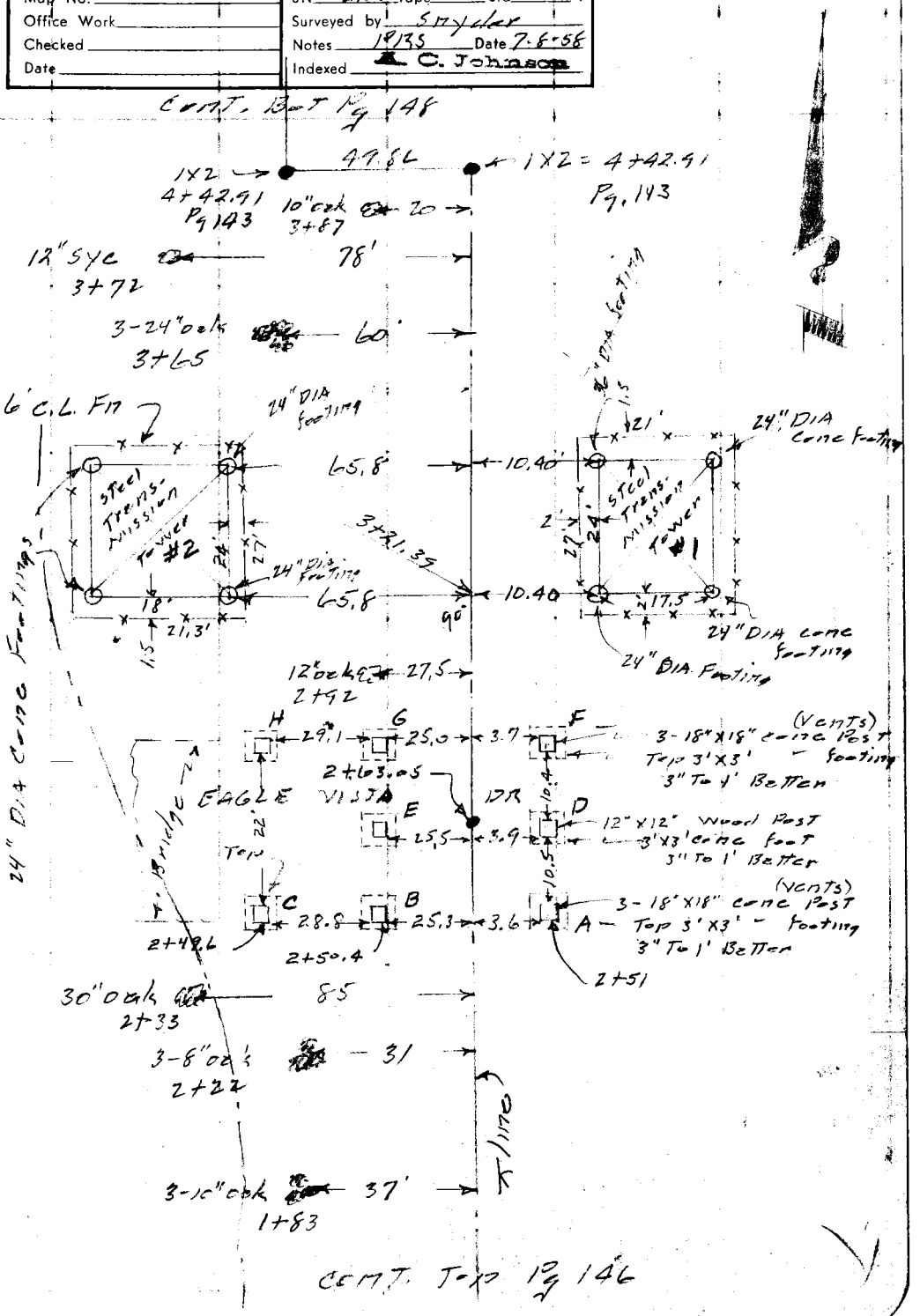

Note: Any Additions or Changes on This Sheet Must be Made or Circled in Red Ink With Date and Name of Person Making Change.

Do not extend this side of this line.

PLEASE RETURN TO
LOS ANGELES COUNTY ENGINEER
700 LOS ANGELES COUNTY ENGINEERING BLDG.

76F309S S&E #247 1-56

F. B. 504 PG. 148

END

24" oak
6+20

8' 60" oak
6+15

10' 12" syc
5+78

60" oak 11'
5+43

18" oak
5+08 10'

24" syc 12'
5+05

1170

36" oak 10'
4+63

CONT. TO P. 147

PLEASE RETURN TO
LOS ANGELES COUNTY ENGINEER
700 LOS ANGELES COUNTY ENGINEERING BLDG.
Do not extend this side of this line.

Note: Any Additions or Changes on This Sheet Must be Made or Circled in Red Ink With Date and Name of Person Making Change.

Profile No.	Notes Red.	Plotted	Job No. 0021.68	Division No. 10
	Date	Date	Survey of Scholl Can Rd	
X-Sec. No.	Notes Chkd.	Checked	Survey by Snyder	Notes PRS Date 7-8-58
	Date	Date	Map No.	Indexed C. Johnson

F. B. 504 Pg. 149

J.N. 0021.68
SCHOLL CANYON RD
X SECTION of
Prop. Rd at Eagle Vista Dr.

Snyder
Le Gault
Harrington
Banksen
Spriggs

STATION	B. S.	H. I.	F. S.	ELEV.

NOTE: ANY ADDITIONS OR CHANGES ON THIS SHEET MUST BE MADE OR CIRCLED IN RED INK, WITH DATE AND NAME OF PERSON MAKING CHANGE.

PLEASE RETURN TO
LOS ANGELES COUNTY ENGINEER
700 LOS ANGELES COUNTY ENGINEERING BLDG.

Do not extend notes this side of this line.

76298 S & E #307—7-55

76298 S & E #307—7-55

PLEASE RETURN TO
LOS ANGELES COUNTY ENGINEER
700 LOS ANGELES COUNTY ENGINEERING BLDG.

NOTE: ANY ADDITIONS OR CHANGES ON THIS SHEET MUST BE MADE OR CIRCLED IN RED INK, WITH DATE AND NAME OF PERSON MAKING CHANGE.

Do not extend notes this side of this line.

F.B. 504 Pg. 150 | Job No. 2241.68 | Division No. 10 | Notes Red. | Plotted | No. | Profile
Survey of Sabel Cert. Pal | Date | Date | No. | X-Sec.
Survey by Spitzer | Notes P.135 | Notes Chkd. | Checked
Indexed C.J. Johnson | Date | Date | Date

STATION	B. S.	H. I.	F. S.	ELEV.	Left	Right
B.M.				826.88	B.M. EL. 826.88 LB. City of L.A. Pg 36 Spk W. cb Fig. St. 10' S'ly of B.C. Ret S.W. Cor. - Figueroa St & Eagle Vista Dr.	
T.P.	Set			817.99		
T.P.		Comp		808.92		
T.P.			Red	802.41		
T.P.	080	795.45		794.65		
S.S.M.H.			911	786.34	Rim. of S.S. M.H.	shown on Pg. 143
T.P.	645	794.96	694	788.51	0+00 82' Left	
T.B.M.			1221	782.75	Chis ☐ center of Head wall	
Flow line of culvert			2129	773.67	0+00 82' Left Flow line of 15'X7' opening of culvert N. end.	
0+00	Set			801.8		✱
✓				789.8	50' Left	
0+31		Comp		791.1		✱ drain straight grade to end.
0+50 ⊙			Red	794.35		✱
✓				783.2	50' Left	
✓				774.2	58' L Bot 10' drain	
1+00				796.1		✱
				799.5		15' R. Bot Slope
				79[illegible].1	Top Bank 10' L	
				780.0	25' L F.L.	15' drain

76298 S & E #307—7-55

PLEASE RETURN TO
LOS ANGELES COUNTY ENGINEER
700 LOS ANGELES COUNTY ENGINEERING BLDG.

NOTE: ANY ADDITIONS OR CHANGES ON THIS SHEET MUST BE MADE OR CIRCLED IN RED INK, WITH DATE AND NAME OF PERSON MAKING CHANGE.

Do not extend notes this side of this line.

STATION	B. S.	H. I.	F. S.	ELEV.		
1+00				7860	50' L Top Bank	
✓				7850	75' L	
1+50 ⊙				79999		⊼
✓				80300		15' R Toe Slope
				7880	58' L Top Bank	
				7810	78' L Fl. of 10' drain	
				7880	78' L Top Bank	
2+00				8046		⊼
✓				8100		15' R.
				7960	35' L Top Bank	
				7826	63' L Fl. Line of 10' drain	
				7886	78' L Top Bank	
T.P.				80740	T.P.	
2+50				81255		⊼
✓				8196		20' R
				8094	25' L Bk	
				7960	60' L Top Bank	
				7860	80' L Bot 10' drain	
				792	90' L Top Bank	
2+51				81375	3.6' R Top footing A	See Pg 147 for Location
T.B.M. Fd. chis + in Mkd. N.E. corr footing B (EL 803.387)				80893	25.3 L " " B	" " " "

Profile Notes Red. ____ Plotted ____ Job No. 6021.68 Division No. 10 F. B. 504 Pg. 151
No. ____ Date ____ Date ____ Survey of Mill Cem. Rd.
X-Sec. Notes Chkd. ____ Checked ____ Survey by Snyder Notes 12/75 Date 7-9-58
No. ____ Date ____ Date ____ Map No. ____ Indexed C. Johnson Date ____

76298 S & E #307—7-55

PLEASE RETURN TO
LOS ANGELES COUNTY ENGINEER
700 LOS ANGELES COUNTY ENGINEERING BLDG.

NOTE: ANY ADDITIONS OR CHANGES ON THIS SHEET MUST BE MADE OR CIRCLED IN RED INK, WITH DATE AND NAME OF PERSON MAKING CHANGE.

Do not extend notes this side of this line.

STATION	B. S.	H. I.	F. S.	ELEV.	Left	Right
2+49.6				798.73	55' L Top of footing	C See Pg 147 For Location
				816.17	3.9 R " " "	D " " "
				809.85	25.5 L " " "	E " " "
				813.74	3.7 R " " "	F " " "
				808.78	25 L " " "	G " " "
				798.73	55' L " " "	H " " "
3+00				8132		
				8168		20' R
				8110	25' L Bk	
				7988	55 L Bk	
				7955	80" L Top Bk	
				7875	90' L ℄ drain 10' wide	
Tower #1	Pg 147			817.10	Top footing S. W. Cor.	
✓	Pg 147			820.86	" " S. E. Cor.	

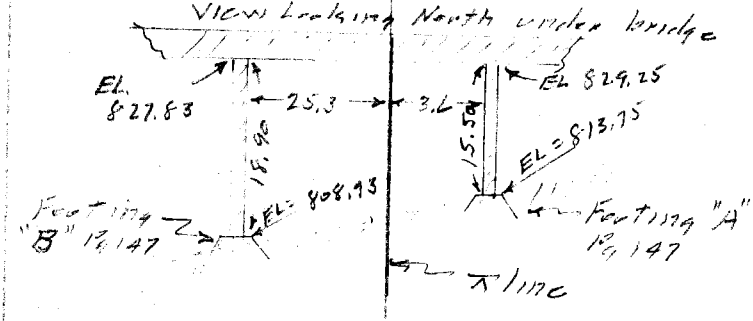

F. B. 504 PG. 152 Job No. 2021.68 Division No. 10 Notes Red. Plotted Profile
Survey of Schell Canyon Rd. Date Date No.
Survey by C. Johnson Notes 1935 Notes Chkd. Checked X-Sec.
Indexed Date Date Date No.

76298 S & E #307—7-55

PLEASE RETURN TO

LOS ANGELES COUNTY ENGINEER

700 LOS ANGELES COUNTY ENGINEERING BLDG.

NOTE: ANY ADDITIONS OR CHANGES ON THIS SHEET MUST BE MADE OR CIRCLED IN RED INK, WITH DATE AND NAME OF PERSON MAKING CHANGE.

Do not extend notes this side of this line.

STATION	B. S.	H. I.	F. S.	ELEV.		
Tower #1	Pg 147			8177	Top footing N.W. cor	
✓	Pg. 147			82086	✓ ✓ N.E ✓	
T.P. ⊙				81138	T.P.	
T.P. ⊙				80221	T.P.	
Tower #2	Pg 147			7977	Top footing S.E. cor.	
✓	✓			79[illegible]	✓ ✓ S.W. ✓	
✓	✓			7981	✓ ✓ N E ✓	
✓	✓			7974	✓ ✓ N W. ✓	
3+50				8153		
				8187		20' R
				8011	L 50'	
				7973	L 75'	
T.P. ⊙				80050	T.P.	
4+00				8168		
✓				8190		20' R
✓				8042	50' L	
✓				8000	75' L	
4+50				8050		
✓				8170		50' R
✓				8192		70' R
✓				8013	25' L	

Profile No. ____ Notes Red. ____ Plotted ____ Job No. 0021.68 Division No. 10 F. B. 504 Pg. 153

X-Sec. No. ____ Date ____ Date ____ Survey of Schedl Can Rd.

Notes Chkd. ____ Checked ____ Survey by Snyder Notes BRS Date 7-10-58

Date ____ Date ____ Map No. ____ Indexed C. Johnson Date ____

76298 S & E #307—7-55

PLEASE RETURN TO
LOS ANGELES COUNTY ENGINEER
700 LOS ANGELES COUNTY ENGINEERING BLDG.

NOTE: ANY ADDITIONS OR CHANGES ON THIS SHEET MUST BE MADE OR CIRCLED IN RED INK, WITH DATE AND NAME OF PERSON MAKING CHANGE.

Do not extend notes this side of this line.

STATION	B. S.	H. I.	F. S.	ELEV.	Left	Right
5+00				8032		
⊙				8221		50' R Bk
				8256		70' R.
				8028	10' L Top Bk	
				7968	25' L ℄ Drain	
5+50				8054		
				8276		50' R. Bk
				8211		70' R.
				8040	25' L Top Bank	
6+00				8093		
				8150		50 R
				8221		70' R.
				8083	25' L	
T.P.				81138	T.P.	
T.P.				82078	T.P.	
T.P.				82772	T.P.	
B.M. A				82339	B.M. A spk E cb Figueroa St. 10' ± S'ly of B.C. Return S.E. cor. Figueroa St & Eagle Vista Dr. EL. 823.405 L.B. L.A. city Pg 36	

F. B. 504 Pg. 154 Job No. 0021.68 Division No. 10 Notes Red. Plotted Profile
Survey of Schell Cen. Rd. Date Date No.
Survey by Snyder Notes NRS Notes Chkd. Checked X-Sec.
Indexed C. Johnson Date Date Date No.

Profile	Notes Red.	Plotted	Job No. 0021.68	Division No. 10	F. B. 504	Pg. 155
No.	Date	Date	Survey of Scholl Can Rd			
X-Sec.	Notes Chkd.	Checked	Survey by Snyder	Notes PRS	Date 7-10-58	
No.	Date	Date	Map No.	Indexed C. Johnson	Date	

J.N. 0021.68
SCHOLL CANYON RD
PROFILE of
FIGUEROA ST.

From N. & T 52.5 E of S.E. Cor of shed on sly line prod of shed = { N. 165,350 ± / E 229,100 ± } scale.
To ℄ Pavt

North along ℄ Pavt for 800'

Snyder
Le Gault
Harrington
Bankson
Spriggs

STATION	B. S.	H. I.	F. S.	ELEV.

NOTE: ANY ADDITIONS OR CHANGES ON THIS SHEET MUST BE MADE OR CIRCLED IN RED INK, WITH DATE AND NAME OF PERSON MAKING CHANGE.

PLEASE RETURN TO
LOS ANGELES COUNTY ENGINEER
700 LOS ANGELES COUNTY ENGINEERING BLDG.

Do not extend notes this side of this line.

76298 S & E #307—7-55

76298 S & E #307—7-55

PLEASE RETURN TO
LOS ANGELES COUNTY ENGINEER
700 LOS ANGELES COUNTY ENGINEERING BLDG.

NOTE: ANY ADDITIONS OR CHANGES ON THIS SHEET MUST BE MADE OR CIRCLED IN RED INK, WITH DATE AND NAME OF PERSON MAKING CHANGE.

Do not extend notes this side of this line.

F. B. 5-4 Pg. 154 | Job No. 5-21. 6f | Division No. 12 | Notes Red. | Plotted | Profile No.
Survey of Sotsell Ave. | Date | Date | X-Sec. No.
Survey by Stryker | Notes 1-25-5 | Notes Chkd. | Checked
Indexed J. C. Johnson | Date | Date | Date | No.

STATION	B. S.	H. I.	F. S.	ELEV.		
B.M.A				823.40	B.M.A. El. 823.405, L.B. City of L.A. Pg 36 Eagle Vista Dr. & Figueroa St S.E. cor. sidk in 2' 10' S. of S. end C.R.	
	1150	834.90				
T.P.	1125	846.05	010	836.85		
T.P.	1190	857.83	012	845.93		
T.P.	1171	869.41	013	857.70		
T.P.	1182	880.95	028	869.13		
T.P.	898	889.61	032	880.63		
0+00			37	885.9	N & T ℄ Pavt 52.5 E. of S.E. cor. of shed. on Prod of S. Line of Bldg = N. 165.350 ± = E 229.100 ± scale	
0+50	1016	898.41	136	888.25	℄ Pavt T.P.	
1+00			88	889.6	" "	
+50			72	891.2	" "	
2+00			50	893.4	" "	
+50			31	895.3	" "	
3+00	1093	908.12	122	897.19	" " T.P.	
+50			92	898.9	" "	
4+00			74	900.7	" "	
4+00	WIRES		+21.9	930.0±	B.T. of Seg. of Lower Transmission Wires Approx. equal dist. between Towers E. of Sta 4+00	
4+50			56	902.5	℄ Pvt	

76298 S & E #307—7-55

PLEASE RETURN TO
LOS ANGELES COUNTY ENGINEER
700 LOS ANGELES COUNTY ENGINEERING BLDG.

NOTE: ANY ADDITIONS OR CHANGES ON THIS SHEET MUST BE MADE OR CIRCLED IN RED INK, WITH DATE AND NAME OF PERSON MAKING CHANGE.

Do not extend notes this side of this line.

STATION	B. S.	H. I.	F. S.	ELEV.		
5+00		908 12	3 9	904 2	℄ Pavt	
+50			2 1	906 0	" "	
6+00	1098	918 56	0 54	907 58	" " T.P.	
+50			9.4	909 2	" "	
7+00			7 4	911 2	" "	
+50			5 5	913 1	" "	
8+00			3 9	914 7	" "	
+50			2 3	916 3	" "	
8+18'±			1 75	916 81	Photo Cross #4	"PK" & T
	1.38	918 19				
T.P.	098	907 1.7	12 00	906 19	T.P.	
T.P.	060	896 80	10 97	896 20	T.P.	
T.P.	023	885 33	11 70	885 10	T.P.	
T.P.	153	874 83	12 03	873 30	T.P.	
T.P.	100	863 67	12 16	862 67	T.P.	
T.P.	051	851 96	12 22	851 45	T.P.	
T.P.	072	840 37	12 31	839 65	T.P.	
T.P.	704	836 61	10 80	829 57	T.P.	
B.M.			9 73	826 88	B.M. EL. 826.885 L.B. City of LA Pg 36 spk W. cb. Fig. ST. 10'± S'ly of B.C. Rot S.W. COR. - Figueroa ST & Eagle Vista Dr.	

Profile No. ____ Notes Red. ____ Plotted ____ Job No. 8821.68 Division No. 10 F. B. 504 Pg. 157
X-Sec. No. ____ Date ____ Date ____ Survey of [illegible] Survey by [illegible] Notes [illegible] Date 7-11-58
Notes Chkd. ____ Checked ____ Date ____ Map No. ____ Index [illegible] C. Johnson

F. B. 5-4 Pg. 158 | Job No. | Division No. | Notes Red. | Plotted | Profile

Survey of | Date | Date | No.

Survey by | Notes | Notes Chkd. | Checked | X-Sec.

Indexed | Date | Date | Date | No.

STATION	B. S.	H. I.	F. S.	ELEV.

76298 S & E #307—7.85

PLEASE RETURN TO

LOS ANGELES COUNTY ENGINEER

700 LOS ANGELES COUNTY ENGINEERING BLDG.

Do not extend notes this side of this line.

NOTE: ANY ADDITIONS OR CHANGES ON THIS SHEET MUST BE MADE OR CIRCLED IN RED INK, WITH DATE AND NAME OF PERSON MAKING CHANGE.

Notes Ck'd by	Survey of Scholl Cn. Refuse Site
Map No.	J.N. 0021.68 Tape 110 Std. 84 °F
Office Work	Surveyed by Dougherty
Checked	Notes JWD Date 7-31-58
Date	Indexed R. C. Johnson 9-12-58

F. B. 504 Pg. 159

J.N. 0021.68

Survey of Scholl Cn. Refuse Site

Retracemet of that portion of Figueroa St that adjoins Tr# 9731 & the Westerly Line of Said Tract for road ties.

7-31-58

Dougherty
Petri
Sandoval
Adams

Note: Any Additions or Changes on This Sheet Must be Made or Circled in Red Ink With Date and Name of Person Making Change.

Do not extend notes this side of this line.

RETURN TO
LOS ANGELES COUNTY ENGINEER
700 LOS ANGELES COUNTY ENGINEERING BLDG.

76F309S CE #247—3-57

RETURN TO
LOS ANGELES COUNTY ENGINEER
700 LOS ANGELES COUNTY ENGINEERING BLDG.

Note: Any Additions or Changes on This Sheet Must be Made or Circled in Red Ink With Date and Name of Person Making Change.

Do not extend notes this side of this line.

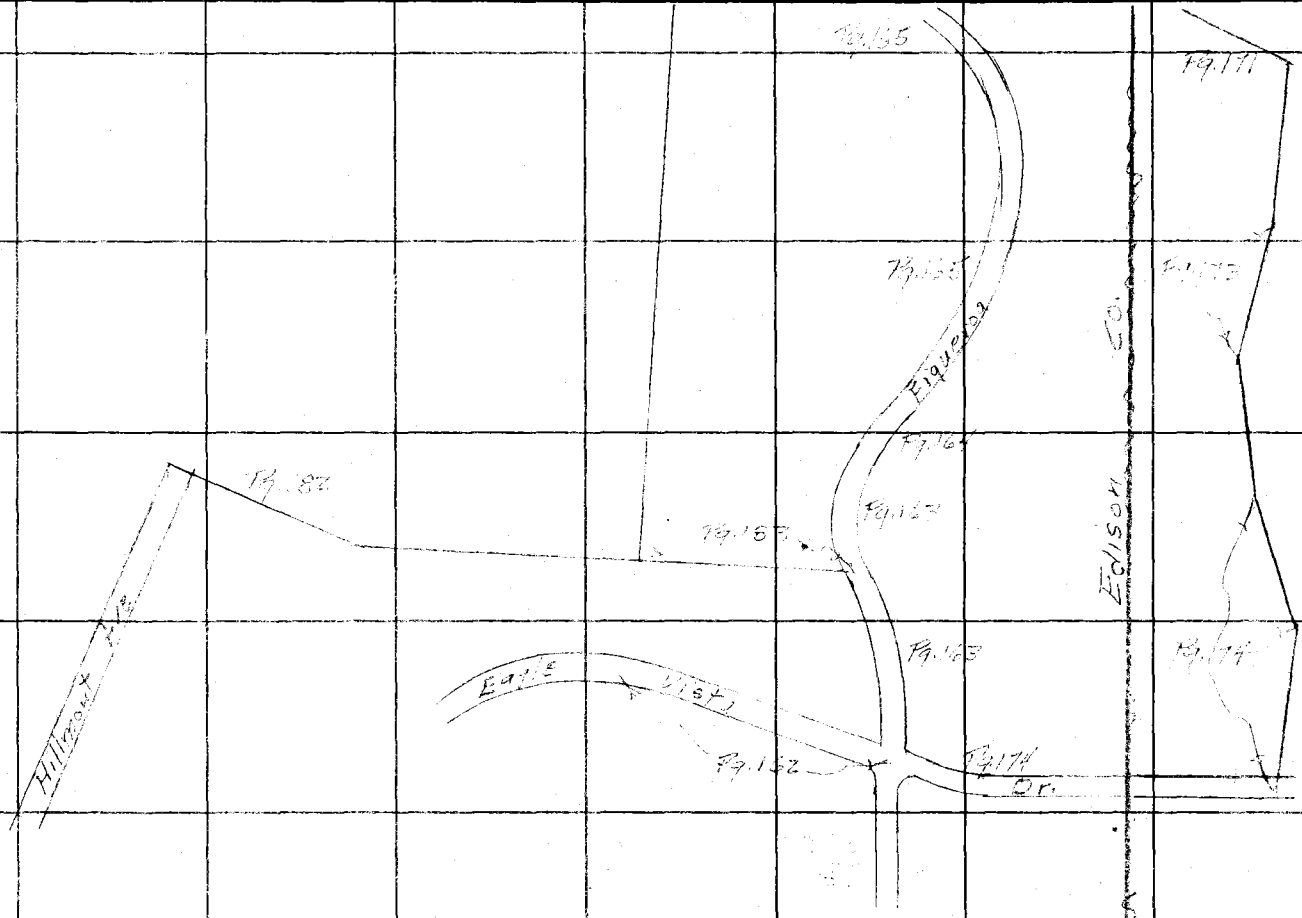

INDEX

F. B. 504 Pg. 160

76F309S CE #247—3-57

RETURN TO
LOS ANGELES COUNTY ENGINEER
700 LOS ANGELES COUNTY ENGINEERING BLDG.

Note: Any Additions or Changes on This Sheet Must Be Made or Circled in Red Ink With Date and Name of Person Making Change.

Do not extend notes this side of this line.

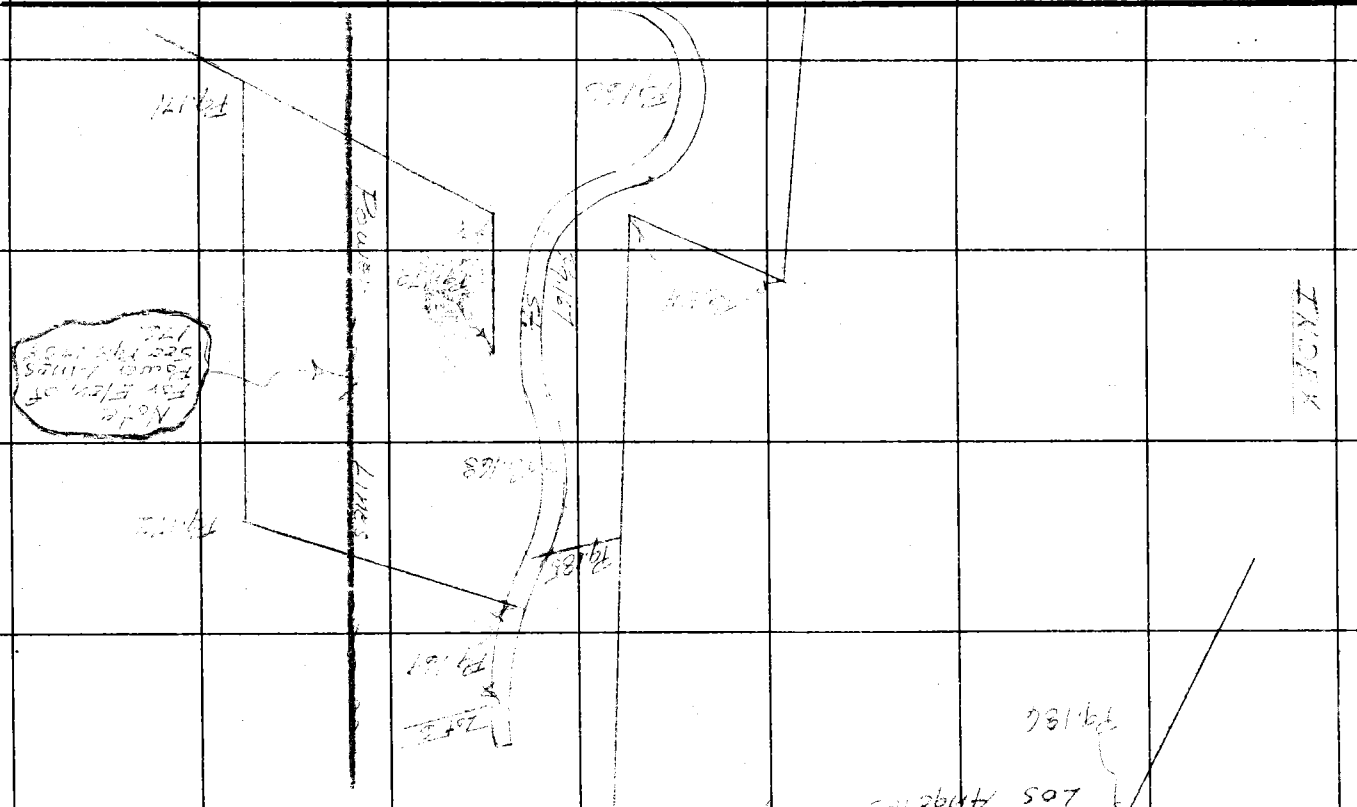

Notes Ck'd by S. H. MILLER
Map No.
Office Work
Checked
Date

Survey of
JN Tape Std
Surveyed by
Notes
Indexed C. Johnson Date

of

F. B. 5011 PG. 161

F.B. 504 Pg. 162

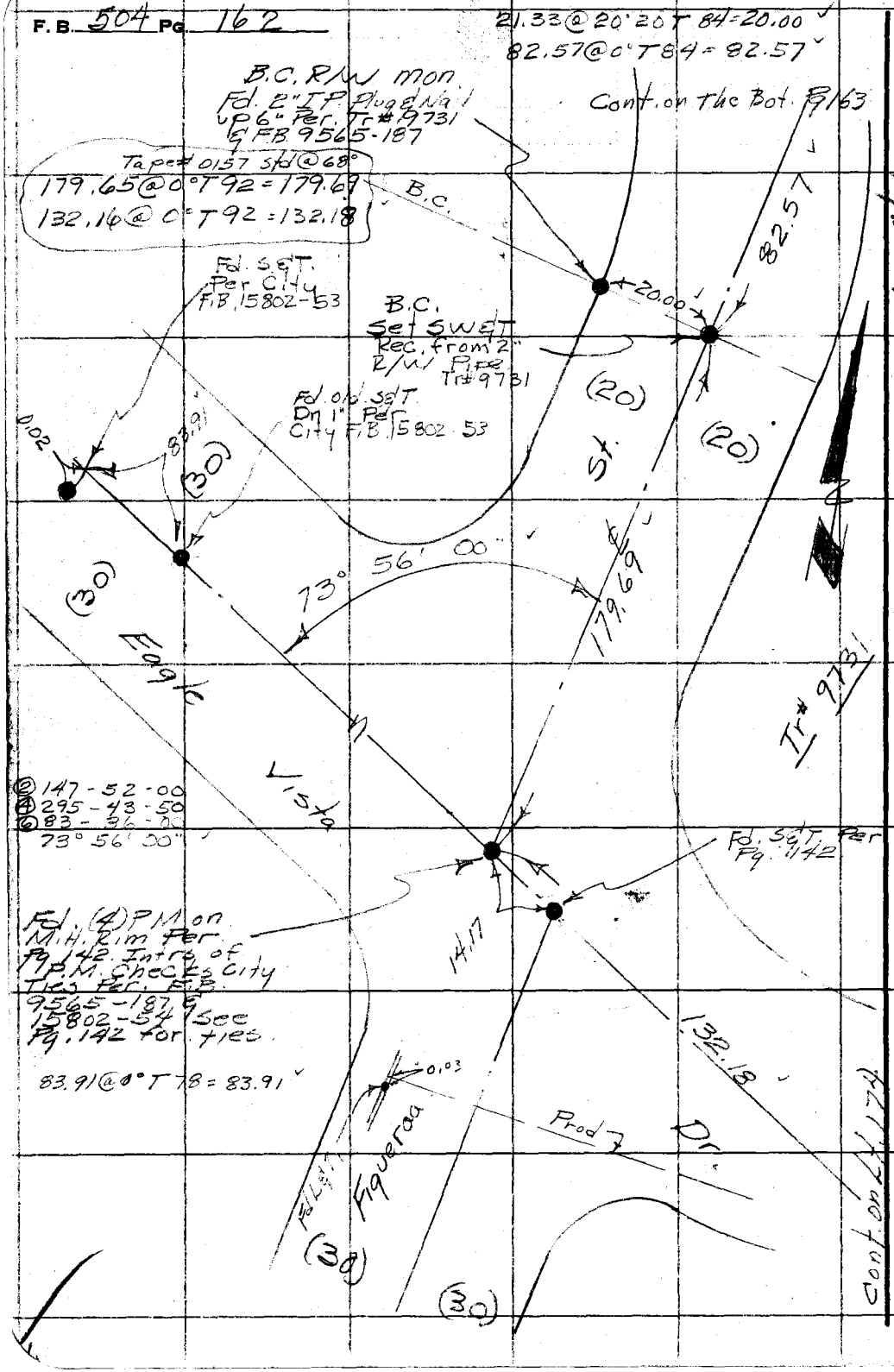

W.S.A1, D-4

RETURN TO
LOS ANGELES COUNTY ENGINEER
700 LOS ANGELES COUNTY ENGINEERING BLDG.

Do not extend notes this side of this line.

Note: Any Additions or Changes on This Sheet Must be Made or Circled in Red Ink With Date and Name of Person Making Change.

Notes Ck'd by S. H. MILLER	Survey of Schell Cy Refuse Site
Map No.	JN 0021.68 Tape 110 Std 84° °F
Office Work	Surveyed by Dougherty
Checked	Notes J.N.D. Date 7-31-58
Date	Indexed A. C. Johnson

F. B. 504 PG. 163

W.S. 41 D-4

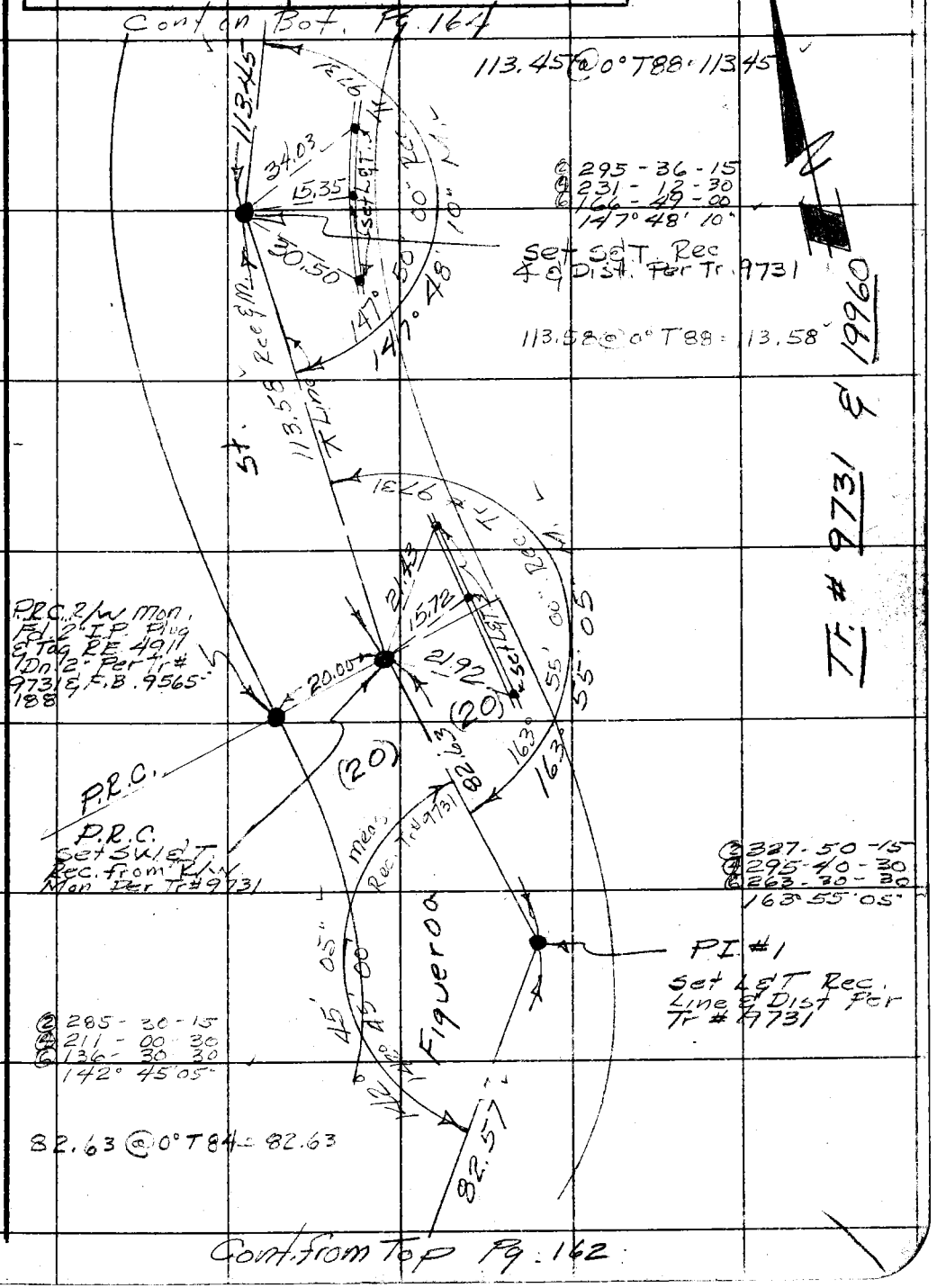

@ 295 - 36 - 15
@ 231 - 12 - 30
@ 166 - 49 - 00
147° 48' 10"

@ 327 - 50 - 15
@ 295 - 40 - 30
@ 263 - 30 - 30
163° 55' 05"

@ 285 - 30 - 15
@ 211 - 00 - 30
@ 136 - 30 - 30
142° 45' 05"

82.63 @ 0° T84 = 82.63

Cont. from Top Pg. 162

Note: Any Additions or Changes on This Sheet Must be Made or Circled in Red Ink With Date and Name of Person Making Change.

Do not extend notes this side of this line.

RETURN TO
LOS ANGELES COUNTY ENGINEER
700 LOS ANGELES COUNTY ENGINEERING BLDG.

76F309S CE #247—3-57

F. B. 504 Pg. 164

Cont. on Bot. Pg. 165

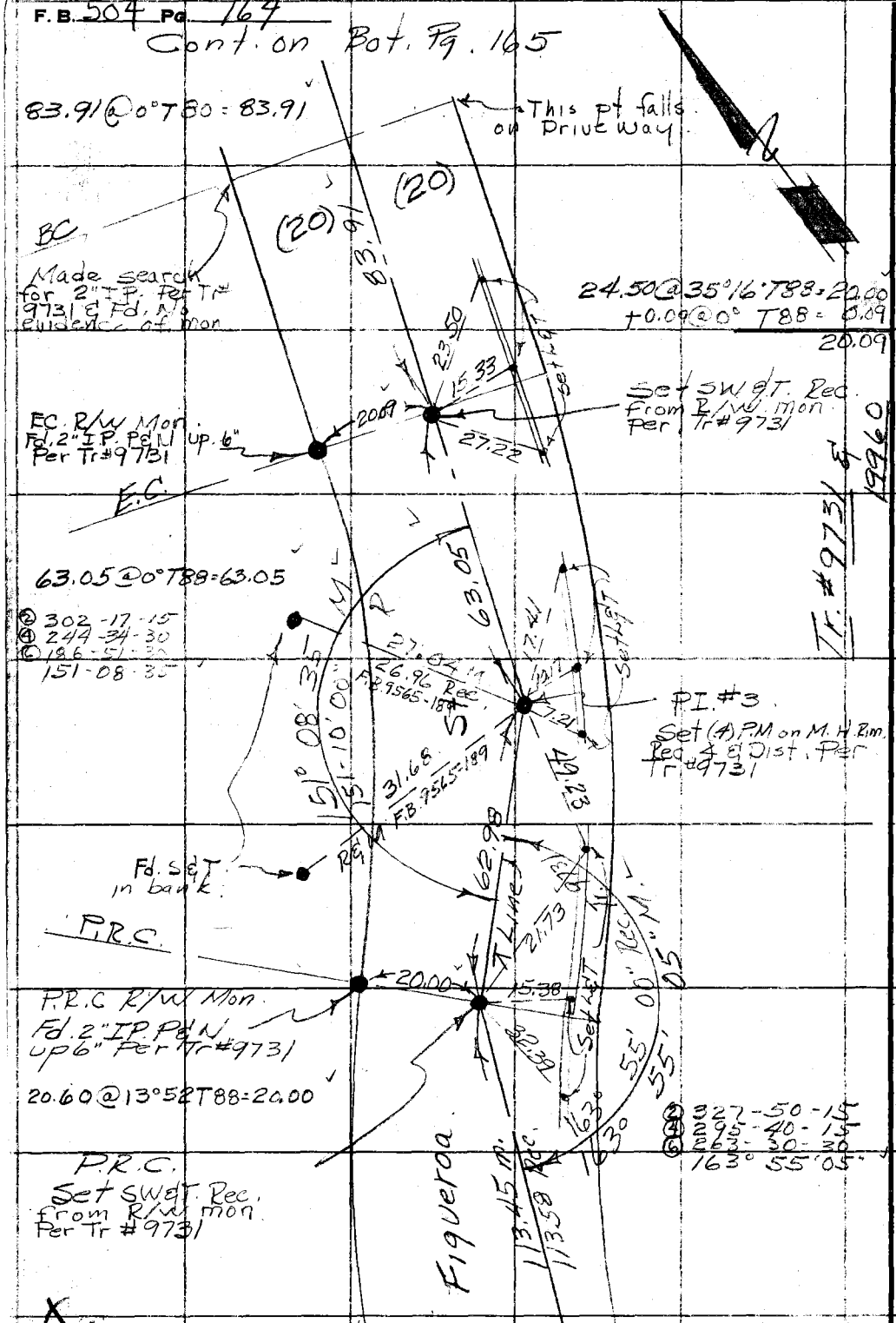

Cont. from Top Pg 163

RETURN TO
LOS ANGELES COUNTY ENGINEER
700 LOS ANGELES COUNTY ENGINEERING BLDG.

Do not extend notes this side of this line.

Note: Any Additions or Changes on This Sheet Must be Made or Circled in Red Ink With Date and Name of Person Making Change.

Notes Ck'd by B. H. MILLER	Survey of Scholl Co. Refuse Site
Map No.	JN 002168 Tape 110 Std 84 °F
Office Work	Surveyed by Dougherty
Checked	Notes JNP Date 7-31-58
Date	Indexed J. C. Johnson

F. B. 504 PG. 165

Cont. on Bot Rt. Pg 166

② 233-38-40
④ 107-17-00
⑥ 340-55-30
116°49'13"

58.44 @ 0° T86 = 58.44

20.00 @ 0° T88 = 20.00

BRC. R/W
Fd. SET. In bank
Per Tr #9731 & F.B.
9565-190
B.RC

BRC
Set SW&T. Rec
Per R/W. Mon Tr.
#9731

69.07 @ 0° T86 = 69.07

36.98 @ 0° T86 = 36.98

Fd. 2" IP Pd N. up 8"
Per Tr #9731. This IP
has shifted.

E.C.

E.C.
Set Sd T. Rec. Dist.
Per. Tr #9731

Fd. spk
in bank

21.82 @ 26°09 T86 = 19.59
② 325-40-40
④ 291-21-15
⑥ 257-02-15
162°50'20"

Fd. sdT
in bank

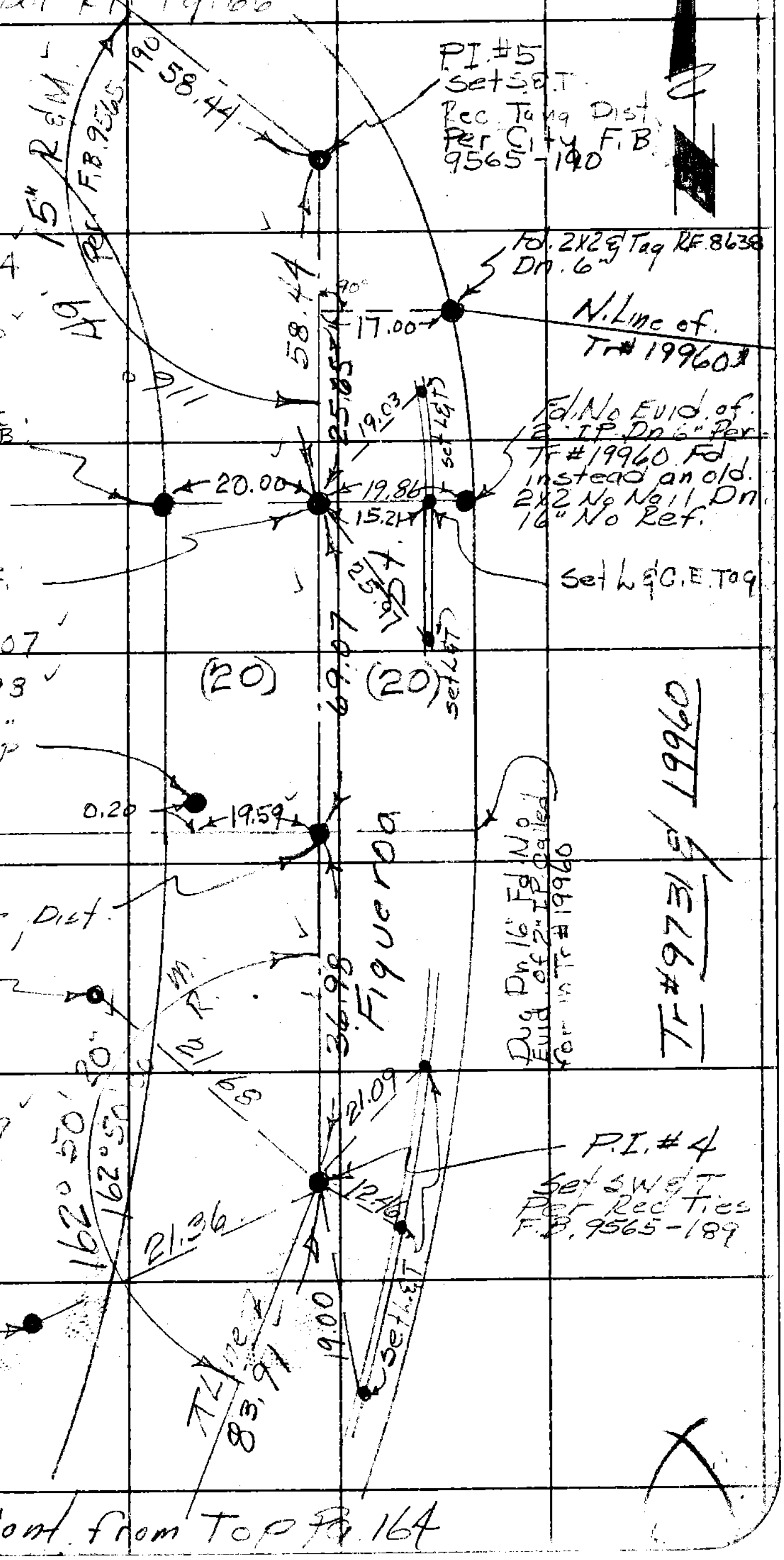

Cont. from Top Pg. 164

Note: Any Additions or Changes on This Sheet Must be Made or Circled in Red Ink With Date and Name of Person Making Change.

Do not extend notes this side of this line.

RETURN TO
LOS ANGELES COUNTY ENGINEER
700 LOS ANGELES COUNTY ENGINEERING BLDG.

76F309S CE #247—3-57

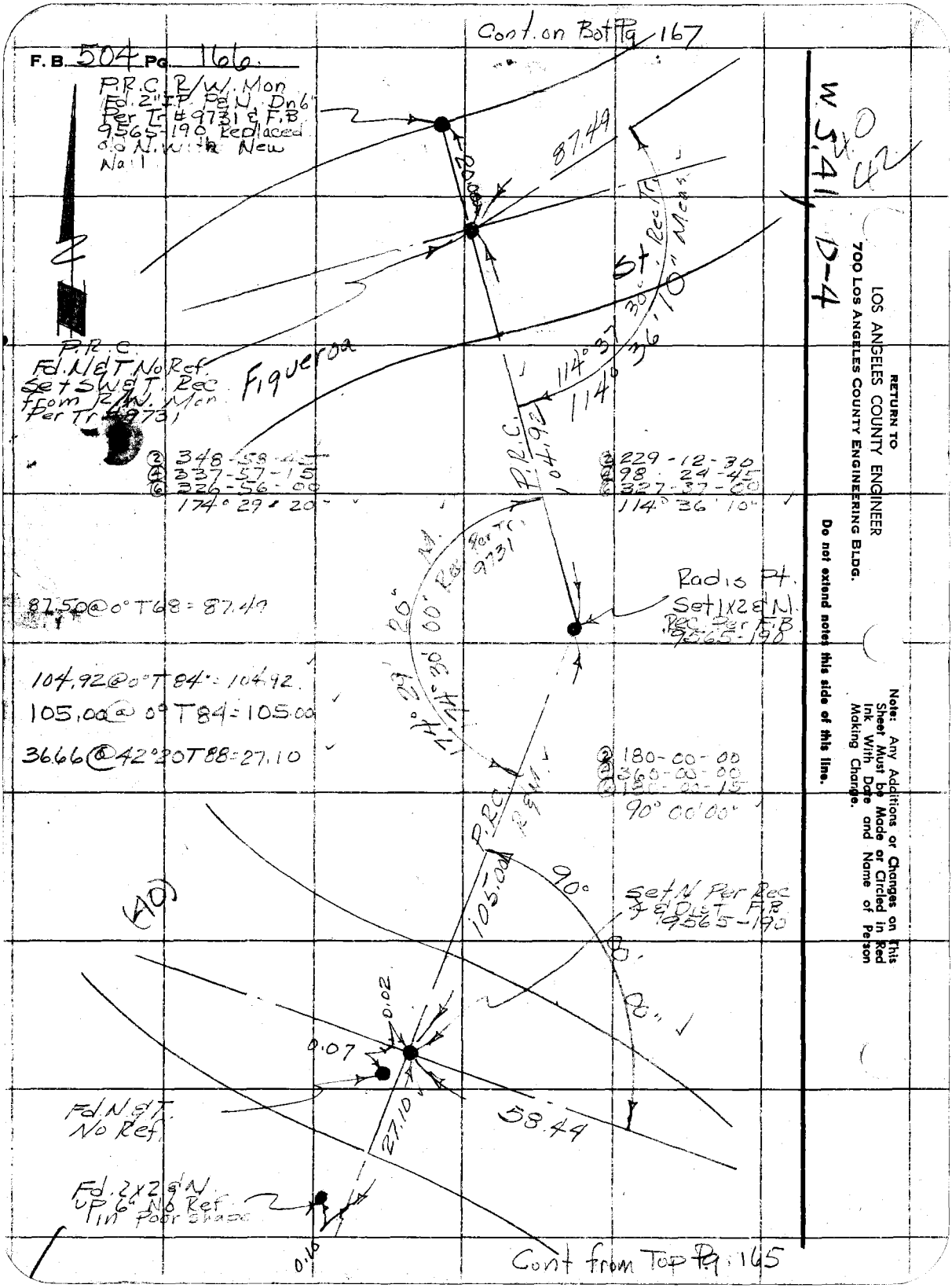

Cont. on Bot Pg 167
F.B. 504 Pg. 166
P.R.C. R/W. Mon Fd. 2" I.P. P&N. Dn 6" Per Tr #9731 & F.B. 9565-190 Replaced old N. with New Nail
87.49
20.00
St. Rec Tr. Meas.
114° 37' 30"
114° 36' 10"
Figueroa
P.R.C. Fd. N&T No Ref. Set SW&T. Rec from R/W. Mon Per Tr #9731
② 348-58-45
④ 337-57-15
⑥ 326-56-00
174° 29' 20"
② 229-12-30
④ 98-24-45
⑥ 327-37-00
114° 36' 10"
P.R.C. 104.92
Radis Pt. Set 1x2 & N. Rec. Per F.B. 9565-190
87.50 @ 0° T68 = 87.49
104.92 @ 0° T84 = 104.92
105.00 @ 0° T84 = 105.00
36.66 @ 42° 20' T88 = 27.10
② 180-00-00
④ 360-00-00
⑥ 180-00-15
90° 00' 00"
P.R.C. R&W
105.00
90°
Set N Per Rec & Dist. F.B. 9565-190
(40)
0.02
0.07
27.10
58.44
Fd. N&T. No Ref.
Fd. 2x2 & N. Up 6" No Ref. in Poor Shape
0.10
Cont from Top Pg. 165
W 5.41 D-4
40
42
RETURN TO
LOS ANGELES COUNTY ENGINEER
700 LOS ANGELES COUNTY ENGINEERING BLDG.
Do not extend notes this side of this line.
Note: Any Additions or Changes on This Sheet Must be Made or Circled in Red Ink With Date and Name of Person Making Change.

Notes Ck'd by S. H. MILLER	Survey of Schall Ch. Refuse Tide
Map No.	JN 0021.68 Tape 110 Std 84 °F
Office Work	Surveyed by Dougherty
Checked	Notes JND. Date 84-58
Date	Indexed A. C. Johnson

F. B. 504 PG. 167

W.S. 41, D-4



Note: Any Additions or Changes on This Sheet Must be Made or Circled in Red Ink With Date and Name of Person Making Change.

Do not extend notes this side of this line.

RETURN TO
LOS ANGELES COUNTY ENGINEER
700 LOS ANGELES COUNTY ENGINEERING BLDG.

76F309S CE #247—3-57

F.B. 504 Pg. 168

Cont. on Bot Pg 169

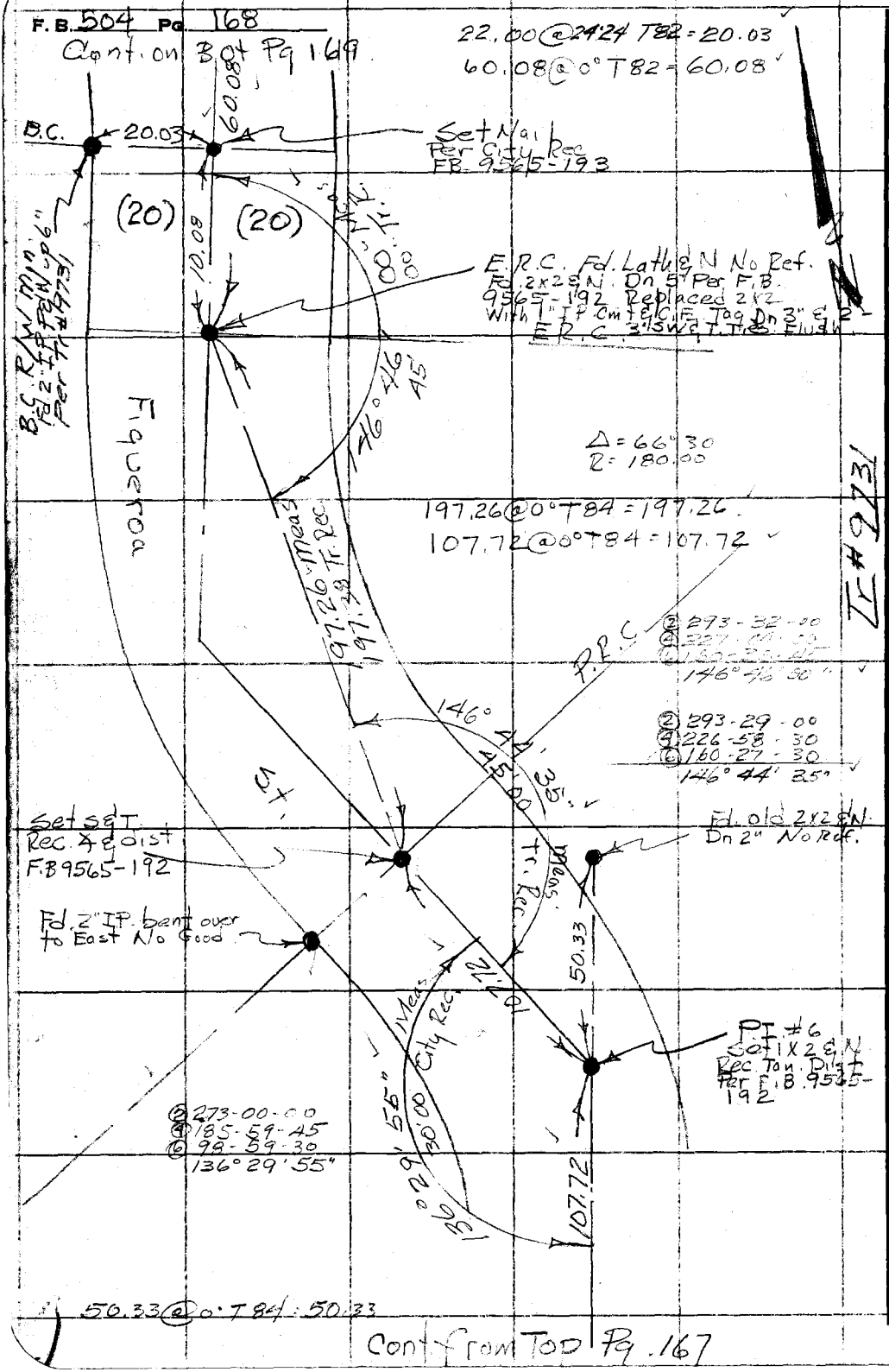

Cont from Top Pg. 167

W.S. 41-D-4

RETURN TO
LOS ANGELES COUNTY ENGINEER
700 LOS ANGELES COUNTY ENGINEERING BLDG.

Do not extend notes this side of this line.

Note: Any Additions or Changes on This Sheet Must be Made or Circled in Red Ink With Date and Name of Person Making Change.

Tr #9731

Notes Ck'd by S. H. MILLER	Survey of Sch. 11 Cu Refuse Site
Map No.	JN 0021-68 Tape 110 Std 84 °F
Office Work	Surveyed by Dougherty
Checked	Notes JND Date 8-5-58
Date	Indexed C. Johnson

F. B. 504 Pg. 169

W 541 D-4

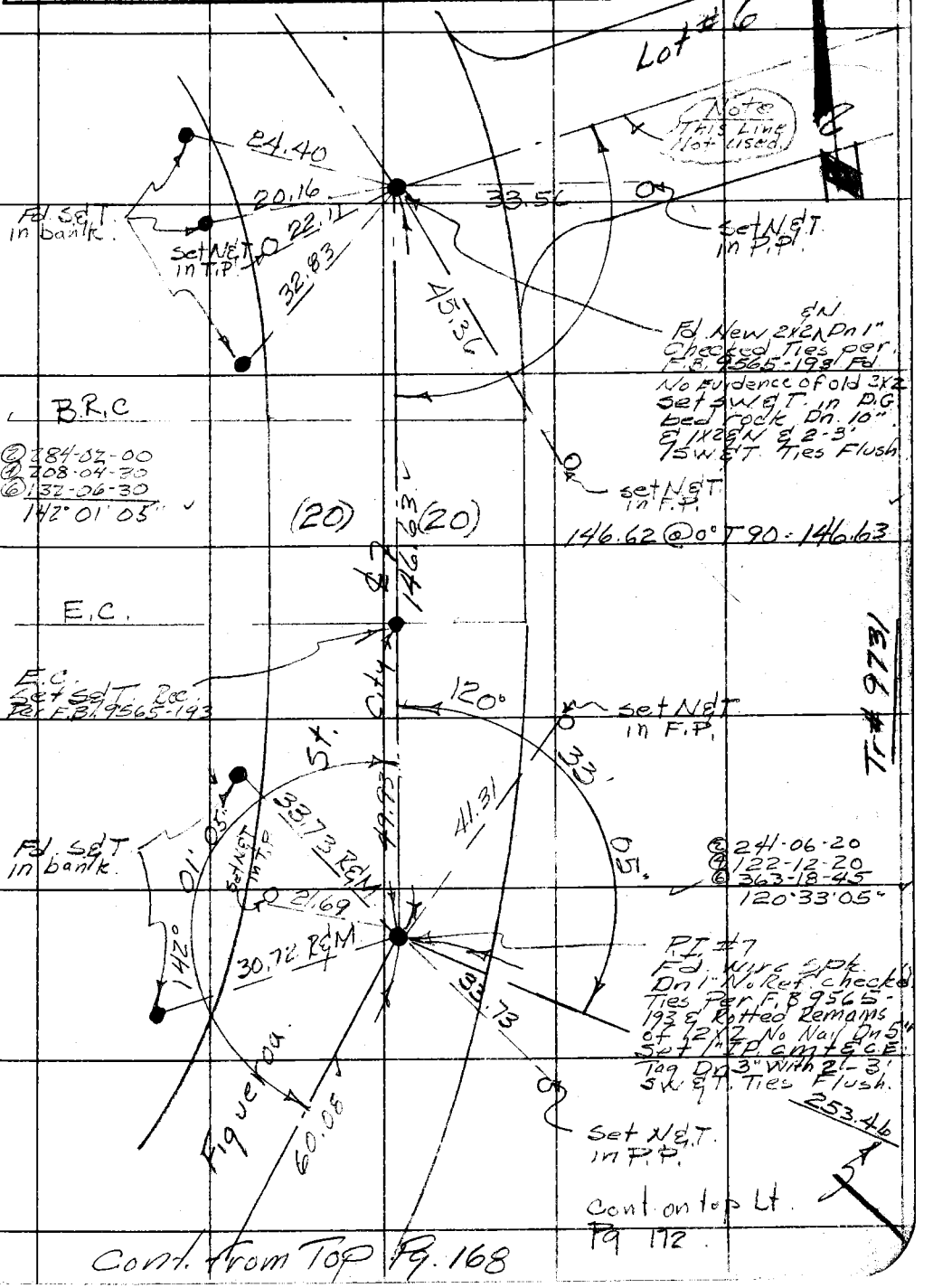

Cont. on top Lt. Pg 172

Cont. from Top Pg. 168

Note: Any Additions or Changes on This Sheet Must be Made or Circled in Red Ink With Date and Name of Person Making Change.

Do not extend notes this side of this line.

RETURN TO
LOS ANGELES COUNTY ENGINEER
700 LOS ANGELES COUNTY ENGINEERING BLDG.

76F309S CE #247—3-57

F. B. 504 Pg. 170

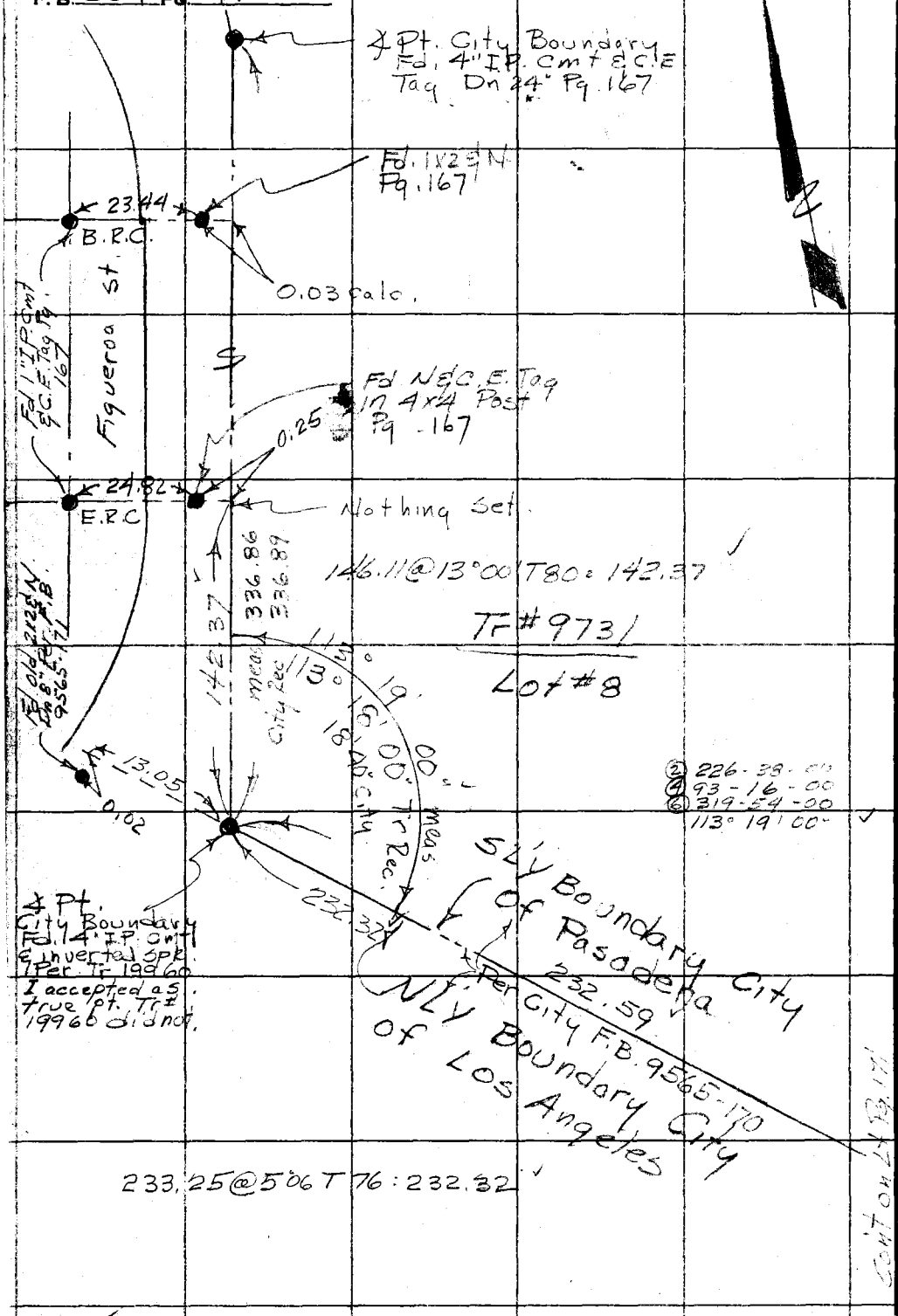

33

WS 31 D-4

RETURN TO
LOS ANGELES COUNTY ENGINEER
700 LOS ANGELES COUNTY ENGINEERING BLDG.

Do not extend notes this side of this line.

Note: Any Additions or Changes on This Sheet Must be Made or Circled in Red Ink With Date and Name of Person Making Change.

Notes Ck'd by S. H. MILLER	Survey of Schell Co Retired Site
Map No.	JN 0021-68 Tape 110 Std 84 °F
Office Work	Surveyed by: Dougherty
Checked	Notes ✓ N.D. Date 8-7-58
Date	Indexed K. C. Johnson

F. B. 504 PG. 171

Cont. on Bot Pg. 172.

Note: Any Additions or Changes on This Sheet Must be Made or Circled in Red Ink With Date and Name of Person Making Change.

Do not extend notes this side of this line.

RETURN TO
LOS ANGELES COUNTY ENGINEER
700 LOS ANGELES COUNTY ENGINEERING BLDG.

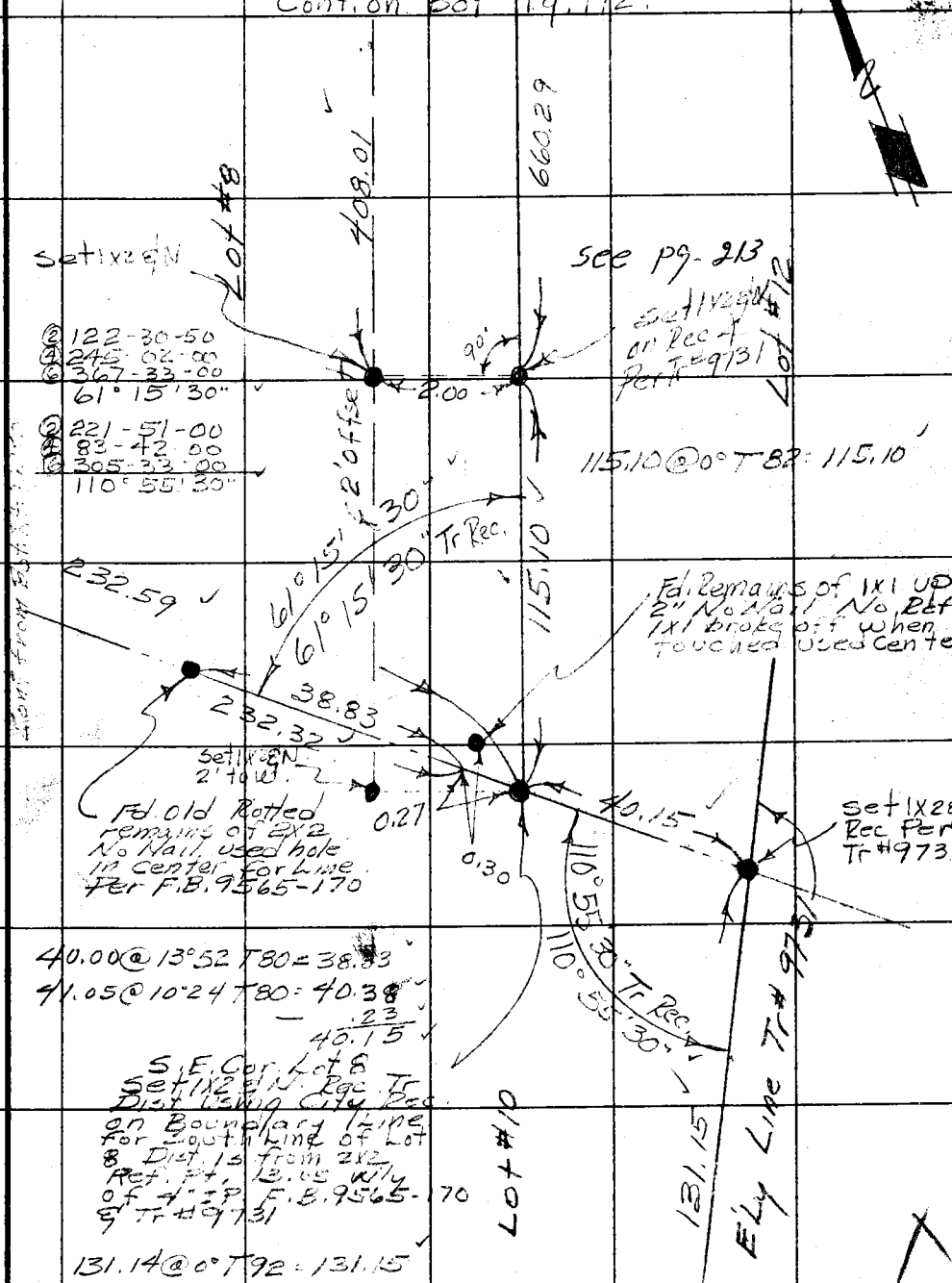

Cont. on top Pg. 173

76F309S CE #247—3-57

F. B. 504 Pg. 172

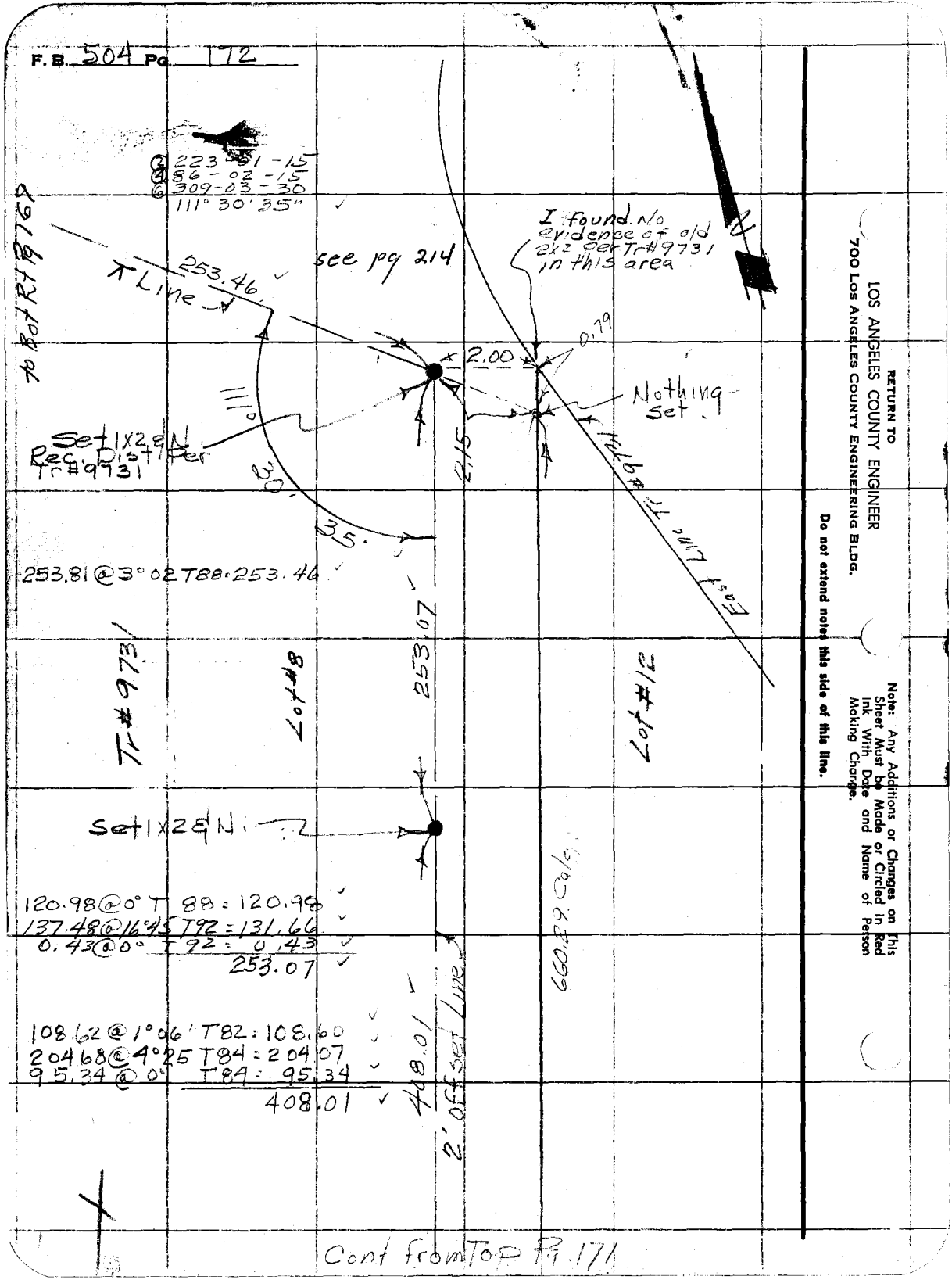

RETURN TO
LOS ANGELES COUNTY ENGINEER
700 LOS ANGELES COUNTY ENGINEERING BLDG.

Do not extend notes this side of this line.

Note: Any Additions or Changes on This Sheet Must be Made or Circled in Red Ink With Date and Name of Person Making Change.

Cont from Top Pg. 171

Notes Ck'd by [illegible] MILLER	Survey of Schdl Cn. Ref. Site
Map No.	JN 002168 Tape 71 Std 84 °F
Office Work	Surveyed by Dougherty
Checked	Notes Dougherty Date 8-12-58
Date	Indexed [illegible] C. Johnson

F. B. 504 PG. 173

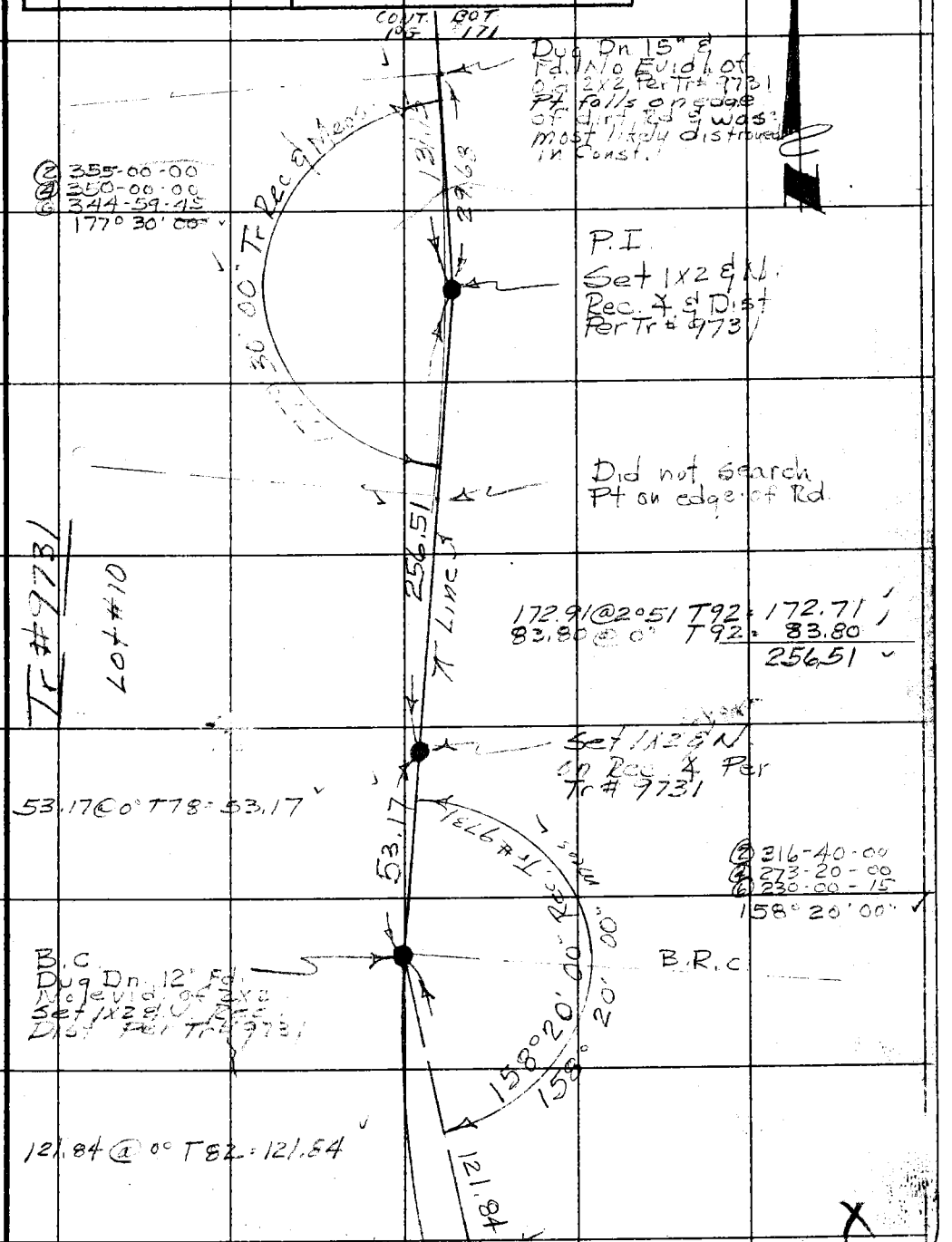

Cont. on top of Pg. 174

Note: Any Additions or Changes on This Sheet Must be Made or Circled in Red Ink With Date and Name of Person Making Change.

Do not extend notes this side of this line.

RETURN TO
LOS ANGELES COUNTY ENGINEER
700 LOS ANGELES COUNTY ENGINEERING BLDG.

76F3095 CE #247—3-57

F. B. 504 Pg. 174

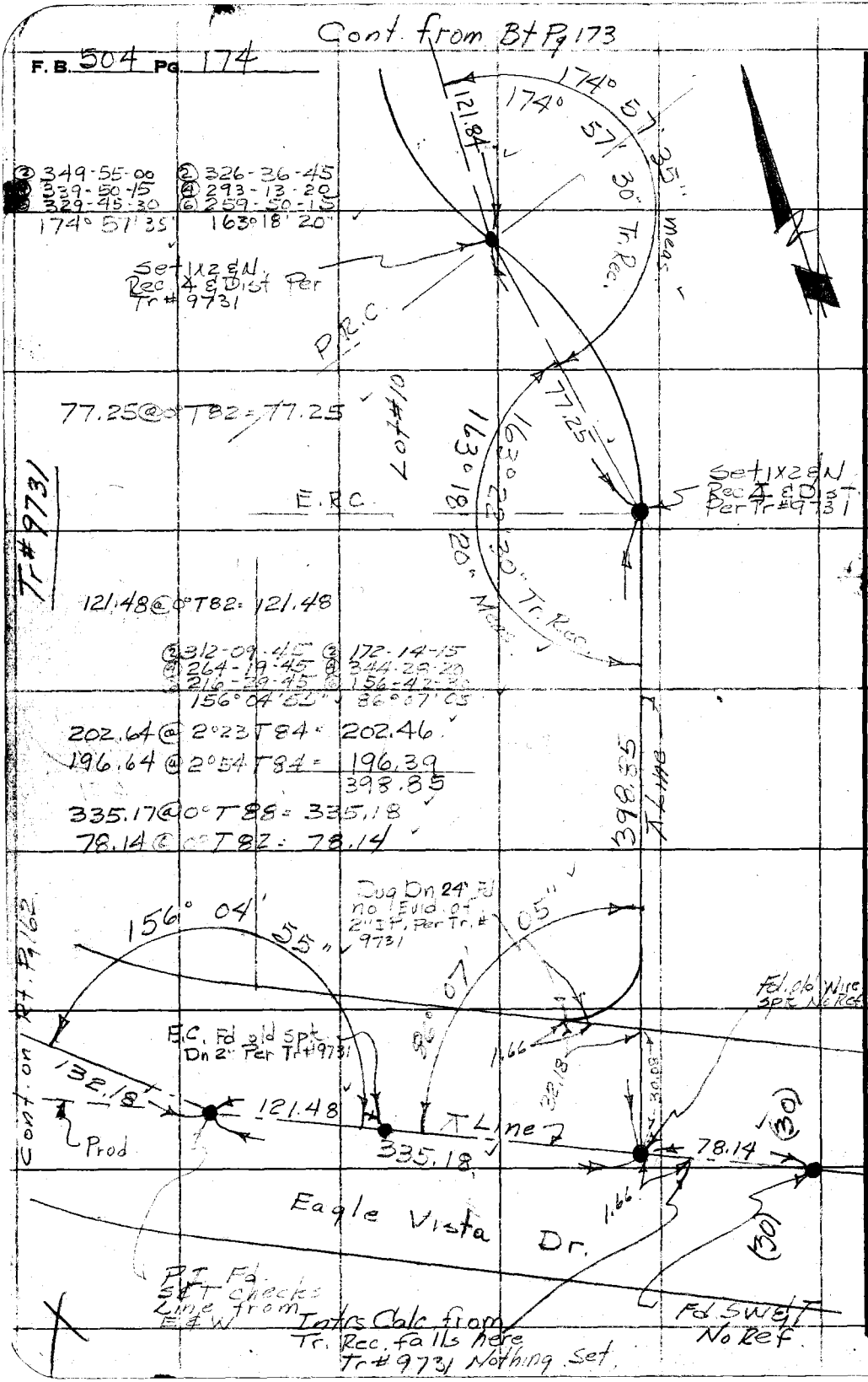

RETURN TO
LOS ANGELES COUNTY ENGINEER
700 LOS ANGELES COUNTY ENGINEERING BLDG.

Do not extend notes this side of this line.

Note: Any Additions or Changes on This Sheet Must be Made or Circled in Red Ink With Date and Name of Person Making Change.

Notes Ck'd by S. H. MILLER	Survey of Scholl Cn Refuse Site
Map No.	JN 0021.68 Tape 110 Std 84 °F
Office Work	Surveyed by Dougherty
Checked	Notes JMD Date 8-[illegible]
Date	Indexed 9-12-58

F. B. 504 PG. 175

Elevations on Transmission Lines along Figueroa St.

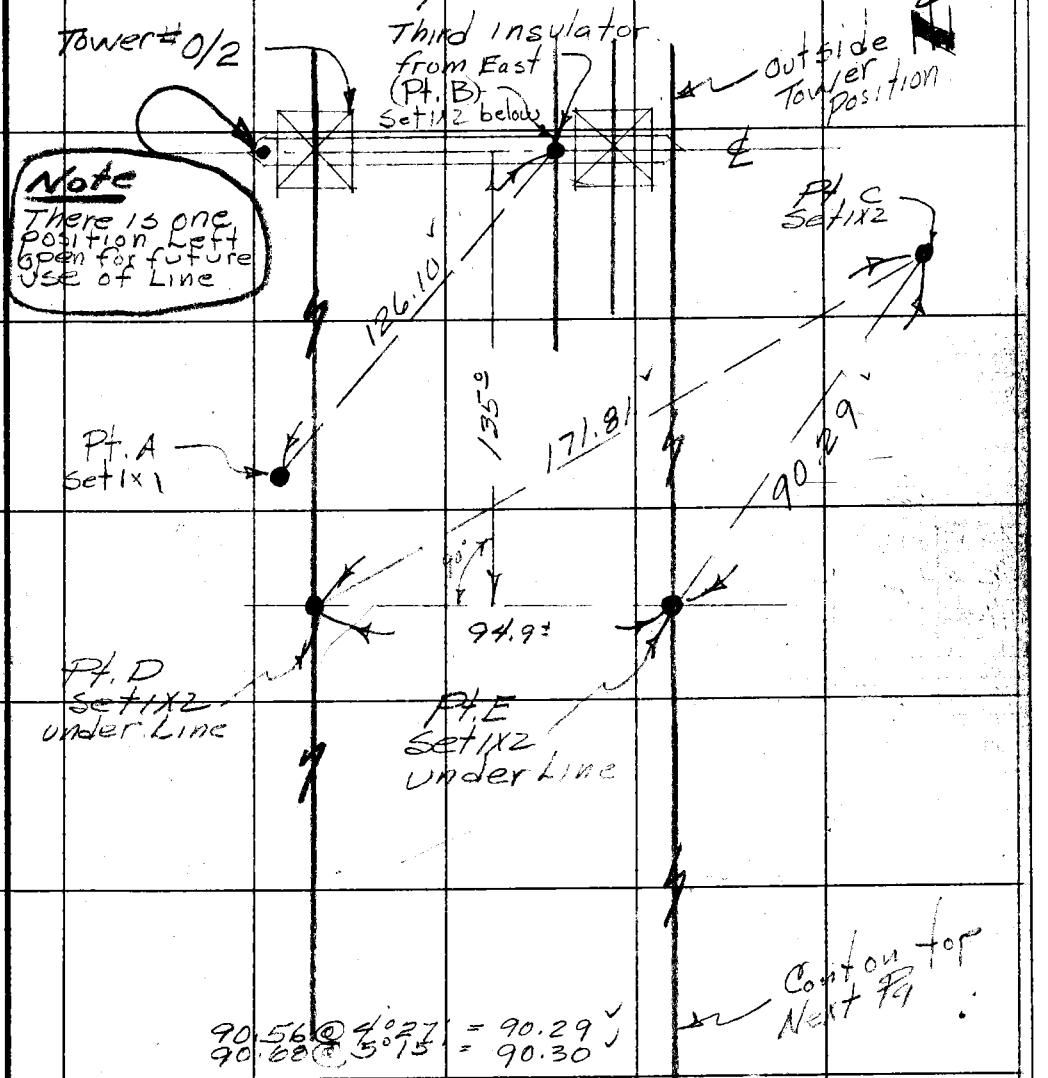

90.56 @ 4°27' = 90.29
90.68 @ 5°15' = 90.30

126.11 @ 1°03' = 126.09
126.13 @ 1°15' = 126.10

171.81 @ 0° = 171.81

Note: Any Additions or Changes on This Sheet Must be Made or Circled in Red Ink With Date and Name of Person Making Change.

Do not extend notes this side of this line.

RETURN TO
LOS ANGELES COUNTY ENGINEER
700 LOS ANGELES COUNTY ENGINEERING BLDG.

76F309S CE #247—3-57

Cont from Bot Last Pg.

F.B. 504 Pg. 176

Tower # 0/3

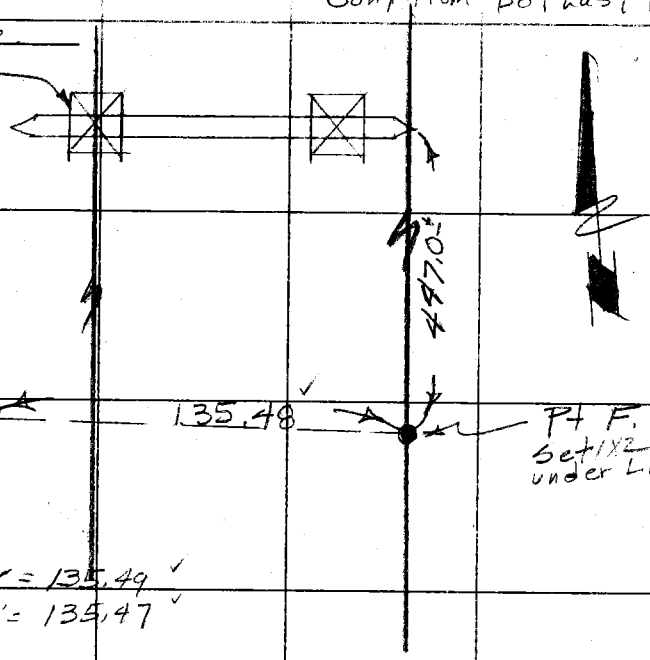

136.74 @ 7°46' = 135.49

136.61 @ 7°24' = 135.47

For Check on Elev. see next Pg. 178 & 179

T@Pt	Sight on	Horiz dist.	B.S.	H.I	Vert ∠ to Line	Vert dist	Elev of Line
G HI = 4.59 Elev = 816.93	F	135.48	4.59 on "G"	821.52	① 23°16'00 ② 23°15'45 + 23°15'50 T = 84°	+58.25	879.77
T@Pt.	Sight on	Horiz. dist.	B.S.	H.I.	Vertical ∠	Vert Dist	Elev of Line
A	B.	126.10	+2.07	875.36	Temp = 84° ① + 36°51'00 ② + 36°51'00 + 36°51'00"	+94.51	969.87
C	E	90.29	+1.45	874.74	① 39°52'30" ② + 39°53'30" ~~+ 39°53'00"~~ Temp = 92°	+75.45	950.19
C	D	171.81	+1.45	874.74	① + 23°52'30" ② + 23°52'30" + 23°52'30" Temp = 92	+76.04	950.78

All B.S are taken off of B.M. on M.W.D. (M.H.) (No Ref.) (Except @ Pt G) Elev Painted on B.M = 873.29

Note @ 135' from Tower the Line swing through about ½ inch of motion Due to slight wind. we used center of swing for. Vertical Angle.

RETURN TO
LOS ANGELES COUNTY ENGINEER
700 LOS ANGELES COUNTY ENGINEERING BLDG.

Do not extend notes this side of this line.

Note: Any Additions or Changes on This Sheet Must be Made or Circled In Red Ink With Date and Name of Person Making Change.

Profile No.	Notes Red.	Plotted	Job No. 0021.68	Division No. 10	F. B. 504	Pg. 177
	Date	Date	Survey of Scholl Cn. Refuse Disp. Site			
X-Sec. No.	Notes Chkd. J. H. MILLER	Checked	Survey by J.N.D.	Notes G.W.F.	Date 8-11-58	
	Date	Date	Map No.	Indexed J. C. Johnson	9-12-58	

NOTE: ANY ADDITIONS OR CHANGES ON THIS SHEET MUST BE MADE OR CIRCLED IN RED INK, WITH DATE AND NAME OF PERSON MAKING CHANGE.

PLEASE RETURN TO
LOS ANGELES COUNTY SURVEYOR
726 LOS ANGELES COUNTY ENGINEERING BLDG.

Do not extend notes this side of this line.

STATION	B. S.	H. I.	F. S.	ELEV.	
					J.N. 0021.68 Scholl Cn. Refuse Disp. Site Bench Levels to Transit P-6 Used to determine Elev. Of High Voltage Transmission Lines along Figueroa St. 8-11-58 Dougherty Petri Sandoval Adams ~~See Pg 175 & 176~~ for Morig. Cont.

76L298 307 8-53

76L298 307 8-53

PLEASE RETURN TO
LOS ANGELES COUNTY SURVEYOR
726 LOS ANGELES COUNTY ENGINEERING BLDG.

NOTE: ANY ADDITIONS OR CHANGES ON THIS SHEET MUST BE MADE OR CIRCLED IN RED INK, WITH DATE AND NAME OF PERSON MAKING CHANGE.

Do not extend notes this side of this line.

STATION	B. S.	H. I.	F. S.	ELEV.	
BM-4				829 41	BM-4 Fd. Spk. E. Curb. Figueroa St. 10±' S'ly of B.C. Return. S.E. Cor. Figueroa St. & Eagle Vista Drive. Elev. = 828.405 Per L.A. City F.B. Pg. 36
	7 46	830 87			
BM			3 98	826 89	BM Fd. Spk. W. Curb Figueroa St. 10±' S'ly of B.C. return. S.W. Cor. Figueroa St. & Eagle Vista Drive. Elev. = 826.885 Per L.A. City F.B. Pg. 36
	2 63	829 52			
T.P.			11 54	817 98	
	1 57	819 55			
T.P.			11 88	807 67	
	0 85	808 52			
T.P.			10 89	[illegible]	
	11 92	809 55			
T.P.			0 68	808 87	
	10 40	819 27			
Pt G			2 34	81[illegible] 23	Pt. G N.&T. in Rd. [illegible]
	11 87	828 80			
T.P.			0 89	827 91	
	11 50	839 41			
T.P.			0 37	839 04	
	7 27	846 31			
T.P.			0 08	846 23	
	9 38	855 61			
T.P.			1 49	854 12	

F. B. 504 PG. 178

Profile No. ____ X-Sec. No. ____

Plotted ____ Date ____

Notes Red. ____ Date ____

Notes Chkd. ____ Date ____

Division No. 10

Job No. 002168

Survey of Sewell Cir. Rezone Site

Survey by ~~L. G. Johnson~~ 20

Notes Pavi.

Indexed ____ Date ____

76L298 307 8-53

PLEASE RETURN TO

LOS ANGELES COUNTY SURVEYOR

726 LOS ANGELES COUNTY ENGINEERING BLDG.

NOTE: ANY ADDITIONS OR CHANGES ON THIS SHEET MUST BE MADE OR CIRCLED IN RED INK, WITH DATE AND NAME OF PERSON MAKING CHANGE.

Do not extend notes this side of this line.

STATION	B. S.	H. I.	F. S.	ELEV.		
	12 14	866 26		854 12		
T.P.			0 46	865 80		
	8 26	874 06				
B.M.			0 80	873 26	B.M. 100'± S.E. of Edison Co. tower # 0/2. Fd.(+) on Rim of M.W.D.(M.H.) No Ref. Elev. Painted on B.M. = 873.29	

Profile No. ____ Date ____ Notes Red. ____ Plotted ____ Date ____ Job No. ____ Division No. ____ F. B. 594 Pg. 179

X-Sec. No. ____ Date ____ Notes Chkd. S. H. MILLER Checked ____ Date ____ Survey of ____ Survey by J.N.D. Notes ____ Date ____

Map No. ____ Date ____ Indexed T. C. Johnson Date ____

F. B. 504 Pg. 180 | Job No. Division No. Notes Red. Plotted Profile

Survey of Date Date No.

Survey by Notes Notes Chkd. Checked X-Sec.

Indexed Date Date Date No.

STATION	B. S.	H. I.	F. S.	ELEV.

76L298 307 8-53

PLEASE RETURN TO

LOS ANGELES COUNTY SURVEYOR

726 LOS ANGELES COUNTY ENGINEERING BLDG.

Do not extend notes this side of this line.

NOTE: ANY ADDITIONS OR CHANGES ON THIS SHEET MUST BE MADE OR CIRCLED IN RED INK, WITH DATE AND NAME OF PERSON MAKING CHANGE.

Notes Ck'd by S. H. MILLER	Survey of [illegible]
Map No.	JN 0021.68 Tape 71 Std 84 °F
Office Work	Surveyed by Jack Dougherty
Checked	Notes VND Date 8-20-58
Date	Indexed A. C. Johnson 9-12-58

F. B. [illegible] Pg. 19

JN 0021.68

Survey of Schall Cn. Refuse Disp. Site.

Retracement of M.W.&P. Property Lines around the Eagle Rock Res. Site.

8-20-58

Dougherty Petr. Sandoval Adams

Ref:
LA. City F.B. 2636
W&P Map G-116

Note: Any Additions or Changes on This Sheet Must be Made or Circled in Red Ink With Date and Name of Person Making Change.

Do not extend notes this side of this line.

RETURN TO
LOS ANGELES COUNTY ENGINEER
700 LOS ANGELES COUNTY ENGINEERING BLDG.

76F309S CE #247—3-57

F. B. 504 Pg. 182

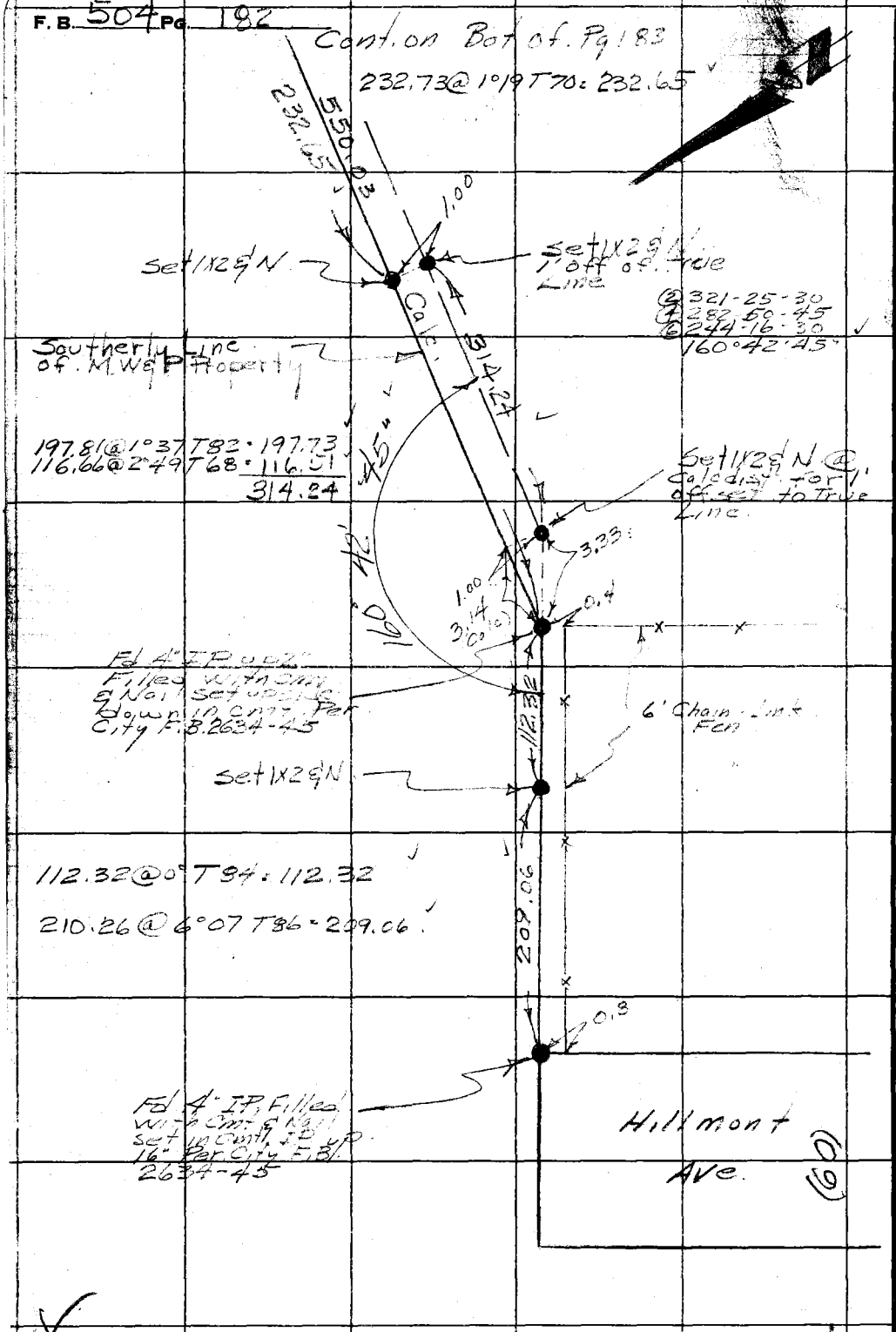

RETURN TO
LOS ANGELES COUNTY ENGINEER
700 LOS ANGELES COUNTY ENGINEERING BLDG.

Do not extend notes this side of this line.

Note: Any Additions or Changes on This Sheet Must be Made or Circled in Red Ink With Date and Name of Person Making Change.

Notes Ck'd by S. H. MILLER	Survey of [illegible]
Map No.	JN 002168 Tape 71 Std 84 °F
Office Work	Surveyed by Dougherty
Checked	Notes JNB Date 8-20-58
Date	Indexed A. C. Johnson

F. B. [illegible] PG. 183

Note: Any Additions or Changes on This Sheet Must be Made or Circled in Red Ink With Date and Name of Person Making Change.

Do not extend notes this side of this line.

RETURN TO
LOS ANGELES COUNTY ENGINEER
700 LOS ANGELES COUNTY ENGINEERING BLDG.

76F309S CE #247—3-57

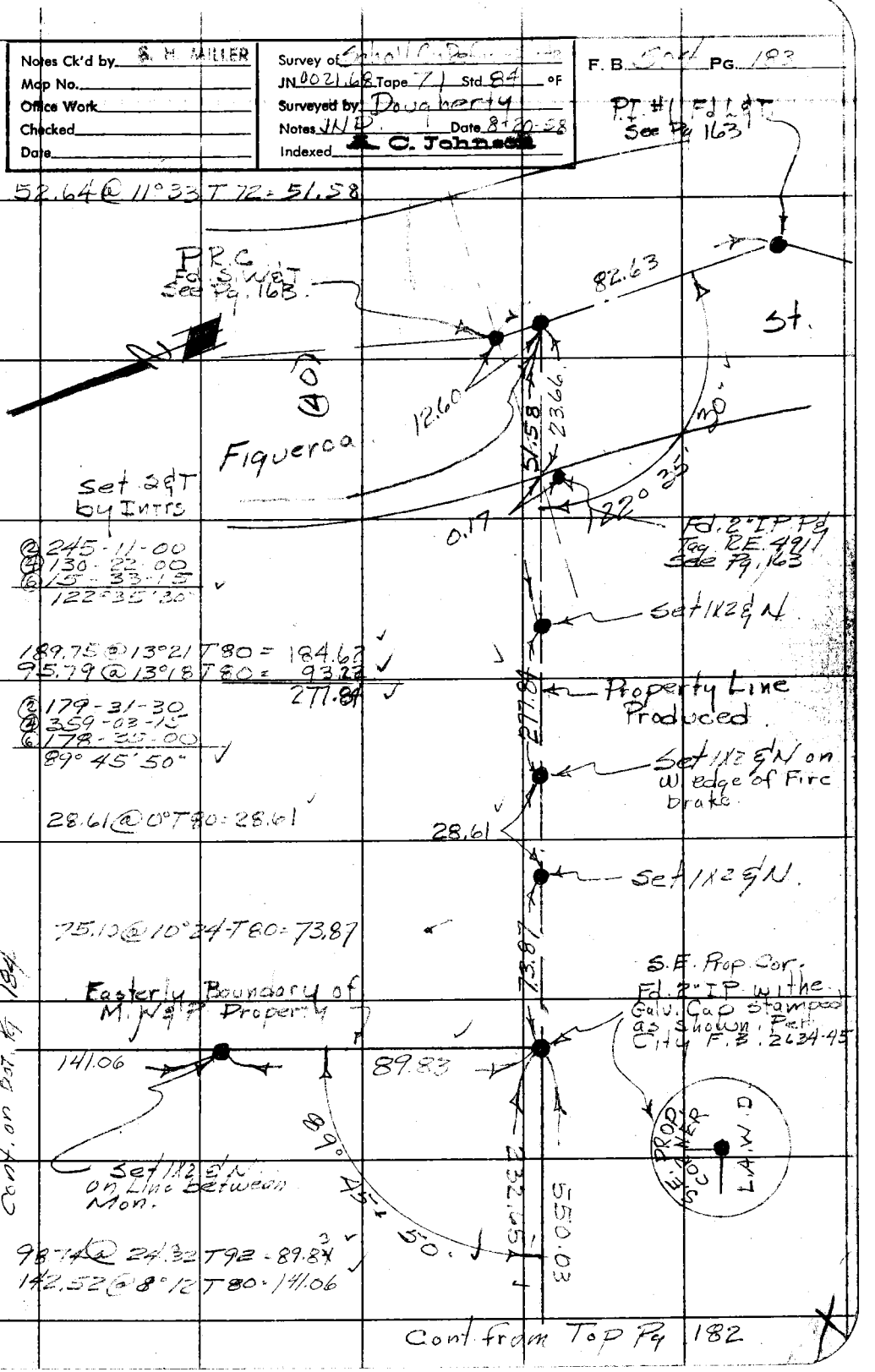

Cont on Bot. Pg. 185

F. B. 504 Pg. 184

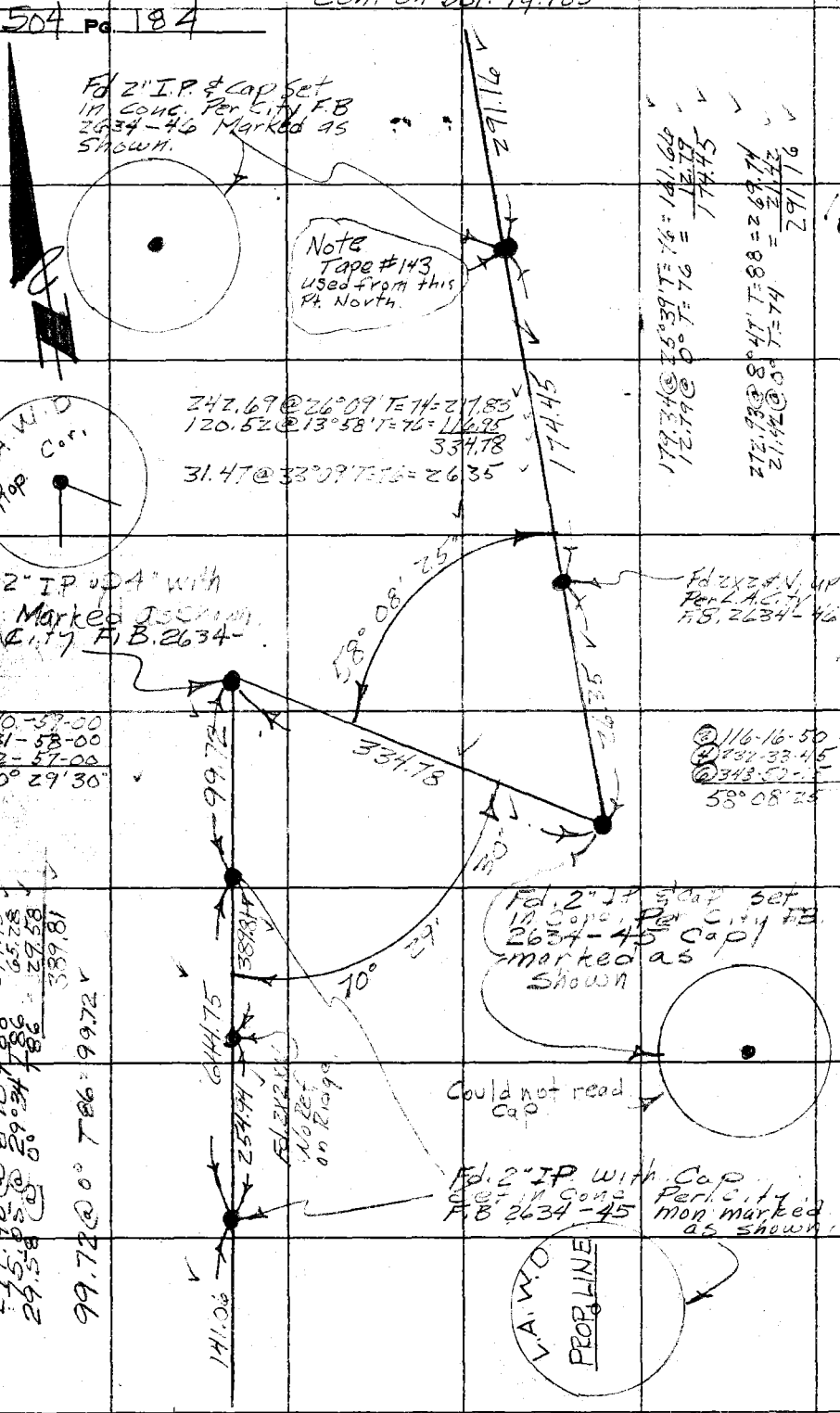

Cont from Bot. Lt. Pg. 183

RETURN TO
LOS ANGELES COUNTY ENGINEER
700 LOS ANGELES COUNTY ENGINEERING BLDG.
Do not extend notes this side of this line.
Note: Any Additions or Changes on This Sheet Must be Made or Circled in Red Ink. With Date and Name of Person Making Change.

Notes Ck'd by S. H. MILLER	Survey of [illegible]	F. B. 504 Pg. 185
Map No.	JN [illegible] Tape 143 Std 84 °F	
Office Work	Surveyed by Petri	
Checked	Notes Petri Date 8-26-58	
Date	Indexed A. C. Johnson	

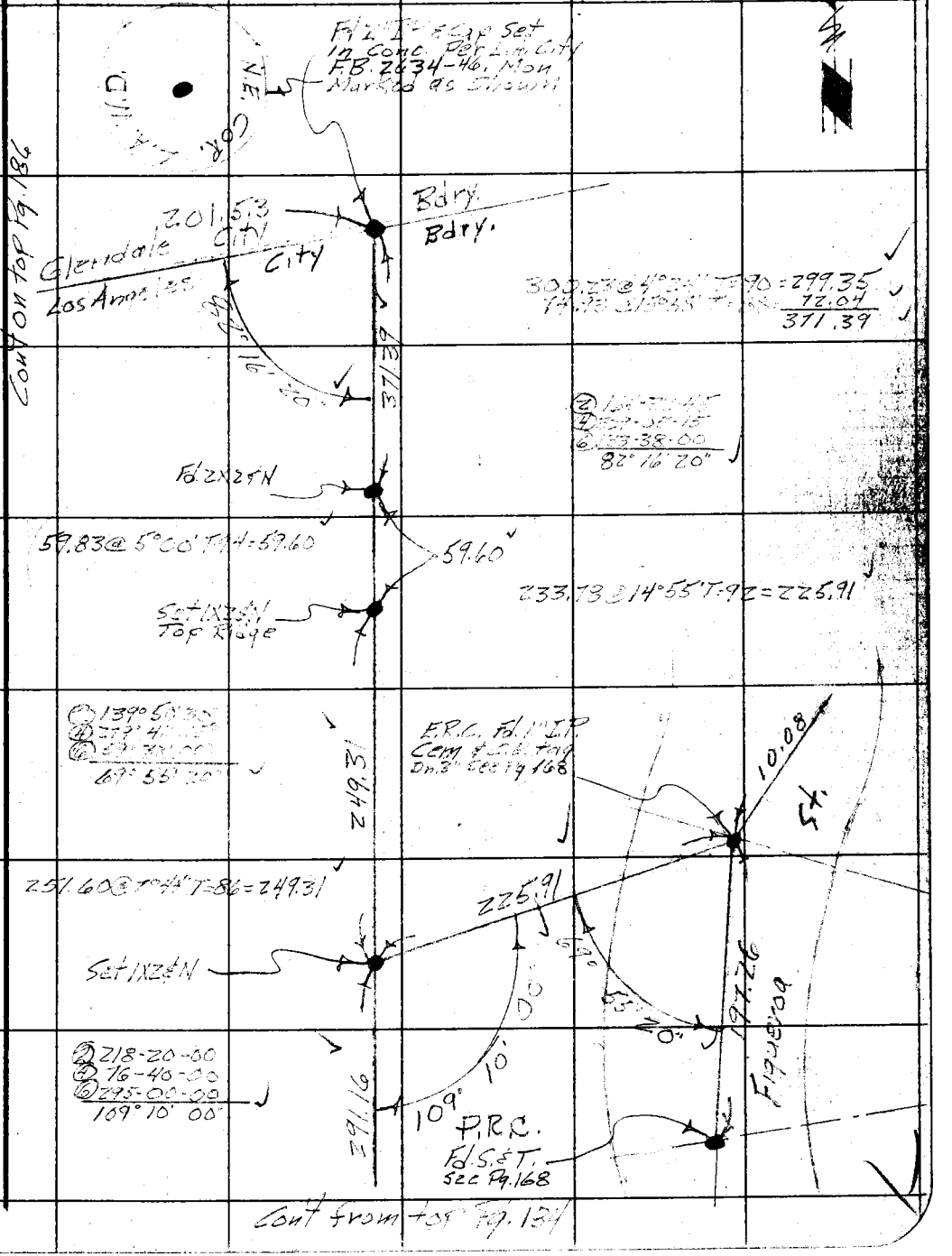

Note: Any Additions or Changes on This Sheet Must be Made or Circled in Red Ink With Date and Name of Person Making Change.

Do not extend notes this side of this line.

RETURN TO
LOS ANGELES COUNTY ENGINEER
700 LOS ANGELES COUNTY ENGINEERING BLDG.

76F309S CE #247—3-57

F. B. 504 Pg. 186

Con't from Lt. Pg 185

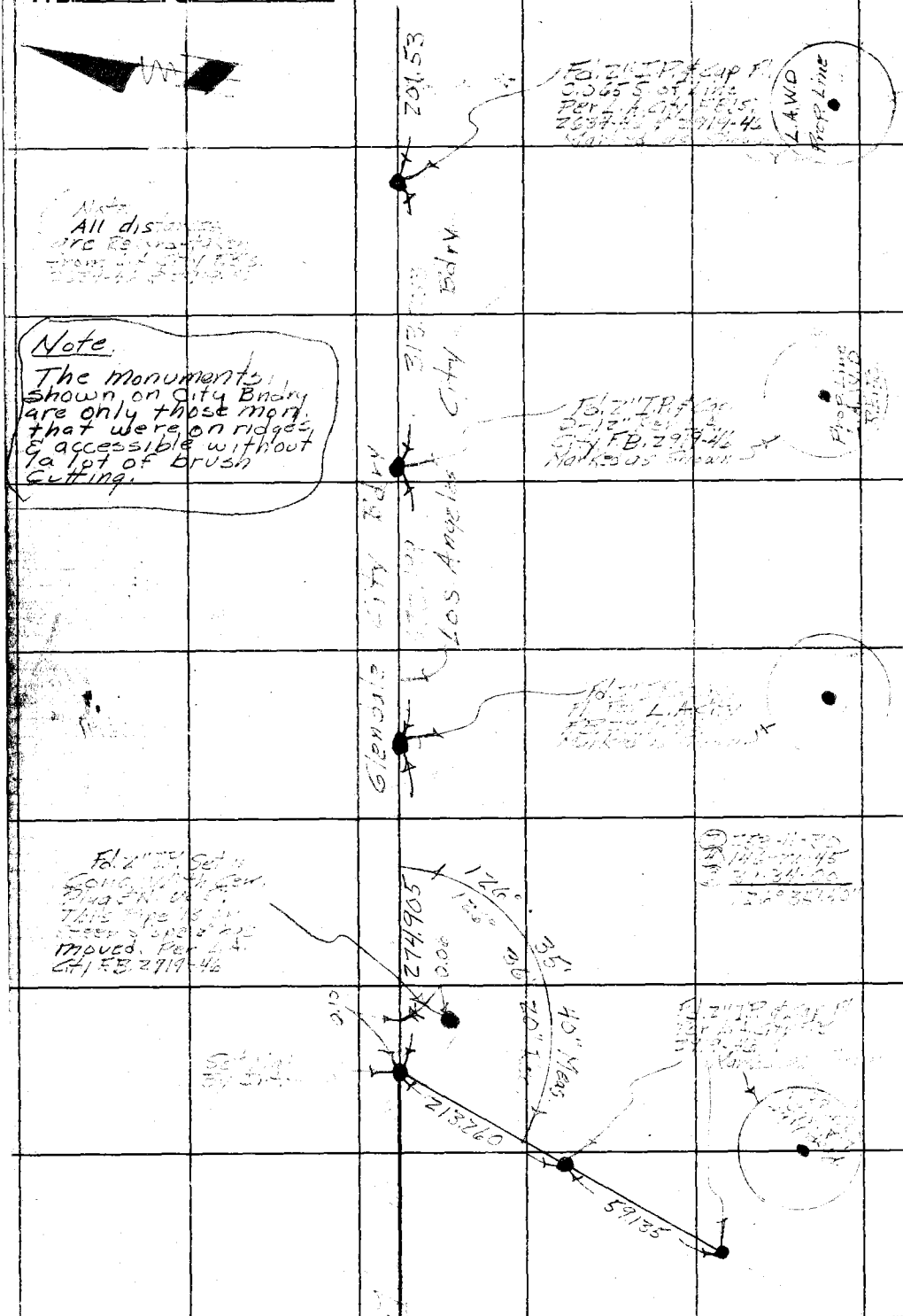

RETURN TO
LOS ANGELES COUNTY ENGINEER
700 LOS ANGELES COUNTY ENGINEERING BLDG.

Do not extend notes this side of this line.

Note: Any Additions or Changes on This Sheet Must be Made or Circled in Red Ink With Date and Name of Person Making Change.

Notes Ck'd by H. MILLER	Survey of Scholl Cn. Refuse
Map No.	JN 0021.68 Tape Std °F
Office Work	Surveyed by Dougherty
Checked	Notes Date 9-26-58
Date	Indexed H. C. Johnson 2-12-58

F. B. 504 PG. 187

J.N.
0021.68

Scholl Cn. Refuse Site

Triangulation network.
to Locate boundarys for,
Preliminary Rd. Work.
Sept 1958

Dougherty
Petri
Sandoval
Adams
Latteri

Note: Any Additions or Changes on This Sheet Must Be Made or Circled in Red Ink With Date and Name of Person Making Change.

Do not extend notes this side of this line.

RETURN TO
LOS ANGELES COUNTY ENGINEER
700 LOS ANGELES COUNTY ENGINEERING BLDG.

76F309S CE #247—3-57

X

RETURN TO
LOS ANGELES COUNTY ENGINEER
700 LOS ANGELES COUNTY ENGINEERING BLDG.

Do not extend notes this side of this line.

Note: Any Additions or Changes on This Sheet Must be Made or Circled in Red Ink With Date and Name of Person Making Change.

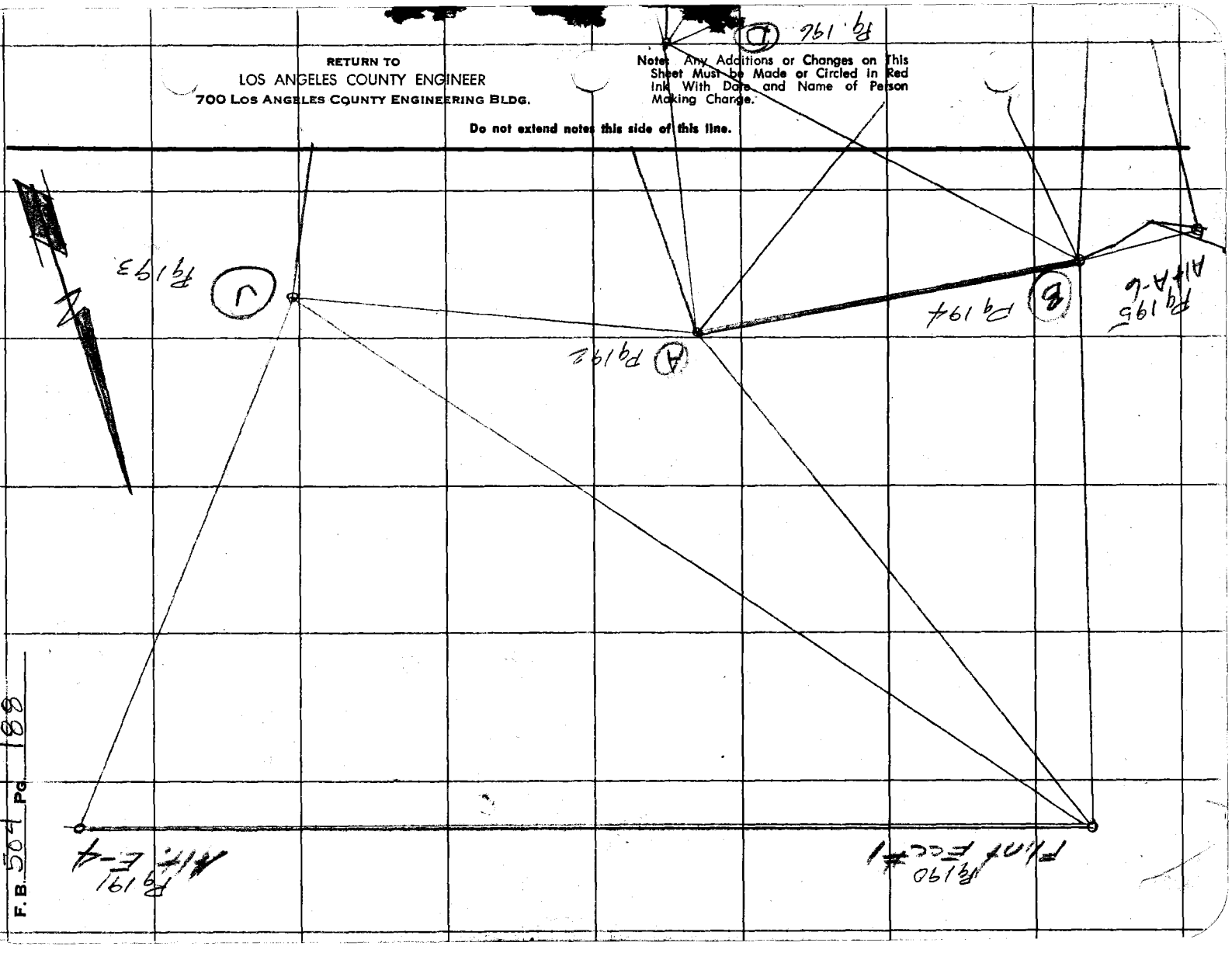

F.B. 504 Pg. 188

Notes Ck'd by S. H. MILLER	Survey of Schell Cr Ref. Site	F. B. 504 PG. 189
Map No.	JN 0021.68 Tape Std °F	
Office Work	Surveyed by Daugherty	
Checked	Notes Date 9-10-58	
Date	Indexed C. Johnson	

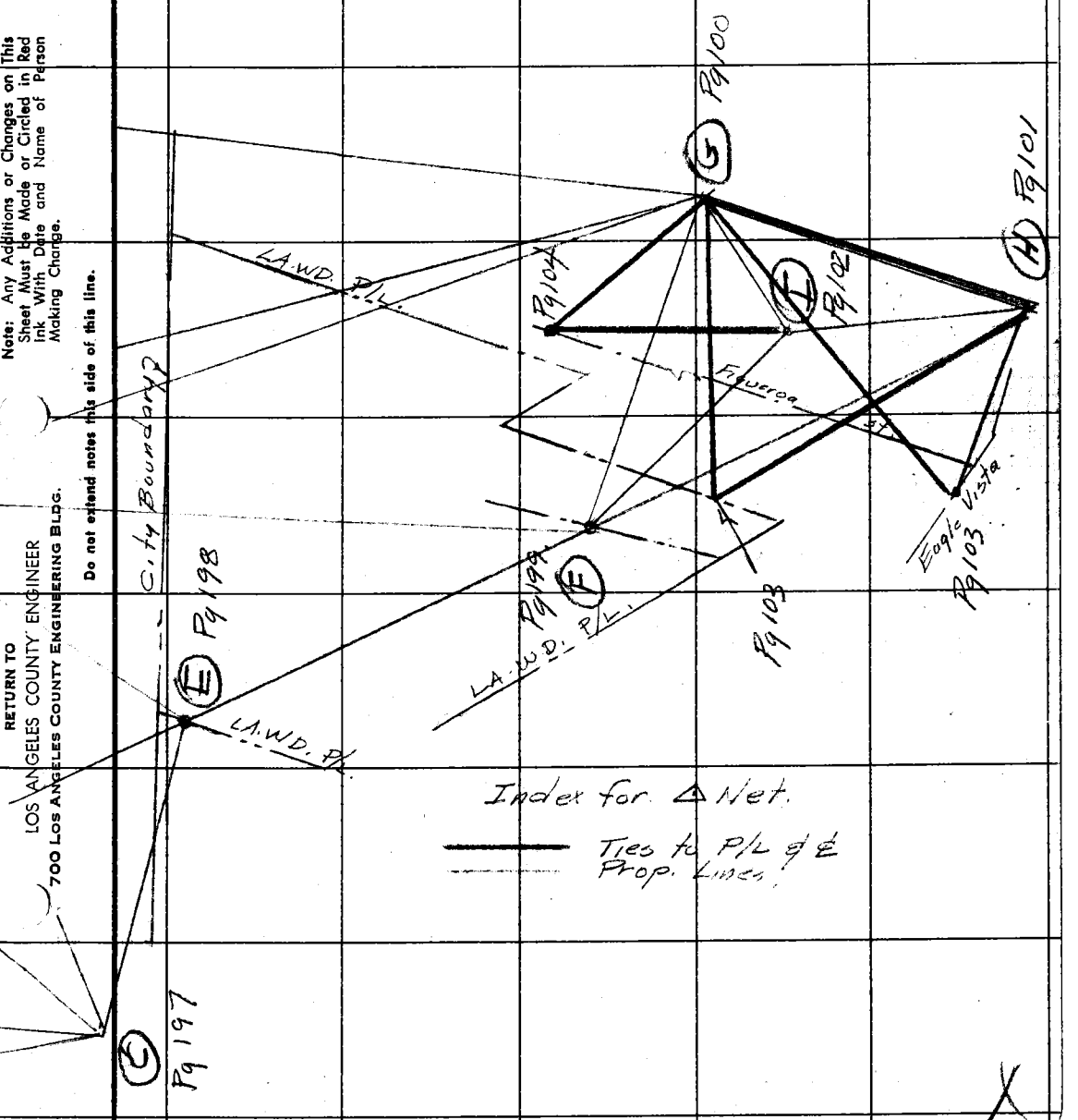

Note: Any Additions or Changes on This Sheet Must be Made or Circled in Red Ink With Date and Name of Person Making Change.

Do not extend notes this side of this line.

RETURN TO
LOS ANGELES COUNTY ENGINEER
700 LOS ANGELES COUNTY ENGINEERING BLDG.

76F3095 CE #247—3-57

F. B. 504 Pg. 190

Flint (Alt. A-5) ⊼ @ Sta. Flint Ecc #1

Fd. LA Co & City Trav. Sta Mon.

9461.55

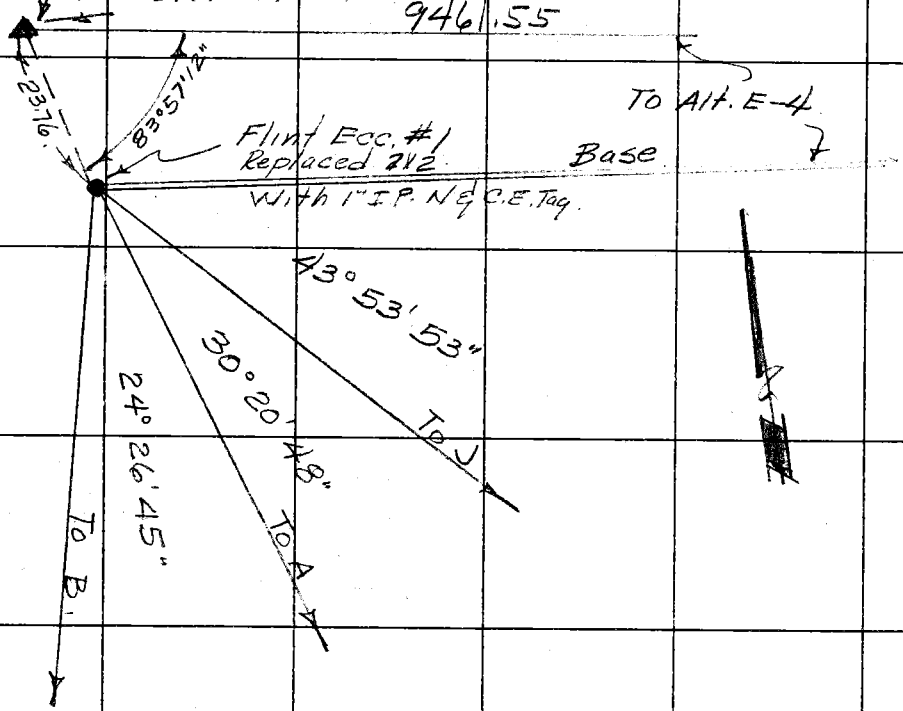

② 87-47-40	② 60-41-40
③ 175-35-30	④ 121-23-00
⑤ 263-23-20	⑥ 182-04-50
⑦ 351-11-00	⑧ 303-28-00
43°53'53"	30°20'48"

③ 48-53-20	
④ 97-47-00	
⑥ 146-40-30	
⑧ 195-34-30	
24°26'45"	

RETURN TO
LOS ANGELES COUNTY ENGINEER
700 LOS ANGELES COUNTY ENGINEERING BLDG.

Do not extend notes this side of this line.

Note: Any Additions or Changes on This Sheet Must be Made or Circled in Red Ink With Date and Name of Person Making Change.

Notes Ck'd by S. H. MILLER	Survey of Schell Co. Ref. Sta
Map No.	JN 0021.6 Tape Std PF
Office Work	Surveyed by Dougherty
Checked	Notes Date 9-10-58
Date	Indexed K. C. Johnson

F. B. 504 PG. 191

Note: Any Additions or Changes on This Sheet Must Be Made or Circled in Red Ink With Date and Name of Person Making Change.

Do not extend notes this side of this line.

RETURN TO
LOS ANGELES COUNTY ENGINEER
700 LOS ANGELES COUNTY ENGINEERING BLDG.

76F309S CE #247—3-57

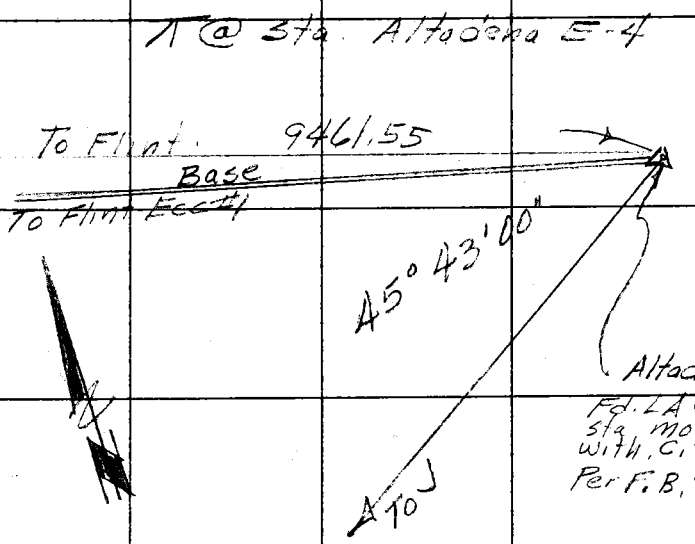

(3) 91-26-00
(4) 182-52-00
(5) 274-18-00
(6) 365-44-00
45°43'00"

F. B. 504 Pg. 192

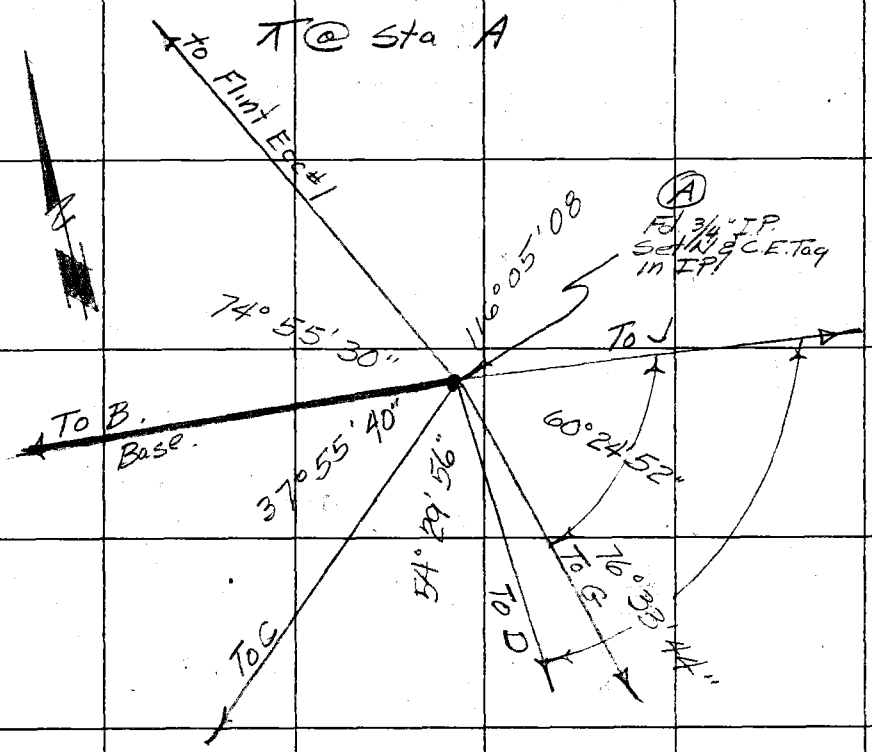

(2) 109-00-00 (4) 217-59-50 (8) 326-59-30 (10) 184-59-20 54°29'56"	(2) 75-51-20 (4) 151-42-40 (6) 227-34-00 (10) 19-16-20 37°55'40"
(2) 232-10-20 (4) 104-20-40 (8) 336-30-40 (10) 80-5-10 116°05'08"	(2) 149-51-00 (4) 299-42-00 (6) 89-33-00 (10) 29-14-40 74°55'30"
(2) 153-07-20 (4) 306-15-00 (6) 99-22-20 76°33'44"	(2) 120-49-40 (4) 241-39-40 (6) 362-29-20 (8) 123-18-50 60°24'52"

RETURN TO
LOS ANGELES COUNTY ENGINEER
700 LOS ANGELES COUNTY ENGINEERING BLDG.

Do not extend notes this side of this line.

Note: Any Additions or Changes on This Sheet Must be Made or Circled in Red Ink With Date and Name of Person Making Change.

Notes Ck'd by S. H. MILLER	Survey of Schell Cr Ref Site	F. B. 504 PG. 193
Map No.	JN 0021.68 Tape Std °F	
Office Work	Surveyed by Dougherty	
Checked	Notes C. Johnson Date 9-10-58	
Date	Indexed	

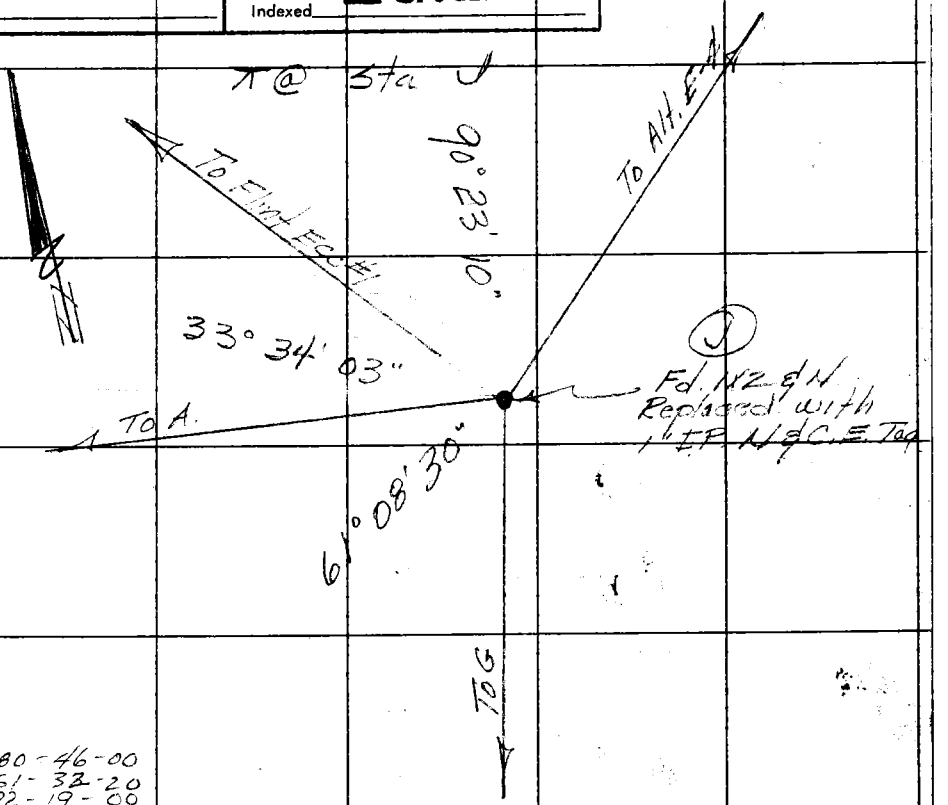

② 180-46-00	
④ 361-32-20	
⑥ 182-19-00	
⑧ 363-05-20	
90° 23' 10"	
② 67-08-00	② 122-17-00
④ 134-15-40	④ 244-34-00
⑥ 201-24-20	⑥ 6-51-00
⑧ 268-32-20	⑧ 129-08-00
33° 34' 03"	61° 08' 30"

Note: Any Additions or Changes on This Sheet Must be Made or Circled in Red Ink With Date and Name of Person Making Change.

Do not extend notes this side of this line.

RETURN TO
LOS ANGELES COUNTY ENGINEER
700 LOS ANGELES COUNTY ENGINEERING BLDG.

76F309S CE #247—3-57

F. B. 504 Pg. 194

T @ Sta. B.

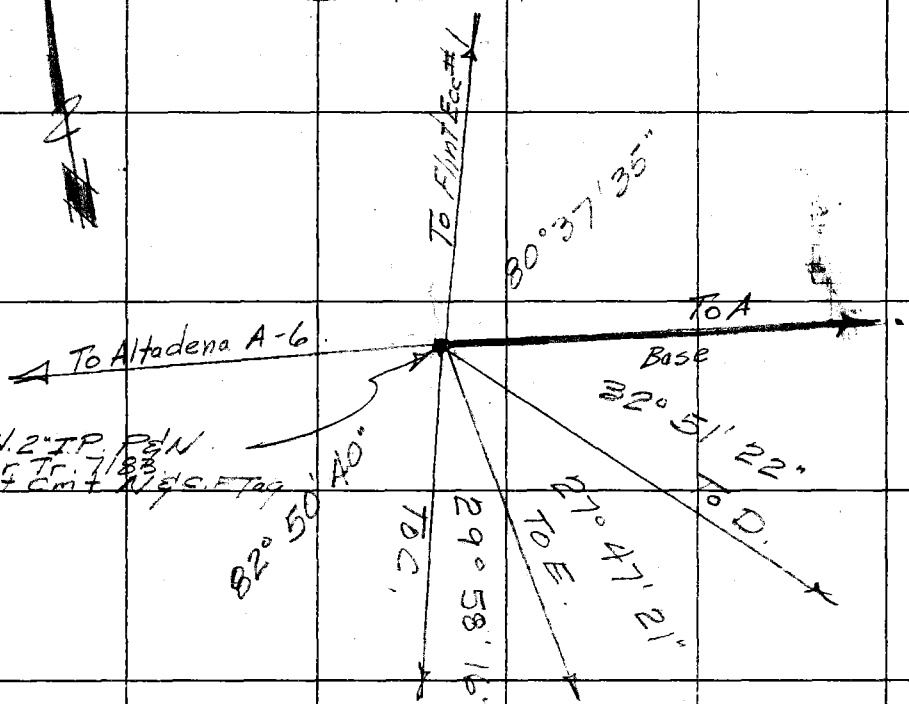

(2) 161-14-40	(2) 65-42-40
(4) 322-30-20	(4) 131-25-40
(6) 123-45-40	(6) 197-08-10
(8) 86-16-00	(8) 328-33-40
80°37'35"	32°51'22"
(2) 55-34-40	(2) 59-56-30
(4) 111-09-20	(4) 119-53-00
(6) 166-44-00	(6) 179-49-30
(8) 277-53-30	(8) 299-42-40
27°47'21"	29°58'16"
(2) 165-41-20	
(4) 331-23-00	
(6) 137-04-00	
(8) 108-26-40	
82°50'40"	

RETURN TO
LOS ANGELES COUNTY ENGINEER
700 LOS ANGELES COUNTY ENGINEERING BLDG.

Do not extend notes this side of this line.

Note: Any Additions or Changes on This Sheet Must be Made or Circled in Red Ink With Date and Name of Person Making Change.

Notes Ck'd by S. H. MILLER	Survey of Sch[illegible] Ch. Ref. Sta	F. B. 504 Pg. 195
Map No.	JN 0021.68 Tape Std °F	
Office Work	Surveyed by Dougherty	
Checked	Notes Date 9-10-58	
Date	Indexed C. Johnson	

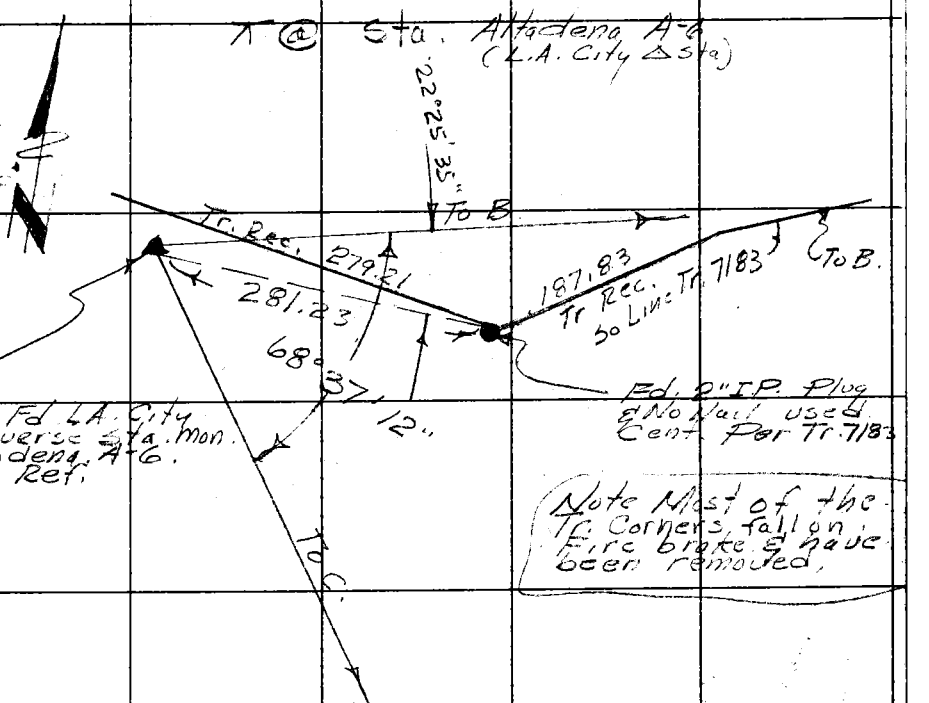

(2) 137-14-00
(4) 274-28-50
(6) 51-43-10
(8) 188-57-50
68°37'12"

(2) 44-51-10
(4) 89-42-10
(6) 134-33-20
22°25'35"

281.40 @ 1°59 T 88 = 281.24
281.34 @ 1°39 T 88 = 281.23.

Note: Any Additions or Changes on This Sheet Must be Made or Circled in Red Ink With Date and Name of Person Making Change.

Do not extend notes this side of this line.

RETURN TO
LOS ANGELES COUNTY ENGINEER
700 LOS ANGELES COUNTY ENGINEERING BLDG.

76F309S CE #247—3-57

F. B. 504 Pg. 196.

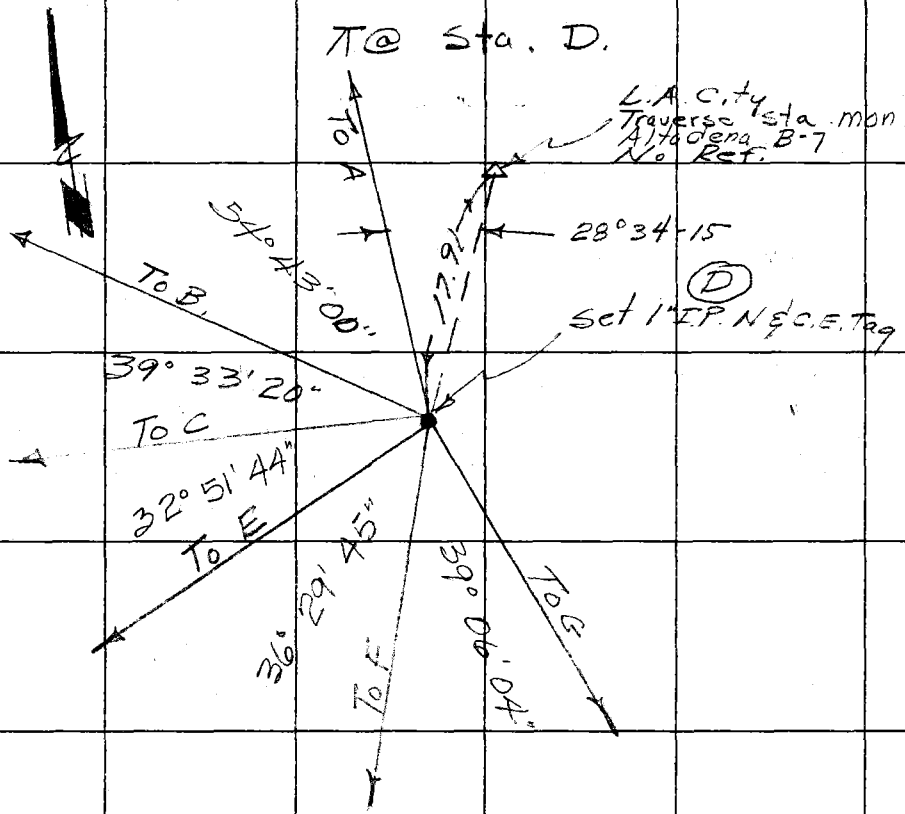

(2) 109-26-00
(4) 218-52-00
(6) 328-17-50
54° 43-00

(1) 79-06-40
(3) 158-13-20
(5) 237-20-20
39° 33' 20"

(2) 65-43-40
(4) 131-27-00
(6) 197-10-20
32° 51' 44"

(1) 72-59-20
(3) 145-59-00
(5) 218-58-30
36° 29' 45"

(1) 78-12-10
(3) 156-24-20
(5) 234-36-20
(7) 312-48-20
39° 06' 04"

RETURN TO
LOS ANGELES COUNTY ENGINEER
700 LOS ANGELES COUNTY ENGINEERING BLDG.

Do not extend notes this side of this line.

Note: Any Additions or Changes on This Sheet Must be Made or Circled in Red Ink With Date and Name of Person Making Change.

Notes Ck'd by: E. H. MILLER	Survey of: Scholl Cr Defuse Site
Map No.	JN 0021.68 Tape Std °F
Office Work	Surveyed by: Daugherty
Checked	Notes — Date 9-11-58
Date	Indexed: A. C. Johnson

F. B. 504 PG. 197

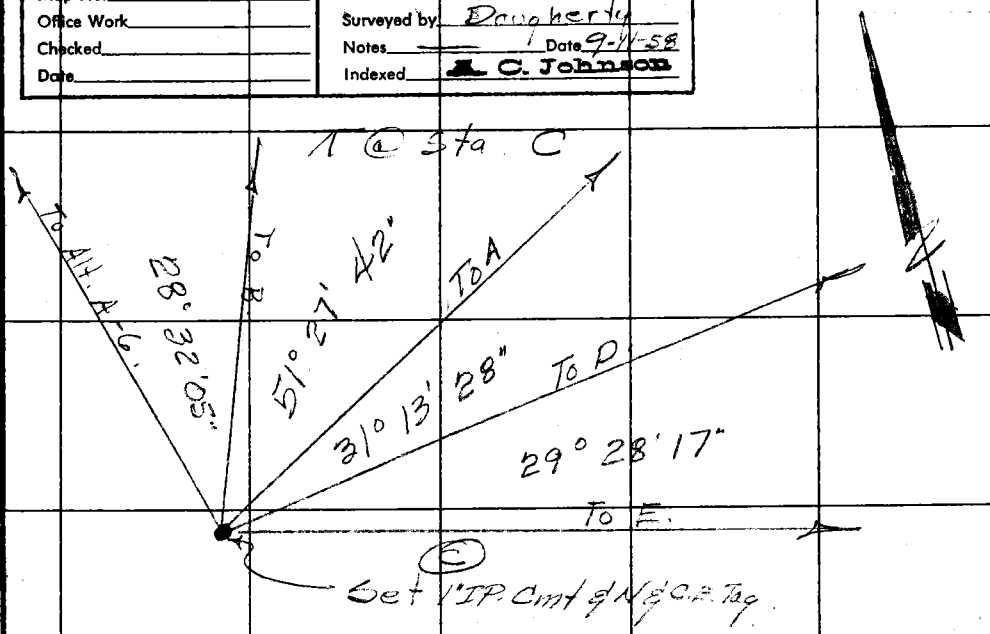

(2) 57-04-10	(2) 102-55-20
(4) 114-08-20	(4) 205-50-50
(6) 171-12-20	(6) 308-46-00
(10) 285-21-00	(10) 154-37-00
28° 32' 05"	51° 27' 42"
(2) 62-27-00	(2) 58-56-30
(4) 124-53-40	(4) 117-53-10
(6) 187-21-00	(6) 176-49-30
(10) 312-14-40	(10) 294-42-40
31° 13' 28"	29° 28' 17"

Note: Any Additions or Changes on This Sheet Must be Made or Circled in Red Ink With Date and Name of Person Making Change.

Do not extend notes this side of this line.

RETURN TO
LOS ANGELES COUNTY ENGINEER
700 LOS ANGELES COUNTY ENGINEERING BLDG.

76F309S CE #247—3-57

F. B. 504 Pg. 198

T @ sta E.

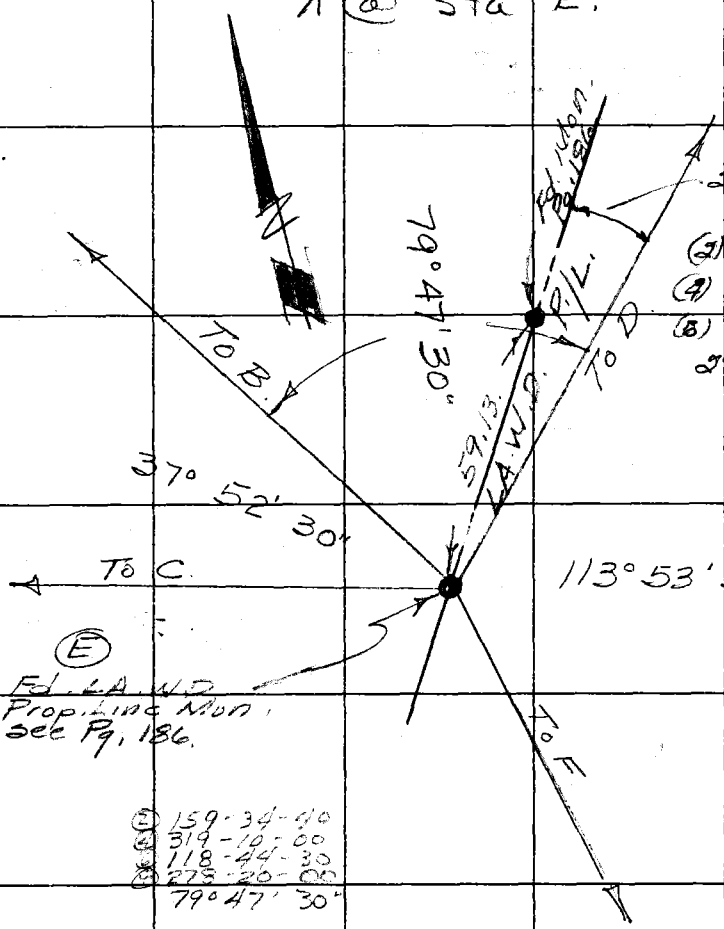

RETURN TO
LOS ANGELES COUNTY ENGINEER
700 LOS ANGELES COUNTY ENGINEERING BLDG.

Do not extend notes this side of this line.

Note: Any Additions or Changes on This Sheet Must be Made or Circled in Red Ink With Date and Name of Person Making Change.

Notes Ck'd by S. H. MILLER	Survey of Schell Cr Ref. Sta
Map No.	JN 0021.68 Tape Std °F
Office Work	Surveyed by Dougherty
Checked	Notes Date 9-18-58
Date	Indexed J. C. Johnson

F. B. 504 PG. 199

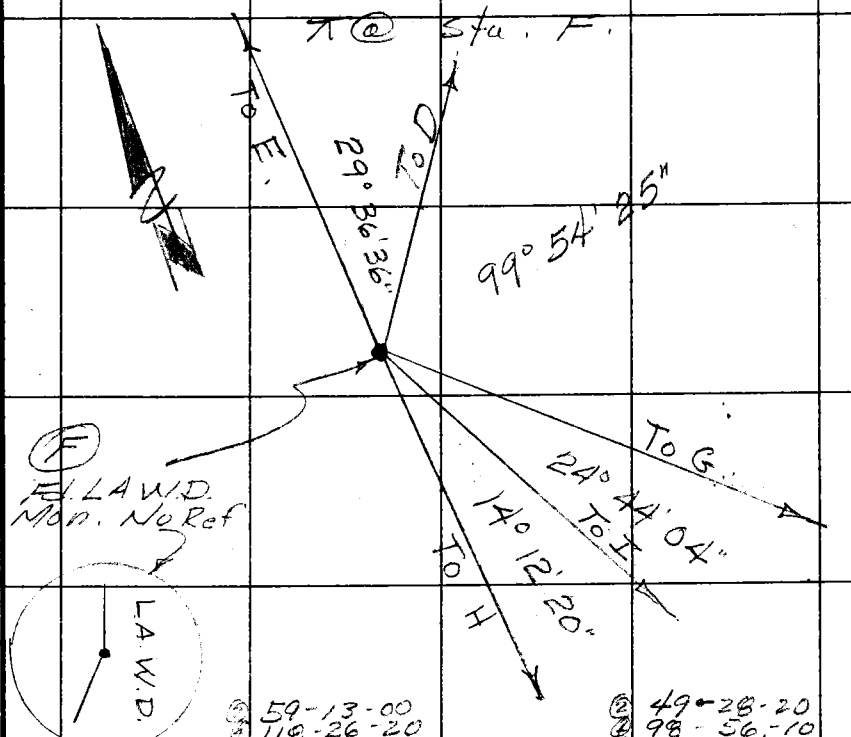

59-13-00	49-28-20
118-26-20	98-56-10
177-39-40	148-24-20
236-53-00	197-52-30
29°36'36"	24°44'04"
199-48-40	28-25-00
39-37-30	56-49-20
239-26-30	85-14-20
79-15-20	113-38-40
99°54'25"	14°12'20"

Note: Any Additions or Changes on This Sheet Must be Made or Circled in Red Ink With Date and Name of Person Making Change.

Do not extend notes this side of this line.

RETURN TO
LOS ANGELES COUNTY ENGINEER
700 LOS ANGELES COUNTY ENGINEERING BLDG.

76F309S CE #247—3-57

F. B. 504 Pg. 200

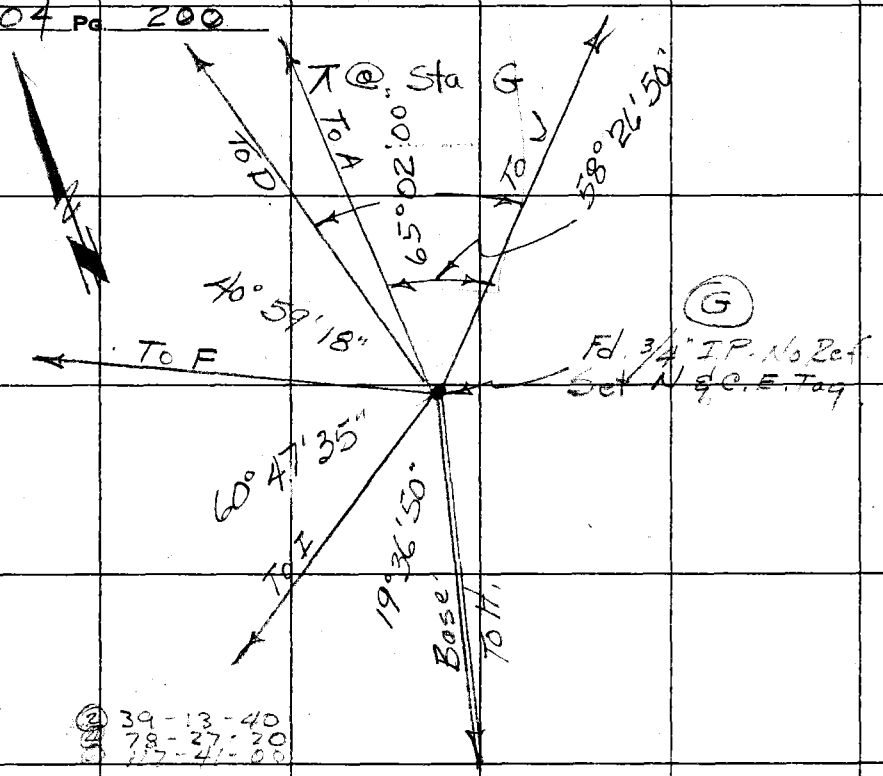

(2) 39-13-40
(3) 78-37-30
(4) 117-41-00
19°36'50"

(2) 130-04-00
(4) 260-08-00
(6) 30-12-00
65°02'00"

(3) 81-58-00
(4) 163-57-00
(5) 245-55-50
(6) 327-54-40
40°59'18"

(2) 121-34-50
(4) 243-10-20
(6) 364-45-40
(8) 126-20-20
60°47'35"

(2) 116-53-40
(4) 233-47-00
(6) 350-40-20
(8) 107-34-20
58°26'50"

RETURN TO
LOS ANGELES COUNTY ENGINEER
700 LOS ANGELES COUNTY ENGINEERING BLDG.

Do not extend notes this side of this line.

Note: Any Additions or Changes on This Sheet Must be Made or Circled in Red Ink With Date and Name of Person Making Change.

Notes Ck'd by S. H. MILLER	Survey of Scholl Cr Refine Sta
Map No.	JN 0021.68 Tape Std °F
Office Work	Surveyed by Dougherty
Checked	Notes — Date 9-11-58
Date	Indexed M. C. Johnson

F. B. 504 PG. 201

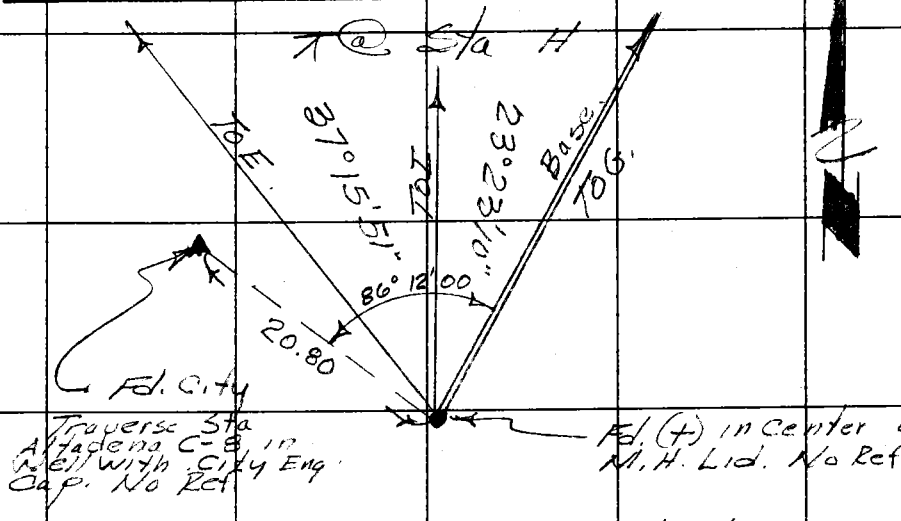

② 74-31-50	③ 46-46-20
④ 149-03-30	④ 93-32-20
⑥ 223-35-00	⑥ 140-19-00
⑧ 298-06-30	⑧ 187-05-30
37°15'51"	23°23'10"

Note: Any Additions or Changes on This Sheet Must Be Made or Circled in Red Ink With Date and Name of Person Making Change.

Do not extend notes this side of this line.

RETURN TO
LOS ANGELES COUNTY ENGINEER
700 LOS ANGELES COUNTY ENGINEERING BLDG.

76F309S CE #247—3-57

F. B. 504 Pg. 202.

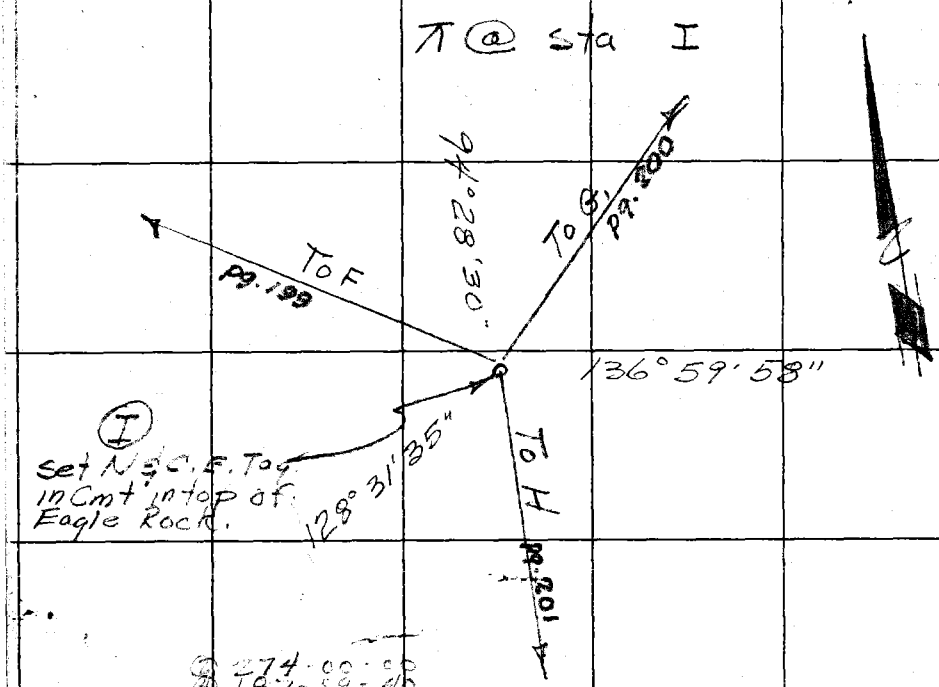

274-00-00
187-59-40
101-59-40
16-00-00 ✓
136°59'58" ✓

257-03-20
154-06-10
51-09-30
308-12-40 ✓
128°31'35" ✓

133-57-00
17-54-00
206-51-00 ✓
94°28'30" ✓

RETURN TO
LOS ANGELES COUNTY ENGINEER
700 LOS ANGELES COUNTY ENGINEERING BLDG.

Do not extend notes this side of this line.

Note: Any Additions or Changes on This Sheet Must be Made or Circled in Red Ink With Date and Name of Person Making Change.

Notes Ck'd by B. MILLER	Survey of Schell Cn Rel Site
Map No.	JN 0021.69 Tape Std °F
Office Work	Surveyed by Dougherty
Checked	Notes Date 9-11-58
Date	Indexed C. Johnson

F. B. 504 PG. 203

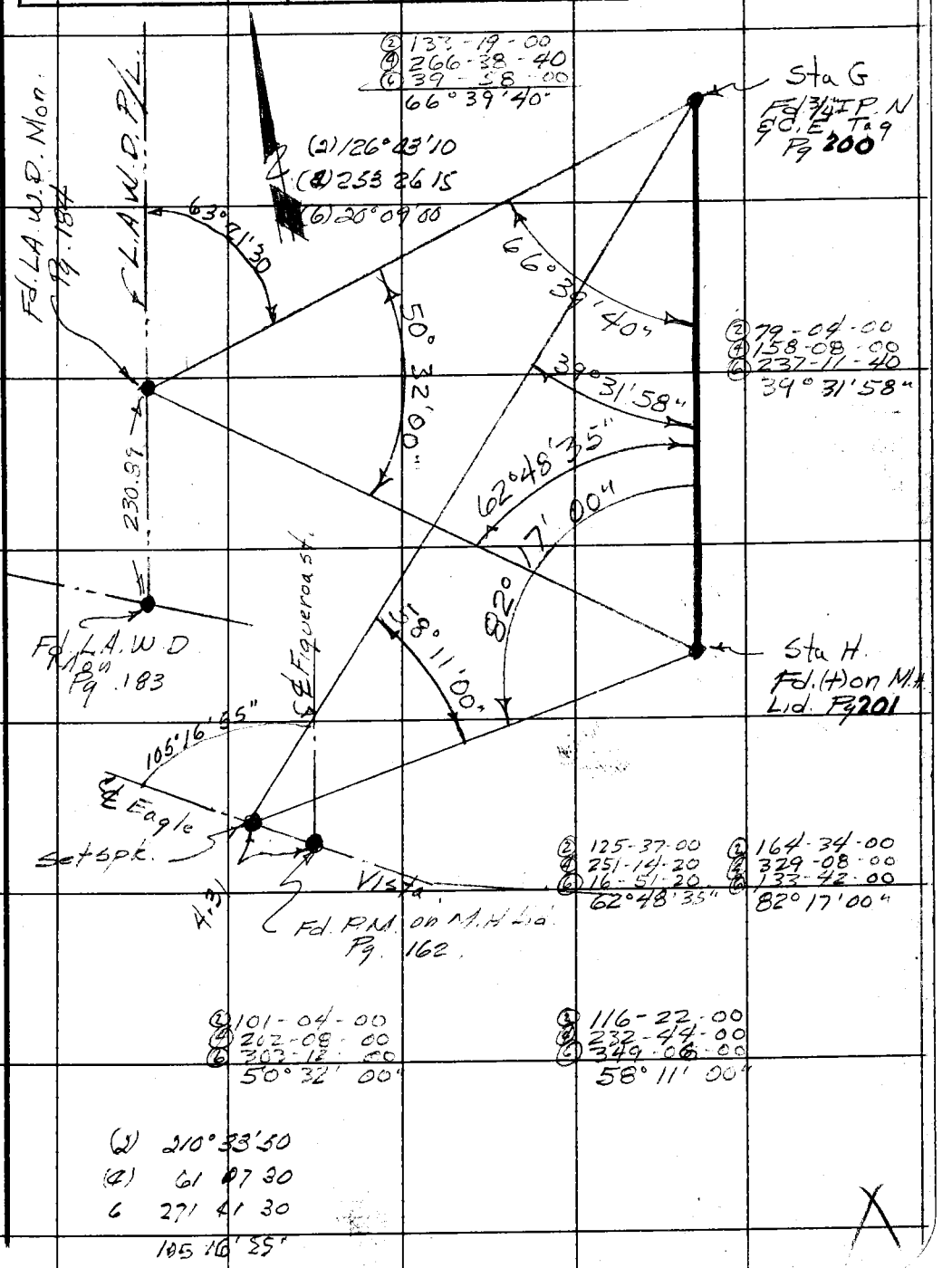

Note: Any Additions or Changes on This Sheet Must be Made or Circled in Red Ink With Date and Name of Person Making Change.

Do not extend notes this side of this line.

RETURN TO
LOS ANGELES COUNTY ENGINEER
700 LOS ANGELES COUNTY ENGINEERING BLDG.

76F309S CE #247—3-57

F. B. 504 Pg. 204

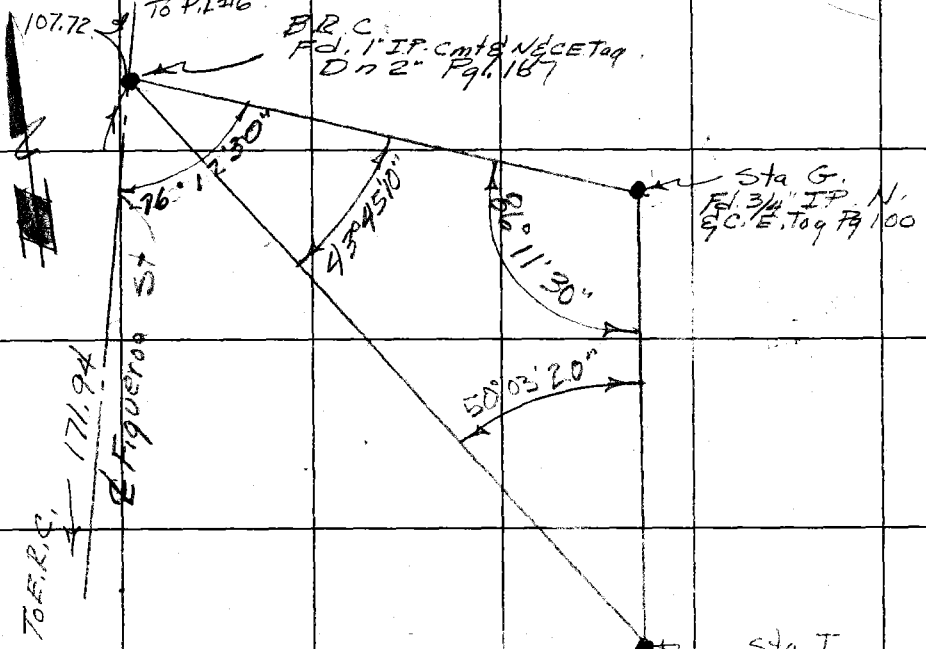

(2) 100-06-50
(4) 200-13-00
(6) 300-20-10
50°03'20"

(2) 172-23-00
(4) 344-46-00
(6) 157-09-00
86°11'30"

(2) 87-30-20
(4) 175-00-40
(6) 262-31-20
43°45'10"

(2) 152 35 00
(4) 305 09 45
(6) 97 45 00
ΔN 76°17'35"

RETURN TO
LOS ANGELES COUNTY ENGINEER
700 LOS ANGELES COUNTY ENGINEERING BLDG.

Do not extend notes this side of this line.

Note: Any Additions or Changes on This Sheet Must be Made or Circled in Red Ink With Date and Name of Person Making Change.

Notes Ck'd by [illegible]	Survey of
Map No.	W. O. 0021.63 Tape No. 143 St'd. [illegible] °F
Office Work	Surveyed by Dougherty
Checked	Notes Date 4-27-59
Date	Indexed A. C. Johnson 4-28-59

F. B. F04 PG. 202

J.N. 0021.63

Survey of Scholl Cn Rd.

Location of newly Const. [illegible] [illegible] & [illegible] [illegible] [illegible] at the North end of Figueroa St.

4-27-59

Dougherty
[illegible]
Sandoval
[illegible]

Note: Any Additions or Changes on This Sheet Must be Made or Circled in Red Ink With Date and Name of Person Making Change.

Do not extend notes this side of this line.

RETURN TO
LOS ANGELES COUNTY SURVEYOR
726 LOS ANGELES COUNTY
ENGINEERING BLDG.

76F309S S&E #247. 8-54

F.B. 504 PG. 206



RETURN TO
LOS ANGELES COUNTY SURVEYOR
726 LOS ANGELES COUNTY
ENGINEERING BLDG.

Do not extend notes this side of this line.

Note: Any Additions or Changes on This Sheet Must be Made or Circled in Red Ink With Date and Name of Person Making Change.

76298 S & E #307—7-55

PLEASE RETURN TO

LOS ANGELES COUNTY ENGINEER

700 LOS ANGELES COUNTY ENGINEERING BLDG.

NOTE: ANY ADDITIONS OR CHANGES ON THIS SHEET MUST BE MADE OR CIRCLED IN RED INK, WITH DATE AND NAME OF PERSON MAKING CHANGE.

Do not extend notes this side of this line.

STATION	B. S.	H. I.	F. S.	ELEV.		

Profile Notes Red. ____ Plotted ____ Job No. ____ Division No. ____ F. B. Pg.

No. ____ Date ____ Date ____ Survey of ____

X-Sec. Notes Chkd. ____ Checked ____ Survey by ____ Notes ____ Date ____

No. ____ Date ____ Date ____ Map No. ____ Indexed C. Johnson

76298 S & E #307—7-55

PLEASE RETURN TO
LOS ANGELES COUNTY ENGINEER
700 LOS ANGELES COUNTY ENGINEERING BLDG.

NOTE: ANY ADDITIONS OR CHANGES ON THIS SHEET MUST BE MADE OR CIRCLED IN RED INK, WITH DATE AND NAME OF PERSON MAKING CHANGE.

Do not extend notes this side of this line.

STATION	B. S.	H. I.	F. S.	ELEV.		
B.M.				81829	BM [illegible]	
	336	87665			179 Note Top of [illegible]	
					broken. I do not believe the top	
					has moved [illegible]	
Shot ①			54[illegible]	[illegible]	Top N. W. [illegible]	
Shot ②			82	[illegible]	Ground @ " "	
Shot ③			73[illegible]	86[illegible]29	N. End, [illegible]	
" ④			94	[illegible]	" "	Ground W. Side
" ⑤			67[illegible]	86789	Ground " "	Top [illegible]
" ⑥			94	86[illegible]3	" " " "	Ground W. Side
" ⑦			644	87[illegible]	Floor [illegible]	
T.P.			946	86517		
	182	86701				
[illegible]			82[illegible]	[illegible]	Fd. [illegible]	[illegible] BM [illegible]

F. B. 504 PG. 208 Job No. [illegible] Division No. 10 Notes Red. Plotted Profile
Survey of [illegible] Date Date No. X-Sec.
Survey by [illegible] Notes Chkd. Checked
Indexed C. Johnson Date Date No.

Notes Ck'd by B. MILLER	Survey of
Map No.	W. O. Tape No. St'd. °F
Office Work	Surveyed by
Checked	Notes Date
Date	Indexed C. Johnson

F. B. Pg.

Note: Any Additions or Changes on This Sheet Must be Made or Circled in Red Ink With Date and Name of Person Making Change.

Do not extend notes this side of this line.

RETURN TO
LOS ANGELES COUNTY SURVEYOR
726 LOS ANGELES COUNTY
ENGINEERING BLDG.

76F309S S&E #247. 8-54

F. B. 504 PG. 210

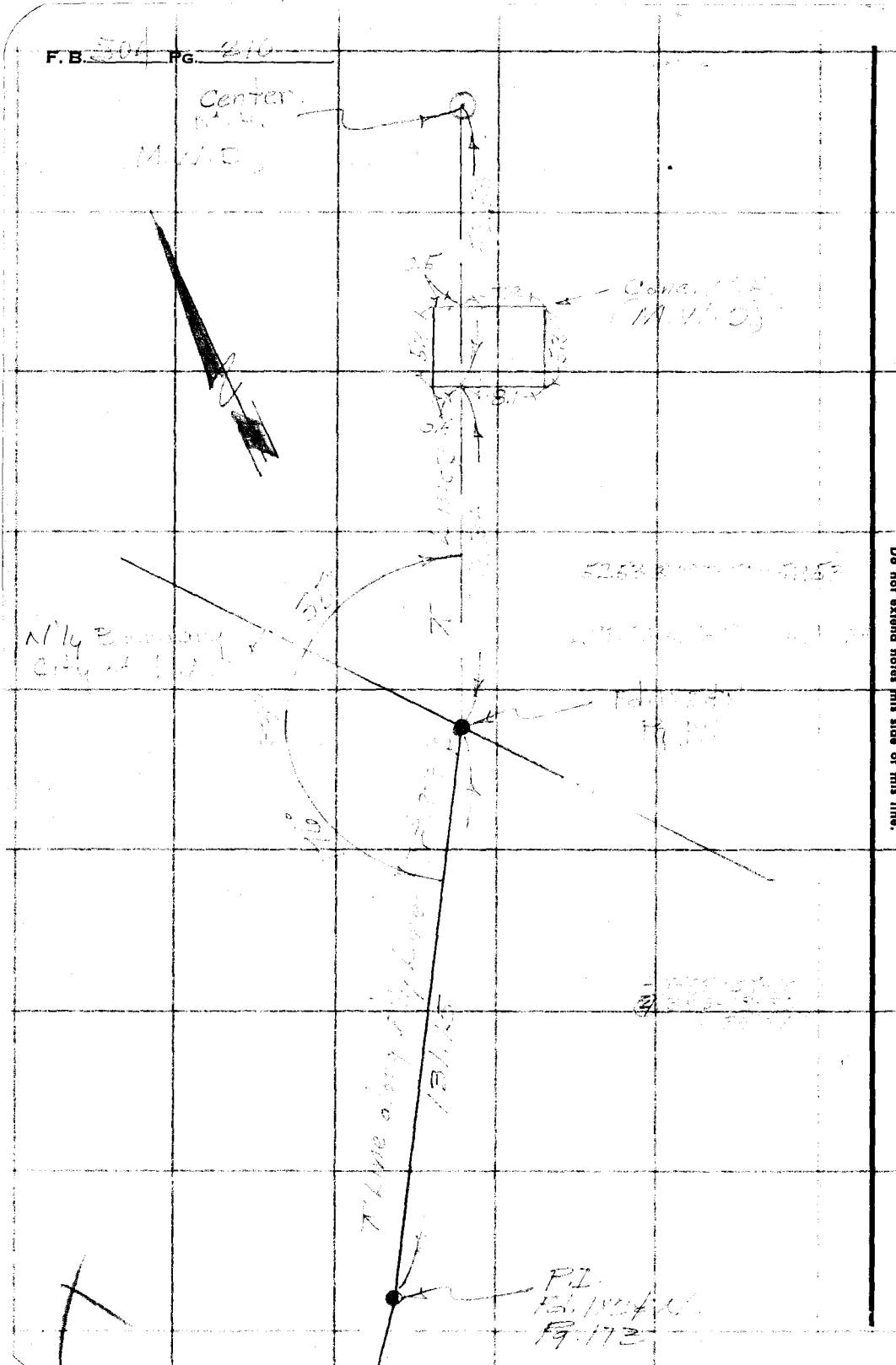

RETURN TO
LOS ANGELES COUNTY SURVEYOR
726 LOS ANGELES COUNTY
ENGINEERING BLDG.

Do not extend notes this side of this line.

Note: Any Additions or Changes on This Sheet Must be Made or Circled in Red Ink With Date and Name of Person Making Change.

Notes Ck'd by [illegible] MILLER	Survey of [illegible]
Map No.	W. O. [illegible] Tape No. [illegible] St'd. [illegible] °F
Office Work	Surveyed by
Checked	Notes [illegible] Date [illegible]
Date	Indexed

F. B. [illegible] Pg. [illegible]

Note: Any Additions or Changes on This Sheet Must be Made or Circled in Red Ink With Date and Name of Person Making Change.

Do not extend notes this side of this line.

RETURN TO
LOS ANGELES COUNTY SURVEYOR
726 LOS ANGELES COUNTY
ENGINEERING BLDG.

76F309S S&E #247. 8-54

RETURN TO
LOS ANGELES COUNTY SURVEYOR
726 LOS ANGELES COUNTY
ENGINEERING BLDG.

Note: Any Additions or Changes on This Sheet Must be Made or Circled in Red Ink With Date and Name of Person Making Change.

Do not extend notes this side of this line.

F.B. 504 PG. 7

Notes Ck'd by	Survey of Scholl CYN RD.
Map No.	JN 9829.02 Tape 138 Std 84 °F
Office Work	Surveyed by W. S. COWHERD
Checked	Notes [illegible] Date 7-15-80
Date	Indexed H. E. OTT JUL 5 '81

F. B. 504 PG. 213

Bot Pg # 214



Note: Any Additions or Changes on This Sheet Must be Made or Circled in Red Ink With Date and Name of Person Making Change.

Do not extend notes this side of this line.

RETURN TO
LOS ANGELES COUNTY ENGINEER
400 LOS ANGELES COUNTY ENGINEERING BLDG.

76309S CE #247—7-53

F. B. 504 PG. 214

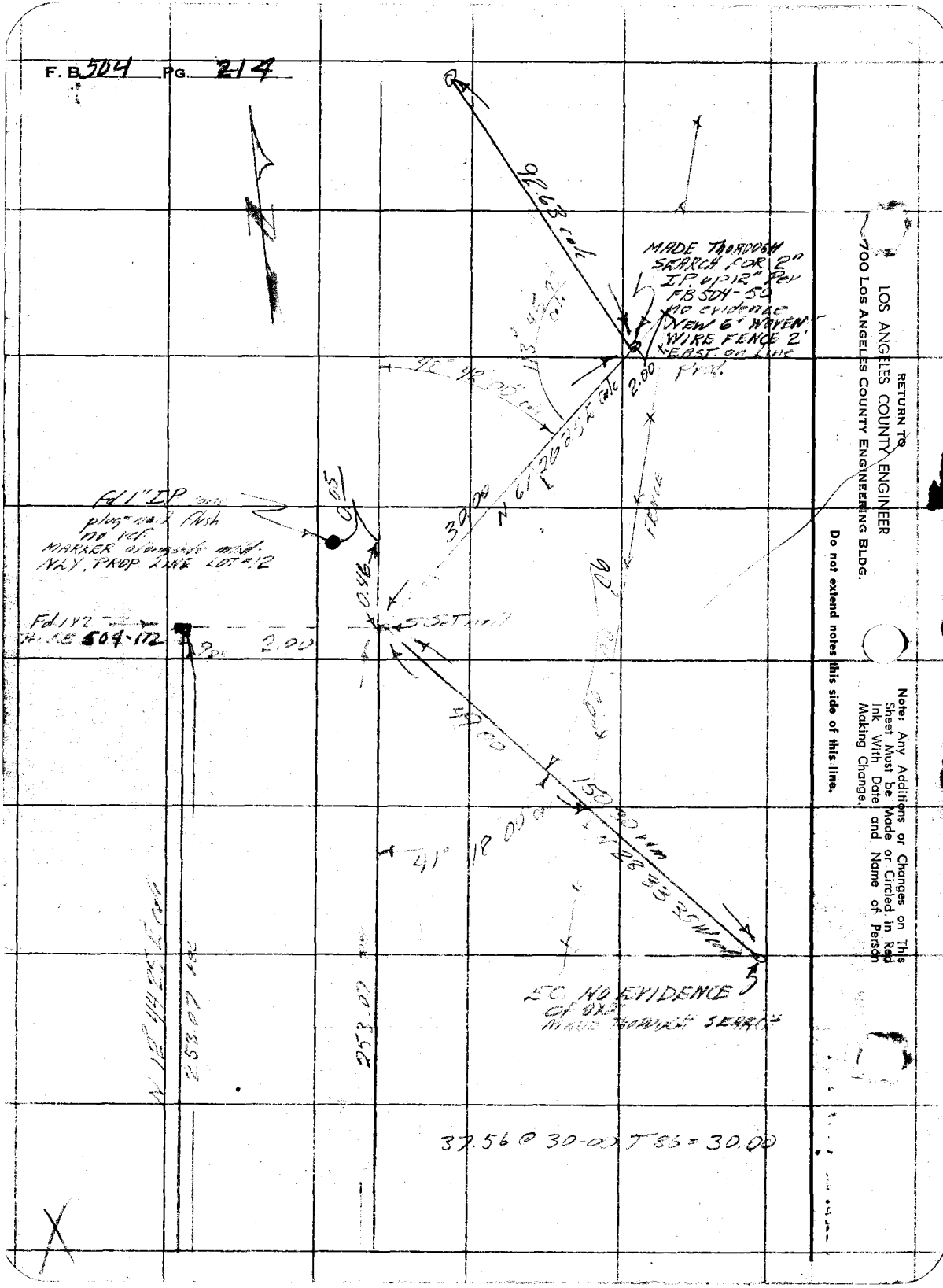

RETURN TO
LOS ANGELES COUNTY ENGINEER
700 LOS ANGELES COUNTY ENGINEERING BLDG.

Do not extend notes this side of this line.

Note: Any Additions or Changes on This Sheet Must be Made or Circled in Red Ink With Date and Name of Person Making Change.