F.B. 508 Pg. Index.

Pages: 3---58

71----104

123--284.

RETURN TO
LOS ANGELES COUNTY SURVEYOR
700 HALL OF RECORDS

Note: Any Additions or Changes on This Sheet Must be Made or Circled in Red Ink With Date and Name of Person Making Change.

Do not extend notes this side of this line

RETURN TO

LOS ANGELES COUNTY SURVEYOR

700 HALL OF RECORDS

Note: ANY ADDITIONS OR CHANGES ON THIS SHEET MUST BE MADE OR CIRCLED IN **Red Ink.** WITH DATE AND NAME OF PERSON MAKING CHANGE.

Do not extend notes this side of this line

F.B. 5008 Pg. 4 INDEX

Notes Ck'd by		Survey of		F.B. 508 Pg. 3
Map No. B-845		W. O.	Tape No.	St'd °F.
Office Work White		Surveyed by		
Checked Cash		Notes	Date	
Date June '39		Indexed A. C. Johnson 2-28-39		

Note: ANY ADDITIONS OR CHANGES ON THIS SHEET MUST BE MADE OR CIRCLED IN Red Ink. WITH DATE AND NAME OF PERSON MAKING CHANGE.

Do not extend notes this side of this line

RETURN TO
LOS ANGELES COUNTY SURVEYOR
700 HALL OF RECORDS

FORM 247 10M 8-31

SURVEY OF
APPIAN WAY
FROM
WESTERN AVE
TO
GRANDVIA MIRALESTE
W.O. 7155

INDEX SKETCH
ON Pg. 4, 5 & 6.

Notes Ck'd by	Survey of Appian Way
Map No. B-843	W. O. 7155 Tape No. St'd 84 °F.
Office Work White	Surveyed by C. A. Benson
Checked aar	Notes [illegible] Date 1933
Date June 1939	Indexed

F.B. 508 PG. 5.

INDEX.



Note: ANY ADDITIONS OR CHANGES ON THIS SHEET MUST BE MADE OR CIRCLED IN Red Ink. WITH DATE AND NAME OF PERSON MAKING CHANGE.

RETURN TO
LOS ANGELES COUNTY SURVEYOR
700 HALL OF RECORDS

Do not extend notes this side of this line

FORM 247 10M 5-31

RETURN TO
LOS ANGELES COUNTY SURVEYOR
700 HALL OF RECORDS

Note: ANY ADDITIONS OR CHANGES ON THIS SHEET MUST BE MADE OR CIRCLED IN Red Ink. WITH DATE AND NAME OF PERSON MAKING CHANGE.

Do not extend notes this side of this line

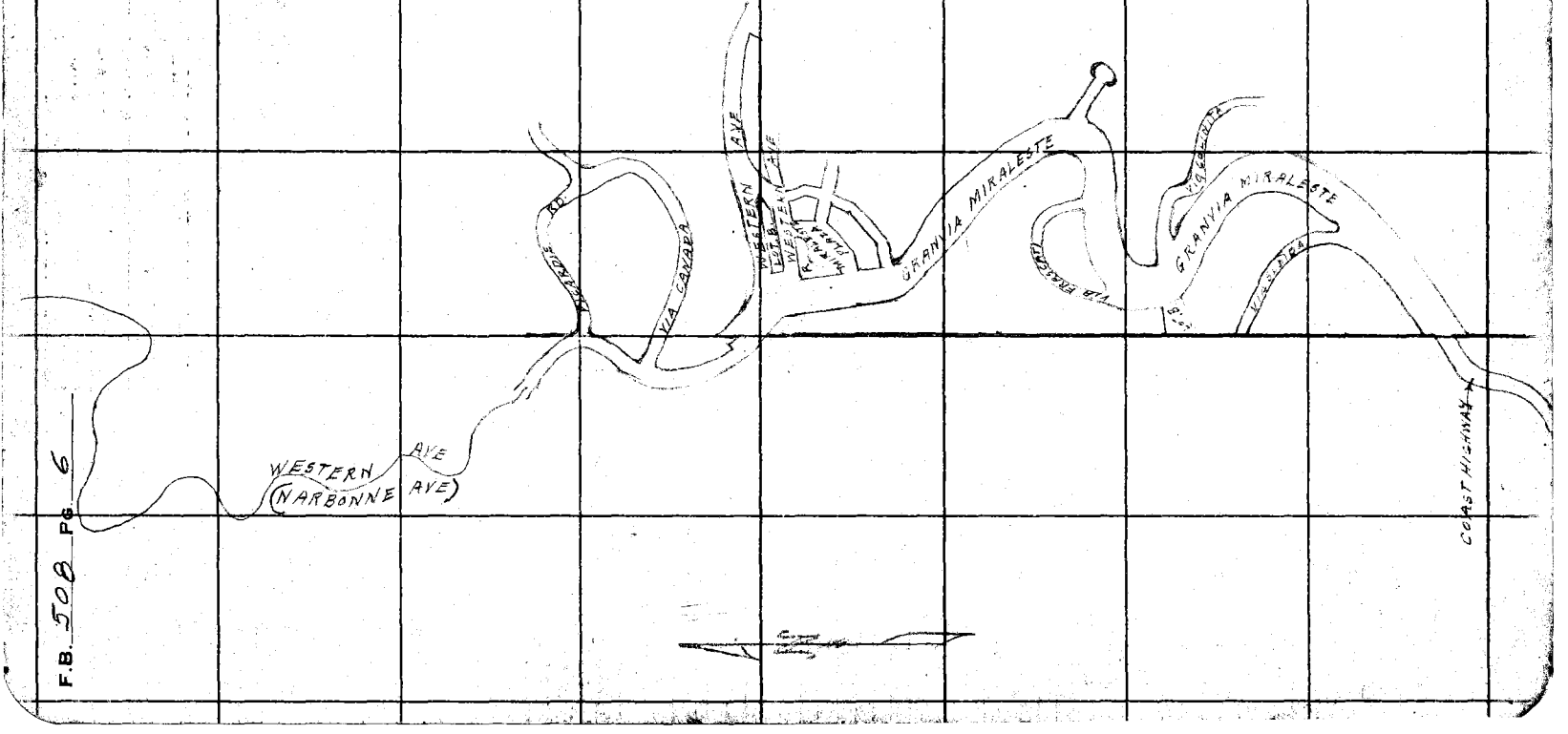

F.B. 508 Pg 6

Notes Ck'd by	Survey of
Map No. B-843	W. O. Tape No. St'd °F.
[illegible]	Surveyed by
Checked AWR	Notes Date
Date June 1939	Indexed [illegible]

F.B. 508 Pg. 7

Note: ANY ADDITIONS OR CHANGES ON THIS SHEET MUST BE MADE OR CIRCLED IN Red Ink, WITH DATE AND NAME OF PERSON MAKING CHANGE.

RETURN TO
LOS ANGELES COUNTY SURVEYOR
700 HALL OF RECORDS

Do not extend notes this side of this line.

APPIAN WAY
W.O. No. 7155
RETRACEMENT
of
NARBONNE AVE.
From :- Redondo & Wilmington Blvd. Pg. 8
To :- Pl. #

F.B. 508 Pg. 8 Con't on bot of pg. 5

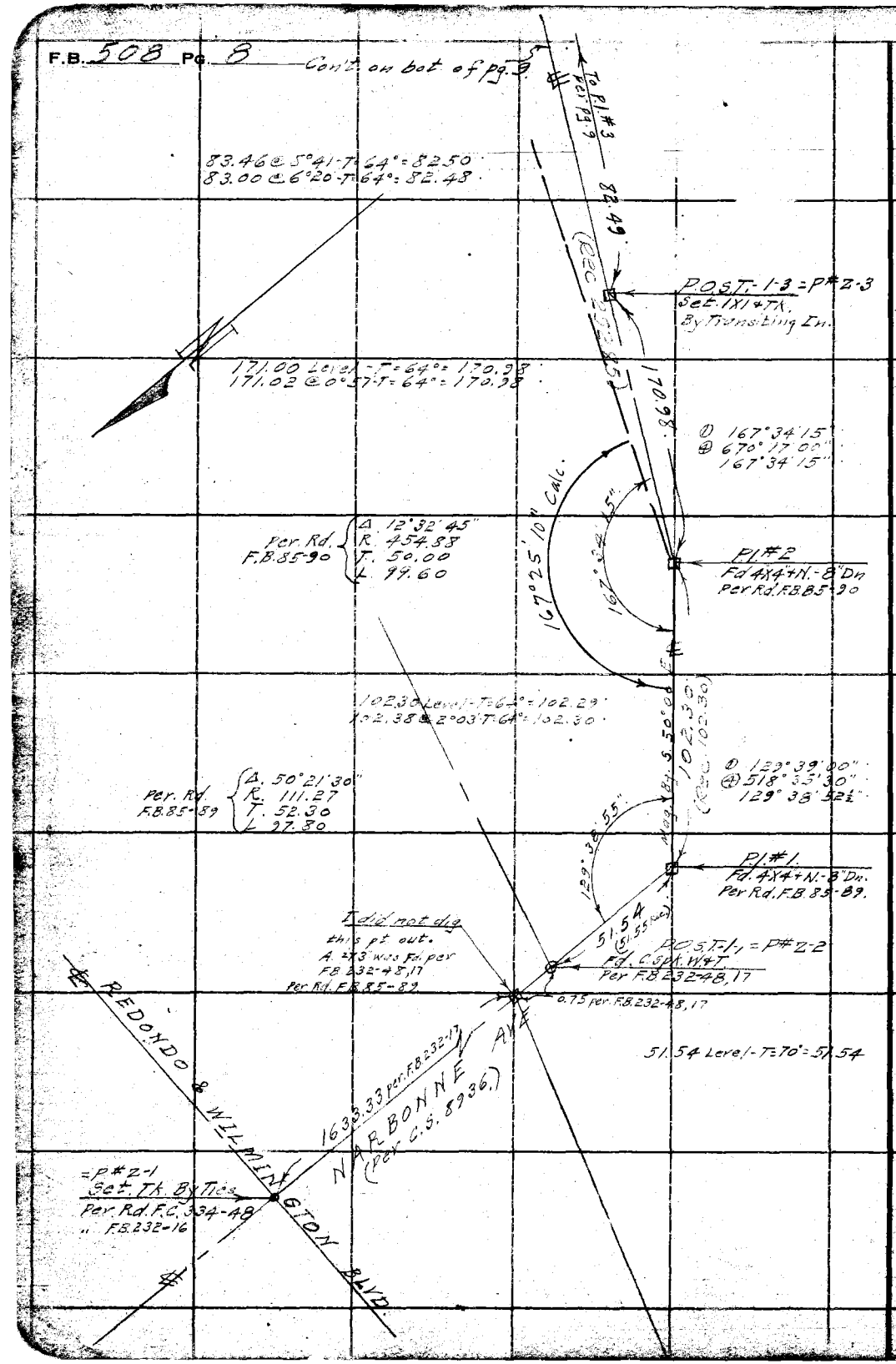

RETURN TO
LOS ANGELES COUNTY SURVEYOR
700 HALL OF RECORDS

Do not extend notes this side of this line

Note: ANY ADDITIONS OR CHANGES ON THIS SHEET MUST BE MADE OR CIRCLED IN Red Ink. WITH DATE AND NAME OF PERSON MAKING CHANGE.

Notes Ck'd by [illegible]	Survey of Appian Way
Map No. B-843	W. O. 7155 Tape No. 36 St'd 84 °F.
Office Work [illegible]	Surveyed by C. A. Benson
Checked [illegible]	Notes [illegible] Date 1-4-33
Date June 1939	Indexed A. C. Johnson

F.B. 508 Pg. 9

Con't. on bot. of pg. 10

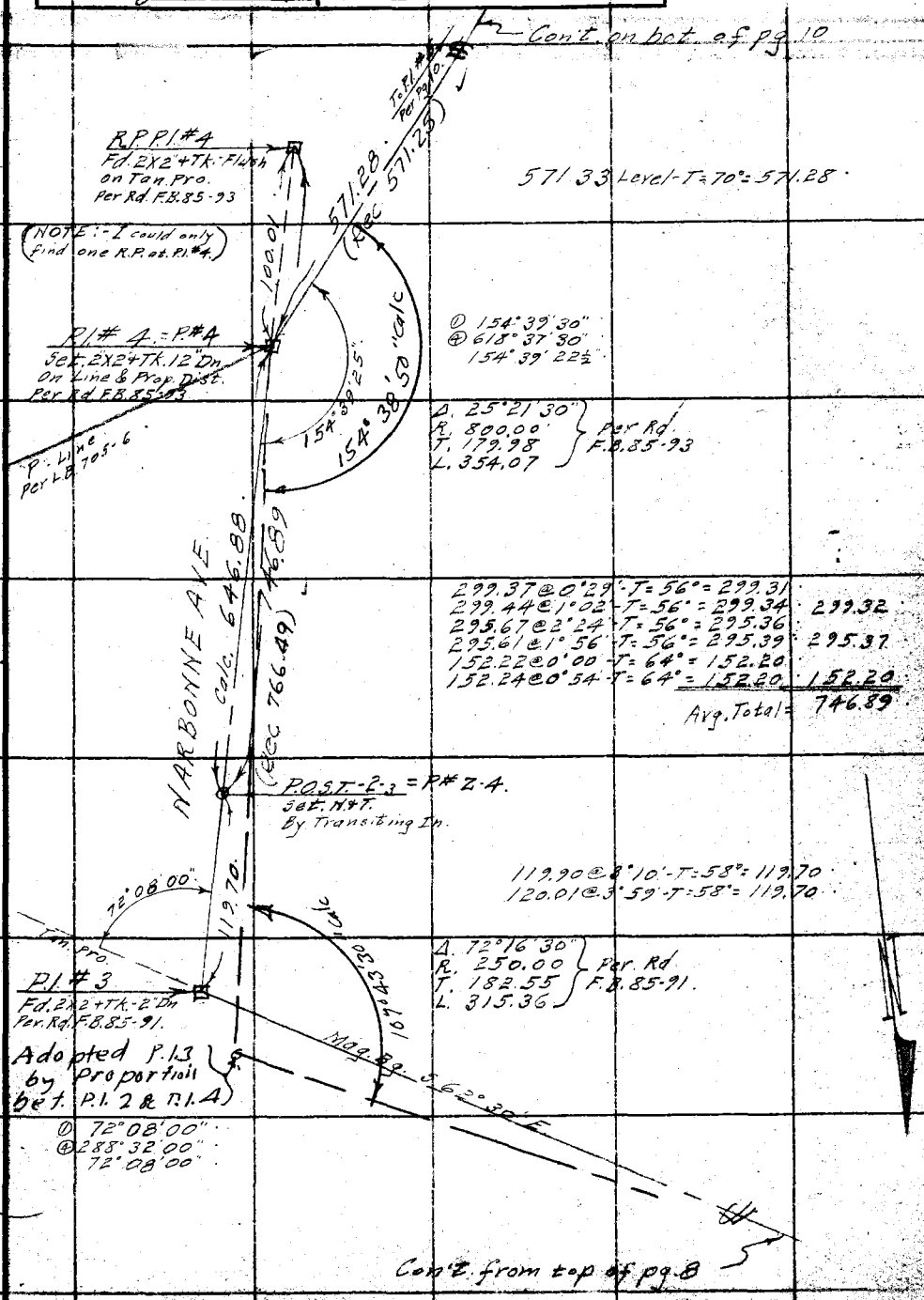

Con't. from top of pg. 8

Note: ANY ADDITIONS OR CHANGES ON THIS SHEET MUST BE MADE OR CIRCLED IN Red Ink. WITH DATE AND NAME OF PERSON MAKING CHANGE.

RETURN TO
LOS ANGELES COUNTY SURVEYOR
700 HALL OF RECORDS
Do not extend notes this side of this line

FORM 247 10M 5-31

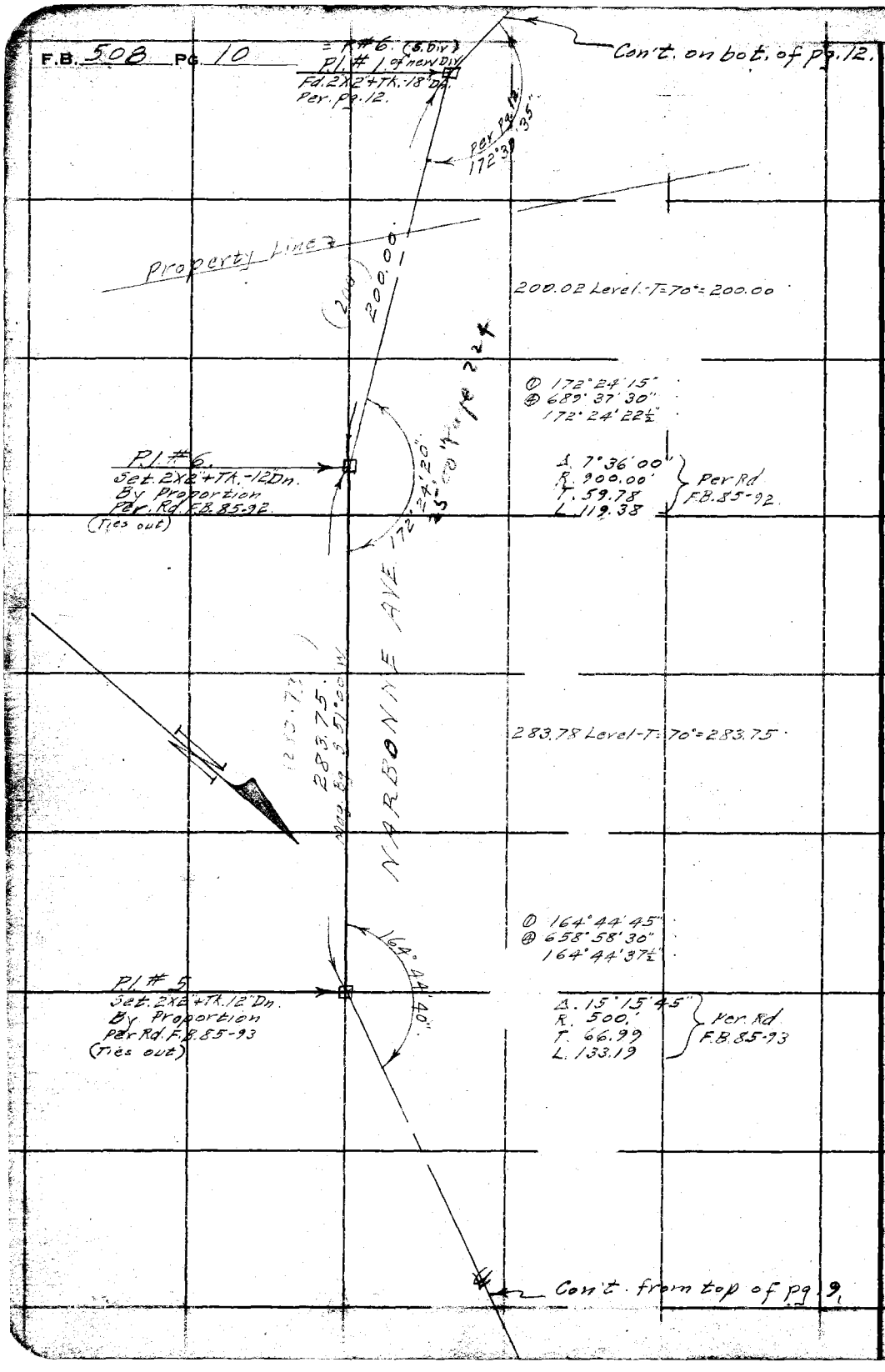

RETURN TO
LOS ANGELES COUNTY SURVEYOR
700 HALL OF RECORDS

Do not extend notes this side of this line

Note: ANY ADDITIONS OR CHANGES ON THIS SHEET MUST BE MADE OR CIRCLED IN **Red Ink.** WITH DATE AND NAME OF PERSON MAKING CHANGE.

Notes Ck'd by	Survey of
Map No. B-843	W. O. Tape No. St'd °F.
Office Work White	Surveyed by
Checked [illegible]	Notes Date
Date June 1939	Indexed

F.B. 508 Pg. 11

APPIAN WAY
W.O. No. 7155.
RETRACEMENT
— of —
NARBONNE AVE
From:- P.I. #1 - pg.
To:- P.I. #19 - pg.
(Retracement per Rd. F.O. 222 - pgs. 28 to 39 incl.)

Dec. - 1932
C.A. Benson
J.H. Bender
H.S. Johnson
M. Taylor

300' Tape #36 std @ 84
B. Transit #

1-3-33

Note: ANY ADDITIONS OR CHANGES ON THIS SHEET MUST BE MADE OR CIRCLED IN Red Ink, WITH DATE AND NAME OF PERSON MAKING CHANGE.

RETURN TO
LOS ANGELES COUNTY SURVEYOR
700 HALL OF RECORDS

Do not extend notes this side of this line

FORM 247 10M 8-31

F.B. 508 Pg. 12.

C.A. Benson.
J.H. Bender
H.S. Johnson
M. Taylor.
B. Transit # 16224
Var. Set Off 16°00'
300 ft. Tape #36.

Con't. on bot. of pg. 13

To P.I. #3. Per pg. 13

280.19 @ 2°44' - T = 54° = 279.82
280.09 @ 2°21' - T = 54° = 279.80

279.8'

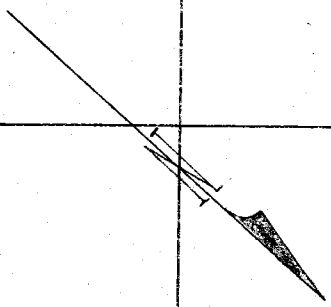

Per Rd. F.O. 222-29
Δ 24°00'30"
R 709.44
T 150.85
L 297.27

155°59'00"

P.I. #2. = P#7
Fd. 2X2" + Tk. Flush
Per. Rd. F.O. 222-29.

① 155°59'00"
④ 623°56'00"
155°59'00"

300.00 Level - T = 48° = 299.93
300.04 @ 0°43' - T = 48° = 299.95
245.37 Level - T = 48° = 245.31
245.41 @ 0°51' - T = 48° = 245.33
2) 1090.52
Avg. Total: 545.26

NARBONNE AVE.

545.26

Δ 7°20'15"
R 1000.
T 64.12
L 128.06
Per Rd. F.O. 222-28

P.I. #1. = P#6
Fd. 2X2" + Tk. - 18" Dn.
Per. Rd. F.O. 222-28

① 172°39'30"
④ 690°38'30"
172°39'37½

172°39'35"

Con't. from top of pg. 10.

RETURN TO
LOS ANGELES COUNTY SURVEYOR
700 HALL OF RECORDS
Do not extend notes this side of this line

Note: ANY ADDITIONS OR CHANGES ON THIS SHEET MUST BE MADE OR CIRCLED IN Red Ink. WITH DATE AND NAME OF PERSON MAKING CHANGE.

Notes Ck'd by	Survey of Appian Way.
Map No. B-843	W. O. 7155 Tape No. 36 St'd 84 °F.
Office Work White	Surveyed by A. Benson
Checked [illegible]	Notes [illegible] Date 12-14-32
Date June 1939	Indexed A. C. Johnson

F.B. 508 Pg. 13

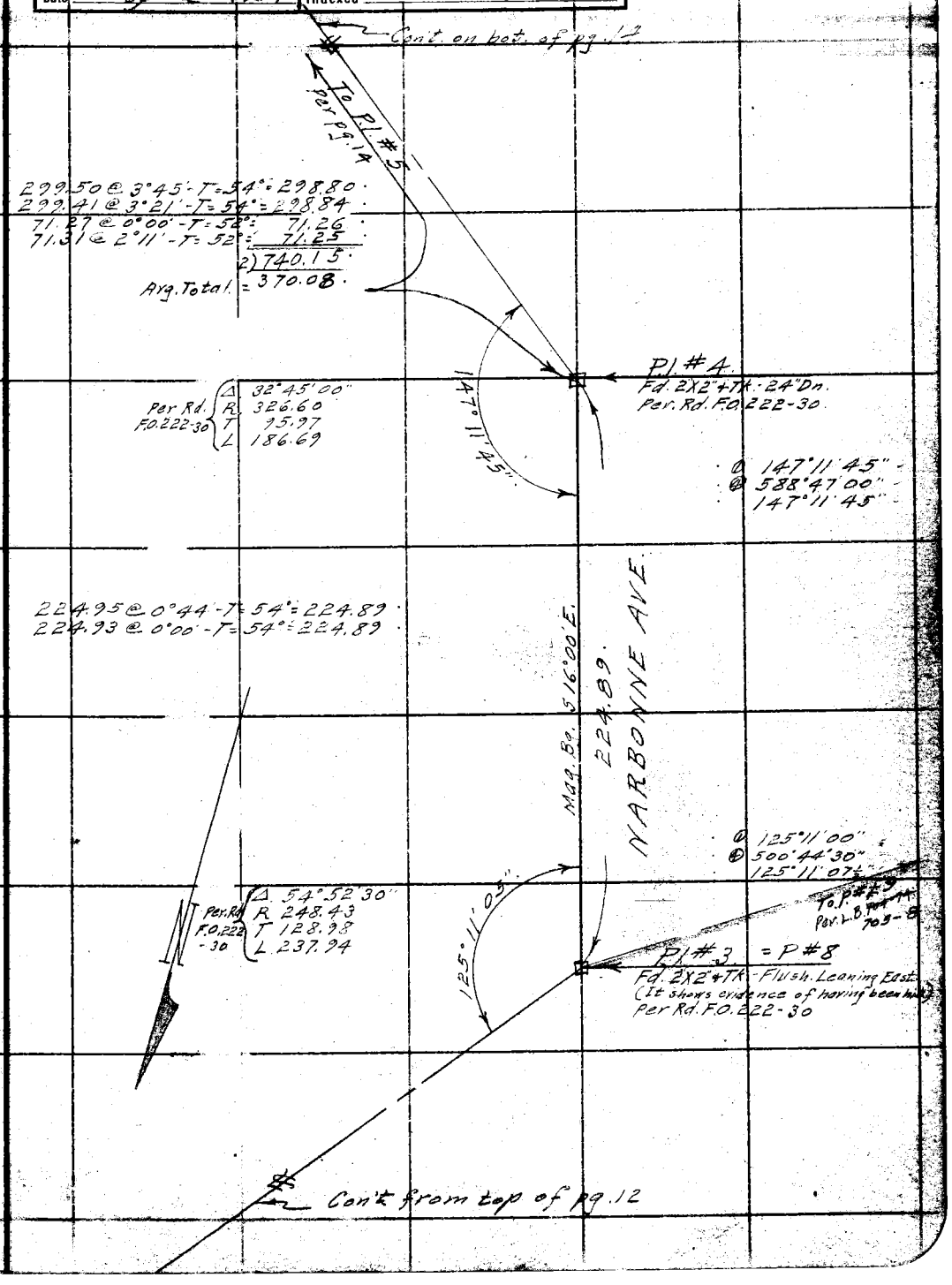

Note: ANY ADDITIONS OR CHANGES ON THIS SHEET MUST BE MADE OR CIRCLED IN Red Ink. WITH DATE AND NAME OF PERSON MAKING CHANGE.

RETURN TO
LOS ANGELES COUNTY SURVEYOR
700 HALL OF RECORDS
Do not extend notes this side of this line

FORM 247 10M 5-31

F.B. 508 Pg. 14

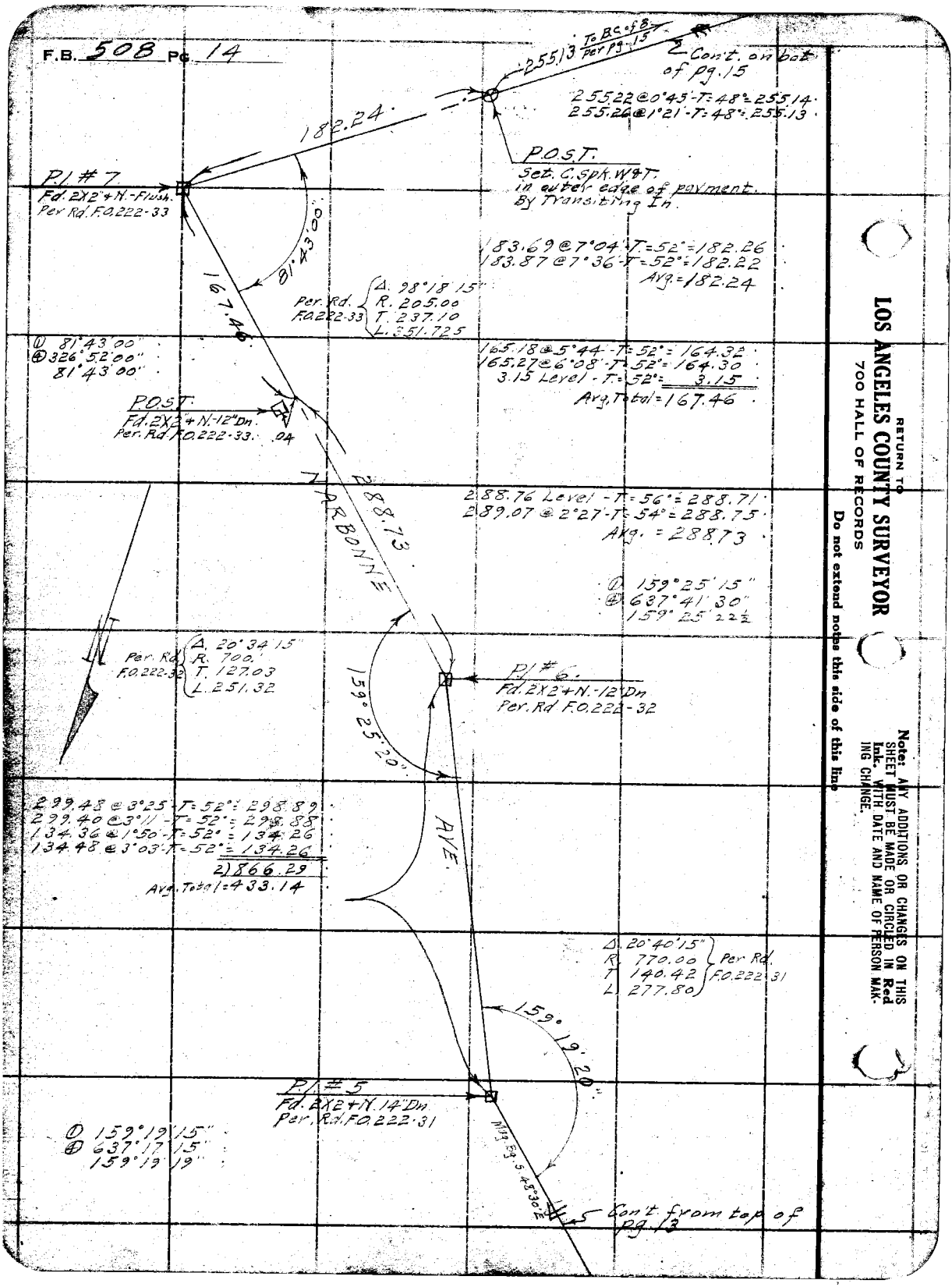

RETURN TO
LOS ANGELES COUNTY SURVEYOR
700 HALL OF RECORDS

Do not extend notes this side of this line

Note: ANY ADDITIONS OR CHANGES ON THIS SHEET MUST BE MADE OR CIRCLED IN Red Ink, WITH DATE AND NAME OF PERSON MAK-ING CHANGE.

Notes Ck'd by	Survey of Adrian Way
Map No. B-343	W. O. 7155 Tape No. 30' Std'd 84 °F.
Office Work Nearly	Surveyed by G. A. Benson
Checked AAR	Notes Benson. Date 12-15-32
Date June 1939	Indexed

F.B. 508 Pg. 15

Note: ANY ADDITIONS OR CHANGES OR THIS SHEET MUST BE MADE OR CIRCLED IN Red Ink. WITH DATE AND NAME OF PERSON MAKING CHANGE.

RETURN TO
LOS ANGELES COUNTY SURVEYOR
700 HALL OF RECORDS
Do not extend notes this side of this line

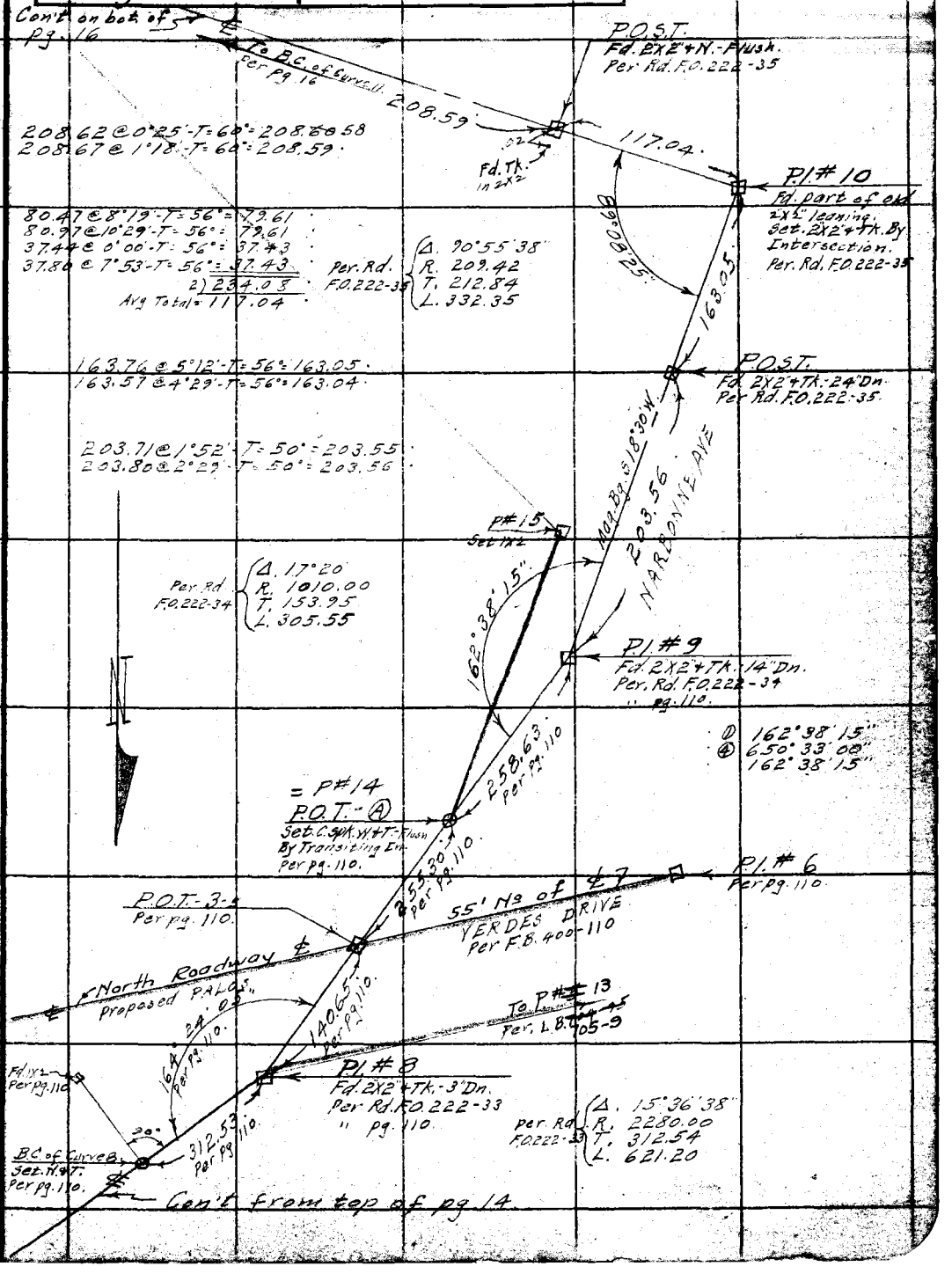

FORM 247 10M 8-31

F.B. 508 PG. 16

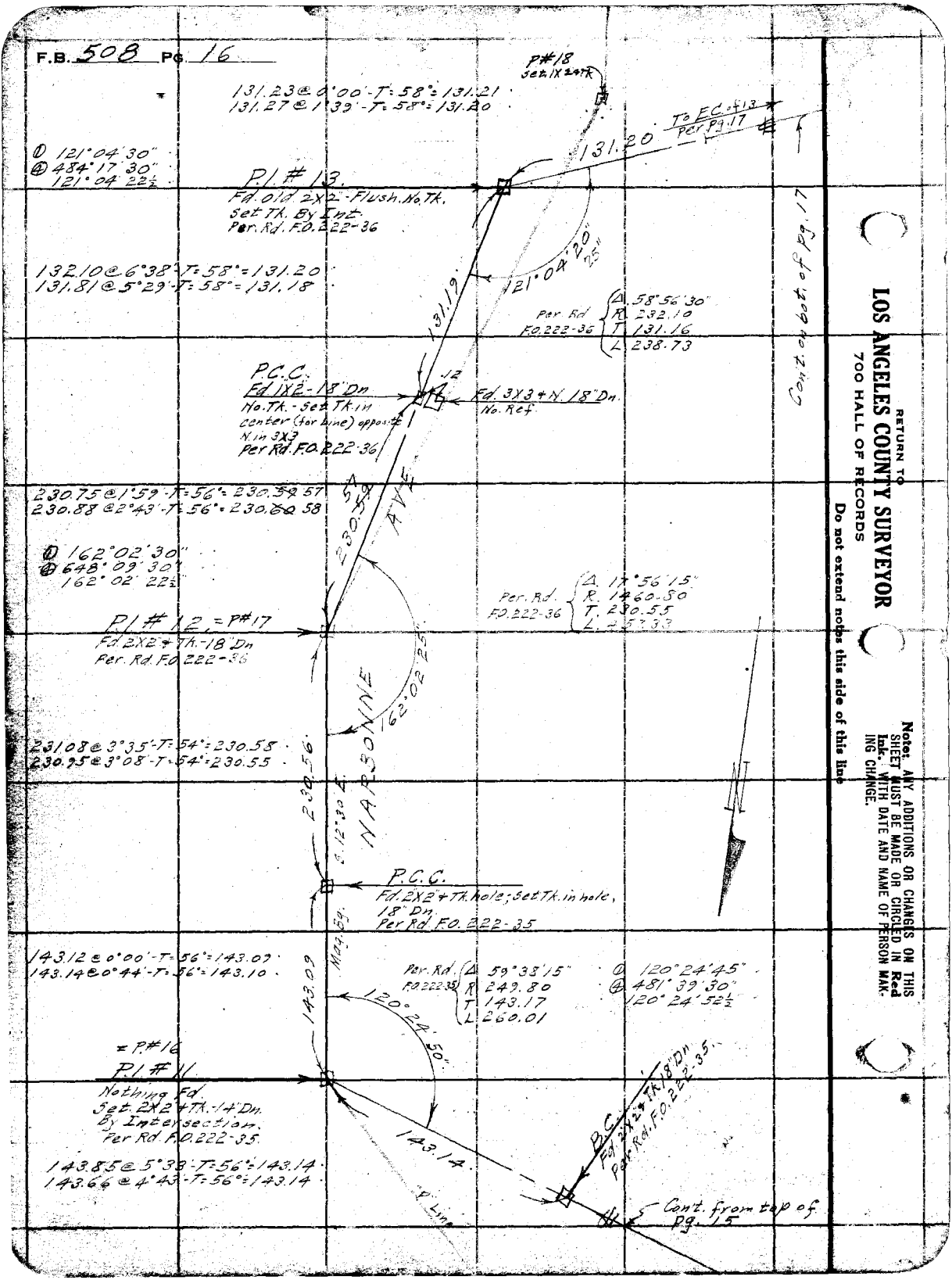

RETURN TO
LOS ANGELES COUNTY SURVEYOR
700 HALL OF RECORDS

Do not extend notes this side of this line

Notes. ANY ADDITIONS OR CHANGES ON THIS SHEET MUST BE MADE OR CIRCLED IN Red Ink. WITH DATE AND NAME OF PERSON MAKING CHANGE.

Notes Ck'd by	Survey of Appian Way
Map No. B-843	W. O. 7155 Tape No. 36 St'd 24 °F.
Office Work White	Surveyed by C.A. Benson
Checked GAR	Notes B Date 12-19-32
Date June 1939	Indexed A. C. Johnson

F.B. 508 Pg. 17

Note: ANY ADDITIONS OR CHANGES ON THIS SHEET MUST BE MADE OR CIRCLED IN Red Ink. WITH DATE AND NAME OF PERSON MAKING CHANGE.

RETURN TO
LOS ANGELES COUNTY SURVEYOR
700 HALL OF RECORDS

Do not extend notes this side of this line

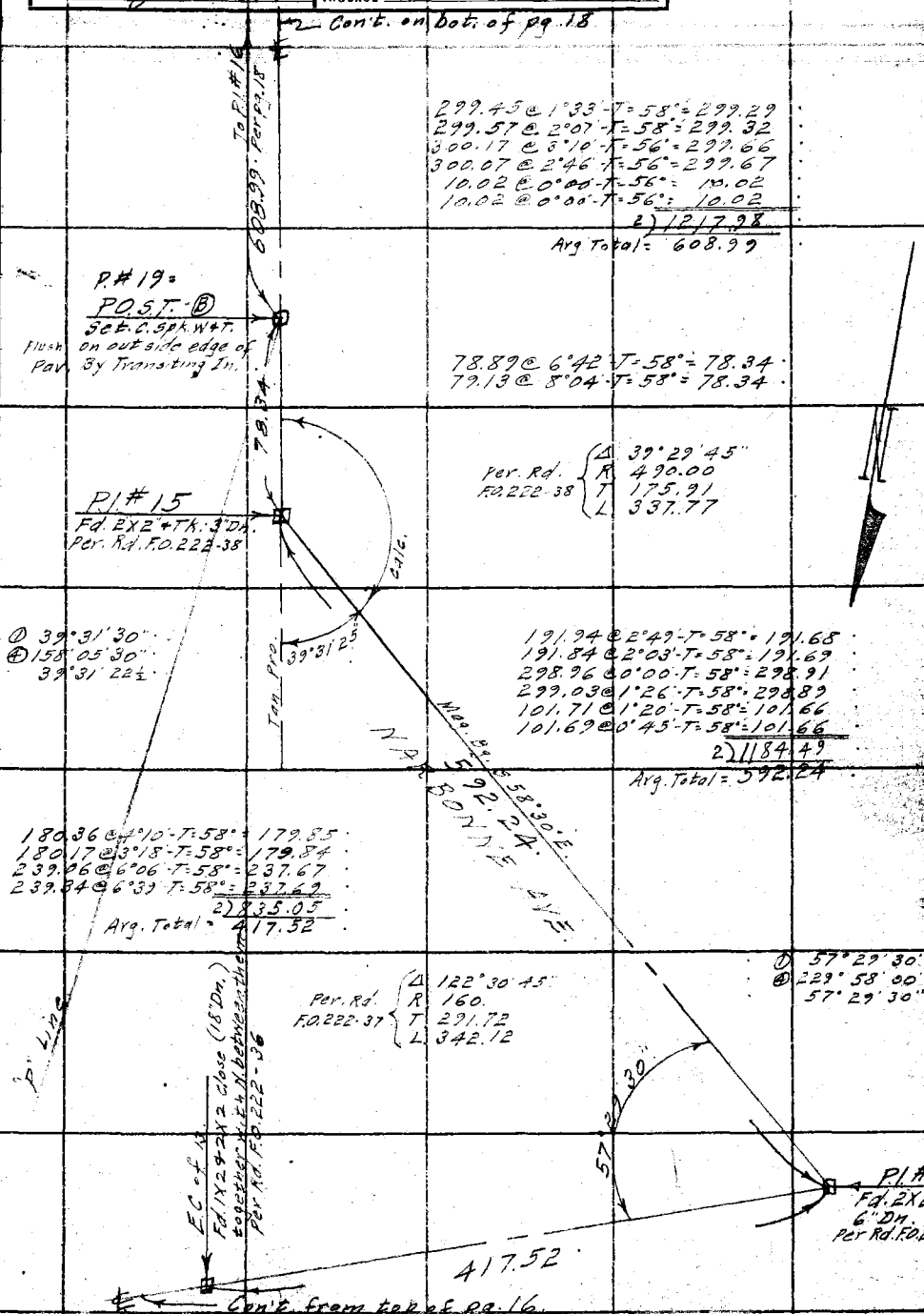

FORM 247 10M 5-31

F.B. 508 Pg. 18 Con't. on bot. of pg. 19

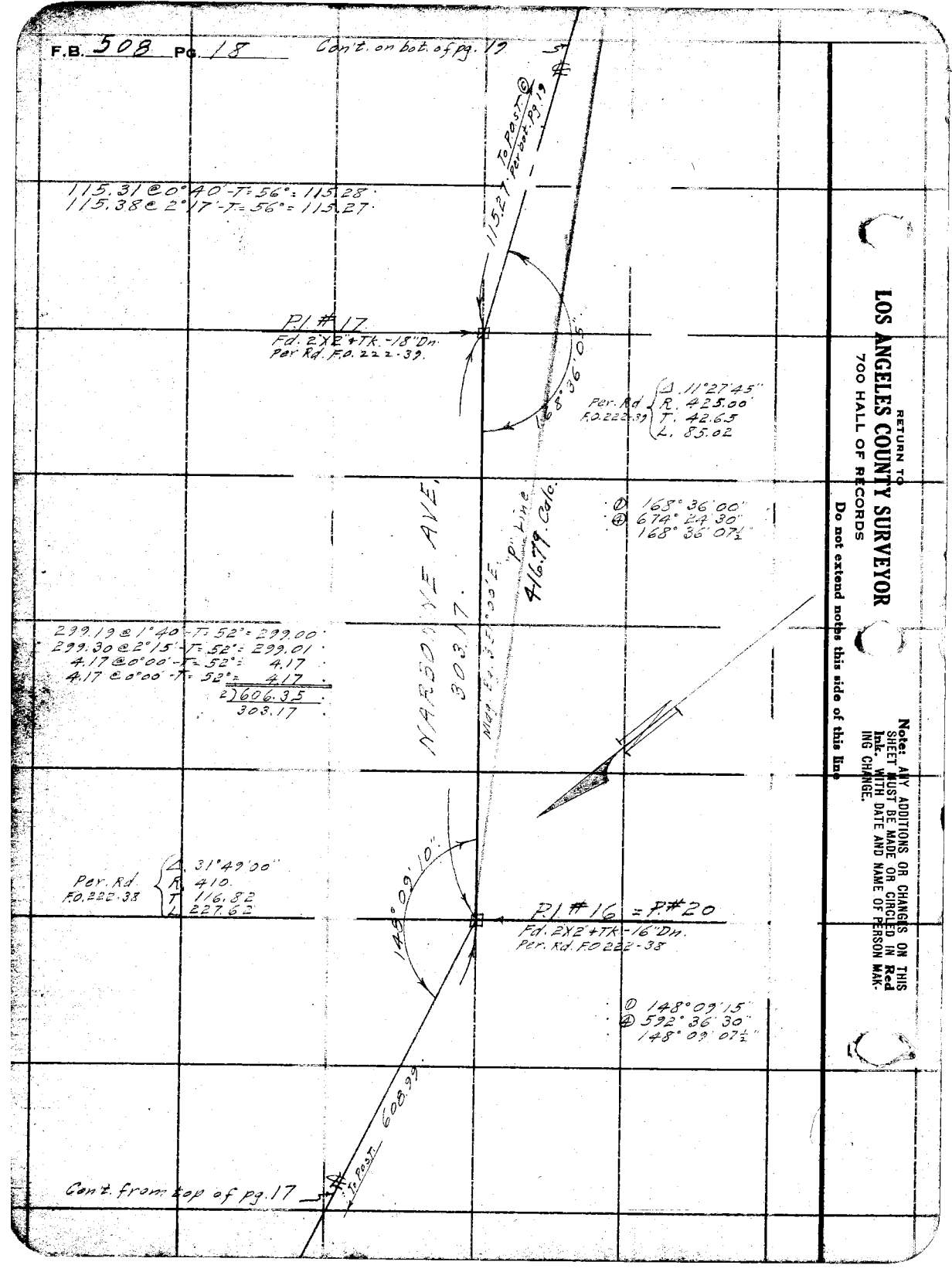

RETURN TO
LOS ANGELES COUNTY SURVEYOR
700 HALL OF RECORDS

Do not extend notes this side of this line

Note: ANY ADDITIONS OR CHANGES ON THIS SHEET MUST BE MADE OR CIRCLED IN Red Ink. WITH DATE AND NAME OF PERSON MAKING CHANGE.

Notes Ck'd by	Survey of Appian Way
Map No. B-843	W. O. 7155 Tape No. 36 St'd 84 °F.
Office Work White	Surveyed by C. A. Benson
Checked AAR	Notes Date 12-20-32
Date June 1939	Indexed

F.B. 508 Pg. 19

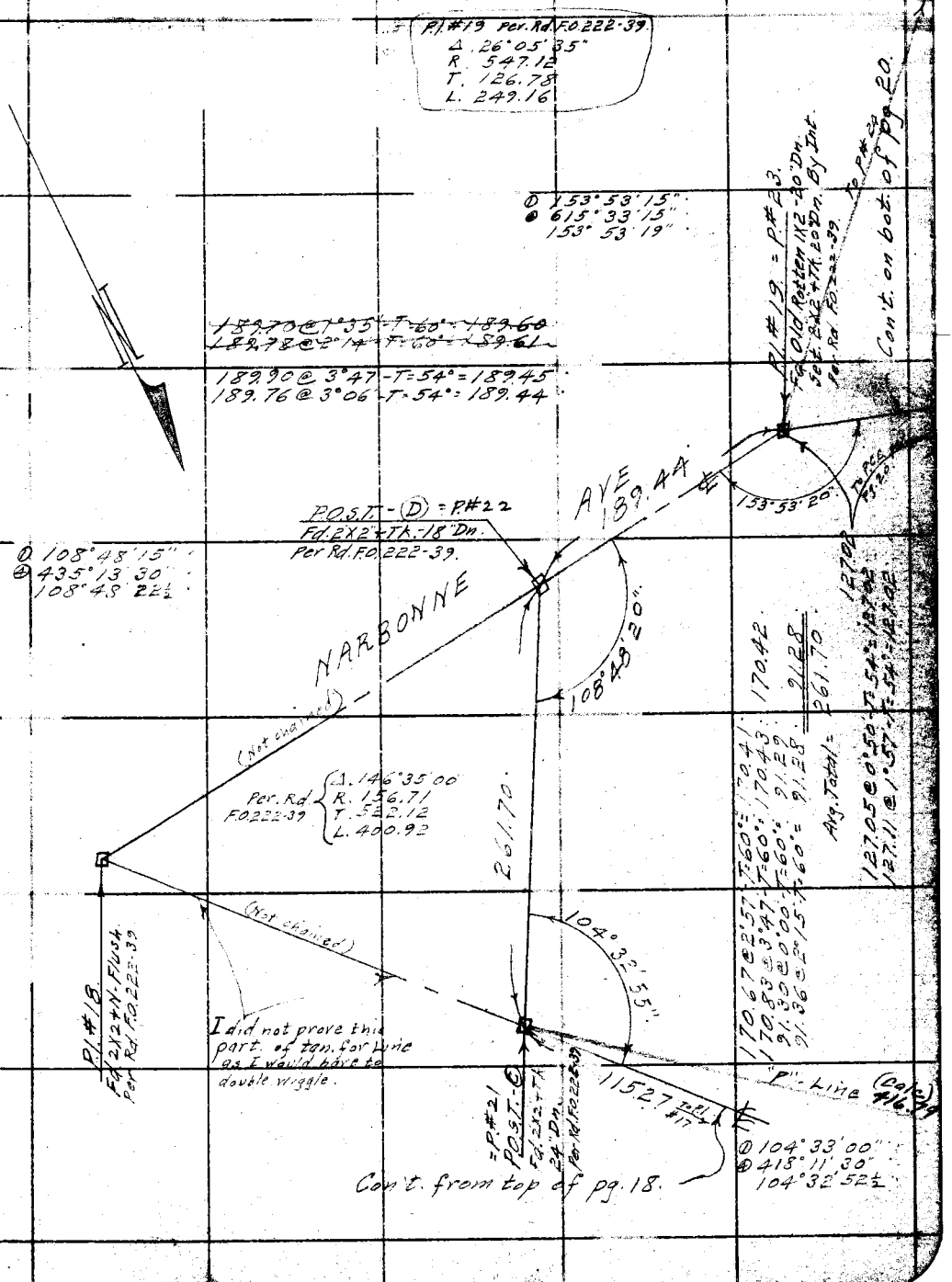

Note: ANY ADDITIONS OR CHANGES ON THIS SHEET MUST BE MADE OR CIRCLED IN Red Ink. WITH DATE AND NAME OF PERSON MAKING CHANGE.

RETURN TO
LOS ANGELES COUNTY SURVEYOR
700 HALL OF RECORDS
Do not extend notes this side of this line

FORM 247 10M 8-31

F.B. 508 PG. 20

P/I # 22
Fd. 2X2 + Tk. 5' Dn.
Per Rd. F.O. 222-41

271.70 @ 2°07' - T = 62° = 271.48
271.79 @ 2°28' - T = 62° = 271.50

271.49'

P.C.C.

P.O.S.T.
Fd. 2X2 + Tk. - 18" Dn
Per Rd. F.O. 222-41

96.62 @ 7°34' - T = 62° = 95.70
96.47 @ 7°15' - T = 62° = 95.69

95.69'

Per Rd. F.O. 222-40
Δ 29°39'15"
R 874.97
T 231.62
L 452.85

P/I # 21
Fd. Old 2X2 - No. Tk. - 3" Dn.
Set. 2X2" + Tk. - 12" Dn. By Int.
Per Rd. F.O. 222-40

Δ 29° 43' 15"
Ⓓ 118° 52' 30"
29° 43' 07½"

232.31'

Tan P.O.

29°43'15"

B.C.

161.38 @ 1°20' - T = 62° = 161.32
161.46 @ 2°19' - T = 62° = 161.31
71.01 Level - T = 62° = 71.00
71.05 @ 1°56' - T = 62° = 71.00

Avg Total = 232.31

B.C. of 21
Fd. 2X2 + N - 16" Dn
Per Rd. F.O. 222-40

286.62 @ 2°02' - T = 56° = 286.39
286.69 @ 2°25' - T = 56° = 286.38

286.38'
S 69° 37' 30" W

Mag

N 25° 00' W

P/I # 20.
Fd. 2X2 + Tk. - 15" Dn.
Per Rd. F.O. 222-40

Δ 9°22'40"
R 1481.47
T 121.51
L 242.47
Per. Rd. F.O. 222-40

121.80 @ 4°17' - T = 56° = 121.44
121.71 @ 3°47' - T = 56° = 121.42

121.43'

Δ 170°37'45"
Ⓓ 682°31'00"
170°37'45"

P.C.C.
Fd. 2X2 + N - 20" Dn.
Per Rd. F.O. 222-40.

Cont. from top of pg. 19

RETURN TO
LOS ANGELES COUNTY SURVEYOR
700 HALL OF RECORDS
Do not extend notes this side of this line
Note: ANY ADDITIONS OR CHANGES ON THIS SHEET MUST BE MADE OR CIRCLED IN Red Ink. WITH DATE AND NAME OF PERSON MAKING CHANGE.

Notes Ck'd by	Survey of Appian Way
Map No. B-843-1	W. O. 7155 Tape No. 46 300 ft St'd 84 °F.
Office Work White	Surveyed by C. A. Benson
Checked AWR	Notes B Date 5-13-33
Date June 1939	Indexed 7-10-33 A. C. Johnson

F.B. 508 Pg. 25

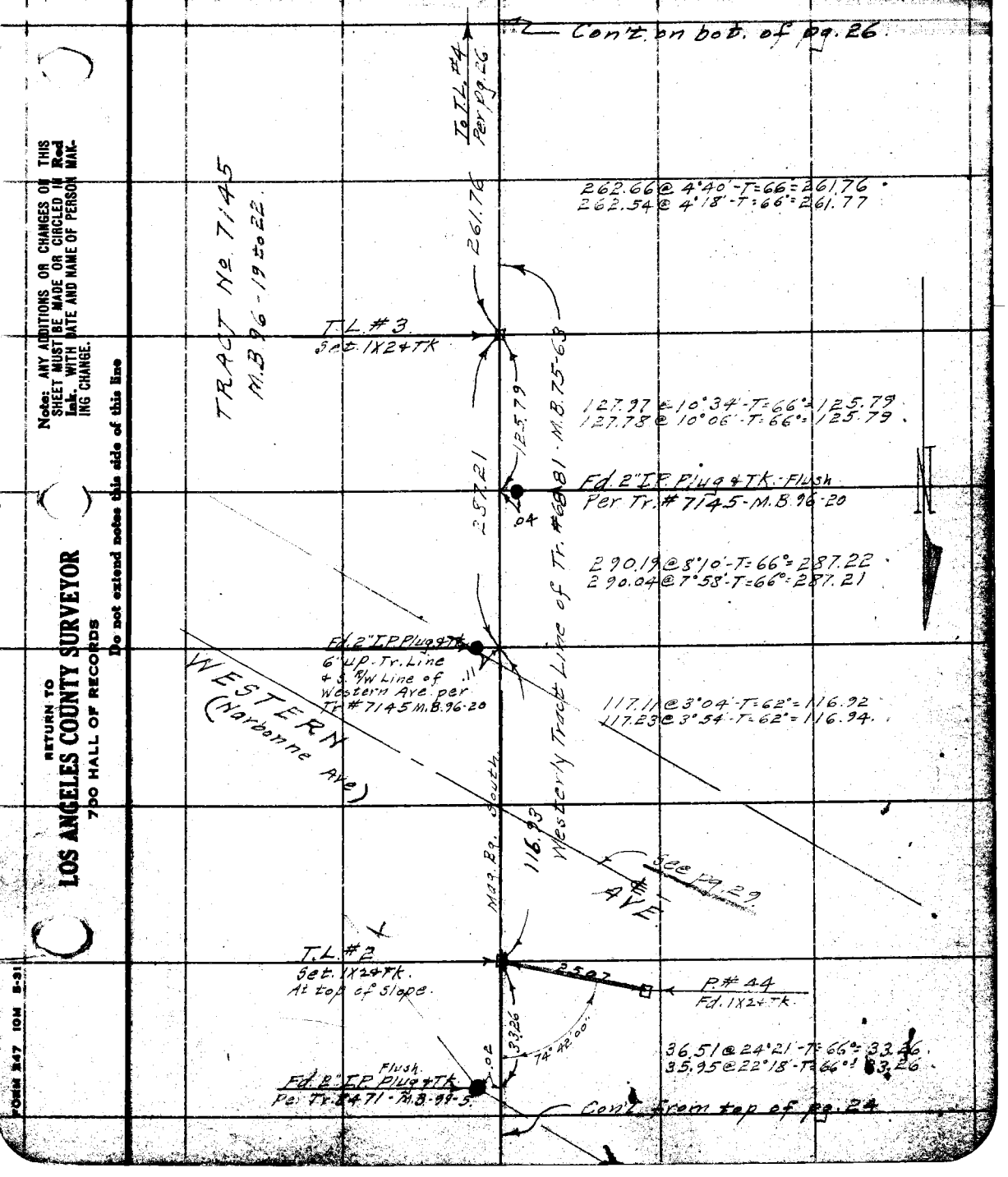

Note: ANY ADDITIONS OR CHANGES ON THIS SHEET MUST BE MADE OR CIRCLED IN Red Ink. WITH DATE AND NAME OF PERSON MAKING CHANGE.

Do not extend notes this side of this line

RETURN TO
LOS ANGELES COUNTY SURVEYOR
700 HALL OF RECORDS

FORM 247 10M 5-31

F.B. 508 Pg 26

Set. 1X2+TK. T.L. #10
By dead end wiggle at top of break. N. of Via Subida

10" adj.

To Int. & Granvia Miraleste & Via Frascati. Pg. 32.

68°38'

196.66

Con't. on bot. of pg. 37.

C.C. = P#52

Fd. 4"x4" Conc Mon. with 2½"x2½" Brass plate with small drill hole in center.
Per. Tr. #6881 - M.B. 75-63
" Tr. #7145 - M.B. 96-21
" Tr. #9302 - M.B. 127-55

~~End of [illegible]~~

① 68°38'15"
② 274°38'15"
68°38'19" V

202.26 @ 13°32' - T=90° = 196.65 S.D.P.
202.67 @ 14°00' - T=90° = 196.64

54.73

54.74 @ 0°42' - T=70° = 54.73
54.79 @ 2°29' - T=70° = 54.73

T.L. #8
Set 1X2+TK.

80.28

80.78 @ 6°18' - T=70° = 80.28
80.95 @ 7°17' - T=70° = 80.29

T.L. #7.
Set 1X2+TK

169.55

304.15

298.78 @ 0°57' - T=68° = 298.71
298.83 @ 1°25' - T=68° = 298.71
5.44 @ 0°00' - T=68° = 5.44
Total = 304.15

Fd. 2" I.P. Plug+TK
Flush. No. Ref.

.02

173.49 @ 12°11' - T=68° = 169.56
173.19 @ 11°45' - T=68° = 169.54

= P#49.
T.L. #6.
Fd. 2X2+TK - Flush.

TRACT No 9302
M.B. 127-55.

256.20

M.B. 75-63
Tr. #6881

55.44 @ 1°47' - T=66° = 85.39
85.42 @ 1°05' - T=66° = 85.39
170.95 @ 2°10' - T=70° = 170.81
170.99 @ 2°29' - T=70° = 170.81
Avg. Total 256.20

= P#48
T.L. #5
Set 1X2+TK.

W'ly Tr. Line

252.45 @ 11°37' - T=64° = 247.25
252.72 @ 11°53' - T=64° = 247.27
36.56 @ 0°00' - T=66° = 36.56
37.07 @ 9°29' - T=66° = 36.56
Avg. Total = 283.82

Fd. 2" I.P. Plug+TK - 6" up
Per Tr. 7145 - M.B. 96-20
In Bot. of Draw.

283.82

77.82

79.79 @ 12°43' - T=64° = 77.82
79.54 @ 11°55' - T=64° = 77.82

= P#47.
T.L. #4
Set. 1X2+TK.

Con't. from top of pg. 25.

RETURN TO
LOS ANGELES COUNTY SURVEYOR
700 HALL OF RECORDS

Do not extend notes this side of this line

Note: ANY ADDITIONS OR CHANGES ON THIS SHEET MUST BE MADE OR CIRCLED IN Red Ink. WITH DATE AND NAME OF PERSON MAKING CHANGE.

Notes Ck'd by	Survey of Appian Way
Map No. B-843-1	W. O. 7155 Tape No. 300 ft St'd 84 °F.
Office Work White	Surveyed by C.A. Benson
Checked CAR	Notes [illegible] Date 5-19-33
Date June 1939	Indexed C. Johnson

F.B. 508 PG. 27

C.A. Benson
H.S. Johnson
G.D. Scott
L.C. Wilson
R.Y. Chase (R.F.C.)

Cont. on bot. of pg. 28.

To P.C.C. Per pg. 28

115.19

115.20 @ 0°00' - T = 72° = 115.19'
115.29 @ 2°11' - T = 72° = 115.20'

P.I. #46
Nothing Found
Set 2X2" & Tk. 18" Dn. By Int.
Per. Rd. F.O. 222-54

167°04'50"

Δ 12°55'08
R 1016.20
T 115.05
L 229.13
Per. Rd. F.O. 222-54

① 167°04'45"
② 668°19'30"
167°04'52½"

114.92

114.92 Level - T = 72° = 114.91'
114.95 @ 1°02' - T = 72° = 114.92'

NARBONNE Ave.
Per. Rd. Dept. F.O. 222
321.80
Mag. Bg. S 40°00' E.

B.C.
Fd. 2X2" & Tk. - 18" Dn
Per Rd. F.O. 222-54

321.82 Level - T = 74° = 321.80'
321.82 Level - T = 74° = 321.80'

E.C.
Fd. 2X2" & Tk. 18" Dn
Per Rd. F.O. 222-53

236.21 @ 1°08' - T = 72° = 236.14
236.24 @ 1°25' - T = 72° = 236.15

236.14

Per Rd. F.O. 222-53.
Δ 27°38'20"
R 960'
T 236.14
L 463.15

P.I. #45
Fd. old 2X2" - No Tk.
12" Dn. Top eaten off.
Set N. on Line and record dist. from E.C.
(Ties are out)
Per. Rd. F.O. 222-53

NOTE:- From P.I. #22 per pg. 20 to P.I. #45 not retraced.

Note: ANY ADDITIONS OR CHANGES ON THIS SHEET MUST BE MADE OR CIRCLED IN Red Ink. WITH DATE AND NAME OF PERSON MAKING CHANGE.

RETURN TO
LOS ANGELES COUNTY SURVEYOR
700 HALL OF RECORDS

Do not extend notes this side of this line

FORM 247 10M 5-31

F.B. 508 Pg 28.

Con't. on bot of pg. 29.

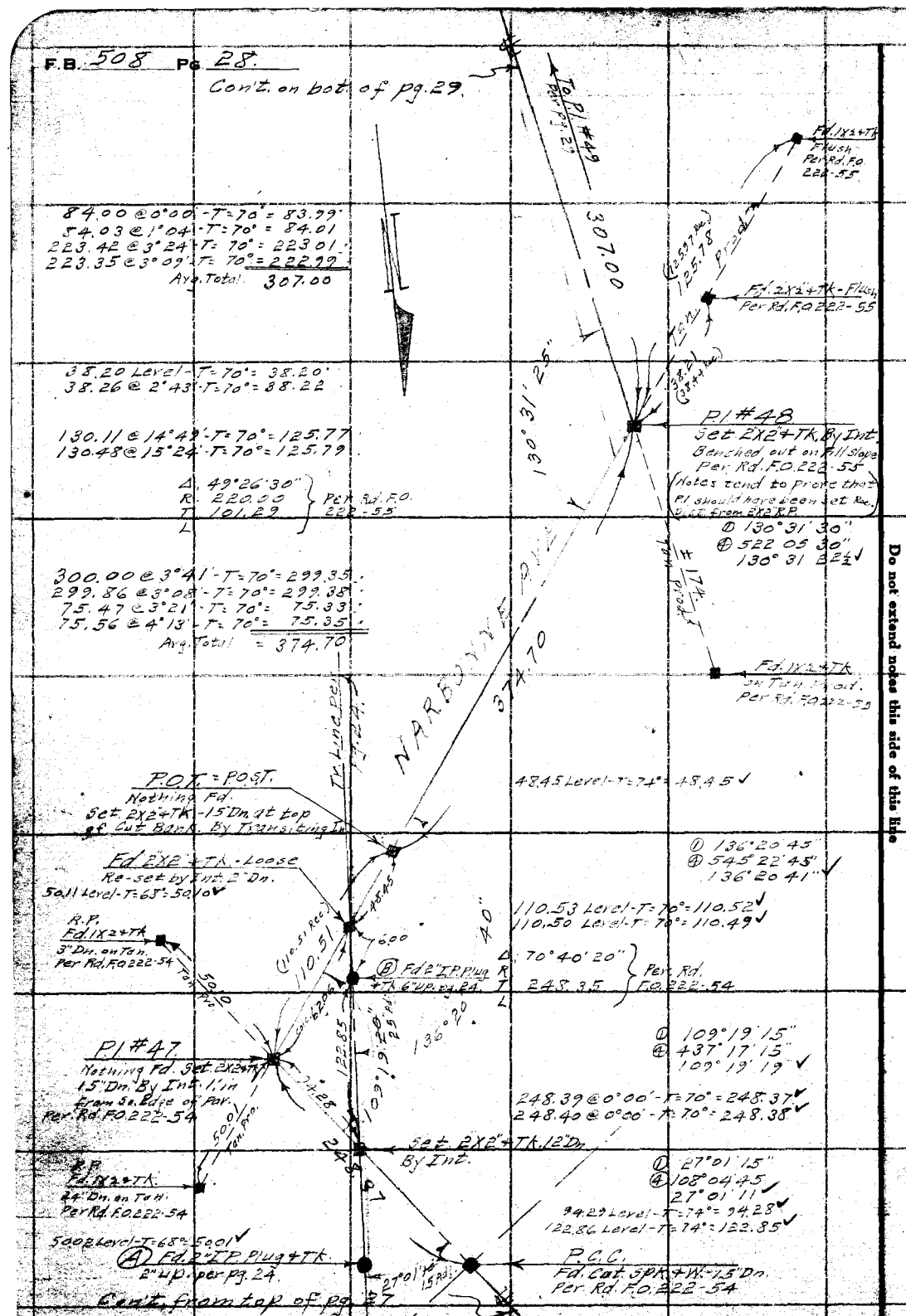

84.00 @ 0°00'-T=70°=83.99'
84.03 @ 1°04'-T=70°=84.01
223.42 @ 3°24'-T=70°=223.01'
223.35 @ 3°09'-T=70°=222.99
Avg. Total 307.00

38.20 Level-T=70°=38.20'
38.26 @ 2°43'-T=70°=38.22

130.11 @ 14°49'-T=70°=125.77
130.48 @ 15°24'-T=70°=125.79

Δ 49°26'30"
R. 220.00
T 101.29
L
Per Rd. F.O. 222-55

300.00 @ 3°41'-T=70°=299.35'
299.86 @ 3°08'-T=70°=299.38'
75.47 @ 3°21'-T=70°=75.33'
75.56 @ 4°13'-T=70°=75.35'
Avg. Total = 374.70

48.45 Level-T=74°=48.45 ✓

① 136°20'45"
④ 545°22'45"
136°20'41" ✓

110.53 Level-T=70°=110.52 ✓
110.50 Level-T=70°=110.49 ✓

Δ 70°40'20"
R
T 248.35
L
Per Rd. F.O. 222-54

① 109°19'15"
④ 437°17'15"
109°19'19" ✓

248.39 @ 0°00'-T=70°=248.37 ✓
248.40 @ 0°00'-T=70°=248.38 ✓

① 27°01'15"
④ 108°04'45"
27°01'11" ✓

94.29 Level-T=74°=94.28 ✓
122.86 Level-T=74°=122.85 ✓

50.02 Level-T=68°=50.01 ✓

Note: ANY ADDITIONS OR CHANGES ON THIS SHEET MUST BE MADE OR CIRCLED IN Red Ink. WITH DATE AND NAME OF PERSON MAK-ING CHANGE.

RETURN TO
LOS ANGELES COUNTY SURVEYOR
700 HALL OF RECORDS

Do not extend notes this side of this line

Notes Ck'd by	Survey of Appian Way
Map No. B-843 +2	W. O. 7155 Tape No. St'd 84 °F.
Office Work White	Surveyed by C. A. Benson
Checked [illegible]	Notes [illegible] Date 1-17-33
Date June 1939	Indexed A. C. Johnson

F.B. 508 Pg. 21

Con't. on bot. of pg. 23

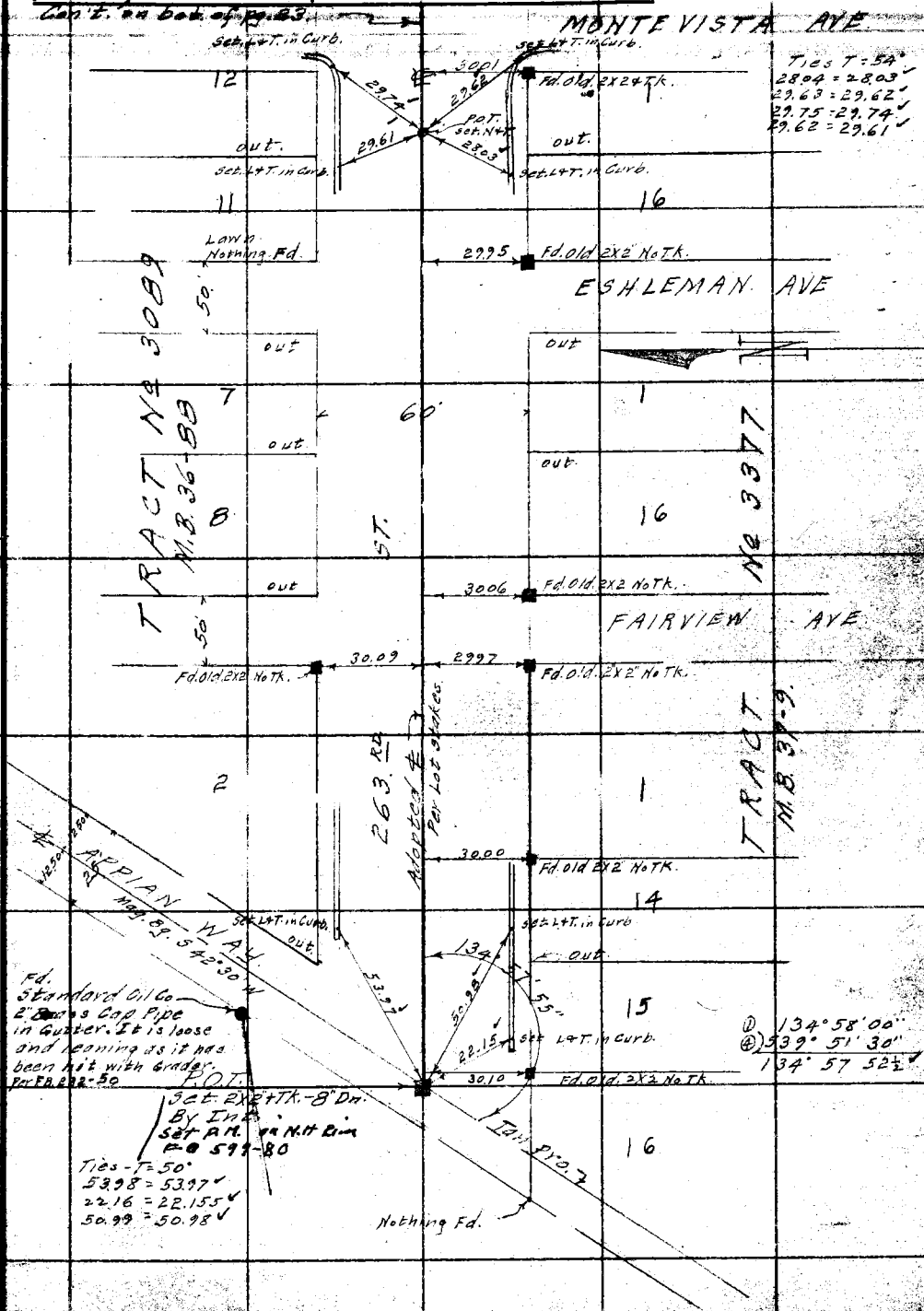

Note: ANY ADDITIONS OR CHANGES ON THIS SHEET MUST BE MADE OR CIRCLED IN Red Ink. WITH DATE AND NAME OF PERSON MAKING CHANGE.

RETURN TO
LOS ANGELES COUNTY SURVEYOR
700 HALL OF RECORDS

Do not extend notes this side of this line

FORM 247 10M 8-31

RETURN TO

LOS ANGELES COUNTY SURVEYOR

700 HALL OF RECORDS

Note: ANY ADDITIONS OR CHANGES ON THIS SHEET MUST BE MADE OR CIRCLED IN **Red Ink.** WITH DATE AND NAME OF PERSON MAKING CHANGE.

Do not extend notes this side of this line

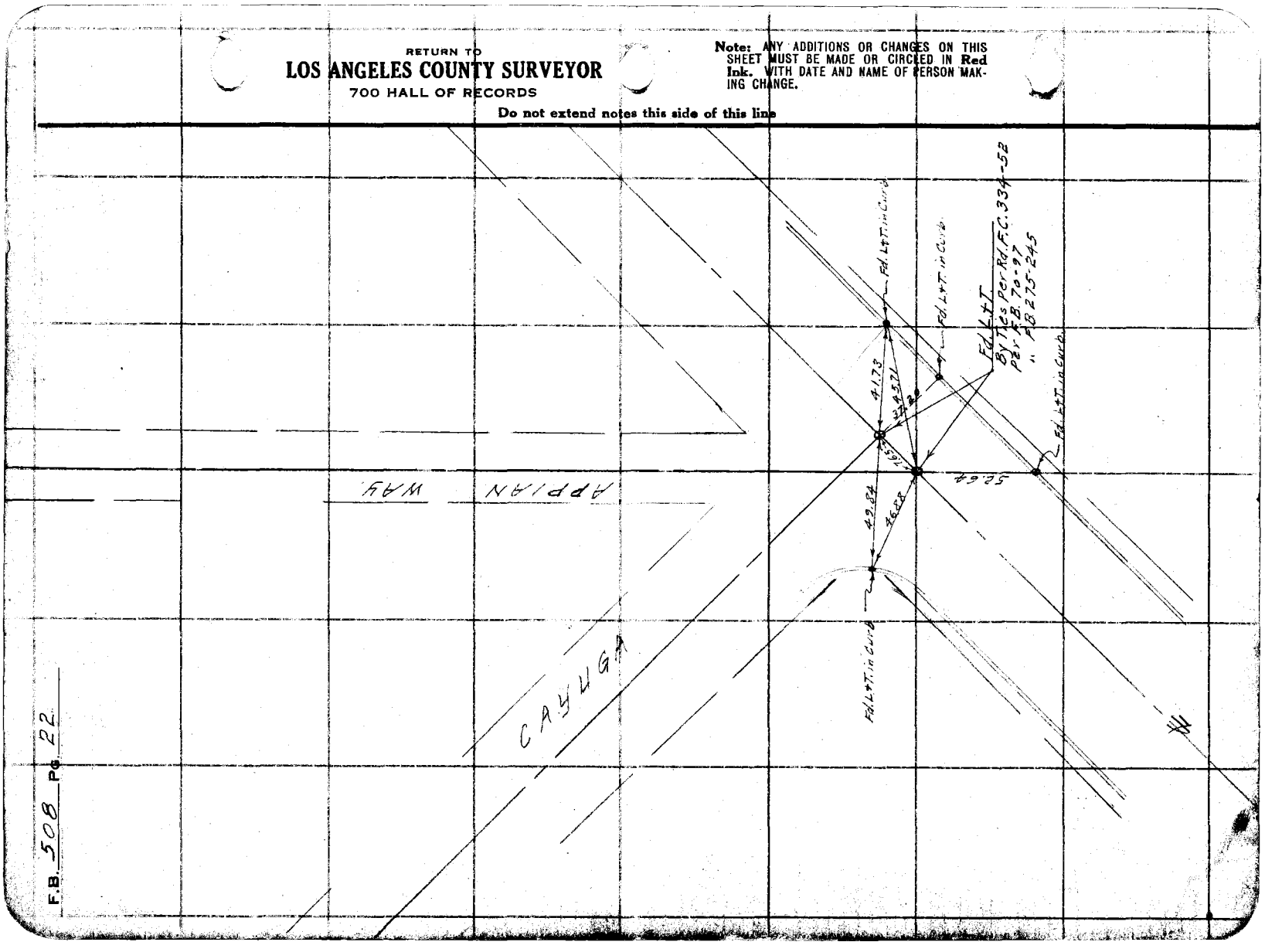

F.B. 508 Pg. 22

Notes Ck'd by	Survey of Appian Way	F.B. 508 Pg. 23
Map No. B-843-2	W. O. 7155 Tape No. St'd 84 of F.	
~~Office Work White~~	~~Surveyed by Benson~~	
Checked Cak	Notes B Date 1-17-33	
Date June 1939	Indexed	

Note: ANY ADDITIONS OR CHANGES ON THIS SHEET MUST BE MADE OR CIRCLED IN Red Ink. WITH DATE AND NAME OF PERSON MAKING CHANGE.

Do not extend notes this side of this line

RETURN TO
LOS ANGELES COUNTY SURVEYOR
700 HALL OF RECORDS

FORM 247 10M 5-31

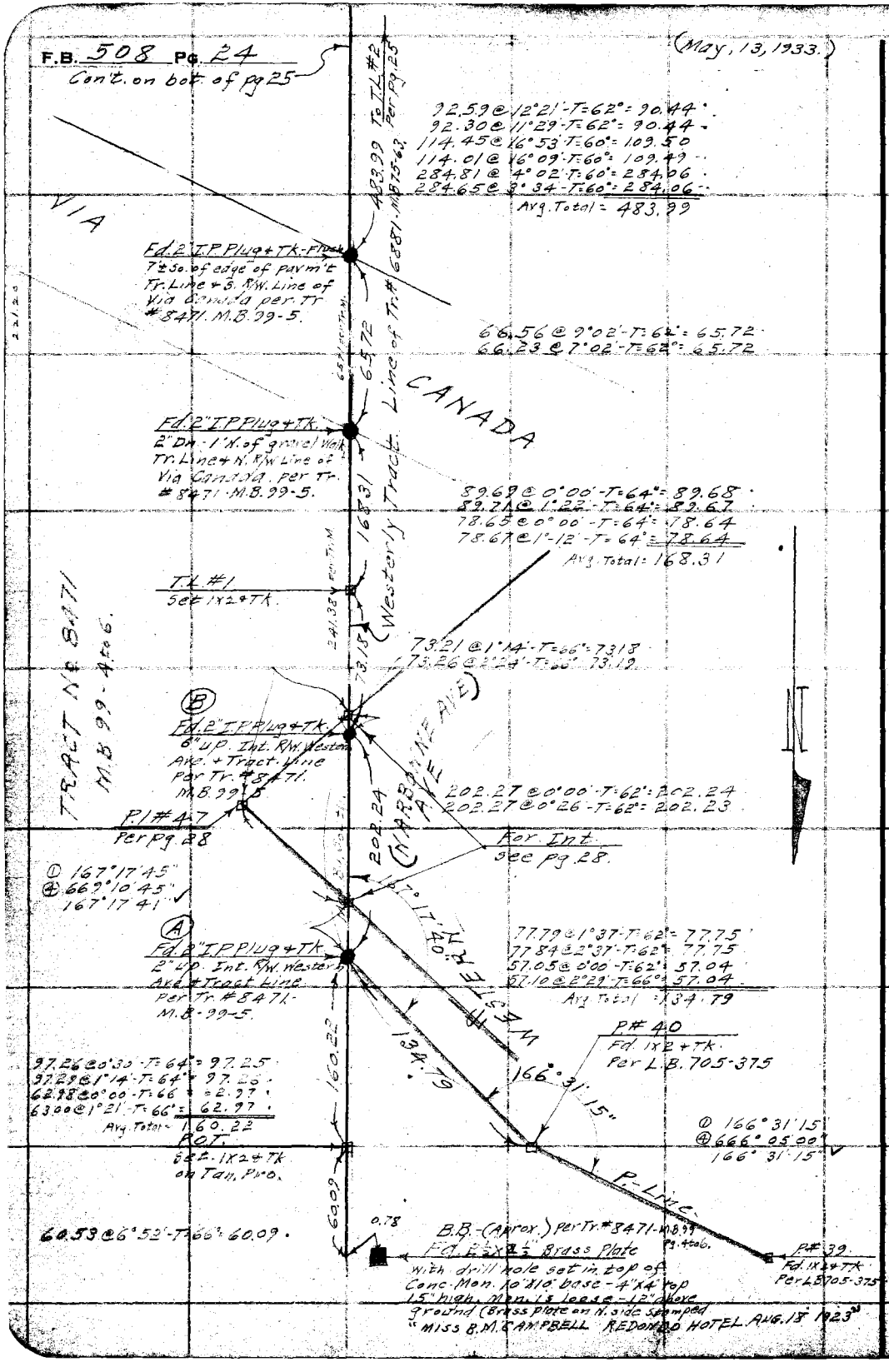

RETURN TO
LOS ANGELES COUNTY SURVEYOR
700 HALL OF RECORDS

Do not extend notes this side of this line

Note: ANY ADDITIONS OR CHANGES ON THIS SHEET MUST BE MADE OR CIRCLED IN Red Ink. WITH DATE AND NAME OF PERSON MAKING CHANGE.

Notes Ck'd by		Survey of Appian Way	
Map No. R-843-1		W. O. 7155 Tape No.	St'd B&F
Checked Ark		Notes B	Date 5-19-33
Date June 1939		Indexed	C. Johnson

F.B. 508 Pg. 29

RETURN TO
LOS ANGELES COUNTY SURVEYOR
700 HALL OF RECORDS

Do not extend notes this side of this line

Note: ANY ADDITIONS OR CHANGES ON THIS SHEET MUST BE MADE OR CIRCLED IN Red Ink. WITH DATE AND NAME OF PERSON MAKING CHANGE.

FORM 247 10M 5-31

Cont. from top of pg. 28

Note:- We also found 2 other 2X2" hubs -2" Dn. North of this No. Tacks. Also N&T. They were all close together No. Reference.

Fd. 2X2+Tk.-2" Dn. No. Reference. Tied this pt. out and replaced it after finding 2X2-16" Dn. as shown.

45.60 @ 10°23' T=60' = 44.84
45.83 @ 11°46' T=60' = 44.86

TRACT No 7145
M.B. 96-19-21.

Pt. of Int. Set Tk. in 2X2 that we found 16" Dn. By Int.

57.07 Level - T=74° = 57.07 ✓
57.09 @ 1°28' T=74° = 57.07

T.L. #2
Fd. 1X2+Tk. at top of slope per pg. 25.

① 179°57'45"
④ 719°50'45"
179°57'41" ✓

Tr. #6881 M.B. 75-63

Δ 45°30'40"

W'ly Tr. Line of Tr. #6881 per Pgs. 24 to 26

NARBONNE AVE.
348.39

① 48°30'45"
④ 194°02'30"
48°30'37½" ✓

230.65 @ 3°32' T=60' = 230.17
230.60 @ 3°12' T=60' = 230.20

Fd. 2X2+Tk. 16" Dn. Per Rd. F.O. 222-55

116.73 @ 11°53' T=70' = 114.22
116.42 @ 11°08' T=70' = 114.22
234.33 @ 1°53' T=74' = 234.15
234.39 @ 2°21' T=74' = 234.17
Avg. Total = 348.39

R.P. Fd. 2X2+Tk. 4" Dn. Per Rd. F.O. 222-55

123.82

R.P. Fd. 2X2+Tk. Per Rd. F.O. 222-55

127.85 @ 14°23' T=70' = 123.83
128.34 @ 15°14' T=70' = 123.82

51.09 @ 10°48' T=70' = 50.19
51.53 @ 13°06' T=70' = 50.19

84°57'00"

50.19 (50.18 Rad.)

137°18'50"

Pt. #49
Fd. Old 2X2+Tk. - loose and leaning, Replaced with 2X2 & Tk. by Ties per Rd. F.O. 222-55

79.38 @ 10°40' T=70' = 78.00
79.73 @ 11°54' T=70' = 78.01

78.01 (Geometric)

49°00'45"

174.30 @ 11°55' T=70' = 170.52
174.58 @ 12°19' T=70' = 170.54

① 137°18'45"
④ 549°15'15"
137°18'49" ✓

R.P. Fd. 2X2+Tk. - 2" Dn. Per Rd. F.O. 222-55

170.53

Δ 42°45'40"
R
T
L 205.84
Per Rd. F.O. 222-55.

30.00

To Pt. #48

R.P. Fd. 2X2+Tk. - 4" Dn. Per Rd. F.O. 222-55

F.B. 508 Pg. 30

165.49 @ 4°14'-T=60°=165.01'
165.33 @ 3°26'-T=60°=165.02'

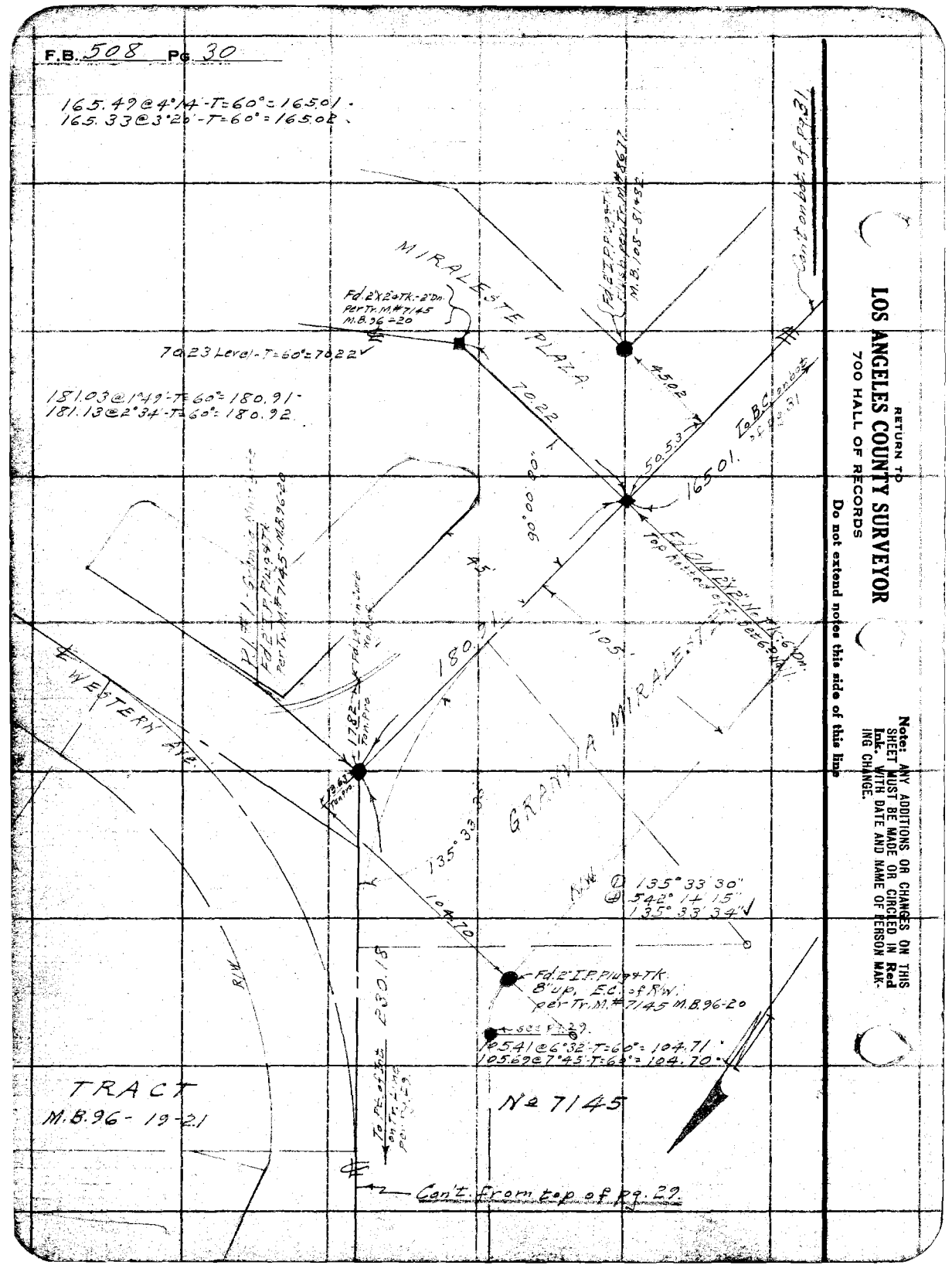

RETURN TO
LOS ANGELES COUNTY SURVEYOR
700 HALL OF RECORDS
Do not extend notes this side of this line

Note: ANY ADDITIONS OR CHANGES ON THIS SHEET MUST BE MADE OR CIRCLED IN **Red Ink**, WITH DATE AND NAME OF PERSON MAKING CHANGE.

Notes Ck'd by
Map No. B-843-1
Office Work White
Checked Carr
Date June 1939

Survey of Appian Way
W. O. 7155 Tape No. 30 St'd 84 °F.
Surveyed by H. J. Benson
Notes [illegible] Date 6-5-33
Indexed C. John[illegible]

F.B. 508 Pg. 31
H. J. Benson
H. D. Goode
R. V. Chase
Bureau Triang. #15698.

NOTE:-From M.B. 92 #23 Not returned
See pg. 32 for 4 Con't.

Fd 2" I.P. Plug + Tk. (Not checked Ext 90°)
6" up. B.C. of R/W per Tr. #7145
M.B. 96-20.

Pt #3
Fd. 2x2 + Tk. in Conc. Sidewalk

150.00

153.77 @ 12°40' - T = 56° = 150.00
154.17 @ 13°18' - T = 56° = 150.01
45.19 @ 5°12' - T = 74° = 45.00
65.67 Level - T = 74° = 65.67 ✓

B.C. Fd. 2x2 + Tk.
in Cut Bank .02 S.E. of
Line between R/W. pipe
per Tr. M. #7145 M.B. 96-20.

R/W

Fd 2" I.P. Plug + Tk. 4" up
E.C. R/W per Tr. 7145
M.B. 96-20

45.00

Fd 2" I.P. Plug + Tk. - Flush
Not checked for 90°
per Tr. 7145 - M.B. 96-20

TRACT NO 7145
M.B. 96-19-21

R/W

150.17

99.31 @ 4°30' - T = 78° = 99.00
99.40 @ 5°06' - T = 78° = 99.01

50.00

Set Nail

45.23 @ 3°24' - T = 64° = 45.14
45.16 @ 3°00' - T = 64° = 45.15
158.79 @ 18°56' - T = 64° = 150.18
159.19 @ 19°22' - T = 64° = 150.16
Fd 2" I.P. Plug + Tk. Flush
E.C. of R/W per Tr. 7145
M.B. 96-20.

45.14

99.01 R.A.

RATTLESNAKE

Δ 132°28'00"
℄ 529°51'45"
132°27'56" ✓

132°27'56"

Pt #2.
Fd. Old 2x2 with top cut even with
used center, and rep'laced
with 2x2 + Tk. - Flush.

99.03 R.A.

Fd. 2" I.P. Plug + Tk. - 6" Dn.
E.C. of R/W per Tr. #4175 - M.B. 96-20

B.C.

44.48

Nothing See.

104.26

B.C. of R/W.
Fd 2" I.P. Plug + Tk.
Flush. Per Tr. #7145
M.B. 96-20.

ALLEY

13.38

Fd. 2" I.P. Plug + Tk. 4" Dn.
Per Tr. #4175.

44.68

95.09 @ 2°54' - T = 60° = 94.96
95.02 @ 2°01' - T = 60° = 94.95
4.11 Level - T = 60° = 4.08
Avg. Total = 99.03

44.69 Level - T = 60° = 44.68 ✓
44.49 Level - T = 60° = 44.48 ✓
104.93 Level - T = 60° = 104.96 ✓

To Ind. in C.L. 16.50
Mirrored Thru.

R/W

Con't From Rt. Side (top) of Pg. 30

Note: ANY ADDITIONS OR CHANGES ON THIS SHEET MUST BE MADE OR CIRCLED IN Red Ink. WITH DATE AND NAME OF PERSON MAKING CHANGE.

Do not extend notes this side of this line

RETURN TO
LOS ANGELES COUNTY SURVEYOR
700 HALL OF RECORDS

FORM 247 10M 8-31

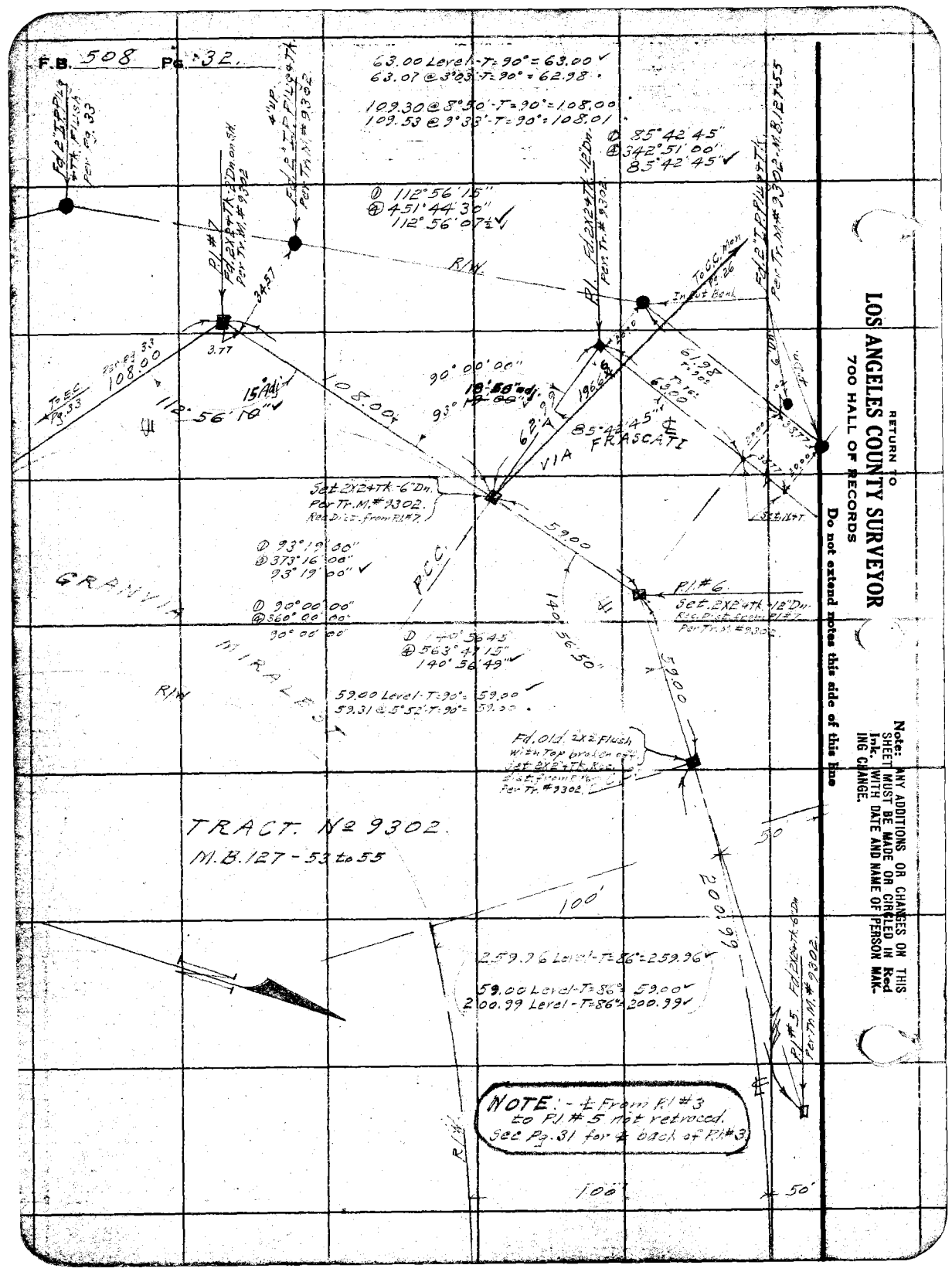

RETURN TO
LOS ANGELES COUNTY SURVEYOR
700 HALL OF RECORDS
Do not extend notes this side of this line

Note: ANY ADDITIONS OR CHANGES ON THIS SHEET MUST BE MADE OR CIRCLED IN Red Ink. WITH DATE AND NAME OF PERSON MAKING CHANGE.

Notes Ck'd by D. M. Finley | Survey of 400' WAY
Map No. B-843-1 | W. O. 7155 | Tape No. 32 | St'd 264 F.
Office Work [illegible] | Surveyed by [illegible]
Checked [illegible] | Notes [illegible] | Date 6-12-33
Date June 1939 | Indexed [illegible]

C. Johnson

F.B. 508 Pg. 33

Con'd. on bot. of Pg. 34

122.73 Level-T=84=122.73
122.71 Level-T=82=122.71

Set N&T

122.72

104.84

Fd. 2" I.P. Plug & Tk. 6" up per Tr. M. #9302.

MIRALESTE

73.51 Level-T=84=73.51
73.51 Level-T=82=73.51

106.93 @ 11°19'-T=84°=104.85
107.36 @ 12°27'-T=84°=104.84

TRACT M.B. 127-

R/W

73.51

GRANVIA

No 9302

pgs. 53 to 55

Set N&T P.O.T.

Fd. 2" I.P. Plug & Tk. in Cut Bank Per Tr. M. #9302 M.B. 127-53-55

44.99

156.19 @ 1°38'-T=78°=156.12
156.28 @ 2°22'-T=78°=156.14

Nothing Fd.

156.13

VIA COLINITA

① 102°53'30"
④ 411°33'30"
102°53'2 1/2"

① 101°31'15"
② 203°02'30"

101°31'15"

123.37

79.17

Set 2"X2"x Tk. -15' Dn Rec. Dist. from P.C. Per Tr. M. #9302.

64.53

Fd. 2" I.P. Plug & Tk. 3' Dn Per Tr. M.B. 127-53-55

123.82 @ 3°12'-T=78°=123.37
123.64 @ 3°47'-T=78°=123.37

107.11

Fd. 2" I.P. Plug & Tk. Flush. Per Tr. #9302.

108.04 @ 7°32'-T=84°=107.11
108.16 @ 8°00'-T=84°=107.11

102°53'25"

53.02 Level-T=78°=53.02
53.33 @ 6°07'-T=78°=53.03

153.02

P.C.

16' Dn

P.C. Set 2"X2" Tk. Rec. Dist. from P.I. Per Tr. M. #9302.

108.08 @ 2°04'-T=84°=108.00
108.21 @ 3°34'-T=78°=107.99

T=84°
83.65

108.00

T=84°
63.27

Fd. 2" I.P. Plug & Tk. Flush Per Tr. M. #9302.

(For & See pg. 32.)

P.I. #7
Fd. 2"X2" Tk. 2' Dn on S.H. per pg. 32.

Con't from Lt. side of pg. 35

Note: ANY ADDITIONS OR CHANGES ON THIS SHEET MUST BE MADE OR CIRCLED IN Red Ink. WITH DATE AND NAME OF PERSON MAKING CHANGE.

RETURN TO LOS ANGELES COUNTY SURVEYOR 700 HALL OF RECORDS

Do not extend notes this side of this line

Form 247 10M 8-31

F.B. 508 PG. 34

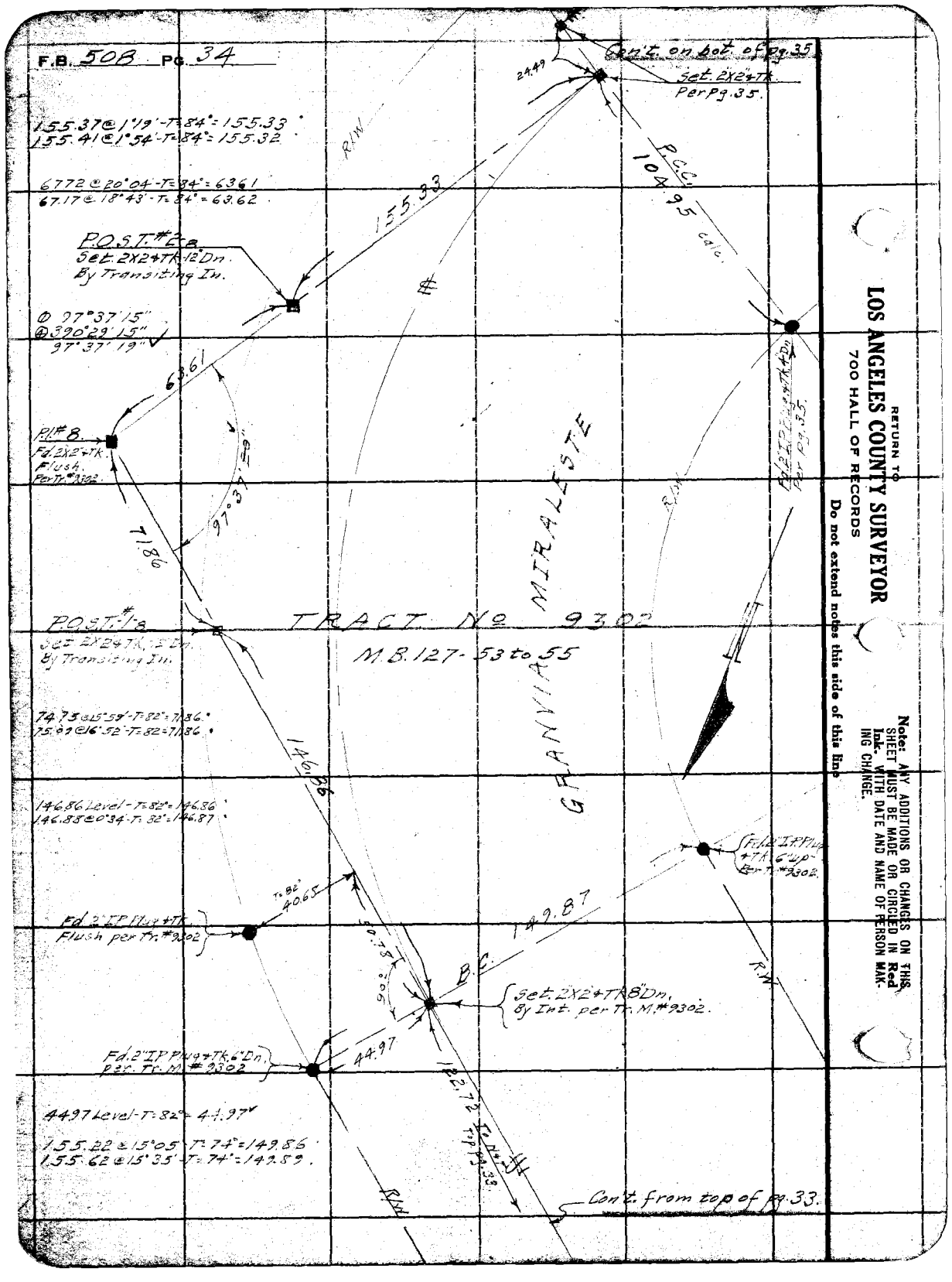

RETURN TO
LOS ANGELES COUNTY SURVEYOR
700 HALL OF RECORDS
Do not extend notes this side of this line

Note: ANY ADDITIONS OR CHANGES ON THIS SHEET MUST BE MADE OR CIRCLED IN Red Ink. WITH DATE AND NAME OF PERSON MAKING CHANGE.

Notes Ck'd by	D. M. Finley	Survey of	Apolan Way
Map No.	B-843-1	W. O.	7155 Tape No. 52 (300 ft.) St'd 84 °F.
Office Work	Mark	Surveyed by	E. A. Benson
Checked	CAR	Notes	B Date 6-15-33
Date	June 1939	Indexed	C. Johnson

F.B. 508 Pg. 35.

Note: ANY ADDITIONS OR CHANGES ON THIS SHEET MUST BE MADE OR CIRCLED IN Red Ink. WITH DATE AND NAME OF PERSON MAKING CHANGE.

RETURN TO
LOS ANGELES COUNTY SURVEYOR
700 HALL OF RECORDS
Do not extend notes this side of this line

Con't. on bat. at pg. 36.

220.51 @ 3°59'-T=82' = 219.98
220.34 @ 3°15'-T=82' = 219.99

To P.O.S.T. #1-2 Per Pg. 36

E.C.

Pathway Sta.

R/W

219.98

50' Alley

79°23'55"

P.O.S.T. #1-2
Set 2"x2"x7'k. 3'Dn. By Inc.

Fd. 2" I.P. Plug + Tk. 3' Dn. per Tr. M. #9302

10.12

63.63

Δ 79°24'00"
@ 317°35'45"
79°23'56" ✓

27.87 @ 19°21'-T=74'=26.30
27.42 @ 16°26'-T=74'=26.30

VIA SUBIDA
(See Pg. 36)

139.86

P.I. #9.
Fd. 2" I.P. Plug + Tk. 14" Dn. Per Tr. M. #9302

142.87 @ 11°47'-T=76'=139.85
143.10 @ 12°11'-T=76'=139.87

.01'

63.63 Level-T=76'=63.63
63.93 @ 5°30'-T=76'=63.64

Δ 146°03'00"
@ 584°12'00"
146°03'00" ✓

26.30

20.14

Fl. Hyd.

Fd. 2" I.P. Plug + Tk. 4' Dn. Per Tr. M. #9302

Boot

R/W

GRAN VIA MIRALESTE

TRACT. No 9302.
M.B. 127-53 to 55

169.99 @ 2°25'-T=84'=169.84
170.04 @ 2°43'-T=84'=169.85

169.84

R/W

Δ 89°59'30"
@ 359°58'15"
89°59'34" ✓

Set 2"x2" Tk. on Line & proportionate dist. between the R/W pipes.

89°59'

Fd. 2" I.P. Plug + Tk. Per Tr. M. #9302

12' Dn.

Fl. Hyd.

149.93.

Fd. 2" I.P. Plug + Tk. 4' Dn. Per Tr. M. #9302

P.C.C.

104.95 calc.

16" Dn.

6" Dn.

20.49

23.49

13.55

44.70

Δ 89°59'45"
@ 359°59'15"
89°59'49" ✓

Con't. from Top of pg. 34.

155.25 @ 15°02'-T=84'=154.73
155.59 @ 15°31'-T=84'=154.73

FORM 247 10M 8-31

F.B. 508 PG. 36.

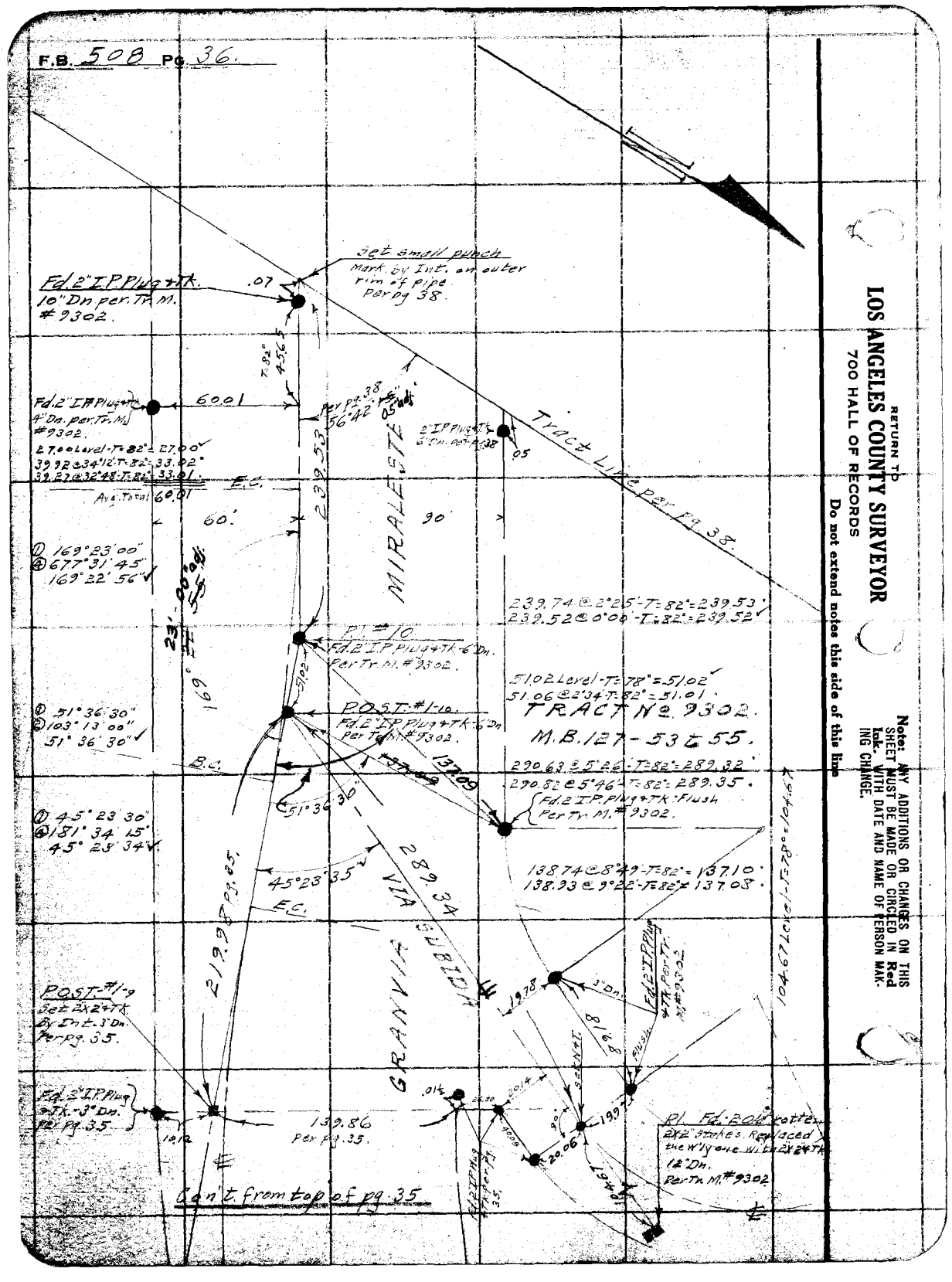

RETURN TO
LOS ANGELES COUNTY SURVEYOR
700 HALL OF RECORDS

Do not extend notes this side of this line

Note: ANY ADDITIONS OR CHANGES ON THIS SHEET MUST BE MADE OR CIRCLED IN Red Ink WITH DATE AND NAME OF PERSON MAKING CHANGE.

Notes Ck'd by D. M. Finley	Survey of Appian Way
Map No. B-843-1	W. O. 7155 Tape No. 52 St'd 84 °F.
Office Work White	Surveyed by C. A. Benson
Checked [illegible]	Notes [illegible] Date 6-20-33
Date June 1929	Indexed A. C. Johnson

F.B. 508 Pg. 37.

Con't. on bot. of pg. 38.

TRACT No 9302
M.B. 127 - 53 to 55.

142.03 To 2" I.P. per bot. pg. 38.

142.03 Level - T = 84° = 142.03
142.05 @ 0°57' - T = 84° = 142.03

T.L. #11
Set. 1x2 & Tk.

Fd. 2" I.P. Plug & Tk.
12" Dn. Per Tr. M.#
9302

.02
40.24
245.68

247.12 @ 6°12' - T = 84° = 245.68
247.26 @ 6°27' - T = 84° = 245.69

Fd. 2" I.P. Plug & Tk.
3" Dn. Per Tr. M.#
9302

.11
22.43
53 to 55

T.L. #10
Set. 1x2 & Tk.
per. pg. 26.

106.43

118.38 @ 25°57' - T = 82° = 106.44
118.80 @ 26°23' - T = 82° = 106.43

T.L. #9
Set. 1x2 & Tk.

161.07
265.17

168.80 @ 17°24' - T = 80° = 161.08
168.36 @ 16°55' - T = 80° = 161.07

Fd. 2" I.P. Plug & Tk.
Flush. per Tr. M.#
9302.

265.60 @ 3°16' - T = 80° = 265.16
265.57 @ 3°03' - T = 80° = 265.18

W'ly. Tract. Line of Tract # 9302. M.B. 127 - 53 to 55

Ch. Pt.
Set. 1x1.

165.59

165.81 @ 2°51' - T = 80° = 165.60
165.70 @ 2°06' - T = 80° = 165.59

C.C. = P# 52
Fd. 4x4 Conc. Mon.
with 2½" x 2½" Brass plate
with small drill hole in
center.
per pg. 26.

Con't. from top of pg. 26.

Note: ANY ADDITIONS OR CHANGES ON THIS SHEET MUST BE MADE OR CIRCLED IN Red Ink, WITH DATE AND NAME OF PERSON MAKING CHANGE.

RETURN TO
LOS ANGELES COUNTY SURVEYOR
700 HALL OF RECORDS
Do not extend notes this side of this line

FORM 247 10M 8-31

F.B. 508 Pg. 38

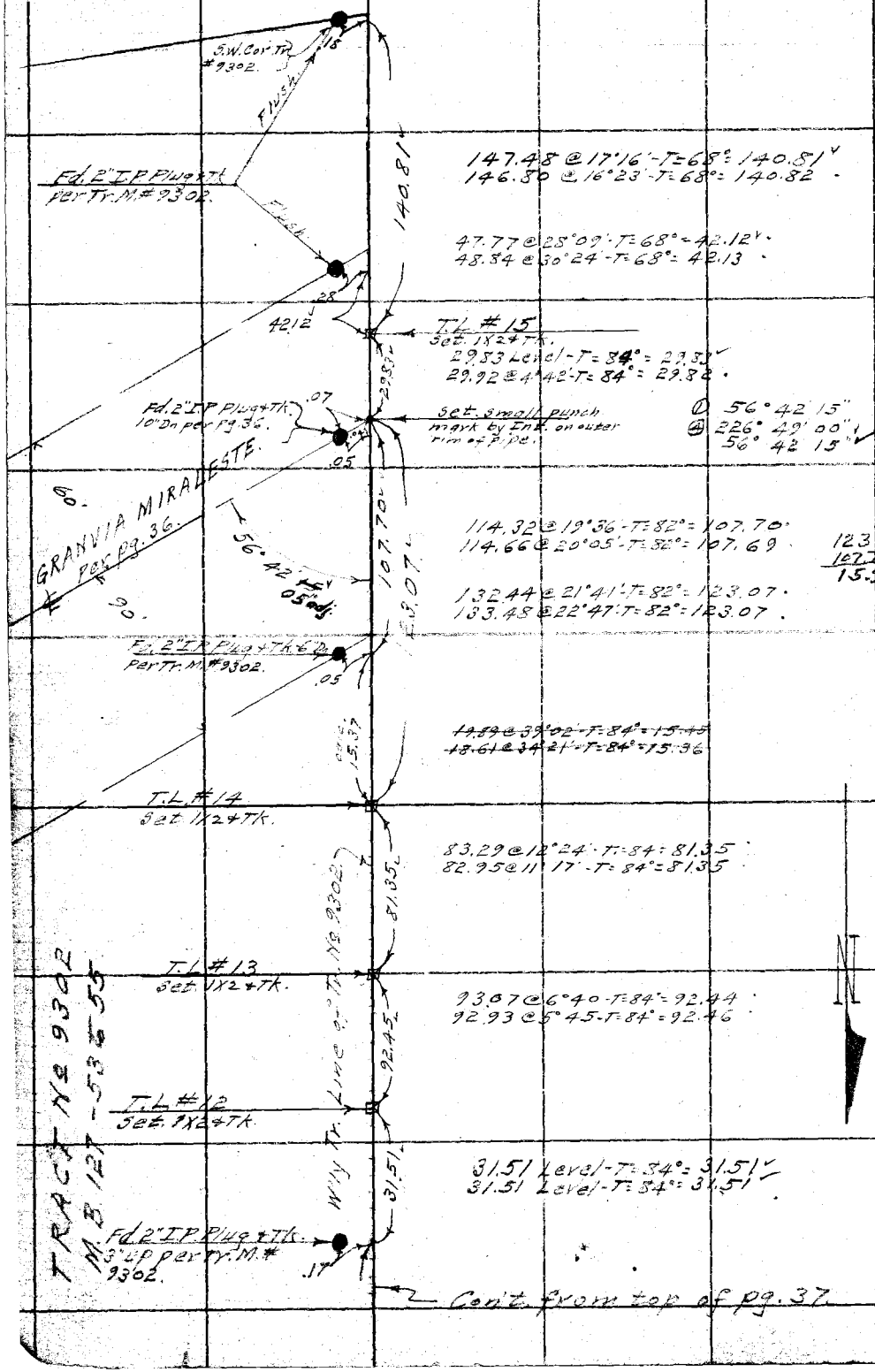

RETURN TO
LOS ANGELES COUNTY SURVEYOR
700 HALL OF RECORDS

Do not extend notes this side of this line

Note: ANY ADDITIONS OR CHANGES ON THIS SHEET MUST BE MADE OR CIRCLED IN Red Ink. WITH DATE AND NAME OF PERSON MAKING CHANGE.

Notes Ck'd by	Survey of Appian Way
Map No.	W. O. 7155 Tape No. 1 St'd °F.
Office Work	Surveyed by
Checked	Notes Date
Date	Indexed T. G. Johnson

F.B. 508 Pg. 39

Note: ANY ADDITIONS OR CHANGES OF THIS SHEET MUST BE MADE OR CIRCLED IN Red Ink WITH DATE AND NAME OF PERSON MAKING CHANGE.

RETURN TO
LOS ANGELES COUNTY SURVEYOR
700 HALL OF RECORDS

Do not extend notes this side of this line

SURVEY OF APPIAN - WAY

JOB. NO. 7155

TIES # 16 - 42

T J STEVENSON
E J McNEAL
C M McDOUGALL
L C. COLE

FORM 247 10M 8-31

F.B. 508 Pg. 40 499

INDEX SHEET

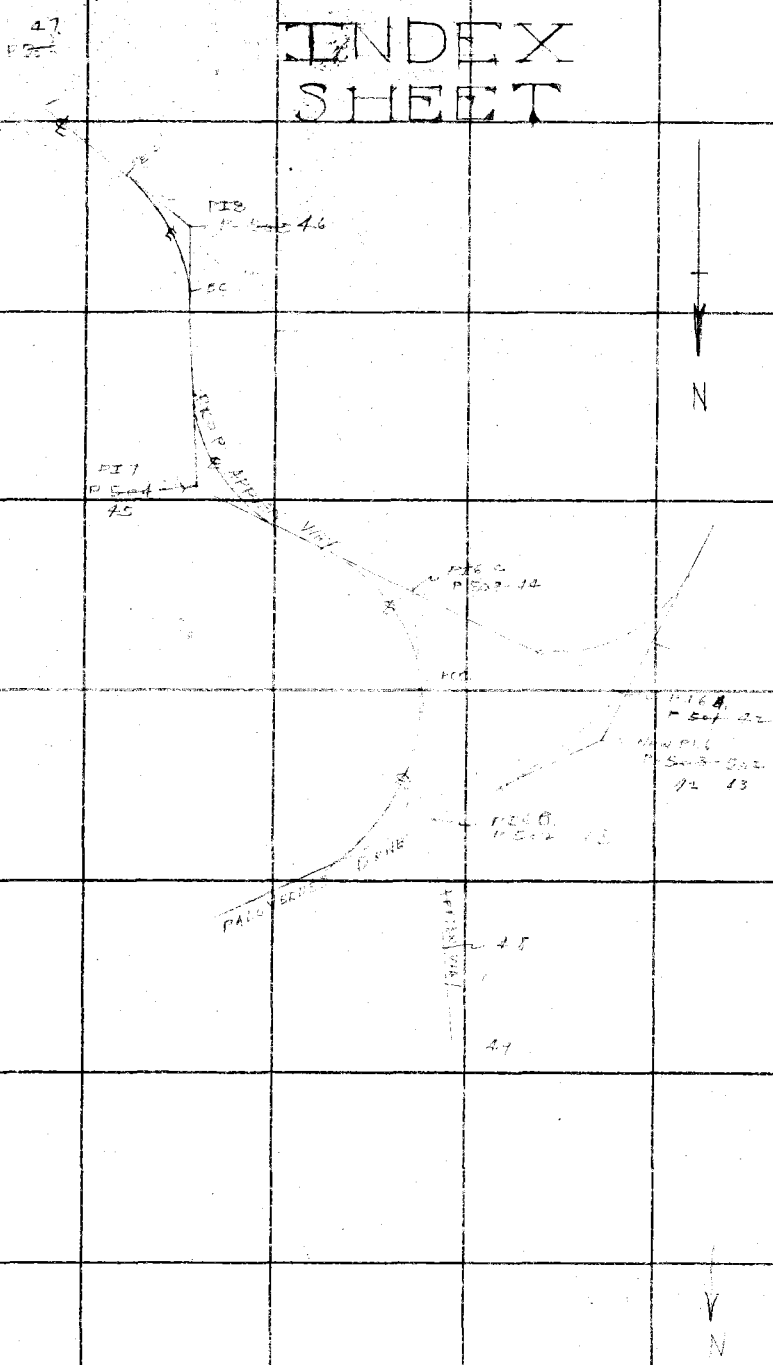

RETURN TO
LOS ANGELES COUNTY SURVEYOR
700 HALL OF RECORDS

Do not extend notes this side of this line

Note: ANY ADDITIONS OR CHANGES ON THIS SHEET MUST BE MADE OR CIRCLED IN **Red Ink.** WITH DATE AND NAME OF PERSON MAKING CHANGE.

Notes Ck'd by	Survey of
Map No.	W. O. Tape No. St'd °F.
Office Work	Surveyed by
Checked	Notes Date
Date	Indexed 7-24-57 A. C. Johnson

F.B. 508 Pg. 41

RETURN TO
LOS ANGELES COUNTY SURVEYOR
700 HALL OF RECORDS

Do not extend notes this side of this line

Note: ANY ADDITIONS OR CHANGES ON THIS SHEET MUST BE MADE OR CIRCLED IN Red Ink. WITH DATE AND NAME OF PERSON MAKING CHANGE.

FORM 247 10M 8-31

F.B. 508 PG. 58

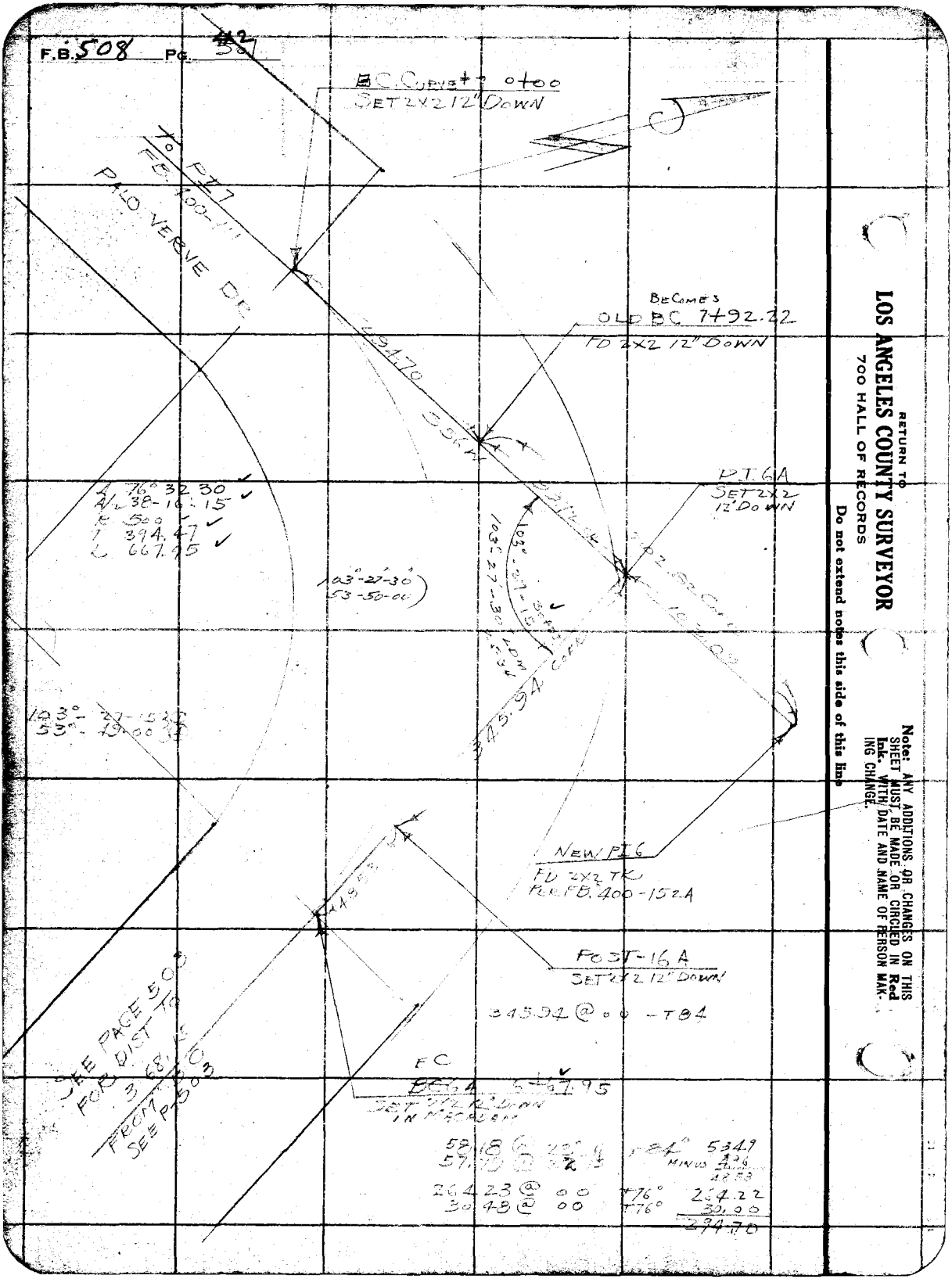

RETURN TO
LOS ANGELES COUNTY SURVEYOR
700 HALL OF RECORDS

Do not extend notes this side of this line

Note: ANY ADDITIONS OR CHANGES ON THIS SHEET MUST BE MADE OR CIRCLED IN **Red Ink.** WITH DATE AND NAME OF PERSON MAKING CHANGE.

Notes Ck'd by Drew	Survey of Ardian Way
Map No.	J.No. W.O. 7155 Tape No. 16 St'd 84 °F.
Office Work	Surveyed by STEVENSON
Checked	Notes T.J. Stevenson Date
Date	Indexed A. C. Johnson 7-24-33

F.B. 508 Pg. 43 502

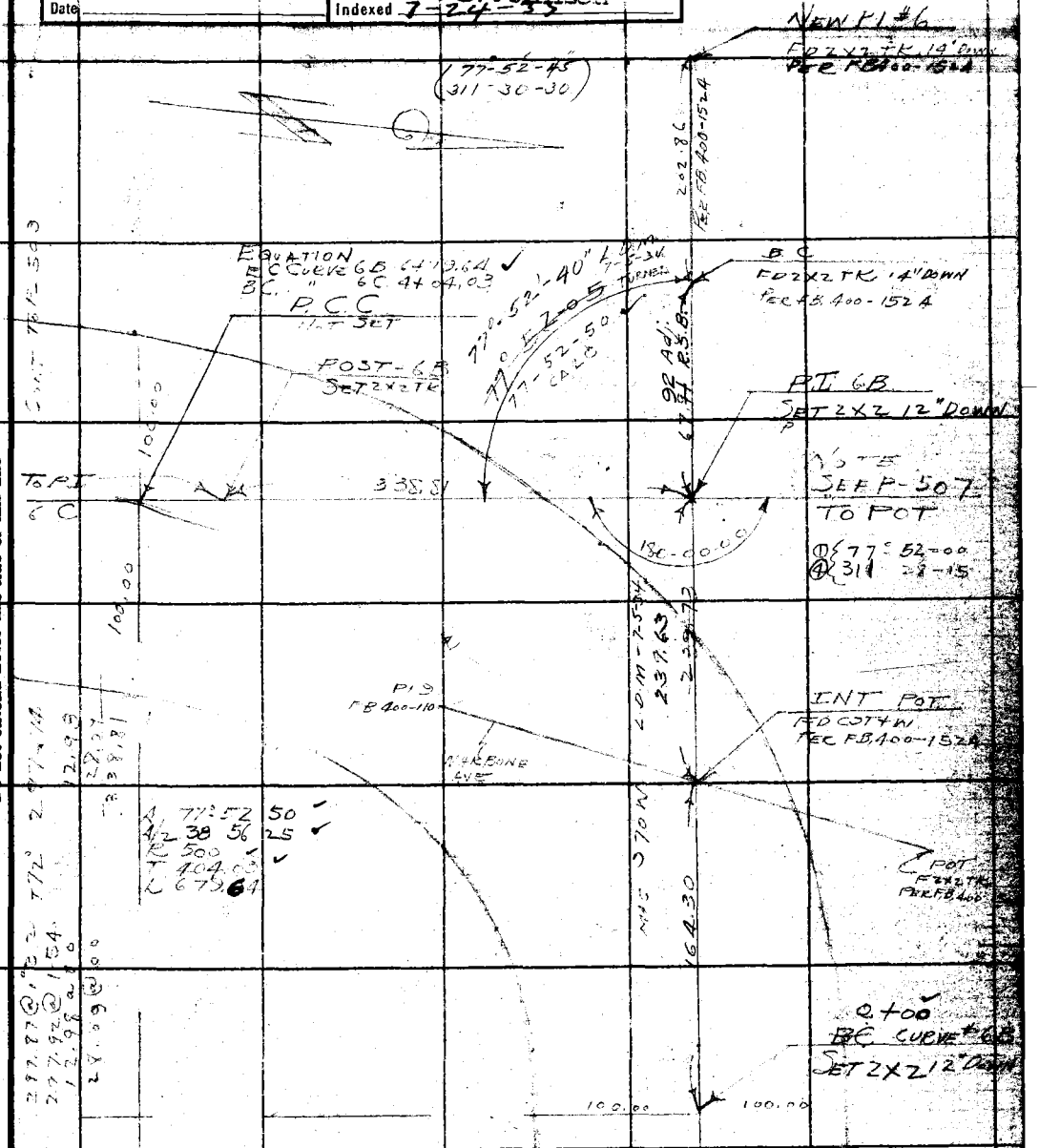

707 @ 00 707

232.70 @ 0°51 T68° 232.66

232.74 @ 1°20 239.73

160.34 @ 4°23 T 70° 159.86

160.21 @ 3°43

444 @ 00 444

164.30

Note: ANY ADDITIONS OR CHANGES ON THIS SHEET MUST BE MADE OR CIRCLED IN Red Ink. WITH DATE AND NAME OF PERSON MAKING CHANGE.

RETURN TO
LOS ANGELES COUNTY SURVEYOR
700 HALL OF RECORDS

Do not extend notes this side of this line

FORM 247 10M 8-31

CONT TO BOT PAGE 504

RETURN TO
LOS ANGELES COUNTY SURVEYOR
700 HALL OF RECORDS

*Do not extend notes this side of this line

Note: ANY ADDITIONS OR CHANGES ON THIS SHEET MUST BE MADE OR CIRCLED IN **Red Ink**. WITH DATE AND NAME OF PERSON MAKING CHANGE.

Notes Ck'd by Drew	Survey of APPIAN WAY
Map No.	W. O. 7155 Tape No. 16 St'd 84° °F.
Office Work	Surveyed by STEVENSON
Checked	Notes T.J.S. Date 7-26-33
Date	Indexed A. C. Johnson

F.B. 508 Pg. 45 504

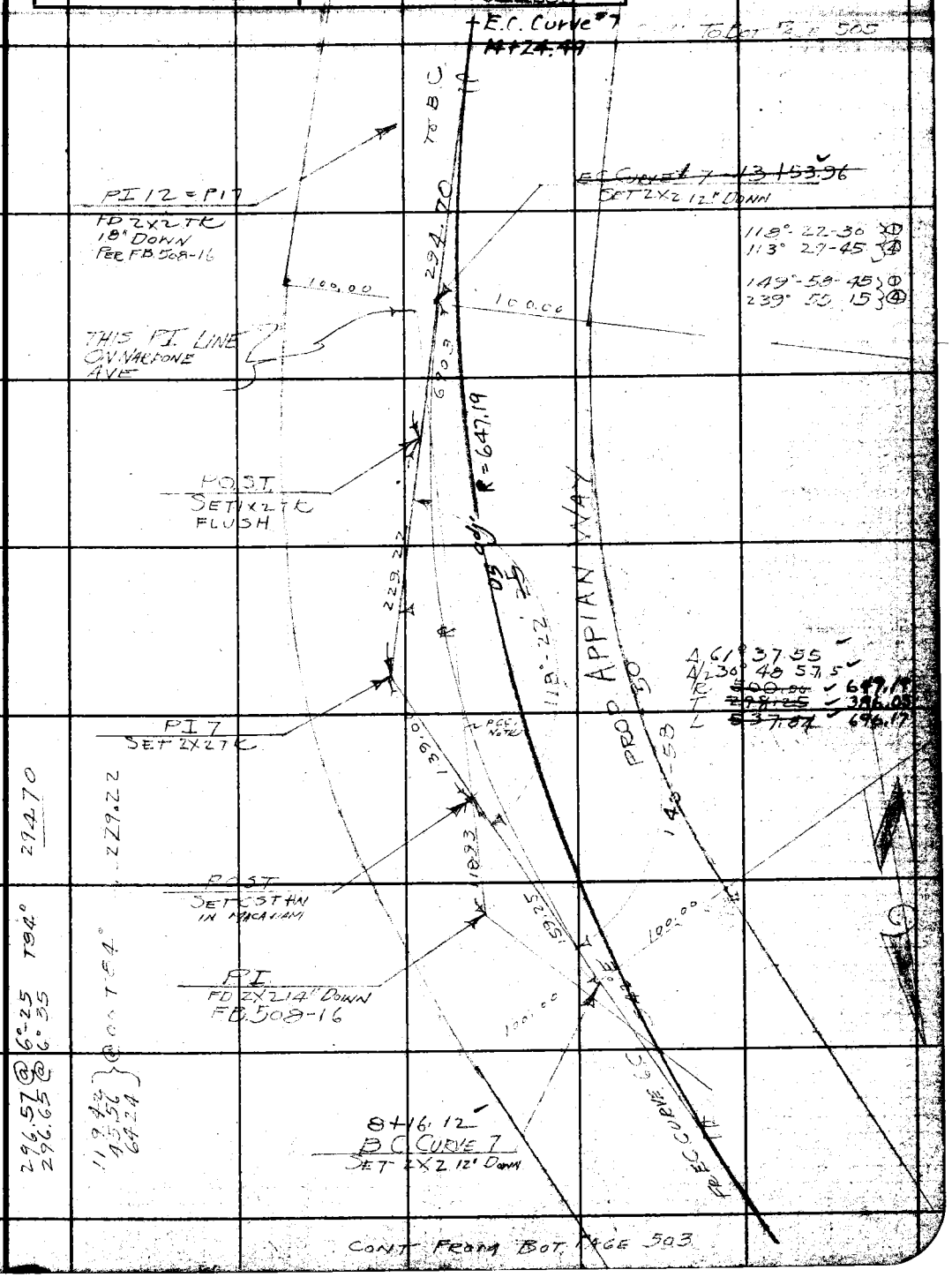

294.70

229.22

296.57 @ 6°-25 T 94°
296.65 @ 6°-35

119.42
45.56
64.24
@ 00 T 84°

Note: ANY ADDITIONS OR CHANGES ON THIS SHEET MUST BE MADE OR CIRCLED IN Red Ink WITH DATE AND NAME OF PERSON MAKING CHANGE.

RETURN TO
LOS ANGELES COUNTY SURVEYOR
700 HALL OF RECORDS
Do not extend notes this side of this line

FORM 247 10M 8-31

CONT TO BOT PAGE 506 85

CONT FROM TOP PAGE 504

RETURN TO
LOS ANGELES COUNTY SURVEYOR
700 HALL OF RECORDS
Do not extend notes this side of this line

Note: ANY ADDITIONS OR CHANGES ON THIS SHEET MUST BE MADE OR CIRCLED IN Red Ink. WITH DATE AND NAME OF PERSON MAKING CHANGE.

Notes Ck'd by Drew	Survey of APPIAN WAY
Map No.	W.O. No 7155 Tape No. 42 St'd 84 °F.
Office Work	Surveyed by Stevenson
Checked	Notes T.T.S Date
Date	Indexed A. C. Johnson

F.B. 508 Pg. 506

Note: ANY ADDITIONS OR CHANGES ON THIS SHEET MUST BE MADE OR CIRCLED IN Red Ink. WITH DATE AND NAME OF PERSON MAKING CHANGE.

Do not extend notes this side of this line

RETURN TO
LOS ANGELES COUNTY SURVEYOR
700 HALL OF RECORDS

FORM 247 10M 5-31

RETURN TO
LOS ANGELES COUNTY SURVEYOR
700 HALL OF RECORDS

Note: ANY ADDITIONS OR CHANGES ON THIS SHEET MUST BE MADE OR CIRCLED IN **Red Ink.** WITH DATE AND NAME OF PERSON MAKING CHANGE.

Do not extend notes this side of this line

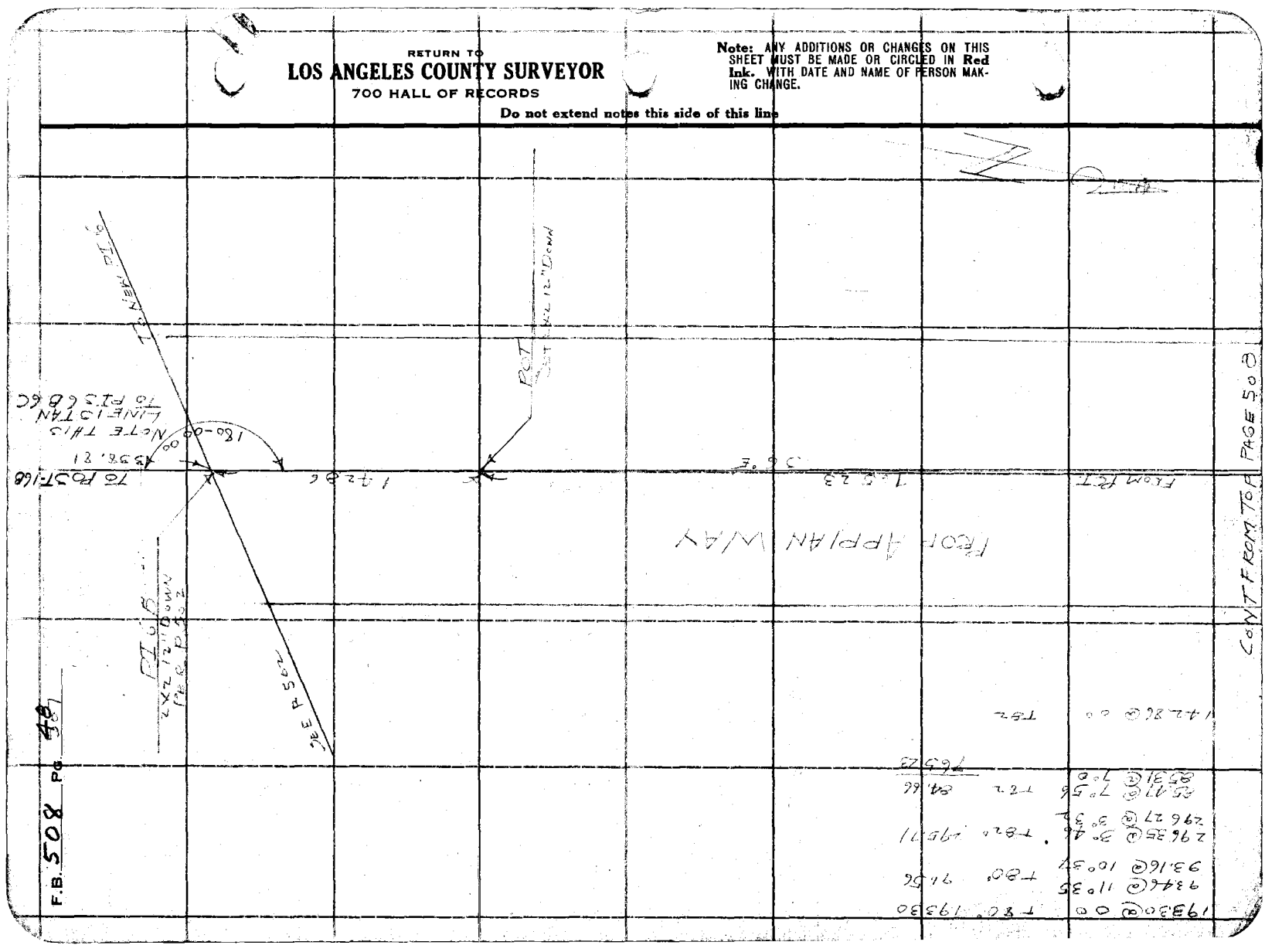

Notes Ck'd by	Survey of ADRIAN WAY
Map No.	~~W. O.~~ Job No 7153 Tape No. 42 St'd 84 °F.
Office Work	Surveyed by STEVENSON
Checked	Notes T.J.S. Date
Date	Indexed C. Johnson

F.B. 508 Pg. 49 / 68

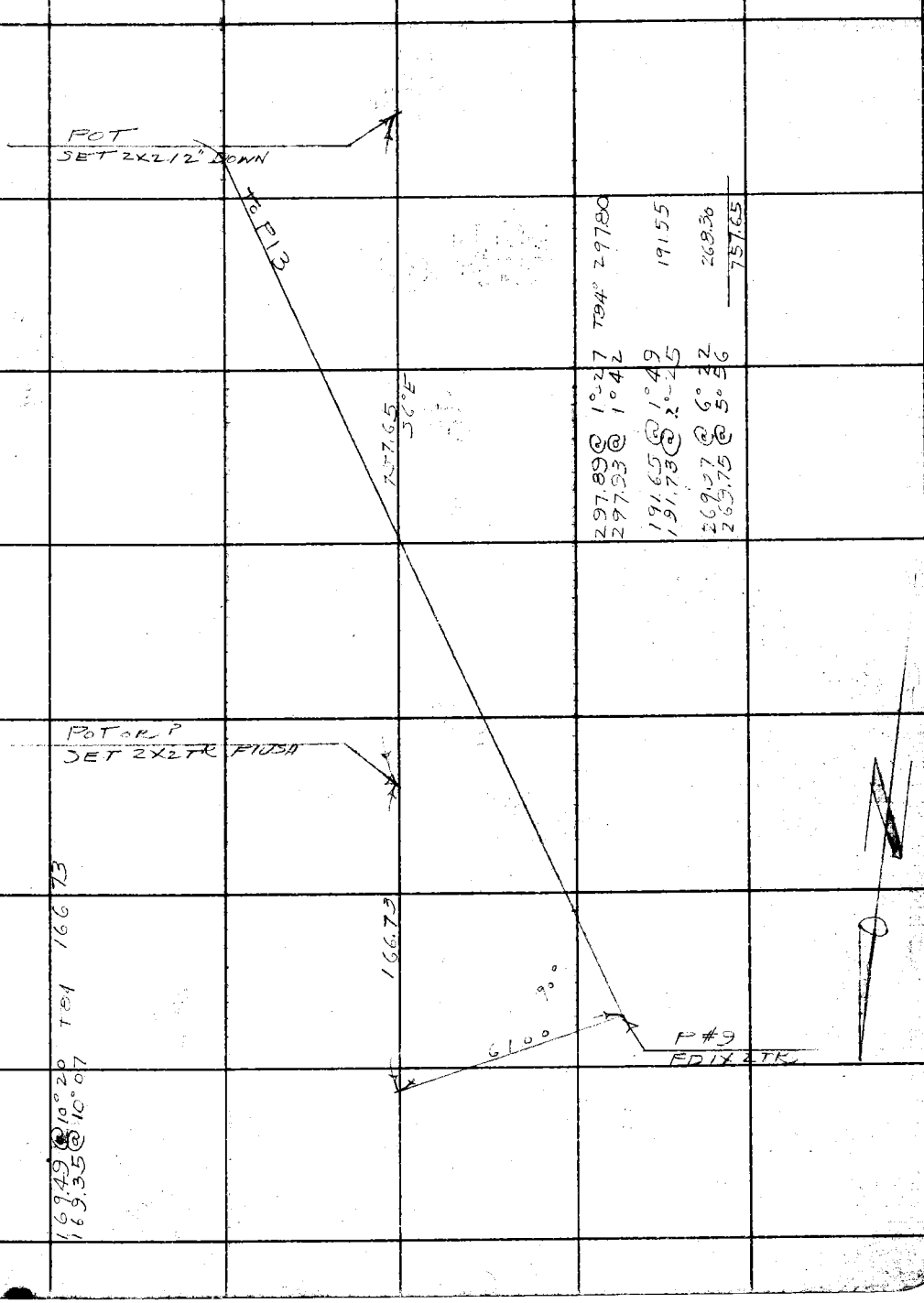

Note: ANY ADDITIONS OR CHANGES ON THIS SHEET MUST BE MADE OR CIRCLED IN Red Ink. WITH DATE AND NAME OF PERSON MAKING CHANGE.

RETURN TO
LOS ANGELES COUNTY SURVEYOR
700 HALL OF RECORDS
Do not extend notes this side of this line

FORM 247 10M 8-31

7-26-33

F.B. 508 Pg. 50

CURVE DATA, CURVE 6B.

DEF			
2° 51-53	49.98	0+0	
5° 43 46		+50	
8° 35 39		1+0	
11° 27-32		1+50	
14° 19 25		2+00	
17° 11 18		2+50	
20° 03 11		3+00	
22° 55 04		3+50	
25° 46 57		4+00	
28° 38 50		4+50	F.C.C.
31° 30 43		5+00	
34° 22 36		5+50	EQUATION
37° 14 29		6+00	4+04.03 Ahead.
38° 56 25	29.64	6+50	
		6+79.64	E.C. PACK

CURVE DATA CURVE # 6C

DEF			
2° - 38 02		4+04.03 B.C	
5° 29 55	45.96	+50	
8° 21 48	49.98	5+00	
11° 13 41			
14° 05 34			
16° 57 27			
18° 34 50	28.32	7+28.32 E.C	

CURVE DATA CURVE #6A

DEF	CH		
2° - 51-53		0+0	BC
5° 43-46	49.98	0+50	
8° 35-39		1+0	
11° 27 32		1+50	
14° 19 25		2+0	
17° 11-18		2+50	
20° 03 11		3+0	
22° 55 04		3+50	
25° 46 57		4+0	
28° 38 50		4+50	
31° 30 43		5+0	
34° 22 36		+50	
37° 14-29		6+0	
38 16 15	17.95	6+50	
		6+67.95	E C

CURVE DATA CURVE # 7

DEF			
1° - 56 28	33.88	8+16.32 BC	
4° 48 21	49.98	+50	
7° 40 14		9+0	
10° 32 07		+50	
13° 24 06		10+00	
16° 15 53		+50	
19° 07 46		11+00	
21° 59 39		+50	
24 51 32		12+00	
27° 43 25		+50	
30° 48 57	53.93	13+00	
		+53.96 E C	

CURVE # 8

0° - 58' - 15"	20.33	15+79.67
3° - 21' - 29"	49.99	16+00
5° - 44' - 43"		+50
8° - 07' - 57"		17+00
10° - 31' - 11"		+50
12° - 54' - 25"		18+00
15° - 17' - 39"		+50
17° - 40' - 53"		19+00
20° - 04' - 07"		+50
20° - 37' - 10"	11.52	20+00
		+11.52 E.C.

Copied from pages sent in by Stevenson R.C.J.

RETURN TO
LOS ANGELES COUNTY SURVEYOR
700 HALL OF RECORDS
Do not extend notes this side of this line

Note: ANY ADDITIONS OR CHANGES ON THIS SHEET MUST BE MADE OR CIRCLED IN Red Ink. WITH DATE AND NAME OF PERSON MAKING CHANGE.

Notes Ck'd by	Survey of Appian Way
Map No.	W. O. 2155 Tape No 26 St'd 50 OF.
Office Work	Surveyed by H. L. Moore
Checked	Notes [illegible] Date 7-23-34
Date	Indexed A. C. Johnson

7-25-34

F.B. 508 PG. 51

Note: ANY ADDITIONS OR CHANGES ON THIS SHEET MUST BE MADE OR CIRCLED IN Red Ink WITH DATE AND NAME OF PERSON MAK-ING CHANGE.

Do not extend notes this side of this line

RETURN TO
LOS ANGELES COUNTY SURVEYOR
700 HALL OF RECORDS

SURVEY
of
APPIAN WAY
from
PALOS VERDES DRIVE
North to
NARBONNE AVE
Job # 7155

July 23-24, 1934

Party
Moore
Fenner
Bowers
Nichols
Durbin

FORM 247 SM 2-34

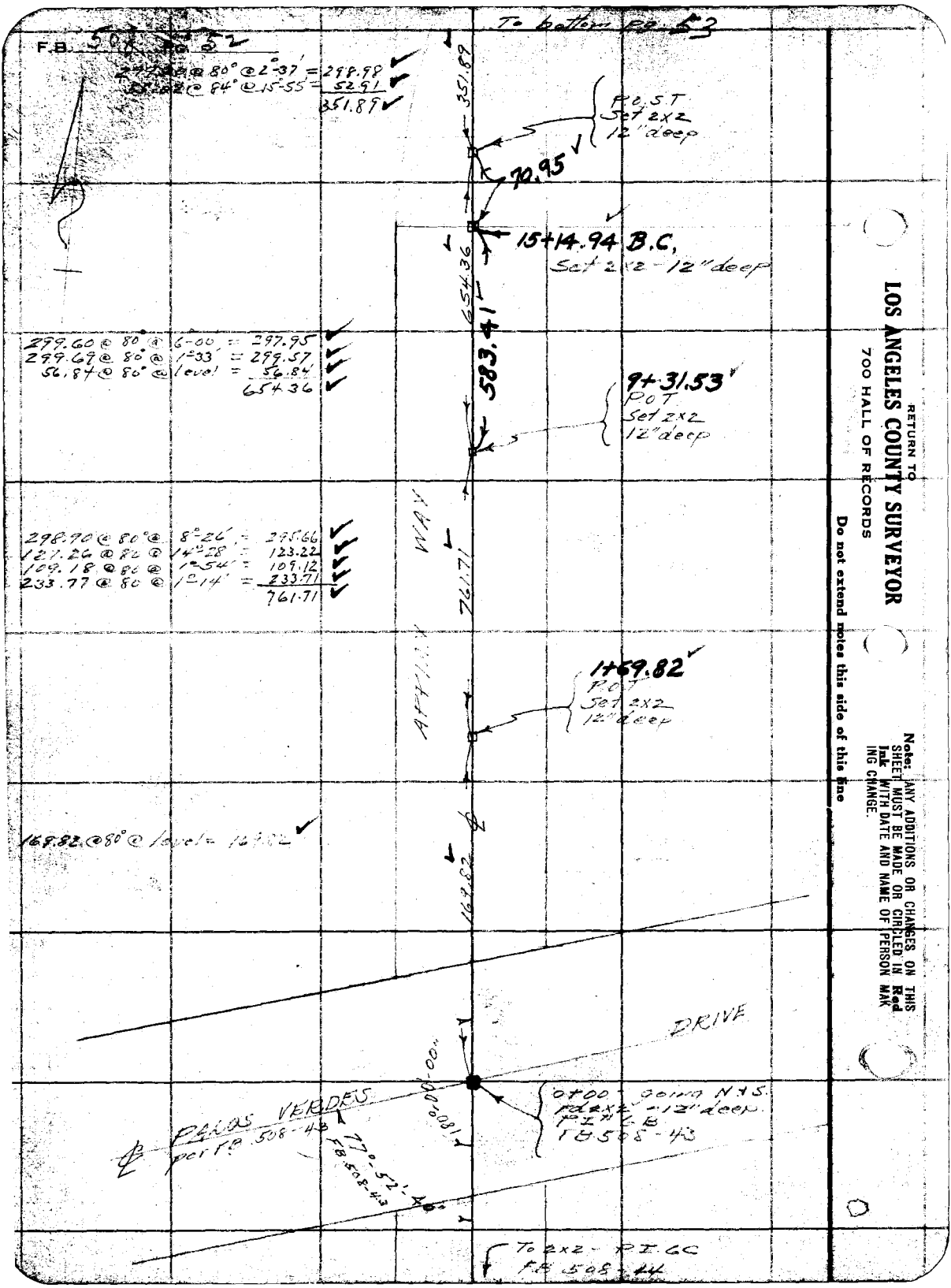

RETURN TO
LOS ANGELES COUNTY SURVEYOR
700 HALL OF RECORDS

Do not extend notes this side of this line

Notes: ANY ADDITIONS OR CHANGES ON THIS SHEET MUST BE MADE OR CIRCLED IN Red Ink WITH DATE AND NAME OF PERSON MAKING CHANGE.

Notes Ck'd by McPherson	Survey of Appian Way	F.B. 508 Pg. 53
Map No.	W. O. 7155 Tape No 26 St'd 84 °F.	
Office Work	Surveyed by L. D. Moore	
Checked	Notes Moore Date 2-23-34	
Date	Indexed A. C. Johnson	

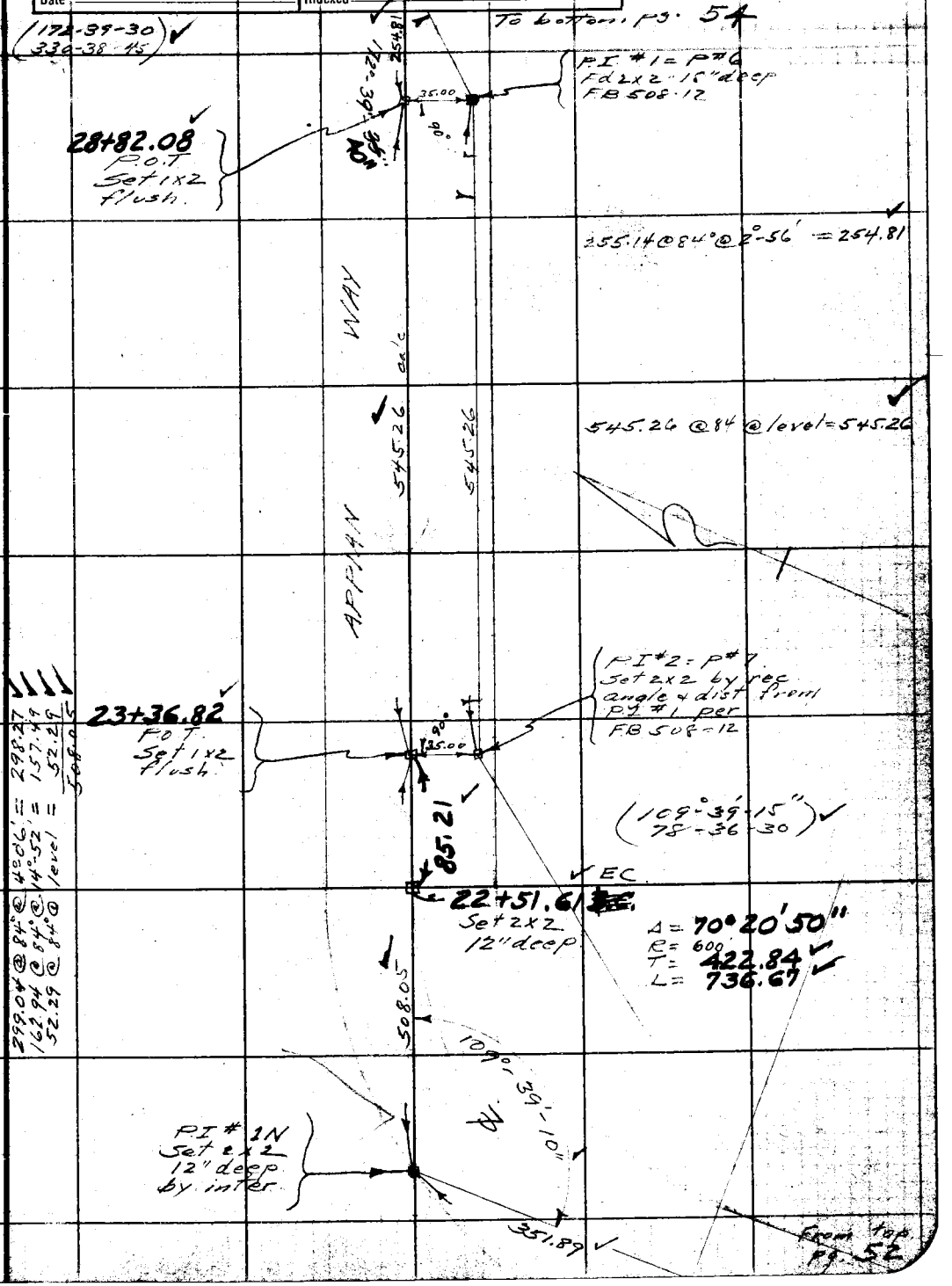

299.04 @ 84° @ 4°06' = 298.27
162.94 @ 84° @ 14°52' = 157.49
52.29 @ 84° @ level = 52.29
508.05

Note: ANY ADDITIONS OR CHANGES ON THIS SHEET MUST BE MADE OR CIRCLED IN Red Ink WITH DATE AND NAME OF PERSON MAKING CHANGE.

Do not extend notes this side of this line

RETURN TO
LOS ANGELES COUNTY SURVEYOR
700 HALL OF RECORDS

FORM 247 5M 2-34

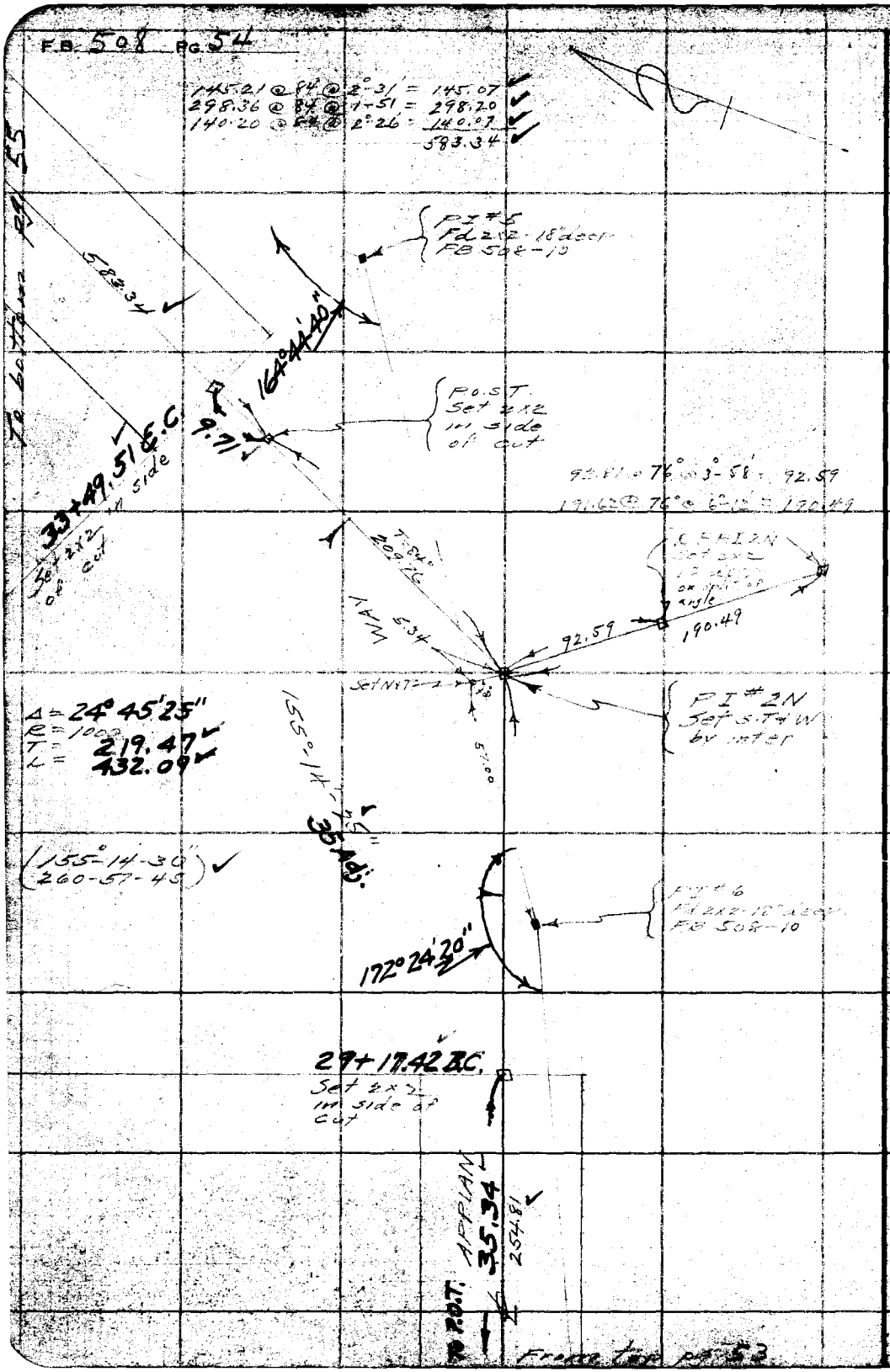

RETURN TO
LOS ANGELES COUNTY SURVEYOR
700 HALL OF RECORDS
Do not extend notes this side of this line
Note: ANY ADDITIONS OR CHANGES ON THIS SHEET MUST BE MADE OR CIRCLED IN Red Ink WITH DATE AND NAME OF PERSON MAKING CHANGE.

Notes Ck'd by McPherson	Survey of Appian Way
Map No.	W. O. [illegible] Tape No 26 St'd 84 °F.
Office Work	Surveyed by L. D. Moore
Checked	Notes Moore Date 7-23-34
Date	Indexed A. C. Johnson

F.B. 508 Pg. 55

To bottom pg 58

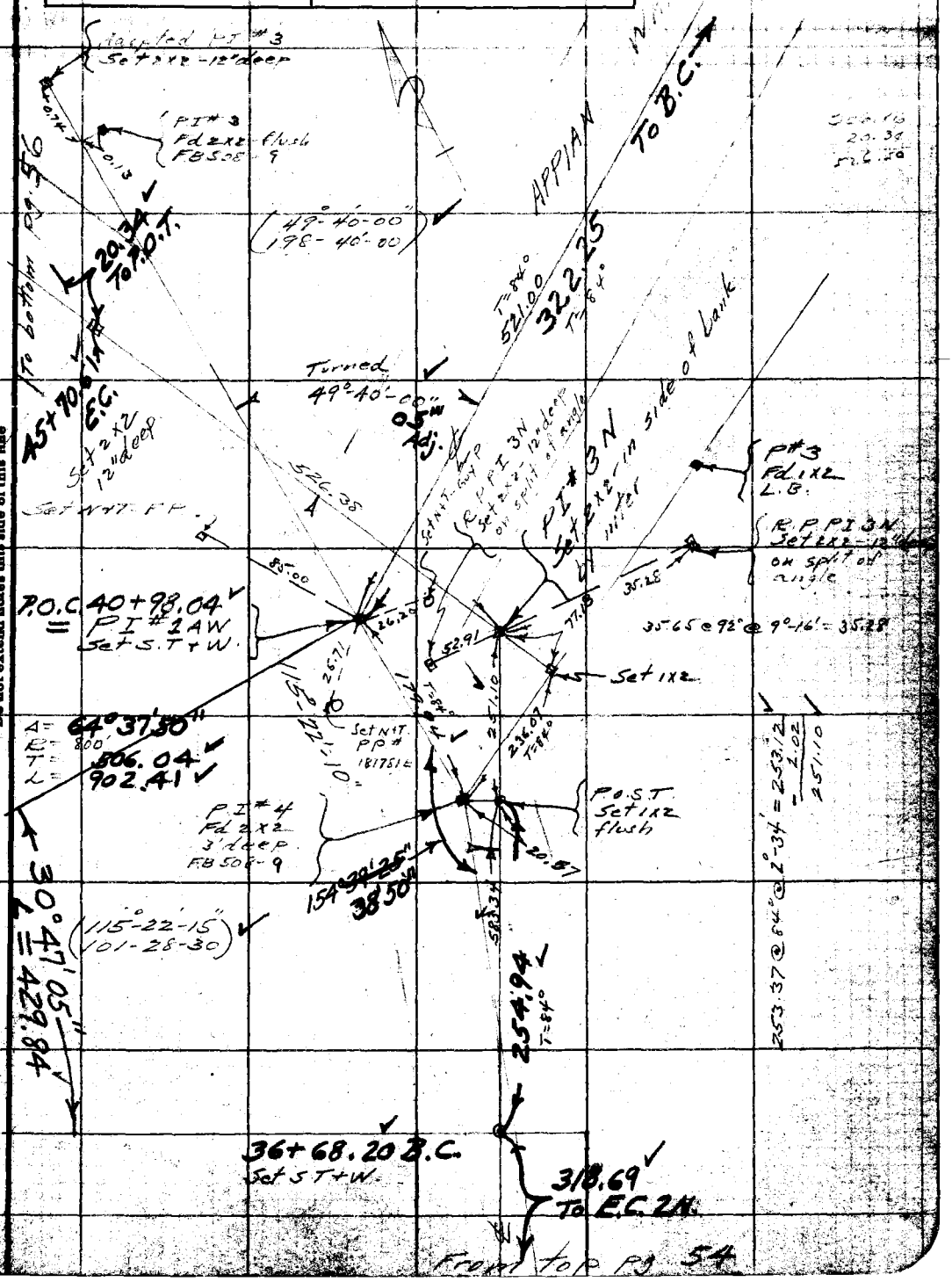

Note: ANY ADDITIONS OR CHANGES ON THIS SHEET MUST BE MADE OR CIRCLED IN Blue Ink WITH DATE AND NAME OF PERSON MAKING CHANGE.

Do not extend notes this side of this line

RETURN TO
LOS ANGELES COUNTY SURVEYOR
700 HALL OF RECORDS

F.B. 508 PG. 56

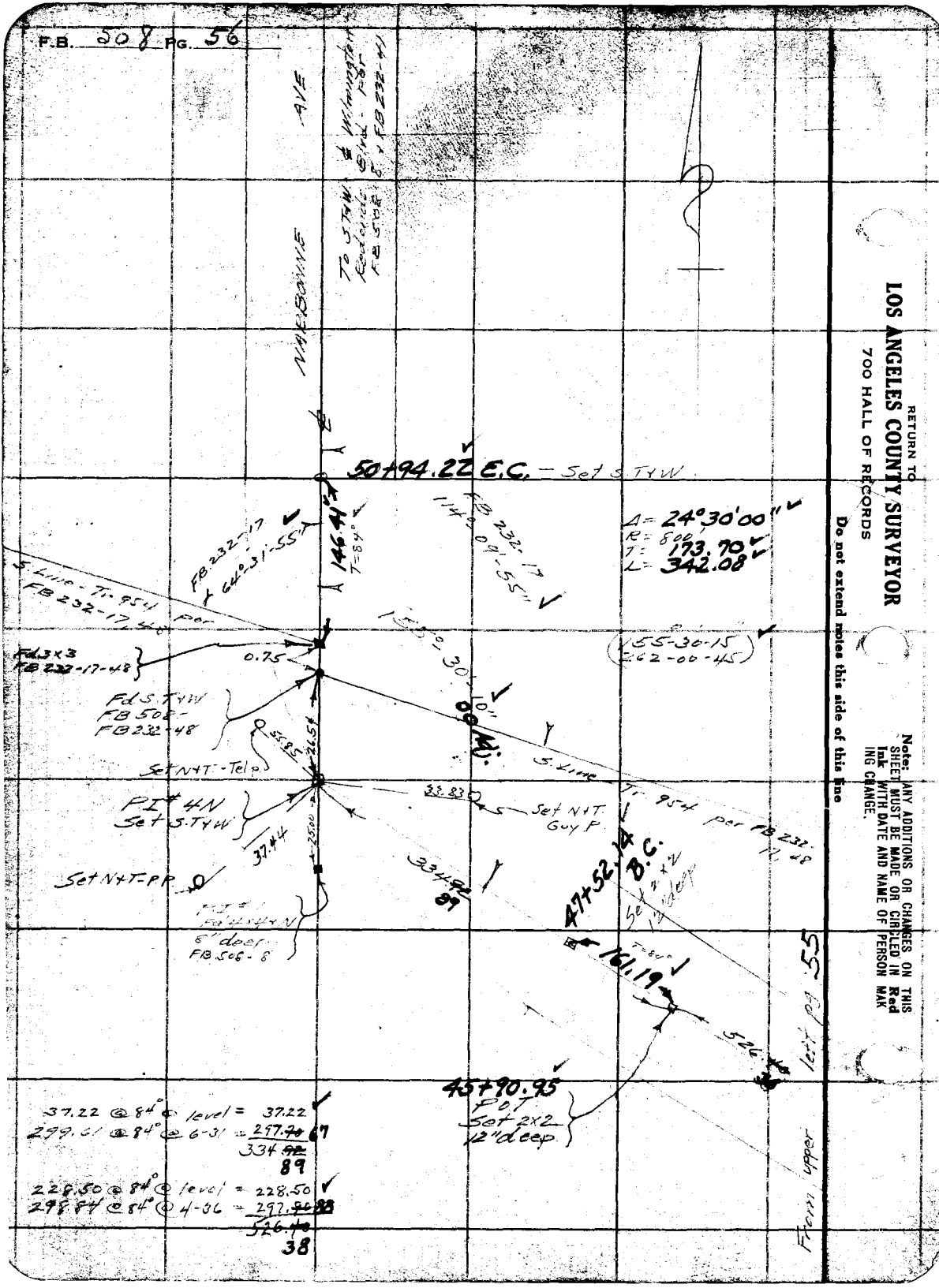

37.22 @ 84° @ level = 37.22
299.61 @ 84° @ 6-31 = 297.70 67
334 89

228.50 @ 84° @ level = 228.50
298 84 @ 84° @ 4-36 = 297.50 88
526.40
38

RETURN TO
LOS ANGELES COUNTY SURVEYOR
700 HALL OF RECORDS

Do not extend notes this side of this line

Note: ANY ADDITIONS OR CHANGES ON THIS SHEET MUST BE MADE OR CIRCLED IN Red Ink WITH DATE AND NAME OF PERSON MAKING CHANGE.

Notes Ck'd by McPherson	Survey of Appian Way
Map No.	W. O. 7155 Tape No 26 St'd 84 °F.
Office Work	Surveyed by L. D. Moore
Checked	Notes Moore Date 7-24-34
Date	Indexed C. Johnson

F.B. 508 Pg. 57

Note: ANY ADDITIONS OR CHANGES ON THIS SHEET MUST BE MADE OR CIRCLED IN Red Ink WITH DATE AND NAME OF PERSON MAKING CHANGE.

Do not extend notes this side of this line

RETURN TO
LOS ANGELES COUNTY SURVEYOR
700 HALL OF RECORDS

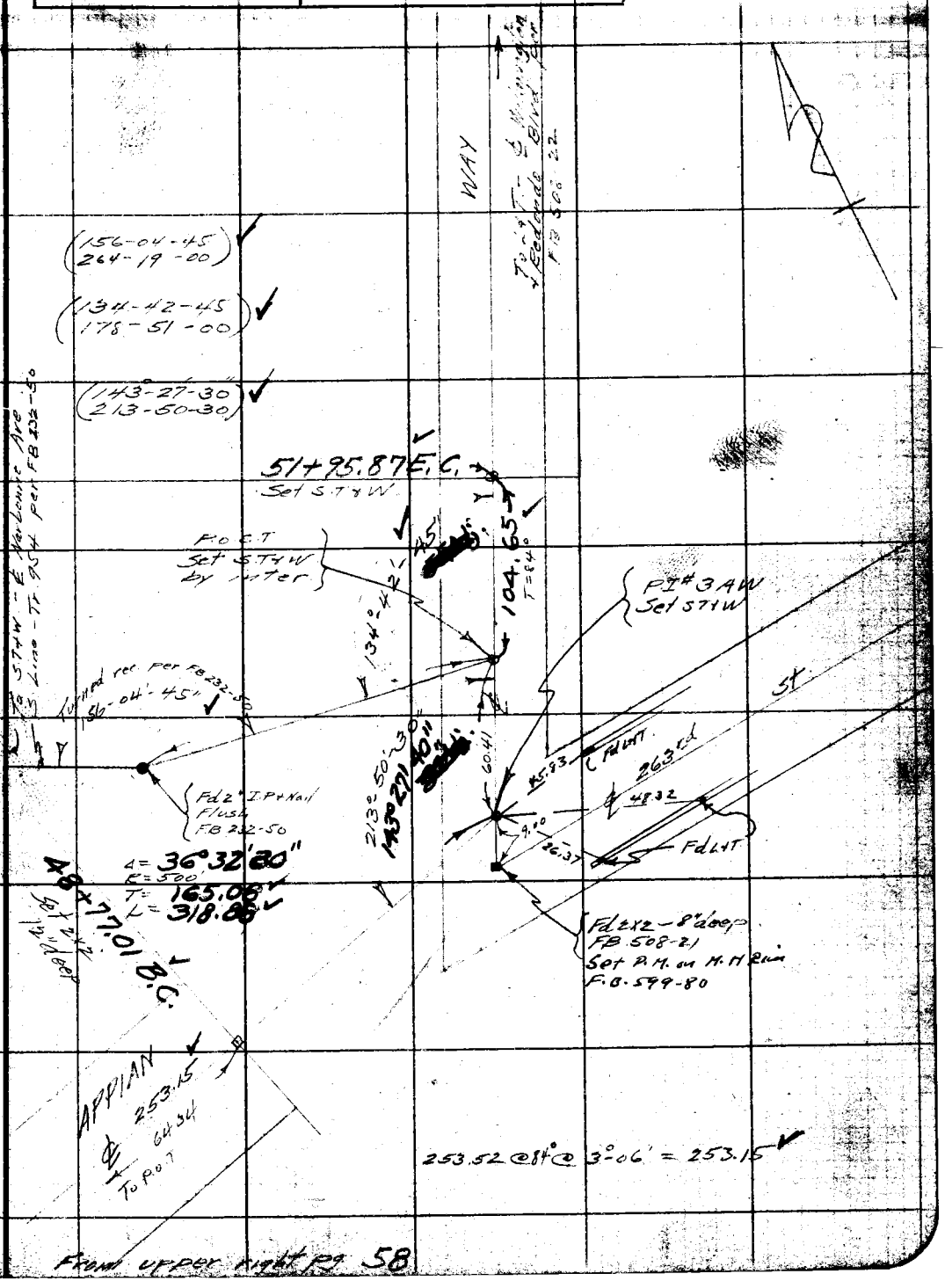

From upper right pg 58

FORM 247 EM 2-34

RETURN TO
LOS ANGELES COUNTY SURVEYOR
700 HALL OF RECORDS

Note: ANY ADDITIONS OR CHANGES ON THIS SHEET MUST BE MADE OR CIRCLED IN **Red Ink** WITH DATE AND NAME OF PERSON MAKING CHANGE.

Do not extend notes this side of this line

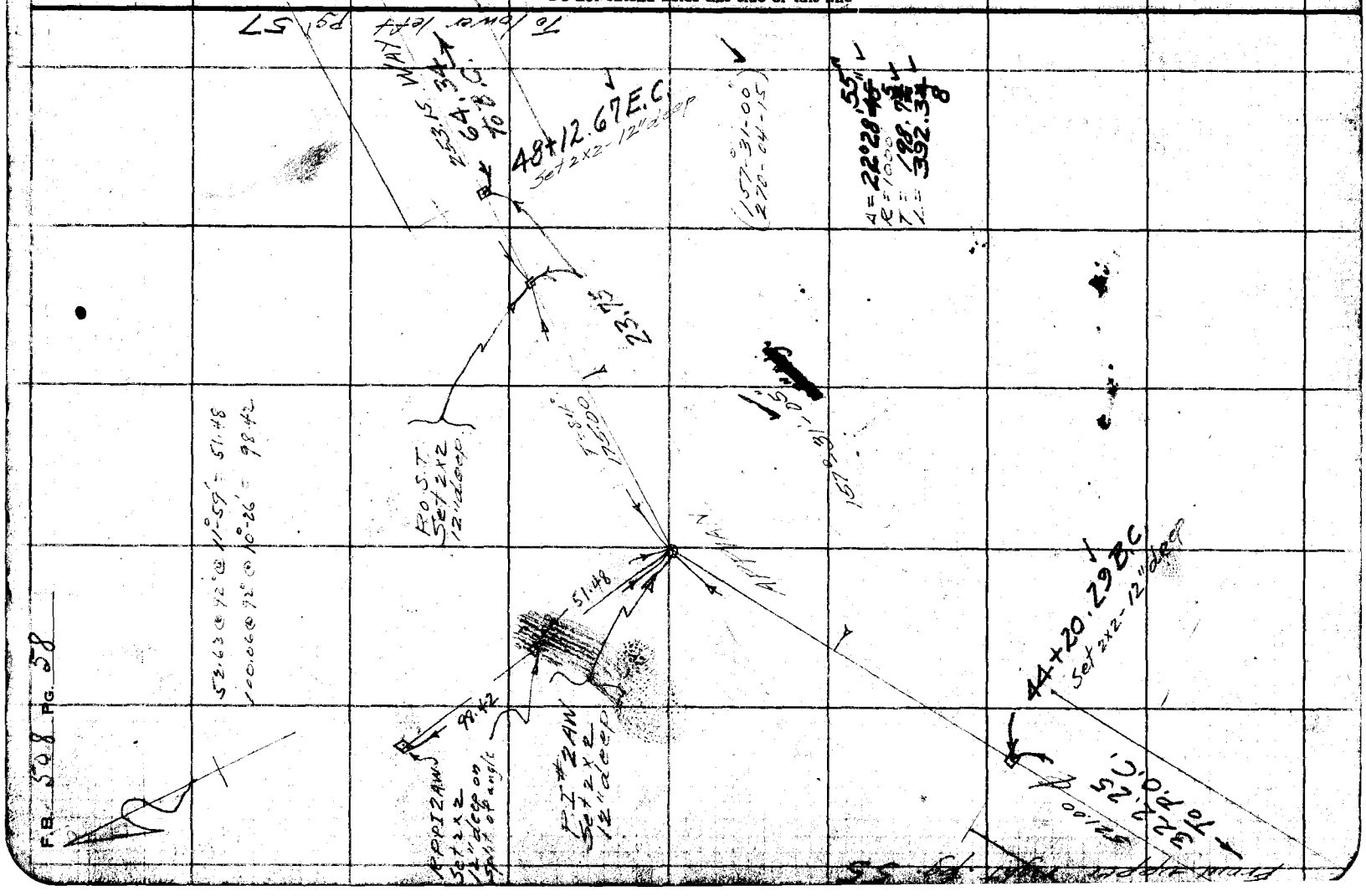

Notes Ck'd by K.R.M.	Survey of Survey Investigation
Map No. B-2370-1	W. O. 7000 Tape No. 70 St'd. 64° °F
Office Work	Surveyed by J.L.Willey
Checked D.M.Finley	Notes JLW, Date 1-3-52
Date Apr. 1953	Indexed A.C.Johnson 1-28-52

F. B. 508 Pg. 59

SURVEY INVESTIGATION

on

CONNECTION

between

J.N. 7000

NARBONNE AVE & ESHELMAN AVE

LOC. IMP. IN F.B. 508: 105-118

1-3-52
Willey J.L.
Stanfeland
Bay
Kapp

Note: Any Additions or Changes on This Sheet Must be Made or Circled in Red Ink With Date and Name of Person Making Change.

Do not extend notes this side of this line.

RETURN TO
LOS ANGELES COUNTY SURVEYOR
726 LOS ANGELES COUNTY
ENGINEERING BLDG.

76F309S 247 2-51

F. B. 508 PG. 60

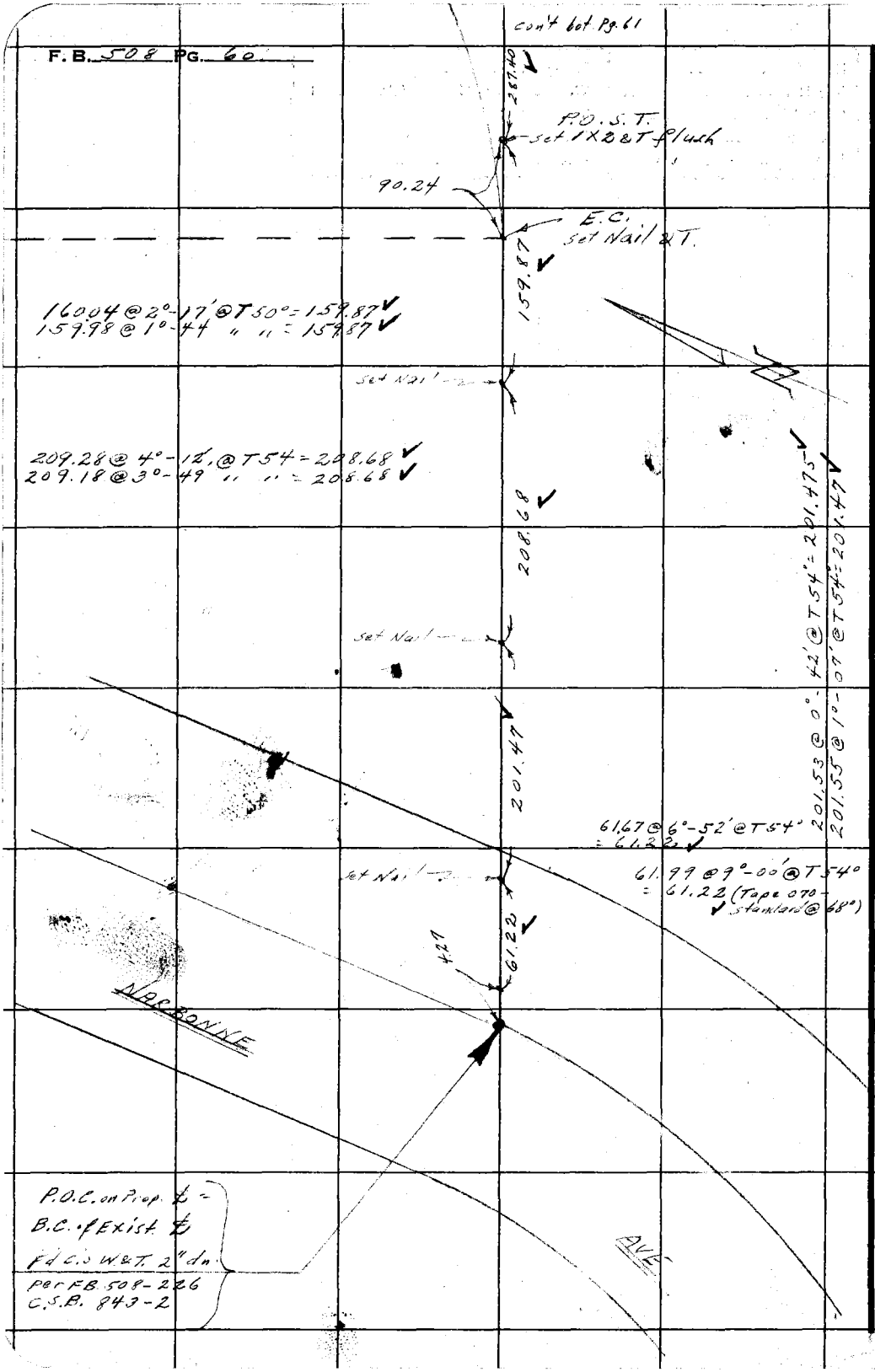

RETURN TO
LOS ANGELES COUNTY SURVEYOR
726 LOS ANGELES COUNTY
ENGINEERING BLDG.

Do not extend notes this side of this line.

Note: Any Additions or Changes on This Sheet Must be Made or Circled in Red Ink With Date and Name of Person Making Change.

Notes Ck'd by K.R.M.	Survey of Survey Investigation
Map No. B-2370-1	W. O. 7000 Tape No. 71 St'd. 84 °F
Office Work	Surveyed by J.L. Willey
Checked D. M. Finley	Notes J.L.W. Date 1-4-52
Date Apr. 1953	Indexed A. C. Johnson

F. B. 508 Pg. 61

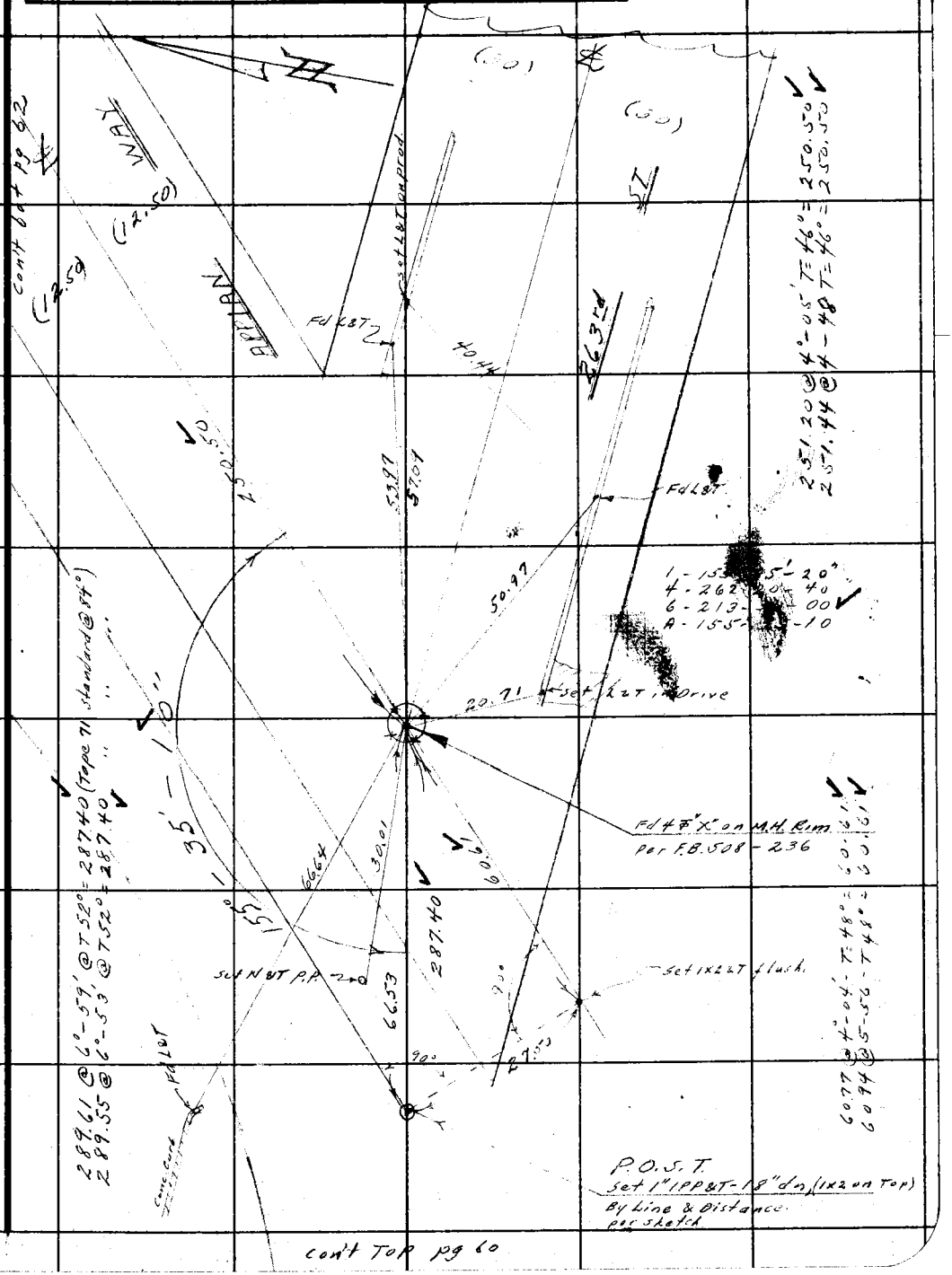

cont Top pg 60

Note: Any Additions or Changes on This Sheet Must be Made or Circled in Red Ink With Date and Name of Person Making Change.

Do not extend notes this side of this line.

RETURN TO
LOS ANGELES COUNTY SURVEYOR
726 LOS ANGELES COUNTY
ENGINEERING BLDG.

76F3095 247 2-51

RETURN TO
LOS ANGELES COUNTY SURVEYOR
726 LOS ANGELES COUNTY
ENGINEERING BLDG.

Note: Any Additions or Changes on This Sheet Must be Made or Circled in Red Ink With Date and Name of Person Making Change.

Do not extend notes this side of this line.

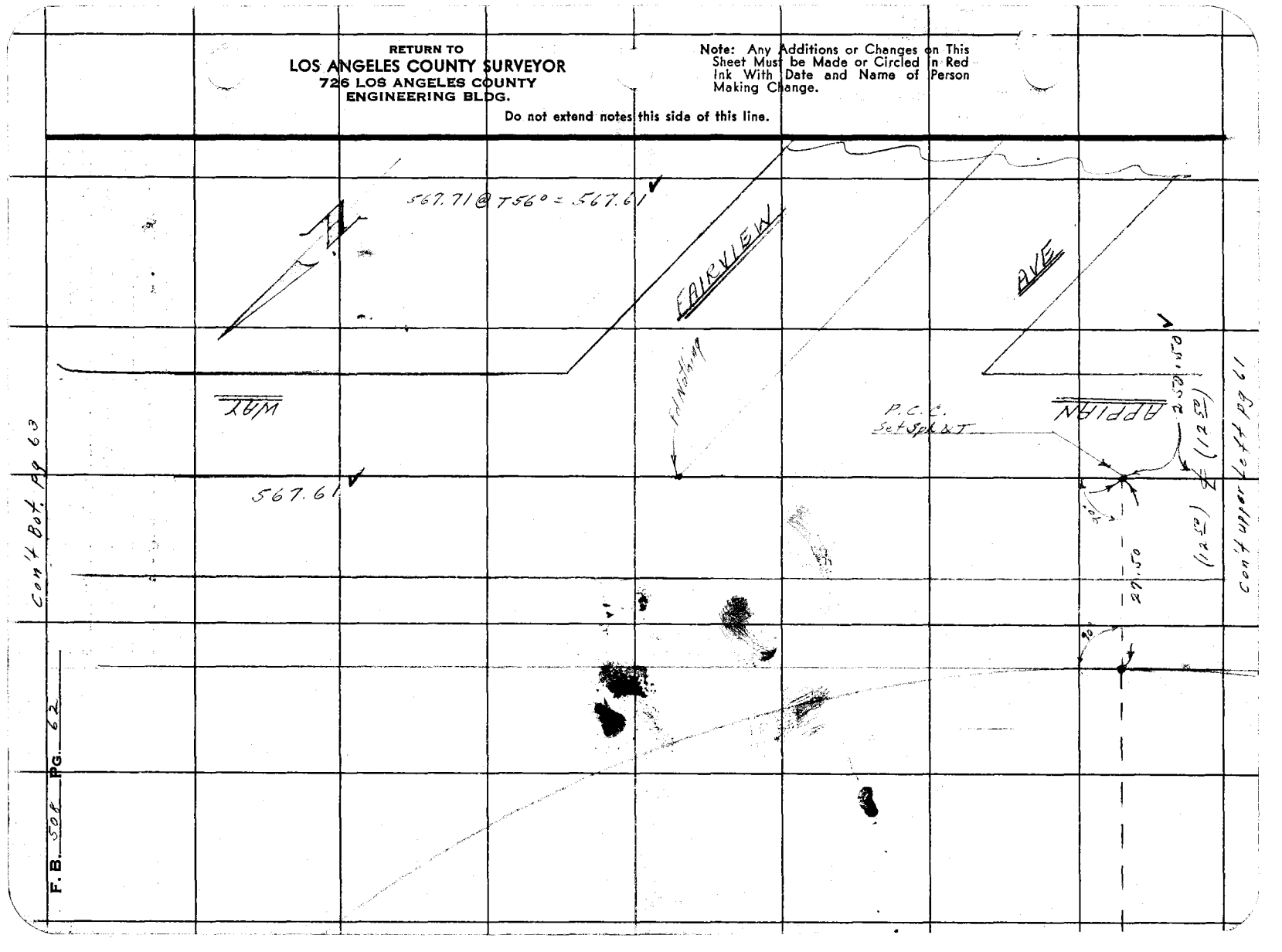

Notes Ck'd by K.R.M.	Survey of Survey Investigation
Map No. B-2370-1	W. O. 7000 Tape No. 71 St'd. 84 °F
Office Work	Surveyed by J.L. Willey
Checked D.M. Finley	Notes J.L.W. Date 1-7-52
Date Apr. 1953	Indexed K. C. Johnson

F. B. 508 PG. 63

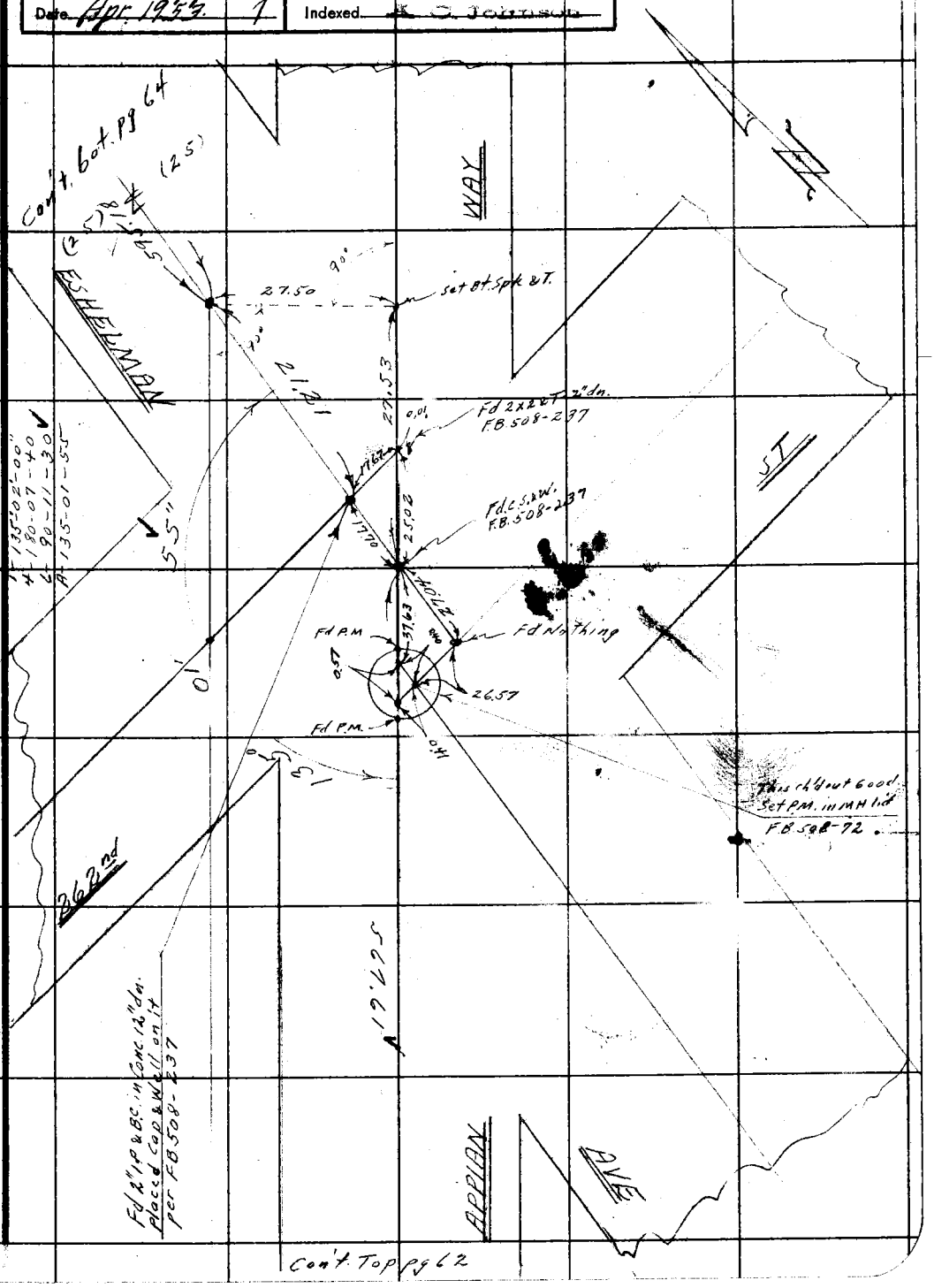

Note: Any Additions or Changes on This Sheet Must be Made or Circled in Red Ink With Date and Name of Person Making Change.

Do not extend notes this side of this line.

RETURN TO
LOS ANGELES COUNTY SURVEYOR
726 LOS ANGELES COUNTY
ENGINEERING BLDG.

76F3095 247 2-51

F.B. 508 PG. 64

RETURN TO
LOS ANGELES COUNTY SURVEYOR
726 LOS ANGELES COUNTY
ENGINEERING BLDG.

Do not extend notes this side of this line.

Note: Any Additions or Changes on This Sheet Must be Made or Circled in Red Ink With Date and Name of Person Making Change.

Con't upper Left pg 63.

Notes Ck'd by	Survey of
Map No.	JN Tape Std °F
Office Work	Surveyed by
Checked	Notes Date
Date	Indexed

F. B. 508 PG. 65

65-70 open

Note: Any Additions or Changes on This Sheet Must be Made or Circled in Red Ink With Date and Name of Person Making Change.

PLEASE RETURN TO
LOS ANGELES COUNTY ENGINEER
700 LOS ANGELES COUNTY ENGINEERING BLDG.

Do not extend this side of this line.

76F309S S&E #247 1-56

PLEASE RETURN TO
LOS ANGELES COUNTY ENGINEER
700 LOS ANGELES COUNTY ENGINEERING BLDG.

Note: Any Additions or Changes on This Sheet Must be Made or Circled in Red Ink With Date and Name of Person Making Change.

Do not extend this side of this line.

F. B. 508 Pg.

Notes Ck'd by McPherson	Survey of Lomita
Map No. C.S. 8777	W. O. 1003 Tape No. 012 St'd 74 °F.
Office Work Ck'd by McPherson	Surveyed by L. D. Moore
Checked	Notes Hoare Date 11-8-33
Date 11-16-33	Indexed L. C. Turner 11-13-33

F.B. 508 PG. 71

SURVEY
to
CHECK CENTER LINES
of
ESHLEMAN AVE
and
262nd ST.
in
LOMITA
Job # 1003

Nov. 8, 1933

RETURN TO
LOS ANGELES COUNTY SURVEYOR
700 HALL OF RECORDS

Do not extend notes this side of this line

Note: ANY ADDITIONS OR CHANGES OR THIS SHEET MUST BE MADE OR CIRCLED IN Red Ink. WITH DATE AND NAME OF PERSON MAKING CHANGE.

FORM 847 10M 5-31

F.B. 508 Pg. 72

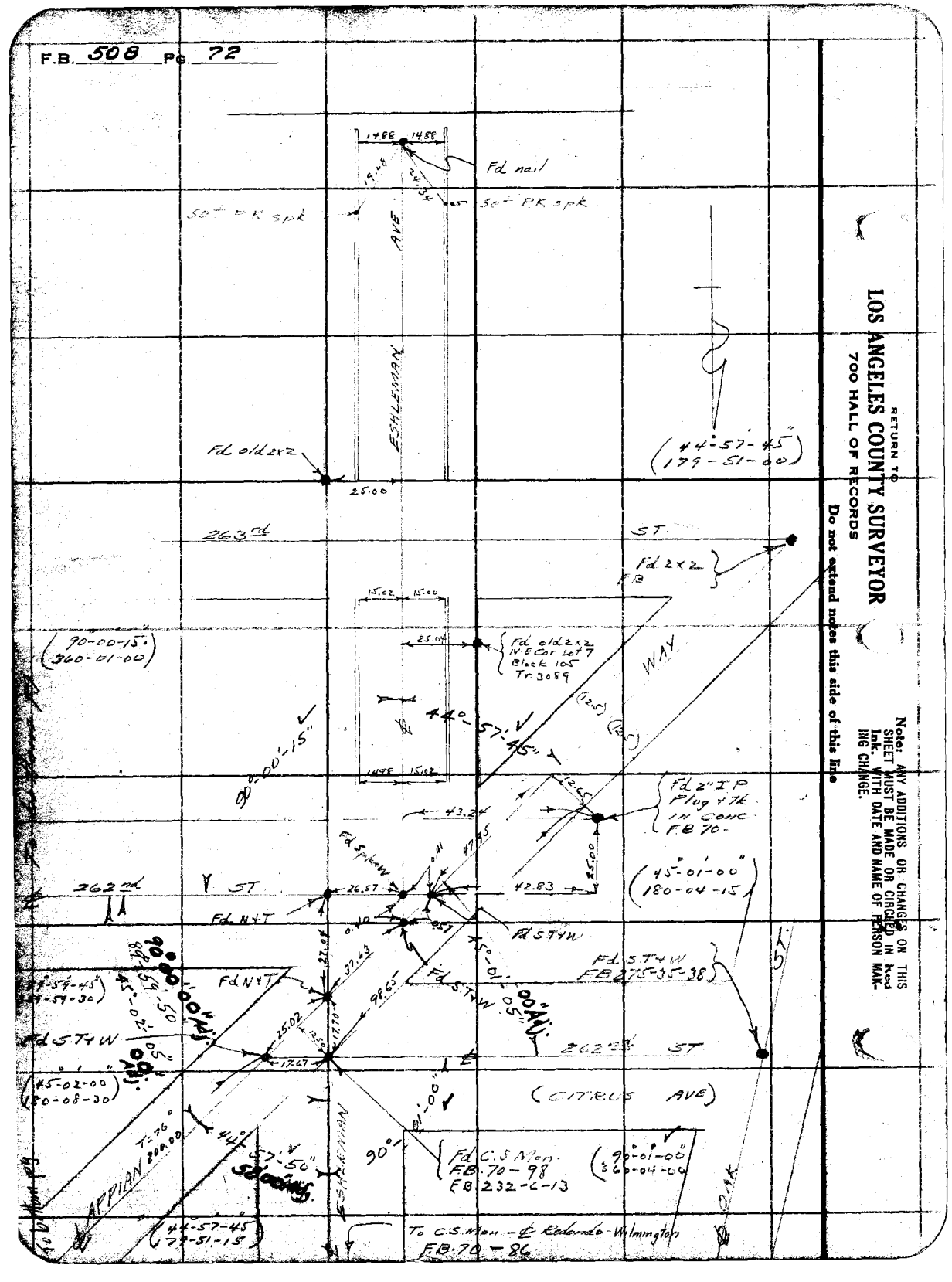

RETURN TO
LOS ANGELES COUNTY SURVEYOR
700 HALL OF RECORDS
Do not extend notes this side of this line

Note: ANY ADDITIONS OR CHANGES ON THIS SHEET MUST BE MADE OR CIRCLED IN Red Ink. WITH DATE AND NAME OF PERSON MAKING CHANGE.

Notes Ck'd by McPherson	Survey of Lomita
Map No. C.S. 8777	W. O. 1003 Tape No. 019 St'd 76 °F.
Office Work McPherson	Surveyed by L. D. Moore
Checked	Notes Moore Date 11-8-33
Date 11-16-33	Indexed A. C. Johnson

F.B. 508 PG. 73

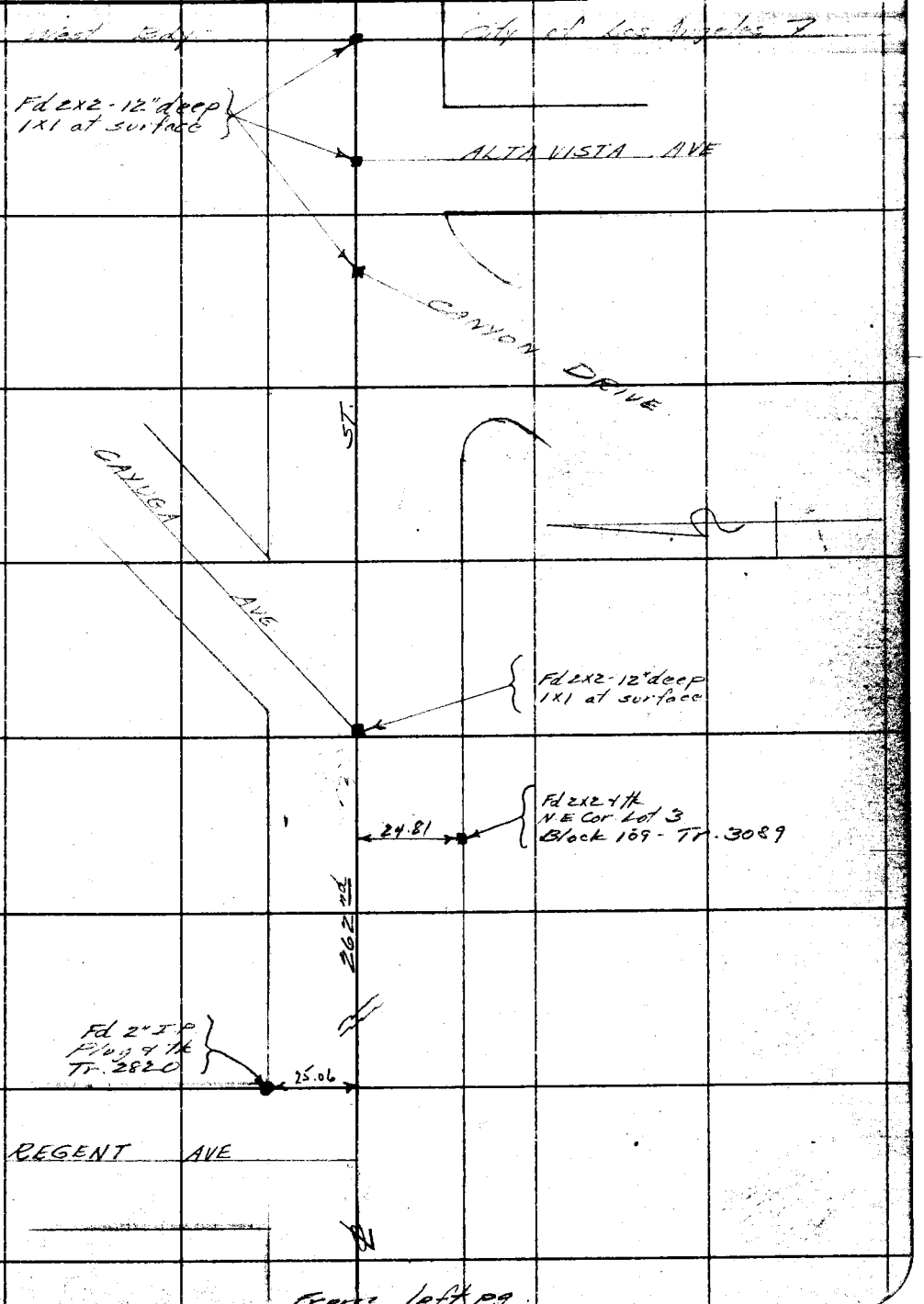

From left pg

Note: ANY ADDITIONS OR CHANGES ON THIS SHEET MUST BE MADE OR CIRCLED IN Red Ink. WITH DATE AND NAME OF PERSON MAKING CHANGE.

RETURN TO
LOS ANGELES COUNTY SURVEYOR
700 HALL OF RECORDS

Do not extend notes this side of this line

FORM 247 10M 5-31

F.B. 508 PG 74

RETURN TO
LOS ANGELES COUNTY SURVEYOR
700 HALL OF RECORDS
Do not extend notes this side of this line

Note: ANY ADDITIONS OR CHANGES ON THIS SHEET MUST BE MADE OR CIRCLED IN RED INK, WITH DATE AND NAME OF PERSON MAKING CHANGE.

Notes Ck'd by	Survey of Appain Way
Map No. B-843-1	W. O. 7155 Tape No. 39 St'd 84 °F.
Office Work White	Surveyed by Evans
Checked Cook	Notes HE Date 1/16/34
Date June 1939	Indexed A. C. Johnson 7-23-34

F.B. 508 Pg. 75

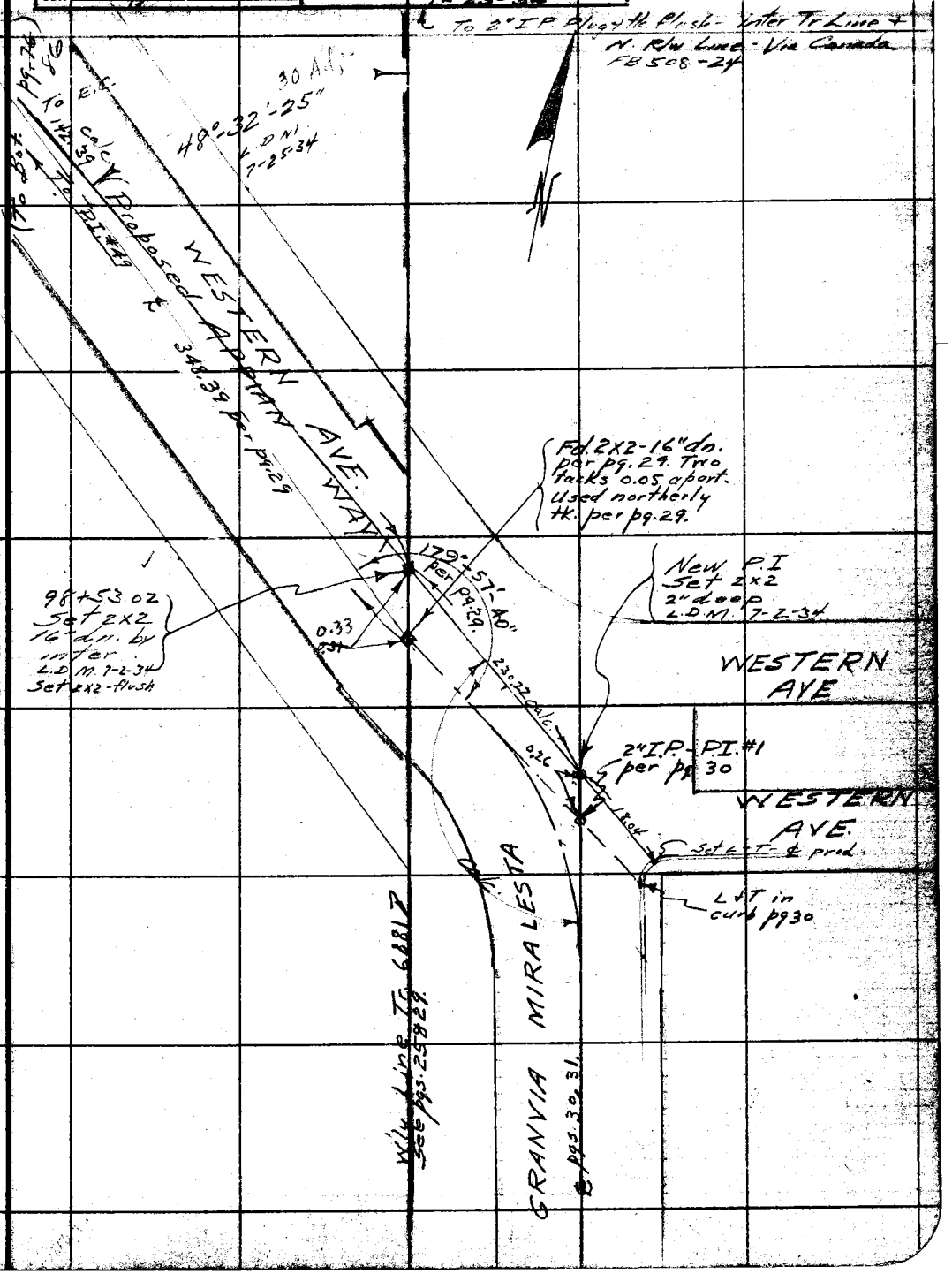

Note: ANY ADDITIONS OR CHANGES ON THIS SHEET MUST BE MADE OR CIRCLED IN Red Ink. WITH DATE AND NAME OF PERSON MAKING CHANGE.

Do not extend notes this side of this line

RETURN TO
LOS ANGELES COUNTY SURVEYOR
700 HALL OF RECORDS

FORM 247 10M 8-31

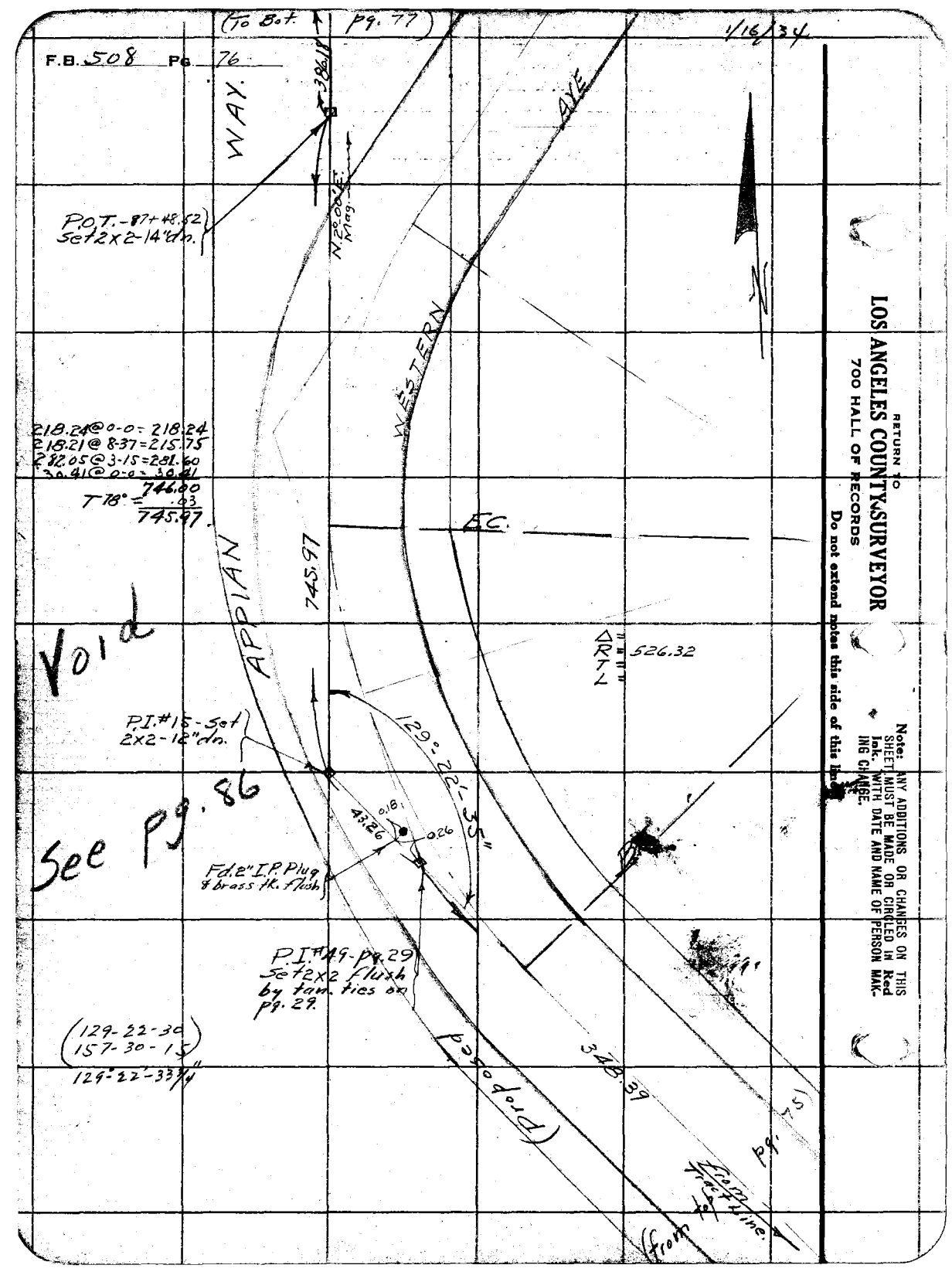

RETURN TO
LOS ANGELES COUNTY SURVEYOR
700 HALL OF RECORDS
Do not extend notes this side of this line.

Note: ANY ADDITIONS OR CHANGES ON THIS SHEET MUST BE MADE OR CIRCLED IN Red Ink. WITH DATE AND NAME OF PERSON MAKING CHANGE.

Notes Ck'd by	Survey of Appian Way
Map No. B-843 -1	W. O. 7155 Tape No. 39 St'd 84 °F.
Office Work Ahlo	Surveyed by Evans
Checked A.A.R.	Notes HE Date 1/17/34
Date June 1939	Indexed

F.B. 508 Pg. 77

(To B.t. pg. 78)

T. P.T. 14

89.75 @ 0-0 = 89.75
70.75 @ 0-0 = 70.75
122.44 @ 17°37'30" = 116.65
295.53 @ 10°40' = 290.48
60.72 @ 7°06 = 60.25
627.88
T 74° .04
627.84

627.84
221.74

P.O.T. - 75+60.73
Set 2x2-8" dn.

116.83 @ 3-53 = 116.56
202.85 @ 0-0 = 202.85
155.21 @ 0-0 = 155.21
298.23 @ 1-56 = 298.12
7.13 @ 0-0 = 7.18
21.74 @ 0-0 = 21.74
T84° 801.61

801.61

P.O.T. - 83+62.34
Set 2x2-10" dn.

WESTERN

238.64 @ 2-06 = 238.48
147.72 @ 0-0 = 147.72
T78° 386.20
.02
386.18

386.18

AVE.

(From top pg. 76)

Notes: ANY ADDITIONS OR CHANGES ON THIS SHEET MUST BE MADE OR CIRCLED IN Red Ink. WITH DATE AND NAME OF PERSON MAKING CHANGE.

Do not extend notes this side of this line

RETURN TO
LOS ANGELES COUNTY SURVEYOR
700 HALL OF RECORDS

FORM 847 10M 5-31

F.B. 508 PG. 78

(To Bot. pg. 79) 1/19/34

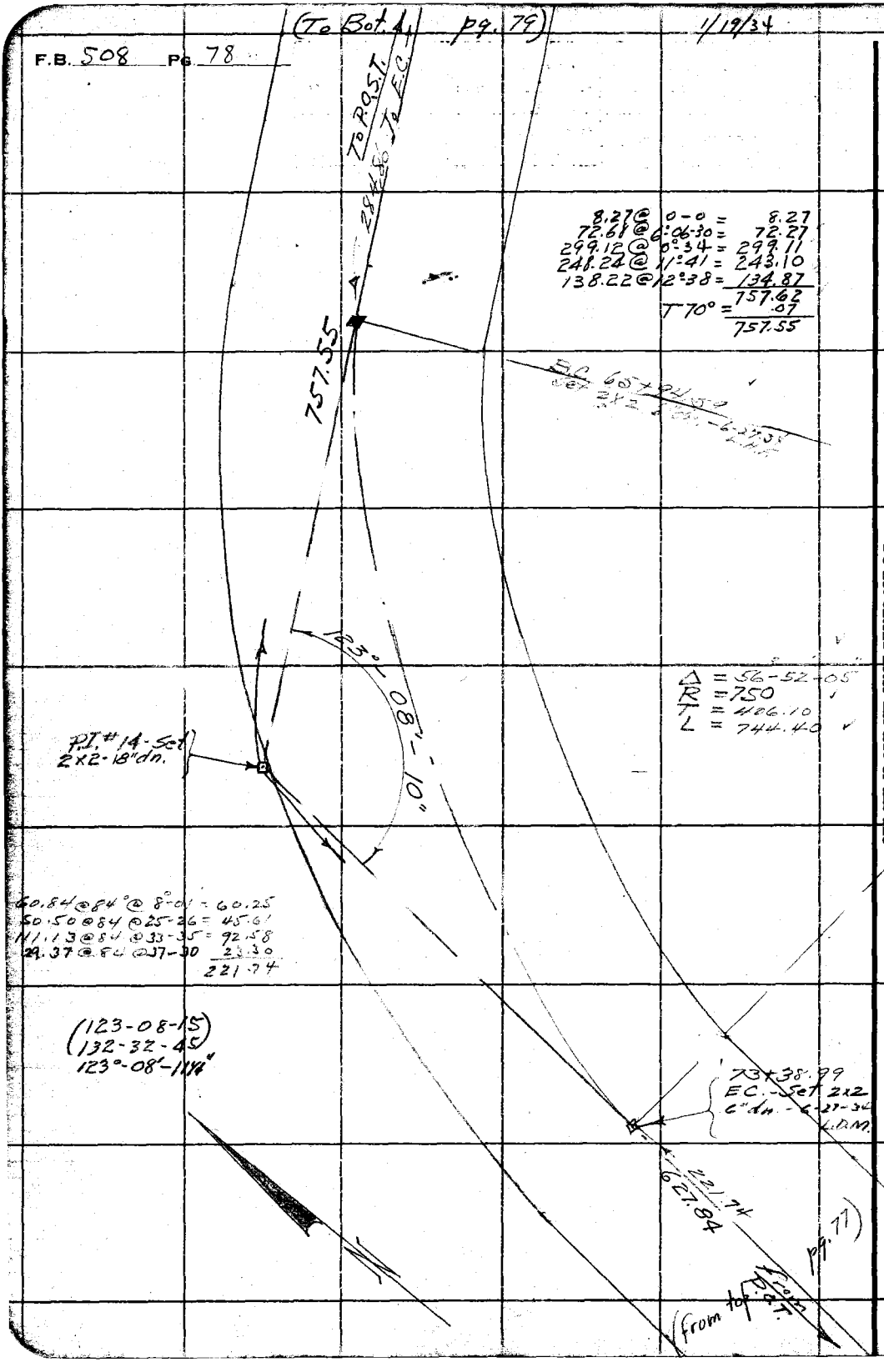

RETURN TO
LOS ANGELES COUNTY SURVEYOR
700 HALL OF RECORDS
Do not extend notes this side of this line

Note: ANY ADDITIONS OR CHANGES ON THIS SHEET MUST BE MADE OR CIRCLED IN Red Ink. WITH DATE AND NAME OF PERSON MAKING CHANGE.

Date _____ Notes by _____ Chief Party _____ F.B. 508 PG. 79

Platted by White	W. O. No. 7155 Tape No. 39-84°
Date	Location Appian Way
Map No. B-843-1	Surveyed by Evans
Platting C'k'd by aur	Date 1/19/34
Date June 1939	Indexed

To Bot. pg. 80)

To P.O.S.T.

757.55

(From top pg. 78)

Note: ANY ADDITIONS OR CHANGES ON THIS SHEET MUST BE MADE OR CIRCLED IN Red. WITH DATE AND NAME OF PERSON MAKING CHANGE.

Do not extend notes this side of this line

RETURN TO
LOS ANGELES COUNTY SURVEYOR

To Bot. pg. 81

F.B. 508 Pg. 80 Chief Party Notes by _____ Date 1/19/34

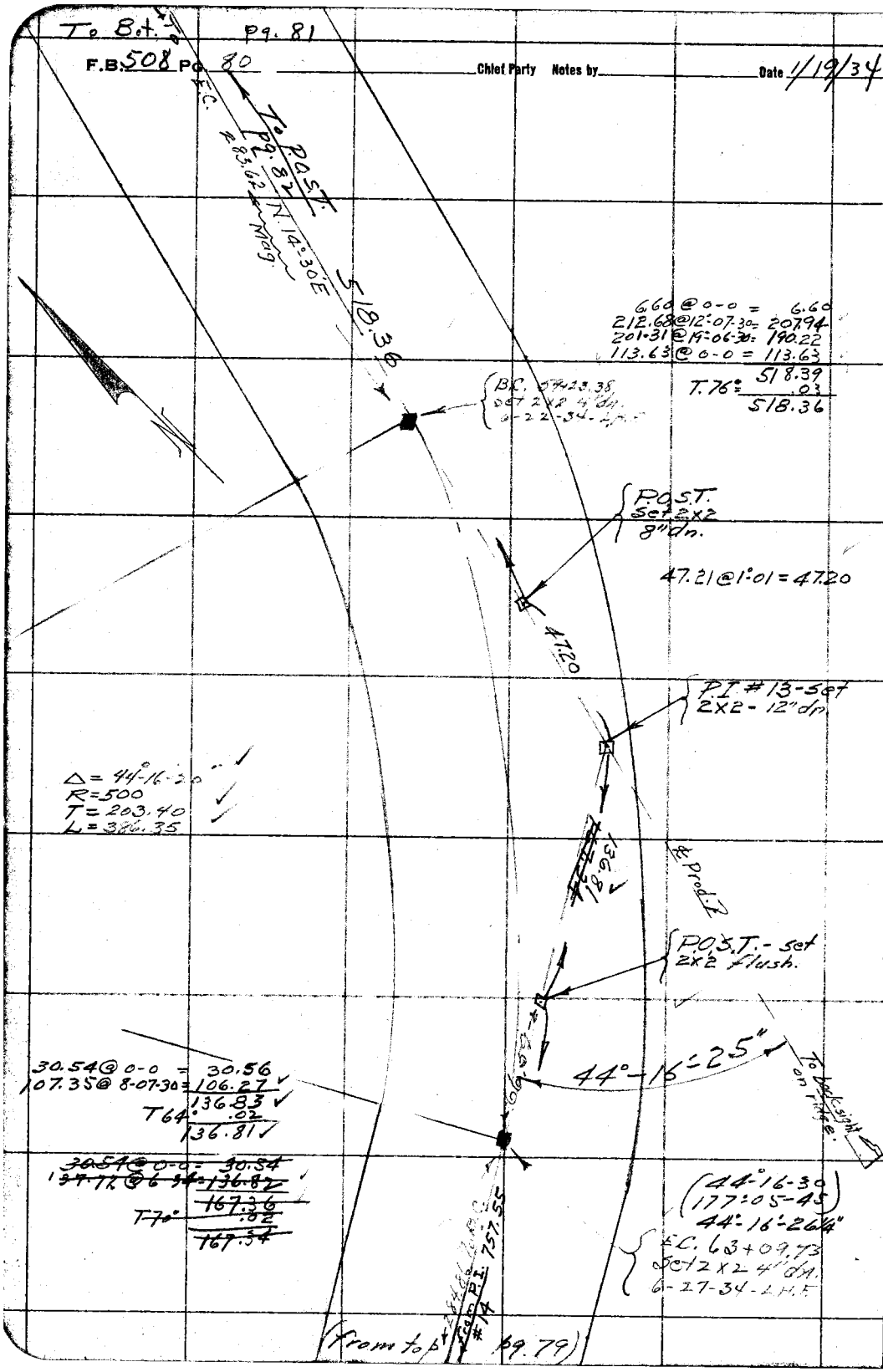

RETURN TO
LOS ANGELES COUNTY SURVEYOR

Do not extend notes this side of this line

Note: ANY ADDITIONS OR CHANGES ON THIS SHEET MUST BE MADE OR CIRCLED IN Red. WITH DATE AND NAME OF PERSON MAKING CHANGE.

Date _____ Notes by _____ Chief Party _____ F.B. 508 PG. 81

Plotted by White	W. O. No. 7155 Tape No. 39-84°
Date	Location Appian Way
Map No. B-843-1	Surveyed by Evans
Plotting C'k'd by [illegible]	Date 1/19/34
Date June 1939	Indexed A. C. Johnson

(To Bot. pg. 82)

To P.O.S.T. pg. 82

518.36

from P.O.S.T. pg. 80

(from top pg. 80)

Note: ANY ADDITIONS OR CHANGES ON THIS SHEET MUST BE MADE OR CIRCLED IN Red. WITH DATE AND NAME OF PERSON MAKING CHANGE.

Do not extend notes this side of this line

RETURN TO
LOS ANGELES COUNTY SURVEYOR

To Bot p9. 83

F.B. 508 Pg. 82 Chief Party Notes by Date 1/19/34

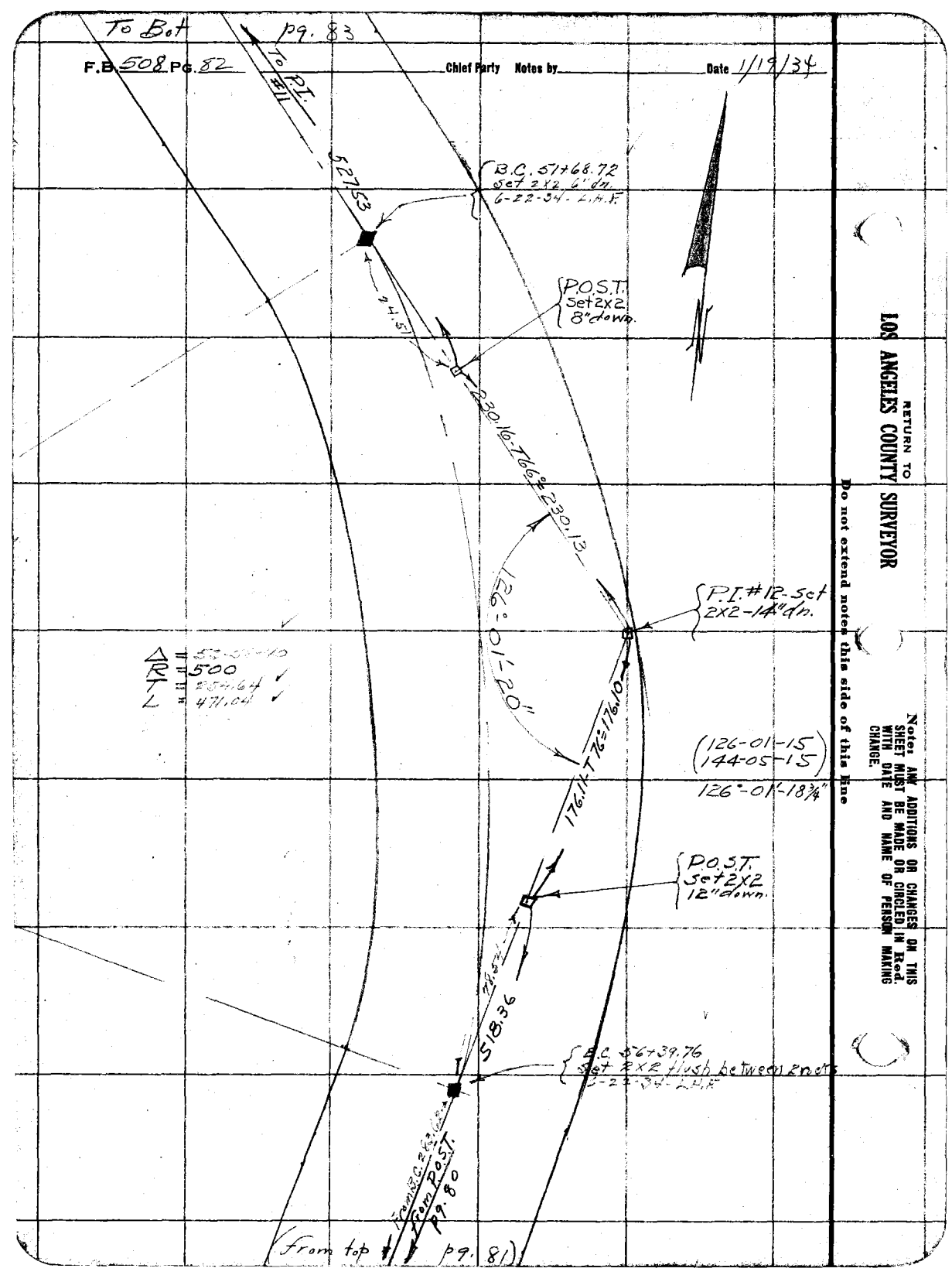

RETURN TO
LOS ANGELES COUNTY SURVEYOR

Do not extend notes this side of this line

Note: ANY ADDITIONS OR CHANGES ON THIS SHEET MUST BE MADE OR CIRCLED IN RED WITH DATE AND NAME OF PERSON MAKING CHANGE.

Date _____ Notes by _____ Chief Party _____ F.B. 508 PG. 83

Plotted by	White	W. O. No.	7155
Date		B. O. O. No.	
Map No.	B-843-1	Location	Appian Way
Plotting C'k'd by	A.A.R.	Surveyed by	Evans
Date	June 1939	Date	1/22/34
		Indexed	

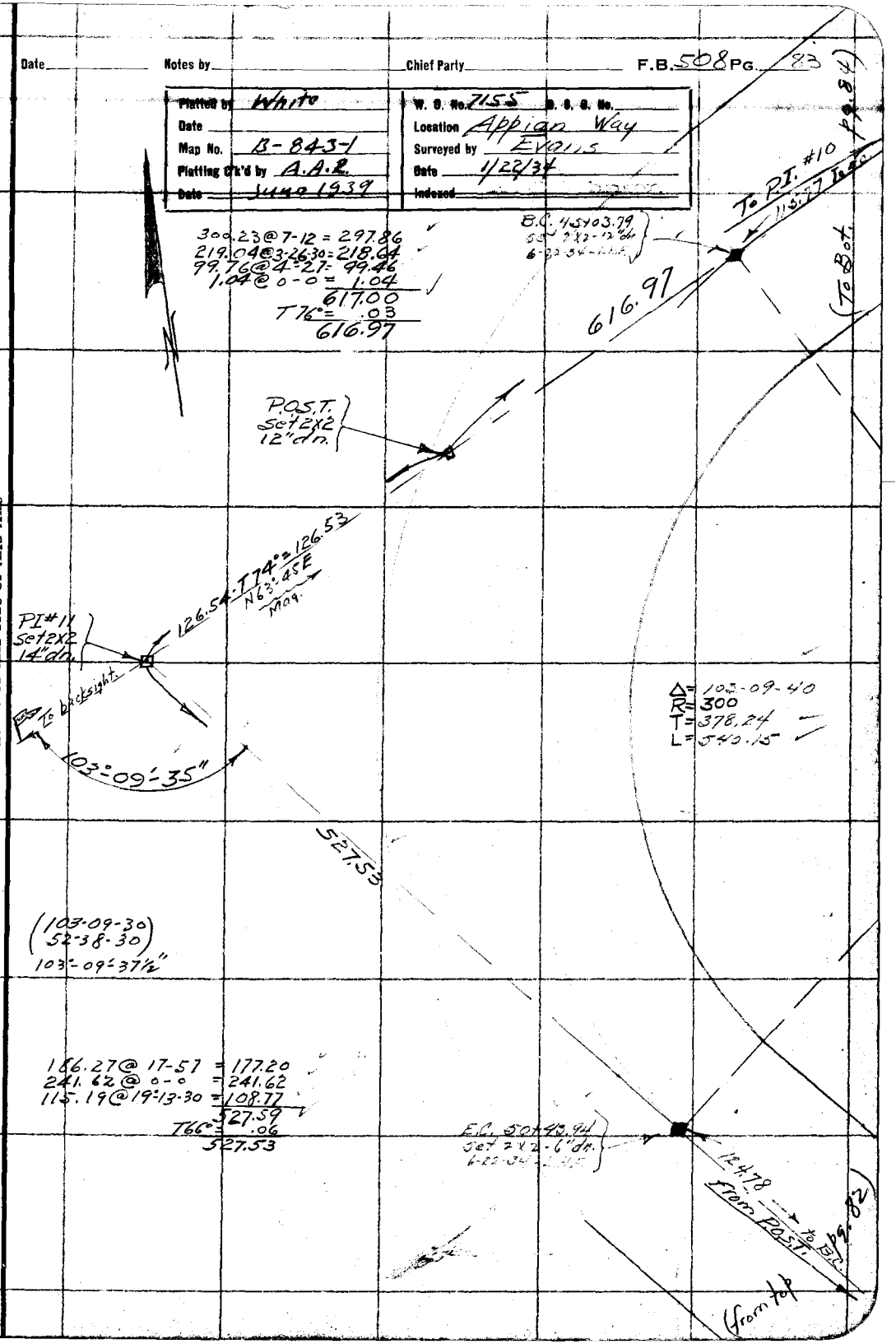

Note: ANY ADDITIONS OR CHANGES ON THIS SHEET MUST BE MADE OR CIRCLED IN Red. WITH DATE AND NAME OF PERSON MAKING CHANGE.

Do not extend notes this side of this line

RETURN TO
LOS ANGELES COUNTY SURVEYOR

F.B. 508 Pg. 84 Chief Party Notes by HE Date 1/22/34

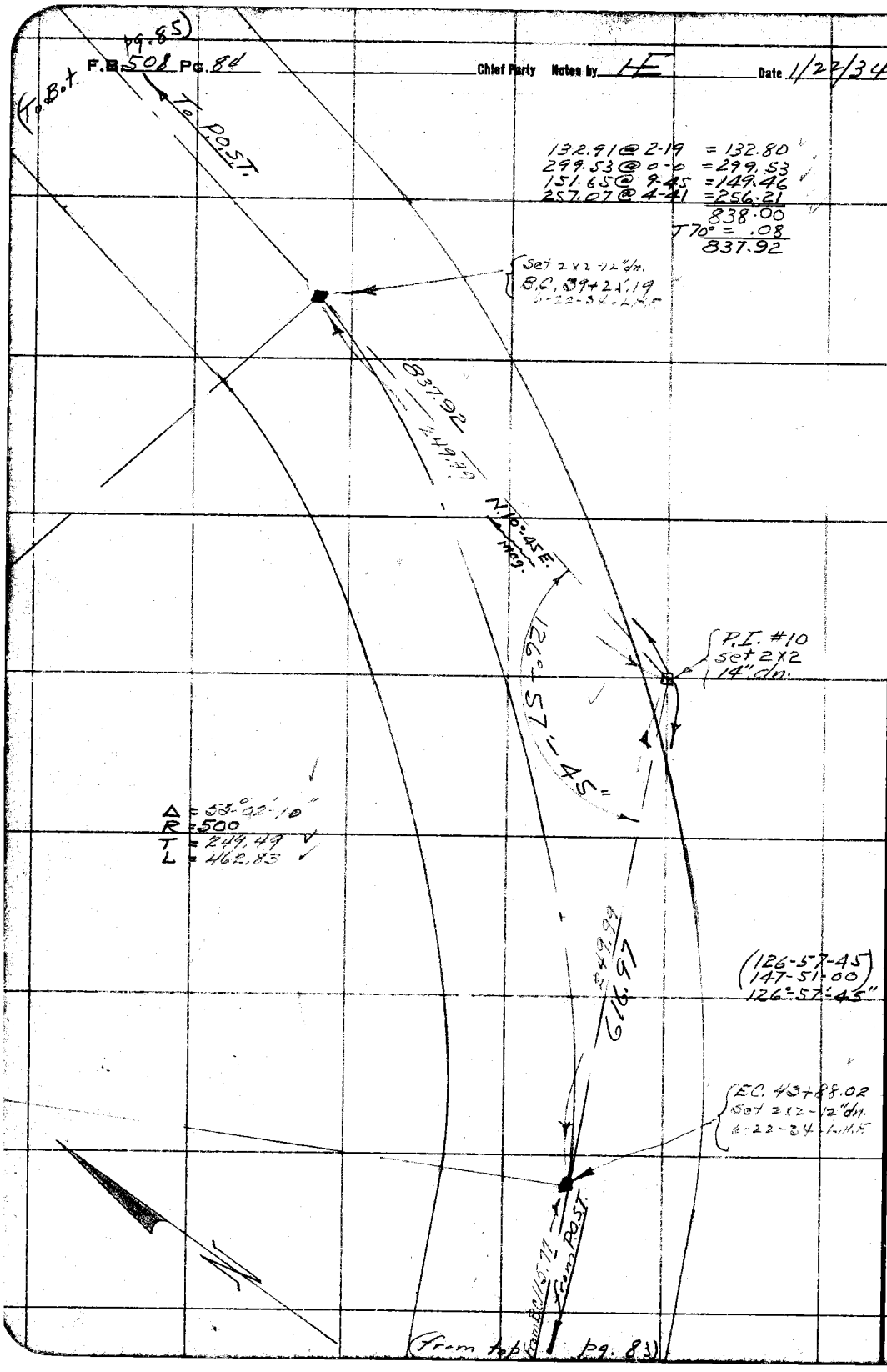

RETURN TO
LOS ANGELES COUNTY SURVEYOR

Do not extend notes this side of this line

Note: ANY ADDITIONS OR CHANGES ON THIS SHEET MUST BE MADE OR CIRCLED IN Red. WITH DATE AND NAME OF PERSON MAKING CHANGE.

(Con't'd from top pg. 46)

Date _____ Notes by _____ Chief Party _____ F.B. 508 PG. 85

Plotted by White	W. C. No. 7155 D. S. O. No.
Date	Location Appian Way
Map No. B-843-1	Surveyed by Evans
Plotting C'k'd by A.A.R.	Date 1/22/34
Date June 1939	Indexed E. C. Johnson

P.O.T. #2 Fd. S.W.T. pg. 46.

EQUATION.
28+54.26 B.C. from No.
= 29+96.37 - B.
Set 2x2 - 12
deep L.D.N.
6-21-34

℄ per pgs. 46-47

Going So.

P.O.S.T. - Fd. 2x2, flush P.O.T. #3 per pg. 46.

℄ Prod. To foresight.

(32-53-30)
(131-34-00)
32°-53'-30"

32°-53'-30"

P.I. #9 set 2x2 10" dn.

P.O.T. #4 - pg. 47 Fd. 2x2 - 12" dn.

Δ = 32°-53'-25"
R = 700
T = 206.62
L = 401.83

T84°
145.18

123.51

VOID
See F.B.

P.O.S.T. set 2x2 12" dn.

61.44

837.92

33+98.20 - EC
Set 2x2 - 12" dn.
L.H.F. 6-22-34

from P.I. #10

(from top pg. 84)

Note: ANY ADDITIONS OR CHANGES ON THIS SHEET MUST BE MADE OR CIRCLED IN Red. WITH DATE AND NAME OF PERSON MAKING CHANGE.

Do not extend notes this side of this line

RETURN TO
LOS ANGELES COUNTY SURVEYOR

To bottom pg. 77

F.B. 508 Pg. 86 Moore Chief Party Notes by Moore Date 6-28-34

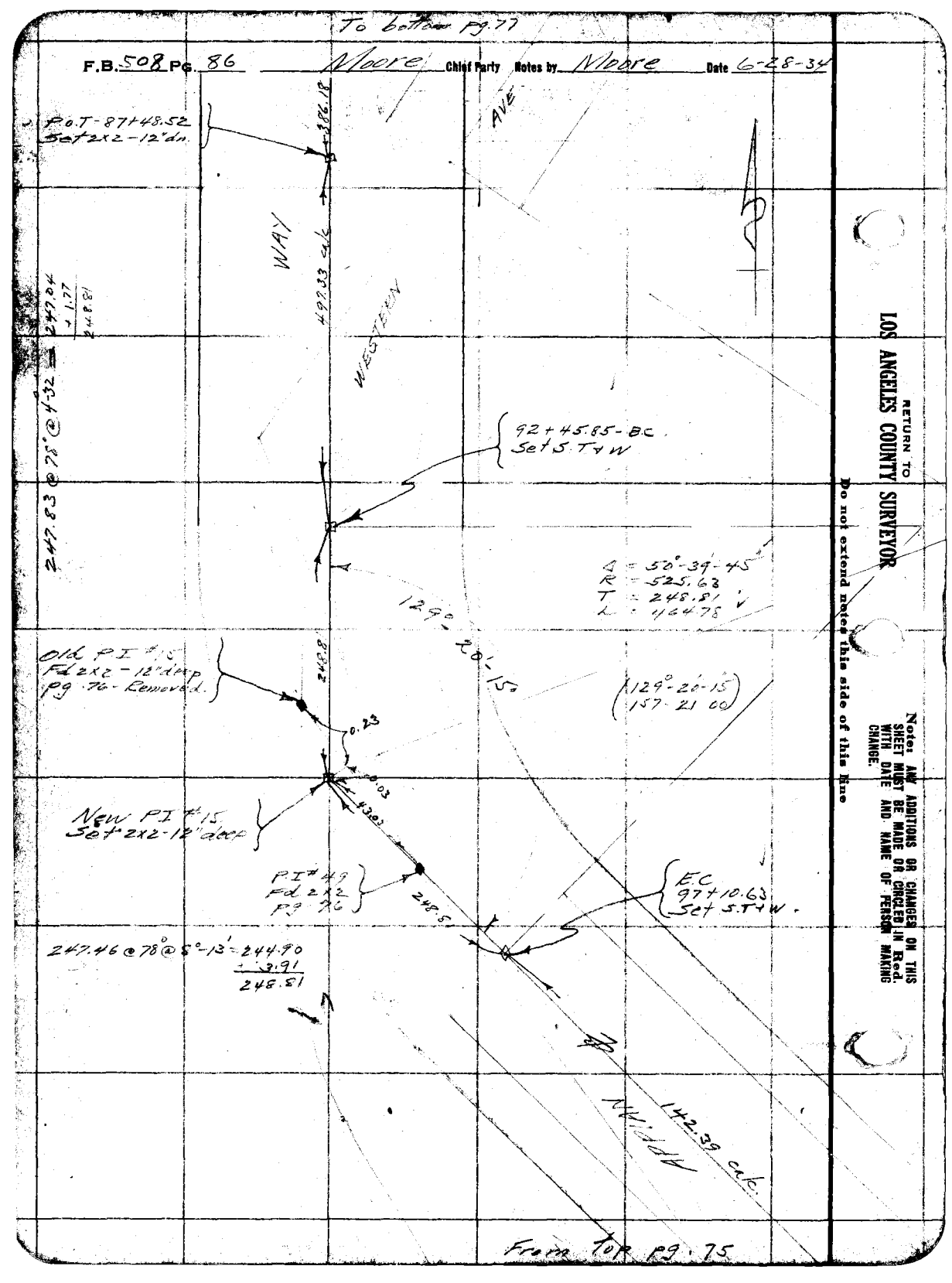

RETURN TO
LOS ANGELES COUNTY SURVEYOR
Do not extend notes this side of this line

Notes: ANY ADDITIONS OR CHANGES ON THIS SHEET MUST BE MADE OR CIRCLED IN Red. WITH DATE AND NAME OF PERSON MAKING CHANGE.

Notes Ck'd by 1	Survey of Appian Way
Map No. 13-843-1	W. O. 7155 Tape No. 45 St'd 84 of.
Office Work [illegible]	Surveyed by L. D. Moore
Checked A.A.R.	Notes Moore Date 7-11-34
Date June 1939	Indexed A. C. Johnson 7-16-34

F.B. 508 Pg. 87

Proposed ℄ Location
of
APPIAN WAY
South of Miraleste
Job # 7155

Party
Moore
Fenner
Gowers
Nichols

July 11-12, 1934

Notes: ANY ADDITIONS OR CHANGES ON THIS SHEET MUST BE MADE OR CIRCLED IN Red Ink. WITH DATE AND NAME OF PERSON MAKING CHANGE.

Do not extend notes this side of this line

RETURN TO
LOS ANGELES COUNTY SURVEYOR
700 HALL OF RECORDS

FORM 247 10M 8-31

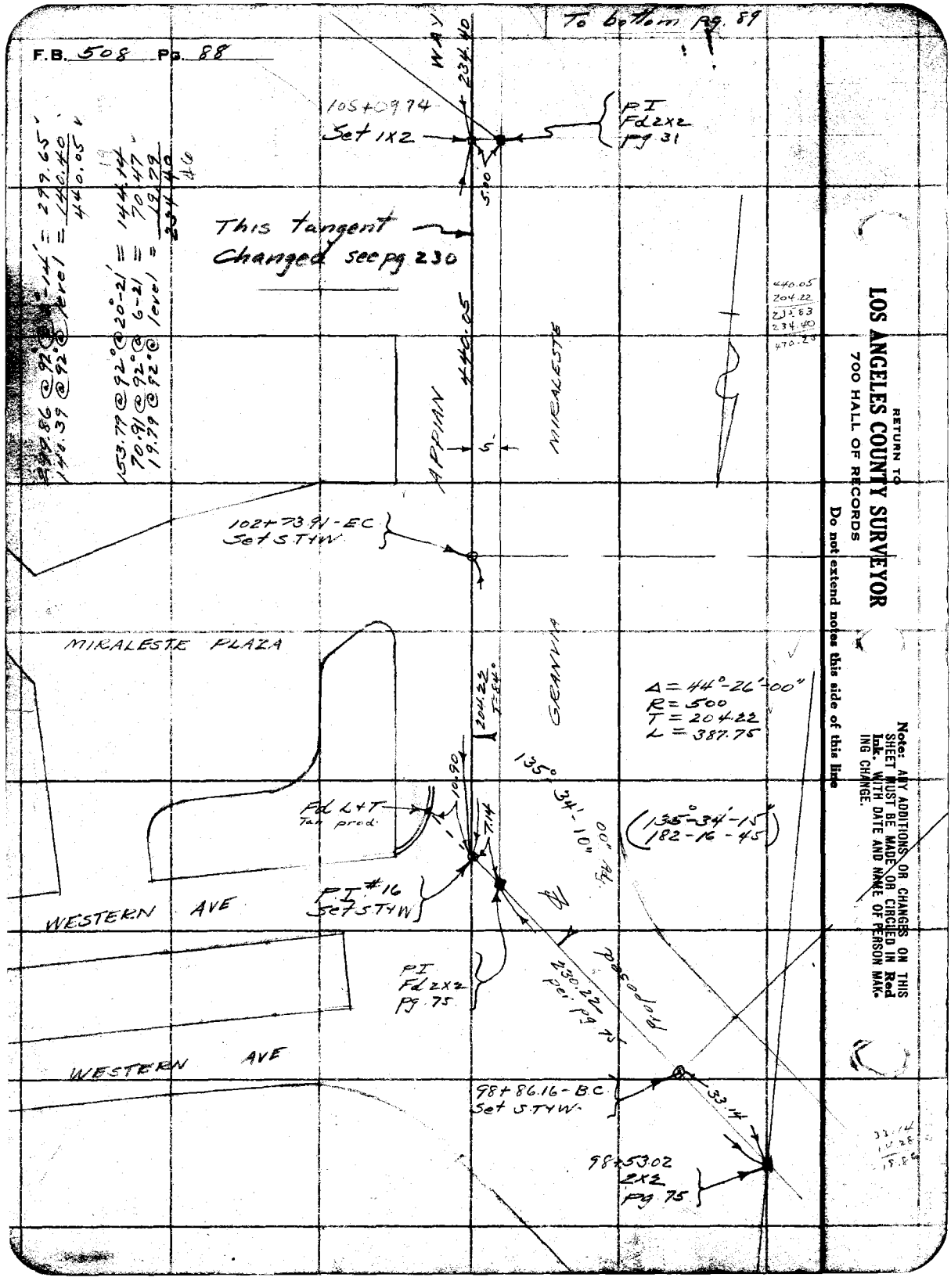
F.B. 508 Pg. 88
To bottom Pg. 89
WAY
234.40
105+09.74
Set 1X2
P.I
Fd 2X2
Pg 31
5.00
This tangent
Changed see pg 230
440.05
APPIAN
MIRALESTE
5'
102+73.91-EC
Set S.T.&W.
MIRALESTE PLAZA
GRANVIA
204.22
T=84°
Δ = 44°-26'-00"
R = 500
T = 204.22
L = 387.75
135°
34'-10"
00" Rd.
(135°-34'-15"
182-16-45)
10.90
7.14
Fd L&T
Tan prod.
P.I. #16
Set S.T.&W.
WESTERN AVE
P.I
Fd 2X2
Pg 75
230.22
per Pg 75
proposed
WESTERN AVE
98+86.16-B.C.
Set S.T.&W.
33.14
98+53.02
2X2
Pg 75
440.05
204.22
235.83
234.40
470.23
RETURN TO
LOS ANGELES COUNTY SURVEYOR
700 HALL OF RECORDS
Do not extend notes this side of this line
Note: ANY ADDITIONS OR CHANGES ON THIS SHEET MUST BE MADE OR CIRCLED IN Red Ink. WITH DATE AND NAME OF PERSON MAKING CHANGE.

Notes Ck'd by	Survey of Appian Way
Map No. B-843-1	W. O. 7155 Tape No. 45 St'd 84 °F.
Office Work White	Surveyed by L. D. Moore
Checked A.A.R.	Notes Moore Date 7-11-34
Date June 1939	Indexed A. C. Johnson

F.B. 508 Pg. 89

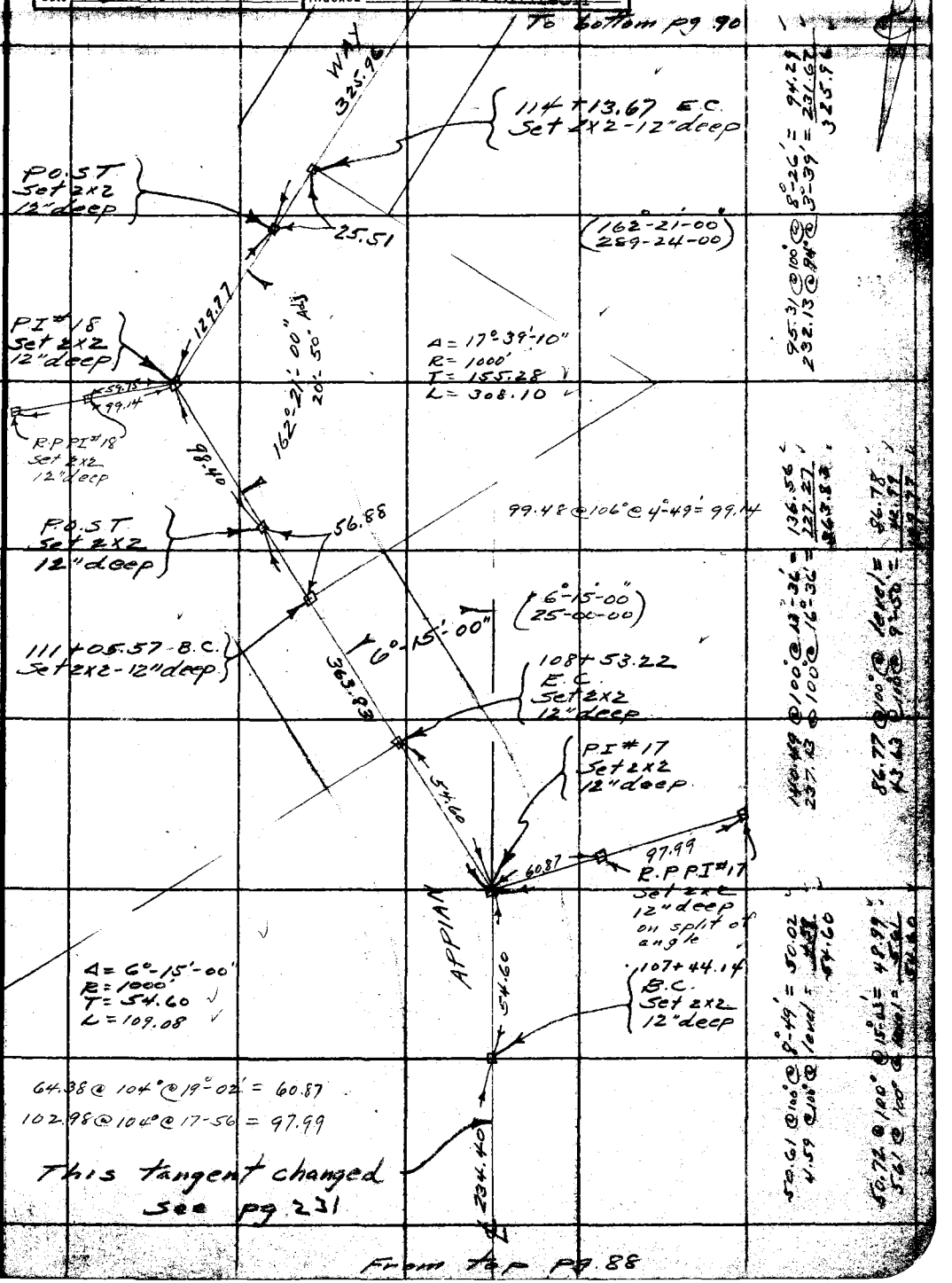

Note: ANY ADDITIONS OR CHANGES ON THIS SHEET MUST BE MADE OR CIRCLED IN Red Ink. WITH DATE AND NAME OF PERSON MAKING CHANGE.

Do not extend notes this side of this line

RETURN TO
LOS ANGELES COUNTY SURVEYOR
700 HALL OF RECORDS

FORM 247 10M 8-21

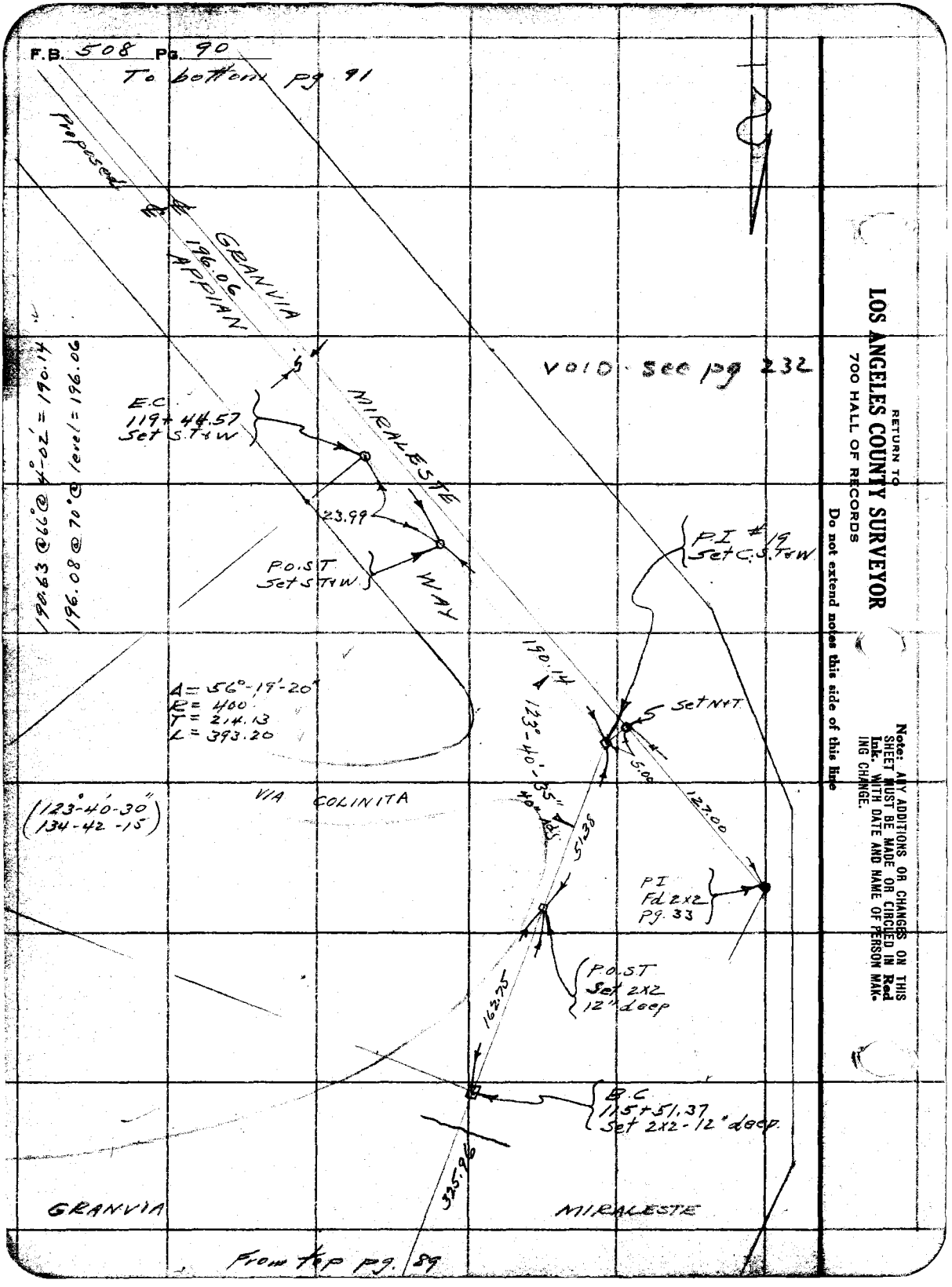

RETURN TO
LOS ANGELES COUNTY SURVEYOR
700 HALL OF RECORDS

Do not extend notes this side of this line

Note: ANY ADDITIONS OR CHANGES ON THIS SHEET MUST BE MADE OR CIRCLED IN Red Ink. WITH DATE AND NAME OF PERSON MAKING CHANGE.

Notes Ck'd by	Survey of Appian Way
Map No. B-843-1	W. O. 7155 Tape No. 45 St'd 84 °F.
Other Work White	Surveyed by L. D. Moore
Checked A. A. R.	Notes Moore Date 7-12-34
Date June 1939	Indexed

F.B. 508 Pg. 91

To bottom pg 92

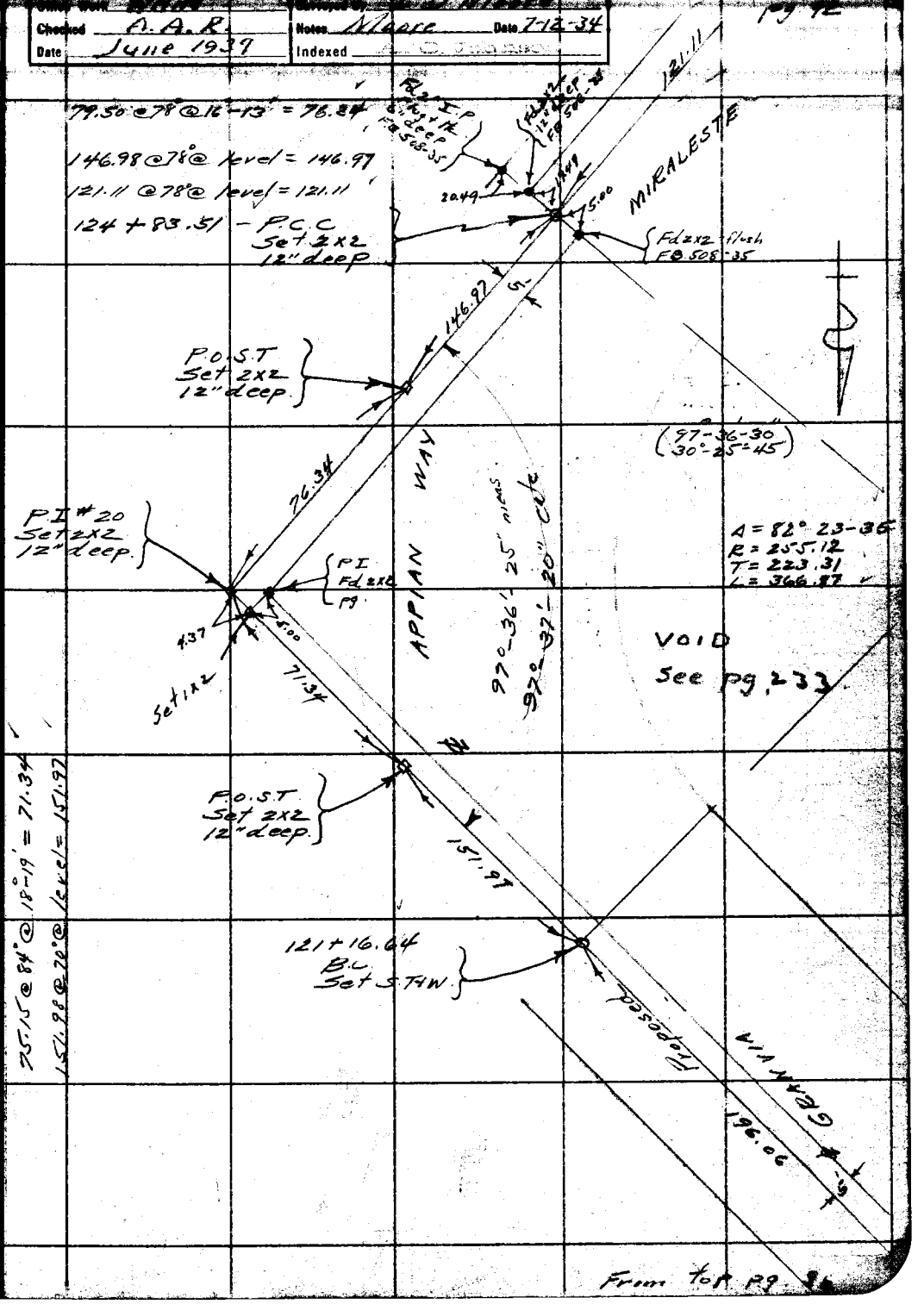

From top pg. 9

Note: ANY ADDITIONS OR CHANGES ON THIS SHEET MUST BE MADE OR CIRCLED IN Red Ink. WITH DATE AND NAME OF PERSON MAKING CHANGE.

Do not extend notes this side of this line

RETURN TO
LOS ANGELES COUNTY SURVEYOR
700 HALL OF RECORDS

FORM 247 10M 8-31

RETURN TO
LOS ANGELES COUNTY SURVEYOR
700 HALL OF RECORDS

Note: ANY ADDITIONS OR CHANGES ON THIS SHEET MUST BE MADE OR CIRCLED IN **Red Ink.** WITH DATE AND NAME OF PERSON MAKING CHANGE.

Do not extend notes this side of this line

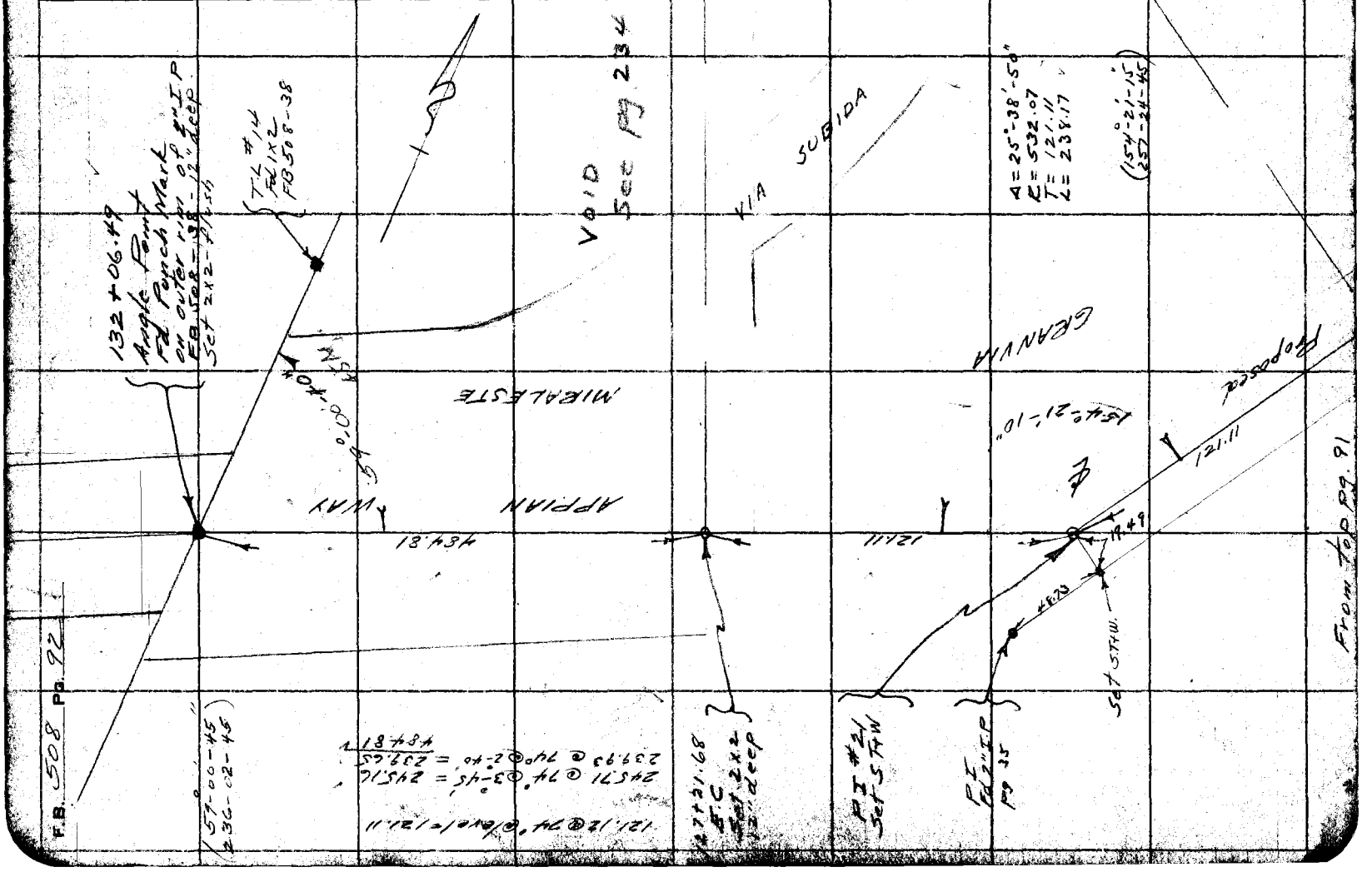

Notes Ck'd by aar	Survey of Norbourne Ave
Map No. B-843-1	W. O. 7155 Tape No. 28 St'd 84°F.
Office Work White	Surveyed by EVANS
Checked Roeser	Notes HE Date 8-29-38
Date Sept. 1938	Indexed 9-7-38

F.B. 508 PG. 95

(146-41-30)
(226-46-00)
146°-41'-30"

148.04 @ 4-17 = 147.63
158.80 @ 1-35 = 158.74
6.21 @ 0-0 = 6.21
312.58
T 94° = .02
312.60

295.08 - T 80° = 295.07
114.30 @ 2°-36 - T 84° = 114.15

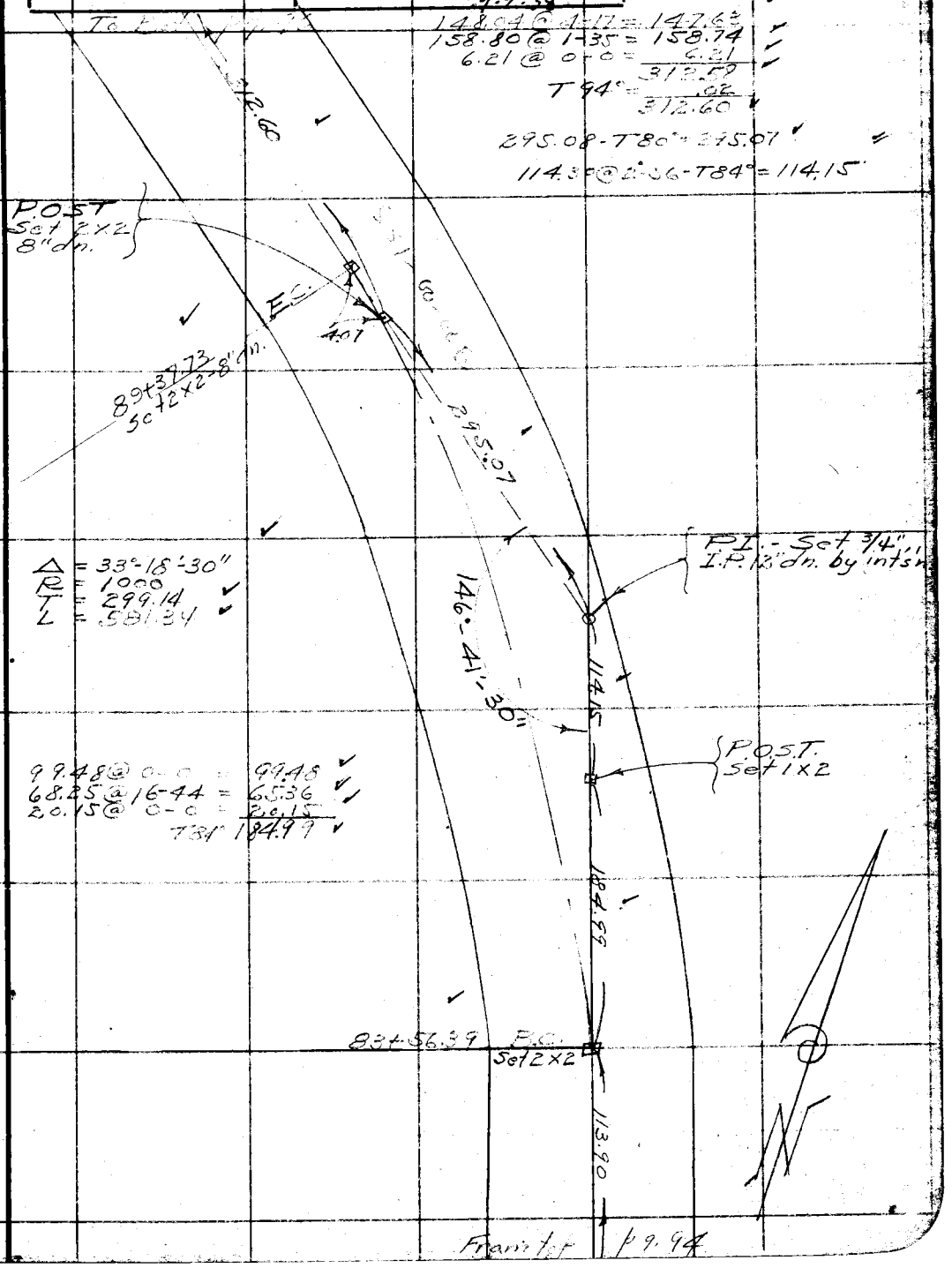

Δ = 33°-18'-30"
R = 1000
T = 299.14
L = 581.34

99.48 @ 0-0 = 99.48
68.25 @ 16-44 = 65.36
20.15 @ 0-0 = 20.15
T 84° 184.99

Frame of p 9.94

Note: Any Additions or Changes on This Sheet Must be Made or Circled in Red Ink With Date and Name of Person Making Change.

Do not extend notes this side of this line

RETURN TO
LOS ANGELES COUNTY SURVEYOR
700 HALL OF RECORDS

FORM 247 10M 11-35

F.B. 508 Pg. 96

(38-40-16
154-40-50)
38°-40'-12½

218.20 @ 10°-13 = 214.74
59.24 @ 0-0 = 59.24
T84° 273.98

RETURN TO
LOS ANGELES COUNTY SURVEYOR
700 HALL OF RECORDS

Do not extend notes this side of this line

Note: Any Additions or Changes on This Sheet Must be Made or Circled in Red Ink With Date and Name of Person Making Change.

Notes Ck'd by Aak	Survey of NARBONNE AVE
Map No. B-243-1	W. O. 715 Tape No. 28 St'd 84°F
Office Work White	Surveyed by EVANS
Checked Roeser	Notes HE Date 8-26-38
Date Sept. 1938	Indexed 8-2-38

F.B. 508 PG. 97

To Bot pg 96

200.34 @ 16°-00'-40" = 192.57
206.20 @ 3°-47'-30" = 205.75
176.25 @ 0-0 = 176.25
574.57
T 90° = .02
574.59

120+13.31-P.O.T.
Set 2x2 flush.

574.59

300.03 @ 6°-10'-30" = 298.29
300.05 @ 0-0 = 300.05
93.31 @ 0-0 = 93.31
691.65
T 88° .02
691.67

AVE

691.67

113+21.64-P.O.T.
Set 2x2, 10" dn.

89.54 @ 0-0 = 89.54
300.22 @ 3-06 = 299.78
252.76 @ 1-16 = 252.70
175.61 @ 2-02 = 175.50
817.52
T 86° .01
817.53

NARBONNE

817.53

105+04.11-P.O.T.
Set 2x2, 16" dn.

188.51 @ 11-38 = 184.64
96.06 @ 3-06 = 95.92
6.52 @ 0-0 = 6.52
287.08

287.08

From top pg. 96

Note: Any Additions or Changes on This Sheets Must be Made or Circled in Red Ink With Date and Name of Person Making Change.

Do not extend notes this side of this line

RETURN TO
LOS ANGELES COUNTY SURVEYOR
700 HALL OF RECORDS

FORM 247 5M 10-37

F.B. 508 PG. 98

(137-16-10)
(189-04-20)
137°-16'-05" ✓

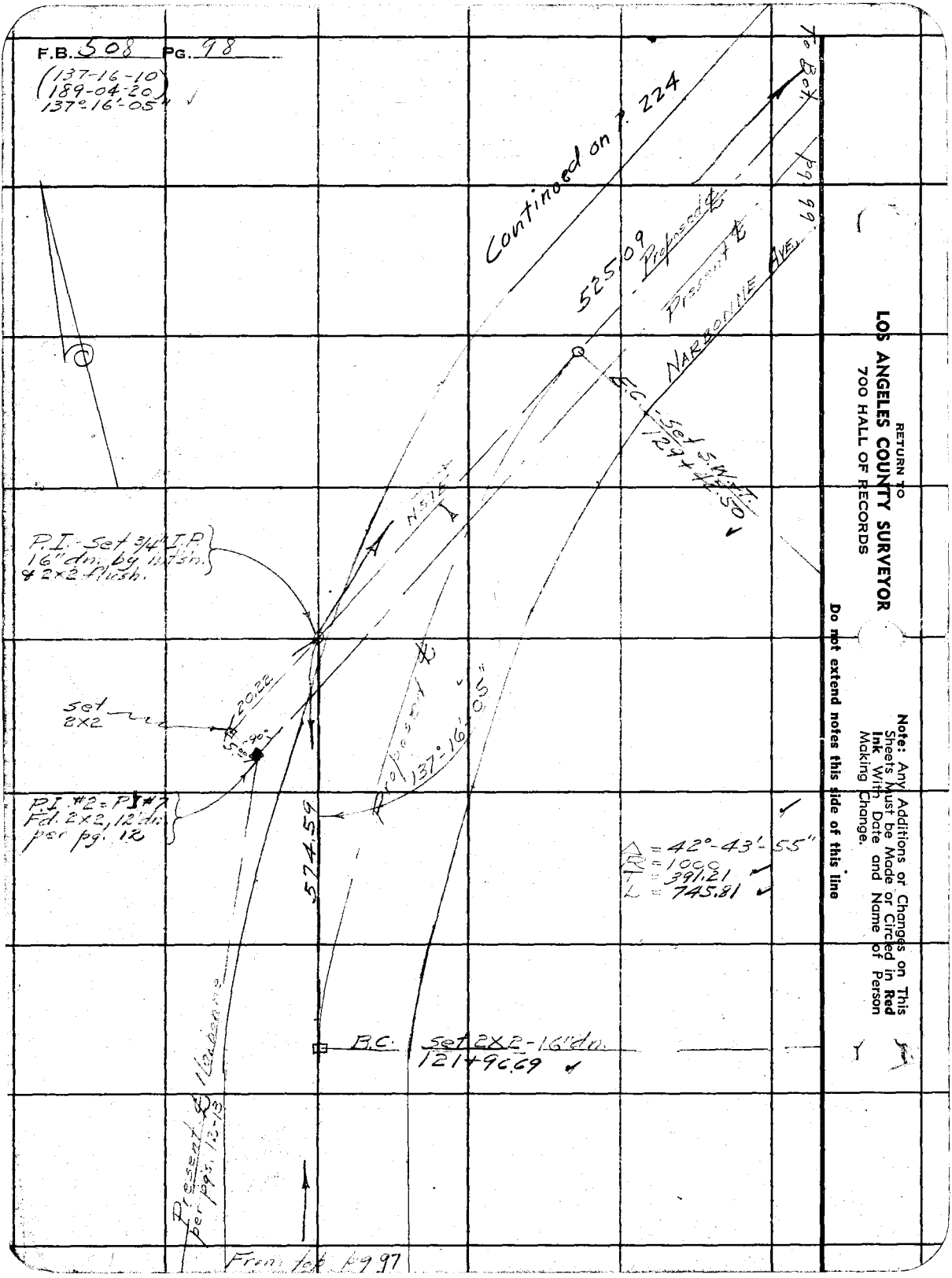

RETURN TO
LOS ANGELES COUNTY SURVEYOR
700 HALL OF RECORDS

Note: Any Additions or Changes on This Sheets Must be Made or Circled in Red Ink With Date and Name of Person Making Change.

Do not extend notes this side of this line

Notes Ck'd by	[illegible]	Survey of	NARBONNE AVE
Map No.	B-843-1	W. O.	7155
Office Work	White	Tape No.	28
Checked	Roeser	St'd	84
Date	Sept. 1938	Surveyed by	EVANS
		Notes	HE
		Date	8-23-38
		Indexed	

F.B. 508 PG. 99

(172-39-10
330-36-30)
172°-39'-07½"

9-2-38

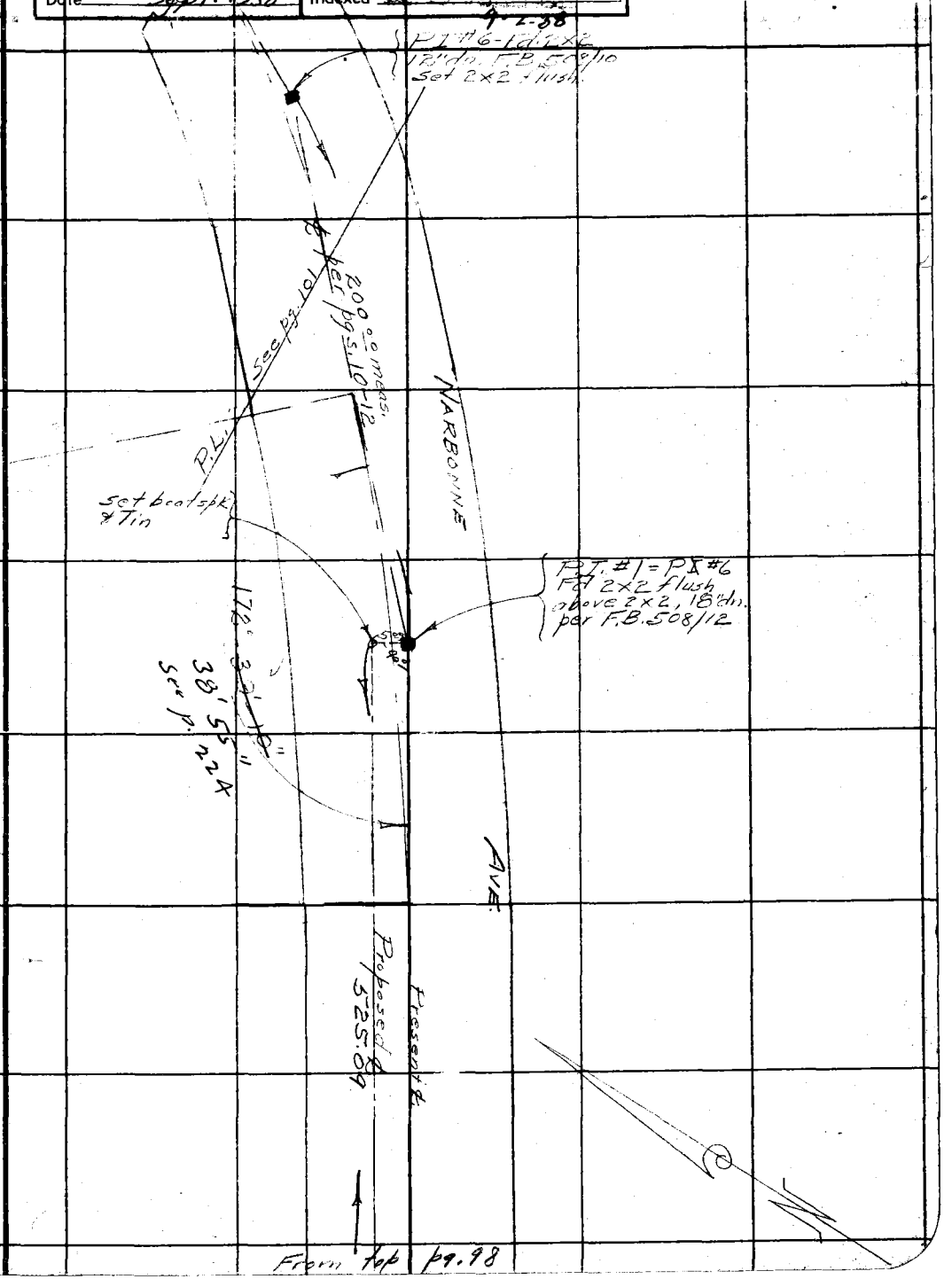

Note: Any Additions or Changes on This Sheets Must be Made or Circled in Red Ink With Date and Name of Person Making Change.

Do not extend notes this side of this line

RETURN TO
LOS ANGELES COUNTY SURVEYOR
700 HALL OF RECORDS

FORM 247 5M 10-37

RETURN TO
LOS ANGELES COUNTY SURVEYOR
700 HALL OF RECORDS

Note: Any Additions or Changes on This Sheets Must be Made or Circled in **Red Ink** With Date and Name of Person Making Change.

Do not extend notes this side of this line

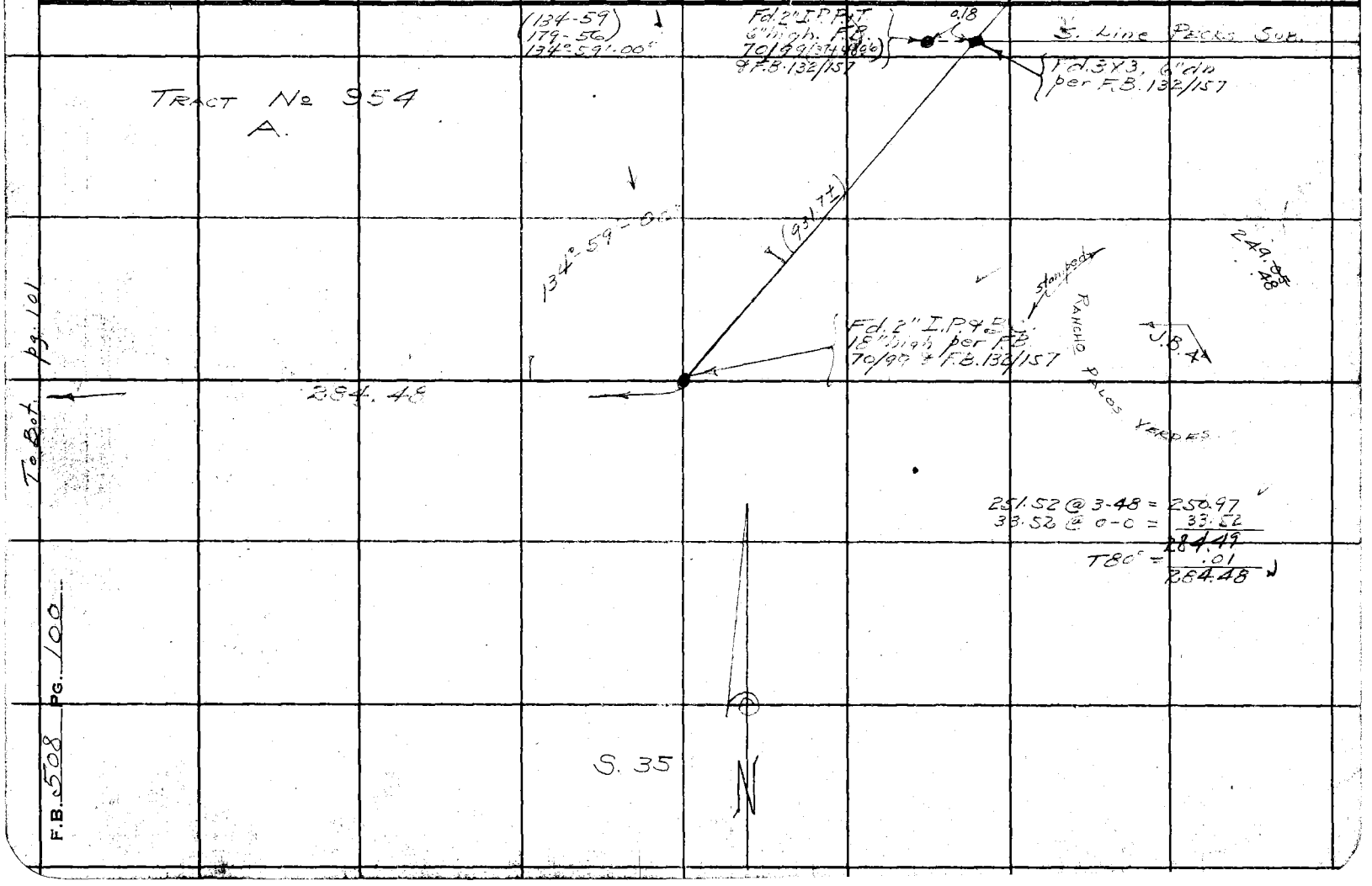

Notes Ck'd by aar	Survey of [illegible]	F.B. 5-8 PG. 92
Map No. B-84 3.1	W. O. 7155 Tape No. 28 St'd 84 of	
Office Work White	Surveyed by Evans	
Checked Roeser	Notes HE Date 8-23-38	
Date Sept. 1938	Indexed [illegible] 9-2-38	

RE-LOCATION OF
NARBONNE AVE
FROM
P.I. #15 (PG. 17)
TO
P.I. #2 (PG. 12)

H.F. EVANS
G.F. BROCK
D.S. SEDIG
A.B. LANDTISER

300 ft. band tape #28
[illegible] @ 84°

Note: Any Additions or Changes on This Sheets Must be Made or Circled in Red Ink With Date and Name of Person Making Change.

Do not extend notes this side of this line

RETURN TO
LOS ANGELES COUNTY SURVEYOR
700 HALL OF RECORDS

FORM 247 5M 10-37

RETURN TO
LOS ANGELES COUNTY SURVEYOR
700 HALL OF RECORDS

Note: Any Additions or Changes on This Sheets Must be Made or Circled in **Red Ink** With Date and Name of Person Making Change.

Do not extend notes this side of this line

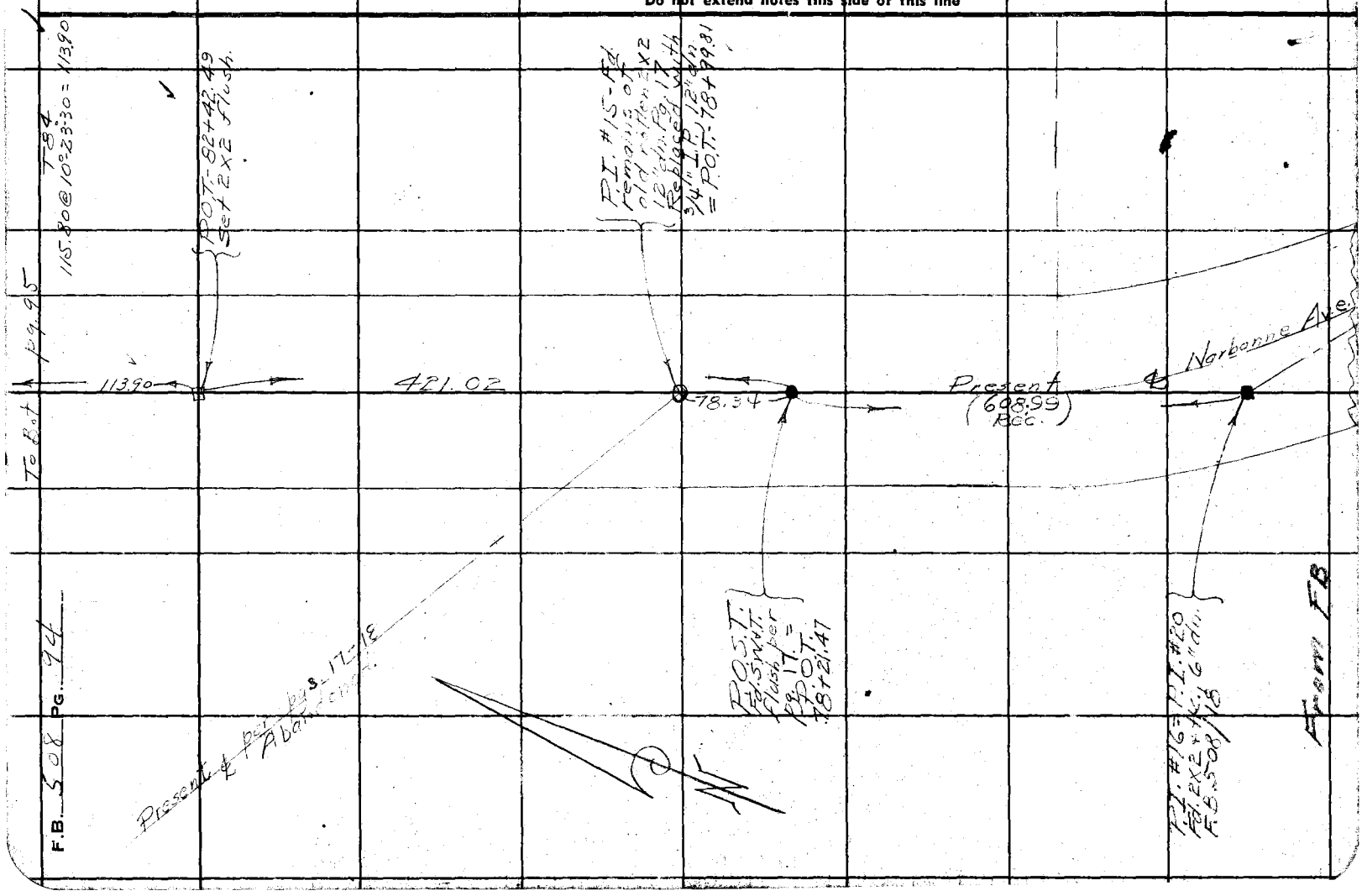

Notes Ck'd by Cear	Survey of Narbonne Ave	F.B. 508	PG. 101
Map No. B-843-1	W. O. 7155 Tape No. 2-8 St'd 84°F		
Office Work White	Surveyed by Evans		
Checked Roeser	Notes HE Date 9-15-38		
Date Sept. 1938	Indexed 9-16-38		

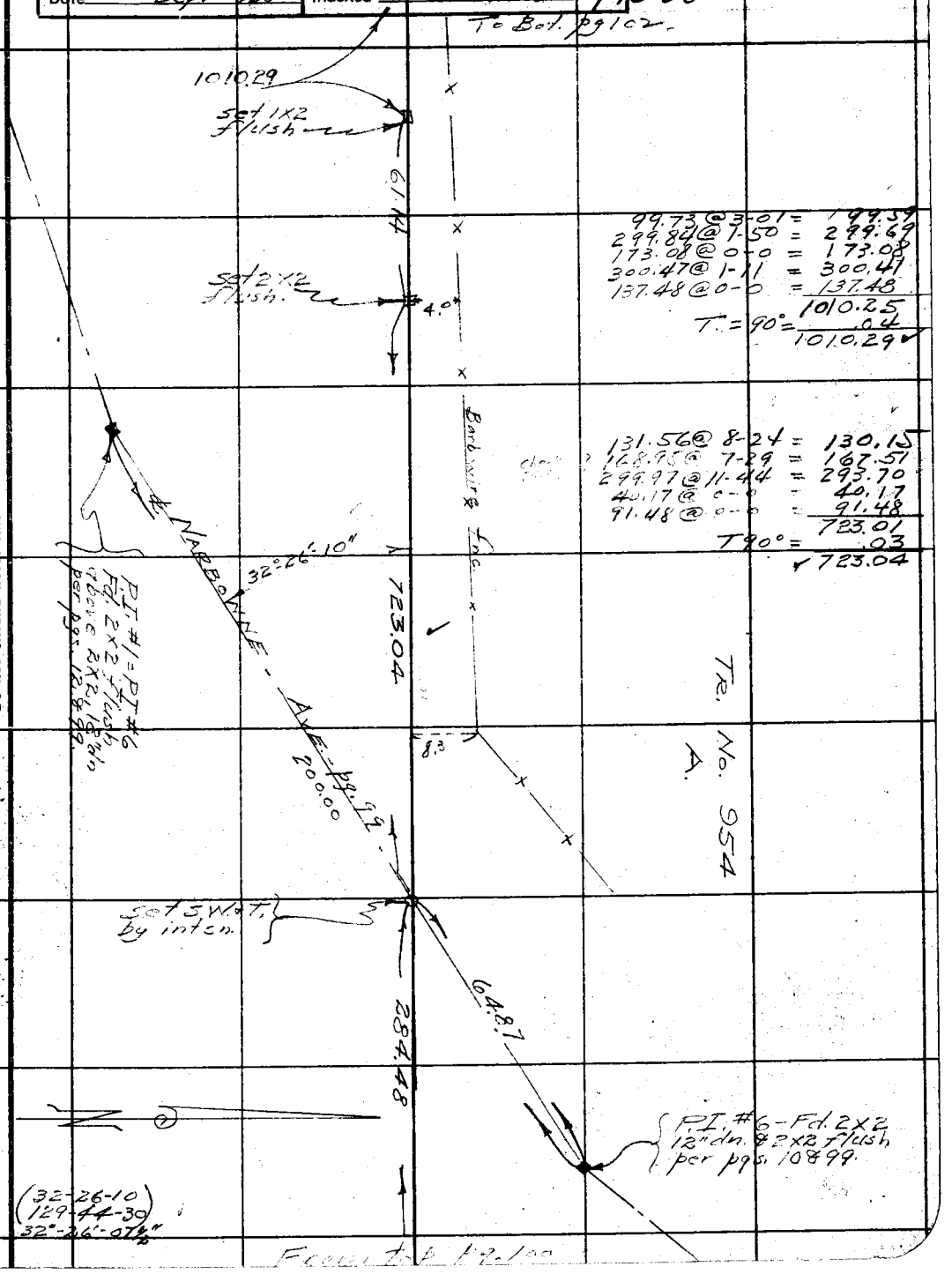

99.73 @ 3-01 = 99.59
299.84 @ 1-50 = 299.69
173.08 @ 0-0 = 173.08
300.47 @ 1-11 = 300.41
137.48 @ 0-0 = 137.48
1010.25
T. = 90° = .04
1010.29

131.56 @ 8-24 = 130.15
168.95 @ 7-29 = 167.51
299.97 @ 11-44 = 293.70
40.17 @ 0-0 = 40.17
91.48 @ 0-0 = 91.48
723.01
T 90° = .03
723.04

Note: Any Additions or Changes on This Sheets Must be Made or Circled in Red Ink With Date and Name of Person Making Change.

Do not extend notes this side of this line

RETURN TO
LOS ANGELES COUNTY SURVEYOR
700 HALL OF RECORDS

FORM 247 5M 10-37

Form top pg. 100

RETURN TO
LOS ANGELES COUNTY SURVEYOR
700 HALL OF RECORDS

Note: Any Additions or Changes on This Sheets Must be Made or Circled in **Red Ink** With Date and Name of Person Making Change.

Do not extend notes this side of this line

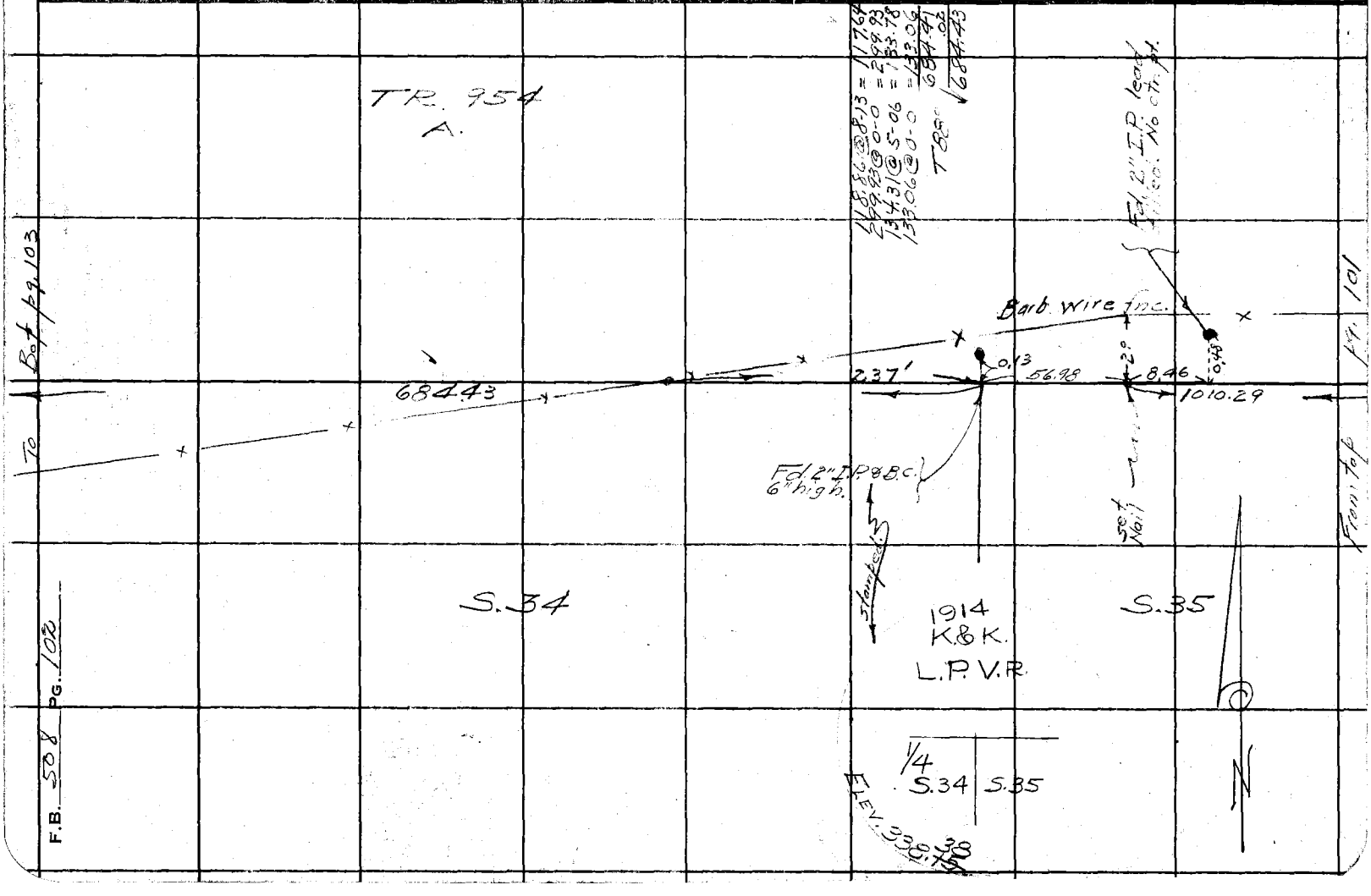

Notes Ck'd by: [illegible]	Survey of: [illegible]	F.B. 508 Pg. 103
Map No. B-843-1	W. O. 7755 Tape No. 38 St'd 84°F	
Office Work: White	Surveyed by: EVANS.	
Checked: Roeser	Notes: FE Date: 9/15/38	
Date: Sept. 1938	Indexed: [illegible] 9-16-38	

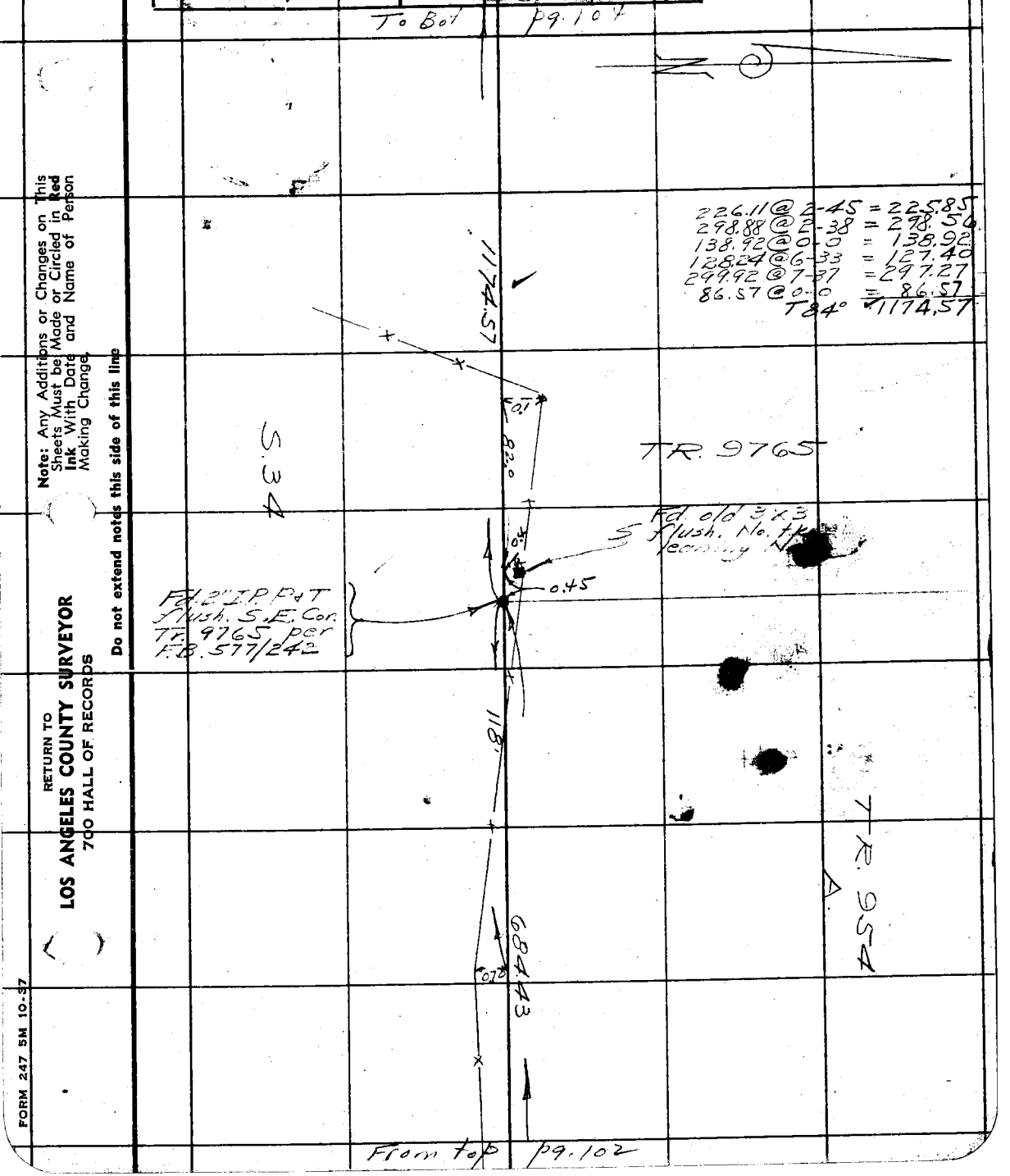

Note: Any Additions or Changes on This Sheets Must be Made or Circled in Red Ink With Date and Name of Person Making Change.

Do not extend notes this side of this line

RETURN TO
LOS ANGELES COUNTY SURVEYOR
700 HALL OF RECORDS

FORM 247 5M 10-37

F.B. 508 PG. 104

RETURN TO
LOS ANGELES COUNTY SURVEYOR
700 HALL OF RECORDS

Note: Any Additions or Changes on This Sheets Must be Made or Circled in Red Ink With Date and Name of Person Making Change.

Do not extend notes this side of this line

F.B. [illegible] Pg. 105

Notes Ck'd by A.A.R.
Map No. B-2370-1
Office Work
Checked D.M. Finley
Date Apr. 1953.

Survey of [illegible]
W. O. 7000 Tape No. St'd. °F
Surveyed by J.L. Willey
Notes T.L.W. Date Jan. 52
Indexed ~~S. C. Johnson~~ 1-24-52

SURVEY INVESTIGATION.

JN 7000

TOPOGRAPHY

on

Eshelman Ave & Appian Way

from

Narbonne Ave to Pacific Coast Hwy.

1-8-52
Willey J.L.
Bay
Kapp
Vidsalovich
McDaniel

ALIGN. IN F.B. 508: 59 TO 64

Note: Any Additions or Changes on This Sheet Must be Made or Circled in Red Ink With Date and Name of Person Making Change.

Do not extend notes this side of this line.

RETURN TO
LOS ANGELES COUNTY SURVEYOR
726 LOS ANGELES COUNTY
ENGINEERING BLDG.

76F3095 247 2-51

106

F. B. 508 PG. 66



RETURN TO
LOS ANGELES COUNTY SURVEYOR
726 LOS ANGELES COUNTY
ENGINEERING BLDG.

Do not extend notes this side of this line.

Note: Any Additions or Changes on This Sheet Must be Made or Circled in Red Ink With Date and Name of Person Making Change.

Notes Ck'd by A.A.R.	Survey of
Map No. B-2370-1	W. O. 7000 Tape No. St'd. °F
Office Work	Surveyed by J. L. W.
Checked D. M. Finley	Notes J. L. W. Date Jan 52
Date Apr 1953	Indexed A. C. Johnson

F. B. 508 Pg. 107

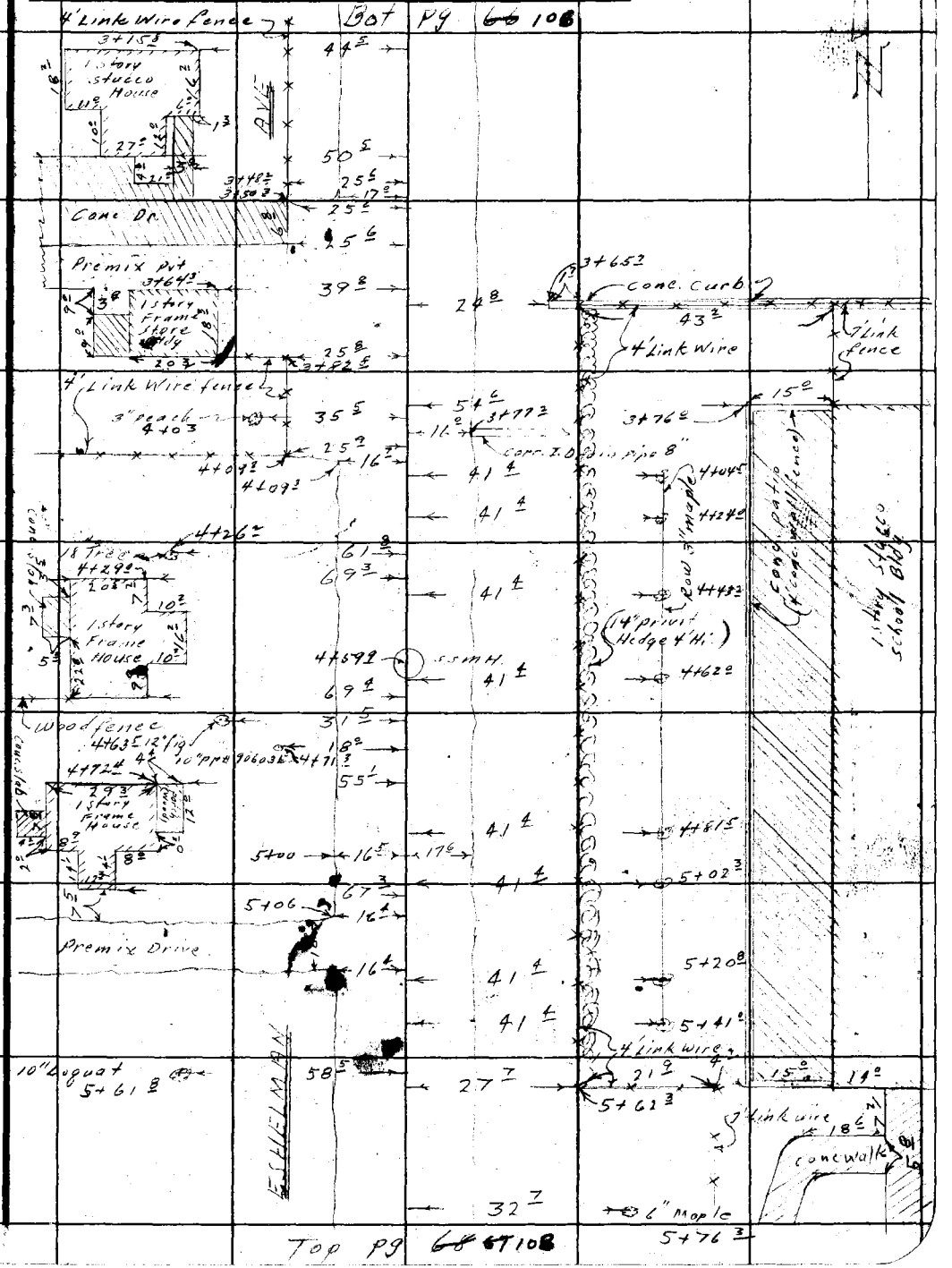

Note: Any Additions or Changes on This Sheet Must be Made or Circled in Red Ink With Date and Name of Person Making Change.

Do not extend notes this side of this line.

RETURN TO
LOS ANGELES COUNTY SURVEYOR
726 LOS ANGELES COUNTY
ENGINEERING BLDG.

76F3095 247 2-51

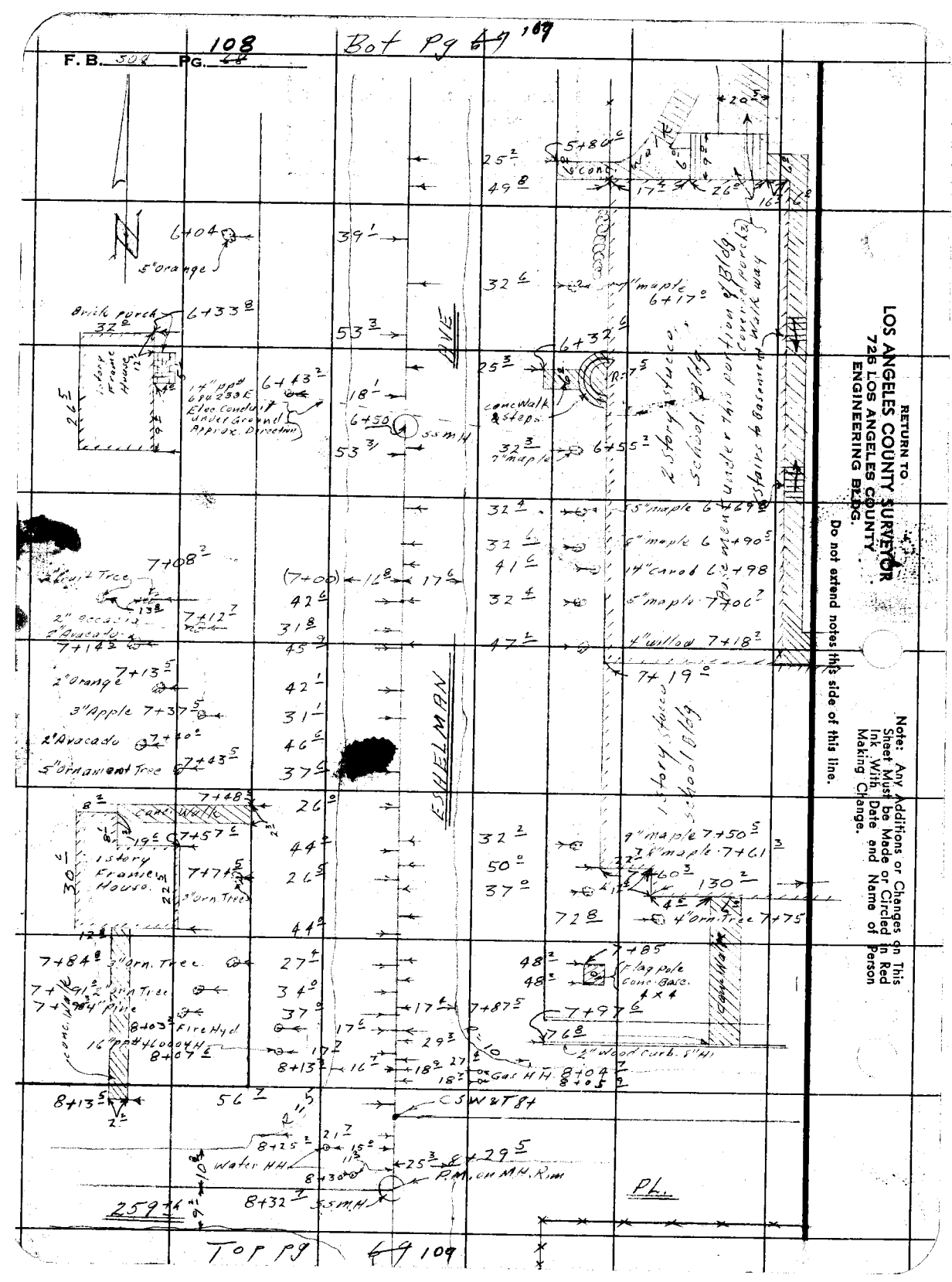
108
F. B. 508 PG. 68
Bot Pg 69 '69
RETURN TO
LOS ANGELES COUNTY SURVEYOR
726 LOS ANGELES COUNTY
ENGINEERING BLDG.
Do not extend notes this side of this line.
Note: Any Additions or Changes on This Sheet Must be Made or Circled in Red Ink With Date and Name of Person Making Change.
ESHELMAN
Top Pg 69 '69

Notes Ck'd by A.A.R.	Survey of Survey Investigation
Map No. B-2370-1	W. O. ____ Tape No. ____ St'd. ____ °F
Office Work	Surveyed by J. L. Willey
Checked D. M. Finley	Notes J. L. W. Date Jan. '52
Date Apr. 1953	Indexed A. O. Johnson

F. B. 508 Pg. 69



Note: Any Additions or Changes on This Sheet Must be Made or Circled in Red Ink With Date and Name of Person Making Change.

Do not extend notes this side of this line.

RETURN TO
LOS ANGELES COUNTY SURVEYOR
726 LOS ANGELES COUNTY
ENGINEERING BLDG.

76F309S 247 2-51



RETURN TO
LOS ANGELES COUNTY SURVEYOR
726 LOS ANGELES COUNTY
ENGINEERING BLDG.

Do not extend notes this side of this line.

Note: Any Additions or Changes on This Sheet Must be Made or Circled in Red Ink. With Date and Name of Person Making Change.

70A

Notes Ck'd by A.A.R.	Survey of SURVEY INVESTIGATION
Map No. B-2370-1	W. O. 7000 Tape No. ____ St'd. ____ °F
Office Work ____	Surveyed by J.L.Willey
Checked L. M. Pirter	Notes J.L.W. Date Jan-52
Date Apr. 1953	Indexed E. O. Johnson

F. B. 508 Pg. 111

111

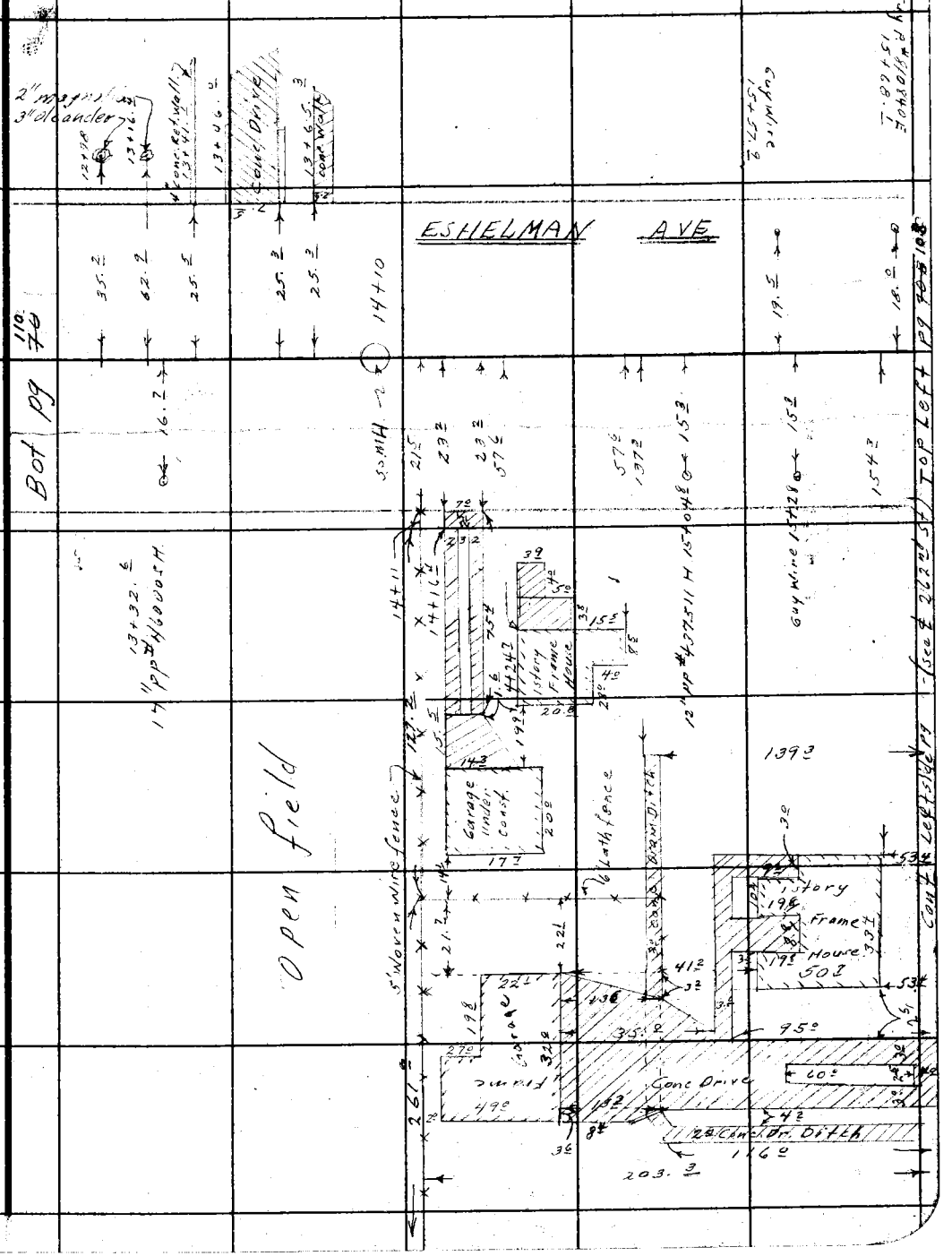

Note: Any Additions or Changes on This Sheet Must be Made or Circled in Red Ink With Date and Name of Person Making Change.

Do not extend notes this side of this line.

RETURN TO
LOS ANGELES COUNTY SURVEYOR
726 LOS ANGELES COUNTY
ENGINEERING BLDG.

76F3095 247 2-51

RETURN TO
LOS ANGELES COUNTY SURVEYOR
726 LOS ANGELES COUNTY
ENGINEERING BLDG.

Note: Any Additions or Changes on This Sheet Must be Made or Circled in Red Ink With Date and Name of Person Making Change.

Do not extend notes this side of this line.

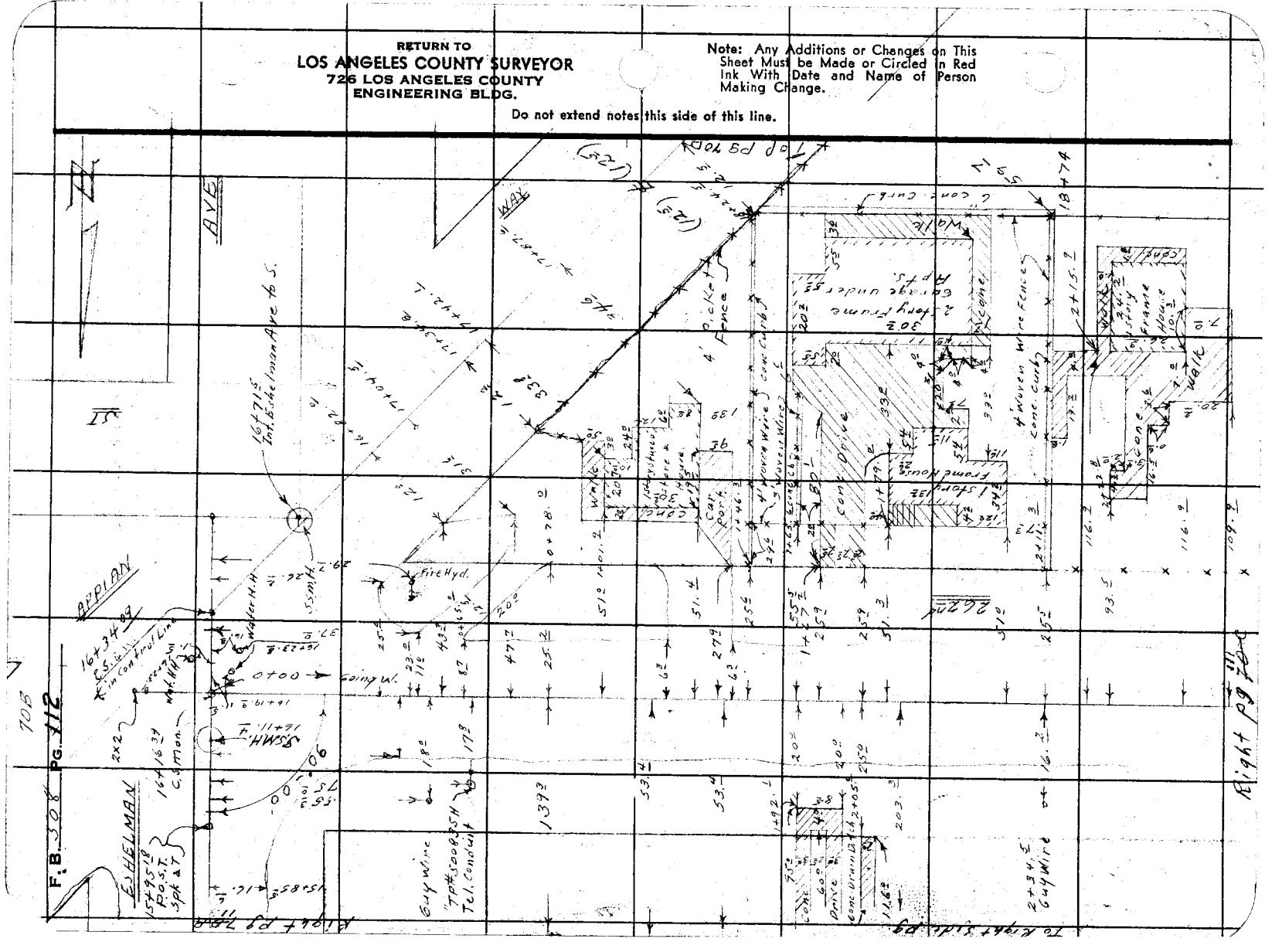

Notes Ck'd by A.A.R.	Survey of [illegible]
Map No. B-2370-1	W. O. 7000 Tape No. ____ St'd. ____ °F
Office Work ____	Surveyed by J. L. Willey
Checked D. M. Finley	Notes J L W Date Jan 52
Date Apr. 1953	Indexed A. C. Johnson

F. B. 308 Pg. 113

open field

Note: Any Additions or Changes on This Sheet Must be Made or Circled in Red Ink With Date and Name of Person Making Change.

Do not extend notes this side of this line.

RETURN TO
LOS ANGELES COUNTY SURVEYOR
726 LOS ANGELES COUNTY ENGINEERING BLDG.

76F3095 247 2-51

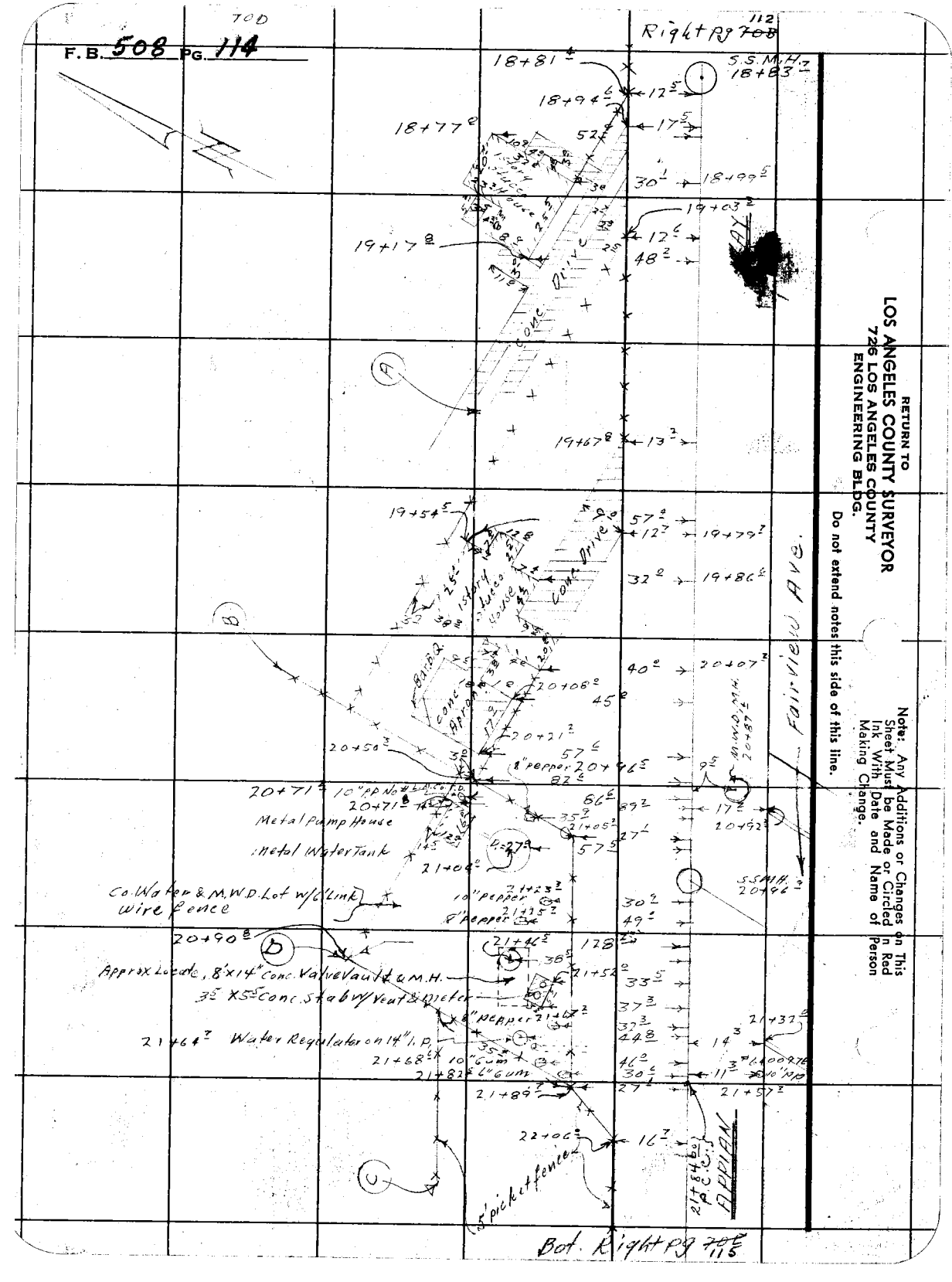

RETURN TO
LOS ANGELES COUNTY SURVEYOR
726 LOS ANGELES COUNTY
ENGINEERING BLDG.

Do not extend notes this side of this line.

Note: Any Additions or Changes on This Sheet Must be Made or Circled in Red Ink With Date and Name of Person Making Change.

Notes Ck'd by A.A.R.	Survey of
Map No. B-2370-1	W. O. 2000 Tape No. St'd. °F
Office Work	Surveyed by J.L. Willey
Checked D. M. Finley	Notes J. L. W. Date Jan 52
Date Apr. 1953	Indexed A. C. Johnson

F. B. 508 Pg.

Note: Any Additions or Changes on This Sheet Must be Made or Circled in Red Ink With Date and Name of Person Making Change.

Do not extend notes this side of this line.

RETURN TO
LOS ANGELES COUNTY SURVEYOR
726 LOS ANGELES COUNTY ENGINEERING BLDG.

76F3095 247 2-51

F. B. 308 PG. 116

RETURN TO
LOS ANGELES COUNTY SURVEYOR
726 LOS ANGELES COUNTY
ENGINEERING BLDG.

Do not extend notes this side of this line.

Note: Any Additions or Changes on This Sheet Must be Made or Circled in Red Ink, With Date and Name of Person Making Change.

Notes Ck'd by A.A.R.	Survey of Survey Investigation
Map No. B-2370-1	W. O. 7000 Tape No. ____ St'd. ____ °F
Office Work ____	Surveyed by J.L. Willey
Checked D. M. Finley	Notes J.L.W. Date Jan. 52
Date Apr. 1953	Indexed A. C. Johnson

F. B. 508 PG. 117

Note: This Orchard extends to 262nd St.



Note: Any Additions or Changes on This Sheet Must be Made or Circled in Red Ink With Date and Name of Person Making Change.

Do not extend notes this side of this line.

RETURN TO
LOS ANGELES COUNTY SURVEYOR
726 LOS ANGELES COUNTY
ENGINEERING BLDG.

76F309S 247 2-51

RETURN TO
LOS ANGELES COUNTY SURVEYOR
726 LOS ANGELES COUNTY
ENGINEERING BLDG.

Note: Any Additions or Changes on This Sheet Must be Made or Circled in Red Ink With Date and Name of Person Making Change.

Do not extend notes this side of this line.

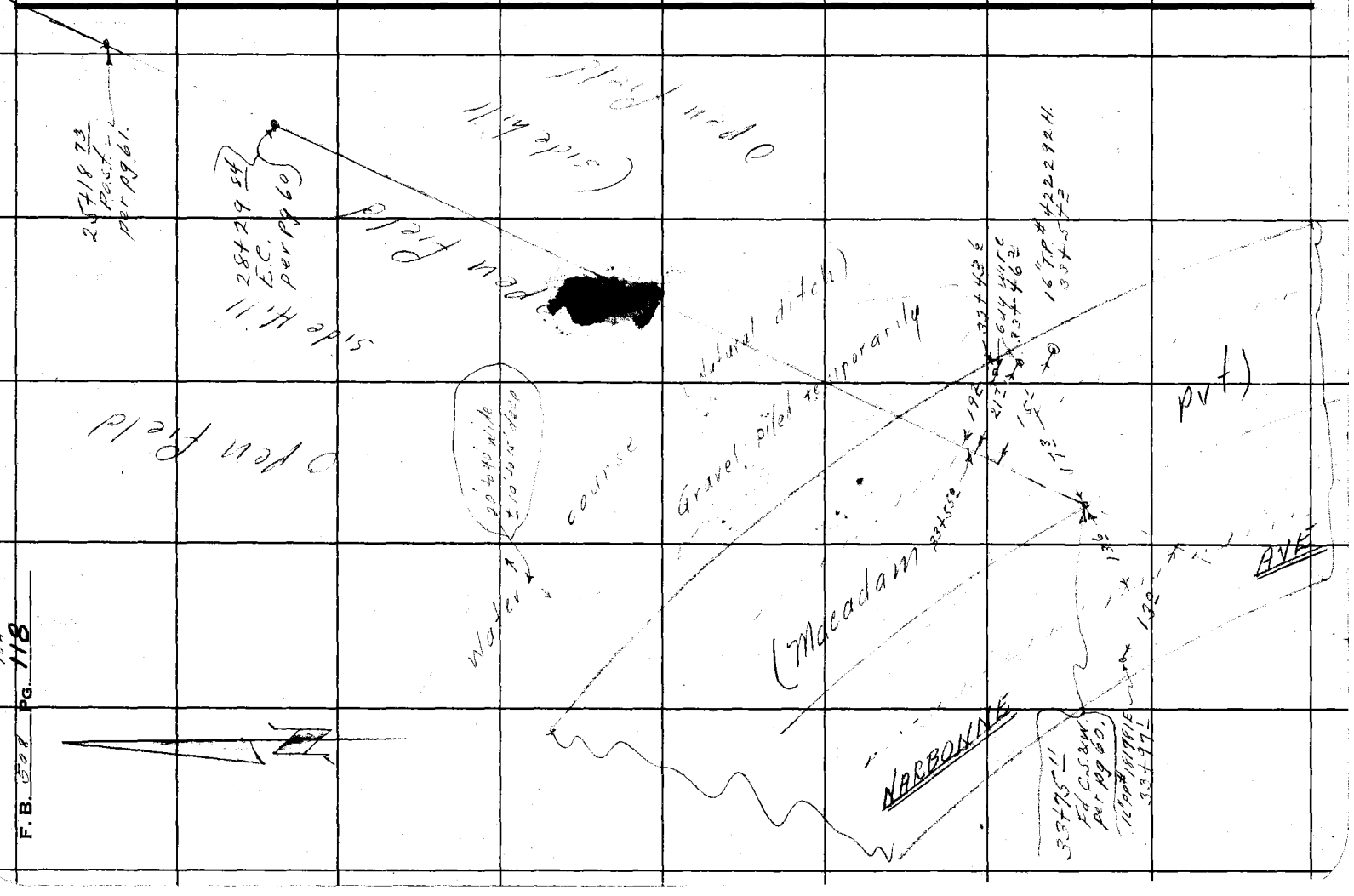

F.B. 508 PG. 118

Notes Ck'd by	Survey of
Map No.	JN Tape Std °F
Office Work	Surveyed by
Checked	Notes Date
Date	Indexed

F. B. 508 PG. 119

119 - 12 2 open

Note: Any Additions or Changes on This Sheet Must be Made or Circled in Red Ink With Date and Name of Person Making Change.

PLEASE RETURN TO
LOS ANGELES COUNTY ENGINEER
700 LOS ANGELES COUNTY ENGINEERING BLDG.

Do not extend this side of this line.

76F309S S&E #247 1-56

PLEASE RETURN TO
LOS ANGELES COUNTY ENGINEER
700 LOS ANGELES COUNTY ENGINEERING BLDG.

Note: Any Additions or Changes on This Sheet Must be Made or Circled in Red Ink With Date and Name of Person Making Change.

Do not extend this side of this line.

F. B. ____ PG. ____

Profile No.	Notes Red.	Plotted	Job No.	Division No.	F. B508 PG 123
	Date	Date	Survey of		
X-Sec. No.	Notes Chkd.	Checked	Survey by	Notes	Date
	Date	Date	Map No.	Indexed	Date 9-21-38

Profile
Narbonne Ave
SN 4155

NOTE: ANY ADDITIONS OR CHANGES ON THIS SHEET MUST BE MADE OR CIRCLED IN RED INK, WITH DATE AND NAME OF PERSON MAKING CHANGE

Do not extend notes this side of this line

PLEASE RETURN TO
LOS ANGELES COUNTY SURVEYOR
700 HALL OF RECORDS

Form 307 SM 10-37

STATION	B. S.	H. I.	F. S.	ELEV.

F. B. 508 PG 124 | Job No.____ Division No.____ Notes Red.____ Plotted____ Profile

Survey of____ Date____ Date____ No.____

Survey by____ Notes____ Notes Chkd.____ Checked____ X-Sec.

Indexed____ Date____ Date____ Date____ No.____

STATION	B. S.	H. I.	F. S.	ELEV.

Do not extend notes this side of this line

PLEASE RETURN TO
LOS ANGELES COUNTY SURVEYOR
700 HALL OF RECORDS

NOTE: ANY ADDITIONS OR CHANGES ON THIS SHEET MUST BE MADE OR CIRCLED IN RED INK, WITH DATE AND NAME OF PERSON MAKING CHANGE

Form 307 5M 10-37

Form 307 5M 10-37

PLEASE RETURN TO
LOS ANGELES COUNTY SURVEYOR
700 HALL OF RECORDS

NOTE: ANY ADDITIONS OR CHANGES ON THIS SHEET MUST BE MADE OR CIRCLED IN RED INK, WITH DATE AND NAME OF PERSON MAKING CHANGE

Do not extend notes this side of this line

STATION	B. S.	H. I.	F. S.	ELEV.		L	R
B.M. #7 Approx. Hwy	8.70	462 821		454.121	Fd. 2" I.P. at base of fill, 19½ N.E. of POST "C" or P#21 Narbonne Ave, F.B. 508/ per L.B. 704/107 Adj. El. = 454.121		
T.P.	0.910	452 193	11.538	451.283			
T.P.	0.130	440 833	11.490	440.703			
73+00			1.06	439.77	℄ Tr. Rd.		
74+00			5.98	434.85			
75+00			10.48	430.35		50	50
T.P.	0.547	429 725	11.655	429.178			
76+00			3.60	426.13		50	70
						50	70
77+00			7.30	422.43			
78+00			11.03	418.65		70	75
78+21.47 T.P.	0.648	418 378	11.995	417.730	N.E. 498 of Tr. Rd. 78+21.47		
78+50			2.1	416.3			

Profile No. B-1437 Notes Red. ____ Date ____ Plotted D. DARLING Date ____ Job No. 7133 Division No. ____ Survey of Narbonne Ave. Survey by ____ Notes Brock Date Sept 1938 Date ____

X-Sec. No. ____ Notes Chkd. J.A.L. Date 9-14-38 Checked ____ Date ____ Map No. ____ Indexed ____ Date ____

F.B. 508 PG. 125

Form 307 5M 10-37

PLEASE RETURN TO
LOS ANGELES COUNTY SURVEYOR
700 HALL OF RECORDS

NOTE: ANY ADDITIONS OR CHANGES ON THIS SHEET MUST BE MADE OR CIRCLED IN RED INK, WITH DATE AND NAME OF PERSON MAKING CHANGE

Do not extend notes this side of this line

STATION	B. S.	H. I.	F. S.	ELEV.		L	R
		418 378					
78+66			2.5	415 88	Top of bank		
79+00			10.8	407 58	Side hill	70	80
T.P.	0.569	407.153	11.794	406.584			
79+08			1.3	4[illegible]5.9	Toe of fill		
79+50			4.7	402.5			
80+00			8.1	399.1		75	80
80+50			11.5	395.7			
T.P.	0.699	396.552	1.300	[illegible]			
81+00			4.6	392.0			
81+28			6.9	389.7		90	90

F. B. 508 PG 126 Job No. 7155 Division No. Notes Red. Plotted Profile
Survey of Date Date No. B-1437
Survey by Notes Brock Notes Chkd. J.A.L. Checked X-Sec.
Indexed [illegible] Date Sept 1938 Date 9-14-38 Date No.

Form 307 5M 10-37

PLEASE RETURN TO
LOS ANGELES COUNTY SURVEYOR
700 HALL OF RECORDS

NOTE: ANY ADDITIONS OR CHANGES ON THIS SHEET MUST BE MADE OR CIRCLED IN RED INK, WITH DATE AND NAME OF PERSON MAKING CHANGE

Do not extend notes this side of this line

STATION	B. S.	H. I.	F. S.	ELEV.			
		396.552					
81+50			7.3	389.3		2	12
82+00			11.4	385.2		100	115
T.P.	0.300	385.502	11.350	385.202			
82+42.49			5.9	379.6	Brk. Side hill		
82+50			7.6	377.9			
T.P.	0.163	373.740	11.925	373.577			
82+81			7.9	365.8	Side hill		
T.P.	0.081	361.955 ~~874~~	11.866	361.874			
83+00			6.7	355.2		130	200
T.P.	0.330	350.807	11.478	350.477			

Profile No. B-1437 Notes Red. ____ Date ____ Notes Chkd. ____ Date ____ Plotted MISD. BARLING Date [illegible] Job No. 2155 Division No. ____ Survey of Harbourne Ave Survey by [illegible] Notes Brock Date Sept 1937 Date 7-14-38 Map No. ____ Indexed A. C. [illegible] Date ____

F. B. 508 PG. 127

Form 307 5M 10-37

PLEASE RETURN TO
LOS ANGELES COUNTY SURVEYOR
700 HALL OF RECORDS

NOTE: ANY ADDITIONS OR CHANGES ON THIS SHEET MUST BE MADE OR CIRCLED IN RED INK, WITH DATE AND NAME OF PERSON MAKING CHANGE

Do not extend notes this side of this line

STATION	B. S.	H. I.	F. S.	ELEV.			
		350.807					
83+18			8.5	342.3	Bot. Draw. E. side	2	10
83+25			9.2	34[illegible].6	Bot Draw. Center.	120	200
83+34			13.1	337.7	Bot Draw W. side.		
T.P.	11.544	361.909	0.442	350.365			
83+45			7.9	354.0	Brk. side hill.		
83+50			4.8	357.1			
T.B.M. 83+56.39	11.965	373.699	0.175	361.734	B.C. Top 2x2 stake.		
T.P.	11.924	385.528	0.095	373.604			
83+76			9.5	376.0	Top of Bank. E. edge of Rd. Fill.		
83+80			10.3	375.2	Gutter		

F. B. 508 PG. 128 | Job No. 7155 | Division No. | Notes Red. | Plotted | Profile No. B-1437
Survey of Narbonne | Date | Date | X-Sec.
Survey by | Notes Brock | Notes Chkd. | Checked J.A.L. | No.
Indexed | Date | Date | Date 7-14-38

Form 307 5M 10-37

PLEASE RETURN TO
LOS ANGELES COUNTY SURVEYOR
700 HALL OF RECORDS

NOTE: ANY ADDITIONS OR CHANGES ON THIS SHEET MUST BE MADE OR CIRCLED IN RED INK, WITH DATE AND NAME OF PERSON MAKING CHANGE

Do not extend notes this side of this line

STATION	B. S.	H. I.	F. S.	ELEV.		L	R
		385.528					
83+85			9.9	375.6	E [illegible] Macadam Rd		
84+00			9.65	375.88	℄ Trav. Rd.	115	115
+16			10.1	375.4	W [illegible] Macadam Rd		
+23			10.8	374.7	Gutter + [illegible] bank		
T.P.	11.288	396.730	0.086	385.4[illegible]			
T.P.	11.287	406.721	1.296	395.434			
84+38			13.0	393.7	Top bank		
84+50			12.0	394.7			
85+00			7.8	398.9		85	70
85+50			6.4	400.3			

Profile No. B-1437 Notes Red. Plotted Date SEP 14 1938 Job No. 7155 Division No. Survey of Harbor Blvd
X-Sec. No. Date Notes Chkd. J.A.L. Checked Date 9-14-38 Survey by Notes [illegible] Date [illegible]
Map No. Indexed A. C. Johnson Date

F. B. 508 PG. 129

Form 307 5M 10-37

PLEASE RETURN TO
LOS ANGELES COUNTY SURVEYOR
700 HALL OF RECORDS

NOTE: ANY ADDITIONS OR CHANGES ON THIS SHEET MUST BE MADE OR CIRCLED IN RED INK, WITH DATE AND NAME OF PERSON MAKING CHANGE

Do not extend notes this side of this line

STATION	B. S.	H. I.	F. S.	ELEV.		L	R
		406,72[illegible]					
86+00			7.3	399.4		86	80
T.P.	1452	408,068	0.105	406.6[illegible]			
86+50			9.8	398.3			
87+00			10.5	397.6		90	90
87+50			11.1	397.0			
88+00			11.1	397.0		85	85
+50			10.4	397.7			
89+00			9.6	398.5		85	80
T.P.	1894	399,442	10.520	397.5[illegible]			
89+37.73			1.1	398.3	E.C.		

F. B. 508 PG. 130 | Job No. 7155 | Division No. | Notes Red. | Plotted | Profile
Survey of Narbonne Ave | Date | Date | No. B-1437
Survey by | Notes | Notes Chkd. J.A.L. | Checked | X-Sec.
Indexed | Date | Date 9-14-38 | Date | No.

Form 307 5M 10-37

PLEASE RETURN TO
LOS ANGELES COUNTY SURVEYOR
700 HALL OF RECORDS

NOTE: ANY ADDITIONS OR CHANGES ON THIS SHEET MUST BE MADE OR CIRCLED IN RED INK, WITH DATE AND NAME OF PERSON MAKING CHANGE

Do not extend notes this side of this line

STATION	B. S.	H. I.	F. S.	ELEV.			
		399.442				L	R
89+50			1.4	398.0			
90+00			3.3	396.1		85	80
90+50			6.4	393.0			
91+00			7.3	392.1		85	75
91+50			9.7	389.7			
T.P.	0.299	387.884	11.857	387.585			
92+00			1.8	386.1		80	80
92+46.26			5.0	382.9	B.C.		
93+00			7.5	380.1		85	85
93+50			9.7	378.2			

Profile No. B-1437 Notes Red. Plotted [illegible] Job No. 7155 Division No. F. B. 508 PG. 131
Date Date Survey of [illegible]
X-Sec. No. Notes Chkd. J.A.C. Checked Survey by Notes Date
Date 9-14-38 Date Map No. Indexed Date

F. B. 508 PG 132 | Job No. 7155 | Division No. | Notes Red. | Plotted | Profile

Survey of Norbonne Ave | Date | Date | No. B-1437

Survey by Evan Party | Notes Brock | Notes Chkd. J.A.L. | Checked | X-Sec.

Indexed | Date | Date 9-14-38 | Date | No.

Form 307 5M 10-37

PLEASE RETURN TO
LOS ANGELES COUNTY SURVEYOR
700 HALL OF RECORDS

NOTE: ANY ADDITIONS OR CHANGES ON THIS SHEET MUST BE MADE OR CIRCLED IN RED INK, WITH DATE AND NAME OF PERSON MAKING CHANGE

Do not extend notes this side of this line

STATION	B. S.	H. I.	F. S.	ELEV.
B.M.				
T.P.				
T.P.				
T.P.				
T.P.				
T.P.				

Form 307 5M 10-37

PLEASE RETURN TO
LOS ANGELES COUNTY SURVEYOR
700 HALL OF RECORDS

NOTE: ANY ADDITIONS OR CHANGES ON THIS SHEET MUST BE MADE OR CIRCLED IN RED INK, WITH DATE AND NAME OF PERSON MAKING CHANGE

Do not extend notes this side of this line

STATION	B. S.	H. I.	F. S.	ELEV.		
		332.929				
95+70			12.5	320.1	Toe slope E. edge of Wash	
95+84			17.5	315.4	Center of wash	
95+93			17.6	315.3	Toe slope W. edge of Wash	
96+00			15.5	317.4	Side [illegible] Drain	
96+04			13.5	319.4	Drain	
96+27			[illegible]	325.9	Drain	
96+50			2.7	330.2		
T.P.	11.873	34-657	0.15	332.814		
96+73			8.0	336.7	Drain	
[illegible]			5.4	[illegible]		
97+00			3.1	341.6		

Profile No. B-1437 Notes Red. Date Notes Chkd. J.N.C. Date 9-15-38 Plotted Date Checked Date Job No. 2155 Division No. Survey of Aberdeen Ave Survey by Map No. Notes Indexed Date Date

F. B. 508 PG. 123

F. B. 508 PG. 134 | Job No. 7155 Division No. ______ Notes Red. ______ Plotted [illegible] Profile

Survey of Narbonne Ave ______ Date ______ Date SEP 15 1938 No. B-1437

Survey by ______ Notes Brock ______ Notes Chkd. I.A.L. ______ Checked ______ X-Sec.

Indexed ______ Date ______ Date 9-15-38 ______ Date ______ No.

Form 307 5M 10-37

PLEASE RETURN TO
LOS ANGELES COUNTY SURVEYOR
700 HALL OF RECORDS

NOTE: ANY ADDITIONS OR CHANGES ON THIS SHEET MUST BE MADE OR CIRCLED IN RED INK, WITH DATE AND NAME OF PERSON MAKING CHANGE

Do not extend notes this side of this line

STATION	B. S.	H. I.	F. S.	ELEV.		
T.P.	11.27	[illegible] .684	[illegible]	[illegible]		
97+50			5.0	351.4		
T.P.	6.655	362.810	[illegible]	[illegible] .155		
98+00			6.5	35[illegible]3		
98+50			5.4	[illegible] .4		
99+00			6.7	[illegible]		
T.P.	4.76[illegible]	[illegible]	6.655	356.122		
99+[illegible]			[illegible]	[illegible]	Top of [illegible]	
[illegible] +65			[illegible]	35[illegible]	Top " " "	
99+50			[illegible]	[illegible]	S edge [illegible]	[illegible]

Form 307 5M 10-37

PLEASE RETURN TO
LOS ANGELES COUNTY SURVEYOR
700 HALL OF RECORDS

NOTE: ANY ADDITIONS OR CHANGES ON THIS SHEET MUST BE MADE OR CIRCLED IN RED INK, WITH DATE AND NAME OF PERSON MAKING CHANGE

Do not extend notes this side of this line

STATION	B. S.	H. I.	F. S.	ELEV.		
		360.88				
99+94			3.3	357.6	℄ Macadam Rd.	
100+00			3.7	357.2		
100+07			4.0	356.9	[illegible] Macadam Rd.	
100+37			3.7	357.2	Top [illegible]	
100+50			8.8	352.1		
T.P.	0.6[illegible]	352.735	8.8[illegible]	352.055		
100+67			7.6	343.1	Toe slope bot. of fill	
100+86			13.6	339.1	Break Top of ditch bank S. side	
T.P.	0.168	341.650	11.243	341.452		
100+94			6.8	334.9	Bot. ditch	

Profile No. B-1437 Notes Red. ____ Plotted [illegible] Job No. 1156 Division No. ____ F. B. 508 PG. 135
Date ____ Date ____ 8 Survey of [illegible]
X-Sec. No. ____ Notes Chkd. [illegible] Checked ____ Survey by ____ Notes Brock Date [illegible]
Date 9-15-38 Date ____ Map No. ____ Indexed [illegible] Date ____

Form 307 5M 10-37

PLEASE RETURN TO
LOS ANGELES COUNTY SURVEYOR
700 HALL OF RECORDS

NOTE: ANY ADDITIONS OR CHANGES ON THIS SHEET MUST BE MADE OR CIRCLED IN RED INK, WITH DATE AND NAME OF PERSON MAKING CHANGE

Do not extend notes this side of this line

STATION	B. S.	H. I.	F. S.	ELEV.	
		341.650			
101+00			4.2	337.5	Top of bank N. side of ditch
101+20			6.2	335.5	Break
101+50			12.1	329.6	
T.P.	1.468	331.838	11.280	330.370	
101+72			6.7	324.5	T. Bank
101+88			11.9	319.9	Toe slope
101+95			12.6	319.2	Top bank S. side ditch
97			15.5	316.3	Bot. ditch ℄
+15			12.7	319.1	Top bank N side ditch
102+00			12.5	319.3	Side Hill
102+17.23			10.1	321.7	E.C.

F. B. 508 Pg. 136 Job No. 7155 Division No. Notes Red. Plotted M.B. DARLING Profile
Survey of Narbonne Ave Date Date SEP 15 1938 No. B-1437
Survey by Notes Brock Notes Chkd. J.A.L. Checked X-Sec.
Indexed A. C. Johnson Date Date 9-15-38 Date No.

Form 307 5M 10-37

PLEASE RETURN TO
LOS ANGELES COUNTY SURVEYOR
700 HALL OF RECORDS

NOTE: ANY ADDITIONS OR CHANGES ON THIS SHEET MUST BE MADE OR CIRCLED IN RED INK, WITH DATE AND NAME OF PERSON MAKING CHANGE

Do not extend notes this side of this line

STATION	B. S.	H. I.	F. S.	ELEV.		
		331.535				
102+50			4.8	327.0	Side Hill	
T.P.	11.678	342.048	1.468	330.370		
T.P.	11.837	351.797	2.088	339.960		
102+81			18.7	333.1	Side Hill	
103+00			11.5	340.0	" "	
103+20			7.5	344.3	" "	
103+50			1.8	350.0	" "	
T.P.	10.820	361.551	1.116	350.65		
104+00			2.1	359.4	Side Hill	
T.P.	9.305	370.188	0.618	360.883		

Profile No. B-1437 Date
Notes Red. Plotted Job No. 7[illegible] Division No.
X-Sec. No. Date 9-15-38 Date
Notes Chkd. J.J. Checked Survey of Nat Borrow Pit
Date Date
Survey by Notes Brock Date Sept 1938
Map No. Indexed Date
F. B. 508 PG 137

Form 307 5M 10-37

PLEASE RETURN TO
LOS ANGELES COUNTY SURVEYOR
700 HALL OF RECORDS

NOTE: ANY ADDITIONS OR CHANGES ON THIS SHEET MUST BE MADE OR CIRCLED IN RED INK, WITH DATE AND NAME OF PERSON MAKING CHANGE

Do not extend notes this side of this line

STATION	B. S.	H. I.	F. S.	ELEV.		
		370188				
104+50			7.6	362.6	Side Hill	
105+00			4.3	365.9	" "	
105+50			4.9	365.3	" "	
106+00			7.7	362.5	" "	
106+50			12.1	358.1	" "	
TP	0.030	359.003	11.215	358.973		
107+00			4.9	354.1	" "	
107+50			8.7	350.3	" "	
108+00			11.5	347.5	" "	
T.P.	[illegible]	348.043	11.833	347.[illegible]		

F. B. 508 PG. 138 Job No. 7155 Division No. _____ Notes Red. _____ Plotted [illegible] PARLING Profile
Survey of Narbonne Ave Date _____ Date SEP 15 1938 No. B-1437
Survey by _____ Notes Brock Notes Chkd. J.A.L. Checked _____ X-Sec.
Indexed [illegible] Date _____ Date 9-15-38 Date _____ No. _____

Form 307 5M 10-37

PLEASE RETURN TO
LOS ANGELES COUNTY SURVEYOR
700 HALL OF RECORDS

NOTE: ANY ADDITIONS OR CHANGES ON THIS SHEET MUST BE MADE OR CIRCLED IN RED INK, WITH DATE AND NAME OF PERSON MAKING CHANGE

Do not extend notes this side of this line

STATION	B. S.	H. I.	F. S.	ELEV.		
		345.04				
108+[illegible]			2.7	345.3	[illegible]	[illegible]
[illegible]			[illegible]	343.1	100	[illegible]
[illegible]			6.3	34[illegible].7	100	[illegible]
110+[illegible]			7.5	340.2	[illegible]	
[illegible]			8.3	339.[illegible]		
111+00			8.4	339.6		
111+50			9.3	[illegible]	[illegible]	
T.P.	0355	339.353	8.6[illegible]	339.3[illegible]		
112+[illegible]			3.2	336.6		
[illegible]			5.3	334.5		

Profile No. B-1437 Date
Notes Red. Plotted [illegible] Job No. 7155 Division No.
Notes Chkd. J.A.L. Checked Survey of Narbonne Ave
X-Sec. No. Date 9-15-38 Date Survey by Notes Brock Date Sept 1938
Map No. Indexed [illegible] Date

F. B. 598 PG. 139

F. B. 508 PG. 140 | Job No. 7155 | Division No. | Notes Red. | Plotted | Profile

Survey of Narbonne Ave | Date | Date SEP 15 1938 | No. B-1437

Survey by | Notes Brock | Notes Chkd. J.A.L. | Checked | X-Sec.

Indexed A. C. Johnson | Date | Date 9-15-38 | Date | No.

STATION	B. S.	H. I.	F. S.	ELEV.

Form 307 5M 10-37

PLEASE RETURN TO
LOS ANGELES COUNTY SURVEYOR
700 HALL OF RECORDS

Do not extend notes this side of this line

NOTE: ANY ADDITIONS OR CHANGES ON THIS SHEET MUST BE MADE OR CIRCLED IN RED INK, WITH DATE AND NAME OF PERSON MAKING CHANGE

Form 307 5M 10-37

PLEASE RETURN TO
LOS ANGELES COUNTY SURVEYOR
700 HALL OF RECORDS

NOTE: ANY ADDITIONS OR CHANGES ON THIS SHEET MUST BE MADE OR CIRCLED IN RED INK, WITH DATE AND NAME OF PERSON MAKING CHANGE

Do not extend notes this side of this line

STATION	B. S.	H. I.	F. S.	ELEV.		
		[illegible]				
116+50			7.4	2973		
[illegible]			10.2	[illegible]		
T.P.	6.840	300.027	11.963	[illegible]		
117+50			7.5	2922		
118+00			9.7	2903		
118+50			7.7	2923		
119+00			3.1	2969		
T.P.	2.785	302.342	0.4[illegible]	2[illegible]		
119+50			[illegible]	2998		
120+00			5.0	2973		

Profile · Notes Red. ____ Plotted [illegible] Job No. [illegible] Division No. ____ F. B. 508 PG. 141
No. ____ Date ____ Date ____ Survey of Narbonne Ave
X-Sec. Notes Chkd. J.A.L. Checked ____ Survey by ____ Notes Brock Date Sept-[illegible]
No. ____ Date 9-19-38 Date ____ Map No. ____ Indexed A. C. Johnson Date ____

Form 307 5M 10-37

PLEASE RETURN TO
LOS ANGELES COUNTY SURVEYOR
700 HALL OF RECORDS

NOTE: ANY ADDITIONS OR CHANGES ON THIS SHEET MUST BE MADE OR CIRCLED IN RED INK, WITH DATE AND NAME OF PERSON MAKING CHANGE

Do not extend notes this side of this line

STATION	B. S.	H. I.	F. S.	ELEV.		
		302.342				
120+13			6.0	295.7	Break.	
T.P.	1.744	292.371	11.765	290.597		
120+50			[illegible]	28[illegible]	Side [illegible]	
T.P.	1.347	282.255	11.463	280.908		
T.P.	0.5[illegible]	271.280	11.865	27[illegible]		
121+00			3.[illegible]	[illegible]	[illegible]	[illegible]
121+25			13.1	258.2	Top of Dome	
T.P.	0.187	259.920	11.547	259.733		
T.P.	0.537	248.[illegible]23	11.[illegible]	248.[illegible]		
121+46			6.0	2[illegible]2.8	Toe slope 90	120

F. B. 508 Pg. 142 Job No. 7155 Division No. Notes Red. Plotted SEP 19 1938 Profile
Survey of Narbonne Ave Date Date No.
Survey by Notes Brock Notes Chkd. J.A.L. Checked SEP 19 1938 X-Sec.
Indexed A. C. Johnson Date Date 9-19-38 Date No.

Form 307 5M 10-37

PLEASE RETURN TO
LOS ANGELES COUNTY SURVEYOR
700 HALL OF RECORDS

NOTE: ANY ADDITIONS OR CHANGES ON THIS SHEET MUST BE MADE OR CIRCLED IN RED INK, WITH DATE AND NAME OF PERSON MAKING CHANGE

Do not extend notes this side of this line

STATION	B. S.	H. I.	F. S.	ELEV.		
		248.823				
121+53			5.8	243.0	Scarp [illegible]	Rd.
121+73			6.5	242.3	℄	
121+87			7.7	241.1	[illegible]	
121+92	[illegible]		8.6	240.2		
121+95			8.9	239.9	[illegible]	
122+00			7.6	241.2	Top bank	
122+08			7.8	241.0		
122+32			11.2	237.6	S. [illegible]	Top bank.
122+50			14.2	234.6		
122+66			15.1	233.7	Bot. [illegible]	
122+84			11.8	237.0	N [illegible]	Top bank

Profile No. ____ Notes Red. ____ Plotted [illegible] Date ____ Job No. [illegible] Division No. ____ F. B. 508 PG. 143

X-Sec. No. ____ Date ____ Notes Chkd J.A.L. Date 9-19-37 Checked ____ Date ____ Survey of [illegible] Survey by ____ Map No. ____ Notes [illegible] Date Sept. Indexed [illegible] C. Johnson

Form 307 5M 10-37

PLEASE RETURN TO
LOS ANGELES COUNTY SURVEYOR
700 HALL OF RECORDS

NOTE: ANY ADDITIONS OR CHANGES ON THIS SHEET MUST BE MADE OR CIRCLED IN RED INK, WITH DATE AND NAME OF PERSON MAKING CHANGE

Do not extend notes this side of this line

STATION	B. S.	H. I.	F. S.	ELEV.		
		248.523				
123+00			9.5	[illegible]	Side Hill	
T.P.	9330	256081	2072	[illegible]		
123+50			5.9	250.2	" "	
124+00			0.0	[illegible]	" "	
124+50			5.1	251.0	" "	
125+00			12.2	[illegible]	" "	
T.P.	0453	[illegible]	11.630	[illegible]		
125+50			9.5	[illegible]	" "	
T.P.	2852	236.173	11.583	233.321		
125+80			4.8	231.4	Top bank E. side of ditch	

F. B. 508 Pg. 144 Job No. 7155 Division No. Notes Red. Date Plotted Date Profile No.
Survey of Narbonne Ave. Notes Chkd. J.A.L. Date 9-19-38 Checked Date X-Sec. No.
Survey by [illegible] Notes Brock Date
Indexed

Form 307 5M 10-37

PLEASE RETURN TO
LOS ANGELES COUNTY SURVEYOR
700 HALL OF RECORDS

NOTE: ANY ADDITIONS OR CHANGES ON THIS SHEET MUST BE MADE OR CIRCLED IN RED INK, WITH DATE AND NAME OF PERSON MAKING CHANGE

Do not extend notes this side of this line

STATION	B. S.	H. I.	F. S.	ELEV.		
		236.173				
126+[illegible]			9.6	[illegible]	[illegible]	75
126+50			9.0	22[illegible].2	Top [illegible]	[illegible]
127+00			6.0	230.2	Side of [illegible]	
127+10			5.0	231.2		
127+32			3.9	232.3	Top [illegible]	
127+[illegible]			[illegible]	231.2	[illegible]	
127+50			5.0	[illegible].2		
127+[illegible]			4.7	231.5	[illegible]	
128+[illegible]			4.7	231.5	[illegible]	
128+[illegible]			4.7	231.5	"	
128+[illegible]			4.5	231.[illegible]	"	85 90

Profile
No. _____ Notes Red. _____ Platted [illegible] Job No. 7155 Division No. _____ F. B. 508 PG. 145
Date _____ Date _____ Survey of Narbonne Ave
X-Sec. Notes Chkd. J.A.L. Checked _____ Survey by _____ Notes Brock Date Sep [illegible]
No. _____ Date 4-19-38 Date _____ Map No. _____ Indexed A. C. Johnson

Form 307 5M 10-37

PLEASE RETURN TO
LOS ANGELES COUNTY SURVEYOR
700 HALL OF RECORDS

NOTE: ANY ADDITIONS OR CHANGES ON THIS SHEET MUST BE MADE OR CIRCLED IN RED INK, WITH DATE AND NAME OF PERSON MAKING CHANGE

Do not extend notes this side of this line

STATION	B. S.	H. I.	F. S.	ELEV.			
		236.173					
129+44.750			4.8	231.4	E.C.	Magazine	[illegible]
T.P.	2.75	233.478	4.570	2[illegible].303			
130+00			2.0	231.5	℄	"	"
131+00			2.0	231.5	℄	"	"
132+00			4.5	229.2	℄	"	"
133+00			7.5	225.7	℄	"	"
T.P.	0.205	221.653	12.000	[illegible]			
T.P.	0.753	214.721	7.725	213.938			
B.M.			7.520	207.201	B.M. Elev. 207.017 (1934 Adj.)		

[illegible] Standard Bronze [illegible] 1935-1938
Per LB. 704 pg 317

F. B. 508 Pg. 146 | Job No. | Division No. | Notes Red. | Plotted | Profile
Survey of Marbonne Ave | Date | Date | No.
Survey by | Notes Brock | Notes Chkd. J.A.L. | Checked | X-Sec.
Indexed A. C. Johnson | Date | Date 9-19-38 | Date | No.

Profile No. | Notes Red. | Plotted | Job No. | Division No. | F. B. 508 PG 141

X-Sec. No. | Notes Chkd. | Checked | Survey by | Notes | Date

Date | Date | Survey of | Date | Map No. | Indexed A. C. Johnson Date

NOTE: ANY ADDITIONS OR CHANGES ON THIS SHEET MUST BE MADE OR CIRCLED IN RED INK, WITH DATE AND NAME OF PERSON MAKING CHANGE

Do not extend notes this side of this line

STATION	B. S.	H. I.	F. S.	ELEV.	

PLEASE RETURN TO
LOS ANGELES COUNTY SURVEYOR
700 HALL OF RECORDS

Form 307 5M 10-37

F. B 508 Pg. 18 | Job No. | Division No. | Notes Red. | Plotted | Profile

Survey of | Date | Date | No.

Survey by | Notes | Notes Chkd. | Checked | X-Sec.

Indexed A. D. Johnson | Date | Date | Date | No.

STATION	B. S.	H. I.	F. S.	ELEV.	

Form 307 5M 10-37

PLEASE RETURN TO
LOS ANGELES COUNTY SURVEYOR
700 HALL OF RECORDS

Do not extend notes this side of this line

NOTE: ANY ADDITIONS OR CHANGES ON THIS SHEET MUST BE MADE OR CIRCLED IN RED INK, WITH DATE AND NAME OF PERSON MAKING CHANGE

Profile No. ____ Notes Red. ____ Plotted ____ Job No. ____ Division No. ____ F. B 508 PG 149

Date ____ Date ____ Survey of ____

X-Sec. No. ____ Notes Chkd. ____ Checked ____ Survey by ____ Notes ____ Date ____

Date ____ Date ____ Map No. ____ Indexed A. C. [illegible] Date ____

Cross Sections
Narbonne Ave
JH 9155

STATION	B. S.	H. I.	F. S.	ELEV.

NOTE: ANY ADDITIONS OR CHANGES ON THIS SHEET MUST BE MADE OR CIRCLED IN RED INK, WITH DATE AND NAME OF PERSON MAKING CHANGE

Do not extend notes this side of this line

PLEASE RETURN TO
LOS ANGELES COUNTY SURVEYOR
700 HALL OF RECORDS

Form 307 5M 10-37

F. B. 508 PG. 150 | Job No. | Division No. | Notes Red. | Plotted | Profile

Survey of | Date | Date | No.

Survey by | Notes | Notes Chkd. | Checked | X-Sec.

Indexed | Date | Date | Date | No.

STATION	B. S.	H. I.	F. S.	ELEV.	

Form 307 5M 10-37

PLEASE RETURN TO
LOS ANGELES COUNTY SURVEYOR
700 HALL OF RECORDS

Do not extend notes this side of this line

NOTE: ANY ADDITIONS OR CHANGES ON THIS SHEET MUST BE MADE OR CIRCLED IN RED INK, WITH DATE AND NAME OF PERSON MAKING CHANGE

Form 307 5M 10-37

PLEASE RETURN TO
LOS ANGELES COUNTY SURVEYOR
700 HALL OF RECORDS

NOTE: ANY ADDITIONS OR CHANGES ON THIS SHEET MUST BE MADE OR CIRCLED IN RED INK, WITH DATE AND NAME OF PERSON MAKING CHANGE

Do not extend notes this side of this line

STATION	B. S.	H. I.	F. S.	ELEV.	Lt.	℄	Rt.
75+00		430.4		430.35			
			-0.6	429.8			14' Edge Pave
			-1.3	429.1			23' Gutter
			-0.5	429.9			22' Top Ed. fill
			-1.0	429.4			28' " " "
			-6.2	424.4			33' Toe fill
			-8.0	422.4			50' Side hill
			-0.5	429.9	11' Edge Pave.		
			-1.5	428.9	19' Gutter & Toe		
			+4.0	434.4	24' Top of Cut		
			+5.0	435.4	32' Toe Cut.		
			+12.7	443.1	41 Top bank		
			+15.0	445.4	50' Side hill		
76+00		426.1		426.13		℄	
			-0.3	425.8			12' Edge Pave
			-1.0	425.1			19 Gutter
			0.0	426.1			20' Top fill
			-0.4	425.7			25 " "
			-5.2	42~~4~~20.9			35 Toe fill

Profile No. _____ Notes Red. _____ Plotted J.A.L. Job No. 2155 Division No. _____ F. B. 508 PG 151
Date _____ Date 9-14-38 Survey of Narbonne Ave
X-Sec. No. _____ Notes Chkd. J.A.L. Checked [illegible] Survey by _____ Notes Brock Date Sept 1938
Date 9-14-38 Date [illegible] Map No. _____ Indexed A. C. Johnson

Form 307 5M 10-37

PLEASE RETURN TO
LOS ANGELES COUNTY SURVEYOR
700 HALL OF RECORDS

NOTE: ANY ADDITIONS OR CHANGES ON THIS SHEET MUST BE MADE OR CIRCLED IN RED INK, WITH DATE AND NAME OF PERSON MAKING CHANGE

Do not extend notes this side of this line

STATION	B. S.	H. I.	F. S.	ELEV.	Lt.	℄	Rt.
76+00		426.1 ✓		426.13			
			-10.7	415.4 ✓			70' Side hill
			-0.4	425.7 ✓	11' Edge Pave.		
			-1.2	424.9 ✓	19' Gutter		
			+3.5	429.6 ✓	26 Top Cut		
			+4.5	430.6 ✓	34' Toe "		
			+8.0	434.1 ✓	41 Top "		
			+10.3	436.4 ✓	50 Sidehill		
77+00		422.4 ✓		422.43 ✓		℄	
			+0.2	422.6 ✓			11 Edge Pave.
			-0.2	422.2 ✓			19' Gutter
			.00	422.4 ✓			21 Top fill
			-7.0	415.4 ✓			37 Toe fill
			-10.0	412.4 ✓			70' Side hill
			-0.7	421.7 ✓	11' Edge Pave.		
			-1.4	421.0 ✓	21 Bot. Cut		
			+1.5	423.9 ✓	23 Top Cut		
			+2.5	424.9 ✓	31 Break		
			+8.5	430.9 ✓	55' Sidehill		

F. B. 508 PG. 152 | Job No. 7155 | Division No. | Notes Red. | Plotted J.A.L. | Profile
Survey of Narbonne Ave | Date | Date 7-14-38 | No.
Survey by | Notes Brock | Notes Chkd. J.A.L. | Checked M.D. DARLING | X-Sec.
Indexed A. C. Johnson | Date | Date 7-14-38 | Date | No.

Form 307 5M 10-37

PLEASE RETURN TO
LOS ANGELES COUNTY SURVEYOR
700 HALL OF RECORDS

NOTE: ANY ADDITIONS OR CHANGES ON THIS SHEET MUST BE MADE, OR CIRCLED IN RED INK, WITH DATE AND NAME OF PERSON MAKING CHANGE

Do not extend notes this side of this line

STATION	B. S.	H. I.	F. S.	ELEV.	Lt. ℄	Rt.
78+00		418.7		418.55		
			+0.1	418.8		5' Edge Pave.
			-0.3	418.4		10' Gutter
			0.0	418.7		13' To
			-5.0	410.7		30' Toe fill
			-12.5	406.2		75' Side hill
			+1.2	417.5	19' Edge Pave	
			-2.5	416.2	28' Gutter Toe cut	
			+1.3	420.0	32' Top cut	
			+2.5	421.2	40' Toe Slope	
			+4.[illegible]	428.4	70' Side hill	
78+50		416.3		416.3		
			+0.4	416.7		3' [illegible]
			-1.0	415.3		8' Sip.
			-5.6	407.7		23' Bot [illegible]
			-[illegible]	402.3		75' Side [illegible]
			-0.2	416.5	6' Hedge [illegible]	
			-1.3	415.0	[illegible] S. Edge Pave.	
			-2.3	414.0	40' [illegible]	
			+1.5	417.5	13' [illegible]	
			+2.5	418.5	[illegible] Toe [illegible]	

Profile No. ____ Notes Red. ____ Plotted J.A.L. Job No. 7155 Division No. ____ F. B. 508 PG. 153
Date ____ Date 9-14-38 Survey of Narbonne
X-Sec. No. ____ Notes Chkd. J.A.L. Checked [illegible] Survey by ____ Notes [illegible] Date [illegible]
Date 7-14-38 Date [illegible] Map No. ____ Indexed [illegible] Date ____

Form 307 5M 10-37

PLEASE RETURN TO
LOS ANGELES COUNTY SURVEYOR
700 HALL OF RECORDS

NOTE: ANY ADDITIONS OR CHANGES ON THIS SHEET MUST BE MADE OR CIRCLED IN RED INK, WITH DATE AND NAME OF PERSON MAKING CHANGE

Do not extend notes this side of this line

STATION	B. S.	H. I.	F. S.	ELEV.	Lt.	℄	Rt.
78+50		416.3 ✓		416.3			
			+5.5	421.7 ✓	61' Brook		
			+8.0	424.3 ✓	75' Side hill		
79+08		405.9 ✓		405.9 ✓		℄ + Toe fill.	
			-4.0	401.9 ✓			40' Side hill
			-7.2	398.9 ✓			80' Side hill
			+8.0	413.9 ✓	16' Top fill.		
			-7.7	413.6 ✓	20' Gutter		
			+7.6	413.5 ✓	27' Hedge [illegible]		
			+6.0	[illegible] ✓	48' Sedge [illegible]		
			+4.6	410.5 ✓	59' Gutter + Toe cut.		
			+9.0	[illegible] ✓	63' Top cut.		
			+9.8	415.7 ✓	71' Toe [illegible]		
			+2.5	[illegible] ✓	80' Side hill		
79+50		[illegible] ✓		402.5 ✓		℄	
			-3.2	399.3 ✓			45' Side hill
			-5.8	396.7 ✓			90' " "
			+1.6	404.1 ✓	18' Toe fill		
			+9.3	[illegible] ✓	35' Top fill		
			+9.0	[illegible] ✓	38' Gutter		
			+9.0	[illegible] ✓	45 Hedge [illegible]		

F. B. 508 Pg. 154 Job No. 7155 Division No. Notes Red. Plotted J.A.L. Profile
Survey of Narbonne Ave Date 9-14-38 No.
Survey by Notes Brook Notes Chkd. J.A.L. Checked M.D. DARLING X-Sec.
Indexed A. C. Johnson Date 9-14-38 Date [illegible] No.

Form 307 5M 10-37

PLEASE RETURN TO
LOS ANGELES COUNTY SURVEYOR
700 HALL OF RECORDS

NOTE: ANY ADDITIONS OR CHANGES ON THIS SHEET MUST BE MADE OR CIRCLED IN RED INK, WITH DATE AND NAME OF PERSON MAKING CHANGE

Do not extend notes this side of this line

STATION	B. S.	H. I.	F. S.	ELEV.		
79+50		402.5		402.5	LT	RT
			+7.2	409.7	65' Slope Stake	
			+5.7	408.2	15' Bot Cut	
80+00		399.		399.1		
			-2.0	397.1		40' Side hill
			-4.0	395.1		80 " "
			+3.8	402.9	50' Toe fill	
			+9.5	408.6	65' Toe fill	
			+9.0	408.1	75' " "	
			+8.8	407.9	79' " "	
			+7.3	406.4	104.5 " "	
81+50		395.7		395.7		
			-2.2	393.5		40' Side hill
			-3.3	392.4		50' " "
			+3.5	399.2	45' Side cut	
			+8.0	403.7	85' Toe fill	
83+00		392.0		392.0		
			-3.4	388.6		40' Side hill
			-5.2	386.8		50' " "
			+4.5	396.8	40' Side hill	
			+9.2	401.2	80' Side hill	

Profile
No. X-Sec. No.
Notes Red. Plotted J.A.L. Job No. 2155 Division No.
Date Date 1-14-38 Survey of Narbonne
Notes Chkd. J.A.L. Checked Survey by Notes
Date 1-14-38 Date Map No. Indexed A. C. Jobe Date
F.B. 508 PG. 153

Form 307 5M 10-37

PLEASE RETURN TO
LOS ANGELES COUNTY SURVEYOR
700 HALL OF RECORDS

NOTE: ANY ADDITIONS OR CHANGES ON THIS SHEET MUST BE MADE OR CIRCLED IN RED INK, WITH DATE AND NAME OF PERSON MAKING CHANGE

Do not extend notes this side of this line

STATION	B. S.	H. I.	F. S.	ELEV.		
81+23		389.7		389.7		
			-5.7	384.0		45' Side hill
			-8.4	38[illegible].3		68' Hd Swale. Top bank
			[illegible]	380.7		90' Side hill + Top bank
			+4.7	394.4	27' Side hill	
			+9.5	399.5	68' Brk Side hill	
			+10.8	403.5	76' Side hill	
81+50		389.5		389.3		
			-7.3	382.0		45' Top bank
			-13.5	375.8		85' Bot. Swale
			-14.0	375.3		100 Side hill
			+5.5	394.8	35' Side hill	
			+9.5	398.8	71' Brk Side hill	
			+9.5	398.5	95' Side hill	
82+00		[illegible]		385.2		
			-6.5	378.4		35' Side hill
			-10.0	375.2		52' Brk " "
			-13.0	372.2		66' " " "
			-18.0	367.2		80' " " "
			-27.0	358.2		115' Bot Swale + Side hill

F. B. 508 PG 156 | Job No. 7155 | Division No. | Notes Red. | Plotted J.A.L. | Profile
Survey of Narbonne Ave | Date | Date 9-14-38 | No.
Survey by | Notes Brock | Notes Chkd. J.A.L. | Checked M.B. DARLING | X-Sec.
Indexed A. C. Johnson | Date | Date 9-14-38 | Date SEP 15 1938 | No.

Form 307 5M 10-37

PLEASE RETURN TO
LOS ANGELES COUNTY SURVEYOR
700 HALL OF RECORDS

NOTE: ANY ADDITIONS OR CHANGES ON THIS SHEET MUST BE MADE OR CIRCLED IN RED INK, WITH DATE AND NAME OF PERSON MAKING CHANGE

Do not extend notes this side of this line

STATION	B. S.	H. I.	F. S.	ELEV.	Lt	Rt
82+00		385.2		385.2		℄
			+6.6	391.8	38' Side hill	
			+9.7	394.9	73 " "	
			+11.5	396.7	100 " "	
82+50		377.9		377.9		℄ Top bank
			+4.2	373.7		19' Top bank
			+12.0	365.9		45' Side hill
			+22.0	355.9		80' " "
			+32.0	345.[illegible]		114 " "
			+40.3	337.6		14' [illegible]
			+41.3	336.6		170' Side hill
			+41.0	336.9		200' " "
			+5.7	383.[illegible]	25' Top bank	
			+10.7	388.[illegible]	7[illegible] " "	
			+[illegible]	393.4	100 " "	
82+81		365.8		365.8		℄ Side hill
			+10.0	355.8		34' Side hill
			+22.0	343.8		80' " "
			+34.0	331.8		117 Bank " "
			+42.0	323.8		144 Side hill
			+44.[illegible]	321.4		154 S bank of drain

57.47
34.18
20.01
15.60

Profile No. ____ Notes Red. ____ Plotted J.A.L. Job No. 7155 Division No. ____ F. B. 508 PG. 157
Date ____ Date 9-14-38 Survey of Narbonne N.C.
X-Sec. No. ____ Notes Chkd. J.A.L. Checked ____ Survey by ____ Notes Brock Date Sept 1935
Date 9-14-38 Date ____ Map No. ____ Indexed A. S. Johnson Date ____

Form 307 5M 10-37

PLEASE RETURN TO
LOS ANGELES COUNTY SURVEYOR
700 HALL OF RECORDS

NOTE: ANY ADDITIONS OR CHANGES ON THIS SHEET MUST BE MADE OR CIRCLED IN RED INK, WITH DATE AND NAME OF PERSON MAKING CHANGE

Do not extend notes this side of this line

STATION	B. S.	H. I.	F. S.	ELEV.		℄	
82+81		365.8 ✓		365.8			
			-46.0	319.8 ✓			156' bot Drain E side
			-51.0	314.8 ✓			180' " " ℄ 4' wide
			-52.5	313.3 ✓			216' " " W side
			+7.5	373.3 ✓	34 Side hill		
			+13.9	379.7 ✓	76 " "		
			+19.6	385.4 ✓	120 " "		
			+23.7	389.5 ✓	144 Top bank		
83+00		355.2 ✓		355.2 ✓		℄ Side hill	
			-9.0	346.2 ✓			32' Side hill
			-12.8	342.4 ✓			60 Brk. side hill
			-26.9	328.3 ✓			100 Top E bank
			-31.0	32[illegible].2 ✓			107 ℄ Wash.
			-25.5	329.7 ✓			114 Top W bank
			-26.8	328.4 ✓			175 Brk side hill
			-31.9	323.3 ✓			204 " "
			+8.1	363.3 ✓	37' Side hill		
			+19.3	374.5 ✓	88' " "		
			+28.5	383.7 ✓	146' " "		

F. B. 508 Pg 158 | Job No. 7155 | Division No. | Notes Red. | Plotted J.A.L. | Profile
Survey of Narbonne Ave | Date | Date 9-14-38 | No.
Survey by | Notes Brock | Notes Chkd. J.A.L. | Checked | X-Sec.
Indexed | Date | Date 9-14-38 | Date SEP 15 1938 | No.

Form 307 5M 10-37

PLEASE RETURN TO
LOS ANGELES COUNTY SURVEYOR
700 HALL OF RECORDS

NOTE: ANY ADDITIONS OR CHANGES ON THIS SHEET MUST BE MADE OR CIRCLED IN RED INK, WITH DATE AND NAME OF PERSON MAKING CHANGE

Do not extend notes this side of this line

STATION	B. S.	H. I.	F. S.	ELEV.	Lt	Rt.
83+3		342.3 ✓		342.3 ✓		℄ Toe Slope
			+6.0	336.3 ✓		32' Top [illegible]
			+7.7	334.6 ✓		41' Bot. Wash 3' [illegible]
			+12.7	329.6 ✓		44' " " 6' "
			+14.1	328.2 ✓		" " 6' "
			+9.6	332.7 ✓		84' Top [illegible]
			+0.3	342.0 ✓		126' Brk. [illegible]
			+1.4	340.9 ✓		171' Side [illegible]
			+6.0	336.3 ✓		196' " "
			+10.0	352.[illegible] ✓	49' Side hill	
			+21.5	3[illegible].8 ✓	75' " "	
			+26.2	368.5 ✓	116 [illegible]	
			+39.0	351.3 ✓	152 Side [illegible]	
			+42.5	354.8 ✓	161 " "	
83+34		337.7 ✓		337.7 ✓		℄ Center [illegible] 3' [illegible]
			0.0	337.7 ✓		9 [illegible]
			+8.0	345.7 ✓		20' Top [illegible]
			+6.3	344.[illegible] ✓		64 [illegible]
			+11.5	349.2 ✓		117 " "
			+13.0	350.7 ✓		129 " "
			+13.0	350.7 ✓		174 "

Profile No. ____ Notes Red. ____ Plotted J.A.L. Job No. 7155 Division No. ____ F. B. 508 PG. 159
Date ____ Date 9-14-38 Survey of Narborne Ave
X-Sec. No. ____ Notes Chkd. J.A.L. Checked M.D. DARLING Survey by ____ Notes Brock Date Sept [illegible]
Date 9-14-38 Date SEP 15 1938 Map No. ____ Indexed [illegible] Date ____

Form 307 5M 10-37

PLEASE RETURN TO
LOS ANGELES COUNTY SURVEYOR
700 HALL OF RECORDS

NOTE: ANY ADDITIONS OR CHANGES ON THIS SHEET MUST BE MADE OR CIRCLED IN RED INK, WITH DATE AND NAME OF PERSON MAKING CHANGE

Do not extend notes this side of this line

STATION	B. S.	H. I.	F. S.	ELEV.		
[illegible]		[illegible]				
			+[illegible]	34[illegible].7	26' Bot wash W side	
			+10.9	348.6	32' Top bank " "	
			+10.5	348.2	47 Bot Wash " "	
			+15.2	352.9	77' ℄ Wash. Brk.	
			+21.8	359.5	84' " "	
			+23.4	~~357.1~~ 361.1	105' ℄ Wash.	
83+36			+25.8	363.5	106' Flow line 3' Diam. Corr. Iron Culvert (outlet)	
83+34			+29.6	367.3	109' Top bank above culvert	
83+34 B.C.			+46.6	384.3	150' Top bank	
83+56.39		361.7		361.7		
			-1.0	360.7		24' Side hill
			-1.5	360.2		55' " "
			-0.2	361.5		100' Brk. " "
			-0.8	360.9		151' Side hill
			+2.2	363.9	30' Side hill	
			+7.3	369.0	64' " " Brk	
			+19.5	381.2	123' Gutter E side Rd.	
83+76		376.0		376.0		
			-1.0	[illegible]		50' T. Brk
			+0.2	376.2		[illegible]

F. B. 508 PG. 160 | Job No. 7155 | Division No. | Notes Red. | Date | Plotted J.A.L. | Date 9-14-38 | Profile No.
Survey of Norbonne Ave | Notes Chkd. J.A.L. | Date 9-14-38 | Checked [illegible] | Date [illegible] | X-Sec. No.
Survey by [illegible] | Notes Brock | Date
Indexed [illegible] | Date

Form 307 5M 10-37

PLEASE RETURN TO
LOS ANGELES COUNTY SURVEYOR
700 HALL OF RECORDS

NOTE: ANY ADDITIONS OR CHANGES ON THIS SHEET MUST BE MADE OR CIRCLED IN RED INK, WITH DATE AND NAME OF PERSON MAKING CHANGE

Do not extend notes this side of this line

STATION	B. S.	H. I.	F. S.	ELEV.	Lt.	Rt.
83+76		376.0		376.0	[illegible]	
Lt 118'			0.0	376.0		118' T Bnk.
Lt. 50'			+1.3	377.3	50' East [illegible]	
" 91'			+3.7	379.7	91' East edge [illegible]	
			+7.3	385.3	68' West [illegible]	
84+00		375.9		375.9	[illegible]	
			-3.5	372.4		88' East edge [illegible]
			+3.2	372.7		17' Bot cut Bnk
			+2.4	377.3		13' Top " "
			+2.4	378.3	50' [illegible]	
			+7.0	382.9	126' West edge "	
84+23		374.7		374.7	Bot cut Bnk	
			-6.9	372.8		12' Bot cut Bnk
			-3.5	371.2		77' [illegible]
			-5.3	369.4		150' East " "
			-5.1	369.6		167' Bot cut Bnk
			+17.4	392.1	102' Top cut Bnk	
			+17.7	392.4	122' S Hill	
84+38		393.7		393.7	Top cut Bnk	
Rt 43'			-1.5	392.2		43' Top cut Bnk
" 64'			-26.6	367.1		64' Bot " "

Profile No. ____ Notes Red. ____ Plotted J.A.L. Job No. 7456 Division No. ____ F. B. 5 of PG 161
Date ____ Date 9-14-38 Survey of [illegible]
X-Sec. No. ____ Notes Chkd J.A.L. Checked [illegible] Survey by Greenwood Notes [illegible] Date [illegible]
Date 9-14-38 Date [illegible] Map No. ____ Indexed [illegible] Date ____

Form 307 5M 10-37

PLEASE RETURN TO
LOS ANGELES COUNTY SURVEYOR
700 HALL OF RECORDS

NOTE: ANY ADDITIONS OR CHANGES ON THIS SHEET MUST BE MADE OR CIRCLED IN RED INK, WITH DATE AND NAME OF PERSON MAKING CHANGE

Do not extend notes this side of this line

STATION	B. S.	H. I.	F. S.	ELEV.	Lt.	℄	Rt.
84438		393.7 ✓		393.7 ✓	Top cut Bnk		
Rt. 66'			26.5	366.7 ✓			66' West edge Macadam
" 117			27.6	366.1 ✓			117 East " "
Lt. 31'			+ 2.7	396.4 ✓	31' Top cut Bnk		
" 96'			+ 1.5	393.2 ✓	96' S. Hill		
" 125'			+ 3.2	396.9 ✓	125' S. Hill		
84450		394.7 ✓		394.7 ✓	S. Hill		
Rt. 60'			- 1.5	393.2 ✓			60' T. Brk.
" 92'			- 5.8	388.9 ✓			92' S. Hill
Lt. 40'			+ 2.2	396.9 ✓	40' S. Hill		
" 98'			+ 2.1	396.8 ✓	98' " "		
85400 ✓		398.9 ✓		398.9 ✓	S. Hill		
Rt. 50'			- 5.0	393.9 ✓			50' S. Hill
" 90'			- 9.8	389.1 ✓			90' " "
Lt. 25'			+ 2.3	~~397.0~~ 401.2	25' T. Brk		
" 56'			+ 4.5	403.4 ✓	56' T. Slope		
" 100'			+ 8.5	407.4 ✓	100' S. Hill		
85450		400.3 ✓		400.3 ✓			
Rt. 38'			- 5.5	[illegible] ✓			38' T. Brk
" 80'			- 12.1	[illegible] ✓			80' S. Hill
Lt. 41'			+ 3.9	404.2 ✓	41' T. Slope		[illegible]
" 75'			+ 8.4	408.7 ✓	75' S.H.		

F. B. 508 PG 162 | Job No. [illegible] | Division No. | Notes Red. | Plotted J.A.L. | Profile
Survey of NARBONNE AVE. | Date | Date 9-14-38 | No.
Survey by E. Greenwood | Notes | Notes Chkd. J.A.L. | Checked | X-Sec.
Indexed A. S. Johnson | Date 9-12-38 | Date 9-14-38 | Date SEP 15 1938 | No.

Form 307 5M 10-37

PLEASE RETURN TO
LOS ANGELES COUNTY SURVEYOR
700 HALL OF RECORDS

NOTE: ANY ADDITIONS OR CHANGES ON THIS SHEET MUST BE MADE OR CIRCLED IN RED INK, WITH DATE AND NAME OF PERSON MAKING CHANGE

Do not extend notes this side of this line

STATION	B. S.	H. I.	F. S.	ELEV.	Left	Right
26400		399.1		399.1		
[illegible]			2.5	396.9		13' BrK.
" 50'			9.4	390.0		[illegible]
[illegible]			14.3	384.1		80' " "
1+ 28'			+8.0	392.4	28' T Slope	
[illegible]			13.7	418.1	81' BrK Ch.	
[illegible]		398.3		398.3		
[illegible]			8.3	390.0		42' [illegible]
" 82'			15.5	382.8		82' " "
1+ 40'			+6.6	389.4	40' [illegible]	
" 0'			+18.1	411.4	50' " "	
[illegible]		377.6		377.6		
[illegible]			7.6	370.0		112' [illegible]
[illegible]			14.9	382.9		90' " "
[illegible]			+7.6	406.6	112' [illegible]	
[illegible]			+12.5	418.1	90' "	
[illegible]		317.0		317.0		
[illegible]			7.5	309.5		42' [illegible]
" 90'			14.1	[illegible]		90' " "
1+ 42'			+8.5	[illegible]	[illegible]	
[illegible]			+13.5	418.5	90' "	

Profile
Notes Red. No. Date
X-Sec. No. Date
Notes Chkd. J.A.L. Date 9-14-38
Checked [illegible]
Date 9-14-38 Date [illegible]
Plotted J.A.L. Date 9-14-38
Survey of [illegible]
Survey by [illegible]
Map No. [illegible]
Job No. [illegible] Division No. [illegible]
Notes
Indexed [illegible] Date [illegible]
F. B. 508 Pg. 163

Form 307 5M 10-37

PLEASE RETURN TO
LOS ANGELES COUNTY SURVEYOR
700 HALL OF RECORDS

NOTE: ANY ADDITIONS OR CHANGES ON THIS SHEET MUST BE MADE OR CIRCLED IN RED INK, WITH DATE AND NAME OF PERSON MAKING CHANGE

Do not extend notes this side of this line

STATION	B. S.	H. I.	F. S.	ELEV.	Lt	℄	Rt
88+00		397.0 ✓		397.0 ✓			
Rt 45'			-7.0	390.0 ✓			45' S. Hill
" 90'			-13.0	384.0 ✓			90' " "
Lt 45'			+7.7	404.7 ✓	45' S. Hill		
" 90'			+16.4	413.4 ✓	90' " "		
88+50		397.[illegible] ✓		397.[illegible] ✓			
Rt [illegible]			-[illegible]	391.0 ✓			45' S. Hill
[illegible]			-13.[illegible]	384.5 ✓			90' " "
Lt 45'			+7.5	405.[illegible] ✓	45' S. Hill		
" 90'			+14.0	411.7 ✓	90' " "		
89+00		398.5 ✓		398.5 ✓			
Rt 45'			-5.9	392.6 ✓			45' S. Hill
" 90'			-13.[illegible]	385.2 ✓			90' " "
Lt 45'			+5.7	404.2 ✓	45' S. Hill		
" 90'			+10.2	40[illegible].7 ✓	90' " "		
89+37 - 2 SC		398.3 ✓		398.3 ✓			
Rt 45'			-5.8	392.5 ✓			45' S. Hill
" 90'			-12.6	38[illegible].7 ✓			90' " "
Lt 45'			+5.7	404.0 ✓	45' S. Hill		
" 90'			+10.[illegible]	[illegible] ✓	90' " "		

F. B508 PG. 164 | Job No. 7156 | Division No. | Notes Red. | Plotted J.A.L. | Profile
Survey of Manzanita | Date | Date 9-14-38 | No.
Survey by E. Greenwood | Notes | Notes Chkd. J.A.L. | Checked | X-Sec.
Indexed C. Johnson | Date | Date 9-14-38 | Date FEB 15 1939 | No.

Form 307 5M 10-37

PLEASE RETURN TO
LOS ANGELES COUNTY SURVEYOR
700 HALL OF RECORDS

NOTE: ANY ADDITIONS OR CHANGES ON THIS SHEET MUST BE MADE OR CIRCLED IN RED INK, WITH DATE AND NAME OF PERSON MAKING CHANGE

Do not extend notes this side of this line

STATION	B. S.	H. I.	F. S.	ELEV.	Lt.	℄	Rt.
89+50		398.0 ✓		398.0 ✓			
[illegible]			-5.9	392.1 ✓			45' S. Hill
			-12.6	385.4 ✓			90' " "
[illegible]			+5.4	403.4 ✓	45' S. Hill		
[illegible]			+10.9	408.9 ✓	90' " "		
[illegible]		396.1 ✓		396.1 ✓			
[illegible]			-6.0	390.1 ✓			45' S. Hill
[illegible]			-12.9	383.2 ✓			90' " "
[illegible]			+5.6	401.7 ✓	45' S. Hill		
[illegible]			+10.6	406.7 ✓	90' " "		
90+50		393.0 ✓		393.0 ✓			
[illegible]			-5.7	387.3 ✓			45' S. Hill
[illegible]			-12.0	381.0 ✓			90' " "
[illegible]			+5.6	398.6 ✓	45' S. Hill		
[illegible]			+11.6	404.6 ✓	90' " "		
[illegible] ✓		392.1 ✓		392.1 ✓			
[illegible]			-6.[illegible]	385.[illegible] ✓			45' S. Hill
[illegible]			-13.2	378.9 ✓			90' " "
[illegible]			+5.5	397.6 ✓	45' S. Hill		
[illegible]			[illegible]	[illegible] ✓	90' " "		

Profile No. _____ Notes Red. _____ Plotted J.A.L. Job No. [illegible] Division No. _____ F. B. 508 PG. 165

Date _____ Date 4-14-38 Survey of [illegible]

X-Sec. No. _____ Notes Chkd. J.A.L. Checked _____ Survey by [illegible] Notes [illegible] Date [illegible]

Date 4-14-38 Date SEP 15 1938 Map No. _____ Indexed A. C. Johnson Date _____

Form 307 5M 10-37

PLEASE RETURN TO
LOS ANGELES COUNTY SURVEYOR
700 HALL OF RECORDS

NOTE: ANY ADDITIONS OR CHANGES ON THIS SHEET MUST BE MADE OR CIRCLED IN RED INK, WITH DATE AND NAME OF PERSON MAKING CHANGE

Do not extend notes this side of this line

STATION	B. S.	H. I.	F. S.	ELEV.	Lt	℄	Rt
91+50		389.7 ✓		389.7 ✓			
Rt 45'			- 5.5	384.4 ✓			45' S. Hill
90'			- 11.3	378.4 ✓			90' " "
Lt 45'			+ 5.1	394.8 ✓	45' S. Hill		
" 90'			+ 10.2	399.9 ✓	90' " "		
92+00		386.1 ✓		386.1 ✓			
Rt 45'			- 4.7	381.4 ✓			45' S. Hill
" 90'			- 10.1	376.0 ✓			90' " "
Lt. 45'			+ 5.7	391.8 ✓	45' S. Hill		
" 90'			+ 11.6	397.7 ✓	90' " "		
[illegible] B.C.		382.9 ✓		382.9 ✓			
Rt 45'			- 5.5	377.4 ✓			45' S. Hill
" 90'			- 10.0	372.9 ✓			90' T. Brk
Lt 45'			+ 5.[illegible]	388.[illegible] ✓	45' S. Hill		
" 90'			+ 11.2	394.1 ✓	90' " "		
93+00		380.1 ✓		380.1 ✓			
Rt 45'			- [illegible]	[illegible] ✓			45' S. Hill
" 90'			- 9.5	[illegible] ✓			90' " "
Lt 45'			+ 5.0	[illegible] ✓	[illegible]		
" 90'			+ 9.8	[illegible] ✓	[illegible] " "		

F. B508 PG. 166 | Job No. 7155 | Division No. | Notes Red. | Plotted J.A.L. | Profile
Survey of NARBONNE AVE | Date | Date 9-14-38 | No.
Survey by F. Greenwood | Notes F.G. | Notes Chkd. J.A.L. | Checked H.D. DARLING | X-Sec.
Indexed [illegible] | Date 9-13-38 | Date 9-14-38 | Date SEP 15 1938 | No.

Form 307 5M 10-37

PLEASE RETURN TO
LOS ANGELES COUNTY SURVEYOR
700 HALL OF RECORDS

NOTE: ANY ADDITIONS OR CHANGES ON THIS SHEET MUST BE MADE OR CIRCLED IN RED INK, WITH DATE AND NAME OF PERSON MAKING CHANGE

Do not extend notes this side of this line

STATION	B. S.	H. I.	F. S.	ELEV.	Lt	℄ Rt.
93+50		378.2 ✓		378.2 ✓		
Rt. 45'			- 3.5	374.7 ✓		45' T Brk
" 90'			- 8.0	370.2 ✓		90' S Hill
Lt. 45'			+ 3.1	381.3 ✓	45' S. Hill	
" 90'			+ 5.4	383.6 ✓	90' " "	
94+00		375.8 ✓		375.8 ✓		
Rt. 45'			- 2.4	373.4 ✓		45' S. Hill
" 90'			- 6.3	369.5 ✓		90' " "
Lt. [illegible]			+ 1.1	376.9 ✓	45' S. Hill	
" 90'			+ 1.1	376.9 ✓	90' " "	
✓		372.6		372.6 ✓		Top Break
Rt. 50'			- 2.0	370.6 ✓		50' General
" 109'			- 8.0	364.6 ✓		109' T Brk
" 140'			- 15.0	357.6 ✓		140' " "
Lt. 25'			- 2.4	370.2 ✓	25' S. Hill	
" 75'			- 6.3	366.3 ✓	75' " "	
" 125'			- 9.5	363.1 ✓	125' " "	
94+85		364.1 ✓		364.1 ✓		
Rt. 34'			+ 1.4	365.5 ✓		34' T Brk
" 50'			+ 2.0	366.1 ✓		50' " "
" 78'			- 1.0	363.1 ✓		78' " "

Profile No. ____ Notes Red. ____ Plotted J.A.L. Job No. [illegible] Division No. ____ F. B508 Pg. 167

X-Sec. No. ____ Date ____ Date 9-14-38 Survey of [illegible] AVE

Notes Chkd. J.A.L. Checked ____ Survey by [illegible] Notes [illegible] Date [illegible]

Date 9-14-38 Date SEP 15 1938 Map No. ____ Indexed A. C. Johnson

Form 307 5M 10-37

PLEASE RETURN TO
LOS ANGELES COUNTY SURVEYOR
700 HALL OF RECORDS

NOTE: ANY ADDITIONS OR CHANGES ON THIS SHEET MUST BE MADE OR CIRCLED IN RED INK, WITH DATE AND NAME OF PERSON MAKING CHANGE

Do not extend notes this side of this line

STATION	B. S.	H. I.	F. S.	ELEV.	Lt	℄	Rt
94+85		364.1 ✓		364.1 ✓			
Rt. 96'			-5.0	359.1 ✓			96' Brk
" 126'			-8.6	355.5 ✓			126' T Brk
" 160'			-16.6	347.5 ✓			160' " "
Lt. 16'			-3.0	361.1 ✓	16' S Hill		
" 50'			-6.6	357.5 ✓	50' " "		(Limestone out cropping)
" 100'			-10.5	353.6 ✓	100' " "		
" 122'			-11.8	352.3 ✓	122' Brk		
" 140'			-10.[illegible]	353.6 ✓	T Brk		
[illegible]		356.7 ✓		356.9 ✓			
Lt. 18'			+[illegible]	35[illegible] ✓			18' [illegible]
" 47'			+[illegible]	[illegible] ✓			[illegible]
" 72'			+3.6	360.5 ✓			72' " "
[illegible]			[illegible]	356.6 ✓			93' S Hill
" 134'			-6.4	35[illegible].5 ✓			134' " "
" 160'			-12.0	344.9 ✓			160' " "
Lt. 34'			-4.3	35[illegible].5 ✓	34' S Hill		
" 75'			-7.1	349.8 ✓	75' T Brk		
" 121'			-10.9	34[illegible] ✓	121' S Wile		
" 140'			-10.1	34[illegible].8 ✓	140' T Brk		

F. B. 508 PG. 168 Job No. 7155 Division No. Notes Red. Plotted J.A.L. Profile
Survey of NARBONNE AVE Date Date 9-14-38 No.
Survey by E. Greenwood Notes EG. Notes Chkd. J.A.L. Checked W. D. DARLING X-Sec.
Indexed A. C. Johnson Date 9-13-38 Date 9-14-38 Date SEP 15 1938 No.

Form 307 SM 10-37

PLEASE RETURN TO
LOS ANGELES COUNTY SURVEYOR
700 HALL OF RECORDS

NOTE: ANY ADDITIONS OR CHANGES ON THIS SHEET MUST BE MADE OR CIRCLED IN RED INK, WITH DATE AND NAME OF PERSON MAKING CHANGE

Do not extend notes this side of this line

STATION	B. S.	H. I.	F. S.	ELEV.	Lt.	Rt.
95+50		327.3		327.3		
			+ 3.6	330.9		[illegible]
" 60'			+ 11.9	[illegible]		[illegible]
" 105			+ 11.5	338.8		105 " "
" 145				[illegible]		145 [illegible]
" 1[illegible]			[illegible]	322.0	8' [illegible] wash	
" 29'			- 7.8	[illegible]	29' [illegible] wash	
" [illegible]			- 7.4	319.9	48' [illegible] 15' wide	
" [illegible]			- 2.6	324.7	71' [illegible] bnk wash	
" 117			+ 3.3	330.6	117' S. Hill	
" 160			+ 4.1	331.[illegible]	160' " "	
95+[illegible]		[illegible]		[illegible]	E. [illegible]	[illegible]
Lt. [illegible]			[illegible]	[illegible]		[illegible] T Bnk.
" 23'			+ 4.0	324.1		23' "
" 66			+ 12.1	[illegible]		66' [illegible]
" 97			+ [illegible]	[illegible]		
" 140		[illegible]	+ 10.2	330.3		
Lt. 8'			- 1.8	318.3	8' [illegible] wash 10' wide	
" 20'			+ 0.3	320.4	20' W. Bnk wash	
" 58'			+ 2.6	322.7	58' Toe slope	
" 72'			+ 2.8	322.9	E. Bnk wash	

Profile No. ____ Notes Red. ____ Plotted J.A.L. Job No. [illegible] Division No. ____ F. B508 PG 169
X-Sec. No. ____ Date ____ Date 4-14-38 Survey of [illegible]
Notes Chkd. J.A.L. Checked [illegible] Survey by [illegible] Notes [illegible] Date [illegible]
Date 9-14-38 Date SEP 19 1938 Map No. ____ Indexed A. C. Johnson Date ____

Form 307 5M 10-37

PLEASE RETURN TO
LOS ANGELES COUNTY SURVEYOR
700 HALL OF RECORDS

NOTE: ANY ADDITIONS OR CHANGES ON THIS SHEET MUST BE MADE OR CIRCLED IN RED INK, WITH DATE AND NAME OF PERSON MAKING CHANGE

Do not extend notes this side of this line

STATION	B. S.	H. I.	F. S.	ELEV.	Lt.	℄ Rt.
95+70		320.1 ✓		320.1 ✓		
Lt. 80'			+1.1	321.2 ✓	80' ℄ Wash 6' wide	
" 87'			+3.6	323.7 ✓	87' W. Bnk Wash	
" 118			+6.6	326.7 ✓	118' S Hill	
" 140			+8.5	328.6 ✓	140' " "	
95+93		312.3 ✓		312.3 ✓		
Rt 12			+1.5	316.9 ✓		12' E Bot Wash
" 21			+4.3	314.6 ✓		21' E Bnk "
" 40			+4.4	317.7 ✓		40' Toe slope
" 83			+9.8	325.1 ✓		83' S Hill
" 124			+8.1	323.4 ✓		" "
			+3.6	318.9 ✓		T. Brk
Lt. 7'			+4.1	319.4 ✓	7' W. Bnk Wash	
" 33'			+10.3	325.6 ✓	33 T. Brk	
" 58			+10.3	325.6 ✓	58 [illegible]	
" 83			+10.8	326.1 ✓	83' E Bnk Wash	
" 93'			+8.0	323.3 ✓	93' " Bot "	
" 113			+8.8	324.1 ✓	113' ℄ Wash 19' wide	
" 137			+9.6	324.9 ✓	137' W. Bot Wash 13' W.	
" 143			+11.2	326.5 ✓	143' W. Bnk Wash	

F. B. 508 Pg 170 | Job No. 7155 | Division No. | Notes Red. | Plotted J.A.L. | Profile
Survey of NARBONNE AVE | Date | Date 9-16-38 | No.
Survey by L. Greenwood | Notes F.G. | Notes Chkd. J.A.L. | Checked J. D. DARLING | X-Sec.
Indexed A. C. Johnson | Date 9-13-38 | Date 9-15-38 | Date SEP 19 1938 | No.

Form 307 5M 10-37

PLEASE RETURN TO
LOS ANGELES COUNTY SURVEYOR
700 HALL OF RECORDS

NOTE: ANY ADDITIONS OR CHANGES ON THIS SHEET MUST BE MADE OR CIRCLED IN RED INK, WITH DATE AND NAME OF PERSON MAKING CHANGE

Do not extend notes this side of this line

STATION	B. S.	H. I.	F. S.	ELEV.	Lt	℄	Rt.
96+04		319.4 ✓		319.4 ✓		Top W Bnk Wash	
Rt. 5			- 3.1	316.3 ✓			5' W
" 17'			- 2.5	316.9 ✓			17' E Bnk Wash
" 26			0.0	319.4 ✓			26' Top E Bnk Wash
" 53			- 0.5	318.9 ✓			53' Toe Slope
" 82			+ 2.3	321.7 ✓			82' S Hill
" 116			+ 2.0	321.4 ✓			116' " "
" 145			- 1.3	318.1 ✓			145' " "
Lt. 13'			+ 5.5	324.9 ✓	13' T Brk		
" 45'			+ 9.2	328.6 ✓	45' S Hill		
" 83'			+ 9.5	328.9 ✓	83' T Brk		
" 100'			+ 6.0	325.4 ✓	100' Toe Slope		
" 123'			+ 6.4	325.8 ✓	123' W Bnk Wash		
" 163			+ 10.3	329.7 ✓	163' Toe Slope		
96+27		325.9 ✓		325.9 ✓		Top Break	
Rt. 10'			- 3.5	322.4 ✓			10' W Bnk Wash
" 19'			- 9.9	316.0 ✓			19' W Bnk Wash
" 32'			- 9.2	316.7 ✓			32' E " "
" 50'			- 8.0	317.9 ✓			50' E Bnk Wash
" 74'			- 8.3	317.6 ✓			74' Toe Slope
" 100'			- 7.5	318.4 ✓			

Profile Notes Red. Plotted J.A.L. Job No. Division No. F. B. 508 PG. 171
No. Date Date 9-16-38 Survey of Notes
X-Sec. Notes Chkd J.A.L. Checked Survey by Notes Date
No. Date 9-15-38 Date SEP 19 1938 Map No. Indexed A. C. Johnson Date

Form 307 5M 10-37

PLEASE RETURN TO
LOS ANGELES COUNTY SURVEYOR
700 HALL OF RECORDS

NOTE: ANY ADDITIONS OR CHANGES ON THIS SHEET MUST BE MADE OR CIRCLED IN RED INK, WITH DATE AND NAME OF PERSON MAKING CHANGE

Do not extend notes this side of this line

STATION	B. S.	H. I.	F. S.	ELEV.	Lt	℄	Rt
[illegible]		325.9 ✓		325.9 ✓			
Rt 134			-10.2	315.7 ✓			134'
" 147			-11.5	314.4 ✓			147' Toe slope
Lt 25'			+4.5	330.4 ✓	25' S Hill		
" 65'			+9.6	335.5 ✓	65' " "		
" 90'			+10.0	335.9 ✓	90' " "		
" 135			+11.5	330.4 ✓	135' 1 Brk		
" 165			+10.[illegible]	33[illegible].1 ✓	165' S Hill		
[illegible]50		[illegible] ✓		[illegible] ✓			
[illegible]			[illegible]	3[illegible].8 ✓			[illegible]
" 27			-9.5	[illegible] ✓			[illegible] Top W Brk Wash
" 36'			-14.8	[illegible] ✓			36' W Bed [illegible]
" 46'			-15.0	[illegible] ✓			[illegible] " "
" 52'			-13.0	317.2 ✓			[illegible] "
" 100'			-13.7	316.5 ✓			100' [illegible]
" 122'			-14.2	316.0 ✓			122' 7 Brk
" 147'			-16.9	313.3 ✓			147' W. Brk Wash
Lt 45'			+9.8	[illegible] ✓	45' 7 Brk		
" 97'			+15.8	346.0 ✓	97' S Hill		
" 113			+16.5	[illegible] ✓	116' 7 Brk		
" 145			+[illegible]	[illegible] ✓	S Hill		

F. B. 508 PG. 172 | Job No. [illegible] | Division No. | Notes Red. | Date | Plotted J.A.L. | Date 9-16-38 | Profile No.

Survey of NARBONNE AVE | Notes | Date 9-13-38 | Notes Chkd. J.A.L. | Date 9-15-38 | Checked | Date | X-Sec. No.

Survey by [illegible] | Indexed

Form 307 5M 10-37

PLEASE RETURN TO
LOS ANGELES COUNTY SURVEYOR
700 HALL OF RECORDS

NOTE: ANY ADDITIONS OR CHANGES ON THIS SHEET MUST BE MADE OR CIRCLED IN RED INK, WITH DATE AND NAME OF PERSON MAKING CHANGE

Do not extend notes this side of this line

STATION	B. S.	H. I.	F. S.	ELEV.	Lt	℄	Rt
[illegible]		336.7 ✓		336.7 ✓		T Break	
Rt. 20'			- 6.0	330.7 ✓			20' Top Bnk.
" [illegible]			- 17.0	319.7 ✓			53' W. Bnk Wall
" 60'			- 21.3	315.4 ✓			60' W Bot. "
" [illegible]			- 22.7	314.0 ✓			87' E " "
" [illegible]			- 21.4	315.3 ✓			103' E. Bnk "
" [illegible]			- 22.1	314.6 ✓			130 W. " "
" [illegible]			- 24.4	312.3 ✓			W. Bot "
Lt. 55			+ 10.3	347.0 ✓	55' S. Hill		
" [illegible]			+ 14.3	351.0 ✓	90' " "		
" [illegible]			+ 16.1	352.8 ✓	130' "		
[illegible]		339.3 ✓		339.3 ✓		S. Hill	
Lt [illegible]			- 3.0	336.3 ✓			[illegible]
" [illegible]			[illegible]	326.3 ✓			[illegible]
" [illegible]			- 16.4	322.7 ✓			[illegible]
" [illegible]			- 25.7	313.4 ✓			[illegible]
" 130			- 27.0	312.3 ✓			130' W " " 5' W
Lt 45'			- 9.8	349.1 ✓	45' S. Hill		
" 100'			+ 5.4	354.7 ✓	100' T Bnk.		

Profile No. _____ Notes Red. _____ Plotted J.A.L. Job No. _____ Division No. _____ F. B. 508 Pg. 173
Date _____ Date 4-16-38 Survey of [illegible] Notes _____ Date _____
X-Sec. No. _____ Notes Chkd. J.A.L. Checked _____ Survey by _____ Date _____
Date 4-15-38 Date _____ Map No. _____ Indexed A. C. Johnson Date _____

Form 307 5M 10-37

PLEASE RETURN TO
LOS ANGELES COUNTY SURVEYOR
700 HALL OF RECORDS

NOTE: ANY ADDITIONS OR CHANGES ON THIS SHEET MUST BE MADE OR CIRCLED IN RED INK, WITH DATE AND NAME OF PERSON MAKING CHANGE

Do not extend notes this side of this line

STATION	B. S.	H. I.	F. S.	ELEV.	Lt	℄	Rt
[illegible]+00		341.6 ✓		341.6 ✓			
Rt. 35'			-5.5	336.1 ✓			35' T. Break
" 82'			-17.6	324.0 ✓			82' " "
" 118'			-25.1	31[illegible].5 ✓			118' N(W) Bnk Wash
" 146'			-23.0	318.6 ✓			146' T. Break
Lt. 37'			+8.1	34[illegible] ✓	37' T. Break		
" 72'			+12.8	35[illegible] ✓	72' S. Hill		
" 100'			+14.8	3[illegible] ✓	100' " "		
97+50		3[illegible] ✓		3[illegible] ✓			
Rt. 45'			-6.[illegible]	3[illegible] ✓			45' S. Hill
" 90'			-11.[illegible]	33[illegible] ✓			90' T. Brk
Lt. 45'			+6.[illegible]	[illegible] ✓	45' S. Hill		
" 90'			+[illegible].8	[illegible] ✓	[illegible]		
98+00		[illegible] ✓		[illegible] ✓			
Rt. 45'			-[illegible]	[illegible] ✓			45' S. Hill
" 90'			-[illegible]	3[illegible].3 ✓			90' " "
Lt. 45'			+[illegible].3	[illegible] ✓	45' [illegible]		
" 90'			+7.2	[illegible] ✓			
98+50		3[illegible] ✓		3[illegible] ✓			
Rt. 45'			-2.8	3[illegible] ✓			45' Gen
" 90'			-[illegible]	3[illegible] ✓			90' "

F. B. 508 PG 174 | Job No. 7155 | Division No. | Notes Red. | Plotted J.A.L. | Profile
Survey of HARBONNE AVE | Date | Date 9-16-38 | No.
Survey by F. Greenwood | Notes F.G. | Notes Chkd. J.A.L. | Checked M. D. DARLING | X-Sec.
Indexed [illegible] | Date 9-14-38 | Date 9-15-38 | Date SEP 19 1938 | No.

Form 307 5M 10-37

PLEASE RETURN TO
LOS ANGELES COUNTY SURVEYOR
700 HALL OF RECORDS

NOTE: ANY ADDITIONS OR CHANGES ON THIS SHEET MUST BE MADE OR CIRCLED IN RED INK, WITH DATE AND NAME OF PERSON MAKING CHANGE

Do not extend notes this side of this line

Profile No. ____ Notes Red. ____ Plotted J.A.L. Job No. [illegible] Division No. ____ F. B. 304 PG. 175
Date ____ Date 9-14-38 Survey of ____
X-Sec. No. ____ Notes Chkd. J.A.L. Checked [illegible] Darling [illegible] 1938 Survey by [illegible] Notes [illegible] Date [illegible]
Date 9-15-38 Date ____ Map No. ____ Indexed A. C. Johnson Date ____

STATION	B. S.	H. I.	F. S.	ELEV.	Lt	Rt
97+130		357.1		357.1		
Lt 115'			2.9	360.0	115' Gen.	
" 90'			5.5	362.4	90' "	
[illegible]		356.1		356.1		
Lt 115'			1.5	354.6		115' Gen.
" 90'			3.9	352.2		90' "
[illegible]			2.2	358.3	115' Gen	
[illegible]			5.6	361.7	110' Bot. Fill 122' Top "	
[illegible]		354.0		354.0		
Lt 115'			2.0	352.2		115' Gen.
" 90'			2.0	352.0		90' "
Lt 11'			0.8	354.8	11' Bot. Fill	
" 36'			6.6	360.6	36 Top "	
" 49'			[illegible]	360.[illegible]	49 [illegible] ℄ [illegible]	
" 73			6.6	360.[illegible]	73 ℄ "	
94			7.9	[illegible]	94 Neck "	
99+65		359.8		[illegible]		Top Fill
Rt 21			6.1	353.[illegible]		21' Bot "
" 70'			7.0	351.8		70 Gen.
Lt 23.5'			0.1	[illegible]	[illegible]	[illegible]
" 45'			[illegible]	[illegible]	45' [illegible] "	

Form 307 5M 10-37

PLEASE RETURN TO
LOS ANGELES COUNTY SURVEYOR
700 HALL OF RECORDS

NOTE: ANY ADDITIONS OR CHANGES ON THIS SHEET MUST BE MADE OR CIRCLED IN RED INK, WITH DATE AND NAME OF PERSON MAKING CHANGE

Do not extend notes this side of this line

STATION	B. S.	H. I.	F. S.	ELEV.	Lt	℄	Rt
99165		358.5 ✓					
Lt 64			+0.8	357.6 ✓	64' N edge Macadam		
" 93'			+3.8	362.6 ✓	93' Top Fill		
100400		357.2 ✓		357.2 ✓			
Rt 7			+0.1	357.3 ✓		7' ℄ Macadam	
[illegible]			-0.7	356.5 ✓		[illegible] "	
" 18			-0.5	356.7 ✓		18' Top Fill	
" 67'			-6.2	351.0 ✓		[illegible] Bot "	
" 96'			-5.8	351.4 ✓		96' [illegible]	
Lt 11			+0.1	357.3 ✓	11' N edge Macadam		
" 38'			+2.7	359.9 ✓	38' Top Fill		
" 55'			+1.7	358.9 ✓	55' " "		
" 72'			-2.0	355.2 ✓	72' Top Bank		
" 82'			-5.6	351.6 ✓	℄ [illegible]		
" 97			-0.8	356.4 ✓	Top Bank		
100437		357.2 ✓		357.2 ✓			
Rt 15'			0.0	357.2 ✓		15' Top Fill	
" 37'			-1.4	355.8 ✓		37' N edge [illegible]	
" 57'			-1.4	355.8 ✓		57' ℄ "	
" 75'			-2.5	354.7 ✓		75' S edge "	
" 93'			-2.0	355.2 ✓		93' Top [illegible]	

F. B. 509 Pg. 176 | Job No. 7155 | Division No. | Notes Red. | Plotted J.A.L. | Profile
Survey of NARBONNE AVE | Date | Date 9-16-38 | No.
Survey by [illegible] | Notes F.G. | Notes Chkd. J.A.L. | Checked M.D. DARLING | X-Sec.
Indexed [illegible] | Date 9-14-38 | Date 9-15-38 | Date SEP 19 1938 | No.

Form 307 5M 10-37

PLEASE RETURN TO
LOS ANGELES COUNTY SURVEYOR
700 HALL OF RECORDS

NOTE: ANY ADDITIONS OR CHANGES ON THIS SHEET MUST BE MADE OR CIRCLED IN RED INK, WITH DATE AND NAME OF PERSON MAKING CHANGE

Do not extend notes this side of this line

STATION	B. S.	H. I.	F. S.	ELEV.	Lt.	℄	Rt.
[illegible]		357.2 ✓		357.2 ✓			
Lt. 26			7.3	349.9 ✓	26' Bot. Fill		
" 37'			7.5	[illegible] ✓	37' [illegible]		
" 40'			9.5	347.7 ✓	40' ℄ " 4' wide		
" 47'			6.2	351.[illegible] ✓	[illegible]		
" 100'			1.4	355.[illegible] ✓	100' [illegible]		
[illegible]		343.1 ✓		343.1 ✓		Bot. Fill	
Lt. 38			12.5	355.6 ✓			38 Top Fill
[illegible]			12.3	355.[illegible] ✓			53 " "
" 75			10.3	353.4 ✓			75' N. edge [illegible]
" 74			10.3	353.4 ✓			74' ℄ "
Lt. 14'			2.0	345.1 ✓	14' [illegible]		
" 23			1.2	341.7 ✓	23' ℄ wash 6' wide		
" 34			4.0	[illegible] ✓	34' N. Bank wash		
" 84'			[illegible]	[illegible] ✓	[illegible]		
" 110			[illegible]	[illegible] ✓	[illegible]		
[illegible]		[illegible] ✓		[illegible] ✓		Bot. wash	
Rt. 8'			0.5	338.6 ✓			8' [illegible] slope
" 21'			4.5	343.6 ✓			21' " Fill
" 58'			16.5	355.6 ✓			[illegible] Top Fill
" 68			[illegible]	[illegible] ✓			68 " "
" 89			14.4	[illegible] ✓			89 N. edge [illegible]

Profile No. ____ Notes Red. ____ Plotted J.A.L. Job No. [illegible] Division No. ____ F. B. 508 PG 177

Date ____ Date 9-16-38 Survey of [illegible]

X-Sec. No. ____ Notes Chkd. J.A.L. Checked [illegible] Survey by [illegible] Notes [illegible] Date [illegible]

Date 9-15-38 DEP 19 1938 Map No. ____ Indexed [illegible] Date ____

Form 307 5M 10-37

PLEASE RETURN TO
LOS ANGELES COUNTY SURVEYOR
700 HALL OF RECORDS

NOTE: ANY ADDITIONS OR CHANGES ON THIS SHEET MUST BE MADE OR CIRCLED IN RED INK, WITH DATE AND NAME OF PERSON MAKING CHANGE

Do not extend notes this side of this line

F. B. 508 PG 178 | Job No. 7155 Division No. | Notes Red. | Plotted J.A.L. | Profile
Survey of AVALON BLVD 9 X E | Date | Date 9-16-38 | No.
Survey by F. STAFFORD & ENGINEERS | Notes Chkd. J.A.L. | Checked | X-Sec.
Indexed A. E. [illegible] | Notes F E G | Date 9-15-38 | Date SEP 19 1938 | No.

STATION	B. S.	H. I.	F. S.	ELEV.	Lt	℄	Rt
100+86		337.1 ✓		337.1 ✓			
Lt 22'			+2.8	334.9 ✓	22'	Top Bnk	
" 72'			+10.8	326.9 ✓	72'	Hill	
" 113'			+14.5	322.6 ✓	113'	T Bnk	
101+00		337.5 ✓		337.5 ✓			
Rt 4'			-1.2	338.7 ✓			4' E. wash 4' wide
" 7'			0.0	337.5 ✓			7' E. Bnk Wash
" 24'			+1.4	336.1 ✓			24' Top Bnk
" 41'			+5.4	332.1 ✓			41' Bot Fill
" 71'			+10.8	326.7 ✓			71' Top "
" 82'			+12.5	325.0 ✓			82' " "
" 107'			+14.5	323.0 ✓			107' Natural Gr.
Lt 28'			+1.2	336.3 ✓	28'	T Bnk	
" 89'			+10.3	327.2 ✓	89'	Hill	
" 113'			+13.9	323.6 ✓	113'	T Bnk	
101+20		335.5 ✓		335.5 ✓			
Rt 6'			-2.0	337.5 ✓			6' W. Bnk Wash
" 10'			-2.0	337.5 ✓			10' E wash 4' wide
" 15'			-1.0	336.5 ✓			15' E. Bnk. Wash
" 34'			+4.6	330.9 ✓			34' T Bnk
" 67'			+8.7	326.8 ✓			67' Bot Fill
" 94'			+17.9	317.6 ✓			94' Top Fill

Form 307 5M 10-37

PLEASE RETURN TO
LOS ANGELES COUNTY SURVEYOR
700 HALL OF RECORDS

NOTE: ANY ADDITIONS OR CHANGES ON THIS SHEET MUST BE MADE OR CIRCLED IN RED INK, WITH DATE AND NAME OF PERSON MAKING CHANGE

Do not extend notes this side of this line

STATION	B. S.	H. I.	F. S.	ELEV.	Lt	℄	Rt.
10+[illegible]		335.5		335.5			
Lt. 47			10.0	345.5	47' Top Brk		
" 100'			16.2	351.7	100' " "		
101+50		329.6		329.6			
Rt. 9'			2.5	327.1			9 ℄ wash
" 22'			1.6	331.2			22' S. Hill
" 55'			10.8	340.4			55' T. Brk.
" 99'			16.9	346.5			99' Bot Fill
" 99'			22.2	351.8			Top "
Lt. 26			3.3	332.9	26' S. Hill		
" 77'			9.3	338.9	77' " "		
" 127			10.9	340.5	127 " "		
101+72		324.[illegible]		324.8			
Rt. 10'			2.4	322.4			10' Bot wash
" 14'			1.7	323.1			14' Toe slope
" 30'			6.1	330.9			30' T. Brk
" 58'			14.0	338.[illegible]			58' " "
" 98'			21.3	346.[illegible]			98' " "
" 126'			24.3	349.1			126' Bot Fill
Lt. 23			2.5	327.5	23 T. Brk		
" 84			6.1	330.9	84' " "		

Profile No. ____ Notes Red. ____ Plotted J.A.L. Job No. [illegible] Division No. ____ F. B. 508 Pg. 179
Date ____ Date 9-10-38 Survey of [illegible] AVE
X-Sec. No. ____ Notes Chkd. J.A.L. Checked [illegible] Survey by [illegible] Notes [illegible] Date 9-11-38
Date 9-16-38 Date SEP 19 1938 Map No. ____ Indexed [illegible] Date ____

Form 307 5M 10-37

PLEASE RETURN TO
LOS ANGELES COUNTY SURVEYOR
700 HALL OF RECORDS

NOTE: ANY ADDITIONS OR CHANGES ON THIS SHEET MUST BE MADE OR CIRCLED IN RED INK, WITH DATE AND NAME OF PERSON MAKING CHANGE

Do not extend notes this side of this line

STATION	B. S.	H. I.	F. S.	ELEV.	Lt.	℄	Rt.
101+72		324.8 ✓		324.8 ✓			
Lt. 132			+1.1	325.9 ✓	132' Toe slope		
" 140			-1.0	323.8 ✓	Bot. Wash		
" 163			+3.0	327.8 ✓	Toe slope		
101+88		319.9 ✓		319.9 ✓			
Rt. 5'			-0.5	319.4 ✓			5' Bot. Wash
" 11'			+1.0	320.9 ✓			11' Toe slope
" 67			+19.2	337.1 ✓			67' T. Brk
" 97			+25.9	345.8 ✓			" "
" 131			+29.9	349.8 ✓			Bot. Fill
Lt. 15'			+0.7	320.6 ✓	15' Toe slope		
" 41'			0.0	319.9 ✓	41' ℄ Wash		
" 75'			+3.0	322.9 ✓	75' Toe Slope		
" 156			+15.6	[illegible] ✓	156' [illegible]		
102+00		319.3 ✓		319.3 ✓			
Rt. 8'			-2.0	317.3 ✓			8' ℄ Wash
" 21'			+0.2	319.5 ✓			21' Toe slope
" 64'			+17.1	[illegible] ✓			64' T. Brk
" 100'			+25.6	344.9 ✓			100' " "
" 130'			+29.1	348.4 ✓			130' " "

F. B. 508 PG. 180 | Job No. 7155 | Division No. | Notes Red. | Plotted J.A.L. | Profile
Survey of NARBONNE AVE | Date | Date 9-16-38 | No.
Survey by F. Greenwood | Notes F.G. | Notes Chkd. J.A.L. | Checked | X-Sec.
Indexed | Date 9-14-38 | Date 9-15-38 | Date SEP 19 1938 | No.

Form 307 SM 10-37

PLEASE RETURN TO
LOS ANGELES COUNTY SURVEYOR
700 HALL OF RECORDS

NOTE: ANY ADDITIONS OR CHANGES ON THIS SHEET MUST BE MADE OR CIRCLED IN RED INK, WITH DATE AND NAME OF PERSON MAKING CHANGE

Do not extend notes this side of this line

STATION	B. S.	H. I.	F. S.	ELEV.	Lt	℄	Rt
102+00		319.3 ✓		319.3 ✓			
Lt. 20'			+ 1.5	320.8 ✓	20' Toe slope		
" 60'			+ 6.5	325.8 ✓	60' S.Hill		
" 110'			+ 13.0	332.3 ✓	110' " "		
" 140'			+ 18.3	337.6 ✓	140' " "		
102+17.83	EC	321.7 ✓		321.7 ✓			
Rt. 26'			- 5.1	316.6 ✓			26' ℄ wash
" 32'			- 3.9	317.8 ✓			32' Toe slope
" 58'			+ 7.4	329.1 ✓			58' T.Brk
" 114'			+ 24.1	345.8 ✓			114' " "
" 130'			+ 26.8	348.5 ✓			130' " "
Lt. 50'			+ 9.2	330.9 ✓	50' S.Hill		
" 100'			+ 16.5	338.2 ✓	100' " "		
" 123'			+ 20.5	342.2 ✓	" "		
102+50		327.0 ✓		327.0 ✓			
Rt. 26'			- 6.6	320.4 ✓			26' T.Brk
" 39'			- 11.6	315.4 ✓			39' ℄ wash
" 70'			+ 0.5	327.5 ✓			70' S.Hill
" 140'			+ 19.6	346.6 ✓			140' T.Brk
Lt. 25'			+ 5.0	332.0 ✓	25' Brk slope		
" 55'			+ 13.8	340.8	55' T.Brk		

Profile No. X-Sec. No.

Notes Red. Plotted J.A.L. Job No. [illegible] Division No.

Date Date 9-16-[illegible] Survey of NARBONNE AVE

Notes Chkd. J.A.L. Checked D. Ambrose Survey by F. Greenwood Notes F. G. J. Date 9-14-38

Date 9-15-38 Date SEP 15 1938 Map No. Indexed Date

F. B. 508 PG. 181

Form 307 5M 10-37

PLEASE RETURN TO
LOS ANGELES COUNTY SURVEYOR
700 HALL OF RECORDS

NOTE: ANY ADDITIONS OR CHANGES ON THIS SHEET MUST BE MADE OR CIRCLED IN RED INK, WITH DATE AND NAME OF PERSON MAKING CHANGE

Do not extend notes this side of this line

F. B. 508 Pg. 182 | Job No. 7155 | Division No. | Profile
Survey of NIGELPRAIRIE AVE | Notes Red. | Plotted J.A.L. | No.
Survey by C.G. Bahnsen | Date | Date 9-16-38 | X-Sec.
Indexed E. Robinson | Notes Chkd. J.A.L. Checked D. DARLING | No.
Notes F.G. | Date 7-15-38 | Date SEP 19 1938

STATION	B. S.	H. I.	F. S.	ELEV.	LT.	℄	RT.
100+00		327.0 ✓		327.0 ✓			
LT 80			4.1 7 1	322.1 ✓	80' S HILL		
" 120'			4.2 5 0	322.0 ✓	120' " "		
102+81		323.1 ✓		323.1 ✓			
RT. 20'			-.5 0	323.1 ✓			20' T BRK
" 39'			-.12 3	320.8 ✓			39' " "
" 55'			-.18 3	321.5 ✓			55' ℄ ditch 8' wide
" 72'			-.11 3	321.8 ✓			72' T BRK
" 125'			+.4.2	327.2 ✓			125' S HILL
LT. 22'			+.11.1	341.2 ✓	22' T BRK		
" 70'			+21.1	321.2 ✓	70' S HILL		
" 110'			+21.5	362.6 ✓	110' " "		
101+00		341.0 ✓		341.0 ✓			
RT. 26'			-.7 0	330.0 ✓			26 BRK S HILL
" 48'			-.18.5	321.5 ✓			48' T BRK
" 69'			-.25.8	314.2 ✓			69' ℄ ditch 12' wide
" 95'			-.16.7	324.3 ✓			95' S HILL
" 127'			-.3.0	336.0 ✓			" "
LT. 40'			+.12.0	322.0 ✓	40' S HILL		
" 80'			+21.8	361.8 ✓	80' " "		
" 120'			+32.3	371.3 ✓	" "		

Form 307 5M 10-37

PLEASE RETURN TO
LOS ANGELES COUNTY SURVEYOR
700 HALL OF RECORDS

NOTE: ANY ADDITIONS OR CHANGES ON THIS SHEET MUST BE MADE OR CIRCLED IN RED INK, WITH DATE AND NAME OF PERSON MAKING CHANGE

Do not extend notes this side of this line

STATION	B. S.	H. I.	F. S.	ELEV.	Lt.	℄	Rt.
103+[illegible]		344.3 ✓		344.3 ✓			
Rt. [illegible]		-	11.0	333.3 ✓			29' S. Hill
" 57		-	23.0	321.3 ✓			57' " "
" 78		-	30.5	313.8 ✓			78' [illegible]
" 111		-	22.5	321.8 ✓			[illegible]
" [illegible]		-	[illegible]	[illegible] ✓			" "
Lt. 50'		+	13.2	357.5 ✓	50' S Hill		
" 100'		+	26.9	371.2 ✓	100' T. Brk		
103+~~20~~ 50		350.0 ✓		350.0 ✓			
Rt. 18'		-	5.5	344.5 ✓			18' T. Brk.
" 41'		-	15.1	334.9 ✓			41' Brk.
" 70'		-	28.0	322.0 ✓			70' T. "
" 85'		-	37.5	312.5 ✓			85' Toe slope
" 92'		-	37.5	312.5 ✓			92' " "
" 106'		-	32.2	317.8 ✓			106' S Hill
Lt. 20'		+	8.0	[illegible] ✓	20' T. Brk.		
" 70'		+	19.[illegible]	369.2 ✓	70' " "		
" 100'		+	26.6	[illegible] ✓	" "		
104+00		[illegible] ✓		[illegible] ✓			
Rt. 28'		-	9.6	[illegible] ✓			28' T Brk.
" 38'			[illegible]	[illegible] ✓			Bot. "

Profile No. X-Sec. No.

Notes Red. Plotted J.A.L. Job No. [illegible] Division No.

Date Date 9-16 38 Survey of MARBONNE AVE

Notes Chkd. J.A.L. Checked Survey by [illegible] Notes [illegible] Date 9-14 38

Date 9-15-38 Date [illegible] Map No. Indexed A. C. Jobson Date

F. B. 508 PG. 183

Form 307 5M 10-37

PLEASE RETURN TO
LOS ANGELES COUNTY SURVEYOR
700 HALL OF RECORDS

NOTE: ANY ADDITIONS OR CHANGES ON THIS SHEET MUST BE MADE OR CIRCLED IN RED INK, WITH DATE AND NAME OF PERSON MAKING CHANGE

Do not extend notes this side of this line

STATION	B. S.	H. I.	F. S.	ELEV.	Lt.	℄ Rt.
104+00	0.0	359.4 ✓		359.4 ✓		
Rt. 68			-26.1	333.2 ✓		68 S Hill
" 92			-35.7	323.7 ✓		92 " "
" 123			-41.7	307.7 ✓		123 [illegible]
" 145			-40.1	317.3 ✓		145' S Hill
Lt. 35			[illegible]	366.9 ✓	35' S Hill	
" [illegible]			+15.0	[illegible] ✓	[illegible] Brk	
" 120			+25.7	[illegible] ✓	120 T Brk	
104+50	0.0	362.6 ✓		[illegible] ✓		
Rt. 40'			-11.2	[illegible] ✓		40' S Hill
" 66			-20.6	[illegible] ✓		66' T Brk
" 94'			[illegible]	330.0 ✓		94' " "
" 125			-44.[illegible]	[illegible] ✓		125 S Hill
Lt. 10'			+[illegible]	[illegible] ✓		
" 33'			+14.4	[illegible] ✓	[illegible]	
" 93'			+15.1	381.5 ✓	93' " "	
105+00	0.0	365.[illegible] ✓		[illegible] ✓		
Rt. 48			-12.5	[illegible] ✓		48' S Hill
" 86'			-24.8	[illegible] ✓		86' " "
" 117			-36.[illegible]	[illegible] ✓		" "
Lt. 45'			[illegible]	[illegible] ✓	[illegible] Hill	
" 90'			+14.9	[illegible]	[illegible] " "	

80.8

F. B. 508 Pg 184 | Job No. [illegible] | Division No. | Notes Red. | Plotted J.A.L. | Profile
Survey of NARBONNE AVE | Date | Date 9-16-38 | No.
Survey by [illegible] | Notes [illegible] | Notes Chkd. J.A.L. | Checked | X-Sec.
Indexed [illegible] | Date [illegible] | Date 9-15-38 | Date | No. 8

Form 307 5M 10-37

PLEASE RETURN TO
LOS ANGELES COUNTY SURVEYOR
700 HALL OF RECORDS

NOTE: ANY ADDITIONS OR CHANGES ON THIS SHEET MUST BE MADE OR CIRCLED IN RED INK, WITH DATE AND NAME OF PERSON MAKING CHANGE

Do not extend notes this side of this line

STATION	B. S.	H. I.	F. S.	ELEV.	Lt.	Rt.
105+50	0.0	365.3 ✓		365.3 ✓		
" 50'			- 10.5	354.8 ✓		50' C.L.
" 90'			- 23.1	342.2 ✓		91' " "
1 Lt. 45'			+ 7.0	372.3 ✓	45' C.L.	
" 90'			+ 12.8	378.1 ✓	90' " "	
106+00	0.0	362.3 ✓		362.3 ✓		
" 50'			- 9.2	353.2 ✓		50' C.L.
" 90'			- 16.3	341.2 ✓		
1 Lt. 115'			+ 5.2	367.7 ✓	115' C.L.	
" 90'			+ 8.1	371.2 ✓	90' " "	
[illegible]	0.0	358.1 ✓		358.1 ✓		
" 55'			- 6.8	351.3 ✓		55' C.L.
" 110'			- 16.5	341.6 ✓		110' "
1 Lt. 115'			+ 5.7	363.8 ✓	115' C.L.	
" 90'			+ 5.2	363.1 ✓	90' " "	
106+00	0.0	358.1 ✓		358.1 ✓		
1 Rt. 110'			- 3.5	360.6 ✓		40' T.B.M.
" 110'			- 13.1	345.0 ✓		110' C.L.
2 Lt. 110'			+ 2.0	356.1 ✓	40' T.B.M.	
" 90'			+ 2.8	355.4 ✓	90' " "	

Profile

Notes Red. _____ Plotted J.A.L. Job No. 765 Division No. _____ F. B. 508 PG. 1 & 5

No. _____ Date 9-16-38 Survey of [illegible]

X-Sec. _____ Notes Chkd. J.A.L. Checked [illegible] Survey by [illegible] Notes _____ Date _____

No. _____ Date 9-15-38 Map No. _____ Indexed [illegible] Date _____

F. B 508 PG. 186 | Job No. 7155 | Division No. | Notes Red. | Plotted J.A.L. | Profile

Survey of Narbonne Arc | Date | Date 9-16-38 | No.

Survey by Greenwood | Notes F.G. | Notes Chkd. J.A.L. | Checked | X-Sec.

Indexed A. C. Johnson | Date | Date 9-16-38 | Date SEP 19 1938 | No.

Form 307 5M 10-37

PLEASE RETURN TO
LOS ANGELES COUNTY SURVEYOR
700 HALL OF RECORDS

NOTE: ANY ADDITIONS OR CHANGES ON THIS SHEET MUST BE MADE OR CIRCLED IN RED INK, WITH DATE AND NAME OF PERSON MAKING CHANGE

Do not extend notes this side of this line

STATION	B. S.	H. I.	F. S.	ELEV.	LT.	RT.
10.7450	0.0	350.3		350.3		
Rt. 55'			-3.8	346.5		55' S.M.H.
" 110'			-7.0	341.3		110' " "
Lt. 45'			+1.3	351.6	45' T.Brk	
" 90'			0.0	350.3	90' " "	
10.7400	0.0	347.5		347.5		
Rt. 55			-3.8	[illegible]		55' [illegible]
" 110			-3.8	[illegible]		110'
Lt. 45'			0.0	347.5	45' T.Brk	
" 90'			-3.5	347.0	90' " "	

Form 307 5M 10-37

PLEASE RETURN TO
LOS ANGELES COUNTY SURVEYOR
700 HALL OF RECORDS

NOTE: ANY ADDITIONS OR CHANGES ON THIS SHEET MUST BE MADE OR CIRCLED IN RED INK, WITH DATE AND NAME OF PERSON MAKING CHANGE

Do not extend notes this side of this line

STATION	B. S.	H. I.	F. S.	ELEV.	Rt.	Lt
108+50	00	3453		3453		
			2.2	3431	55'	
			42	3411	110'	
			05	3448		36'
			37	3416		72'
			87	3366		105'
109+00	50	3481		3431		
			61	3420	55'	
			78	3403	110'	
			63	3418		40'
			112	3369		82'
			140	3341		100'
109+50	50	3467		3417		
			50	3417	55'	
			66	3401	110'	
			65	3402		35'
			103	3364		70'
			148	331.9		100'

Profile No. ____ Notes Red. ____ Plotted J.A.L. Job No. ____ Division No. ____ F. B. 508 PG. 18

Date ____ Date 9-16-38 Survey of ____

X-Sec. No. ____ Notes Chkd. J.A.L. Checked M.P. BARLING Survey by Evans Notes Brown Date 9-14-38

Date 9-16-38 Date SEP 19 1938 Map No. ____ Indexed A. C. Jones Date ____

Form 307 5M 10-37

PLEASE RETURN TO
LOS ANGELES COUNTY SURVEYOR
700 HALL OF RECORDS

NOTE: ANY ADDITIONS OR CHANGES ON THIS SHEET MUST BE MADE OR CIRCLED IN RED INK, WITH DATE AND NAME OF PERSON MAKING CHANGE

Do not extend notes this side of this line

STATION	B. S.	H. I.	F. S.	ELEV.	Rt.	Lt.
110+00	5.0	345.2		340.2		
			5.8	339.4	55'	
			5.1	340.1	90'	
			6.6	338.6		35'
			10.8	334.4		73'
			14.2	331.0		95'
110+50	5.0	344.7		339.7		
			5.5	339.2	45'	
			6.0	338.7	90'	
			7.1	337.6		40'
			14.9	329.8		95'
111+00	5.0	344.6		339.6		
			4.0	340.6	50'	
			5.7	338.9	90'	
			9.0	335.6		50'
			15.2	329.4		95'
111+50	5.0	343.7		338.7		
			4.7	339.0	42'	
			5.9	337.8	90'	

F. B. 508 PG 188 38
Job No. 1155 Division No. Notes Red. Plotted J.A.L. Profile
Survey of MARBONNE AVE Date Date 9-16-38 No.
Survey by E. Evans Notes 9-16-38 Notes Chkd. J.A.L. Checked X-Sec.
Indexed A. C. Johnson Date Date 9-16-38 Date SEP 19 1938 No.

Form 307 5M 10-37

PLEASE RETURN TO
LOS ANGELES COUNTY SURVEYOR
700 HALL OF RECORDS

NOTE: ANY ADDITIONS OR CHANGES ON THIS SHEET MUST BE MADE OR CIRCLED IN RED INK, WITH DATE AND NAME OF PERSON MAKING CHANGE

Do not extend notes this side of this line

STATION	B. S.	H. I.	F. S.	ELEV.	Rt.	Lt.
111+58	5 °	343 7 ✓		338 7 ✓		
			8 °	335 7 ✓		40'
			15 8	327 9 ✓		85'
112+00	5 °	341 6 ✓		336.6 ✓		
			3 8	337 8 ✓	40'	
			5 1	336 5 ✓	80'	
			9 4	332 2 ✓		40'
			18 5	323 1 ✓		85'
112+50	5 °	339.5 ✓		334.5 ✓		
			5 1	334 4 ✓	40'	
			7 6	331 9 ✓	85'	
			8 4	331 1 ✓		32'
			16 5	323 0 ✓		66'
			20 5	319 0 ✓		85'
113+00	5 °	336.7 ✓		331.7 ✓		
			5 5	331 2 ✓	31'	
			8 1	328 0 ✓	85'	

Profile
No.
X-Sec.
No.

Notes Red.
Date
Notes Chkd. L.A.L.
Date 9-16-38
Plotted L.A.L.
Date 9-16-38
Checked
Date SEP 19 1938
Job No.
Survey of
Survey by
Map No.
Division No.
Notes
Date
Indexed A. C. JOHNSON
Date

F. B. 509 PG. 189

Form 307 5M 10-37

PLEASE RETURN TO
LOS ANGELES COUNTY SURVEYOR
700 HALL OF RECORDS

NOTE: ANY ADDITIONS OR CHANGES ON THIS SHEET MUST BE MADE OR CIRCLED IN RED INK, WITH DATE AND NAME OF PERSON MAKING CHANGE

Do not extend notes this side of this line

STATION	B. S.	H. I.	F. S.	ELEV.	Rt.	Lt.
113+00	0.0	331.7 ✓		331.7 ✓		
			2.0	329.7 ✓		29'
			5.0	326.7 ✓		46'
			17.3	314.4 ✓		90'
113+50	5.0	332.0 ✓		327.0 ✓		
			5.9	326.1 ✓	40'	
			8.2	324.0 ✓	85'	
113+50	0.0	327.0 ✓		327.0 ✓		
			1.1	325.9 ✓		21'
			5.4	321.6 ✓		52'
			13.5	313.5 ✓		85'
114+00	5.0	324.7 ✓		319.7 ✓		
			4.4	320.3 ✓	40'	
			4.7	320.0 ✓	80'	
			7.4	317.3 ✓		39'
			13.3	311.4 ✓		80'
114+50	5.0	317.1 ✓		312.1 ✓		
			3.6	313.5 ✓	40'	
			1.2	315.9 ✓	85'	

F. B. 508 Pg. 190 | Job No. 7155 | Division No. | Notes Red. | Plotted J.A.L. | Profile
Survey of NARBONNE AVE | Date | Date 9-16-38 | No.
Survey by EVANS | Notes 9-14-38 | Notes Chkd. J.A.L. | Checked M. D. DARLING | X-Sec.
Indexed A. C. JOHNSON | Date | Date 9-16-38 | Date SEP 19 1938 | No.

Form 307 5M 10-37

PLEASE RETURN TO
LOS ANGELES COUNTY SURVEYOR
700 HALL OF RECORDS

NOTE: ANY ADDITIONS OR CHANGES ON THIS SHEET MUST BE MADE OR CIRCLED IN RED INK, WITH DATE AND NAME OF PERSON MAKING CHANGE

Do not extend notes this side of this line

STATION	B. S.	H. I.	F. S.	ELEV.	Rt	Lt
114+50	5.0	317.1 ✓		312.1 ✓		
			7.0	310.1 ✓		31
			11.6	305.5 ✓		67'
			13.0	304.1 ✓		85'
115+00	0.0	304.8 ✓		304.8 ✓		
			+33	308.1 ✓	40'	
			+7.0	311.8 ✓	85'	
			3.7	301.1 ✓		40'
			10.4	294.4 ✓		85'
115+50	0.0	300.0 ✓		300.0 ✓		
			+48	304.8 ✓	40'	
			+9.2	309.2 ✓	90'	
			7.4	292.6 ✓		45'
			15.8	284.2 ✓		95'
116+00	0.0	299.6 ✓		299.6 ✓		
			+3.1	302.7 ✓	45'	
			+7.4	307.0 ✓		

Profile No. ____ Notes Red. ____ Plotted J.A. Job No. 7[illegible] Division No. ____ F. B. 508 PG. 191
X-Sec. No. ____ Date ____ Date 9-16-38 Survey of [illegible]
Notes Chkd. J.A.L. Checked [illegible] Survey by [illegible] Notes ____ Date [illegible]
Date 9-16-38 Date [illegible] Map No. ____ Indexed A. C. Johnson

Form 307 5M 10-37

PLEASE RETURN TO
LOS ANGELES COUNTY SURVEYOR
700 HALL OF RECORDS

NOTE: ANY ADDITIONS OR CHANGES ON THIS SHEET MUST BE MADE OR CIRCLED IN RED INK, WITH DATE AND NAME OF PERSON MAKING CHANGE

Do not extend notes this side of this line

STATION	B. S.	H. I.	F. S.	ELEV.	Rt.	Lt.
116+00	0 0	2996 ✓		2996 ✓		
			3 4	296 2 ✓		50'
			10 8	281 8 ✓		100'
116+50	0 0	2978 ✓		297.8 ✓		
			+2 8	300 6 ✓	50'	
			+7 7	305 5 ✓	90'	
			1 6	296 2 ✓		50'
			6 8	291 0 ✓		95'
117+00	5 0	300 [illegible] ✓		295 0 ✓		
			4 5	295 5 ✓	40'	
			0 5	299 5 ✓	85'	
			4 0	296 0 ✓		45'
			6 7	293 3 ✓		85'
117+50	5 0	2972 ✓		292 2 ✓		
			7 1	290 1	27'	
			6 4	290 8 ✓	60'	
			5 0	292 2 ✓		

F. B. 508 PG. 32 1792 | Job No. 7155 | Division No. | Notes Red. | Plotted J.A.L. | Profile
Survey of KSCPOUNE AVE | Date | Date 9-19-38 | No.
Survey by EVANS | Notes | Notes Chkd. J.A.L. | Checked | X-Sec.
Indexed [illegible] | Date 9-21-38 | Date 9-16-38 | Date | No. 8

Form 307 SM 10-37

PLEASE RETURN TO
LOS ANGELES COUNTY SURVEYOR
700 HALL OF RECORDS

NOTE: ANY ADDITIONS OR CHANGES ON THIS SHEET MUST BE MADE OR CIRCLED IN RED INK, WITH DATE AND NAME OF PERSON MAKING CHANGE

Do not extend notes this side of this line

STATION	B. S.	H. I.	F. S.	ELEV.	Rt.	Lt.
117+50	5.0	297.2		292.2		
			1.3	295.9		55'
			2.4	294.8		85'
118+00	0.0	290.3		290.3		
			7.6	282.7	51'	
			6.=	284.3	85'	
			+8.0	298.3		51'
			+9.9	300.2		80'
118+50	0.0	292.3		292.3		
			10.0	282.3	40'	
			20.0	272.3	90' Bot.	
			+9.0	301.3		37'
			+16.=	308.5		85'
119+00	0.0	296.9		296.9		
			12.0	284.9	40'	
			28.0	268.9	95'	
			+9.9	306.8		35'
			+17.8	314.7		85'

Profile
No. _____ Notes Red. _____ Plotted J.A.L. Job No. _____ Division No. _____
X-Sec. _____ Date _____ Date 9-19-38 Survey of _____
No. _____ Notes Chkd J.A.L. Checked _____ Survey by _____ Notes _____ Date 9-14-38
Date 9-19-38 Date _____ Map No. _____ Indexed A. C. Johnson Date _____

F. B. 501 PG. 93

Form 307 5M 10-37

PLEASE RETURN TO
LOS ANGELES COUNTY SURVEYOR
700 HALL OF RECORDS

NOTE: ANY ADDITIONS OR CHANGES ON THIS SHEET MUST BE MADE OR CIRCLED IN RED INK, WITH DATE AND NAME OF PERSON MAKING CHANGE

Do not extend notes this side of this line

STATION	B. S.	H. I.	F. S.	ELEV.	Rt.	Lt
119+50	00	299.8 ✓		299.8 ✓		
			12.3	287.5 ✓	40'	
			21.8	278.0 ✓	95'	
			+13.0	312.8 ✓		45'
			+17.7	317.5 ✓		75'
			+18.2	318.0 ✓		95'
120+00	00	297.3 ✓		297.3 ✓		
			11.0	286.3 ✓	32'	
			26.7	270.6	74'	
			36.2	261.1 ✓	100'	
			+16.8	314.1 ✓		60'
			+20.1	317.4 ✓		100'
120+50	00	285.6		285.6 ✓		
			13.0	272.6 ✓	42'	
			26.0	259.6 ✓	78'	
			36.4	249.2 ✓	104' Top Bnk.	
			44.5	241.1 ✓	118' Bot Bnk	
			+12.0	297.6 ✓		35'
			+15.5	301.1 ✓		48'
			+20.6	306.2 ✓		90'

F. B. 508 Pg. 194 34
Job No. 7155 Division No. Notes Red. Plotted 9-19-38 J.A.L. Profile
Survey of NARBONNE AVE Date Date 9 PARKING 1938 No.
Survey by EVANS Notes Notes Chkd. 9-19-38 Checked X-Sec.
Indexed Date 9-19-38 Date Date No.

Form 307 5M 10-37

PLEASE RETURN TO
LOS ANGELES COUNTY SURVEYOR
700 HALL OF RECORDS

NOTE: ANY ADDITIONS OR CHANGES ON THIS SHEET MUST BE MADE OR CIRCLED IN RED INK, WITH DATE AND NAME OF PERSON MAKING CHANGE

Do not extend notes this side of this line

STATION	B. S.	H. I.	F. S.	ELEV.	[illegible]	[illegible]
12400	0.0	267.9 ✓		267.9 ✓		
Rt. 35			- 10.5	257.4 ✓		35' Top cut Bank
" 57			- 23.0	244.9 ✓		57' Bot " "
" 74			- 21.7	246.2 ✓		74' So. edge [illegible]
" 130			- 19.6	248.3 ✓		130' N. " "
Lt. 40'			+ 13.6	281.5 ✓	40' [illegible]	
" 80'			+ 22.8	290.7 ✓	80' " "	
121+25	0.0	258.2 ✓		258.2 ✓		
Rt. 24'			- 14.4	243.8 ✓		24' Bot
" 35'			- 13.7	244.5 ✓		35' So. edge [illegible]
" 78			- 13.6	244.6 ✓		78' N. " "
" 91			- 13.7	244.5 ✓		91' N. Gutter
" 100'			- 11.3	246.9 ✓		100' Top Fill
" 112			- 12.3	245.9 ✓		112' Bot "
" 120			- 12.3	245.9 ✓		120' T. Slope
Lt. 32			+ 10.6	268.8 ✓	32' S. Hill	
" 67'			+ 19.6	277.8 ✓	67' T. Brk	
" 92'			+ 21.6	279.8 ✓	92' S. Hill	

Profile No. _____ Notes Red. _____ Plotted J.A.L. Job No. [illegible] Division No. _____ F. B508 PG. 195

Date _____ Date 9-19-38 Survey of [illegible]

X-Sec. No. _____ Notes Chkd. J.A.L. Checked [illegible] Survey by [illegible] Notes _____ Date 9-15-38

Date 9-19-38 Date 5 Oct 1938 Map No. _____ Indexed A. C. Johnson Date _____

Form 307 5M 10-37

PLEASE RETURN TO
LOS ANGELES COUNTY SURVEYOR
700 HALL OF RECORDS

NOTE: ANY ADDITIONS OR CHANGES ON THIS SHEET MUST BE MADE OR CIRCLED IN RED INK, WITH DATE AND NAME OF PERSON MAKING CHANGE

Do not extend notes this side of this line

F. B. 508 Pg. 196 | Job No. 7425 Division No. | Notes Red. | Plotted J.A.L. | Profile
Survey of Magnolia Ave | Date | Date 9-19-38 | No.
Survey by F. Greenwood Notes F.G. | Notes Chkd J.A.L. Checked D. DARLING | X-Sec.
Indexed A. C. Date 9-16-38 | Date 9-19-38 Date SEP 20 1938 | No.

STATION	B. S.	H. I.	F. S.	ELEV.	Lt.	℄	Rt.
121+46	0.0	242.8 ✓		242.8 ✓			
Rt. 8'			+ 0.6	242.4 ✓		8' So. edge Macadam	
" 29			+ 0.9	243.7 ✓		29 ℄ "	
" 49			+ 0.5	243.3 ✓		49 N edge "	
" 55			− 0.2	242.6 ✓		55' N. Gutter	
" 59			+ 1.0	243.8 ✓		59 Top Bnk	
" 79			0.0	242.8 ✓		79' " "	
" 105			+ 1.5	244.3 ✓		105' Toe Slope	
" 120			+ 7.1	249.9 ✓			
Lt. 21			13.8	236.6 ✓	21' Top cut Bnk		
" 51			17.0	264.8 ✓	51' S. Hill		
" 91			+ 25.8	268.6 ✓	91 " "		
121+48.5	0.0	242.8 ✓		242.8 ✓			
Rt. 68'			7.1	235.7 ✓		68' Flow Line 36" C.I. Culvert.	
121+73	0.0	242.3		242.3 ✓			
Rt. 14'			− 0.5	241.8 ✓		14' N. edge Macadam	
" 24			− 1.2	241.1 ✓		24' N. Gutter	
" 26			− 0.2	242.1 ✓		26' Top Fill	
" 31			− 0.2	242.1 ✓		31' " "	
" 47			− 5.3	237.0 ✓		47 Bot Fill	
" 53			− 4.8	237.5 ✓		53' Toe Slope	

Form 307 SM 10-37

PLEASE RETURN TO
LOS ANGELES COUNTY SURVEYOR
700 HALL OF RECORDS

NOTE: ANY ADDITIONS OR CHANGES ON THIS SHEET MUST BE MADE OR CIRCLED IN RED INK, WITH DATE AND NAME OF PERSON MAKING CHANGE

Do not extend notes this side of this line

STATION	B. S.	H. I.	F. S.	ELEV.	Lt.	℄	Rt.
121473	0.0	242.3 ✓		242.3 ✓			
Rt 89		+	7.7	250.0 ✓			89' Top Bnk
" 130		+	22.8	265.1 ✓			130' S. Hill
Lt 16			0.0	242.3 ✓	16' S.E. edge Macadam		
" 26'		-	0.7	241.6 ✓	26' Bot cut Bnk.		
" 38'		+	9.8	252.1 ✓	38' Top " "		
" 78'		+	13.9	256.2 ✓	78' S Hill		
" 98		+	13.8	256.1 ✓	98' " "		
121496.69 BC.00		240.2 ✓		240.2 ✓			
Rt. 3'			0.0	240.2 ✓			3 N. Gutter
" 5'		+	1.2	241.4 ✓			5' Top Fill
" 10'		+	1.4	241.6 ✓			10' " "
" 23'		-	3.9	236.3 ✓			23' Bot. Fill
" 26'		-	6.0	234.2 ✓			26' ℄ Wash 2' wide
" 34'		-	3.4	236.8 ✓			34' Toe slope
" 98		+	20.7	260.9 ✓			98' S. Hill
" 137		+	37.2	277.4 ✓			137' " "
Lt. 5		+	0.7	240.9 ✓	5' E. edge Macadam		
" 20		+	1.4	241.6 ✓	20' ℄ "		
" 34		+	1.4	241.6 ✓	34' W. edge "		
" 45		+	0.7	240.9 ✓	45' Bot cut Bnk		

Profile No. _____ Notes Red. _____ Plotted J.A.L. Job No. 7155 Division No. _____ F. B. 508 PG. 197
Date _____ Date 4-17-38 Survey of NARBONNE AVE
X-Sec. No. _____ Notes Chkd. J.A.L. Checked [illegible] Survey by Greenwood Notes F.G. Date 9-16-38
Date 1-17-38 Date [illegible] 1938 Map No. _____ Indexed A. C. Johnson Date _____

Form 307 5M 10-37

PLEASE RETURN TO
LOS ANGELES COUNTY SURVEYOR
700 HALL OF RECORDS

NOTE: ANY ADDITIONS OR CHANGES ON THIS SHEET MUST BE MADE OR CIRCLED IN RED INK, WITH DATE AND NAME OF PERSON MAKING CHANGE

Do not extend notes this side of this line

STATION	B. S.	H. I.	F. S.	ELEV.	Lt.	℄	Rt.
121496.69 B.C.	0.0	240.2 ✓		240.2 ✓			
Lt. 50'			+ 4.9	245.1 ✓	50' Top cut Bnk.		
" 78'			+ 6.7	246.9 ✓	78' S. Hill		
" 118'			+ 8.4	248.6 ✓	118' T. Bnk.		
122408	0.0	241.0		241.0 ✓		Top Fill	
Rt. 15'			- 5.3	235.7 ✓			15' Bot. Fill
" 17'			- 7.8	233.2 ✓			17' ℄ Bot wash 2' wide
" 20'			- 5.3	235.7 ✓			20' E Bnk wash
" 27'			- 4.8	236.2 ✓			27' Toe slope
" 45'			+ 3.8	244.8 ✓			45' T. Bnk
" 114'	118 +15°30'		+ 31.8	272.8 ✓			114' S. Hill
Lt. 8'			- 1.8	239.2 ✓	8' E. Gutter		
" 28'			- 0.3	240.7 ✓	28' ℄ Macadam		
" 43'			- 0.2	240.8 ✓	43' W. edge Macadam		
" 53			- 0.7	240.1 ✓	53' Bot cut Bnk		
" 56			0.0	241.0 ✓	56' Top " "		
" 94			+ 2.5	243.5 ✓	94' S. Hill		
" 132'			+ 1.8	242.8 ✓	132' Toe slope		
122432		237.6 ✓		237.6 ✓			
Rt. 5			- 2.1	235.5 ✓			Bot Fill
" 8			- 2.2	235.[illegible] ✓			" "

F. B. 508 Pg. 198 | Job No. 7155 | Division No. | Notes Red. | Plotted J.A.L. | Profile
Survey of NARBONNE AVE | Date | Date 9-19-38 | No.
Survey by Greenwood | Notes E.G. | Notes Chkd. 9-19-38 | Checked | X-Sec.
Indexed A. C. Johnson | Date 9-15-38 | Date | Date | No.

Form 307 5M 10-37

PLEASE RETURN TO
LOS ANGELES COUNTY SURVEYOR
700 HALL OF RECORDS

NOTE: ANY ADDITIONS OR CHANGES ON THIS SHEET MUST BE MADE OR CIRCLED IN RED INK, WITH DATE AND NAME OF PERSON MAKING CHANGE

Do not extend notes this side of this line

STATION	B. S.	H. I.	F. S.	ELEV.		
122+32	0.0	237.6 ✓		237.6 ✓		
Rt. 11			- 4.6	233.0 ✓		11' ℄ wash 3' [illegible]
" 13			- 2.0	235.6 ✓		13' E. Bnk wash
" 20			- 1.7	235.9 ✓		20 Toe slope
" 65.5			+ 21.7	259.3 ✓		65.5 S. Hill
" 114			+ 43.4	281.0 ✓		" "
Lt. 6			+ 3.1	240.7 ✓	16' Top Bnk	
" 22			+ 1.2	238.8 ✓	22' E. Gutter	
" 43			+ 2.6	240.2 ✓	43' ℄ Macadam	
" 56			+ 2.8	240.4 ✓	56' W. edge "	
" 69			+ 1.9	239.5 ✓	69' W. Gutter	
" 75			+ 4.0	241.6 ✓	75' T. Bnk	
" 110			+ 4.2	241.8 ✓	110' Gen.	
122+50	0.0	234.6 ✓		234.6 ✓		
Rt 3			- 1.4	233.2 ✓		3 ℄ wash 3' [illegible]
" 6			0.0	234.6 ✓		6 E Bnk
" 11			+ 0.6	235.2 ✓		11 Toe slope
	[illegible]		+ 25.7	60.3		59 S. Hill
	[illegible]		+ [illegible]	85.3		114 " "
Lt [illegible]			+ 2.7	237.3 ✓	[illegible] Top [illegible]	
" 28			+ 2.3	239.[illegible] ✓	28' "	

Profile No. X-Sec. No.

Notes Red. Date Notes Chkd. J.A.L. Date 9-19-38

Plotted J.A.L. Date 9-19-38 Checked Date

Job No. 7155 Division No. Survey of Nos Bonne Ave Survey by [illegible] Map No. 8

Notes Date Indexed A. C. Johnson Date

F. B. 508 PG. 199

Form 307 5M 10-37

PLEASE RETURN TO
LOS ANGELES COUNTY SURVEYOR
700 HALL OF RECORDS

NOTE: ANY ADDITIONS OR CHANGES ON THIS SHEET MUST BE MADE OR CIRCLED IN RED INK, WITH DATE AND NAME OF PERSON MAKING CHANGE

Do not extend notes this side of this line

STATION	B. S.	H. I.	F. S.	ELEV.	Lt	℄	Lt
122+50	0.0	234.6 ✓		0.0			
Lt. 31			+4.5	23[illegible].1 ✓	31' E. Gutter		
" 52			+5.0	23[illegible].6 ✓	52' ℄ Macadam		
" 66			+5.1	23[illegible].7 ✓	66' W. Edge "		
" 82			+5.6	240.2 ✓	82' T. Bnk		
" 90			+2.6	237.2 ✓	90' Bot. "		
" 116			+3.6	238.2 ✓	116' " "		
122+66	0.0	233.7 ✓		233.7 ✓	"		
Rt. 53'			+27.7	261.4 ✓			53' Hill
" 107.6			+53.1	28~~7~~6 ~~7~~8			107.6 " "
Lt. 6			+[illegible]	23[illegible].1 ✓	6' Bot. Fill		
" 18			+[illegible]	237.[illegible] ✓	18' Top "		
" 33			+0.5	23[illegible].7 ✓	33' ℄ Bot ditch 36' cl culverts		
" 36			+5.5	23[illegible].2 ✓	36' Top Bnk		
" 39			+3.5	237.2 ✓	39' E. Gutter		
" 59			+5.5	239.2 ✓	59' ℄ Macadam		
" 79			+5.7	239.4 ✓	79' W Gutter		
" 83			+7.5	241.2 ✓	83' Top cut Bnk		
" 102			+9.4	243.1 ✓	" Bnk		
" 126			+11.4	245.1 ✓	" "		

F. B. 508 PG. 200 | Job No. 7155 | Division No. | Notes Red. | Plotted J.A.L. | Profile
Survey of Narbonne Ave | Date | Date 9-19-38 | No.
Survey by [illegible] | Notes F.G. | Notes Chkd J.A.L. | Check M. D. DARLING | X-Sec.
Indexed A. C. Johnson | Date 9-15-38 | Date 7-19-38 | Date SEP 20 1938 | No.

Form 307 5M 10-37

PLEASE RETURN TO
LOS ANGELES COUNTY SURVEYOR
700 HALL OF RECORDS

NOTE: ANY ADDITIONS OR CHANGES ON THIS SHEET MUST BE MADE OR CIRCLED IN RED INK, WITH DATE AND NAME OF PERSON MAKING CHANGE

Do not extend notes this side of this line

STATION	B. S.	H. I.	F. S.	ELEV.	Lt.	℄	Lt.
122+84	0.0	237.0 ✓		237.0 ✓			
" 62'			+33.0	270.0 ✓			62' S. Hill
" 107'			+54.3	271.3 ✓			107' " "
Lt. 10'			-4.4	232.6 ✓	10' Bot. Wash		
" 16'			-4.4	232.6 ✓	16' " "		
" 21'			-2.6	234.4 ✓	21' Bot. Fill		
" 43'			+2.1	239.1 ✓	43' Top "		
" 47'			+0.4	237.4 ✓	47' E. Gutter		
" 67'			+1.7	238.7 ✓	67' ℄ Macadam		
" 87'			+1.8	238.8 ✓	87' Bot. cut Bank		
" 93			+6.3	243.3 ✓	93' Top "		
" 113'			+8.3	245.3 ✓	113' S. Hill		
123+00	0.0	239.3 ✓		239.3 ✓			
Lt. [illegible]			+[illegible]	273.4 ✓			61' S. Hill
" [illegible]			+[illegible]	294.7 ✓			106.5 " "
Lt. 9'			-5.5	233.8 ✓	9' Toe slope		
" 22'			-6.4	232.9 ✓	22' Bot. [illegible]		
" 36'			-[illegible]	237.[illegible] ✓	36' Top "		
" 48'			-0.7	238.6 ✓	48' " "		
" 53			-2.[illegible]	236.4 ✓	53' East Gutter		
" 73			-1.[illegible]	238.1 ✓	73' ℄ Macadam		

Profile No. X-Sec. No.

Notes Red. Plotted J.A.L. Job No. [illegible] Division No. F.B. 508 PG. 201
Date Date 9-19-38 Survey of [illegible] AVE
Notes Chkd. J.A.L. Checked Survey by [illegible] Notes Date [illegible]
Date 9-19-38 Date SEP 20 1938 Map No. Indexed A. C. Johns Date

Form 307 5M 10-37

PLEASE RETURN TO
LOS ANGELES COUNTY SURVEYOR
700 HALL OF RECORDS

NOTE: ANY ADDITIONS OR CHANGES ON THIS SHEET MUST BE MADE OR CIRCLED IN RED INK, WITH DATE AND NAME OF PERSON MAKING CHANGE

Do not extend notes this side of this line

F. B. 508 Pg. 202 | Job No. 745 Division No. | Notes Red. | Plotted J.A.L. | Profile
Survey of MARBONNE AVE | Date | Date 9-19-38 | No.
Survey by Greenwood | Notes | Notes Chkd. J.A.L. Checked | X-Sec.
Indexed A. C. Johnson Date 9-16-38 | Date 9-19-38 Date | No.

STATION	B. S.	H. I.	F. S.	ELEV.	Lt	℄	Rt
123+00	0.0	237.5 ✓		230.9 ✓			
Lt 92'			- 1.2	235.1 ✓	92' Bot. cut Bnk		
" 100'			1.4.0	241.3 ✓	100 Top " "		
" 125'			+ 6.8	246.1 ✓	125' S. Hill		
124+00	0.0	230.2 ✓		230.7 ✓			
Lt 43'			4.28 ✓	278.6 ✓		43' S. Hill	
" 107'			4.54.7	304.9 ✓		107' " "	
Lt 98'			- 4.1	232.8 ✓	98' Toe slope		
" 50			- 1.5	232.2 ✓	50' Bot Fill		
" 15			- 6.1	226.5 ✓	15' Top Fill		
" 65'			- 15.7	230.5 ✓	65' E. Gutter		
" 69'			- 14.1	236.1 ✓	69' E. edge Macadam		
" 83			- 13.2	237.0	83 " "		
" 94			- 13.1	237.1 ✓	W. edge "		
" 103			- 13.2	236.9 ✓	Bot. cut bnk		
" 109'			- 11.4	238.5 ✓	Top " "		
" 131'			- 9.4	240.8 ✓	Toe slope		
124+00	0.0	230.6 ✓		230.6 ✓			
Rt 84'			+ 26.5	282.1 ✓		84' S. Hill	
" 90			+ 44.9	277.5 ✓		90' " "	

Form 307 5M 10-37

PLEASE RETURN TO
LOS ANGELES COUNTY SURVEYOR
700 HALL OF RECORDS

NOTE: ANY ADDITIONS OR CHANGES ON THIS SHEET MUST BE MADE OR CIRCLED IN RED INK, WITH DATE AND NAME OF PERSON MAKING CHANGE

Do not extend notes this side of this line

Profile No. X-Sec. No.

Notes Red. Plotted J.A.L. Job No. Division No.
Date Date 9-19-38 Survey of
Notes Chkd. J.A.L. Checked Survey by Notes
Date 9-19-38 Date Map No. Indexed A. C. Date

F. B. 508 PG. 203

STATION	B. S.	H. I.	F. S.	ELEV.	L.T.	℄	RT.
1+00	2.00	232.6		232.6			
1+43			-1.1	234.5	43' N. curb		
1+50			-2.46	231.0	50' E. Bot. Wall		
1+57			-2.46	231.0	57' W. " "		
1+65			-2.10	234.6	65' E Walk		
1+67			-2.25	233.1	67' E Gutter		
			-1.12	234.1	13' E. edge Mountain		
			-.79	235.7	85' ℄ "		
			-1.71	235.9	95' W edge "		
			-2.20	235.0	104' Bot. curb		
			-1.18	237.8	107' Top "		
1+29			-1.60	239.4	129' "		
1+42.20	8.00	240.1		240.1			
1+45			1.23	238.9			45' N. "
1+90			1.43.5	236.7			90' "
1+[illegible]			-19.4	259.5	41' Top of Bank		
2+00			[illegible]	259.[illegible]	03' Top "		
2+[illegible]			[illegible]	259.[illegible]	25' Top "		
2+[illegible]			15.3	254.[illegible]	Top "		
2+[illegible]			-14.4	253.[illegible]	Top "		
2+[illegible]			-16.2	253.[illegible]	Top "		

Form 307 5M 10-37

PLEASE RETURN TO
LOS ANGELES COUNTY SURVEYOR
700 HALL OF RECORDS

NOTE: ANY ADDITIONS OR CHANGES ON THIS SHEET MUST BE MADE OR CIRCLED IN RED INK, WITH DATE AND NAME OF PERSON MAKING CHANGE

Do not extend notes this side of this line

STATION	B. S.	H. I.	F. S.	ELEV.	Lt.	℄	Rt.
124+50	0.0	251.0					
Lt. 96'			-17.5	233.5	96' W. Gutter		
" 99'			-16.2	334.8	99' [illegible]		
" 119			-12.7	238.3	119' S. Hill		
125+00	0.0	243.9 ✓		243.9 ✓	" "		
Lt. 46'			+20.2	264.1 ✓			46' S. Hill
" 91			+41.8	285.7 ✓			91' " "
Lt. 11'			[illegible]	238.9 ✓	11' Bk		
" 22'			-12.3	231.6 ✓	22' [illegible]		
" 38'			-12.3	231.6 ✓	38' Bot. Fill		
" 48'			-[illegible]	233.9 ✓	48' Top Fill		
" 52			-[illegible]	232.3 ✓	52 [illegible]		
" 70'			-10.3	233.6 ✓	70' [illegible]		
" 81'			-10.5	233.4 ✓	81' [illegible]		
88'			-11.0	232.9 ✓	88' Bot. Cut Bank		
" 95			-5.1	238.8 ✓	95' T.I.		
" 125			+0.3	244.2 ✓	125' S. Hill		
125+50	0.0	235.4 ✓		235.4 ✓			
Rt. 36'			+17.5	252.1 ✓			36' S. Hill
" 77'			+35.4	270.8 ✓			77' " "

F. B 508 PG. 204 | Job No. 7155 | Division No. | Notes Red. | Plotted J.A.L. | Profile
Survey of Narbonne Ave. | Date | Date 9-19-38 | No.
Survey by Greenwood | Notes | Notes Chkd. J.A.L. | Checked D. Darling | X-Sec.
Indexed A. C. Johnson | Date 9-16-38 | Date 9-19-38 | Date | No.

Form 307 5M 10-37

PLEASE RETURN TO
LOS ANGELES COUNTY SURVEYOR
700 HALL OF RECORDS

NOTE: ANY ADDITIONS OR CHANGES ON THIS SHEET MUST BE MADE OR CIRCLED IN RED INK, WITH DATE AND NAME OF PERSON MAKING CHANGE

Do not extend notes this side of this line

STATION	B. S.	H. I.	F. S.	ELEV.	Lt.	℄	Rt.
[illegible]		235.4 ✓					
Lt. 8			5.0	230.4 ✓	8 Toe slope		
" 17			6.1	229.3 ✓	17 Bot Fill		
" 35			2.3	233.1 ✓	35' Top "		
" 41			2.3	233.1 ✓	41 " "		
" [illegible]			3.6	231.8 ✓	43 E Gutter		
" 60			2.9	232.5 ✓	60 ℄ Macadam		
" [illegible]			3.0	232.4 ✓	72' Wedge "		
" 78			3.5	231.9 ✓	78' Bot cut Brk		
" 85			2.4	237.8 ✓	Top " "		
" 110			7.9	243.3 ✓	S Hill		
[illegible] 100	[illegible]	226.6 ✓		226.6 ✓		Toe slope	
Lt. 39			19.9	246.5 ✓		39' Brk	
" [illegible]			38.7	265.3 ✓		81 S Hill	
Lt. 6'			[illegible]	226.6 ✓	6' Bot Fill		
" 28			[illegible]	[illegible] ✓	28' Top "		
" 32			4.7	[illegible] ✓	32' E Gutter		
" 48			5.6	232.2 ✓	48' ℄ Macadam		
" [illegible]			4.8	231.4 ✓	68' Bot cut Brk		
" 75			10.5	[illegible] ✓	75' Top " "		
" 83			[illegible]	[illegible] ✓	83' T Brk		
" 115			[illegible]	[illegible] ✓	115' S Hill		

Profile No. X-Sec. No.

Notes Red. Date Notes Chkd. J.A.L. Date 9-19-38 Plotted J.A.L. Date 9-19-38 Job No. 7455 Division No. Survey of Norbonne Ave Checked Survey by Greenwood Notes Map No. B Indexed A. C. Johnson Date 9-16-38

F. B. 508 PG. 205

Form 307 5M 10-37

PLEASE RETURN TO
LOS ANGELES COUNTY SURVEYOR
700 HALL OF RECORDS

NOTE: ANY ADDITIONS OR CHANGES ON THIS SHEET MUST BE MADE OR CIRCLED IN RED INK, WITH DATE AND NAME OF PERSON MAKING CHANGE

Do not extend notes this side of this line

STATION	B. S.	H. I.	F. S.	ELEV.	Lt.	℄	Rt.
126+50	0.0	227.2 ✓		227.2 ✓			
Rt. 5			-1.2	226.0 ✓			5' W Bnk Wash
" 7			-3.3	223.9 ✓			7' ℄ "
" 9			-1.2	226.0 ✓			9' E. Bnk "
" 11			-0.6	226.6 ✓			11 Toe slope
" 42'			+16.3	243.5 ✓			T. Brk
" 92			+38.3	265.5 ✓			S. Hill
Rt. 10			+4.8	232.0 ✓	[illegible]	Top Fill	
" 16			+5.2	232.4 ✓	16'	" "	
" 20			+3.2	23[illegible] ✓	20'	E. Gutter	
" 25			+4.2	23[illegible].4 ✓	25'	E edge Macadam	
" 39'			+4.6	23[illegible].8 ✓	39'	℄ "	
" 55			+5.5	23[illegible].7 ✓	55'	Bot cut Bnk	
" 65			+11.1	23[illegible].3 ✓	65'	Top " "	
" 115			+23.0	2[illegible].2 ✓	115'	S. Hill	
127+10	0.0	231.2 ✓		231.2 ✓			
Rt. 8			-4.0	227.2 ✓			8' Bot Fill
" 14'			-5.6	2[illegible].6 ✓			14' W Bnk Wash
" 18			-9.6	2[illegible].6 ✓			18 ℄ " 5' wide
" 25			-4.9	22[illegible].3 ✓			25 E Bnk "
" 50'			+6.7	237.9 ✓			50' Bot Swale
" 97	[illegible]		+35.8	25[illegible].0 ✓			97' Bot Swale

F. B. 508 PG. 206 | Job No. 7155 | Division No. | Notes Red. | Plotted J.A.L. | Profile
Survey of NARBONNE AVE | Date | Date 9-19-38 | No.
Survey by [illegible] | Notes | Notes Chkd. J.A.L. | Checked | X-Sec.
Indexed A. C. [illegible] | Date 9-16-38 | Date 9-19-38 | Date | No.

Form 307 5M 10-37

PLEASE RETURN TO
LOS ANGELES COUNTY SURVEYOR
700 HALL OF RECORDS

NOTE: ANY ADDITIONS OR CHANGES ON THIS SHEET MUST BE MADE OR CIRCLED IN RED INK, WITH DATE AND NAME OF PERSON MAKING CHANGE

Do not extend notes this side of this line

STATION	B. S.	H. I.	F. S.	ELEV.		
12+40	0.0	231.2 ✓		231.2 ✓		
12+41			+ 1.0	232.2 ✓	1' T.B.M.	
" 42			+ 0.2	231.4 ✓	6' E Gutter	
" 51			+ 0.7	231.9 ✓	24' ℄ Nacadam	
" 42			- 0.9	231.0 ✓	42' ext out Brk	
" 50			+ 3.6	234.8 ✓	48' Top " "	
" 111			+ 11.2	242.4 ✓	79' " "	
" 116			+ 16.9	248.1 ✓	110' " "	
12+32	0.0	232.3 ✓		232.3 ✓		
Rt. 15			- 7.5	224.8 ✓		18' W. Brk Wash
" 21			- 10.5	221.8 ✓		21' ℄ Wash
" 21			- 7.5	224.8 ✓		24' E. Brk Wash
" 35			+ 0.8	232.1 ✓		35' T.B.M.
" 96	100 + 00 =		+ 26.3	258.7 ✓		S.H.M.
Lt 2			- 1.0	231.3 ✓	2' E Gutter	
" 20			- 0.4	231.9 ✓	20' ℄ Nacadam	
" 39			- 1.6	230.7 ✓	39' T. Brk	
" 43			- 2.7	229.6 ✓	43' ext out Brk	
" 47			- 1.2	233.1 ✓	47' Top " "	
" 58			- 2.9	230.9 ✓	58' Brk Sl.	
" 90			- 11.9	224.2 ✓	90'	

Profile

Notes Red. _____ Plotted J.A.L. Job No. 2466 Division No. _____

No. _____ Date 4-11-38 Survey of Nacadamized Ave.

X-Sec. _____ Notes Chkd. J.A.L. Checked [illegible] Survey by [illegible] Notes _____ Date _____

No. _____ Date 4-14-38 Date SEP 20 1938 Map No. _____ Indexed A. C. Date _____

F. B. 508 PG. 2 17

Form 307 5M 10-37

PLEASE RETURN TO
LOS ANGELES COUNTY SURVEYOR
700 HALL OF RECORDS

NOTE: ANY ADDITIONS OR CHANGES ON THIS SHEET MUST BE MADE OR CIRCLED IN RED INK, WITH DATE AND NAME OF PERSON MAKING CHANGE

Do not extend notes this side of this line

STATION	B. S.	H. I.	F. S.	ELEV.		
127+50	0.0	231.2 ✓		231.2 ✓		
Rt. 5			+ 1.1	232.3 ✓		5' Top Fil
" 14			− 5.4	225.8 ✓		14' Top Bnk
" 21'			− 10.0	221.2 ✓		21' [illegible] 4' wide
" 37'			+ 2.0	233.2 ✓		37' T Bnk
" 96			+ 26.5	257.7 ✓		96' S Hill
Lt. 17'			[illegible]	231.9 ✓	17' ℄ Macadam	
" [illegible]			− 0.6	230.6 ✓	35' W. Gutter	
" 42'			+ 0.9	[illegible] ✓	42' T Bnk	
52			+ 2.0	233.7 ✓	52' Brk Slope	
" 92			+ 3.9	245.1 ✓	92' T Brk	
Rt. 127+37			− 6.7	224.5 ✓		Flow Line 16' 18" C.I. culvert
Lt. 121+45			− 3.3	227.9 ✓	42' flow line 18" C.I. culvert	

F. B508 PG 208 48 | Job No. 7155 | Division No. | Notes Red. | Plotted J.A.L. | Profile
Survey of NARBONNE AVE | Date | Date 9-17-38 | No.
Survey by Greenwood | Notes | Notes Chkd. J.A.L. | Checked M. D. DARLING | X-Sec.
Indexed A. C. Johnson | Date 9-16-38 | Date 9-19-38 | Date SEP 20 1938 | No.

Form 307 5M 11-35

PLEASE RETURN TO
LOS ANGELES COUNTY SURVEYOR
700 HALL OF RECORDS

NOTE: ANY ADDITIONS OR CHANGES ON THIS SHEET MUST BE MADE OR CIRCLED IN RED INK, WITH DATE AND NAME OF PERSON MAKING CHANGE

Do not extend notes this side of this line

STATION	B. S.	H. I.	F. S.	ELEV.	Lt	℄	Rt.
128+00		231.5 ✓		231.5 ✓		℄	
			-0.2	231.3 ✓			4' Edge Pave
			-0.6	230.9 ✓			10' Gutter.
			+0.3	231.8 ✓			13' Top [illegible]
			-10.0	221.5 ✓			34' Brk.
			-17.0	214.5 ✓			37' Bot. Wash [illegible]
			-16.0	215.5 ✓			[illegible]
			-4.0	227.5 ✓			50' Top bank
			+3.5	235.0 ✓			70' Side Hill.
			+10.2	241.7 ✓			85' " "
			+0.1	231.6 ✓	8' ℄ Trav. Rd.		
			-0.6	230.9 ✓	20' Edge Pave		
			-1.1	230.4	24' Gutter [illegible]		
			-2.0	235.5 ✓	37' Brk		
			+9.2	240.7 ✓	55' [illegible]		
			+15.6	247.1 ✓	80' " "		
125+50		231.5 ✓		231.5 ✓		℄	
			-0.2	231.3 ✓			9 Edge [illegible]
			-0.4	231.1 ✓			16 Gutter
			+0.2	231.7 ✓			19 Top [illegible]

Profile No. ____ Notes Red ____ Plotted J.A.L. Job No. 71153 Division No. ____ F. B. 508 PG. 209

X-Sec. No. ____ Date ____ Date 7-19-38 Survey of [illegible]

Notes Chkd J.A.L. Checked [illegible] Survey by ____ Notes [illegible] Date ____

Date 9-19-38 Date [illegible] Map No. ____ Indexed [illegible] Date ____

Form 307 5M 11-35

PLEASE RETURN TO
LOS ANGELES COUNTY SURVEYOR
700 HALL OF RECORDS

NOTE: ANY ADDITIONS OR CHANGES ON THIS SHEET MUST BE MADE OR CIRCLED IN RED INK, WITH DATE AND NAME OF PERSON MAKING CHANGE

Do not extend notes this side of this line

F. B. 505 Pg. 2/0 | Job No. 1155 Division No. | Profile No. | Plotted J.A.L.
Survey of Narbonne Ave | Notes Red | Date | Date 9-19-38
Survey by | Notes Brock | Notes Chkd. 9-19-38 | Checked
Indexed A. C. Johnson Date | Date J.A.L. | Date | X-Sec. No.

STATION	B. S.	H. I.	F. S.	ELEV.			
1+83+50		231.5 ✓					
			16.5	215.0 ✓			Rt Brk. W. Side
			15.0	216.5 ✓			12, 25' Wash
			15.5	216.0 ✓			53' " " E Side
			13.5	218.0 ✓			56' Rt. Barn
			0.1	231.4 ✓			85' Rt.
			+0.1	231.6 ✓	Lt Trans Rd.		
			+0.7	232.8 ✓	18' Rt. Trans Line		
			1.2	232.3 ✓	22' Rt. Fence bot. Cut		
			+2.0	233.3 ✓	31' Rt. Top bank		
			+19.0	250.3 ✓	85' Rt.		
1+20+00		231.4 ✓		231.4 ✓			
			+0.2	231.6 ✓			Rt. Trans Rd.
			2.0	229.4 ✓			13' Rt. Fence
			+0.8	230.8 ✓			20' Rt. Ditch
			+0.7	231.1 ✓			24' Rt. Fence
			+2.5	233.9 ✓			35' Rt. Fence
			+3.7	235.0 ✓			45' Rt. Top Bank
			+4.3	235.6 ✓			70' Rt. Cut Bank
			+2.3	233.6 ✓			
			3.1	232.9 ✓			100' Rt. Fence

Form 307 5M 11-35

PLEASE RETURN TO
LOS ANGELES COUNTY SURVEYOR
700 HALL OF RECORDS

NOTE: ANY ADDITIONS OR CHANGES ON THIS SHEET MUST BE MADE OR CIRCLED IN RED INK, WITH DATE AND NAME OF PERSON MAKING CHANGE

Do not extend notes this side of this line

STATION	B. S.	H. I.	F. S.	ELEV.	Lft.	℄	Rt.
[illegible]		231.[illegible]					
			− 0.9	230.5	10 [illegible]		
			− 1.3	230.1	20 Gutter Bot. Cut.		
			+ 5.0	236.[illegible]	27 Top Cut.		
			+ 9.0	[illegible]	45' Side [illegible]		
			+ 18.5	249.9	85' " "		
129+42.50		231.4		231.4		℄	
			+ 0.2	231.6			2. ℄ Trav. Rd.
			− 0.2	231.2			14' Edge [illegible]
			− 0.6	230.8			22' Gutter
			+ 0.4	231.8			25' Top [illegible]
			− 6.6	224.8			41' Toe [illegible]
			− 8.5	222.9			60' Top [illegible]
			− 17.0	214.4			73' Bot. Mach. [illegible]
			− 17.0	214.4			77' " " E "
			− 1.9	229.5			97' Side [illegible]
			− 0.7	230.7	9' Edge Pav.		
			− 1.1	230.3	19' Gutter Bot. Cut.		
			+ 8.5	239.4	27' Top Cut.		
			+ 18.0	249.4	85' Side [illegible]		

Profile No. ____ Notes Red. ____ Plotted J.A.L. Job No. 7155 Division No. ____ F.B. 504 PG. 211

X-Sec. No. ____ Date ____ Date 9-19-35 Survey of Nat Domestic [illegible]

Notes Chkd. J.A.L. Checked ____ Survey by ____ Notes [illegible] Date Sept 1935

Date 9-19-35 Date [illegible] Map No. ____ Indexed ____ Date ____

Form 307 5M 11-35

PLEASE RETURN TO
LOS ANGELES COUNTY SURVEYOR
700 HALL OF RECORDS

NOTE: ANY ADDITIONS OR CHANGES ON THIS SHEET MUST BE MADE OR CIRCLED IN RED INK, WITH DATE AND NAME OF PERSON MAKING CHANGE

Do not extend notes this side of this line

STATION	B. S.	H. I.	F. S.	ELEV.		℄
130+00		231.5		231.5		
			+0.2	231.7		2' ℄ Thru. [illegible]
			0.0	231.5		14' Edge [illegible]
			+0.6	230.9		22' Gutter
			+0.3	231.8		25' Top fill
			+8.0	223.5		41' Toe fill
			+10.2	221.3		55' Top bank
			+17.0	214.5		65' bot Wash. W. side
			+17.0	214.5		69' " " E "
			+4.8	226.7		94' Side [illegible]
			+0.9	230.6	10' Edge [illegible]	
			+1.3	230.2	19' Gutter [illegible]	
			+7.9	234.4	27' Top [illegible]	
			+17.0	218.5	30' Side [illegible]	
131+00		231.5		231.5		℄ Thru. [illegible]
			+0.1	231.4		11' Edge [illegible]
			+0.6	230.9		15' Gutter
			+0.6	230.9		20' Top [illegible]
			+5.0	226.5		33' [illegible]
			+11.4	220.1		59' Top bank
			+20.0	211.5		75' bot Wash W. side

F. B. 508 PG. 212 Job No. 7153 Division No. Notes Red. Plotted J.A.L. Profile
Survey of Narbonne Ave Date Date 9-19-38 No.
Survey by Notes Brick Notes Chkd. J.A.L. Checked X-Sec.
Indexed A. C. Johnson Date Date 9-19-38 Date No.

Form 307 5M 11-35

PLEASE RETURN TO
LOS ANGELES COUNTY SURVEYOR
700 HALL OF RECORDS

NOTE: ANY ADDITIONS OR CHANGES ON THIS SHEET MUST BE MADE OR CIRCLED IN RED INK, WITH DATE AND NAME OF PERSON MAKING CHANGE

Do not extend notes this side of this line

STATION	B. S.	H. I.	F. S.	ELEV.		
131+00		231.5 ✓				
			20.0	211.5 ✓		78 Bot Wash E Side
			− 11.0	220.5 ✓		95 Side hill
			− 1.0	230.5 ✓	12' Edge Pave	
			− 2.1	229.4 ✓	21' Gutter bot Cut	
			+ 7.4	238.9 ✓	29' Toe Cut	
			+ 18.4	249.9 ✓	80 Side hill	
132+00		229.2 ✓		229.2 ✓		℄ Trav. Rd.
			0.1	229.1 ✓		10' Edge Pave
			− 0.5	228.7 ✓		18' Gutter
			+ 1.3	230.5 ✓		34' Top [illegible]
			− 12.0	217.2 ✓		52 Toe [illegible]
			− 24.0	205.2 ✓		65 Bot Wash [illegible]
			− 24.0	205.2 ✓		68 " " E
			− 15.0	214.2 ✓		90 Side hill
			− 0.6	228.6 ✓	12' Edge Pave	
			− 2.0	227.2 ✓	20' Gutter Toe Cut	
			+ 8.3	237.5 ✓	31' Top Cut	
			+ 21.3	250.5 ✓	80 Side hill	

Profile No. ____ Notes Red. ____ Plotted J.A.L. Job No. 7156 Division No. ____ F.B. 508 PG. 213
X-Sec. No. ____ Date ____ Date 9-19-38 Survey of Norbonne Wr. C
Notes Chkd. J.A.L. Checked [illegible] Survey by ____ Notes [illegible] Date Sept 1938
Date 9-19-38 Date [illegible] Map No. ____ Indexed [illegible] Date ____

F. B. 508 PG. 214 | Job No. | Division No. | Notes Red. | Plotted | Profile

Survey of | Date | Date | No.

Survey by | Notes | Notes Chkd. | Checked | X-Sec.

Indexed | Date | Date | Date | No.

STATION	B. S.	H. I.	F. S.	ELEV.	
		36+68.20			
		33+97.21			
		5 11.99			

Form 307 SM 11-35

PLEASE RETURN TO
LOS ANGELES COUNTY SURVEYOR
700 HALL OF RECORDS

Do not extend notes this side of this line

NOTE: ANY ADDITIONS OR CHANGES ON THIS SHEET MUST BE MADE OR CIRCLED IN RED INK, WITH DATE AND NAME OF PERSON MAKING CHANGE

Notes Ck'd by A.A.R.	Survey of [illegible] Ave	F.B. 508	Pg. 215
Map No. B-843-1	W. O 7155 Tape No. 55 St'd 84° F.		
Office Work White	Surveyed by L. D. Moore		
Checked A.A.R.	Notes Moore Date 12-22-38		
Date June 1939	Indexed 1-6-39		

LINE CHANGE AT CURVE #9

NARBONNE AVE
Job # 7155

Moore
Forster
Lawson
Scott

Note: Any Additions or Changes on This Sheet Must be Made or Circled in Red Ink With Date and Name of Person Making Change.

Do not extend notes this side of this line

RETURN TO
LOS ANGELES COUNTY SURVEYOR
700 HALL OF RECORDS

FORM 247 10M 11-38

RETURN TO
LOS ANGELES COUNTY SURVEYOR
700 HALL OF RECORDS

Note: Any Additions or Changes on This Sheet Must be Made or Circled in **Red Ink** With Date and Name of Person Making Change.

Do not extend notes this side of this line

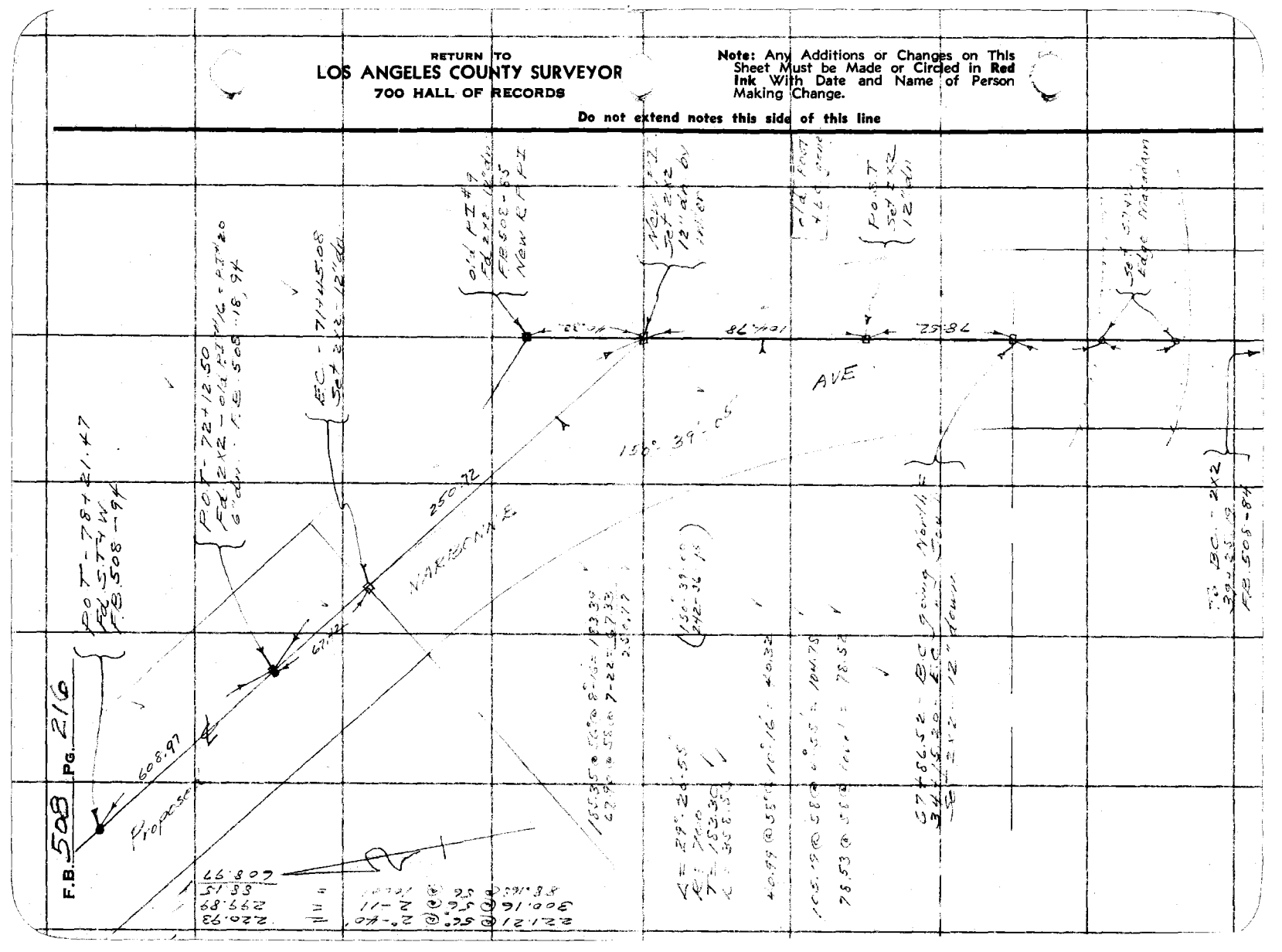

Form 307 5M 10-34

PLEASE RETURN TO
LOS ANGELES COUNTY SURVEYOR
700 HALL OF RECORDS

NOTE: ANY ADDITIONS OR CHANGES ON THIS SHEET MUST BE MADE OR CIRCLED IN RED INK, WITH DATE AND NAME OF PERSON MAKING CHANGE

Do not extend notes this side of this line

STATION	B. S.	H. I.	F. S	ELEV.		
BM #7 APPROXIMATE	11 10	465 22		454 12	Fd 2" I.P. at Base of fill 19½ NE of POST "C" or P# 21 - Narbonne Ave.	F.B. 508-125 L.B. 704-107
	11 11	476 28	0 05	465 17		
	10 55	486 62	0 21	476 07	Left	Right
34+15.20 EC going S = 67+86.52 BC going N			1 3	485 3	℄	
			1 5	485 1	22' - Top Cut	
			6 4	480 2	39' - Bot. "	
			4 9	481 7	57.5 - N Edge Macadam	
			3 0	483 6	80' "	
			2 5	484 1		40'
			4 6	482 0		80'
68+00			3 2	483 4		80'
			1 2	~~84~~ 48 5 4		40'
			0 6	486 0	℄	
			0 5	486 1	40'	
			0 9	485 7	73' - Top Cut	
			4 0	482 6	82' - Bot "	
T.P.	5 48	491 51	0 59	486 03		
68+50			3 0	488 5	℄	
			2 3	489 2	40'	
			2 1	489 4	80'	
			5 4	48~~7~~6 1		40'
			7 6	483 9		80'

Profile No. ____ Notes Red. ____ Platted ____ Job No. 7155 Division No. V
X-Sec. No. ____ Date ____ Date ____ Survey of Narbonne Ave
Notes Chkd. L. K. F. Checked ____ Survey by [illegible] Notes [illegible] Date 12-27-38
Date JAN 10 '39 Date ____ Map No. ____ Indexed [illegible] Date ____

L.B. 508 PG. 217

Form 307 5M 10-34

PLEASE RETURN TO
LOS ANGELES COUNTY SURVEYOR
700 HALL OF RECORDS

NOTE: ANY ADDITIONS OR CHANGES ON THIS SHEET MUST BE MADE OR CIRCLED IN RED INK, WITH DATE AND NAME OF PERSON MAKING CHANGE

Do not extend notes this side of this line

STATION	B. S.	H. I.	F. S	ELEV.	Left	Right
		491 51				
69+00			116	479 9		80'
			75	484 0		40'
			44	487 1	℄	
			27	488 8	40'	
			12	490 3	80'	
69+50			40	487 5	80'	
			66	484 9	40'	
			96	481 [illegible]	℄	
			136	477 9		40'
			177	473 8		80'
70+00			263	465 [illegible]		80'
			210	470 5		40'
			163	475 2	℄	
			121	479 4	40'	
			80	483 5	80'	
T.P.	0 39	480 55	11 35	480 16		
70+50			120	468 6	℄	
			163	464 3		40'
			219	458 [illegible]		78' - Top cut
			295	451 [illegible]		89 Bot "

L.B. 508 P.G. 218 Job. No. 7155 Division No. V Notes Red Plotted Profile
Survey of Narbonne Ave Date Date No.
Survey by Moore Notes Moore Notes Chkd. L. K. F. Checked X-Sec.
Indexed A. C. Johnson Date Date JAN 10 '30 Date No.

Form 307 5M 10-34

PLEASE RETURN TO
LOS ANGELES COUNTY SURVEYOR
700 HALL OF RECORDS

NOTE: ANY ADDITIONS OR CHANGES ON THIS SHEET MUST BE MADE OR CIRCLED IN RED INK, WITH DATE AND NAME OF PERSON MAKING CHANGE

Do not extend notes this side of this line

STATION	B. S.	H. I.	F. S	ELEV.	Left	Right
		480 55				
70+50			63	474 3.	40'	
			35	477 1.	80'	
71+00			103	470 3.	80'	
			145	466 1.	40	
T.P.	0 61	469 21	11 95	468 60.		
71+00			82	461 0.		℄
			140	455 2.		39.5 - Top Cut
			214	447 8.		48' - Bot
			204	448 8.		58 Wedge Macadam
			204	448 8.		84 - E.
71+45.08 EC			266	242 6.		90' SH
			250	244 2.		78 - Bot Fill
			230	246 2.		71 - Top
			230	246 2.		67 - " Berm
			237	245 5.		64.5 - gutter
			230	246 2.		58.5 - E. edge fine
			220	247 2.		32.5 - N
			230	246 2.		22.5 - Bot Cut
			172	252 0.		16.5 - Top
			146	254 6.		℄

Profile No. ____ Notes Red. ____ Platted ____ Job No. 7155 Division No. V

X-Sec. No. ____ Date ____ Date ____ Survey of [illegible]

Notes Chkd. L. K. F. Checked ____ Survey by [illegible] Notes [illegible] Date 12-22-38

Date JAN 10 '39 Date ____ Map No. ____ Indexed A. C. Johnson Date ____

L.B. 508 Pg. 219

Form 307 5M 10-34

PLEASE RETURN TO
LOS ANGELES COUNTY SURVEYOR
700 HALL OF RECORDS

NOTE: ANY ADDITIONS OR CHANGES ON THIS SHEET MUST BE MADE OR CIRCLED IN RED INK, WITH DATE AND NAME OF PERSON MAKING CHANGE

Do not extend notes this side of this line

STATION	B. S.	H. I.	F. S	ELEV.	Left	Right
		469 21				
71+45 08			99	459 3	40'	
			44	464 8	80'	
T.P.	0 96	458 72	11 45	457 76		
72+05			47	454 0	86 - Bottom small Drain	
			135	445 2	20'	
T.P.	0.78	447 99	11 51	[illegible]		
72+05			47	443 3	℄ End Cut gutter	
			36	444 4		8.5 - W edge Mac
			46	443 4		33 - E " "
			57	442 3		39.5 - gutter
			46	443 4		41.5 - Top Berm
			52	442 8		45' - " Fill
			106	437 4		55' - Bot "
			134	434 6		80'
73+00		+	70	455 0	80	
			27	445 3	40'	
			63	441 7	22' Top cut	
			81	439 9	17.5 Bot "	
			80	440 0	8' W edge Mac	
			822	439 77	El. per FB 508-125 ℄ = 439.77	

L.B. 508 P.G. 220 Job. No. 2155 Division No. V Notes Red ____ Plotted ____ Profile ____
Survey of Varburne Ave Date ____ Date ____ No. ____
Survey by Moore Notes Moore Notes Chkd. L. K. F. Checked ____ X-Sec. ____
Indexed A. C. Johnson Date ____ Date JAN 10 '39 Date ____ No. ____

Form 307 5M 11-35

PLEASE RETURN TO
LOS ANGELES COUNTY SURVEYOR
700 HALL OF RECORDS

NOTE: ANY ADDITIONS OR CHANGES ON THIS SHEET MUST BE MADE OR CIRCLED IN RED INK, WITH DATE AND NAME OF PERSON MAKING CHANGE

Do not extend notes this side of this line

STATION	B. S.	H. I.	F. S.	ELEV.	Left	Right
		4[illegible]				
73+00			93	438 7		15.5 E edge [illegible]
			101	437 9		22 gutter
			92	436 8		23 - Top Berm
			100	438 0		26.5 " Fill
			230	425 0		46 - Bot "
			320	416 0		80
74+00		+	75	455 5	80'	
			31	444 9	40 Top bank	
			84	439 6	31 [illegible]	
			92	438 8	23 Top [illegible]	
			142	433 8	20' [illegible]	
			135	434 5	10.5 W edge Mac	
			130	435 0		
			140	434 0		13.5 E edge [illegible]
			149	433 1		20.5 - gutter
			140	434 0		21.5 - Top Berm
			140	434 0		25.5 - " Fill
			200	428 0		36 - Bot "
			300	418 0		80

Profile No. ____ Notes Red. ____ Plotted ____ Job No. [illegible] Division No. [illegible]
X-Sec. No. ____ Date ____ Date ____ Survey of [illegible]
Notes Chkd. L. K. F. Checked ____ Survey by ____ Notes ____ Date ____
Date JAN 10 '39 Date ____ Map No. ____ Indexed [illegible] Date ____

F.B. 508 PG. 221

F. B. 508 PG. 222 | Job No. | Division No. | Notes Red. | Plotted | Profile

Survey of | Date | Date | No.

Survey by | Notes | Notes Chkd. | Checked | X-Sec.

Indexed | Date | Date | Date | No.

STATION	B. S.	H. I.	F. S.	ELEV.

Form 307 5M 11-35

PLEASE RETURN TO
LOS ANGELES COUNTY SURVEYOR
700 HALL OF RECORDS

Do not extend notes this side of this line

NOTE: ANY ADDITIONS OR CHANGES ON THIS SHEET MUST BE MADE OR CIRCLED IN RED INK, WITH DATE AND NAME OF PERSON MAKING CHANGE

Notes Ck'd by: [illegible]	Survey of: [illegible] Ave
Map No.: B-843	W. O.: [illegible] Tape No.: [illegible] St'd: [illegible] °F.
Office Work: White	Surveyed by: [illegible] D. Moore
Checked: A.A.K.	Notes: [illegible] Date: 1-3 [illegible]
Date: June 1939	Indexed: 1-6-39

F.B. 508 PG. 223

LINE CHANGE
NARBONNE AVE
AT
NORTH END

Job # 7155

Moore
Fowler
Johnson
[illegible]

Note: Any Additions or Changes on This Sheet Must be Made or Circled in Red Ink With Date and Name of Person Making Change

Do not extend notes this side of this line

RETURN TO
LOS ANGELES COUNTY SURVEYOR
700 HALL OF RECORDS

FORM 247 10M 11-35

F.B. 508 PG. 224

RETURN TO
LOS ANGELES COUNTY SURVEYOR
700 HALL OF RECORDS

Do not extend notes this side of this line

Note: Any Additions or Changes on This Sheet Must be Made or Circled in Red Ink With Date and Name of Person Making Change.

Notes Ck'd by	aap
Map No.	B-843
Office Work	White
Checked	A.A.R.
Date	14 Mar 1939

Survey of	[illegible]
W. O.	[illegible] Tape No. [illegible] St'd [illegible] °F.
Surveyed by	[illegible]
Notes	[illegible] Date [illegible]
Indexed	

F.B. 509 PG. 225

To bottom of 226

Note: Any Additions or Changes on This Sheet Must be Made or Circled in Red Ink With Date and Name of Person Making Change.

Do not extend notes this side of this line

RETURN TO
LOS ANGELES COUNTY SURVEYOR
700 HALL OF RECORDS

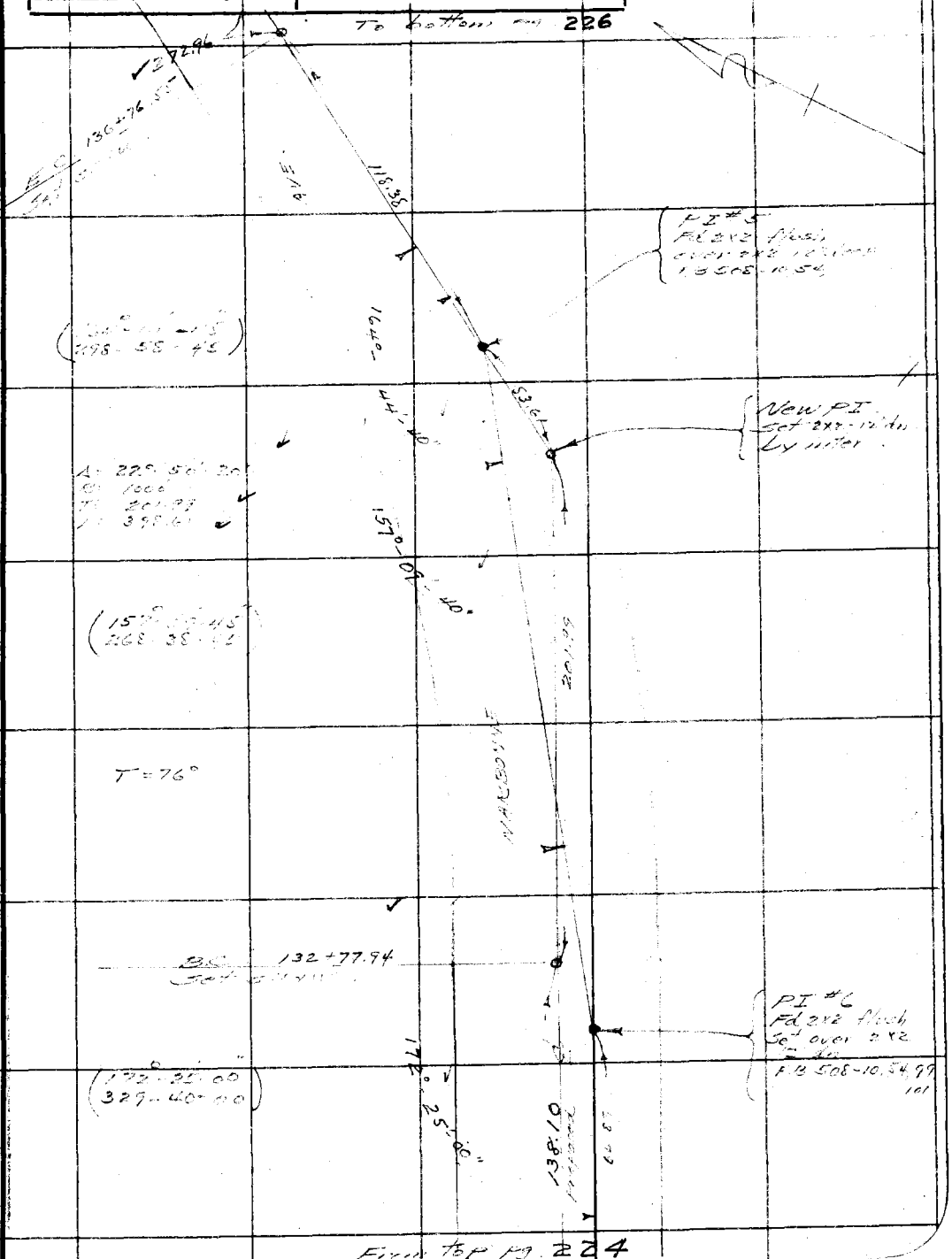

Find TBP pg. 224

FORM 247 10M 11-35

RETURN TO
LOS ANGELES COUNTY SURVEYOR
700 HALL OF RECORDS

Note: Any Additions or Changes on This Sheet Must be Made or Circled in **Red Ink** With Date and Name of Person Making Change.

Do not extend notes this side of this line

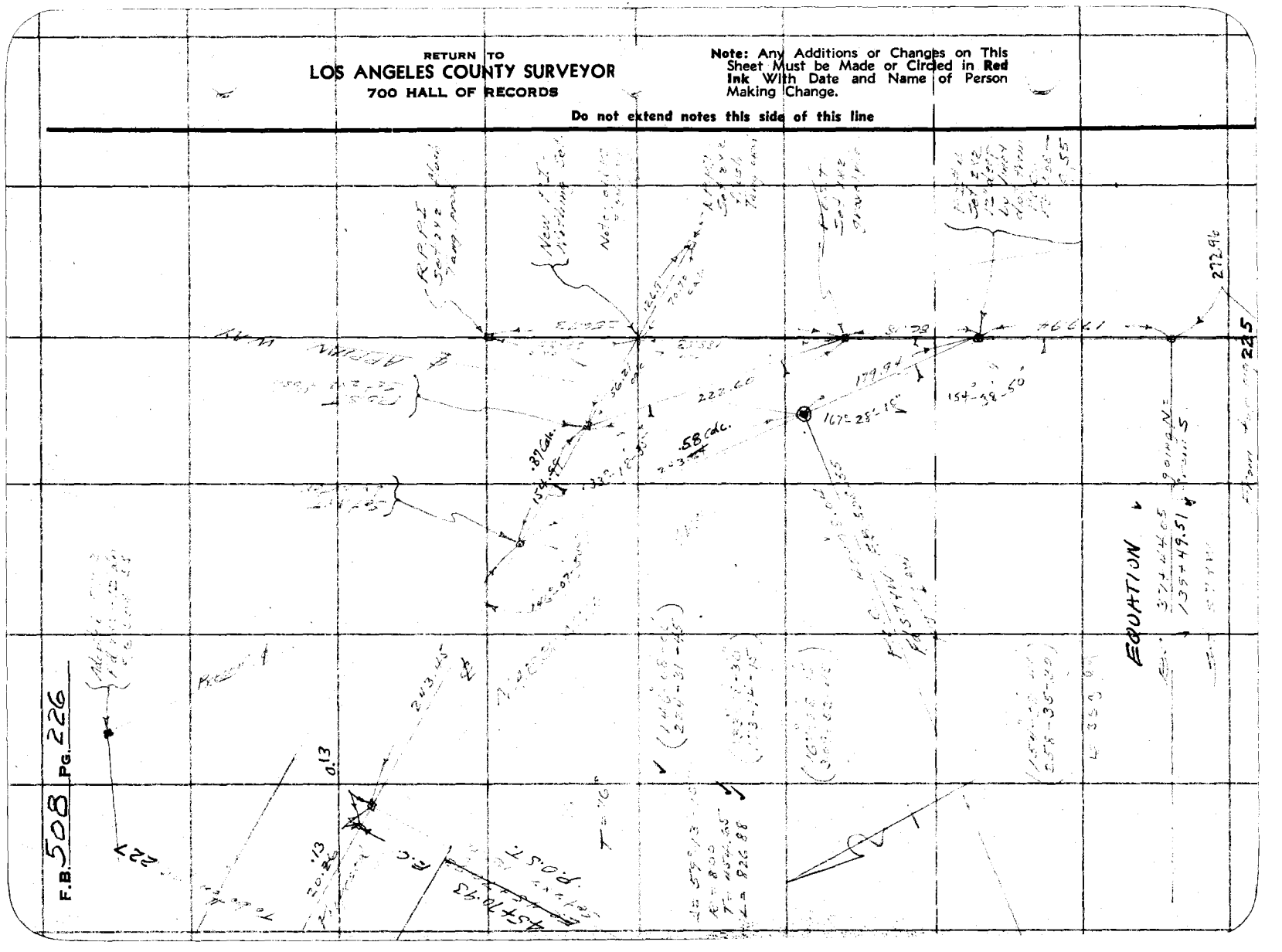

Notes Ck'd by dap	Survey of
Map No. B-843	W. O. Tape No. St'd °F.
Office Work White	Surveyed by L. D. Moore
Checked A.A.R.	Notes Date
Date June 1939	Indexed

F.B. 508 PG. 227

Note: Any Additions or Changes on This Sheet Must be Made in Red Ink or Circled With Date and Name of Person Making Change

Do not extend notes this side of this line

RETURN TO
LOS ANGELES COUNTY SURVEYOR
700 HALL OF RECORDS

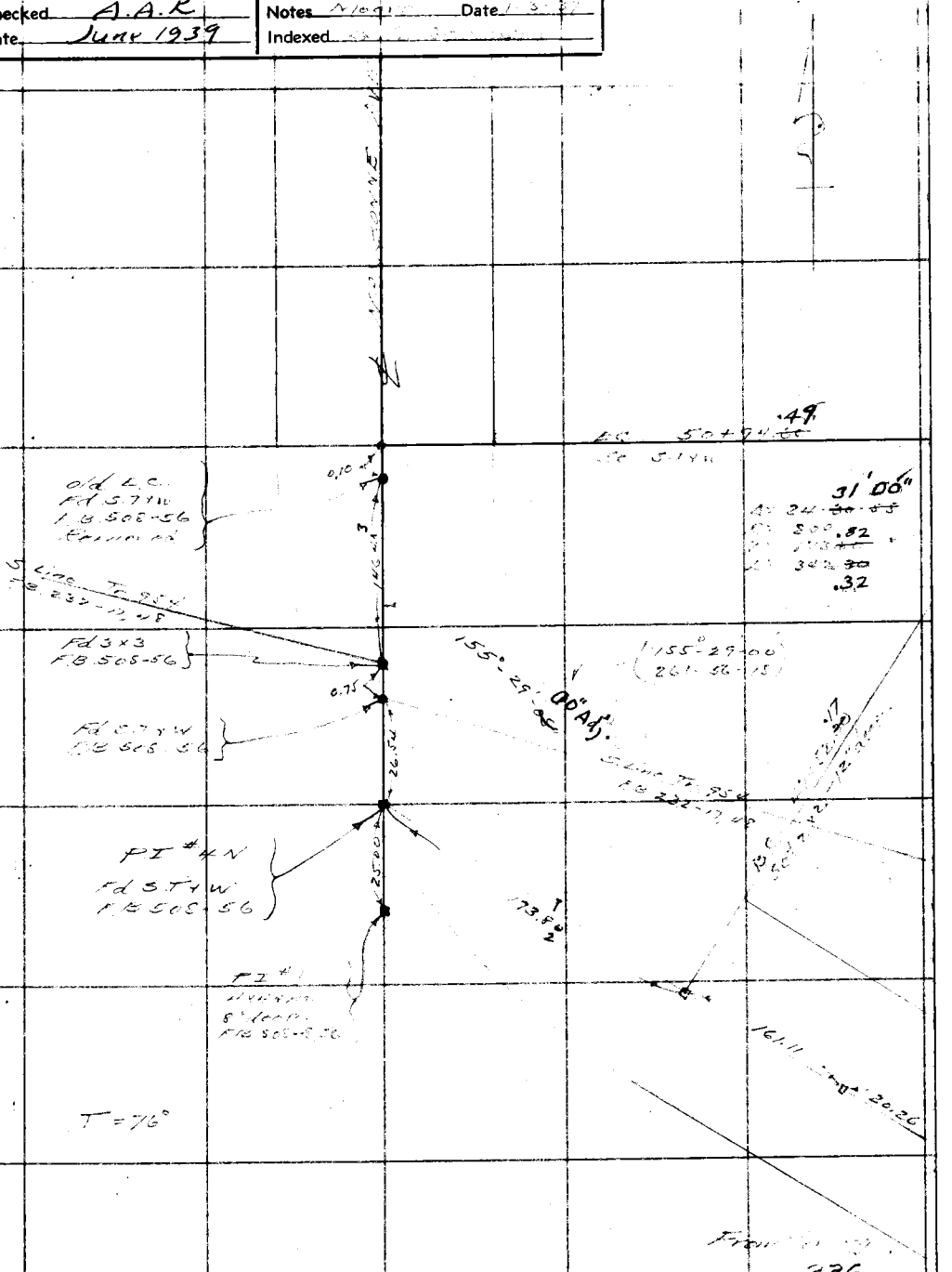

FORM 247 10M 11-38

RETURN TO
LOS ANGELES COUNTY SURVEYOR
700 HALL OF RECORDS

Note: Any Additions or Changes on This Sheet Must be Made or Circled in **Red Ink** With Date and Name of Person Making Change.

Do not extend notes this side of this line

F.B. 508 Pg. 228

Notes Ck'd by		Survey of Narbonne Ave	F.B. 508 Pg. 229
Map No. 3-843-1		W. O. 7155 Tape No. 55 St'd. 55 OF	
Office Work White		Surveyed by Moore	
Checked A.A.R.		Notes [illegible] Date 3-13-39	
Date June 1939		Indexed 4-7-39	

℄ CHANGE
OF
NARBONNE AVE.
SOUTH OF
MURALESTE
Job # 7155

Moore
Fenner
Lawson
Walterwine

3-13-39

Note: Any Additions or Changes on This Sheets Must be Made or Circled in Red Ink With Date and Name of Person Making Change.

Do not extend notes this side of this line

RETURN TO
LOS ANGELES COUNTY SURVEYOR
700 HALL OF RECORDS

FORM 247 SM 10-37

F.B. 508 PG. 230

To bottom pg 231

RETURN TO
LOS ANGELES COUNTY SURVEYOR
700 HALL OF RECORDS

Note: Any Additions or Changes on This Sheets Must be Made or Circled in **Red Ink** With Date and Name of Person Making Change.

Do not extend notes this side of this line

Notes Ck'd by	Survey of Narbonne Ave	F.B. 508 PG. 231
Map No. B - 843-1	W. O. 7155 Tape No. 55 St'd 84 of	
Office Work White	Surveyed by Moore	
Checked A.A.R.	Notes [illegible] Date 3-13-39	
Date June 1939	Indexed	

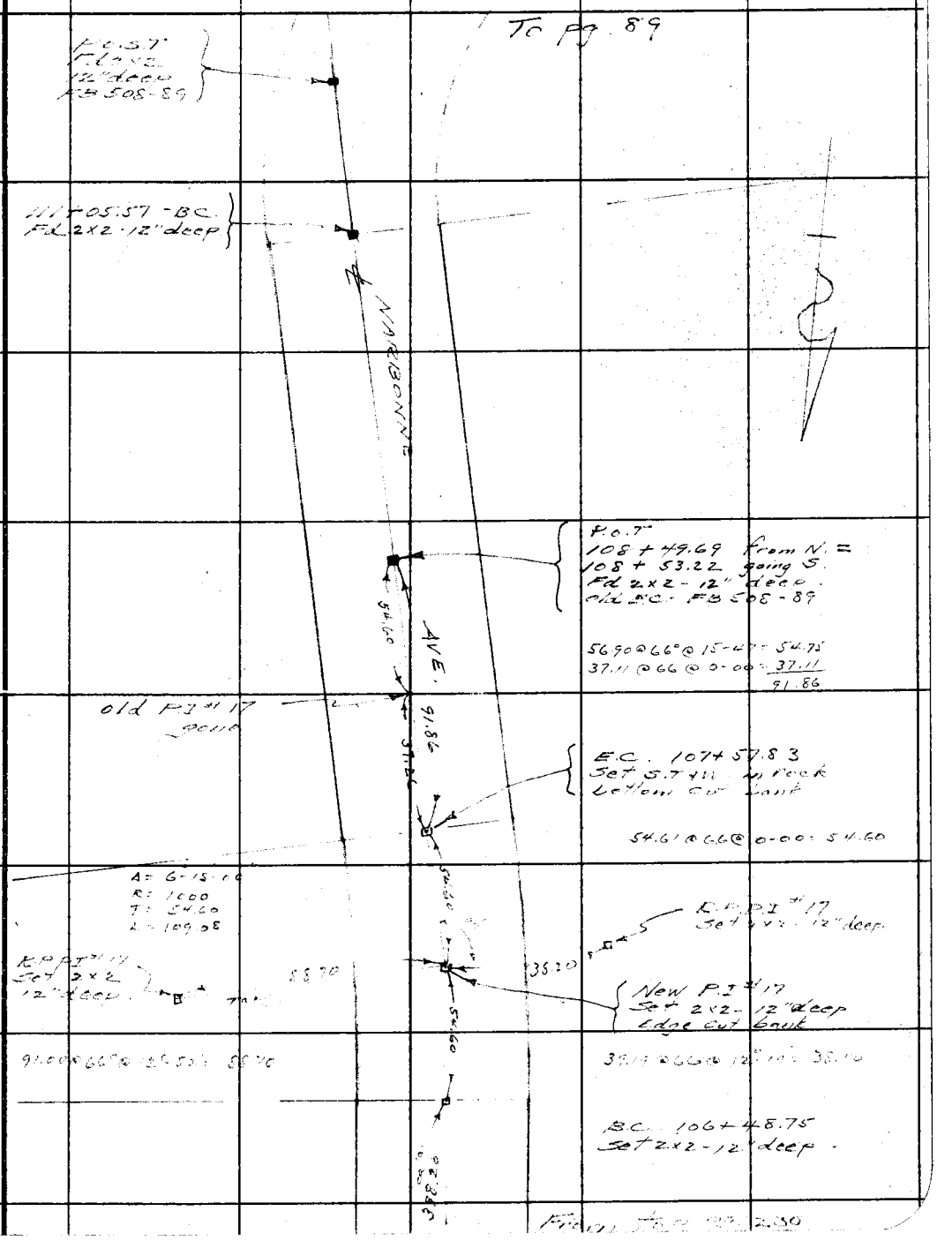

Note: Any Additions or Changes on This Sheets Must be Made or Circled in Red Ink With Date and Name of Person Making Change.

Do not extend notes this side of this line

RETURN TO
LOS ANGELES COUNTY SURVEYOR
700 HALL OF RECORDS

FORM 247 5M 10-37

RETURN TO
LOS ANGELES COUNTY SURVEYOR
700 HALL OF RECORDS

Note: Any Additions or Changes on This Sheets Must be Made or Circled in **Red Ink** With Date and Name of Person Making Change.

Do not extend notes this side of this line

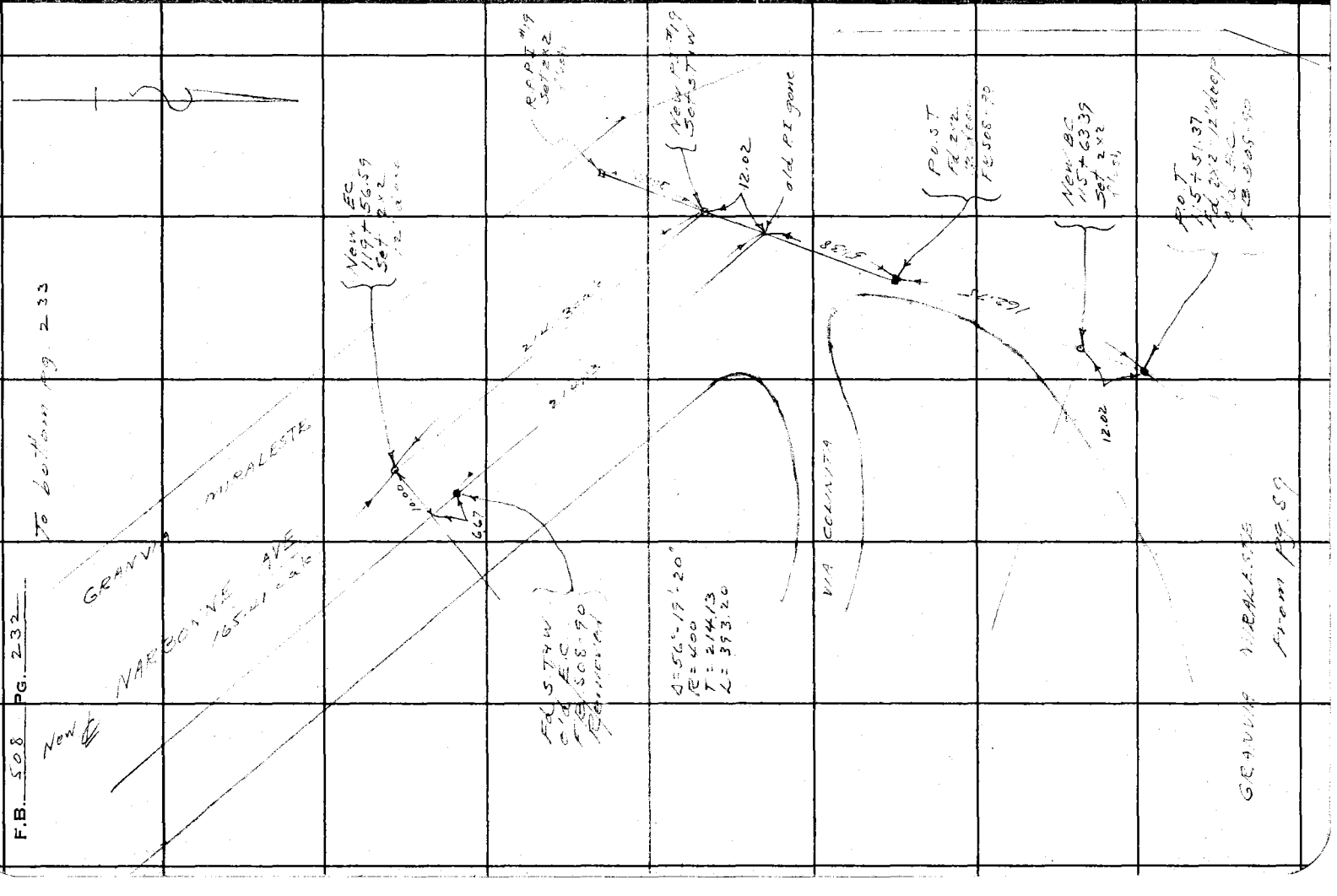

Notes Ck'd by	Survey of Narbonne Ave	F.B. 508 PG. 233
Map No. B-843-1	W. O. [illegible] Tape No. [illegible] St'd [illegible] OF	
Office Work White	Surveyed by Moore	
Checked A. D. R	Notes [illegible] Date 3-16-39	
Date June 1939	Indexed [illegible]	

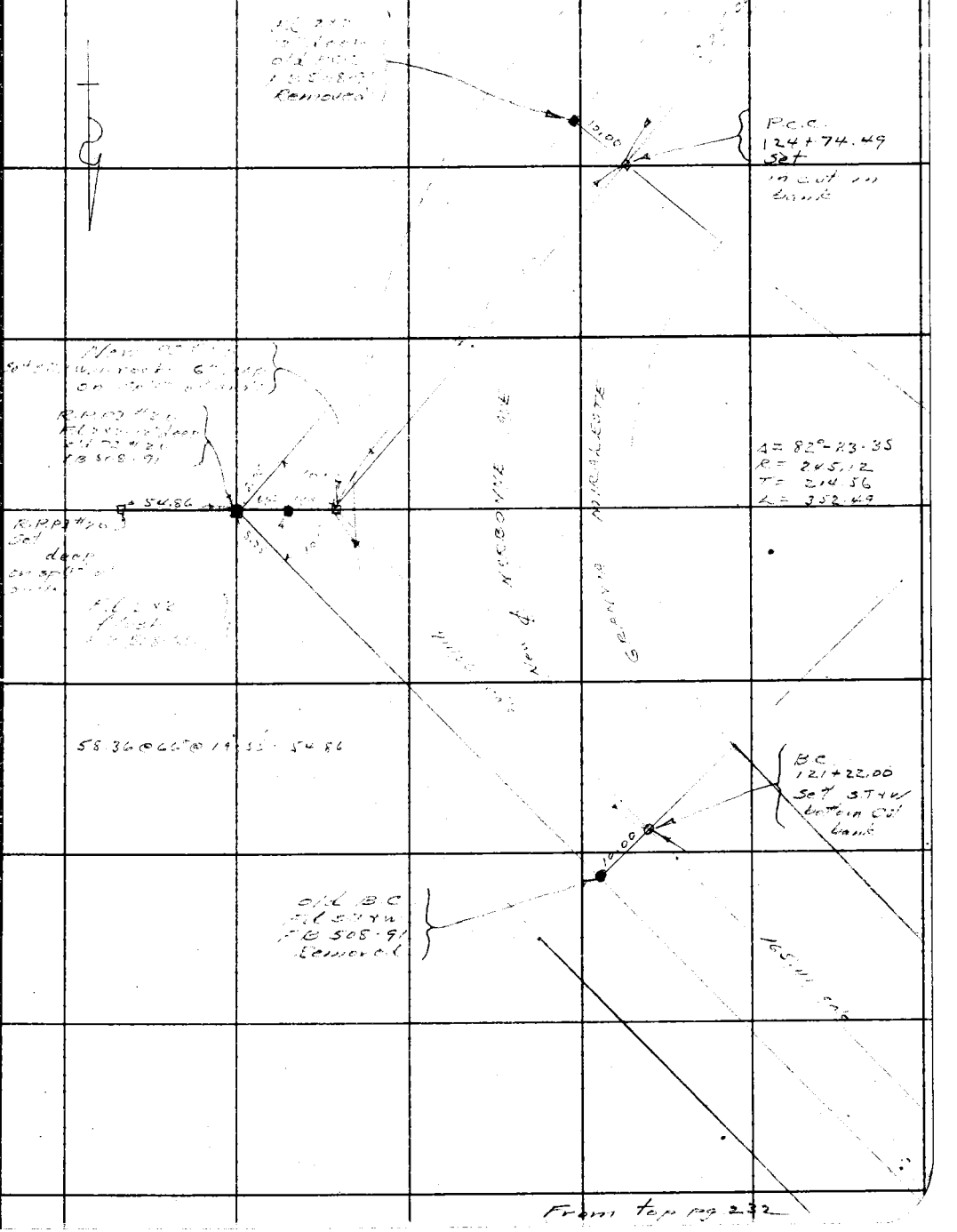

From top pg 232

Note: Any Additions or Changes on This Sheets Must be Made or Circled in Red Ink With Date and Name of Person Making Change.

Do not extend notes this side of this line

RETURN TO
LOS ANGELES COUNTY SURVEYOR
700 HALL OF RECORDS

FORM 247 5M 10-37

RETURN TO
LOS ANGELES COUNTY SURVEYOR
700 HALL OF RECORDS

Note: Any Additions or Changes on This Sheets Must be Made or Circled in **Red Ink** With Date and Name of Person Making Change.

Do not extend notes this side of this line

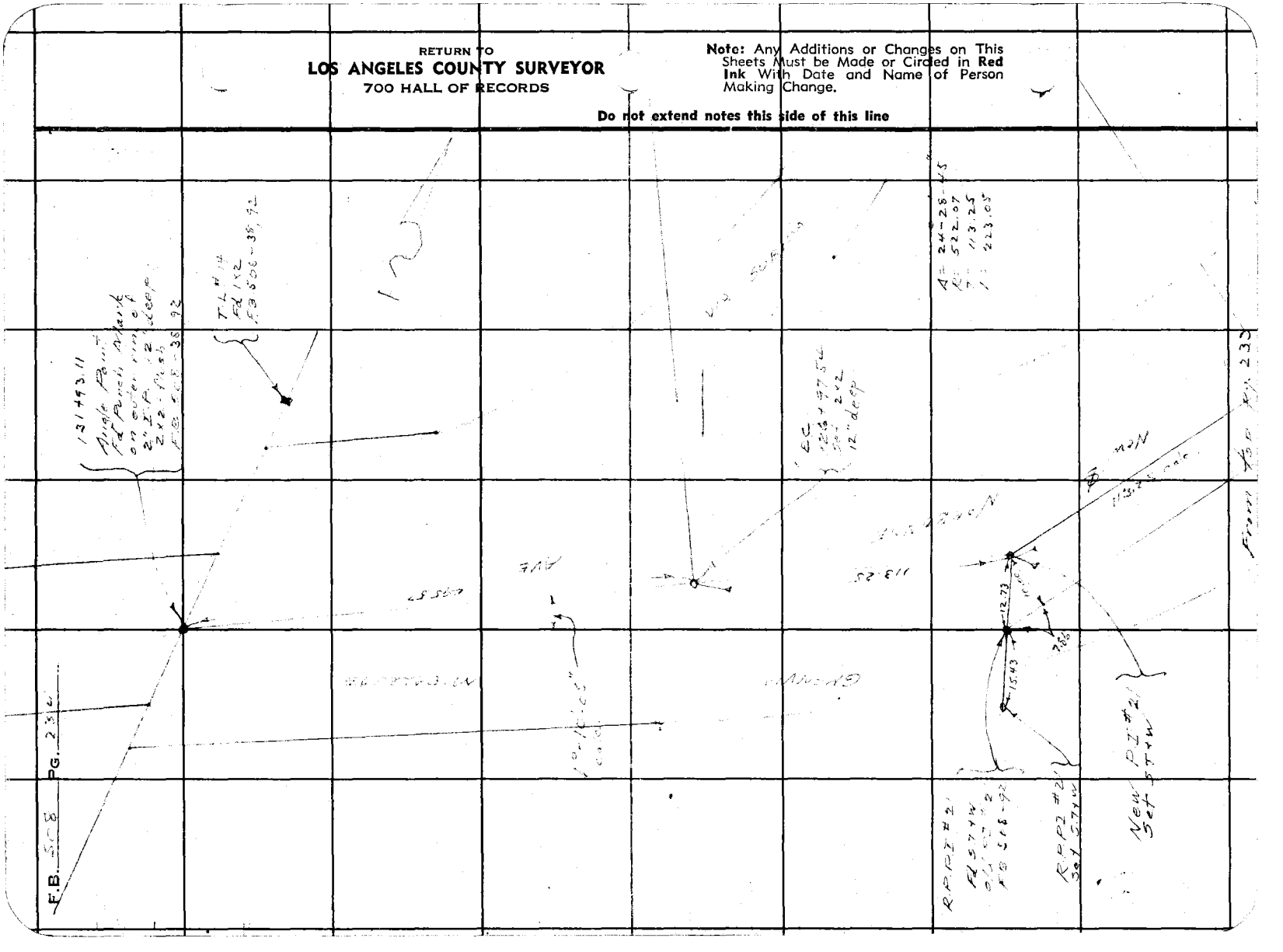

Notes Ck'd by	Survey of Narbonne Ave	F.B. 508 PG. 235
Map No. B-843-2	W. O. [illegible] Tape No. [illegible] St'd [illegible] OF	
Office Work White	Surveyed by Moore	
Checked A.A.R.	Notes [illegible] Date 3/39	
Date June 1939	Indexed [illegible] 4-7-39	

SURVEY
OF
STREET ℄s
IN
TRACT 2820
FOR
NARBONNE AVE.
Job# 7155

Moore
Fowler
Lawson
Wa Permire

Note: Any Additions or Changes on This Sheets Must be Made or Circled in Red Ink With Date and Name of Person Making Change.

Do not extend notes this side of this line

RETURN TO
LOS ANGELES COUNTY SURVEYOR
700 HALL OF RECORDS

FORM 247 5M 10-37

RETURN TO
LOS ANGELES COUNTY SURVEYOR
700 HALL OF RECORDS

Note: Any Additions or Changes on This Sheets Must be Made or Circled in **Red Ink** With Date and Name of Person Making Change.

Do not extend notes this side of this line

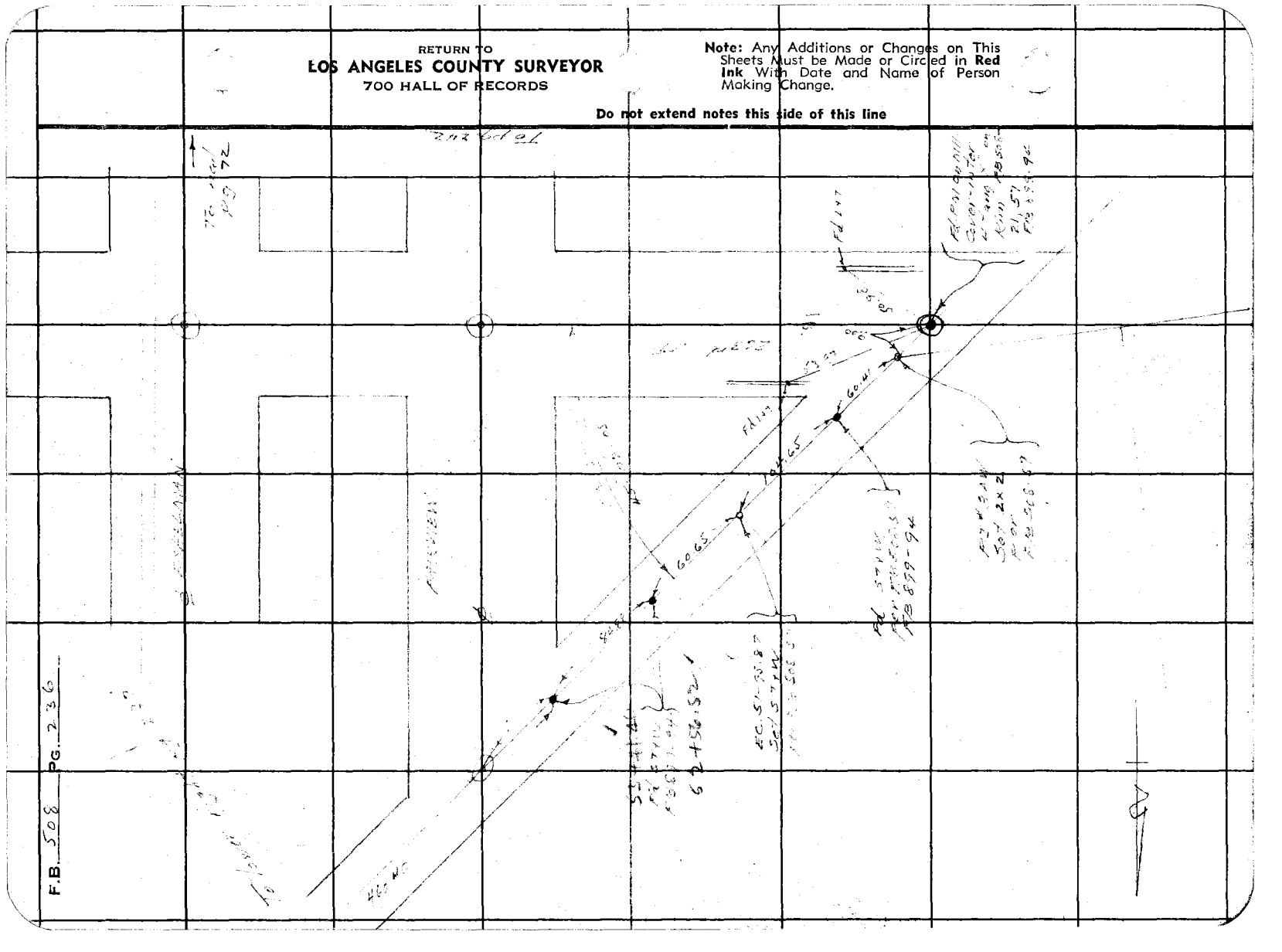

Notes Ck'd by	Survey of
Map No. B-843-2	W. O.	Tape No.	St'd
Office Work White	Surveyed by
Checked A.A.R.	Notes	Date
Date June 1939	Indexed

F.B. [illegible] Pg. 237

Note: Any Additions or Changes on This Sheets Must be Made or Circled in Red Ink With Date and Name of Person Making Change.

Do not extend notes this side of this line

RETURN TO
LOS ANGELES COUNTY SURVEYOR
720 HALL OF RECORDS

FORM 247 5M 10-37

RETURN TO
LOS ANGELES COUNTY SURVEYOR
700 HALL OF RECORDS

Note: Any Additions or Changes on This Sheets Must be Made or Circled in **Red Ink** With Date and Name of Person Making Change.

Do not extend notes this side of this line

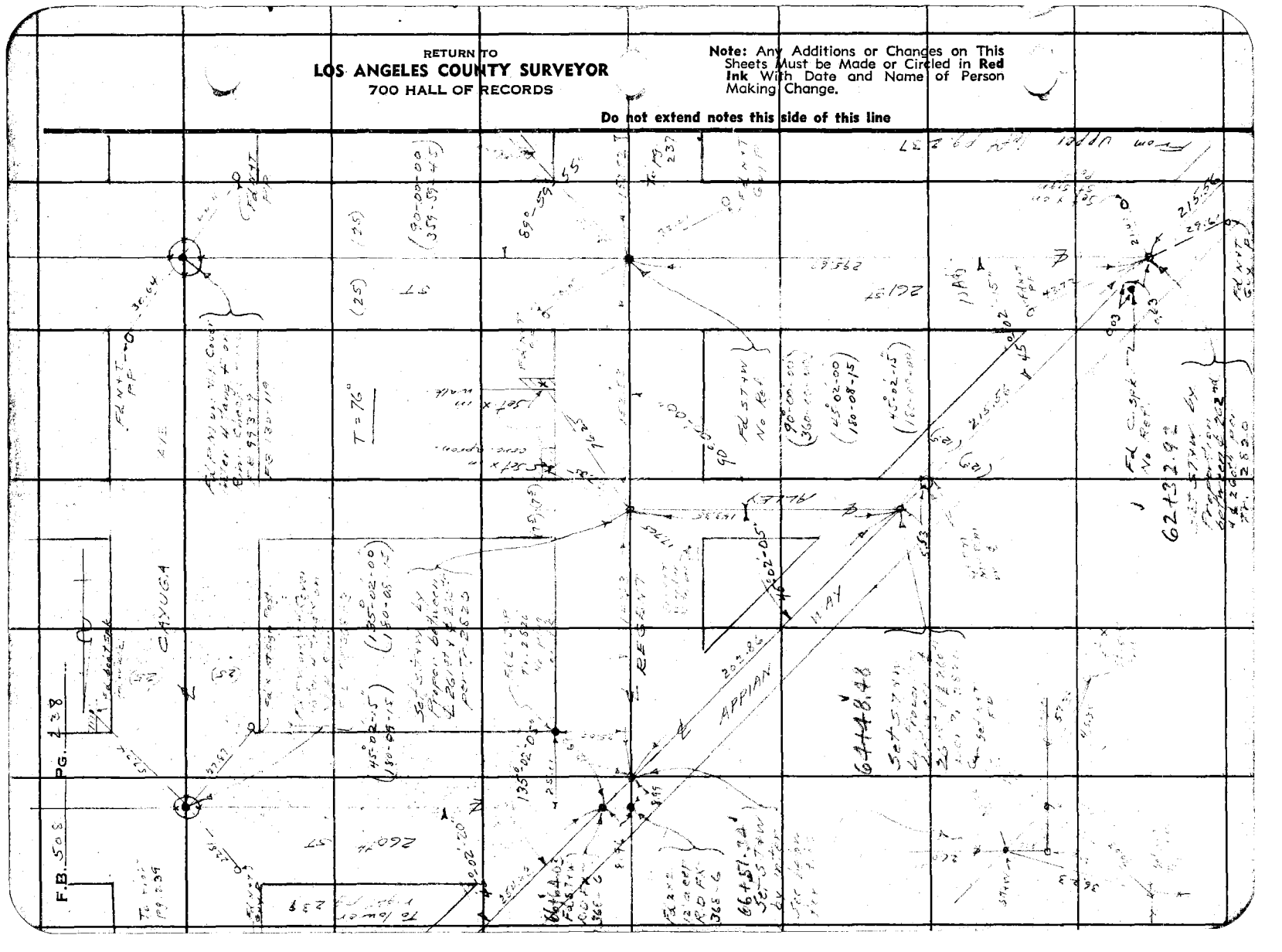

Notes Ck'd by	Survey of	F.B. [illegible] Pg. 239
Map No. B-843-2	W. O. [illegible] Tape No. St'd °F	
Office Work White	Surveyed by [illegible]	
Checked A.A.R.	Notes Date [illegible]	
Date June 1939	Indexed	

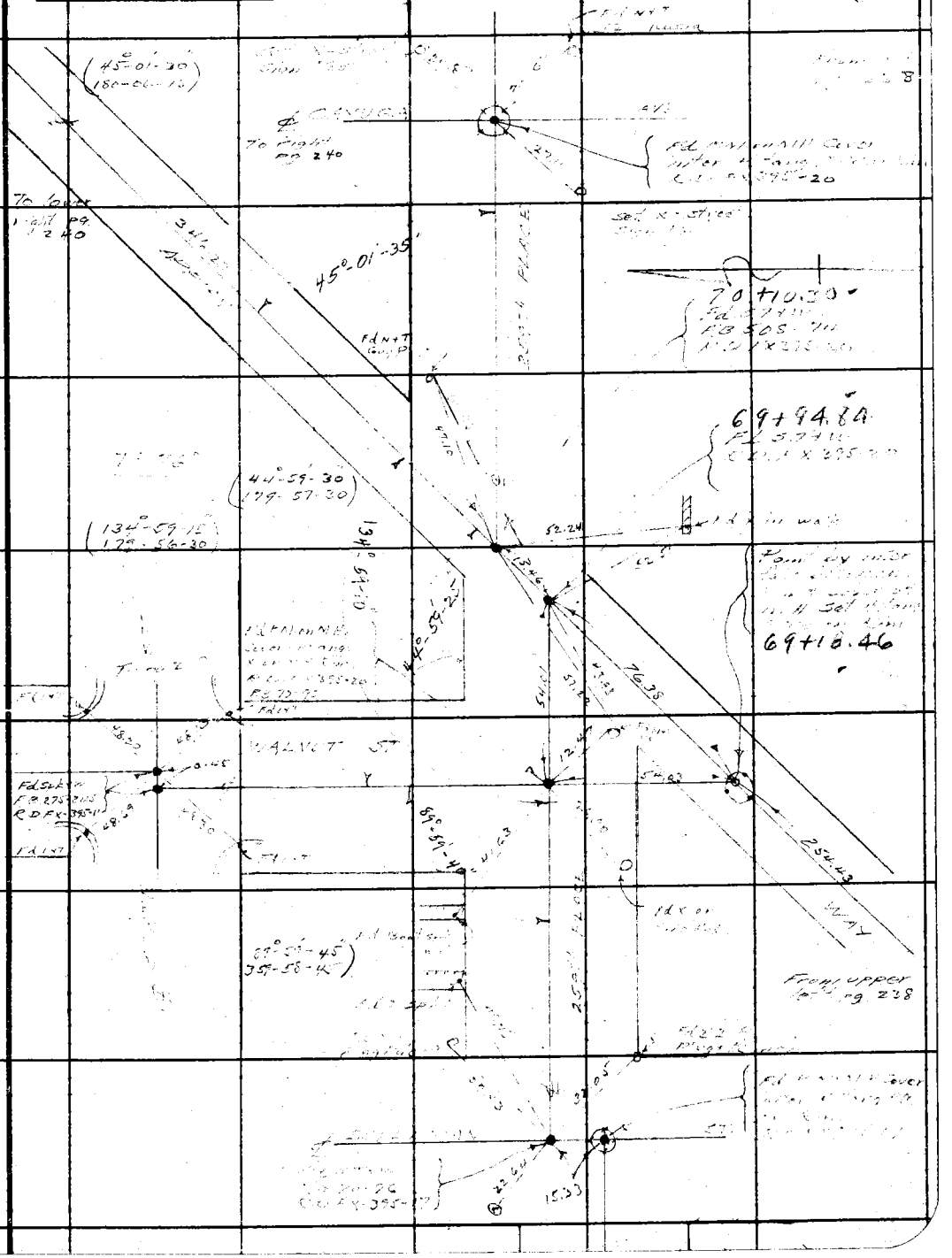

Note: Any Additions or Changes on This Sheets Must be Made or Circled in Red Ink With Date and Name of Person Making Change.

Do not extend notes this side of this line

RETURN TO
LOS ANGELES COUNTY SURVEYOR
700 HALL OF RECORDS

FORM 247 5M 10-37

RETURN TO
LOS ANGELES COUNTY SURVEYOR
700 HALL OF RECORDS

Note: Any Additions or Changes on This Sheets Must be Made or Circled in **Red Ink** With Date and Name of Person Making Change.

Do not extend notes this side of this line

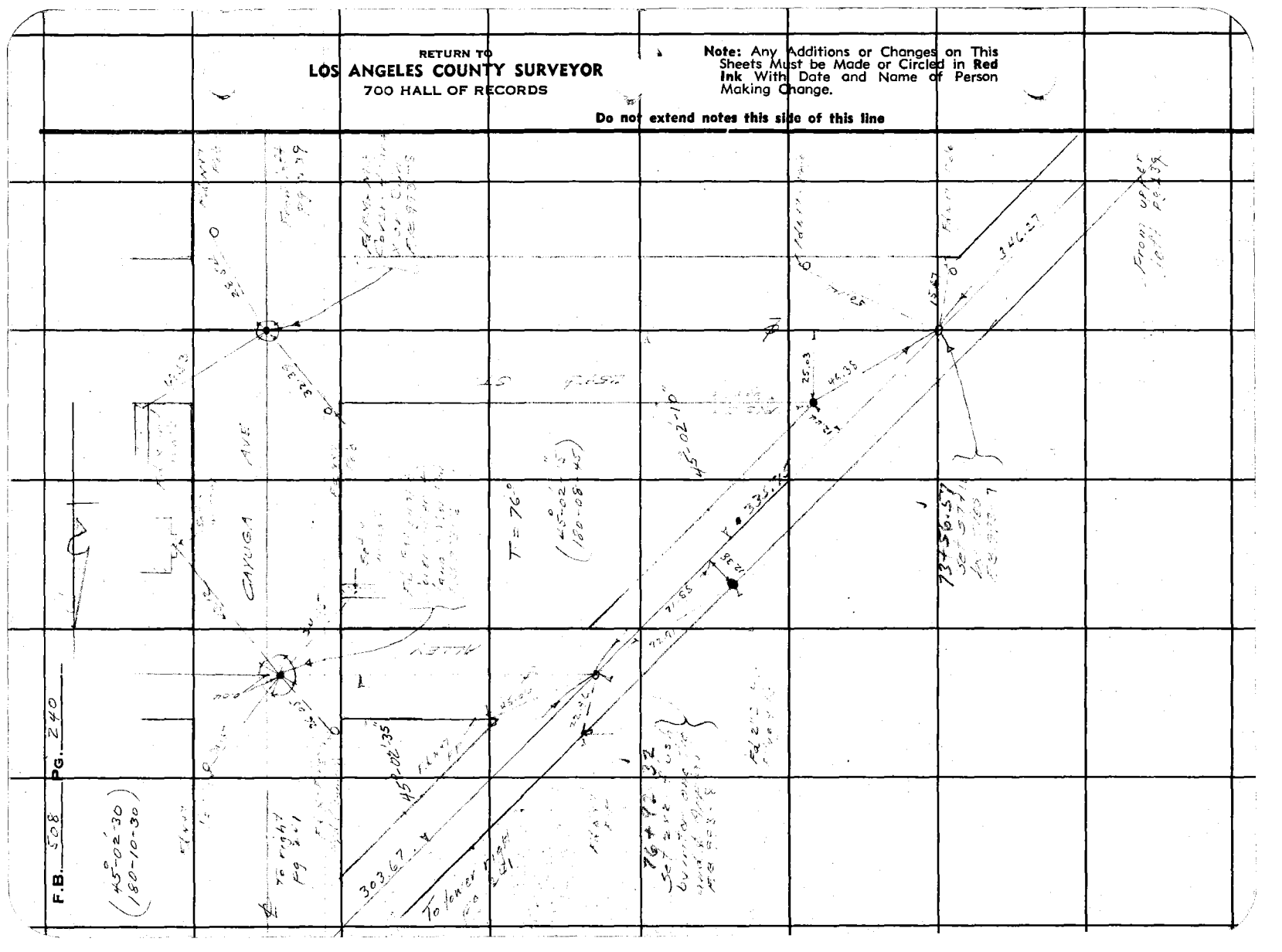

F.B. 508 Pg. 240

Notes Ck'd by	Survey of
Map No. B-8432	W. O.	Tape No.	St'd
Office Work White	Surveyed by Moore
Checked A.A.R.	Notes Moore Date
Date June 1939	Indexed

F.B. 553 Pg. 241

Note: Any Additions or Changes on This Sheets Must be Made or Circled in Red Ink With Date and Name of Person Making Change.

Do not extend notes this side of this line

RETURN TO
LOS ANGELES COUNTY SURVEYOR
700 HALL OF RECORDS

FORM 247 5M 10-37

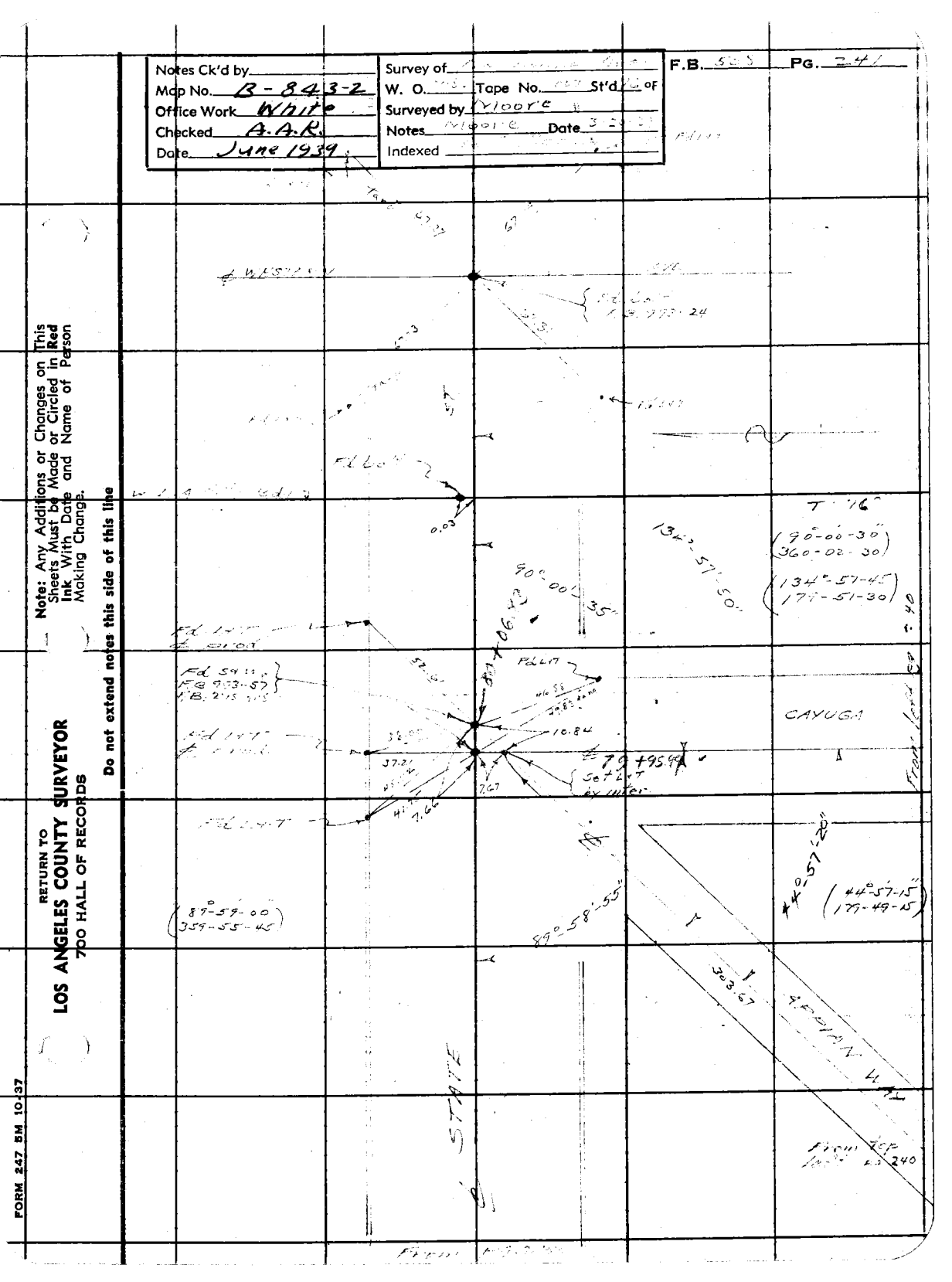

RETURN TO
LOS ANGELES COUNTY SURVEYOR
700 HALL OF RECORDS

Note: Any Additions or Changes on This Sheets Must be Made or Circled in **Red Ink** With Date and Name of Person Making Change.

Do not extend notes this side of this line

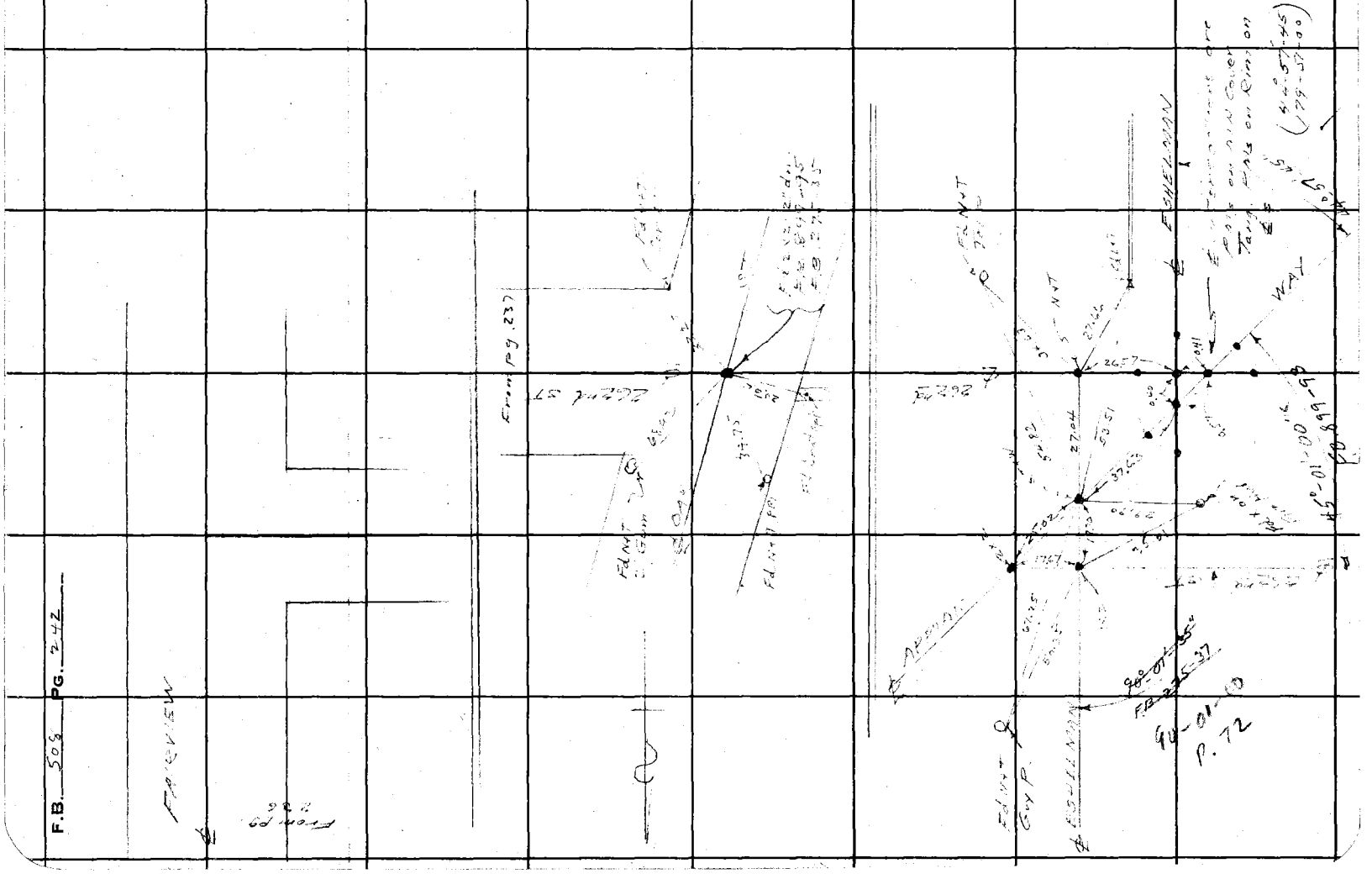

Notes Ck'd by	Survey of [illegible]	F.B. Pg. [illegible]
Map No. B-843-2	W. O. [illegible] Tape No. St'd °F	
Office Work White	Surveyed by Moore	
Checked A.A.K.	Notes [illegible] Date 3-2-3-37	
Date June 1939	Indexed 4-7-39	

TOPOGRAPHY
ON
APPIAN WAY
FROM
263rd ST.
TO
STATE ST.
[illegible]

Note: Any Additions or Changes on This Sheets Must be Made or Circled in Red Ink With Date and Name of Person Making Change.

Do not extend notes this side of this line

RETURN TO
LOS ANGELES COUNTY SURVEYOR
700 HALL OF RECORDS

FORM 247 5M 10-37

RETURN TO
LOS ANGELES COUNTY SURVEYOR
700 HALL OF RECORDS

Note: Any Additions or Changes on This Sheets Must be Made or Circled in **Red Ink** With Date and Name of Person Making Change.

Do not extend notes this side of this line

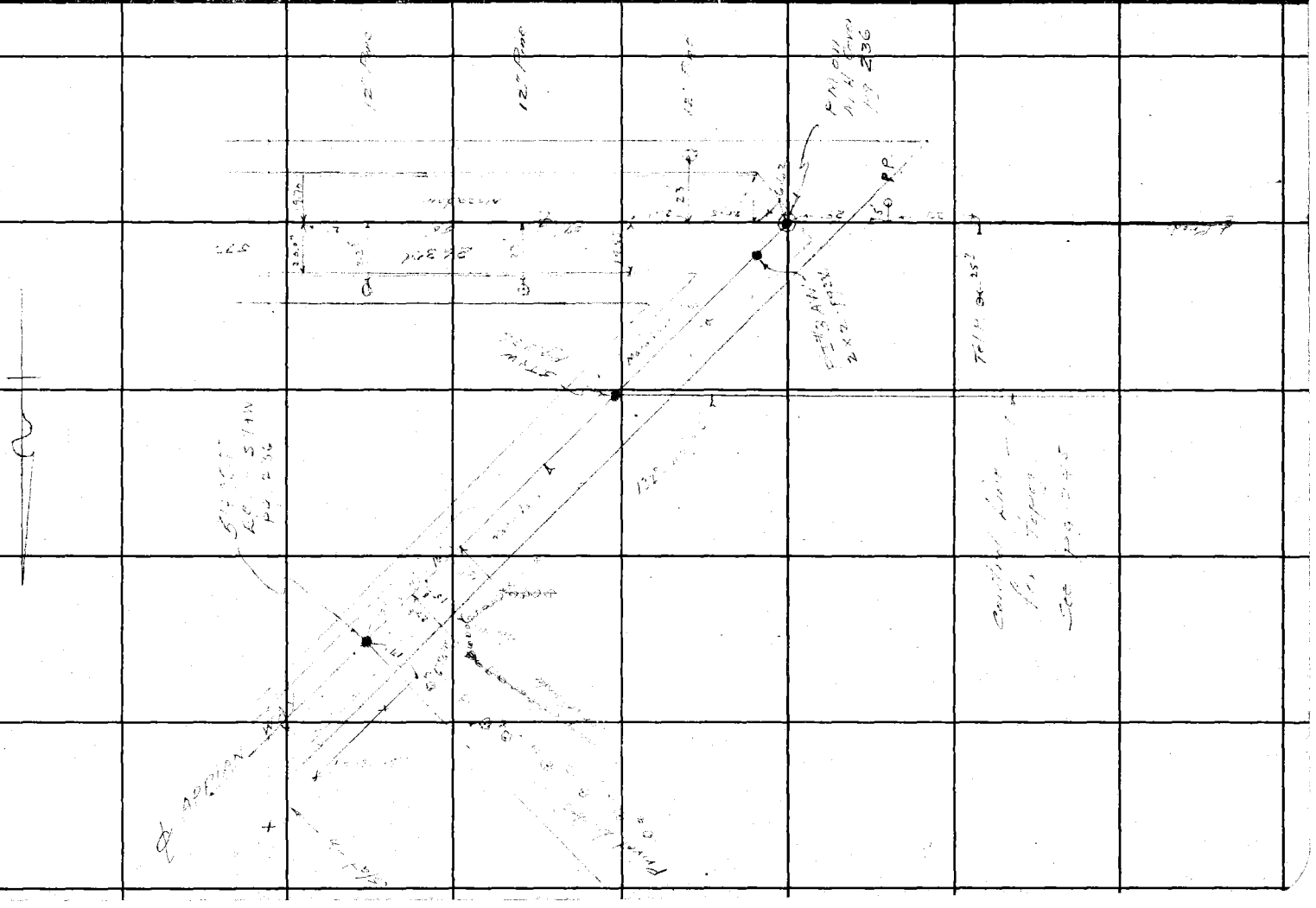

F.B. 508 PG. 244

Notes Ck'd by	Survey of [illegible] Ave	F.B. 578 Pg. 245
Map No. B-843-2	W. O. [illegible] Tape No. ____ St'd ____ of	
Office Work White	Surveyed by Moore	
Checked A.A.R.	Notes Moore Date 3-23-39	
Date June 1939	Indexed	

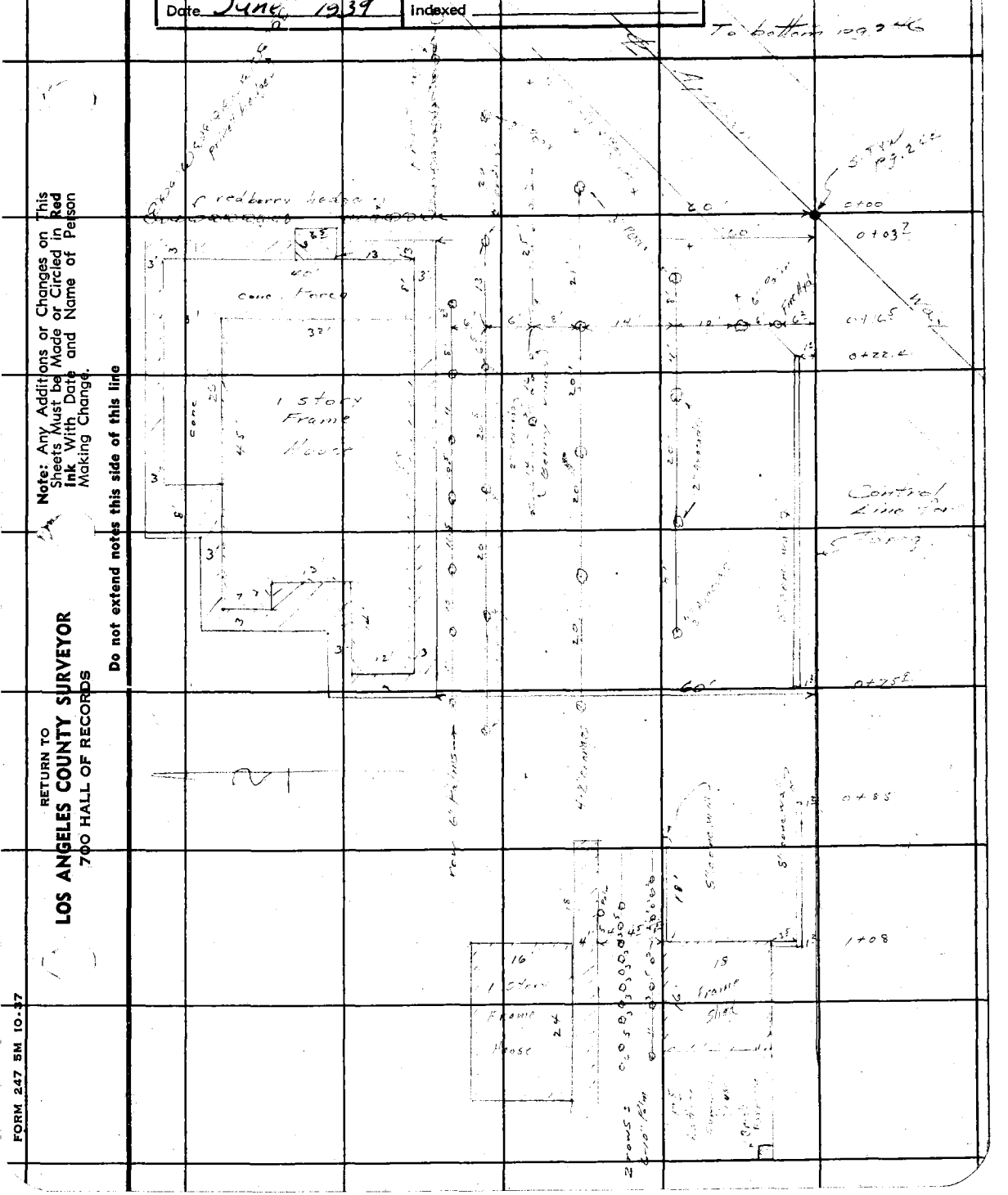

Note: Any Additions or Changes on This Sheets Must be Made or Circled in Red Ink With Date and Name of Person Making Change.

Do not extend notes this side of this line

RETURN TO
LOS ANGELES COUNTY SURVEYOR
700 HALL OF RECORDS

FORM 247 5M 10-37

RETURN TO
LOS ANGELES COUNTY SURVEYOR
700 HALL OF RECORDS

Note: Any Additions or Changes on This Sheets Must be Made or Circled in **Red Ink** With Date and Name of Person Making Change.

Do not extend notes this side of this line

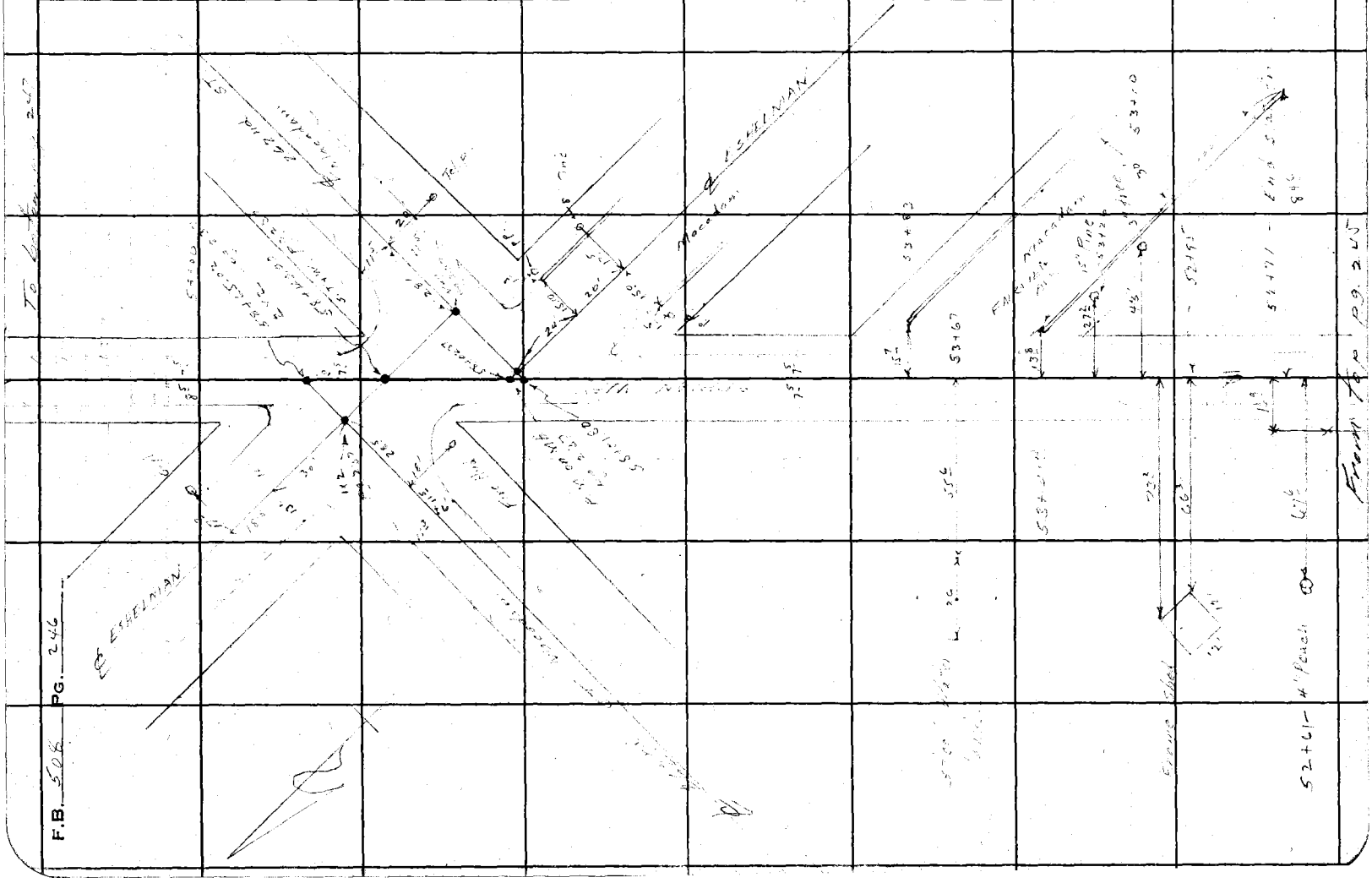

Notes Ck'd by	Survey of	F.B. 508 Pg. [illegible]
Map No. B-843-2	W. O. 2155 Tape No. St'd of	
Office Work White	Surveyed by A Moore	
Checked A.A.R	Notes A Moore Date 3-23-39	
Date June 1939	Indexed	



Note: Any Additions or Changes on This Sheets Must be Made or Circled in Red Ink With Date and Name of Person Making Change.

Do not extend notes this side of this line

RETURN TO
LOS ANGELES COUNTY SURVEYOR
700 HALL OF RECORDS

FORM 247 5M 10-37

F.B. 508 PG. 248

RETURN TO
LOS ANGELES COUNTY SURVEYOR
700 HALL OF RECORDS

Note: Any Additions or Changes on This Sheets Must be Made or Circled in **Red Ink** With Date and Name of Person Making Change.

Do not extend notes this side of this line

Notes Ck'd by	Survey of
Map No. B-843-2	W. O.	Tape No.	St'd	OF
Office Work White	Surveyed by Moore
Checked A.A.R.	Notes Moore Date 4-3-39
Date June 1939	Indexed

F.B. 508 PG. 249

To Lot 1 Pg. 250

Note: Any Additions or Changes on This Sheets Must be Made or Circled in Red Ink With Date and Name of Person Making Change.

Do not extend notes this side of this line

RETURN TO
LOS ANGELES COUNTY SURVEYOR
700 HALL OF RECORDS

FORM 247 5M 10-37

From Lot 49, 248



RETURN TO
LOS ANGELES COUNTY SURVEYOR
700 HALL OF RECORDS

Note: Any Additions or Changes on This Sheets Must be Made or Circled in **Red Ink** With Date and Name of Person Making Change.

Do not extend notes this side of this line

Notes Ck'd by	Survey of	F.B. 508 PG. 251
Map No. B-843-2	W. O. [illegible] Tape No. St'd of	
Office Work White	Surveyed by Moore	
Checked A.A.R.	Notes Moore Date 4-5-39	
Date June 1939	Indexed	

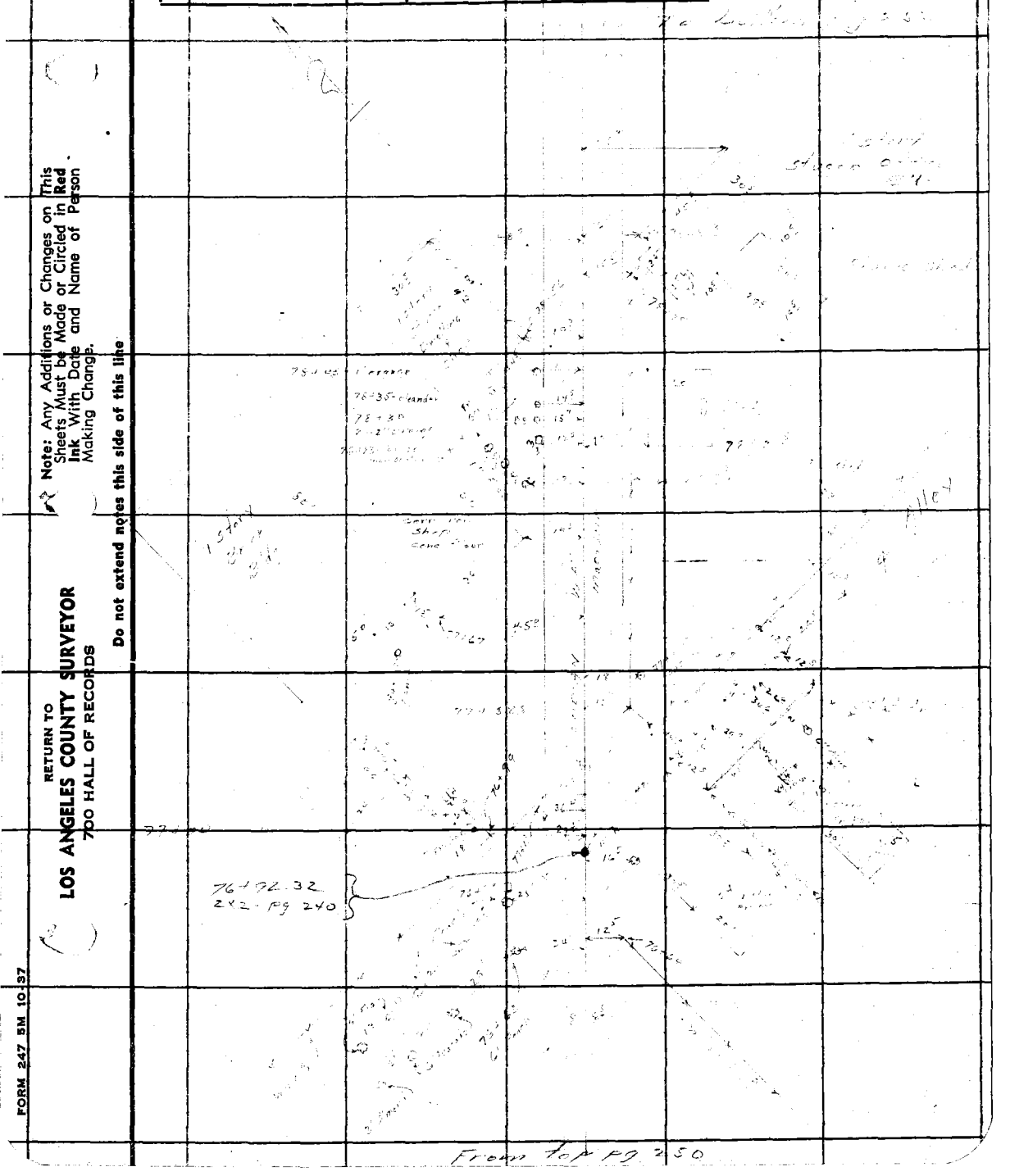

From top pg 250

Note: Any Additions or Changes on This Sheets Must be Made or Circled in Red Ink With Date and Name of Person Making Change.

Do not extend notes this side of this line

RETURN TO
LOS ANGELES COUNTY SURVEYOR
700 HALL OF RECORDS

FORM 247 5M 10-37

RETURN TO
LOS ANGELES COUNTY SURVEYOR
700 HALL OF RECORDS

Note: Any Additions or Changes on This Sheets Must be Made or Circled in **Red Ink** With Date and Name of Person Making Change.

Do not extend notes this side of this line

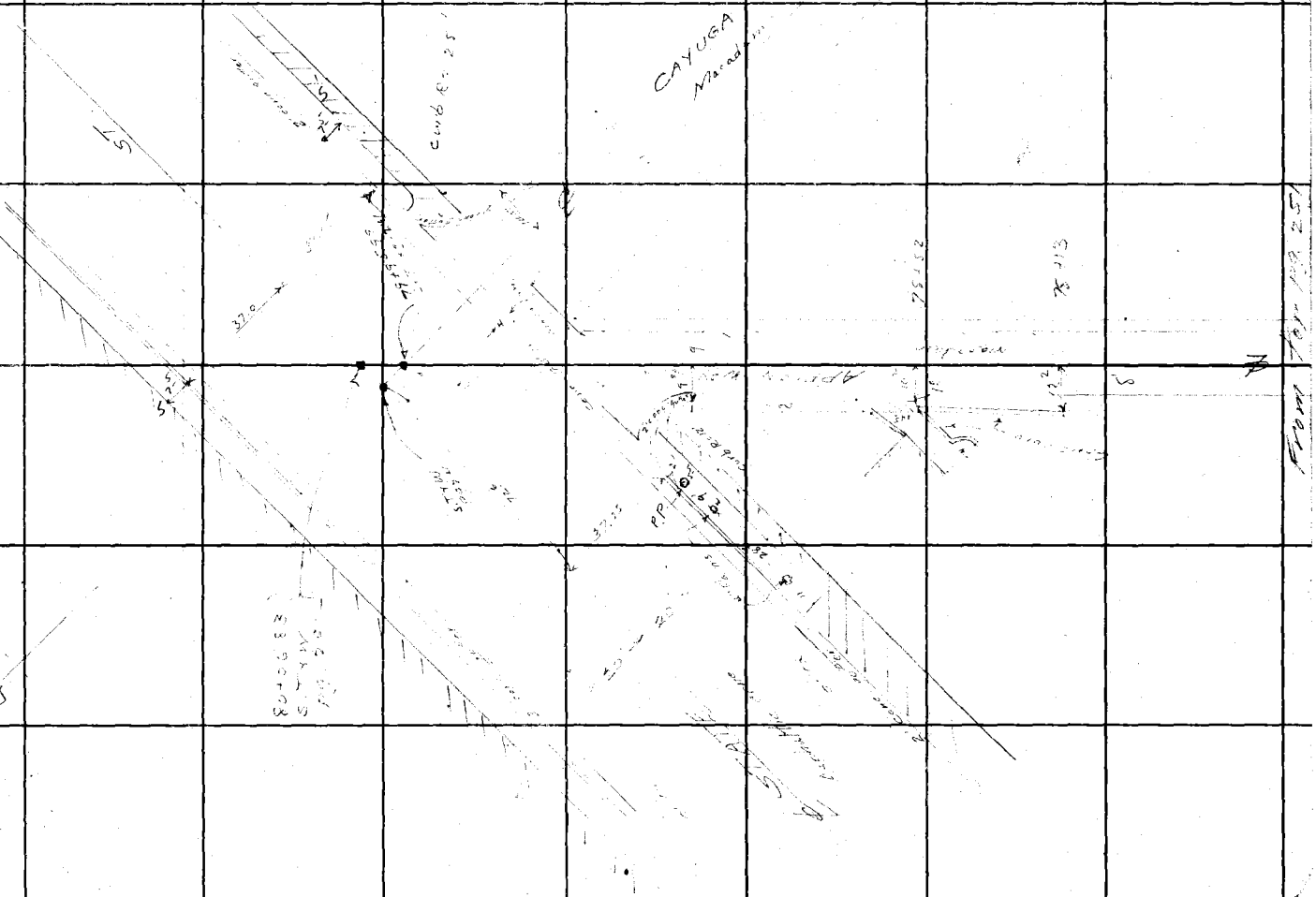

Notes Ck'd by		Survey of	F.B. PG.
Map No. B-843-2		W. O. Tape No. St'd OF	
Office Work White		Surveyed by Moore	
Checked A.A.R.		Notes Date	
Date June 1939		Indexed	

Note: Any Additions or Changes on This Sheets Must be Made or Circled in Red Ink With Date and Name of Person Making Change.

Do not extend notes this side of this line

RETURN TO
LOS ANGELES COUNTY SURVEYOR
700 HALL OF RECORDS

FORM 247 5M 10-37

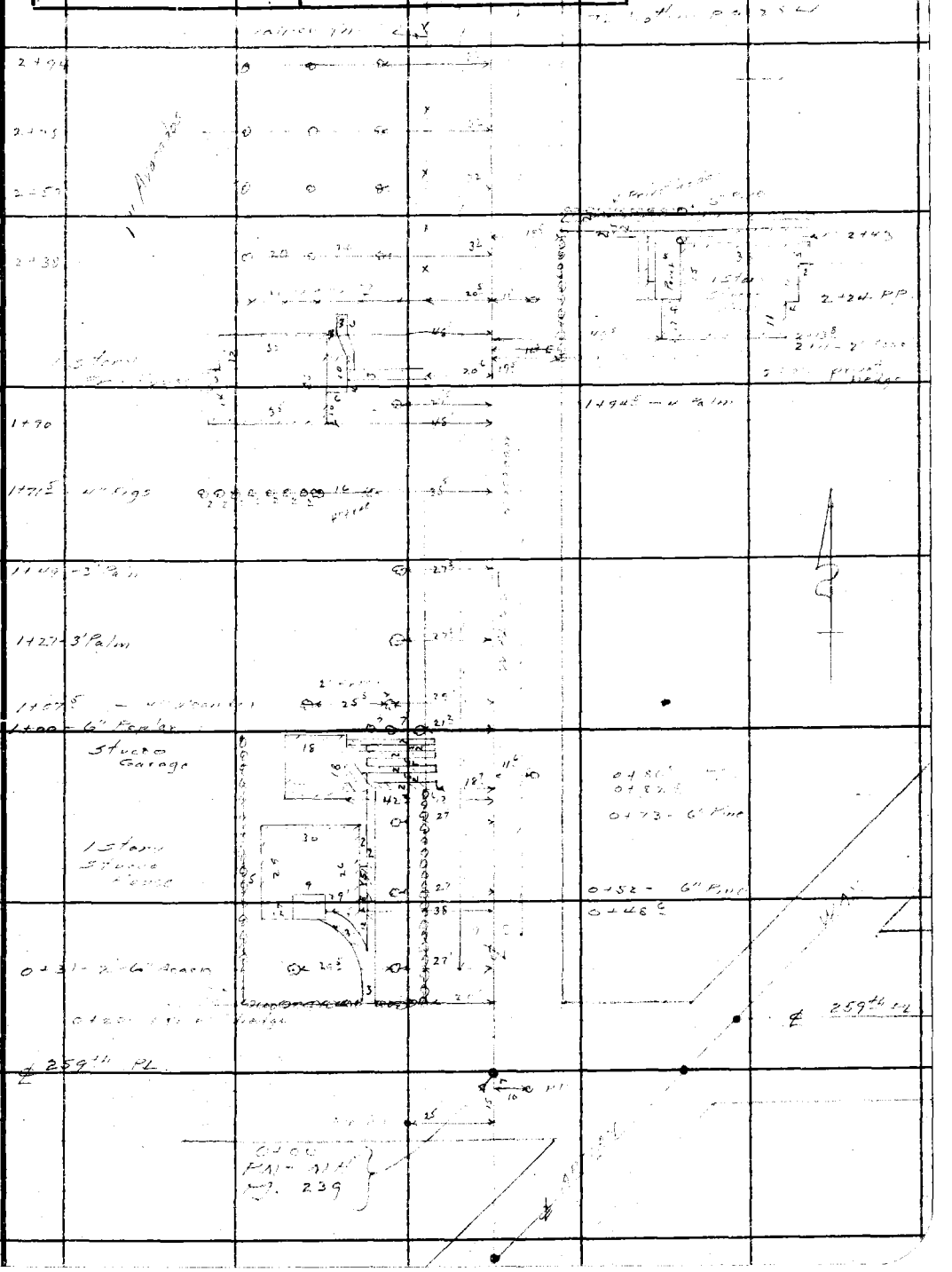

RETURN TO
LOS ANGELES COUNTY SURVEYOR
700 HALL OF RECORDS

Note: Any Additions or Changes on This Sheets Must be Made or Circled in **Red Ink** With Date and Name of Person Making Change.

Do not extend notes this side of this line

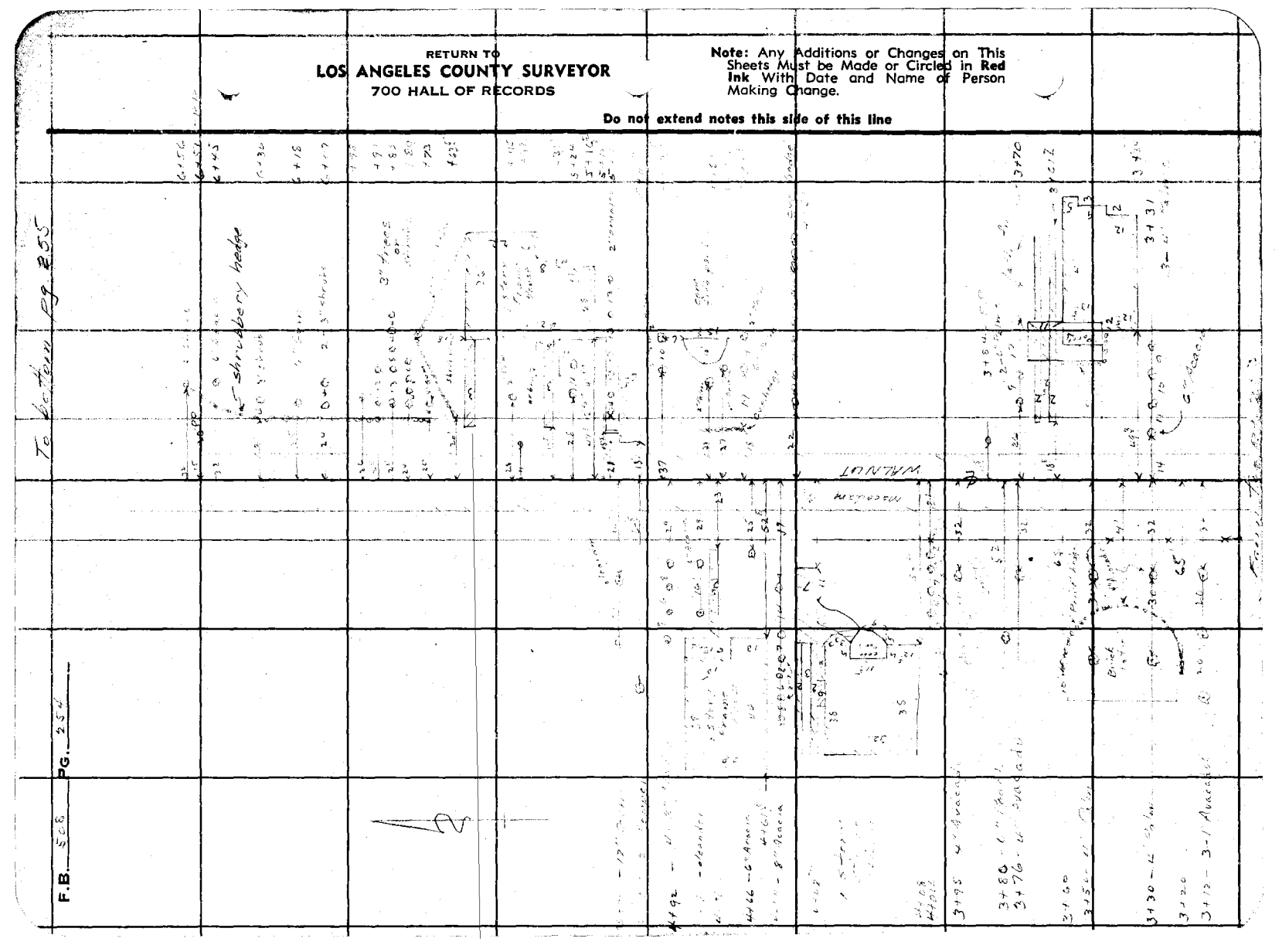

Notes Ck'd by	Survey of	F.B. 508 Pg. 255
Map No. B-843-2	W. O. Tape No. St'd OF	
Office Work Waite	Surveyed by Moore	
Checked A.A.R.	Notes Moore Date 4-7-57	
Date June 1939	Indexed	

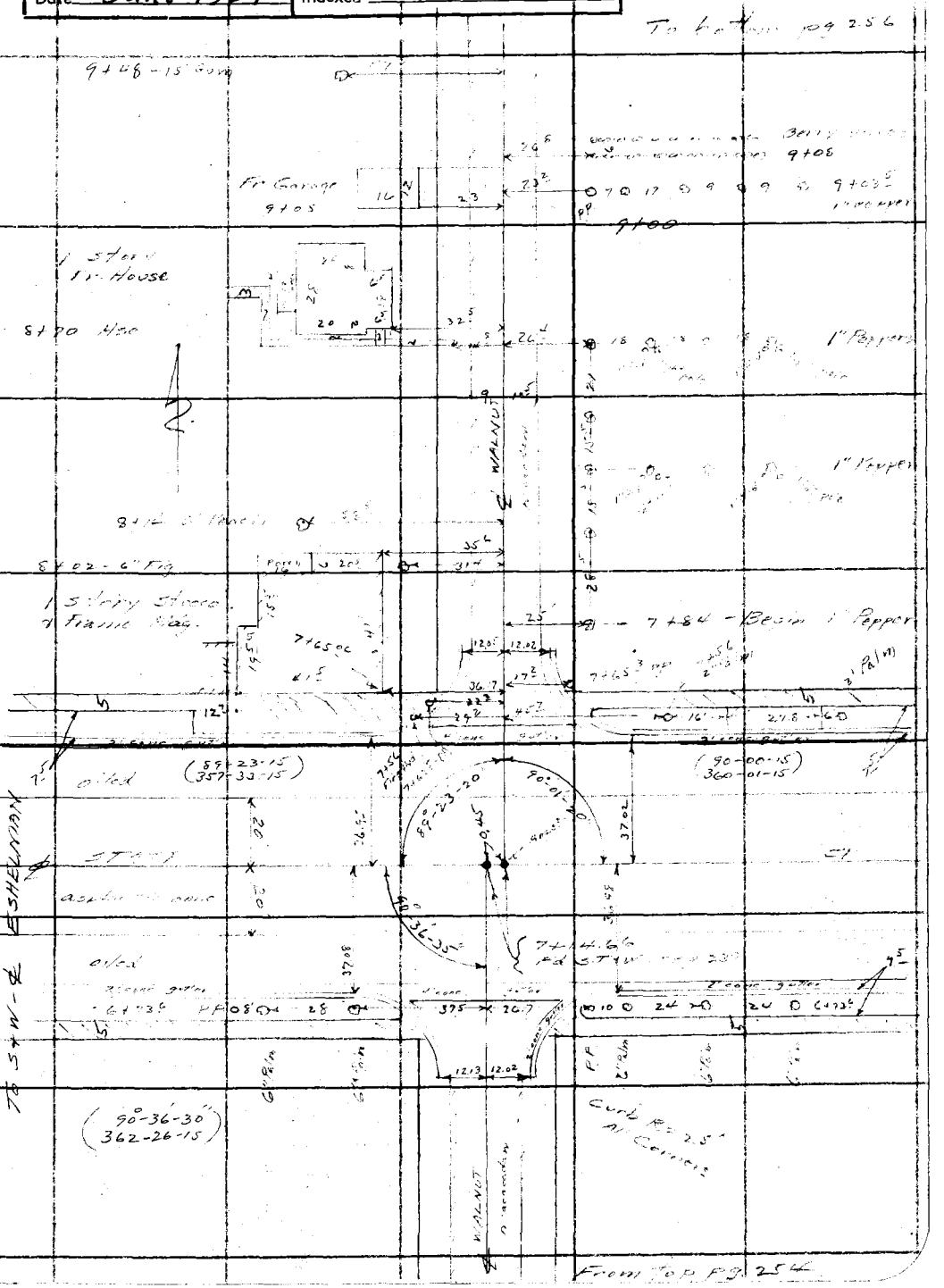

Note: Any Additions or Changes on This Sheets Must be Made or Circled in Red Ink With Date and Name of Person Making Change.

Do not extend notes this side of this line

RETURN TO
LOS ANGELES COUNTY SURVEYOR
700 HALL OF RECORDS

FORM 247 5M 10-37

F.B. 581 PG. 256

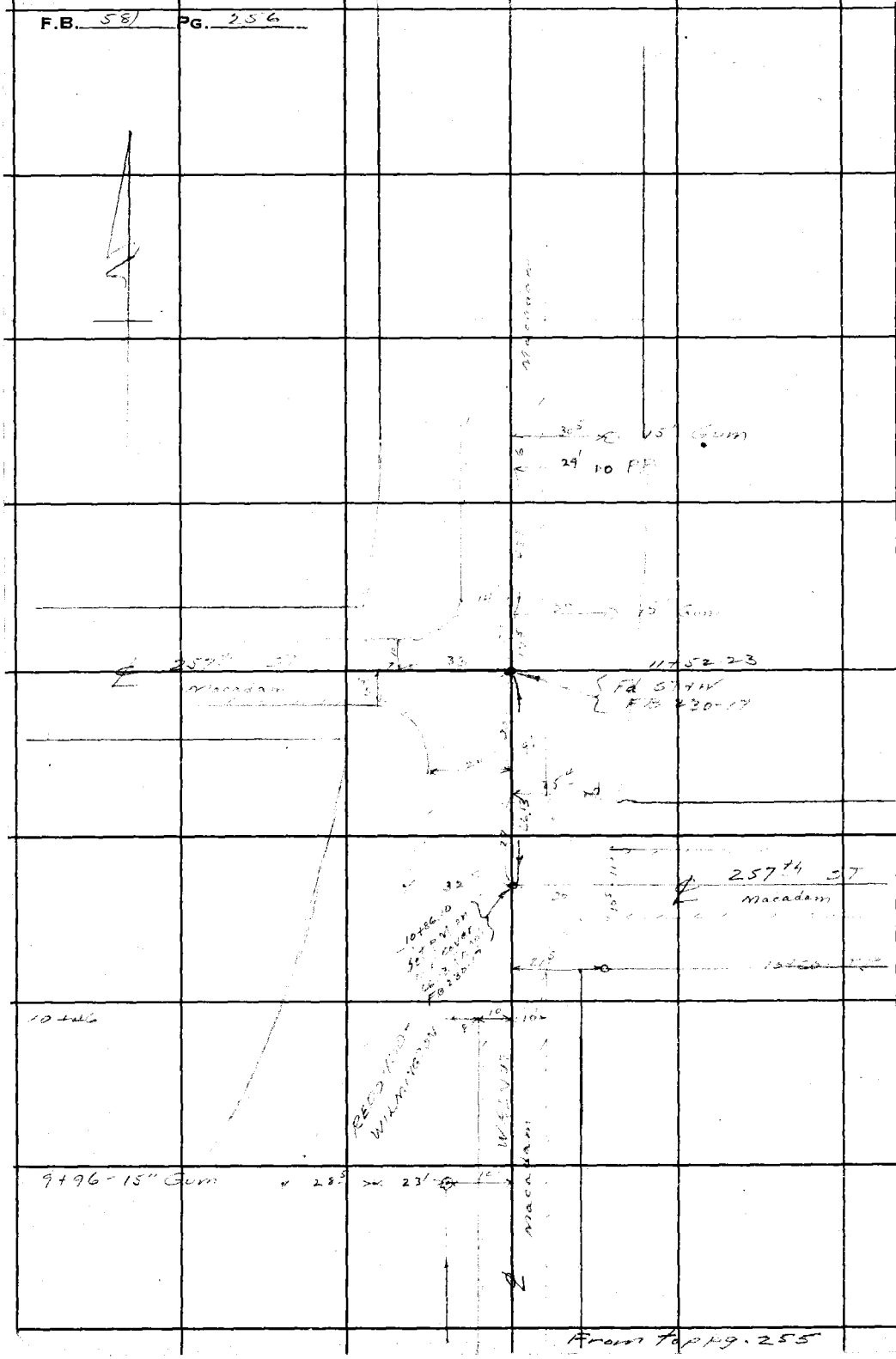

From top pg. 255

RETURN TO
LOS ANGELES COUNTY SURVEYOR
700 HALL OF RECORDS

Note: Any Additions or Changes on This Sheets Must be Made or Circled in **Red Ink** With Date and Name of Person Making Change.

Do not extend notes this side of this line

Form 307 5M 11-35

PLEASE RETURN TO
LOS ANGELES COUNTY SURVEYOR
700 HALL OF RECORDS

NOTE: ANY ADDITIONS OR CHANGES ON THIS SHEET MUST BE MADE OR CIRCLED IN RED INK, WITH DATE AND NAME OF PERSON MAKING CHANGE

Do not extend notes this side of this line

STATION	B. S.	H. I.	F. S.	ELEV.		
B.M.	1.89	216.91		207.02	B.M.	USC+GS, - Standard disc set in concrete stamped "G 168 - 1933" 29' left [illegible]
T.P.	10.21	226.50	0.62	216.29		USC+GS 1934 [illegible]
T.P.	8.43	234.75	0.18	226.32		
[illegible] 130+[illegible]			3.41	231.34		
+50			3.40	231.35		
131+00			3.80	230.95		
B.C. 131+39.84			4.64	230.1[illegible]		
131+50			4.34	229.[illegible]		
13[illegible]+00			5.35	228.87		
+50			7.43	227.32		
B.C. 132+77.24			8.50	226.25		
133+00			9.29	225.46		
+50			11.05	223.67		
T.P.	0.77	224.18	11.34	223.41		
134+00			[illegible].11	222.07		
+50			3.83	220.30		
135+00			5.31	218.10		
+50			6.66	217.52		
136+00			8.10	216.08		
+50			9.62	214.56		
76.55			10.41	213.77		

Profile
Narbonne Ave

Profile No. ___ Notes Red. ___ Plotted ___ Job No. 7155 Division No. ✓ F.B. 508 Pg. 257
X-Sec. No. ___ Date ___ Date ___ Survey of [illegible]
Notes Chkd. [illegible] Checked ___ Survey by [illegible] Notes [illegible] Date 1-[illegible]-39
Date JAN 10 '39 Date ___ Map No. ___ Indexed ___ Date 1-9-39

Form 307 5M 11-35

PLEASE RETURN TO
LOS ANGELES COUNTY SURVEYOR
700 HALL OF RECORDS

NOTE: ANY ADDITIONS OR CHANGES ON THIS SHEET MUST BE MADE OR CIRCLED IN RED INK, WITH DATE AND NAME OF PERSON MAKING CHANGE

Do not extend notes this side of this line

STATION	B. S.	H. I.	F. S.	ELEV.	
		224.18			
137+00			11.14	213.04	
T.P.	1.42	213.90	11.70	212.48	
137+50			2.19	211.71	
138+00			3.54	210.36	
+50			4.99	208.91	
139+00			6.42	207.48	
B.C. 139+49.59 = B.C. 37+44.05			7.84	206.06	
37+50			8.04	205.86	
38+00			9.57	204.33	
+50			11.08	202.82	
T.P.	0.72	203.47	11.15	202.75	
39+00			1.96	201.51	
+50			3.36	200.11	
40+00			4.85	198.62	
+50			6.30	197.17	
P.O.C. 40+98.04			7.77	195.70	
41+00			7.85	195.64	
+50			9.32	194.15	
B.M.			6.64	196.83	B.M. { C. spike in P.P. #181781 24' left of Sta. 40+95 - Elev. = 196.95 per L.B. 264-317 Adj. Elev. = 19[illegible]7

℄ Profile
Narbonne Ave.

F. B. 508 Pg. 258 | Job No. 2155 | Division No. V | Notes Red. | Plotted | Profile
Survey of Narbonne Ave | Date | Date | No.
Survey by [illegible] | Notes Nerve | Notes Chkd. L. K. F. | Checked | X-Sec.
Indexed [illegible] | Date | Date JAN 10 '3[illegible] | Date | No.

Form 307 5M 11-35

PLEASE RETURN TO
LOS ANGELES COUNTY SURVEYOR
700 HALL OF RECORDS

NOTE: ANY ADDITIONS OR CHANGES ON THIS SHEET MUST BE MADE OR CIRCLED IN RED INK, WITH DATE AND NAME OF PERSON MAKING CHANGE

Do not extend notes this side of this line

STATION	B. S.	H. I.	F. S.	ELEV.	Left	Right
130+12.18 BC	51	236 4		231 34		℄
			51	231 3		14.3 Ld [illegible]
			56	230 8		21.5 [illegible]
			49	231 5		[illegible] Top Barn
			59	230 5		27.5 " [illegible]
			143	222 1		42.0 Bot "
			151	221 3		53.0 Top [illegible]
			[illegible]	215 3		63.0 Bot Drain
			21[illegible]	215 3		72.0 " "
			138	222 6		86.0 S.H.
			60	230 4	9' E Mac	
			64	230 0	10 Bot Cut	
		+	29	239 3	27' Top	
		+	124	248 8	81 S.H.	
30+50	50	236 4		231 35		℄
		+	142	250 6	81 S.H.	
		+	39	2[illegible] 3	[illegible] Top cut	
			67	229 7	[illegible] Bot "	
			61	230 2	10 E Mac	
			50	[illegible]		2.5 Crown
			51	[illegible] 3		14 E Mac

Profile No. ____ Notes Red. ____ Plotted ____ Job No. [illegible] Division No. [illegible]
Date ____ Date ____ Survey of [illegible]
X-Sec. No. ____ Notes Chkd. L K F Checked ____ Survey by ____ Notes ____ Date ____
Date JAN 10 '39 Date ____ Map No. ____ Indexed ____ Date ____

F.B. 508 PG. 259

Form 307 5M 11-35

PLEASE RETURN TO
LOS ANGELES COUNTY SURVEYOR
700 HALL OF RECORDS

NOTE: ANY ADDITIONS OR CHANGES ON THIS SHEET MUST BE MADE OR CIRCLED IN RED INK, WITH DATE AND NAME OF PERSON MAKING CHANGE

Do not extend notes this side of this line

STATION	B. S.	H. I.	F. S.	ELEV.	L	R
130+50		236 4				
			5 5	230 9		20.5 gutter
			4 9	231 7		23.5 Top Berm
			5 4	23[illegible]		26.5 " [illegible]
			14 9	[illegible]		43.5 Bot "
			15 7	220 7		40.5 Top Bank
			[illegible]	213 7		59.5 - B.D.
			22 3	214 1		68.5 - "
			13 5	222 9		87.5 - C.H.
			5 5	230 9		117 "
130+50	4 95	236 30		231 35		
130+76			5 0	231 3	℄	
			4 [illegible]	231 4		2[illegible] [illegible]
			5 1	231 2		14.5 L Man
			5 5	230 8		21.5 gutter
			4 [illegible]	23[illegible] 6		23 Top [illegible]
			3 6	23[illegible] 7		36 "
			16 5	[illegible]		6[illegible] Top Bank
			23 5	[illegible] 8		71 Bot wash
			23 7	[illegible]		77 " "
			8 7	[illegible]		103 C.H.

F. B. 508 PG. 260 | Job No. 7155 | Division No. ✓ | Notes Red. | Plotted | Profile
Survey of [illegible] | Date | Date | No.
Survey by [illegible] | Notes [illegible] | Notes Chkd. [illegible] | Checked | X-Sec.
Indexed [illegible] | Date | Date JAN 10 '39 | Date | No.

Form 307 5M 11-35

PLEASE RETURN TO
LOS ANGELES COUNTY SURVEYOR
700 HALL OF RECORDS

NOTE: ANY ADDITIONS OR CHANGES ON THIS SHEET MUST BE MADE OR CIRCLED IN RED INK, WITH DATE AND NAME OF PERSON MAKING CHANGE

Do not extend notes this side of this line

STATION	B. S.	H. I.	F. S.	ELEV.	L	R
130+[illegible]		236 3	61	230 2	9.5 E. Mac.	
			70	229 3	19. E. Cut.	
			34	239 7	27.5 [illegible]	
			[illegible]	250 6	82 [illegible]	
130+[illegible]	50	236 [illegible]	52	231 1		℄
			12 3	243 4	[illegible]	
			3[illegible]	239 2	[illegible]	
			[illegible]	[illegible]	19 [illegible]	
			60	[illegible]	9.5 E. [illegible]	
			50	[illegible]		[illegible]
			50	[illegible]		13.5 [illegible]
			55	[illegible]		20.5 [illegible]
			45	231 6		22.5 [illegible]
			50	231 [illegible]		25 [illegible]
			10	226 0		35 [illegible]
			162	219 7		61 [illegible]
			134	212 7		[illegible]
			237	[illegible]		81 [illegible]
			174	218 7		9[illegible]
			86	227 5		11[illegible]
131+05	51	235 8	54	230 7		℄

Profile No. ____ Notes Red. ____ Plotted ____ Job No. [illegible] Division No. [illegible]
Date ____ Date ____ Survey of [illegible]
X-Sec. No. ____ Notes Chkd. [illegible] Checked ____ Survey by ____ Notes ____ Date ____
Date [illegible] Date ____ Map No. ____ Indexed ____ Date ____

F.B. 508 PG. 261

Form 307 5M 11-35

PLEASE RETURN TO
LOS ANGELES COUNTY SURVEYOR
700 HALL OF RECORDS

NOTE: ANY ADDITIONS OR CHANGES ON THIS SHEET MUST BE MADE OR CIRCLED IN RED INK, WITH DATE AND NAME OF PERSON MAKING CHANGE

Do not extend notes this side of this line

STATION	B. S.	H. I.	F. S.	ELEV.	L	R
131+05		235 8	50	230 8		3° [illegible]
			49	230 9		14° [illegible]
			54	230 4		20.5 [illegible]
			45	231 3		22 Top [illegible]
			43	231 5		26.5
			29	232 9		[illegible] Top [illegible]
			41	231 7		4[illegible]
			165	219 3		69.5 [illegible]
			238	212 0		74.5 Bot wash
			240	21[illegible] 8		83.5 " "
			173	218 5		108.5 S.H.
			0[illegible]	22[illegible] 9		132.5 "
			60	229 8	9.5 E. [illegible]	
			71	225 [illegible]	18.5 B.C.[illegible]	
		+	22	238 1	26.7 T[illegible]	
		+	142	[illegible]	8[illegible] S.H.	
131+30	50	235 7	56	230 2		℄
			55	[illegible]	80.5 S.H.	
		+	31	23[illegible]	26.7 T[illegible]	
			69	228 3	17.5 [illegible]	
			58	229 4	8.5 E. [illegible]	

F. B. 508 PG. 262 | Job No. 7155 | Division No. [illegible] | Notes Red. | Plotted | Profile
Survey of [illegible] | Date | Date | No.
Survey by [illegible] | Notes | Notes Chkd. L. K. F. | Checked | X-Sec.
Indexed [illegible] | Date | Date JAN 10 '39 | Date | No.

Form 307 5M 11-35

PLEASE RETURN TO
LOS ANGELES COUNTY SURVEYOR
700 HALL OF RECORDS

NOTE: ANY ADDITIONS OR CHANGES ON THIS SHEET MUST BE MADE OR CIRCLED IN RED INK, WITH DATE AND NAME OF PERSON MAKING CHANGE

Do not extend notes this side of this line

STATION	B. S.	H. I.	F. S.	ELEV.	L	R
13+30		235 2	48	230 4		13 [illegible]
			53	229 9		20 - [illegible]
			43	230 9		22 [illegible]
			20	233 2		34 - [illegible]
			156	219 6		55 - [illegible]
			153	219 9		70 - [illegible]
			273	207 9		75 - [illegible]
			273	[illegible]		90
			233	211 9		8[illegible] [illegible]
			173	217 9		108 - [illegible]
			21	233 1		[illegible]
13+35 [illegible]	52	235 3		230 [illegible]		℄
			49	230 4		13 [illegible]
			54	229 9		20 [illegible]
			46	230 7		[illegible]
			52	[illegible]		[illegible]
			128	[illegible]		[illegible]
			163	[illegible]		[illegible]
			304	[illegible]		[illegible]
			[illegible]	204 9		83
			236	[illegible] 7		90 - [illegible]

Profile No. ____ Notes Red ____ Plotted ____ Job No. ____ Division No. ____

X-Sec. No. ____ Date ____ Date ____ Survey of ____

Notes Chkd. L. K. F. Checked ____ Survey by ____ Notes ____ Date ____

Date JAN 10 '39 Date ____ Map No. ____ Indexed ____ Date ____

F.B. 508 PG. 263

Form 307 5M 11-35

PLEASE RETURN TO
LOS ANGELES COUNTY SURVEYOR
700 HALL OF RECORDS

NOTE: ANY ADDITIONS OR CHANGES ON THIS SHEET MUST BE MADE OR CIRCLED IN RED INK, WITH DATE AND NAME OF PERSON MAKING CHANGE

Do not extend notes this side of this line

STATION	B. S.	H. I.	F. S.	ELEV.		
131+39.84		235 3	[illegible]	[illegible]		108 [illegible]
			22	233 1		[illegible]
			58	[illegible]	8' E. Mac	
			70	[illegible]	[illegible] B. Cut	
		+	38	[illegible]	2[illegible] [illegible] Cut	
		+	157	[illegible]	[illegible] S.H.	
[illegible]-55	5 7	235 1	54	[illegible]		
		+	162	25[illegible] 3	8[illegible] S.H.	
		+	[illegible]	[illegible]	2[illegible] [illegible] Cut	
			70	225 1	16[illegible] [illegible]	
			57	[illegible]	8 - E. Mac	
			50	[illegible]		14 [illegible]
			53	[illegible]		20[illegible] [illegible]
			46	[illegible]		[illegible] Top [illegible]
			78	[illegible]		43[illegible] [illegible]
			161	[illegible]		64 - Top Bank
			22	[illegible]		[illegible] - Toe "
			25	207 0		73 - Bot wash
			281	[illegible]		77 - "
			261	209 0		79 - Top Bank
			[illegible]	[illegible]		90 - [illegible]
			[illegible]	[illegible]		[illegible]
			4 3	[illegible]		130

F. B. 508 Pg. 264

Job No. [illegible] Division No. [illegible] Notes Red. [illegible] Plotted [illegible] Profile No. [illegible]

Survey of [illegible] Date [illegible] Date [illegible] X-Sec. No. [illegible]

Survey by [illegible] Notes [illegible] Notes Chkd. L. K. E. Checked [illegible]

Indexed [illegible] Date [illegible] Date JAN 10 Date [illegible]

Form 307 5M 11-35

PLEASE RETURN TO
LOS ANGELES COUNTY SURVEYOR
700 HALL OF RECORDS

NOTE: ANY ADDITIONS OR CHANGES ON THIS SHEET MUST BE MADE OR CIRCLED IN RED INK, WITH DATE AND NAME OF PERSON MAKING CHANGE

Do not extend notes this side of this line

Profile No. ____ Notes Red. ____ Plotted ____ Job No. ____ Division No. L
X-Sec. No. ____ Date ____ Date ____ Survey of ____
Notes Chkd. E. K. F. Checked ____ Survey by ____ Notes ____ Date ____
Date JAN 10 '36 Date ____ Map No. ____ Indexed ____ Date ____

F.B. 508 PG. 265

STATION	B. S.	H. I.	F. S.	ELEV.	L	R
		235.1				
132+00	5.1	235.0	5.2	229.9	L	
			4.9	230.1		14.5 - [illegible]
			5.4	229.6		21 - [illegible]
			4.8	230.2		22 - [illegible] Berm
			2.9	232.1		27 - [illegible] 5
			3.3	231.7		35 - [illegible] "
			16.1	218.9		57 - [illegible] Bar. L
			22.1	212.9		62 - Top [illegible] "
			27.0	208.0		71 - Bar [illegible] "
			27.0	208.0		75 -
			25.0	210.0		76 - Top [illegible]
			19.7	215.3		90 - [illegible]
			5.8	229.2		130 -
			5.6	229.4	[illegible] - L. Mar	
			6.7	228.3	16 - B. Cut	
		+	3.1	238.1	26 - [illegible]	
		+	10.2	252.2	77 - [illegible]	
132+00	5.0	234.5	5.5	229.5	L	
		+	18.8	253.3	77 - [illegible]	
		+	6.1	240.6	26.5 [illegible] Cut	

Form 307 5M 11-35

PLEASE RETURN TO
LOS ANGELES COUNTY SURVEYOR
700 HALL OF RECORDS

NOTE: ANY ADDITIONS OR CHANGES ON THIS SHEET MUST BE MADE OR CIRCLED IN RED INK, WITH DATE AND NAME OF PERSON MAKING CHANGE

Do not extend notes this side of this line

Profile No. ____ X-Sec. No. ____

Job No. ____ Division No. 4 Notes Red ____ Plotted ____ Date ____

Survey of ____ Notes ____ Date ____ Notes Chkd. L. K. F. Checked ____

Survey by ____ Date JAN 10 '39 Date ____

Indexed ____

F. B. 508 PG. 266

STATION	B. S.	H. I.	F. S.	ELEV.	L	R
132+20		2345				
			65	2280	15' B. Cut	
			55	2290	7' Fill	
			49	2296		15' E. Mine
			50	2291		21 - " "
			48	2297		24 - Top Berm
			43	2302		38 - " Fill
			53	2292		53 - " Slope
			203	2142		54 - Toe
			273	2072		38 - Bot Wash
			173	2172		73 - " "
			213	2132		81 - Top Bank
			53	2292		105 - 54
			69	2276		128 -
132+30	51	2345	52	2293		
			50	2295		14' E. Mine
			55	2290		21 - Gutter
			46	2299		33 - Top Berm
			28	2317		27 - " "
			40	2305		34 - " "
			46	2299		56 - Bot Wash

Form 307 5M 11-35

PLEASE RETURN TO
LOS ANGELES COUNTY SURVEYOR
700 HALL OF RECORDS

NOTE: ANY ADDITIONS OR CHANGES ON THIS SHEET MUST BE MADE OR CIRCLED IN RED INK, WITH DATE AND NAME OF PERSON MAKING CHANGE

Do not extend notes this side of this line

STATION	B. S.	H. I.	F. S.	ELEV.	L	R
32+30		234.4				
			207.5			55
			164			80
						106
			55			
		+ 41				
		+ 152				
		+ 212				
132+40	5	234.0	55			
		+ 235				
		+ 160				
		- 42				
			60			
			55			
			5			
			56			
			41			
			50	229.0		25
			132			42
						53

Profile No. ____ X-Sec. No. ____

Notes Red. ____ Date ____ Plotted ____ Date ____ Job No. ____ Survey of ____ Division No. ____

Notes Chkd. ____ Date JAN 10 '39 Checked ____ Date ____ Survey by ____ Map No. ____ Notes ____ Indexed ____ Date ____ Date ____

F. B. 508 PG. 267

Form 307 5M 11-35

PLEASE RETURN TO
LOS ANGELES COUNTY SURVEYOR
700 HALL OF RECORDS

NOTE: ANY ADDITIONS OR CHANGES ON THIS SHEET MUST BE MADE OR CIRCLED IN RED INK, WITH DATE AND NAME OF PERSON MAKING CHANGE

Do not extend notes this side of this line

STATION	B. S.	H. I.	F. S.	ELEV.	L	R
132+40		234 0.				
			26 7	207 3.		63 - [illegible]
			26 7	207 3.		69 -
			15 [illegible]	218 3.		79 - [illegible]
			14 2	219 8.		106 - [illegible]
132+[illegible]	5 15	231 4.		[illegible]	℄	
			5 [illegible]	226 3.		12 [illegible]
			5 7	225 7.		18 [illegible]
			4 6	[illegible]		[illegible]
			5 3	[illegible]		23 [illegible]
			12 2	[illegible]		37 - " Bank
			26 5	[illegible]		56 - Bot. Wash
			26 5	[illegible]		64
			17 1	[illegible] 3.		81 - Top bank
			[illegible]	[illegible]		119 - SN [illegible]
			5 5	[illegible]	[illegible]	
			[illegible]	225 [illegible]	19 B. Cut	
		+	6 [illegible]	[illegible] 5.	28 [illegible]	
		+	13 2	[illegible]	5[illegible]	
		+	[illegible]	[illegible]	78 -	
132+35	5 2.	229 5.	7 1	[illegible] 3.	℄	

F. B. 508 PG. 268

Job No. ____ Division No. ____ Notes Red. ____ Plotted ____ Profile ____

Survey of ____ Date ____ Date ____ No. ____

Survey by ____ Notes ____ Notes Chkd. L. K. F. Checked ____ X-Sec. ____

Indexed A. C. [illegible] Date ____ Date JAN 10 '39 Date ____ No. ____

Form 307 5M 11-35

PLEASE RETURN TO
LOS ANGELES COUNTY SURVEYOR
700 HALL OF RECORDS

NOTE: ANY ADDITIONS OR CHANGES ON THIS SHEET MUST BE MADE OR CIRCLED IN RED INK, WITH DATE AND NAME OF PERSON MAKING CHANGE

Do not extend notes this side of this line

STATION	B. S.	H. I.	F. S.	ELEV.	L	R
[illegible]		[illegible]				
			+ 27 5	25[illegible] 5	76 [illegible]	
			+ 18 8	[illegible] 3	6[illegible]	
			+ [illegible]	[illegible]	33 [illegible]	
			60	[illegible] 5	21[illegible] B[illegible]	
			53	224 2	[illegible]	
			[illegible]	[illegible]		[illegible]
			[illegible]	[illegible] 3		15 [illegible]
			52	[illegible]		16 [illegible]
			58	[illegible] 7		18 [illegible]
			132	[illegible] 3		32 [illegible]
			140	[illegible]		4[illegible]
			200	[illegible]		43 [illegible]
			275	[illegible] 0		53 [illegible]
			[illegible]	[illegible]		59 [illegible]
			[illegible]	208 8		[illegible]
			117	[illegible] 8		88 [illegible]
			[illegible]	[illegible] 9		[illegible]
[illegible]	51	[illegible]		223 7	℄	
			54	222 4		75 [illegible]
			62	222 6		15 [illegible]

Profile No. ____ Notes Red ____ Plotted ____ Job No. ____ Division No. ____ F. B. 508 PG. 269

X-Sec. No. ____ Date ____ Date ____ Survey of ____

Notes Chkd. E. K. F. Checked ____ Survey by ____ Notes ____ Date ____

Date JAN 10 39 Date ____ Map No. ____ Indexed ____ Date ____

Form 307 5M 11-35

PLEASE RETURN TO
LOS ANGELES COUNTY SURVEYOR
700 HALL OF RECORDS

NOTE: ANY ADDITIONS OR CHANGES ON THIS SHEET MUST BE MADE OR CIRCLED IN RED INK, WITH DATE AND NAME OF PERSON MAKING CHANGE

Do not extend notes this side of this line

STATION	B. S.	H. I.	F. S.	ELEV.	L	R
133+50		2288				
			52	[illegible]		16' Top Berm
			5[illegible]	[illegible]		29 - " [illegible]
			138	[illegible]		4[illegible] Bank
			218	[illegible]		43 - [illegible]
			268	[illegible]		49 - Bot [illegible]
			268	[illegible]		[illegible]
			[illegible]	[illegible]		78 [illegible]
			70	[illegible]		[illegible]
			52	[illegible]	13[illegible] [illegible]	
			58	[illegible]	21[illegible] [illegible]	
		+	100	[illegible]	35[illegible] [illegible]	
		+	302	[illegible]	5[illegible] [illegible]	
134+00	5[illegible]	2272		[illegible]		
		+	[illegible]	[illegible]	8[illegible] [illegible]	
		+	73	[illegible]	35 [illegible]	
			56	[illegible]	23[illegible] [illegible]	
			5[illegible]	[illegible]	14[illegible] [illegible]	
			5[illegible]	[illegible]		7[illegible]
			[illegible]	[illegible]		14[illegible]
			[illegible]	[illegible]		15[illegible] Top Berm

F. B. 508 PG. 270

Job No. [illegible] Division No. [illegible] Notes Red. [illegible] Plotted [illegible] Profile No. [illegible]

Survey of [illegible] Date [illegible] Date [illegible] X-Sec. No. [illegible]

Survey by [illegible] Notes [illegible] Notes Chkd. L. K. F. Checked [illegible]

Indexed [illegible] Date [illegible] Date JAN 10 '39 Date [illegible]

Form 307 5M 11-35

PLEASE RETURN TO
LOS ANGELES COUNTY SURVEYOR
700 HALL OF RECORDS

NOTE: ANY ADDITIONS OR CHANGES ON THIS SHEET MUST BE MADE OR CIRCLED IN RED INK, WITH DATE AND NAME OF PERSON MAKING CHANGE

Do not extend notes this side of this line

STATION	B. S.	H. I.	F. S.	ELEV.		
134+00						
			61	[illegible]		21 [illegible]
			20	225 [illegible]		[illegible]
			23	[illegible]		36 [illegible]
			140	213 2		53 [illegible]
			290	198 2		[illegible]
			[illegible]	[illegible]		[illegible]
			[illegible]	[illegible]		[illegible]
			09	226 3		108 [illegible]
[illegible]	52	225 8	[illegible]	[illegible]		
			[illegible]	226 3		[illegible]
			60	[illegible]		[illegible]
			[illegible]	[illegible]		15 [illegible]
			[illegible]	[illegible]		[illegible]
			130	[illegible]		5 [illegible]
			280	197 8		68 [illegible]
			280	197 8		74 [illegible]
			[illegible]	[illegible]		[illegible]
			02	225 6		[illegible]
			[illegible]	[illegible]	13 [illegible]	
			58	[illegible]	23 [illegible]	

Profile No. ____ Notes Red ____ Plotted ____ Job No. ____ Division No. ____

X-Sec. No. ____ Date ____ Date ____ Survey of ____

Notes Chkd. ____ Checked ____ Survey by ____ Notes ____ Date ____

Date JAN 10 '39 Date ____ Map No. ____ Indexed ____ Date ____

F.B. 508 PG. 271

Form 307 5M 11-35

PLEASE RETURN TO
LOS ANGELES COUNTY SURVEYOR
700 HALL OF RECORDS

NOTE: ANY ADDITIONS OR CHANGES ON THIS SHEET MUST BE MADE OR CIRCLED IN RED INK, WITH DATE AND NAME OF PERSON MAKING CHANGE

Do not extend notes this side of this line

STATION	B. S.	H. I.	F. S.	ELEV.	L	R
134+40		225 8				
			[illegible]	[illegible]	36 [illegible]	
			[illegible]	[illegible]	61 [illegible]	
			[illegible]	[illegible]	85	
134+[illegible]	3 [illegible]	225 [illegible]	[illegible]	[illegible]		
			[illegible]	[illegible]	[illegible]	
			[illegible]	[illegible]	33 [illegible]	
			59	[illegible]	[illegible]	
			53	[illegible]	[illegible]	
			57	[illegible]		9' [illegible]
			62	[illegible]		15 [illegible]
			[illegible]	[illegible]		[illegible]
			[illegible]	[illegible]		[illegible]
			112	[illegible]		[illegible]
			132	[illegible]		56 [illegible]
			[illegible]	197 6		6[illegible] [illegible]
			[illegible]	197 6		71
			[illegible]	[illegible]		92 [illegible]
			[illegible]	[illegible]		114 [illegible]
135+[illegible]	51	223 3	68	218 2		
			54	217 9		12' [illegible]

F. B. 508 PG. 272

Job No. [illegible] Division No. [illegible] Notes Red. [illegible] Plotted [illegible] Profile No. [illegible]

Survey of [illegible] Date [illegible] Date [illegible] X-Sec. No. [illegible]

Survey by [illegible] Notes [illegible] Notes Chkd. L. K. F. Checked [illegible]

Indexed [illegible] Date [illegible] Date JAN 10 '38 Date [illegible]

Form 307 5M 11-35

PLEASE RETURN TO
LOS ANGELES COUNTY SURVEYOR
700 HALL OF RECORDS

NOTE: ANY ADDITIONS OR CHANGES ON THIS SHEET MUST BE MADE OR CIRCLED IN RED INK, WITH DATE AND NAME OF PERSON MAKING CHANGE

Do not extend notes this side of this line

STATION	B. S.	H. I.	F. S.	ELEV.	L	R
135+00		223 3.				
			60	217 3.		18 - [illegible]
			47	218 6.		20.5 - [illegible]
			50	218 3.		22.5 - [illegible]
			114	21[illegible] 9.		35 - [illegible]
			129	[illegible] 4.		50 - [illegible]
			259	197 [illegible].		57 - [illegible]
			25[illegible]	[illegible]		69 -
			108	212 5.		83 -
			44	218 9.		99 S.H.
			56	217 7.	12 - [illegible] Mac	
			61	217 2.	21 - B Cut	
		+	26	225 9.	31.5 T "	
		+	152	238 5.	8[illegible] - S.H.	
135+40	51	222 8.	56	217 7.		℄
		+	150	237 8.	83 - SH	
		+	38	226 6.	31.5 T Cut	
			63	216 5.	20.5 B Cut	
			57	[illegible]	1[illegible] - E Mac	
			55	217 3.		13 - [illegible]
			60	216 8.		18.5 - [illegible]

Profile No. ____ Notes Red. ____ Plotted ____ Job No. [illegible] Division No. [illegible]
Date ____ Date ____ Survey of ____
X-Sec. No. ____ Notes Chkd. [illegible] Checked ____ Survey by ____ Notes ____ Date ____
Date JAN 10 '39 Date ____ Map No. ____ Indexed [illegible] Date ____

F.B. 508 PG. 273

Form 307 5M 11-35

PLEASE RETURN TO
LOS ANGELES COUNTY SURVEYOR
700 HALL OF RECORDS

NOTE: ANY ADDITIONS OR CHANGES ON THIS SHEET MUST BE MADE OR CIRCLED IN RED INK, WITH DATE AND NAME OF PERSON MAKING CHANGE

Do not extend notes this side of this line

STATION	B. S.	H. I.	F. S.	ELEV.	L	R
135+40		222 8.				
			4 8	218 0.		21 - Top Berm
			4 3	218 5.		39 - " Fill
			25 5	197 3.		62 - Bot. wash
			25 5	197 3.		71 " "
			12 2	210 6.		81 - Top Bank
			2 9	219 9.		109 S.H.
135+80	51	221 6.	6 3	216 5.	℄	
			5 5	[illegible]		13 - [illegible]
			6 0	[illegible]		18 - gutter
			4 3	[illegible]		[illegible] - Top Berm
			3 6	[illegible]		35 - " [illegible]
			13 1	208 5.		50 - " Bank
			24 7	[illegible]		61 - Bot. wash
			24 7	[illegible]		65 - " "
			22 4	[illegible]		72 - [illegible] bank
			11 4	210 2.		82 - [illegible]
			3 4	219 2.		107 - [illegible]
			5 7	[illegible]	10 E. Mac	
			6 [illegible]	[illegible]	20 R. Cut	
		+	3 9	225 5	32 T "	

F. B. 508 PG. 274 | Job No. 7155 | Division No. V | Notes Red. | Plotted | Profile
Survey of [illegible] | Date | Date | No.
Survey by [illegible] | Notes [illegible] | Notes Chkd. L. K. F. | Checked | X-Sec.
Indexed [illegible] | Date | Date JAN 10 '39 | Date | No.

Form 207 5M 10-34

PLEASE RETURN TO
LOS ANGELES COUNTY SURVEYOR
700 HALL OF RECORDS

NOTE: ANY ADDITIONS OR CHANGES ON THIS SHEET MUST BE MADE OR CIRCLED IN RED INK, WITH DATE AND NAME OF PERSON MAKING CHANGE

Do not extend notes this side of this line

STATION	B. S.	H. I.	F. S	ELEV.	L	R
135+80		221 6				
			+ 11 8	233 4	84 - S.H	
135+91	51	221 2	55	216 1		℄
			+ 10 6	231 8	84 Top Cut vsh	
			+ 33	224 5	31.5 " "	
			62	215 0	20.5 B. "	
			57	215 5	10.5 E Mac	
			55	215 7		13 E Mac
			60	215 2		19 gutter
			48	216 4		21 Top Berm
			56	215 6		20.5 " "
			118	209 4		36.5 - Bot. "
			168	204 4		50 - Top bank
			255	195 7		62 - Bot wash
			255	195 7		65 - " "
			232	198 0		69 - Toe bank
			125	208 7		77 - Top "
			25	218 7		106 - ck
136+00	52	221 3		216 1		℄
			59	215 4	11 - E Mac	
			65	214 8	20 - B.Cut	

Profile No. ____ Notes Red. ____ Platted ____ Job No. 7155 Division No. ✓ L.B. 508 Pg. 275

X-Sec. No. ____ Date ____ Date ____ Survey of [illegible]

Notes Chkd. L.K. Checked ____ Survey by [illegible] Notes [illegible] Date 1-11-39

Date JAN 10 '39 Date ____ Map No. ____ Indexed [illegible] Date ____

Form 307 5M 10-34

PLEASE RETURN TO
LOS ANGELES COUNTY SURVEYOR
700 HALL OF RECORDS

NOTE: ANY ADDITIONS OR CHANGES ON THIS SHEET MUST BE MADE OR CIRCLED IN RED INK, WITH DATE AND NAME OF PERSON MAKING CHANGE

Do not extend notes this side of this line

STATION	B. S.	H. I.	F. S	ELEV.	L	R
136+00		2213				
			+ 16	2229	30'-Top Cut	
			+ 56	2169	59 - " "	
			64	2149	63 - B "	
			64	2149	84 - " "	
			56	2157		13' E. Mag
			60	2153		19 gutter
			50	2163		21 - Top Berm
			55	2158		24.5 - " Fill
			119	2094		35 - Bot. "
			159	2054		49 - Top bank
			243	1970		57 - Bot wash
			243	1970		68 - " "
			123	2090		77 - Top bank
			23	2190		103 - S.H.
136+50	52	2198		2146	℄	
			00	2198		81 - S.H.
			39	2159		75 - Top bank
			232	1966		60 - Bot wash
			232	1966		45 - " "
			51	2147		21.5 - Top Fill

L.B. 508 P.G. 276 Job. No. 7155 Division No. ✓ Notes Red ____ Plotted ____ Profile ____
Survey of Narbonne Ave Date ____ Date ____ No. ____
Survey by Moore Notes Moore Notes Chkd. L. K. F. Checked ____ X-Sec. ____
Indexed A. C. Johnson Date ____ Date JAN 10 '39 Date ____ No. ____

Form 307 5M 10-34

PLEASE RETURN TO
LOS ANGELES COUNTY SURVEYOR
700 HALL OF RECORDS

NOTE: ANY ADDITIONS OR CHANGES ON THIS SHEET MUST BE MADE OR CIRCLED IN RED INK, WITH DATE AND NAME OF PERSON MAKING CHANGE

Do not extend notes this side of this line

STATION	B. S.	H. I.	F. S	ELEV.	L	R
136+50		2198.				
			49	2149.		19 Top Berm
			58	2140.		17 - gutter
			55	2143.		11 - E Mac
			58	2140.	13.5 E. Mac	
			62	2136.	21.5 B. Cut	
			17	2181.	29 - Top "	
		+	21	2219.	52 " "	
			34	2164.	59 B. "	
			34	2164.	80' reservoir	
136+76.55 EC	52	2190.		2138.		℄
			56	2134.	13' E. Mac	
			62	2128.	20.5 B. Cut	
			19	2171.	31 - T "	
		+	37	2227.	53 " -	
			10	2180.	60 - B "	
			10	2180.	80 - reservoir	
			56	2134.		11.5 E Mac
			60	2130.		16.5 gutter
			51	2139.		19 - Top Berm
			56	2134.		22 - " "

Profile No. ____ Notes Red. ____ Platted ____ Job No. 7155 Division No. 6 L. B. 508 Pg. 277
X-Sec. No. ____ Date ____ Date ____ Survey of ____
Notes Chkd L. K. F Checked ____ Survey by ____ Notes ____ Date ____
Date JAN 10 '39 Date ____ Map No. ____ Indexed ____ Date ____

Form 307 5M 10-34

PLEASE RETURN TO
LOS ANGELES COUNTY SURVEYOR
700 HALL OF RECORDS

NOTE: ANY ADDITIONS OR CHANGES ON THIS SHEET MUST BE MADE OR CIRCLED IN RED INK, WITH DATE AND NAME OF PERSON MAKING CHANGE

Do not extend notes this side of this line

STATION	B. S.	H. I.	F. S	ELEV.	L	R
136+76.55		219.0				
			27.5	191.5		42 - Bot wash
			27.5	191.5		49 - " "
			23.5	195.5		51 - Top bank
			22.2	196.8		58 - Toe "
		+	20	221.0		87 - Top "
137+00	5.2	218.2		213.0	℄	
		+	1.0	219.2		89 - Top bank
			25.8	192.4		55 - Bot wash
			25.8	[illegible]		50 - " "
			6.0	212.2		23.5 - Top Fill
			5.0	213.2		19.5 " Berm
			6.0	212.2		17 - gutter
			5.6	212.6		11 - E. Mac.
			5.5	212.7	12' E. Mac.	
			6.1	[illegible]	26 - B. Fill	
			3.5	[illegible]	30 - T. "	
		+	2.0	[illegible]	49 - T. "	
			1.1	217.1	58 - B. "	
			1.1	217.1	80 - Reservoir	

L.B. 508 P.G. 278 Job. No. 755 Division No. ✓ Notes Red ____ Plotted ____ Profile ____
Survey of Narbonne Ave Date ____ Date ____ No. ____
Survey by Moore Notes Moore Notes Chkd. L. K. F. Checked ____ X-Sec. ____
Indexed A. C. Johnson Date ____ Date JAN 10 '39 Date ____ No. ____

Form 307 5M 10-34

PLEASE RETURN TO
LOS ANGELES COUNTY SURVEYOR
700 HALL OF RECORDS

NOTE: ANY ADDITIONS OR CHANGES ON THIS SHEET MUST BE MADE OR CIRCLED IN RED INK, WITH DATE AND NAME OF PERSON MAKING CHANGE

Do not extend notes this side of this line

STATION	B. S.	H. I.	F. S	ELEV.	L	R
137+50	52	216 9		211 7	℄	
			54	211 5	11.5 E. Mac	
			57	211 2	18 - gutter	
			24	214 5	40 - B. Fill	
			+ 32	220 1	47 - T "	
			03	216 6	54 B "	
			03	216 6	80 - Rese	
			57	211 2		11 - E Mac
			61	210 8		16.5 gutter
			50	211 9		19.5 - Top bank
			49	212 0		22 - Top [illegible]
			263	190 6		52 - Bot wash
			263	190 6		58 - " "
			118	205 1		74 - Top bank
			95	207 4		87 - 54 BR
			40	212 9		98 - SH
138+00	52	215 6		210 4	℄	
			72	208 4		110 - SH
			120	203 6		93 - Top bank
			256	190 0		86 - Bot wash
			256	190 0		76 - " "

Profile No. ____ Notes Red. ____ Platted ____ Job No. 7155 Division No. V L.B. 508 Pg. 279
Date ____ Date ____ Survey of [illegible]
X-Sec. No. ____ Notes Chkd L. K. F. Checked ____ Survey by ____ Notes [illegible] Date ____
Date JAN 10 '39 Date ____ Map No. ____ Indexed [illegible] Date ____

Form 307 5M 10-34

PLEASE RETURN TO
LOS ANGELES COUNTY SURVEYOR
700 HALL OF RECORDS

NOTE: ANY ADDITIONS OR CHANGES ON THIS SHEET MUST BE MADE OR CIRCLED IN RED INK, WITH DATE AND NAME OF PERSON MAKING CHANGE

Do not extend notes this side of this line

STATION	B. S.	H. I.	F. S	ELEV.	L	R
138+00		215 6.				
			41	211 5.		46 - [illegible]
			49	210 7.		21 "
			59	209 7.		16 - gutter
			56	210 0.		11 - E Mac
			56	210 0.	11.5 E Mac B.F.	
			00	21[illegible]	57 - Top Fill	
		+	15	21[illegible] 1.	80	
138+85	52	213 1.	77	207 9.		℄
			55	207 6.	45 E Mac	
			60	207 1.	18 - gutter	
			08	212 3.	49 T. cut	
		+	10	21[illegible]	64 - " "	
			70	206 1.	66 - B. "	
			70	206 1.	80	
			56	207 [illegible]		11 - E. Mac
			59	[illegible]		17 - gutter
			[illegible]	20[illegible] 9.		21 - Top Berm
			47	20[illegible] 4.		51 - " Fill
			262	186 9.		80 - Bal wash
			262	186 9.		91 - " "

L.B. 508 P.G 28 Job. No. 2155 Division No. ✓ Notes Red ____ Plotted ____ Profile ____
Survey of Harbourne Ave Date ____ Date ____ No. ____
Survey by Moore Notes Moore Notes Chkd. L. K. F. Checked ____ X-Sec. ____
Indexed A. C. Johnson Date ____ Date JAN 10 '39 Date ____ No. ____

Form 307 5M 10-34

PLEASE RETURN TO
LOS ANGELES COUNTY SURVEYOR
700 HALL OF RECORDS

NOTE: ANY ADDITIONS OR CHANGES ON THIS SHEET MUST BE MADE OR CIRCLED IN RED INK, WITH DATE AND NAME OF PERSON MAKING CHANGE

Do not extend notes this side of this line

STATION	B. S.	H. I.	F. S	ELEV.	L	R
138+90		213 1				
			124	200 7		102-Top bank
			118	201 3		121
139+00	52	212 7		207 5	℄	
			122	200 5		127
			124	200 3		107 Top bank
			265	186 2		97 - 30 wash
			265	186 2		85 - "
			59	206 8		59.5 Top [illegible]
			42	208 5		20 - " Berm
			59	206 8		17.5 Gutter
			56	207 1		10.5 E Mac
			55	207 2	12 - E. Mac	
			61	206 6	20.5 gutter	
			67	206 0	80	
139+49.59 = 37+44.25 30	52	211 3		206 1	℄	
			55	205 8		11.4 E. Mac
			59	205 4		17 - gutter
			43	207 0		20 - Top Berm
			47	206 6		22.5 - " [illegible]
			63	205 0		27 - 30
			102	201.1		82 - Top bank

Profile No. ____ Notes Red. ____ Platted ____ Job No. [illegible] Division No. [illegible]
Date ____ Date ____ Survey of ____
X-Sec. No. ____ Notes Chkd. L. K. F. Checked ____ Survey by ____ Notes ____ Date ____
Date JAN 10 [illegible] Date ____ Map No. ____ Indexed [illegible] Date ____

L.B. 508 Pg. 281

Form 307 5M 10-34

PLEASE RETURN TO
LOS ANGELES COUNTY SURVEYOR
700 HALL OF RECORDS

NOTE: ANY ADDITIONS OR CHANGES ON THIS SHEET MUST BE MADE OR CIRCLED IN RED INK, WITH DATE AND NAME OF PERSON MAKING CHANGE

Do not extend notes this side of this line

STATION	B. S.	H. I.	F. S	ELEV.	L	R
139+49.59 = 37+44.05		211 3				
			55	205 8	12.5 E. Mac	Note -
			61	205 2	21 - gutter	38+00 on
			54	205 9	80	use old X-Section
38+00				204 3	℄	or right-gravel
			73	204 0	12.5 - E. Mac	stock piled there
			80	203 3	19.5 gutter	now
			72	204 1	21.5 Top bank	
			66	204 7	80	
38+50				202 8	℄	
			88	203 5	13.5 E. Mac	
			95	201 8	19.5 gutter	
			83	203 0	29 - Top bank	
			78	203 5	80	
39+00				201 5	℄	
			103	201 0	13.5 E. Mac	
			103	201 0	19.5 gutter	
			97	201 6	30 Top bank	
			83	203 0	80	

L.B. 508 P.G. 282 Job. No. 7155 Division No. V Notes Red ____ Plotted ____ Profile ____
Survey of Narbonne Ave Date ____ Date ____ No. ____
Survey by Moore Notes Moore Notes Chkd. L. K. F. Checked ____ X-Sec. ____
Indexed A. C. Johnson Date ____ Date JAN 10 '39 Date ____ No. ____

Form 307 5M 10-34

PLEASE RETURN TO
LOS ANGELES COUNTY SURVEYOR
700 HALL OF RECORDS

NOTE: ANY ADDITIONS OR CHANGES ON THIS SHEET MUST BE MADE OR CIRCLED IN RED INK, WITH DATE AND NAME OF PERSON MAKING CHANGE

Do not extend notes this side of this line

STATION	B. S.	H. I.	F. S	ELEV.	L	R
39+50	52	2053.		2001.		℄
			56	1997.	12. E. Mac	
			58	1995.	21.5 gutter	
			55	1998.	26	
			33	2020.	80	
39+75	52	2046.	59	1994		℄
			56	1990.	13 - E. Mac	
			59	1987.	19.7 gutter	Note
			49	1997.	32 - Toe Fill	39+75 to
			+104	2150.	61 - Top "	41+30 - on left
			+112	2158.	78 - " Cut	This dist to be
			26	2020.	88 - B. "	moved - 29000
			26	2020.	100.	yds to be ta. in
40+27	52	2013.	85	1961.		℄ out.
			56	1957.	13 - E. Mac.	
			58	1955.	19.5 gutter	
			33	1980.	36 B. Fill	
			+118	2131.	57.5 T. "	
			+127	2140.	107.5 T. Cut	
			+07	2020.	110 B. "	
			+07	2020.	130	

Profile No. ____ Notes Red. ____ Platted ____ Job No. 7155 Division No. 2 L. B 508 Pg. 283
Date ____ Date ____ Survey of [illegible]
X-Sec. No. ____ Notes Chkd. ____ Checked ____ Survey by ____ Notes ____ Date [illegible] 39
Date JAN 10 '39 Date ____ Map No. ____ Indexed [illegible] Date ____

Form 307 5M 10-34

PLEASE RETURN TO
LOS ANGELES COUNTY SURVEYOR
700 HALL OF RECORDS

NOTE: ANY ADDITIONS OR CHANGES ON THIS SHEET MUST BE MADE OR CIRCLED IN RED INK, WITH DATE AND NAME OF PERSON MAKING CHANGE

Do not extend notes this side of this line

STATION	B. S.	H. I.	F. S	ELEV.	L	R
		201 3				
41+30	5 2	1982	8 3	193 0	℄	
			5 5	192 7	12 A [illegible]	
			5 3	192 [illegible]	18 gutter	
			2 8	[illegible] 4	32 B Fill	
		+	13 2	21 [illegible]	55 T "	
		+	13 9	21 3 1	55 Toe slope	
		+	18 2	21 6 4	103 S.H.	
41+50	on				use old X-Section both sides	

L.B. 508 P.G. 284 Job. No. 2155 Division No. V Notes Red Plotted Profile
Survey of [illegible] Date Date No.
Survey by [illegible] Notes [illegible] Notes Chkd L. K. F. Checked X-Sec.
Indexed A. C. Johnson Date Date JUN 10 '39 Date No.

Notes Ck'd by	Survey of APPIAN WAY	F.B. 508 PG. 51
Map No.	W.O. 7155 Tape No. 42 St'd 84 °F.	
Office Work	Surveyed by STEVENSON	
Checked	Notes T.J.S. Date 7-26-33	
Date	Indexed	

CURVE DATA CURVE #8

DEF	C#	LST 79.67
0° 58-15	20.33	16+00
3° 21-29	49.99	+50
5° 44-43		17+00
8° 07-57		+50
10° 31-11		18+00
12° 54-25		+50
15° 17-39		19+00
17° 40-53		+50
20° 04-07		20+0
20° 37-10	11.52	11.52 E.C.

Copied to page 50 by [illegible]

Note: ANY ADDITIONS OR CHANGES ON THIS SHEET MUST BE MADE IOR CIRCLED IN Red Ink. WITH DATE AND NAME OF PERSON MAKING CHANGE.

RETURN TO
LOS ANGELES COUNTY SURVEYOR
700 HALL OF RECORDS
Do not extend notes this side of this line

FORM 247 10M 5-31

RETURN TO
LOS ANGELES COUNTY SURVEYOR
700 HALL OF RECORDS

Note: ANY ADDITIONS OR CHANGES ON THIS SHEET MUST BE MADE OR CIRCLED IN **Red Ink.** WITH DATE AND NAME OF PERSON MAKING CHANGE.

Do not extend notes this side of this line



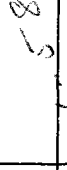



F.B. _____ Pg. _____