by

Survey of

W. O. Tape No. St'd °F.

Surveyed by

Notes Date

Indexed

F.B. Pg.

514

101

F.B. 511 Index

F. B. 511

Pages: Index, 1to 4 incl., 6 to 25 incl.,

35 to 65 incl.,

101 to 127 incl., , 131 to 169 incl

, 171 to 201 incl.,

215 to 275 incl.,

RETURN TO
LOS ANGELES COUNTY SURVEYOR
700 HALL OF RECORDS
Do not extend notes this side of this line
Notes: ANY ADDITIONS OR CHANGES ON THIS SHEET MUST BE MADE OR CIRCLED IN Red Ink. WITH DATE AND NAME OF PERSON MAKING CHANGE.

Notes Ck'd by	Survey of BLANCHE ST
Map No.	W. O. 7104 Tape No. St'd °F.
Office Work	Surveyed by W.A. Miller
Checked	Notes Miller Date Feb 33
Date	Indexed A. C. Johnson 4-5-33

F.B. 511 Pg. 1

Note: ANY ADDITIONS OR CHANGES ON THIS SHEET MUST BE MADE OR CIRCLED IN Red Ink. WITH DATE AND NAME OF PERSON MAKING CHANGE.

Do not extend notes this side of this line

RETURN TO
LOS ANGELES COUNTY SURVEYOR
700 HALL OF RECORDS

FORM 847 10M 5-31

BLANCHE ST.

From East Bdry of City of Pasadena
To Rosemead Blvd.

Proposed Width of R/W = 80'

F.B. 511 Pg. 2

Con at bottom page 3

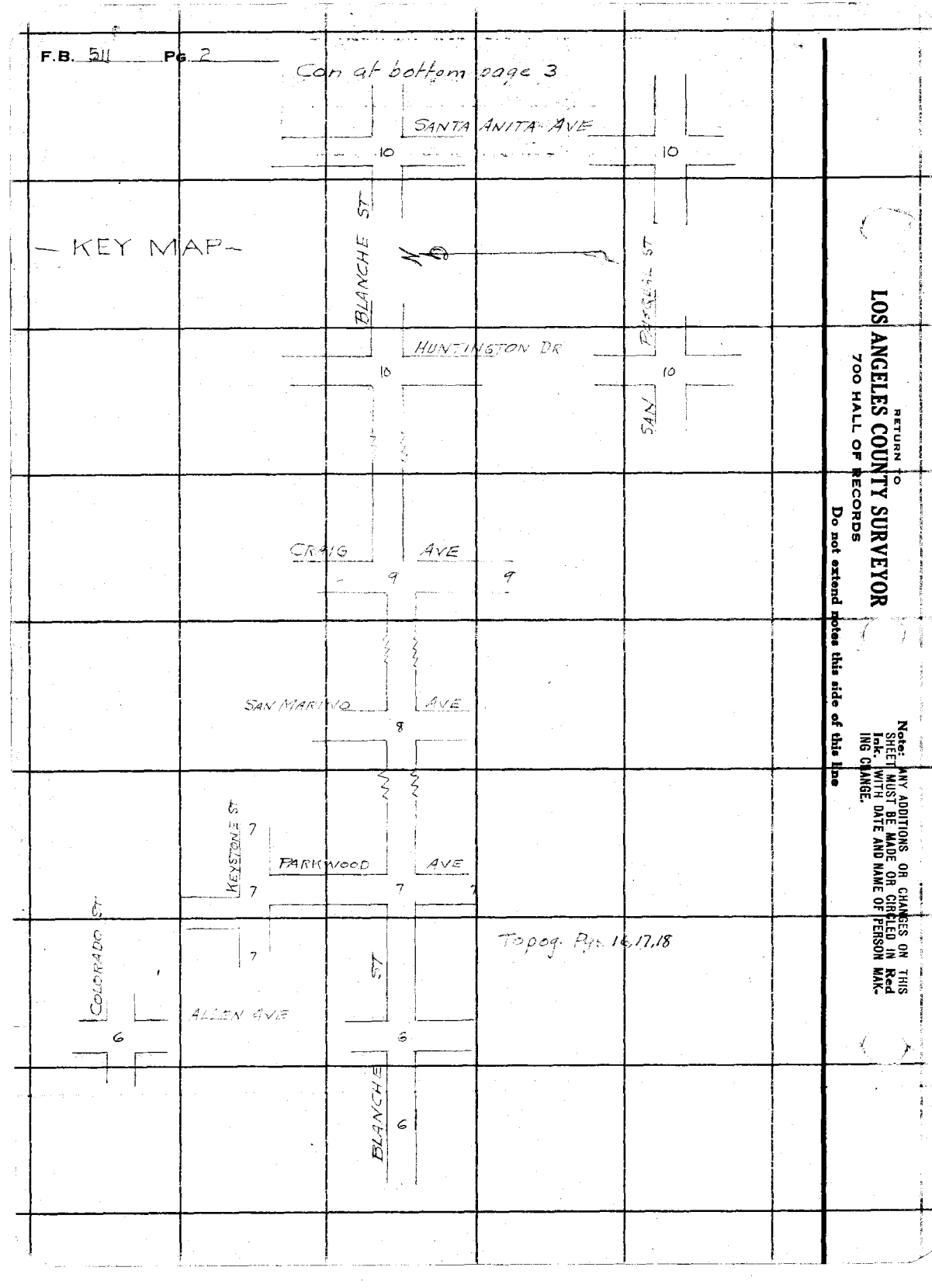

Topog. Pgs. 16, 17, 18

— KEY MAP —

RETURN TO
LOS ANGELES COUNTY SURVEYOR
700 HALL OF RECORDS
Do not extend notes this side of this line

Note: ANY ADDITIONS OR CHANGES ON THIS SHEET MUST BE MADE OR CIRCLED IN Red Ink. WITH DATE AND NAME OF PERSON MAKING CHANGE.

Notes Ck'd by	Survey of BLANCHE ST
Map No.	W. O. 7104 Tape No. St'd °F.
Office Work	Surveyed by W A Miller
Checked	Notes Miller Date Feb '33
Date	Indexed A. C. Johnson

F.B. 511 PG. 3

Con at bottom page 4

Topog. page 20

12 12

MADRE ST

MILTON ST

12

Topog. page 19

12

Pasadena City Limits

BLANCHE ST

12

11

ELNIDO AVE

11 11

SAN GABRIEL BLVD

Con from top page 2

Note: ANY ADDITIONS OR CHANGES ON THIS SHEET MUST BE MADE OR CIRCLED IN Red Ink, WITH DATE AND NAME OF PERSON MAKING CHANGE.

Do not extend notes this side of this line

RETURN TO
LOS ANGELES COUNTY SURVEYOR
700 HALL OF RECORDS

FORM 247 10M 5-31

F.B. 51 Pg. 4

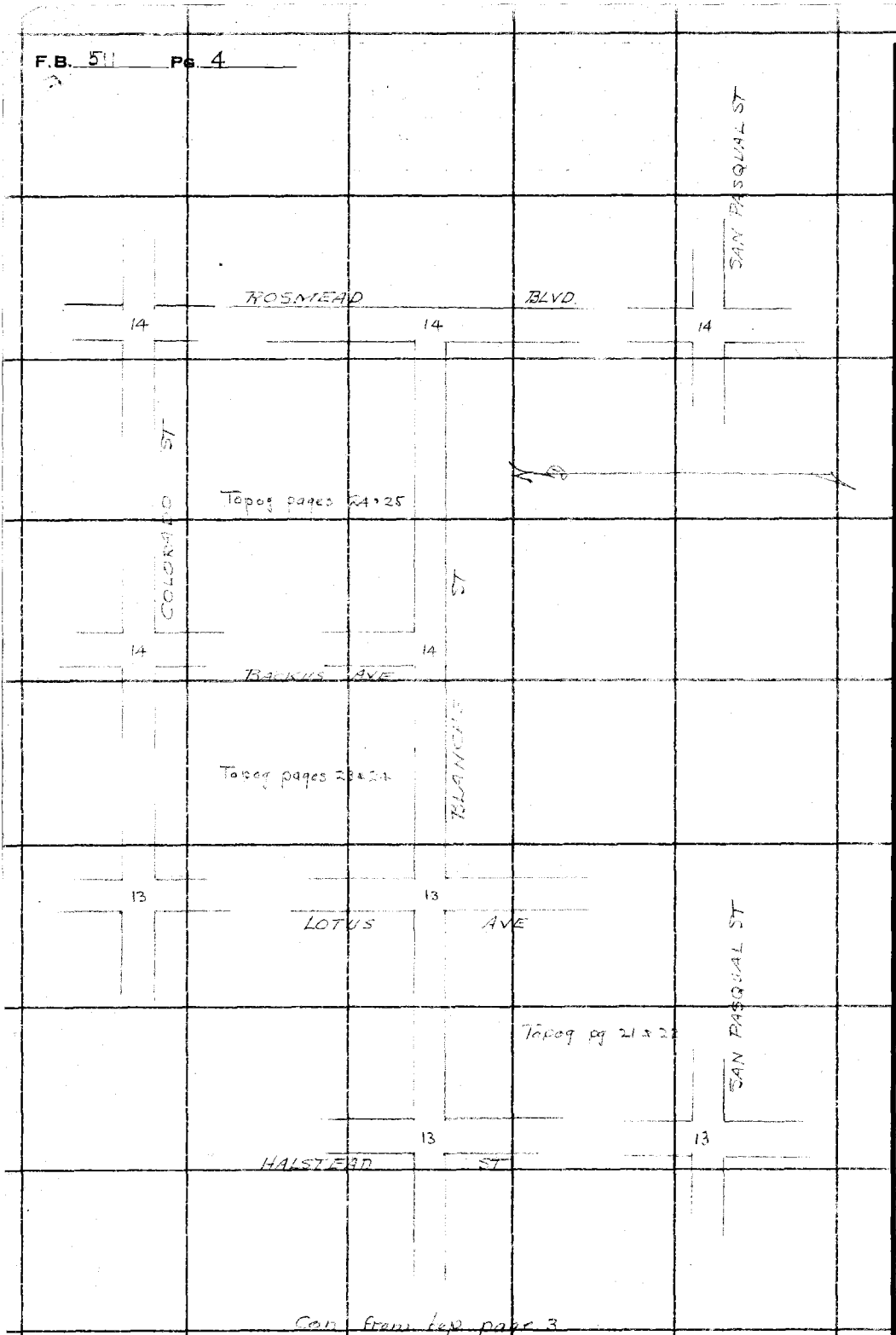

RETURN TO
LOS ANGELES COUNTY SURVEYOR
700 HALL OF RECORDS
Do not extend notes this side of this line

Note: ANY ADDITIONS OR CHANGES ON THIS SHEET MUST BE MADE OR CIRCLED IN **Red Ink.** WITH DATE AND NAME OF PERSON MAKING CHANGE.

Notes Ck'd by	Survey of BLANCHE ST
Map No.	W. O. 7104 Tape No. St'd °F.
Office Work	Surveyed by W.A.Miller
Checked	Notes Miller Date Feb 33
Date	Indexed A. C. Johnson 2-8-33

F.B. 511 PG. 5

Note: ANY ADDITIONS OR CHANGES ON THIS SHEET MUST BE MADE OR CIRCLED IN Red Ink. WITH DATE AND NAME OF PERSON MAKING CHANGE.

Do not extend notes this side of this line

RETURN TO
LOS ANGELES COUNTY SURVEYOR
700 HALL OF RECORDS

FORM 247 10M 5-31

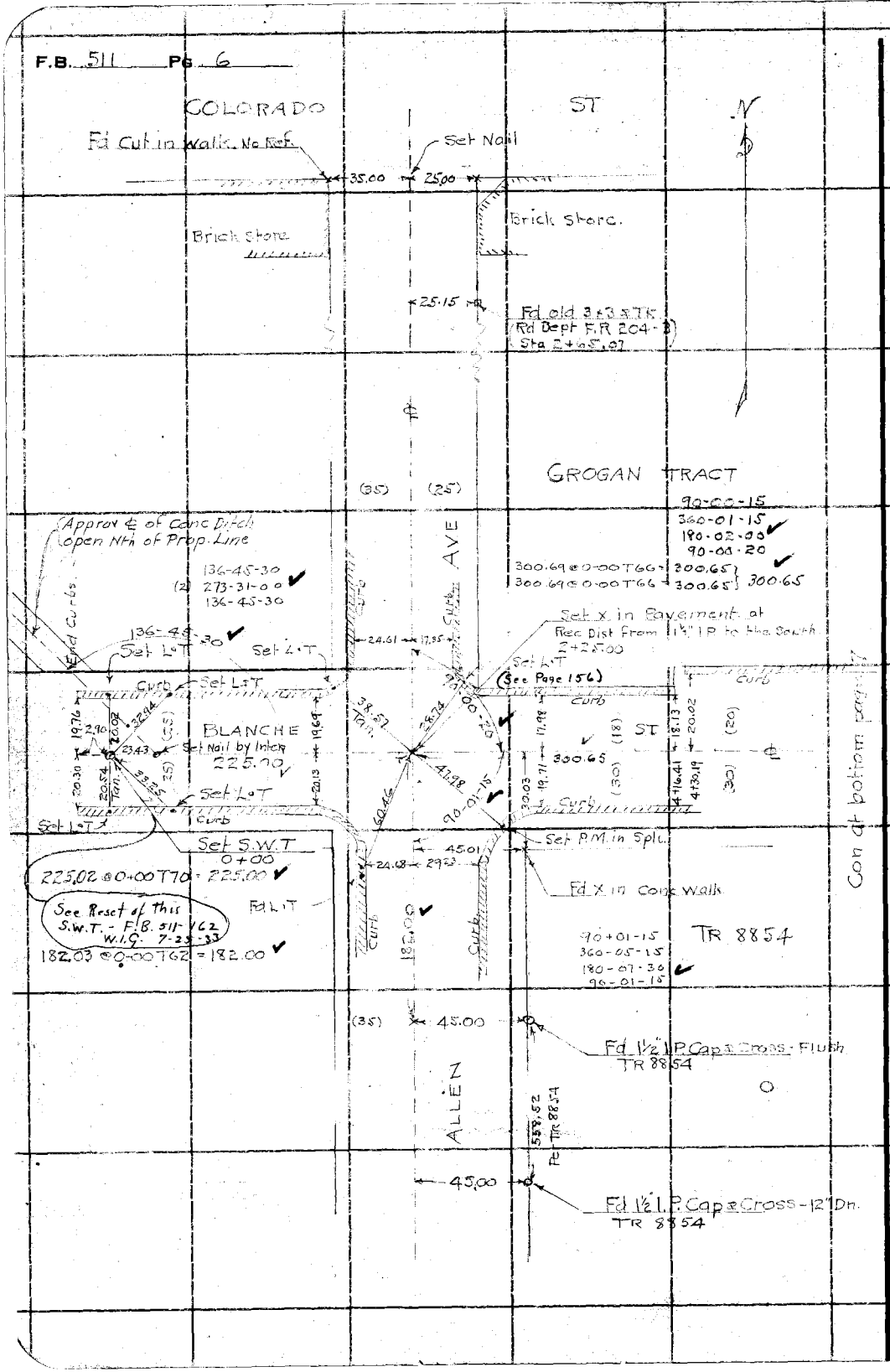

RETURN TO
LOS ANGELES COUNTY SURVEYOR
700 HALL OF RECORDS

Do not extend notes this side of this line

Note: ANY ADDITIONS OR CHANGES ON THIS SHEET MUST BE MADE OR CIRCLED IN Red Ink, WITH DATE AND NAME OF PERSON MAKING CHANGE.

Notes Ck'd by McPherson	Survey of BLANCHE ST	F.B. 511	PG. 7
Map No. B-849	W. O. 1104 Tape No. 024 St'd 84 °F.		
Office Work F. A. W.	Surveyed by W.A. Miller		
Checked	Notes Miller Date 2-7-33		
Date	Indexed A. C. Johnson		

2+25.00
3+00.65
5+25.65
1+38.30
6+63.95
1+46.72
8+10.67

Con at bottom page 8

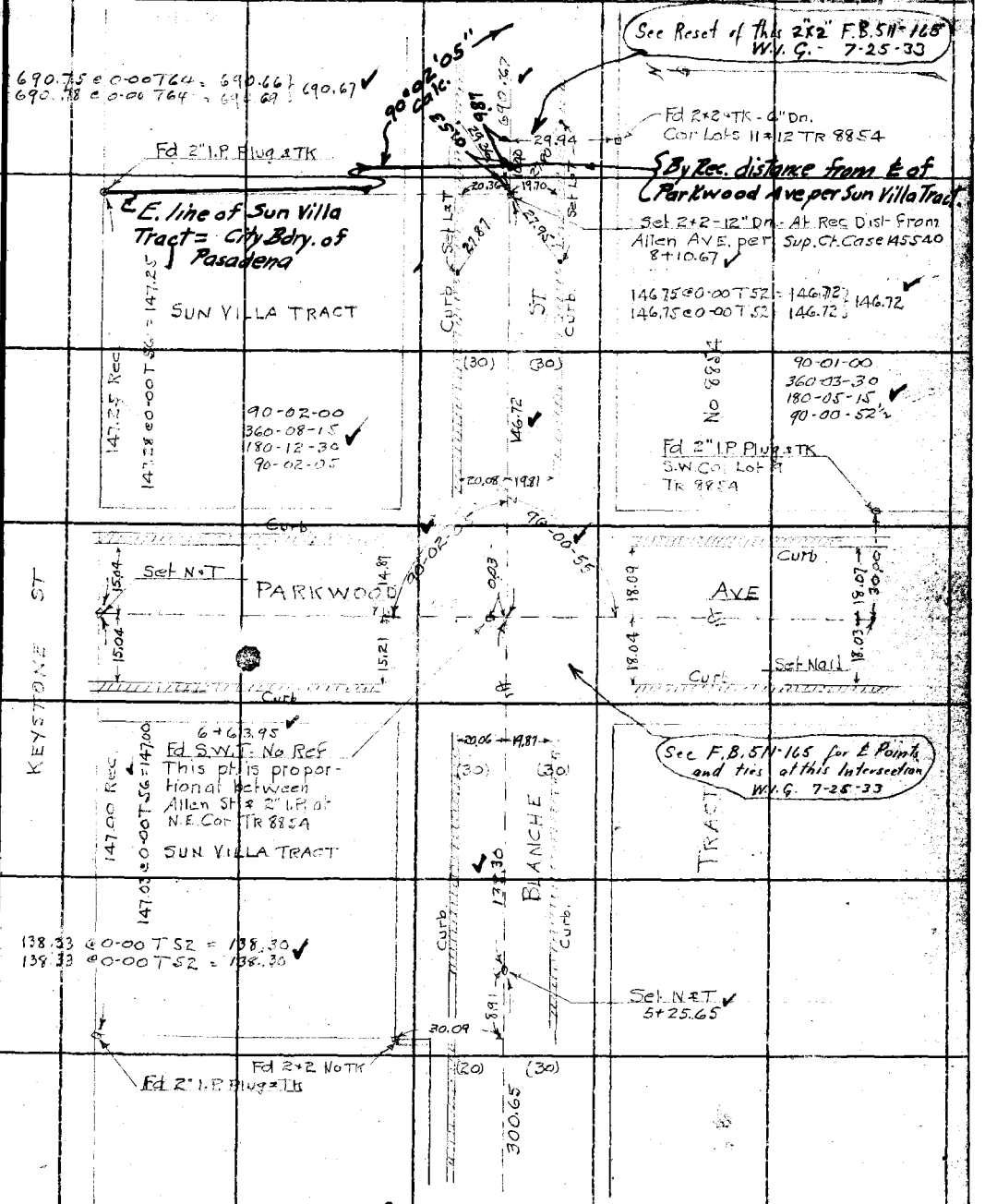

Con from right side page 6

Note: ANY ADDITIONS OR CHANGES ON THIS SHEET MUST BE MADE OR CIRCLED IN Red Ink. WITH DATE AND NAME OF PERSON MAKING CHANGE.

Do not extend notes this side of this line

RETURN TO
LOS ANGELES COUNTY SURVEYOR
700 HALL OF RECORDS

FORM 247 10M 5-31

F.B. 511 PG. 8

8+10.67
6+90.67
15+01.34
2+06.42
17+07.76

Con at bottom page 9

BLANCHE ST

Fd 2" I.P. No TK No Ref
17+07.76

29.60

SAN MARINO AVE

206.38

206.42@0-00754 = 206.38

30.00

Set No T.
15+01.34

Fd 2" I.P. Plug & TK
N.E. Cor TR 8854
15+01.34

690.67

Con from top page 7

RETURN TO
LOS ANGELES COUNTY SURVEYOR
700 HALL OF RECORDS
Do not extend notes this side of this line

Note: ANY ADDITIONS OR CHANGES ON THIS SHEET MUST BE MADE OR CIRCLED IN Red Ink. WITH DATE AND NAME OF PERSON MAKING CHANGE.

Notes Ck'd by McPherson	Survey of BLANCHE ST
Map No. B-849	W. O. 7104 Tape No. 024 St'd 68 °F.
Office Work F. A. W.	Surveyed by W.A.Miller
Checked McPherson	Notes Miller Date 2-7-33
Date June 1933	Indexed A. C. Johnson

F.B. 511 PG. 9

Con at bottom page 10

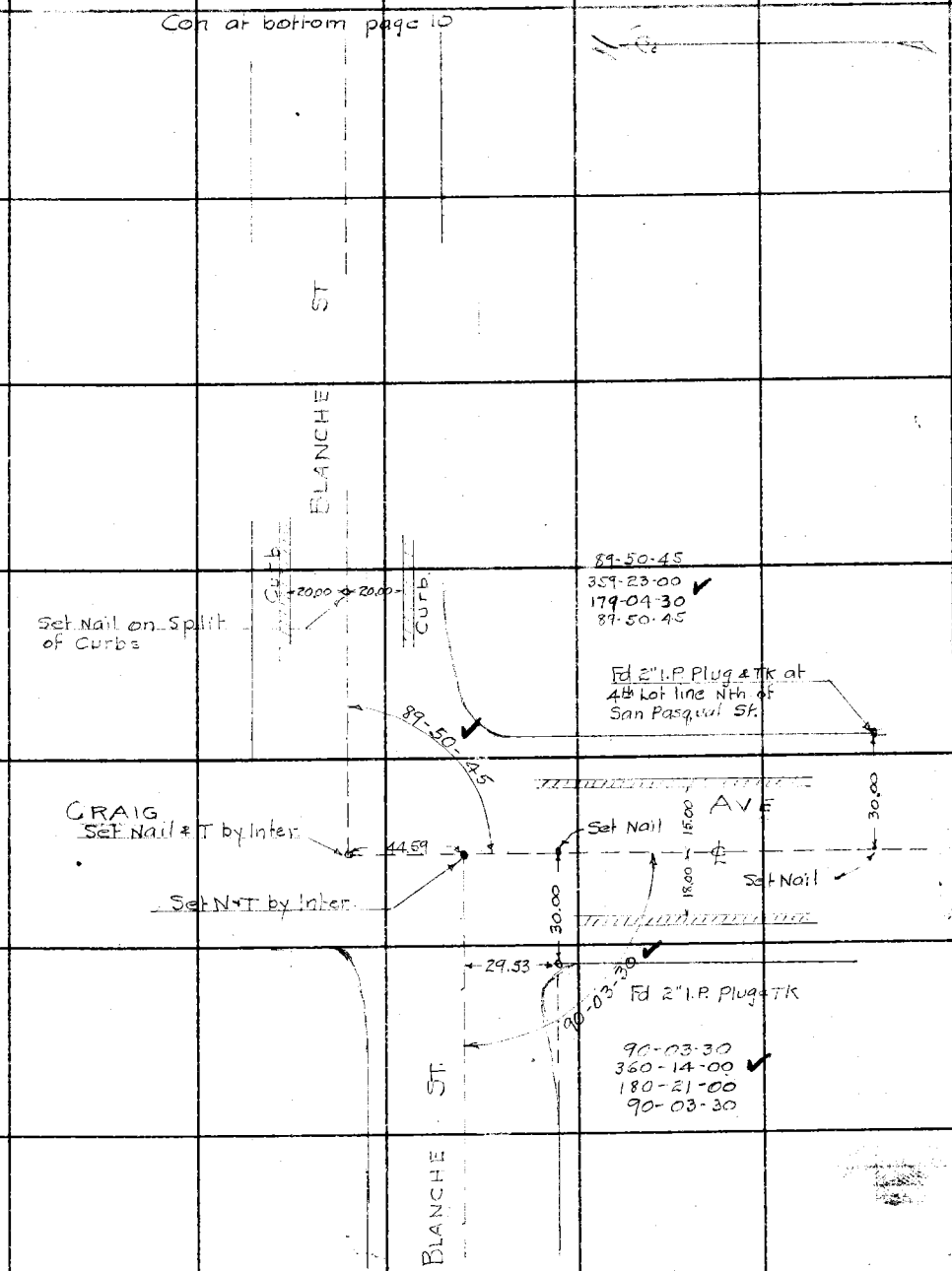

Con from top page 8

Note: ANY ADDITIONS OR CHANGES ON THIS SHEET MUST BE MADE OR CIRCLED IN Red Ink, WITH DATE AND NAME OF PERSON MAKING CHANGE.

Do not extend notes this side of this line

RETURN TO
LOS ANGELES COUNTY SURVEYOR
700 HALL OF RECORDS

FORM 247 10M 5-31

F.B. 511 PG. 10

Con at bottom page 11

Z-9

Fd 2" I.P. Plug & TK

Fd S.W.T. at ℄ San Pasqual St. Per Rd Dept F.C. ~~18-8~~ 340-8

Fd "X" in Pav.

35.00 34.98

SANTA ANITA AVE

30.04 29.88

Set X in M.H. Cover Per Rd Dept F.C. ~~18-3~~ 340-3

29.95

40.00

Set Nail

89-02-25

Fd 4" I.P. filled with Conc., & Nail.

89-02-30
356-04-45
174-14-30
89-02-25

BLANCHE ST.

Fd 4" I.P. filled with Conc., & Nail

23.93 23.99
40.00

Curb

HUNTINGTON DRIVE

Curb

P.E. RY. TRACKS

89-57-30
359-51-00
179-46-30
89-57-45

89-57-45

Set L-T by Inter.

HUNTINGTON DRIVE

Fd S.W.T. at Pasadena City Bdy. Per Rd Dept F.C. 18-6

Set P.M. in M.H. Cover by Inter.

9.99

12.35 22.35

Fd S.W.T. at ℄ San Pasqual St. Rd Dept F.C. 18-2

Curb

Set Nail

30.00
19.93 20.04

Fd 2" x 2" x TK

90-09-30

Fd 2" I.P. Plug & Nail

90-09-45
360-38-00
180-57-00
90-09-30

Con from top page 1

RETURN TO
LOS ANGELES COUNTY SURVEYOR
700 HALL OF RECORDS

Do not extend notes this side of this line

Note: ANY ADDITIONS OR CHANGES ON THIS SHEET MUST BE MADE OR CIRCLED IN Red Ink, WITH DATE AND NAME OF PERSON MAKING CHANGE.

Notes Ck'd by McPherson	Survey of BLANCHE ST
Map No. B-849	W. O. 7104 Tape No. 024 St'd 84 °F.
Office Work F. A. W.	Surveyed by W.A.Miller
Checked McPherson	Notes Miller Date 2-8-33
Date June 1933	Indexed A. C. Johnson

F.B. 511 PG. 11

Con at bottom page 12

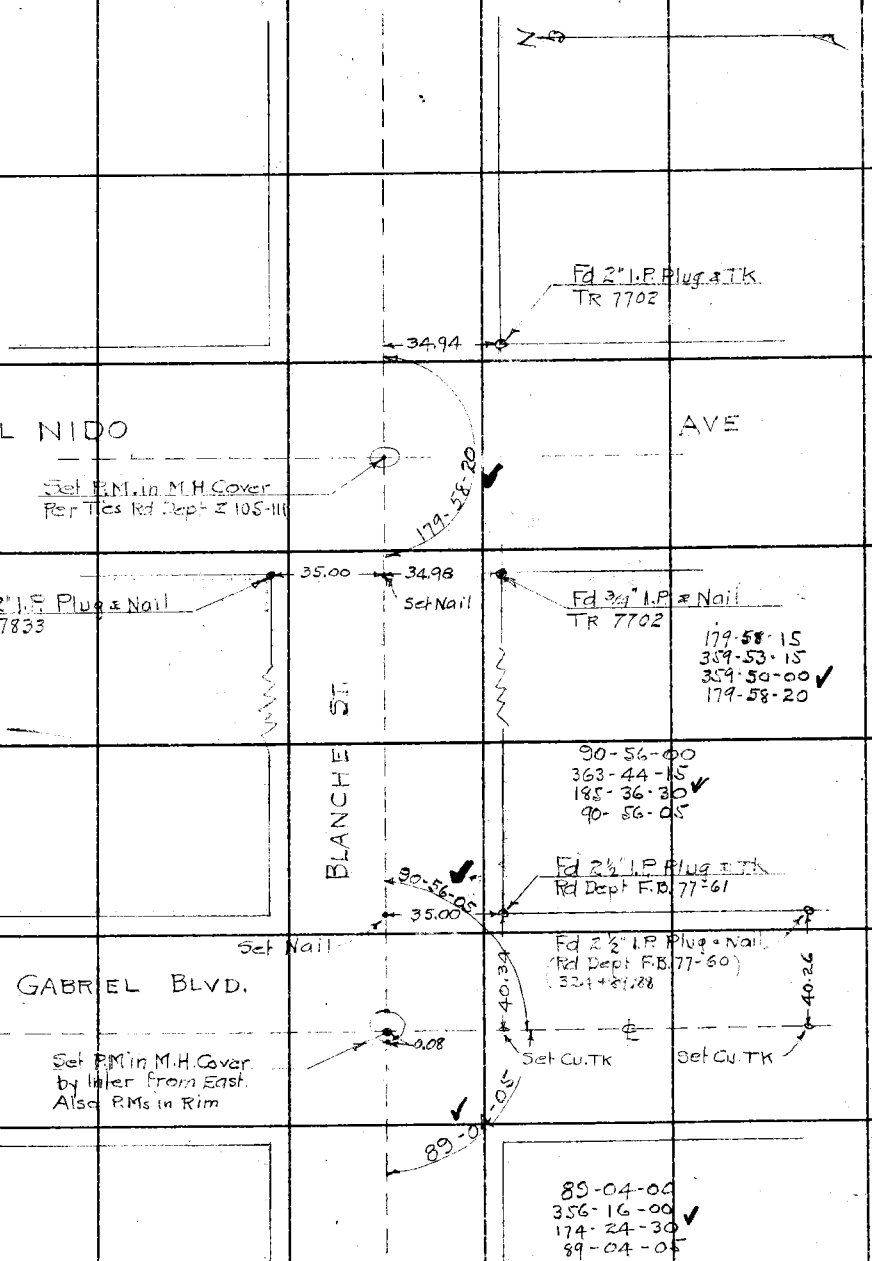

Con from top page 10

Note: ANY ADDITIONS OR CHANGES ON THIS SHEET MUST BE MADE OR CIRCLED IN Red Ink. WITH DATE AND NAME OF PERSON MAKING CHANGE.

Do not extend notes this side of this line

RETURN TO
LOS ANGELES COUNTY SURVEYOR
700 HALL OF RECORDS

FORM 247 10M 5-31

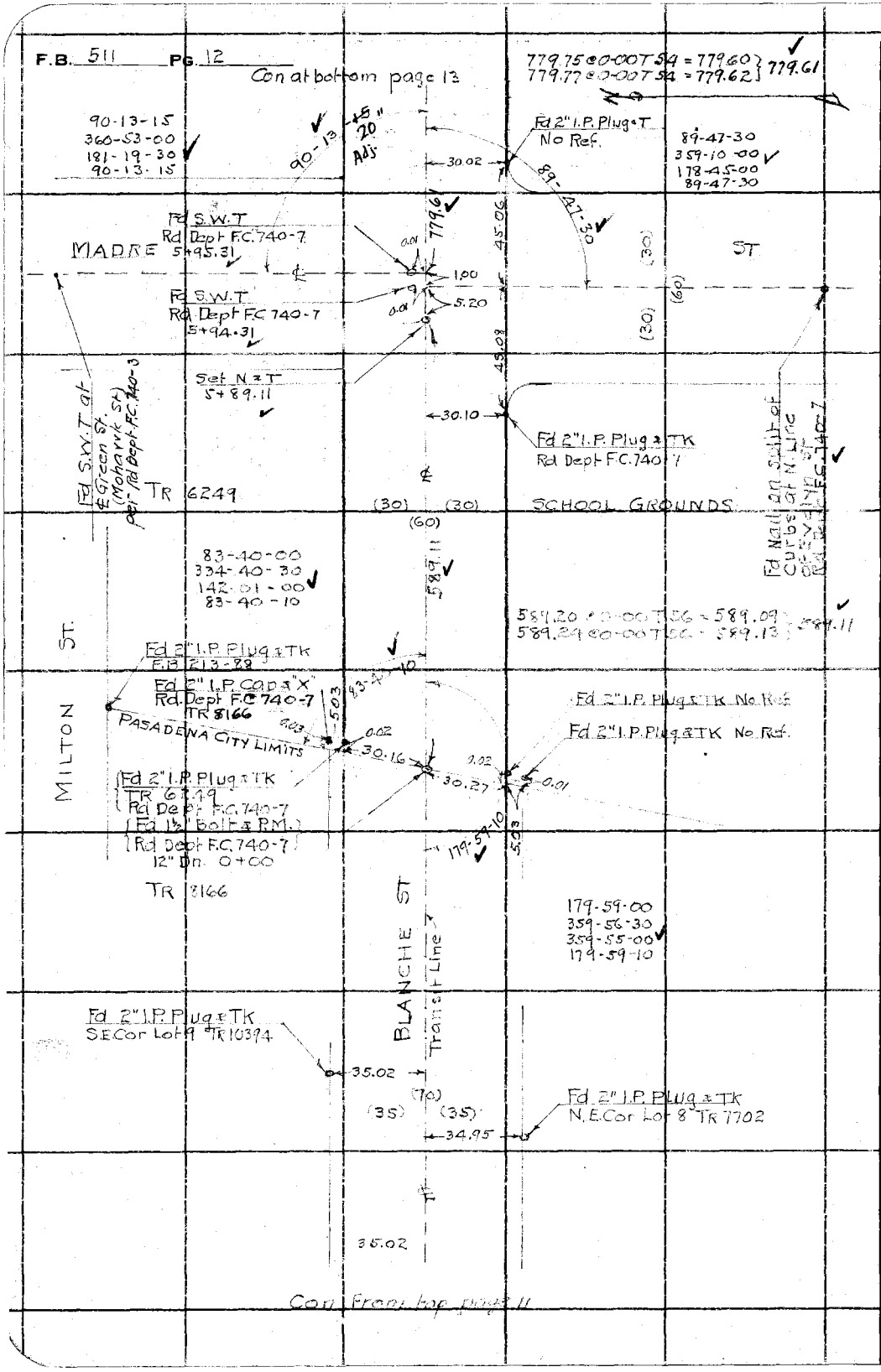

RETURN TO
LOS ANGELES COUNTY SURVEYOR
700 HALL OF RECORDS

Do not extend notes this side of this line

Note: ANY ADDITIONS OR CHANGES ON THIS SHEET MUST BE MADE OR CIRCLED IN Red Ink, WITH DATE AND NAME OF PERSON MAKING CHANGE.

Notes Ck'd by McPherson	Survey of BLANCHE ST
Map No. B-849	W. O. 7101 Tape No. 024 St'd 84 °F.
Office Work F. A. W.	Surveyed by W. A. Miller
Checked McPherson	Notes Miller Date 2-10-33
Date June, 1933.	Indexed A. C. Johnson

F.B. 511 PG. 13

5+95.31
7+79.61
13+74.92
4.47
13+79.39
7+70.80
21+50.19
10.00
21+60.19

Con at bottom page 14

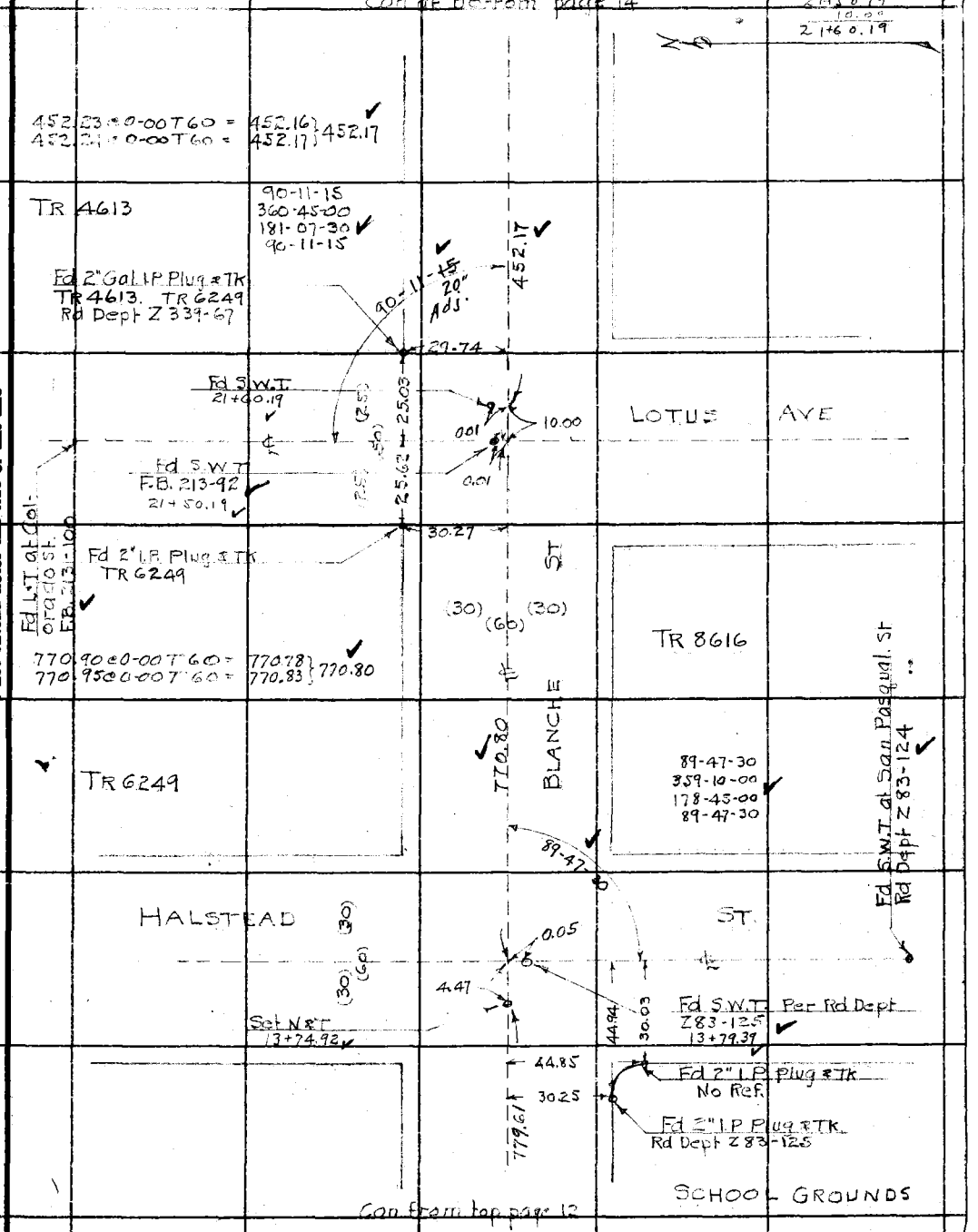

Con from top page 12

Note: ANY ADDITIONS OR CHANGES ON THIS SHEET MUST BE MADE OR CIRCLED IN Red Ink. WITH DATE AND NAME OF PERSON MAKING CHANGE.

Do not extend notes this side of this line

RETURN TO
LOS ANGELES COUNTY SURVEYOR
700 HALL OF RECORDS

FORM 247 10M 5-31

F.B. 511 PG. 14

21+60.19
4+52.17
26+12.36

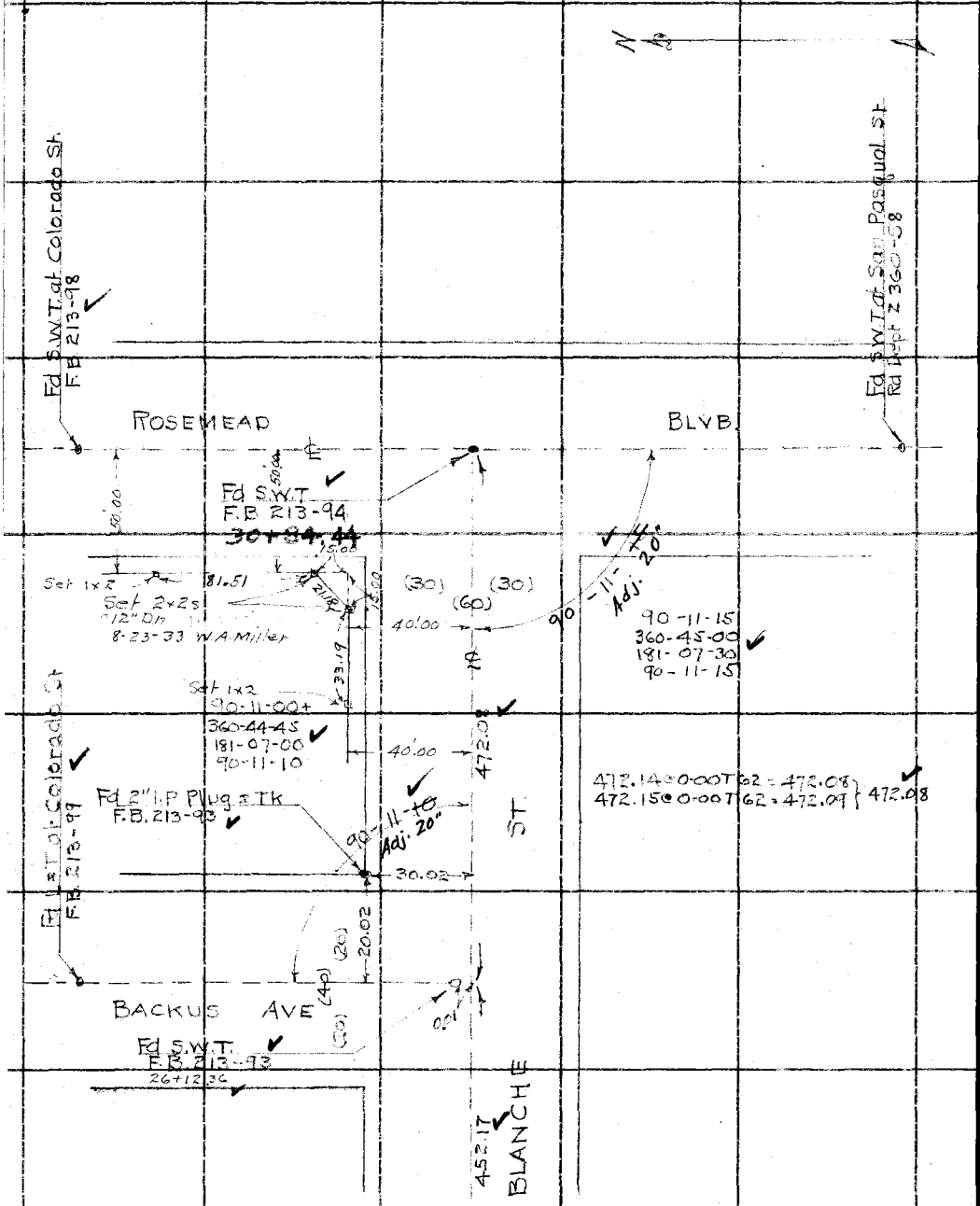

Con from top page 13

RETURN TO
LOS ANGELES COUNTY SURVEYOR
700 HALL OF RECORDS

Do not extend notes this side of this line

Note: ANY ADDITIONS OR CHANGES ON THIS SHEET MUST BE MADE OR CIRCLED IN Red Ink. WITH DATE AND NAME OF PERSON MAKING CHANGE.

Notes Ck'd by	Survey of BLANCHE ST
Map No. B-849	W. O. 7104 Tape No. St'd °F.
Office Work F. A. W.	Surveyed by W.A. Miller
Checked McPherson	Notes Miller Date Mar '33
Date June 1933.	Indexed A. C. Johnson 4-5-33

F.B. 511 PG. 15

TOPOGRAPHY
BLANCHE STREET
W.O. 7104

Note: ANY ADDITIONS OR CHANGES ON THIS SHEET MUST BE MADE OR CIRCLED IN Red Ink. WITH DATE AND NAME OF PERSON MAKING CHANGE.

Do not extend notes this side of this line

RETURN TO
LOS ANGELES COUNTY SURVEYOR
700 HALL OF RECORDS

FORM 247 10M 5-31

Con at bottom page 17

F.B. 511 PG 16

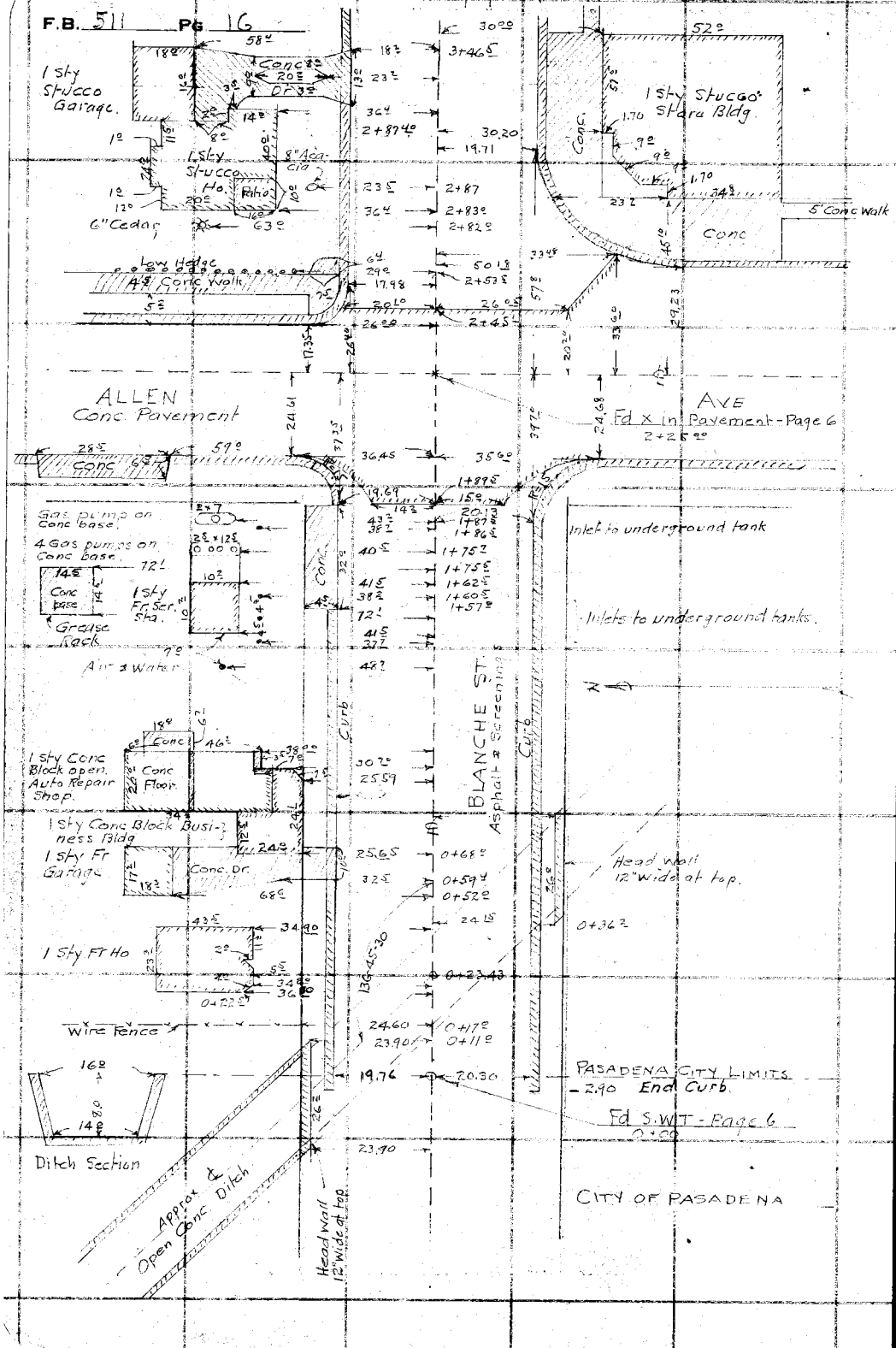

RETURN TO
LOS ANGELES COUNTY SURVEYOR
700 HALL OF RECORDS
Do not extend notes this side of this line

Note: ANY ADDITIONS OR CHANGES ON THIS SHEET MUST BE MADE OR CIRCLED IN Red Ink WITH DATE AND NAME OF PERSON MAKING CHANGE.

Notes Ck'd by	Survey of BLANCHE ST
Map No. B-849	W. O. 7104 Tape No. St'd °F.
Office Work F. A. W.	Surveyed by W.A. Miller
Checked McPherson	Notes Miller Date 3-1-33
Date June 1933.	Indexed A. C. Johnson

F.B. 511 PG. 17

PARKWOOD Cont at bottom page 18 AVE

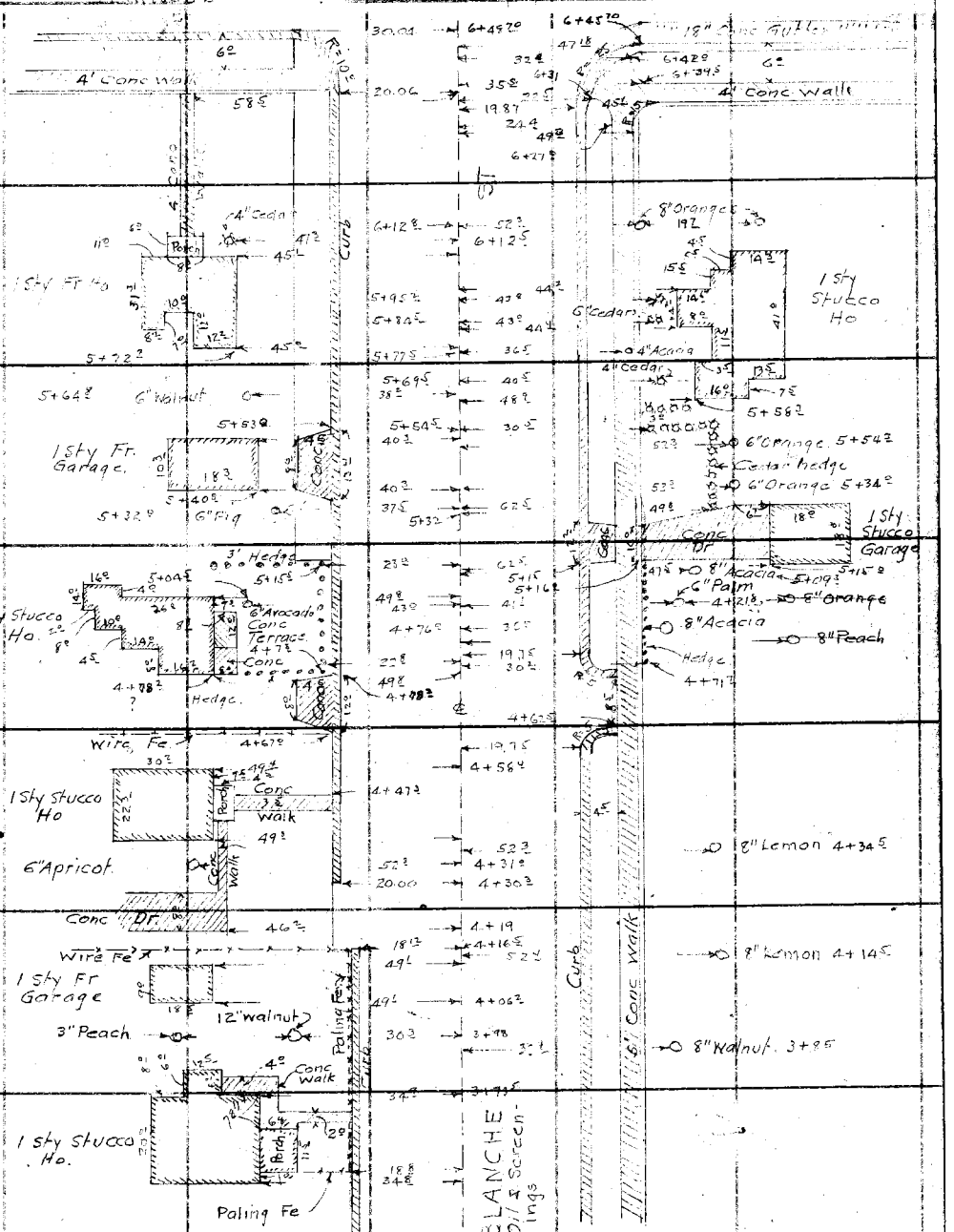

Con from top page 16

Note: ANY ADDITIONS OR CHANGES ON THIS SHEET MUST BE MADE OR CIRCLED IN Red Ink, WITH DATE AND NAME OF PERSON MAKING CHANGE.

Do not extend notes this side of this line

RETURN TO
LOS ANGELES COUNTY SURVEYOR
700 HALL OF RECORDS

FORM 247 10M 5-31

F.B. 511 PG. 18

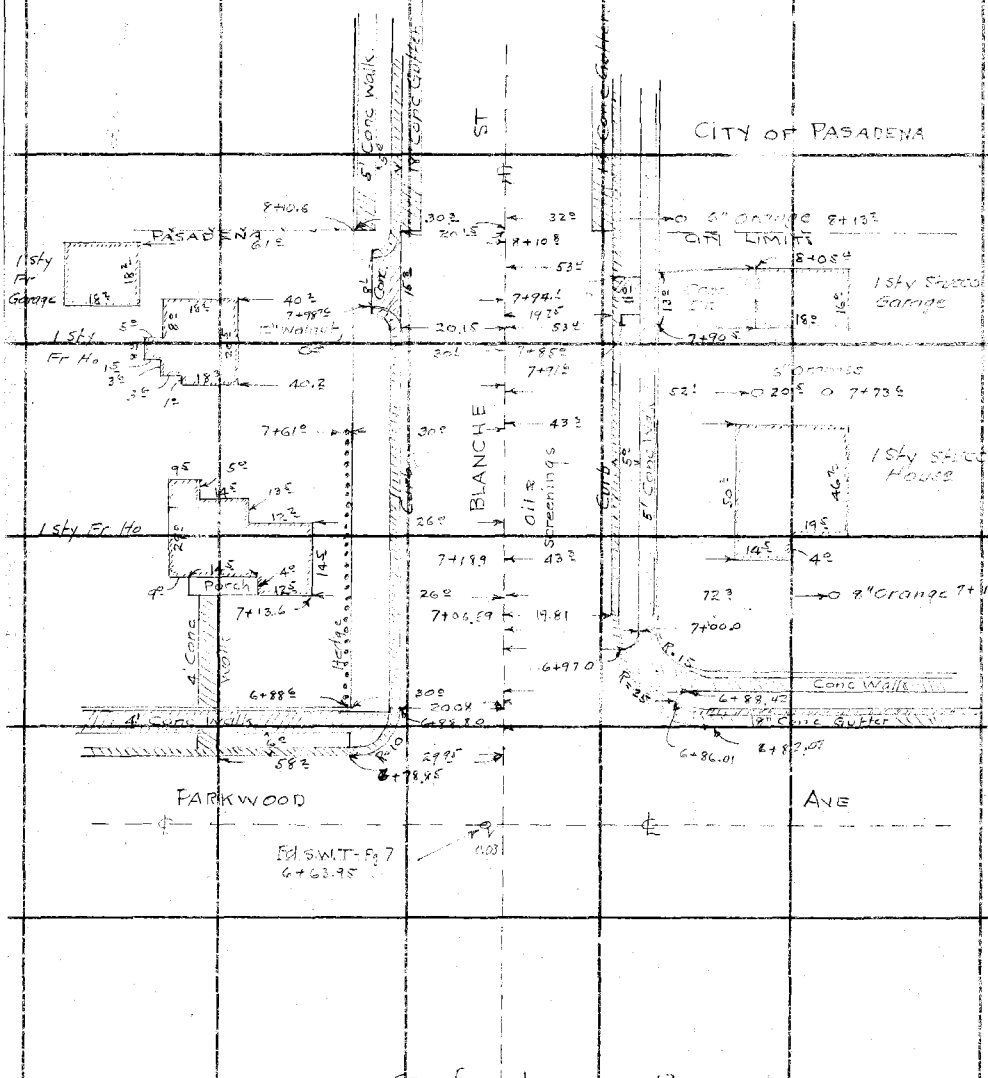

Cont from top page 17

RETURN TO
LOS ANGELES COUNTY SURVEYOR
700 HALL OF RECORDS
Do not extend notes this side of this line

Note: ANY ADDITIONS OR CHANGES ON THIS SHEET MUST BE MADE OR CIRCLED IN Red Ink. WITH DATE AND NAME OF PERSON MAKING CHANGE.

Notes Ck'd by	Survey of BLANCHE ST
Map No. B-849	W. O. 7104 Tape No. St'd °F.
Office Work F. A. W.	Surveyed by W.A. Miller
Checked McPherson	Notes Miller Date 3-2-33
Date June, 1933.	Indexed A. C. Johnson

F.B. 511 PG. 19

Con at bottom Page 20

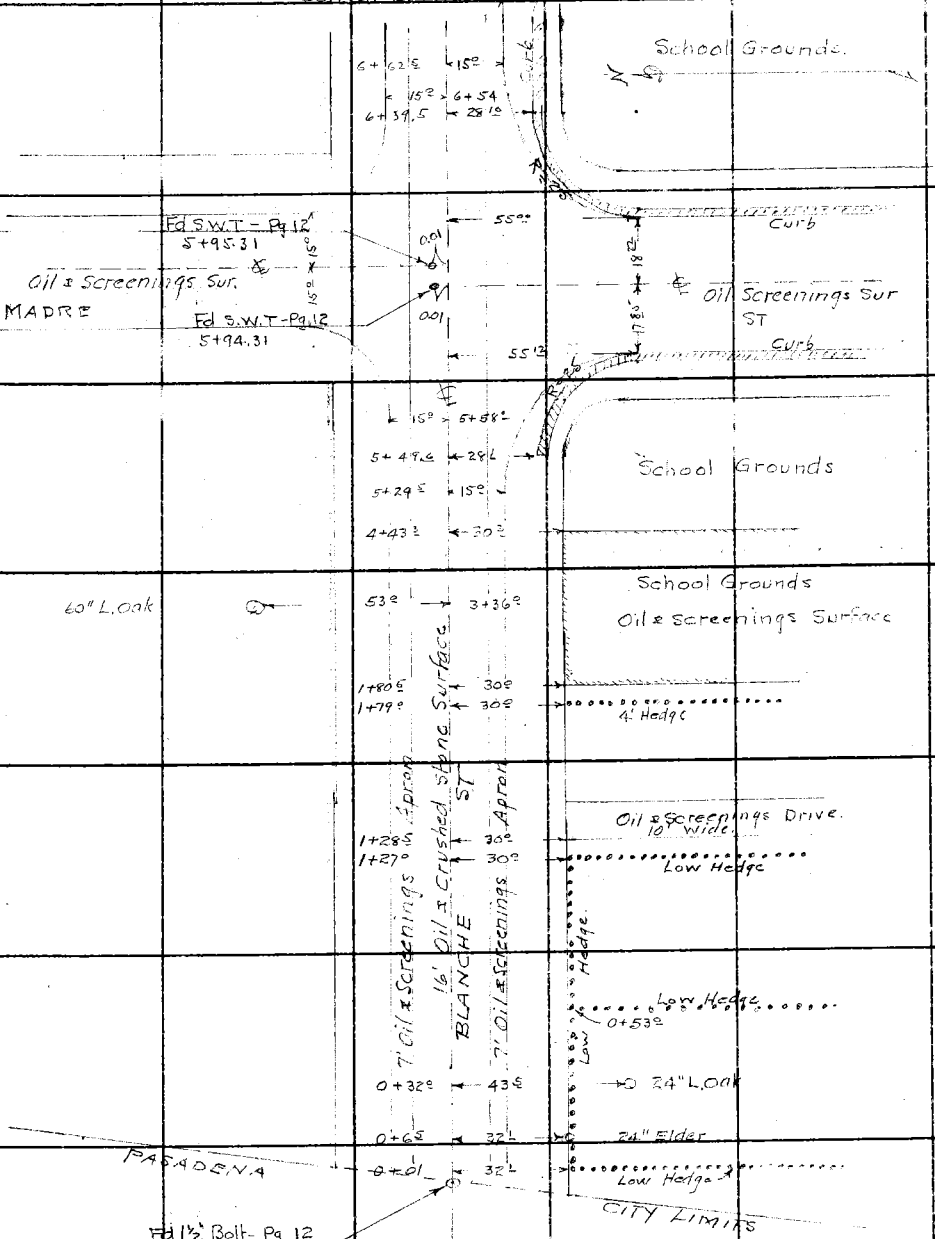

Note: ANY ADDITIONS OR CHANGES ON THIS SHEET MUST BE MADE OR CIRCLED IN Red Ink, WITH DATE AND NAME OF PERSON MAKING CHANGE.

Do not extend notes this side of this line

RETURN TO
LOS ANGELES COUNTY SURVEYOR
700 HALL OF RECORDS

FORM 247 10M 5-31

F.B. 511 Pg 20

Con at bottom page 21

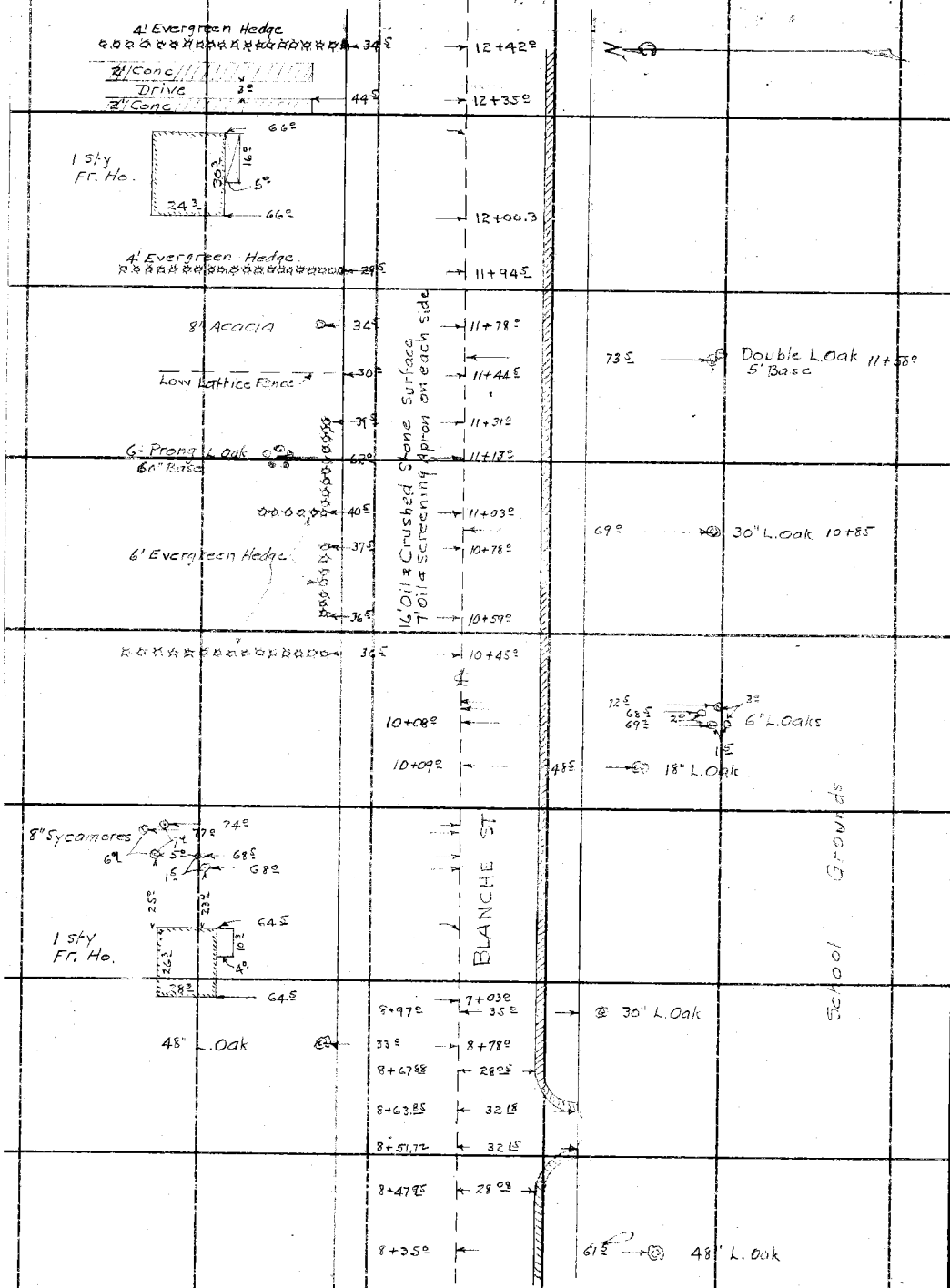

Con from top page 19

RETURN TO
LOS ANGELES COUNTY SURVEYOR
700 HALL OF RECORDS

Do not extend notes this side of this line

Note: ANY ADDITIONS OR CHANGES ON THIS SHEET MUST BE MADE OR CIRCLED IN Red Ink, WITH DATE AND NAME OF PERSON MAKING CHANGE.

Notes Ck'd by	Survey of BLANCHE ST
Map No. B-849	W. O. 1104 Tape No. St'd °F.
Office Work F. A. W.	Surveyed by W.A.Miller
Checked McPherson	Notes Miller Date 3-9-33
Date June, 1933.	Indexed A. C. Johnson

F.B. 511 PG. 21

Con at bottom page 22

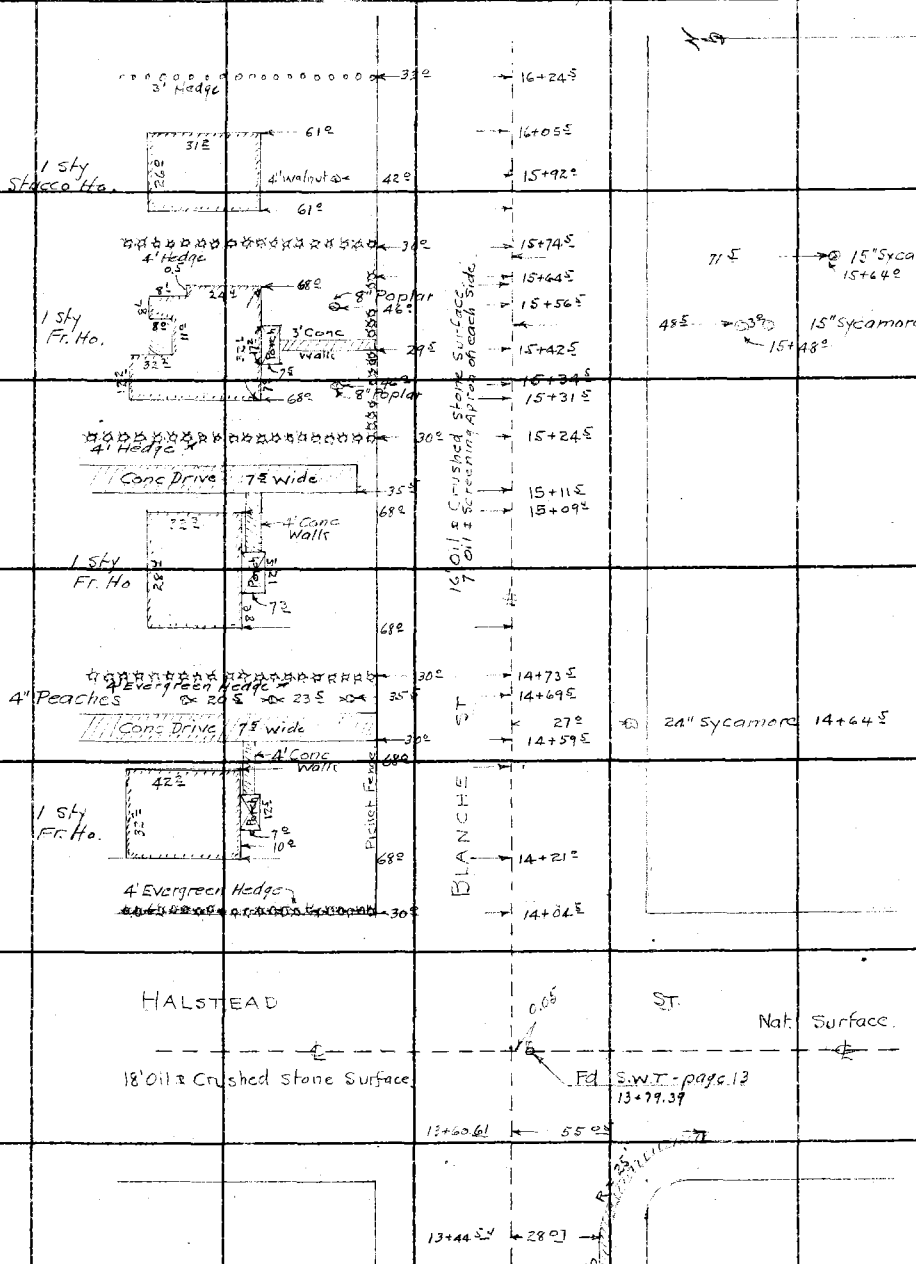

Con from top page 20

Note: ANY ADDITIONS OR CHANGES ON THIS SHEET MUST BE MADE OR CIRCLED IN Red Ink. WITH DATE AND NAME OF PERSON MAKING CHANGE.

Do not extend notes this side of this line

RETURN TO LOS ANGELES COUNTY SURVEYOR 700 HALL OF RECORDS

FORM 247 10M 5-31

F.B. 511 PG. 22

Con at bottom page 23

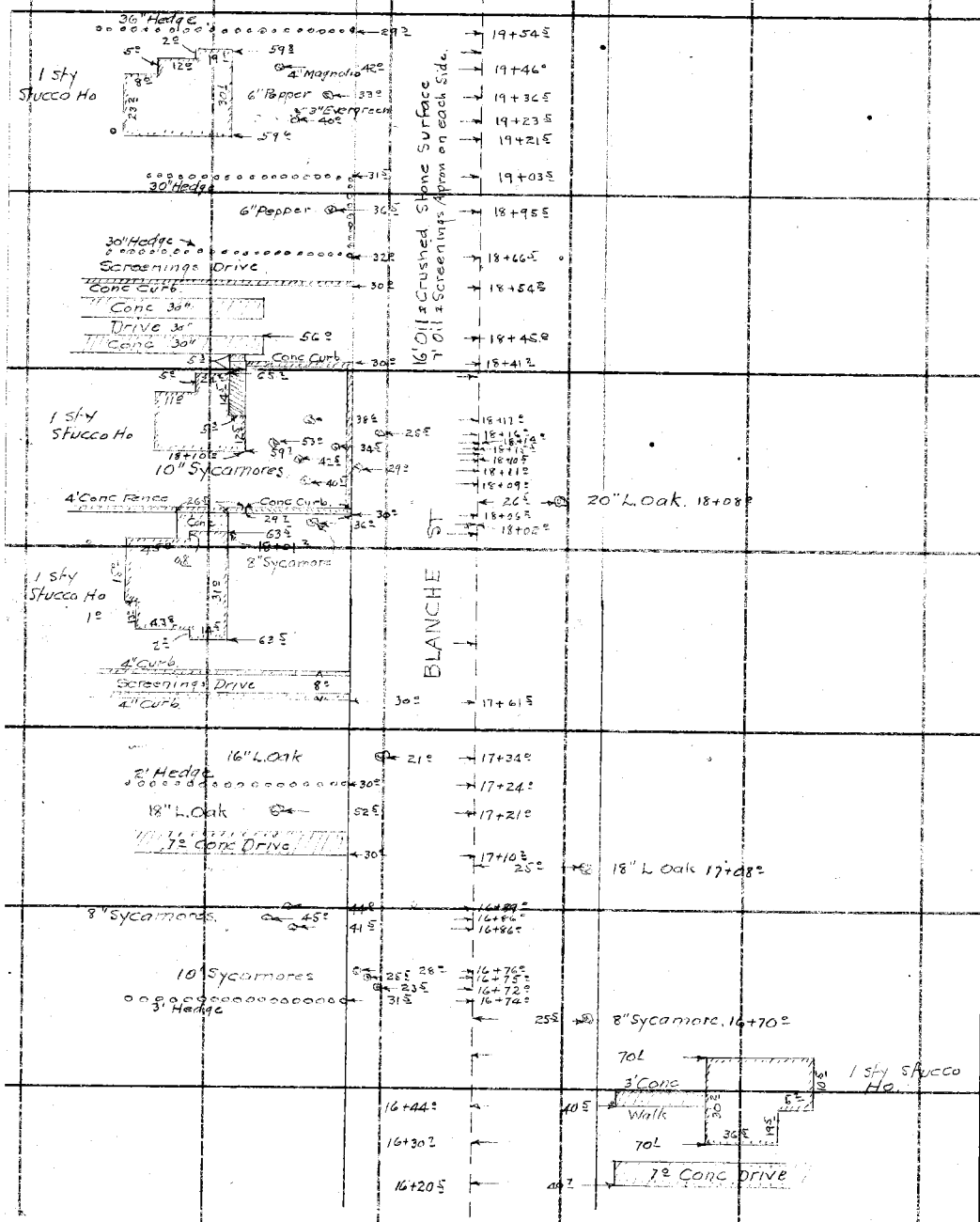

Con from top page 21

RETURN TO
LOS ANGELES COUNTY SURVEYOR
700 HALL OF RECORDS
Do not extend notes this side of this line

Note: ANY ADDITIONS OR CHANGES ON THIS SHEET MUST BE MADE OR CIRCLED IN Red Ink. WITH DATE AND NAME OF PERSON MAKING CHANGE.

Notes Ck'd by	Survey of BLANCHE ST
Map No. B-849	W. O. 7104 Tape No. St'd °F.
Office Work F. A. W.	Surveyed by W.A.Miller
Checked McPherson	Notes Miller Date 3-10-33
Date June, 1933.	Indexed A. C. Johnson

F.B. 511 PG. 23

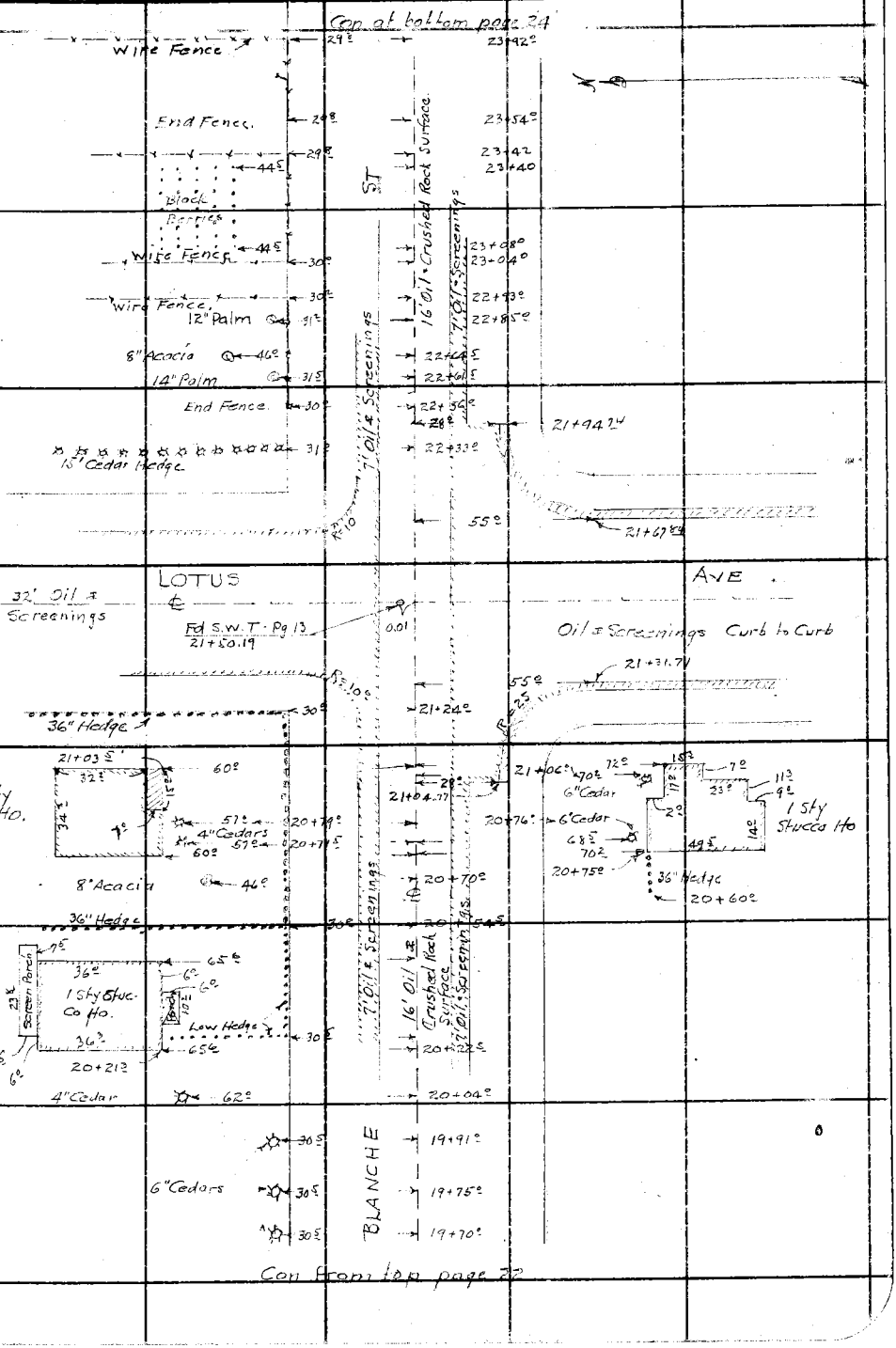

Note: ANY ADDITIONS OR CHANGES ON THIS SHEET MUST BE MADE OR CIRCLED IN Red Ink. WITH DATE AND NAME OF PERSON MAKING CHANGE.

Do not extend notes this side of this line

RETURN TO
LOS ANGELES COUNTY SURVEYOR
700 HALL OF RECORDS

FORM 247 10M 5-31

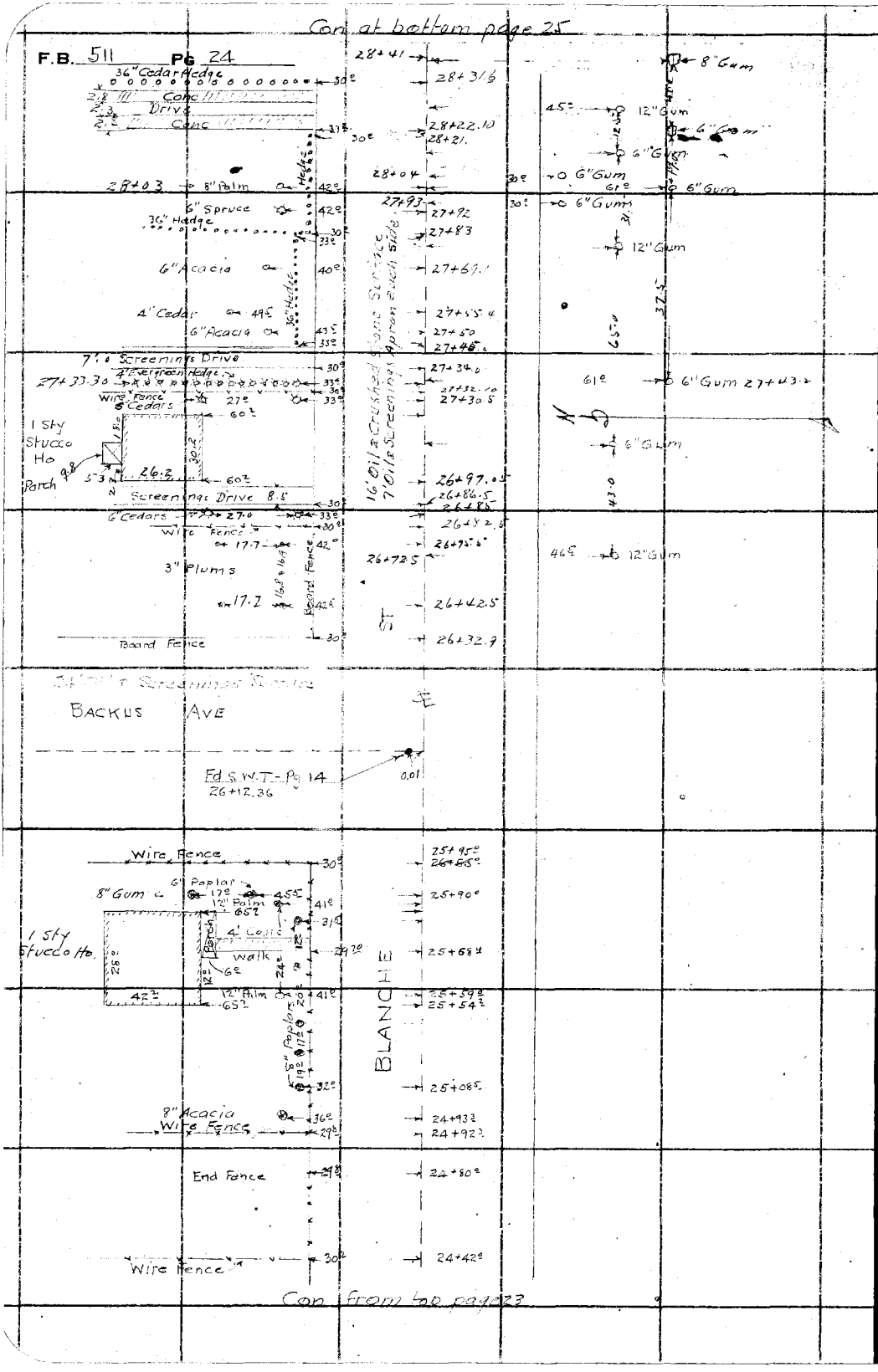

RETURN TO

LOS ANGELES COUNTY SURVEYOR

700 HALL OF RECORDS

Do not extend notes this side of this line

Note: ANY ADDITIONS OR CHANGES ON THIS SHEET MUST BE MADE OR CIRCLED IN Red Ink. WITH DATE AND NAME OF PERSON MAKING CHANGE.

Notes Ck'd by	Survey of BLANCHE ST
Map No. B-849	W. O. 7104 Tape No. St'd °F.
Office Work F. A. W.	Surveyed by W.A.Miller
Checked McPherson	Notes W.A.M. & C.V.C. Date 2-18-33
Date June, 1933.	Indexed A. C. Johnson

F.B. 511 PG. 25

Note: ANY ADDITIONS OR CHANGES ON THIS SHEET MUST BE MADE OR CIRCLED IN Red Ink, WITH DATE AND NAME OF PERSON MAKING CHANGE.

Do not extend notes this side of this line

RETURN TO
LOS ANGELES COUNTY SURVEYOR
700 HALL OF RECORDS

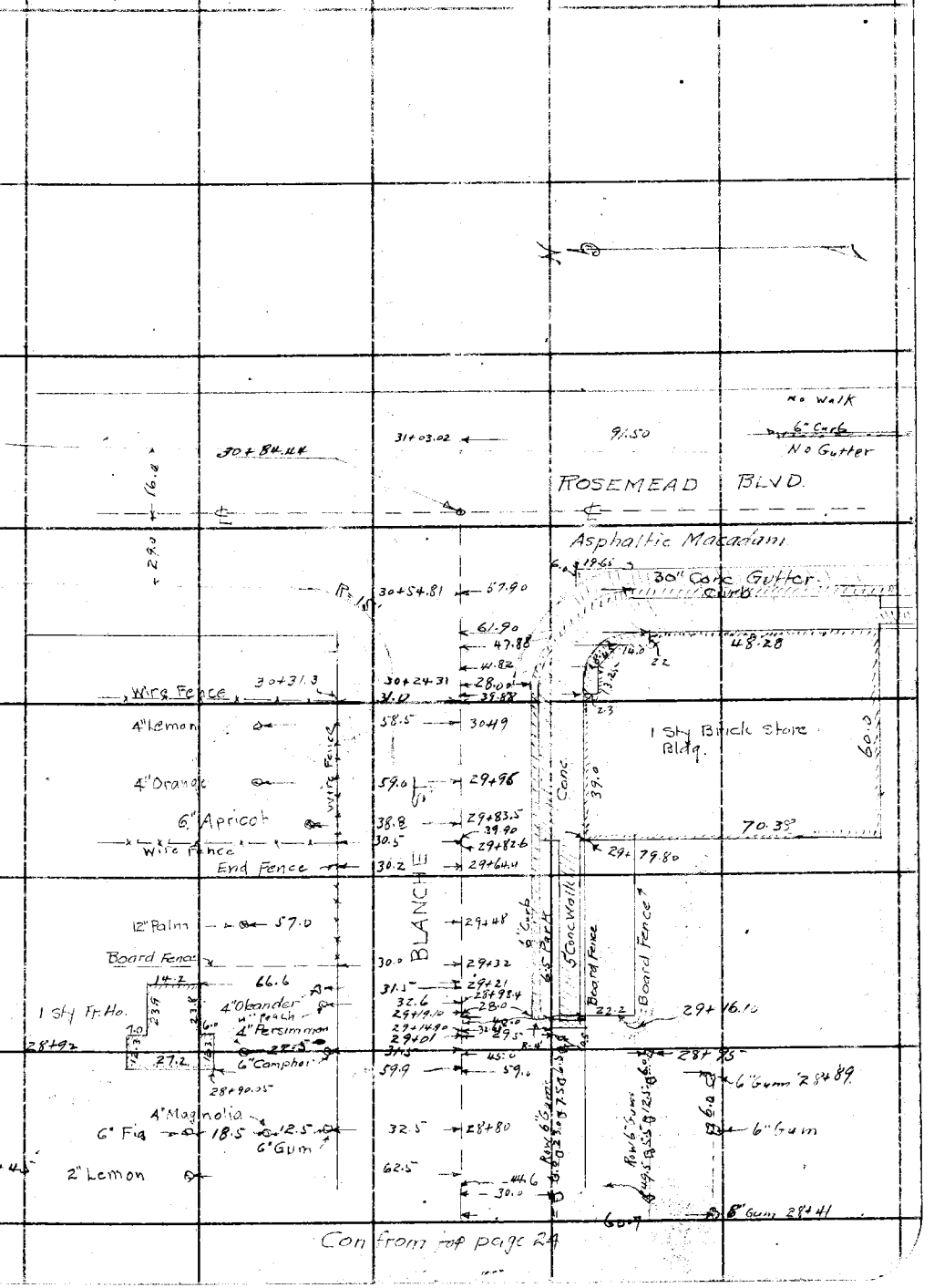

FORM 247 10M 5-31

RETURN TO

LOS ANGELES COUNTY SURVEYOR

700 HALL OF RECORDS

Note: ANY ADDITIONS OR CHANGES ON THIS SHEET MUST BE MADE OR CIRCLED IN **Red Ink.** WITH DATE AND NAME OF PERSON MAKING CHANGE.

Do not extend notes this side of this line

F.B. 511 Pg 26

Notes Ck'd by Drew	Survey of FRAZIER ST
Map No. B-924	W. O. 7110 Tape No. St'd 8A °F.
Office Work Krella	Surveyed by W.A. Miller
Checked Drew	Notes Miller Date May 1933
Date Aug-33	Indexed A. C. Johnson 4-5-33

F.B. 511 Pg. 35

FRAZIER ST.

SURVEY OF FRAZIER ST.
FROM
GARVEY AVE TO MERCED ST

W.O. 7110

Note: ANY ADDITIONS OR CHANGES ON THIS SHEET MUST BE MADE OR CIRCLED IN Red Ink, WITH DATE AND NAME OF PERSON MAKING CHANGE.

Do not extend notes this side of this line

RETURN TO
LOS ANGELES COUNTY SURVEYOR
700 HALL OF RECORDS

FORM 247 10M 8-31

F.B. 511 Pg. 36

Con at bottom page 37

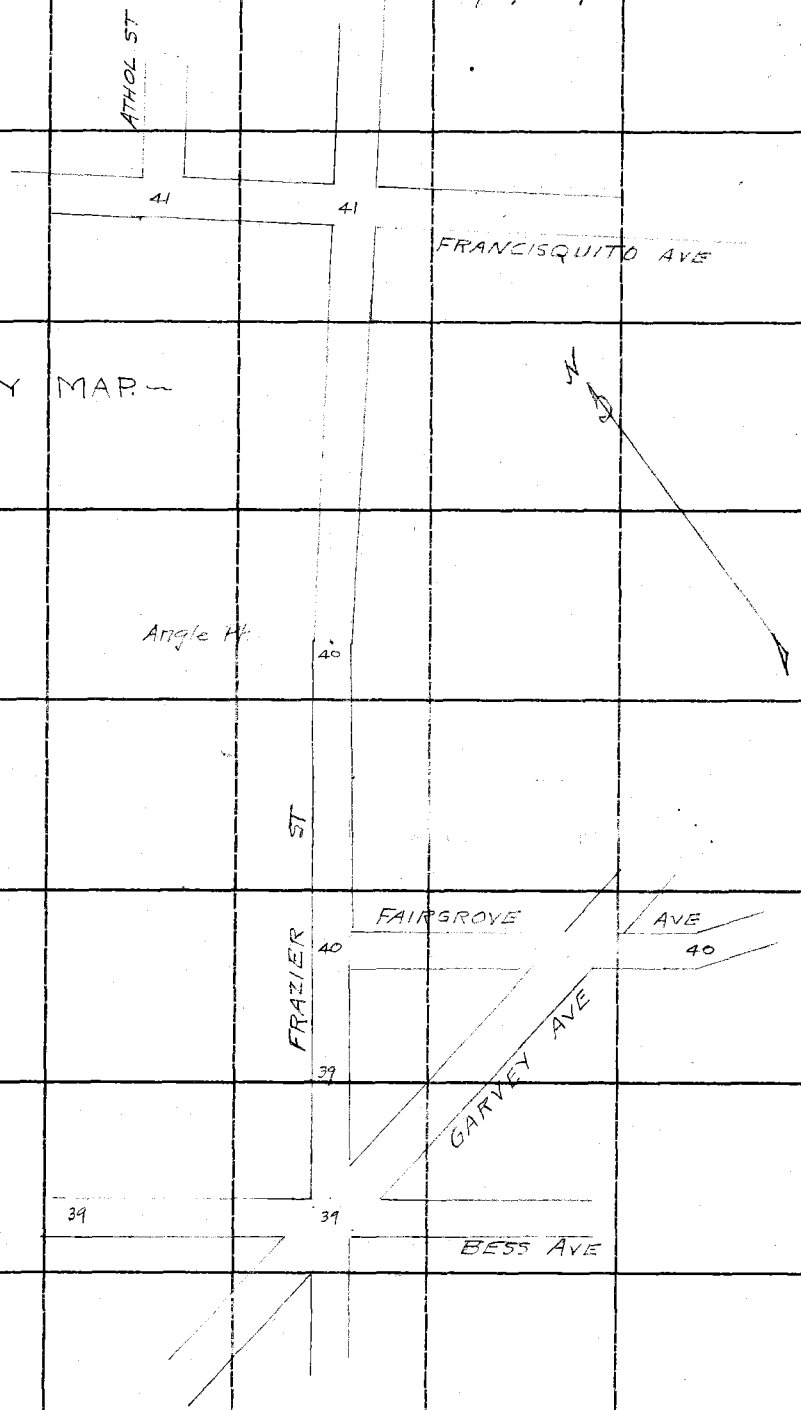

RETURN TO
LOS ANGELES COUNTY SURVEYOR
700 HALL OF RECORDS

Do not extend notes this side of this line

Note: ANY ADDITIONS OR CHANGES ON THIS SHEET MUST BE MADE OR CIRCLED IN **Red Ink** WITH DATE AND NAME OF PERSON MAKING CHANGE.

Notes Ck'd by Drew		Survey of FRAZIER ST	F.B. 511 Pg. 37
Map No. B-924		W. O. 710 Tape No. St'd °F.	
Office Work Krelle		Surveyed by W.A. Miller	
Checked Drew		Notes Date Mar. 1933	
Date Aug-33		Indexed A. C. Johnson	

Con at bottom page 38

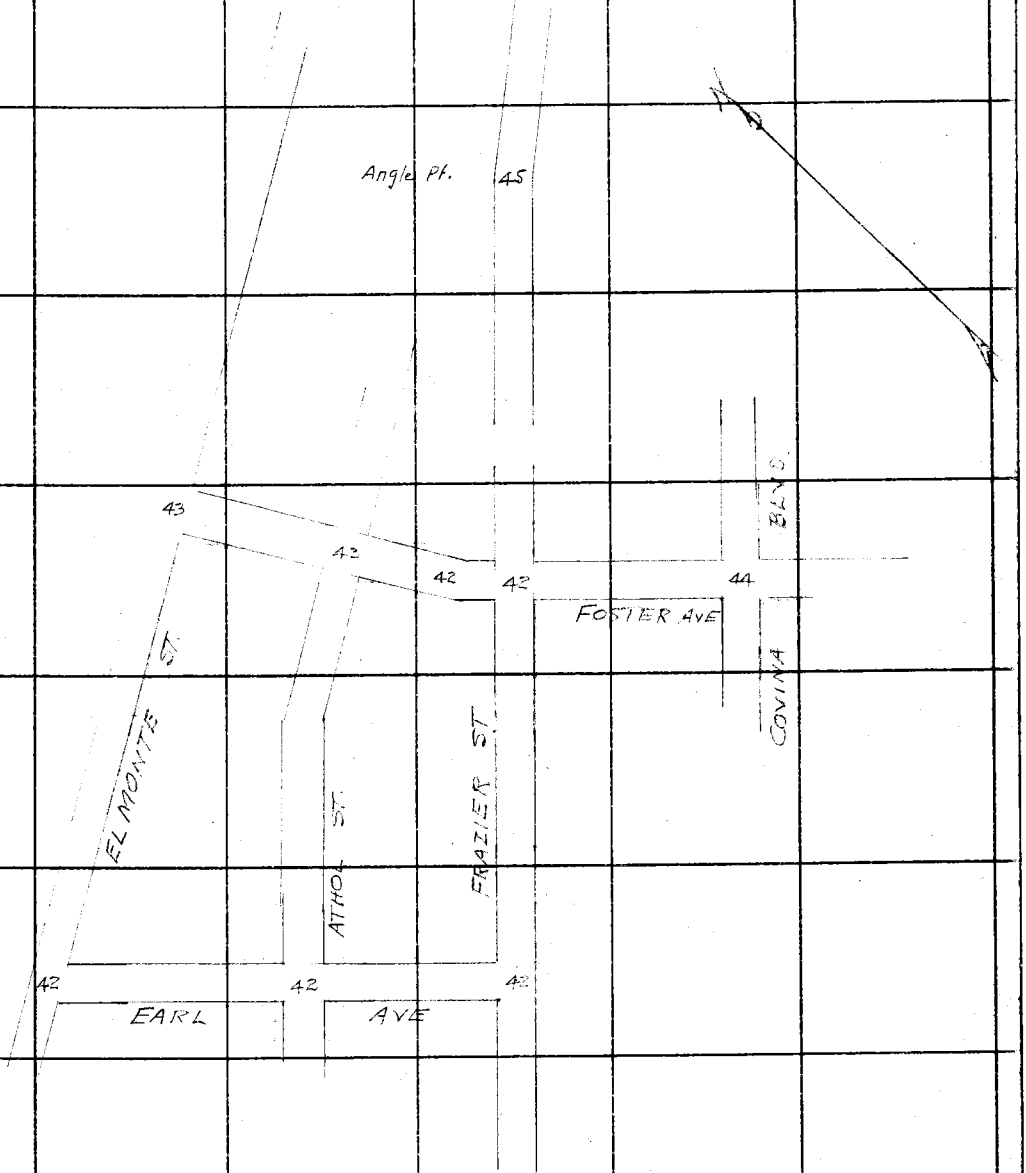

Con from top page 36

Note: ANY ADDITIONS OR CHANGES ON THIS SHEET MUST BE MADE OR CIRCLED IN Red Ink. WITH DATE AND NAME OF PERSON MAKING CHANGE.

Do not extend notes this side of this line

RETURN TO
LOS ANGELES COUNTY SURVEYOR
700 HALL OF RECORDS

FORM 247 10M 5-31

F.B. 4 511 PG. 38

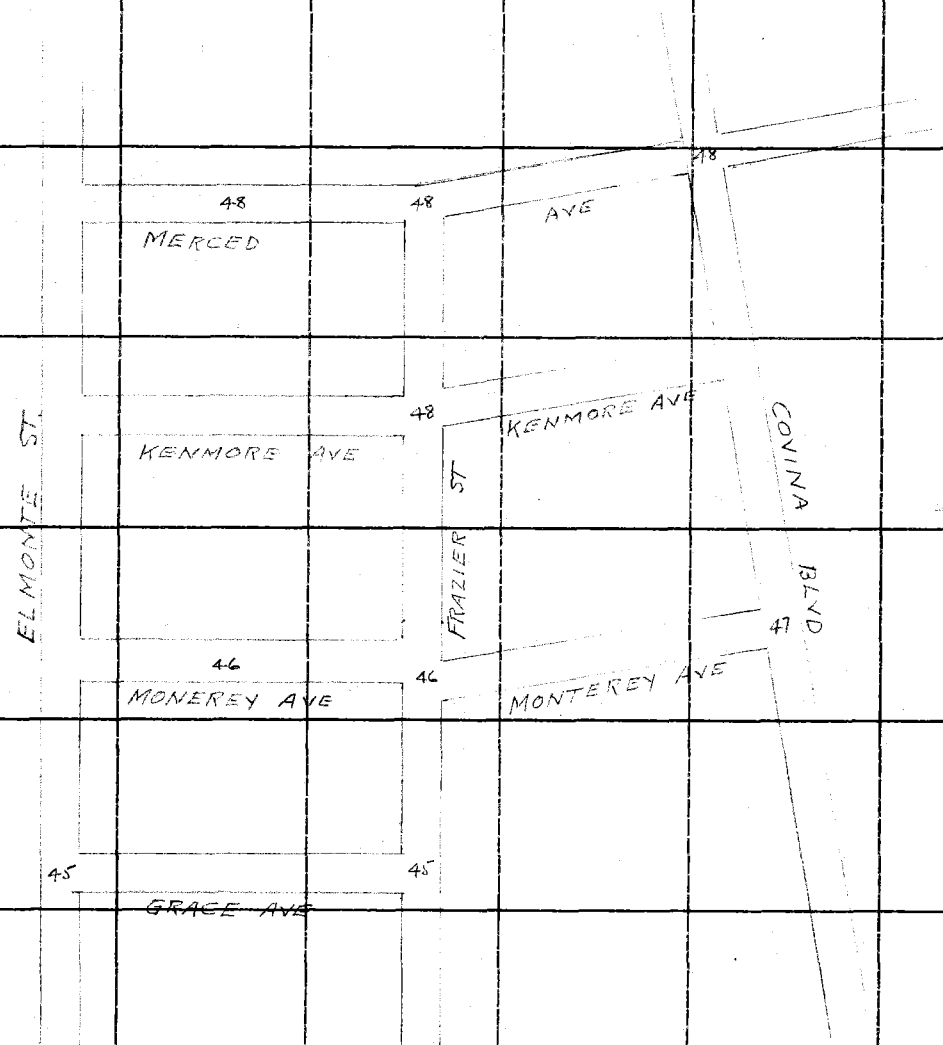

Con from top page 37.

RETURN TO
LOS ANGELES COUNTY SURVEYOR
700 HALL OF RECORDS
Do not extend notes this side of this line

Note: ANY ADDITIONS OR CHANGES ON THIS SHEET MUST BE MADE OR CIRCLED IN Red Ink, WITH DATE AND NAME OF PERSON MAKING CHANGE.

Notes Ck'd by Drew	Survey of FRAZIER ST
Map No. B-924	W. O. 7110 Tape No. 016 St'd 64 °F.
Office Work Krelle	Surveyed by W.A. Miller
Checked Drew	Notes Miller Date 3-14-33
Date Aug-33	Indexed A. C. Johnson

F.B. 511 Pg. 89

Can at bottom page 40

455.41 @ 0-00 T66 = 455.36
455.43 @ 0-00 T66 = 455.38 } 455.37

455.37

ST

(30) (60) (30)

TRACT 718

Fd Nail small washer ⊥
Tin. No Ref. Replaced
With S.W.T.
9+10.14

0.13

30.24

Fd 2×2 ⊥ TK
No Ref.
9+10.01

FRAZIER

AVE

910.24 @ 0-00 T62 = 910.12
910.28 @ 0-00 T62 = 910.16 } 910.14

1×2 R.P.
6" Dn

44.82

TRACT 718

910.14

90-02-45
360-10-45
180-16-00
90-02-40

1×2 R.P.
6" Dn

42.64

Fd 1½" I.P. 18" up Bent
Used Cir at Ground
F.B. 352-101

89-57-25
F.B. 352-101

Fd 1×2 R.P.
6" Dn

90-02-40

90-27-23
L.B. 614-255

50.00

30.00

BESS

AVE

(30) (60) (30)

Fd Old 1×2 No TK
F.B. 352-101
Set 1×1

Set Copper Nail in new
Conc. pav. per Ties
L.B. 614-255
0+00

50.00

80.06

Fd 1×2 R.P.
6" Dn.

199-05-13

L.B. 614-255

2×2 Stk
6" Dn.

50.09

GARVEY

2×2 Stk
6" Dn.

Note: ANY ADDITIONS OR CHANGES ON THIS SHEET MUST BE MADE OR CIRCLED IN Red Ink. WITH DATE AND NAME OF PERSON MAKING CHANGE.

Do not extend notes this side of this line

RETURN TO
LOS ANGELES COUNTY SURVEYOR
700 HALL OF RECORDS

FORM 247 10M 5-31

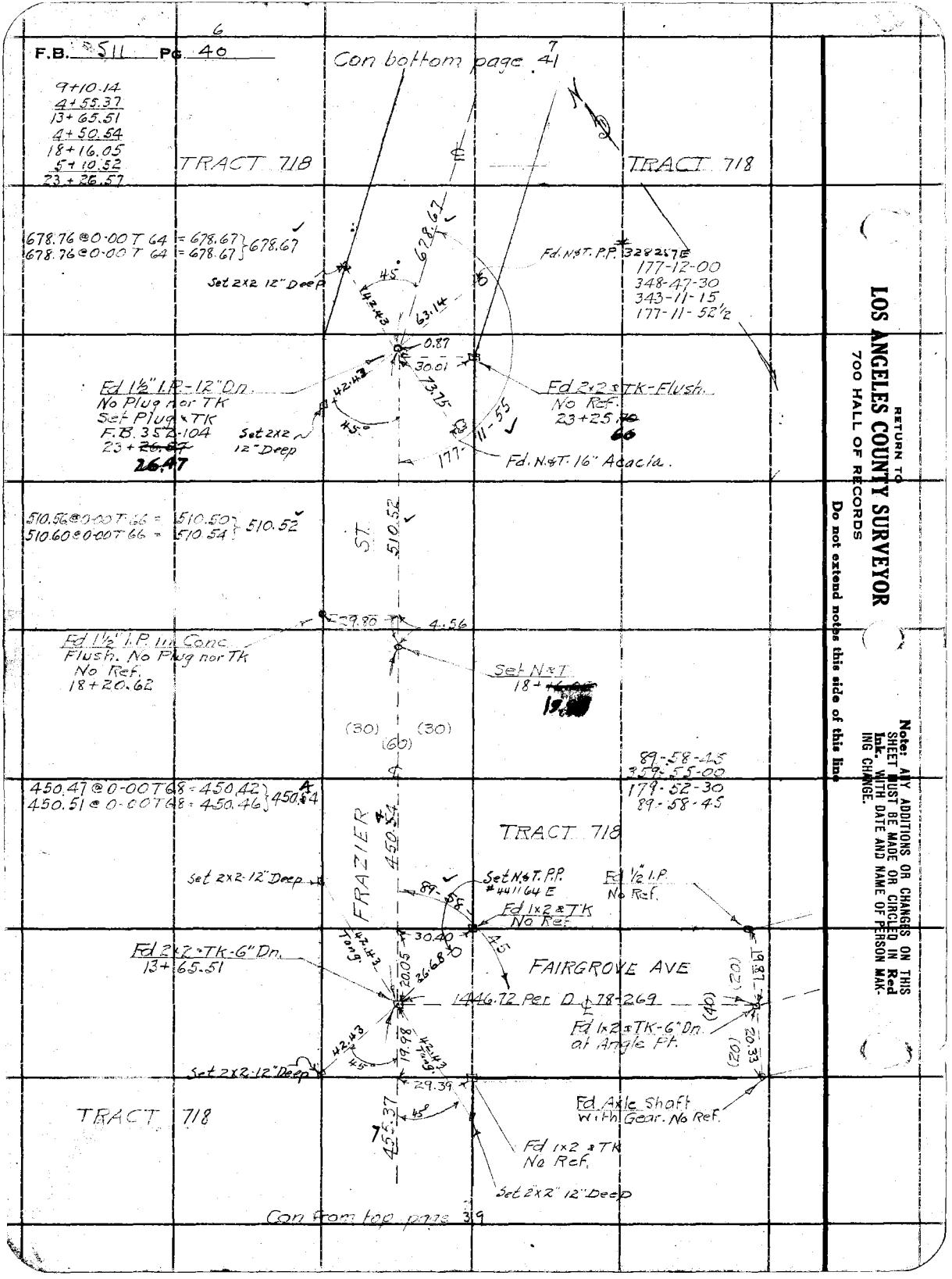
F.B. 511 PG. 40
Con bottom page 41
9+10.14
4+55.37
13+65.51
4+50.54
18+16.05
5+10.52
23+26.57
TRACT 718
TRACT 718
678.76 @ 0-00 T 64 = 678.67
678.76 @ 0-00 T 64 = 678.67
678.67
Set 2x2 12" Deep
Fd. N&T. P.P. 328257E
177-12-00
348-47-30
343-11-15
177-11-52½
0.87
30.01
Fd 1½" I.P.-12" Dn.
No Plug nor TK
Set Plug & TK
F.B. 352-104
23+26.47
Set 2x2 12" Deep
Fd 2x2 & TK-Flush.
No Ref.
23+25.66
Fd. N&T. 16" Acacia.
510.56 @ 0-00 T 66 = 510.50
510.60 @ 0-00 T 66 = 510.54
510.52
ST.
29.80
4.56
Fd 1½" I.P. in Conc.
Flush. No Plug nor TK
No Ref.
18+20.62
Set N&T.
(30)
(30)
(60)
89-58-45
359-55-00
179-52-30
89-58-45
450.47 @ 0-00 T 68 = 450.42
450.51 @ 0-00 T 68 = 450.46
450.54
FRAZIER
TRACT 718
Set 2x2-12" Deep
Set N&T. P.P. #441164 E
Fd 1x2 & TK
No Ref.
Fd ½" I.P.
No Ref.
30.40
Fd 2x2 & TK-6" Dn.
13+65.51
FAIRGROVE AVE
1446.72 Per D 78-269
Fd 1x2 & TK-6" Dn.
at Angle Pt.
Set 2x2-12" Deep
29.39
Fd. Axle Shaft
With Gear. No Ref.
TRACT 718
455.37
Fd 1x2 & TK
No Ref.
Set 2x2" 12" Deep
Con from top page 39
RETURN TO
LOS ANGELES COUNTY SURVEYOR
700 HALL OF RECORDS
Do not extend notes this side of this line
Note: ANY ADDITIONS OR CHANGES ON THIS SHEET MUST BE MADE OR CIRCLED IN Red Ink. WITH DATE AND NAME OF PERSON MAKING CHANGE.

Notes Ck'd by Drew	Survey of FRAZIER ST
Map No. B-924	W. O. 7110 Tape No. 016 St'd 84 °F.
Office Work Krella	Surveyed by W.A. Miller
Checked Drew	Notes Miller Date 3-16-33
Date Aug-33	Indexed C. Johnson

F.B. 511 Pg. 41

23 + 26.57
6 + 78.67
30 + 05.24
9 + 13.38
39 + 18.62

Con at bottom page 42

903.67 @ 0-00 T 60 = 903.53
903.63 @ 0-00 T 60 = 903.49 } 903.51 ✓

(30) (30)
(60)

TRACT 8805

ST

TRACT 718

Fd 2" I.P. Plug & Tk - Bent. Used base. - TR 8805 Rd Dept F.R. 313-12

Fd 2" I.P. & Tk - Flush - Loose TR 8805. Rd Dept F.R. 313-12

903.51

Fd Spk & Tin in Conc. - 18" Dn. - Rd Dept F.R. 313-12

30.36 14.60 45.04 30.01

Fd. N.&T. 14" Pine

Fd N&T G.P.

Angle Pt.

Fd L&T in Conc Pav at ℄ Athol St. Rd Dept F.R. 313-15

Fd L&T in Conc Pav. Rd Dept F.R. 313-12 39 + 18.62 .57

38.31 50.10 30.05 42.42 30.80

(50) (30) (30) (30)

FRANCISQUITO AVE

179-59-40 42.42 30.02 29.90 31.19

Fd Cut & Spk. in 2" Pine

29.99 30.03

Fd Spk & Tin in Conc. - 15" Dn. Rd Dept F.R. 313-12

89-59-25

Fd 1/2" I.P. in Conc - 12" up. Leaning. Used base at Conc. Rd Dept F.R. 313-12

89-59-30 179-59-45
359-57-30 359-58-45
179-56-15 359-58-00
89-59-22½ 179-59-40

FRAZIER

913.38

913.49 @ 0-00 T 64 = 913.37
913.51 @ 0-00 T 64 = 913.39 } 913.38 ✓

(30) (30)
(60)

30.54

3.79

Fd 1/2" I.P. in Conc - Flush. 30 + ~~09.93~~ 08.93

Set N & T 30 + 05.24 ~~.14~~

TRACT 718

678.67 ✓

TRACT 718

Con from top page 40

913.38
9-9.59
455.13
2274.8
1820
4.11
2275
510.52
4.56
505.96
678.67
3.79
1.58

Note: ANY ADDITIONS OR CHANGES ON THIS SHEET MUST BE MADE OR CIRCLED IN Red Ink. WITH DATE AND NAME OF PERSON MAKING CHANGE.

Do not extend notes this side of this line

RETURN TO
LOS ANGELES COUNTY SURVEYOR
700 HALL OF RECORDS

FORM 247 10M 5-31

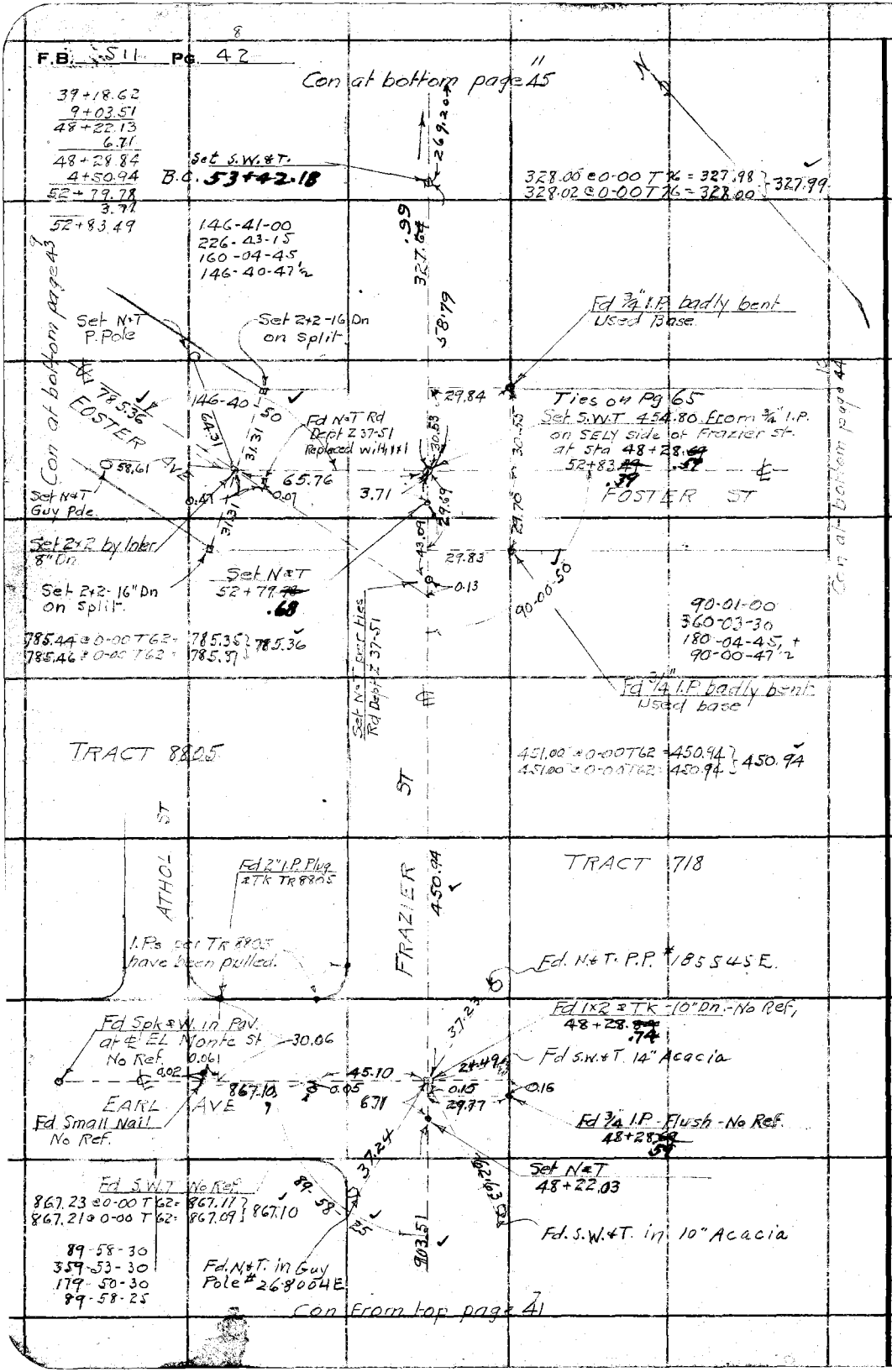

RETURN TO
LOS ANGELES COUNTY SURVEYOR
700 HALL OF RECORDS

Do not extend notes this side of this line

Note: ANY ADDITIONS OR CHANGES ON THIS SHEET MUST BE MADE OR CIRCLED IN Red Ink. WITH DATE AND NAME OF PERSON MAKING CHANGE.

4-05

Notes Ck'd by Drew	Survey of FRAZIER ST
Map No. B-924	W. O. 7110 Tape No. 016 St'd 84 °F.
Office Work Krella	Surveyed by W.A. Miller
Checked Drew	Notes Miller Date 3-17-83
Date Aug-83	Indexed A. C. Johnson

F.B. 511 Pg. 43

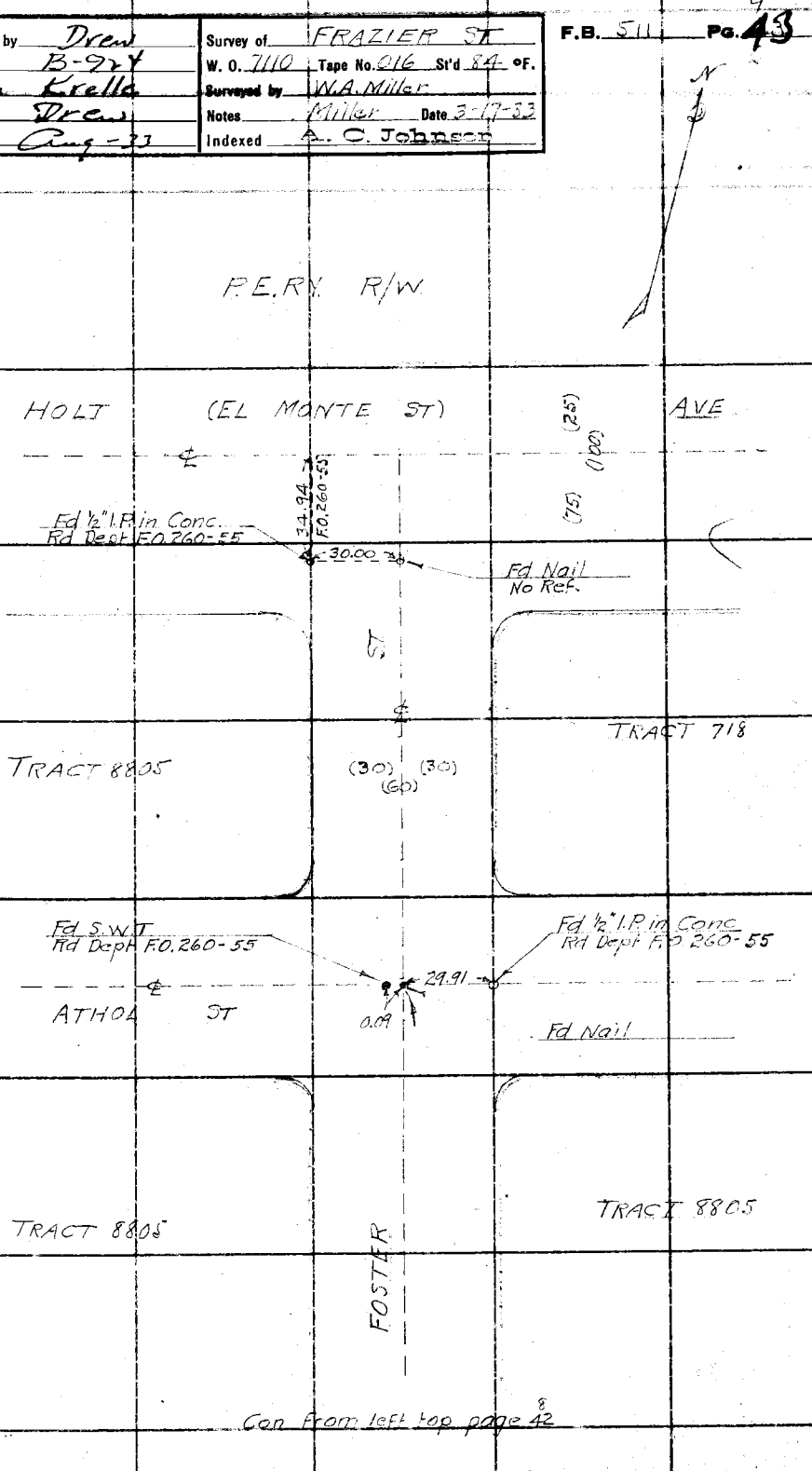

Note: ANY ADDITIONS OR CHANGES ON THIS SHEET MUST BE MADE OR CIRCLED IN Red Ink. WITH DATE AND NAME OF PERSON MAKING CHANGE.

Do not extend notes this side of this line

RETURN TO
LOS ANGELES COUNTY SURVEYOR
700 HALL OF RECORDS

FORM 247 10M 8-81

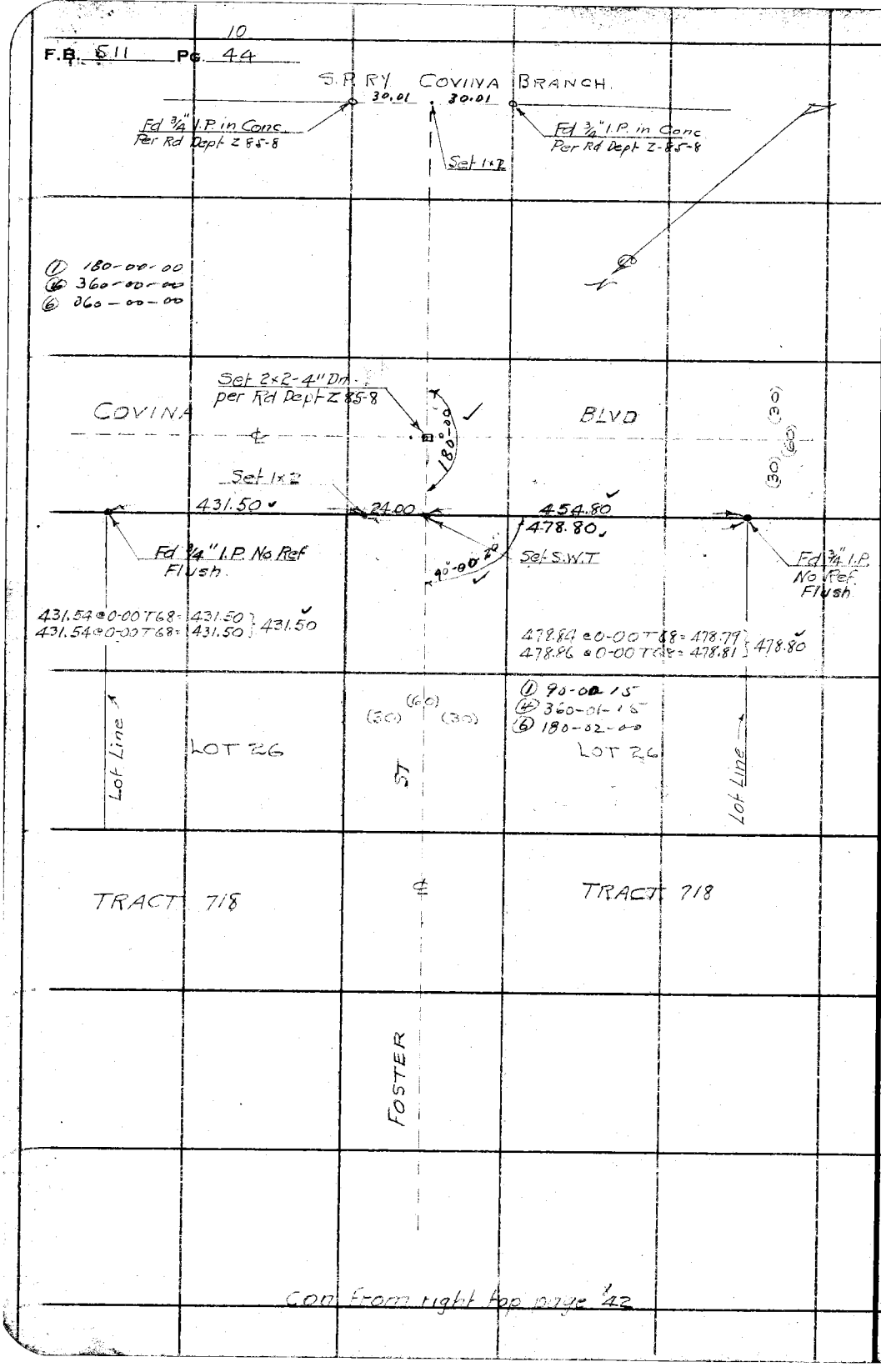

RETURN TO
LOS ANGELES COUNTY SURVEYOR
700 HALL OF RECORDS
Do not extend notes this side of this line

Note: ANY ADDITIONS OR CHANGES ON THIS SHEET MUST BE MADE OR CIRCLED IN Red Ink. WITH DATE AND NAME OF PERSON MAKING CHANGE.

Notes Ck'd by Drew	Survey of FRAZIER ST
Map No. B-924	W. O. 7110 Tape No. 016 St'd 74 °F.
Office Work Krelle	Surveyed by W.A. Miller
Checked Drew	Notes Miller Date 3-20-33
Date Aug-33	Indexed A. C. Johnson

F.B. 511 Pg. 45

52+83.49
3+27.89
56+11.48
3+49.69
59+61.17

Con at bottom page 46

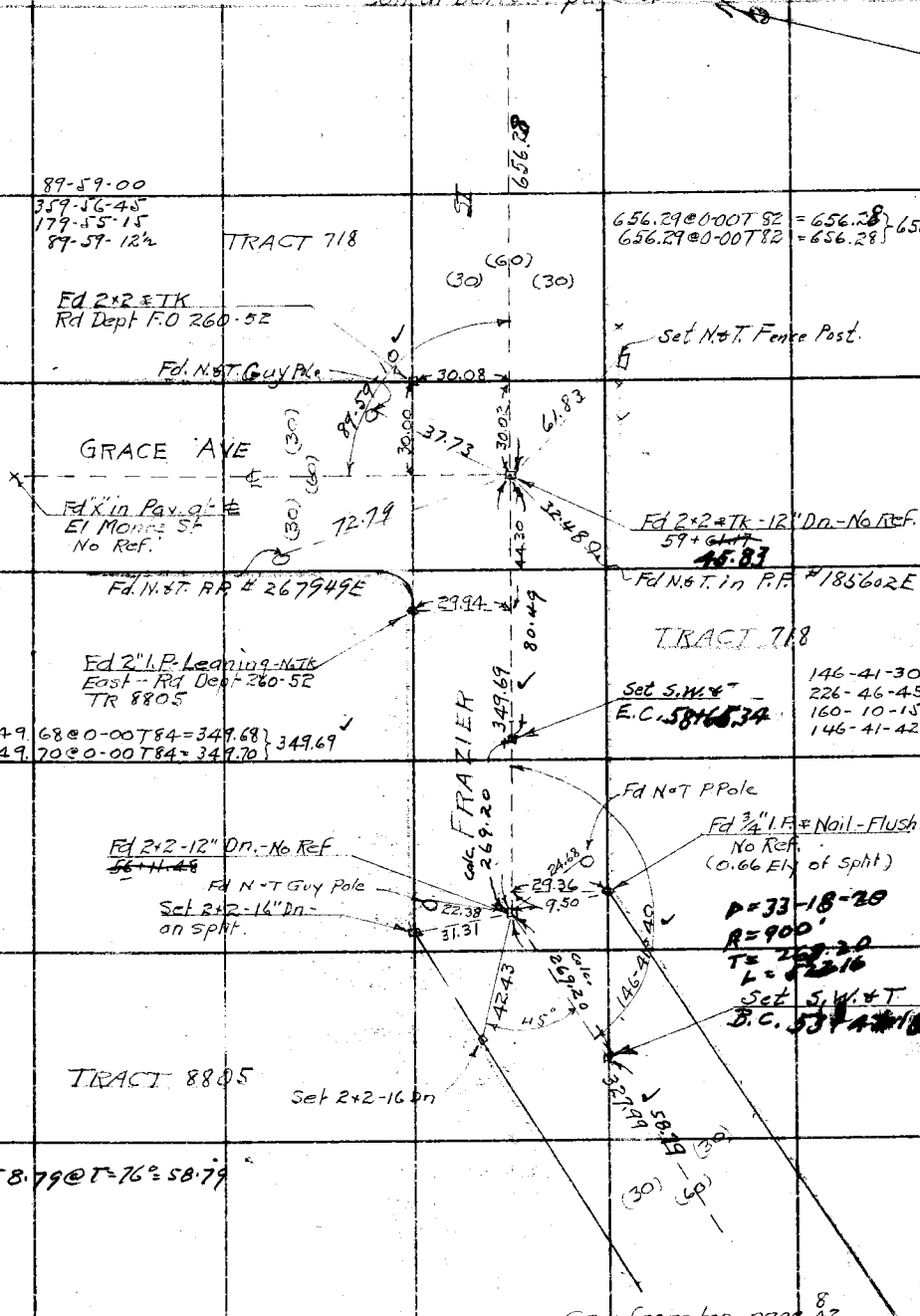

Con from top page 43

Note: ANY ADDITIONS OR CHANGES ON THIS SHEET MUST BE MADE OR CIRCLED IN Red Ink. WITH DATE AND NAME OF PERSON MAKING CHANGE.

Do not extend notes this side of this line

RETURN TO
LOS ANGELES COUNTY SURVEYOR
700 HALL OF RECORDS

FORM 247 10M 5-31

F.B. 511 Pg. 46

12

Con at bottom page 14 48

59+61.17
6+56.27
66+17.44
3.81
66+21.25

L.S. 14-30

66+21.25
2+46.28
68+67.53

66+21.25
28.02
66+49.27

TRACT 718

LOT 16

Lot Line

Cont'd To Pg 47

394.13@0-00T72 = 394.10
394.13@0-00T72 = 394.10 } 394.10

394.10

14 ft. offset
Transit Line

LOT 20

123-17-45
133-11-30
19-47-15
123-17-52

14.40

29.56
5.37

Fd 1½" I.P. No TK-Flush.
Cor Lots 16 & 20 TR 718
68+72.60

Set Nail & W.C.
7-5-33

Set N.&T.
68+~~69.53~~ 32.20

TRACT 718

Set N.&T. By Intersection

123°-17'-5" ST.

56-43-00
226-52-00
340-18-00
56-43-00

246.31@0-00T68 = 246.28
246.32@0-00T68 = 246.29 } 246.28

246.28

(30)

(60)

56-42-40 Calc.

S 0°00'10" E

Con on left side page 48

MONTEREY AVE

89-59-45
359-58-30
179-58-15
89-59-42½

Set 2×2 by Inter
12" Dn.
66+~~43.29~~ 33.94

Set N.&T. 2" Pine

59-40

Set N.&T.

43.00
42.50 Calc.

adopted ℄

29.51

MONTEREY AVE

48.53
S 28°

0.18 ~~0.18~~

0.10

28.02
58.74
3.81
30.15

L.S. 14-30

Set 1×1

30.00

Fd 2×2-No TK-No Ref.

51.50

30.15

30.53

Fd 1×2-6" Dn-No TK
No Ref.
Set N.&T. P.P. #129757E

Set N.&T. 2" Pine
Set "X" in Fire Hydr.

37.61

30.00

Set 2×2-12" Dn-by Inter.
66+~~21.25~~
25.92

Set N.&T.
66+~~25.54~~

Fd ½"×1½" Iron Bar
in Cond. S.E. Cor
Lot 6 TR 718
Rd Dept F.O. 260-51

TRACT 718

656.28

FRAZIER

Con from top page 45

RETURN TO
LOS ANGELES COUNTY SURVEYOR
700 HALL OF RECORDS

Do not extend notes this side of this line

Note: ANY ADDITIONS OR CHANGES ON THIS SHEET MUST BE MADE OR CIRCLED IN **Red Ink** WITH DATE AND NAME OF PERSON MAKING CHANGE.

Notes Ck'd by Drew	Survey of FRAZIER ST
Map No. B-924	W. O. 7110 Tape No. 016 St'd 84 °F.
Office Work Kvella	Surveyed by W.A. Miller
Checked Drew	Notes Miller Date 3-27-33
Date Aug-33	Indexed A. C. Johnson

F.B. 511 Pg. 47

Note: ANY ADDITIONS OR CHANGES ON THIS SHEET MUST BE MADE OR CIRCLED IN Red Ink. WITH DATE AND NAME OF PERSON MAKING CHANGE.

RETURN TO
LOS ANGELES COUNTY SURVEYOR
700 HALL OF RECORDS

Do not extend notes this side of this line

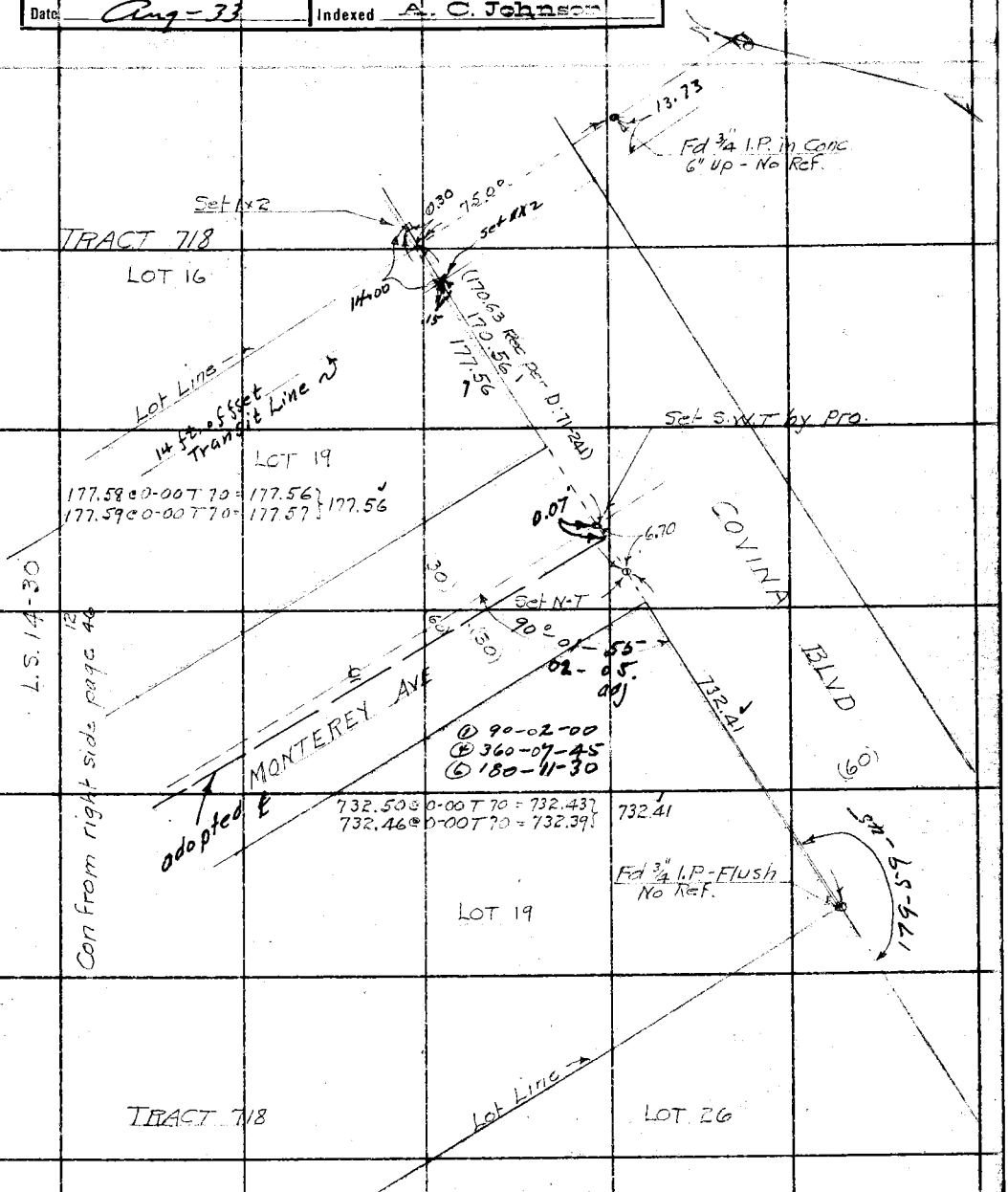

FORM 247 10M 5-31

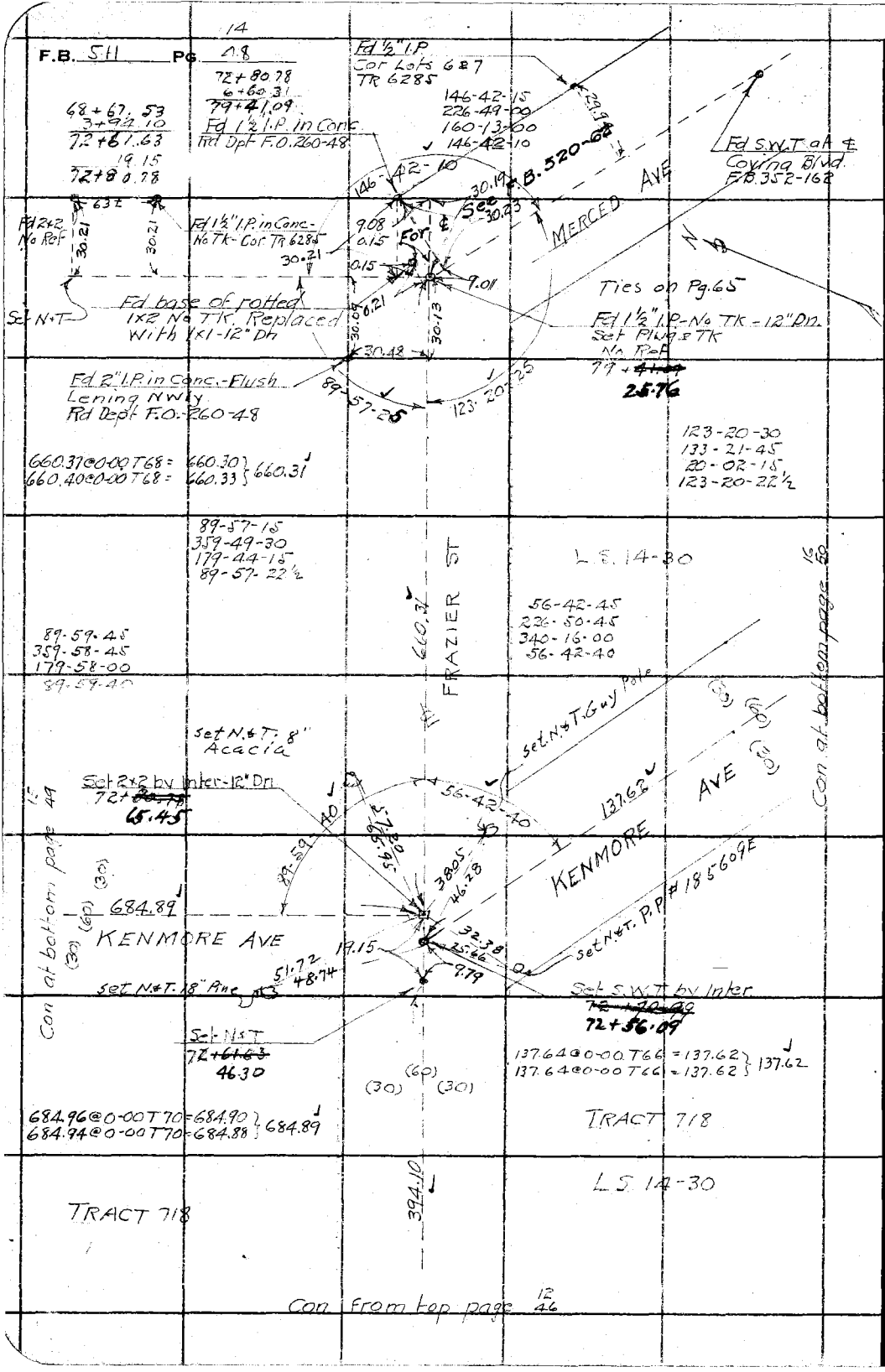

RETURN TO
LOS ANGELES COUNTY SURVEYOR
700 HALL OF RECORDS
Do not extend notes this side of this line

Note: ANY ADDITIONS OR CHANGES ON THIS SHEET MUST BE MADE OR CIRCLED IN Red Ink. WITH DATE AND NAME OF PERSON MAKING CHANGE.

Notes Ck'd by Drew	Survey of FRAZIER ST
Map No. B-924	W. O. 7110 Tape No. 016 St'd 84 °F.
Office Work Krelle	Surveyed by W.A. Miller
Checked Drew	Notes Miller Date 3-21-33
Date Aug-33	Indexed [illegible]

F.B. 511 Pg. 49

Note: ANY ADDITIONS OR CHANGES ON THIS SHEET MUST BE MADE OR CIRCLED IN Red Ink, WITH DATE AND NAME OF PERSON MAKING CHANGE.

Do not extend notes this side of this line

RETURN TO
LOS ANGELES COUNTY SURVEYOR
700 HALL OF RECORDS

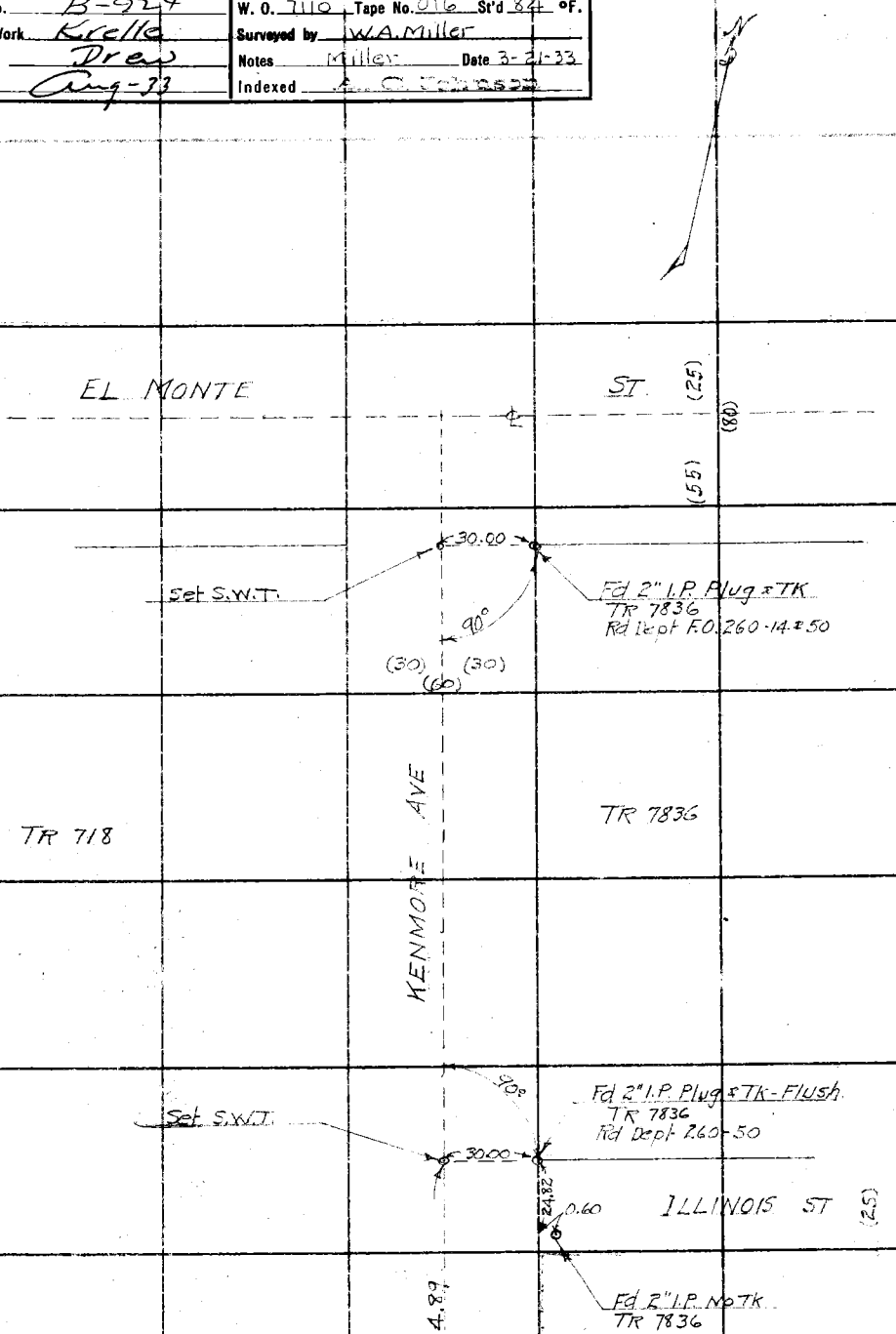

Con From left Side page 14 48

FORM 247 10M 5-31

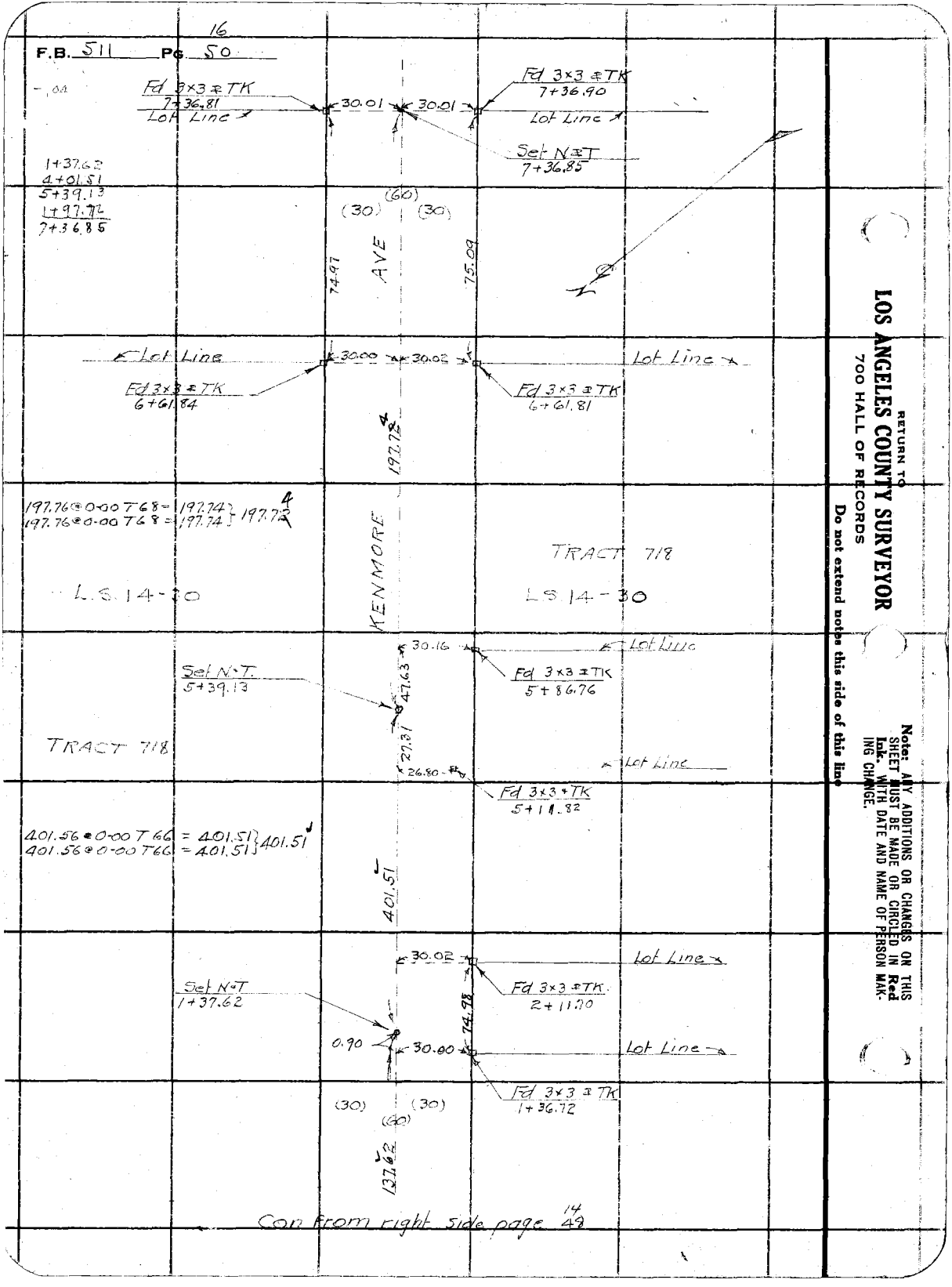
16
F.B. 511 PG. 50
Fd 3×3 ⊥ TK
7+36.81
Lot Line
30.01
30.01
Fd 3×3 ⊥ TK
7+36.90
Lot Line
Set N⊥T
7+36.85
1+37.62
4+01.51
5+39.13
1+97.72
7+36.85
(60)
(30)
(30)
74.97
AVE
75.09
Lot Line
30.00
30.02
Lot Line
Fd 3×3 ⊥ TK
6+61.84
Fd 3×3 ⊥ TK
6+61.81
197.72
197.76@0-00 T68 = 197.74
197.76@0-00 T68 = 197.74
197.72
KENMORE
TRACT 718
L.S. 14-30
L.S. 14-30
30.16
Lot Line
Set N⊥T
5+39.13
47.63
Fd 3×3 ⊥ TK
5+86.76
TRACT 718
27.31
26.80
Lot Line
Fd 3×3 ⊥ TK
5+11.82
401.56@0-00 T66 = 401.51
401.56@0-00 T66 = 401.51
401.51
401.51
30.02
Lot Line
Set N⊥T
1+37.62
Fd 3×3 ⊥ TK
2+11.70
74.98
0.90
30.00
Lot Line
Fd 3×3 ⊥ TK
1+36.72
(30)
(30)
(60)
137.62
Con from right side page 14 48
RETURN TO
LOS ANGELES COUNTY SURVEYOR
700 HALL OF RECORDS
Do not extend notes this side of this line
Note: ANY ADDITIONS OR CHANGES ON THIS SHEET MUST BE MADE OR CIRCLED IN Red Ink. WITH DATE AND NAME OF PERSON MAKING CHANGE.

Notes Ck'd by Drew	Survey of FRAZIER ST
Map No. B-924	W. O. 7110 Tape No. St'd °F.
Office Work Krella	Surveyed by W.A.Miller
Checked Drew	Notes Date Mar 1933
Date Aug-33	Indexed A. C. Johnson 4-5-33

F.B. 511 Pg. 54

TOPOGRAPHY - FRAZIER ST.
W.O. 7110

Note: ANY ADDITIONS OR CHANGES ON THIS SHEET MUST BE MADE OR CIRCLED IN Red Ink, WITH DATE AND NAME OF PERSON MAKING CHANGE.

Do not extend notes this side of this line

RETURN TO
LOS ANGELES COUNTY SURVEYOR
700 HALL OF RECORDS

FORM 247 10M 8-31

F.B. 511 PG. 52 18 Con at bottom page 53 19

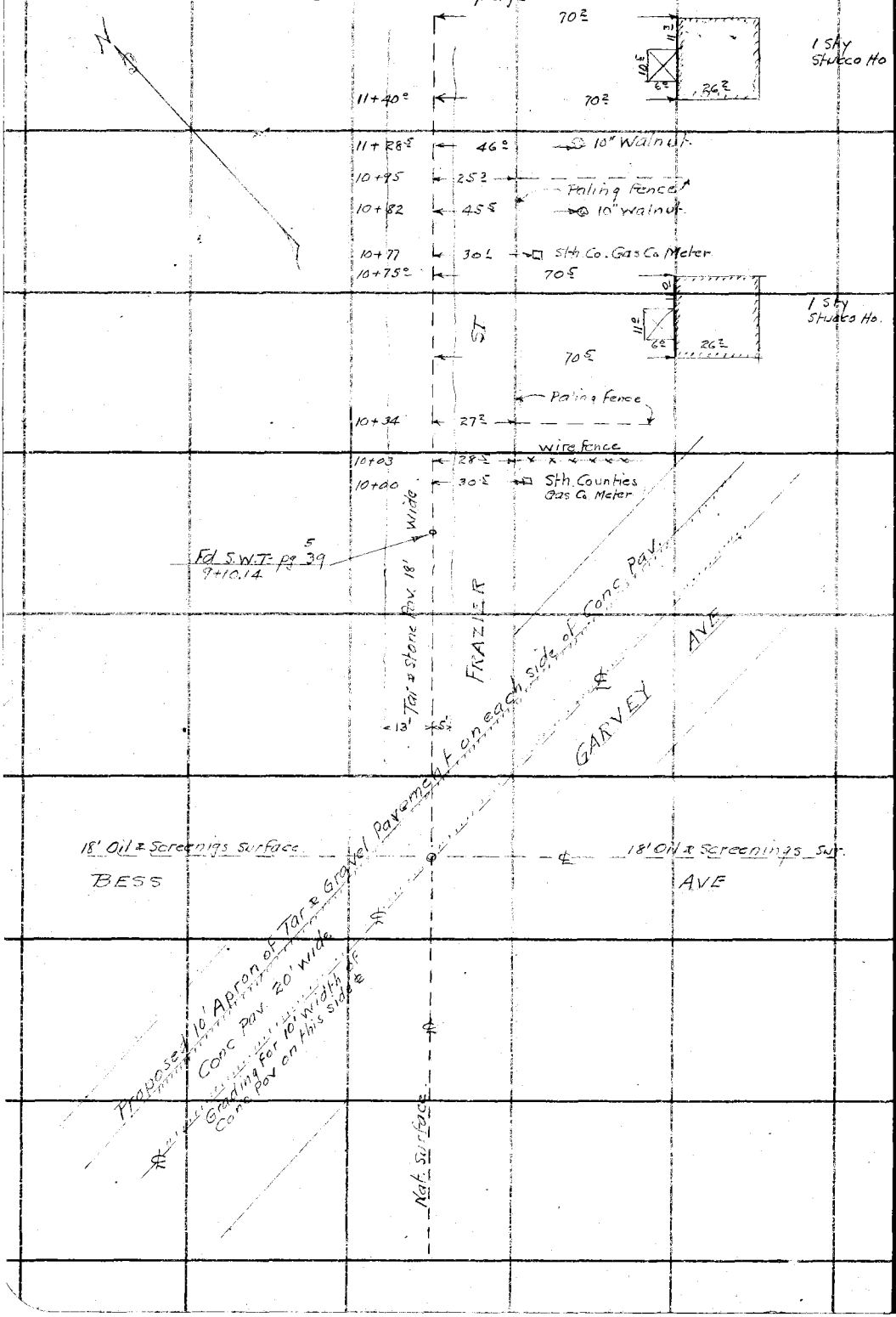

RETURN TO
LOS ANGELES COUNTY SURVEYOR
700 HALL OF RECORDS

Do not extend notes this side of this line

Note: ANY ADDITIONS OR CHANGES ON THIS SHEET MUST BE MADE OR CIRCLED IN Red Ink. WITH DATE AND NAME OF PERSON MAKING CHANGE.

Notes Ck'd by	Drew	Survey of	FRAZIER ST
Map No.	B-924	W. O. 1110	Tape No. ____ St'd ____ °F.
Office Work	Krelle	Surveyed by	W.A. Miller
Checked	Drew	Notes	Miller Date 3-24-33
Date	Aug-33	Indexed	A. C. Johnson

F.B. 511 Pg. 53 19



Con at bottom page 20 54

ST

18+06.5 ← 32.5 → 12" Cem vent Pipe - 5' high.

o.k. 17+97 — o.k. 18+01 — 12" Cem Irrig valve - Flush.

Wire fence

45.9 — 17+67 — 45.5 → 8" Walnut

17+41.5 — 12" Cem Irrig valve - Flush.

17+12 ← 45.5 → 8" Walnut

16+86.5 — 12" Cem Irrig valve - Flush.

16+31.5 — 12" Cem Irrig valve - Flush.

FRAZIER

24" Cem Irrig. Valve - 24" high

40.7 — 7.9

15+22 ← 32.5 → 6.5 — Conc. Cover to Conc. walled well 15' ± deep.

Conc.

15+18.1 ← 40.7 — 12" Cem Irrig Valve - 6" high

14+67 ← 32.3 → 12" Cem Irrig. Valve 6" high

14+11 ← 32.1 → 12" Cem. Irrig. Valve 6" high.

13+97 ← 45.0 → 6" Walnut.

13.0 — 7.0 — FAIRGROVE AVE

20' Tar & Stone. Surface.

Fd 2×2 - Page 6 40
13+65.51

13+41 ← 31.5 → 12" Cem Irrig Valve 6" high

13+07 ← 46.0 → 8" Walnut

12+62 — do

12+19 — do

11+73 ← 46.0 → 8" Walnut

Tar & Gravel sur. 18' wide

Con from top page 18 53

Note: ANY ADDITIONS OR CHANGES ON THIS SHEET MUST BE MADE OR CIRCLED IN Red Ink. WITH DATE AND NAME OF PERSON MAKING CHANGE.

Do not extend notes this side of this line

RETURN TO
LOS ANGELES COUNTY SURVEYOR
700 HALL OF RECORDS

FORM 247 10M 8-31

F.B. 511 Pg. 54

20

Con at bottom page 21 55

6" Walnut — 24+56 39.0 — 33.0 — 24.0 — 4" Walnut 12" Palm

24+09 — 43.9 — 12" Cem Irrig Valve - Flush.

6" Walnut. — 24+05 — 23.0 — 4" Walnut 24" Palm

6" Walnut. — 23+56 39.0 — 34.0 — 23.0 — 4" Walnut 24" Palm

Angle Pt. Fd 1½ I.P. - Page 40 23+26.57 — 5.5 — 13.0

Oil & Rock Surface

do — 23+05 40.0 — 34.0 — 23.0 — 6" Walnut 24" Palm

22+87 — 42.5 — 12" Cem Irrig Valve - Flush.

22+56.5 — 25.5 — 18" Acacia

do — 39.5 — 22+56

22+47.5 — 47.0 — 10" Walnut.

22+22 — 25.0 — 18" Acacia

do — 22+06.5

21+97 — 8" Walnut

do — 21+58 21+48 — do

FRAZIER ST.

6" Walnut — 21+07

20+97 — do

4" Pear — 20+81

6" Walnut — 1.8 — 40.0 — 20+57

Gas Meters — 23.5 — 20+53

4' Cedar hedge — 17.5 — 20+52

58.1 — 25.0 — 20+48

20+47 — do

1 Sty Fr. Ho. — 37.7 — 20+37.5

3" Oranges — 25.5 — 20+29

3' Cem Walk — 18.1 — 20+21.5

58.0 — 20+19.4

30" Cem Walk

6" Walnut — 40.0 — 20+06

4" Walnut — 19+97.5 — 8" Walnut

18.2 — 13.2 — 27.7 — 19+90.5

8" Apricot — 19.0 — 19+78

Gravel Area — 19+48 — 8" Walnut.

40.2 — 34.70 — 19+40.7

1 Sty Fr. Dairy Barn. — 18+97 — 8" Walnut.

90.0

Tar 2 Stone Sur. 18' Wide

35.0 — 18+48 — 45.5 — 8" Walnut.

Con from top page 19 53

RETURN TO
LOS ANGELES COUNTY SURVEYOR
700 HALL OF RECORDS
Do not extend notes this side of this line

Note: ANY ADDITIONS OR CHANGES ON THIS SHEET MUST BE MADE OR CIRCLED IN Red Ink. WITH DATE AND NAME OF PERSON MAKING CHANGE.

Notes Ck'd by Drew	Survey of FRAZIER ST
Map No. B-924	W. O. 1110 Tape No. ____ St'd ____ °F.
Office Work Krelle	Surveyed by W.A. Miller
Checked Drew	Notes W.A.M. & C.V.C. Date 3-24-33
Date Aug-33	Indexed A. C. Johnson

F.B. 511 Pg. 55

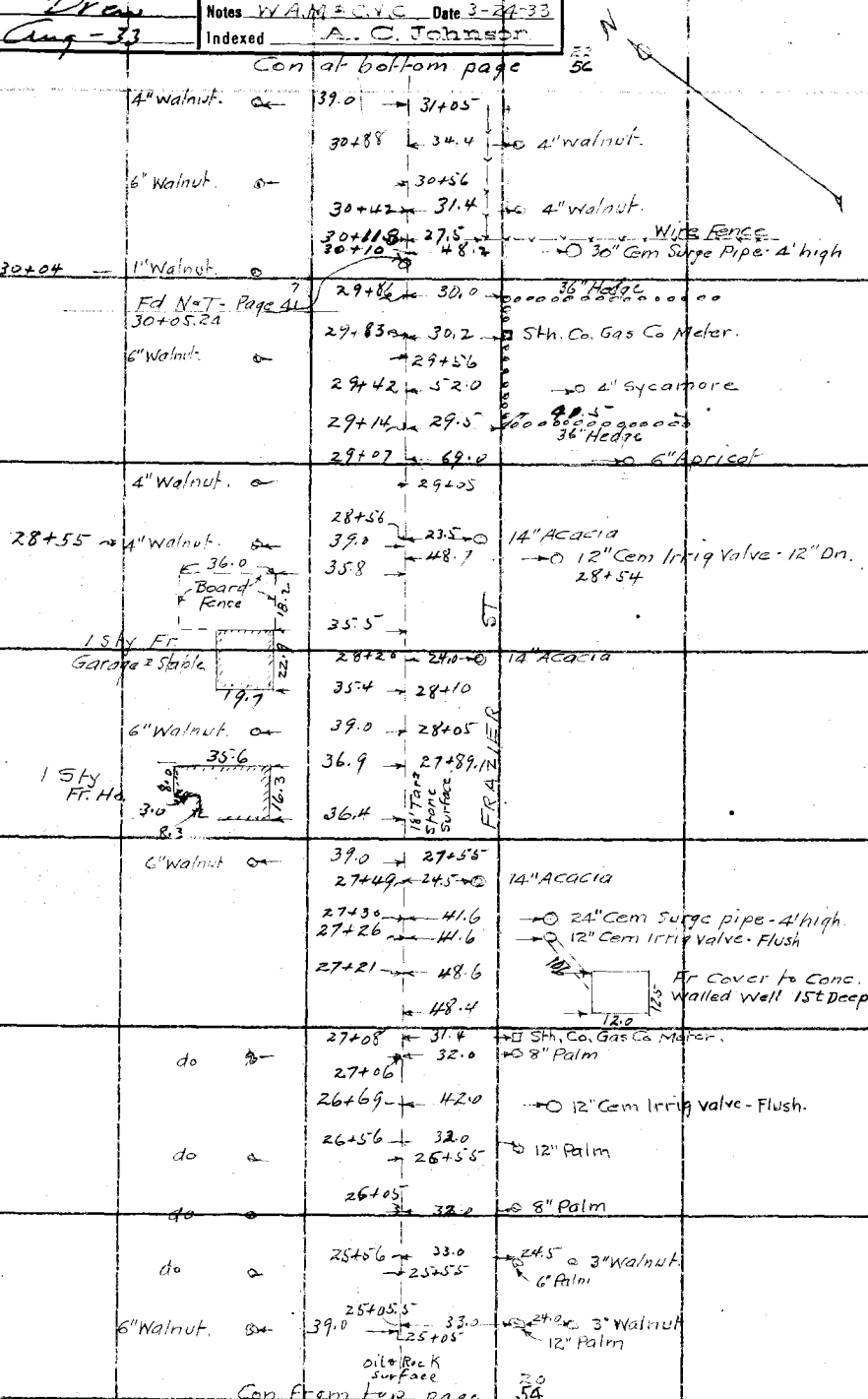

Note: ANY ADDITIONS OR CHANGES ON THIS SHEET MUST BE MADE OR CIRCLED IN Red Ink. WITH DATE AND NAME OF PERSON MAKING CHANGE.

RETURN TO
LOS ANGELES COUNTY SURVEYOR
700 HALL OF RECORDS

Do not extend notes this side of this line

FORM 247 10M 8-31

22

F.B. 511 Pg. 56

32+30

Con at bottom page 23 57

oil + Rock Surface

36+88 ← 29.2
36+73 ← 47.6 — 11.0 → 12" Cem Irrig valve - Flush.

36+41 oik. → ← 36+40 40.0 → 12" Cem Irrig valve - Flush

36+17 ← 31.0
36+16 ← 51.0 → 6" Plum

Young Berries

36+06 ← 47.3 → 12" Cem Irrig valve - Flush.
36+04 ← 40.3

35+91 ← 23.0 → 14" Acacia
35+69 ← 47.1 → 12" Cem Irrig valve - Flush.
35+68 ← 50.5 → 6" Peach
35+55 ← 22.5 → 12" Acacia
35+42 ← 51.0 → 4" Walnut

35+22 ← 47.6 → 12" Cem Irrig Valve - Flush

6" Walnut ← 40.0 → 34+97.5
34+82 ← 47.7 → 12" Cem Irrig valve - Flush.

34+56 ← 47.7 → 30' Cem Surge Pipe

do ← 34+50 ← 23.0 → 12" Acacia
34+49

34+06 ← 30.5 → 5th Co Gas Co Meter.
do ← 34+01

33+72.5 ← 30.5 — 36" Hedge
33+66 ← 60.5 → 8" Weeping Willow

33+53 → 6" Walnut ← 33+54 ← 30.5
33+40 ← 49.0 → 6" Apricot

33+22 ← 49.0 → 4" Peach

6" Walnut ← Tar & Stone Surface 18' Wide — FRAZIER ST — Youngberries

33+00 ← 11.0 → 9.5
32+57 ← 30.3

4'

32+21.5 ← 27.0 — Wire Fence
32+19.2 ← 31.0 → 5th Co Gas Co Meter

32+17.7 ← 58.3 — 1 Sty Lattice Summer Ho

12.0 — 12.0

← 58.0

4" Walnut ← 39.5 → 32+05
31+91 → ← 36.3 → 6" Walnut.

3" Fig
31+74 ← 35.5 → 20 → 8" Peach

6" Fig
31+59 ← 34.4 → 20 → 4" Fig

6" Walnut ← 39.0 → 31+55
31+33 → ← 34.4 → 4" Walnut.

Wire Fence

Con from top page 21 55

RETURN TO
LOS ANGELES COUNTY SURVEYOR
700 HALL OF RECORDS
Do not extend notes this side of this line

Note: ANY ADDITIONS OR CHANGES ON THIS SHEET MUST BE MADE OR CIRCLED IN Red Ink. WITH DATE AND NAME OF PERSON MAKING CHANGE.

Notes Ck'd by Drew	Survey of FRAZIER ST
Map No. B-924	W. O. 7110 Tape No. St'd °F.
Office Work Krelle	Surveyed by W.A. Miller
Checked Drew	Notes W.A.M. & G.V.C. Date 3-27-33
Date Aug-33	Indexed A. C. Johnson

F.B. 511 Pg. 57

Con at bottom page 24/28

Station	Offset	Distance	Description
41+43		66.2	24" Hedge
41+40.0			32.3
41+35		21.5	6" Pepper
41+32		42.6	12" Valve
41+25		45.5	14" Palm
41+15		21.5	6" Pepper
41+14.0		70.4	
41+06.5		24.0	24" Hedge
41+08	2" Walnut		
40+97.7		19.1	24" Conc
40+95		25.5	36" Drive
40+96		23.5	24" Conc
40+91		59.7	6" Pepper
40+69		21.3	24" Hedge
40+68.5		23.9	6" Acacia
40+08	3" Walnut		2" Pepper
			Lattice Fence
39+59	2" Walnut		
39+48		21.7	Fire Hydrant
39+40		22.0	34.0 18" Pines
39+33.5			
			FRANCISQUITO AVE
			℄ 30' Conc. Pavement
39+18.62	Angle Pt. Fd R.T. - Page 41		
38+96		22.0	34.5 18" Pines
38+82		47.0	8.0 12" Cem Irrig valve - Flush
38+81	6" Walnut		30" Cem Surfc Pipe - 5' high
38+65		51.5	14" Spruce
38+34	do		
37+99		22.0	4" Acacia
37+93		47.2	12" Cem Irrig valve - Flush
37+89		45.5	4" Orange
37+85	do		
37+66		22.5	14" Acacia
37+55		46.5	6" Fig
37+39		47.2	12" Cem Irrig valve - Flush
37+38		27.9	5.8
37+37	do		
37+30		39.8	Youngberries
37+03		27.5	
36+98		40.3	
36+96		22.0	14" Acacia
36+90	6" Walnut		

Con from top page 22/56

Note: ANY ADDITIONS OR CHANGES ON THIS SHEET MUST BE MADE OR CIRCLED IN Red Ink, WITH DATE AND NAME OF PERSON MAKING CHANGE.

Do not extend notes this side of this line

RETURN TO LOS ANGELES COUNTY SURVEYOR 700 HALL OF RECORDS

FORM 247 10M 8-31

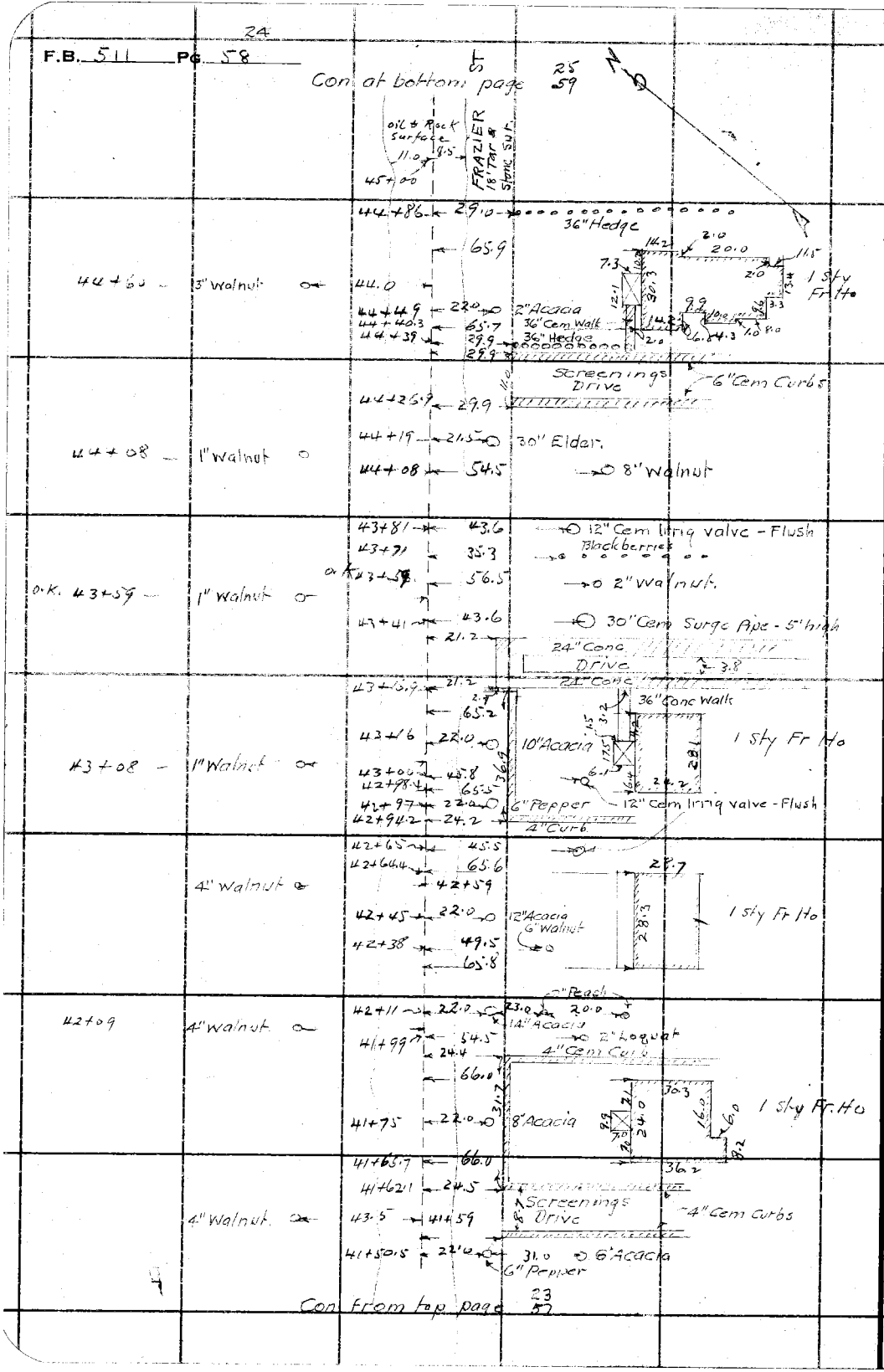

RETURN TO
LOS ANGELES COUNTY SURVEYOR
700 HALL OF RECORDS
Do not extend notes this side of this line

Note: ANY ADDITIONS OR CHANGES ON THIS SHEET MUST BE MADE OR CIRCLED IN Red Ink. WITH DATE AND NAME OF PERSON MAKING CHANGE.

Notes Ck'd by Drew	Survey of FRAZIER ST
Map No. B-924	W. O. 7110 Tape No. St'd °F.
Office Work Krelle	Surveyed by W.A. Miller
Checked Drew	Notes W.A.M. & C.V.C. Date 3-27-33
Date Aug-33	Indexed A. C. Johnson

F.B. 511 PG. 59

Note: ANY ADDITIONS OR CHANGES ON THIS SHEET MUST BE MADE OR CIRCLED IN Red Ink, WITH DATE AND NAME OF PERSON MAKING CHANGE.

RETURN TO
LOS ANGELES COUNTY SURVEYOR
700 HALL OF RECORDS
Do not extend notes this side of this line



FORM 247 10M 5-31

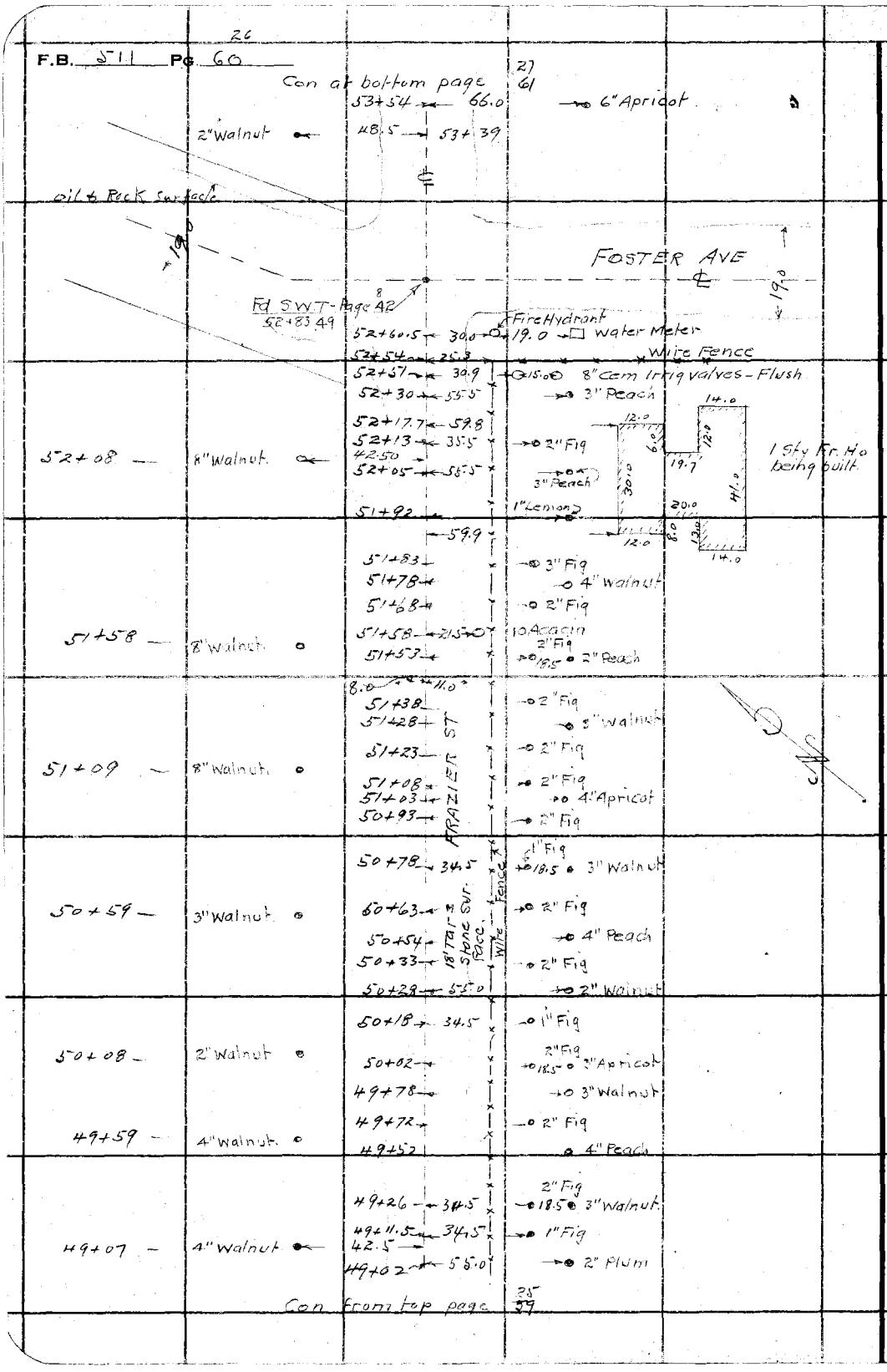

RETURN TO
LOS ANGELES COUNTY SURVEYOR
700 HALL OF RECORDS
Do not extend notes this side of this line

Note: ANY ADDITIONS OR CHANGES ON THIS SHEET MUST BE MADE OR CIRCLED IN Red Ink. WITH DATE AND NAME OF PERSON MAKING CHANGE.

Notes Ck'd by Drew	Survey of FRAZIER ST
Map No. B-924	W. O. 7110 Tape No. ____ St'd ____ °F.
Office Work Krelle	Surveyed by W.A. Miller
Checked Drew	Notes W.A.M. & C.V.C. Date 3-27-33
Date Aug-33	Indexed A. C. Johnson

F.B. 511 PG. 61

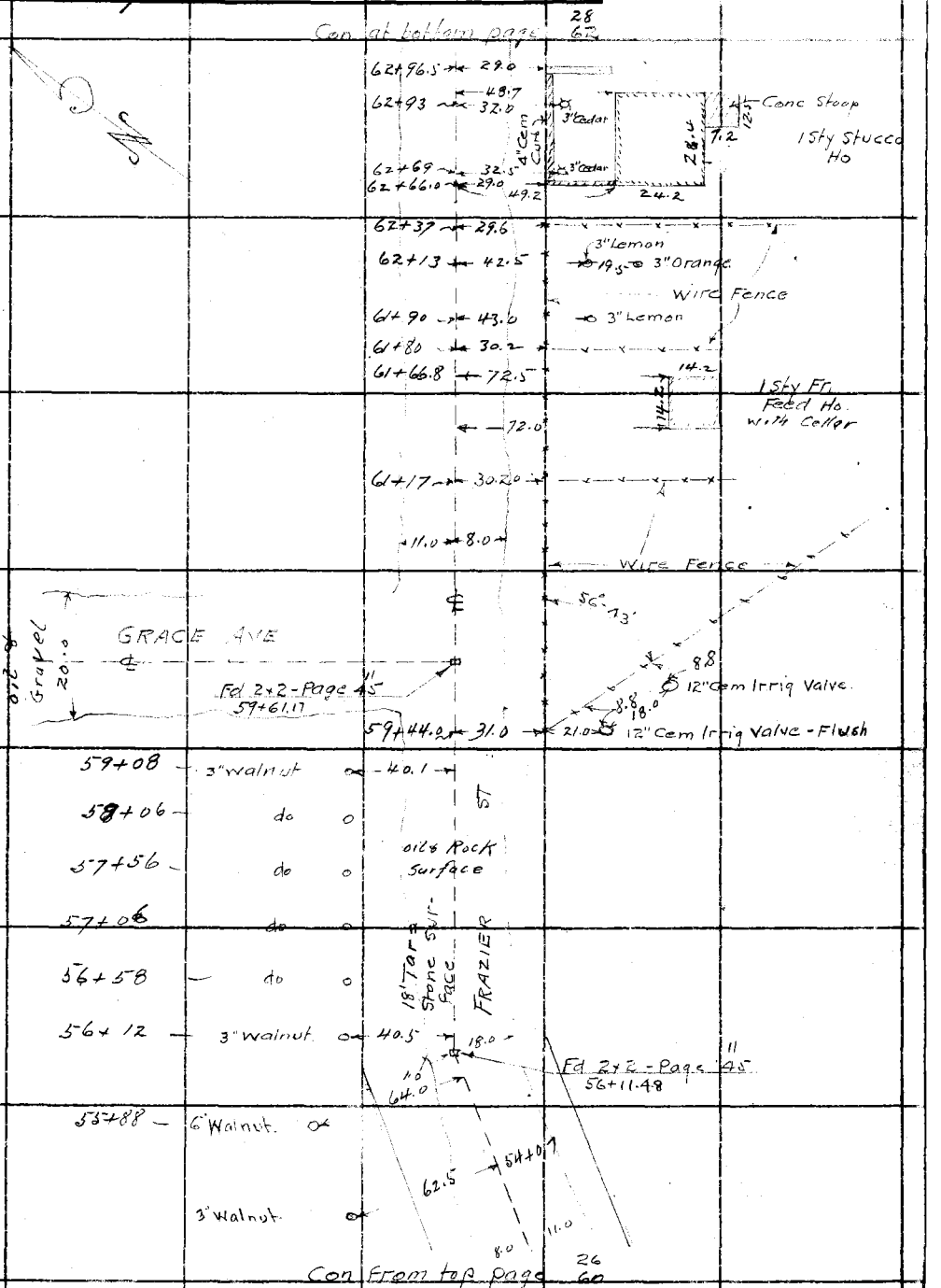

Note: ANY ADDITIONS OR CHANGES ON THIS SHEET MUST BE MADE OR CIRCLED IN Red Ink. WITH DATE AND NAME OF PERSON MAKING CHANGE.

RETURN TO
LOS ANGELES COUNTY SURVEYOR
700 HALL OF RECORDS

Do not extend notes this side of this line

FORM 247 10M 5-31

F.B. 511 Pg. 62 28

Con at bottom page 29 63

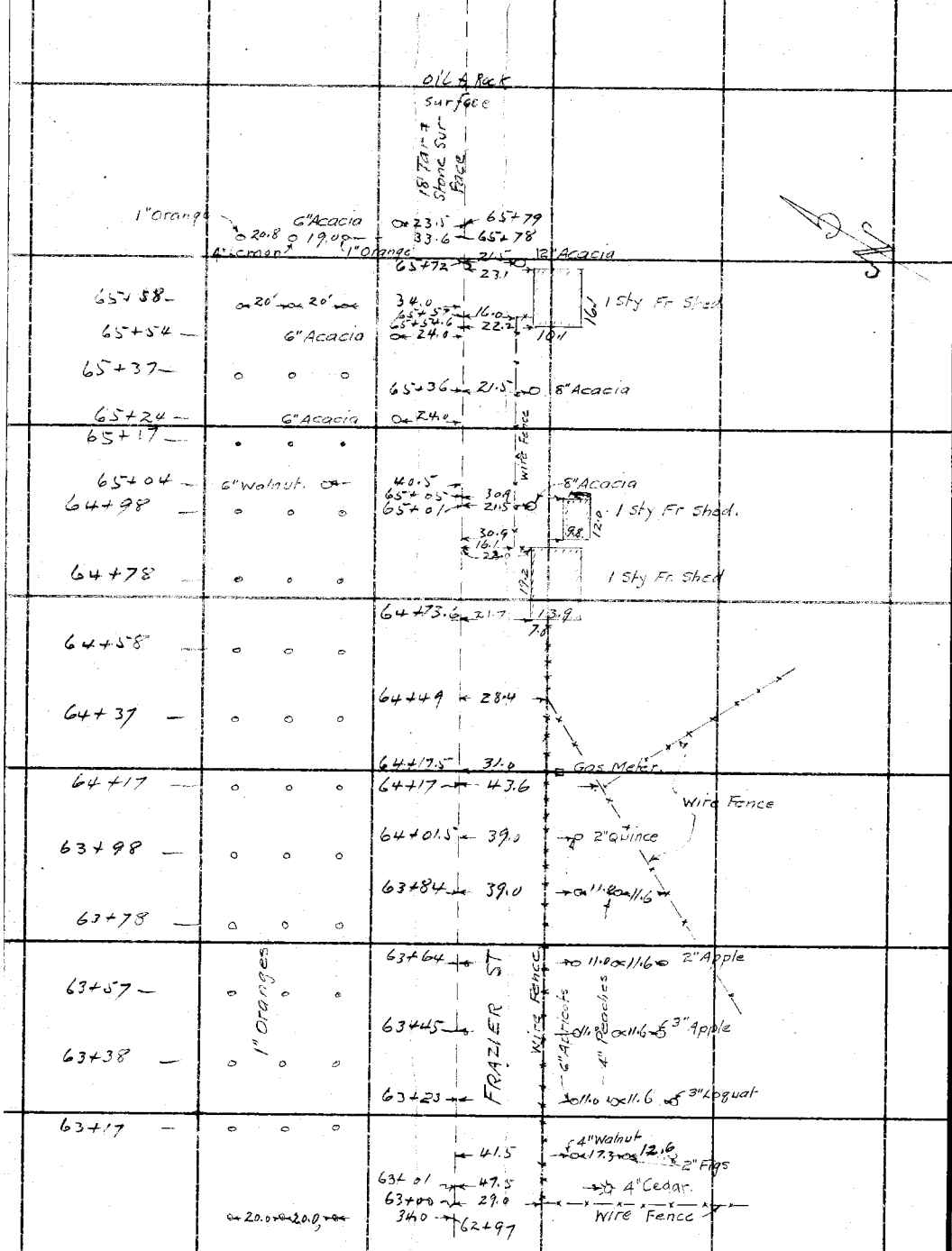

Con from top page 27 61

RETURN TO
LOS ANGELES COUNTY SURVEYOR
700 HALL OF RECORDS

Do not extend notes this side of this line

Note: ANY ADDITIONS OR CHANGES ON THIS SHEET MUST BE MADE OR CIRCLED IN Red Ink. WITH DATE AND NAME OF PERSON MAKING CHANGE.

Notes Ck'd by Drew	Survey of FRAZIER ST
Map No. B-924	W. O. 7110 Tape No. St'd °F.
Office Work Krella	Surveyed by WA Miller
Checked Drew	Notes WAM & C.V.C. Date 3-28-33
Date Aug 33	Indexed A. C. Johnson

F.B. 511 PG. 29 63

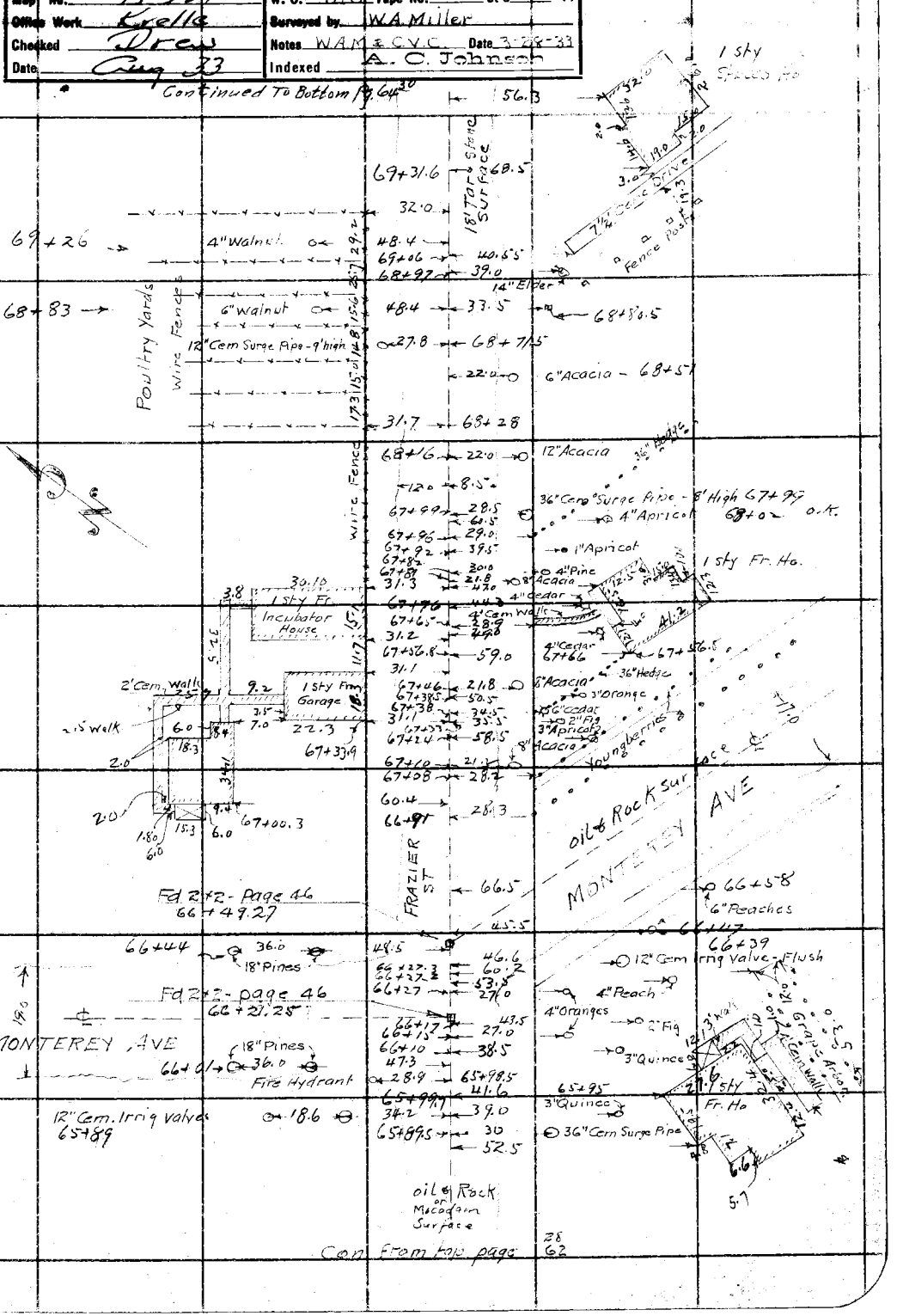

Note: ANY ADDITIONS OR CHANGES ON THIS SHEET MUST BE MADE OR CIRCLED IN Red Ink, WITH DATE AND NAME OF PERSON MAKING CHANGE.

Do not extend notes this side of this line

RETURN TO
LOS ANGELES COUNTY SURVEYOR
700 HALL OF RECORDS

FORM 247 10M 5-31

F.B. 511 Pg 64

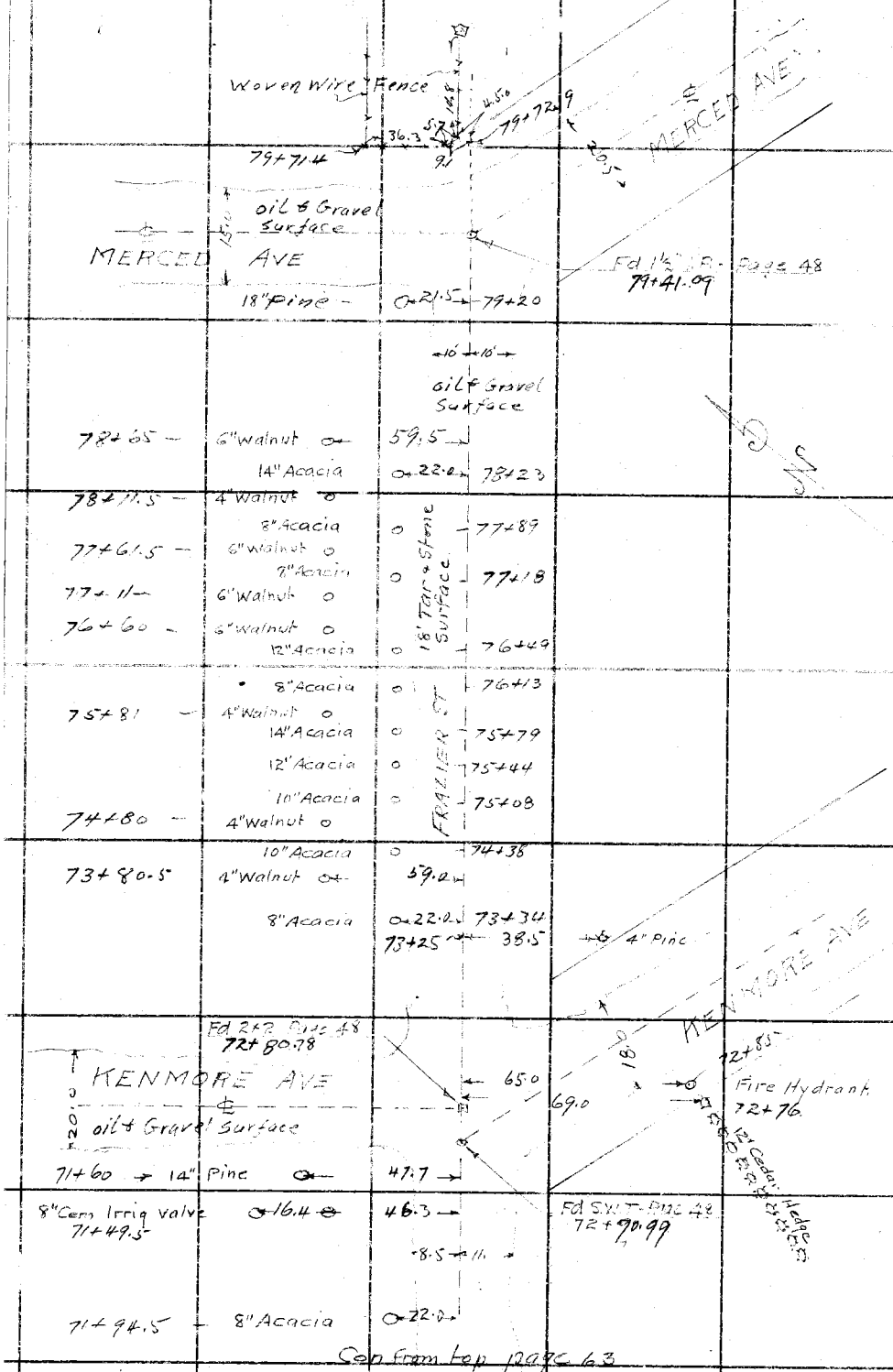

Con from top page 63

RETURN TO
LOS ANGELES COUNTY SURVEYOR
700 HALL OF RECORDS

Do not extend notes this side of this line

Note: ANY ADDITIONS OR CHANGES ON THIS SHEET MUST BE MADE OR CIRCLED IN Red Ink, WITH DATE AND NAME OF PERSON MAKING CHANGE.

Notes Ck'd by Drew		Survey of FRAZIER ST	F.B. 511 Pg. 65
Map No. B-924		W. O. 7110 Tape No. St'd °F.	
Office Work Krelle		Surveyed by W.A Miller	
Checked Drew		Notes C.Y.C. Date 3-29-33	
Date Aug 33		Indexed A. C. Johnson	

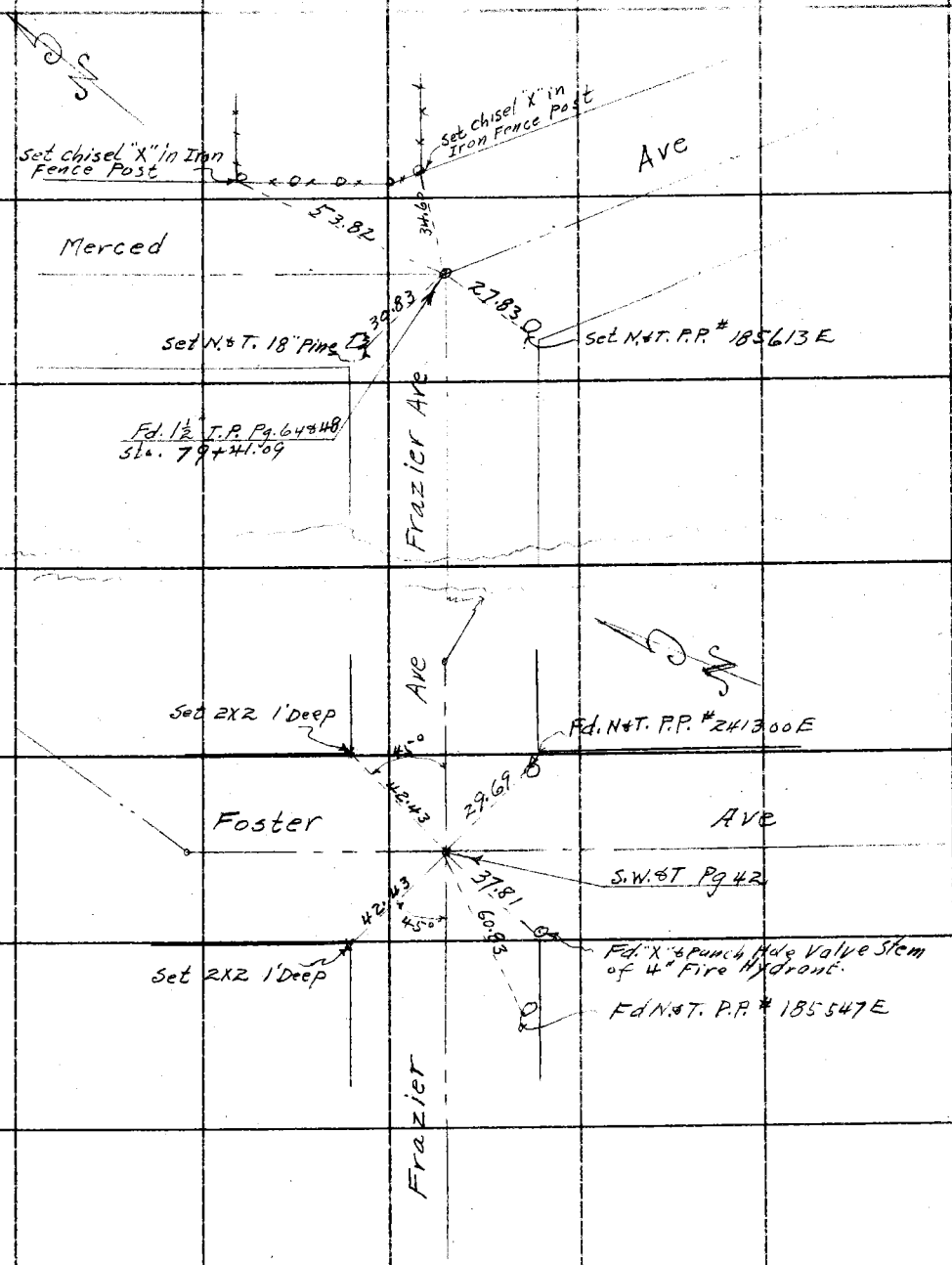

Note: ANY ADDITIONS OR CHANGES ON THIS SHEET MUST BE MADE OR CIRCLED IN Red Ink, WITH DATE AND NAME OF PERSON MAKING CHANGE.

Do not extend notes this side of this line

RETURN TO
LOS ANGELES COUNTY SURVEYOR
700 HALL OF RECORDS

FORM 247 10M 5-31

RETURN TO

LOS ANGELES COUNTY SURVEYOR

700 HALL OF RECORDS

Note: ANY ADDITIONS OR CHANGES ON THIS SHEET MUST BE MADE OR CIRCLED IN **Red Ink.** WITH DATE AND NAME OF PERSON MAKING CHANGE.

Do not extend notes this side of this line

F.B. 511 PG. 66

Notes Ck'd by Drew	Survey of Hoyt Ave.
Map No. B-925	W. O. 7133 Tape No. 041 St'd 84 °F.
Office Work Wood	Surveyed by Rosecrans
Checked Drew	Notes Date 6-1-33
Date 1-10-34	Indexed A. C. Johnson 6-5-33

F.B. 511 Pg. 101

Cont. bottom next page.

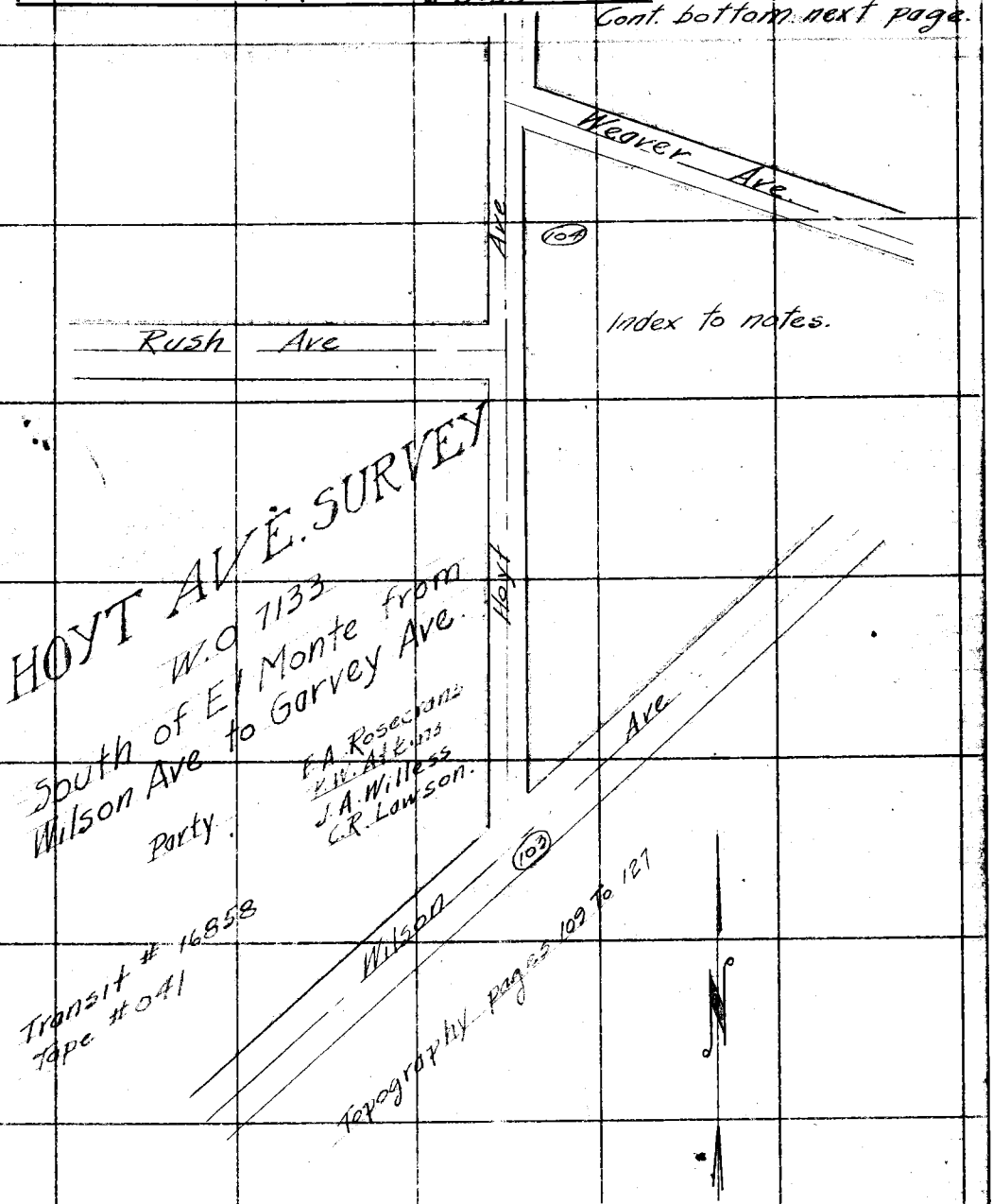

Note: ANY ADDITIONS OR CHANGES ON THIS SHEET MUST BE MADE OR CIRCLED IN Red Ink. WITH DATE AND NAME OF PERSON MAKING CHANGE.

Do not extend notes this side of this line

RETURN TO
LOS ANGELES COUNTY SURVEYOR
700 HALL OF RECORDS

FORM 247 10M 5-31

F.B. 511 PG. 102

Index to notes.

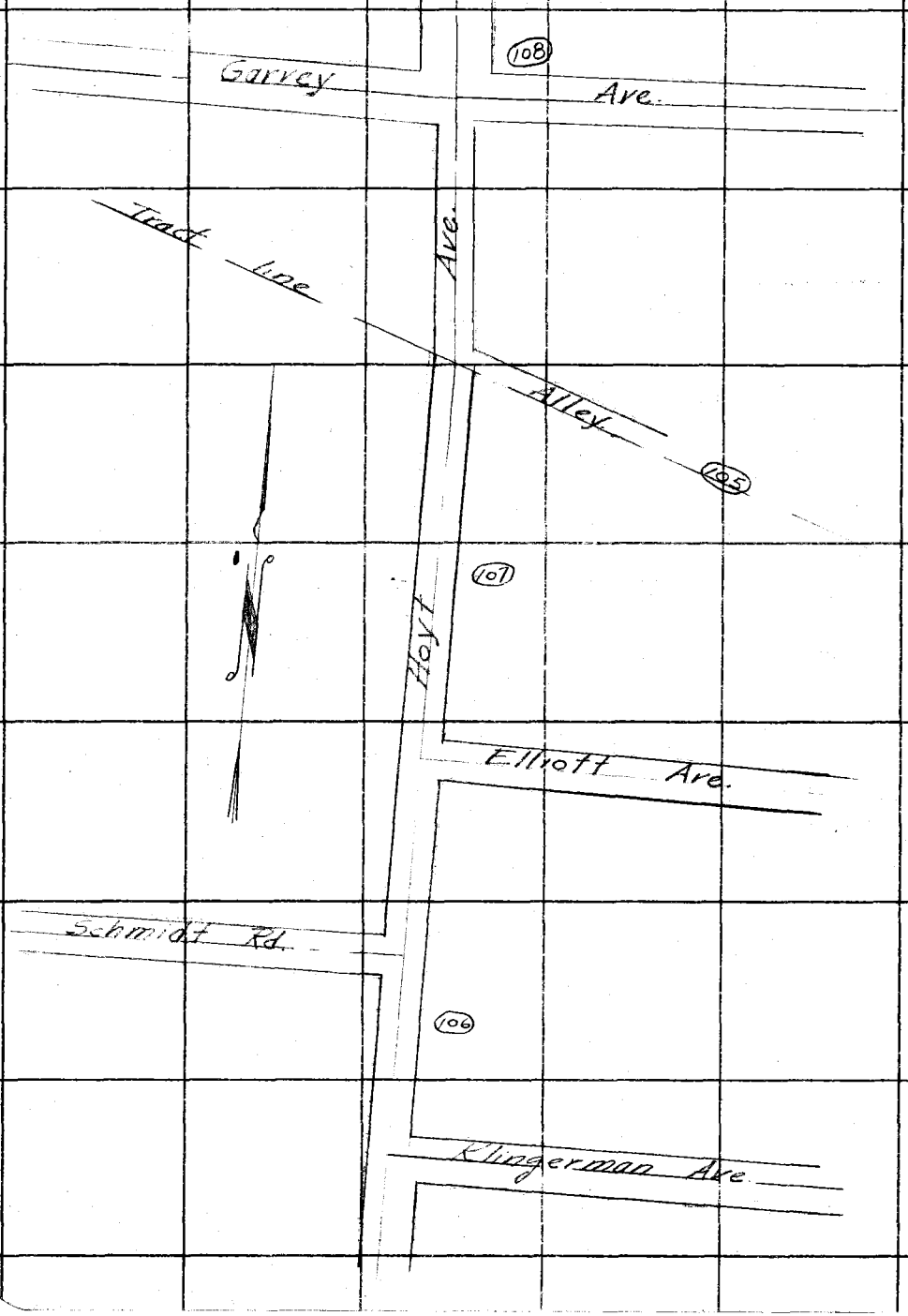

RETURN TO
LOS ANGELES COUNTY SURVEYOR
700 HALL OF RECORDS

Do not extend notes this side of this line

Note: ANY ADDITIONS OR CHANGES ON THIS SHEET MUST BE MADE OR CIRCLED IN Red Ink, WITH DATE AND NAME OF PERSON MAKING CHANGE.

Notes Ck'd by Drew	Survey of Hoyt Ave.
Map No. B-925	W. O. 7133 Tape No. 041 St'd 84 °F.
Office Work Wood	Surveyed by Rosecrans
Checked Drew	Notes Date 5-22-33
Date 1-10-34	Indexed A. C. Johnson 6-5-33

F.B. 511 Pg. 103

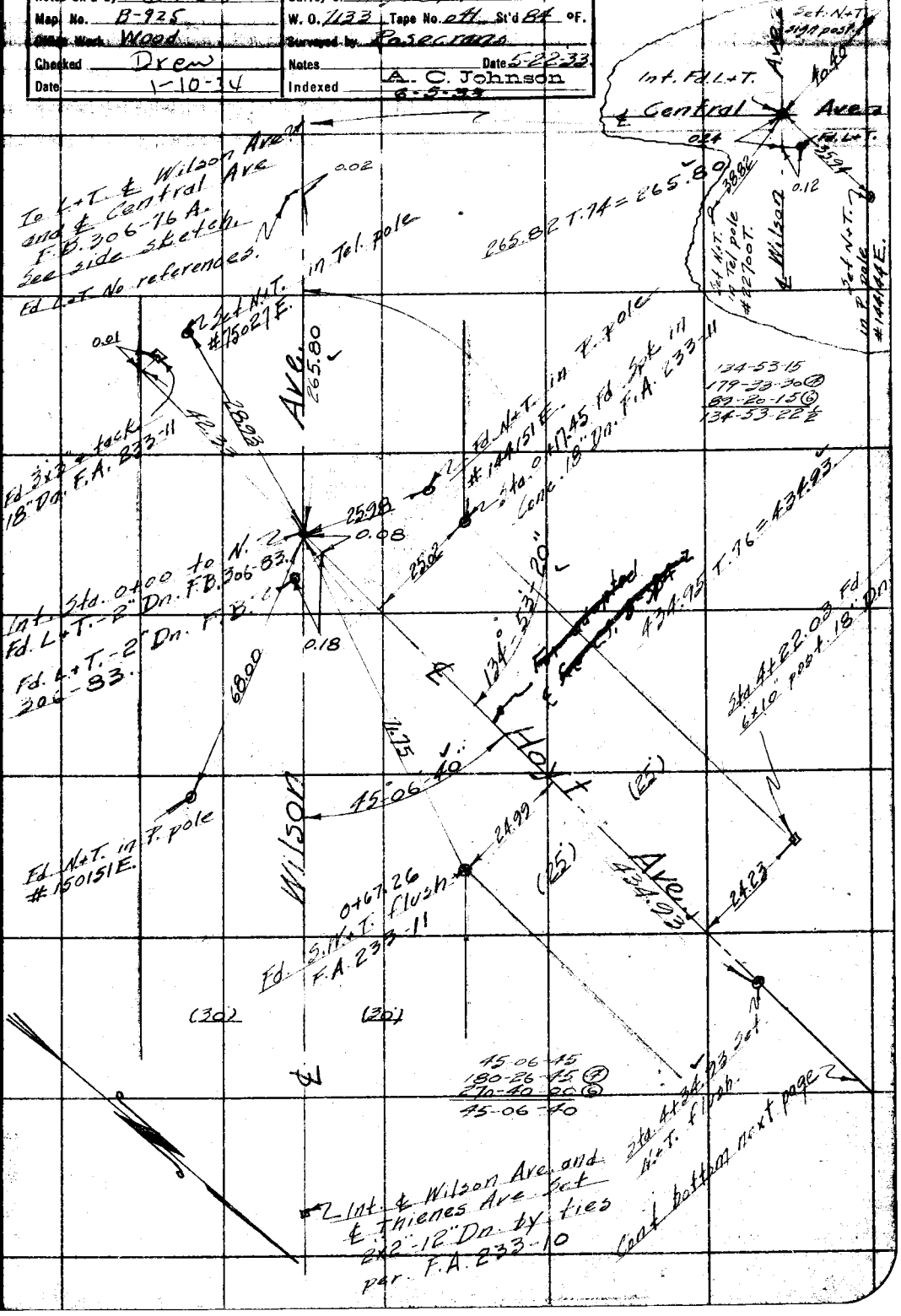

Note: ANY ADDITIONS OR CHANGES OF THIS SHEET MUST BE MADE OR CIRCLED IN Red Ink. WITH DATE AND NAME OF PERSON MAKING CHANGE.

RETURN TO
LOS ANGELES COUNTY SURVEYOR
700 HALL OF RECORDS

Do not extend notes this side of this line

FORM 247 10M 8-31

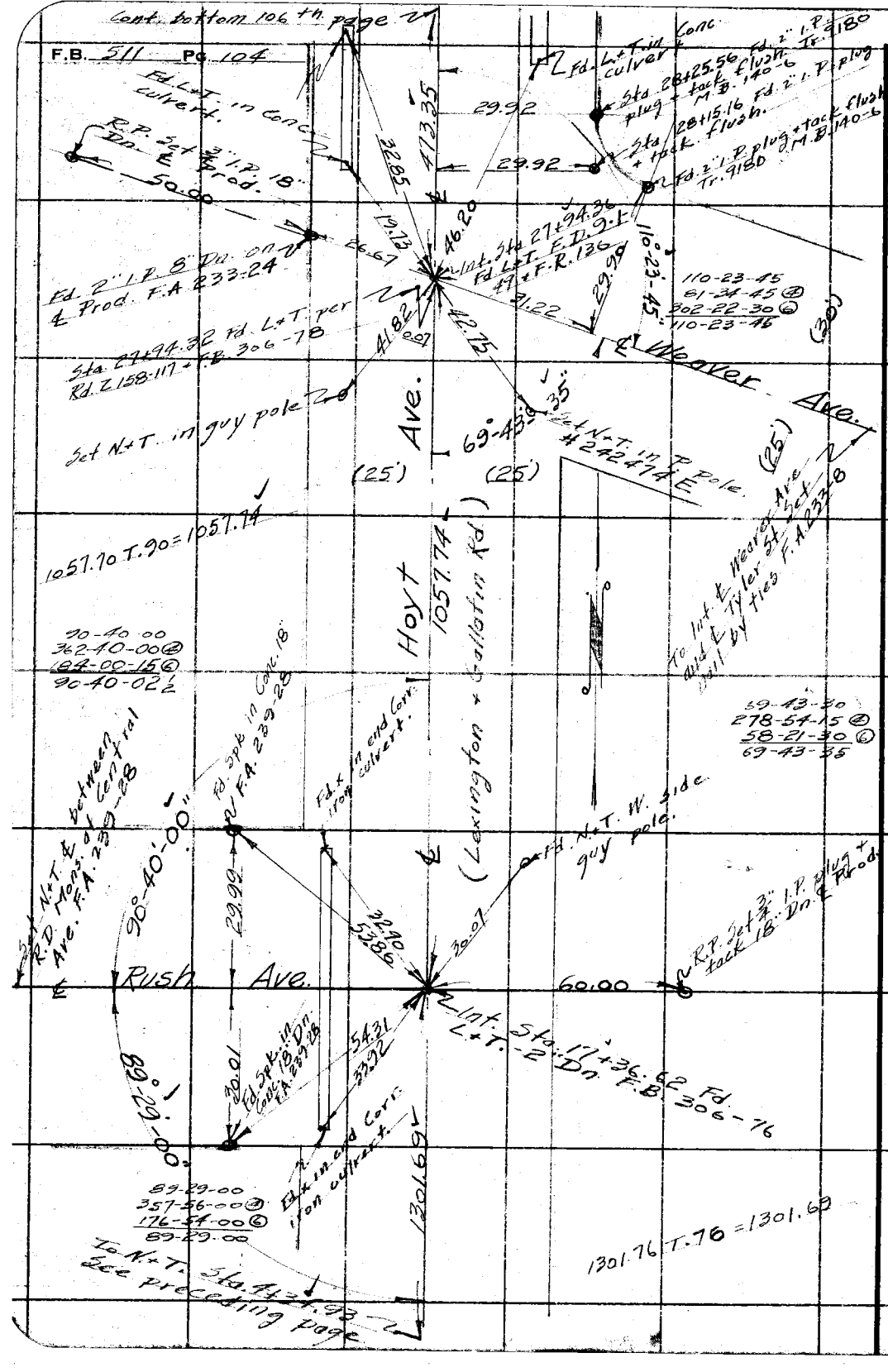

RETURN TO
LOS ANGELES COUNTY SURVEYOR
700 HALL OF RECORDS

Note: ANY ADDITIONS OR CHANGES ON THIS SHEET MUST BE MADE OR CIRCLED IN **Red Ink.** WITH DATE AND NAME OF PERSON MAKING CHANGE.

Do not extend notes this side of this line

RETURN TO
LOS ANGELES COUNTY SURVEYOR
700 HALL OF RECORDS

Note: ANY ADDITIONS OR CHANGES ON THIS SHEET MUST BE MADE OR CIRCLED IN Red Ink. WITH DATE AND NAME OF PERSON MAKING CHANGE.

Do not extend notes this side of this line

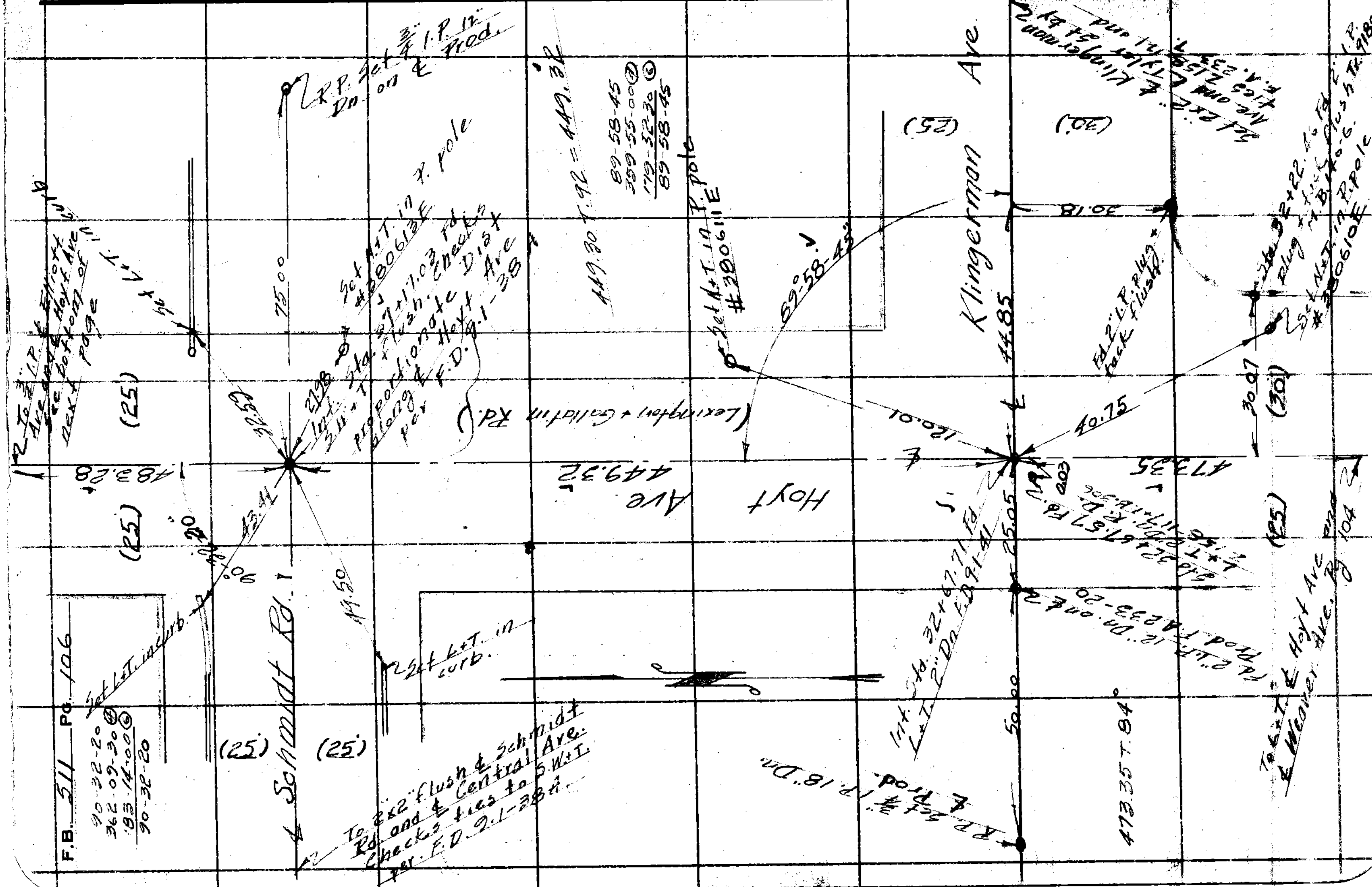

Notes Ck'd by Drew	Survey of Hoyt Ave.
Map No. B-925	W. O. 7133 Tape No. 24 St'd 24 °F.
Office Work Wood	Surveyed by Rosecrans
Checked Drew	Notes Date 5-24-33
Date 1-10-34	Indexed A. C. Johnson

F.B. 511 PG. 105

Note: ANY ADDITIONS OR CHANGES ON THIS SHEET MUST BE MADE OR CIRCLED IN Red Ink. WITH DATE AND NAME OF PERSON MAKING CHANGE.

Do not extend notes this side of this line

RETURN TO
LOS ANGELES COUNTY SURVEYOR
700 HALL OF RECORDS



FORM 247 10M 5-31

Notes Ck'd by Drew	Survey of Hoyt Ave
Map No. B-925	W. O. 7133 Tape No. 241 St'd 84 °F.
Office Work Wood	Surveyed by Rosecrans
Checked Drew	Notes Date 5-24-33
Date 1-10-34	Indexed A. C. Johnson

F.B. 511 PG. 107

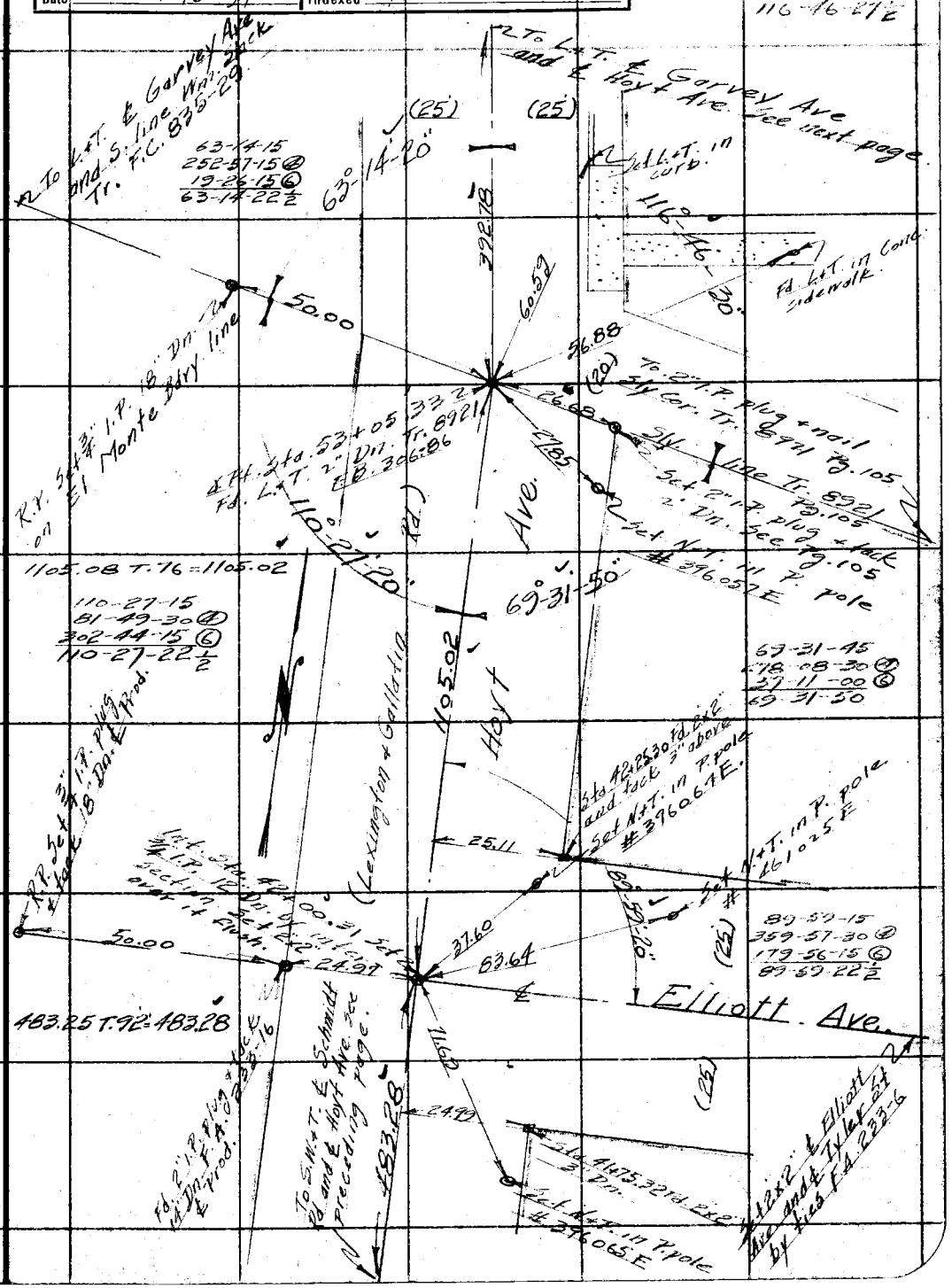

Note: ANY ADDITIONS OR CHANGES ON THIS SHEET MUST BE MADE (OR CIRCLED IN Red Ink. WITH DATE AND NAME OF PERSON MAKING CHANGE.

Do not extend notes this side of this line

RETURN TO
LOS ANGELES COUNTY SURVEYOR
700 HALL OF RECORDS

FORM 247 10M 5-31

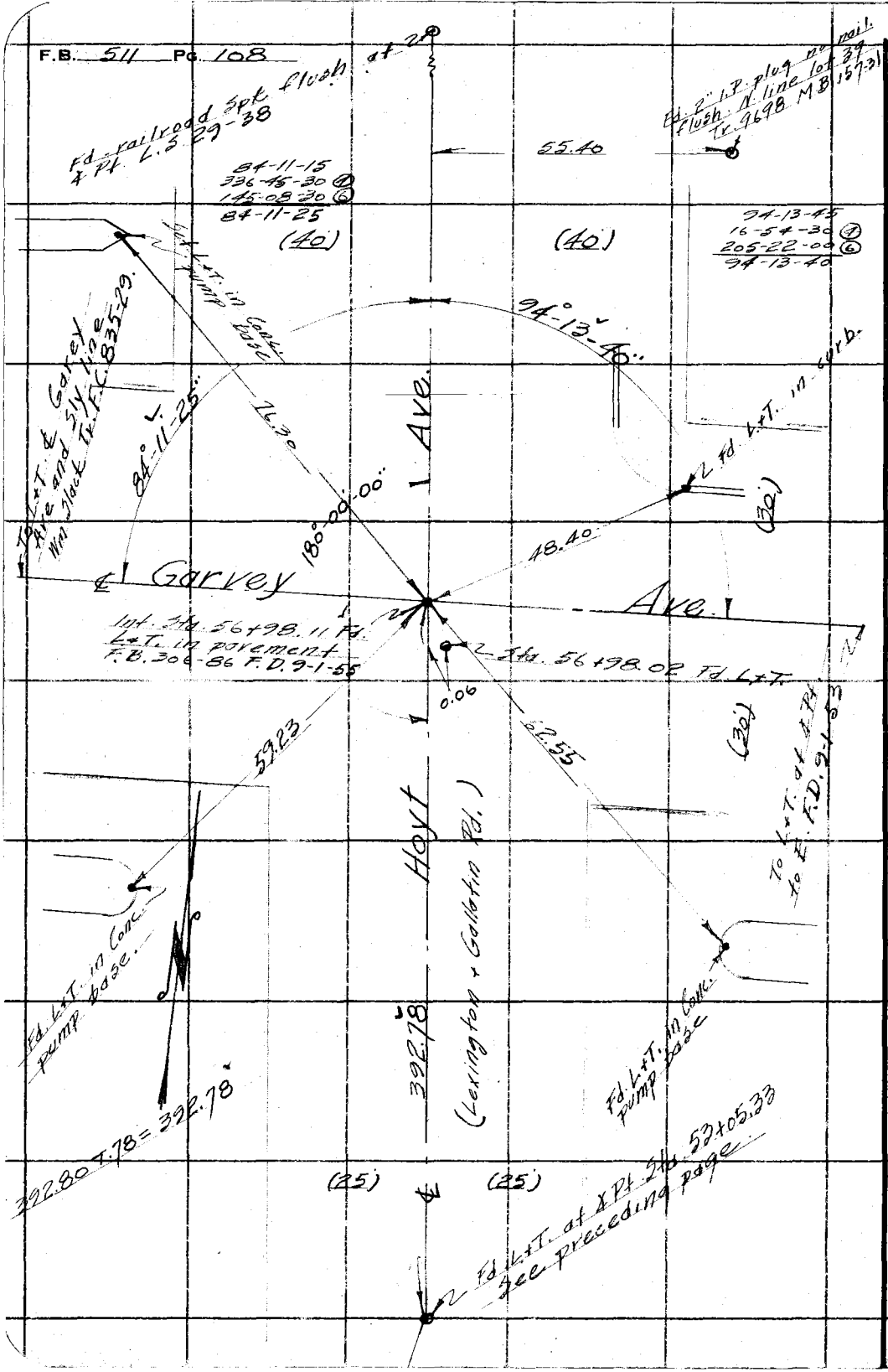

RETURN TO
LOS ANGELES COUNTY SURVEYOR
700 HALL OF RECORDS

Do not extend notes this side of this line

Note: ANY ADDITIONS OR CHANGES ON THIS SHEET MUST BE MADE OR CIRCLED IN **Red Ink.** WITH DATE AND NAME OF PERSON MAKING CHANGE.

Notes Ck'd by Drew	Survey of Hoyt Ave
Map No. B-925	W. O. 7133 Tape No. 041 St'd 54 °F.
Office Work Wood	Surveyed by Thomas
Checked Drew	Notes Date 5-24-32
Date 1-16-34	Indexed A. C. Johnson 6-5-32

F.B. 511 PG 109

Note: ANY ADDITIONS OR CHANGES ON THIS SHEET MUST BE MADE OR CIRCLED IN Red Ink. WITH DATE AND NAME OF PERSON MAKING CHANGE.

Do not extend notes this side of this line

RETURN TO
LOS ANGELES COUNTY SURVEYOR
700 HALL OF RECORDS

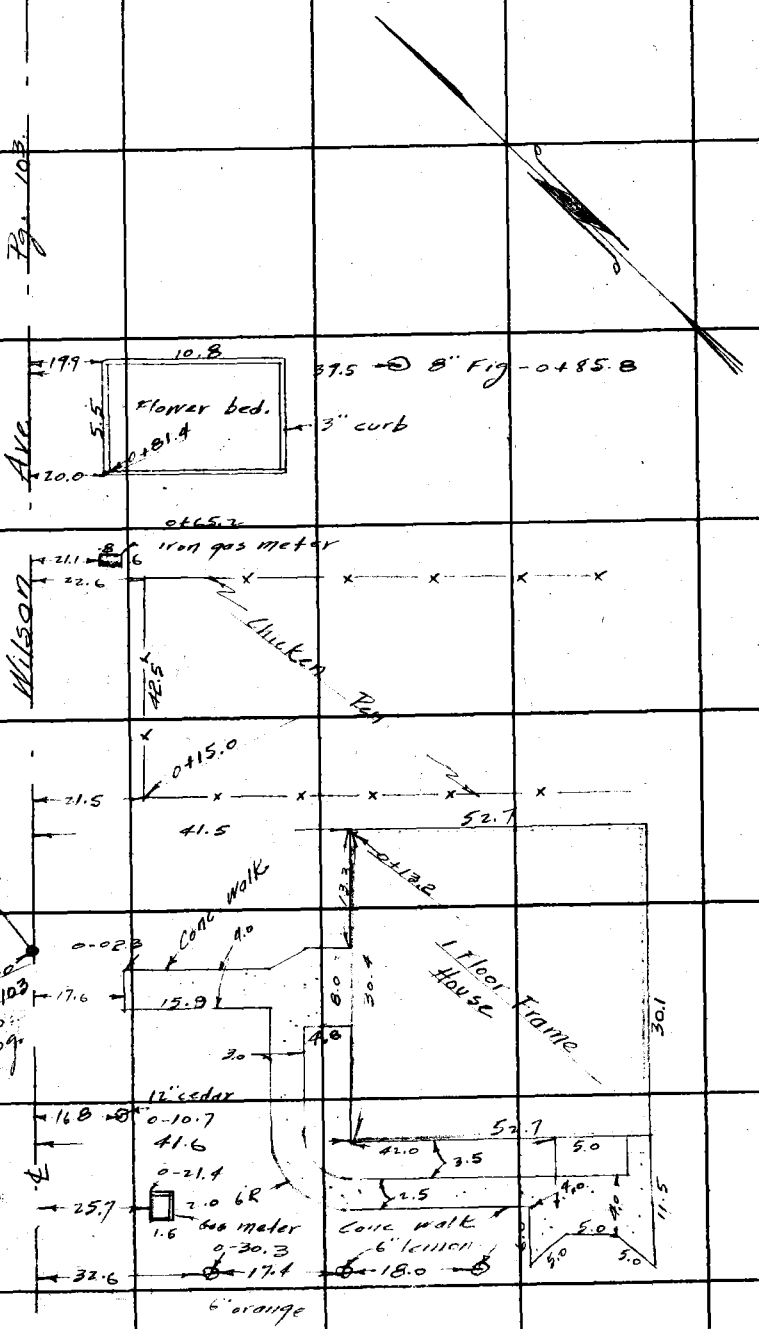

FORM 247 10M 8-31

Cont. bottom next page.

F.B. 511 Pg. 110

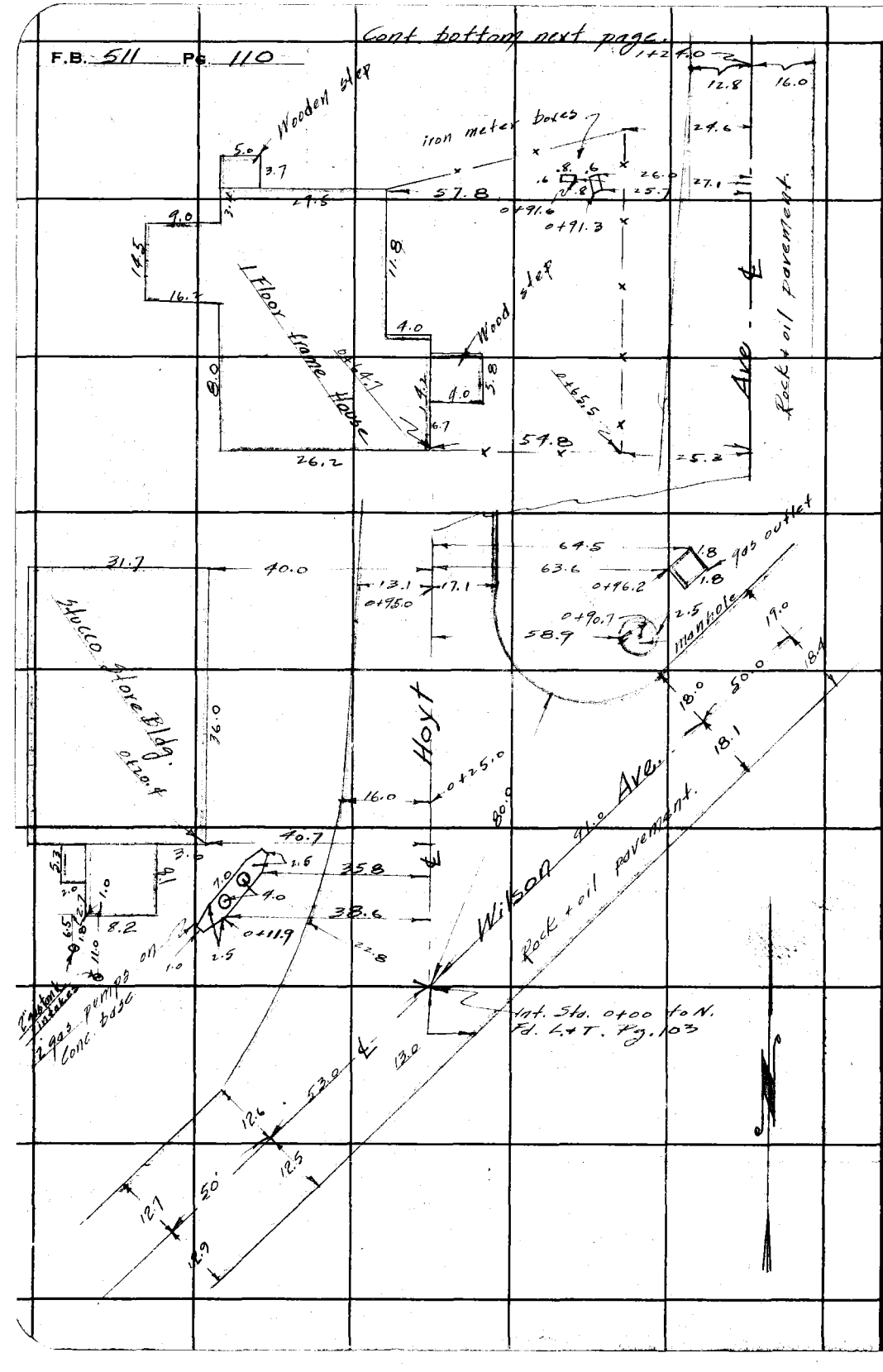

RETURN TO
LOS ANGELES COUNTY SURVEYOR
700 HALL OF RECORDS
Do not extend notes this side of this line

Note: ANY ADDITIONS OR CHANGES ON THIS SHEET MUST BE MADE OR CIRCLED IN **Red Ink.** WITH DATE AND NAME OF PERSON MAKING CHANGE.

Notes Ck'd by Drew	Survey of Hoyt Ave.
Map No. B-925	W. O. 7133 Tape No. 0 H St'd 64 °F.
Office Work Wood	Surveyed by Rosecrans
Checked Drew	Notes Date 5-26-33
Date 1-10-34	Indexed A. C. Johnson

F.B. 511 PG. 111

Cont. bottom Pg. 113

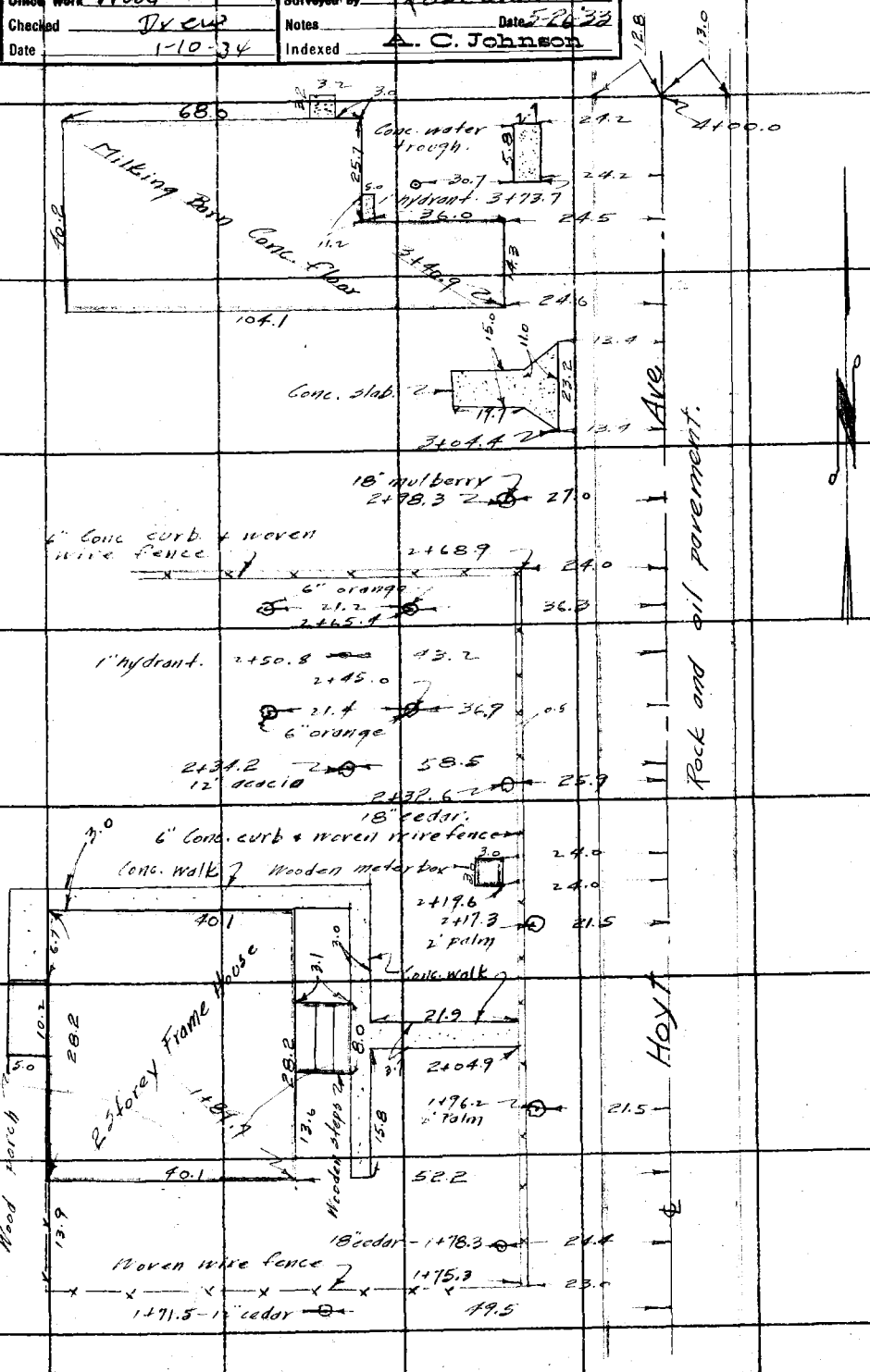

Note: ANY ADDITIONS OR CHANGES ON THIS SHEET MUST BE MADE IN Red Ink WITH DATE AND NAME OF PERSON MAKING CHANGE.

Do not extend notes this side of this line

RETURN TO
LOS ANGELES COUNTY SURVEYOR
700 HALL OF RECORDS

FORM 247 10M 5-31

F.B. 511 Pg. 112

Cont. bottom next page



RETURN TO
LOS ANGELES COUNTY SURVEYOR
700 HALL OF RECORDS
Do not extend notes this side of this line

Note: ANY ADDITIONS OR CHANGES ON THIS SHEET MUST BE MADE OR CIRCLED IN **Red Ink.** WITH DATE AND NAME OF PERSON MAKING CHANGE.

Notes Ck'd by Drew	Survey of Hoyt Ave
Map No. B-425	W. O. 7133 Tape No. 041 St'd 54 °F.
Office Work Wood	Surveyed by Rosecrans
Checked Drew	Notes Date 2-27-33
Date 1-10-34	Indexed A. C. Johnson

F.B. 511 PG. 113

Cont. bottom next page

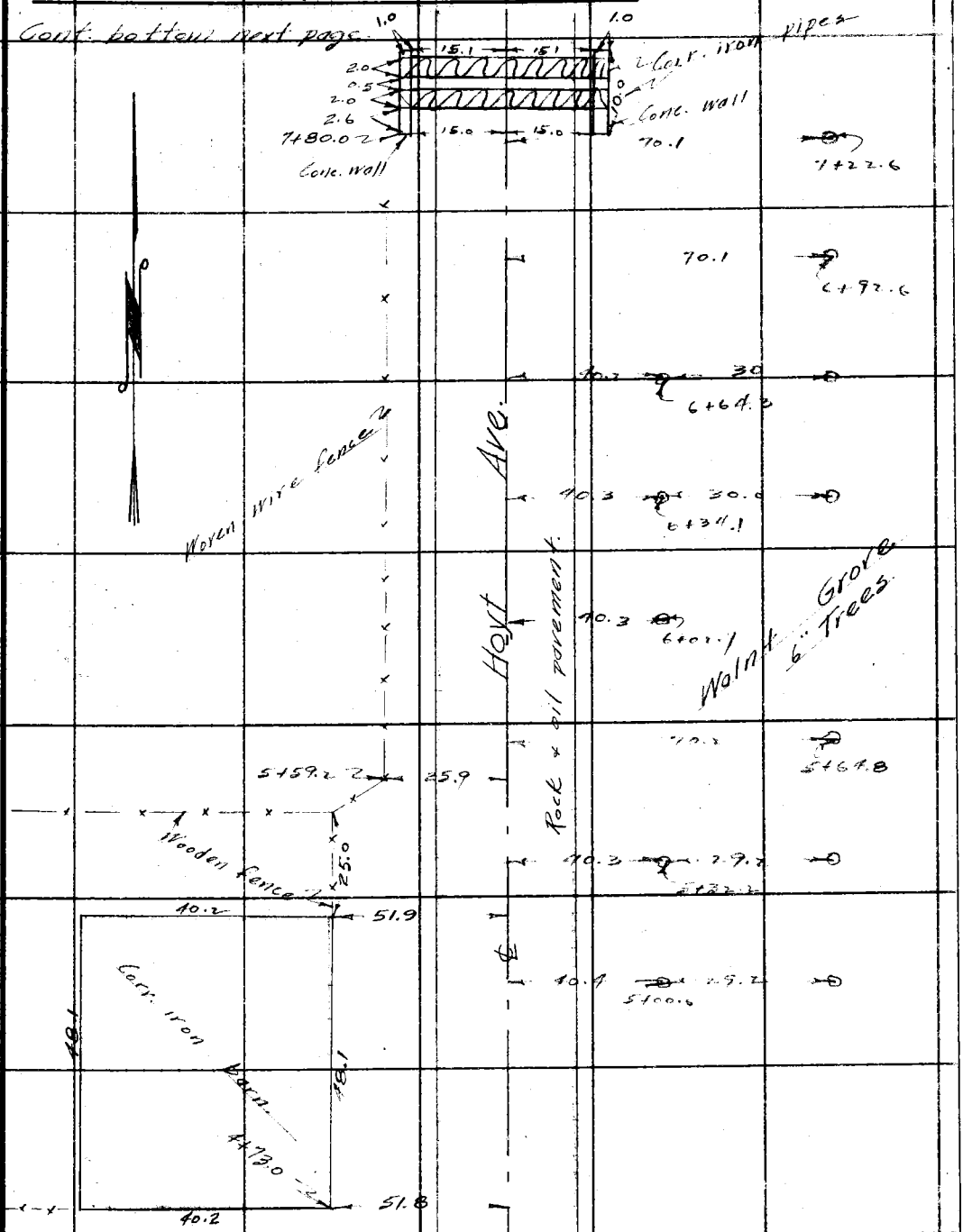

Note: ANY ADDITIONS OR CHANGES ON THIS SHEET MUST BE MADE OR CIRCLED IN Red Ink, WITH DATE AND NAME OF PERSON MAKING CHANGE.

RETURN TO
LOS ANGELES COUNTY SURVEYOR
700 HALL OF RECORDS

Do not extend notes this side of this line

FORM 247 10M 5-31

F.B. 511 Pg. 114

Cont. bottom next page.

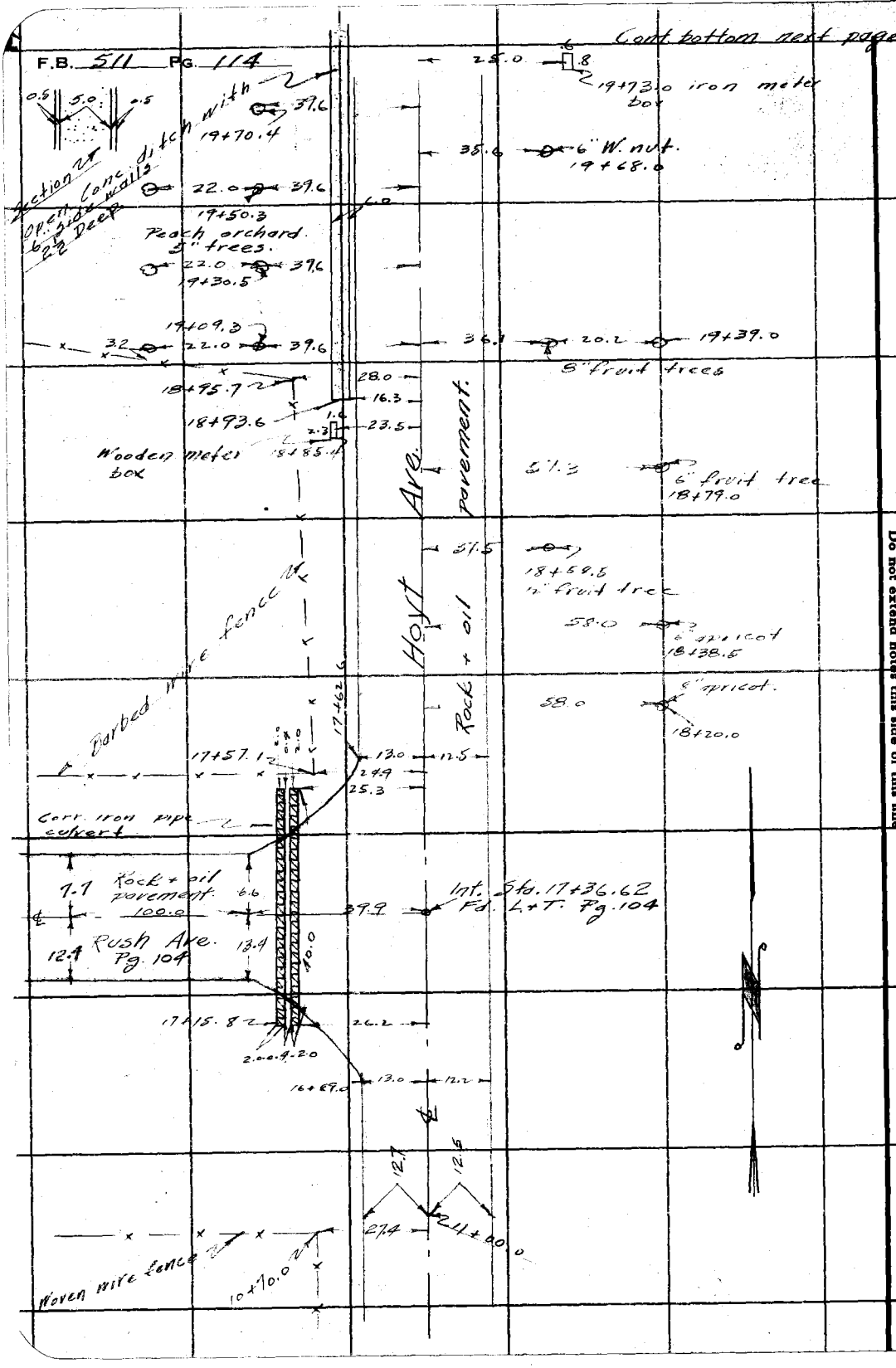

RETURN TO
LOS ANGELES COUNTY SURVEYOR
700 HALL OF RECORDS
Do not extend notes this side of this line

Note: ANY ADDITIONS OR CHANGES ON THIS SHEET MUST BE MADE OR CIRCLED IN Red Ink. WITH DATE AND NAME OF PERSON MAKING CHANGE.

Notes Ck'd by Drew	Survey of Hoyt Ave
Map No. B-925	W. O. 7133 Tape No. 011 St'd 64 °F.
Office Work Wood	Surveyed by Rosecrans
Checked Drew	Notes Date 5-29-32
Date 1-10-34	Indexed A. C. Johnson

F.B. 511 PG. 115

Cont. bottom next page

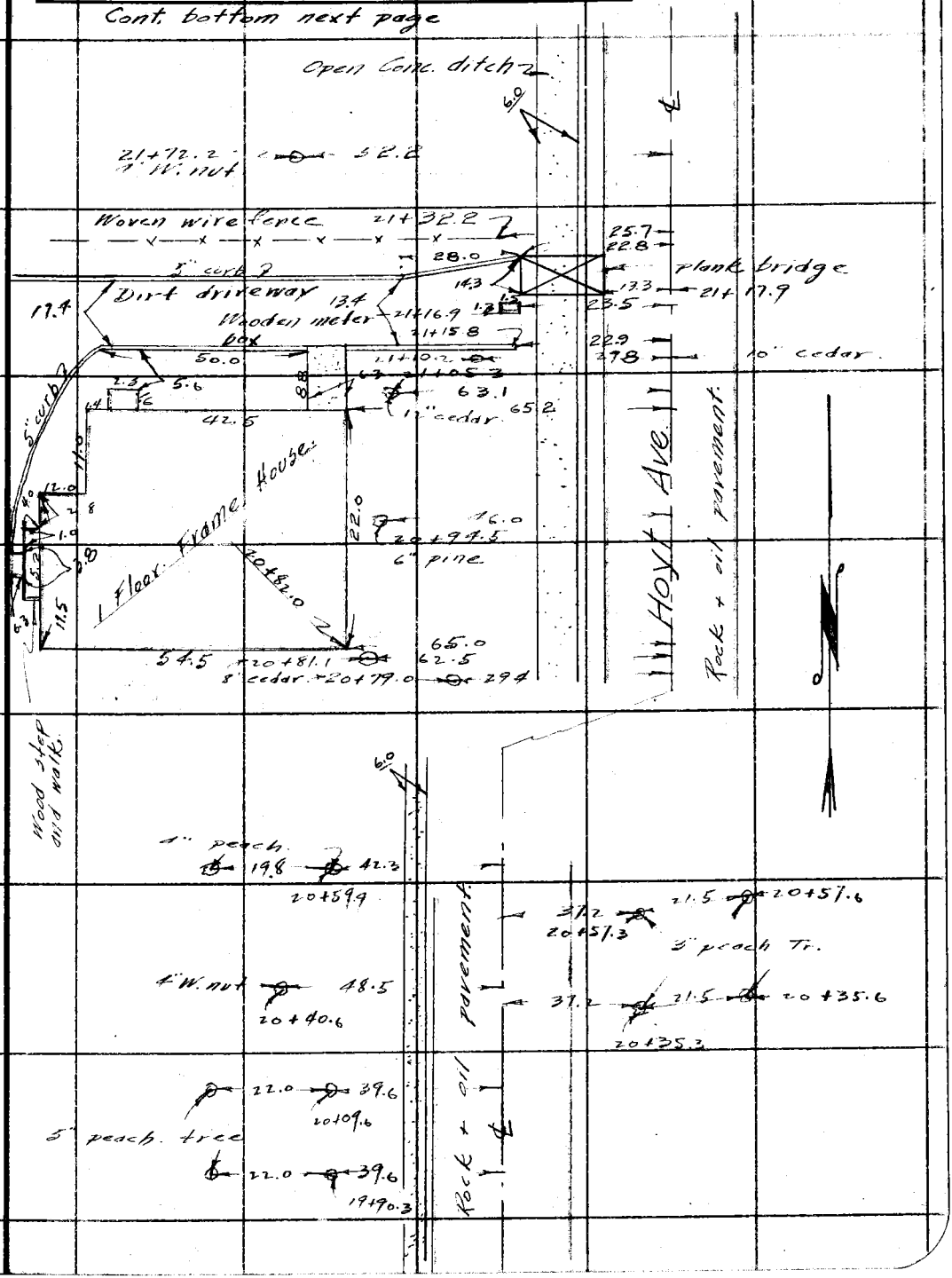

Note: ANY ADDITIONS OR CHANGES ON THIS SHEET MUST BE MADE (OR CIRCLED IN Red Ink. WITH DATE AND NAME OF PERSON MAKING CHANGE.

Do not extend notes this side of this line

RETURN TO
LOS ANGELES COUNTY SURVEYOR
700 HALL OF RECORDS

FORM 247 10M 8-31

F.B. 511 PG 116

Cont. bottom next page.

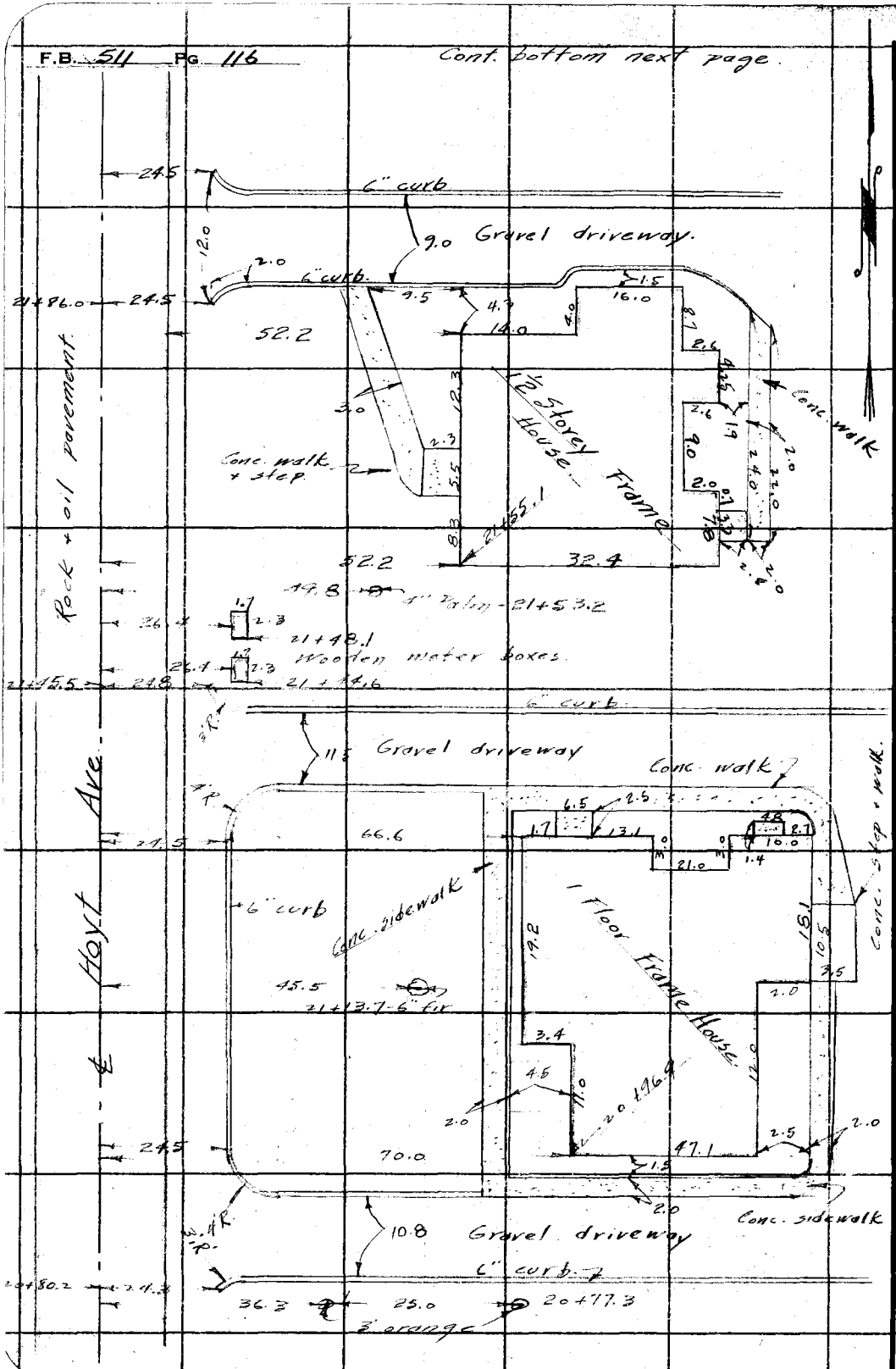

RETURN TO
LOS ANGELES COUNTY SURVEYOR
700 HALL OF RECORDS
Do not extend notes this side of this line

Note: ANY ADDITIONS OR CHANGES ON THIS SHEET MUST BE MADE OR CIRCLED IN Red Ink, WITH DATE AND NAME OF PERSON MAKING CHANGE.

Notes Ck'd by Drew	Survey of Hoyt Ave		F.B. 511 Pg 117
Map No. B-925	W. O. 7132	Tape No. 41 St'd 84 °F.	
Office Work Wood	Surveyed by Rosecrans		
Checked Drew	Notes	Date 5-29-33	
Date 1-10-34	Indexed A. C. Johnson		

Cont. bottom next page

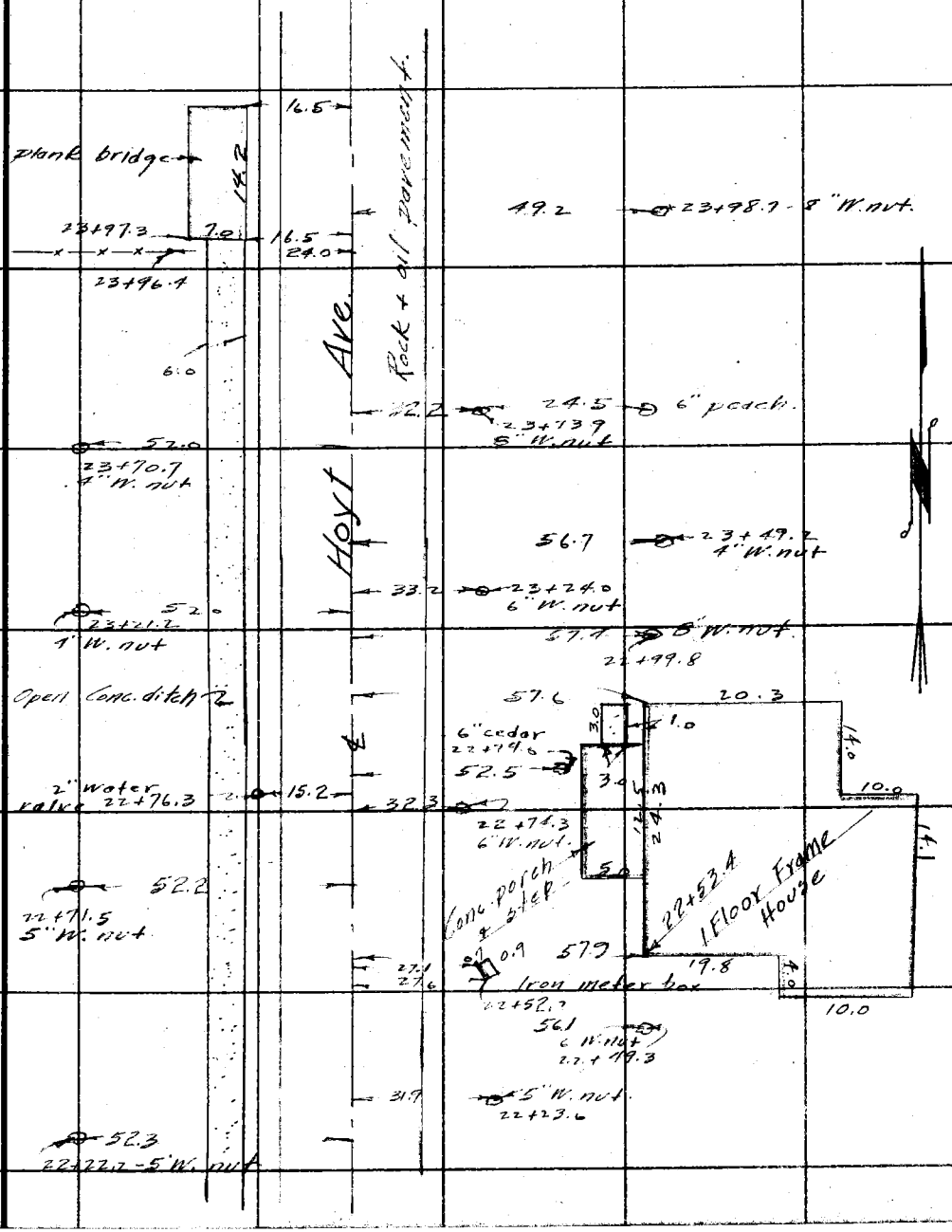

Note: ANY ADDITIONS OR CHANGES ON THIS SHEET MUST BE MADE OR CIRCLED IN Red Ink. WITH DATE AND NAME OF PERSON MAKING CHANGE.

Do not extend notes this side of this line

RETURN TO
LOS ANGELES COUNTY SURVEYOR
700 HALL OF RECORDS

FORM 247 10M 5-31

F.B. 511 PG. 118

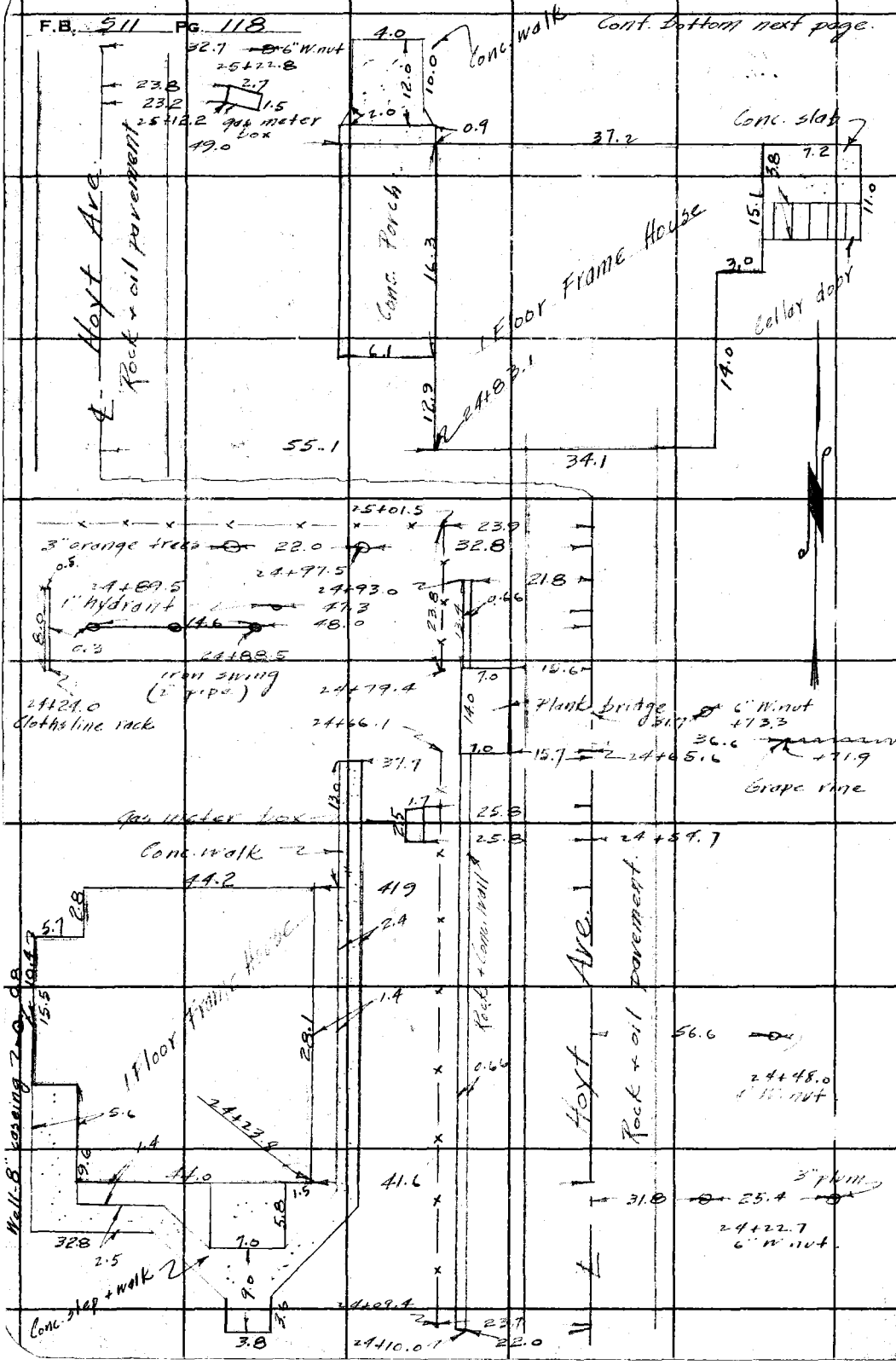

RETURN TO
LOS ANGELES COUNTY SURVEYOR
700 HALL OF RECORDS

Do not extend notes this side of this line

Note: ANY ADDITIONS OR CHANGES ON THIS SHEET MUST BE MADE OR CIRCLED IN Red Ink, WITH DATE AND NAME OF PERSON MAKING CHANGE.

Notes Ck'd by Drew	Survey of Hoyt Ave
Map No. B-925	W. O. 1433 Tape No. 041 St'd 64 °F.
Office Work Wood	Surveyed by Rosecrans
Checked Drew	Notes Date 5-21-33
Date 1-10-34	Indexed C. Johnson

F.B. 511 Pg. 119

Cont. bottom next page.

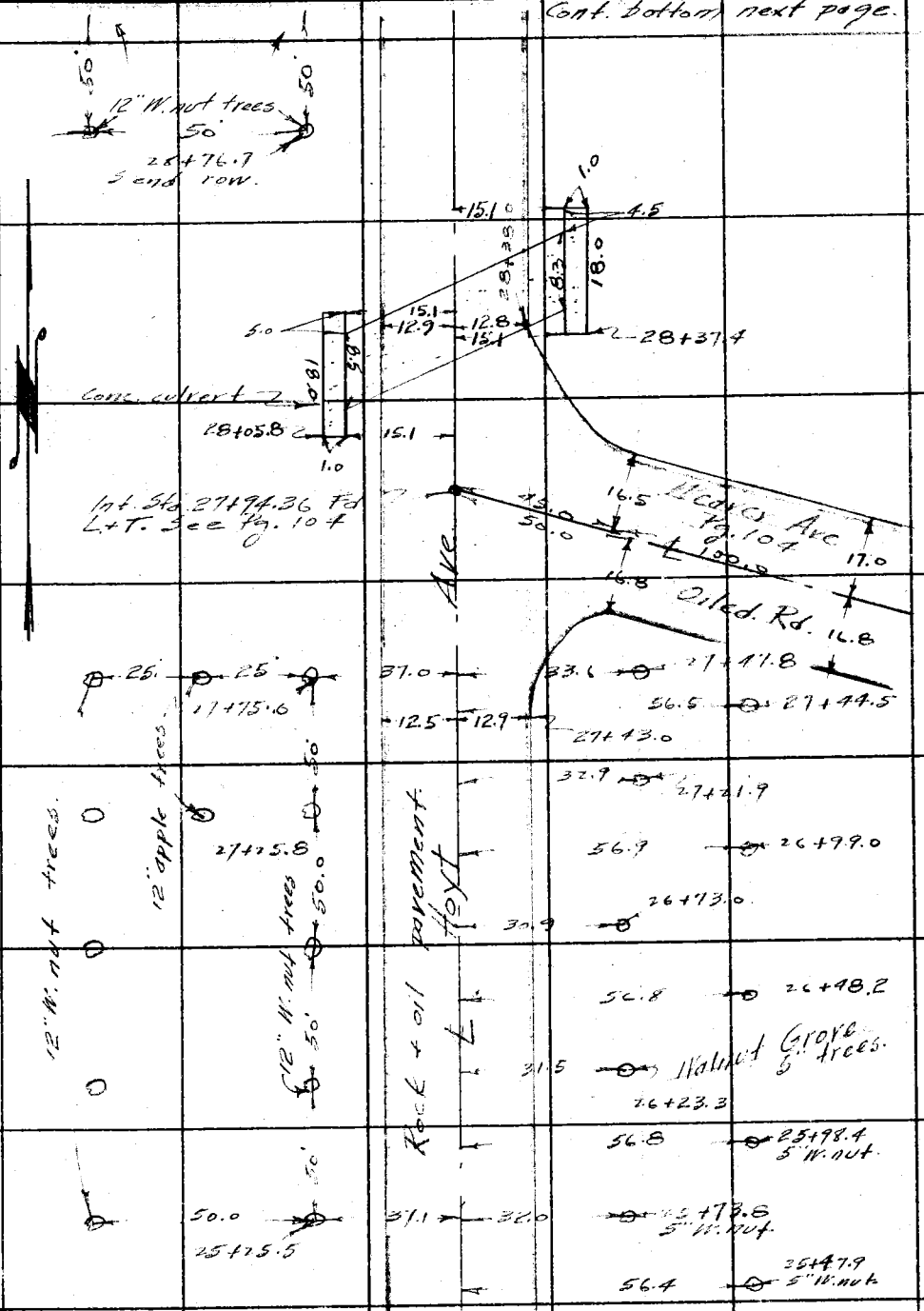

Notes: ANY ADDITIONS OR CHANGES ON THIS SHEET MUST BE MADE IN RED INK, WITH DATE AND NAME OF PERSON MAKING CHANGE.

Do not extend notes this side of this line

RETURN TO
LOS ANGELES COUNTY SURVEYOR
700 HALL OF RECORDS

FORM 247 10M 5-51

F.B. 511 PG. 120

Cont. bottom next page

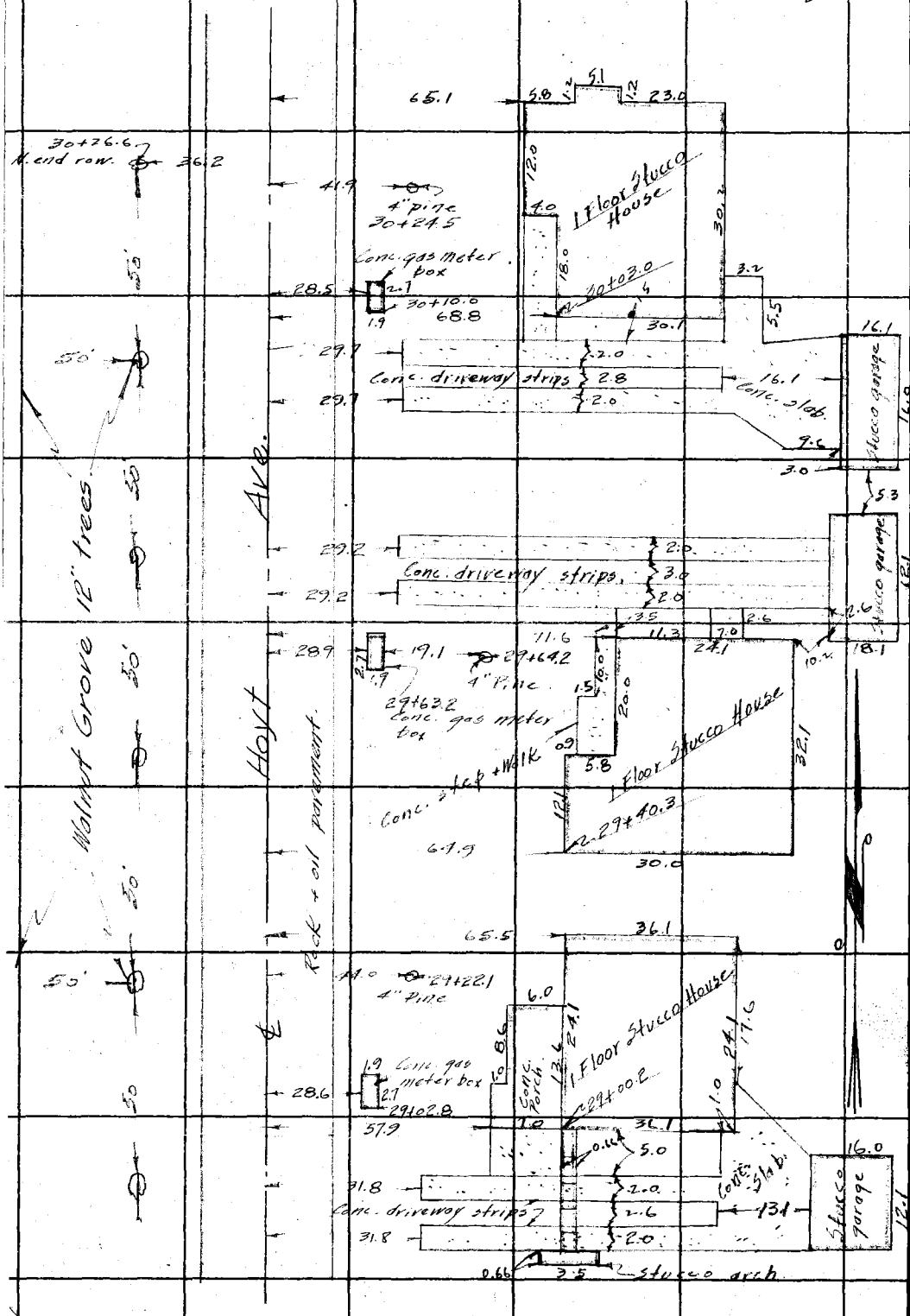

RETURN TO
LOS ANGELES COUNTY SURVEYOR
700 HALL OF RECORDS
Do not extend notes this side of this line

Note: ANY ADDITIONS OR CHANGES ON THIS SHEET MUST BE MADE OR CIRCLED IN Red Ink. WITH DATE AND NAME OF PERSON MAKING CHANGE.

Notes Ck'd by Drew	Survey of Hoyt Ave.		F.B. 511 Pg. 121
Map No. B-925	W. O. 7133	Tape No. 041	St'd 84 °F.
Office Work Wood	Surveyed by Rosecrans		
Checked Drew	Notes	Date 5-2-33	Cont. bottom next page.
Date 1-10-36	Indexed A. C. Johnson		

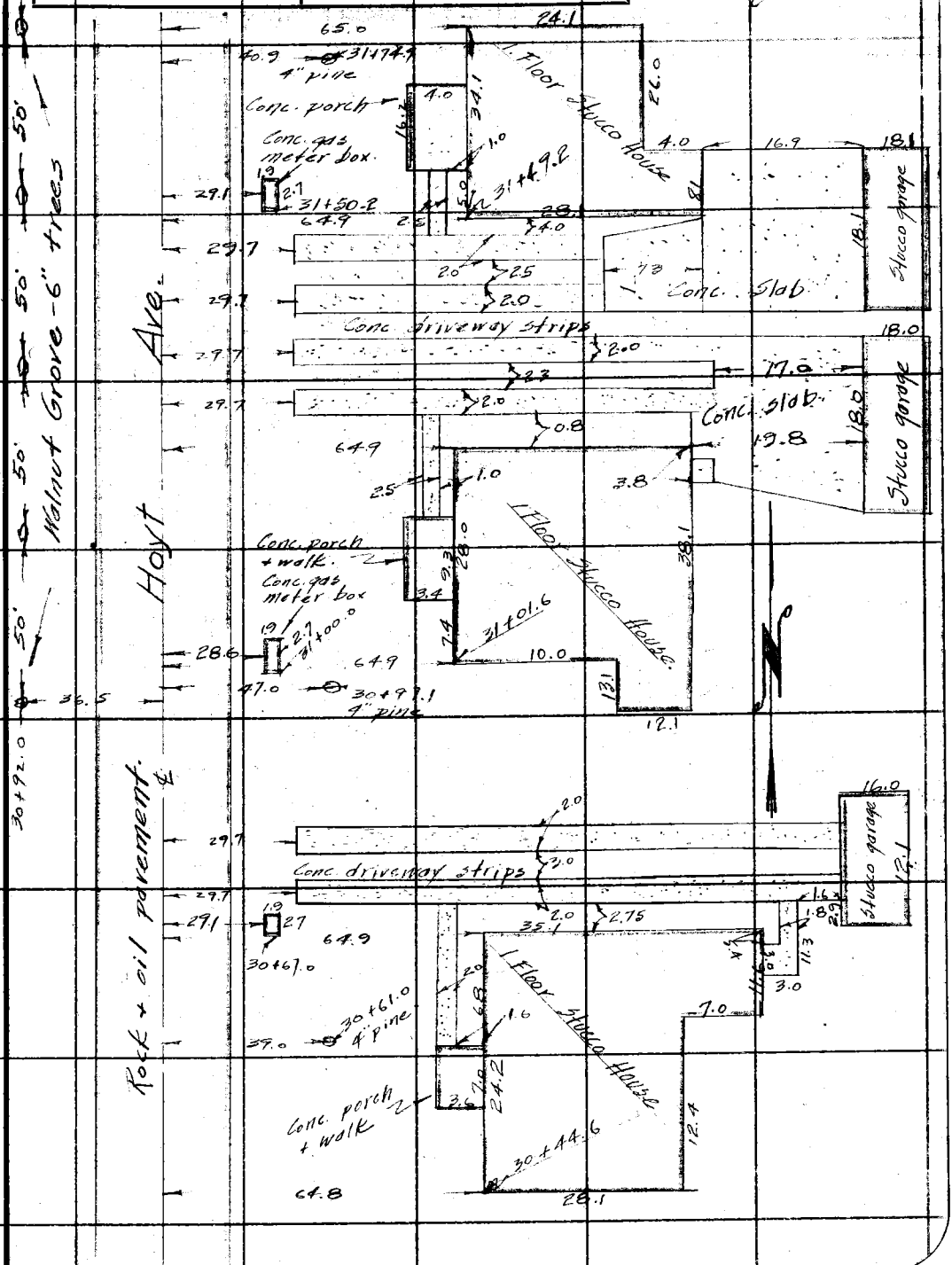

Note: ANY ADDITIONS OR CHANGES ON THIS SHEET MUST BE MADE OR CIRCLED IN Red Ink. WITH DATE AND NAME OF PERSON MAKING CHANGE.

Do not extend notes this side of this line

RETURN TO
LOS ANGELES COUNTY SURVEYOR
700 HALL OF RECORDS

FORM 247 10M 8-31

F.B. 511 PG. 122

Cont bottom next page



RETURN TO
LOS ANGELES COUNTY SURVEYOR
700 HALL OF RECORDS

Do not extend notes this side of this line

Note: ANY ADDITIONS OR CHANGES ON THIS SHEET MUST BE MADE OR CIRCLED IN **Red Ink**, WITH DATE AND NAME OF PERSON MAKING CHANGE.

Notes Ck'd by Drew	Survey of Hoyt Ave
Map No. B-425	W. O. 7133 Tape No. 041 St'd 84 °F.
Office Work Wood	Surveyed by Rosecrans
Checked Drew	Notes Date 3-31-23
Date 1-10-34	Indexed A. C. Johnson

F.B. 511 Pg. 128

Cont. bottom next page

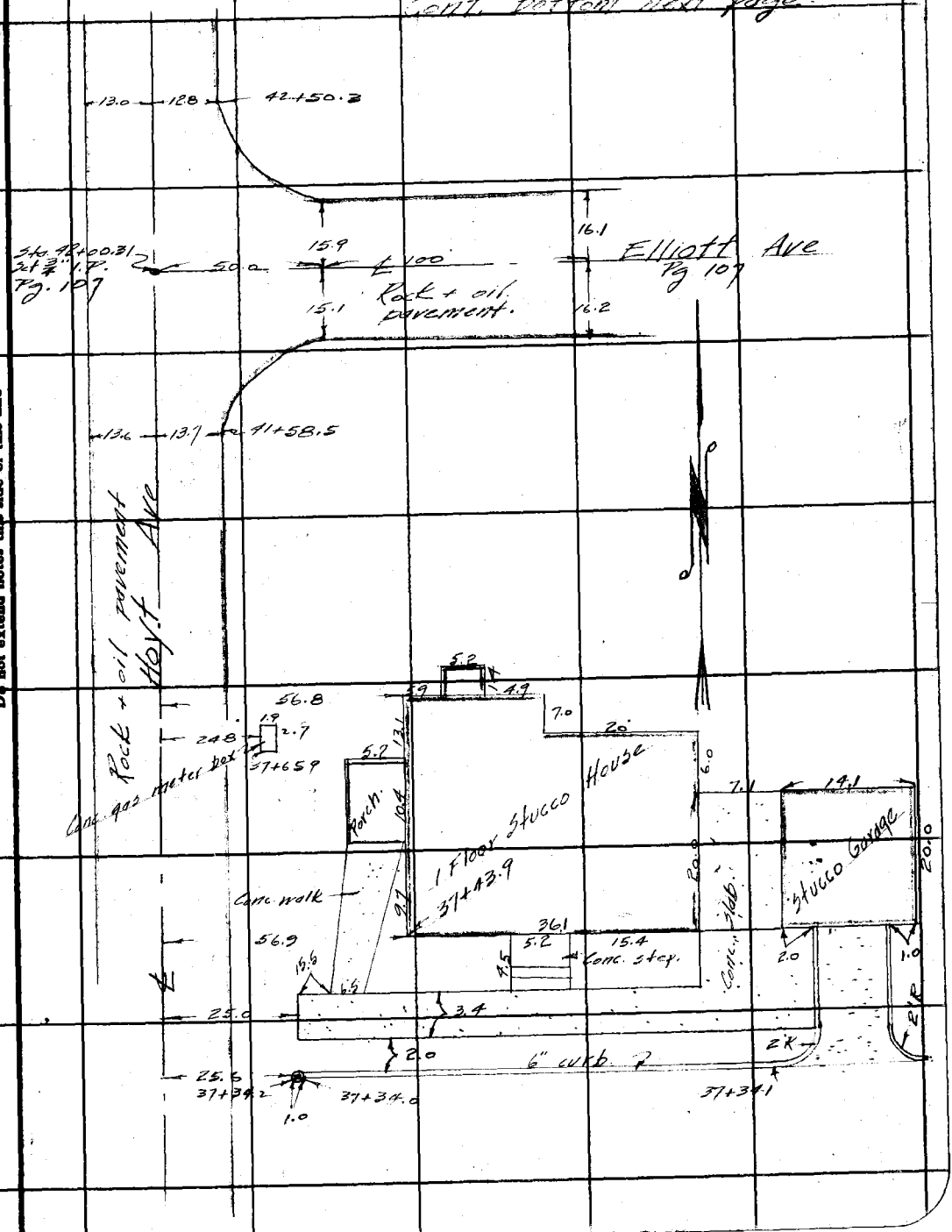

Note: ANY ADDITIONS OR CHANGES ON THIS SHEET MUST BE MADE IN Red Ink, WITH DATE AND NAME OF PERSON MAKING CHANGE.

Do not extend notes this side of this line

RETURN TO
LOS ANGELES COUNTY SURVEYOR
700 HALL OF RECORDS

FORM 247 10M 8-31

F.B. 511 PG. 124

Cont. bottom next page.



RETURN TO
LOS ANGELES COUNTY SURVEYOR
700 HALL OF RECORDS
Do not extend notes this side of this line

Note: ANY ADDITIONS OR CHANGES ON THIS SHEET MUST BE MADE OR CIRCLED IN Red Ink, WITH DATE AND NAME OF PERSON MAKING CHANGE.

Notes Ck'd by Drew	Survey of Hoyt Ave
Map No. B-925	W. O. 7122 Tape No. 2-41 St'd 54 °F.
Office Work Wood	Surveyed by Rosecrans
Checked Drew	Notes Date 1-22
Date 1-18-34	Indexed A. O. Johnson

F.B. 511 Pg. 125

Cont. bottom Pg. 127

6" Meter and air post on Conc. base

2.8 2.8

40.0

40.0

55+81.3

41.9

50.1

31.7

5.8

Grease rack

25.0 25.0 26.0

Stucco Garage

4.0 5.0

55+55.1

20.0

31.1

55+55.1

26.0

50.1

3.1

Ave

Rock + oil pavement

6" Conc. curb

Conc.

Conc. sidewalk

51.7

12" W. nut 53+90.3

55.5

12" apple 53.69.7

Hoyt

49.5

48.1

15.8

4.0

4.4 5.5

16.5

Conc. walk

56.0

Stucco Garage

57.3

53+12.9

20.1

0.8

53+05.33

L.+T. Pg. 107

3.0

49.3

26.6

55.4

1.9

line Prod. Fr. N.

99.2

0.8

Note: ANY ADDITIONS OR CHANGES ON THIS SHEET MUST BE MADE IN OR CIRCLED IN Red Ink, WITH DATE AND NAME OF PERSON MAKING CHANGE.

Do not extend notes this side of this line

RETURN TO
LOS ANGELES COUNTY SURVEYOR
700 HALL OF RECORDS

FORM 247 10M 8-31

F.B. 511 PG. 126



RETURN TO
LOS ANGELES COUNTY SURVEYOR
700 HALL OF RECORDS
Do not extend notes this side of this line

Note: ANY ADDITIONS OR CHANGES ON THIS SHEET MUST BE MADE OR CIRCLED IN **Red Ink** WITH DATE AND NAME OF PERSON MAKING CHANGE.

Notes Ck'd by Drew	Survey of Hoyt Ave.
Map No. B-925	W. O. 7133 Tape No. 641 St'd ___ °F.
~~Office Work Wood~~	Surveyed by Rosecrans
Checked Drew	Notes ___ Date 6-1-33
Date 1-10-34	Indexed A. O. Johnson

F.B. 511 PG. 127

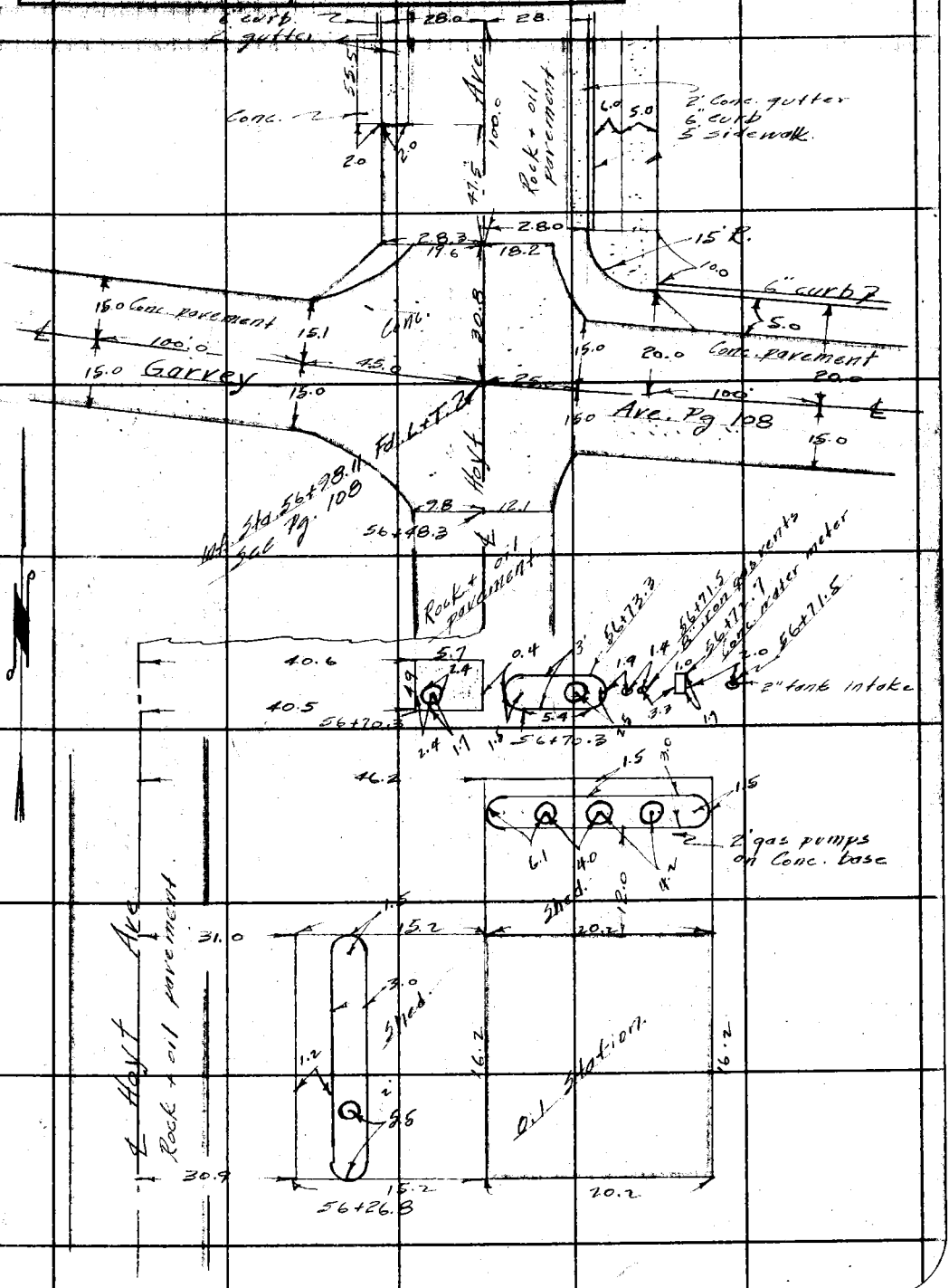

Note: ANY ADDITIONS OR CHANGES ON THIS SHEET MUST BE MADE OR CIRCLED IN Red Ink, WITH DATE AND NAME OF PERSON MAKING CHANGE.

Do not extend notes this side of this line

RETURN TO
LOS ANGELES COUNTY SURVEYOR
700 HALL OF RECORDS

FORM 247 10M 5-31

RETURN TO

LOS ANGELES COUNTY SURVEYOR

700 HALL OF RECORDS

Note: ANY ADDITIONS OR CHANGES ON THIS SHEET MUST BE MADE OR CIRCLED IN **Red Ink**, WITH DATE AND NAME OF PERSON MAKING CHANGE.

Do not extend notes this side of this line

F.B. _____ PG. _____

Notes Ck'd by Drew	Survey of Huntington Drive
Map No. C.S. B-781	W. O. 7134 Tape No. St'd °F.
Office Work J. D. Price.	Surveyed by W. A. Miller
Checked	Notes C.V. Crumley Date 1933
Date	Indexed E. C. Johnson 9-25-33

F.B. 511 Pg. 131

SURVEY
OF
HUNTINGTON DRIVE
FROM
CALIFORNIA ST TO VINEDO ST
EXCEPTING
TOPOGRAPHY THROUGH CITY OF PASADENA
W.O. 7134

Notes: ANY ADDITIONS OR CHANGES ON THIS SHEET MUST BE MADE IN Red Ink, WITH DATE AND NAME OF PERSON MAKING CHANGE.

Do not extend notes this side of this line

RETURN TO
LOS ANGELES COUNTY SURVEYOR
700 HALL OF RECORDS

FORM 247 10M 8-31

F.B. 571 Pg. 132

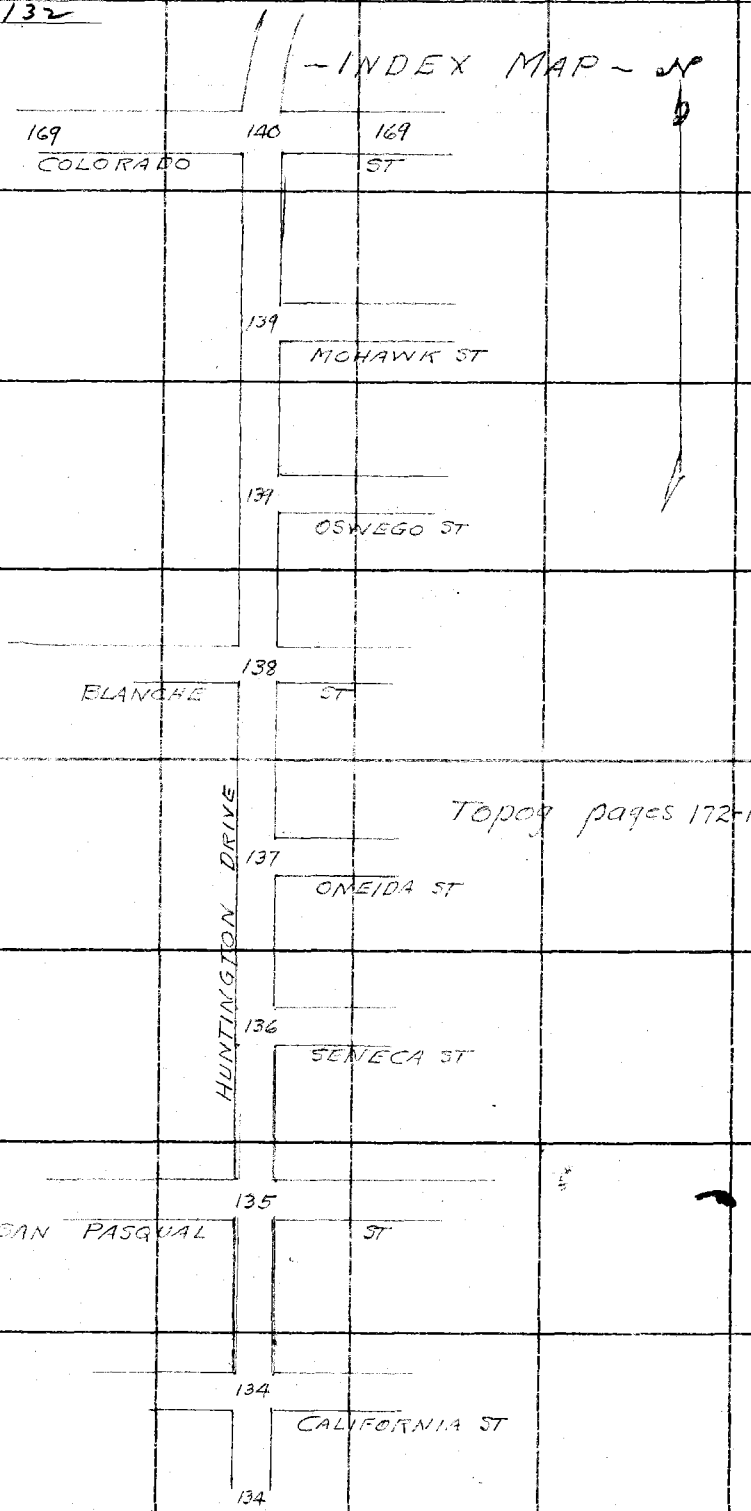

RETURN TO
LOS ANGELES COUNTY SURVEYOR
700 HALL OF RECORDS

Do not extend notes this side of this line

Note: ANY ADDITIONS OR CHANGES ON THIS SHEET MUST BE MADE OR CIRCLED IN **Red Ink**, WITH DATE AND NAME OF PERSON MAKING CHANGE.

Notes Ck'd by Drew	Survey of HUNTINGTON DR
Map No. C.S. B-781	W. O. 7134 Tape No. St'd °F.
Office Work J. D. Price	Surveyed by W.A. Miller
Checked	Notes Miller & Crumley Date 1933
Date	Indexed L. C. Johnson

F.B. 511 Pg. 133

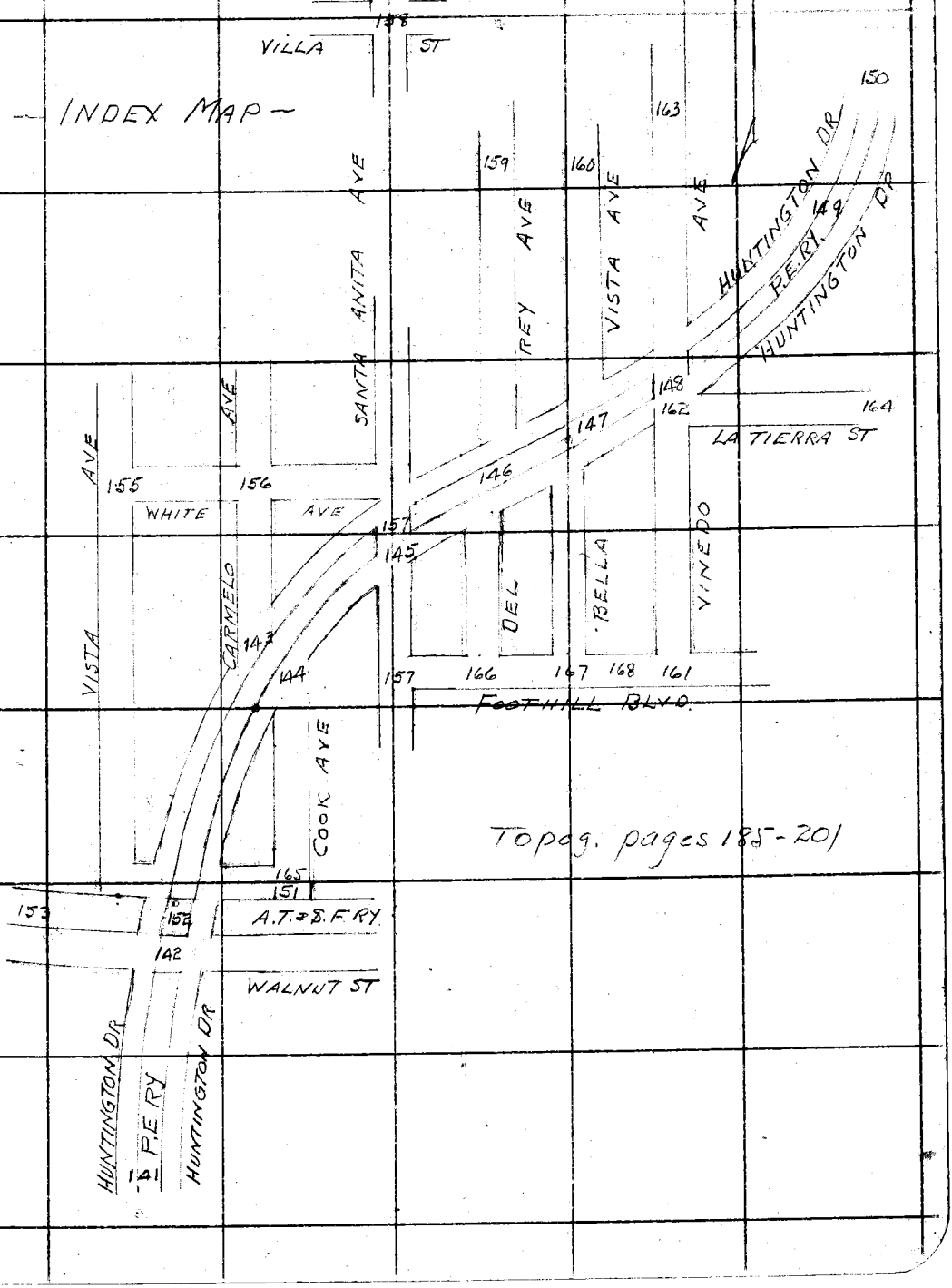

Note: ANY ADDITIONS OR CHANGES ON THIS SHEET MUST BE MADE IN Red Ink, WITH DATE AND NAME OF PERSON MAKING CHANGE.

Do not extend notes this side of this line

RETURN TO
LOS ANGELES COUNTY SURVEYOR
700 HALL OF RECORDS

FORM 247 10M 5-51

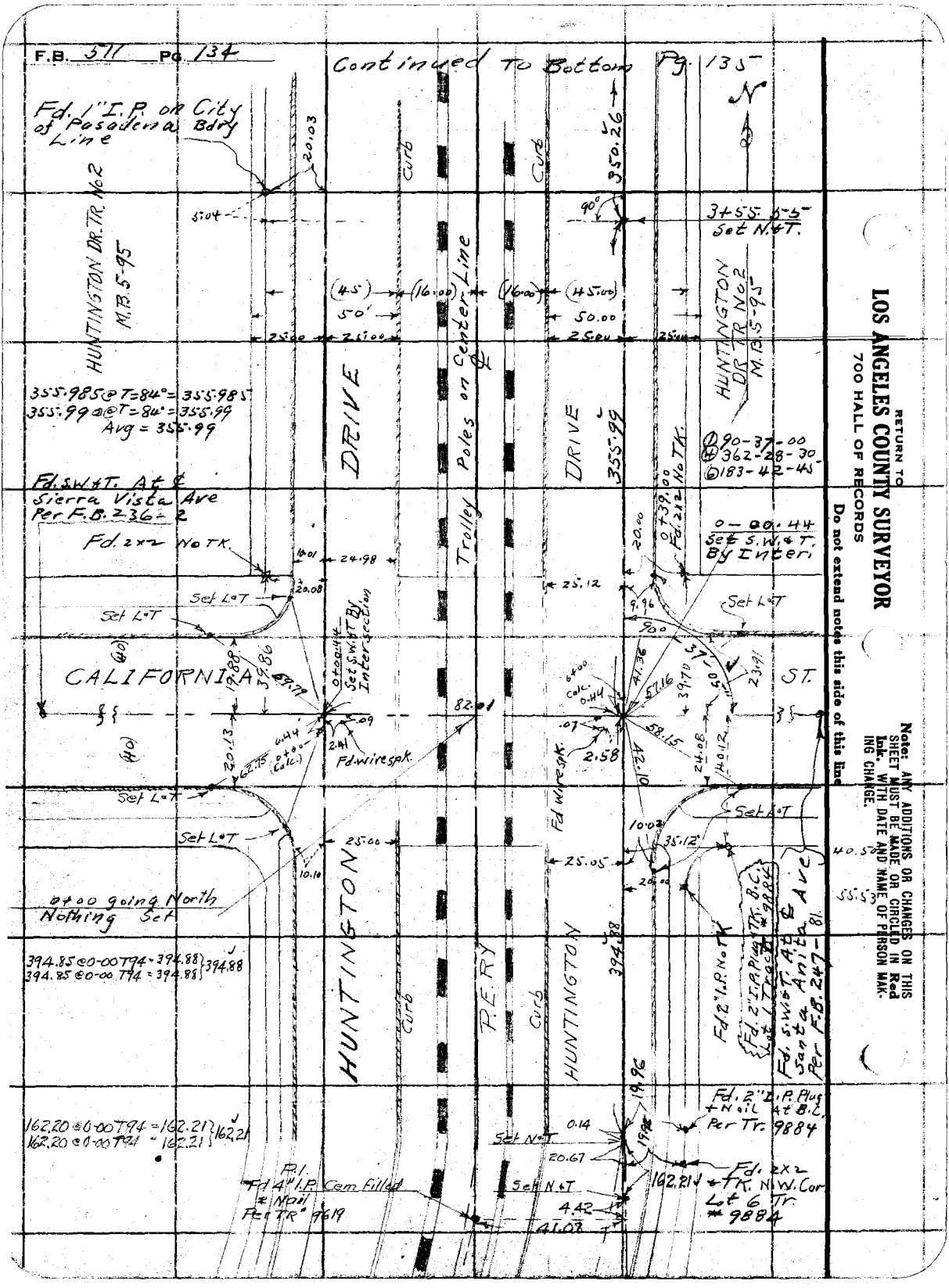
F.B. 511 Pg. 134
Continued To Bottom Pg. 135
Fd. 1" I.P. on City of Pasadena Bdry Line
HUNTINGTON DR. TR. No 2 M.B. 5-95
3+55.55 Set N.&T.
HUNTINGTON DR. TR. No 2 M.B. 5-95
355.985 @ T=84° = 355.985
355.99 @ @ T=84° = 355.99
Avg = 355.99
DRIVE
Poles on Center Line
Trolley
DRIVE
355.99
Fd. S.W.&T. At ℄ Sierra Vista Ave Per F.B. 236-2
Fd. 2x2 No TK.
Set L&T
CALIFORNIA
ST.
Set S.W.&T. By Intersection
Fd. wire spk.
0+00 going North Nothing Set
394.85 @ 0-00 T94 = 394.88
394.85 @ 0-00 T94 = 394.88
394.88
HUNTINGTON
P.E.RY
HUNTINGTON
394.88
Fd. 2" I.P. No TK
Fd. 2" I.P. Plug TK. B.C. Lot 1 Tract #9884
Fd. S.W.&T. At ℄ Santa Anita Ave Per F.B. 247-81
162.20 @ 0-00 T94 = 162.21
162.20 @ 0-00 T94 = 162.21
162.21
Fd. 2" I.P. Plug + Nail At B.C. Per Tr. 9884
Set N&T
Fd. 2x2 + TK. N.W. Cor Lot 6 Tr. #9884
P.I. Fd 4" I.P. Cem Filled & Nail Per Tr. 9619
Set N&T
Curb
Curb
Curb
Curb
Note: ANY ADDITIONS OR CHANGES ON THIS SHEET MUST BE MADE OR CIRCLED IN Red Ink. WITH DATE AND NAME OF PERSON MAKING CHANGE.
RETURN TO
LOS ANGELES COUNTY SURVEYOR
700 HALL OF RECORDS
Do not extend notes this side of this line

Notes Ck'd by Drew	Survey of Huntington Drive
Map No. C.S. B-781	W. O. 7134 Tape No. 016 St'd 84° °F.
Office Work J. D. Price	Surveyed by W. A. Miller
Checked	Notes C.V. Crumley Date 7-3-7-33
Date	Indexed A. C. Johnson

F.B. 511 Pg. 135

Continued To Bottom Page 136

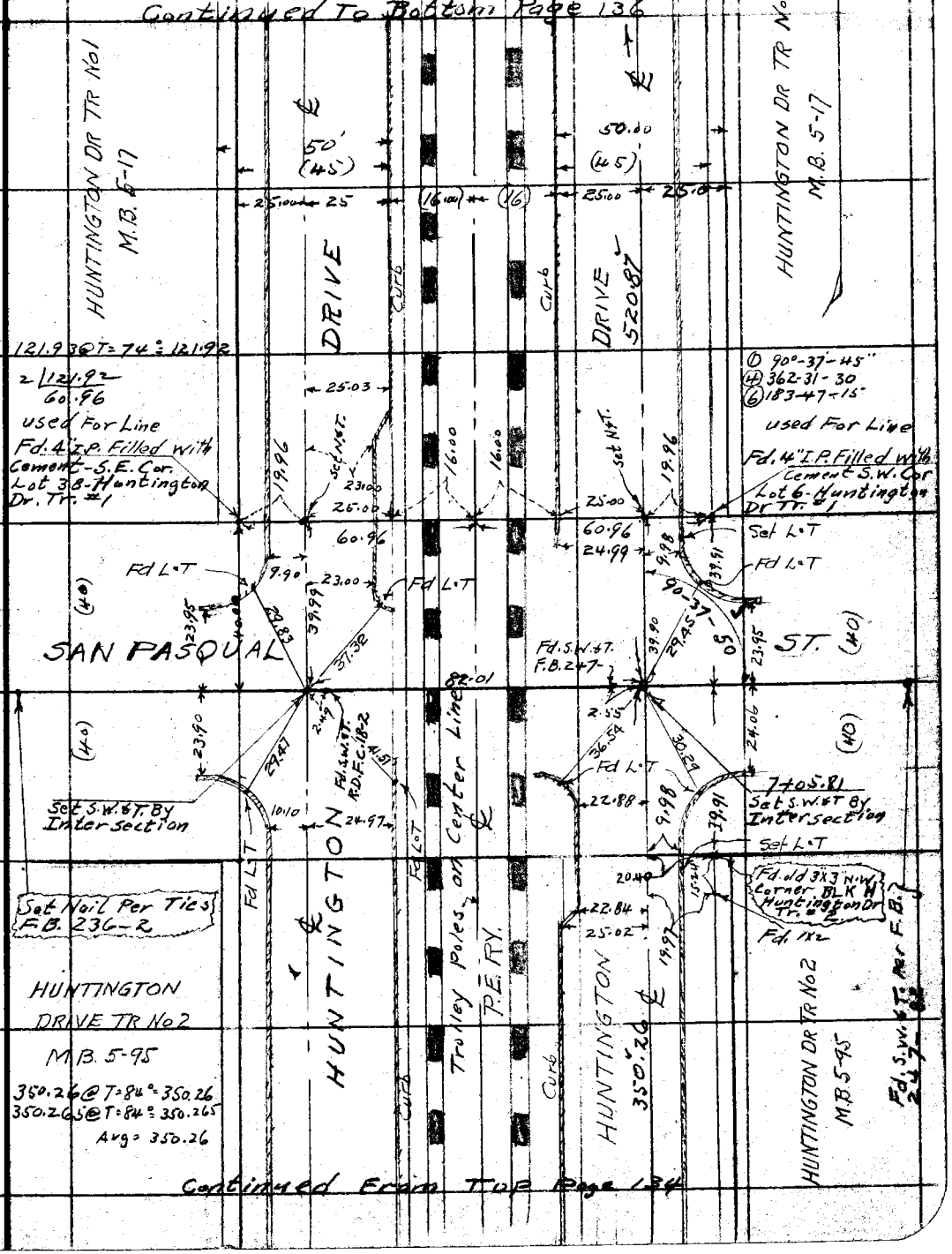

Continued From Top Page 134

Note: ANY ADDITIONS OR CHANGES ON THIS SHEET MUST BE MADE OR CIRCLED IN Red Ink. WITH DATE AND NAME OF PERSON MAKING CHANGE.

Do not extend notes this side of this line

RETURN TO
LOS ANGELES COUNTY SURVEYOR
700 HALL OF RECORDS

FORM 247 10M 5-31

F.B. 511 Pg. 136

Continued To Bottom Page 137

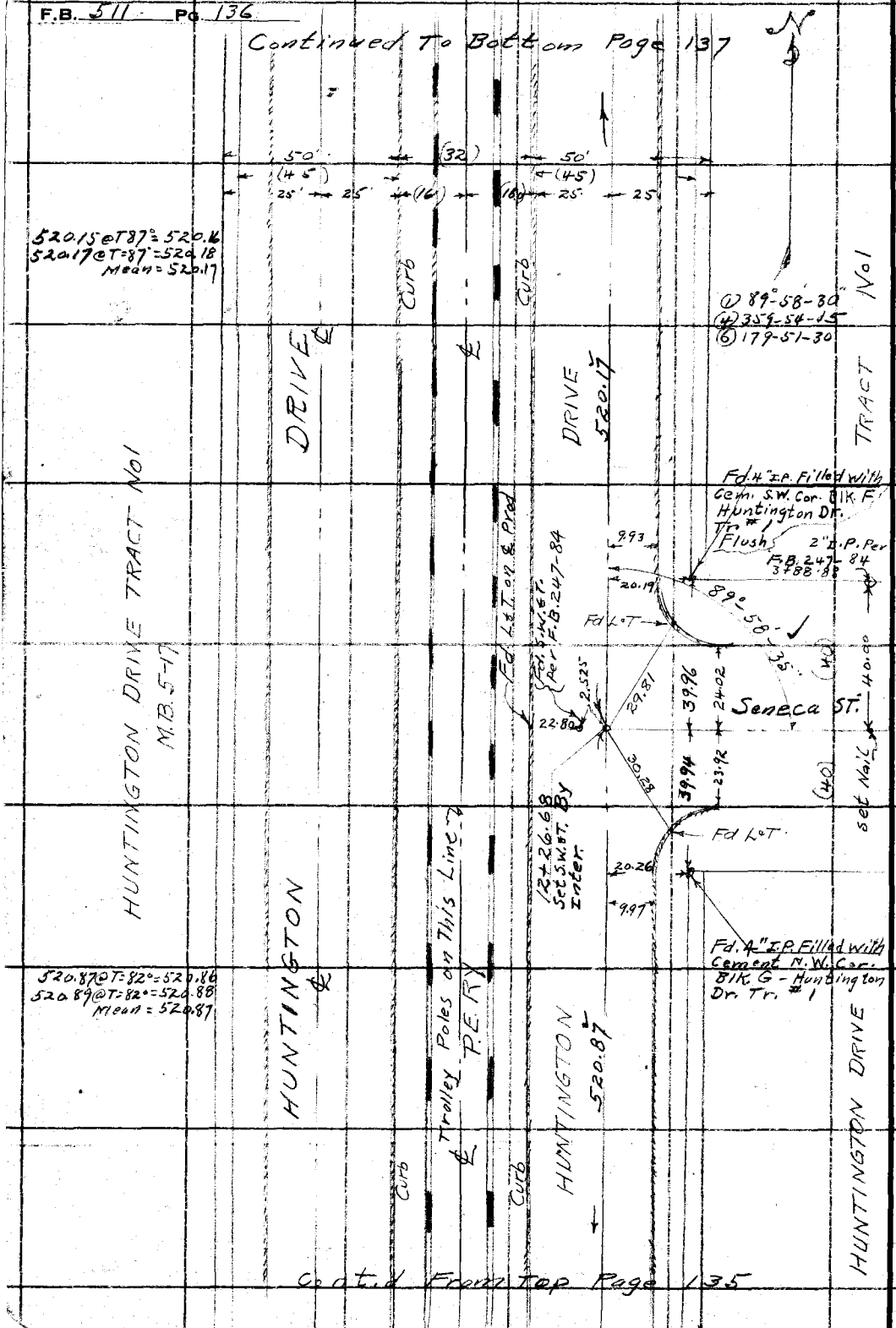

Cont'd From Top Page 135

RETURN TO
LOS ANGELES COUNTY SURVEYOR
700 HALL OF RECORDS
Do not extend notes this side of this line

Note: ANY ADDITIONS OR CHANGES ON THIS SHEET MUST BE MADE OR CIRCLED IN Red Ink. WITH DATE AND NAME OF PERSON MAKING CHANGE.

Notes Ck'd by Drew	Survey of HUNTINGTON DR
Map No. C.S. B-781	W. O. 7134 Tape No. 016 St'd 84 °F.
Office Work J. D. Price	Surveyed by W. A. Miller
Checked	Notes C. V. Crumley Date 7-10-33
Date	Indexed A. C. Johnson

F.B. 511 Pg. 137

Continued To Bottom Page 138

Notes: ANY ADDITIONS OR CHANGES ON THIS SHEET MUST BE MADE OR CIRCLED IN Red Ink, WITH DATE AND NAME OF PERSON MAKING CHANGE.

Do not extend notes this side of this line

RETURN TO
LOS ANGELES COUNTY SURVEYOR
700 HALL OF RECORDS

FORM 247 10M 5-31

(1) ~~90-04-30~~
(4) 360-06-00
(6) 180-08-30

20+79.92
Set N.&T. By Intersection

Bdry Line

City of Pasadena

Fd. 2" I.P. Plug & N. used For Line Across F.C. 18-6

Fd 2XZ used For Line Across

Fd L.T

Fd. S.W.&T. Per R.D. F.C. 18-6

DRIVE

CURB

102.40
82.00
90°01'25"
20.40
17.14
35.94
54.72
34.83
20.23
186.96

HUNTINGTON DRIVE TRACT No 1

(1) 90°-02-00"
(4) 360-08-30
(6) 180-13-00

102.39 @ T=90°: 102.40
333.05 T=90°: 333.07
333.07 T=90°: 333.08

See N.&T. By Intersection

333.07

25' 25' 16 16 25' 25'
50' (45) (32) 50' (45)

Fd. 4" I.P. Filled with Cement S.W. Cor. Blk. "E" Huntington Dr. Tr. #1

10.02
19.59
90°
Fd L.T

HUNTINGTON DRIVE TRACT No 1
M.B. 5-17

HUNTINGTON

Trolley-Point on This Line

P.E.Y

Fd. S.W.&T. Per F.B. 247-84

22.65
2.54
36.09
35.52
39.88
23.85
40.03
24.11
(40)
10.02
19.97

Oneida ST

Fd L.T

Fd. L.T. and E. Prod. Per F.B. 247-84

Set S.W.&T. By Intersection

17+46.85

Fd. 4" I.P. Filled with Cem. N.W. Cor. Blk. F Huntington Dr. Tr. #1

Set LXX Per Tr. F.B. 217-82 Left At & Santa Anita Ave

HUNTINGTON

CURB

520.17

N

Cont'd From Top Page 136

F.B. 511 Pg. 138

Continued To Bottom Page 139

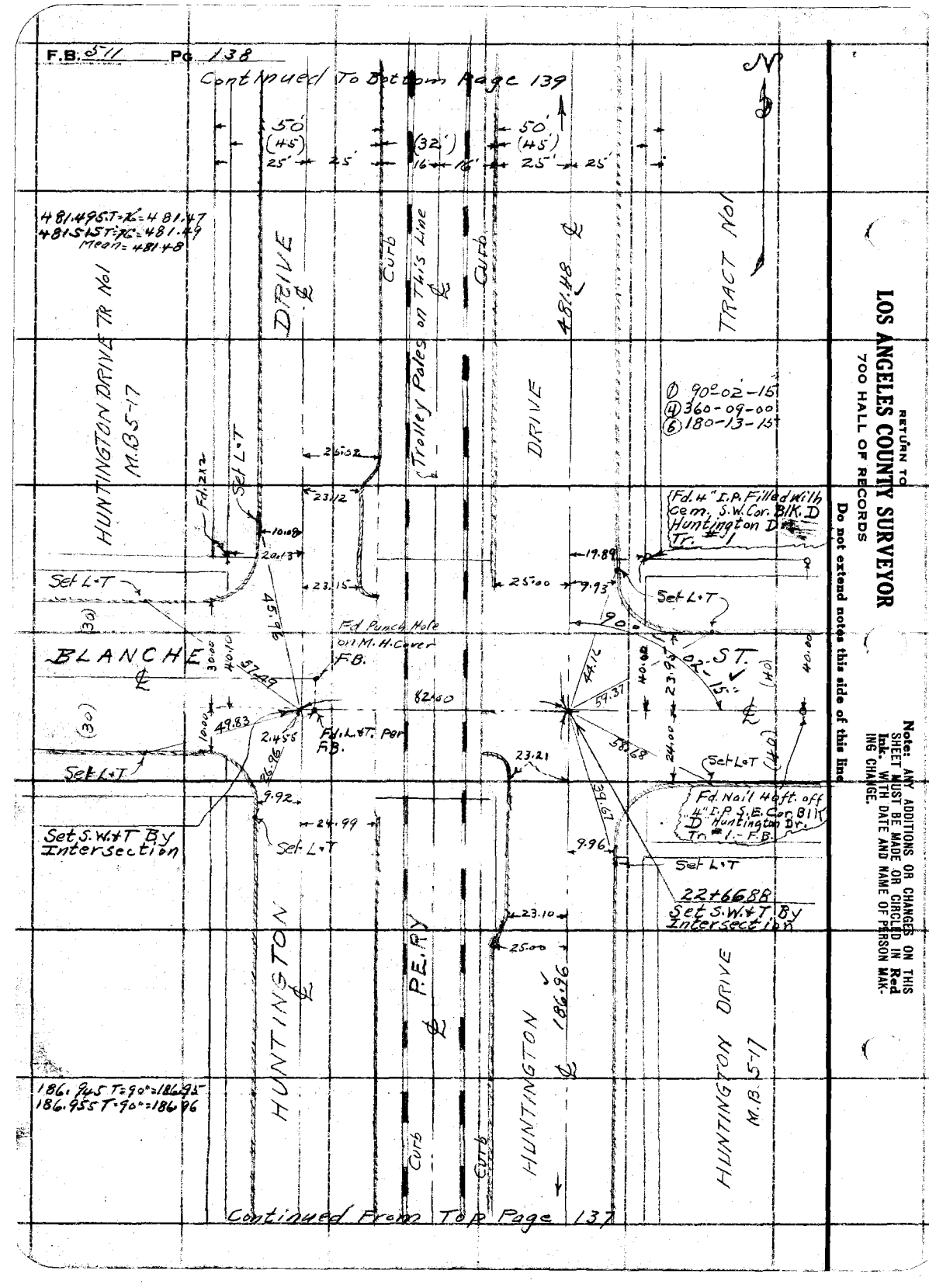

Continued From Top Page 137

RETURN TO
LOS ANGELES COUNTY SURVEYOR
700 HALL OF RECORDS
Do not extend notes this side of this line

Note: ANY ADDITIONS OR CHANGES ON THIS SHEET MUST BE MADE OR CIRCLED IN Red Ink. WITH DATE AND NAME OF PERSON MAKING CHANGE.

Notes Ck'd by Drew	Survey of Huntington Dr
Map No. C.S. B-781	W. O. 7134 Tape No. 016 St'd 84 °F.
Office Work J. D. Price	Surveyed by W.A. Miller
Checked	Notes C.V. Crumley Date 7-11-33
Date	Indexed A. C. Johnson

F.B. 511 PG. 139

Continued To Bottom Page 140

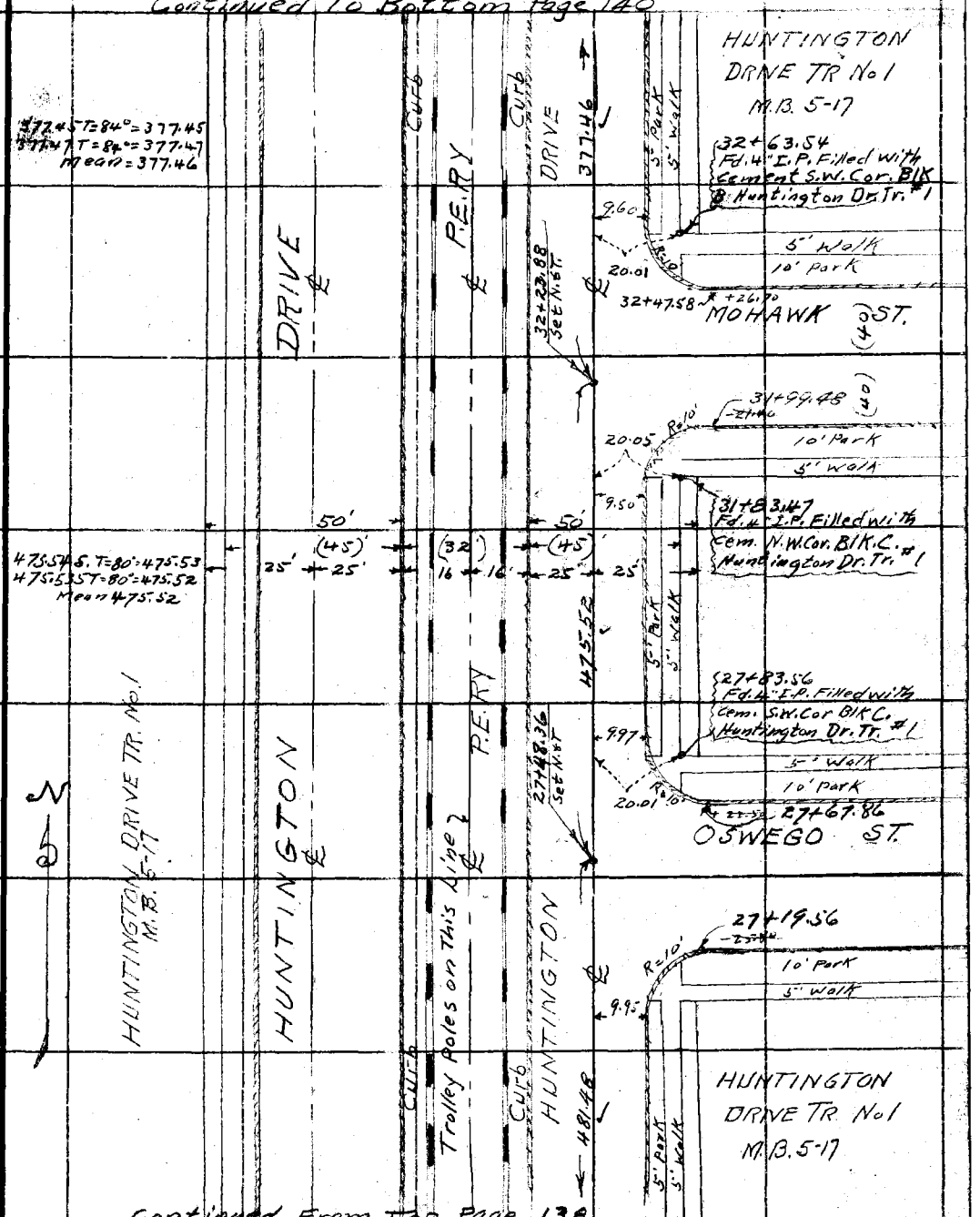

Continued From Top Page 138

Note: ANY ADDITIONS OR CHANGES ON THIS SHEET MUST BE MADE IOR CIRCLED IN Red Ink. WITH DATE AND NAME OF PERSON MAKING CHANGE.

RETURN TO
LOS ANGELES COUNTY SURVEYOR
700 HALL OF RECORDS

Do not extend notes this side of this line

FORM 247 10M 5-31

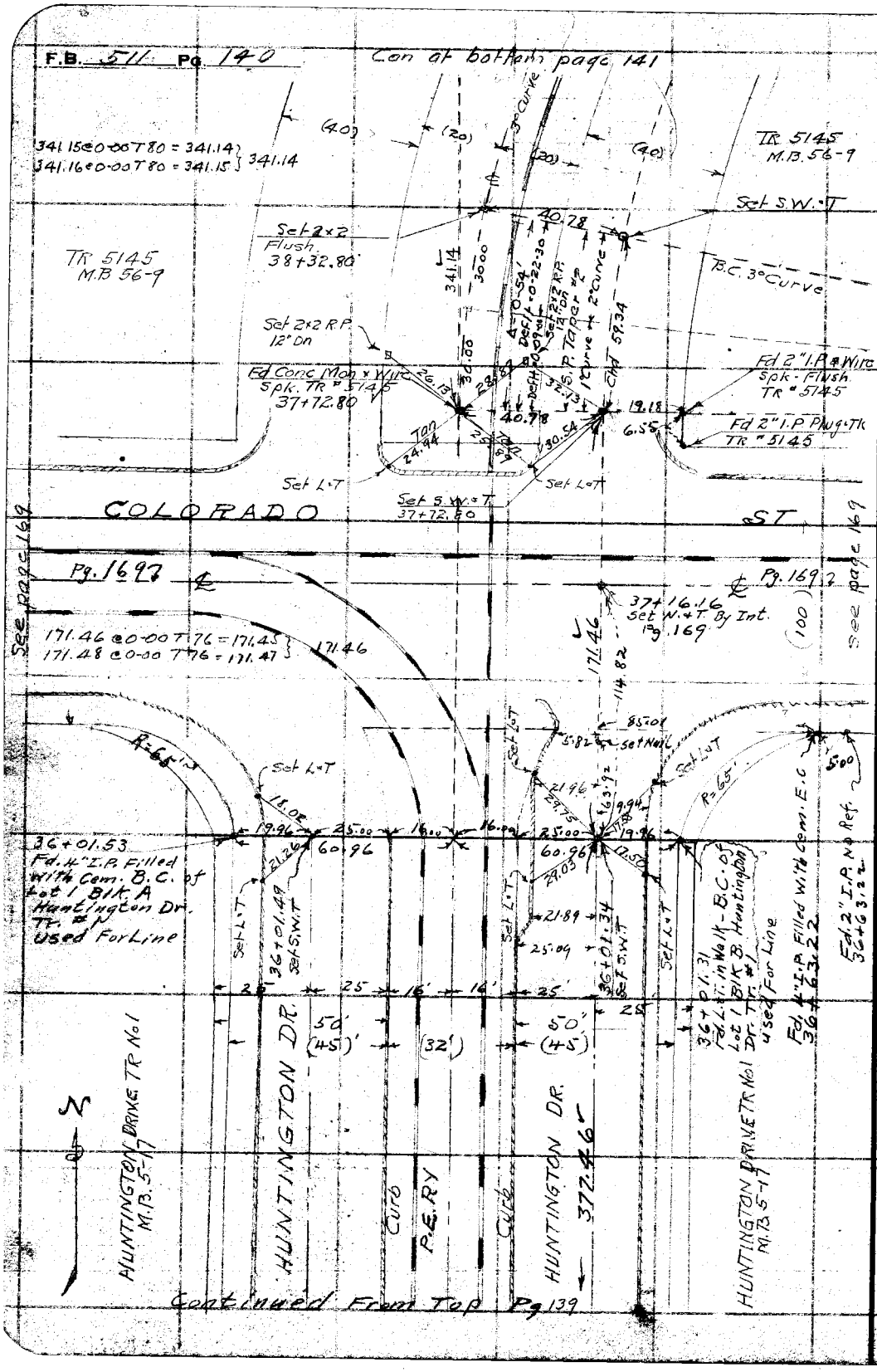

RETURN TO
LOS ANGELES COUNTY SURVEYOR
700 HALL OF RECORDS

Do not extend notes this side of this line

Note: ANY ADDITIONS OR CHANGES ON THIS SHEET MUST BE MADE OR CIRCLED IN Red Ink. WITH DATE AND NAME OF PERSON MAKING CHANGE.

Notes Ck'd by Drew	Survey of HUNTINGTON DR
Map No. C.S. B-782	W. O. 7134 Tape No. 016 St'd 84 °F.
Office Work J. D. Price	Surveyed by W.A. Miller
Checked	Notes Miller Date July 1933
Date	Indexed C. Johnson

F.B. 511 Pg 141

Con at bottom page 142

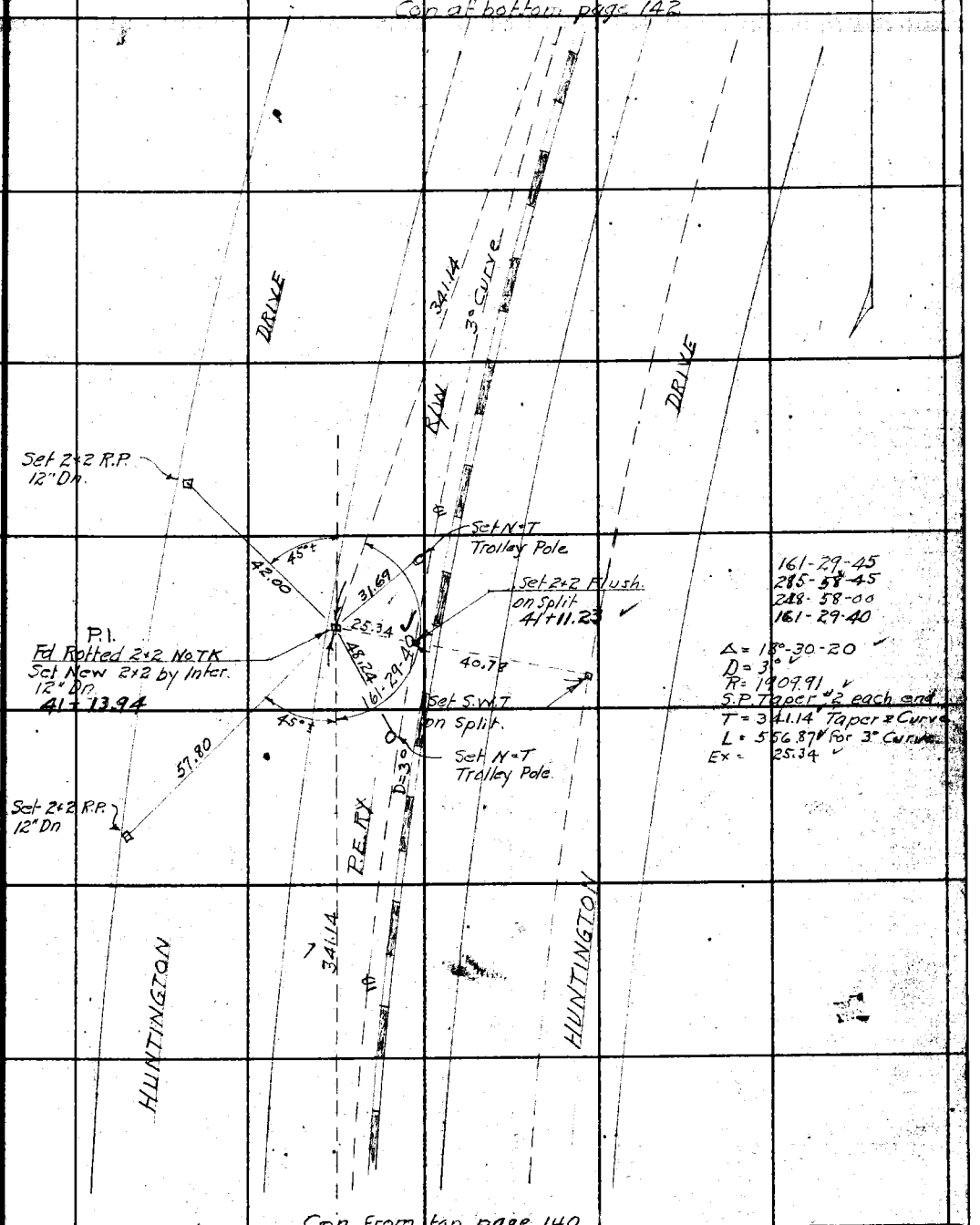

Con from top page 140

Note: ANY ADDITIONS OR CHANGES ON THIS SHEET MUST BE MADE OR CIRCLED IN Red Ink. WITH DATE AND NAME OF PERSON MAKING CHANGE.

Do not extend notes this side of this line

RETURN TO
LOS ANGELES COUNTY SURVEYOR
700 HALL OF RECORDS

FORM 247 10M 5-31

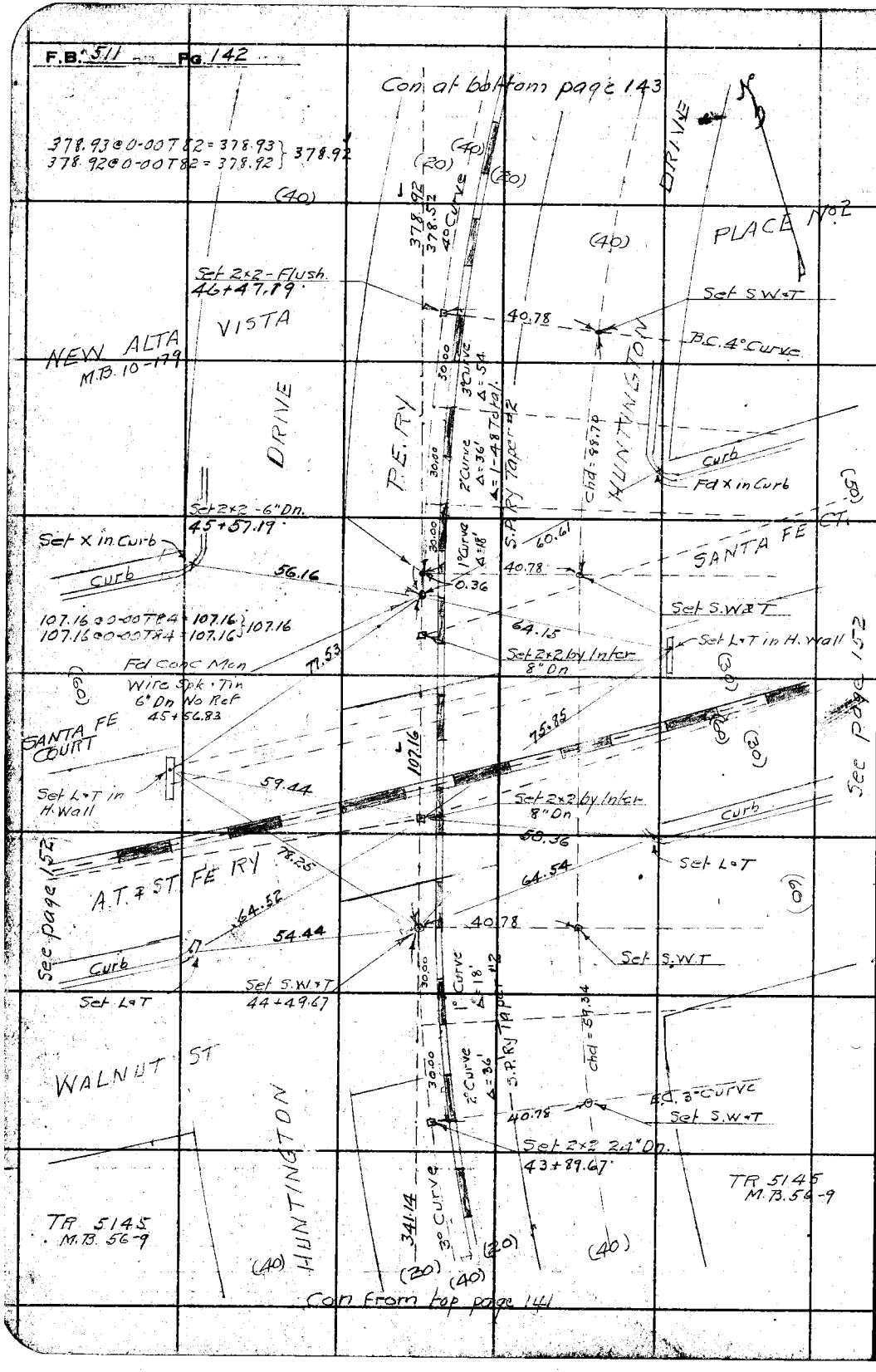

RETURN TO
LOS ANGELES COUNTY SURVEYOR
700 HALL OF RECORDS
Do not extend notes this side of this line
Note: ANY ADDITIONS OR CHANGES ON THIS SHEET MUST BE MADE OR CIRCLED IN Red Ink. WITH DATE AND NAME OF PERSON MAKING CHANGE.

Notes Ck'd by Drew	Survey of HUNTINGTON DR	F.B. 511	Pg. 149
Map No. C.S. B-781	W. O. 7134 Tape No. 016 St'd 84 °F.		
Office Work J. [illegible] Price	Surveyed by W.A. Miller		
Checked	Notes Miller Date Aug 1933		
Date	Indexed A. C. Johnson		

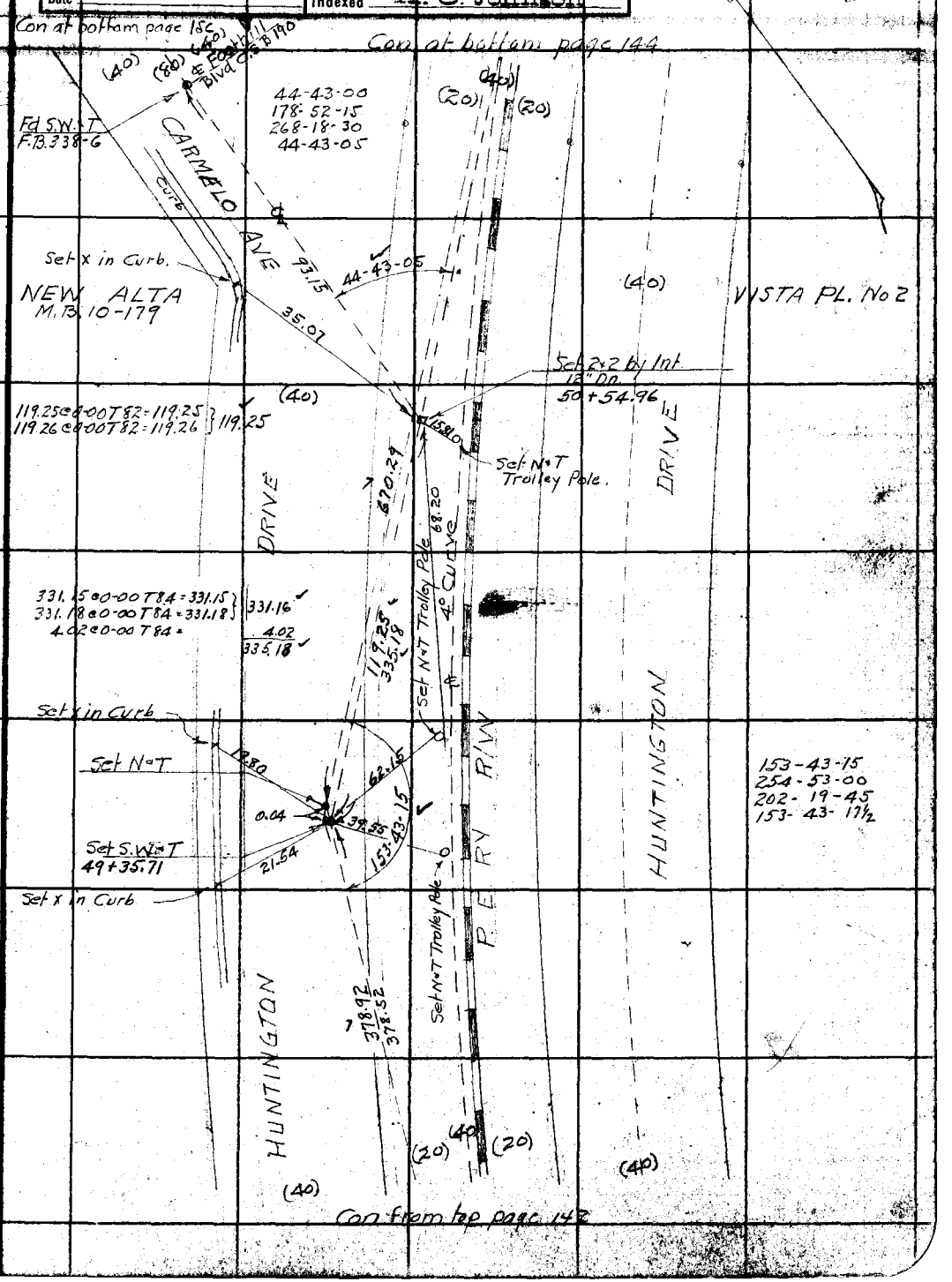

Note: ANY ADDITIONS OR CHANGES OF THIS SHEET MUST BE MADE OR CIRCLED IN Red Ink. WITH DATE AND NAME OF PERSON MAKING CHANGE.

Do not extend notes this side of this line

RETURN TO
LOS ANGELES COUNTY SURVEYOR
700 HALL OF RECORDS

FORM 247 10M 5-31

F.B. 511 PG. 144

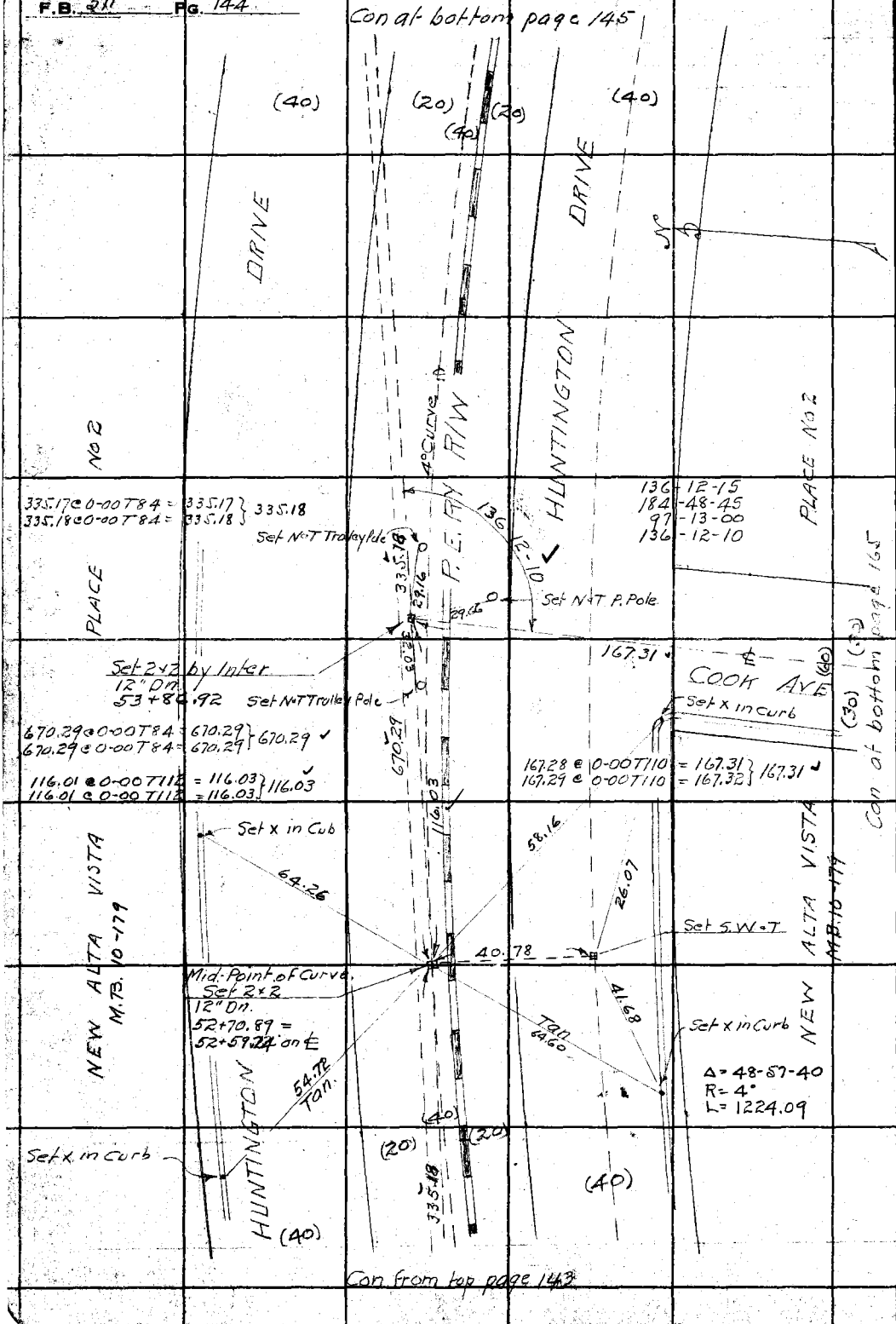

RETURN TO
LOS ANGELES COUNTY SURVEYOR
700 HALL OF RECORDS

Do not extend notes this side of this line

Note: ANY ADDITIONS OR CHANGES ON THIS SHEET MUST BE MADE OR CIRCLED IN Red Ink. WITH DATE AND NAME OF PERSON MAKING CHANGE.

Notes Ck'd by Drew
Map No. C.S.B-781
Office Work J. B. Price
Checked
Date

Survey of HUNTINGTON DR
W. O. 7134 Tape No. 016 St'd 84 °F.
Surveyed by W. A. Miller
Notes Miller Date Aug 1933
Indexed A. C. Johnson

F.B. 511 Pg. 145

Con at bottom page 146

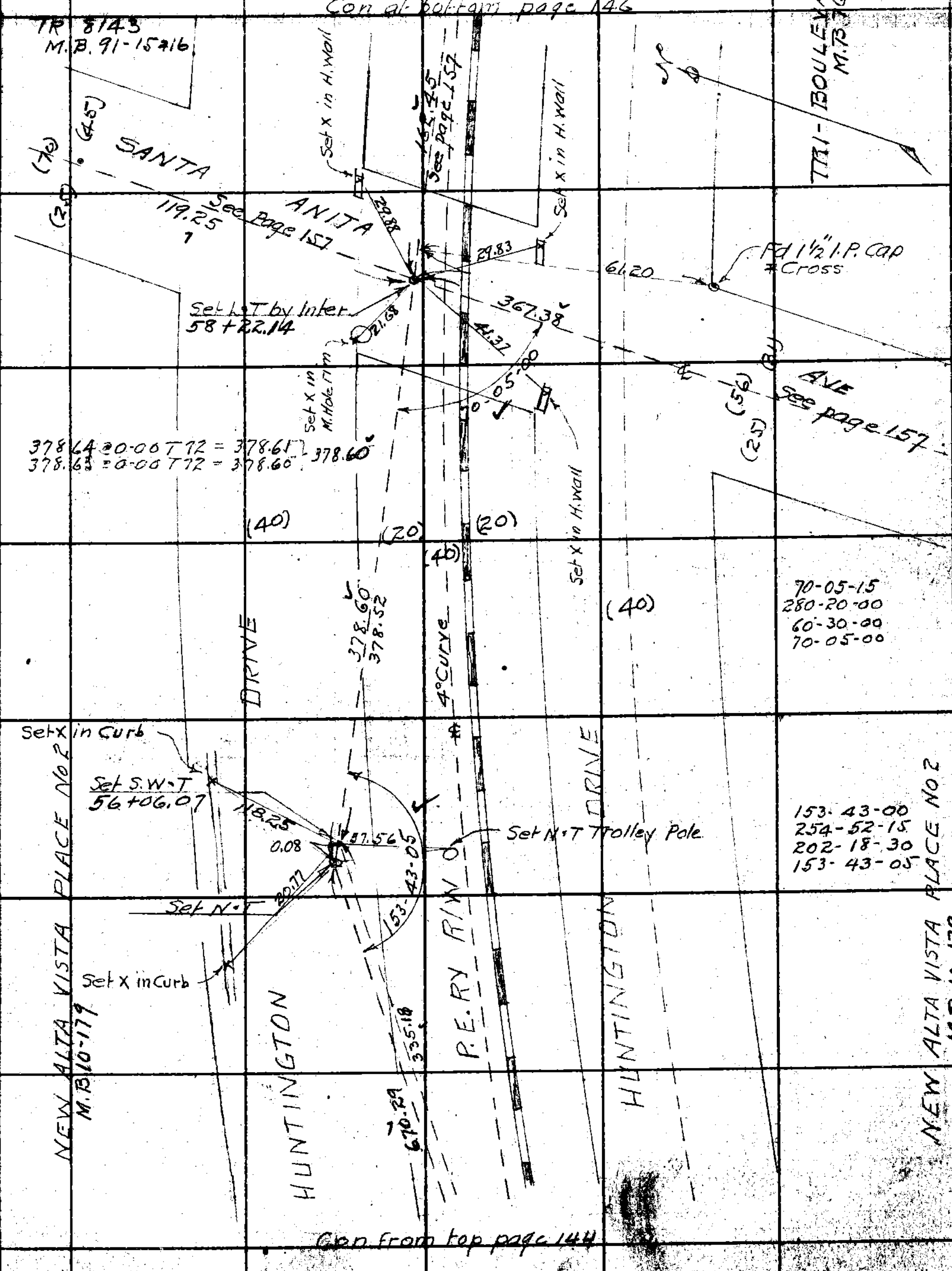

Con from top page 144

Note: ANY ADDITIONS OR CHANGES OF THIS SHEET MUST BE MADE OR CIRCLED IN Red Ink. WITH DATE AND NAME OF PERSON MAKING CHANGE.

Do not extend notes this side of this line

RETURN TO
LOS ANGELES COUNTY SURVEYOR
700 HALL OF RECORDS

FORM 247 10M 5-31

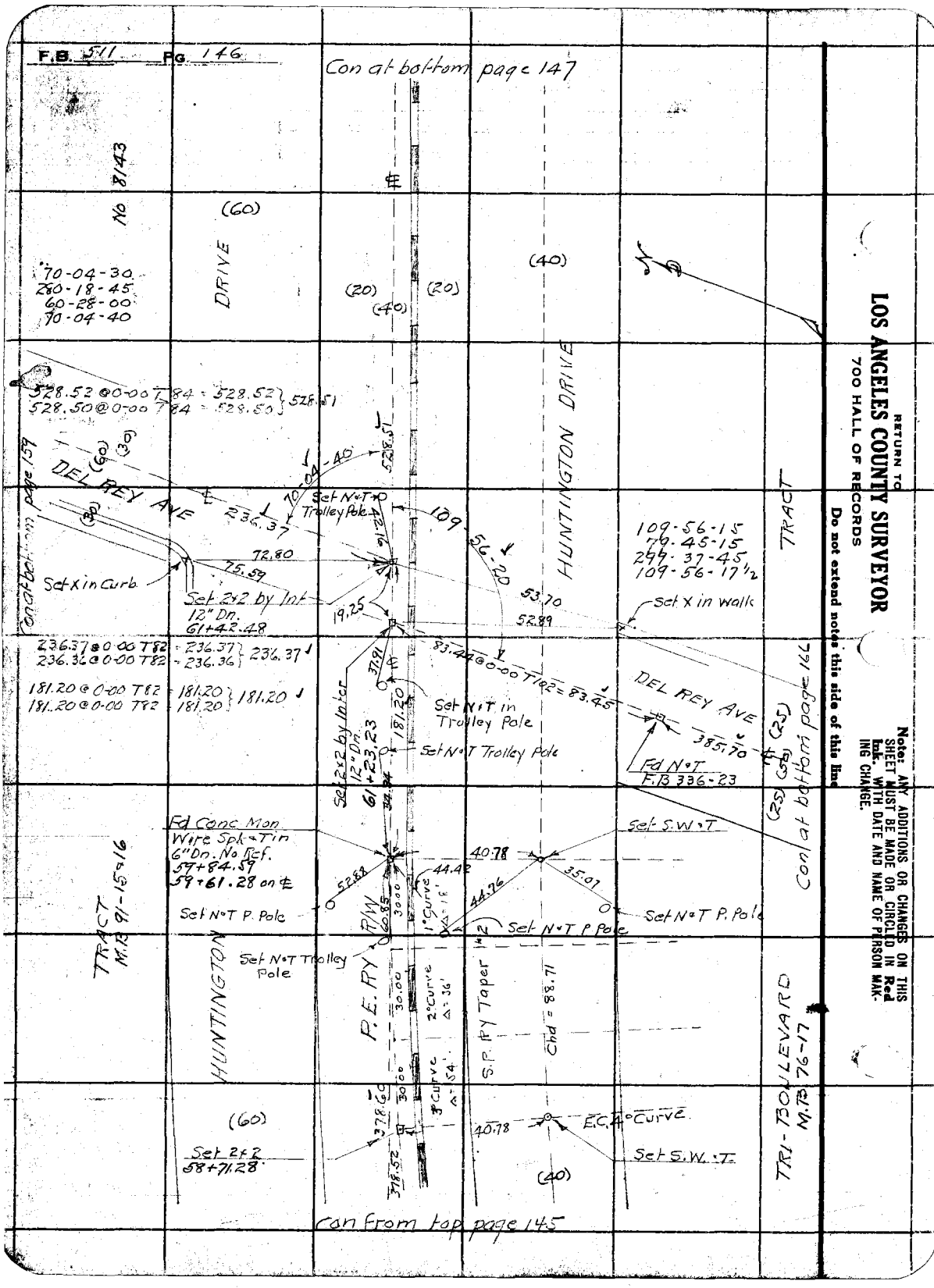

RETURN TO
LOS ANGELES COUNTY SURVEYOR
700 HALL OF RECORDS
Do not extend notes this side of this line

Note: ANY ADDITIONS OR CHANGES ON THIS SHEET MUST BE MADE OR CIRCLED IN Red Ink. WITH DATE AND NAME OF PERSON MAKING CHANGE.

Notes Ck'd by Dre...	Survey of HUNTINGTON DR	F.B. 511 Pg. 147
Map No. C.S. B-781	W. O. 7134 Tape No. 016 St'd 84 °F.	
Office Work J. D. Price	Surveyed by W.A. Miller	
Checked	Notes Miller Date Aug 1933	
Date	Indexed A. C. Johnson	

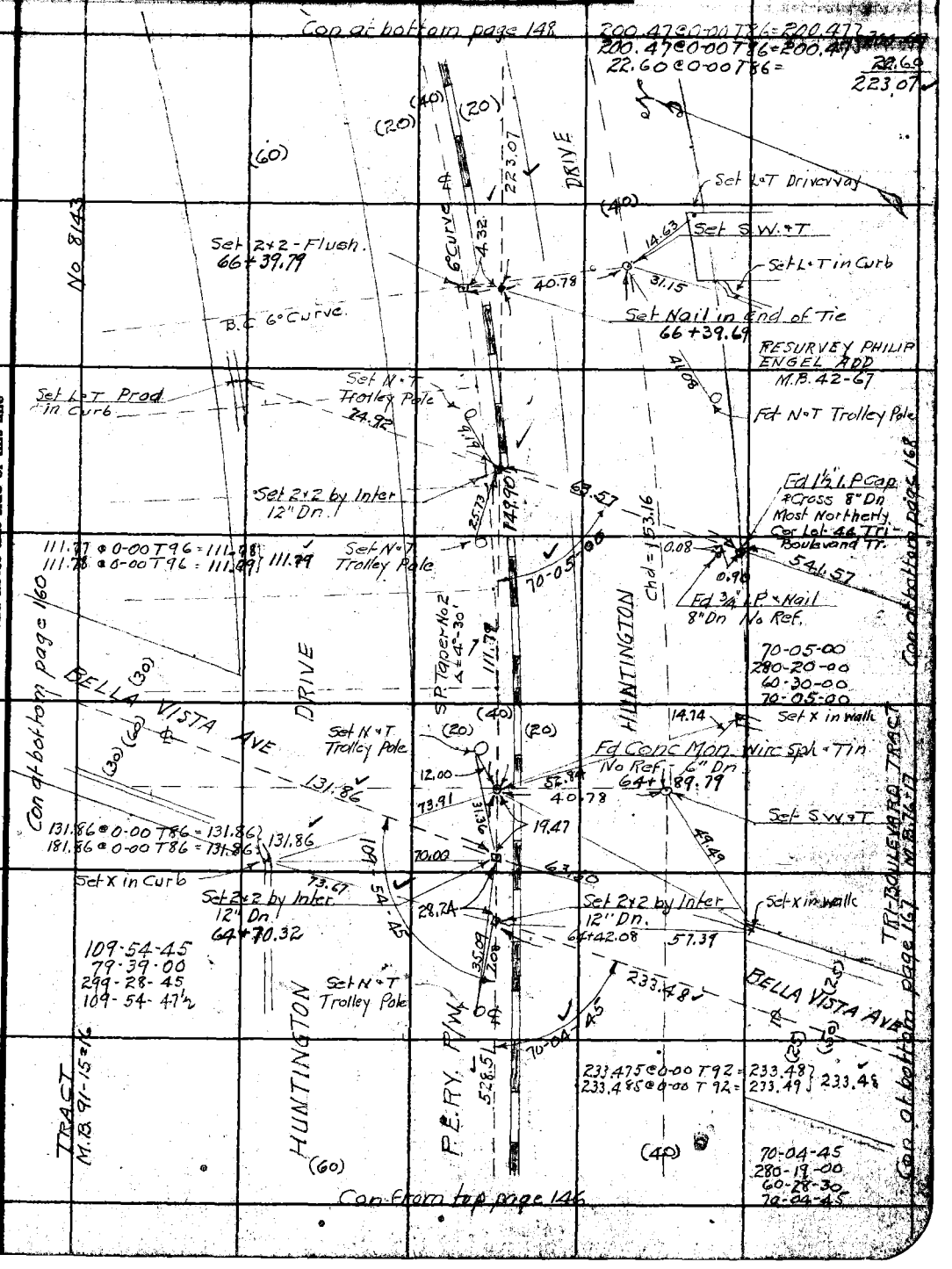

Note: ANY ADDITIONS OR CHANGES OF THIS SHEET MUST BE MADE (OR CIRCLED IN Red Ink. WITH DATE AND NAME OF PERSON MAKING CHANGE.

Do not extend notes this side of this line

RETURN TO
LOS ANGELES COUNTY SURVEYOR
700 HALL OF RECORDS

FORM 247 10M 5-31

F.B. 511 PG. 148

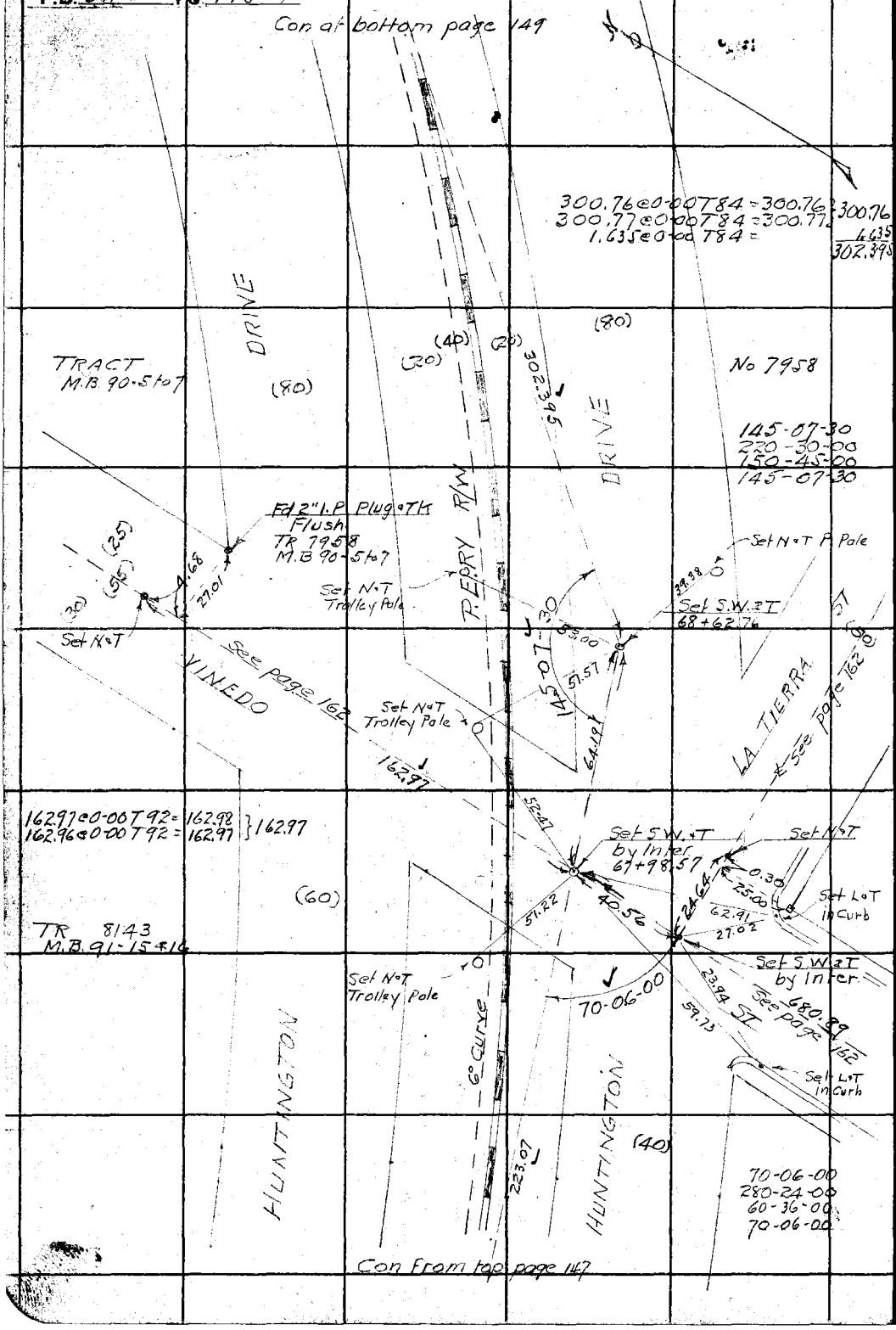

RETURN TO
LOS ANGELES COUNTY SURVEYOR
700 HALL OF RECORDS

Do not extend notes this side of this line

Note: ANY ADDITIONS OR CHANGES ON THIS SHEET MUST BE MADE OR CIRCLED IN Red Ink. WITH DATE AND NAME OF PERSON MAKING CHANGE.

Notes Ck'd by Drew	Survey of HUNTINGTON DR	F.B. 511	Pg. 149
Map No. C-S. B-781	W. O. 7134 Tape No. 016 St'd 84 °F.		
Office Work J. D. Price	Surveyed by W.A. Miller		
Checked	Notes Miller Date Aug 1933		
Date	Indexed A. C. Johnson		

Con at bottom page 150

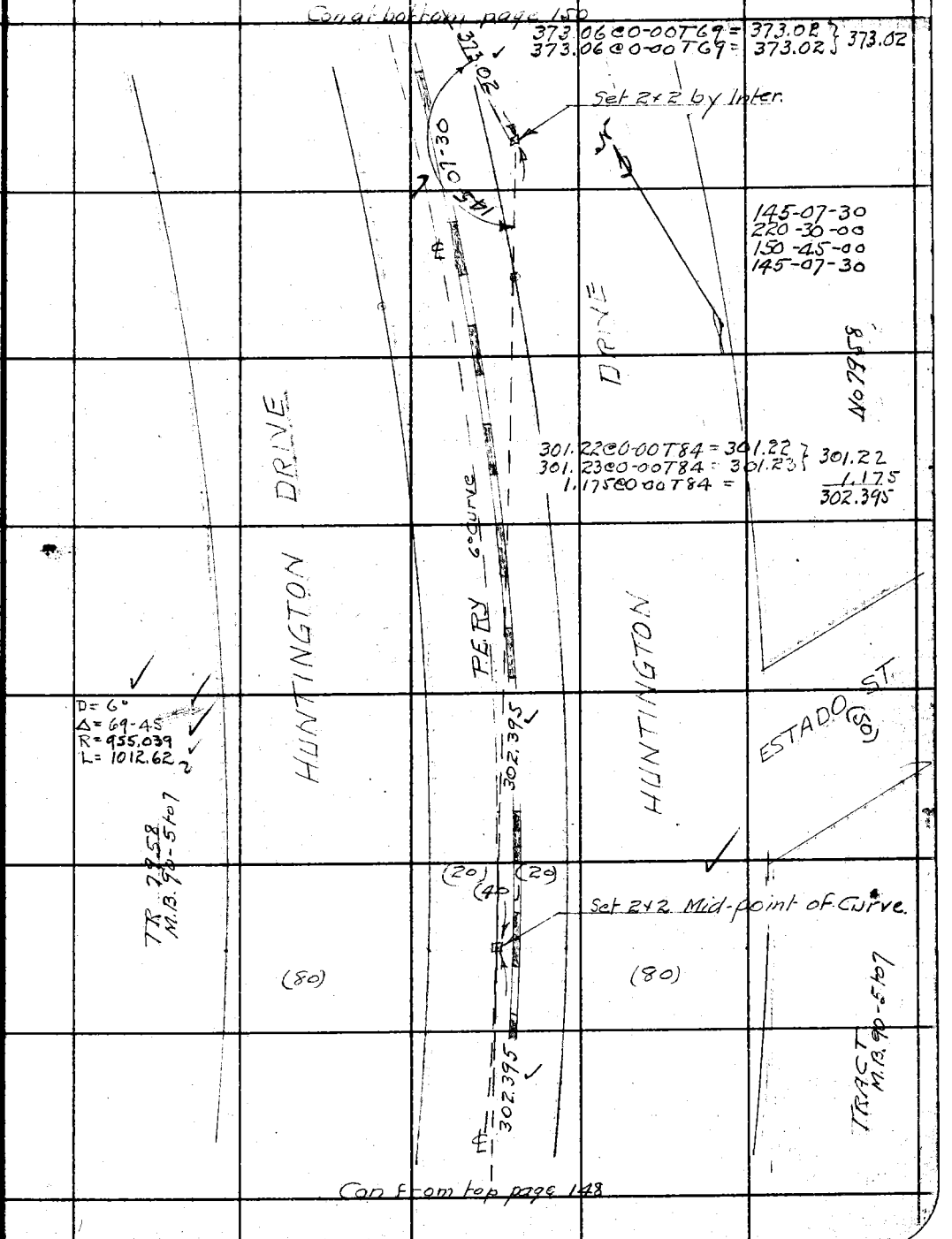

Con from top page 148

Note: ANY ADDITIONS OR CHANGES ON THIS SHEET MUST BE MADE OR CIRCLED IN Red Ink. WITH DATE AND NAME OF PERSON MAKING CHANGE.

RETURN TO
LOS ANGELES COUNTY SURVEYOR
700 HALL OF RECORDS
Do not extend notes this side of this line

FORM 247 10M 5-31

F.B. 511 PG. 150

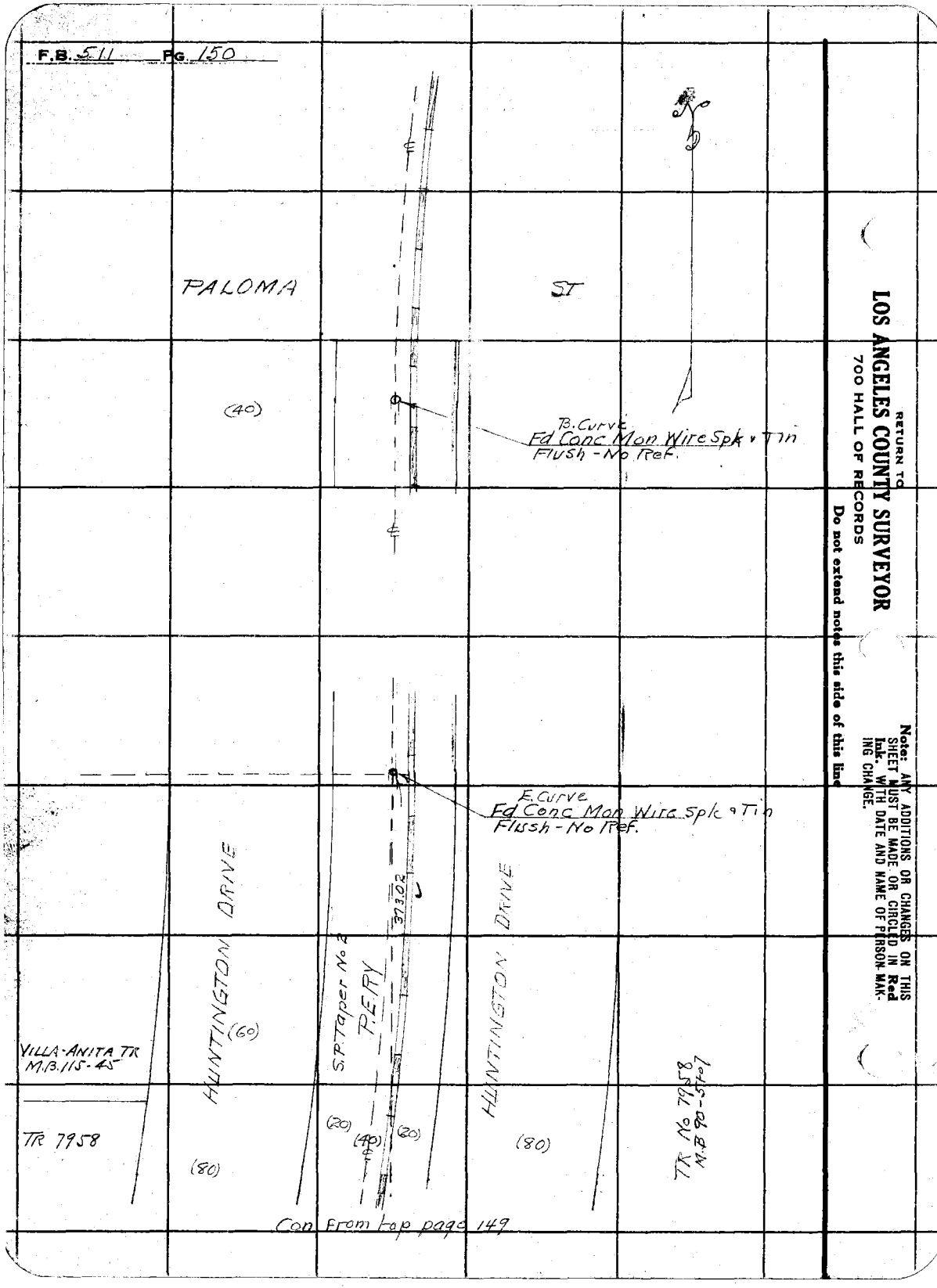

RETURN TO
LOS ANGELES COUNTY SURVEYOR
700 HALL OF RECORDS

Do not extend notes this side of this line

Note: ANY ADDITIONS OR CHANGES ON THIS SHEET MUST BE MADE OR CIRCLED IN **Red Ink.** WITH DATE AND NAME OF PERSON MAKING CHANGE.

Notes Ck'd by Drew	Survey of HUNTINGTON DR
Map No. C-S-B781	W. O. 7134 Tape No. 016 St'd 84 °F.
Office Work J. D. Price	Surveyed by W.A. Miller
Checked	Notes Miller Date Aug 1933
Date	Indexed A. C. Johnson

F.B. 511 PG 151

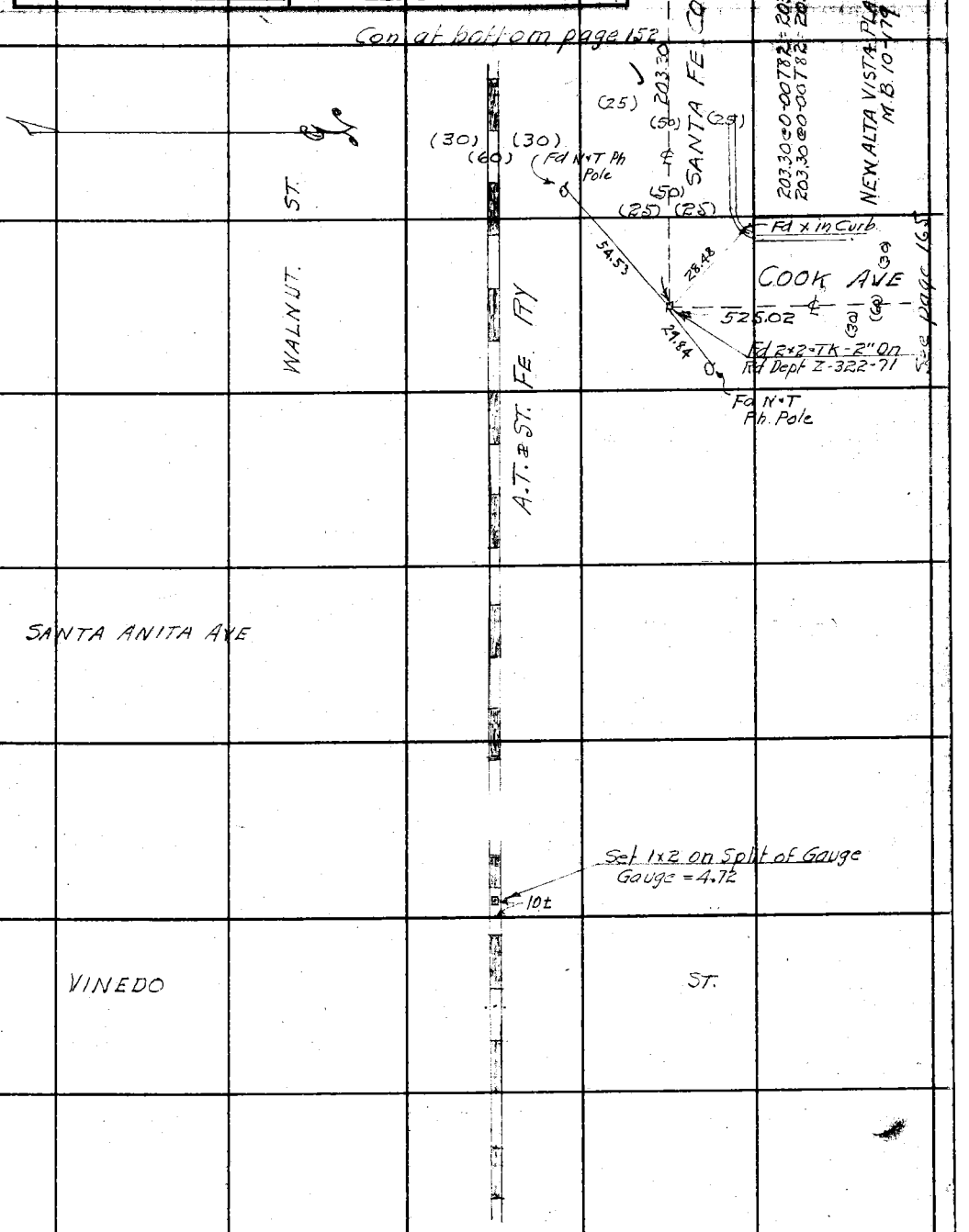

Note: ANY ADDITIONS OR CHANGES OF THIS SHEET MUST BE MADE OR CIRCLED IN Red Ink. WITH DATE AND NAME OF PERSON MAKING CHANGE.

RETURN TO
LOS ANGELES COUNTY SURVEYOR
700 HALL OF RECORDS
Do not extend notes this side of this line

FORM 247 10M 5-31

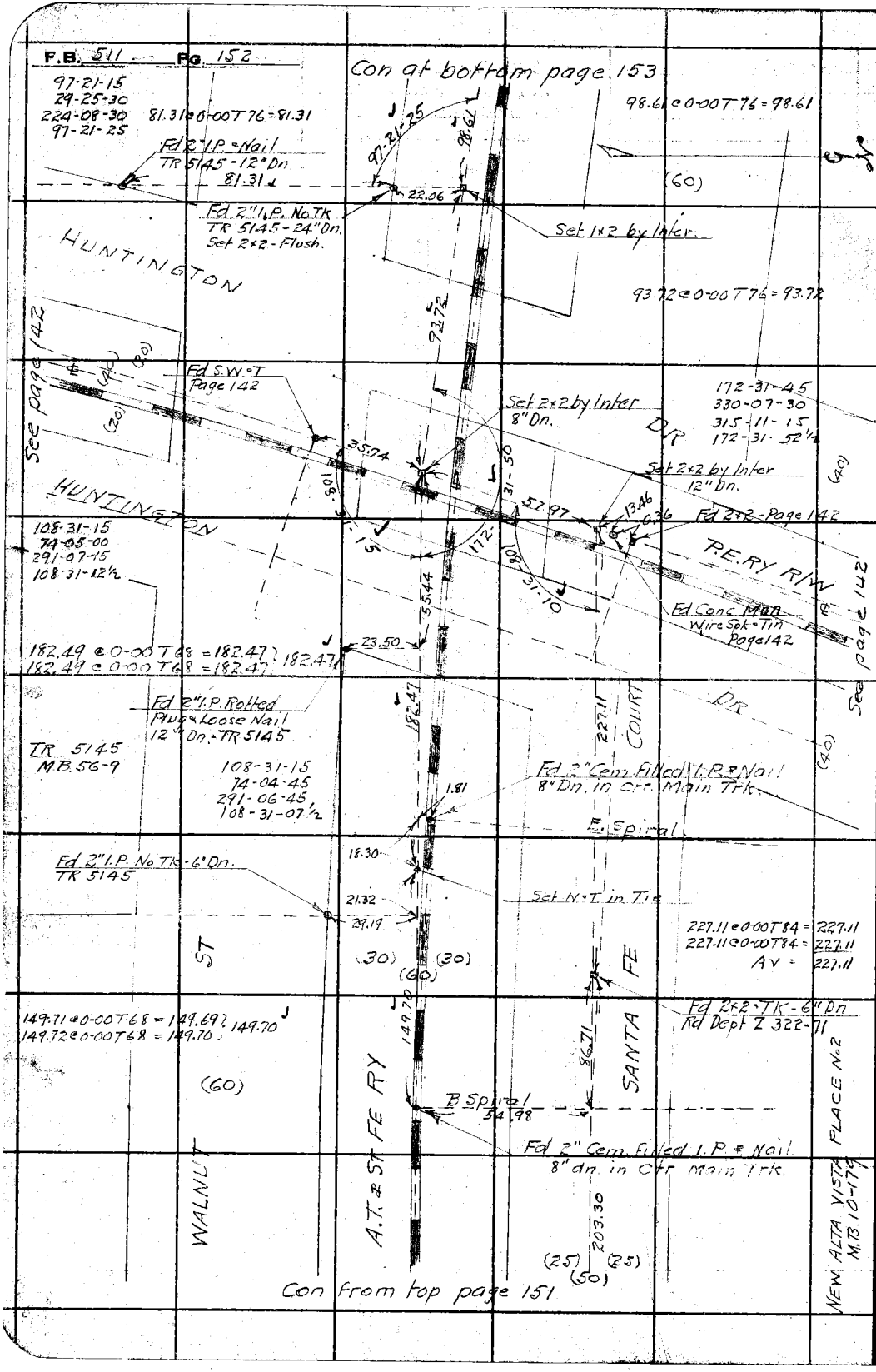

RETURN TO
LOS ANGELES COUNTY SURVEYOR
700 HALL OF RECORDS

Do not extend notes this side of this line

Note: ANY ADDITIONS OR CHANGES ON THIS SHEET MUST BE MADE OR CIRCLED IN Red Ink. WITH DATE AND NAME OF PERSON MAKING CHANGE.

Notes Ck'd by Drew	Survey of HUNTINGTON DR	F.B. 511 Pg. 153
Map No. C-S.B-781	W. O. 7134 Tape No. 016 St'd 84 °F.	
Office Work A. D. Price	Surveyed by W.A. Miller	
Checked	Notes Miller Date Aug 1933	
Date	Indexed A. C. Johnson	

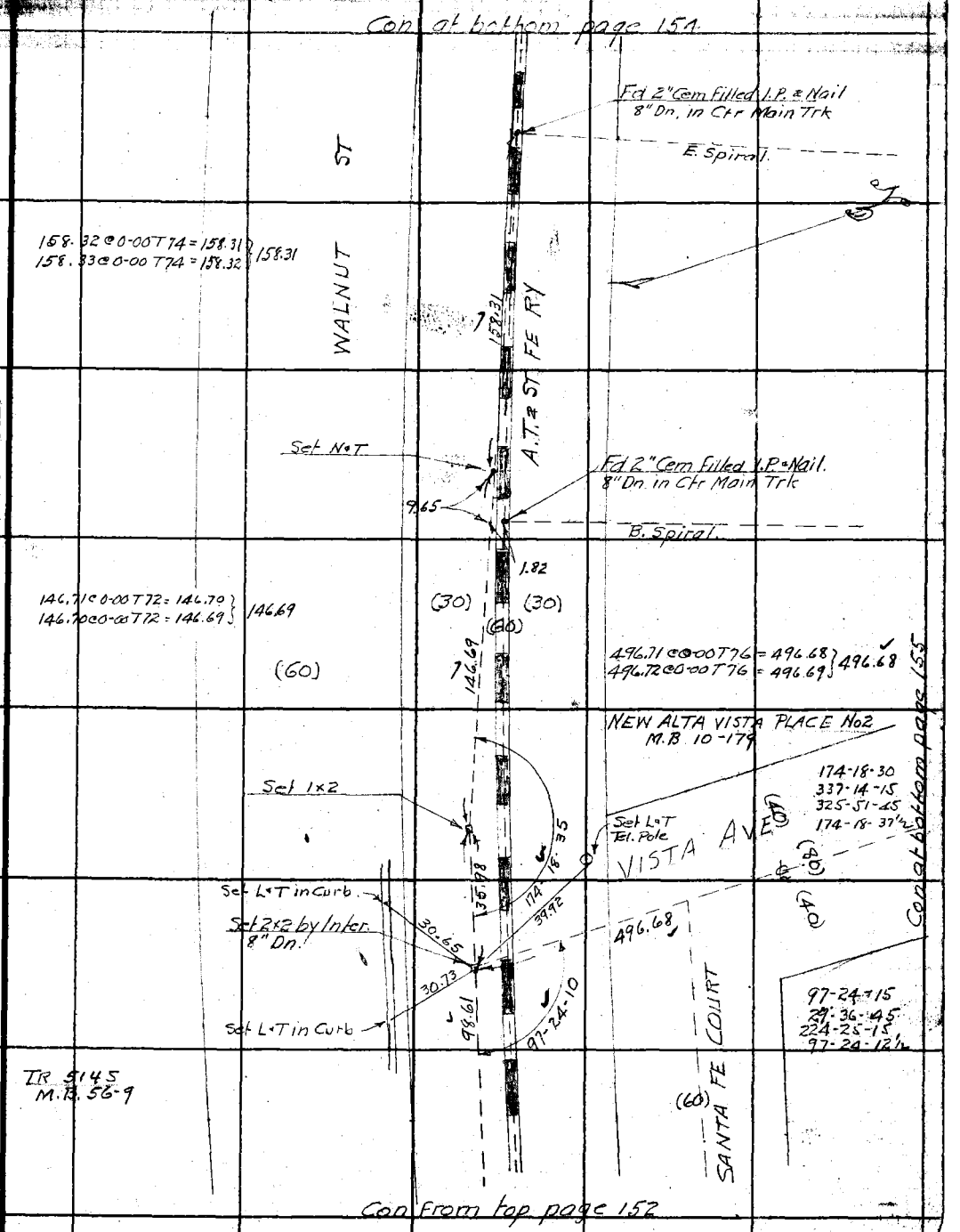

Note: ANY ADDITIONS OR CHANGES ON THIS SHEET MUST BE MADE OR CIRCLED IN Red Ink. WITH DATE AND NAME OF PERSON MAKING CHANGE.

Do not extend notes this side of this line

RETURN TO
LOS ANGELES COUNTY SURVEYOR
700 HALL OF RECORDS

FORM 247 10M 8-31

F.B. 511 PG. 154

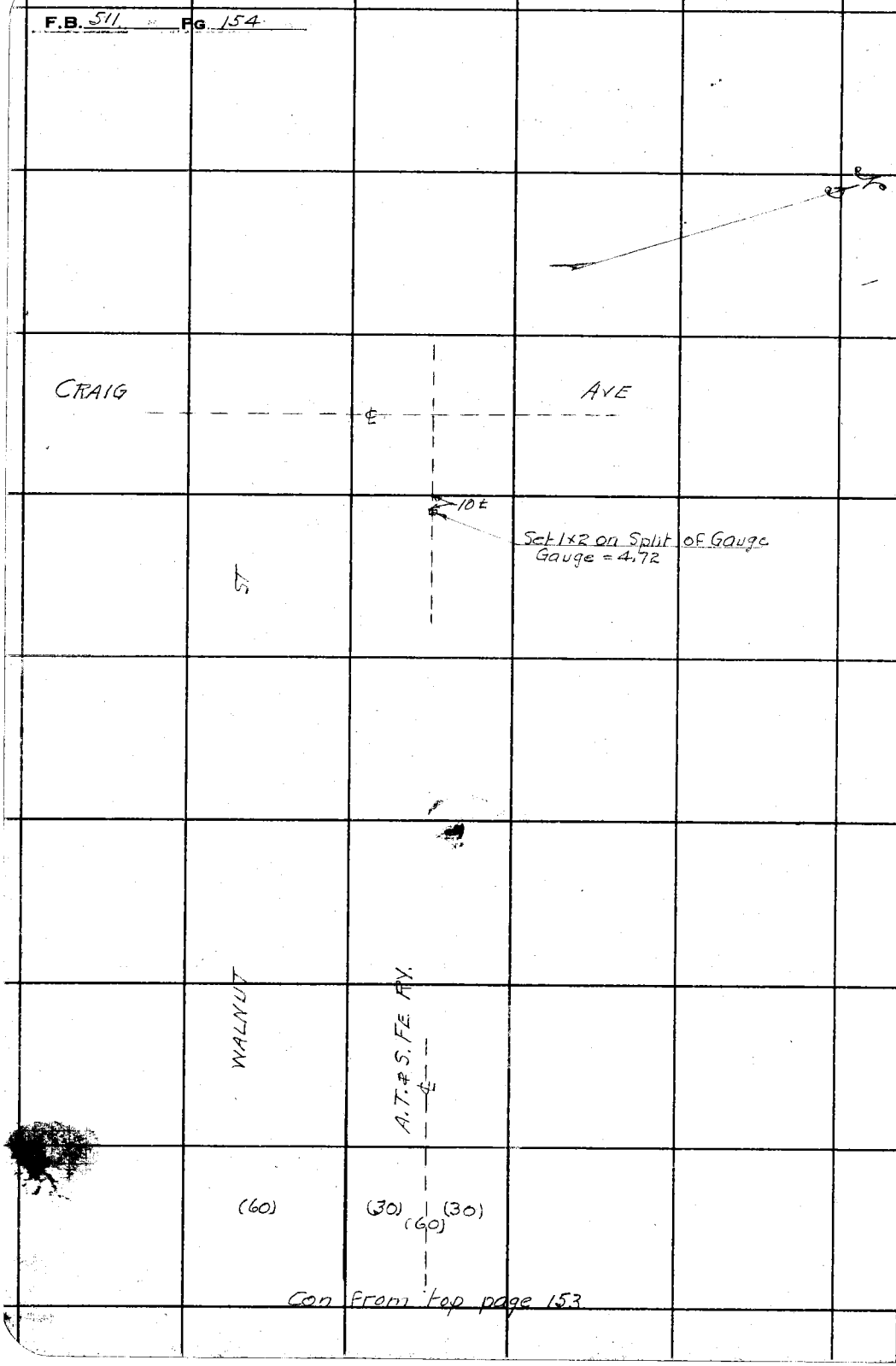

Con from top page 153

RETURN TO
LOS ANGELES COUNTY SURVEYOR
700 HALL OF RECORDS
Do not extend notes this side of this line
Note: ANY ADDITIONS OR CHANGES ON THIS SHEET MUST BE MADE OR CIRCLED IN Red Ink. WITH DATE AND NAME OF PERSON MAKING CHANGE.

Notes Ck'd by Drew	Survey of HUNTINGTON DR
Map No. C.S.B-81	W. O. 7134 Tape No. 016 St'd 84 °F.
Office Work J. D. Price	Surveyed by W. A. Miller
Checked	Notes Miller Date Aug 1933
Date	Indexed A. C. Johnson

F.B. 511 Pg. 155

N

Note: ANY ADDITIONS OR CHANGES ON THIS SHEET MUST BE MADE IN Red Ink. OR CIRCLED IN Red Ink. WITH DATE AND NAME OF PERSON MAKING CHANGE.

Do not extend notes this side of this line

RETURN TO
LOS ANGELES COUNTY SURVEYOR
700 HALL OF RECORDS

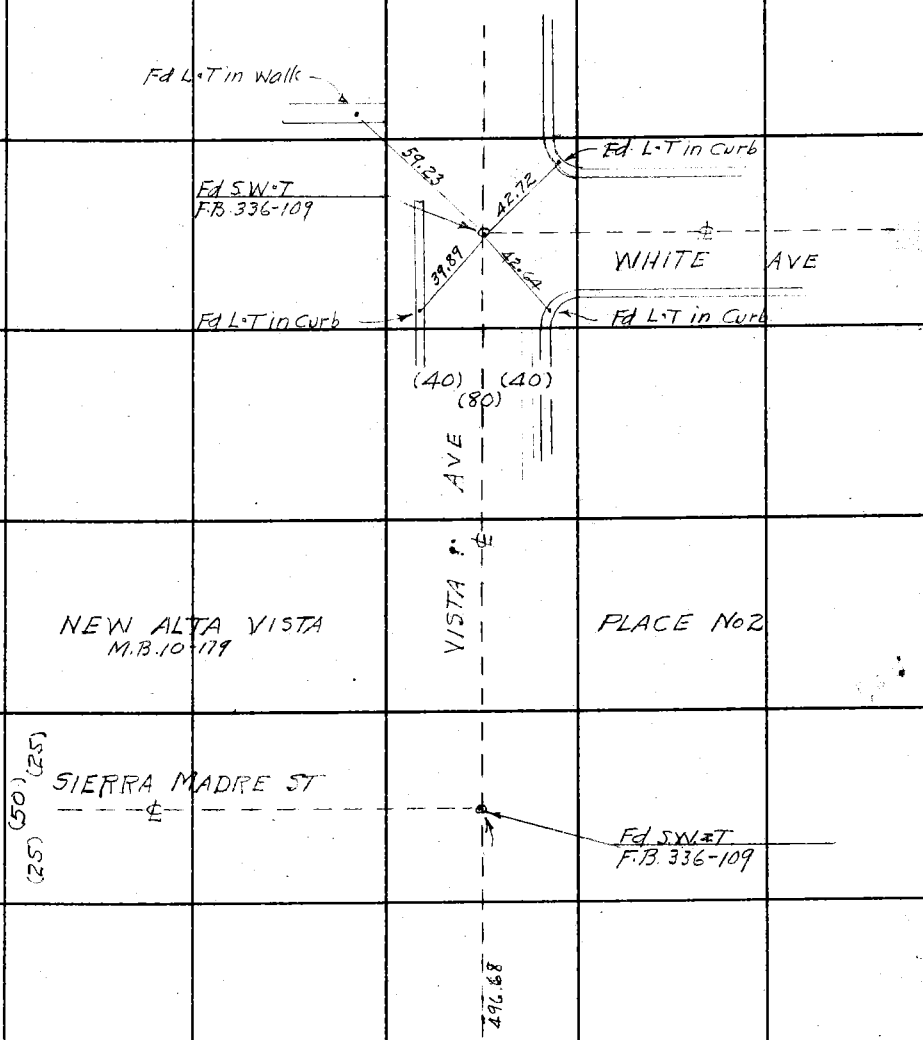

On (con) Rt side page 153

FORM 247 10M 8-31

F.B. 511 PG. 156

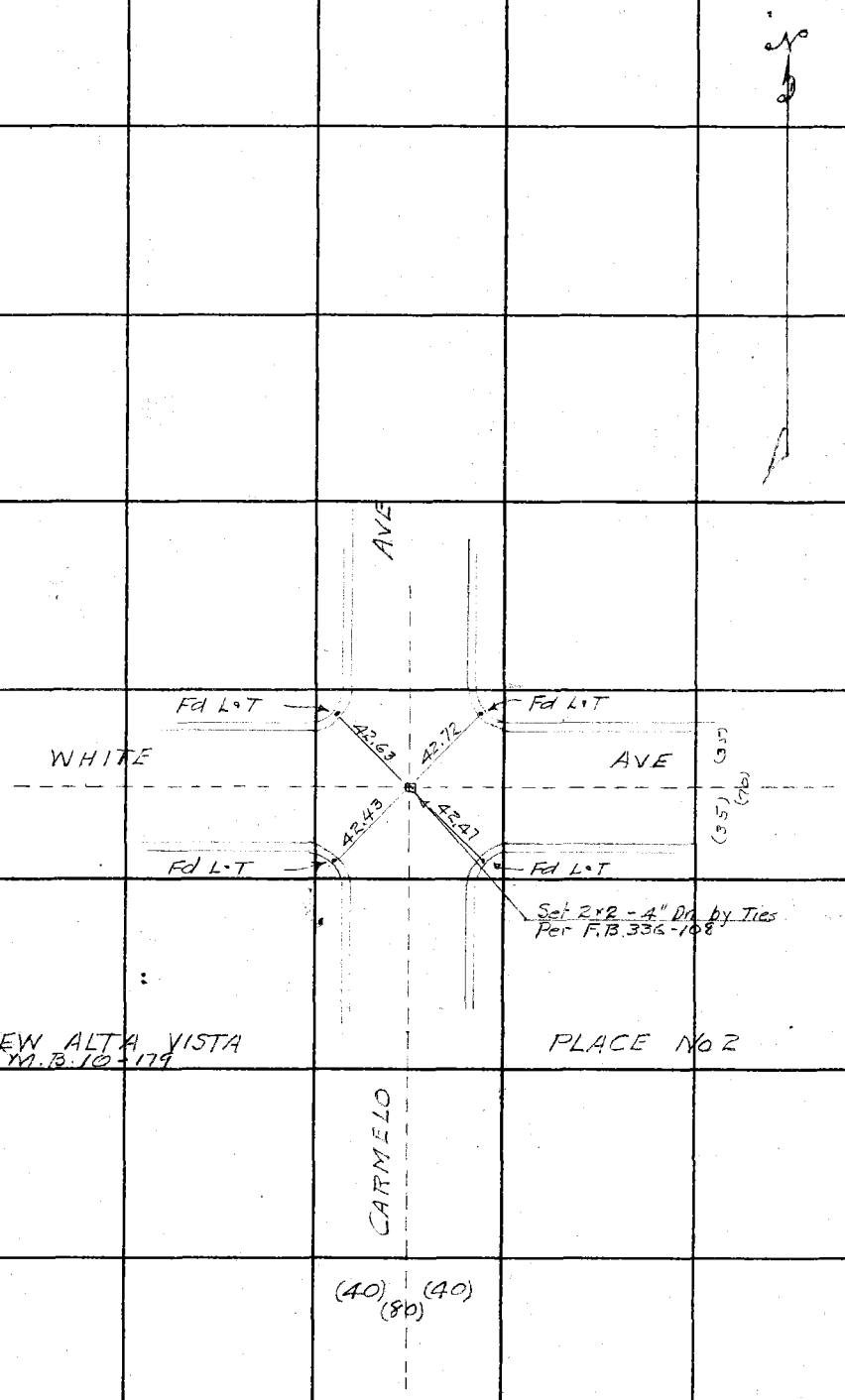

Con from left top page 143

RETURN TO
LOS ANGELES COUNTY SURVEYOR
700 HALL OF RECORDS

Do not extend notes this side of this line

Notes. ANY ADDITIONS OR CHANGES ON THIS SHEET MUST BE MADE OR CIRCLED IN **Red Ink.** WITH DATE AND NAME OF PERSON MAKING CHANGE.

Notes Ck'd by Drew	Survey of HUNTINGTON DR
Map No. C.S. B-781	W. O. 7134 Tape No. 016 St'd 84 °F.
Office Work J. D. Price	Surveyed by W. A. Miller
Checked	Notes Miller Date Aug 1933
Date	Indexed A. C. Johnson

F.B. 511 Pg. 157

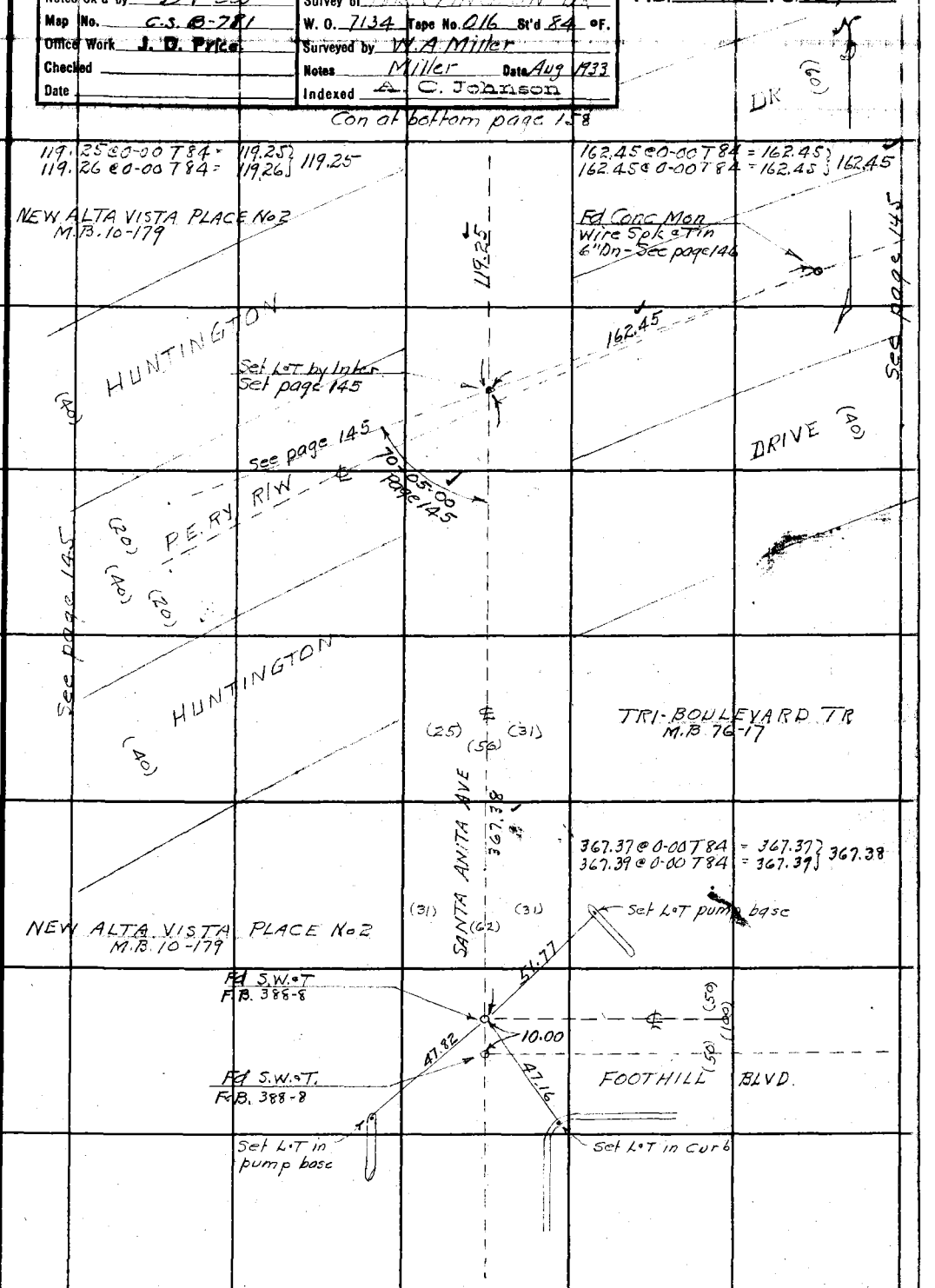

Note: ANY ADDITIONS OR CHANGES ON THIS SHEET MUST BE MADE OR CIRCLED IN Red Ink, WITH DATE AND NAME OF PERSON MAKING CHANGE.

Do not extend notes this side of this line

RETURN TO
LOS ANGELES COUNTY SURVEYOR
700 HALL OF RECORDS

FORM 247 10M 8-31

F.B. 511 Pg. 158

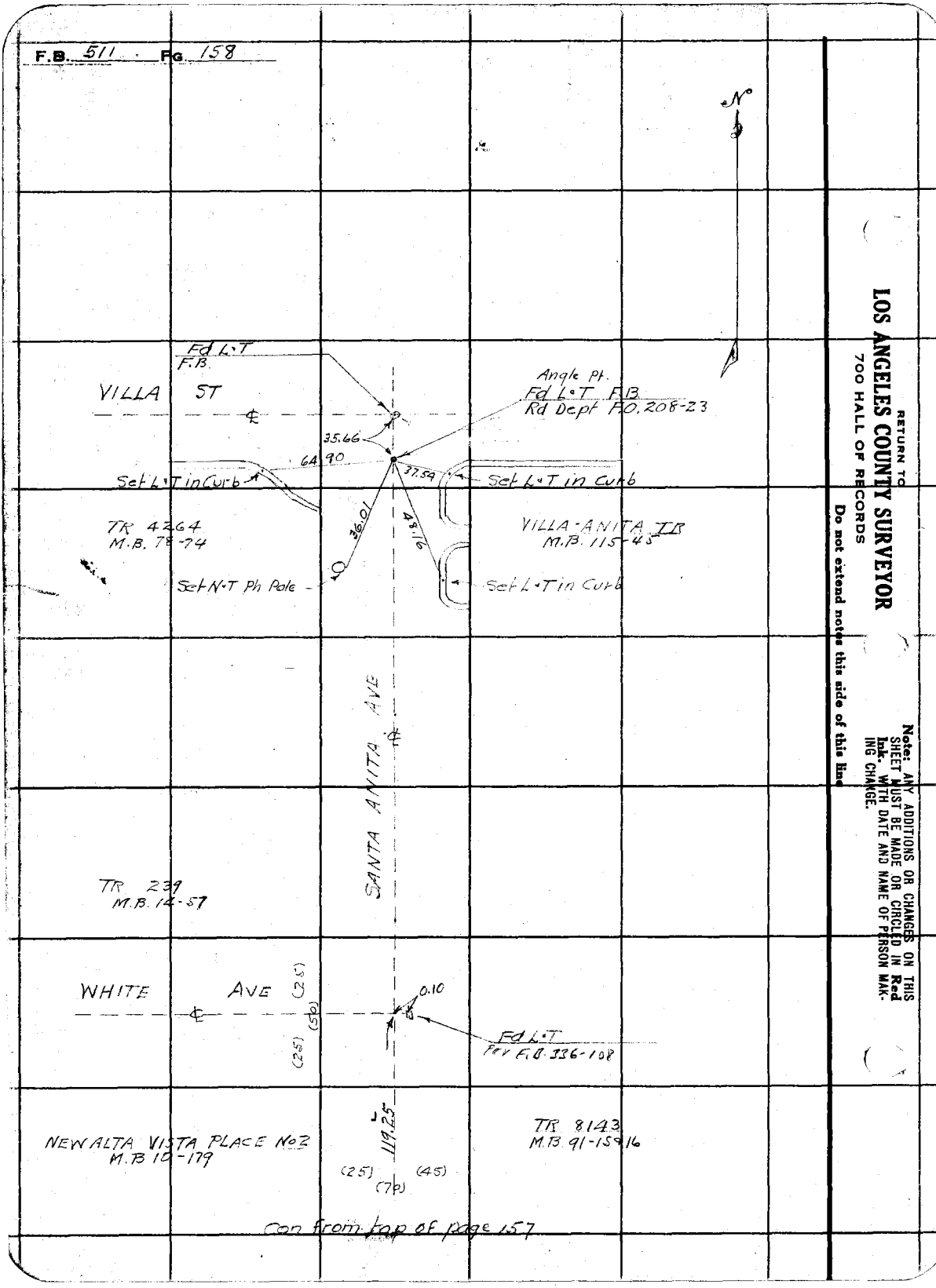

Con from top of page 157

RETURN TO
LOS ANGELES COUNTY SURVEYOR
700 HALL OF RECORDS
Do not extend notes this side of this line
Note: ANY ADDITIONS OR CHANGES ON THIS SHEET MUST BE MADE OR CIRCLED IN Red Ink- WITH DATE AND NAME OF PERSON MAKING CHANGE.

Notes Ck'd by Drew	Survey of HUNTINGTON DR
Map No. C.S. 8-781	W. O. 7134 Tape No. 016 St'd 84 °F.
Office Work J. D. Price	Surveyed by W.A.Miller
Checked	Notes Miller Date Aug 1933
Date	Indexed A. C. Johnson

F.B. 511 PG. 150

N

VILLA ST

Set x in Curb

31.82

27.77

Set x in Curb

30.00

Set N°T

24.45

21.65

Set x in Curb

Set x in Curb

168.53 @ 0-00 T 82 = 168.53
168.55 @ 0-00 T 82 = 168.55 } 168.54

168.54

Set N°T

VILLA - ANITA TRACT
M.B. 115-45

2.80

30.05

Fd 2" I.P. Plug & TK - Flush.
S.W. Cor Lot 46 VILLA-ANITA TR
M.B. 115-45

(60)
(30) (30)

702.70 @ 0-00 T 82 = 702.69
702.71 @ 0-00 T 82 = 702.70 } 702.69

702.69

DEL REY AVE

TRACT
M.B. 91-15-16

No 8143

Set N°T
Also Split of Curb.

0.07

30.00

Fd 2"2 - TK - Flush.
Cor. Lots 49-50 TR 8143
M.B 91-15-16

236.37

Con from left side page 146

Note: ANY ADDITIONS OR CHANGES ON THIS SHEET MUST BE MADE OR CIRCLED IN Red Ink. WITH DATE AND NAME OF PERSON MAKING CHANGE.

Do not extend notes this side of this line

RETURN TO
LOS ANGELES COUNTY SURVEYOR
700 HALL OF RECORDS

FORM 247 10M 5-31

F.B. 514 PG. 160

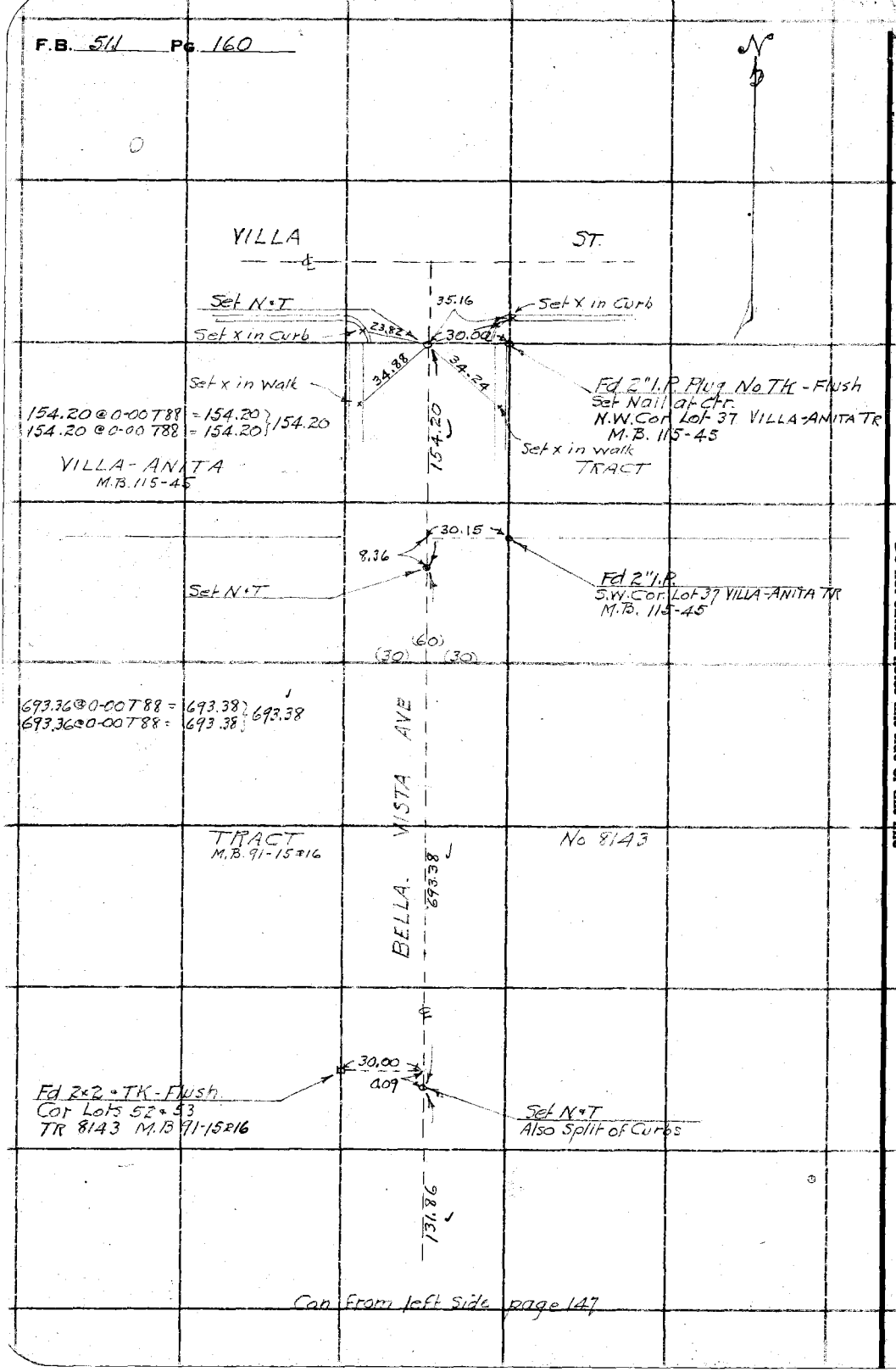

Con From left Side page 147

RETURN TO
LOS ANGELES COUNTY SURVEYOR
700 HALL OF RECORDS
Do not extend notes this side of this line
Note: ANY ADDITIONS OR CHANGES ON THIS SHEET MUST BE MADE OR CIRCLED IN Red Ink. WITH DATE AND NAME OF PERSON MAKING CHANGE.

Notes Ck'd by Dr.	Survey of HUNTINGTON DR
Map No. C.S.B-781	W. O. 7134 Tape No. 016 St'd 84 °F.
Office Work J. D. Price	Surveyed by W.A. Miller
Checked	Notes Miller Date Aug 1933
Date	Indexed A. C. Johnson

F.B. 511 PG. 161

Con at bottom page 162

PHILLIP ENGEL ADD.
M.R 42-67

(25) 50 (25)

RESURVEY

MATARO ST

(25) (50) (25)

680.88 @ 0-00 T90 = 680.91
680.84 @ 0-00 T90 = 680.87 } 680.89

680.89

ST

TR 7958
M.B. 90-5 to 7

Fd L.T in Walk

Fd L.T in Curb

Fd L.T in Curb

Fd L.T in Curb

VINEDO

119.77

120.65

81.50

81.96

FOOTHILL BLVD.

(100)

Fd Nail & 4 L.Ts 1.0 ea. Way.
No Ref.

Note: ANY ADDITIONS OR CHANGES OF THIS SHEET MUST BE MADE IN OR CIRCLED IN Red Ink. WITH DATE AND NAME OF PERSON MAKING CHANGE.

Do not extend notes this side of this line

RETURN TO
LOS ANGELES COUNTY SURVEYOR
700 HALL OF RECORDS

FORM 247 10M 8-31

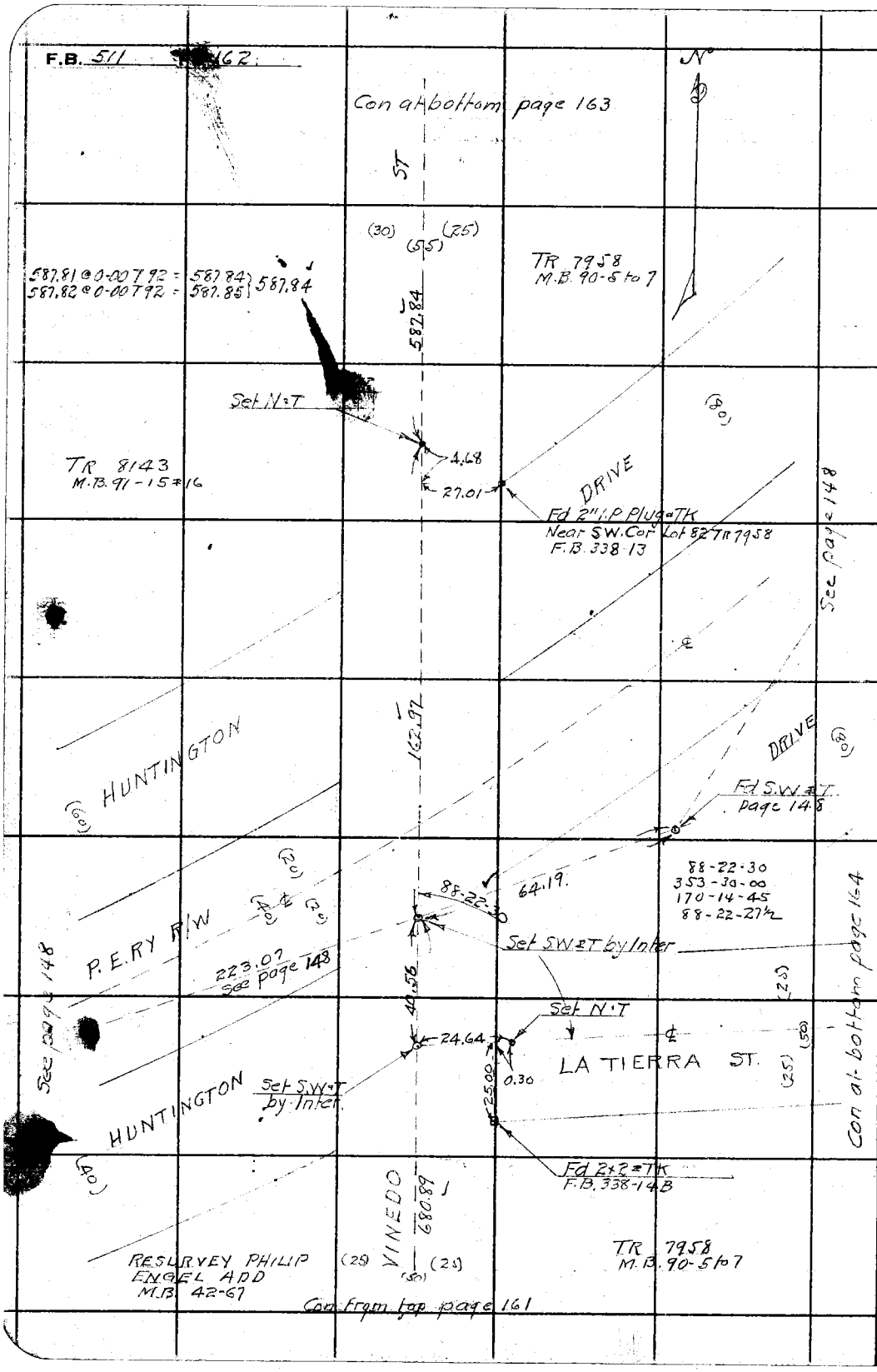

RETURN TO
LOS ANGELES COUNTY SURVEYOR
700 HALL OF RECORDS
Do not extend notes this side of this line

Note: ANY ADDITIONS OR CHANGES ON THIS SHEET MUST BE MADE OR CIRCLED IN Red Ink. WITH DATE AND NAME OF PERSON MAKING CHANGE.

Notes Ck'd by Drew	Survey of HUNTINGTON DR
Map No. C.S.B-784	W. O. 7134 Tape No. 016 St'd 84 °F.
Office Work J. B. Price	Surveyed by W.A.Miller
Checked	Notes Miller Date Aug 1933
Date	Indexed A. C. Johnson

F.B. 511 PG. 163

Note: ANY ADDITIONS OR CHANGES ON THIS SHEET MUST BE MADE OR CIRCLED IN Red Ink. WITH DATE AND NAME OF PERSON MAKING CHANGE.

Do not extend notes this side of this line

RETURN TO
LOS ANGELES COUNTY SURVEYOR
700 HALL OF RECORDS

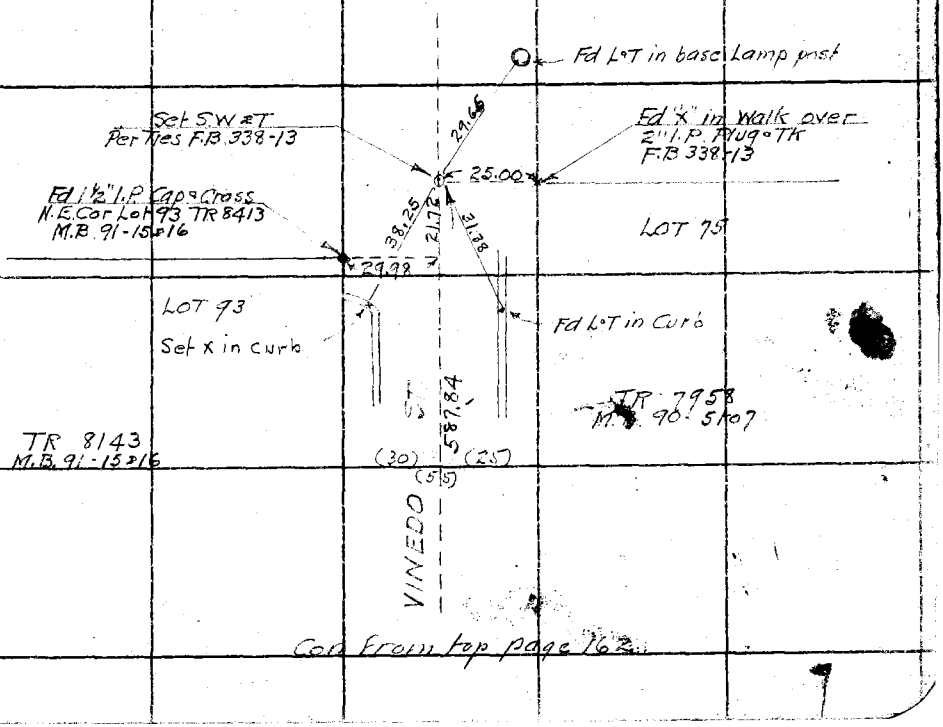

Cor from top page 162

FORM 247 10M 8-31

F.B. 511 PG. 164

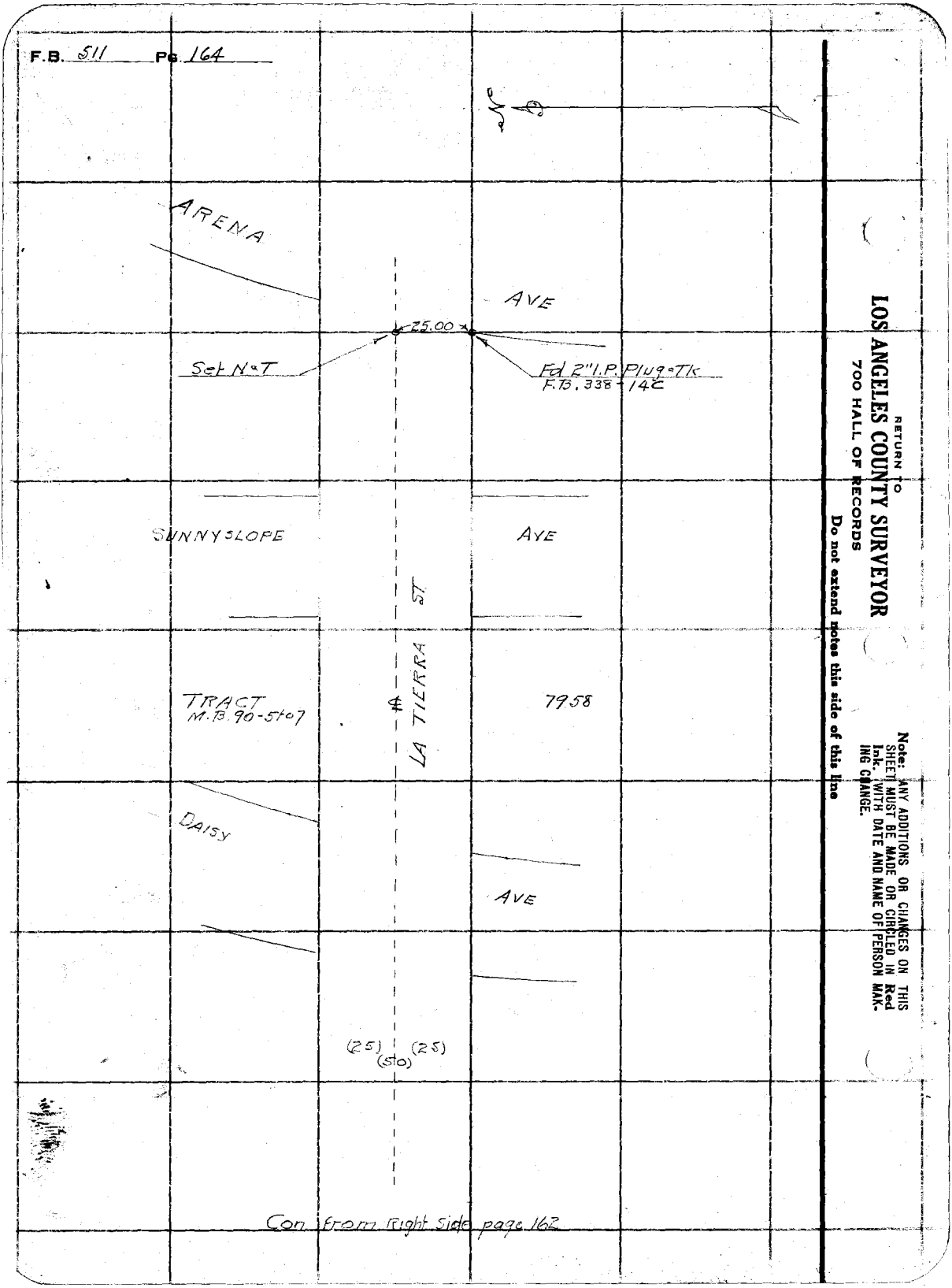

RETURN TO
LOS ANGELES COUNTY SURVEYOR
700 HALL OF RECORDS
Do not extend notes this side of this line

Note: ANY ADDITIONS OR CHANGES ON THIS SHEET MUST BE MADE OR CIRCLED IN Red Ink. WITH DATE AND NAME OF PERSON MAKING CHANGE.

Notes Ck'd by Drew	Survey of HUNTINGTON DR
Map No. C.S. B-781	W. O. 7134 Tape No. 016 St'd 84 °F.
Office Work J. D. Price	Surveyed by W.A.Miller
Checked	Notes Miller Date Aug 1933
Date	Indexed A. C. Johnson

F.B. 511 PG. 165

Note: ANY ADDITIONS OR CHANGES ON THIS SHEET MUST BE MADE OR CIRCLED IN Red Ink. WITH DATE AND NAME OF PERSON MAKING CHANGE.

Do not extend notes this side of this line

RETURN TO
LOS ANGELES COUNTY SURVEYOR
700 HALL OF RECORDS

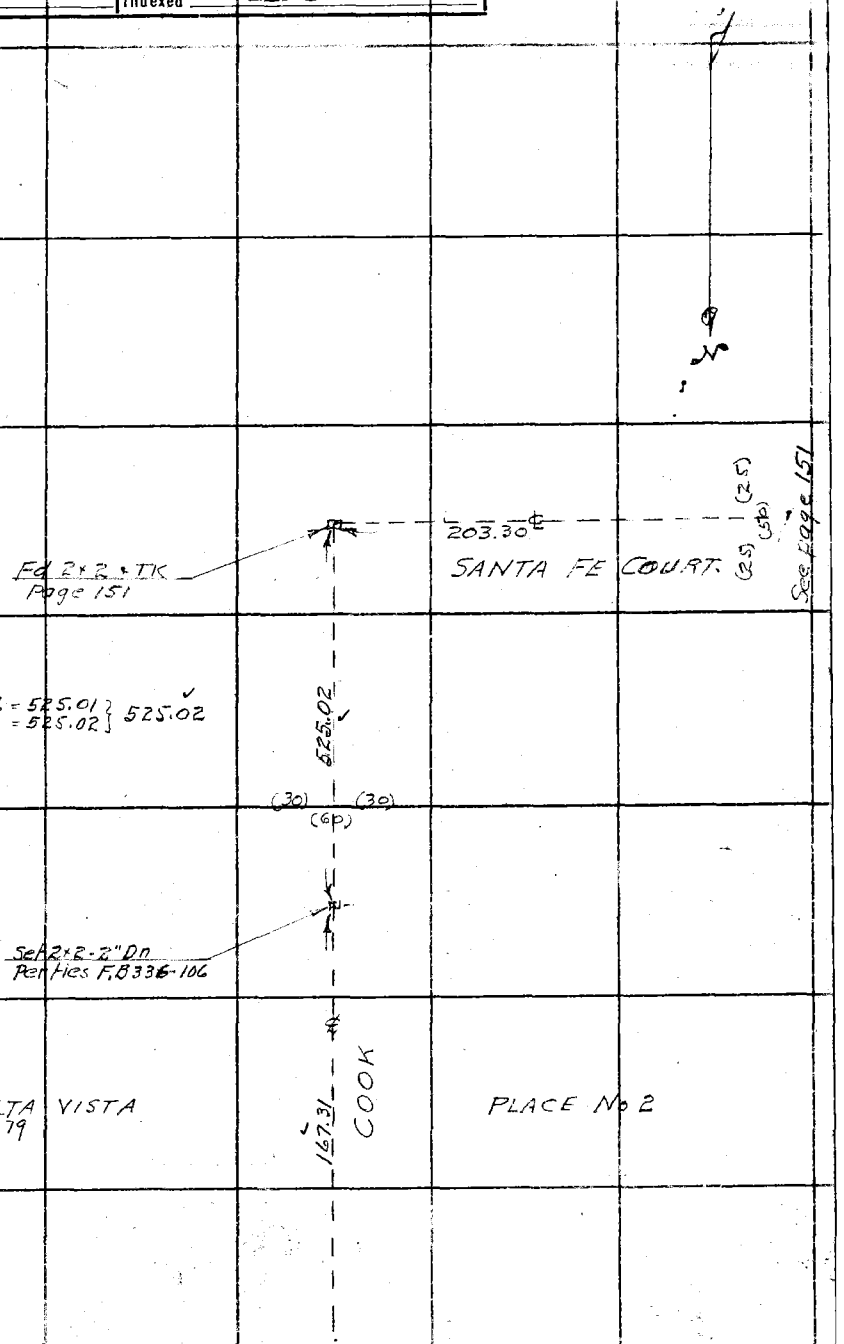

FORM 247 10M 5-31

F.B. 511 Pg. 166

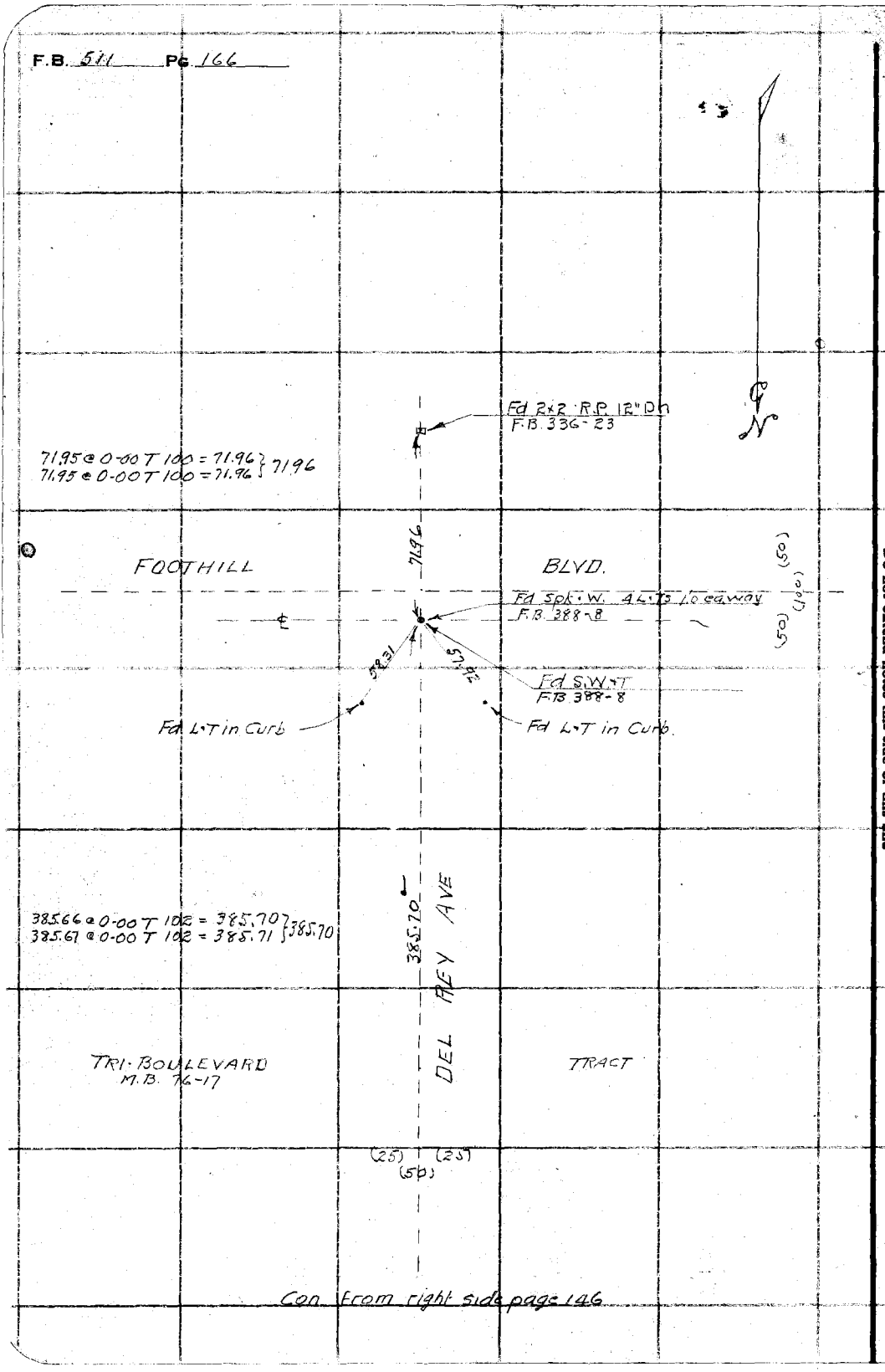

RETURN TO
LOS ANGELES COUNTY SURVEYOR
700 HALL OF RECORDS

Do not extend notes this side of this line

Note: ANY ADDITIONS OR CHANGES ON THIS SHEET MUST BE MADE OR CIRCLED IN Red Ink. WITH DATE AND NAME OF PERSON MAKING CHANGE.

Notes Ck'd by Drew	Survey of HUNTINGTON DR
Map No. C.S. 8-781	W. O. 7134 Tape No. 016 St'd 84 °F.
Office Work J. R. Price	Surveyed by W.A. Miller
Checked	Notes Miller Date Aug 1935
Date	Indexed A. C. Johnson

F.B. 511 Pg. 167

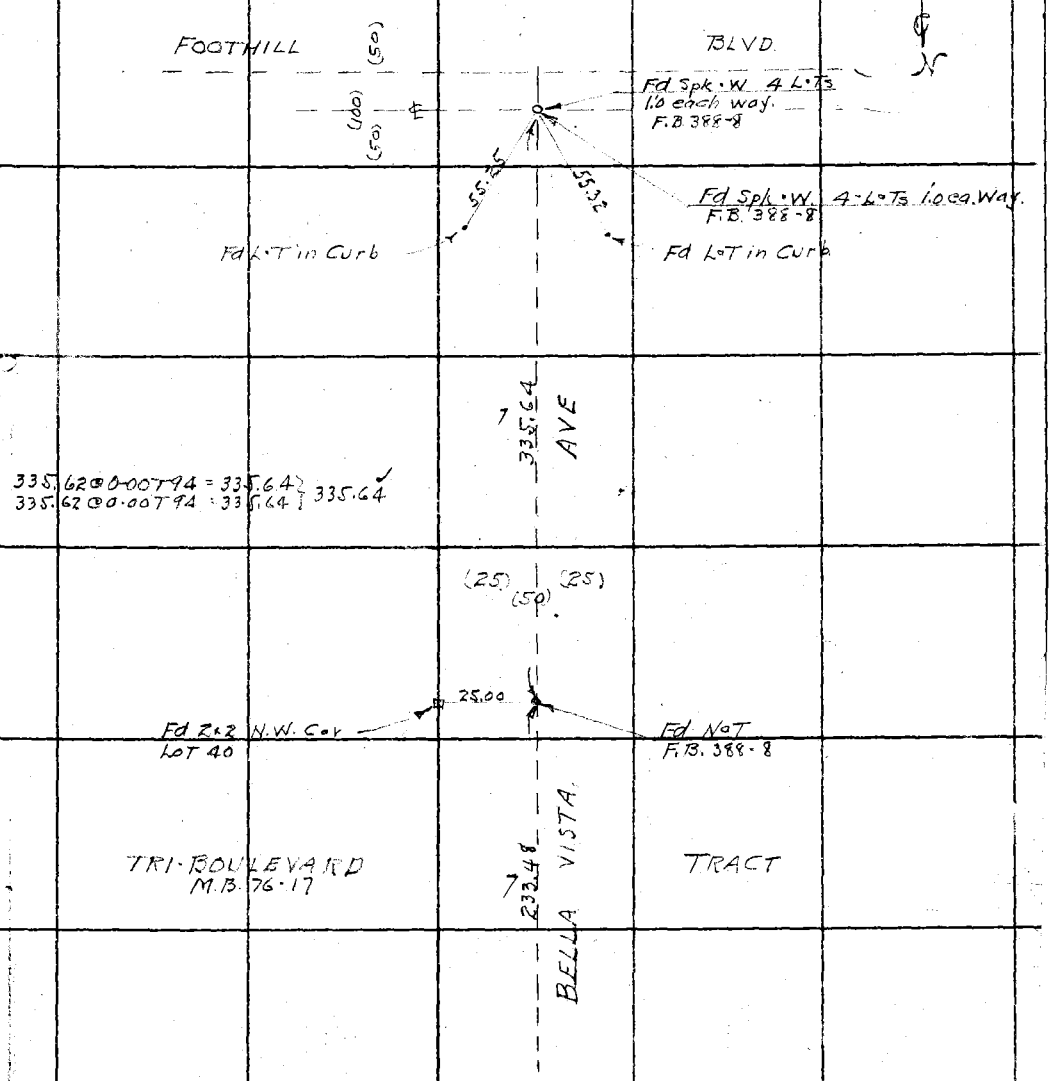

Con from right side page 147

Note: ANY ADDITIONS OR CHANGES ON THIS SHEET MUST BE MADE OR CIRCLED IN Red Ink. WITH DATE AND NAME OF PERSON MAKING CHANGE.

Do not extend notes this side of this line

RETURN TO
LOS ANGELES COUNTY SURVEYOR
700 HALL OF RECORDS

FORM 247 10M 5-31

F.B. 511 PG. 168

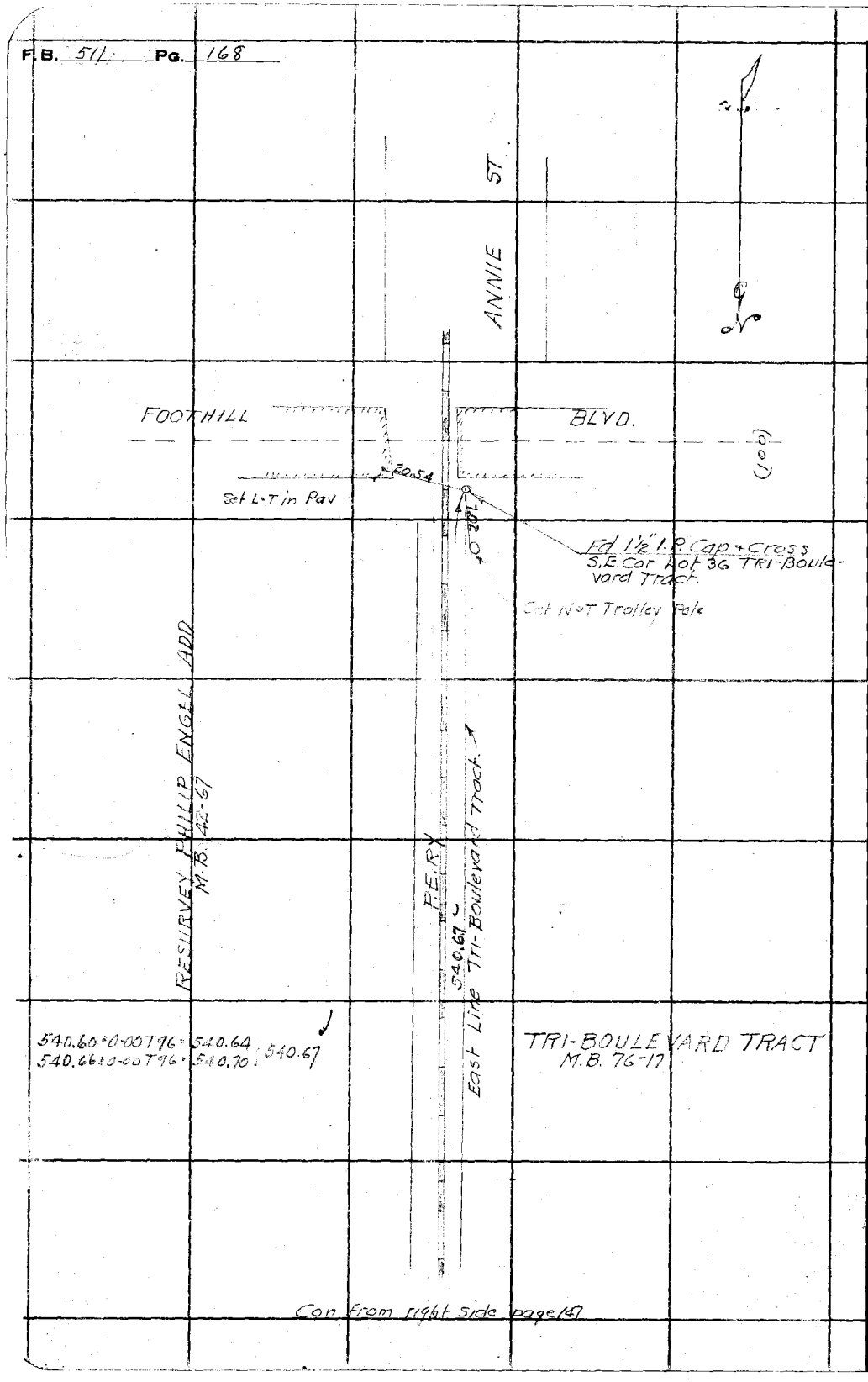

RETURN TO
LOS ANGELES COUNTY SURVEYOR
700 HALL OF RECORDS

Do not extend notes this side of this line

Note: ANY ADDITIONS OR CHANGES ON THIS SHEET MUST BE MADE OR CIRCLED IN Red Ink. WITH DATE AND NAME OF PERSON MAKING CHANGE.

Notes Ck'd by Drew	Survey of Huntington Dr
Map No. C.S. B-781	W. O. 7134 Tape No. 016 St'd 84 °F.
Office Work J. D. Price	Surveyed by W. A. Miller
Checked	Notes C V Crunley Date Aug 1933
Date	Indexed A. C. Johnson

F.B. 511 Pg. 169

Note: ANY ADDITIONS OR CHANGES ON THIS SHEET MUST BE MADE OR CIRCLED IN Red Ink. WITH DATE AND NAME OF PERSON MAKING CHANGE.

Do not extend notes this side of this line

RETURN TO
LOS ANGELES COUNTY SURVEYOR
700 HALL OF RECORDS

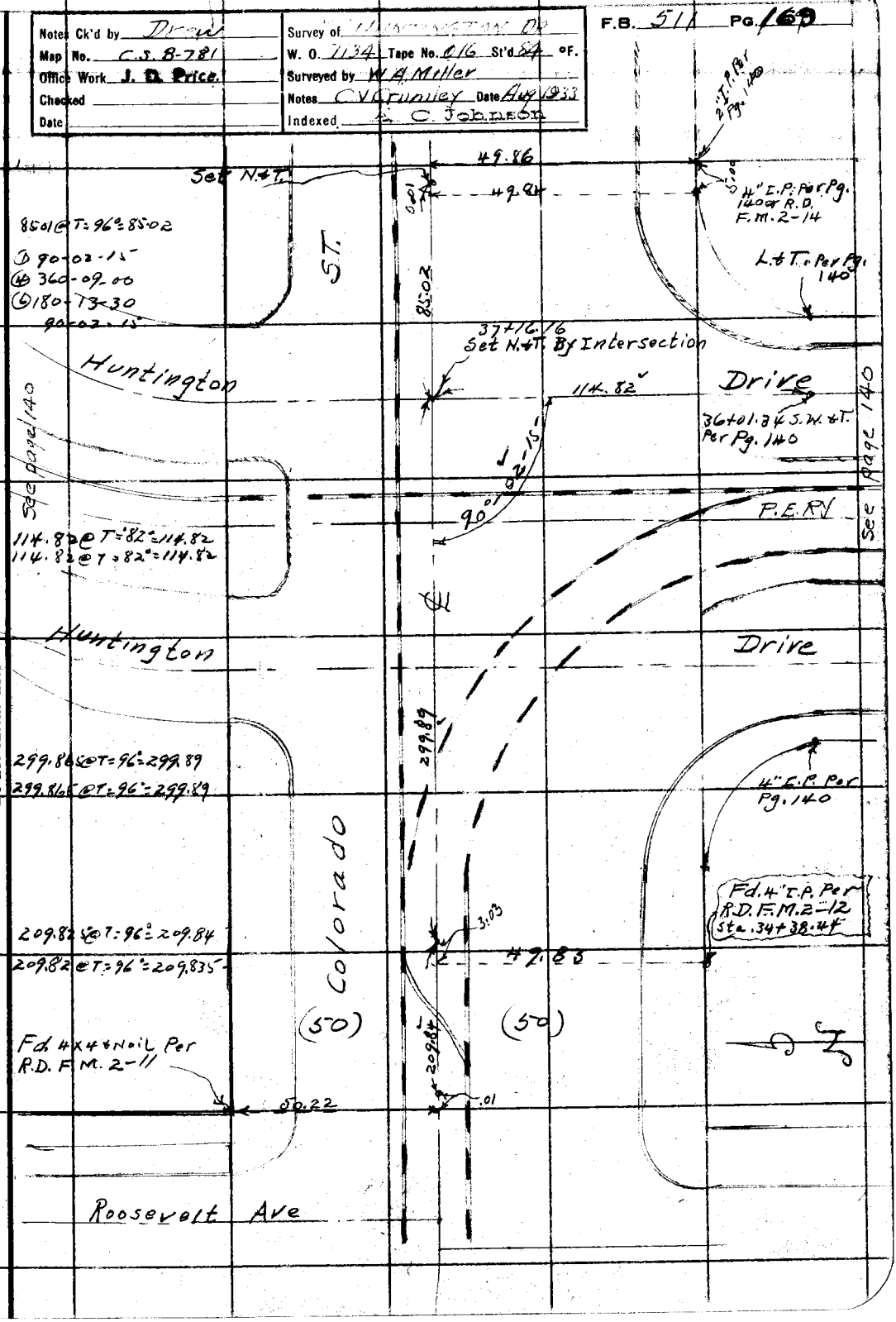

FORM 247 10M 8-31

RETURN TO

LOS ANGELES COUNTY SURVEYOR

700 HALL OF RECORDS

Note: ANY ADDITIONS OR CHANGES ON THIS SHEET MUST BE MADE OR CIRCLED IN **Red Ink.** WITH DATE AND NAME OF PERSON MAKING CHANGE.

Do not extend notes this side of this line

F.B. 511 PG. 170

Notes Ck'd by	Survey of HUNTINGTON DR
Map No. C.S. B-281	W. O. 7134 Tape No. St'd °F.
Office Work J. D. Price	Surveyed by W.A. Miller
Checked	Notes Date Aug 1933
Date	Indexed C. Johnson

F.B. 511 PG. 171

TOPOGRAPHY
HUNTINGTON DRIVE
W.O. 7134

Note: ANY ADDITIONS OR CHANGES ON THIS SHEET MUST BE MADE OR CIRCLED IN Red Ink. WITH DATE AND NAME OF PERSON MAKING CHANGE.

Do not extend notes this side of this line

RETURN TO
LOS ANGELES COUNTY SURVEYOR
700 HALL OF RECORDS

FORM 247 10M 5-31

F.B. 511 Pg. 172

Con at bottom page 174



RETURN TO
LOS ANGELES COUNTY SURVEYOR
700 HALL OF RECORDS
Do not extend notes this side of this line

Note: ANY ADDITIONS OR CHANGES ON THIS SHEET MUST BE MADE OR CIRCLED IN Red Ink, WITH DATE AND NAME OF PERSON MAKING CHANGE.

Notes Ck'd by	Survey of HUNTINGTON DR
Map No. C.S.B-781	W. O. 7134 Tape No. St'd °F.
Office Work J. D. Price	Surveyed by W.A. Miller
Checked	Notes Date Aug 1933
Date	Indexed C. Johnson

F.B. 511 Pg 173

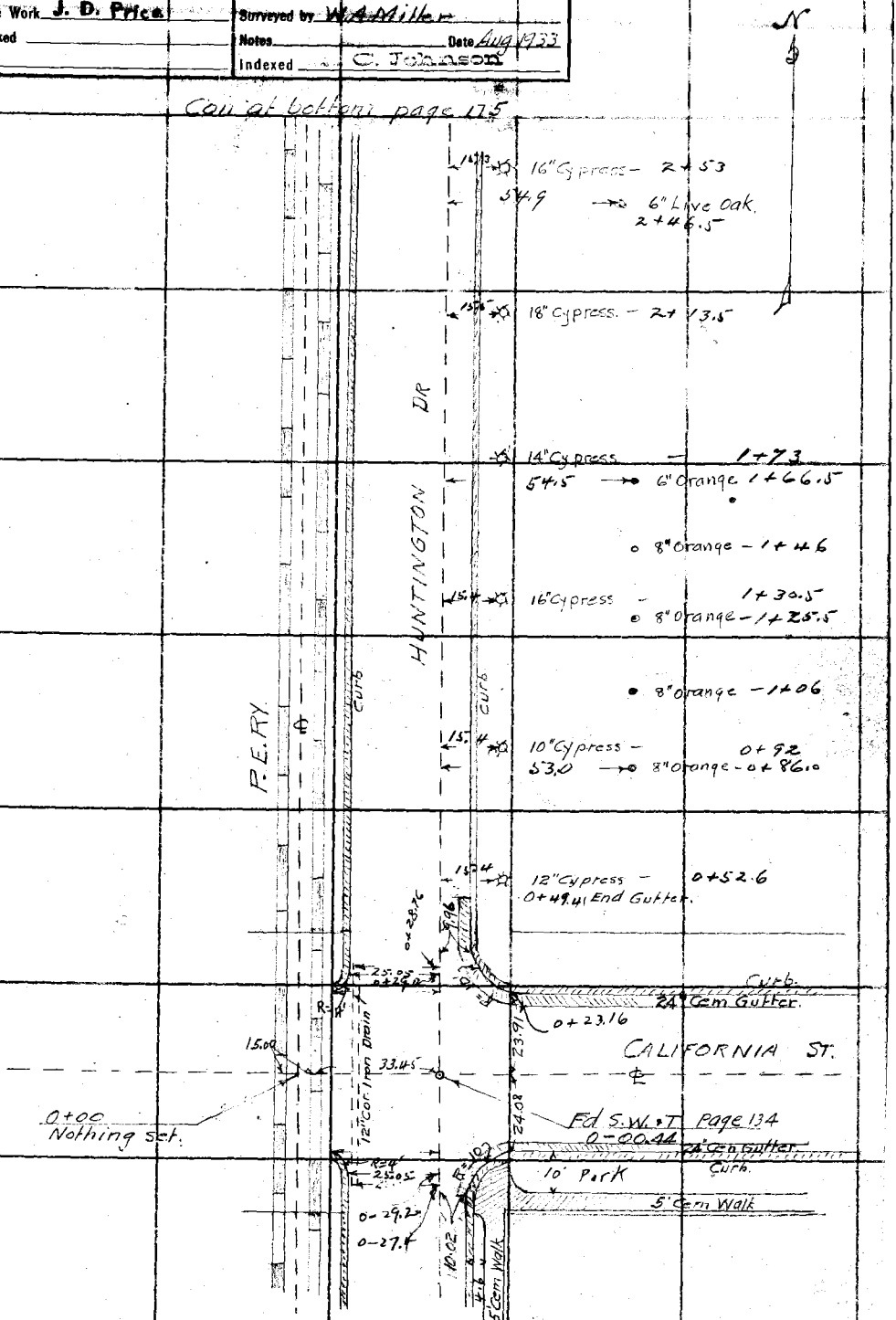

Note: ANY ADDITIONS OR CHANGES ON THIS SHEET MUST BE MADE OR CIRCLED IN Red Ink. WITH DATE AND NAME OF PERSON MAKING CHANGE.

RETURN TO
LOS ANGELES COUNTY SURVEYOR
700 HALL OF RECORDS

Do not extend notes this side of this line

FORM 247 10M 5-31

F.B. 511 Pg. 174

Con at bottom page 176



06.73
69.5
37.2

RETURN TO
LOS ANGELES COUNTY SURVEYOR
700 HALL OF RECORDS

Do not extend notes this side of this line

Note: ANY ADDITIONS OR CHANGES ON THIS SHEET MUST BE MADE OR CIRCLED IN **Red Ink.** WITH DATE AND NAME OF PERSON MAKING CHANGE.

Notes Ck'd by	Survey of HUNTINGTON DR	F.B. 511	Pg. 175
Map No. C.S.B. 781	W. O. 7134 Tape No. St'd °F.		
Office Work J. D. Price	Surveyed by W. A. Miller		
Checked	Notes Miller Date Aug 1933		
Date	Indexed A. C. Johnson		

Con at bottom page 177



5-8.5 → 12" L. Oak	5+93
20.4 → 6" L. Oak - 5+90	
5+81.0	
5+78.5	
15.4 16" Cypress	5+75.3
16" Cypress	5+35
16" Cypress -	4+94.5
18" Cypress -	4+54.5
19.4 → 4" L. Oak -	4+46
16" Cypress -	4+15
19.4 → 6" L. Oak -	4+05
16" Cypress -	3+73
16" Cypress -	3+34
14.4 16" Cypress -	2+91.5

Con From top page 173

Note: ANY ADDITIONS OR CHANGES ON THIS SHEET MUST BE MADE OR CIRCLED IN Red Ink, WITH DATE AND NAME OF PERSON MAKING CHANGE.

Do not extend notes this side of this line

RETURN TO
LOS ANGELES COUNTY SURVEYOR
700 HALL OF RECORDS

FORM 247 10M 5-31

F.B. 511 Pg. 176

Con at bottom page 178

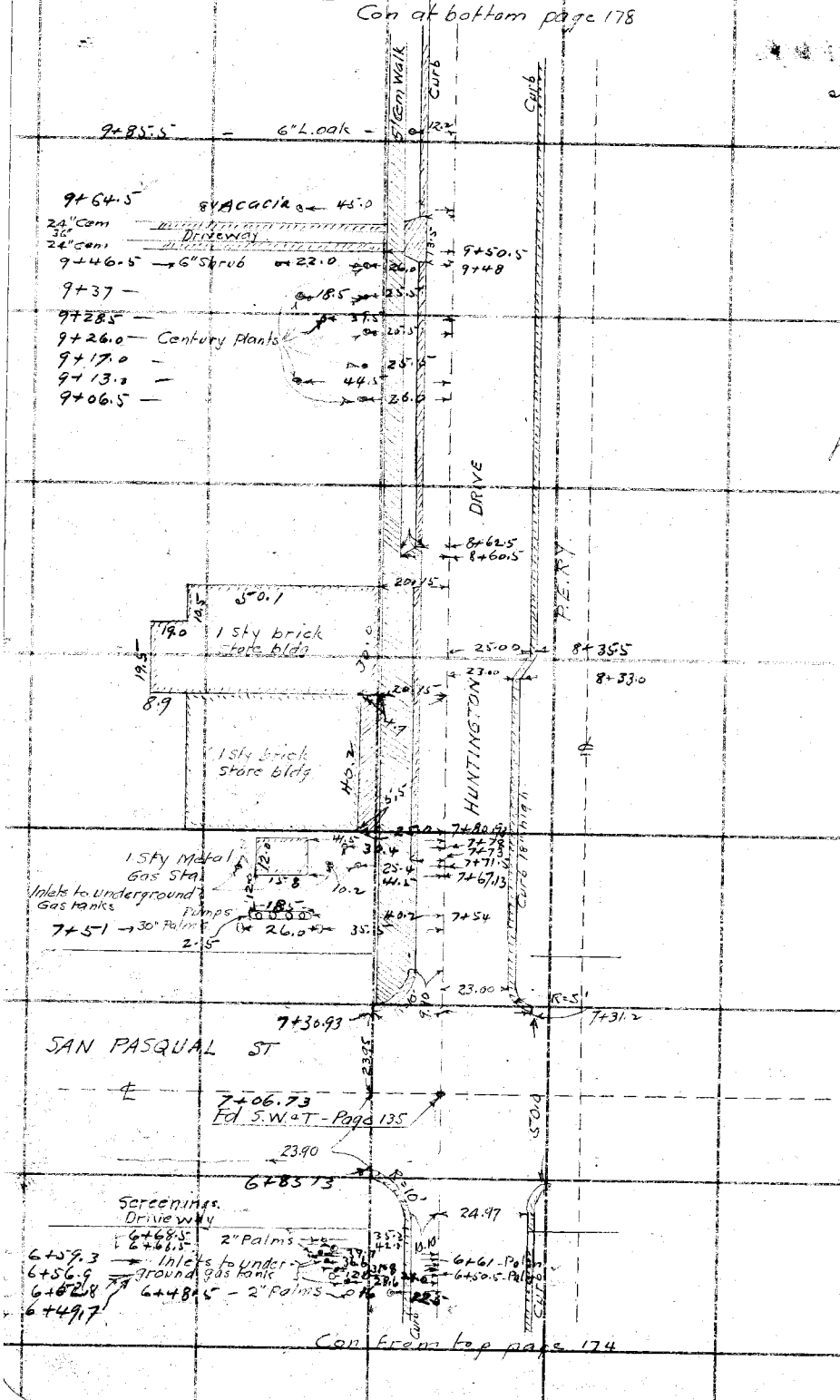

Con from top page 174

RETURN TO
LOS ANGELES COUNTY SURVEYOR
700 HALL OF RECORDS
Do not extend notes this side of this line

Note: ANY ADDITIONS OR CHANGES ON THIS SHEET MUST BE MADE OR CIRCLED IN Red Ink. WITH DATE AND NAME OF PERSON MAKING CHANGE.

Notes Ck'd by	Survey of HUNTINGTON DR
Map No. C.S. B-781	W. O. 7134 Tape No. St'd °F.
Office Work J. D. Price	Surveyed by W A Miller
Checked	Notes Miller + Date Aug 1933
Date	Indexed A. C. Johnson

F.B. 511 PG. 177

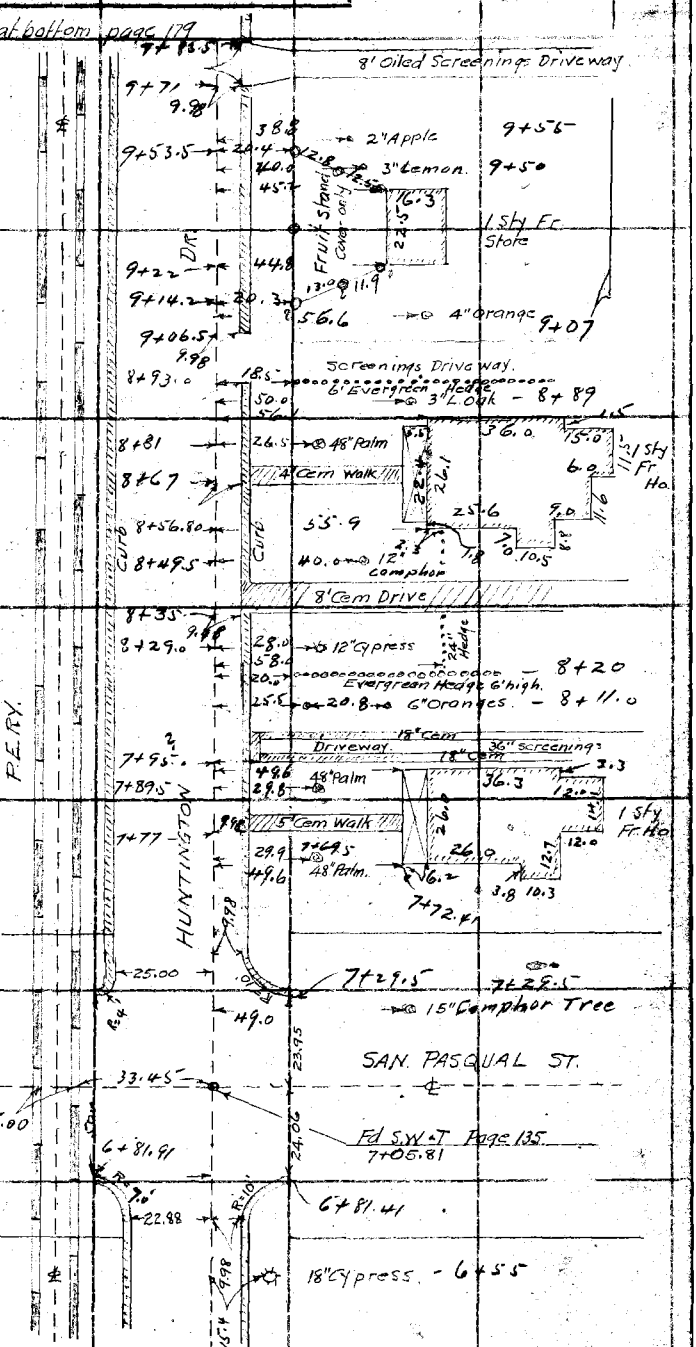

Note: ANY ADDITIONS OR CHANGES ON THIS SHEET MUST BE MADE OR CIRCLED IN Red Ink. WITH DATE AND NAME OF PERSON MAKING CHANGE.

Do not extend notes this side of this line

RETURN TO
LOS ANGELES COUNTY SURVEYOR
700 HALL OF RECORDS

FORM 247 10M 5-31

F.B. 511. Pg. 178

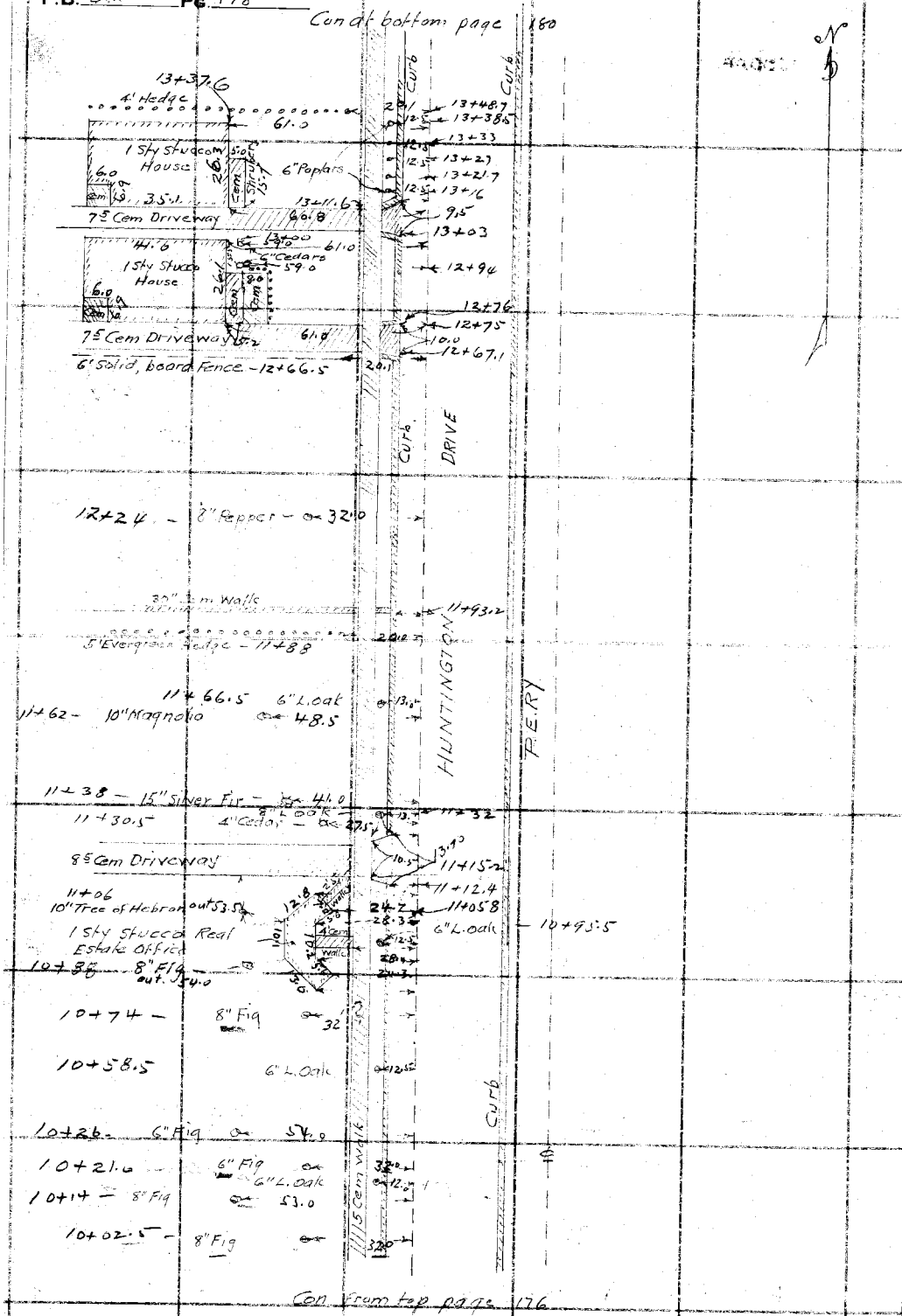

11+29
13+50

RETURN TO
LOS ANGELES COUNTY SURVEYOR
700 HALL OF RECORDS

Do not extend notes this side of this line

Note: ANY ADDITIONS OR CHANGES ON THIS SHEET MUST BE MADE OR CIRCLED IN Red Ink. WITH DATE AND NAME OF PERSON MAKING CHANGE.

Notes Ck'd by	Survey of HUNTINGTON DR
Map No. C.S. B-781	W. O. 7134 Tape No. St'd °F.
Office Work J. D. Price	Surveyed by W.A. Miller
Checked	Notes Miller – Date Aug 1933
Date	Indexed A. C. Johnson

F.B. 511 Pg. 179

Con at bottom page 181



Con from top page 177

Note: ANY ADDITIONS OR CHANGES ON THIS SHEET MUST BE MADE OR CIRCLED IN Red Ink, WITH DATE AND NAME OF PERSON MAKING CHANGE.

Do not extend notes this side of this line

RETURN TO
LOS ANGELES COUNTY SURVEYOR
700 HALL OF RECORDS

FORM 247 10M 8-31

F.B. 511 Pg. 180

Con at bottom page 182

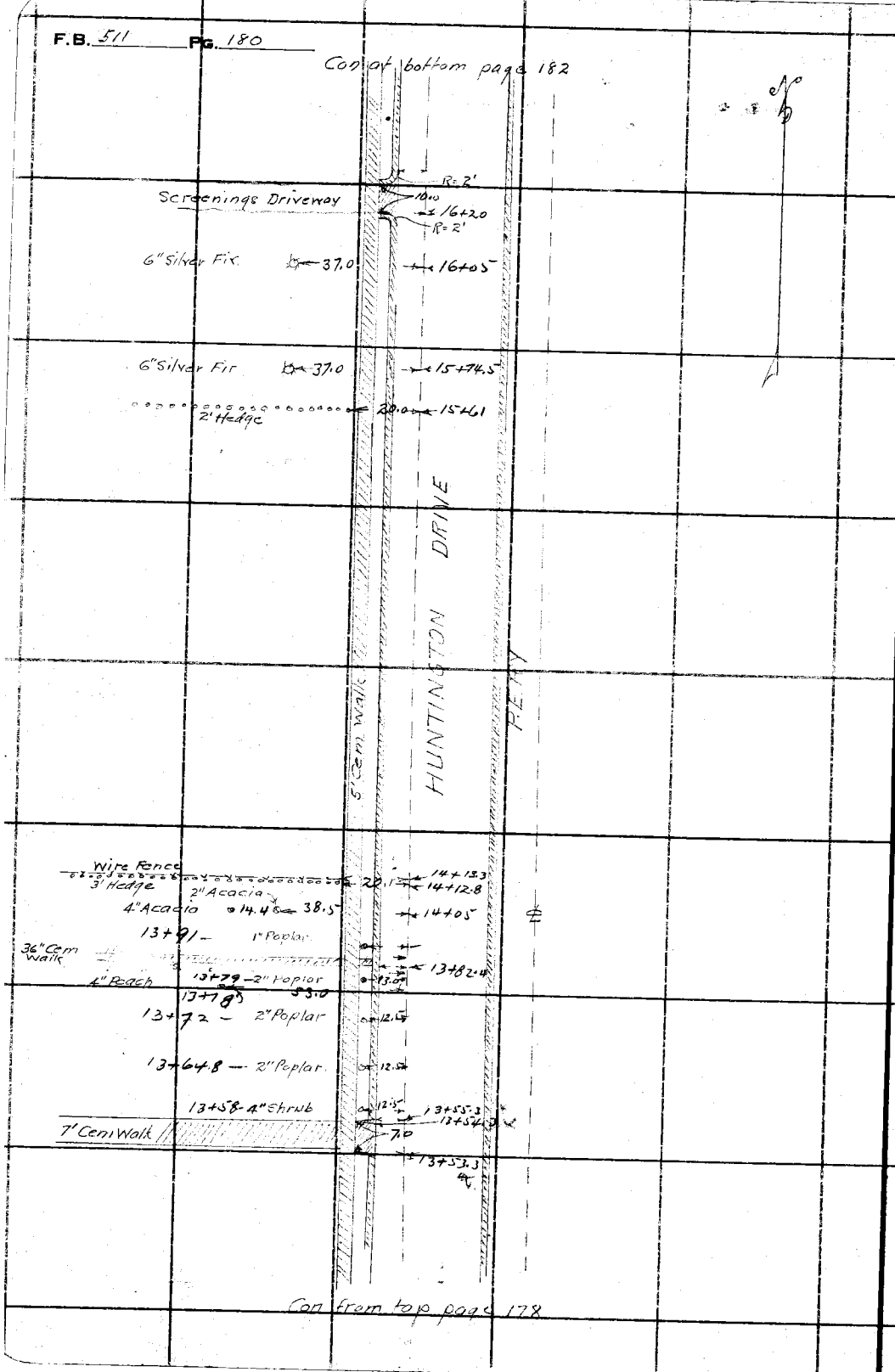

Con from top page 178

RETURN TO
LOS ANGELES COUNTY SURVEYOR
700 HALL OF RECORDS

Do not extend notes this side of this line

Note: ANY ADDITIONS OR CHANGES ON THIS SHEET MUST BE MADE OR CIRCLED IN Red Ink. WITH DATE AND NAME OF PERSON MAKING CHANGE.

Notes Ck'd by	Survey of HUNTINGTON DR
Map No. C.S. B-781	W. O. 7134 Tape No. St'd °F.
Office Work J. D. Pritt	Surveyed by W.A. Miller
Checked	Notes Miller Date Aug 1933
Date	Indexed A. C. Johnson

F.B. 511 Pg. 181

Con at bottom page 183

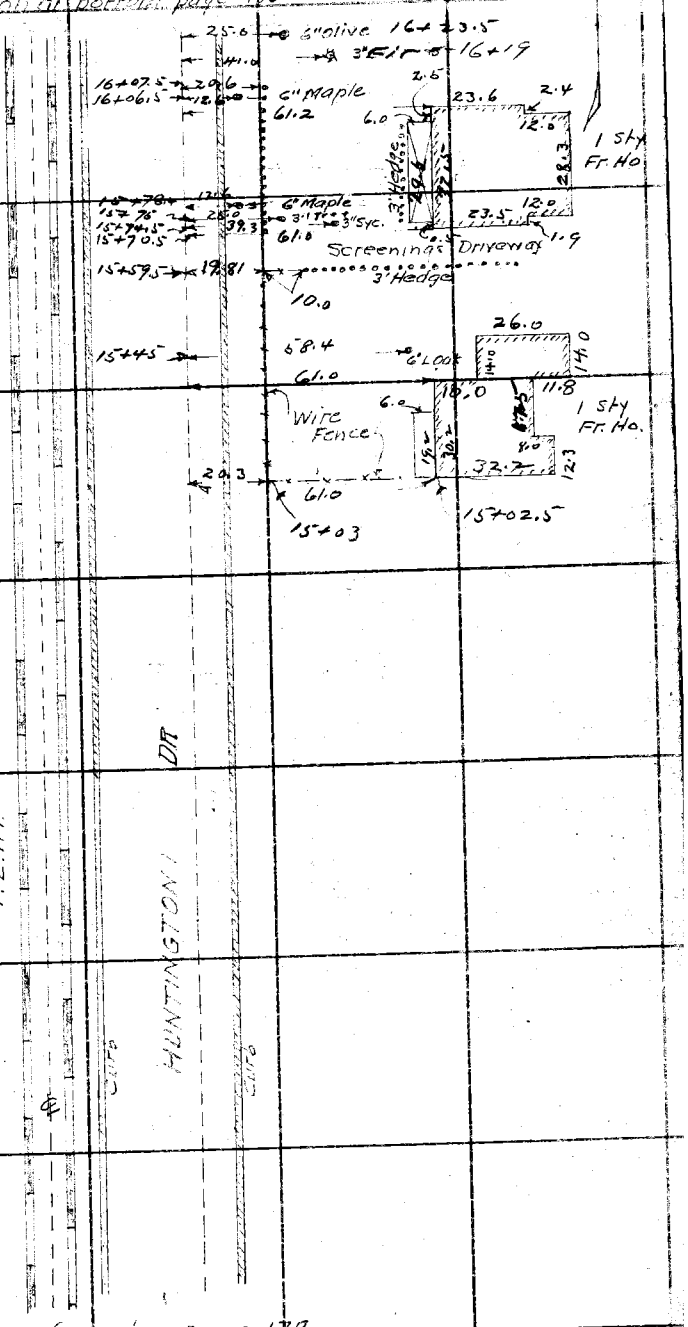

Con from top page 179

Note: ANY ADDITIONS OR CHANGES ON THIS SHEET MUST BE MADE OR CIRCLED IN Red Ink WITH DATE AND NAME OF PERSON MAKING CHANGE.

Do not extend notes this side of this line

RETURN TO
LOS ANGELES COUNTY SURVEYOR
700 HALL OF RECORDS

FORM 247 10M 5-31

F.B. 511 Pg. 182

Con at bottom page 184



Con from top page 180

RETURN TO
LOS ANGELES COUNTY SURVEYOR
700 HALL OF RECORDS

Do not extend notes this side of this line

Note: ANY ADDITIONS OR CHANGES ON THIS SHEET MUST BE MADE OR CIRCLED IN Red Ink WITH DATE AND NAME OF PERSON MAKING CHANGE.

Notes Ck'd by	Survey of HUNTINGTON DR
Map No. C.S.B-781	W. O. 7134 Tape No. St'd °F.
Office Work J. D. Price	Surveyed by W.A. Miller
Checked	Notes Miller - Date Aug 1933
Date	Indexed A. C. Johnson

F.B. 511 PG. 183

Con at bottom page 185

19+53
60.7 14" Catalpa
44.0 4 Spruce 19+50
19+34
20.2 Wire Fence
19+31
90 8' Screenings Driveway
23.7 4" Cedar
11.0 2" L. oak 19+19.5
19+18.5 13.0 6" Acacia
2.0 End Fence 19+10.3
12" Acacia 19+08
8" Acacia 18+95.5
10" Acacia 18+83.5
4" Acacia 18+73
18+71.35
18+62.8 Wire Fence 18+61
26.2
8" B. Locust 18+60
6" B. Locust 18+46
8" B. Locust 18+31
18+24.5
6" B. Locust 18+16.5
5" B. Locust 18+02
8" B. Locust 17+86.
4" B. Locust
26.5 10" B. Locust 17+72.8
23.0
10.00
30" Cem Gutter
17+70.67
23.85
ONEIDA ST
25.00
33.45
15.00
24.11
Fd S.W.+T Page 132
17+46.85
17+22.75
30" Cem Gutter
57.2 12" B Locust 17+21.0
16.6 Twin 8" Acacia 17+17.0
10.02
12.6 8" Acacia 16+89.5
12.6 9" Acacia 16+81
12.6 10" Acacia 16+62
12.6 10" Acacia 16+44

P.E. RY
HUNTINGTON DR
Curb
Curb
Curb

Con from top page 181

Note: ANY ADDITIONS OR CHANGES ON THIS SHEET MUST BE MADE OR CIRCLED IN Red Ink. WITH DATE AND NAME OF PERSON MAKING CHANGE.

Do not extend notes this side of this line

RETURN TO
LOS ANGELES COUNTY SURVEYOR
700 HALL OF RECORDS

FORM 247 10M 8-31

F.B. 511 Pg. 184



Con from top page 182

RETURN TO
LOS ANGELES COUNTY SURVEYOR
700 HALL OF RECORDS

Do not extend notes this side of this line

Note: ANY ADDITIONS OR CHANGES ON THIS SHEET MUST BE MADE OR CIRCLED IN **Red Ink.** WITH DATE AND NAME OF PERSON MAKING CHANGE.

Notes Ck'd by	Survey of HUNTINGTON DR
Map No. C.S. B-781	W. O. 7134 Tape No. St'd °F.
Office Work J. D. Price	Surveyed by W.A. Miller
Checked	Notes Miller Date Aug 1933
Date	Indexed A. C. Johnson

F.B. 511 PG. 183

Note: ANY ADDITIONS OR CHANGES ON THIS SHEET MUST BE MADE OR CIRCLED IN Red Ink. WITH DATE AND NAME OF PERSON MAKING CHANGE.

Do not extend notes this side of this line

RETURN TO
LOS ANGELES COUNTY SURVEYOR
700 HALL OF RECORDS



FORM 247 10M 8-31

F.B. 511 Pg. 186

Con at bottom page 188

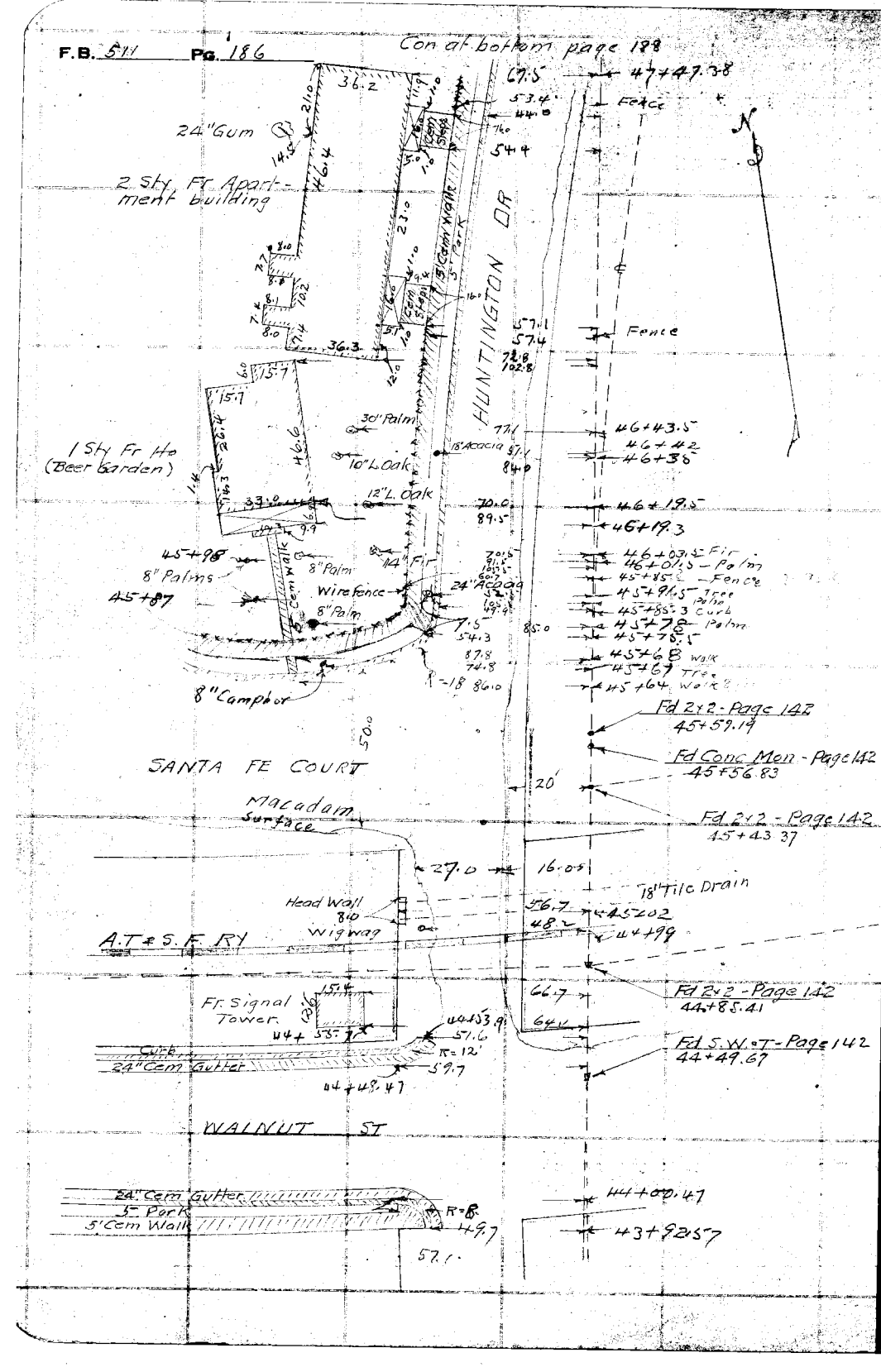

RETURN TO
LOS ANGELES COUNTY SURVEYOR
700 HALL OF RECORDS
Do not extend notes this side of this line

Note: ANY ADDITIONS OR CHANGES ON THIS SHEET MUST BE MADE OR CIRCLED IN Red Ink. WITH DATE AND NAME OF PERSON MAKING CHANGE.

Notes Ck'd by	Survey of HUNTINGTON DR
Map No. C.S.A-781	W. O. 1134 Tape No. St'd °F.
Office Work J. D. Price	Surveyed by W.A. Miller
Checked	Notes Miller Date Aug 1933
Date	Indexed A. C. Johnson

F.B. 511 PG. 187

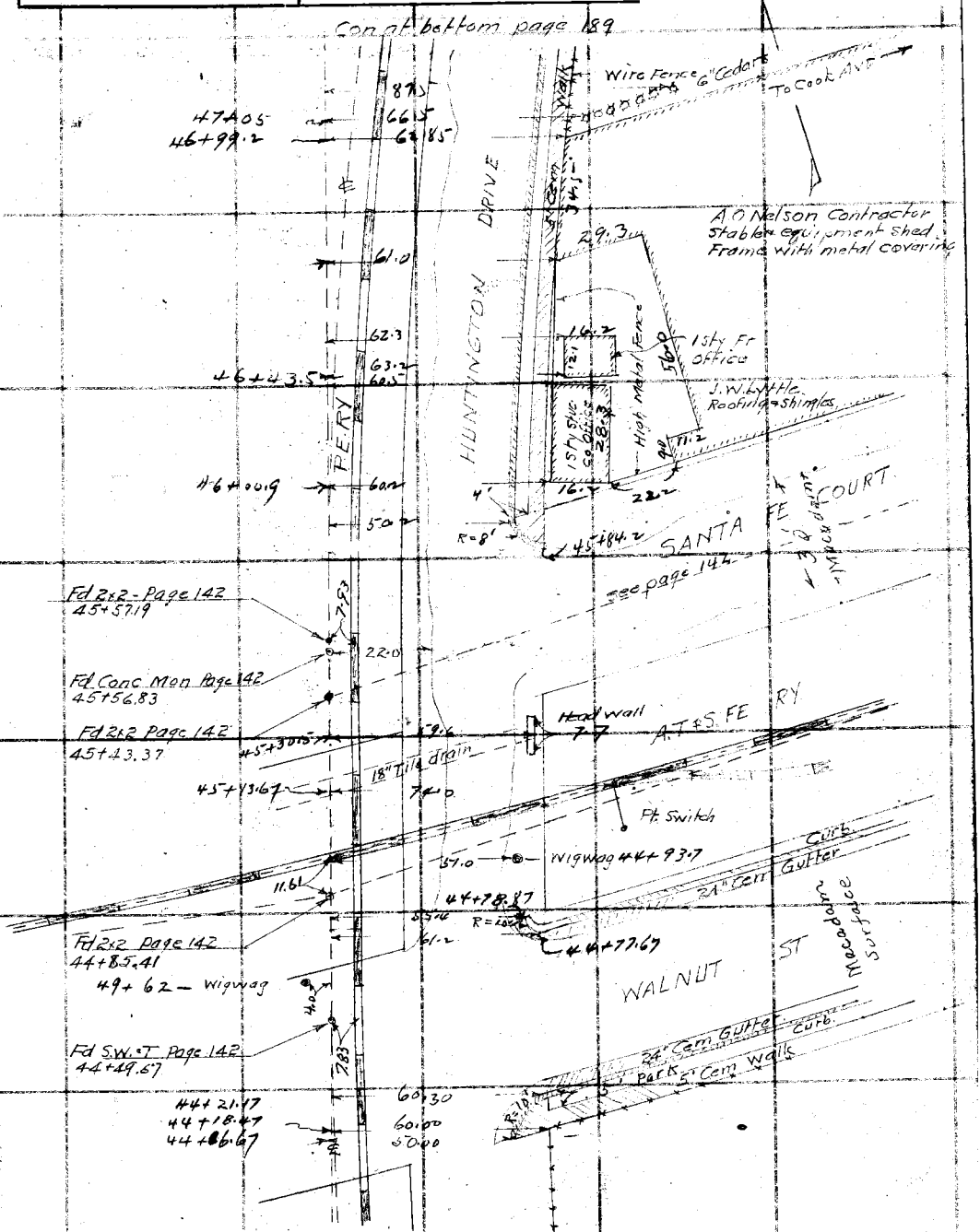

Note: ANY ADDITIONS OR CHANGES ON THIS SHEET MUST BE MADE OR CIRCLED IN Red Ink, WITH DATE AND NAME OF PERSON MAKING CHANGE.

Do not extend notes this side of this line

RETURN TO
LOS ANGELES COUNTY SURVEYOR
700 HALL OF RECORDS

FORM 247 10M 8-31

F.B. 511 Pg. 188

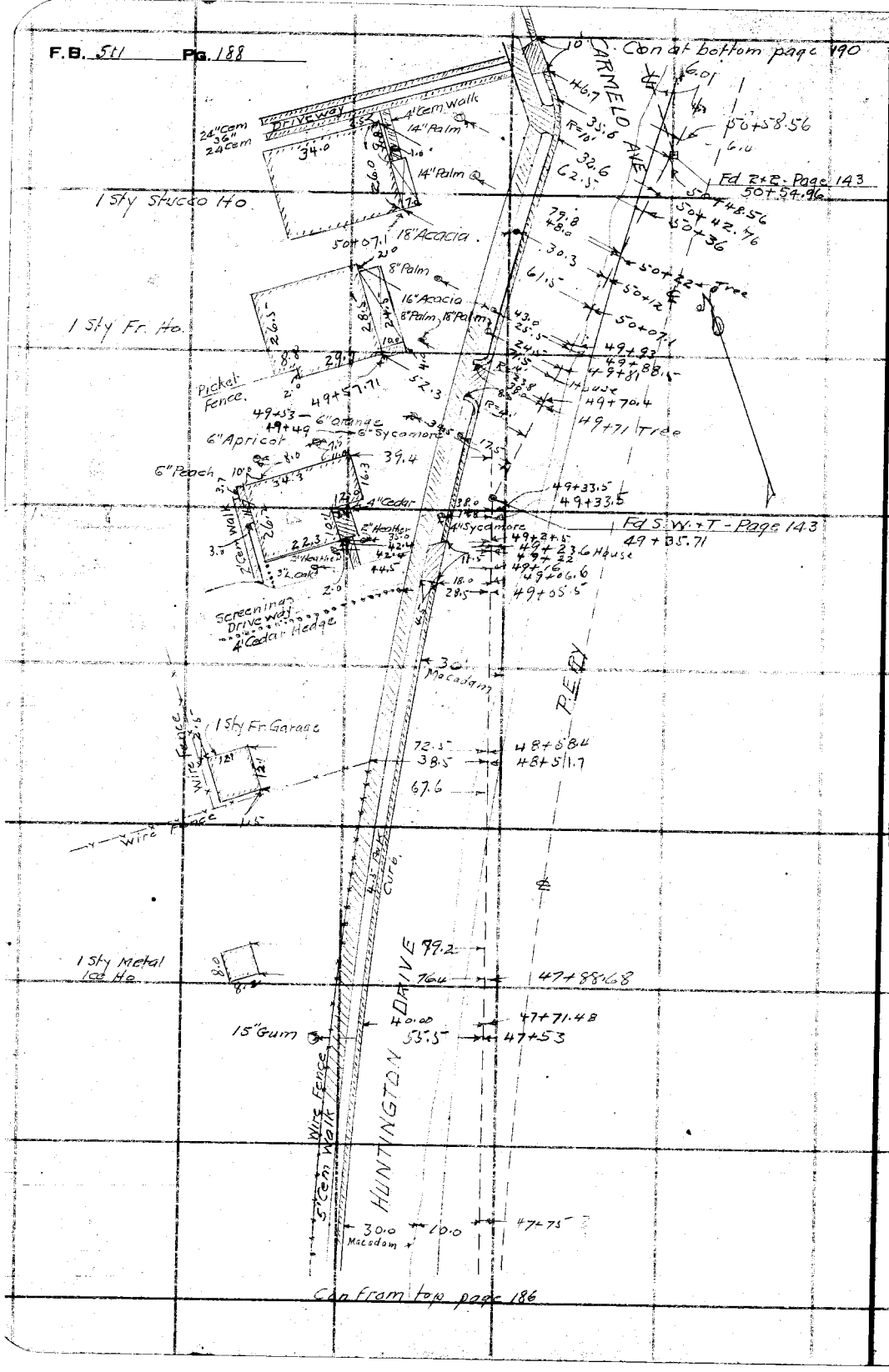

RETURN TO
LOS ANGELES COUNTY SURVEYOR
700 HALL OF RECORDS
Do not extend notes this side of this line

Note: ANY ADDITIONS OR CHANGES ON THIS SHEET MUST BE MADE OR CIRCLED IN Red Ink. WITH DATE AND NAME OF PERSON MAKING CHANGE.

Notes Ck'd by	Survey of HUNTINGTON DRIVE
Map No. C.S. 8-781	W. O. 7134 Tape No. St'd °F.
Office Work L. D. Burke	Surveyed by W. A. Miller
Checked	Notes Miller Date Aug 1933
Date	Indexed A. C. Johnson

F.B. 511 PG. 89

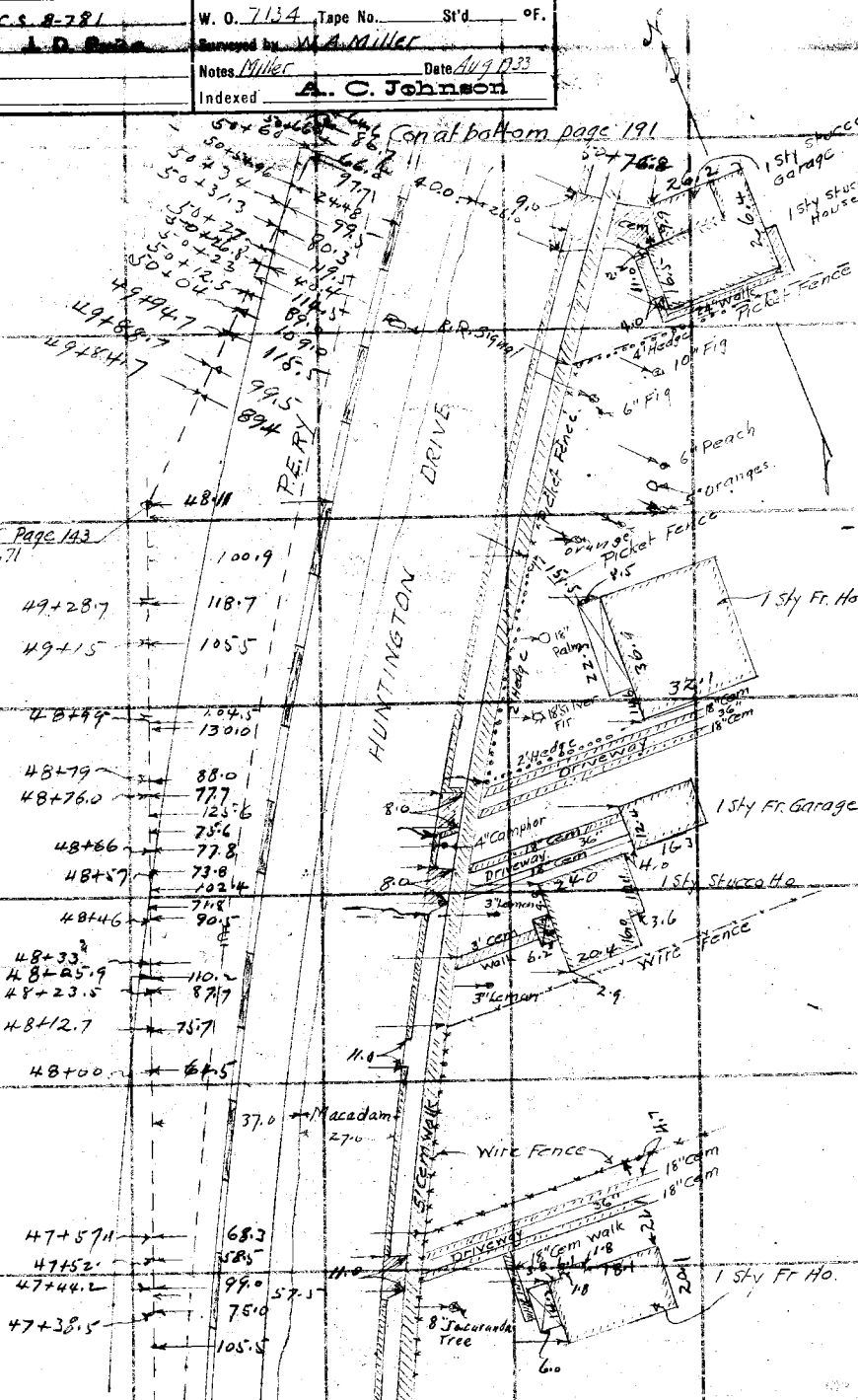

Notes: ANY ADDITIONS OR CHANGES ON THIS SHEET MUST BE MADE OR CIRCLED IN Red Ink, WITH DATE AND NAME OF PERSON MAKING CHANGE.

Do not extend notes this side of this line

RETURN TO
LOS ANGELES COUNTY SURVEYOR
700 HALL OF RECORDS

FORM 247 10M 8-31

F.B. 511 Pg. 190

Con at bottom page 192

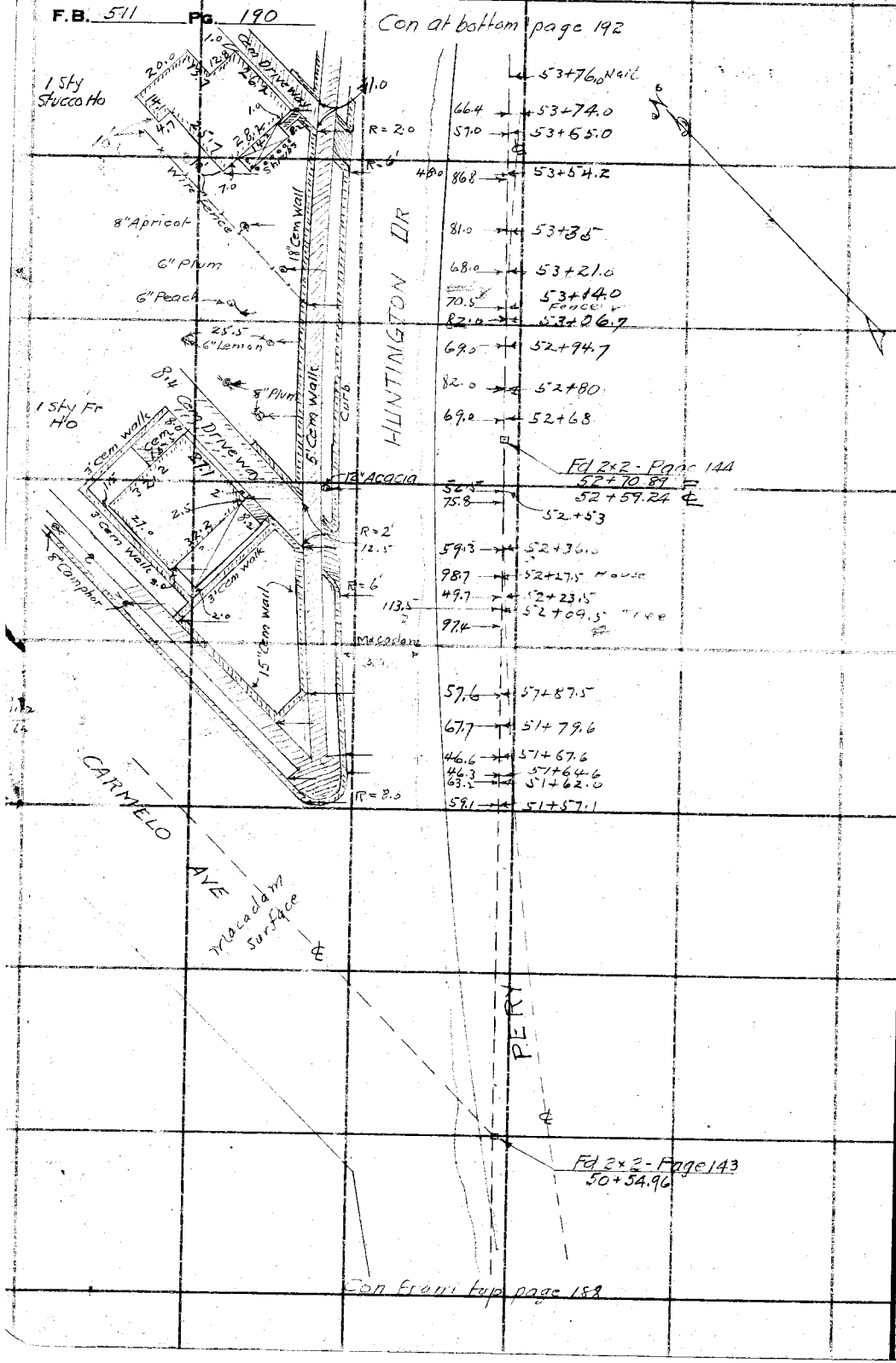

Con from top page 188

RETURN TO
LOS ANGELES COUNTY SURVEYOR
700 HALL OF RECORDS

Do not extend notes this side of this line

Note: ANY ADDITIONS OR CHANGES ON THIS SHEET MUST BE MADE OR CIRCLED IN Red Ink. WITH DATE AND NAME OF PERSON MAKING CHANGE.

Notes Ck'd by	Survey of HUNTINGTON DR
Map No. C.S.B-781	W. O. 7134 Tape No. St'd °F.
Office Work J. D. Pettis	Surveyed by W.A. Miller
Checked	Notes Miller Date Aug 1933
Date	Indexed A. C. Johnson

F.B. 511 Pg. 191

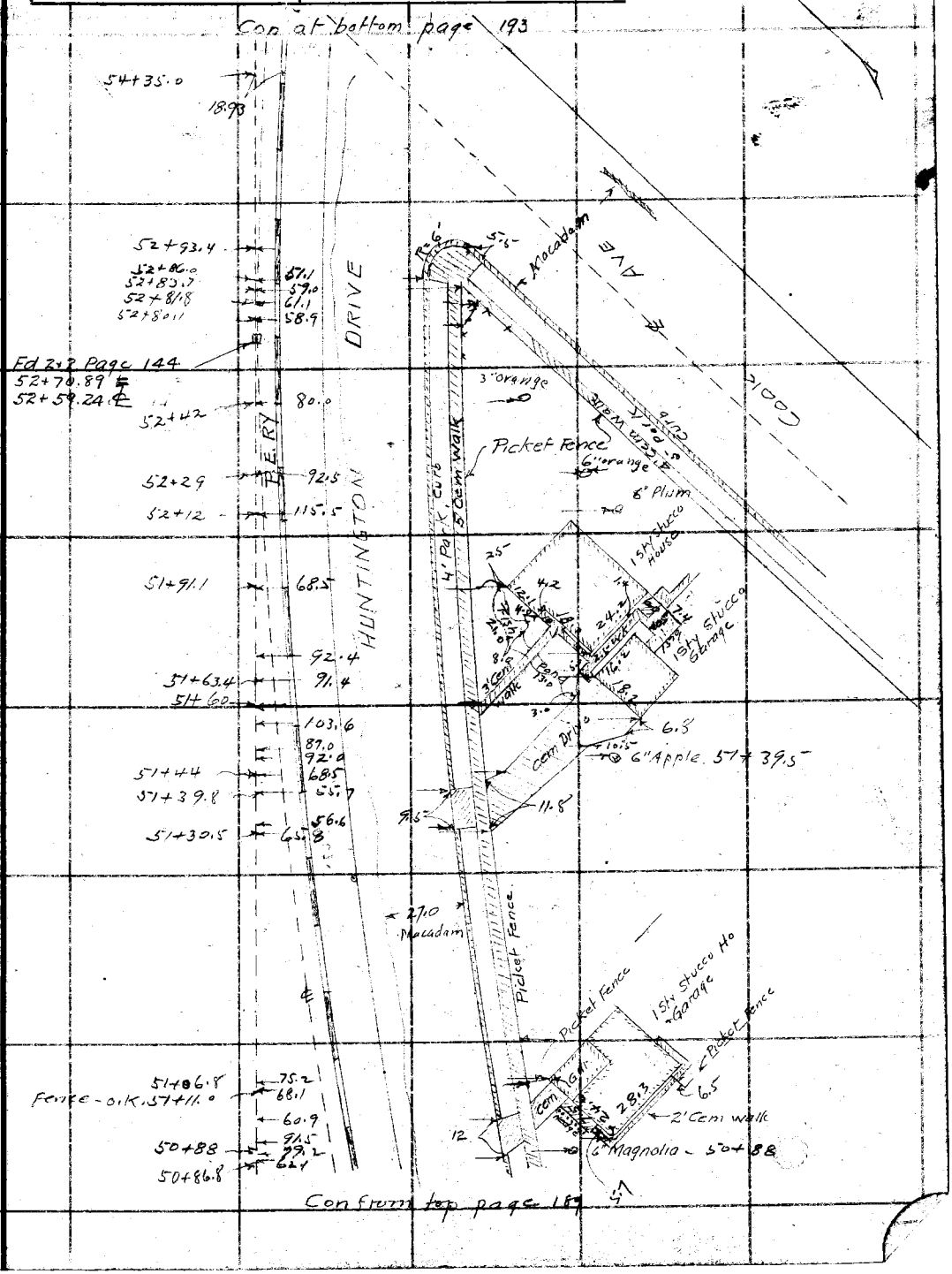

Note: ANY ADDITIONS OR CHANGES ON THIS SHEET MUST BE MADE OR CIRCLED IN Red Ink. WITH DATE AND NAME OF PERSON MAKING CHANGE.

Do not extend notes this side of this line

RETURN TO
LOS ANGELES COUNTY SURVEYOR
700 HALL OF RECORDS

FORM 247 10M 8-31

F.B. 511 PG. 192

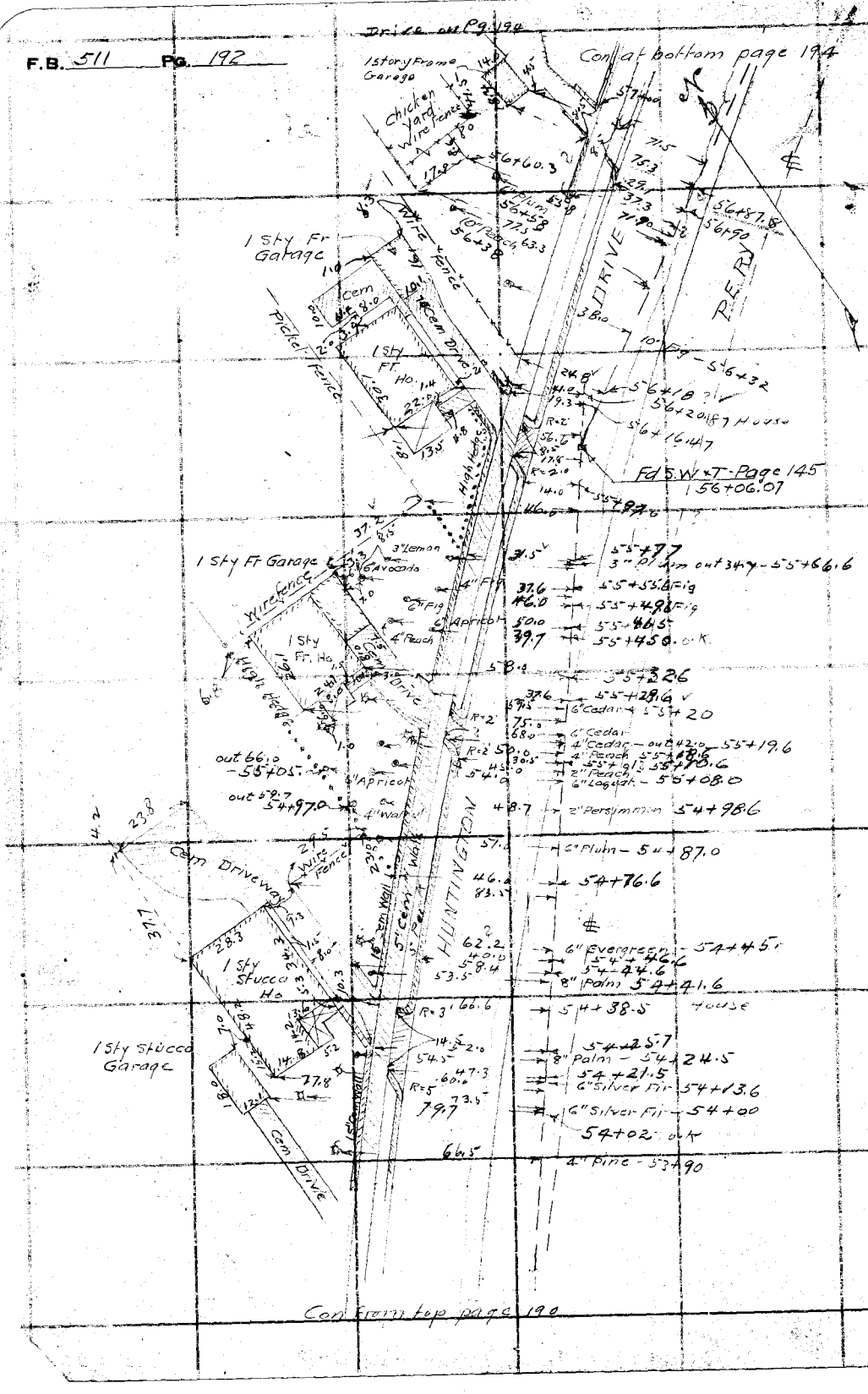

RETURN TO
LOS ANGELES COUNTY SURVEYOR
700 HALL OF RECORDS
Do not extend notes this side of this line

Note: ANY ADDITIONS OR CHANGES ON THIS SHEET MUST BE MADE OR CIRCLED IN Red Ink WITH DATE AND NAME OF PERSON MAKING CHANGE.

Notes Ck'd by	Survey of HUNTINGTON DRIVE
Map No. C.S 8-781	W. O. 1134 Tape No. St'd °F.
Office Work J. D. Price	Surveyed by W.A.Miller
Checked	Notes Miller Date Aug 1933
Date	Indexed A. C. Johnson

F.B. 511 Pg. 193

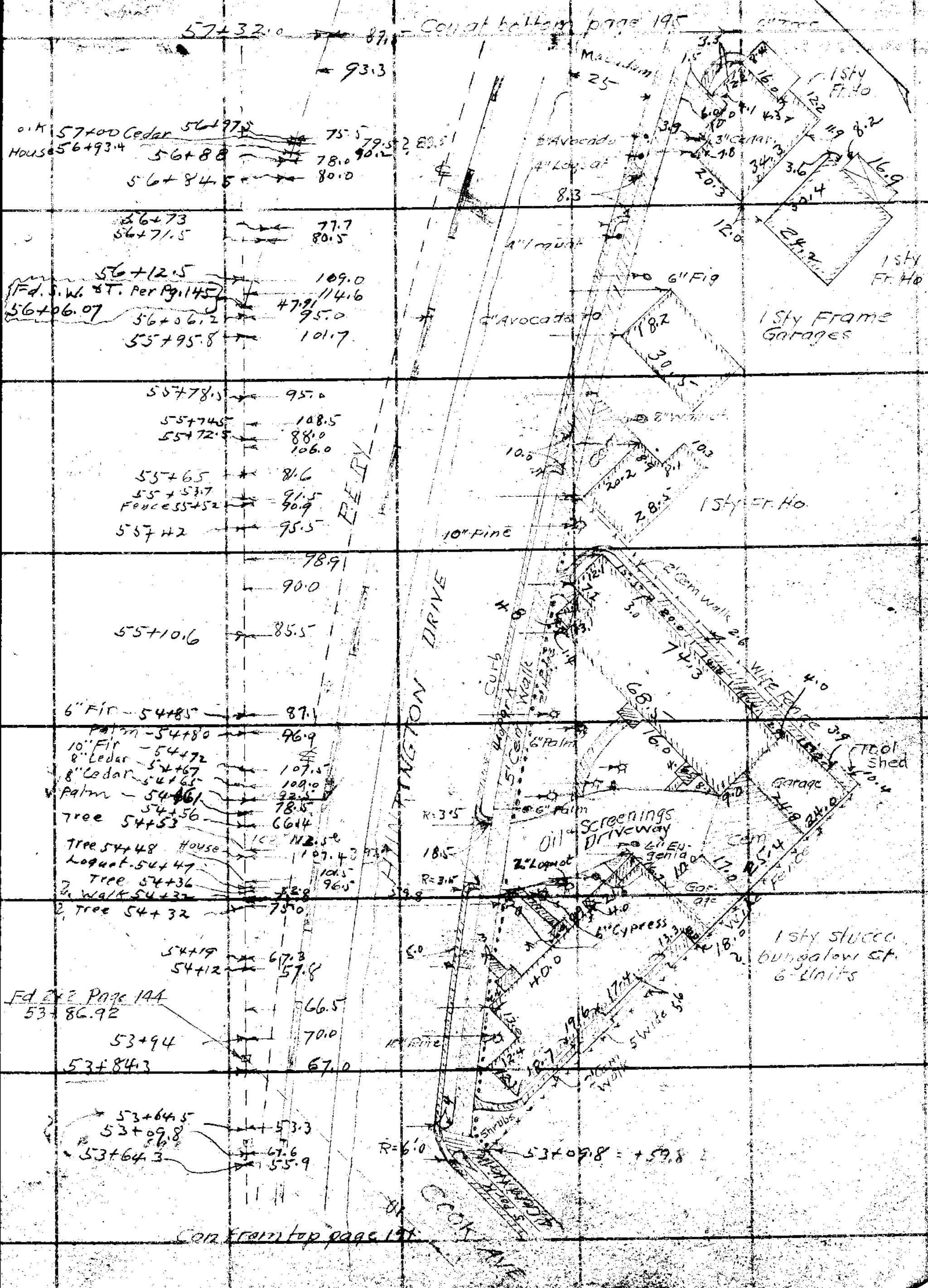

RETURN TO
LOS ANGELES COUNTY SURVEYOR
700 HALL OF RECORDS

Do not extend notes this side of this line

Note: ANY ADDITIONS OR CHANGES ON THIS SHEET MUST BE MADE OR CIRCLED IN Red Ink. WITH DATE AND NAME OF PERSON MAKING CHANGE.

FORM 247 10M

F.B. 511 Pg. 194

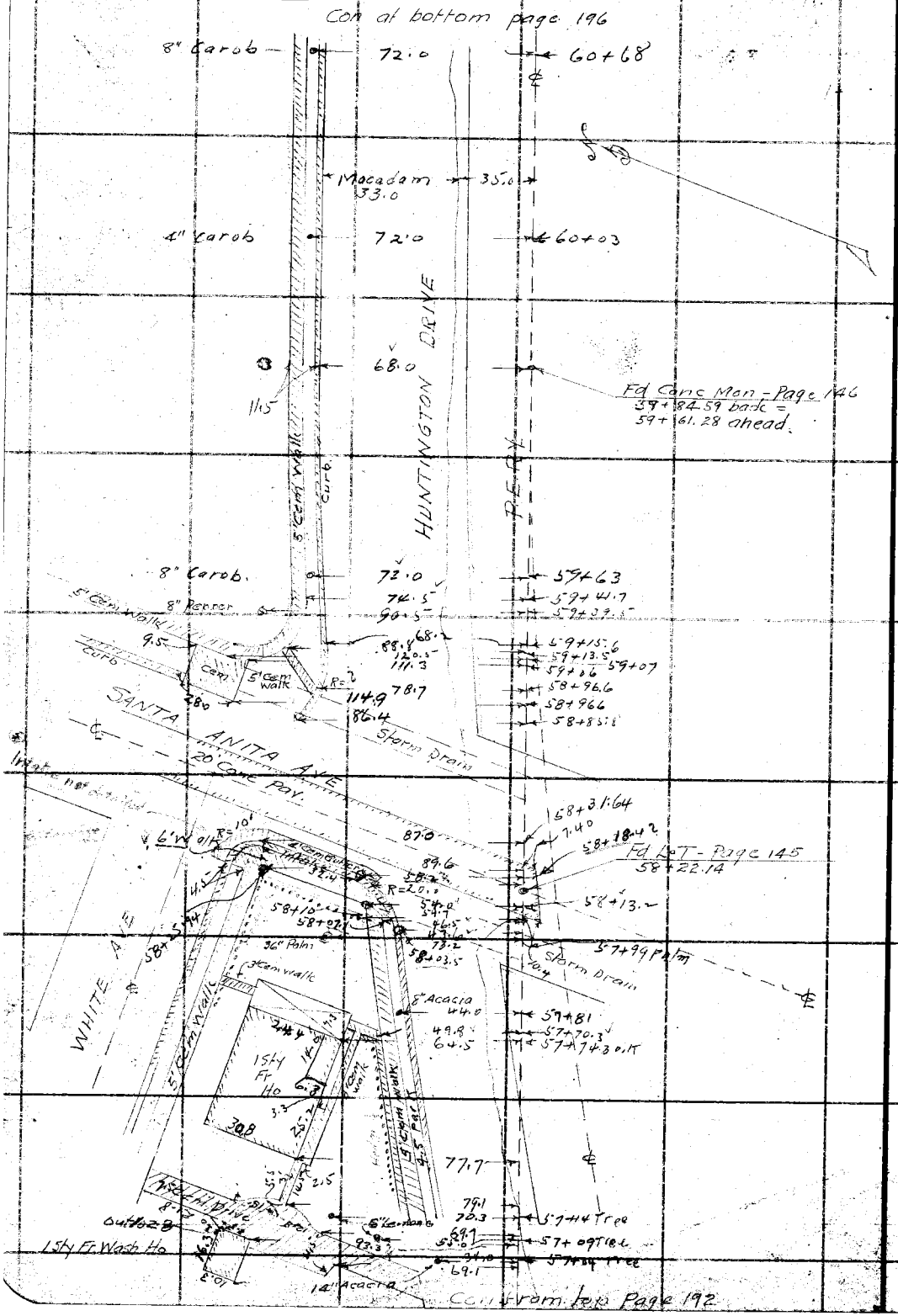

RETURN TO
LOS ANGELES COUNTY SURVEYOR
700 HALL OF RECORDS

Do not extend notes this side of this line

Note: ANY ADDITIONS OR CHANGES ON THIS SHEET MUST BE MADE OR CIRCLED IN Red Ink. WITH DATE AND NAME OF PERSON MAKING CHANGE.

Notes Ck'd by	Survey of HUNTINGTON DRIVE
Map No. C.S. B-781	W. O. 7134 Tape No. St'd °F.
Office Work J. D. Price	Surveyed by W.A. Miller
Checked	Notes Miller Date Aug 1933
Date	Indexed A. C. Johnson

F.B. 511 Pg. 195

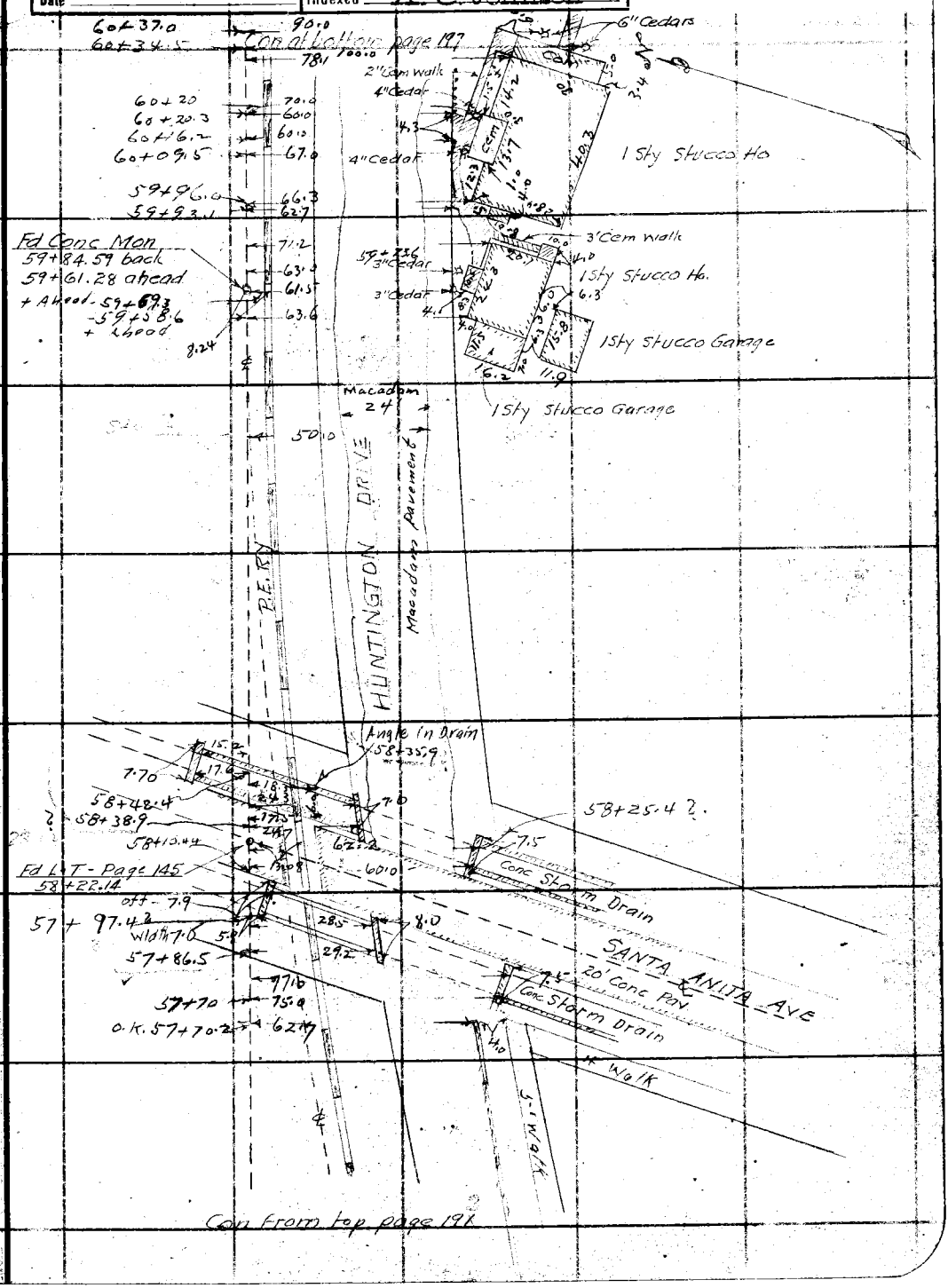

Note: ANY ADDITIONS OR CHANGES ON THIS SHEET MUST BE MADE OR CIRCLED IN Red Ink. WITH DATE AND NAME OF PERSON MAKING CHANGE.

Do not extend notes this side of this line

RETURN TO
LOS ANGELES COUNTY SURVEYOR
700 HALL OF RECORDS

FORM 247 10M 8-31

F.B. 511 Pg. 196

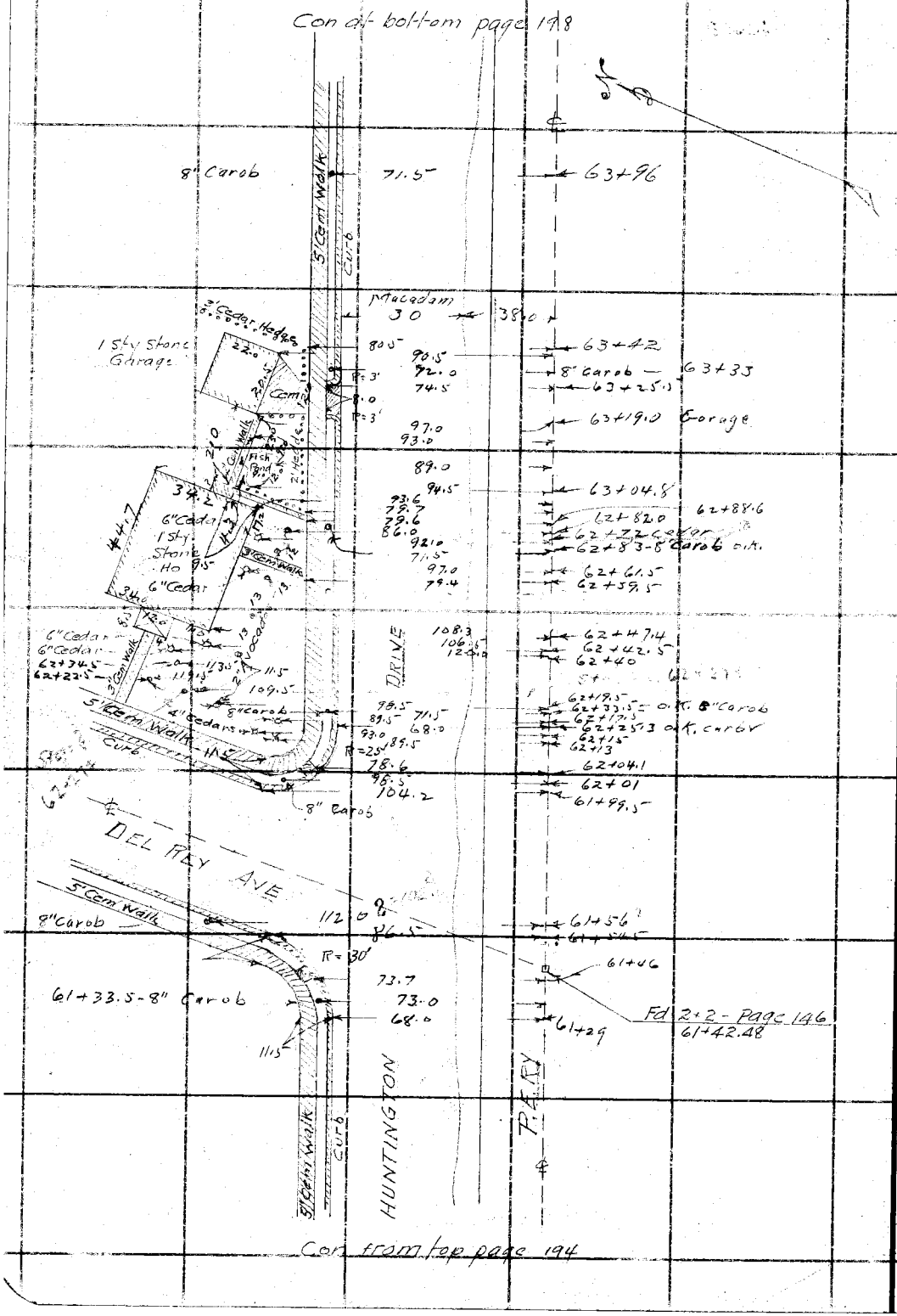

RETURN TO
LOS ANGELES COUNTY SURVEYOR
700 HALL OF RECORDS

Do not extend notes this side of this line

Note: ANY ADDITIONS OR CHANGES ON THIS SHEET MUST BE MADE OR CIRCLED IN Red Ink. WITH DATE AND NAME OF PERSON MAKING CHANGE.

Notes Ck'd by	Survey of HUNTINGTON DR
Map No. C.S.B-781	W. O. 7134 Tape No. St'd. °F.
Office Work J. D. Price	Surveyed by W.A. Miller
Checked	Notes Miller Date Aug 1933
Date	Indexed A. C. Johnson

F.B. 511 PG 197

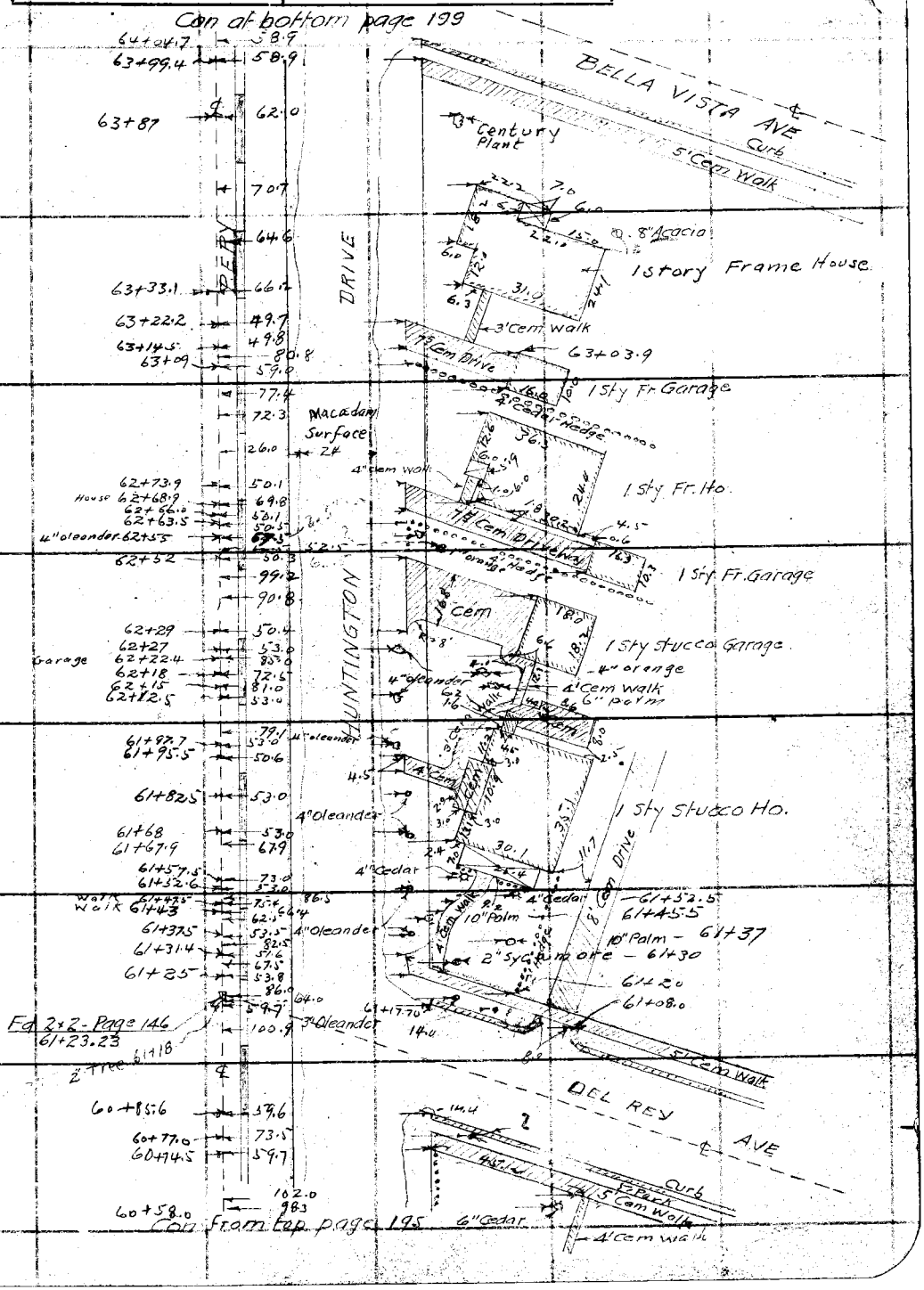

Note: ANY ADDITIONS OR CHANGES ON THIS SHEET MUST BE MADE OR CIRCLED IN Red Ink. WITH DATE AND NAME OF PERSON MAKING CHANGE.

Do not extend notes this side of this line

RETURN TO
LOS ANGELES COUNTY SURVEYOR
700 HALL OF RECORDS

FORM 247 10M 5-3

F.B. 511 Pg. 198

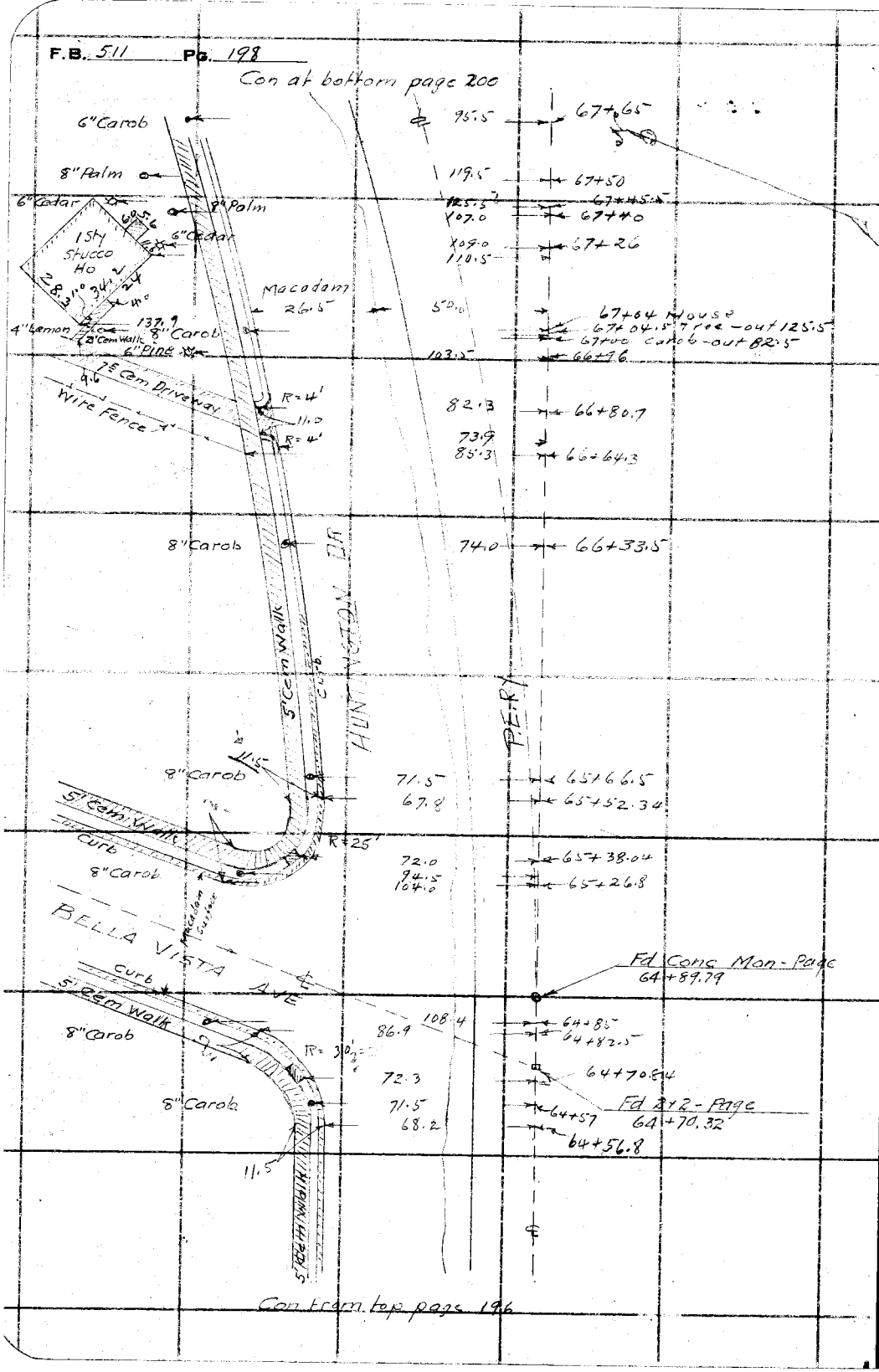

RETURN TO
LOS ANGELES COUNTY SURVEYOR
700 HALL OF RECORDS
Do not extend notes this side of this line

Note: ANY ADDITIONS OR CHANGES ON THIS SHEET MUST BE MADE OR CIRCLED IN Red Ink, WITH DATE AND NAME OF PERSON MAKING CHANGE.

Notes Ck'd by	Survey of HUNTINGTON DR.
Map No. C.S.B-281	W. O. 7134 Tape No. St'd °F.
Office Work J. D. Price	Surveyed by W.A. Miller
Checked	Notes Miller Date Aug 1933
Date	Indexed L. C. Johnson

F.B. 511 Pg. 199

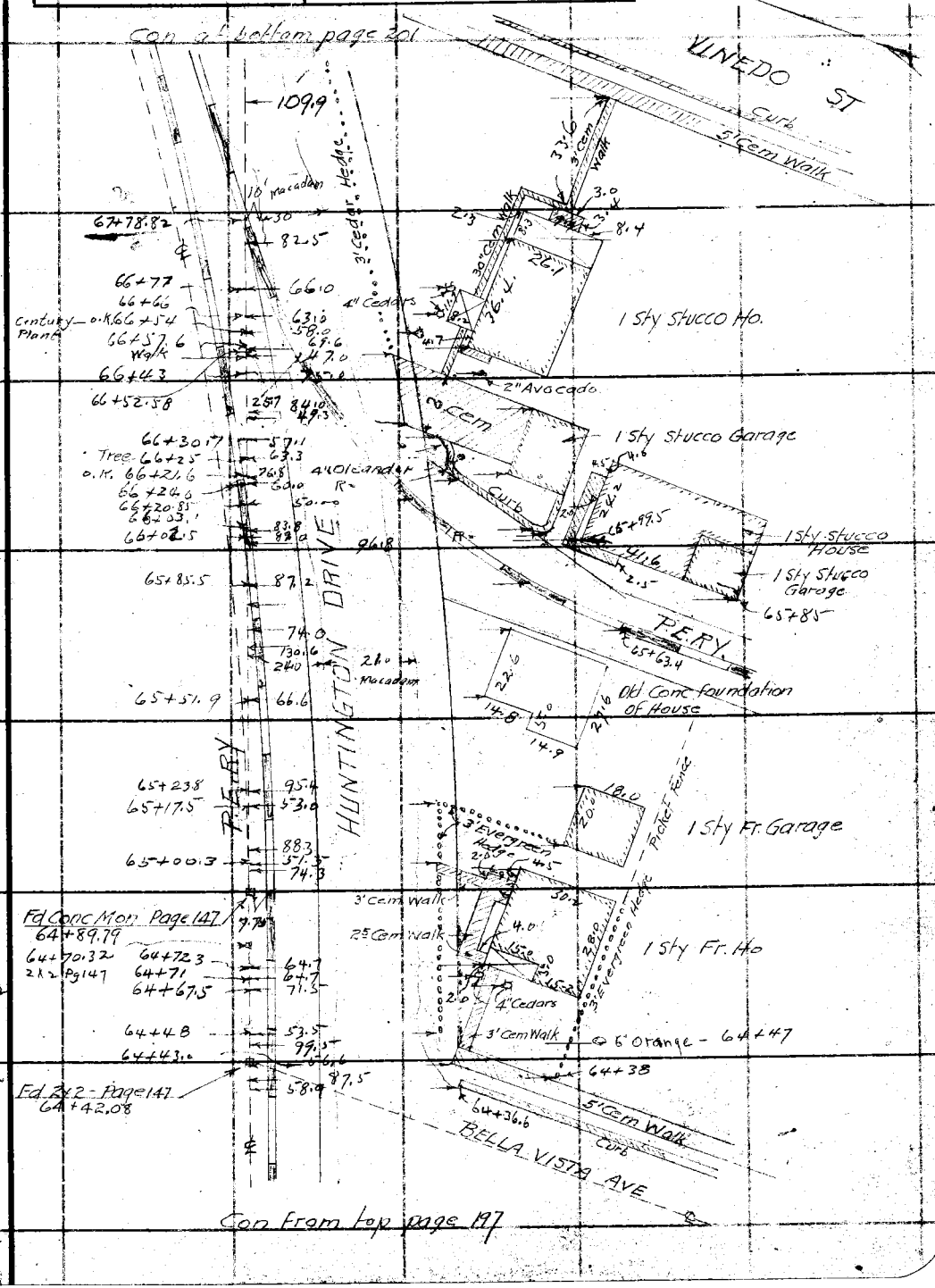

Note: ANY ADDITIONS OR CHANGES ON THIS SHEET MUST BE MADE OR CIRCLED IN Red Ink. WITH DATE AND NAME OF PERSON MAKING CHANGE.

Do not extend notes this side of this line

RETURN TO
LOS ANGELES COUNTY SURVEYOR
700 HALL OF RECORDS

FORM 247 10M 8-31

RETURN TO

LOS ANGELES COUNTY SURVEYOR

700 HALL OF RECORDS

Note: ANY ADDITIONS OR CHANGES ON THIS SHEET MUST BE MADE OR CIRCLED IN **Red Ink.** WITH DATE AND NAME OF PERSON MAKING CHANGE.

Do not extend notes this side of this line

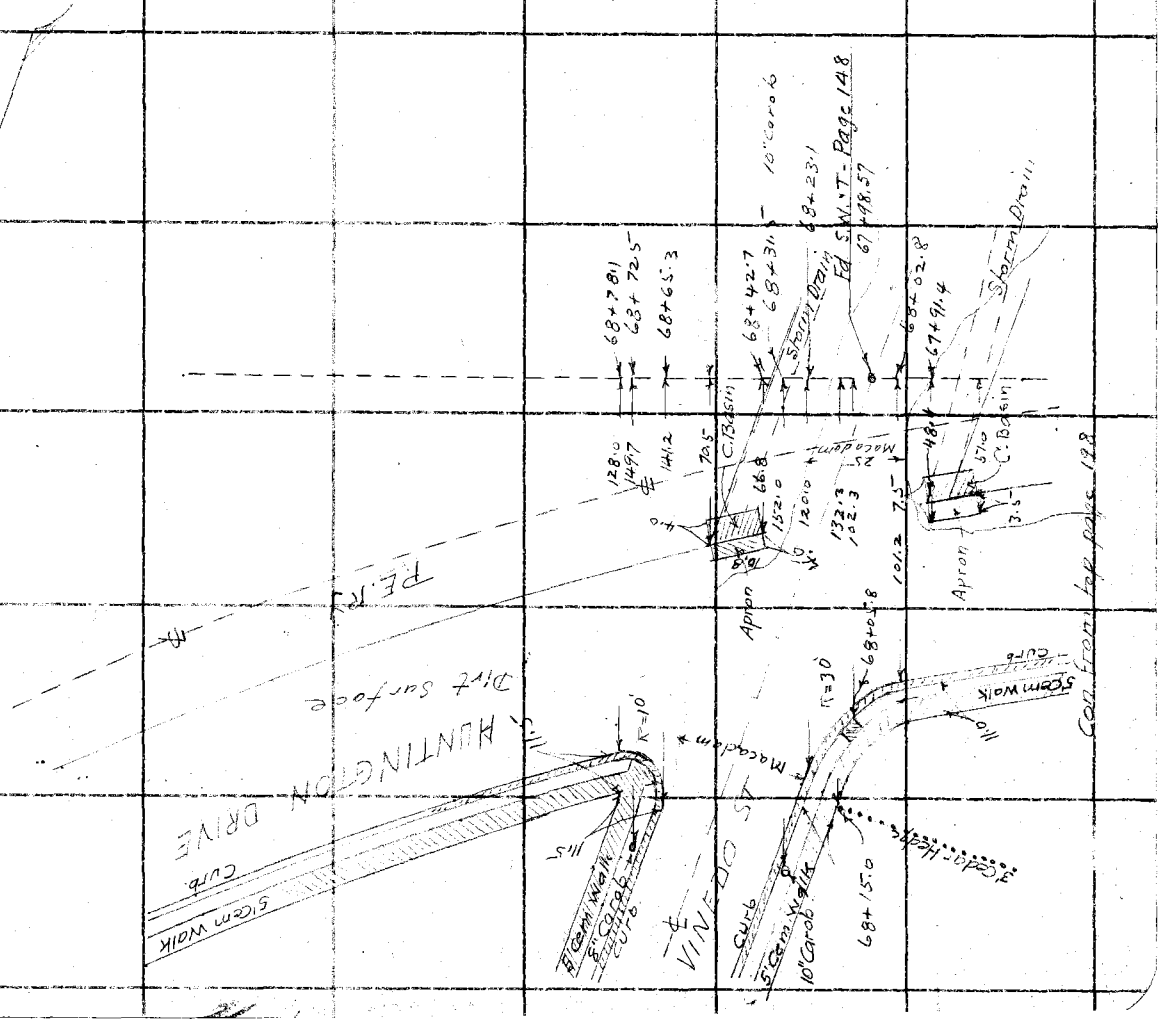

Notes Ck'd by	Survey of HUNTINGTON DRIVE
Map No. C.S. B-781	W. O. 7134 Tape No. St'd °F.
Office Work J. D. Price	Surveyed by W.A. Miller
Checked	Notes Miller Date Aug 1933
Date	Indexed A. C. Johnson

F.B. 511 Pg. 201

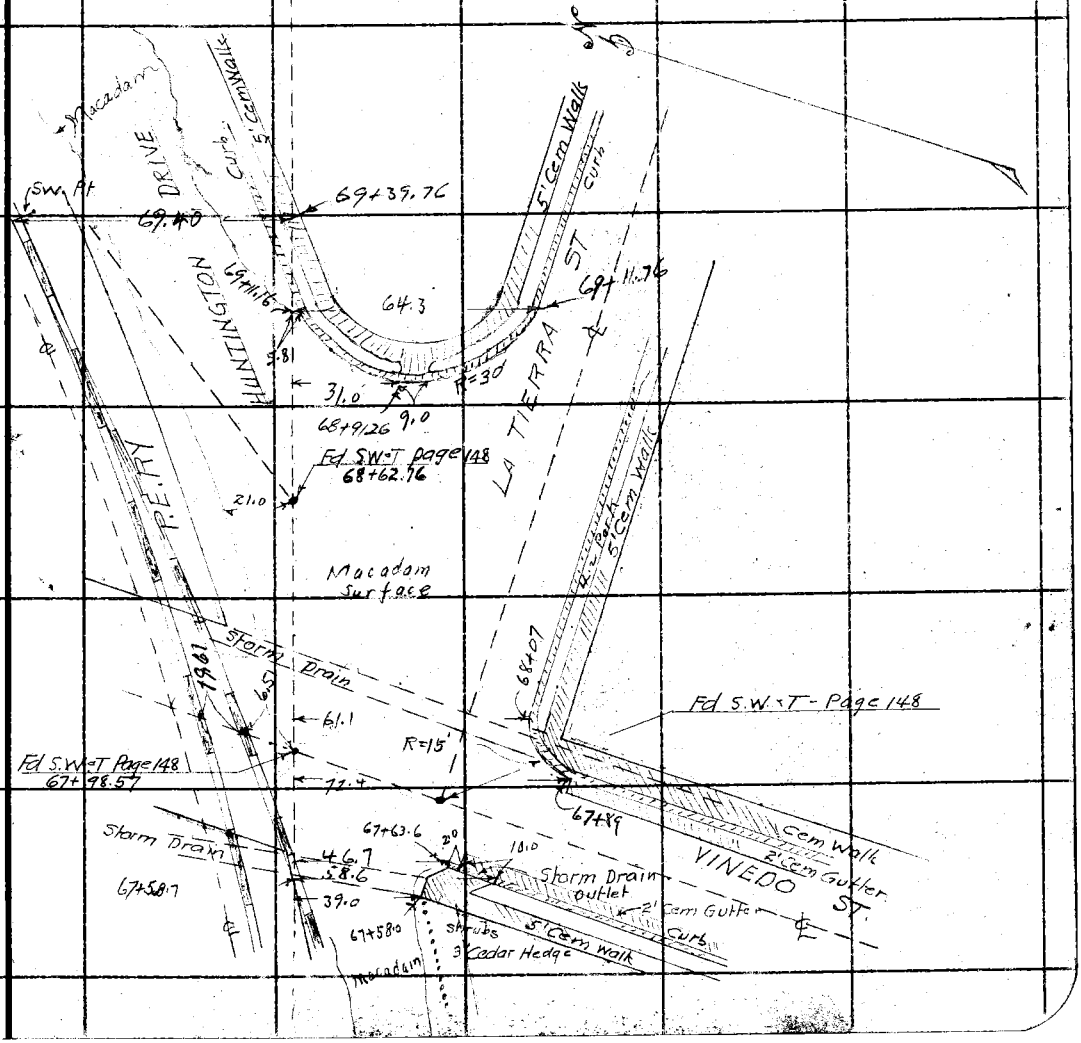

Note: ANY ADDITIONS OR CHANGES ON THIS SHEET MUST BE MADE OR CIRCLED IN Red Ink. WITH DATE AND NAME OF PERSON MAKING CHANGE.

Do not extend notes this side of this line

RETURN TO
LOS ANGELES COUNTY SURVEYOR
700 HALL OF RECORDS

FORM 247 10M 8-31

F.B. 511 PG. 202

RETURN TO

LOS ANGELES COUNTY SURVEYOR

700 HALL OF RECORDS

Do not extend notes this side of this line

Note: ANY ADDITIONS OR CHANGES ON THIS SHEET MUST BE MADE OR CIRCLED IN **Red Ink.** WITH DATE AND NAME OF PERSON MAKING CHANGE.

Notes Ck'd by McPherson	Survey of Durfee Ave
Map No. B-964	W. O. 8011 Tape No. 012 St'd 16 °F.
Office Work E. A. W.	Surveyed by K. D. Moore
Checked McPherson	Notes Moore Date 11-9-33
Date 1934	Indexed A. C. Johnson 11-21-33

F.B. 511 PG. 215

SURVEY
of
DURFEE AVE
from
WHITTIER BLVD
to
SIPHON ROAD
Job # 8011

Party
Moore
VanFleet
Fegner
Harris

Nov 9-20, 1933

Note: ANY ADDITIONS OR CHANGES ON THIS SHEET MUST BE MADE ON CHECKED IN Red Ink. WITH DATE AND NAME OF PERSON MAKING CHANGE.

Do not extend notes this side of this line

RETURN TO
LOS ANGELES COUNTY SURVEYOR
720 HALL OF RECORDS

FORM 847 10M 5-31



RETURN TO
LOS ANGELES COUNTY SURVEYOR
700 HALL OF RECORDS
Do not extend notes this side of this line

Note: ANY ADDITIONS OR CHANGES ON THIS SHEET MUST BE MADE OR CIRCLED IN Red Ink. WITH DATE AND NAME OF PERSON MAKING CHANGE.

Notes Ck'd by McPherson	Survey of Durfee Ave
Map No. B-864	W. O. 8011 Tape No. 019 St'd 76 °F.
Office Work F. A. W.	Surveyed by L. D. Moore
Checked McPherson	Notes Moore Date 11-9-33
Date 1934	Indexed A. C. Johnson

F.B. 511 PG. 217

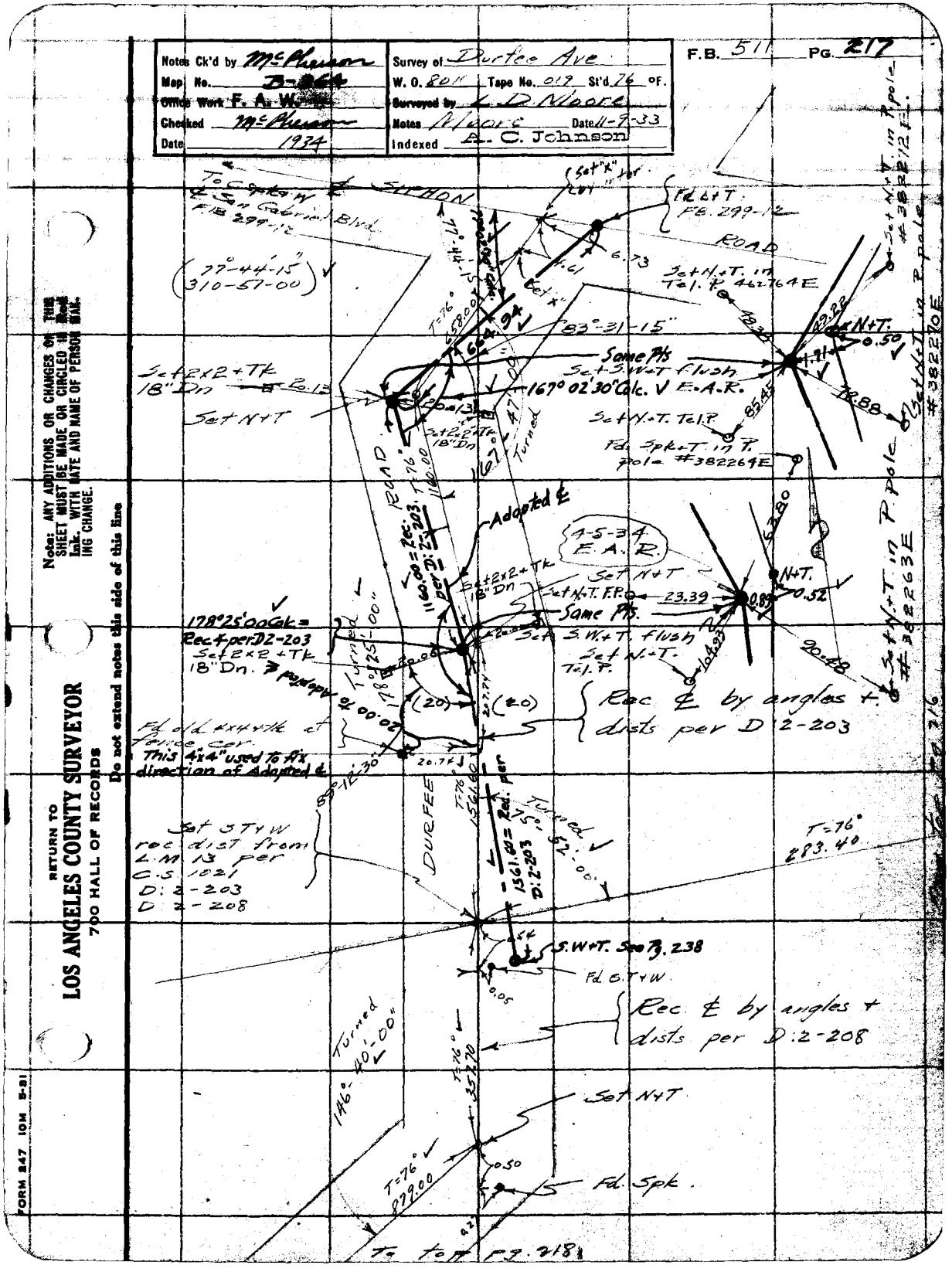

Note: ANY ADDITIONS OR CHANGES ON THIS SHEET MUST BE MADE OR CIRCLED IN Red Ink. WITH DATE AND NAME OF PERSON MAKING CHANGE.

Do not extend notes this side of this line

RETURN TO
LOS ANGELES COUNTY SURVEYOR
700 HALL OF RECORDS

FORM 247 10M 5-81

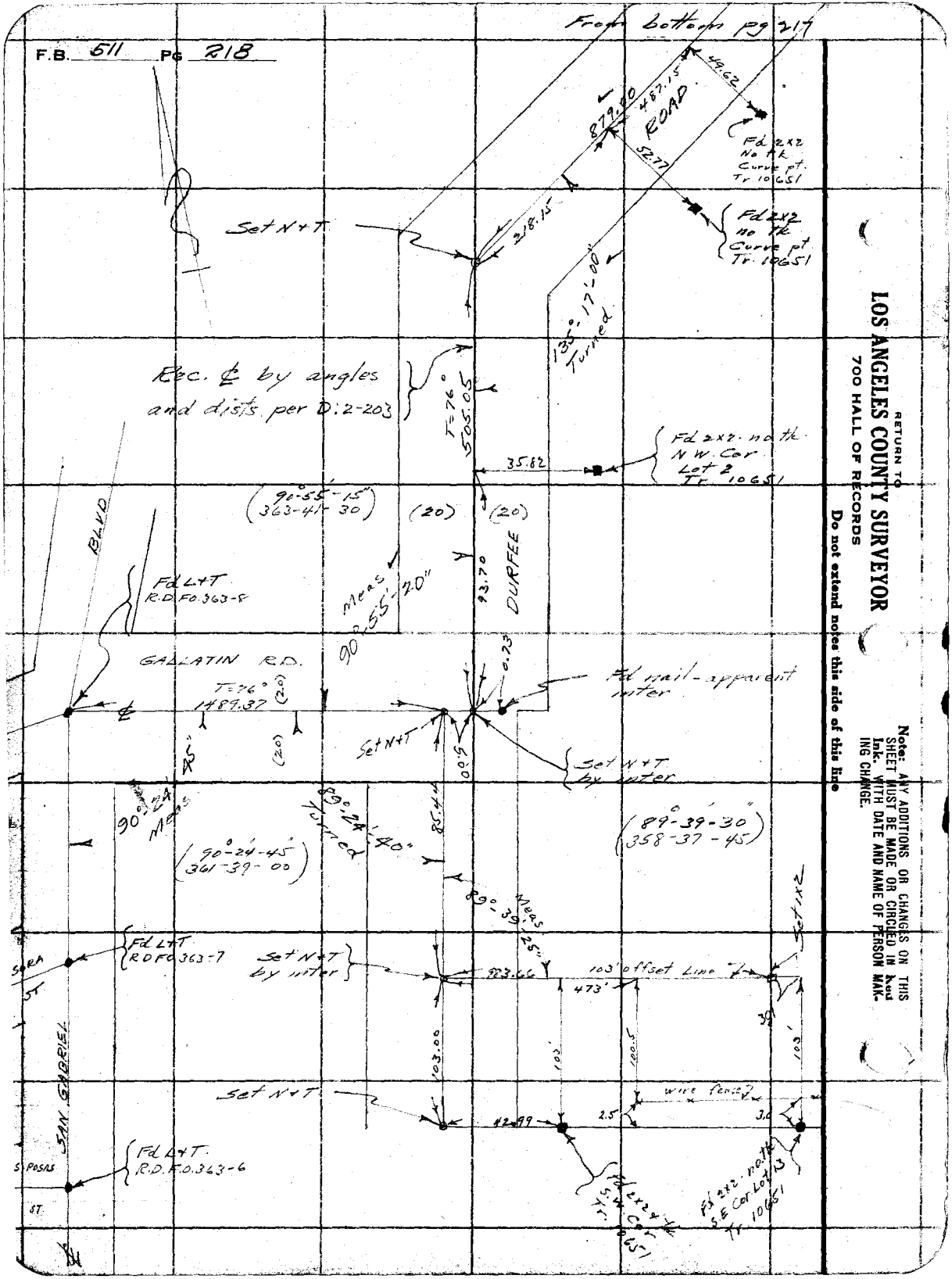
From bottom pg 217
F.B. 511 PG 218
Fd 2x2 No tk Curve pt. Tr 10651
Fd 2x2 no tk Curve pt Tr. 10651
Set N+T
Rec. ℄ by angles and dists. per D:2-203
T=76° 505.05
Fd 2x2 no tk N.W. Cor Lot 2 Tr. 10651
(90°-55'-15" 363-41-30)
(20)
(20)
BLVD
Fd L+T R.D.F.O.363-8
Meas 90°-55'-20"
DURFEE
GALLATIN RD.
T=76° 1489.37
Fd nail-apparent inter
Set N+T
Set N+T by inter
90°-24' Meas
89°-24'-40" Turned
(90°-24'-45" 361-39-00)
(89°-39'-30" 358-37-45)
Meas 89°-39'-25"
Fd L+T RDFO 363-7
Set N+T by inter
103' offset Line
Set 1x2
SAN GABRIEL
Set N+T
wire fence
Fd L+T. R.D.F.O.363-6
Fd 2x2 no tk S.E. Cor Lot 13 Tr. 10651
Fd 2x2 S.W. Cor Tr. 10651
RETURN TO
LOS ANGELES COUNTY SURVEYOR
700 HALL OF RECORDS
Do not extend notes this side of this line
Note: ANY ADDITIONS OR CHANGES ON THIS SHEET MUST BE MADE OR CIRCLED IN Red Ink. WITH DATE AND NAME OF PERSON MAKING CHANGE.

Notes Ck'd by McPherson	Survey of Durfee Ave
Map No. B-964	W. O. 8011 Tape No. 019 St'd 76 °F.
Office Work F. A. W.	Surveyed by L. D. Moore
Checked McPherson	Notes Moore Date 11-15-33
Date 1934	Indexed [illegible]

F.B. 511 PG. 219

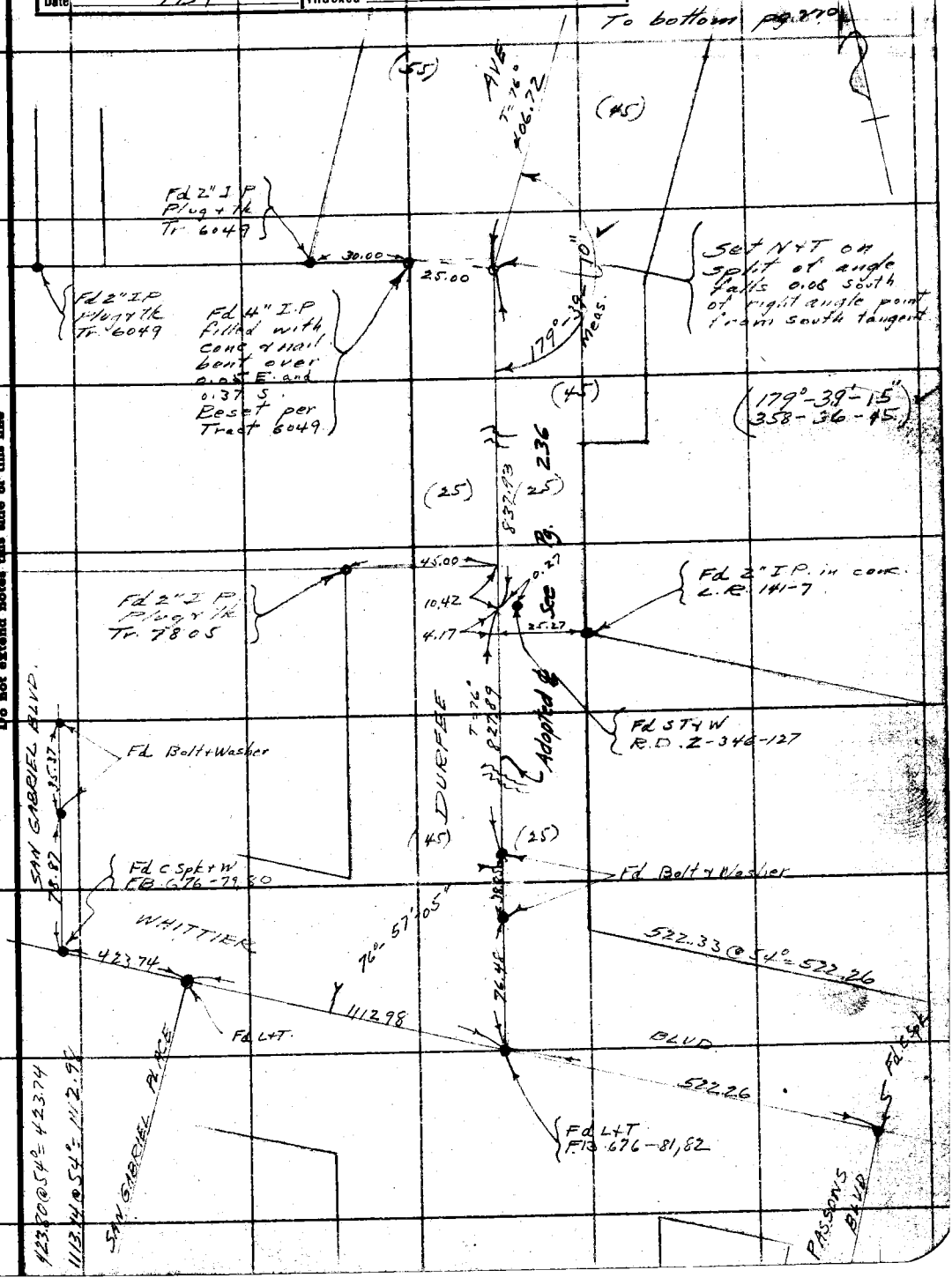

Note: ANY ADDITIONS OR CHANGES OF THIS SHEET MUST BE MADE OR CIRCLED IN Red Ink. WITH DATE AND NAME OF PERSON MAKING CHANGE.

Do not extend notes this side of this line

RETURN TO
LOS ANGELES COUNTY SURVEYOR
700 HALL OF RECORDS

FORM 247 10M 5-31

F.B. 511 PG 220

To bottom pg 221

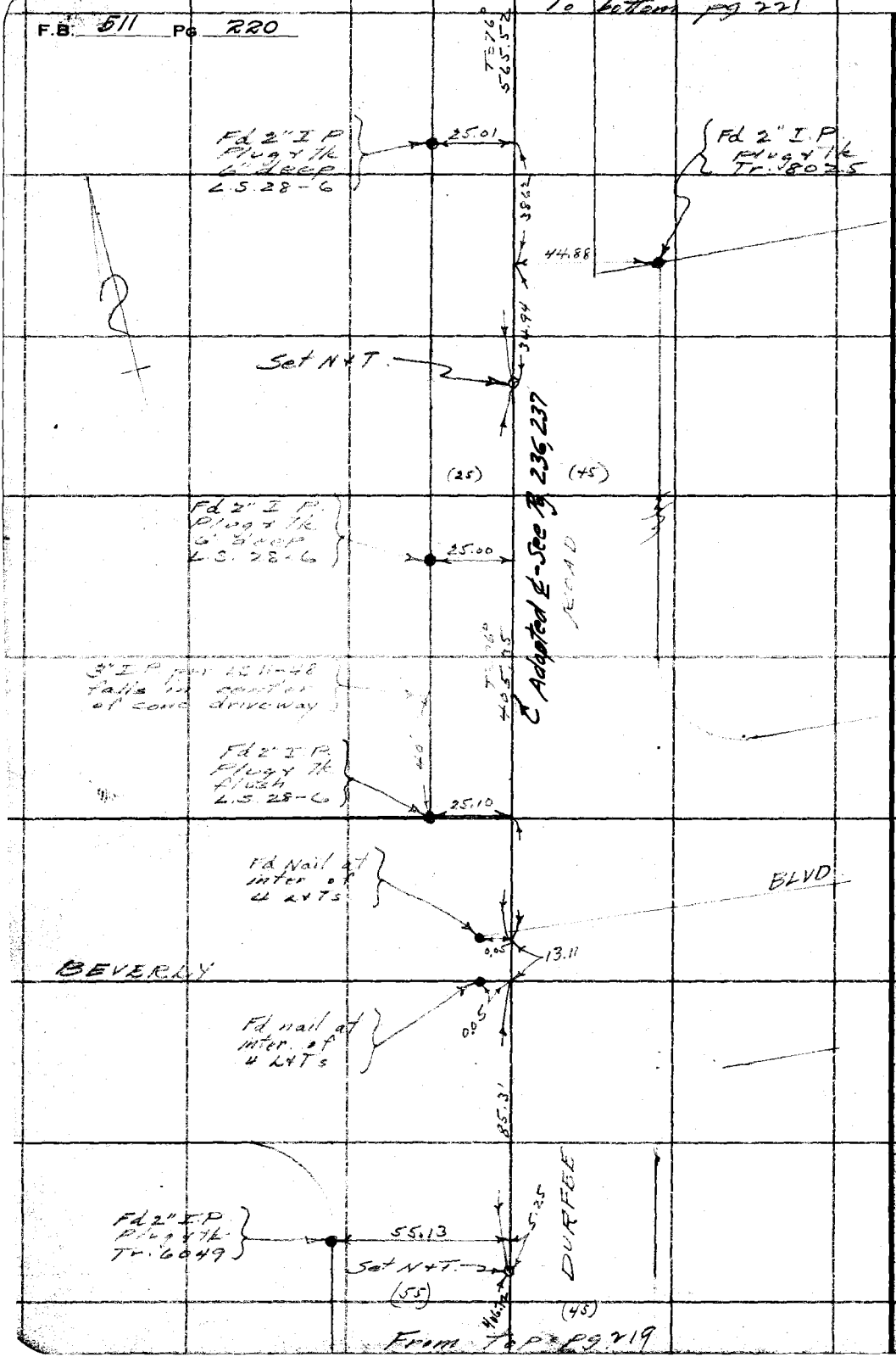

RETURN TO
LOS ANGELES COUNTY SURVEYOR
700 HALL OF RECORDS
Do not extend notes this side of this line

Note: ANY ADDITIONS OR CHANGES ON THIS SHEET MUST BE MADE OR CIRCLED IN Red Ink. WITH DATE AND NAME OF PERSON MAKING CHANGE.

Notes Ck'd by McPherson	Survey of Durfee Ave.	F.B. 511	PG. 221
Map No. B-964	W. O. 8011 Tape No. 94 St'd 76 °F.		
Office Work F. A. W.	Surveyed by L. D. Moore		
Checked McPherson	Notes Moore Date 11-6-33		
Date 1934	Indexed A. C. Johnson		

To bottom pg 222

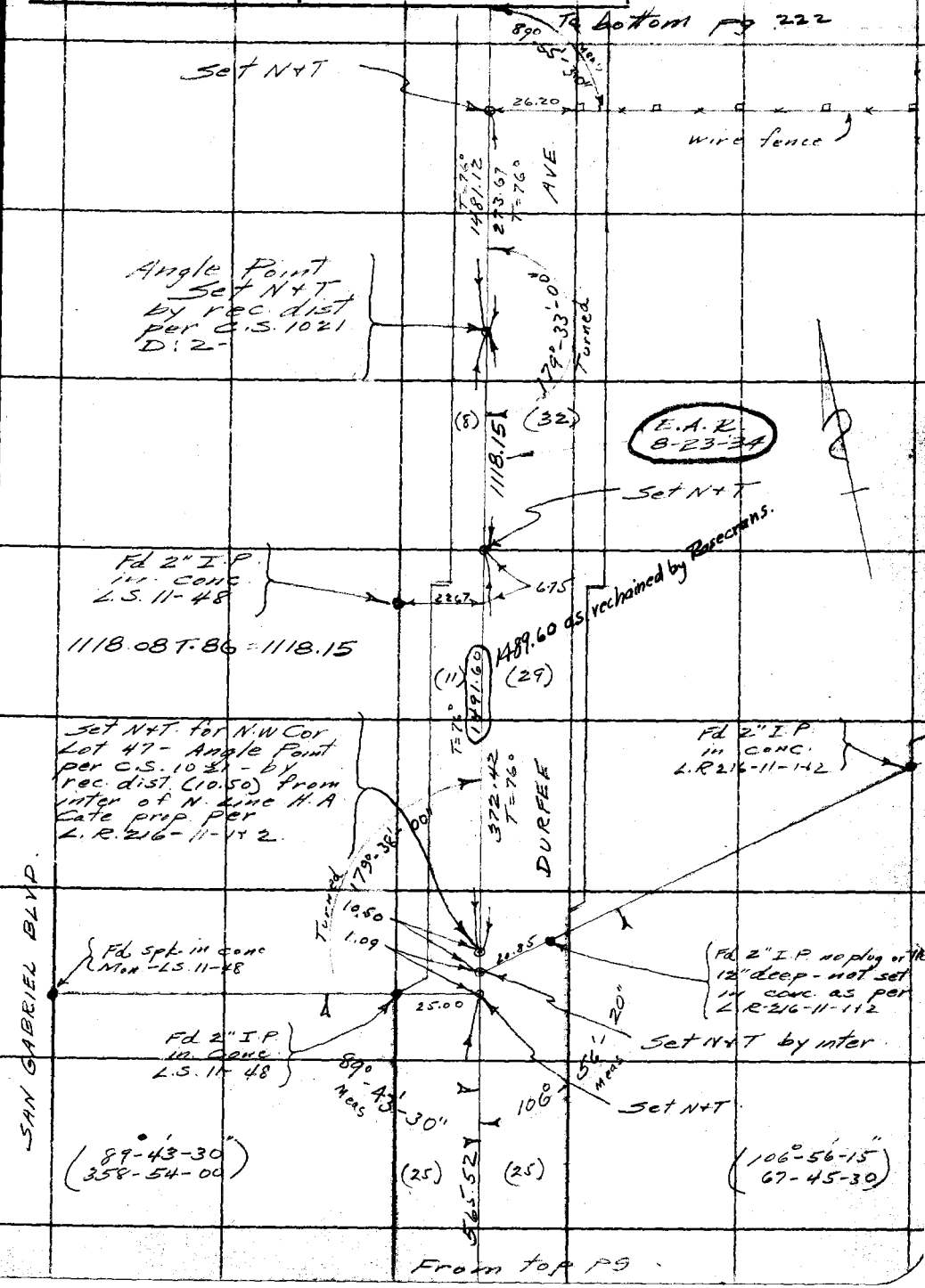

From top pg.

Note: ANY ADDITIONS OR CHANGES ON THIS SHEET MUST BE MADE OR CIRCLED IN Red Ink. WITH DATE AND NAME OF PERSON MAKING CHANGE.

Do not extend notes this side of this line

RETURN TO
LOS ANGELES COUNTY SURVEYOR
700 HALL OF RECORDS

FORM 847 10M 5-31

F.B. 511 Pg. 222

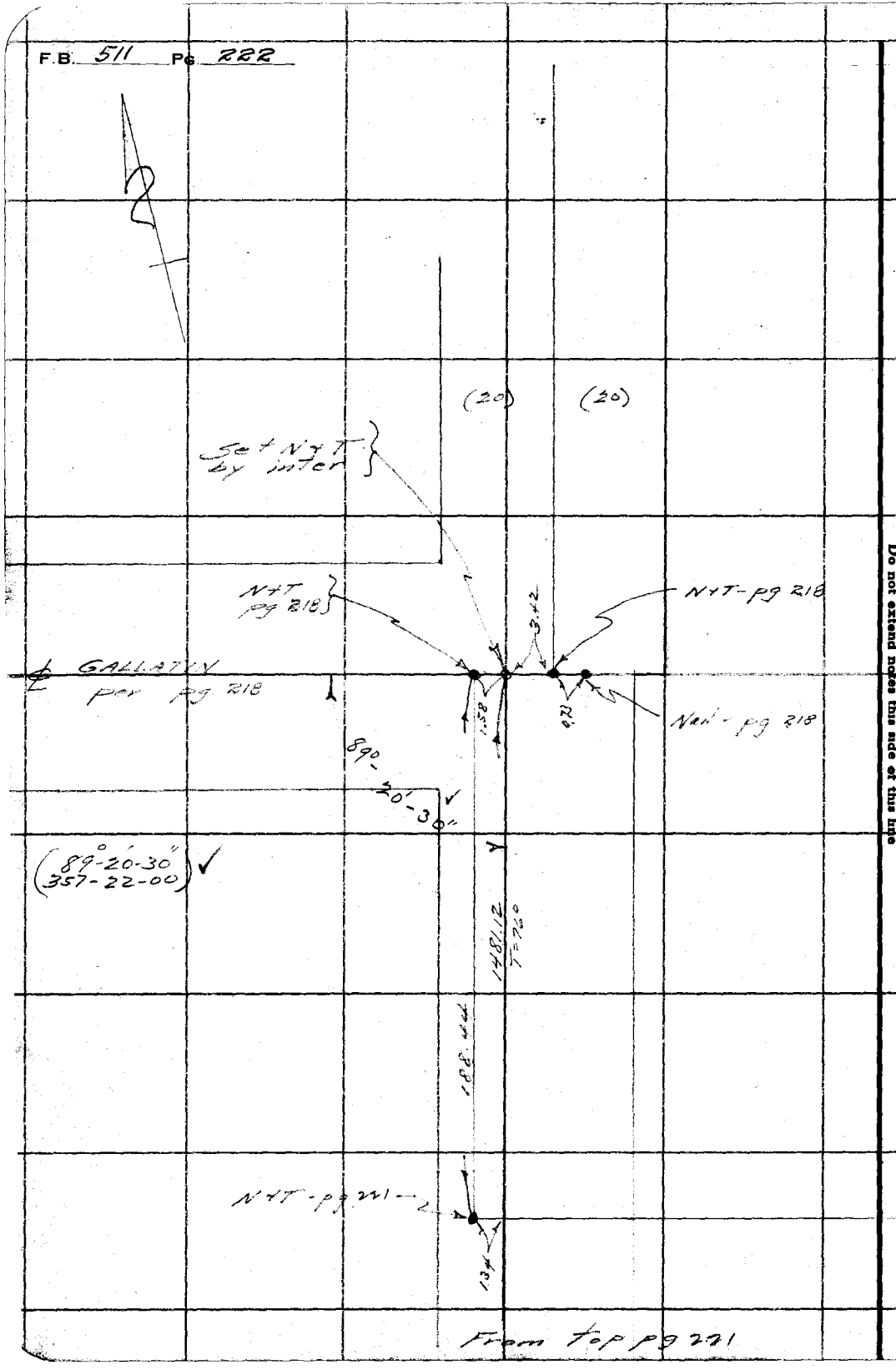

RETURN TO
LOS ANGELES COUNTY SURVEYOR
700 HALL OF RECORDS
Do not extend notes this side of this line

Note: ANY ADDITIONS OR CHANGES ON THIS SHEET MUST BE MADE OR CIRCLED IN Red Ink. WITH DATE AND NAME OF PERSON MAKING CHANGE.

Notes Ck'd by McPherson	Survey of Durfee Ave
Map No. B-964	W. O. 8011 Tape No. 019 St'd 76 °F.
Office Work F. A. W.	Surveyed by L. D. Moore
Checked McPherson	Notes D. Moore Date 11-17-33
Date 1934	Indexed

F.B. 511 Pg. 223

Note: ANY ADDITIONS OR CHANGES ON THIS SHEET MUST BE MADE OR CIRCLED IN Red Ink, WITH DATE AND NAME OF PERSON MAKING CHANGE.

Do not extend notes this side of this line

RETURN TO
LOS ANGELES COUNTY SURVEYOR
700 HALL OF RECORDS

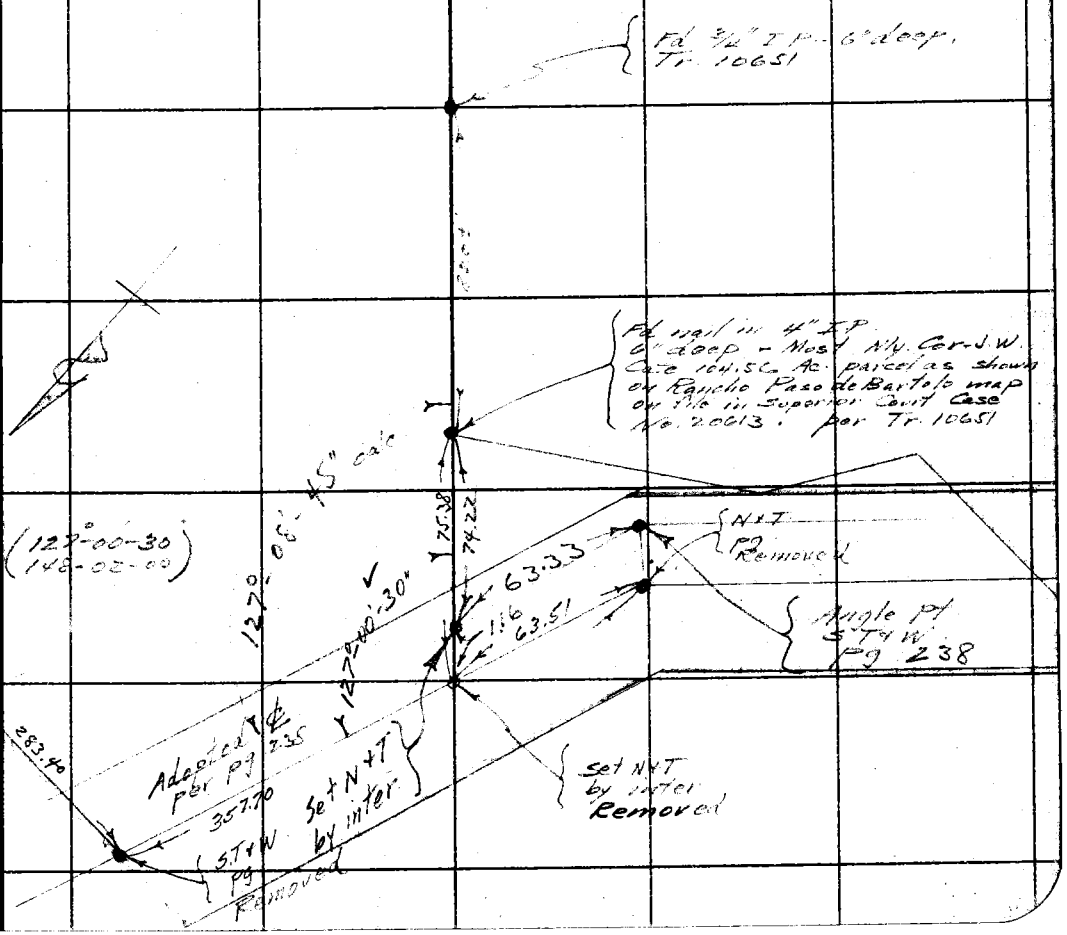

FORM 247 10M 5-31

F.B. 511 PG. 224

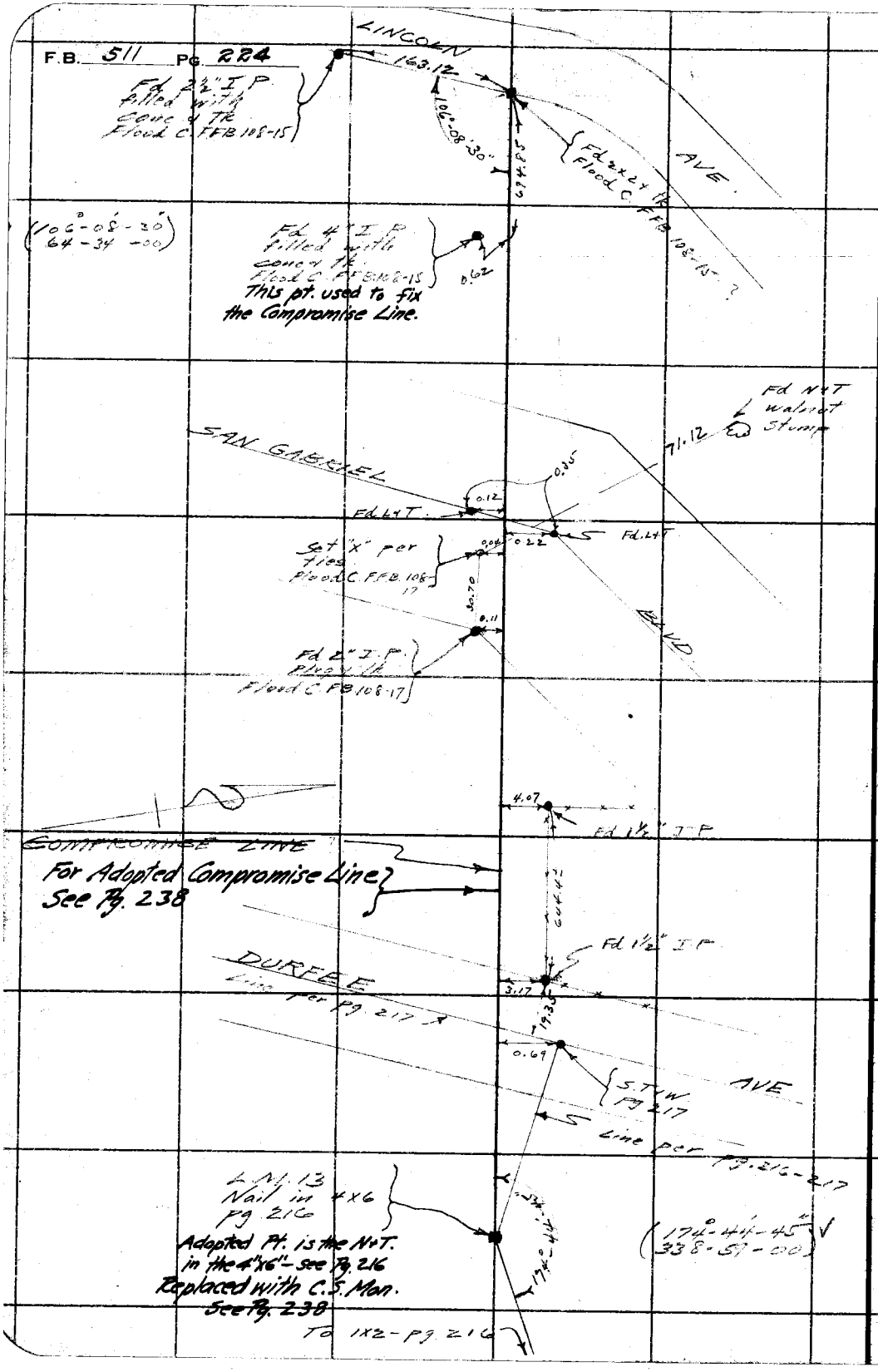

RETURN TO
LOS ANGELES COUNTY SURVEYOR
700 HALL OF RECORDS
Do not extend notes this side of this line

Note: ANY ADDITIONS OR CHANGES ON THIS SHEET MUST BE MADE OR CIRCLED IN **Red Ink.** WITH DATE AND NAME OF PERSON MAKING CHANGE.

Notes Ck'd by	Survey of [illegible]
Map No. B-964	W. O. 8011 Tape No. 419 St'd 76 °F.
Office Work Price	Surveyed by L. D. Moore
Checked CAR.	Notes Moore Date 11-1[illegible]
Date Nov. '34	Indexed A. C. Johnson 11-21-33

F.B. 511 PG. 225

To bottom pg 226

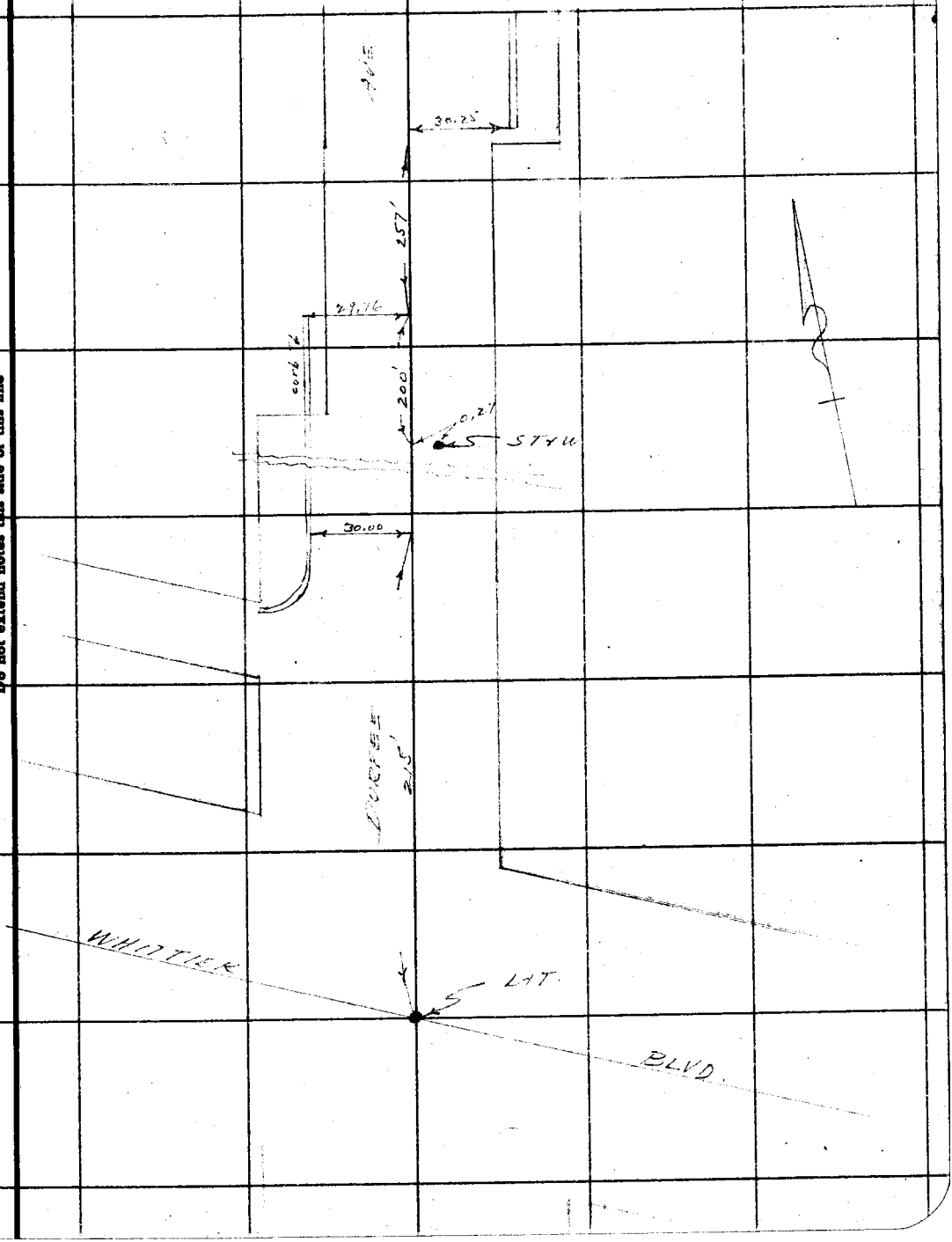

Note: ANY ADDITIONS OR CHANGES ON THIS SHEET MUST BE MADE OR CIRCLED IN Red Ink. WITH DATE AND NAME OF PERSON MAKING CHANGE.

RETURN TO
LOS ANGELES COUNTY SURVEYOR
700 HALL OF RECORDS

Do not extend notes this side of this line

FORM 247 10M 5-31

F.B. 511 PG. 226

To bottom pg 227

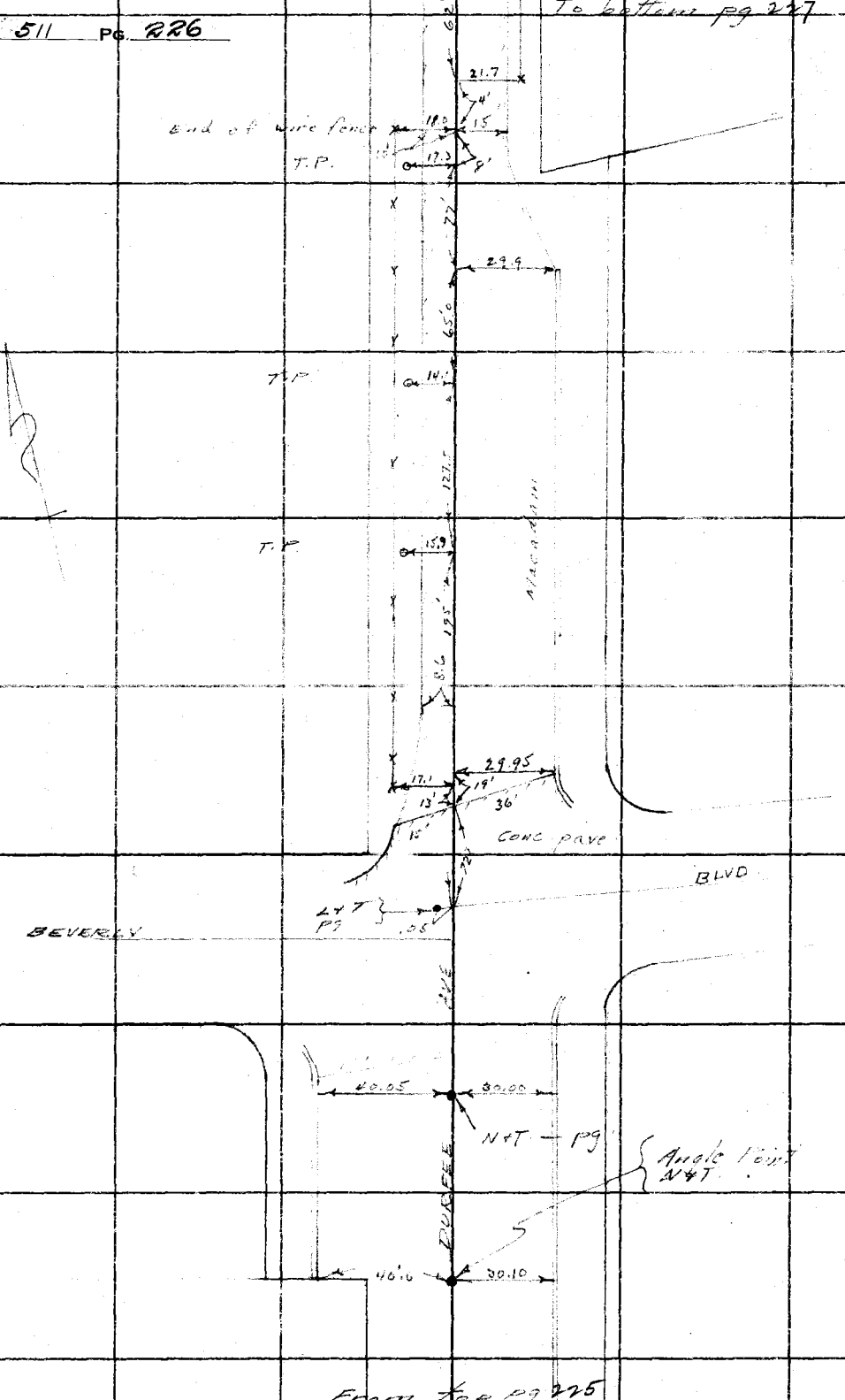

From top pg 225

RETURN TO
LOS ANGELES COUNTY SURVEYOR
700 HALL OF RECORDS

Do not extend notes this side of this line

Note: ANY ADDITIONS OR CHANGES ON THIS SHEET MUST BE MADE OR CIRCLED IN Red Ink. WITH DATE AND NAME OF PERSON MAKING CHANGE.

Notes Ck'd by	Survey of [illegible]
Map No. B-964	W. O. 8011 Tape No. St'd °F.
Office Work Price	Surveyed by L. D. Moore
Checked AAR	Notes Moore Date 11-17-33
Date Nov. '34	Indexed A. C. Johnson

F.B. 511 PG. 227

To bottom pg 228

33+62 - T.P.

15.8

20.2

33+04 - P.P.

32+68.75 from ℄ Whittier Blvd
Angle Pt
N+T

11.5 13.5

AVE

T.P. 17.9

20.5

20.2 P.P.

DURFEE
Macadam

T.P. 17.3

31.5

P.P.

101'

T.P. 16 24

21.8

wire fence

38'

20.8 P.P.

62'

From top pg 226

Note: ANY ADDITIONS OR CHANGES OF THIS SHEET MUST BE MADE OR CIRCLED IN Red Ink. WITH DATE AND NAME OF PERSON MAKING CHANGE.

RETURN TO
LOS ANGELES COUNTY SURVEYOR
700 HALL OF RECORDS

Do not extend notes this side of this line

FORM 247 10M 5-31

To bottom pg. 229

F.B. 511 Pg 228

		25		45+95 - PP
44+99 — 3.5x3.5 conc. weir	13.9			
44+56 - T.P.	14.0	23.7		44+34 - PP
42+58.0 - Tel.p.	11.6			
				42+44.5 - PP
42+21.5 - 3.5x3.5 conc. weir	11.5			
				41+03 - PP
40+80 - Tel.p.	11			
	7.5	17.0		39+53 - PP
38+82.8 - 3.5x3.5 conc. weir	12.3			
38+76.5 - T.P.	15.8			
				37+91 - PP
37+17 - Tel.p.	16.6			
				36+25 - PP
35+35 Tel.p.	16			
				34+62 - PP

From top pg. 227

RETURN TO
LOS ANGELES COUNTY SURVEYOR
700 HALL OF RECORDS

Do not extend notes this side of this line

Note: ANY ADDITIONS OR CHANGES ON THIS SHEET MUST BE MADE OR CIRCLED IN Red Ink. WITH DATE AND NAME OF PERSON MAKING CHANGE.

Notes Ck'd by	Survey of [illegible]
Map No. B-964	W. O. 8011 Tape No. ____ St'd ____ °F.
Office Work Price	Surveyed by L. D. Moore
Checked Aar	Notes Moore Date 11-20-33
Date Nov. '34	Indexed A. C. Johnson

F.B. 511 PG. 229

pg. 230

61+17 - T.P.

16.1

60+57 - P.P.

24

55

60+55.3 - wire fence

59+57.4 - T.P.

AVE

55+91 - P.P.

57+67.7 - T.P.

57+10.7 - P.P.

56+00

17.2

14.8

55+79 - P.P. + wire fence

25.5

55+59 End wire fence

55+51 - P.P.

54+00 - P.P.

53+86 - T.P.

14.8

DURFEE

Vacation

52+50 - P.P.

52+14 - T.P.

12.8

50+94 - P.P.

50+34.02 N+T - pg.

26.20

50+34 - Wire fence

50+31 - T.P.

10.2

24.5

48+99 - P.P.

48+10.7 - Tel p

11.2

47+60.35 Angle Point N+T

19.5

24.5

47+46.5 - P.P.

46+45 - T.P.

11.3

From top pg. 228

Note: ANY ADDITIONS OR CHANGES OR THIS SHEET MUST BE MADE OR CIRCLED IN Red Ink. WITH DATE AND NAME OF PERSON MAKING CHANGE.

RETURN TO
LOS ANGELES COUNTY SURVEYOR
700 HALL OF RECORDS

Do not extend notes this side of this line

FORM 247 10M 5-31

F.B. 511 PG. 230

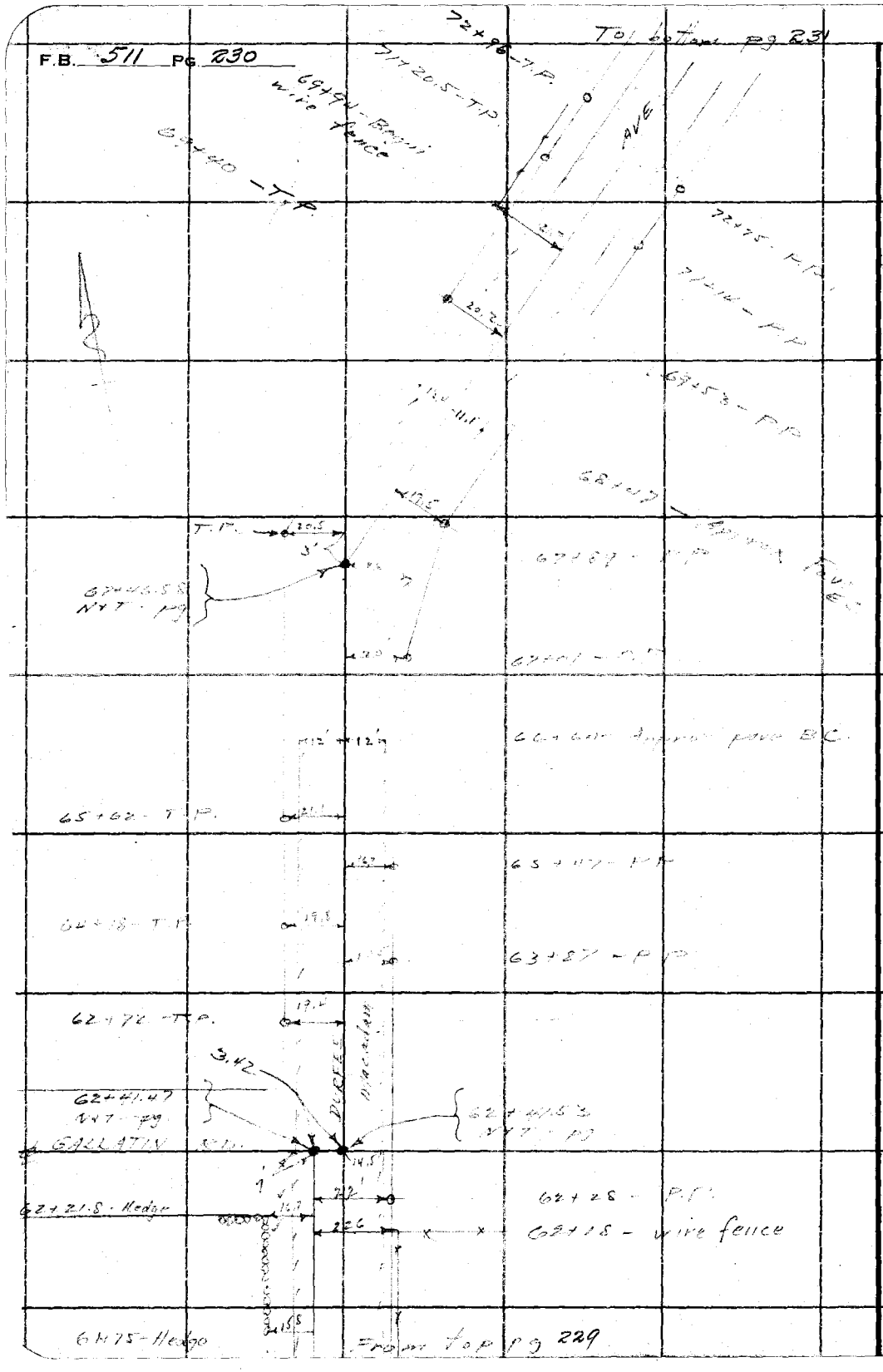

RETURN TO
LOS ANGELES COUNTY SURVEYOR
700 HALL OF RECORDS

Do not extend notes this side of this line

Note: ANY ADDITIONS OR CHANGES ON THIS SHEET MUST BE MADE OR CIRCLED IN Red Ink. WITH DATE AND NAME OF PERSON MAKING CHANGE.

Notes Ck'd by	Survey of [illegible] Ave	F.B. 511 PG. 231
Map No. B-964	W. O. 8011 Tape No. St'd °F.	
Office Work Price	Surveyed by L. D. Moore	
Checked AAR	Notes Moore Date [illegible]	
Date Nov. 1934	Indexed A. C. Johnson	

To bottom pg 232

81+88 - T.P.

81+14 - P.P.

80+15.5 - T.P.

79+83.28
57+W - pg

79+81 - wire fence

122 19.8 125

23.5

79+67 - P.P.

79+10

78+34 - T.P.

77+52 - P.P.

77+00 wire fence

76+85 Approx Pave E.C.

76+85

76+63

76+62 - T.P.

18' 21.8

76+25.58
N+T - pg.

76+12

21'

76+04 - T.P.

21.0 23.0

19.3

74+64 - T.P.

76+00

75+38 Approx Pave B.C.

DURFEE Macadam

74+38 - P.P.

From top pg. 230

Note: ANY ADDITIONS OR CHANGES ON THIS SHEET MUST BE MADE OR CIRCLED IN Red Ink, WITH DATE AND NAME OF PERSON MAKING CHANGE.

RETURN TO
LOS ANGELES COUNTY SURVEYOR
700 HALL OF RECORDS

Do not extend notes this side of this line

FORM 247 10M 5-31

To bottom pg 233

F.B. 511 Pg 232

99+86-T.P.

22.2

99+68.3

99+04.5-P.P.

98+07-T.P.

97+54-P.P.

96+30-T.P.

20'

21.0

96+04-P.P.

22.1

95+94

95+20

18'

AVE.

95+44.88
N&T.-Angle Pt.
Pg

20'

94+80-Wire fence

20.7

94+57-P.P.

94+40.5-T.P.

18.2

93+37-wire fence

21.0

92+62-T.P.

93+06-P.P.

91+60-P.P.

90+80-T.P.

89+85.6-wire fence

20.5

Macadam

90+08.5-P.P.

88+97.0-T.P.

88+60-P.P.

11.5

13.0

88+00

87+15 T.P.

87+10.5-P.P.

85+46-T.P.

85+65-P.P.

84+14-P.P.

83+68-T.P.

DURFEE

82+66-P.P.

From top pg 231

RETURN TO
LOS ANGELES COUNTY SURVEYOR
700 HALL OF RECORDS
Do not extend notes this side of this line

Note: ANY ADDITIONS OR CHANGES ON THIS SHEET MUST BE MADE OR CIRCLED IN Red Ink. WITH DATE AND NAME OF PERSON MAKING CHANGE.

Notes Ck'd by	Survey of [illegible] Ave
Map No. B-964	W. O. 8011 Tape No. ____ St'd ____ °F.
Office Work Price	Surveyed by L D Moore
Checked AAR	Notes Moore Date 11-20-33
Date Nov. 1934	Indexed A. C. Johnson

F.B. 511 PG. 233

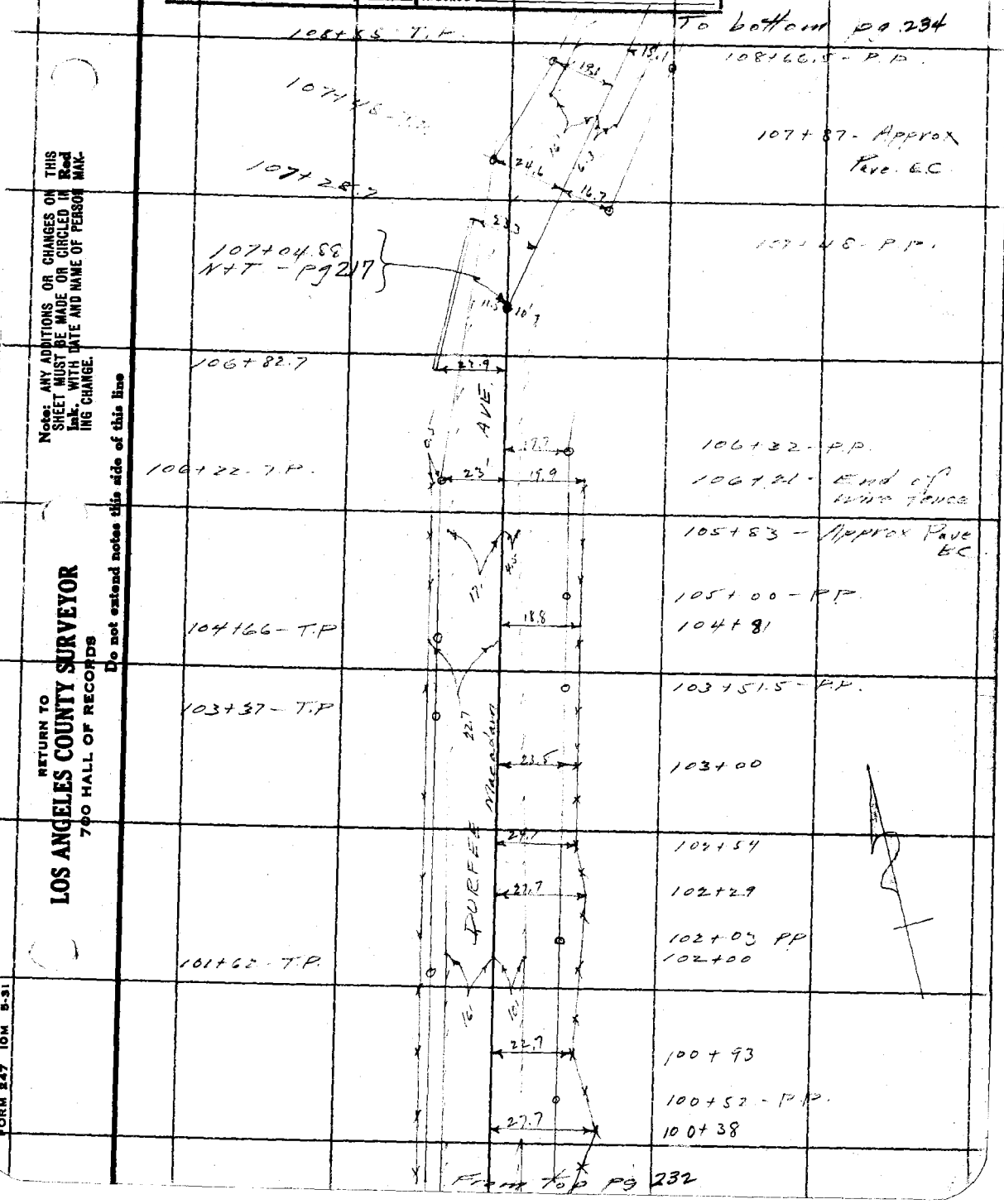

Note: ANY ADDITIONS OR CHANGES ON THIS SHEET MUST BE MADE OR CIRCLED IN Red Ink, WITH DATE AND NAME OF PERSON MAKING CHANGE.

Do not extend notes this side of this line

RETURN TO
LOS ANGELES COUNTY SURVEYOR
700 HALL OF RECORDS

FORM 247 10M 5-31

F.B. 511 PG. R34

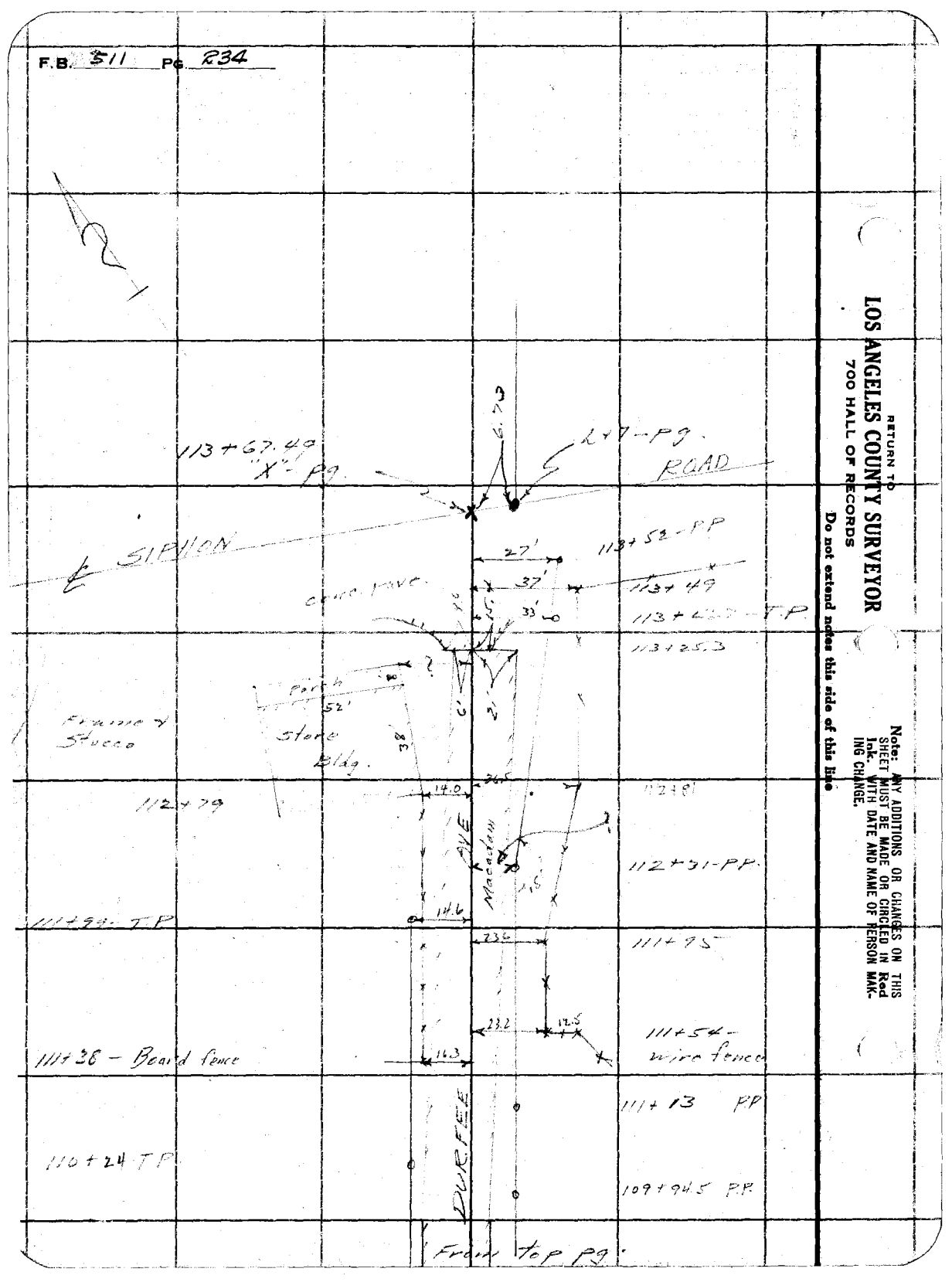

RETURN TO
LOS ANGELES COUNTY SURVEYOR
700 HALL OF RECORDS
Do not extend notes this side of this line

Note: ANY ADDITIONS OR CHANGES ON THIS SHEET MUST BE MADE OR CIRCLED IN Red Ink. WITH DATE AND NAME OF PERSON MAKING CHANGE.

Notes Ck'd by McPherson	Survey of Durfee Ave
Map No. B-264	W. O. 8011 Tape No. 019 St'd 76° °F.
Office Work F. A. W.	Surveyed by L D Moore
Checked McPherson	Notes D Moore Date 12-5-33
Date 1934	Indexed A. C. Johnson 12-7-33

F.B. 511 PG. 235

TIES TO NEW & ANGLE POINTS
DURFEE AVE.
Job # 8011

Notes: ANY ADDITIONS OR CHANGES ON THIS SHEET MUST BE MADE OR CIRCLED IN Red Ink. WITH DATE AND NAME OF PERSON MAKING CHANGE.

Do not extend notes this side of this line

RETURN TO
LOS ANGELES COUNTY SURVEYOR
700 HALL OF RECORDS

FORM 247 10M 5-31

F.B. 511 PG. 236

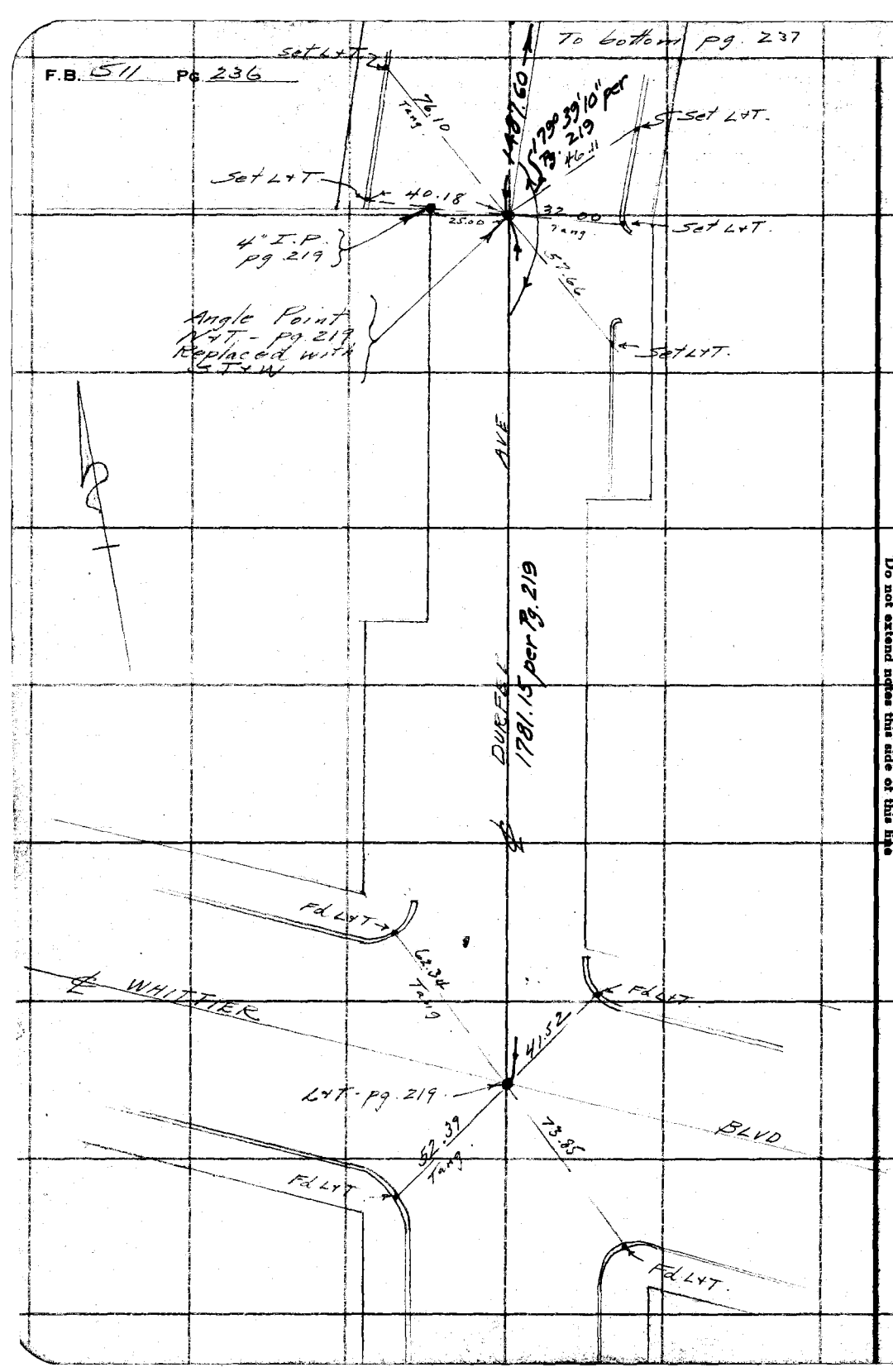

RETURN TO
LOS ANGELES COUNTY SURVEYOR
700 HALL OF RECORDS

Do not extend notes this side of this line

Note: ANY ADDITIONS OR CHANGES ON THIS SHEET MUST BE MADE OR CIRCLED IN Red Ink. WITH DATE AND NAME OF PERSON MAKING CHANGE.

Notes Ck'd by McPherson	Survey of Durfee Ave
Map No. B-964	W. O. 8011 Tape No. 019 St'd 76 °F.
Office Work F. A. W.	Surveyed by L. D. Moore
Checked McPherson	Notes Moore Date 12-5-33
Date 1934	Indexed A. C. Johnson

F.B. 511 Pg. 237

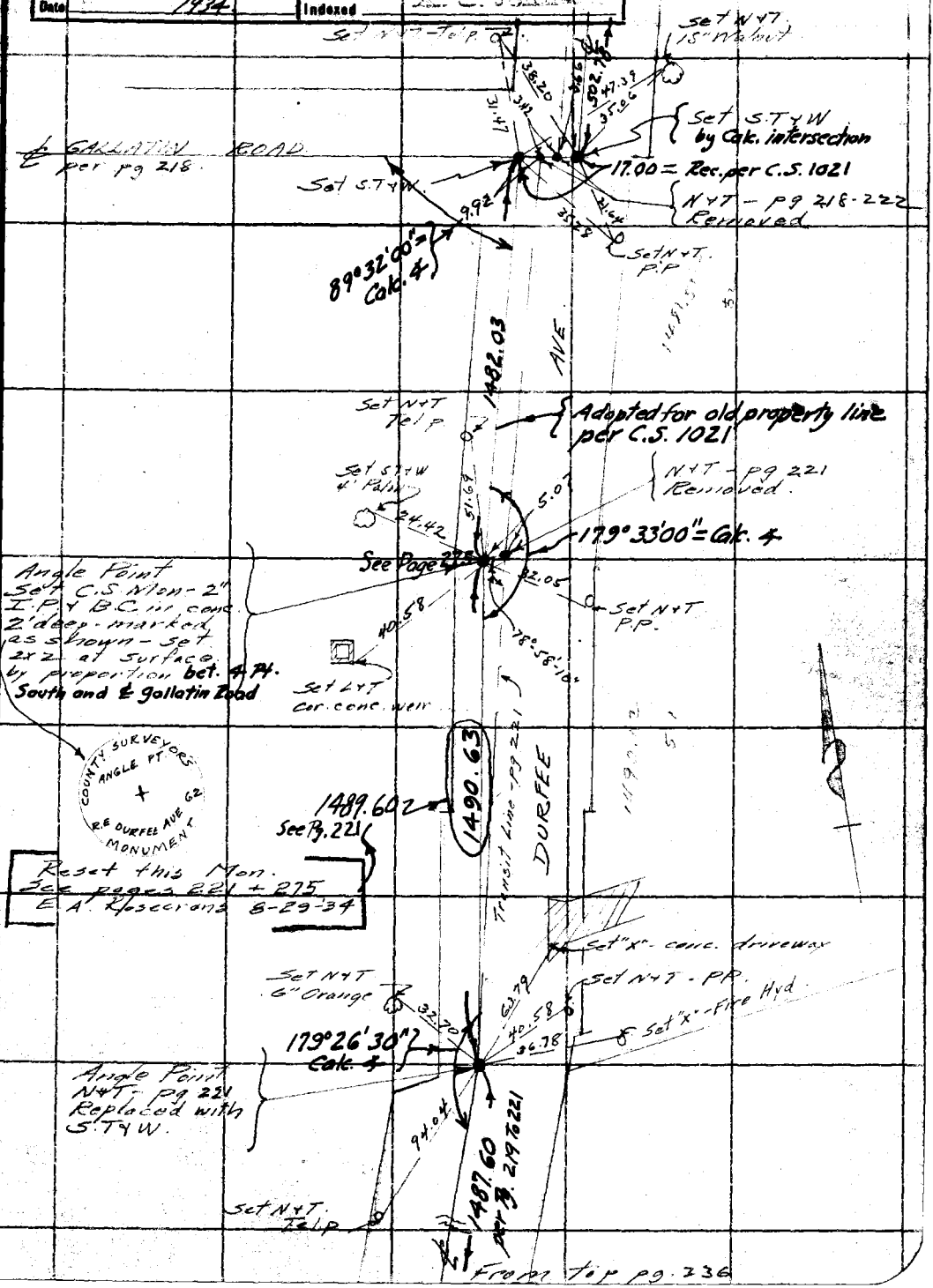

Note: ANY ADDITIONS OR CHANGES ON THIS SHEET MUST BE MADE OR CIRCLED IN Red Ink. WITH DATE AND NAME OF PERSON MAKING CHANGE.

Do not extend notes this side of this line

RETURN TO
LOS ANGELES COUNTY SURVEYOR
700 HALL OF RECORDS

FORM 247 10M 5-31

F.B. 511 Pg. 238

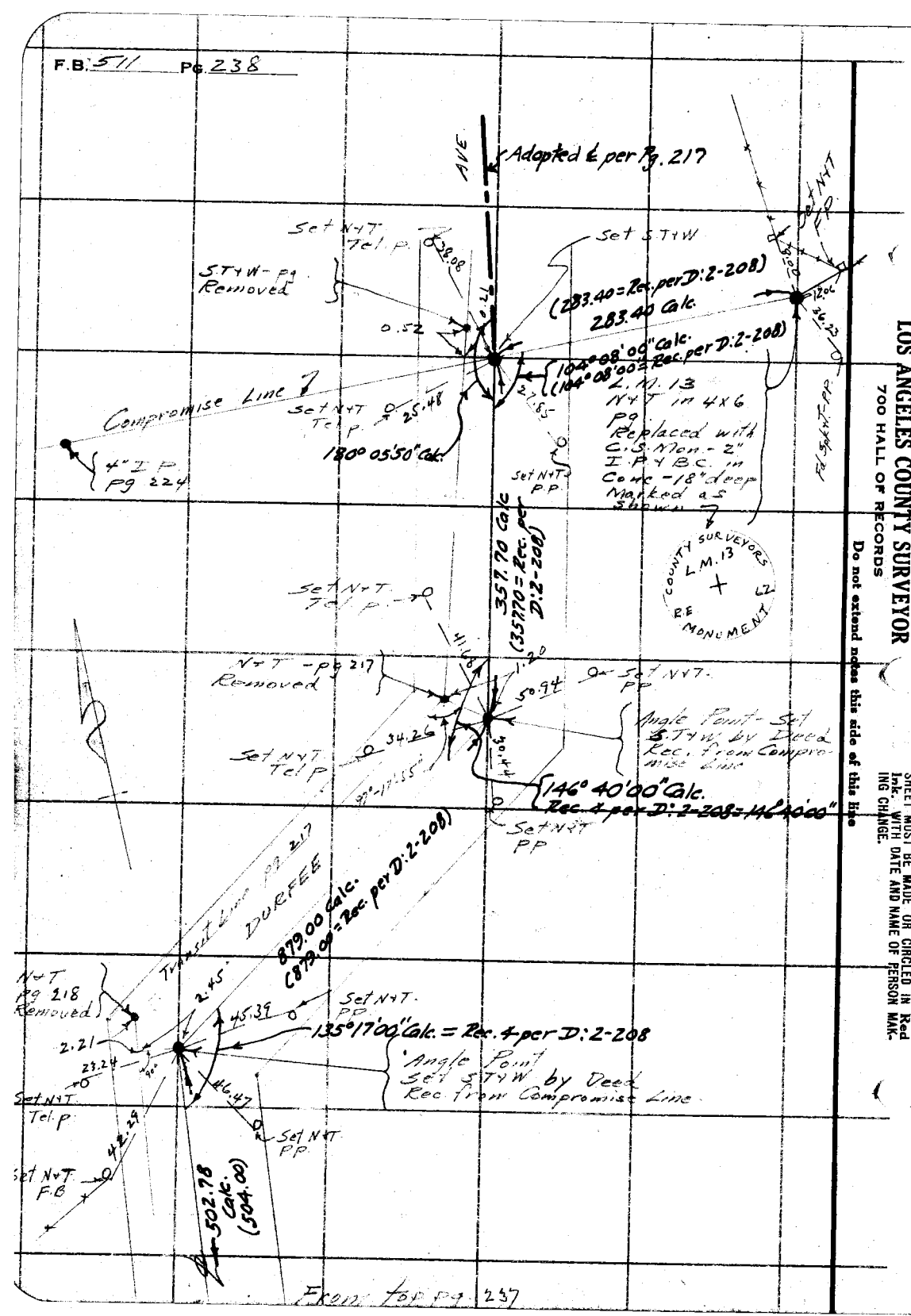

RETURN TO
LOS ANGELES COUNTY SURVEYOR
700 HALL OF RECORDS
Do not extend notes this side of this line

Note: ANY ADDITIONS OR CHANGES ON THIS SHEET MUST BE MADE OR CIRCLED IN Red Ink. WITH DATE AND NAME OF PERSON MAKING CHANGE.

Notes Ck'd by McPherson	Survey of
Map No. B-964	W. O. 8011 Tape No. 061 St'd 26 °F.
Office Work F. A. W.	Surveyed by L. D. Moore
Checked McPherson	Notes Moore Date 12-N-33
Date 1934	Indexed E. Johnson 12-12-33

F.B. 511 PG. 239

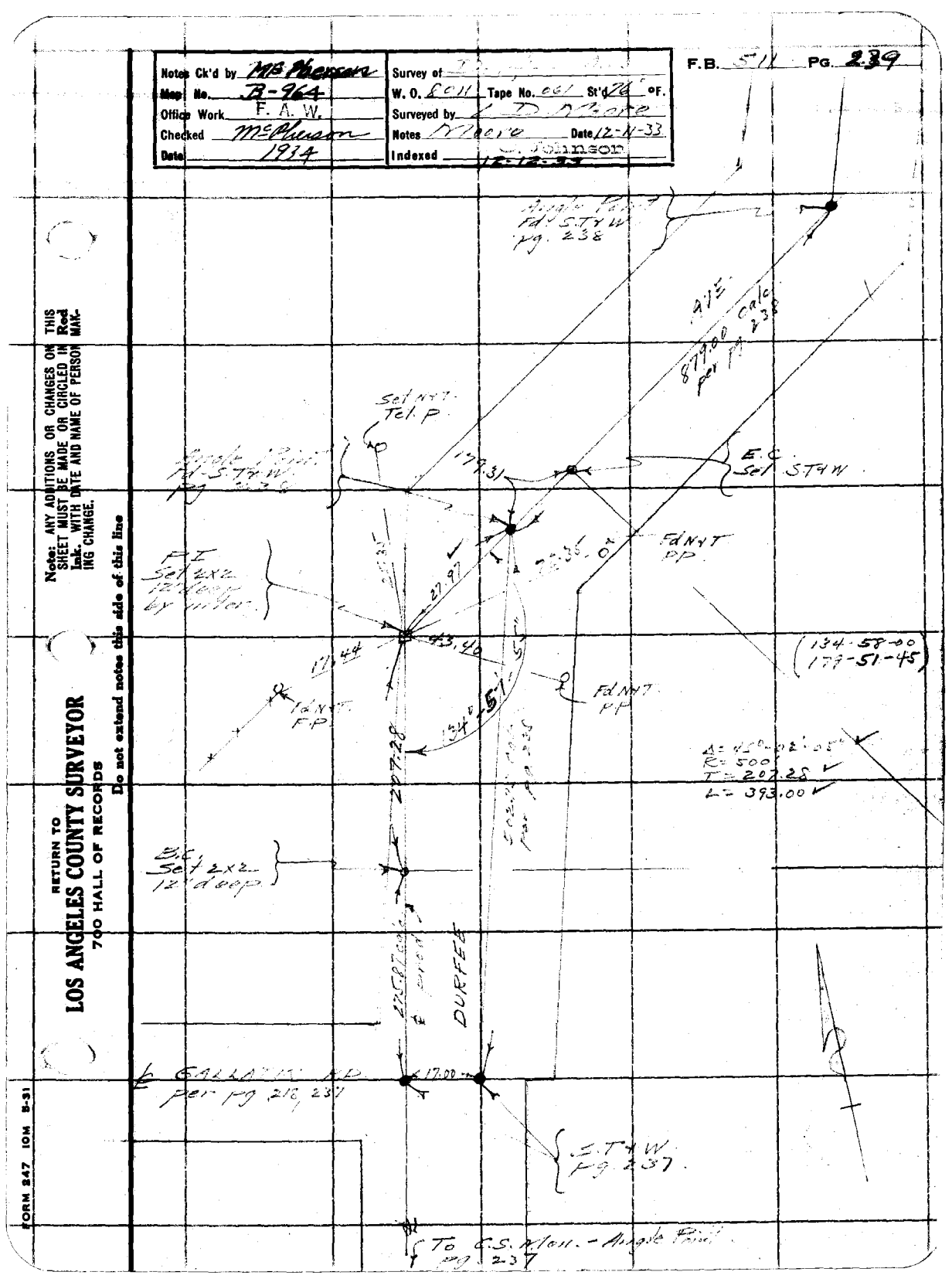

Note: ANY ADDITIONS OR CHANGES ON THIS SHEET MUST BE MADE OR CIRCLED IN Red Ink. WITH DATE AND NAME OF PERSON MAKING CHANGE.

Do not extend notes this side of this line

RETURN TO
LOS ANGELES COUNTY SURVEYOR
700 HALL OF RECORDS

FORM 247 10M 8-31

F.B. 511 PG. 240

DURFEE AVE.

Location of improvements

J.N. 80N

Party E.A. Rosecrans
H.S. Johnson
J.A. Willess
Mose Taylor

RETURN TO
LOS ANGELES COUNTY SURVEYOR
700 HALL OF RECORDS

Do not extend notes this side of this line

Note: ANY ADDITIONS OR CHANGES ON THIS SHEET MUST BE MADE OR CIRCLED IN Red Ink, WITH DATE AND NAME OF PERSON MAKING CHANGE.

Notes Ck'd by	Survey of Durfee Ave.
Map No. C.S.B. 364-2	W. O. 8011 Tape No ____ St'd ____ OF.
Office Work J. D. Price	Surveyed by Rosecrans
Checked CAR	Notes ____ Date 8/16/34
Date Nov. '34	Indexed A. C. Johnson 9-4-34

F.B. 511 PG. 241

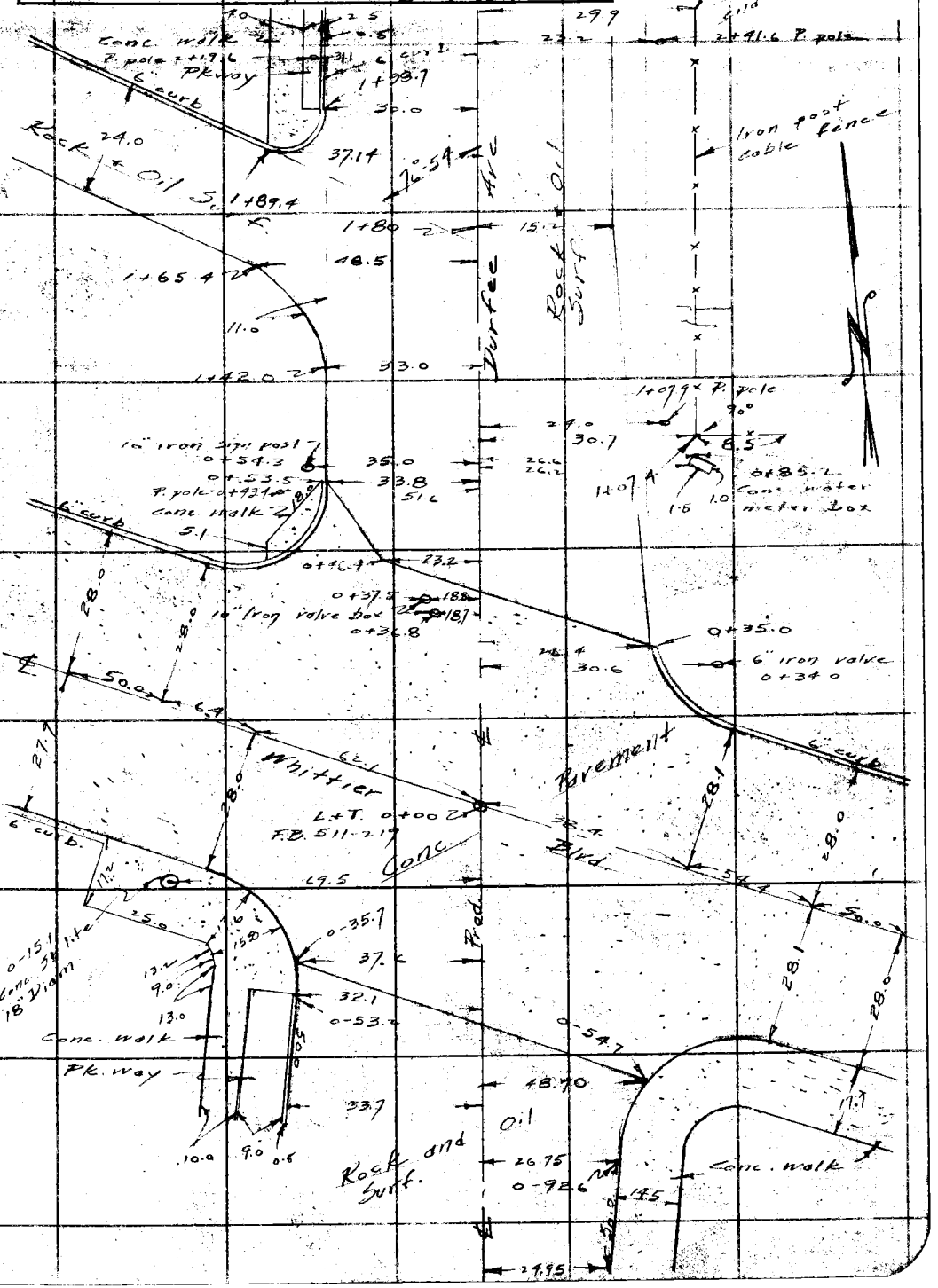

Note: ANY ADDITIONS OR CHANGES ON THIS SHEET MUST BE MADE OR CIRCLED IN Red Ink WITH DATE AND NAME OF PERSON MAKING CHANGE.

Do not extend notes this side of this line

RETURN TO
LOS ANGELES COUNTY SURVEYOR
700 HALL OF RECORDS

FORM 247 5M 2-34

F.B. 511 PG. 242

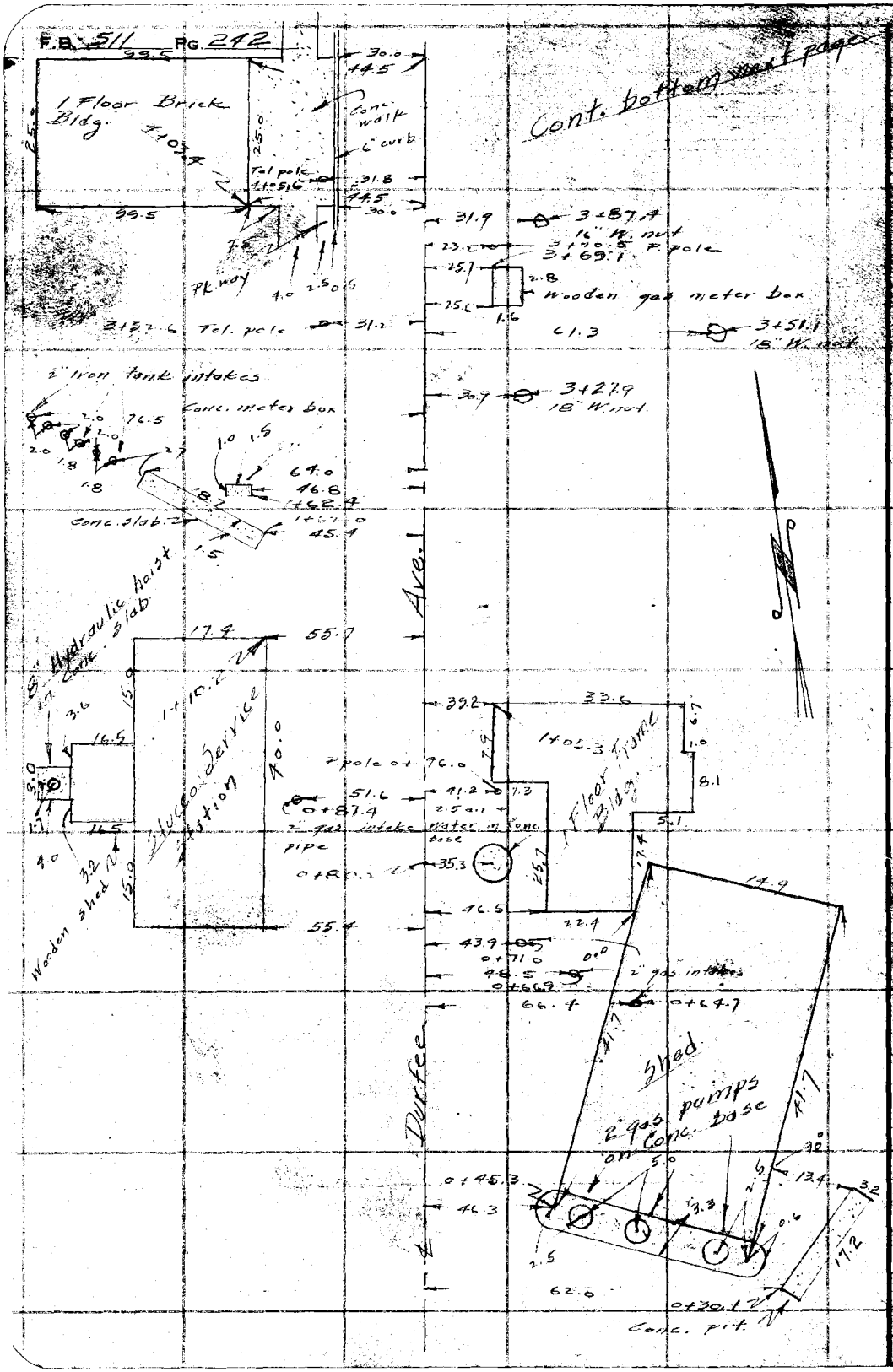

RETURN TO
LOS ANGELES COUNTY SURVEYOR
700 HALL OF RECORDS

Do not extend notes this side of this line

Note: ANY ADDITIONS OR CHANGES ON THIS SHEET MUST BE MADE OR CIRCLED IN Red Ink WITH DATE AND NAME OF PERSON MAKING CHANGE.

Notes Ck'd by	Survey of Durfee Ave
Map No. C.S.B-964-2	W. O. 8011 Tape No ____ St'd ____ of.
Office Work J. D. Price	Surveyed by Rosecrans
Checked	Notes ____ Date 8-6-34
Date Nov. '34	Indexed A. C. Johnson

F.B. 511 PG. 213

Cont. bottom next page

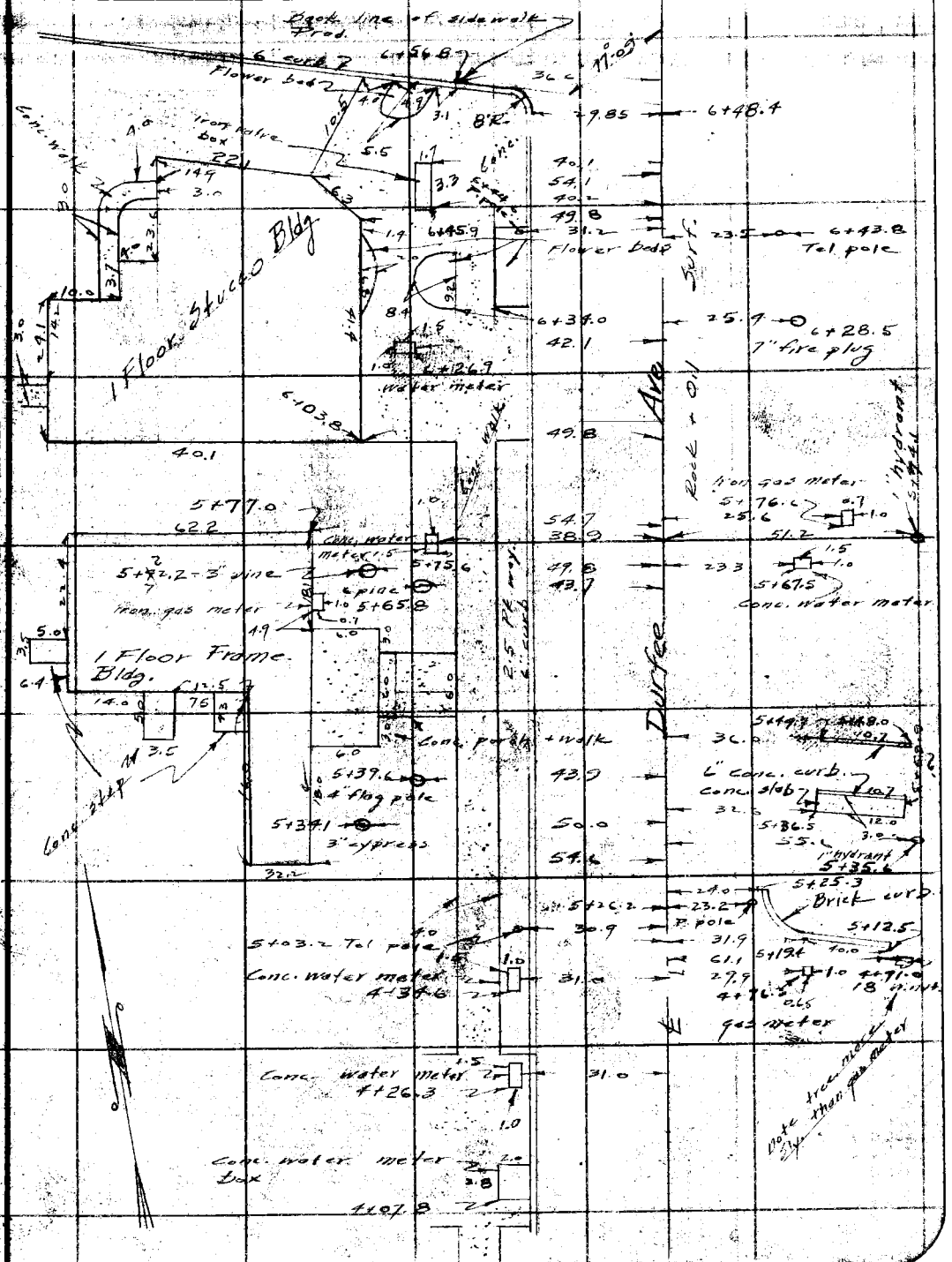

Note: ANY ADDITIONS OR CHANGES ON THIS SHEET MUST BE MADE OR CIRCLED IN Red Ink WITH DATE AND NAME OF PERSON MAKING CHANGE.

Do not extend notes this side of this line

RETURN TO
LOS ANGELES COUNTY SURVEYOR
700 HALL OF RECORDS

FORM 247 SM 2-34

F.B. 511 PG. 244

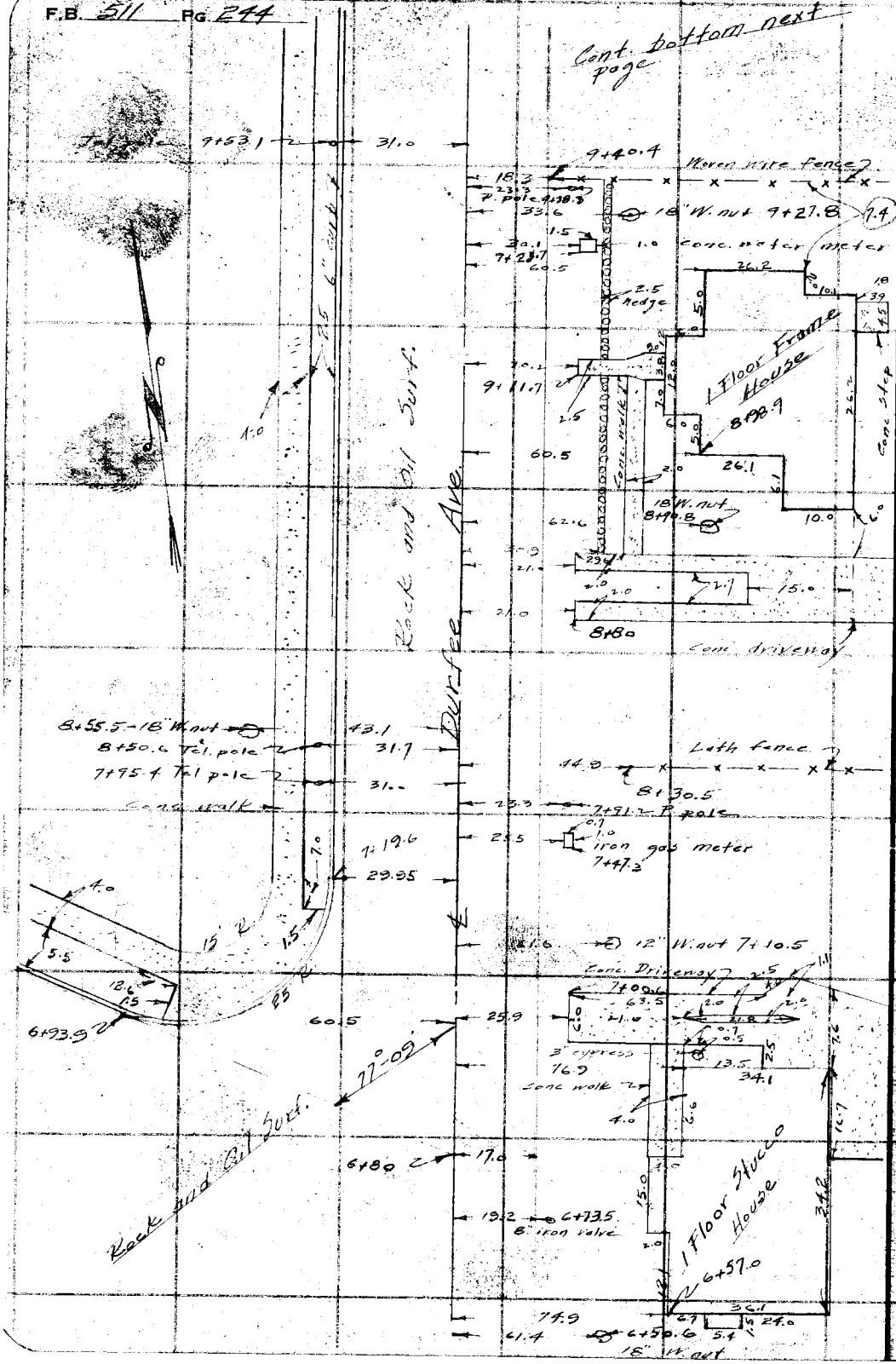

RETURN TO
LOS ANGELES COUNTY SURVEYOR
700 HALL OF RECORDS

Do not extend notes this side of this line

Note: ANY ADDITIONS OR CHANGES ON THIS SHEET MUST BE MADE OR CIRCLED IN Red Ink WITH DATE AND NAME OF PERSON MAKING CHANGE.

Notes Ck'd by	Survey of Durfee Ave
Map No. C.S.B-964-2	W. O. 8011 Tape No. St'd OF.
Office Work J. D. Price	Surveyed by Rosecrans
Checked [illegible]	Notes Date 8-17-34
Date Nov. '34	Indexed A. C. Johnson

F.B. 511 Pg. 245

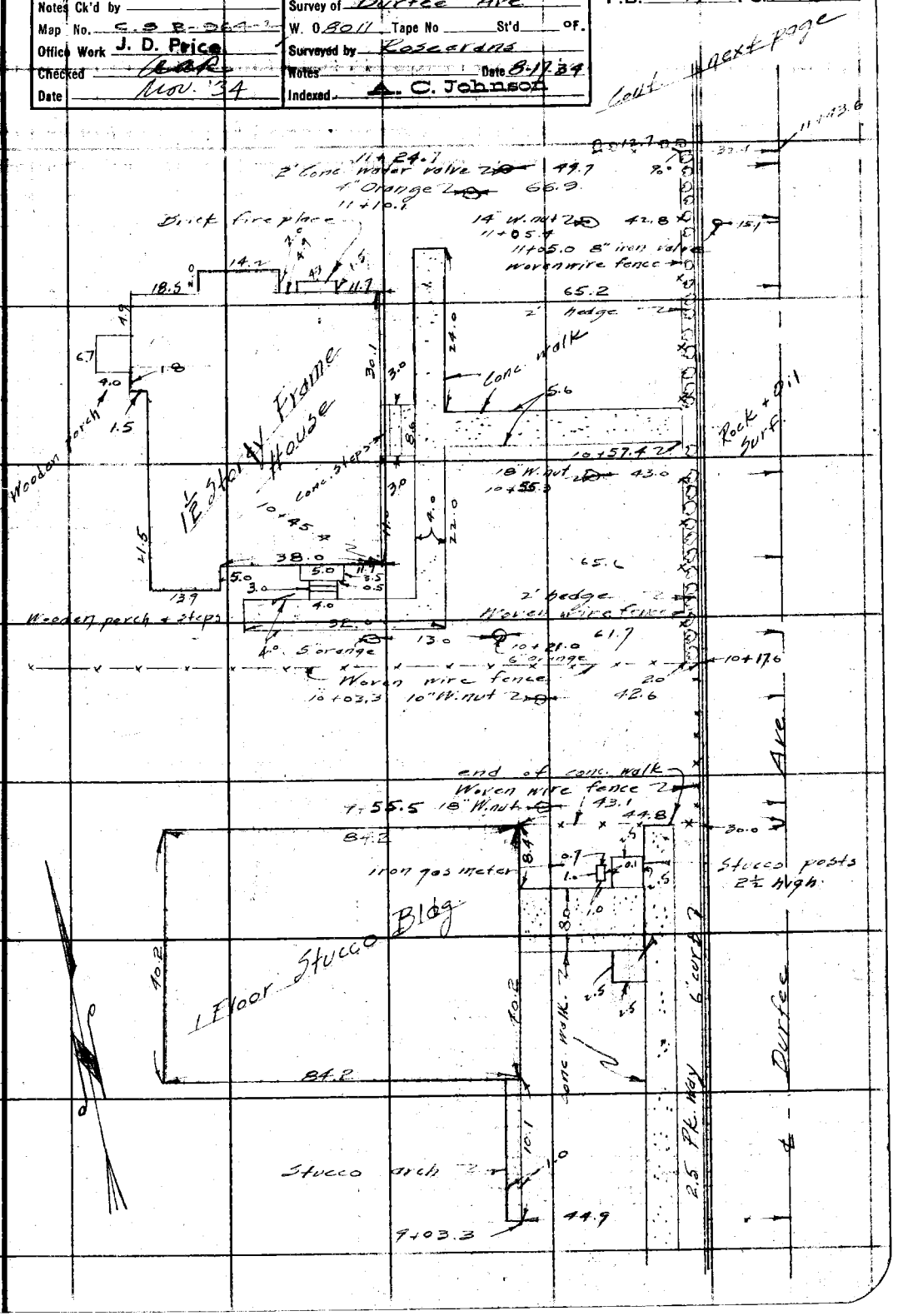

Note: ANY ADDITIONS OR CHANGES ON THIS SHEET MUST BE MADE OR CIRCLED IN Red Ink WITH DATE AND NAME OF PERSON MAKING CHANGE.

Do not extend notes this side of this line

RETURN TO
LOS ANGELES COUNTY SURVEYOR
700 HALL OF RECORDS

FORM 247 5M 2-34

RETURN TO
LOS ANGELES COUNTY SURVEYOR
700 HALL OF RECORDS

Note: ANY ADDITIONS OR CHANGES ON THIS SHEET MUST BE MADE OR CIRCLED IN **Red Ink** WITH DATE AND NAME OF PERSON MAKING CHANGE.

Do not extend notes this side of this line

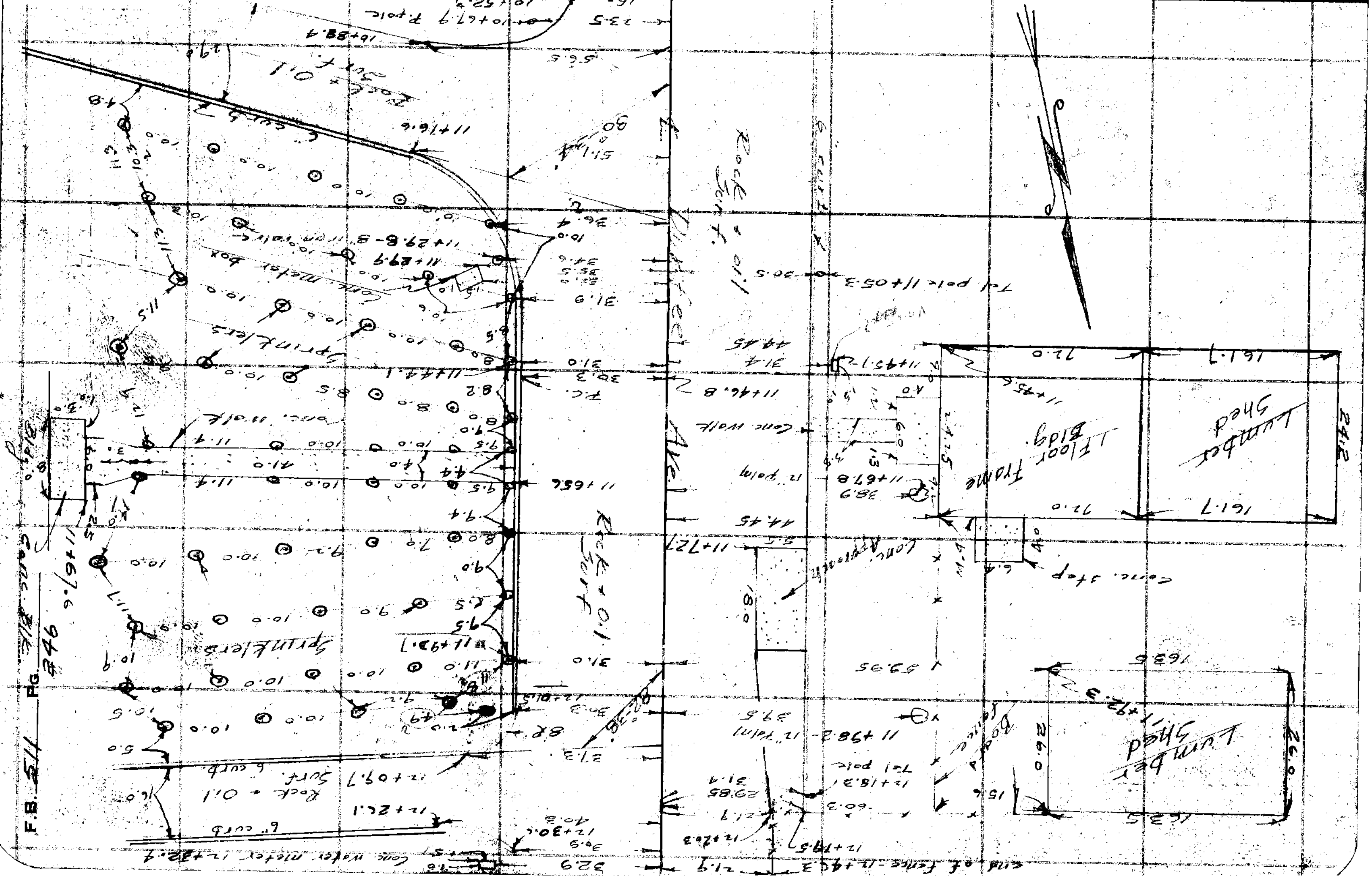

Notes Ck'd by	Survey of Durfee Ave
Map No. C.S. B-964-2	W. O. 8011 Tape No ____ St'd ____ OF.
Office Work J. D. Price.	Surveyed by Rosecrans
Checked [illegible]	Notes ____ Date 8-23-34
Date Nov. '34	Indexed A. C. Johnson

F.B. 511 PG. 247

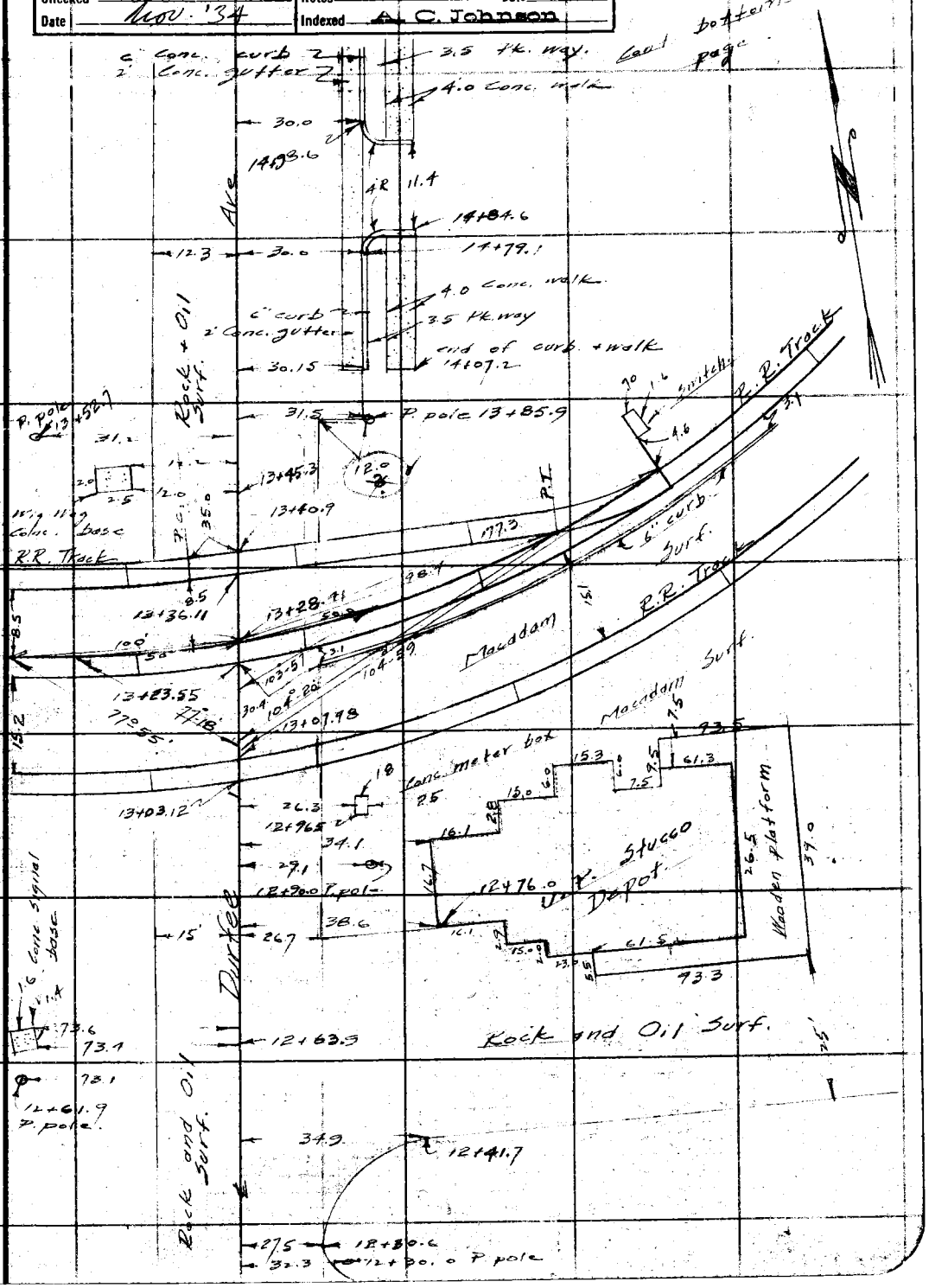

Note: ANY ADDITIONS OR CHANGES ON THIS SHEET MUST BE MADE OR CIRCLED IN Red Ink WITH DATE AND NAME OF PERSON MAKING CHANGE.

Do not extend notes this side of this line

RETURN TO
LOS ANGELES COUNTY SURVEYOR
700 HALL OF RECORDS

FORM 247 5M 2-34

F.B. 511 PG. 248

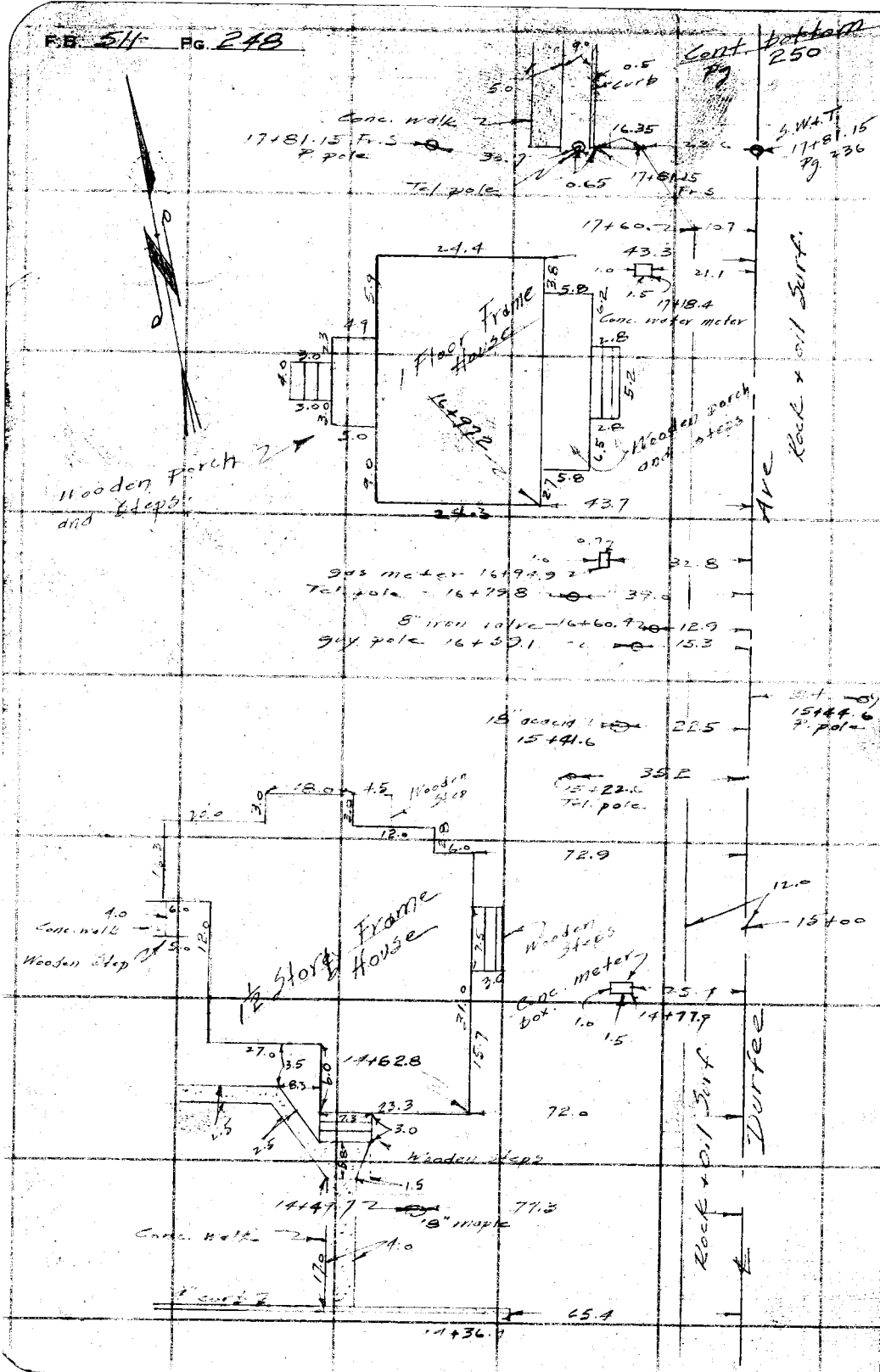

RETURN TO
LOS ANGELES COUNTY SURVEYOR
700 HALL OF RECORDS

Do not extend notes this side of this line

Note: ANY ADDITIONS OR CHANGES ON THIS SHEET MUST BE MADE OR CIRCLED IN Red Ink WITH DATE AND NAME OF PERSON MAKING CHANGE.

Notes Ck'd by	Survey of Durfee Ave.
Map No. C.S.B.-364-2	W. O. 801 Tape No ____ St'd ____ OF.
Office Work J. D. Price	Surveyed by Rosecrans
Checked	Notes ____ Date 8-20-34
Date Nov. '34	Indexed A. C. Johnson

F.B. 511 Pg. 249

Cont bottom next page

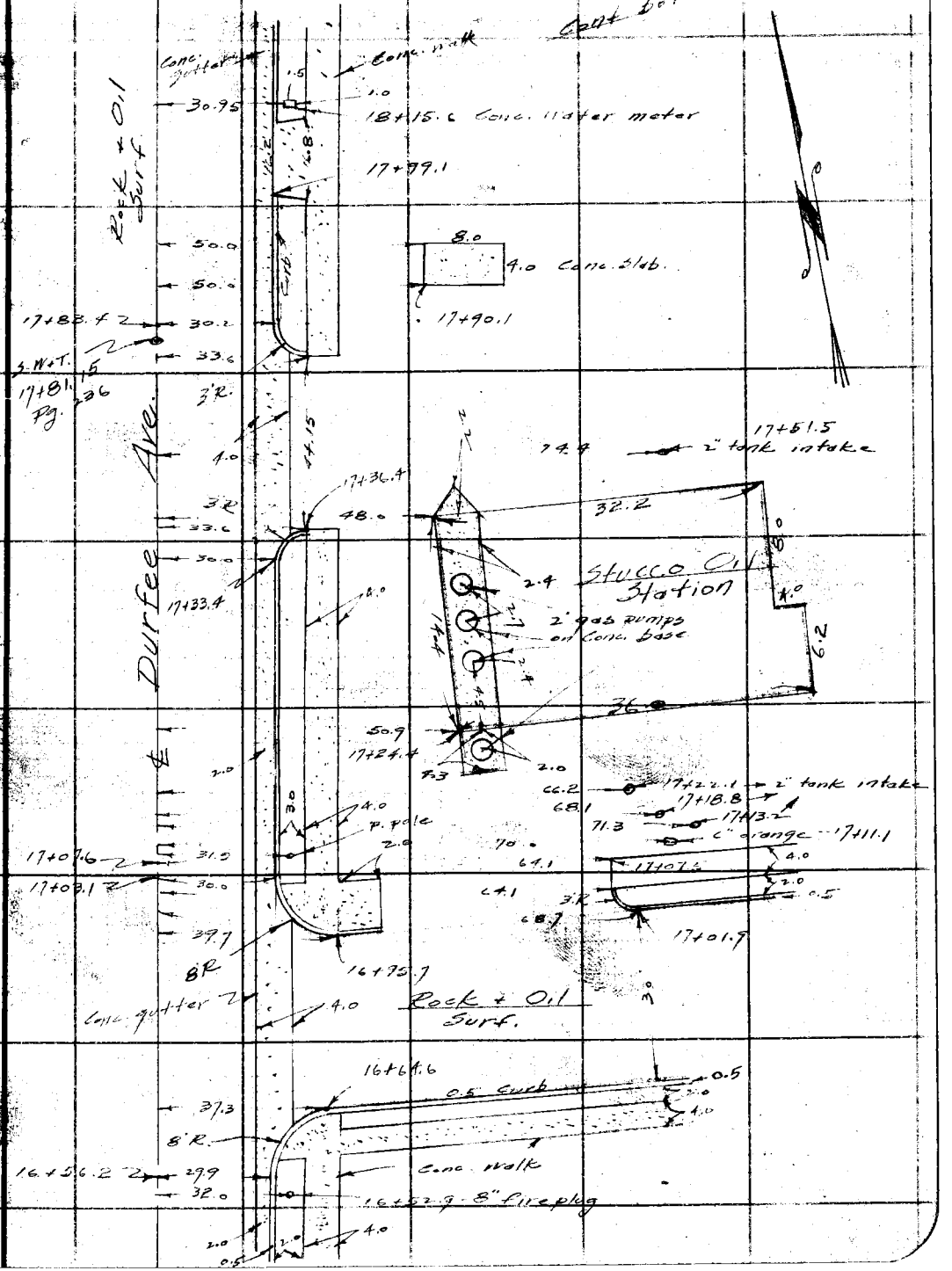

Note: ANY ADDITIONS OR CHANGES ON THIS SHEET MUST BE MADE OR CIRCLED IN Red Ink WITH DATE AND NAME OF PERSON MAKING CHANGE.

Do not extend notes this side of this line

RETURN TO
LOS ANGELES COUNTY SURVEYOR
700 HALL OF RECORDS

FORM 247 3M 2-34



RETURN TO
LOS ANGELES COUNTY SURVEYOR
700 HALL OF RECORDS

Do not extend notes this side of this line

Note: ANY ADDITIONS OR CHANGES ON THIS SHEET MUST BE MADE OR CIRCLED IN Red Ink WITH DATE AND NAME OF PERSON MAKING CHANGE.

Notes Ck'd by		Survey of Durfee Ave.	F.B. 511 Pg. 251
Map No.	C.S.B-964-2	W. O. 8011 Tape No ____ St'd ____ OF.	
Office Work	J. D. Price	Reviewed by Rosecrans	
Checked	[illegible]	Notes	Date 8-21-34
Date	Nov. '34	Indexed A. C. Johnson	

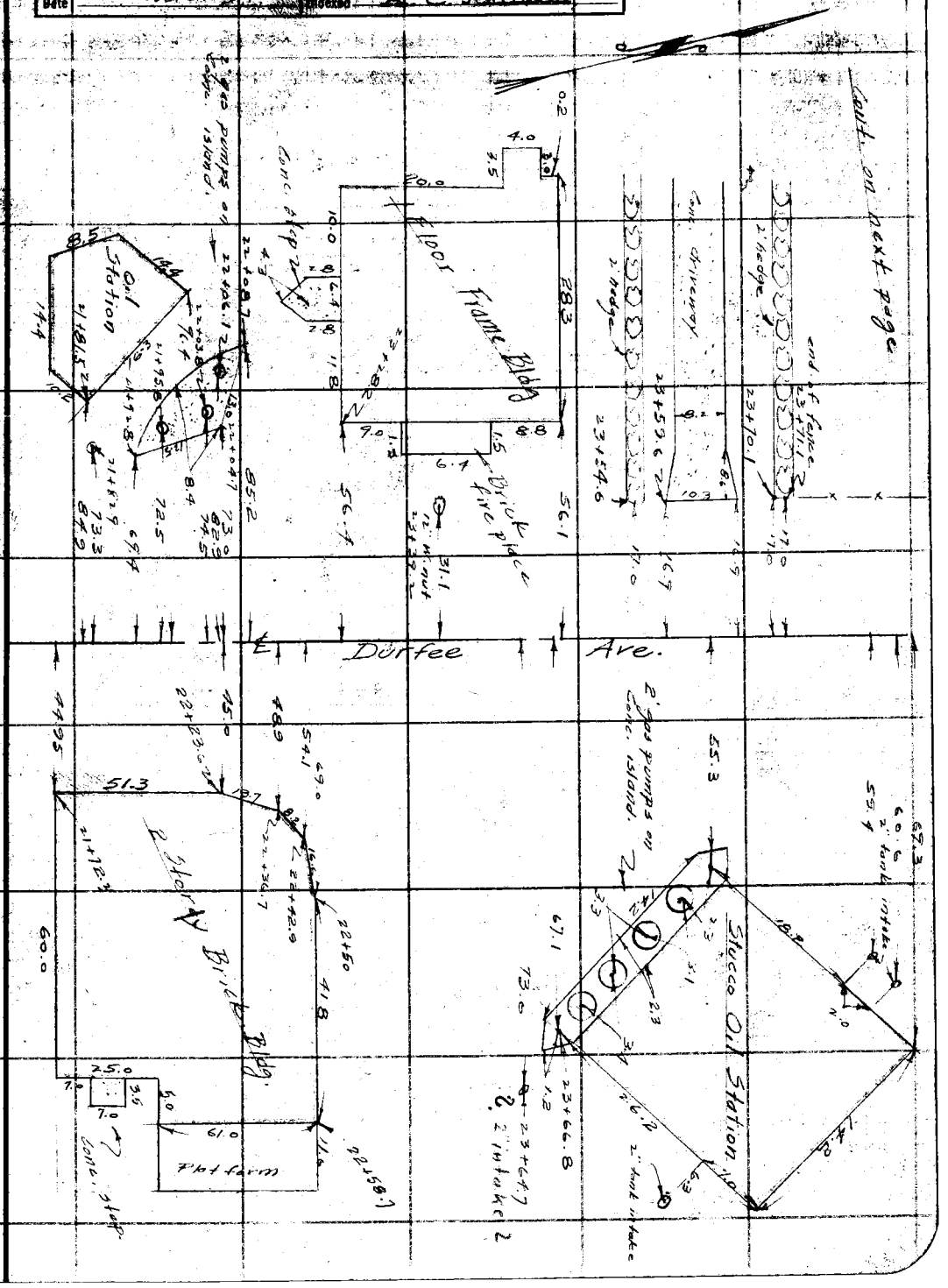

Note: ANY ADDITIONS OR CHANGES ON THIS SHEET MUST BE MADE OR CIRCLED IN Red Ink WITH DATE AND NAME OF PERSON MAKING CHANGE.

Do not extend notes this side of this line

RETURN TO
LOS ANGELES COUNTY SURVEYOR
700 HALL OF RECORDS

FORM 247 5M 2-34

F.B. 511 Pg. 252 bottom

Cont. next page



RETURN TO
LOS ANGELES COUNTY SURVEYOR
700 HALL OF RECORDS

Do not extend notes this side of this line

Note: ANY ADDITIONS OR CHANGES ON THIS SHEET MUST BE MADE OR CIRCLED IN Red Ink WITH DATE AND NAME OF PERSON MAKING CHANGE.

Notes Ck'd by	Survey of Durfee Ave.
Map No. C.S.B-964-2	W. O. 8-11 Tape No ____ St'd ____ OF.
Office Work J. D. Price ✓	Surveyed by Rosecrans
Checked AAR	Notes ____ Date 8-22-34
Date Nov. '34	Indexed A. C. Johnson

F.B. 511 Pg. 253



Note: Macadam and poles along Durfee Ave from Beverly Dr. to Siphon Rd. Located by Moore F.B. 511-226-234

Note: ANY ADDITIONS OR CHANGES ON THIS SHEET MUST BE MADE OR CIRCLED IN Red Ink WITH DATE AND NAME OF PERSON MAKING CHANGE.

Do not extend notes this side of this line

RETURN TO
LOS ANGELES COUNTY SURVEYOR
700 HALL OF RECORDS

FORM 247 5M 2-34

Cont. bottom next page

F.B. 511 PG. 254

RETURN TO
LOS ANGELES COUNTY SURVEYOR
700 HALL OF RECORDS

Do not extend notes this side of this line

Note: ANY ADDITIONS OR CHANGES ON THIS SHEET MUST BE MADE OR CIRCLED IN **Red Ink** WITH DATE AND NAME OF PERSON MAKING CHANGE.

Notes Ck'd by	Survey of Durfee Ave
Map No. C.S.B-964	W. O. 8011 Tape No St'd OF.
Office Work J. D. Price	Surveyed by Rosecrans
Checked AAR	Notes Date 8-22-34
Date Nov. '34	Indexed A. C. Johnson

F.B. 511 PG. 255



Note: ANY ADDITIONS OR CHANGES ON THIS SHEET MUST BE MADE OR CIRCLED IN Red Ink WITH DATE AND NAME OF PERSON MAKING CHANGE.

Do not extend notes this side of this line

RETURN TO
LOS ANGELES COUNTY SURVEYOR
700 HALL OF RECORDS

FORM 247 5M 2-34

F.B. 511 PG. 256

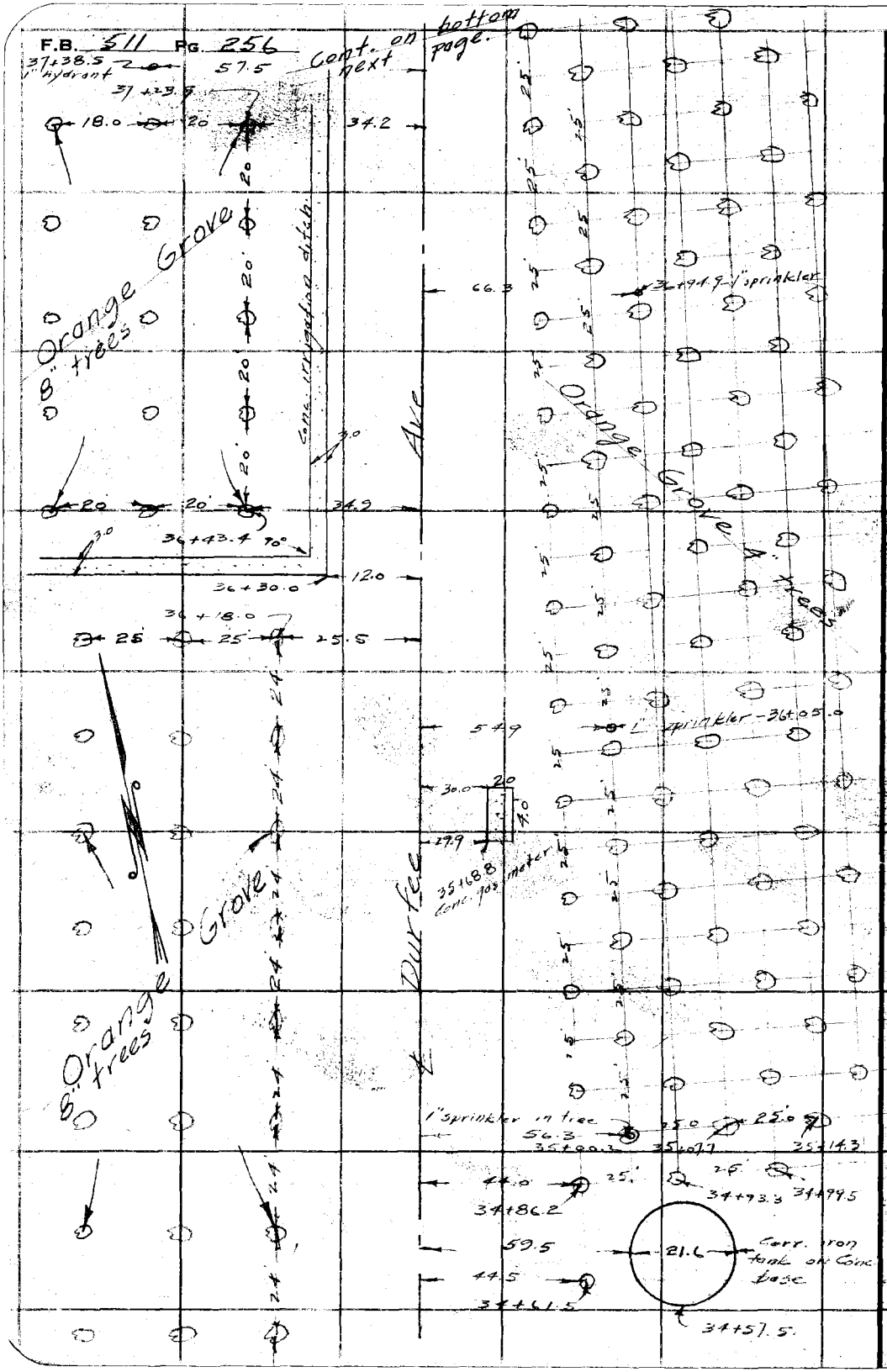

RETURN TO
LOS ANGELES COUNTY SURVEYOR
700 HALL OF RECORDS

Do not extend notes this side of this line

Note: ANY ADDITIONS OR CHANGES ON THIS SHEET MUST BE MADE OR CIRCLED IN **Red Ink** WITH DATE AND NAME OF PERSON MAKING CHANGE.

Notes Ck'd by	Survey of Durfee Ave
Map No. C.S.B-964-2	W. O. 8011 Tape No St'd OF.
Office Work J. D. Price	Surveyed by Rosecrans
Checked [illegible]	Notes Date 8-23-34
Date Nov '34	Indexed A. C. Johnson

F.B. 511 PG. 257

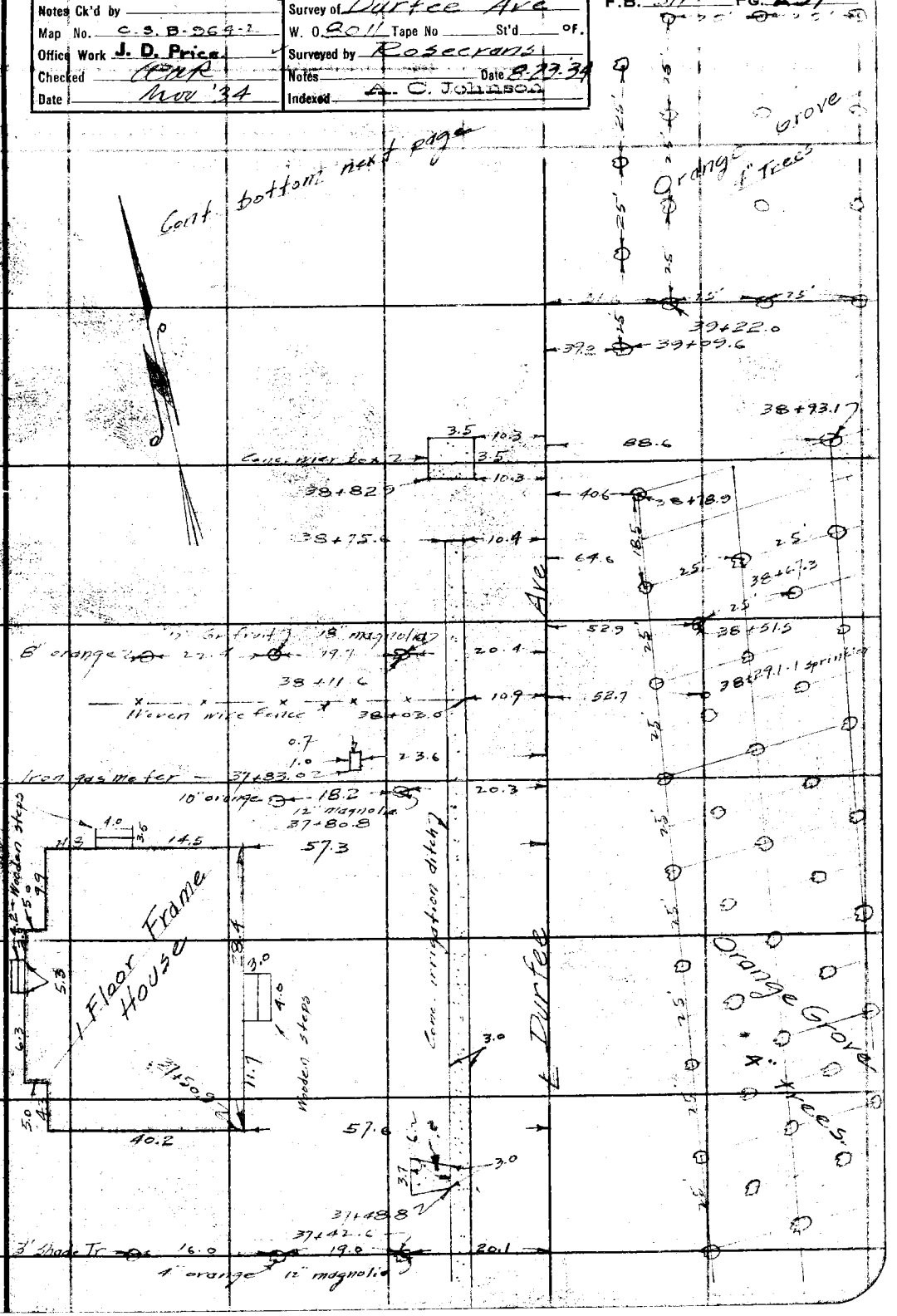

Note: ANY ADDITIONS OR CHANGES ON THIS SHEET MUST BE MADE OR CIRCLED IN Red Ink WITH DATE AND NAME OF PERSON MAKING CHANGE.

Do not extend notes this side of this line

RETURN TO
LOS ANGELES COUNTY SURVEYOR
700 HALL OF RECORDS

FORM 247 5M 2-34

F.B. 511 Pg. 258

Cont. bottom next page



RETURN TO
LOS ANGELES COUNTY SURVEYOR
700 HALL OF RECORDS

Do not extend notes this side of this line

Note: ANY ADDITIONS OR CHANGES ON THIS SHEET MUST BE MADE OR CIRCLED IN Red Ink WITH DATE AND NAME OF PERSON MAKING CHANGE.

Notes Ck'd by	Survey of Durfee Ave
Map No. C.S. B-964-2	W. O. 5011 Tape No ____ St'd ____ of.
Office Work J. D. Price	Surveyed by Rosecrans
Checked Clark	Notes ____ Date 8-28-34
Date Nov. 34	Indexed A. C. Johnson

F.B. 511 Pg. 259

Cont. bottom next page

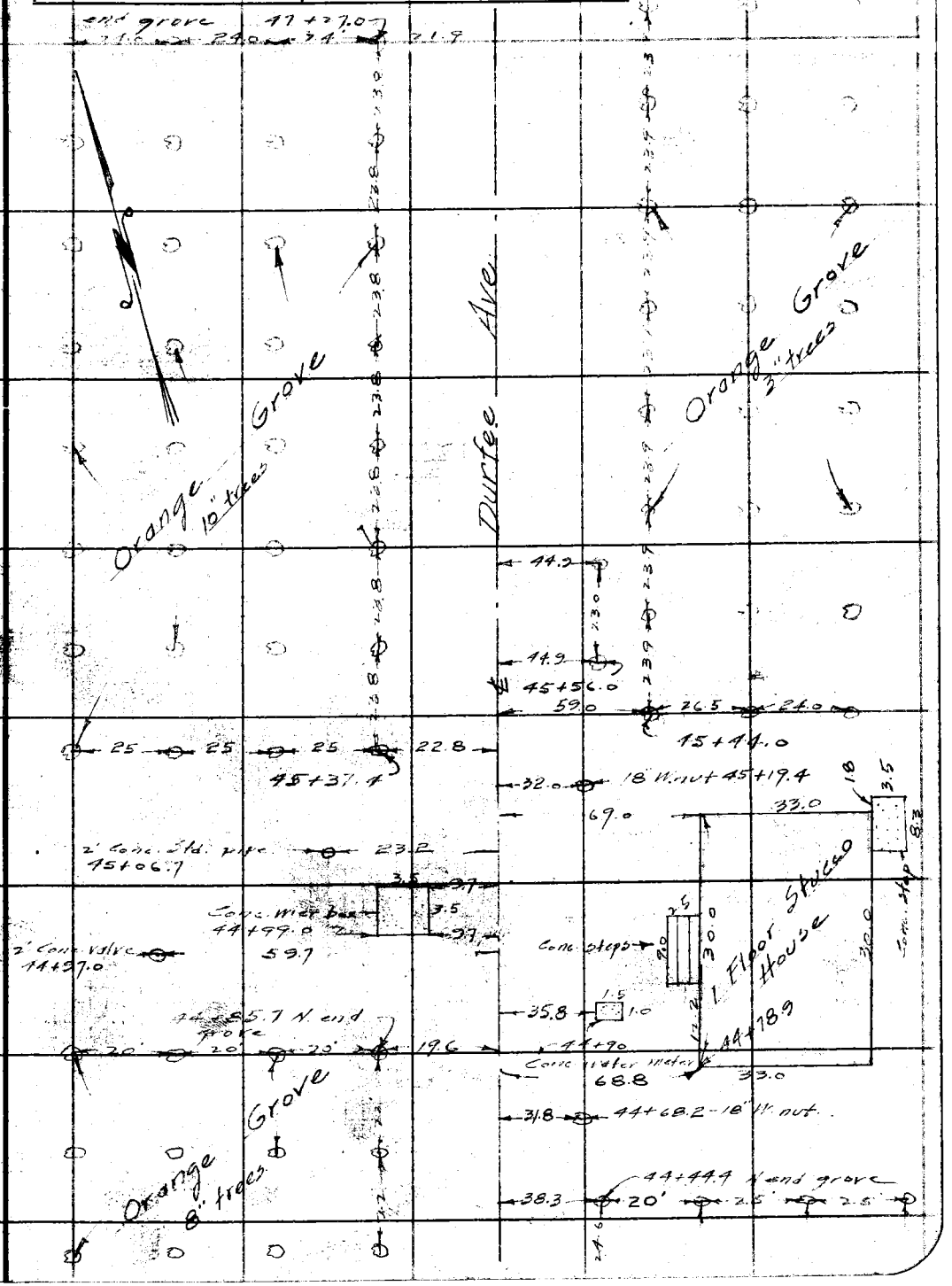

Note: ANY ADDITIONS OR CHANGES ON THIS SHEET MUST BE MADE OR CIRCLED IN Red Ink WITH DATE AND NAME OF PERSON MAKING CHANGE.

Do not enter field notes this side of this line

RETURN TO
LOS ANGELES COUNTY SURVEYOR
700 HALL OF RECORDS

FORM 247 BM 2-34



RETURN TO
LOS ANGELES COUNTY SURVEYOR
700 HALL OF RECORDS

Do not extend notes this side of this line

Note: ANY ADDITIONS OR CHANGES ON THIS SHEET MUST BE MADE OR CIRCLED IN **Red Ink** WITH DATE AND NAME OF PERSON MAKING CHANGE.

Notes Ck'd by		Survey of Durfee Ave	F.B. 511 Pg. 261
Map No. C.S. B-964-2		W. O. 8011 Tape No ____ St'd ____ of.	
Office Work J. D. Price		Surveyed by Rosecrans	
Checked [illegible]		Notes ____ Date 8-23-34	
Date Nov '34		Indexed A. C. Johnson	



Note: ANY ADDITIONS OR CHANGES ON THIS SHEET MUST BE MADE OR CIRCLED IN Red Ink WITH DATE AND NAME OF PERSON MAKING CHANGE.

Do not extend notes this side of this line

RETURN TO
LOS ANGELES COUNTY SURVEYOR
700 HALL OF RECORDS

FORM 247 BM 2-34



RETURN TO
LOS ANGELES COUNTY SURVEYOR
700 HALL OF RECORDS

Do not extend notes this side of this line

Note: ANY ADDITIONS OR CHANGES ON THIS SHEET MUST BE MADE OR CIRCLED IN **Red Ink** WITH DATE AND NAME OF PERSON MAKING CHANGE.

Notes Ck'd by	Survey of Durfee Ave
Map No. C.S.B-964-2	W. O. Roll Tape No ____ St'd ____ OF.
Office Work J. D. Price	Surveyed by Koseciane
Checked [illegible]	Notes ____ Date 8-24-34
Date Nov 34	Indexed A. C. Johnson

F.B. 311 PG. 263



Note: ANY ADDITIONS OR CHANGES ON THIS SHEET MUST BE MADE OR CIRCLED IN Red Ink WITH DATE AND NAME OF PERSON MAKING CHANGE.

Do not extend notes this side of this line

RETURN TO
LOS ANGELES COUNTY SURVEYOR
700 HALL OF RECORDS

FORM 247 5M 2-34

F.B. 511 PG. 264

Cont. bottom next page

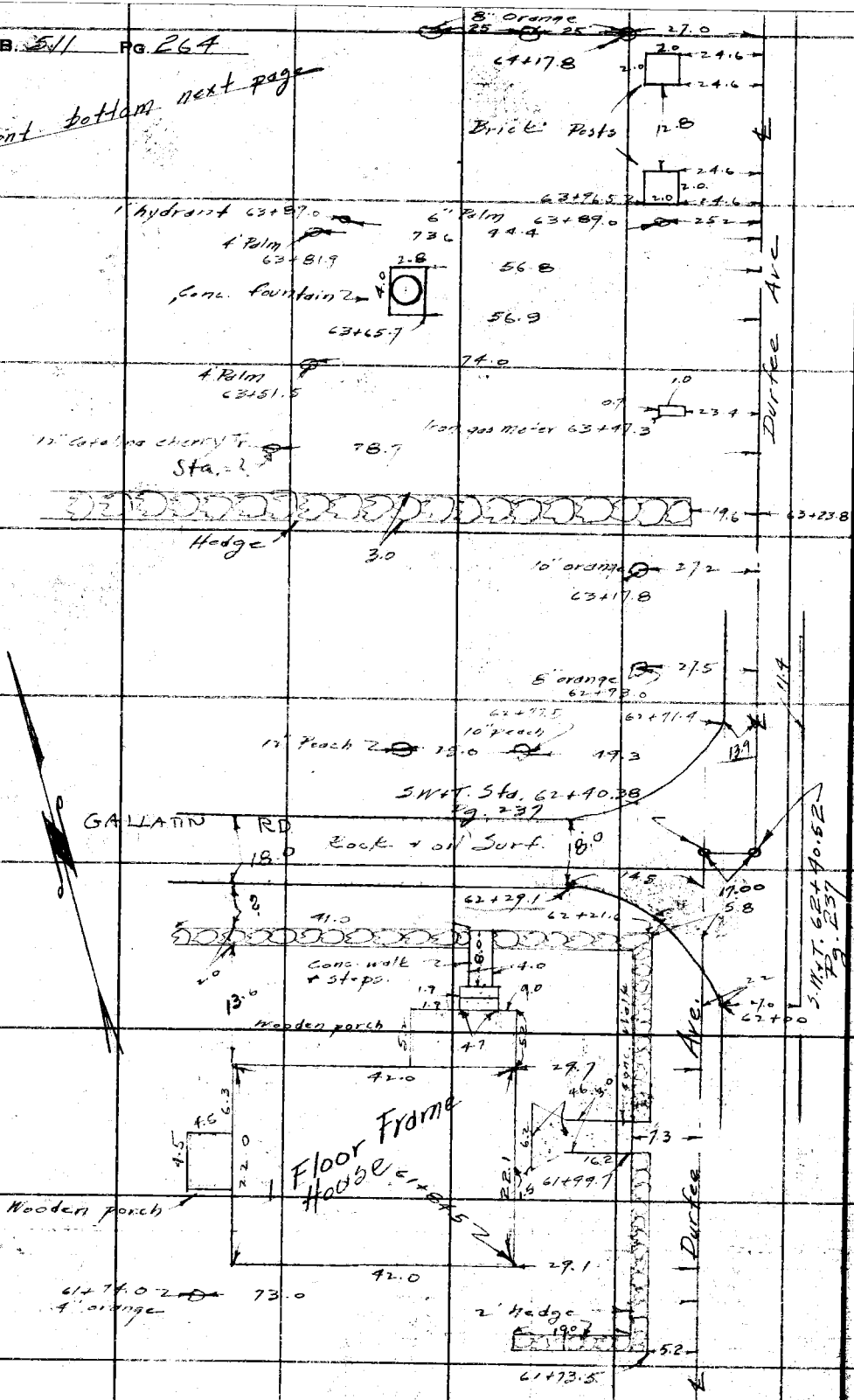

RETURN TO
LOS ANGELES COUNTY SURVEYOR
700 HALL OF RECORDS

Do not extend notes this side of this line

Note: ANY ADDITIONS OR CHANGES ON THIS SHEET MUST BE MADE OR CIRCLED IN Red Ink WITH DATE AND NAME OF PERSON MAKING CHANGE.

Notes Ck'd by	Survey of Durfee Ave
Map No. C.S.B-264-3	W. O. 8011 Tape No. St'd of.
Office Work J. D. Price	Surveyed by Koscrans
Checked Clark	Notes Date 8-24-34
Date Nov. '34	Indexed A. C. Johnson

F.B. 311 PG. 265



Note: ANY ADDITIONS OR CHANGES ON THIS SHEET MUST BE MADE OR CIRCLED IN Red Ink WITH DATE AND NAME OF PERSON MAKING CHANGE.

Do not extend notes this side of this line

RETURN TO
LOS ANGELES COUNTY SURVEYOR
700 HALL OF RECORDS

FORM 247 BM 2-34

F.B. 511 Pg. 266

Cont. bottom next page

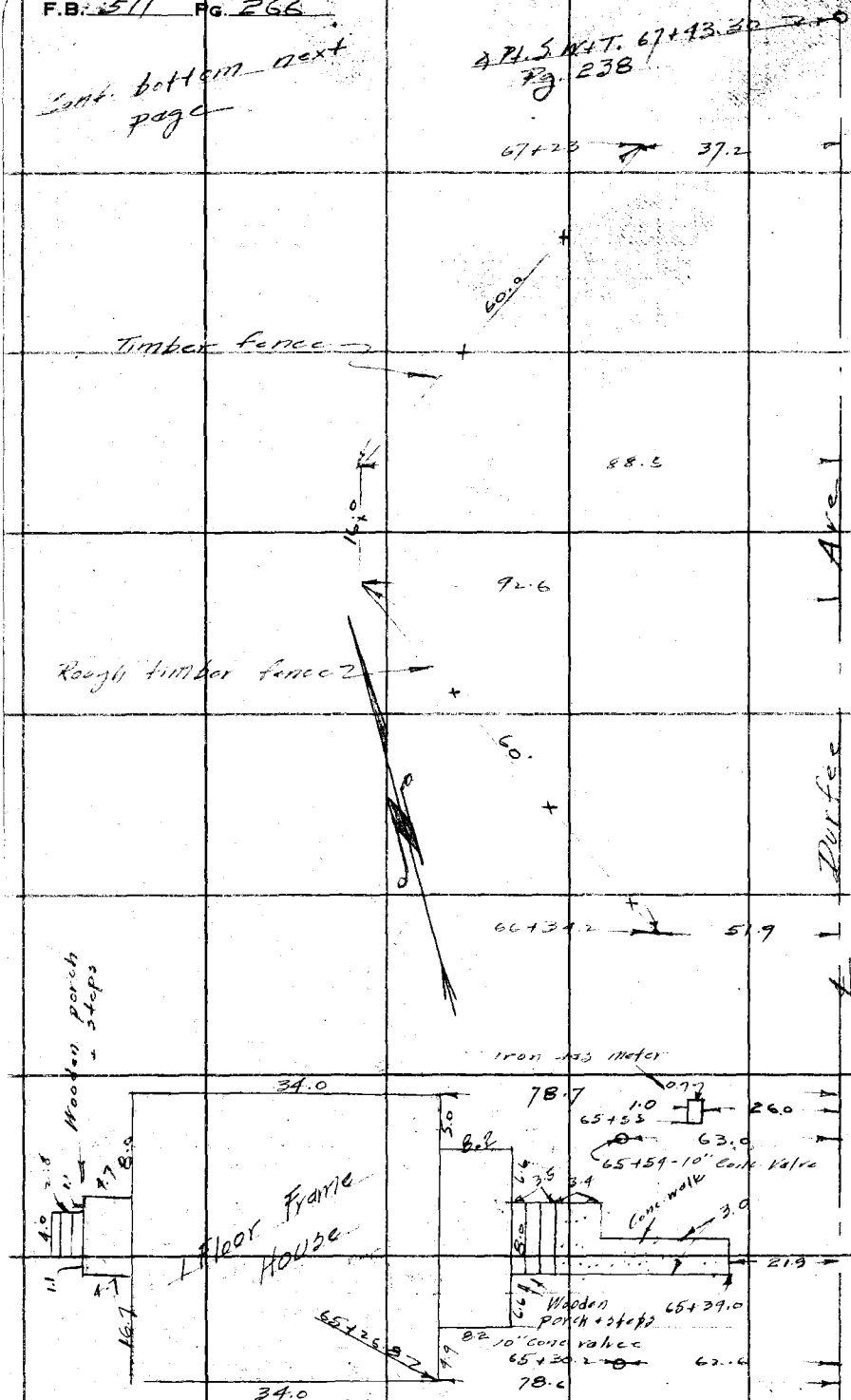

RETURN TO
LOS ANGELES COUNTY SURVEYOR
700 HALL OF RECORDS

Note: ANY ADDITIONS OR CHANGES ON THIS SHEET MUST BE MADE OR CIRCLED IN Red Ink WITH DATE AND NAME OF PERSON MAKING CHANGE.

Do not extend notes this side of this line

Notes Ck'd by	Survey of Durfee Ave
Map No. C.S.B-964 S	W. O. 8011 Tape No ____ St'd ____ OF.
Office Work J. D. Price	Surveyed by Rosecrans
Checked [illegible]	Notes ____ Date 8-27-34
Date Nov. '34	Indexed A. C. Johnson

F.B. 511 PG. 267

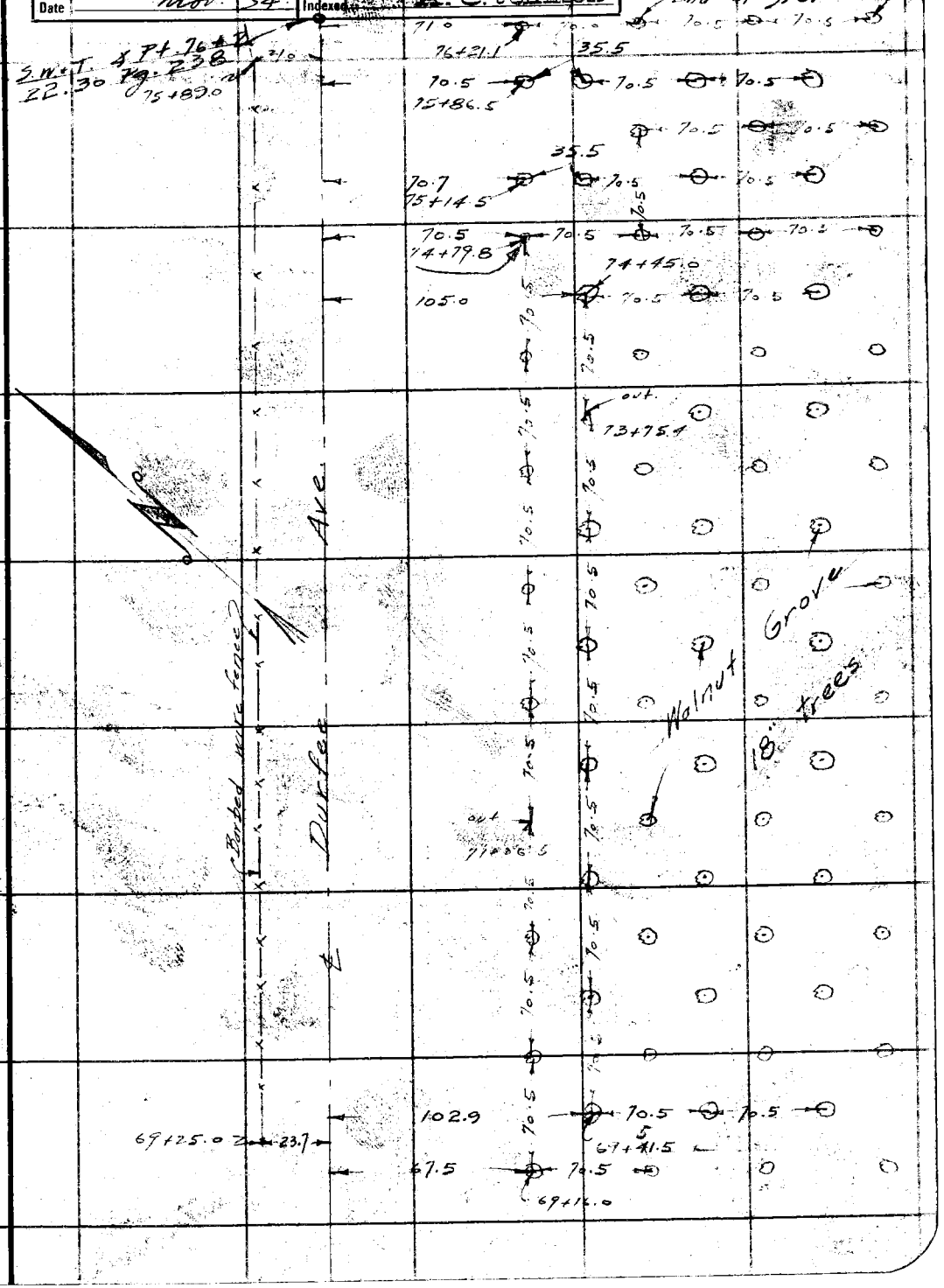

Notes: ANY ADDITIONS OR CHANGES ON THIS SHEET MUST BE MADE OR CIRCLED IN Red Ink WITH DATE AND NAME OF PERSON MAKING CHANGE.

Do not extend notes this side of this line

RETURN TO
LOS ANGELES COUNTY SURVEYOR
700 HALL OF RECORDS

FORM 247 BM 2-34



RETURN TO
LOS ANGELES COUNTY SURVEYOR
700 HALL OF RECORDS

Do not extend notes this side of this line

Note: ANY ADDITIONS OR CHANGES ON THIS SHEET MUST BE MADE OR CIRCLED IN Red Ink WITH DATE AND NAME OF PERSON MAKING CHANGE.

Notes Ck'd by	Survey of Durfee Ave
Map No. C.S.B-964-3	W. O. 8011 Tape No St'd °F.
Office Work J. D. Price	Surveyed by Rosecrans
Checked	Notes Date 8-27-34
Date Nov. '34	Indexed A. C. Johnson

F.B. 211 PG. 269

Note: ANY ADDITIONS OR CHANGES ON THIS SHEET MUST BE MADE OR CIRCLED IN Red Ink WITH DATE AND NAME OF PERSON MAKING CHANGE.

Do not extend notes this side of this line

RETURN TO
LOS ANGELES COUNTY SURVEYOR
700 HALL OF RECORDS



FORM 247 5M 2-34

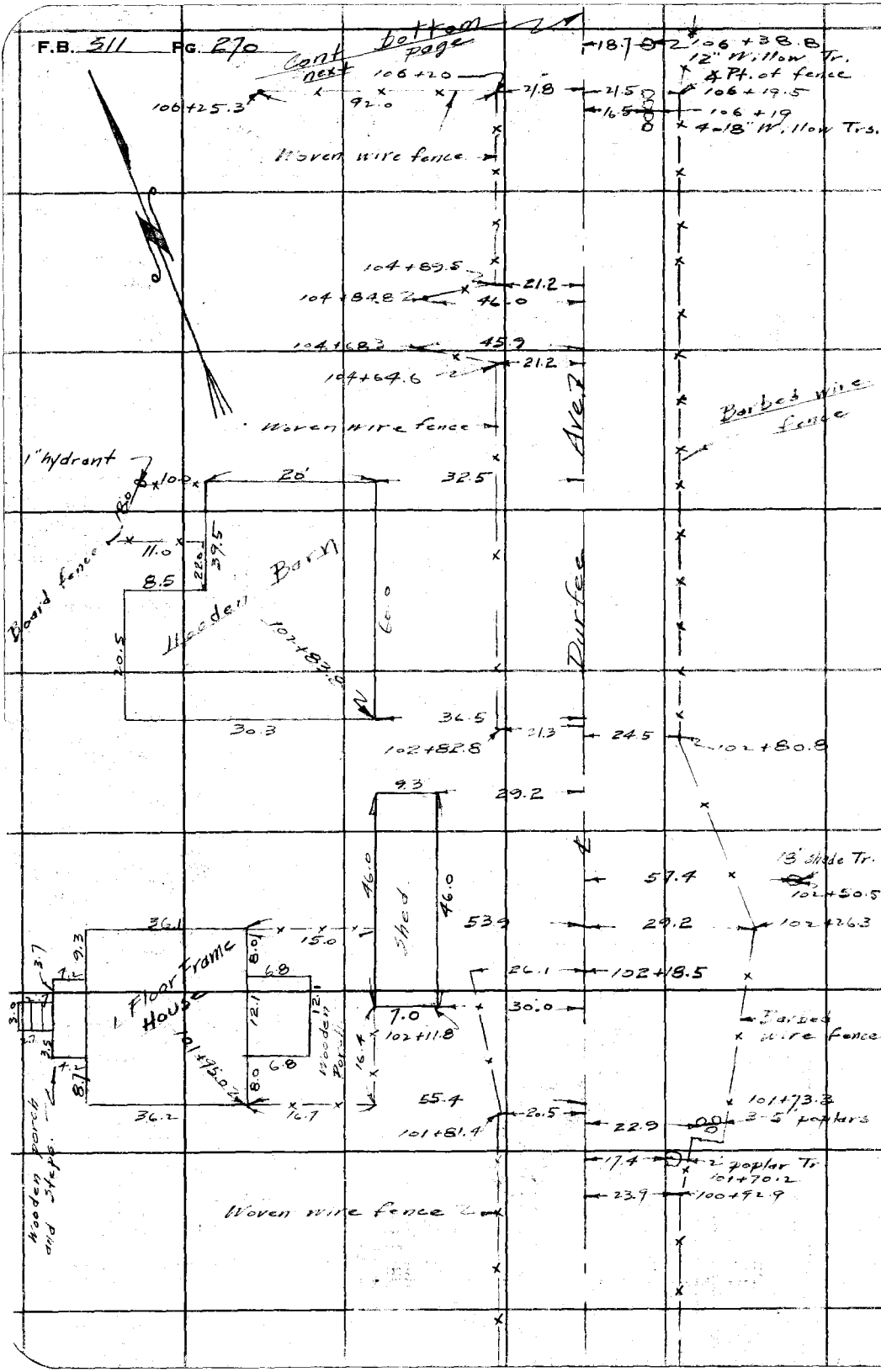

RETURN TO
LOS ANGELES COUNTY SURVEYOR
700 HALL OF RECORDS

Do not extend notes this side of this line

Note: ANY ADDITIONS OR CHANGES ON THIS SHEET MUST BE MADE OR CIRCLED IN **Red Ink** WITH DATE AND NAME OF PERSON MAKING CHANGE.

Notes Ck'd by	Survey of Durfee Ave
Map No. C.S. B-2643	W. O. 8011 Tape No St'd OF.
Office Work J. D. Price	Surveyed by Rosecrans
Checked AAR	Notes Date 5-27-34
Date Nov. '34	Indexed A. C. Johnson

F.B. 311 PG. 271

Note: ANY ADDITIONS OR CHANGES ON THIS SHEET MUST BE MADE OR CIRCLED IN Red Ink WITH DATE AND NAME OF PERSON MAKING CHANGE.

Do not extend notes this side of this line

RETURN TO
LOS ANGELES COUNTY SURVEYOR
700 HALL OF RECORDS

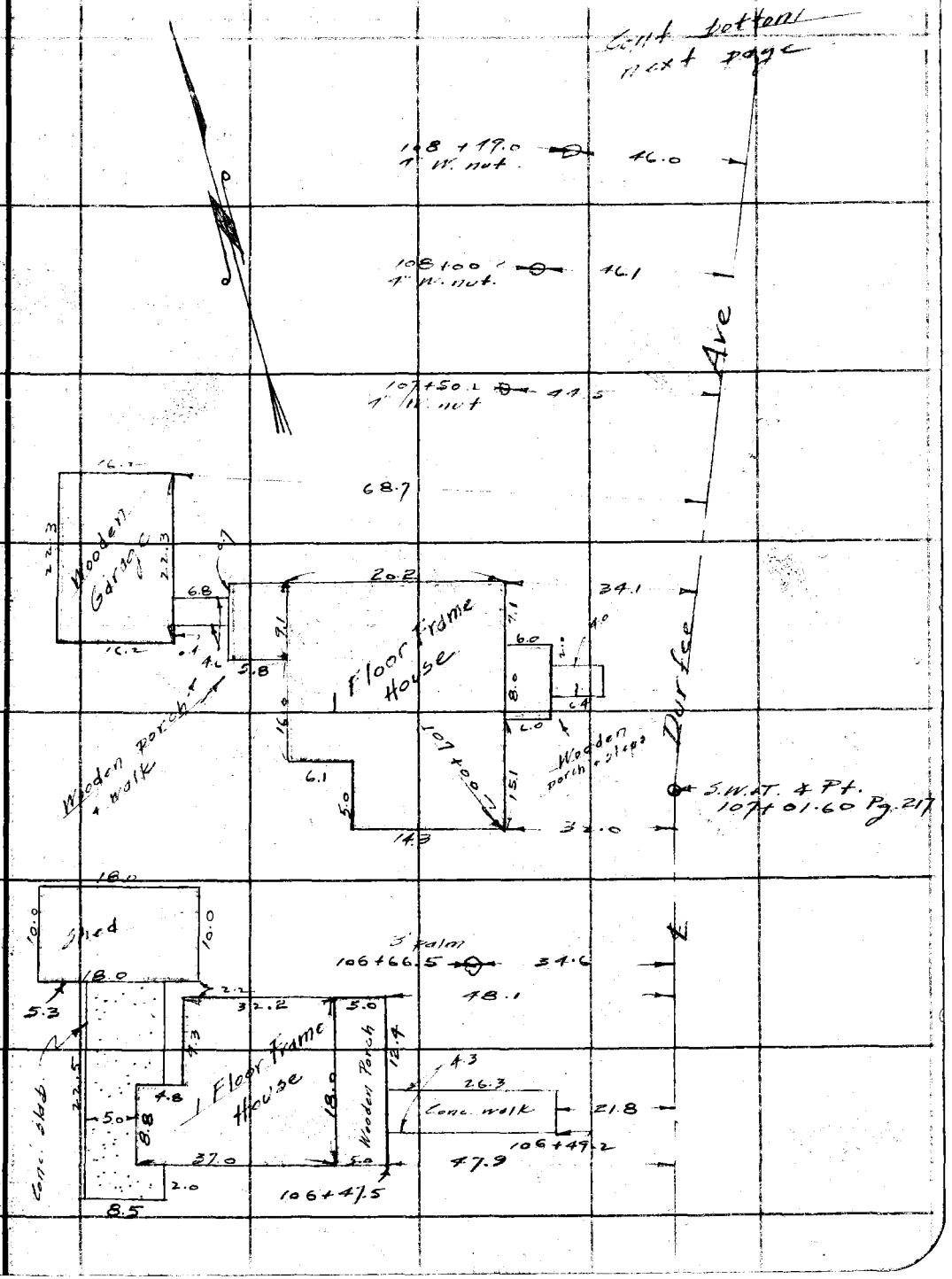

FORM 247 BM 2-34

F.B. 511 Pg. 272

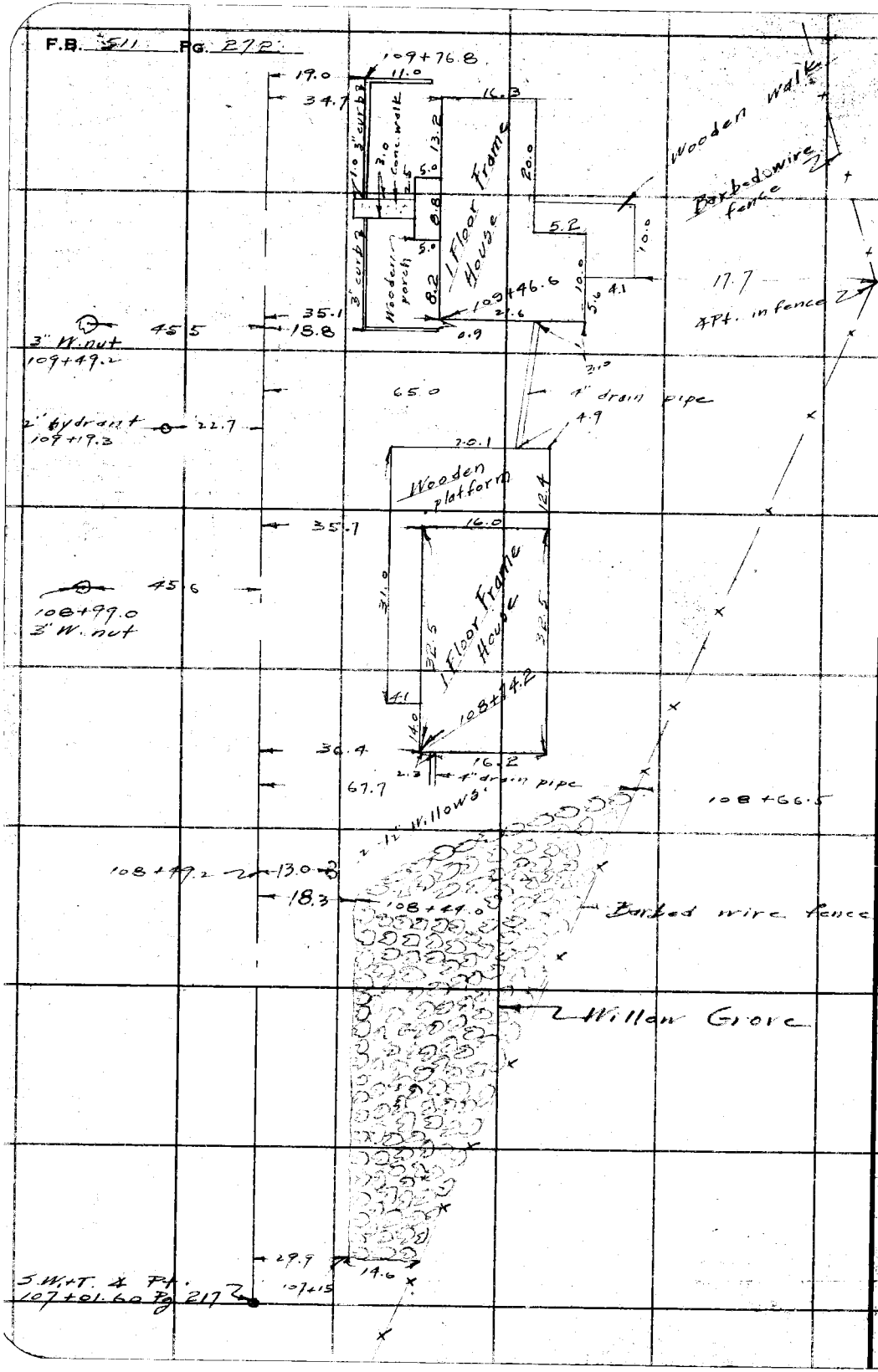

RETURN TO
LOS ANGELES COUNTY SURVEYOR
700 HALL OF RECORDS

Do not extend notes this side of this line

Note: ANY ADDITIONS OR CHANGES ON THIS SHEET MUST BE MADE OR CIRCLED IN **Red Ink** WITH DATE AND NAME OF PERSON MAKING CHANGE.

Notes Ck'd by	Survey of Durfee Ave
Map No. C-S.B-964-3	W. O. 5011 Tape No St'd OF.
Office Work J. D. Price	Surveyed by Rosecrans
Checked aak	Notes Date 8-27-34
Date Nov. '34	Indexed A. C. Johnson

F.B. 511 PG. 273

Cont. bottom next page

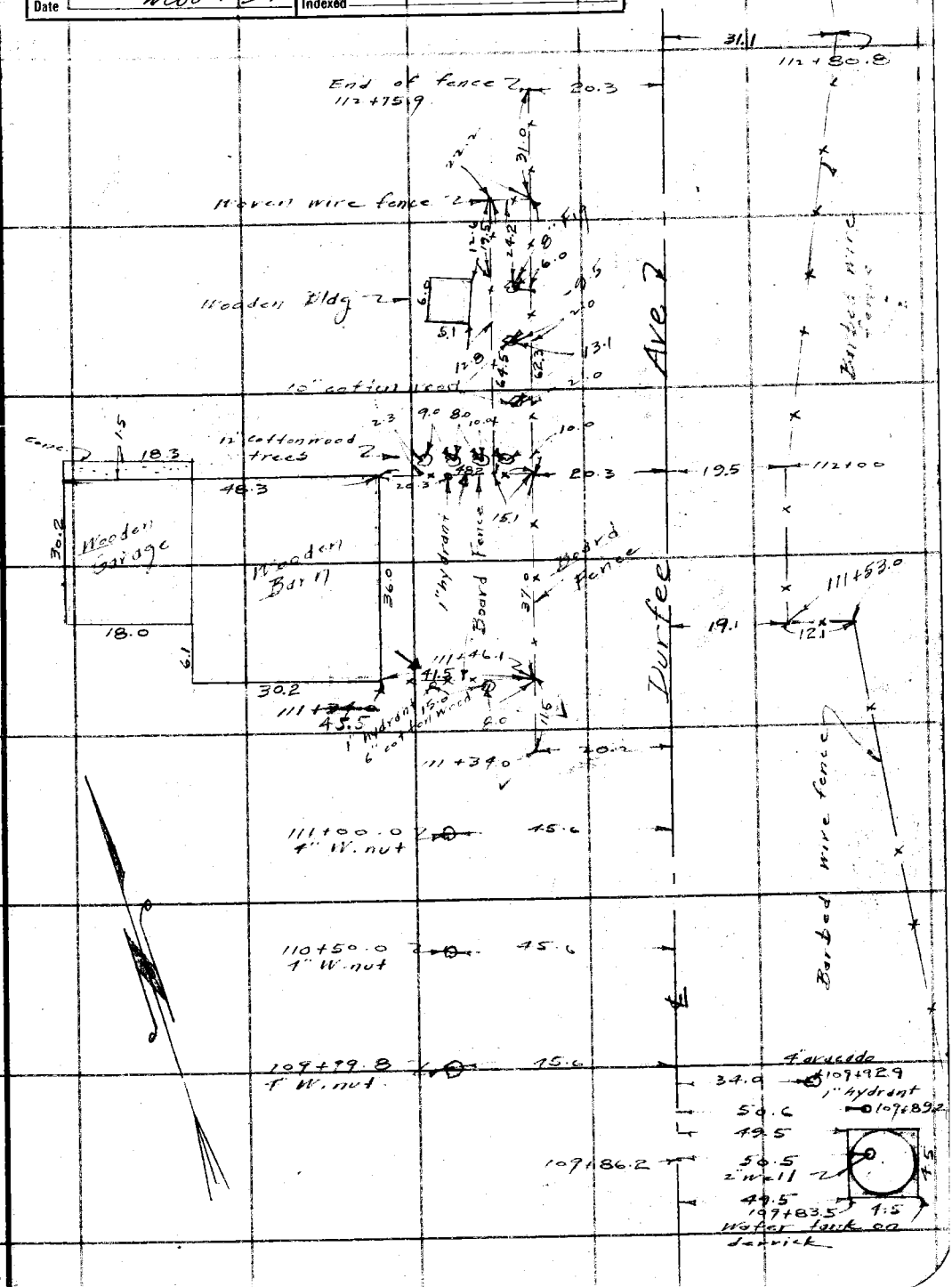

Note: ANY ADDITIONS OR CHANGES ON THIS SHEET MUST BE MADE OR CIRCLED IN Red Ink WITH DATE AND NAME OF PERSON MAKING CHANGE.

RETURN TO
LOS ANGELES COUNTY SURVEYOR
700 HALL OF RECORDS

Do not extend notes this side of this line

FORM 247 5M 2-34

F.B. 511 Pg. 274

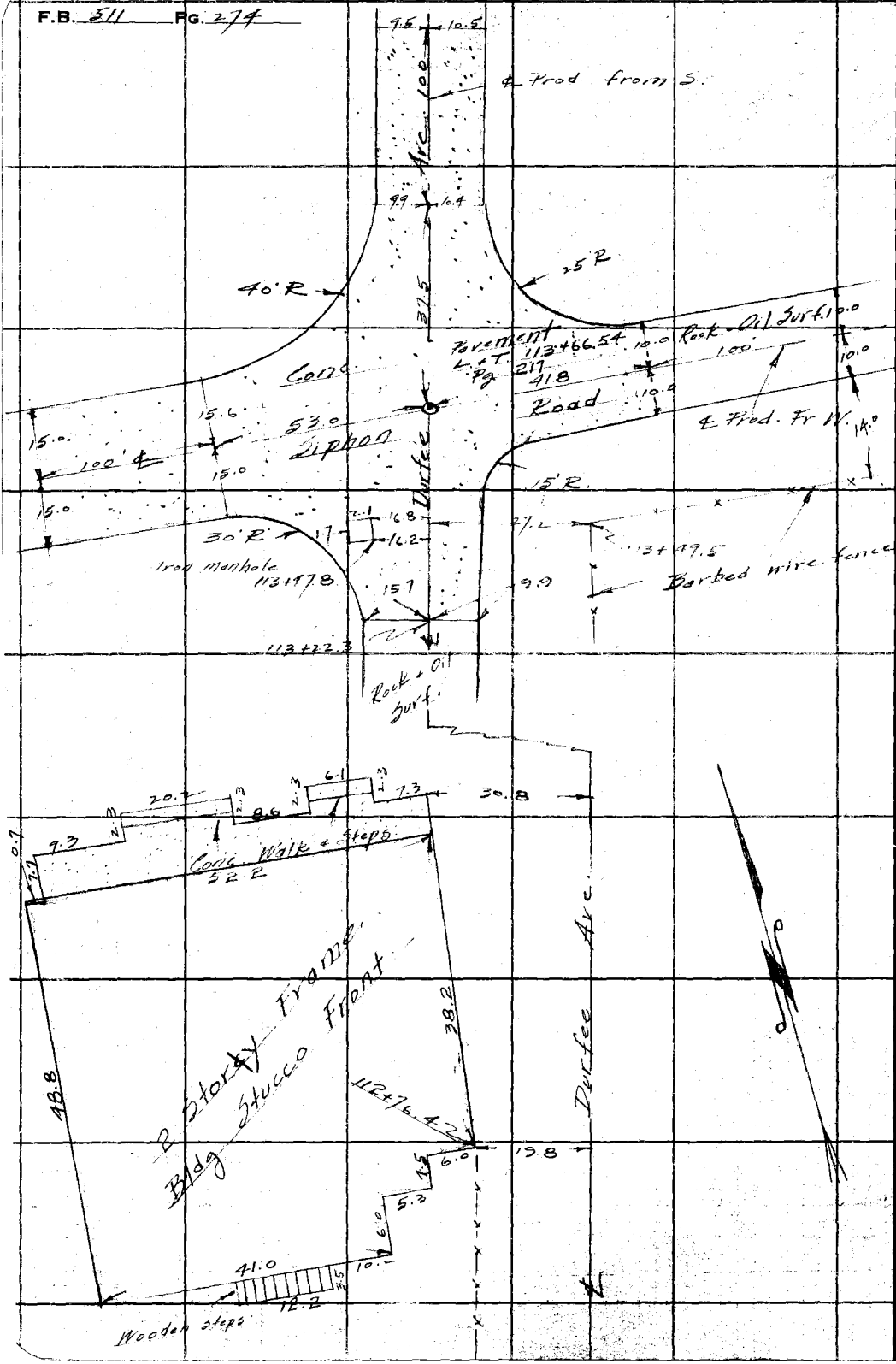

RETURN TO
LOS ANGELES COUNTY SURVEYOR
700 HALL OF RECORDS

Do not extend notes this side of this line

Note: ANY ADDITIONS OR CHANGES ON THIS SHEET MUST BE MADE OR CIRCLED IN Red Ink WITH DATE AND NAME OF PERSON MAKING CHANGE.

Notes Ck'd by McPherson	Survey of Durfee Ave
Map No. C.S.B-562-3	W. O. F-011 Tape No ____ St'd ____ OF.
Office Work J. D. Price	Surveyed by Rosecrans
Checked McPherson	Notes ____ Date 8-29-34
Date 1934	Indexed A. C. Johnson

F.B. 511 PG. 275

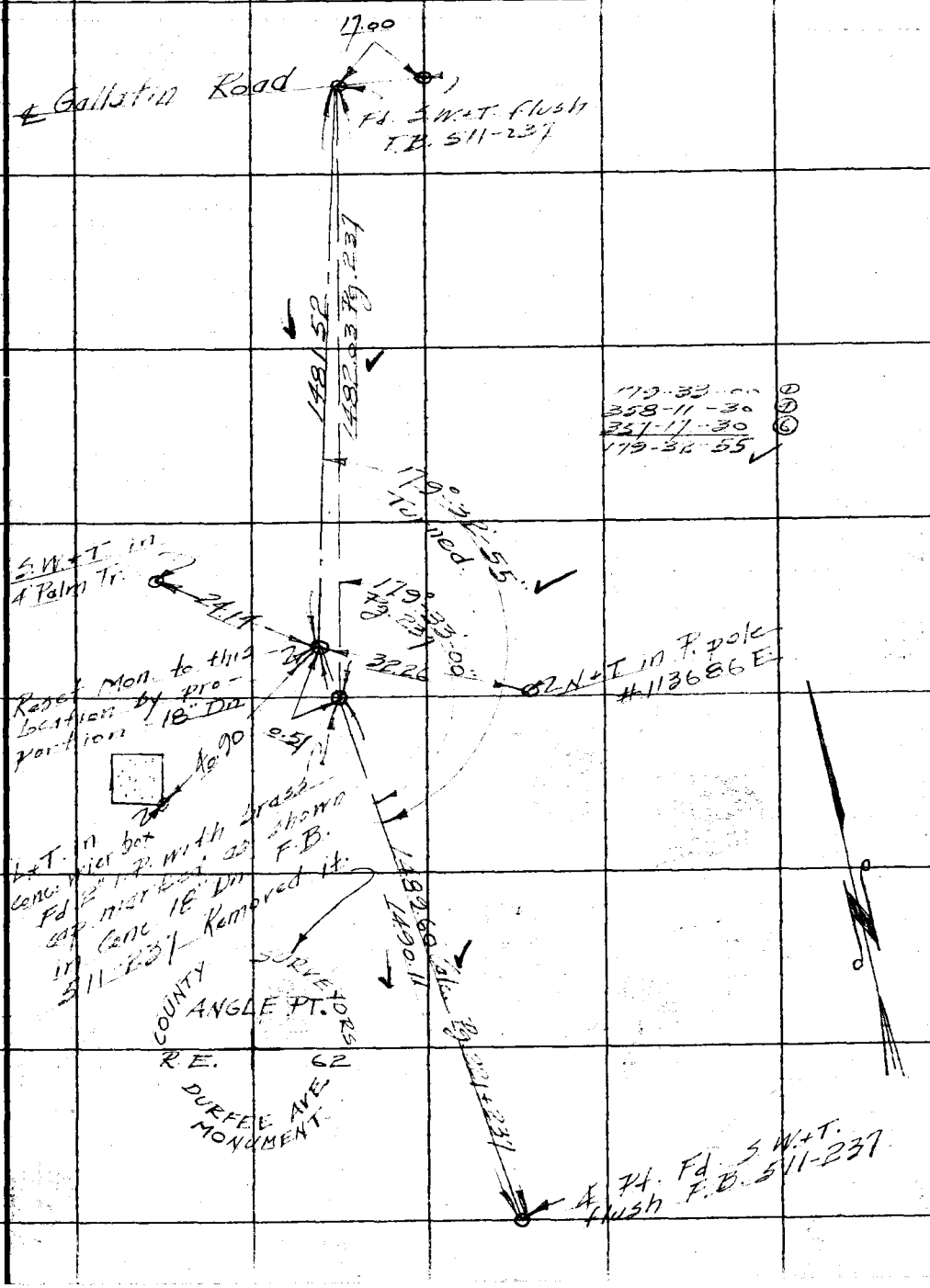

Note: ANY ADDITIONS OR CHANGES ON THIS SHEET MUST BE MADE OR CIRCLED IN Red Ink WITH DATE AND NAME OF PERSON MAKING CHANGE.

Do not extend notes this side of this line

RETURN TO
LOS ANGELES COUNTY SURVEYOR
700 HALL OF RECORDS

FORM 247 5M 2-34

F.B. 511 PG. 276

RETURN TO
LOS ANGELES COUNTY SURVEYOR
700 HALL OF RECORDS

Do not extend notes this side of this line

Note: ANY ADDITIONS OR CHANGES ON THIS SHEET MUST BE MADE OR CIRCLED IN Red Ink WITH DATE AND NAME OF PERSON MAKING CHANGE.

Notes Ck'd by	Survey of Durfee Ave
Map No.	W. O. 8011 Tape No. St'd °F
Office Work	Surveyed by D E Holmes
Checked	Notes D.E.H. Date 6-23-49
Date	Indexed A. C. Johnson 6-30-49

F. B. 511 PG. 277

J.N. 8011
DURFEE AVE
LOCATING IMPROVEMENTS
from.
STA. 32+57.16 (1000'± N of BEVRLY BLVD)
To P.I. of Curve (North of FRIENDSHIP AVE)

℄ Per C.S. B-96A-1 &
F.B. 1431-30 & 33

Holmes
Barilotti
Denning
Westhoff.

Note: The line from which the following topography has been taken is the line labeled on C.S. B-96A-1 as "Old Property Division Line per C.S. 1021 & C.S. 6295" and is not the line labeled "Proposed Center Line" on said map.

Note: Any Additions or Changes on This Sheet Must be Made or Circled in Red Ink With Date and Name of Person Making Change.

Do not extend notes this side of this line.

RETURN TO
LOS ANGELES COUNTY SURVEYOR
700 HALL OF RECORDS

FORM 247 5M 5-46

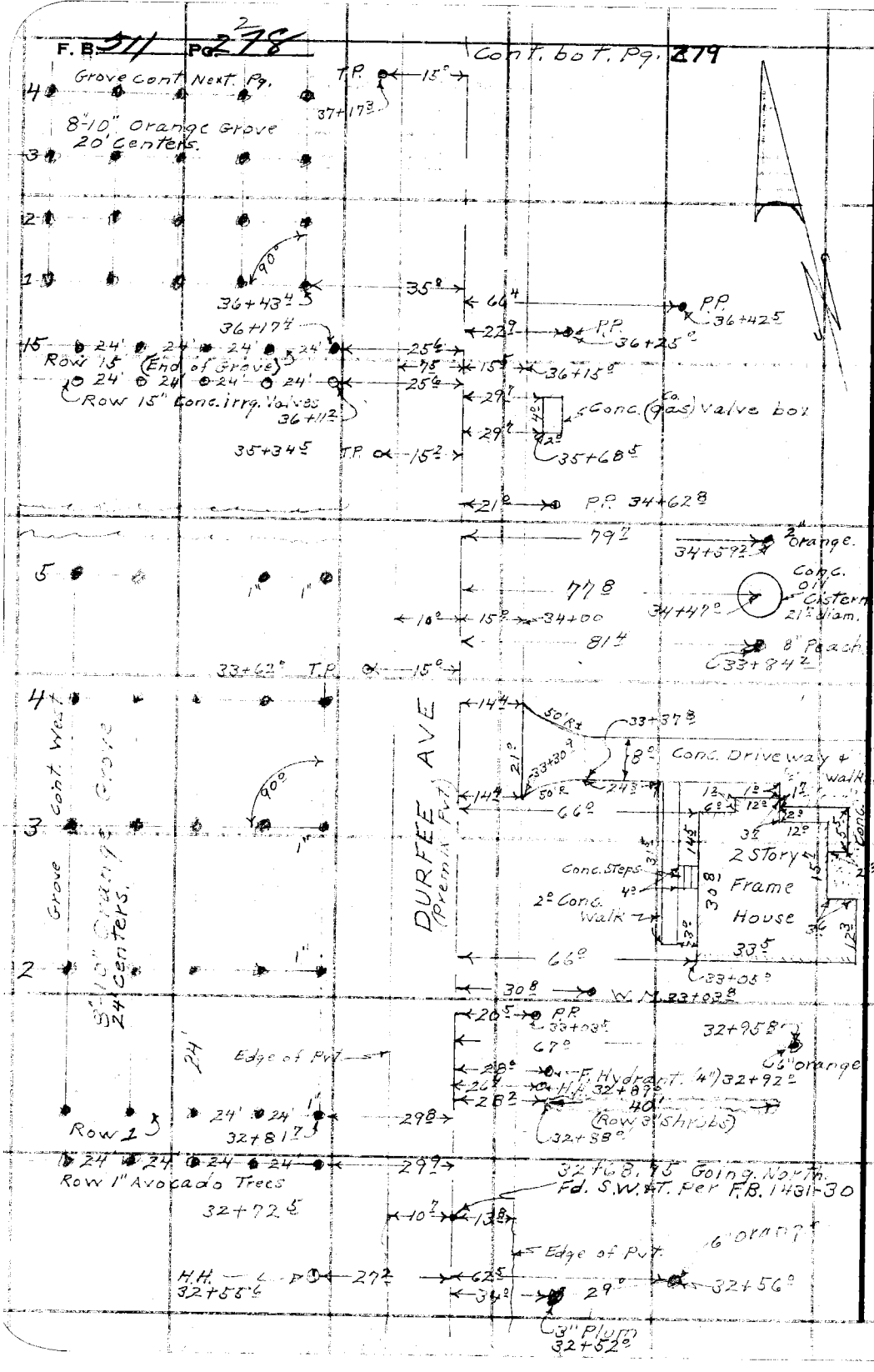

RETURN TO
LOS ANGELES COUNTY SURVEYOR
700 HALL OF RECORDS

Do not extend notes this side of this line.

Note: Any Additions or Changes on This Sheet Must be Made or Circled in Red Ink With Date and Name of Person Making Change.

Notes Ck'd by	Survey of Durfee Ave
Map No.	W. O. 8011 Tape No. St'd °F
Office Work	Surveyed by D.E. Holmes
Checked	Notes D.E.H. Date 6-24-47
Date	Indexed A. C. Johnson

F. B. 511 Pg. 279

Cont. next Pg. 280

Cont. bot. Pg. 4

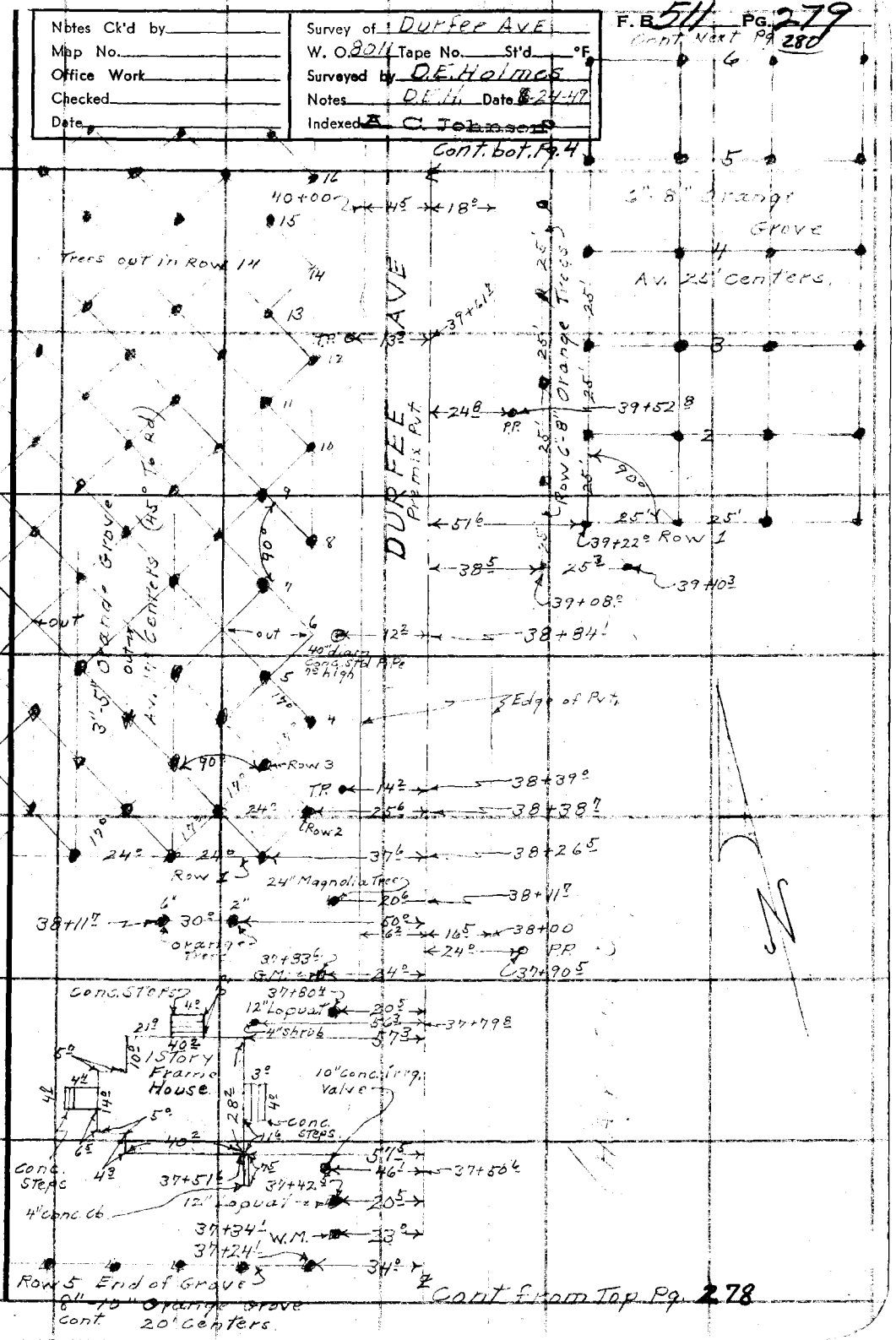

Note: Any Additions or Changes on This Sheet Must Be Made or Circled in Red Ink With Date and Name of Person Making Change.

Do not extend notes this side of this line.

RETURN TO LOS ANGELES COUNTY SURVEYOR 700 HALL OF RECORDS

FORM 247 SM 5-46

Cont. bot. Pg. 281

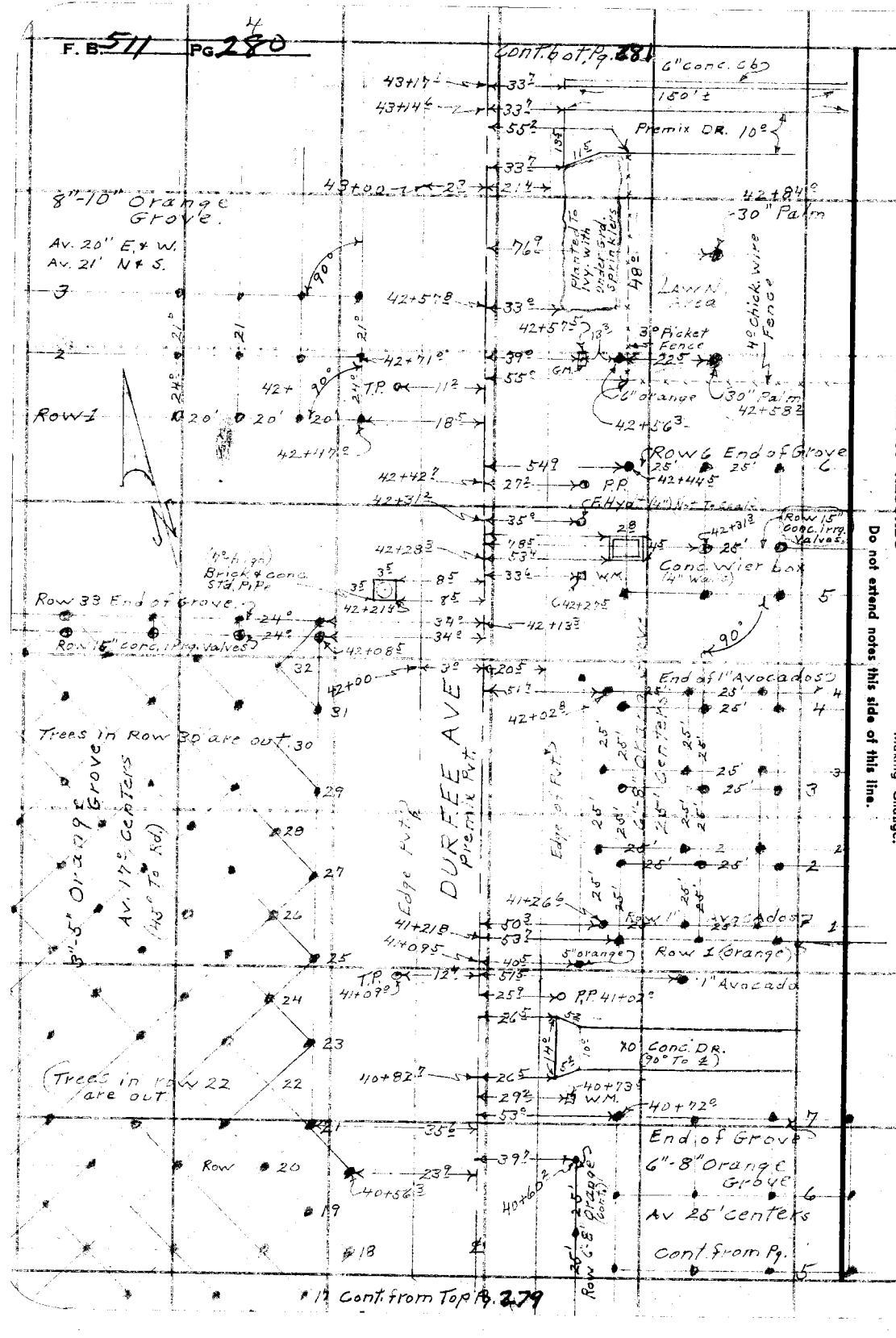

RETURN TO
LOS ANGELES COUNTY SURVEYOR
700 HALL OF RECORDS

Do not extend notes this side of this line.

Note: Any Additions or Changes on This Sheet Must be Made or Circled in Red Ink With Date and Name of Person Making Change.

Notes Ck'd by	Survey of Durfee Ave
Map No.	W. O. 8011 Tape No. St'd °F
Office Work	Surveyed by D.E. Holmes
Checked	Notes D.E.H. Date 6-24-19
Date	Indexed A. C. Johnson

F. B. 511 Pg. 281

Cont. bot. Pg. 282



Cont. from Top Pg. 280

Note: Any Additions or Changes on This Sheet Must be Made or Circled in Red Ink With Date and Name of Person Making Change.

Do not extend notes this side of this line.

RETURN TO
LOS ANGELES COUNTY SURVEYOR
700 HALL OF RECORDS

FORM 247 SM 11-46

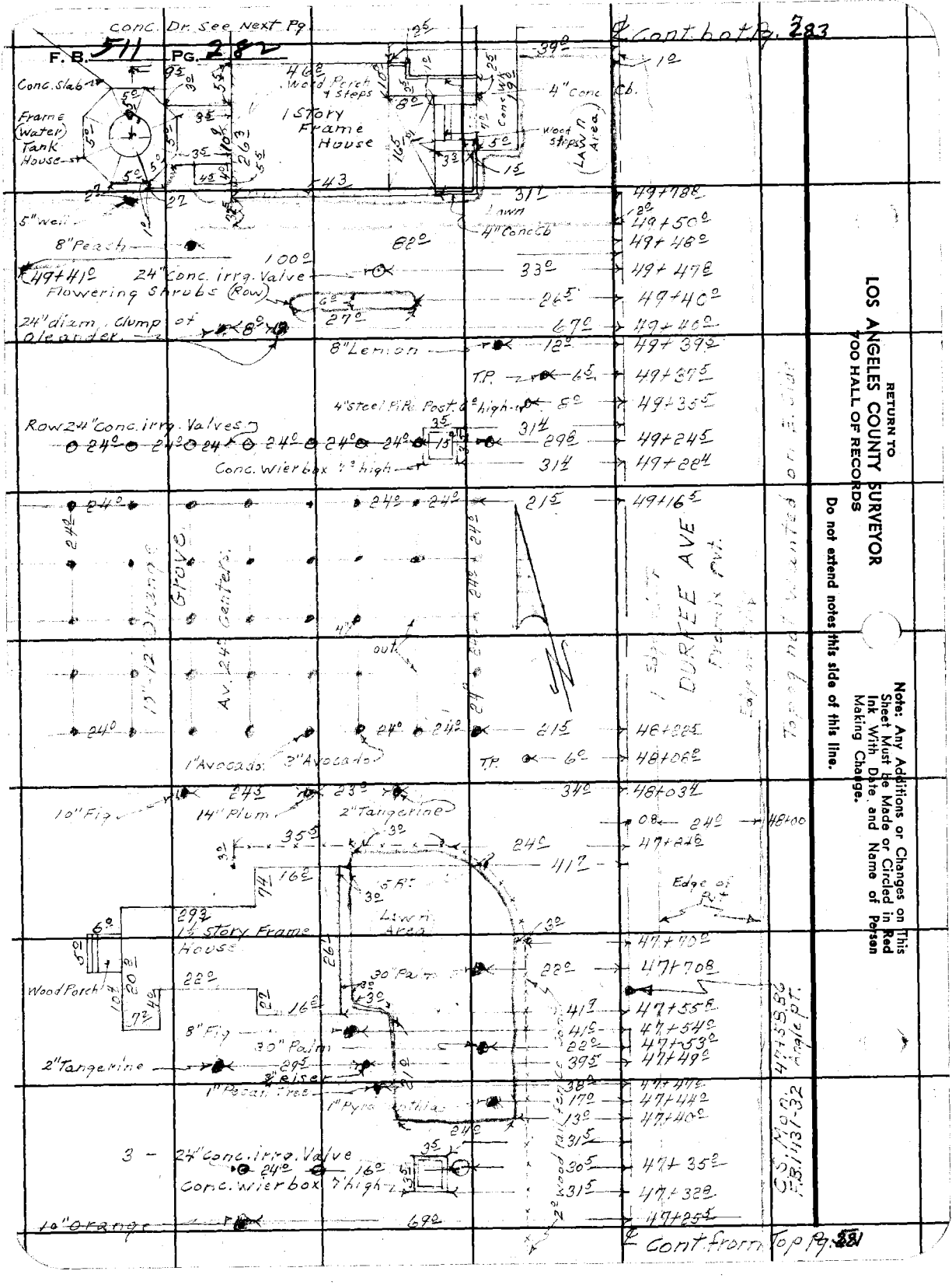

RETURN TO
LOS ANGELES COUNTY SURVEYOR
700 HALL OF RECORDS

Do not extend notes this side of this line.

Note: Any Additions or Changes on This Sheet Must Be Made or Circled in Red Ink With Date, and Name of Person Making Change.

7

F. B. 511 Pg. 283

284

Notes Ck'd by	Survey of Durfee Ave
Map No.	W. O. 501 Tape No. St'd °F
Office Work	Surveyed by D.E. Holmes
Checked	Notes Date 6-27-49
Date	Indexed A. C. Johnson



Note: Any Additions or Changes on This Sheet Must be Made or Circled in Red Ink With Date and Name of Person Making Change.

Do not extend notes this side of this line.

RETURN TO
LOS ANGELES COUNTY SURVEYOR
700 HALL OF RECORDS

FORM 247 5M 5-46

Cont. bot. Pg. 285



RETURN TO
LOS ANGELES COUNTY SURVEYOR
700 HALL OF RECORDS
Do not extend notes this side of this line.
Note: Any Additions or Changes on This Sheet Must be Made or Circled in Red Ink With Date and Name of Person Making Change.

Notes Ck'd by	Survey of Dupree Ave
Map No.	W. O. 5611 Tape No. St'd °F
Office Work	Surveyed by D.E. Holmes
Checked	Notes D.E.H. Date 6-27-49
Date	Indexed A. C. Johnson

F. B. 541 PG. 285

Cont. Loc. Pg. 286

Note: Any Additions or Changes on This Sheet Must Be Made or Circled in Red Ink With Date and Name of Person Making Change.

Do not extend notes this side of this line.

RETURN TO LOS ANGELES COUNTY SURVEYOR 700 HALL OF RECORDS

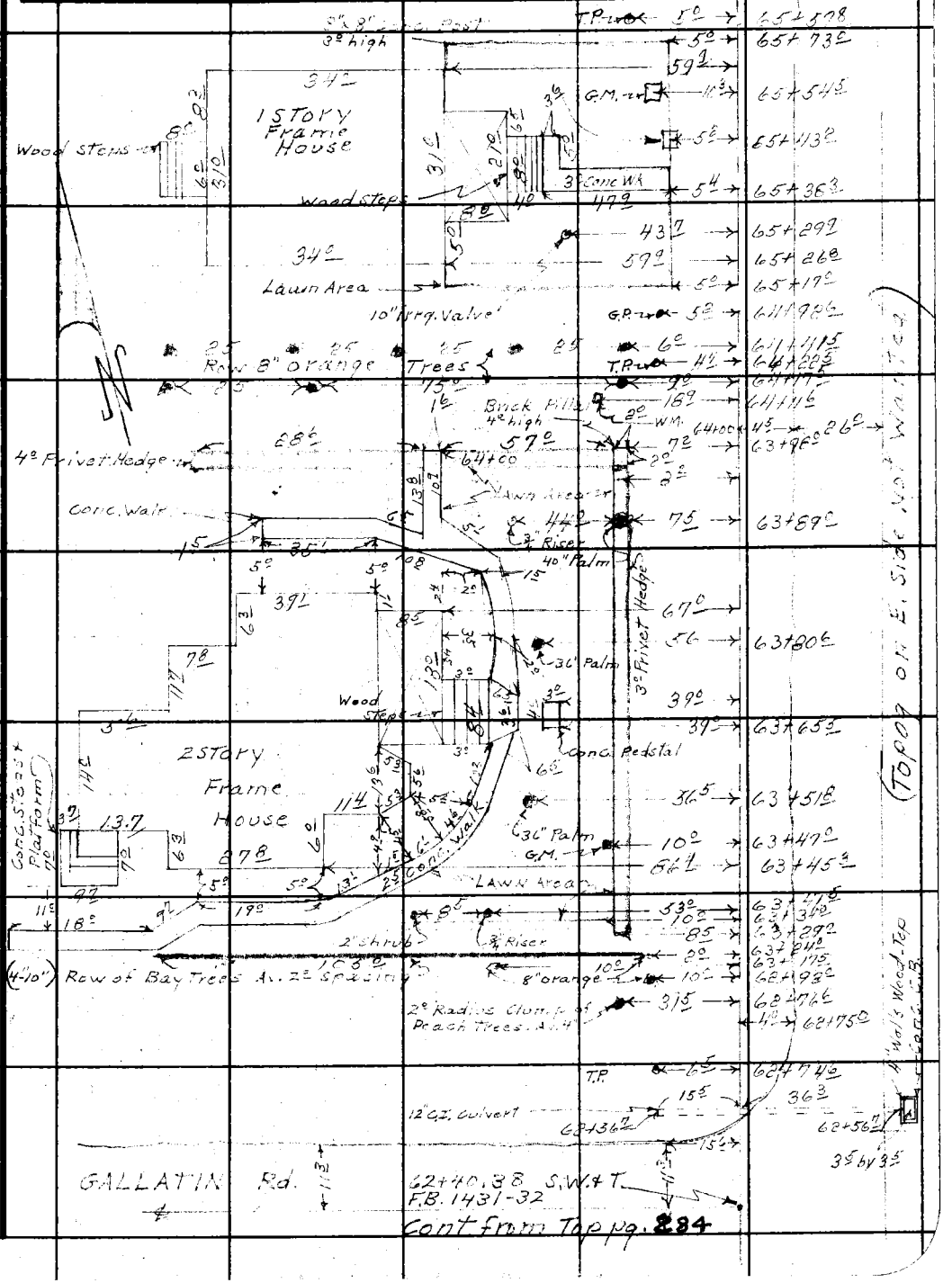

FORM 247 BM 11-46

F. B. 511 PG. 286

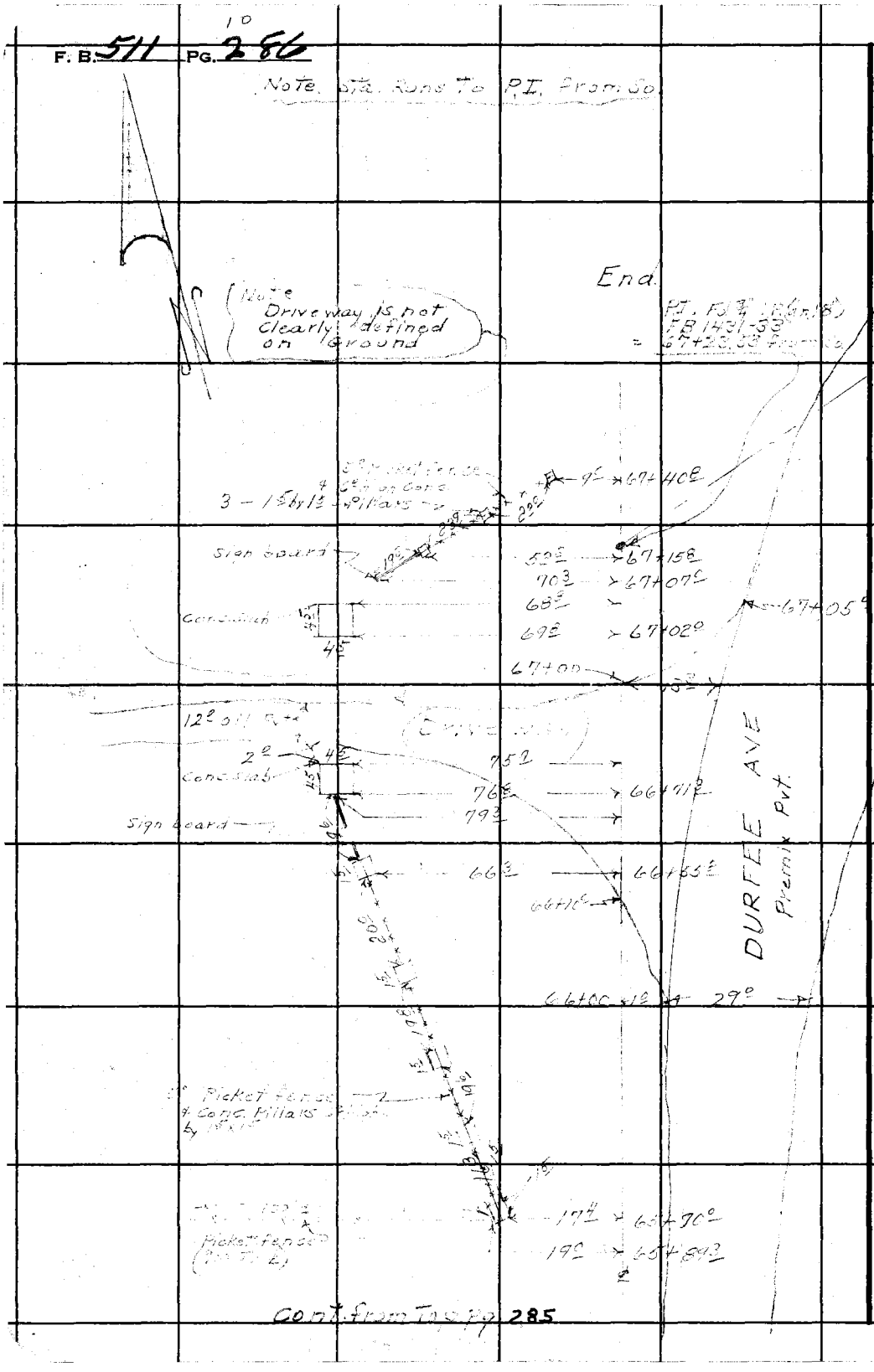

Cont. from Top pg 285

RETURN TO
LOS ANGELES COUNTY SURVEYOR
700 HALL OF RECORDS

Do not extend notes this side of this line.

Note: Any Additions or Changes on This Sheet Must be Made or Circled in Red Ink With Date and Name of Person Making Change.

Notes Ck'd by	Survey of Durfee Ave
Map No.	W. O. 8011 Tape No. St'd °F
Office Work	Surveyed by D E Holmes
Checked	Notes A.R.B. Date 6-29-49
Date	Indexed A. C. Johnson

F. B. 511 PG 11 287

Cont. bot. Pg. 288

Dirt Road Area

5-Board Rail Fence

Row of 8-1/4" Camellias

40°

46°

34°

46°

2' Lattice Fence

Camellia Green House

Filled with Plants & Potted Camellias

60'

2" Board

2" Oak

1/4" Camelia

Rose B

1/4 Camellia

1/4" Camelia

2" Oak

1/4" Camelia

5 Board Rail Fence + 8' Lattice Fence Attached to Rail Fence

1/4" Camelia

Rose B.

2" Oak

1" Camelia

Rose B

30" Cypress

1" Birch

1/2" Camellia

1/2 Camellia

8" Mulberry

Lawn Area

Rose Bush

Rocks Flush on W.K.

Conc. W.P.

8" Board - cb.

1/2 Camellia

Lawn Area

Lattice Covering over this Area

Lattice Fence

12" Calif. Camelia 18' high

Rose B.

5 Board Rail Fence

This Area Contains 28-1/2" High Camellias

Green Ho.

8' Lattice Fence Attached to 5-Board Rail Fence

Trans. F.P.

First row 2' off fence each way

See R.S. 9

DURFEE AVE (Permit Pit)

Station	Offset
59+98.5	51°
59+94.0	46.5
59+89.5	42.8
59+85.8	40.5
59+83.3	40.0
59+79.5	42.0
59+74.4	42.0
59+69.0	42.0
59+62.2	42.0
59+53.7	40.0
59+46.3	42.0
59+39.9	42.0
59+36.2	42.0
59+28.7	40.9
59+26.5	47.5
59+25.0	
59+23.5	
59+20.0	
59+17.0	47.5
59+12.0	38.0
59+11.0	35.0
59+11.0	38.2
59+06.8	39
59+04.8	35.0
	33.0
58+96.5	33.0
58+89.8	38.0
58+89.8	35.0
58+86.0	
58+84.5	35.0
58+80.0	
58+78.0	40.0
58+76.3	39.2
58+73.3	36.0
58+69.5	39.0
58+63.8	34.0
58+00	23
	15

Station	Offset
59+28.7	43.0
59+26.0	2.0
59+20.0	36.5
59+20.0	2.0
59+17.0	6.5
59+11.0	3.0
59+04.8	3.3
58+89.8	3.0
58+89.8	14.0
58+86.0	6.6
58+84.5	9.0
58+80.0	9.5
58+76.0	9.2
58+73.3	9.5
58+69.5	6.0

Station	Offset
59+20.0	7.5
59+17.0	9.3
59+17.0	18.3
59+11.0	18.2
59+04.8	18.2
58+84.5	18.2
58+69.5	18.2

Note: Any Additions or Changes on This Sheet Must be Made or Circled in Red Ink With Date and Name of Person Making Change.

Do not extend notes this side of this line.

RETURN TO LOS ANGELES COUNTY SURVEYOR 700 HALL OF RECORDS

FORM 247 5M 5-46

F. B. 511 PG. 288



Cont. from Top Pg. 287