FORM 247 9M 1-34

RETURN TO
LOS ANGELES COUNTY SURVEYOR
700 HALL OF RECORDS

Note: ANY ADDITIONS OR CHANGES TO THIS SHEET MUST BE MADE OR CHECKED IN Ink WITH DATE AND NAME OF PERSON MAKING CHANGE.

Do not extend notes this side of this line

Notes Ck'd by _____
Map No. _____
Office Work _____
Checked _____
Date _____

Survey of _____
W. O. _____ Tape No _____ St'd _____ of.
Surveyed by _____
Notes _____ Date _____
Indexed _____

F.B. _____ Pg. _____

F.B. 515

Microfilmed May 85

F.B. 515 PG. INDEX

F.B. 515 INDEX

Pages: 1 To 104 153 to 235

RETURN TO
LOS ANGELES COUNTY SURVEYOR
700 HALL OF RECORDS

Do not extend notes this side of this line

Note: ANY ADDITIONS OR CHANGES ON THIS SHEET MUST BE MADE OR CIRCLED IN Red Ink WITH DATE AND NAME OF PERSON MAKING CHANGE.

Notes Ck'd by	Survey of Bluebird Motor Way
Map No. H.C.-13-71	W.O. 7171 Tape No. 10 3" St'd 84 °F.
	Hellstrom
Checked	Notes A.N.H. Date 2-15-33
Date	Indexed A. C. Johnson

F.B. 515

F.B. 515

INDEX

	Pages
℄ of 12 Foot Roadway of Bluebird Motor Way From P.I. 1 to P.I.	3 -
Intersection of Bluebird Motor Way and Section Line 21-22 T1N R9W	49

Notes Checked by Blackmer.

RETURN TO
LOS ANGELES COUNTY SURVEYOR
700 HALL OF RECORDS
Do not exceed [illegible] side of this line

F.B. 515 Pg. 2

Party
Hellstrom
Hayes
Mc Carver
Tomblesen
Holmes

Date
FEB. - MARCH 1933.

SURVEY
OF

BLUEBIRD-MOTOR-WAY

W.O. #7171

Laid for a 12 foot Roadbed.

Original road layout was for a maximum grade of 12%, but by orders from Turner, Carter, & Ireland of Forestry Dept. the road was swung onto an old road bed that had been there for years. The line is O.K. but the grade in places runs 20%
See L.B. 710 for profile, & X-Sections
Also note equations in ℄ Stationing on pages 12-16-24-25-26 of F.B. 515

This road takes off the Present Bluebird Ranch Road and ties in to the San Dimas tower road coming into tower from the West. In Secs. 21-22-23 T1N R9W

The actual Distance on the constructed ℄ is 280.34 feet less than the Stationing. This is due to equations.

R.F.C. Labor used - All hand work.

RETURN TO
LOS ANGELES COUNTY SURVEYOR
700 HALL OF RECORDS
Do not extend notes this side of this line
Note: ANY ADDITIONS OR CHANGES ON THIS SHEET MUST BE MADE OR CIRCLED IN Red Ink, WITH DATE AND NAME OF PERSON MAKING CHANGE.

Notes Ck'd by	Survey of Bluebird Motor Way
Map No. HC-13-71	W. O. 7171 Tape No. 10 300' St'd 84 °F.
Office Work	Surveyed by A. N. HELLSTROM
Checked	Notes A.N.H. Date 2-14-33
Date	Indexed A. C. Johnson

F.B. 515 Pg. 3

Hellstrom
Hayes
McCarver
Tombleson
D.E. Holmes

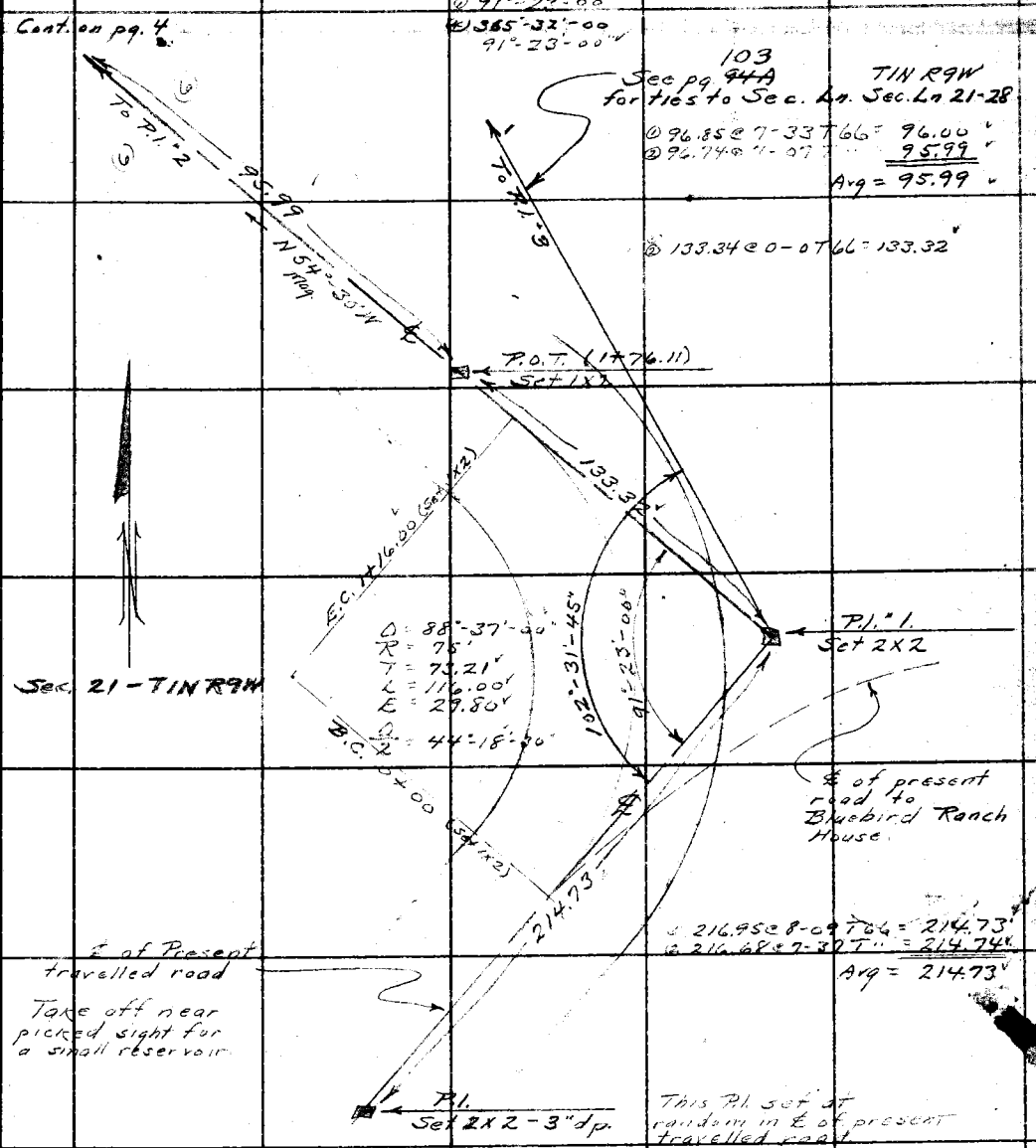

12 Foot Roadway of Bluebird Motor Way in Sec. 21 - T1N R9W

Note: ANY ADDITIONS OR CHANGES ON THIS SHEET MUST BE MADE OR CIRCLED IN Red Ink. WITH DATE AND NAME OF PERSON MAKING CHANGE.

Do not extend notes this side of this line

RETURN TO
LOS ANGELES COUNTY SURVEYOR
700 HALL OF RECORDS

FORM 247 10M 8-31

F.B. 515 Pg. 4

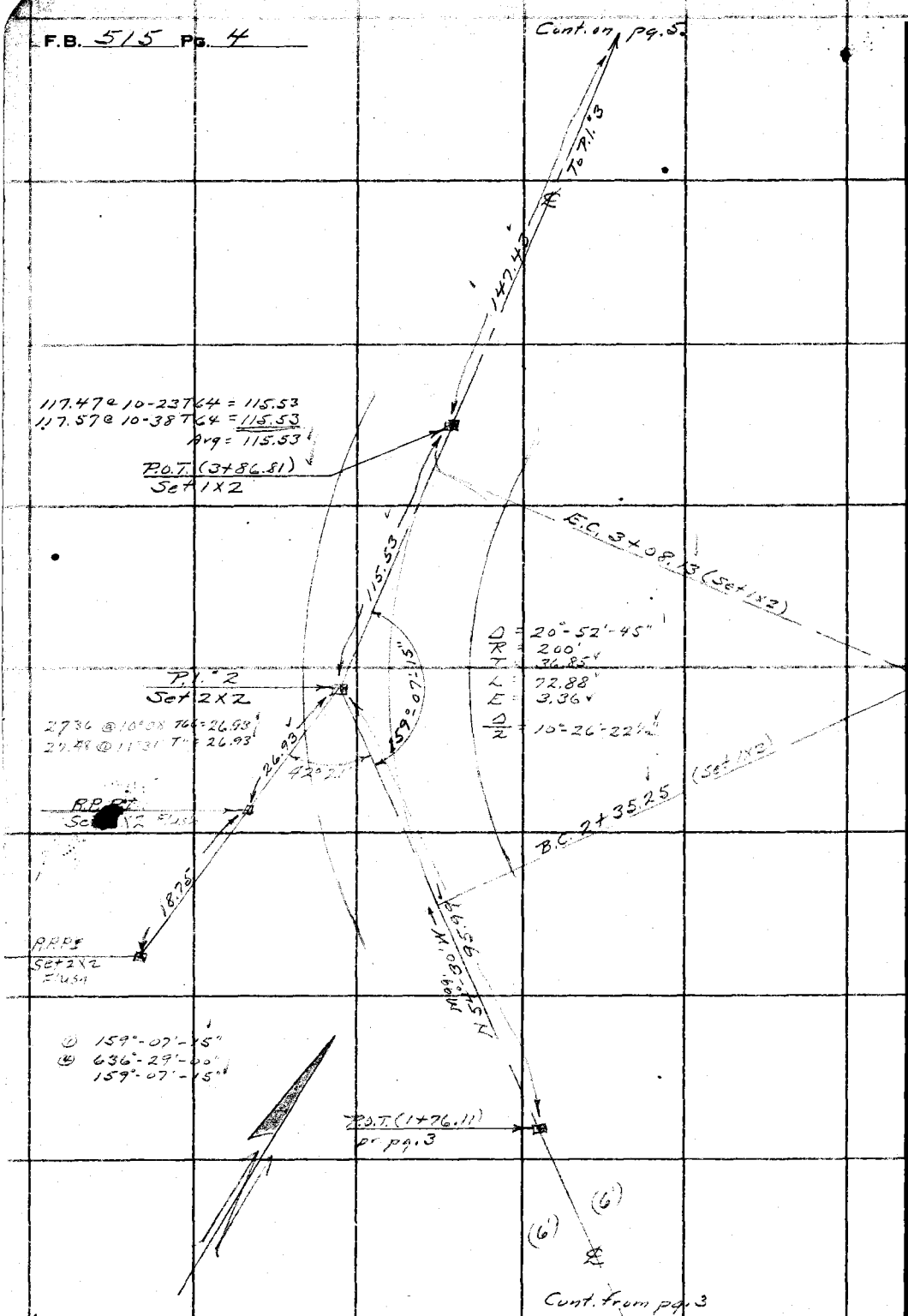

RETURN TO
LOS ANGELES COUNTY SURVEYOR
700 HALL OF RECORDS
Do not extend notes this side of this line

Note: ANY ADDITIONS OR CHANGES ON THIS SHEET MUST BE MADE OR CIRCLED IN **Red Ink.** WITH DATE AND NAME OF PERSON MAKING CHANGE.

Notes Ck'd by	Survey of Bluebird Motor Way
Map No.	W. O. 7171 Tape No. 10 300 St'd 84 °F.
Office Work	Surveyed by A. N[illegible]ELLSTROM
Checked	Notes A.N.H. Date 2-14-33
Date	Indexed A. C. Johnson

F.B. 515 Pg. 5

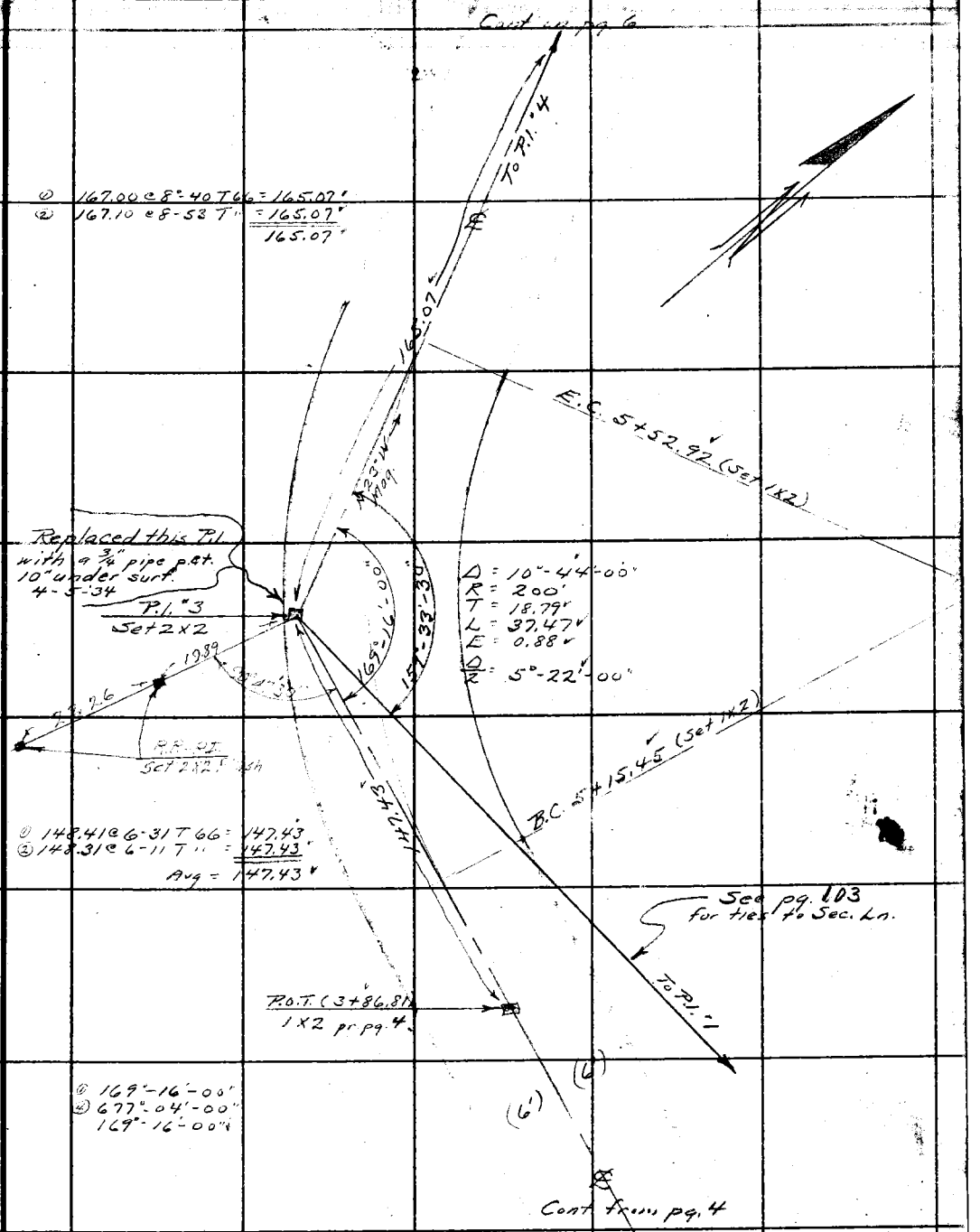

Note: ANY ADDITIONS OR CHANGES ON THIS SHEET MUST BE MADE OR CIRCLED IN Red Ink, WITH DATE AND NAME OF PERSON MAKING CHANGE.

Do not extend notes this side of this line

RETURN TO
LOS ANGELES COUNTY SURVEYOR
700 HALL OF RECORDS

FORM 247 10M 8-31

F.B. 515 Pg. 6

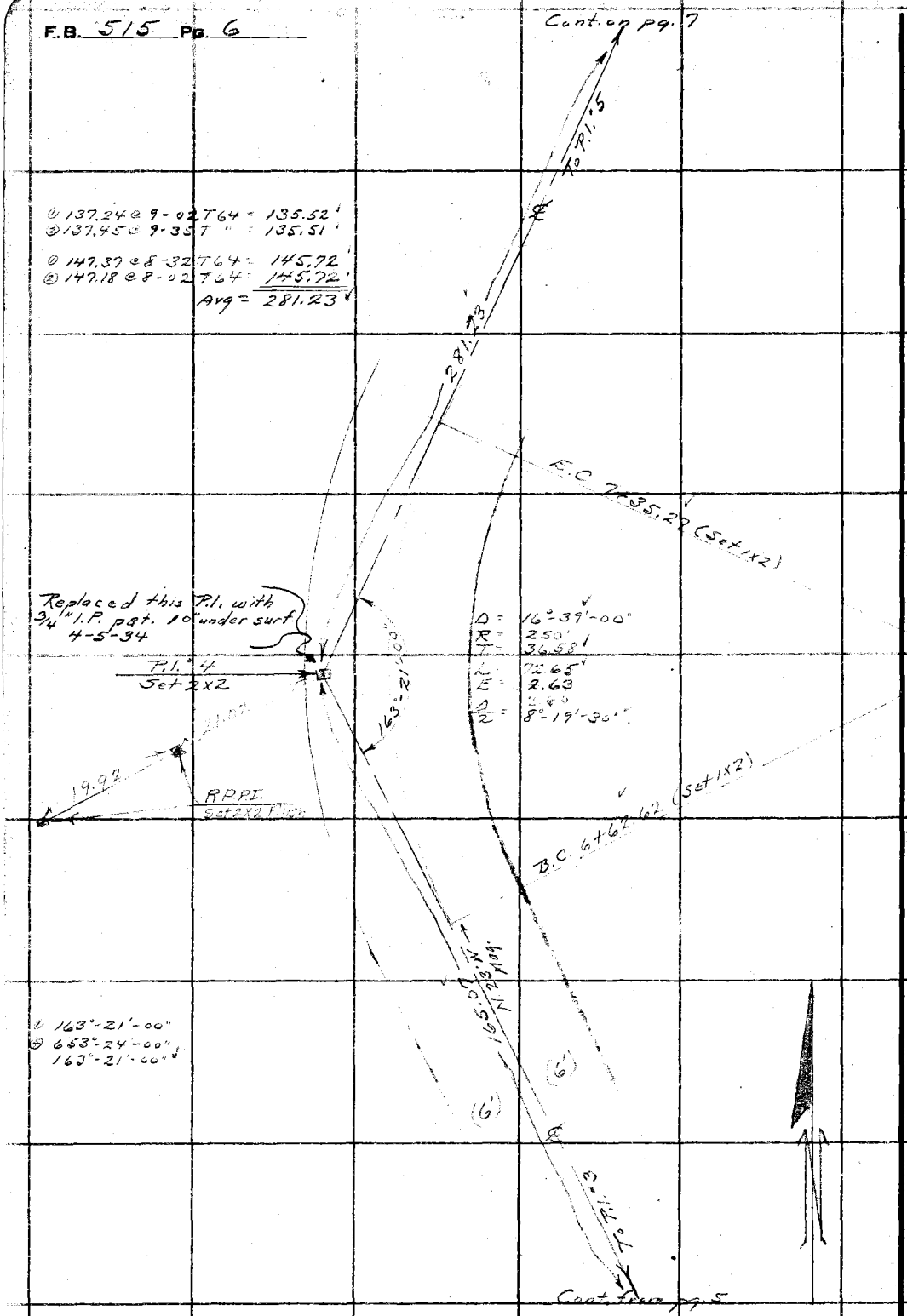

RETURN TO
LOS ANGELES COUNTY SURVEYOR
700 HALL OF RECORDS

Do not extend notes this side of this line

Note: ANY ADDITIONS OR CHANGES ON THIS SHEET MUST BE MADE OR CIRCLED IN Red Ink. WITH DATE AND NAME OF PERSON MAKING CHANGE.

Notes Ck'd by	Survey of Bluebird Motor Way
Map No.	W. O. 7171 Tape No. 10' 300' St'd 84 °F.
Office Work	Surveyed by A.N. HELLSTROM
Checked	Notes A.N.H. Date 9-14-33
Date	Indexed C. Johnson

F.B. 515 Pg. 7

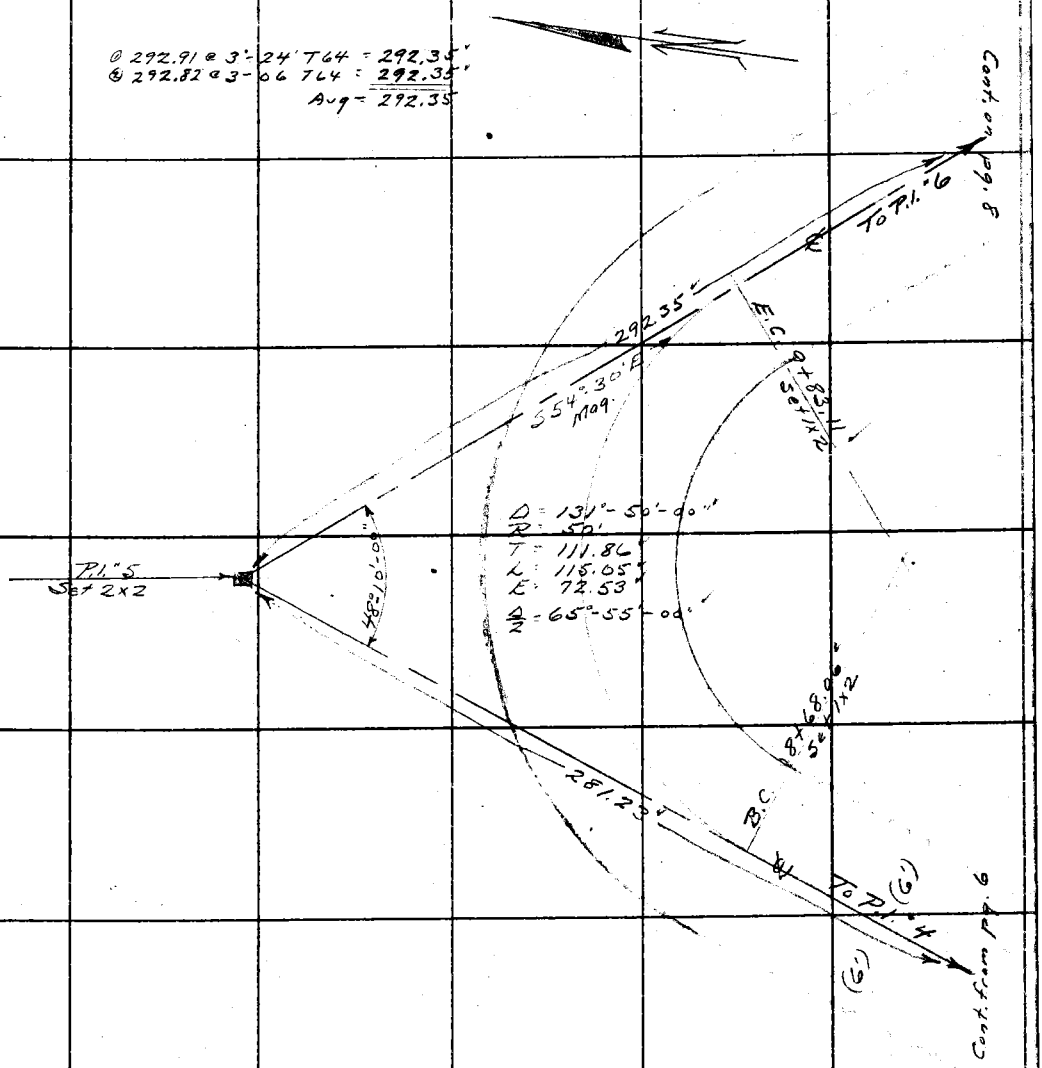

Note: ANY ADDITIONS OR CHANGES ON THIS SHEET MUST BE MADE OR CIRCLED IN Red Ink. WITH DATE AND NAME OF PERSON MAKING CHANGE.

Do not extend notes this side of this line

RETURN TO
LOS ANGELES COUNTY SURVEYOR
700 HALL OF RECORDS

FORM 247 10M 5-31

F.B. 515 PG. 8

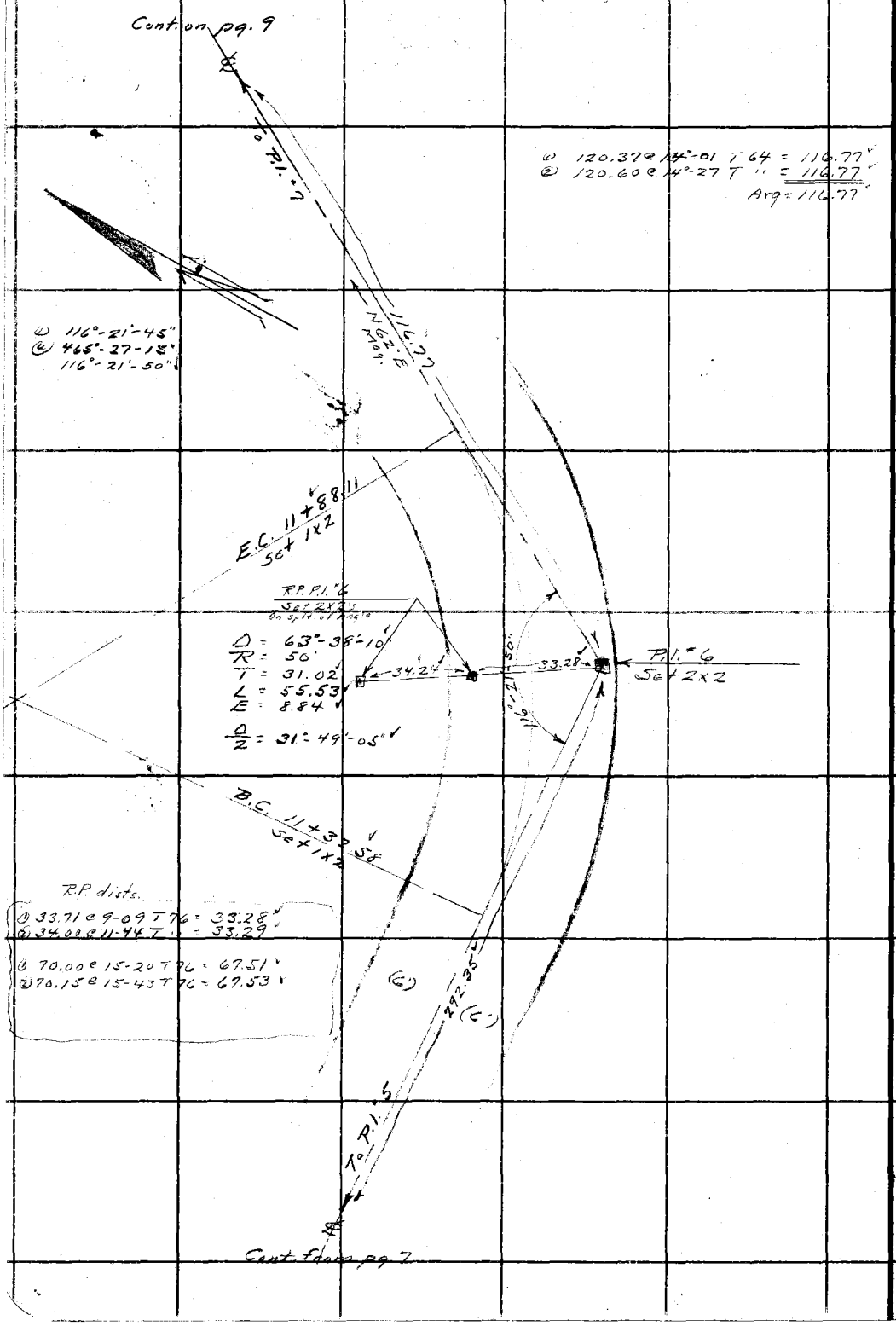

RETURN TO
LOS ANGELES COUNTY SURVEYOR
700 HALL OF RECORDS
Do not extend notes this side of this line

Note: ANY ADDITIONS OR CHANGES ON THIS SHEET MUST BE MADE OR CIRCLED IN Red Ink. WITH DATE AND NAME OF PERSON MAKING CHANGE.

Notes Ck'd by	Survey of Bluebird Motor Wy
Map No.	W. O. 7171 Tape No. 10 300' St'd 84 °F.
Office Work	Surveyed by RAY WELSTROM
Checked	Notes A.N. 14 Date 2-14-53
Date	Indexed A. C. Johnson

F.B. 515 PG. 9

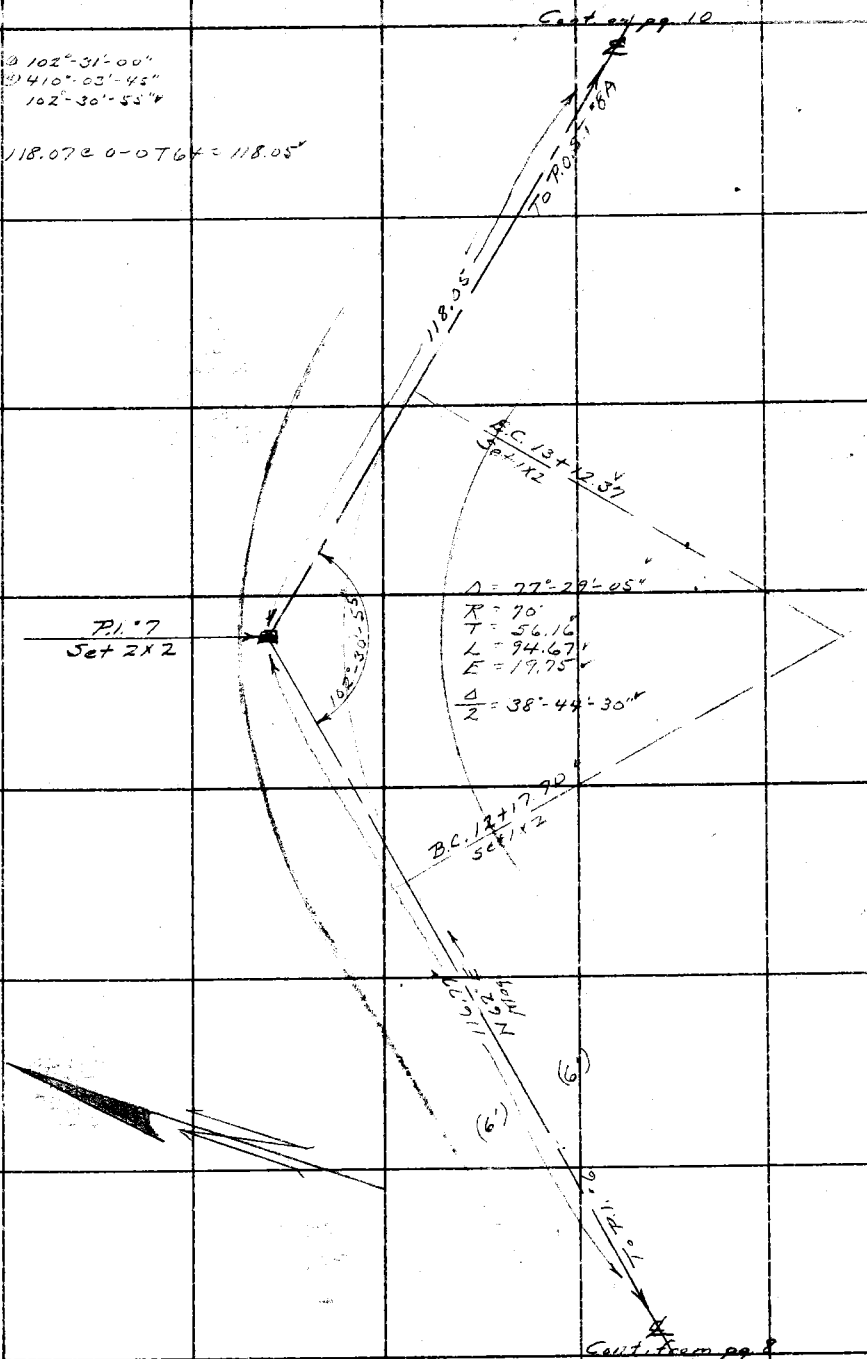

Note: ANY ADDITIONS OR CHANGES ON THIS SHEET MUST BE MADE OR CIRCLED IN Red Ink, WITH DATE AND NAME OF PERSON MAKING CHANGE.

Do not extend notes this side of this line

RETURN TO
LOS ANGELES COUNTY SURVEYOR
700 HALL OF RECORDS

FORM 847 10M 5-31

F.B. 515 PG. 10

Cont. on pg. 11

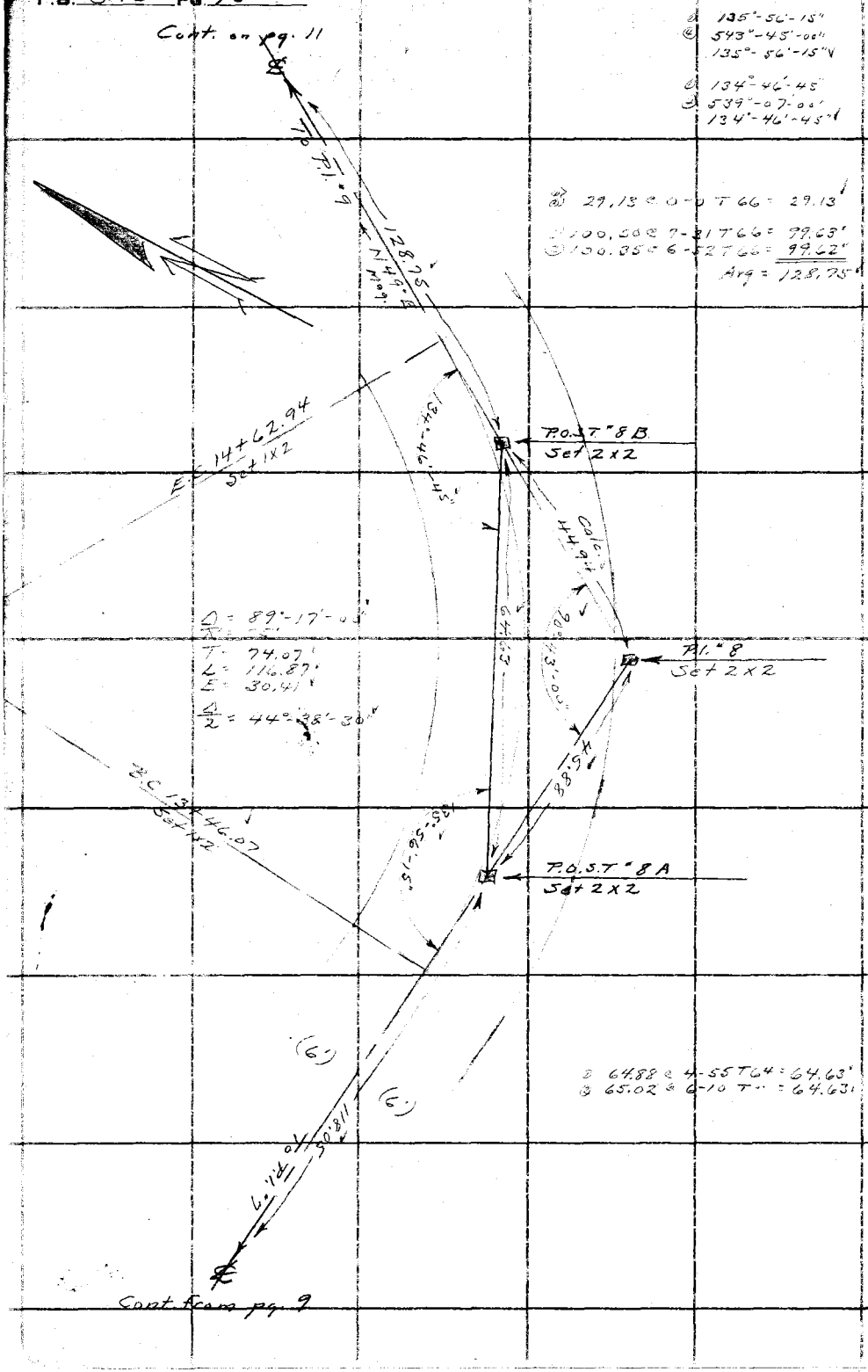

RETURN TO
LOS ANGELES COUNTY SURVEYOR
700 HALL OF RECORDS

Do not extend notes this side of this line

Note: ANY ADDITIONS OR CHANGES ON THIS SHEET MUST BE MADE OR CIRCLED IN Red Ink, WITH DATE AND NAME OF PERSON MAKING CHANGE.

Notes Ck'd by	Survey of Bluebird Mot. Wy
Map No.	W. O. 7171 Tape No. 10 300 St'd 84 °F.
Office Work	Surveyed by [illegible]
Checked	Notes A.N.H. Date 2-16-33
Date	Indexed A. C. Johnson

F.B. 515 PG. 11

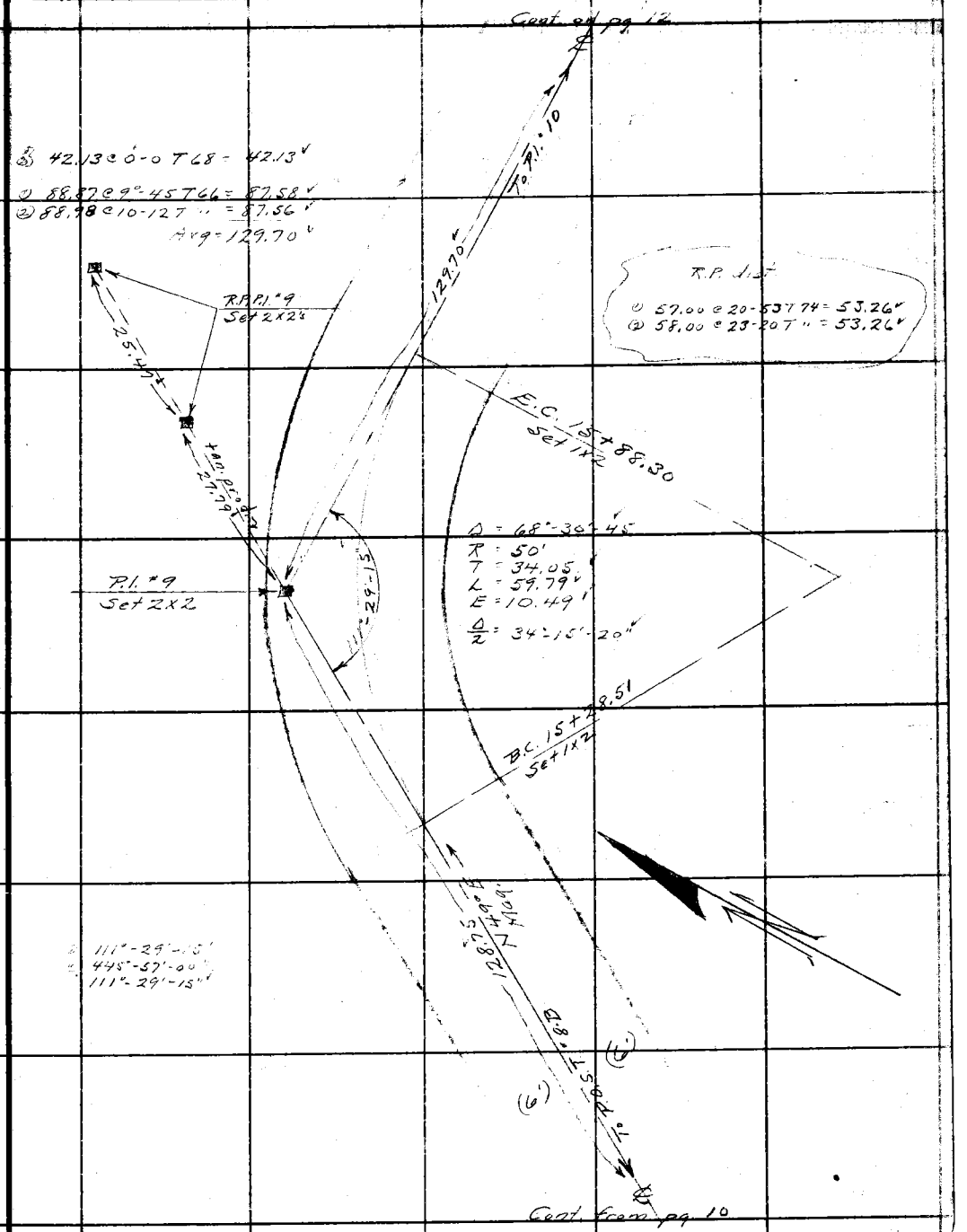

Note: ANY ADDITIONS OR CHANGES ON THIS SHEET MUST BE MADE OR CIRCLED IN Red Ink, WITH DATE AND NAME OF PERSON MAKING CHANGE.

Do not extend notes this side of this line

RETURN TO
LOS ANGELES COUNTY SURVEYOR
700 HALL OF RECORDS

FORM 247 10M 5-31

F.B. 515 PG. 12

Cont. on pg. 13

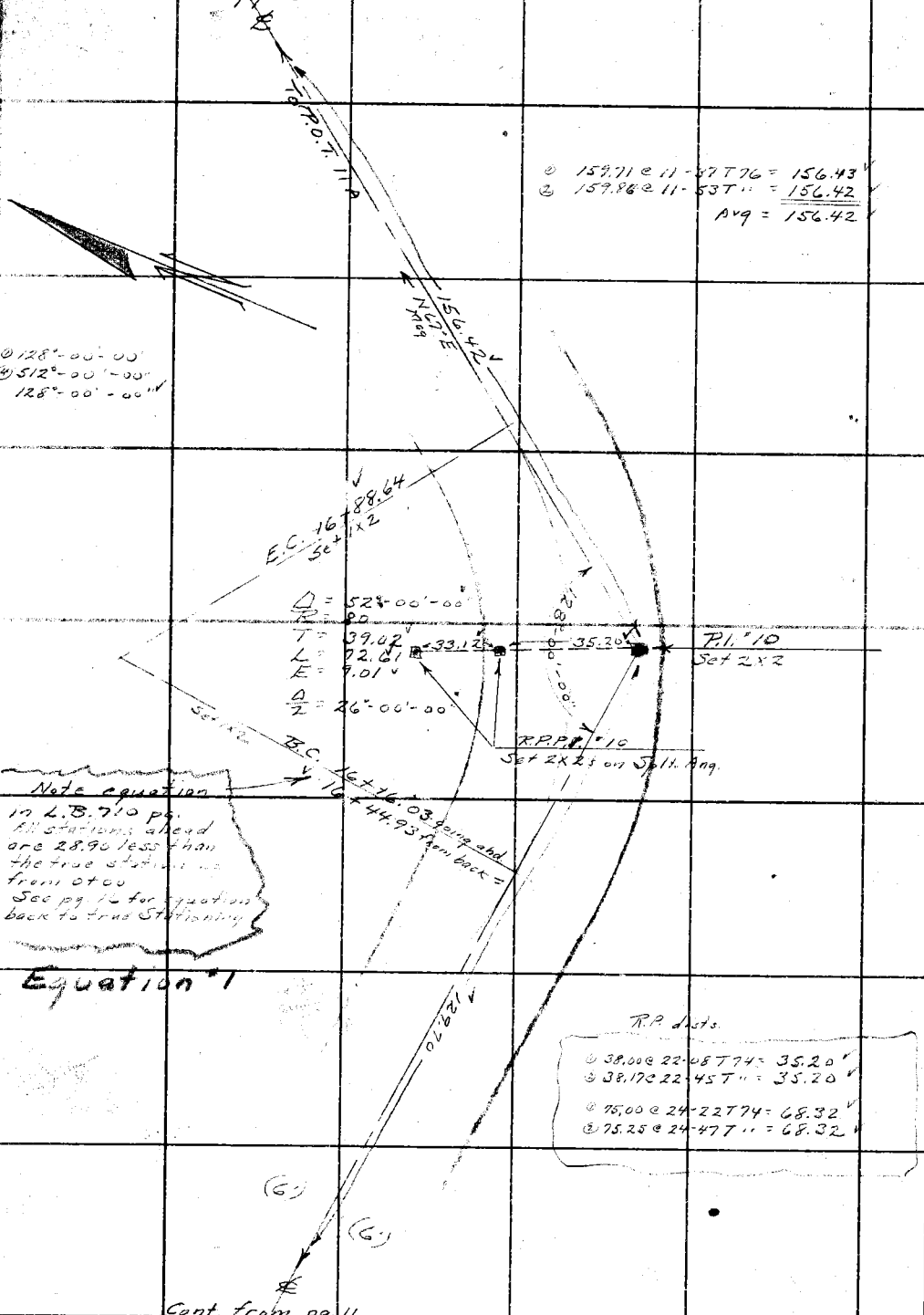

Cont from pg. 11

RETURN TO
LOS ANGELES COUNTY SURVEYOR
700 HALL OF RECORDS
Do not extend notes this side of this line

Note: ANY ADDITIONS OR CHANGES ON THIS SHEET MUST BE MADE OR CIRCLED IN Red Ink. WITH DATE AND NAME OF PERSON MAKING CHANGE.

Notes Ck'd by	Survey of Blue Mot. Wy
Map No.	W. O. 7171 Tape No. 10 300 St'd 84 °F.
Office Work	Surveyed by A. N. HELLSTROM
Checked	Notes A.N.H. Date 3-16-33
Date	Indexed A. C. Johnson

F.B. 515 Pg. 13

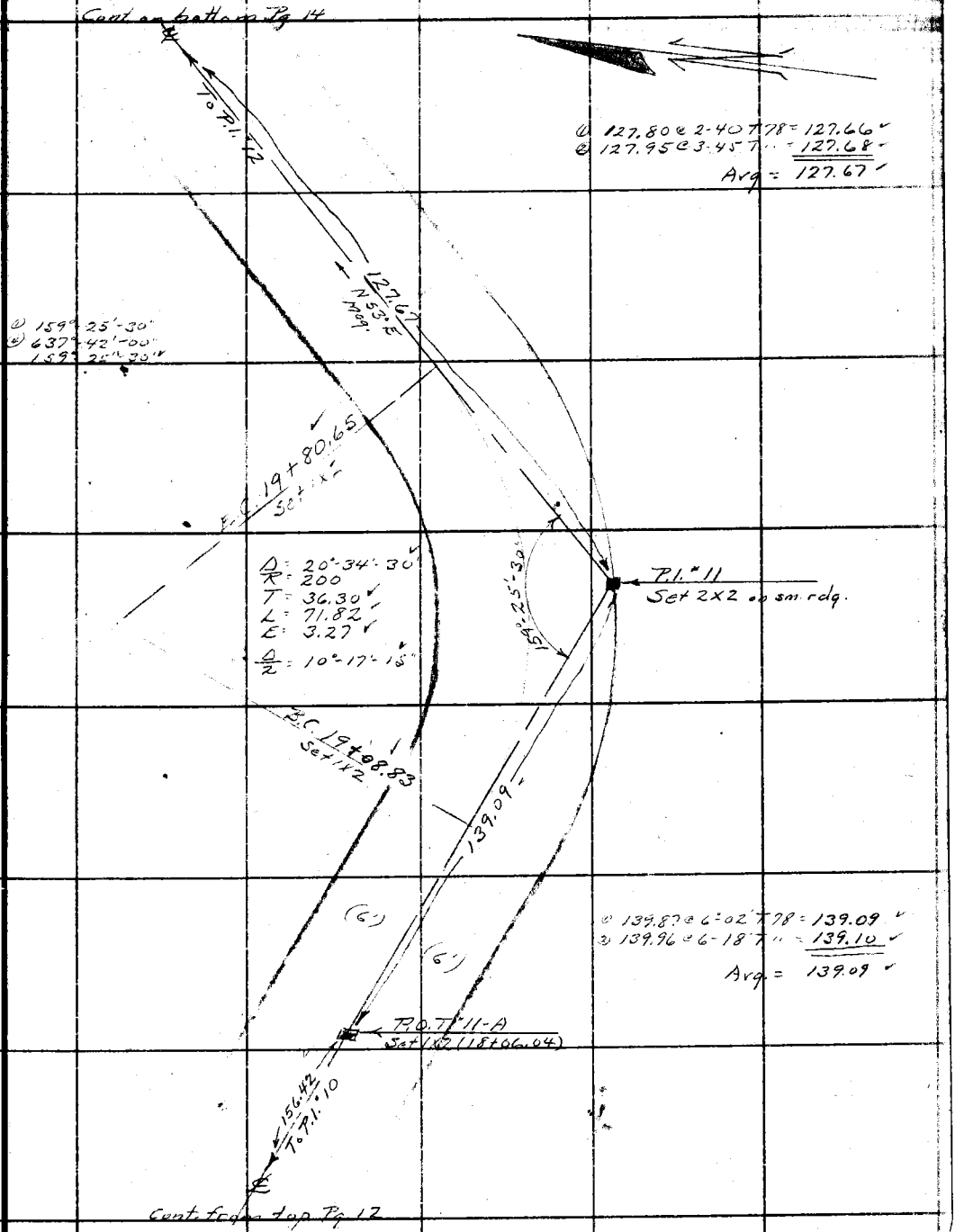

Note: ANY ADDITIONS OR CHANGES ON THIS SHEET MUST BE MADE OR CIRCLED IN Red Ink, WITH DATE AND NAME OF PERSON MAKING CHANGE.

RETURN TO
LOS ANGELES COUNTY SURVEYOR
700 HALL OF RECORDS

Do not extend notes this side of this line

FORM 247 10M 5-31

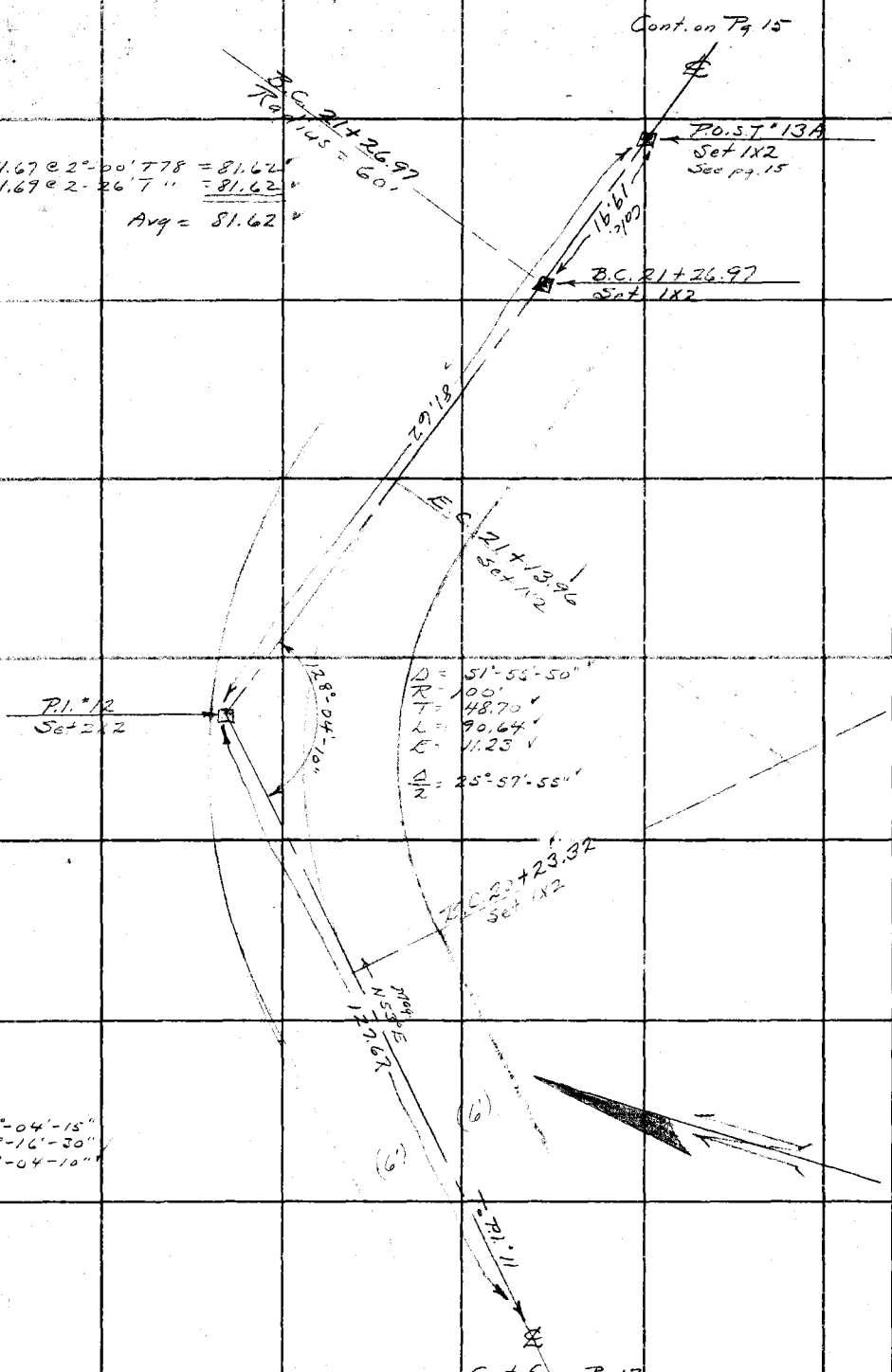

① 81.67 @ 2°-00' T78 = 81.62'
② 81.69 @ 2-26' T " = 81.62'
Avg = 81.62'

① 128°-04'-15"
② 512°-16'-30"
128°-04-10"

RETURN TO
LOS ANGELES COUNTY SURVEYOR
700 HALL OF RECORDS
Do not extend notes this side of this line

Note: ANY ADDITIONS OR CHANGES ON THIS SHEET MUST BE MADE OR CIRCLED IN **Red Ink.** WITH DATE AND NAME OF PERSON MAKING CHANGE.

Notes Ck'd by	Survey of Bluebird Motor Way
Map No.	W. O. 7171 Tape No. 10 30° St'd 84 °F.
Office Work	Surveyed by A. N. HELLSTROM
Checked	Notes A.N.H. Date 2-19-33
Date	Indexed A. C. Johnson

F.B. 515 Pg. 15

① 88.11 @ 4-24 T64 = 87.84
② 88.18 @ 5-01 T" = 87.83
Avg = 87.83

① 116.58 @ 7-55 T76 = 115.47
② 116.69 @ 8-18 T" = 115.47
Avg = 115.47

① 88°-00'-00"
④ 352°-00'-00"
88°-00'-00"

① 44°-51'-30"
④ 179°-26'-30"
44°-51'-35"

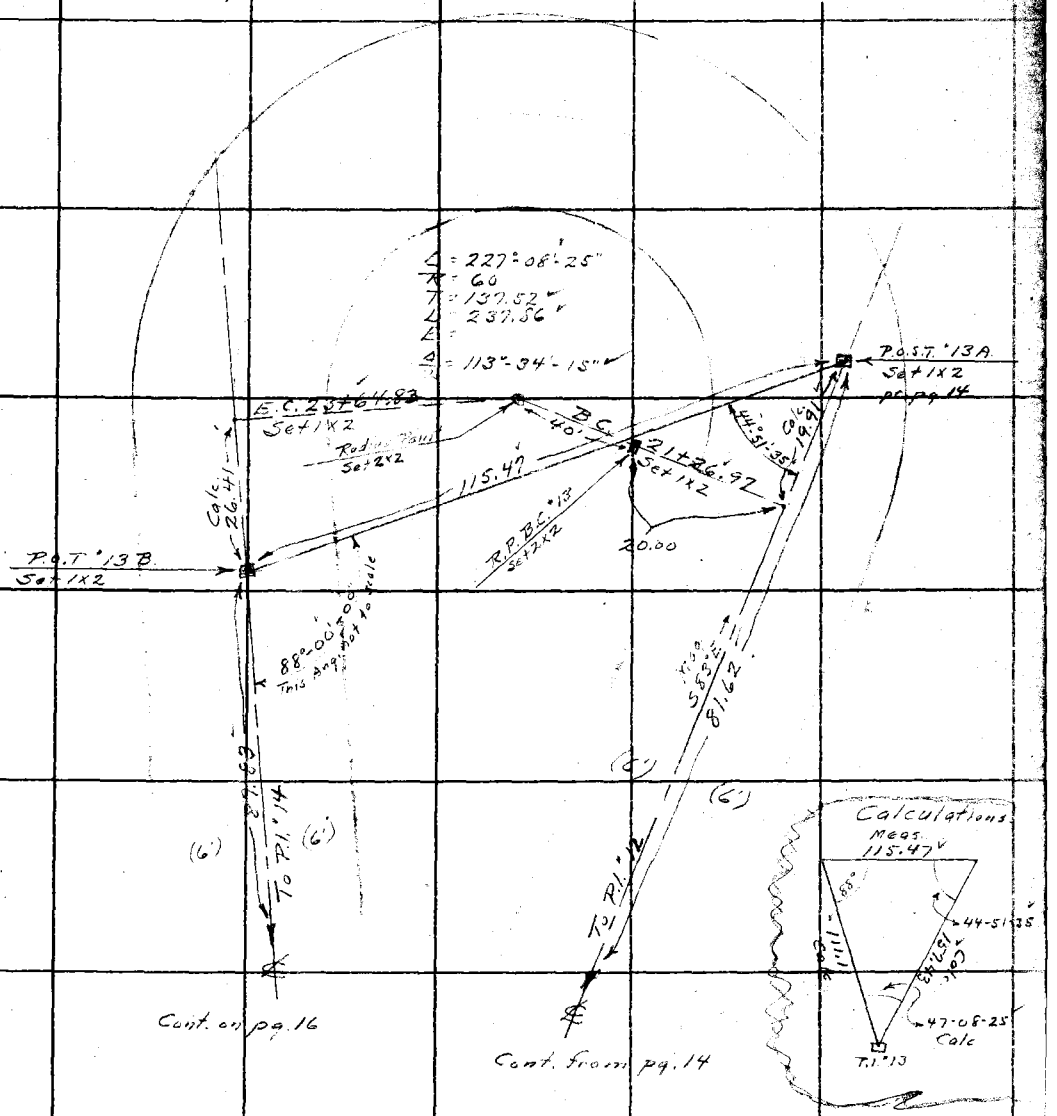

Note: ANY ADDITIONS OR CHANGES ON THIS SHEET MUST BE MADE OR CIRCLED IN Red Ink. WITH DATE AND NAME OF PERSON MAKING CHANGE.

Do not extend notes this side of this line

RETURN TO
LOS ANGELES COUNTY SURVEYOR
700 HALL OF RECORDS

FORM 247 10M 8-31

F.B. 515 Pg. 16

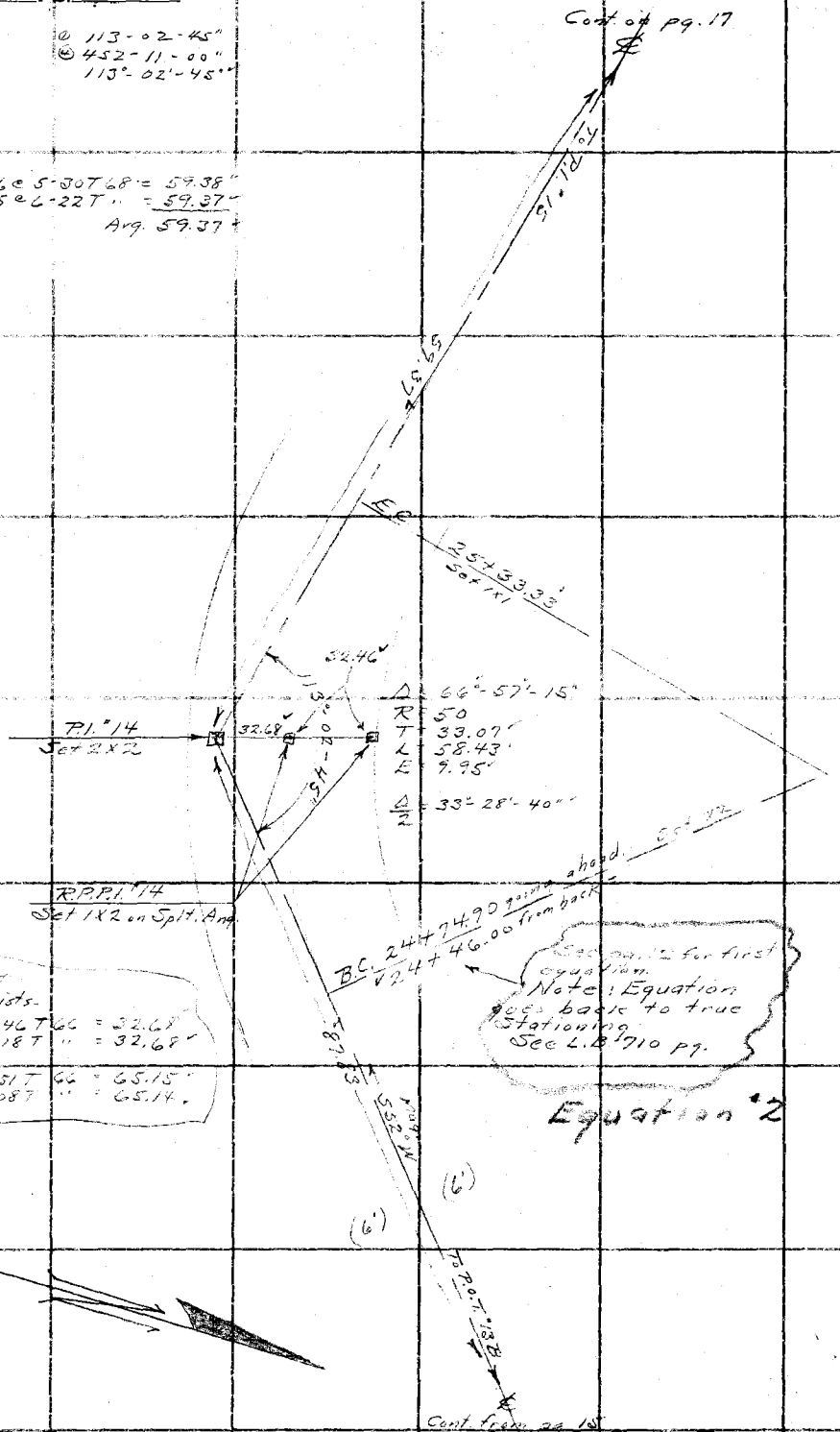

RETURN TO
LOS ANGELES COUNTY SURVEYOR
700 HALL OF RECORDS
Do not extend notes this side of this line

Note: ANY ADDITIONS OR CHANGES ON THIS SHEET MUST BE MADE OR CIRCLED IN Red Ink. WITH DATE AND NAME OF PERSON MAKING CHANGE.

Notes Ck'd by	Survey of Blackbird Mot. Way
Map No.	W. O. 7171 Tape No. 10 St'd 84 °F.
Office Work	Surveyed by A. N. HELLSTROM
Checked	Notes A.M.H. Date 2-19-33
Date	Indexed A. C. Johnson

F.B. 515 Pg. 17

Cont. on pg. 19

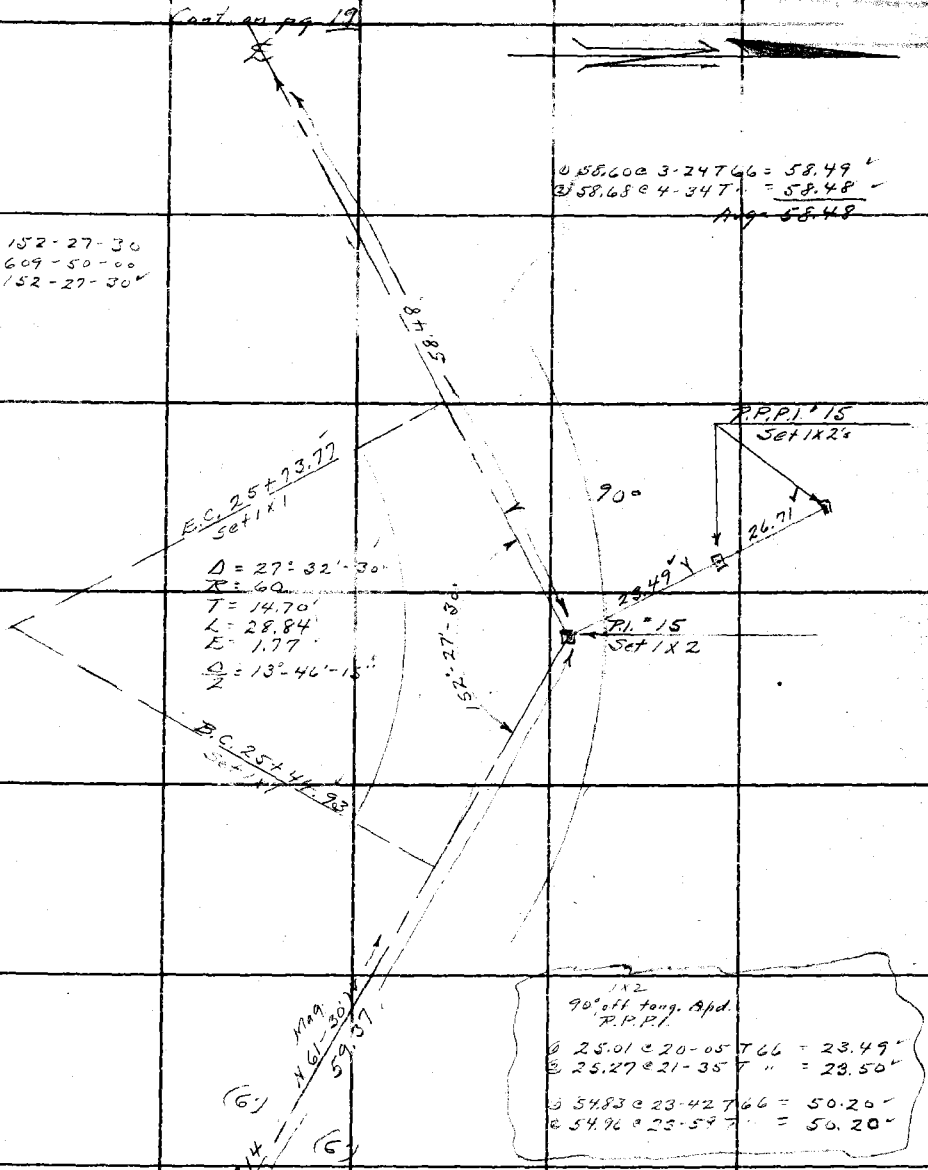

Cont. from pg. 16

Note: ANY ADDITIONS OR CHANGES ON THIS SHEET MUST BE MADE OR CIRCLED IN Red Ink, WITH DATE AND NAME OF PERSON MAKING CHANGE.

Do not extend notes this side of this line

RETURN TO
LOS ANGELES COUNTY SURVEYOR
700 HALL OF RECORDS

FORM 247 10M 5-31

F.B. 515 PG. 18

① 90°-00'-00"
④ 360°-00'-00"
90°-00'-00"

① 90°-00'-00"
④ 360°-00'-00"
90°-00'-00"

① 197°-59'-30"
② 791°-58'-00"
197°-59'-30"

② 153.61 @ 6-11T 70 = 152.71
③ 153.71 @ 6-93T " = 152.70
Avg = 152.70

RETURN TO
LOS ANGELES COUNTY SURVEYOR
700 HALL OF RECORDS
Do not extend notes this side of this line

Note: ANY ADDITIONS OR CHANGES ON THIS SHEET MUST BE MADE OR CIRCLED IN Red Ink. WITH DATE AND NAME OF PERSON MAKING CHANGE.



Curve #14 into
Defl. Right Coming ahd
Δ = 49°-57-10
R = 50
T = 23.29
L = 43.61
E =
B.C. = 24+55.78
E.C. = 24+99.39

Curve #15 into
Defl. left coming ahd.
Δ = 21-49-20
R = 100
T = 19.28
L = 38.09
E =
B.C. 26+14.98
E.C. 26+53.07

B.C. #16
27+55.45

Notes Ck'd by	Survey of [illegible]
Map No.	W. O. 7171 Tape No. 10 200 St'd 84 °F.
Office Work	Surveyed by A. N. HELLSTROM
Checked	Notes A. N. H. Date 3-2-33
Date	Indexed A. C. Johnson

F.B. 515 Pg. 19

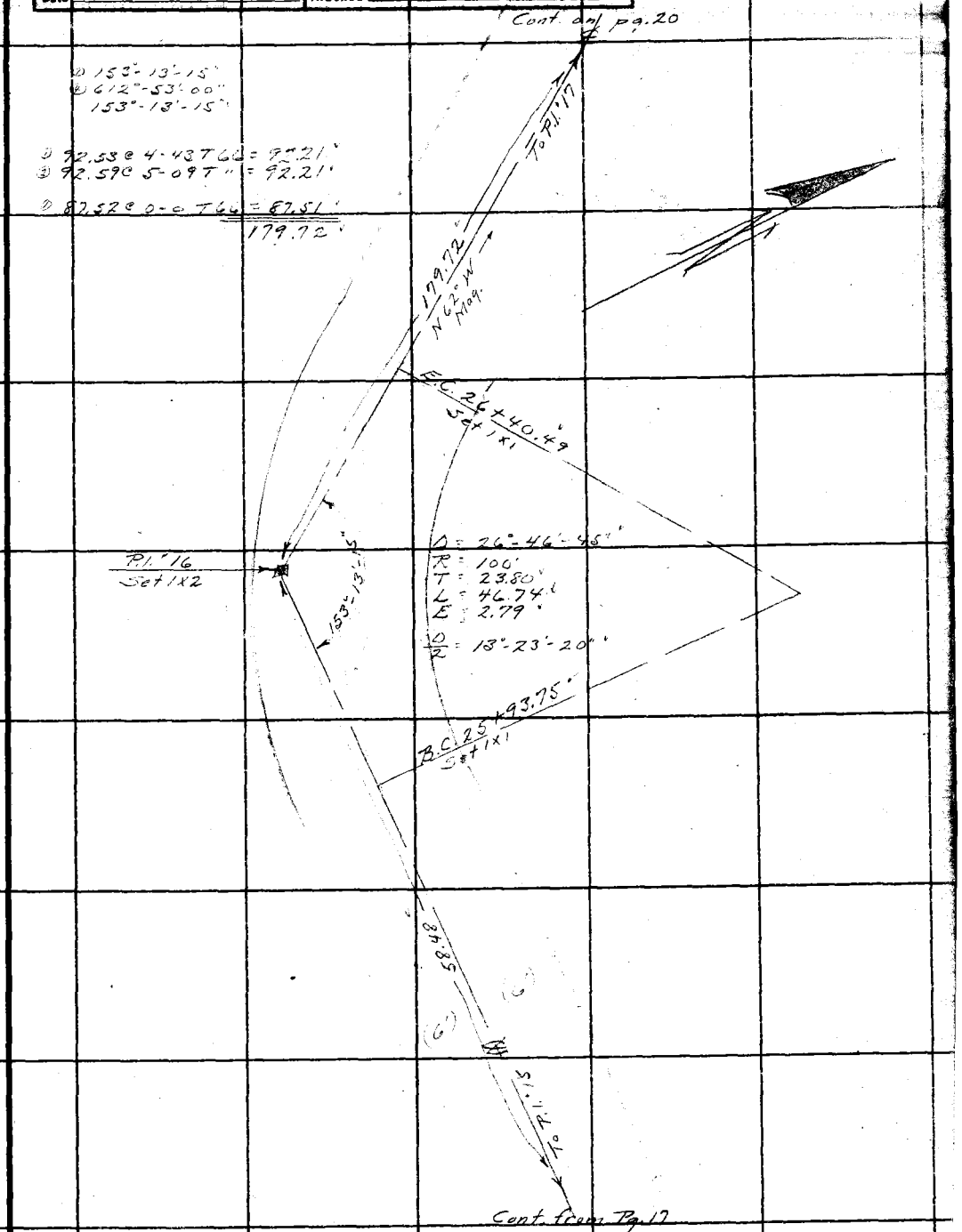

Note: ANY ADDITIONS OR CHANGES ON THIS SHEET MUST BE MADE OR CIRCLED IN Red Ink. WITH DATE AND NAME OF PERSON MAKING CHANGE.

RETURN TO
LOS ANGELES COUNTY SURVEYOR
700 HALL OF RECORDS
Do not extend notes this side of this line

FORM 247 10M 8-31

F.B. 515 PG. 20

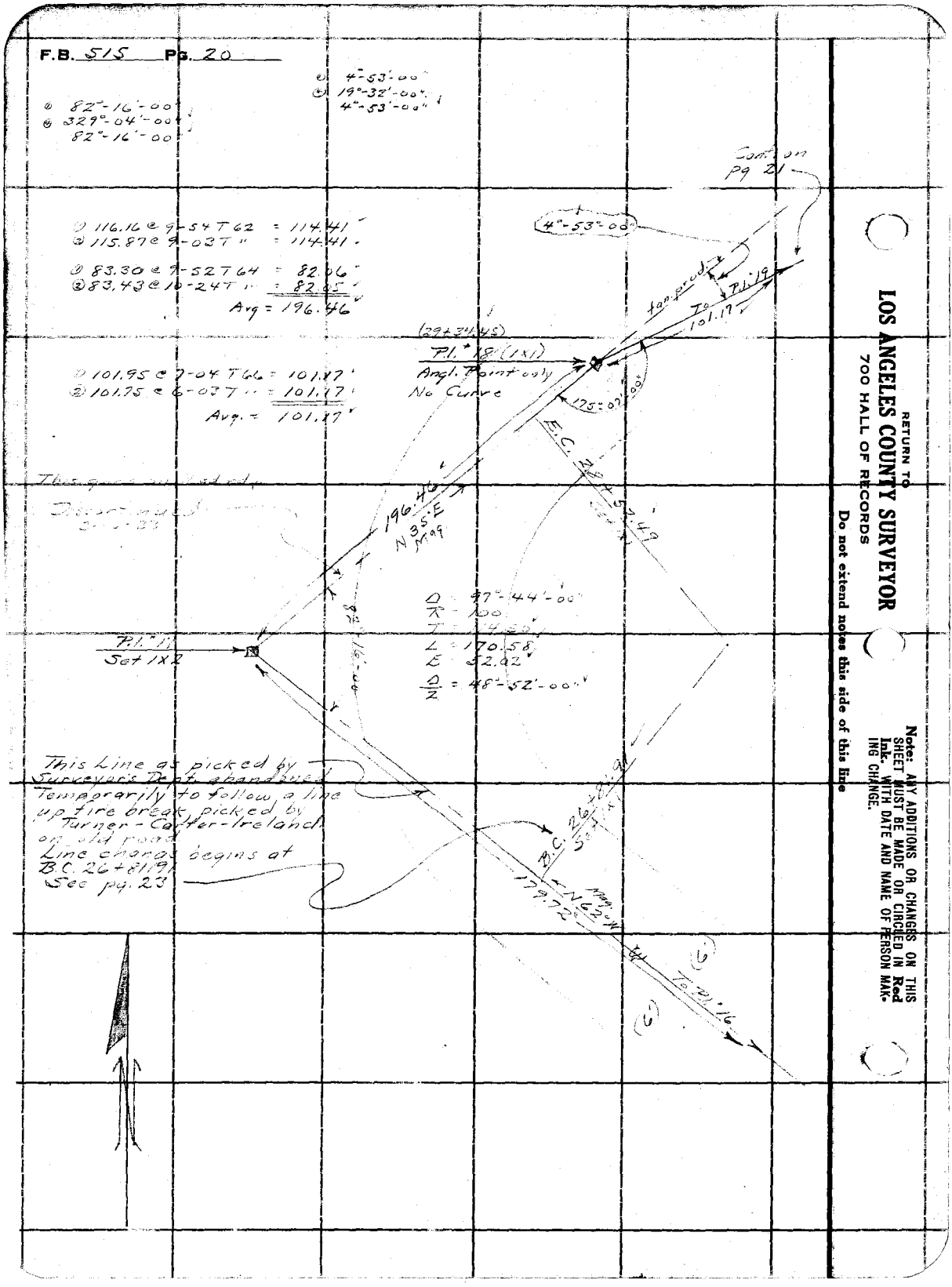

RETURN TO
LOS ANGELES COUNTY SURVEYOR
700 HALL OF RECORDS

Do not extend notes this side of this line

Note: ANY ADDITIONS OR CHANGES ON THIS SHEET MUST BE MADE OR CIRCLED IN Red Ink. WITH DATE AND NAME OF PERSON MAKING CHANGE.

Notes Ck'd by	Survey of [illegible]
Map No.	W. O. 7171 Tape No. 10 30" St'd 84 °F.
Office Work	Surveyed by A. N. HELLSTROM
Checked	Notes A.N.H. Date 3-3-33
Date	Indexed A. C. Johnson

F.B. 515 Pg. 21

This angle N.G.
① 81°-22'-30"
② 325°-30'-15"
81°-22'-30"
① 78°-37'-30"
② 314°-28'-30"
78°-37'-10"
O.K. 5-15-33 - A.N.H.

85.20 @ 0-0 T 66 = 85.19'

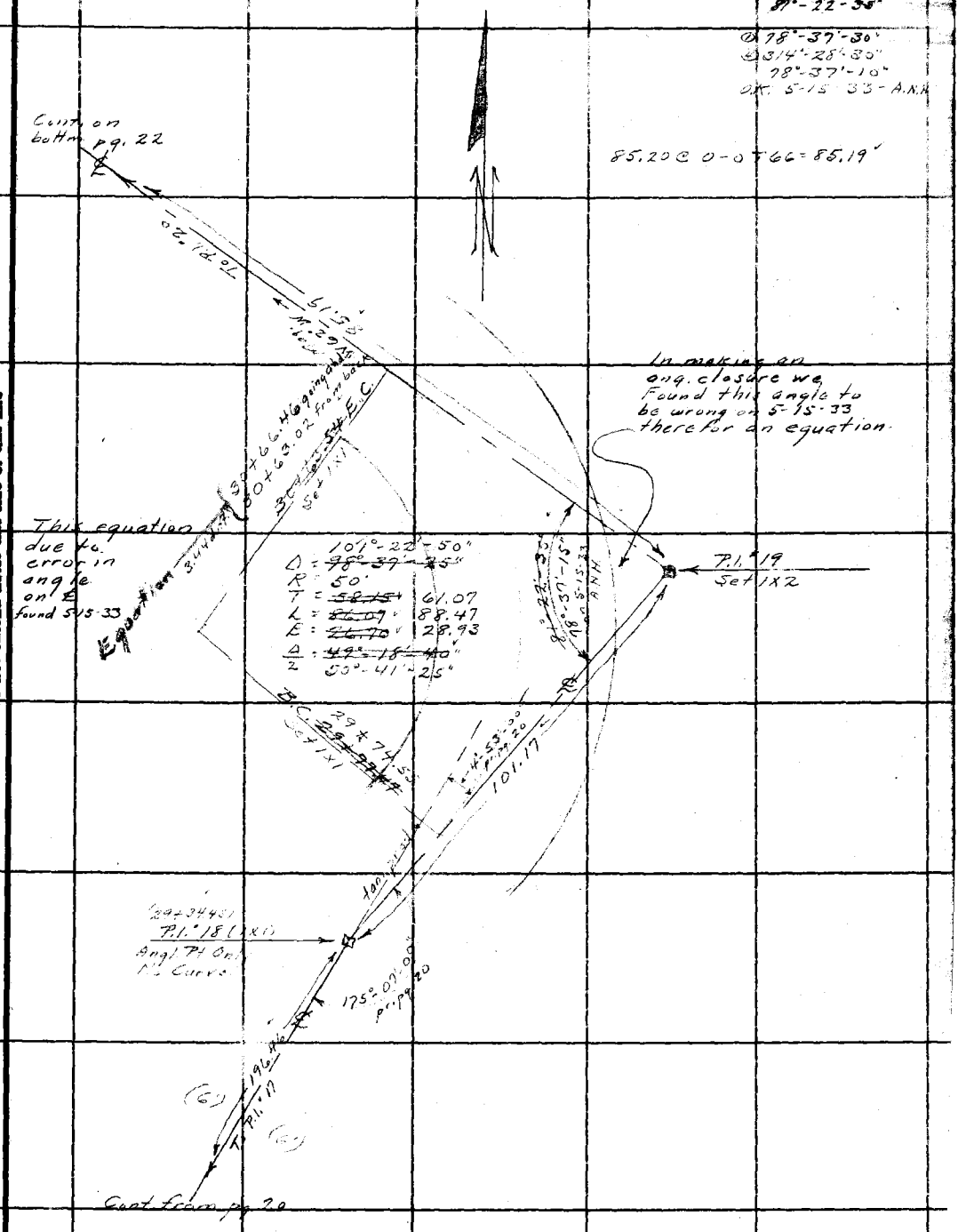

Note: ANY ADDITIONS OR CHANGES ON THIS SHEET MUST BE MADE OR CIRCLED IN Red Ink. WITH DATE AND NAME OF PERSON MAKING CHANGE.

Do not extend notes this side of this line

RETURN TO
LOS ANGELES COUNTY SURVEYOR
700 HALL OF RECORDS

FORM 247 10M 5-31

F.B. 515 Pg. 22

Cont. on pg. 95



152°-20-45"
609°-23-00"
152°-20-45"

This Line to be continued later
A.N.H. 3-10-33

P.1.21

N 35° W
89.04
Δ 60°

E.C. 31+02.40
Set 1x1

Δ = 27°-39'-15"
R = 50'
T = 12.31
L = 24.13
E = 1.49
Δ/2 = 13°-49'-40"

152°-20-45"

P.1.20
Set 1x2

B.C. 30+78.27
Set 1x1

85.19

(6')

(6')

P.1.19

Cont. from pg. 21

RETURN TO
LOS ANGELES COUNTY SURVEYOR
700 HALL OF RECORDS
Do not extend notes this side of this line

Note: ANY ADDITIONS OR CHANGES ON THIS SHEET MUST BE MADE OR CIRCLED IN Red Ink. WITH DATE AND NAME OF PERSON MAKING CHANGE.

Notes Ck'd by	Survey of
Map No.	W. O. 7171 Tape No. 10 300 St'd 84 °F.
Office Work	Surveyed by A. N. HELLSTROM
Checked	Notes A.N.H. Date 3/9/33
Date	Indexed A. C. Johnson

F.B. 515 Pg. 23

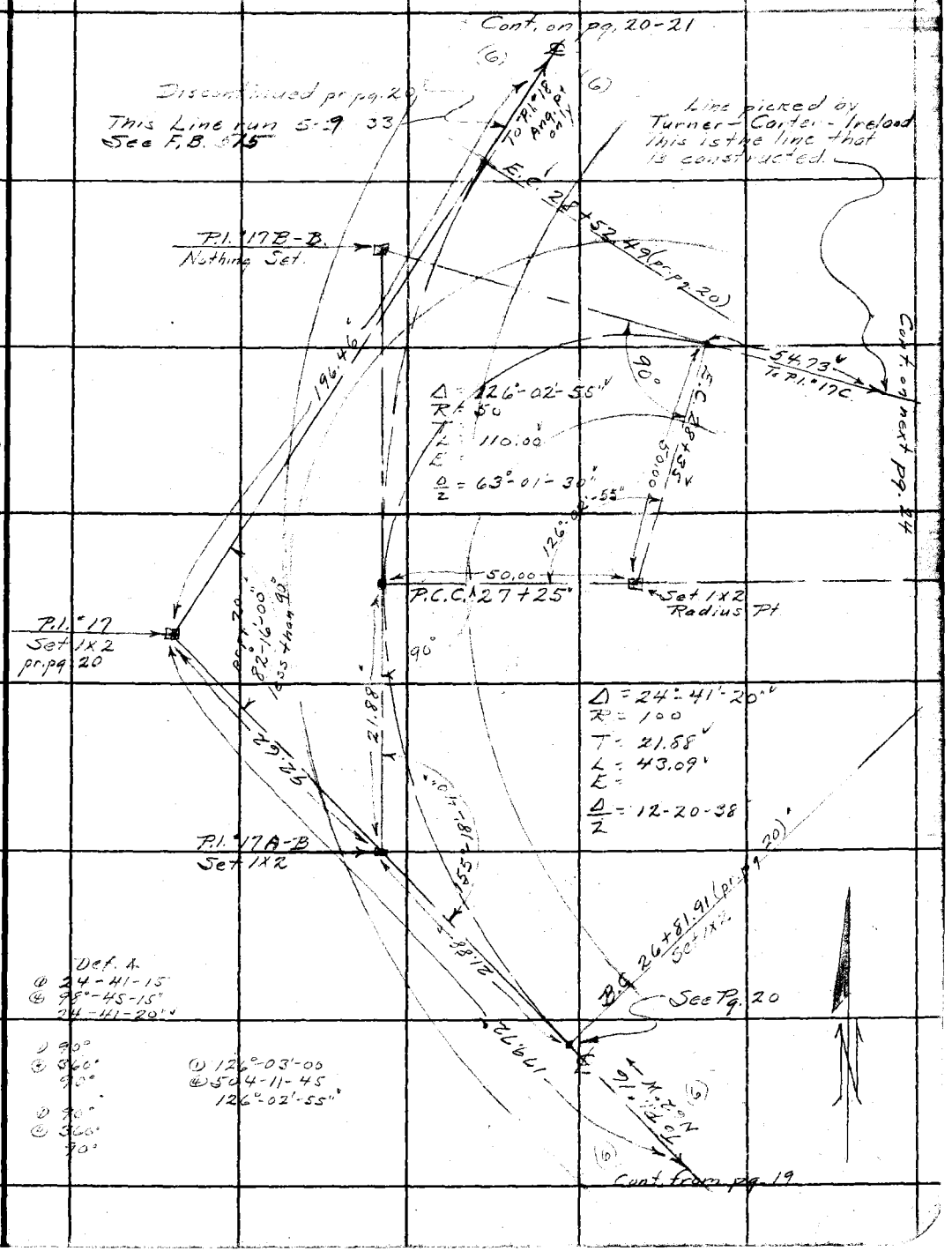

Note: ANY ADDITIONS OR CHANGES ON THIS SHEET MUST BE MADE OR CIRCLED IN Red Ink. WITH DATE AND NAME OF PERSON MAKING CHANGE.

Do not extend notes this side of this line

RETURN TO
LOS ANGELES COUNTY SURVEYOR
700 HALL OF RECORDS

FORM 247 10M B-31

F.B. 515 Pg. 24

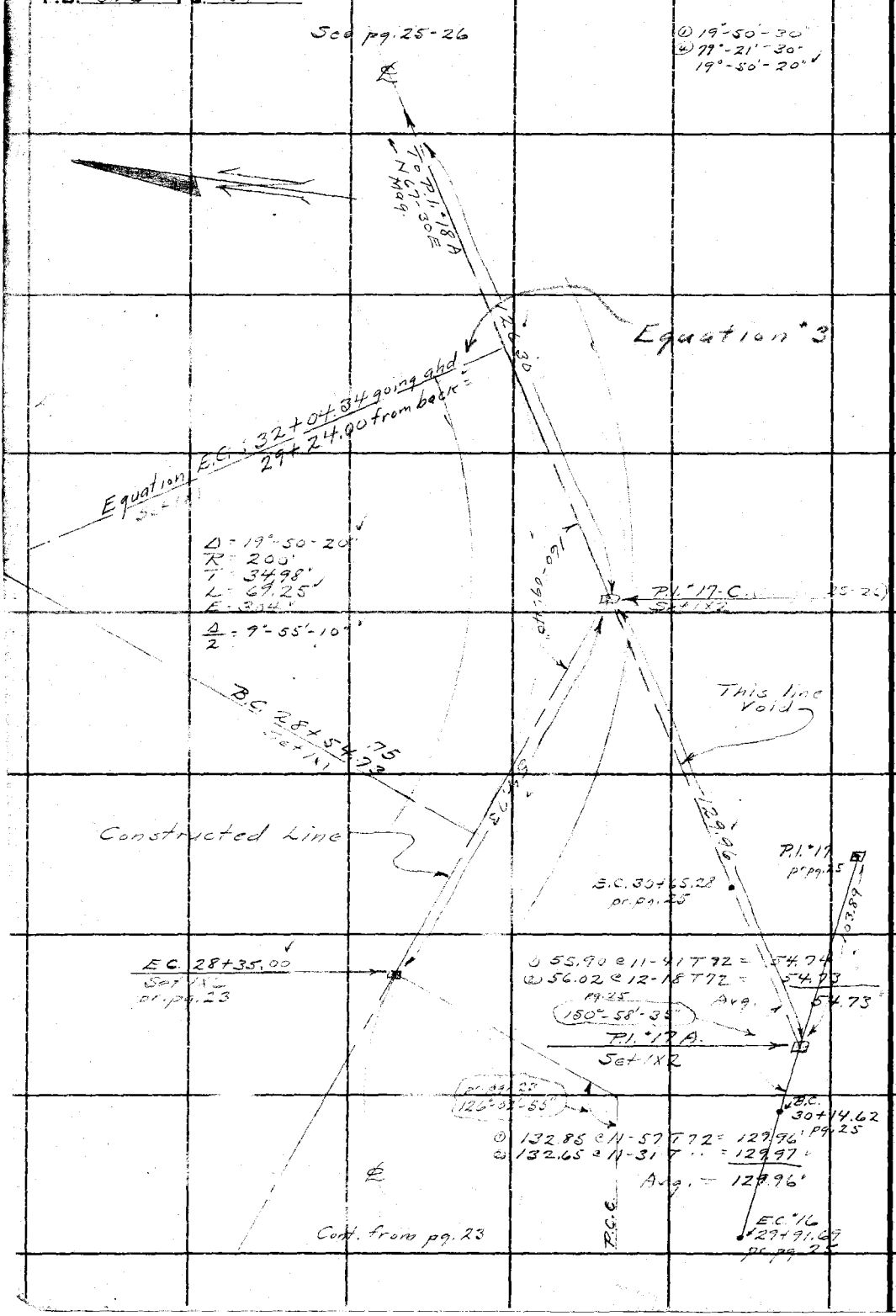

RETURN TO
LOS ANGELES COUNTY SURVEYOR
700 HALL OF RECORDS

Do not extend notes this side of this line

Note: ANY ADDITIONS OR CHANGES ON THIS SHEET MUST BE MADE OR CIRCLED IN **Red Ink.** WITH DATE AND NAME OF PERSON MAKING CHANGE.

Notes Ck'd by	Survey of Bluebird Mot. Wy
Map No.	W. O. 7171 Tape No. 10 300' St'd 84 °F.
Office Work	Surveyed by A. N. HELLSTROM
Checked	Notes A.N.H. Date 3-6-33
Date	Indexed A. C. Johnson

F.B. 515 PG. 25

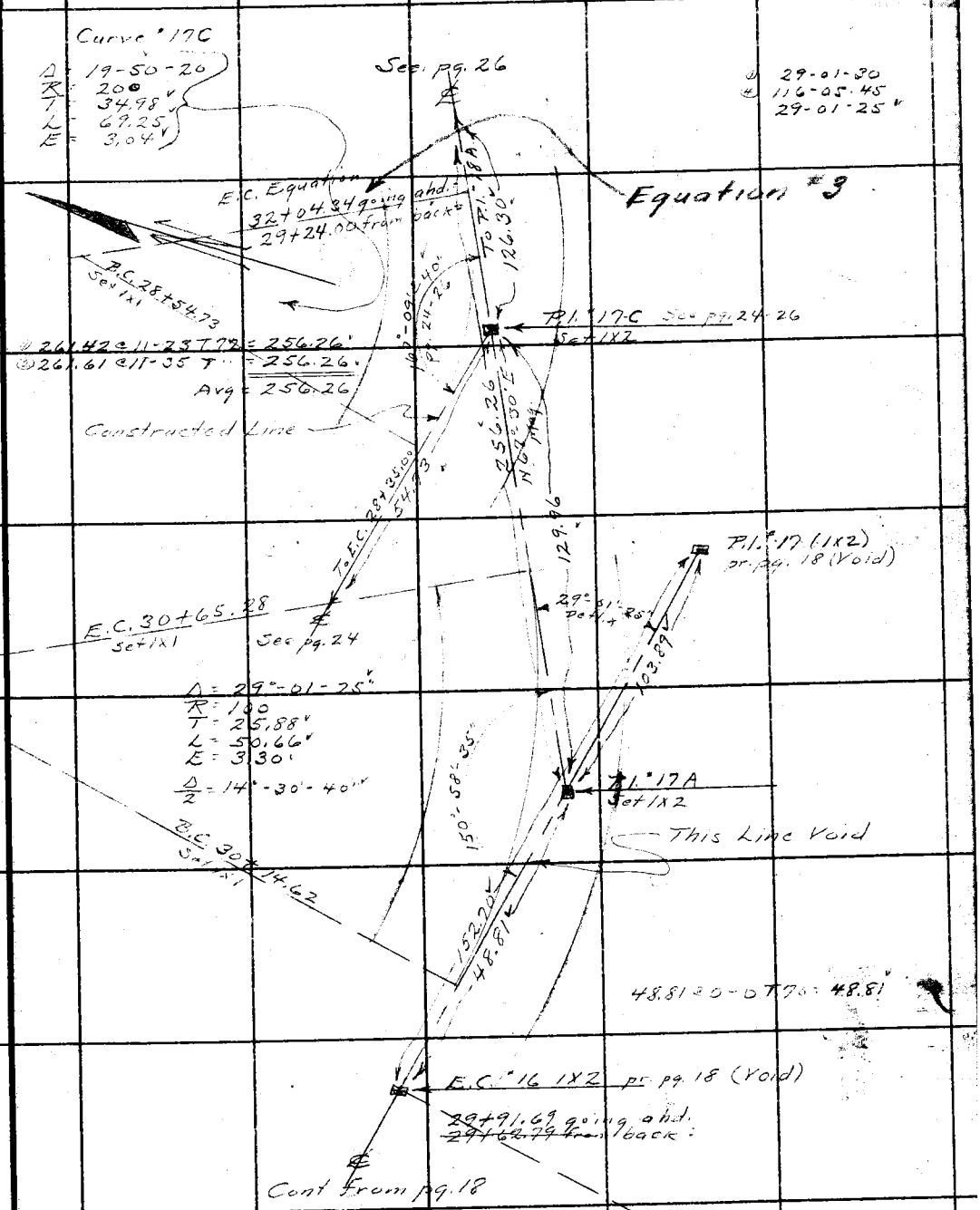

Note: ANY ADDITIONS OR CHANGES ON THIS SHEET MUST BE MADE OR CIRCLED IN Red Ink, WITH DATE AND NAME OF PERSON MAKING CHANGE.

RETURN TO
LOS ANGELES COUNTY SURVEYOR
700 HALL OF RECORDS
Do not extend notes this side of this line

FORM 247 10M 8-31

F.B. 515 Pg. 26

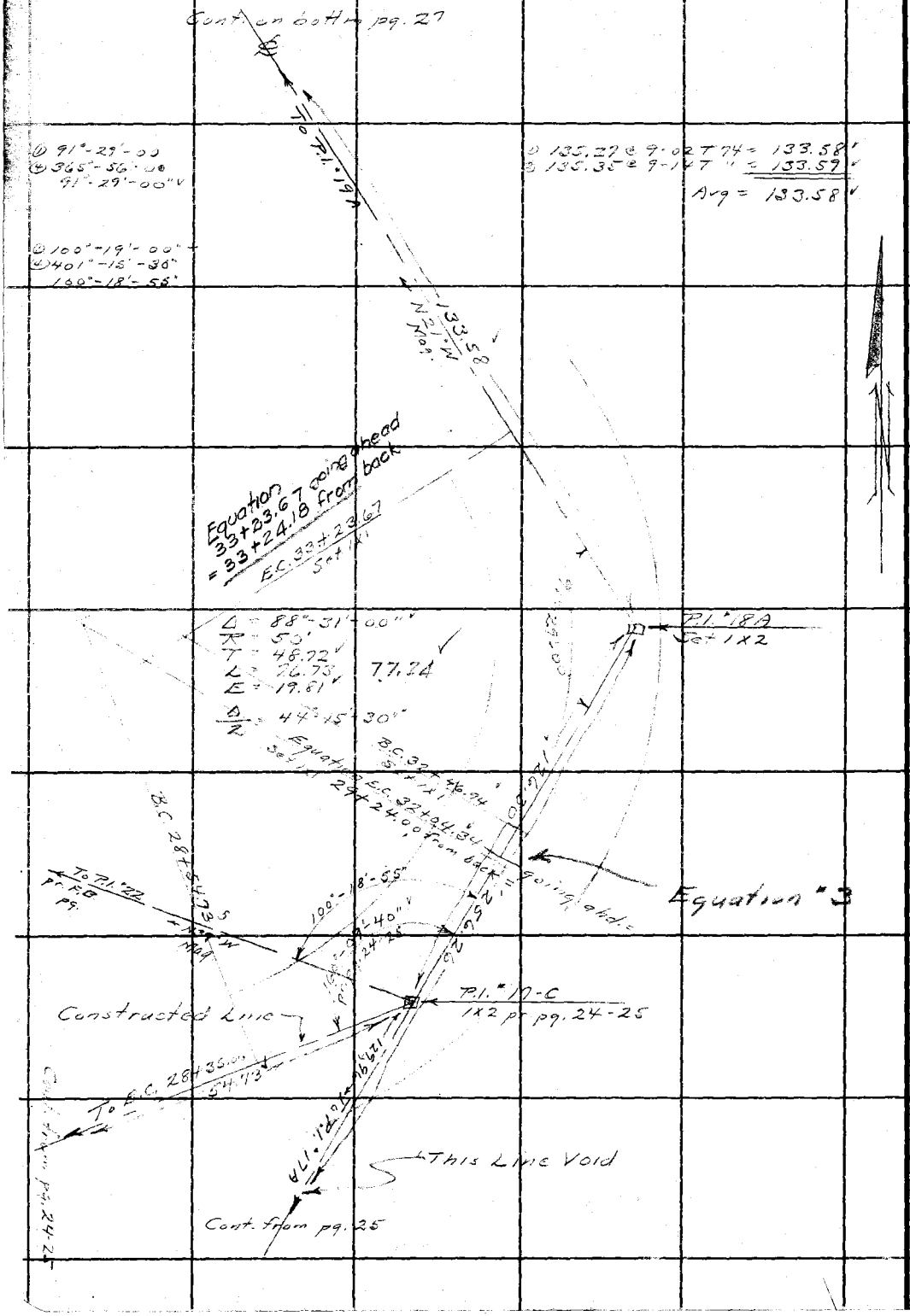

RETURN TO
LOS ANGELES COUNTY SURVEYOR
700 HALL OF RECORDS
Do not extend notes this side of this line

Note: ANY ADDITIONS OR CHANGES ON THIS SHEET MUST BE MADE OR CIRCLED IN Red Ink. WITH DATE AND NAME OF PERSON MAKING CHANGE.

Notes Ck'd by	Survey of Bluebird Mot. Wy
Map No.	W. O. 7171 Tape No. 10 300 St'd 84 °F.
Office Work	Surveyed by A. N. HELLSTROM
Checked	Notes A.N.H. Date 3-6-33
Date	Indexed E. C. Johnson

F.B. 515 PG. 27

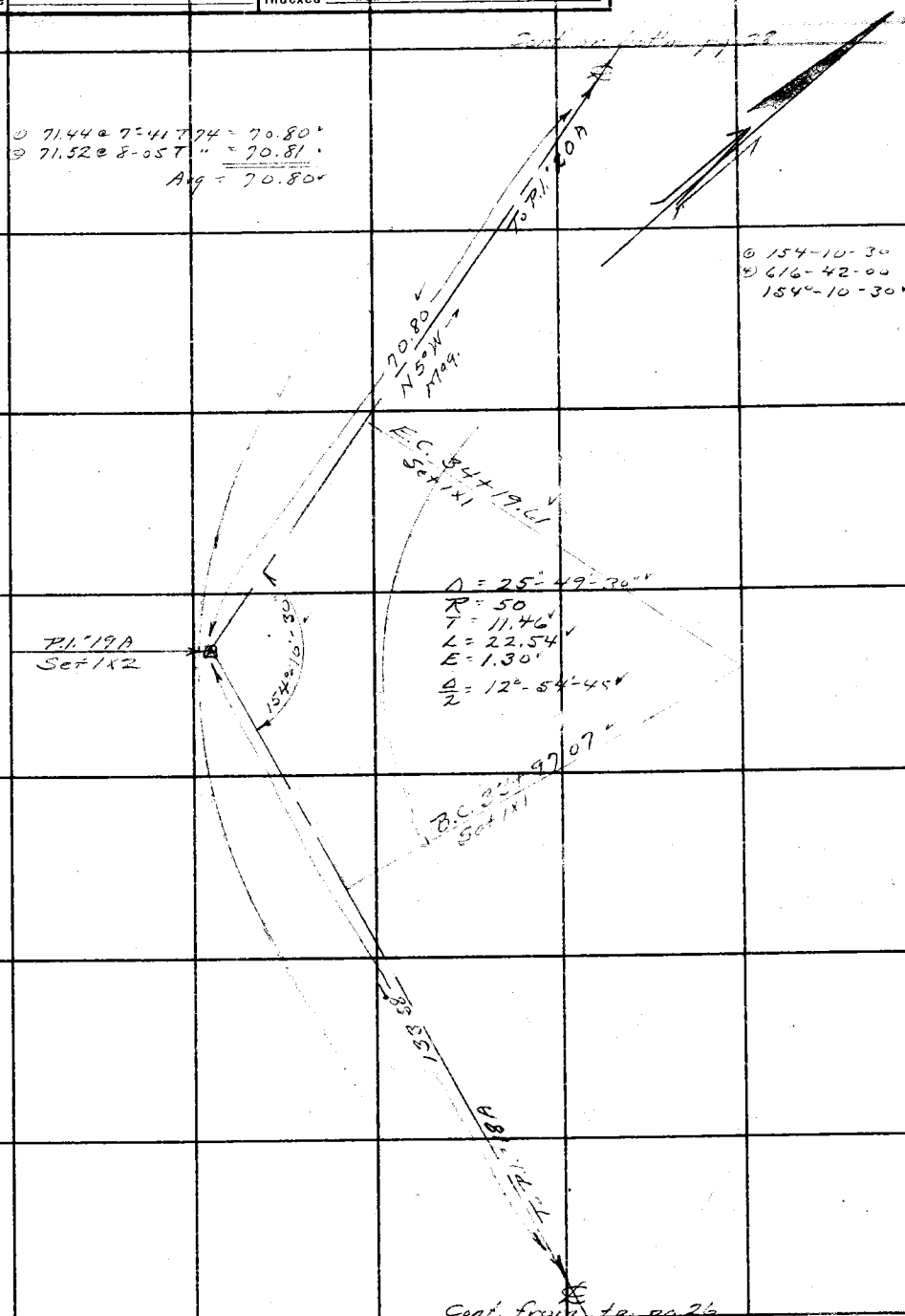

Note: ANY ADDITIONS OR CHANGES ON THIS SHEET MUST BE MADE OR CIRCLED IN Red Ink. WITH DATE AND NAME OF PERSON MAKING CHANGE.

Do not extend notes this side of this line

RETURN TO
LOS ANGELES COUNTY SURVEYOR
700 HALL OF RECORDS

FORM 247 10M 8-31

F.B. 515 Pg. 28

Cont. on bottm pg. 29

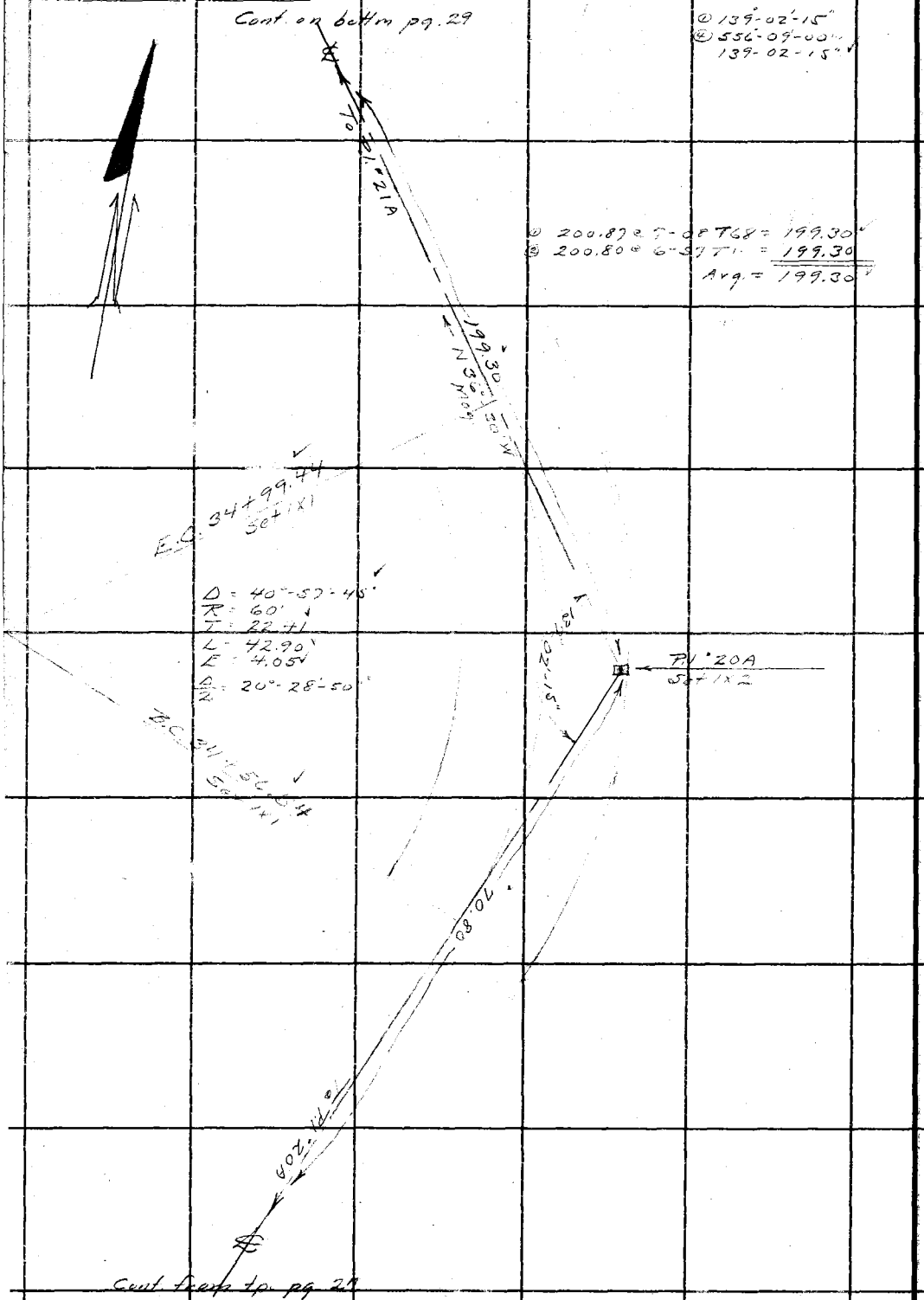

Cont. from tp. pg. 27

RETURN TO
LOS ANGELES COUNTY SURVEYOR
700 HALL OF RECORDS
Do not extend notes this side of this line

Note: ANY ADDITIONS OR CHANGES ON THIS SHEET MUST BE MADE OR CIRCLED IN Red Ink. WITH DATE AND NAME OF PERSON MAKING CHANGE.

Notes Ck'd by	Survey of Blue bird Motor Way
Map No.	W. O. 7171 Tape No. 10 500 St'd 84 °F.
Office Work	Surveyed by A. N. HELLSTROM
Checked	Notes A.N.H. Date 3/6/33
Date	Indexed A. C. Johnson

F.B. 515 PG. 29

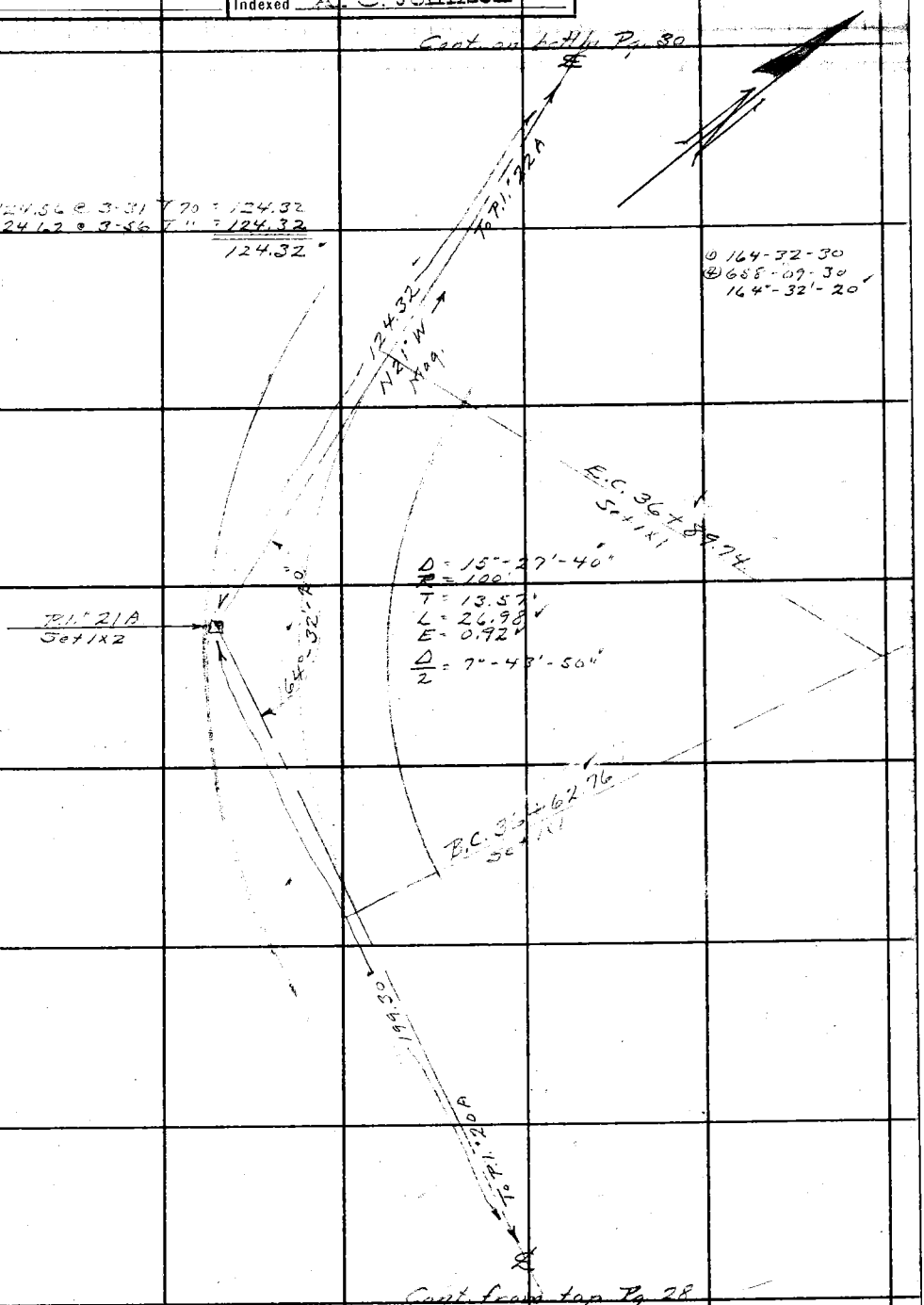

Note: ANY ADDITIONS OR CHANGES ON THIS SHEET MUST BE MADE OR CIRCLED IN Red Ink, WITH DATE AND NAME OF PERSON MAKING CHANGE.

Do not extend notes this side of this line

RETURN TO
LOS ANGELES COUNTY SURVEYOR
700 HALL OF RECORDS

FORM 247 10M 8-31

F.B. 515 Pg. 30

Cont. on bottm Pg. 31

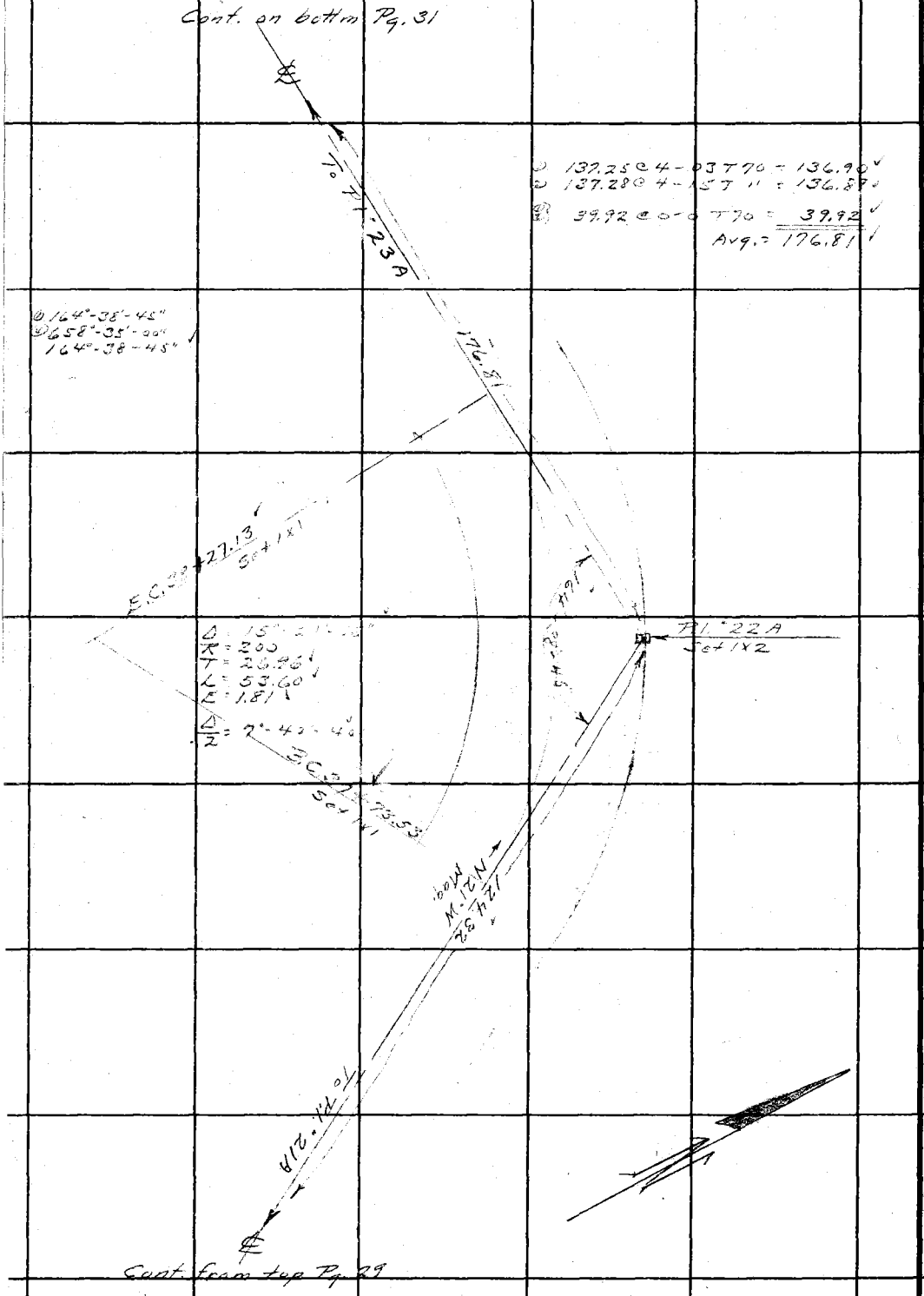

Cont. from top Pg. 29

RETURN TO
LOS ANGELES COUNTY SURVEYOR
700 HALL OF RECORDS
Do not extend notes this side of this line

Note: ANY ADDITIONS OR CHANGES ON THIS SHEET MUST BE MADE OR CIRCLED IN Red Ink. WITH DATE AND NAME OF PERSON MAKING CHANGE.

Notes Ck'd by	Survey of Blackbird Motor Way
Map No.	W. O. 7171 Tape No. 10 300 St'd 84° °F.
Office Work	Surveyed by A. N. HELLSTROM
Checked	Notes A.N.H. Date 3/7/33
Date	Indexed A. C. Johnson

F.B. 515 Pg. 31

Cont. on bottom pg. 32

① 86°-38'-30"
② 346-34'-15"
86°-38-35"

① 147.49 @ 3-21 T 70 = 147.23
② 147.55 @ 3-38 T " = 147.24
③ 60.39 @ 0-0 T 70 = 60.38
Avg = 207.61

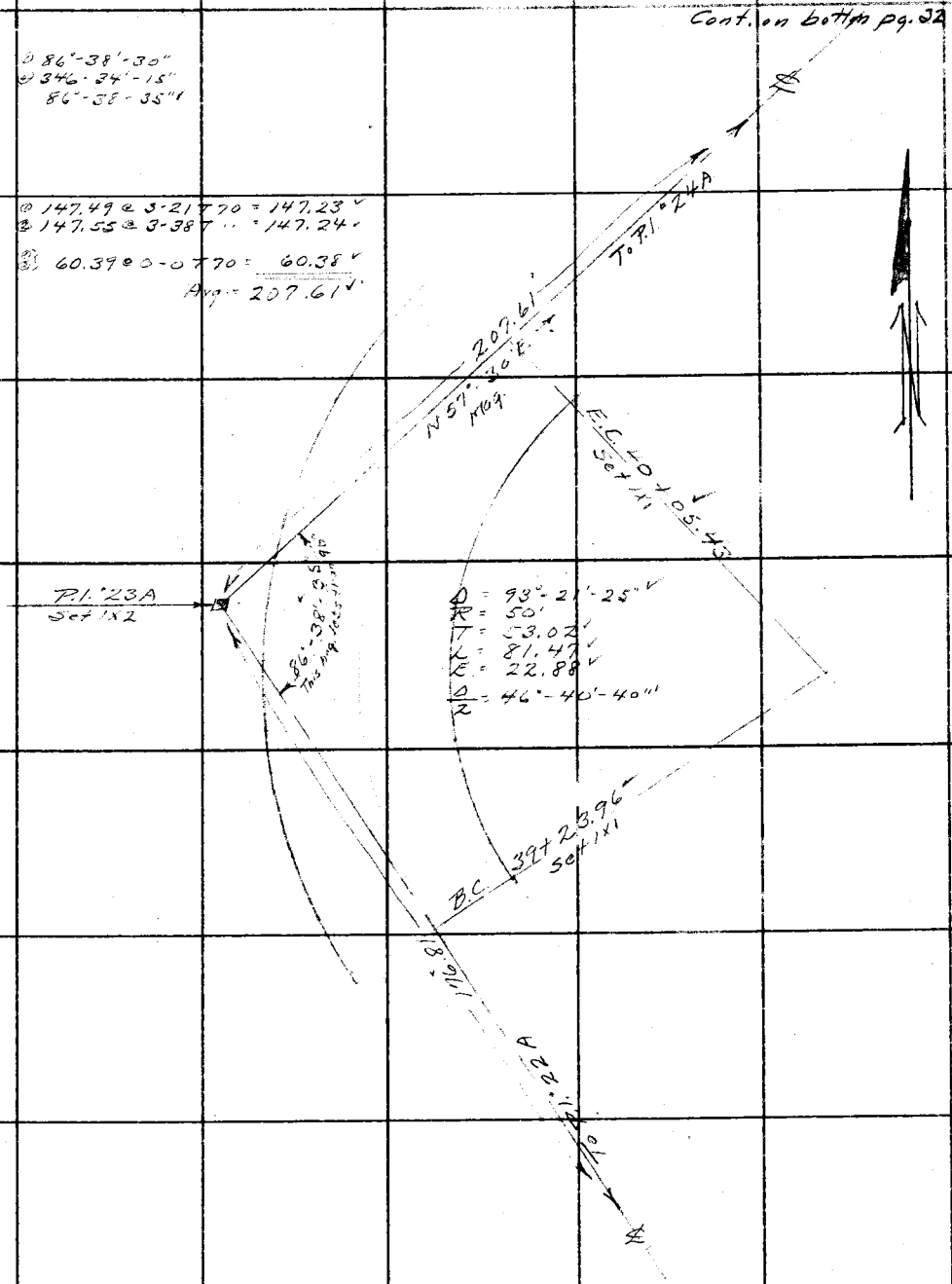

Cont. from top Pg. 30

Note: ANY ADDITIONS OR CHANGES ON THIS SHEET MUST BE MADE OR CIRCLED IN Red Ink, WITH DATE AND NAME OF PERSON MAKING CHANGE.

Do not extend notes this side of this line

RETURN TO
LOS ANGELES COUNTY SURVEYOR
700 HALL OF RECORDS

FORM 247 10M 5-31

F.B. 515 Pg. 32

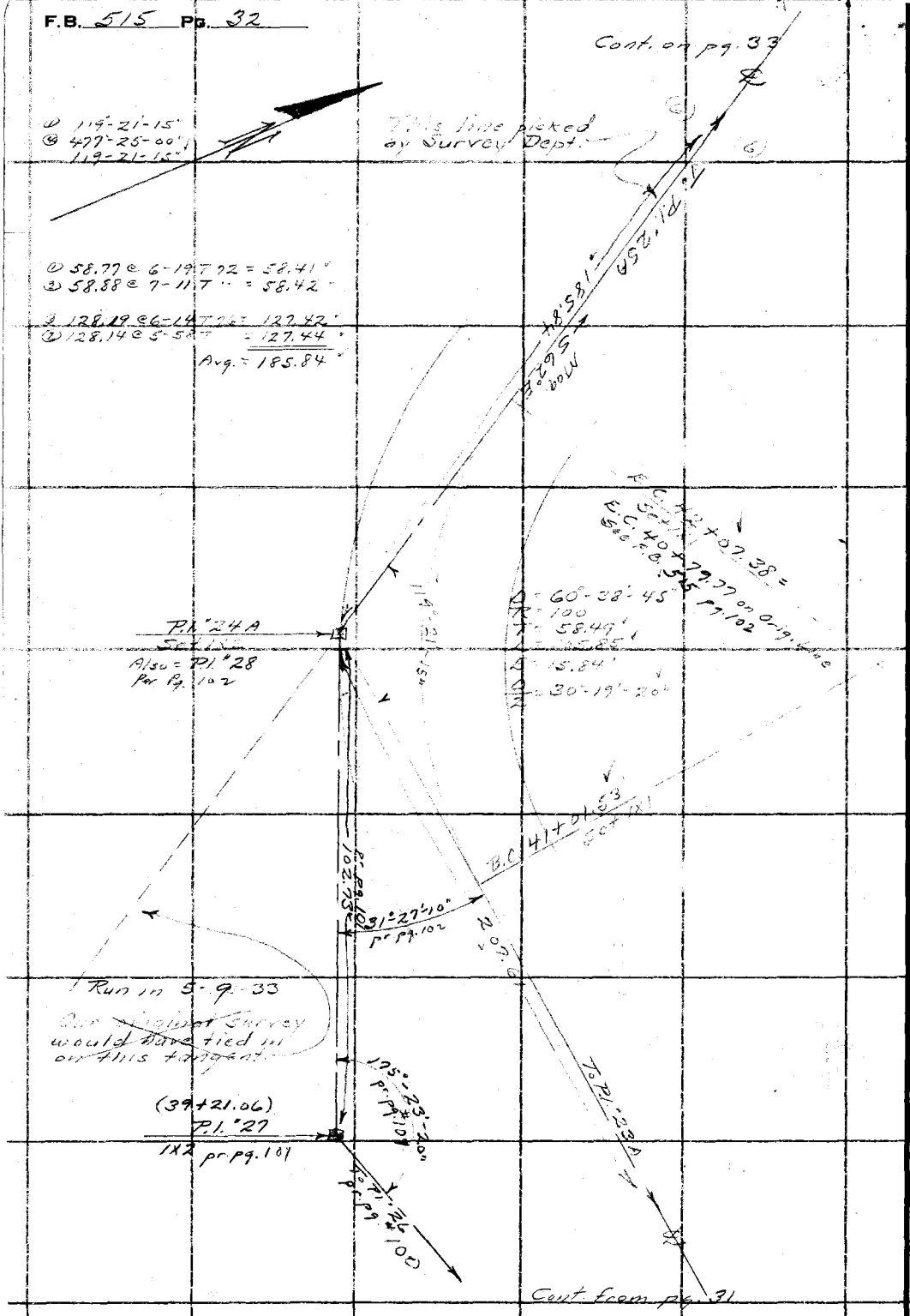

RETURN TO
LOS ANGELES COUNTY SURVEYOR
700 HALL OF RECORDS

Do not extend notes this side of this line

Note: ANY ADDITIONS OR CHANGES ON THIS SHEET MUST BE MADE OR CIRCLED IN Red Ink. WITH DATE AND NAME OF PERSON MAKING CHANGE.

Notes Ck'd by	Survey of Bluebird Motor [illegible]
Map No.	W. O. 7171 Tape No. 10 St'd 84 °F.
Office Work	Surveyed by A. N. HELLSTROM
Checked	Notes A.N.H. Date 3/7/33
Date	Indexed [illegible] C. Johnson

F.B. 515 Pg. 33

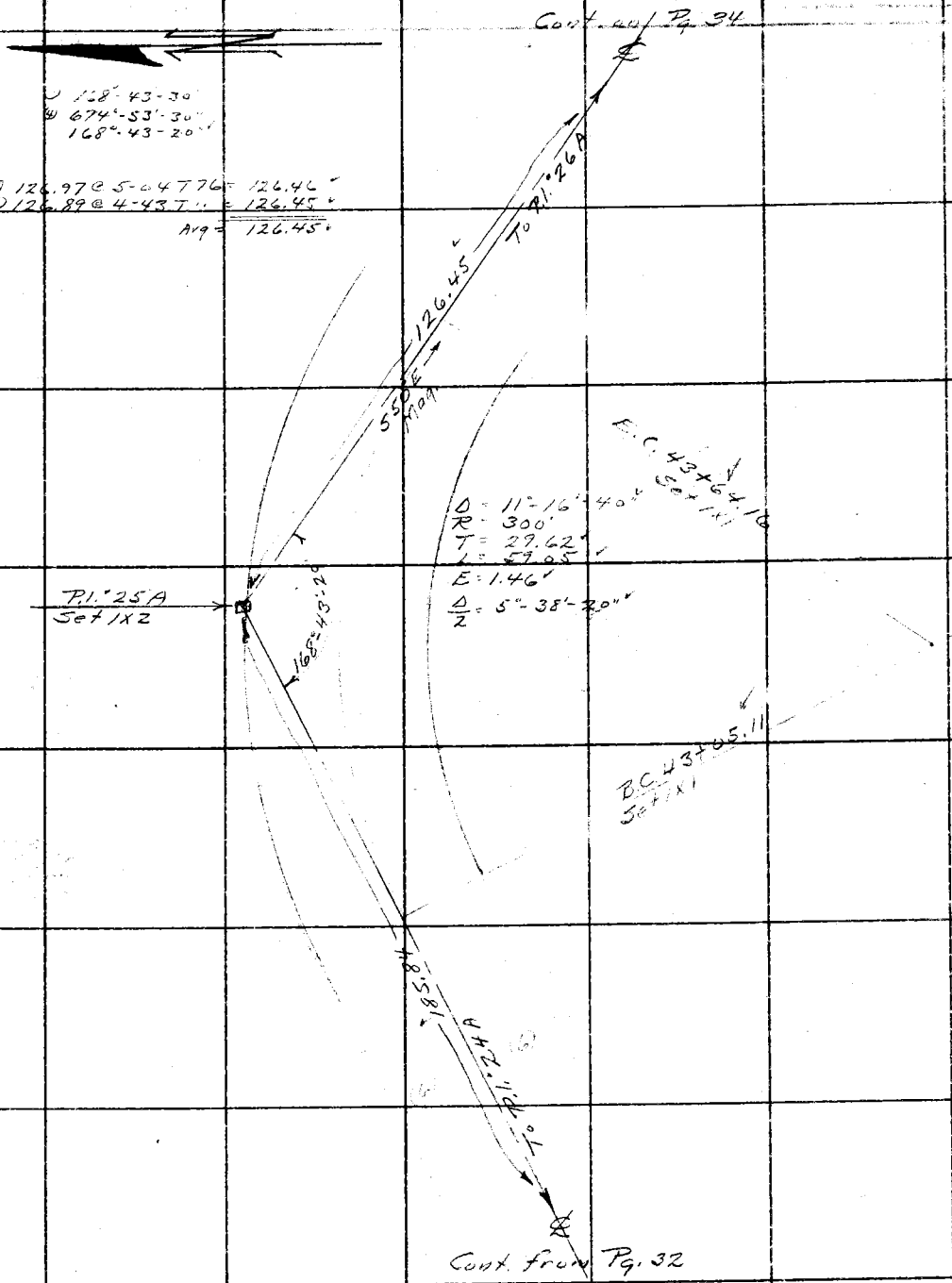

Note: ANY ADDITIONS OR CHANGES ON THIS SHEET MUST BE MADE OR CIRCLED IN Red Ink, WITH DATE AND NAME OF PERSON MAKING CHANGE.

Do not extend notes this side of this line

RETURN TO
LOS ANGELES COUNTY SURVEYOR
700 HALL OF RECORDS

FORM 247 10M 5-31

F.B. 515 Pg. 34

Cont. on Pg. 35

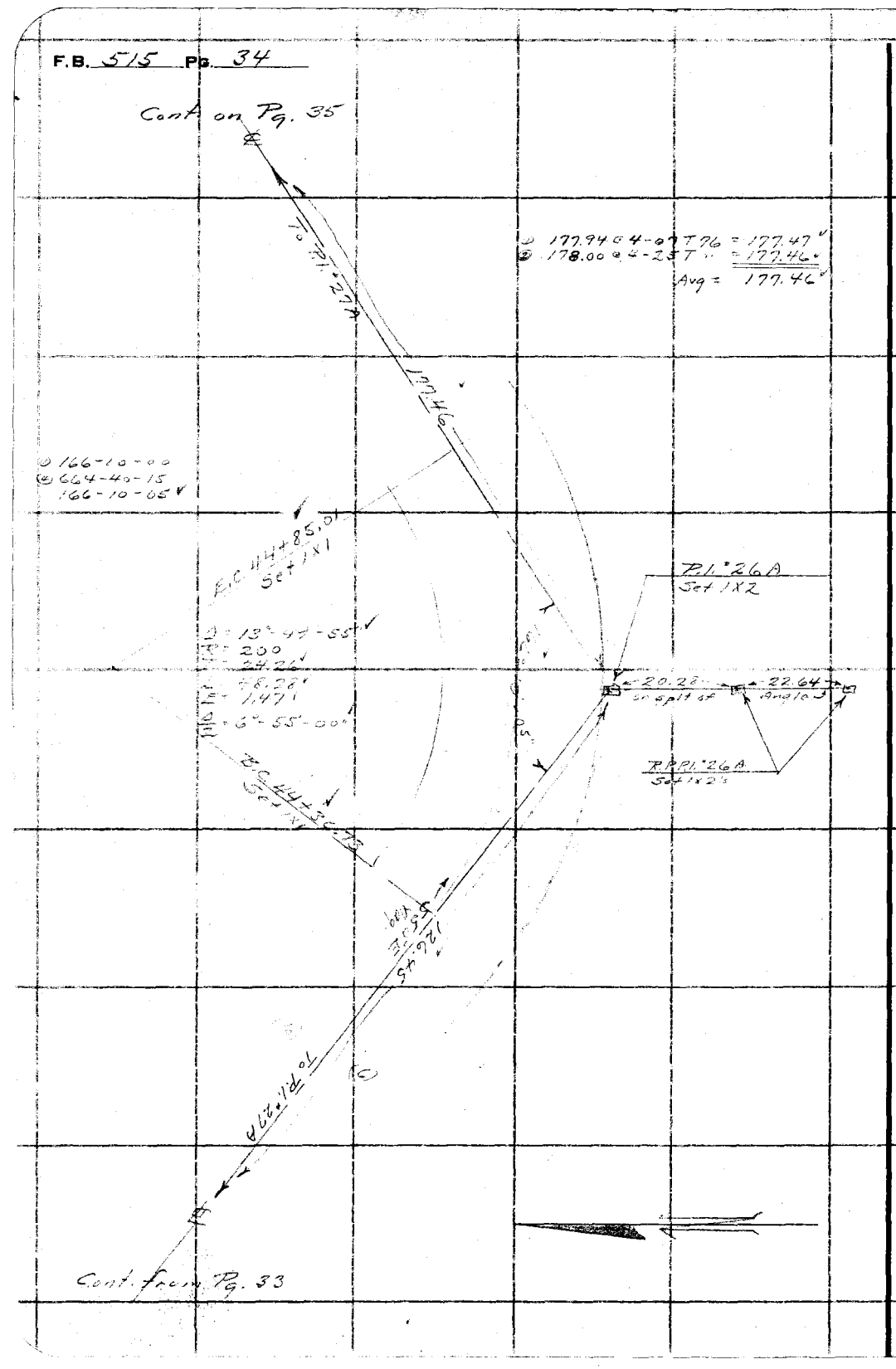

Cont. from Pg. 33

RETURN TO
LOS ANGELES COUNTY SURVEYOR
700 HALL OF RECORDS
Do not extend notes this side of this line

Note: ANY ADDITIONS OR CHANGES ON THIS SHEET MUST BE MADE OR CIRCLED IN Red Ink. WITH DATE AND NAME OF PERSON MAKING CHANGE.

Notes Ck'd by	Survey of Bluebird Motor Way
Map No.	W. O. 7171 Tape No. 10 300 St'd at °F.
Office Work	Surveyed by A. N. HELLSTROM
Checked	Notes A.N.H. Date 3/7/33
Date	Indexed A. C. Johnson

F.B. 515 Pg. 35



Note: ANY ADDITIONS OR CHANGES ON THIS SHEET MUST BE MADE OR CIRCLED IN Red Ink. WITH DATE AND NAME OF PERSON MAKING CHANGE.

Do not extend notes this side of this line

RETURN TO
LOS ANGELES COUNTY SURVEYOR
700 HALL OF RECORDS

FORM 247 10M 5-31

F.B. 515 Pg. 36

Cont. on Pg. 37

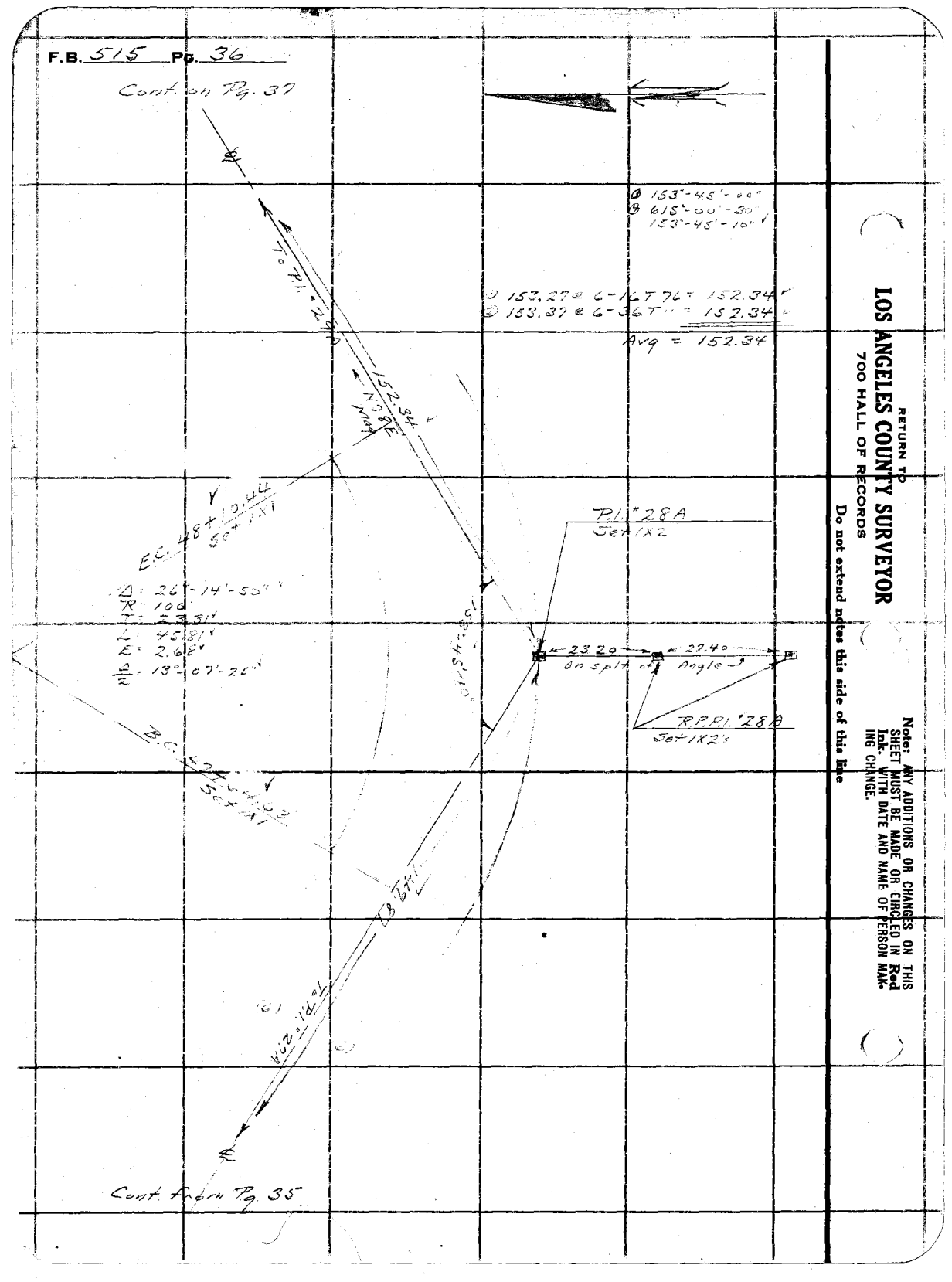

RETURN TO
LOS ANGELES COUNTY SURVEYOR
700 HALL OF RECORDS
Do not extend notes this side of this line

Note: ANY ADDITIONS OR CHANGES ON THIS SHEET MUST BE MADE OR CIRCLED IN Red Ink. WITH DATE AND NAME OF PERSON MAKING CHANGE.

Notes Ck'd by	Survey of Bluebird Motor Way
Map No.	W. O. 7171 Tape No. 10300 St'd 84 °F.
Office Work	Surveyed by A. N. HELLSTROM
Checked	Notes A.N.H. Date 3/9/33
Date	Indexed A. C. Johnson

F.B. 515 PG. 37

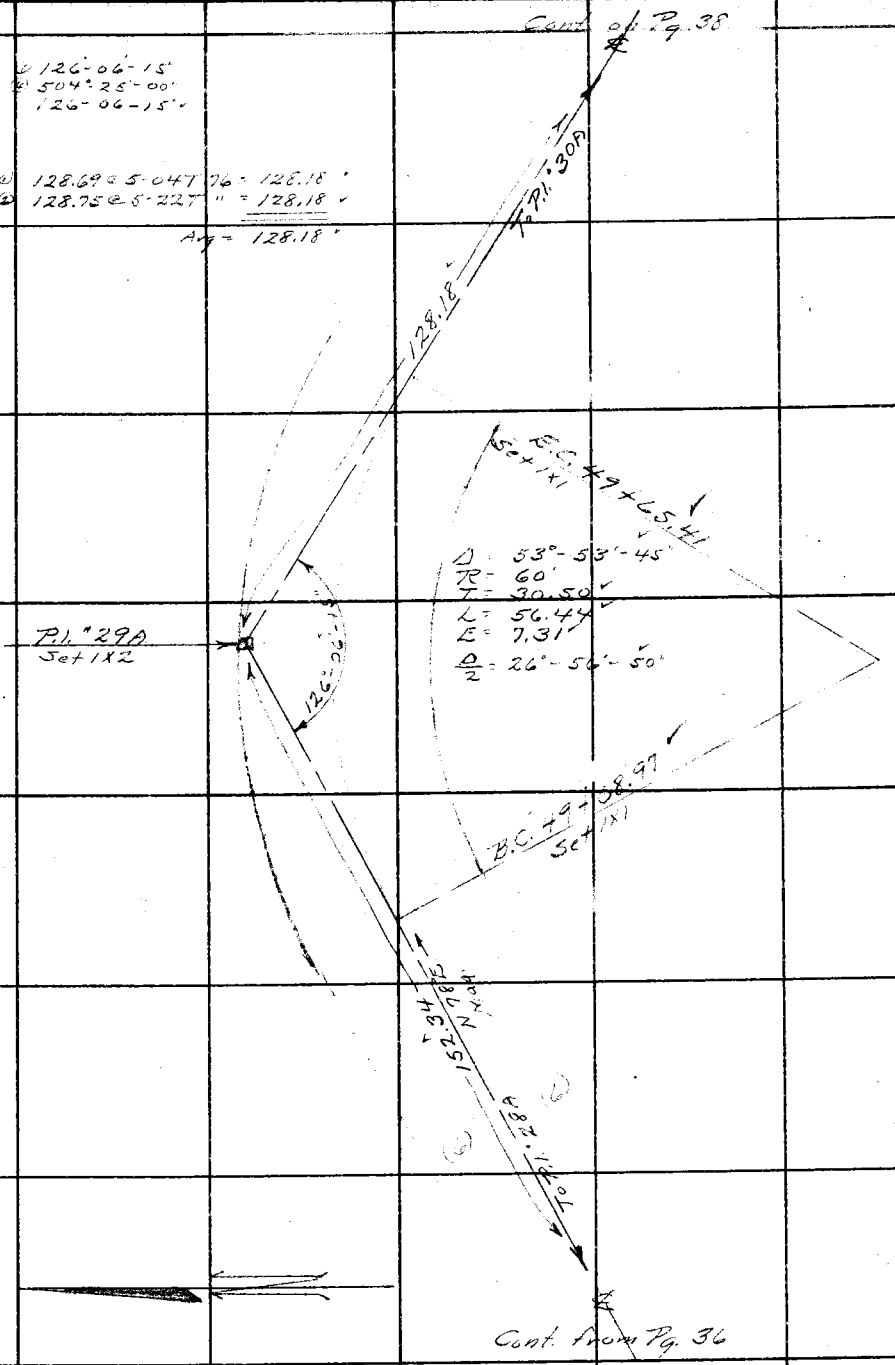

Note: ANY ADDITIONS OR CHANGES ON THIS SHEET MUST BE MADE OR CIRCLED IN Red Ink. WITH DATE AND NAME OF PERSON MAKING CHANGE.

RETURN TO
LOS ANGELES COUNTY SURVEYOR
700 HALL OF RECORDS

Do not extend notes this side of this line

FORM 247 10M 5-31

F.B. 515 Pg. 38

Cont. on Pg. 39

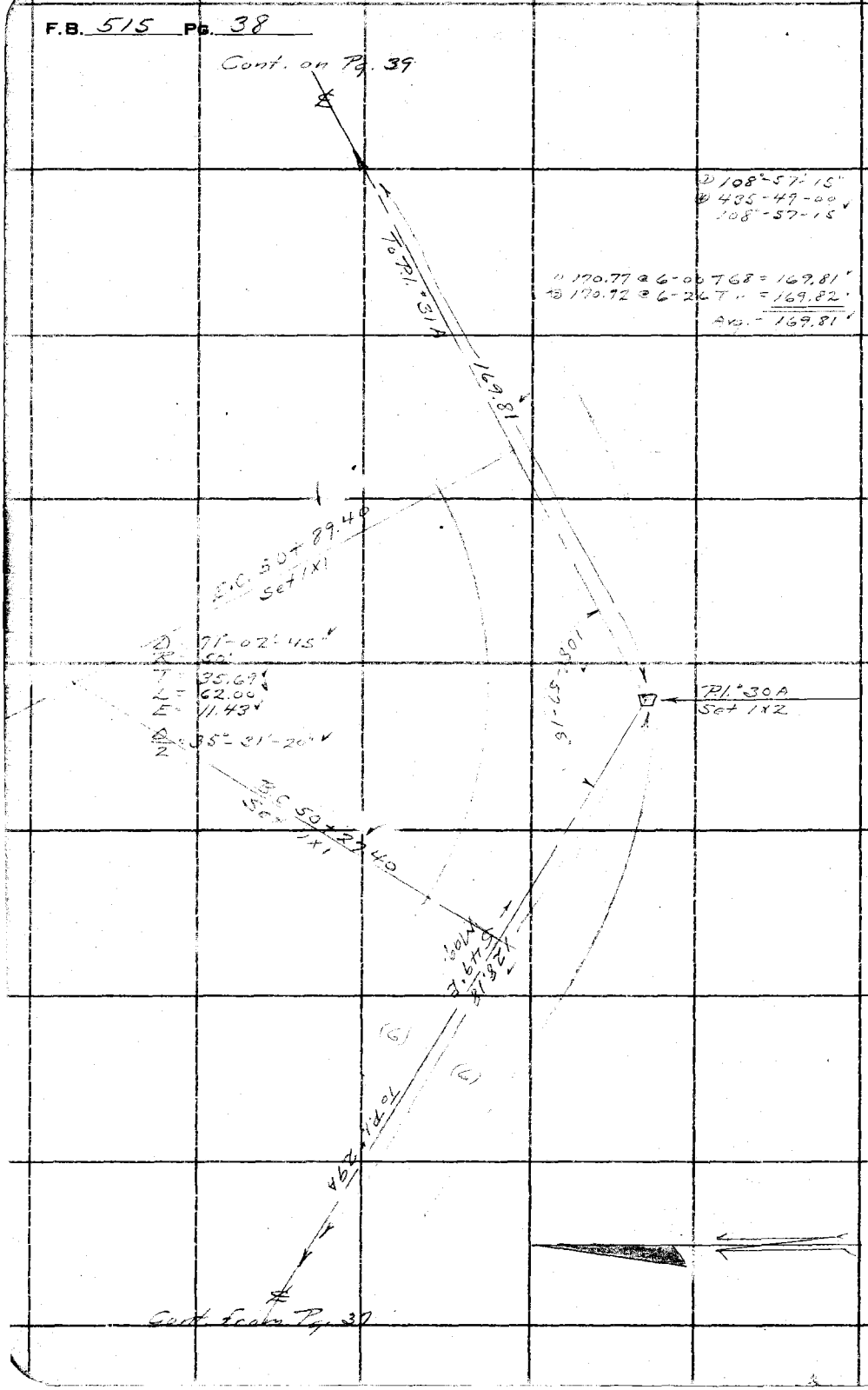

Cont. from Pg. 37

RETURN TO
LOS ANGELES COUNTY SURVEYOR
700 HALL OF RECORDS
Do not extend notes this side of this line

Note: ANY ADDITIONS OR CHANGES ON THIS SHEET MUST BE MADE OR CIRCLED IN Red Ink. WITH DATE AND NAME OF PERSON MAKING CHANGE.

Notes Ck'd by	Survey of Blue Bird Motor Way
Map No.	W. O. 7171 Tape No. 10 3rd St'd 84 °F.
Office Work	Surveyed by A. N. HELLSTROM
Checked	Notes A.N.H. Date 3/10/33
Date	Indexed A. C. Johnson

F.B. 515 PG. 39

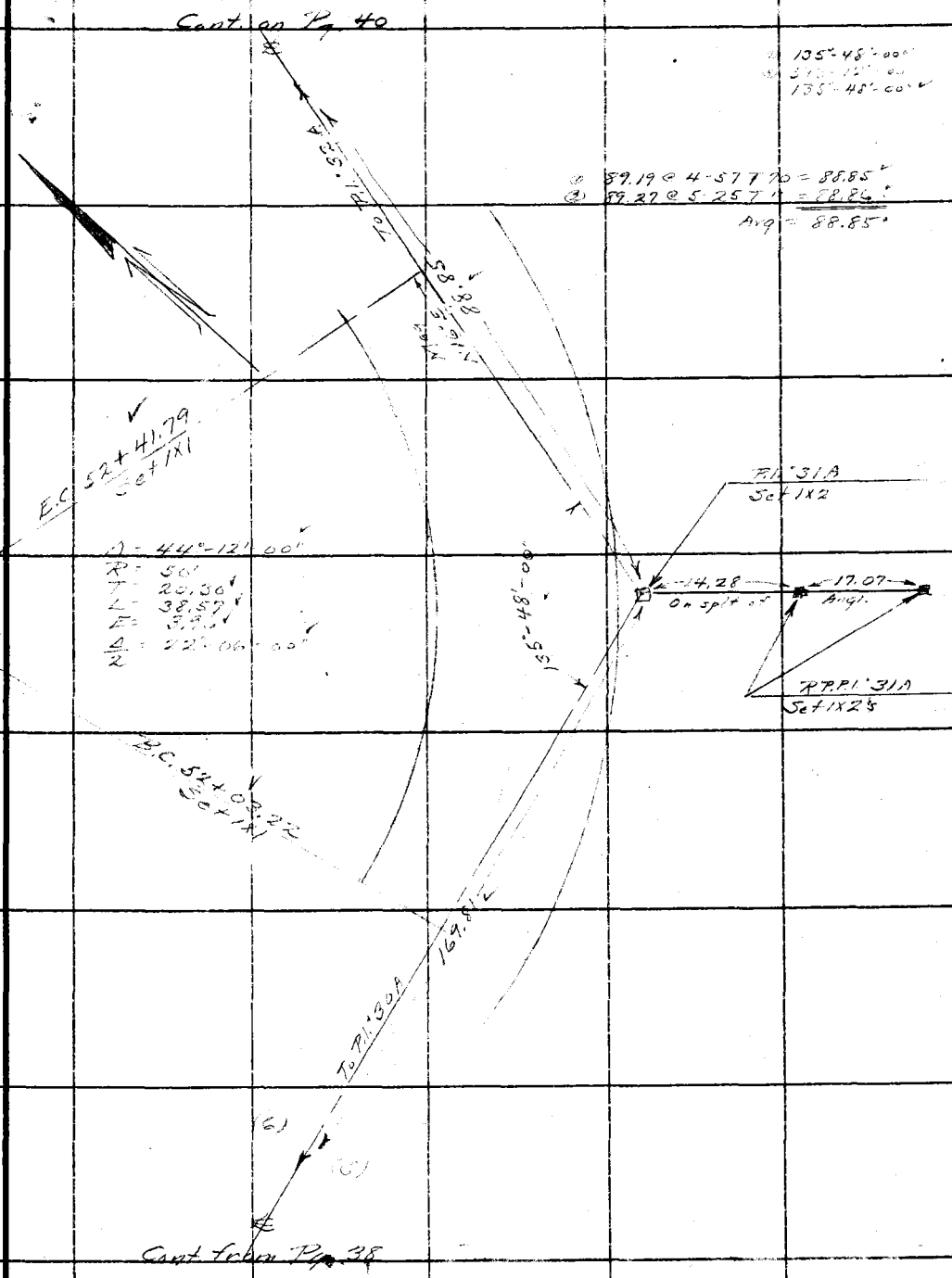

Note: ANY ADDITIONS OR CHANGES ON THIS SHEET MUST BE MADE (OR CIRCLED IN Red Ink. WITH DATE AND NAME OF PERSON MAKING CHANGE.

RETURN TO
LOS ANGELES COUNTY SURVEYOR
700 HALL OF RECORDS

Do not extend notes this side of this line

FORM 247 10M 8-31

F.B. 515 Pg. 40

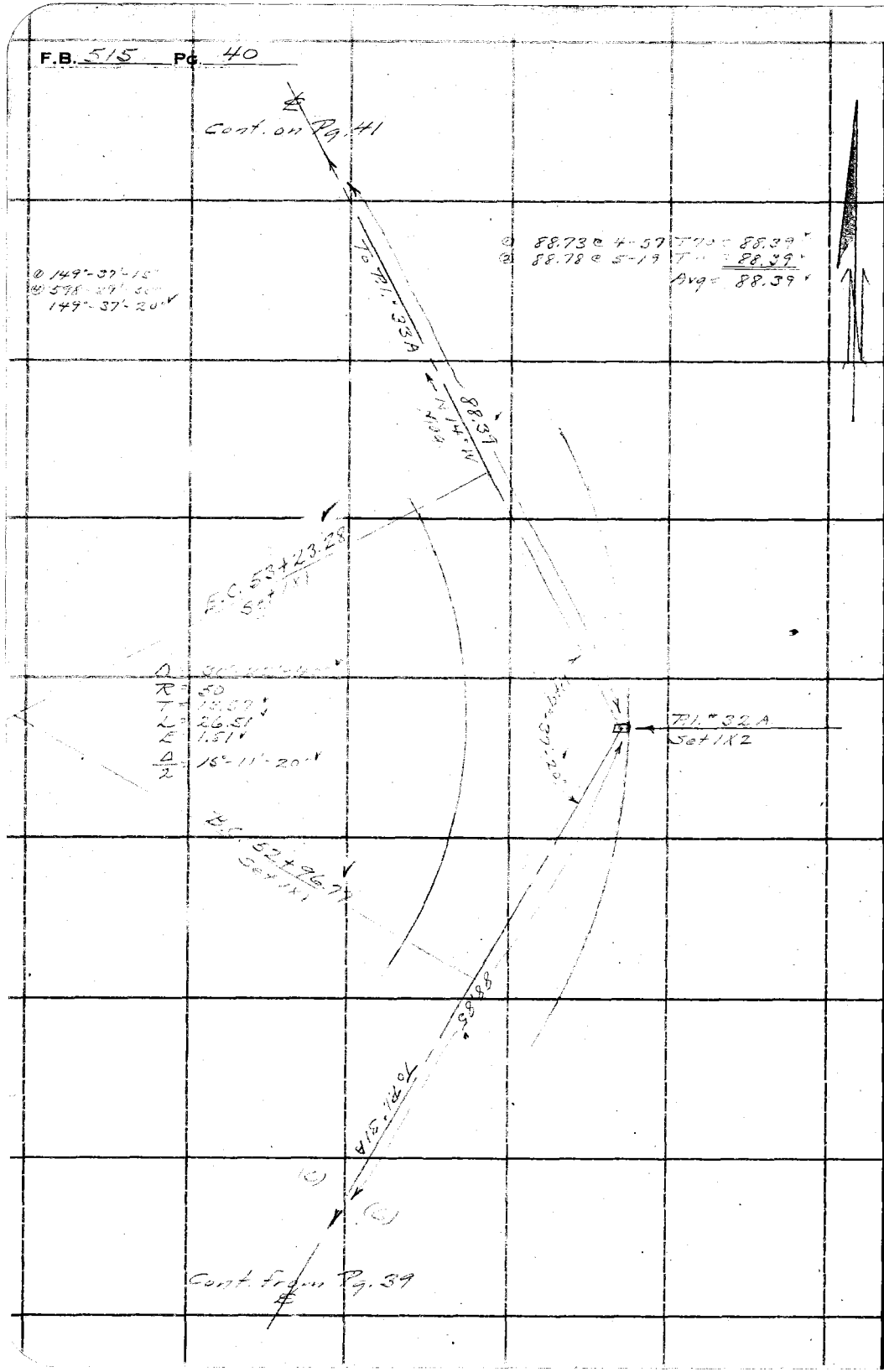

RETURN TO
LOS ANGELES COUNTY SURVEYOR
700 HALL OF RECORDS

Do not extend notes this side of this line

Note: ANY ADDITIONS OR CHANGES ON THIS SHEET MUST BE MADE OR CIRCLED IN **Red Ink**, WITH DATE AND NAME OF PERSON MAKING CHANGE.

Notes Ck'd by	Survey of [illegible]
Map No.	W. O. 7171 Tape No. 10 300 St'd 84 °F.
Office Work	Surveyed by [illegible] N. HELLSTROM
Checked	Notes A.N.H. Date 3/10/33
Date	Indexed A. C. Johnson

F.B. 515 Pg. 41

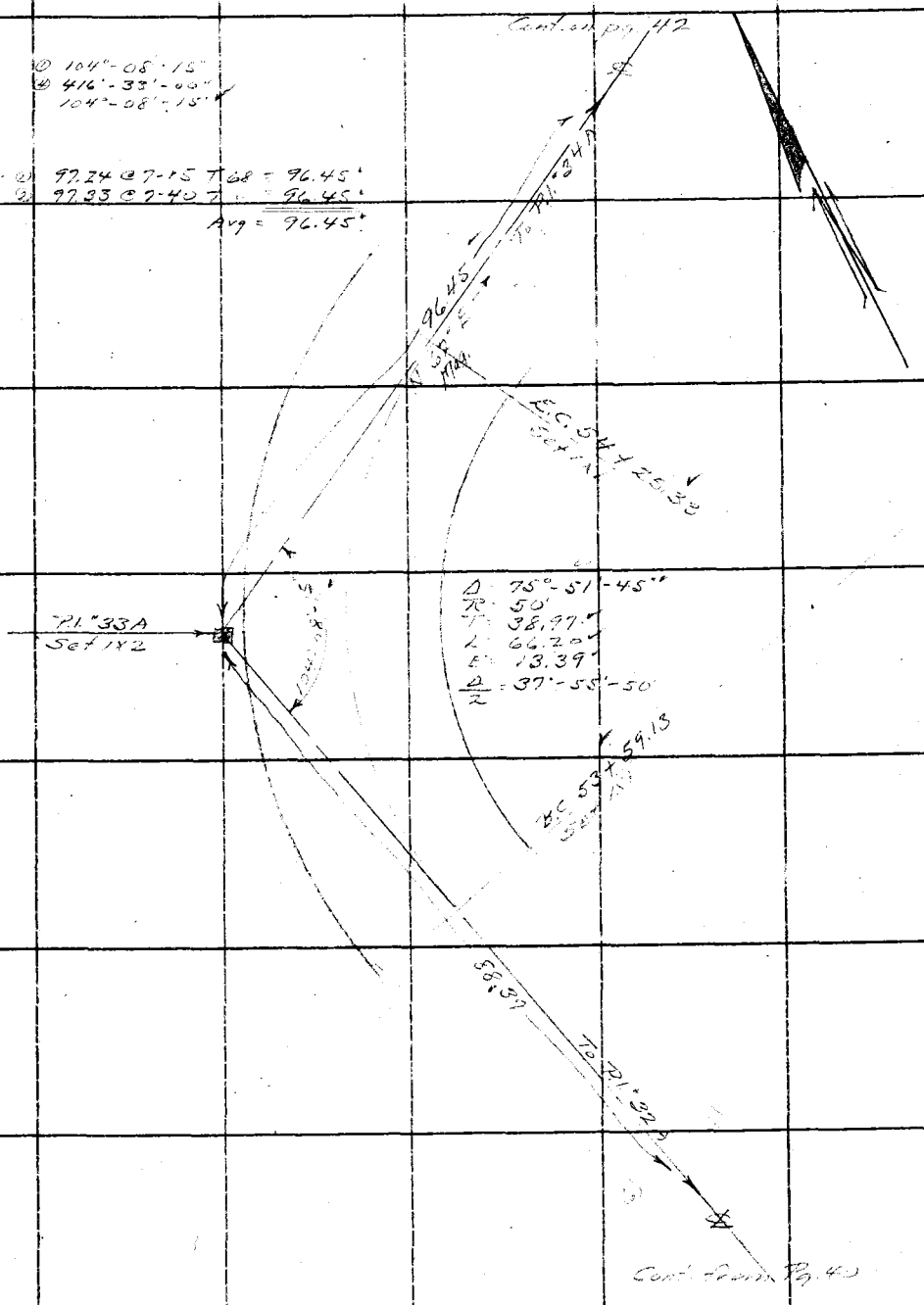

Note: ANY ADDITIONS OR CHANGES ON THIS SHEET MUST BE MADE (OR CIRCLED IN Red Ink, WITH DATE AND NAME OF PERSON MAKING CHANGE.

RETURN TO
LOS ANGELES COUNTY SURVEYOR
700 HALL OF RECORDS

Do not extend notes this side of this line

FORM 247 10M 5-31

F.B. 515 Pg. 42

See Pg. 43

Out
① 145°-39'-30"
④ 582°-38'-00"
145°-39'-30"

② 149-58-30
④ 599-54-00
149°-58'-30"

① 83.00 @ 4-35 T 70 = 82.72
② 83.12 @ 5-37 T " = 82.71
Avg. = 82.71

① 78.20 @ 6-32 T 58 = 77.68
② 78.27 @ 6-59 T " = 77.68
77.68

To P.O.S.T. 35A-A

77.68

E.C. 54+95.60
Set 1X1

54+95.60
Old E.C. ~~54+97.33~~ out

This Δ = 34°-20'-30" was originally out but was changed by order of Forestry Dept. See Ireland at San Dimas. To miss a tree and flat.
Old Road Line Sheet on pg. 42A-B-C-D-E-F

Out
Δ = 34°-20'-30'
R = 50'
T = 15.45
L = 29.97
E = 2.33
Δ/2 = 17°-10'-15"

Δ = 30°-01'-30"
R = 50
T = 13.41
L = 26.20
E
Δ/2 = 15°-00'-45"

Old B.C. ~~54+67.36~~ out
54+69.40

P.I. #34A
Set 1X2

13.84 — 19.02
on Split of Ang.

R.P.P.I. #34A
Set 1X2's

149°-58'-30"

B.C. 54+69.40
Set 1X1

N 67°-E
Mag

Cont. from Pg. 41

RETURN TO
LOS ANGELES COUNTY SURVEYOR
700 HALL OF RECORDS

Do not extend notes this side of this line

Note: ANY ADDITIONS OR CHANGES ON THIS SHEET MUST BE MADE OR CIRCLED IN Red Ink. WITH DATE AND NAME OF PERSON MAKING CHANGE.

Notes Ck'd by	Survey of [illegible]
Map No.	W. O. 7171 Tape No. 15300 St'd 84 °F.
Office Work	Surveyed by A. N. HELLSTROM
Checked	Notes A.N.H. Date 3/10/33
Date	Indexed

F.B. 515 PG. 42A

= 148-12-30
= 592°-[illegible]
148°-12'-30"

① 66.69 @ 3-39 T70 = 66.54
② 66.77 @ 4-33 T70 = 66.55
Avg. = 66.54

These pages to be thrown away when job finished

See pg. 42B

66.54
To P.I. 36A
S 50° E
Mag.

P.O.S.T. 35A-B
Set 1X2

55.03

148°-12'-30"

E.C. 56+22.67

Δ = 101°-59'-30"
R = 50
T = 61.73
L = 89.00
E = 29.44
Δ/2 = 50°-59'-40"

P.I. 35A
Not Set

78°-00'-30"

57.21

P.O.S.T. 35A-A
Set 1X2

109°-48'-00"

E.C. 55+33.67

82.71

To P.I. 34A

℄

See Pg. 42

① 109°-48'-00"
② 439°-12'-00"
109°-48'-00"

① 57.48 @ 5-22 T70 = 57.22
② 57.56 @ 3-12 T70 = 57.21
Avg. = 57.21

This Line is continued from P.I. 34A when the Δ was 34°-20'-30"
It is now void.
This is a 12% Line

Note: ANY ADDITIONS OR CHANGES ON THIS SHEET MUST BE MADE OR CIRCLED IN Red Ink. WITH DATE AND NAME OF PERSON MAKING CHANGE.

RETURN TO
LOS ANGELES COUNTY SURVEYOR
700 HALL OF RECORDS

Do not extend notes this side of this line

FORM 247 10M 8-31

F.B. 515 Pg. 42B



RETURN TO
LOS ANGELES COUNTY SURVEYOR
700 HALL OF RECORDS

Do not extend notes this side of this line

Note: ANY ADDITIONS OR CHANGES ON THIS SHEET MUST BE MADE OR CIRCLED IN **Red Ink.** WITH DATE AND NAME OF PERSON MAKING CHANGE.

Notes Ck'd by	Survey of [illegible]
Map No.	W. O. 7171 Tape No. 10 200 St'd 84 °F.
Office Work	Surveyed by [illegible]
Checked	Notes A.N.H. Date 3-10-33
Date	Indexed

F.B. 515 Pg. 42C

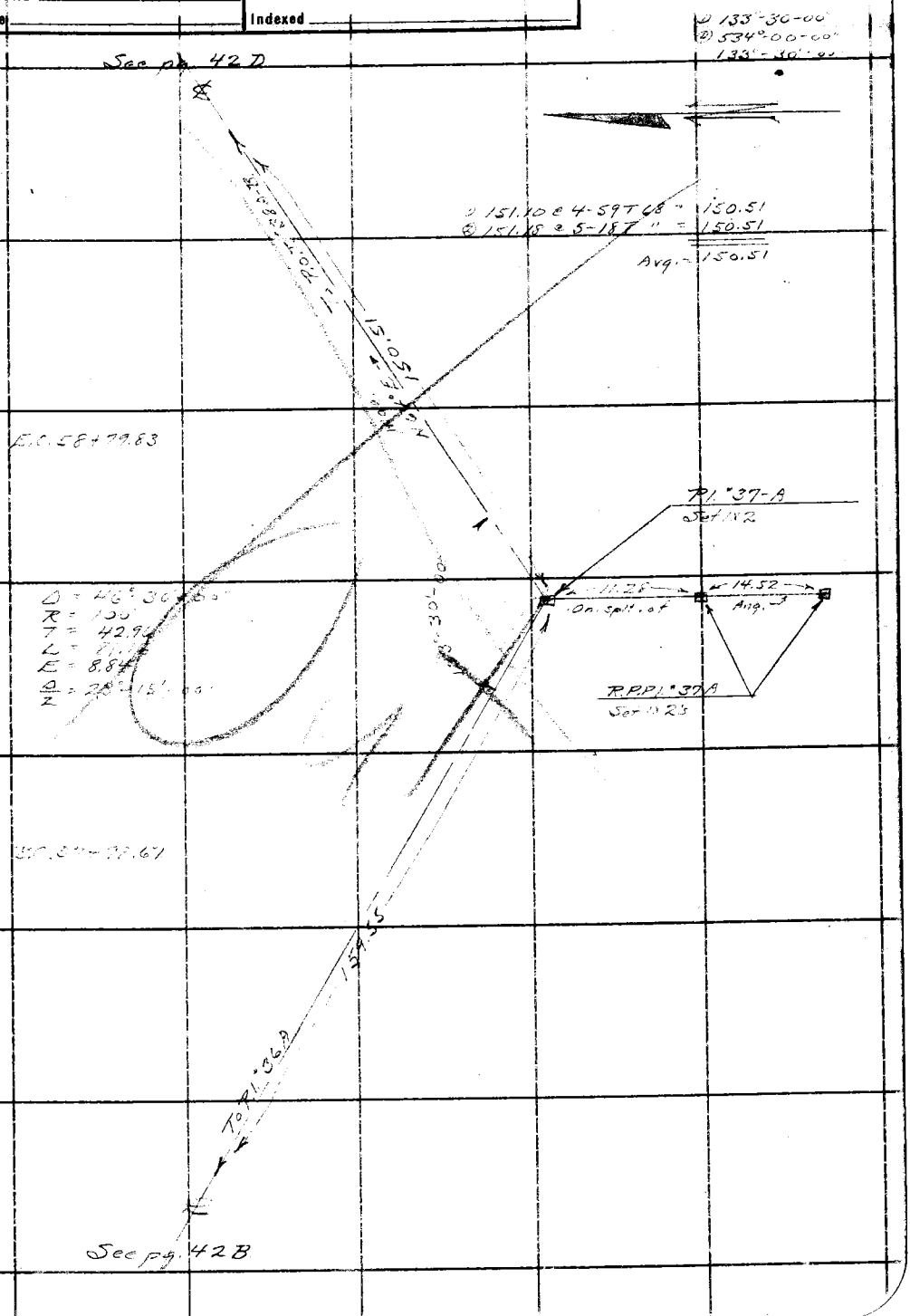

Note: ANY ADDITIONS OR CHANGES ON THIS SHEET MUST BE MADE (OR CIRCLED IN Red Ink, WITH DATE AND NAME OF PERSON MAKING CHANGE.

RETURN TO
LOS ANGELES COUNTY SURVEYOR
700 HALL OF RECORDS

Do not extend notes this side of this line

FORM 247 10M 5-31

F.B. 515 PG. 42D



RETURN TO
LOS ANGELES COUNTY SURVEYOR
700 HALL OF RECORDS

Do not extend notes this side of this line

Note: ANY ADDITIONS OR CHANGES ON THIS SHEET MUST BE MADE OR CIRCLED IN **Red Ink.** WITH DATE AND NAME OF PERSON MAKING CHANGE.

Notes Ck'd by	Survey of [illegible]
Map No.	W. O. 7171 Tape No. 10 300 St'd 84 °F.
Office Work	Surveyed by A. N. HELLSTROM
Checked	Notes A.N.H. Date 3/10/33
Date	Indexed

F.B. 515 Pg. 42E

① 171°-33'-15"
② 686°-13'-00
171°-33'-15"

① 57-15-15
② 229°-01'-00"

① 65.09 @ 8-46 T 70 = 64.32
② 65.15 @ 9-07 T = 64.32
Avg = 64.32

146°-07'-30"
146°-07'-30"

Δ = 210°-54'-45"
R = 50
T =
L = 184.06
E =
Δ/2 =

210°-54'-45"

Out

50.00
63+66.89 E.C.

50.00
61+82.83

57°-15'-15"

38°-58'-50"

64.32

Calc. 40.46

B.C. 63+99.81

51°-01'-10"

37°-08'-50"

E.C. 61+29.62

P.I. #41-A
Set 1X2

P.I. #39A
Set 1X2

Δ = 17°-08'-40"
R = 50
T = 7.54
L = 14.96
E = 0.56
Δ/2 = 8°-34'-20"

Δ = 28°-42'-05"
R = 50
T = 12.79
L = 25.05
E = 1.61
Δ/2 = 14°-21'-00"

B.C. 61+04.57

E.C. 64+14.77

82.58
To P.I. #42-A

② 82.51 @ 0-0 T 70 = 82.80

Cont. from Pg. 42D.

② 82.59 @ 0-0 T 70 = 82.58

Note: ANY ADDITIONS OR CHANGES ON THIS SHEET MUST BE MADE OR CIRCLED IN Red Ink, WITH DATE AND NAME OF PERSON MAKING CHANGE.

RETURN TO
LOS ANGELES COUNTY SURVEYOR
700 HALL OF RECORDS

Do not extend notes this side of this line

FORM 247 10M 5-31

RETURN TO

LOS ANGELES COUNTY SURVEYOR

700 HALL OF RECORDS

Note: ANY ADDITIONS OR CHANGES ON THIS SHEET MUST BE MADE OR CIRCLED IN **Red Ink.** WITH DATE AND NAME OF PERSON MAKING CHANGE.

Do not extend notes this side of this line

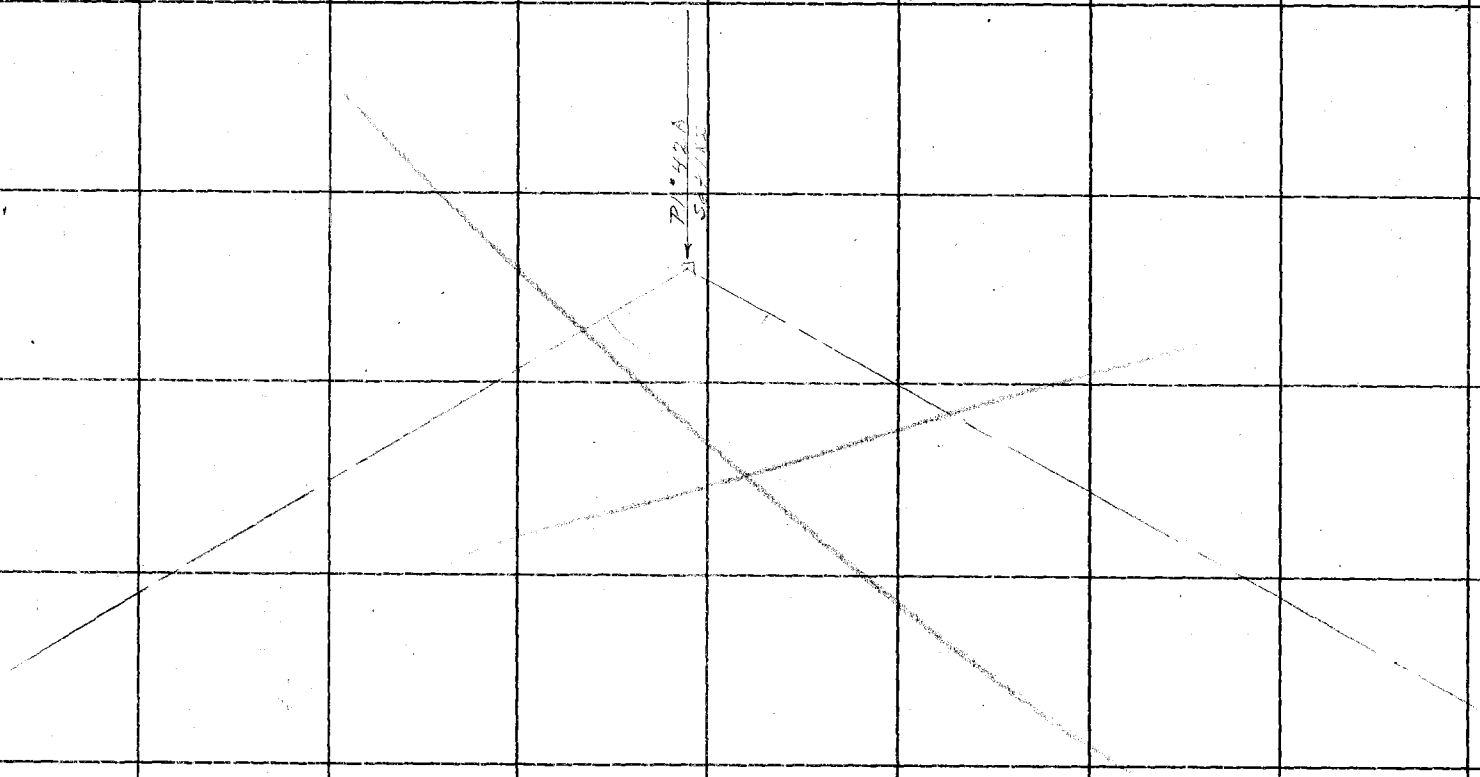

F.B. 515 PG. 42 F

Notes Ck'd by	Survey of [illegible]
Map No.	W. O. 7171 Tape No. 50 300 St'd 84 °F.
Office Work	Surveyed by A. N. HELLSTROM
Checked	Notes A.N.H. Date 3/13/33
Date	Indexed A. C. Johnson

F.B. 515 Pg. 43

Def. Ang.
① 108-51-30
② 450-26'-00
108°-51-30 ✓

① 106.24 @ 11-52 T 64 = 103.96 ✓
② 106.38 @ 12-12 T 64 = 103.97 ✓

28.21 @ 0-0 T 70 = 28.21 ✓

Avg = 132.17 ✓

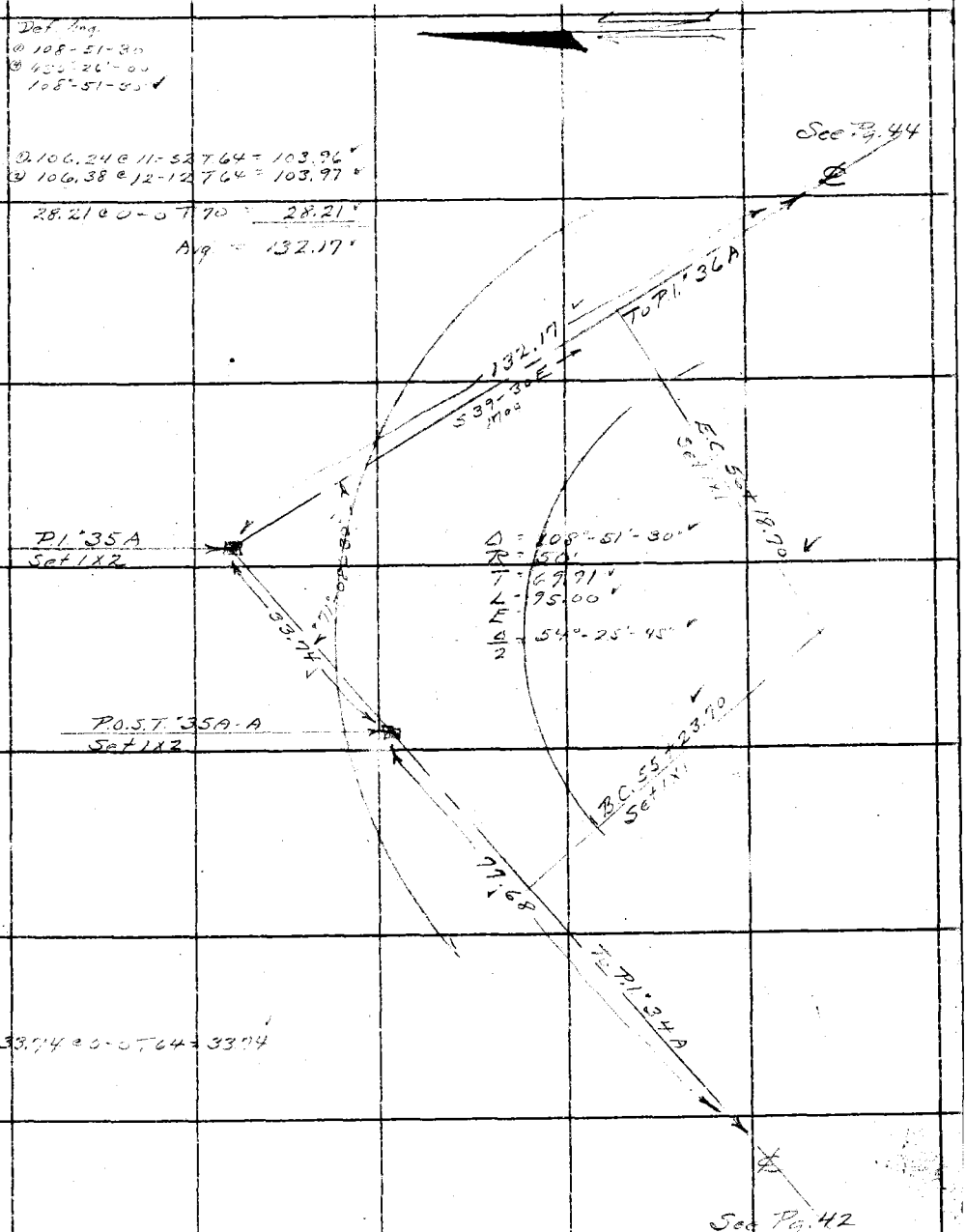

③ 33.74 @ 0-0 T 64 = 33.74

Note: ANY ADDITIONS OR CHANGES ON THIS SHEET MUST BE MADE OR CIRCLED IN Red Ink, WITH DATE AND NAME OF PERSON MAKING CHANGE.

RETURN TO
LOS ANGELES COUNTY SURVEYOR
700 HALL OF RECORDS
Do not extend notes this side of this line

FORM 247 10M 8-31

F.B. 515 PG. 44

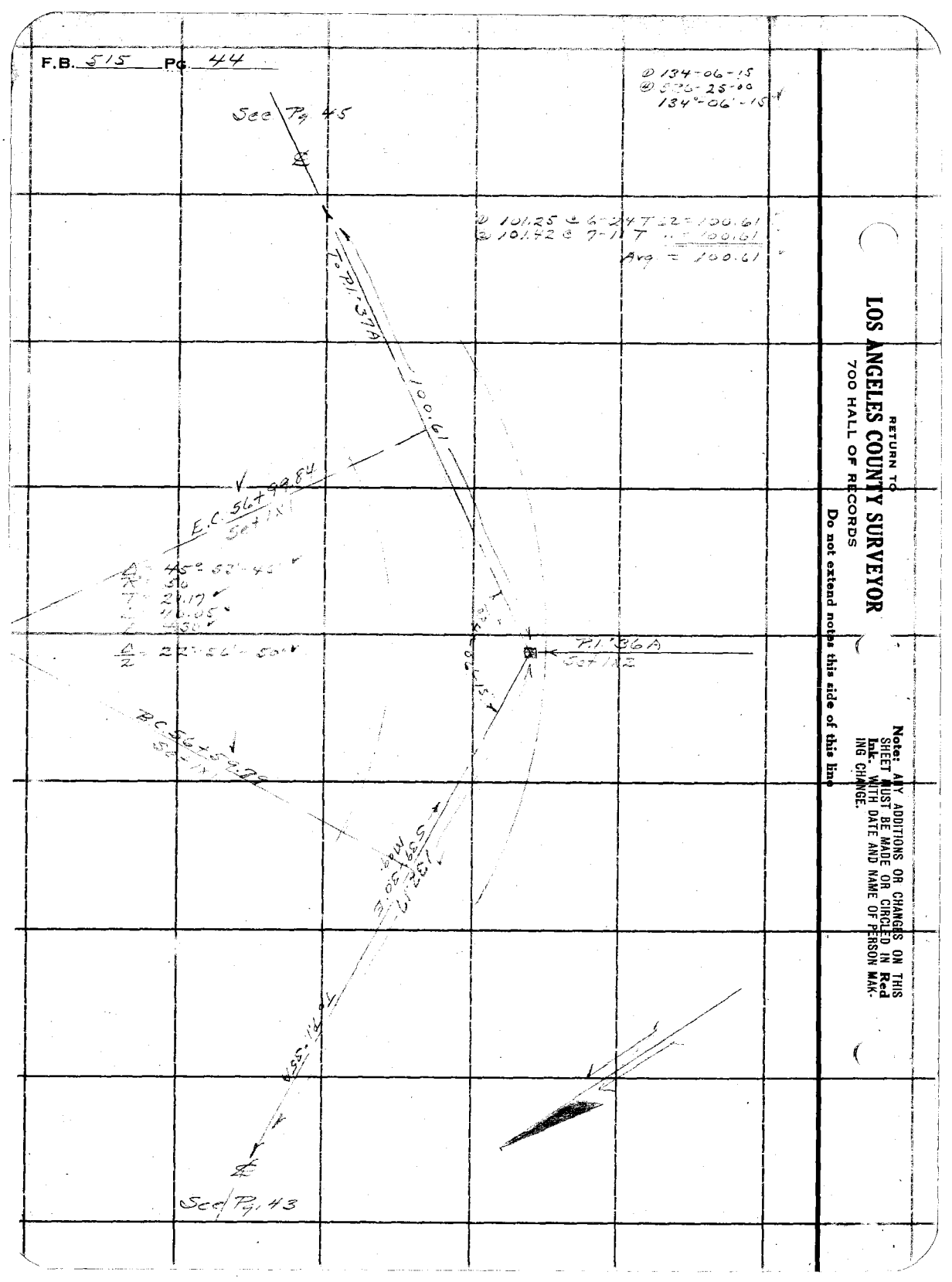

RETURN TO
LOS ANGELES COUNTY SURVEYOR
700 HALL OF RECORDS

Do not extend notes this side of this line

Note: ANY ADDITIONS OR CHANGES ON THIS SHEET MUST BE MADE OR CIRCLED IN **Red Ink.** WITH DATE AND NAME OF PERSON MAKING CHANGE.

Notes Ck'd by	Survey of Pacific Electric Ry
Map No.	W. O. 7171 Tape No. 50-300 St'd 84 °F.
Office Work	Surveyed by A. N. HELLSTROM
Checked	Notes A.N.H. Date 3/14/38
Date	Indexed E. C. Johnson

F.B. 515 Pg. 45

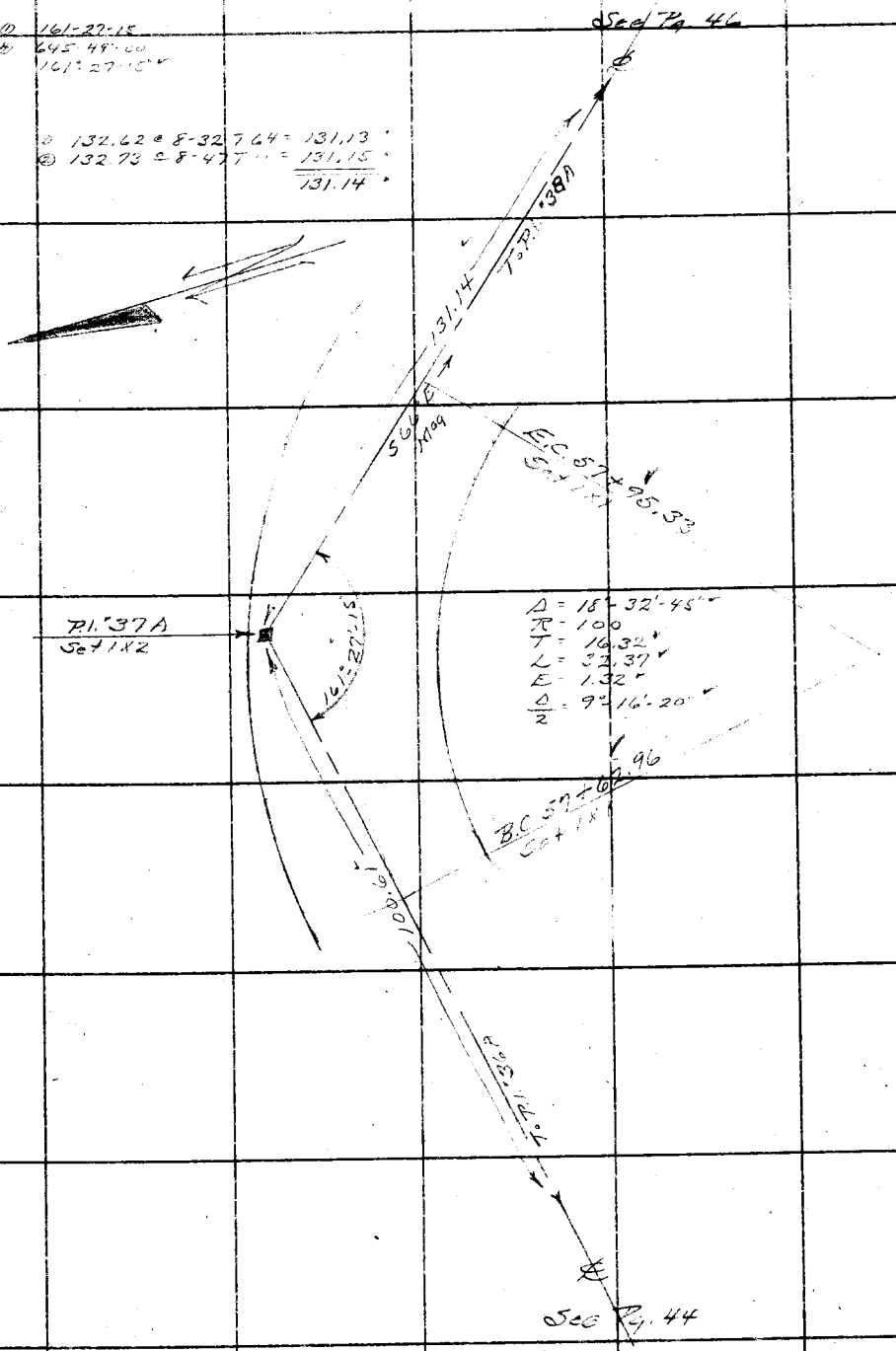

Note: ANY ADDITIONS OR CHANGES ON THIS SHEET MUST BE MADE OR CIRCLED IN Red Ink. WITH DATE AND NAME OF PERSON MAKING CHANGE.

Do not extend notes this side of this line

RETURN TO
LOS ANGELES COUNTY SURVEYOR
700 HALL OF RECORDS

FORM 247 10M 5-31

F.B. 515 PG. 46

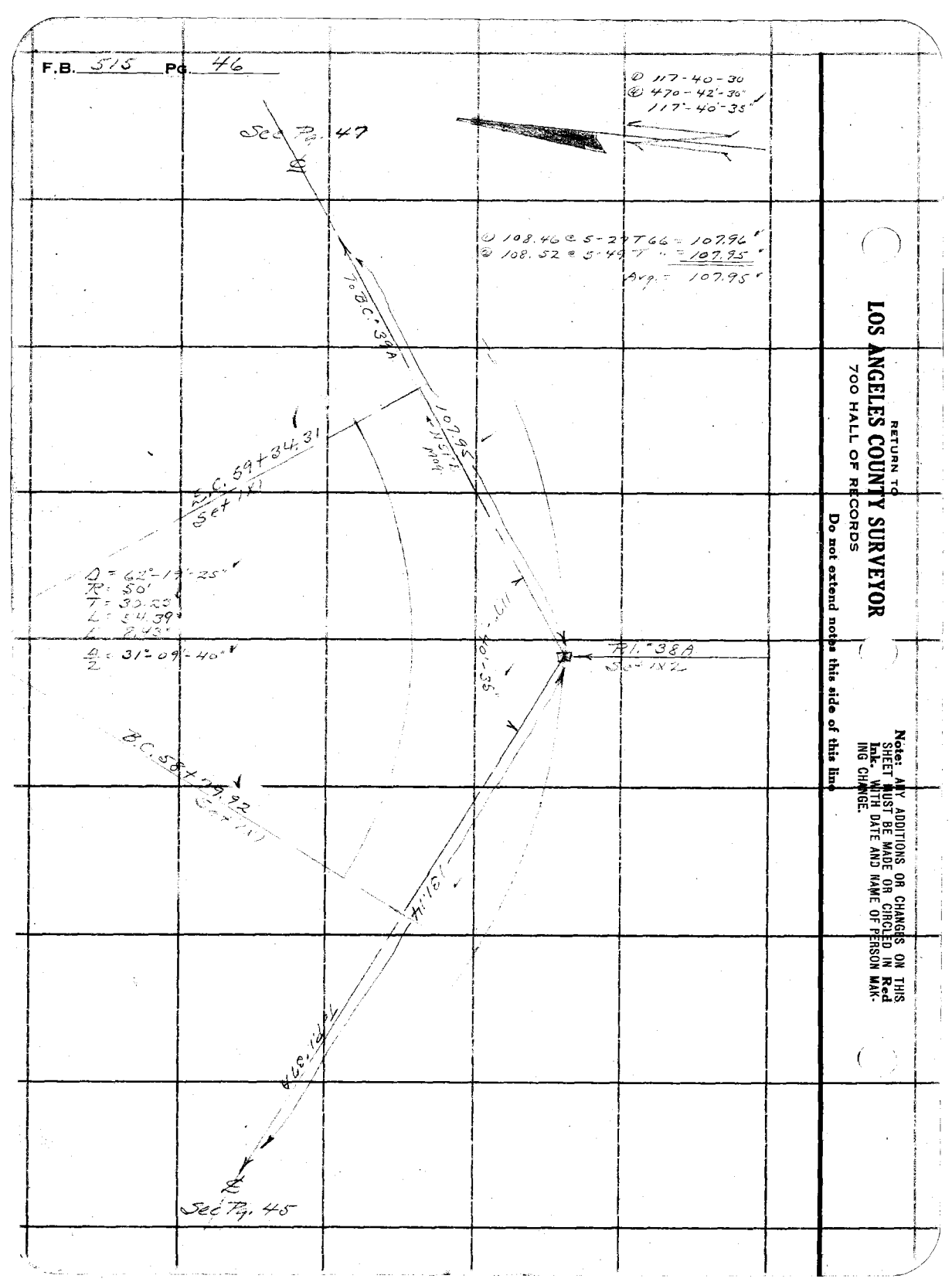

RETURN TO
LOS ANGELES COUNTY SURVEYOR
700 HALL OF RECORDS

Do not extend notes this side of this line

Note: ANY ADDITIONS OR CHANGES ON THIS SHEET MUST BE MADE OR CIRCLED IN **Red Ink.** WITH DATE AND NAME OF PERSON MAKING CHANGE.

Notes Ck'd by	Survey of Blue Bird Motorway
Map No.	W. O. 7171 Tape No. 50 300 St'd 84 °F.
Office Work	Surveyed by [illegible] BELLSTROM
Checked	Notes A.N.H. Date 3/15/33
Date	Indexed A. C. Johnson

F.B. 515 PG. 47

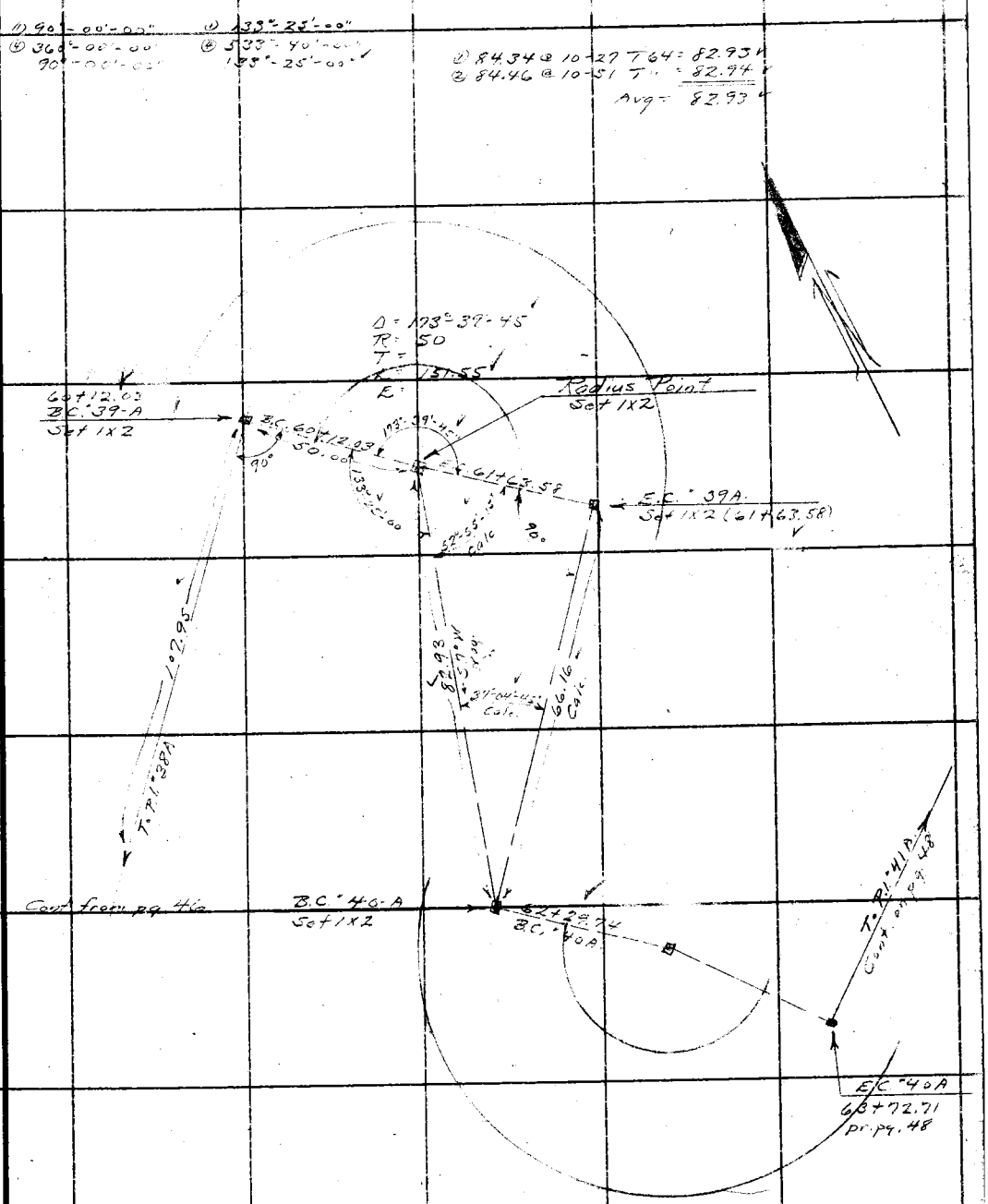

Note: ANY ADDITIONS OR CHANGES ON THIS SHEET MUST BE MADE OR CIRCLED IN Red Ink. WITH DATE AND NAME OF PERSON MAKING CHANGE.

RETURN TO
LOS ANGELES COUNTY SURVEYOR
700 HALL OF RECORDS

Do not extend notes this side of this line

FORM 247 10M 8-31

F.B. 515 PG. 48

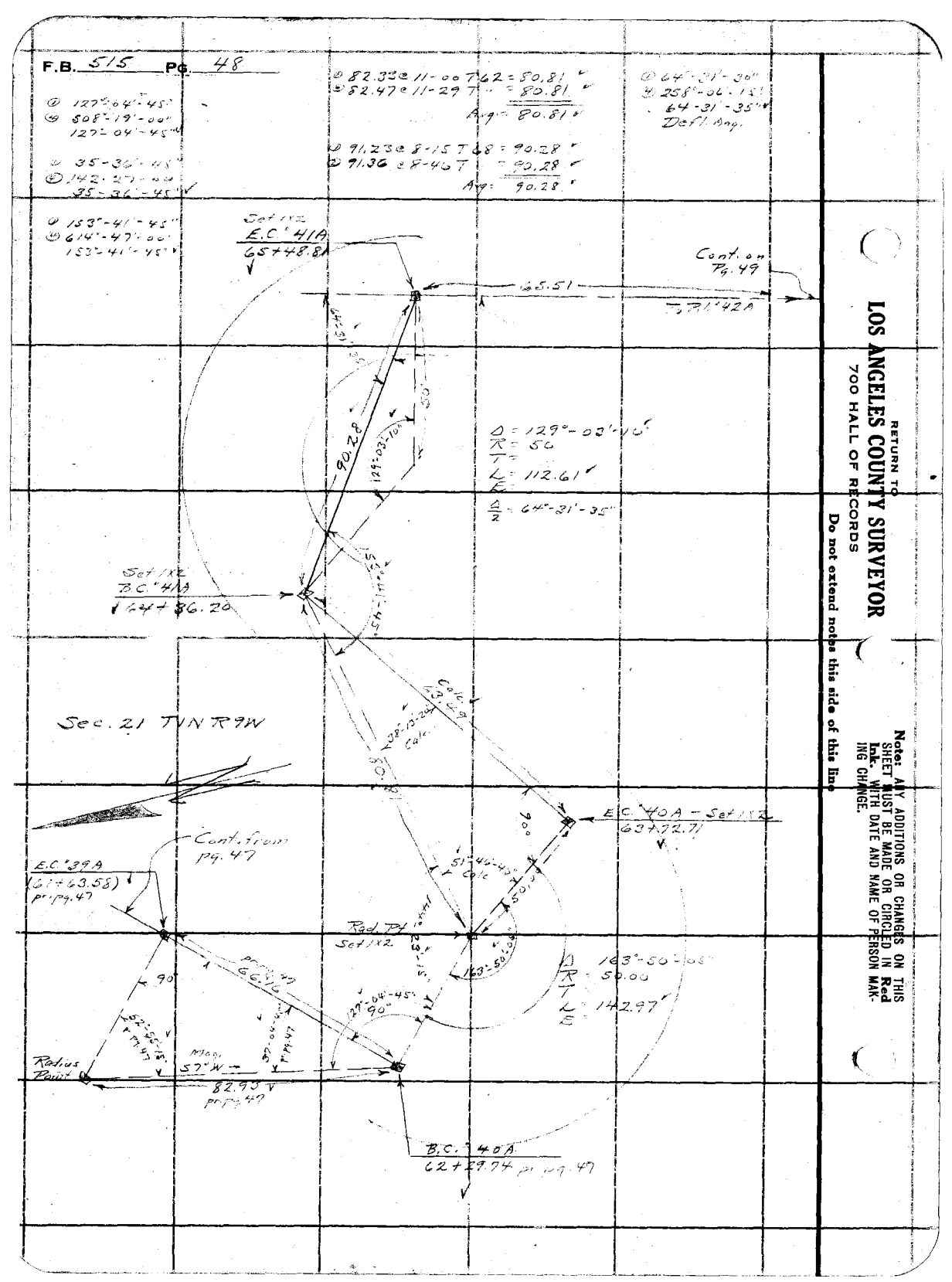

RETURN TO
LOS ANGELES COUNTY SURVEYOR
700 HALL OF RECORDS
Do not extend notes this side of this line

Note: ANY ADDITIONS OR CHANGES ON THIS SHEET MUST BE MADE OR CIRCLED IN **Red Ink**, WITH DATE AND NAME OF PERSON MAKING CHANGE.

Notes Ck'd by	Survey of [illegible]
Map No.	W. O. 7171 Tape No. 50 300 St'd 84 °F.
Office Work	Surveyed by A. N. HELLSTROM
Checked	Notes A.N.H. Date 3/15/33
Date	Indexed A. C. Johnson

F.B. 515 Pg. 49

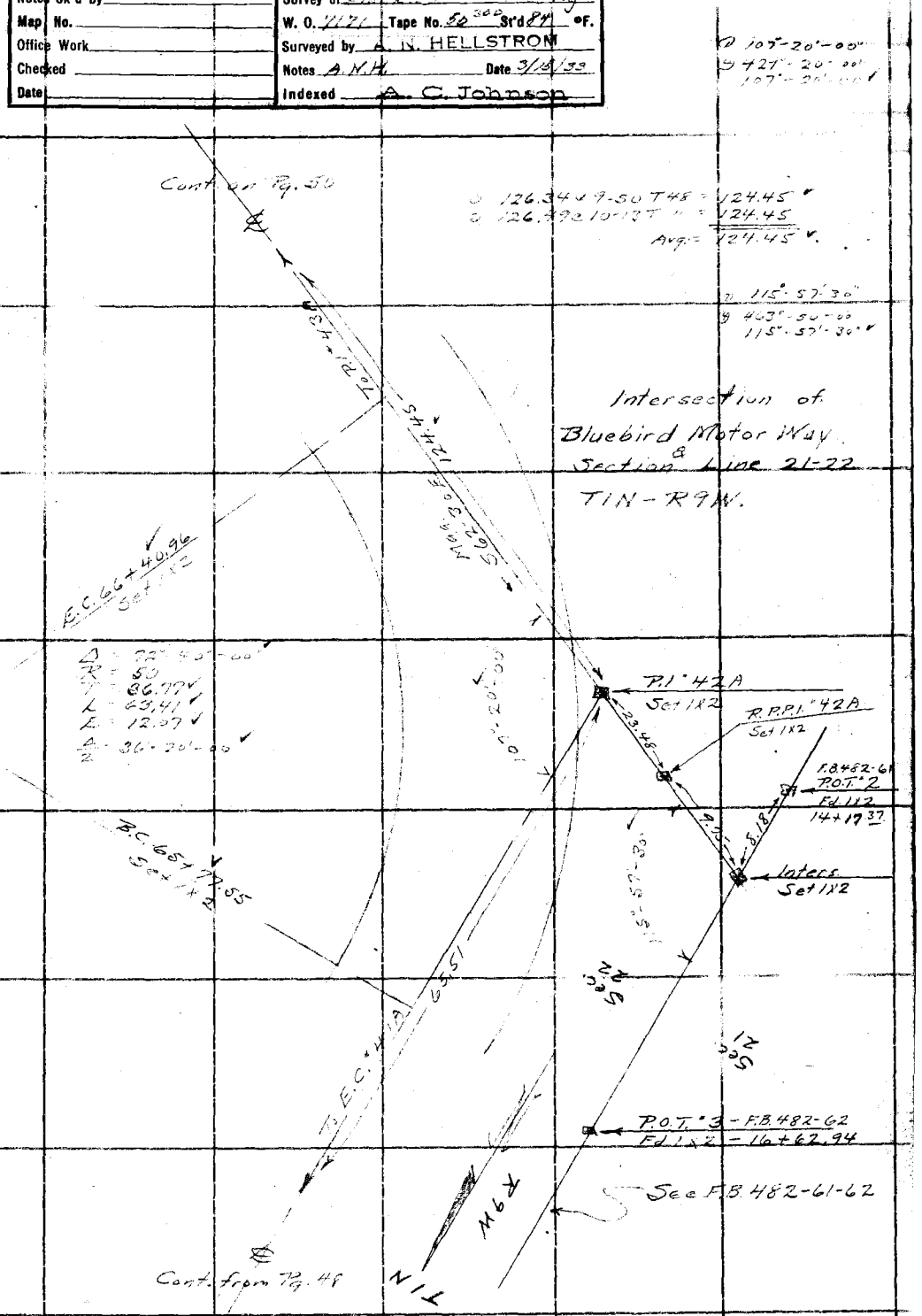

Note: ANY ADDITIONS OR CHANGES ON THIS SHEET MUST BE MADE OR CIRCLED IN Red Ink. WITH DATE AND NAME OF PERSON MAKING CHANGE.

RETURN TO
LOS ANGELES COUNTY SURVEYOR
700 HALL OF RECORDS

Do not extend notes this side of this line

FORM 247 10M 8-31

F.B. 515 PG. 50

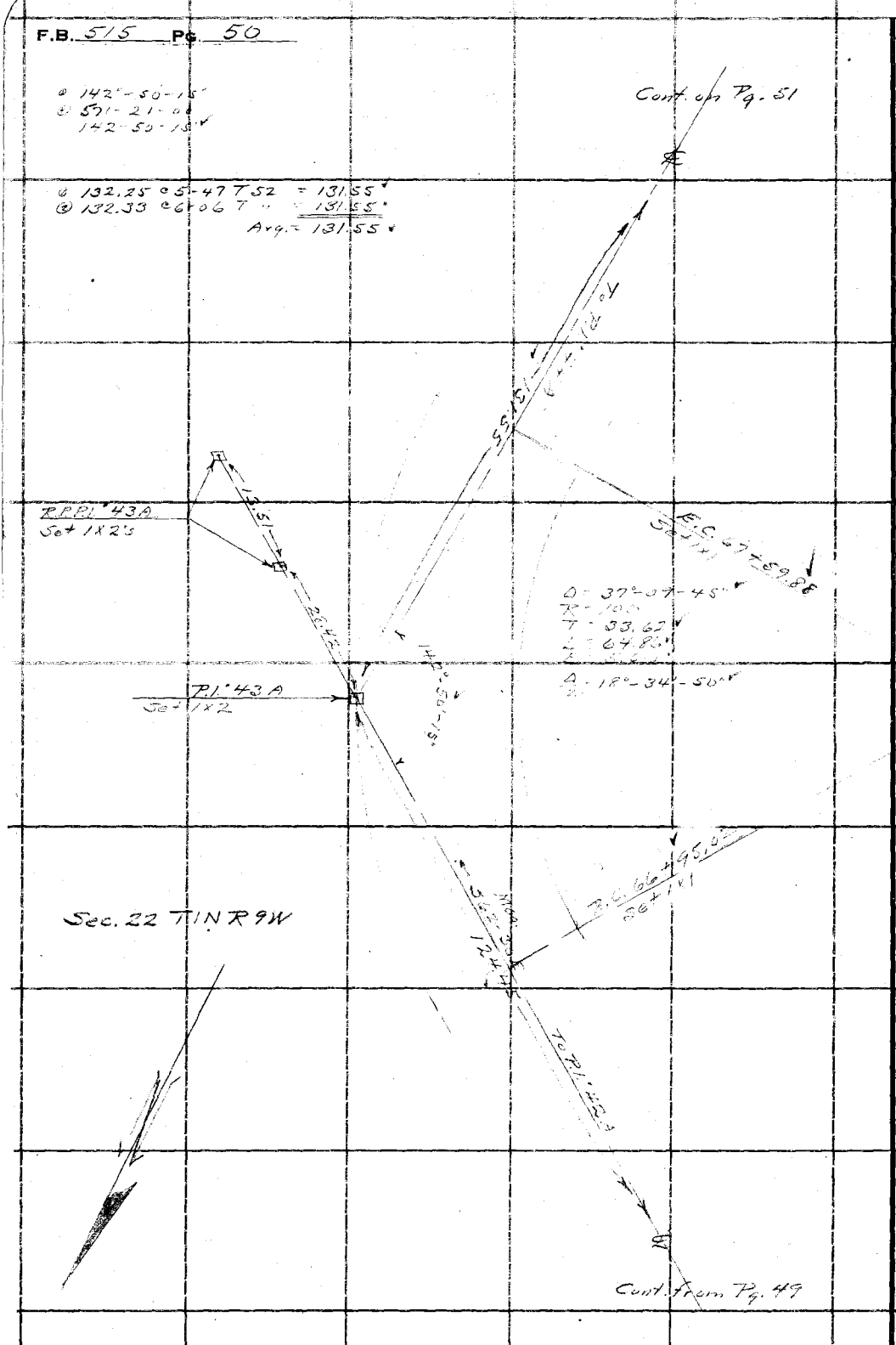

RETURN TO
LOS ANGELES COUNTY SURVEYOR
700 HALL OF RECORDS
Do not extend notes this side of this line

Note: ANY ADDITIONS OR CHANGES ON THIS SHEET MUST BE MADE OR CIRCLED IN Red Ink. WITH DATE AND NAME OF PERSON MAKING CHANGE.

Notes Ck'd by	Survey of [illegible]
Map No.	W. O. 7171 Tape No. 50 300 St'd 84 °F.
Office Work	Surveyed by [illegible]
Checked	Notes [illegible] Date 3/16/38
Date	Indexed A. C. Johnson

F.B. 515 PG. 51

① 119-20-30
② 477-22-00
119-20-30

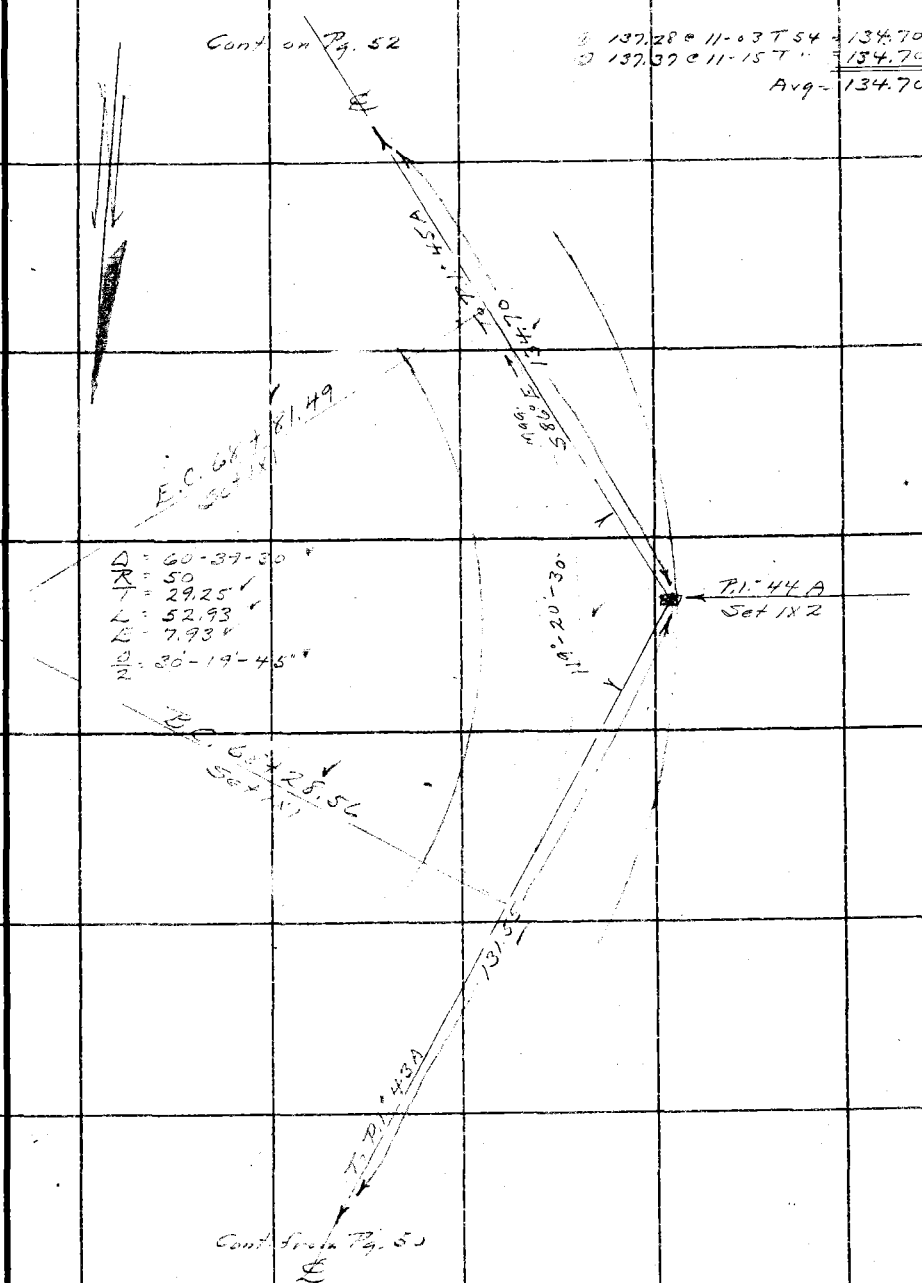

Note: ANY ADDITIONS OR CHANGES ON THIS SHEET MUST BE MADE OR CIRCLED IN Red Ink. WITH DATE AND NAME OF PERSON MAKING CHANGE.

RETURN TO
LOS ANGELES COUNTY SURVEYOR
700 HALL OF RECORDS

Do not extend notes this side of this line

FORM 247 10M 5-31

F.B. 515 Pg. 52

(1) 125-53'-30
(4) 503-34-00
125°-53'-30"

(3) 78.07 @ 0-0 T 52 = 78.05

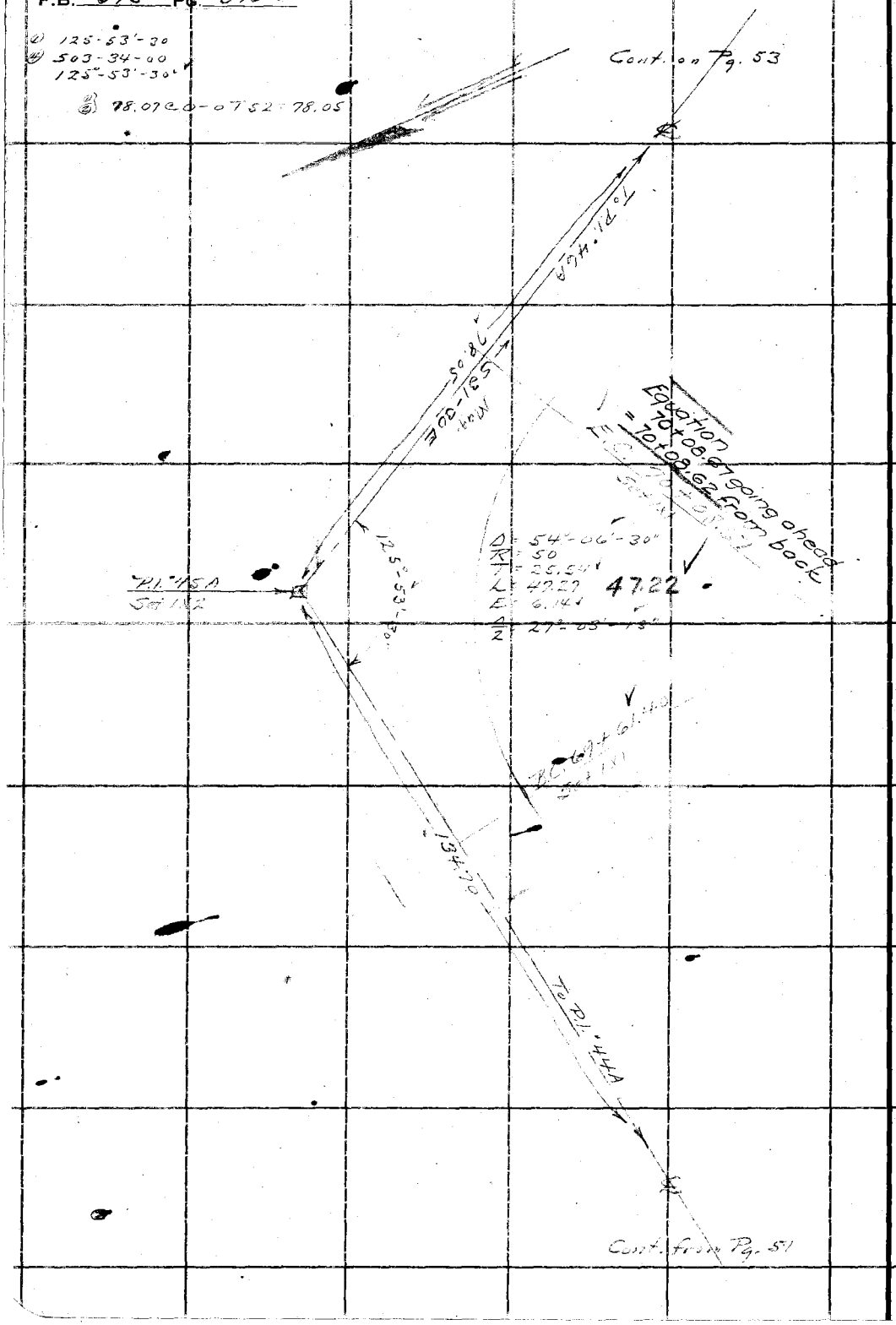

RETURN TO
LOS ANGELES COUNTY SURVEYOR
700 HALL OF RECORDS

Do not extend notes this side of this line

Note: ANY ADDITIONS OR CHANGES ON THIS SHEET MUST BE MADE OR CIRCLED IN **Red Ink.** WITH DATE AND NAME OF PERSON MAKING CHANGE.

Notes Ck'd by	Survey of [illegible]
Map No.	W. O. 7171 Tape No. 50 St'd 84 °F.
Office Work	Surveyed by A. N. HELLSTROM
Checked	Notes A.V.H. Date 3/16/33
Date	Indexed A. C. Johnson

F.B. 515 Pg. 53

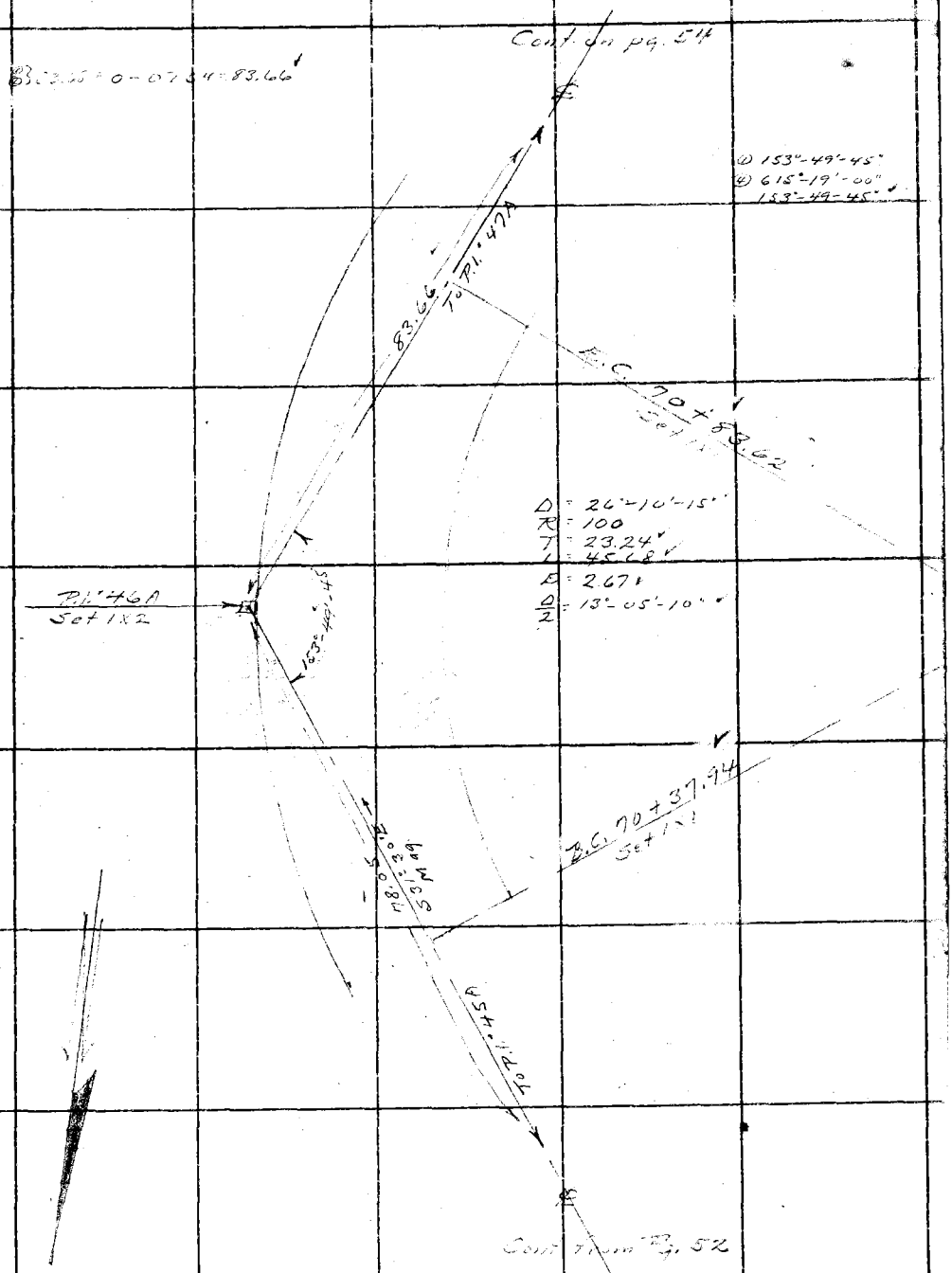

Note: ANY ADDITIONS OR CHANGES ON THIS SHEET MUST BE MADE OR CIRCLED IN Red Ink, WITH DATE AND NAME OF PERSON MAKING CHANGE.

Do not extend notes this side of this line

RETURN TO
LOS ANGELES COUNTY SURVEYOR
700 HALL OF RECORDS

FORM 247 10M 5-31

F.B. 515 Pg. 54

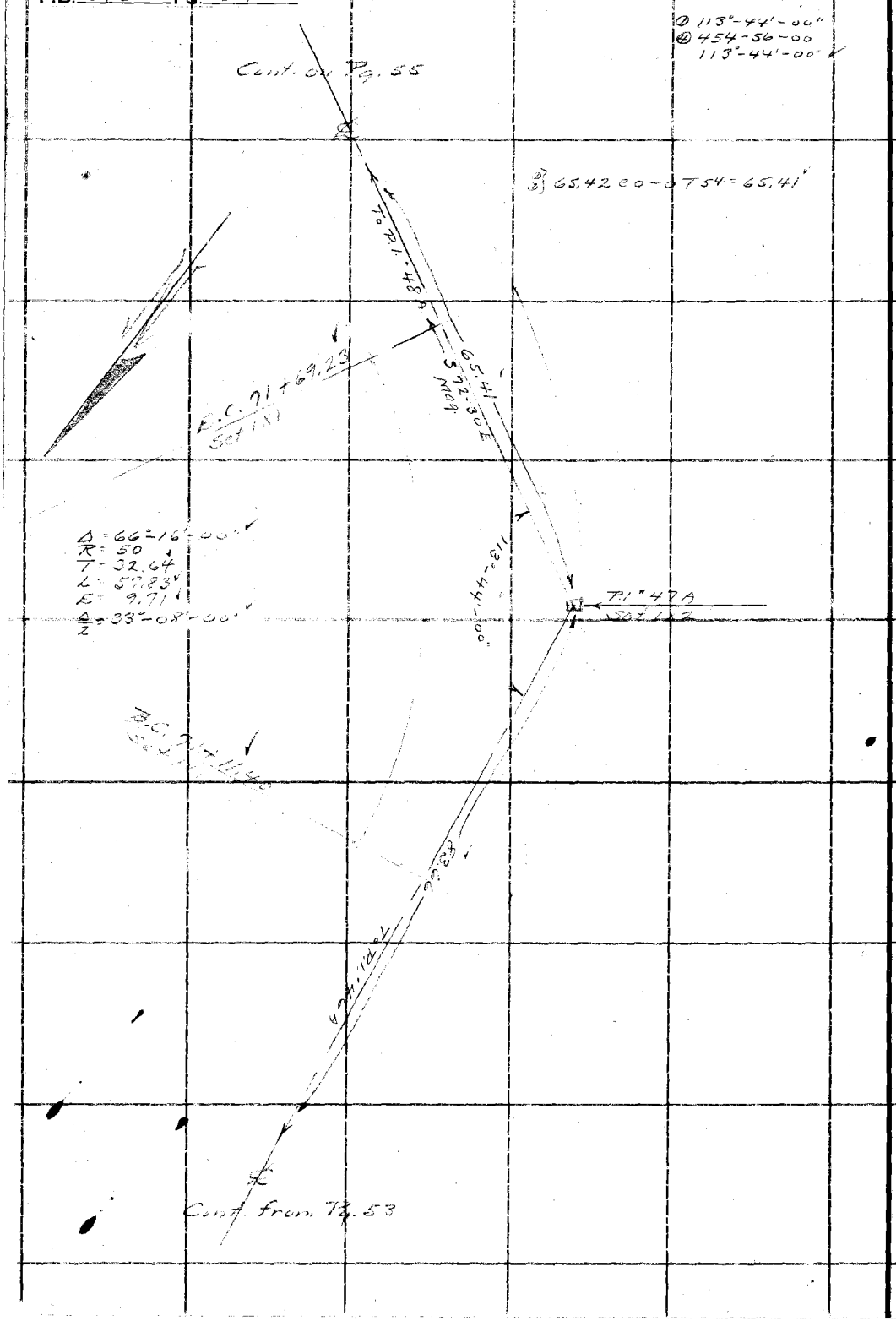

RETURN TO
LOS ANGELES COUNTY SURVEYOR
700 HALL OF RECORDS

Do not extend notes this side of this line

Note: ANY ADDITIONS OR CHANGES ON THIS SHEET MUST BE MADE OR CIRCLED IN **Red Ink.** WITH DATE AND NAME OF PERSON MAKING CHANGE.

Notes Ck'd by	Survey of [illegible]
Map No.	W. O. 7121 Tape No. 50 30" St'd 84 °F.
Office Work	Surveyed by [illegible]
Checked	Notes A.N.H. Date 3-17-33
Date	Indexed A. C. Johnson

F.B. 515 Pg. 55

① 145°-51'-00"
145°-51'-00"

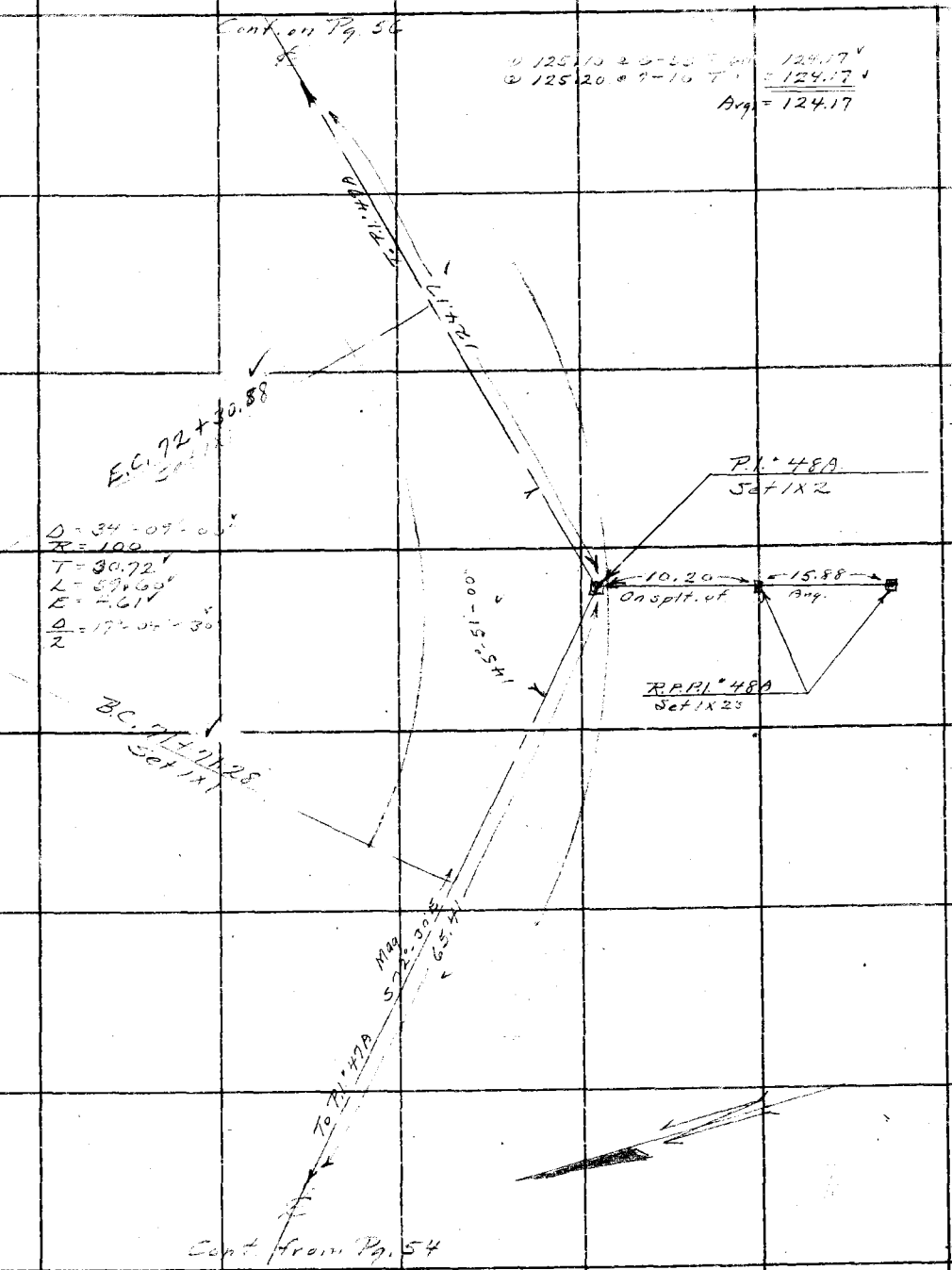

Note: ANY ADDITIONS OR CHANGES ON THIS SHEET MUST BE MADE OR CIRCLED IN Red Ink, WITH DATE AND NAME OF PERSON MAKING CHANGE.

RETURN TO
LOS ANGELES COUNTY SURVEYOR
700 HALL OF RECORDS

Do not extend notes this side of this line

FORM 247 10M 8-31

F.B. 515 Pg. 56

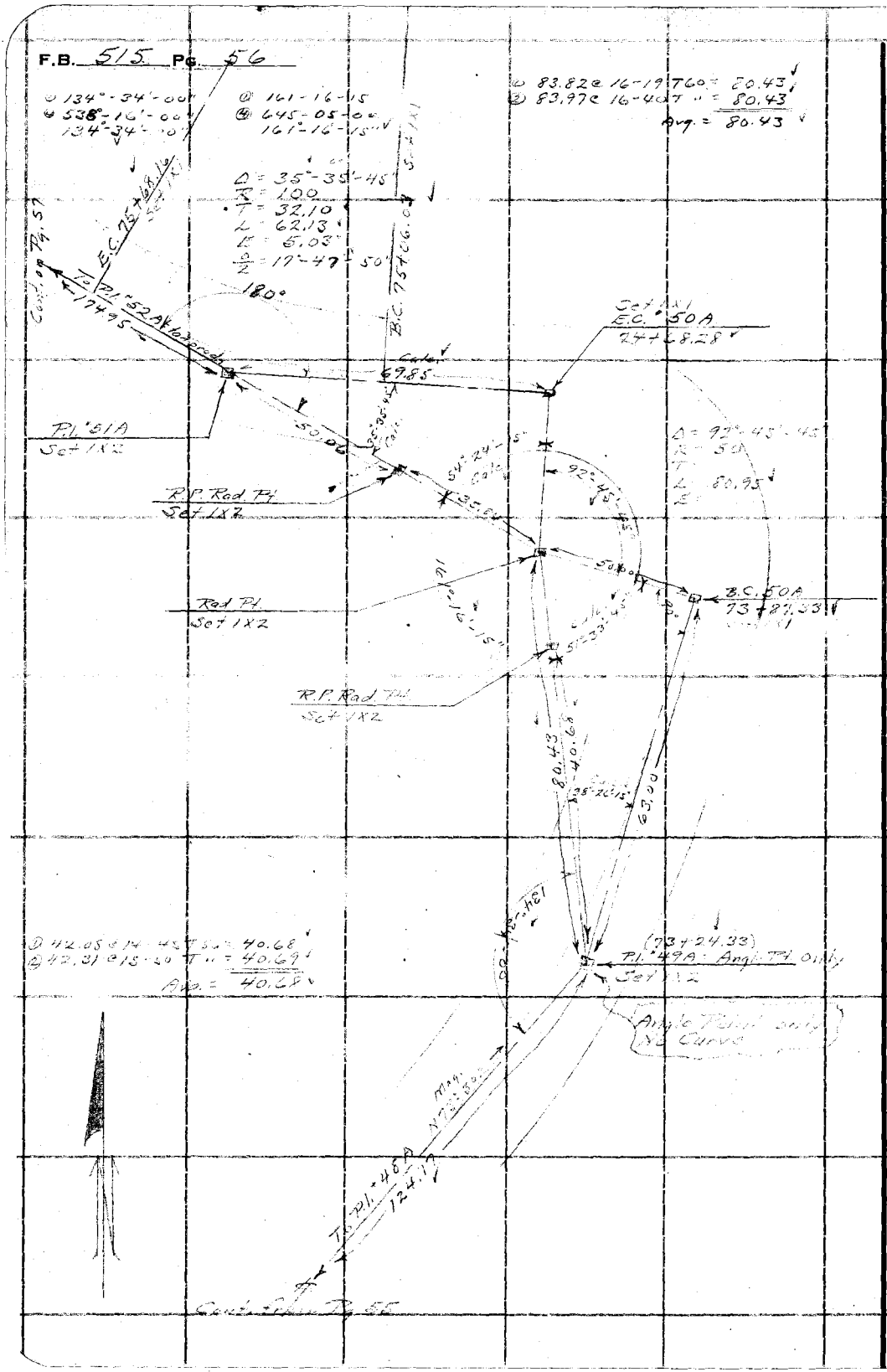

RETURN TO

LOS ANGELES COUNTY SURVEYOR

700 HALL OF RECORDS

Do not extend notes this side of this line

Note: ANY ADDITIONS OR CHANGES ON THIS SHEET MUST BE MADE OR CIRCLED IN **Red Ink.** WITH DATE AND NAME OF PERSON MAKING CHANGE.

Note: Ck'd by	Survey of Bluebird Mot. Hy
Map No.	W. O. 7171 Tape No. 50 300 St'd 84 °F.
Office Work	Surveyed by A. N. HELLSTROM
Checked	Notes A. N. H. Date 3-17-33
Date	Indexed A. C. Johnson

F.B. 515 Pg. 57

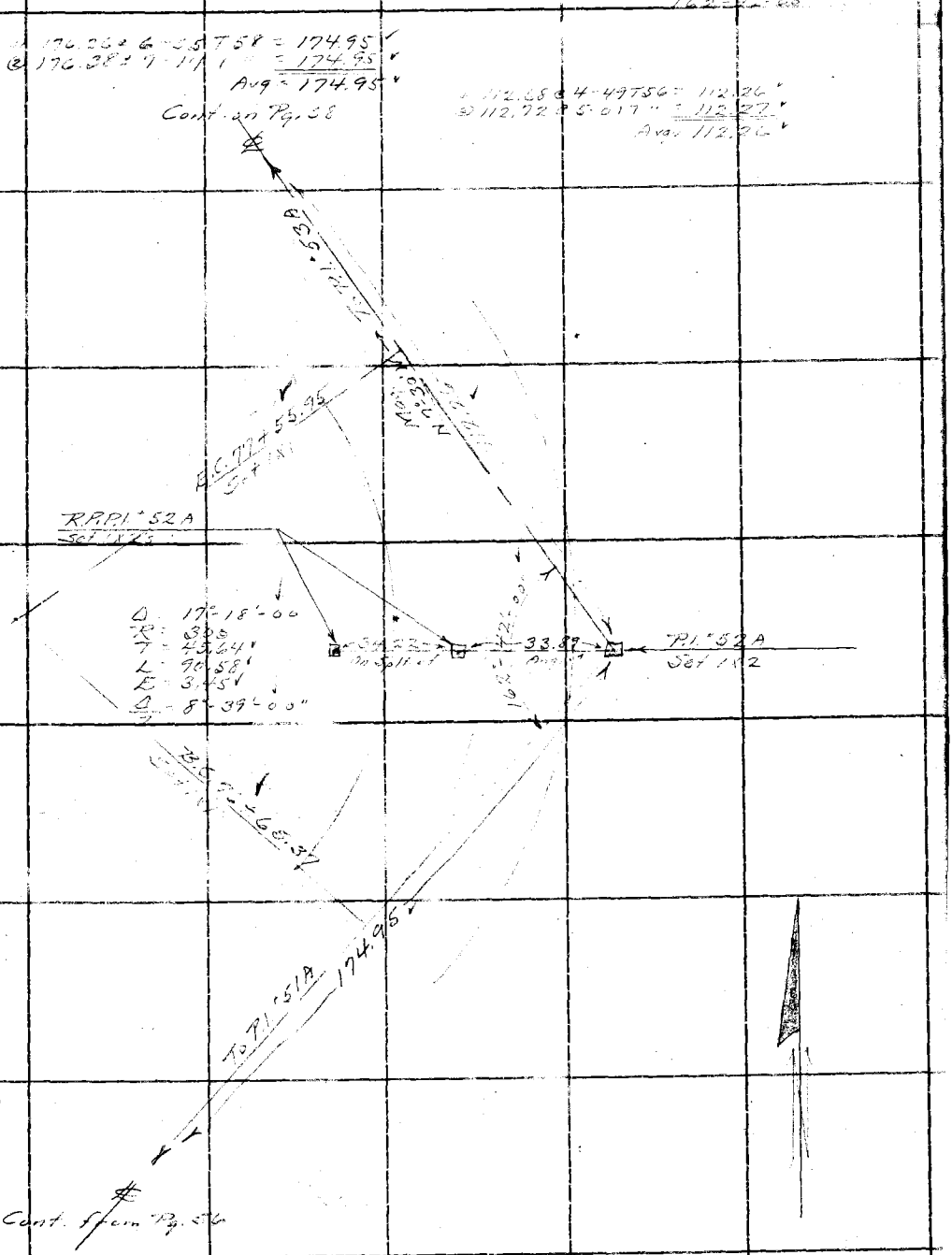

Note: ANY ADDITIONS OR CHANGES ON THIS SHEET MUST BE MADE OR CIRCLED IN Red Ink. WITH DATE AND NAME OF PERSON MAKING CHANGE.

RETURN TO
LOS ANGELES COUNTY SURVEYOR
700 HALL OF RECORDS

Do not extend notes this side of this line

FORM 247 10M 8-31

RETURN TO

LOS ANGELES COUNTY SURVEYOR

700 HALL OF RECORDS

Note: ANY ADDITIONS OR CHANGES ON THIS SHEET MUST BE MADE OR CIRCLED IN **Red Ink.** WITH DATE AND NAME OF PERSON MAKING CHANGE.

Do not extend notes this side of this line

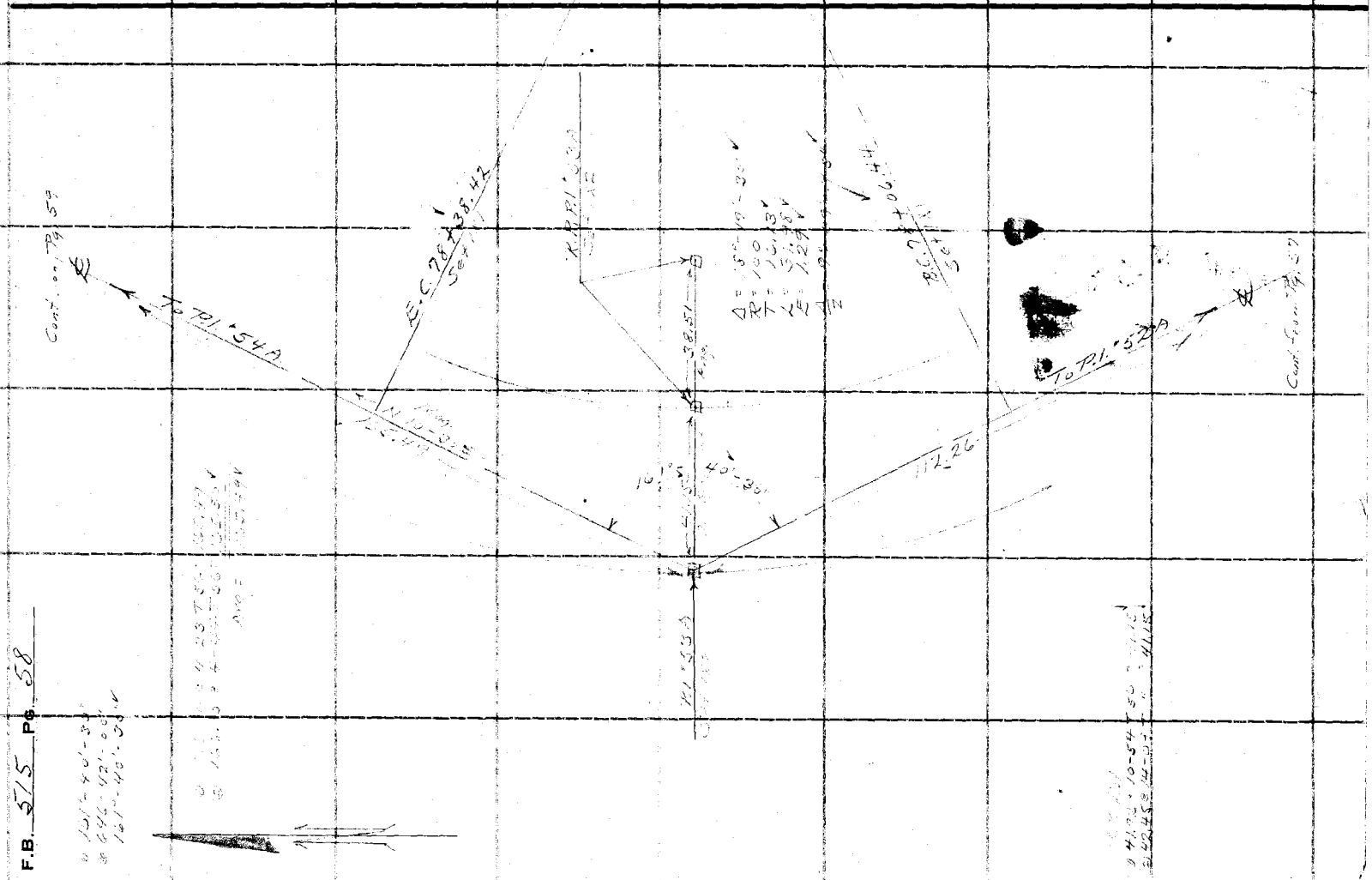

F.B. 515 PG. 58

Notes Ck'd by	Survey of Bluebird Mot. Vis
Map No.	W. O. [illegible] Tape No. 50 St'd [illegible] °F.
Office Work	Surveyed by A. N. HELLSTROM
Checked	Notes [illegible] Date [illegible]
Date	Indexed A. C. Johnson

F.B. 515 PG. 59



Note: ANY ADDITIONS OR CHANGES ON THIS SHEET MUST BE MADE OR CIRCLED IN Red Ink. WITH DATE AND NAME OF PERSON MAKING CHANGE.

Do not extend notes this side of this line

RETURN TO
LOS ANGELES COUNTY SURVEYOR
700 HALL OF RECORDS

FORM 247 10M 5-31

F.B. 515 Pg. 60

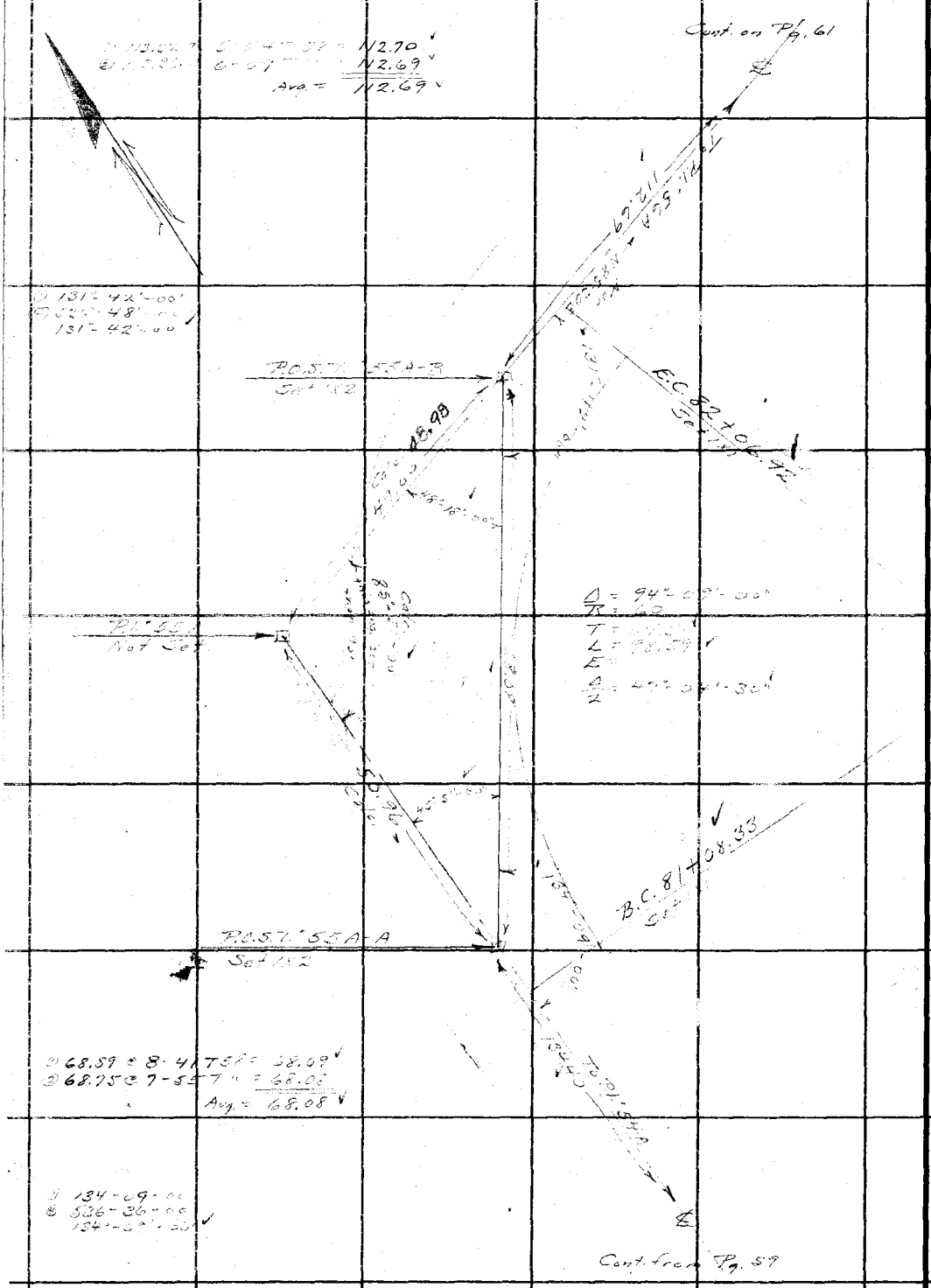

RETURN TO
LOS ANGELES COUNTY SURVEYOR
700 HALL OF RECORDS

Do not extend notes this side of this line

Note: ANY ADDITIONS OR CHANGES ON THIS SHEET MUST BE MADE OR CIRCLED IN **Red Ink.** WITH DATE AND NAME OF PERSON MAKING CHANGE.

Notes Ck'd by	Survey of [illegible]
Map No.	W. O. [illegible] Tape No. 50 St'd [illegible] °F.
Office Work	Surveyed by A. N. HELLSTROM
Checked	Notes [illegible] Date [illegible]
Date	Indexed A. C. Johnson

F.B. 515 Pg. 61

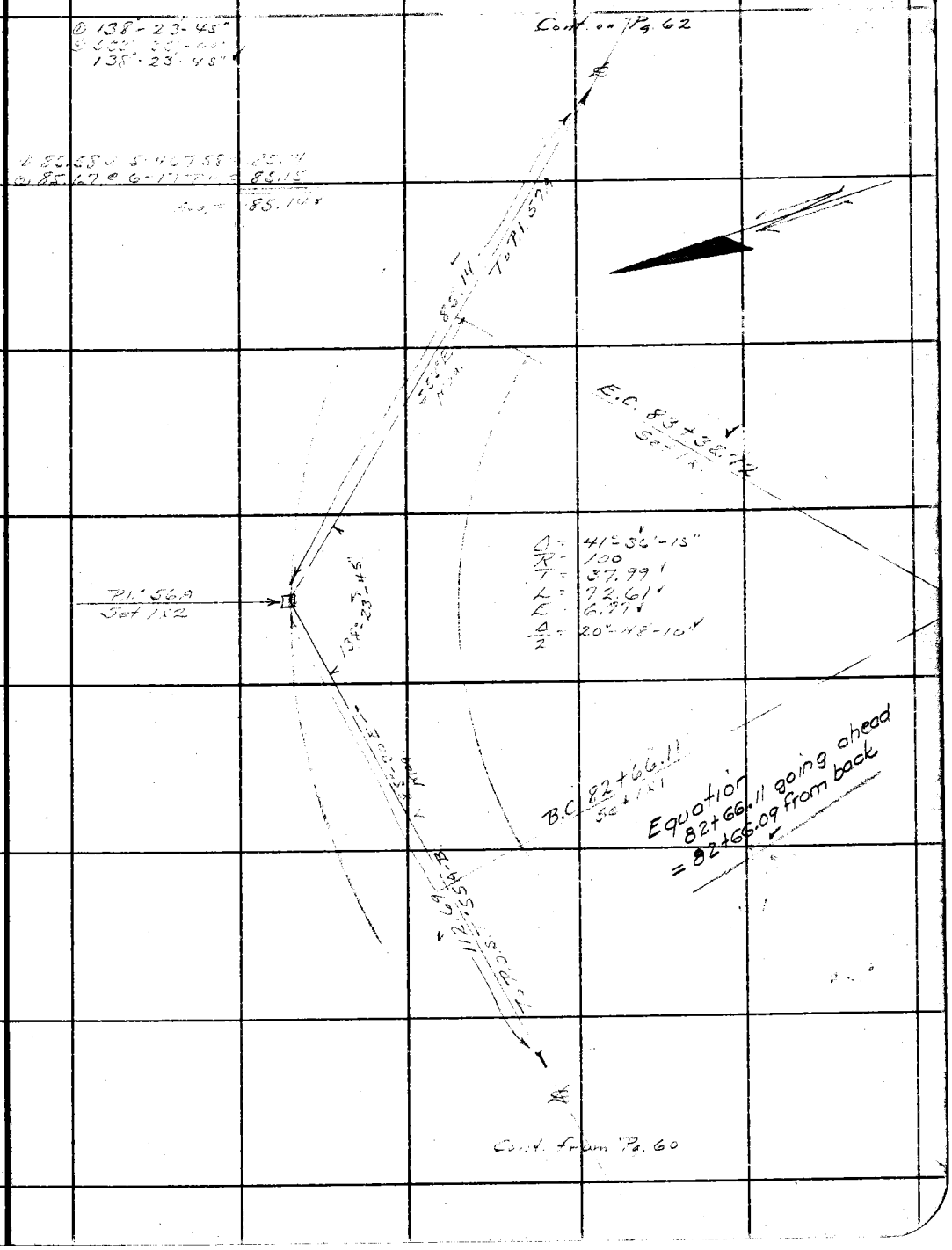

Note: ANY ADDITIONS OR CHANGES ON THIS SHEET MUST BE MADE OR CIRCLED IN Red Ink. WITH DATE AND NAME OF PERSON MAKING CHANGE.

Do not extend notes this side of this line

RETURN TO
LOS ANGELES COUNTY SURVEYOR
700 HALL OF RECORDS

FORM 247 10M 5-31

F.B. 515 Pg. 62

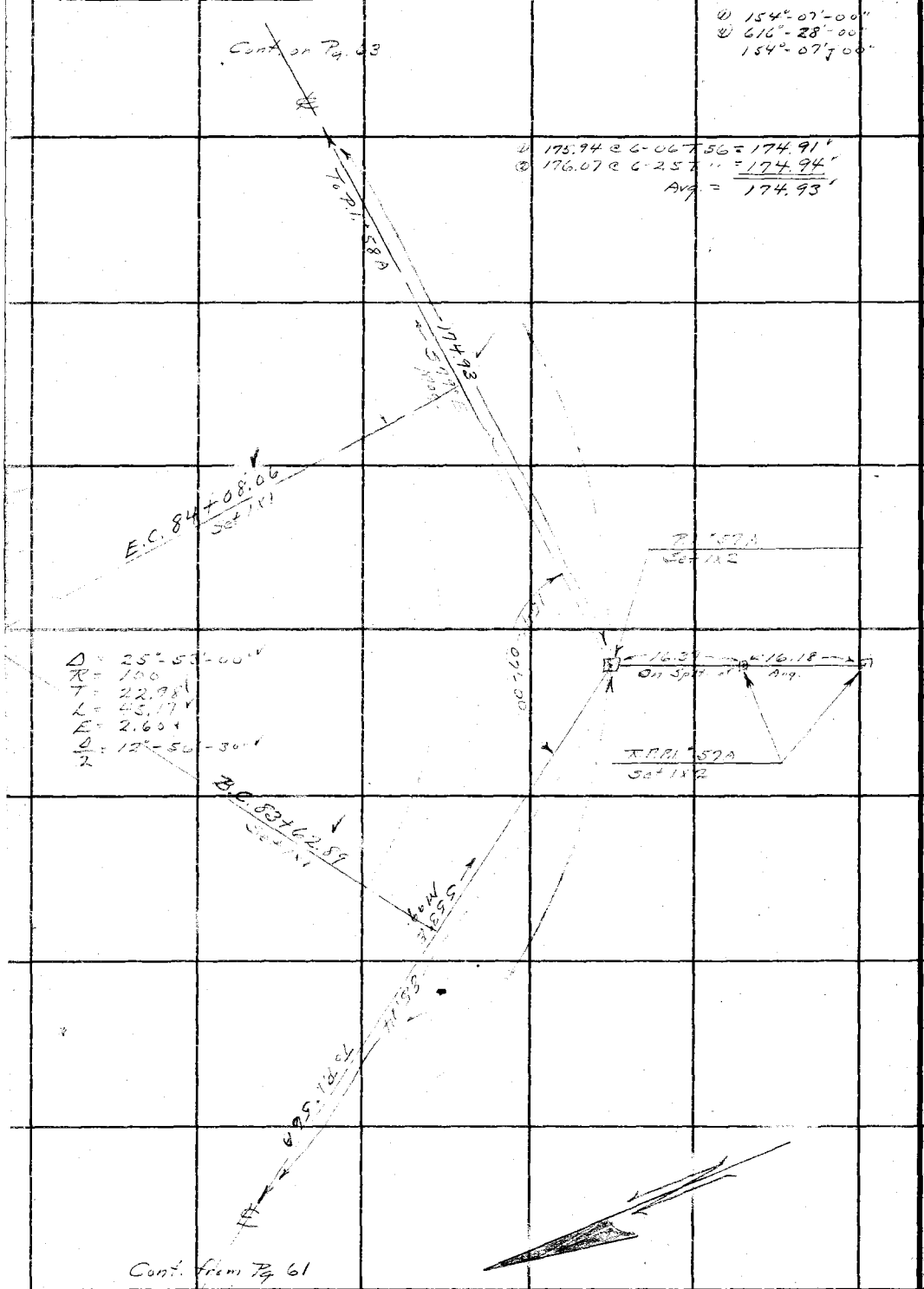

RETURN TO
LOS ANGELES COUNTY SURVEYOR
700 HALL OF RECORDS

Do not extend notes this side of this line

Note: ANY ADDITIONS OR CHANGES ON THIS SHEET MUST BE MADE OR CIRCLED IN **Red Ink.** WITH DATE AND NAME OF PERSON MAKING CHANGE.

Notes Ck'd by	Survey of Blackfoot Mt. W.
Map No.	W. O. 7171 Tape No. 50 St'd 84 °F.
Office Work	Surveyed by A. N. HELLSTROM
Checked	Notes A.N.H. Date 5-17-83
Date	Indexed A. C. Johnson

F.B. 515 Pg. 63

① 170°-43'-45"
② 682°-55'-00"
170°-43'-45"

① 76.25 @ 5-45 T 74 = 75.86
② 76.33 @ 6-18 T " = 75.86
75.86

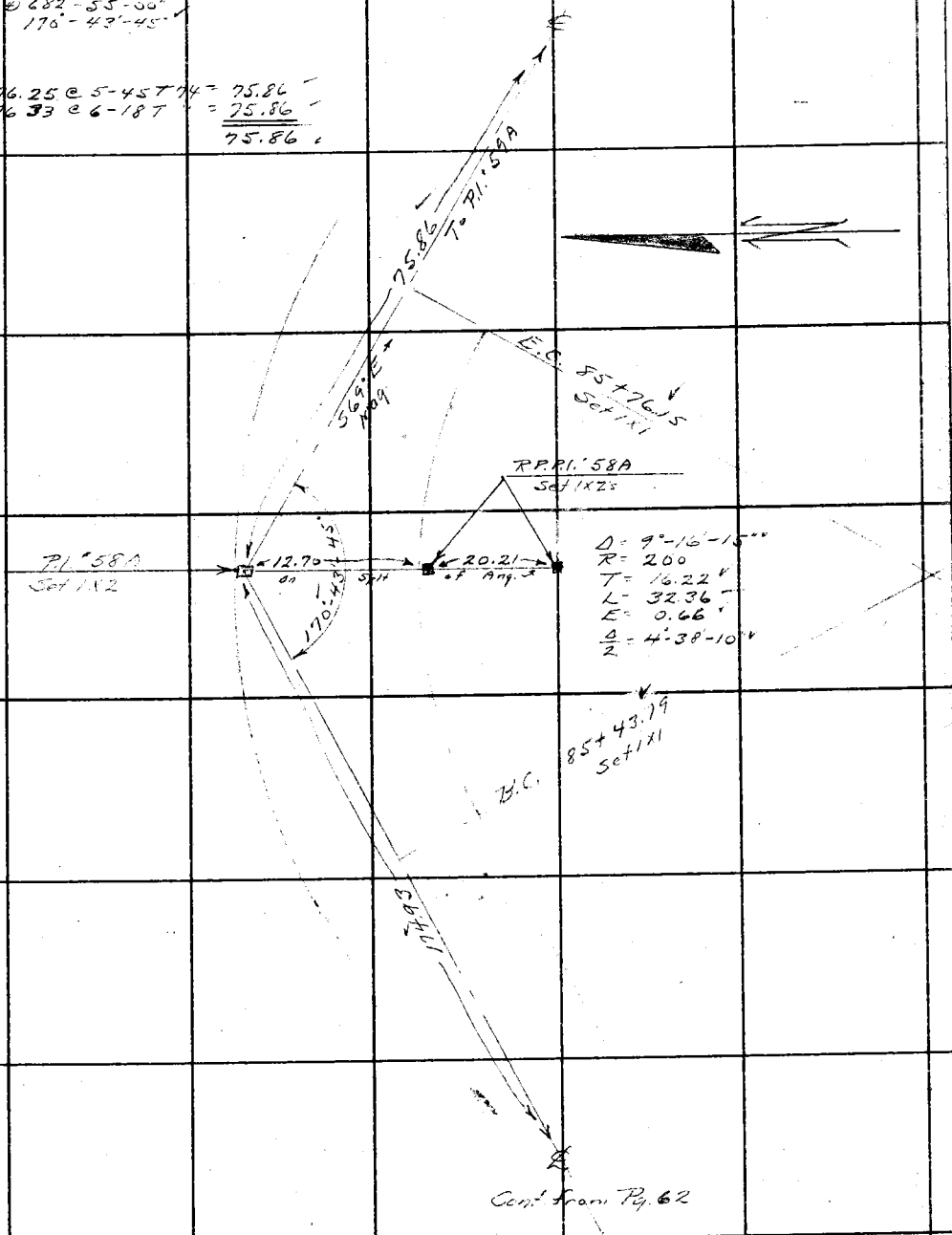

Note: ANY ADDITIONS OR CHANGES ON THIS SHEET MUST BE MADE OR CIRCLED IN Red Ink. WITH DATE AND NAME OF PERSON MAKING CHANGE.

Do not extend notes this side of this line

RETURN TO
LOS ANGELES COUNTY SURVEYOR
700 HALL OF RECORDS

FORM 247 10M 8-31

F.B. 515 Pg. 64

Cont. on Pg. 65

① 148-46-00
② 595-04-00
148-46-00

① 120.54 @ 4-51 T76 = 119.90
② 120.44 @ 5-26 T" = 119.89
Avg. = 119.89

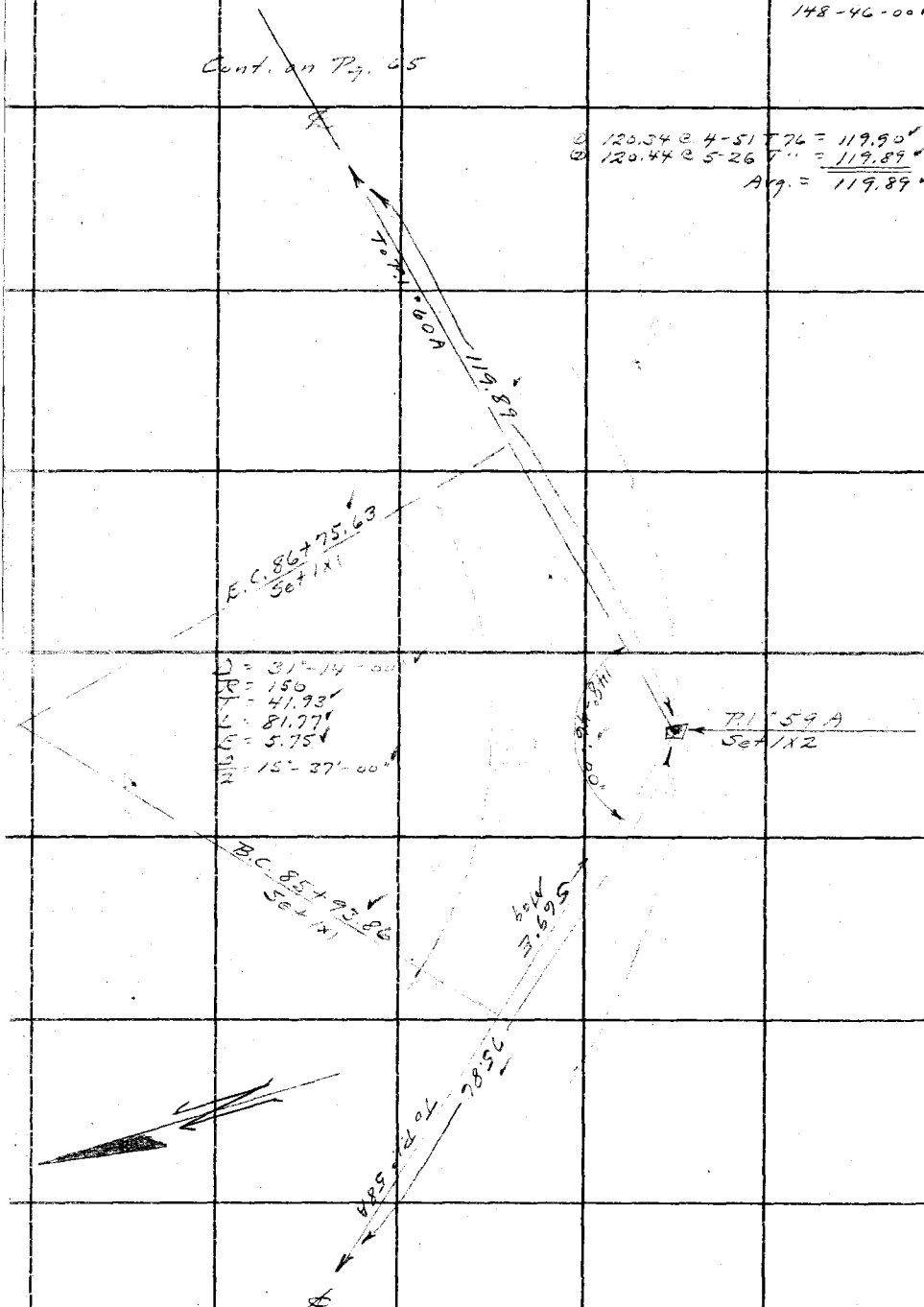

Cont. from Pg. 63

RETURN TO
LOS ANGELES COUNTY SURVEYOR
700 HALL OF RECORDS
Do not extend notes this side of this line

Note: ANY ADDITIONS OR CHANGES ON THIS SHEET MUST BE MADE OR CIRCLED IN Red Ink. WITH DATE AND NAME OF PERSON MAKING CHANGE.

Notes Ck'd by	Survey of Blue[illegible] Mat. [illegible]
Map No.	W. O. 7171 Tape No. 10 St'd 84 °F.
Office Work	Surveyed by A. N. HELLSTROM
Checked	Notes A.N.H. Date 3-10-33
Date	Indexed A. C. Johnson

F.B. 515 PG. 65

① 152°-06'-30"
④ 608°-26'-00"
152°-06'-30"

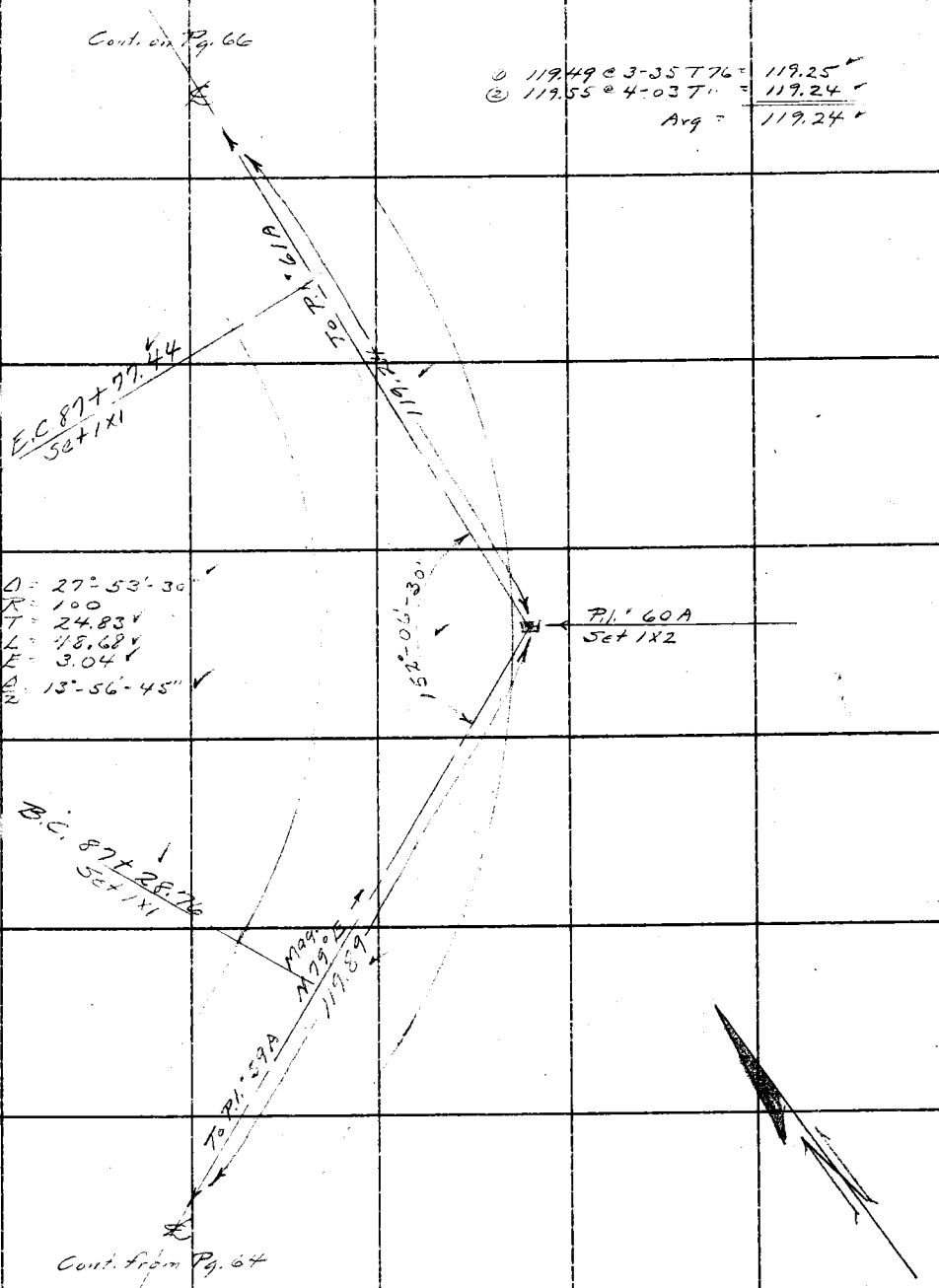

Note: ANY ADDITIONS OR CHANGES ON THIS SHEET MUST BE MADE OR CIRCLED IN Red Ink. WITH DATE AND NAME OF PERSON MAKING CHANGE.

RETURN TO
LOS ANGELES COUNTY SURVEYOR
700 HALL OF RECORDS
Do not extend notes this side of this line

FORM 247 10M 5-31

F.B. 515 Pg. 66

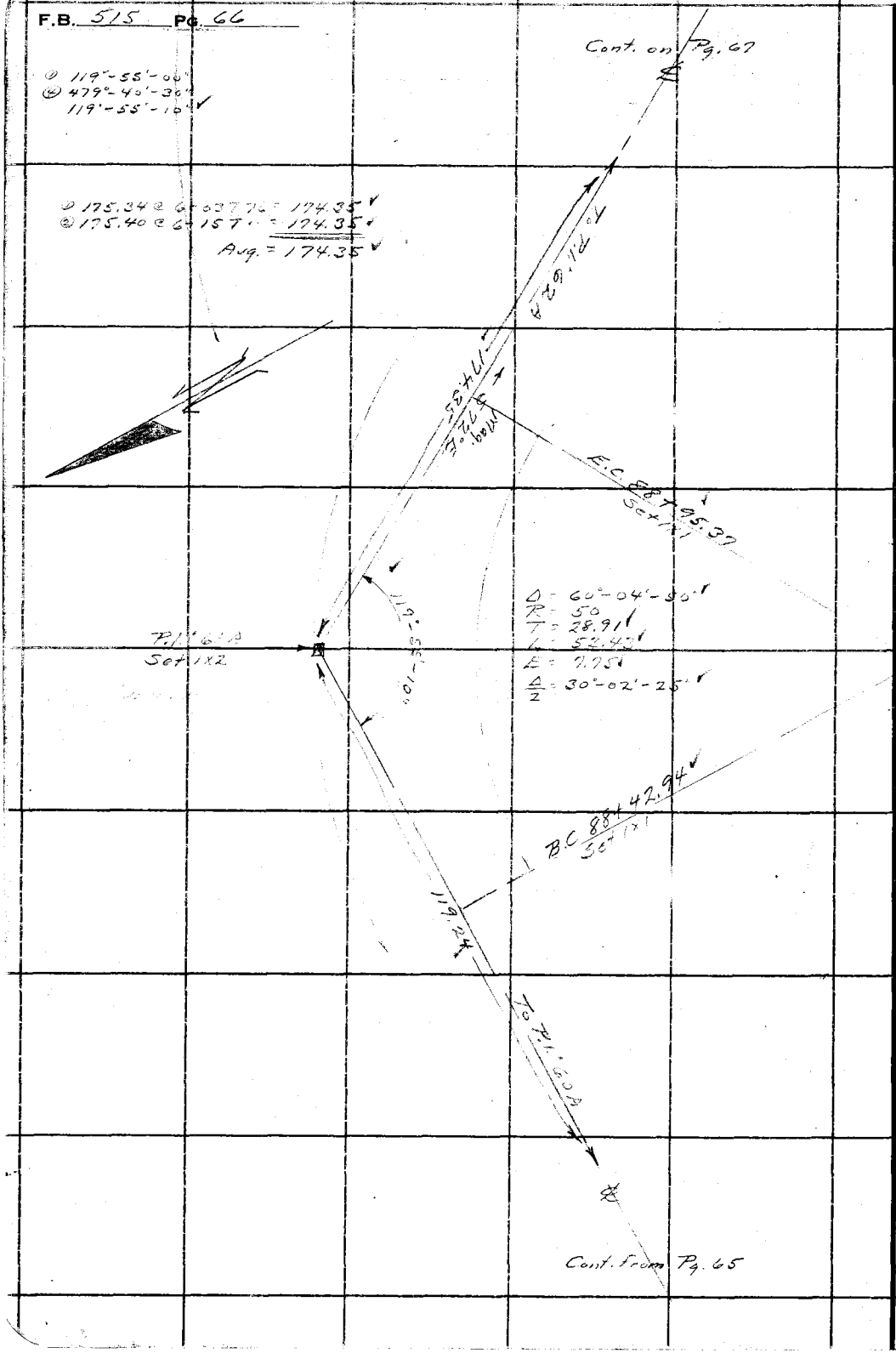

RETURN TO
LOS ANGELES COUNTY SURVEYOR
700 HALL OF RECORDS

Do not extend notes this side of this line

Note: ANY ADDITIONS OR CHANGES ON THIS SHEET MUST BE MADE OR CIRCLED IN **Red Ink**, WITH DATE AND NAME OF PERSON MAKING CHANGE.

Notes Ck'd by	Survey of Bluebird Mat Wy
Map No.	W. O. 7171 Tape No. 10 300 St'd 84 °F.
Office Work	Surveyed by A. N. HELLSTROM
Checked	Notes A.N.H. Date 5/20/53
Date	Indexed A. C. Johnson

F.B. 515 PG. 67

① 170°-30'-45"
② 682°-05'-00"
170°-30'-45"

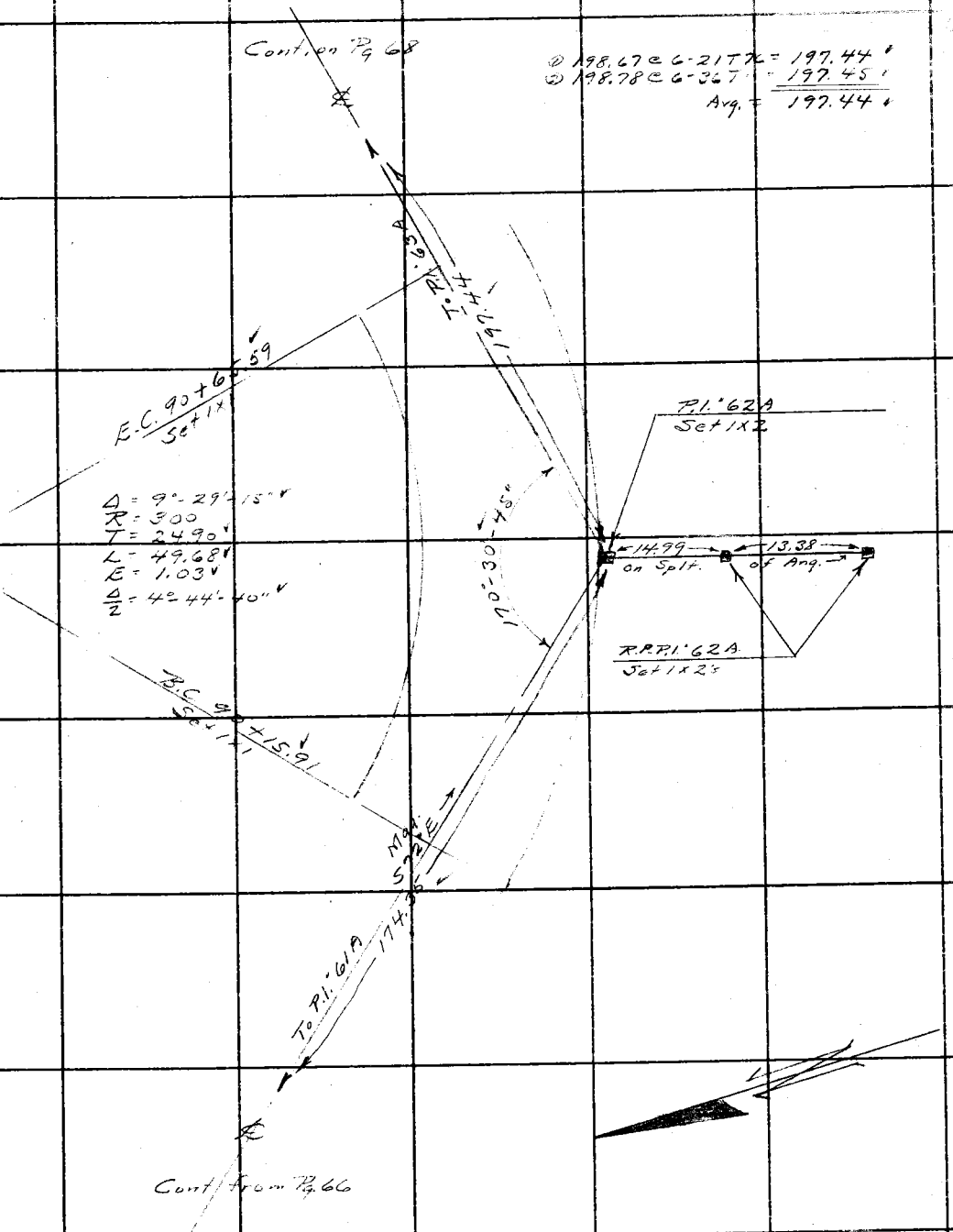

Note: ANY ADDITIONS OR CHANGES ON THIS SHEET MUST BE MADE OR CIRCLED IN Red Ink. WITH DATE AND NAME OF PERSON MAKING CHANGE.

RETURN TO
LOS ANGELES COUNTY SURVEYOR
700 HALL OF RECORDS

Do not extend notes this side of this line

FORM 247 10M 5-31

F.B. 515 PG. 68.

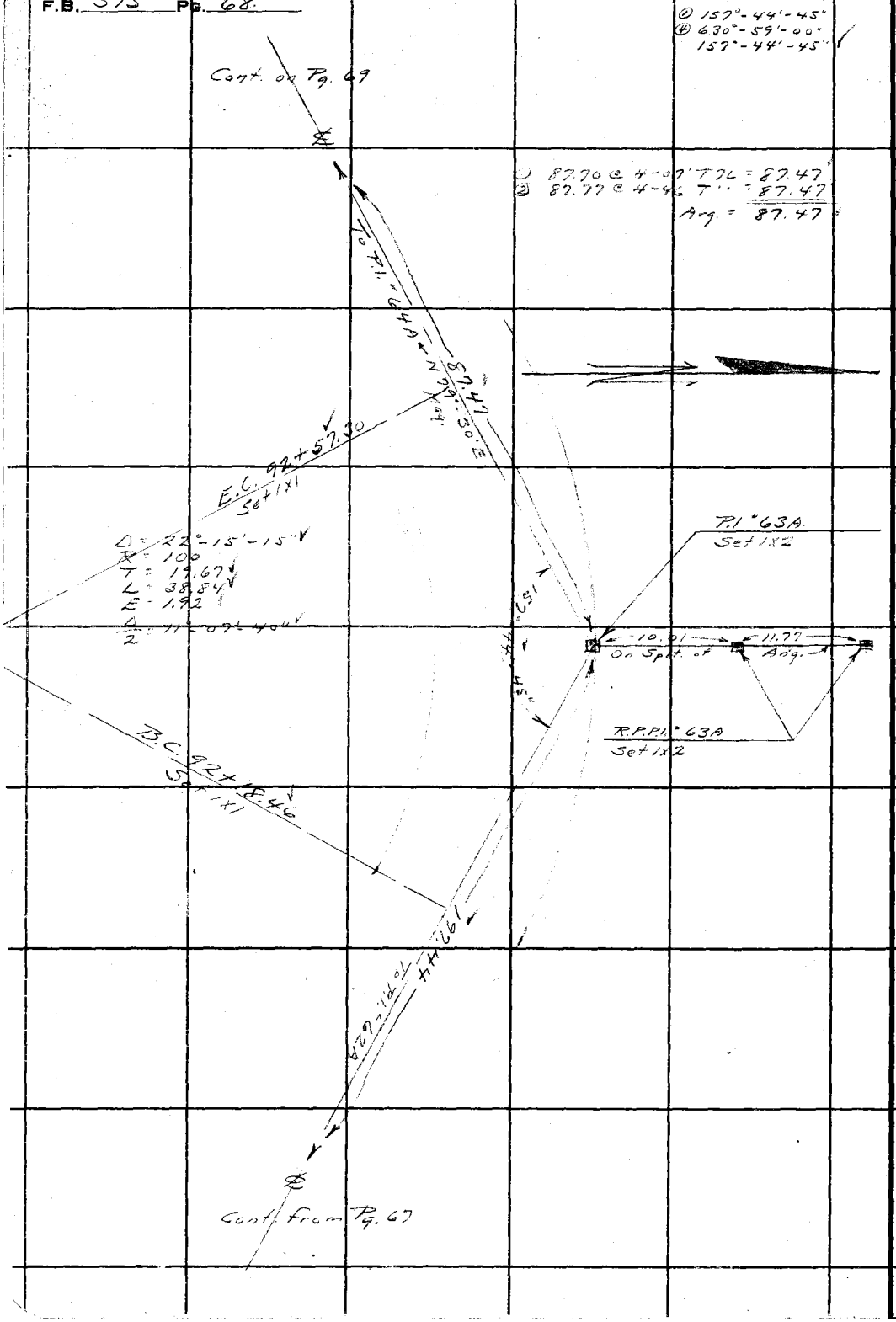

RETURN TO
LOS ANGELES COUNTY SURVEYOR
700 HALL OF RECORDS

Do not extend notes this side of this line

Note: ANY ADDITIONS OR CHANGES ON THIS SHEET MUST BE MADE OR CIRCLED IN **Red Ink.** WITH DATE AND NAME OF PERSON MAKING CHANGE.

Notes Ck'd by	Survey of Bluebird Mot. Wy.
Map No.	W. O. 7171 Tape No. 10 Sta'd 84 °F.
Office Work	Surveyed by A. N. HELLSTROM
Checked	Notes A.N.H. Date 3/21/33
Date	Indexed A. C. Johnson

F.B. 515 PG. 69

① 145°-25'-00"
② 581°-40'-00"
145°-25'-00"

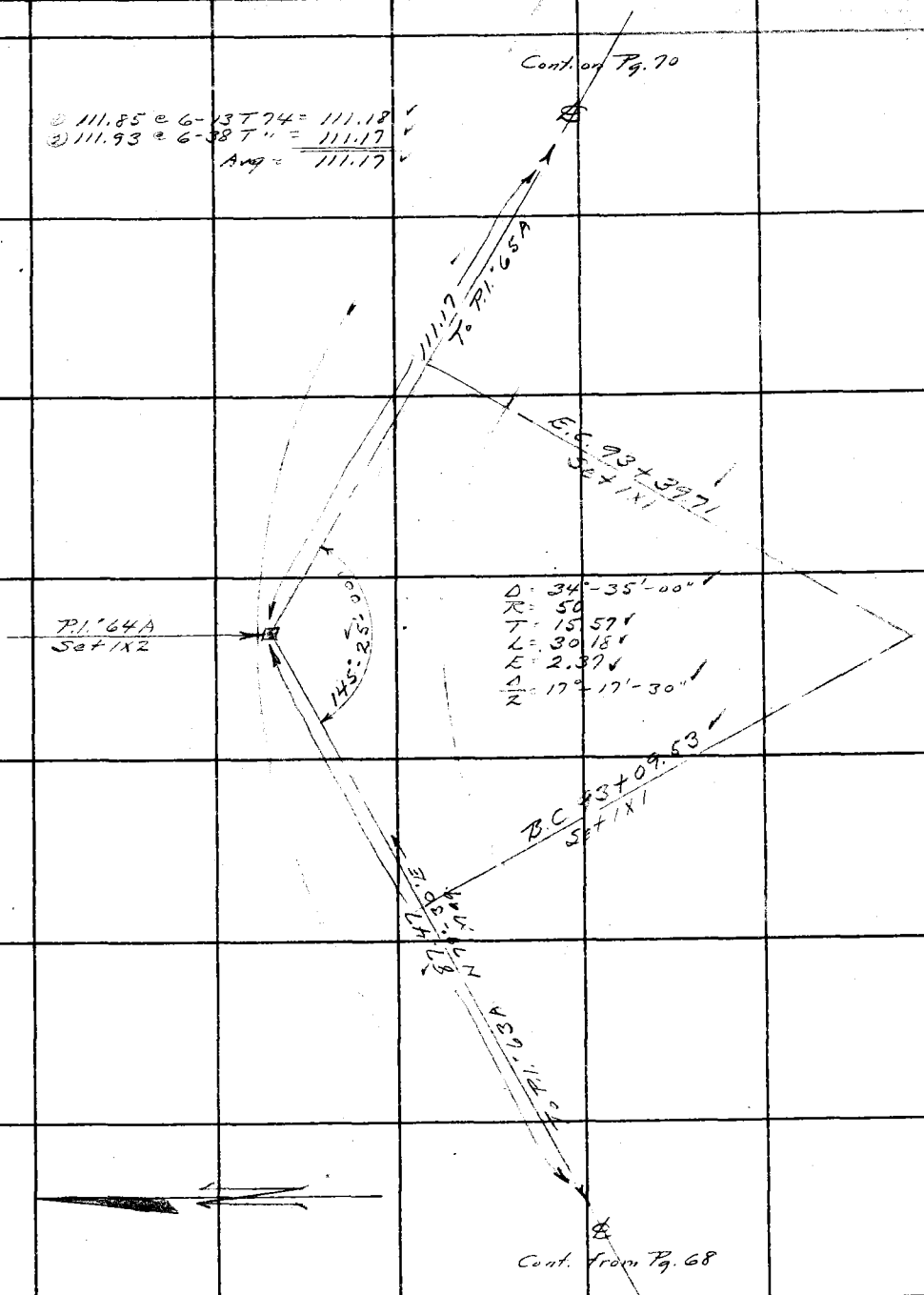

Note: ANY ADDITIONS OR CHANGES ON THIS SHEET MUST BE MADE OR CIRCLED IN Red Ink. WITH DATE AND NAME OF PERSON MAKING CHANGE.

RETURN TO
LOS ANGELES COUNTY SURVEYOR
700 HALL OF RECORDS
Do not extend notes this side of this line

FORM 247 10M 5-31

F.B. 515 Pg. 70

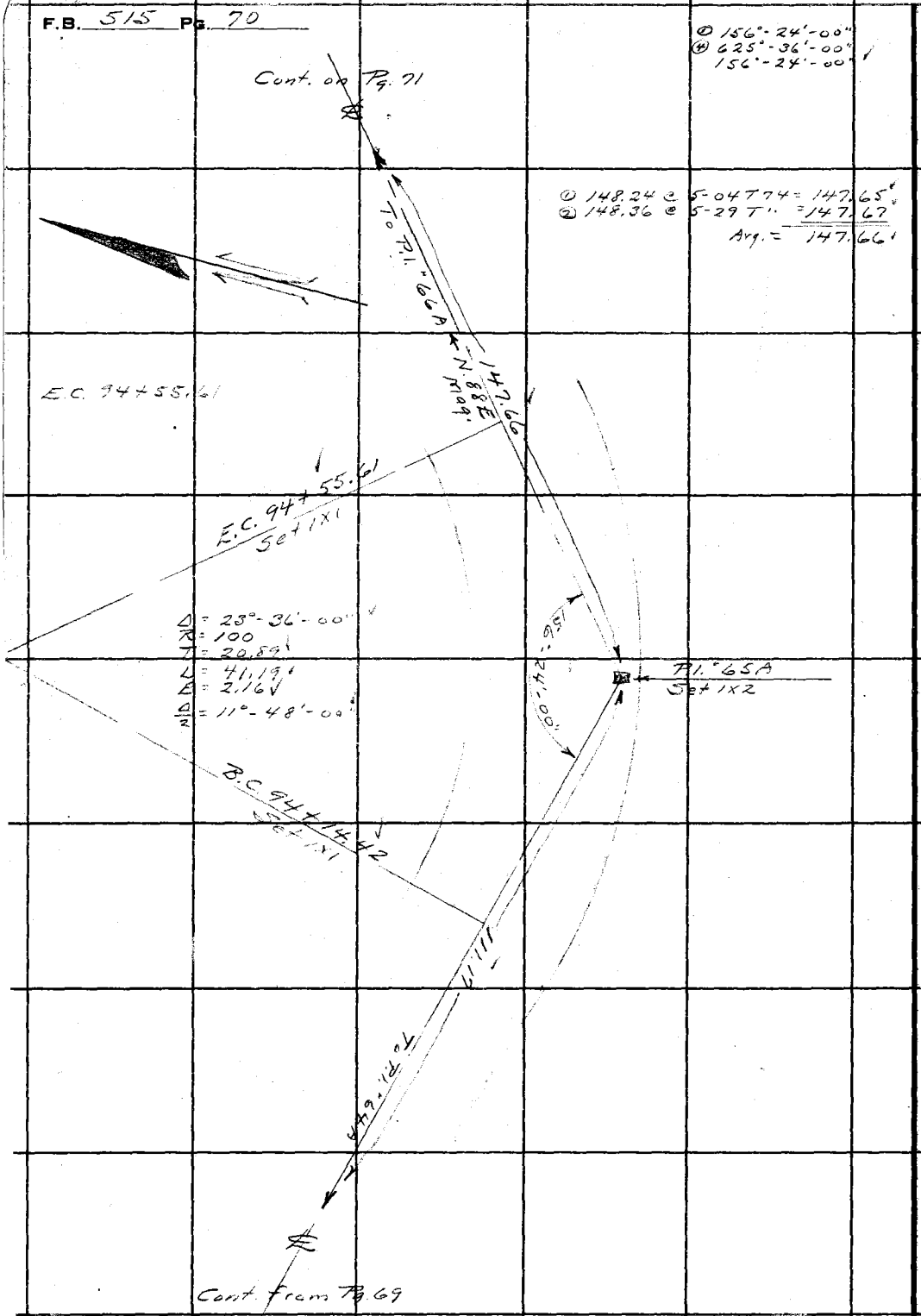

RETURN TO
LOS ANGELES COUNTY SURVEYOR
700 HALL OF RECORDS

Do not extend notes this side of this line

Note: ANY ADDITIONS OR CHANGES ON THIS SHEET MUST BE MADE OR CIRCLED IN Red Ink. WITH DATE AND NAME OF PERSON MAKING CHANGE.

Notes Ck'd by	Survey of Bluebird Mat Wy
Map No.	W. O. 7171 Tape No. 10 300 St'd 84 °F.
Office Work	Surveyed by A. N. HELLSTROM
Checked	Notes A. N. H. Date 3/21/33
Date	Indexed C. Johnson

F.B. 515 PG. 71

① 139°-48'-45"
④ 559°-14'-45"
139°-48'-40"

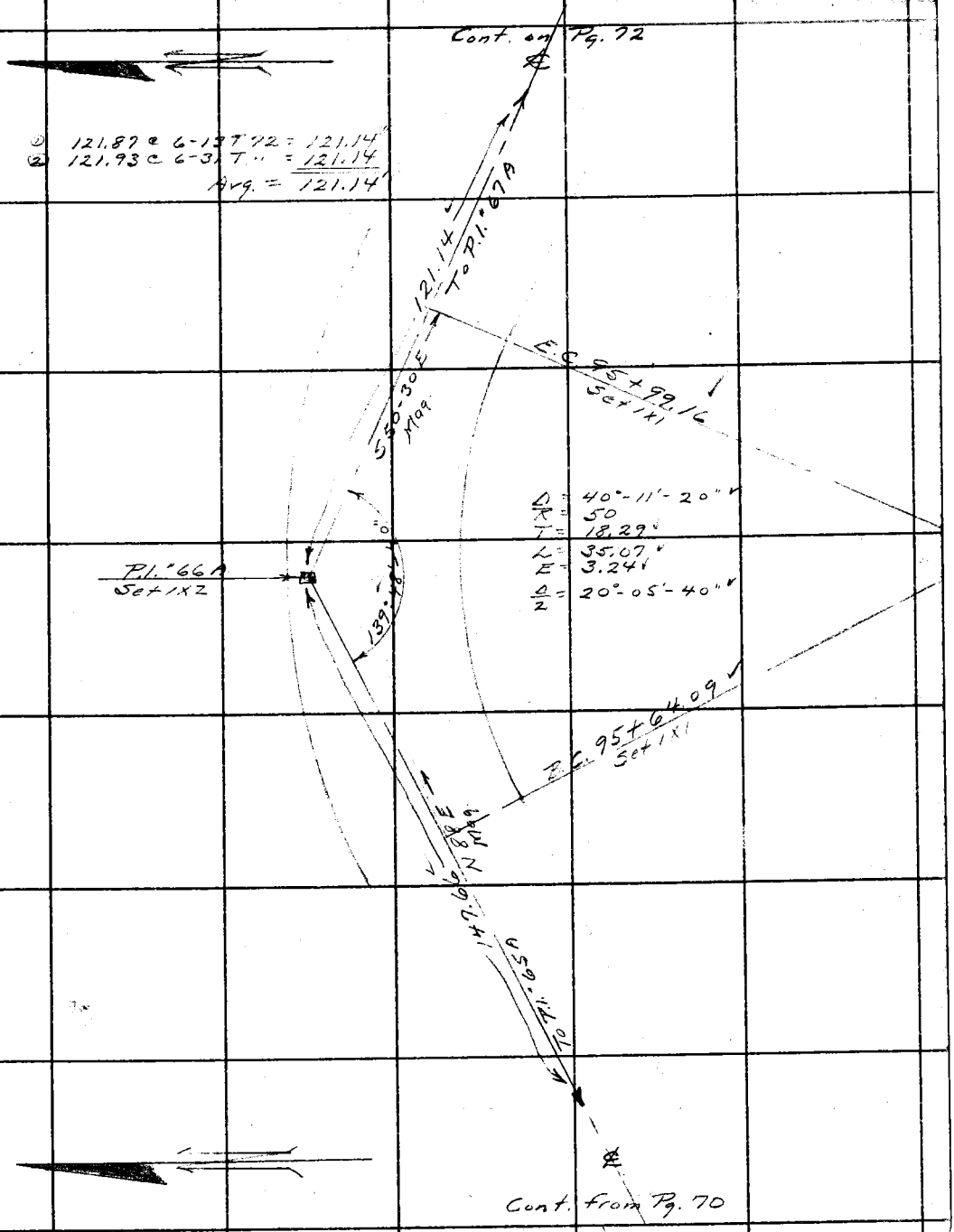

Note: ANY ADDITIONS OR CHANGES ON THIS SHEET MUST BE MADE OR CIRCLED IN Red Ink. WITH DATE AND NAME OF PERSON MAKING CHANGE.

RETURN TO
LOS ANGELES COUNTY SURVEYOR
700 HALL OF RECORDS
Do not extend notes this side of this line

FORM 247 10M 5-31

F.B. 515 Pg. 72

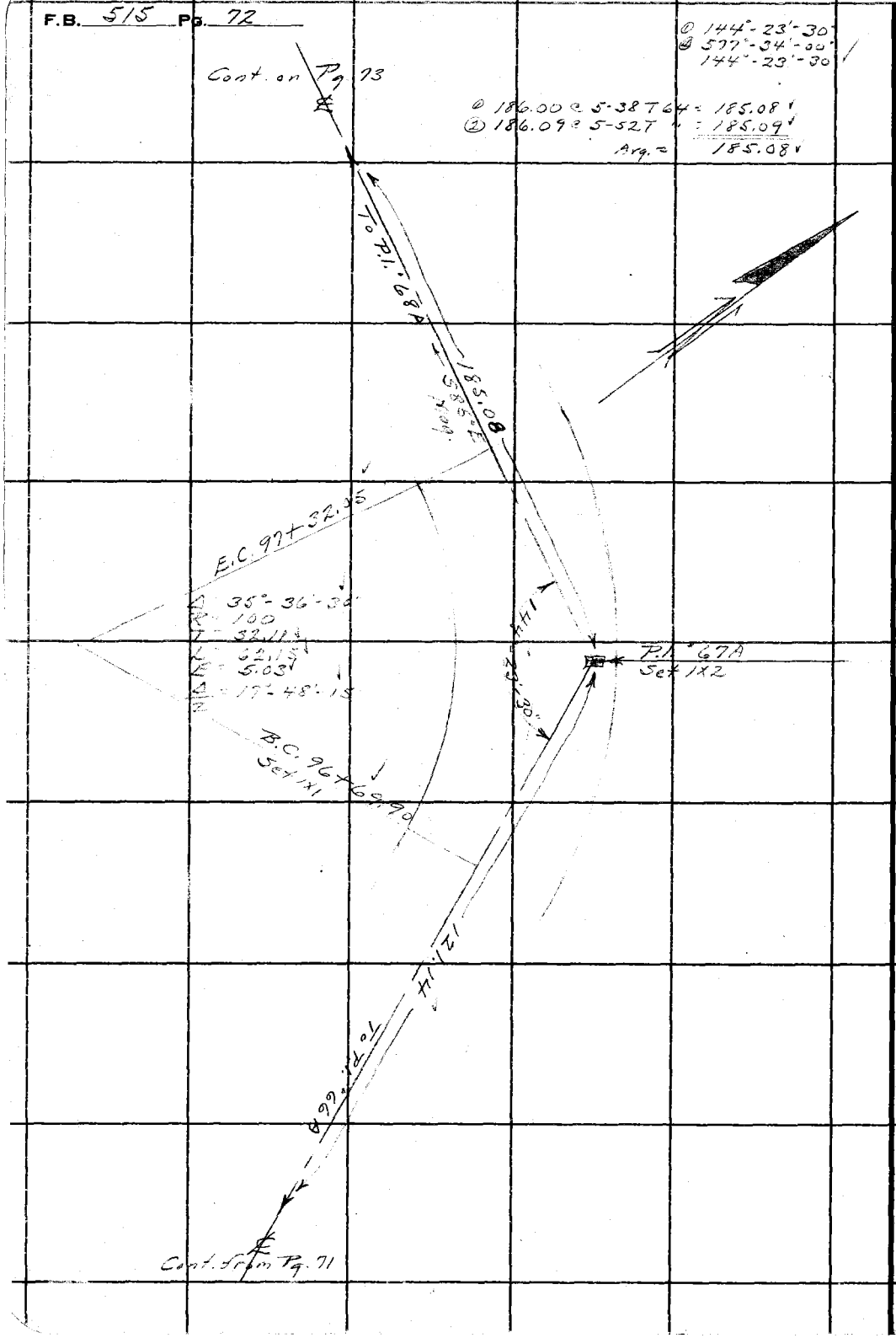

RETURN TO
LOS ANGELES COUNTY SURVEYOR
700 HALL OF RECORDS

Do not extend notes this side of this line

Note: ANY ADDITIONS OR CHANGES ON THIS SHEET MUST BE MADE OR CIRCLED IN Red Ink. WITH DATE AND NAME OF PERSON MAKING CHANGE.

Notes Ck'd by	Survey of Bluebird Mot Wy
Map No.	W. O. 7171 Tape No. 10 Box St'd 84 °F.
Office Work	Surveyed by A. N. HELLSTROM
Checked	Notes A.N.H. Date 3/21/33
Date	Indexed A. C. Johnson

F.B. 515 Pg. 73

① 170-05-45
④ 680°-23'-00"
[illegible]-05'-45"

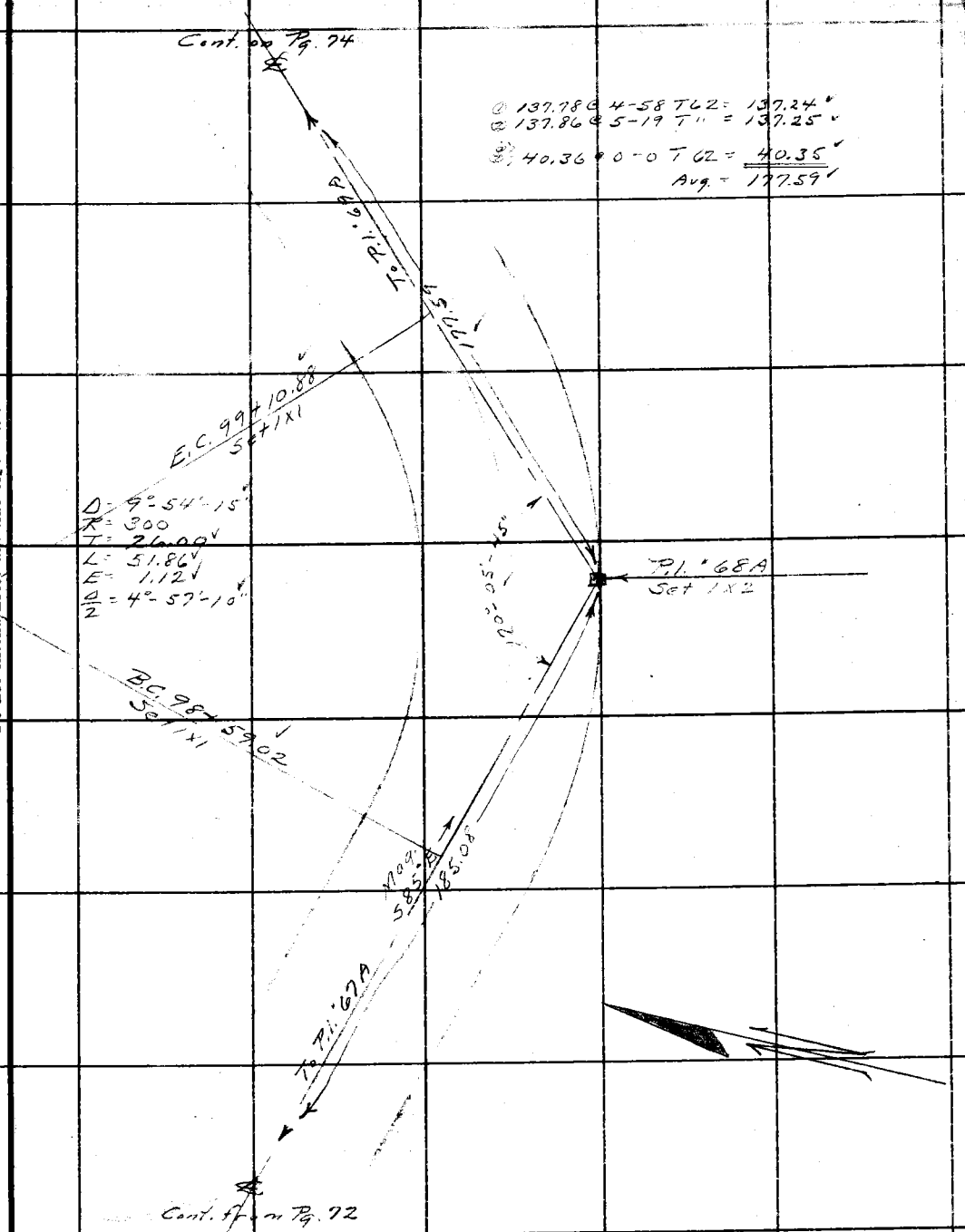

Note: ANY ADDITIONS OR CHANGES ON THIS SHEET MUST BE MADE OR CIRCLED IN Red Ink. WITH DATE AND NAME OF PERSON MAKING CHANGE.

Do not extend notes this side of this line

RETURN TO
LOS ANGELES COUNTY SURVEYOR
700 HALL OF RECORDS

FORM 247 10M 5-31

F.B. 515 Pg. 74

(1) 104°-47'-30"
(2) 419°-10'-00"
104°-47'-30"

(1) 53.93 @ 0-0 T64 = 53.92'
(2) 68.37 @ 0-0 T64 = 68.36'
Avg. = 122.28'

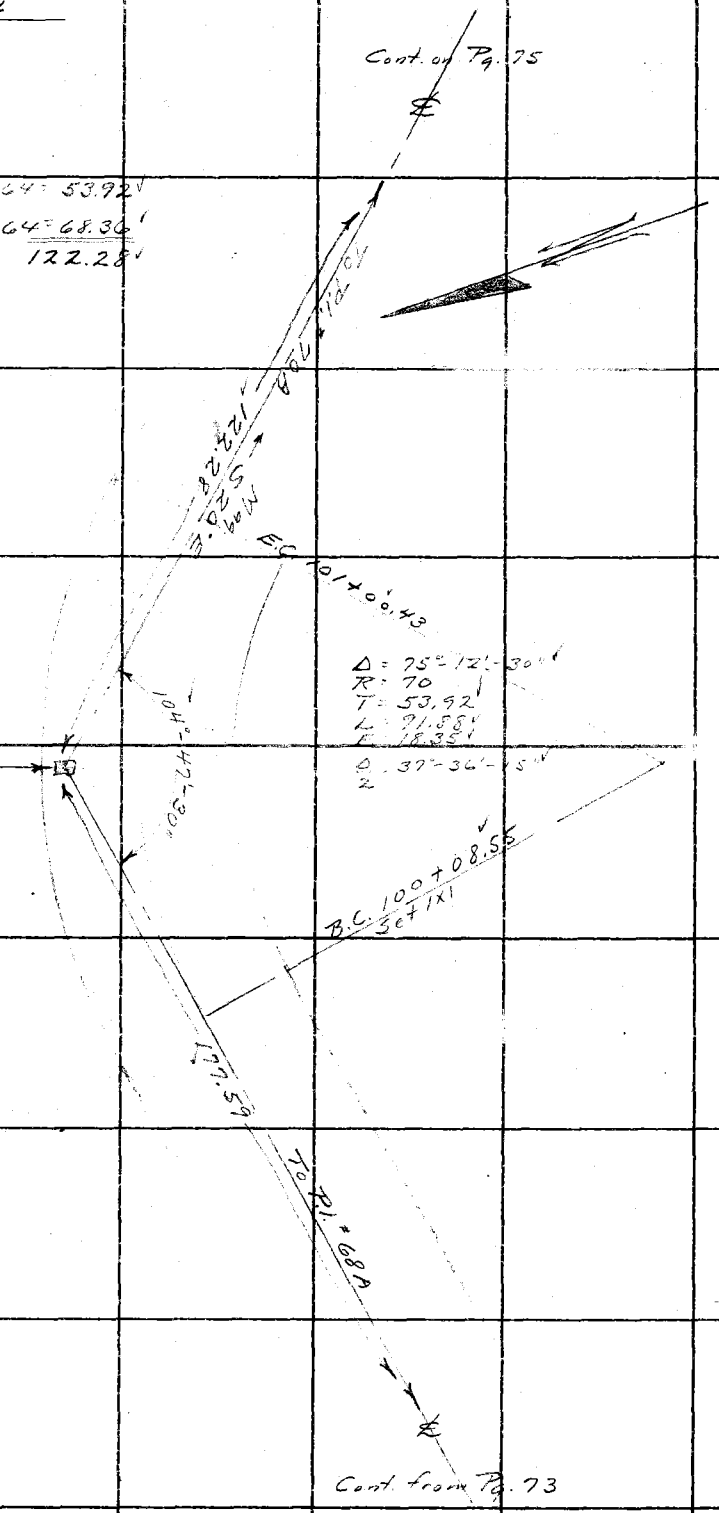

RETURN TO
LOS ANGELES COUNTY SURVEYOR
700 HALL OF RECORDS
Do not extend notes this side of this line

Note: ANY ADDITIONS OR CHANGES ON THIS SHEET MUST BE MADE OR CIRCLED IN Red Ink. WITH DATE AND NAME OF PERSON MAKING CHANGE.

Notes Ck'd by	Survey of Bluebird Motor Way
Map No.	W. O. 7171 Tape No. 50 300 St'd 84 °F.
Office Work	Surveyed by A. N. HELLSTROM
Checked	Notes A.N.H. Date 3/22/33
Date	Indexed A. C. Johnson

F.B. 515 PG. 75

① 137°-25'-30"
② 549°-42'-00"
137°-25'-30"

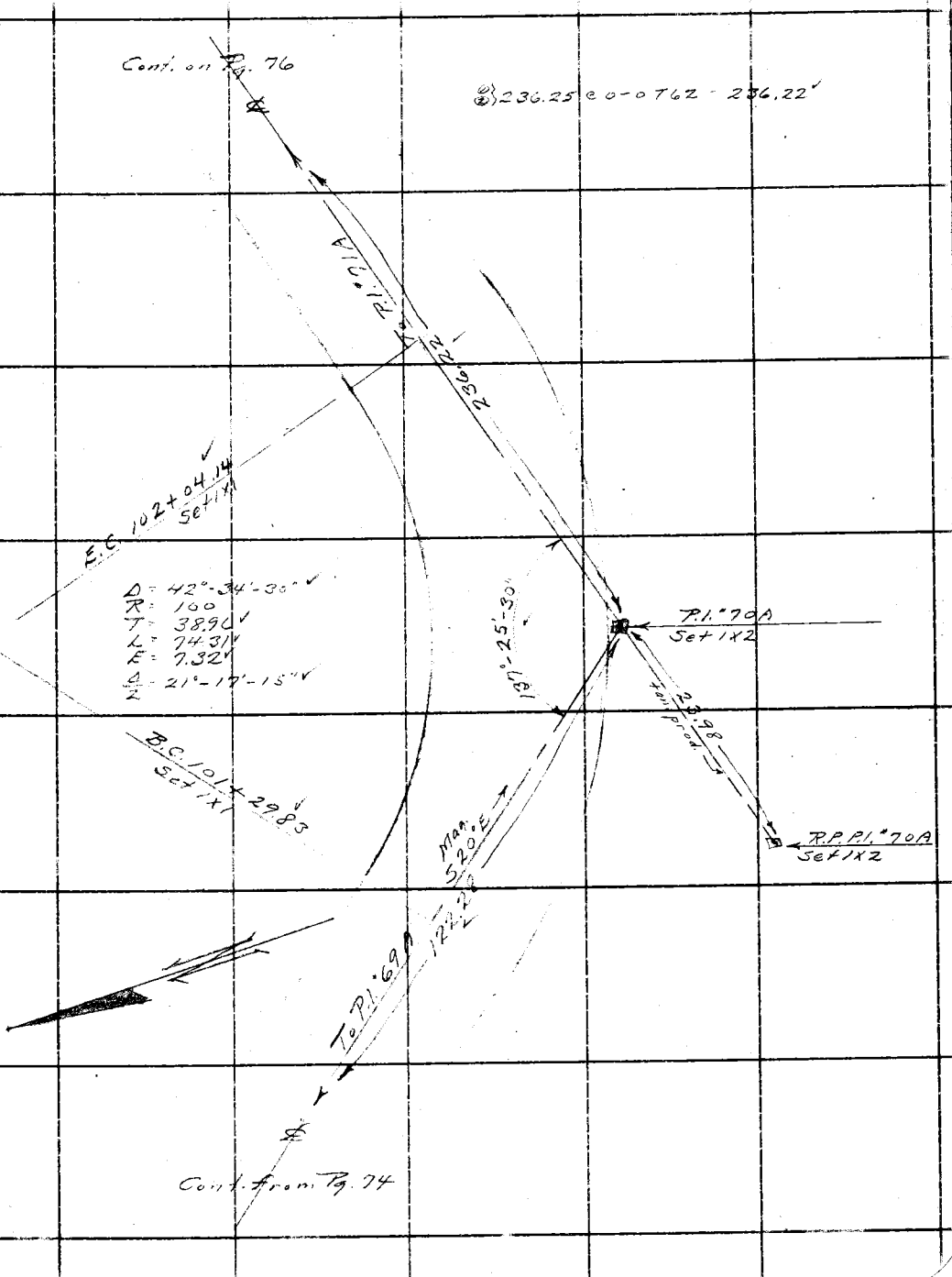

Note: ANY ADDITIONS OR CHANGES ON THIS SHEET MUST BE MADE (OR CIRCLED IN Red Ink, WITH DATE AND NAME OF PERSON MAKING CHANGE.

RETURN TO
LOS ANGELES COUNTY SURVEYOR
700 HALL OF RECORDS

Do not extend notes this side of this line

FORM 247 10M 8-31

F.B. 515 PG. 76

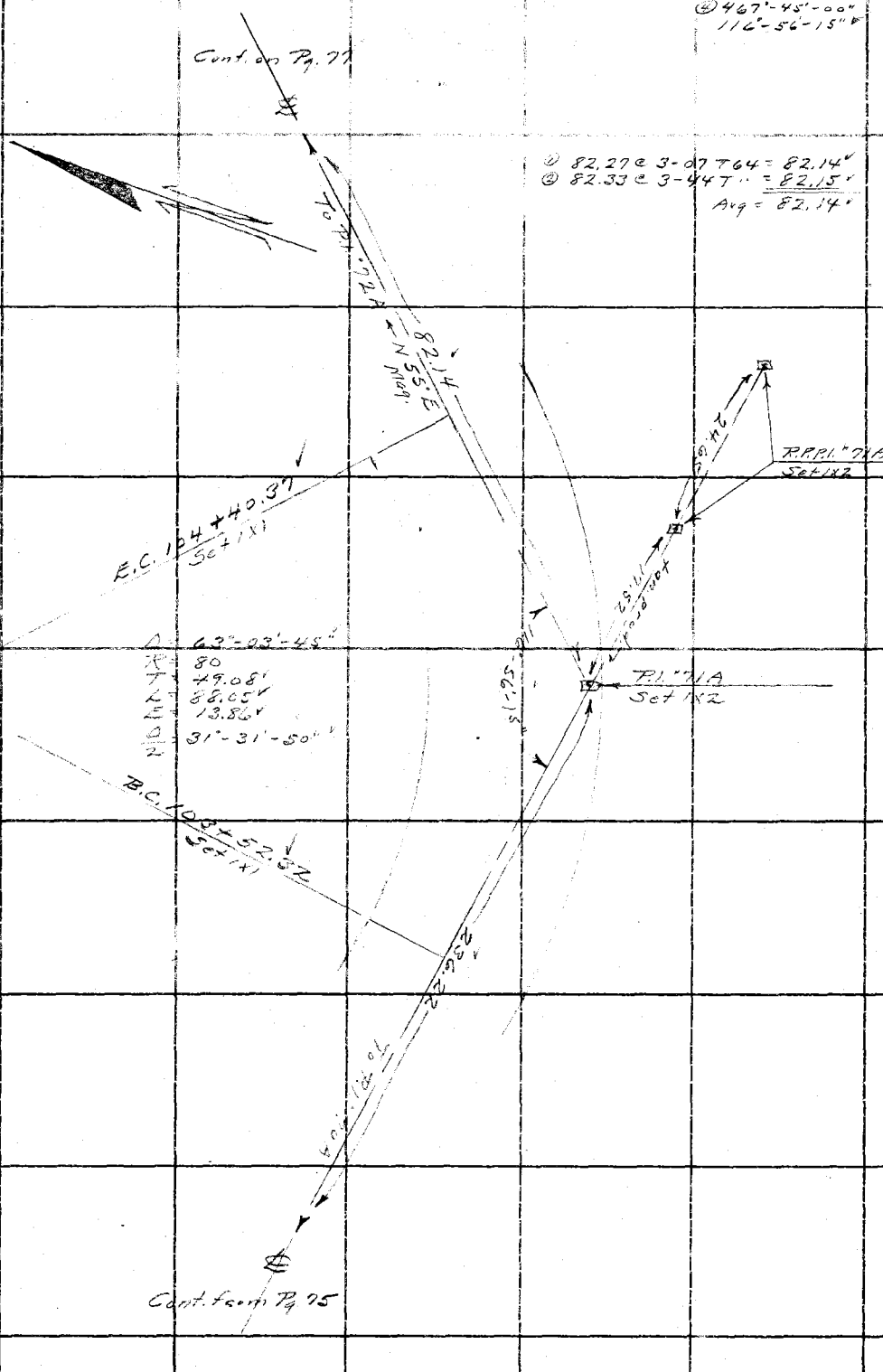

RETURN TO
LOS ANGELES COUNTY SURVEYOR
700 HALL OF RECORDS

Do not extend notes this side of this line

Note: ANY ADDITIONS OR CHANGES ON THIS SHEET MUST BE MADE OR CIRCLED IN **Red Ink** WITH DATE AND NAME OF PERSON MAKING CHANGE.

Notes Ck'd by	Survey of Bluebird Mot. Wy
Map No.	W. O. 7171 Tape No. 50 700 St'd 84 °F.
Office Work	Surveyed by A. N. HELLSTROM
Checked	Notes A.N.H. Date 3-22-33
Date	Indexed A. C. Johnson

F.B. 515 Pg. 77

① 168-26-00"
② 673°-43'-30"
168°-25'-50"

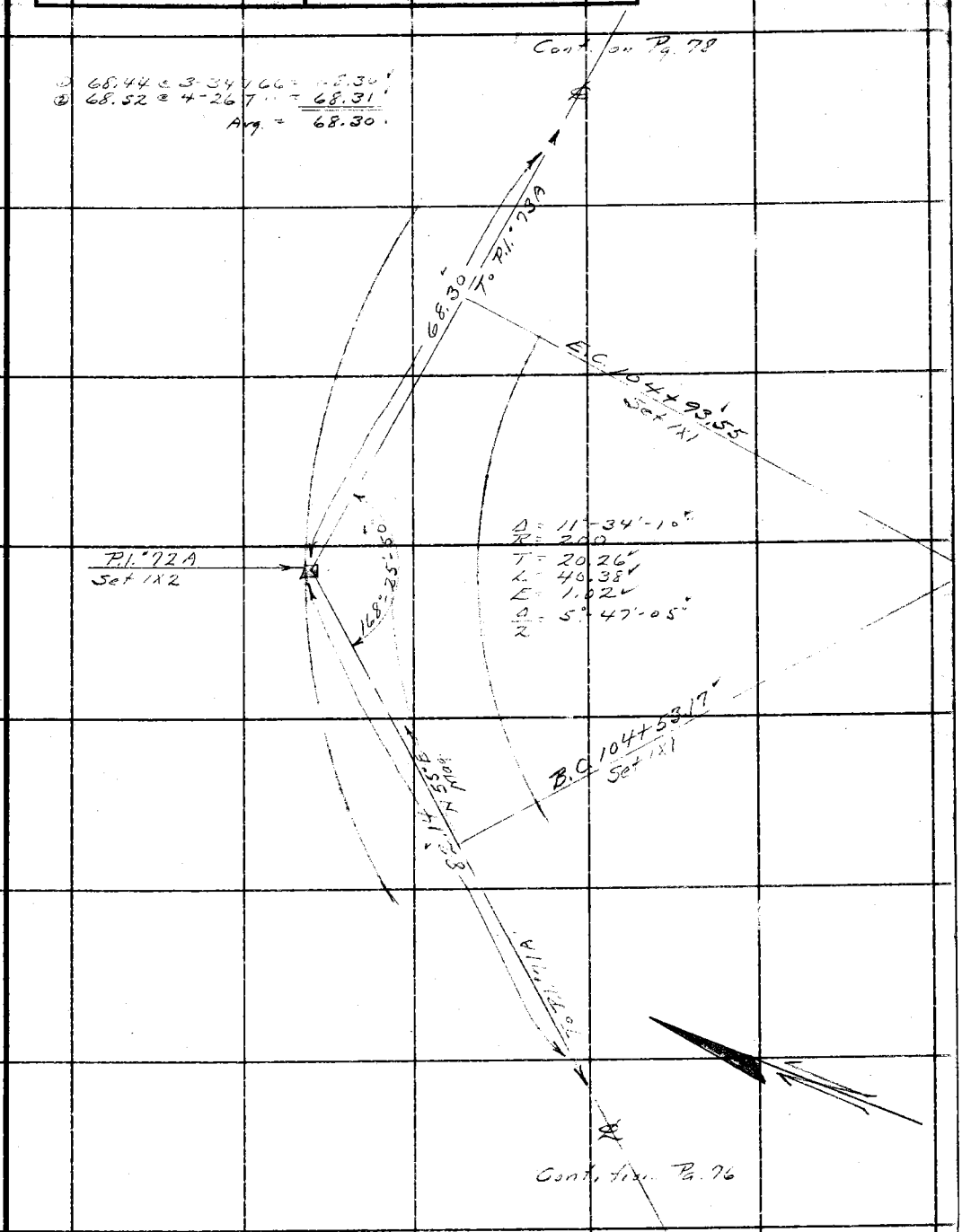

Note: ANY ADDITIONS OR CHANGES ON THIS SHEET MUST BE MADE OR CIRCLED IN Red Ink. WITH DATE AND NAME OF PERSON MAKING CHANGE.

RETURN TO
LOS ANGELES COUNTY SURVEYOR
700 HALL OF RECORDS

Do not extend notes this side of this line

FORM 247 10M 5-31

F.B. 515 Pg. 78

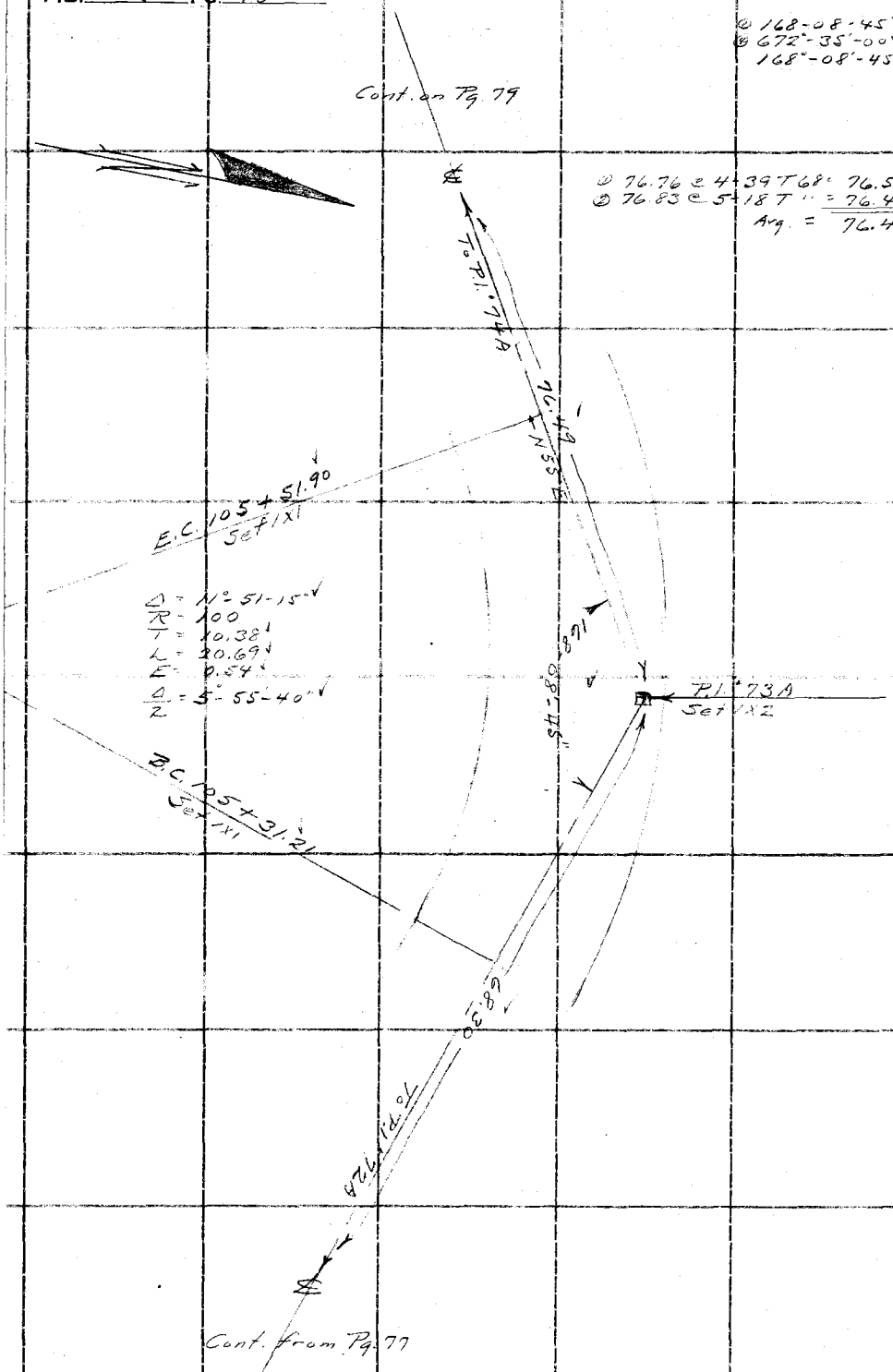

RETURN TO
LOS ANGELES COUNTY SURVEYOR
700 HALL OF RECORDS
Do not extend notes this side of this line

Note: ANY ADDITIONS OR CHANGES ON THIS SHEET MUST BE MADE OR CIRCLED IN **Red Ink.** WITH DATE AND NAME OF PERSON MAKING CHANGE.

Notes Ck'd by	Survey of [illegible]
Map No.	W. O. 7171 Tape No. 50 300 St'd 84° °F.
Office Work	Surveyed by A. N. HELLSTROM
Checked	Notes A.N.H. Date 3/22/33
Date	Indexed A. C. Johnson

F.B. 515 Pg. 79

① 173-21-15"
② 693-25-00"
173°-21'-15"

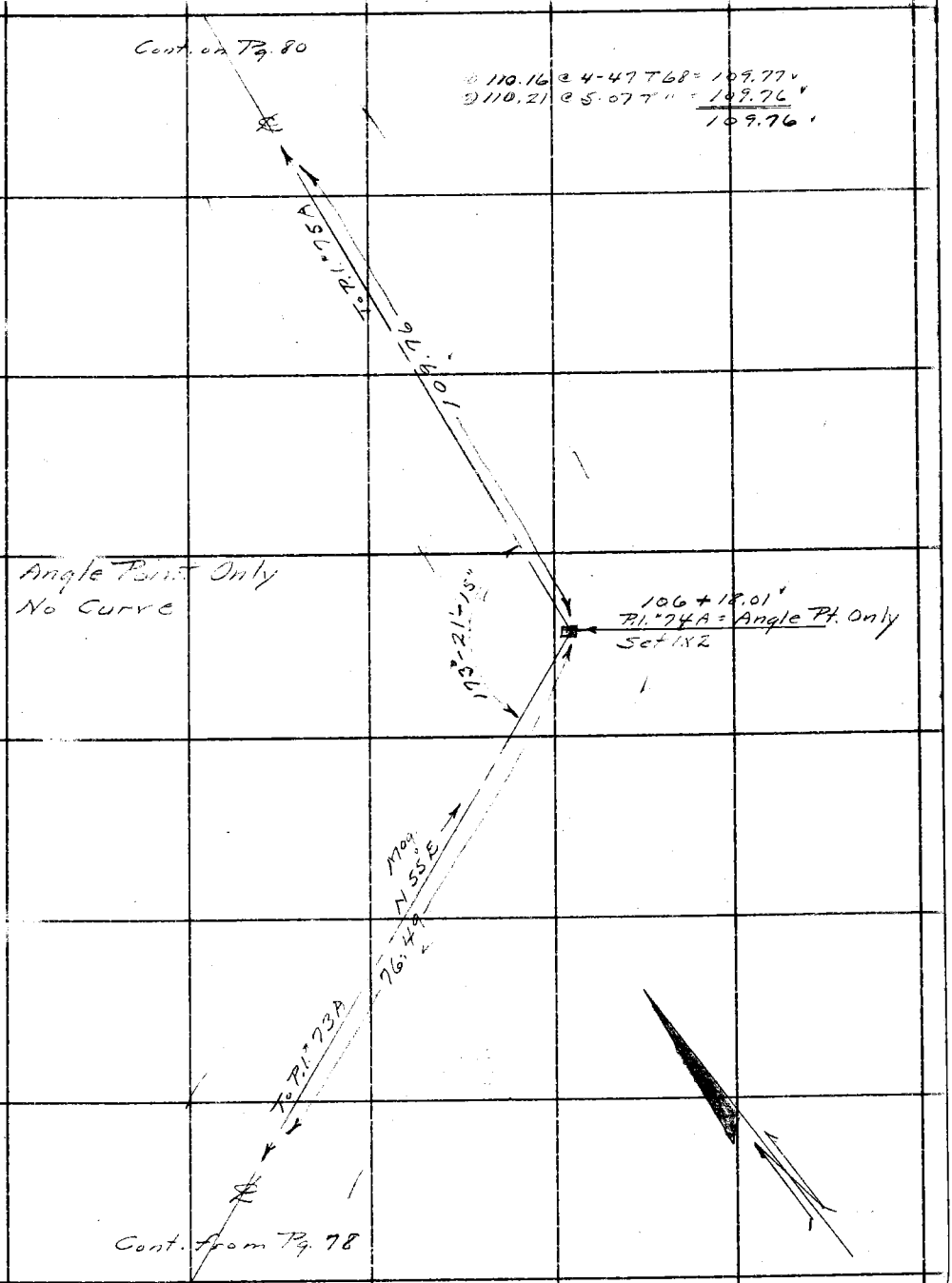

Note: ANY ADDITIONS OR CHANGES ON THIS SHEET MUST BE MADE OR CIRCLED IN Red Ink, WITH DATE AND NAME OF PERSON MAKING CHANGE.

Do not extend notes this side of this line

RETURN TO
LOS ANGELES COUNTY SURVEYOR
700 HALL OF RECORDS

FORM 247 10M 8-31

F.B. 515 Pg. 80

① 233.28 @ 5-38 T68 = 232.13
② 233.39 @ 5-50 T " = 232.12
③ 62.14 @ 0-0 T68 = 62.13
Arg. = 294.29

Cont. on Pg 81

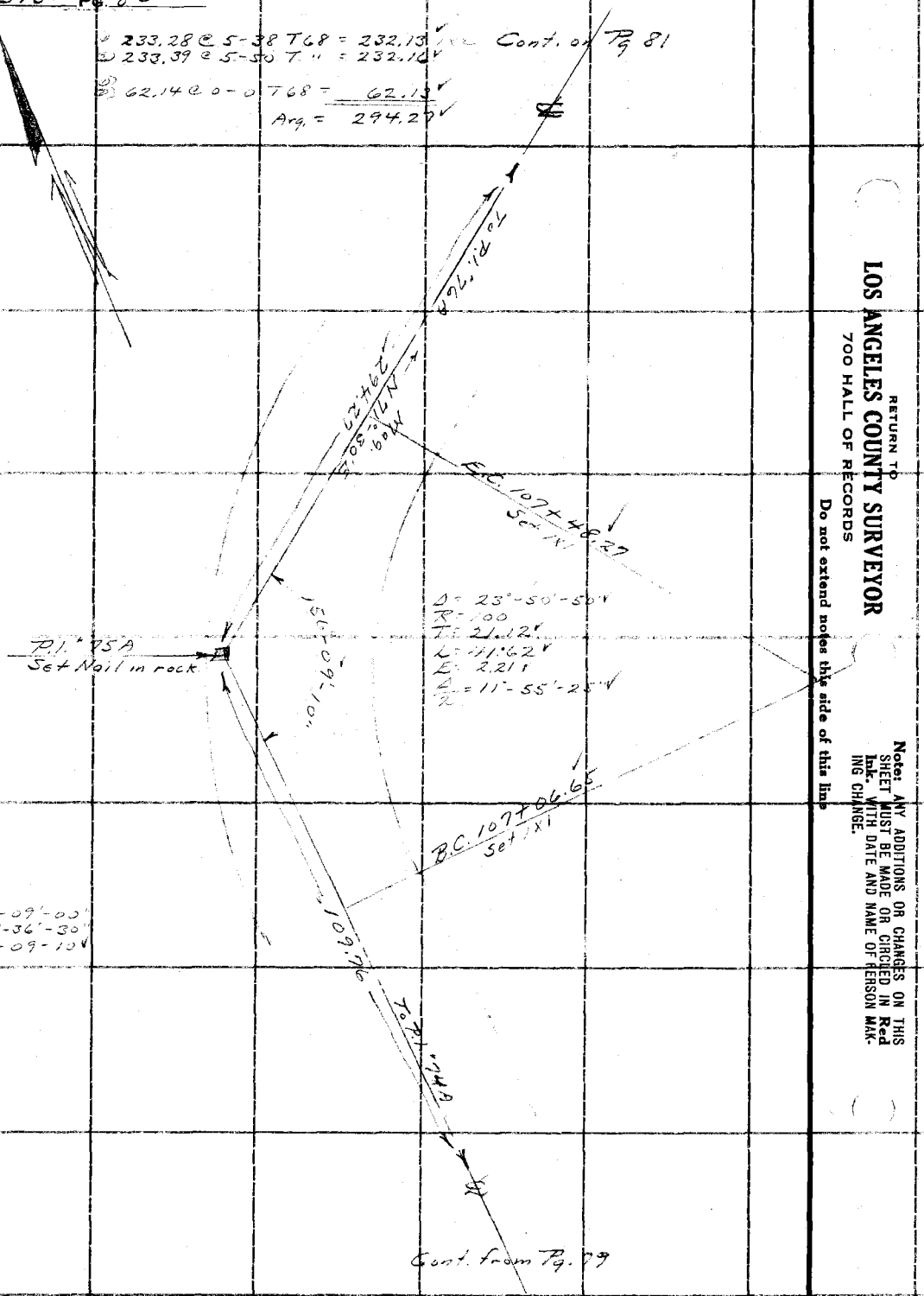

RETURN TO
LOS ANGELES COUNTY SURVEYOR
700 HALL OF RECORDS
Do not extend notes this side of this line

Note: ANY ADDITIONS OR CHANGES ON THIS SHEET MUST BE MADE OR CIRCLED IN Red Ink, WITH DATE AND NAME OF PERSON MAKING CHANGE.

Notes Ck'd by	Survey of [illegible]
Map No.	W. O. 7171 Tape No. 50 300 St'd 84 °F.
Office Work	Surveyed by A. N. HELLSTROM
Checked	Notes A.N.H. Date 3/22/33
Date	Indexed A. C. Johnson

F.B. 515 PG. 81

① 151°-42'-00"
② 606°-48'-30"
151-42'-10"

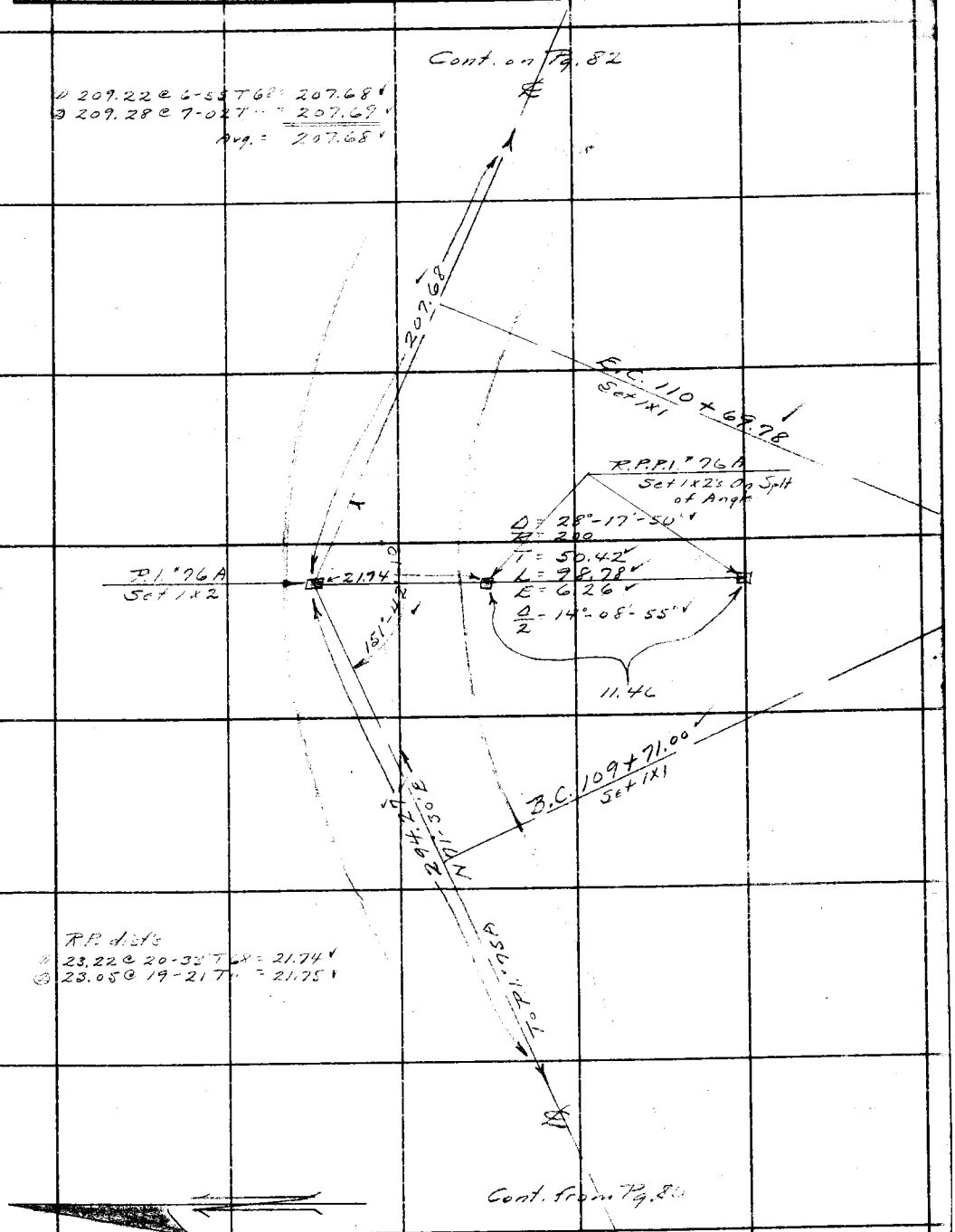

Note: ANY ADDITIONS OR CHANGES ON THIS SHEET MUST BE MADE OR CIRCLED IN Red Ink, WITH DATE AND NAME OF PERSON MAKING CHANGE.

RETURN TO
LOS ANGELES COUNTY SURVEYOR
700 HALL OF RECORDS

Do not extend notes this side of this line

FORM 247 10M 5-31

F.B. 515 Pg. 82

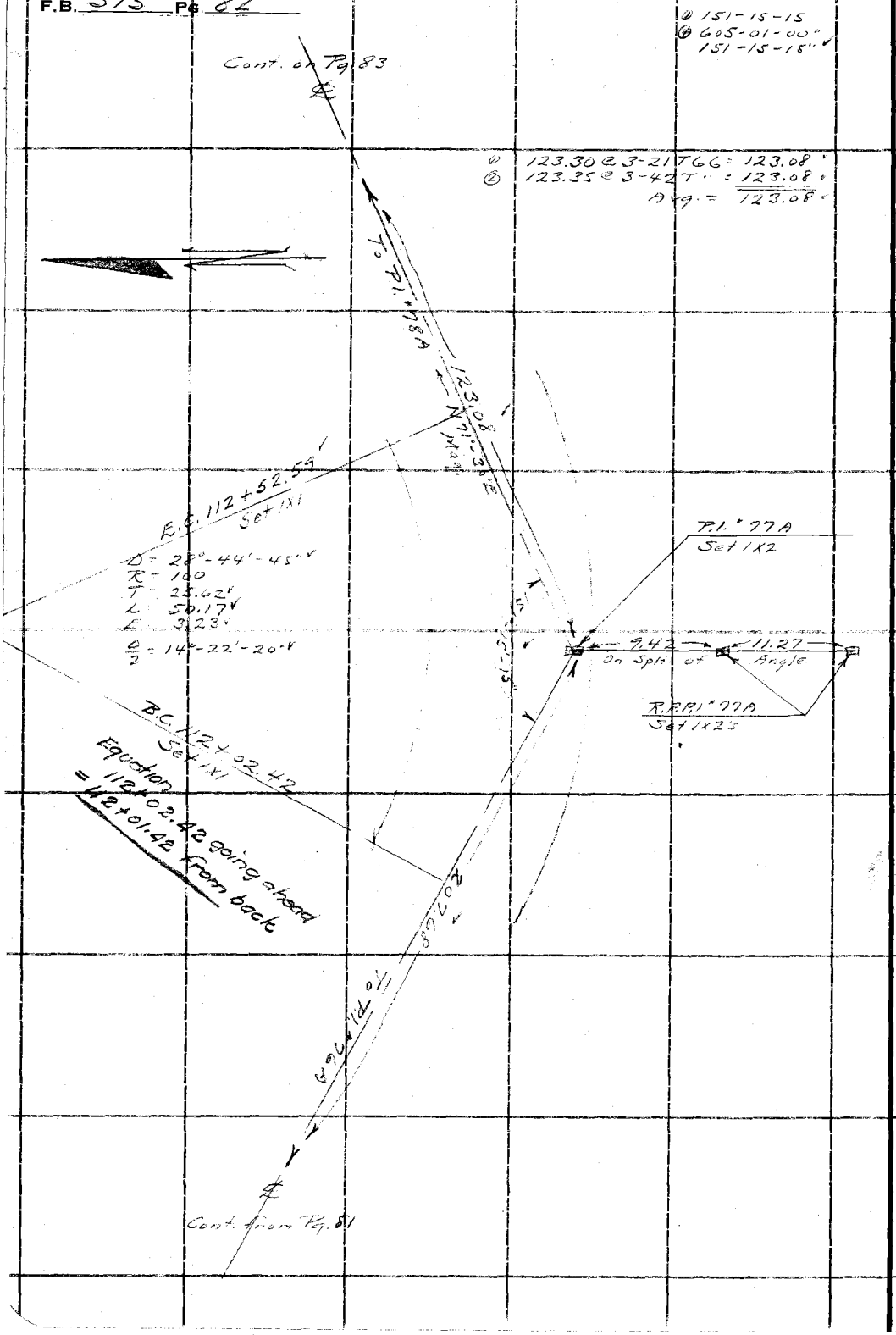

RETURN TO
LOS ANGELES COUNTY SURVEYOR
700 HALL OF RECORDS

Do not extend notes this side of this line

Note: ANY ADDITIONS OR CHANGES ON THIS SHEET MUST BE MADE OR CIRCLED IN **Red Ink.** WITH DATE AND NAME OF PERSON MAKING CHANGE.

Notes Ck'd by	Survey of [illegible]
Map No.	W. O. 7171 Tape No. 50 300 St'd 84 °F.
Office Work	Surveyed by A. N. HELLSTROM
Checked	Notes A.N.H. Date 3/22/33
Date	Indexed A. C. Johnson

F.B. 515 Pg. 83

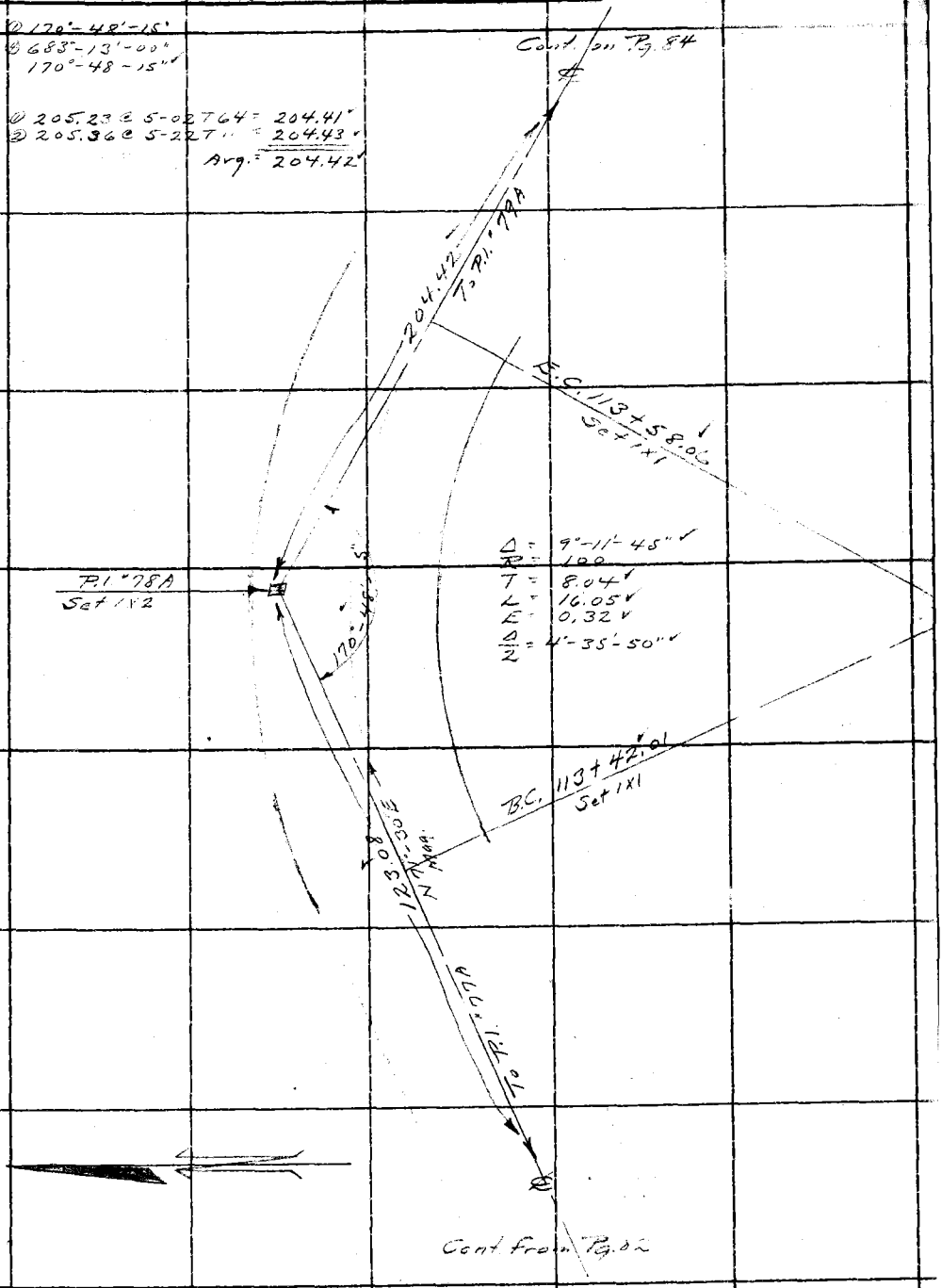

Note: ANY ADDITIONS OR CHANGES ON THIS SHEET MUST BE MADE OR CIRCLED IN Red Ink. WITH DATE AND NAME OF PERSON MAKING CHANGE.

RETURN TO
LOS ANGELES COUNTY SURVEYOR
700 HALL OF RECORDS

Do not extend notes this side of this line

FORM 247 10M 5-31

F.B. 515 Pg. 84

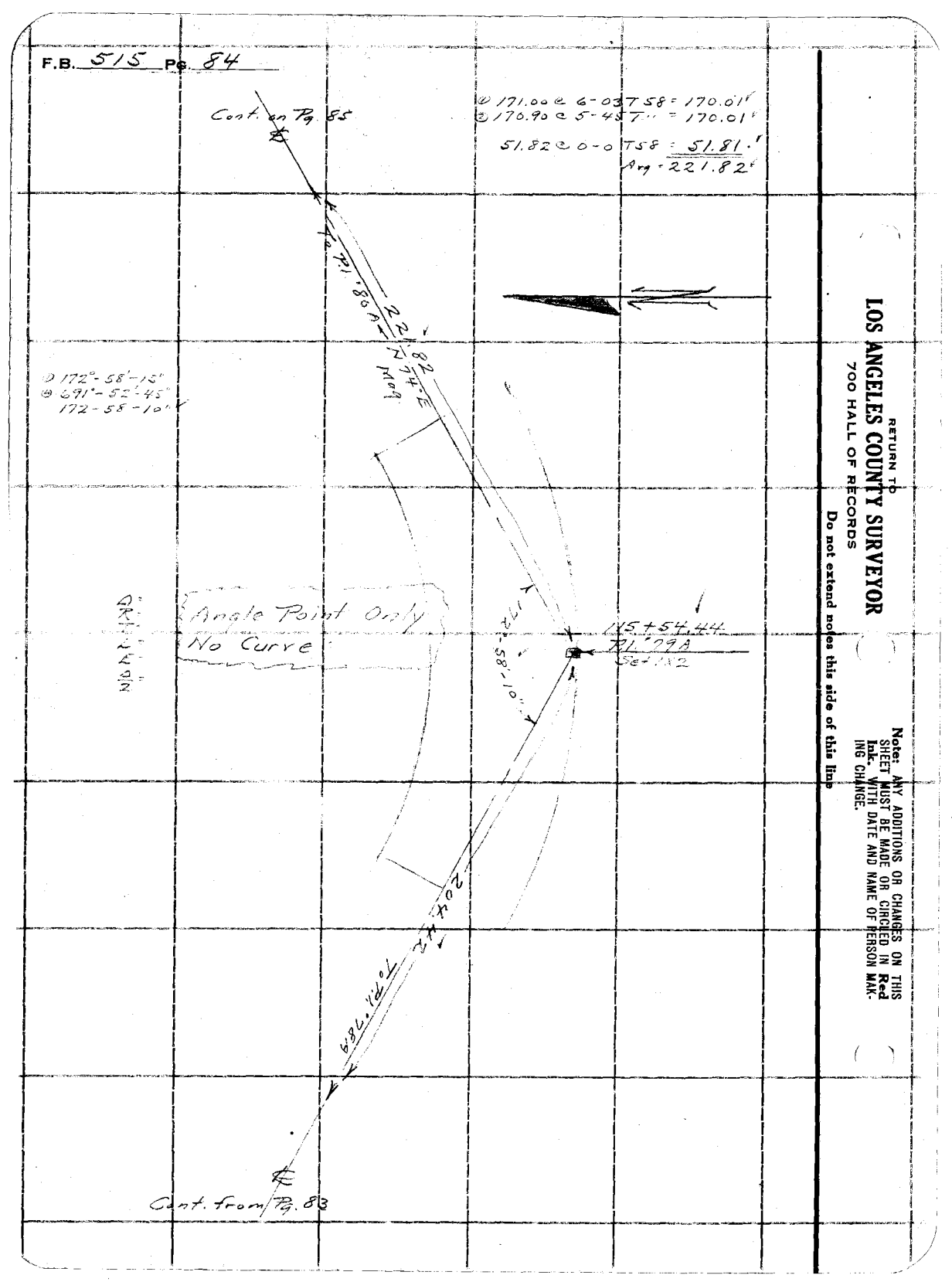

RETURN TO
LOS ANGELES COUNTY SURVEYOR
700 HALL OF RECORDS
Do not extend notes this side of this line

Note: ANY ADDITIONS OR CHANGES ON THIS SHEET MUST BE MADE OR CIRCLED IN Red Ink, WITH DATE AND NAME OF PERSON MAKING CHANGE.

Notes Ck'd by	Survey of Bluebird Mot. Hy
Map No.	W. O. 2171 Tape No. 50 Std 84 °F.
Office Work	Surveyed by A. N. HELLSTROM
Checked	Notes A.N.H. Date 3-24-33
Date	Indexed C. C. Johnson

F.B. 515 PG. 85

① 153°-15'-30"
② 613°-02'-50"
153°-15'-40" ✓

Cont. on Pg. 86

① 36.00 @ 8-33 T 40 = 35.59 ✓
② 35.88 @ 7-07 T " = 35.59 ✓

① 266.08 @ 6-36 T 60 = 264.28 ✓
② 265.98 @ 6-26 T " = 264.26 ✓
Avg. = 299.86 ✓

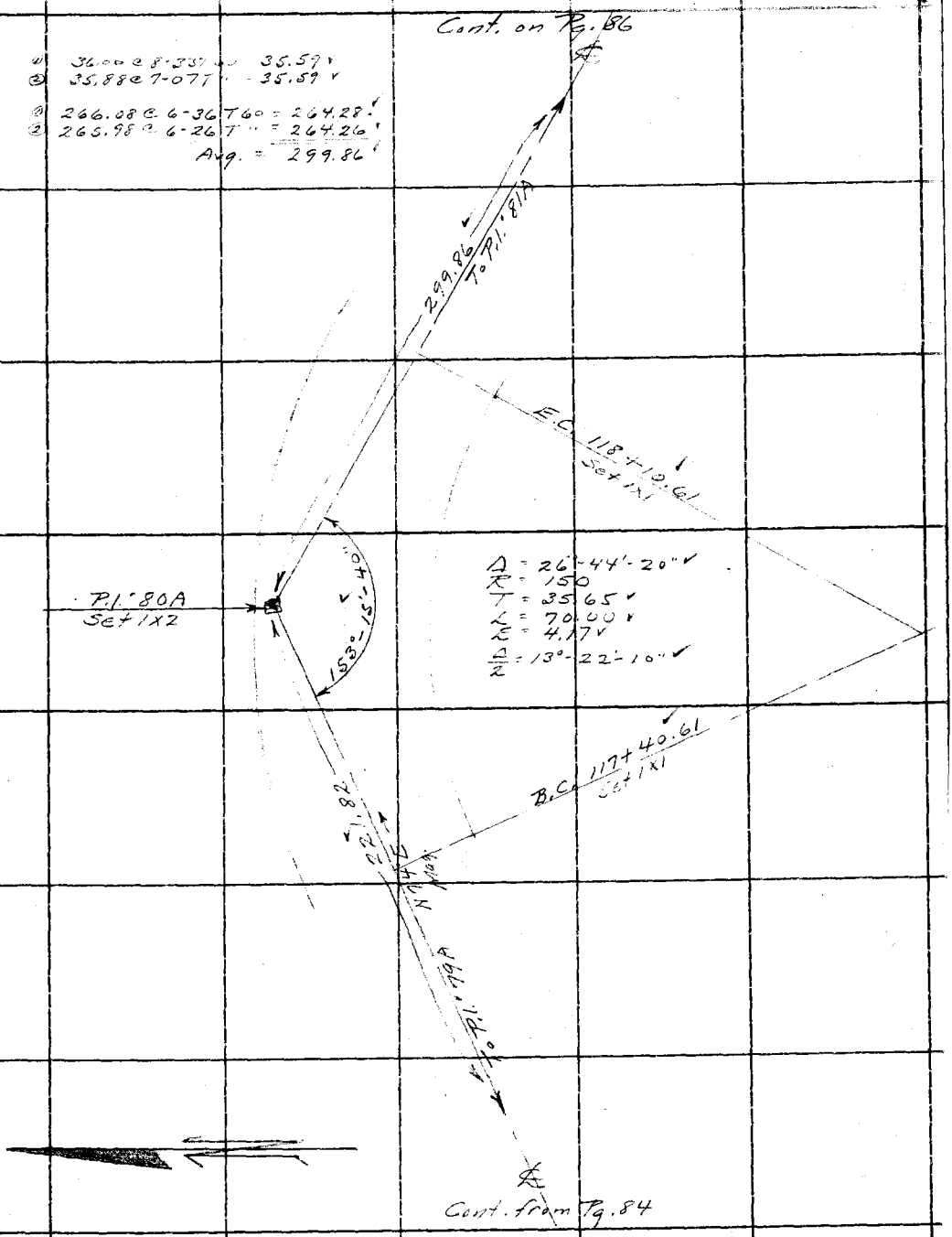

Note: ANY ADDITIONS OR CHANGES ON THIS SHEET MUST BE MADE OR CIRCLED IN Red Ink, WITH DATE AND NAME OF PERSON MAKING CHANGE.

Do not extend notes this side of this line

RETURN TO
LOS ANGELES COUNTY SURVEYOR
700 HALL OF RECORDS

FORM 247 10M 8-31

F.B. 515 PG. 86

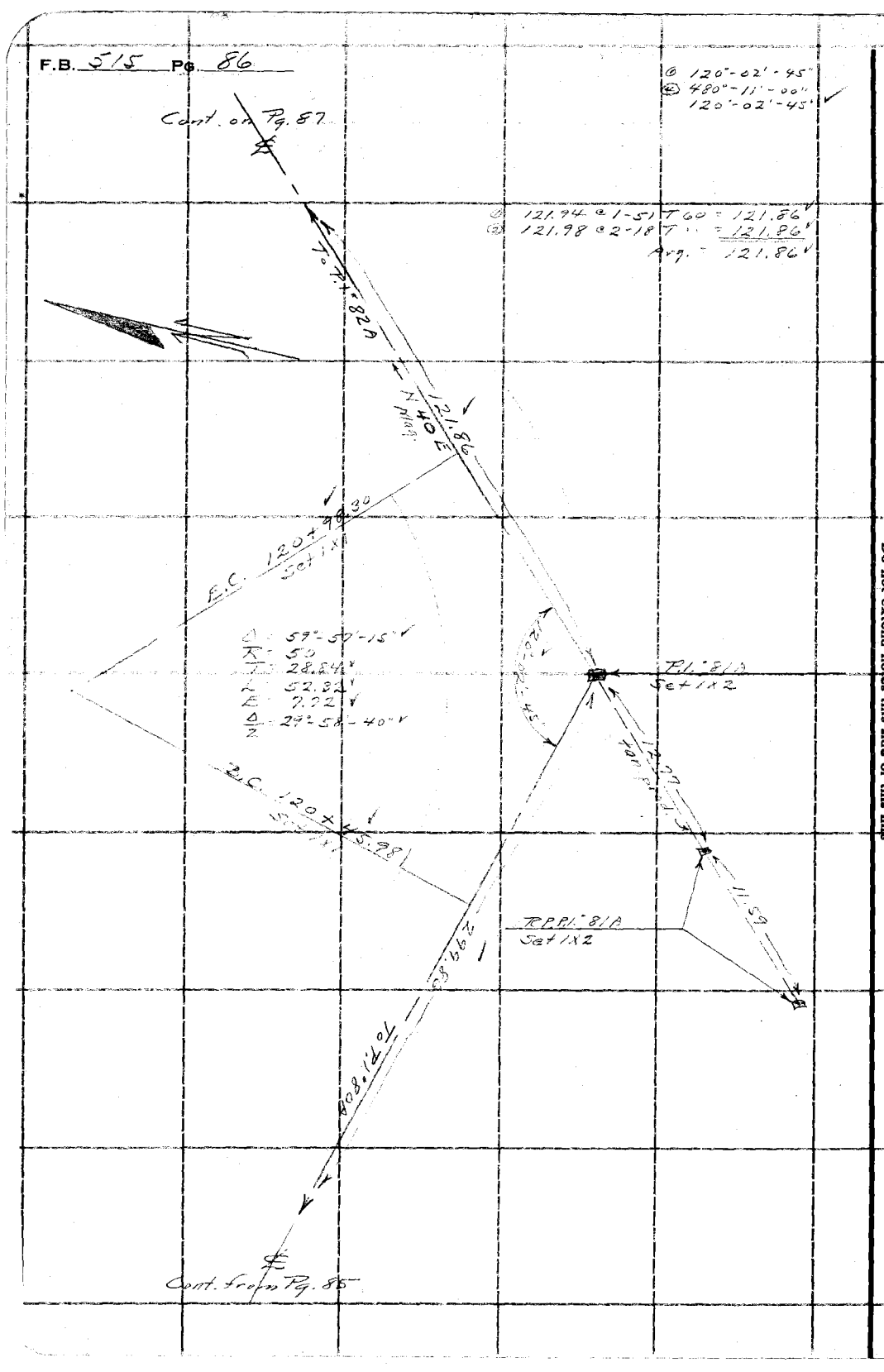

RETURN TO
LOS ANGELES COUNTY SURVEYOR
700 HALL OF RECORDS

Do not extend notes this side of this line

Note: ANY ADDITIONS OR CHANGES ON THIS SHEET MUST BE MADE OR CIRCLED IN **Red Ink.** WITH DATE AND NAME OF PERSON MAKING CHANGE.

Notes Ck'd by	Survey of Blue Bird Nat. Hy
Map No.	W. O. 7171 Tape No. 50 300 St'd 84 °F.
Office Work	Surveyed by A. K. HELLSTROM
Checked	Notes A.N.H. Date 3-24-33
Date	Indexed A. C. Johnson

F.B. 515 Pg. 87

① 167°-58'-30"
④ 671°-54'-00"
167°-58'-30"

Cont. on Pg. 88

① 219.17 @ 6-18 T 62 = 217.82
② 219.25 @ 6-29 T " = 217.82

60.93 @ 0-0 T 62 = 60.92
Avg. = 278.74

278.74 To P.I. #83A

E.C. 122+01.78 Set 1x1

R.P.P.I. #82A Set 1x2½

P.I. #82A Set 1x2

18.64 19.07

167°-58'-30"
106°-05'-00"

Δ = 12°-01'-30"
R = 100
T = 10.53
L = 20.99
E = 0.55
Δ/2 = 6°-00'-45"

B.C. 121+80.79 Set 1x1

121.86 N 40° E Mag

To P.I. #81A

R.P.P.I. Dists.

① 20.04 @ 21-30 T 60 = 18.85
② 20.20 @ 22-41 T " = 18.64

Cont. from Pg. 86

Note: ANY ADDITIONS OR CHANGES ON THIS SHEET MUST BE MADE OR CIRCLED IN Red Ink. WITH DATE AND NAME OF PERSON MAKING CHANGE.

RETURN TO
LOS ANGELES COUNTY SURVEYOR
700 HALL OF RECORDS

Do not extend notes this side of this line

FORM 247 10M 5-31

F.B. 515 Pg. 88

① 164°-43'-00"
④ 658-52'-00"
164°-43'-00"

① 102.82 @ 6-42 T64 = 102.11
② 102.92 @ 7-09 T" = 102.11
③ 21.03 @ 0-0 T68 = 21.03
Avg. = 123.14

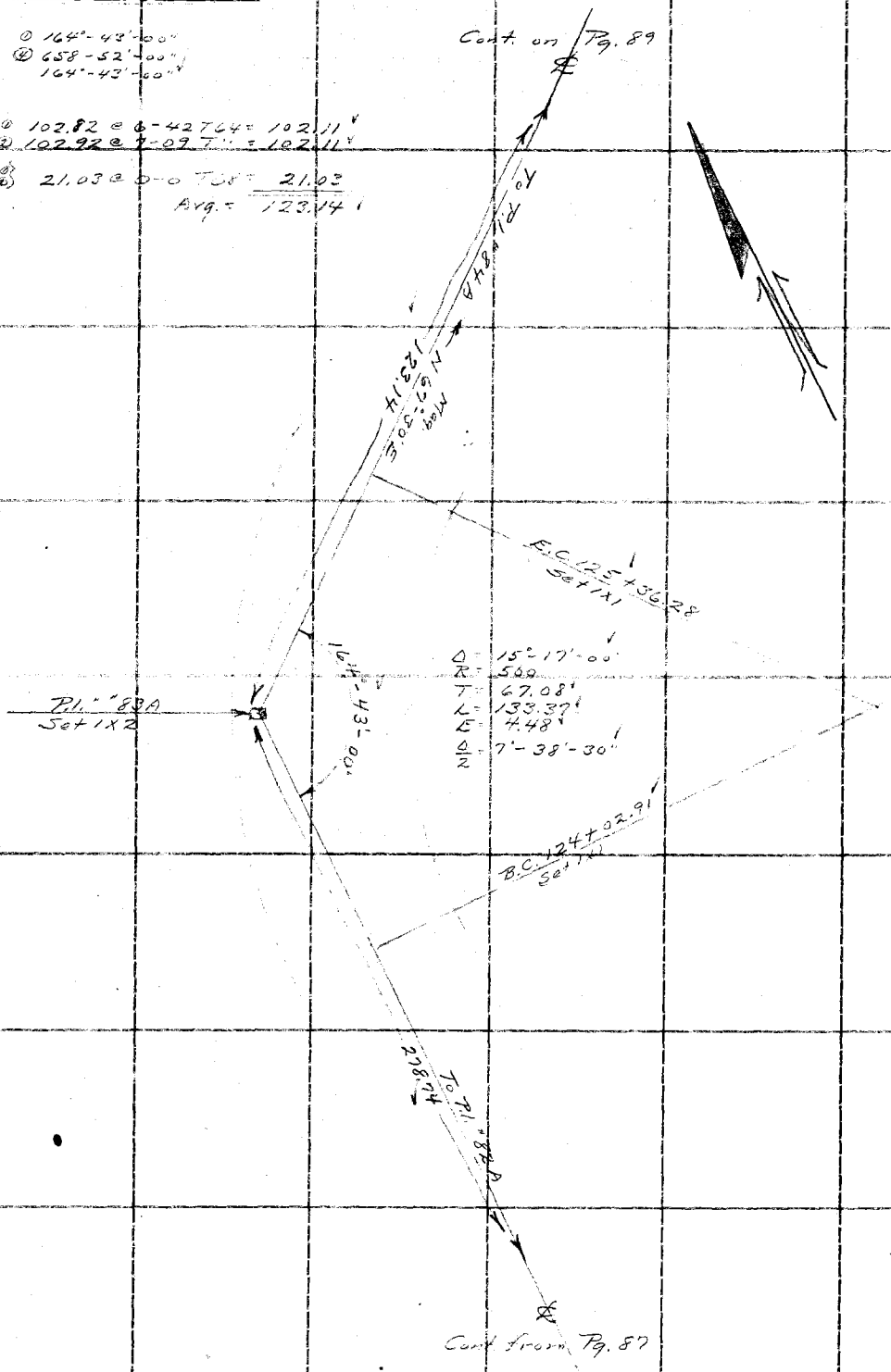

RETURN TO
LOS ANGELES COUNTY SURVEYOR
700 HALL OF RECORDS
Do not extend notes this side of this line

Note: ANY ADDITIONS OR CHANGES ON THIS SHEET MUST BE MADE OR CIRCLED IN **Red Ink.** WITH DATE AND NAME OF PERSON MAKING CHANGE.

Notes Ck'd by	Survey of Bluebird Mot. Wy
Map No.	W. O. 7171 Tape No. 50 300 St'd 84 °F.
Office Work	Surveyed by Hellstrom
Checked	Notes A.N.H. Date 3-24-33
Date	Indexed A. C. Johnson

F.B. 515 PG. 89

① 145°-42'-15"
② 582°-49'-15"
145°-42'-20"

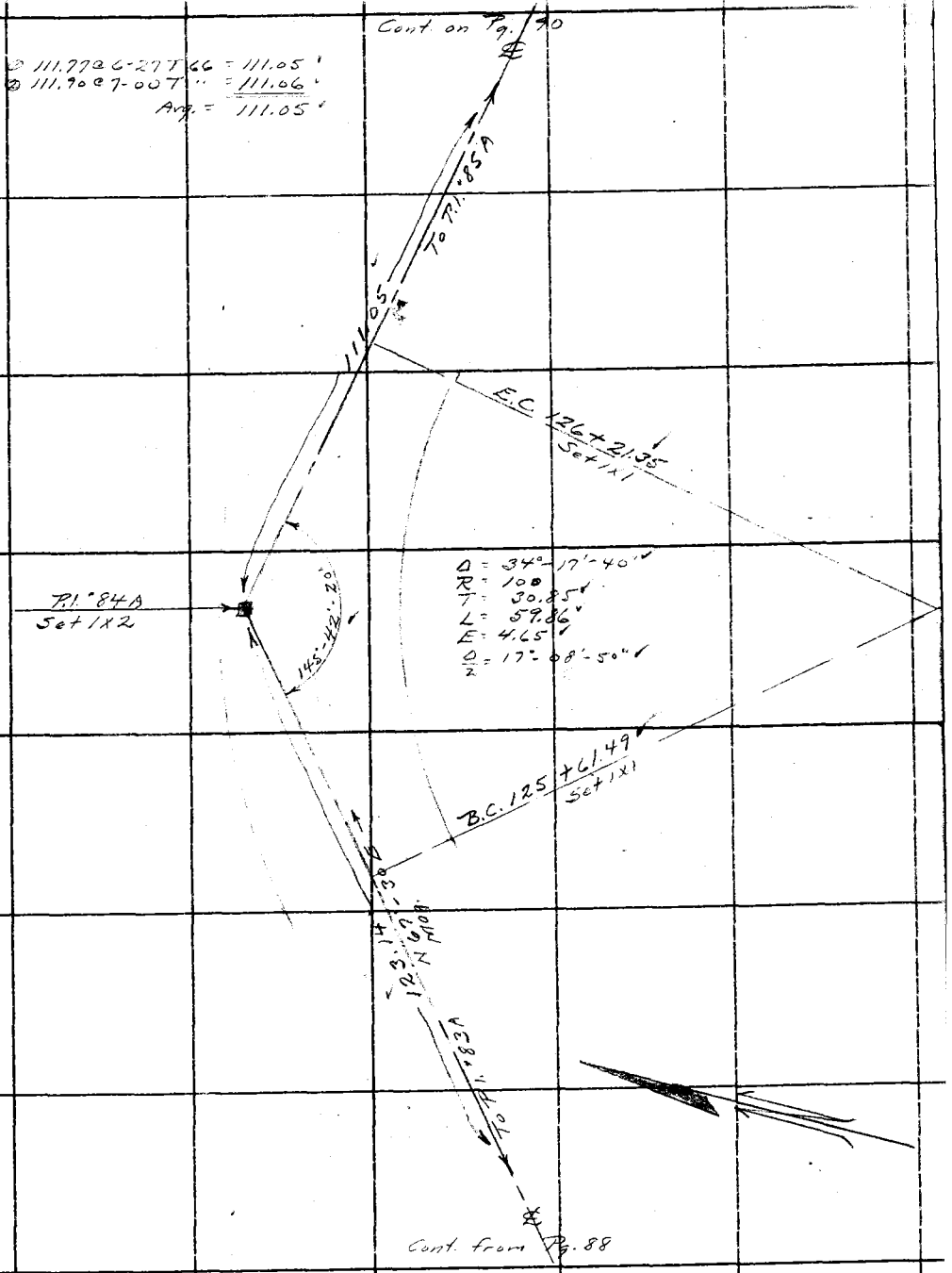

Note: ANY ADDITIONS OR CHANGES ON THIS SHEET MUST BE MADE OR CIRCLED IN Red Ink. WITH DATE AND NAME OF PERSON MAKING CHANGE.

Do not extend notes this side of this line

RETURN TO
LOS ANGELES COUNTY SURVEYOR
700 HALL OF RECORDS

FORM 247 10M 8-31

F.B. 515 Pg. 90

① 170°-12'-00"
② 680°-48'-45"
170°-12'-10" ✓

① 91.68 @ 3-21 T68 = 91.51 ✓
② 91.77 @ 4-17 T" = 91.50 ✓
91.50 ✓



RETURN TO
LOS ANGELES COUNTY SURVEYOR
700 HALL OF RECORDS
Do not extend notes this side of this line

Note: ANY ADDITIONS OR CHANGES ON THIS SHEET MUST BE MADE OR CIRCLED IN Red Ink. WITH DATE AND NAME OF PERSON MAKING CHANGE.

Notes Ck'd by	Survey of Bluebird Dist. Wy
Map No.	W. O. 7171 Tape No. 50 500 St'd 84 °F.
Office Work	Surveyed by Hellstrom
Checked	Notes A.N.H. Date 3-24-33
Date	Indexed A. C. Johnson

F.B. 515 Pg. 91

171°-48'-45"
687'-13'-15"
171°-48'-20"

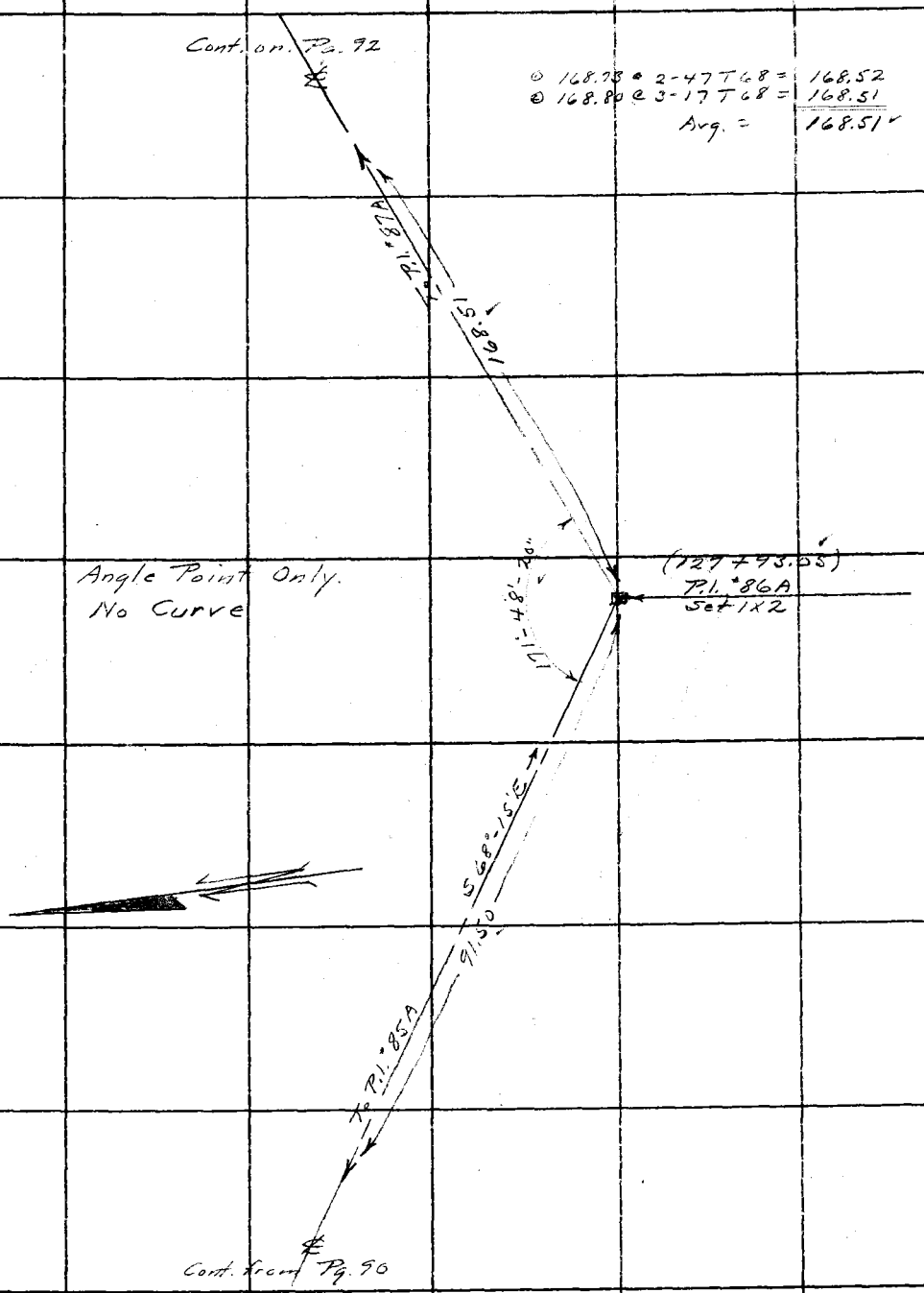

Note: ANY ADDITIONS OR CHANGES ON THIS SHEET MUST BE MADE OR CIRCLED IN Red Ink. WITH DATE AND NAME OF PERSON MAKING CHANGE.

Do not extend notes this side of this line

RETURN TO
LOS ANGELES COUNTY SURVEYOR
700 HALL OF RECORDS

FORM 247 10M 5-31

F.B. 515 Pg. 92



RETURN TO
LOS ANGELES COUNTY SURVEYOR
700 HALL OF RECORDS

Do not extend notes this side of this line

Note: ANY ADDITIONS OR CHANGES ON THIS SHEET MUST BE MADE OR CIRCLED IN **Red Ink.** WITH DATE AND NAME OF PERSON MAKING CHANGE.

Notes Ck'd by	Survey of Bluebird Mot. Wy
Map No.	W. O. 7171 Tape No. St'd °F.
Office Work	Surveyed by Hellstrom
Checked	Notes A.N.H. Date
Date	Indexed A. C. Johnson

F.B. 515 PG. 93

① 148°-23'-45"
② 573°-[illegible]'-30"
148°-23'-50"

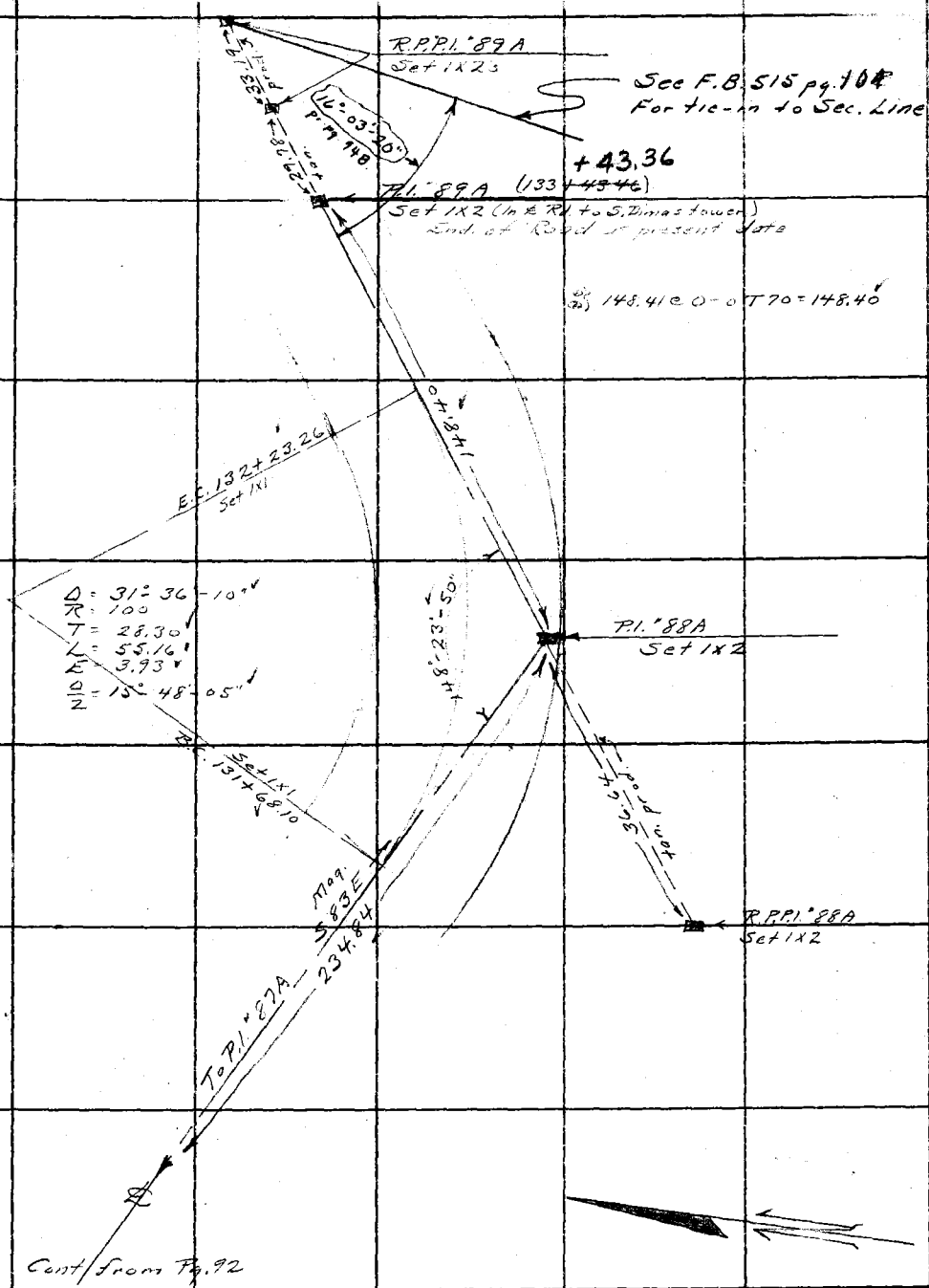

Note: ANY ADDITIONS OR CHANGES ON THIS SHEET MUST BE MADE OR CIRCLED IN Red Ink. WITH DATE AND NAME OF PERSON MAKING CHANGE.

Do not extend notes this side of this line

RETURN TO
LOS ANGELES COUNTY SURVEYOR
700 HALL OF RECORDS

FORM 247 10M 5-31

F.B. 515 Pg. 94

For Pg. 94 A see Page 123

RETURN TO
LOS ANGELES COUNTY SURVEYOR
700 HALL OF RECORDS

Do not extend notes this side of this line

Note: ANY ADDITIONS OR CHANGES ON THIS SHEET MUST BE MADE OR CIRCLED IN Red Ink, WITH DATE AND NAME OF PERSON MAKING CHANGE.

Notes Ck'd by	Survey of Bluebird Mot. Wy.
Map No.	W. O. 2171 Tape No. 50 St'd 84 °F.
Office Work	Surveyed by A. N. HELLSTROM
Checked	Notes A.N.H. Date 5-9-33
Date	Indexed A. C. Johnson 5-25-33

F.B. 515 Pg. 95

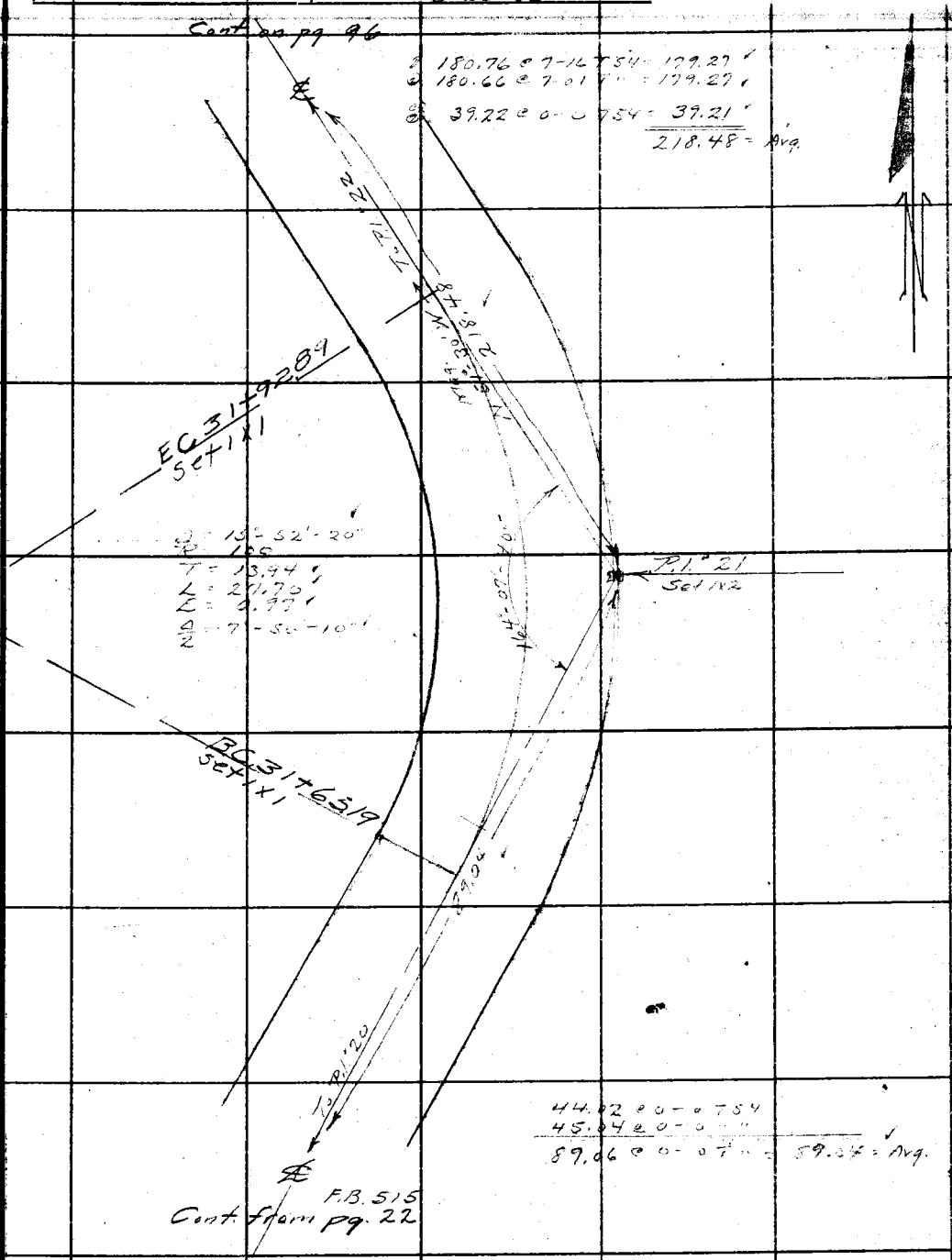

Note: ANY ADDITIONS OR CHANGES ON THIS SHEET MUST BE MADE OR CIRCLED IN Red Ink. WITH DATE AND NAME OF PERSON MAKING CHANGE.

Do not extend notes this side of this line

RETURN TO
LOS ANGELES COUNTY SURVEYOR
700 HALL OF RECORDS

FORM 247 10M 5-31

F.B. 515 Pg. 96

(1) 115°-32'-15"
(4) 462°-09'-45"
115°-32'-25" ✓

(1) 64.91 @ 2-30 T 56 = 64.84 ✓
(2) 64.86 @ 1-37 T " = 64.82 ✓

(1) 60.79 @ 13-53 T 56 = 59.00 ✓
(2) 60.59 @ 13-04 T " = 59.01 ✓
Avg = 123.83 ✓

(1) 17°-33'-45"
(4) 70°-13'-30"
17°-33'-25" ✓

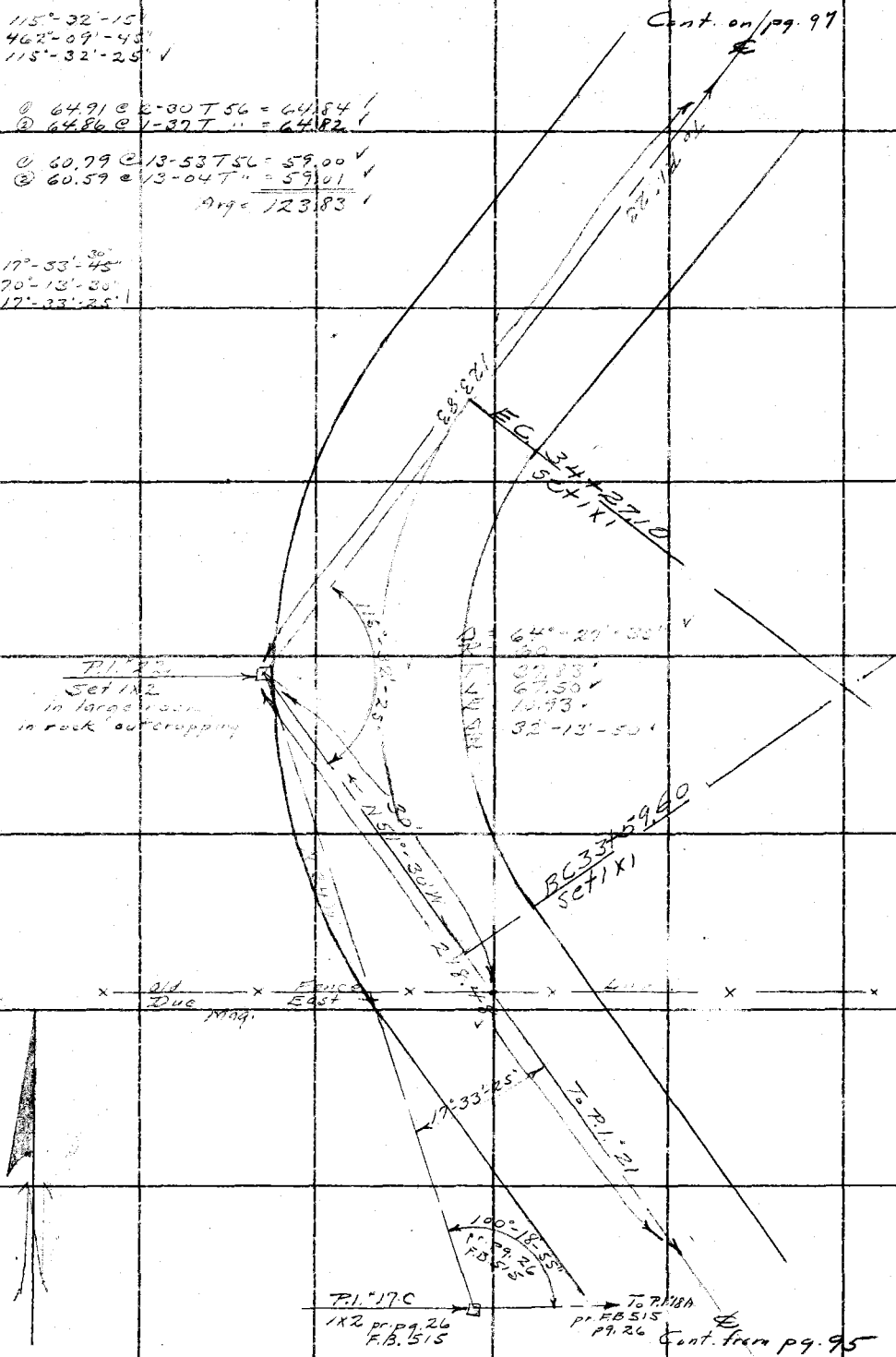

RETURN TO
LOS ANGELES COUNTY SURVEYOR
700 HALL OF RECORDS
Do not extend notes this side of this line

Notes: ANY ADDITIONS OR CHANGES ON THIS SHEET MUST BE MADE OR CIRCLED IN **Red Ink.** WITH DATE AND NAME OF PERSON MAKING CHANGE.

Notes Ck'd by	Survey of Bl. Mot. Wy.
Map No.	W. O. 7171 Tape No. 50 St'd 84 °F.
Office Work	Surveyed by A. N. HELLSTRUM
Checked	Notes A.N.H. Date 5-9-37
Date	Indexed A. C. Johnson

F.B. 515 Pg. 97

87°-26'-30"
349°-45'-30"
87°-26'-25"

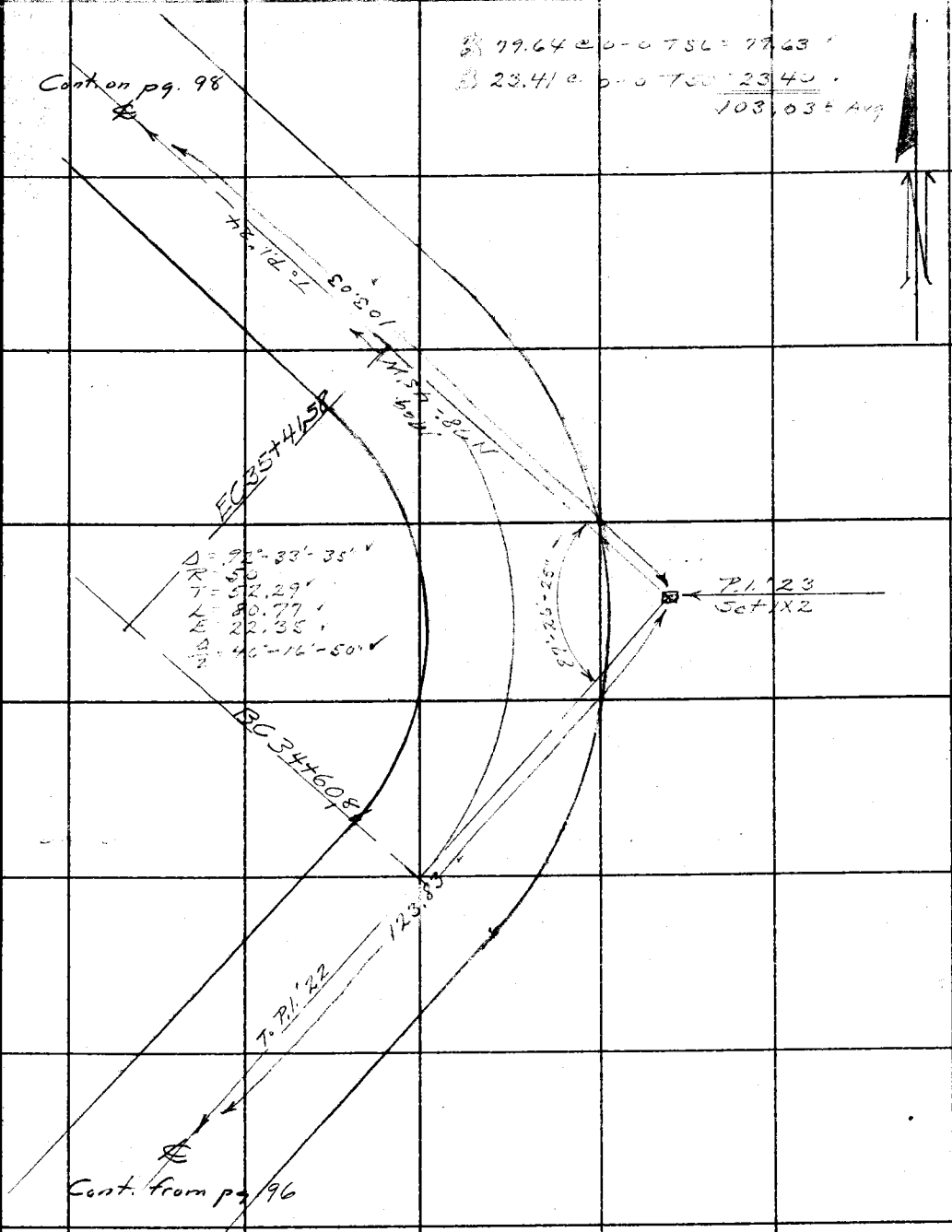

Note: ANY ADDITIONS OR CHANGES ON THIS SHEET MUST BE MADE OR CIRCLED IN Red Ink. WITH DATE AND NAME OF PERSON MAKING CHANGE.

Do not extend notes this side of this line

RETURN TO
LOS ANGELES COUNTY SURVEYOR
700 HALL OF RECORDS

FORM 247 10M 5-31

F.B. 515 Pg. 98

① 89°-59'-45"
② 359-59'-30"
89°-59'-50" ✓

① 57.06 @ 14-36 T58 = 55.21"
② 56.98 @ 14-19 T " = 55.20"

① 63.35 @ 14-31 T58 = 63.14"
② 63.49 @ 15-50 T " = 63.15"

Avg. = 118.35 ✓

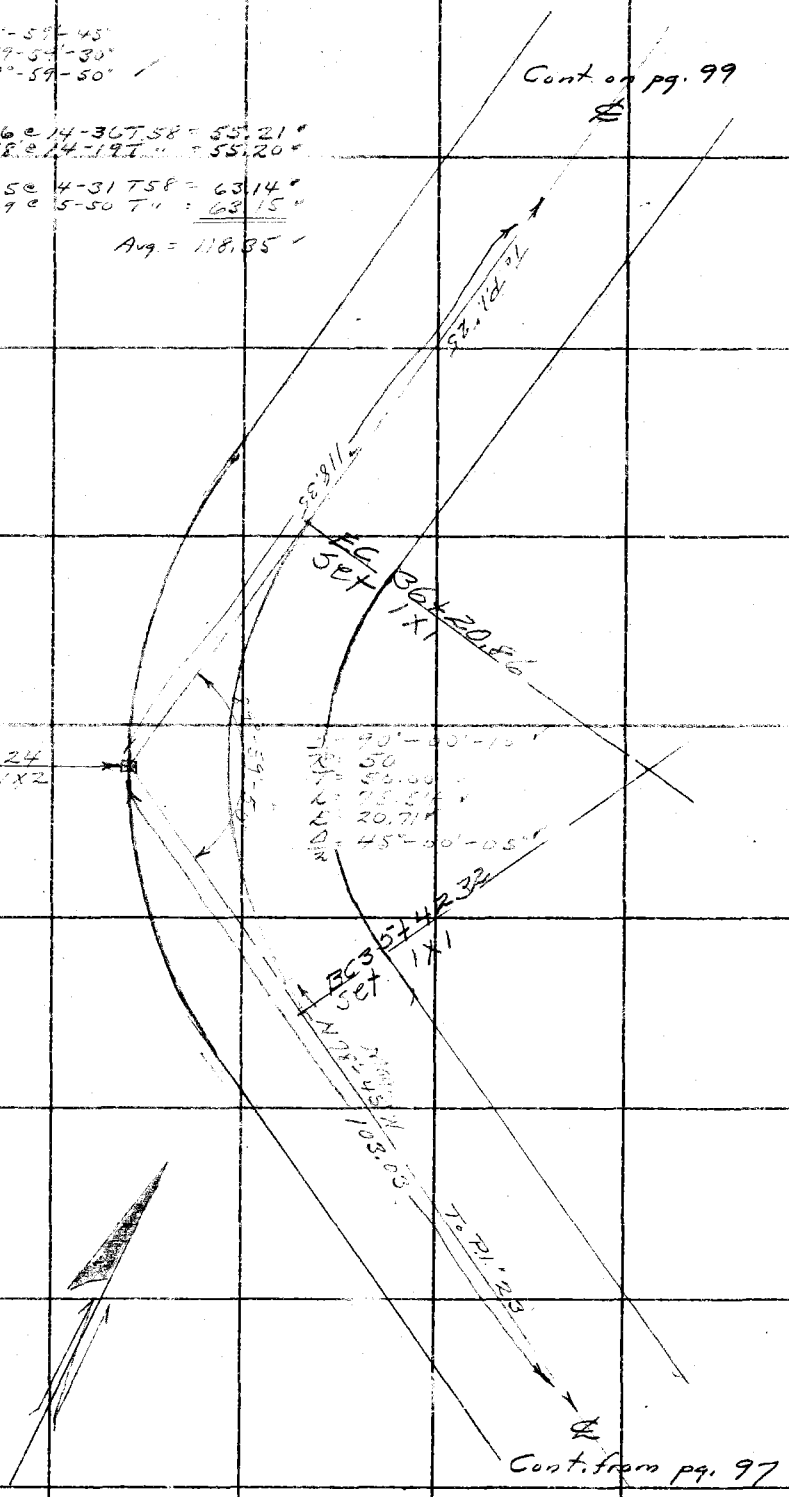

RETURN TO
LOS ANGELES COUNTY SURVEYOR
700 HALL OF RECORDS
Do not extend notes this side of this line

Note: ANY ADDITIONS OR CHANGES ON THIS SHEET MUST BE MADE OR CIRCLED IN Red Ink. WITH DATE AND NAME OF PERSON MAKING CHANGE.

Notes Ck'd by	Survey of Bluebird Mot. Wy.
Map No.	W. O. 7171 Tape No. 50 St'd 84 °F.
Office Work	Surveyed by A. N. HELLSTROM
Checked	Notes AN.H Date 5-9-33
Date	Indexed A. C. Johnson

F.B. 515 Pg. 99

Cont'd on pg 100

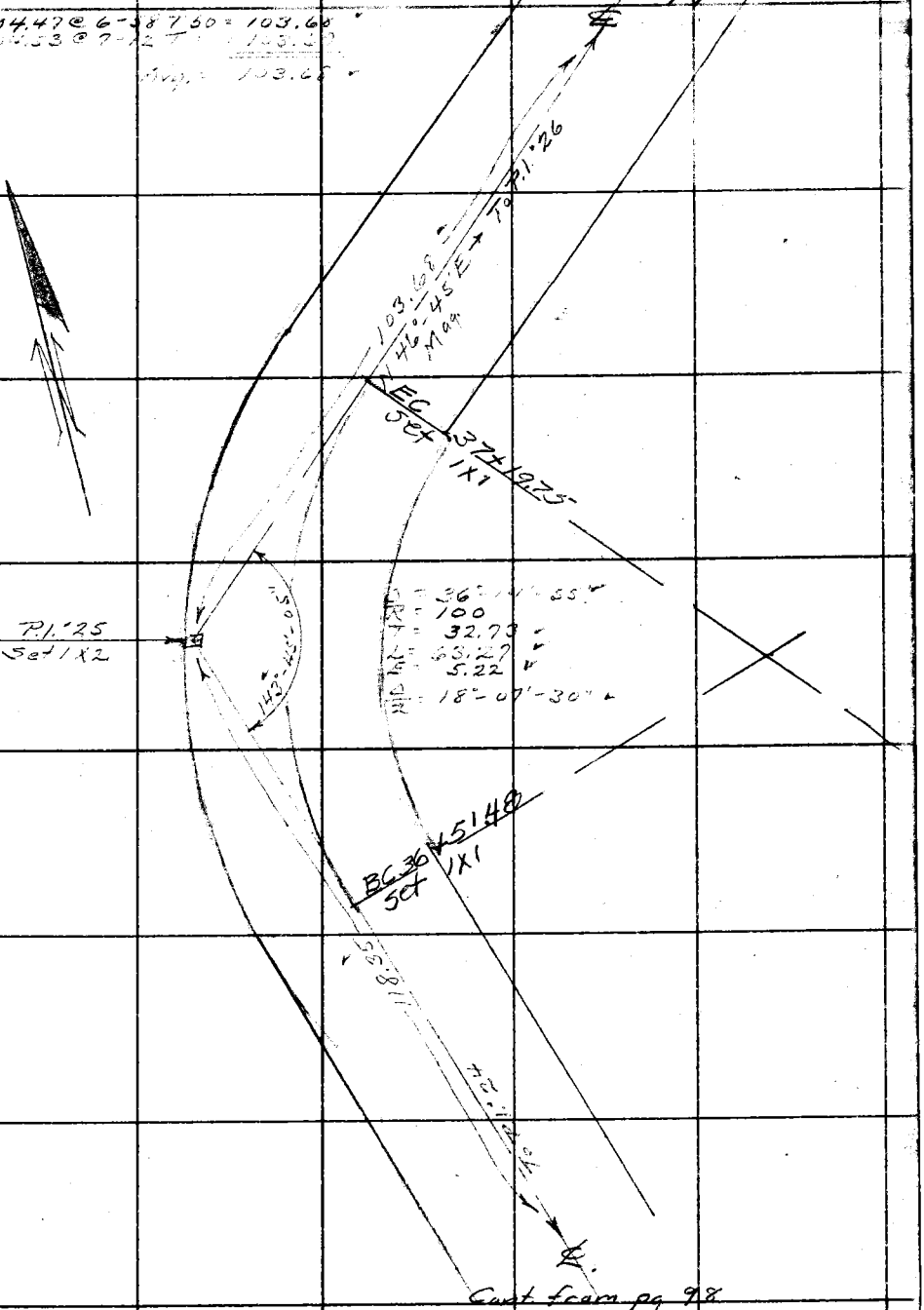

Note: ANY ADDITIONS OR CHANGES ON THIS SHEET MUST BE MADE OR CIRCLED IN Red Ink, WITH DATE AND NAME OF PERSON MAKING CHANGE.

Do not extend notes this side of this line

RETURN TO
LOS ANGELES COUNTY SURVEYOR
700 HALL OF RECORDS

FORM 247 10M 8-31

F.B. 515 Pg. 100

① 143°-38'-[illegible]
② 574°-32'-[illegible]
143°-38'-[illegible]

① 133.74 @ 9-24 T50 = 131.91
② 133.88 @ 9-44 T50 = 131.92
Avg. = 131.91

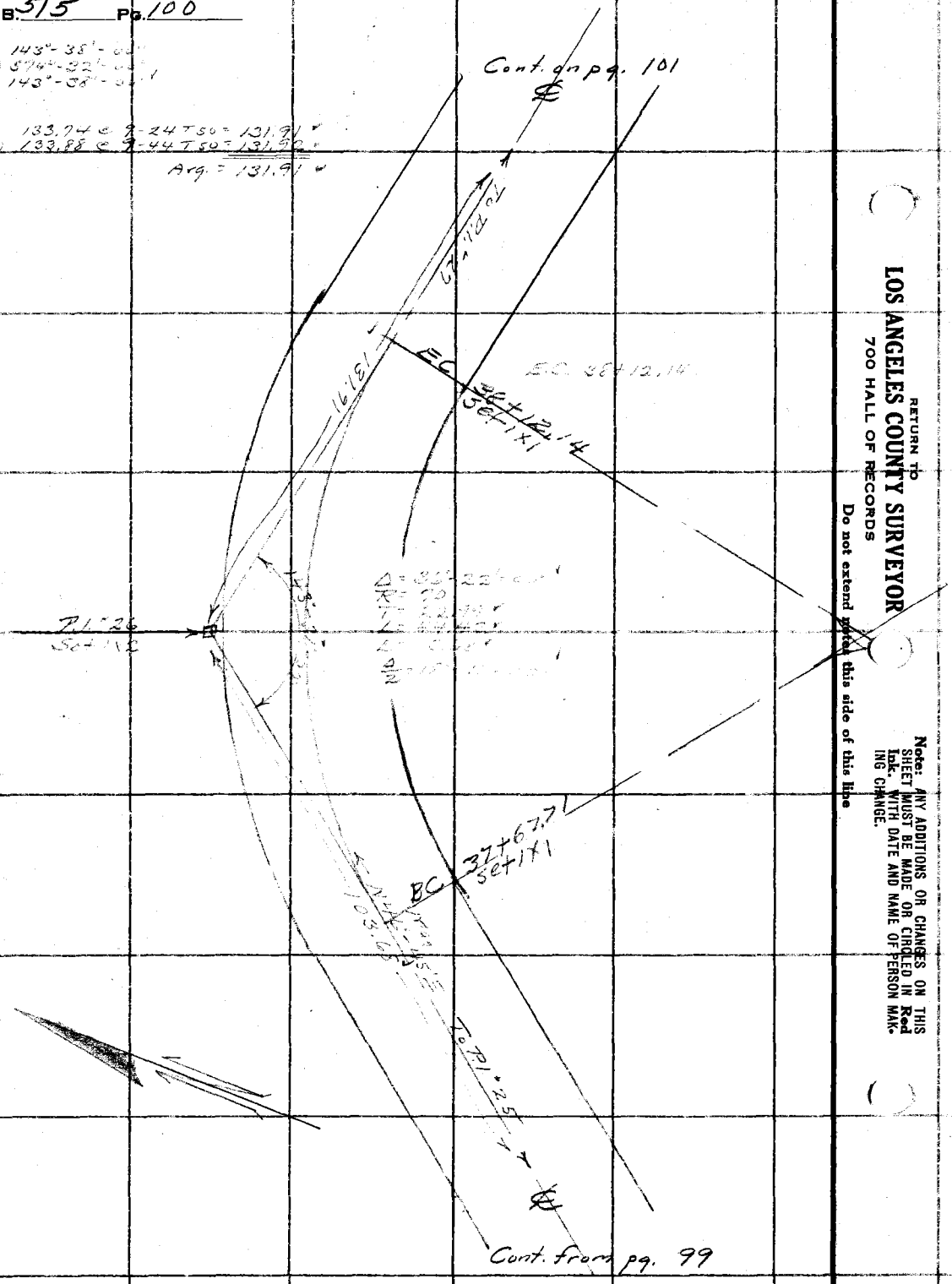

RETURN TO
LOS ANGELES COUNTY SURVEYOR
700 HALL OF RECORDS
Do not extend notes this side of this line

Note: ANY ADDITIONS OR CHANGES ON THIS SHEET MUST BE MADE OR CIRCLED IN Red Ink. WITH DATE AND NAME OF PERSON MAKING CHANGE.

Notes Ck'd by	Survey of Bluebird Mot. Wy
Map No.	W. O. 7171 Tape No. 50 St'd 84 °F.
Office Work	Surveyed by A. N. HELLSTROM
Checked	Notes A.N.H. Date 5-9-33
Date	Indexed A. C. Johnson

F.B. 515 Pg 101

① 175°-23'-15"
② 201°-33'-30"
175°-23'-20"

Cont on pg 102

① 103.24 @ 5-31 T52 = 102.74
② 103.15 @ 5-01 T" = 102.73
Avg. = 102.73

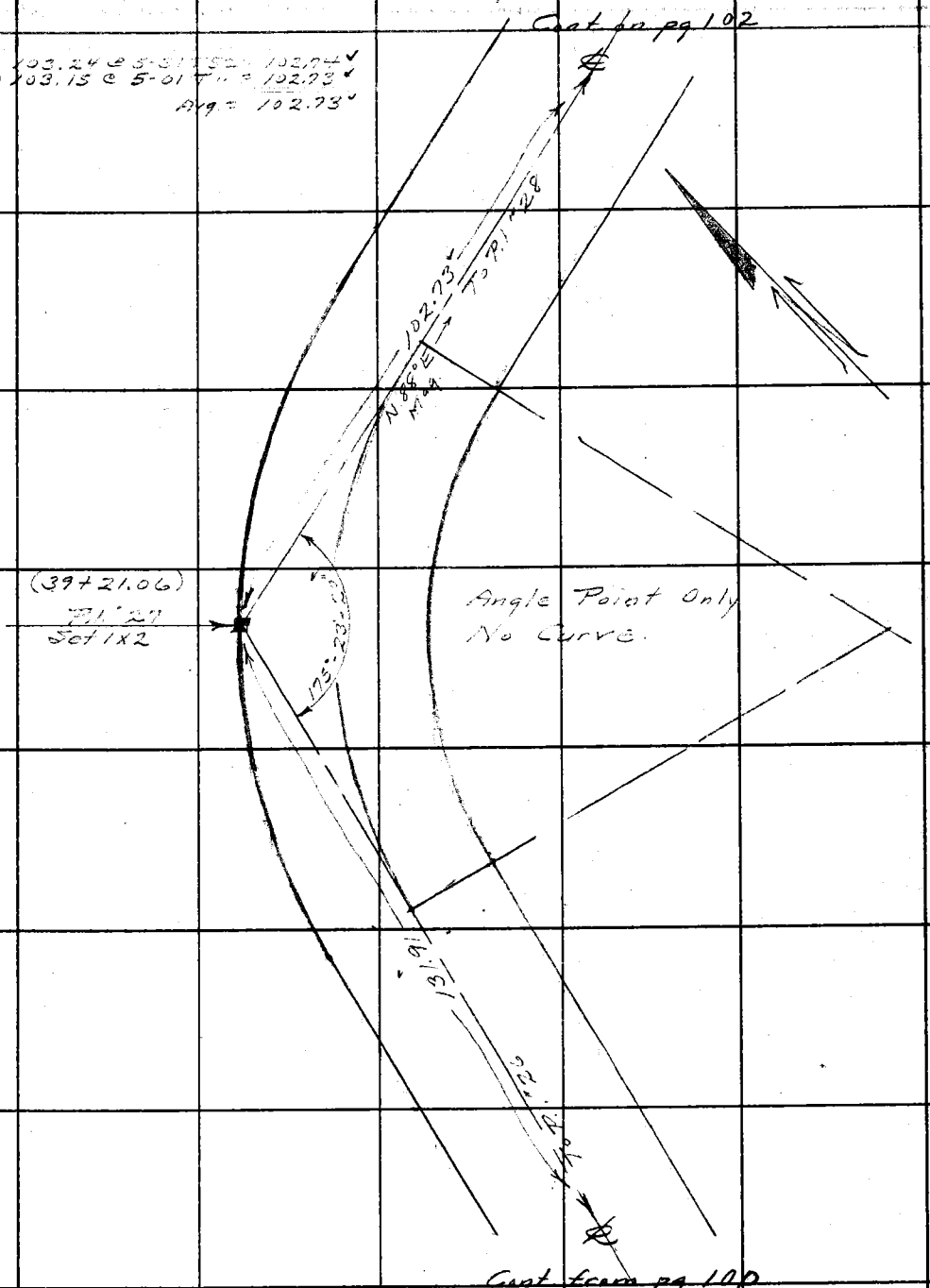

Cont from pg 100

Note: ANY ADDITIONS OR CHANGES ON THIS SHEET MUST BE MADE IOR CIRCLED IN Red Ink. WITH DATE AND NAME OF PERSON MAKING CHANGE.

RETURN TO
LOS ANGELES COUNTY SURVEYOR
700 HALL OF RECORDS

Do not extend notes this side of this line

FORM 247 10M 5-31

F.B. 515 PG. 102

Ⓓ 31°-27'-15"
Ⓔ 125°-48'-45"
31°-27'-15"

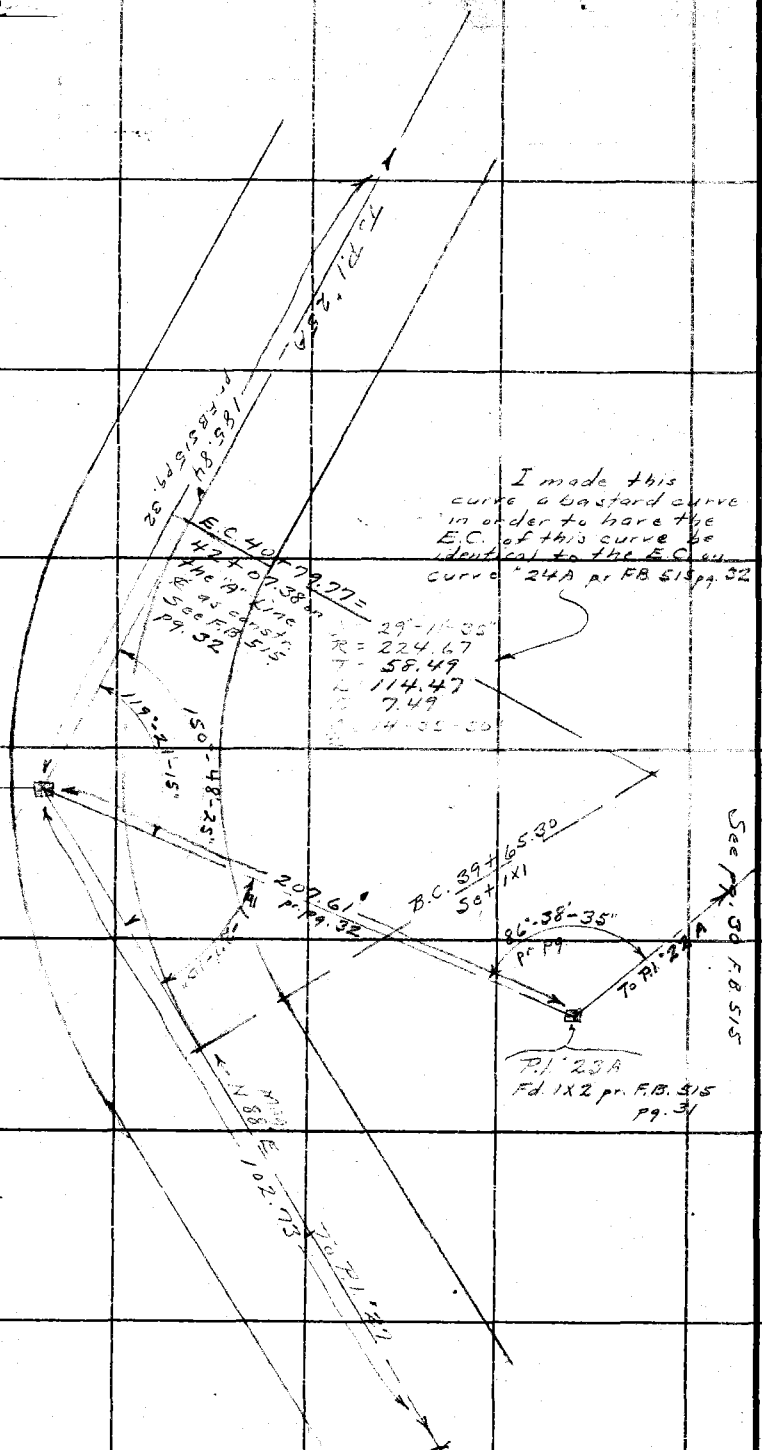

RETURN TO
LOS ANGELES COUNTY SURVEYOR
700 HALL OF RECORDS
Do not extend notes this side of this line

Note: ANY ADDITIONS OR CHANGES ON THIS SHEET MUST BE MADE OR CIRCLED IN Red Ink. WITH DATE AND NAME OF PERSON MAKING CHANGE.

Notes Ck'd by	Survey of Bluebird Mot. Wy	F.B. 515 Pg. 103
Map No.	W. O. 2171 Tape No. St'd °F.	
Office Work	Surveyed by Hellstrom	
Checked	Notes A.N.H. Date 4-6-34	
Date	Indexed A. C. Johnson	

4-17-34 Fd. P.L. #5 11 cks. orig notes o.k.

① 264.74 @ 6-48 T84 = 262.88 ✓
② 264.68 @ 6-41 T" = 262.88 ✓

① 80.43 @ 5°-42' T78 = 80.03 ✓
② 80.57 @ 6-39 T" = 80.03 ✓

① 251.96 @ 4-43 T78 = 251.10 ✓
② 251.84 @ 4-25 T" = 251.08 ✓

② 111.96 @ 0-0 T78 = 111.96 ✓
Avg. = 443.08 ✓

① 159°-33'-30"
④ 638°-14'-00"
159°-33'-30" ✓

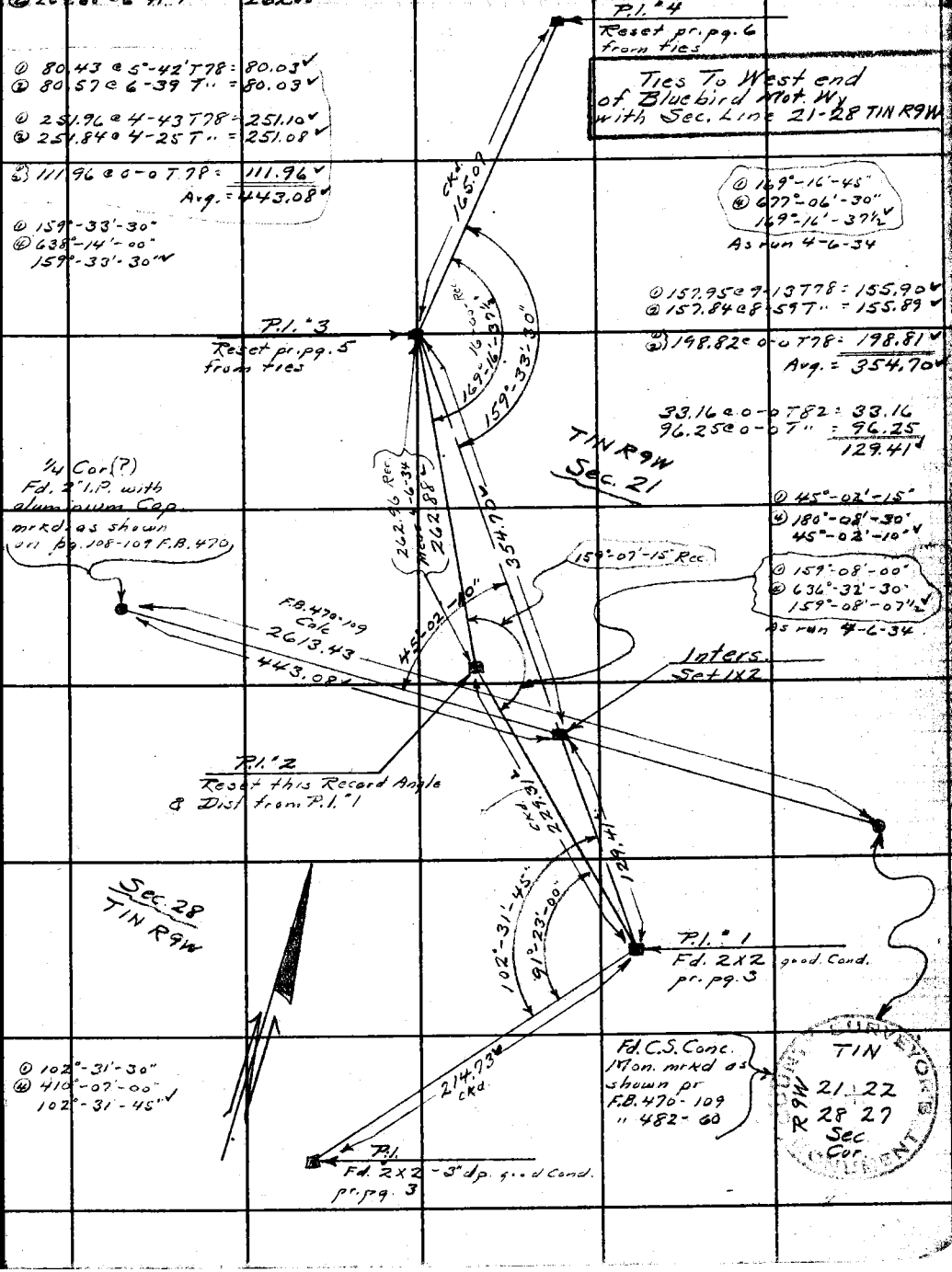

① 169°-16'-45"
④ 677°-06'-30"
169°-16'-37½" ✓
As run 4-6-34

① 157.95 @ 9-13 T78 = 155.90 ✓
② 157.84 @ 8-59 T" = 155.89 ✓

② 198.82 @ 0-0 T78 = 198.81 ✓
Avg. = 354.70 ✓

33.16 @ 0-0 T82 = 33.16
96.25 @ 0-0 T" = 96.25
129.41 ✓

① 45°-02'-15"
④ 180°-08'-30"
45°-02'-10" ✓

① 159°-08'-00"
④ 636°-32'-30"
159°-08'-07½" ✓
As run 4-6-34

① 102°-31'-30"
④ 410°-07'-00"
102°-31'-45" ✓

Fd. C.S. Conc. Mon. mrkd as shown pr F.B. 470-109 " 482-60

TIN R9W 21 22 28 27 Sec. Cor.

Note: ANY ADDITIONS OR CHANGES ON THIS SHEET MUST BE MADE OR CIRCLED IN Red Ink. WITH DATE AND NAME OF PERSON MAKING CHANGE.

Do not extend notes this side of this line

RETURN TO
LOS ANGELES COUNTY SURVEYOR
700 HALL OF RECORDS

FORM 247 10M 5-31

F.B. 515 Pg. 104

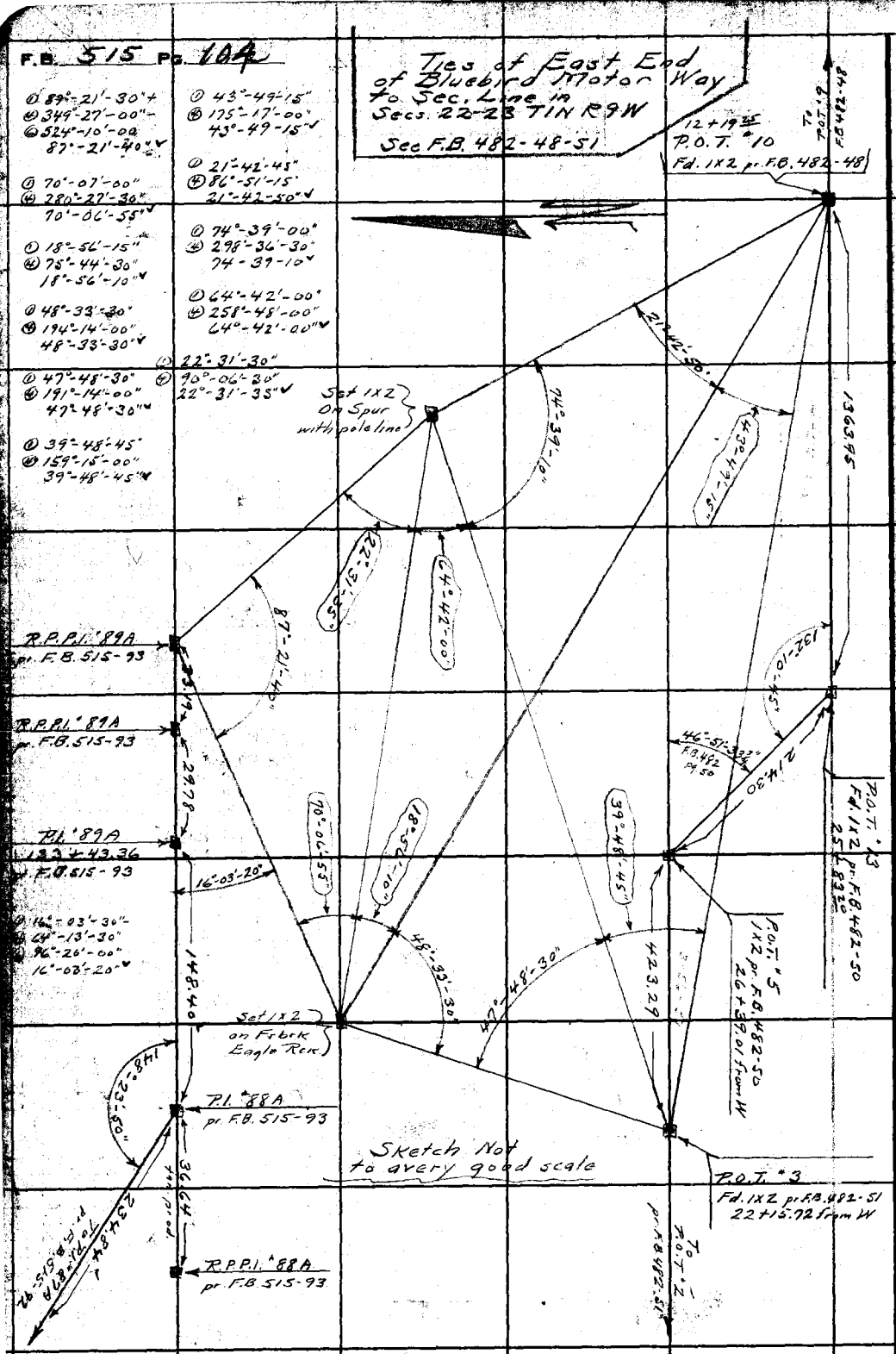

RETURN TO
LOS ANGELES COUNTY SURVEYOR
700 HALL OF RECORDS
Do not extend notes this side of this line

Note: ANY ADDITIONS OR CHANGES ON THIS SHEET MUST BE MADE OR CIRCLED IN Red Ink. WITH DATE AND NAME OF PERSON MAKING CHANGE.

Notes Ck'd by	Survey of Cobal Cñ Rd.
Map No. CSB-904-2	W. O. 7170 Tape No. 17 St'd 84 °F.
Office Work McAtee - Lyon	Surveyed by Butler
Checked Drew - Terry	Notes " Date 2/33
Date	Indexed A. C. Johnson 5-10-33

F.B. 515 PG. 153

Note: ANY ADDITIONS OR CHANGES ON THIS SHEET MUST BE MADE OR CIRCLED IN Red Ink. WITH DATE AND NAME OF PERSON MAKING CHANGE.

Do not extend notes this side of this line

RETURN TO
LOS ANGELES COUNTY SURVEYOR
700 HALL OF RECORDS

W.O. 7170.
COBAL CÑ MOTORWAY

FROM INT. ~~WITH~~ ℄ MILLS AVE PROD.
(i.e. ±240' SO. of CTR. Sec. 27 T1N. R8W)
-W'LY & N'WLY-
To saddle in ridge bet. Cobal Cñ &
LIVE Oak Cñ.

(16' wide)
Max. Grade 13.86%
Min. Radius 45'

C.L. Berger ✱ #16499
300' Tape #17 - Std. 84°

Butler
Svenson
McMillan
Naumann

NOTE:-
FOR B.Ms, profile, Cross-Sections; See L.B. 712/3
NOTE:
Index map - next pg.
NOTE:
Profile Sheet of ground & grade made in field.

FORM 247 10M 5-31

F.B. 515 PG. 154

INDEX MAP



RETURN TO
LOS ANGELES COUNTY SURVEYOR
700 HALL OF RECORDS
Do not extend notes this side of this line

Note: ANY ADDITIONS OR CHANGES ON THIS SHEET MUST BE MADE OR CIRCLED IN **Red** Ink. WITH DATE AND NAME OF PERSON MAKING CHANGE.

Notes Ck'd by	Survey of Cobal Cn Road
Map No. C.S.B-904-2	W. O. 7170 Tape No. 17 St'd 84 °F.
Office Work McAtee - Lyon	Surveyed by Butler
Checked Drew - Terry	Notes " Date 2/11/33
Date	Indexed A. C. Johnson

F.B. 515 PG. 155

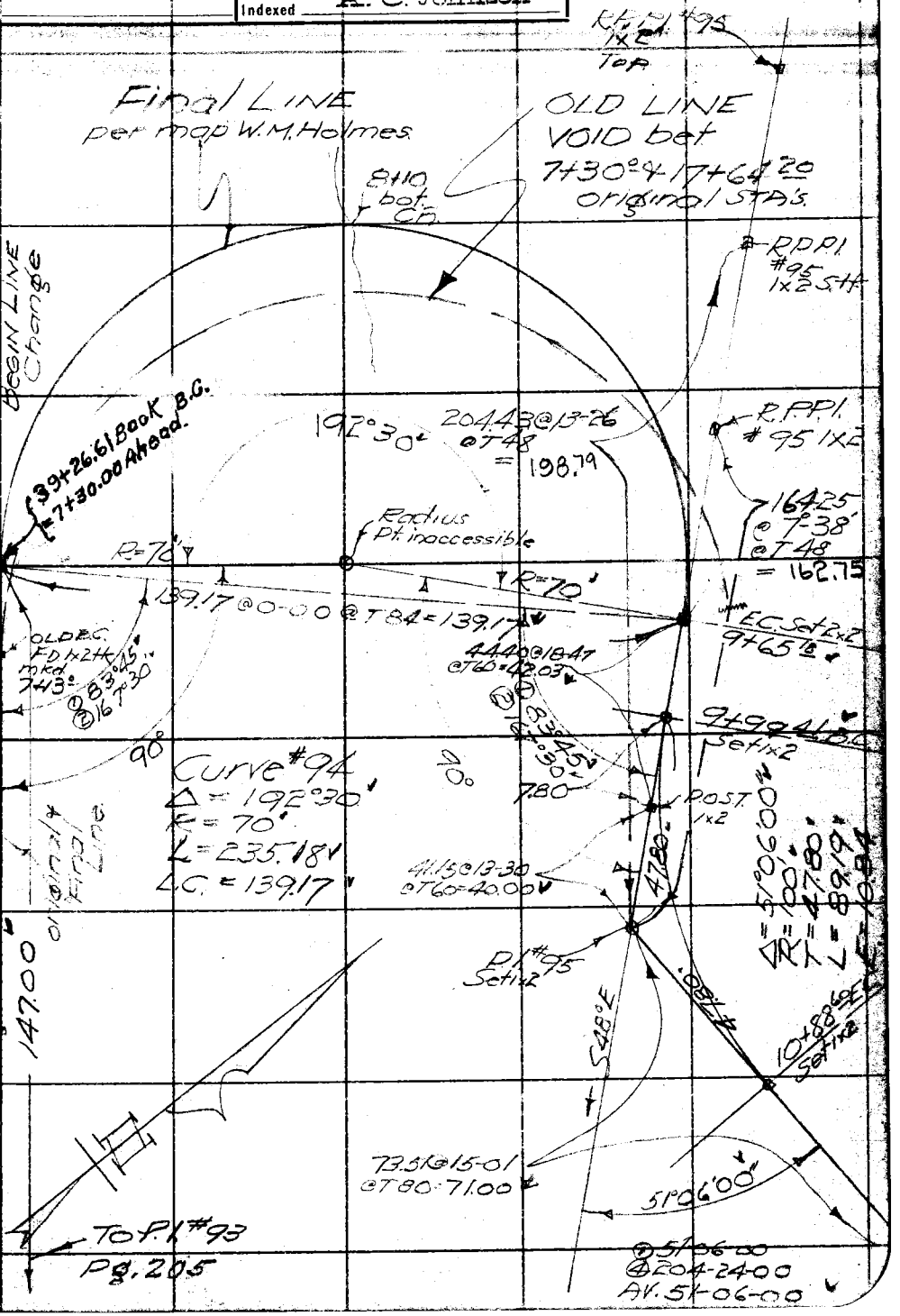

Note: ANY ADDITIONS OR CHANGES ON THIS SHEET MUST BE MADE OR CIRCLED IN Red Ink. WITH DATE AND NAME OF PERSON MAKING CHANGE.

Do not extend notes this side of this line

RETURN TO
LOS ANGELES COUNTY SURVEYOR
700 HALL OF RECORDS

FORM 247 10M 5-31

RETURN TO

LOS ANGELES COUNTY SURVEYOR

700 HALL OF RECORDS

Note: ANY ADDITIONS OR CHANGES ON THIS SHEET MUST BE MADE OR CIRCLED IN **Red Ink.** WITH DATE AND NAME OF PERSON MAKING CHANGE.

Do not extend notes this side of this line

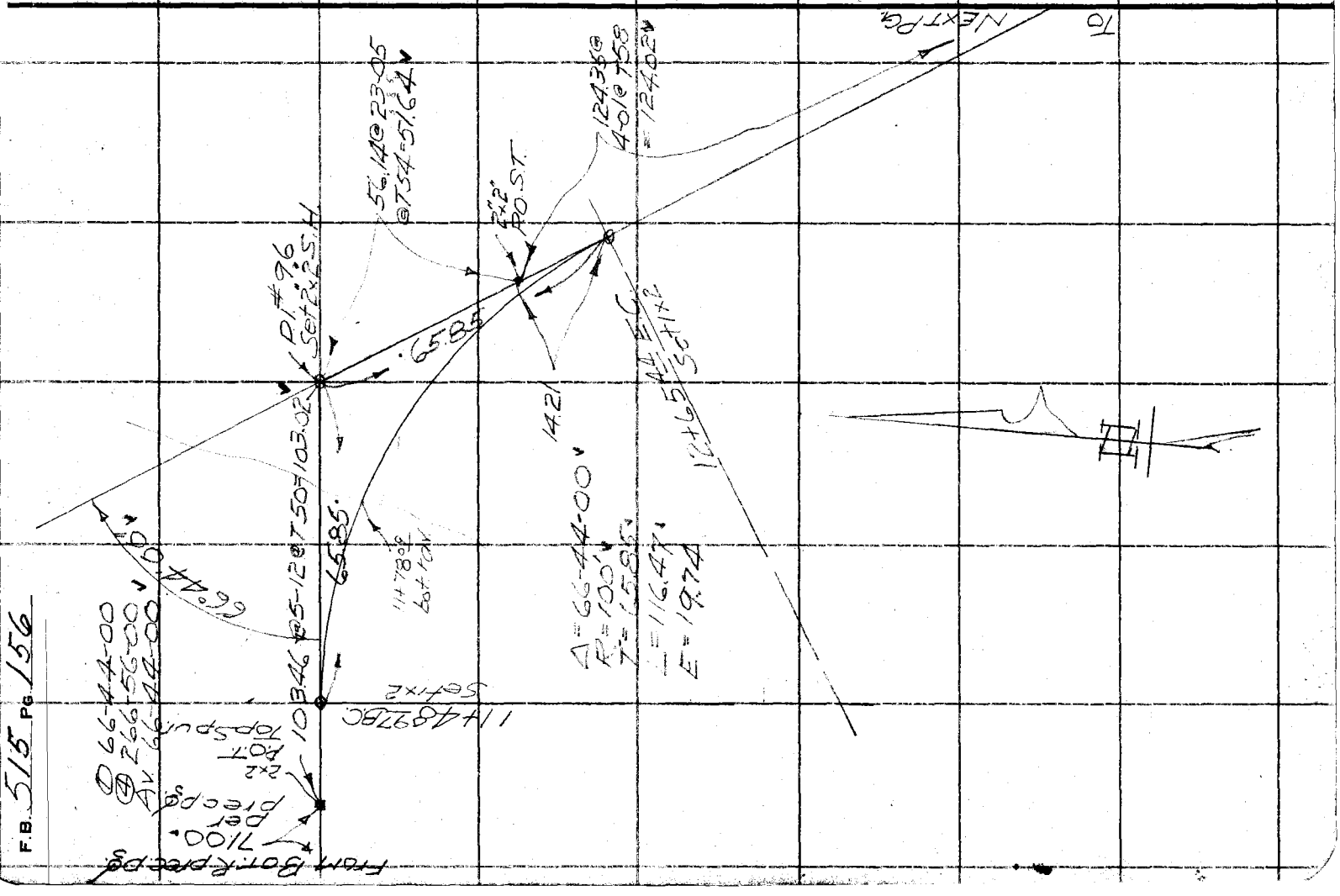

F.B. 515 PG. 156

Notes Ck'd by	Survey of Cobal Cn Rd
Map No. C.S.B-904-V	W. O. 7170 Tape No. 17 St'd 84 °F.
Office Work McAtee-Lyon	Surveyed by Butler
Checked Drew-Terry	Notes " Date 2/33
Date	Indexed A. C. Johnson

F.B. 515 PG. 157

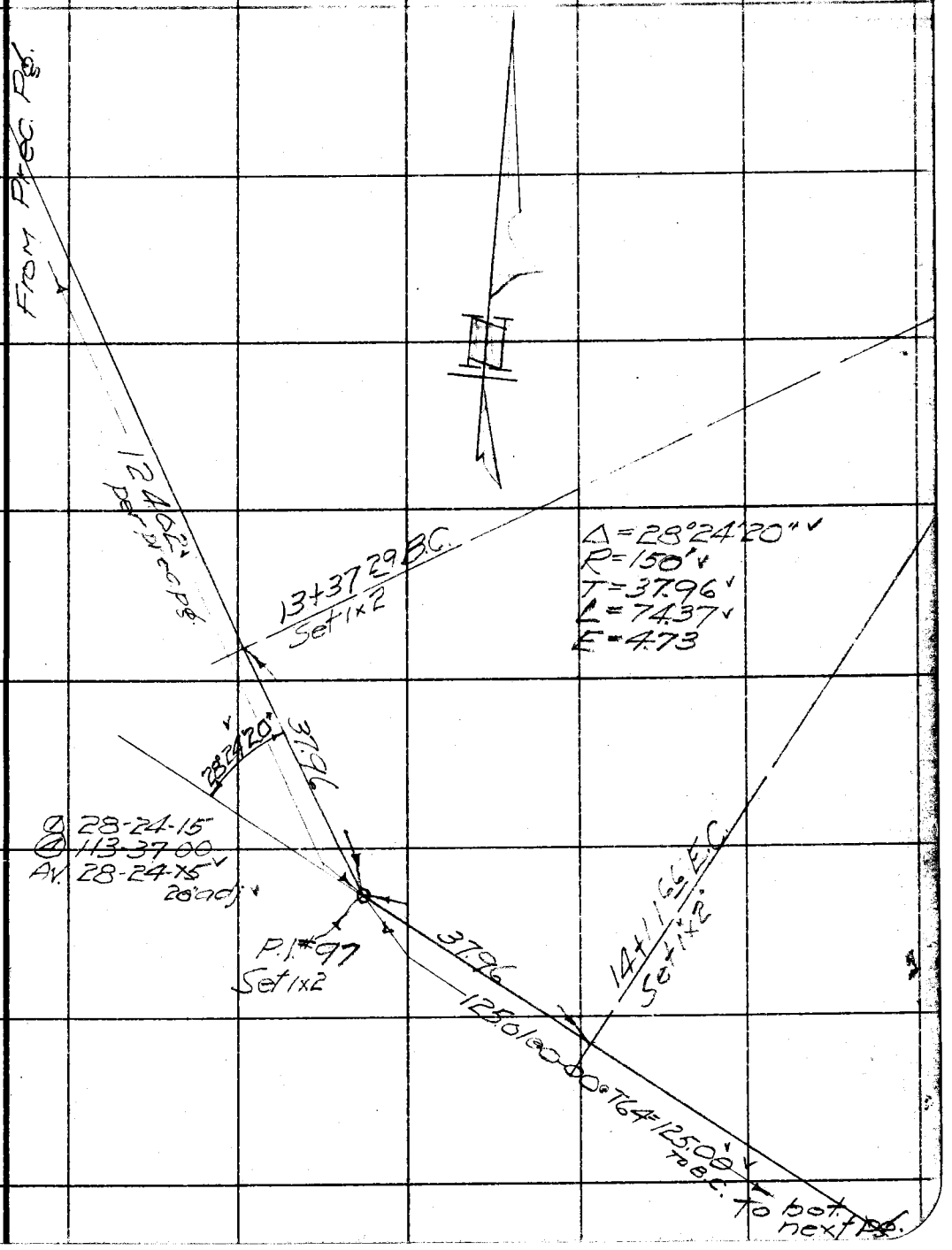

Note: ANY ADDITIONS OR CHANGES ON THIS SHEET MUST BE MADE OR CIRCLED IN Red Ink, WITH DATE AND NAME OF PERSON MAKING CHANGE.

Do not extend notes this side of this line

RETURN TO
LOS ANGELES COUNTY SURVEYOR
700 HALL OF RECORDS

FORM 247 10M 5-31

F.B. 515 Pg 158

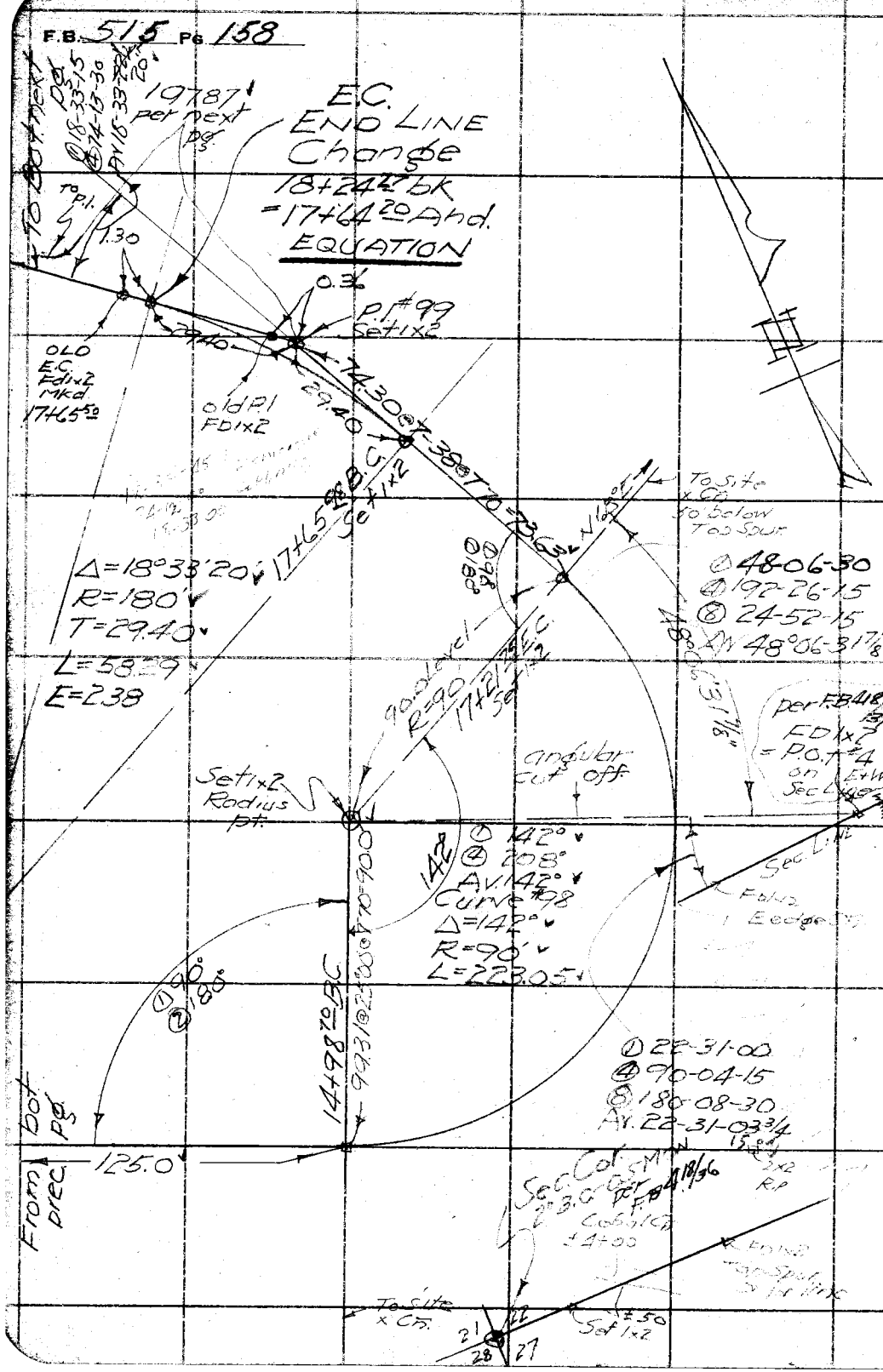

RETURN TO
LOS ANGELES COUNTY SURVEYOR
700 HALL OF RECORDS

Do not extend notes this side of this line

Note: ANY ADDITIONS OR CHANGES ON THIS SHEET MUST BE MADE OR CIRCLED IN Red Ink. WITH DATE AND NAME OF PERSON MAKING CHANGE.

Notes Ck'd by	Survey of Cobalt Co Rd
Map No. C.S.B-904-B	W. O. 7170 Tape No. 17 St'd 04 °F.
Office Work McAtee-Lyon	Surveyed by Butler
Checked Drew-Terry	Notes " Date 2-23
Date	Indexed A. C. Johnson

F.B. 515 Pg. 159

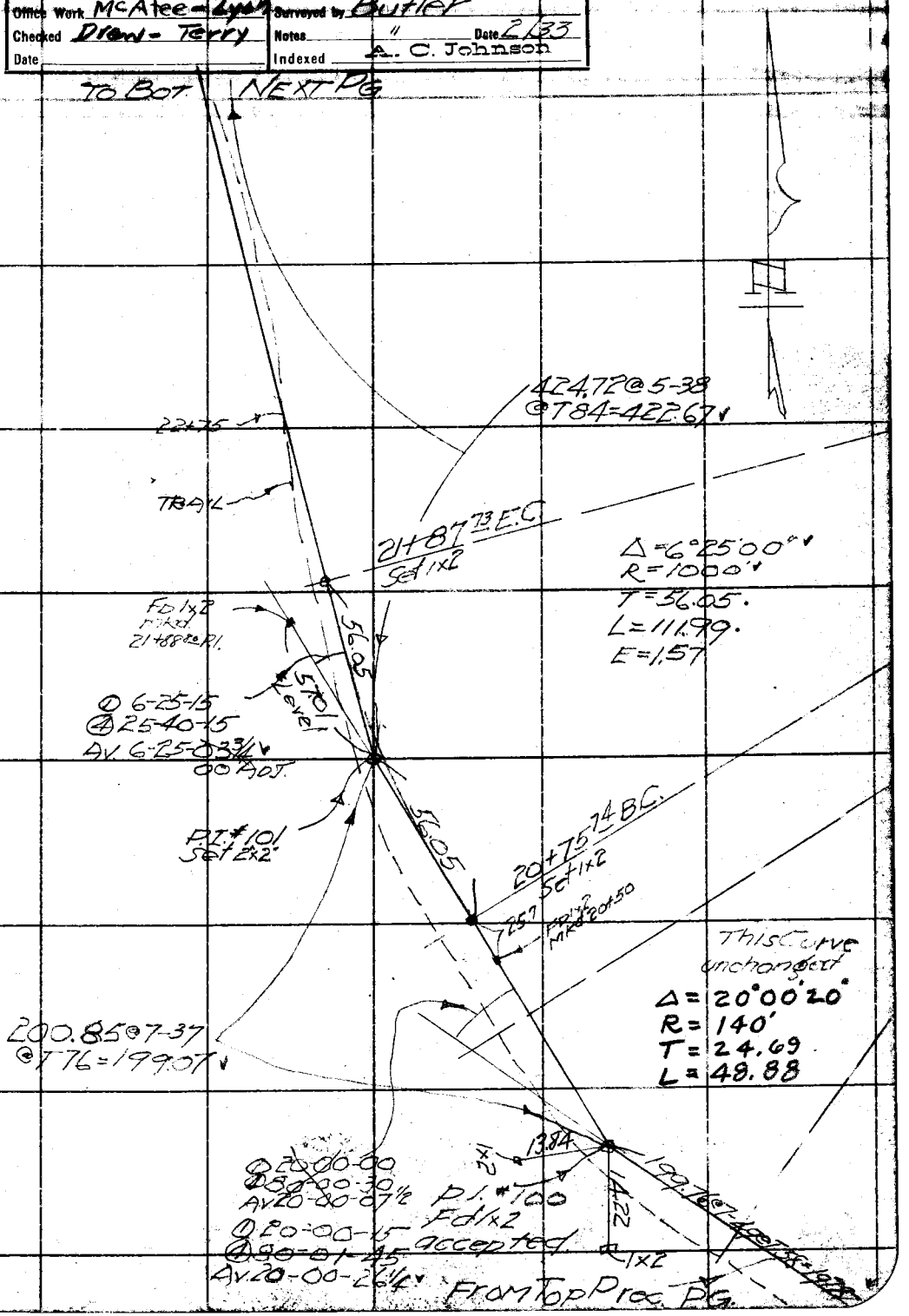

Note: ANY ADDITIONS OR CHANGES ON THIS SHEET MUST BE MADE OR CIRCLED IN Red Ink, WITH DATE AND NAME OF PERSON MAKING CHANGE.

Do not extend notes this side of this line

RETURN TO
LOS ANGELES COUNTY SURVEYOR
700 HALL OF RECORDS

FORM 247 10M 5-31

F.B. 515 PG. 160

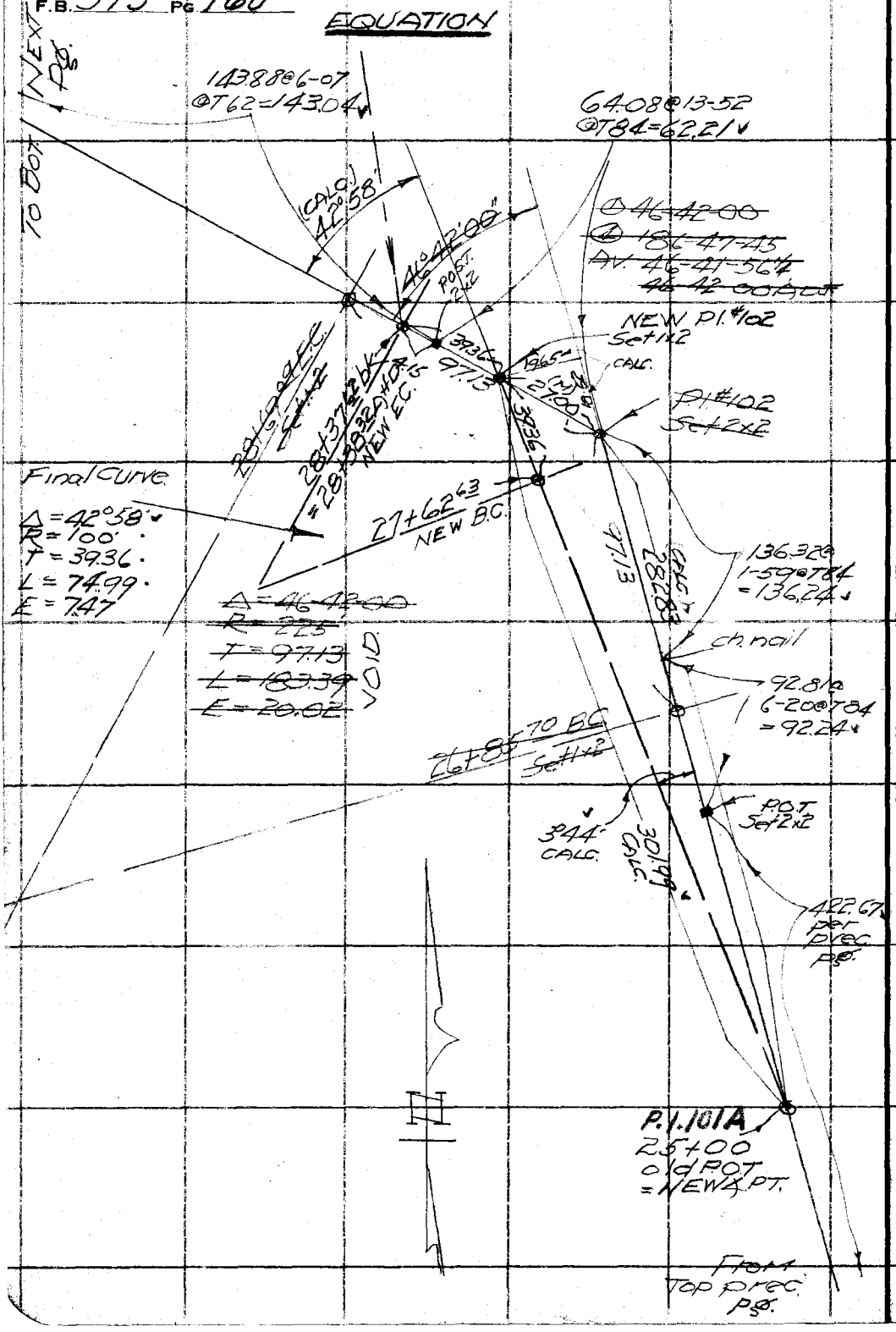

RETURN TO
LOS ANGELES COUNTY SURVEYOR
700 HALL OF RECORDS

Do not extend notes this side of this line

Note: ANY ADDITIONS OR CHANGES ON THIS SHEET MUST BE MADE OR CIRCLED IN Red Ink. WITH DATE AND NAME OF PERSON MAKING CHANGE.

Notes Ck'd by	Survey of Cabol Cr Rd
Map No. C.S.B-904-2	W. O. 7170 Tape No. 17 St'd 84 OF.
Office Work McAtee-Lyon	Surveyed by Butler
Checked Drew-Terry	Notes " Date 2/53
Date	Indexed A. C. Johnson

F.B. 515 PG. 161

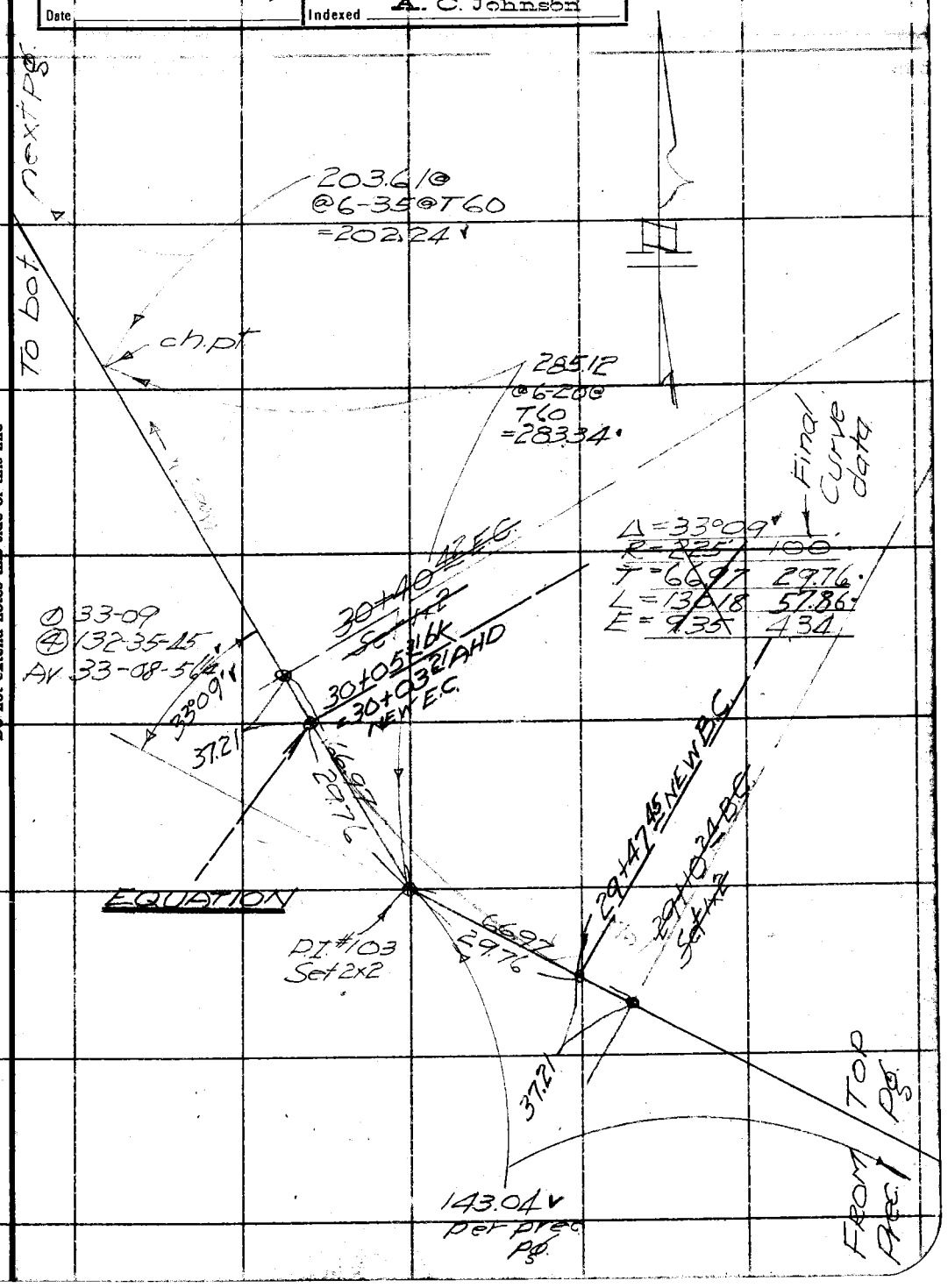

Note: ANY ADDITIONS OR CHANGES ON THIS SHEET MUST BE MADE OR CIRCLED IN Red Ink, WITH DATE AND NAME OF PERSON MAKING CHANGE.

Do not extend notes this side of this line

RETURN TO
LOS ANGELES COUNTY SURVEYOR
700 HALL OF RECORDS

FORM 247 10M 5-31

F.B. 515 Pg 162

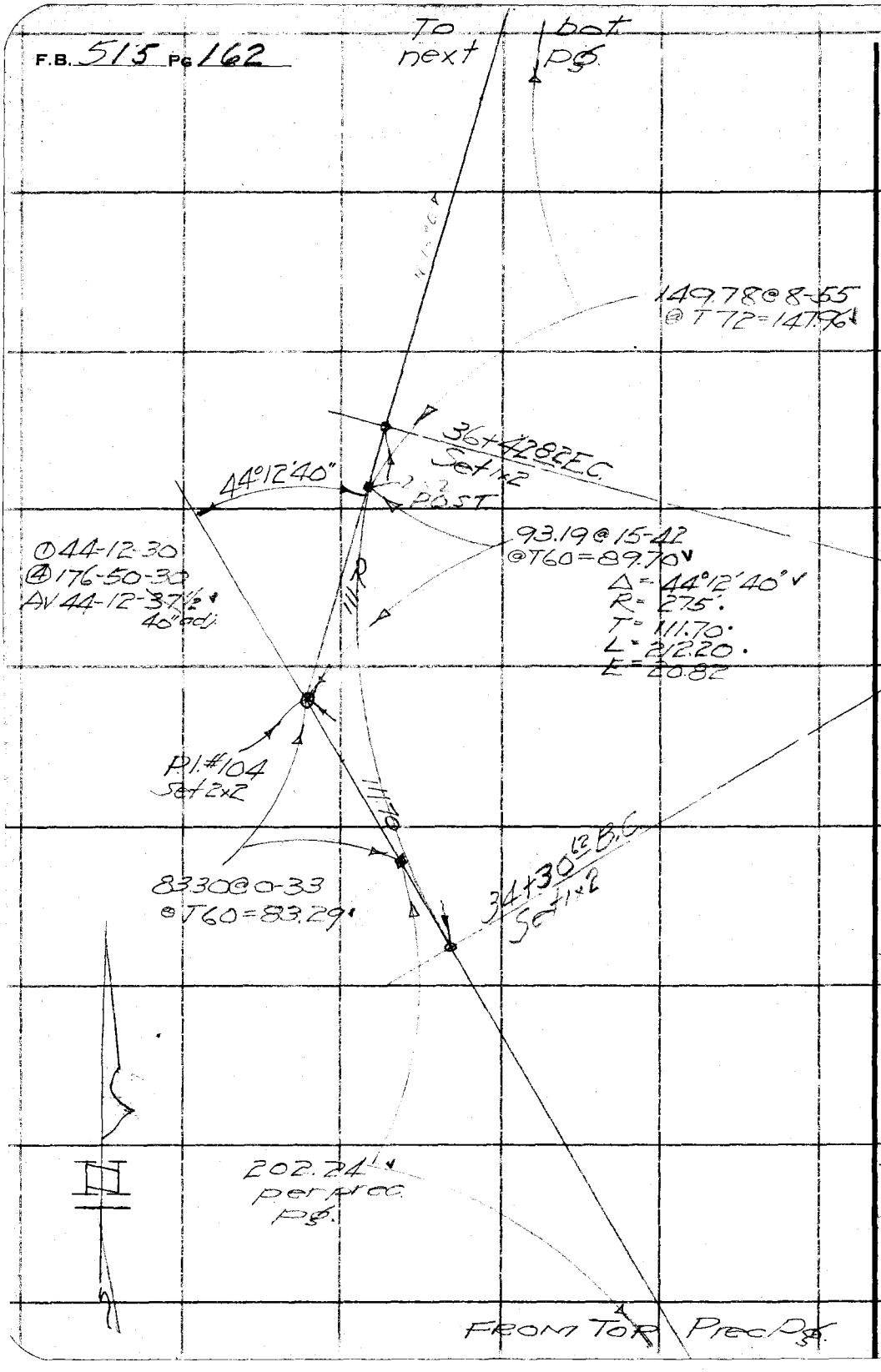

RETURN TO
LOS ANGELES COUNTY SURVEYOR
700 HALL OF RECORDS

Do not extend notes this side of this line

Note: ANY ADDITIONS OR CHANGES ON THIS SHEET MUST BE MADE OR CIRCLED IN Red Ink. WITH DATE AND NAME OF PERSON MAKING CHANGE.

Notes Ck'd by	Survey of Cobol Ch Ro
Map No. C.S. B-904-2	W. O. 170 Tape No. 17 St'd 84 °F.
Office Work McAtee-Lyon	Surveyed by Butler
Checked Drew - Terry	Notes " Date 2/33
Date	Indexed A. C. Johnson

F.B. 515 PG. 163

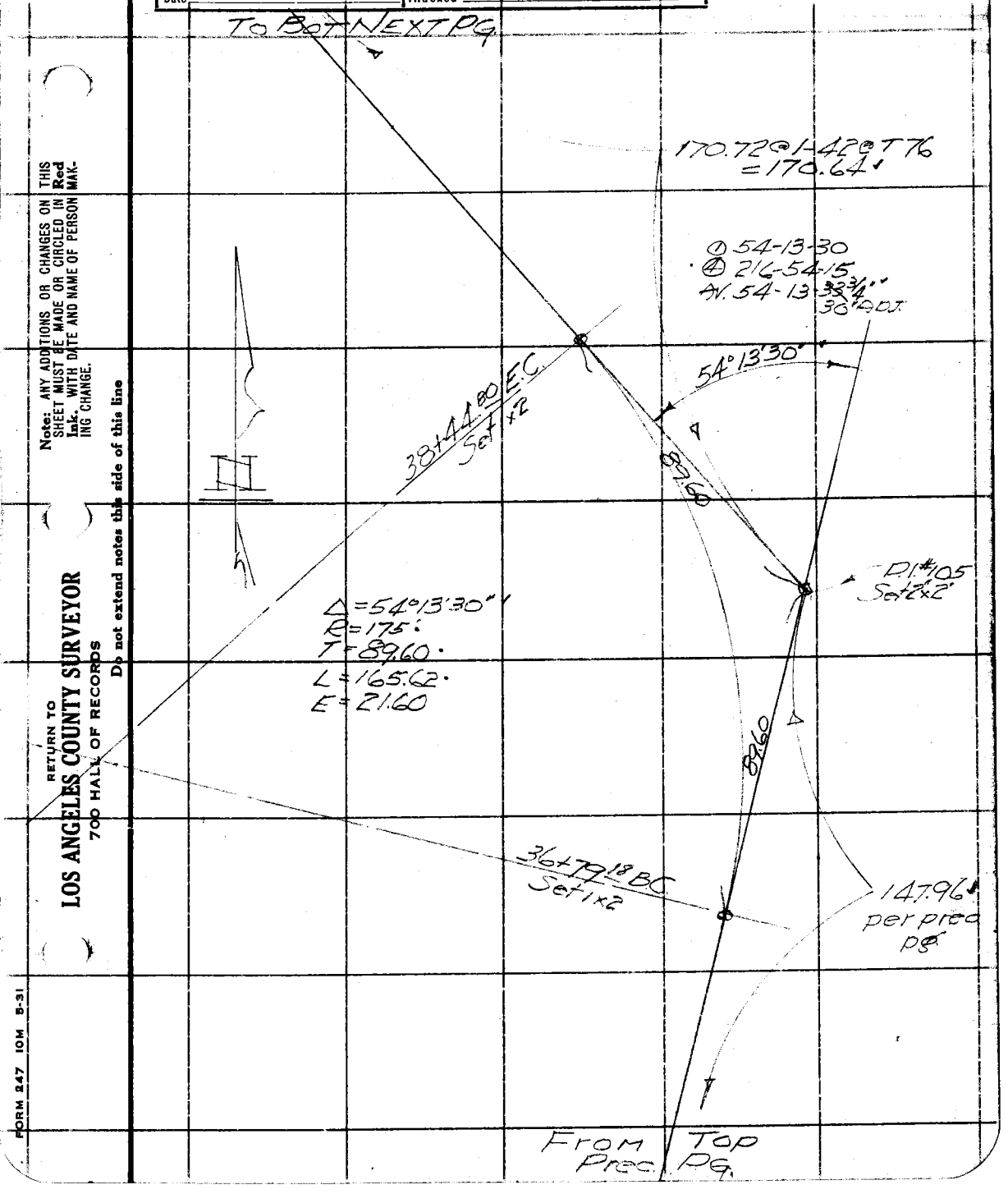

Note: ANY ADDITIONS OR CHANGES ON THIS SHEET MUST BE MADE OR CIRCLED IN Red Ink. WITH DATE AND NAME OF PERSON MAKING CHANGE.

Do not extend notes this side of this line

RETURN TO
LOS ANGELES COUNTY SURVEYOR
700 HALL OF RECORDS

FORM 247 10M 5-31

F.B. 515 Pg. 164

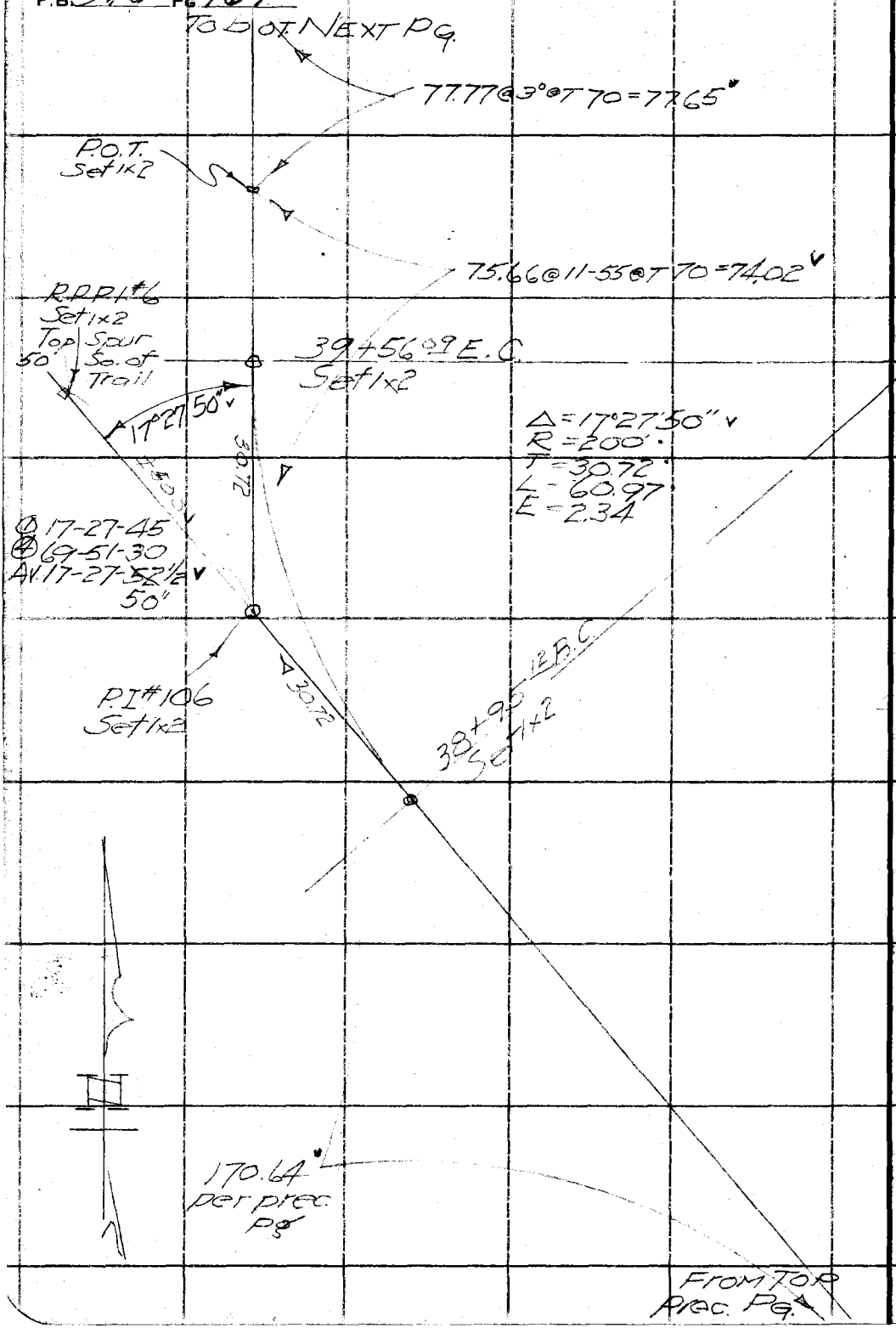

RETURN TO
LOS ANGELES COUNTY SURVEYOR
700 HALL OF RECORDS

Do not extend notes this side of this line

Note: ANY ADDITIONS OR CHANGES ON THIS SHEET MUST BE MADE OR CIRCLED IN Red Ink, WITH DATE AND NAME OF PERSON MAKING CHANGE.

Notes Ck'd by	Survey of Cob, 1Ch Rd
Map No. C.S.B-904-2	W. O. 7170 Tape No. 17 St'd 84 °F.
Office Work McAtee-Lyon	Surveyed by Butler
Checked Drew - Terry	Notes " Date 2/33
Date	Indexed A. C. Johnson

F.B. 515 Pg. 165

TO NEXT PG.

BOT

127.65 @ 3-44
@ T66 = 127.37

1x2 chpt

40.91 @ 8-30
T70 = 40.46

40+95.49 E.C.

Set 1x2

Δ = 10-36-00
R = 200'
T = 18.55
L = 37.00
E = 0.86

Δ 10-36-00
Δ 42-23-30
Av. 10-35-52½
36-00

55.81

D.I. #107
Set 1x2

55.81

40+58.49 BC
Set 1x2

77.65
per
prec. pg.

FROM TOP PREC. PG.

Note: ANY ADDITIONS OR CHANGES ON THIS SHEET MUST BE MADE OR CIRCLED IN Red Ink, WITH DATE AND NAME OF PERSON MAKING CHANGE.

Do not extend notes this side of this line

RETURN TO
LOS ANGELES COUNTY SURVEYOR
700 HALL OF RECORDS

FORM 247 10M 5-31

F.B. 515 PG 166

To bot. next pg.

135.14 @ 8-27
@ T62 = 133.65

42+66.62 EC
Set 1x2

① 12-34-00
④ 50-16-00
Av. 12-34-00

Δ = 12-34-00
R = 200.
T = 22.02
L = 43.87
E = 1.21

P.I. #108
Set 1x2"

42+22.75 B.C.
Set 1x2

127.37
per
Rec
pg.

From Top Prec Pg.

RETURN TO
LOS ANGELES COUNTY SURVEYOR
700 HALL OF RECORDS

Do not extend notes this side of this line

Note: ANY ADDITIONS OR CHANGES ON THIS SHEET MUST BE MADE OR CIRCLED IN Red Ink. WITH DATE AND NAME OF PERSON MAKING CHANGE.

Notes Ck'd by	Survey of Cobal Cn Rd.
Map No. C.S. B-904-V	W. O. 7170 Tape No. 17 St'd 84 °F.
Office Work McAteer-Yost	Surveyed by Butler
Checked Brown - Terry	Notes " Date 3/33
Date	Indexed A. C. Johnson

F.B. 515 PG. 167

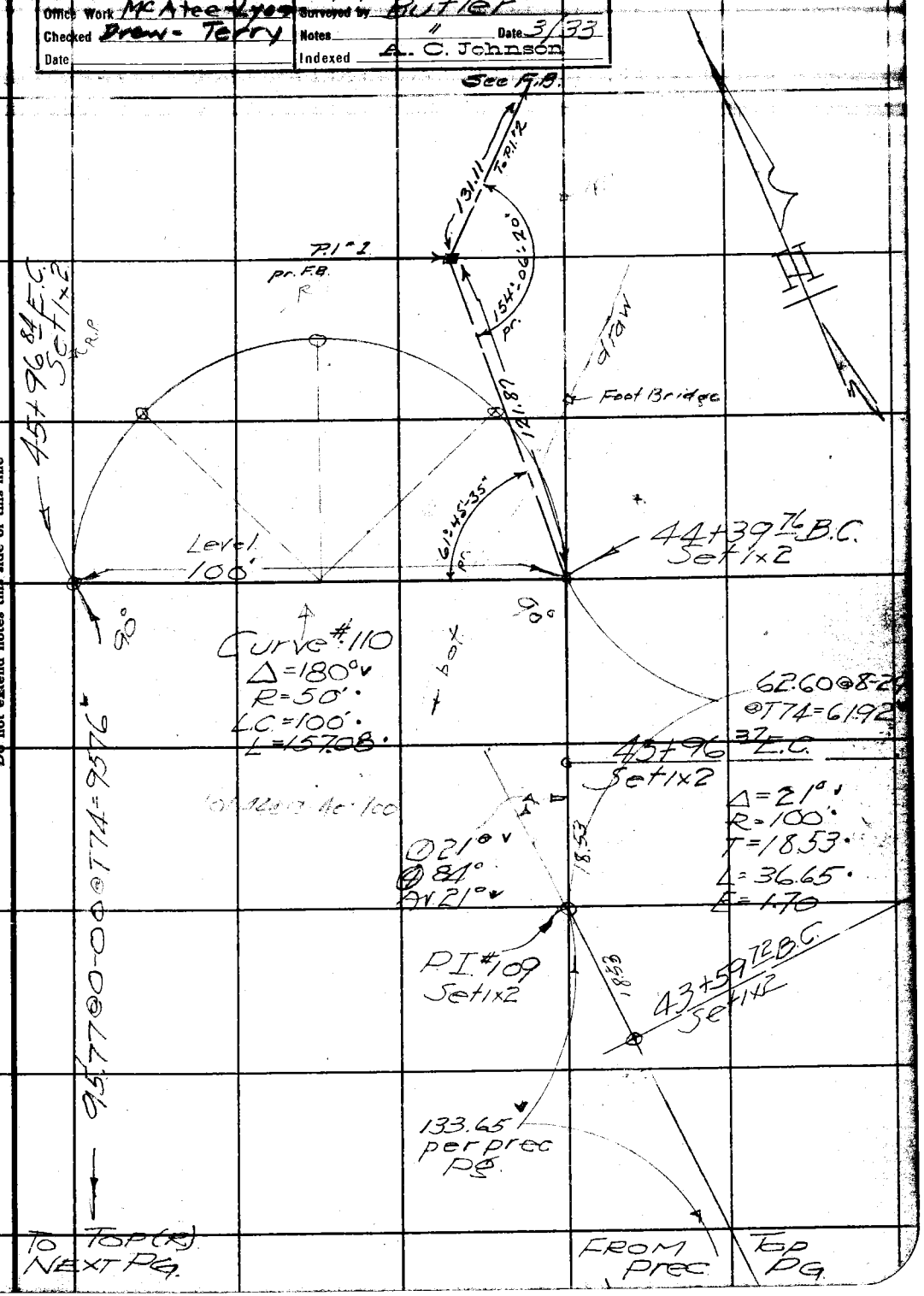

Note: ANY ADDITIONS OR CHANGES ON THIS SHEET MUST BE MADE OR CIRCLED IN Red Ink. WITH DATE AND NAME OF PERSON MAKING CHANGE.

Do not extend notes this side of this line

RETURN TO
LOS ANGELES COUNTY SURVEYOR
700 HALL OF RECORDS

FORM 247 10M 5-31

F.B. 515 Pg. 168

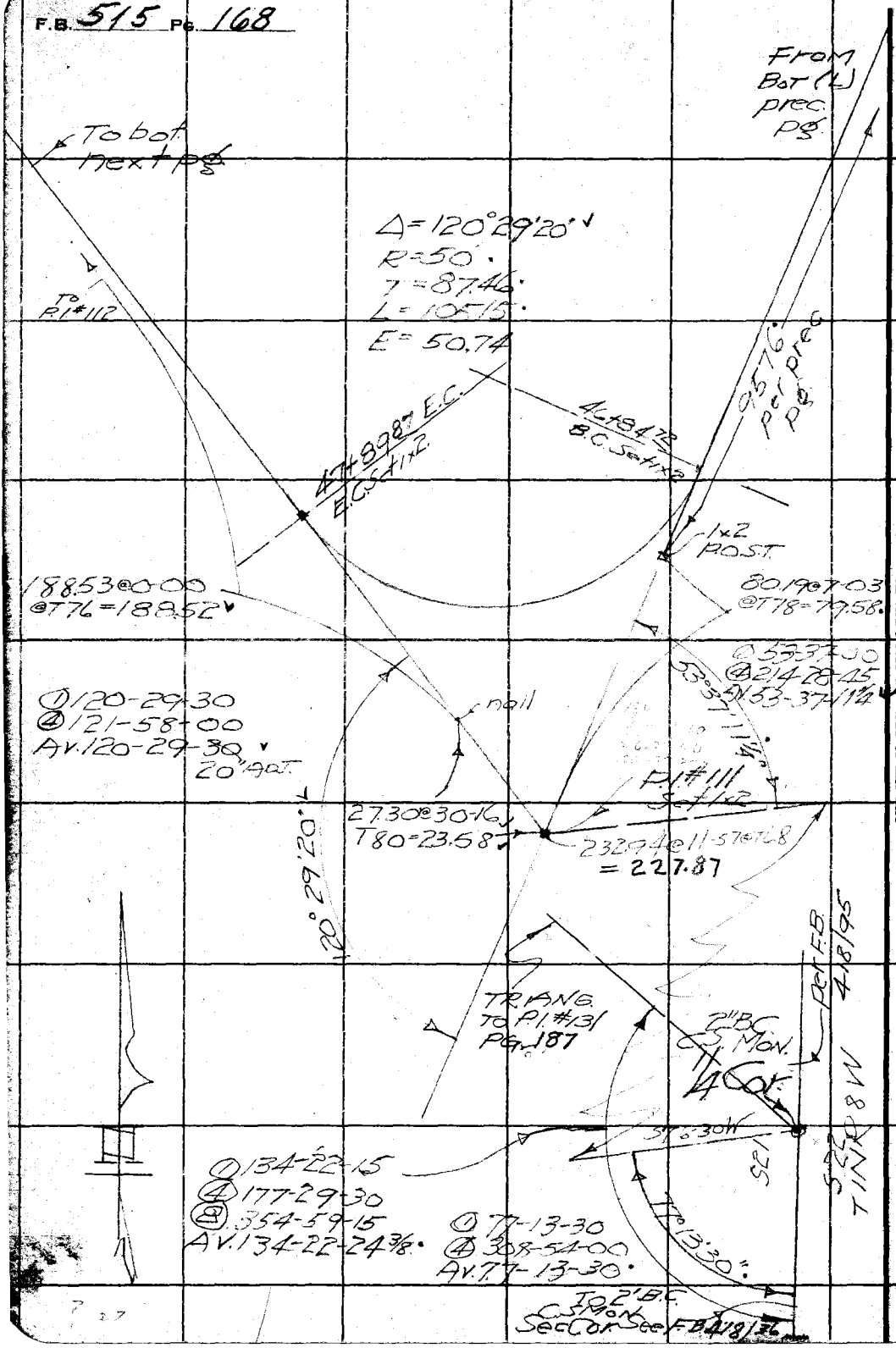

RETURN TO
LOS ANGELES COUNTY SURVEYOR
700 HALL OF RECORDS
Do not extend notes this side of this line
Note: ANY ADDITIONS OR CHANGES ON THIS SHEET MUST BE MADE OR CIRCLED IN Red Ink. WITH DATE AND NAME OF PERSON MAKING CHANGE.

Notes Ck'd by	Survey of Cobal Cn Rd.
Map No. C.S.B-904-2	W. O. 7170 Tape No. 17 St'd 84 °F.
Office Work McAteer-Lyon	Surveyed by Butler
Checked Drew - Terry	Notes " Date 3/33
Date	Indexed A. C. Johnson

F.B. 515 PG. 169

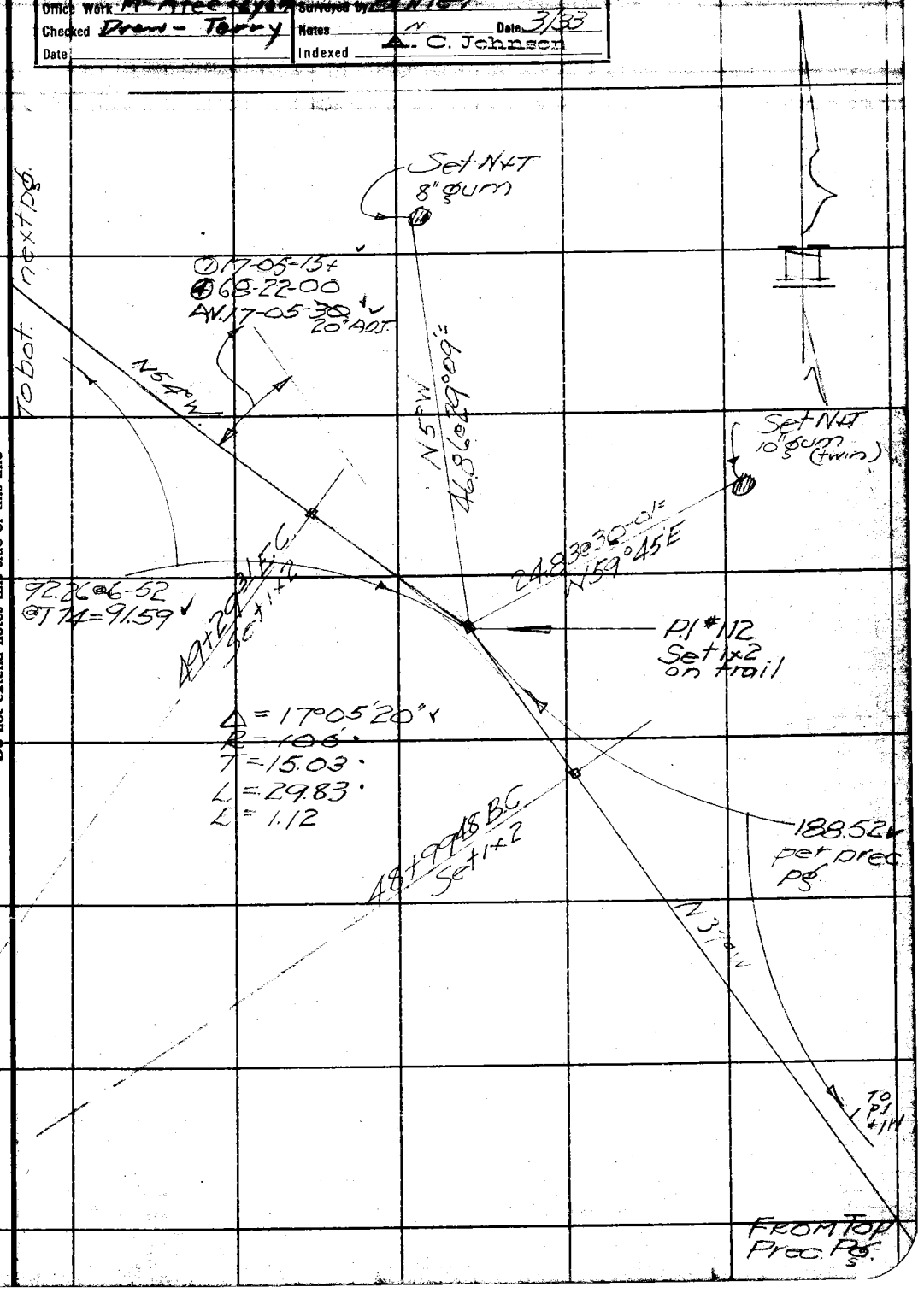

Note: ANY ADDITIONS OR CHANGES ON THIS SHEET MUST BE MADE OR CIRCLED IN Red Ink. WITH DATE AND NAME OF PERSON MAKING CHANGE.

Do not extend notes this side of this line

RETURN TO
LOS ANGELES COUNTY SURVEYOR
700 HALL OF RECORDS

FORM 247 10M 5-31

F.B. 515 Pg. 170

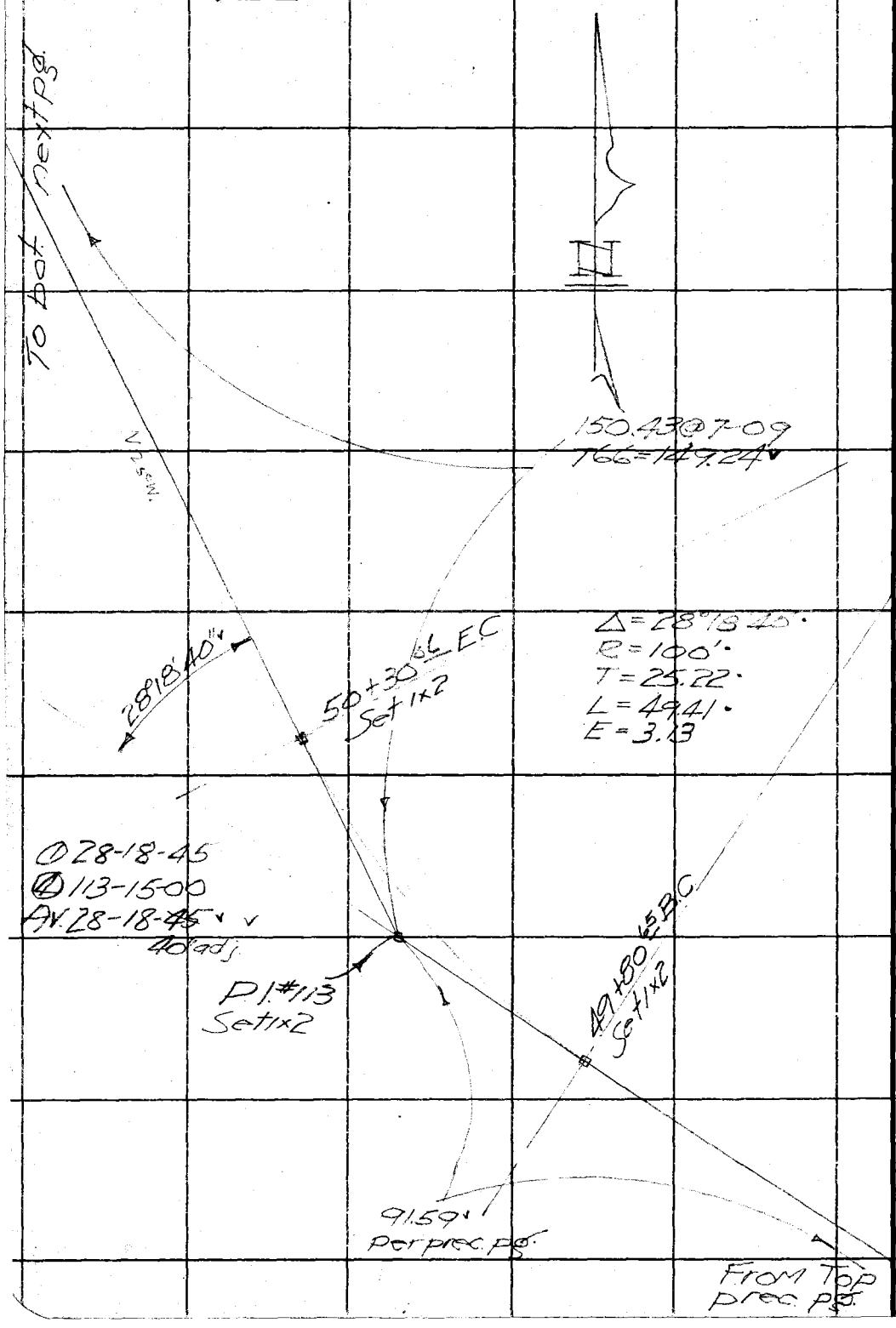

RETURN TO
LOS ANGELES COUNTY SURVEYOR
700 HALL OF RECORDS
Do not extend notes this side of this line

Note: ANY ADDITIONS OR CHANGES ON THIS SHEET MUST BE MADE OR CIRCLED IN Red Ink, WITH DATE AND NAME OF PERSON MAKING CHANGE.

Notes Ck'd by	Survey of Cobal Ch. Rd.
Map No. C.S.B-904-23	W. O. 7170 Tape No. 17 St'd 84 °F.
Office Work McAtee-Lyon	Surveyed by Butler
Checked Drew - Terry	Notes " Date 3/33
Date	Indexed A. C. Johnson

F.B. 515 PG. 171

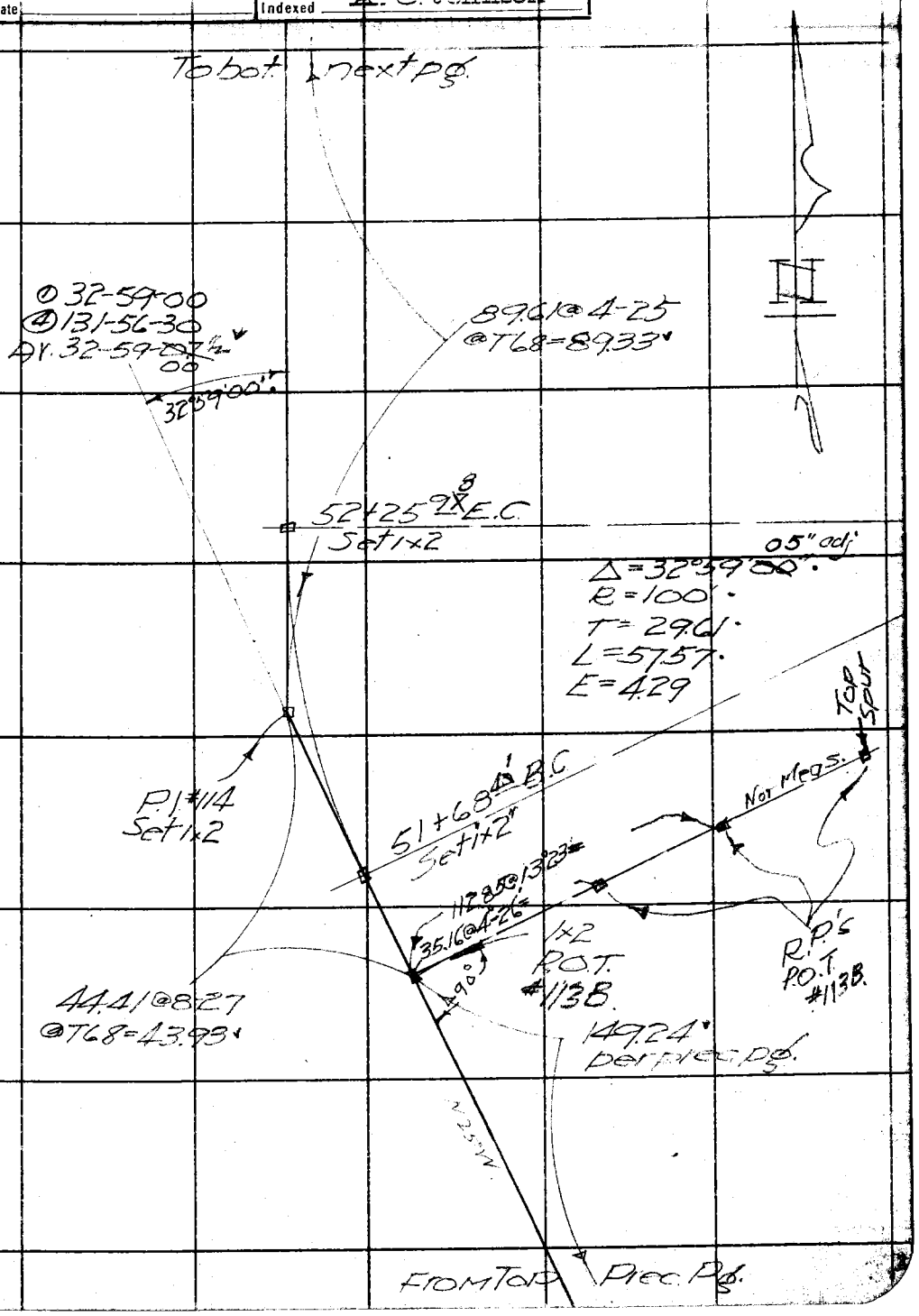

Note: ANY ADDITIONS OR CHANGES ON THIS SHEET MUST BE MADE OR CIRCLED IN Red Ink. WITH DATE AND NAME OF PERSON MAKING CHANGE.

Do not extend notes this side of this line

RETURN TO
LOS ANGELES COUNTY SURVEYOR
700 HALL OF RECORDS

FORM 247 10M 5-31

F.B. 515 Pg. 172

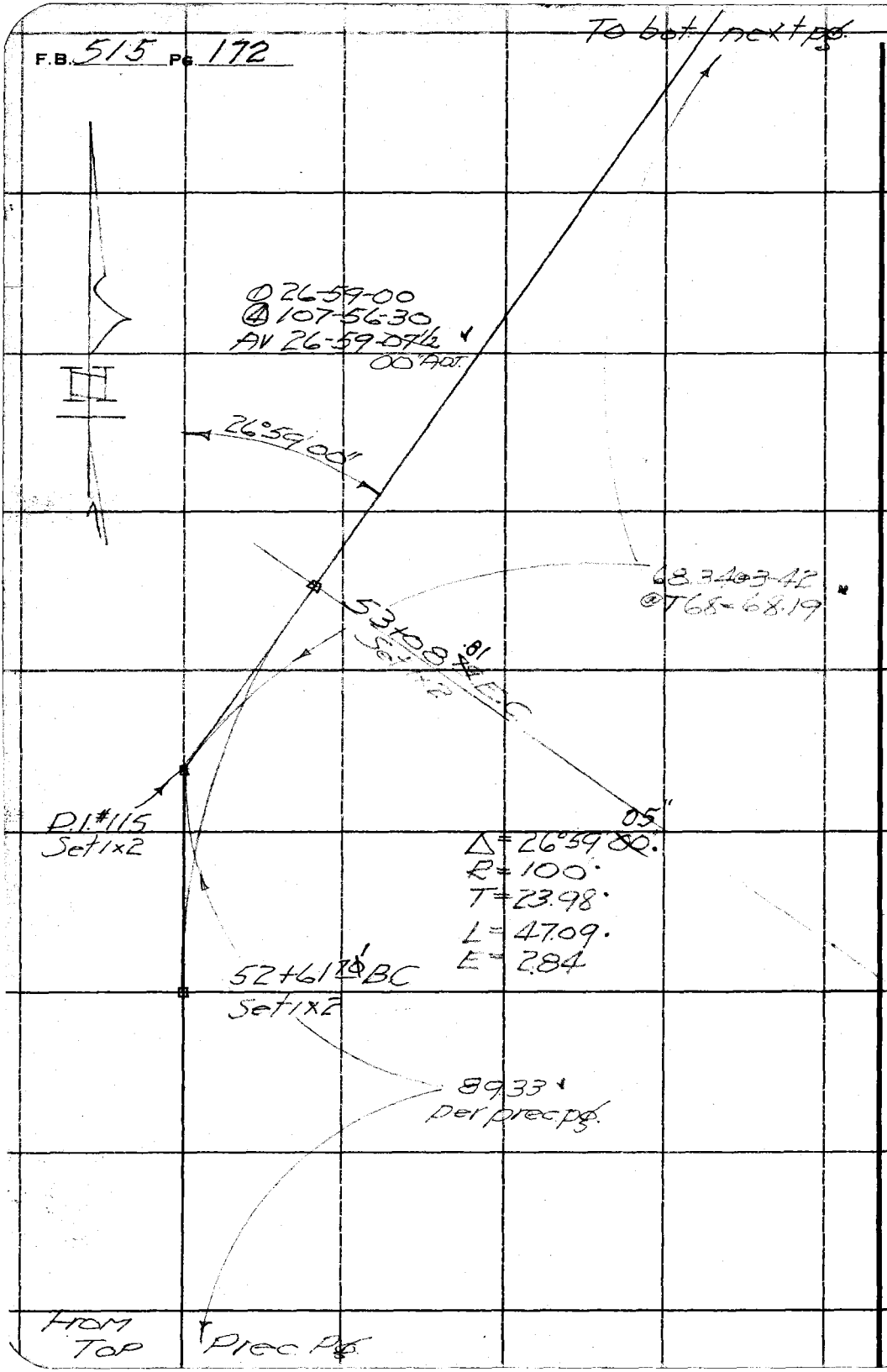

RETURN TO
LOS ANGELES COUNTY SURVEYOR
700 HALL OF RECORDS
Do not extend notes this side of this line

Note: ANY ADDITIONS OR CHANGES ON THIS SHEET MUST BE MADE OR CIRCLED IN Red Ink. WITH DATE AND NAME OF PERSON MAKING CHANGE.

Notes Ck'd by	Survey of Cobal Ca Rd
Map No. CSB-904-3	W. O. 7170 Tape No. 17 St'd 84 °F.
Office Work Lyon	Surveyed by Butler
Checked Drew	Notes " Date 3/33
Date	Indexed A. C. Johnson

F.B. 515 Pg. 173

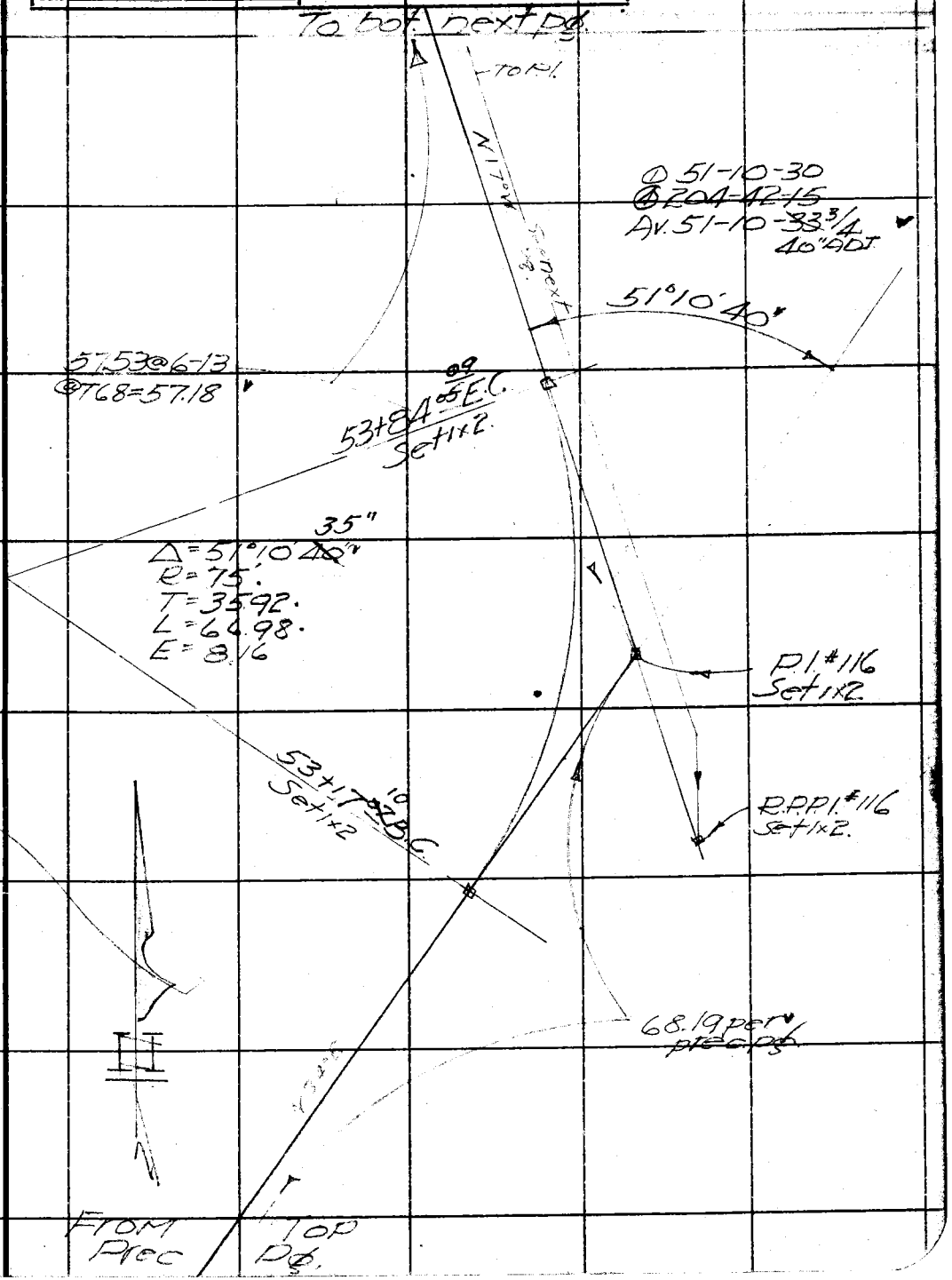

Note: ANY ADDITIONS OR CHANGES ON THIS SHEET MUST BE MADE OR CIRCLED IN Red Ink. WITH DATE AND NAME OF PERSON MAKING CHANGE.

Do not extend notes this side of this line

RETURN TO
LOS ANGELES COUNTY SURVEYOR
700 HALL OF RECORDS

FORM 247 10M 5-31

F.B. 515 Pg. 174

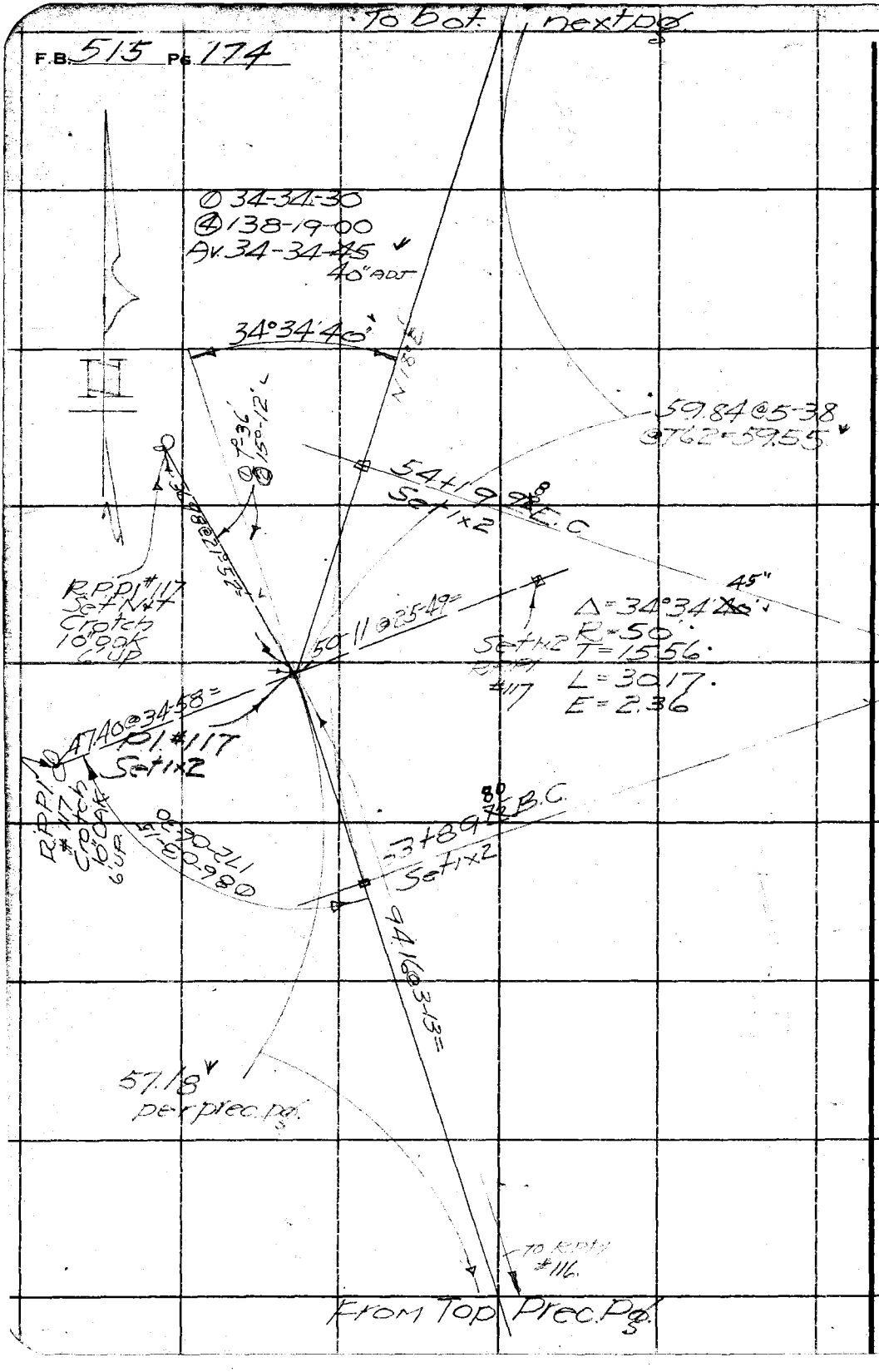

RETURN TO
LOS ANGELES COUNTY SURVEYOR
700 HALL OF RECORDS
Do not extend notes this side of this line
Note: ANY ADDITIONS OR CHANGES ON THIS SHEET MUST BE MADE OR CIRCLED IN Red Ink, WITH DATE AND NAME OF PERSON MAKING CHANGE.

Notes Ck'd by	Survey of Cobal Cn Rd.
Map No. CSB-904-3	W. O. 7170 Tape No. 17 St'd 84 °F.
Office Work Lyon	Surveyed by Butler
Checked Drew	Notes " Date 3/33
Date	Indexed A. C. Johnson

F.B. 515 PG. 175

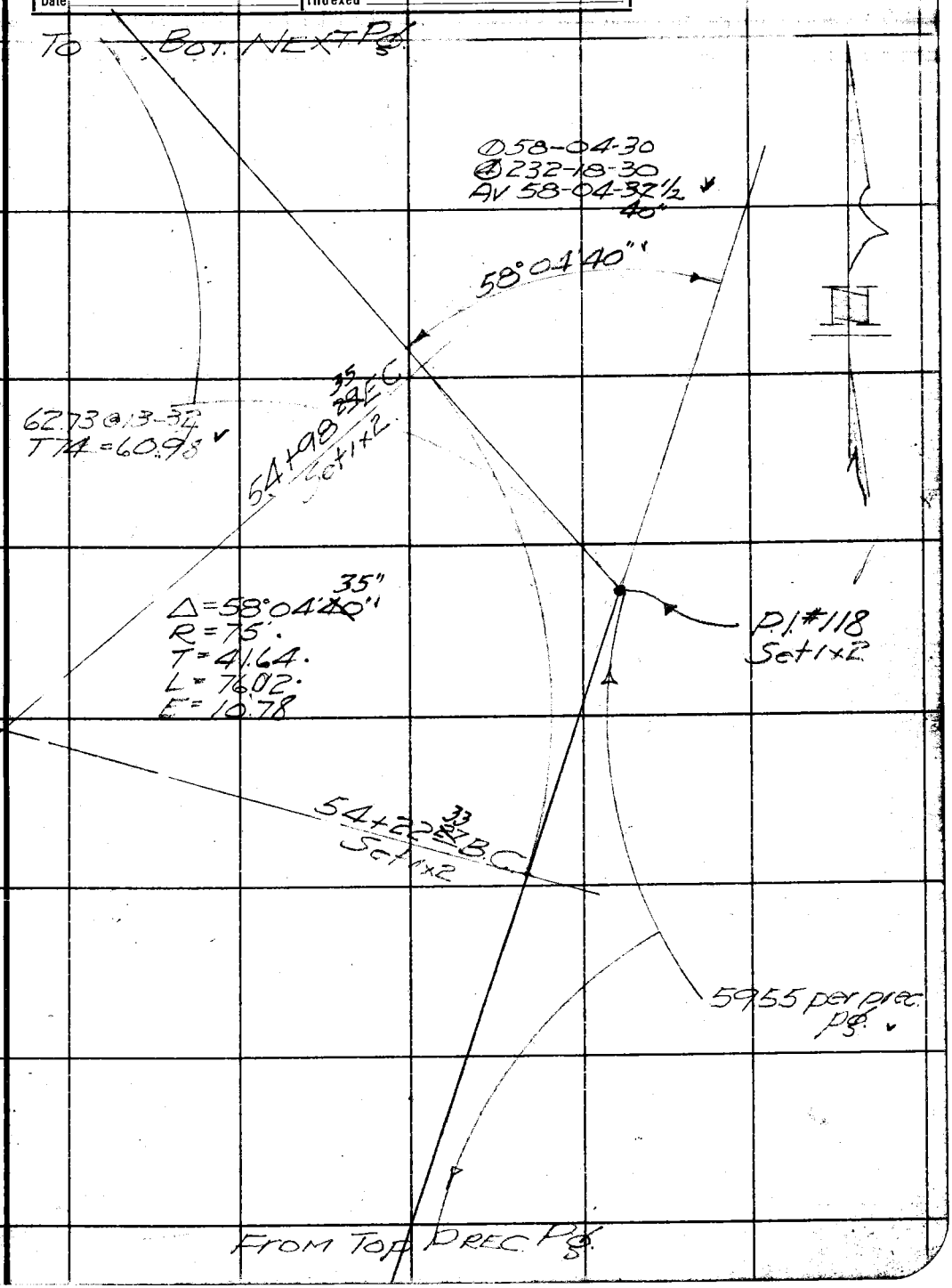

Note: ANY ADDITIONS OR CHANGES ON THIS SHEET MUST BE MADE OR CIRCLED IN Red Ink. WITH DATE AND NAME OF PERSON MAKING CHANGE.

Do not extend notes this side of this line

RETURN TO
LOS ANGELES COUNTY SURVEYOR
700 HALL OF RECORDS

FORM 247 10M 5-31

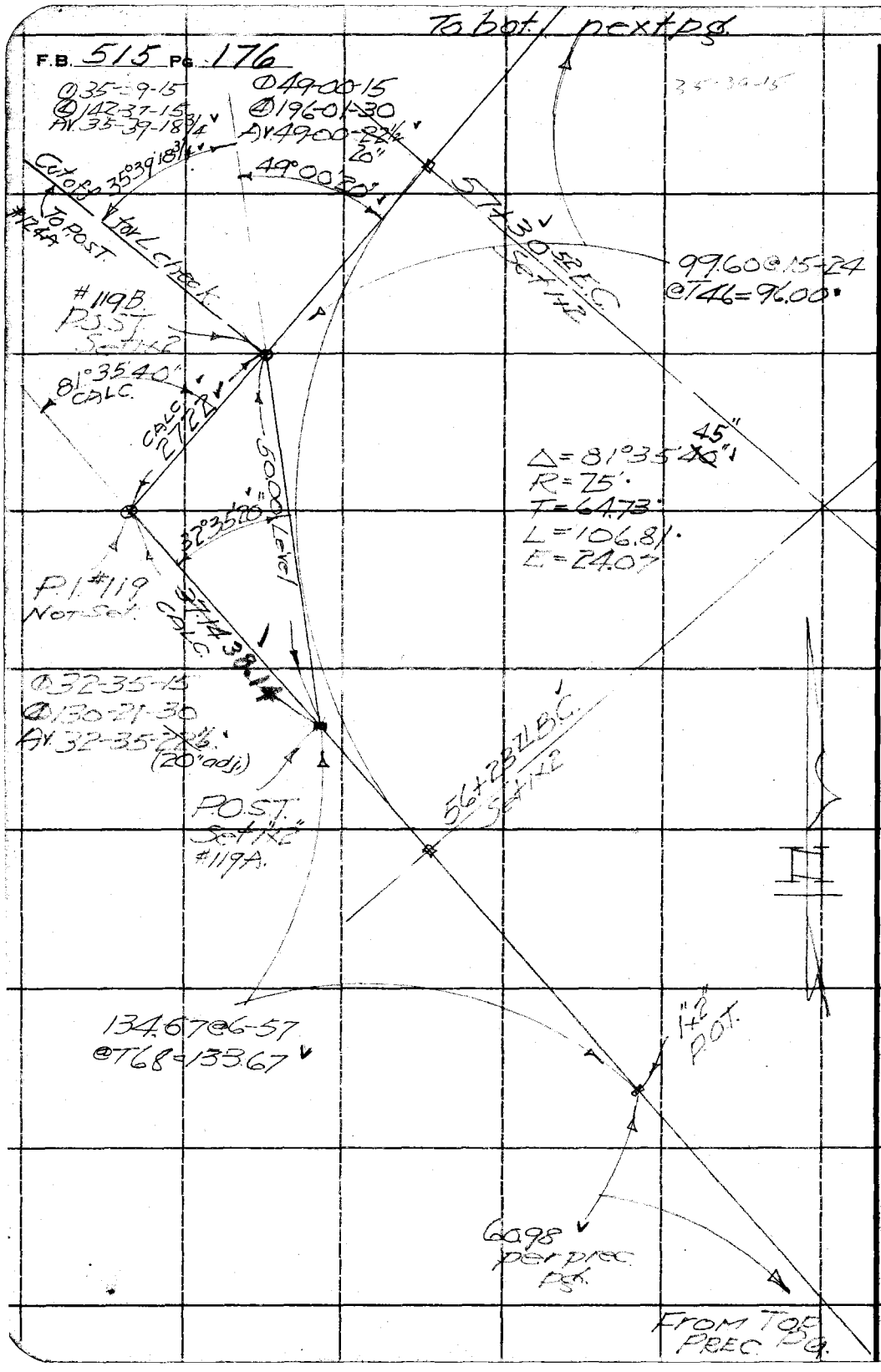

RETURN TO
LOS ANGELES COUNTY SURVEYOR
700 HALL OF RECORDS

Do not extend notes this side of this line

Note: ANY ADDITIONS OR CHANGES ON THIS SHEET MUST BE MADE OR CIRCLED IN Red Ink. WITH DATE AND NAME OF PERSON MAKING CHANGE.

Notes Ck'd by	Survey of Cobol Cn BD.
Map No. CS13-904-3	W. O. 7170 Tape No. 17 St' 84 °F.
Office Work LYON	Surveyed by Butler
Checked Drew	Notes " Date 3/33
Date	Indexed A. C. Johnson

F.B. 515 Pg. 177

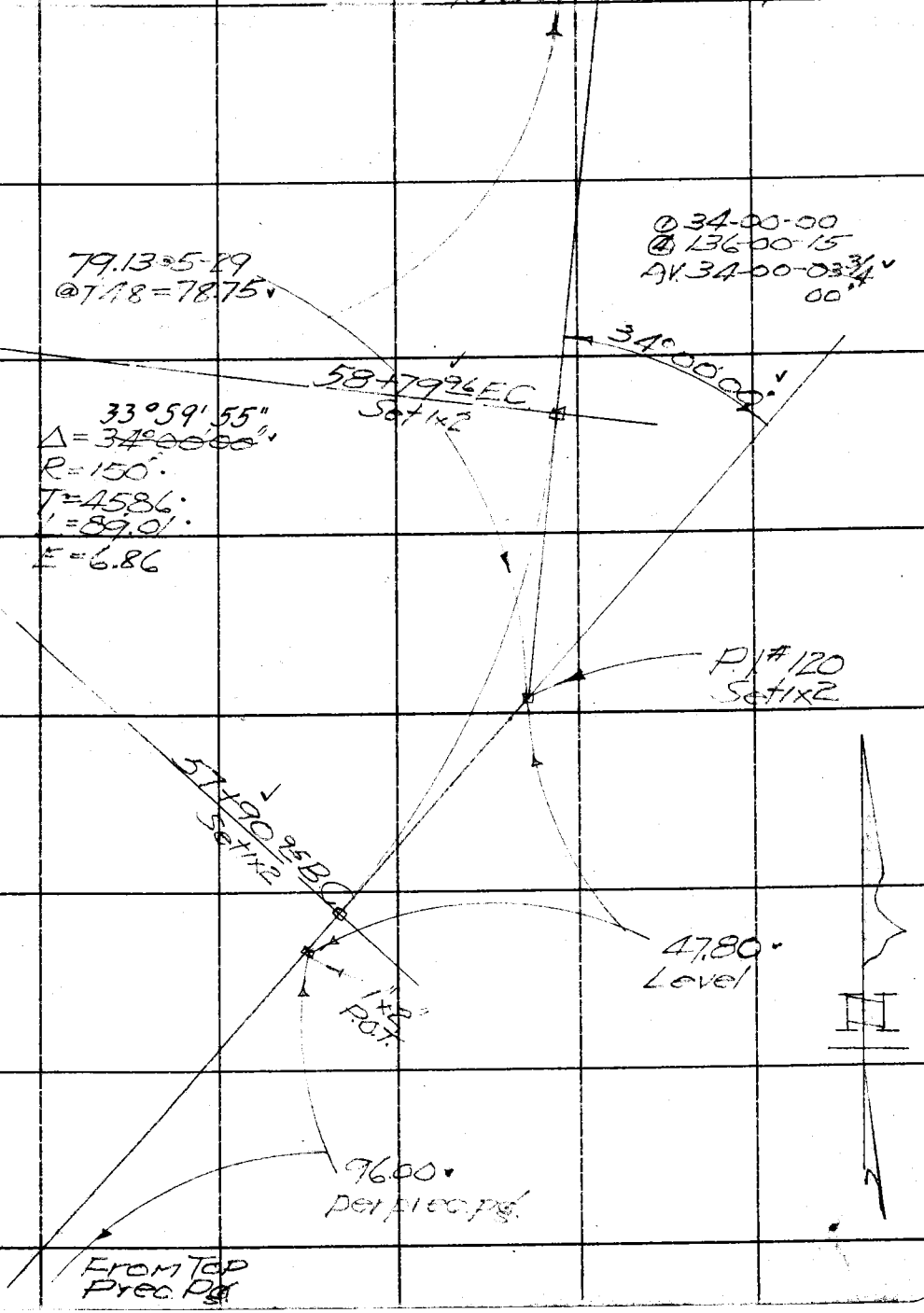

Note: ANY ADDITIONS OR CHANGES ON THIS SHEET MUST BE MADE OR CIRCLED IN Red Ink, WITH DATE AND NAME OF PERSON MAKING CHANGE.

Do not extend notes this side of this line

RETURN TO
LOS ANGELES COUNTY SURVEYOR
700 HALL OF RECORDS

FORM 247 10M 5-31

F.B. 515 Pg. 178

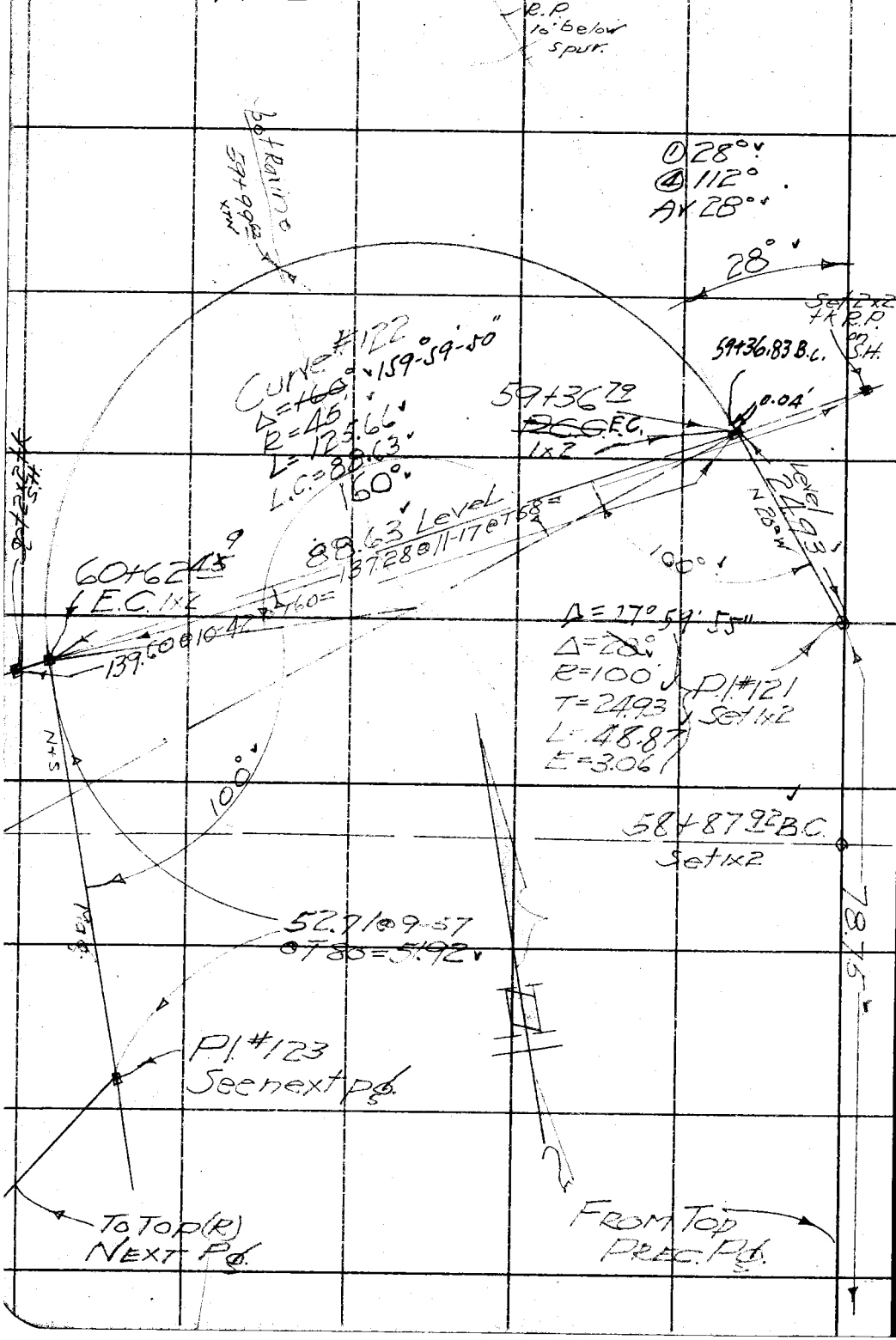

RETURN TO
LOS ANGELES COUNTY SURVEYOR
700 HALL OF RECORDS

Do not extend notes this side of this line

Note: ANY ADDITIONS OR CHANGES ON THIS SHEET MUST BE MADE OR CIRCLED IN Red Ink. WITH DATE AND NAME OF PERSON MAKING CHANGE.

Notes Ck'd by	Survey of Cobalt Rd
Map No. CSB-904-3	W. O. 7170 Tape No. 17 St'd 84 °F.
Office Work Lyon	Surveyed by Butler
Checked Drew	Notes " Date 3/33
Date	Indexed A. C. Johnson

F.B. 515 Pg. 179

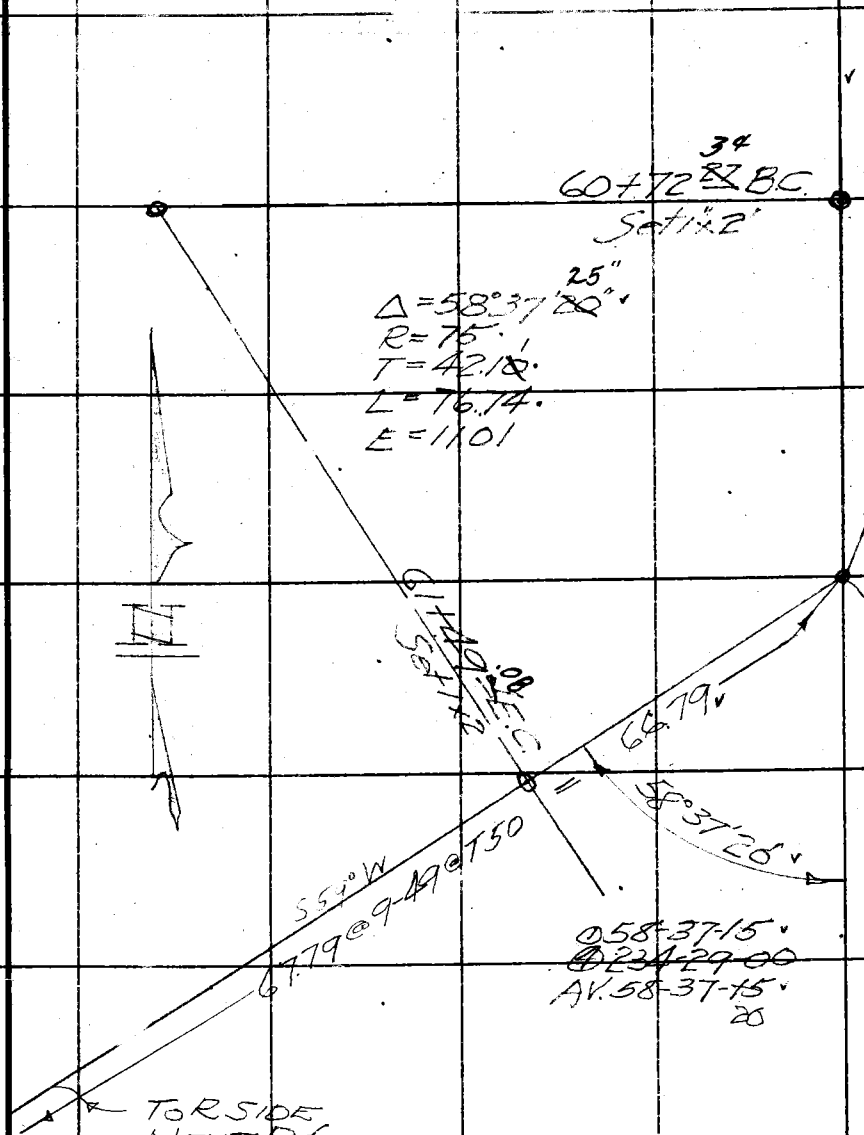

Note: ANY ADDITIONS OR CHANGES ON THIS SHEET MUST BE MADE OR CIRCLED IN Red Ink, WITH DATE AND NAME OF PERSON MAKING CHANGE.

Do not extend notes this side of this line

RETURN TO
LOS ANGELES COUNTY SURVEYOR
700 HALL OF RECORDS

FORM 247 10M 5-31

RETURN TO

LOS ANGELES COUNTY SURVEYOR

700 HALL OF RECORDS

Note: ANY ADDITIONS OR CHANGES ON THIS SHEET MUST BE MADE OR CIRCLED IN **Red Ink.** WITH DATE AND NAME OF PERSON MAKING CHANGE.

Do not extend notes this side of this line

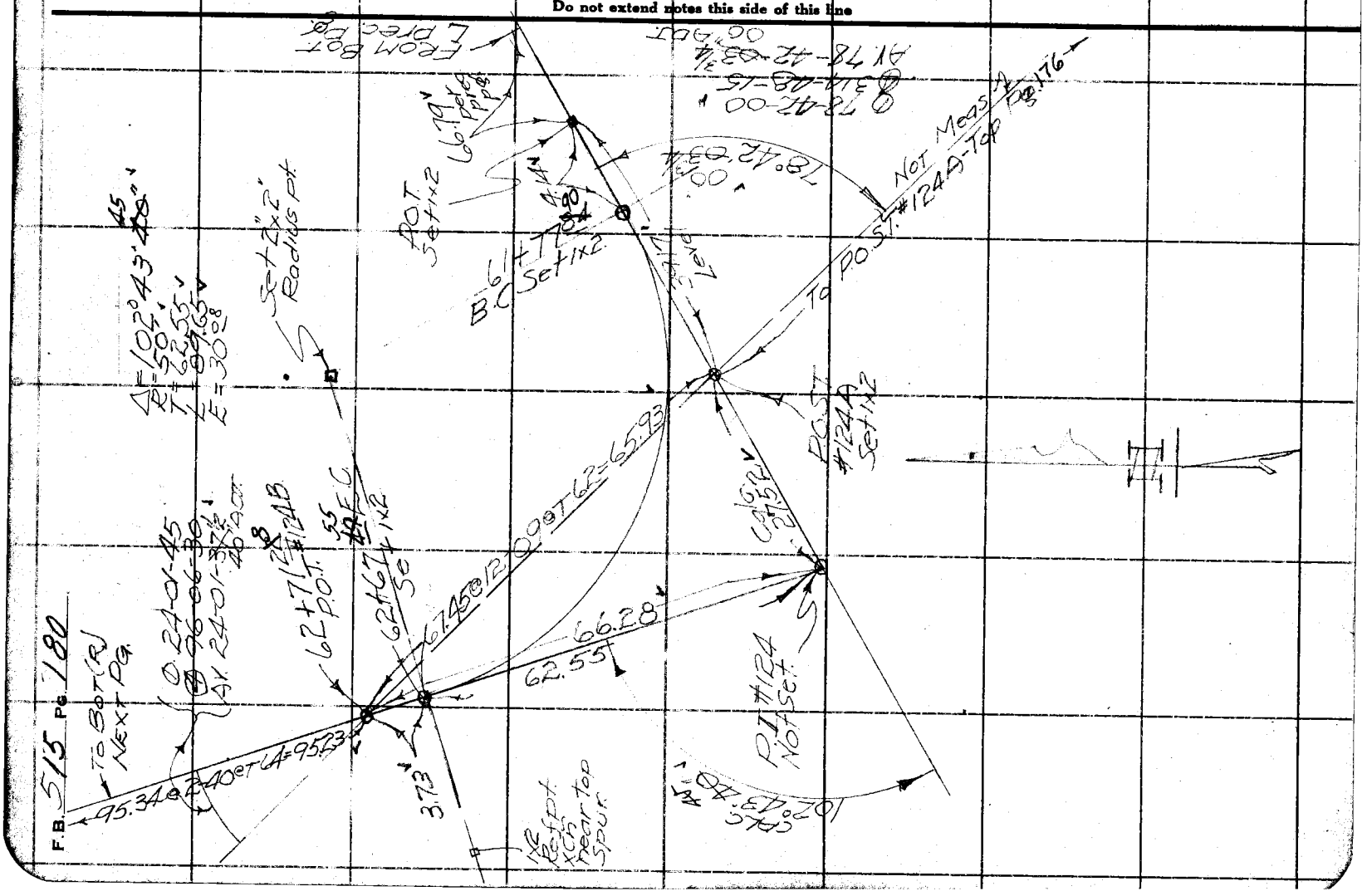

Notes Ck'd by	Survey of Cobalt St Rd
Map No. CSB-904-3	W. O. 7170 Tape No. 17 St'd 8 ft OF.
Office Work Lyon	Surveyed by Butler
Checked Drew	Notes " Date 3/33
Date	Indexed A. C. Johnson

F.B. 515 PG. 181

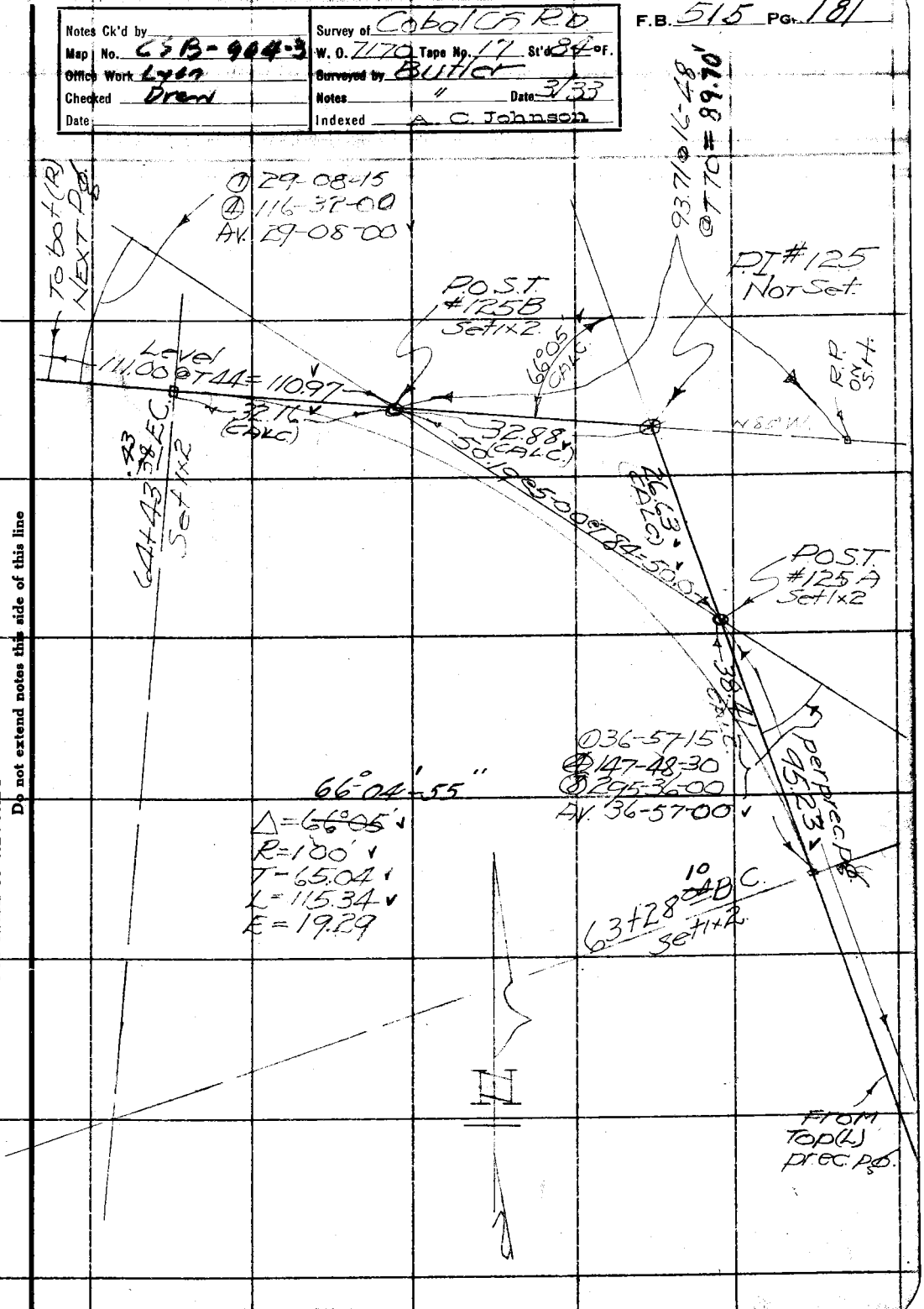

Note: ANY ADDITIONS OR CHANGES ON THIS SHEET MUST BE MADE OR CIRCLED IN Red Ink, WITH DATE AND NAME OF PERSON MAKING CHANGE.

Do not extend notes this side of this line

RETURN TO
LOS ANGELES COUNTY SURVEYOR
700 HALL OF RECORDS

FORM 247 10M 5-31

RETURN TO
LOS ANGELES COUNTY SURVEYOR
700 HALL OF RECORDS

Note: ANY ADDITIONS OR CHANGES ON THIS SHEET MUST BE MADE OR CIRCLED IN **Red Ink.** WITH DATE AND NAME OF PERSON MAKING CHANGE.

Do not extend notes this side of this line

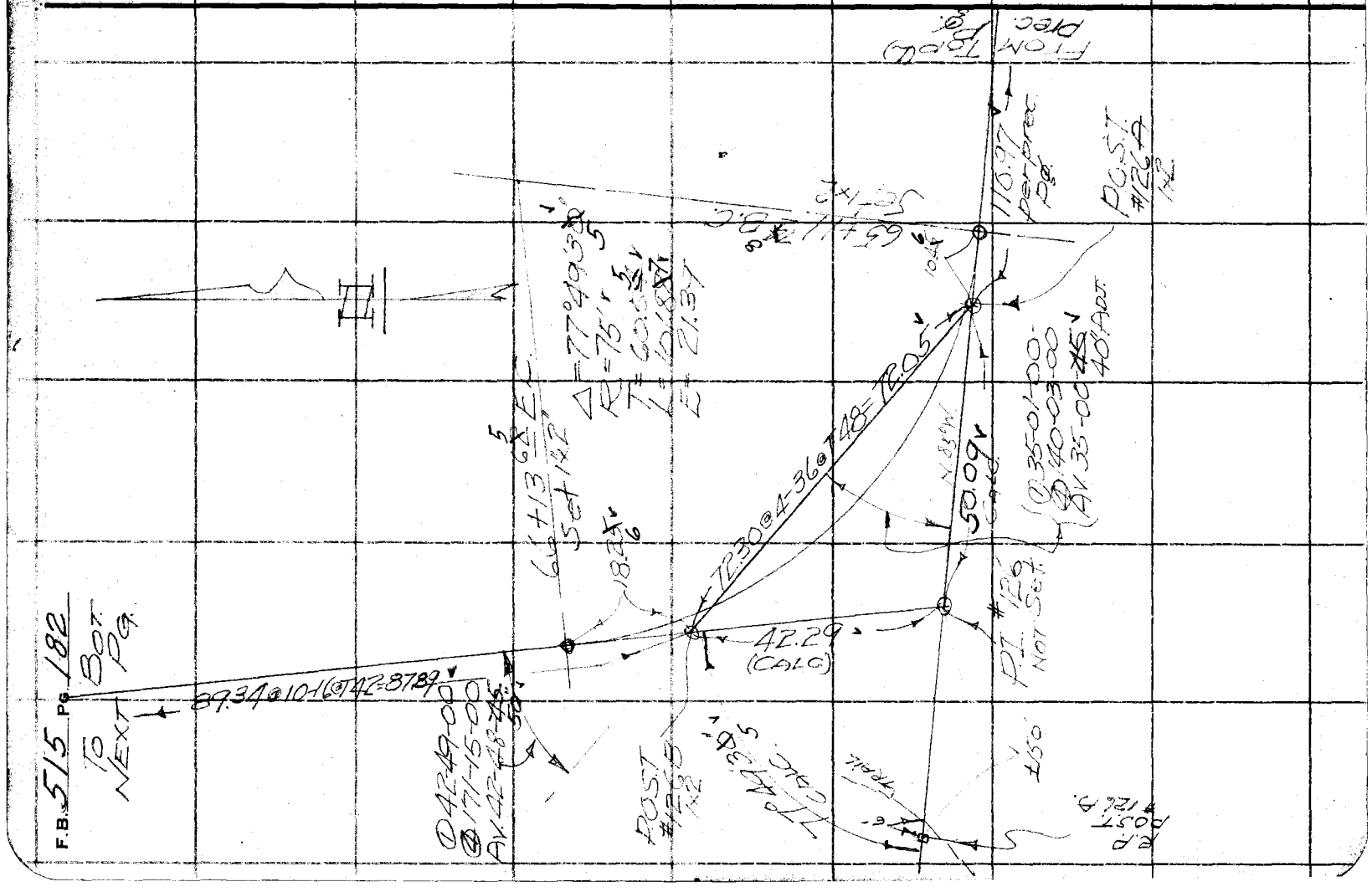

Notes Ck'd by	Survey of Cobalt Rd.
Map No. C 512-904-3	W. O. 7170 Tape No. 17 St'd 84°F.
Office Work Lyon	Surveyed by Butler
Checked Drew	Notes " Date 3/33
Date	Indexed A. C. Johnson

F.B. 515 PG. 183

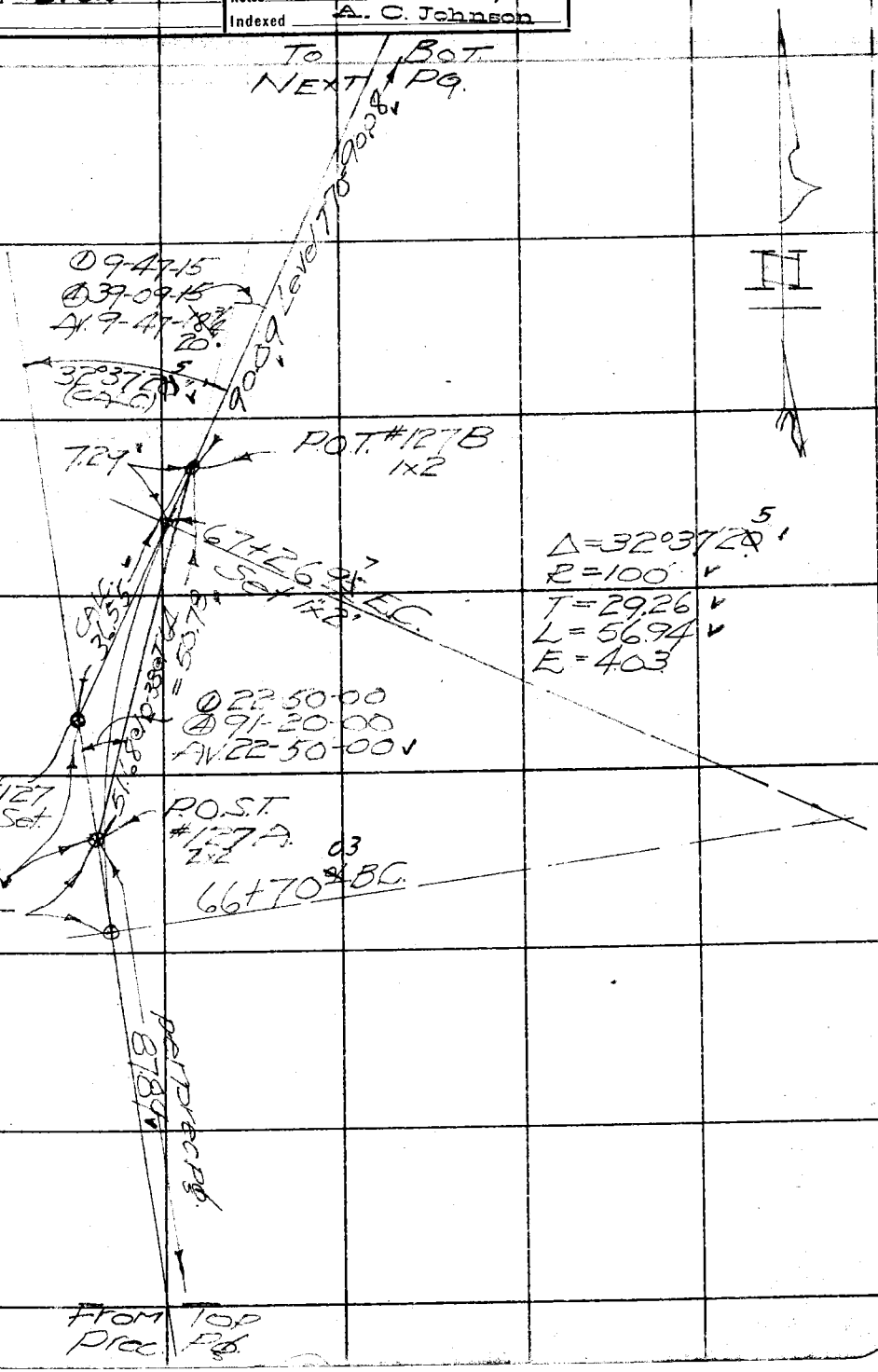

Note: ANY ADDITIONS OR CHANGES ON THIS SHEET MUST BE MADE OR CIRCLED IN Red Ink. WITH DATE AND NAME OF PERSON MAKING CHANGE.

Do not extend notes this side of this line

RETURN TO
LOS ANGELES COUNTY SURVEYOR
700 HALL OF RECORDS

FORM 247 10M 5-31

F.B. 515 Pg. 184

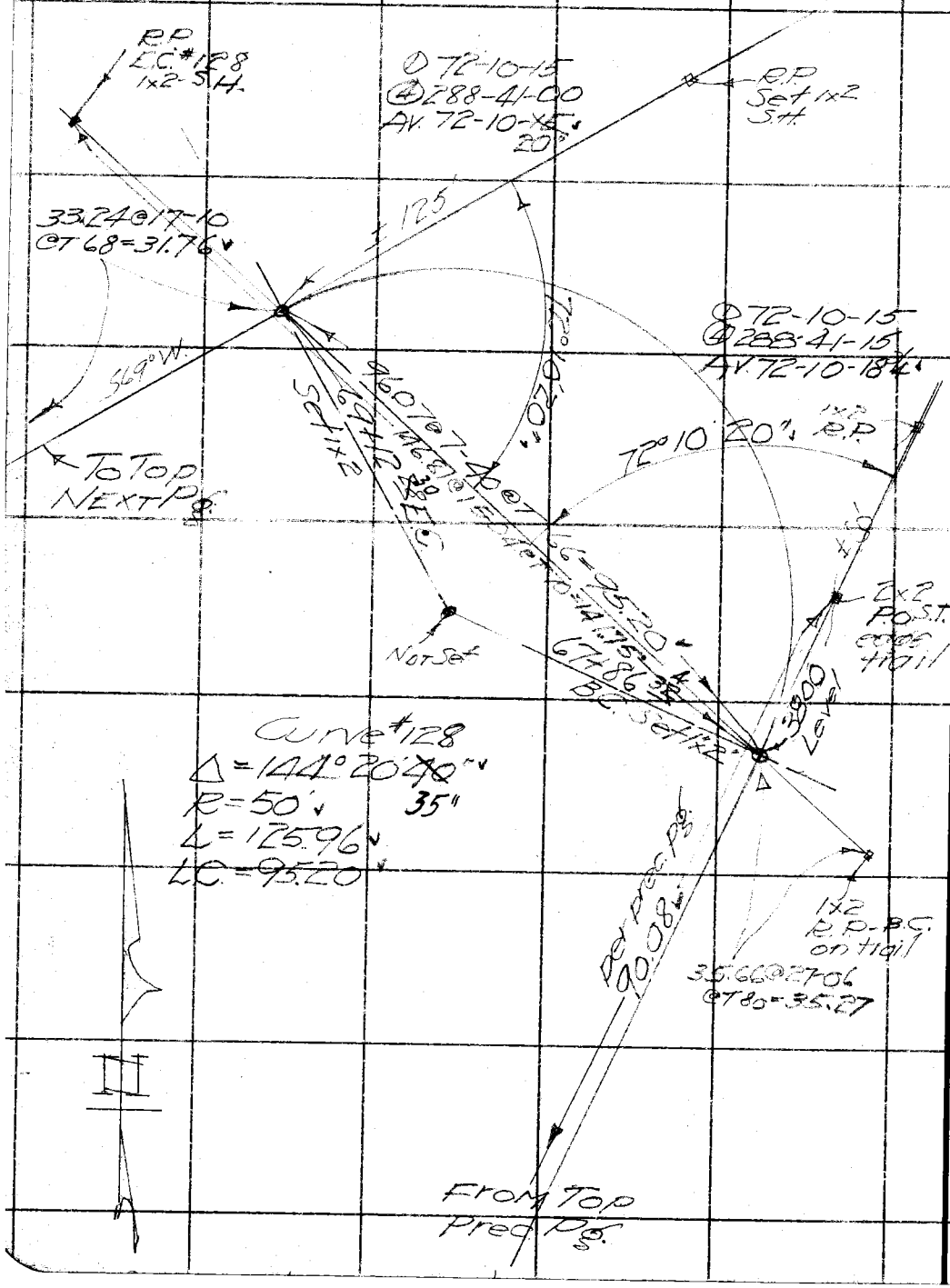

RETURN TO
LOS ANGELES COUNTY SURVEYOR
700 HALL OF RECORDS
Do not extend notes this side of this line

Note: ANY ADDITIONS OR CHANGES ON THIS SHEET MUST BE MADE OR CIRCLED IN Red Ink, WITH DATE AND NAME OF PERSON MAKING CHANGE.

Notes Ck'd by	Survey of Cabalca Rd
Map No. CSB-904-3	W. O. 7170 Tape No. 17 St'd 84 °F.
Office Work Lyon	Surveyed by Butler
Checked Dreed	Notes " Date 3/33
Date	Indexed A. C. Johnson

F.B. 515 PG. 185

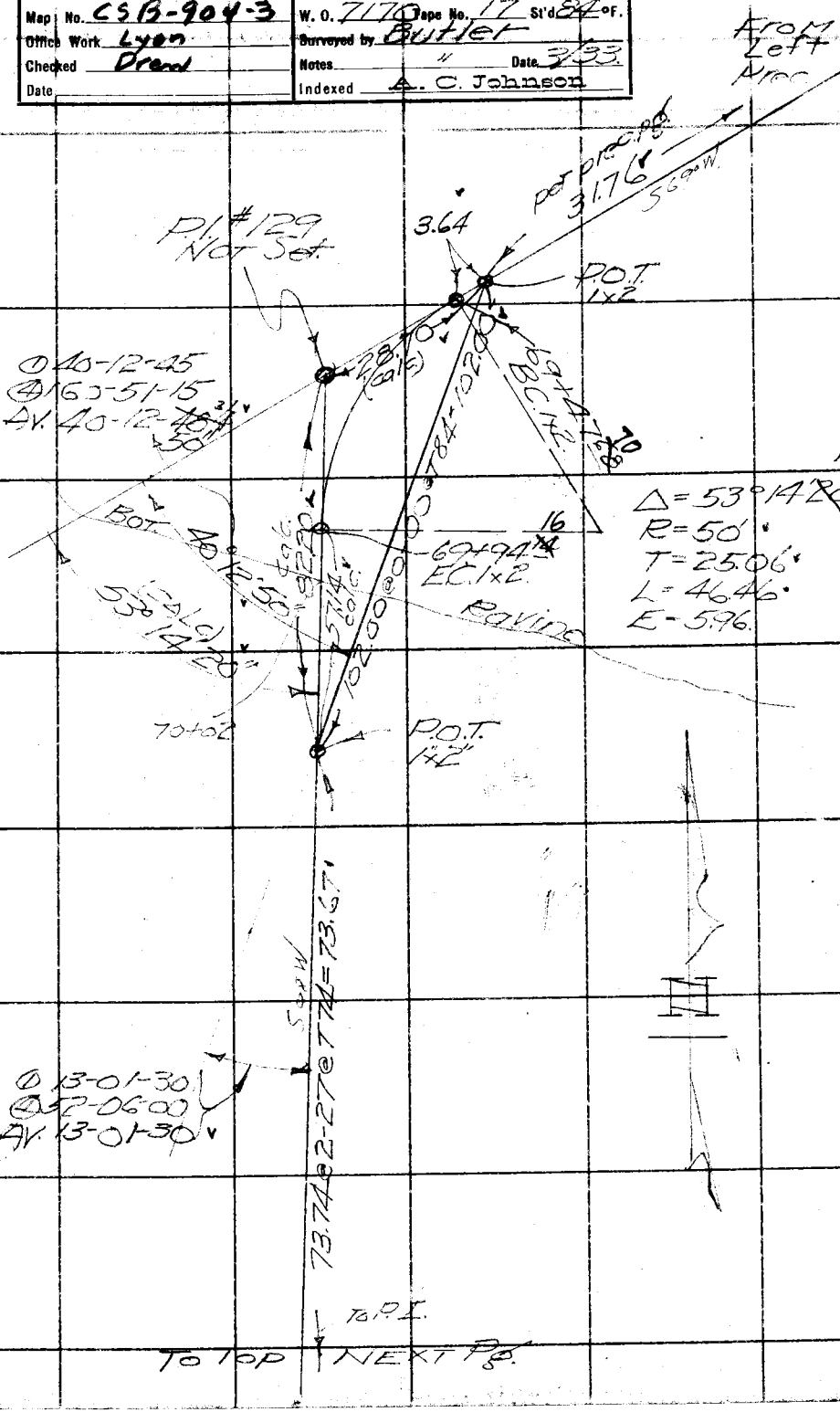

Note: ANY ADDITIONS OR CHANGES ON THIS SHEET MUST BE MADE OR CIRCLED IN Red Ink, WITH DATE AND NAME OF PERSON MAKING CHANGE.

Do not extend notes this side of this line

RETURN TO
LOS ANGELES COUNTY SURVEYOR
700 HALL OF RECORDS

FORM 247 10M 5-31

F.B. 515 PG. 186

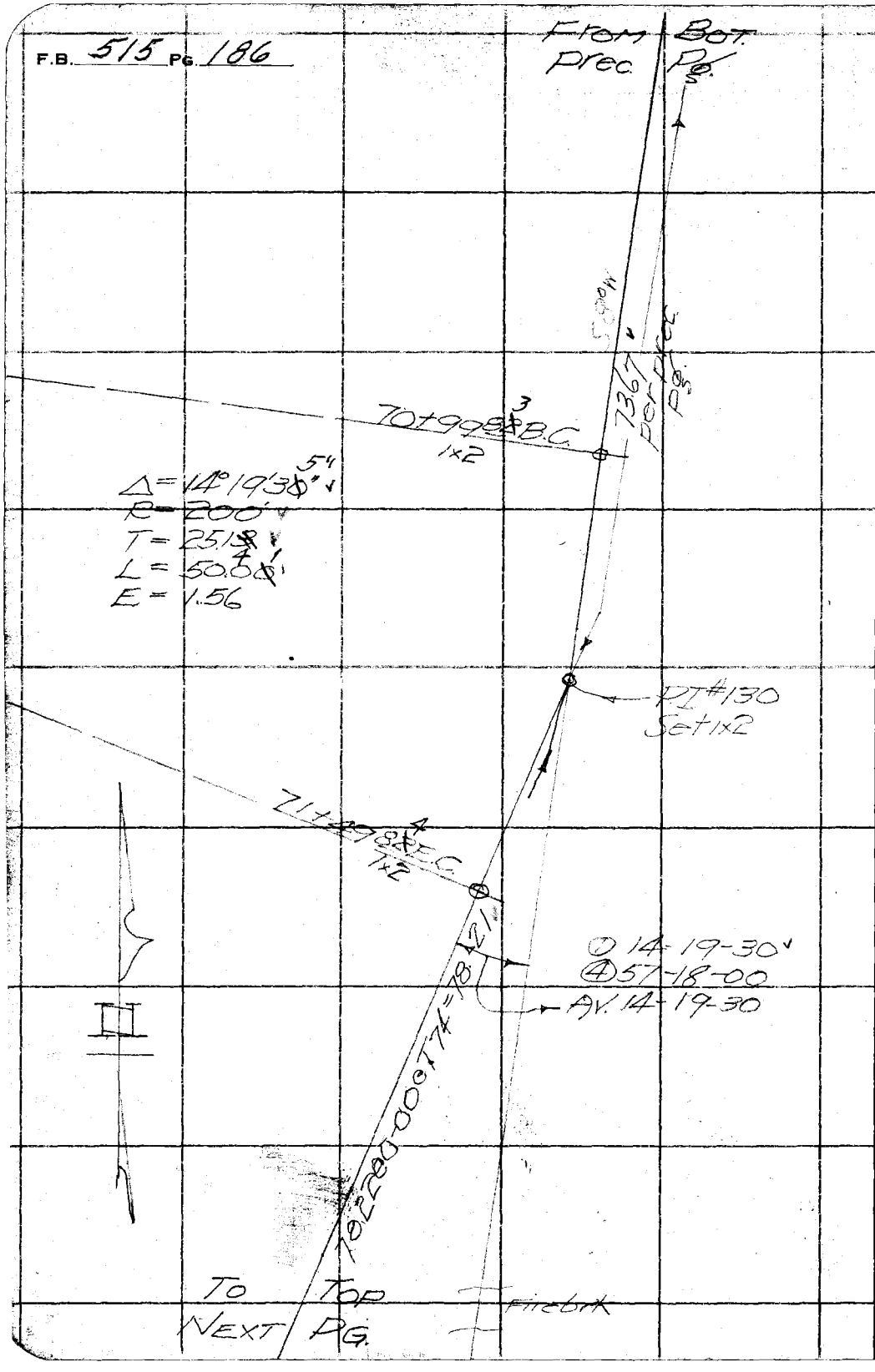

RETURN TO
LOS ANGELES COUNTY SURVEYOR
700 HALL OF RECORDS
Do not extend notes this side of this line
Note: ANY ADDITIONS OR CHANGES ON THIS SHEET MUST BE MADE OR CIRCLED IN Red Ink. WITH DATE AND NAME OF PERSON MAKING CHANGE.

Notes Ck'd by	Survey of Cobal Cr Rd
Map No. CSB-904-3	W. O. 7170 Tape No. 17 St'd 84 °F.
Office Work Lyon	Surveyed by Butler
Checked Drew	Notes " Date 3/33
Date	Indexed A. C. Johnson

F.B. 515 PG. 187

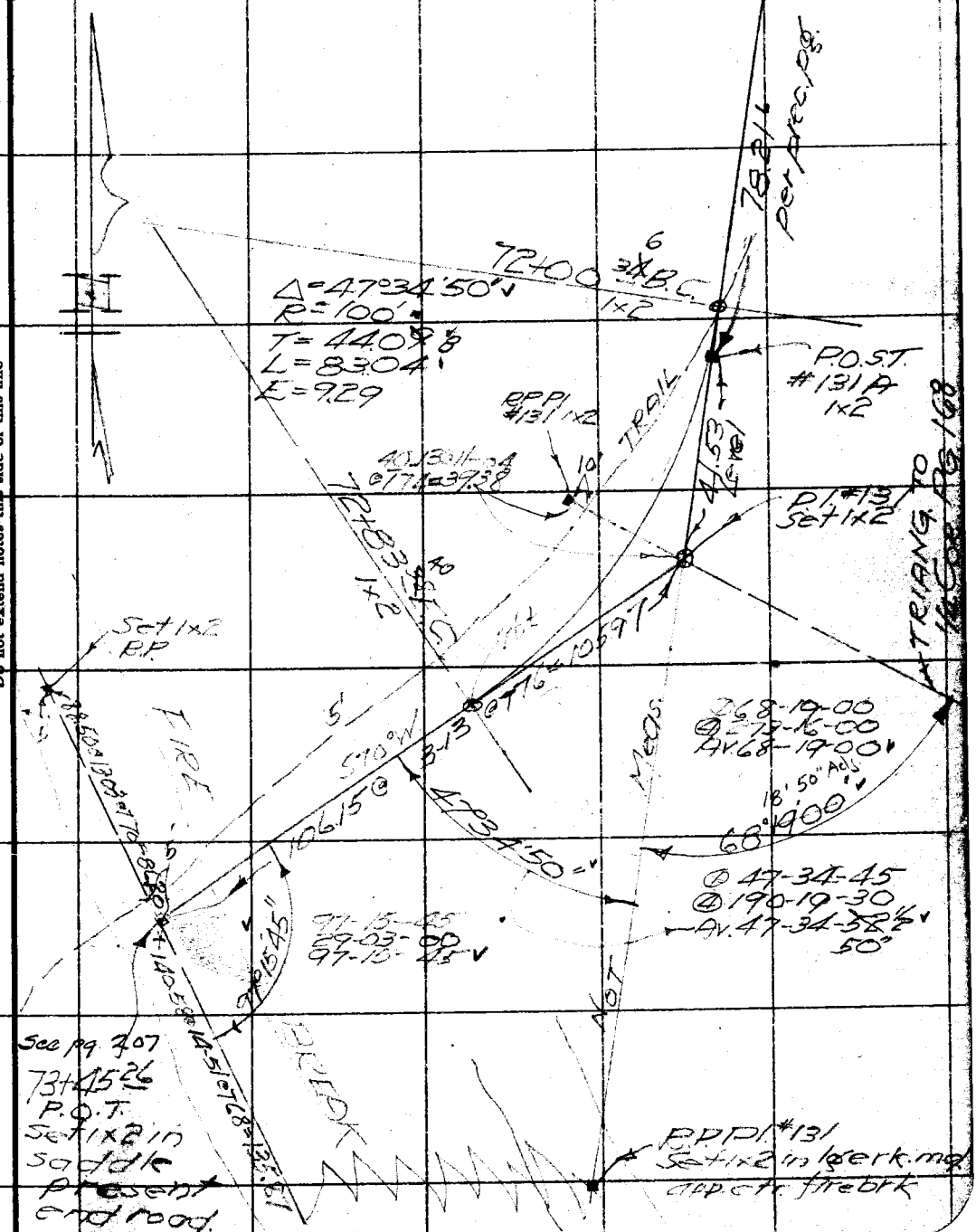

Note: ANY ADDITIONS OR CHANGES ON THIS SHEET MUST BE MADE OR CIRCLED IN Red Ink. WITH DATE AND NAME OF PERSON MAKING CHANGE.

RETURN TO
LOS ANGELES COUNTY SURVEYOR
700 HALL OF RECORDS

Do not extend notes this side of this line

FORM 247 10M 5-31

RETURN TO

LOS ANGELES COUNTY SURVEYOR

700 HALL OF RECORDS

Note: ANY ADDITIONS OR CHANGES ON THIS SHEET MUST BE MADE OR CIRCLED IN **Red Ink.** WITH DATE AND NAME OF PERSON MAKING CHANGE.

Do not extend notes this side of this line

F.B. 515 PG 188

Notes Ck'd by	Survey of Cobal Cn Rd
Map No. C.S.B-904-2	W. O. 7170 Tape No. 17 St'd 84 °F.
Office Work McAtee	Surveyed by Butler
Checked	Notes " Date 4/33
Date	Indexed A. C. Johnson

F.B. 515 PG. 189

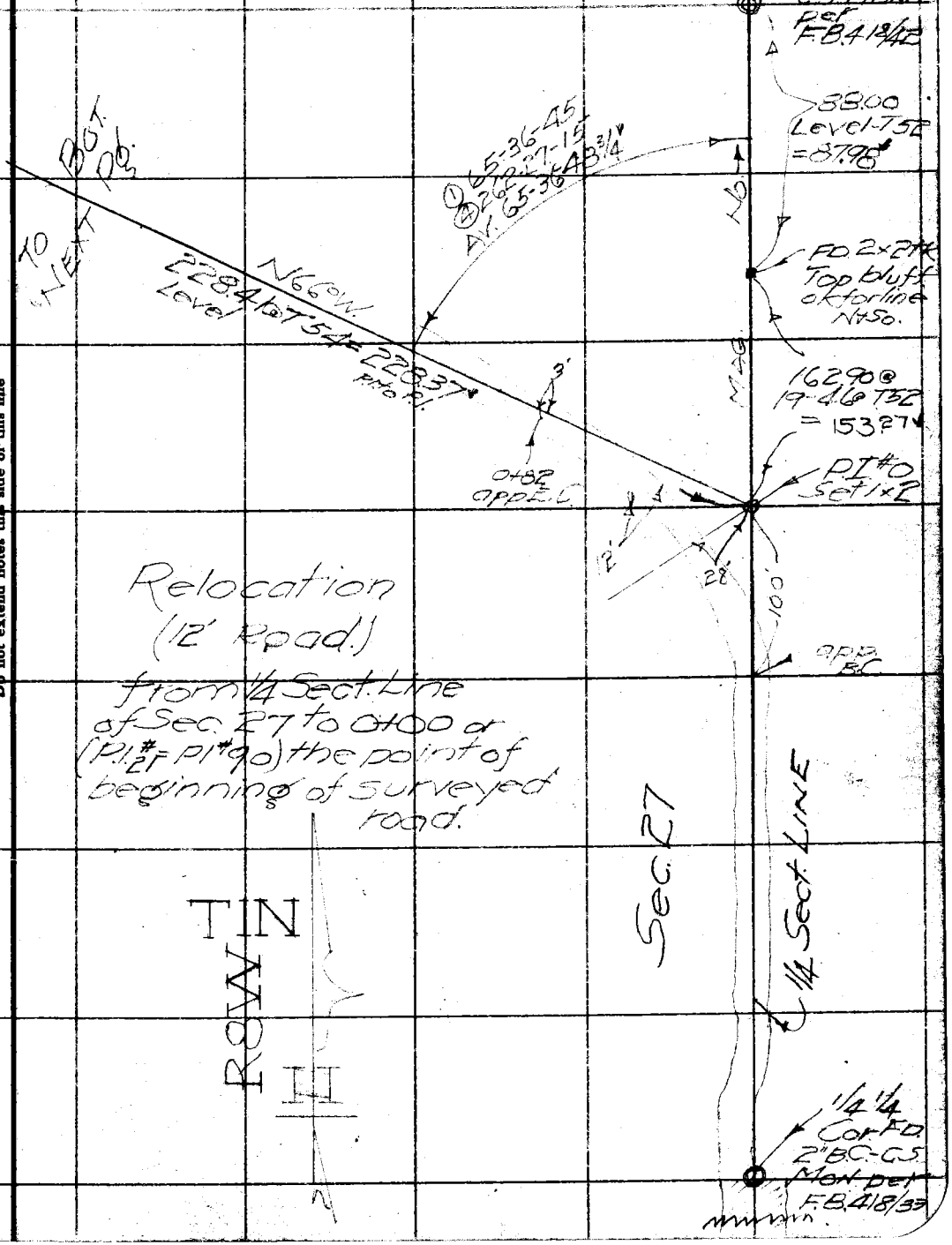

Note: ANY ADDITIONS OR CHANGES ON THIS SHEET MUST BE MADE OR CIRCLED IN Red Ink. WITH DATE AND NAME OF PERSON MAKING CHANGE.

Do not extend notes this side of this line

RETURN TO
LOS ANGELES COUNTY SURVEYOR
700 HALL OF RECORDS

FORM 247 10M 5-31

RETURN TO
LOS ANGELES COUNTY SURVEYOR
700 HALL OF RECORDS

Note: ANY ADDITIONS OR CHANGES ON THIS SHEET MUST BE MADE OR CIRCLED IN **Red Ink.** WITH DATE AND NAME OF PERSON MAKING CHANGE.

Do not extend notes this side of this line

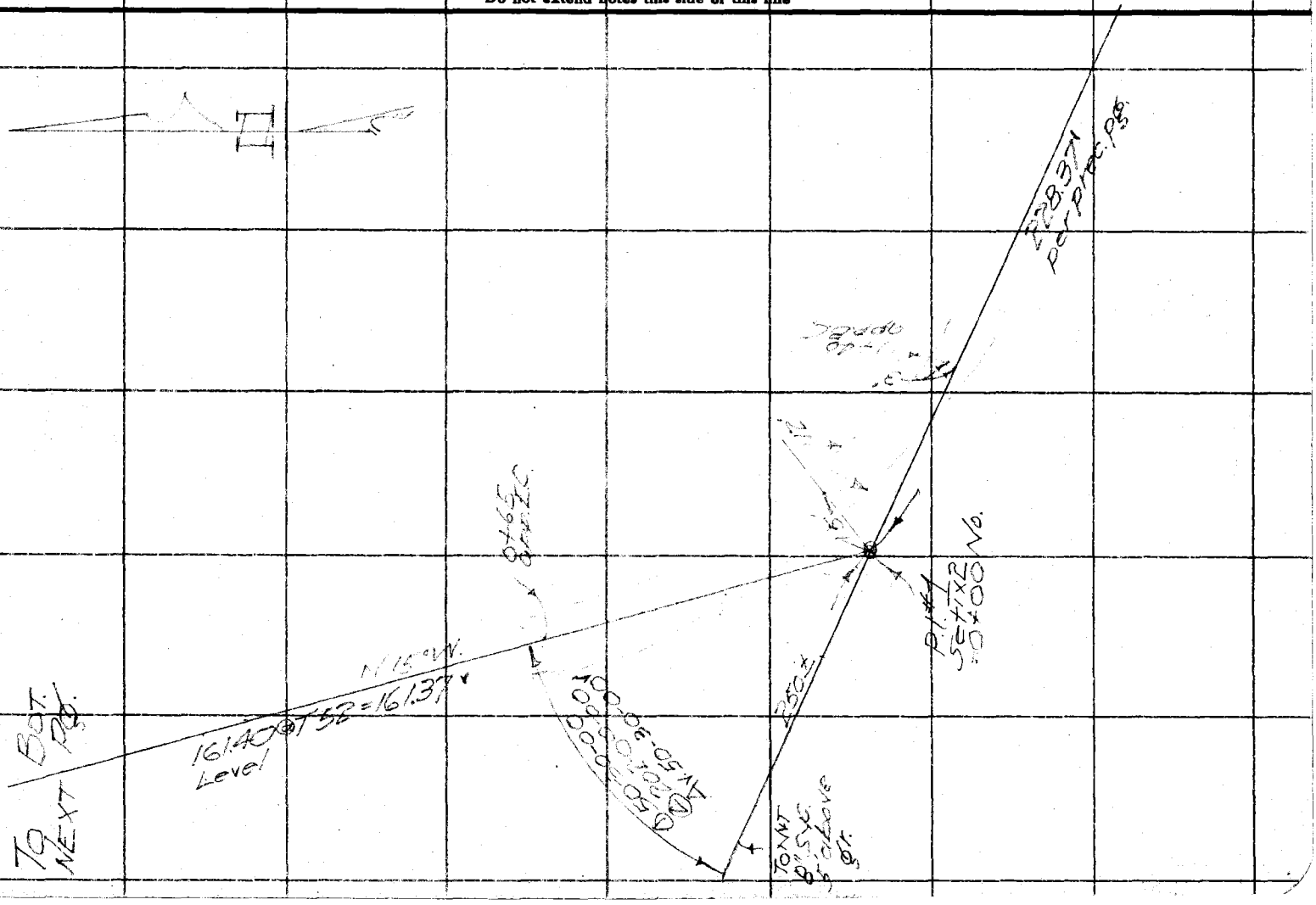

F.B. 515 Pg. 190

Notes Ck'd by	Survey of Cobol Cn Rd.
Map No. McAtee	W. O. 7170 Tape No. 17 St'd 84 °F.
Office Work CS-B-904-2	Surveyed by Butler
Checked	Notes " Date 4/33
Date	Indexed A. C. Johnson

F.B. 515 Pg. 191

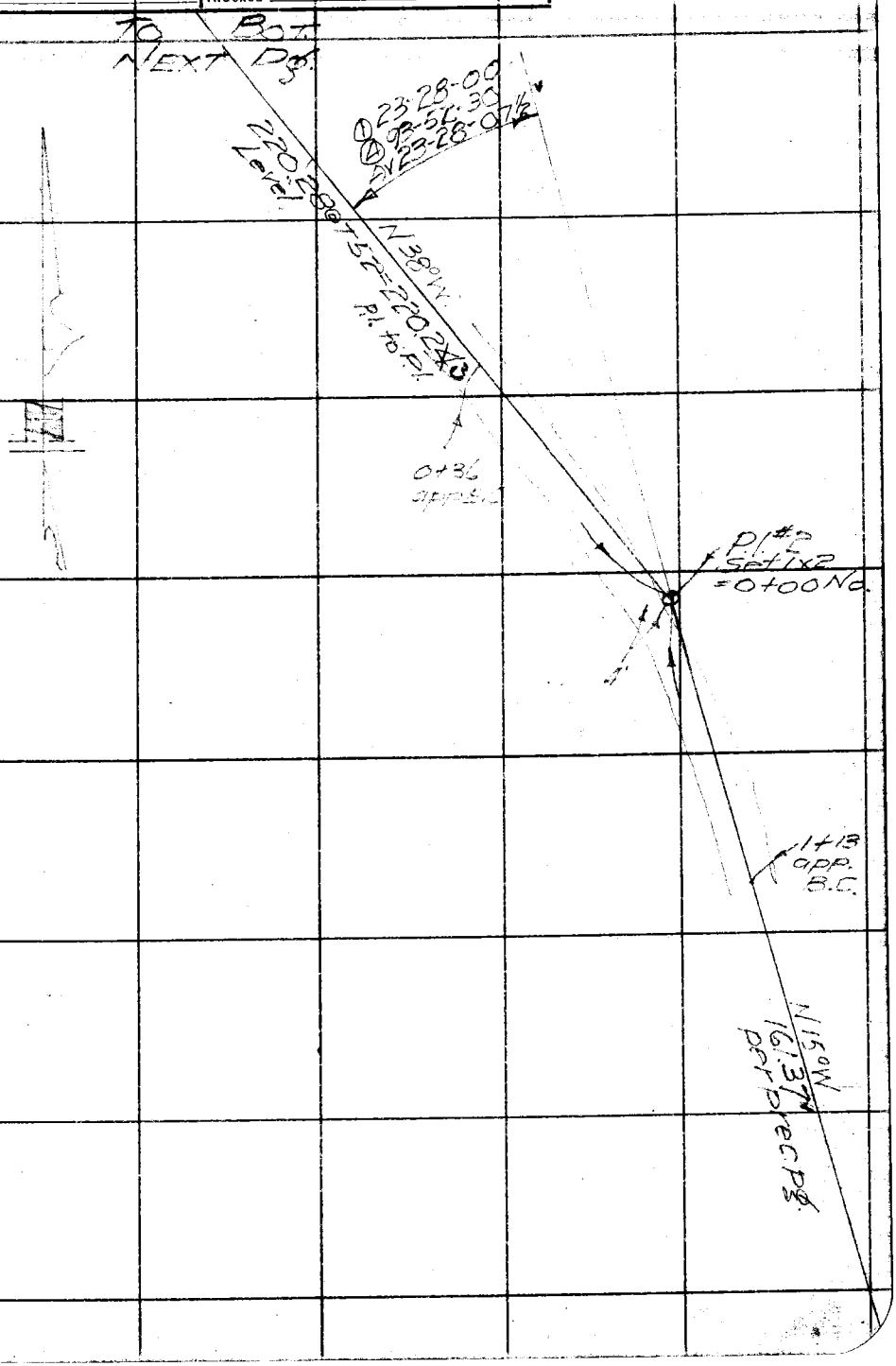

Note: ANY ADDITIONS OR CHANGES ON THIS SHEET MUST BE MADE OR CIRCLED IN Red Ink. WITH DATE AND NAME OF PERSON MAKING CHANGE.

Do not extend notes this side of this line

RETURN TO
LOS ANGELES COUNTY SURVEYOR
700 HALL OF RECORDS

FORM 247 10M 5-31

F.B. 515 PG. 192

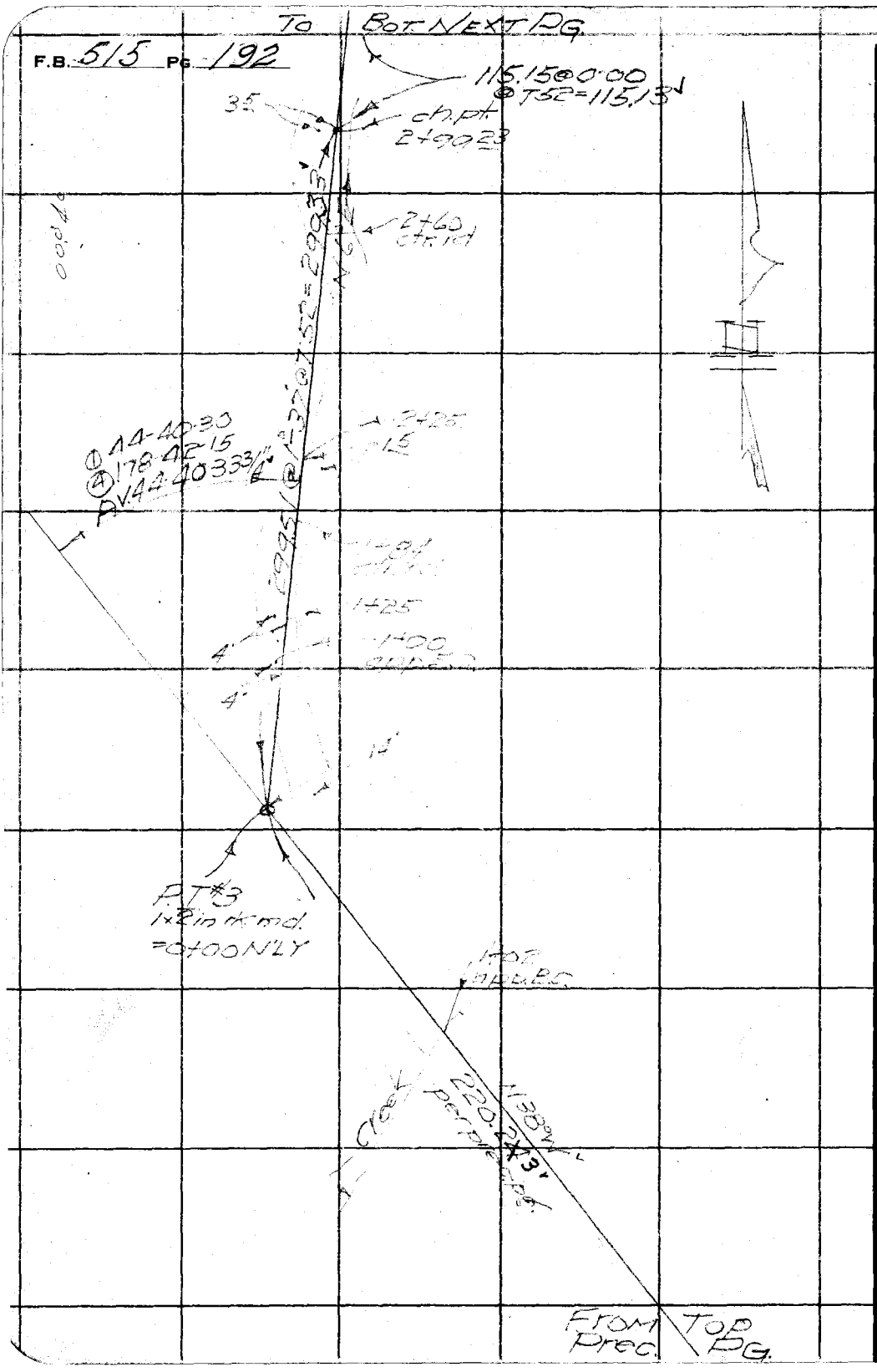

RETURN TO
LOS ANGELES COUNTY SURVEYOR
700 HALL OF RECORDS

Do not extend notes this side of this line

Note: ANY ADDITIONS OR CHANGES ON THIS SHEET MUST BE MADE OR CIRCLED IN Red Ink. WITH DATE AND NAME OF PERSON MAKING CHANGE.

Notes Ck'd by	Survey of Cobal Cyn Rd.
Map No. C.S.B-904-2	W. O. 7170 Tape No. 17 St. 84 °F.
Office Work McAtee	Surveyed by Butler
Checked	Notes Date 1-13-33
Date	Indexed A. C. Johnson

F.B. 515 Pg. 193

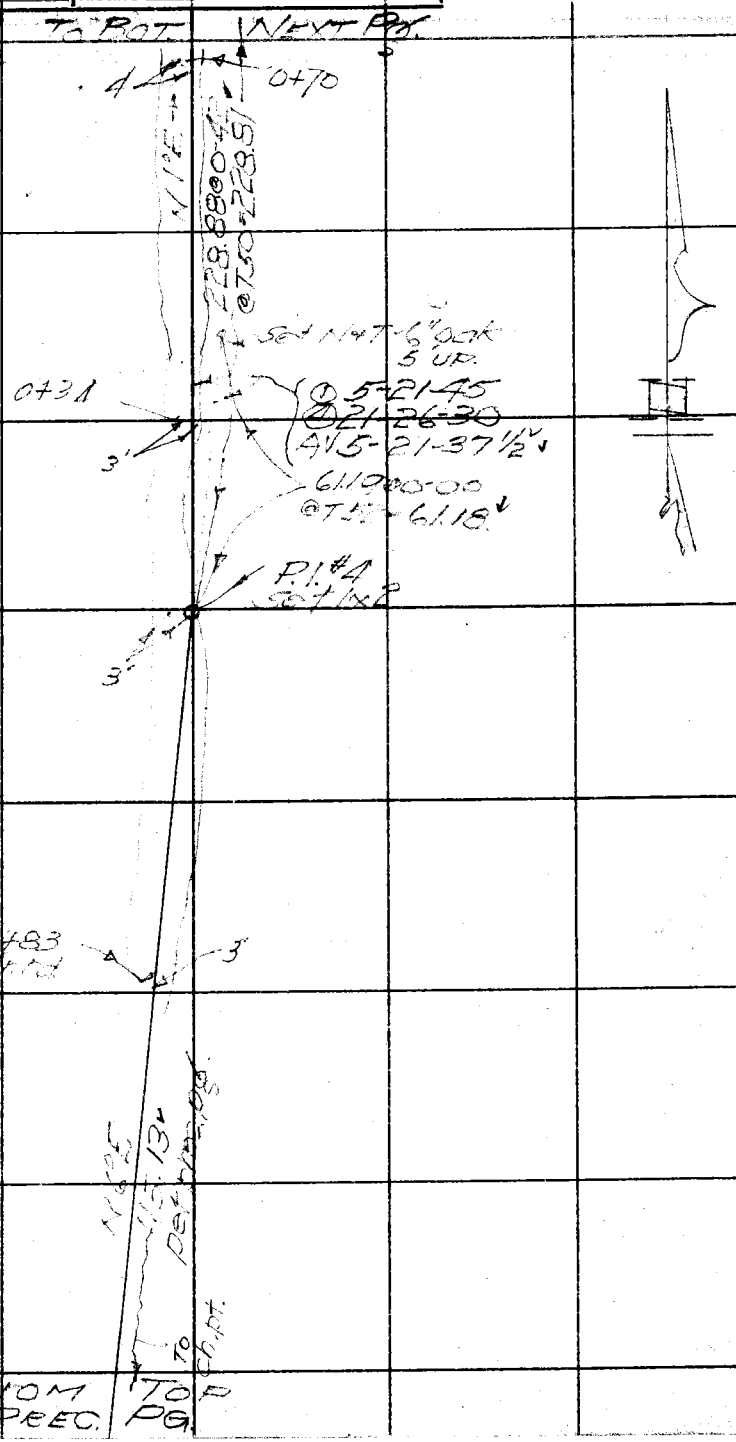

Note: ANY ADDITIONS OR CHANGES ON THIS SHEET MUST BE MADE OR CIRCLED IN Red Ink. WITH DATE AND NAME OF PERSON MAKING CHANGE.

Do not extend notes this side of this line

RETURN TO
LOS ANGELES COUNTY SURVEYOR
700 HALL OF RECORDS

FORM 247 10M 5-31

F.B. 515 PG. 194

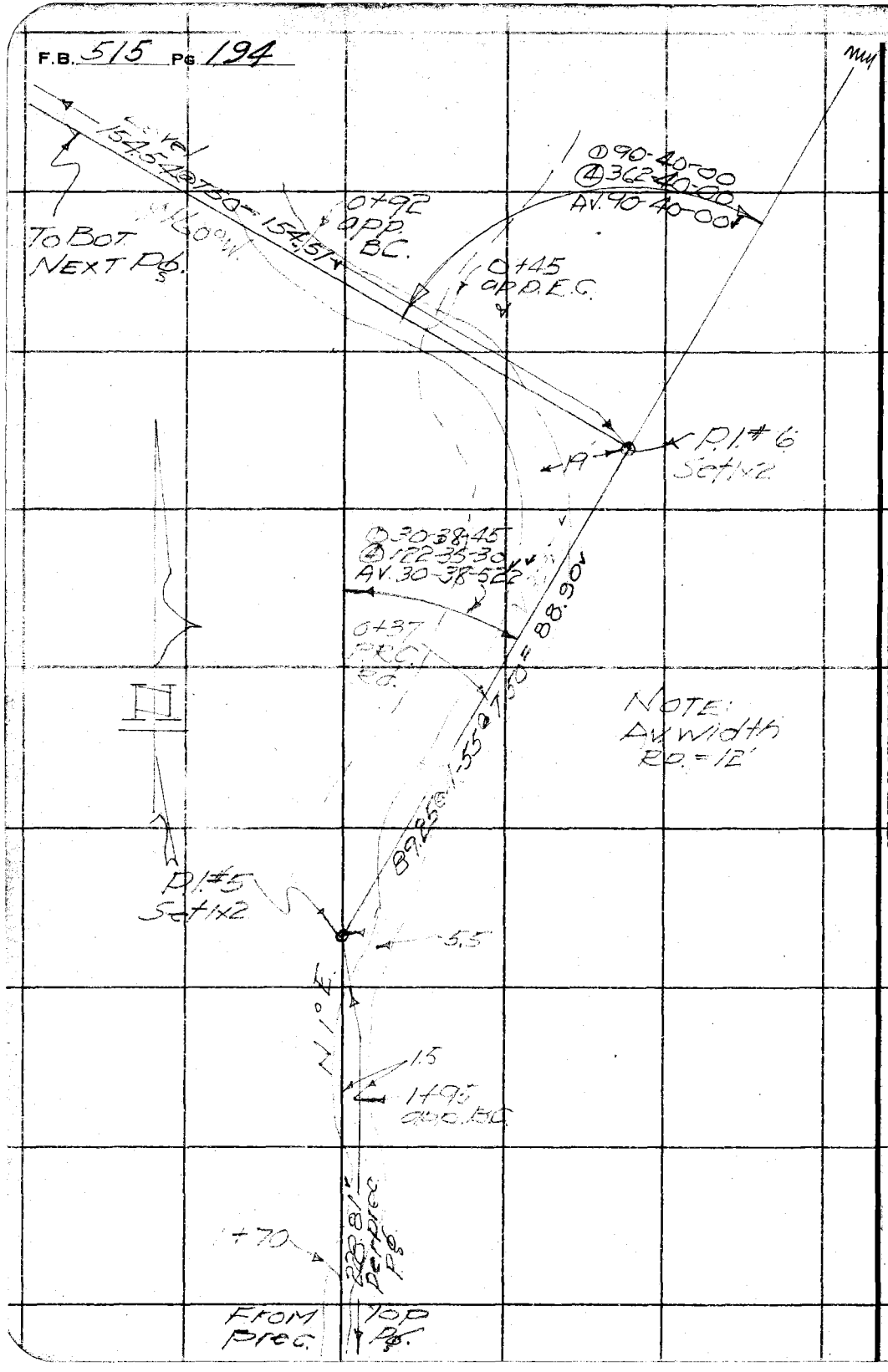

RETURN TO
LOS ANGELES COUNTY SURVEYOR
700 HALL OF RECORDS
Do not extend notes this side of this line

Note: ANY ADDITIONS OR CHANGES ON THIS SHEET MUST BE MADE OR CHECKED IN Red Ink, WITH DATE AND NAME OF PERSON MAKING CHANGE.

Notes Ck'd by	Survey of Cabal Cn Rd
Map No. C.S.B-904-2	W. O. 7170 Tape No. 17 St'd 84 °F.
Office Work McAtee	Surveyed by Butler
Checked	Notes " Date 4/35
Date	Indexed A. C. Johnson

F.B. 515 PG. 195

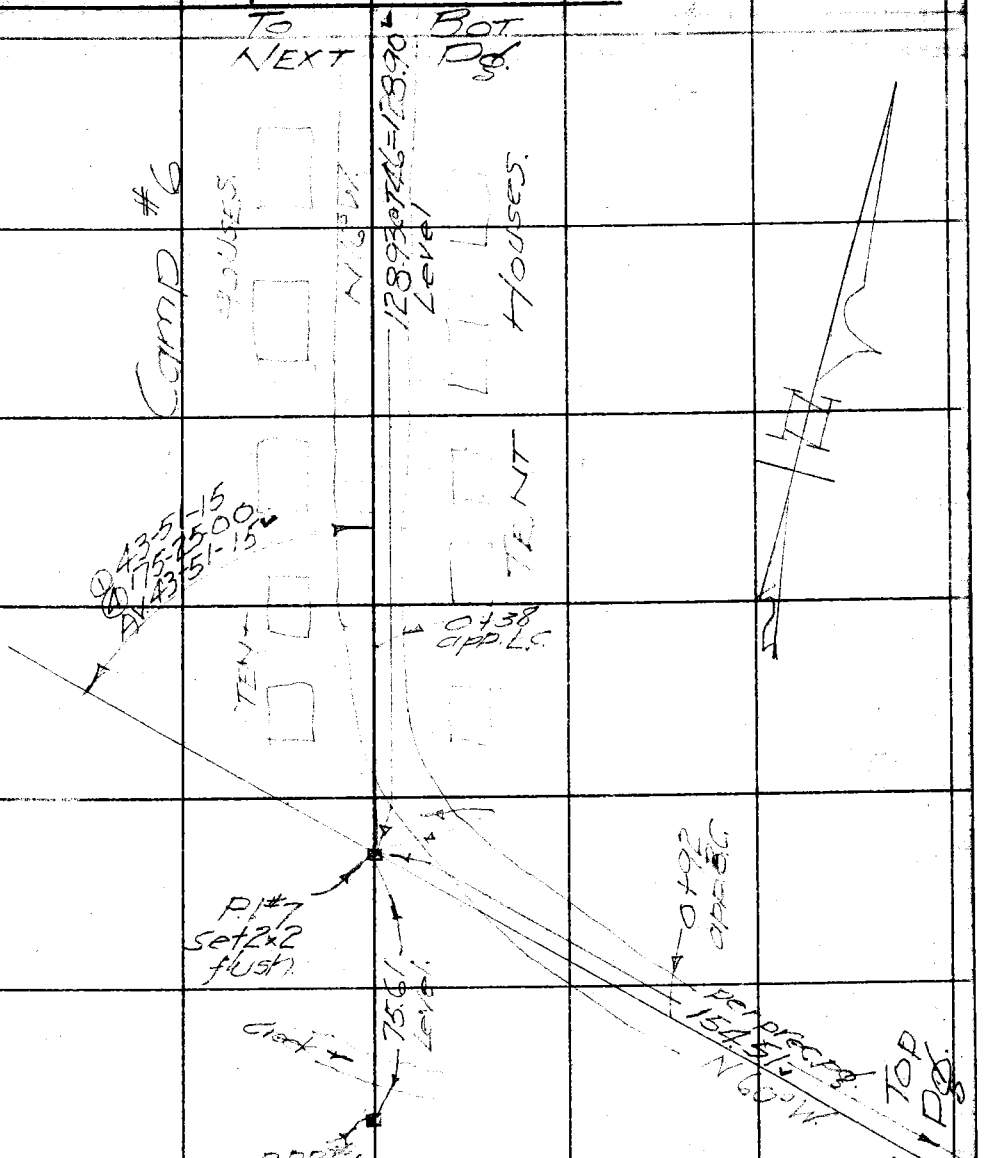

Note: ANY ADDITIONS OR CHANGES ON THIS SHEET MUST BE MADE OR CIRCLED IN Red Ink, WITH DATE AND NAME OF PERSON MAKING CHANGE.

Do not extend notes this side of this line

RETURN TO
LOS ANGELES COUNTY SURVEYOR
700 HALL OF RECORDS

FORM 247 10M 5-91

RETURN TO

LOS ANGELES COUNTY SURVEYOR

700 HALL OF RECORDS

Note: ANY ADDITIONS OR CHANGES ON THIS SHEET MUST BE MADE OR CIRCLED IN **Red Ink.** WITH DATE AND NAME OF PERSON MAKING CHANGE.

Do not extend notes this side of this line

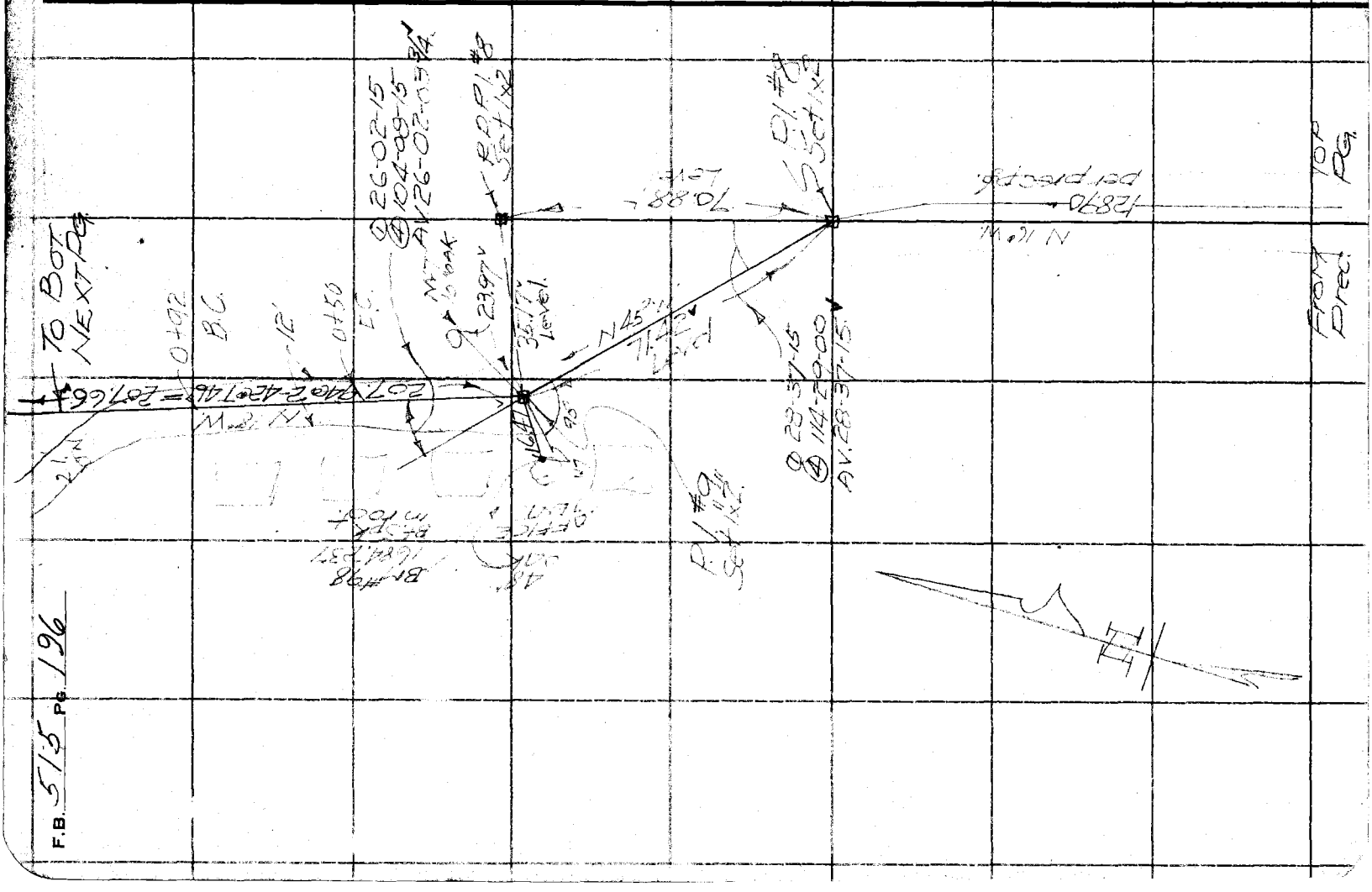

Notes Ck'd by	Survey of Cabal Cn Rd
Map No. C.S.B-904	W. O. 7170 Tape No. 17 St'd 74 °F.
Office Work McAtee	Surveyed by Butler
Checked	Notes " Date 4/33
Date	Indexed A. C. Johnson

F.B. 515 Pg. 197

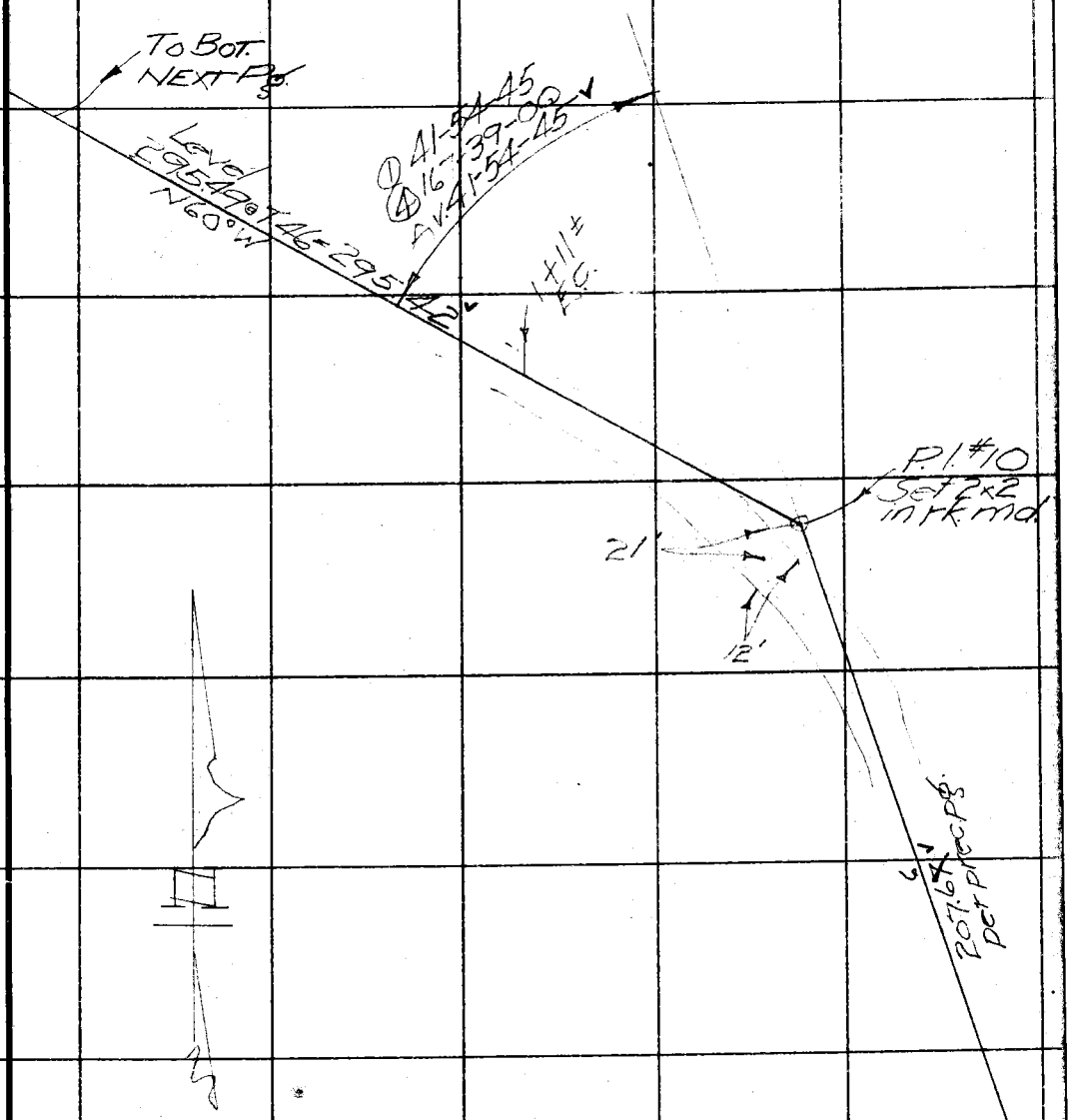

Note: ANY ADDITIONS OR CHANGES ON THIS SHEET MUST BE MADE OR CIRCLED IN Red Ink. WITH DATE AND NAME OF PERSON MAKING CHANGE.

Do not extend notes this side of this line

RETURN TO
LOS ANGELES COUNTY SURVEYOR
700 HALL OF RECORDS

FORM 247 10M 5-31

RETURN TO
LOS ANGELES COUNTY SURVEYOR
700 HALL OF RECORDS

Note: ANY ADDITIONS OR CHANGES ON THIS SHEET MUST BE MADE OR CIRCLED IN **Red Ink.** WITH DATE AND NAME OF PERSON MAKING CHANGE.

Do not extend notes this side of this line

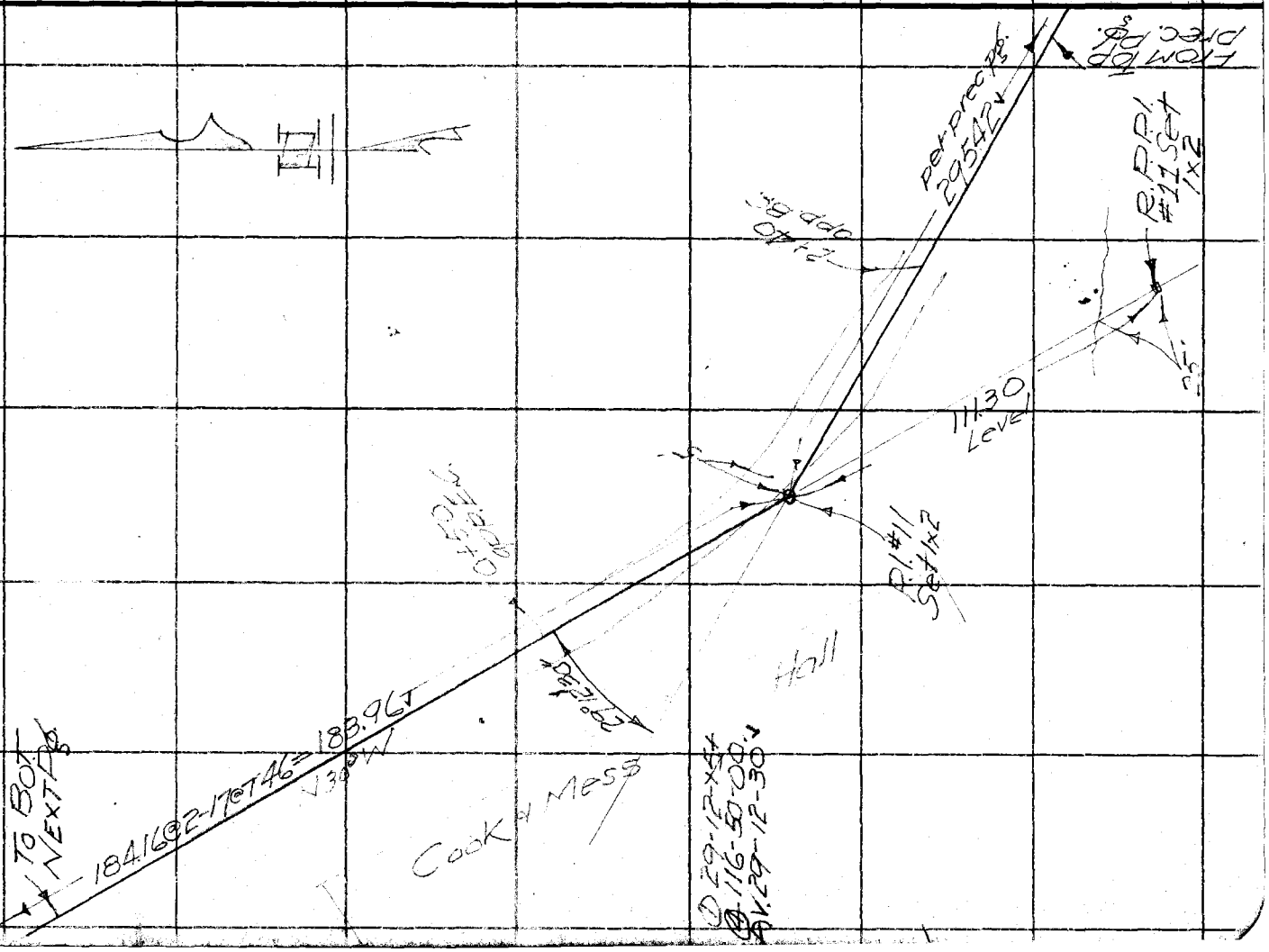

F.B. 515 PG 198

Notes Ck'd by	Survey of Cobal Cn Rd.
Map No. C.S.B-904-2	W. O. 7170 Tape No. 17 St'd 84°F.
Office Work McAtee	Surveyed by Butler
Checked	Notes " Date 4/33
Date	Indexed A. C. Johnson

F.B. 515 Pg. 199

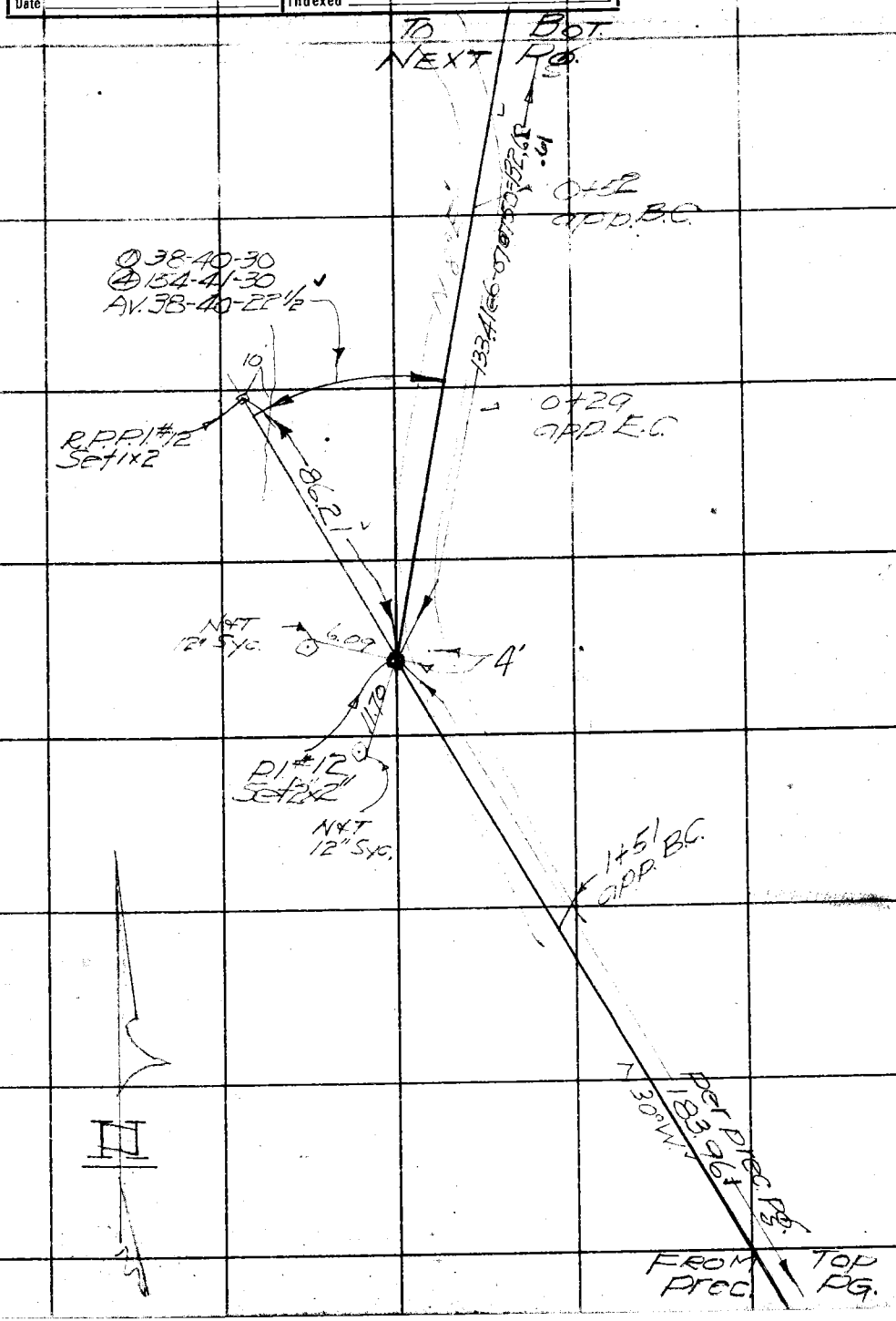

Note: ANY ADDITIONS OR CHANGES ON THIS SHEET MUST BE MADE OR CIRCLED IN Red Ink. WITH DATE AND NAME OF PERSON MAKING CHANGE.

RETURN TO
LOS ANGELES COUNTY SURVEYOR
700 HALL OF RECORDS

Do not extend notes this side of this line

FORM 247 10M 5-31

F.B. 515 PG. 200

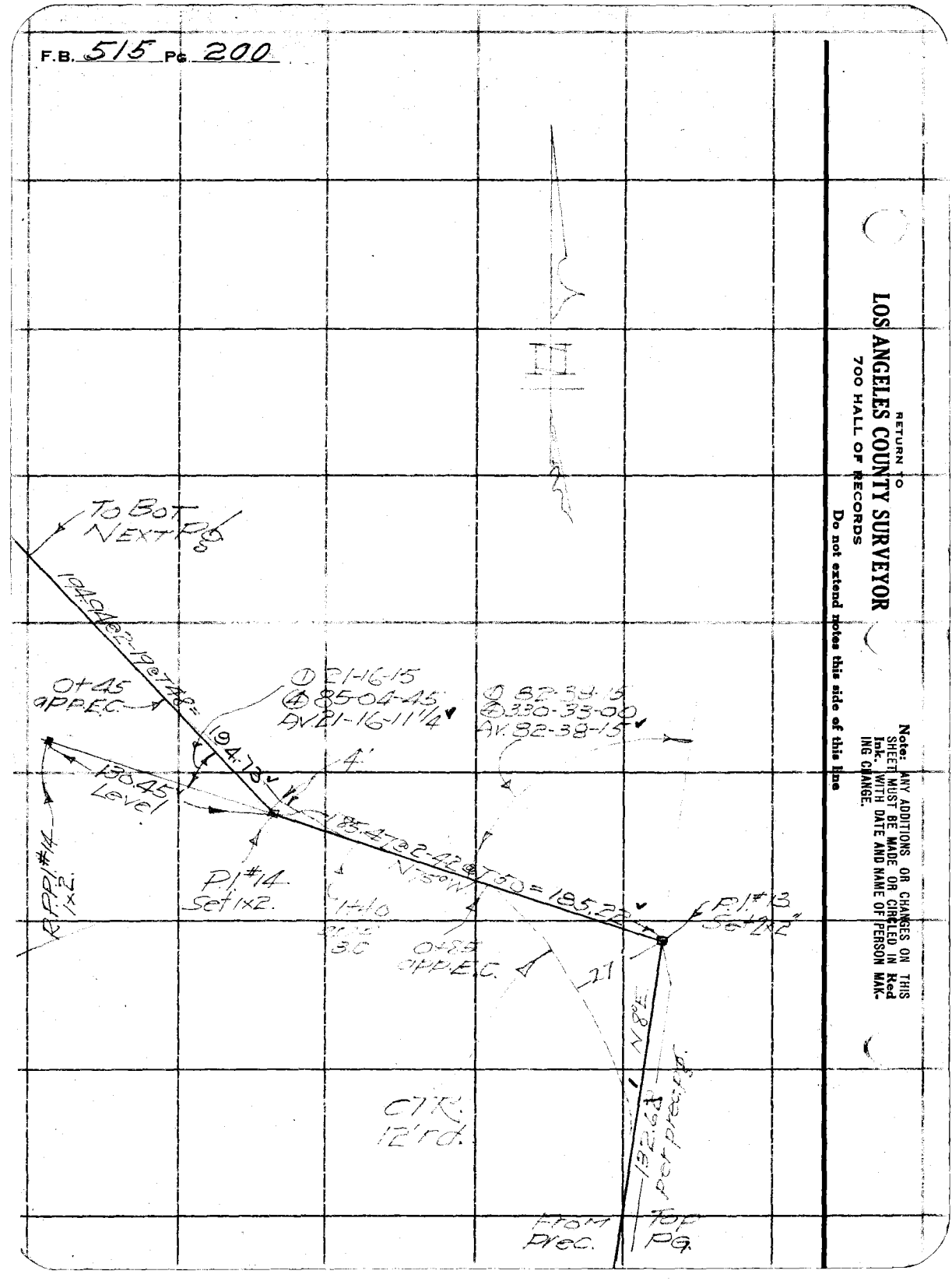

RETURN TO
LOS ANGELES COUNTY SURVEYOR
700 HALL OF RECORDS
Do not extend notes this side of this line

Note: ANY ADDITIONS OR CHANGES ON THIS SHEET MUST BE MADE OR CIRCLED IN Red Ink. WITH DATE AND NAME OF PERSON MAKING CHANGE.

FORM 247 10M 5-31

RETURN TO

LOS ANGELES COUNTY SURVEYOR

700 HALL OF RECORDS

Note: ANY ADDITIONS OR CHANGES ON THIS SHEET MUST BE MADE OR CIRCLED IN **Red Ink.** WITH DATE AND NAME OF PERSON MAKING CHANGE.

Do not extend notes this side of this line

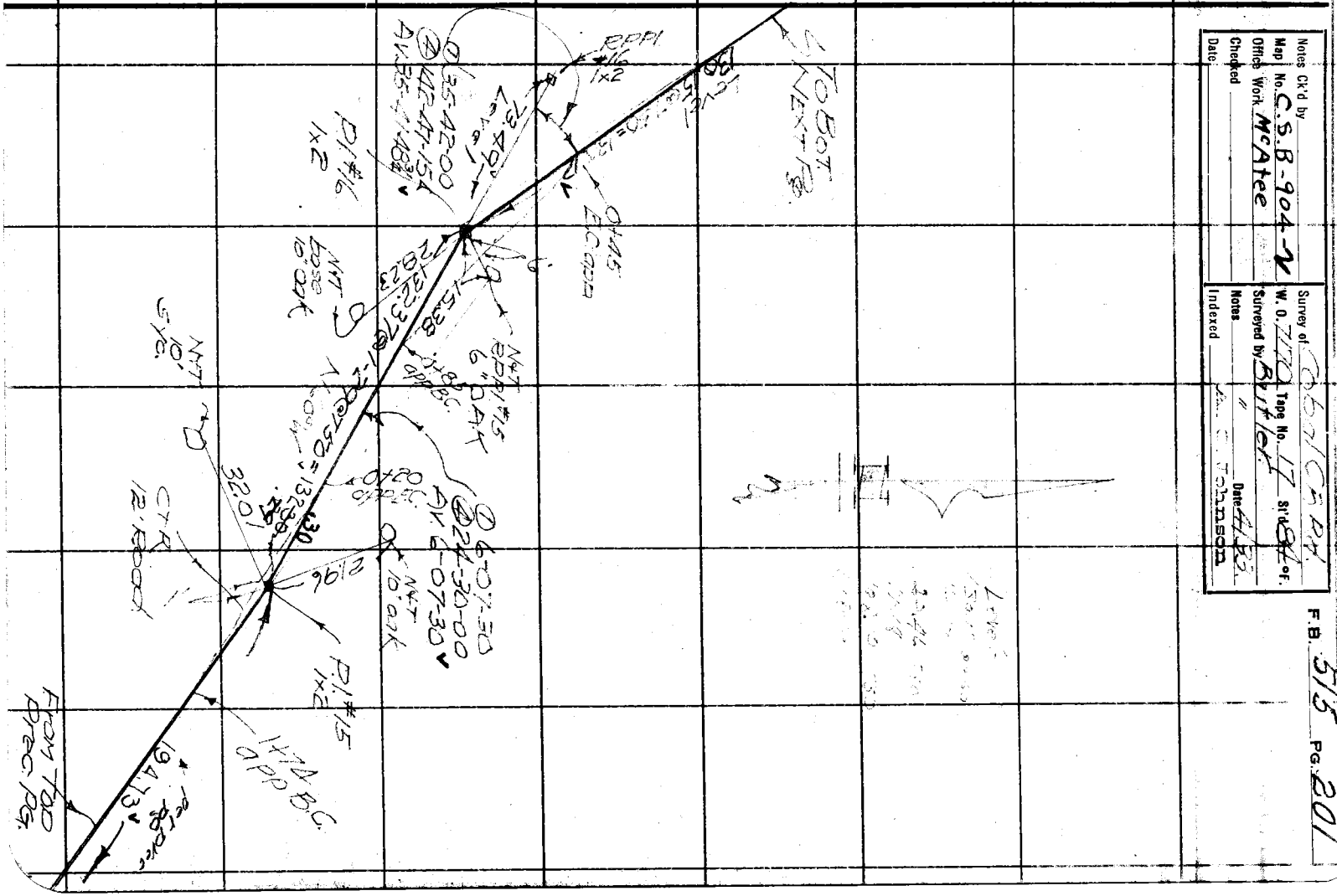

RETURN TO

LOS ANGELES COUNTY SURVEYOR

700 HALL OF RECORDS

Note: ANY ADDITIONS OR CHANGES ON THIS SHEET MUST BE MADE OR CIRCLED IN Red Ink. WITH DATE AND NAME OF PERSON MAKING CHANGE.

Do not extend notes this side of this line

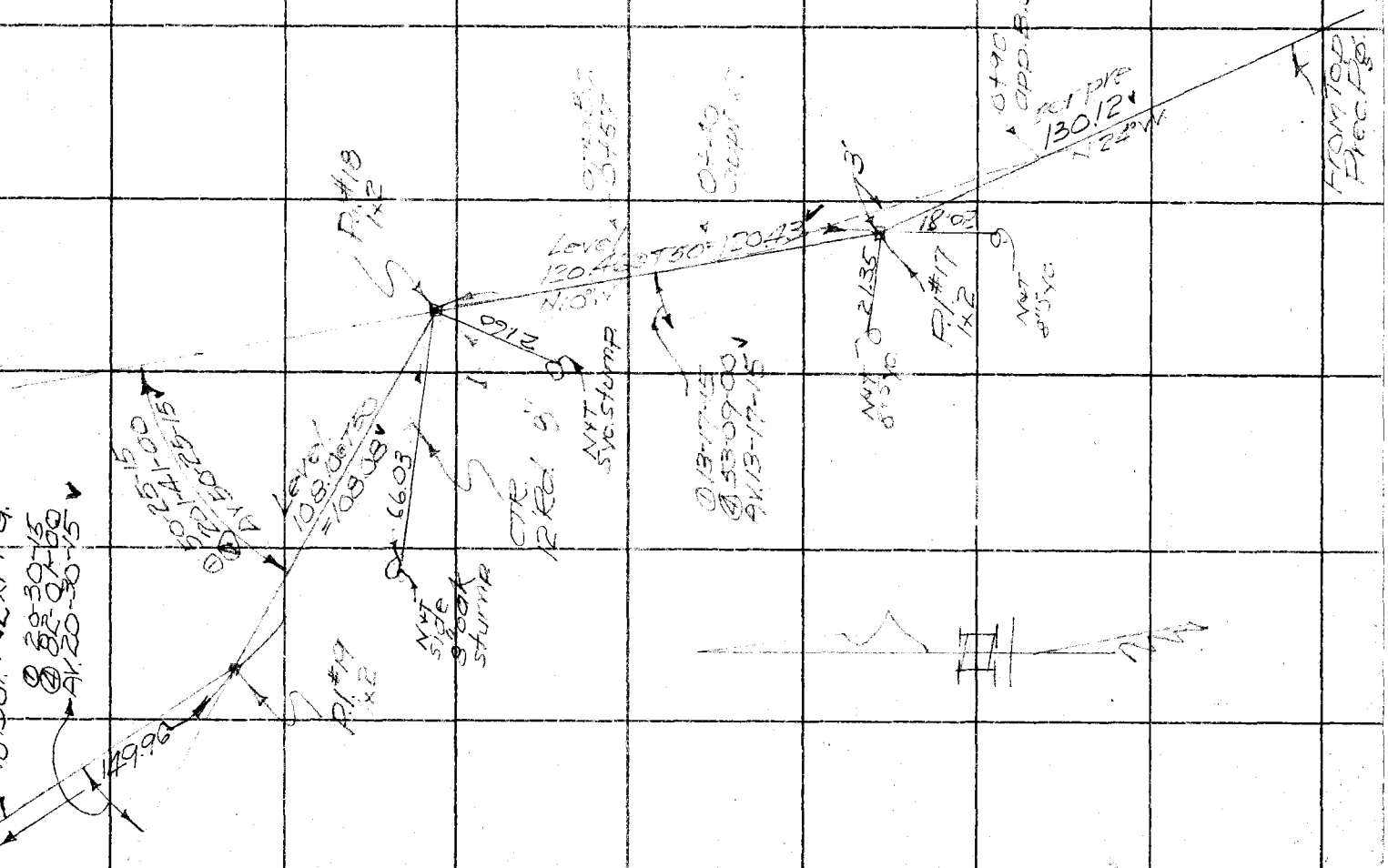

Notes Ck'd by	Survey of Cobalt Co Rd
Map No. C.S.B-904-V	W. O. 71170 Tape No. 11 St'd 84 °F.
Office Work McAtee	Surveyed by Butler
Checked	Notes " Date 7/55
Date	Indexed A. C. Johnson

F.B. 515 Pg. 203

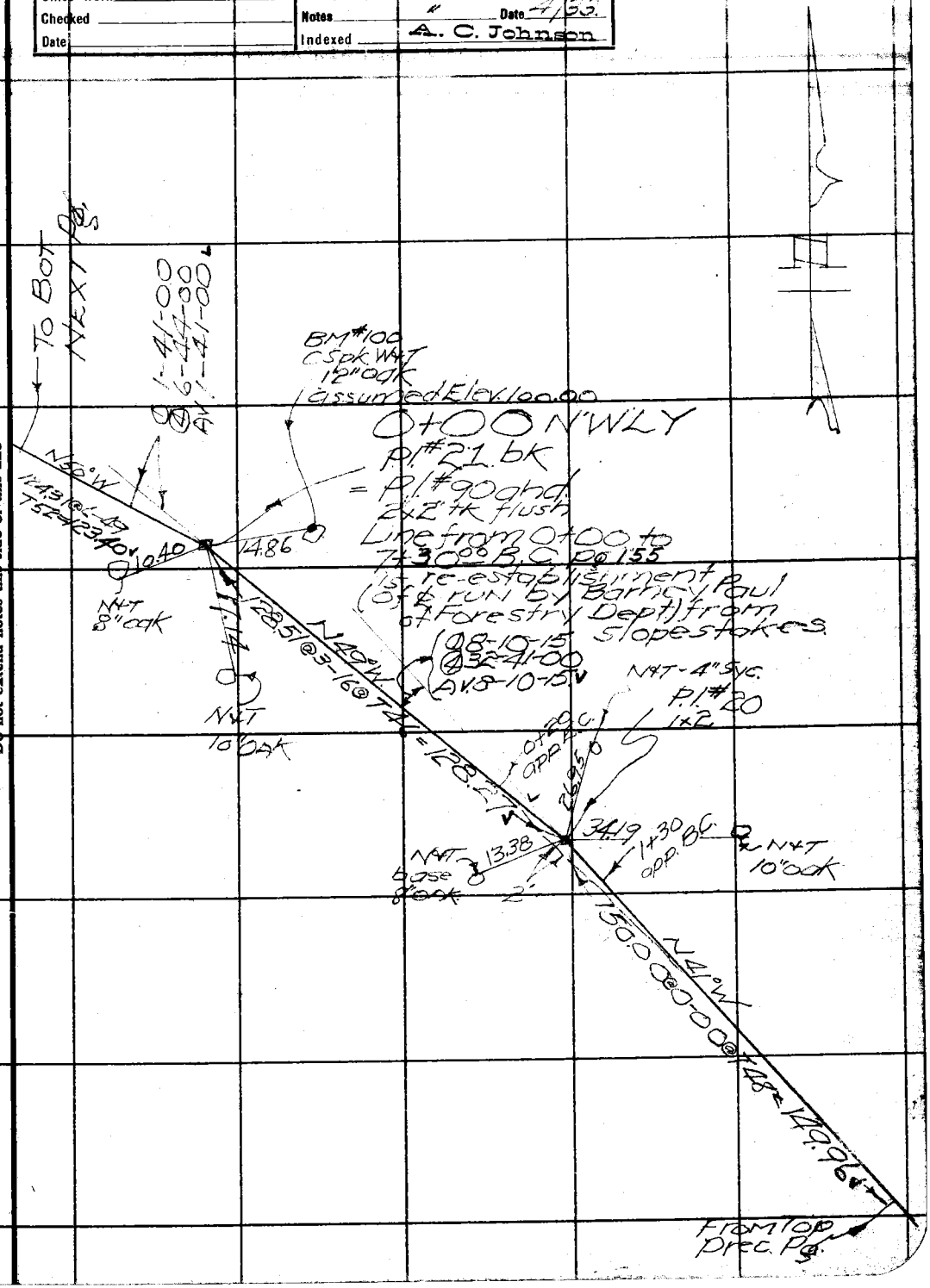

Note: ANY ADDITIONS OR CHANGES ON THIS SHEET MUST BE MADE OR CIRCLED IN Red Ink. WITH DATE AND NAME OF PERSON MAKING CHANGE.

Do not extend notes this side of this line

RETURN TO
LOS ANGELES COUNTY SURVEYOR
700 HALL OF RECORDS

FORM 247 10M 5-31

F.B. 515 Pg. 204

RETURN TO
LOS ANGELES COUNTY SURVEYOR
700 HALL OF RECORDS

Do not extend notes this side of this line

Note: ANY ADDITIONS OR CHANGES ON THIS SHEET MUST BE MADE OR CIRCLED IN **Red** Ink, WITH DATE AND NAME OF PERSON MAKING CHANGE.

Notes Ck'd by	Survey of Cobal CA RD
Map No. C.S.B-904-V	W. O. 7170 Tape No. 17 St'd 84 °F.
Office Work McAtee	Surveyed by Butler
Checked	Notes " Date 1/33
Date	Indexed A. C. Johnson

F.B. 515 PG. 205

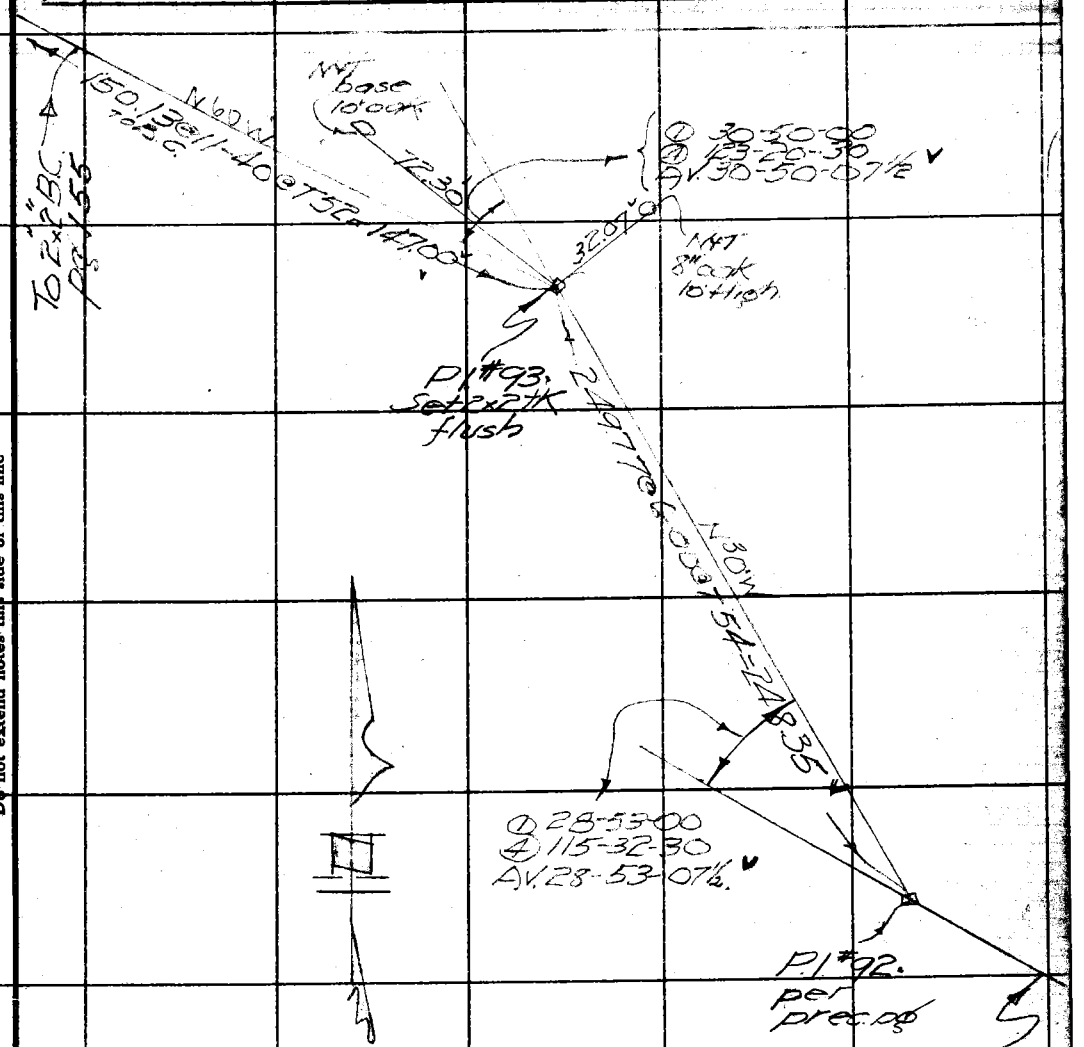

Note: ANY ADDITIONS OR CHANGES ON THIS SHEET MUST BE MADE OR CIRCLED IN Red Ink, WITH DATE AND NAME OF PERSON MAKING CHANGE.

Do not extend notes this side of this line

RETURN TO
LOS ANGELES COUNTY SURVEYOR
700 HALL OF RECORDS

FORM 247 10M 5-31

RETURN TO

LOS ANGELES COUNTY SURVEYOR

700 HALL OF RECORDS

Note: ANY ADDITIONS OR CHANGES ON THIS SHEET MUST BE MADE OR CIRCLED IN **Red Ink.** WITH DATE AND NAME OF PERSON MAKING CHANGE.

Do not extend notes this side of this line

F.B. 515 PG. 206

Notes Ck'd by J.A. Lyon	Survey of Cobal Cayn F.T.T.
Map No. CSB-904-3	W. O. 7170 Tape No. 10 St'd 84 °F.
Office Work Lyon	Surveyed by A. N. HELLSTROM
Checked Drew	Notes A.N.H. Date 8-18-33
Date	Indexed A. C. Johnson 3-8-34

F.B. 515 Pg. 207

① 143-37-00
④ 574°-34'-00"
143°-38'-30" ✓

Cont. on bottom next pg. 208

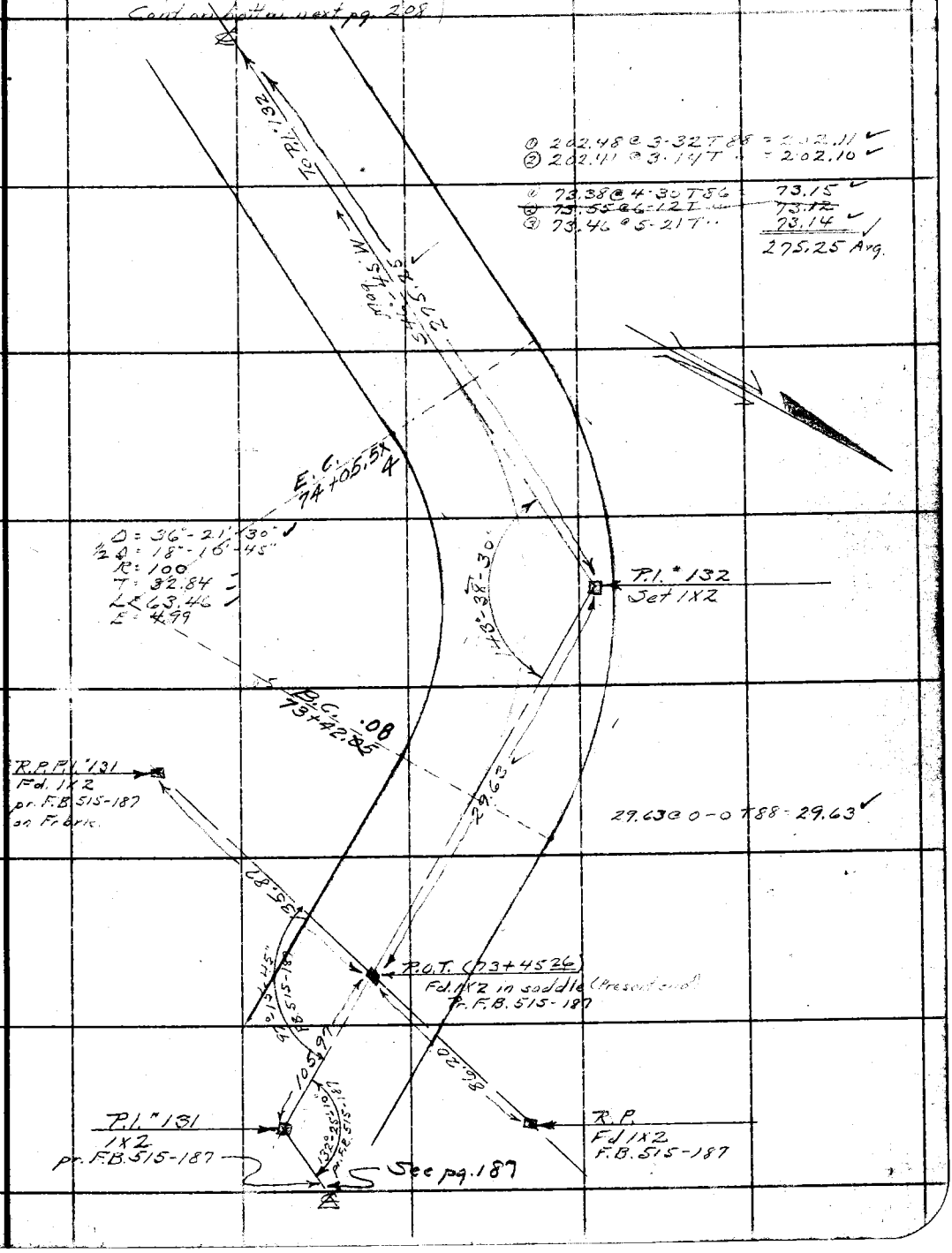

① 202.48 @ 3-32 T 88 = 202.11 ✓
② 202.41 @ 3-14 T " = 202.10 ✓

① 73.38 @ 4-30 T 86 = 73.15 ✓
~~② 73.55 @ 6-12 T " = 73.12~~
③ 73.46 @ 5-21 T " = 73.14 ✓
275.25 Avg.

29.63 @ 0-0 T 88 = 29.63 ✓

Note: ANY ADDITIONS OR CHANGES ON THIS SHEET MUST BE MADE OR CIRCLED IN Red Ink. WITH DATE AND NAME OF PERSON MAKING CHANGE.

RETURN TO
LOS ANGELES COUNTY SURVEYOR
700 HALL OF RECORDS

Do not extend notes this side of this line

FORM 247 10M 8-31

F.B. 515 Pg. 208

① 161°-47'-15"
② 647-09-08"
161°-47-15" ✓

① 108.19 @ 7-23 T84 = 107.29 ✓
② 108.05 @ 6-42 7" = 107.31 ✓
Avg = 107.30

Cont. on bottom next pg. 209

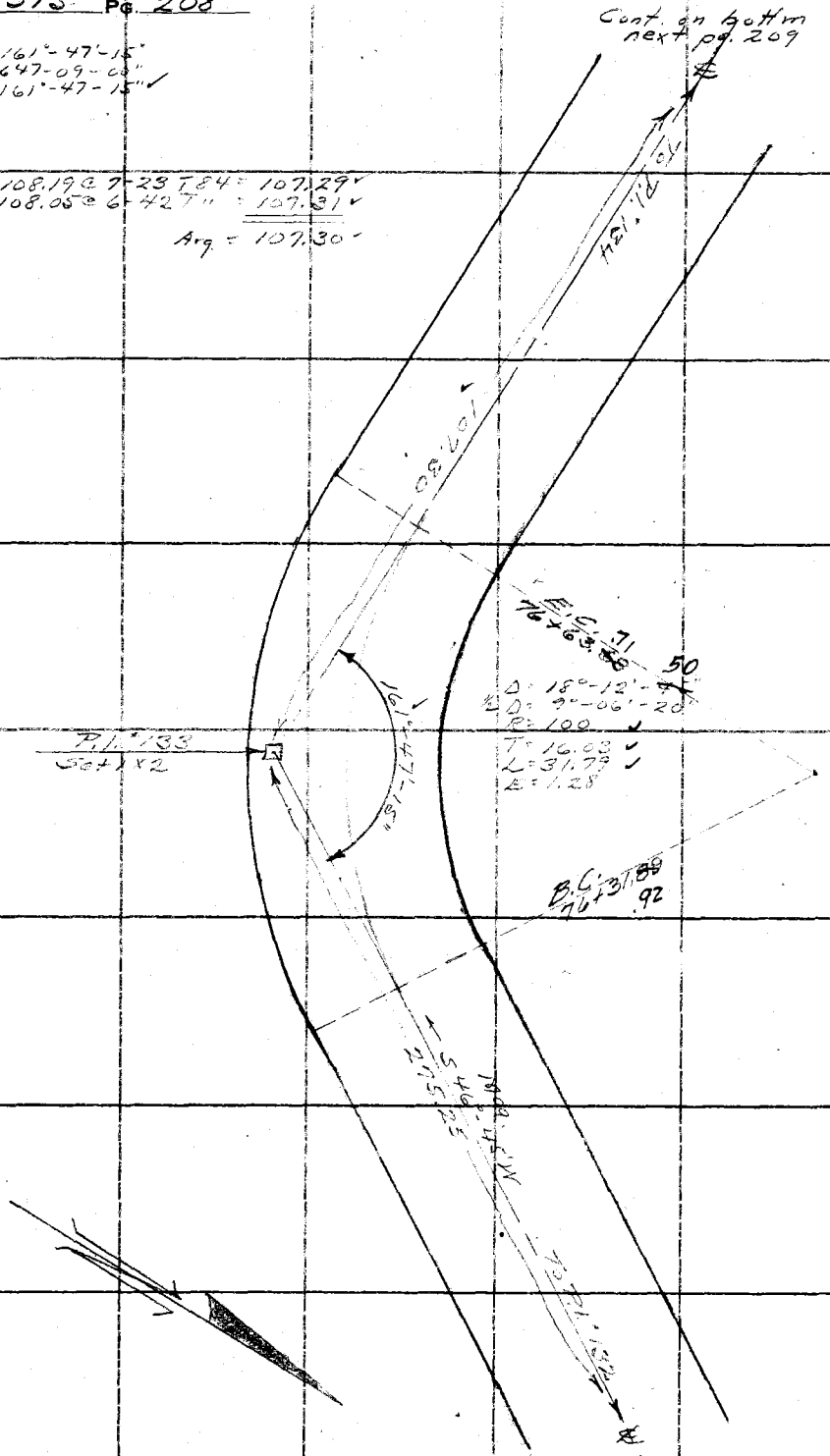

RETURN TO
LOS ANGELES COUNTY SURVEYOR
700 HALL OF RECORDS
Do not extend notes this side of this line

Note: ANY ADDITIONS OR CHANGES ON THIS SHEET MUST BE MADE OR CIRCLED IN **Red Ink.** WITH DATE AND NAME OF PERSON MAKING CHANGE.

Notes Ck'd by	Survey of
Map No. C3B-904-3	W. O. 2170 Tape No. 10 St'd 84 °F.
Office Work Lyon	Surveyed by A. N. HELLSTROM
Checked Drew	Notes A.N.H Date 8-18-33
Date	Indexed A. C. Johnson

F.B. 515 PG. 209

① 165°-00'-00"
② 660°-00'-00"
165°-00'-00"

Cont. on bottom next pg. 210

③ 72.09 @ 0-0 T 86 = 72.09

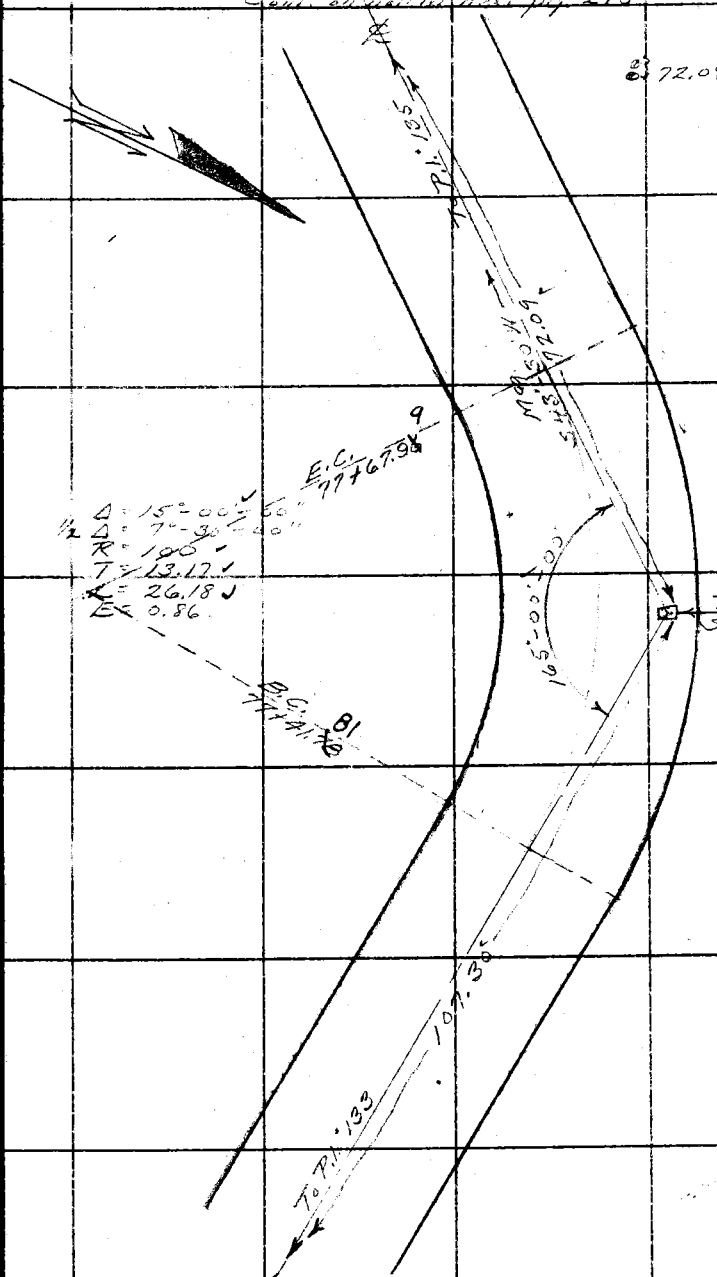

Cont. from Prec. Pg. 208

Note: ANY ADDITIONS OR CHANGES ON THIS SHEET MUST BE MADE OR CIRCLED IN Red Ink. WITH DATE AND NAME OF PERSON MAKING CHANGE.

RETURN TO
LOS ANGELES COUNTY SURVEYOR
700 HALL OF RECORDS

Do not extend notes this side of this line

FORM 247 10M 5-31

F.B. 515 Pg. 210

① 153°-45'-15"
④ 615-00-30"
153°-45'-10"

① 61.84 @ 8-12 T86 = 61.21
② 61.71 @ 9-21 = 61.20
Avg. 61.20

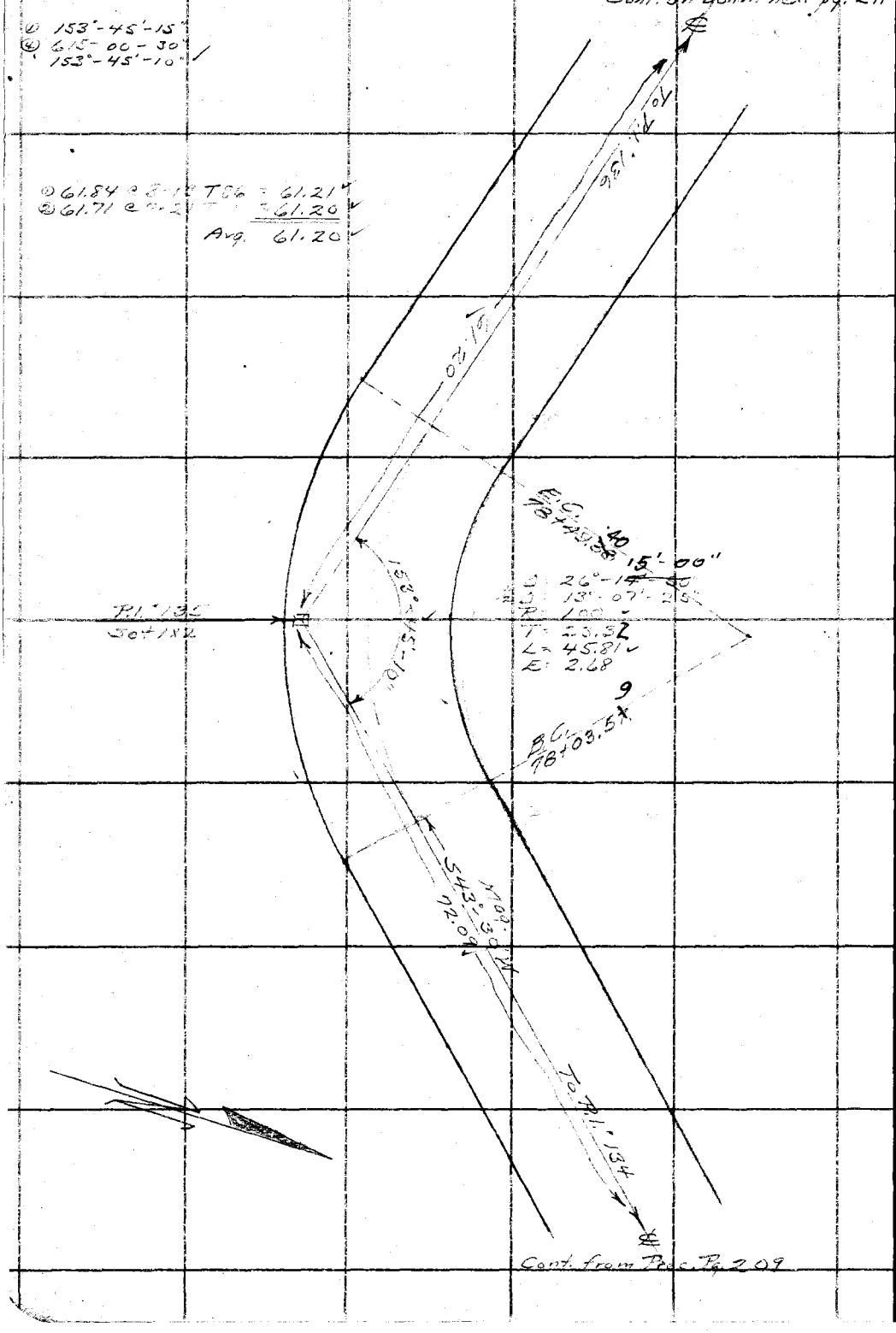

RETURN TO
LOS ANGELES COUNTY SURVEYOR
700 HALL OF RECORDS
Do not extend notes this side of this line

Note: ANY ADDITIONS OR CHANGES ON THIS SHEET MUST BE MADE OR CIRCLED IN Red Ink. WITH DATE AND NAME OF PERSON MAKING CHANGE.

Notes Ck'd by	Survey of Cobal Cyn F.T.T.
Map No. CSB-904-3	W. O. 7170 Tape No. 10 St'd 84 °F.
Office Work Lyon	Surveyed by A. N. HELLSTROM
Checked Drew	Notes A.N.H. Date 8-18-33
Date	Indexed A. C. Johnson

F.B. 515 PG. 211

(1) 140°-03'-00"
(4) 560°-13'-00"
140°-03'-15"

Cont. on bottom next Pg. 212

(3) 178.52 @ 0-0 T84 = 178.52

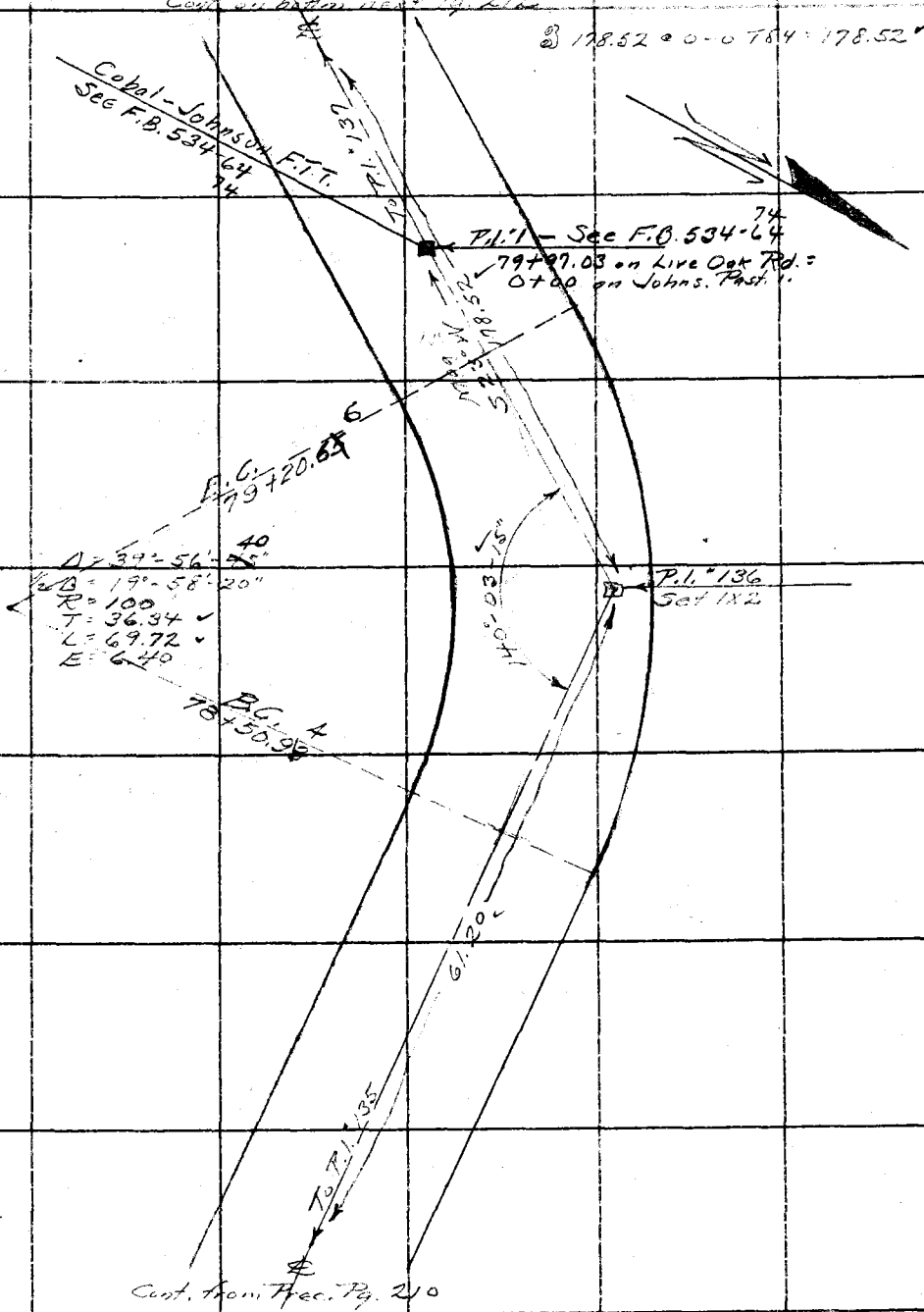

Cont. from Prec. Pg. 210

Note: ANY ADDITIONS OR CHANGES ON THIS SHEET MUST BE MADE OR CIRCLED IN Red Ink, WITH DATE AND NAME OF PERSON MAKING CHANGE.

RETURN TO
LOS ANGELES COUNTY SURVEYOR
700 HALL OF RECORDS

Do not extend notes this side of this line

FORM 247 10M 5-31

F.B. 515 PG 212

① 159°-19'-00"
② 637°-14'-30"
159°-18-35" ✓

③ 148°-47'-30"
④ 595°-10'-15"
148°-47'-35" ✓

⑤ 91.53@ 0-0 T84 = 91.53 ✓

Cont. on bottom next pg. 213

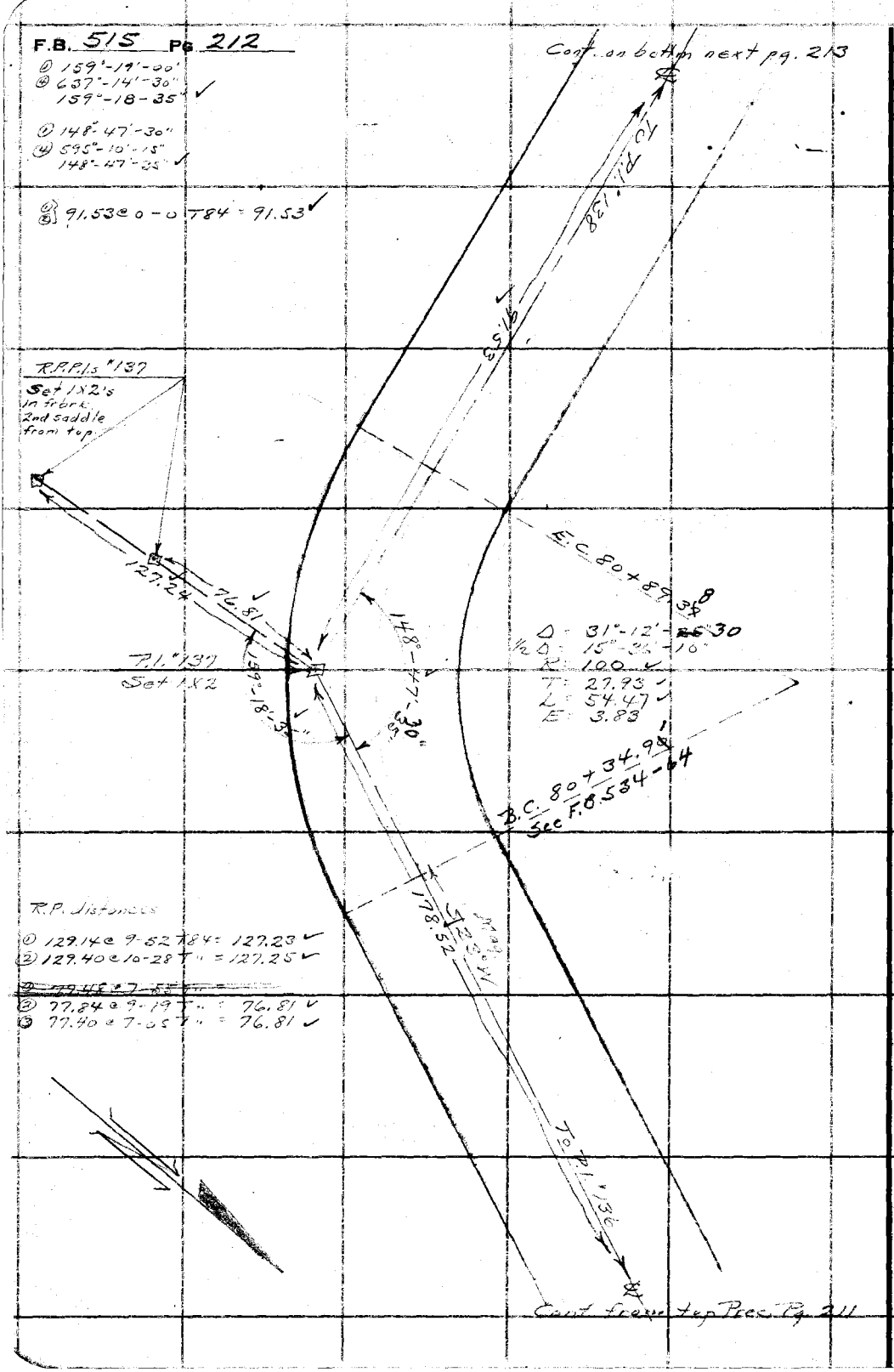

Cont. from top Page. Pg. 211

RETURN TO
LOS ANGELES COUNTY SURVEYOR
700 HALL OF RECORDS
Do not extend notes this side of this line

Note: ANY ADDITIONS OR CHANGES ON THIS SHEET MUST BE MADE OR CIRCLED IN Red Ink. WITH DATE AND NAME OF PERSON MAKING CHANGE.

Notes Ck'd by J. A. LYON	Survey of Cabal Cryn. F.T.T.
Map No. CS 13-904-3	W. O. 2170 Tape No. 10 St'd 84 °F.
Office Work Lyon	Surveyed by A. N. HELLSTROM
Checked Drew	Notes A.N.H. Date 8-21-33
Date	Indexed A. C. Johnson

F.B. 515 PG. 213

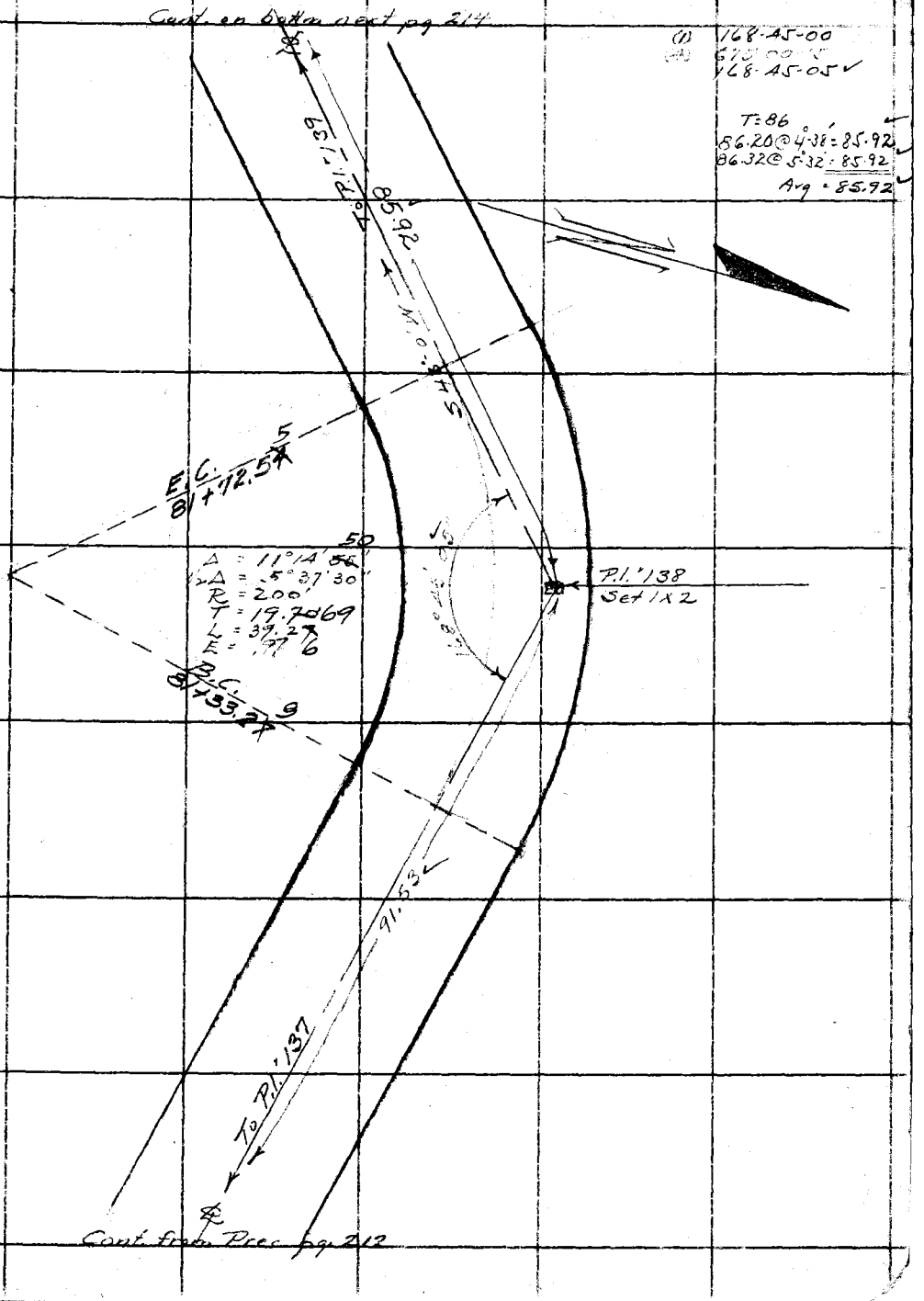

Note: ANY ADDITIONS OR CHANGES ON THIS SHEET MUST BE MADE OR CIRCLED IN Red Ink. WITH DATE AND NAME OF PERSON MAKING CHANGE.

Do not extend notes this side of this line

RETURN TO
LOS ANGELES COUNTY SURVEYOR
700 HALL OF RECORDS

FORM 247 10M 8-31

F.B. 515 Pg. 214

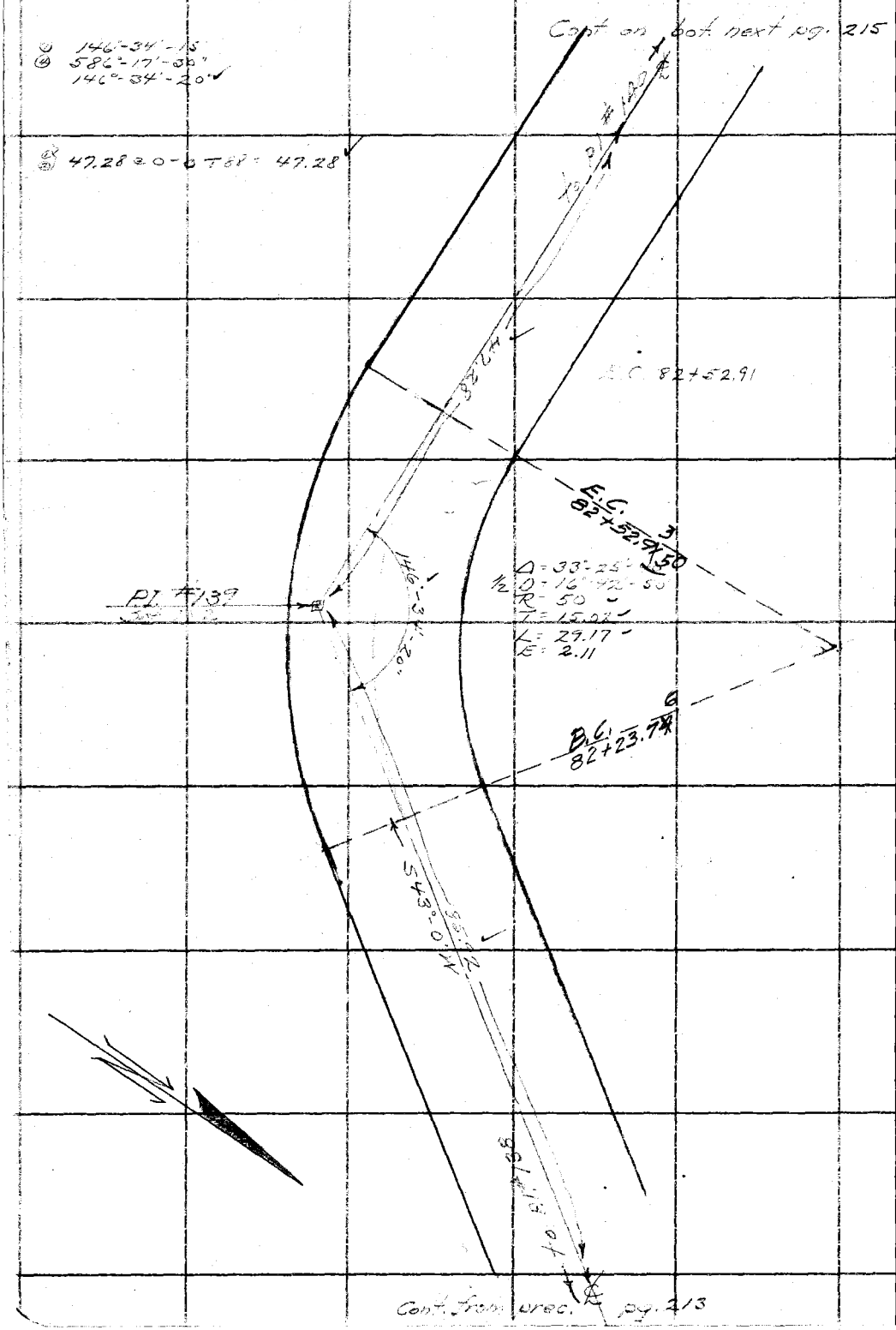

RETURN TO
LOS ANGELES COUNTY SURVEYOR
700 HALL OF RECORDS

Do not extend notes this side of this line

Note: ANY ADDITIONS OR CHANGES ON THIS SHEET MUST BE MADE OR CIRCLED IN Red Ink. WITH DATE AND NAME OF PERSON MAKING CHANGE.

Notes Ck'd by	Survey of Cobal Cnyr F.T.T.
Map No. CSB-904-3	W. O. 7170 Tape No. 34 St'd 84 °F.
Office Work Lyon Drew	Surveyed by A. N. HELLSTROM
Checked	Notes A.N.H. Date 8-29-33
Date	Indexed

F.B. 515 PG. 215

① 156°-15'-30"
② 625°-02'-45"
156°-15'-40" ✓

Cont on bottom Pg. 216

① 77.14 @ 7-32 T.88 = 76.47 ✓
② 77.03 @ 6-50 T.. = 76.48 ✓
76.47 ✓ Avg.

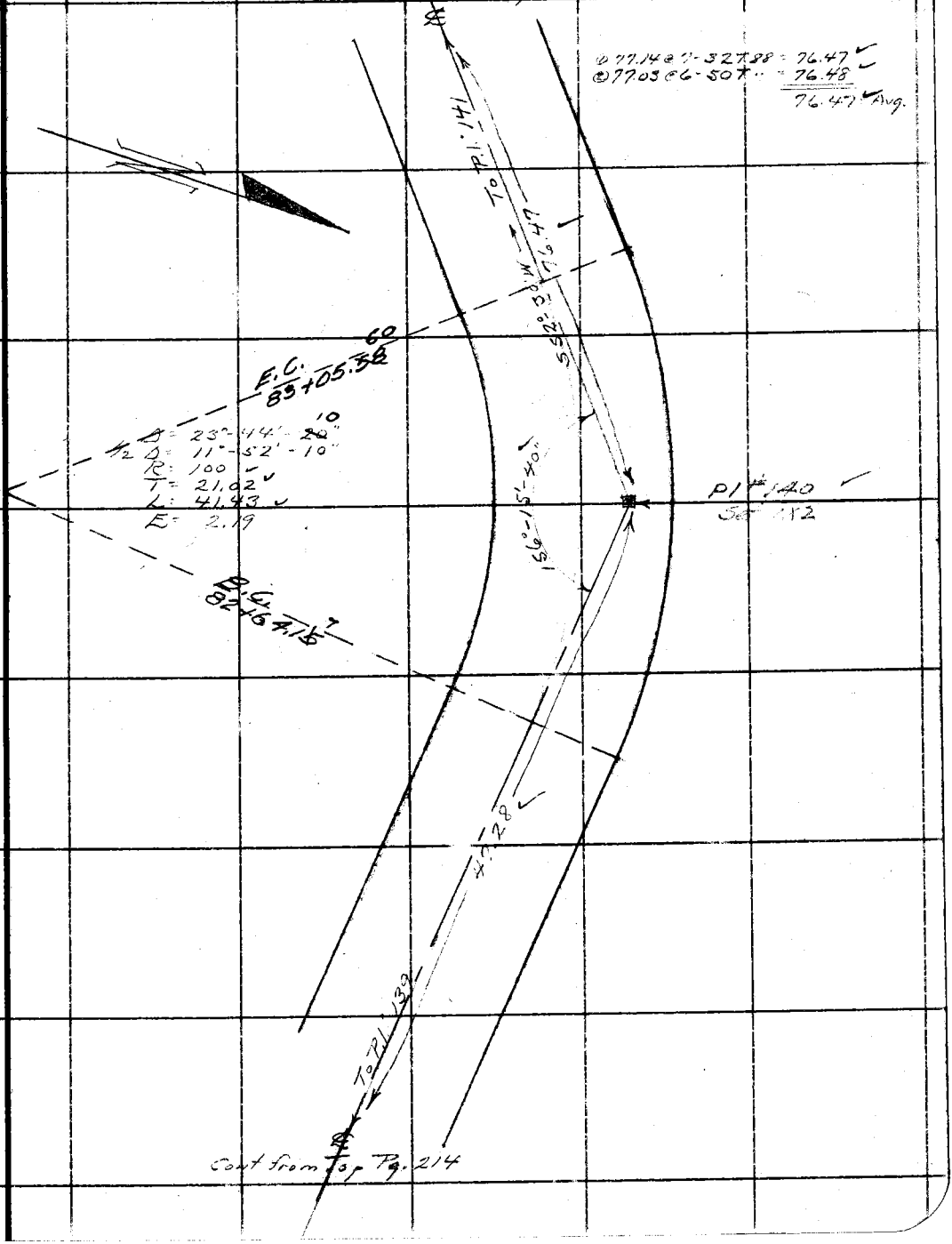

Cont from top Pg. 214

Note: ANY ADDITIONS OR CHANGES ON THIS SHEET MUST BE MADE OR CIRCLED IN Red Ink, WITH DATE AND NAME OF PERSON MAKING CHANGE.

Do not extend notes this side of this line

RETURN TO
LOS ANGELES COUNTY SURVEYOR
700 HALL OF RECORDS

FORM 847 10M 5-31

F.B. 515 Pg 216

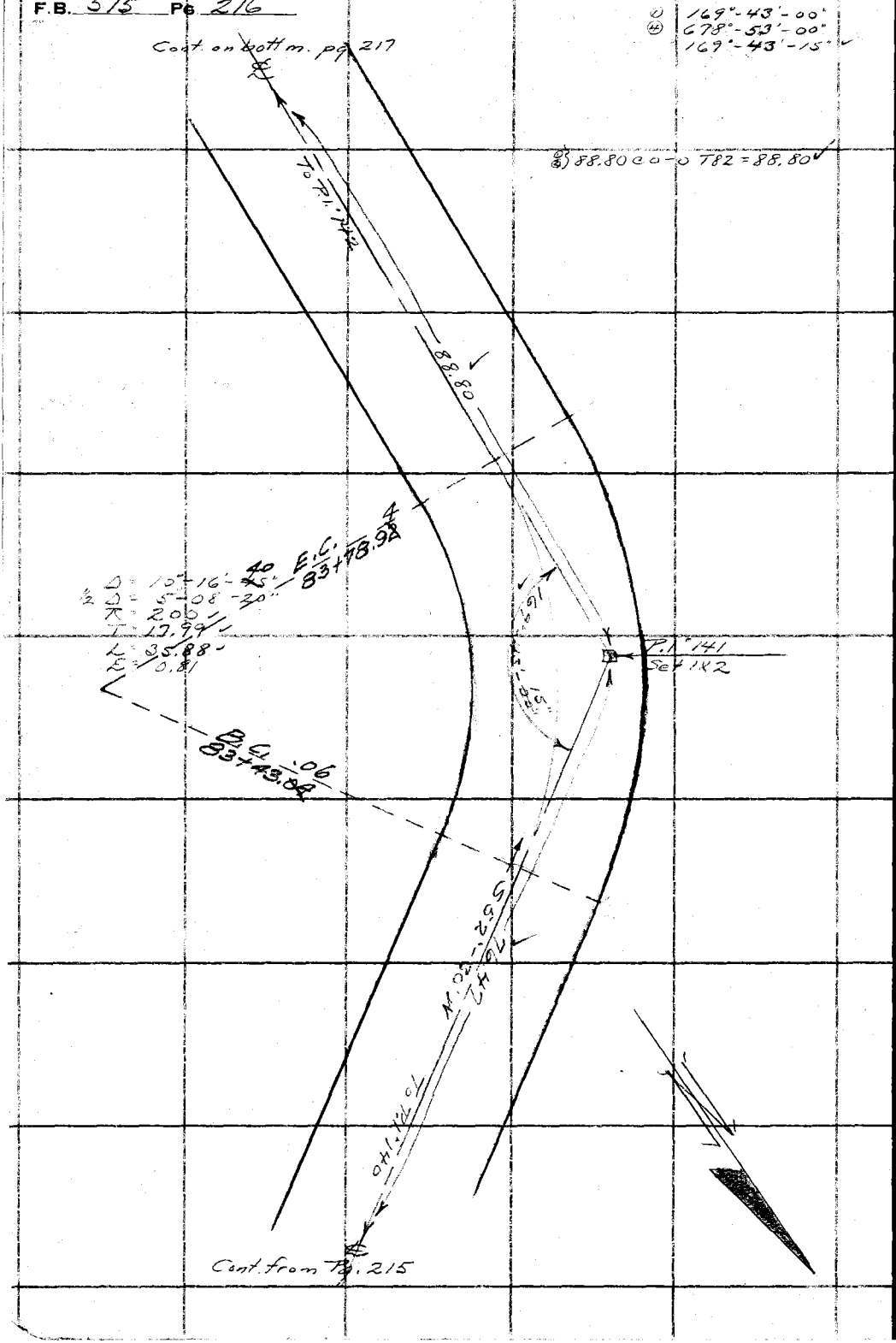

RETURN TO
LOS ANGELES COUNTY SURVEYOR
700 HALL OF RECORDS

Do not extend notes this side of this line

Note: ANY ADDITIONS OR CHANGES ON THIS SHEET MUST BE MADE OR CIRCLED IN Red Ink. WITH DATE AND NAME OF PERSON MAKING CHANGE.

Notes Ck'd by J. A. LYON	Survey of Cobal Cnyn FTT
Map No. CSB-904-3	W. O. 7170 Tape No. 34 St'd 84 °F.
Office Work Lyon	Surveyed by A. N. HELLSTROM
Checked Drew	Notes A.N.H. Date 8-29-33
Date	Indexed L. C. Johnson

F.B. 515 PG. 217

① 167°-31'-15"
④ 670°-04'-45"
167°-31'-10"

Cont. on bottom pg. 218

℄

96.34 @ 0-0782 96.34

To P.I. 143

S 33° W 96.34

E.C. 84+71.43 5

Δ = 12°-28'-50"
½ Δ = 6°-14'-25"
R = 200
T = 21.87
L = 43.57
E = 1.19

167°-31'-10"

P.I. 142
Set 1x2

B.C. 84+27.86 8

88.80

To P.I. 141

℄

Cont. from Pg. 216

Note: ANY ADDITIONS OR CHANGES ON THIS SHEET MUST BE MADE OR CIRCLED IN Red Ink. WITH DATE AND NAME OF PERSON MAKING CHARGE.

RETURN TO
LOS ANGELES COUNTY SURVEYOR
700 HALL OF RECORDS

Do not extend notes this side of this line

FORM 247 10M 5-31

F.B. 515 PG 218

① 126°-36'-15"
④ 126°-24'-45"
126°-36'-10"

① 79.03 @ 6-50 T82 = 78.47
② 79.27 @ 8-15 T82 = 78.46
Avg. = 78.46

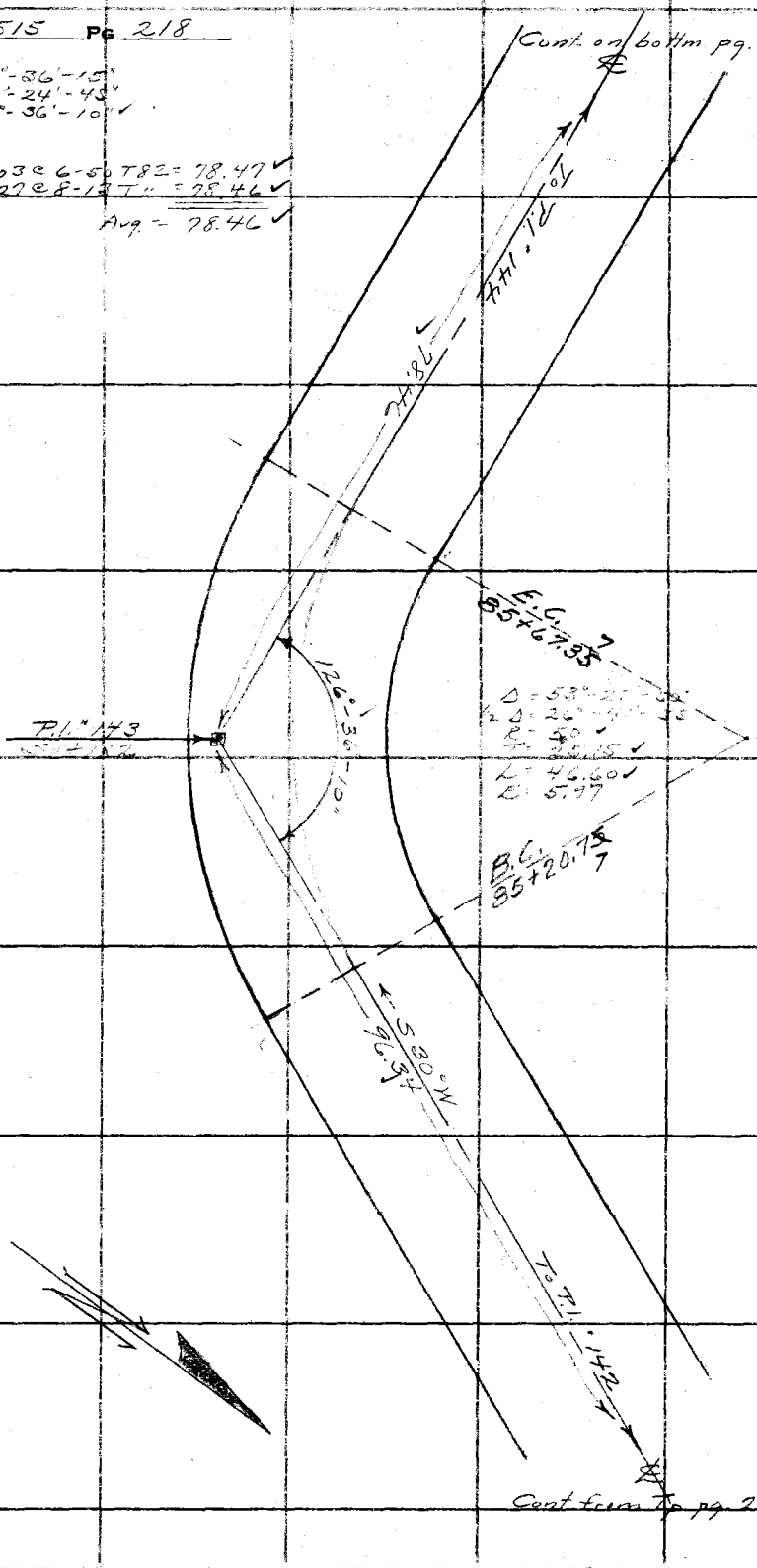

RETURN TO
LOS ANGELES COUNTY SURVEYOR
700 HALL OF RECORDS
Do not extend notes this side of this line

Note: ANY ADDITIONS OR CHANGES ON THIS SHEET MUST BE MADE OR CIRCLED IN Red Ink. WITH DATE AND NAME OF PERSON MAKING CHANGE.

Notes Ck'd by	Survey of Cobal Cnyn FTT
Map No. CS B-904-3	W. O. 7170 Tape No. 34 St'd 84 °F.
Office Work Lyon	Surveyed by A. N. HELLSTROM
Checked Drew	Notes A.N.H. Date 8-29-33
Date	Indexed A. C. Johnson

F.B. 515 PG. 219

① 150°-15'-00"
④ 601°-00'-30"
150°-15'-05"

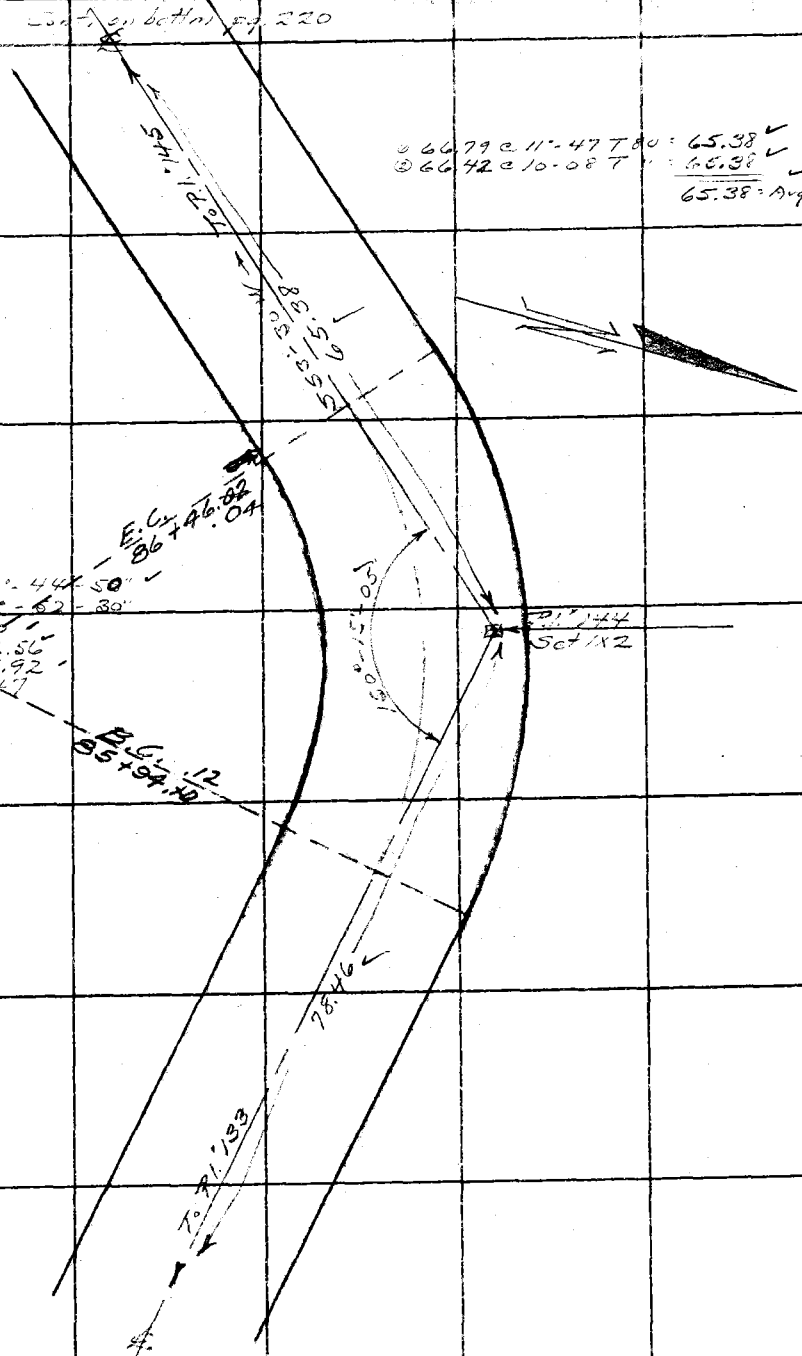

Note: ANY ADDITIONS OR CHANGES ON THIS SHEET MUST BE MADE OR CIRCLED IN Red Ink. WITH DATE AND NAME OF PERSON MAKING CHANGE.

RETURN TO
LOS ANGELES COUNTY SURVEYOR
700 HALL OF RECORDS

Do not extend notes this side of this line

FORM 247 10M 5-31

F.B. 515 PG. 220

Cont. on bottom pg. 221

① 122°-07'-30"
④ 488°-30'-00"
122°-07'-30" ✓

① 97.76 @ 5-25 T 84 97.32 ✓
② 97.80 @ 5-42 T " 97.32 ✓
97.32

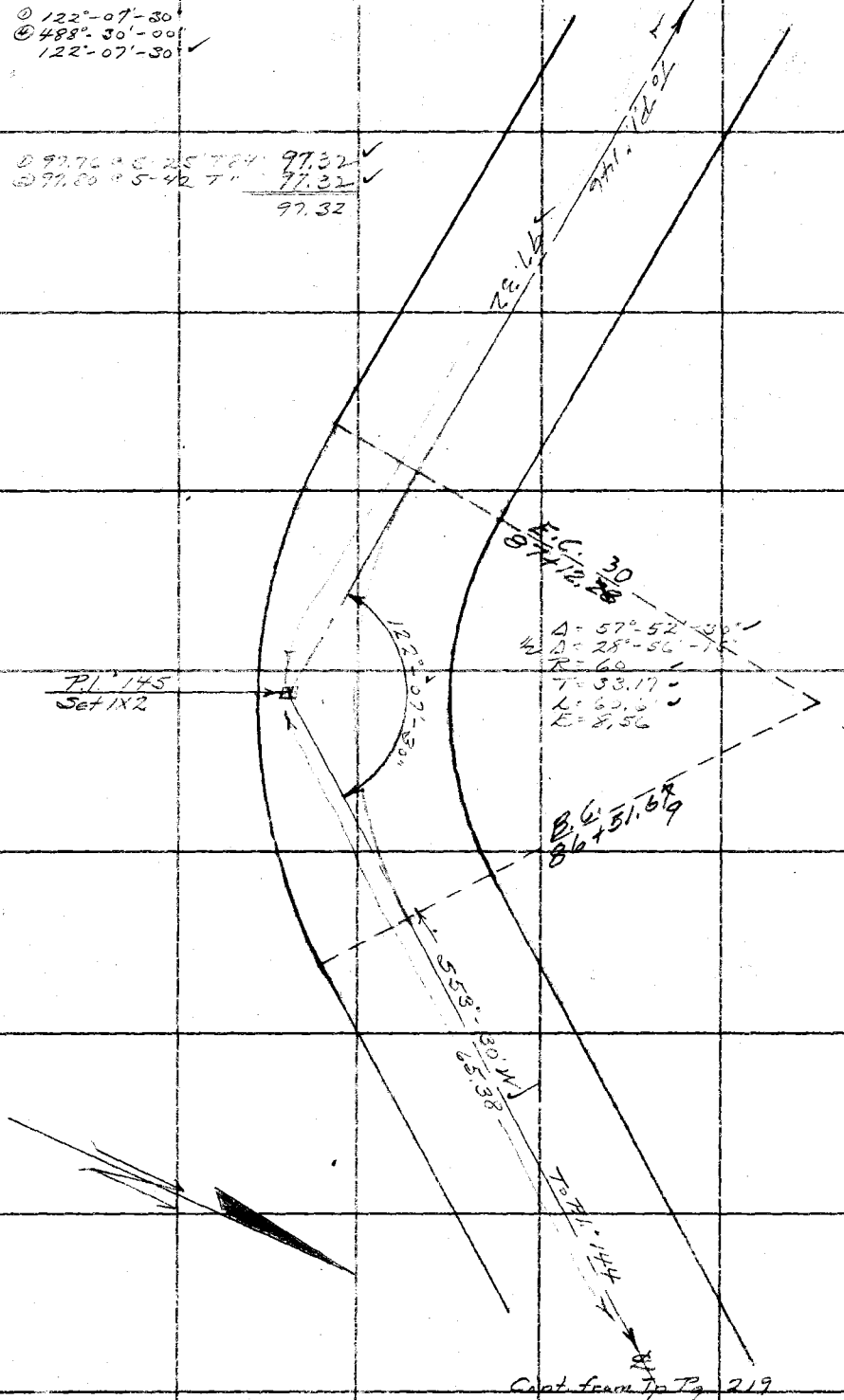

Cont. from Tp Pg. 219

RETURN TO
LOS ANGELES COUNTY SURVEYOR
700 HALL OF RECORDS
Do not extend notes this side of this line

Note: ANY ADDITIONS OR CHANGES ON THIS SHEET MUST BE MADE OR CIRCLED IN Red Ink. WITH DATE AND NAME OF PERSON MAKING CHANGE.

Notes Ck'd by	Survey of Cobal Corp. ETT
Map No. CS B-904-3	W. O. 7170 Tape No. 34 St'd 84 °F.
Office Work Lyon	Surveyed by A. N. HELLSTROM
Checked Drew	Notes A.N.H. Date 8-29-33
Date	Indexed L. C. Johnson

F.B. 515 PG. 221

① 151°-38'-15"
④ 006°-32'-00"
151°-38'-00"

Cont. on bottom pg 222

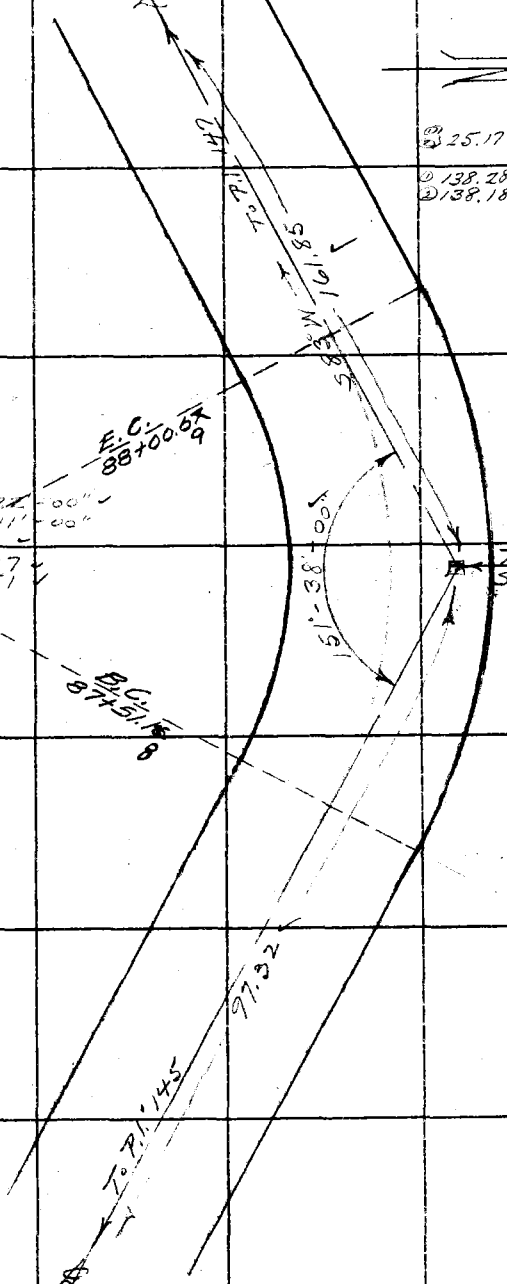

③ 25.17 @ 0-0 T82 = 25.17

① 138.28 @ 8-45 T82 = 136.67
② 138.18 @ 8-25 T " = 136.69
161.85

Δ = 28°-22'-00"
½ Δ = 14°-11'-00"
R = 100
T = 25.27
L = 49.51
E = 3.14

Cont. from Top Pg. 220

Note: ANY ADDITIONS OR CHANGES ON THIS SHEET MUST BE MADE OR CIRCLED IN Red Ink. WITH DATE AND NAME OF PERSON MAKING CHANGE.

RETURN TO
LOS ANGELES COUNTY SURVEYOR
700 HALL OF RECORDS

Do not extend notes this side of this line

FORM 247 10M 5-31

F.B. 515 Pg 222

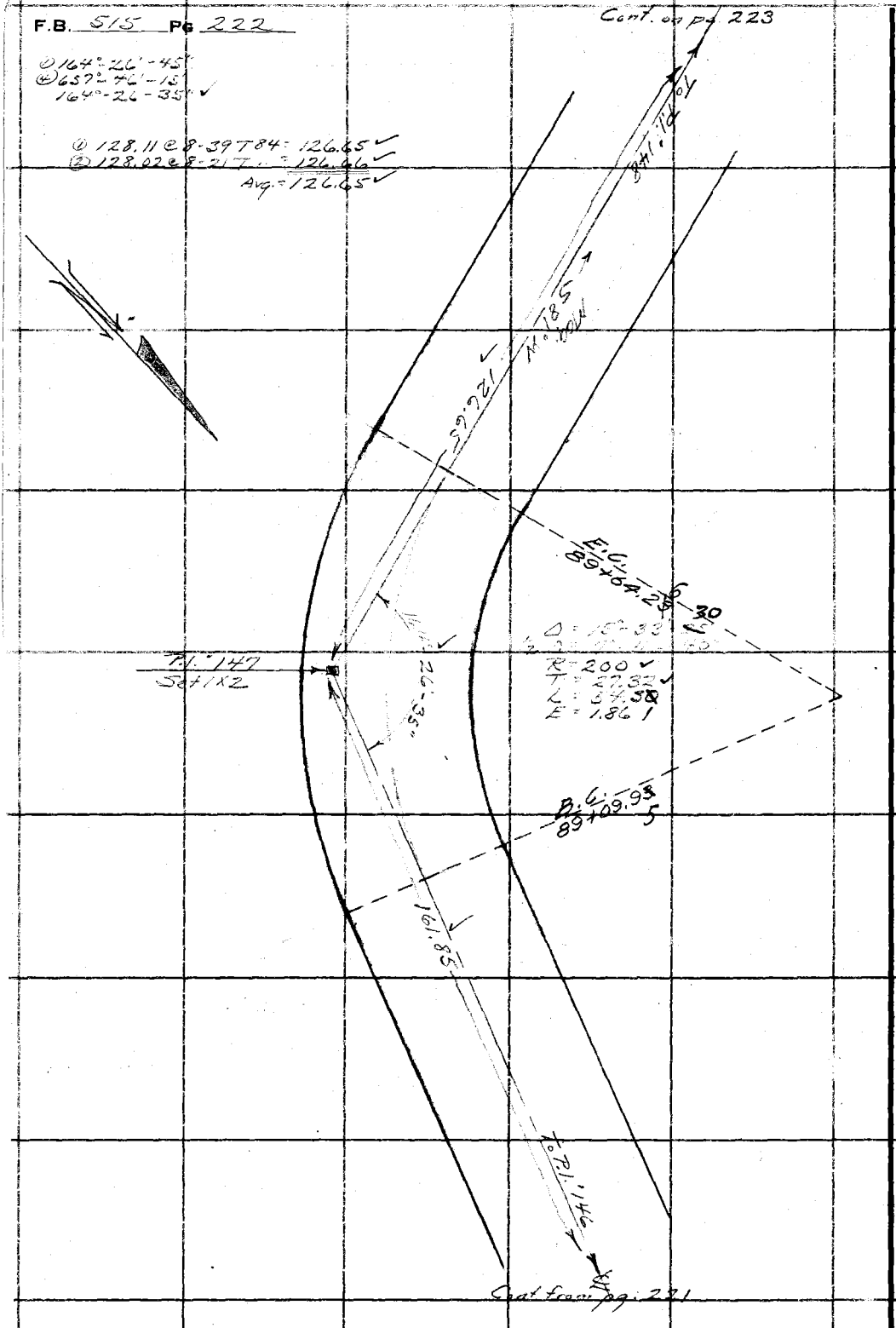

RETURN TO
LOS ANGELES COUNTY SURVEYOR
700 HALL OF RECORDS

Do not extend notes this side of this line

Note: ANY ADDITIONS OR CHANGES ON THIS SHEET MUST BE MADE OR CIRCLED IN **Red Ink.** WITH DATE AND NAME OF PERSON MAKING CHANGE.

Notes Ck'd by	Survey of Cobal Cyn. ETT
Map No. CS B-904-3	W. O. 7170 Tape No. 34 St'd 84 °F.
Office Work Lyon	Surveyed by A. N. HELLSTROM
Checked Drew	Notes A.N.H. Date 8-29-33
Date	Indexed A. C. Johnson

F.B. 515 PG. 223

① 130°-28'-15"
② 521°-53'-00"
130°-28'-15" ✓

Cont on pg 224

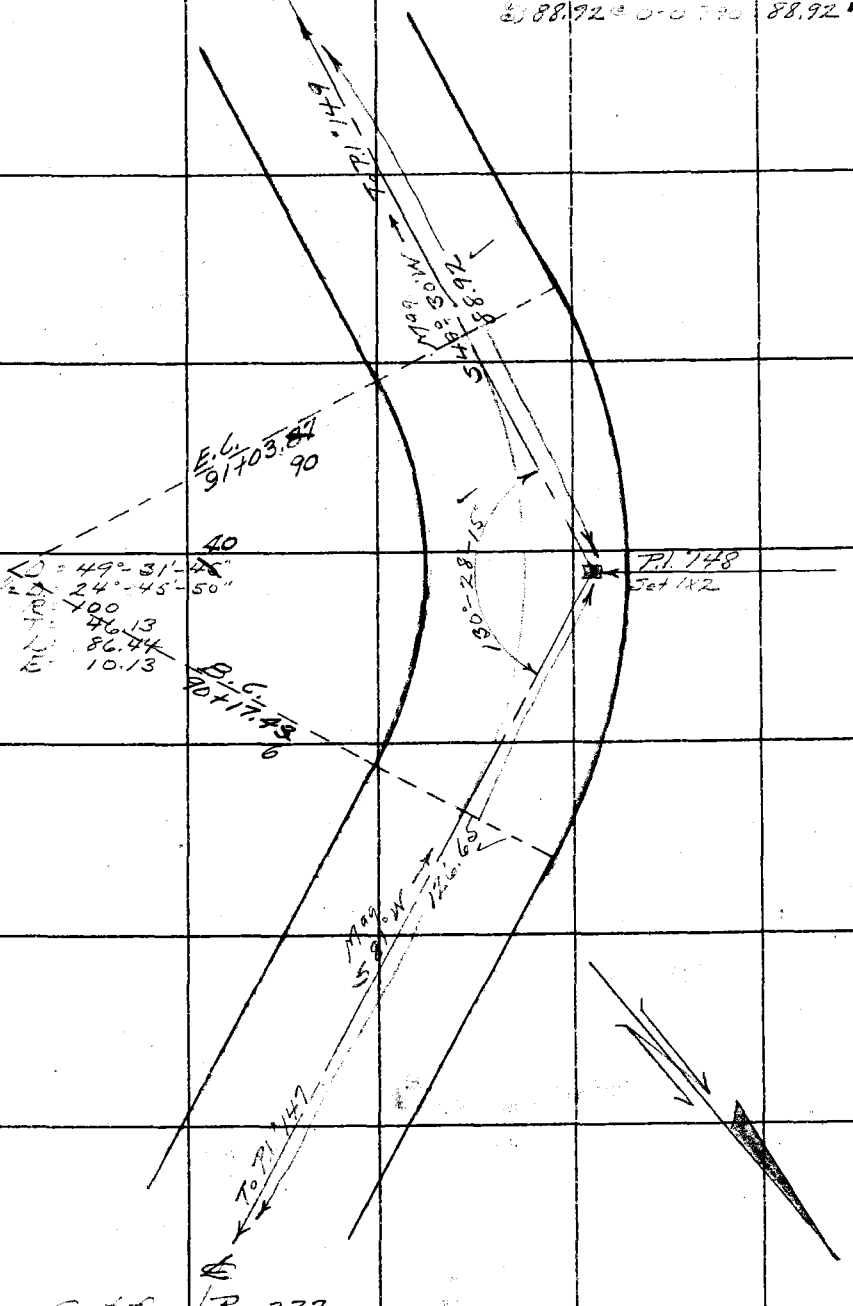

Cont from Pg 222

Note: ANY ADDITIONS OR CHANGES ON THIS SHEET MUST BE MADE OR CIRCLED IN Red Ink. WITH DATE AND NAME OF PERSON MAKING CHANGE.

RETURN TO
LOS ANGELES COUNTY SURVEYOR
700 HALL OF RECORDS

Do not extend notes this side of this line

FORM 247 10M 5-31

F.B. 515 Pg. 224

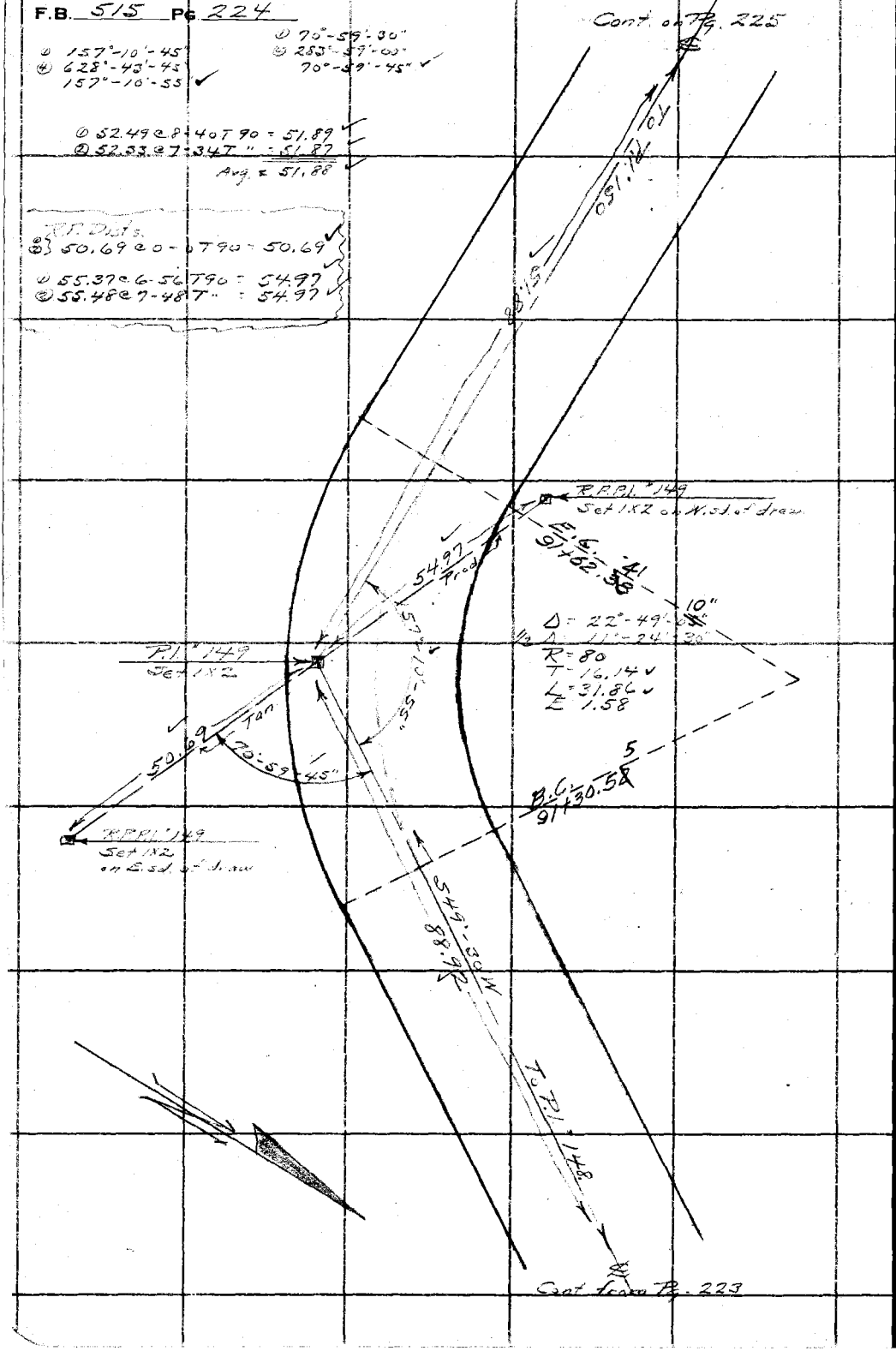

RETURN TO
LOS ANGELES COUNTY SURVEYOR
700 HALL OF RECORDS

Do not extend notes this side of this line

Note: ANY ADDITIONS OR CHANGES ON THIS SHEET MUST BE MADE OR CIRCLED IN Red Ink. WITH DATE AND NAME OF PERSON MAKING CHANGE.

Notes Ck'd by J. A. LYON	Survey of Cabot Cryn FTT
Map No. CSB-904-3	W. O. 7170 Tape No. 34 St'd 84 °F.
Office Work Lyon	Surveyed by A. N. HELLSTROM
Checked Drew	Notes A.N.H. Date 8-29-33
Date	Indexed [illegible] Johnson

F.B. 515 Pg. 225

① 151°-10'-30"
④ 604°-42'-30"
151°-10'-40" ✓

Cont. on Pg. 226

43.23 @ 0-0 T90 = 43.23 ✓
23.98 @ 0-0 T" = 23.98 ✓
Avg. = 67.21 ✓

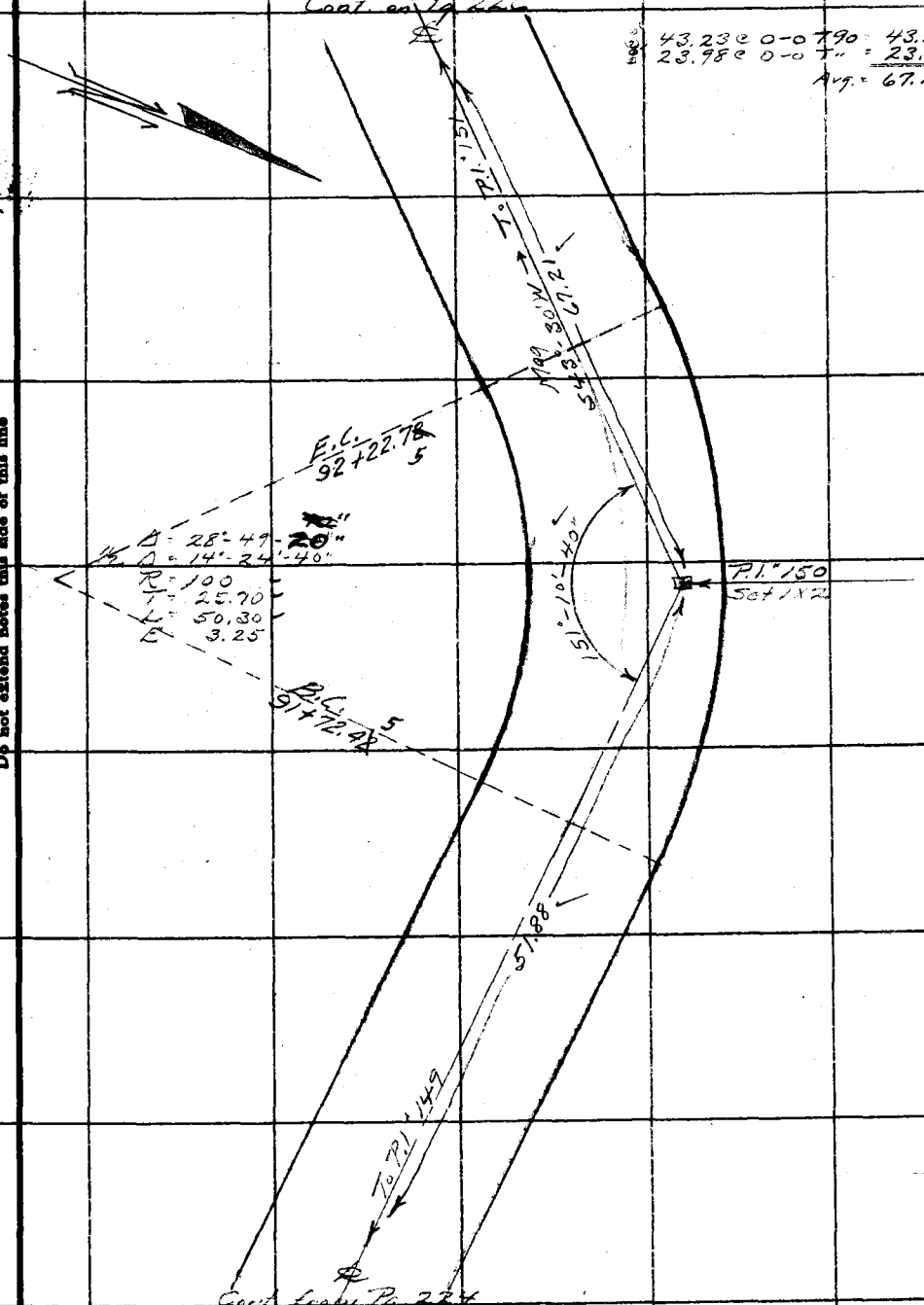

Cont. from Pg. 224

Note: ANY ADDITIONS OR CHANGES ON THIS SHEET MUST BE MADE OR CIRCLED IN Red Ink. WITH DATE AND NAME OF PERSON MAKING CHANGE.

RETURN TO
LOS ANGELES COUNTY SURVEYOR
700 HALL OF RECORDS

Do not extend notes this side of this line

FORM 247 10M 5-31

F.B. 515 Pg. 226

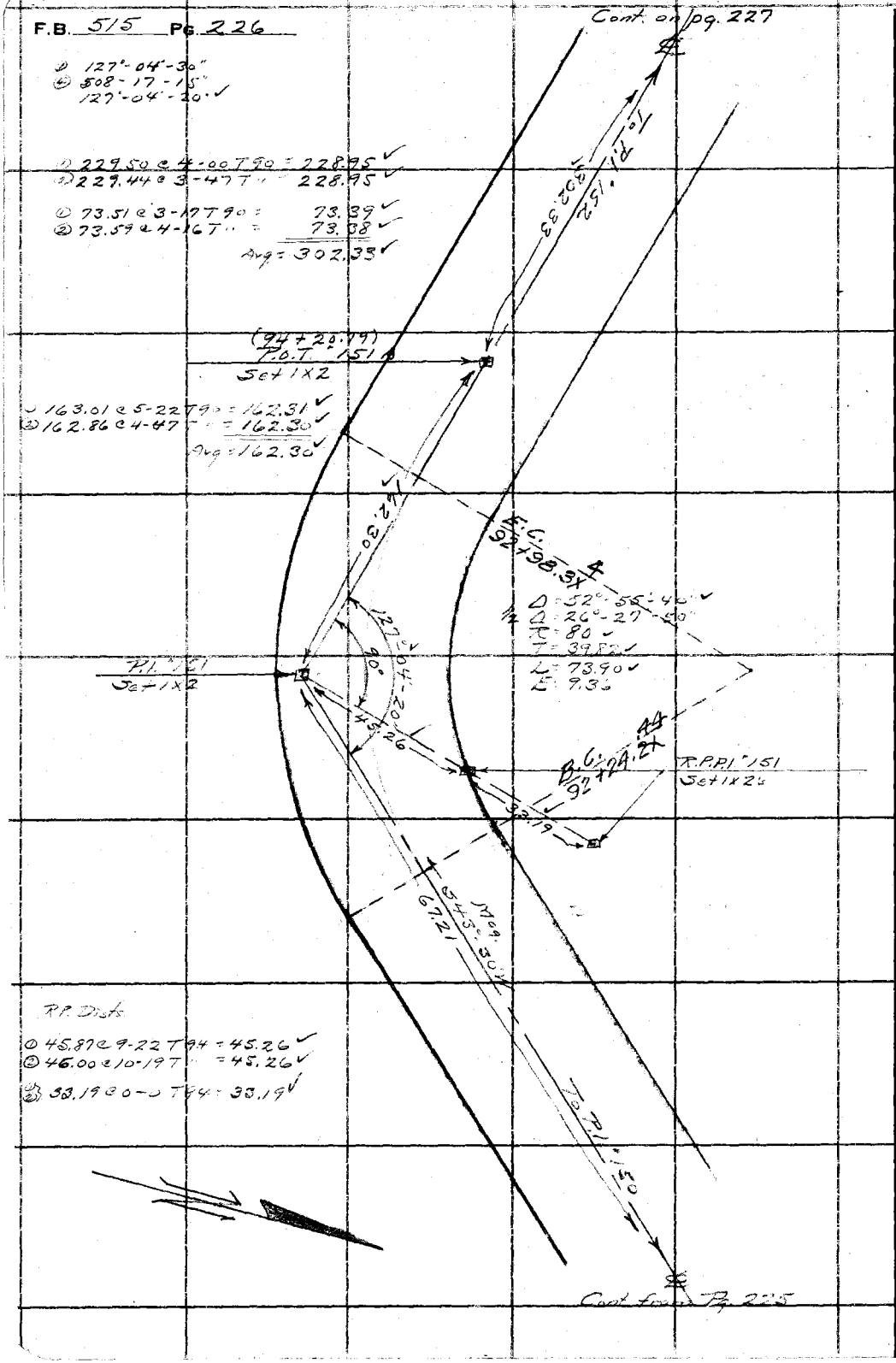

RETURN TO
LOS ANGELES COUNTY SURVEYOR
700 HALL OF RECORDS
Do not extend notes this side of this line

Note: ANY ADDITIONS OR CHANGES ON THIS SHEET MUST BE MADE OR CIRCLED IN Red Ink, WITH DATE AND NAME OF PERSON MAKING CHANGE.

Notes Ck'd by [illegible]	Survey of Cobal Cyn FTT
Map No. CS B-404-3	W. O. 7170 Tape No. 34 300 St'd 84 °F.
Office Work Lyon	Surveyed by Hellstrom
Checked Drew	Notes A.N.H. Date 9-6-33
Date	Indexed A. C. Johnson

F.B. 515 PG. 227

① 125°-49'-45"
② 503°-19'-30"
125°-49'-50" ✓

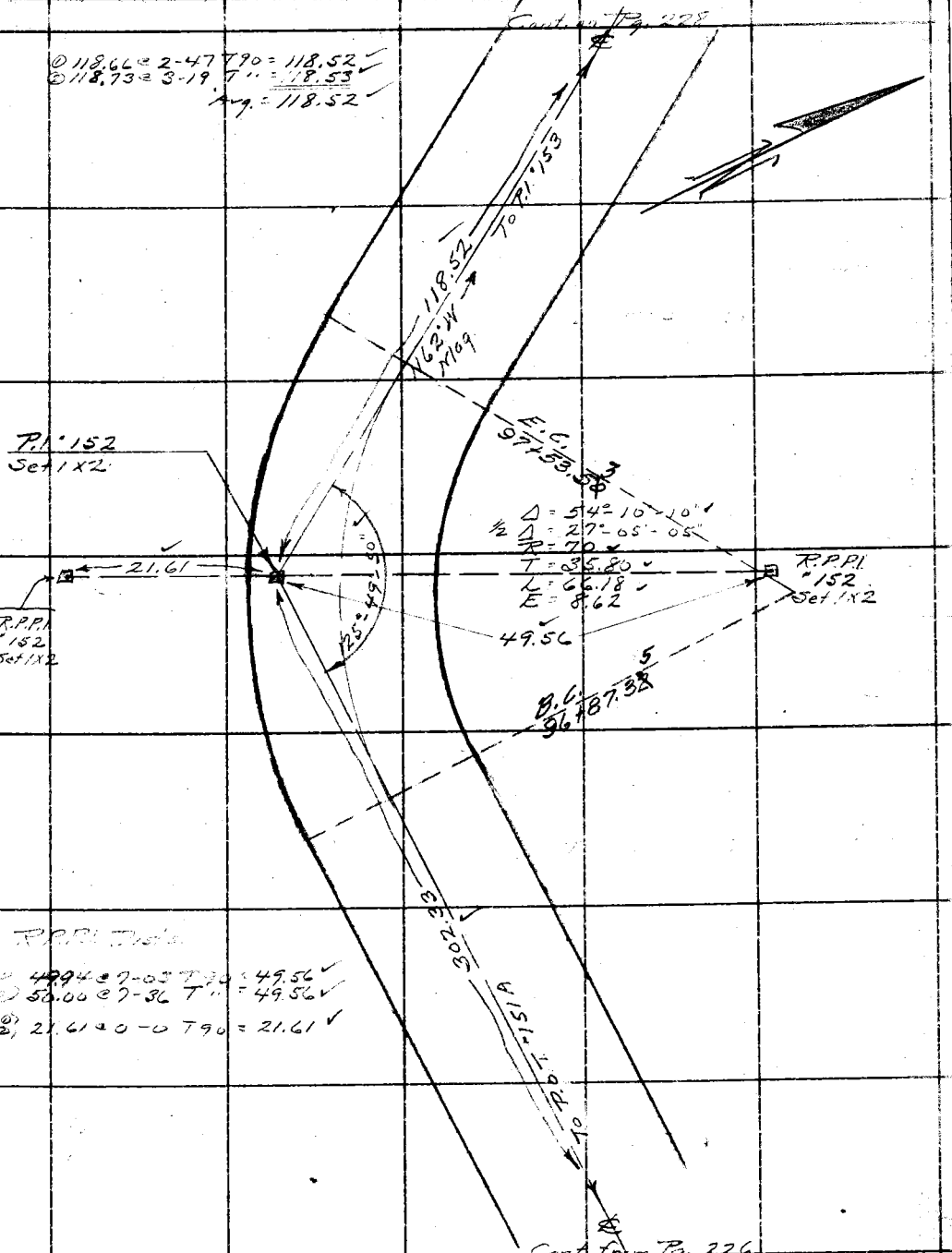

R.P.P.I. Dist.

① 49.94 @ 7-03 T90 = 49.56 ✓
② 50.00 @ 7-36 T " = 49.56 ✓
③ 21.61 @ 0-0 T90 = 21.61 ✓

Note: ANY ADDITIONS OR CHANGES ON THIS SHEET MUST BE MADE OR CIRCLED IN Red Ink. WITH DATE AND NAME OF PERSON MAKING CHANGE.

Do not extend notes this side of this line

RETURN TO
LOS ANGELES COUNTY SURVEYOR
700 HALL OF RECORDS

FORM 247 10M 5-31

F.B. 595 PG 228

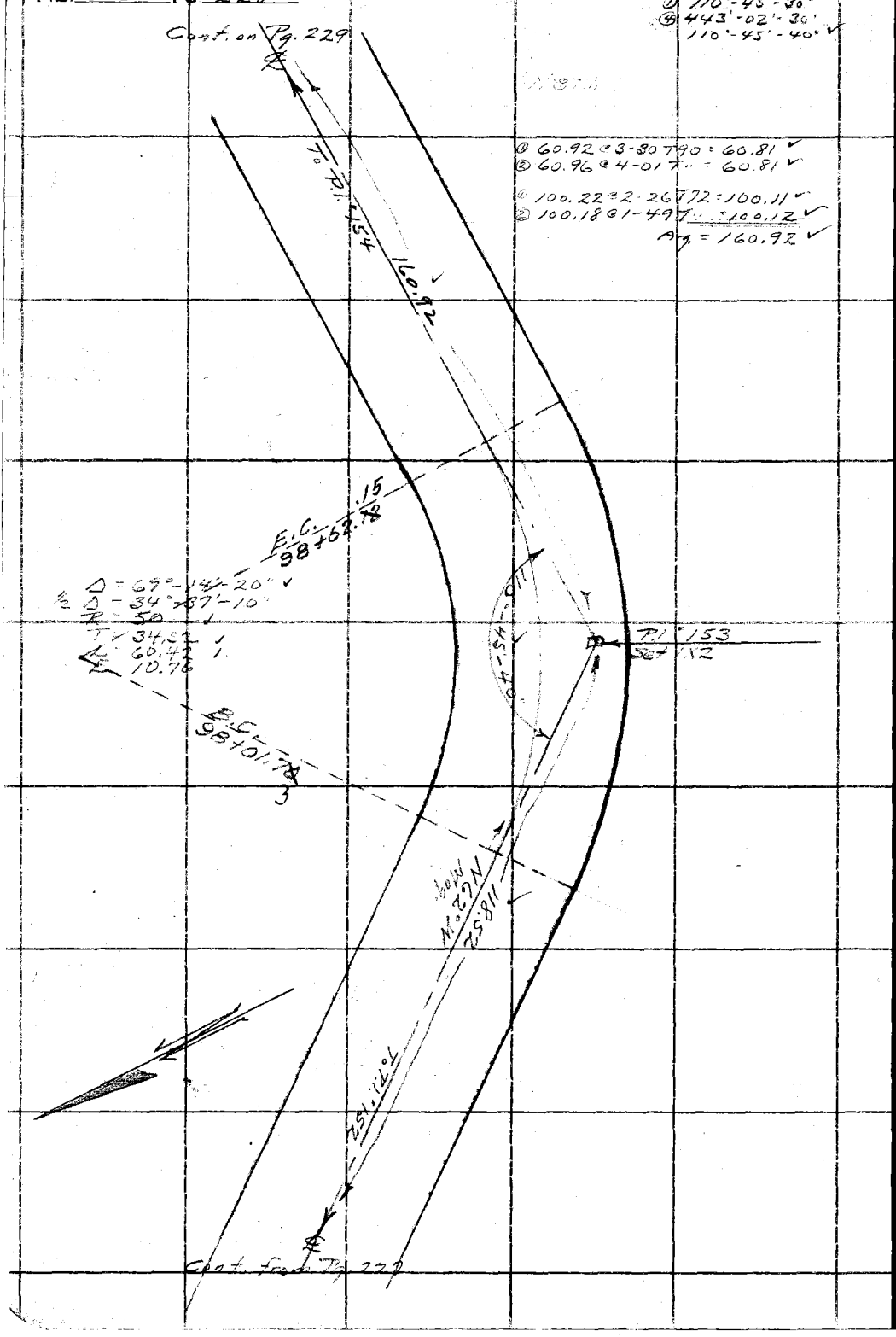

RETURN TO
LOS ANGELES COUNTY SURVEYOR
700 HALL OF RECORDS

Do not extend notes this side of this line

Note: ANY ADDITIONS OR CHANGES ON THIS SHEET MUST BE MADE OR CIRCLED IN Red Ink. WITH DATE AND NAME OF PERSON MAKING CHANGE.

Notes Ck'd by J. A. LYON	Survey of Cobal Cryn FTT
Map No. CSB-904-3	W. O. 7170 Tape No. 34 St'd 84 °F.
Office Work Lyon	Surveyed by Mellstrom
Checked Drew	Notes A.W.H. Date 9-5-33
Date	Indexed A. C. Johnson

F.B. 515 PG. 229

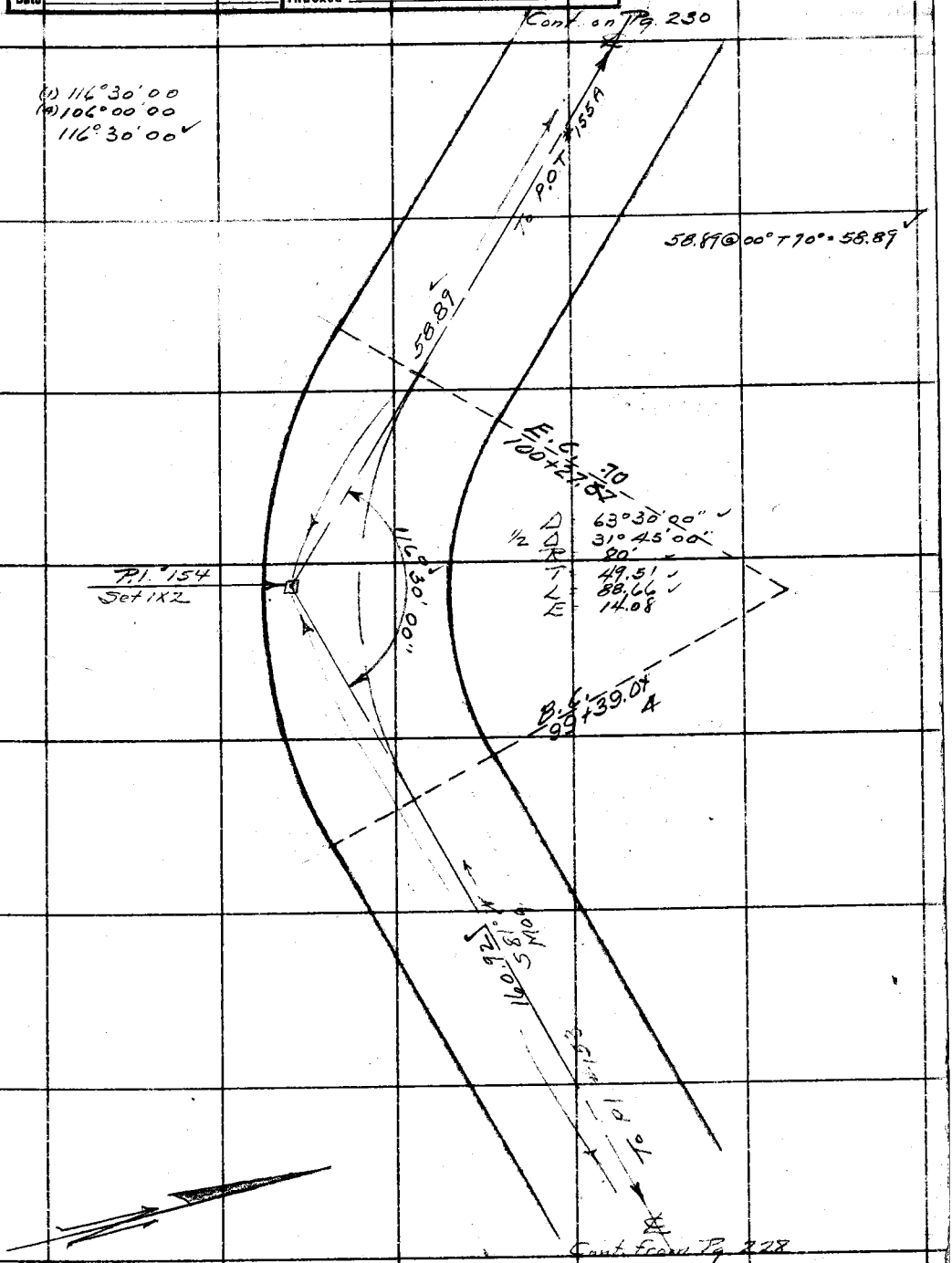

Note: ANY ADDITIONS OR CHANGES ON THIS SHEET MUST BE MADE OR CIRCLED IN Red Ink. WITH DATE AND NAME OF PERSON MAKING CHANGE.

Do not extend notes this side of this line

RETURN TO
LOS ANGELES COUNTY SURVEYOR
700 HALL OF RECORDS

FORM 247 10M 5-31

F.B. 515 Pg 230

Cont. on Pg. 231

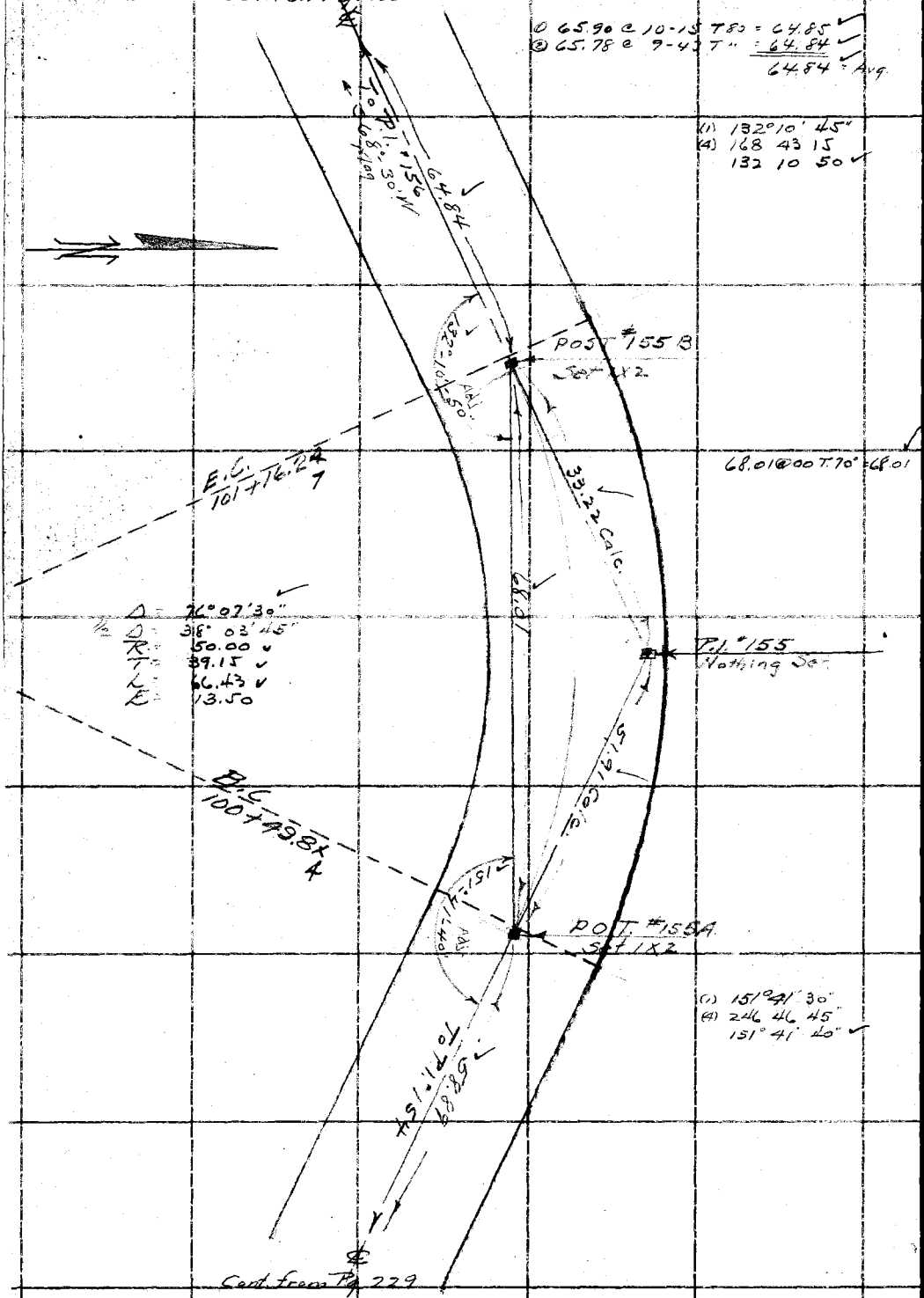

Cont. from Pg. 229

RETURN TO
LOS ANGELES COUNTY SURVEYOR
700 HALL OF RECORDS
Do not extend notes this side of this line
Note: ANY ADDITIONS OR CHANGES ON THIS SHEET MUST BE MADE OR CIRCLED IN Red Ink. WITH DATE AND NAME OF PERSON MAKING CHANGE.

Notes Ck'd by	Survey of Cabal Cnyn F.T.T.
Map No. CSB-904-3	W. O. 2170 Tape No. 34 St'd 84 °F.
Office Work Lyon	Surveyed by A. N. HELLSTROM
Checked Drew	Notes A.N.H. Date 9-13-33
Date	Indexed A. C. Johnson

F.B. 515 PG. 231

① 87°-05'-00"
② 348°-20'-00"
87°-05'-00"

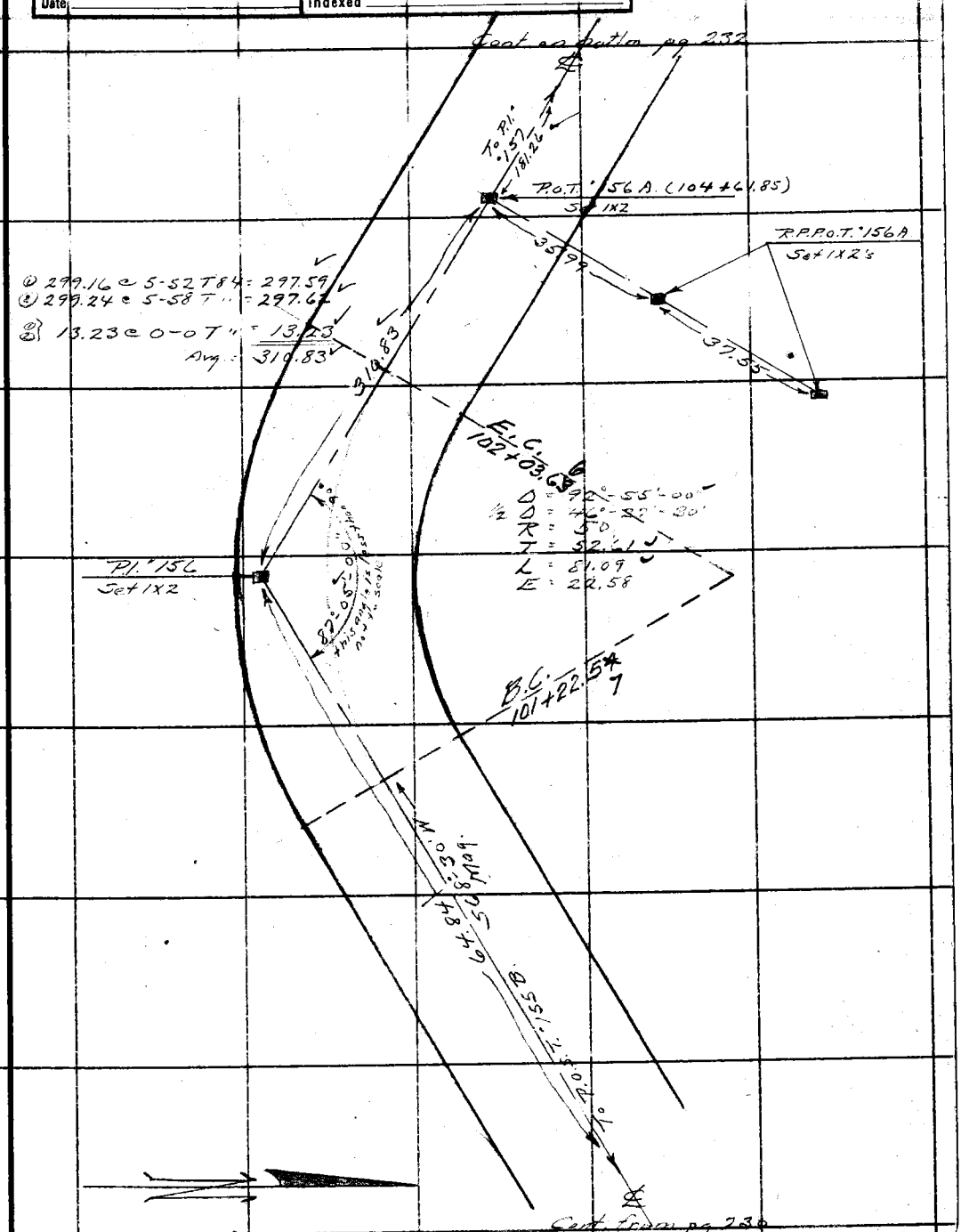

Note: ANY ADDITIONS OR CHANGES ON THIS SHEET MUST BE MADE OR CIRCLED IN Red Ink, WITH DATE AND NAME OF PERSON MAKING CHANGE.

RETURN TO
LOS ANGELES COUNTY SURVEYOR
700 HALL OF RECORDS

Do not extend notes this side of this line

FORM 247 10M 8-31

F.B. 515 Pg. 232

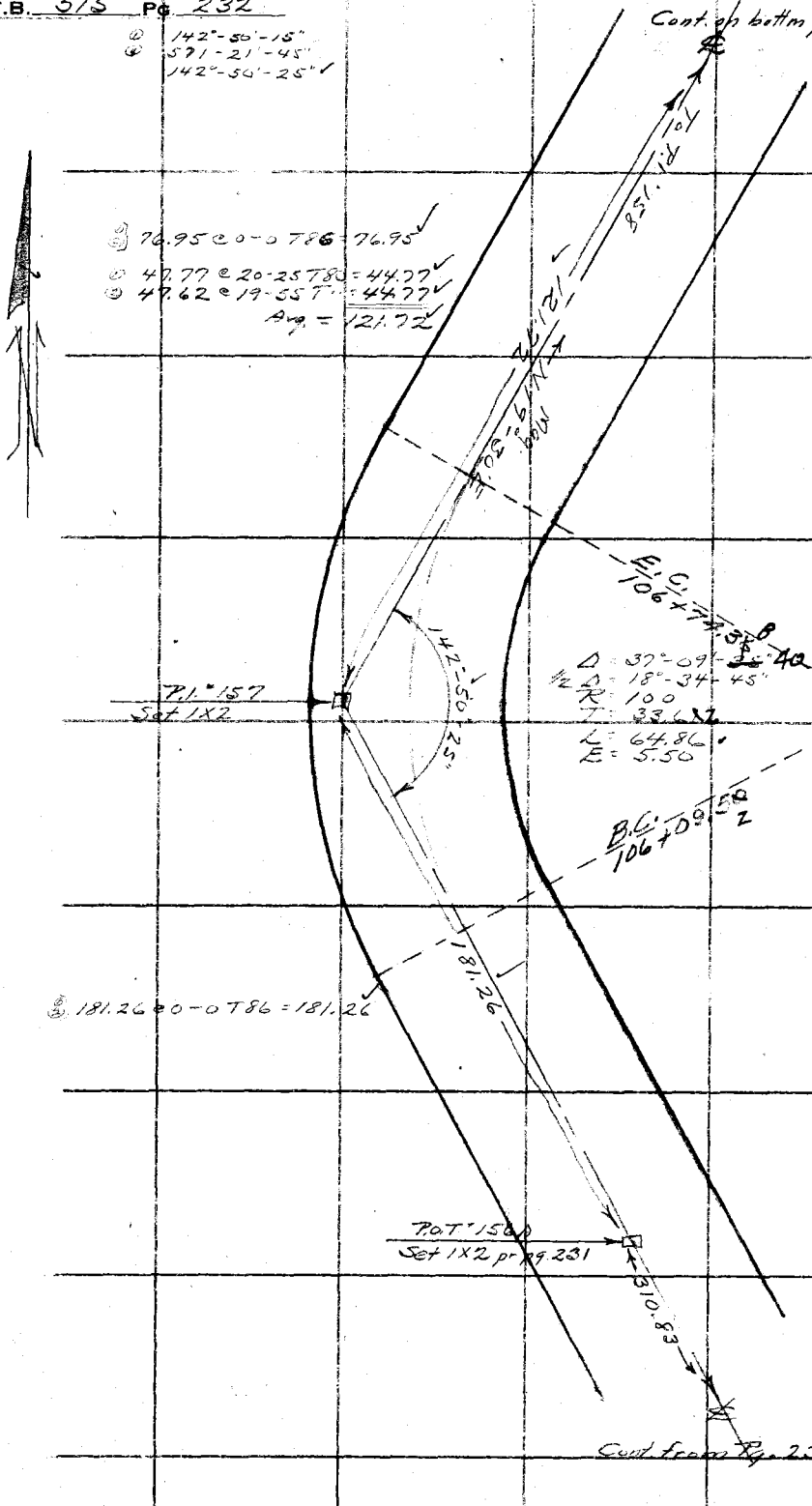

RETURN TO
LOS ANGELES COUNTY SURVEYOR
700 HALL OF RECORDS
Do not extend notes this side of this line

Note: ANY ADDITIONS OR CHANGES ON THIS SHEET MUST BE MADE OR CIRCLED IN Red Ink WITH DATE AND NAME OF PERSON MAKING CHANGE.

Notes Ck'd by	Survey of Cabal Cryn F.T.T.
Map No. CS B-904-3	W. O. 7170 Tape No. 34 Tool St'd 84 °F.
Office Work Lyon	Surveyed by A. N. HELLSTROM
Checked Drew	Notes A.N.H. Date 9-13-33
Date	Indexed A. C. Johnson

F.B. 515 Pg. 233

@ 170°-44'-30"
@ 682°-57'-30"
170°-44'-25" ✓

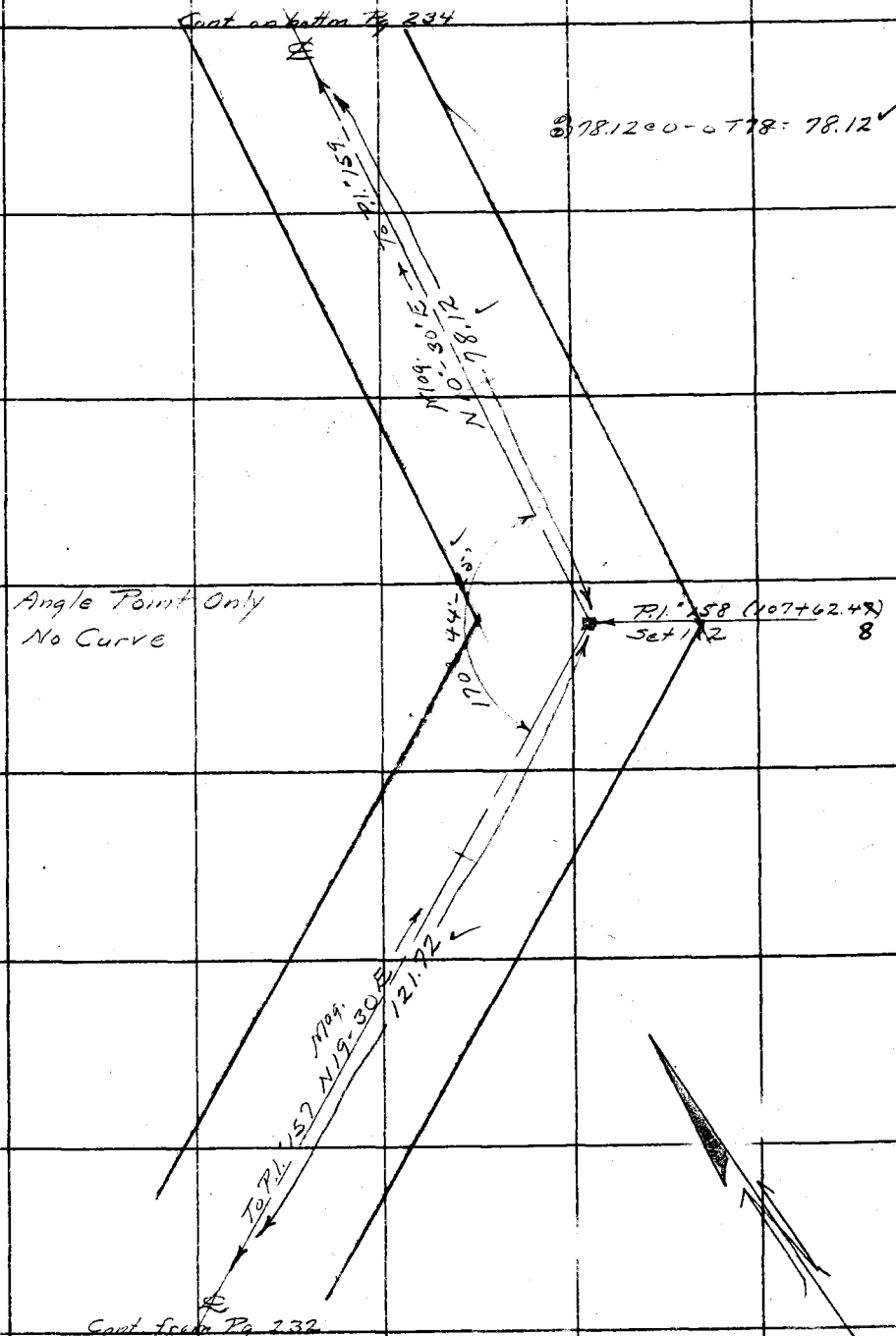

Note: ANY ADDITIONS OR CHANGES ON THIS SHEET MUST BE MADE (OR CIRCLED IN Red Ink. WITH DATE AND NAME OF PERSON MAKING CHANGE.

RETURN TO
LOS ANGELES COUNTY SURVEYOR
700 HALL OF RECORDS

Do not extend notes this side of this line

FORM 247 10M 5-31

F.B. 515 Pg. 234

① 166°-49'-30"
② 667°-17'-45"
166°-49'-25"

② 46.54 @ 0-0 T84 = 46.54
③ 61.65 @ 0-0 T" = 61.65
Avg. = 108.19

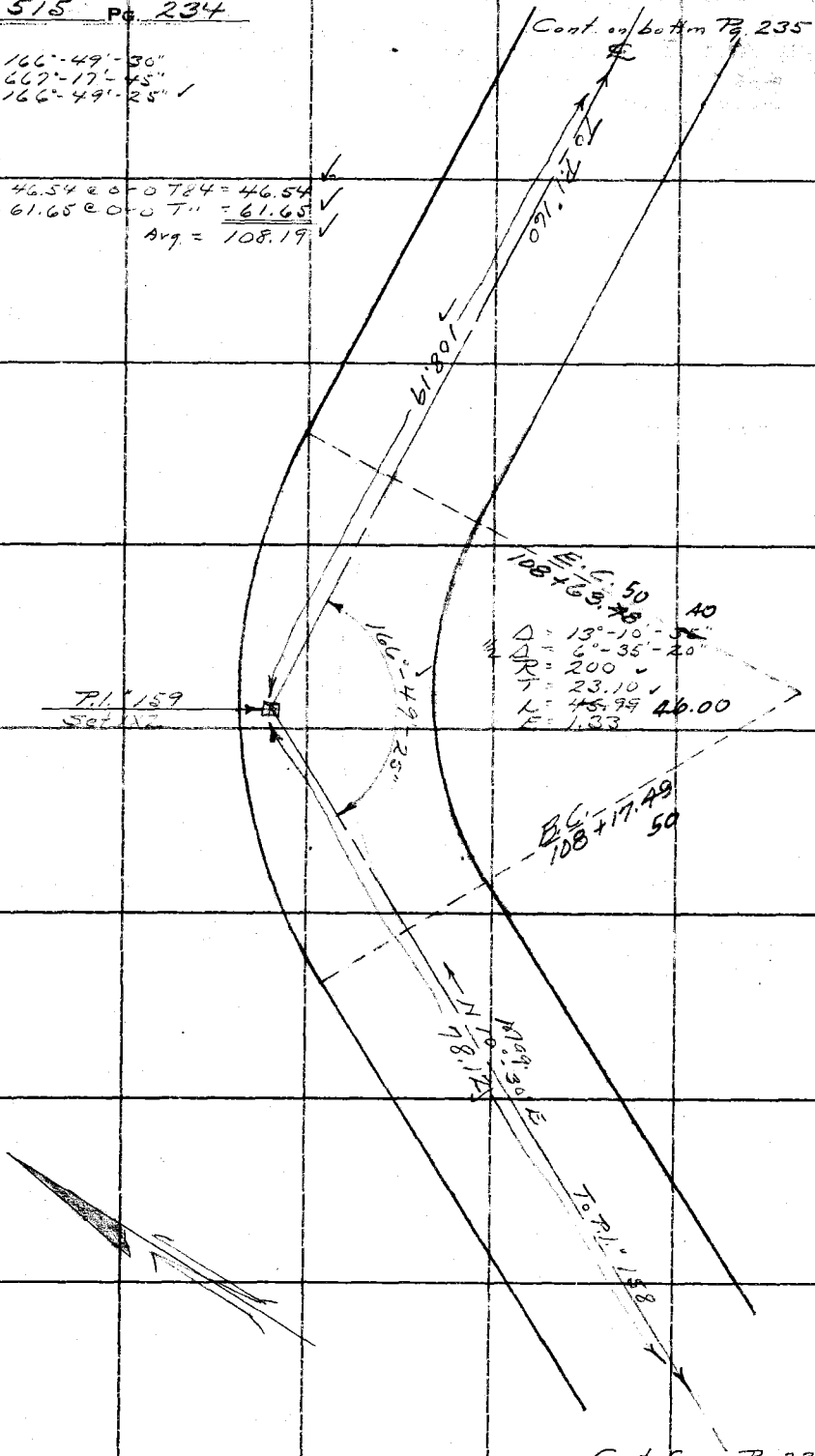

RETURN TO
LOS ANGELES COUNTY SURVEYOR
700 HALL OF RECORDS

Do not extend notes this side of this line

Note: ANY ADDITIONS OR CHANGES ON THIS SHEET MUST BE MADE OR CIRCLED IN Red Ink, WITH DATE AND NAME OF PERSON MAKING CHANGE.

Notes Ck'd by J. A. LYON	Survey of Cobal Cnyn F.T.T.
Map No. C3B-904-3	W. O. 7170 Tape No. 34 St'd 84 °F.
Office Work Lyon	Surveyed by A. N. HELLSTROM
Checked Drew	Notes A.N.H Date 9-13-33
Date	Indexed A. C. Johnson

F.B. 515 Pg. 235

Note: ANY ADDITIONS OR CHANGES ON THIS SHEET MUST BE MADE IN Red Ink, WITH DATE AND NAME OF PERSON MAKING CHANGE.

RETURN TO LOS ANGELES COUNTY SURVEYOR 706 HALL OF RECORDS

Do not extend notes this side of this line

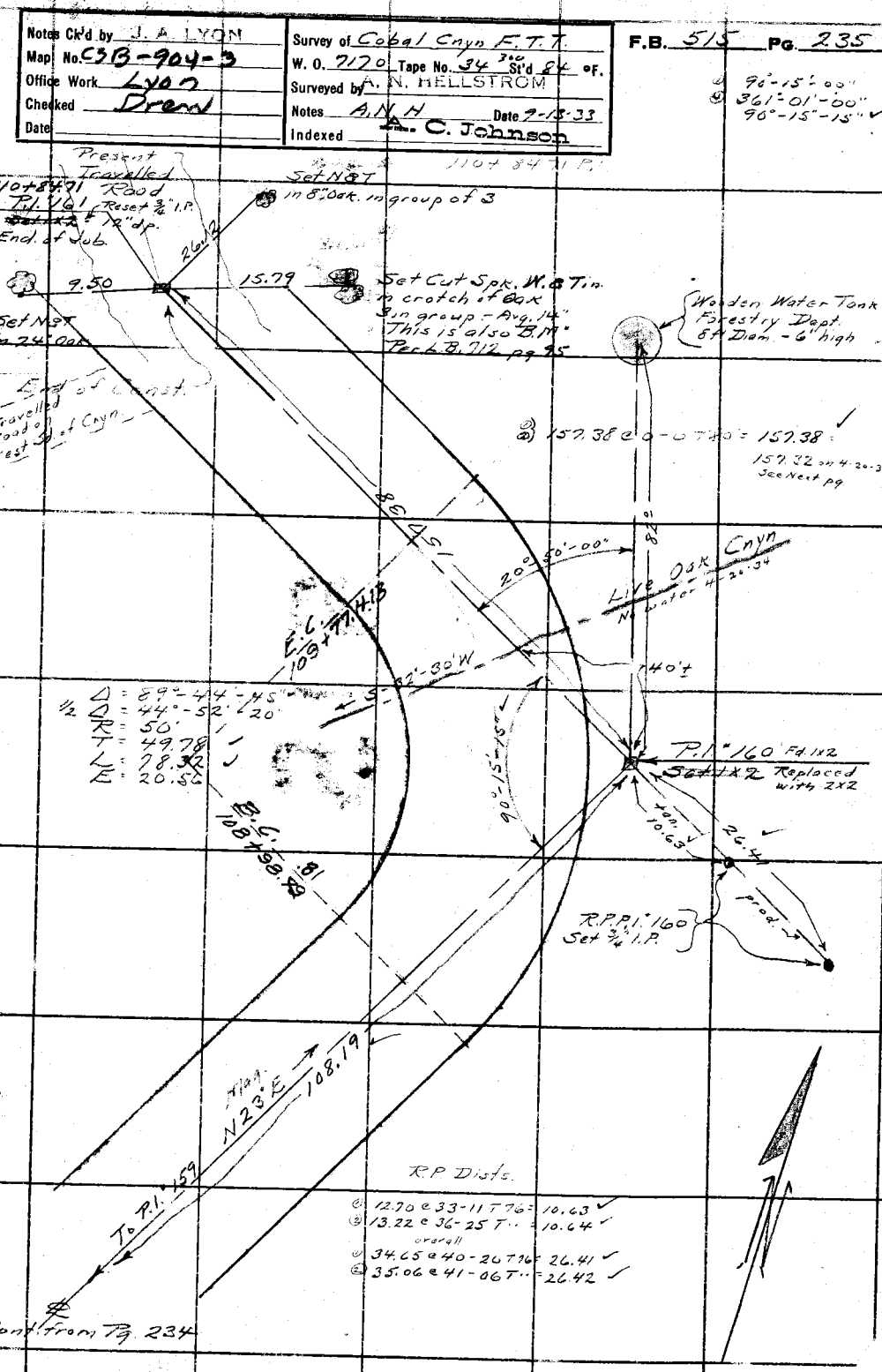

F.B. 515 Pg. 236

Tie-In of Cobalt Live Oak F.T.T. to Section lines in T1N R8W Sec. 21

R3 - Set 1X2 post above trail on W. slope Live Oak. Cayn.

① 94°-06'-30"
② 376°-25'-30
94°-06'-20" ✓

① 150°-26'-05"
② 601°-45'-00
150°-26'-16" ✓

① 124°-29'-15"
② 497°-57'-00"
③ 746°-55'-15"
124°-29'-15" ✓

① 24°-05'-45"
② 96°-23'-00"
24°-05'-45" ✓

① 71°-31'-30"
② 286°-06'-00"
③ 429°-09'-00"
71°-31'-30" ✓

① 31°-54'-15"
② 127°-38'-00"
③ 191°-26'-30"
31°-54'-25" ✓

① 93°-05'-15
② 372°-21'-00
③ 558°-37'-15
93°-05'-15" ✓

① 295.30 @ 3-02 T 80 = 294.88
② 295.34 @ 3-11 T " = 294.88
Avg = 294.88

Meas 4-20-34
157.3320 - 0 T 74 = 157.32

③ 201.75 @ 0-0 T 80 = 201.74

① 23°-36'-30"
② 94°-26'-00
③ 144°-28'-30"
23°-36'-25" ✓

① 15°-23'-30"
② 61°-33'-30"
③ 92°-20'-30"
15°-23'-25" ✓

① 8°-13'-00"
② 32°-52'-00"
③ 49°-17'-45"
8°-13'-00" ✓

93°-05'-15 This angle over 90°

10' Adj

31°-54'-25

N 31°-54' W 1229.73 Calc.

P.L. 161 3/4" I.P. prpg. 235

157.32 N 21°-23' W

2600.98 Calc.

94°-06'-20"

90°-15'-15"

T.P.L. 158 prpg 235

P.L. 159 prpg 235

24°-05'-45"

R1 - Set 1X2

294.88

150°-26'-16"

201.74

71°-31'-30"

R2 - Set 1X2 on S. bank of rd.

P.L. 160
2X2 prpg. 235
This pt. is about 1'4" in front to cut looks firm but might have moved a little. I used it as I found it. Dist. from P.L. 160-161 does not at original

G-20
264 52.95 from E
Fd 4X4
Cost In
Post a
Tr. Lin
per F.B.
pg.

2738.34 Calc. Open

124°-29'-15"

20' Adj

20' Adj

Fd. 1X2 in trail near to low spur pr. F.B. 482-21

trail

88.29

R4 Set 1X2 in trail

8°-13'-00"

1667.85

1756.14 pr. F.B. 482-21

① 88.52 @ 4-08 T 86 = 88.29
② 88.58 @ 4-31 T " = 88.30
Avg = 88.29 ✓

RETURN TO LOS ANGELES COUNTY SURVEYOR HALL OF RECORDS

Do not extend notes this side of this line

Note: ANY ADDITIONS OR SHEET MUST BE MADE OR Lot WITH DATE AND NAM ING CHANGE.

THIS IN Red N MAK.