Survey of
W. O. Tape No. St'd °F.
Surveyed by
Notes Date
Indexed

F.B. Pg.

F.B. 516

LOS ANGE
70

F.B. 516 Pg. Index

F.B. 516

PAGES: Index, 1, , 5 to 11 incl., ,
13 to 21 incl., ,23, , 25 to 68 incl.,

RETURN TO
LOS ANGELES COUNTY SURVEYOR
700 HALL OF RECORDS

Do not extend notes this side of this line

Note: ANY ADDITIONS OR CHANGES ON THIS SHEET MUST BE MADE OR CIRCLED IN Red Ink. WITH DATE AND NAME OF PERSON MAKING CHANGE.

Notes Ck'd by	Survey of [illegible]
Map No.	W. O. 2948 Tape No. St'd °F.
Office Work	Surveyed by
Checked	Notes Date
Date	Indexed

F.B. 516 PG. 1

F. B. 516
INDEX

	Pages
Re-Established P.I.'s 1 to 11 Inclusive	5-21
Campsite near Rattlesnake Cnyn	23
New ℄ between P.I. #19 to P.I. #22 (old) over Bridge #2 (Heaton Flat)	25-29
New ℄ between P.I. #67 (Old) = P.I. #67A (New) to P.I. #95 (Old) = P.I. #101A (New)	31-67

Note: ANY ADDITIONS OR CHANGES ON THIS SHEET MUST BE MADE OR CIRCLED IN Red Ink. WITH DATE AND NAME OF PERSON MAKING CHANGE.

RETURN TO
LOS ANGELES COUNTY SURVEYOR
700 HALL OF RECORDS
Do not extend notes this side of this line

FORM 247 10M 5-31

RETURN TO
LOS ANGELES COUNTY SURVEYOR
700 HALL OF RECORDS

Note: ANY ADDITIONS OR CHANGES ON THIS SHEET MUST BE MADE OR CIRCLED IN **Red Ink.** WITH DATE AND NAME OF PERSON MAKING CHANGE.

Do not extend notes this side of this line

F.B. 516 Pg 2

Notes Ck'd by	Survey of Fall Bor. Pr. Fr. Rd
Map No.	W. O. 7948 Tape No. St'd °F.
Office Work	Surveyed by
Checked	Notes Date
Date	Indexed

F.B. 516 PG. 3

Note: ANY ADDITIONS OR CHANGES ON THIS SHEET MUST BE MADE OR CIRCLED IN Red Ink. WITH DATE AND NAME OF PERSON MAKING CHANGE.

RETURN TO

LOS ANGELES COUNTY SURVEYOR

700 HALL OF RECORDS

Do not extend notes this side of this line

FORM 247 10M 5-31

RETURN TO

LOS ANGELES COUNTY SURVEYOR

700 HALL OF RECORDS

Note: ANY ADDITIONS OR CHANGES ON THIS SHEET MUST BE MADE OR CIRCLED IN **Red Ink.** WITH DATE AND NAME OF PERSON MAKING CHANGE.

Do not extend notes this side of this line

F.B. 516 PG. 41

Notes Ck'd by	Survey of Camp Bonita-Pr. Fk. Rd
Map No.	W. O. 948 Tape No. St'd 84 °F.
Office Work	Surveyed by C.E. Brunty
Checked	Notes Brunty Date 2-28-33
Date	Indexed A. C. Johnson

F.B. 516 Pg. 5

Survey to reestablish PI's-Nos. 1 to 11 Incl.
Camp Bonita-Prarie Fork Rd. - for reference see
F.B. 416 Pgs. 1 to 15 Incl. and Pgs. 248 & 249

Cont. Bot. next Pg.

POST #10B per F.B. 416 Pg Fd nothing - Set 2X2

162.65
129.71
292.36 Level T 68 = 292.34

L 292.34

POST #11A Per FB 416 Pg. 15 Fd. Nothing - Set 2X2

135°18'15" ①
135°13'30" ④
135°18'22½" Av.
20" Adj.

135°18'20"

L 149.36

152.05 @ 10°45 T 66 = 149.36

APPI #11 Per FB 416 Pg. 15 Fd. 1X2

PI #11 nothing set

70°00'40"

POST #11B Per F.B. 416-15 Fd. 2X2

70°00'45" ①
280°02'45" ④
70°00'41½" Av.
40" Adj.

POST #12A Fd. Nothing

Note: ANY ADDITIONS OR CHANGES ON THIS SHEET MUST BE MADE OR CIRCLED IN Red Ink, WITH DATE AND NAME OF PERSON MAKING CHANGE.

RETURN TO
LOS ANGELES COUNTY SURVEYOR
700 HALL OF RECORDS
Do not extend notes this side of this line

FORM 247 10M 8-31

F.B. 516 Pg. 6

Cont. Bat. next Pg.

POST # 9 A-B
Set 2 x 2

295.39 @ 7°26 T 64 = 292.87
295.26 @ 7°14 T 64 = 292.87

22.46 Level T 62 = 22.46
+292.87
315.33

RP POST #10A-A
Set 2 x 2

Tie FB 416-14
POST #10A
Fd. nothing

39.78

315.33

44.74 @ 27°43 T 62 = 39.78
45.32 @ 28°36 T 62 = 39.78

POST #10A-A
Set 2 x 2

118°17'30" ①
113°10'00" ②
118°17'30" Av.

482.21 Calc. to PI #10

118°17'30"

88.62 @ 15°43 T 72 = 85.30
294.13 @ 2°32 T 72 = 293.82
294.08 @ 2°20 T 72 = 293.82
135.71 @ 9°13 T 72 = 133.95
136.06 @ 10°08 T 72 = 133.95

85.30
293.82
133.95
513.07

PI #10
Nothing set

513.07

111.12 Calc. to PI #10

123°49'30"

123°49'30" ①
135°18'00" ②
123°49'30" Av

POST #10A-B
Set 2 x 2

80.89 @ 8°08' T 70 = 80.07
80.95 @ 8°24' T 70 = 80.07

80.07

POST #10B
(2 x 2)

292.34

POST # 11A

From top of Prec. Pg.

RETURN TO
LOS ANGELES COUNTY SURVEYOR
700 HALL OF RECORDS

Do not extend notes this side of this line

Note: ANY ADDITIONS OR CHANGES ON THIS SHEET MUST BE MADE OR CIRCLED IN Red Ink. WITH DATE AND NAME OF PERSON MAKING CHANGE.

Notes Ck'd by	Survey of Camp Bonita Bar Fork Rd.
Map No.	W. O. 948 Tape No. St'd 84 °F.
Office Work	Surveyed by C E Brunty
Checked	Notes Brunty Date 2-28-33
Date	Indexed A. C. Johnson

F.B. 516 Pg. 7

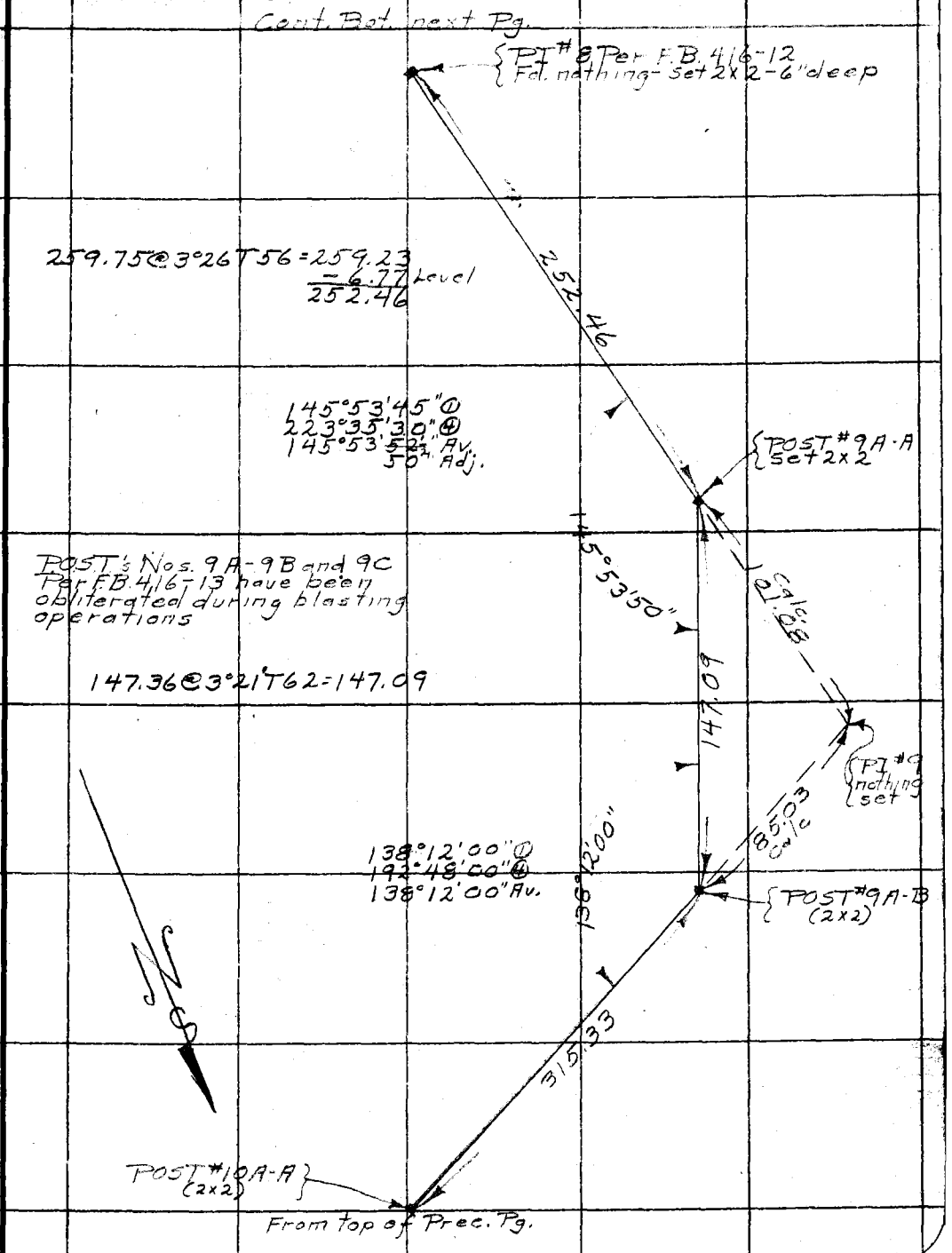

Note: ANY ADDITIONS OR CHANGES ON THIS SHEET MUST BE MADE OR CIRCLED IN Red Ink. WITH DATE AND NAME OF PERSON MAKING CHANGE.

RETURN TO
LOS ANGELES COUNTY SURVEYOR
700 HALL OF RECORDS

Do not extend notes this side of this line

FORM 247 10M 8-31

F.B. 516 Pg. 8

Cont. Dot. of next Pg.

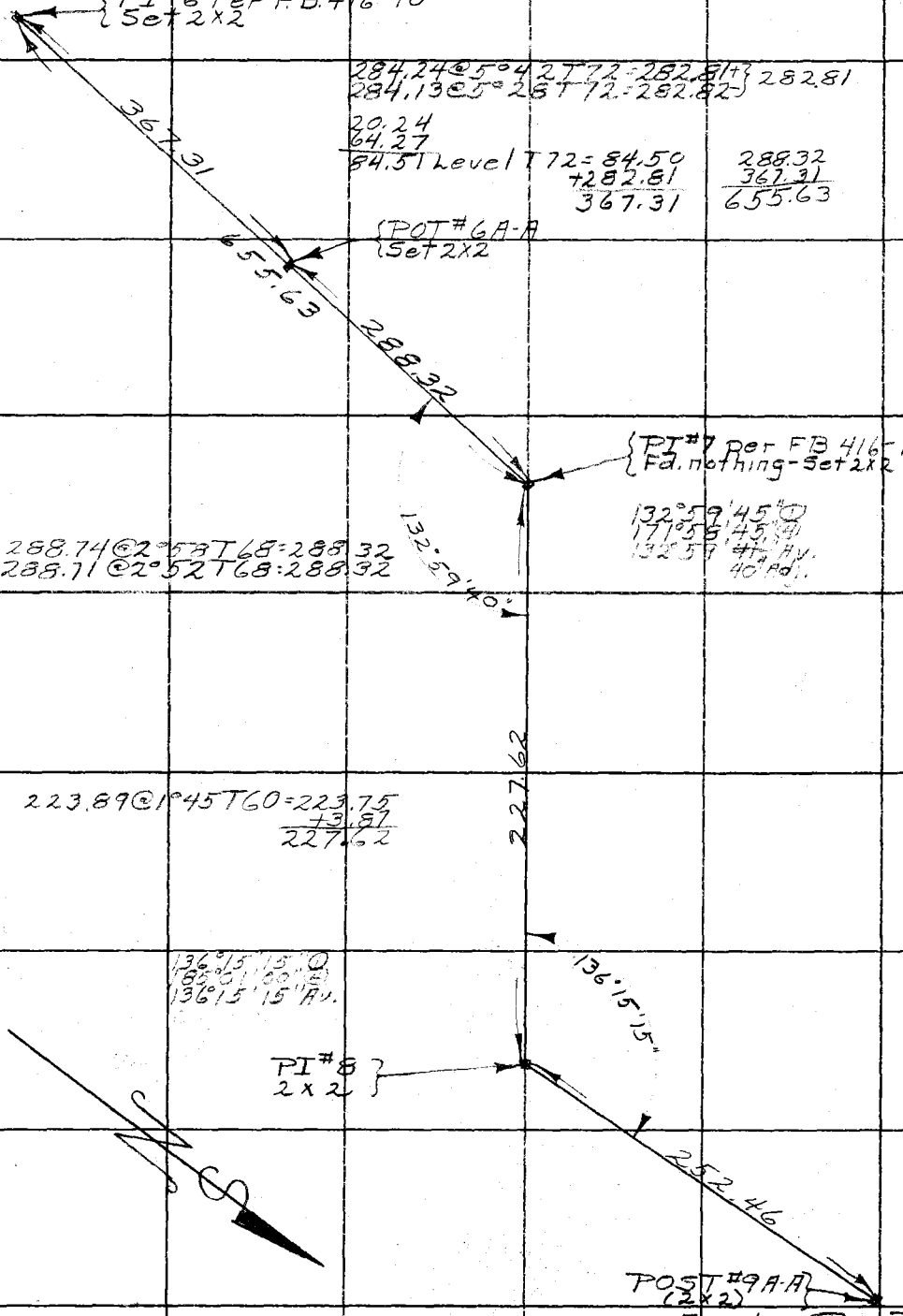

RETURN TO
LOS ANGELES COUNTY SURVEYOR
700 HALL OF RECORDS
Do not extend notes this side of this line

Note: ANY ADDITIONS OR CHANGES ON THIS SHEET MUST BE MADE OR CIRCLED IN Red Ink. WITH DATE AND NAME OF PERSON MAKING CHANGE.

Notes Ck'd by	Survey of Camp Bonita Prairie Fork Rd.
Map No.	W. O. 948 Tape No. St'd 84 °F.
Office Work	Surveyed by C E Brunty
Checked	Notes Brunty Date 2-28-33
Date	Indexed C. Johnson

F.B. 516 PG. 9

Cont. Bot. of next Pg.

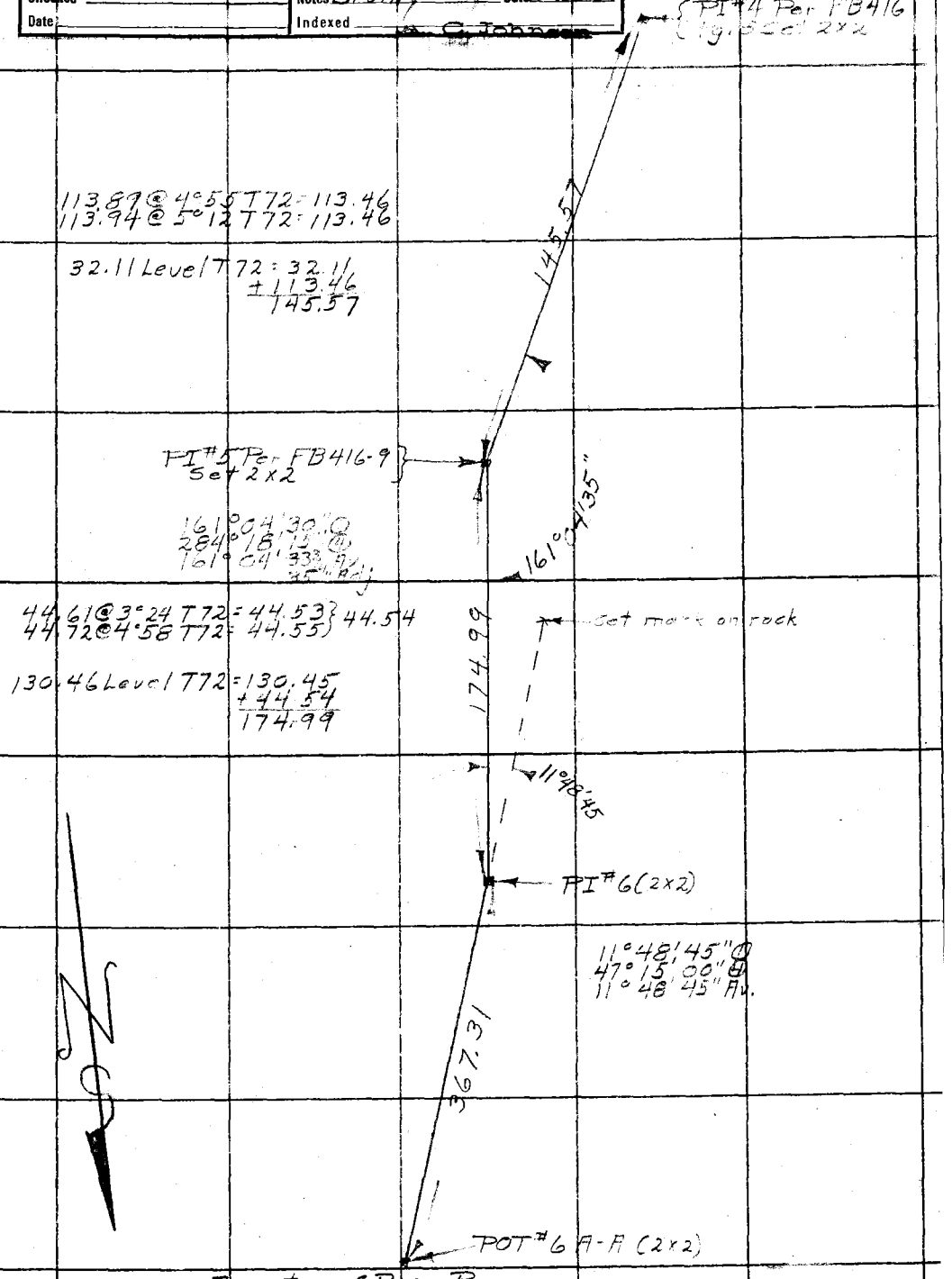

Note: ANY ADDITIONS OR CHANGES ON THIS SHEET MUST BE MADE OR CIRCLED IN Red Ink. WITH DATE AND NAME OF PERSON MAKING CHANGE.

RETURN TO
LOS ANGELES COUNTY SURVEYOR
700 HALL OF RECORDS

Do not extend notes this side of this line

FORM 247 10M 5-31

Cont. Bot. of next Pg.

F.B. 516 Pg. 10

E.C. of curve #2 per F.B. 416-6 Fd. nothing - Set 1x2

92.38

92.39 Level T72 = 92.38

167°27'15" ①
309°49'15" ②
167°27'18" Av.
20" Adj.

167°27'20"

PI #3 Per FB 416 Pg 7 Fd. nothing Set Spk. w/Tin

281.07 @ 9°40 T66 = 277.05
52.97 @ 12°17' T66 = 51.75
+277.05
328.80

328.80

PI #4 (2 x 2)

150°59'10"

145.87

150°59'15" ③
243°56'30" ④
150°59'07" Av.
10" Adj.

PI #5 (2x2)

From top of Prec. Pg.

RETURN TO
LOS ANGELES COUNTY SURVEYOR
700 HALL OF RECORDS

Do not extend notes this side of this line

Note: ANY ADDITIONS OR CHANGES ON THIS SHEET MUST BE MADE OR CIRCLED IN Red Ink. WITH DATE AND NAME OF PERSON MAKING CHANGE.

Notes Ck'd by	Survey of [illegible]
Map No.	W. O. 948 Tape No. St'd 84 °F.
Office Work	Surveyed by C F Brunty
Checked	Notes Brunty Date 2-26-33
Date	Indexed A. C. Johnson

F.B. 516 Pg. 11

1.73 Level
0.97 Level

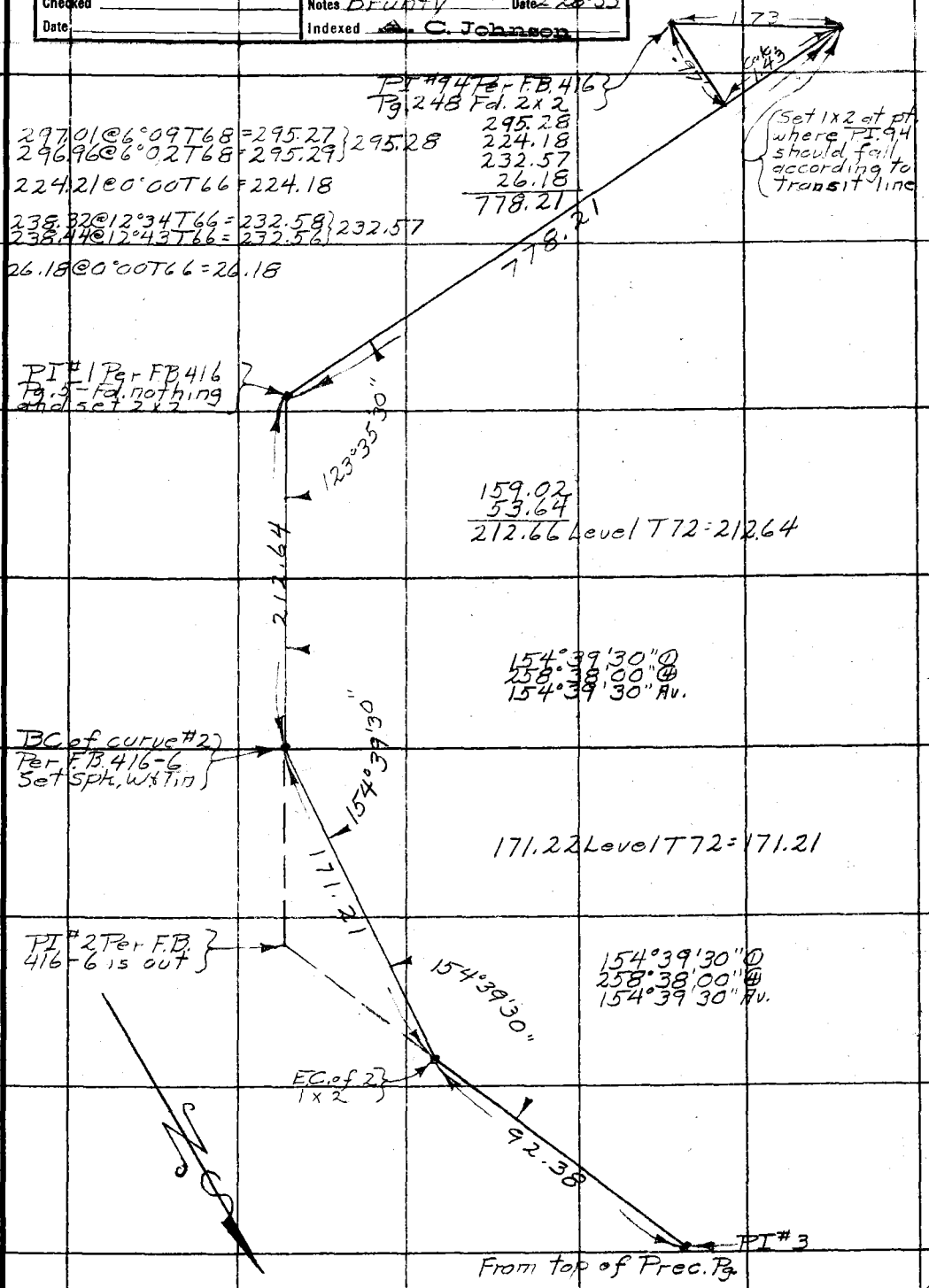

Note: ANY ADDITIONS OR CHANGES ON THIS SHEET MUST BE MADE OR CIRCLED IN Red Ink. WITH DATE AND NAME OF PERSON MAKING CHANGE.

RETURN TO
LOS ANGELES COUNTY SURVEYOR
700 HALL OF RECORDS

Do not extend notes this side of this line

FORM 247 10M 5-31

RETURN TO
LOS ANGELES COUNTY SURVEYOR
700 HALL OF RECORDS

Note: ANY ADDITIONS OR CHANGES ON THIS SHEET MUST BE MADE OR CIRCLED IN **Red Ink.** WITH DATE AND NAME OF PERSON MAKING CHANGE.

Do not extend notes this side of this line

F.B. 516 Pg. 12

Notes Ck'd by	Survey of Camp Bonita-Prairie Fork Rd.
Map No.	W. O. 948 Tape No. St'd 84 °F.
Office Work	Surveyed by C E Brunty
Checked	Notes Brunty Date 3-1-33
Date	Indexed C. Johnson

F.B. 516 PG. 13

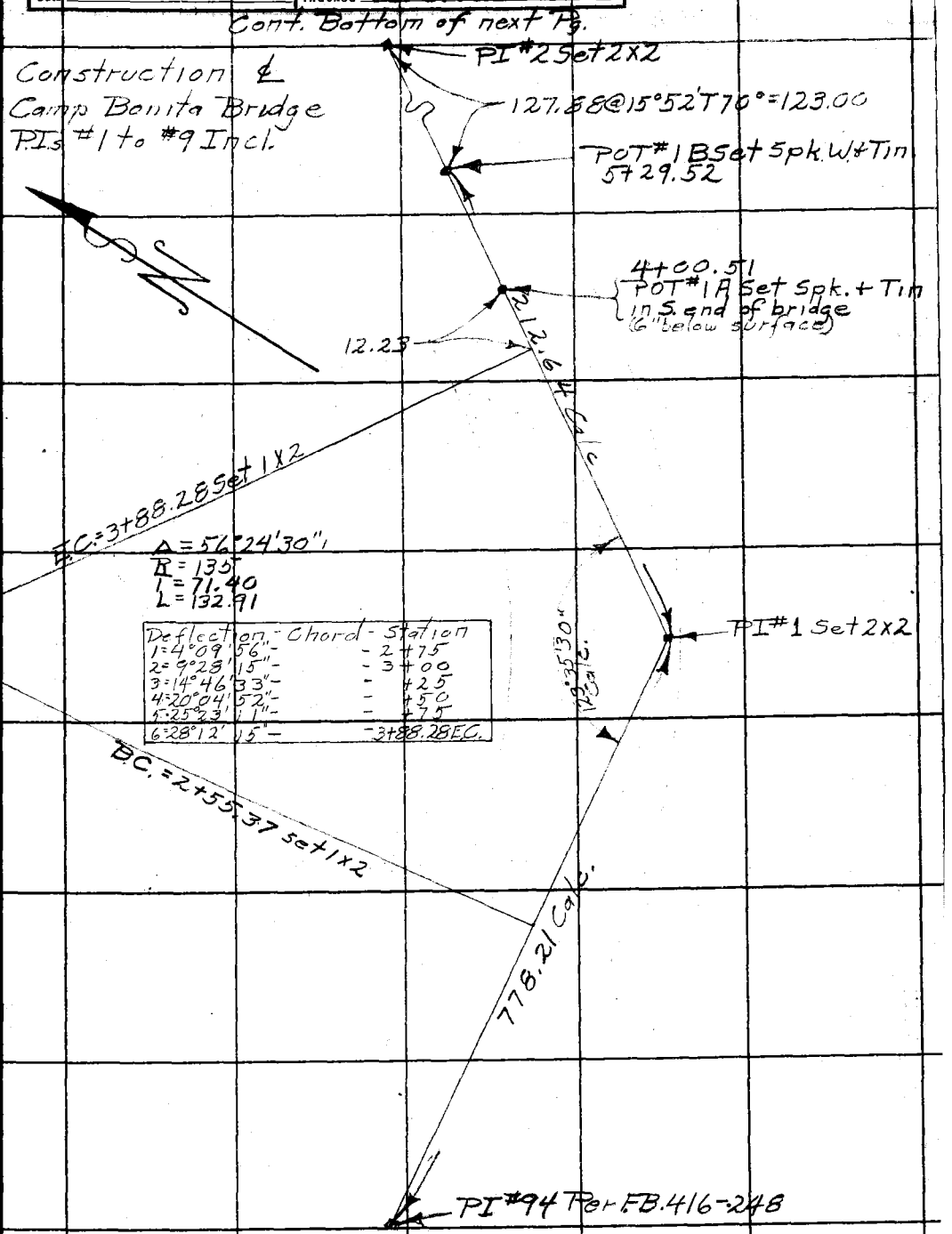

Deflection - Chord - Station	
1=4°09'56"-	-2+75
2=9°28'15"-	-3+00
3=14°46'33"-	- +25
4=20°04'52"-	- +50
5=25°23'11"-	- +75
6=28°12'15"-	-3+88.28 E.C.

Note: ANY ADDITIONS OR CHANGES ON THIS SHEET MUST BE MADE (OR CIRCLED IN Red Ink. WITH DATE AND NAME OF PERSON MAKING CHANGE.

Do not extend notes this side of this line

RETURN TO
LOS ANGELES COUNTY SURVEYOR
700 HALL OF RECORDS

FORM 247 10M 8-31

F.B. 516 Pg. 14

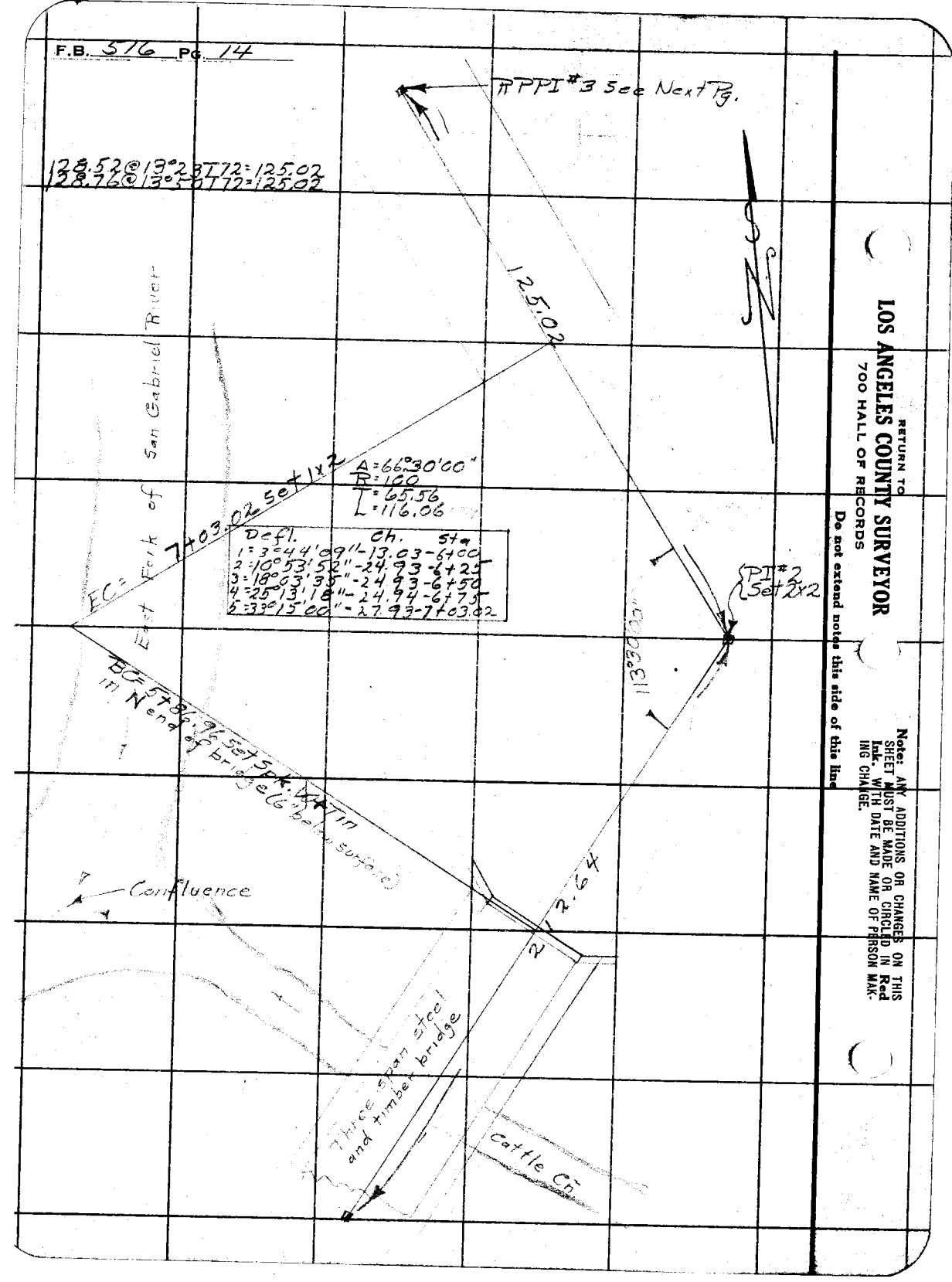

RETURN TO
LOS ANGELES COUNTY SURVEYOR
700 HALL OF RECORDS

Note: ANY ADDITIONS OR CHANGES ON THIS SHEET MUST BE MADE OR CIRCLED IN Red Ink. WITH DATE AND NAME OF PERSON MAKING CHANGE.

Do not extend notes this side of this line

Notes Ck'd by	Survey of Camp Bonita-Prairie Fork Rd.
Map No.	W. O. 948 Tape No. St'd 84 °F.
Office Work	Surveyed by C E Brunty
Checked	Notes Brunty Date Mar. '33
Date	Indexed [illegible]

F.B. 516 Pg. 15

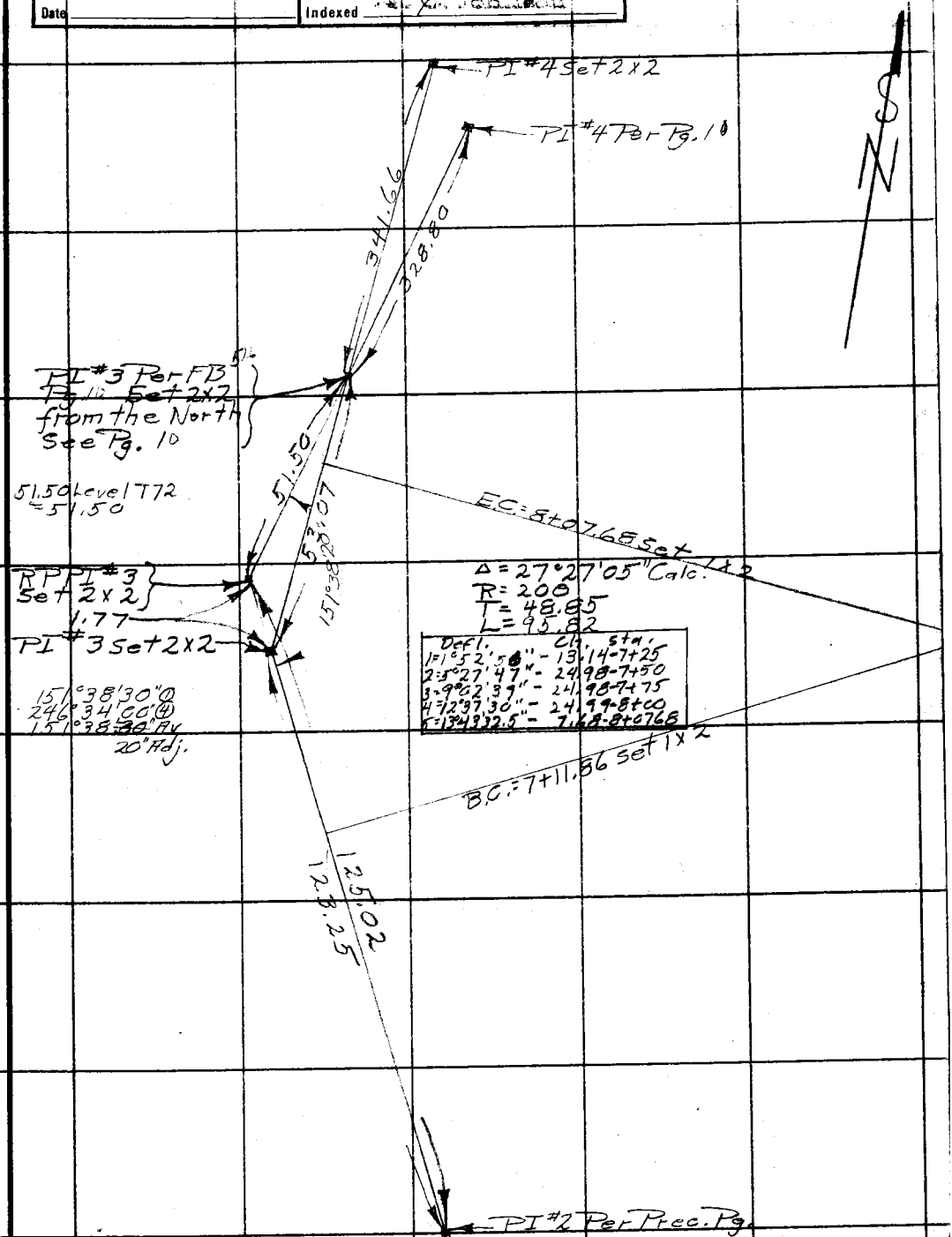

Note: ANY ADDITIONS OR CHANGES ON THIS SHEET MUST BE MADE (OR CIRCLED IN Red Ink. WITH DATE AND NAME OF PERSON MAKING CHANGE.

Do not extend notes this side of this line

RETURN TO
LOS ANGELES COUNTY SURVEYOR
700 HALL OF RECORDS

FORM 247 10M 5-31

F.B. 516 Pg. 16

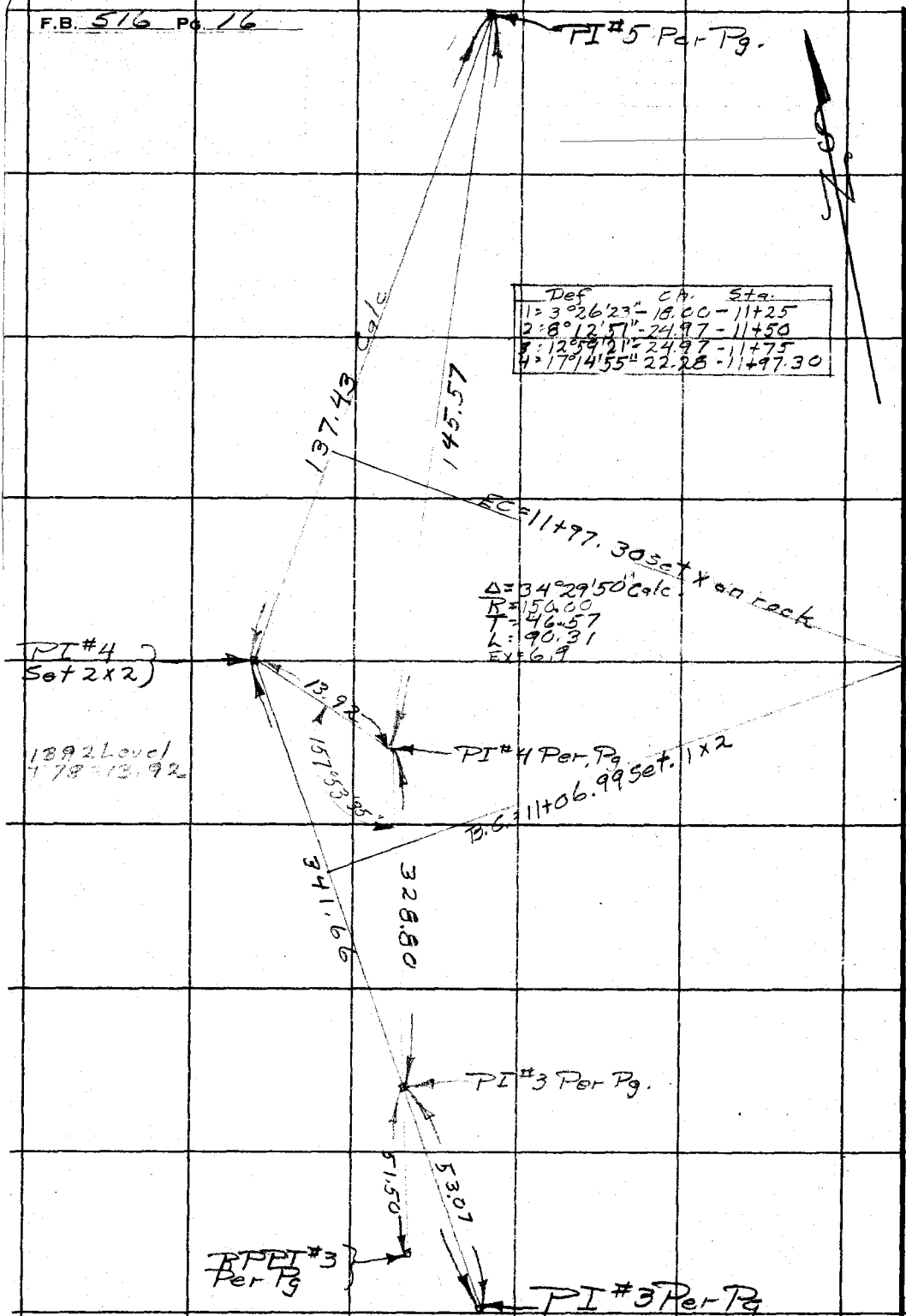

RETURN TO
LOS ANGELES COUNTY SURVEYOR
700 HALL OF RECORDS

Do not extend notes this side of this line

Note: ANY ADDITIONS OR CHANGES ON THIS SHEET MUST BE MADE OR CIRCLED IN Red Ink WITH DATE AND NAME OF PERSON MAKING CHANGE.

Notes Ck'd by	Survey of Camp Bonita-Prairie Fork Rd.
Map No.	W. O. 948 Tape No. St'd 84 °F.
Office Work	Surveyed by C E Brunty
Checked	Notes Brunty Date Mar. '33
Date	Indexed

F.B. 516 Pg. 17

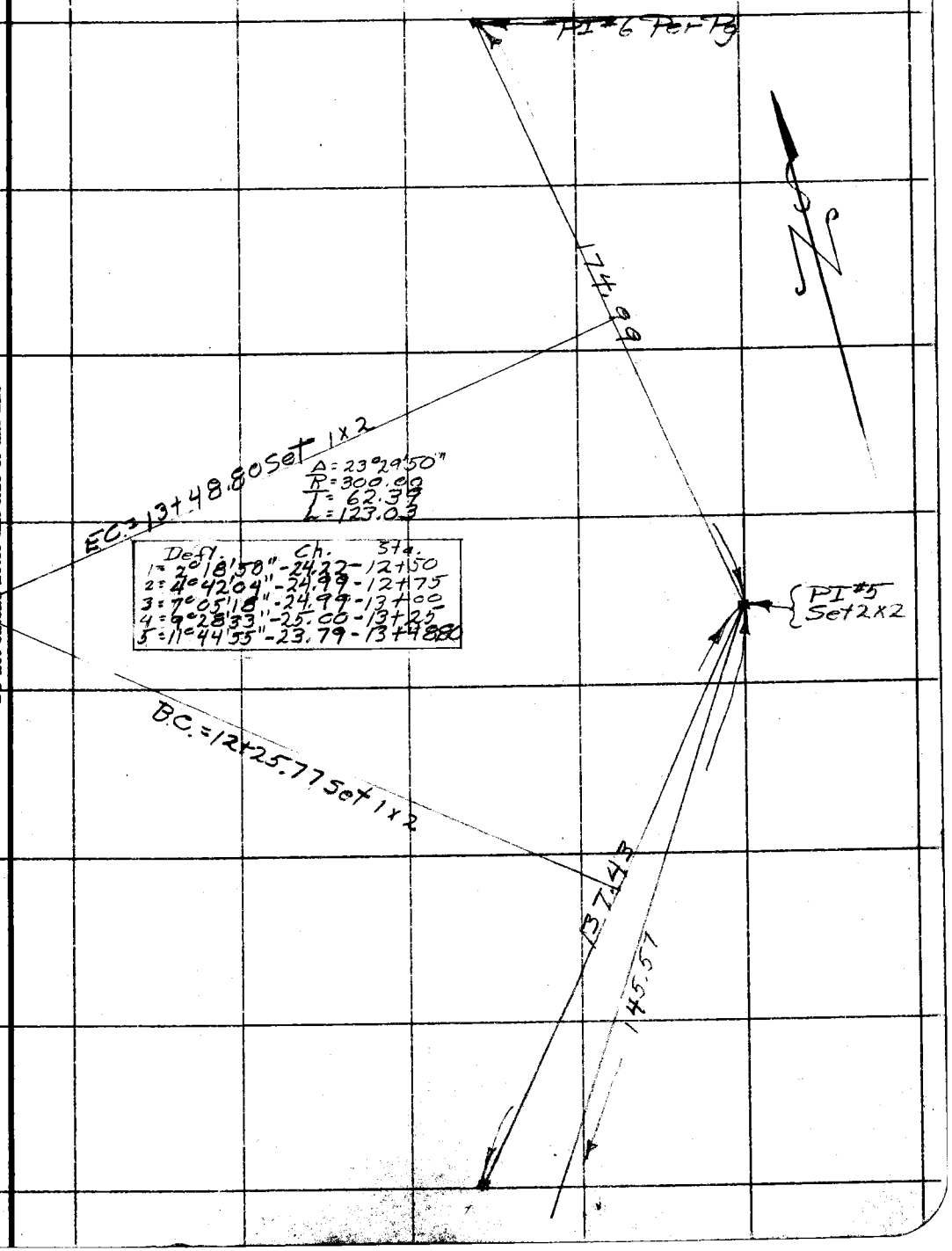

Defl.	Ch.	Sta.
1 = 2°18'58"	-24.22	-12+50
2 = 4°42'04"	-24.99	-12+75
3 = 7°05'18"	-24.99	-13+00
4 = 9°28'33"	-25.00	-13+25
5 = 11°44'55"	-23.79	-13+48.80

Note: ANY ADDITIONS OR CHANGES ON THIS SHEET MUST BE MADE OR CIRCLED IN Red Ink. WITH DATE AND NAME OF PERSON MAKING CHANGE.

RETURN TO
LOS ANGELES COUNTY SURVEYOR
700 HALL OF RECORDS

Do not extend notes this side of this line

FORM 247 10M 5-31

F.B. 516 Pg. 18

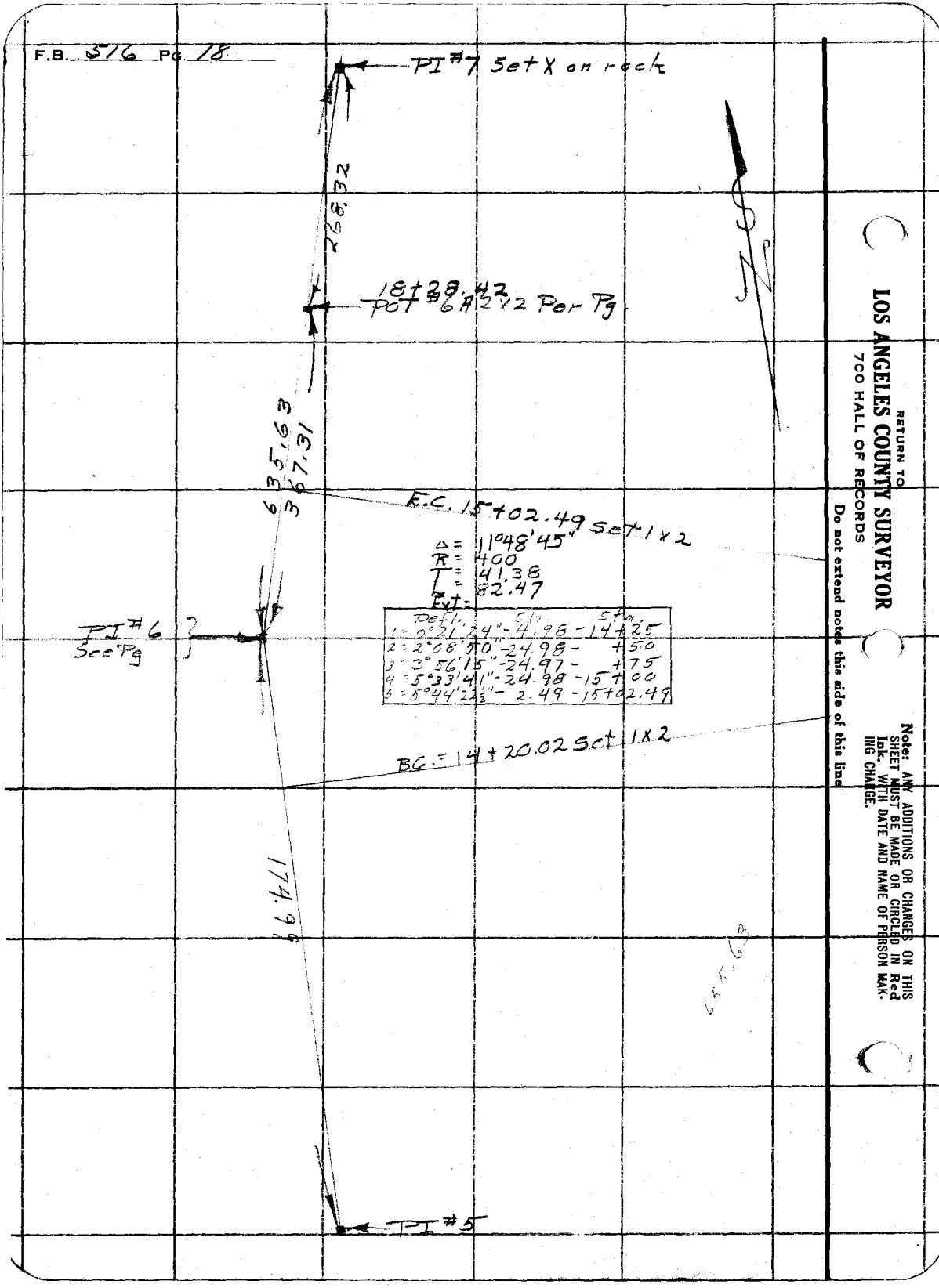

RETURN TO
LOS ANGELES COUNTY SURVEYOR
700 HALL OF RECORDS

Do not extend notes this side of this line

Note: ANY ADDITIONS OR CHANGES ON THIS SHEET MUST BE MADE OR CIRCLED IN Red Ink, WITH DATE AND NAME OF PERSON MAKING CHANGE.

Notes Ck'd by	Survey of Camp Bonita Prairie Fork Rd.
Map No.	W. O. 948 Tape No. St'd 84 °F.
Office Work	Surveyed by C.E. Brunty
Checked	Notes Brunty Date Mar '33
Date	Indexed

F.B. 516 PG. 19

J. C. Johnson

PI #8 Set 2x2

2586.0 Calc

20.00 Level (T72 = 20.00

PI #7 Per Pg.

E.C. = 21+42.84 Set 1x2

Δ = 36°30'00
R = 150.00
T = 49.46
L = 95.56

20.00

PI #7
Set X on rock

268.32

	Defl.	Ch.	Sta.
1	0°31'10"	2.72	20+50
2	5°17'39"	24.97	+75
3	10°04'08"	24.97	21+00
4	14°50'36"	24.97	+25
5	18°15'00"	17.89	21+42.84

BC = 20+47.28 Set 1x2

18+28.42
POT #6 A

367.31

Note: ANY ADDITIONS OR CHANGES ON THIS SHEET MUST BE MADE OR CIRCLED IN Red Ink. WITH DATE AND NAME OF PERSON MAKING CHANGE.

Do not extend notes this side of this line

RETURN TO
LOS ANGELES COUNTY SURVEYOR
700 HALL OF RECORDS

FORM 247 10M 8-31

F.B. 516 Pg. 20

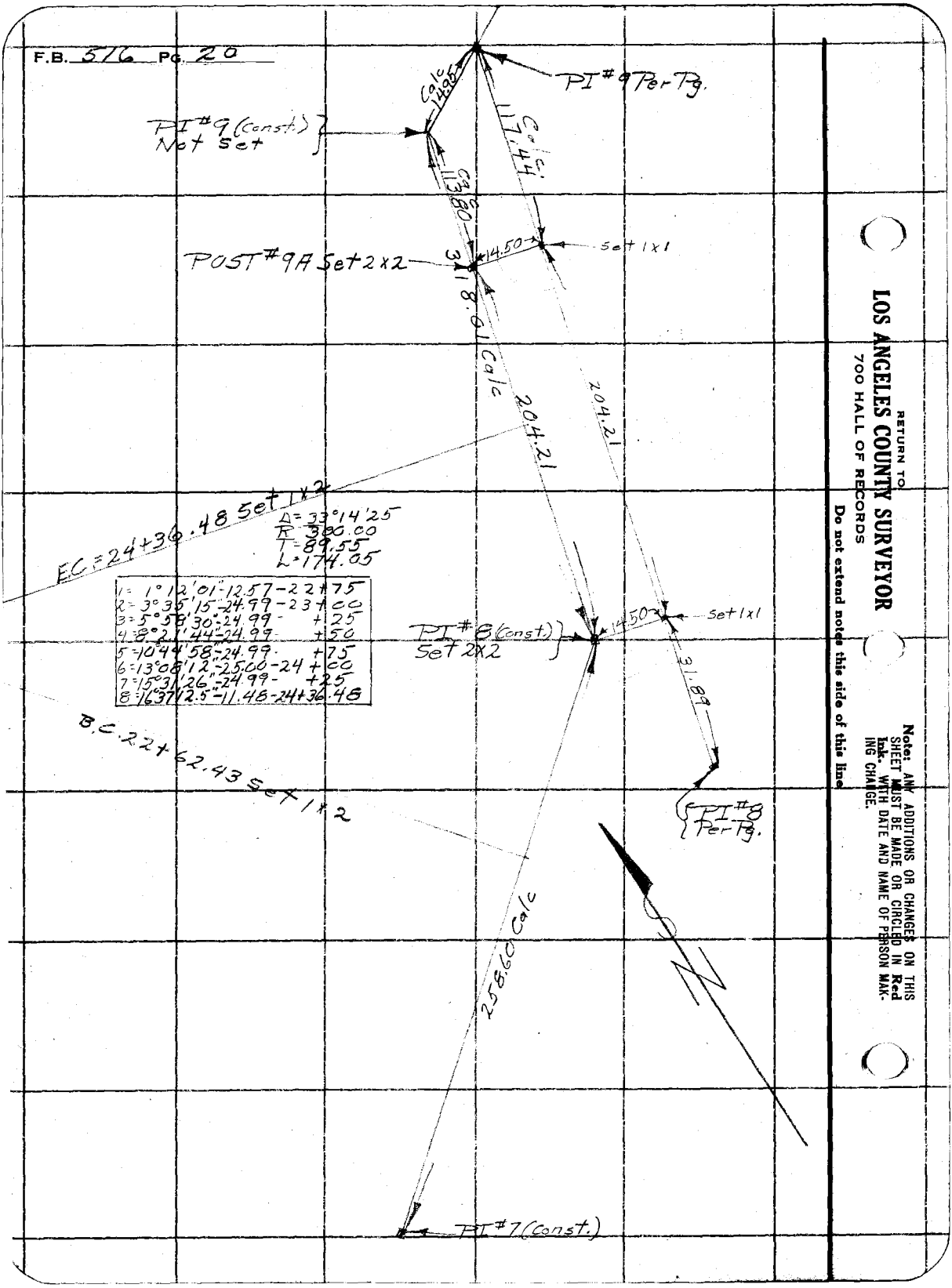

RETURN TO
LOS ANGELES COUNTY SURVEYOR
700 HALL OF RECORDS
Do not extend notes this side of this line

Note: ANY ADDITIONS OR CHANGES ON THIS SHEET MUST BE MADE OR CIRCLED IN Red Ink. WITH DATE AND NAME OF PERSON MAKING CHAGE.

Notes Ck'd by	Survey of Camp Bonita Prairie Fork Rd.
Map No.	W. O. 948 Tape No. St'd 84 °F.
Office Work	Surveyed by C E Brunty
Checked	Notes Brunty Date March '33
Date	Indexed C. Johnson

F.B. 516 PG. 21

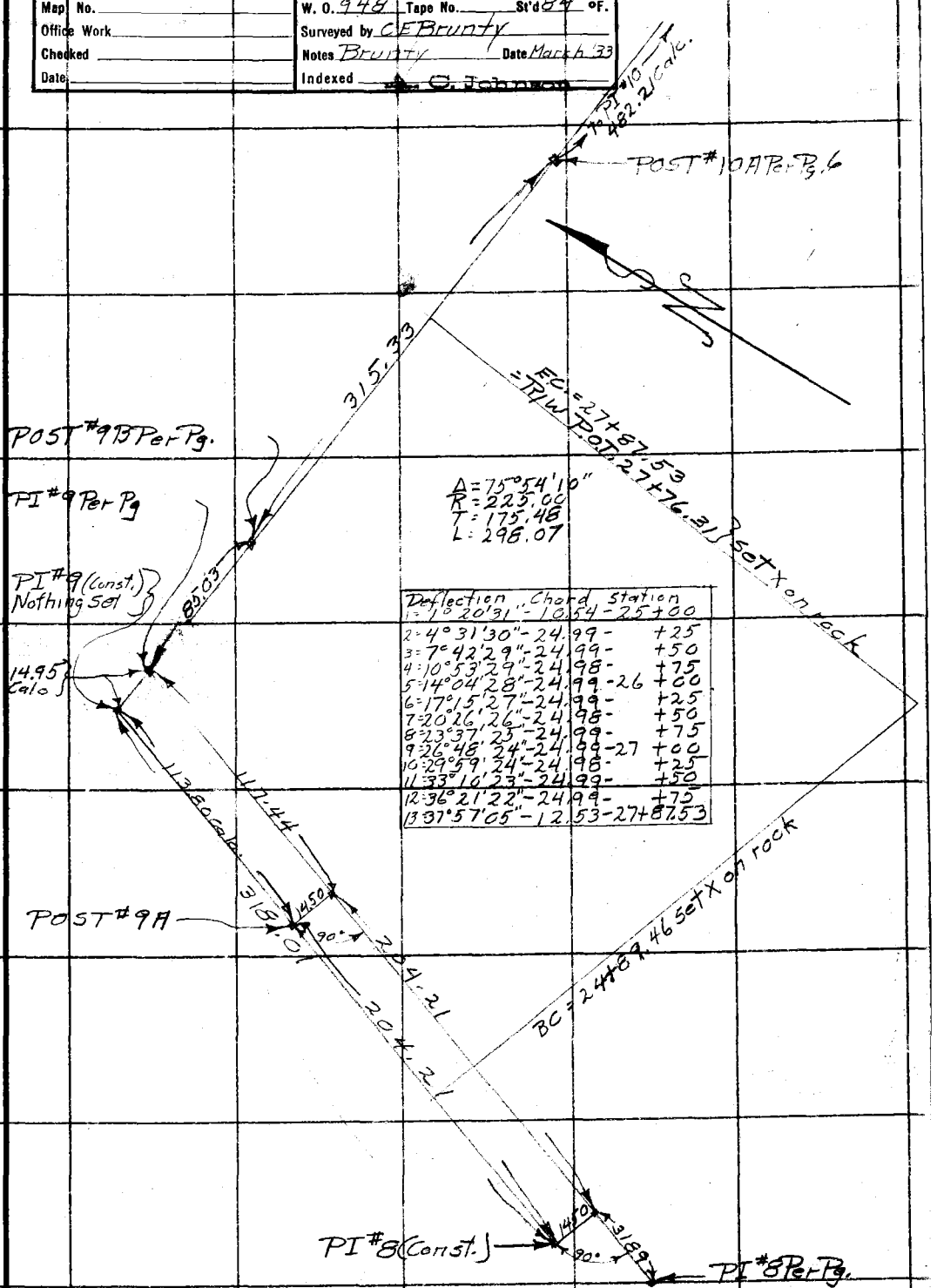

Deflection	Chord	Station
1 = 1° 20'31"	- 10.54	- 25 + 00
2 = 4° 31'30"	- 24.99	- + 25
3 = 7° 42'29"	- 24.99	- + 50
4 = 10° 53'29"	- 24.98	- + 75
5 = 14° 04'28"	- 24.99	- 26 + 00
6 = 17° 15'27"	- 24.99	- + 25
7 = 20° 26'26"	- 24.98	- + 50
8 = 23° 37'25"	- 24.99	- + 75
9 = 26° 48'24"	- 24.99	- 27 + 00
10 = 29° 59'24"	- 24.98	- + 25
11 = 33° 10'23"	- 24.99	- + 50
12 = 36° 21'22"	- 24.99	- + 75
13 = 37° 57'05"	- 12.53	- 27 + 87.53

Note: ANY ADDITIONS OR CHANGES ON THIS SHEET MUST BE MADE OR CIRCLED IN Red Ink. WITH DATE AND NAME OF PERSON MAKING CHANGE.

RETURN TO
LOS ANGELES COUNTY SURVEYOR
700 HALL OF RECORDS
Do not extend notes this side of this line

FORM 247 10M 8-31

RETURN TO
LOS ANGELES COUNTY SURVEYOR
700 HALL OF RECORDS

Note: ANY ADDITIONS OR CHANGES ON THIS SHEET MUST BE MADE OR CIRCLED IN **Red Ink.** WITH DATE AND NAME OF PERSON MAKING CHANGE.

Do not extend notes this side of this line

F.B. 516 Pg. 22

Notes Ck'd by	Survey of Camp Bon - Pr. Fk Rd
Map No.	W. O. 7948 Tape No. 94 St'd 84 °F.
Office Work	Surveyed by Hellstrom
Checked	Notes A.N.H. Date 10-18-33
Date	Indexed A. C. Johnson

F.B. 516 Pg. 23

① 82°-48'-30"
④ 331°-14'-00" ✓
82°-48'-30"

① 90°-00'-00"
④ 360°-00'-00" ✓
90°-00'-00"

① 124°-12'-00"
④ 496°-47'-30" ✓
124°-11'-55"

① 120°-50'-15"
④ 483°-21'-00" ✓
120°-50'-15"

① 122°-09'-15"
④ 488°-36'-45" ✓
122°-09'-10"

① 96°-10'-45"
④ 384°-23'-00"
96°-10'-45"

① 67°-23'-15"
④ 269°-33'-30"
67°-23'-20"

400' S. of old L.A. Co Surv. Camp.

Rattlesnake Camp site Tied in to Cp. Bon. Pr. Fk. Rd. ℄

① 206.62 @ 2-32 T84 = 206.42 ✓
② 271.00 @ 1-35 T " = 270.90 ✓
Avg = 477.32 ✓

② 226.67 @ 12-10 T84 = 221.58 ✓
③ 197.68 @ 6-07 T84 = 196.56 ✓

③ 299.46 @ 7-39 T84 = 296.79 ✓
22.88 @ 0-0 T " = 22.88 ✓
319.67 = Avg.

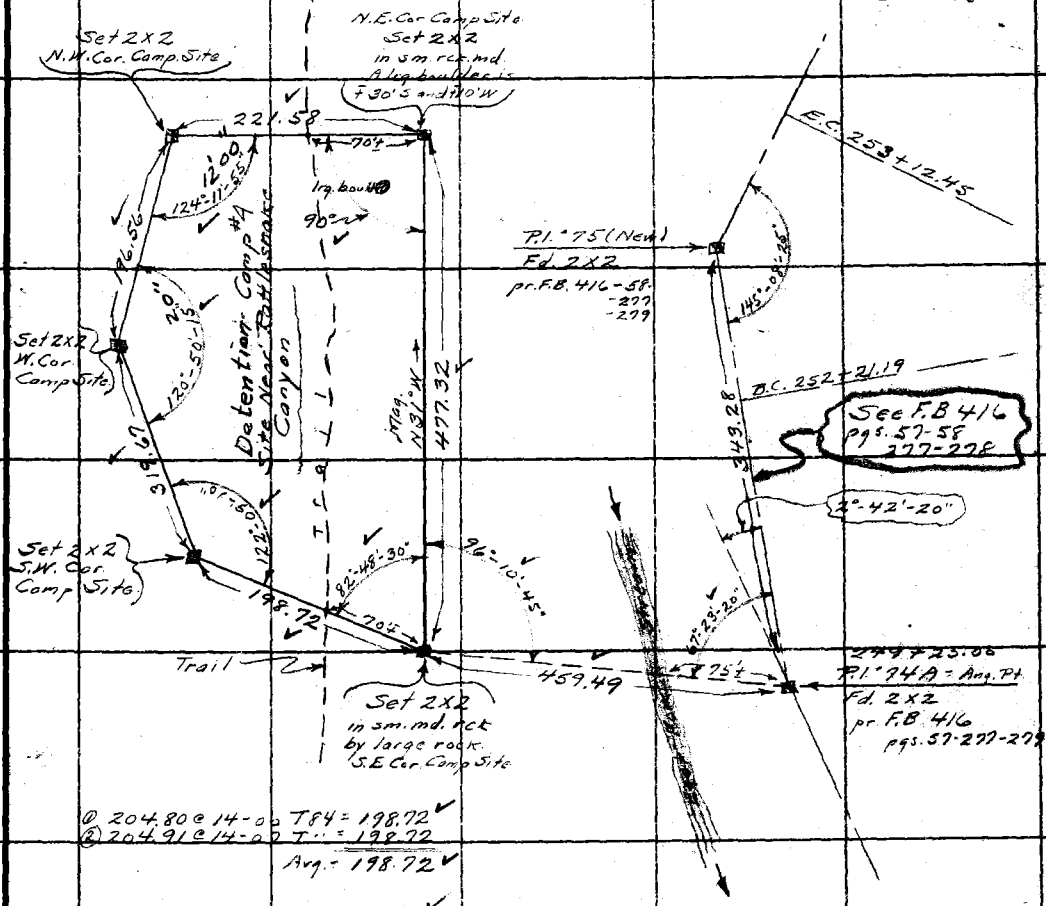

① 204.80 @ 14-00 T84 = 198.72 ✓
② 204.91 @ 14-07 T " = 198.72
Avg. = 198.72 ✓

175.74 @ 0-0 T84 = 175.74 ✓
283.75 @ 0-0 T " = 283.75 ✓
459.49 = Avg

Note: ANY ADDITIONS OR CHANGES ON THIS SHEET MUST BE MADE OR CIRCLED IN Red Ink. WITH DATE AND NAME OF PERSON MAKING CHANGE.

RETURN TO
LOS ANGELES COUNTY SURVEYOR
700 HALL OF RECORDS
Do not extend notes this side of this line

FORM 247 10M 5-31

RETURN TO

LOS ANGELES COUNTY SURVEYOR

700 HALL OF RECORDS

Note: ANY ADDITIONS OR CHANGES ON THIS SHEET MUST BE MADE OR CIRCLED IN **Red Ink.** WITH DATE AND NAME OF PERSON MAKING CHANGE.

Do not extend notes this side of this line

F.B. 516 PG. 24

Notes Ck'd by	Survey of [illegible]
Map No.	W. O. 7948 Tape No. 34 St'd 84 °F.
Office Work	Surveyed by A. N. HELLSTROM
Checked	Notes A. N. H. Date 10-26-33
Date	Indexed A. C. Johnson 5-22-34

F.B. 516 Pg. 25

Δ 173°-11-30"
Δ 592°-45'-45"
173°-11'-25"

Cont. on bottom Next Pg. 26

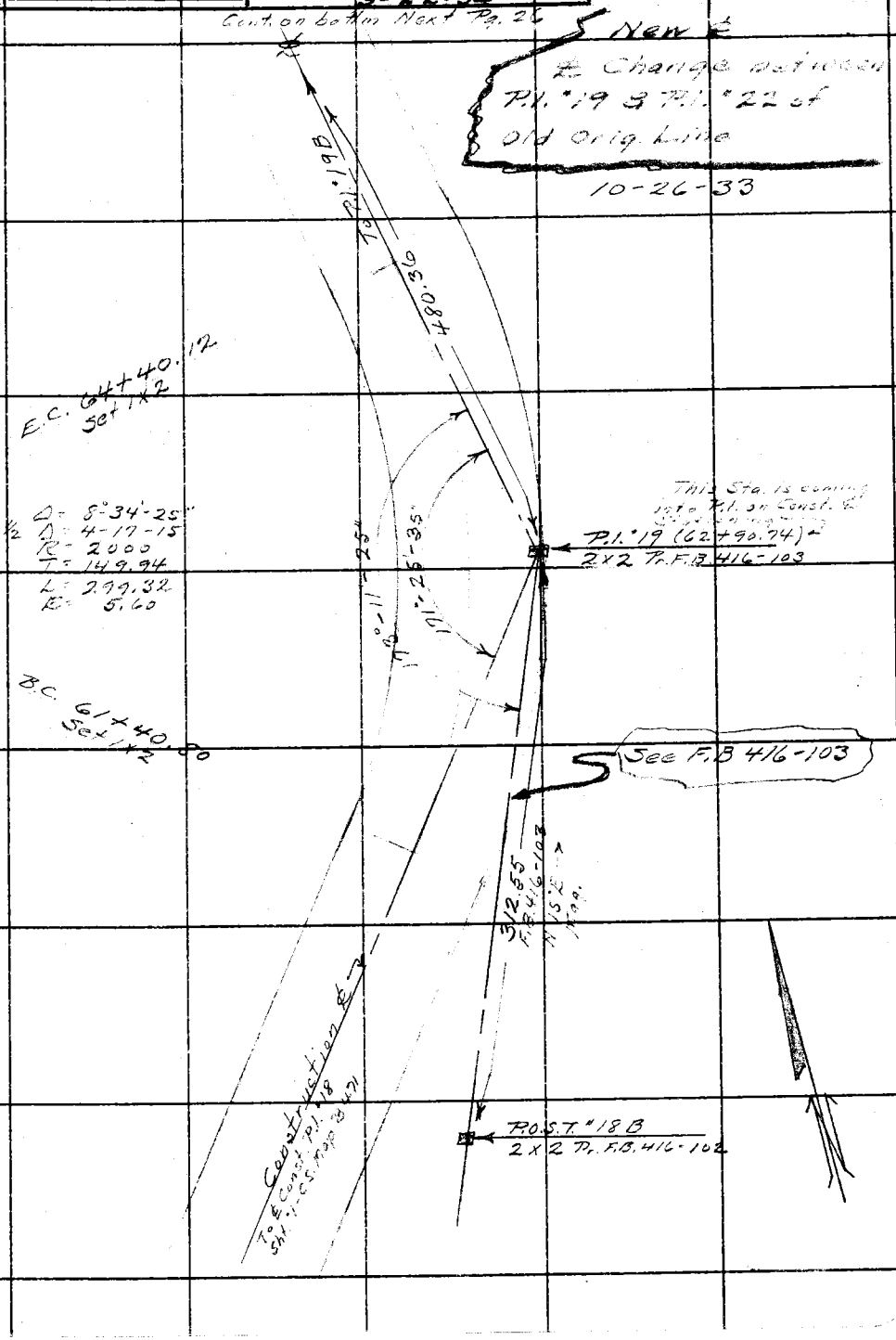

Note: ANY ADDITIONS OR CHANGES ON THIS SHEET MUST BE MADE IOR CIRCLED IN Red Ink. WITH DATE AND NAME OF PERSON MAKING CHANGE.

RETURN TO
LOS ANGELES COUNTY SURVEYOR
700 HALL OF RECORDS

Do not extend notes this side of this line

FORM 247 10M 5-31

F.B. 516 Pg. 26

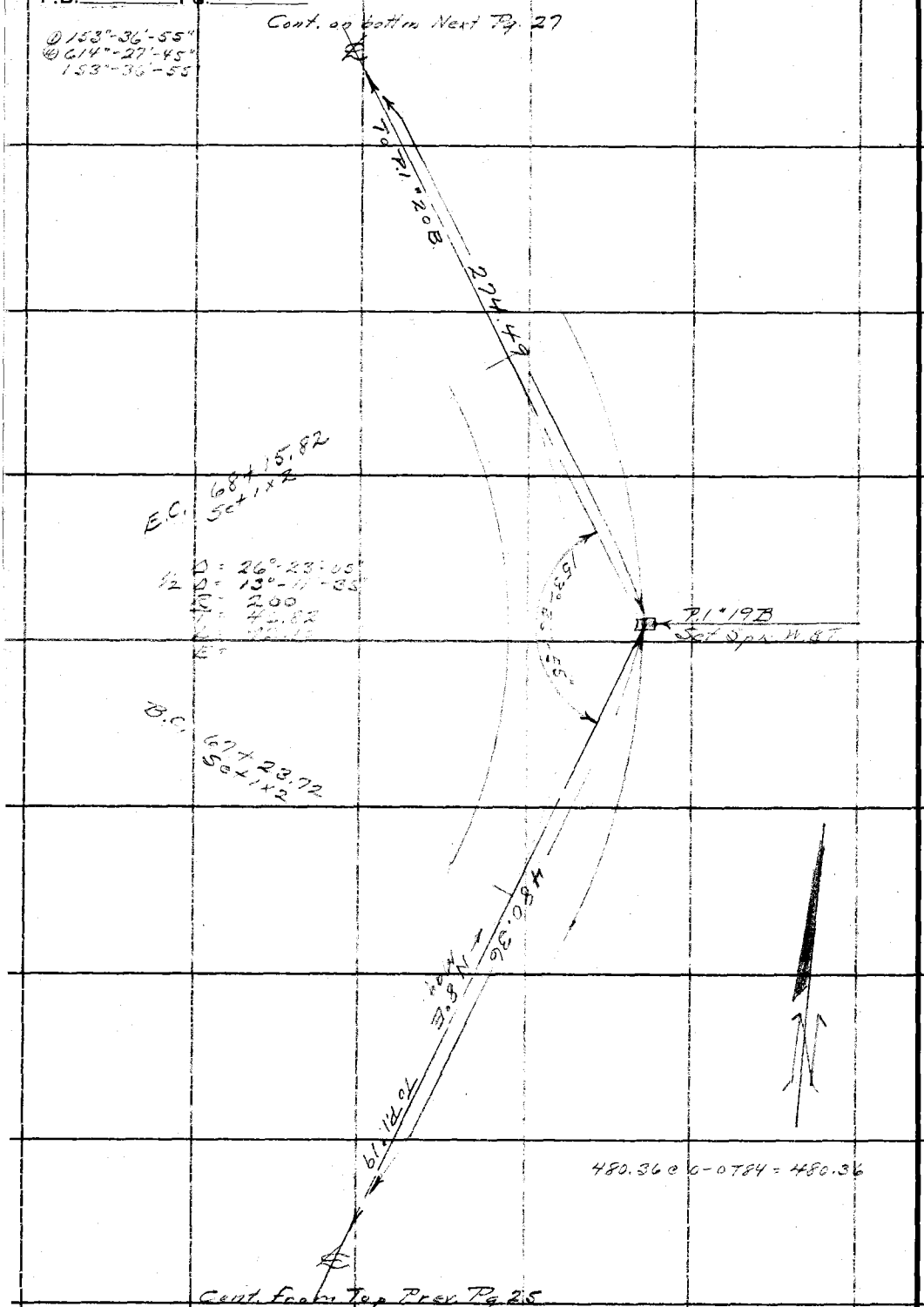

RETURN TO
LOS ANGELES COUNTY SURVEYOR
700 HALL OF RECORDS

Do not extend notes this side of this line

Note: ANY ADDITIONS OR CHANGES ON THIS SHEET MUST BE MADE OR CIRCLED IN **Red Ink**, WITH DATE AND NAME OF PERSON MAKING CHANGE.

Notes Ck'd by	Survey of Cp. Bon. Pr. Fk. Rd	F.B. 516 Pg. 27
Map No.	W. O. 7948 Tape No. 34 St'd 84 °F.	① 160°-17'-30"
Office Work	Surveyed by A. N. HELLSTROM	④ 641°-09'-30"
Checked	Notes A. N. H. Date 10-29-33	160°-17'-25"
Date	Indexed A. C. Johnson	

Cont. on bottm Next Pg. 28

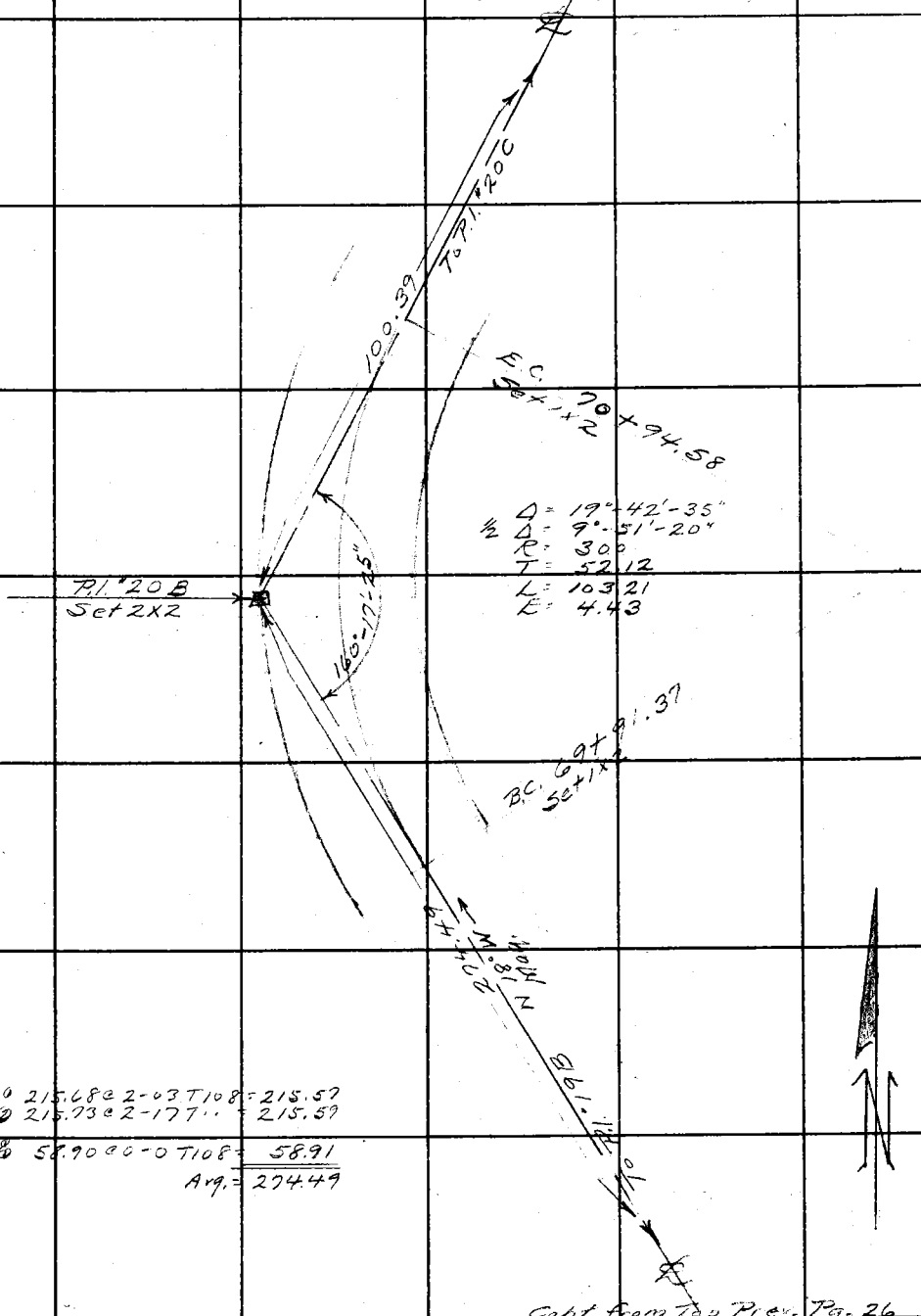

① 215.68 @ 2-03 T108 = 215.57
② 215.73 @ 2-17 T" = 215.59
③ 58.90 @ 0-0 T108 = 58.91
Avg. = 274.49

Cont from Top Prev. Pg. 26

Note: ANY ADDITIONS OR CHANGES ON THIS SHEET MUST BE MADE OR CIRCLED IN Red Ink. WITH DATE AND NAME OF PERSON MAKING CHANGE.

RETURN TO
LOS ANGELES COUNTY SURVEYOR
700 HALL OF RECORDS

Do not extend notes this side of this line

FORM 247 10M 5-31

F.B. 516 Pg. 28

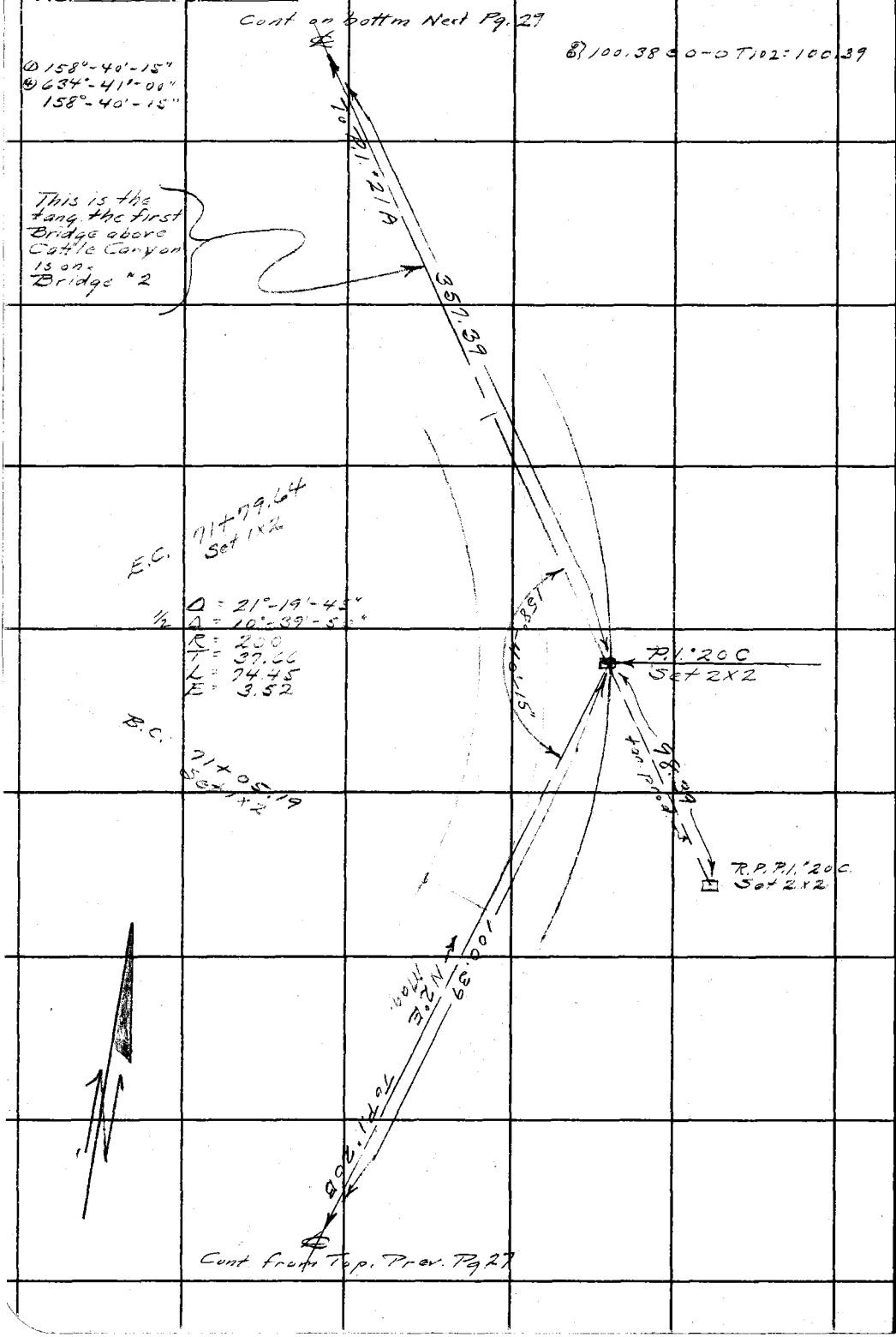

RETURN TO
LOS ANGELES COUNTY SURVEYOR
700 HALL OF RECORDS

Do not extend notes this side of this line

Note: ANY ADDITIONS OR CHANGES ON THIS SHEET MUST BE MADE OR CIRCLED IN Red Ink. WITH DATE AND NAME OF PERSON MAKING CHANGE.

Notes Ck'd by	Survey of Cr. Bow. Pt. Fe. Rd.
Map No.	W. O. 2948 Tape No. 34 St'd 84 °F.
Office Work	Surveyed by A. N. [illegible]
Checked	Notes A. N. H. Date 10-24-33
Date	Indexed A. C. Johnson

F.B. 516 Pg. 29

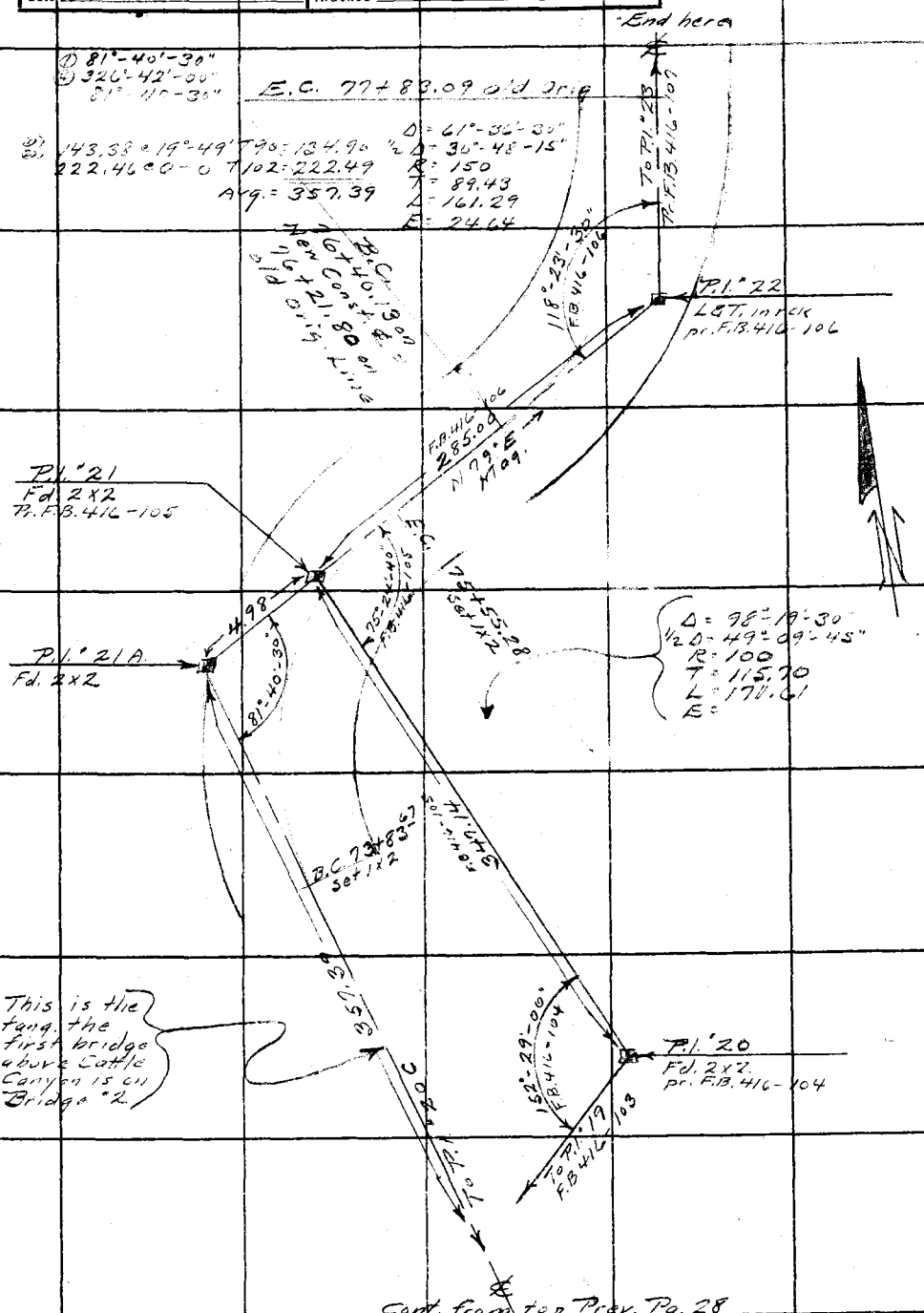

Note: ANY ADDITIONS OR CHANGES ON THIS SHEET MUST BE MADE OR CIRCLED IN Red Ink, WITH DATE AND NAME OF PERSON MAKING CHANGE.

RETURN TO
LOS ANGELES COUNTY SURVEYOR
700 HALL OF RECORDS

Do not extend notes this side of this line

FORM 247 10M 5-31

F.B. 516 Pg. 30

LINE CHANGE

of

Camp Bonita - Prairie Forks Road

Between Sta. 214+38.69 & Sta. 302+

Pages 31 to 67 (Incl.)

See L.B. 609 - Page 259 to 315

RETURN TO
LOS ANGELES COUNTY SURVEYOR
700 HALL OF RECORDS

Do not extend notes this side of this line

Note: ANY ADDITIONS OR CHANGES ON THIS SHEET MUST BE MADE OR CIRCLED IN Red Ink. WITH DATE AND NAME OF PERSON MAKING CHANGE.

Notes Ck'd by AOR	Survey of Cr. Bou. Pr. Fk. Rd
Map No. B-471-5	W. O. 7948 Tape No. 34 St'd 84 °F.
Office Work KVM	Surveyed by Hellstrom
Checked AOR	Notes A.N.H. Date 8-4-33
Date 1934	Indexed A. C. Johnson

F.B. 516 Pg. 31

① 4°-42'-00"
④ 18°-48'-15"
4°-42'-00"
② 168°-16'-00"
④ 673°-04'-00"
168°-16'-00"

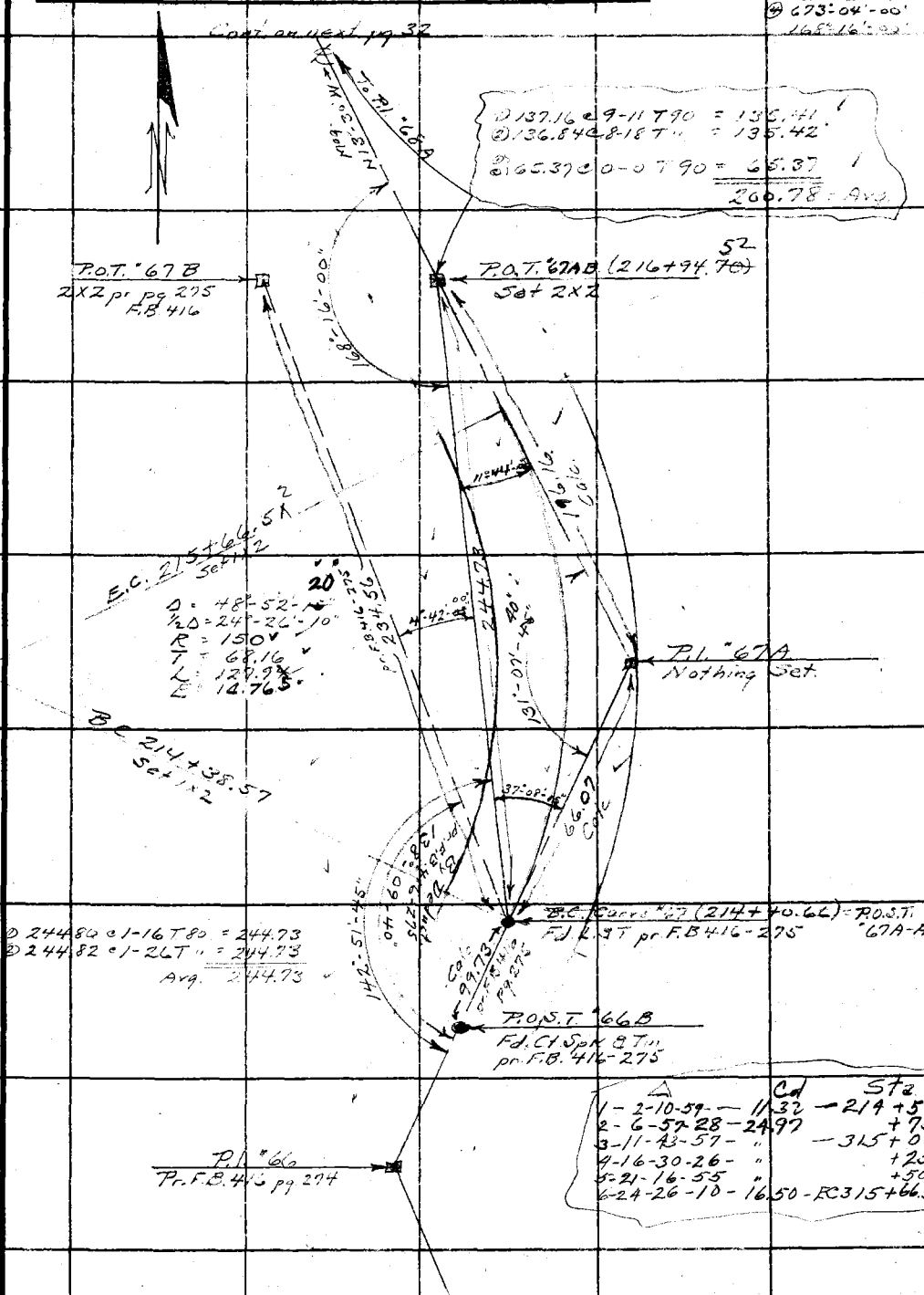

Δ	Cd	Sta
1 - 2-10-59 -	11.32	- 214 + 50
2 - 6-57-28 -	24.97	+ 75
3 - 11-43-57 -	"	- 315 + 00
4 - 16-30-26 -	"	+ 25
5 - 21-16-55	"	+ 50
6 - 24-26-10 -	16.50	- EC 315 + 66.52

Note: ANY ADDITIONS OR CHANGES ON THIS SHEET MUST BE MADE OR CIRCLED IN Red Ink, WITH DATE AND NAME OF PERSON MAKING CHANGE.

RETURN TO
LOS ANGELES COUNTY SURVEYOR
700 HALL OF RECORDS

Do not extend notes this side of this line

FORM 247 10M 8-31

F.B. 516 Pg. 32

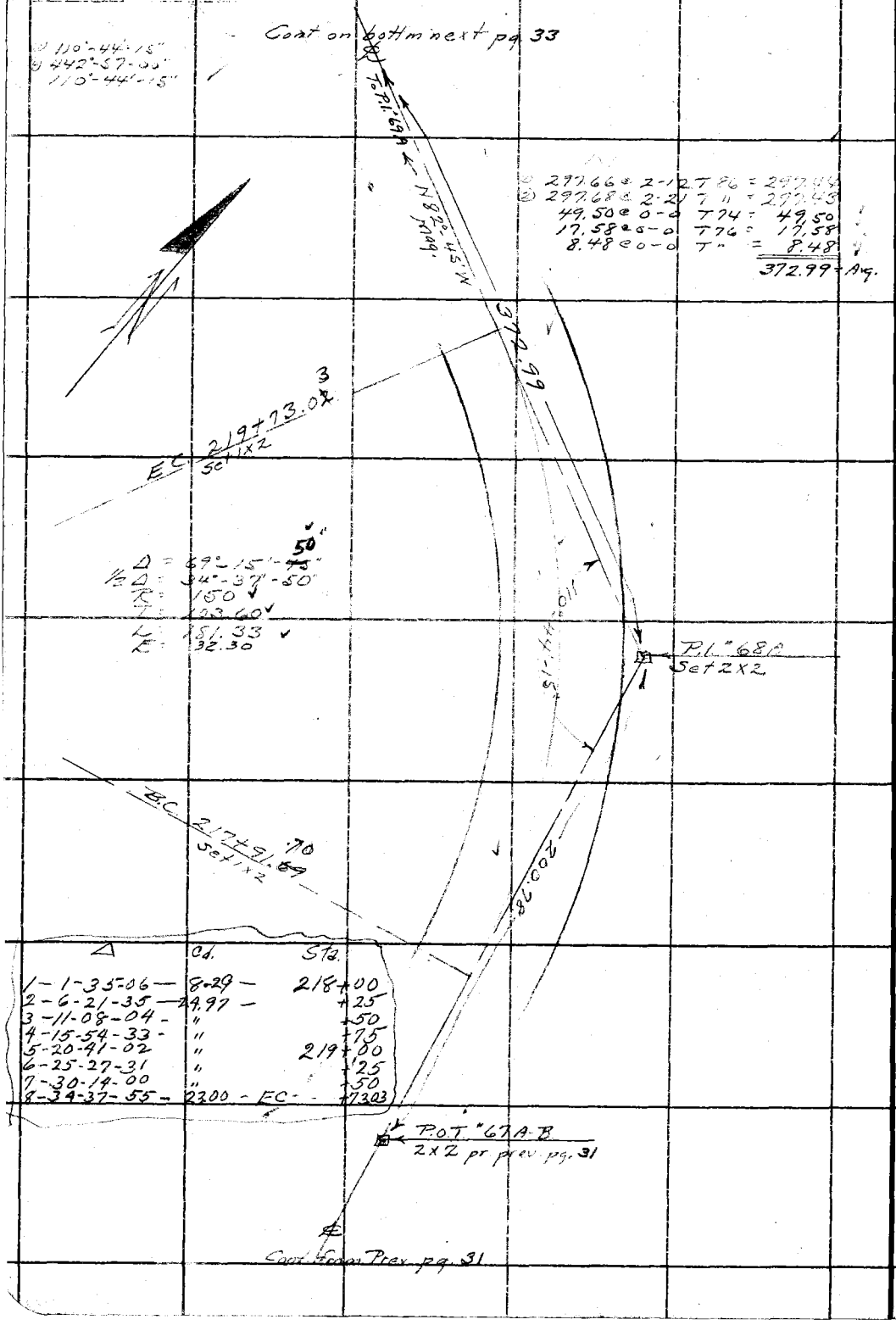

Δ	Cd.	Sta.
1-1-35-06	8.29	218+00
2-6-21-35	24.97	+25
3-11-08-04	"	+50
4-15-54-33	"	+75
5-20-41-02	"	219+00
6-25-27-31	"	+25
7-30-14-00	"	+50
8-34-37-55	23.00 - EC	+73.03

RETURN TO
LOS ANGELES COUNTY SURVEYOR
700 HALL OF RECORDS
Do not extend notes this side of this line
Note: ANY ADDITIONS OR CHANGES ON THIS SHEET MUST BE MADE OR CIRCLED IN Red Ink. WITH DATE AND NAME OF PERSON MAKING CHANGE.

Notes Ck'd by AAR	Survey of Co. Bo. Pr. Ex. Rd
Map No. B-471-S	W. O. 7948 Tape No. 21 St'd 84 °F.
Office Work K.V.M.	Surveyed by Hellstrom
Checked AAR	Notes A.N.H. Date 8-4-33
Date 1934	Indexed A. C. Johnson

F.B. 516 PG. 33

① 44°-19'-00"
4 177°-15'-30"
44°-18'-55"

① 81.34 @ 24-12 T 74 = 74.18
② 81.65 @ 24-40 T " = 74.19
74.19 = Avg.

194.65 @ 0-0 T 68 = 194.63

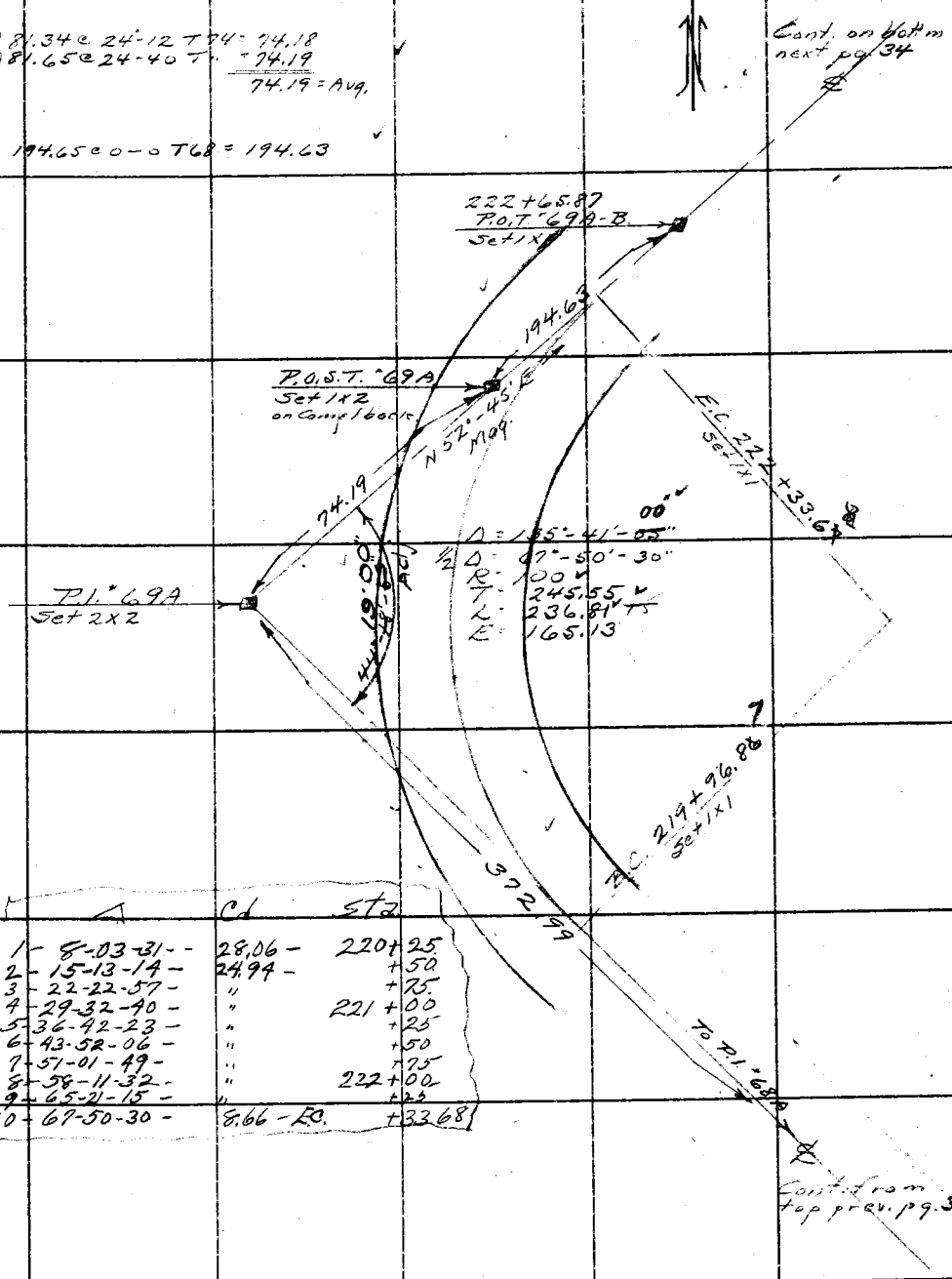

	Δ	Cd	Sta
1	8-03-31	28.06	220+25
2	15-13-14	24.94	+50
3	22-22-57	"	+75
4	29-32-40	"	221+00
5	36-42-23	"	+25
6	43-52-06	"	+50
7	51-01-49	"	+75
8	58-11-32	"	222+00
9	65-21-15	"	+25
10	67-50-30	8.66 - E.C.	+33.68

Note: ANY ADDITIONS OR CHANGES ON THIS SHEET MUST BE MADE (OR CIRCLED IN Red Ink. WITH DATE AND NAME OF PERSON MAKING CHANGE.

RETURN TO
LOS ANGELES COUNTY SURVEYOR
700 HALL OF RECORDS
Do not extend notes this side of this line

FORM 247 10M 5-31

F.B. 516 PG. 34

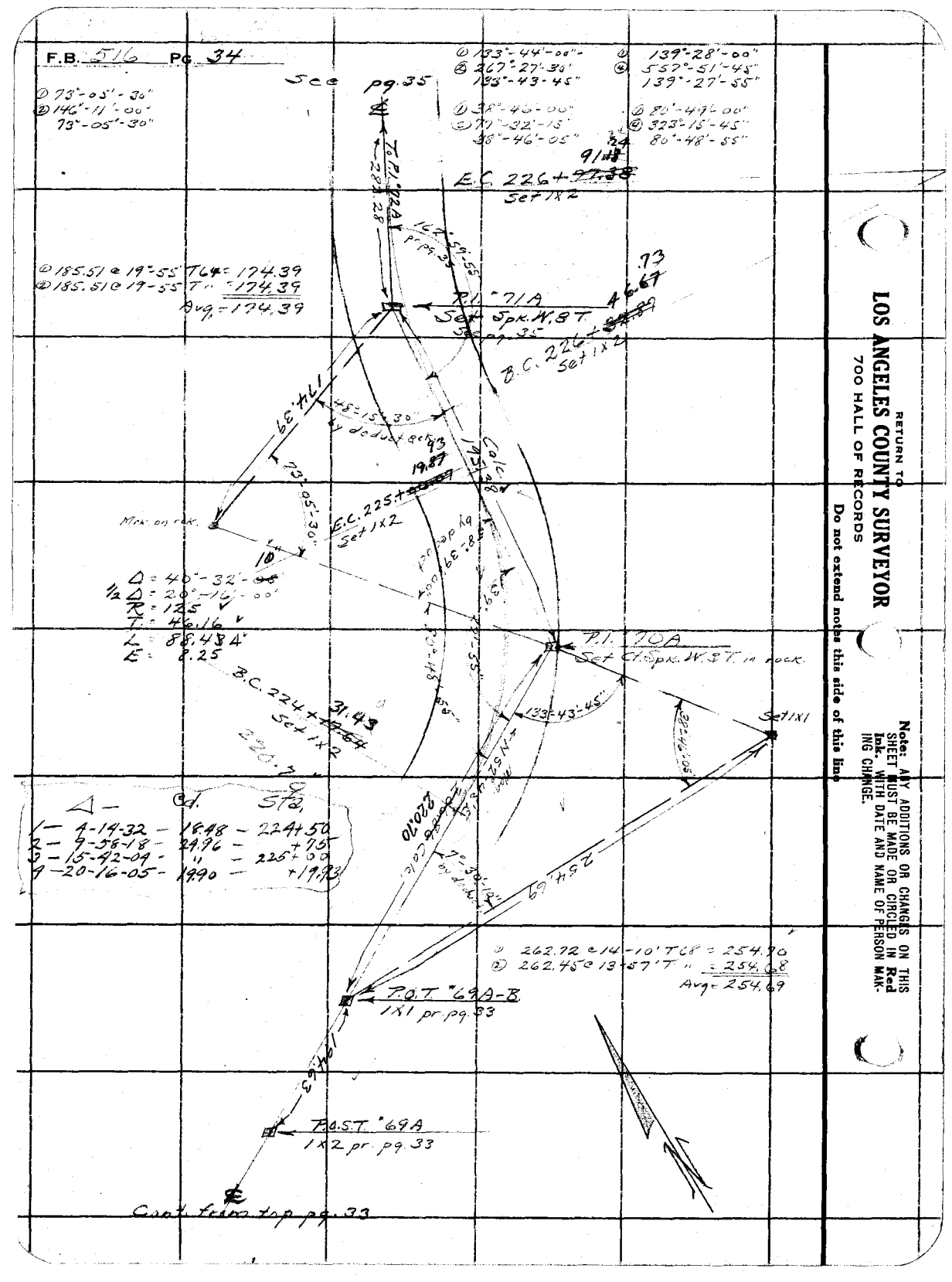

RETURN TO
LOS ANGELES COUNTY SURVEYOR
700 HALL OF RECORDS

Do not extend notes this side of this line

Note: ANY ADDITIONS OR CHANGES ON THIS SHEET MUST BE MADE OR CIRCLED IN Red Ink. WITH DATE AND NAME OF PERSON MAKING CHANGE.

Notes Ck'd by AAR	Survey of
Map No. B-471-5	W. O. 7948 Tape No. 21 St'd 84 °F.
Office Work [illegible]	Surveyed by A. N. [illegible]STROM
Checked AAR	Notes A.N.H. Date 1-31-34
Date 1934	Indexed A. C. Johnson

F.B. 516 Pg. 35

@ 163°-00'-00"
@ 151°-59'-45"
162°-59'-55"

Cont. on bottom pg. 36

136.33 @ 0-0 T62 = 136.31

136.31 To P.I. 72A

P.O.S. T. #71A+B.
Set 1X2

145.98 @ 0-00 T70 = 145.97

145.97 N 30°-15' E

E.C. 226+91.24
Set 1X2

Δ = 17°-00'-00"
½Δ = 8°-30'-00"
R = 150
T = 22.42
L = 44.51
E = 1.67

P.I. #71A
Set Spk. W.S.T.

162°-59'-55"

B.C. 226+46.73
Set 1X2

Calc. 195.38

Δ Cd - Sta

1-5-23-56" - 28.24 - 226+75
2-8-30-00 - 16.21 EC. +91.24

To P.I. #70A

See pg. 34

Note: ANY ADDITIONS OR CHANGES ON THIS SHEET MUST BE MADE FOR CIRCLED IN Red Ink. WITH DATE AND NAME OF PERSON MAKING CHANGE.

RETURN TO
LOS ANGELES COUNTY SURVEYOR
700 HALL OF RECORDS
Do not extend notes this side of this line

FORM 247 10M 5-31

F.B. 516 Pg. 36

Cont. on bottom pg. 37

① 123-05'-00"
④ 492-20'-45"
123-05'-10"

① 63°-51'-15"
④ 255-25'-15"
63°-51'-20"

① 233.98 @ 2-15 T 68 = 233.78
② 234.02 @ 2-25 T " = 233.79

① 188.45 @ 3-29 T 78 = 188.09
② 188.40 @ 3-13 T " = 188.09

Avg. 421.87

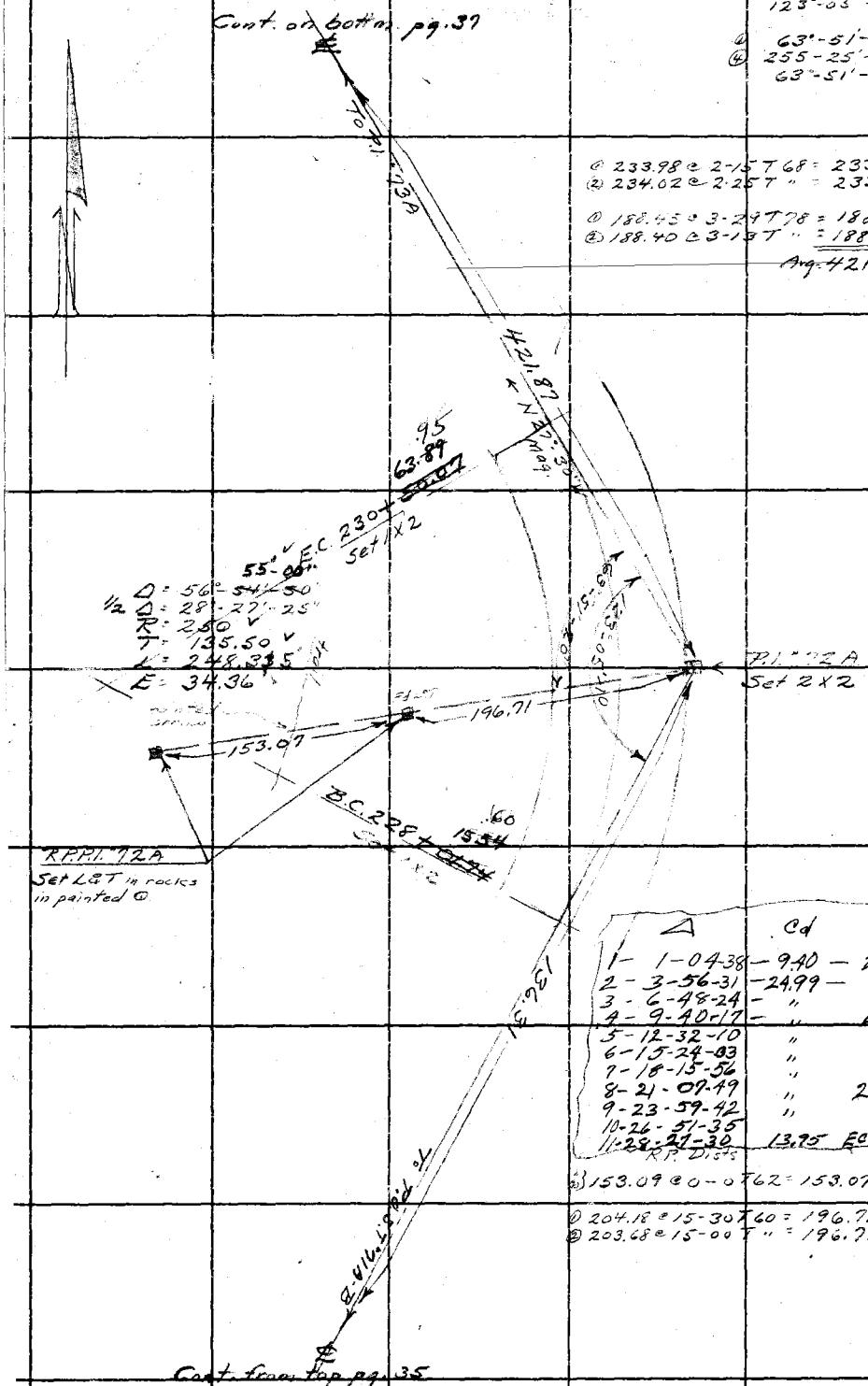

Δ	Cd	STA
1- 1-04-38	9.40	228+25
2- 3-56-31	24.99	+50
3- 6-48-24	"	+75
4- 9-40-17	"	229+00
5- 12-32-10	"	+25
6- 15-24-03	"	+50
7- 18-15-56	"	+75
8- 21-07-49	"	230+00
9- 23-59-42	"	+25
10- 26-51-35		+50
11- 28-27-30	13.95	E.C. 230+63.95

R.P. Dists

① 153.09 @ 0-0 T 62 = 153.07

① 204.18 @ 15-30 T 60 = 196.72
② 203.68 @ 15-00 T " = 196.71

Cont. from top pg. 35

RETURN TO
LOS ANGELES COUNTY SURVEYOR
700 HALL OF RECORDS
Do not extend notes this side of this line

Note: ANY ADDITIONS OR CHANGES ON THIS SHEET MUST BE MADE OR CIRCLED IN Red Ink. WITH DATE AND NAME OF PERSON MAKING CHANGE.

Notes Ck'd by CAR	Survey of
Map No. B-471-5	W. O. 7948 Tape No. 21 St'd 84 °F.
Office Work KWM	Surveyed by
Checked CAR	Notes A.N.H. Date 1-31-34
Date 1934	Indexed A. C. Johnson

F.B. 516 Pg. 37

(1) 166°-15'-30"
(2) 665°-02'-15"
166°-15'-35"

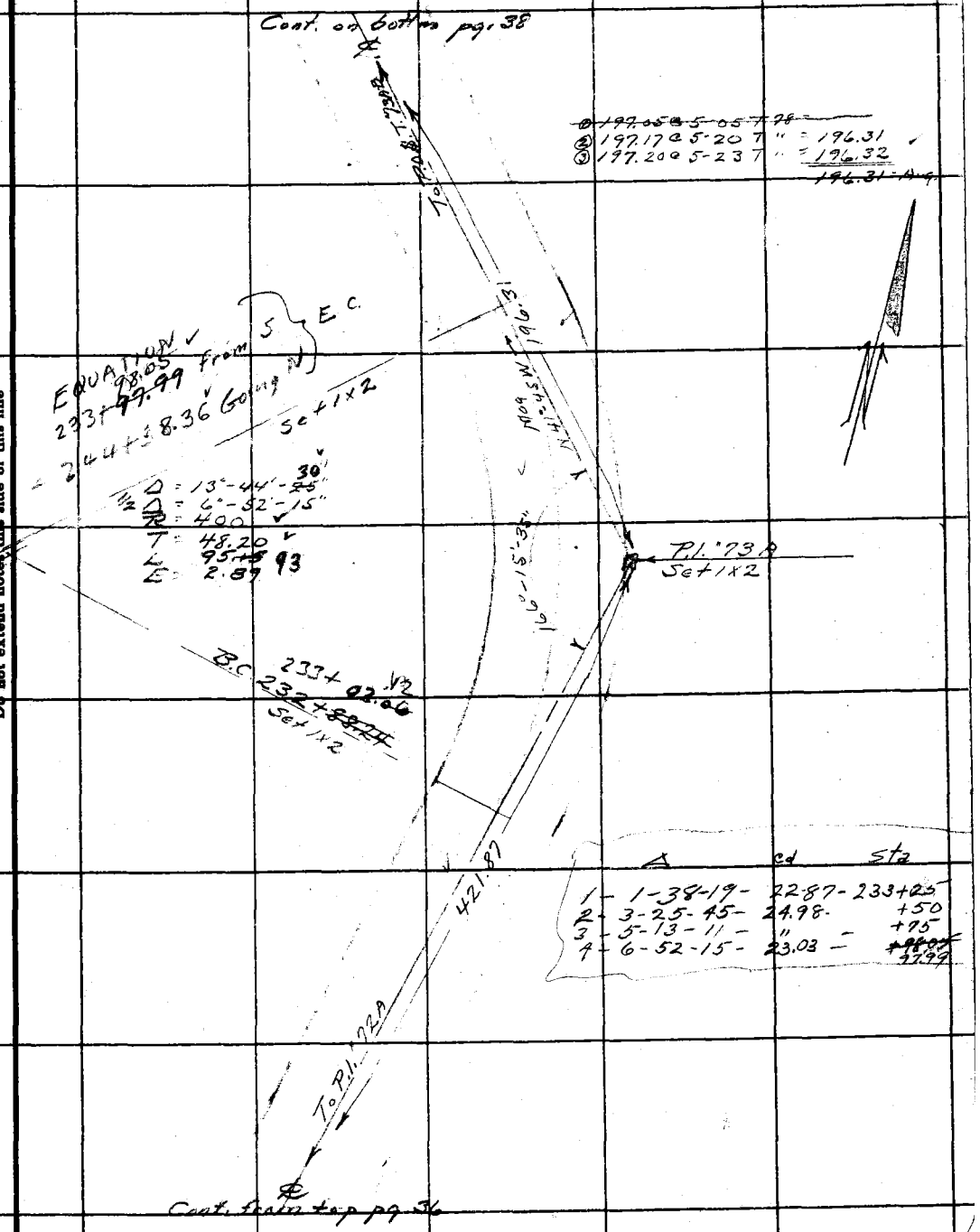

~~(1) 197.05 @ 5-05 T 78~~
(2) 197.17 @ 5-20 T " = 196.31
(3) 197.20 @ 5-23 T " = 196.32
~~196.31 Avg.~~

	Δ	cd	Sta
1	1-38-19	22.87	233+25
2	3-25-45	24.98	+50
3	5-13-11	"	+75
4	6-52-15	23.03	~~+98.05~~ 97.99

Note: ANY ADDITIONS OR CHANGES ON THIS SHEET MUST BE MADE (OR CIRCLED IN Red Ink. WITH DATE AND NAME OF PERSON MAKING CHANGE.

Do not extend notes this side of this line

RETURN TO
LOS ANGELES COUNTY SURVEYOR
700 HALL OF RECORDS

FORM 247 10M 5-31

F.B. 516 Pg. 38

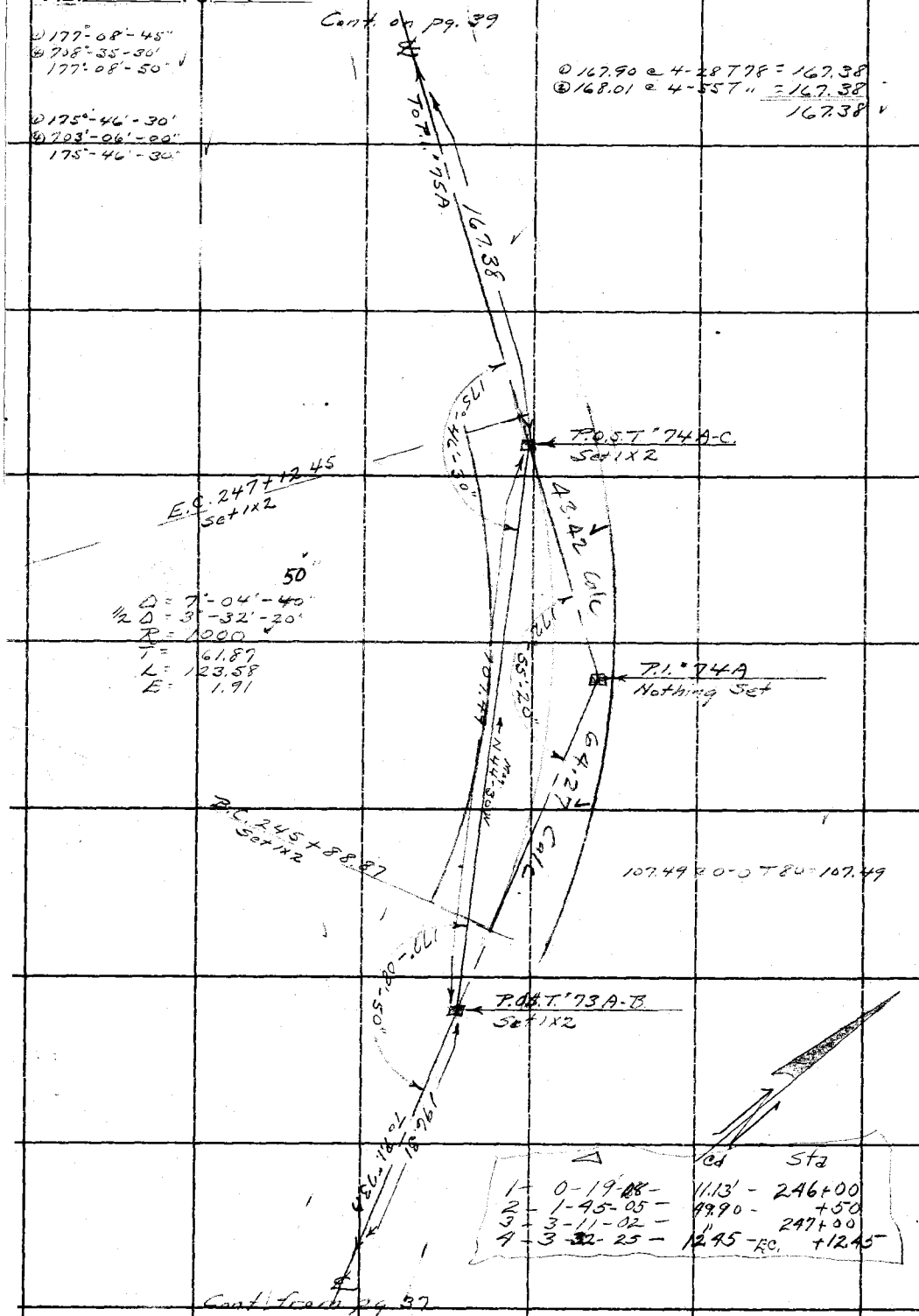

Δ	Cd	Sta
1 - 0-19-08 -	11.13' -	246+00
2 - 1-45-05 -	49.90 -	+50
3 - 3-11-02 -	"	247+00
4 - 3-32-25 -	12.45 - E.C.	+12.45

RETURN TO
LOS ANGELES COUNTY SURVEYOR
700 HALL OF RECORDS
Do not extend notes this side of this line

Note: ANY ADDITIONS OR CHANGES ON THIS SHEET MUST BE MADE OR CIRCLED IN **Red Ink**, WITH DATE AND NAME OF PERSON MAKING CHANGE.

Notes Ck'd by AAR	Survey of
Map No. B-471-5	W. O. 7948 Tape No. 21 St'd 84 °F.
Office Work KJM	Surveyed by A.N. WELLSTROM
Checked AAR	Notes A.N.H. Date 2-1-34
Date 1934	Indexed A. C. Johnson

F.B. 516 Pg. 39

① 154°-37'-30"
② 618°-31'-00"
154°-37'-45"

Cont. on pg. 40

① 99.38 @ 13-40 T76 = 96.56
② 99.15 @ 13-07 T11 = 96.55
Avg. = 96.55

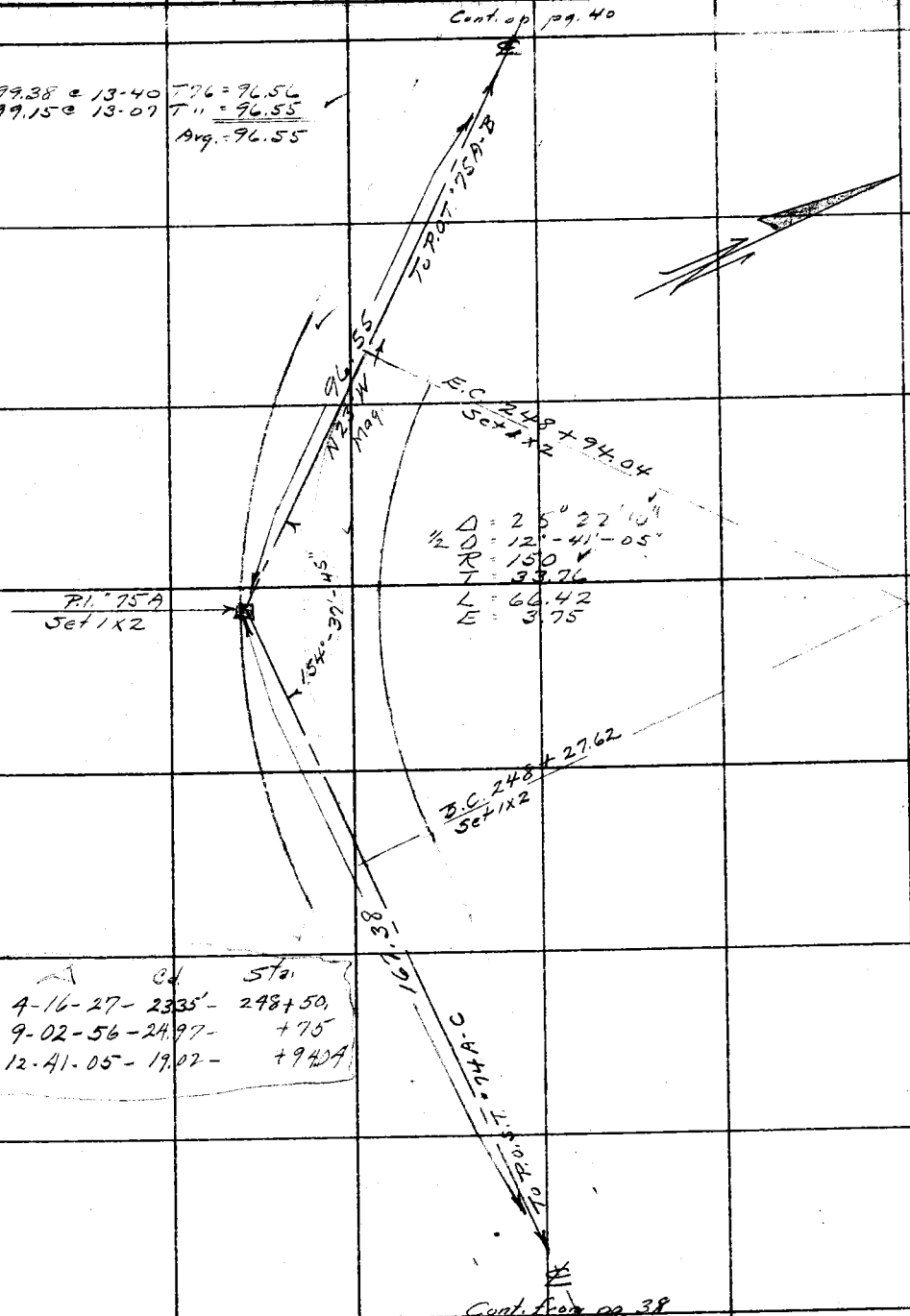

	Δ	Cd	Sta.
1	4-16-27	23.35'	248+50
2	9-02-56	24.97	+75
3	12-41-05	19.02	+94.04

Cont. from pg. 38

Note: ANY ADDITIONS OR CHANGES ON THIS SHEET MUST BE MADE OR CIRCLED IN Red Ink. WITH DATE AND NAME OF PERSON MAKING CHANGE.

RETURN TO
LOS ANGELES COUNTY SURVEYOR
700 HALL OF RECORDS
Do not extend notes this side of this line

FORM 247 10M 5-31

F.B. 516 Pg. 40

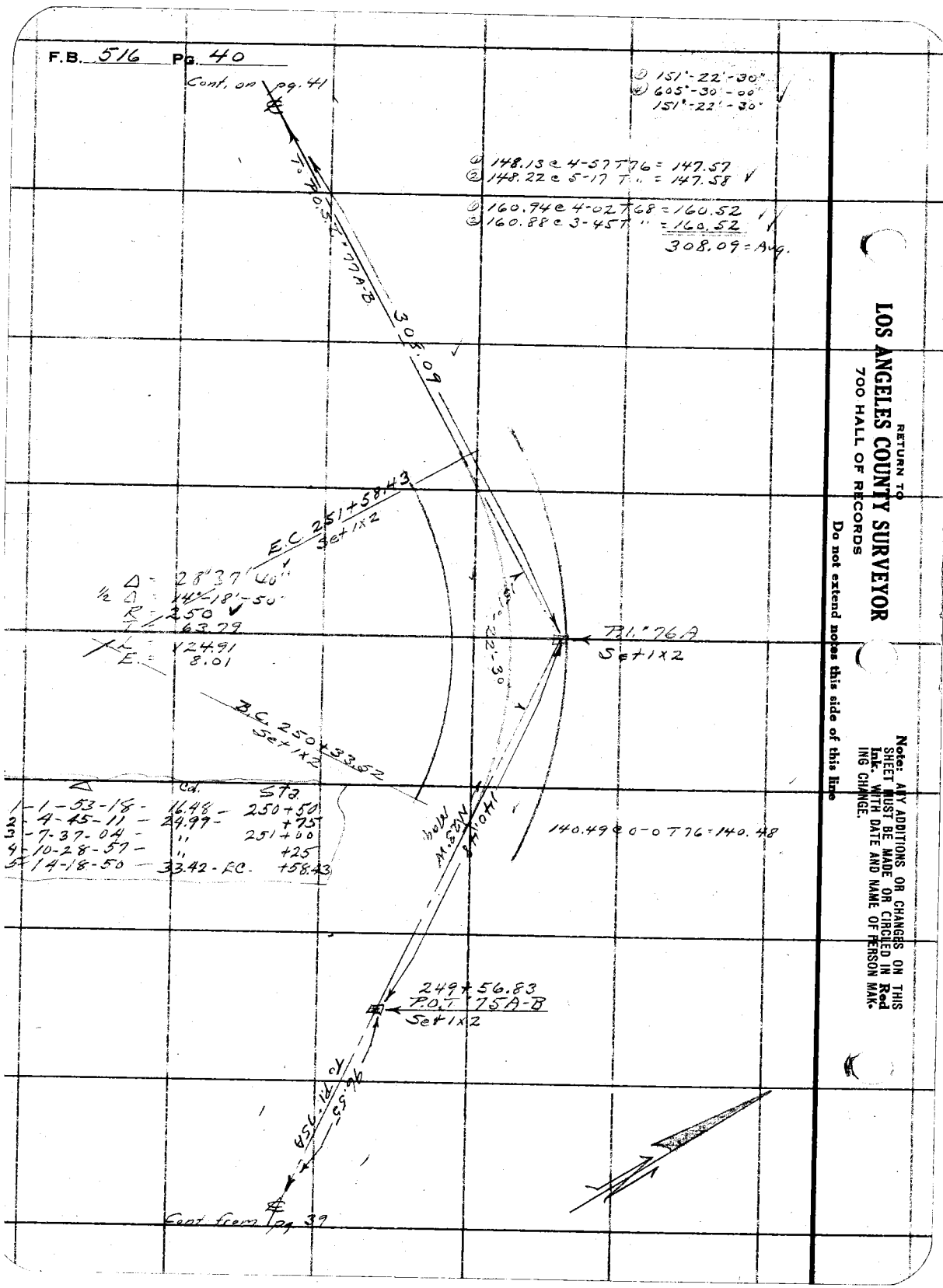

① 151°-22'-30"
④ 605°-30'-00"
151°-22'-30"

④ 148.13 @ 4-57 T 76 = 147.57
② 148.22 @ 5-17 T " = 147.58

⑤ 160.94 @ 4-02 T 68 = 160.52
③ 160.88 @ 3-45 T " = 160.52
308.09 = Avg.

RETURN TO
LOS ANGELES COUNTY SURVEYOR
700 HALL OF RECORDS

Do not extend notes this side of this line

Note: ANY ADDITIONS OR CHANGES ON THIS SHEET MUST BE MADE OR CIRCLED IN Red Ink. WITH DATE AND NAME OF PERSON MAK-ING CHANGE.

Notes Ck'd by AAR.	Survey of		F.B. 516 Pg. 41
Map No. B-471-5	W. O. 7948	Tape No. 21 St'd 84 °F.	
Office Work KVM	Surveyed by [illegible] STROM		
Checked AAR	Notes A.N.H.	Date 2-1-34	
Date 1934	Indexed A. C. Johnson		

① 175°-34'-00"
② 702°-16'-15"
175°-34'-05"

① 61.78 @ 4-59 T66 = 61.54
② 61.86 @ 5-42 T " = 61.54

127.80 @ 0-0 T68 = 127.79
58.70 @ 0-0 T " = 58.69
Avg. = 248.02

Cont. on pg 42

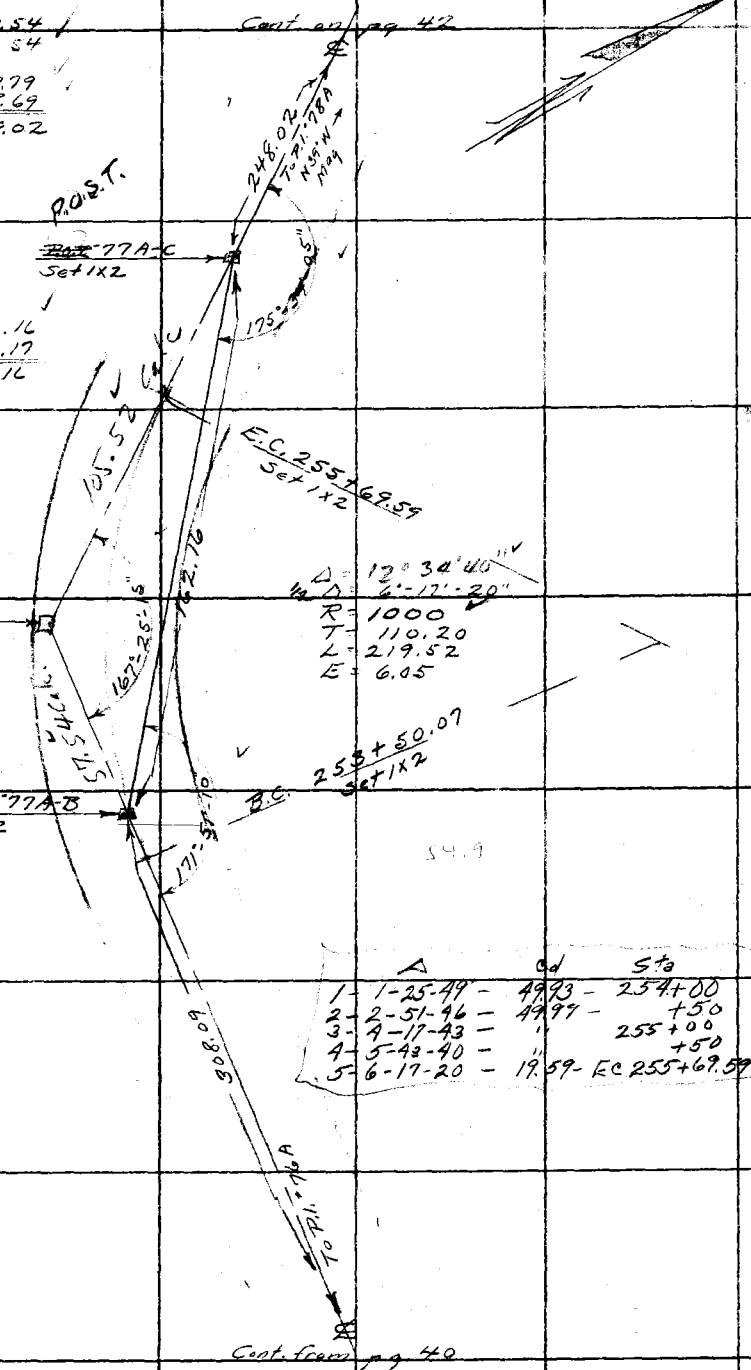

① 162.30 @ 2-11 T66 = 162.16
② 162.37 @ 2-42 T " = 162.17
Avg. = 162.16

Δ = 12° 34' 40"
½ Δ = 6°-17'-20"
R = 1000
T = 110.20
L = 219.52
E = 6.05

	Δ	Cd	Sta
1	1-25-49	49.93	254+00
2	2-51-46	49.97	+50
3	4-17-43	"	255+00
4	5-43-40	"	+50
5	6-17-20	19.59	EC 255+69.59

① 171°-51'-15"
② 687°-24'-45"
171°-51'-10"

Cont. from pg 40

Note: ANY ADDITIONS OR CHANGES ON THIS SHEET MUST BE MADE OR CIRCLED IN Red Ink, WITH DATE AND NAME OF PERSON MAKING CHANGE.

Do not extend notes this side of this line

RETURN TO
LOS ANGELES COUNTY SURVEYOR
700 HALL OF RECORDS

FORM 247 10M 8-31

F.B. 516 Pg. 42

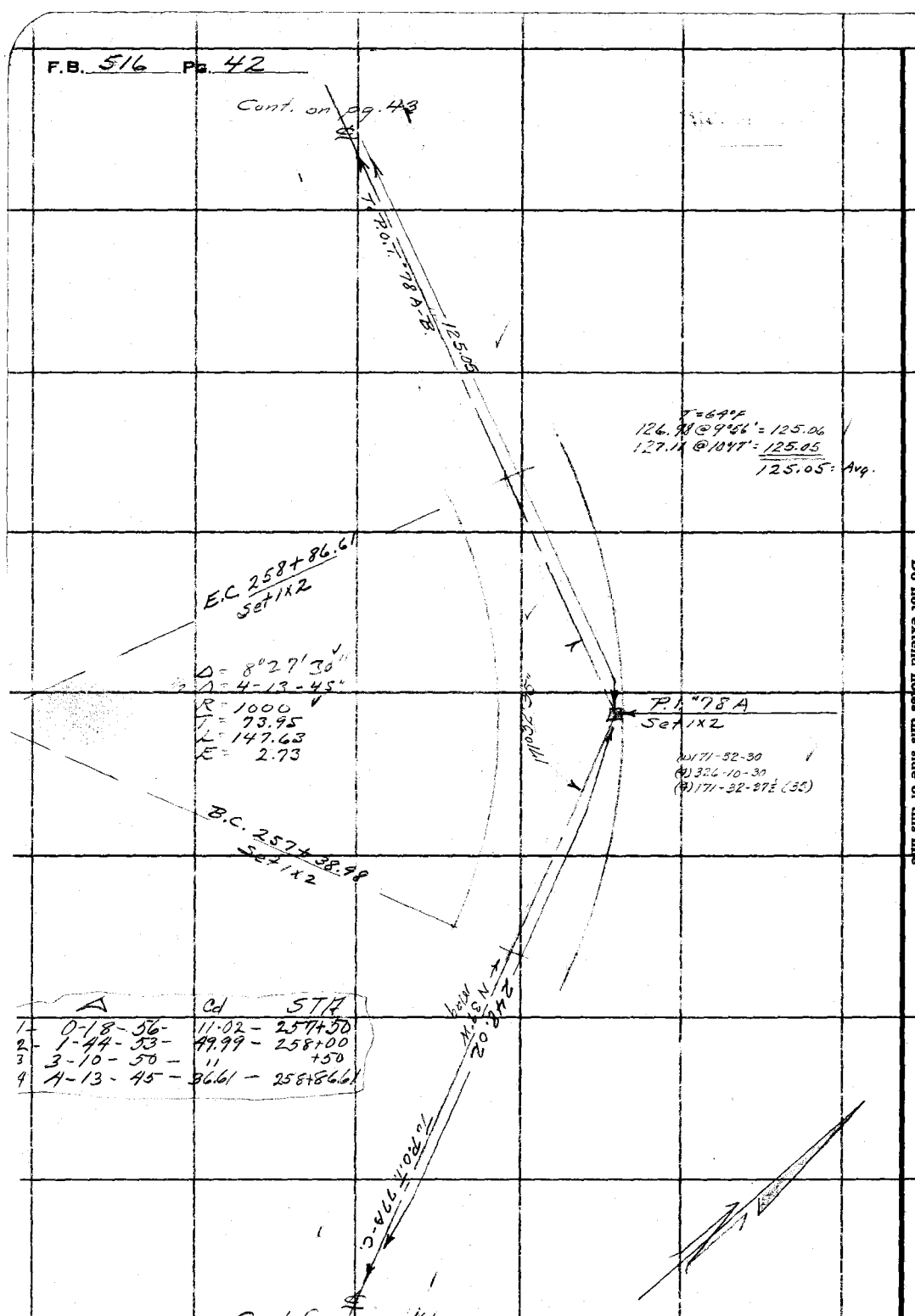

	Δ	Cd	STA
1	0-18-36	11.02	257+50
2	1-44-33	49.99	258+00
3	3-10-50	11	+50
4	4-13-45	36.61	258+86.61

RETURN TO
LOS ANGELES COUNTY SURVEYOR
700 HALL OF RECORDS
Do not extend notes this side of this line

Note: ANY ADDITIONS OR CHANGES ON THIS SHEET MUST BE MADE OR CIRCLED IN Red Ink. WITH DATE AND NAME OF PERSON MAKING CHANGE.

Notes Ck'd by aaR	Survey of
Map No. B-471-5	W. O. 7948 Tape No. 21 St'd 84 °F.
Office Work KVM	Surveyed by A. N. HELLSTROM
Checked aaR	Notes A.N.H. Date 2-26-34
Date 1934	Indexed [illegible]

F.B. 516 PG. 43

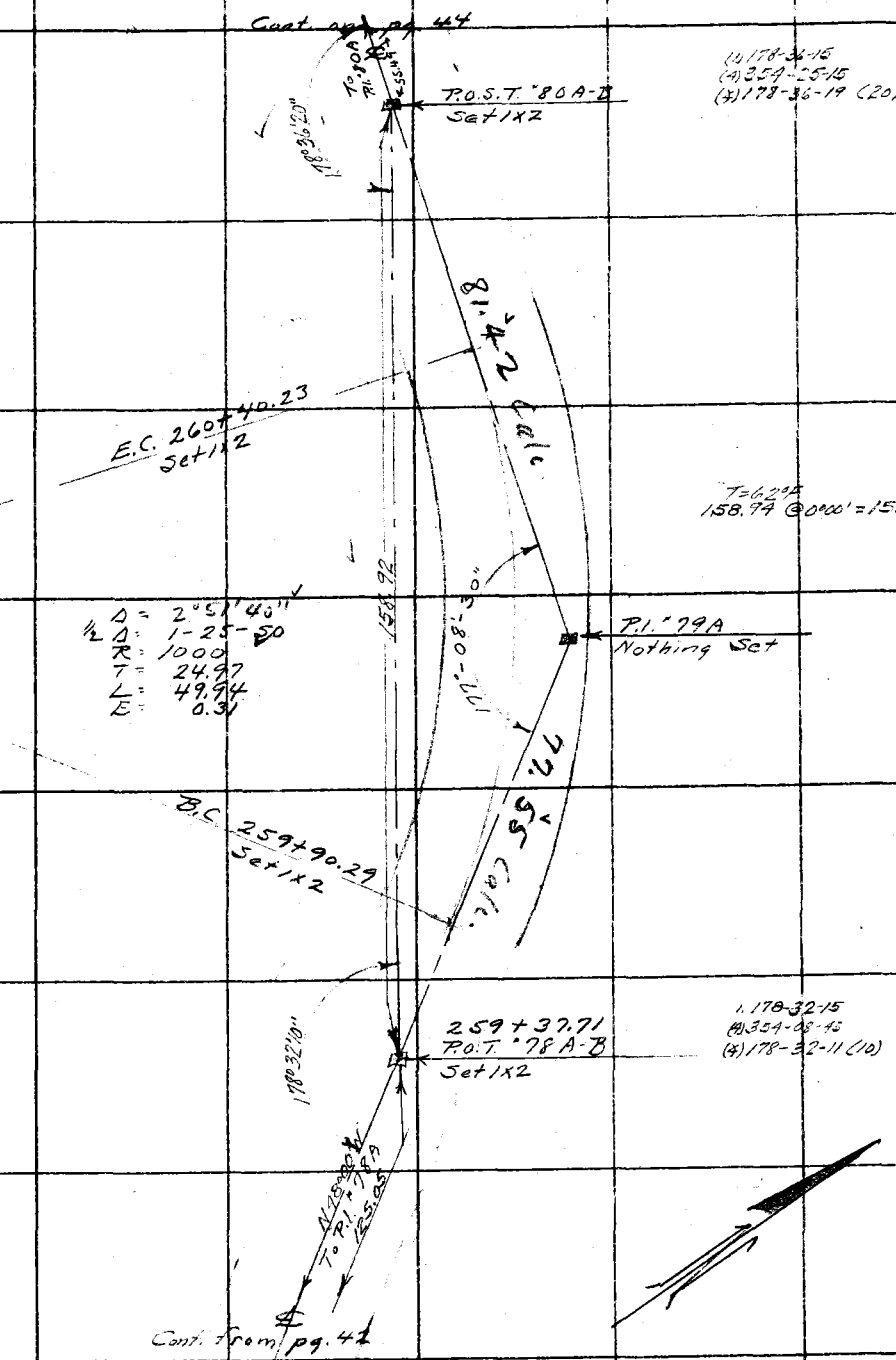

Note: ANY ADDITIONS OR CHANGES ON THIS SHEET MUST BE MADE OR CIRCLED IN Red Ink. WITH DATE AND NAME OF PERSON MAKING CHANGE.

Do not extend notes this side of this line

RETURN TO
LOS ANGELES COUNTY SURVEYOR
700 HALL OF RECORDS

FORM 247 10M 5-31

F.B. 516 Pg. 44

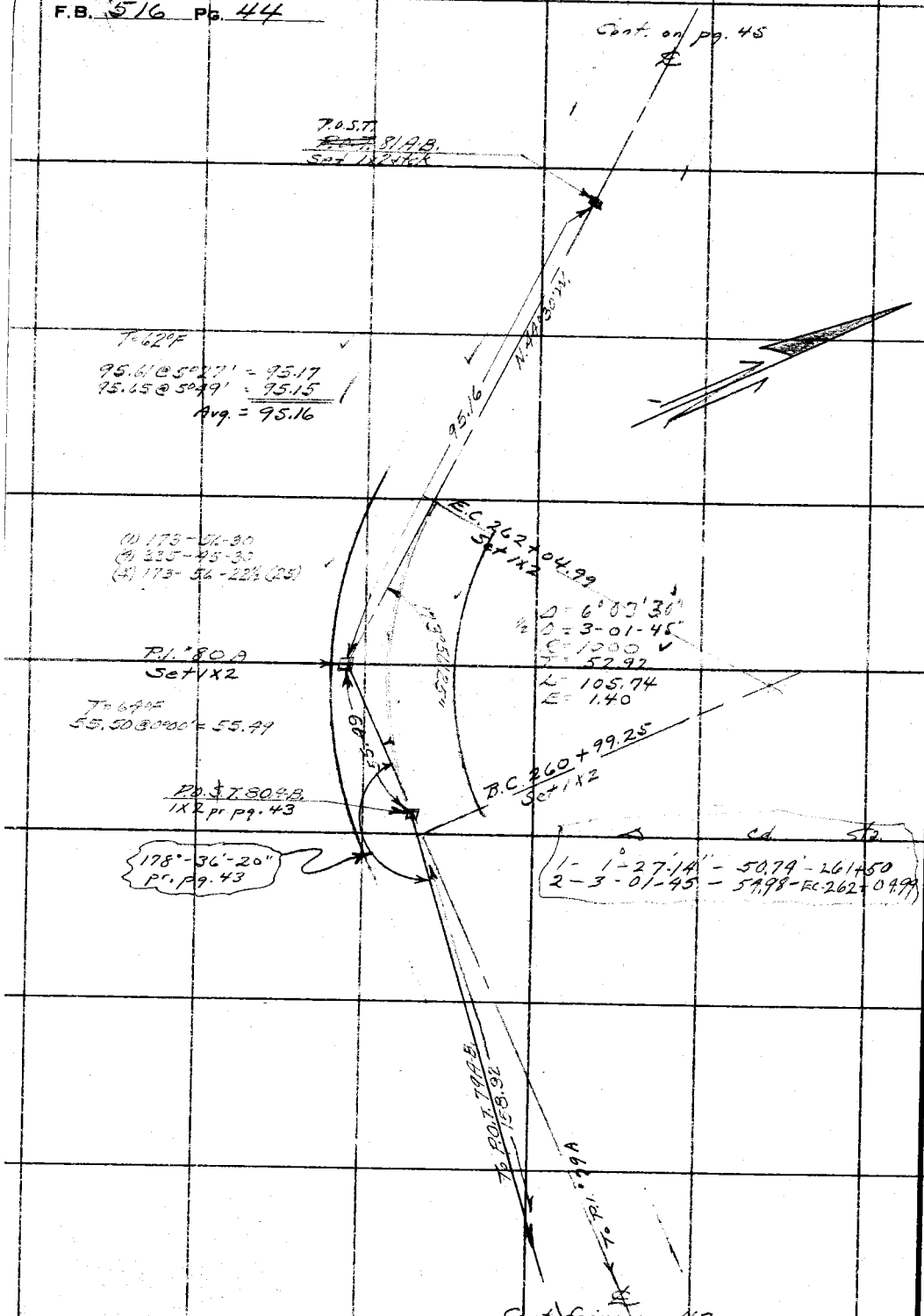

RETURN TO
LOS ANGELES COUNTY SURVEYOR
700 HALL OF RECORDS

Do not extend notes this side of this line

Note: ANY ADDITIONS OR CHANGES ON THIS SHEET MUST BE MADE OR CIRCLED IN Red Ink, WITH DATE AND NAME OF PERSON MAKING CHANGE.

Notes Ck'd by aak	Survey of [illegible]
Map No. B-471-5	W. O. 7948 Tape No. 21 St'd 89 °F.
Office Work KVM	Surveyed by [illegible]
Checked aak	Notes A.N.H. Date 7/21/34
Date 1934	Indexed A. C. Johnson

F.B. 516 Pg. 45

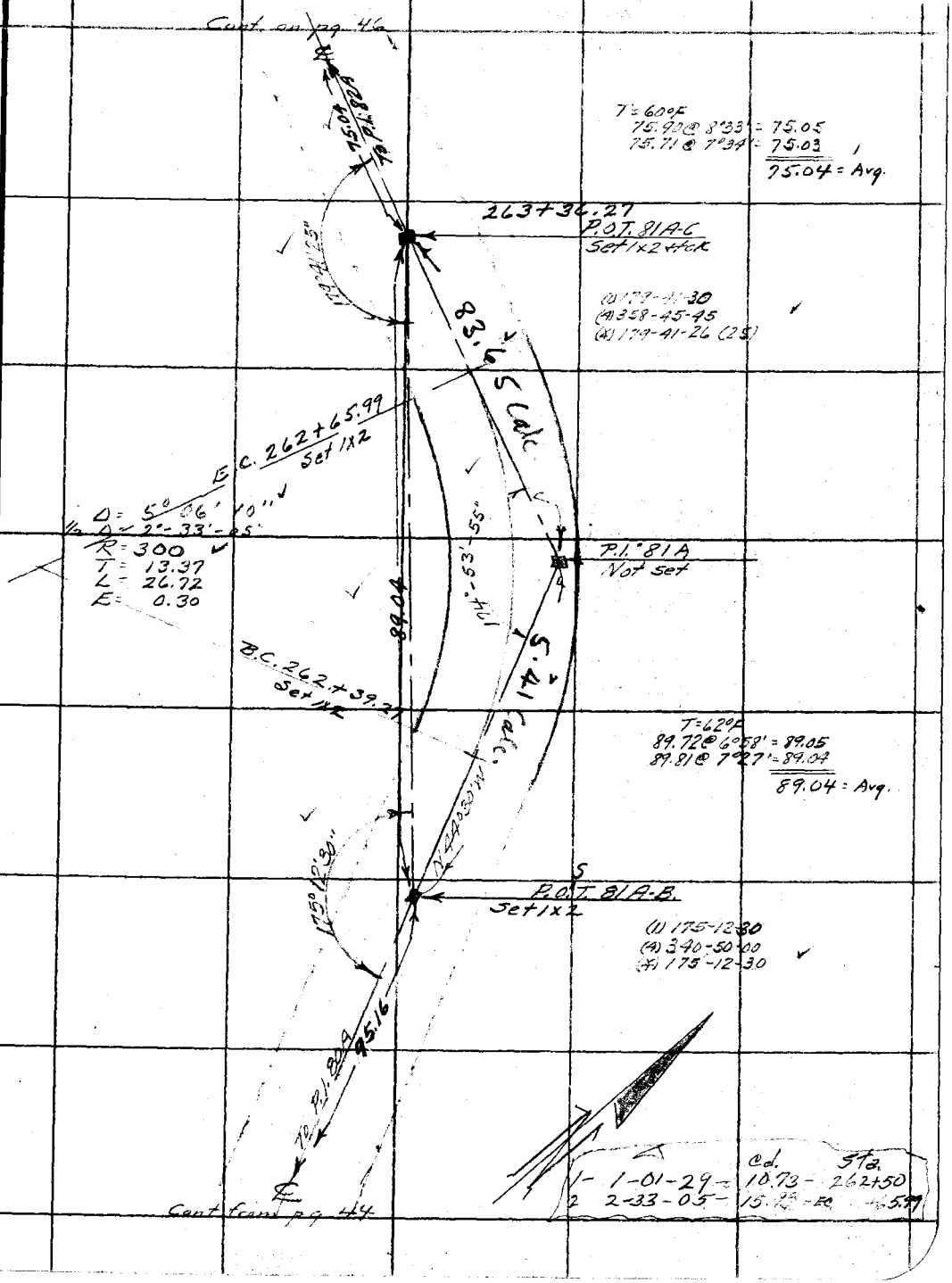

Note: ANY ADDITIONS OR CHANGES ON THIS SHEET MUST BE MADE OR CIRCLED IN Red Ink, WITH DATE AND NAME OF PERSON MAKING CHANGE.

Do not extend notes this side of this line

RETURN TO
LOS ANGELES COUNTY SURVEYOR
700 HALL OF RECORDS

FORM 247 10M 5-31

F.B. 516 Pg. 46

Cont. on pg. 47

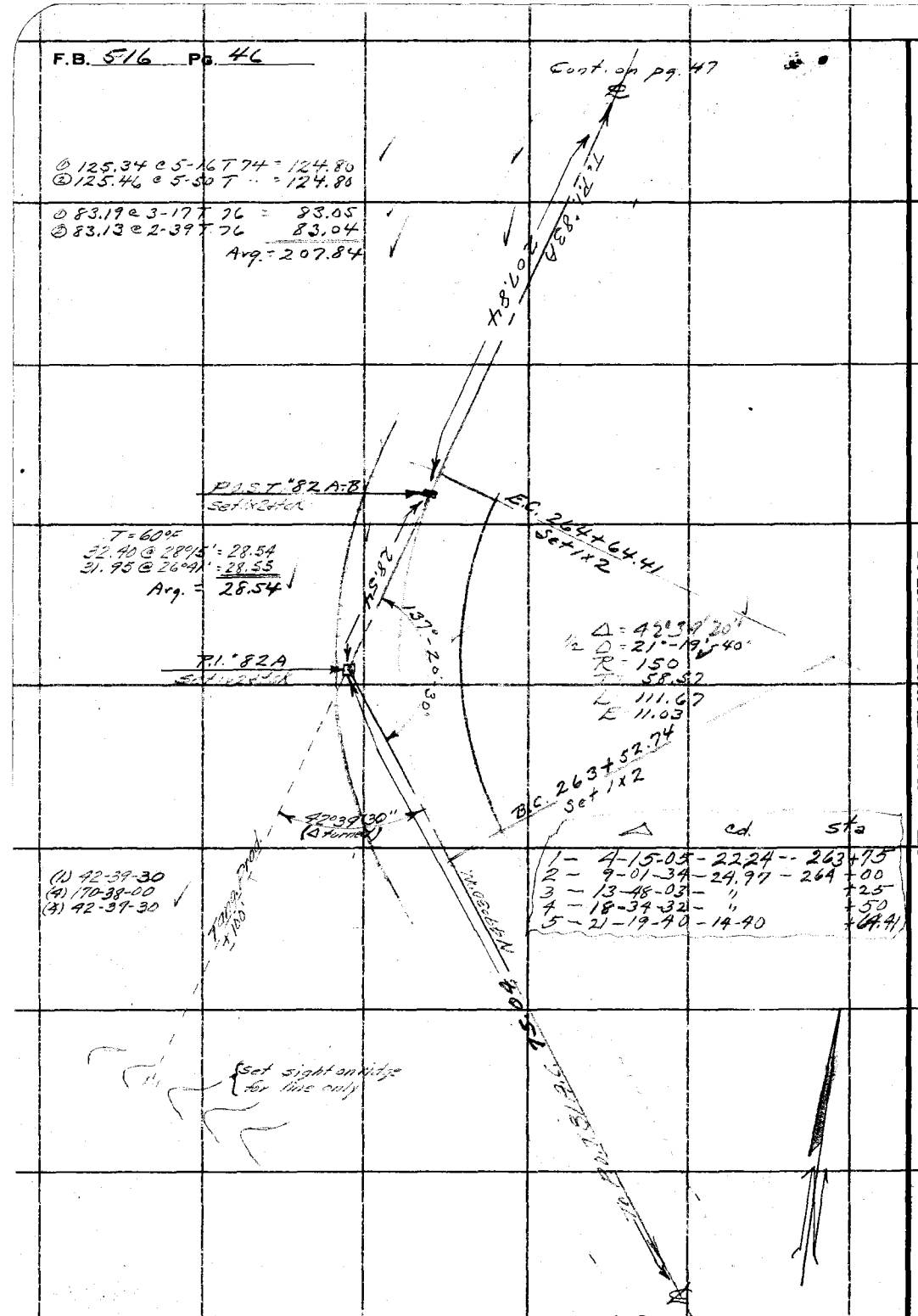

	Δ	cd.	Sta
1	4-15-05	22.24	263+75
2	9-01-34	24.97	264+00
3	13-48-03	"	+25
4	18-34-32	"	+50
5	21-19-40	14.90	+64.41

⑥ 125.34 @ 5-16 T 74 = 124.80
⑦ 125.46 @ 5-30 T " = 124.80

⑥ 83.19 @ 3-17 T 76 = 83.05
⑦ 83.13 @ 2-39 T 76 = 83.04
Avg. = 207.84

RETURN TO
LOS ANGELES COUNTY SURVEYOR
700 HALL OF RECORDS

Do not extend notes this side of this line

Notes: ANY ADDITIONS OR CHANGES ON THIS SHEET MUST BE MADE OR CIRCLED IN Red Ink. WITH DATE AND NAME OF PERSON MAKING CHANGE.

Notes Ck'd by	CAR	Survey of	Camp Bonita-Prairie Forks Rd.
Map No.	B-471-S	W. O.	1948 Tape No. 21 St'd 84 °F.
Office Work	KVM	Surveyed by	[illegible]
Checked	CAR	Notes	A.N.H. Date 2/21/34
Date	1934	Indexed	A. C. Johnson

F.B. 516 Pg. 47

157°-09'-30"
628°-38'-00"

Cont. on pg 48

162.96 @ 0-0 T 78 = 162.95

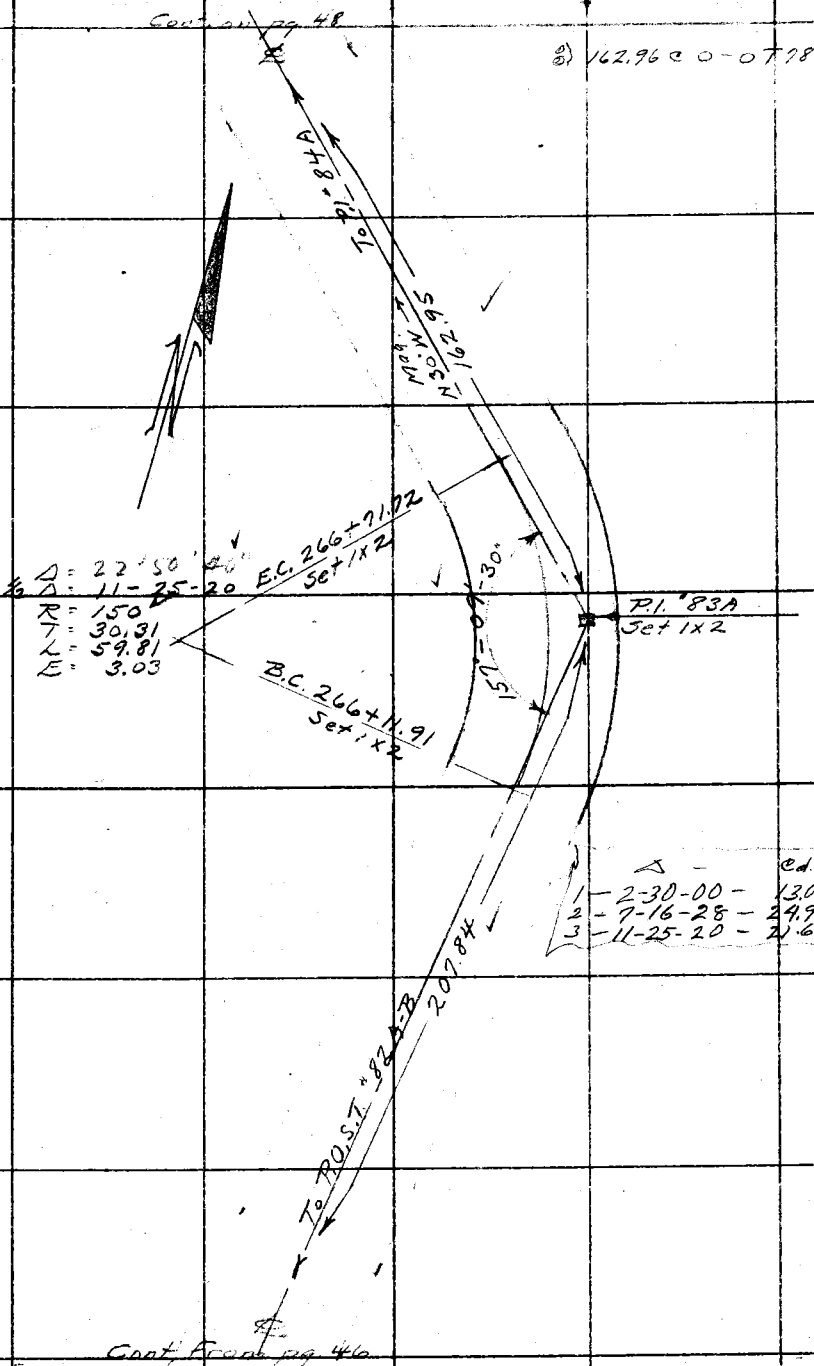

	Δ	Cd.	STA.
1	2-30-00	13.08	266+25
2	7-16-28	24.97	+50
3	11-25-20	21.69-EC	+71.72

Cont. From pg 46

Note: ANY ADDITIONS OR CHANGES ON THIS SHEET MUST BE MADE OR CIRCLED IN Red Ink. WITH DATE AND NAME OF PERSON MAKING CHANGE.

Do not extend notes this side of this line

RETURN TO
LOS ANGELES COUNTY SURVEYOR
700 HALL OF RECORDS

FORM 247 10M 5-31

F.B. 516 PG. 48

Def 1 4

Ⓒ 11°-03'-00"
Ⓑ 44°-11'-30"
11°-02'-55"

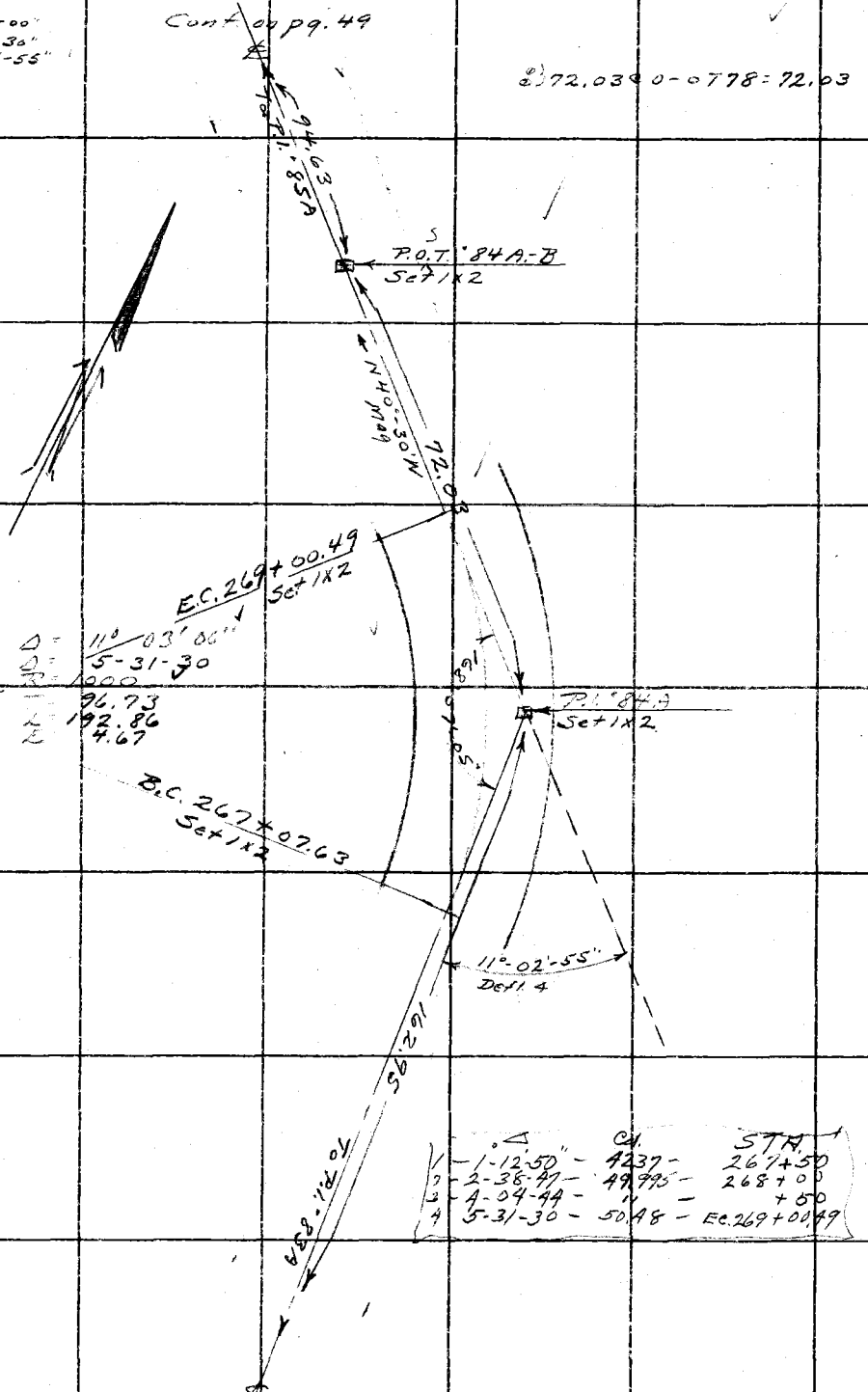

	Δ	CH.	STA
1	1-12-50	4237	267+50
2	2-36-47	49.993	268+00
3	4-04-44	"	+50
4	5-31-30	50.48	Ec. 269+00.49

RETURN TO
LOS ANGELES COUNTY SURVEYOR
700 HALL OF RECORDS

Do not extend notes this side of this line

Note: ANY ADDITIONS OR CHANGES ON THIS SHEET MUST BE MADE OR CIRCLED IN Red Ink. WITH DATE AND NAME OF PERSON MAKING CHANGE.

Notes Ck'd by	aar	Survey of	
Map No.	B-471-S	W. O. 7948 Tape No. 21	St'd 84 °F.
Office Work	KUM	Surveyed by	A. N. HALLSTROM
Checked	aar	Notes A.N.H.	Date 3-8-34
Date	1934	Indexed	A. C. Johnson

F.B. 516 PG. 49

① 173°-34'-00"
④ 694°-16'-30"
173°-34'-05"

Cont on pg. 50

① 61.96 @ 7-31 T 82 = 61.43
② 62.29 @ 9-34 T " = 61.42
61.42 Avg.

To P.I. "86 A 64.63

270 + 31.81
P.O.T. "85A-B
Set L&T. in rck.

61.42

E.C. 269 + 84.44
Set 1x2

Δ = 6°-26'-00"
½ Δ = 3-13-00
R = 250
T = 14.05
L = 28.07
E = 0.40

173°-34'-05"

P.I. "85A
Set 1x2

B.C. 269 + 56.37
Set 1x2

Mag. N 40°-30' W
94.63

To P.O.T. "84A-B

③ 94.64 @ 0-48 T 78 = 94.63

Cont from pg. 48

Note: ANY ADDITIONS OR CHANGES ON THIS SHEET MUST BE MADE OR CIRCLED IN Red Ink, WITH DATE AND NAME OF PERSON MAKING CHANGE.

Do not extend notes this side of this line

RETURN TO
LOS ANGELES COUNTY SURVEYOR
700 HALL OF RECORDS

FORM 247 10M 8-31

F.B. 516 Pg. 50

Defl. ∡

① 14°-03'-30"
④ 56°-13'-30"
14°-03-20"

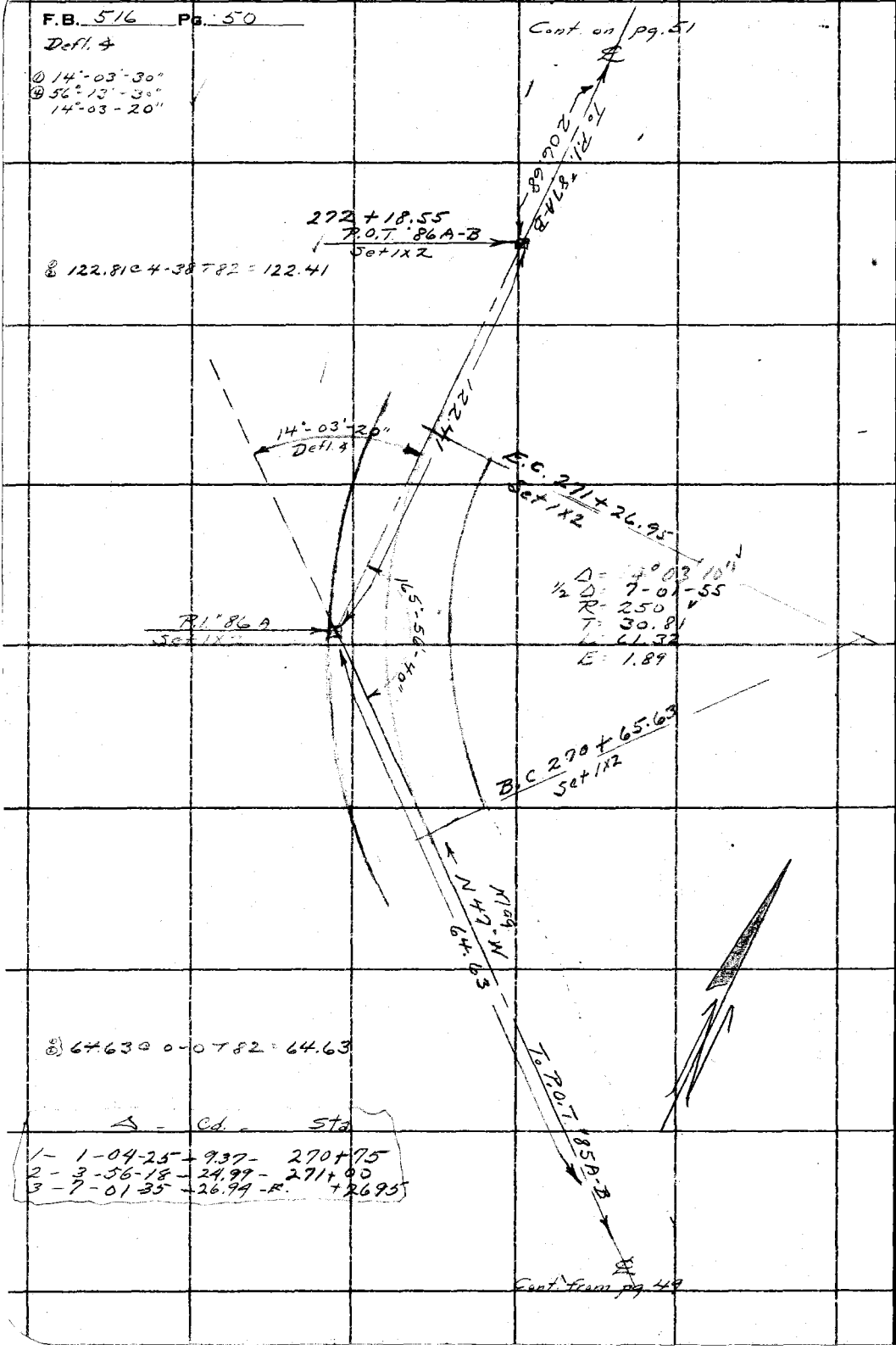

122.81 @ 4-38 T 82 = 122.41

64.63 @ 0-0 T 82 = 64.63

Δ	Cd.	Sta
1 - 1-04-25	- 9.37 -	270+75
2 - 3-56-18	- 24.99 -	271+00
3 - 7-01-35	- 26.94 - R.	+26.95

RETURN TO
LOS ANGELES COUNTY SURVEYOR
700 HALL OF RECORDS
Do not extend notes this side of this line

Note: ANY ADDITIONS OR CHANGES ON THIS SHEET MUST BE MADE OR CIRCLED IN Red Ink. WITH DATE AND NAME OF PERSON MAKING CHANGE.

Notes Ck'd by	aar	Survey of	[illegible]
Map No.	B-471-5	W. O. 7948	Tape No. 21 St'd 84 °F.
Office Work	RWM	Surveyed by	A. N. HELLSTROM
Checked	aar	Notes	A.N.H. Date 3-8-34
Date	1934	Indexed	A. C. Johnson

F.B. 516 Pg. 51

① 82°-32'-00"
② 330°-07'-30"
82°-31'-55"

① 44-37-15
① 178-29'-00"
44-37-15
RPP

R.P.P.O.S.T. Data
① 241.89 @ 3-35 T88 = 241.43 #2
② 241.86 @ 3-23 T " = 241.45

① 142.54 @ 10-26 T88 = 140.18 #1
② 142.43 @ 10-12 T " = 140.18

① 99.48 @ 28-41 T84 = 87.27
② 99.97 @ 29-12 T " = 87.27
Avg = 87.27

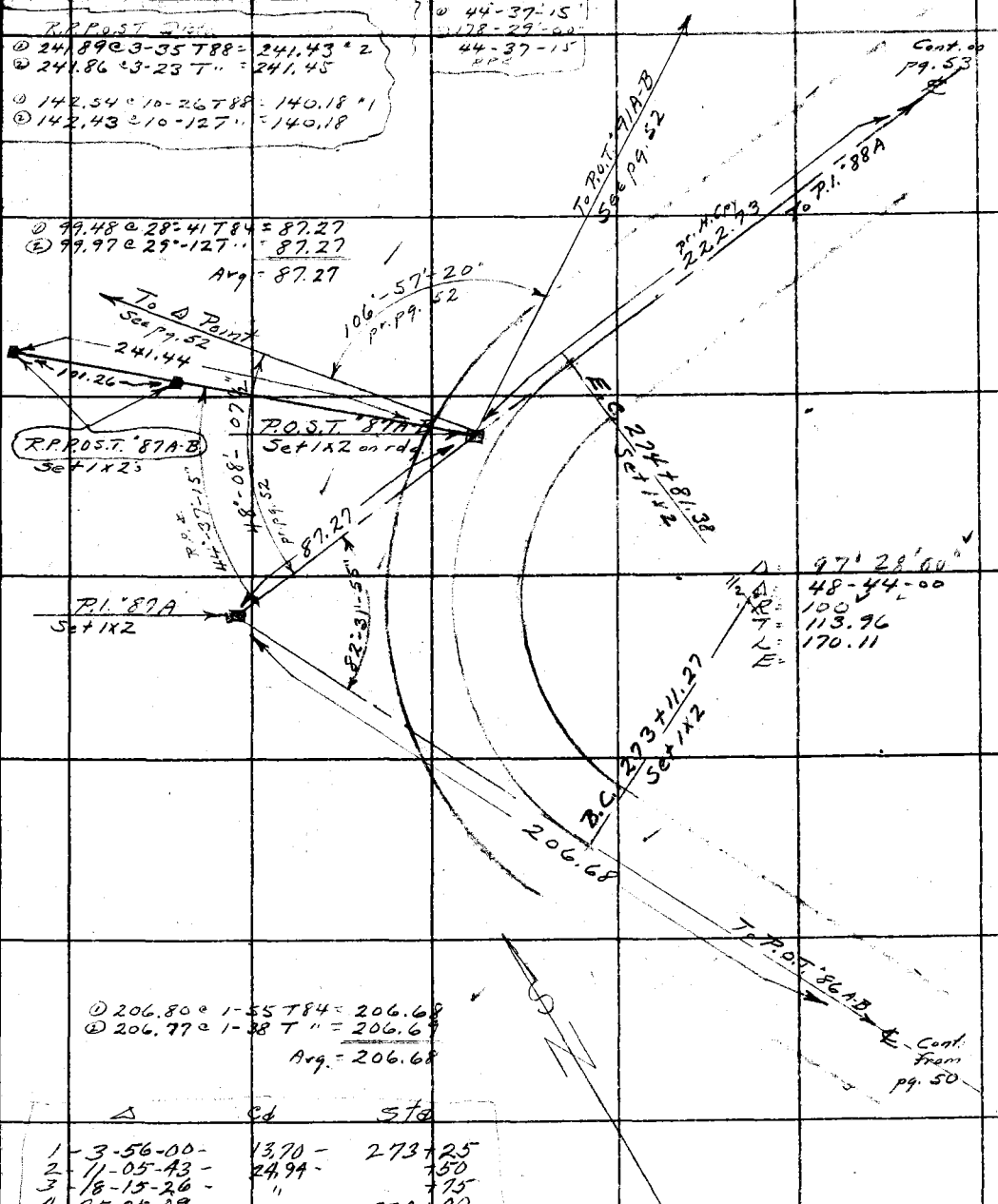

① 206.80 @ 1-55 T84 = 206.68
② 206.77 @ 1-38 T " = 206.69
Avg. = 206.68

	Δ	Cd	Sta
1	3-56-00	13.70	273+25
2	11-05-43	24.94	+50
3	18-15-26	"	+75
4	25-25-09	"	274+00
5	32-34-52	"	+25
6	39-44-35	"	+50
7	48-44-00	31.31 — EC.	+81.38

Note: ANY ADDITIONS OR CHANGES ON THIS SHEET MUST BE MADE OR CIRCLED IN Red Ink. WITH DATE AND NAME OF PERSON MAKING CHANGE.

Do not extend notes this side of this line

RETURN TO
LOS ANGELES COUNTY SURVEYOR
700 HALL OF RECORDS

FORM 247 10M 5-31

RETURN TO
LOS ANGELES COUNTY SURVEYOR
700 HALL OF RECORDS

Note: ANY ADDITIONS OR CHANGES ON THIS SHEET MUST BE MADE OR CIRCLED IN **Red Ink.** WITH DATE AND NAME OF PERSON MAKING CHANGE.

Do not extend notes this side of this line

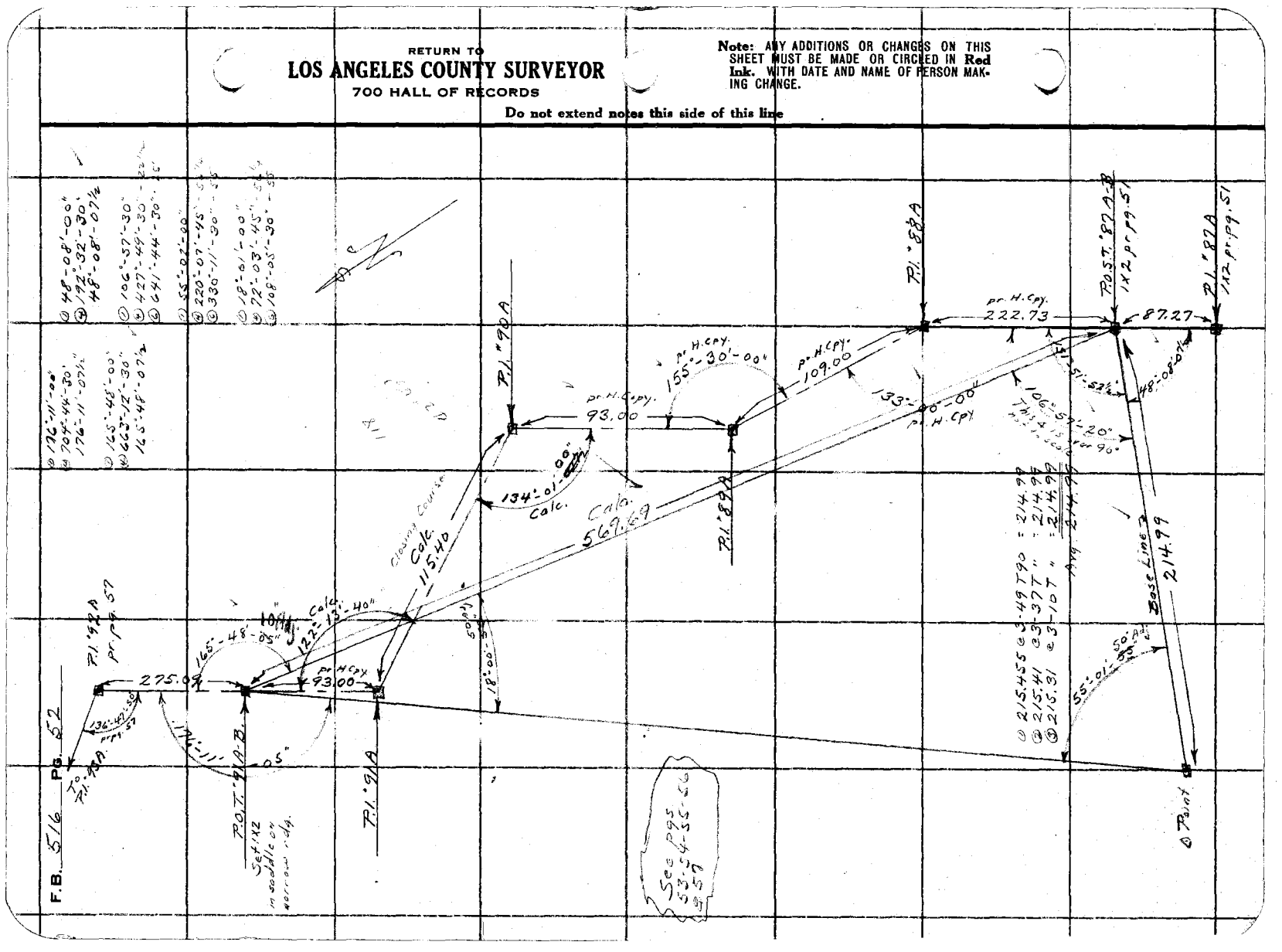

Notes Ck'd by AAR.	Survey of [illegible]	F.B. 516	PG. 53
Map No. B-471-5	W. O. 7948 Tape No. 21 St'd 84 °F.		
Office Work KWM	Surveyed by A. N. [illegible]STROM		
Checked AAR	Notes A.N.H. Date 3-8-34		
Date 1934	Indexed [illegible] C. Johnson		

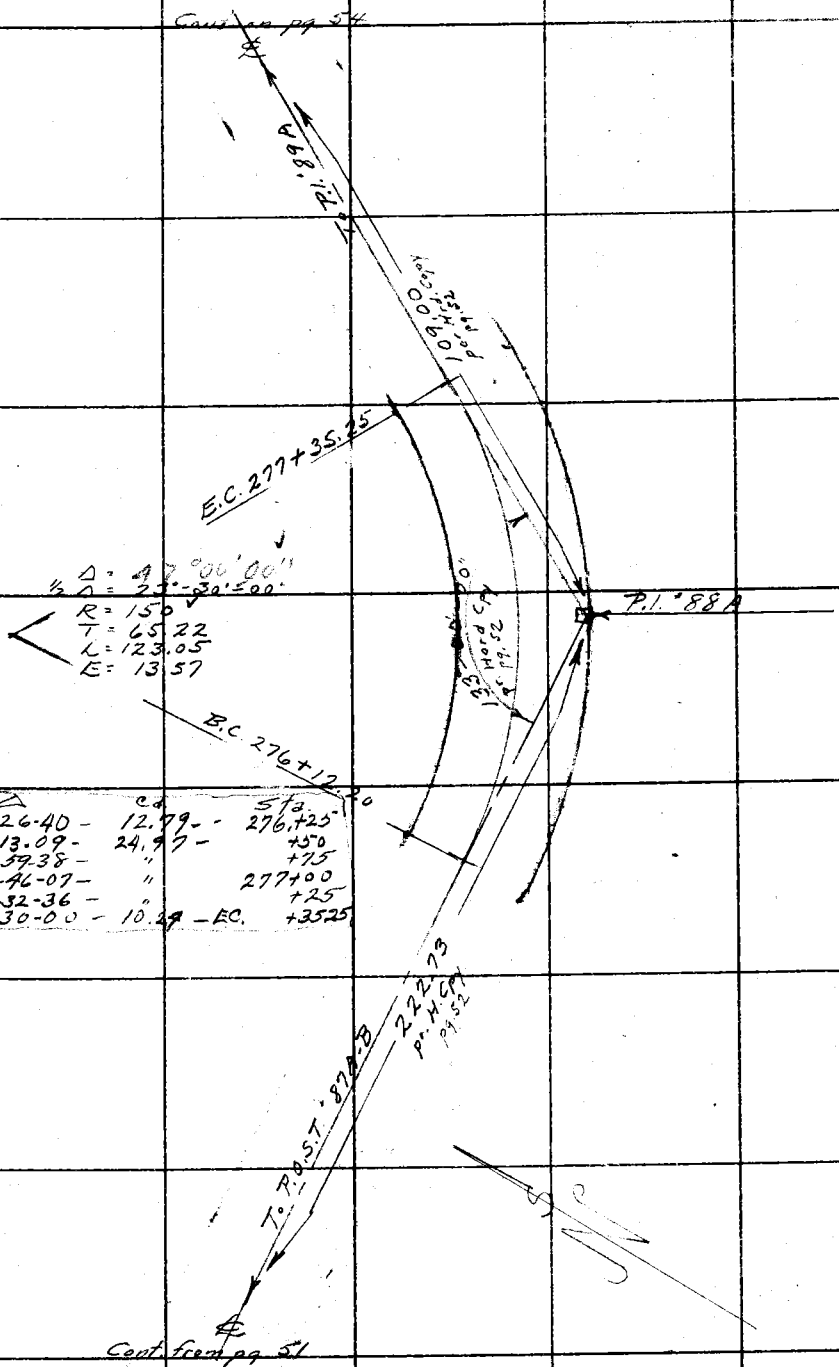

	Δ	Cd	Sta.
1 -	2-26-40 -	12.79 - -	276+25
2 -	7-13-09 -	24.97 -	+50
3 -	11-59-38 -	"	+75
4 -	16-46-07 -	"	277+00
5 -	21-32-36 -	"	+25
6 -	23-30-00 -	10.29 - EC.	+35.25

Note: ANY ADDITIONS OR CHANGES ON THIS SHEET MUST BE MADE OR CIRCLED IN Red Ink. WITH DATE AND NAME OF PERSON MAKING CHANGE.

Do not extend notes this side of this line

RETURN TO
LOS ANGELES COUNTY SURVEYOR
700 HALL OF RECORDS

FORM 247 10M 5-31

RETURN TO
LOS ANGELES COUNTY SURVEYOR
700 HALL OF RECORDS

Note: ANY ADDITIONS OR CHANGES ON THIS SHEET MUST BE MADE OR CIRCLED IN **Red Ink.** WITH DATE AND NAME OF PERSON MAKING CHANGE.

Do not extend notes this side of this line

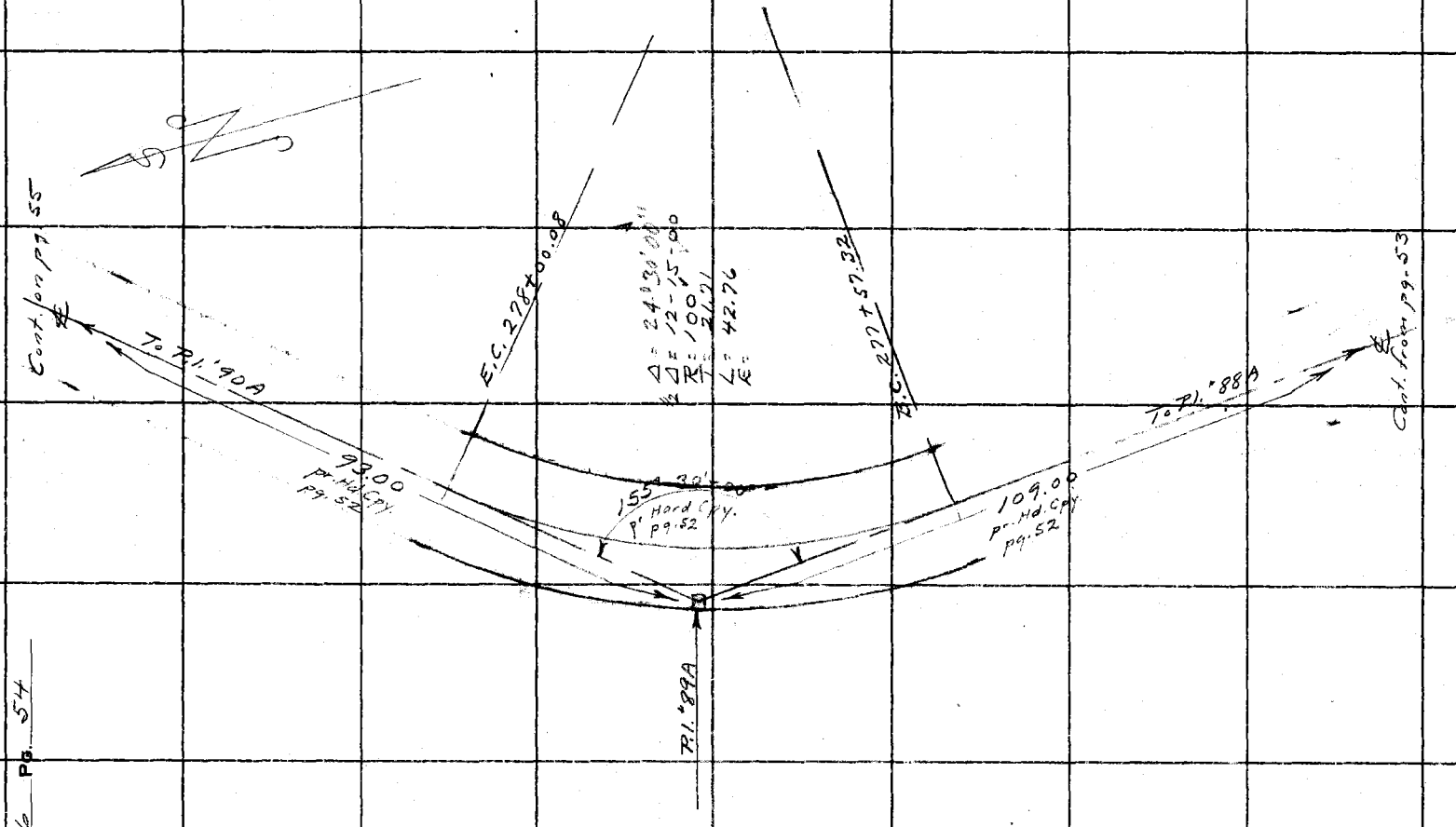

F.B. 516 Pg. 54

Notes Ck'd by aaR	Survey of Camp Beatty-Prairie Lake Rd		F.B. 516 PG. 55
Map No. B-411-S	W. O. 7948	Tape No. St'd °F.	
Office Work KWM	Surveyed by A. N. HELLSTROM		
Checked aaR	Notes A.N.H.	Date 3-8-34	
Date 1934	Indexed A. C. Johnson		

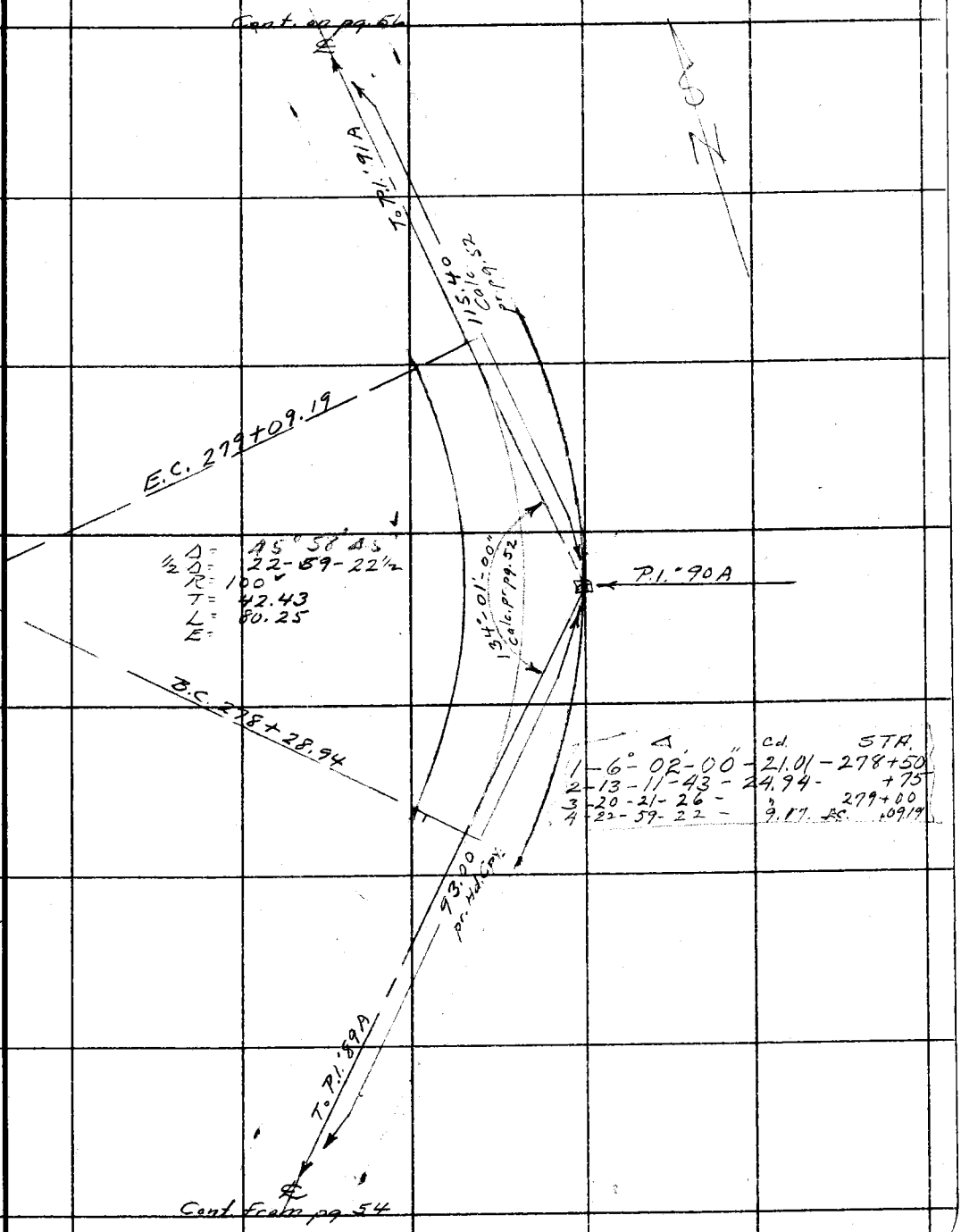

	Δ	Cd.	STA.
1	6°-02'-00"	21.01	278+50
2	13-11-43	24.94	+75
3	20-21-26	"	279+00
4	22-59-22	9.17	EC. +09.19

Note: ANY ADDITIONS OR CHANGES ON THIS SHEET MUST BE MADE OR CIRCLED IN Red Ink. WITH DATE AND NAME OF PERSON MAKING CHANGE.

Do not extend notes this side of this line

RETURN TO
LOS ANGELES COUNTY SURVEYOR
700 HALL OF RECORDS

FORM 247 10M 5-31

F.B. 516 Pg. 56

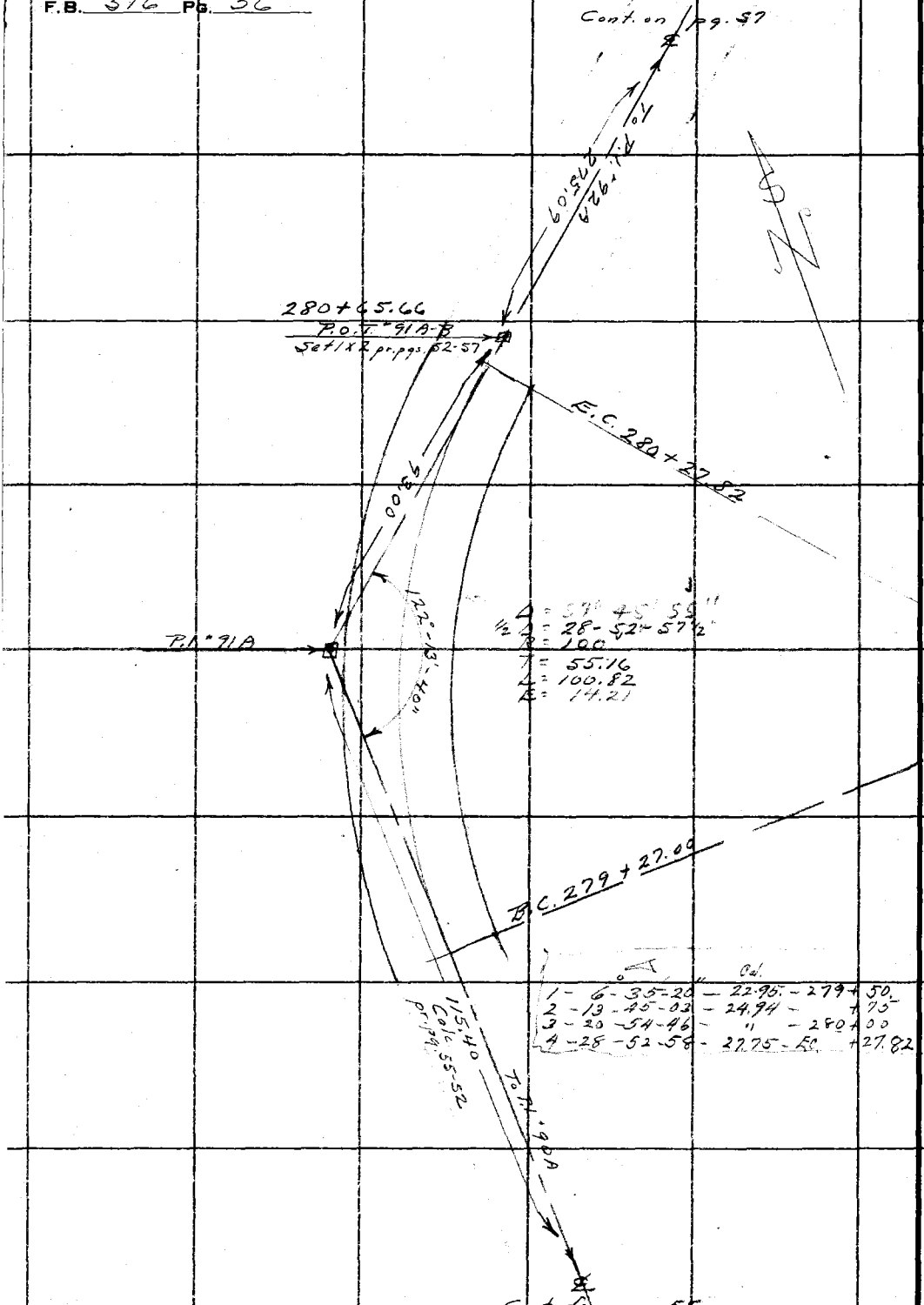

	Δ	Cal.	
1	6-35-20	22.95	279+50.
2	13-45-03	24.94	+75.
3	20-54-46	"	280+00
4	28-52-58	27.75	Ea. +27.82

RETURN TO
LOS ANGELES COUNTY SURVEYOR
700 HALL OF RECORDS

Do not extend notes this side of this line

Note: ANY ADDITIONS OR CHANGES ON THIS SHEET MUST BE MADE OR CIRCLED IN Red Ink. WITH DATE AND NAME OF PERSON MAKING CHANGE.

Notes Ck'd by	aaR	Survey of	[illegible]
Map No.	B-471-5	W. O. 7948 Tape No. 21	St'd 84 °F.
Office Work	KVM	Surveyed by	[illegible]
Checked	aaR	Notes A.N.H.	Date 3-9-34
Date	1934	Indexed	[illegible]

F.B. 516 Pg. 57

① 136°-47'-45"
④ 547°-11'-30"
136°-47'-50"

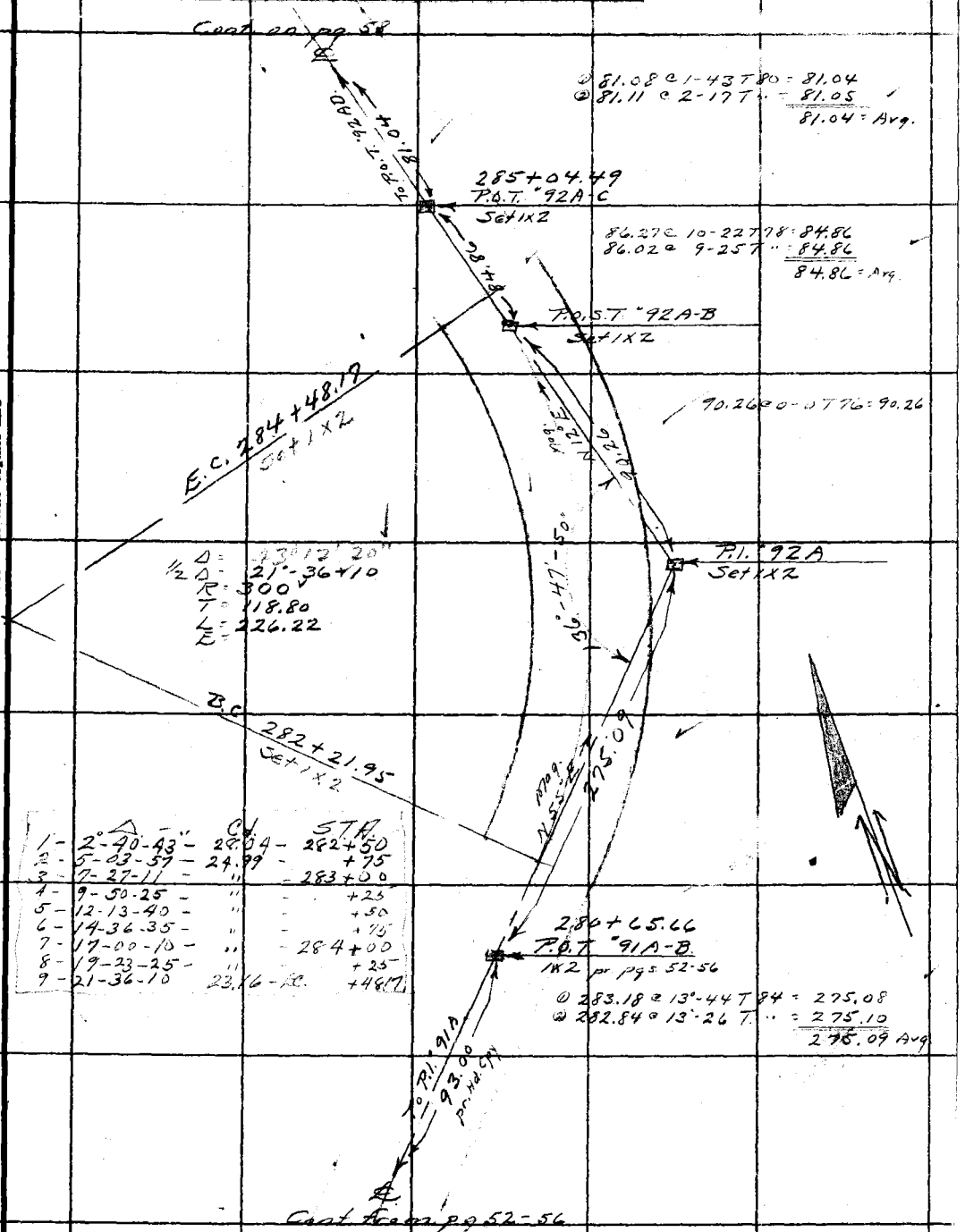

① 81.08 @ 1-43 T 80 = 81.04
② 81.11 @ 2-17 T " = 81.05
81.04 = Avg.

86.27 @ 10-22 T 78 = 84.86
86.02 @ 9-25 T " = 84.86
84.86 = Avg.

90.26 @ 0-0 T 76 = 90.26

	Δ	Cd.	STA.
1	2°-40-43"	28.04	282+50
2	5-03-57	24.99	+75
3	7-27-11	"	283+00
4	9-50-25	"	+25
5	12-13-40	"	+50
6	14-36-35	"	+75
7	17-00-10	"	284+00
8	19-23-25	"	+25
9	21-36-10	23.16 - BC.	+48.17

① 283.18 @ 13°-44 T 84 = 275.08
② 282.84 @ 13°-26 T " = 275.10
275.09 Avg

Note: ANY ADDITIONS OR CHANGES ON THIS SHEET MUST BE MADE OR CIRCLED IN Red Ink, WITH DATE AND NAME OF PERSON MAKING CHANGE.

Do not extend notes this side of this line

RETURN TO
LOS ANGELES COUNTY SURVEYOR
700 HALL OF RECORDS

FORM 247 10M 8-31

F.B. 516 Pg. 58

① 20°-21'-00"
② 81°-23'-30"
20°-20'-50"

① 27.03 @ 27-09 T 78 = 24.05
② 26.55 @ 25-02 T " = 24.06

③ 130.32 @ 1-59 T 78 = 130.23
Avg. = 154.28

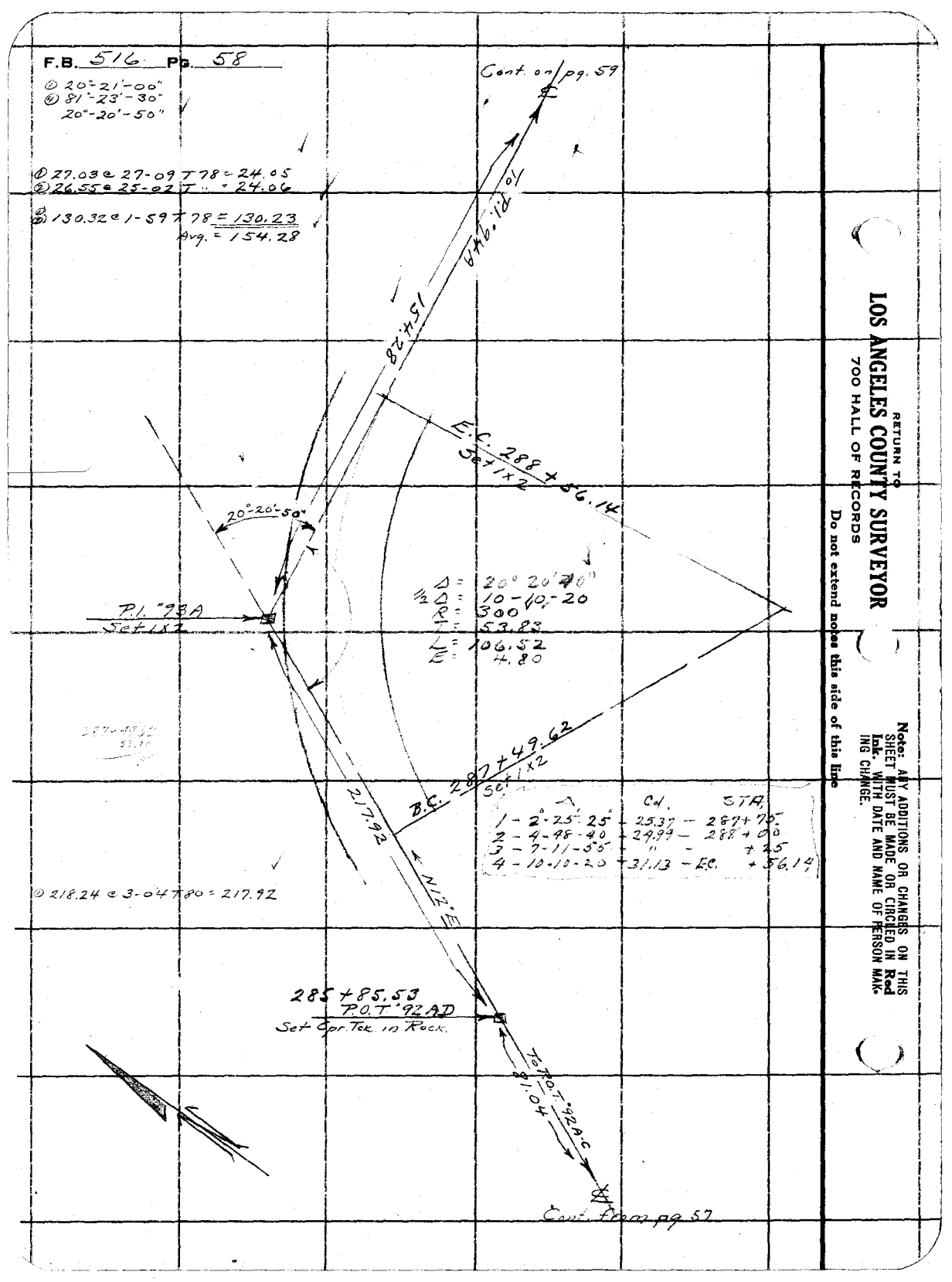

	T	Cd.	STA.
1	2°-25'-25"	25.37	287+75
2	4-48-40	24.99	288+00
3	7-11-55	"	+25
4	10-10-20	31.13	E.C. +56.14

① 218.24 @ 3-04 T 80 = 217.92

RETURN TO
LOS ANGELES COUNTY SURVEYOR
700 HALL OF RECORDS

Do not extend notes this side of this line

Note: ANY ADDITIONS OR CHANGES ON THIS SHEET MUST BE MADE OR CIRCLED IN Red Ink WITH DATE AND NAME OF PERSON MAKING CHANGE.

Notes Ck'd by aar	Survey of
Map No. B-471-S	W. O. 7948 Tape No. 50 St'd 84 °F.
Office Work KVM.	Surveyed by A. N. HELLSTROM
Checked aar	Notes A.N.H Date 3-16-34
Date 1934	Indexed A. C. Johnson

F.B. 516 PG. 59

(6) 111°-05'-00"
(4) 444°-20'-00"
111°-05'-00"

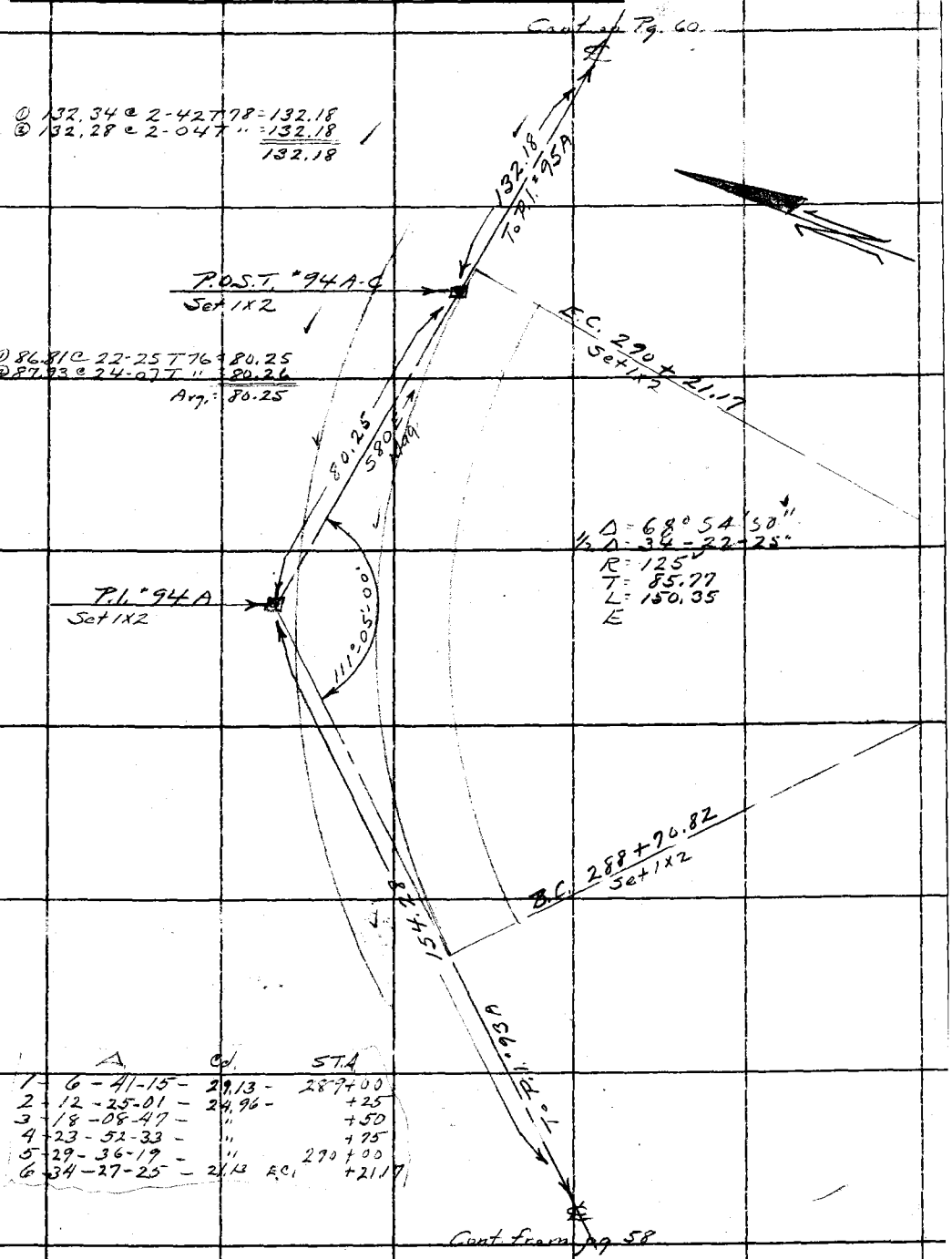

	Δ	Cd.	STA
1	6-41-15	29.13	289+00
2	12-25-01	24.96	+25
3	18-08-47	"	+50
4	23-52-33	"	+75
5	29-36-19	"	290+00
6	34-27-25	21.13 E.C.	+21.17

Note: ANY ADDITIONS OR CHANGES ON THIS SHEET MUST BE MADE OR CIRCLED IN Red Ink. WITH DATE AND NAME OF PERSON MAKING CHANGE.

Do not extend notes this side of this line

RETURN TO
LOS ANGELES COUNTY SURVEYOR
700 HALL OF RECORDS

FORM 247 10M 5-31

F.B. 516 Pg. 60

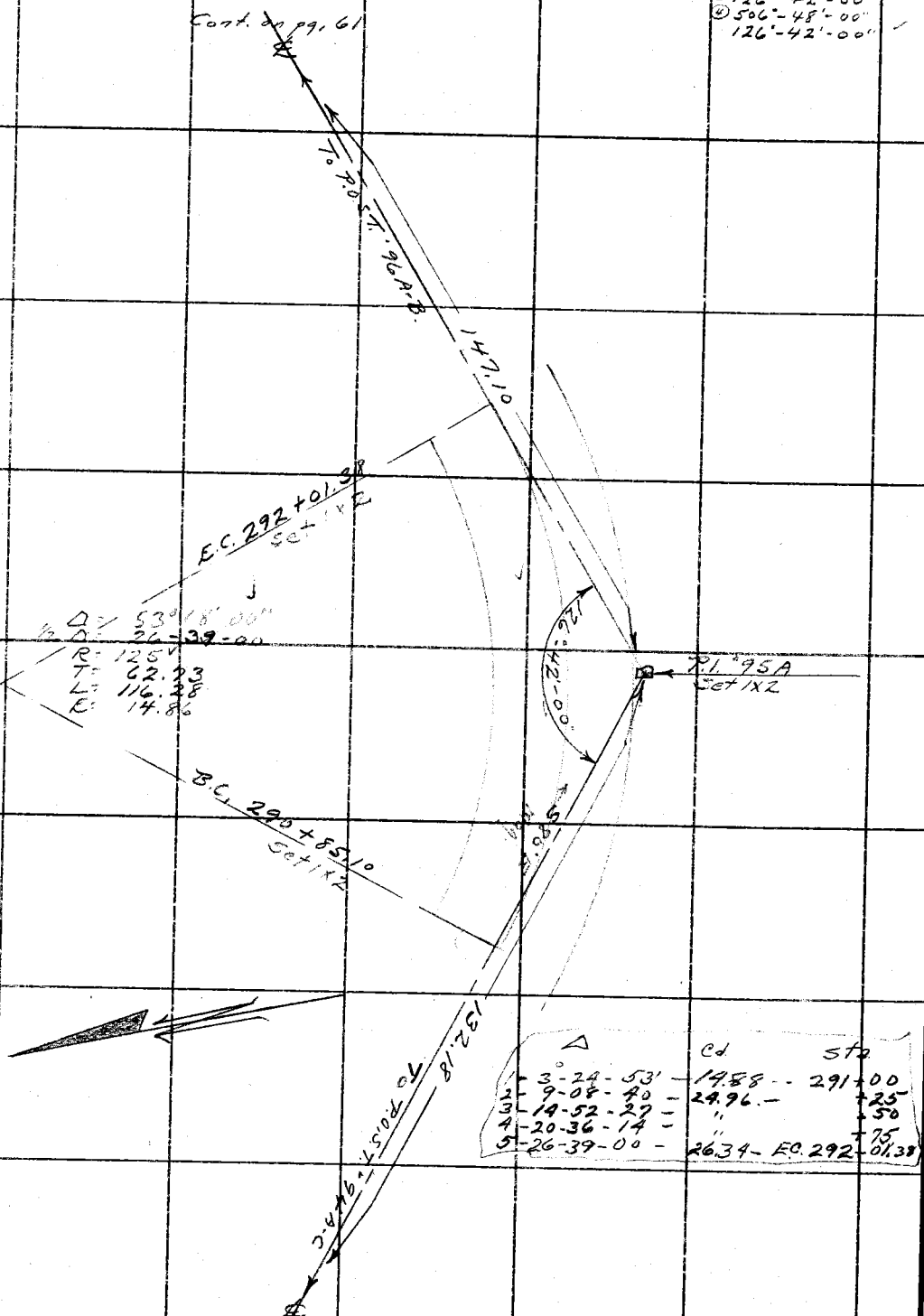

① 126°-42'-00"
② 506°-48'-00"
126°-42'-00" ✓

	Δ ° ' "	cd	sta
1	3-24-53	19.88	291+00
2	9-08-40	24.96	+25
3	14-52-27	"	+50
4	20-36-14	"	+75
5	26-39-00	26.34	EC 292-01.38

RETURN TO
LOS ANGELES COUNTY SURVEYOR
700 HALL OF RECORDS

Do not extend notes this side of this line

Note: ANY ADDITIONS OR CHANGES ON THIS SHEET MUST BE MADE OR CIRCLED IN Red Ink. WITH DATE AND NAME OF PERSON MAKING CHANGE.

Notes Ck'd by	Aak	Survey of	
Map No.	B-471-5	W. O. 7948	Tape No. 50 St'd 84 °F.
Office Work	RVM	Surveyed by	A. N. HEILSTROM
Checked	Aak	Notes	A.N.H Date 3-16-34
Date	1934	Indexed	A. C. Johnson

F.B. 516 Pg. 61

① 161°-26'-00"
② 645°-43'-30"
161°-25'-55"

Cont on pg 62

26.71 @ 0-0 T74 = 26.71

26.71 To P.O.T. 97A-B

① 90.59 @ 18-20 T76 = 85.99
② 90.06 @ 17-17 T " = 85.99
85.99 = Avg.

P.O.S.T. 96A-C
Set L.P.T.

E.C. 293+83.59
Set 1x2

161°-25'-55"

60.29 Calc.

Δ = 52°12'50"
½ Δ = 26-06-25
R = 150
T = 73.51
L = 136.70
E =

P.I. 96A
Nothing Set

127°-47'-10"

Mag. N 80°-30' E

85.99

346.5 Calc.

① 33°-38'-45"
④ 134°-35'-00"
33°-38'-45"

B.C. 292+46.89
Set 1x2

P.O.S.T. 96A-B.
Set 1x2

	Δ	Cd	Sta.
1	5-22-07	28.07	292+75
2	10-08-35	24.97	293+00
3	14-55-03	"	+25
4	19-41-31	"	+50
5	26-06-25	33.55	EC 293+83.59

147.10

33°-38'-45"

To P.I. 95A

① 148.88 @ 8-50 T78 = 147.10
② 148.62 @ 8-10 T " = 147.10
Avg = 147.10

Cont from pg. 60

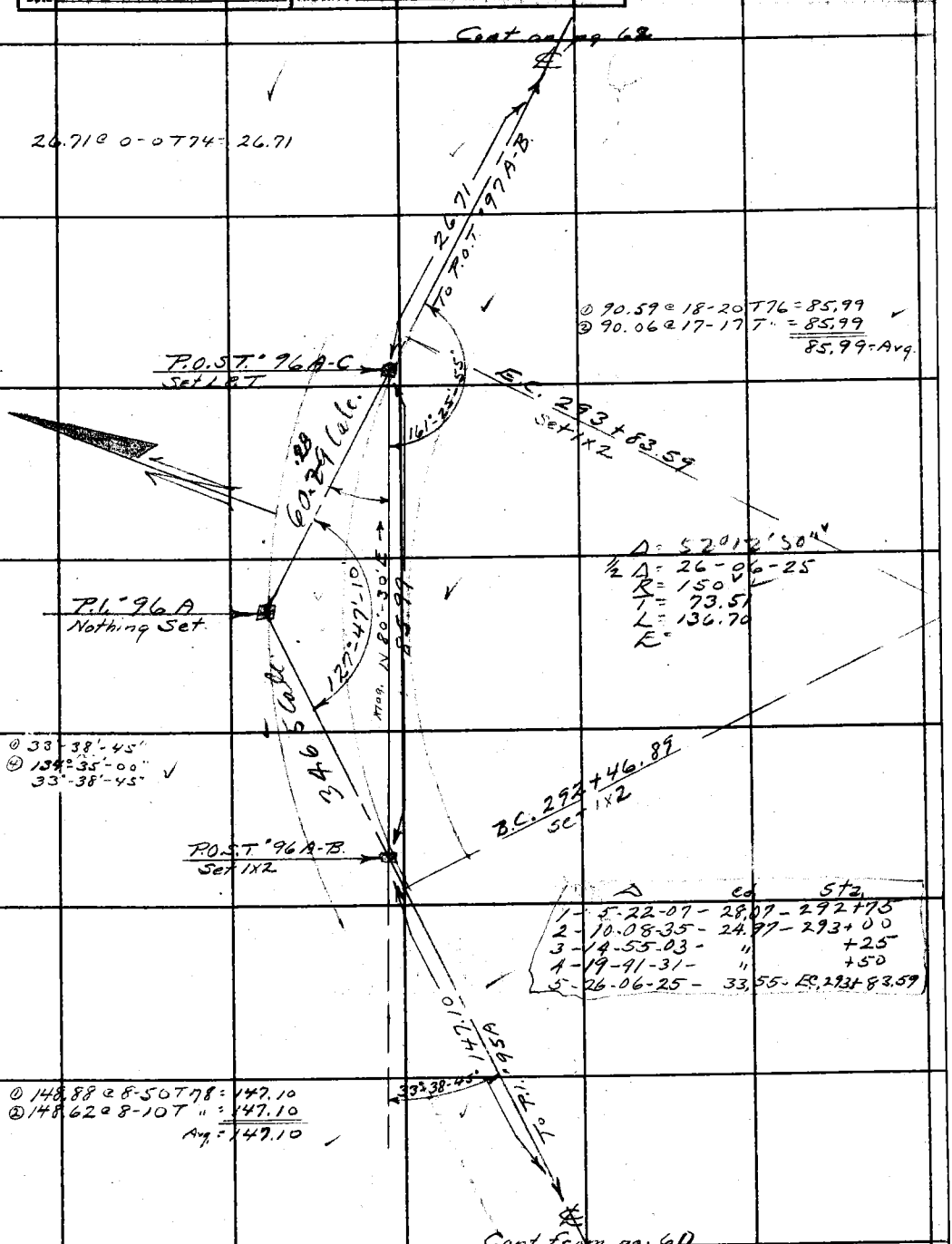

Note: ANY ADDITIONS OR CHANGES ON THIS SHEET MUST BE MADE OR CIRCLED IN Red Ink. WITH DATE AND NAME OF PERSON MAKING CHANGE.

RETURN TO
LOS ANGELES COUNTY SURVEYOR
700 HALL OF RECORDS

Do not extend notes this side of this line

FORM 247 10M 5-31

F.B. 516 PG. 62

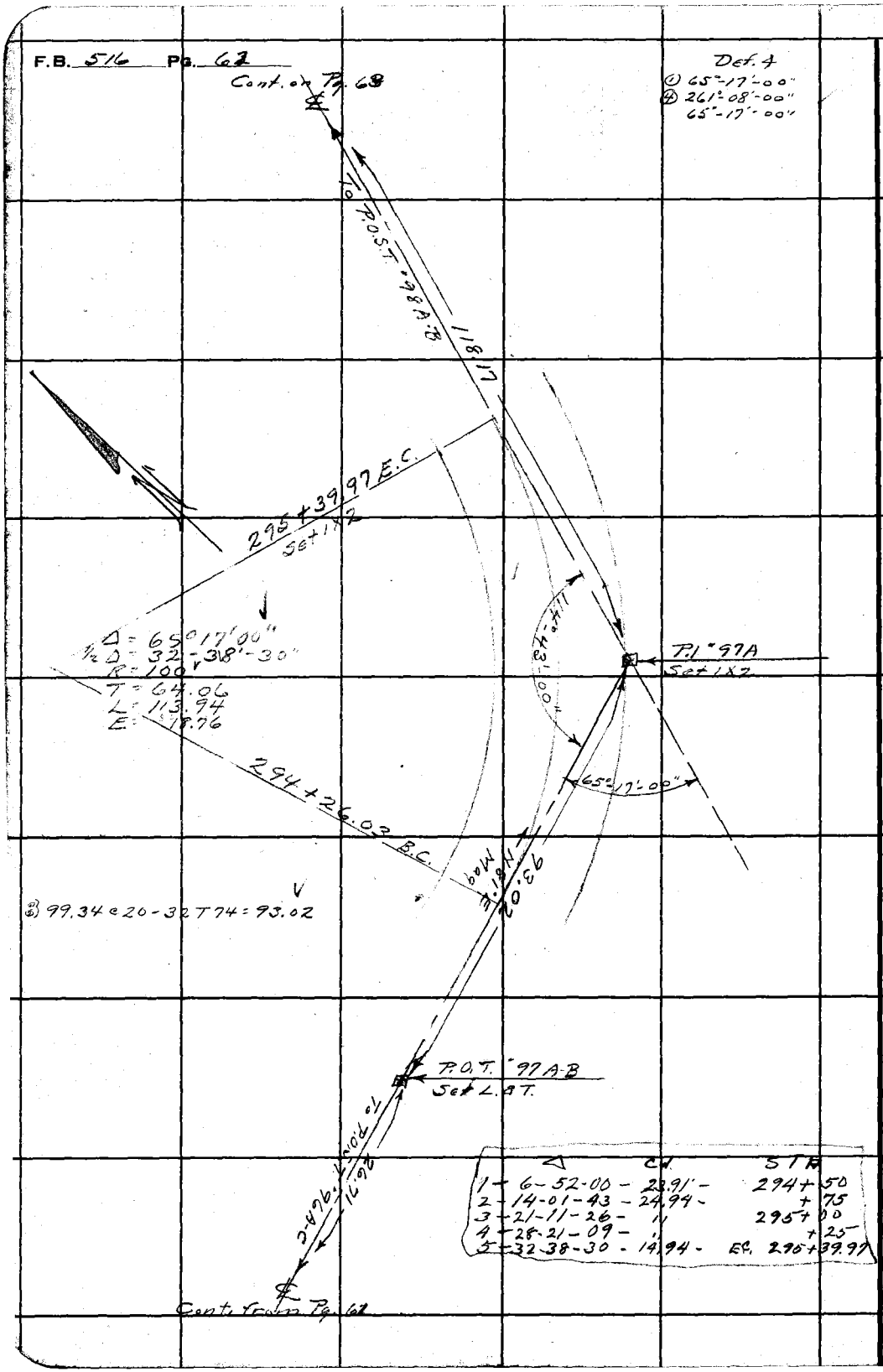

	Δ	C.L.	STA
1	6-52-00	23.91'	294+50
2	14-01-43	24.94	+75
3	21-11-26	"	295+00
4	28-21-09	"	+25
5	32-38-30	14.94	E.C. 295+39.97

RETURN TO
LOS ANGELES COUNTY SURVEYOR
700 HALL OF RECORDS
Do not extend notes this side of this line

Note: ANY ADDITIONS OR CHANGES ON THIS SHEET MUST BE MADE OR CIRCLED IN Red Ink. WITH DATE AND NAME OF PERSON MAKING CHANGE.

Notes Ck'd by	OAR	Survey of	
Map No.	B-471-5	W. O. 7948	Tape No. 50 St'd 84 °F.
Office Work	KVM	Surveyed by	A. N. HELLSTROM
Checked	OAR	Notes	A.M.H. Date 3-16-34
Date	1934	Indexed	A. C. [illegible]

F.B. 516 Pg. 63

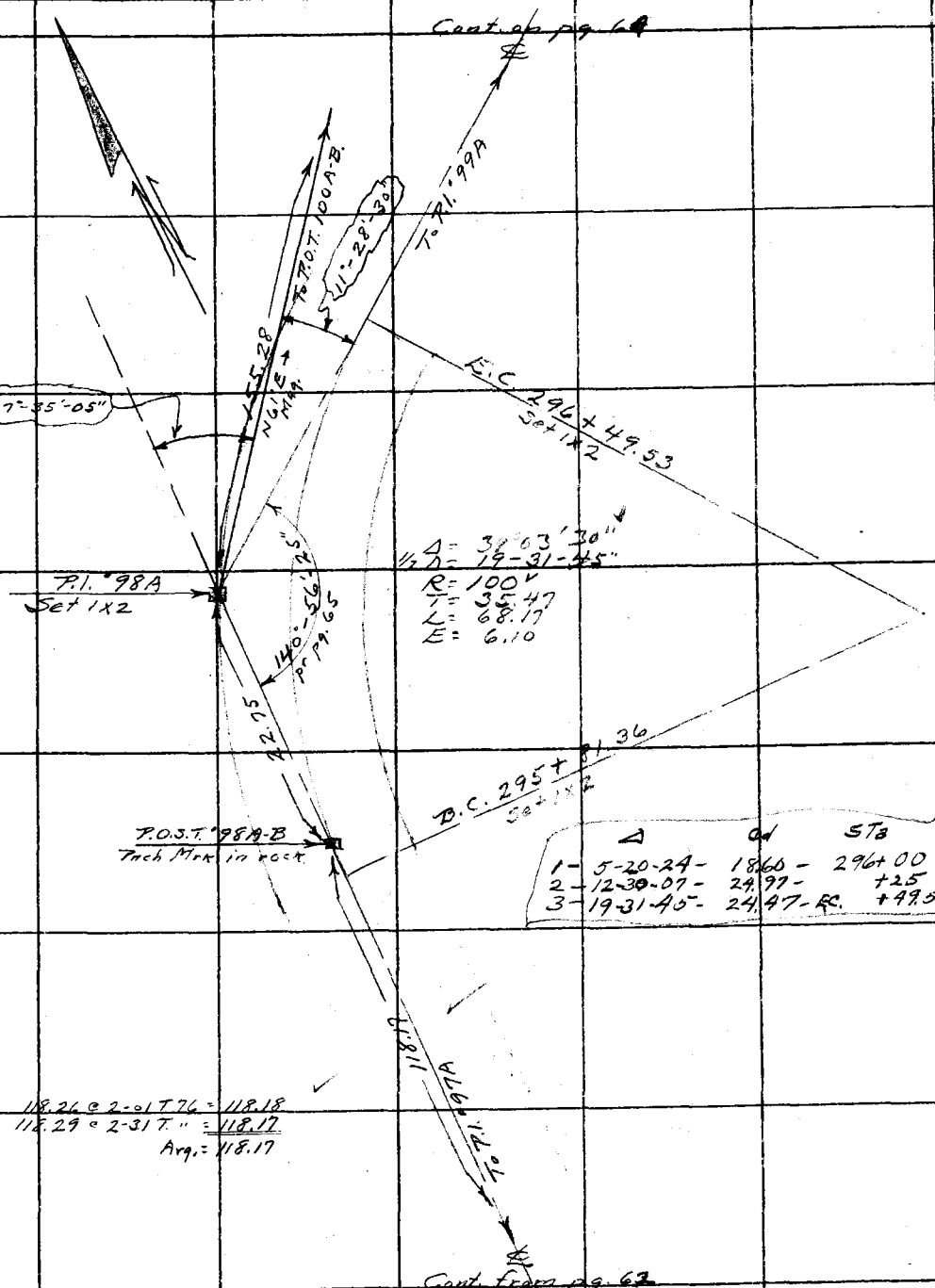

	Δ	Cd	STa
1	5-20-24	18.60	296+00
2	12-30-07	24.97	+25
3	19-31-45	24.47	EC. +49.53

① 118.26 @ 2-01 T 76 = 118.18
② 118.29 @ 2-31 T. " = 118.17
Avg. = 118.17

Note: ANY ADDITIONS OR CHANGES ON THIS SHEET MUST BE MADE OR CIRCLED IN Red Ink. WITH DATE AND NAME OF PERSON MAKING CHANGE.

Do not extend notes this side of this line

RETURN TO
LOS ANGELES COUNTY SURVEYOR
700 HALL OF RECORDS

FORM 247 10M 8-31

F.B. 516 Pg. 64

Cont. on pg. 65

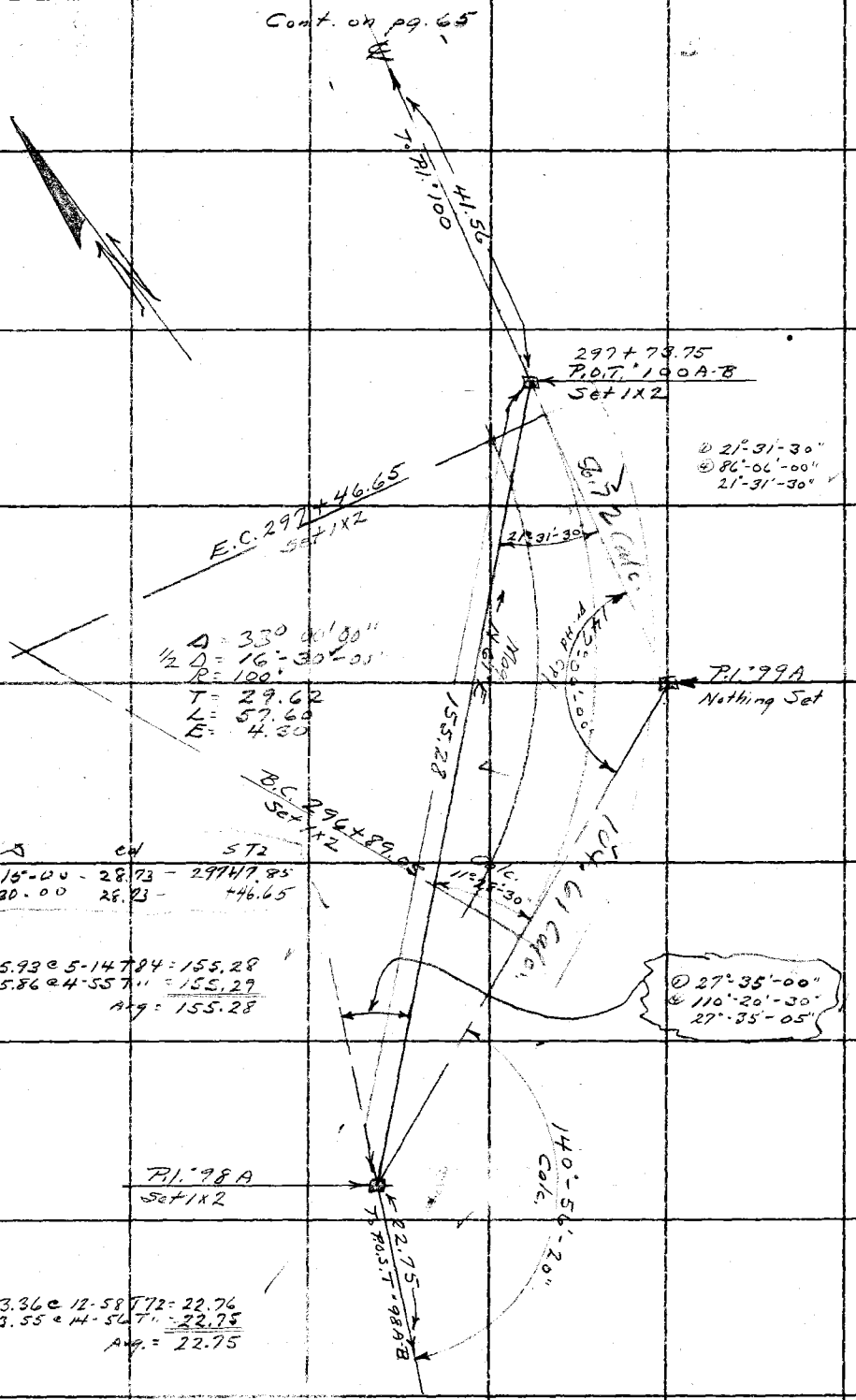

	Δ	cal	STA
1	8-15-00	28.73	299+17.85
2	16-30-00	26.23	+46.65

① 155.93 @ 5-14-54" = 155.28
② 155.86 @ 4-55-54" = 155.29
Avg = 155.28

① 23.36 @ 12-58-12" = 22.76
② 23.55 @ 14-56-54" = 22.75
Avg. = 22.75

RETURN TO
LOS ANGELES COUNTY SURVEYOR
700 HALL OF RECORDS

Do not extend notes this side of this line

Note: ANY ADDITIONS OR CHANGES ON THIS SHEET MUST BE MADE OR CIRCLED IN Red Ink. WITH DATE AND NAME OF PERSON MAKING CHANGE.

Notes Ck'd by	AAR	Survey of	
Map No.	B-476-5	W. O. 7948 Tape No. 50	St'd 84 °F.
Office Work	RVM	Surveyed by	
Checked	AAR	Notes A.N.H.	Date 3-15-34
Date	1934	Indexed	L. C. Johnson

F.B. 516 Pg. 65

Defl ∡
@ 28°-19'-00"
@ 113°-15'-30"
28°-18'-50"

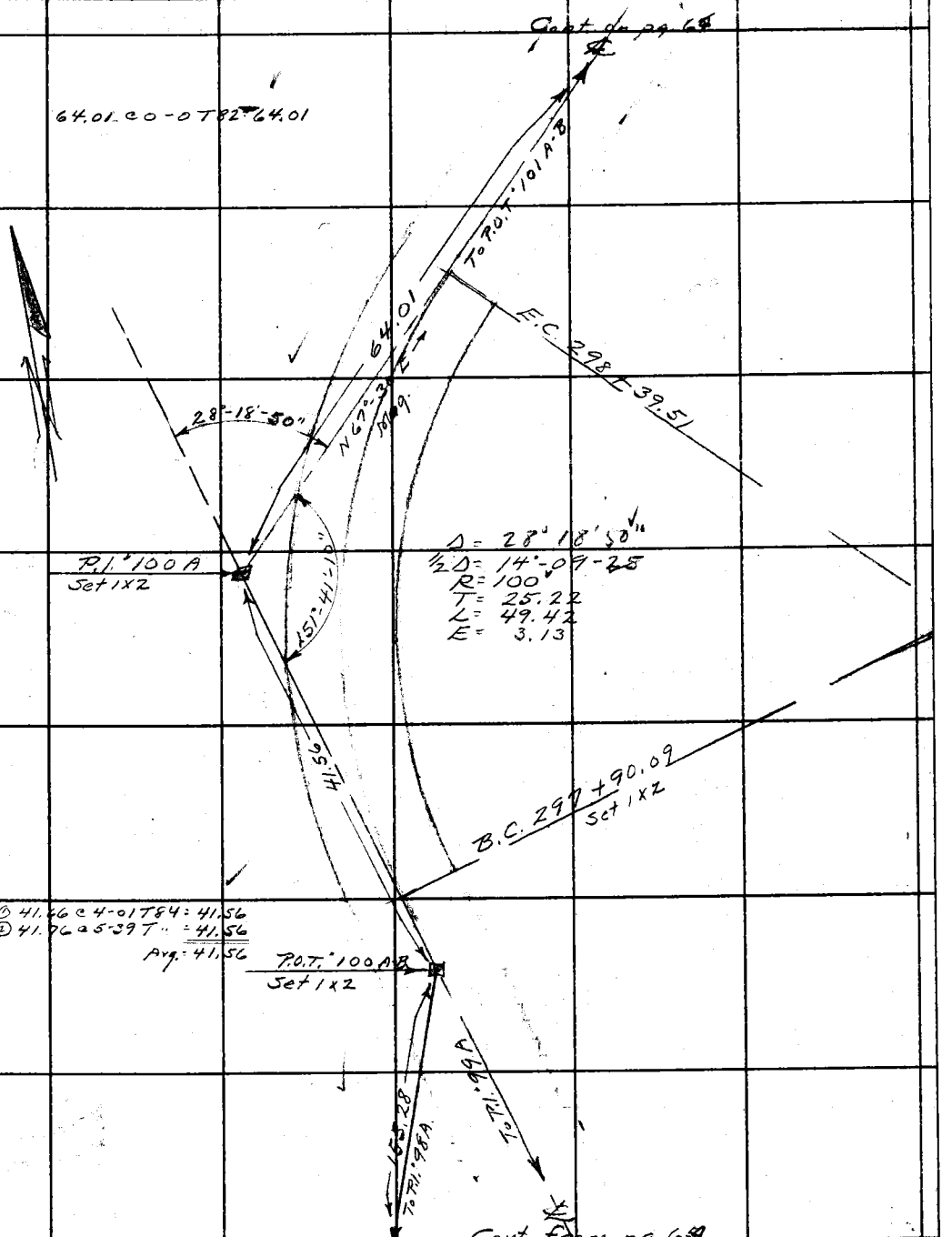

Note: ANY ADDITIONS OR CHANGES ON THIS SHEET MUST BE MADE OR CIRCLED IN Red Ink. WITH DATE AND NAME OF PERSON MAKING CHANGE.

Do not extend notes this side of this line

RETURN TO
LOS ANGELES COUNTY SURVEYOR
700 HALL OF RECORDS

FORM 247 10M 5-31

F.B. 516 Pg. 66

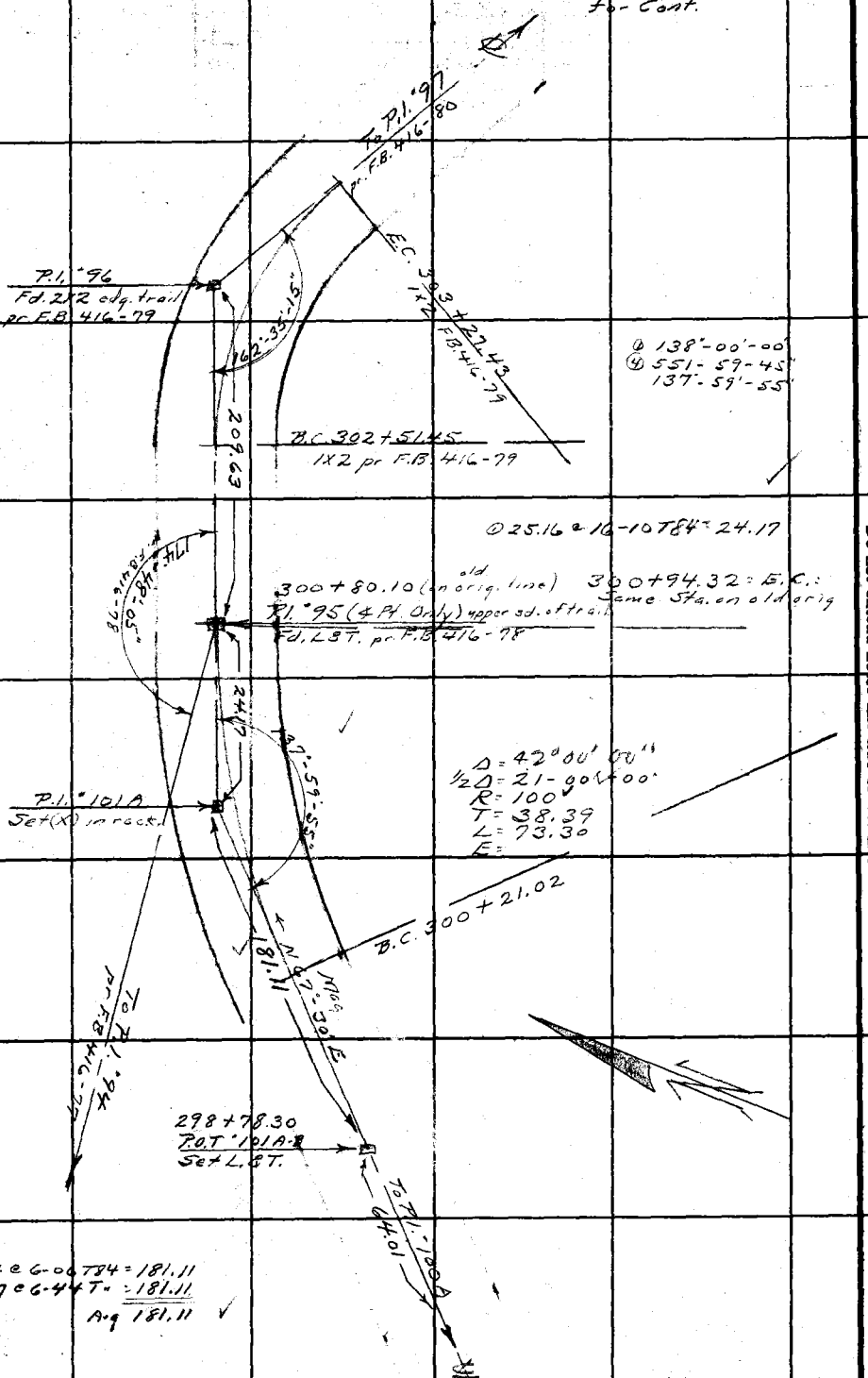

RETURN TO
LOS ANGELES COUNTY SURVEYOR
700 HALL OF RECORDS
Do not extend notes this side of this line

Note: ANY ADDITIONS OR CHANGES ON THIS SHEET MUST BE MADE OR CIRCLED IN Red Ink, WITH DATE AND NAME OF PERSON MAKING CHANGE.

Notes Ck'd by		Survey of Camp Bonita & P.E. Rd.	F.B. 516- Pg. 67
Map No.		W. O. 7948 Tape No. St'd of.	
Office Work		Surveyed by Ott & Holmes	
Checked		Notes Date 7-27-34	
Date		Indexed C. Johnson 8-1-54	

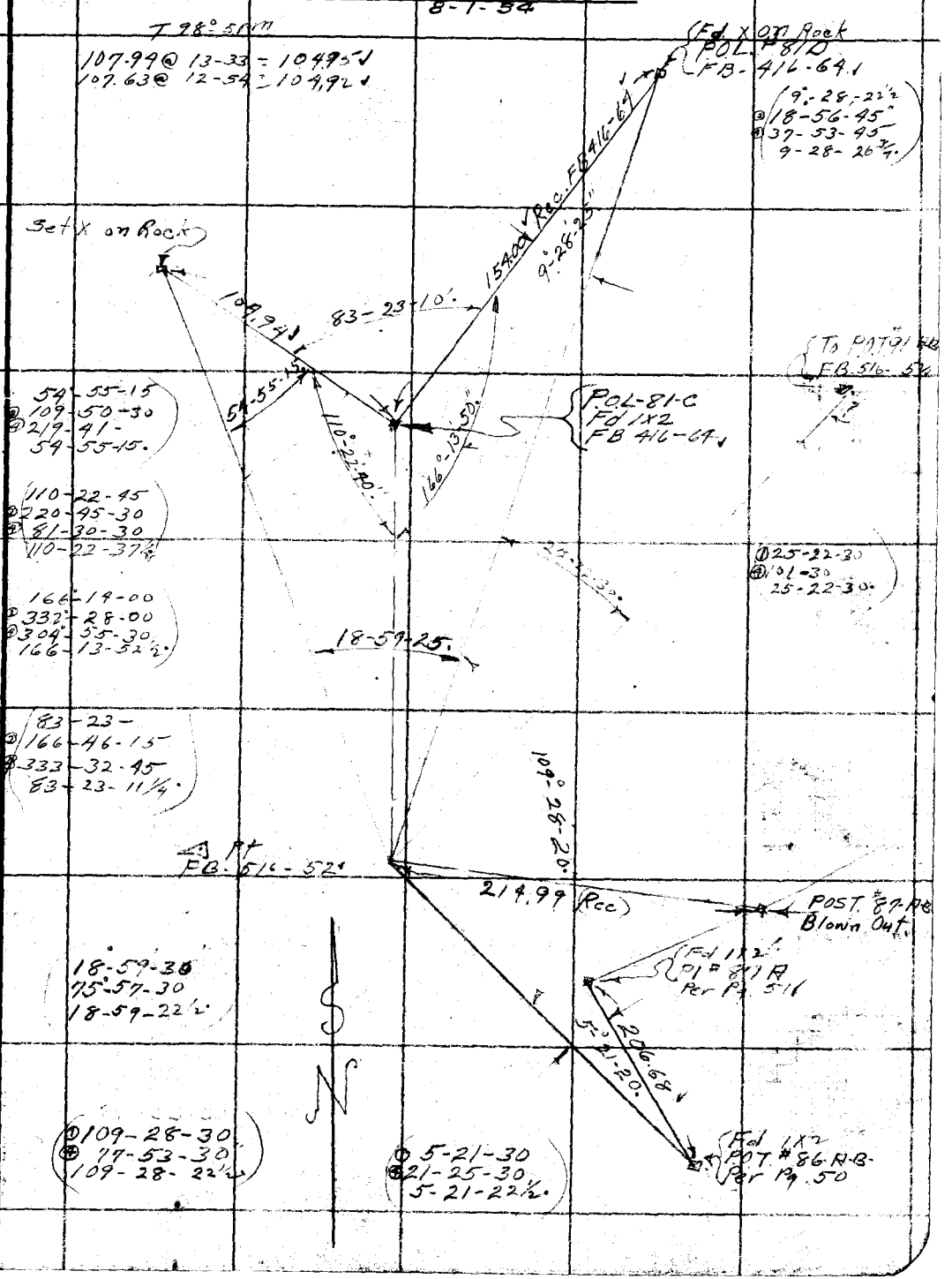

Note: ANY ADDITIONS OR CHANGES ON THIS SHEET MUST BE MADE OR CIRCLED IN Red Ink WITH DATE AND NAME OF PERSON MAKING CHANGE.

Do not extend notes this side of this line

RETURN TO
LOS ANGELES COUNTY SURVEYOR
700 HALL OF RECORDS.

F.B. 516 Pg. 6[illegible]



F.B. 516