Survey of
W. O. Tape No. St'd °F.
Surveyed by
Notes Date
Indexed

F.B. PG.



Microfilmed April '85

F.B. 517 Pg. Index

F.B. 517

PAGES: Index, 1 to 100 incl., , 103 to 161 incl., , 163 to 213 incl., 216, 221 to 271 incl.,

RETURN TO
LOS ANGELES COUNTY SURVEYOR
700 HALL OF RECORDS

Note: Any Additions or Changes on This Sheet Must be Made or Circled in Red Ink With Date and Name of Person Making Change.

Do not extend notes this side of this line

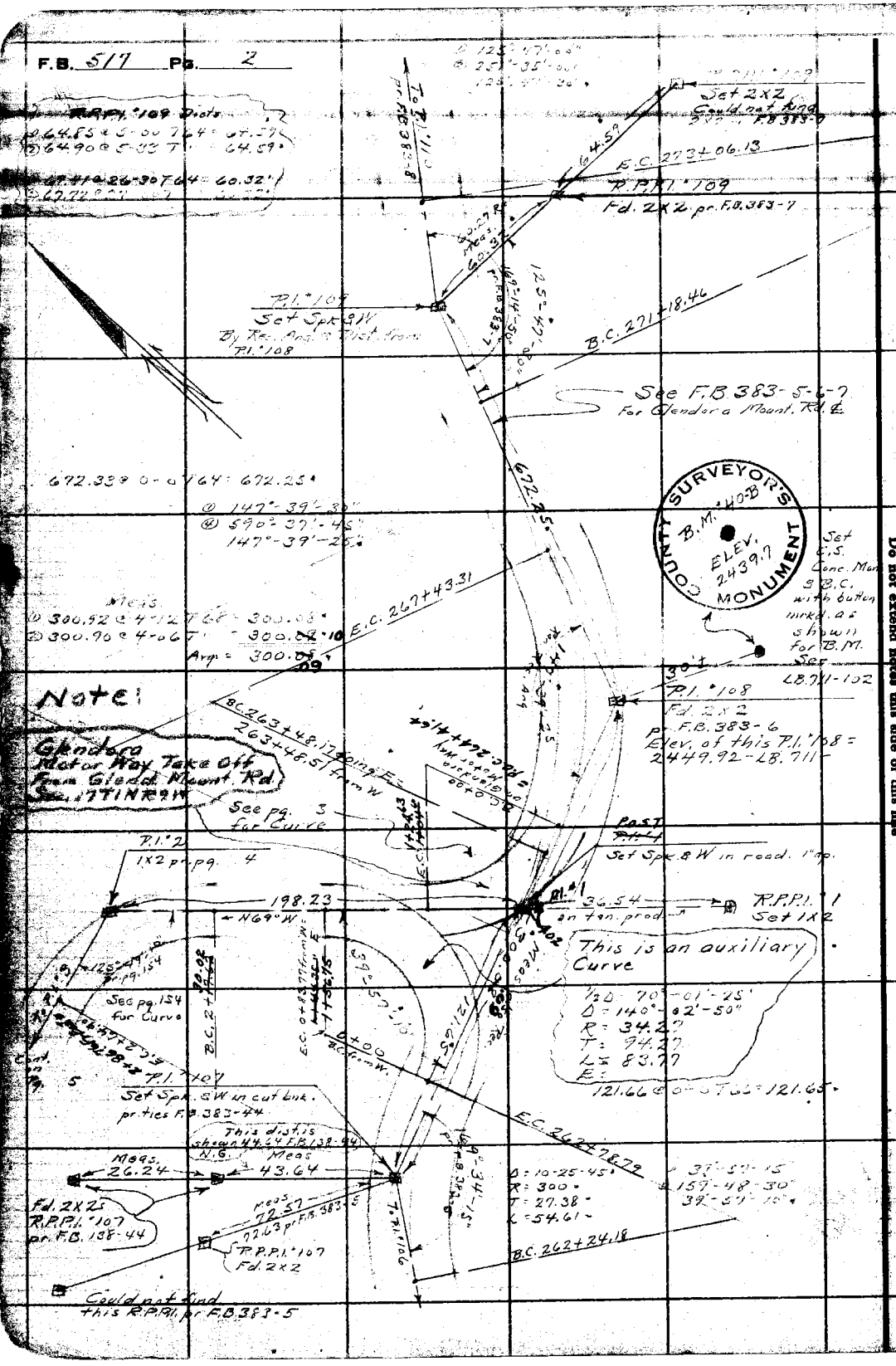

RETURN TO
LOS ANGELES COUNTY SURVEYOR
700 HALL OF RECORDS
Do not extend notes this side of this line

Note: ANY ADDITIONS OR CHANGES ON THIS SHEET MUST BE MADE OR CIRCLED IN Red Ink. WITH DATE AND NAME OF PERSON MAKING CHANGE.

Notes Ck'd by Blackmer	Survey of Glendora Motor Way	F.B. 519	Pg. 1
Map No. B-908	W. O. 7122 Tape No. 50' St'd 84° F.		
Office Work J.D. Price	Surveyed by A. M. HELLSTROM		
Checked Blackmer	Notes A.M.H. Date 3-30-33		
Date Oct. 1935	Indexed A. G. Johnson		

Note: Equation of ℄ on pg. 8

℄ GLENDORA MOTOR WAY

Sec. 17-18 T1N R9W

Take off of Glendora Motor Way } Page 2
From Glendora Mountain Rd

℄ of Glendora Motor Way } 2 — 0
from Sta. 0+00 to Sta. 118+53.51
From P.I. 1 to P.I. 98 (Incl.)

For Profile See L.B. 711-102

RETURNED TO
LOS ANGELES COUNTY SURVEYOR
700 HALL OF RECORDS
Do not extend notes outside of this line

NOTICE: ANY ADDITIONS OR CHANGES ON THIS SHEET MUST BE MADE ON CIRCULAR IN SAME, WITH DATE AND NAME OF PERSON MAKING THE CHANGE.

Notes Ck'd by Blackmer	Survey of Glendora Motor Way
Map No. B 908 Sht. 1	W. O. 7172 Tape No. 50 30 St'd 84 °F.
Office Work J. D. Price	Surveyed by A. N. HELLSTROM
Checked Blackmer	Notes [illegible] Date 3-31-33
Date Oct. 1935	Indexed A. C. Johnson

F.B. 517 PG. 3

Cont. on pg. 4

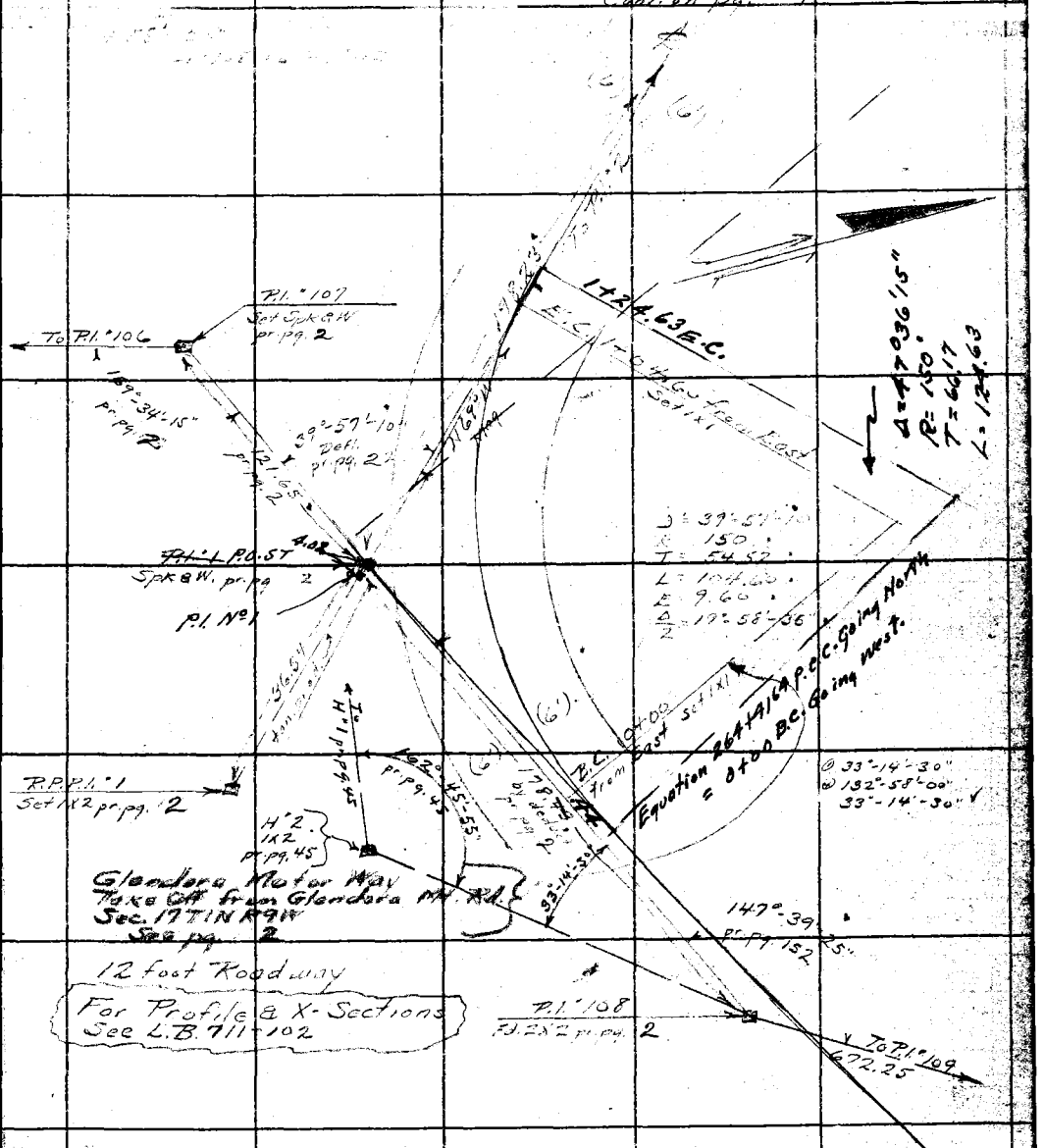

Note: ANY ADDITIONS OR CHANGES ON THIS SHEET MUST BE MADE OR CIRCLED IN Red Ink, WITH DATE AND NAME OF PERSON MAKING CHANGE.

Do not extend notes this side of this line

RETURN TO
LOS ANGELES COUNTY SURVEYOR
700 HALL OF RECORDS

FORM 247 10M 5-31

F.B. 517 Pg. 4

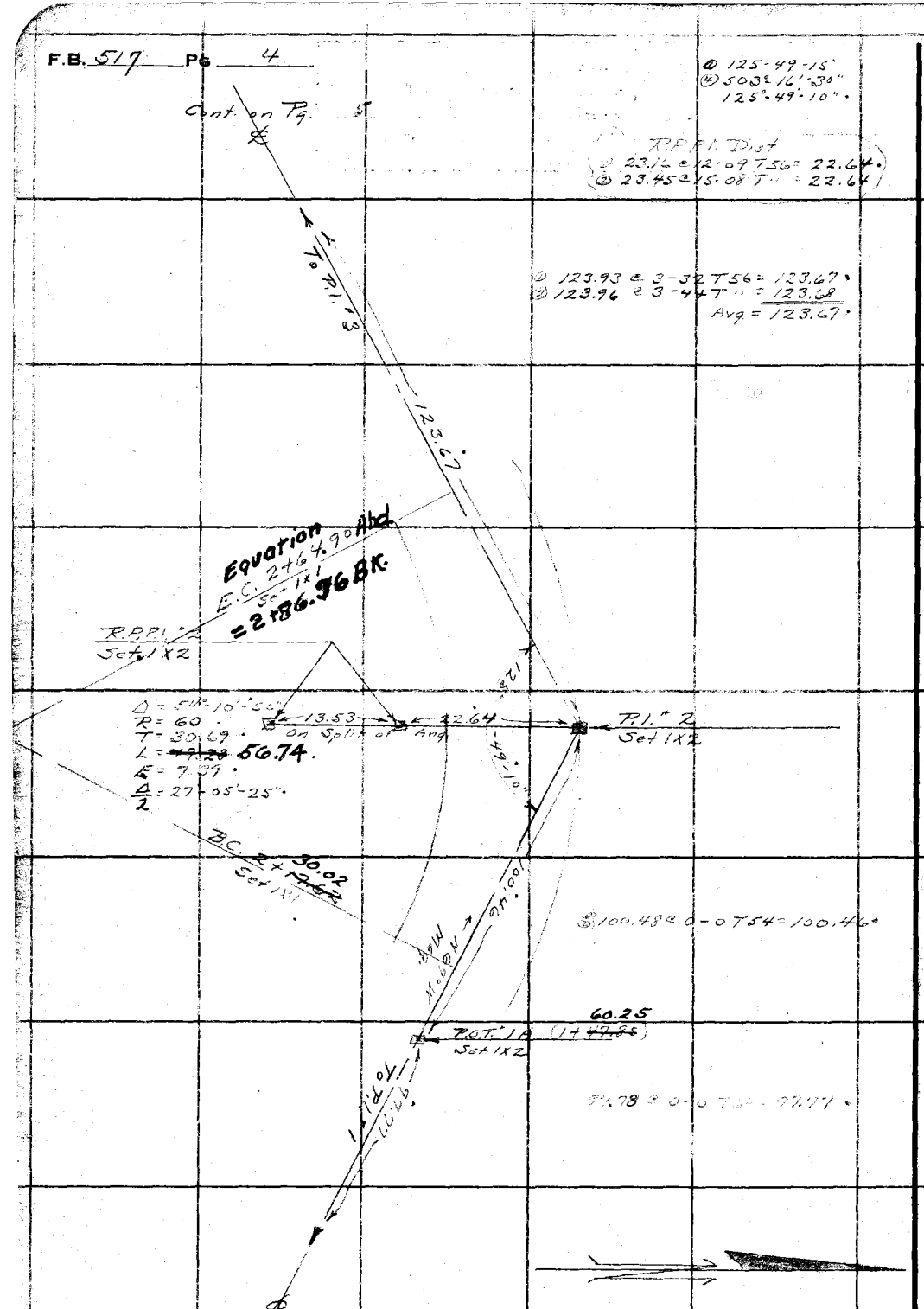

① 125-49-15"
② 50°-16'-30"
125°-49-10".

R.P.P.I. Dist
① 23.14 @ 12-09 T56 = 22.64'
② 23.45 @ 15-08 T" = 22.64

① 123.93 @ 3-32 T56 = 123.67'
② 123.96 @ 3-44 T" = 123.68
Avg = 123.67'

$100.48 @ 0-0 T54 = 100.46'

RETURN TO
LOS ANGELES COUNTY SURVEYOR
700 HALL OF RECORDS
Do not extend notes this side of this line

Note: ANY ADDITIONS OR CHANGES ON THIS SHEET MUST BE MADE OR CIRCLED IN Red Ink. WITH DATE AND NAME OF PERSON MAKING CHANGE.

Date _____ Notes by _____ Chief Party _____ F.B. 517 Pg 5

Platted by J.D. Price	W.O. No. 7172 ~~D.S.O. No.~~ 750
Date Sept. '35.	Location [illegible]
Map No. B908Sht1	Surveyed by [illegible]
Platting C'k'd by Blackmer	Date 3-28-35
Date Oct. 1935	Indexed [illegible]

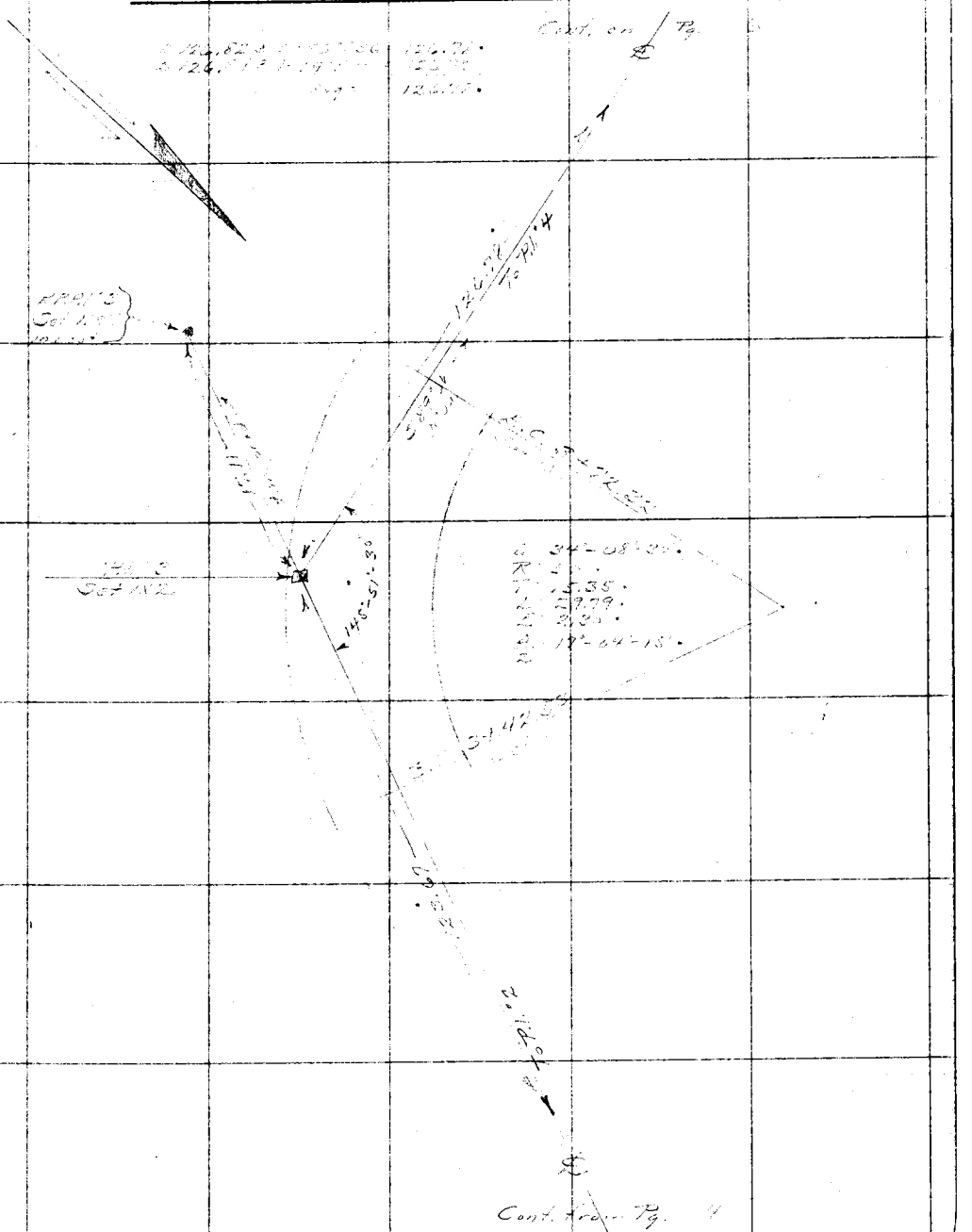

Note: ANY ADDITIONS OR CHANGES ON THIS SHEET MUST BE MADE OR CIRCLED IN Red. WITH DATE AND NAME OF PERSON MAKING CHANGE.

Do not extend notes this side of this line

RETURN TO
LOS ANGELES COUNTY SURVEYOR

F. B. 517 Pg. 6 Chief Party Notes by A. N. H. Date 3-28-33

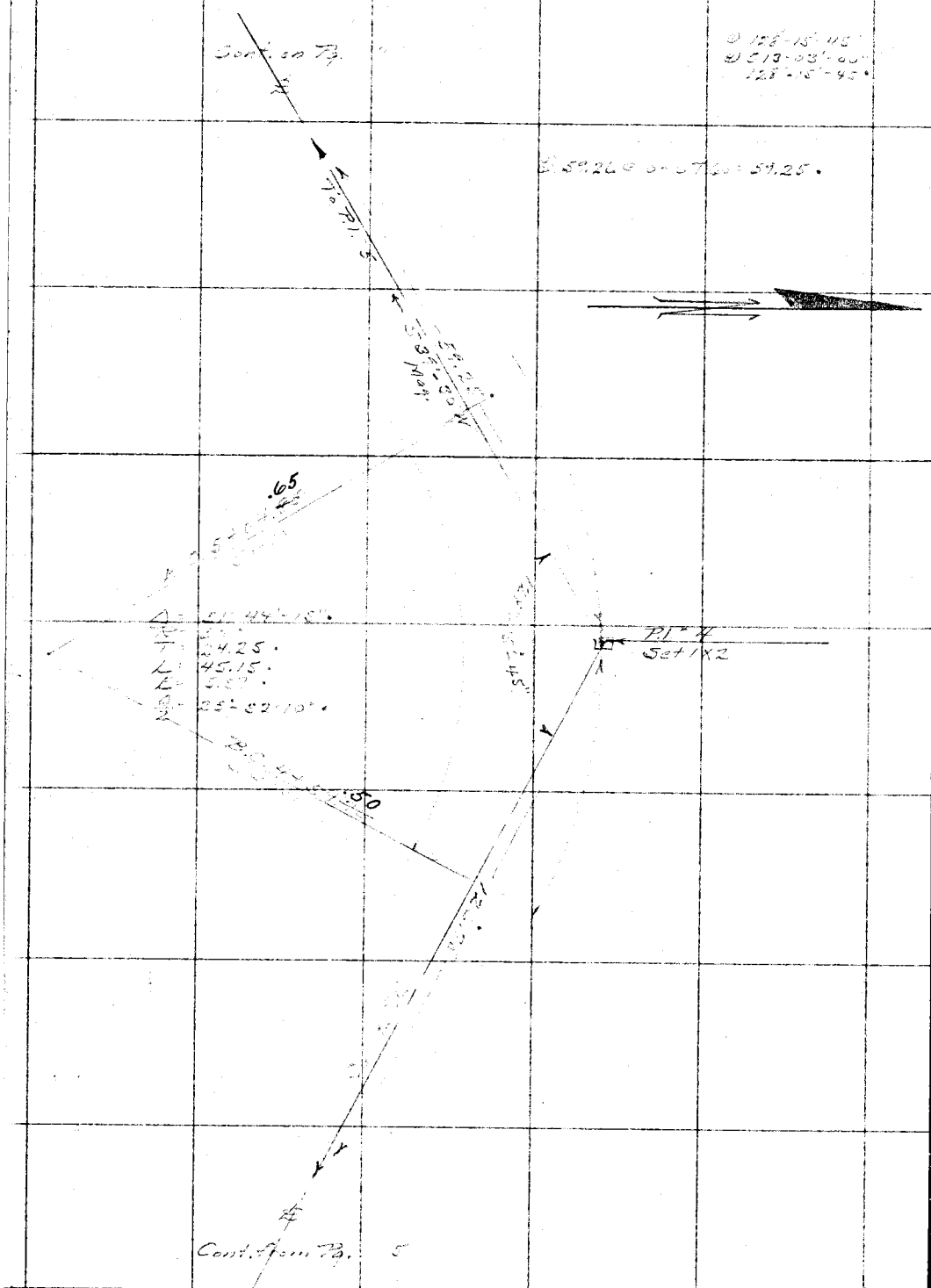

RETURN TO
LOS ANGELES COUNTY SURVEYOR

Do not extend notes this side of this line

Note: ANY ADDITIONS OR CHANGES ON THIS SHEET MUST BE MADE OR CIRCLED IN Red. WITH DATE AND NAME OF PERSON MAKING CHANGE.

Notes Ck'd by Blackmer	Survey of Glend. Mod. Wy.
Map No. B 908 Sht. 1	W. O. 2112 Tape No. 50 St'd 68 °F.
Office Work J. D. Price	Surveyed by A. N. HELLSTROM
Checked Blackmer	Notes [illegible] Date 3-27-35
Date Oct. 1935	Indexed A. C. Johnson

F.B. 317 Pg. 7

Note: ANY ADDITIONS OR CHANGES ON THIS SHEET MUST BE MADE OR CIRCLED IN Red Ink. WITH DATE AND NAME OF PERSON MAKING CHANGE.

Do not extend notes this side of this line

RETURN TO
LOS ANGELES COUNTY SURVEYOR
700 HALL OF RECORDS

FORM 247 10M 5-31

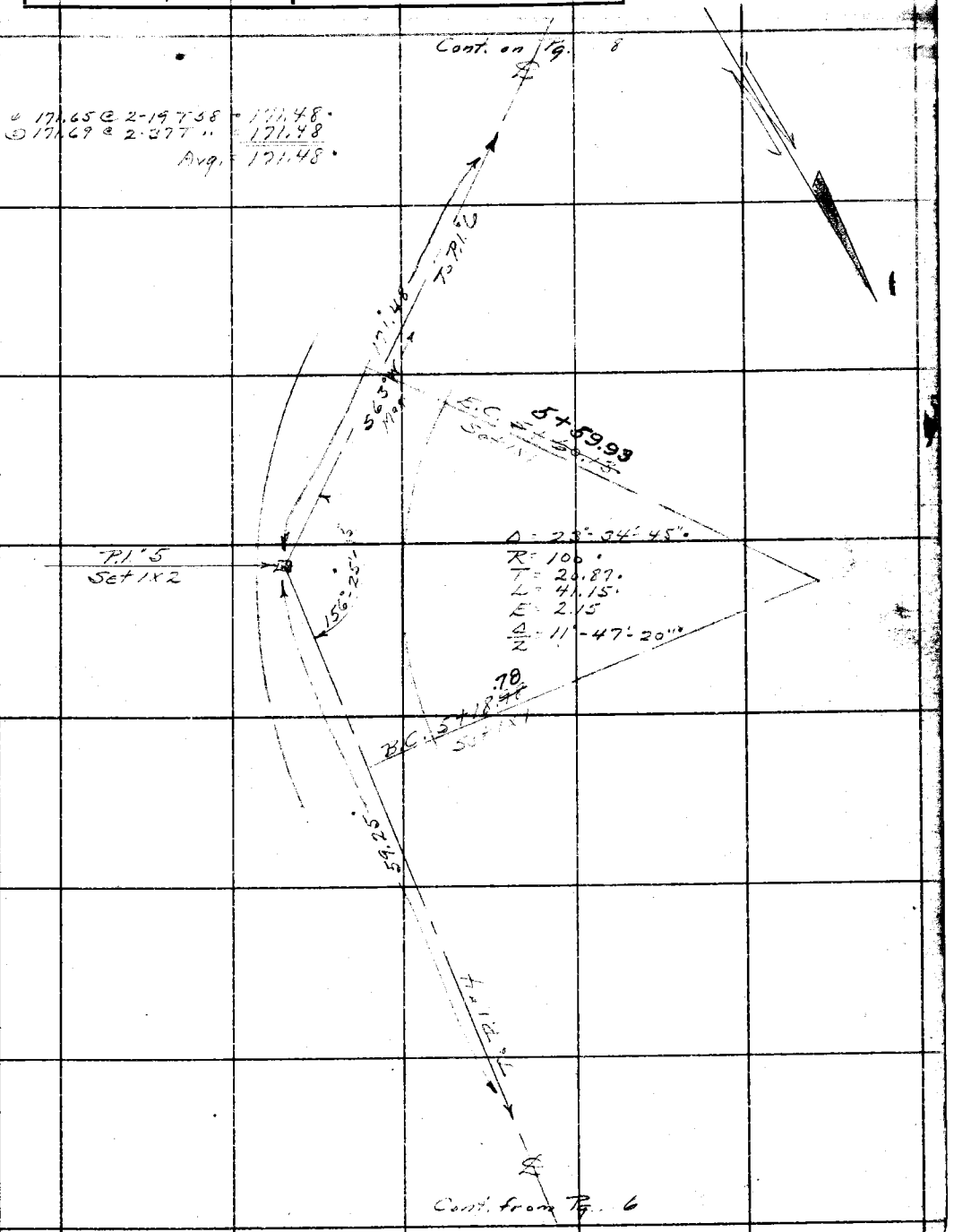

F.B. 517 PG. 8

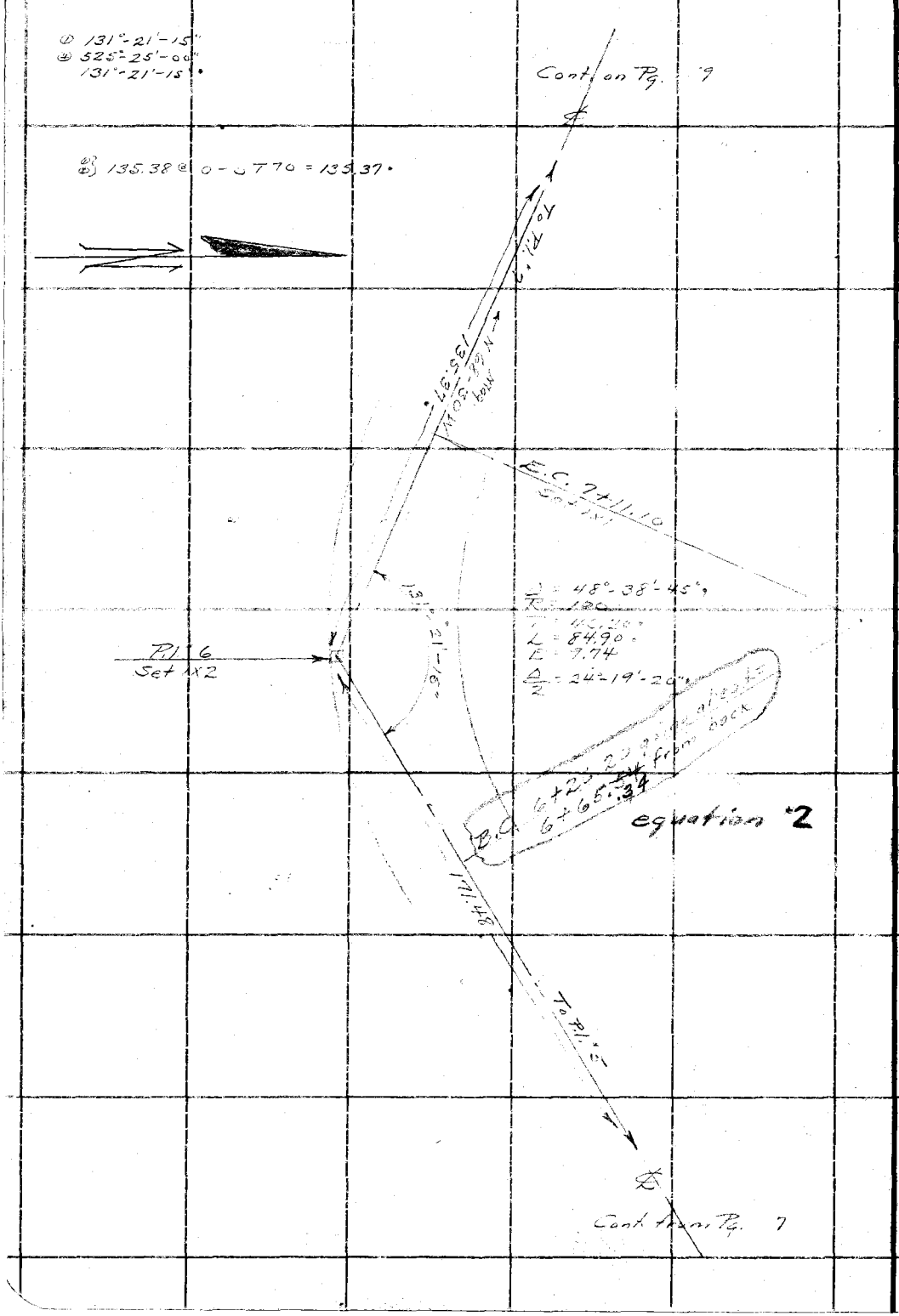

RETURN TO
LOS ANGELES COUNTY SURVEYOR
700 HALL OF RECORDS

Do not extend notes this side of this line

Note: ANY ADDITIONS OR CHANGES ON THIS SHEET MUST BE MADE OR CIRCLED IN **Red Ink.** WITH DATE AND NAME OF PERSON MAKING CHANGE.

Notes Ck'd by Blackmer	Survey of Glend Mot. Wy
Map No. B908 Sht. 1	W. O. 7172 Tape No. 50 St'd 84 °F.
Office Work J. D. Price	Surveyed by A. N. HELLSTROM
Checked Blackmer	Notes A.N.H. Date 3-31-33
Date Oct. 1935	Indexed A. C. Johnson

F.B. 517 Pg. 9

T 158°-58'-15"
Ⓓ 635°-53'-00"
155°-58'-15"

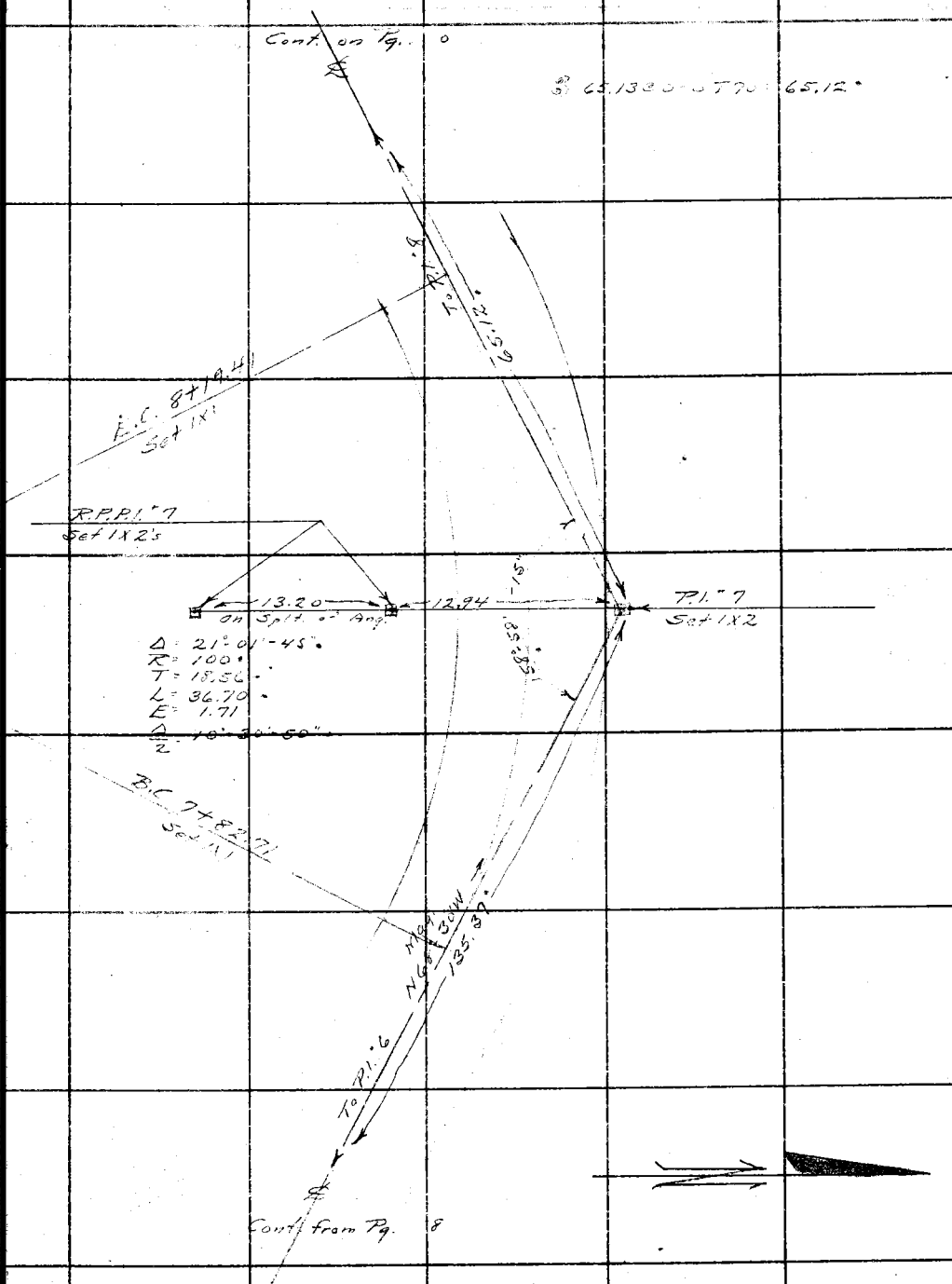

Note: ANY ADDITIONS OR CHANGES ON THIS SHEET MUST BE MADE OR CIRCLED IN Red Ink. WITH DATE AND NAME OF PERSON MAKING CHANGE.

RETURN TO
LOS ANGELES COUNTY SURVEYOR
700 HALL OF RECORDS

Do not extend notes this side of this line

FORM 247 10M 5-31

F.B. 517 Pg. 10

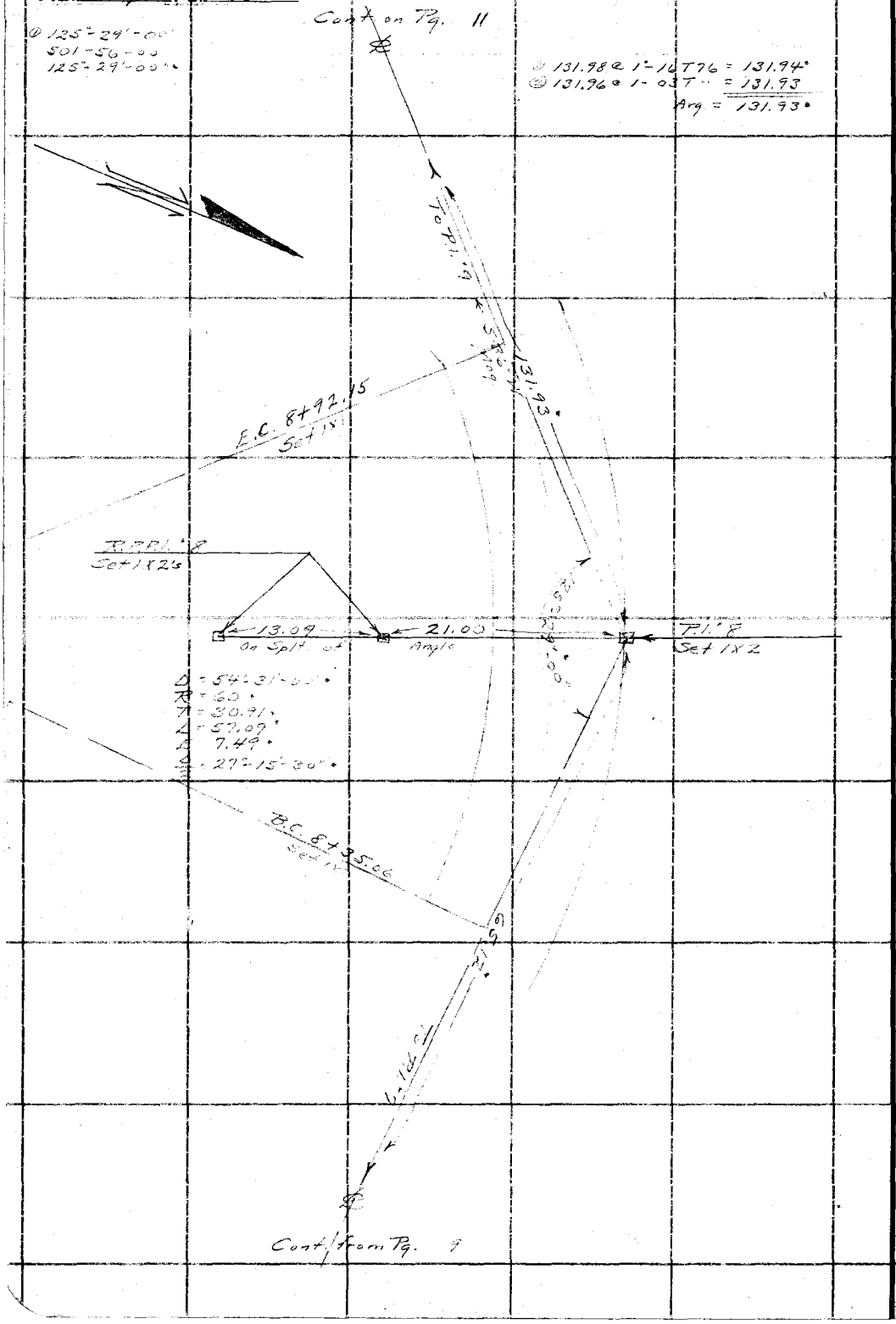

RETURN TO
LOS ANGELES COUNTY SURVEYOR
700 HALL OF RECORDS

Do not extend notes this side of this line

Note: ANY ADDITIONS OR CHANGES ON THIS SHEET MUST BE MADE OR CIRCLED IN **Red Ink.** WITH DATE AND NAME OF PERSON MAKING CHANGE.

Notes Ck'd by Blackmer	Survey of Glend Mot. W.
Map No. B 908 Sht 1	W. O. 7172 Tape No. 50 St'd 64 °F.
Office Work J. D. Price	Surveyed by A. N. HELLSTROM
Checked Blackmer	Notes A.N.H. Date 3-31-33
Date Oct. 1935	Indexed A. C. Johnson

F.B. 517 Pg. 10

(1) 122-54-45
(4) 491-39-00
122-54-45

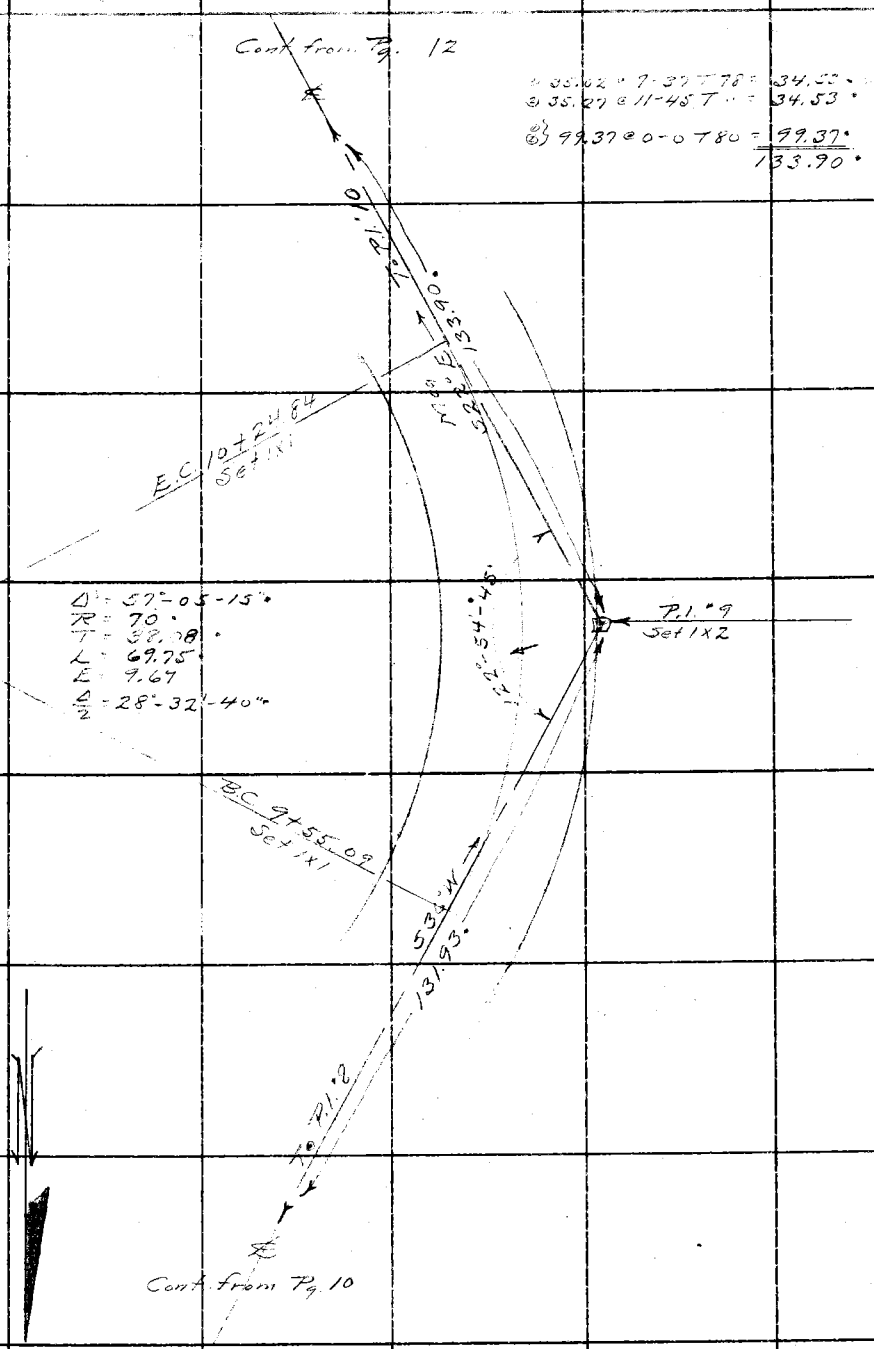

Note: ANY ADDITIONS OR CHANGES ON THIS SHEET MUST BE MADE OR CIRCLED IN Red Ink. WITH DATE AND NAME OF PERSON MAKING CHANGE.

RETURN TO
LOS ANGELES COUNTY SURVEYOR
700 HALL OF RECORDS
Do not extend notes this side of this line

FORM 247 10M 5-31

RETURN TO

LOS ANGELES COUNTY SURVEYOR

700 HALL OF RECORDS

Note: ANY ADDITIONS OR CHANGES ON THIS SHEET MUST BE MADE OR CIRCLED IN **Red Ink.** WITH DATE AND NAME OF PERSON MAKING CHANGE.

Do not extend notes this side of this line

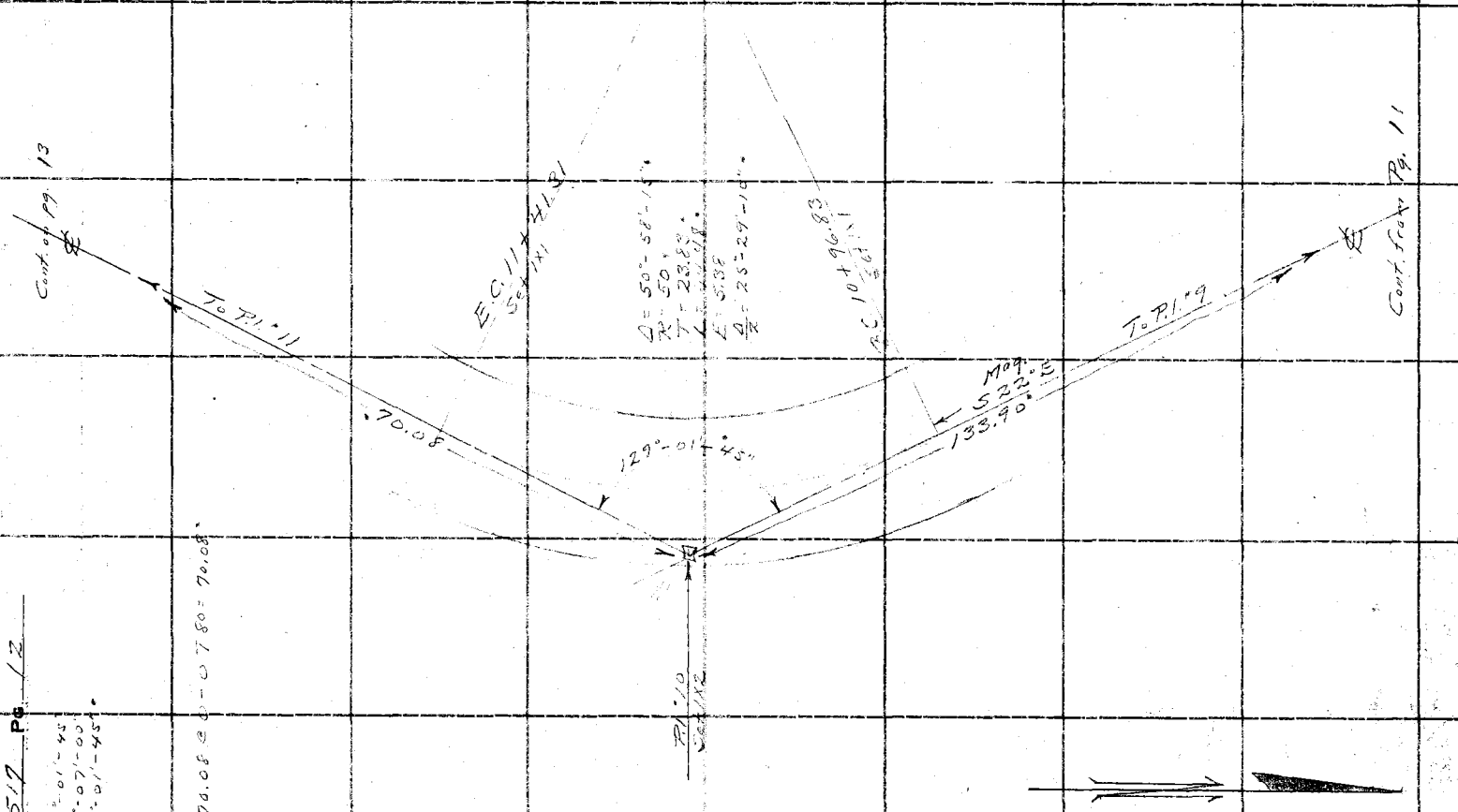

F.B. 512 Pg. 12

Notes Ck'd by Blackmer	Survey of Glendora Mot. Wy.
Map No. B 908 Sht. 1	W. O. 7172 Tape No. 50 St'd 84 °F.
Office Work J. D. Price	Surveyed by A. N. HELLSTROM
Checked Blackmer	Notes A.N.H. Date 3-31-33
Date Oct. 1935	Indexed A. C. Johnson

F.B. 517 PG. 13

① 136°-18'-45"
④ 545°-15'-00"
136°-18'-45"

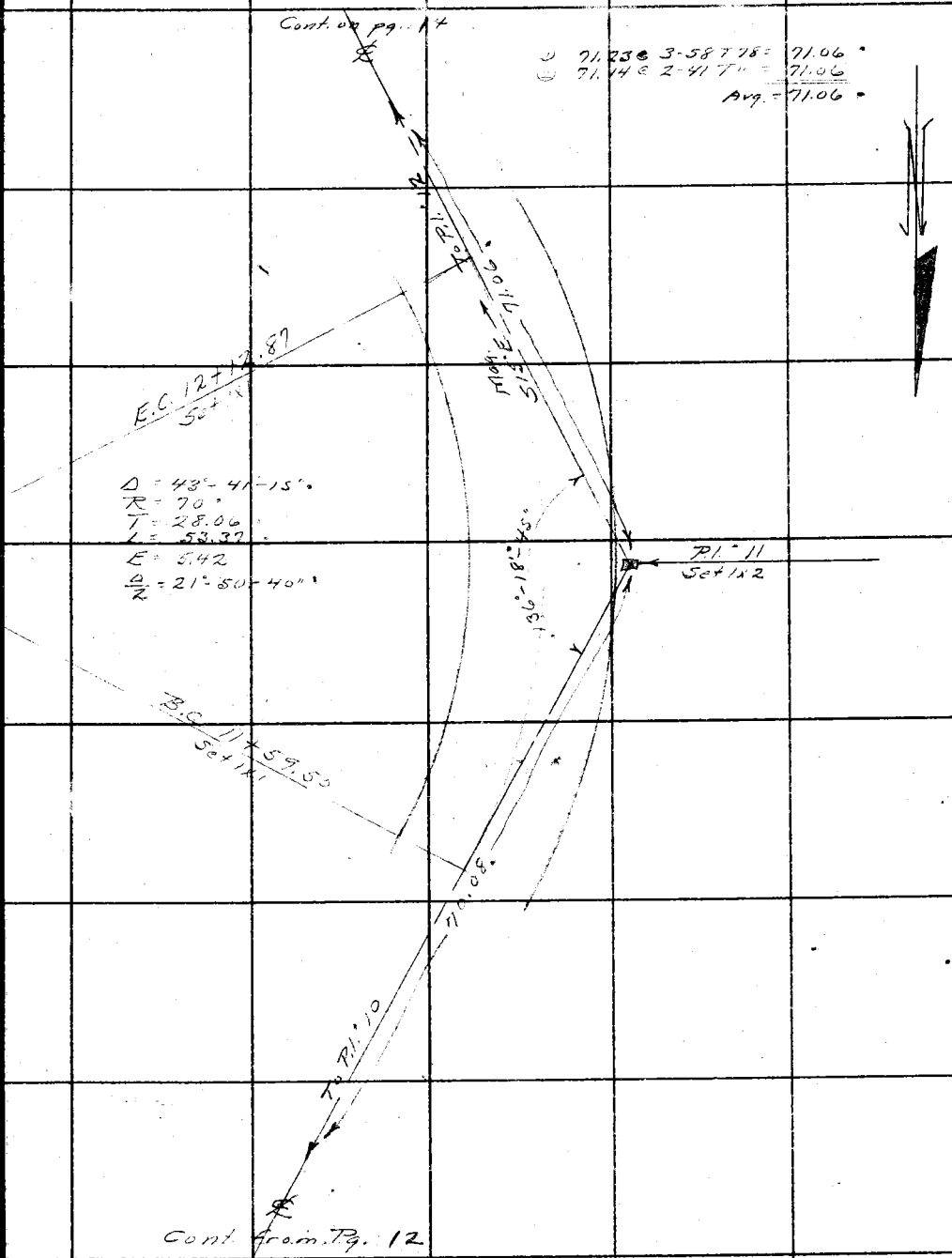

Note: ANY ADDITIONS OR CHANGES ON THIS SHEET MUST BE MADE OR CIRCLED IN Red Ink. WITH DATE AND NAME OF PERSON MAKING CHANGE.

Do not extend notes this side of this line

RETURN TO
LOS ANGELES COUNTY SURVEYOR
700 HALL OF RECORDS

FORM 247 10M 5-31

F.B. 517 Pg. 14

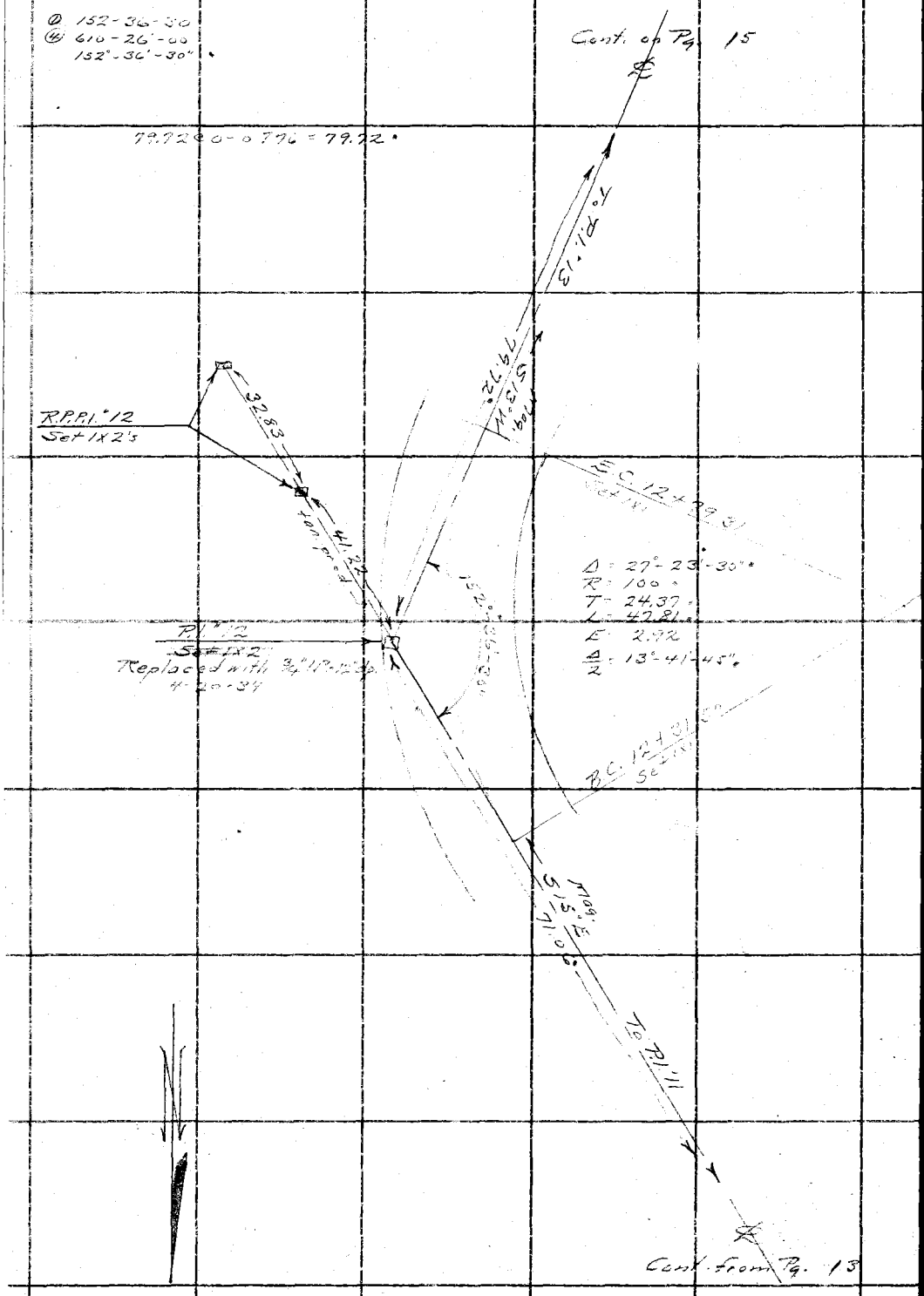

RETURN TO
LOS ANGELES COUNTY SURVEYOR
700 HALL OF RECORDS

Do not extend notes this side of this line

Note: ANY ADDITIONS OR CHANGES ON THIS SHEET MUST BE MADE OR CIRCLED IN **Red Ink.** WITH DATE AND NAME OF PERSON MAKING CHANGE.

Notes Ck'd by Blackmer	Survey of Glendora Mot. Wy.
Map No. B 908 Sht. 1	W. O. 7172 Tape No. 50 St'd 82 °F.
Office Work J. D. Price	Surveyed by A. N. HELLSTROM
Checked Blackmer	Notes A.N.H Date 3-31-33
Date Oct. 1935	Indexed A. C. Johnson

F.B. 517 PG. 15

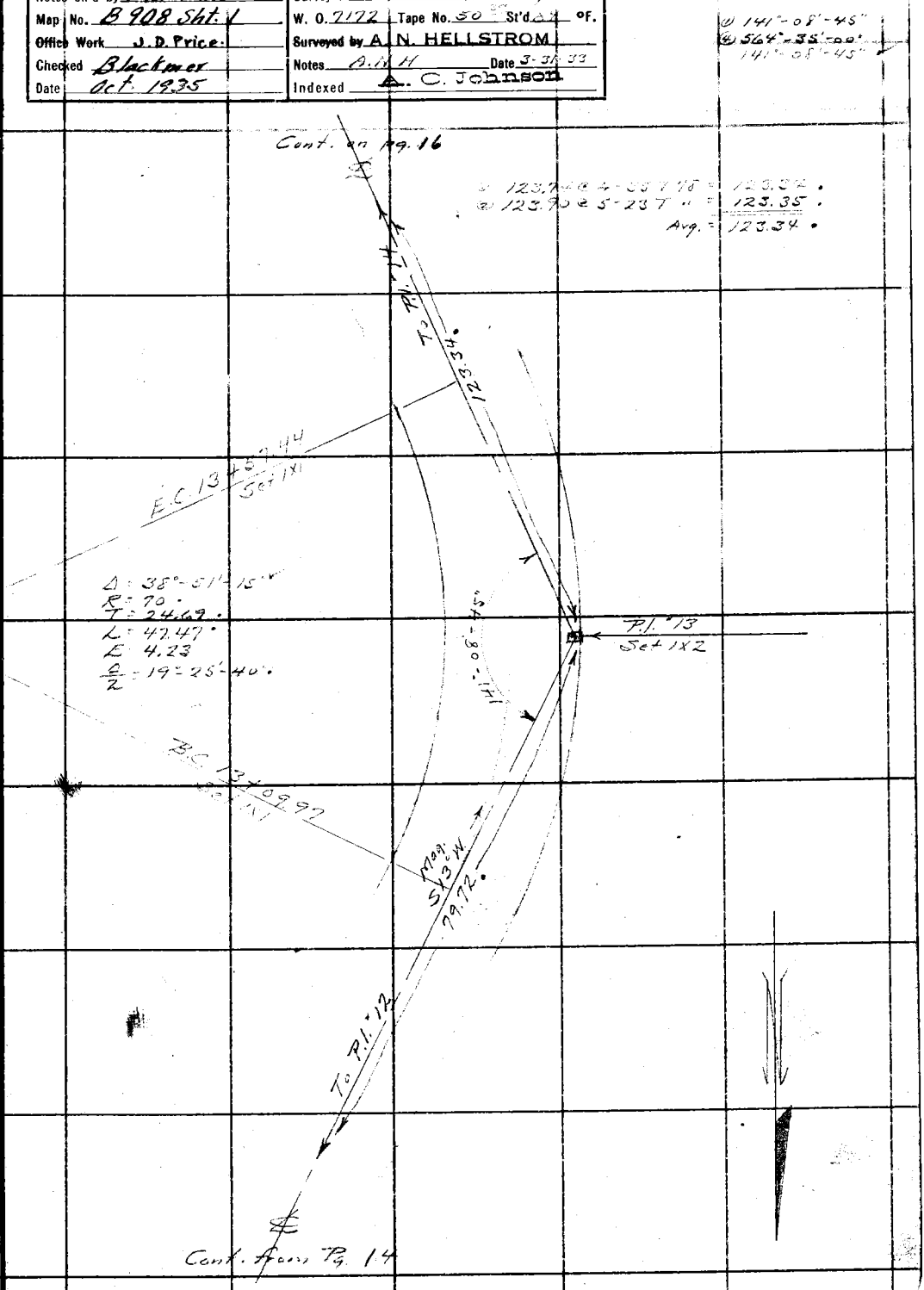

Note: ANY ADDITIONS OR CHANGES ON THIS SHEET MUST BE MADE OR CIRCLED IN Red Ink, WITH DATE AND NAME OF PERSON MAKING CHANGE.

Do not extend notes this side of this line

RETURN TO
LOS ANGELES COUNTY SURVEYOR
700 HALL OF RECORDS

FORM 247 10M 8-31

RETURN TO

LOS ANGELES COUNTY SURVEYOR

700 HALL OF RECORDS

Note: ANY ADDITIONS OR CHANGES ON THIS SHEET MUST BE MADE OR CIRCLED IN **Red Ink.** WITH DATE AND NAME OF PERSON MAKING CHANGE.

Do not extend notes this side of this line

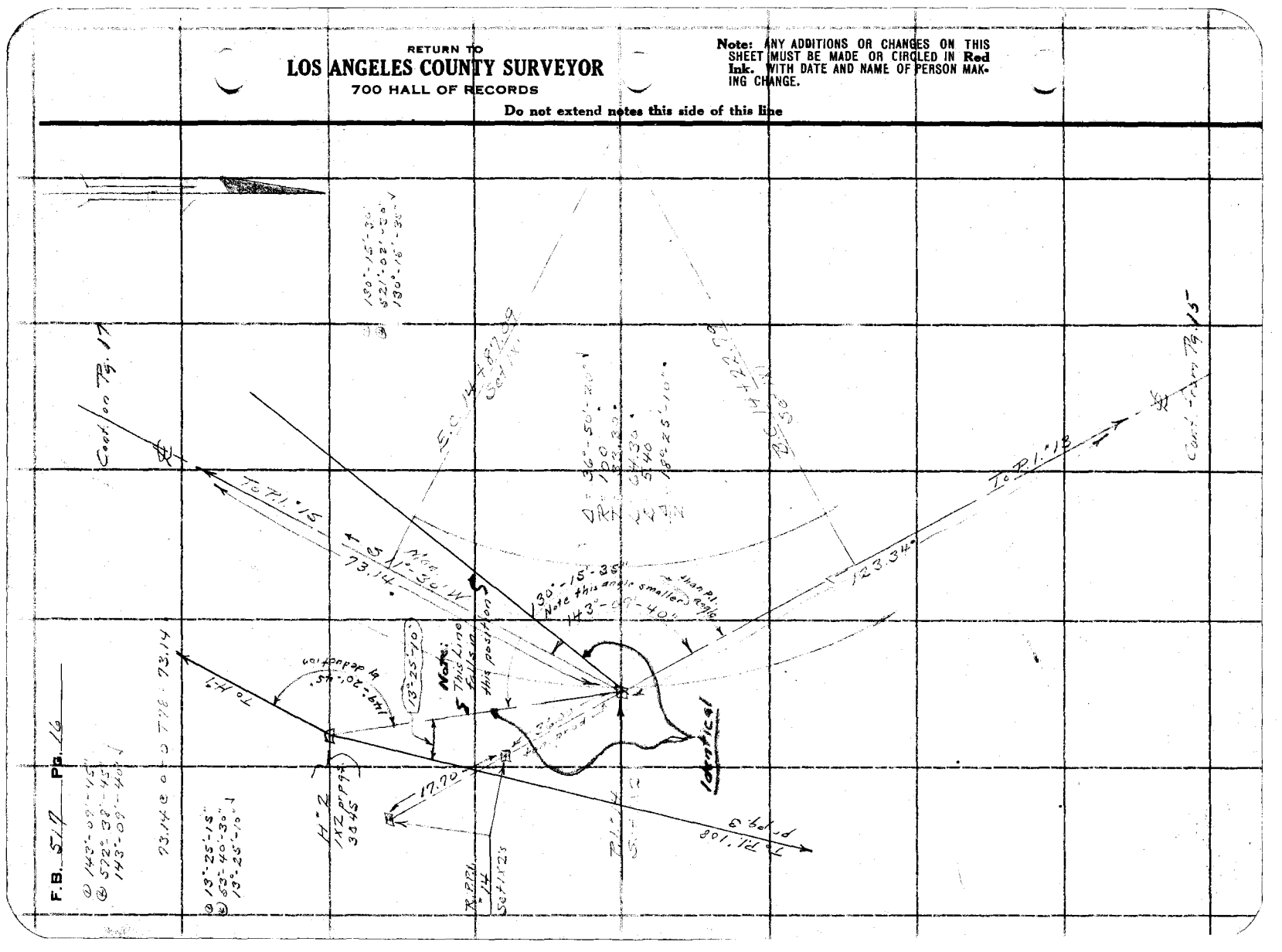

Notes Ck'd by Blackmer	Survey of Glendora Mot. Wy
Map No. B 908 - Sht 1	W. O. 7172 Tape No. 50 St'd 84 °F.
Office Work J. D. Price	Surveyed by A. N. HELLSTROM
Checked Blackmer	Notes A.N.H. Date 3-31-33
Date Oct. 1935	Indexed A. C. Johnson

F.B. 517 PG. 17

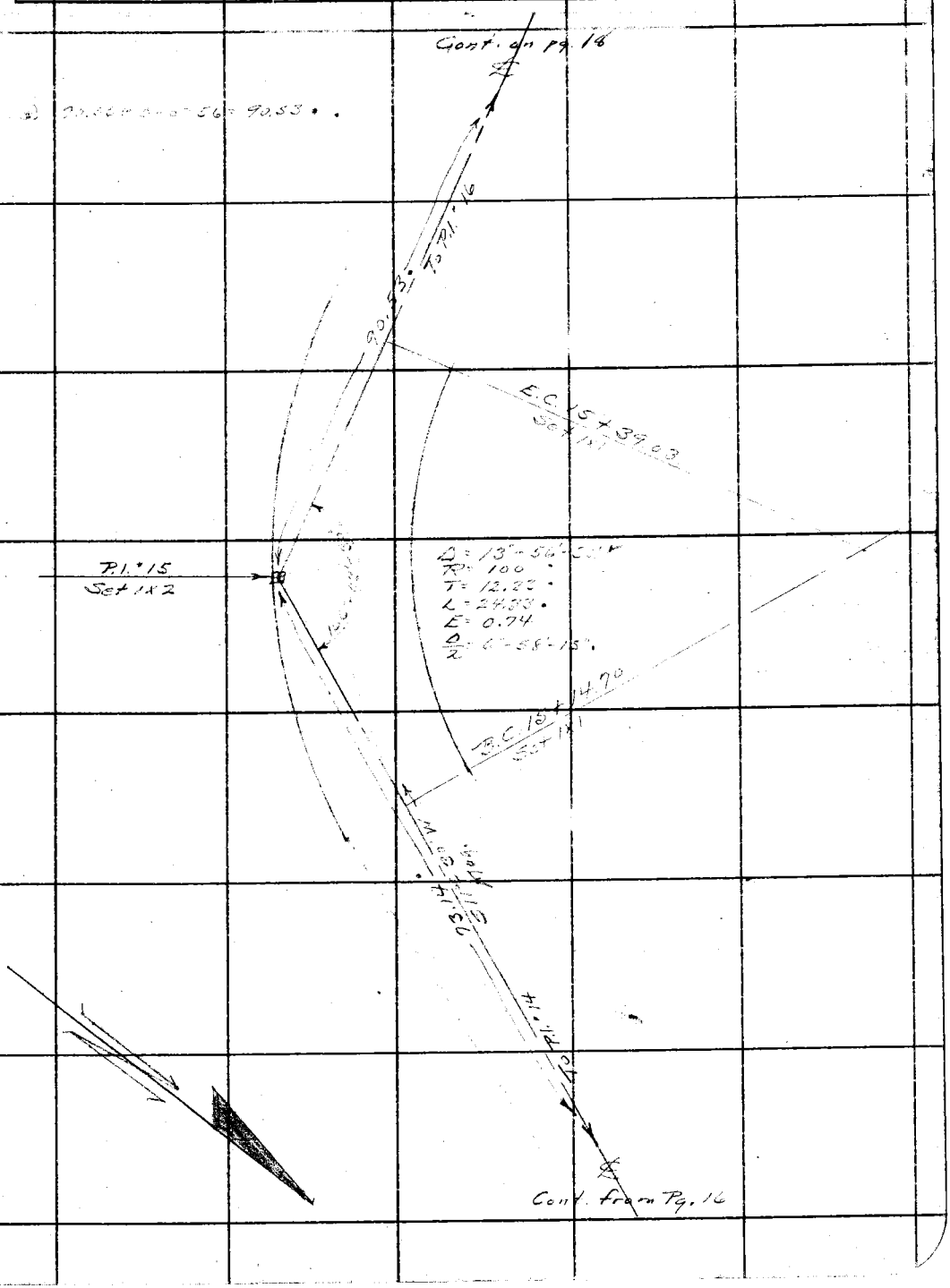

Note: ANY ADDITIONS OR CHANGES ON THIS SHEET MUST BE MADE OR CIRCLED IN Red Ink. WITH DATE AND NAME OF PERSON MAKING CHANGE.

Do not extend notes this side of this line

RETURN TO
LOS ANGELES COUNTY SURVEYOR
700 HALL OF RECORDS

FORM 247 10M 5-31

F.B. 519 PG. 18

①. 138-53-45"
② 000°-20-00"
138°-53'-45"

① 170.23 @ ... 170.1?
② 170.25 @ ... 170.1?
Avg = 170.1?

RETURN TO
LOS ANGELES COUNTY SURVEYOR
700 HALL OF RECORDS
Do not extend notes this side of this line

Note: ANY ADDITIONS OR CHANGES ON THIS SHEET MUST BE MADE OR CIRCLED IN Red Ink. WITH DATE AND NAME OF PERSON MAKING CHANGE.

Notes Ck'd by Blackmer	Survey of Glend. [illegible]
Map No. B 908 Sht 1	W. O. 9112 Tape No. 50 St'd 84 °F.
Office Work J. D. Price	Surveyed by A. N. HELLSTROM
Checked Blackmer	Notes [illegible] Date [illegible]
Date Oct. 1935	Indexed A. C. Johnson

F.B. 517 Pg. 19

@ 167-33-00
@ 670-12-00
167-33-00

Cont. on Pg. 20

℄ 134.13 @ 0-0 T 58 = 134.11.
℄ 47.94 @ 0-0 T 58 = 47.93.
Avg = 182.04.

182.04

To P.I. 18

E.C. 17+96.30
Set 1X1

Δ = 12°-27'-00" ✓
R = 100
T = 10.91.
L = 21.73.
E = 0.59
Δ/2 = 6°-13'-30".

P.I. 17
Set 1X2

167°-33'-00"

B.C. 17+74.64
Set 1X1

S66°-30'W
Meas.

170.16

To P.I. 19

Cont. from Pg. 18

Note: ANY ADDITIONS OR CHANGES ON THIS SHEET MUST BE MADE OR CIRCLED IN Red Ink, WITH DATE AND NAME OF PERSON MAKING CHANGE.

Do not extend notes this side of this line

RETURN TO
LOS ANGELES COUNTY SURVEYOR
700 HALL OF RECORDS

FORM 247 10M 5-31

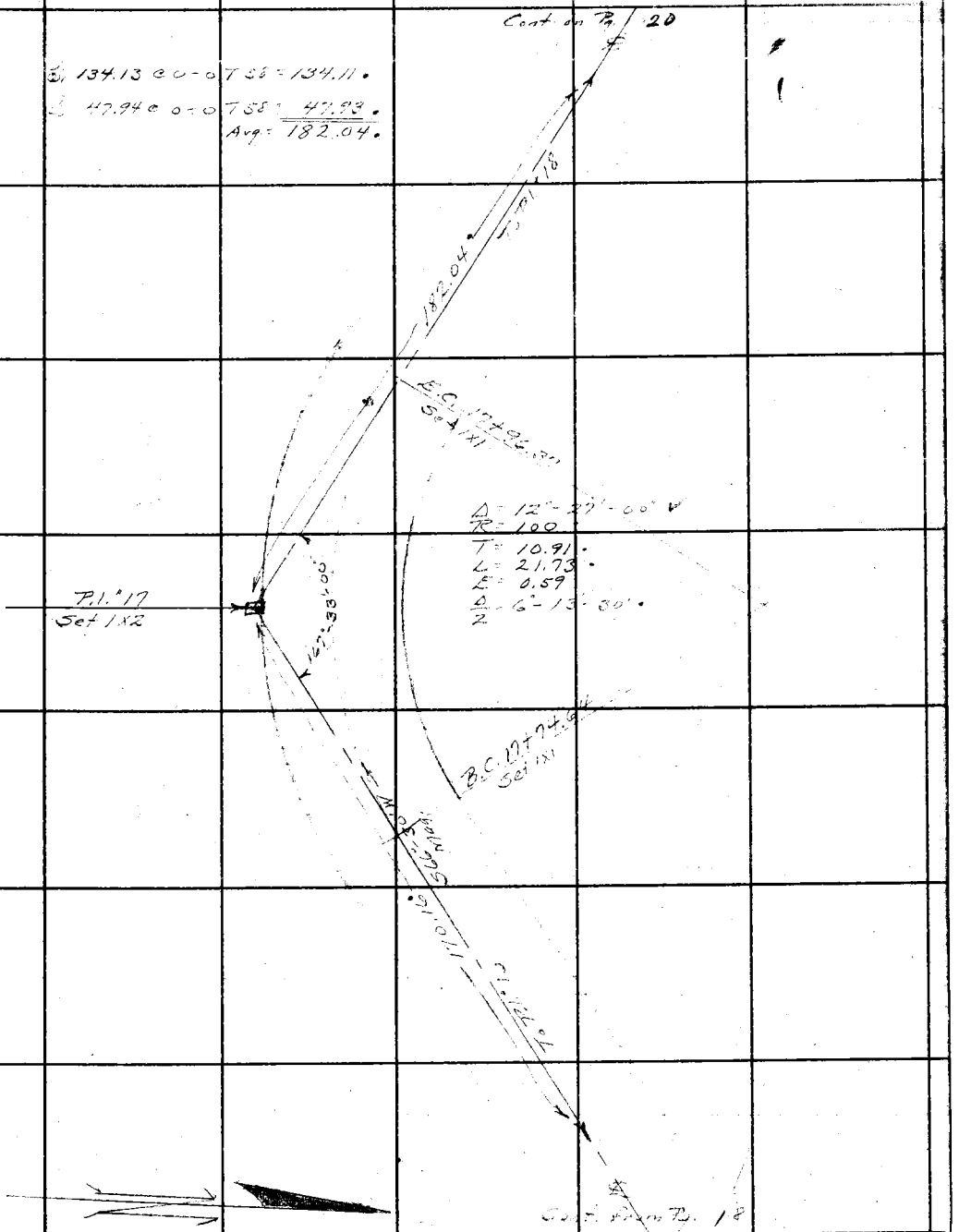

F.B. 517 Pg. 20

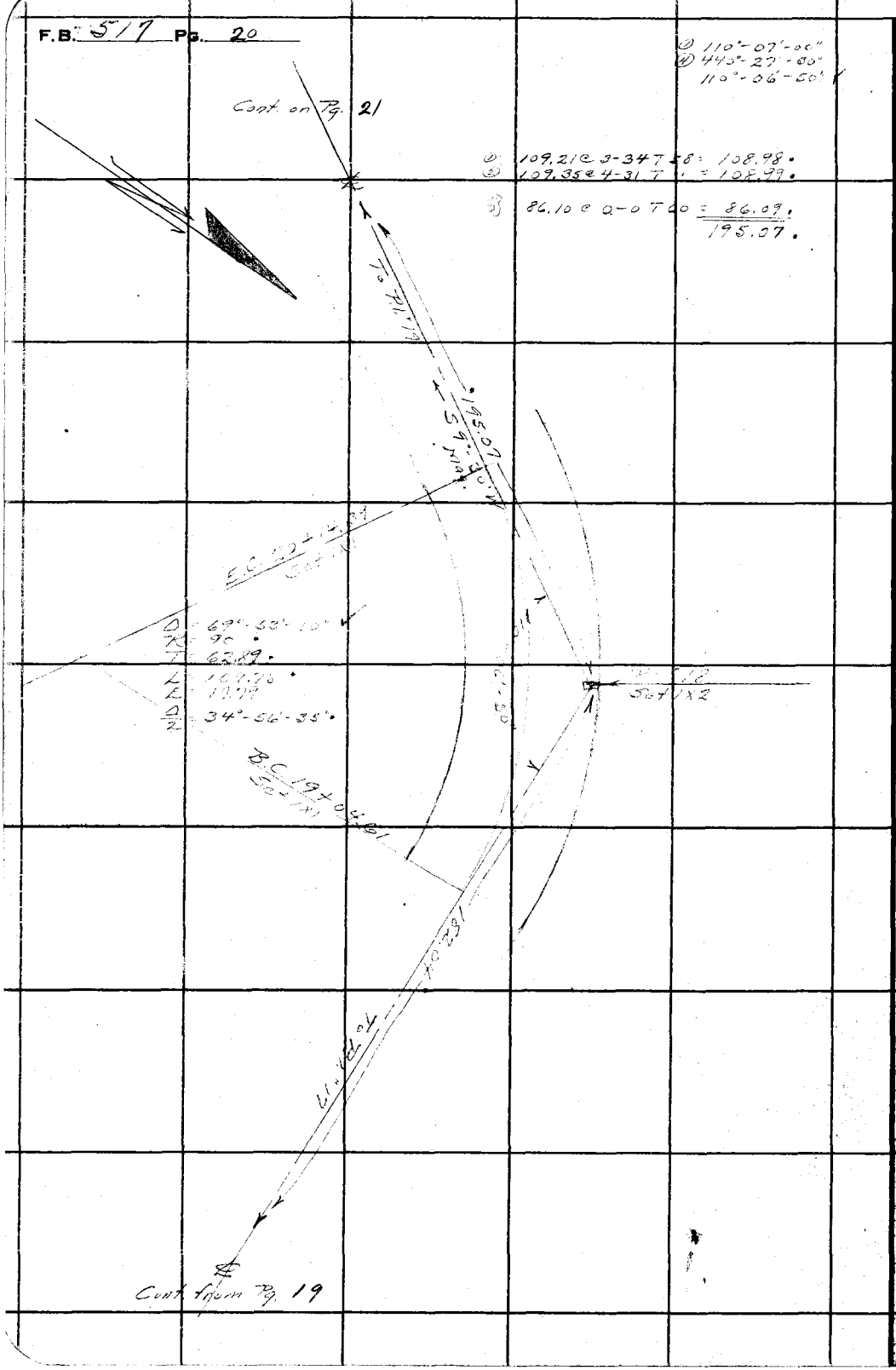

RETURN TO
LOS ANGELES COUNTY SURVEYOR
700 HALL OF RECORDS

Do not extend notes this side of this line

Note: ANY ADDITIONS OR CHANGES ON THIS SHEET MUST BE MADE OR CIRCLED IN Red Ink, WITH DATE AND NAME OF PERSON MAKING CHANGE.

Notes Ck'd by Blackmer	Survey of Glend [illegible]
Map No. B 908 Sht. 1	W. O. [illegible] Tape No. 50 St'd [illegible] °F.
Office Work J. D. Price	Surveyed by A. N. HELLSTROM
Checked Blackmer	Notes [illegible] Date [illegible]
Date Oct. 19[illegible]	Indexed A. C. Johnson

F.B. 517 PG. 21

171°-03'-00"
684-12'-15"
171°-03'-05"

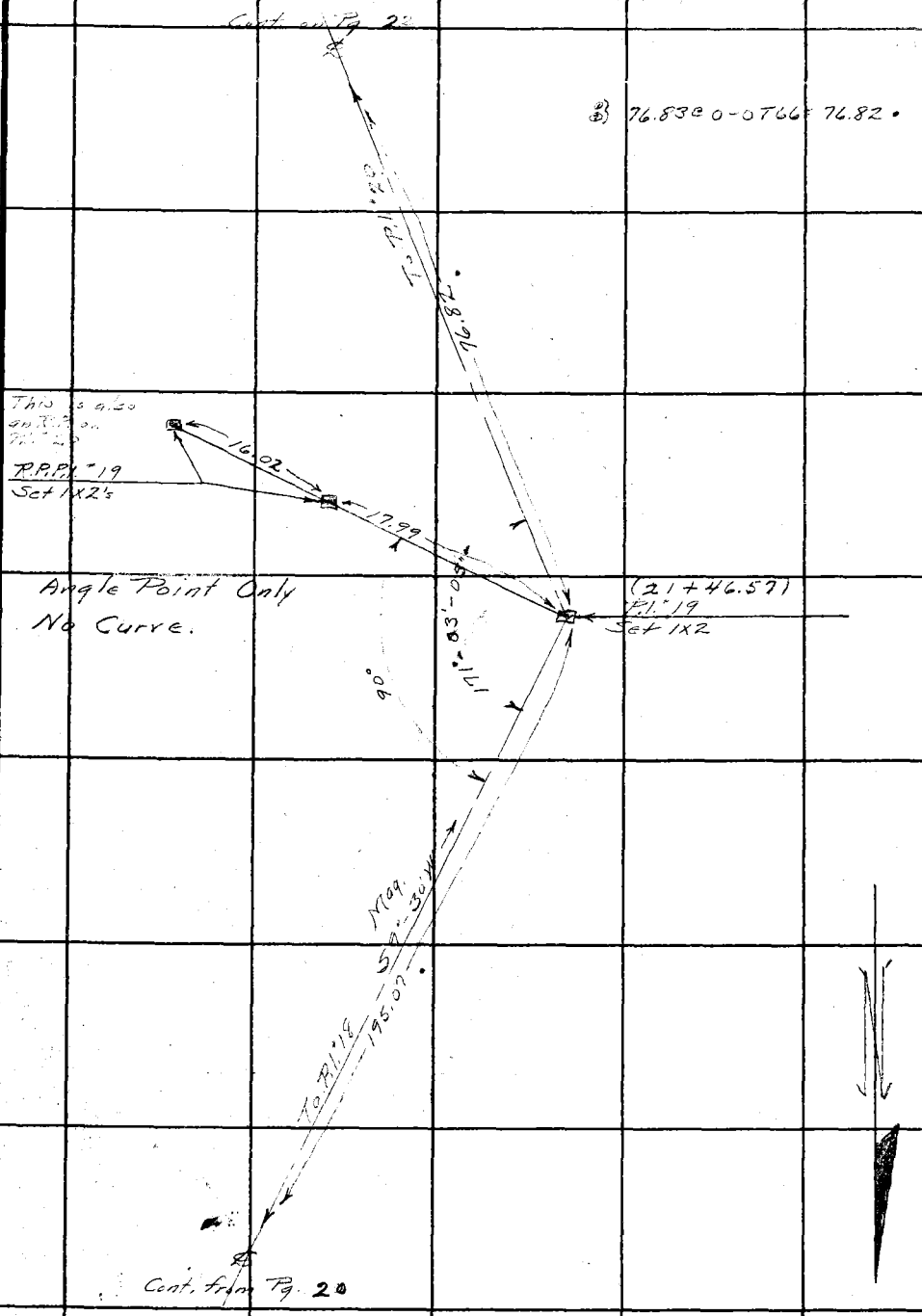

Note: ANY ADDITIONS OR CHANGES ON THIS SHEET MUST BE MADE OR CIRCLED IN Red Ink, WITH DATE AND NAME OF PERSON MAKING CHANGE.

Do not extend notes this side of this line

RETURN TO
LOS ANGELES COUNTY SURVEYOR
700 HALL OF RECORDS

FORM 247 10M 5-31

F.B. 517 Pg. 22

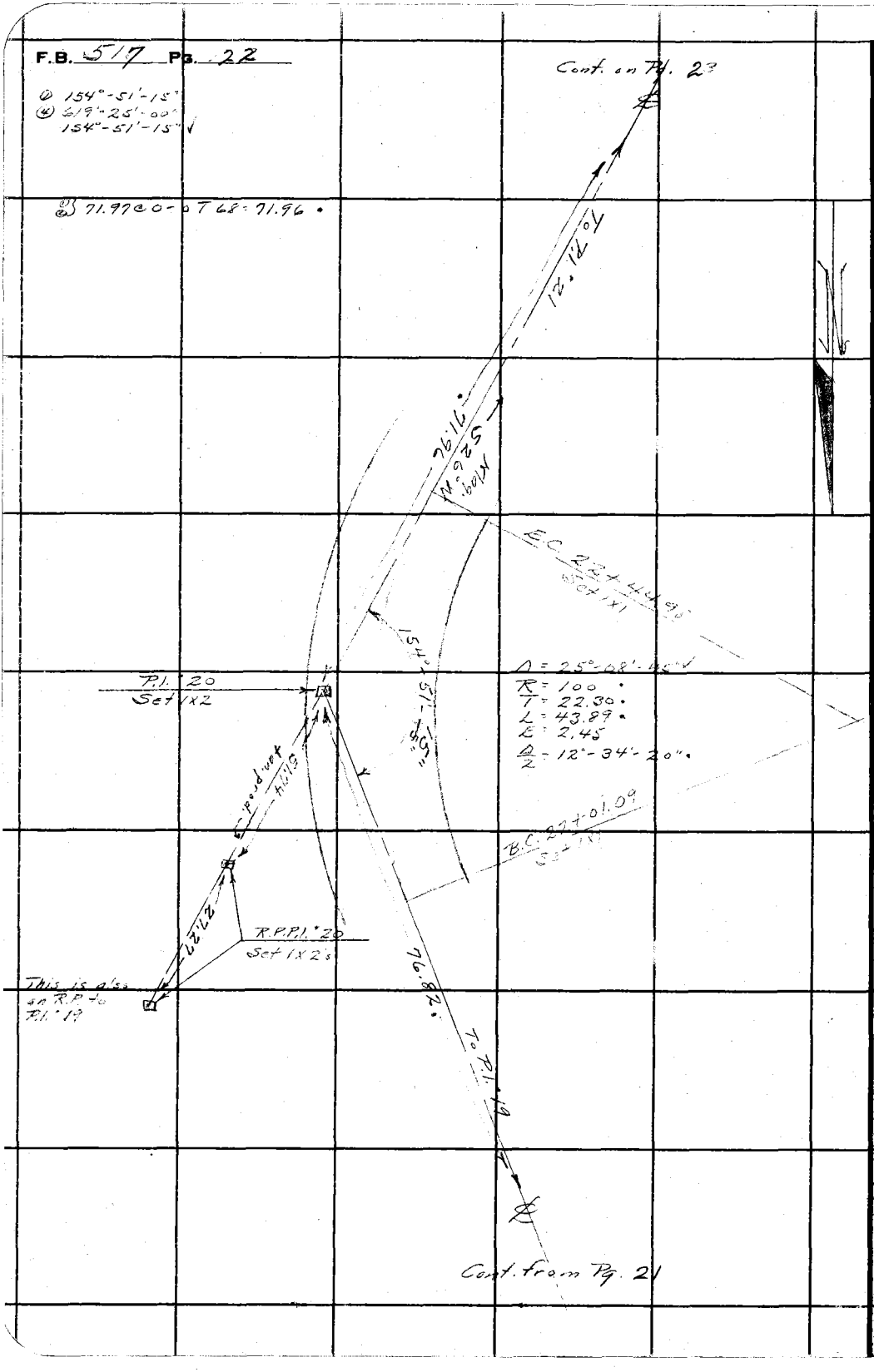

RETURN TO
LOS ANGELES COUNTY SURVEYOR
700 HALL OF RECORDS

Do not extend notes this side of this line

Note: ANY ADDITIONS OR CHANGES ON THIS SHEET MUST BE MADE OR CIRCLED IN Red Ink. WITH DATE AND NAME OF PERSON MAKING CHANGE.

Notes Ck'd by Blackmer	Survey of [illegible]
Map No. B908 Sht. 1	W. O. [illegible] Tape No. [illegible] St'd [illegible] °F.
Office Work J. D. Price	Surveyed by A. N. HELLSTROM
Checked Blackmer	Notes [illegible] Date [illegible]
Date Oct. 1935	Indexed A. C. Johnson

F.B. 517 Pg. 23

(1) 175°-19'-00"
(4) 701°-16'-00"
175°-19'-00"

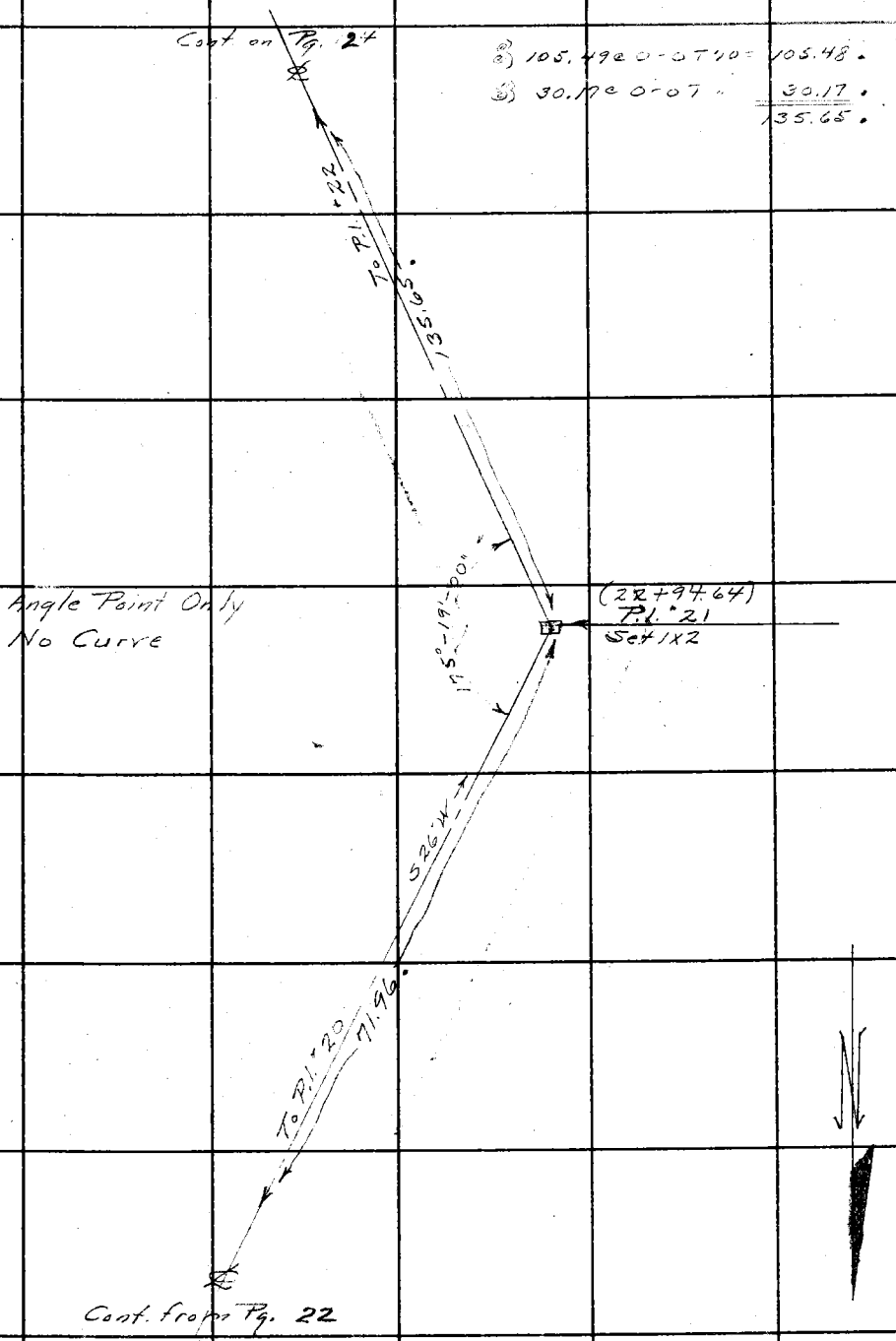

Note: ANY ADDITIONS OR CHANGES ON THIS SHEET MUST BE MADE OR CIRCLED IN Red Ink. WITH DATE AND NAME OF PERSON MAKING CHANGE.

Do not extend notes this side of this line

RETURN TO
LOS ANGELES COUNTY SURVEYOR
700 HALL OF RECORDS

FORM 247 10M 5-31

F.B. 517 Pg. 24

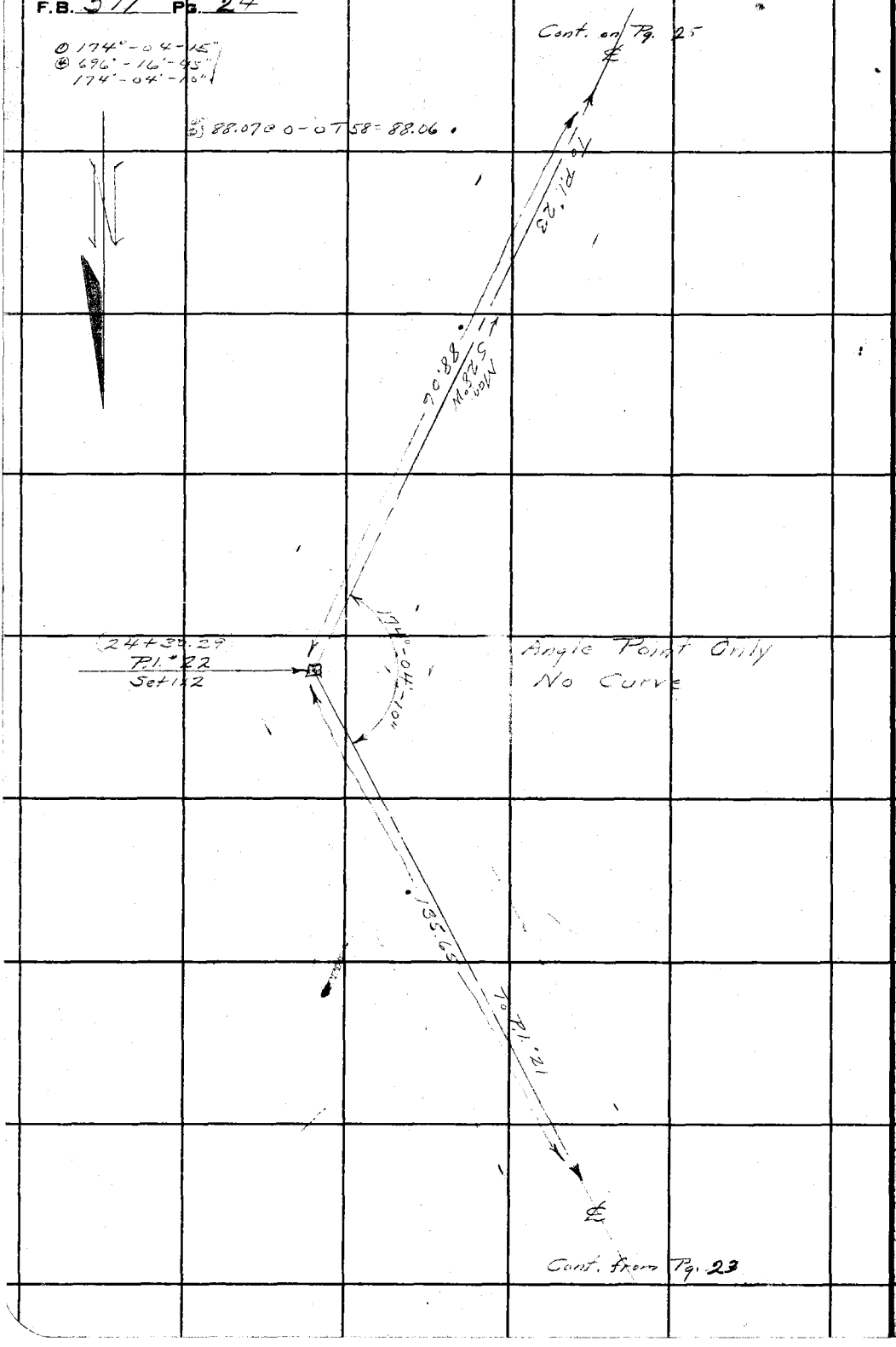

RETURN TO
LOS ANGELES COUNTY SURVEYOR
700 HALL OF RECORDS

Do not extend notes this side of this line

Note: ANY ADDITIONS OR CHANGES ON THIS SHEET MUST BE MADE OR CIRCLED IN Red Ink. WITH DATE AND NAME OF PERSON MAKING CHANGE.

Notes Ck'd by Blackmer	Survey of Glend Mot. Wy
Map No. B908 Sht. 1	W. O. 7172 Tape No. 20 St'd [illegible] °F.
Office Work J. D. Price	Surveyed by A. N. HELLSTROM
Checked Blackmer	Notes [illegible] Date [illegible]
Date Oct. 1935	Indexed A. C. Johnson

F.B. 517 Pg. 25

① 157°-34'-30"
④ 630°-18'-45"
157°-34'-35" ✓

Cont. on Pg. 26

B 110.96 ○-○ T64-110.95

To P.I. 24

110.95

E.C. 25+37.67
Set 1X1

Δ = 22°-25'-25" ✓
R = 100
T = 19.82
L = 39.14
E = 1.95
Δ/2 = 11°-12'-40"

P.I. 23
Set 1X2

157°-34'-35"

B.C. 24+98.53
Set 1X1

88.06
S 28° W
109

To P.I. 22

Cont. from Pg. 24

Note: ANY ADDITIONS OR CHANGES ON THIS SHEET MUST BE MADE OR CIRCLED IN Red Ink. WITH DATE AND NAME OF PERSON MAKING CHANGE.

Do not extend notes this side of this line

RETURN TO
LOS ANGELES COUNTY SURVEYOR
700 HALL OF RECORDS

FORM 247 10M 5-31

F.B. 517 Pg. 26

① 152°-52'-15"
② 611°-28'-45"
152°-52'-10"

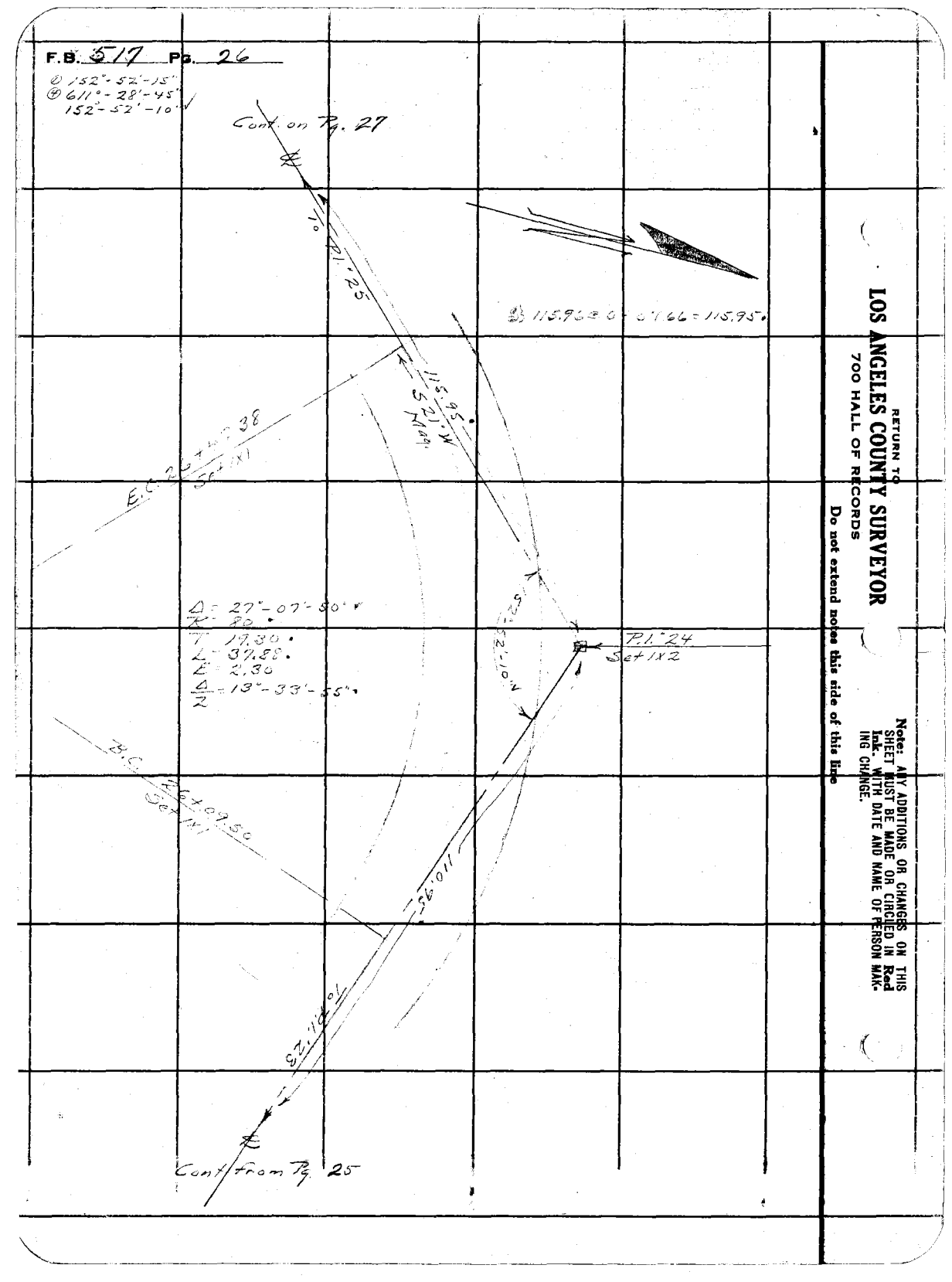

RETURN TO
LOS ANGELES COUNTY SURVEYOR
700 HALL OF RECORDS

Do not extend notes this side of this line

Note: ANY ADDITIONS OR CHANGES ON THIS SHEET MUST BE MADE OR CIRCLED IN Red Ink. WITH DATE AND NAME OF PERSON MAKING CHANGE.

Notes Ck'd by Blackmer	Survey of Const. Proj. W.
Map No. B 908 Sht 1	W. O. 7172 Tape No. 50 St'd 82 °F.
Office Work J. D. Price	Surveyed by A. N. HELLSTROM
Checked Blackmer	Notes A.N.H. Date 4-6-33
Date Oct. 1935	Indexed A. C. Johnson

F.B. 517 PG. 27

Note: ANY ADDITIONS OR CHANGES ON THIS SHEET MUST BE MADE OR CIRCLED IN Red Ink. WITH DATE AND NAME OF PERSON MAKING CHANGE.

RETURN TO
LOS ANGELES COUNTY SURVEYOR
700 HALL OF RECORDS
Do not extend notes this side of this line

FORM 247 10M 8-31

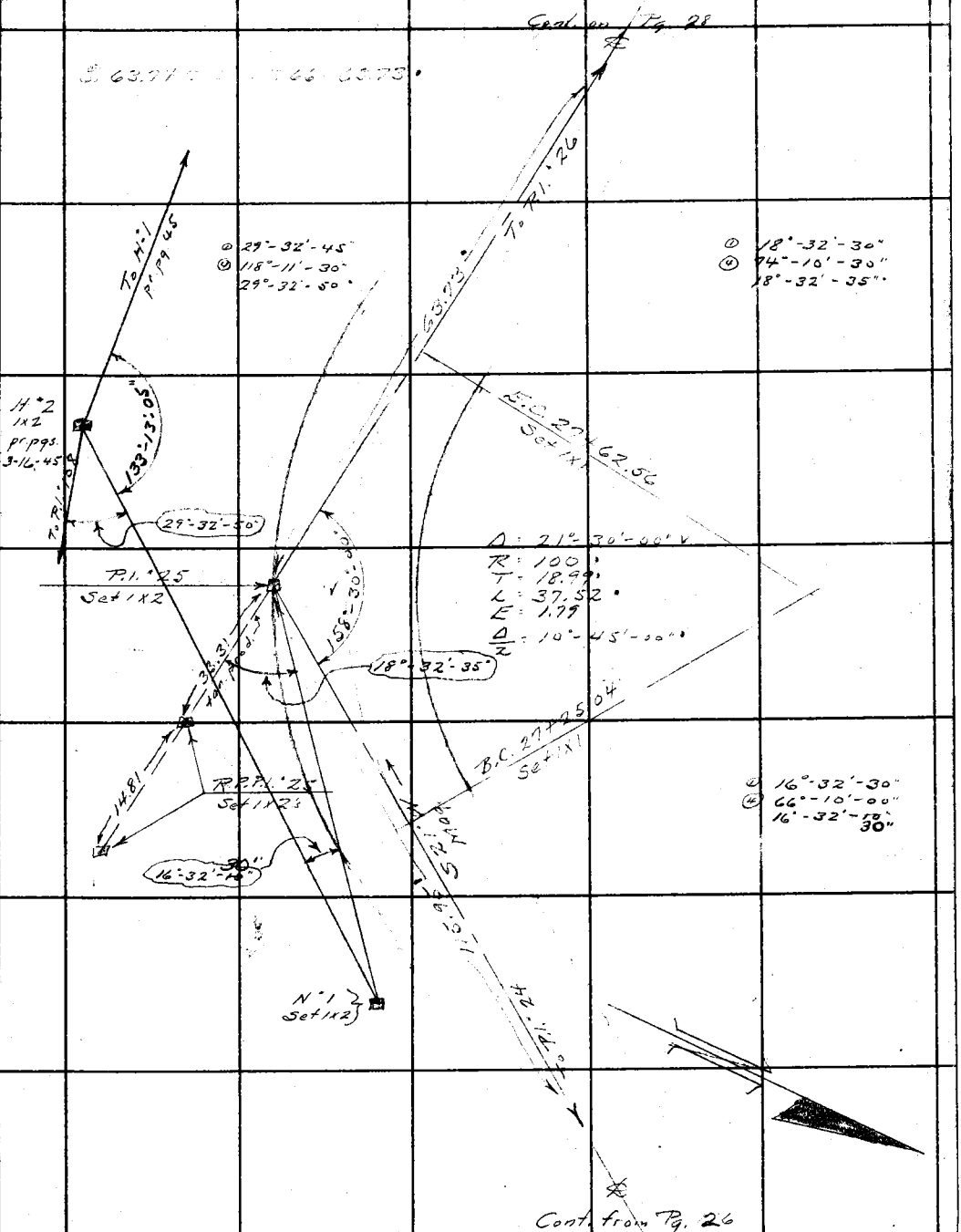

F.B. 517 Pg. 28

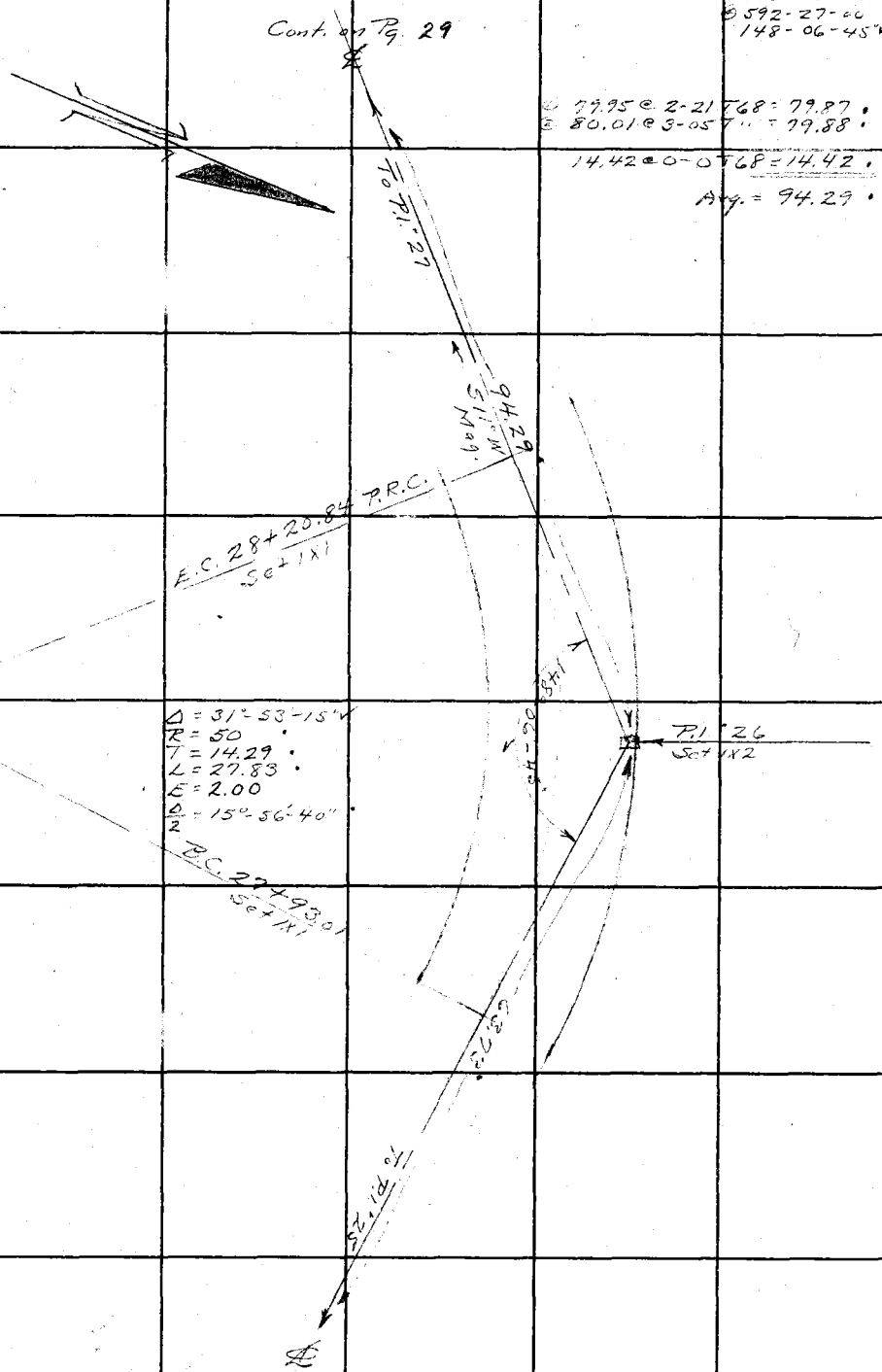

RETURN TO
LOS ANGELES COUNTY SURVEYOR
700 HALL OF RECORDS

Do not extend notes this side of this line

Note: ANY ADDITIONS OR CHANGES ON THIS SHEET MUST BE MADE OR CIRCLED IN Red Ink WITH DATE AND NAME OF PERSON MAKING CHANGE.

Notes Ck'd by Blackmer	Survey of Gland Mot. Wy.
Map No. B 908 Sht 1	W. O. 7172 Tape No. 50 St'd 84 °F.
Office Work J. D. Price	Surveyed by A. N. HELLSTROM
Checked Blackmer	Notes A.N.H. Date 4-6-33
Date Oct 1935	Indexed A. C. Johnson

F.B. 517 Pg. 29

(1) 64°-00'-45"
(2) 256°-03'-00"
64°-00'-45" ✓

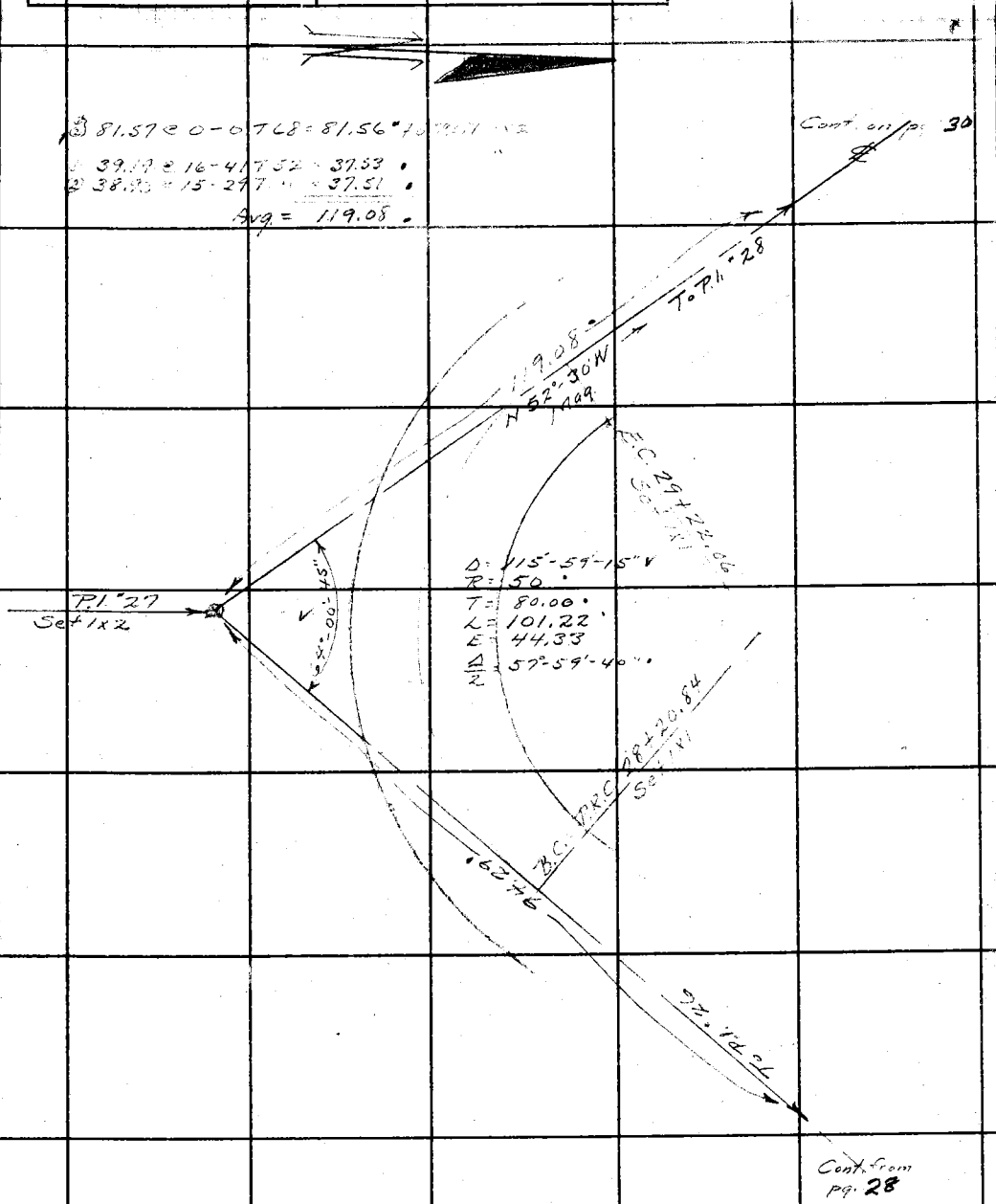

Note: ANY ADDITIONS OR CHANGES ON THIS SHEET MUST BE MADE OR CIRCLED IN Red Ink. WITH DATE AND NAME OF PERSON MAKING CHANGE.

Do not extend notes this side of this line

RETURN TO
LOS ANGELES COUNTY SURVEYOR
700 HALL OF RECORDS

FORM 247 10M 5-31

F.B. 519 Pg. 30

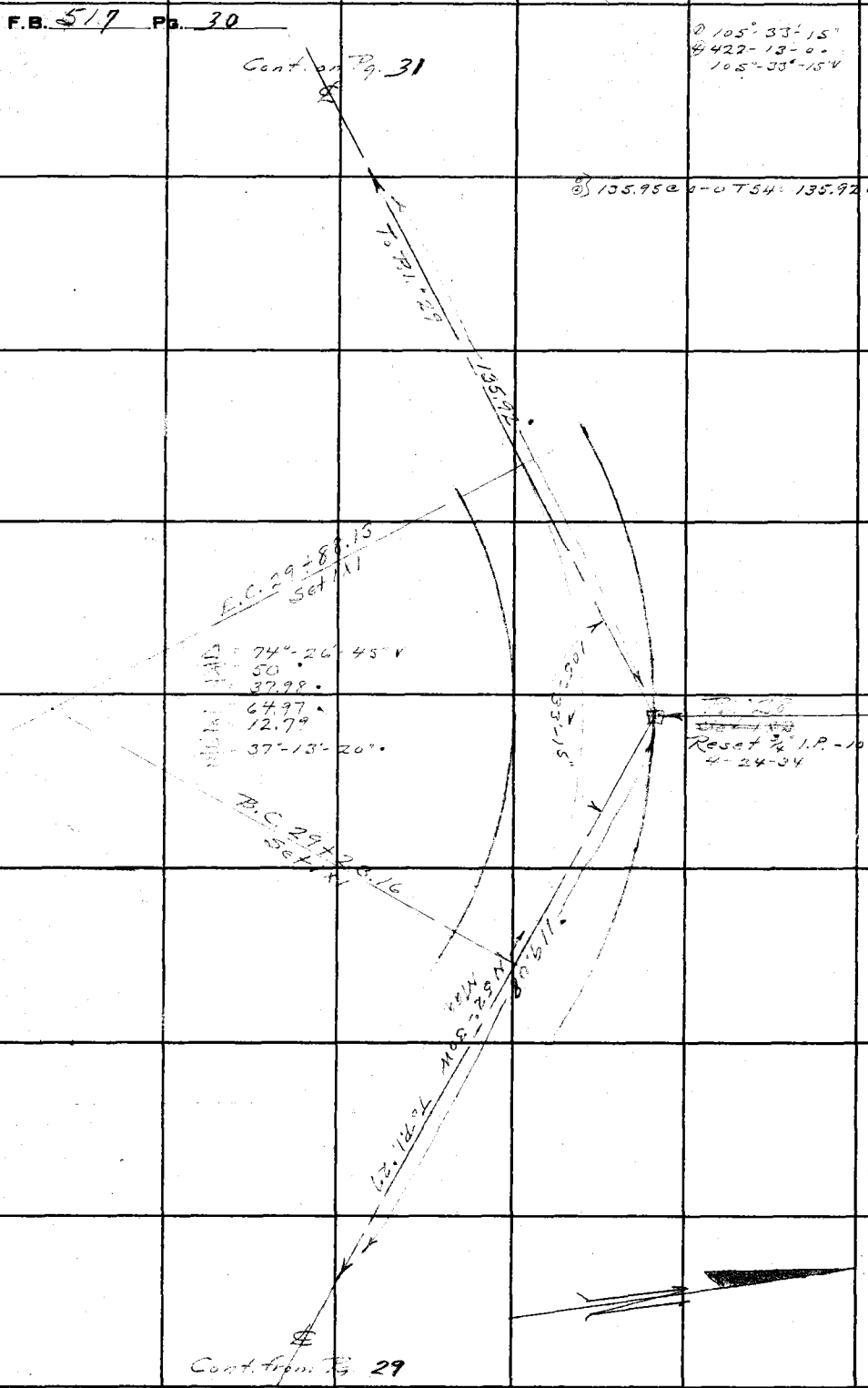

RETURN TO
LOS ANGELES COUNTY SURVEYOR
700 HALL OF RECORDS

Do not extend notes this side of this line

Note: ANY ADDITIONS OR CHANGES ON THIS SHEET MUST BE MADE OR CIRCLED IN **Red** Ink, WITH DATE AND NAME OF PERSON MAKING CHANGE.

Notes Ck'd by Blackmer	Survey of Gland Mot. Wy
Map No. B908 Sht. 1	W. O. [illegible] Tape No. [illegible] St'd [illegible] °F.
Office Work J. D. Price	Surveyed by [illegible]
Checked Blackmor	Notes [illegible] Date [illegible]
Date Oct. 1935	Indexed A. C. Johnson

F.B. 517 Pg. 31

134-54-00
539'-36-00
134°-54'-00"

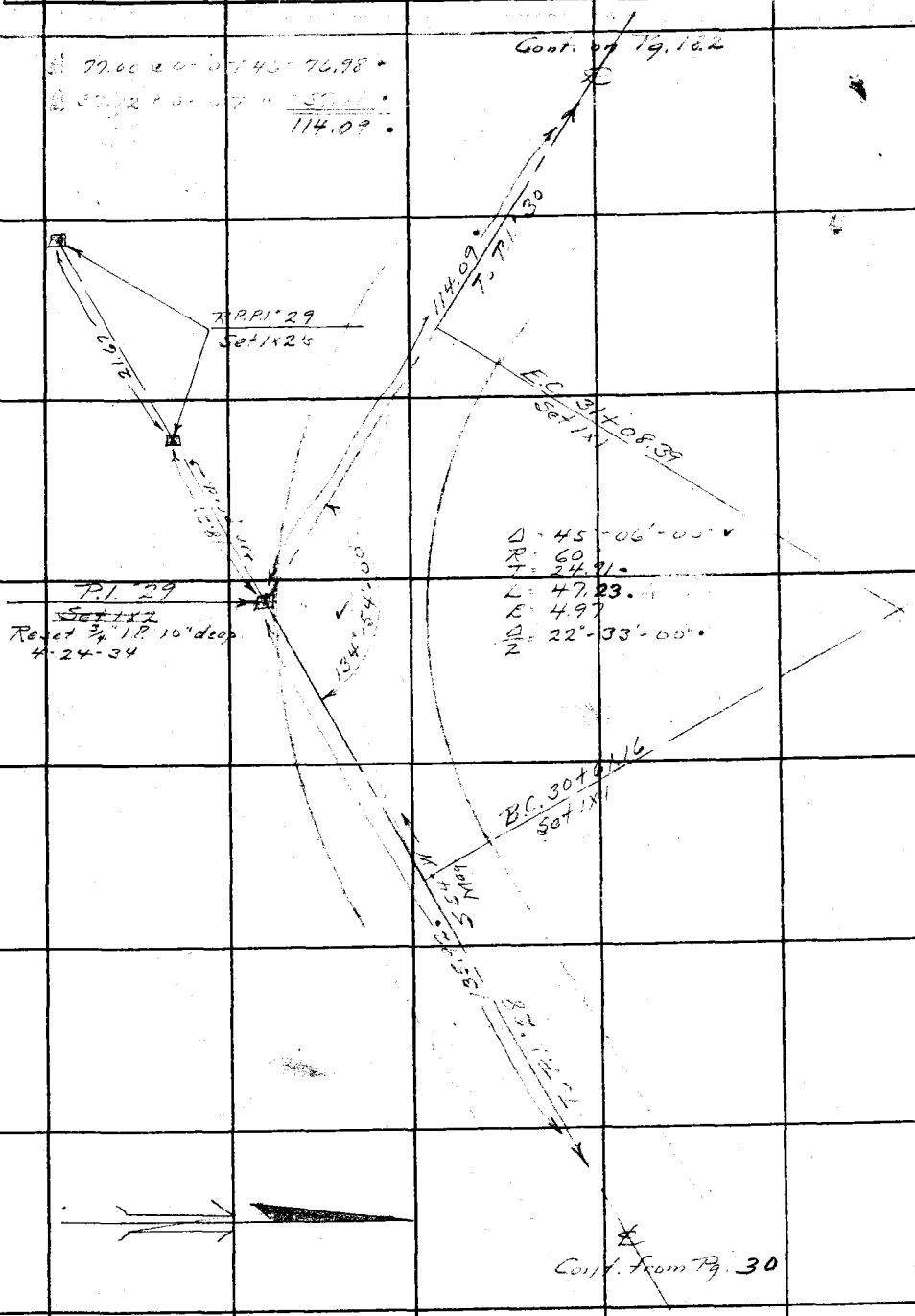

Note: ANY ADDITIONS OR CHANGES ON THIS SHEET MUST BE MADE OR CIRCLED IN Red Ink. WITH DATE AND NAME OF PERSON MAKING CHANGE.

Do not extend notes this side of this line

RETURN TO
LOS ANGELES COUNTY SURVEYOR
700 HALL OF RECORDS

FORM 247 10M 5-31

F.B. 517 Pg. 32

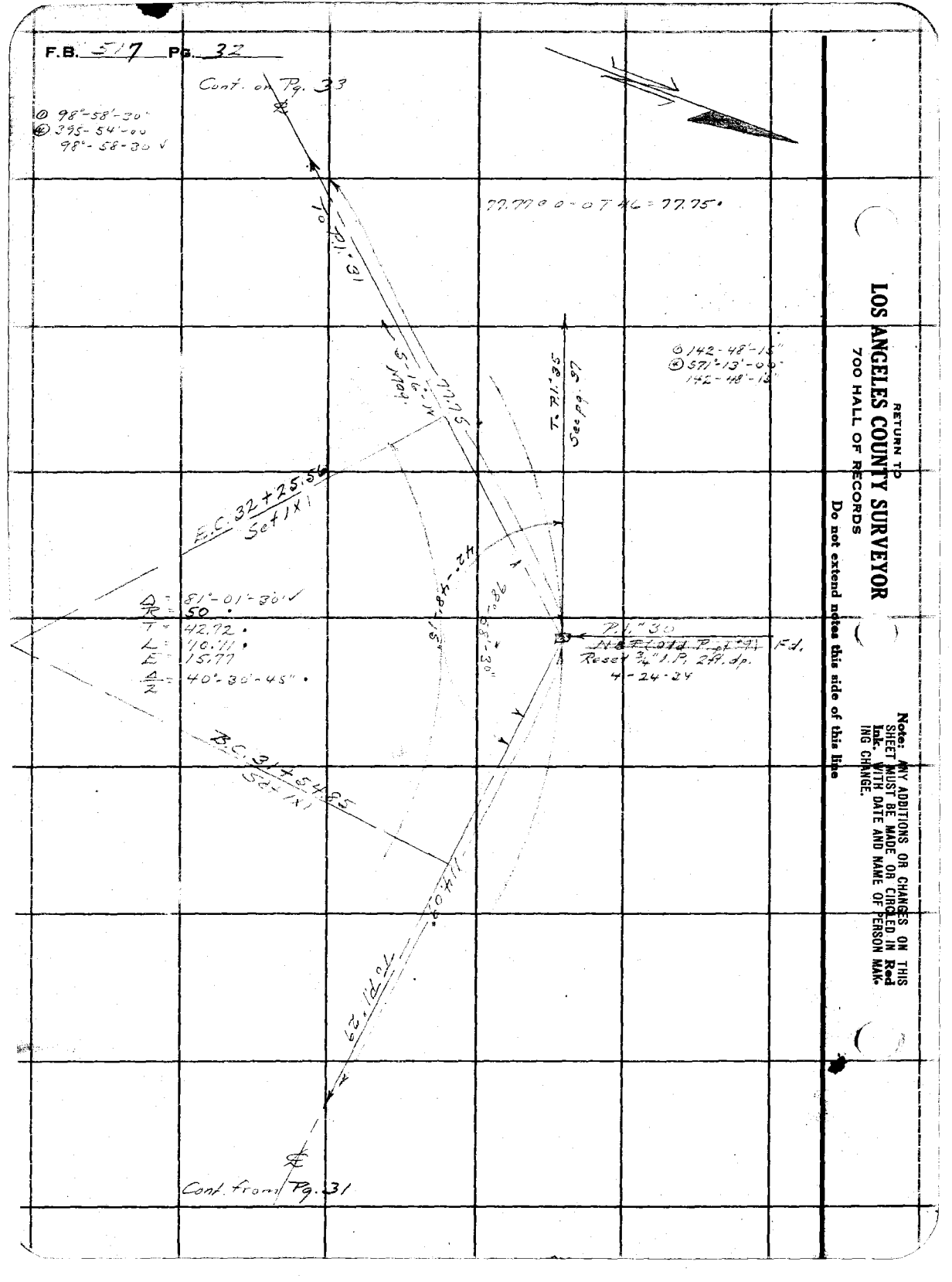

RETURN TO
LOS ANGELES COUNTY SURVEYOR
700 HALL OF RECORDS

Do not extend notes this side of this line

Note: ANY ADDITIONS OR CHANGES ON THIS SHEET MUST BE MADE OR CIRCLED IN Red Ink WITH DATE AND NAME OF PERSON MAKING CHANGE.

Notes Ck'd by Blackmer	Survey of Glend Mot Wa
Map No. B 908 Sht. 1	W. O. [illegible] Tape No. [illegible] St'd [illegible] °F.
Office Work J. D. Price	Surveyed by A. N. HELLSTROM
Checked Blackmer	Notes [illegible] Date [illegible]
Date Oct. 1935	Indexed A. C. Johnson

F.B. 517 Pg. 33

① 160-13-30
② 640°-54'-[illegible]
160°-13'-30" V

Cont. on Pg. 34

(1/2) 55.48 @ 0-0 T 50 = 55.47
① 50.21 @ 6-45 T 50 = 49.86
② 50.37 @ 8-11.7 " = 49.85
Avg = 105.32

To P.I. 32

Mag S 5° E 105.32

E.C. 32+74.26
Set 1x1

Δ = 19°-46'-30" V
R = 80'
T = 13.94
L = 27.61
E = 1.21
Δ/2 = 9°-53'-15"

160°-13'-30"

P.I. 31
~~Set 1x2~~
Reset with 1x2 on 4-24-34
Set by Rec & G Dist from
P.I. 30

B.C. 32+46.65
Set 1x1

77.75

To P.I. 30

Cont. from Pg. 32

Note: ANY ADDITIONS OR CHANGES ON THIS SHEET MUST BE MADE OR CIRCLED IN Red Ink, WITH DATE AND NAME OF PERSON MAKING CHANGE.

Do not extend notes this side of this line

RETURN TO
LOS ANGELES COUNTY SURVEYOR
700 HALL OF RECORDS

FORM 247 10M 5-31

F.B. 517 Pg. 34

① 148-16-00 ① 150°-25'-45" +
④ 593-04-00 ④ 601°-44-00
148°-16'-00 150°-26'-00"

① 67.67 @ 6-40 T 50 = 67.18
② 67.81 @ 7-40 T " = 67.18

Rechain of Dist between P.I. 32-33
4-24-34
① 149.65 @ 5-30 T 72 = 148.95
② 149.58 @ 5-08 T " = 148.97
Avg. = 148.96

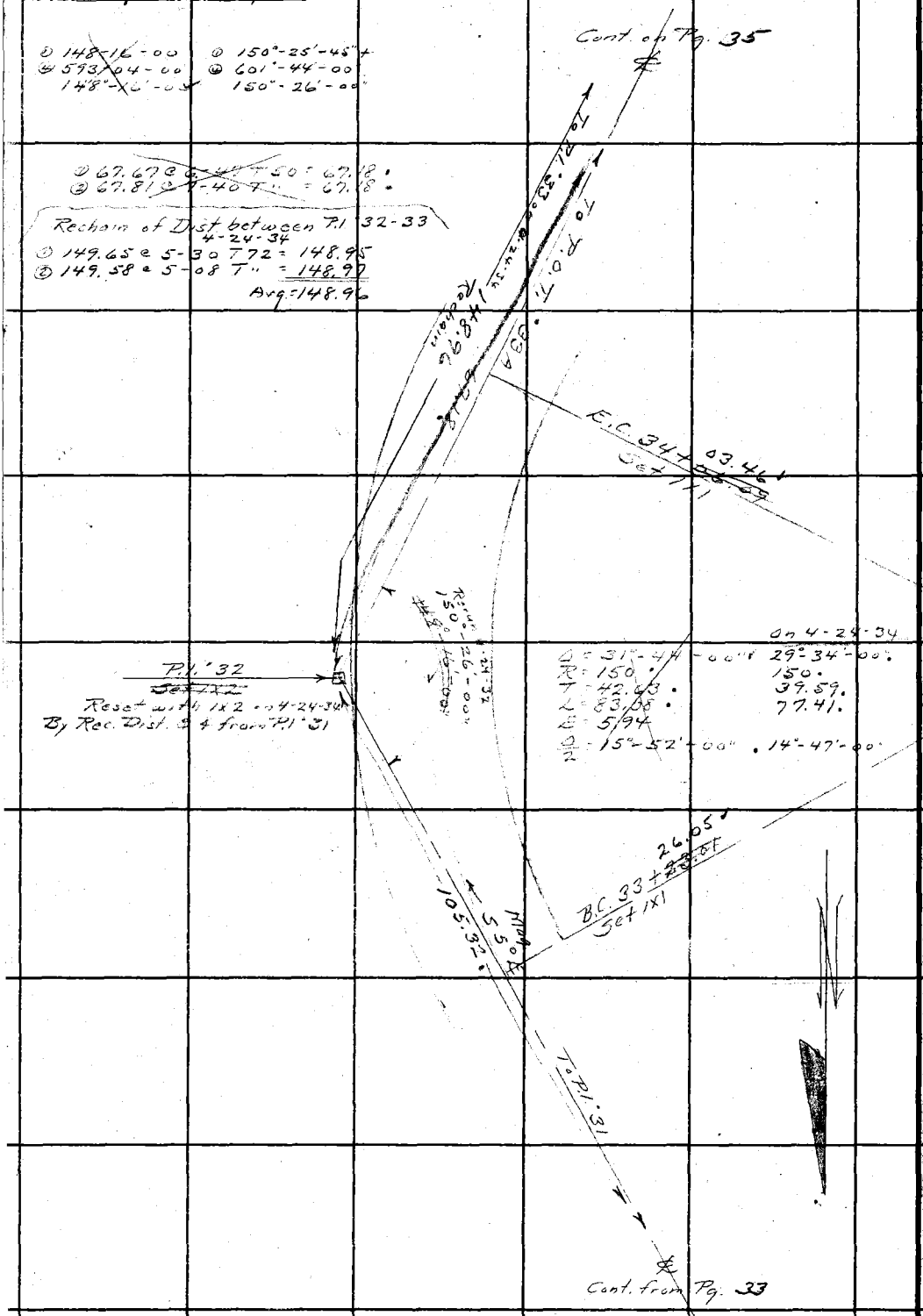

RETURN TO
LOS ANGELES COUNTY SURVEYOR
700 HALL OF RECORDS
Do not extend notes this side of this line

Note: ANY ADDITIONS OR CHANGES ON THIS SHEET MUST BE MADE OR CIRCLED IN Red Ink. WITH DATE AND NAME OF PERSON MAKING CHANGE.

Notes Ck'd by Blackmer	Survey of [illegible]
Map No. B 908 Sht. 1	W. O. [illegible] Tape No. [illegible] St'd [illegible] °F.
Office Work J. D. Price	Surveyed by A. N. HELLSTROM
Checked Blackmer	Notes [illegible] Date [illegible]
Date Oct. 1935	Indexed E. C. Johnson

F.B. 517 Pg. 35

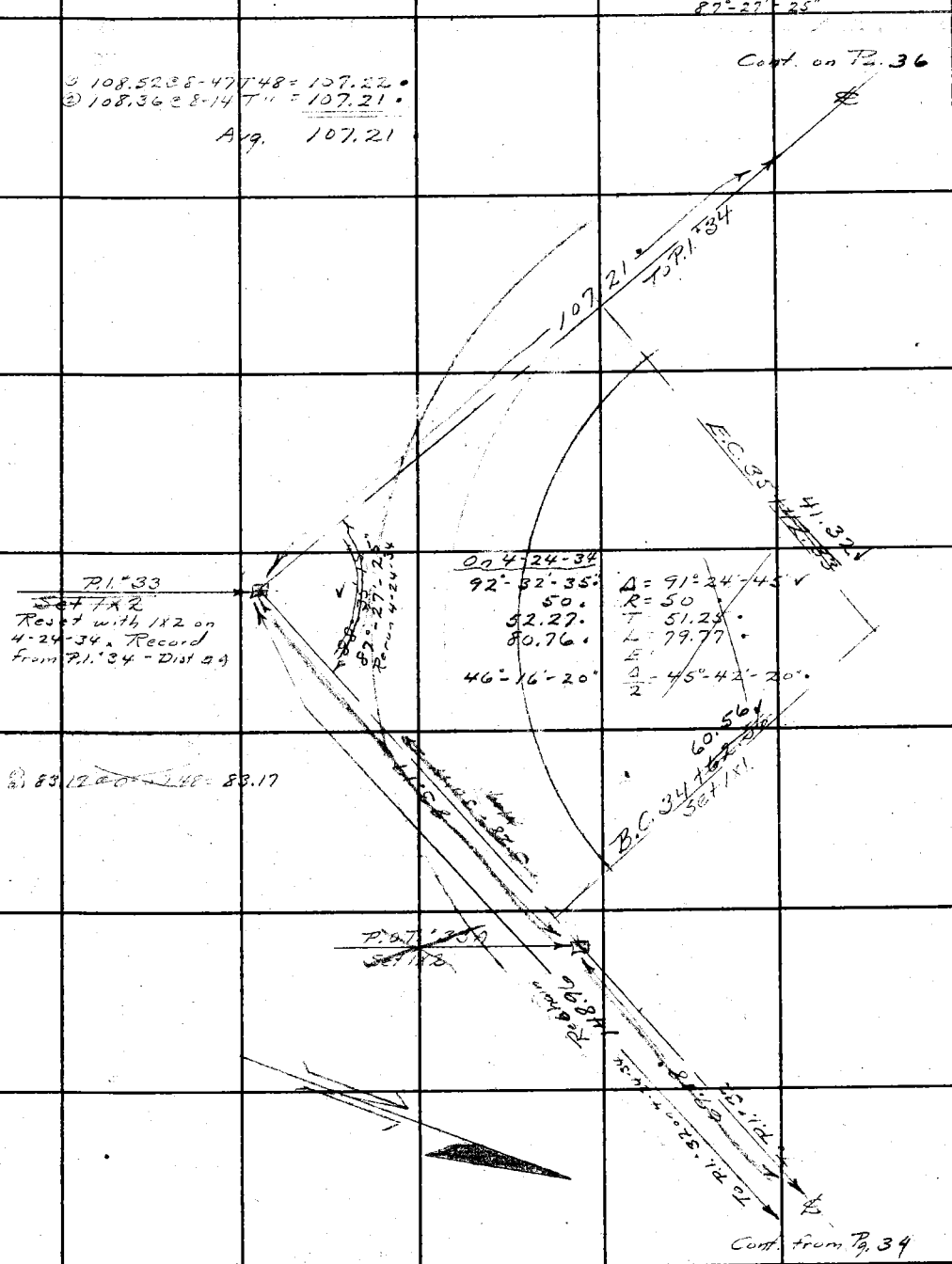

Note: ANY ADDITIONS OR CHANGES ON THIS SHEET MUST BE MADE OR CIRCLED IN Red Ink. WITH DATE AND NAME OF PERSON MAKING CHANGE.

Do not extend notes this side of this line

RETURN TO
LOS ANGELES COUNTY SURVEYOR
700 HALL OF RECORDS

FORM 247 10M 5-31

F.B. 517 Pg. 36

① 158°-18'-45"
② 633°-15'-00"
158°-18'-45" ✓

① 143.14 @ 6-36 T 74 = 142.18'
② 143.02 @ 6-08 T " = 142.19'
Avg. = 142.18'

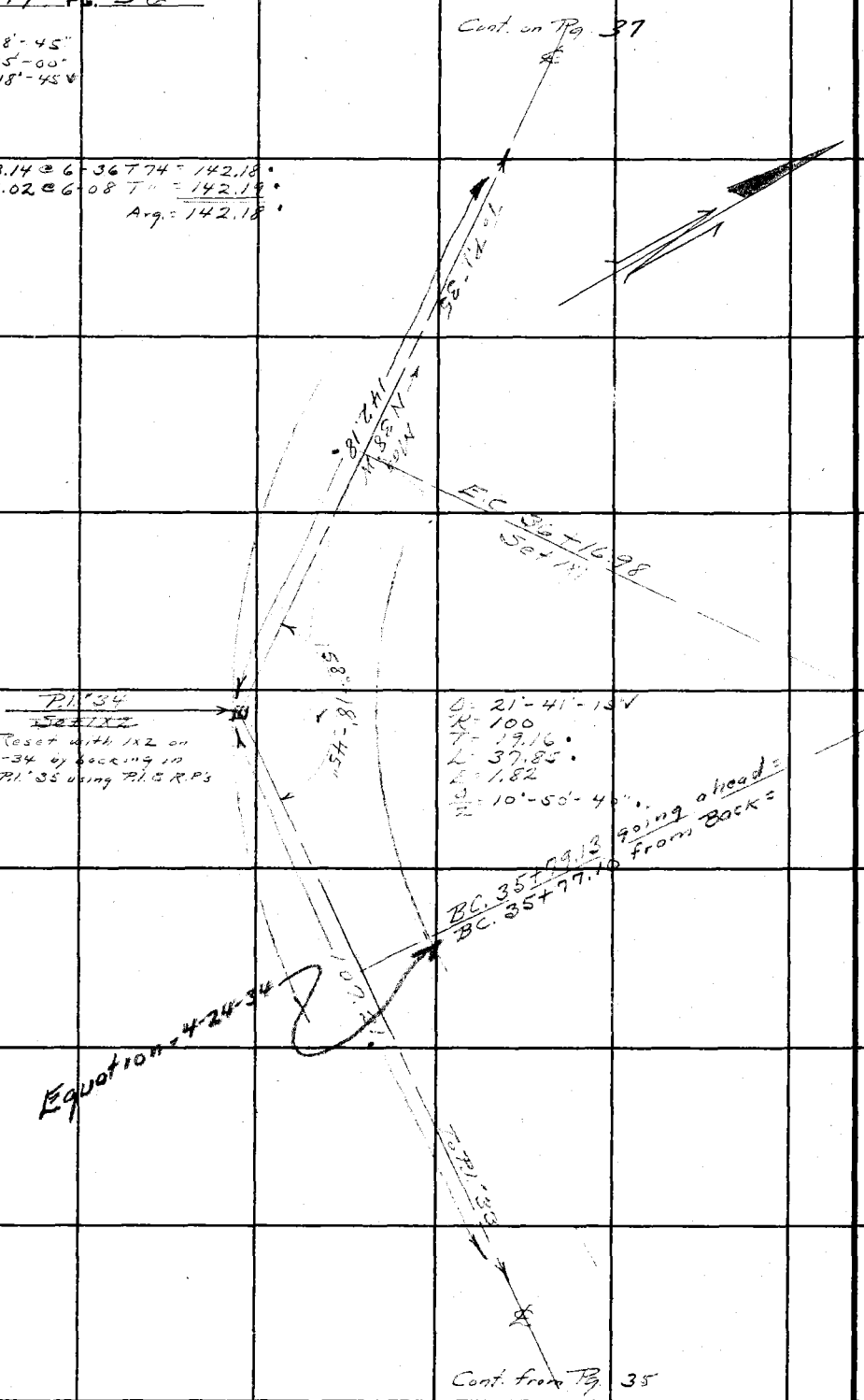

RETURN TO
LOS ANGELES COUNTY SURVEYOR
700 HALL OF RECORDS

Do not extend notes this side of this line

Note: ANY ADDITIONS OR CHANGES ON THIS SHEET MUST BE MADE OR CIRCLED IN Red Ink, WITH DATE AND NAME OF PERSON MAKING CHANGE.

Notes Ck'd by Blackmer	Survey of [illegible]
Map No. B908 Sht 1	W. O. [illegible] Tape No. 50 St'd [illegible] °F.
Office Work J.D.Price	Surveyed by A. N. HELLSTROM
Checked Blackmer	Notes [illegible] Date [illegible]
Date Oct. 1935	Indexed A. C. Johnson

F.B. 517 Pg. 37

(1) 104°-17'-30"
(4) 417°-10'-00"
104°-17'-30" ✓

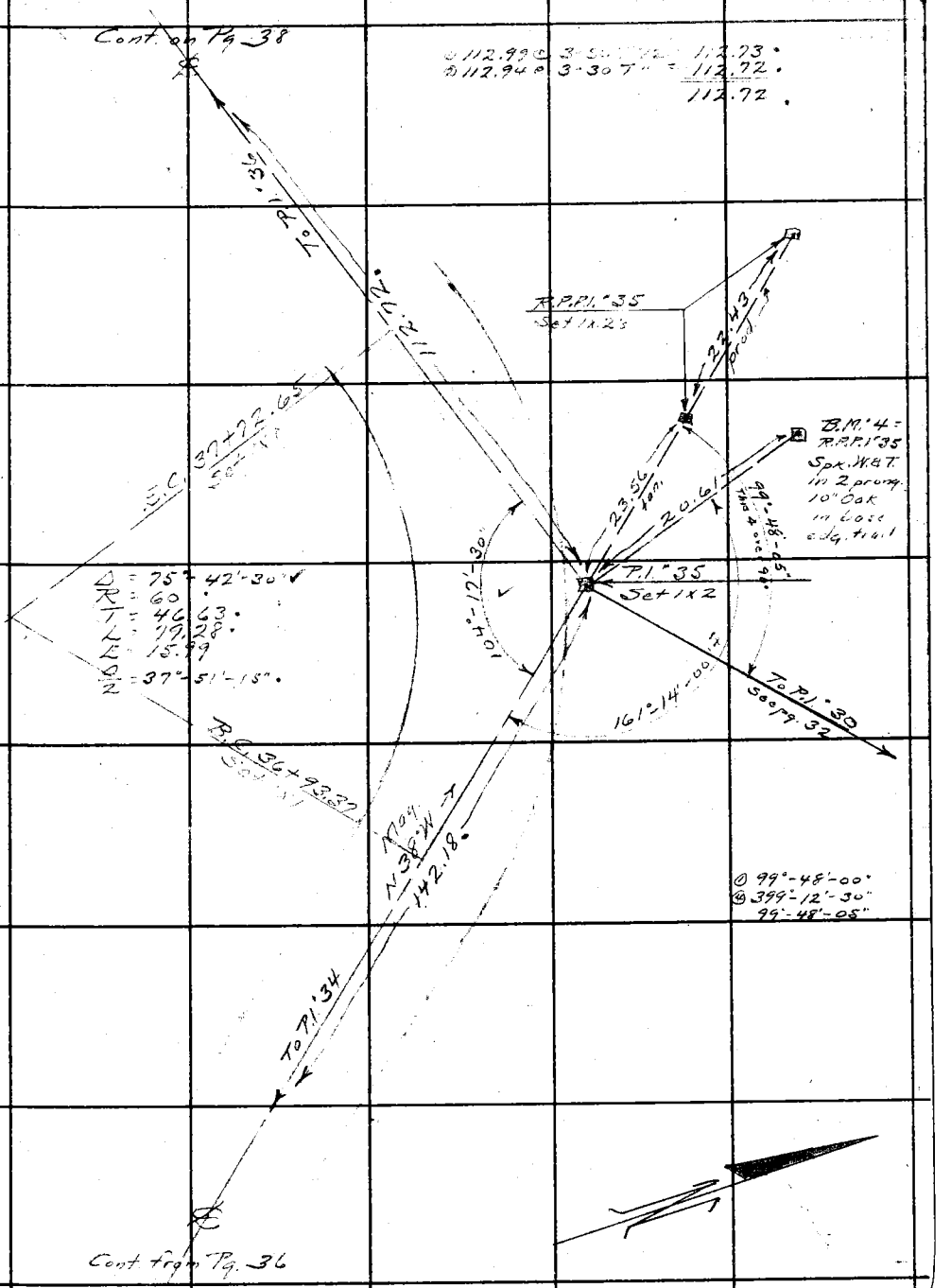

Note: ANY ADDITIONS OR CHANGES ON THIS SHEET MUST BE MADE OR CIRCLED IN Red Ink, WITH DATE AND NAME OF PERSON MAKING CHANGE.

Do not extend notes this side of this line

RETURN TO
LOS ANGELES COUNTY SURVEYOR
700 HALL OF RECORDS

FORM 247 10M 5-31

F.B. 517 Pg. 38

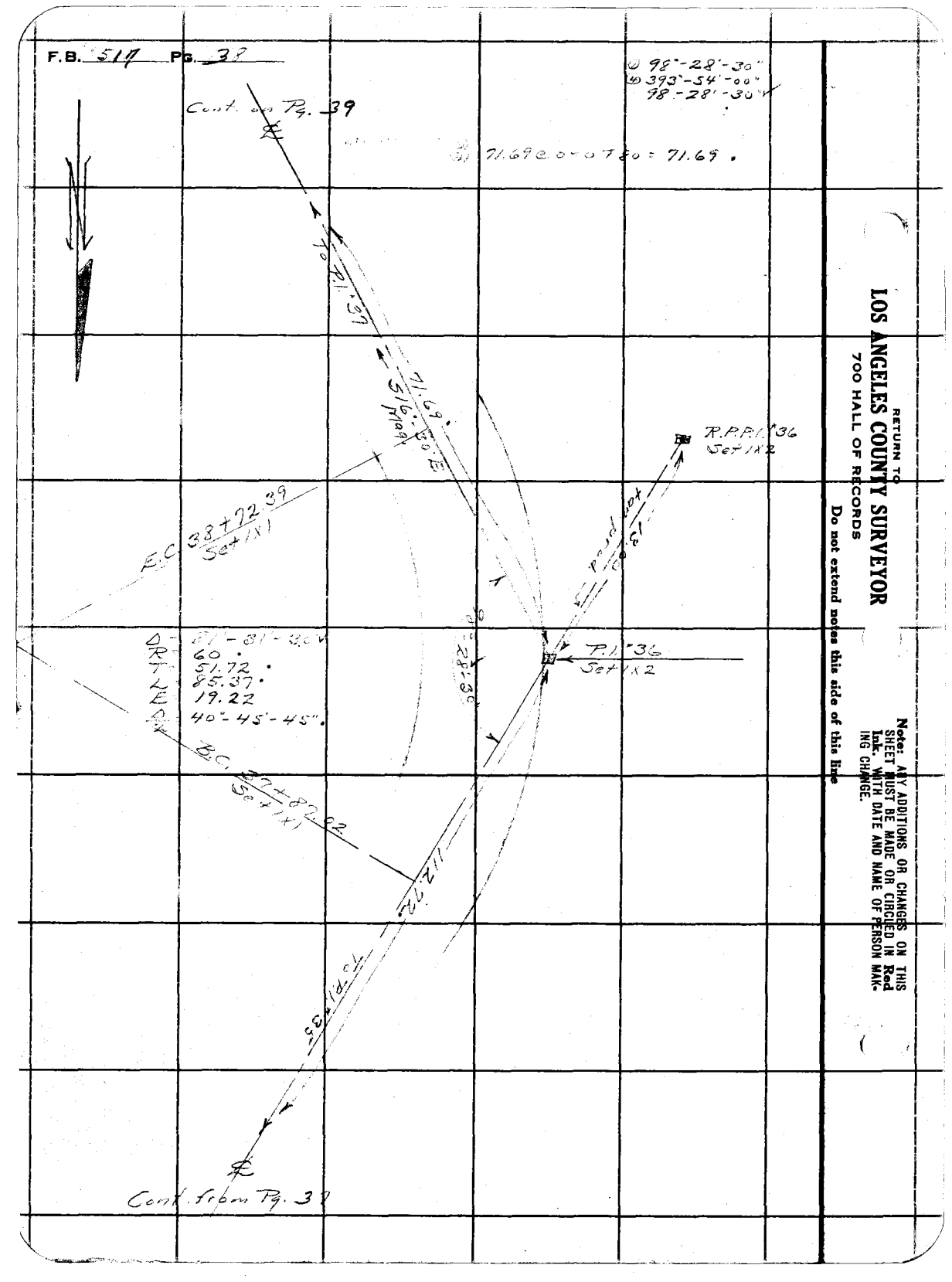

RETURN TO
LOS ANGELES COUNTY SURVEYOR
700 HALL OF RECORDS
Do not extend notes this side of this line

Note: ANY ADDITIONS OR CHANGES ON THIS SHEET MUST BE MADE OR CIRCLED IN Red Ink. WITH DATE AND NAME OF PERSON MAKING CHANGE.

Notes Ck'd by Blackmer	Survey of Glend. Mot Wy
Map No. B 908-Sht. 1	W. O. 7172 Tape No. 50 St'd 64 °F.
Office Work J. D. Price	Surveyed by A. N. HELLSTROM
Checked Blackmer	Notes A.N.H. Date 4-7-33
Date 6-7-35	Indexed A. C. Johnson

F.B. 517 Pg. 39

① 145°-05'-45"
② 580'-23'-00"
145°-05'-45" ✓

Cont. on Pg. 40

① 191.30 @ 3-48 T 76 = 190.87 •
② 191.23 @ 3-29 T 4 = 190.87 •
Avg. = 190.87 •

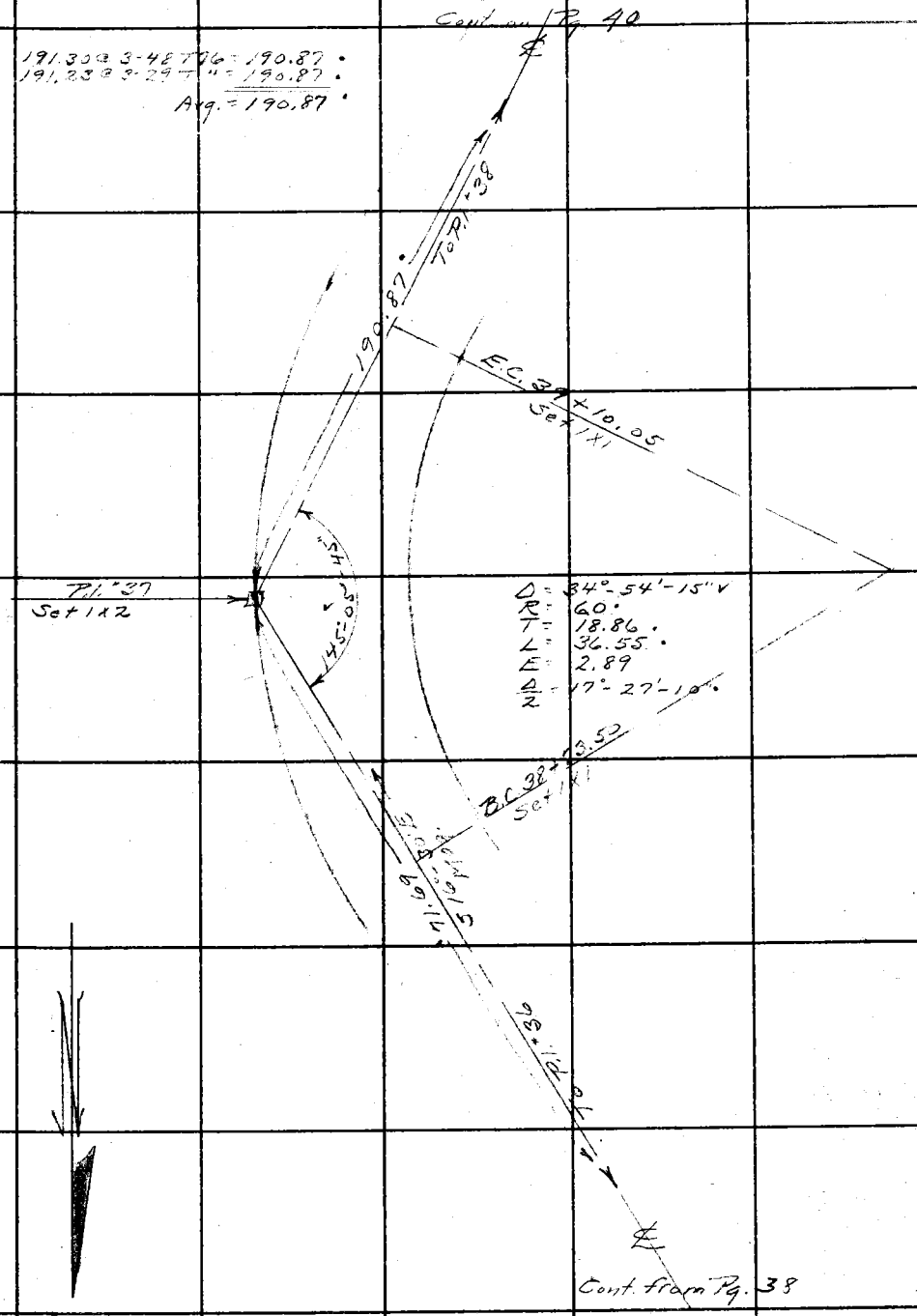

Cont. from Pg. 38

Note: ANY ADDITIONS OR CHANGES ON THIS SHEET MUST BE MADE OR CIRCLED IN Red Ink. WITH DATE AND NAME OF PERSON MAKING CHANGE.

RETURN TO
LOS ANGELES COUNTY SURVEYOR
700 HALL OF RECORDS

Do not extend notes this side of this line

FORM 247 10M 5-31

F.B. 517 Pg. 40

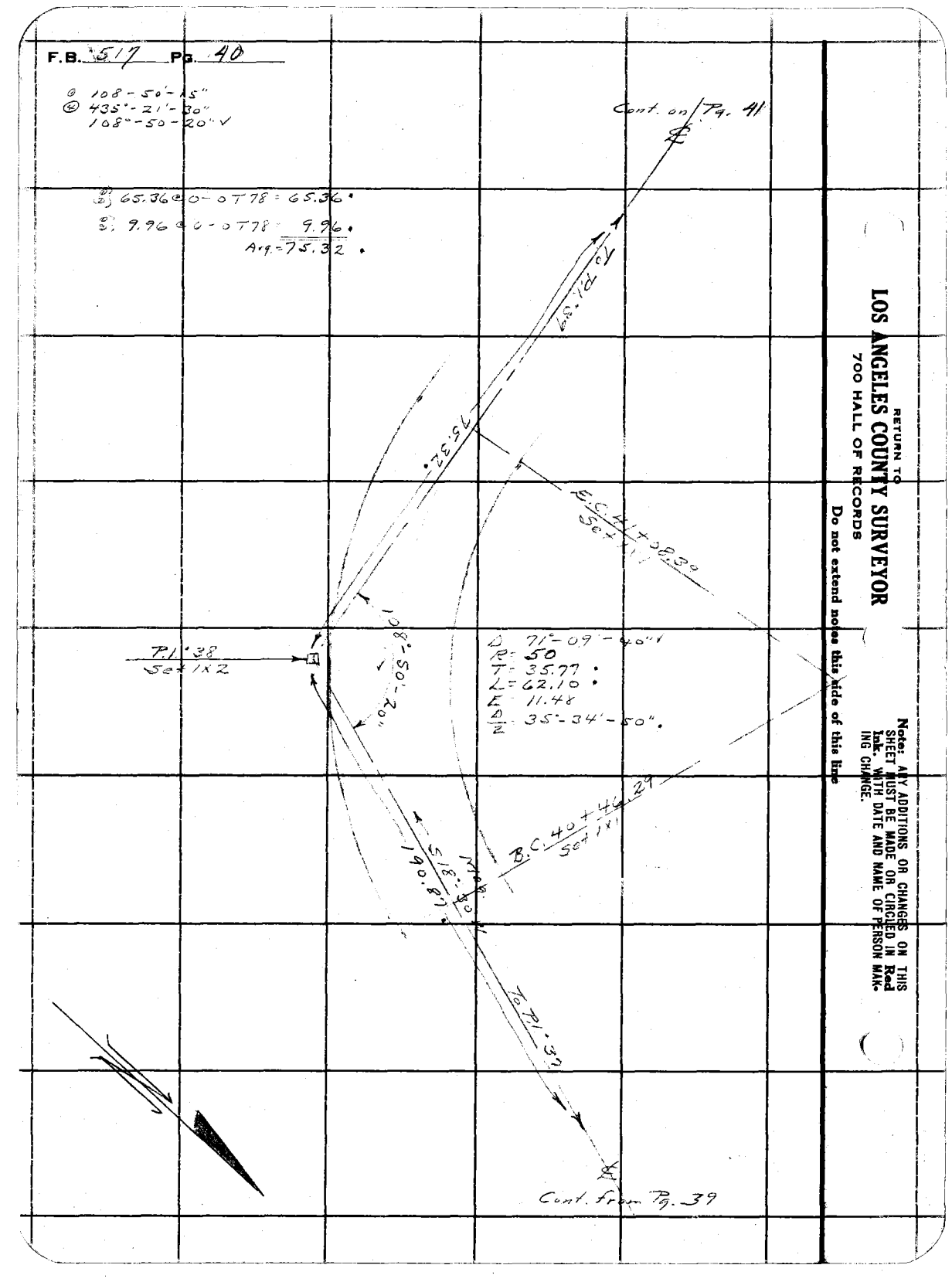

① 108-50'-15"
② 435°-21'-30"
108°-50'-20" ✓

③ 65.36 @ 0-0 T 78 = 65.36'
④ 9.96 @ 0-0 T 78 = 9.96'
Avg. = 75.32'

RETURN TO
LOS ANGELES COUNTY SURVEYOR
700 HALL OF RECORDS

Do not extend notes this side of this line

Note: ANY ADDITIONS OR CHANGES ON THIS SHEET MUST BE MADE OR CIRCLED IN Red Ink. WITH DATE AND NAME OF PERSON MAKING CHANGE.

Notes Ck'd by Blackmer	Survey of Glend Mot. Wy	F.B. 517 Pg. 41
Map No. B 908 Sht 1	W. O. 7172 Tape No. 50 St'd 84 °F.	
Office Work J. D. Price	Surveyed by A. N. HELLSTROM	
Checked Blackmer	Notes A.N.H. Date 4-7-33	
Date Oct 1935	Indexed A. C. Johnson	

① 133°-08'-15"
② 532°-33'-00"
133-08-15" ✓

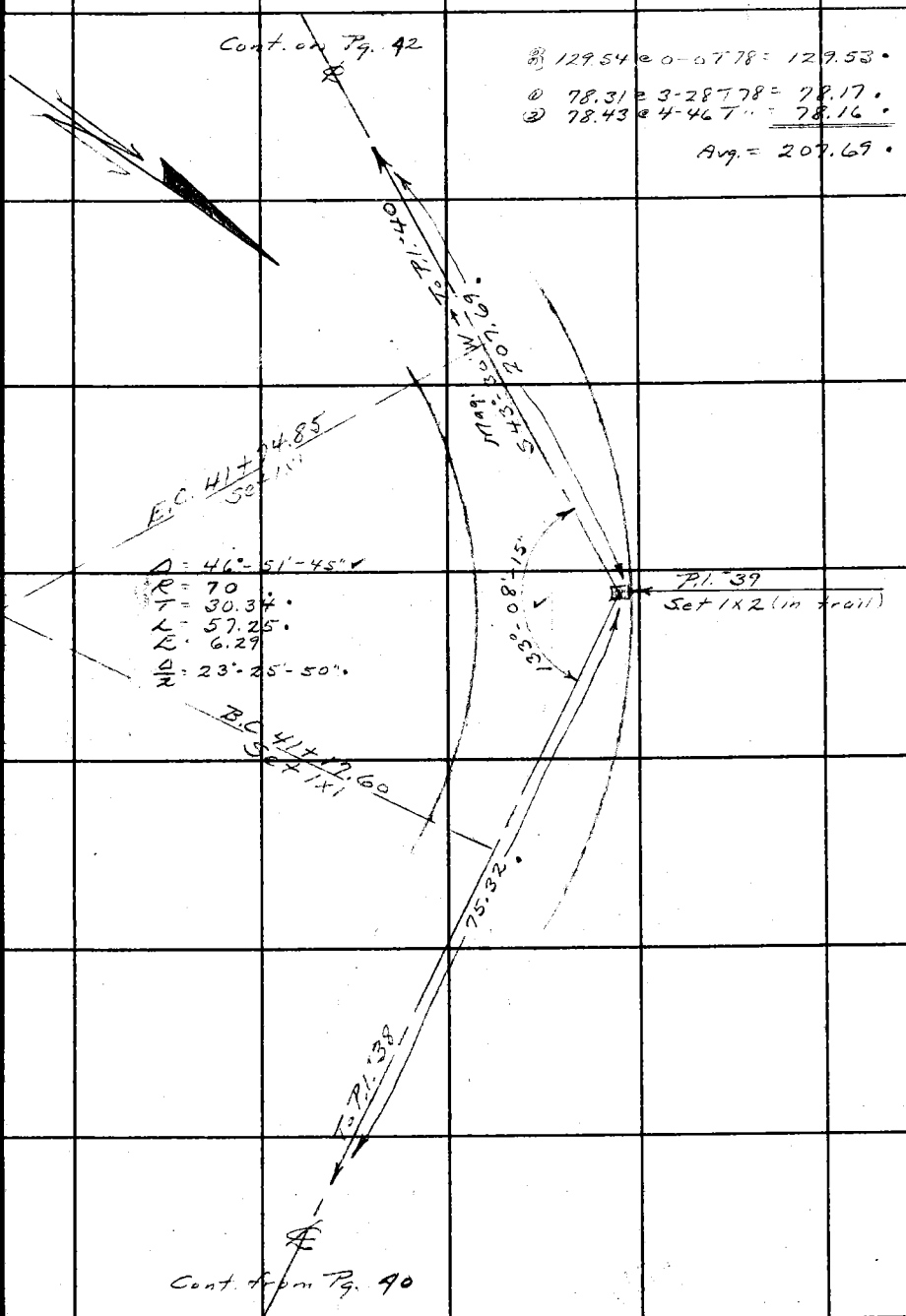

Note: ANY ADDITIONS OR CHANGES ON THIS SHEET MUST BE MADE OR CIRCLED IN Red Ink. WITH DATE AND NAME OF PERSON MAKING CHANGE.

Do not extend notes this side of this line

RETURN TO
LOS ANGELES COUNTY SURVEYOR
700 HALL OF RECORDS

FORM 247 10M 8-31

F.B. 517 Pg. 42

ⓐ 173-49-00
ⓑ 695-16-00
173°-49'-00" ✓

ⓐ 180.56 @ 4-06 T 78 = 180.09 •
ⓑ 180.52 @ 3-49 T " = 180.11 •
Avg. = 180.10 •

Cont. on Pg. 43

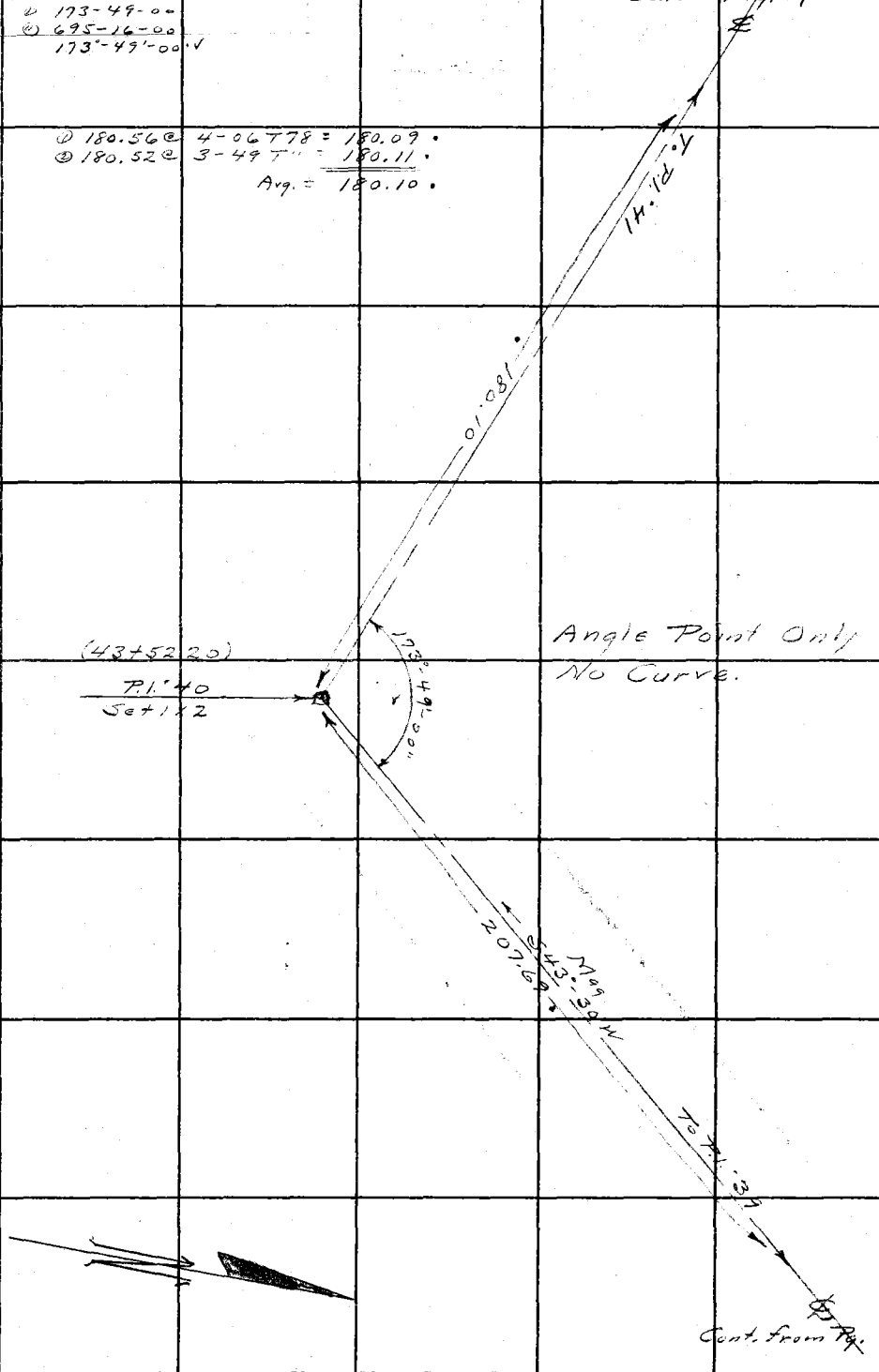

RETURN TO
LOS ANGELES COUNTY SURVEYOR
700 HALL OF RECORDS

Do not extend notes this side of this line

Note: ANY ADDITIONS OR CHANGES ON THIS SHEET MUST BE MADE OR CIRCLED IN Red Ink. WITH DATE AND NAME OF PERSON MAKING CHANGE.

Notes Ck'd by Blackmer	Survey of Glend. Mot. Wy	F.B. 517 Pg. 43
Map No. B 908 Sht. 1.	W. O. 7172 Tape No. 50 St'd 84 °F.	
Office Work J. D. Price	Surveyed by A. N. HELLSTROM	
Checked Blackmer	Notes A.N.H. Date 4-7-33	
Date Oct. 1935	Indexed A. C. Johnson	

(1) 146-09-30"
(4) 584-38-00"
146-09-30" ✓

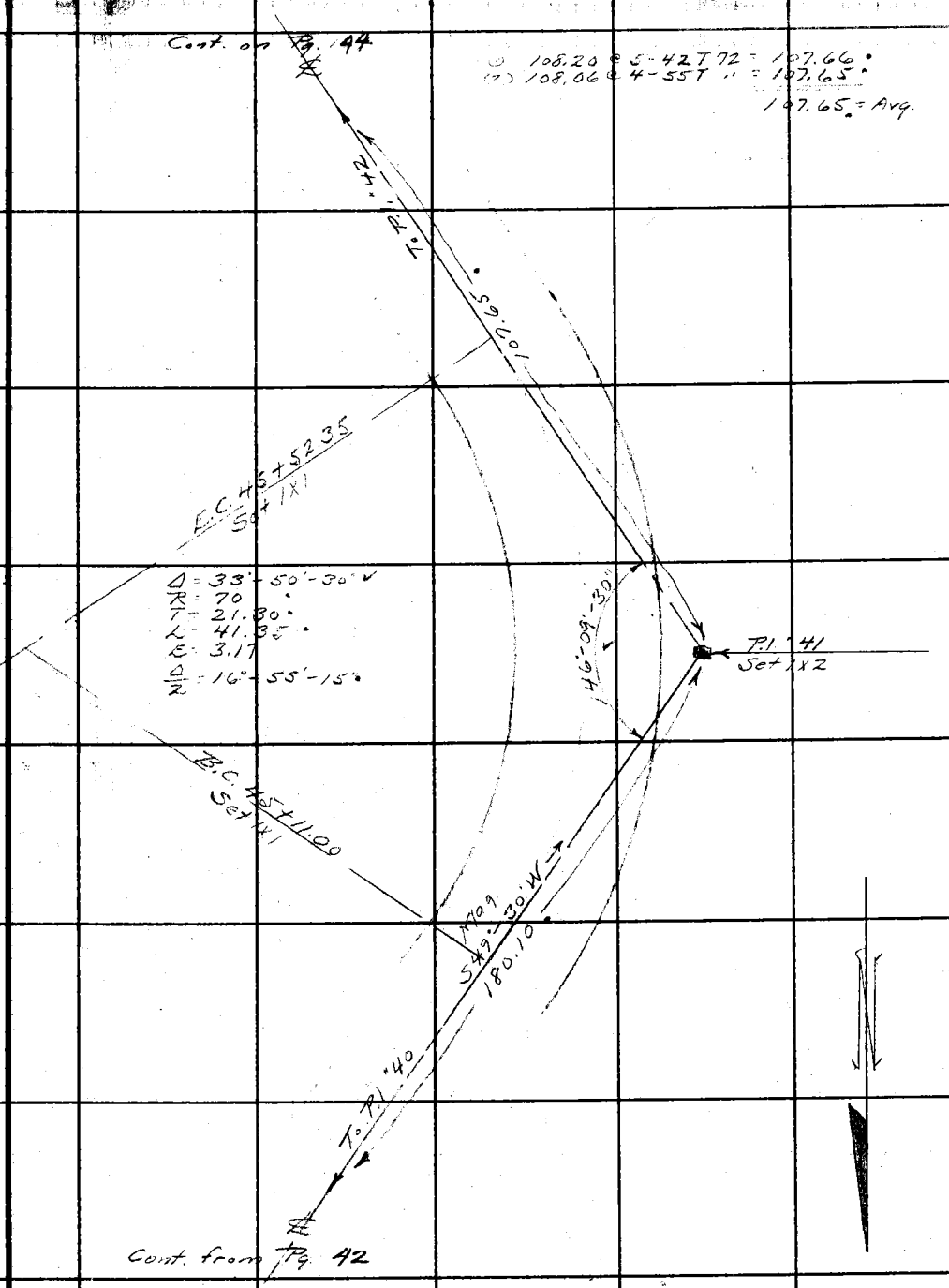

Note: ANY ADDITIONS OR CHANGES ON THIS SHEET MUST BE MADE OR CIRCLED IN Red Ink. WITH DATE AND NAME OF PERSON MAKING CHANGE.

Do not extend notes this side of this line

RETURN TO
LOS ANGELES COUNTY SURVEYOR
700 HALL OF RECORDS

FORM 247 10M 5-31

RETURN TO

LOS ANGELES COUNTY SURVEYOR

700 HALL OF RECORDS

Note: ANY ADDITIONS OR CHANGES ON THIS SHEET MUST BE MADE OR CIRCLED IN **Red Ink.** WITH DATE AND NAME OF PERSON MAKING CHANGE.

Do not extend notes this side of this line

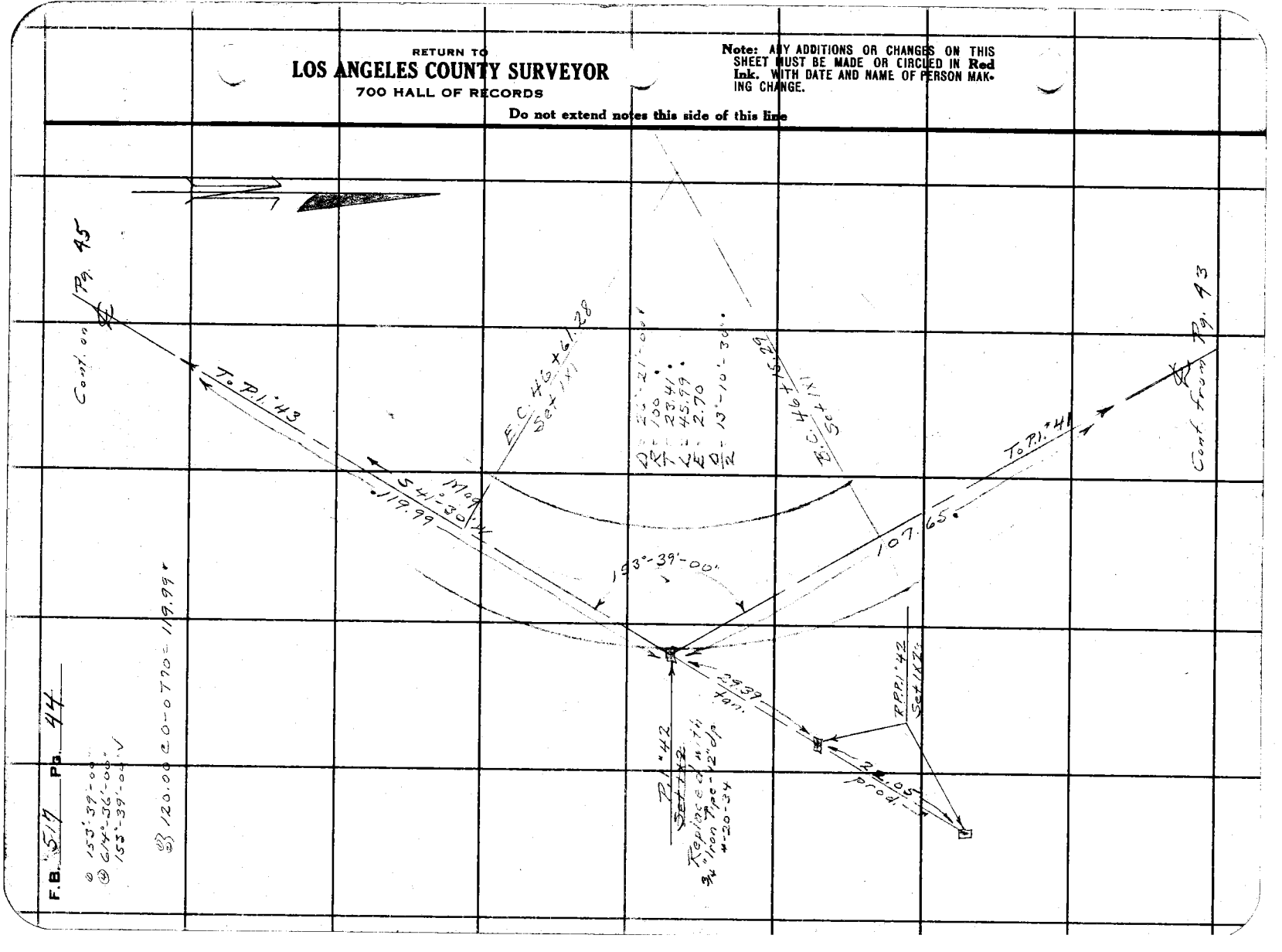

Notes Ck'd by Blackmer	Survey of Glend. Mot. Wy
Map No. B 908 Sht 1	W. O. 7172 Tape No. 50 St'd 84 °F.
Office Work J. D. Price	Surveyed by A. N. HELLSTROM
Checked Blackmer	Notes A.N.H. Date 4-13-33
Date Oct. 1935	Indexed A. C. Johnson

F.B. 519 Pg. 45

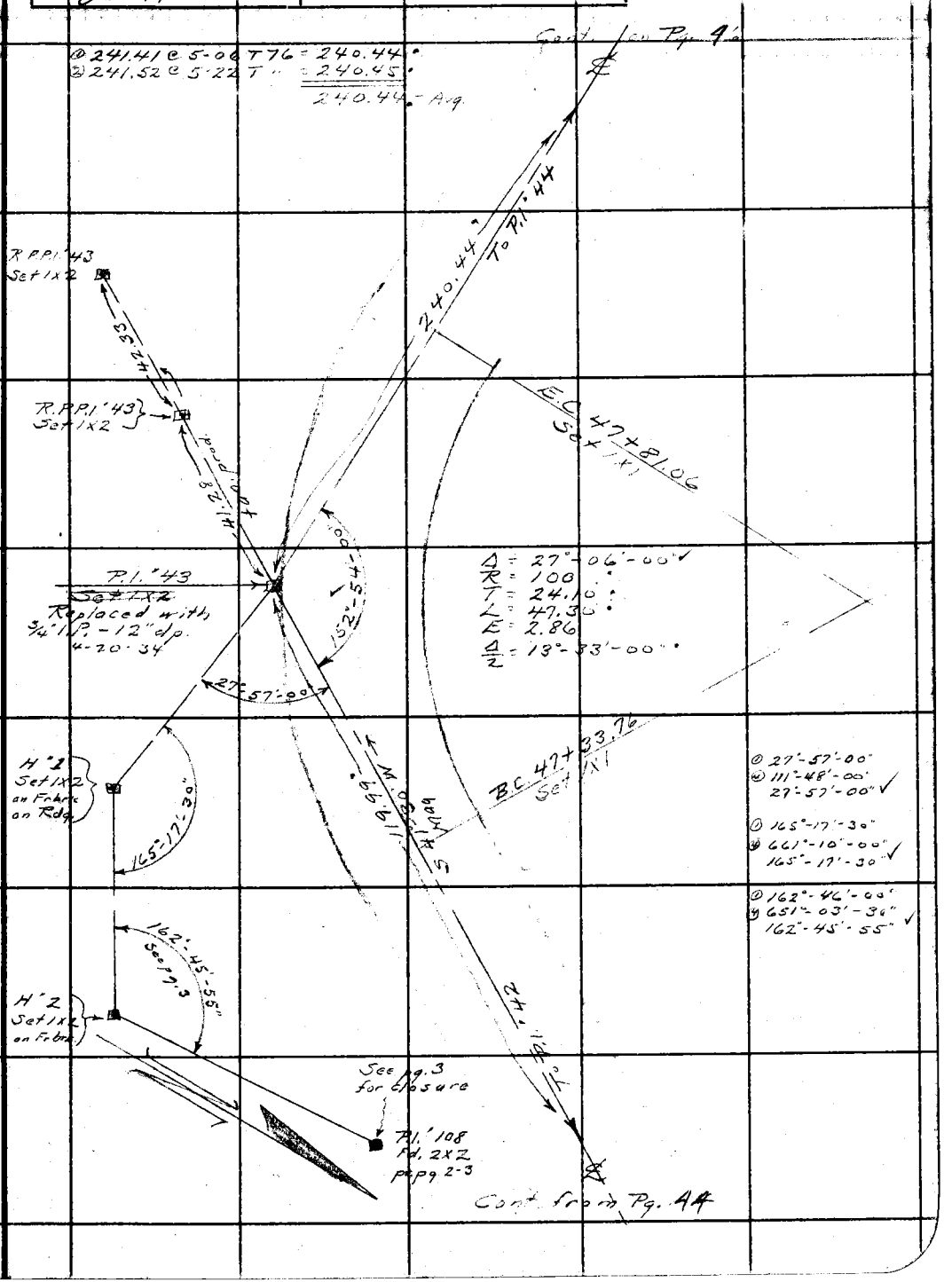

① 152-54-00
(4) 611'-36'-00
152°-54'-00

① 27°-57'-00"
(4) 111°-48'-00"
27°-57'-00"

① 165°-17'-30"
(4) 661°-10'-00"
165°-17'-30"

① 162°-46'-00"
(4) 651°-03'-36"
162°-45'-55"

Note: ANY ADDITIONS OR CHANGES ON THIS SHEET MUST BE MADE OR CIRCLED IN Red Ink. WITH DATE AND NAME OF PERSON MAKING CHANGE.

Do not extend notes this side of this line

RETURN TO
LOS ANGELES COUNTY SURVEYOR
700 HALL OF RECORDS

FORM 247 10M 5-31

F.B. 517 Pg. 46

① 165°-24'-15"
② 661°-37'-36"
165°-24'-26" ✓

① 198.96 @ 4-59 T 78 = 198.20 •
② 199.12 @ 5-27 T " = 198.21 •
198.20 = Avg

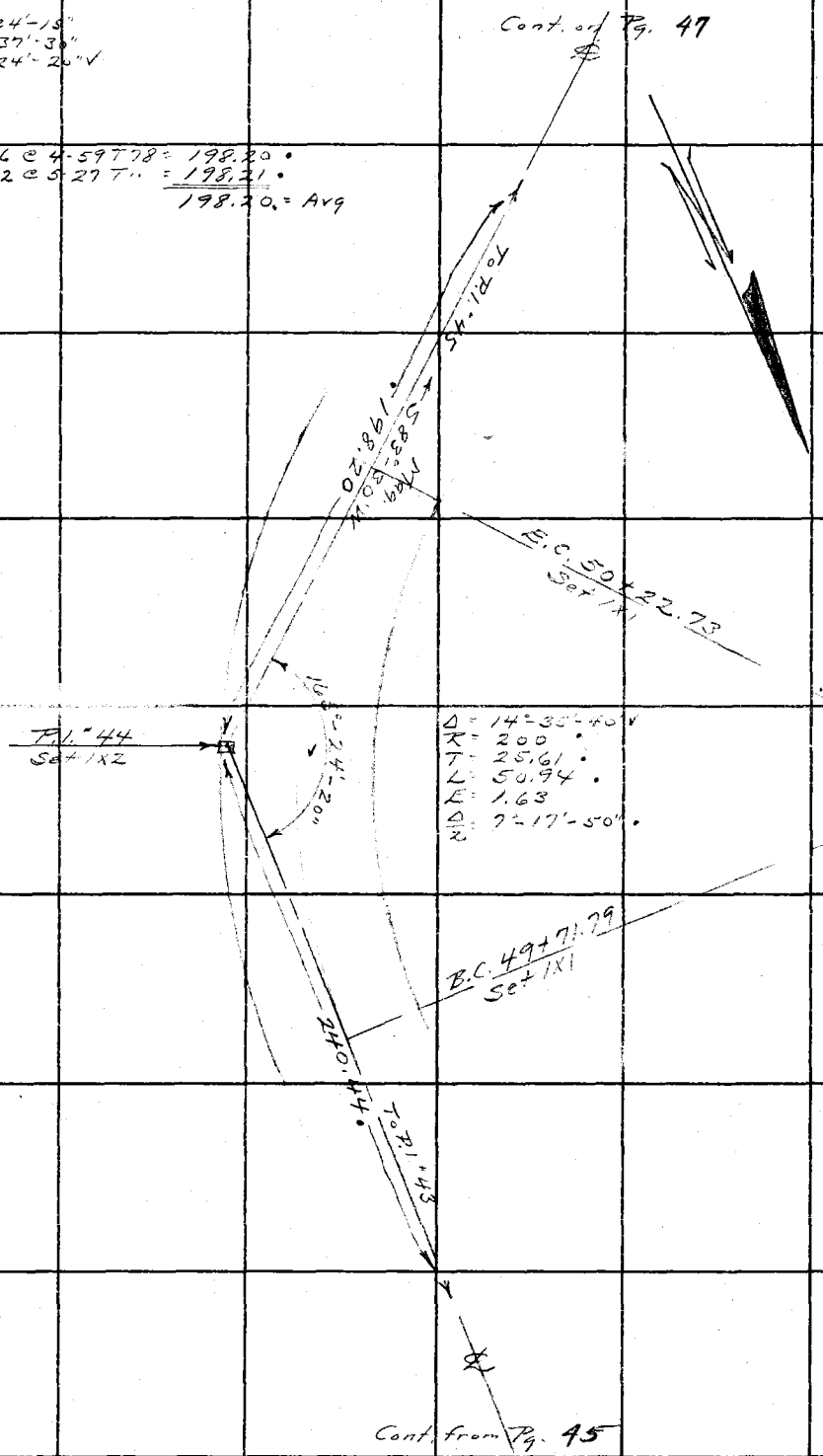

RETURN TO
LOS ANGELES COUNTY SURVEYOR
700 HALL OF RECORDS
Do not extend notes this side of this line

Note: ANY ADDITIONS OR CHANGES ON THIS SHEET MUST BE MADE OR CIRCLED IN Red Ink, WITH DATE AND NAME OF PERSON MAKING CHANGE.

Notes Ck'd by Blackmer	Survey of Glend Mot. Wy	F.B. 518	Pg. 47
Map No. B 908 Sht. 1	W. O. 7122 Tape No. 55 St'd 84 °F.		
Office Work J. D. Price	Surveyed by A. N. HELLSTROM		
Checked Blackmer	Notes A. N. H. Date 4-13-33		
Date Oct. 19 35	Indexed A. C. Johnson		

Δ 173° 55' 15"
Δ 6° 41' 00"
173° 55' 15"

Cont. on Pg. 48

Δ 145.00 @ 6-57 78 = 143.92.
Δ 144.93 @ 6-42 7[illegible] = 143.93.
143.92 = Avg.

To P.I. 46

143.92

Angle Point Only
No Curve

173° 55' 15"

(51+95.32)
P.I. 45
Set #2

Mag. S 83° 30' W
198.20

P.I. 44

Cont from Pg. 46

Note: ANY ADDITIONS OR CHANGES ON THIS SHEET MUST BE MADE OR CIRCLED IN Red Ink. WITH DATE AND NAME OF PERSON MAKING CHANGE.

Do not extend notes this side of this line

RETURN TO
LOS ANGELES COUNTY SURVEYOR
700 HALL OF RECORDS

FORM 247 10M 5-31

F.B. 517 Pg. 48

Ⓒ 130°-07'-00"
Ⓓ 52°-28'-00"
130°-07'-00" V

3) 97.62 @ 0-0 T 80 = 97.62.

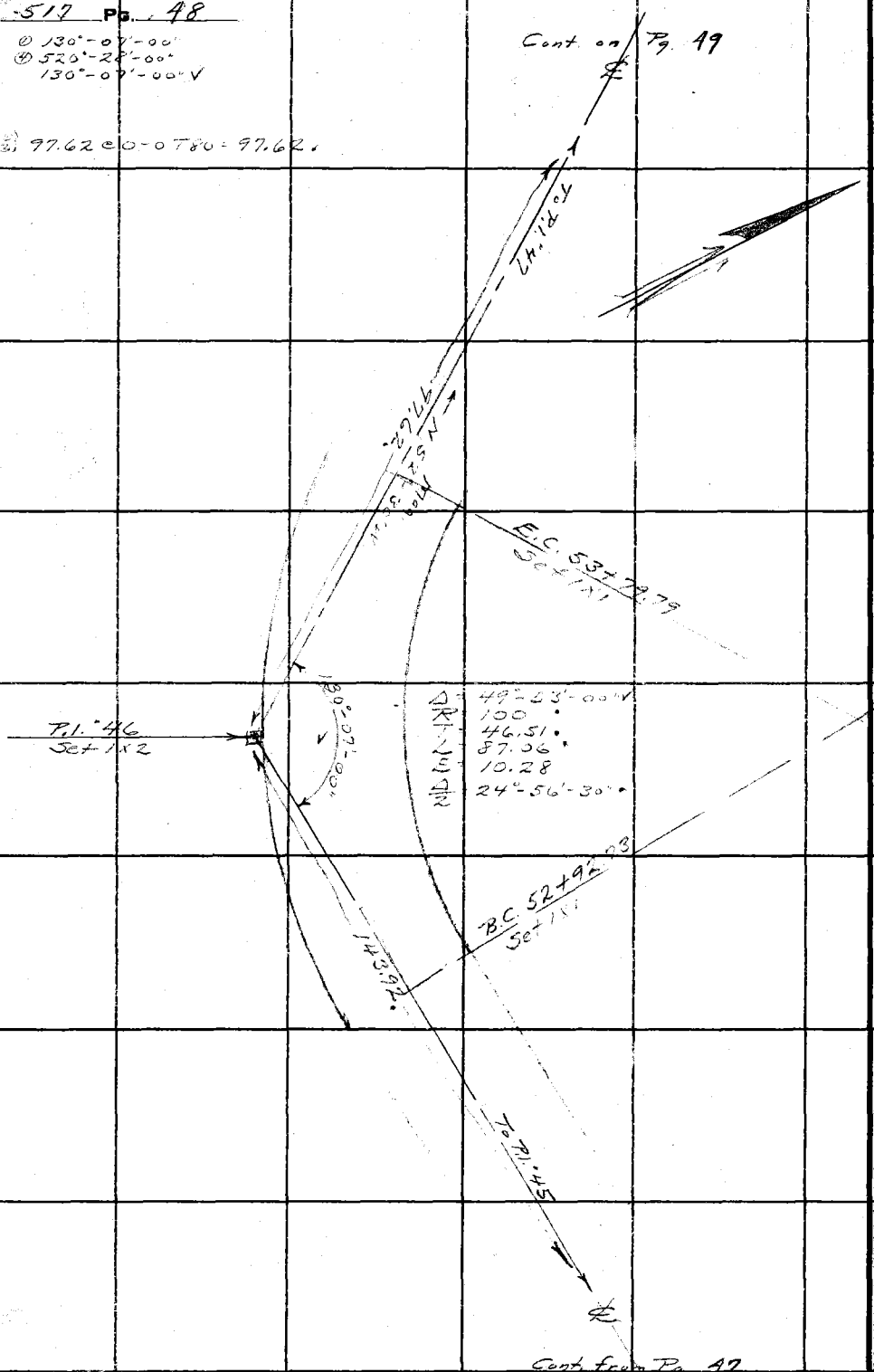

RETURN TO
LOS ANGELES COUNTY SURVEYOR
700 HALL OF RECORDS

Do not extend notes this side of this line

Note: ANY ADDITIONS OR CHANGES ON THIS SHEET MUST BE MADE OR CIRCLED IN Red Ink. WITH DATE AND NAME OF PERSON MAKING CHANGE.

Notes Ck'd by Blackmer	Survey of Glend. Mot. Wy
Map No. B 908 Sht 1	W. O. 7172 Tape No. 50 St'd 84 °F.
Office Work J. D. Price	Surveyed by A. N. HELLSTROM
Checked Blackmer	Notes A.N.H. Date 4-13-33
Date Oct 1935	Indexed A. C. Johnson

F.B. 517 Pg. 49

① 147°-39'-30"
④ 590-38-00
147°-39'-30"

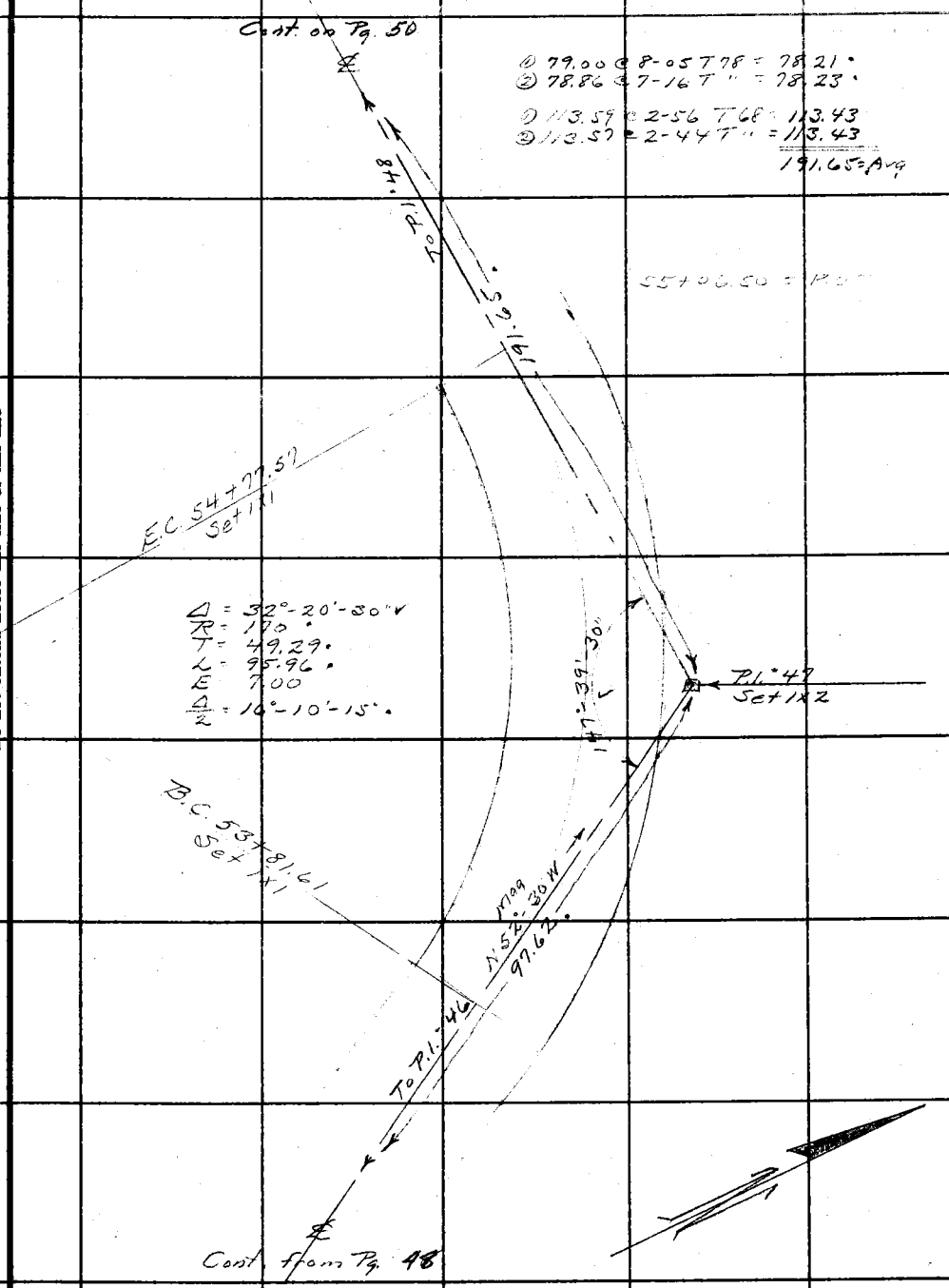

Note: ANY ADDITIONS OR CHANGES ON THIS SHEET MUST BE MADE OR CIRCLED IN Red Ink. WITH DATE AND NAME OF PERSON MAKING CHANGE.

Do not extend notes this side of this line

RETURN TO
LOS ANGELES COUNTY SURVEYOR
700 HALL OF RECORDS

FORM 247 10M 5-31

RETURN TO
LOS ANGELES COUNTY SURVEYOR
700 HALL OF RECORDS

Note: ANY ADDITIONS OR CHANGES ON THIS SHEET MUST BE MADE OR CIRCLED IN **Red Ink.** WITH DATE AND NAME OF PERSON MAKING CHANGE.

Do not extend notes this side of this line

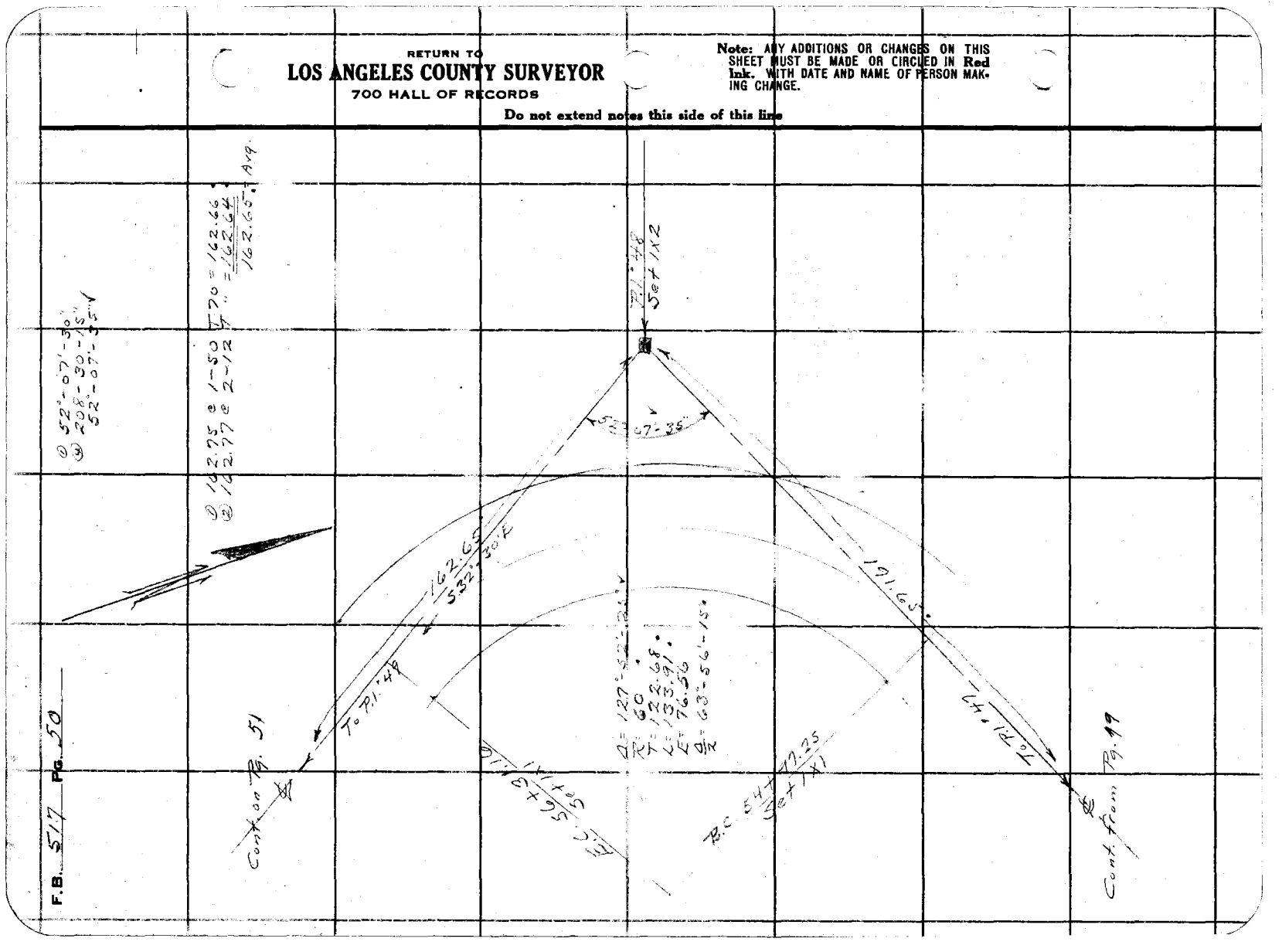

F.B. 517 Pg. 50

Notes Ck'd by Blackmer	Survey of Glend Mot. W.
Map No. B 908 Sht. 1	W. O. 7172 Tape No. 50 St'd 84 °F.
Office Work J. D. Price	Surveyed by A. N. HELLSTROM
Checked Blackmer	Notes A.N.H. Date 4-14-33
Date Oct. 1935	Indexed A. C. Johnson

F.B. 517 Pg. 51

① 104°-44'-00"
④ 418°-56'-30"
104°-44'-10"

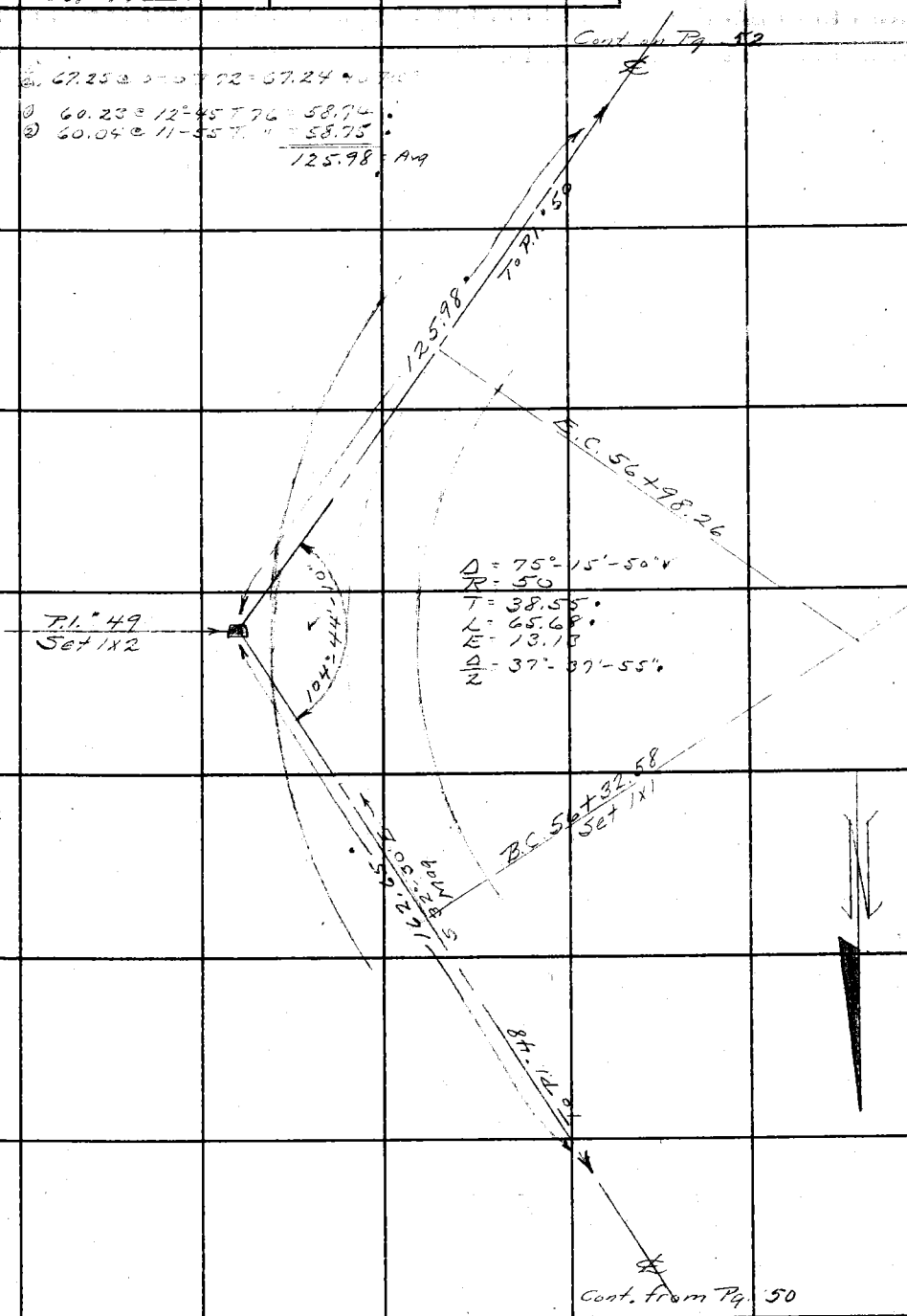

Note: ANY ADDITIONS OR CHANGES ON THIS SHEET MUST BE MADE OR CIRCLED IN Red Ink, WITH DATE AND NAME OF PERSON MAKING CHANGE.

Do not extend notes this side of this line

RETURN TO
LOS ANGELES COUNTY SURVEYOR
700 HALL OF RECORDS

FORM 247 10M 8-31

F.B. 517 Pg. 52

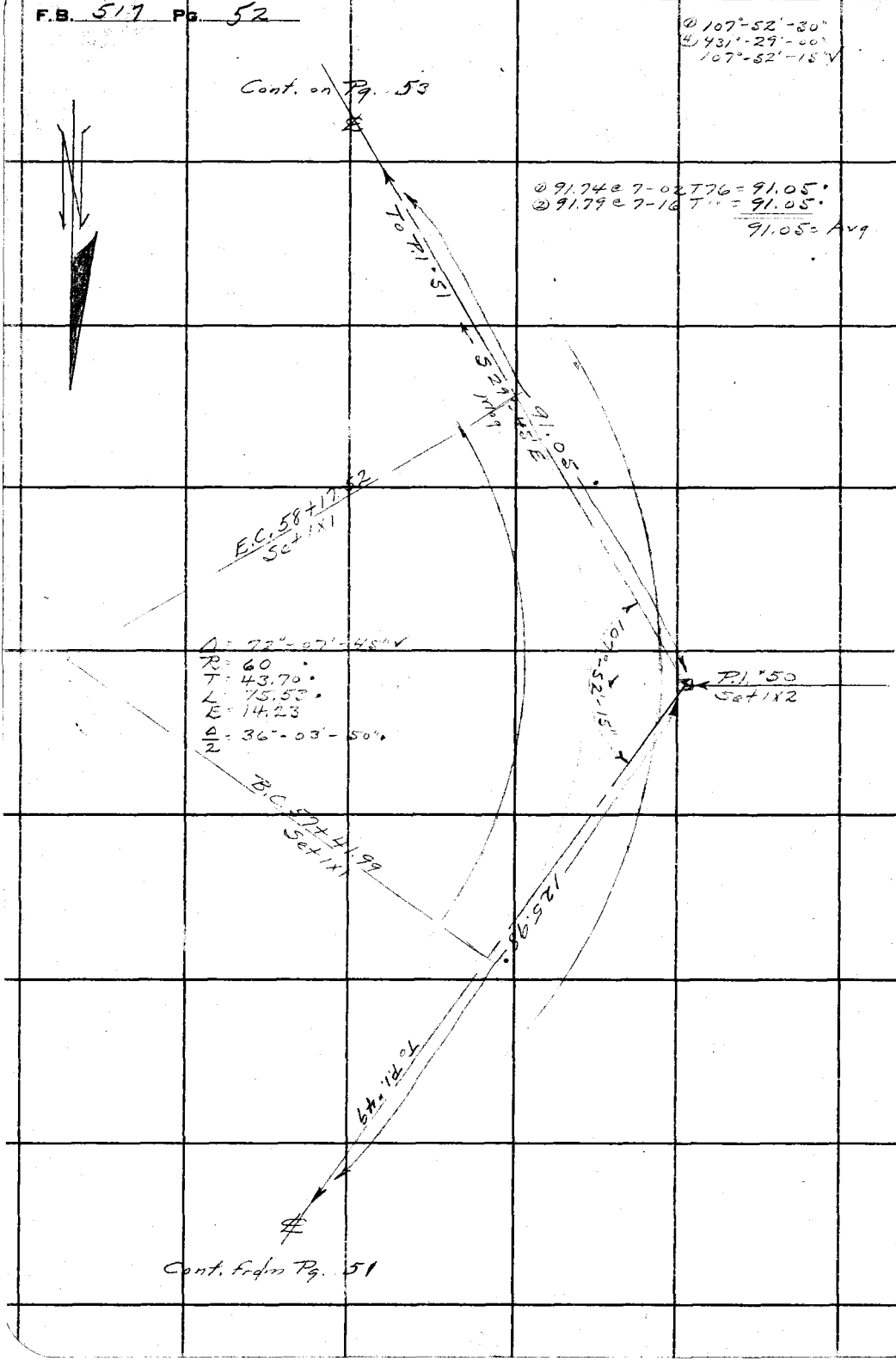

RETURN TO
LOS ANGELES COUNTY SURVEYOR
700 HALL OF RECORDS

Do not extend notes this side of this line

Note: ANY ADDITIONS OR CHANGES ON THIS SHEET MUST BE MADE OR CIRCLED IN **Red Ink.** WITH DATE AND NAME OF PERSON MAKING CHANGE.

Notes Ck'd by Blackmer	Survey of Glend. Mot. Wy.
Map No. B 908 Sht. 1	W. O. 7172 Tape No. 50 St'd 84 °F.
Office Work J. D. Price	Surveyed by A. N. HELLSTRON
Checked Blackmer	Notes A. N. H. Date 4-15-35
Date Oct. 1935	Indexed A. C. Johnson

F.B. 517 Pg. 53

① 144°-06'-00"
② 596°-24'-00"
144°-06'-00"

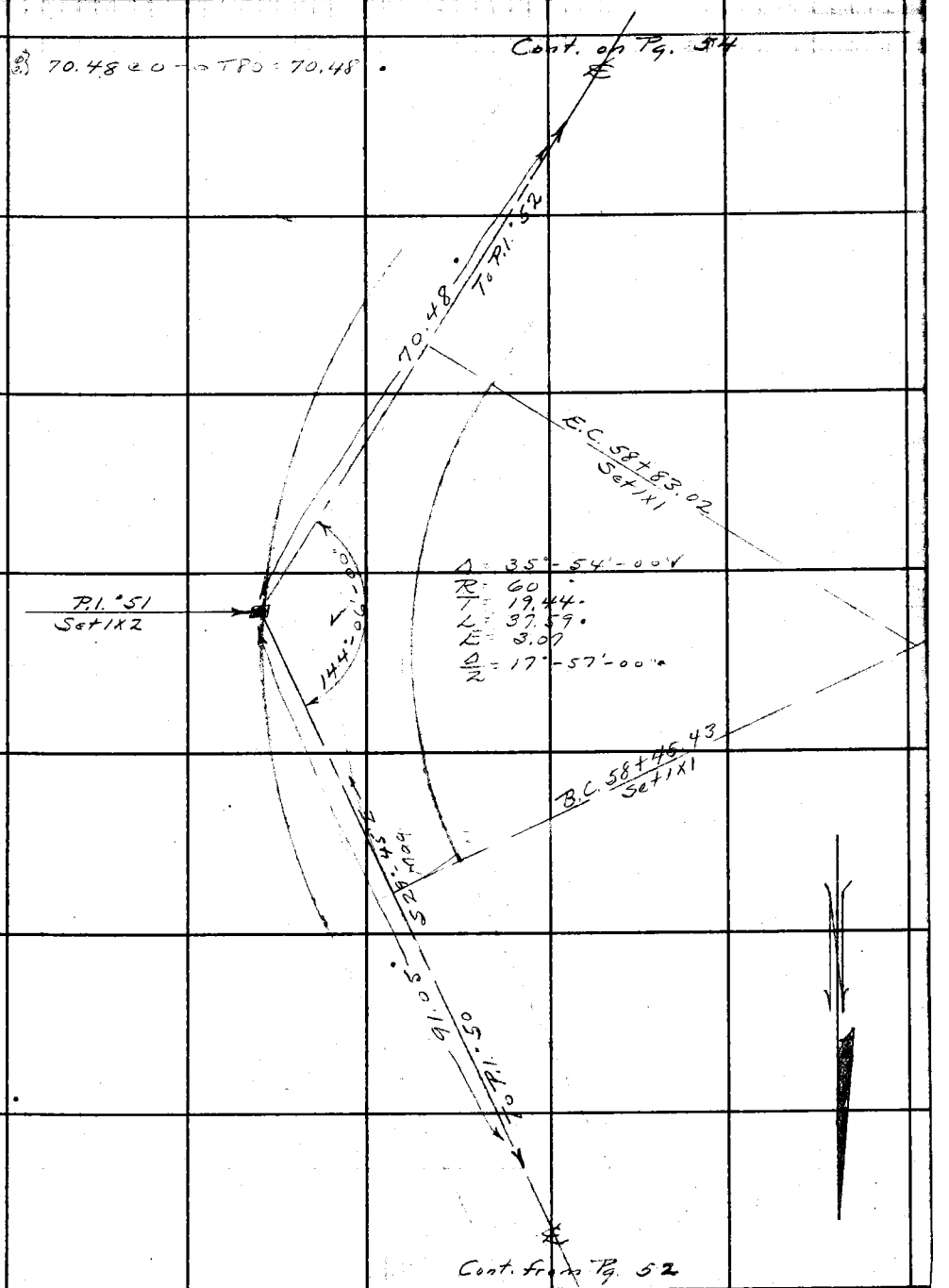

Note: ANY ADDITIONS OR CHANGES ON THIS SHEET MUST BE MADE OR CIRCLED IN Red Ink. WITH DATE AND NAME OF PERSON MAKING CHANGE.

Do not extend notes this side of this line

RETURN TO
LOS ANGELES COUNTY SURVEYOR
700 HALL OF RECORDS

FORM 247 10M 5-31

F.B. 517 Pg. 54

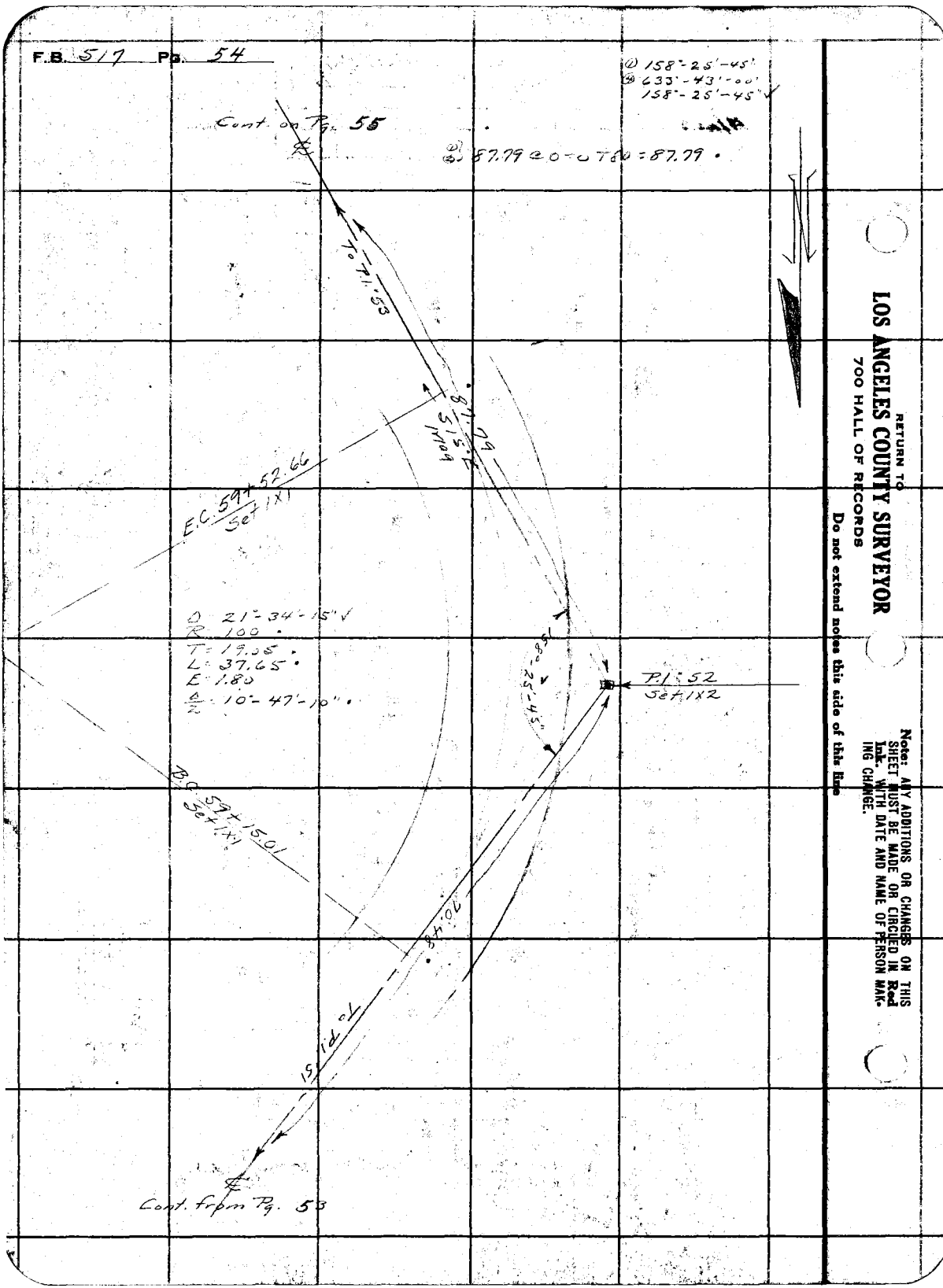

RETURN TO
LOS ANGELES COUNTY SURVEYOR
700 HALL OF RECORDS

Do not extend notes this side of this line

Note: ANY ADDITIONS OR CHANGES ON THIS SHEET MUST BE MADE OR CIRCLED IN Red Ink. WITH DATE AND NAME OF PERSON MAKING CHANGE.

Notes Ck'd by Blackmer	Survey of Glend. Mot. Wy
Map No. B 908 Sht 3	W. O. 7172 Tape No. 50 St'd 84 °F.
Office Work J. D. Price	Surveyed by A. N. HELLSTROM
Checked Blackmer	Notes A. N. H. Date 4-15-33
Date Oct 1935	Indexed A. C. Johnson

F.B. 517 Pg. 55

① 153°-02'-35"
② 612°-09'-45"
153°-02'-25" ✓

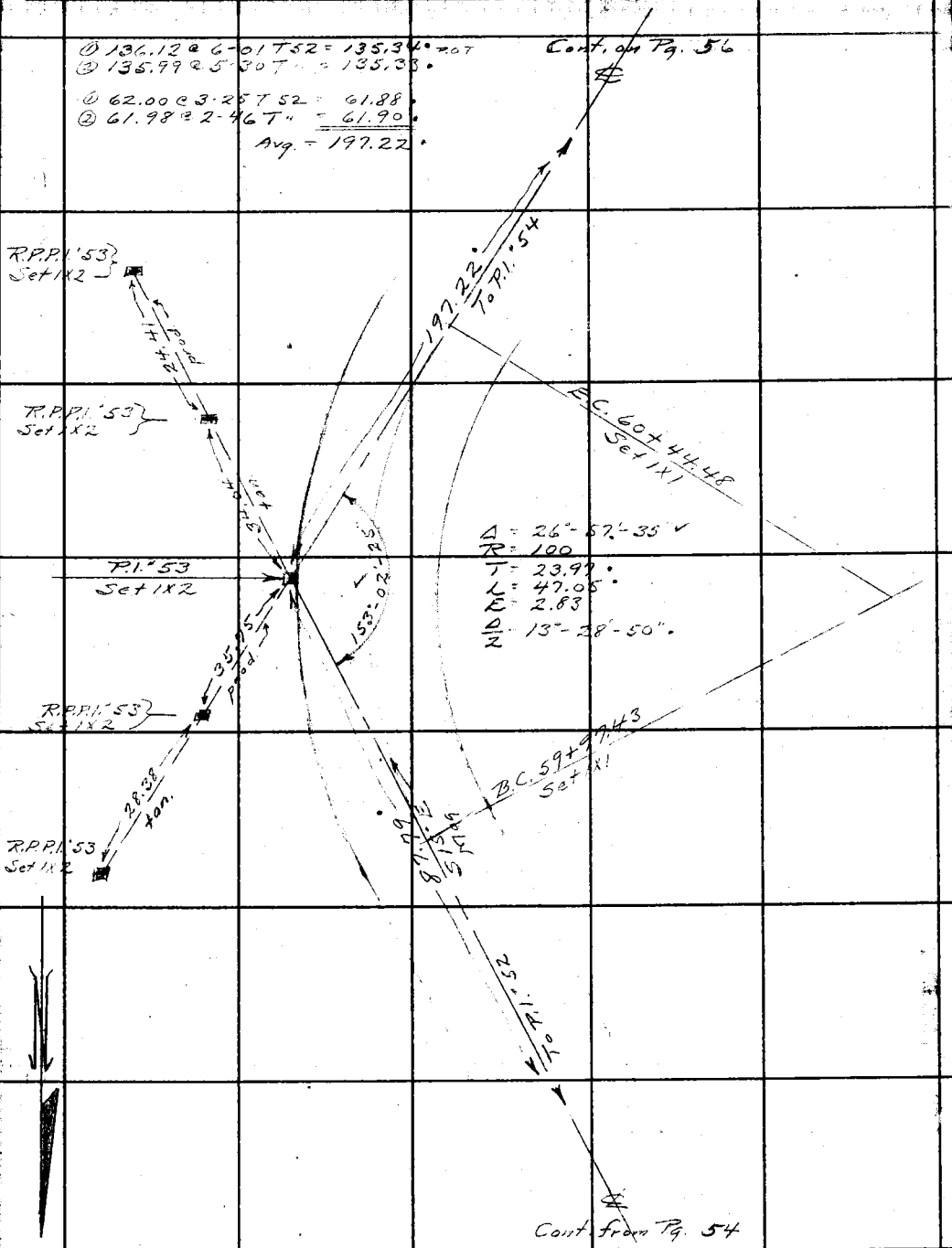

Note: ANY ADDITIONS OR CHANGES ON THIS SHEET MUST BE MADE OR CIRCLED IN Red Ink, WITH DATE AND NAME OF PERSON MAKING CHANGE.

Do not extend notes this side of this line

RETURN TO
LOS ANGELES COUNTY SURVEYOR
700 HALL OF RECORDS

FORM 247 10M 5-31

F.B. 517 Pg. 56

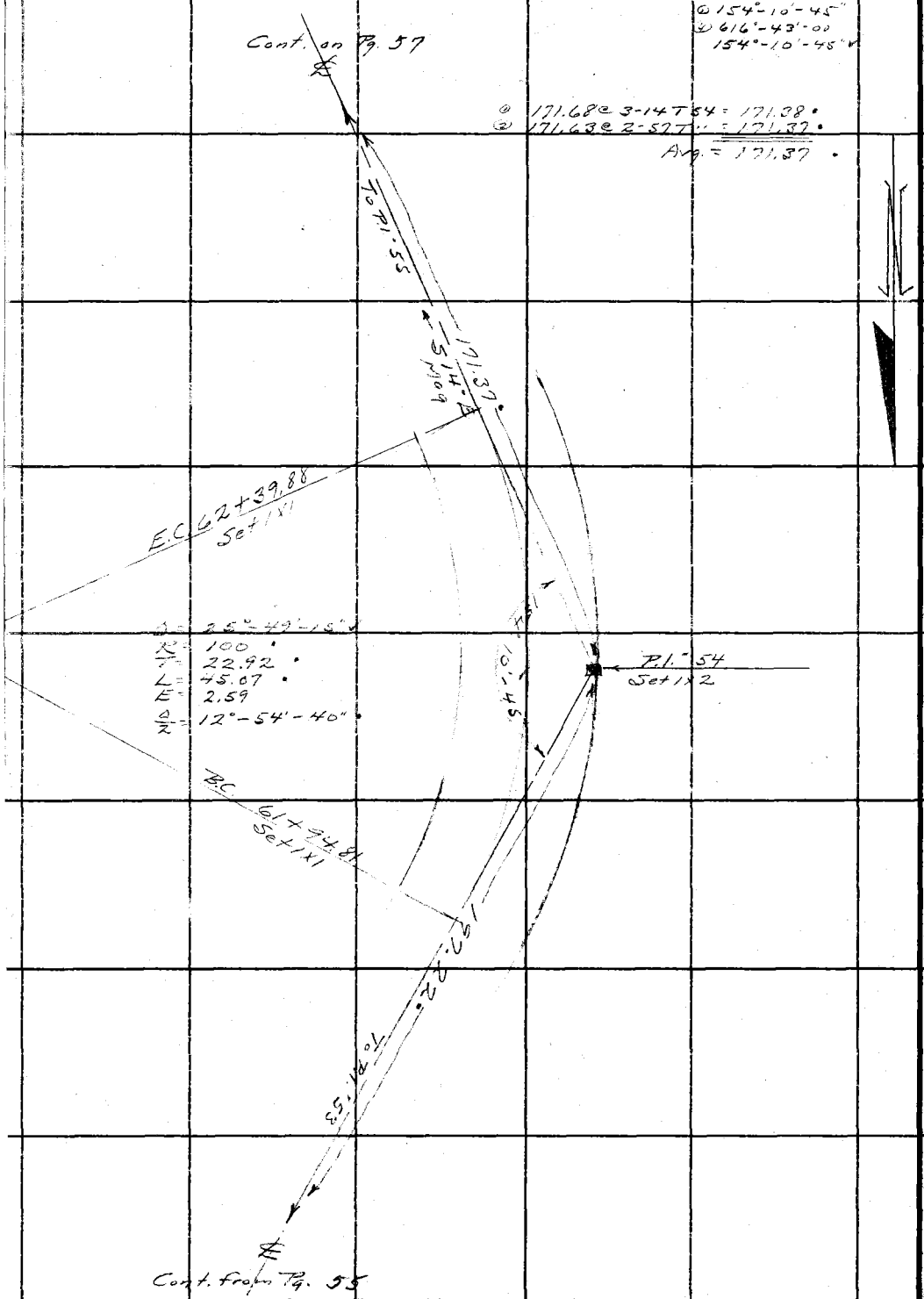

RETURN TO
LOS ANGELES COUNTY SURVEYOR
700 HALL OF RECORDS

Do not extend notes this side of this line

Note: ANY ADDITIONS OR CHANGES ON THIS SHEET MUST BE MADE OR CIRCLED IN Red Ink. WITH DATE AND NAME OF PERSON MAKING CHANGE.

Notes Ck'd by Blackmer	Survey of Glend. Mot. Wy.	F.B. 517 Pg. 57
Map No. B 908 Sht. 3	W. O. 7172 Tape No. 50 St'd 84 °F.	
Office Work J D Price	Surveyed by A. N. HELLSTROM	
Checked Blackmer	Notes A.N.H. Date 4-15-33	
Date Oct. 1935	Indexed A. C. Johnson	

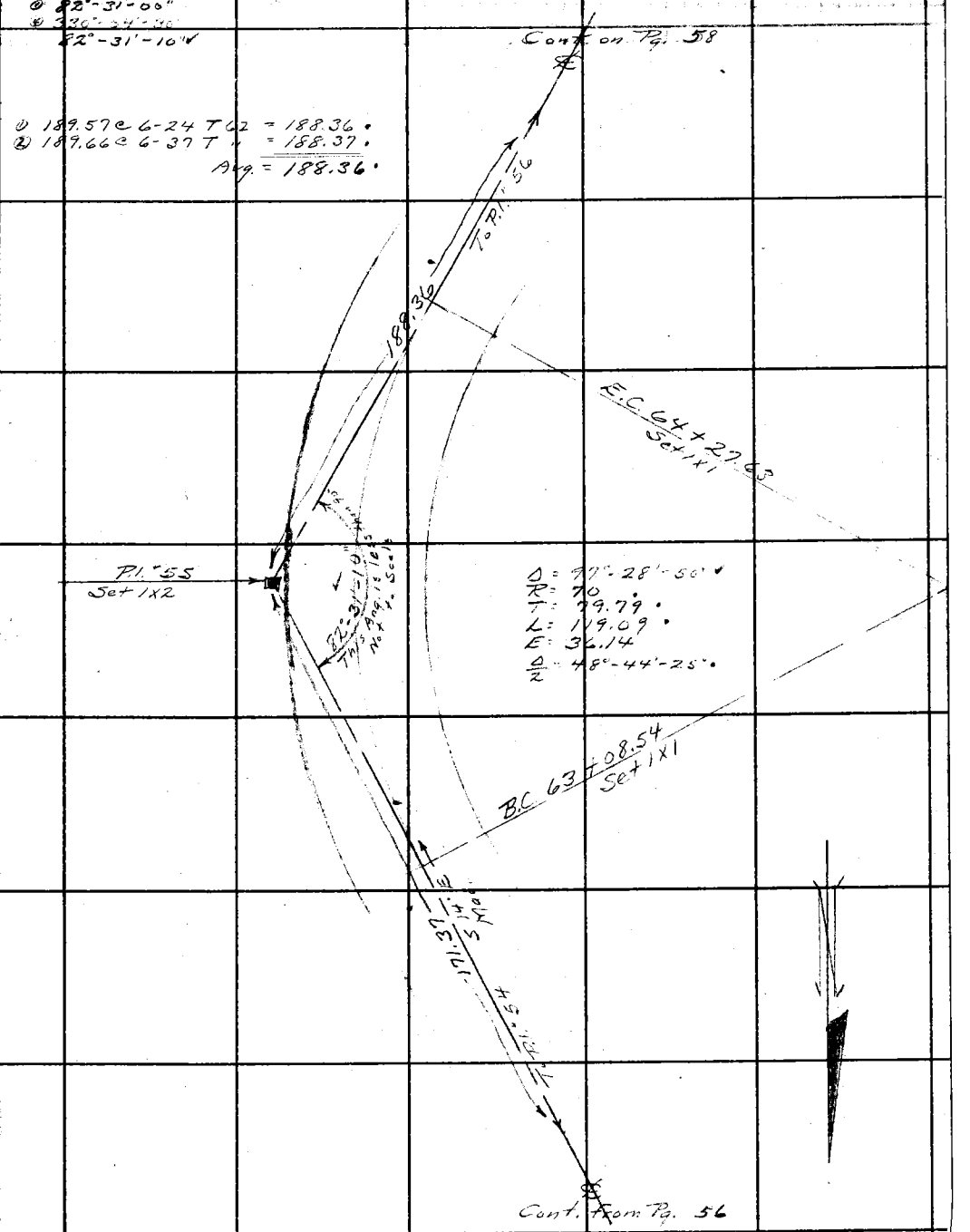

Note: ANY ADDITIONS OR CHANGES ON THIS SHEET MUST BE MADE OR CIRCLED IN Red Ink. WITH DATE AND NAME OF PERSON MAKING CHANGE.

Do not extend notes this side of this line

RETURN TO
LOS ANGELES COUNTY SURVEYOR
700 HALL OF RECORDS

FORM 247 10M 5-31

F.B. 517 Pg. 58

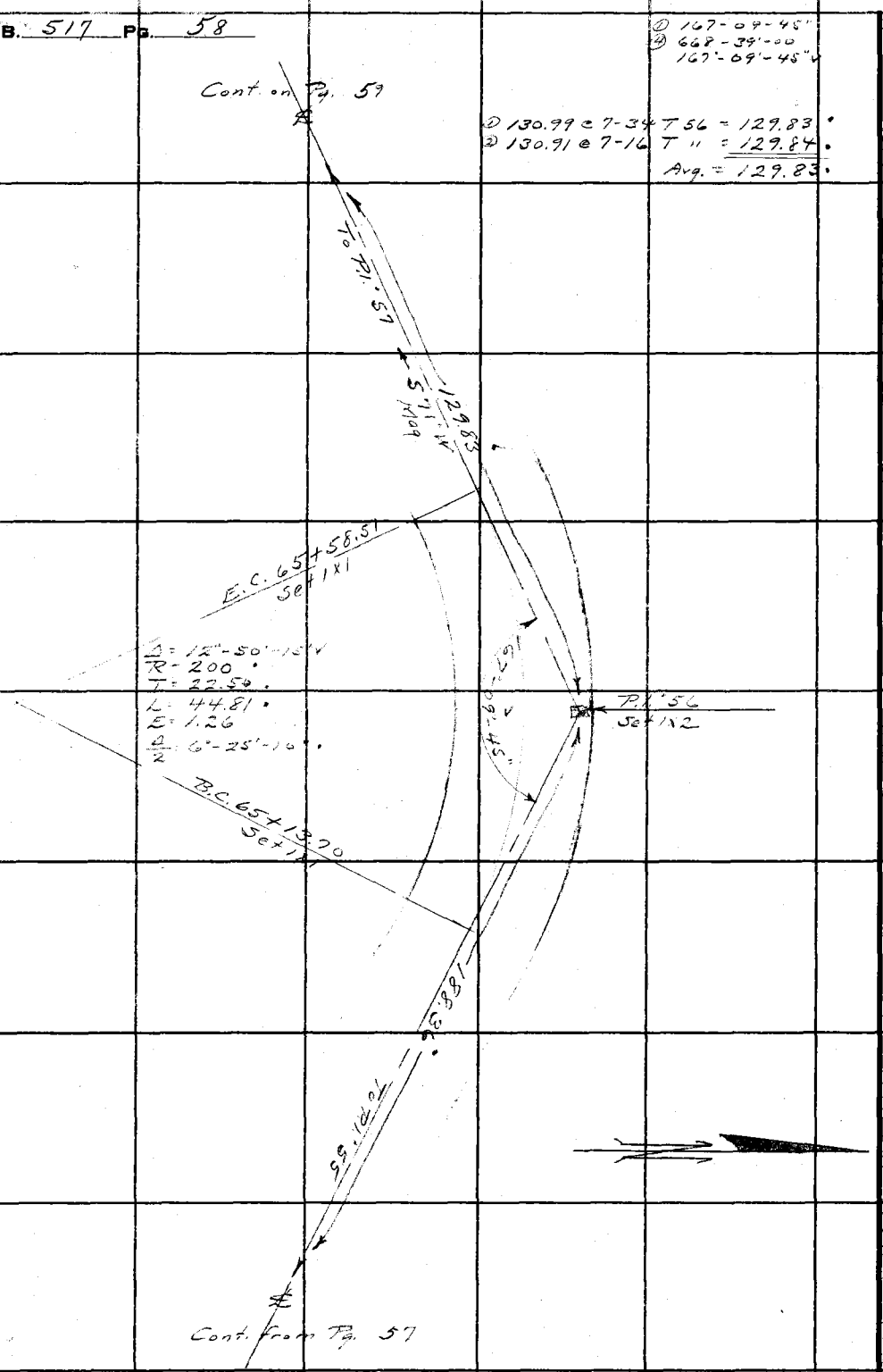

RETURN TO
LOS ANGELES COUNTY SURVEYOR
700 HALL OF RECORDS

Do not extend notes this side of this line

Note: ANY ADDITIONS OR CHANGES ON THIS SHEET MUST BE MADE OR CIRCLED IN Red Ink, WITH DATE AND NAME OF PERSON MAKING CHANGE.

Notes Ck'd by Blackmer	Survey of Glend. Mot. Wy	F.B. 517 Pg. 59
Map No. B 908 Sht. 3	W. O. 7172 Tape No. 50 St'd 84 °F.	
Office Work J. D. Price	Surveyed by A. N. HELLSTROM	
Checked Blackmer	Notes A.N.H. Date 4-19-[illegible]	
Date Oct 19[illegible]	Indexed A. C. Johnson	

① 80°-57'-30"
④ 323°-50'-45"
80°-57'-40"

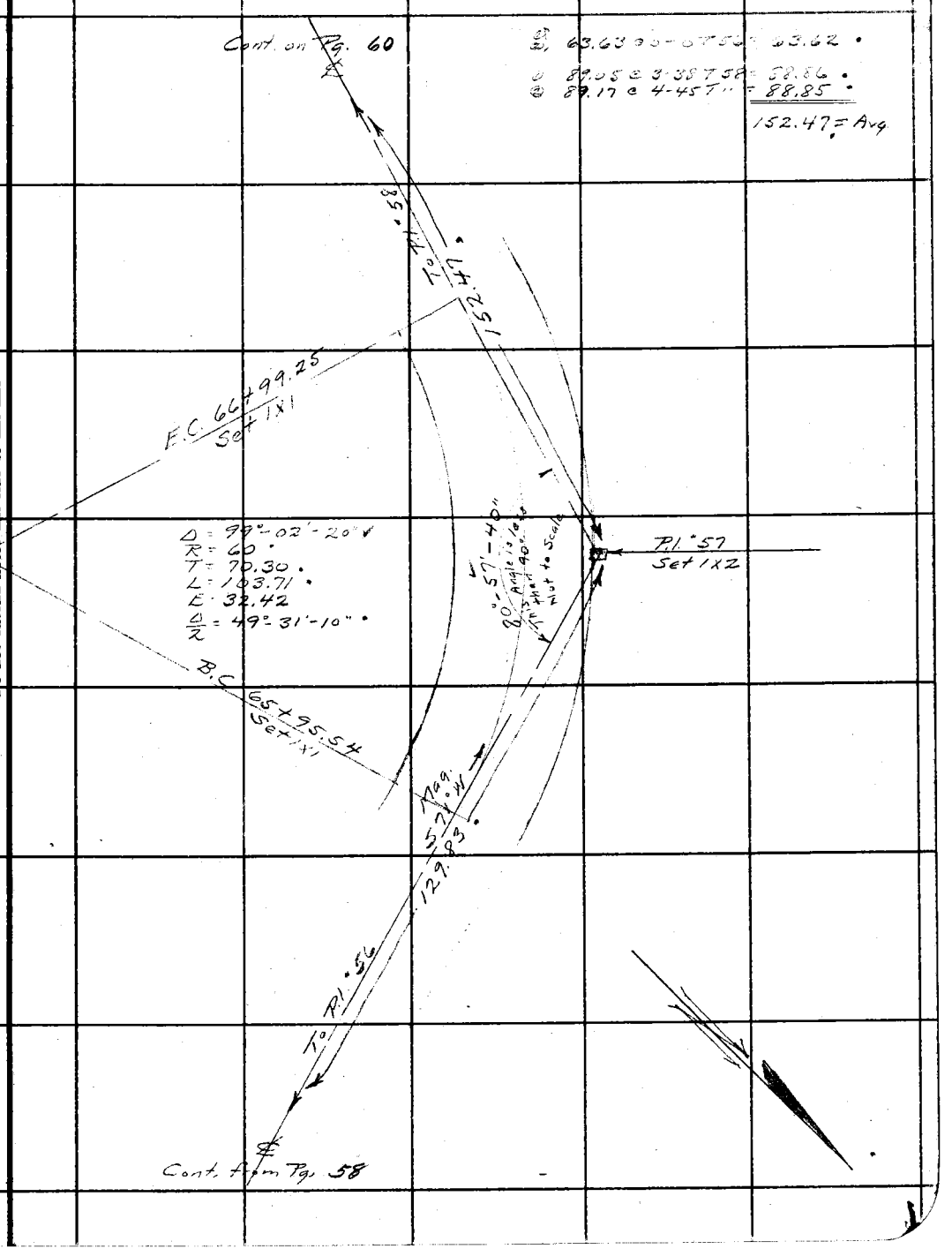

Note: ANY ADDITIONS OR CHANGES ON THIS SHEET MUST BE MADE OR CIRCLED IN Red Ink. WITH DATE AND NAME OF PERSON MAKING CHANGE.

Do not extend notes this side of this line

RETURN TO
LOS ANGELES COUNTY SURVEYOR
700 HALL OF RECORDS

FORM 247 10M 5-31

F.B. 517 Pg. 60

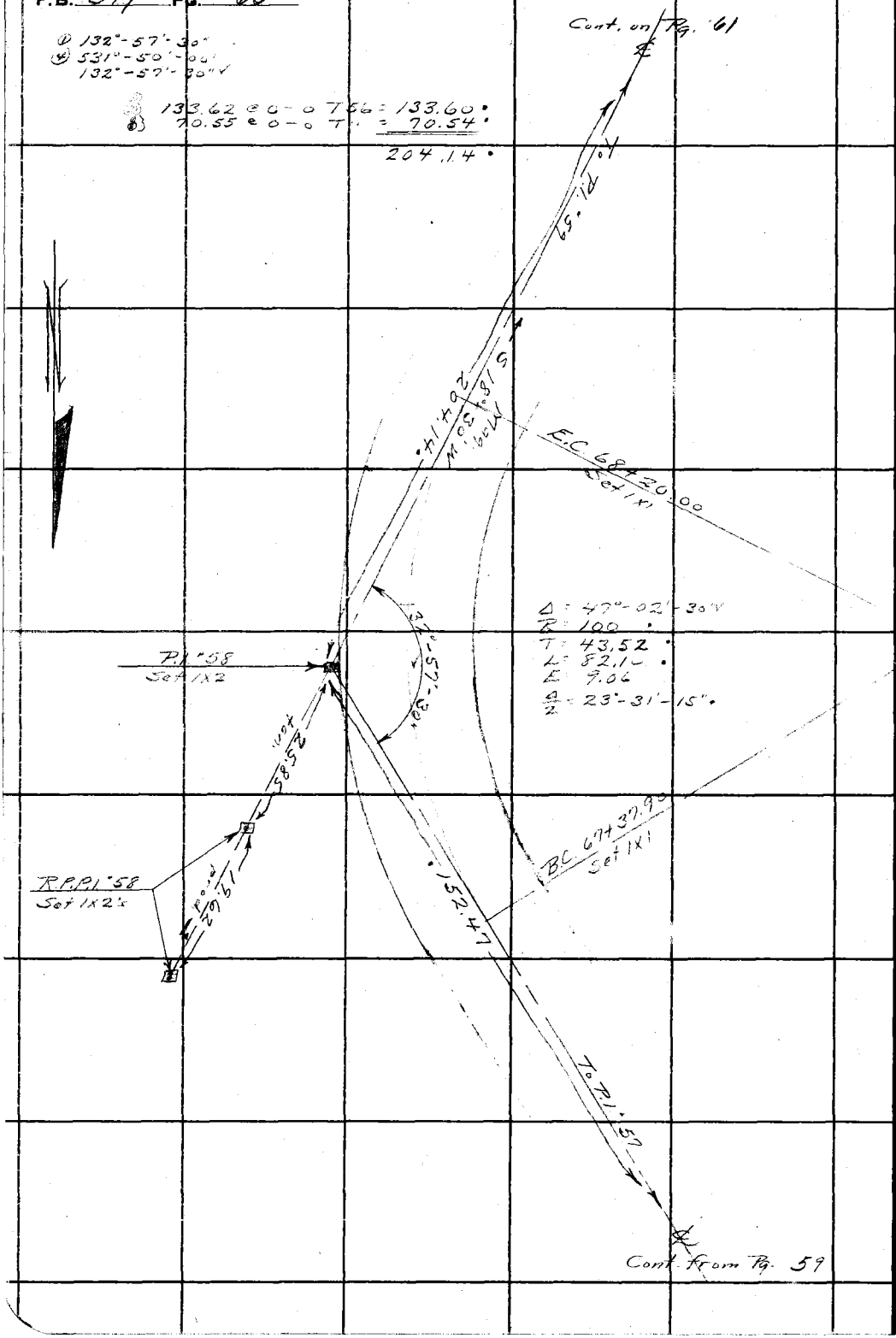

RETURN TO
LOS ANGELES COUNTY SURVEYOR
700 HALL OF RECORDS

Do not extend notes this side of this line

Note: ANY ADDITIONS OR CHANGES ON THIS SHEET MUST BE MADE OR CIRCLED IN **Red Ink**, WITH DATE AND NAME OF PERSON MAKING CHANGE.

Notes Ck'd by Blackmer	Survey of Glend Mot. Wy
Map No. B 908 Sht 3	W. O. 7172 Tape No. 50 St'd 84 °F.
Office Work J. D. Price	Surveyed by A. N. HELLSTROM
Checked Blackmer	Notes A.N.H Date 4-19-33
Date Oct 1935	Indexed A. C. Johnson

F.B. 517 PG. 61

① 176°-50'-00"
② 347°-20'-00"
176°-50'-00"

① 64°-00'-00"

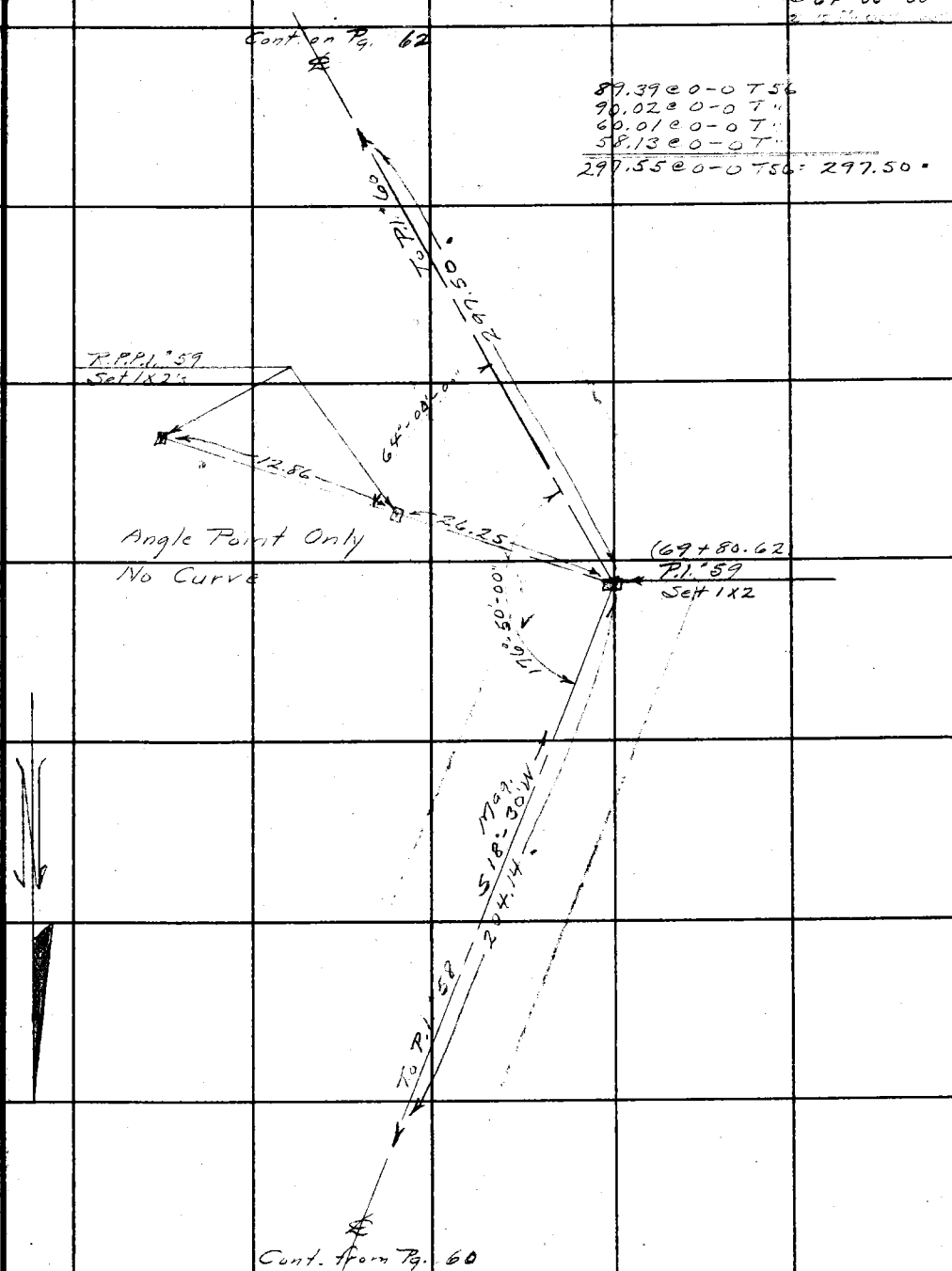

Note: ANY ADDITIONS OR CHANGES ON THIS SHEET MUST BE MADE OR CIRCLED IN Red Ink. WITH DATE AND NAME OF PERSON MAKING CHANGE.

Do not extend notes this side of this line

RETURN TO
LOS ANGELES COUNTY SURVEYOR
700 HALL OF RECORDS

FORM 247 10M 5-31

F.B. 517 Pg. 62

① 125°-03'-30"
② 500°-14'-00"
125°-03'-30" ✓

① 137.07 @ 4-14 T 56 = 136.68 •
② 137.19 @ 4-51 T 11 = 136.68
Avg = 136.68 •

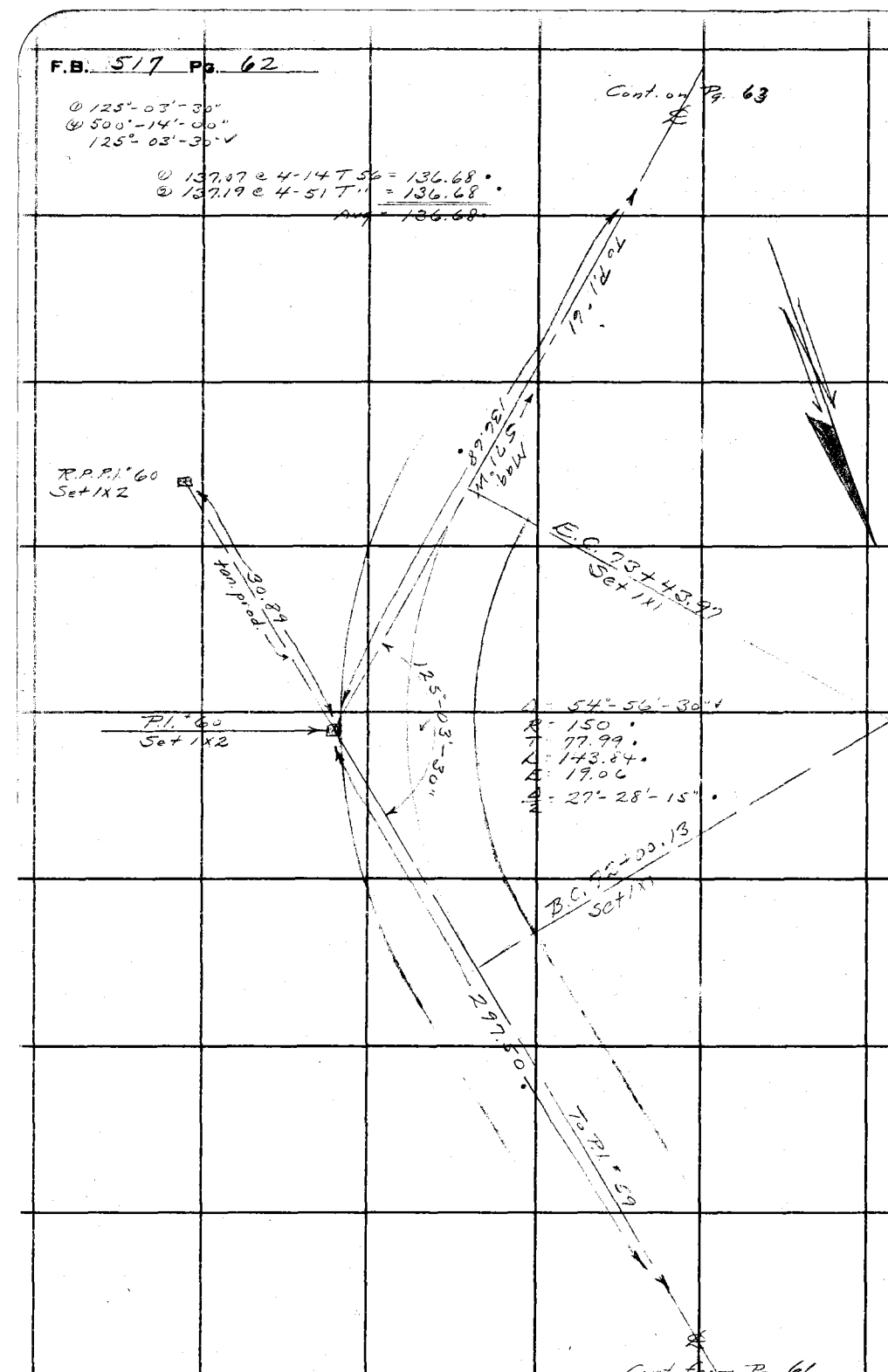

RETURN TO
LOS ANGELES COUNTY SURVEYOR
700 HALL OF RECORDS

Do not extend notes this side of this line

Note: ANY ADDITIONS OR CHANGES ON THIS SHEET MUST BE MADE OR CIRCLED IN Red Ink. WITH DATE AND NAME OF PERSON MAKING CHANGE.

Notes Ck'd by Blackmer	Survey of Glen [illegible]
Map No. B908 Sht. 3	W. O. 7172 Tape No. 50 St'd 84 °F.
Office Work J. D. Price	Surveyed by A. N. HELLSTROM
Checked Blackmer	Notes A.N.H. Date 4-19-33
Date Oct 1935	Indexed A. C. Johnson

F.B. 517 PG. 63

① 142°-32'-00"
② 570-08'-00"
142°-32'-00"

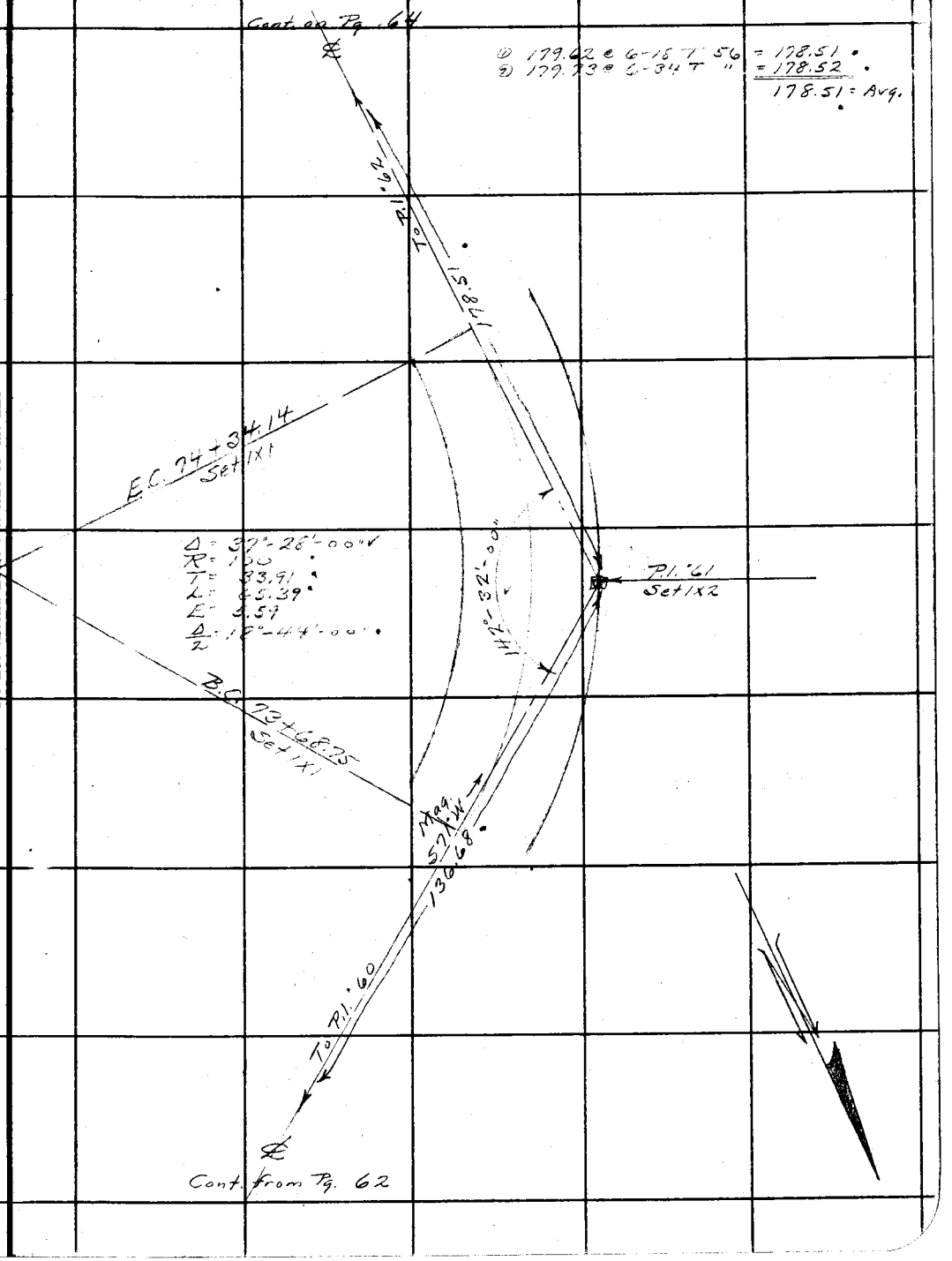

Note: ANY ADDITIONS OR CHANGES ON THIS SHEET MUST BE MADE OR CIRCLED IN Red Ink. WITH DATE AND NAME OF PERSON MAKING CHANGE.

Do not extend notes this side of this line

RETURN TO
LOS ANGELES COUNTY SURVEYOR
700 HALL OF RECORDS

FORM 247 10M 5-31

F.B. 517 Pg. 64

① 96°-22'-00"
② 385°-28'-32"
96°-22'-10" ✓

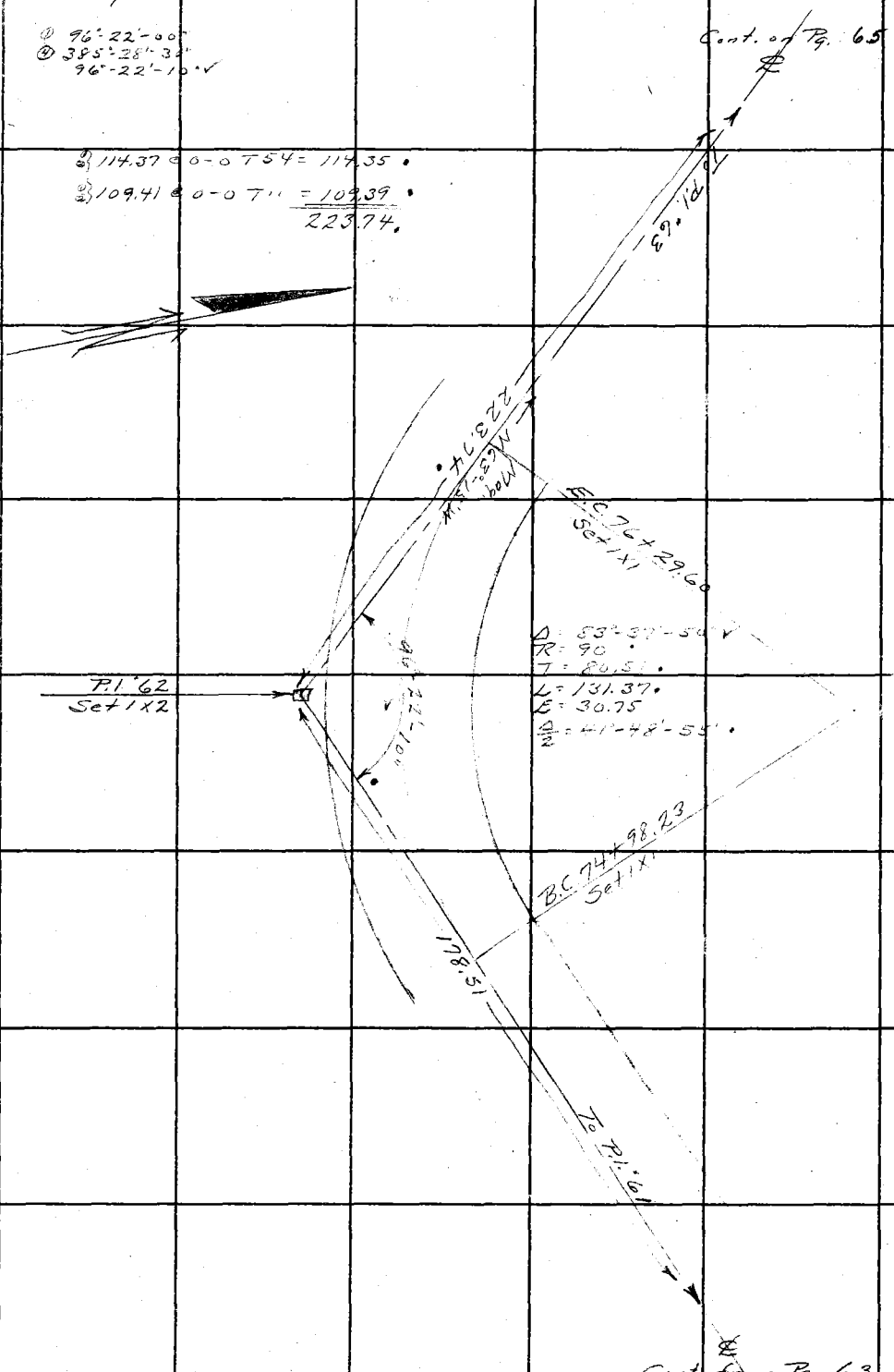

RETURN TO
LOS ANGELES COUNTY SURVEYOR
700 HALL OF RECORDS

Do not extend notes this side of this line

Note: ANY ADDITIONS OR CHANGES ON THIS SHEET MUST BE MADE OR CIRCLED IN Red Ink. WITH DATE AND NAME OF PERSON MAK-ING CHANGE.

Notes Ck'd by Blackmer	Survey of Glend. Mot. Wy
Map No. B 908 Sht 3	W. O. 7172 Tape No. 50 St'd 84 °F.
Office Work J. D. Price	Surveyed by A. N. HELLSTROM
Checked Blackmer	Notes A. N. H. Date 4-19-33
Date Oct. 1935	Indexed A. C. Johnson

F.B. 517 PG. 65

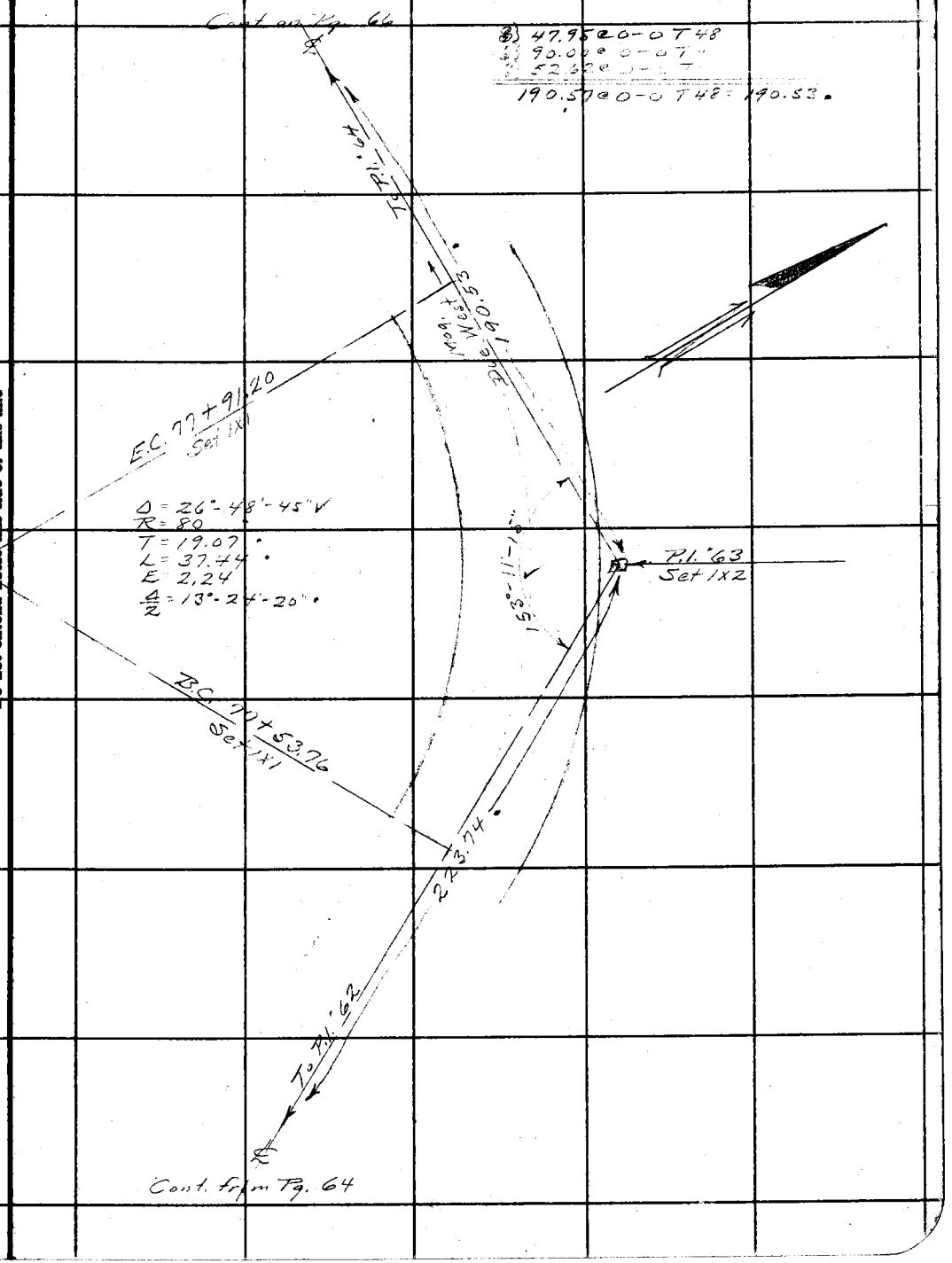

Note: ANY ADDITIONS OR CHANGES ON THIS SHEET MUST BE MADE OR CIRCLED IN Red Ink, WITH DATE AND NAME OF PERSON MAKING CHANGE.

Do not extend notes this side of this line

RETURN TO
LOS ANGELES COUNTY SURVEYOR
700 HALL OF RECORDS

FORM 247 10M 5-31

F.B. 517 Pg. 66

① 145°-59'-30"
④ 583°-58'-00"
145°-59'-30" ✓

② 45°-00'-00"
③ 90°-00'-00"

a. 94.10 @ 0-0 T 50
b. 130.02 @ 0-0 T 50
224.12 @ 0-0 T 50 = 224.07 •

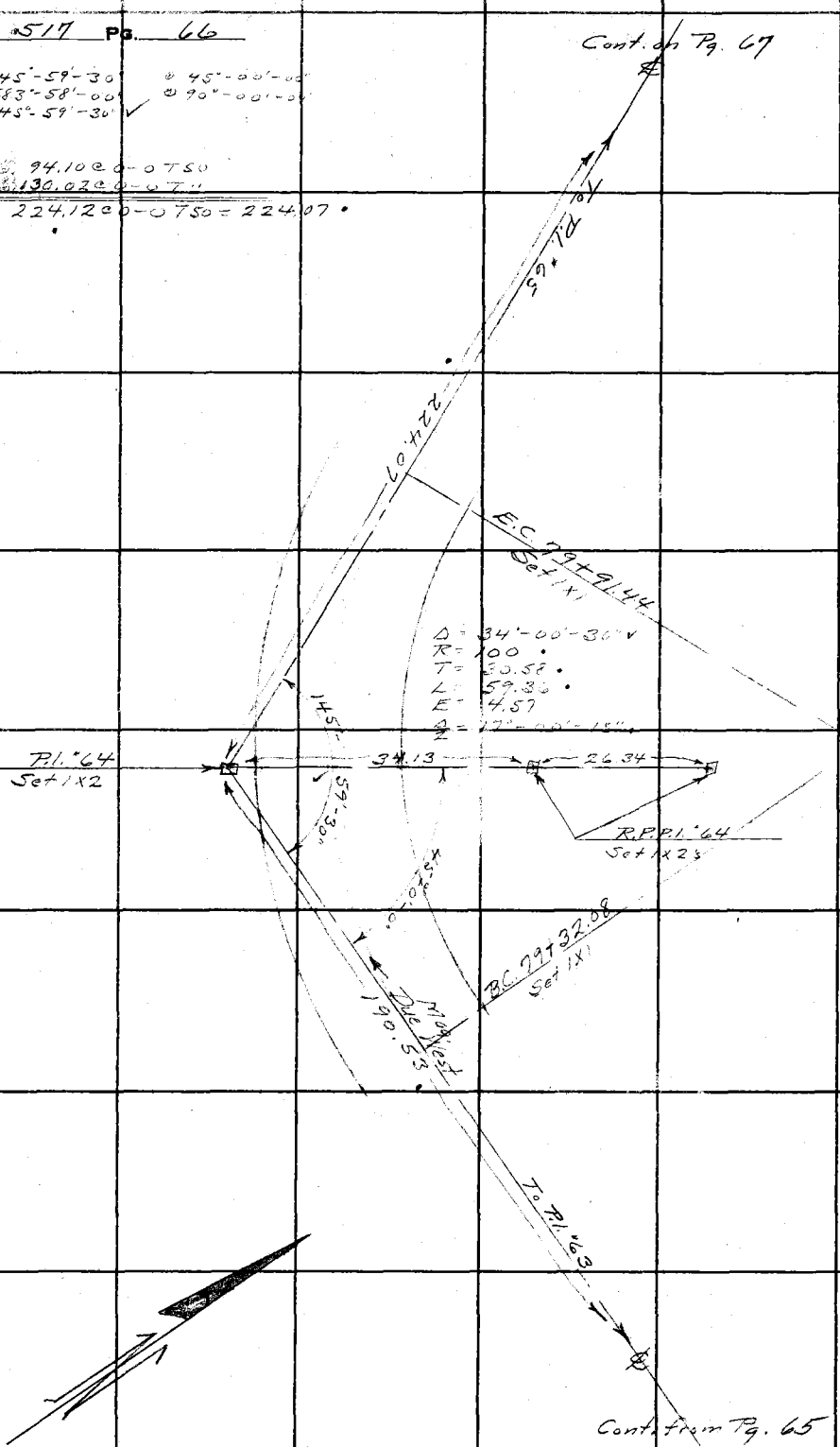

RETURN TO
LOS ANGELES COUNTY SURVEYOR
700 HALL OF RECORDS
Do not extend notes this side of this line

Note: ANY ADDITIONS OR CHANGES ON THIS SHEET MUST BE MADE OR CIRCLED IN Red Ink. WITH DATE AND NAME OF PERSON MAKING CHANGE.

Notes Ck'd by Blackmer	Survey of Gland. Met. Wy.
Map No. B 908 Sht 3	W. O. 7172 Tape No. 50 St'd 84 °F.
Office Work J. D. Price	Surveyed by N. N. HELLSTROM
Checked Blackmer	Notes A.N.H. Date 4-20-33
Date Oct. 1935	Indexed E. C. Johns

F.B. 517 PG. 67

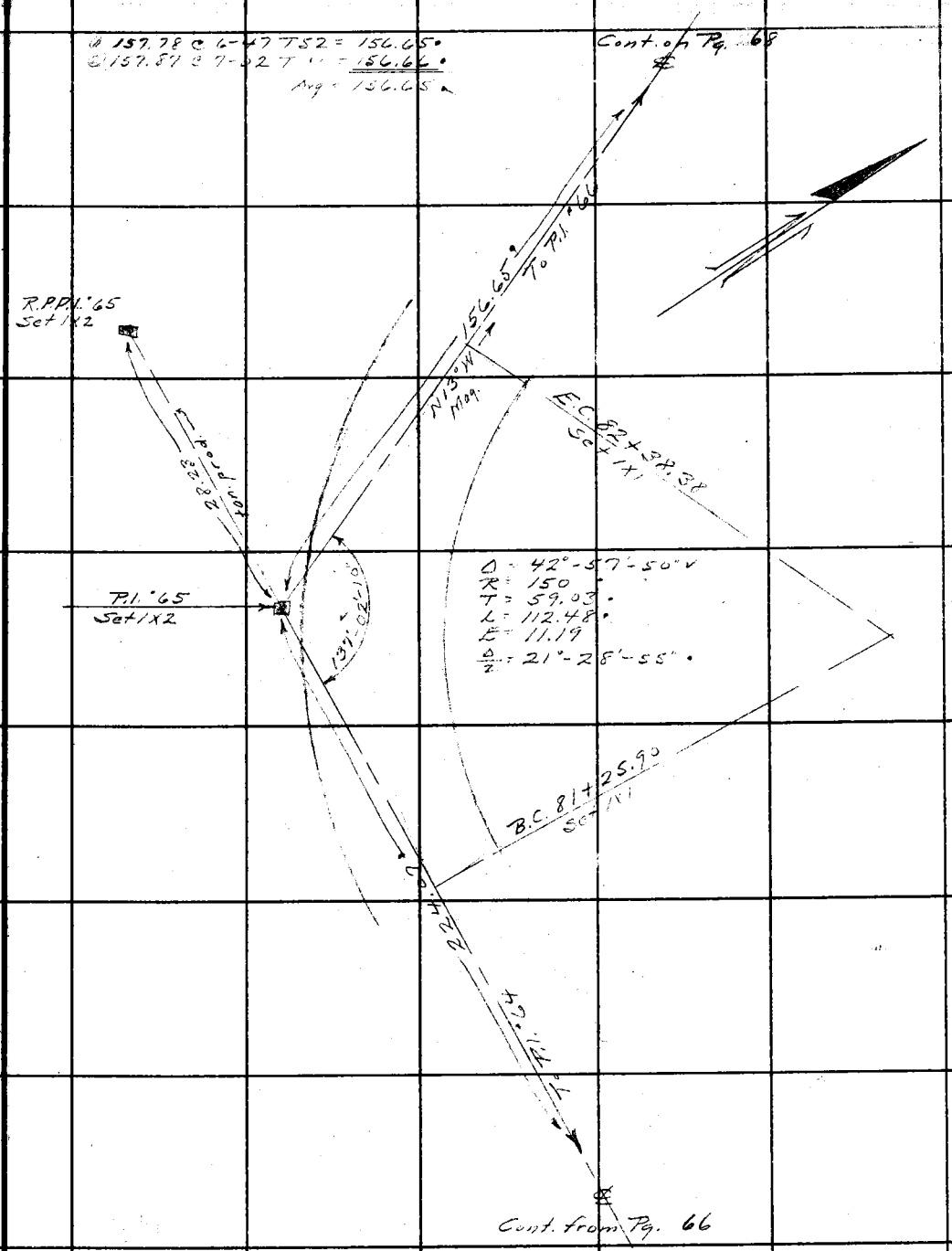

Note: ANY ADDITIONS OR CHANGES ON THIS SHEET MUST BE MADE OR CIRCLED IN Red Ink. WITH DATE AND NAME OF PERSON MAKING CHANGE.

Do not extend notes this side of this line

RETURN TO
LOS ANGELES COUNTY SURVEYOR
700 HALL OF RECORDS

FORM 247 10M 5-31

F.B. 517 Pg. 68

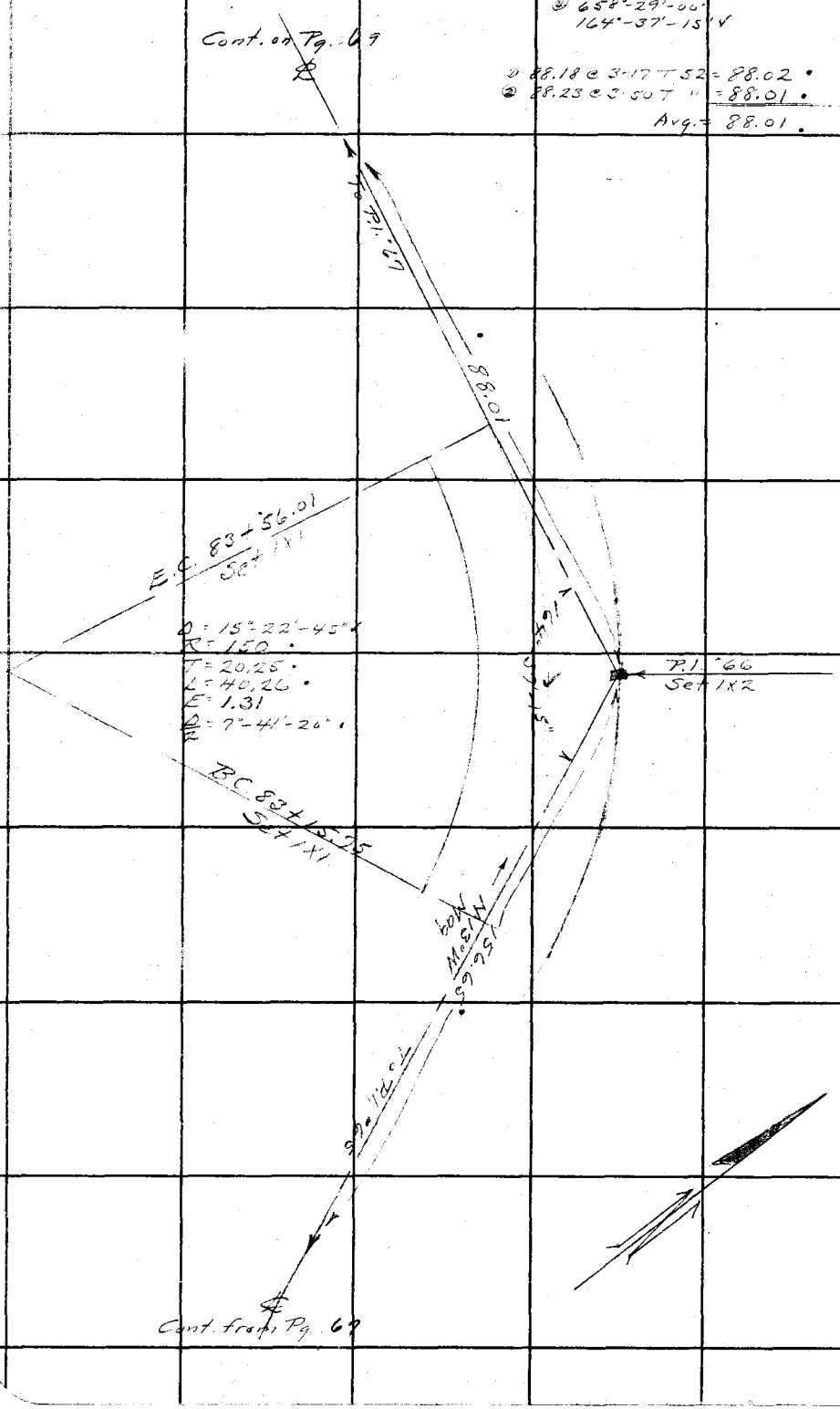

RETURN TO
LOS ANGELES COUNTY SURVEYOR
700 HALL OF RECORDS
Do not extend notes this side of this line

Note: ANY ADDITIONS OR CHANGES ON THIS SHEET MUST BE MADE OR CIRCLED IN Red Ink. WITH DATE AND NAME OF PERSON MAKING CHANGE.

Notes Ck'd by Blackmer
Map No. B 908 Sht 3
Office Work J. D. Price
Checked Blackmer
Date Oct 1935

Survey of Glendale Mt. Wy
W. O. 7172 Tape No. 50 St'd 87 °F.
Surveyed by A. N. HELLSTROM
Notes A. N. H. Date 4-20-33
Indexed A. C. Johnson

F.B. 517 Pg. 69

① 94° - 45' - 00"
② 379° - 00' - 00"
94° - 45' - 00" ✓

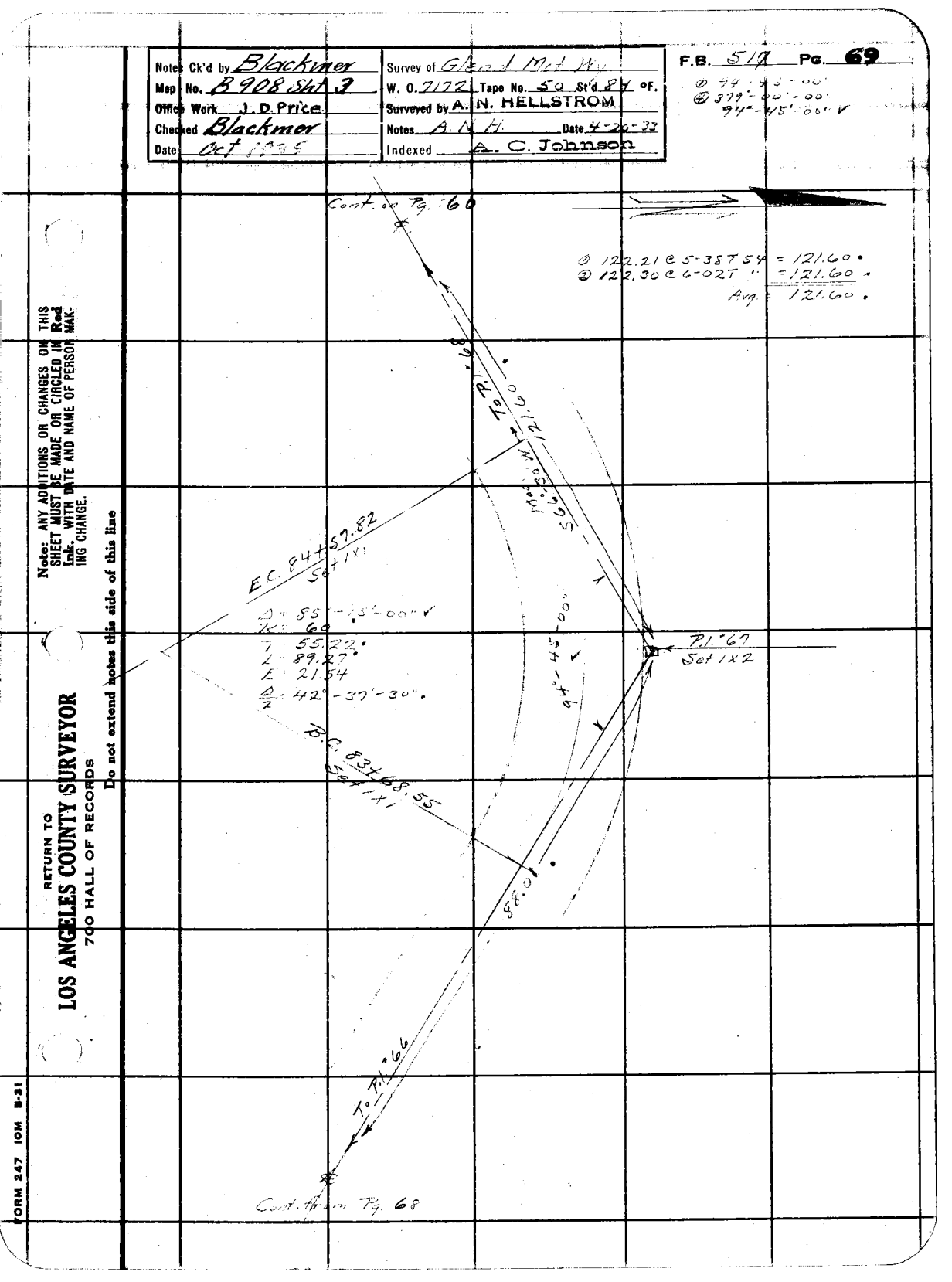

Note: ANY ADDITIONS OR CHANGES ON THIS SHEET MUST BE MADE OR CIRCLED IN Red Ink, WITH DATE AND NAME OF PERSON MAKING CHANGE.

Do not extend notes this side of this line

RETURN TO
LOS ANGELES COUNTY SURVEYOR
700 HALL OF RECORDS

FORM 247 10M 8-31

RETURN TO
LOS ANGELES COUNTY SURVEYOR
700 HALL OF RECORDS

Note: ANY ADDITIONS OR CHANGES ON THIS SHEET MUST BE MADE OR CIRCLED IN **Red Ink.** WITH DATE AND NAME OF PERSON MAKING CHANGE.

Do not extend notes this side of this line

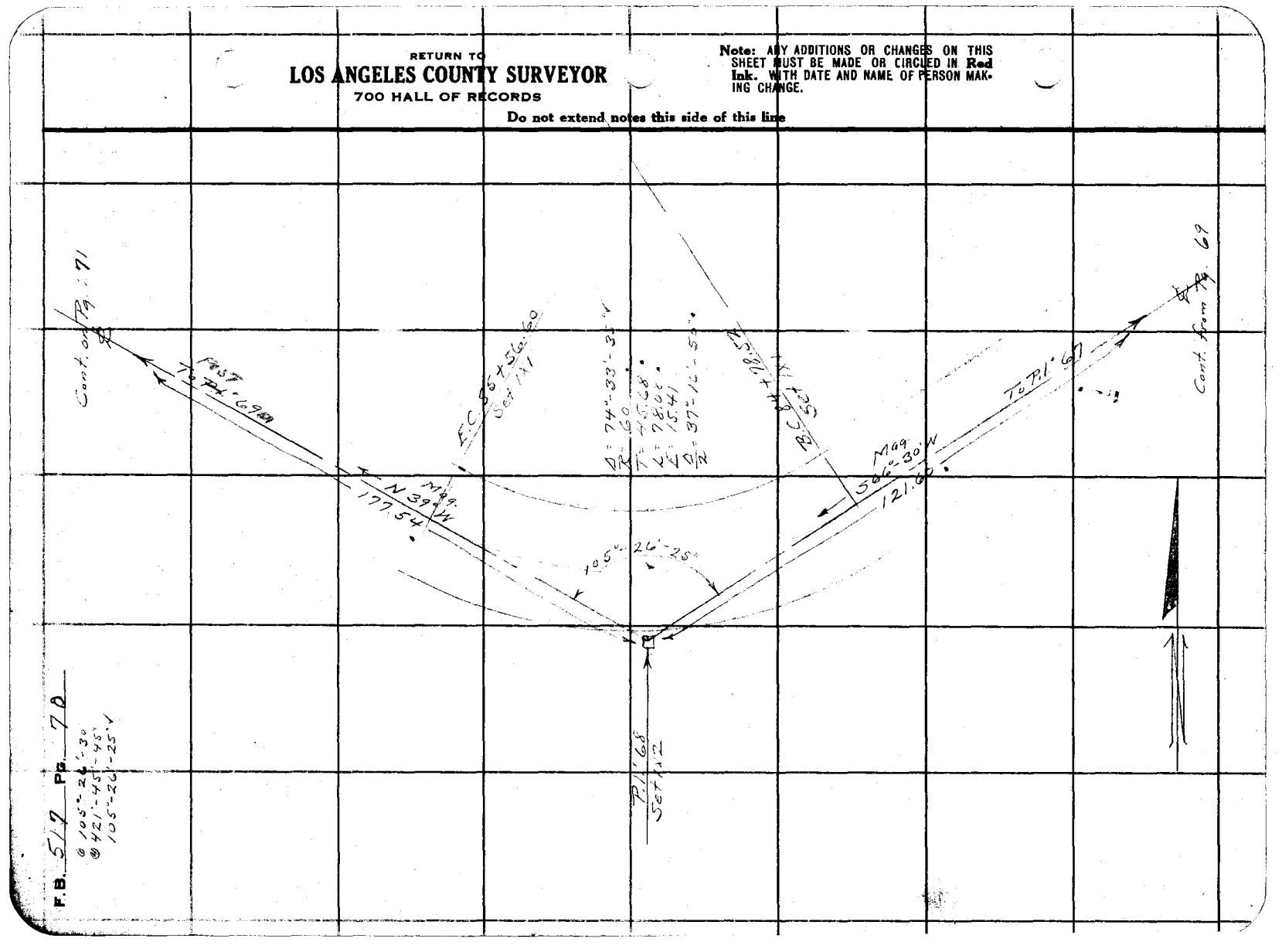

F.B. 512 Pg. 70

@ 105°-26'-30"
@ 421'-45'-45"
105°-26'-25"

Notes Ck'd by Blackmer	Survey of Glend Mot. W.
Map No. B908 Sht.3	W. O. 7172 Tape No. 50 St'd 84 °F.
Office Work J. D. Price	Surveyed by A. N. HELLSTROM
Checked Blackmer	Notes A. N. H. Date 4-20-33
Date Oct. 1935	Indexed A. C. Johnson

F.B. 517 PG. 71

① 123°-43'-30"
④ 494°-54'-00"
123°-43'-30" ✓

① 120°-03'-45"
④ 480-13'-00"
120°-03'-45" ✓

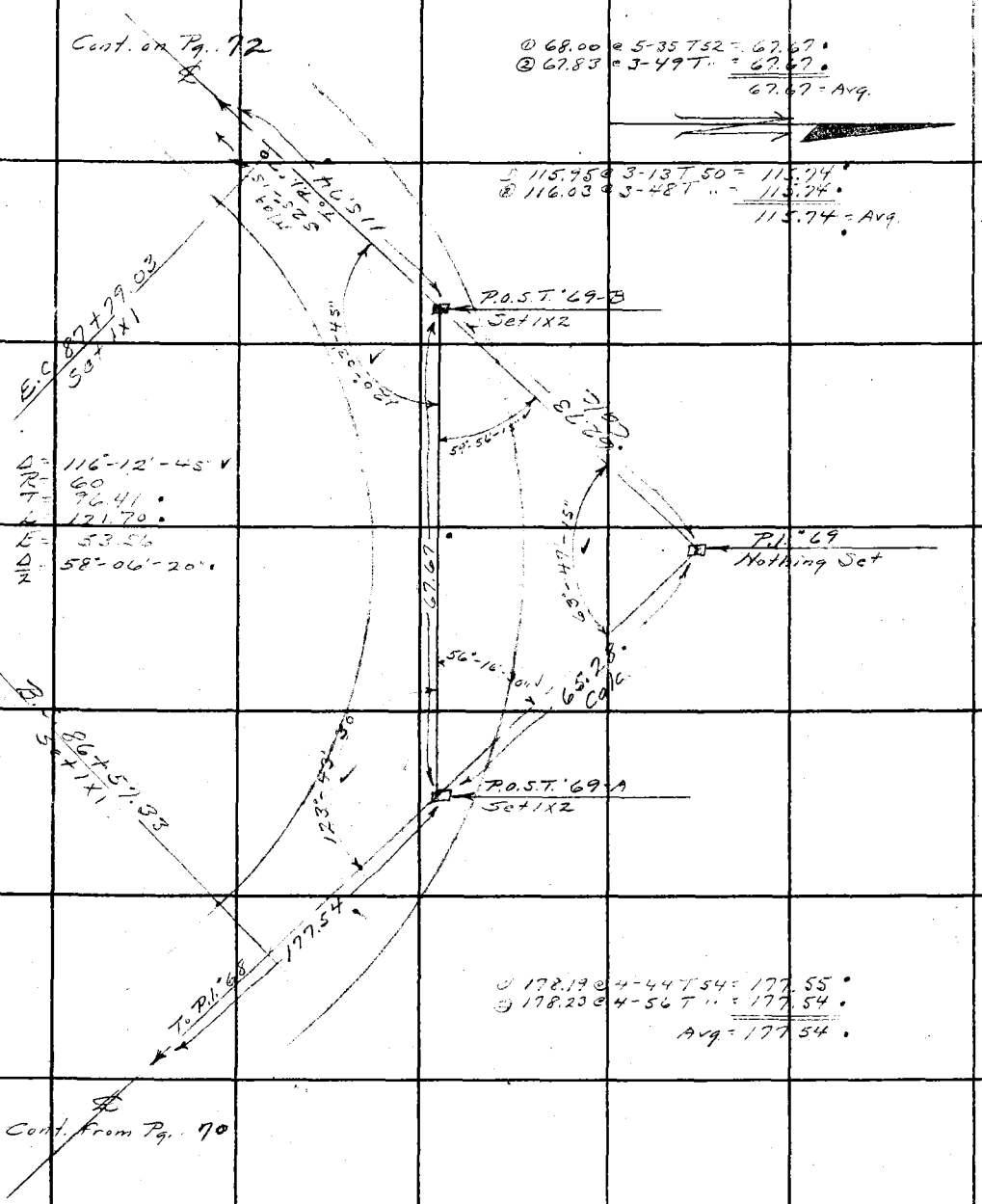

Note: ANY ADDITIONS OR CHANGES ON THIS SHEET MUST BE MADE OR CIRCLED IN Red Ink, WITH DATE AND NAME OF PERSON MAKING CHANGE.

Do not extend notes this side of this line

RETURN TO
LOS ANGELES COUNTY SURVEYOR
700 HALL OF RECORDS

FORM 247 10M 5-31

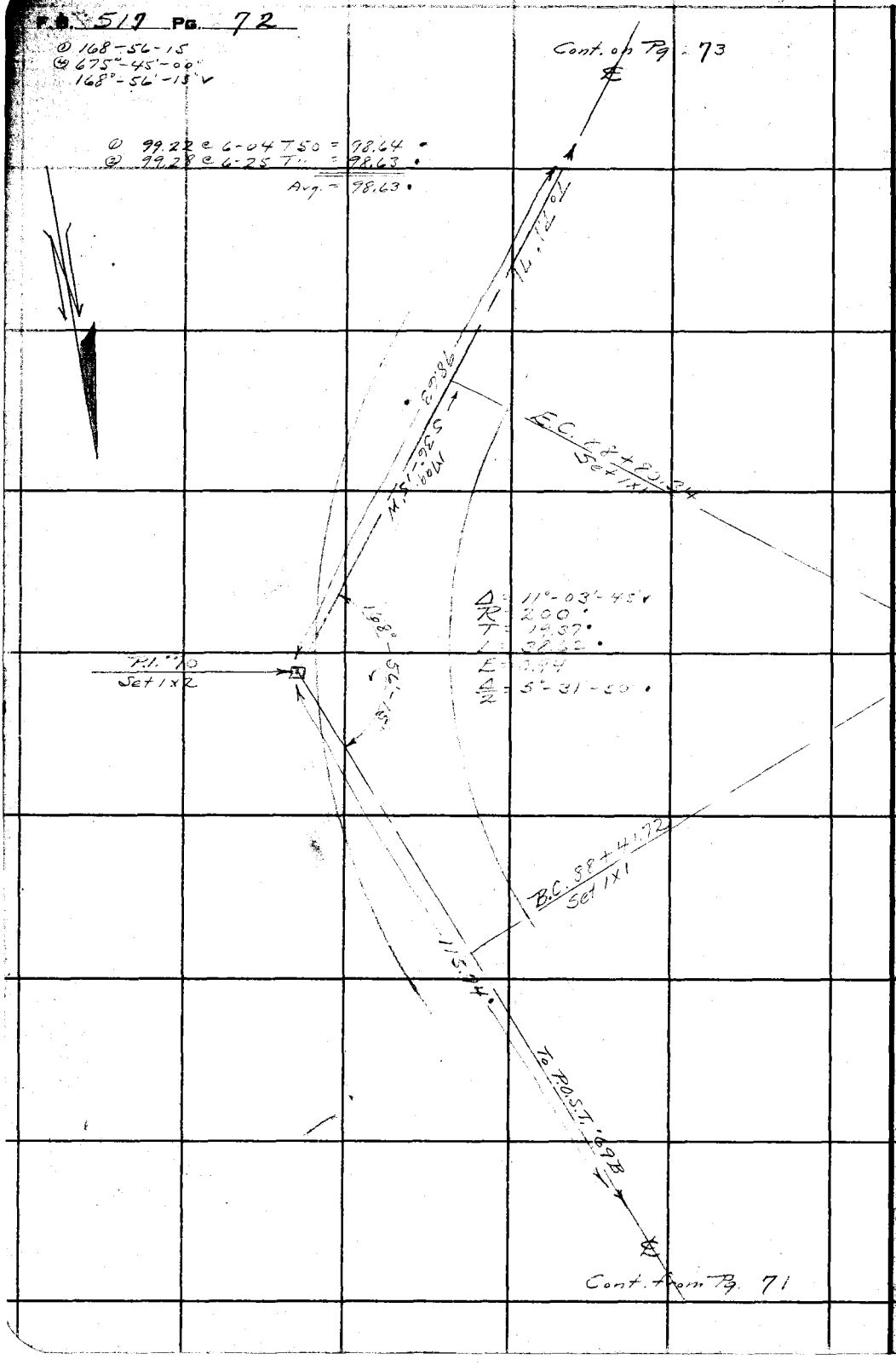

RETURN TO
LOS ANGELES COUNTY SURVEYOR
700 HALL OF RECORDS

Do not extend notes this side of this line

Note: ANY ADDITIONS OR CHANGES ON THIS SHEET MUST BE MADE OR CIRCLED IN Red Ink. WITH DATE AND NAME OF PERSON MAKING CHANGE.

Notes Ck'd by Blackmer	Survey of Glend. Mot. Wy
Map No. B908 Sht 3	W. O. [illegible] Tape No. [illegible] St'd [illegible] °F.
Office Work J. D. Price	Surveyed by A. N. HELLSTROM
Checked Blackmer	Notes A.N.H. Date 4-26-33
Date Oct. 1935	Indexed A. C. Johnson

F.B. 517 Pg. 73

(1) 138°-10'-00"
(2) 552°-39'-30"
138°-09'-50"

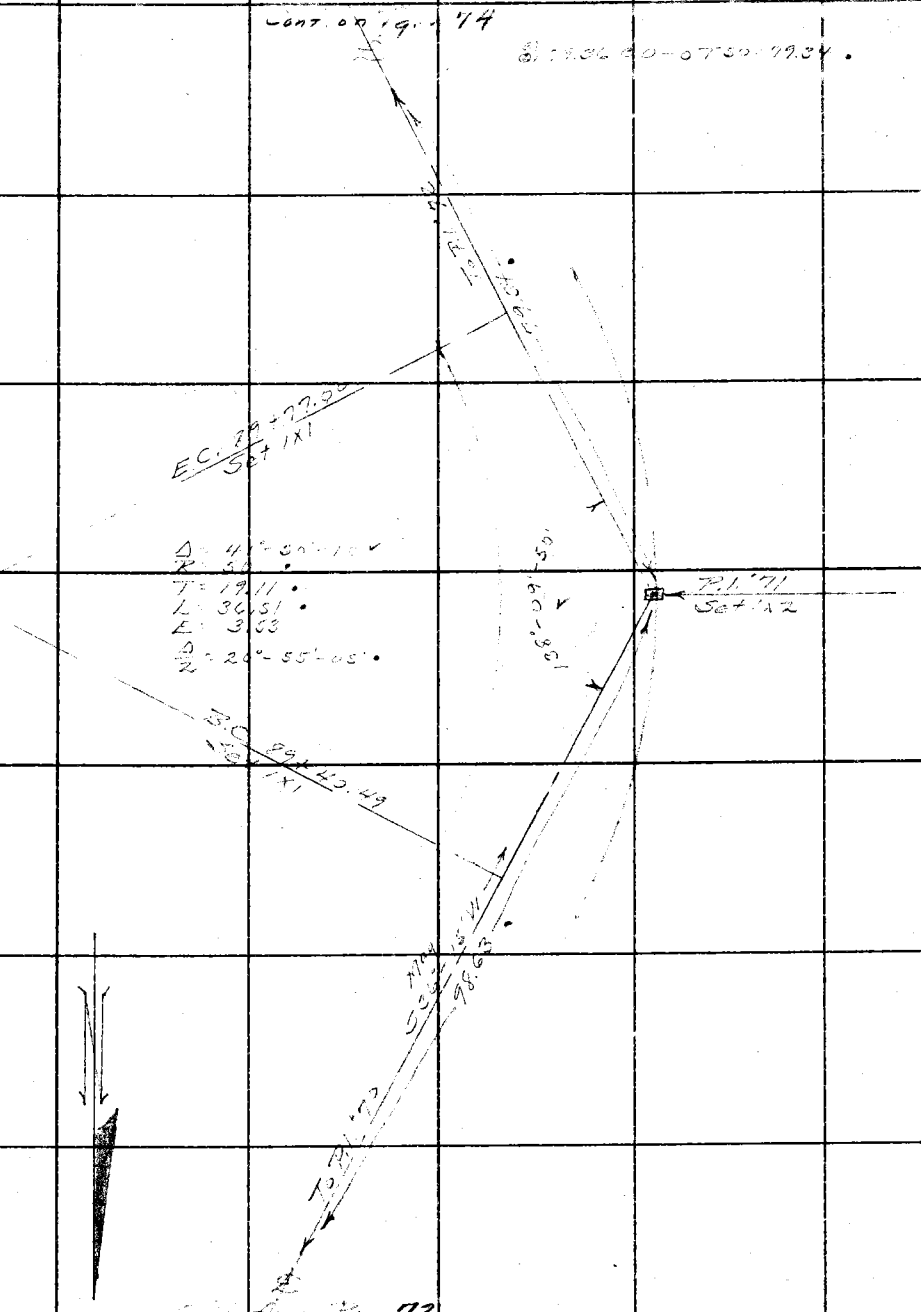

Note: ANY ADDITIONS OR CHANGES ON THIS SHEET MUST BE MADE OR CIRCLED IN Red Ink, WITH DATE AND NAME OF PERSON MAKING CHANGE.

Do not extend notes this side of this line

RETURN TO
LOS ANGELES COUNTY SURVEYOR
700 HALL OF RECORDS

FORM 247 10M 5-31

RETURN TO
LOS ANGELES COUNTY SURVEYOR
700 HALL OF RECORDS

Note: ANY ADDITIONS OR CHANGES ON THIS SHEET MUST BE MADE OR CIRCLED IN **Red Ink.** WITH DATE AND NAME OF PERSON MAKING CHANGE.

Do not extend notes this side of this line

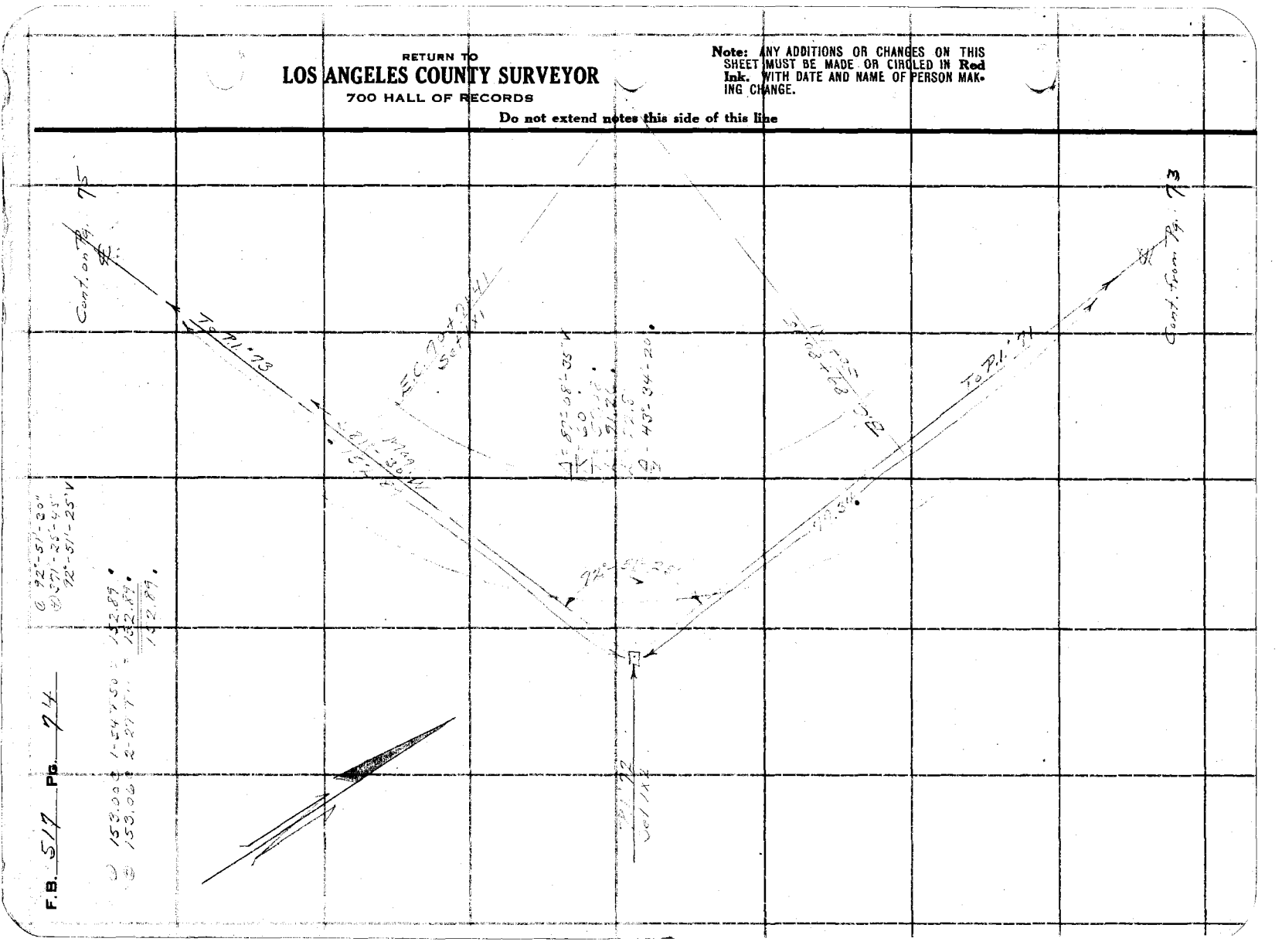

Notes Ck'd by Blackmer	Survey of [illegible]
Map No. B908 Sht 3	W. O. 7172 Tape No. 50 St'd 84 °F.
Office Work J. D. Price	Surveyed by A. N. HELLSTROM
Checked Blackmer	Notes A.N.H. Date 4-26-33
Date Oct. 1935	Indexed [illegible] C. Johnson

F.B. 517 PG. 75

① 138°-[illegible]
② 553°-57'-00"
138°-[illegible]

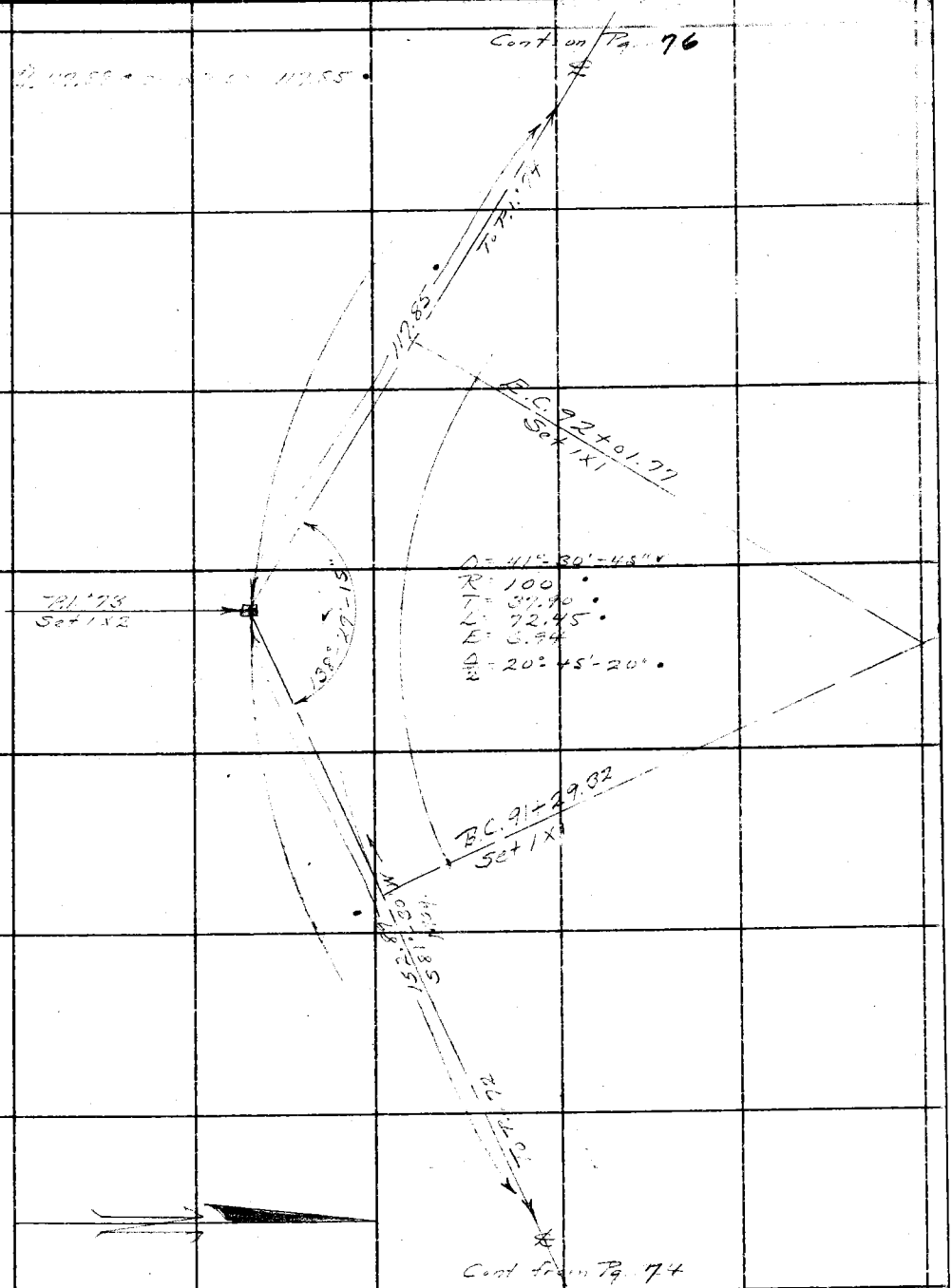

Note: ANY ADDITIONS OR CHANGES ON THIS SHEET MUST BE MADE OR CIRCLED IN Red Ink. WITH DATE AND NAME OF PERSON MAKING CHANGE.

RETURN TO
LOS ANGELES COUNTY SURVEYOR
700 HALL OF RECORDS

Do not extend notes this side of this line

FORM 247 10M 8-31

F.B. 517 Pg. 76

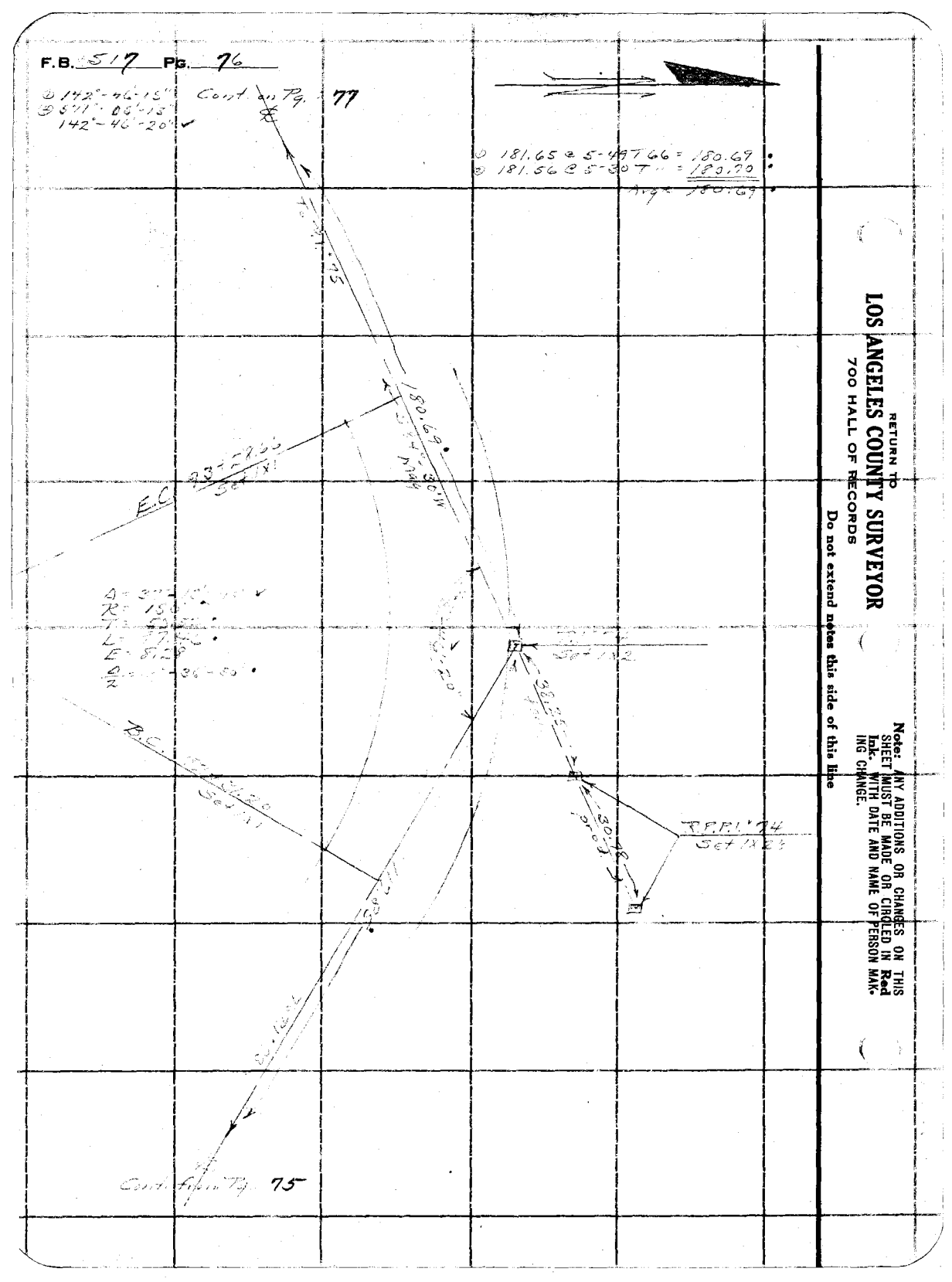

RETURN TO
LOS ANGELES COUNTY SURVEYOR
700 HALL OF RECORDS
Do not extend notes this side of this line

Note: ANY ADDITIONS OR CHANGES ON THIS SHEET MUST BE MADE OR CIRCLED IN Red Ink. WITH DATE AND NAME OF PERSON MAKING CHANGE.

Notes Ck'd by Blackmer	Survey of [illegible]
Map No. B908 Sht 3	W. O. 7172 Tape No. 50 St'd 84 °F.
Office Work J. D. Price	Surveyed by A. N. HELLSTROM
Checked Blackmer	Notes A.N.H. Date 4-27-33
Date Oct 1935	Indexed A. C. Johnson

F.B. 517 PG. 77

③ 145°-59'-45"
④ 595°-59'-00"
[illegible]

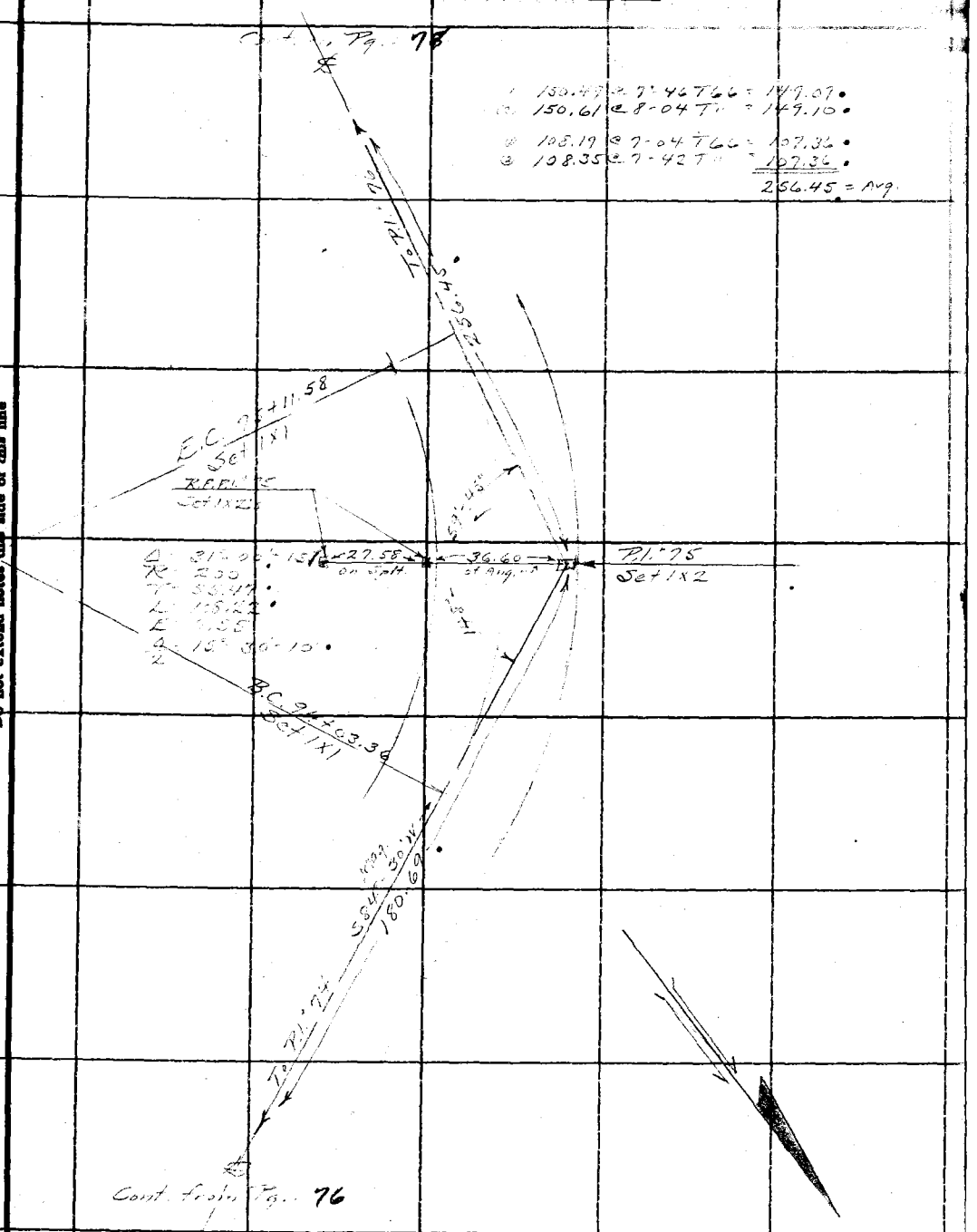

Note: ANY ADDITIONS OR CHANGES ON THIS SHEET MUST BE MADE OR CIRCLED IN Red Ink. WITH DATE AND NAME OF PERSON MAKING CHANGE.

RETURN TO
LOS ANGELES COUNTY SURVEYOR
700 HALL OF RECORDS
Do not extend notes this side of this line

FORM 247 10M 5-31

F.B. 517 PG. 78

① 166°-27'-30"
② 665°-50'-00"
166°-27'-30" ✓

① 89.54 @ 5-38 T 60 = 89.10
② 89.60 @ 6-02 T " = 89.09
Avg = 89.09

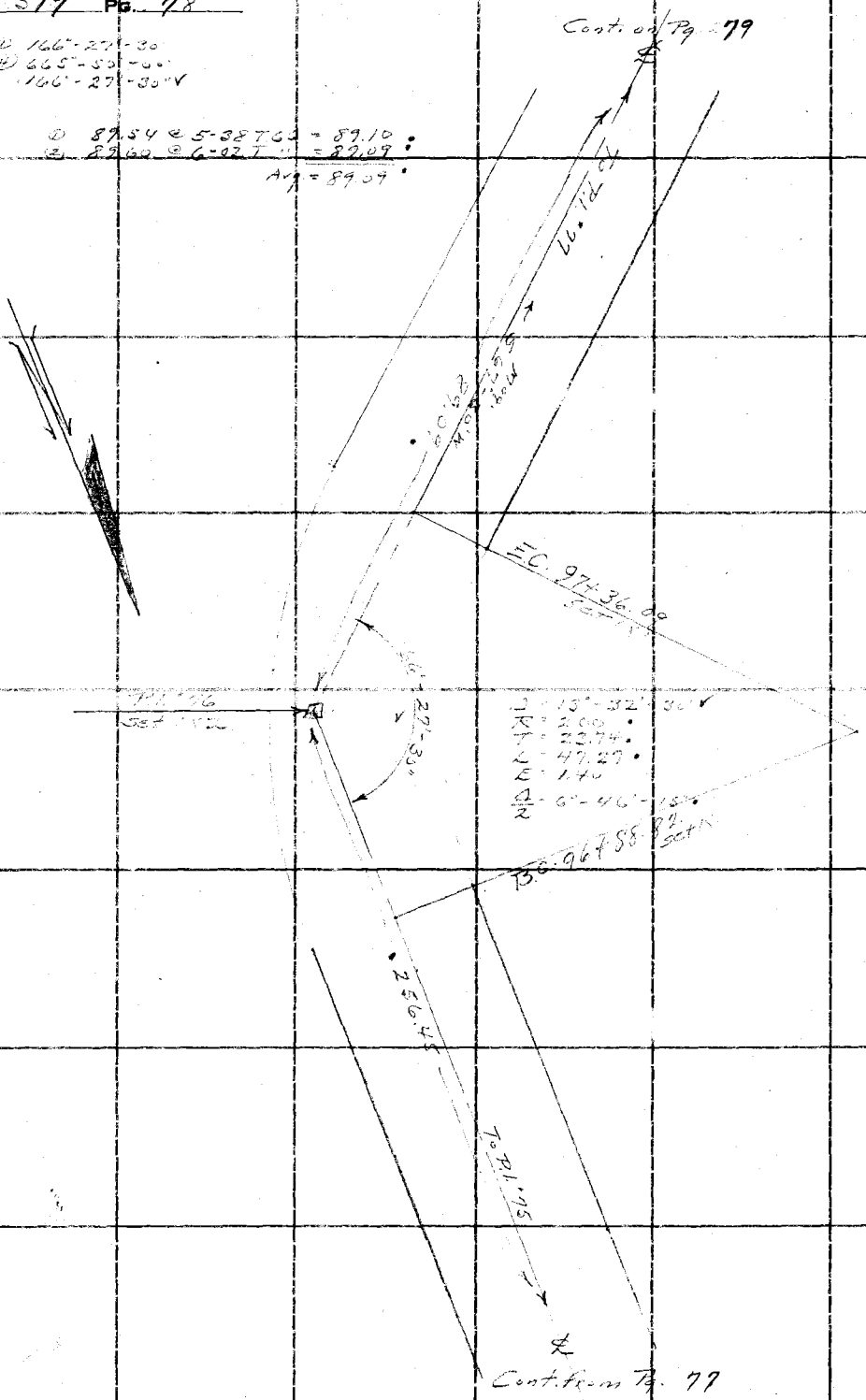

RETURN TO
LOS ANGELES COUNTY SURVEYOR
700 HALL OF RECORDS

Do not extend notes this side of this line

Note: ANY ADDITIONS OR CHANGES ON THIS SHEET MUST BE MADE OR CIRCLED IN Red Ink, WITH DATE AND NAME OF PERSON MAKING CHANGE.

Notes Ck'd by Blackmer	Survey of [illegible]
Map No. B908 Sht. 3	W. O. 7172 Tape No. 50 St'd 84 °F.
Office Work J. D. Price	Surveyed by A. N. HELLSTROM
Checked Blackmer	Notes A.N.H. Date 4-27-33
Date Oct 1935	Indexed A. C. Johnson

F.B. 517 Pg. 79

(1) 148°-31'-30"
(4) 594°-06'-15"
148°-31'-40" V

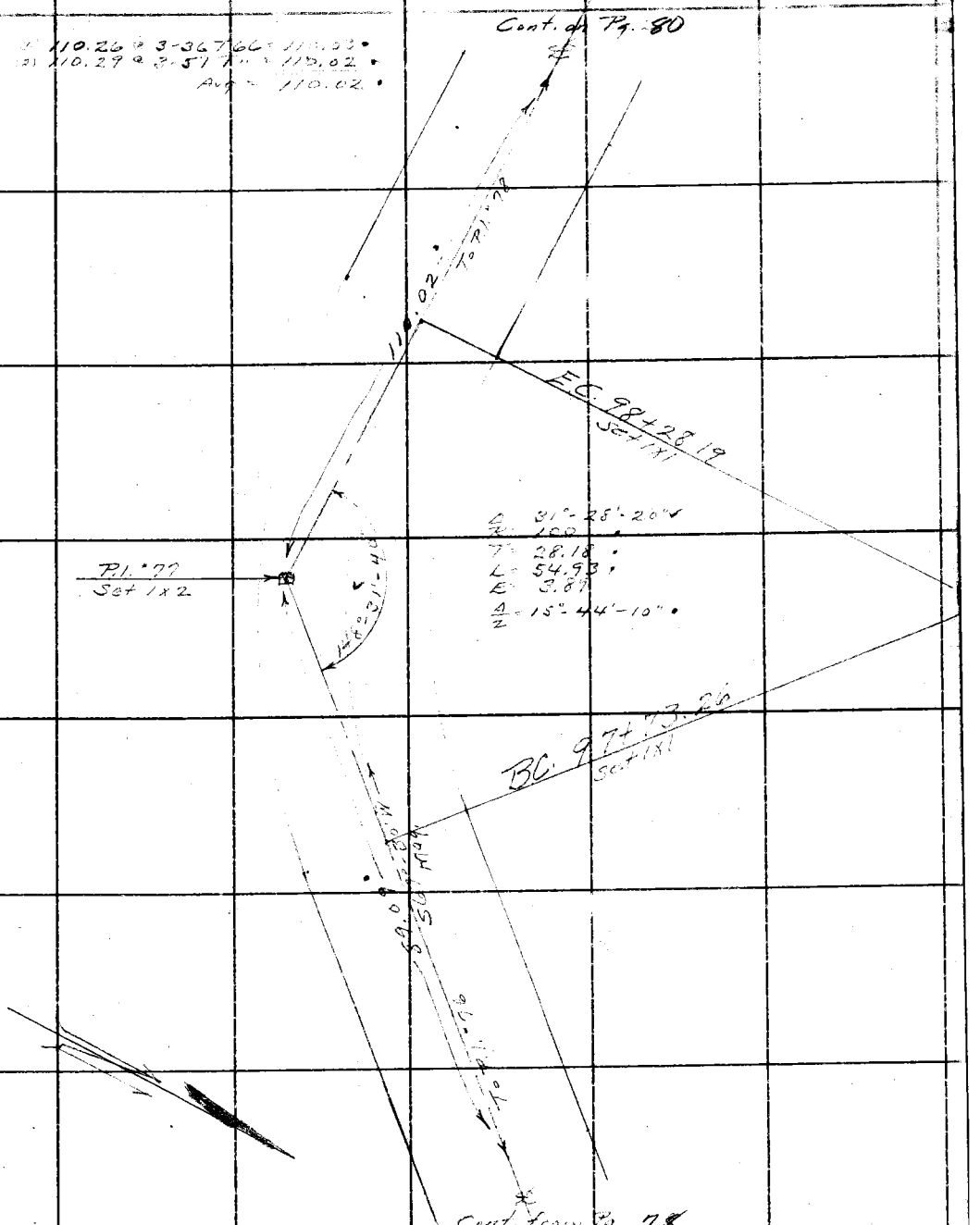

Note: ANY ADDITIONS OR CHANGES ON THIS SHEET MUST BE MADE OR CIRCLED IN Red Ink. WITH DATE AND NAME OF PERSON MAKING CHANGE.

Do not extend notes this side of this line

RETURN TO
LOS ANGELES COUNTY SURVEYOR
700 HALL OF RECORDS

FORM 247 10M 5-31

RETURN TO

LOS ANGELES COUNTY SURVEYOR

700 HALL OF RECORDS

Note: ANY ADDITIONS OR CHANGES ON THIS SHEET MUST BE MADE OR CIRCLED IN **Red Ink.** WITH DATE AND NAME OF PERSON MAKING CHANGE.

Do not extend notes this side of this line

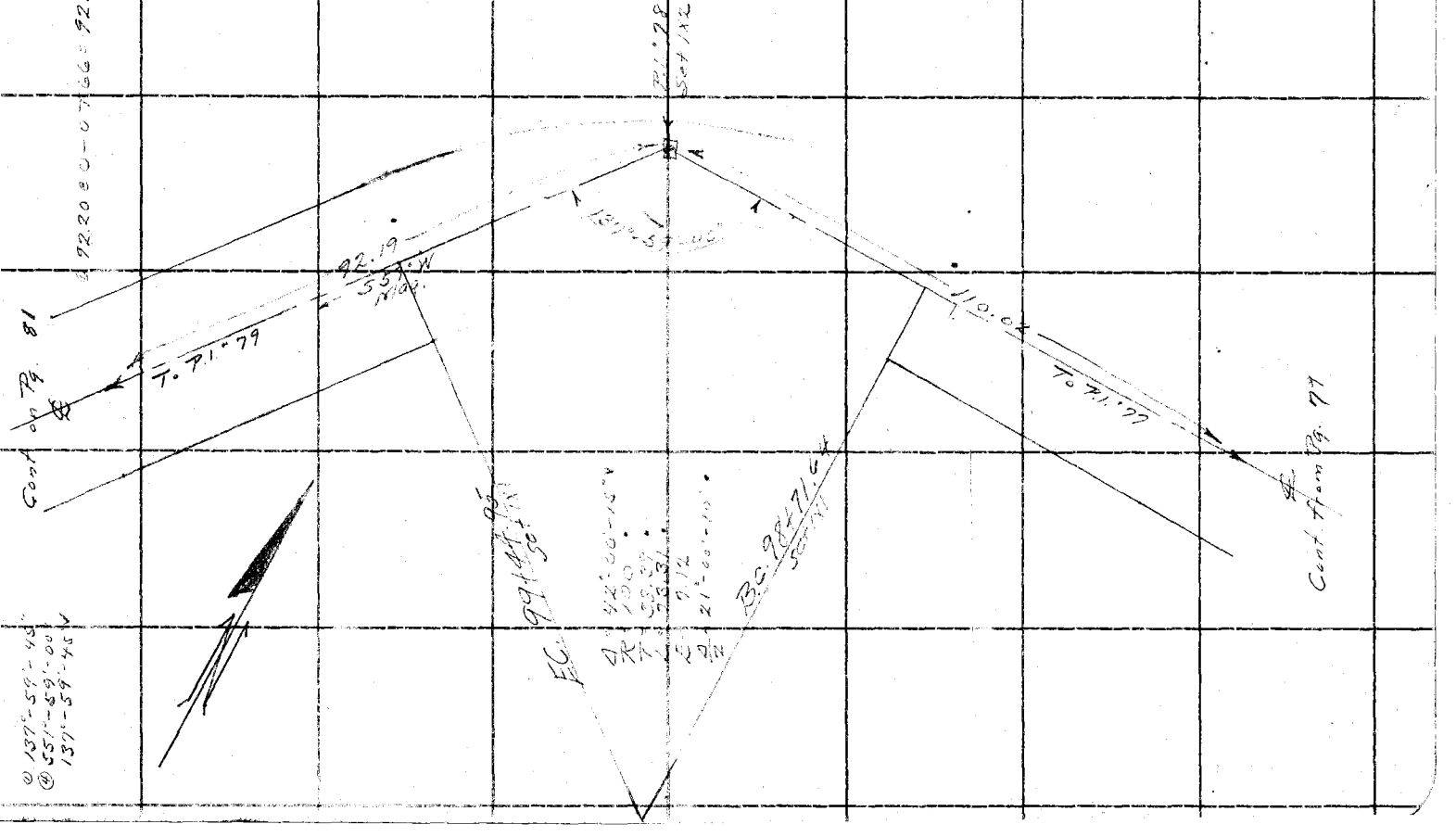

F.B. 517 Pg. 80

① 137°-59'-45"
② 55°-59'-00"
137°-59'-45"

Notes Ck'd by Blackmer	Survey of [illegible]
Map No. B 908 Sht. 3	W. O. 7172 Tape No. 50 St'd 84 °F.
Office Work J. D. Price	Surveyed by A. N. HELLSTROM
Checked Blackmer	Notes A.N.H. Date 4-27-33
Date Oct 1935	Indexed A. C. Johnson

F.B. 517 PG. 81

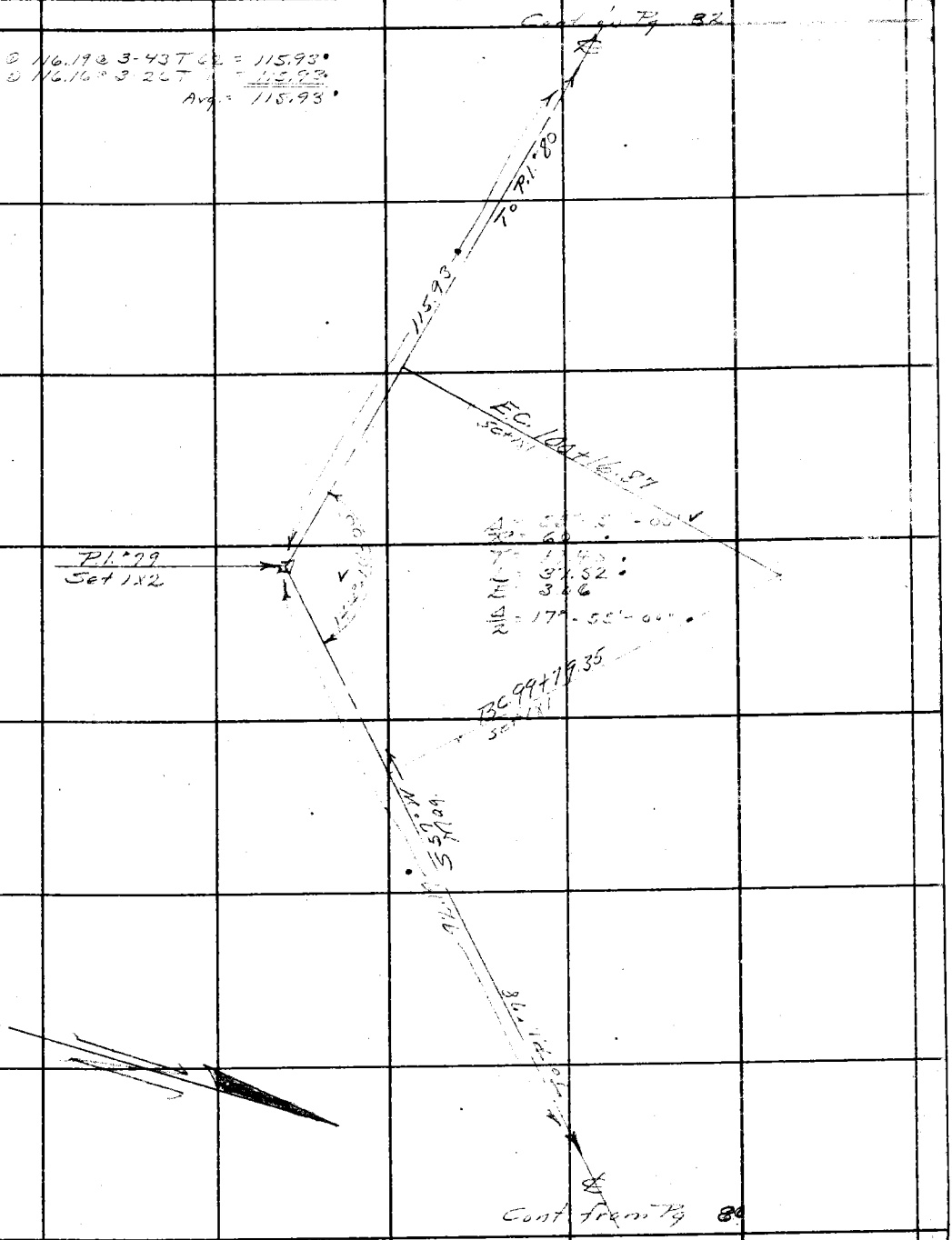

Note: ANY ADDITIONS OR CHANGES ON THIS SHEET MUST BE MADE OR CIRCLED IN Red Ink, WITH DATE AND NAME OF PERSON MAKING CHANGE.

RETURN TO
LOS ANGELES COUNTY SURVEYOR
700 HALL OF RECORDS

Do not extend notes this side of this line

FORM 247 10M 5-31

RETURN TO

LOS ANGELES COUNTY SURVEYOR

700 HALL OF RECORDS

Note: ANY ADDITIONS OR CHANGES ON THIS SHEET MUST BE MADE OR CIRCLED IN **Red Ink.** WITH DATE AND NAME OF PERSON MAKING CHANGE.

Do not extend notes this side of this line

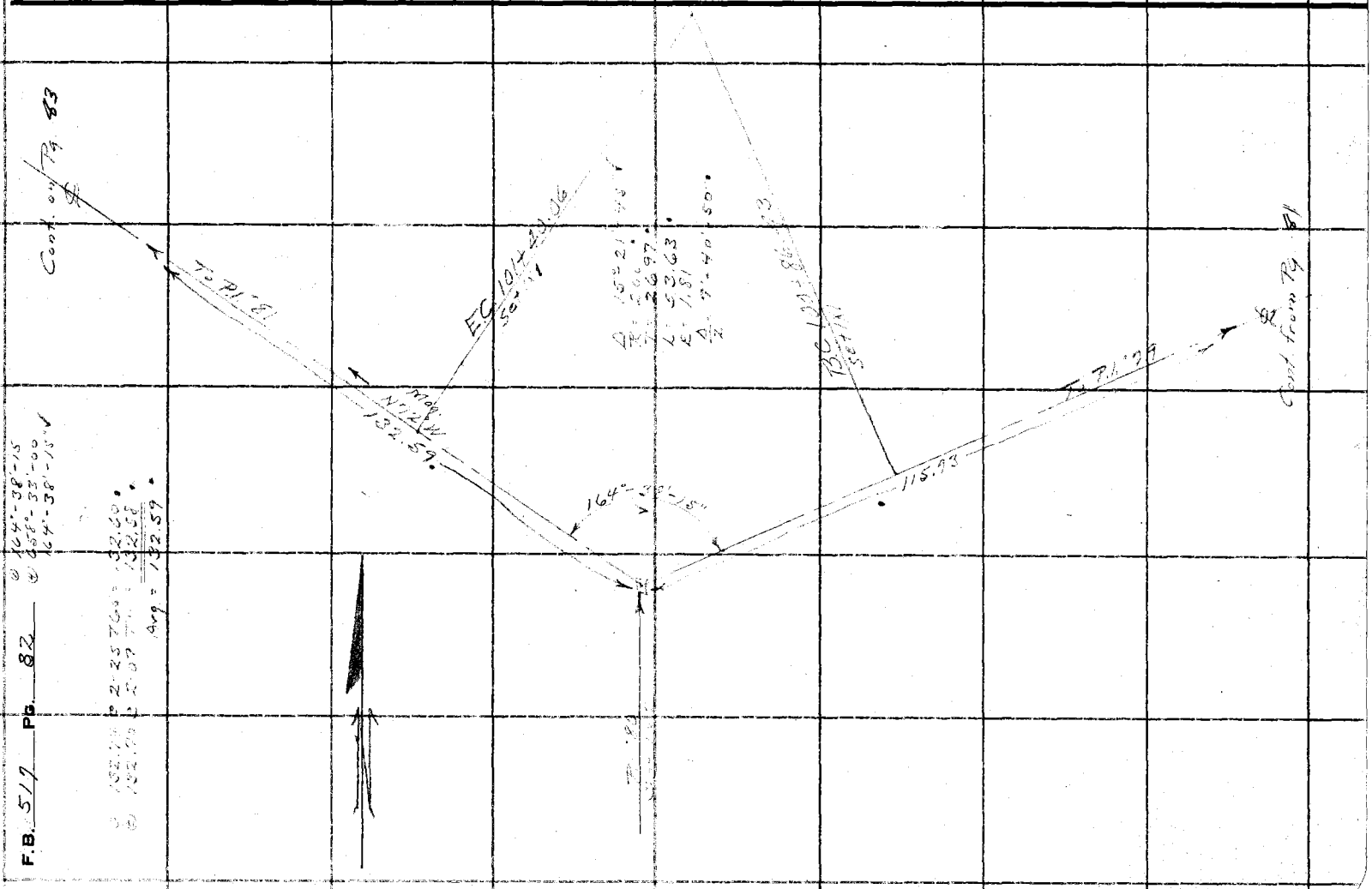

F.B. 517 Pg. 82

Notes Ck'd by Blackmer	Survey of [illegible]
Map No. B 908-2	W. O. 2172 Tape No. 50 St'd 84 °F.
Office Work J. D. Price	Surveyed by A. N. HELLSTROM
Checked Blackmer	Notes A.N.H. Date 4-28-33
Date Oct 1935	Indexed A. C. Johnson

F.B. 517 Pg. 83

@ 145°-26'-00"
@ 581°-44'-00
145°-26'-00" ✓

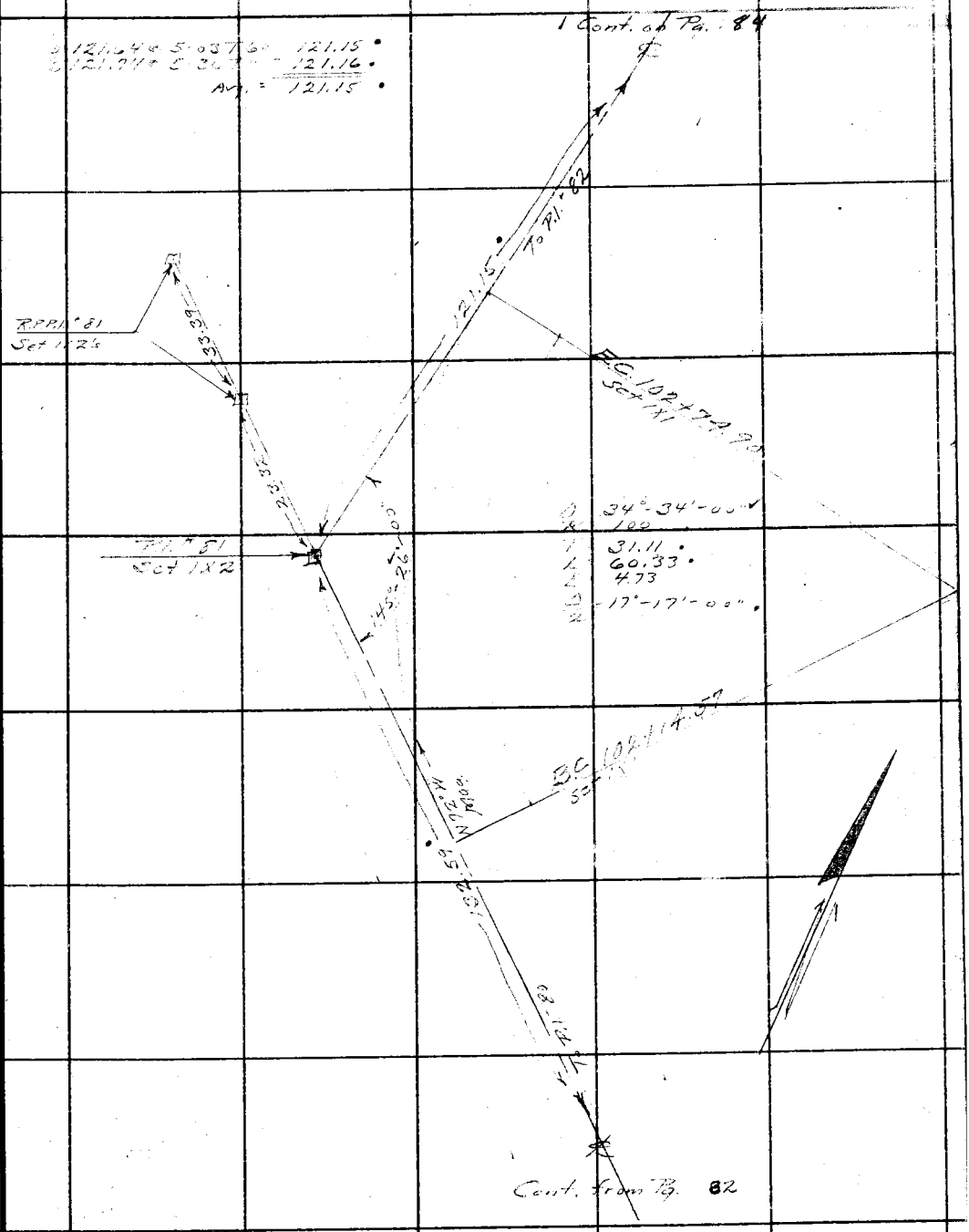

Note: ANY ADDITIONS OR CHANGES ON THIS SHEET MUST BE MADE OR CIRCLED IN Red Ink, WITH DATE AND NAME OF PERSON MAKING CHANGE.

Do not extend notes this side of this line

RETURN TO
LOS ANGELES COUNTY SURVEYOR
700 HALL OF RECORDS

FORM 247 10M 5-31

F.B. 517 Pg. 84

Cont. on pg. 85

143-15-15"
573°-01'-45"
143°-15'-25" V

63.86 @ 0-0 T60 = 63.85

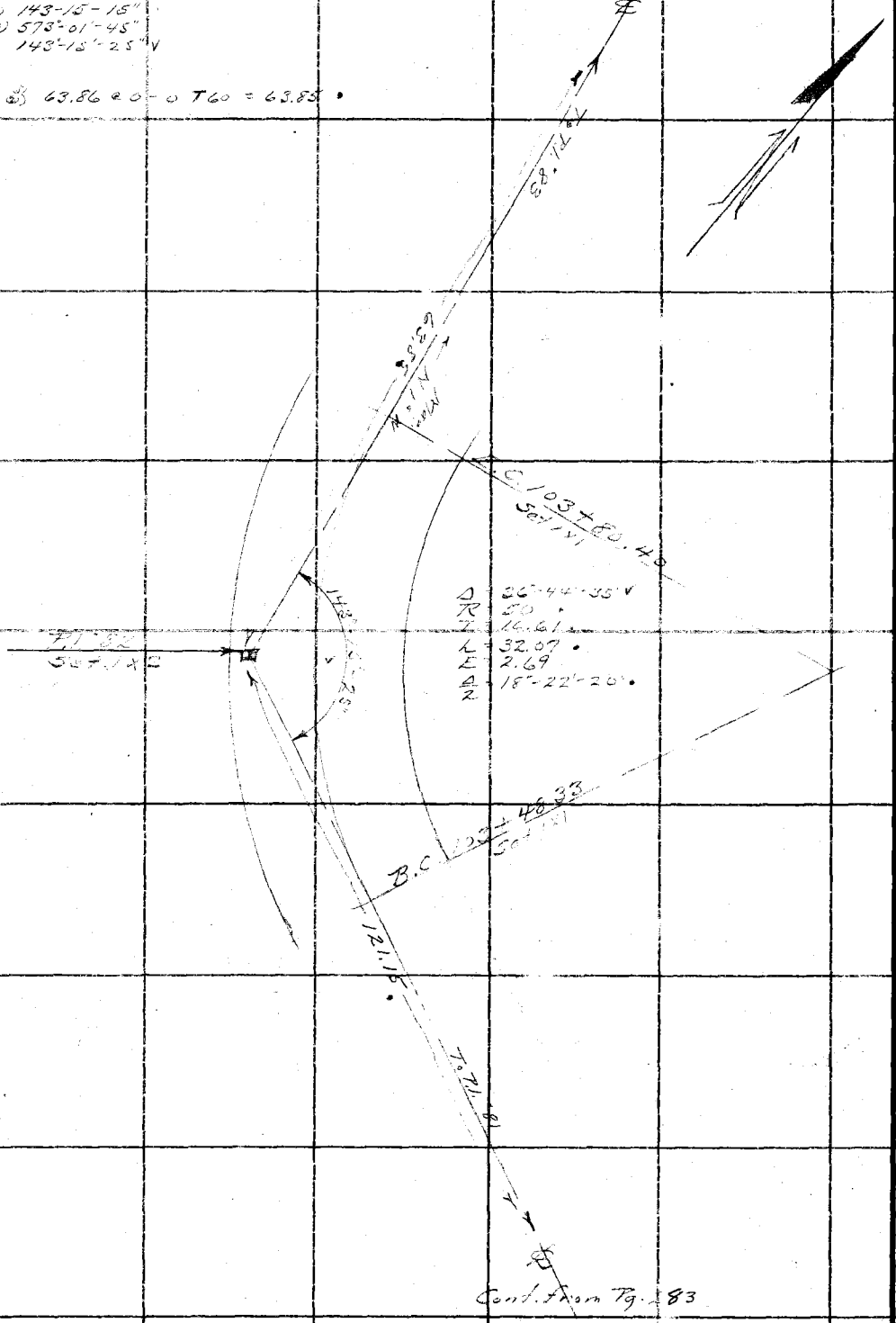

Cont. from Pg. 83

RETURN TO
LOS ANGELES COUNTY SURVEYOR
700 HALL OF RECORDS
Do not extend notes this side of this line

Note: ANY ADDITIONS OR CHANGES ON THIS SHEET MUST BE MADE OR CIRCLED IN Red Ink. WITH DATE AND NAME OF PERSON MAKING CHANGE.

Notes Ck'd by Blackmer	Survey of Glend Mot. Wy
Map No. B 908-2	W. O. 7172 Tape No. 50 St'd 84 °F.
Office Work J. D. Price	Surveyed by A. N. HELLSTROM
Checked Blackmer	Notes A.N.H. Date 5-2-33
Date Oct. 1935	Indexed A. C. Johnson

F.B. 517 Pg. 85

① 143°-21'-15"
② 573-25'-30"
143°-21'-20" ✓

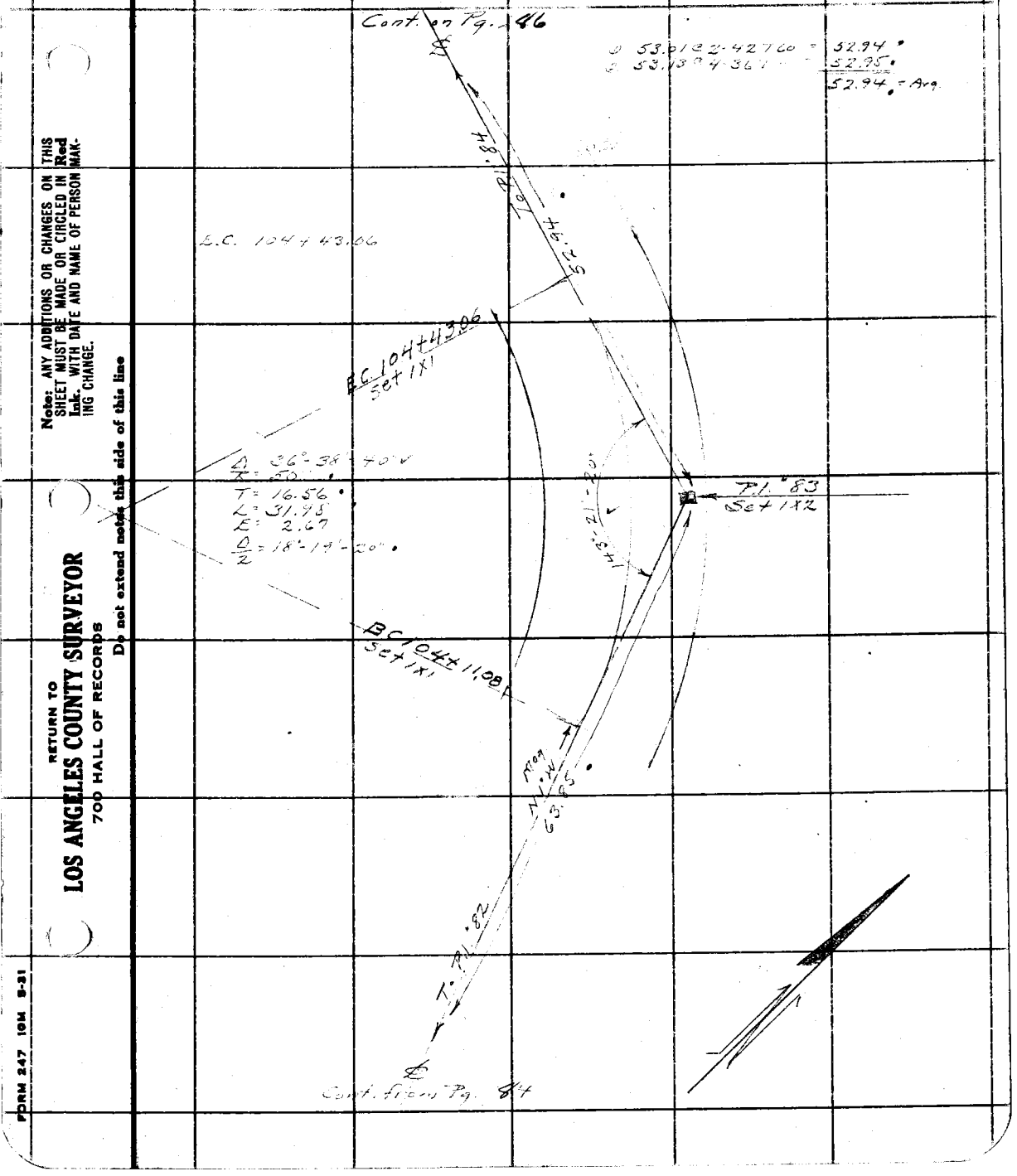

Note: ANY ADDITIONS OR CHANGES ON THIS SHEET MUST BE MADE OR CIRCLED IN Red Ink. WITH DATE AND NAME OF PERSON MAKING CHANGE.

Do not extend notes this side of this line

RETURN TO
LOS ANGELES COUNTY SURVEYOR
700 HALL OF RECORDS

FORM 247 10M 5-31

F.B. 517 PG. 86

@ 127°-26'-15"
@ 509°-45'-15"
127°-26'-20" ✓

@ 86.70 @ 0-6 T60 = 86.69

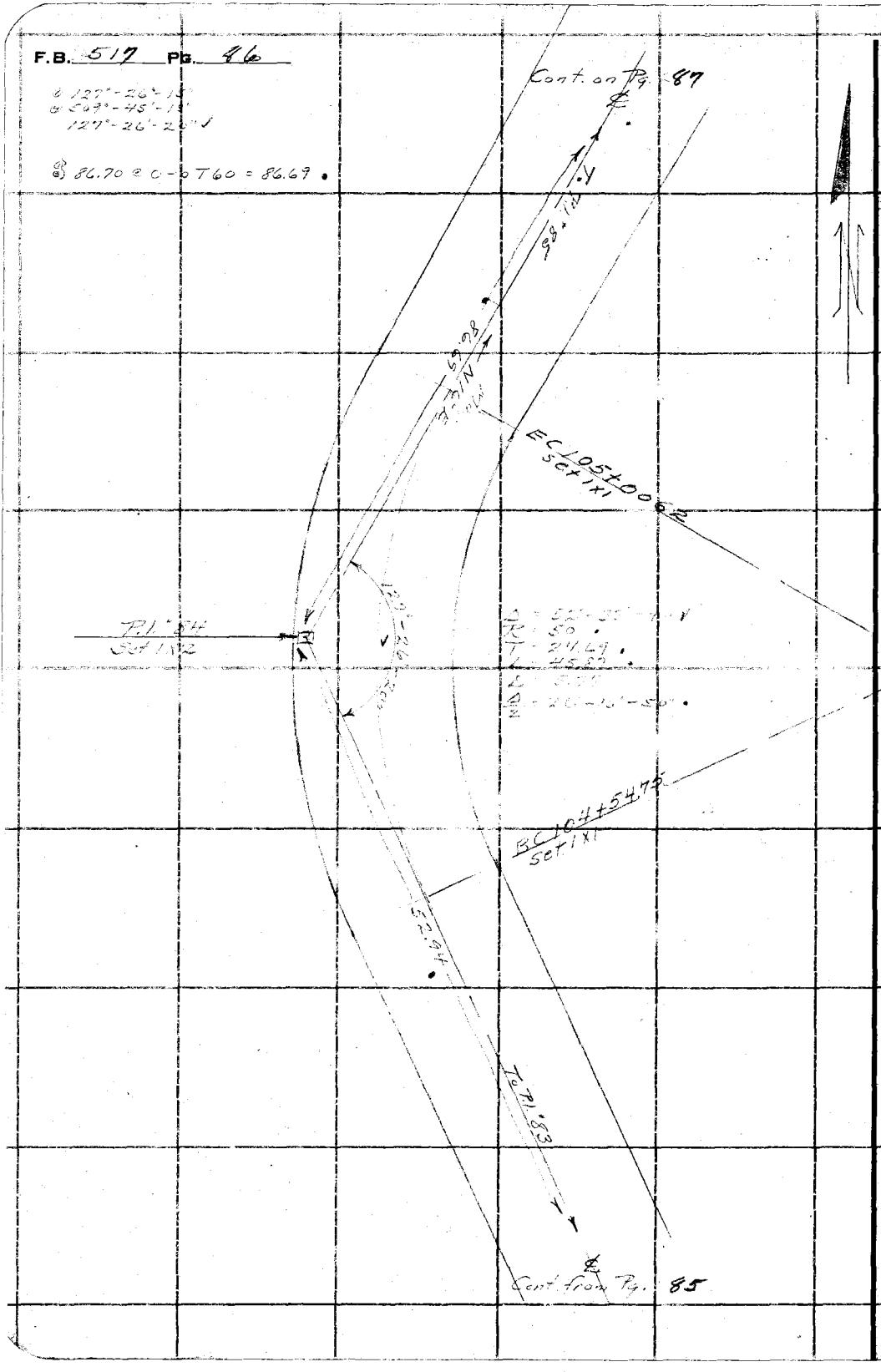

RETURN TO
LOS ANGELES COUNTY SURVEYOR
700 HALL OF RECORDS

Do not extend notes this side of this line

Note: ANY ADDITIONS OR CHANGES ON THIS SHEET MUST BE MADE OR CIRCLED IN Red Ink. WITH DATE AND NAME OF PERSON MAKING CHANGE.

Notes Ck'd by Blackmer	Survey of Gland. Mot. Wy.
Map No. B 908-2	W. O. 7172 Tape No. 50 St'd 84 °F.
Office Work J. D. Price	Surveyed by A. N. HELLSTROM
Checked Blackmer	Notes A.N.H. Date 5-7-35
Date Oct. 1935	Indexed A. C. Johnson

F.B. 517 PG. 87

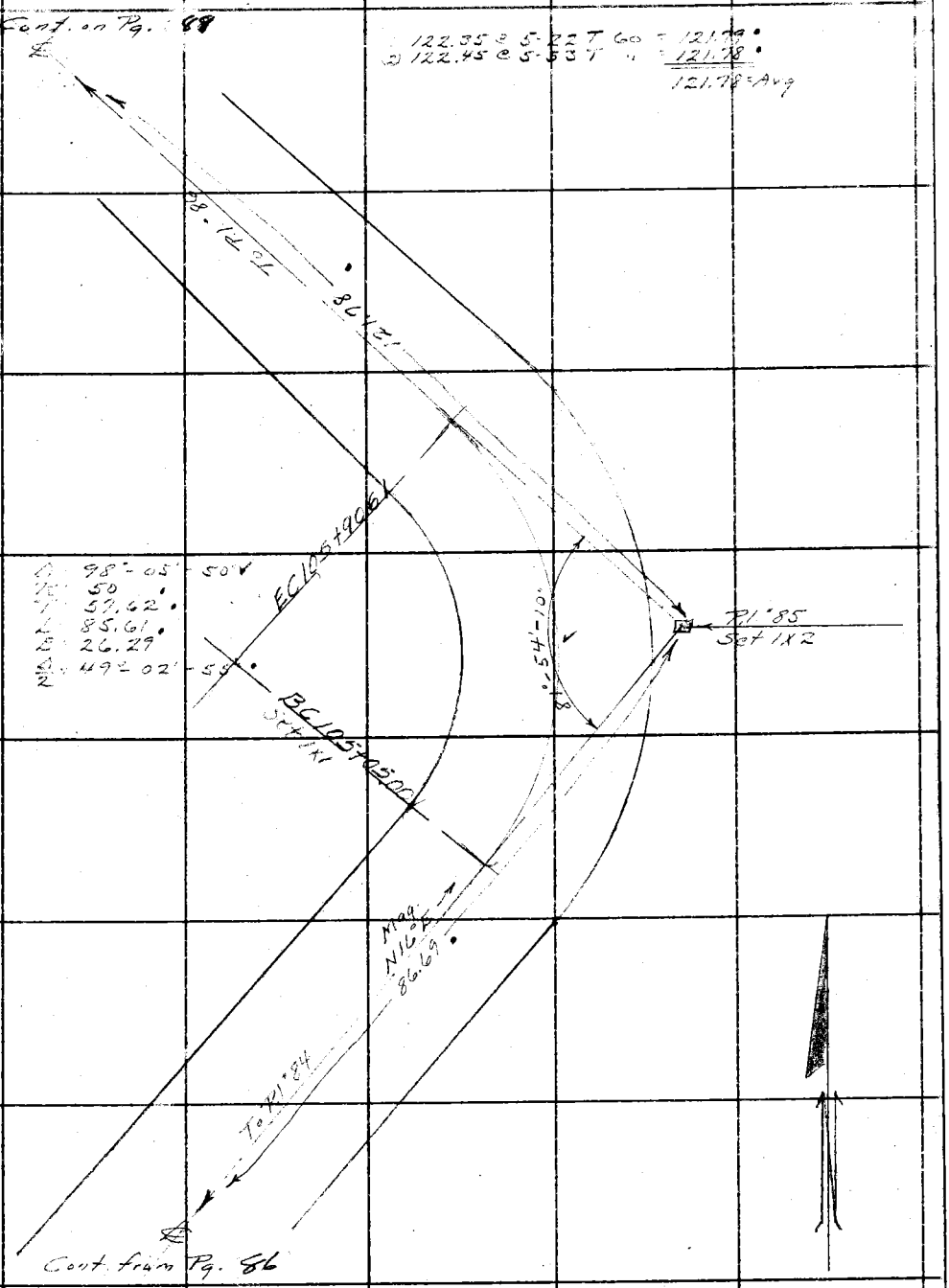

Note: ANY ADDITIONS OR CHANGES ON THIS SHEET MUST BE MADE OR CIRCLED IN Red Ink. WITH DATE AND NAME OF PERSON MAKING CHANGE.

RETURN TO
LOS ANGELES COUNTY SURVEYOR
700 HALL OF RECORDS

Do not extend notes this side of this line

FORM 247 10M 5-31

RETURN TO

LOS ANGELES COUNTY SURVEYOR

700 HALL OF RECORDS

Note: ANY ADDITIONS OR CHANGES ON THIS SHEET MUST BE MADE OR CIRCLED IN **Red Ink.** WITH DATE AND NAME OF PERSON MAKING CHANGE.

Do not extend notes this side of this line

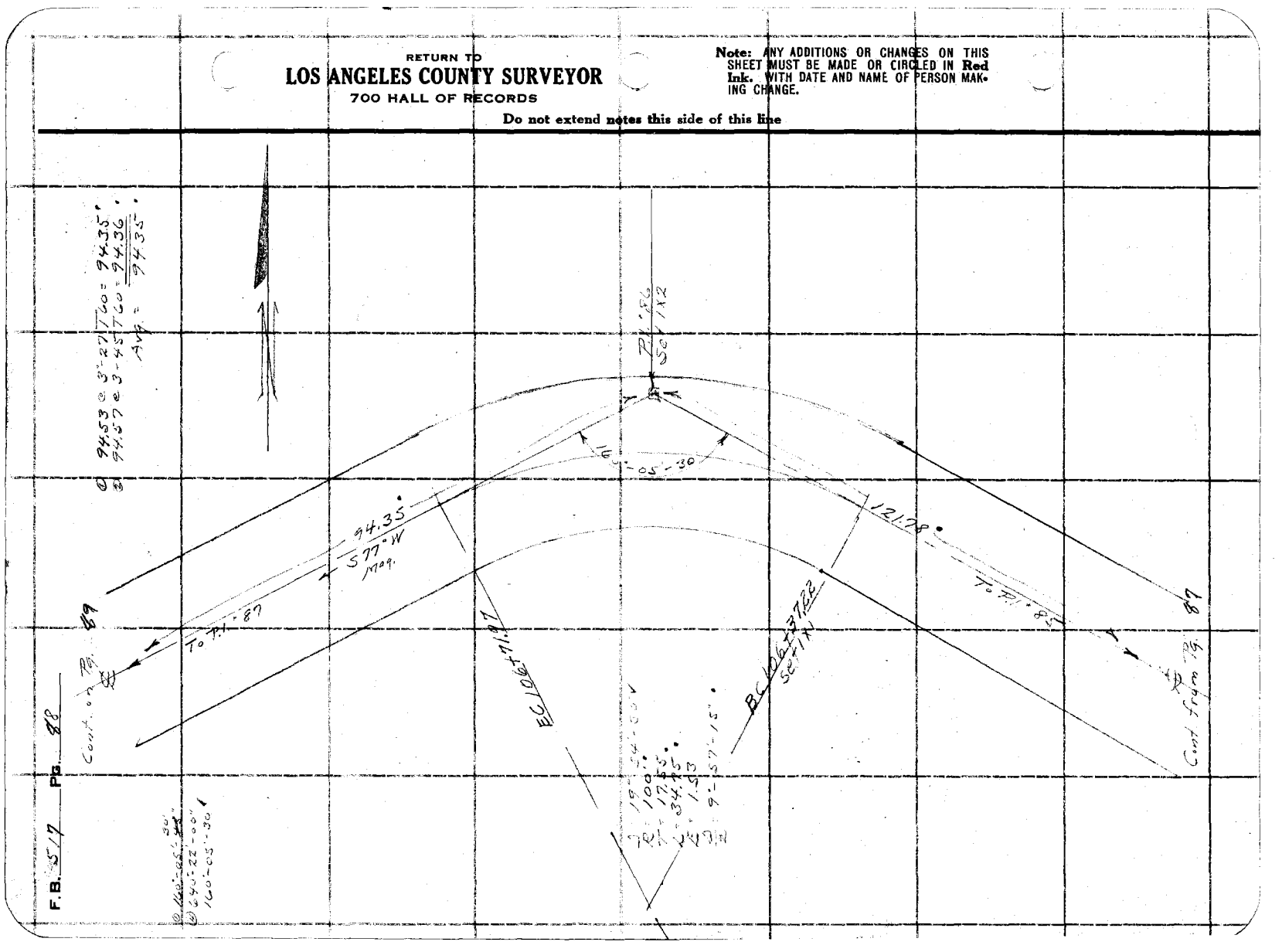

F.B. 517 Pg. 88

Notes Ck'd by Blackmer	Survey of Glend. Mot. Wy
Map No. B-908-2	W. O. 2122 Tape No. [illegible] St'd [illegible] °F.
Office Work J. D. Price	Surveyed by A. N. HELLSTROM
Checked Blackmer	Notes [illegible] Date [illegible]
Date Oct. 1935	Indexed A. C. Johnson

F.B. 517 PG. 89

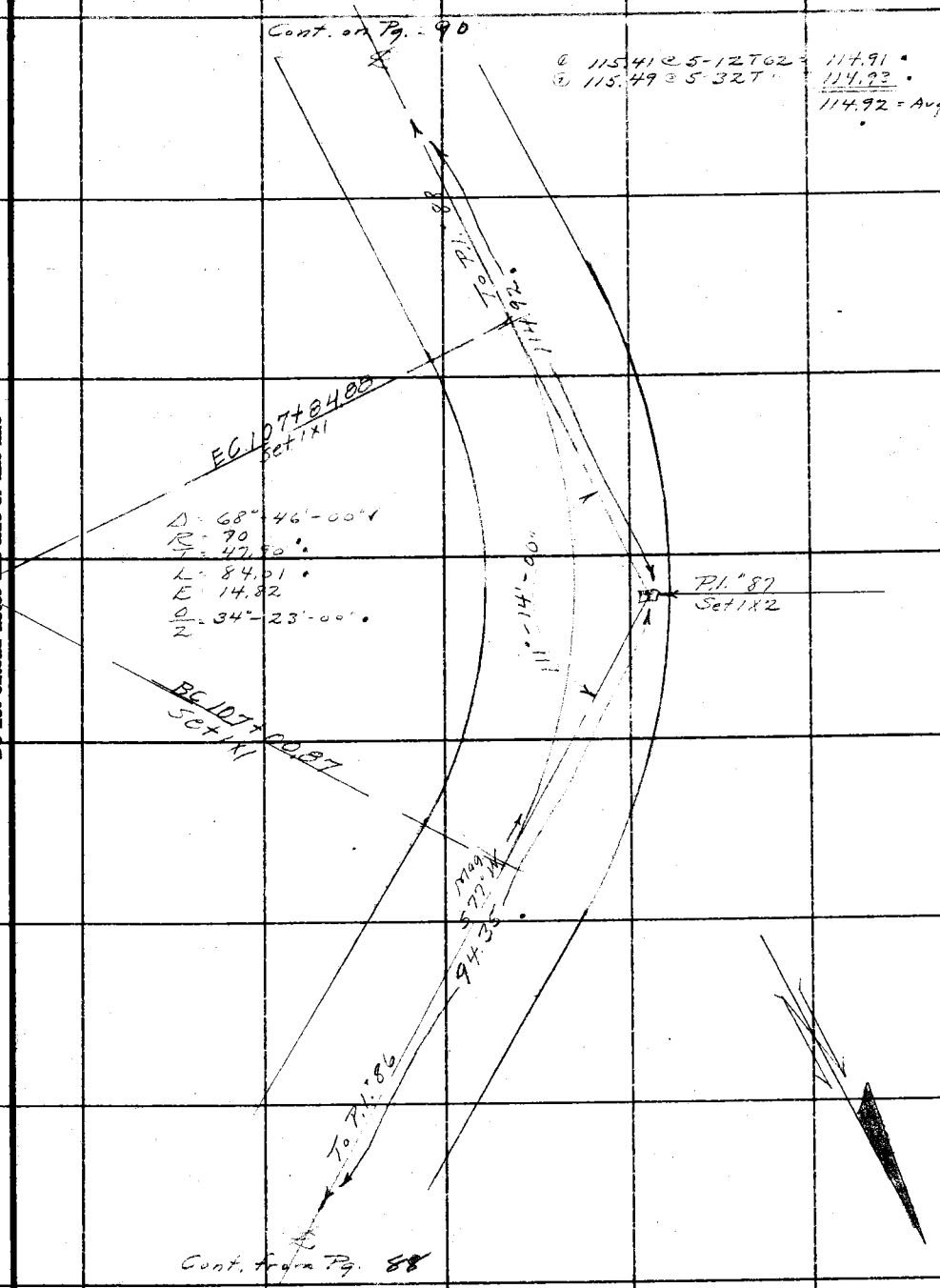

Note: ANY ADDITIONS OR CHANGES ON THIS SHEET MUST BE MADE OR CIRCLED IN Red Ink. WITH DATE AND NAME OF PERSON MAKING CHANGE.

RETURN TO
LOS ANGELES COUNTY SURVEYOR
700 HALL OF RECORDS
Do not extend notes this side of this line

FORM 247 10M 5-31

RETURN TO

LOS ANGELES COUNTY SURVEYOR

700 HALL OF RECORDS

Note: ANY ADDITIONS OR CHANGES ON THIS SHEET MUST BE MADE OR CIRCLED IN **Red Ink.** WITH DATE AND NAME OF PERSON MAKING CHANGE.

Do not extend notes this side of this line

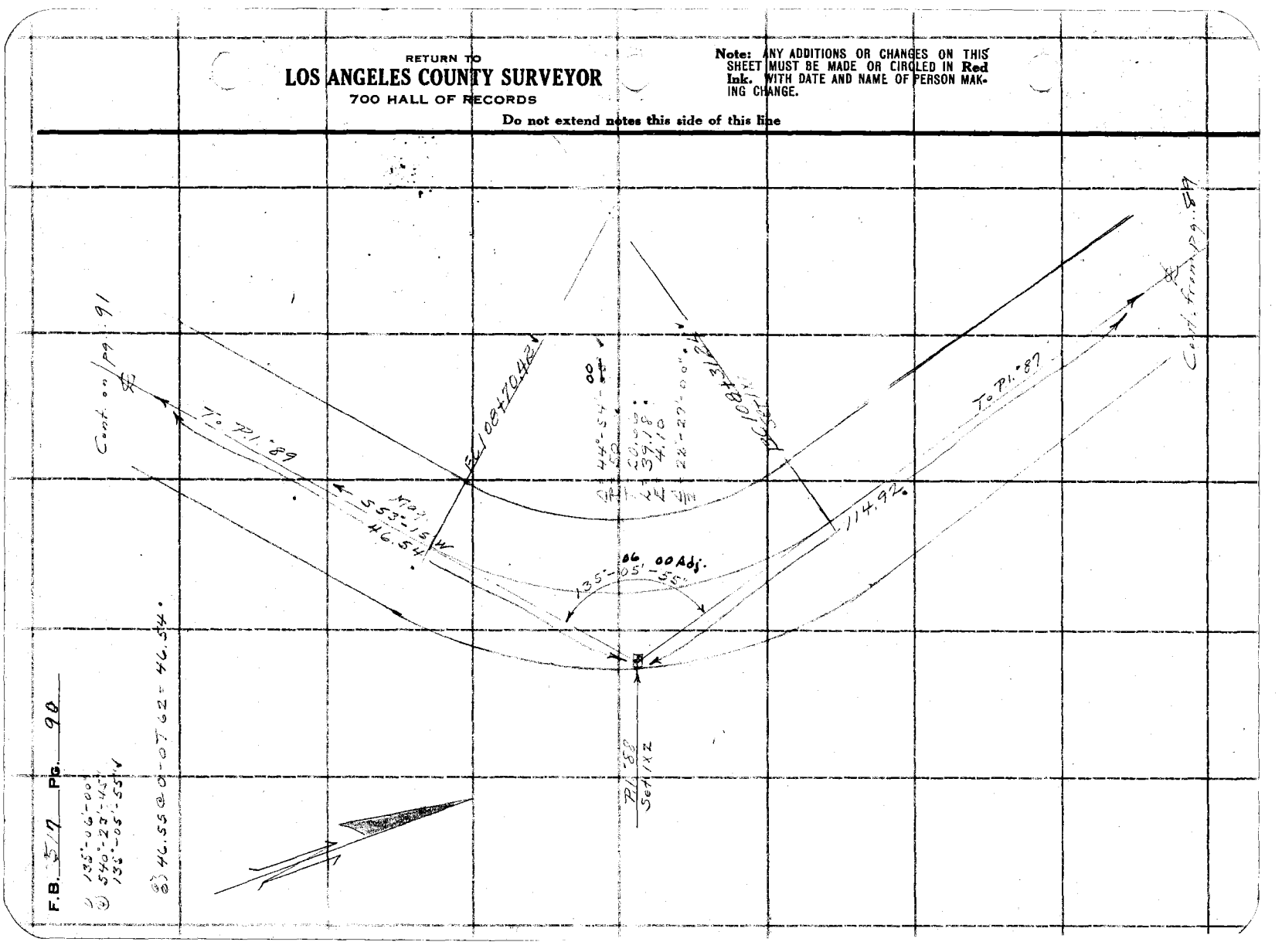

Notes Ck'd by Blackmer	Survey of Gland Mot Hy
Map No. B 908-2	W. O. 2172 Tape No. 50 St'd 84 °F.
Office Work J. D. Price	Surveyed by A. N. HELLSTROM
Checked Blackmer	Notes A.N.H. Date 5-2-32
Date Oct. 1935	Indexed C. Johnson

F.B. 217 PG. 91

① 162°-33'-00"
④ 650°-12'-00"
162°-33'-00" ✓

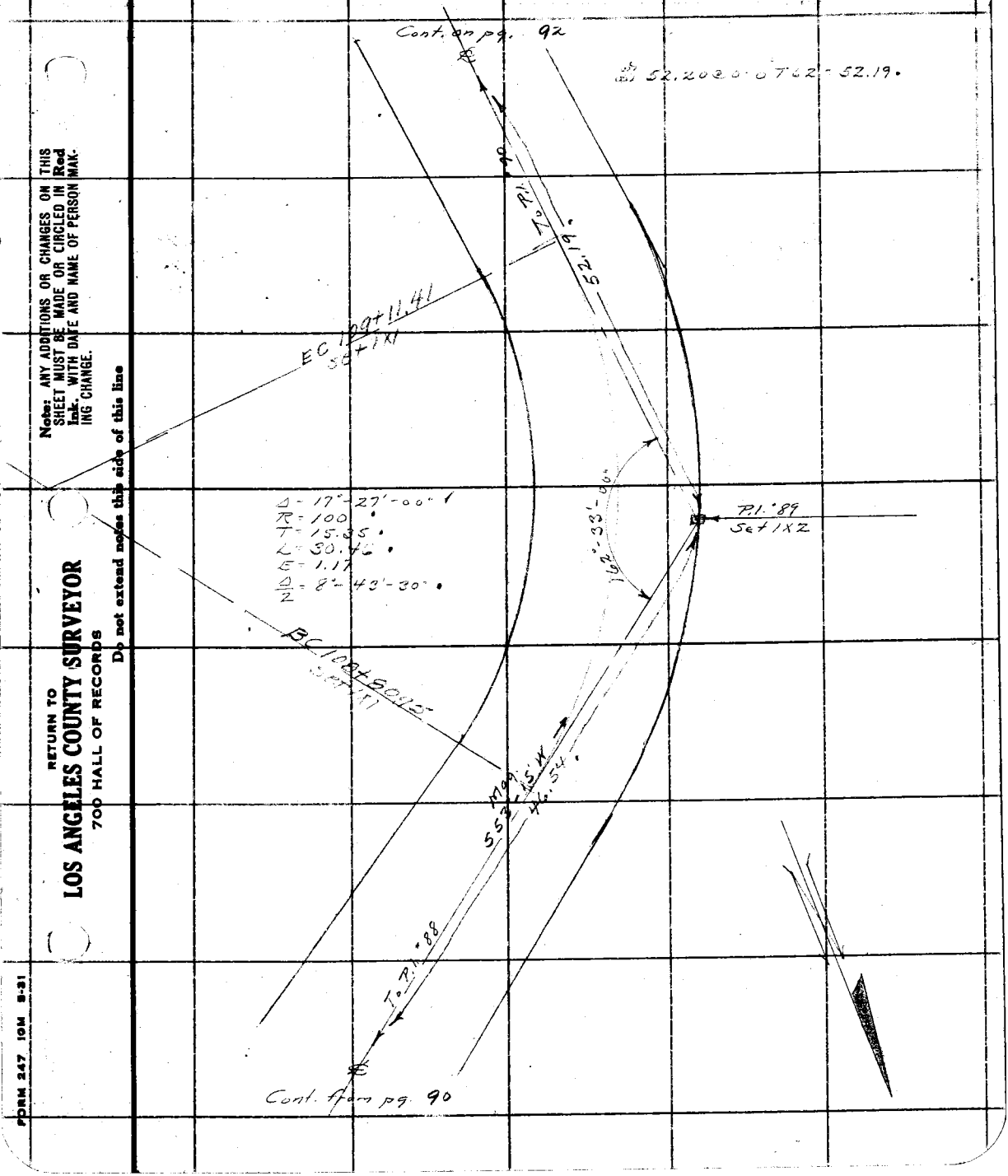

Note: ANY ADDITIONS OR CHANGES ON THIS SHEET MUST BE MADE OR CIRCLED IN Red Ink, WITH DATE AND NAME OF PERSON MAKING CHANGE.

Do not extend notes this side of this line

RETURN TO
LOS ANGELES COUNTY SURVEYOR
700 HALL OF RECORDS

FORM 247 10M 8-31

F.B. 517 Pg. 92

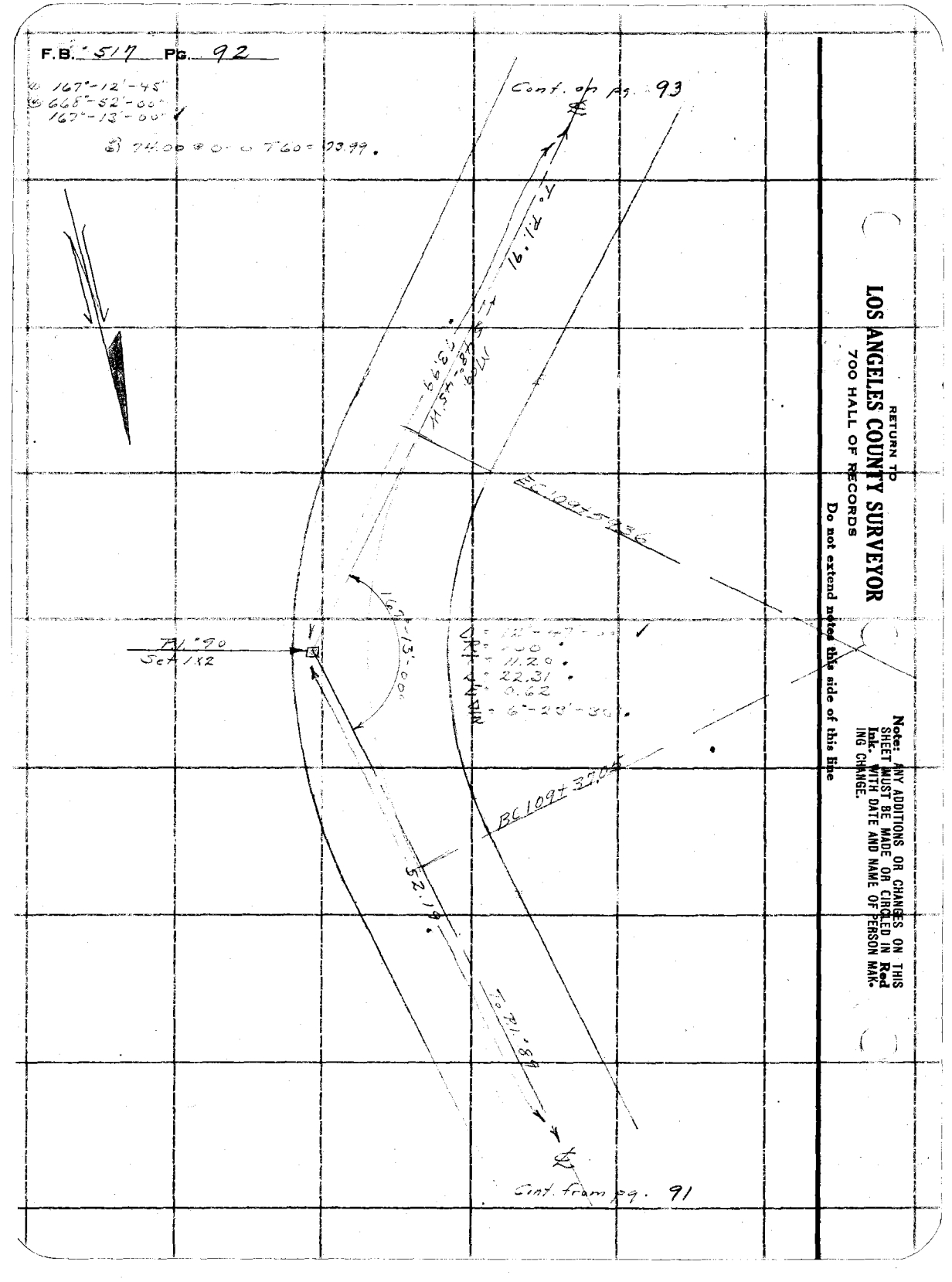

RETURN TO
LOS ANGELES COUNTY SURVEYOR
700 HALL OF RECORDS

Do not extend notes this side of this line

Note: ANY ADDITIONS OR CHANGES ON THIS SHEET MUST BE MADE OR CIRCLED IN Red Ink. WITH DATE AND NAME OF PERSON MAKING CHANGE.

Notes Ck'd by Blackmer	Survey of Glend. Mot. Wy.
Map No. B908-2	W. O. 7112 Tape No. 50 St'd 84 °F.
Office Work J. D. Price	Surveyed by A. N. HELLSTROM
Checked Blackmer	Notes [illegible] Date 5-3-33
Date Oct 1935	Indexed A. C. Johnson

F.B. 519 PG. 93

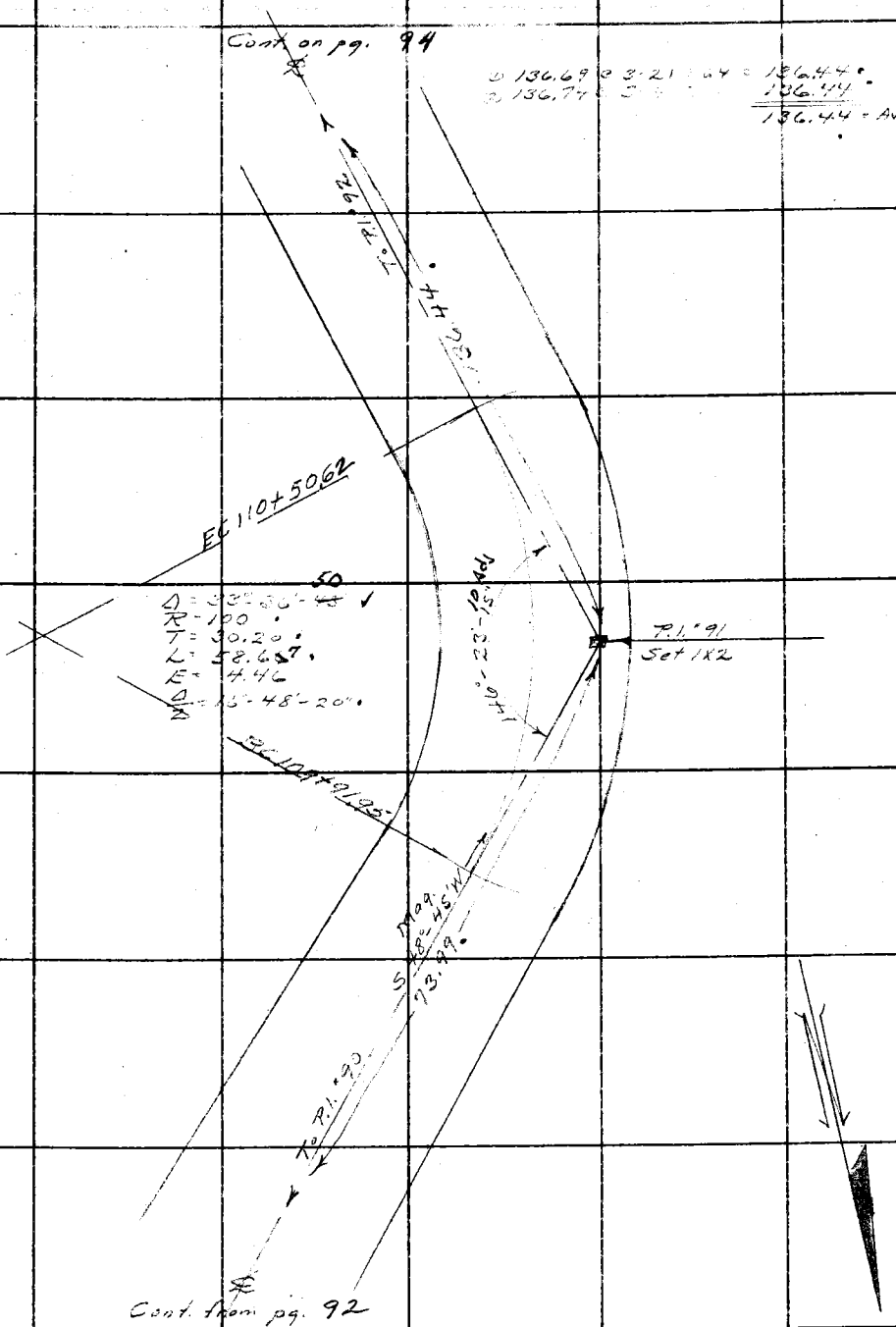

Note: ANY ADDITIONS OR CHANGES ON THIS SHEET MUST BE MADE OR CIRCLED IN Red Ink. WITH DATE AND NAME OF PERSON MAKING CHANGE.

Do not extend notes this side of this line

RETURN TO
LOS ANGELES COUNTY SURVEYOR
700 HALL OF RECORDS

FORM 247 10M 9-31

RETURN TO
LOS ANGELES COUNTY SURVEYOR
700 HALL OF RECORDS

Note: ANY ADDITIONS OR CHANGES ON THIS SHEET MUST BE MADE OR CIRCLED IN **Red Ink.** WITH DATE AND NAME OF PERSON MAKING CHANGE.

Do not extend notes this side of this line

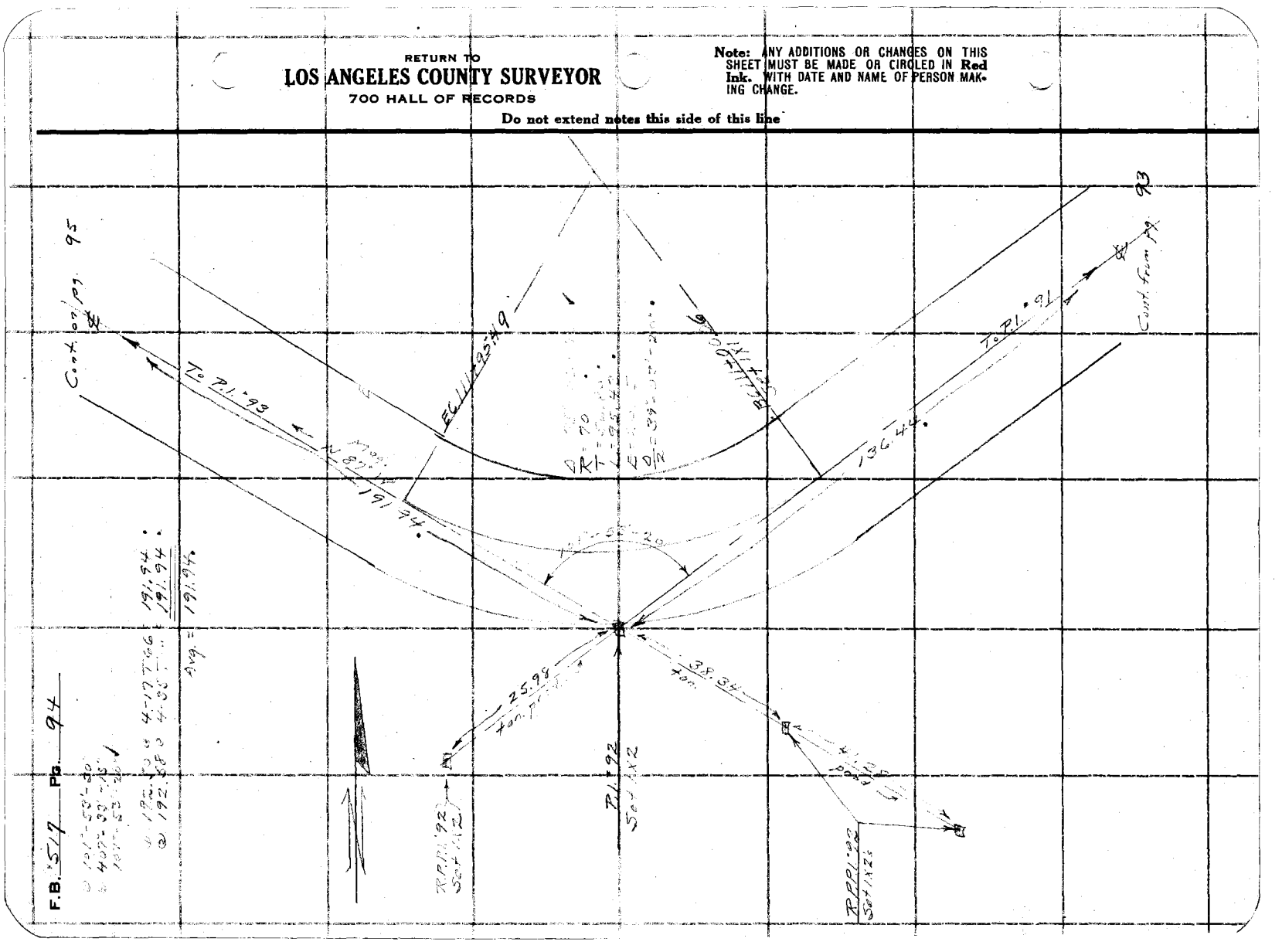

Notes Ck'd by Blackmer	Survey of Glend Mot. Wy.
Map No. B908-2	W. O. 7172 Tape No. 50 St'd 84 °F.
Office Work J. D. Price	Surveyed by A. N. HELLSTROM
Checked Blackmer	Notes A. N. H. Date 5-3-35
Date Oct 1935	Indexed A. C. Johnson

F.B. 517 Pg. 95

① 156°-51'-45'
② 627°-27'-45'
156°-51'-55'

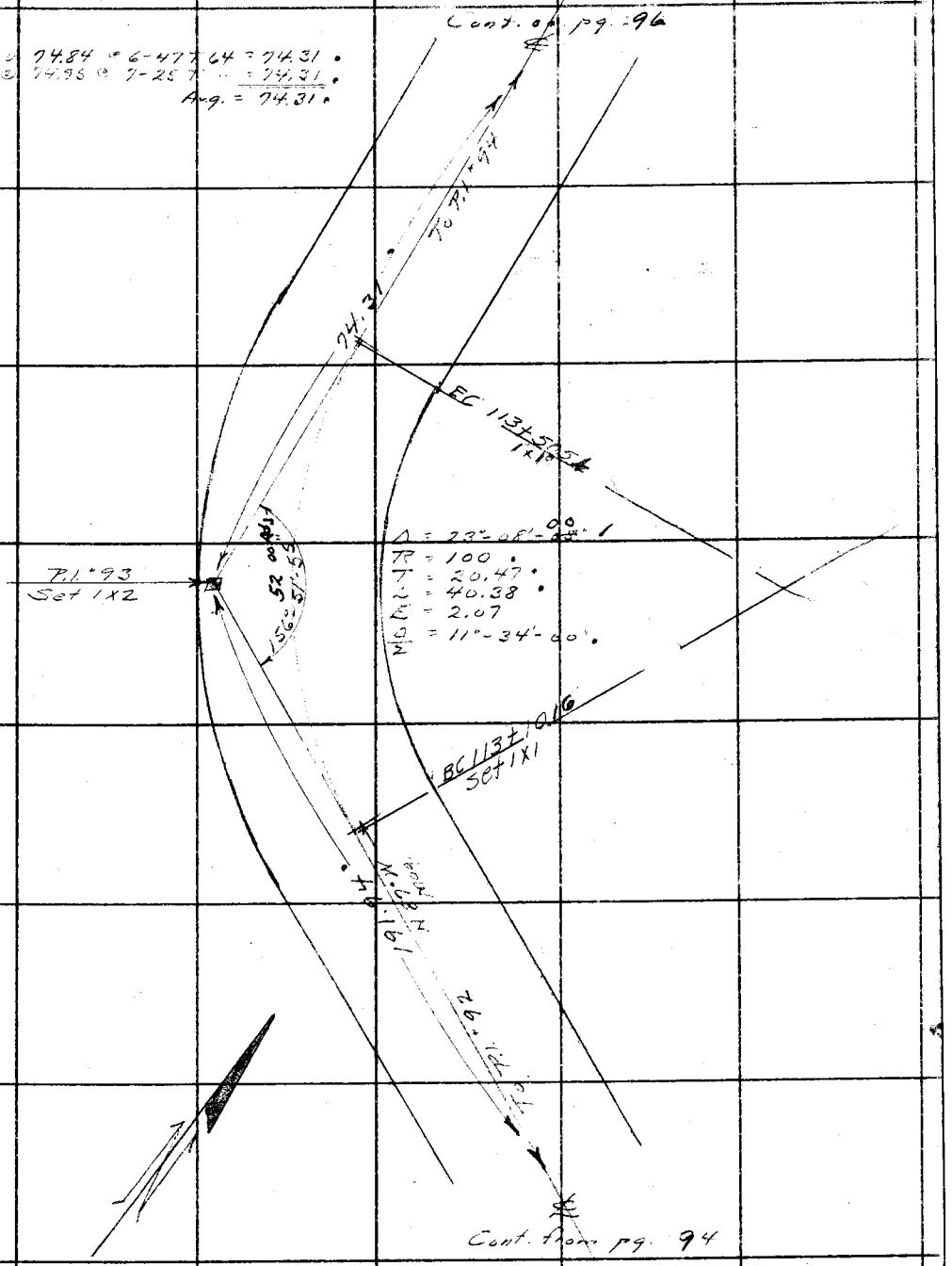

Note: ANY ADDITIONS OR CHANGES ON THIS SHEET MUST BE MADE OR CIRCLED IN Red Ink, WITH DATE AND NAME OF PERSON MAKING CHANGE.

Do not extend notes this side of this line

RETURN TO
LOS ANGELES COUNTY SURVEYOR
700 HALL OF RECORDS

FORM 247 10M 8-31

RETURN TO

LOS ANGELES COUNTY SURVEYOR

700 HALL OF RECORDS

Note: ANY ADDITIONS OR CHANGES ON THIS SHEET MUST BE MADE OR CIRCLED IN **Red Ink.** WITH DATE AND NAME OF PERSON MAKING CHANGE.

Do not extend notes this side of this line

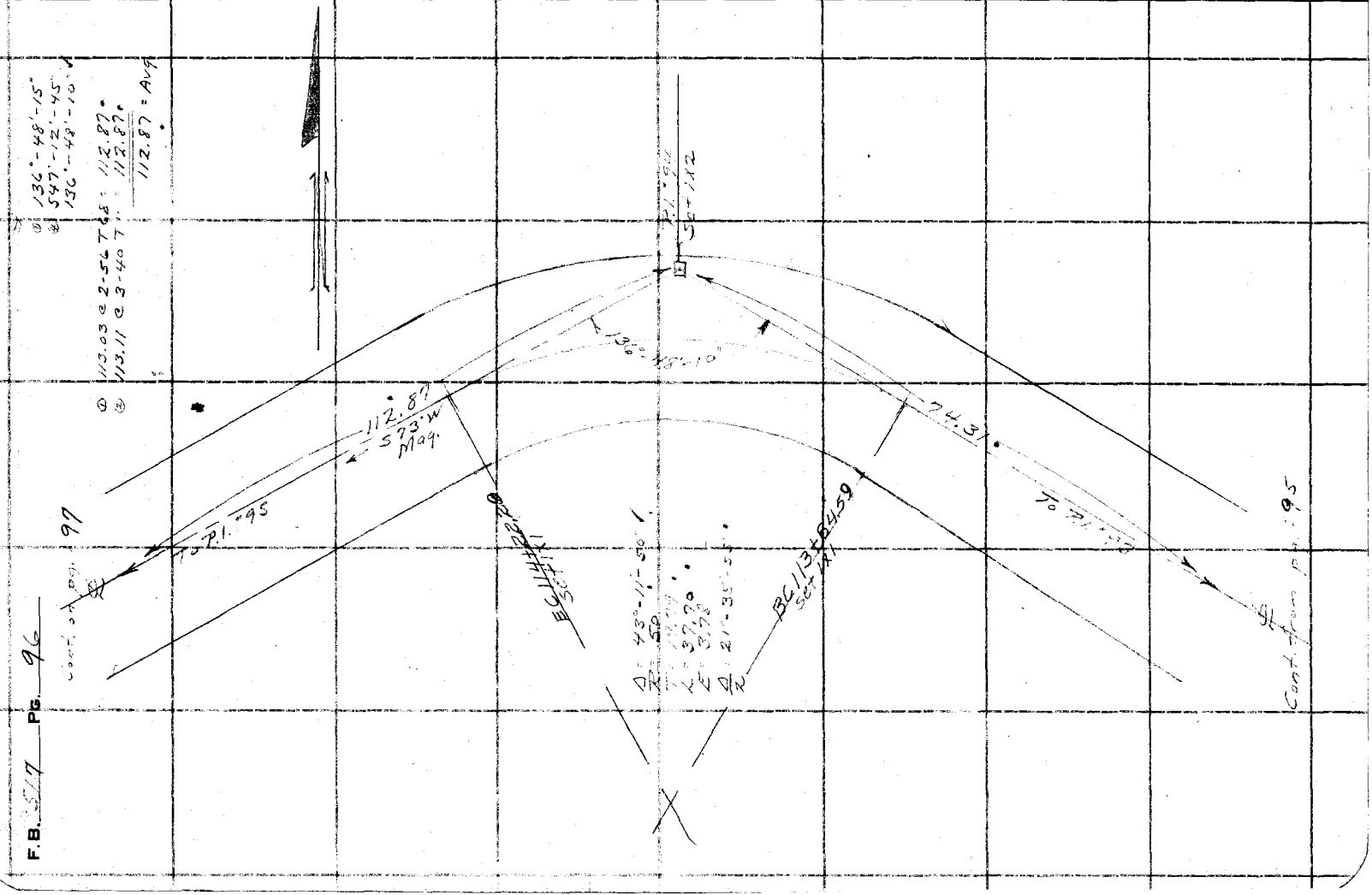

F.B. 517 Pg. 96

Notes Ck'd by Blackmer	Survey of Glend. Mot. Wy
Map No. B 908-2	W. O. 2122 Tape No. 50 St'd 84 °F.
Office Work J. D. Price	Surveyed by A. N. HELLSTROM
Checked Blackmer	Notes A.N.H. Date 5-3-33
Date Oct. 1935	Indexed A. C. Johnson

F.B. 517 PG. 97

① 140°-15'-15"
④ 561°-01'-00"
140°-15'-15" ✓

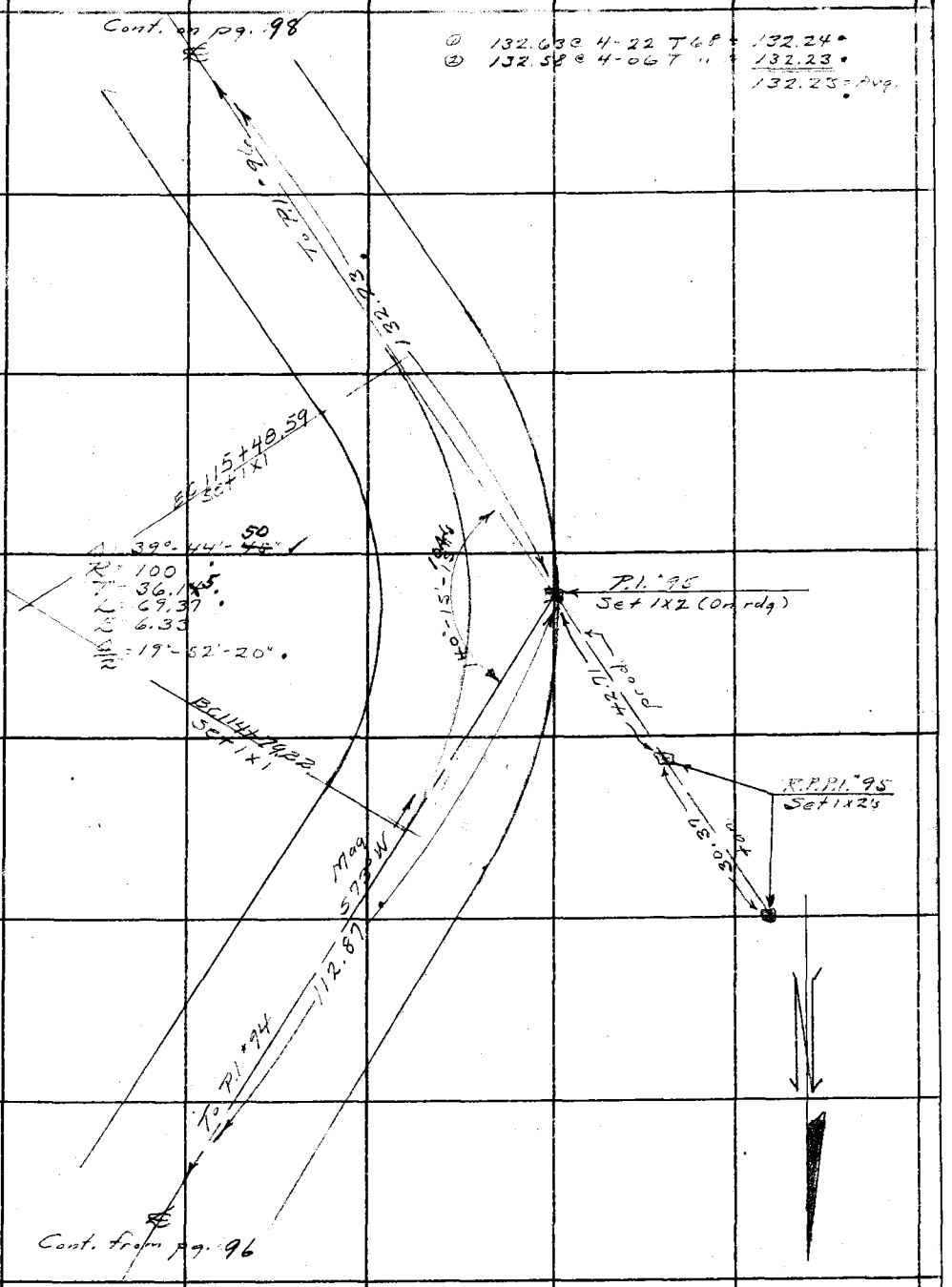

Note: ANY ADDITIONS OR CHANGES ON THIS SHEET MUST BE MADE OR CIRCLED IN Red Ink. WITH DATE AND NAME OF PERSON MAKING CHANGE.

Do not extend notes this side of this line

RETURN TO
LOS ANGELES COUNTY SURVEYOR
700 HALL OF RECORDS

FORM 247 10M 5-31

F.B. 517 PG. 98

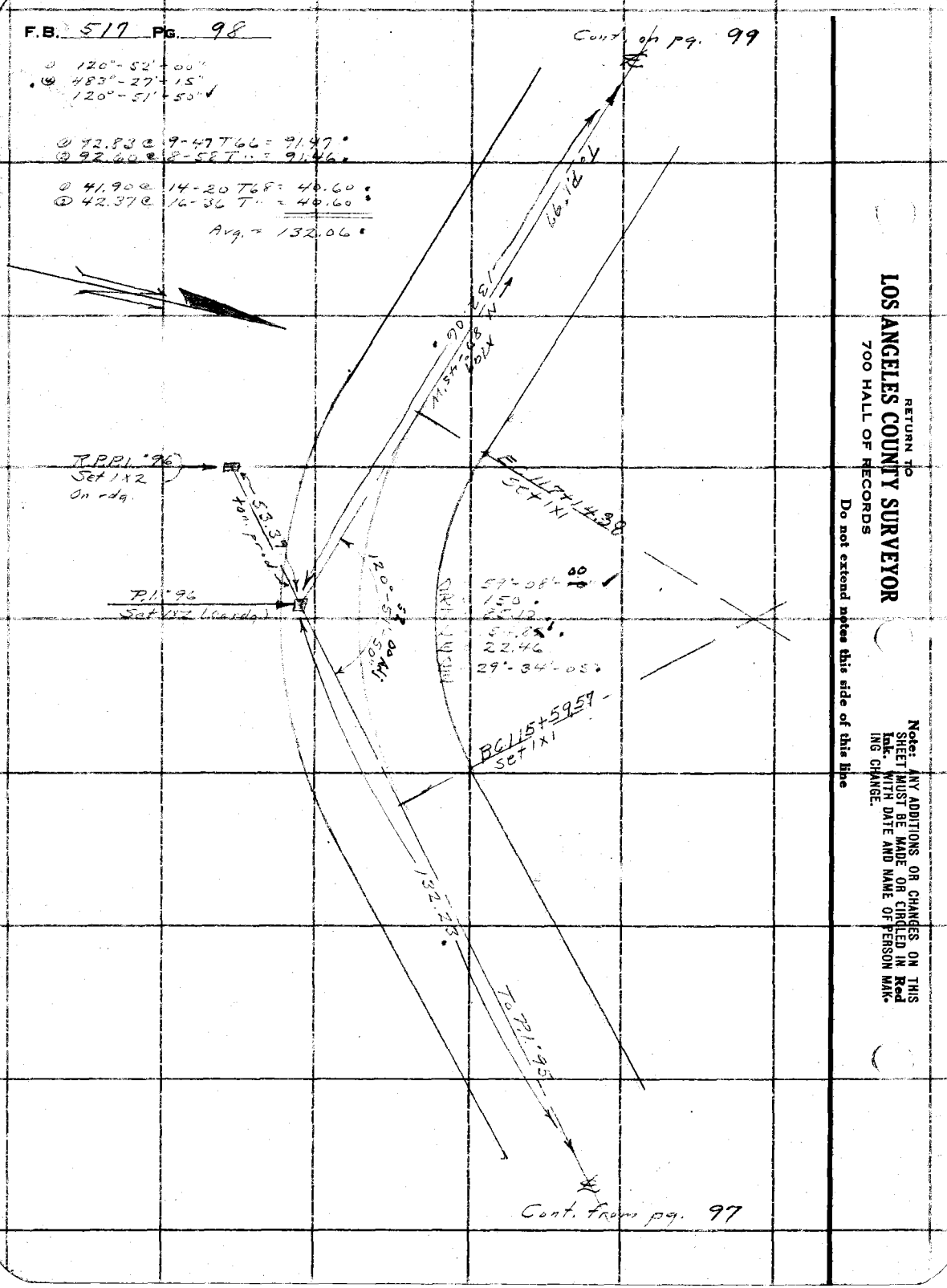

RETURN TO
LOS ANGELES COUNTY SURVEYOR
700 HALL OF RECORDS

Do not extend notes this side of this line

Note: ANY ADDITIONS OR CHANGES ON THIS SHEET MUST BE MADE OR CIRCLED IN **Red Ink.** WITH DATE AND NAME OF PERSON MAKING CHANGE.

Notes Ck'd by Blackmer
Map No. B908-2
Office Work J. D. Price
Checked Blackmer
Date Oct. 1935

Survey of Grand Ave. II
W. O. [illegible] Tape No. 50 St'd [illegible] °F.
Surveyed by A. N. HELLSTROM
Notes A.N.H. Date 5-3-35
Indexed A. C. Johnson

F.B. 512 Pg. 99

Ⓓ 125°-31'-45"
Ⓔ 502°-07'-34"
125°-31'-50"

Note: ANY ADDITIONS OR CHANGES ON THIS SHEET MUST BE MADE OR CIRCLED IN Red Ink, WITH DATE AND NAME OF PERSON MAKING CHANGE.

Do not extend notes this side of this line

RETURN TO
LOS ANGELES COUNTY SURVEYOR
700 HALL OF RECORDS

FORM 247 10M 8-31

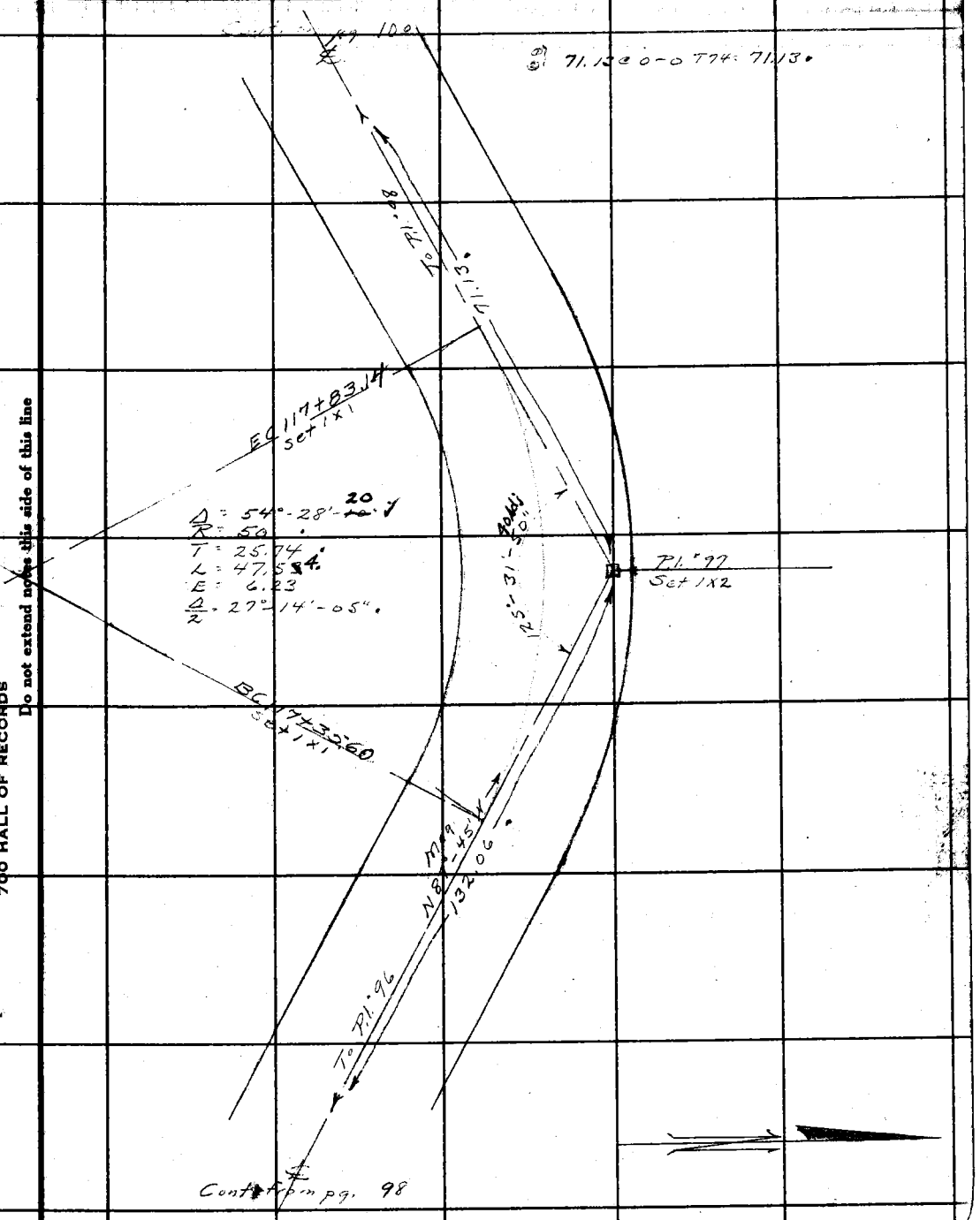

F.B. 517 Pg. 100

① 150°-44'-45"
② 602°-56'-45"
150°-44'-10" ✓

① 118.92 @ 11°-18' T 79 = 116.60 •
② 118.76 @ 10°-56' T .. = 116.59 •
Avg. = 116.59 •

Cont. in F.B. 517 on pg. 103

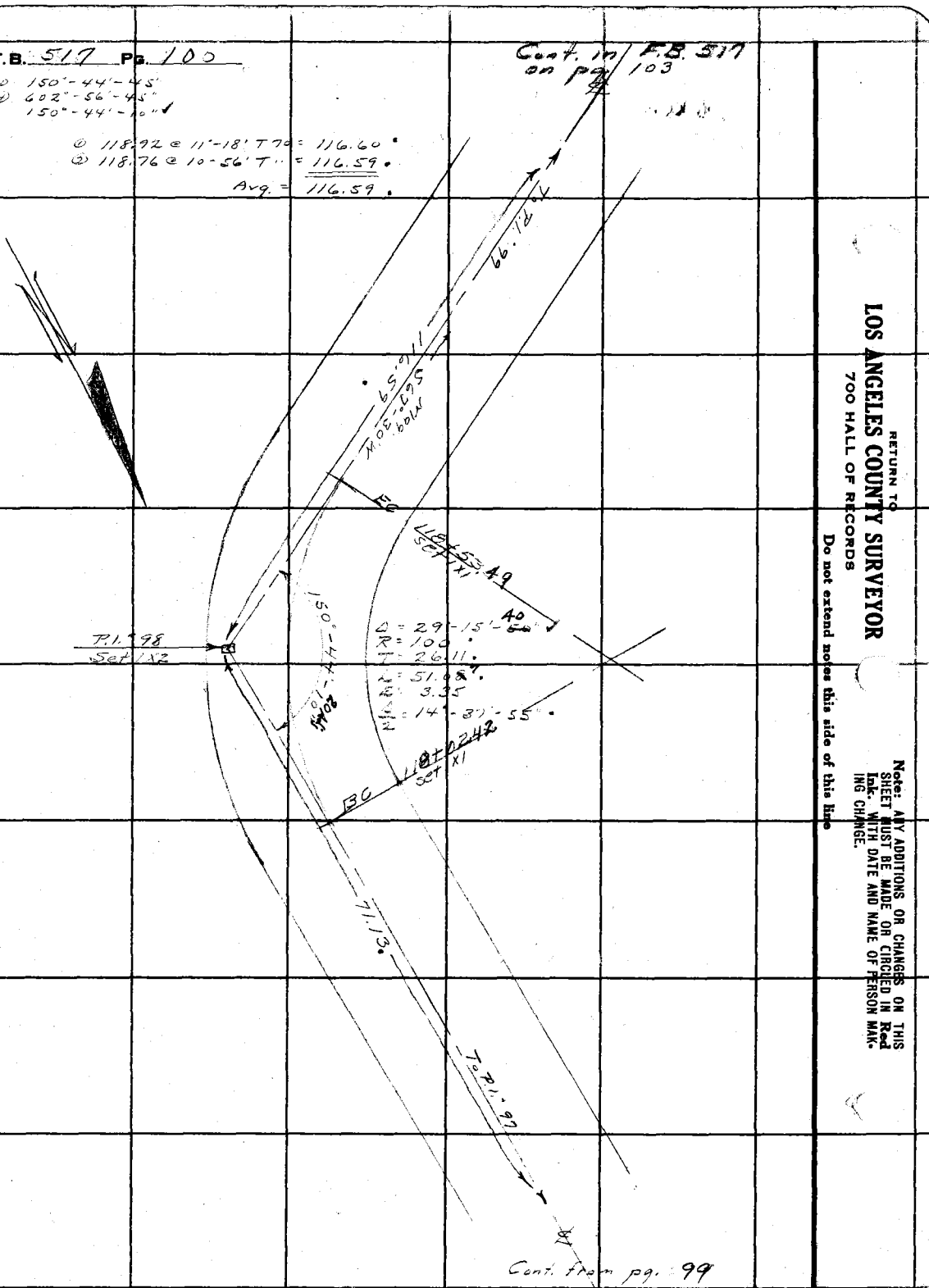

RETURN TO
LOS ANGELES COUNTY SURVEYOR
700 HALL OF RECORDS

Do not extend notes this side of this line

Note: ANY ADDITIONS OR CHANGES ON THIS SHEET MUST BE MADE OR CIRCLED IN Red Ink. WITH DATE AND NAME OF PERSON MAKING CHANGE.

FORM 247 10M 8-31

RETURN TO

LOS ANGELES COUNTY SURVEYOR

700 HALL OF RECORDS

Note: ANY ADDITIONS OR CHANGES ON THIS SHEET MUST BE MADE OR CIRCLED IN **Red Ink.** WITH DATE AND NAME OF PERSON MAKING CHANGE.

Do not extend notes this side of this line

Notes Ck'd by Blackmer

Map No. B208-2

Office Work J. D. Price

Checked Blackmer

Date Sept. 1931

Survey of

W. O. Topo No. Sh'd of

Surveyed by

Notes

Indexed Date

F.B. 517 PG 101

RETURN TO

LOS ANGELES COUNTY SURVEYOR

700 HALL OF RECORDS

Note: ANY ADDITIONS OR CHANGES ON THIS SHEET MUST BE MADE OR CIRCLED IN **Red Ink.** WITH DATE AND NAME OF PERSON MAKING CHANGE.

Do not extend notes this side of this line

F.B. 517 RG. 102

Notes Ck'd by Blackmer	Survey of Gland Mot. Wy.
Map No. B908-2	W. O. 7172 Tape No. 50 St'd 84 °F.
Office Work J.D. Price	Surveyed by A. N. HELLSTROM
Checked Blackmer	Notes A.N.H. Date [illegible]
Date Oct. 1935	Indexed 7-7-35 [illegible]

F.B. 517 Pg. 103

① 145°-09'-15"
② 586°-37'-0[illegible]
145°-09'-[illegible]

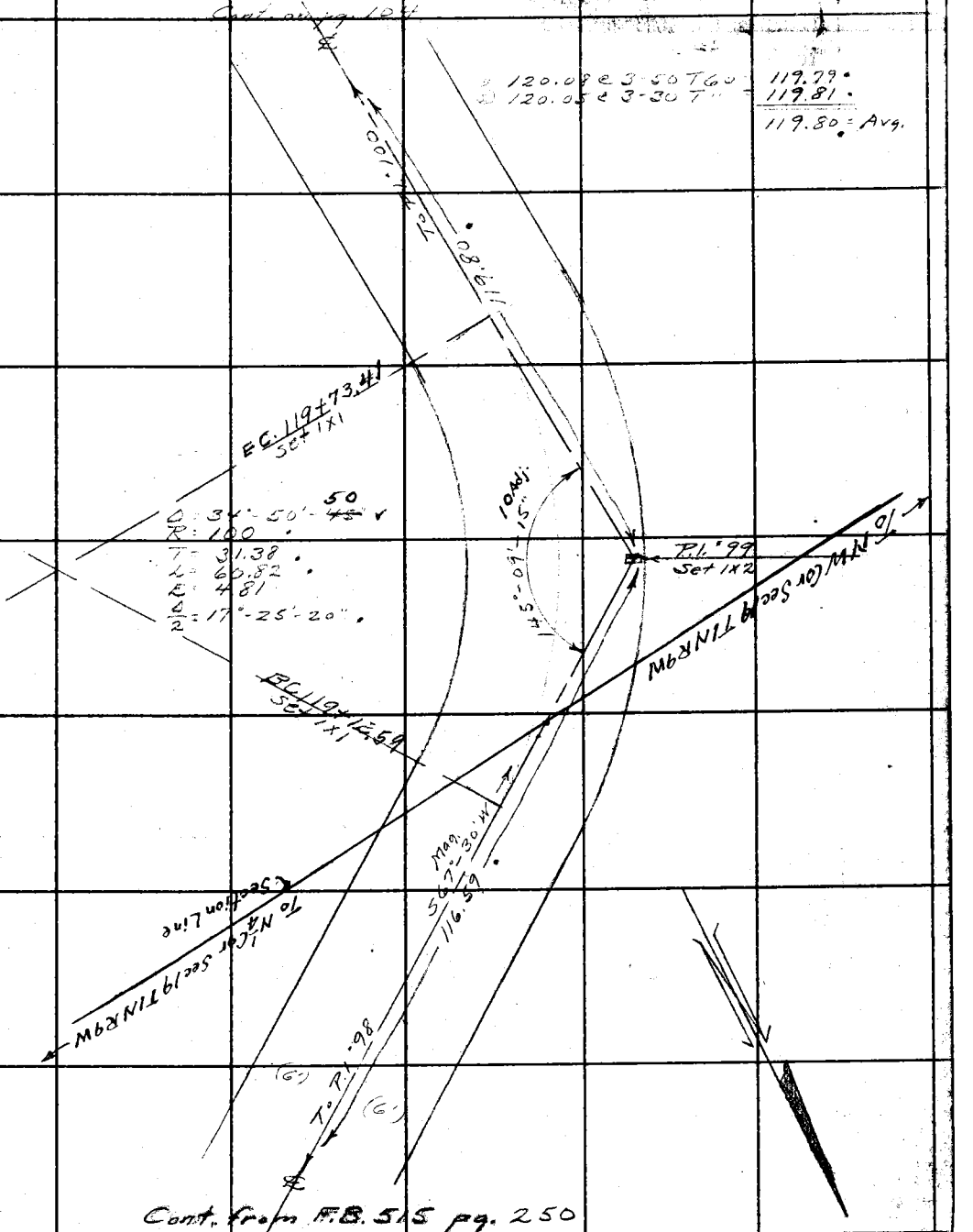

Cont. from F.B. 515 pg. 250

Note: ANY ADDITIONS OR CHANGES ON THIS SHEET MUST BE MADE OR CIRCLED IN Red Ink. WITH DATE AND NAME OF PERSON MAKING CHANGE.

RETURN TO
LOS ANGELES COUNTY SURVEYOR
700 HALL OF RECORDS

Do not extend notes this side of this line

FORM 247 10M 5-31

RETURN TO
LOS ANGELES COUNTY SURVEYOR
700 HALL OF RECORDS

Note: ANY ADDITIONS OR CHANGES ON THIS SHEET MUST BE MADE OR CIRCLED IN **Red Ink.** WITH DATE AND NAME OF PERSON MAKING CHANGE.

Do not extend notes this side of this line

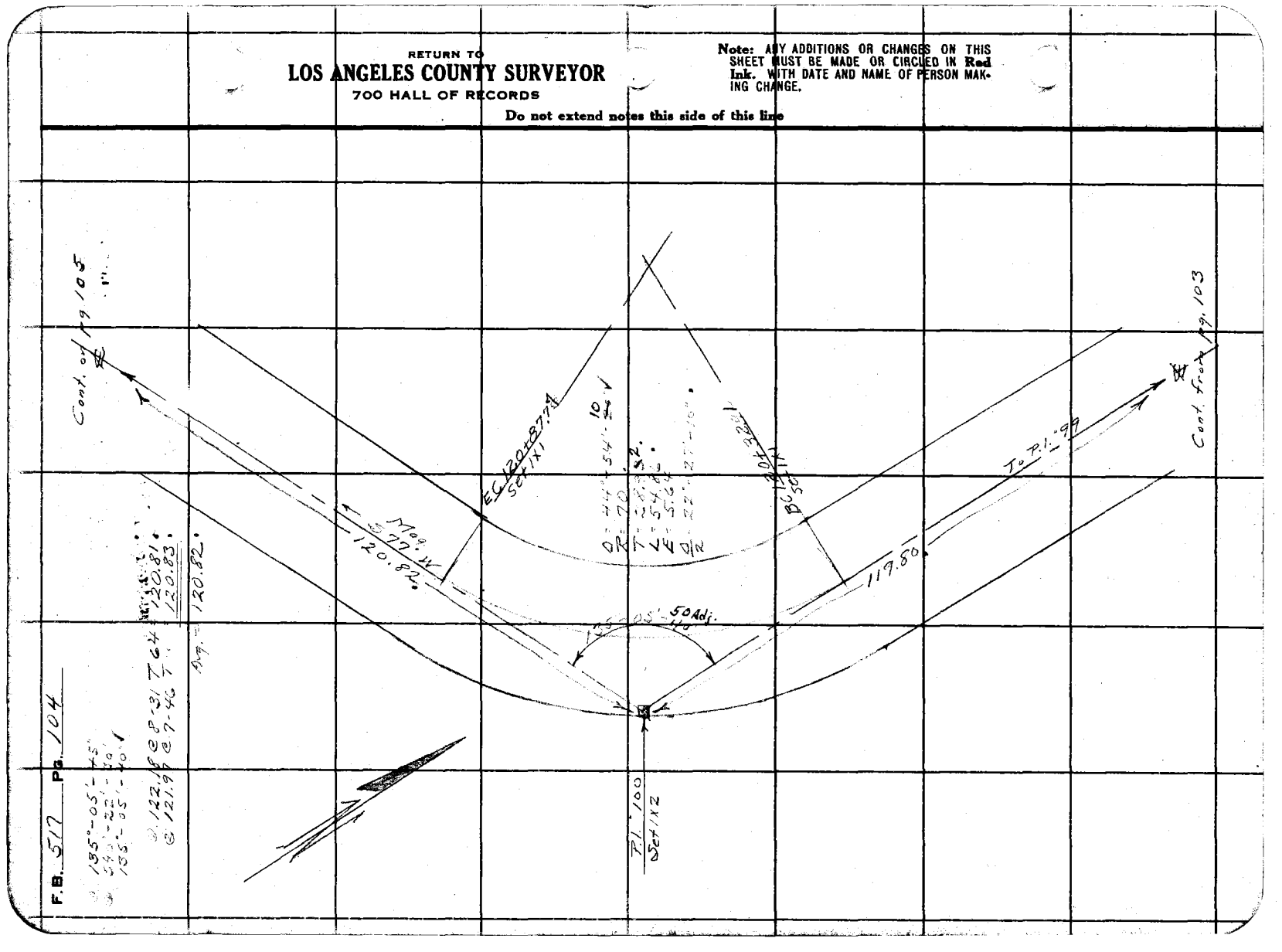

F.B. 517 Pg. 104

Notes Ck'd by Blackmer	Survey of Glend. Mat. W.	F.B. 517 Pg. 105
Map No. B 908-2	W. O. 7172 Tape No. 50 St'd 84 °F.	
Office Work J. D. Price	Surveyed by A. N. HELLSTROM	
Checked Blackmer	Notes A.N.H. Date 5-5-35	
Date Oct. 1935	Indexed A. C. Johnson	

157°-44'-30"
630°-56'-00"
157°-44'-00" ✓

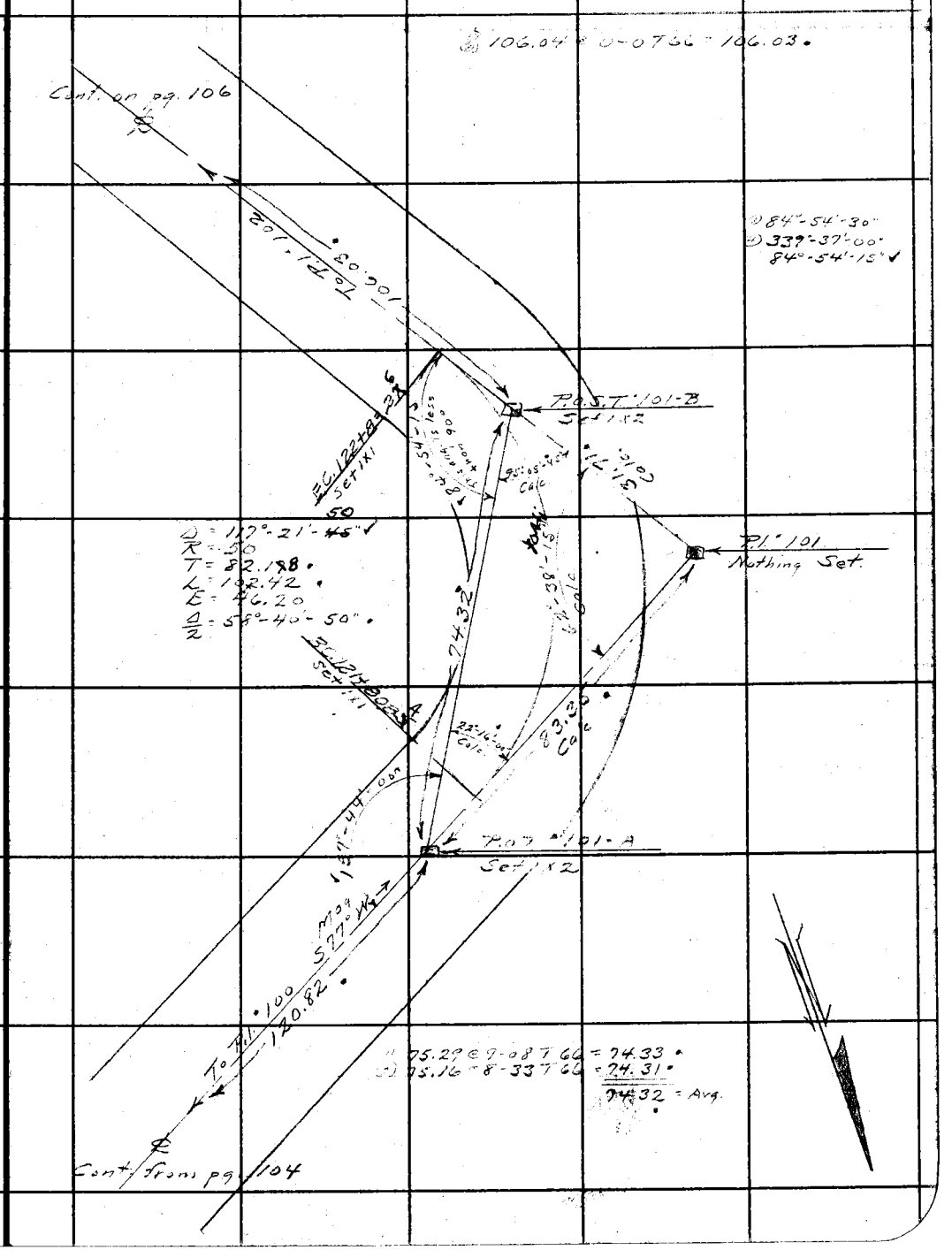

Note: ANY ADDITIONS OR CHANGES ON THIS SHEET MUST BE MADE OR CIRCLED IN Red Ink. WITH DATE AND NAME OF PERSON MAKING CHANGE.

RETURN TO
LOS ANGELES COUNTY SURVEYOR
700 HALL OF RECORDS
Do not extend notes this side of this line

FORM 247 10M 5-31

RETURN TO
LOS ANGELES COUNTY SURVEYOR
700 HALL OF RECORDS

Note: ANY ADDITIONS OR CHANGES ON THIS SHEET MUST BE MADE OR CIRCLED IN **Red Ink.** WITH DATE AND NAME OF PERSON MAKING CHANGE.

Do not extend notes this side of this line

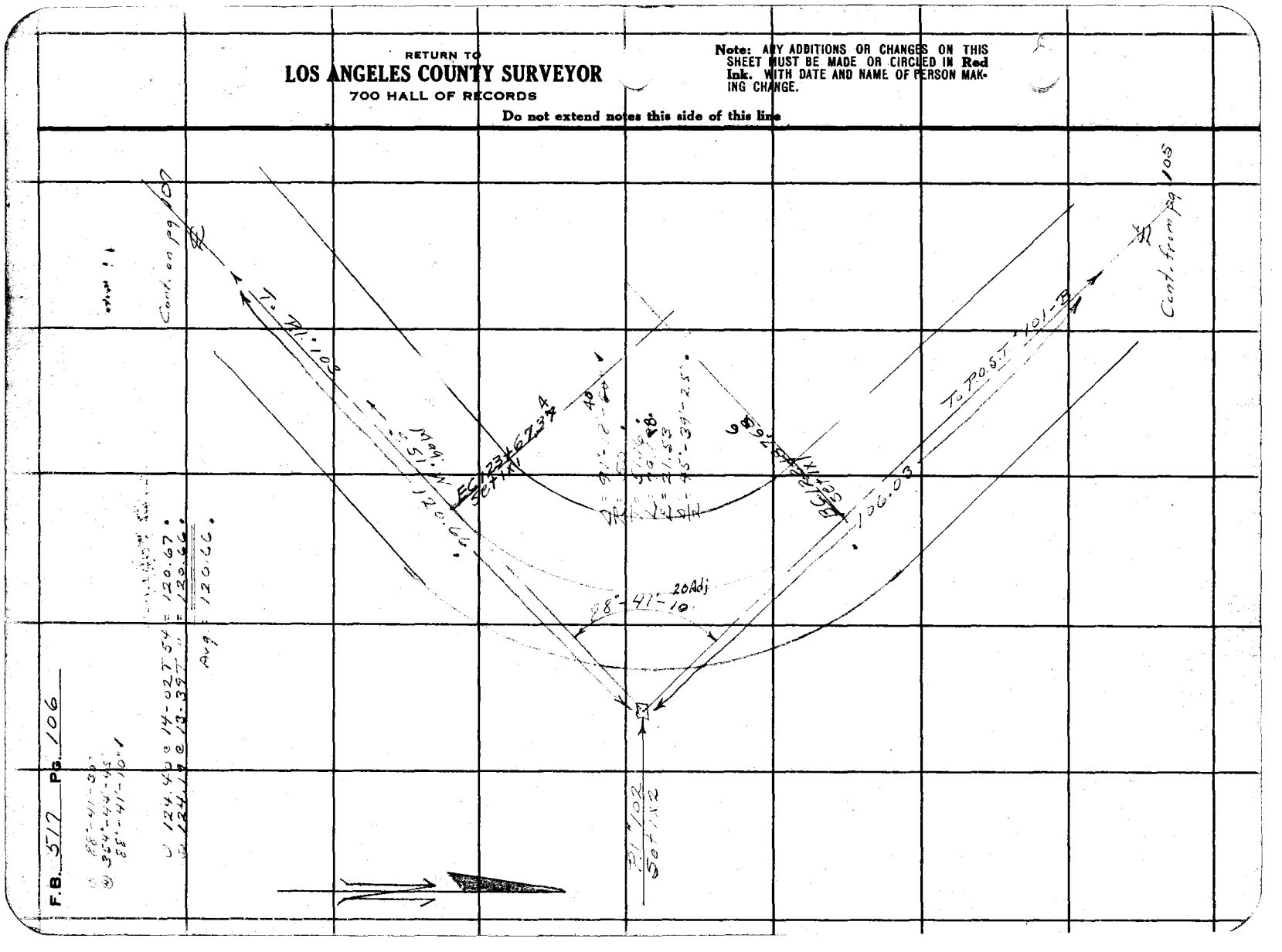

F.B. 512 Pg. 106

Notes Ck'd by Blackmer	Survey of Gland Mat. Wy
Map No. B908-2	W. O. 7172 Tape No. 50 St'd 84 °F.
Office Work: J. D. Price	Surveyed by A. N. HELLSTROM
Checked Blackmer	Notes A.N.H. Date 5-11-33
Date Oct. 1935	Indexed A. C. Johnson

F.B. 517 PG. 107

① 159°-06'-30"
② 636°-26'-30"
159°-06'-40"

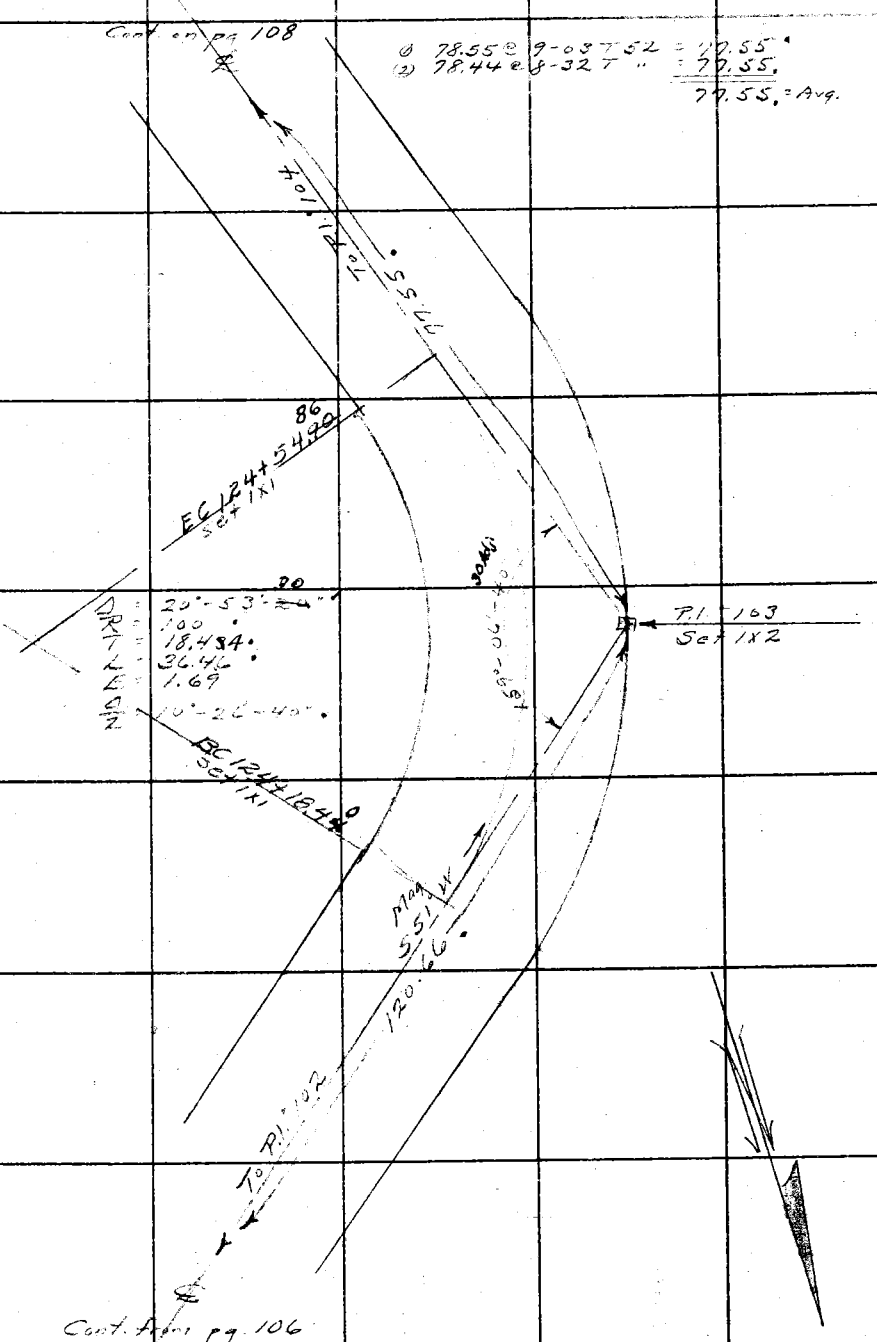

Note: ANY ADDITIONS OR CHANGES ON THIS SHEET MUST BE MADE OR CIRCLED IN Red Ink. WITH DATE AND NAME OF PERSON MAKING CHANGE.

RETURN TO
LOS ANGELES COUNTY SURVEYOR
700 HALL OF RECORDS
Do not extend notes this side of this line

FORM 247 10M 5-31

F.B. 517 Pg. 108

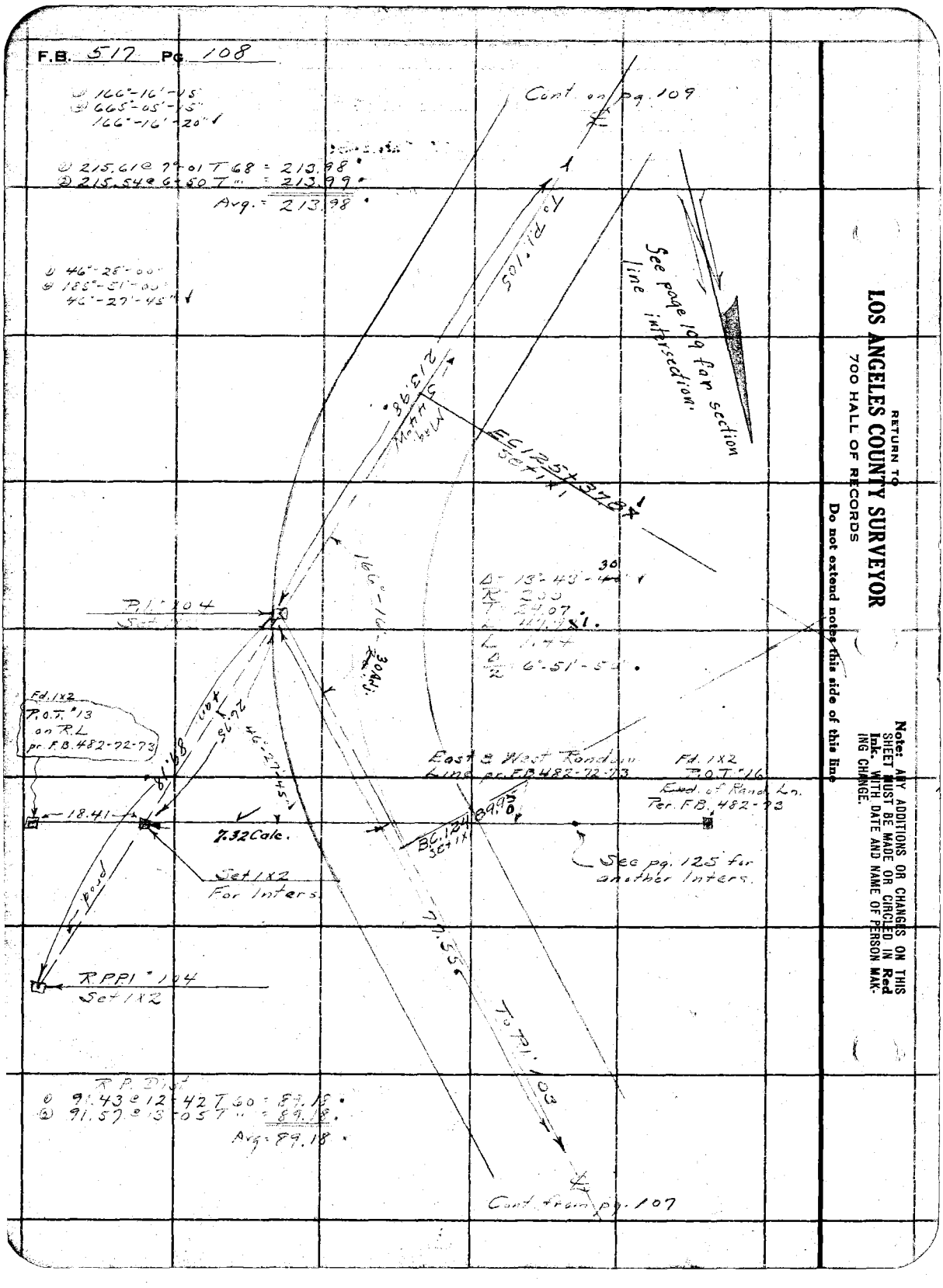

RETURN TO
LOS ANGELES COUNTY SURVEYOR
700 HALL OF RECORDS

Do not extend notes this side of this line

Note: ANY ADDITIONS OR CHANGES ON THIS SHEET MUST BE MADE OR CIRCLED IN **Red Ink.** WITH DATE AND NAME OF PERSON MAKING CHANGE.

Notes Ck'd by Blackmer	Survey of Glend Mt. W.
Map No. B908-2	W. O. 7172 Tape No. 50 St'd 84 °F.
Office Work J. D. Price	Surveyed by A. N. HELLSTROM
Checked Blackmer	Notes A. N. H. Date 5-11-35
Date Oct. 1935	Indexed A. C. Johnson

F.B. 517 Pg. 109

158°-23'-15"
633°-32'-45"
158°-23'-10"

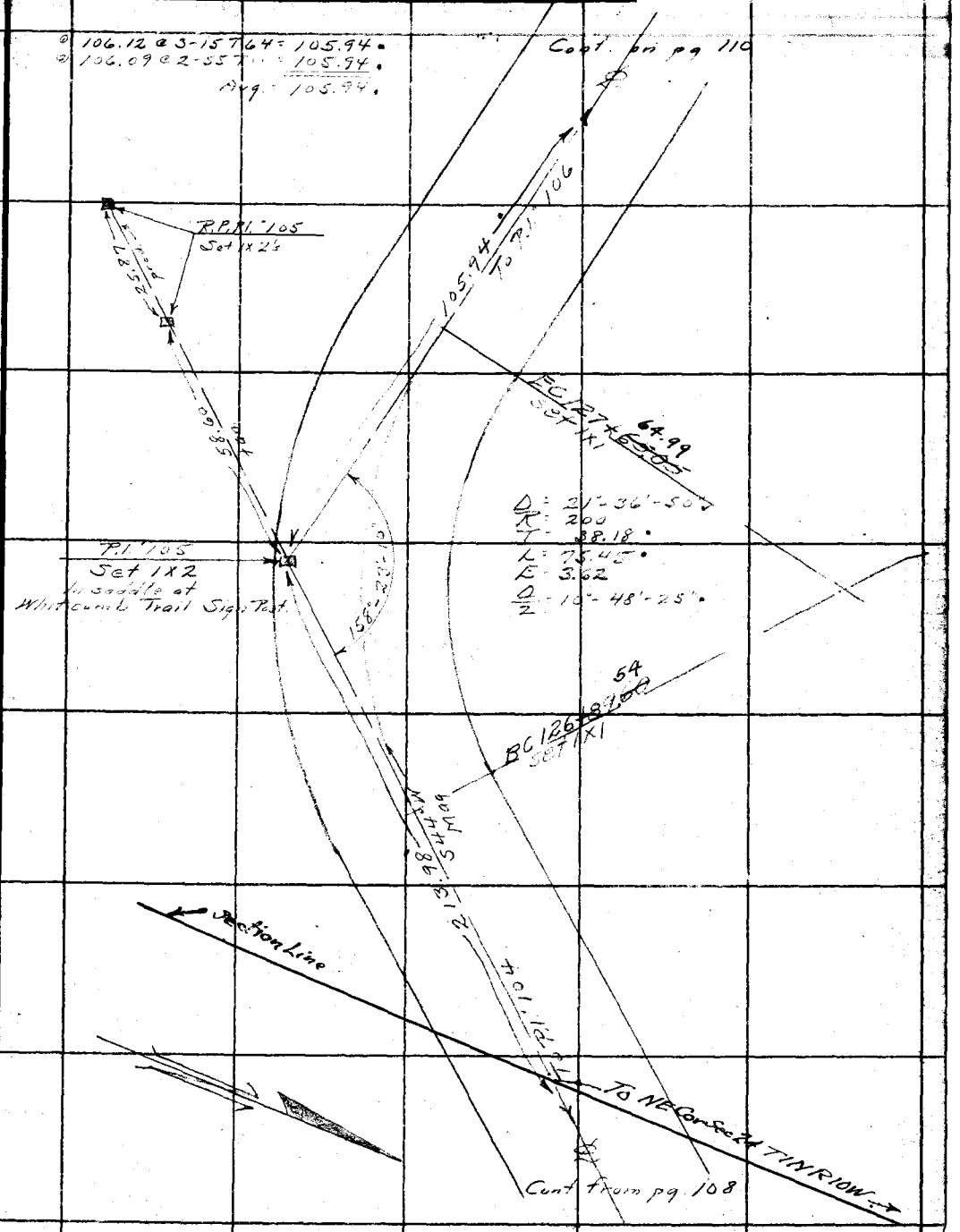

Note: ANY ADDITIONS OR CHANGES ON THIS SHEET MUST BE MADE OR CIRCLED IN Red Ink, WITH DATE AND NAME OF PERSON MAKING CHANGE.

RETURN TO
LOS ANGELES COUNTY SURVEYOR
700 HALL OF RECORDS
Do not extend notes this side of this line

FORM 247 10M 5-31

RETURN TO
LOS ANGELES COUNTY SURVEYOR
700 HALL OF RECORDS

Note: ANY ADDITIONS OR CHANGES ON THIS SHEET MUST BE MADE OR CIRCLED IN **Red Ink.** WITH DATE AND NAME OF PERSON MAKING CHANGE.

Do not extend notes this side of this line

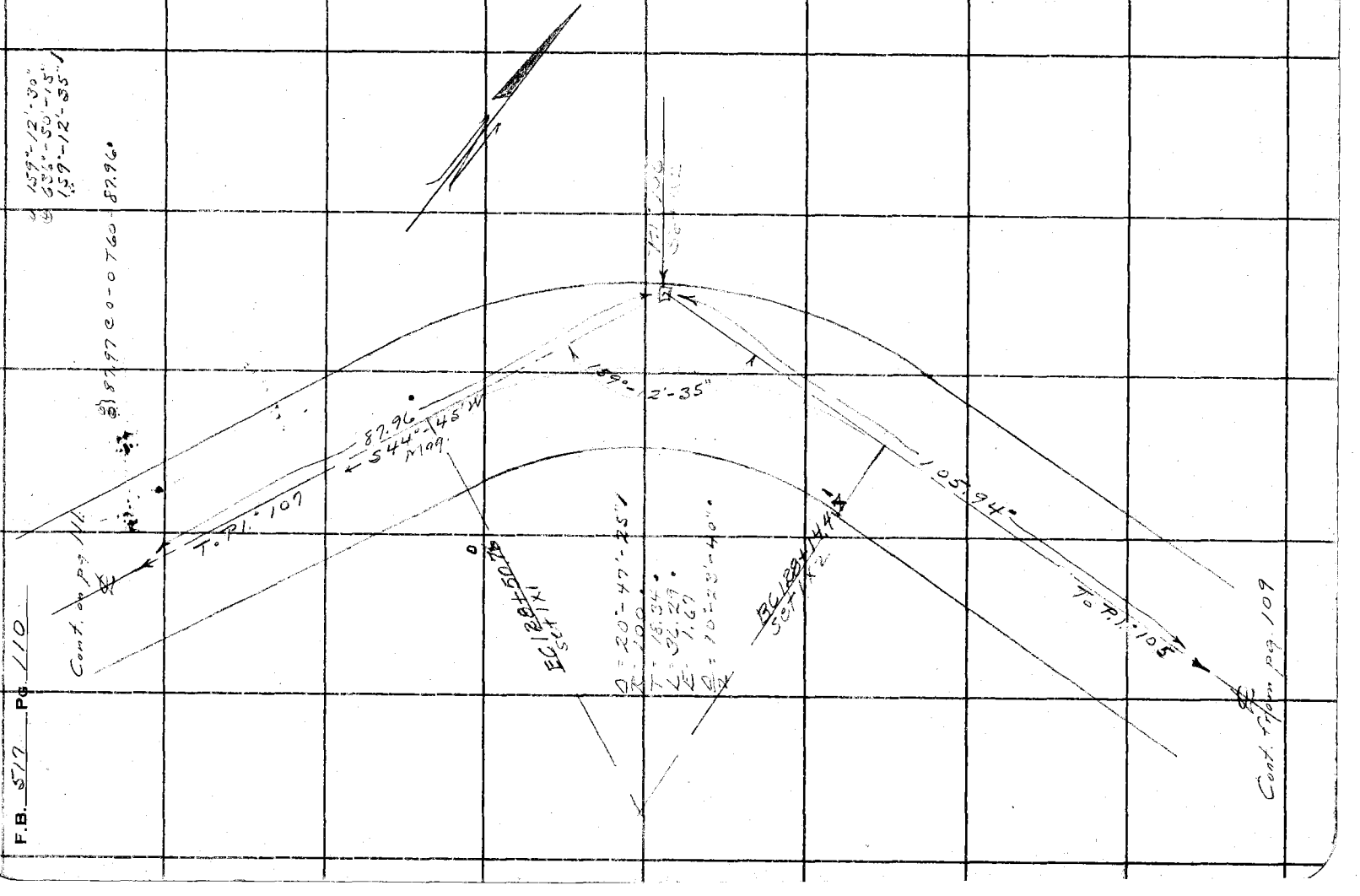

F.B. 517 Pg 110

Notes Ck'd by Blackmer	Survey of Gland Mud W.
Map No. B 908-2	W. O. 7172 Tape No. 50 St'd 84 °F.
Office Work J. D. Price	Surveyed by A. N. HELLSTROM
Checked Blackmer	Notes A.N.H. Date 5-11-33
Date Oct 1935	Indexed A. C. Johnson

F.B. 517 Pg. 111

(1) 136°-29'-45"
(4) 545°-58'-30"
136°-29'-40"

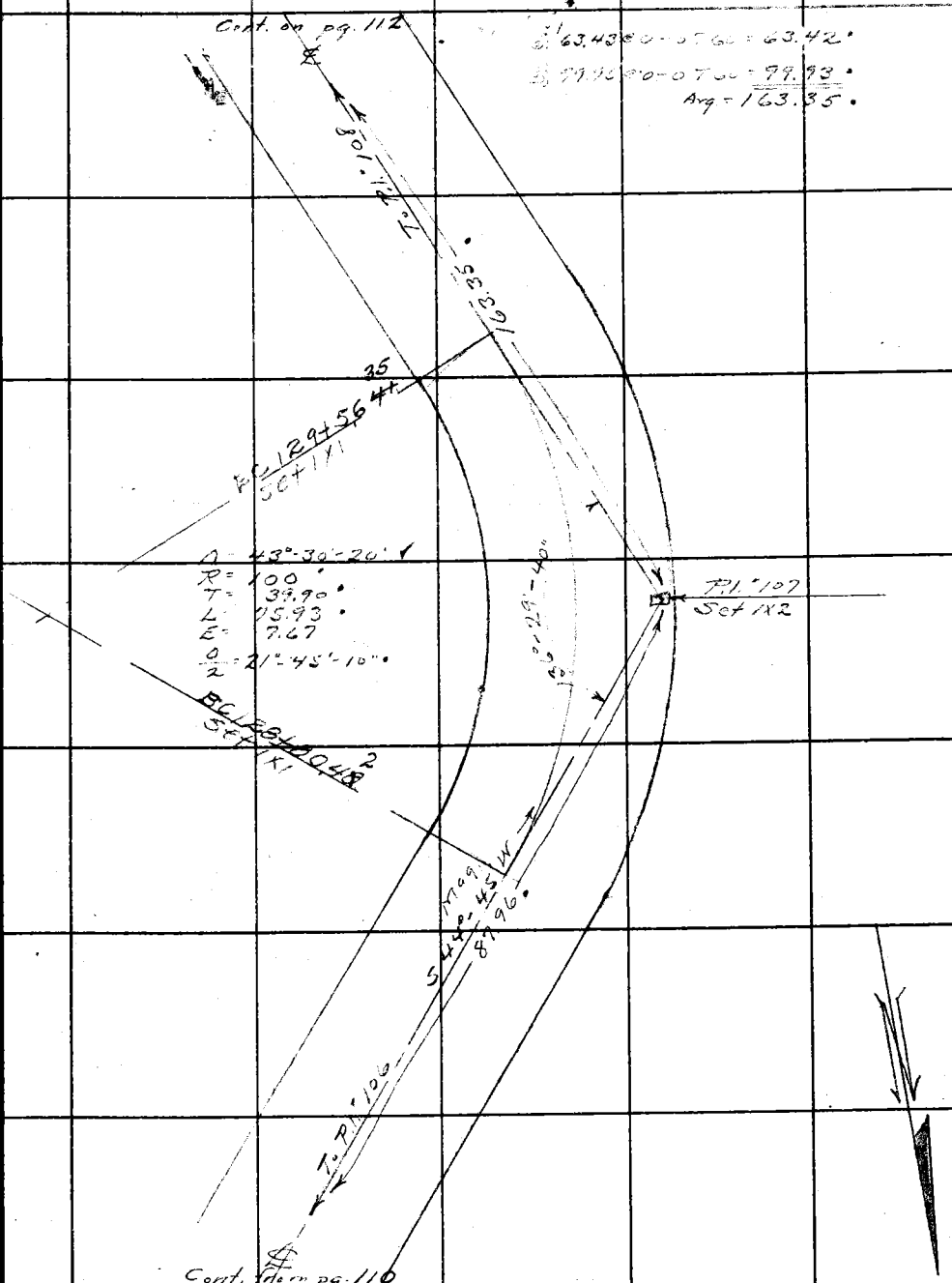

Note: ANY ADDITIONS OR CHANGES ON THIS SHEET MUST BE MADE IOR CIRCLED IN Red Ink. WITH DATE AND NAME OF PERSON MAKING CHANGE.

RETURN TO
LOS ANGELES COUNTY SURVEYOR
700 HALL OF RECORDS
Do not extend notes this side of this line

FORM 247 10M 5-31

RETURN TO

LOS ANGELES COUNTY SURVEYOR

700 HALL OF RECORDS

Note: ANY ADDITIONS OR CHANGES ON THIS SHEET MUST BE MADE OR CIRCLED IN **Red Ink.** WITH DATE AND NAME OF PERSON MAKING CHANGE.

Do not extend notes this side of this line

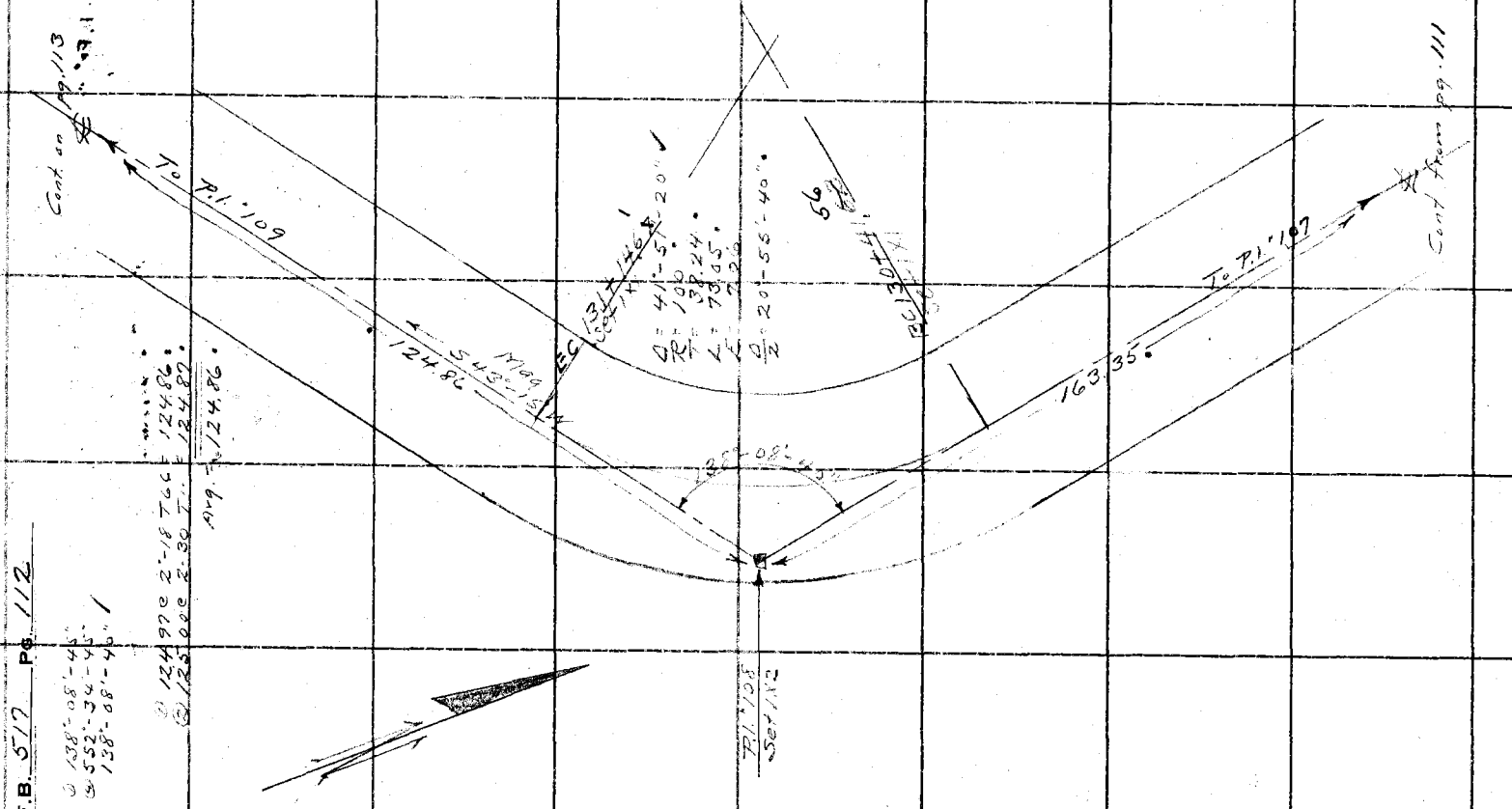

Notes Ck'd by Blackmer	Survey of Glend. Mot. Wy.
Map No. B908-2	W. O. 7172 Tape No. 50 St'd 84 °F.
Office Work J. D. Price	Surveyed by HELLSTROM
Checked Blackmer	Notes A.N.H. Date 5-12-33
Date Oct. 1935	Indexed A. C. Johnson

F.B. 517 Pg. 113

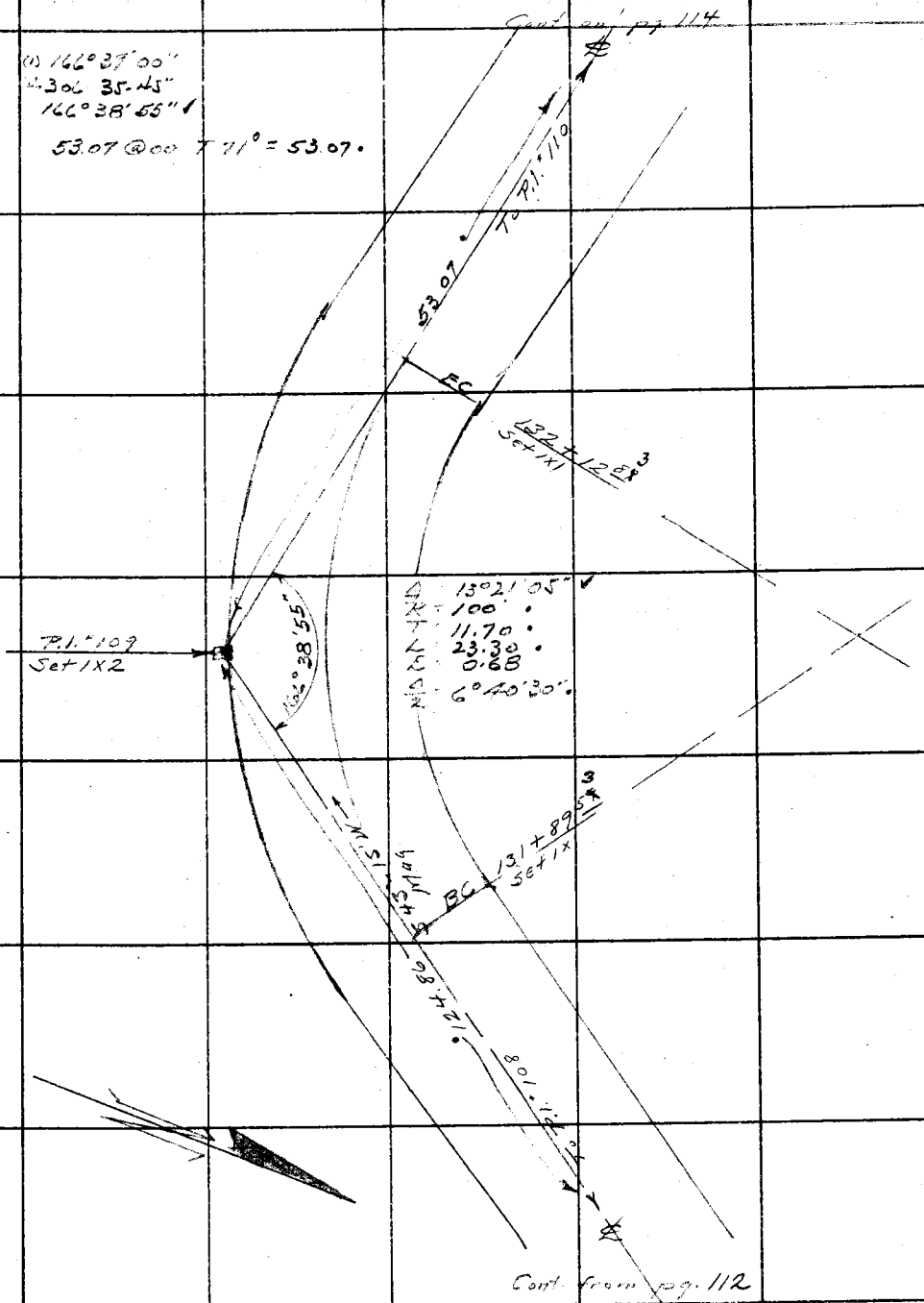

Note: ANY ADDITIONS OR CHANGES ON THIS SHEET MUST BE MADE (OR CIRCLED IN Red Ink. WITH DATE AND NAME OF PERSON MAKING CHANGE.

RETURN TO
LOS ANGELES COUNTY SURVEYOR
700 HALL OF RECORDS

Do not extend notes this side of this line

FORM 247 10M 5-31

F.B. 517 Pg. 114

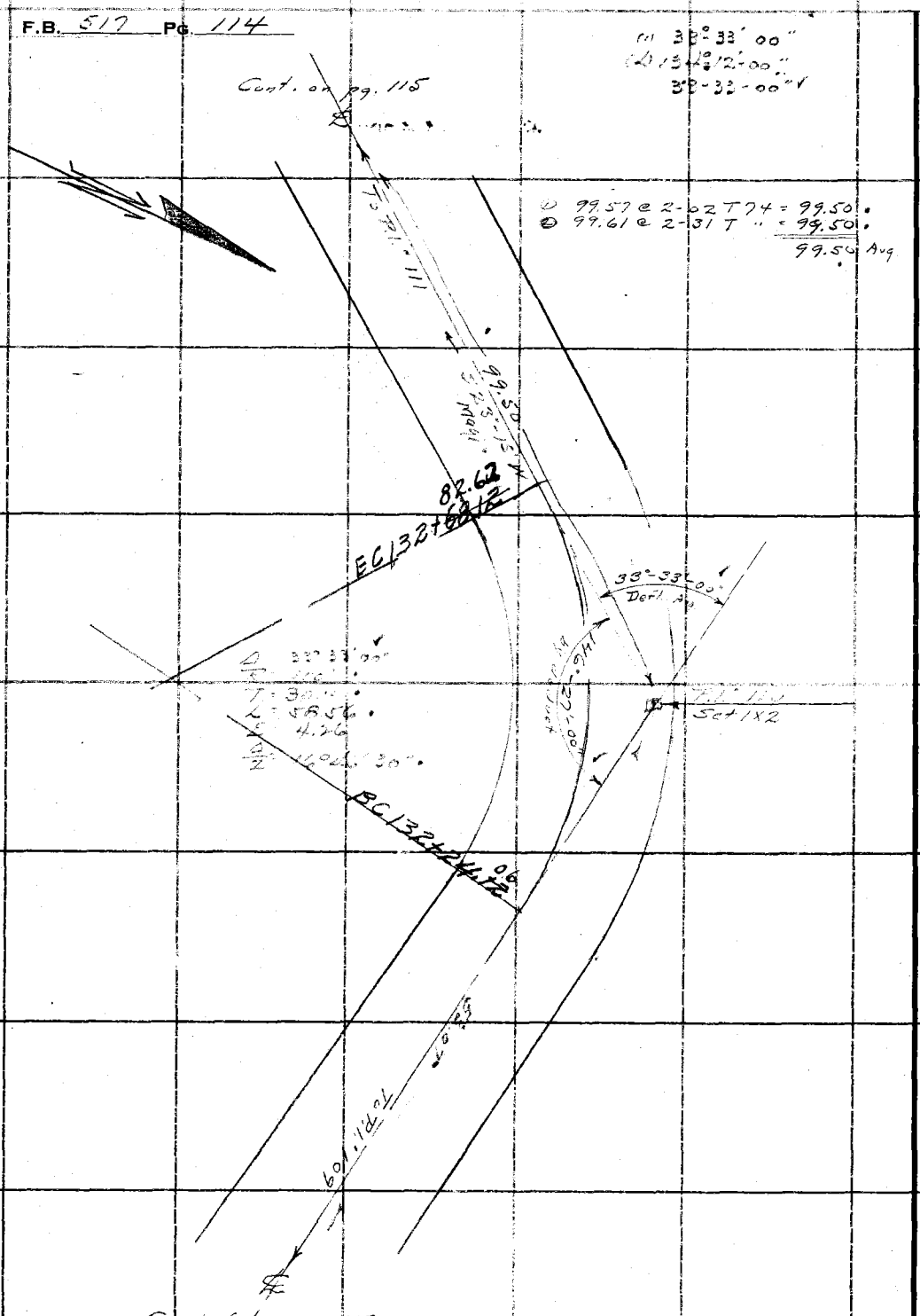

RETURN TO
LOS ANGELES COUNTY SURVEYOR
700 HALL OF RECORDS

Do not extend notes this side of this line

Note: ANY ADDITIONS OR CHANGES ON THIS SHEET MUST BE MADE OR CIRCLED IN **Red Ink.** WITH DATE AND NAME OF PERSON MAKING CHANGE.

Notes Ck'd by Blackmer	Survey of Glend Mot. W.
Map No. B908 Sht 2	W. O. 7172 Tape No. 50 St'd 84 °F.
Office Work J. D. Price	Surveyed by [illegible] HELLSTROM
Checked Blackmer	Notes A.N.H. Date 5-23-33
Date Oct. 1935	Indexed A. C. Johnson

F.B. 517 Pg. 105

(3) 131°-02'-45"
(4) 524°-10'-30"
131°-02'-40" ✓

Cont. on Pg. 116

(1) 91.89 @ 2-58 T 78 = 91.77 •
(2) 91.94 @ 3-32 T " = 91.77 •
(3) 102.01 @ 0-0 T 78 = 102.01 •
Avg. = 193.78 •

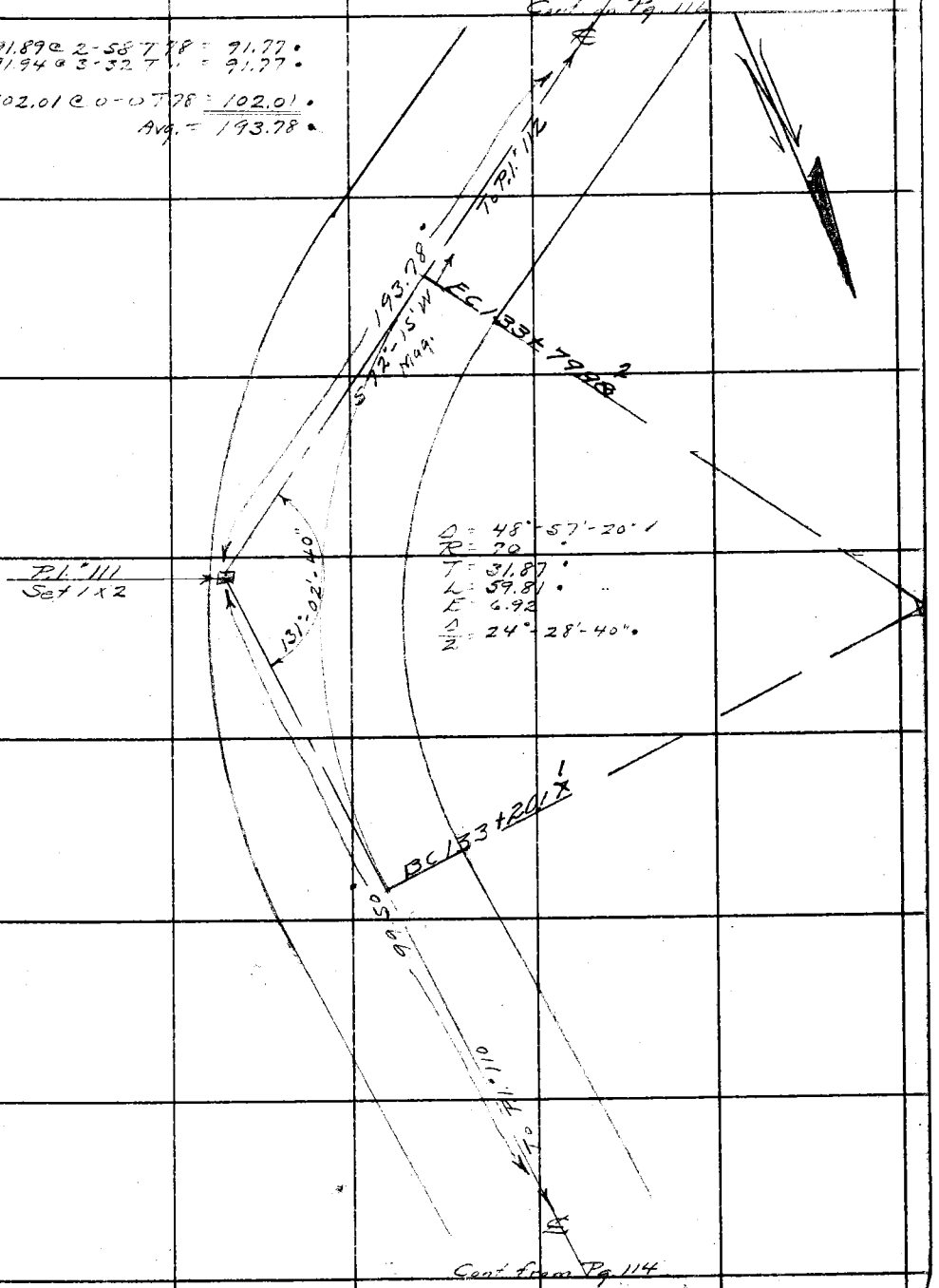

Δ = 48°-57'-20" ✓
R = 70 •
T = 31.87 •
L = 59.81 •
E = 6.92
Δ/2 = 24°-28'-40" •

Cont. from Pg. 114

Note: ANY ADDITIONS OR CHANGES ON THIS SHEET MUST BE MADE (OR CIRCLED IN Red Ink. WITH DATE AND NAME OF PERSON MAKING CHANGE.

RETURN TO
LOS ANGELES COUNTY SURVEYOR
700 HALL OF RECORDS
Do not extend notes this side of this line

FORM 247 10M 5-31

F.B. 517 Pg. 116

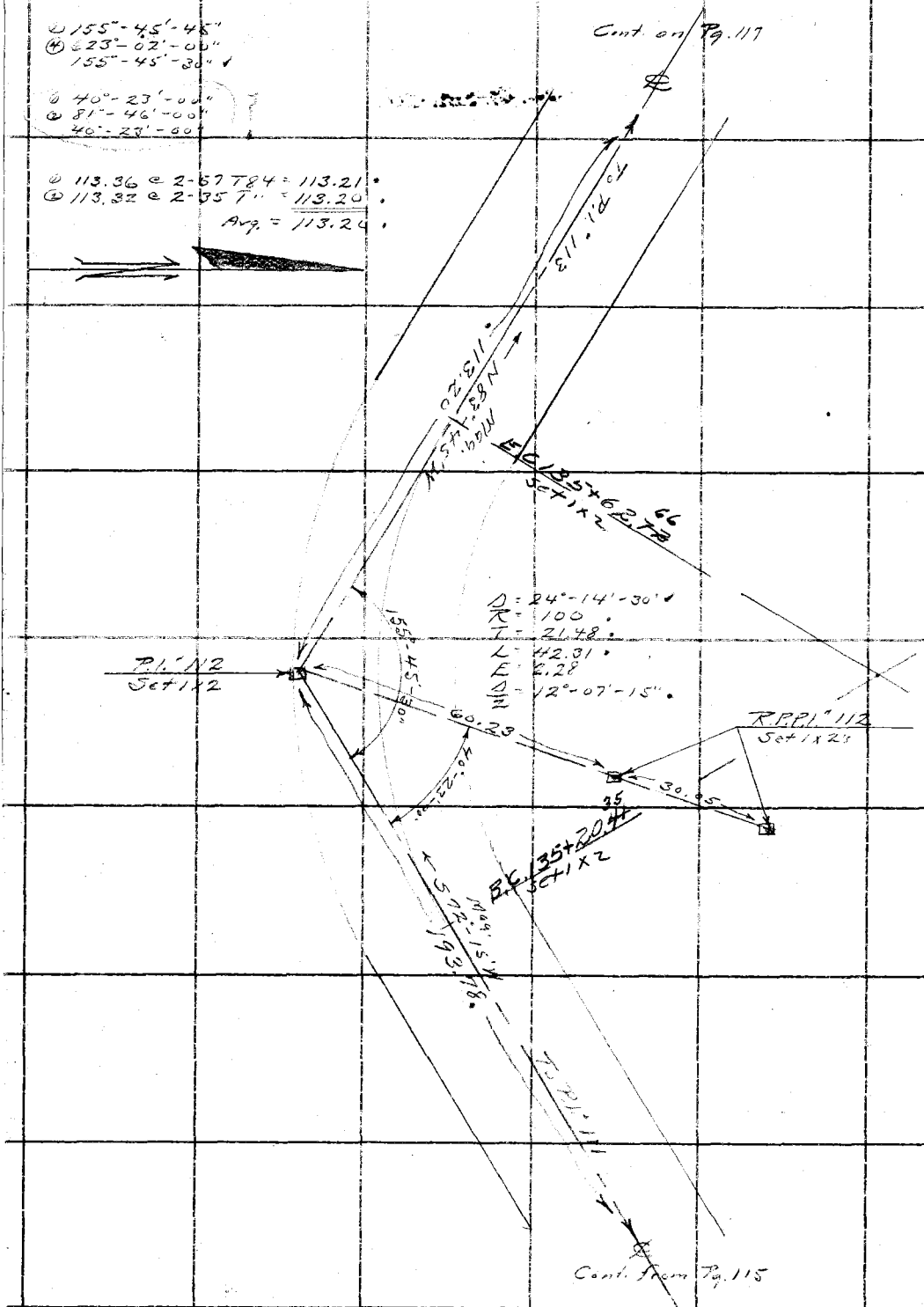

RETURN TO
LOS ANGELES COUNTY SURVEYOR
700 HALL OF RECORDS

Do not extend notes this side of this line

Note: ANY ADDITIONS OR CHANGES ON THIS SHEET MUST BE MADE OR CIRCLED IN **Red Ink.** WITH DATE AND NAME OF PERSON MAKING CHANGE.

Notes Ck'd by Blackmer	Survey of Glend Mt W
Map No. B908 Sht 2	W. O. 7172 Tape No. 50 St'd 84 °F.
Office Work J. D. Price	Surveyed by A. N. HELLSTROM
Checked Blackmer	Notes A.N.H. Date 5-23-33
Date Oct. 1935	Indexed A. C. Johnson

F.B. 517 Pg. 117

(1) 158°-44'-50"
(4) 634°-56'-00
158°-44'-00" ✓

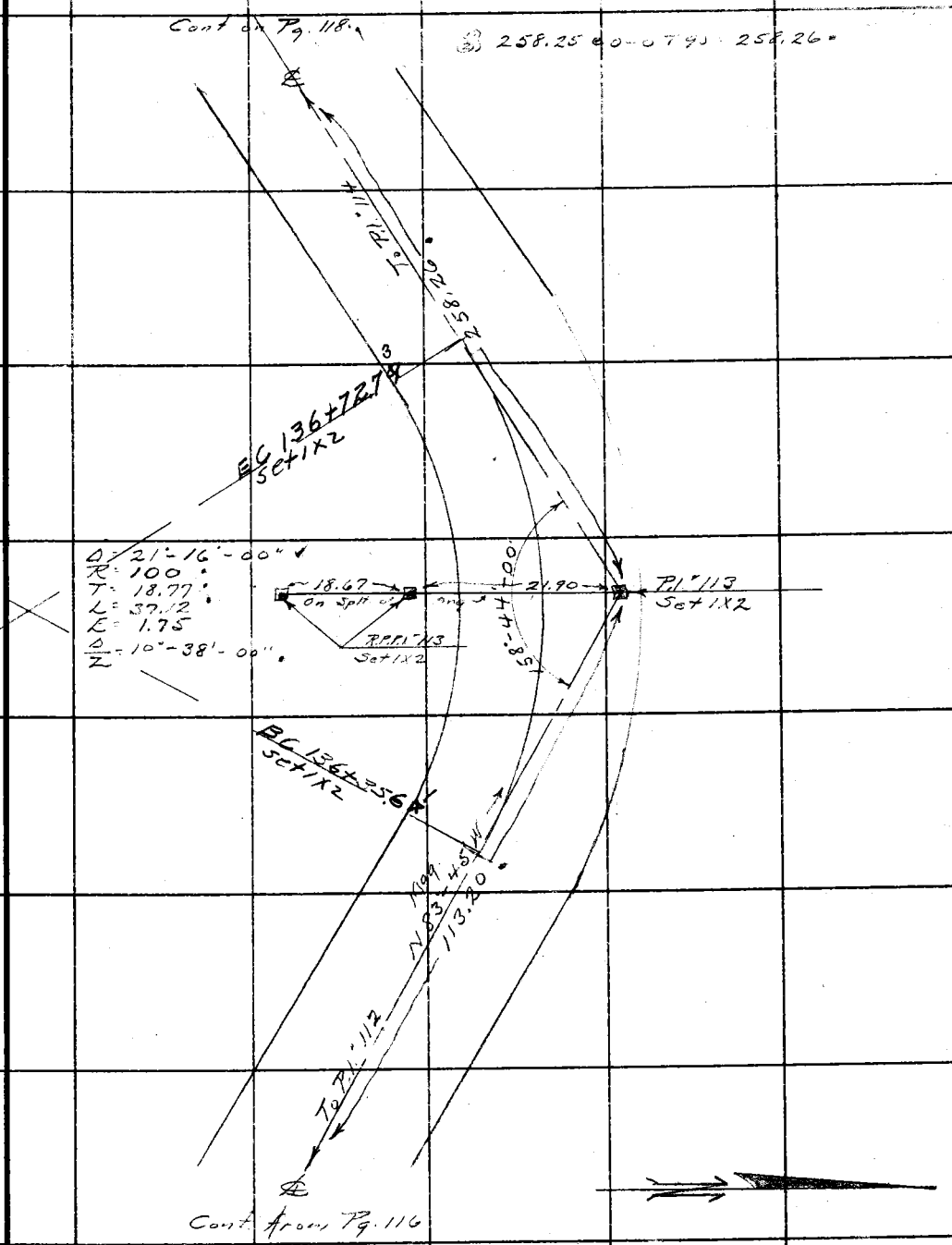

Note: ANY ADDITIONS OR CHANGES ON THIS SHEET MUST BE MADE OR CIRCLED IN Red Ink. WITH DATE AND NAME OF PERSON MAKING CHANGE.

RETURN TO
LOS ANGELES COUNTY SURVEYOR
700 HALL OF RECORDS

Do not extend notes this side of this line

FORM 247 10M 5-31

F.B. 517 PG. 118

① 125°-20'-45"
② 501°-21'-30"
125°-20'-20"

① 176.23 @ 7-06 T 90 = 174.89
② 176.32 @ 7-18 T " = 174.90

③ 70.92 @ 0-0 T 84 = 70.92
Avg. = 245.81

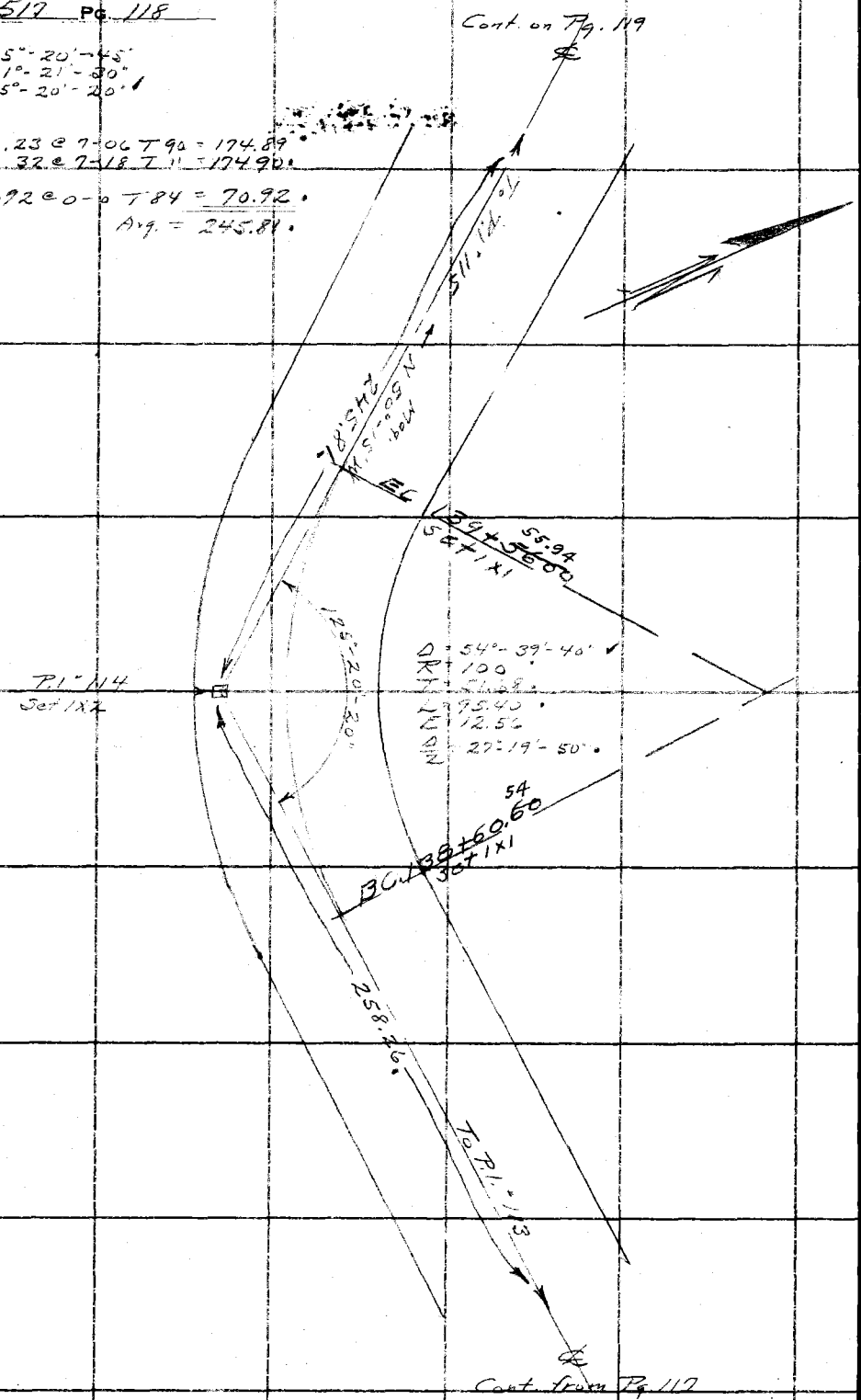

RETURN TO
LOS ANGELES COUNTY SURVEYOR
700 HALL OF RECORDS

Do not extend notes this side of this line

Note: ANY ADDITIONS OR CHANGES ON THIS SHEET MUST BE MADE OR CIRCLED IN **Red Ink.** WITH DATE AND NAME OF PERSON MAKING CHANGE.

Notes Ck'd by Blackmer	Survey of Glend Mid W
Map No. B908 Shf 2	W. O. 7172 Tape No. 50 St'd 84 °F.
Office Work J. D. Price	Surveyed by A. N. HELLSTROM
Checked Blackmer	Notes A.N.H. Date 5-23-33
Date Oct. 1935	Indexed C. Johnson

F.B. 517 Pg. 109

① 149°-01'-30"
② 596°-06'-30"
149°-01'-35"

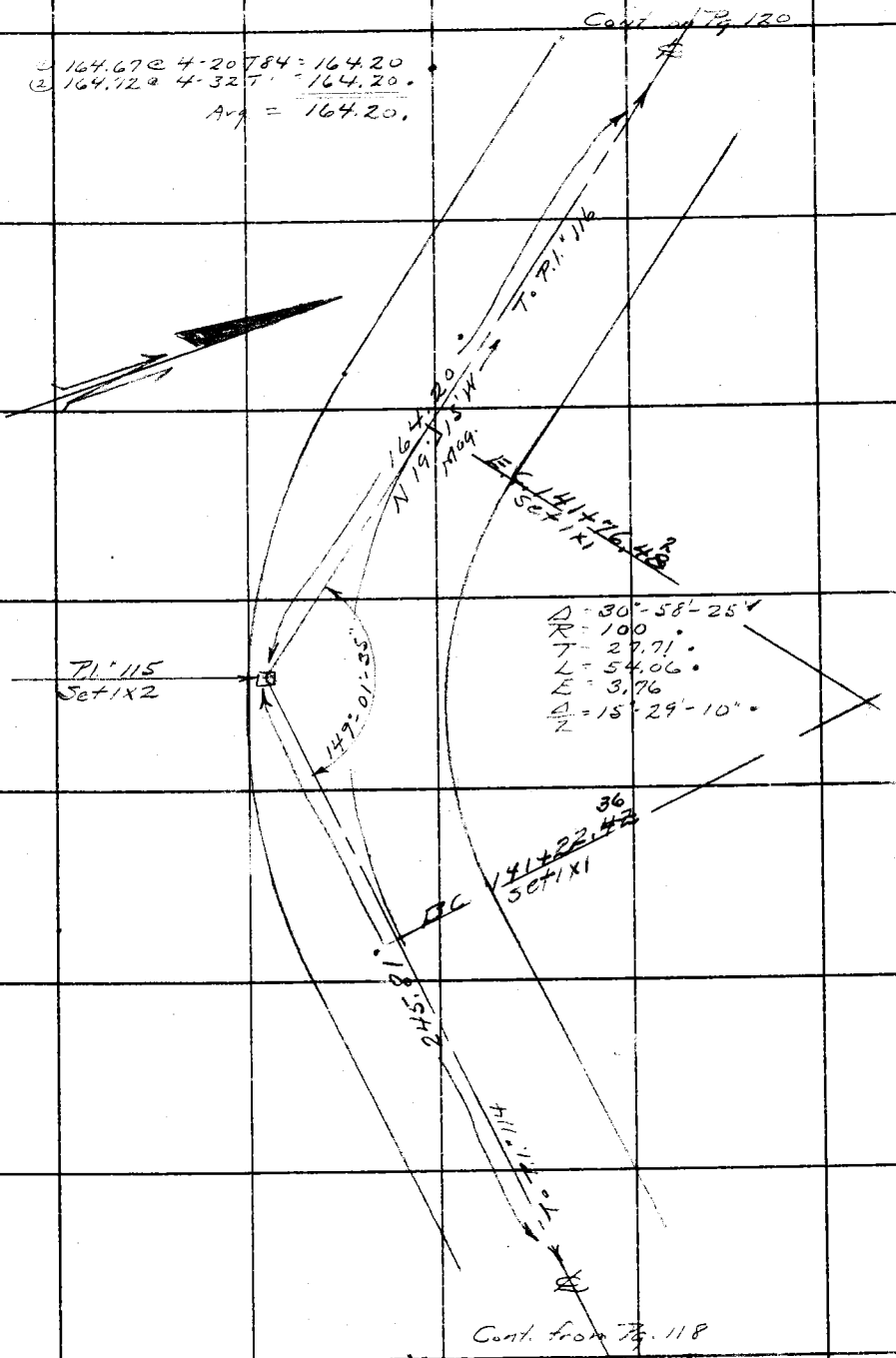

Note: ANY ADDITIONS OR CHANGES ON THIS SHEET MUST BE MADE OR CIRCLED IN Red Ink, WITH DATE AND NAME OF PERSON MAKING CHANGE.

RETURN TO
LOS ANGELES COUNTY SURVEYOR
700 HALL OF RECORDS

Do not extend notes this side of this line

FORM 247 10M 5-31

F.B. 517 PG. 120

① 154°-06'-00"
② 616°-24'-45"
154°-06'-10" ✓

③ 90.77 @ 0-0 T 84 = 90.77

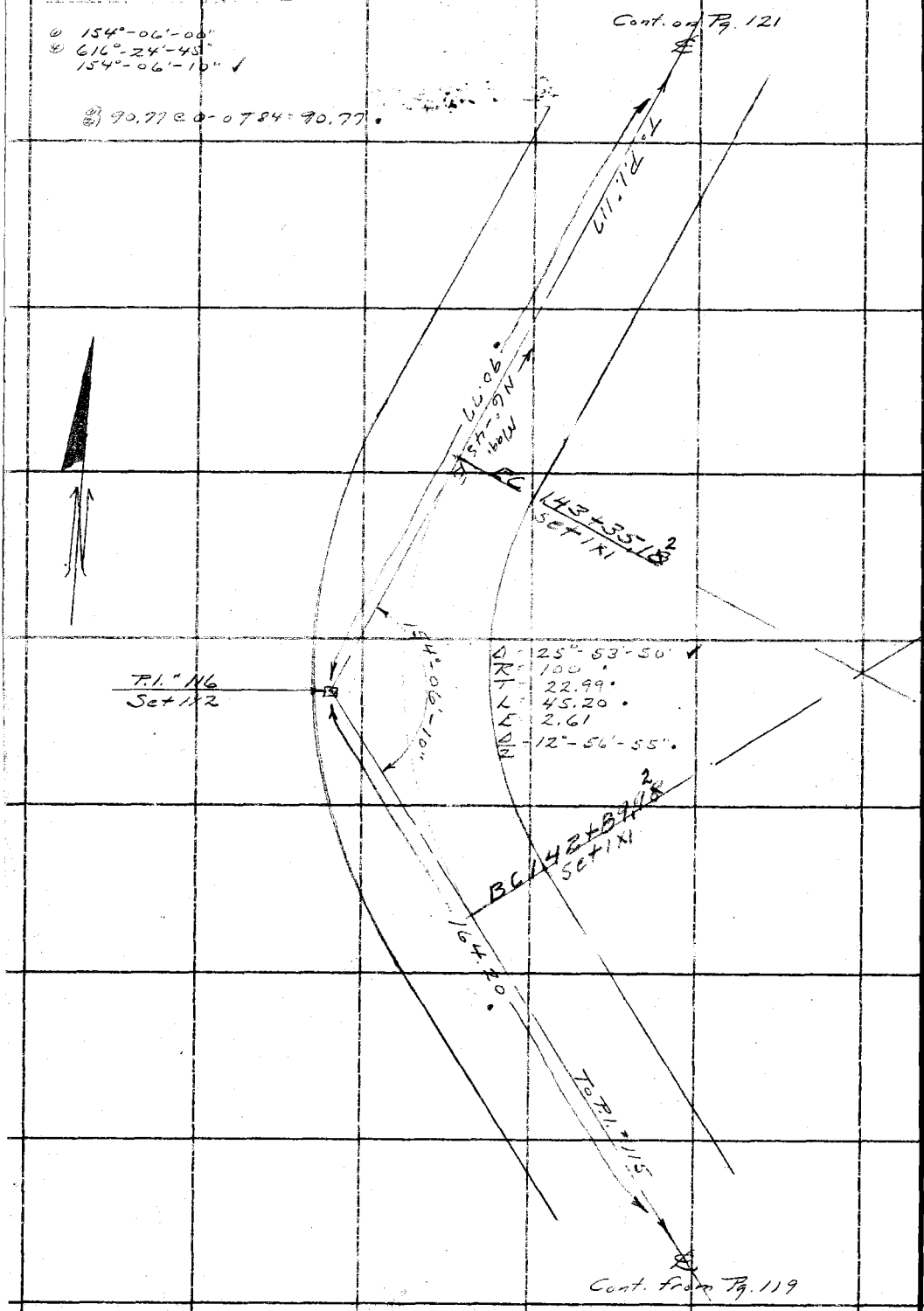

RETURN TO
LOS ANGELES COUNTY SURVEYOR
700 HALL OF RECORDS
Do not extend notes this side of this line

Note: ANY ADDITIONS OR CHANGES ON THIS SHEET MUST BE MADE OR CIRCLED IN Red Ink. WITH DATE AND NAME OF PERSON MAKING CHANGE.

Notes Ck'd by Blackmer	Survey of Glend. Mot. W.
Map No. B 908 Sht. 2	W. O. 7172 Tape No. 50 St'd 84 °F.
Office Work J. D. Price	Surveyed by A. N. HELLSTROM
Checked Blackmer	Notes A. N. H. Date 5-24-33
Date Oct. 1935	Indexed A. C. Johnson

F.B. 517 Pg. 121

① 103°-56'-00"
② 415°-44'-30"
103°-56'-10"

Cont. on Pg. 122

① 81.14 @ 4-12 T84 = 80.92
② 81.19 @ 4-33 T" = 80.93
③ 90.20 @ 0-0 T84 = 90.20
171.12 = Avg.

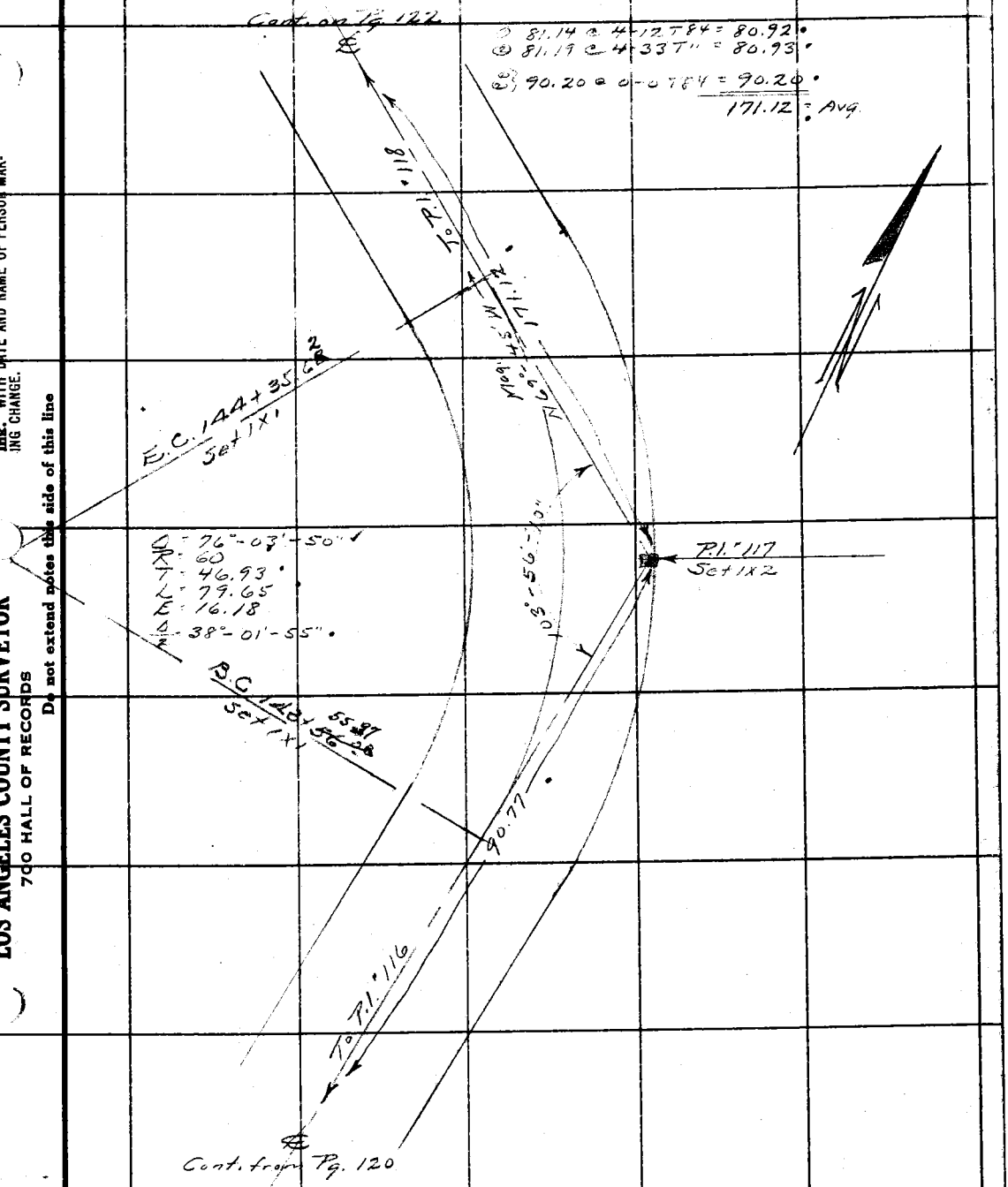

Cont. from Pg. 120

Note: ANY ADDITIONS OR CHANGES ON THIS SHEET MUST BE MADE IOR CIRCLED IN Red Ink. WITH DATE AND NAME OF PERSON MAKING CHANGE.

RETURN TO
LOS ANGELES COUNTY SURVEYOR
700 HALL OF RECORDS
Do not extend notes this side of this line

FORM 247 10M 5-31

F.B. 517 Pg. 122

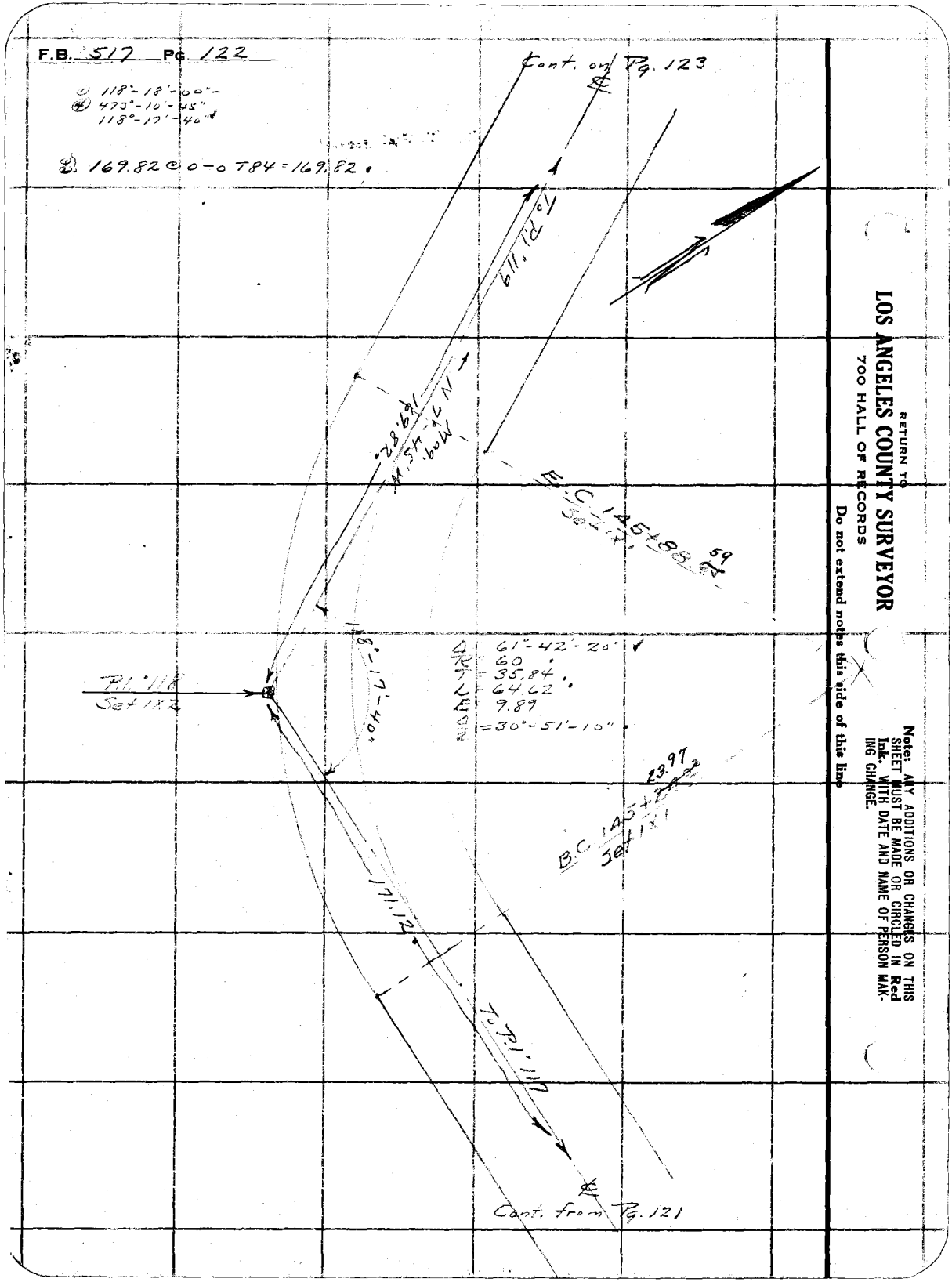

RETURN TO
LOS ANGELES COUNTY SURVEYOR
700 HALL OF RECORDS

Do not extend notes this side of this line

Note: ANY ADDITIONS OR CHANGES ON THIS SHEET MUST BE MADE OR CIRCLED IN Red Ink, WITH DATE AND NAME OF PERSON MAKING CHANGE.

Notes Ck'd by Blackmer	Survey of Glend Mot. W.
Map No. B908 Sht. 2	W. O. 7172 Tape No. 50 St'd 84 °F.
Office Work J. D. Price	Surveyed by A. N. HELLSTROM
Checked Blackmer	Notes A. N. H. Date 5-23-33
Date Oct. 1935	Indexed A. C. Johnson

F.B. 517 PG. 123

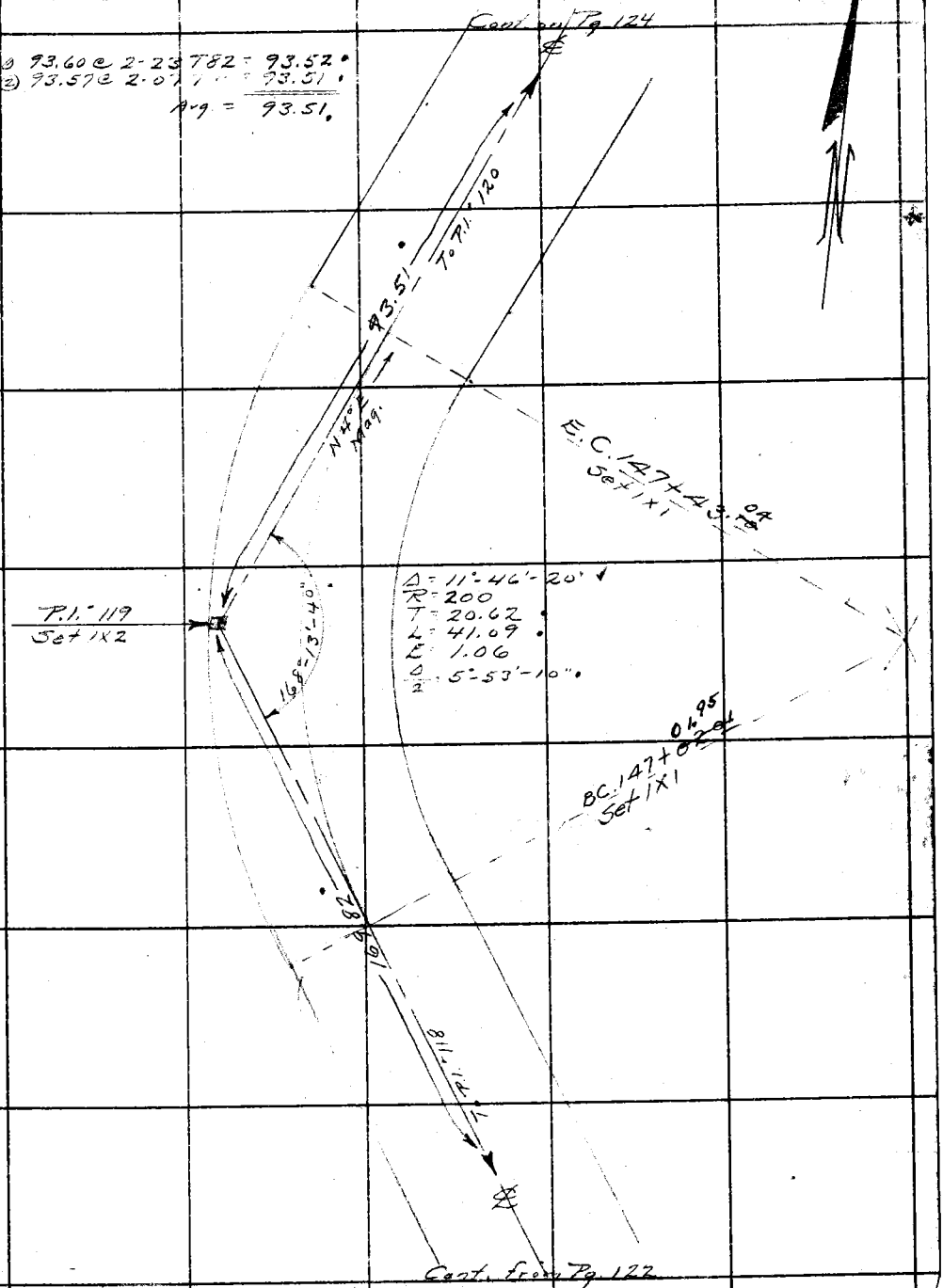

Note: ANY ADDITIONS OR CHANGES ON THIS SHEET MUST BE MADE (OR CIRCLED IN Red Ink. WITH DATE AND NAME OF PERSON MAKING CHANGE.

RETURN TO
LOS ANGELES COUNTY SURVEYOR
700 HALL OF RECORDS

Do not extend notes this side of this line

FORM 247 10M 5-31

F.B. 517 Pg. 124

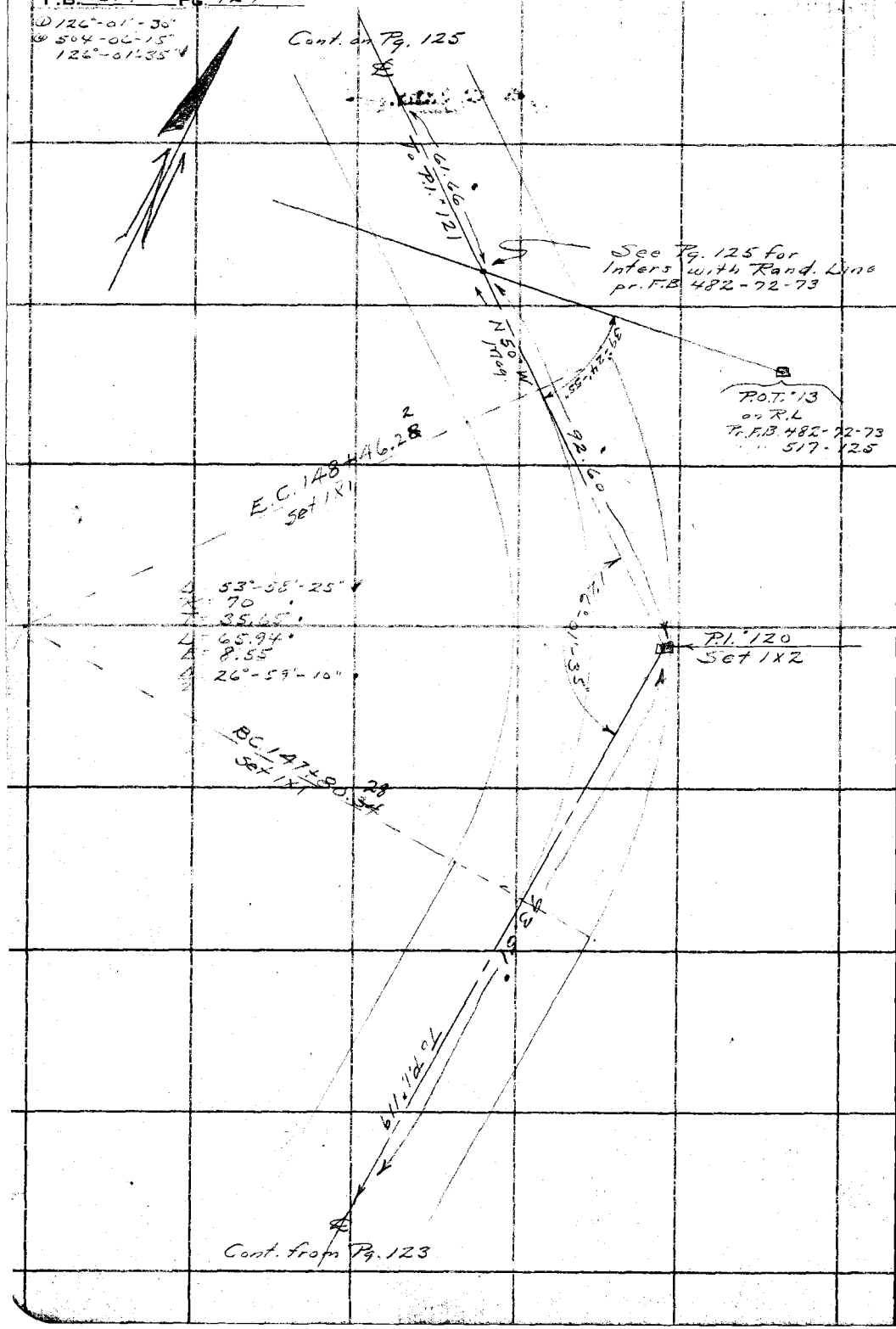

RETURN TO
LOS ANGELES COUNTY SURVEYOR
700 HALL OF RECORDS

Do not extend notes this side of this line

Note: ANY ADDITIONS OR CHANGES ON THIS SHEET MUST BE MADE OR CIRCLED IN **Red Ink.** WITH DATE AND NAME OF PERSON MAKING CHANGE.

Notes Ck'd by Blackmer	Survey of Glen J Mat M
Map No. B 908 Sht 2	W. O. 2172 Tape No. 50 St'd 24 °F.
Office Work J. D. Price	Surveyed by A. N. HELLSTROM
Checked Blackmer	Notes A.N.H Date 5-23-33
Date Oct 1935	Indexed A. C. Johnson

F.B. 517 Pg. 125

Note: ANY ADDITIONS OR CHANGES ON THIS SHEET MUST BE MADE IOR CIRCLED IN Red Ink, WITH DATE AND NAME OF PERSON MAKING CHANGE.

Do not extend notes this side of this line

RETURN TO
LOS ANGELES COUNTY SURVEYOR
700 HALL OF RECORDS

FORM 247 10M 8-31

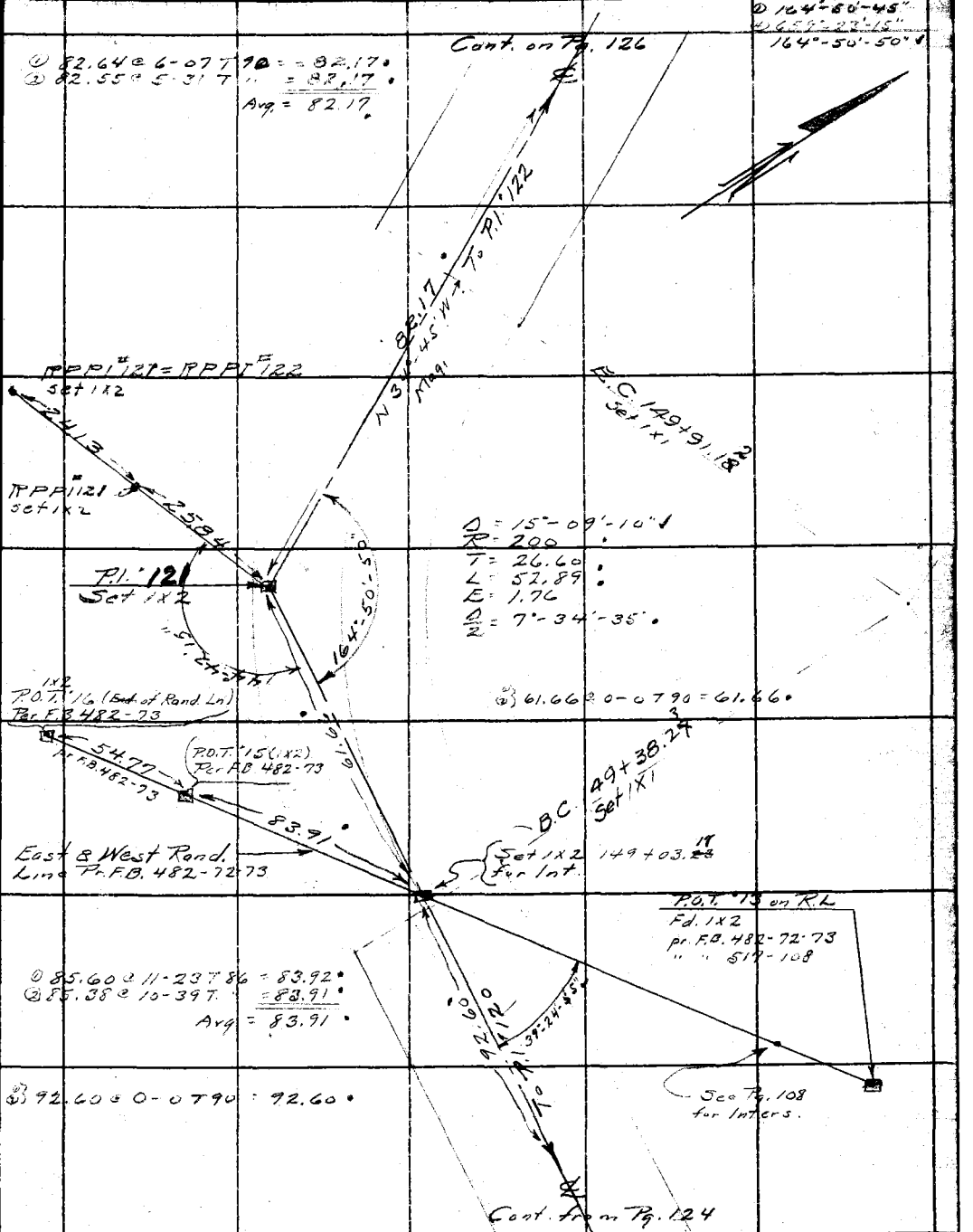

F.B. 517 PG. 126

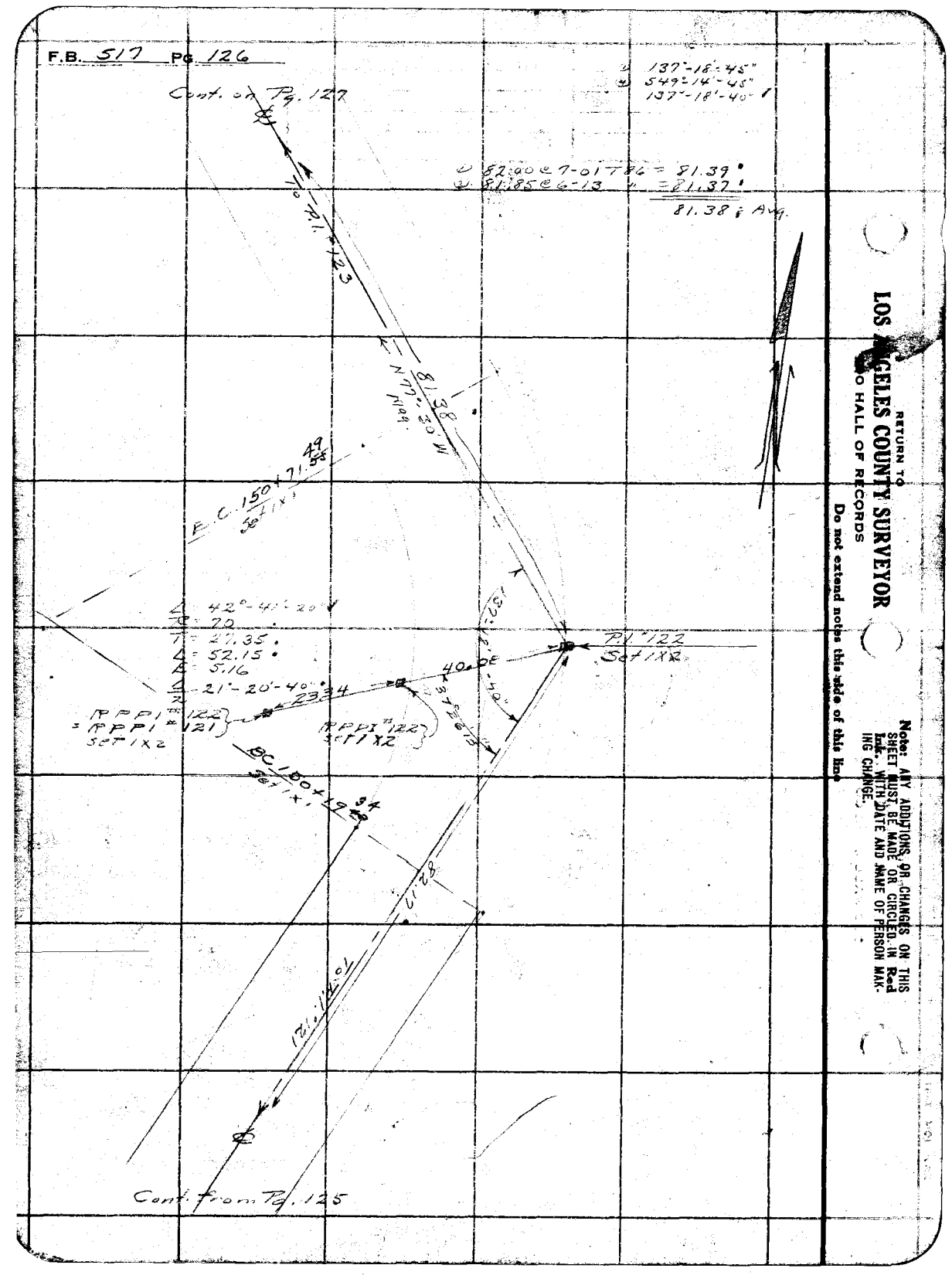

1) 137°-18'-45"
2) 549°-14'-45"
137°-18'-40"

1) 82.00 @ 7-01 T R = 81.39'
2) 81.85 @ 6-13 " = 81.37'
81.38' Avg.

RETURN TO
LOS ANGELES COUNTY SURVEYOR
500 HALL OF RECORDS
Do not extend notes this side of this line

Note: ANY ADDITIONS OR CHANGES ON THIS SHEET MUST BE MADE OR CIRCLED IN Red Ink WITH DATE AND NAME OF PERSON MAKING CHANGE.

Notes Ck'd by Blackmer	Survey of Gland. Mot. Wy
Map No. B908 Sht 2	W. O. 1172 Tape No. 50 St'd 84 °F.
Office Work J. D. Price	Surveyed by A. N. HELLSTROM
Checked Blackmer	Notes A.N.H. Date 5-22-32
Date Oct 1935	Indexed A. C. Johnson 1-13-34

F.B. 517 Pg. 127

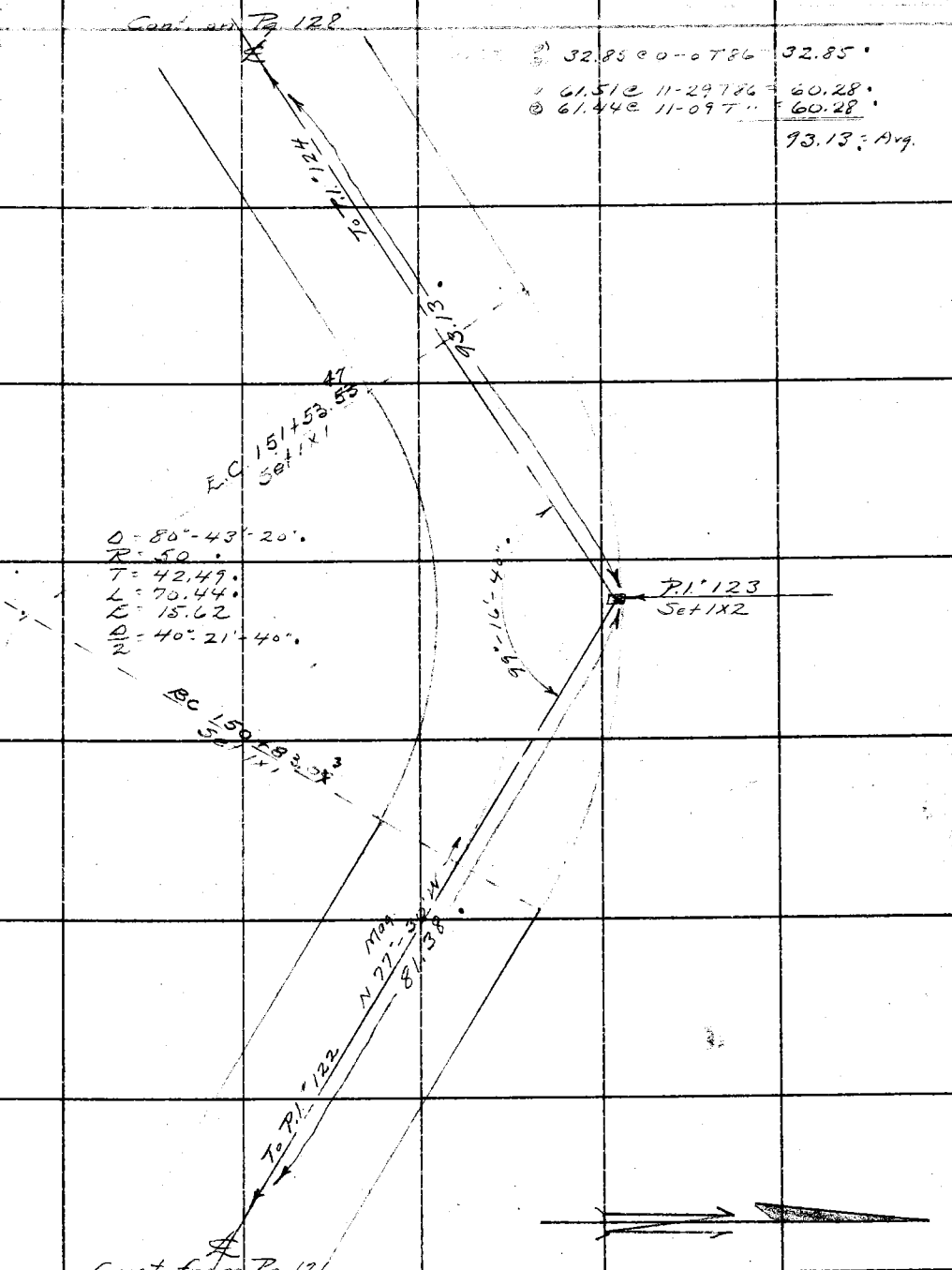

Note: ANY ADDITIONS OR CHANGES ON THIS SHEET MUST BE MADE (OR CIRCLED IN Red Ink. WITH DATE AND NAME OF PERSON MAKING CHANGE.

RETURN TO
LOS ANGELES COUNTY SURVEYOR
700 HALL OF RECORDS

Do not extend notes this side of this line

FORM 247 10M 5-31

F.B. 517 PG. 128

Defl. Ang

① 16°-32'-45"
④ 66°-09'-30"
16°-32'-25"

① 87.85 @ 7-33 T86 = 87.09
② 87.77 @ 7-14 T.. = 87.07
Avg = 87.08

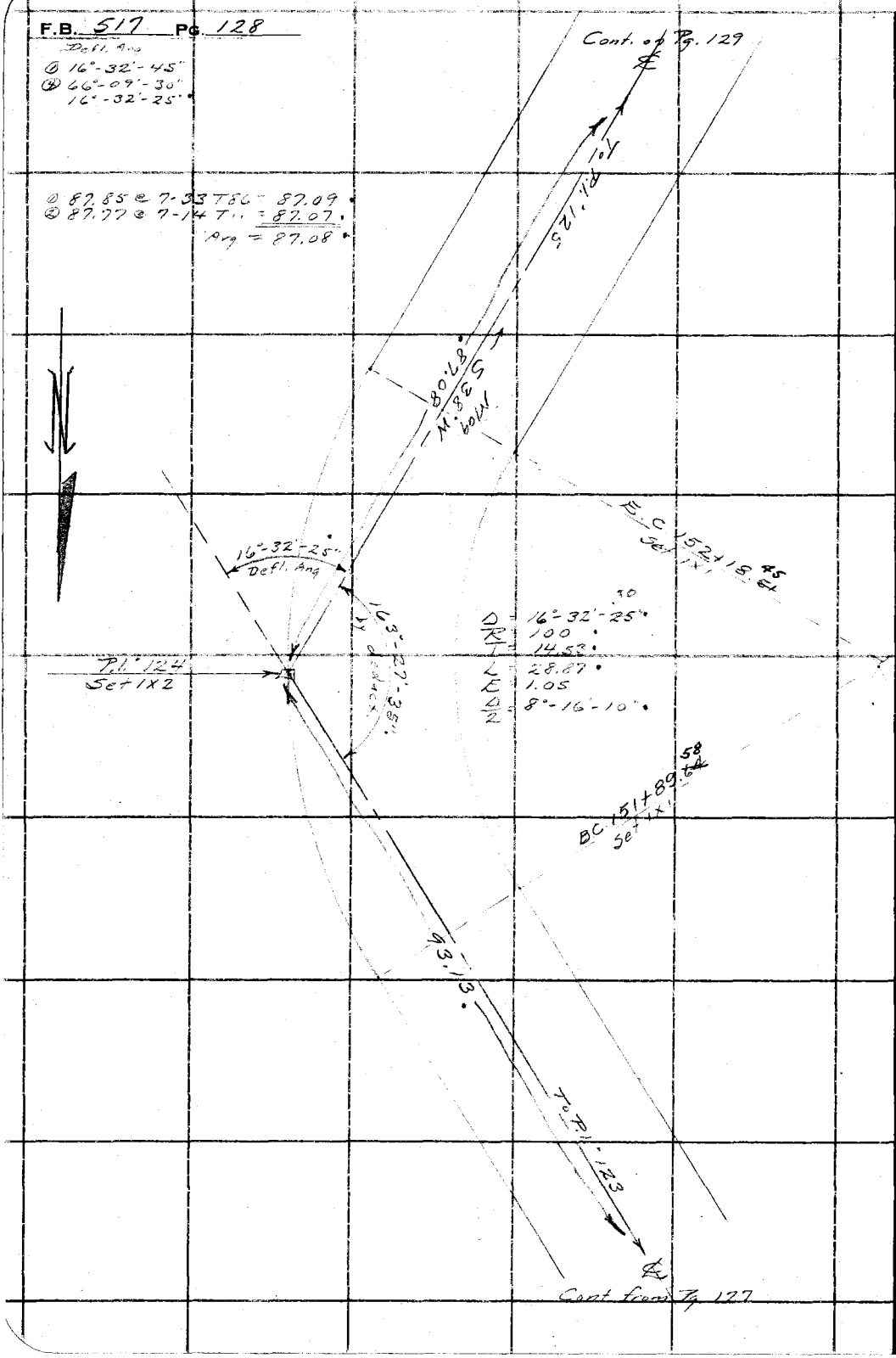

RETURN TO
LOS ANGELES COUNTY SURVEYOR
700 HALL OF RECORDS

Do not extend notes this side of this line

Note: ANY ADDITIONS OR CHANGES ON THIS SHEET MUST BE MADE OR CIRCLED IN **Red Ink.** WITH DATE AND NAME OF PERSON MAKING CHANGE.

Notes Ck'd by Blackmer	Survey of Glend Mot. Wy.
Map No. B908 Sht 2	W. O. 7172 Tape No. 50 St'd 84 °F.
Office Work J. D. Price	Surveyed by A. N. HELLSTROM
Checked Blackmer	Notes A.N.H. Date 5-23-33
Date Oct. 1935	Indexed A. C. Johnson

F.B. 517 Pg. 129

① 152°-06'-30"
② 608°-25'-30"
152°-06'-25"

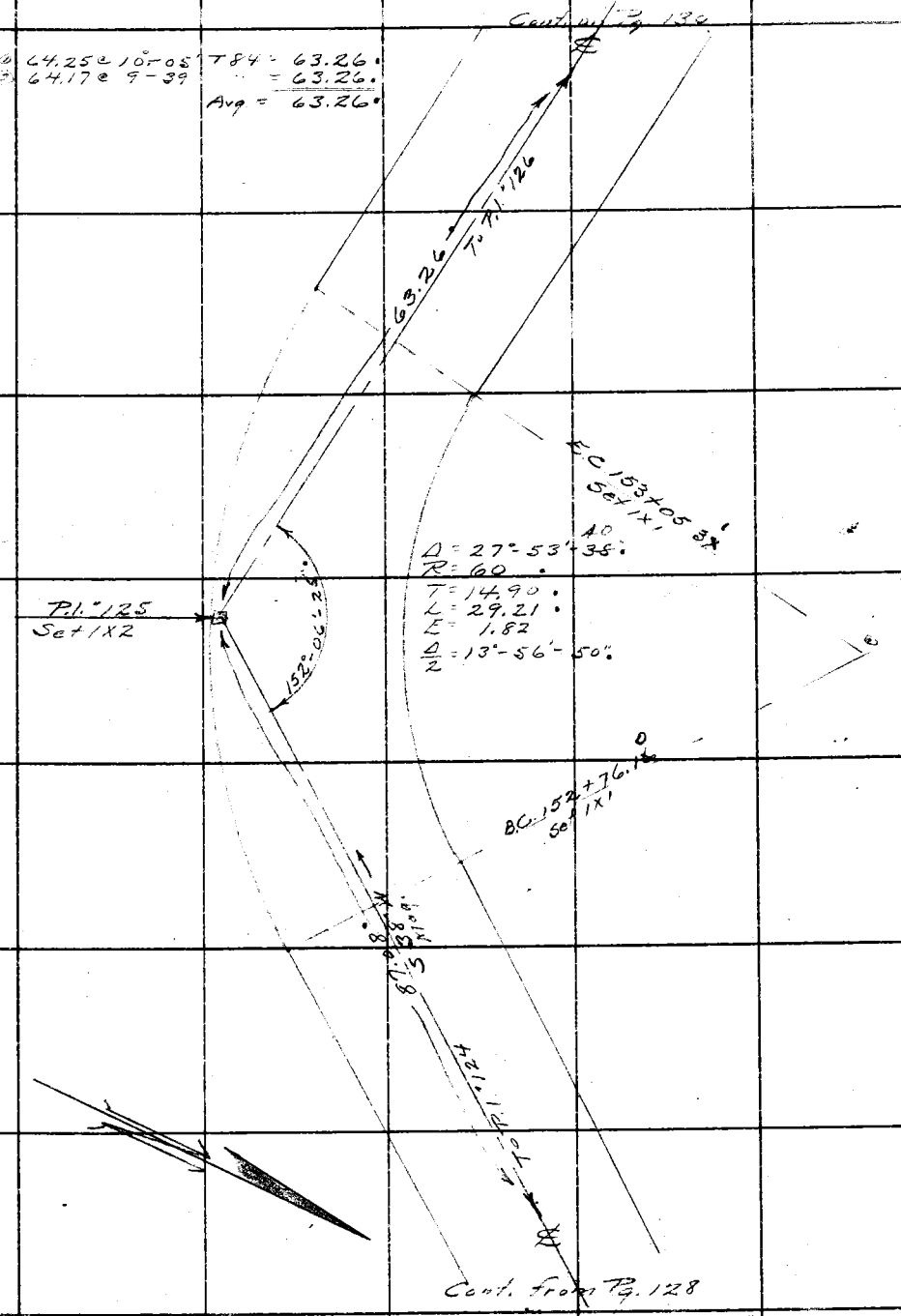

Note: ANY ADDITIONS OR CHANGES ON THIS SHEET MUST BE MADE IOR CIRCLED IN Red Ink. WITH DATE AND NAME OF PERSON MAKING CHANGE.

RETURN TO
LOS ANGELES COUNTY SURVEYOR
700 HALL OF RECORDS
Do not extend notes this side of this line

FORM 247 10M 5-31

RETURN TO

LOS ANGELES COUNTY SURVEYOR

700 HALL OF RECORDS

Note: ANY ADDITIONS OR CHANGES ON THIS SHEET MUST BE MADE OR CIRCLED IN **Red Ink.** WITH DATE AND NAME OF PERSON MAKING CHANGE.

Do not extend notes this side of this line

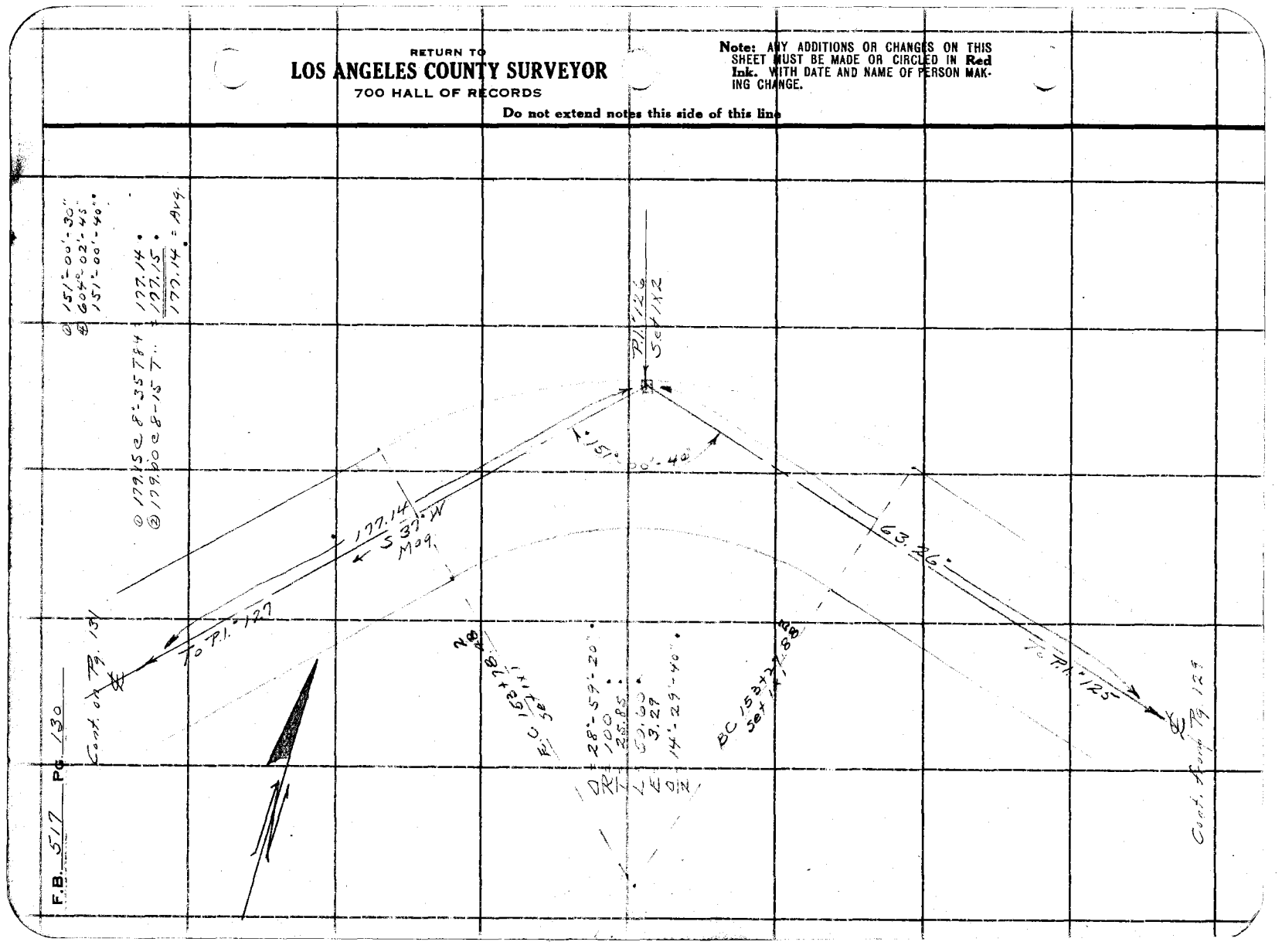

F.B. 517 PG. 130

Notes Ck'd by Blackmer	Survey of Glend. Mot. Wy.
Map No. B908 Sht. 2	W. O. 7172 Tape No. 50 St'd 84 °F.
Office Work J. D. Price	Surveyed by A. N. HELLSTROM
Checked Blackmer	Notes A.N.H Date 5-23-33
Date Oct. 1935	Indexed A. C. Johnson

F.B. 517 Pg. 131

① 156°-16'-30"
④ 625°-05'-45"
156°-16'-25"

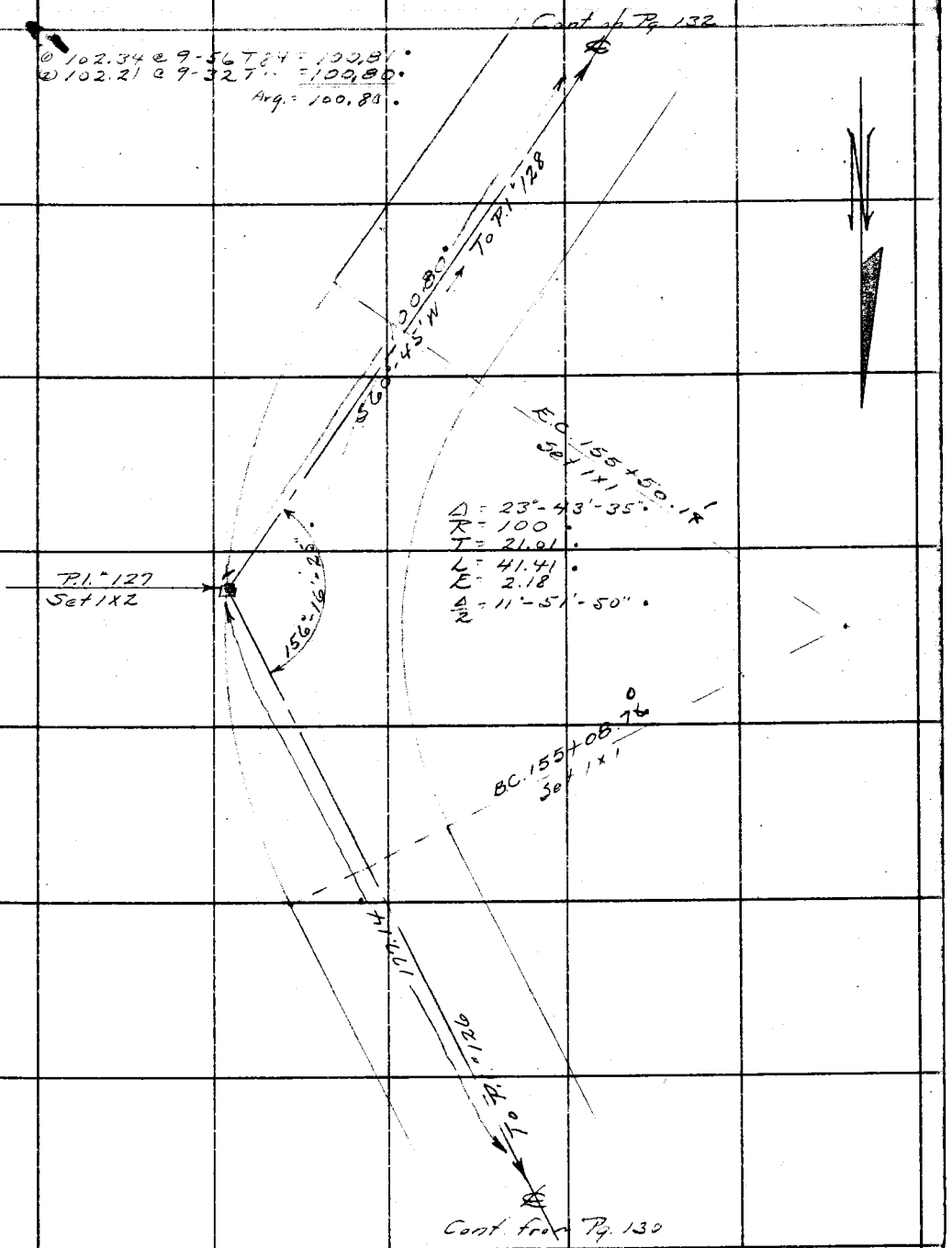

Note: ANY ADDITIONS OR CHANGES ON THIS SHEET MUST BE MADE (OR CIRCLED IN Red Ink. WITH DATE AND NAME OF PERSON MAKING CHANGE.

RETURN TO
LOS ANGELES COUNTY SURVEYOR
700 HALL OF RECORDS

Do not extend notes this side of this line

FORM 247 10M 8-31

F.B. 517 PG. 132

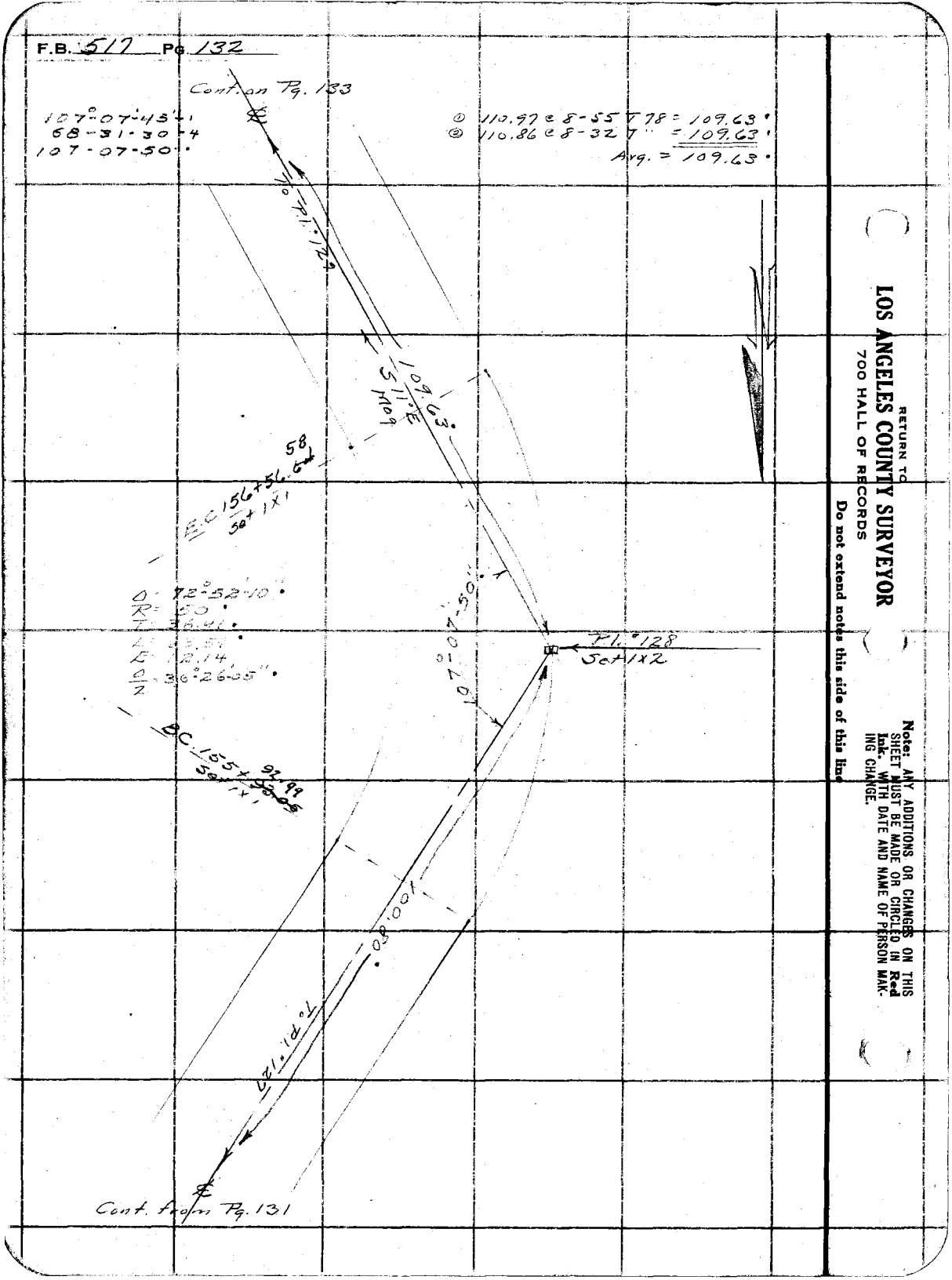

RETURN TO
LOS ANGELES COUNTY SURVEYOR
700 HALL OF RECORDS

Do not extend notes this side of this line

Note: ANY ADDITIONS OR CHANGES ON THIS SHEET MUST BE MADE OR CIRCLED IN Red Ink. WITH DATE AND NAME OF PERSON MAKING CHANGE.

Notes Ck'd by Blackmer	Survey of Glend Mot Wy
Map No. B 908 Sht 2	W. O. 7172 Tape No. 50 St'd 84 °F.
Office Work J. D. Price	Surveyed by A. N. HELLSTROM
Checked Blackmer	Notes A.N.H. Date 5-23-33
Date Oct. 1935	Indexed A. C. Johnson

F.B. 517 Pg. 133

(1) 113°-49'-00"
(2) 455°-15'-30"
113°-48'-55"

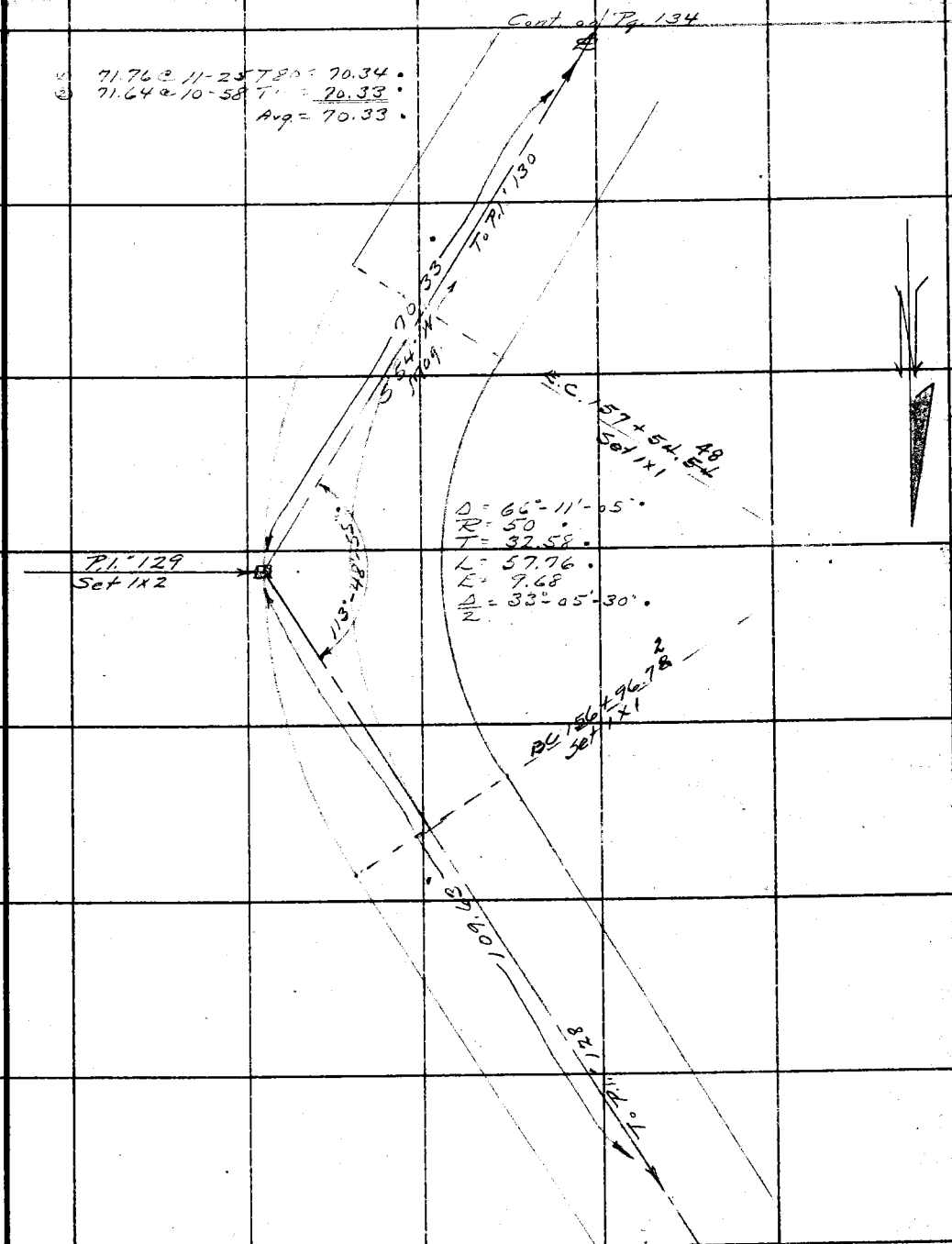

Note: ANY ADDITIONS OR CHANGES ON THIS SHEET MUST BE MADE IOR CIRCLED IN Red Ink. WITH DATE AND NAME OF PERSON MAKING CHANGE.

RETURN TO
LOS ANGELES COUNTY SURVEYOR
700 HALL OF RECORDS
Do not extend notes this side of this line

FORM 247 10M 8-31

RETURN TO
LOS ANGELES COUNTY SURVEYOR
700 HALL OF RECORDS

Note: ANY ADDITIONS OR CHANGES ON THIS SHEET MUST BE MADE OR CIRCLED IN **Red Ink.** WITH DATE AND NAME OF PERSON MAKING CHANGE.

Do not extend notes this side of this line

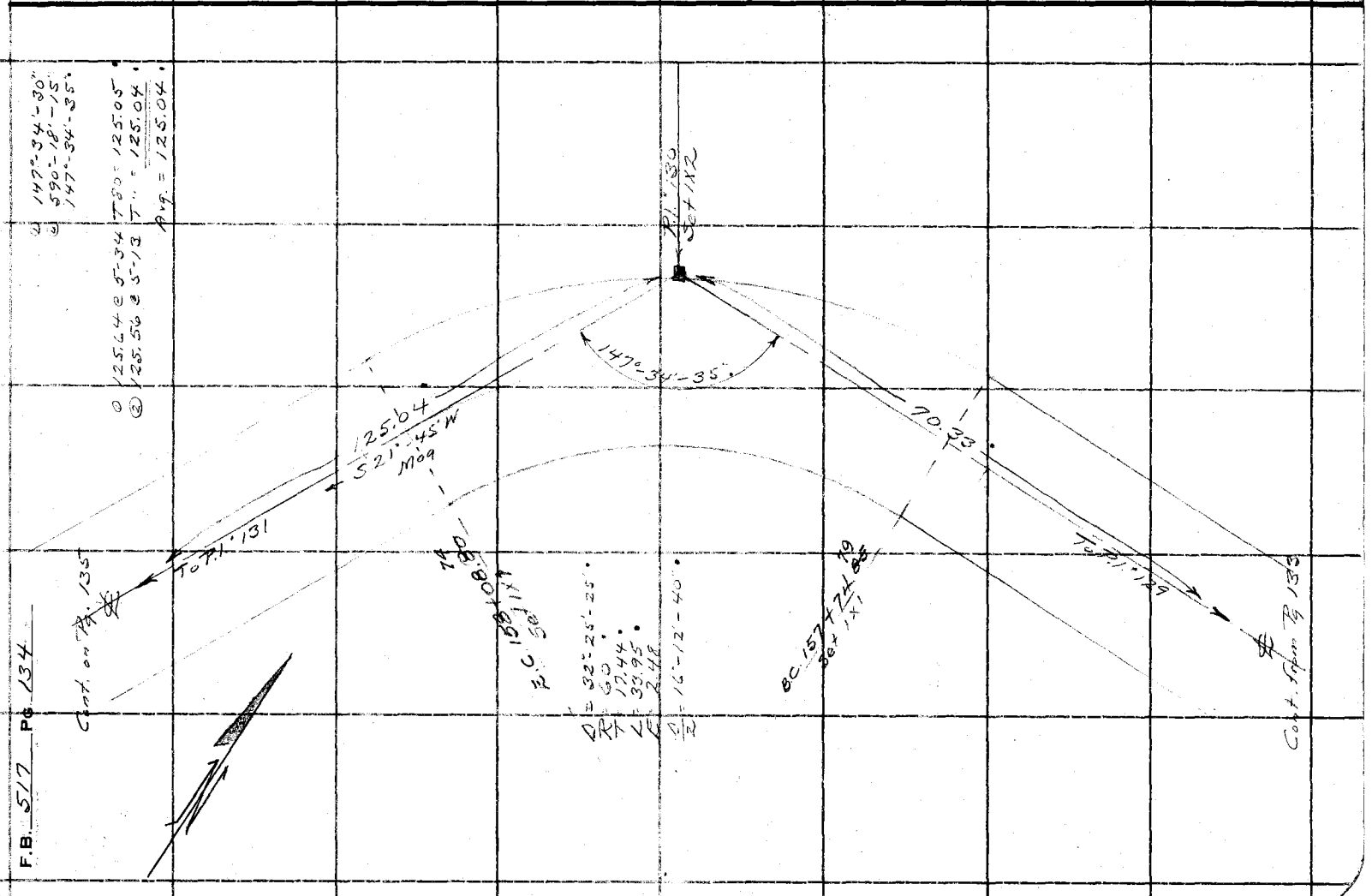

F.B. 517 Pg 134

Notes Ck'd by Blackmer	Survey of Glend Mot. Hy	F.B. 512	Pg. 135
Map No. B 908 Sht 2	W. O. 2172 Tape No. 50 St'd 54 °F.		
Office Work J. D. Price	Surveyed by A. N. HELLSTROM		
Checked Blackmer	Notes A.N.H Date 5-24-33		
Date Oct 1935	Indexed A. C. Johnson		

Note: ANY ADDITIONS OR CHANGES ON THIS SHEET MUST BE MADE OR CIRCLED IN Red Ink. WITH DATE AND NAME OF PERSON MAKING CHANGE.

Do not extend notes this side of this line

RETURN TO
LOS ANGELES COUNTY SURVEYOR
700 HALL OF RECORDS

FORM 247 IOM 5-31

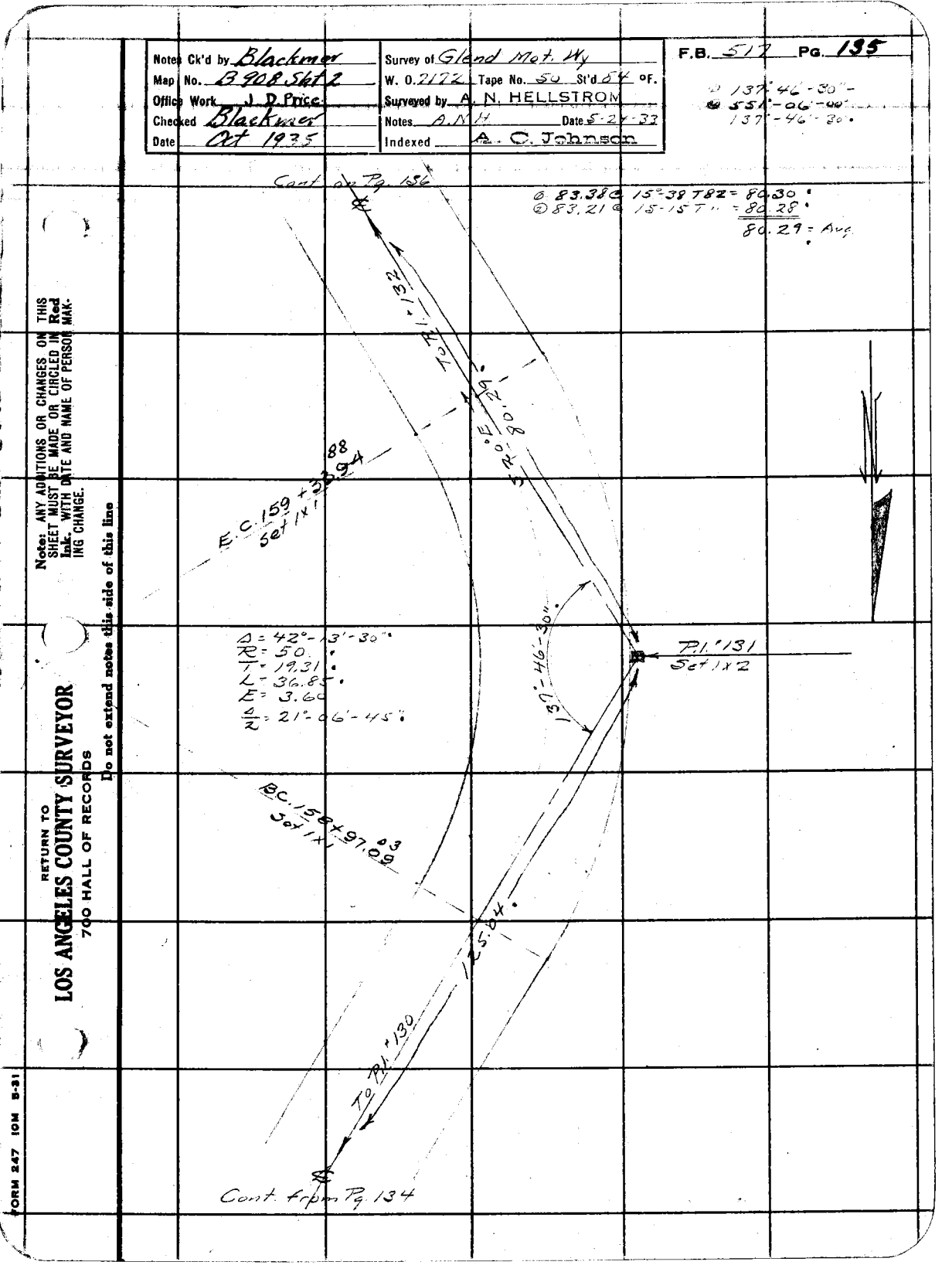

F.B. 512 Pg. 136

① 99°-20'-00"
④ 397°-20'-00"
99°-20'-00"

① 127.52 @ 9-32 T84 = 125.76'
② 127.40 @ 9-12 T " = 125.76'

④ 31.38 @ 9-25 T88 = 30.96'
⑤ 31.54 @ 10-58 T " = 30.96'
Avg. = 156.72'

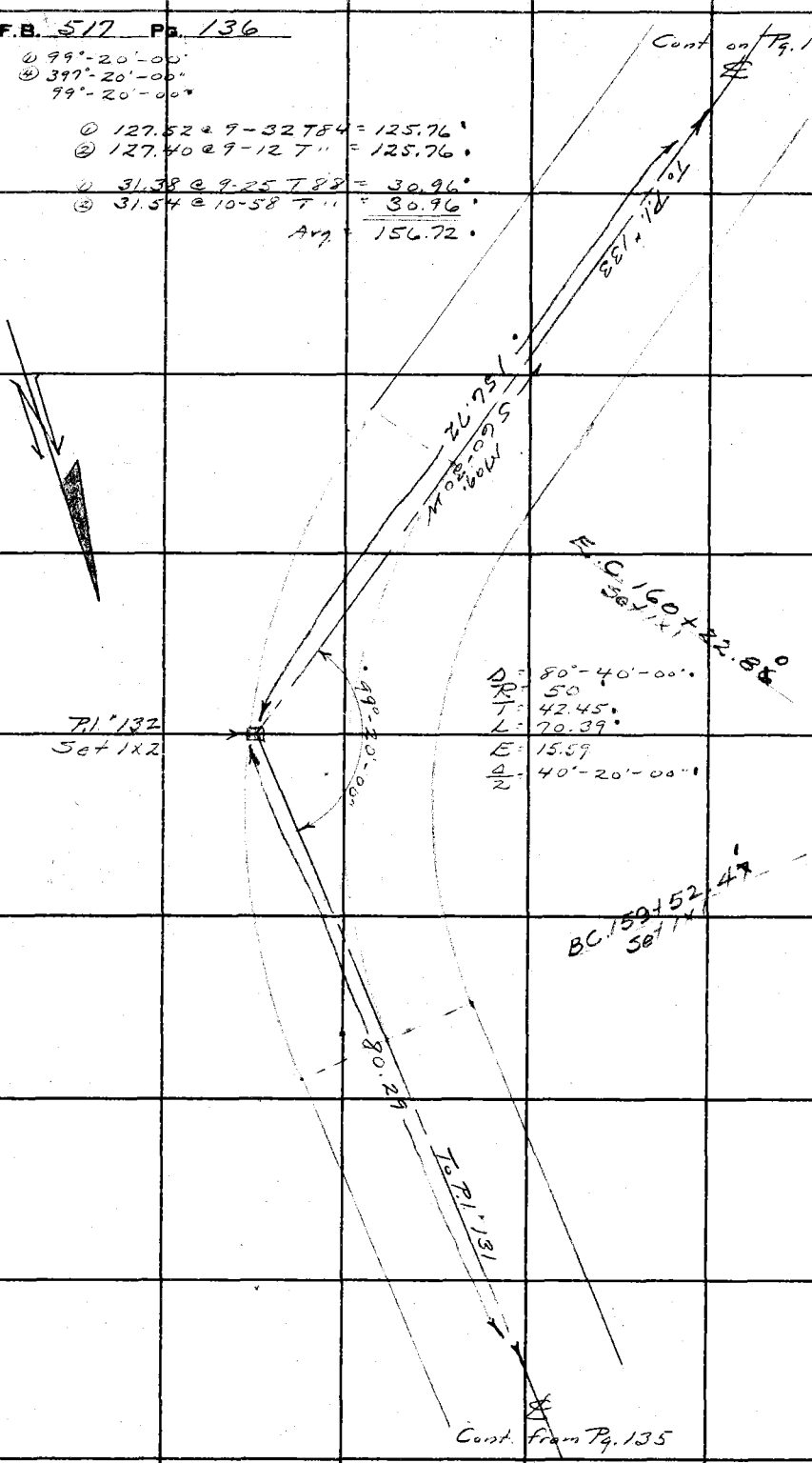

RETURN TO
LOS ANGELES COUNTY SURVEYOR
700 HALL OF RECORDS

Do not extend notes this side of this line

Note: ANY ADDITIONS OR CHANGES ON THIS SHEET MUST BE MADE OR CIRCLED IN Red Ink WITH DATE AND NAME OF PERSON MAKING CHANGE.

Notes Ck'd by Blackmer	Survey of Glend Mot. Wy.
Map No. B908 Sht. 2	W. O. 7172 Tape No. 10 St'd 84 °F.
Office Work J. D. Price	Surveyed by A. N. HELLSTROM
Checked Blackmer	Notes A.N.H. Date 5-25-33
Date Oct. 1935	Indexed A. C. Johnson

F.B. 517 Pg. 137

① 163°-09'-00"
② 652°-36'-00"
163°-09'-00"

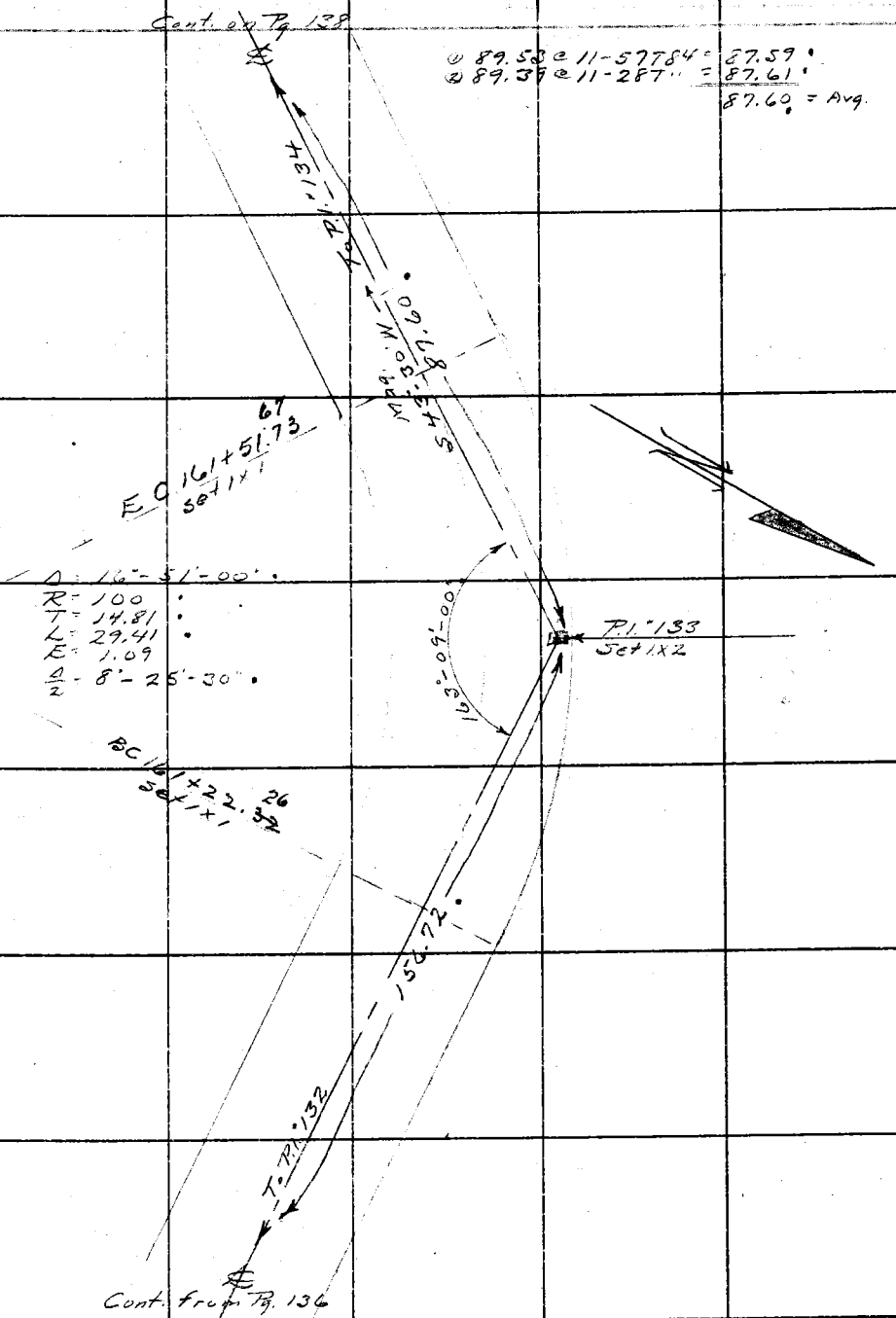

Note: ANY ADDITIONS OR CHANGES ON THIS SHEET MUST BE MADE IOR CIRCLED IN Red Ink. WITH DATE AND NAME OF PERSON MAKING CHANGE.

RETURN TO
LOS ANGELES COUNTY SURVEYOR
700 HALL OF RECORDS

Do not extend notes this side of this line

FORM 247 10M 5-31

F.B. 517 PG. 138

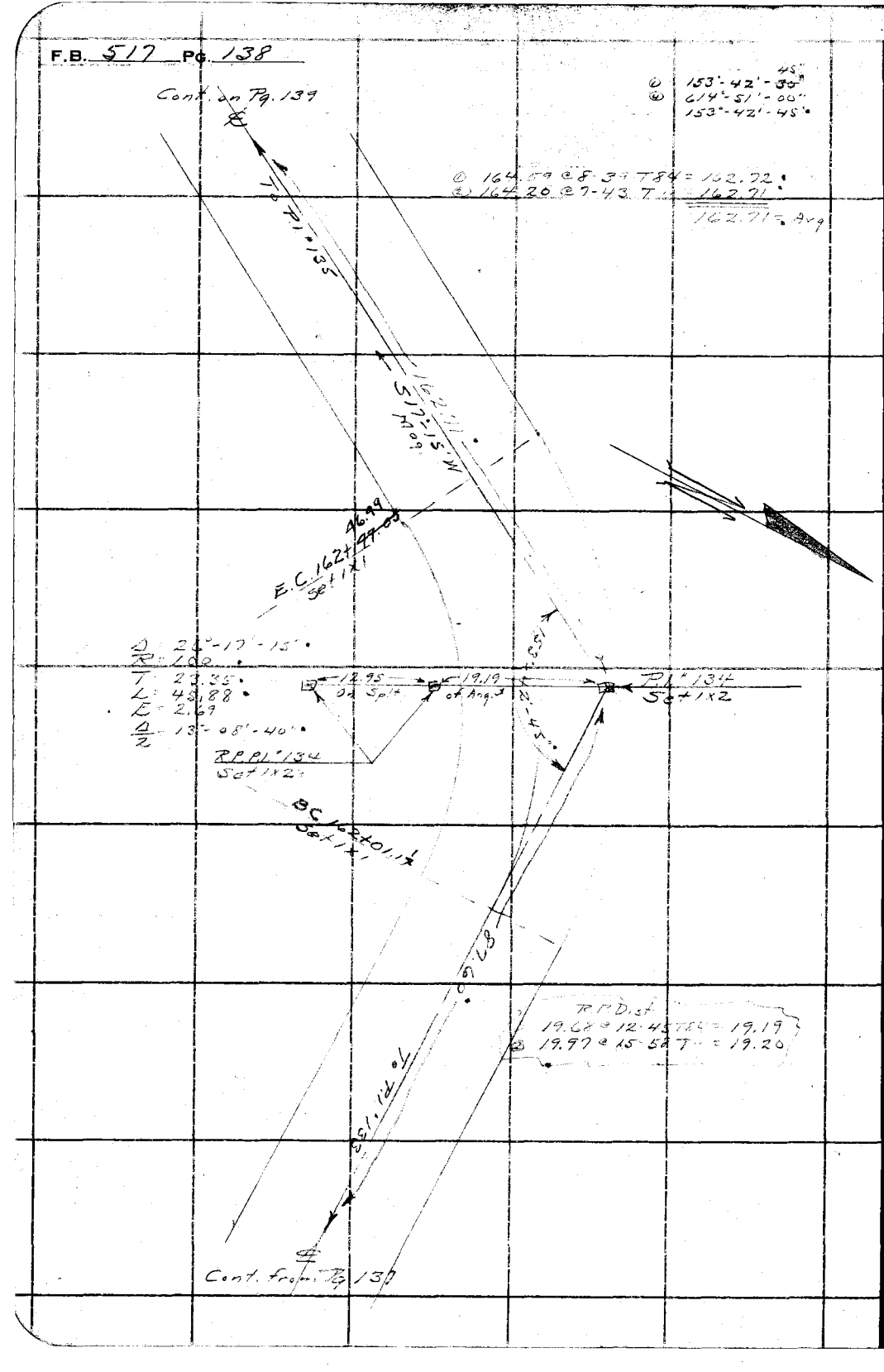

RETURN TO
LOS ANGELES COUNTY SURVEYOR
700 HALL OF RECORDS

Do not extend notes this side of this line

Note: ANY ADDITIONS OR CHANGES ON THIS SHEET MUST BE MADE OR CIRCLED IN Red Ink. WITH DATE AND NAME OF PERSON MAKING CHANGE.

Notes Ck'd by Blackmer	Survey of Glend. Mot. Wy
Map No. B908 Sht 2	W. O. 7172 Tape No. 10 St'd 84 °F.
Office Work J. D. Price	Surveyed by A. N. HELLSTROM
Checked Blackmer	Notes A. N. H. H. Date 5-25-33
Date Oct. 1935	Indexed [illegible]

F.B. 517 Pg. 139

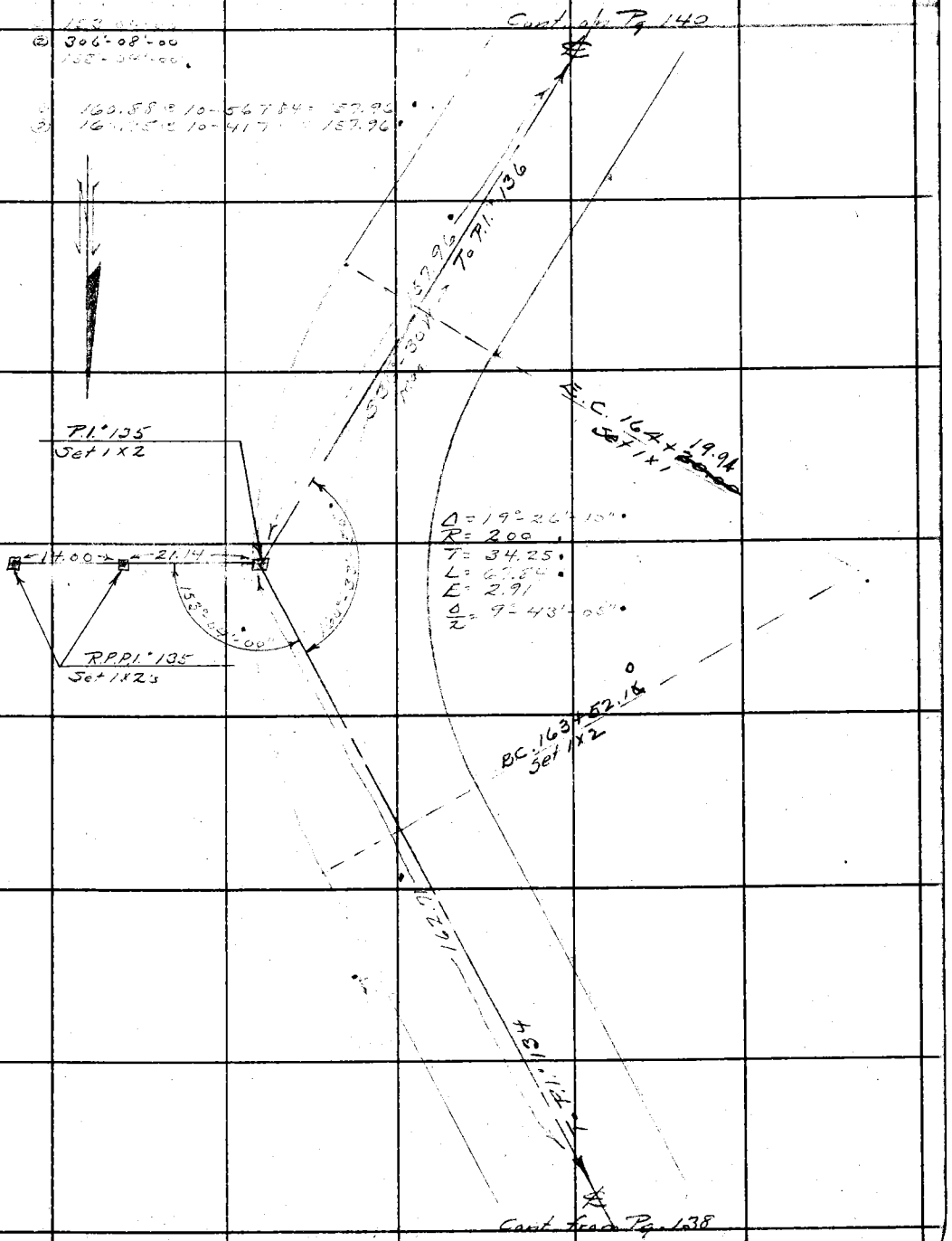

Note: ANY ADDITIONS OR CHANGES ON THIS SHEET MUST BE MADE OR CIRCLED IN Red Ink. WITH DATE AND NAME OF PERSON MAKING CHANGE.

RETURN TO
LOS ANGELES COUNTY SURVEYOR
700 HALL OF RECORDS

Do not extend notes this side of this line

FORM 247 10M 5-31

F.B. 517 Pg 140

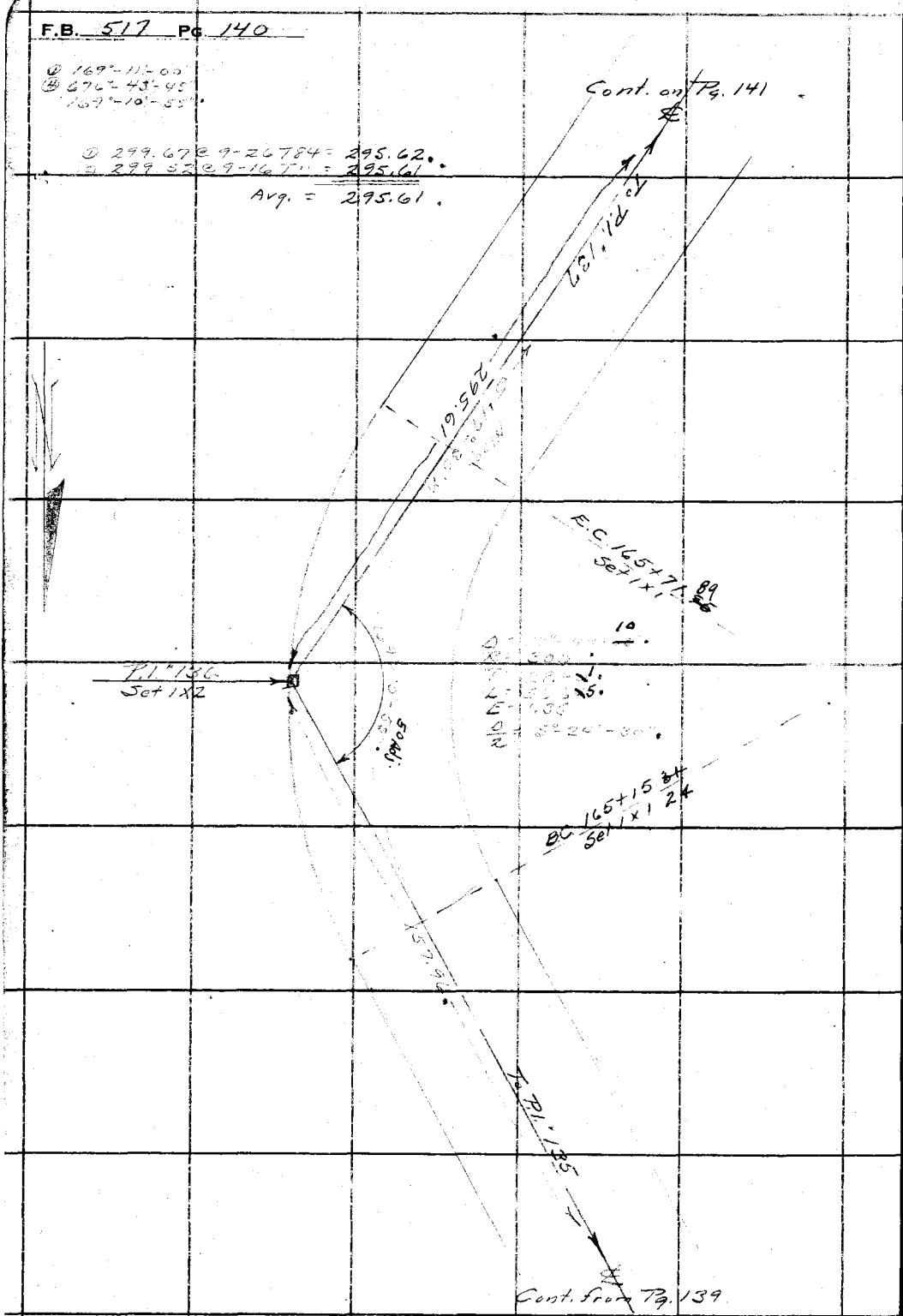

RETURN TO
LOS ANGELES COUNTY SURVEYOR
700 HALL OF RECORDS

Do not extend notes this side of this line

Note: ANY ADDITIONS OR CHANGES ON THIS SHEET MUST BE MADE OR CIRCLED IN Red Ink. WITH DATE AND NAME OF PERSON MAKING CHANGE.

Notes Ck'd by Blackmer	Survey of Glend. Mot. Wy.
Map No. B908 Sht 2.	W. O. 7172 Tape No. 10 St'd 84 °F.
Office Work J. D. Price.	Surveyed by A. N. HELLSTROM
Checked Blackmer	Notes A.N.H. Date 5-25-33
Date Oct. 1935	Indexed C. Johnson

F.B. 517 Pg. 141

① 154°-15'-00"
② 617°-00'-15"
154°-15'-05"

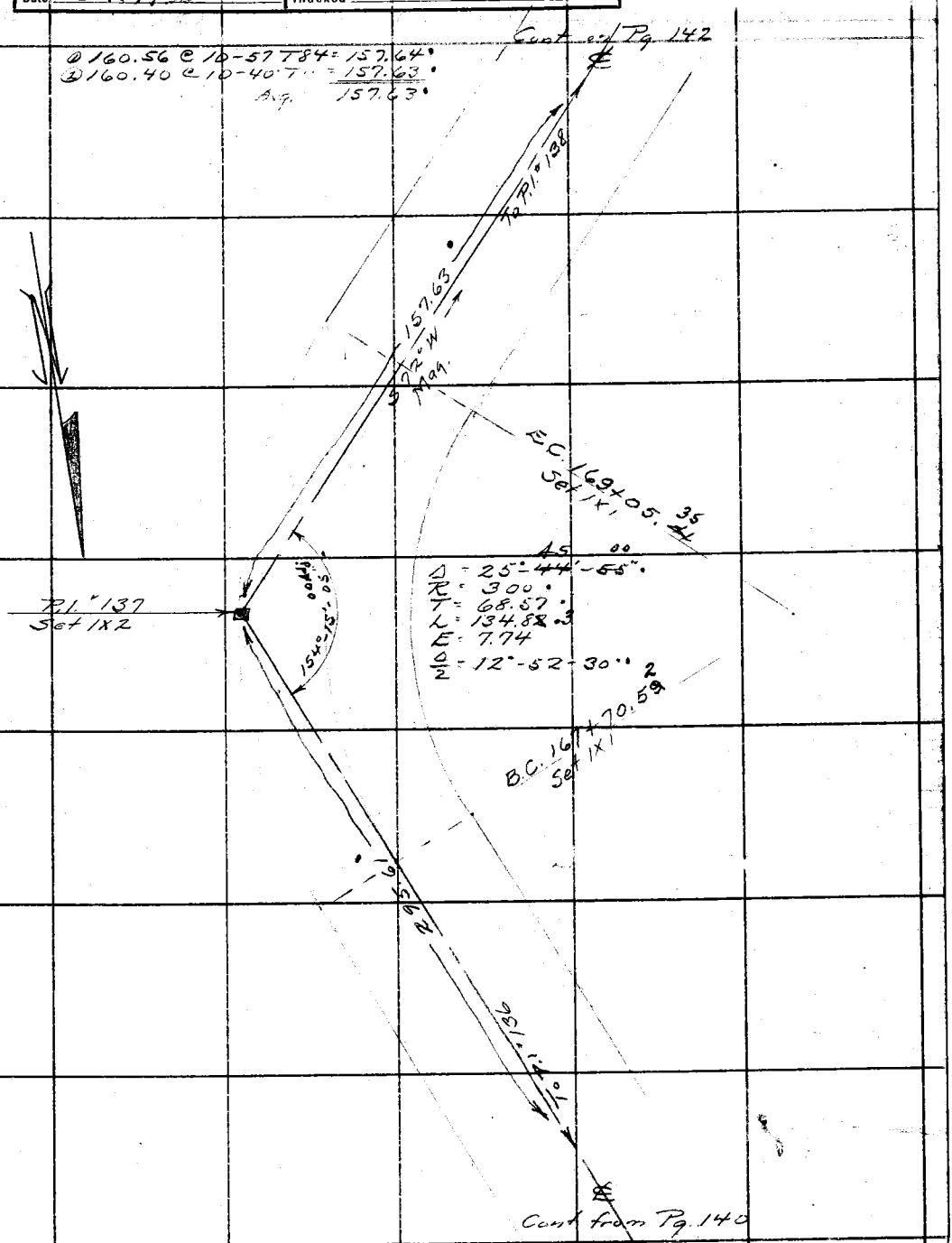

Note: ANY ADDITIONS OR CHANGES ON THIS SHEET MUST BE MADE OR CIRCLED IN Red Ink. WITH DATE AND NAME OF PERSON MAKING CHANGE.

RETURN TO
LOS ANGELES COUNTY SURVEYOR
700 HALL OF RECORDS

Do not extend notes this side of this line

FORM 247 10M 5-31

F.B. 517 Pg. 142

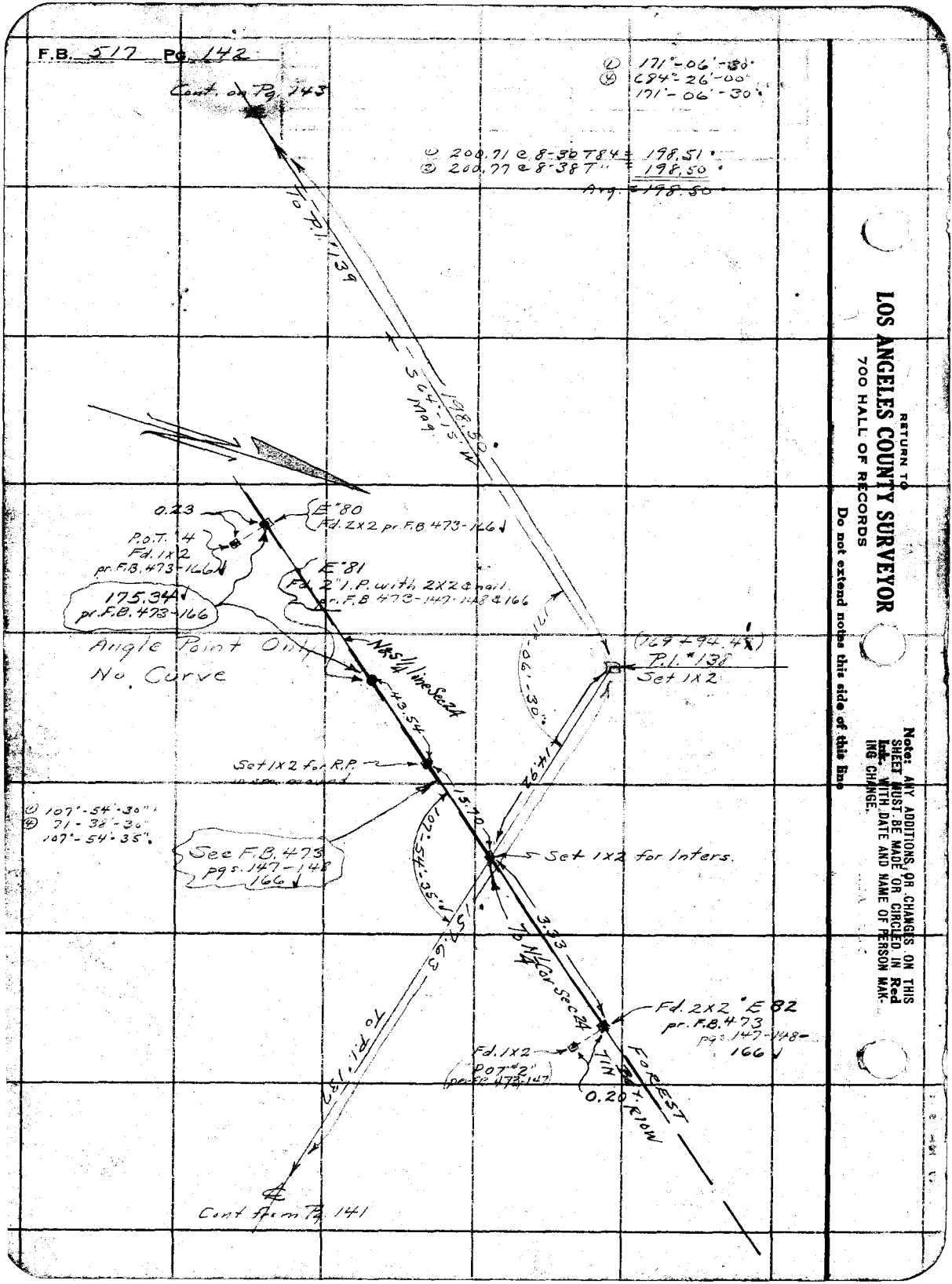

RETURN TO
LOS ANGELES COUNTY SURVEYOR
700 HALL OF RECORDS
Do not extend notes this side of this line

Note: ANY ADDITIONS OR CHANGES ON THIS SHEET MUST BE MADE OR CIRCLED IN Red Ink WITH DATE AND NAME OF PERSON MAKING CHANGE.

Notes Ck'd by Blackmer	Survey of Glend. Mot. Wy.
Map No. B908 Sht. 2	W. O. 7122 Tape No. 10 St'd 84 °F.
Office Work J. D. Price	Surveyed by A. N. HELLSTROM
Checked Blackmer	Notes A.N.H. Date 5-23-33
Date Oct. 1935	Indexed E. C. Johnson 3-30-34

F.B. 517 Pg. 143

① 158°-38'-00"
④ 634°-31'-30"
158°-37'-55"

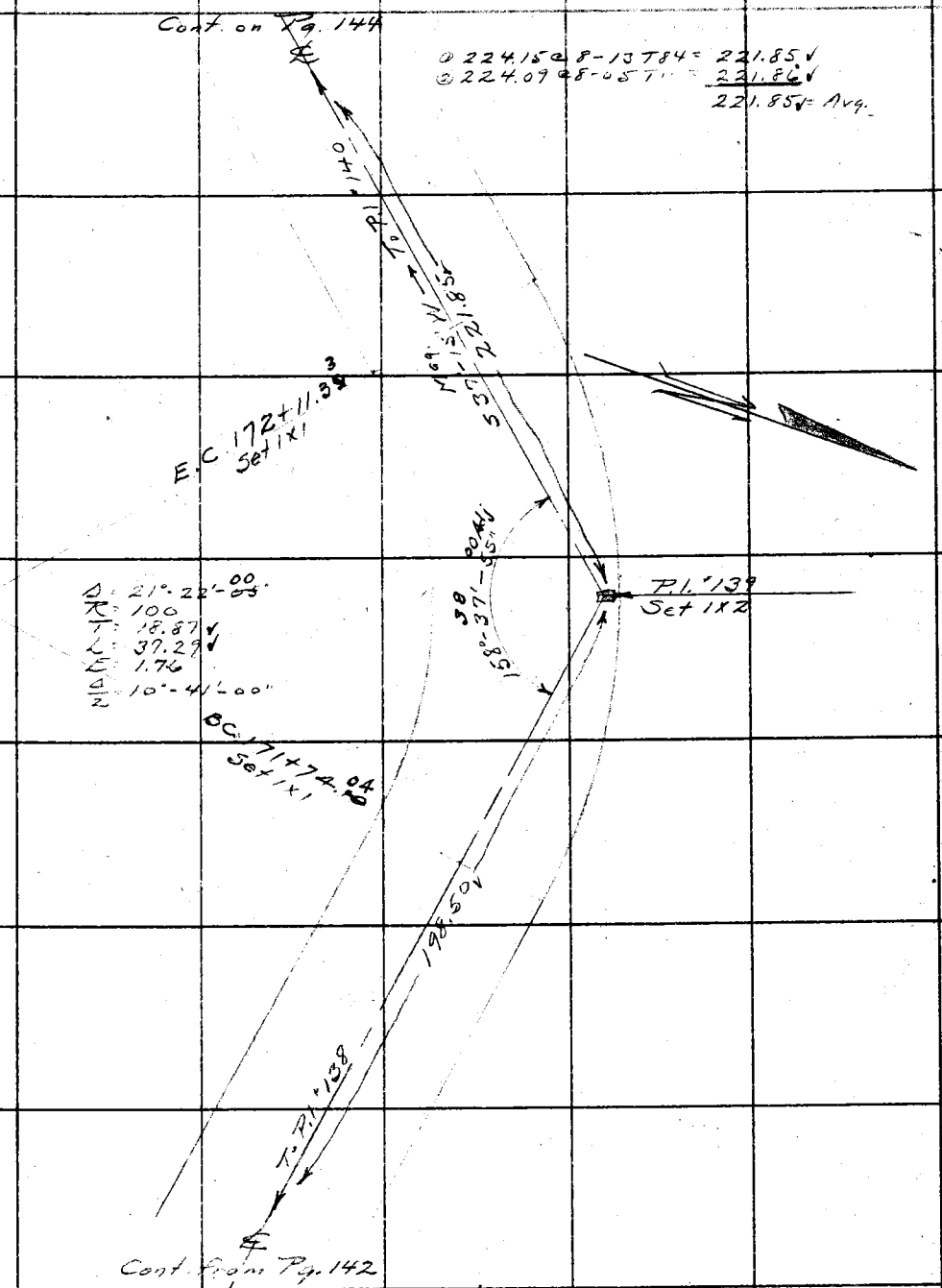

Note: ANY ADDITIONS OR CHANGES ON THIS SHEET MUST BE MADE OR CIRCLED IN Red Ink. WITH DATE AND NAME OF PERSON MAKING CHANGE.

RETURN TO
LOS ANGELES COUNTY SURVEYOR
700 HALL OF RECORDS
Do not extend notes this side of this line

FORM 247 10M 5-31

F.B. 517 Pg. 144

① 170° - 26' - 15"
② 681° - 45' - 00"
170° - 26' - 15"

① 136.14 @ 7-48 88 = 134.88
② 136.33 @ 8-23 88 = 134.87
Avg. = 134.87

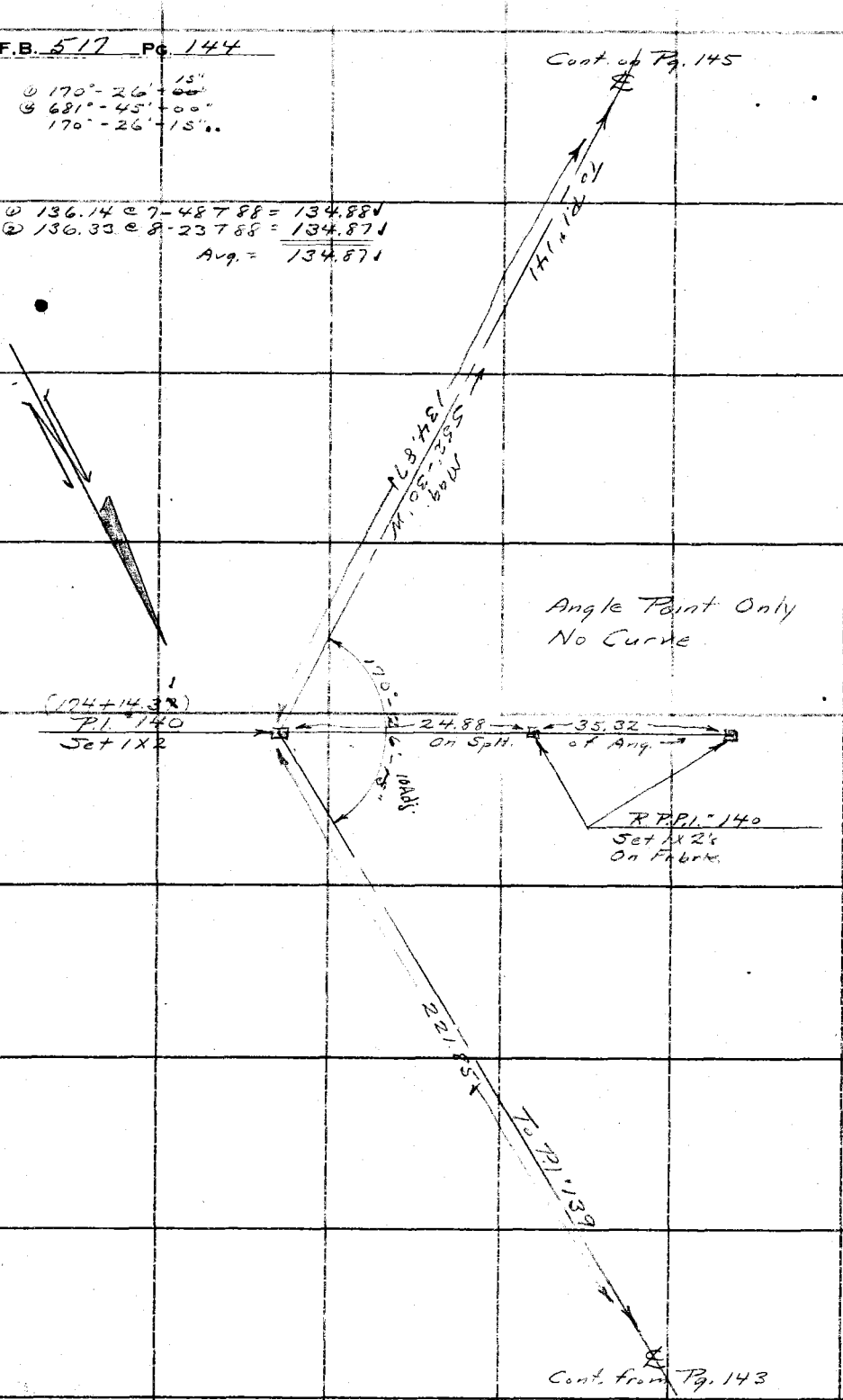

RETURN TO
LOS ANGELES COUNTY SURVEYOR
700 HALL OF RECORDS
Do not extend notes this side of this line

Note: ANY ADDITIONS OR CHANGES ON THIS SHEET MUST BE MADE OR CIRCLED IN Red Ink. WITH DATE AND NAME OF PERSON MAKING CHANGE.

Notes Ck'd by Blackmer	Survey of Glend. Mot. Wy
Map No. B908 Sht. 2	W. O. 7172 Tape No. 10 St'd 84 °F.
Office Work J. D. Price	Surveyed by A. N. HELLSTROM
Checked Blackmer	Notes A.N.H. Date 5-25-33
Date Oct 1935	Indexed A. C. Johnson

F.B. 517 Pg. 145

① 152°-31'-15"
④ 610°-05'-00"
152°-31'-15"

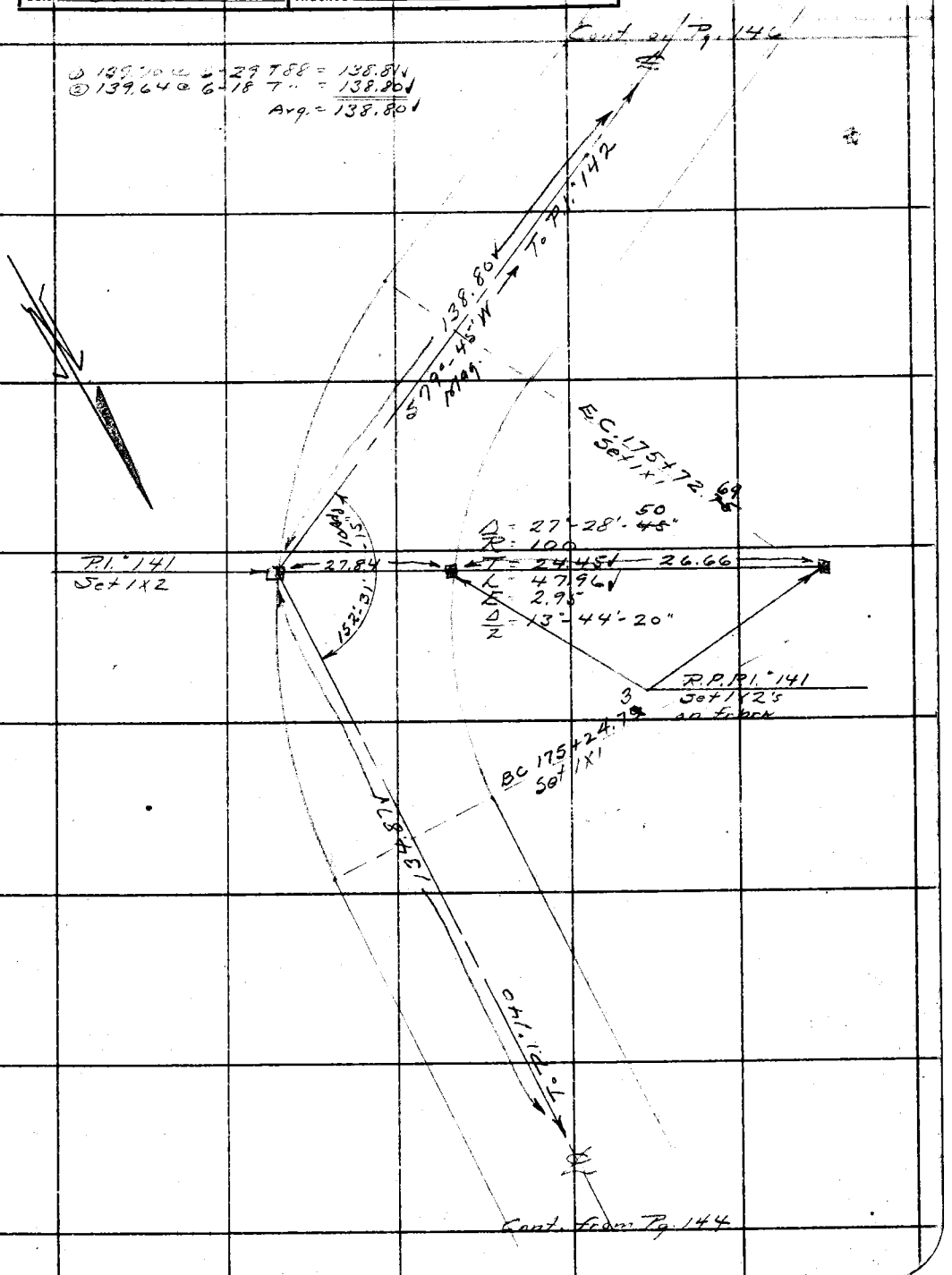

Note: ANY ADDITIONS OR CHANGES ON THIS SHEET MUST BE MADE IOR CIRCLED IN Red Ink. WITH DATE AND NAME OF PERSON MAKING CHANGE.

RETURN TO
LOS ANGELES COUNTY SURVEYOR
700 HALL OF RECORDS

Do not extend notes this side of this line

FORM 247 10M 5-31

F.B. 517 Pg. 146

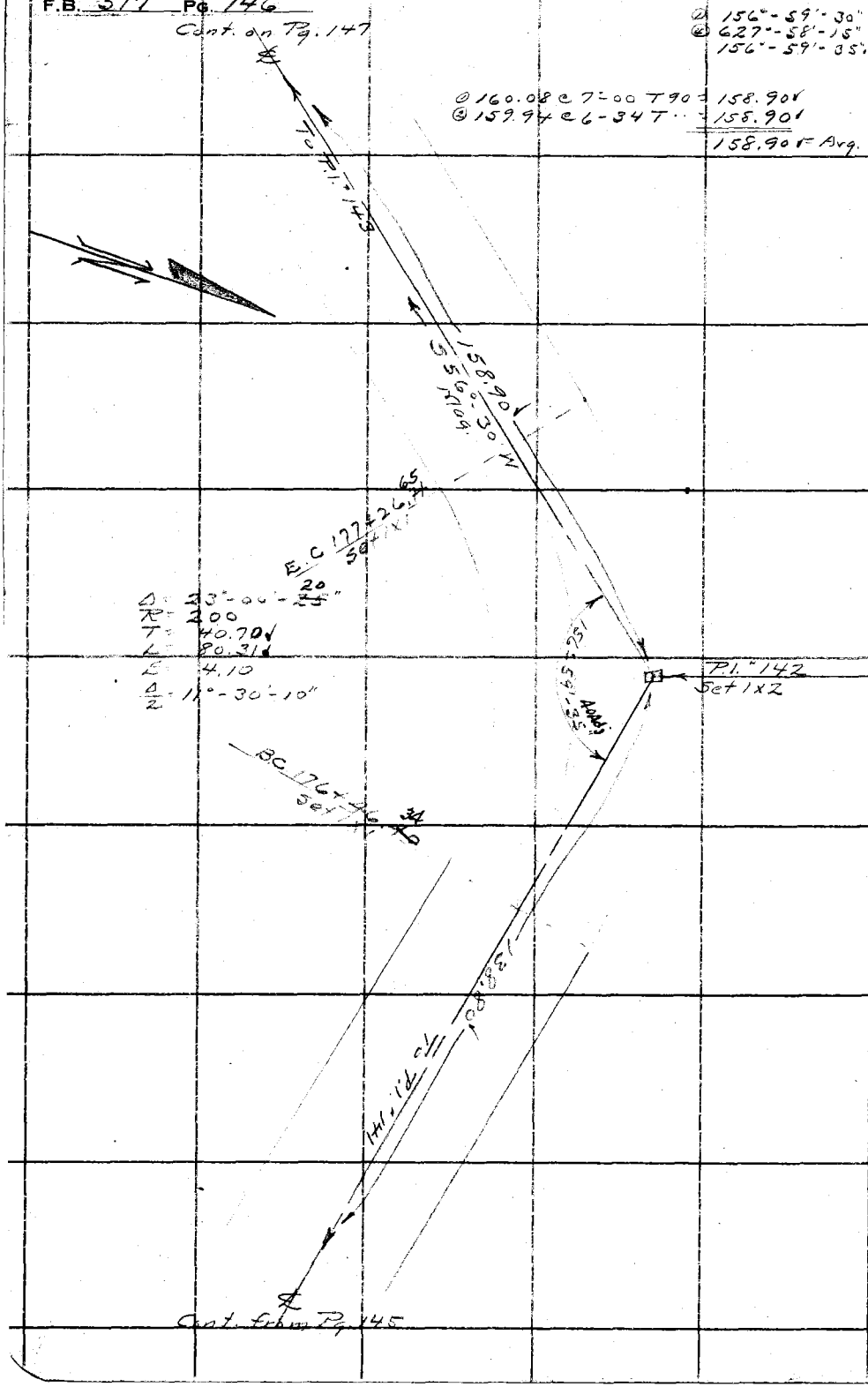

RETURN TO
LOS ANGELES COUNTY SURVEYOR
700 HALL OF RECORDS

Do not extend notes this side of this line

Note: ANY ADDITIONS OR CHANGES ON THIS SHEET MUST BE MADE OR CIRCLED IN **Red Ink.** WITH DATE AND NAME OF PERSON MAKING CHANGE.

Notes Ck'd by Blackmer	Survey of Glend Mot. Wy
Map No. B908 Sht 2	W. O. 7122 Tape No. 10 St'd 84 °F.
Office Work J. D. Price	Surveyed by A. N. HELLSTROM
Checked Blackmer	Notes A. N. H. Date 3-26-33
Date Oct. 1935	Indexed A. C. Johnson

F.B. 517 Pg. 147

(3) 164°-29'-30"
(4) 657°-59'-15"
164°-29'-50"

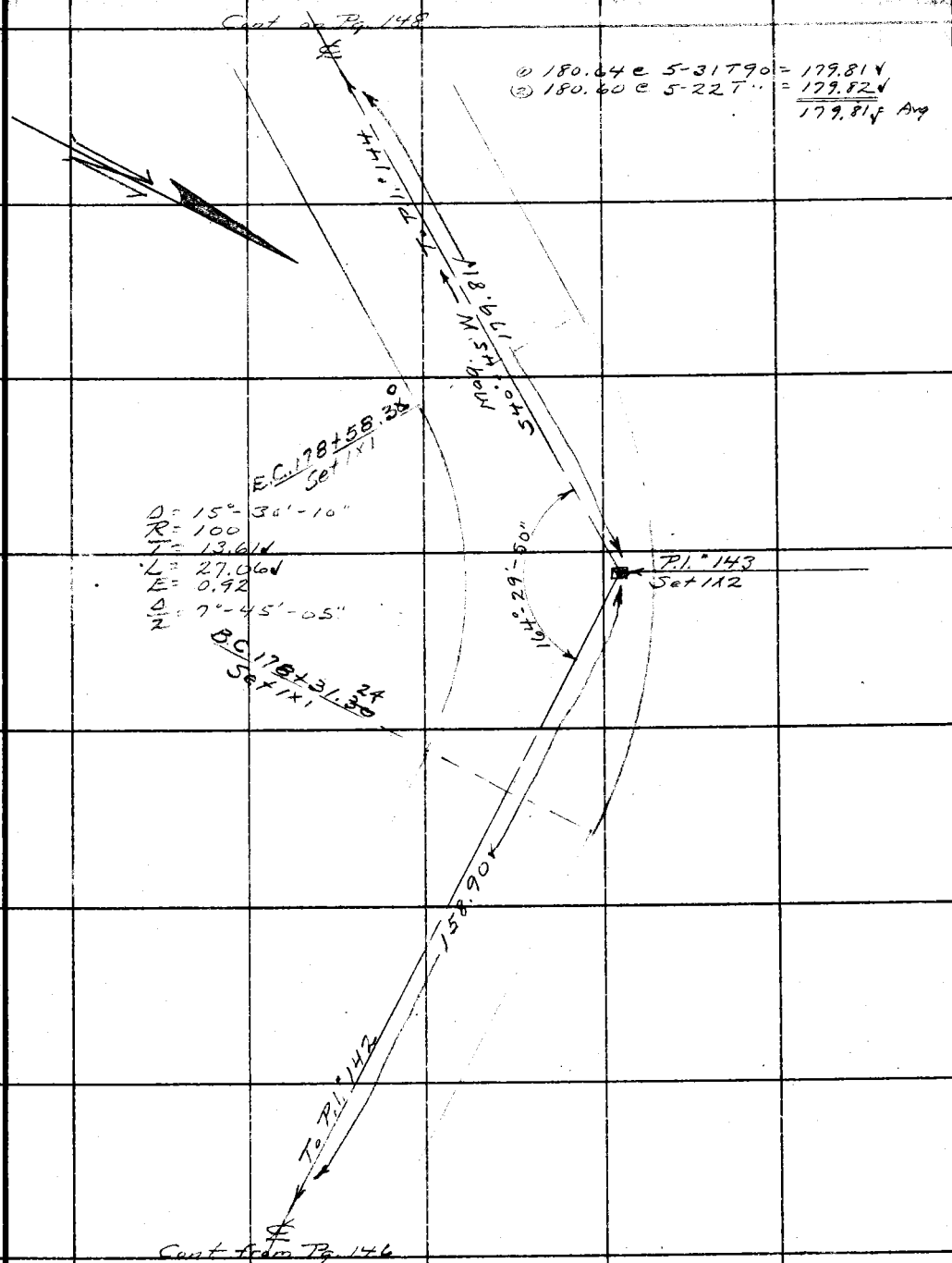

Note: ANY ADDITIONS OR CHANGES ON THIS SHEET MUST BE MADE OR CIRCLED IN Red Ink. WITH DATE AND NAME OF PERSON MAKING CHANGE.

RETURN TO
LOS ANGELES COUNTY SURVEYOR
700 HALL OF RECORDS
Do not extend notes this side of this line

FORM 247 10M 5-31

F.B. 517 Pg. 148

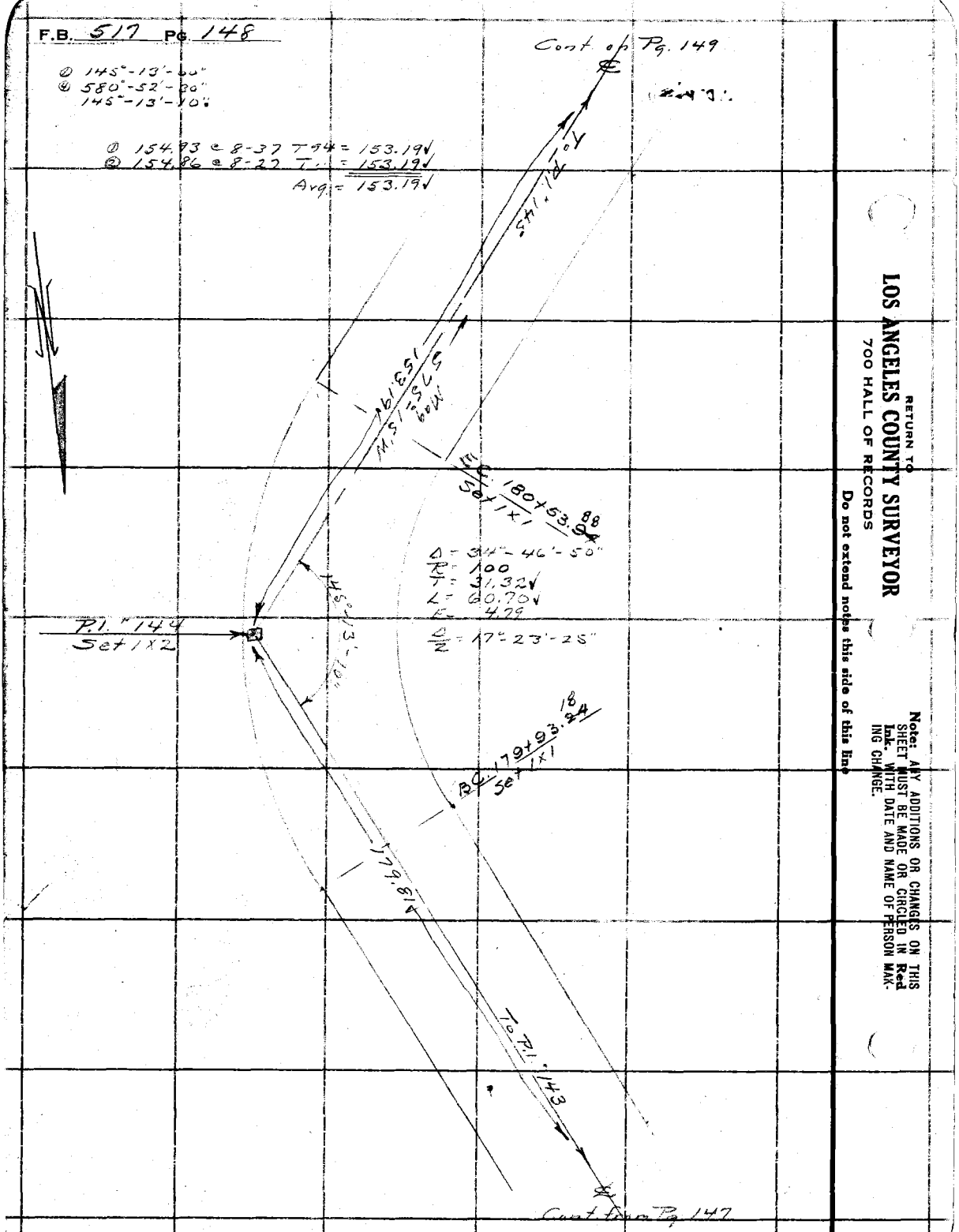

RETURN TO
LOS ANGELES COUNTY SURVEYOR
700 HALL OF RECORDS

Do not extend notes this side of this line

Note: ANY ADDITIONS OR CHANGES ON THIS SHEET MUST BE MADE OR CIRCLED IN Red Ink. WITH DATE AND NAME OF PERSON MAKING CHANGE.

Notes Ck'd by Blackmer	Survey of Glend Mot Wy
Map No. B 908-2	W. O. 2172 Tape No. 10 St'd 84 °F.
Office Work J. D. Price	Surveyed by A. N. HELLSTROM
Checked Blackmer	Notes A.N.H Date 3-26-33
Date Oct. 1935	Indexed A. C. Johnson

F.B. 517 Pg. 149

① 96°-05'-15"
④ 384°-21'-15"
96°-05'-20"

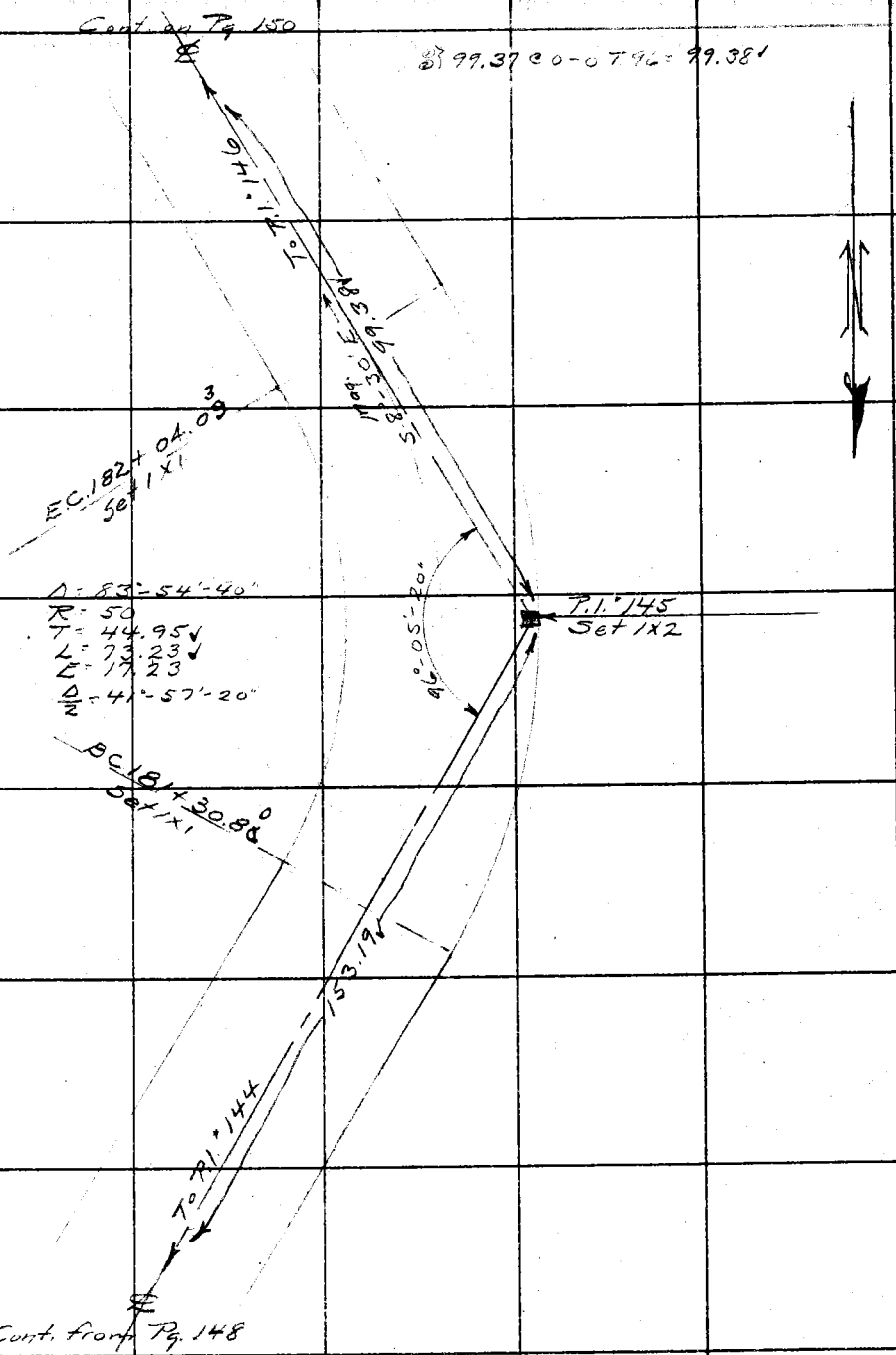

Note: ANY ADDITIONS OR CHANGES ON THIS SHEET MUST BE MADE OR CIRCLED IN Red Ink, WITH DATE AND NAME OF PERSON MAKING CHANGE.

RETURN TO
LOS ANGELES COUNTY SURVEYOR
700 HALL OF RECORDS
Do not extend notes this side of this line

FORM 247 10M 8-31

RETURN TO
LOS ANGELES COUNTY SURVEYOR
700 HALL OF RECORDS

Note: ANY ADDITIONS OR CHANGES ON THIS SHEET MUST BE MADE OR CIRCLED IN **Red Ink.** WITH DATE AND NAME OF PERSON MAKING CHANGE.

Do not extend notes this side of this line

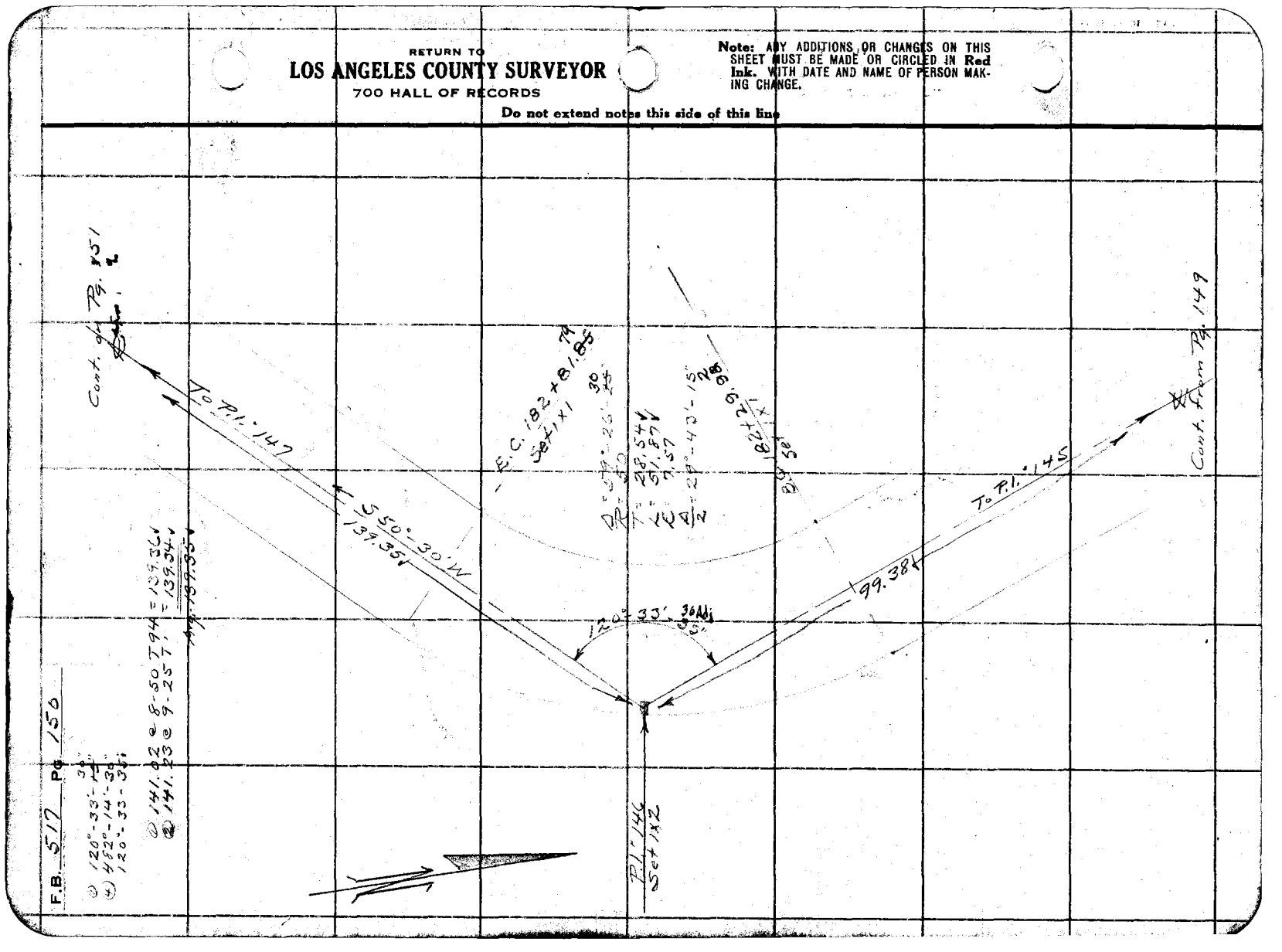

F.B. 512 Pg. 155

① 120°-33'-36"
② 462°-14'-30"
③ 120°-33'-36"

① 141.02 @ 6-50 T94 = 139.36
② 141.23 @ 9-25 T = 139.34
Adj. 139.35

Notes Ck'd by Blackmer	Survey of Glend. Mot. Wy	F.B. 517 Pg. 151
Map No. B 908-2	W. O. 7172 Tape No 48 St'd 84 OF.	
Office Work J. D. Price	Surveyed by A. N. HELLSTROM	
Checked Blackmer	Notes A.N.H Date 1-29-35	
Date Oct 1935	Indexed A. C. Johnson 2-26-34	

① 176°-20'-00"
② 345°-20'-00"
176°-20'-00"

Cont. on pg. 152

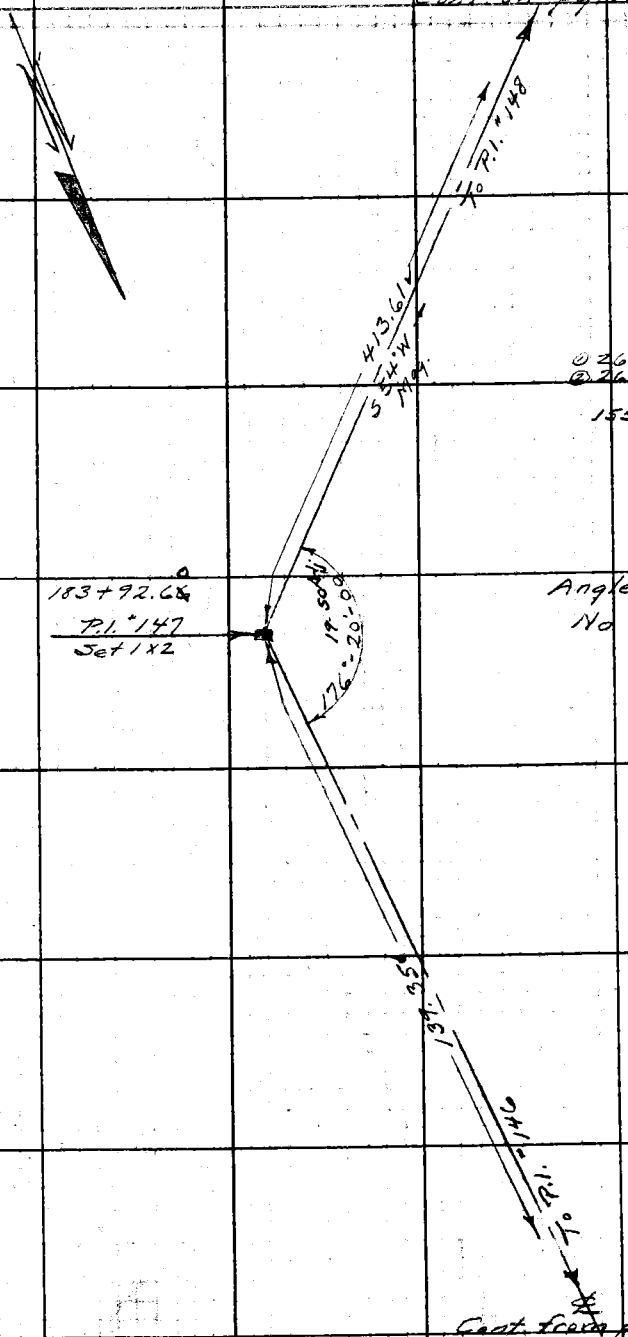

① 260.33 @ 7-19 T 70 = 258.19
② 260.20 @ 7-05 T " = 258.19

155.43 @ 0-0 T 70 = 155.42
Avg. = 413.61

Angle Point Only
No Curve

Cont. from pg. 150

Note: ANY ADDITIONS OR CHANGES ON THIS SHEET MUST BE MADE OR CIRCLED IN Red Ink WITH DATE AND NAME OF PERSON MAKING CHANGE.

Do not extend notes this side of this line

RETURN TO
LOS ANGELES COUNTY SURVEYOR
700 HALL OF RECORDS

FORM 247 5M 2-34

F.B. 517 PG. 152

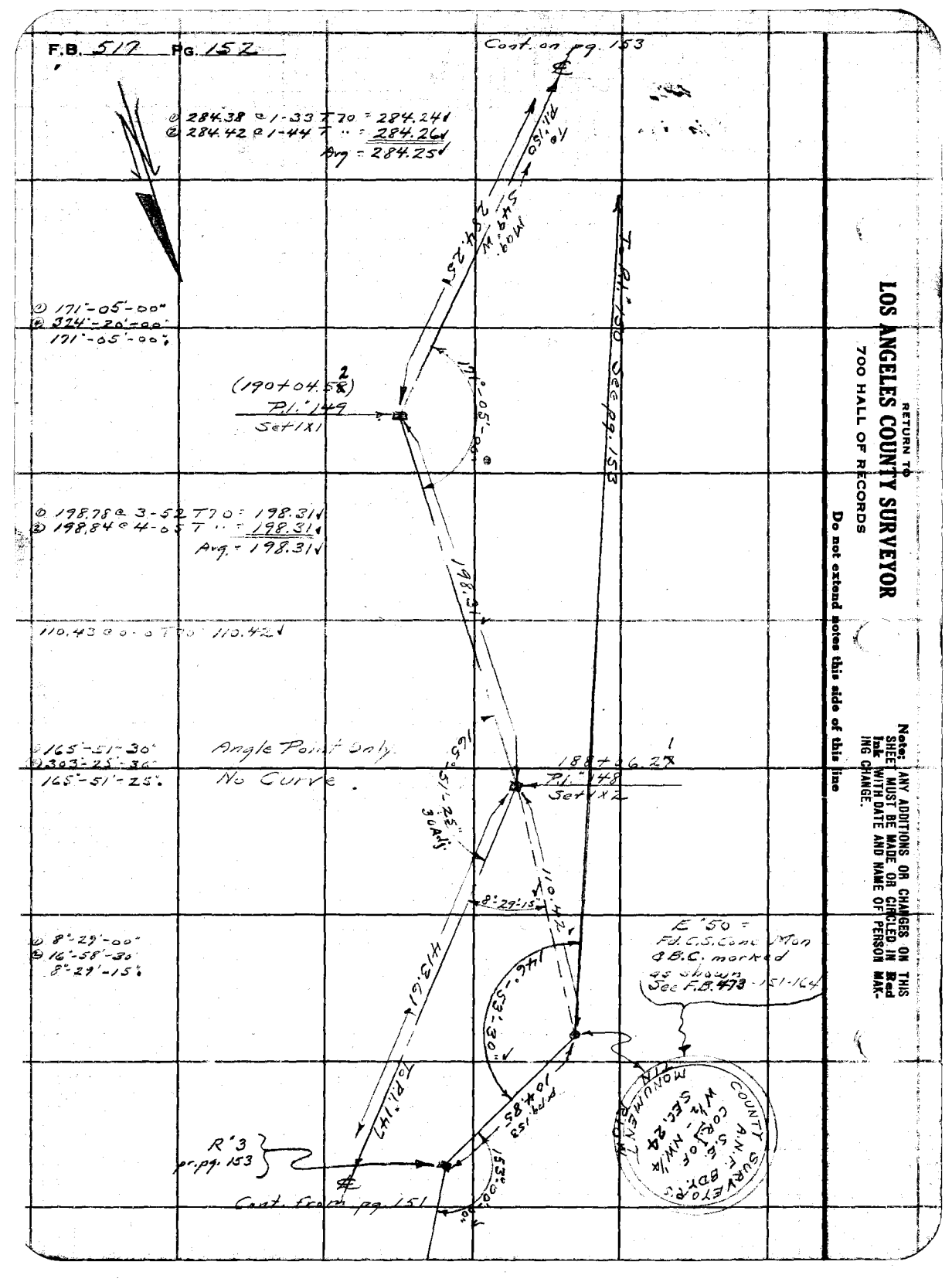

RETURN TO
LOS ANGELES COUNTY SURVEYOR
700 HALL OF RECORDS

Do not extend notes this side of this line

Note: ANY ADDITIONS OR CHANGES ON THIS SHEET MUST BE MADE OR CIRCLED IN Red Ink WITH DATE AND NAME OF PERSON MAKING CHANGE.

Notes Ck'd by Blackmer	Survey of Glend. Mot. Wy
Map No. B 908-2	W. O. 7172 Tape No 48 St'd 84 of.
Office Work J.B. Price	Surveyed by A. N. HELLSTROM
Checked Blackmer	Notes A.N.H. Date 1-29-35
Date Oct. 1935	Indexed A. C. Johnson

F.B. 517 Pg. 153

Note: ANY ADDITIONS OR CHANGES ON THIS SHEET MUST BE MADE OR CIRCLED IN Red Ink WITH DATE AND NAME OF PERSON MAKING CHANGE.

Do not extend notes this side of this line

RETURN TO
LOS ANGELES COUNTY SURVEYOR
700 HALL OF RECORDS

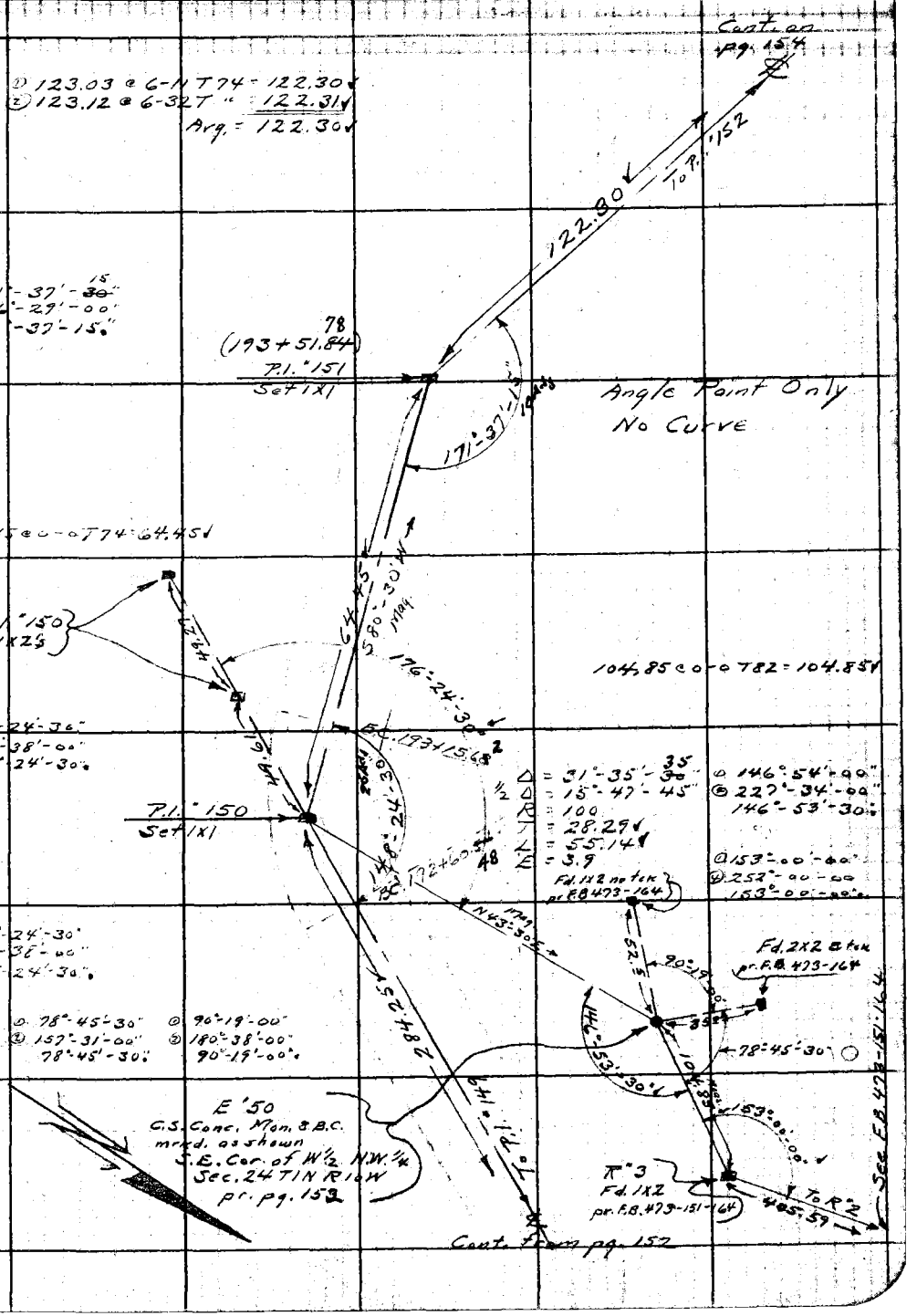

FORM 247 5M 2-34

F.B. 517 Pg. 154

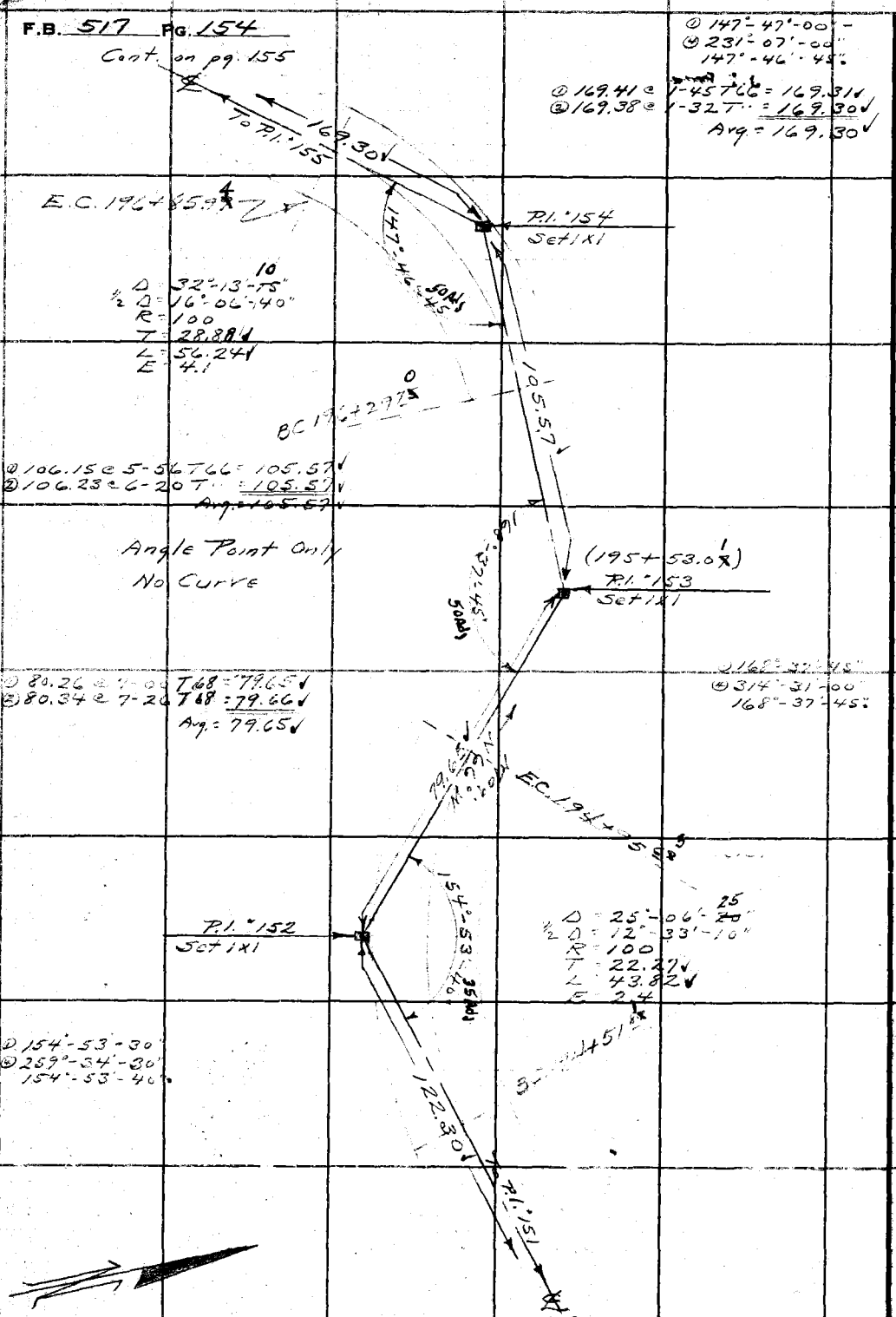

RETURN TO
LOS ANGELES COUNTY SURVEYOR
700 HALL OF RECORDS

Do not extend notes this side of this line

Note: ANY ADDITIONS OR CHANGES ON THIS SHEET MUST BE MADE OR CIRCLED IN **Red** Ink WITH DATE AND NAME OF PERSON MAKING CHANGE.

Notes Ck'd by Blackmer	Survey of Glend. Mot. Wy	F.B. 517 Pg. 155
Map No. B 908-2	W. O. 7172 Tape No 48 St'd 84 °F.	
Office Work J. D. Price	Surveyed by A. N. HELLSTROM	
Checked Blackmer	Notes A.N.H. Date 1-29-35	
Date Oct '93	Indexed A. C. Johnson	

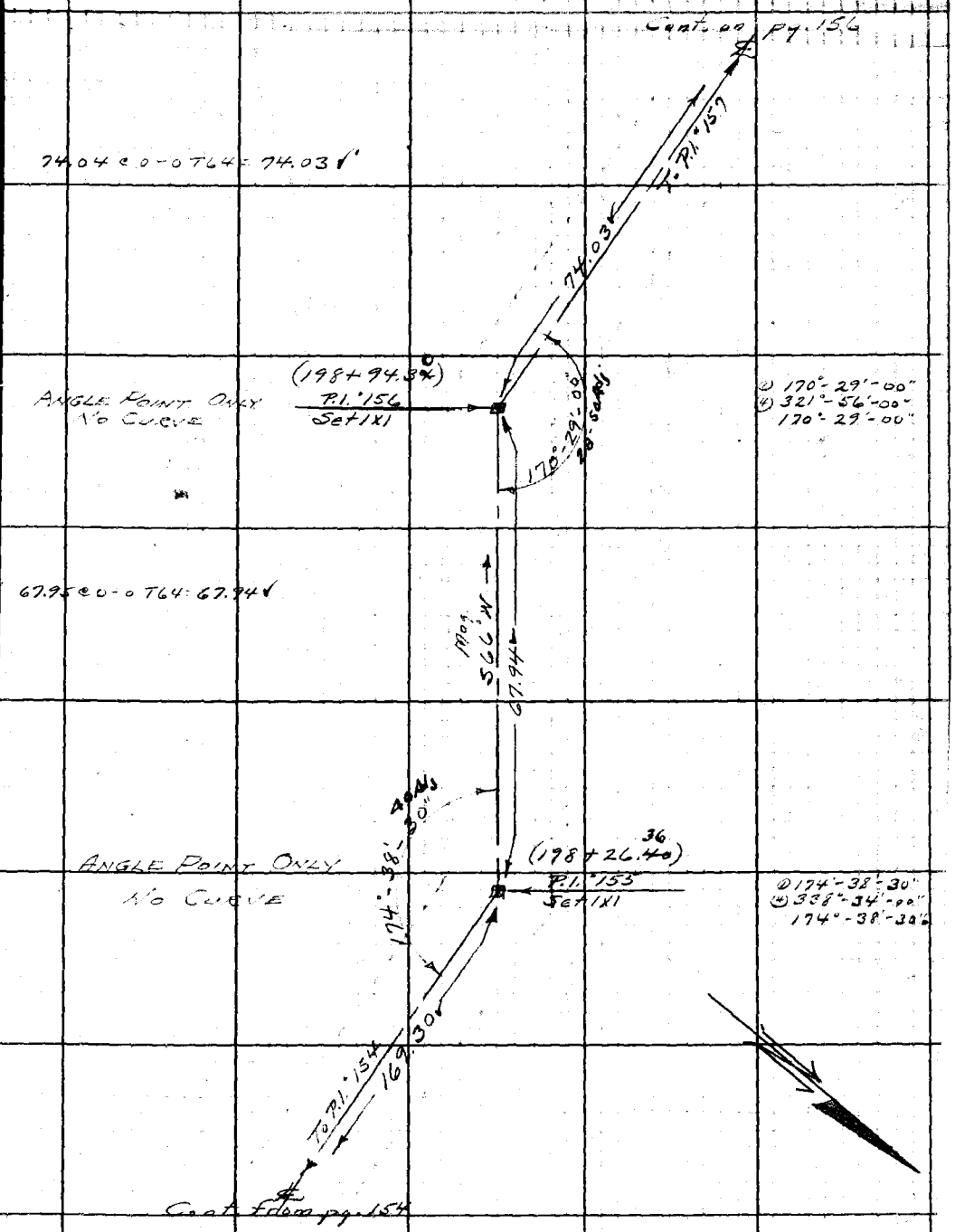

Note: ANY ADDITIONS OR CHANGES ON THIS SHEET MUST BE MADE OR CIRCLED IN Red Ink WITH DATE AND NAME OF PERSON MAKING CHANGE.

Do not extend notes this side of this line

RETURN TO
LOS ANGELES COUNTY SURVEYOR
700 HALL OF RECORDS

FORM 247 5M 2-34

F.B. 517 PG. 156

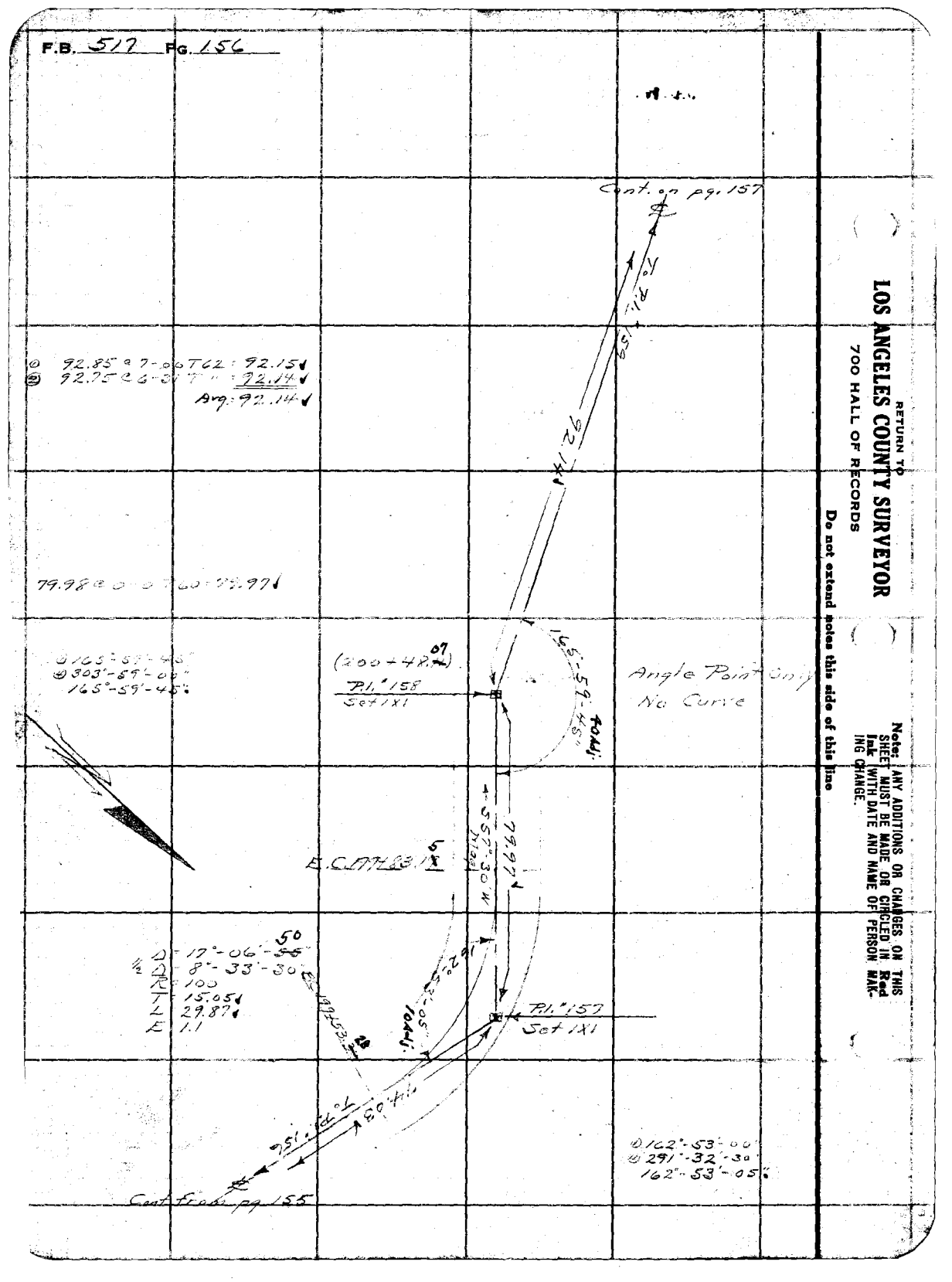

RETURN TO
LOS ANGELES COUNTY SURVEYOR
700 HALL OF RECORDS

Do not extend notes this side of this line

Note: ANY ADDITIONS OR CHANGES ON THIS SHEET MUST BE MADE OR CIRCLED IN Red Ink (WITH DATE AND NAME OF PERSON MAKING CHANGE.

Notes Ck'd by Blackmer	Survey of Glend. Mot. Wy	F.B. 517 PG. 157
Map No. B908-2	W. 07172 Tape No 48 St'd 84 °F.	
Office Work J. D. Price	Surveyed by A. N. HELLSTROM	
Checked Blackmer	Notes A.N.H. Date 1-29-35	
Date Oct 1935	Indexed A. C. Johnson	

Cont. on pg 158

① 154.05 @ 8-43 T 78 = 152.26
② 154.20 @ 9-05 T " = 152.26
Avg. 152.26

P.P.P.I. 160
Set 1X2's

P.I. 160
Set 1X1

① 25°-09'-30"
④ 100°-38'-00"
25°-09'-30"

146.16
75.30
166.26
T. P.I. 161

SEC. 204+18.4

E 64
Fd. ¾" I.P. & L.P.B.C.
pr. 473-165

See F.B. 473-143-165
E 61
Fd. 2" I.P. with 2X2 & nail

Δ = 37°-01'-05"
½ Δ = 18°-30'-30"
R = 100
T = 33.48
L = 64.61
E = 5.5

① 142°-59'-00"
④ 211°-55'-30"
142°-58'-55"

44.09
E 62
Fd. 1X2
F.B. 473-165
690.24
0.27
38.47
Not 2X2
E 63
Fd 1X2 nail
moved E 0.06
pr F.B. 473-165

Section Line

FOREST BDY

152.26
142°-58'-55"

12.00

BC. 203+53.89

202+35.05

53.29
0.05

E 59
Fd. 1X2
See F.B. 473-143-165

SOUTHERN CALIFORNIA EDISON CO.
STATION
AZUSA
33 ft P.O.T.

79°-47'-55"
40 Adj. W¼ Corner Sec 24
TINRION

79°-48'-00"
319°-11'-30"
79°-47'-55"

Fd. 1" I.P. with 3" Br. Cp.
marked as shown
See F.B. 473-143

This Mon faces North
Also Reset this Mon.
1.0 below grade of road. 2-1-35

① 166.40 @ 2-17 T 80 = 166.27
② 166.41 @ 2-27 T " = 166.26
166.26 Avg.

94.80
S79°-30'W

① 95.44 @ 6-33 T 64 = 94.81
② 95.32 @ 5-55 T " = 94.80
Avg. 94.80

① 57.06 @ 20-57 T 84 = 53.29
② 57.31 @ 21-35 T " = 53.29

(201+40.23)
P.I. 159
Set 1X1

172°-02'-15"
10 Adj.

Angle Point Only
No Curve.

① 172°-02'-30"
④ 328°-09'-00"
172°-02'-15"

R.P. Dists.
146.17 @ 0-0 T 78 = 146.16 overall
75.30 @ 0-0 T 78 = 75.30

92.14
T. P.I. 158

Cont. from pg 156

Note: ANY ADDITIONS OR CHANGES ON THIS SHEET MUST BE MADE OR CIRCLED IN Red Ink WITH DATE AND NAME OF PERSON MAKING CHANGE.

Do not extend notes this side of this line

RETURN TO
LOS ANGELES COUNTY SURVEYOR
700 HALL OF RECORDS

FORM 247 5M 2-34

F.B. 517 Pg. 158

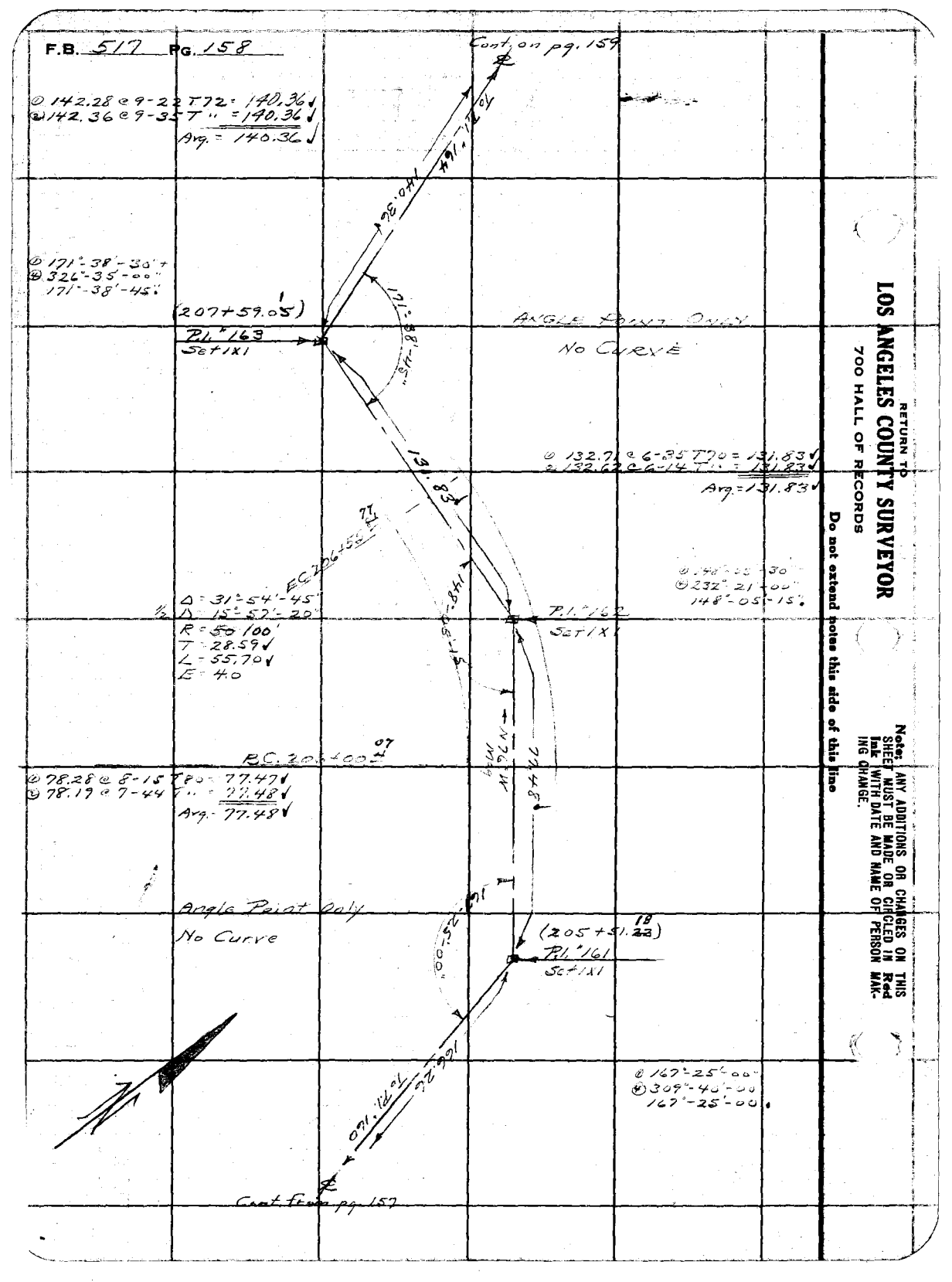

RETURN TO
LOS ANGELES COUNTY SURVEYOR
700 HALL OF RECORDS

Do not extend notes this side of this line

Note: ANY ADDITIONS OR CHANGES ON THIS SHEET MUST BE MADE OR CIRCLED IN Red Ink WITH DATE AND NAME OF PERSON MAKING CHANGE.

Notes Ck'd by Blackmer	Survey of Glend. Mot. Wy.
Map No. B908-2	W. O. 2172 Tape No 48 St'd 84 °F.
Office Work J. D. Price	Surveyed by A. N. HELLSTROM
Checked Blackmer	Notes A.N.H. Date 1-29-35
Date Oct 1935	Indexed A. C. Johnson

F.B. 517 Pg. 159

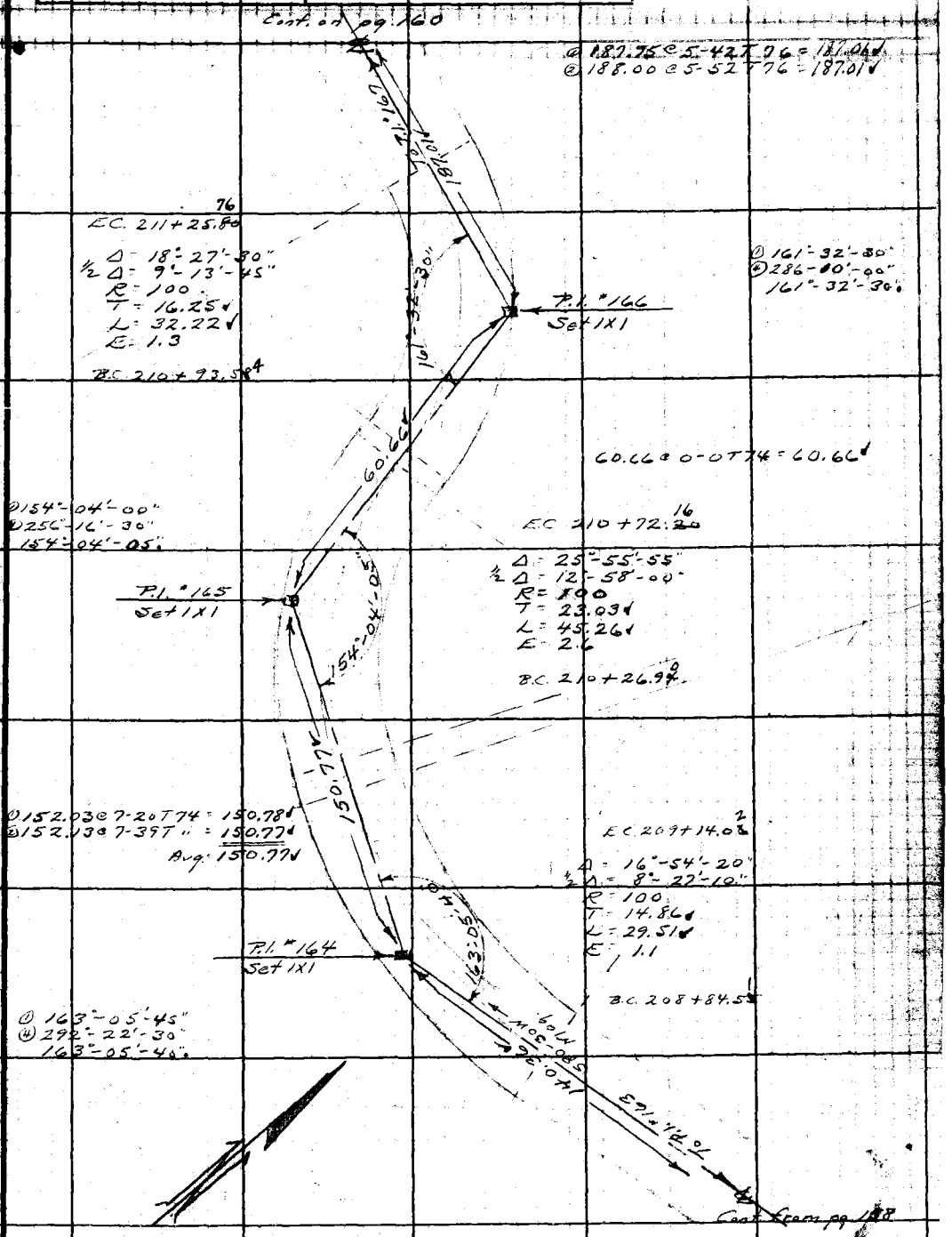

Note: ANY ADDITIONS OR CHANGES ON THIS SHEET MUST BE MADE OR CIRCLED IN Red Ink WITH DATE AND NAME OF PERSON MAKING CHANGE.

Do not extend notes this side of this line

RETURN TO
LOS ANGELES COUNTY SURVEYOR
700 HALL OF RECORDS

FORM 247 5M 2-34.

F.B. 517 PG. 160

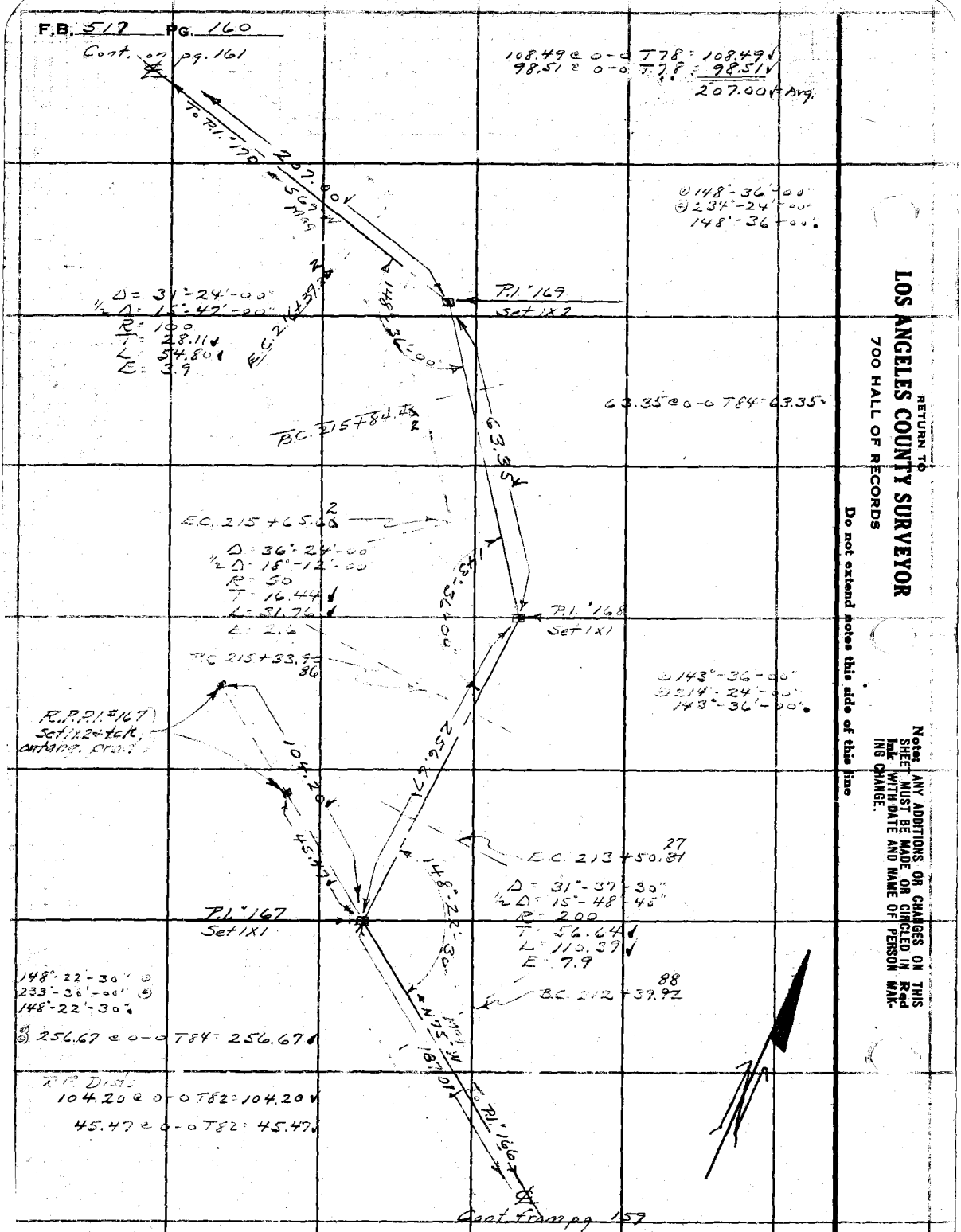

108.49 @ 0-0 T78 = 108.49
98.51 @ 0-0 T78 = 98.51
207.00 Avg.

63.35 @ 0-0 T84 = 63.35

RETURN TO
LOS ANGELES COUNTY SURVEYOR
700 HALL OF RECORDS

Do not extend notes this side of this line

Note: ANY ADDITIONS OR CHANGES ON THIS SHEET MUST BE MADE OR CIRCLED IN Red Ink WITH DATE AND NAME OF PERSON MAKING CHANGE.

Notes Ck'd by Blackmer	Survey of Glend. Mot. Wy	F.B. 517	Pg. 161
Map No. B 908-2/1	W. O. 2122 Tape No 48 St'd 8# of.		
Office Work J. D. Price	Surveyed by A. N. HELLSTROM		
Checked Blackmer	Notes A.N.H. Date 1-30-35		
Date Oct. 1935	Indexed A. C. Johnson		

Note: ANY ADDITIONS OR CHANGES ON THIS SHEET MUST BE MADE OR CIRCLED IN Red Ink WITH DATE AND NAME OF PERSON MAKING CHANGE.

Do not extend notes this side of this line

RETURN TO
LOS ANGELES COUNTY SURVEYOR
700 HALL OF RECORDS

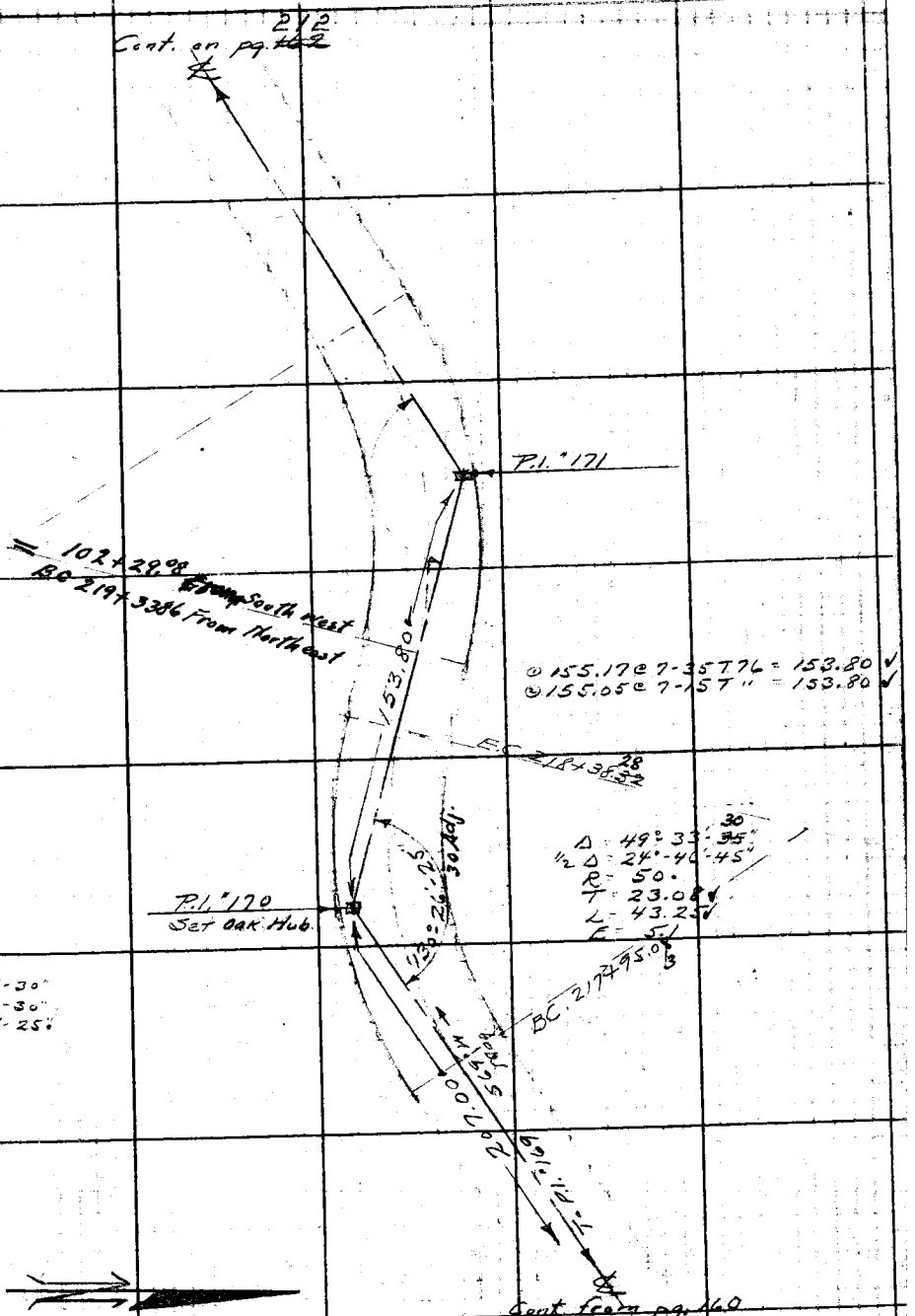

FORM 247 BM 2-34

RETURN TO

LOS ANGELES COUNTY SURVEYOR

700 HALL OF RECORDS

Note: ANY ADDITIONS OR CHANGES ON THIS SHEET MUST BE MADE OR CIRCLED IN **Red Ink** WITH DATE AND NAME OF PERSON MAKING CHANGE.

Do not extend notes this side of this line

F.B. 510 PG 162

Notes Ck'd by Blackmer	Survey of Glendora Motorway F.B. 517 Pg. 163
Map No. B 908-1	W. O. 7172 Tape No. St'd °F.
Office Work J. B. Price	Surveyed by
Checked Blackmer	Notes Date
Date Oct. 1935	Indexed A. C. Johnson 4-8-35

GLENDORA MOTORWAY.

JOB No 7172.

From:- San Gabriel Ct. Rd. E'ly. pg. 165 - 0+00.

To:- Tie into Survey from Little Dalton Ch'd. 102+29. pg. 212.

C. A. Benson
A. E. Svensen
W. E. Braden
H. F. Nauman
300' ft. tape #52.
B. Transit #17093

Note: ANY ADDITIONS OR CHANGES ON THIS SHEET MUST BE MADE OR CIRCLED IN Red Ink. WITH DATE AND NAME OF PERSON MAKING CHANGE.

RETURN TO
LOS ANGELES COUNTY SURVEYOR
700 HALL OF RECORDS

Do not extend notes this side of this line

FORM 247 10M 5-31

F.B. 517 Pg. 164

INDEX

RETURN TO
LOS ANGELES COUNTY SURVEYOR
700 HALL OF RECORDS

Do not extend notes this side of this line

Note: ANY ADDITIONS OR CHANGES ON THIS SHEET MUST BE MADE OR CIRCLED IN Red Ink. WITH DATE AND NAME OF PERSON MAKING CHANGE.

23

Notes Ck'd by Blackmer	Survey of Glendora Motorway	F.B. 517 Pg. 165
Map No. B 908-1	W. O. ____ Tape No ____ St'd ____ °F.	
Office Work J.P. Price	Surveyed by C.A. Benson	
Checked Blackmer	Notes ____ Date ____	
Date Oct. 1935	Indexed A. C. Johnson	

Cont. on bot. pg. 166

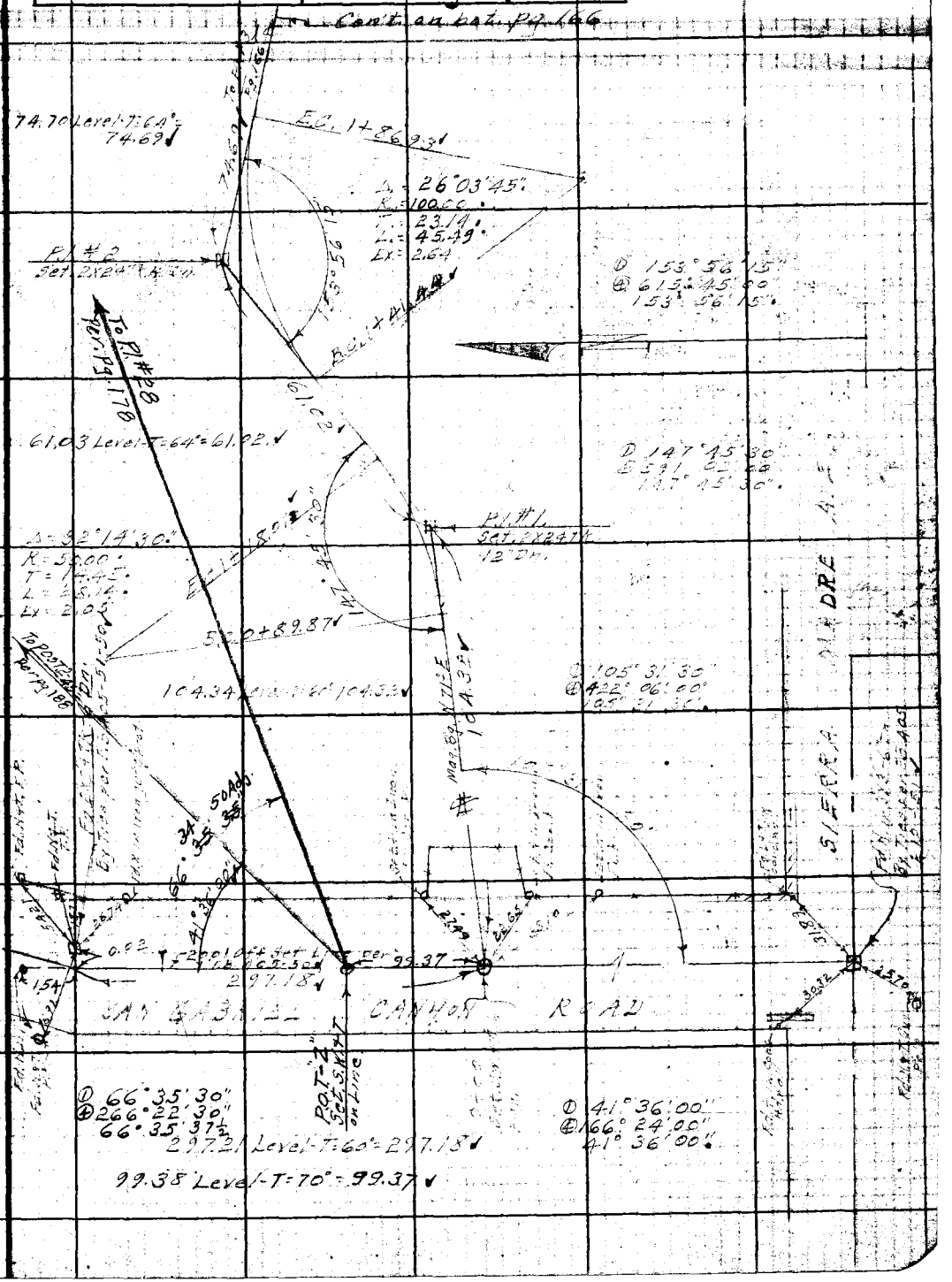

Note: ANY ADDITIONS OR CHANGES ON THIS SHEET MUST BE MADE OR CIRCLED IN Red Ink WITH DATE AND NAME OF PERSON MAKING CHANGE.

Do not extend notes this side of this line

RETURN TO
LOS ANGELES COUNTY SURVEYOR
700 HALL OF RECORDS

FORM 247 5M 2-34

F.B. 517 Pg. 166

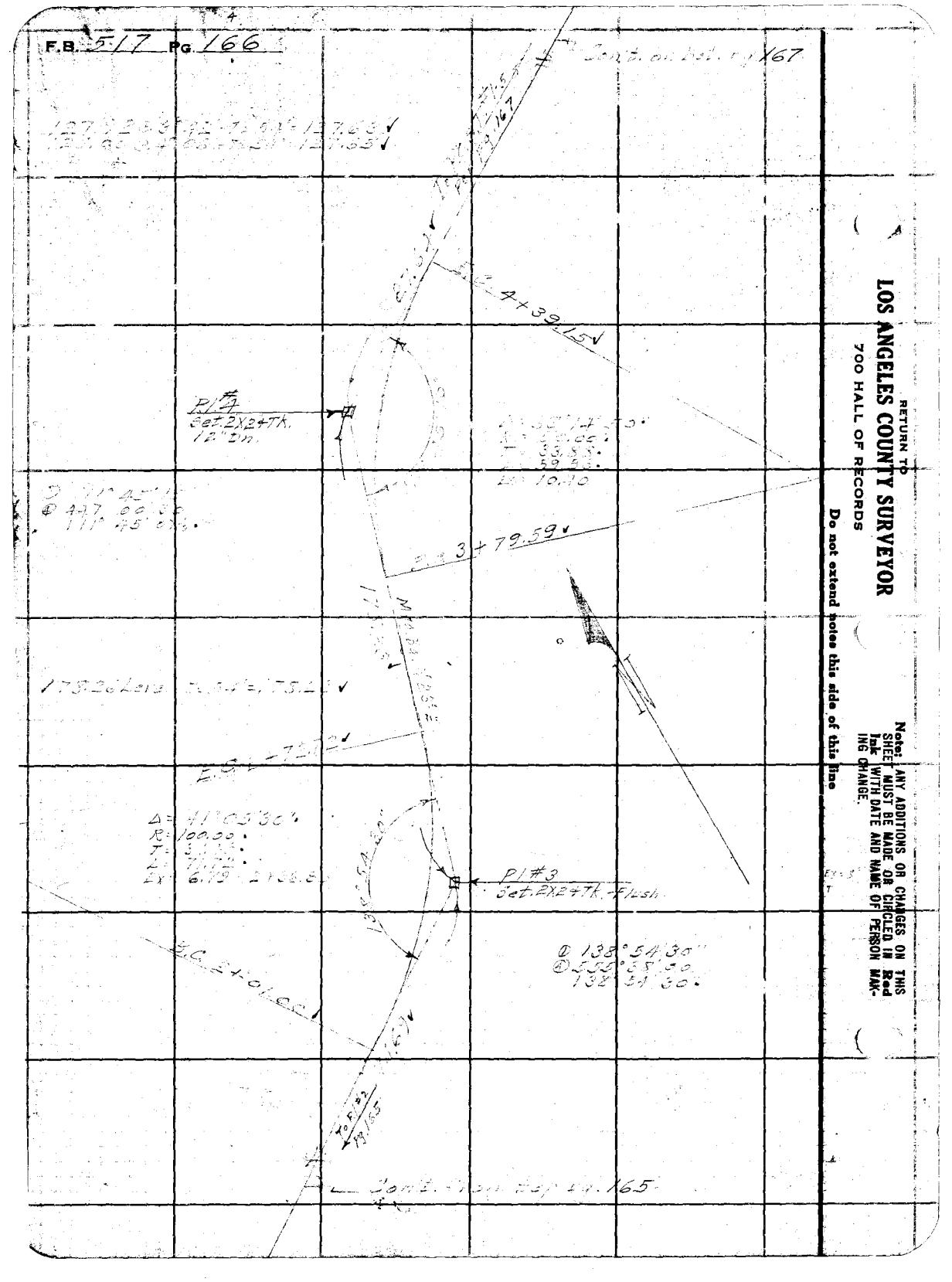

RETURN TO
LOS ANGELES COUNTY SURVEYOR
700 HALL OF RECORDS

Do not extend notes this side of this line

Note: ANY ADDITIONS OR CHANGES ON THIS SHEET MUST BE MADE OR CIRCLED IN Red Ink WITH DATE AND NAME OF PERSON MAKING CHANGE.

Notes Ck'd by Blackmer	Survey of	F.B. 517	Pg. 167
Map No. B 908-1	W. O.	Tape No	St'd °F.
Office Work J. D. Price	Surveyed by		
Checked Blackmer	Notes	Date	
Date Oct 1935	Indexed A. C. Johnson		

Note: ANY ADDITIONS OR CHANGES ON THIS SHEET MUST BE MADE OR CIRCLED IN Red Ink WITH DATE AND NAME OF PERSON MAKING CHANGE.

Do not extend notes this side of this line

RETURN TO
LOS ANGELES COUNTY SURVEYOR
700 HALL OF RECORDS

FORM 247 BM 2-34

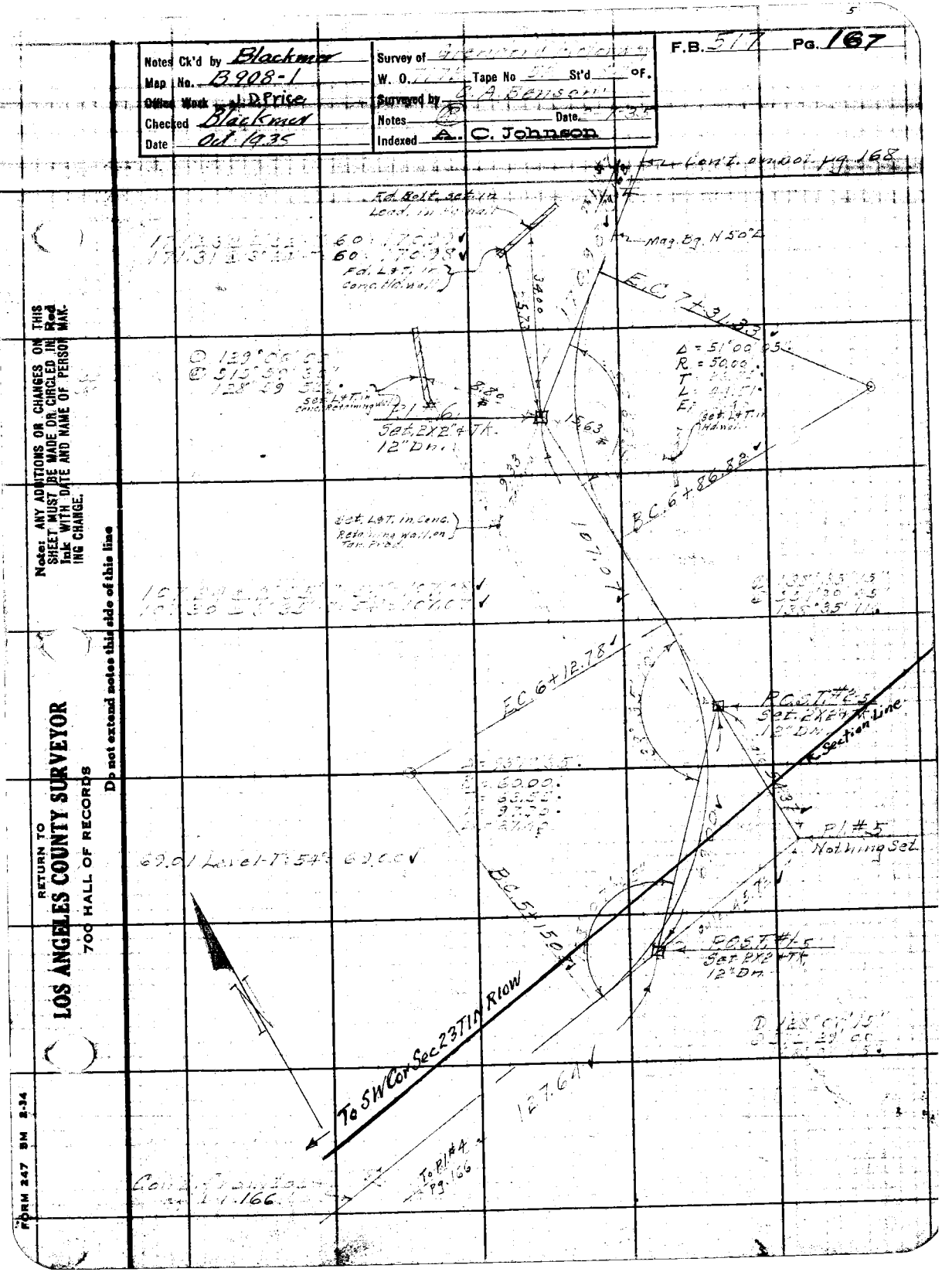

RETURN TO
LOS ANGELES COUNTY SURVEYOR
700 HALL OF RECORDS

Note: ANY ADDITIONS OR CHANGES ON THIS SHEET MUST BE MADE OR CIRCLED IN Red Ink WITH DATE AND NAME OF PERSON MAKING CHANGE.

Do not extend notes this side of this line

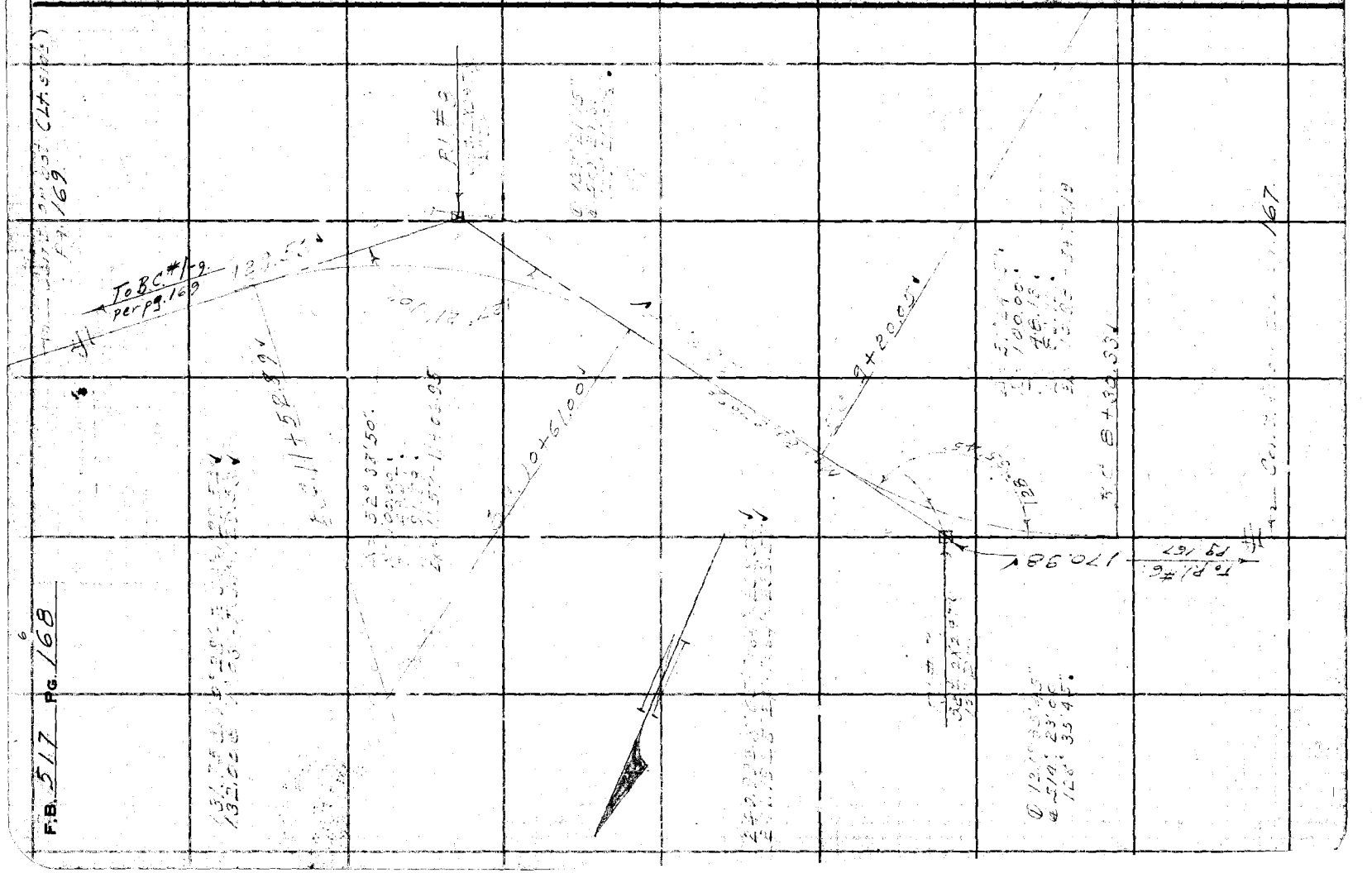

F.B. 517 PG. 168

Notes Ck'd by Blackmer	Survey of
Map No. B908-1	W. O. Tape No. St'd °F.
Office Work J. D. Price	Surveyed by C. A. Benson
Checked Blackmer	Notes Date
Date Oct. 1935	Indexed A. C. Johnson

F.B. 517 PG. 169

Sta.	Def	Arc.	Chd
B.C. 12+32.95			
+50	12°31'28"	17.05	16.85±
+75	30°53'21"	[illegible]	[illegible]
13+00	49°15'13"		
+25	67°37'[illegible]		
E.C. 13+55.47	90°00'00"	30.47	30.00

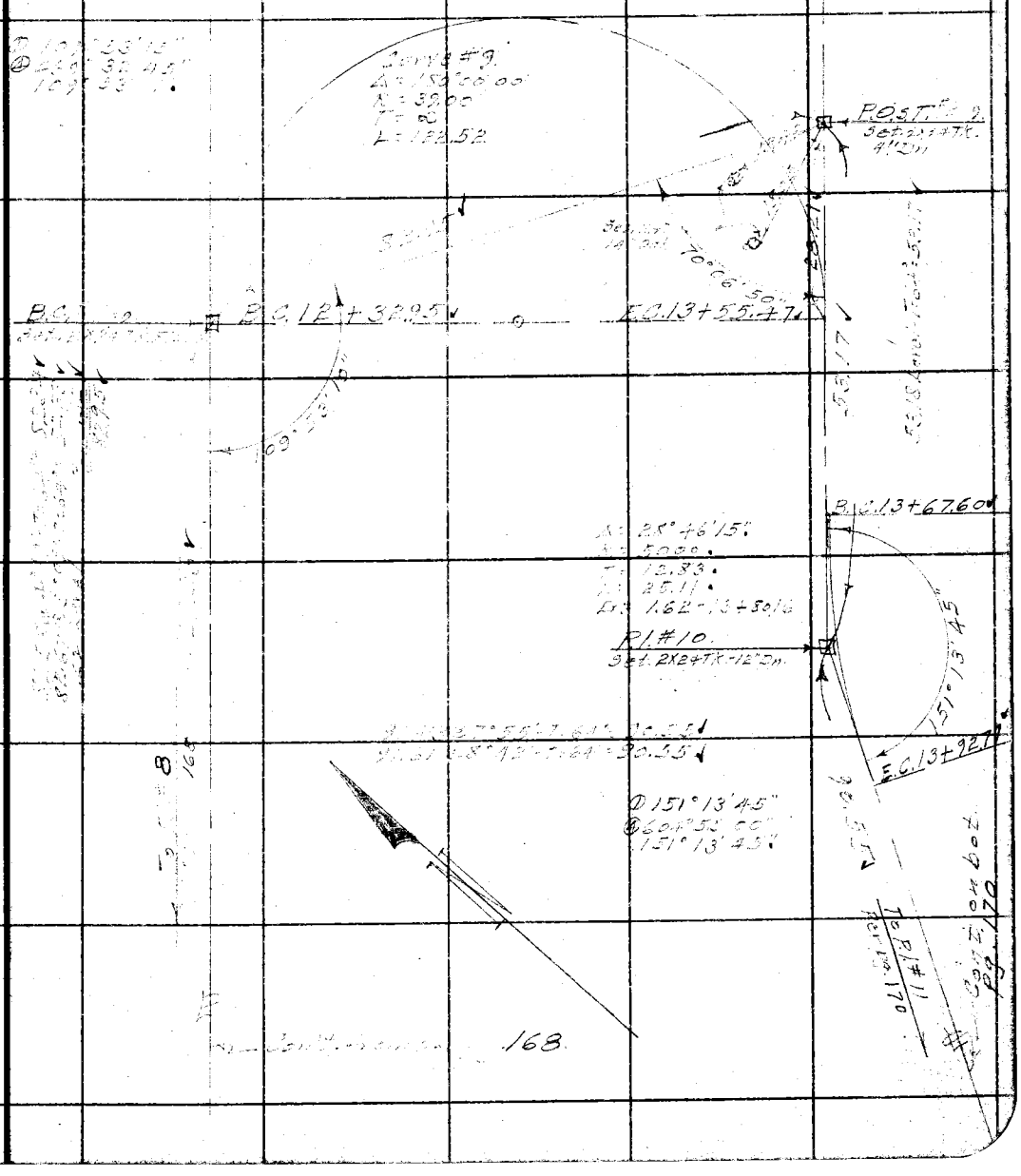

Note: ANY ADDITIONS OR CHANGES ON THIS SHEET MUST BE MADE OR CIRCLED IN Red Ink, WITH DATE AND NAME OF PERSON MAKING CHANGE.

RETURN TO
LOS ANGELES COUNTY SURVEYOR
700 HALL OF RECORDS

Do not extend notes this side of this line

FORM 247 10M 5-31

F.B. 517 PG. 170

RETURN TO
LOS ANGELES COUNTY SURVEYOR
700 HALL OF RECORDS

Do not extend notes this side of this line

Note: ANY ADDITIONS OR CHANGES ON THIS SHEET MUST BE MADE OR CIRCLED IN Red Ink, WITH DATE AND NAME OF PERSON MAKING CHANGE.

9

Notes Ck'd by Blackmer	Survey of [illegible] Motorway
Map No. B908-1	W. O. 7172 Tape No. 32 St'd 84 °F.
Office Work J. D. Price	Surveyed by C. A. Benson
Checked Blackmer	Notes [illegible] Date 2-5-35
Date Oct. 1935	Indexed A. C. Johnson

F.B. 517 PG. 171

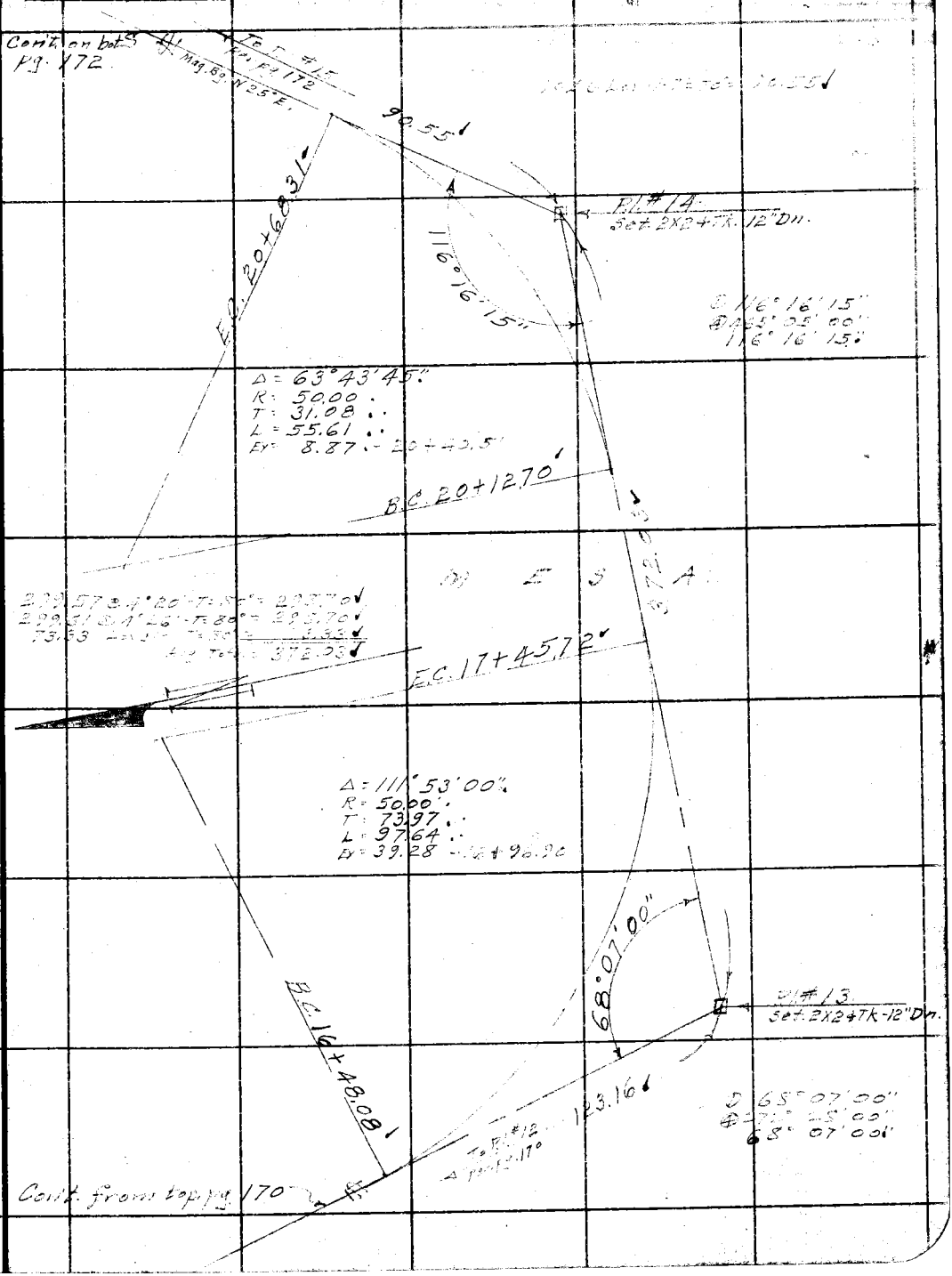

Note: ANY ADDITIONS OR CHANGES ON THIS SHEET MUST BE MADE OR CIRCLED IN Red Ink, WITH DATE AND NAME OF PERSON MAKING CHANGE.

RETURN TO
LOS ANGELES COUNTY SURVEYOR
700 HALL OF RECORDS

Do not extend notes this side of this line

FORM 247 10M 5-31

F.B. 517 Pg. 172

RETURN TO
LOS ANGELES COUNTY SURVEYOR
700 HALL OF RECORDS
Do not extend notes this side of this line

Note: ANY ADDITIONS OR CHANGES ON THIS SHEET MUST BE MADE OR CIRCLED IN Red Ink, WITH DATE AND NAME OF PERSON MAKING CHANGE.

Notes Ck'd by Blackmer	Survey of
Map No. B 908-1	W. O. 12 Tape No. 24 St'd 62 °F.
Office Work J. D. Price	Surveyed by C. A. Benson
Checked Blackmer	Notes B Date 2-3-35
Date Oct. 1935	Indexed A. C. Johnson

F.B. 517 PG. 173

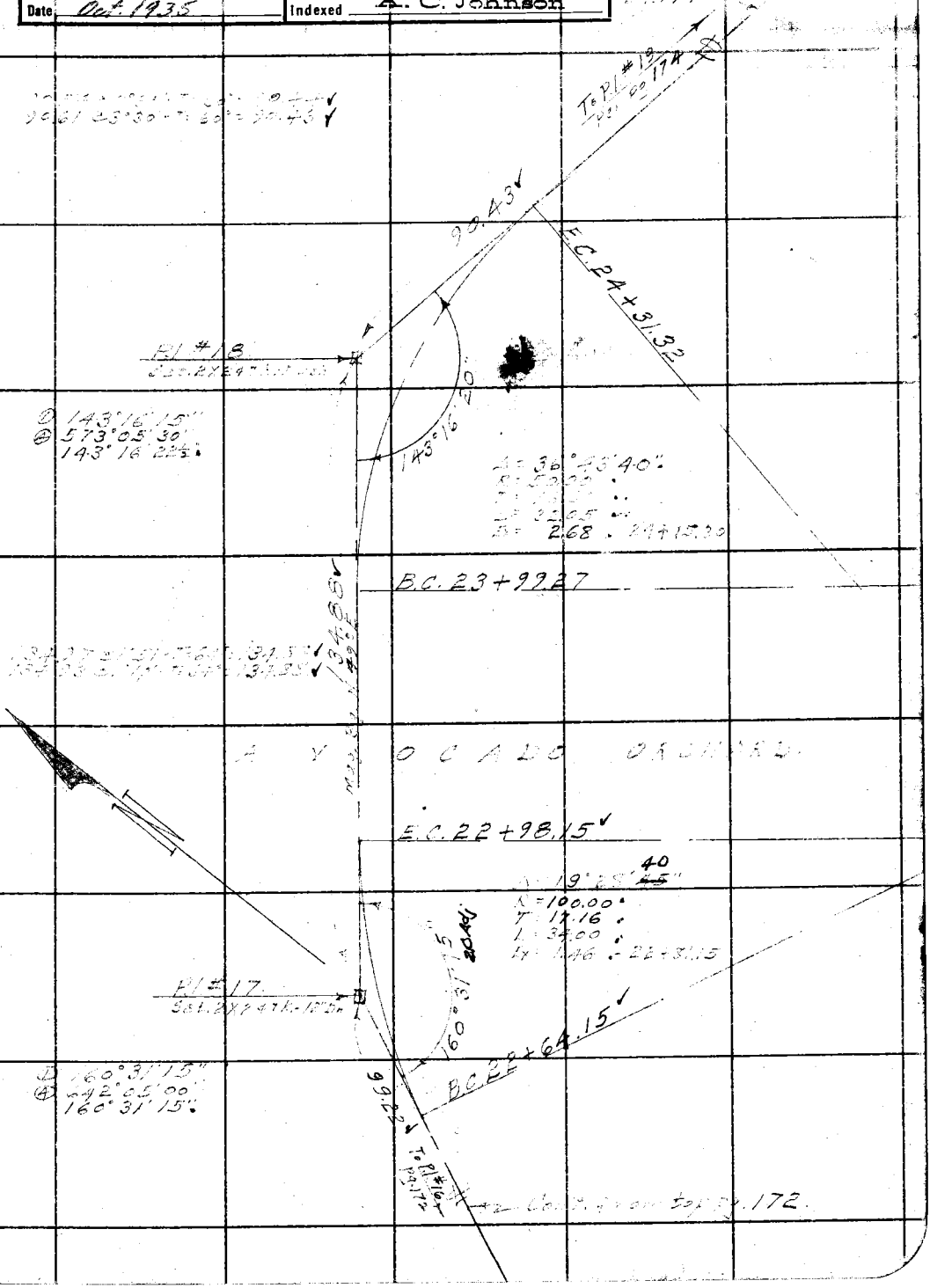

Note: ANY ADDITIONS OR CHANGES ON THIS SHEET MUST BE MADE OR CIRCLED IN Red Ink, WITH DATE AND NAME OF PERSON MAKING CHANGE.

Do not extend notes this side of this line

RETURN TO
LOS ANGELES COUNTY SURVEYOR
700 HALL OF RECORDS

FORM 247 10M 5-31

12

F.B. 517 Pg. 174

RETURN TO
LOS ANGELES COUNTY SURVEYOR
700 HALL OF RECORDS
Do not extend notes this side of this line

Note: ANY ADDITIONS OR CHANGES ON THIS SHEET MUST BE MADE OR CIRCLED IN Red Ink. WITH DATE AND NAME OF PERSON MAKING CHANGE.

Notes Ck'd by Blackmer	Survey of Glendora Waterway
Map No. B908-1	W. O. 7176 Tape No. 52 St'd 84° F.
Office Work J. D. Price	Surveyed by C. A. Benson
Checked Blackmer	Notes B Date 2-11-35
Date Oct. 1935	Indexed A. C. Johnson

F.B. 517 PG. 175

Note: ANY ADDITIONS OR CHANGES ON THIS SHEET MUST BE MADE OR CIRCLED IN Red Ink, WITH DATE AND NAME OF PERSON MAKING CHANGE.

Do not extend notes this side of this line

RETURN TO
LOS ANGELES COUNTY SURVEYOR
700 HALL OF RECORDS

Δ 58° 01' 17.5"
@ 232° 07' 00"
122° 01' 42.5"

109.32 ✓
109.86 @ 5° 37' - T-68° = 109.32 ✓

Δ 95° 49' 45"
@ 353° 13' 25"
95° 49' 41"

POST #1-21
Set 1X24"

109.32 ✓

Δ = 206° 28' 35"
R = 4500' ✓
T = 193.87 ✓
L = 161.90

30' Adj.

POST #2-21
Set 2X24"

53.02

95° 49' 40"

E.C. 26+39.34 ✓

E.C. 28+51.24 ✓

Sta	Def.	Arc.	Chd.
B.C. 26+89.34			
27+00	6° 47' 12"	10.66	10.63
+25	22° 42' 09"	25.00	24.68
+50	38° 37' 07"		
+75	54° 32' 04"		
28+00	70° 27' 02"		
+25	86° 21' 59"		
E.C. 28+51.24	103° 04' 17½	26.24	25.90

Δ 77° 16' 00"
@ 309° 04' 30"
77° 16' 07½ ✓

B.C. 28+69.72 ✓

10 Adj.

Δ = 77° 16' 05"
R = 3500'
T = 27.47'
L = 47.20'
Ex = 9.81'
P.I. 28+93.32

77° 16' 05"

E.C. 29+16.92 ✓

P.I. #22
Set 1X24"

23.58

Δ 5.65 @ 23° 09' - T-54° = 23.58 ✓
25.86 @ 24° 14' - T-54° = 23.58 ✓

POST #1-22
Set 1X24"

Cont. from top pg. 174

Cont. on pg. 176

F.B. 517 Pg. 176

RETURN TO
LOS ANGELES COUNTY SURVEYOR
700 HALL OF RECORDS
Do not extend notes this side of this line

Note: ANY ADDITIONS OR CHANGES ON THIS SHEET MUST BE MADE OR CIRCLED IN Red Ink. WITH DATE AND NAME OF PERSON MAKING CHANGE.

15

Notes Ck'd by Blackmer	Survey of Glendora Motorway
Map No. B 908-1	W. O. 7172 Tape No. 52 St'd 84 °F.
Office Work J. D. Price	Surveyed by C. A. Benson
Checked Blackmer	Notes (A) Date 2-13-35
Date Oct. 1935	Indexed A. C. Johnson

F.B. 517 Pg. 177

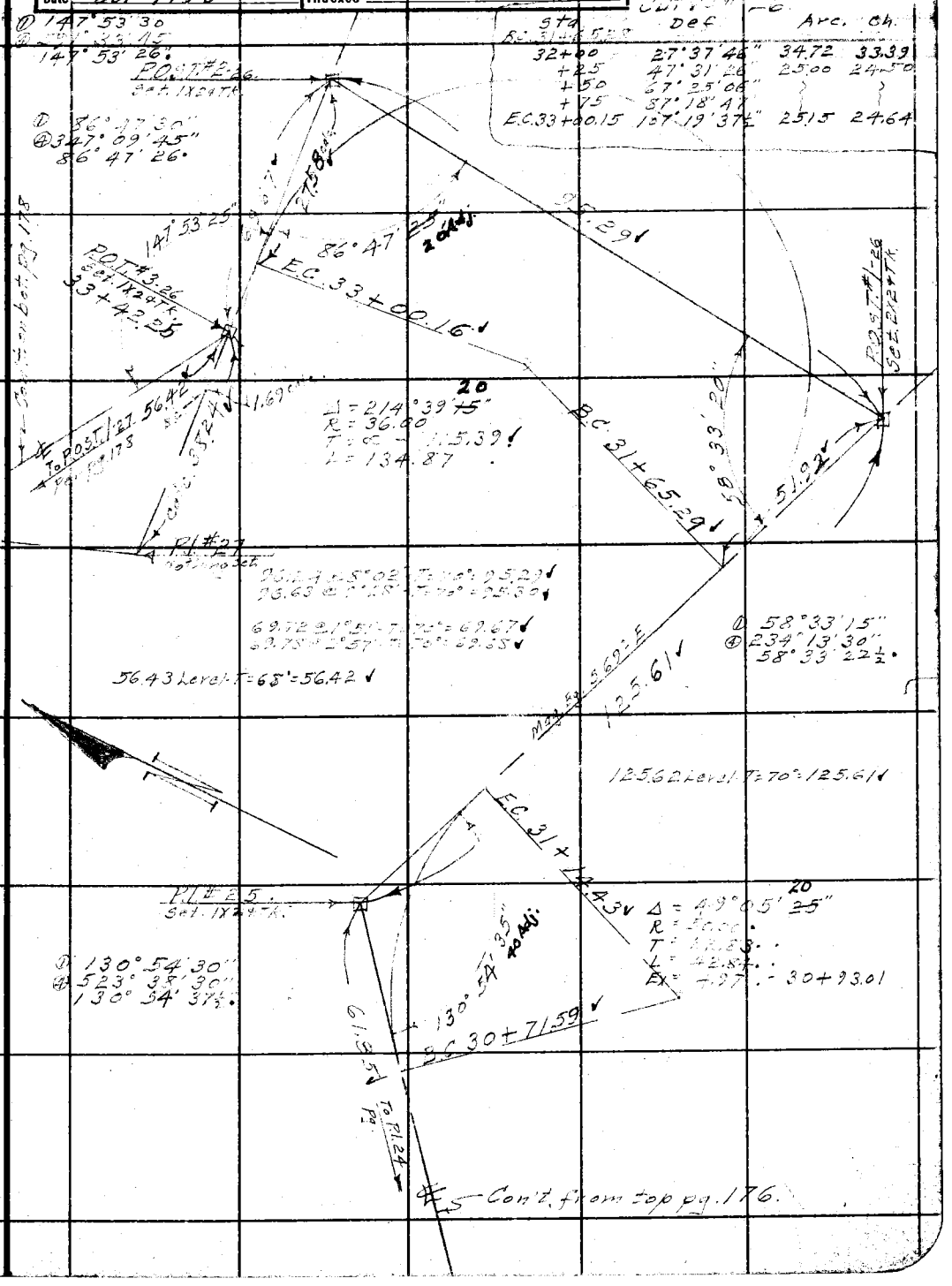

Sta	Def	Arc.	Ch.
32+00	27° 37' 46"	34.72	33.39
+25	47° 31' 26"	25.00	24.50
+50	67° 25' 06"		
+75	87° 18' 47"		
E.C. 33+00.15	107° 19' 37½"	25.15	24.64

Note: ANY ADDITIONS OR CHANGES ON THIS SHEET MUST BE MADE OR CIRCLED IN Red Ink. WITH DATE AND NAME OF PERSON MAKING CHANGE.

Do not extend notes this side of this line

RETURN TO
LOS ANGELES COUNTY SURVEYOR
700 HALL OF RECORDS

FORM 247 10M 5-31

F.B. 517 PG. 178

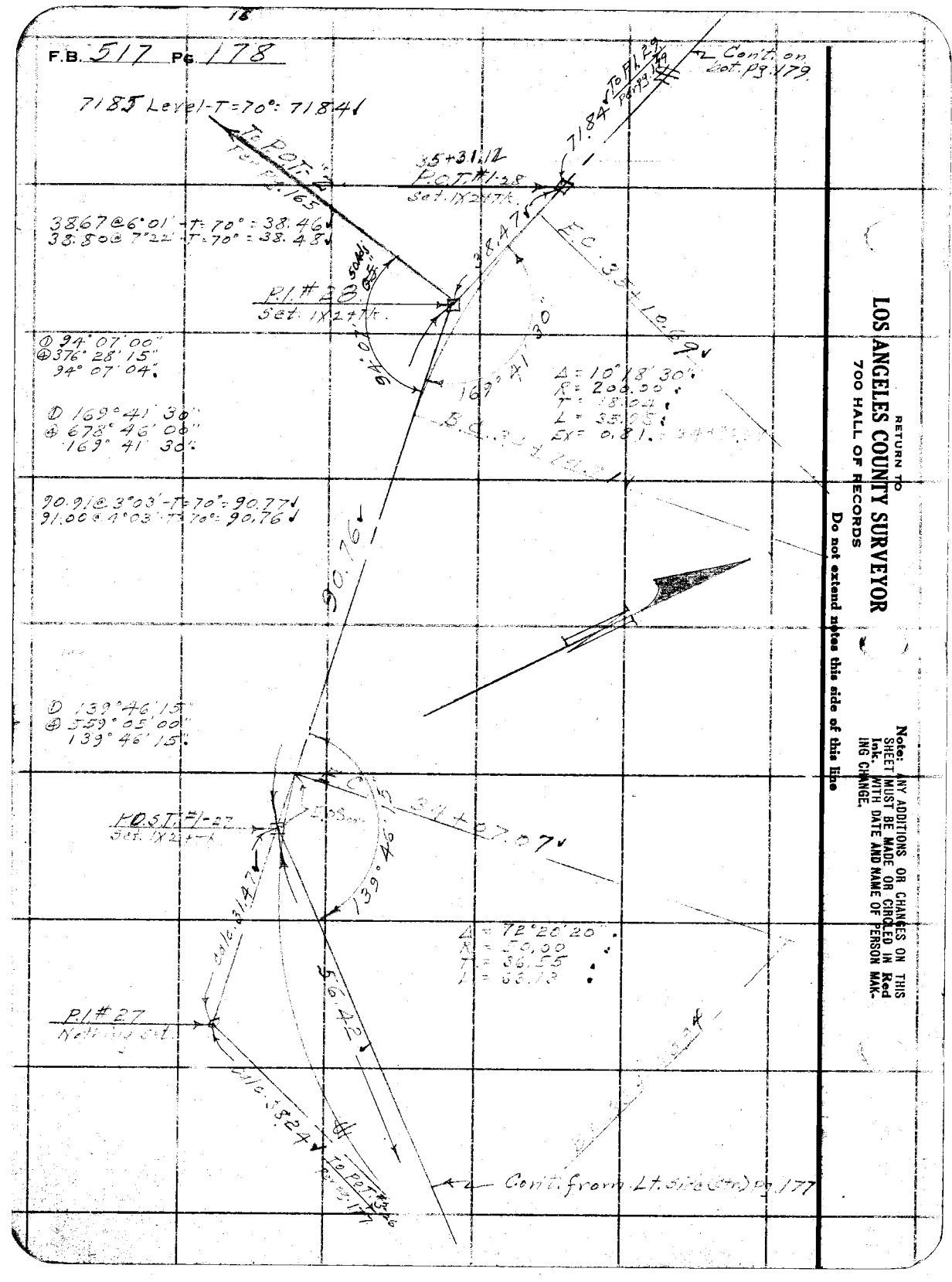

RETURN TO
LOS ANGELES COUNTY SURVEYOR
700 HALL OF RECORDS

Do not extend notes this side of this line

Note: ANY ADDITIONS OR CHANGES ON THIS SHEET MUST BE MADE OR CIRCLED IN Red Ink. WITH DATE AND NAME OF PERSON MAKING CHANGE.

Notes Ck'd by Blackmer	Survey of Glendora Motorway
Map No. B 908-1	W. O. 7172 Tape No. 52 St'd 84 °F.
Office Work J. D. Price	Surveyed by C. A. Benson
Checked Blackmer	Notes B Date 2-15-35
Date Oct. 1935	Indexed A. C. Johnson

F.B. 517 PG. 179

Con't. on bot. pg. 180

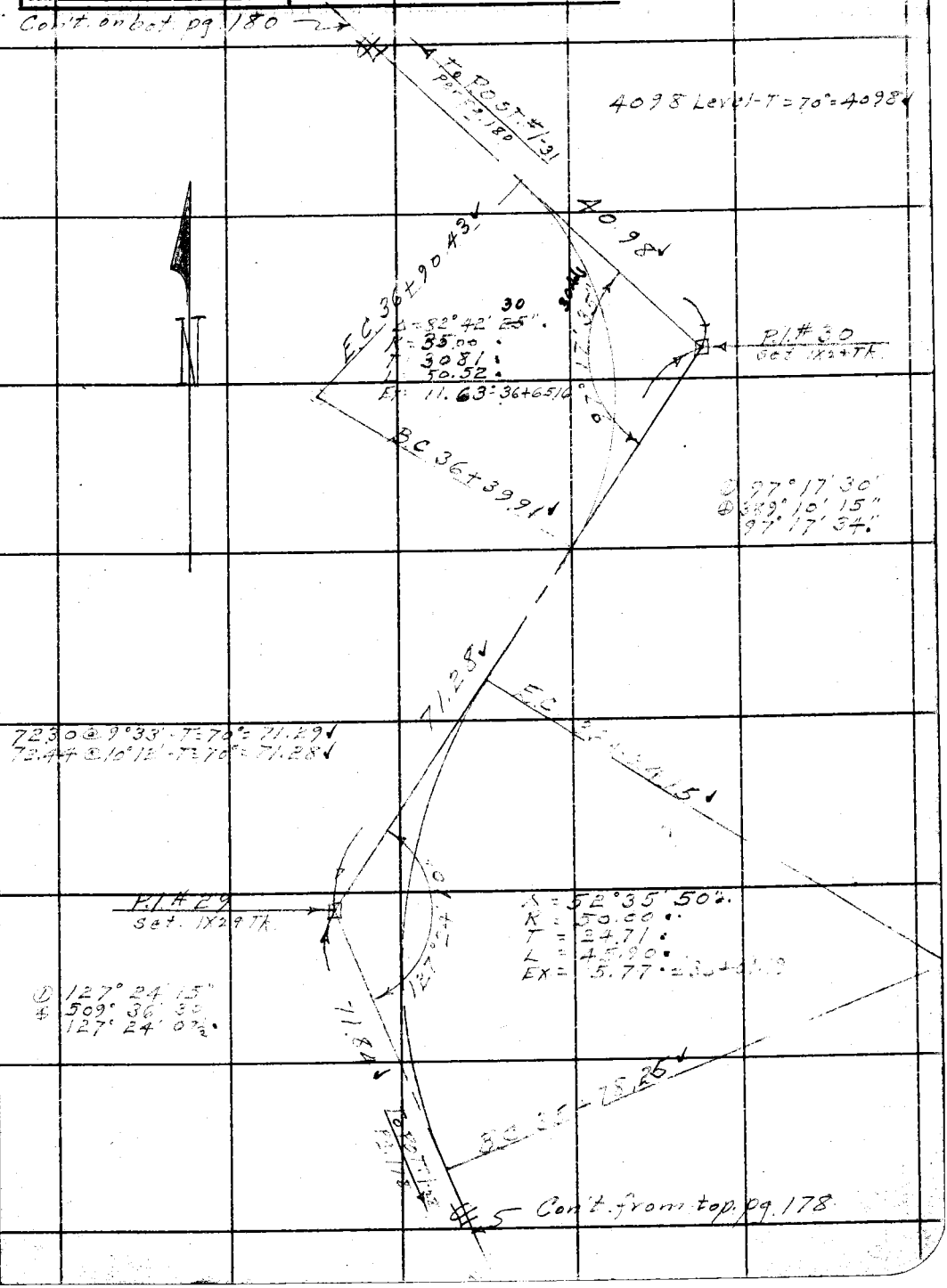

Note: ANY ADDITIONS OR CHANGES ON THIS SHEET MUST BE MADE OR CIRCLED IN Red Ink, WITH DATE AND NAME OF PERSON MAKING CHANGE.

Do not extend notes this side of this line

RETURN TO
LOS ANGELES COUNTY SURVEYOR
700 HALL OF RECORDS

FORM 247 10M 5-31

F.B. 517 PG 180 Con't. on bot. pg. 181

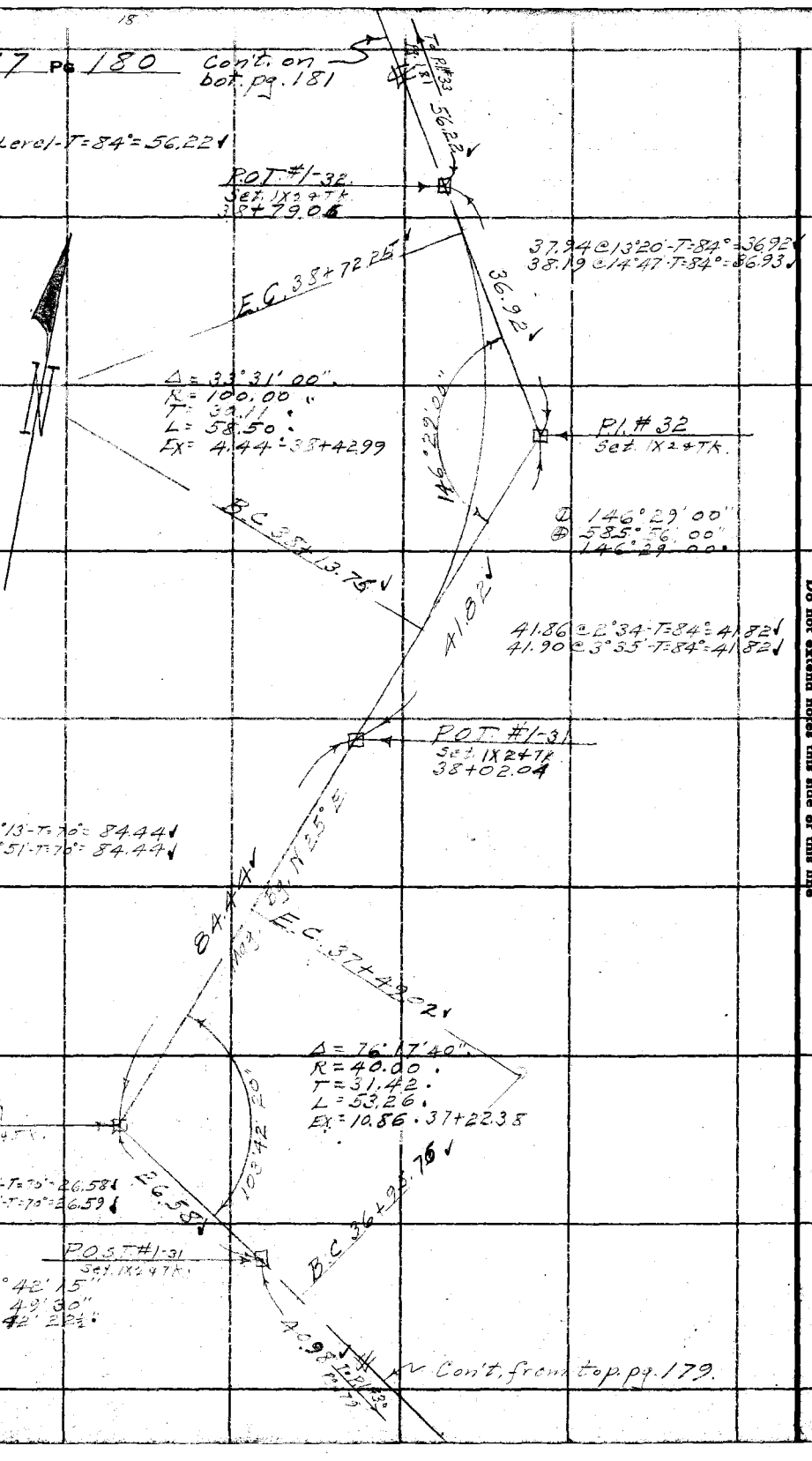

RETURN TO
LOS ANGELES COUNTY SURVEYOR
700 HALL OF RECORDS
Do not extend notes this side of this line

Note: ANY ADDITIONS OR CHANGES ON THIS SHEET MUST BE MADE OR CIRCLED IN Red Ink. WITH DATE AND NAME OF PERSON MAKING CHANGE.

Notes Ck'd by Blackmer	Survey of Glendora Motorway
Map No. B 908-1	W. O. 7172 Tape No 52 St'd 84 °F.
Office Work J. D. Price	Surveyed by C. A. Benson
Checked Blackmer	Notes B Date 2-18-35
Date Oct 1935	Indexed A. C. Johnson

F.B. 517 PG. 181

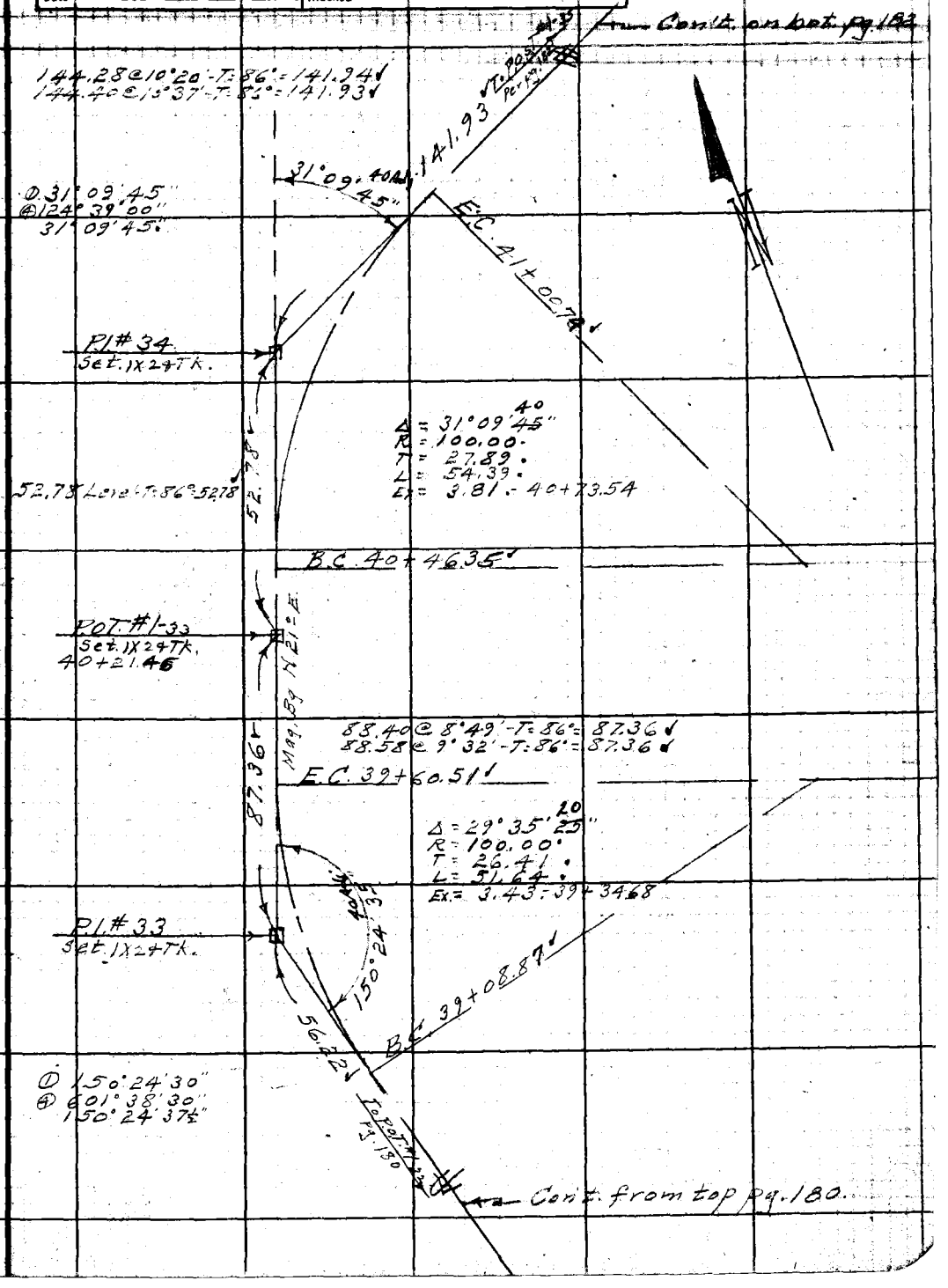

Note: ANY ADDITIONS OR CHANGES ON THIS SHEET MUST BE MADE OR CIRCLED IN Red Ink WITH DATE AND NAME OF PERSON MAKING CHANGE.

Do not extend notes this side of this line

RETURN TO
LOS ANGELES COUNTY SURVEYOR
700 HALL OF RECORDS

FORM 247 BM 2-34

RETURN TO
LOS ANGELES COUNTY SURVEYOR
700 HALL OF RECORDS
Do not extend notes this side of this line
Note: ANY ADDITIONS OR CHANGES ON THIS SHEET MUST BE MADE ON CIRCLED IN Red Ink WITH DATE AND NAME OF PERSON MAKING CHANGE.

F.B. 517 Pg. 182

Cont. on bot. pg. 183.

32.32 @ 9°11' - T = 74 = 31.91 ✓
32.54 @ 11°21' - T = 74 = 31.90 ✓
53.16 Level - T = 74 = 53.16 ✓
Avg. Total = 85.06 ✓

Δ 94° 46' 30"
@ 379° 05' 30"
94° 46' 22½"

EC. 44+17.37 ✓

Δ = 85° 13' 30"
R = 40.00
T = 36.80
L = 39.50
Ex = 14.35 = 43+81.65

P.I. #36
50 - N 24° E

85.06 ✓

24° 46' 30"
12½

BC 43+57.87

66.66 ✓

66.66 Level - T = 86 = 66.66 ✓

95.55 @ 2°45' - T = 86 = 95.54 ✓
95.63 @ 3°26' - T = 86 = 95.46 ✓

Δ = 150° 53' 20"
R = 40.00
T = 29.05
L = 31.55

curve # 35.

Sta.	Def.	Arc	Cnd.
BC 42+14.33			
+ 25	6° 14' 19"	10.67	10.66
+ 50	20° 51' 19"	25.00	24.73
+ 75	35° 28' 19"		
43+00	50° 05' 19"		
+ 25	64° 42' 19"		
EC. 43+51.92	80° 20' 40"	26.92	26.62

Cont. from top pg. 181.

To P.I. #37
Tan. 129

Found 1" I.P. 0.35' low & 0.42' E. of Prin. & 2.35' S.W. of Prin. Stamped "Southern Cal. Edison Co." with tie to P.I. #36 = S 20° 53' 15" W. 141.93'

Found 2" I.P. 0.20' low & 0.42' E. of Prin. & 2.35' S.W. of Prin. Stamped "Southern Cal. Edison Co." with tie to P.I. #36 = S 20° 53' 15" W. 141.93'

Found 2" I.P. 0.20' low & 0.42' E. of Prin. & 2.35' S.W. of Prin. Stamped "Southern Cal. Edison Co." with tie to P.I. #36 = S 20° 53' 15" W. 141.93'

57.78

Δ 85° 30' 45"
@ 342° 03' 00"
85° 30' 45"
T = 54.

76.31 @ 41°16' = 57.78 ✓
77.27 @ 41°35' = 57.79 ✓
25.00 @ 35°48' = 20.33 ✓
25.84 @ 35°08' = 20.33 ✓

BC 42+14.34

0.44

141.93 ✓

P.I. #35

Δ 113° 36' 00"
@ 454° 23' 30"
113° 35' 52½"

To P.I. #34
Tan. 93.

P.I. #34

F.B. 517 Pg. 183

Notes Ck'd by Blackmer	Survey of Glendora Motorway
Map No. B 908-1	W. O. 7172 Tape No 52 St'd 24 OF.
Office Work J. D. Price	Surveyed by C. A. Benson
Checked Blackmer	Notes Date 2-20-35
Date Oct. 1935	Indexed A. C. Johnson

Cont. on bot. pg. 184

To Pl #39 Per pg. 184

61.18 @ 17°17'-T=70° = 58.41
61.69 @ 18°43'-T=70° = 58.42

58.42

E.C. 45+42.86

Ⓟ 148°32'00"
Ⓢ 594°07'45"
148°31'55"

Pl #38
Set 1X2 & Tk.

148°31'55"
32.00 Adj.

Δ = 31°28'00"
R = 50.00
T = 14.09
L = 27.46
Ex = 1.95 = 45+29.13

64.72

B.C. 45+15.40

65.24 @ 7°12'-T=70° = 64.72
65.38 @ 8°06'-T=70° = 64.72

E.C. 44+88.50

Δ = 26°42'00"
R = 100.00
T = 23.73
L = 46.60
Ex = 2.78 = 44+65.20

Pl #37
Set 1X2 & Tk.

153°18'00"

85.06

B.C. 44+41.90

Ⓟ 153°18'00"
Ⓢ 613°12'00"
153°18'00"

To Pl 36 Pg. 182

Cont. from top pg. 182.

Note: ANY ADDITIONS OR CHANGES ON THIS SHEET MUST BE MADE OR CIRCLED IN Red Ink WITH DATE AND NAME OF PERSON MAKING CHANGE.

Do not extend notes this side of this line

RETURN TO
LOS ANGELES COUNTY SURVEYOR
700 HALL OF RECORDS

FORM 247 5M 2-34

RETURN TO

LOS ANGELES COUNTY SURVEYOR

700 HALL OF RECORDS

Note; ANY ADDITIONS OR CHANGES ON THIS SHEET MUST BE MADE OR CIRCLED IN Red Ink WITH DATE AND NAME OF PERSON MAKING CHANGE.

Do not extend notes this side of this line

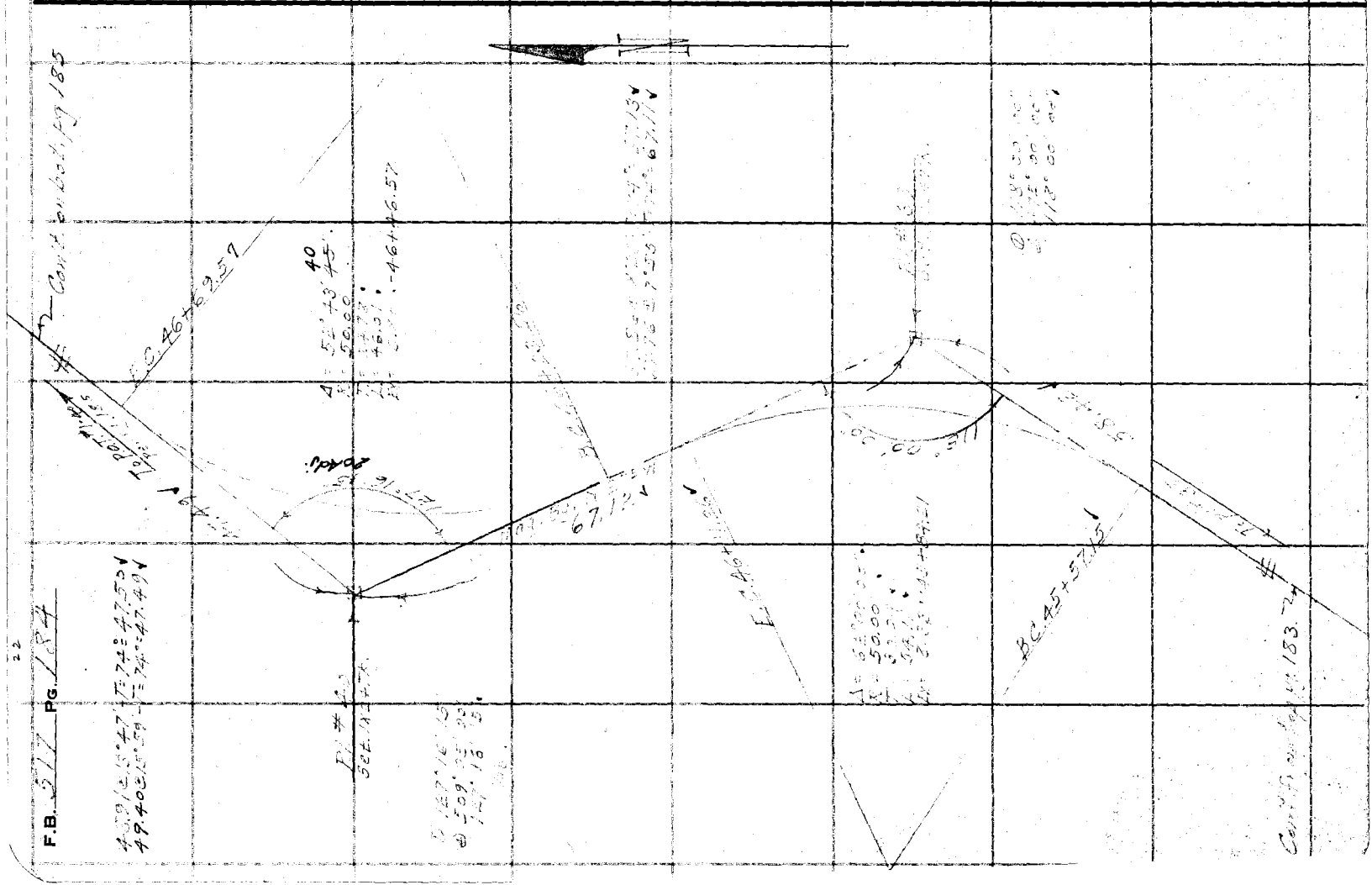

Notes Ck'd by Blackmer	Survey of Glendora Motorway
Map No. B908-1	W. O. 1112 Tape No [illegible] St'd [illegible] °F.
Office Work J. D. Price	Surveyed by C. A. Benson
Checked Blackmer	Notes [illegible] Date [illegible]
Date Oct 1935	Indexed A. C. Johnson

F.B. [illegible] PG. 185

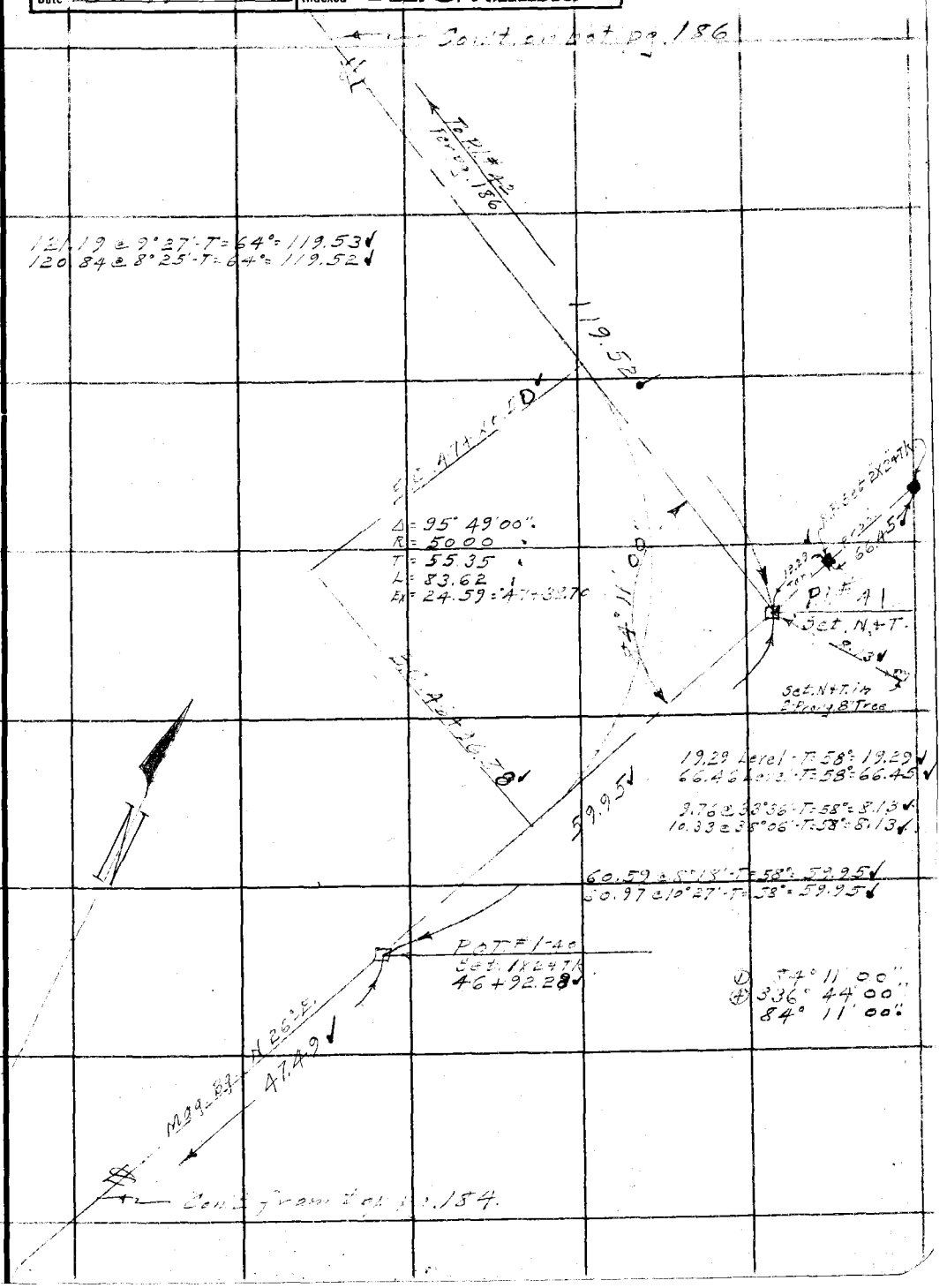

Note: ANY ADDITIONS OR CHANGES ON THIS SHEET MUST BE MADE OR CIRCLED IN Red Ink WITH DATE AND NAME OF PERSON MAKING CHANGE.

Do not extend notes this side of this line

RETURN TO
LOS ANGELES COUNTY SURVEYOR
700 HALL OF RECORDS

FORM 247 BM 2-34

RETURN TO

LOS ANGELES COUNTY SURVEYOR

700 HALL OF RECORDS

Note: ANY ADDITIONS OR CHANGES ON THIS SHEET MUST BE MADE OR CIRCLED IN **Red Ink** WITH DATE AND NAME OF PERSON MAKING CHANGE.

Do not extend notes this side of this line

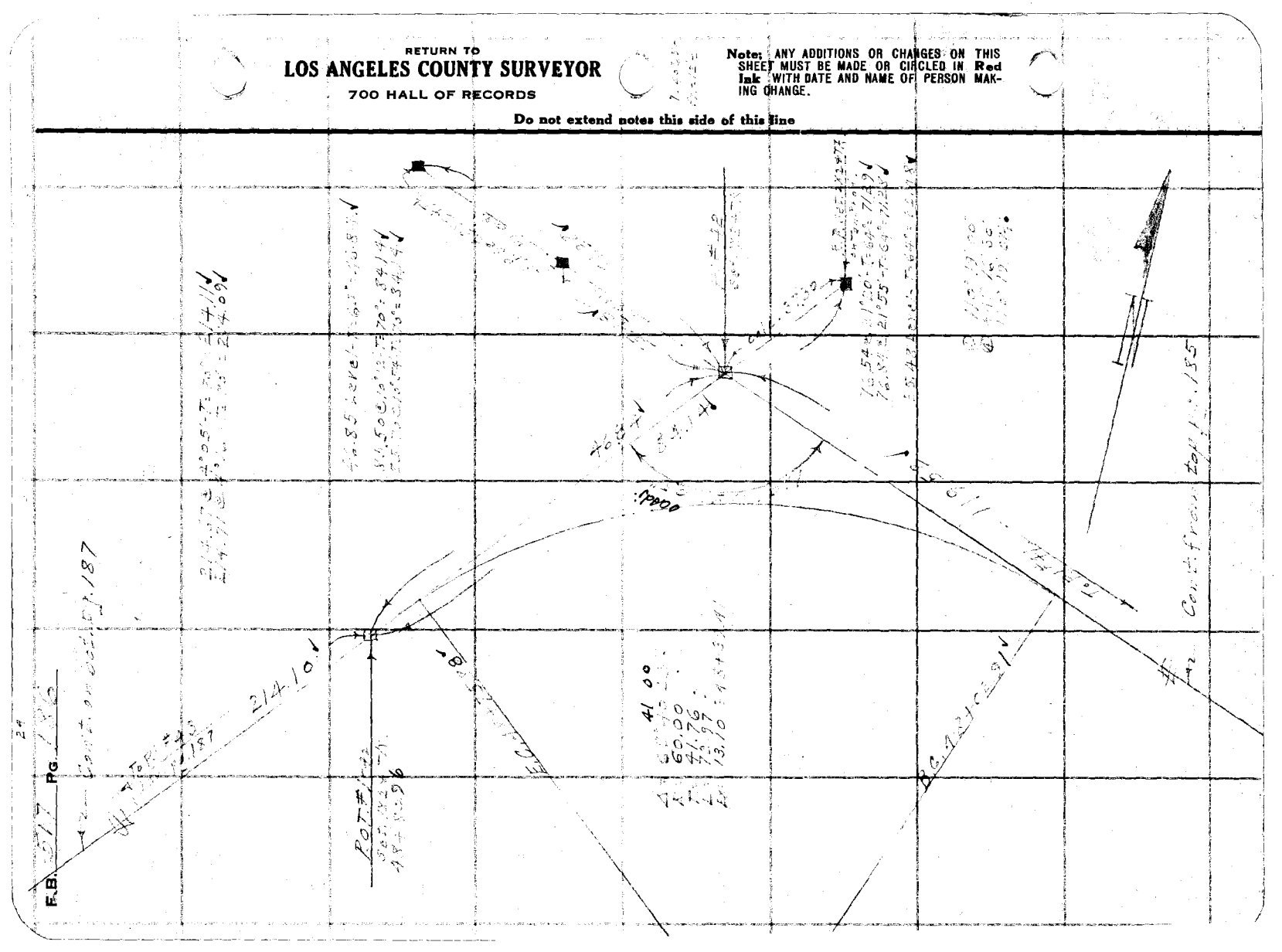

Notes Ck'd by Blackmer	Survey of Glendale Motorway	F.B. 517	Pg. 187
Map No. B908-1	W. O. 7176 Tape No. 52	St'd 84°F.	
Office Work J. D. Price	Surveyed by C. A. Benson		
Checked Blackmer	Notes [illegible]	Date 2-26-35	
Date Oct. 1935	Indexed A. C. Johnson		

Note: ANY ADDITIONS OR CHANGES ON THIS SHEET MUST BE MADE OR CIRCLED IN Red Ink. WITH DATE AND NAME OF PERSON MAKING CHANGE.

Do not extend notes this side of this line

RETURN TO
LOS ANGELES COUNTY SURVEYOR
700 HALL OF RECORDS

FORM 247 10M 8-31

Δ 86°56'15"
347 ± 5.00
86°56'15"

← Con't on bot. pg. 188

To Pt. T #1-43 ± 173.

125.59 Level-T=76°=125.58✓

336 @ 27°38'-T=76°=29.78✓
33.96 @ 28°45'-T=76°=29.77✓

40.34 @ 18°52'-T=76°=38.17✓
40.60 @ 19°56'-T=76°=38.17✓

T=125.58✓

R.P. Pl 44
Set 2X24 Tk.

29.77✓
Tan. Prod. I

E.C. 52+61.65✓
Δ = 93°03'50"
R = 60.00
T = 63.30
L = 97.456
Ex = 27.21 =
52+12.93

Pl #44
Set 2X24 Tk.

38.17✓
Tan. Prod. I

B.C. 51+64.19✓

R.P. Pl #44
Set 2X24 Tk.

100.45✓

N 78° W
Mag. Bg.

100.77 @ 4°27'-T=70°=100.46✓
100.83 @ 4°53'-T=70°=100.45✓

E.O.T. #1-43
Set 1X24 Tk.
51+27.04

36.81 @ 20°24'-T=70°=34.50✓
36.66 @ 19°45'-T=70°=34.50✓

34.50✓

E.C. 51+26.23✓

Pl #43
Set 1X24 Tk.

Δ = 37°51'35"
R = 100.00
T = 34.29
L = 66.06
Ex = 5.71 = 50+93.81

214.10✓

B.C. 50+60.77✓

Δ 37°51'00"
151°24'15"
37°51'04"

37°51'35"
00 Adj

To P.O.T. #1-42 ± 150'

← Con't from top pg. 186.

RETURN TO

LOS ANGELES COUNTY SURVEYOR

700 HALL OF RECORDS

Note: ANY ADDITIONS OR CHANGES ON THIS SHEET MUST BE MADE OR CIRCLED IN **Red Ink.** WITH DATE AND NAME OF PERSON MAKING CHANGE.

Do not extend notes this side of this line

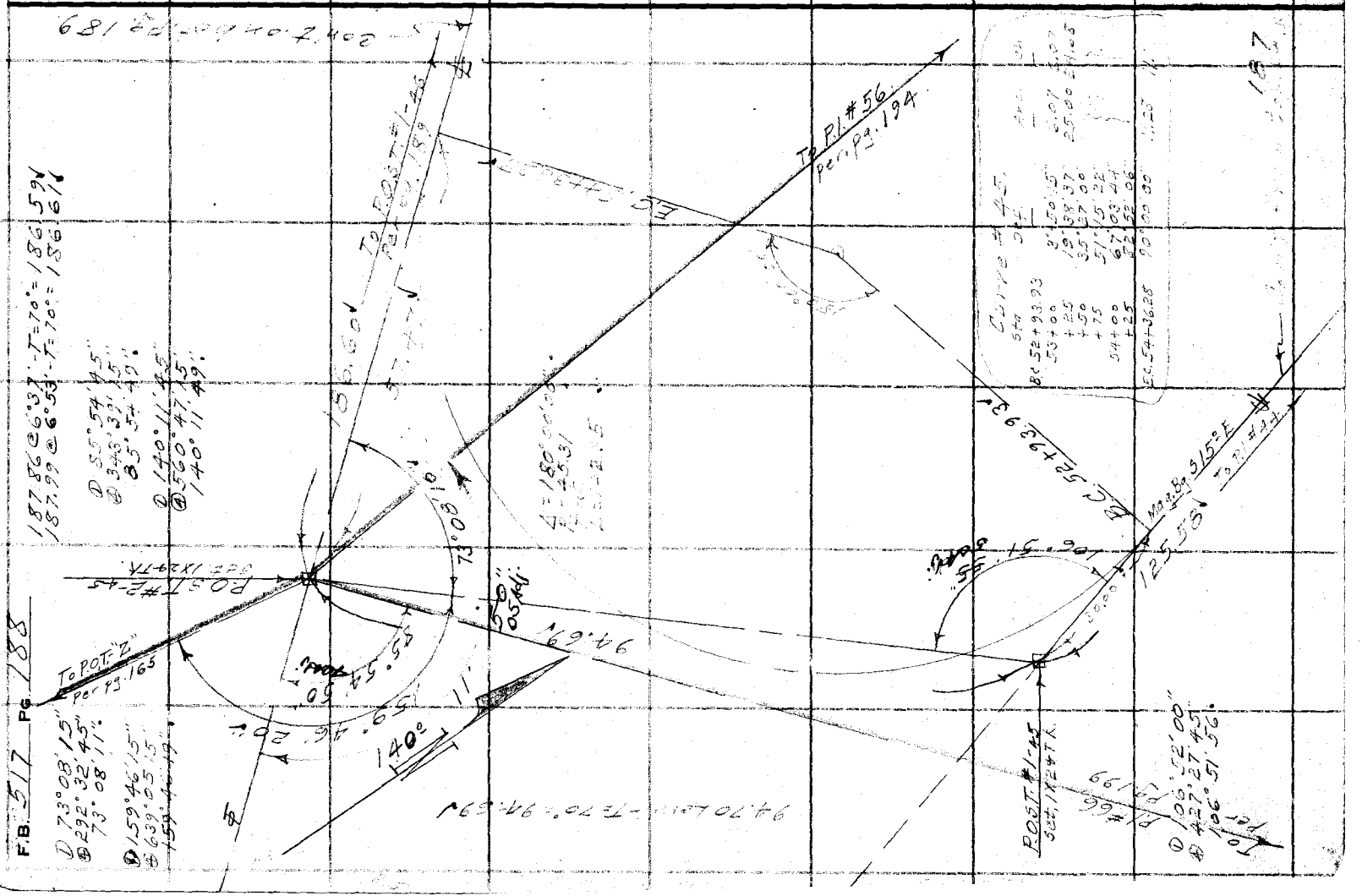

Notes Ck'd by Blackmer	Survey of
Map No. B 908-1	W. O. 7172 Tape No. 52 St'd 84 °F.
Office Work J. D. Price	Surveyed by C. A. Benson
Checked Blackmer	Notes B Date 3-4-35
Date Oct. 1935	Indexed A. C. Johnson

F.B. 517 PG. 189

Notes: ANY ADDITIONS OR CHANGES OR THIS SHEET MUST BE MADE OR CIRCLED IN Red Ink, WITH DATE AND NAME OF PERSON MAKING CHANGE.

Do not extend notes this side of this line

RETURN TO
LOS ANGELES COUNTY SURVEYOR
700 HALL OF RECORDS

FORM 247 10M 5-31

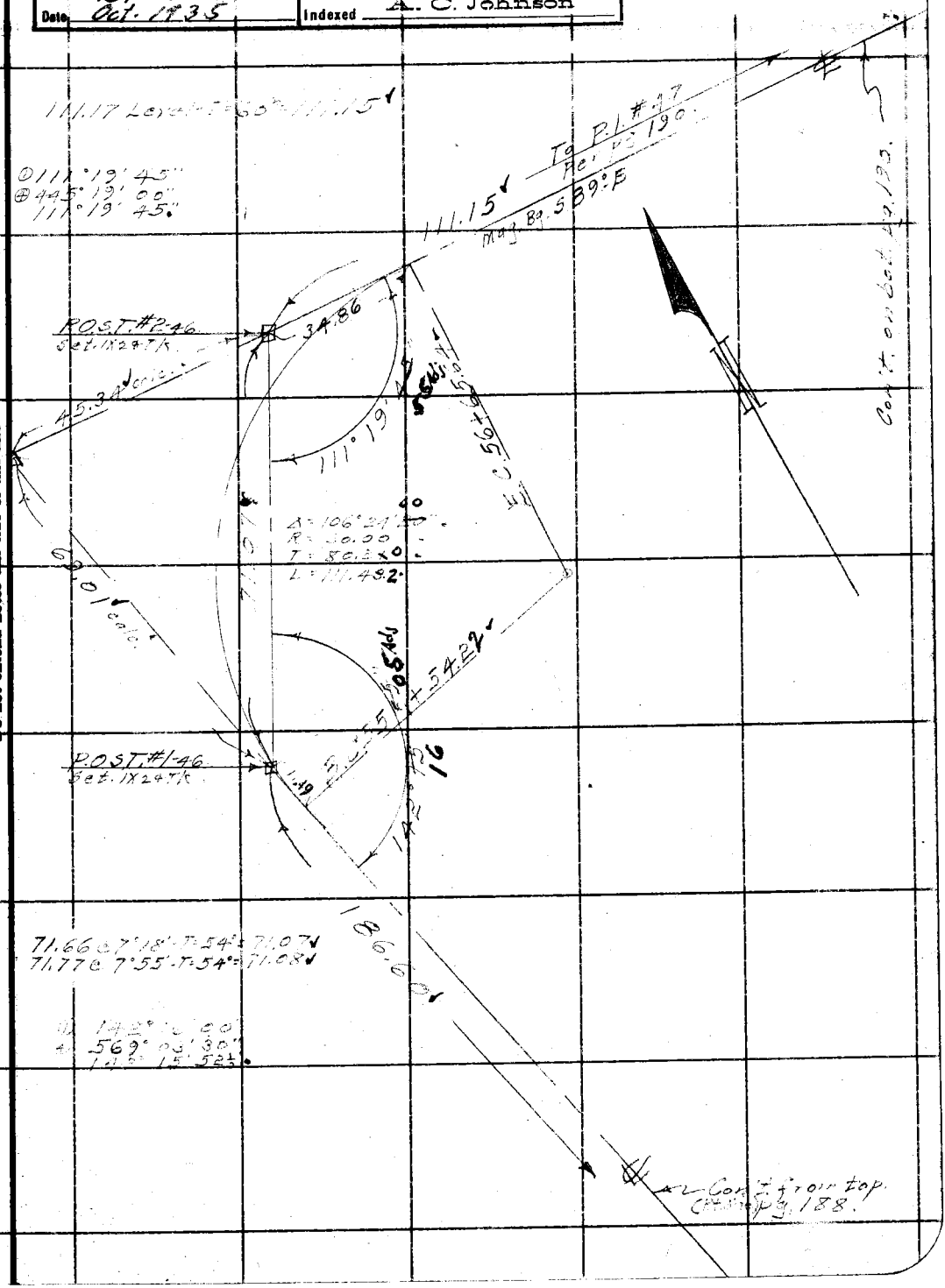

F.B. 517 Pg 190

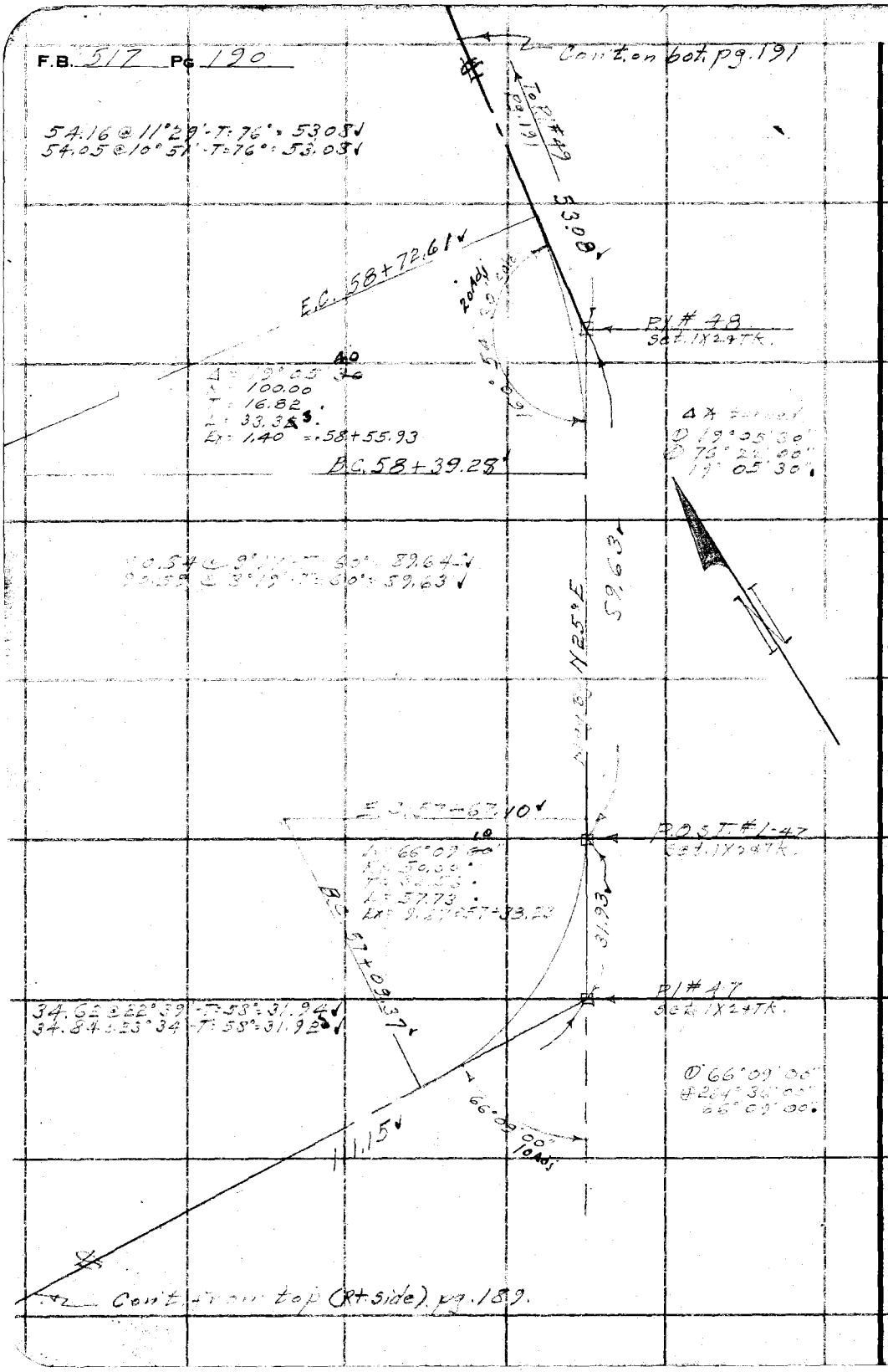

RETURN TO

LOS ANGELES COUNTY SURVEYOR

700 HALL OF RECORDS

Do not extend notes this side of this line

Note: ANY ADDITIONS OR CHANGES ON THIS SHEET MUST BE MADE OR CIRCLED IN Red Ink. WITH DATE AND NAME OF PERSON MAKING CHANGE.

Notes Ck'd by Blackmer	Survey of [illegible] Motorway
Map No. B908-1	W. O. 7172 Tape No. 52 St'd 84 °F.
Office Work J. D. Price	Surveyed by C. A. Benson
Checked Blackmer	Notes [illegible] Date 3-35
Date Oct. 1935	Indexed A. C. Johnson

F.B. 517 PG. 191

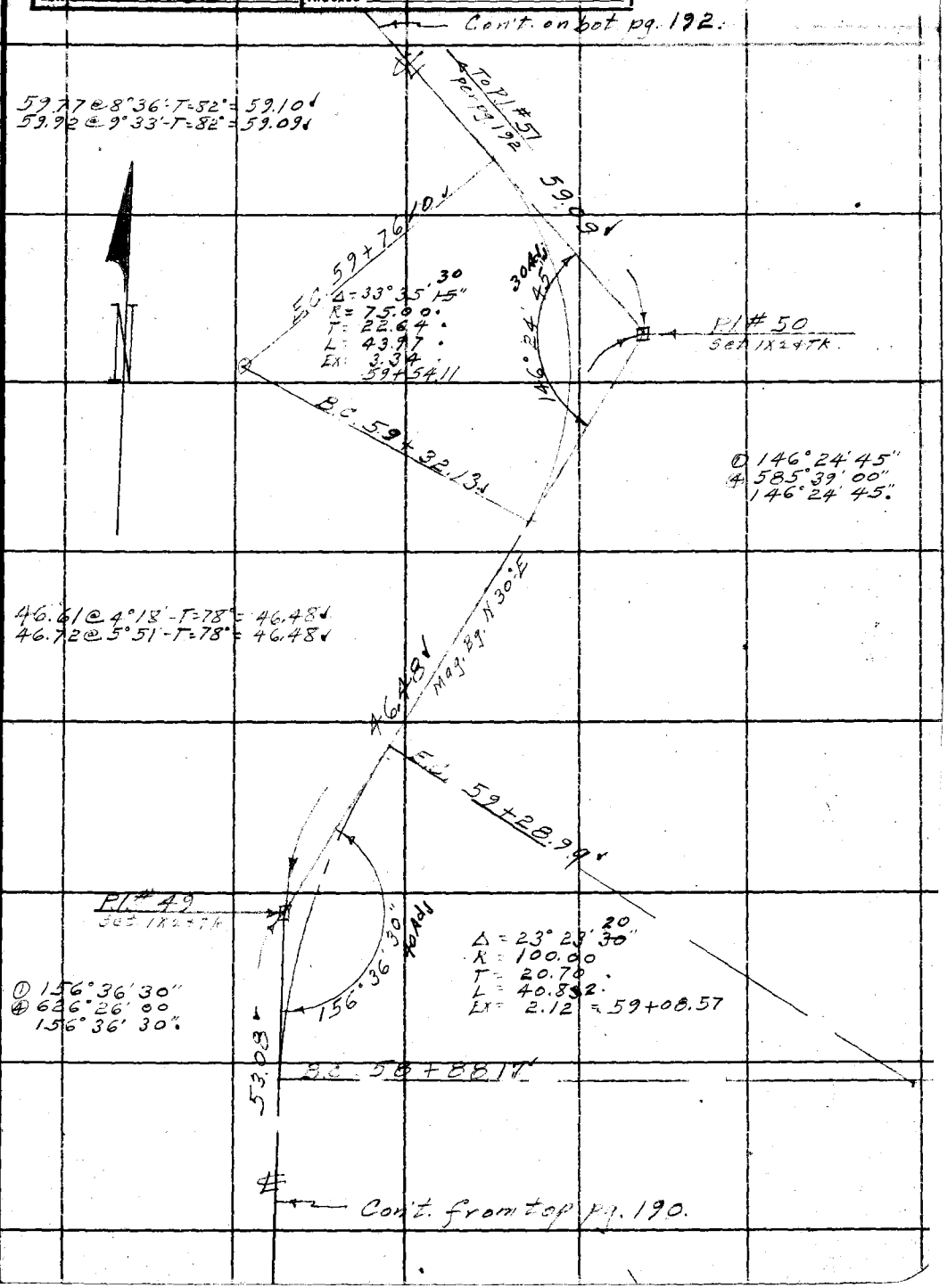

Note: ANY ADDITIONS OR CHANGES ON THIS SHEET MUST BE MADE OR CIRCLED IN Red Ink. WITH DATE AND NAME OF PERSON MAKING CHANGE.

Do not extend notes this side of this line

RETURN TO
LOS ANGELES COUNTY SURVEYOR
700 HALL OF RECORDS

FORM 247 10M 5-31

F.B. 517 Pg 192

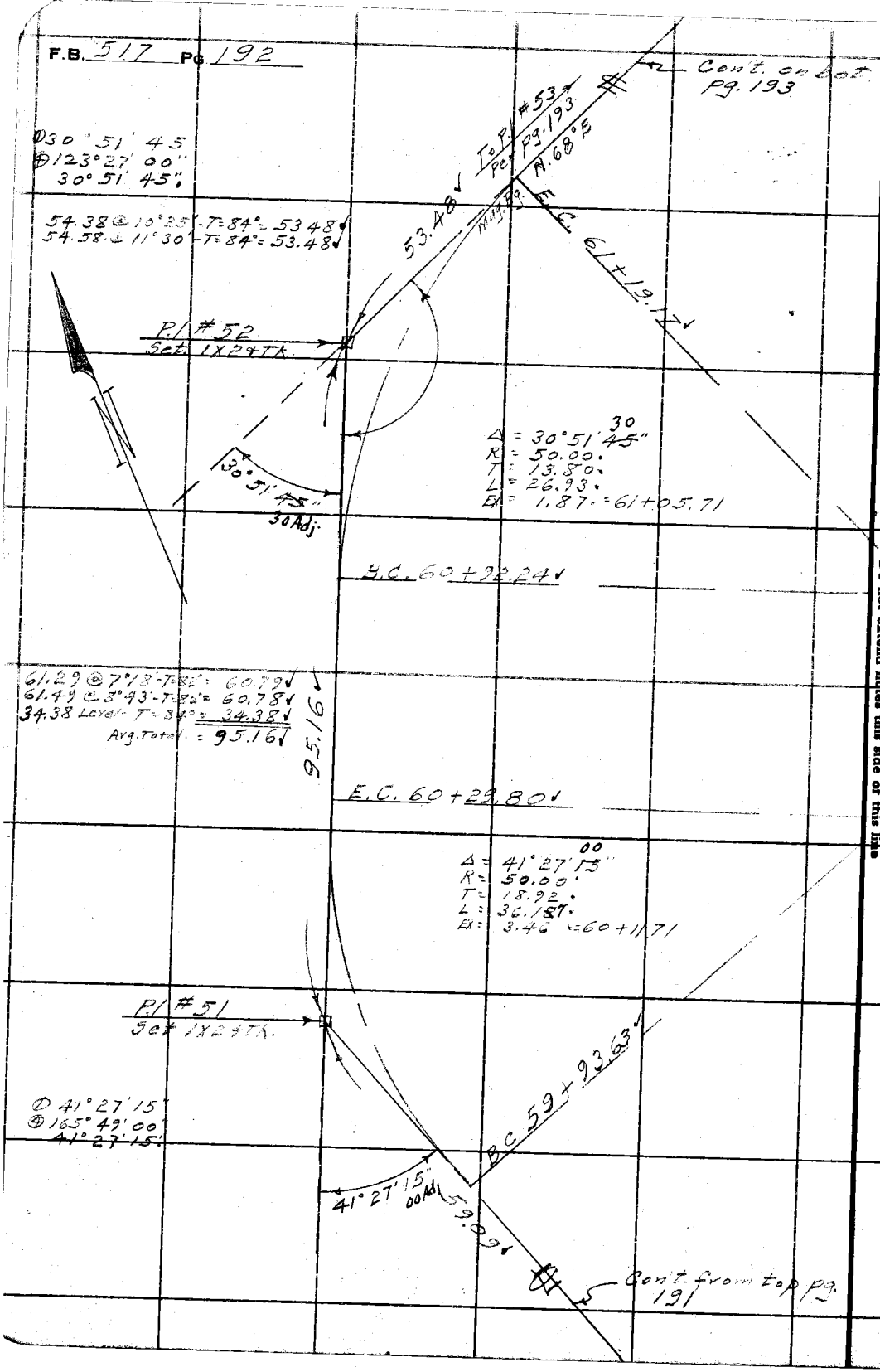

RETURN TO
LOS ANGELES COUNTY SURVEYOR
700 HALL OF RECORDS
Do not extend notes this side of this line

Note: ANY ADDITIONS OR CHANGES ON THIS SHEET MUST BE MADE OR CIRCLED IN Red Ink. WITH DATE AND NAME OF PERSON MAKING CHANGE.

Notes Ck'd by Blackmer	Survey of [illegible]
Map No. B 908-1	W. O. 7172 Tape No. 52 St'd 84 °F.
Office Work J. D. Price	Surveyed by C. A. Benson
Checked Blackmer	Notes (AB) Date 3-12-35
Date Oct. 1935	Indexed A. C. Johnson

F.B. 517 Pg. 193

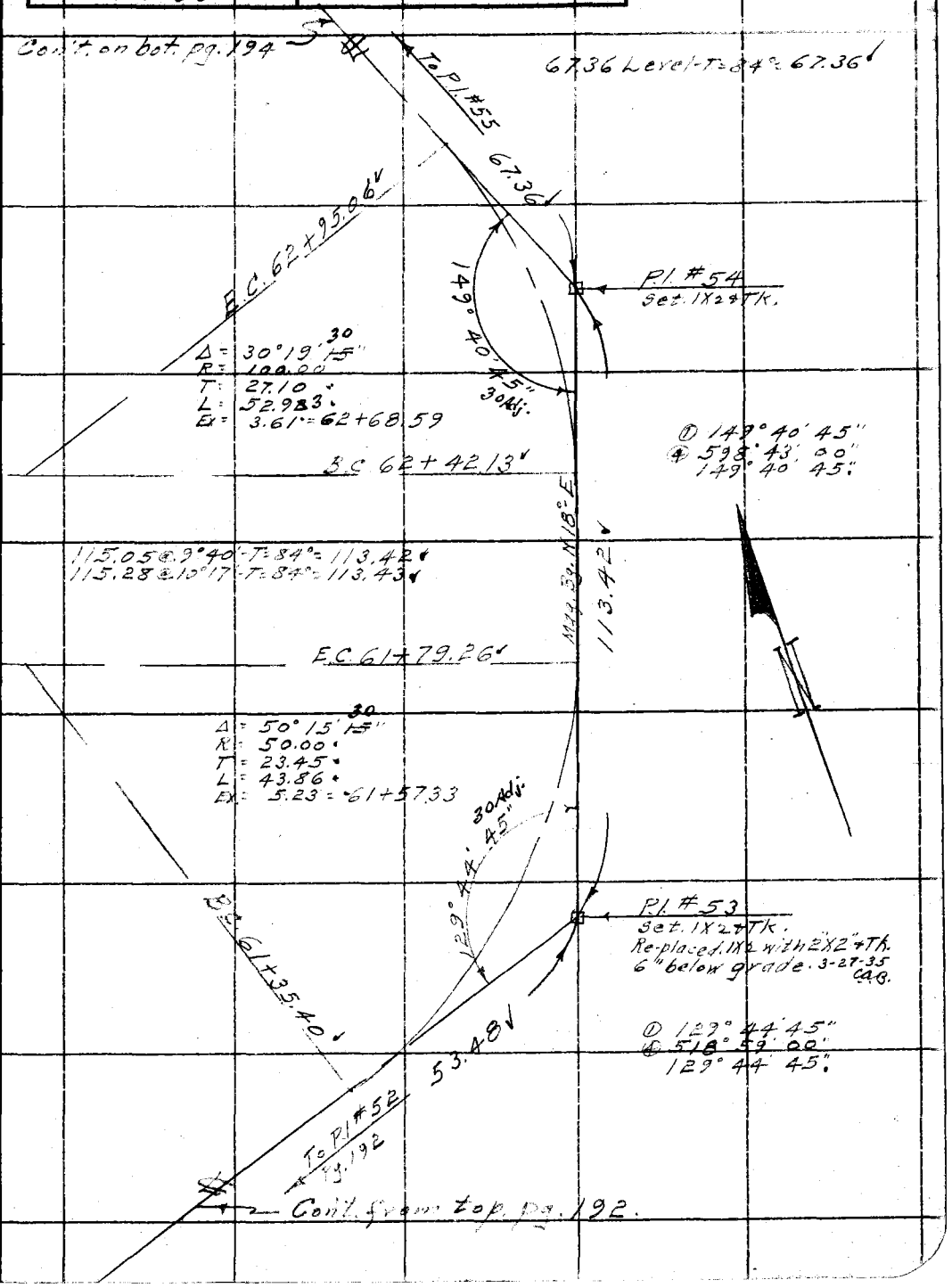

Note: ANY ADDITIONS OR CHANGES ON THIS SHEET MUST BE MADE OR CIRCLED IN Red Ink. WITH DATE AND NAME OF PERSON MAKING CHANGE.

RETURN TO
LOS ANGELES COUNTY SURVEYOR
700 HALL OF RECORDS

Do not extend notes this side of this line

FORM 247 10M 5-31

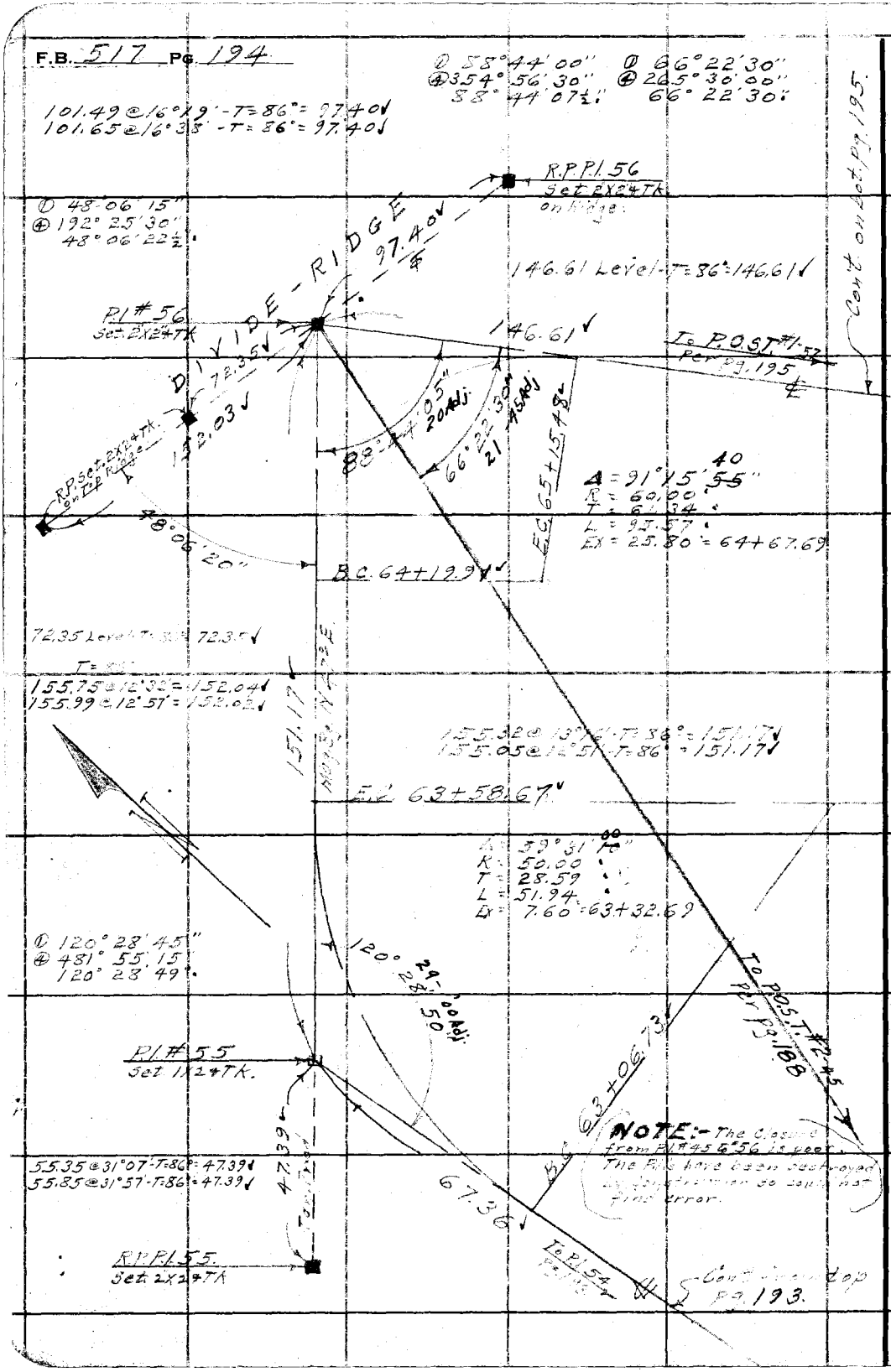

RETURN TO
LOS ANGELES COUNTY SURVEYOR
700 HALL OF RECORDS

Do not extend notes this side of this line

Note: ANY ADDITIONS OR CHANGES ON THIS SHEET MUST BE MADE OR CIRCLED IN **Red Ink**, WITH DATE AND NAME OF PERSON MAKING CHANGE.

Notes Ck'd by Blackmer	Survey of Glendora Motorway
Map No. B908-1	W. O. 7172 Tape No. 52 St'd 84 °F.
Office Work J. D. Price	Surveyed by C. A. Benson
Checked Blackmer	Notes Date 3-12-35
Date Oct. 1935	Indexed A. C. Johnson

F.B. 517 Pg. 195

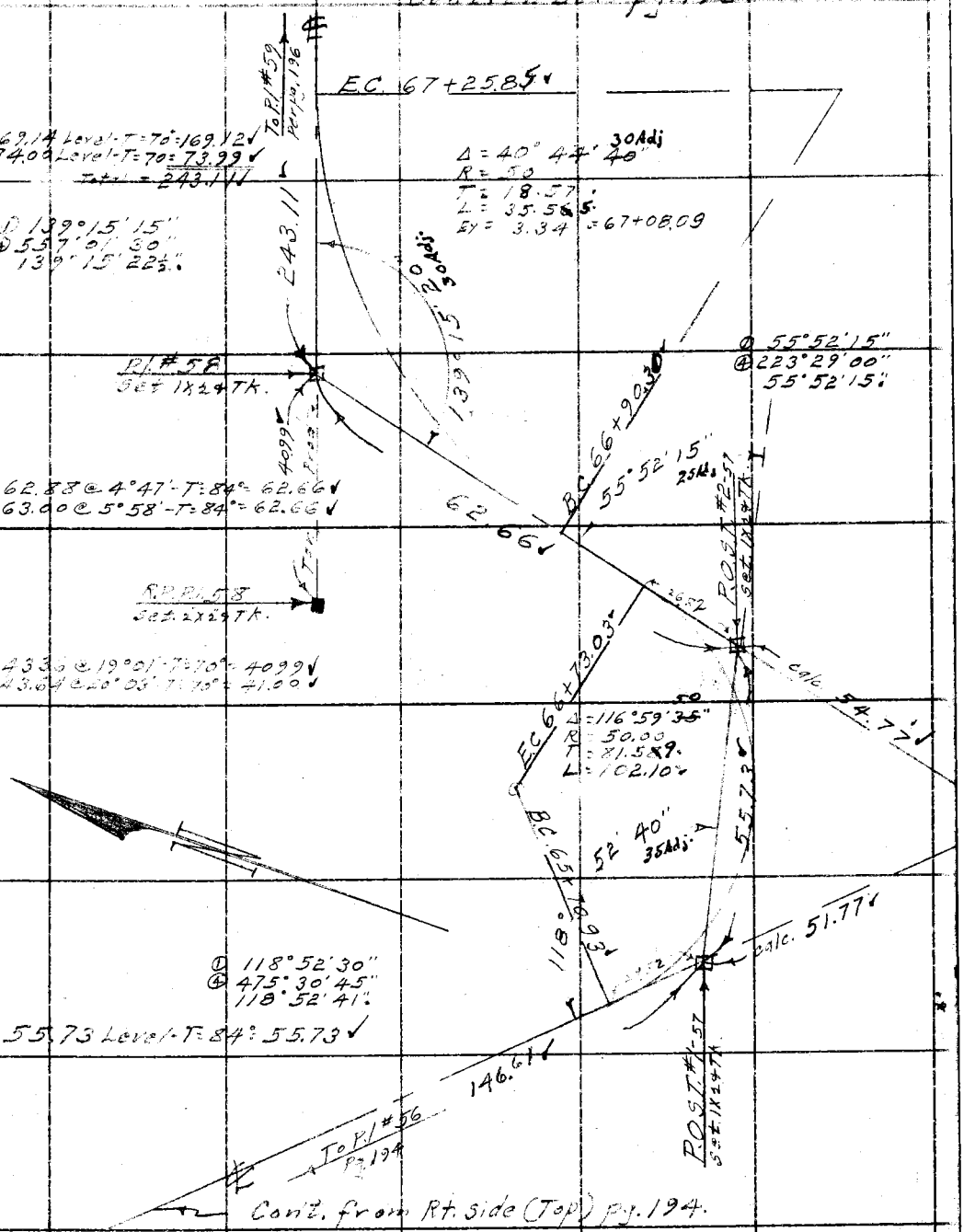

Note: ANY ADDITIONS OR CHANGES ON THIS SHEET MUST BE MADE OR CIRCLED IN Red Ink. WITH DATE AND NAME OF PERSON MAKING CHANGE.

RETURN TO
LOS ANGELES COUNTY SURVEYOR
700 HALL OF RECORDS
Do not extend notes this side of this line

FORM 247 10M 5-31

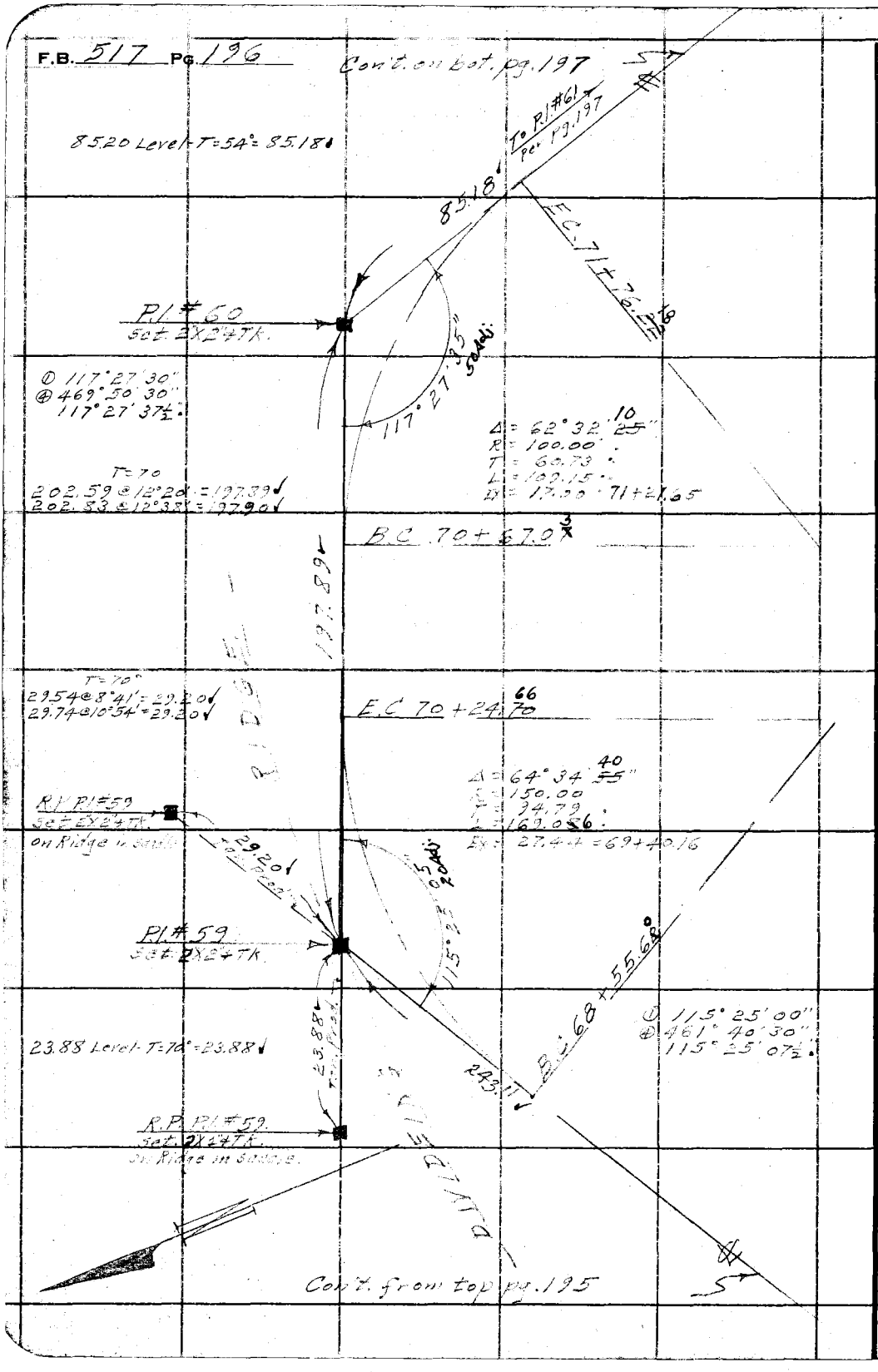

RETURN TO
LOS ANGELES COUNTY SURVEYOR
700 HALL OF RECORDS

Do not extend notes this side of this line

Note: ANY ADDITIONS OR CHANGES ON THIS SHEET MUST BE MADE OR CIRCLED IN Red Ink. WITH DATE AND NAME OF PERSON MAKING CHANGE.

Notes Ck'd by Blackmer	Survey of Glendora Motorway
Map No. B908-1	W. O. 7172 Tape No. 52 St'd 84 °F.
Office Work J. D. Price	Surveyed by C. A. Benson
Checked Blackmer	Notes B Date 3-19-35
Date Oct. 1935	Indexed A. C. Johnson

F.B. 517 Pg. 197

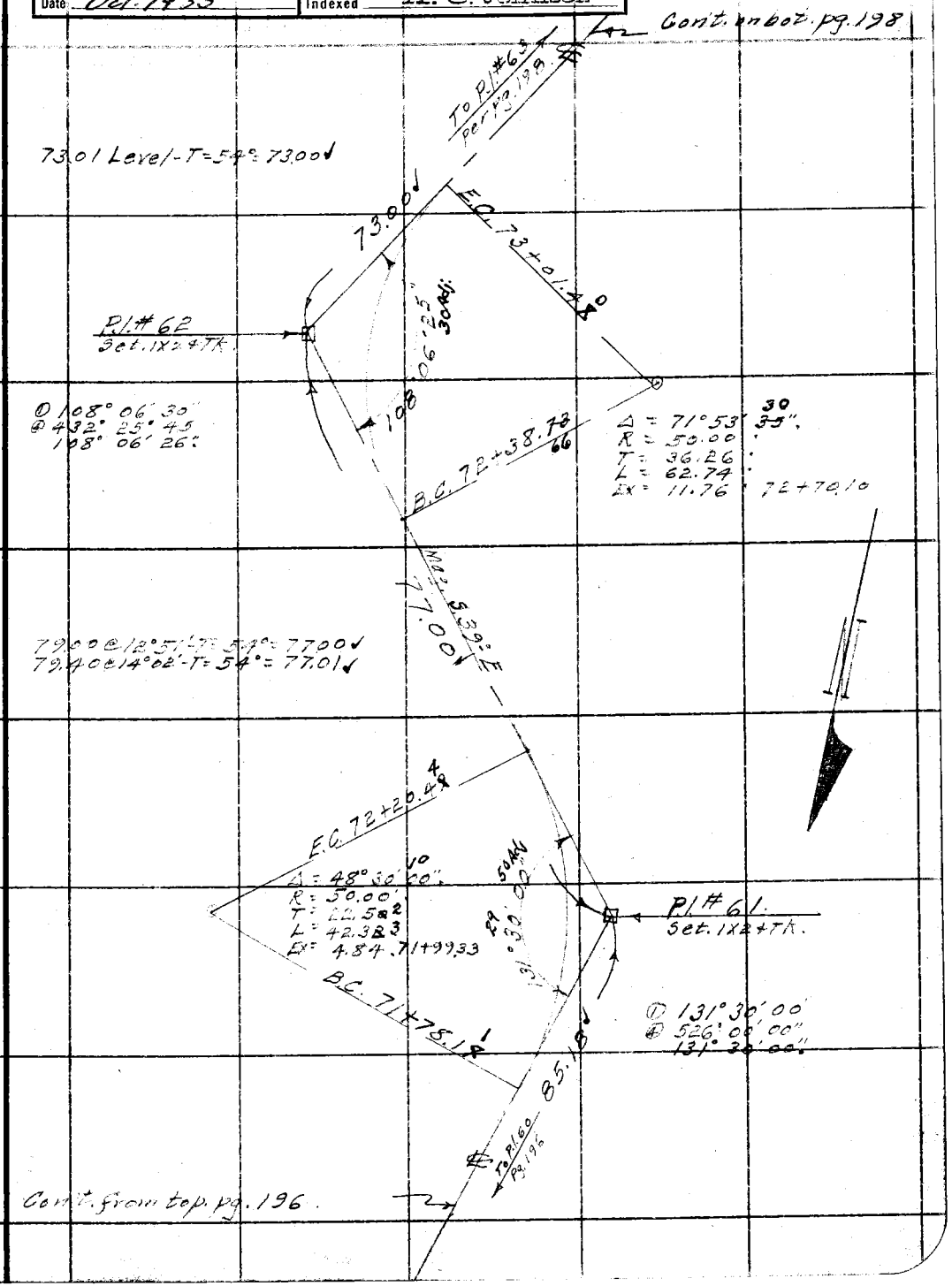

Note: ANY ADDITIONS OR CHANGES ON THIS SHEET MUST BE MADE OR CIRCLED IN Red Ink. WITH DATE AND NAME OF PERSON MAKING CHANGE.

RETURN TO
LOS ANGELES COUNTY SURVEYOR
700 HALL OF RECORDS

Do not extend notes this side of this line

FORM 247 10M 5-31

F.B. 517 Pg. 198

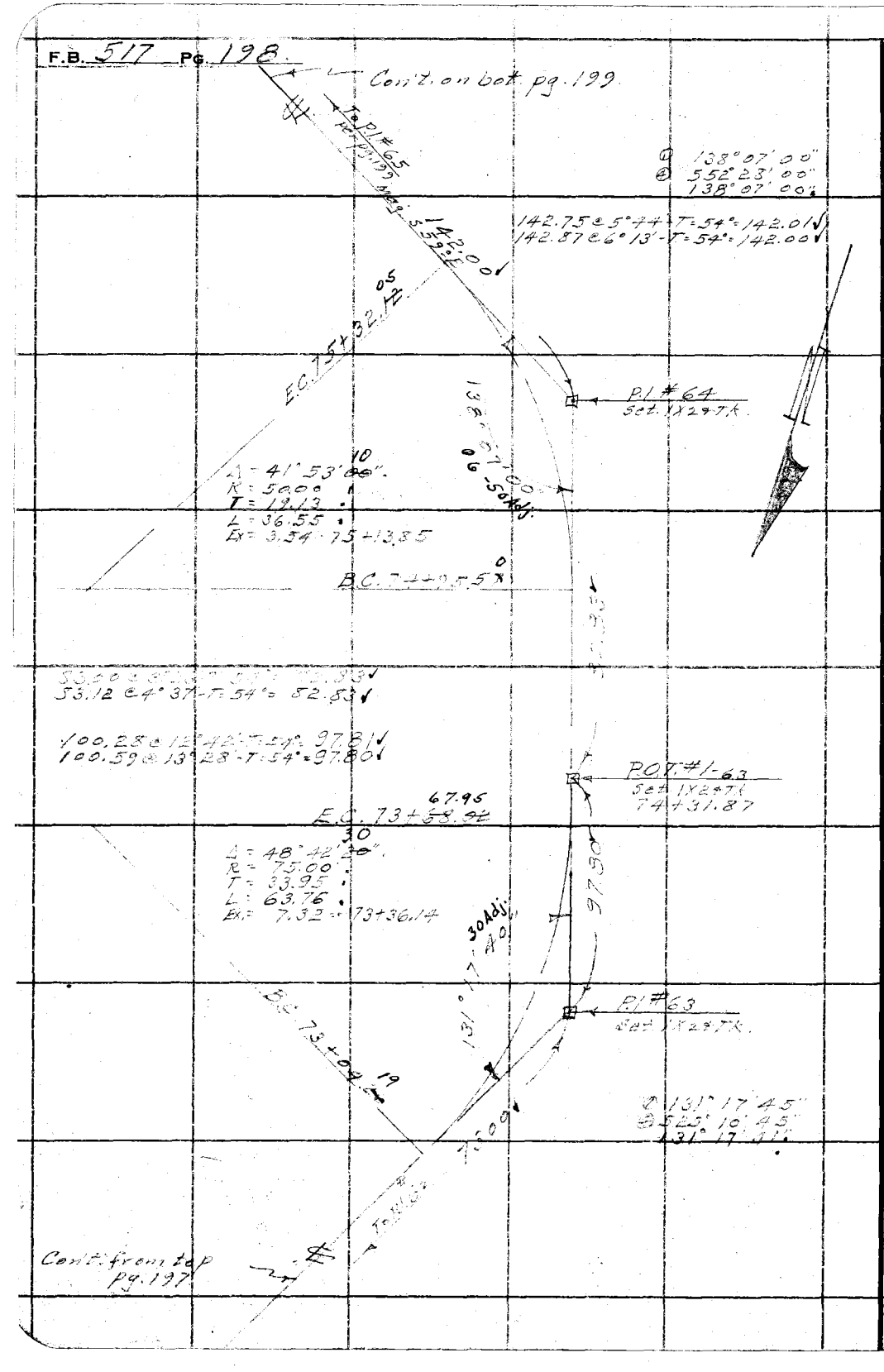

RETURN TO
LOS ANGELES COUNTY SURVEYOR
700 HALL OF RECORDS

Do not extend notes this side of this line

Note: ANY ADDITIONS OR CHANGES ON THIS SHEET MUST BE MADE OR CIRCLED IN **Red Ink**, WITH DATE AND NAME OF PERSON MAKING CHANGE.

Notes Ck'd by Blackmer	Survey of [illegible] Metarvia
Map No. B 908-1	W. O. [illegible] Tape No. 52 St'd — °F.
Office Work J. D. Price	Surveyed by G.A. Benson
Checked Blackmer	Notes — Date —
Date Oct. 1935	Indexed A. C. Johnson

F.B. 517 Pg. 199

Note: ANY ADDITIONS OR CHANGES ON THIS SHEET MUST BE MADE OR CIRCLED IN Red Ink. WITH DATE AND NAME OF PERSON MAKING CHANGE.

RETURN TO
LOS ANGELES COUNTY SURVEYOR
700 HALL OF RECORDS
Do not extend notes this side of this line

FORM 247 10M 8-31

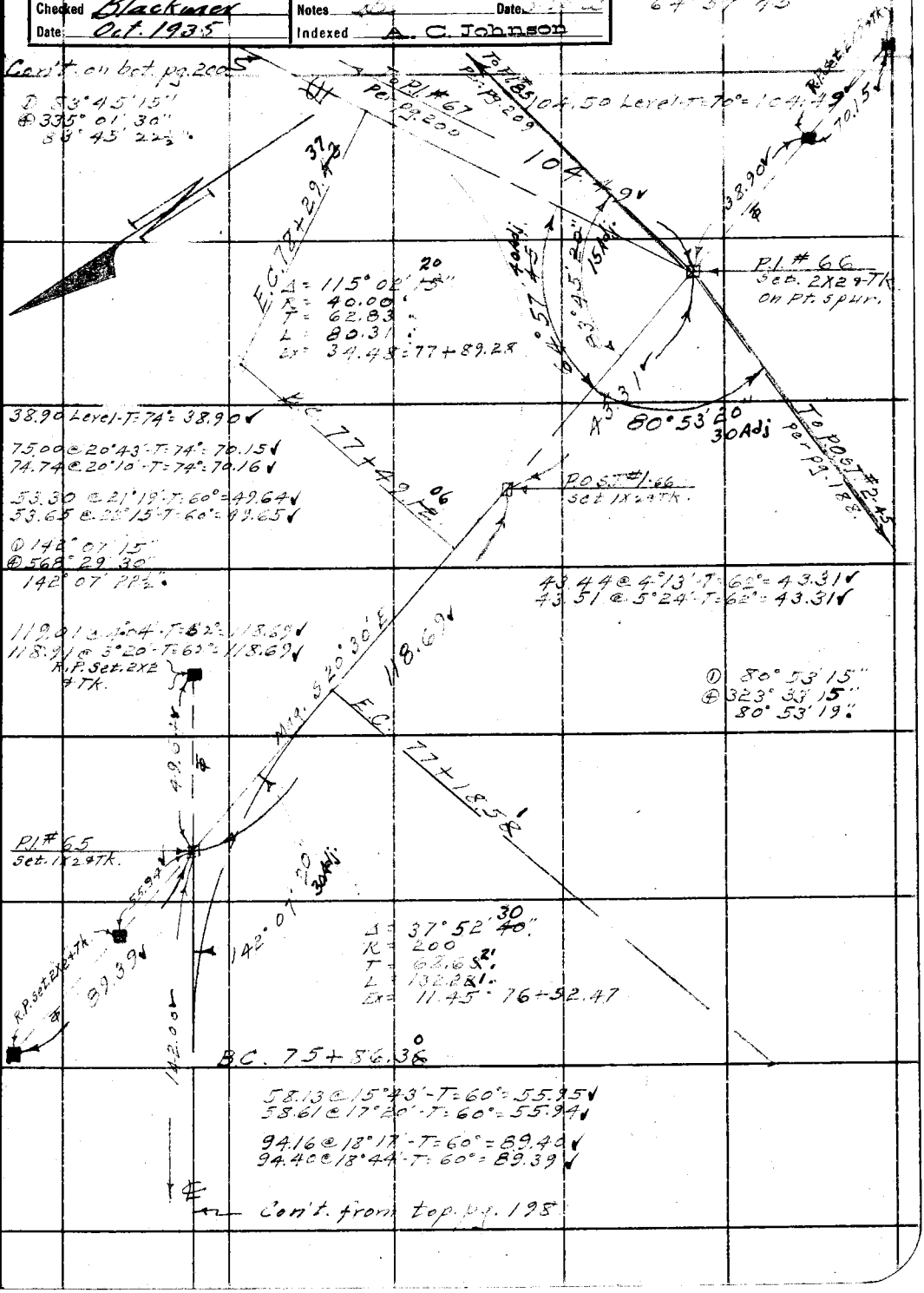

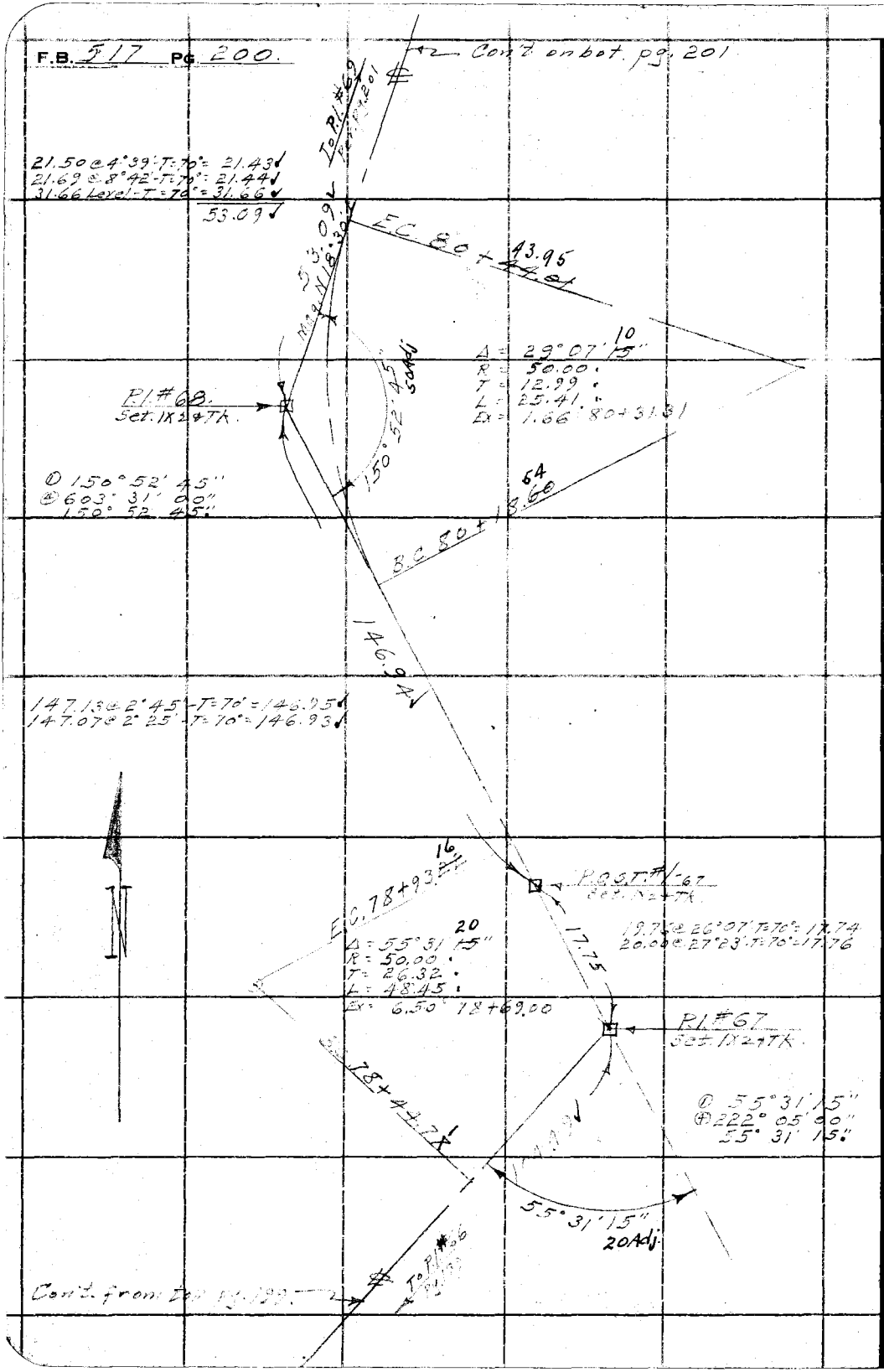

RETURN TO
LOS ANGELES COUNTY SURVEYOR
700 HALL OF RECORDS

Do not extend notes this side of this line

Note: ANY ADDITIONS OR CHANGES ON THIS SHEET MUST BE MADE OR CIRCLED IN Red Ink. WITH DATE AND NAME OF PERSON MAKING CHANGE.

Notes Ck'd by Blackmer	Survey of Glendale Motorway
Map No. B 908-1	W. O. 7172 Tape No. 52 St'd 89 °F.
Office Work J. D. Price.	Surveyed by C. A. Benson
Checked Blackmer	Notes AC Date 3-20-35
Date Oct. 1935	Indexed A. C. Johnson

F.B. 517 Pg. 201

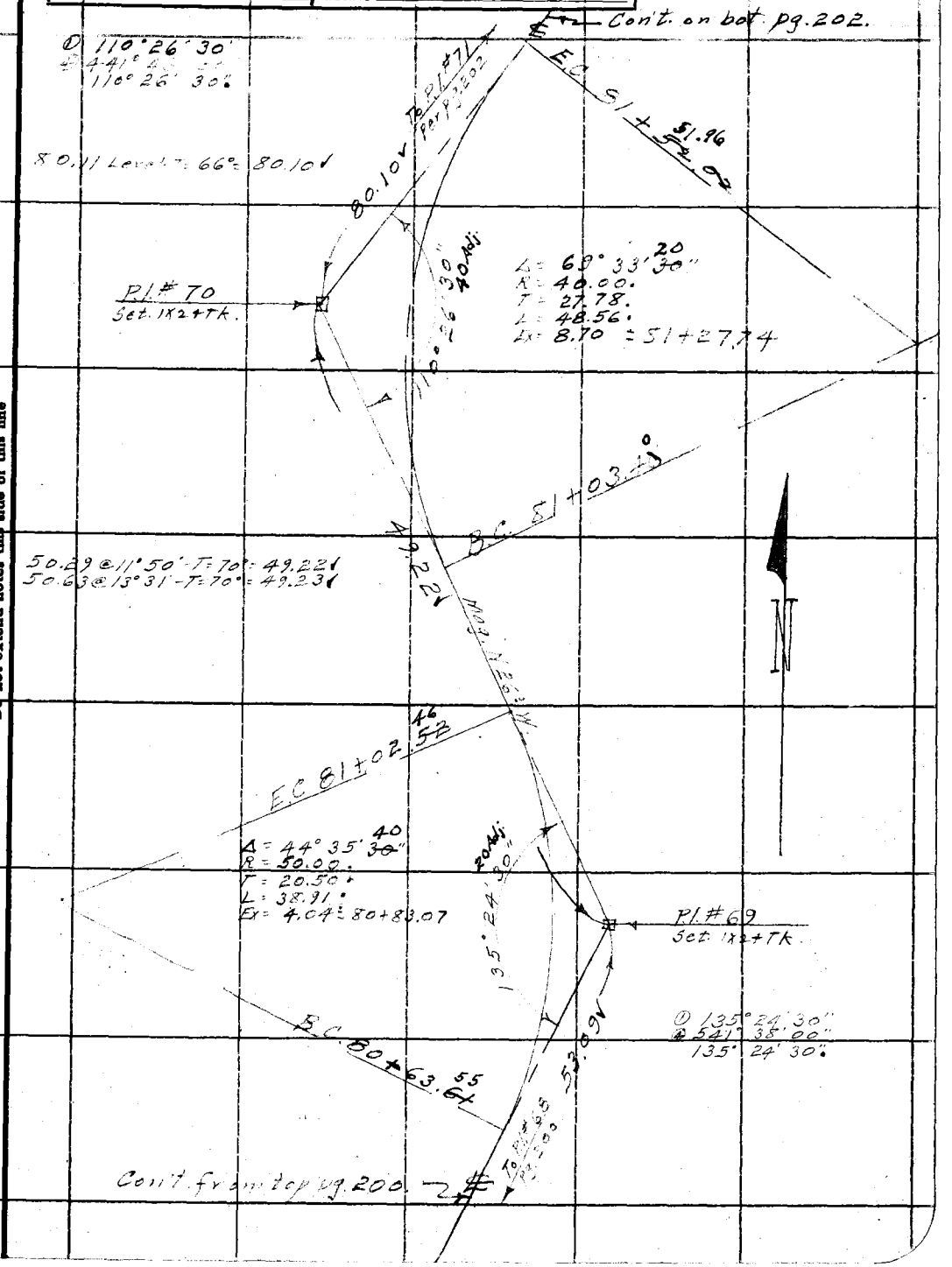

Note: ANY ADDITIONS OR CHANGES ON THIS SHEET MUST BE MADE OR CIRCLED IN Red Ink, WITH DATE AND NAME OF PERSON MAKING CHANGE.

RETURN TO
LOS ANGELES COUNTY SURVEYOR
700 HALL OF RECORDS

Do not extend notes this side of this line

FORM 247 10M 5-31

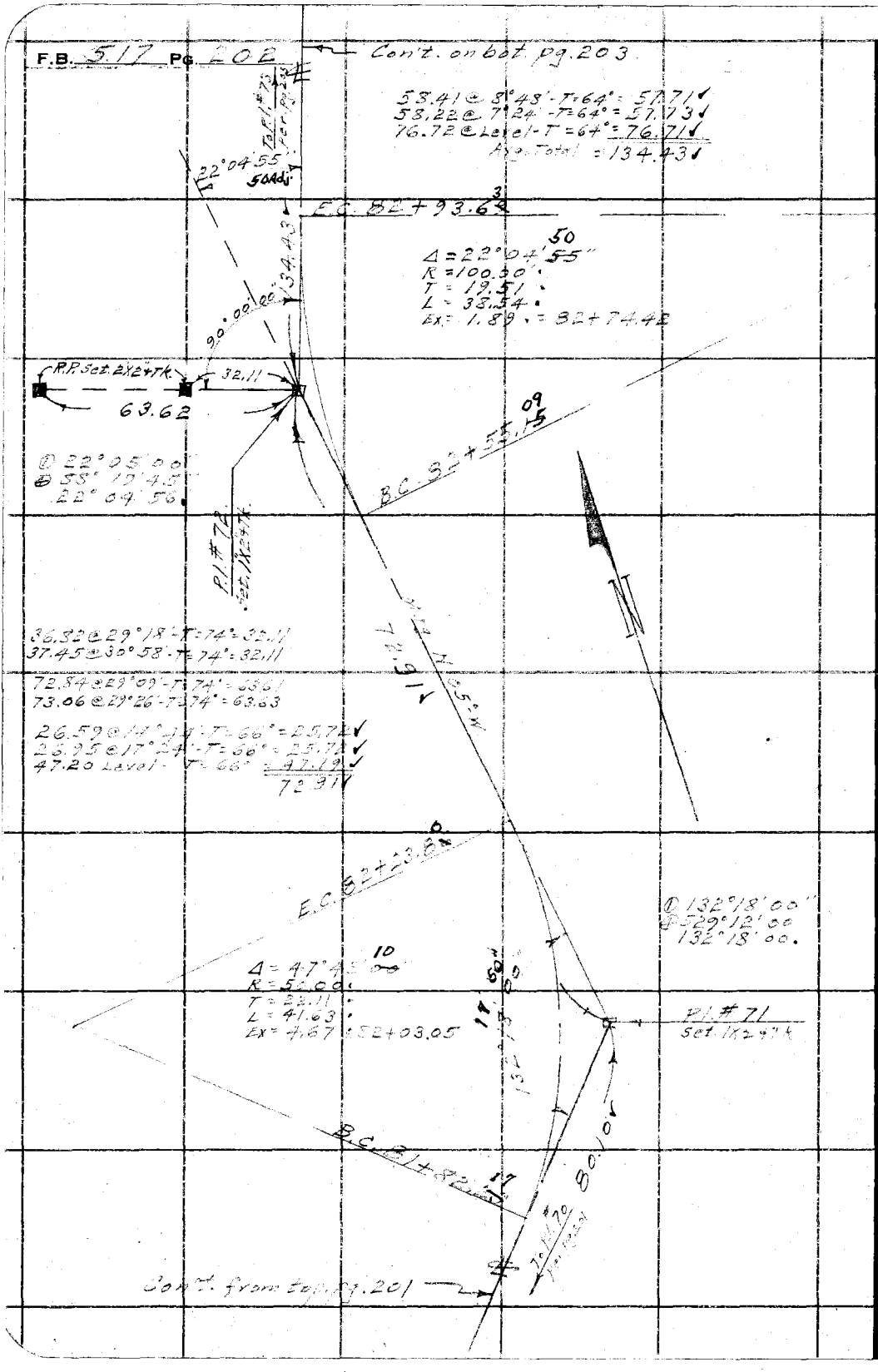

RETURN TO
LOS ANGELES COUNTY SURVEYOR
700 HALL OF RECORDS

Do not extend notes this side of this line

Note: ANY ADDITIONS OR CHANGES ON THIS SHEET MUST BE MADE OR CIRCLED IN **Red Ink**, WITH DATE AND NAME OF PERSON MAKING CHANGE.

Notes Ck'd by Blackmer	Survey of Glendora Motorway
Map No. B908-1	W. O. 7172 Tape No. 52 St'd 84 °F.
Office Work J. D. Price	Surveyed by C. A. Benson
Checked Blackmer	Notes Date 3-28-35
Date Oct. 1935	Indexed A. C. Johnson

F.B. 517 Pg. 203

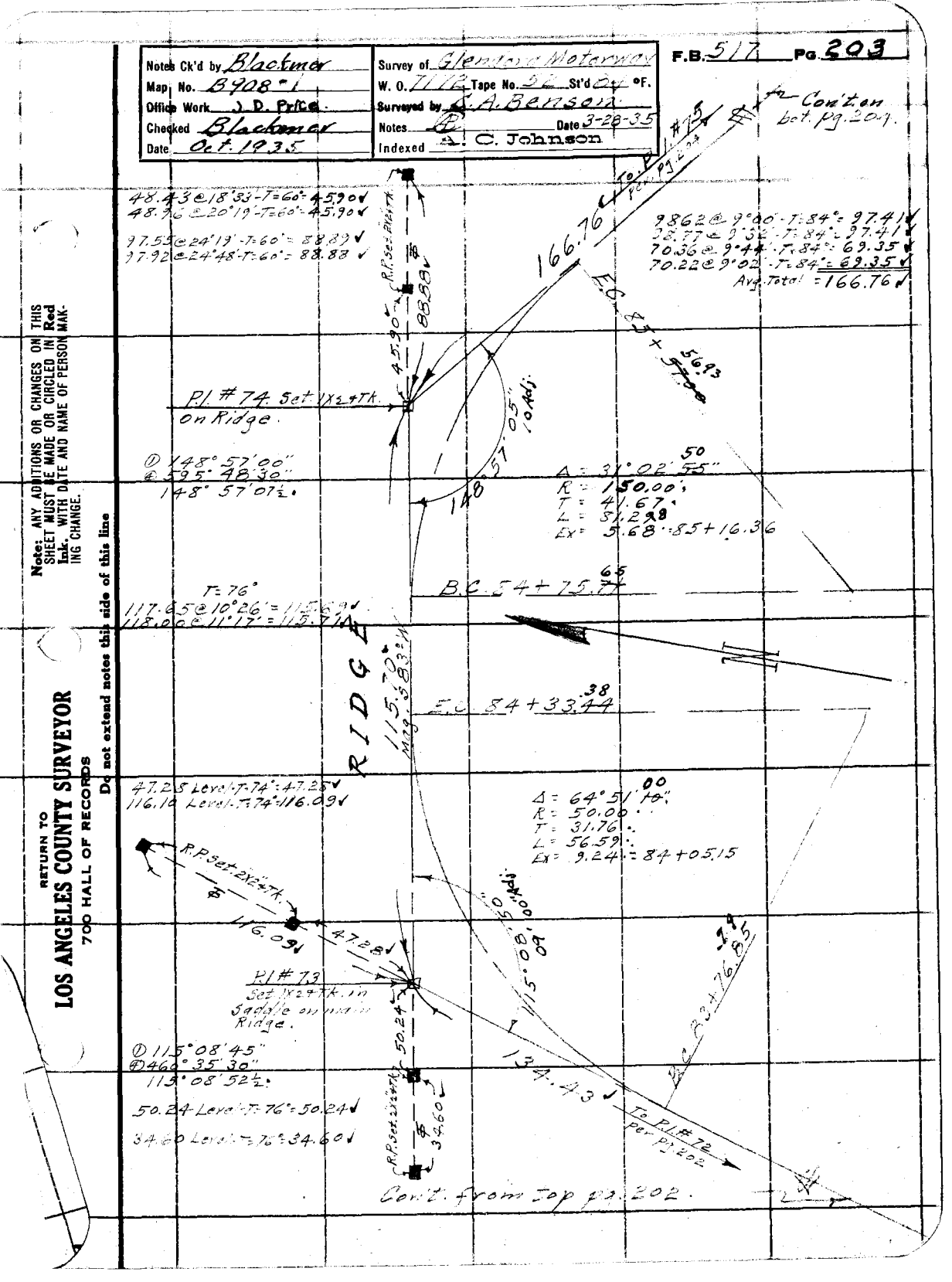

Note: ANY ADDITIONS OR CHANGES ON THIS SHEET MUST BE MADE OR CIRCLED IN Red Ink. WITH DATE AND NAME OF PERSON MAKING CHANGE.

RETURN TO
LOS ANGELES COUNTY SURVEYOR
700 HALL OF RECORDS

Do not extend notes this side of this line

F.B. 517 Pg. 204

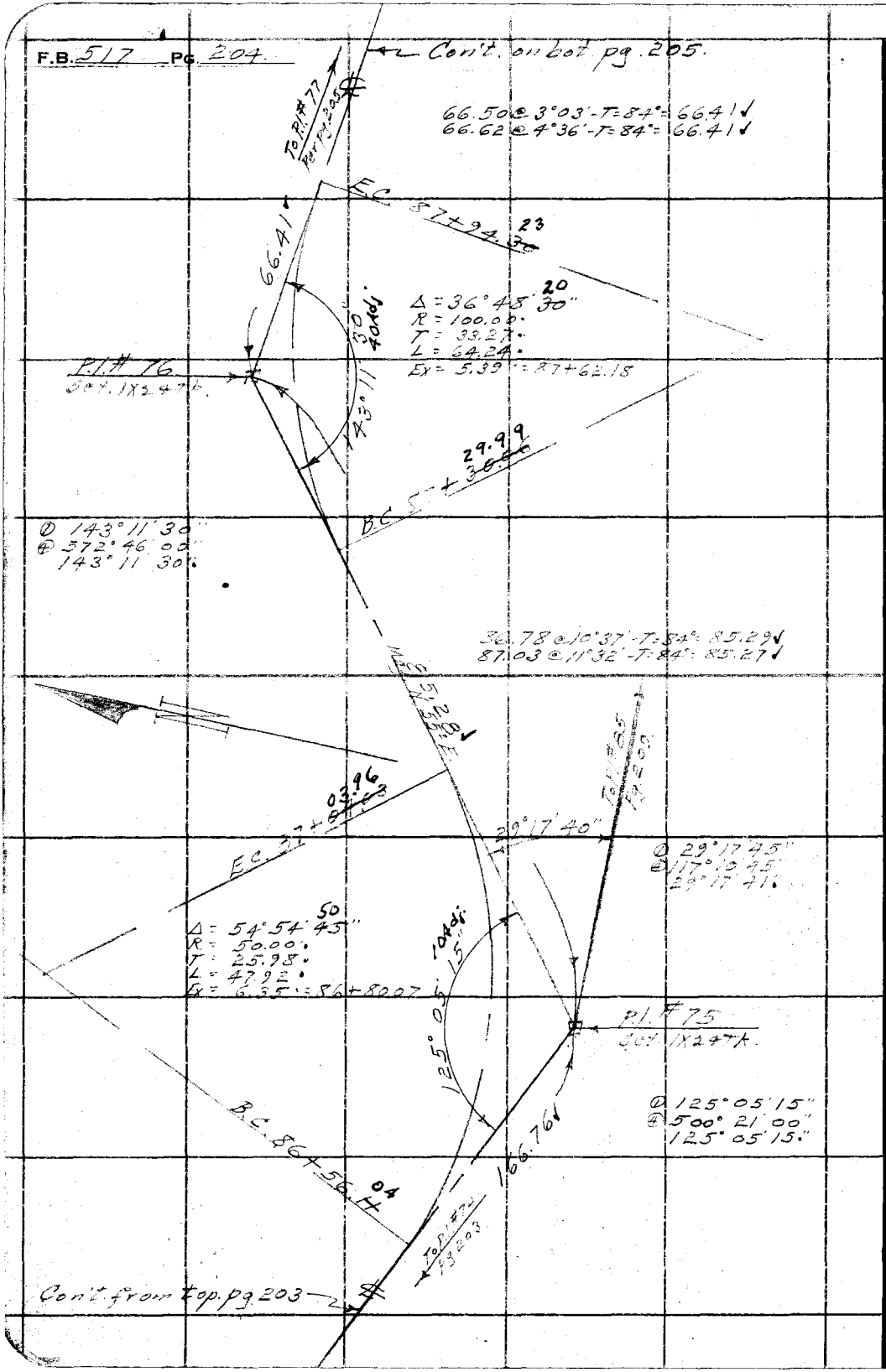

RETURN TO
LOS ANGELES COUNTY SURVEYOR
700 HALL OF RECORDS

Do not extend notes this side of this line

Note: ANY ADDITIONS OR CHANGES ON THIS SHEET MUST BE MADE OR CIRCLED IN **Red Ink.** WITH DATE AND NAME OF PERSON MAKING CHANGE.

Notes Ck'd by Blackmer	Survey of Glen[illegible] Motorway
Map No. B908-1	W. O. 7172 Tape No. 52 St'd 84 °F.
Office Work J. D. Price	Surveyed by C. A. Benson
Checked Blackmer	Notes [illegible] Date 3-28-35
Date Oct. 1935	Indexed A. C. Johnson

F.B. 518 Pg. 205

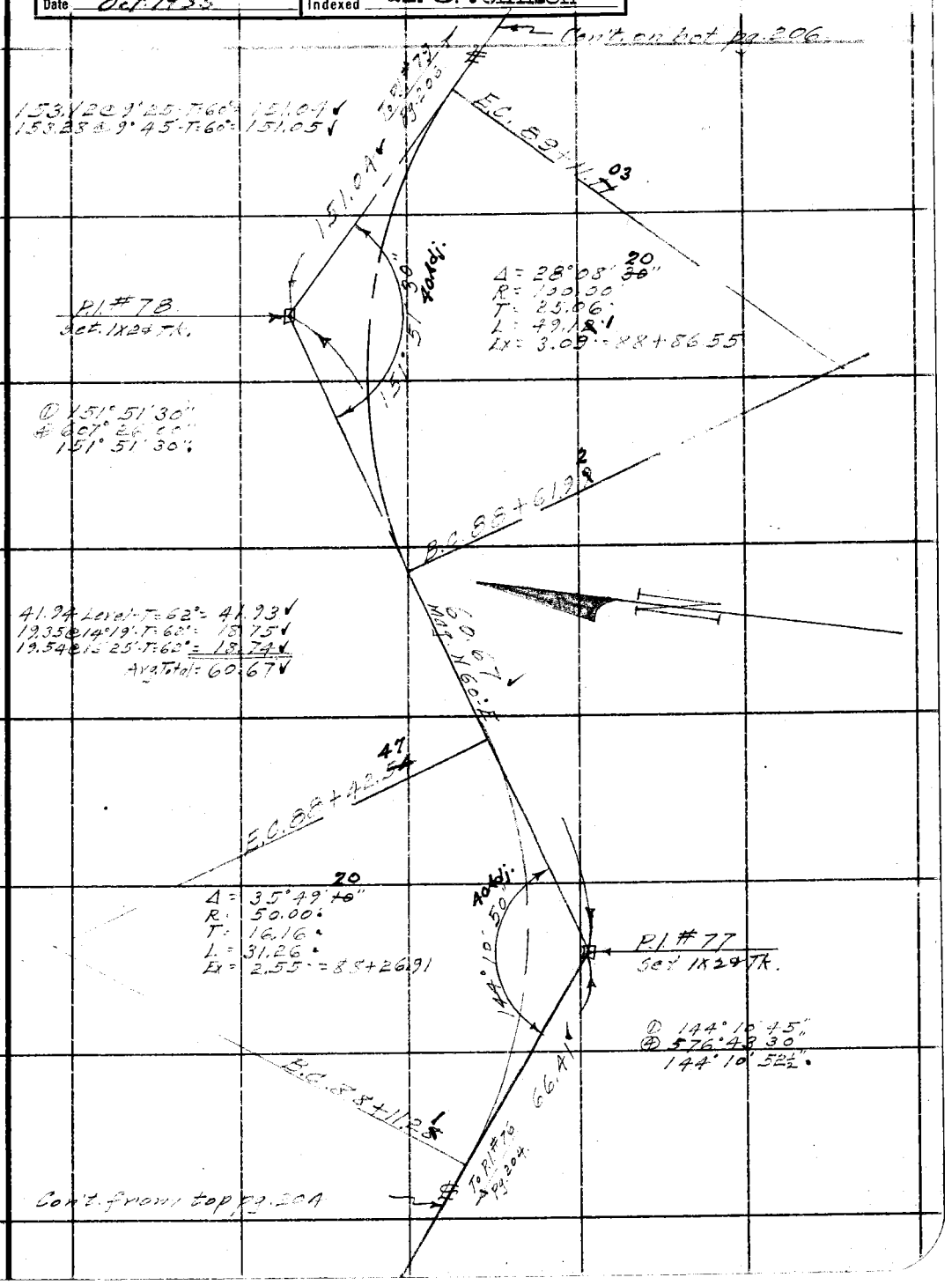

Note: ANY ADDITIONS OR CHANGES ON THIS SHEET MUST BE MADE OR CIRCLED IN Red Ink. WITH DATE AND NAME OF PERSON MAKING CHANGE.

RETURN TO
LOS ANGELES COUNTY SURVEYOR
700 HALL OF RECORDS

Do not extend notes this side of this line

FORM 247 10M 5-31

F.B. 517 Pg. 206

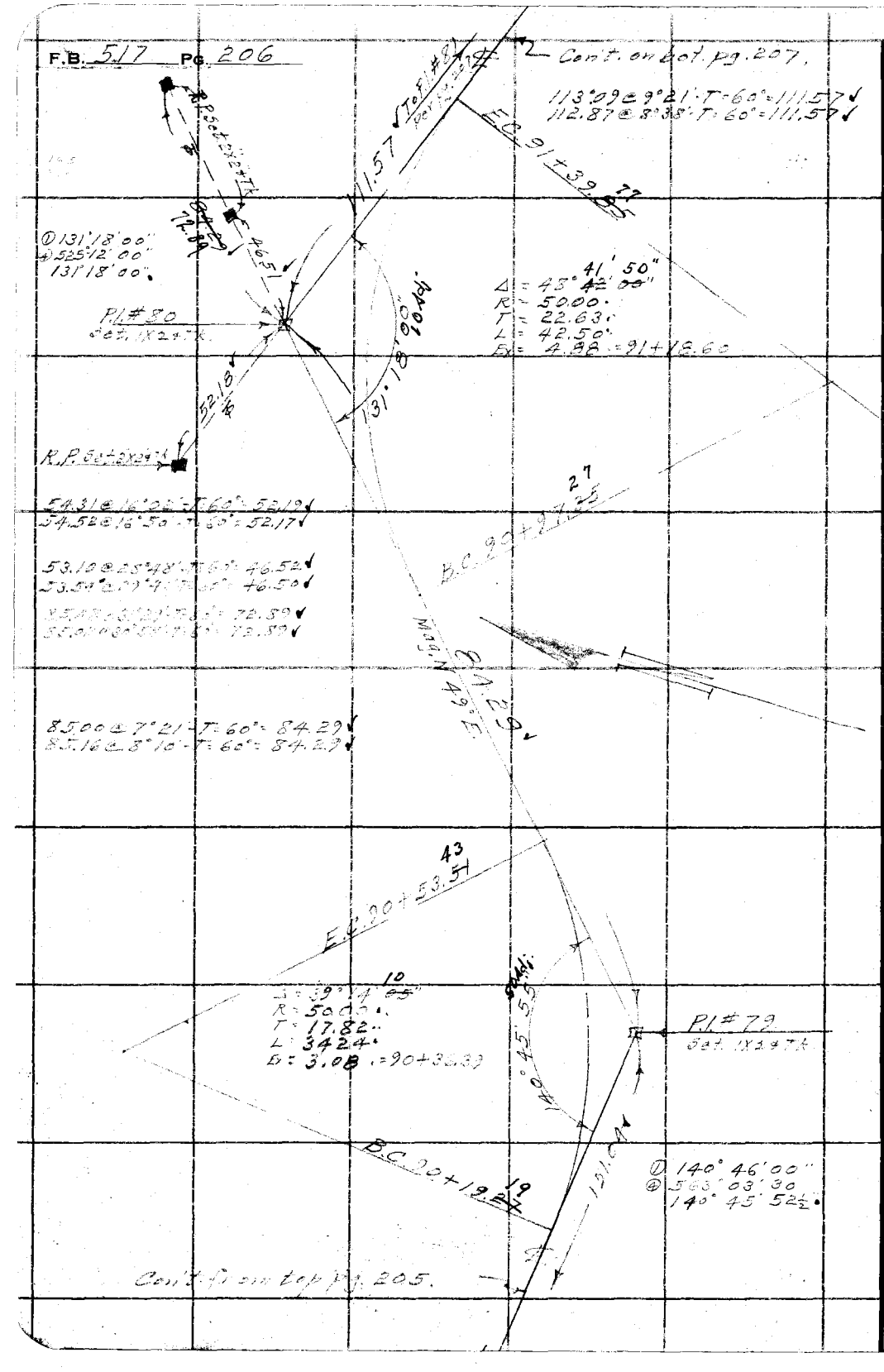

RETURN TO
LOS ANGELES COUNTY SURVEYOR
700 HALL OF RECORDS

Do not extend notes this side of this line

Note: ANY ADDITIONS OR CHANGES ON THIS SHEET MUST BE MADE OR CIRCLED IN Red Ink. WITH DATE AND NAME OF PERSON MAKING CHANGE.

Notes Ck'd by Blackmer	Survey of [illegible]
Map No. B 908-1	W. O. 1172 Tape No. [illegible] St'd [illegible] °F.
Office Work J D Price	Surveyed by C. A. Benson
Checked Blackmer	Notes [illegible] Date 4-1-35
Date Oct. 1935	Indexed A. C. Johnson

F.B. 517 Pg. 207

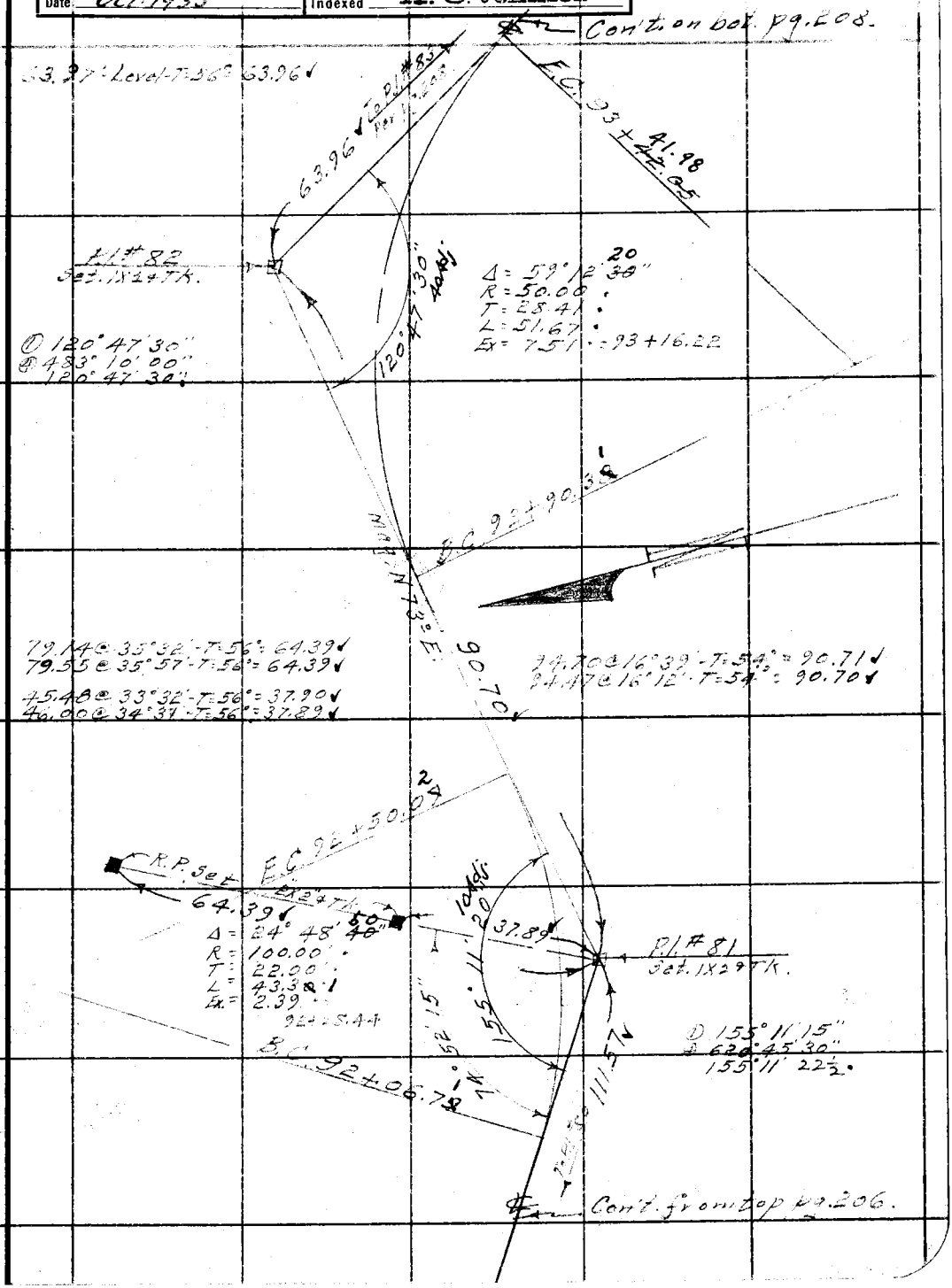

Note: ANY ADDITIONS OR CHANGES ON THIS SHEET MUST BE MADE OR CIRCLED IN Red Ink. WITH DATE AND NAME OF PERSON MAKING CHANGE.

RETURN TO
LOS ANGELES COUNTY SURVEYOR
700 HALL OF RECORDS

Do not extend notes this side of this line

FORM 247 10M 8-31

F.B. 517 Pg. 208.

Cont'd. on bot pg. 209.

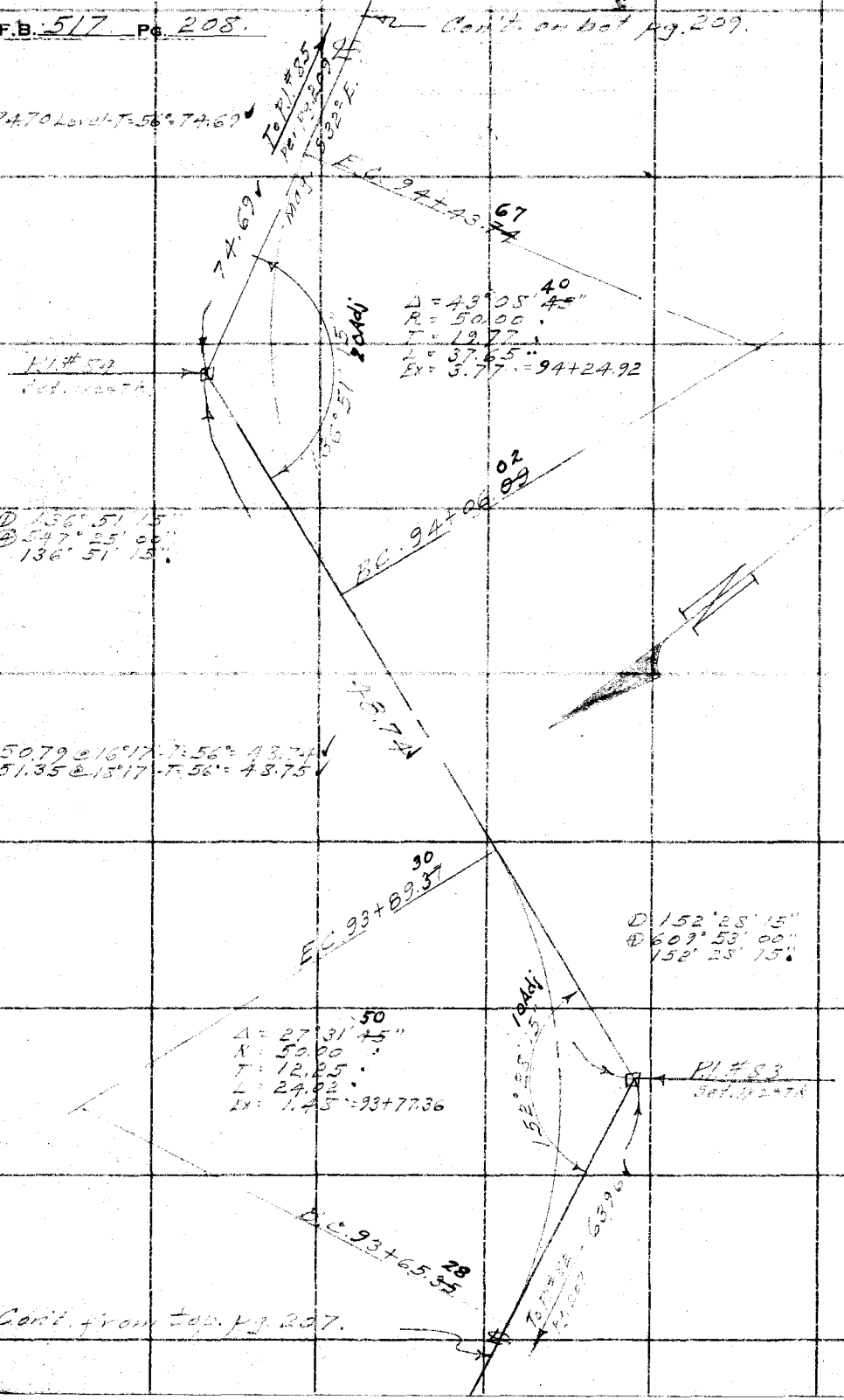

RETURN TO
LOS ANGELES COUNTY SURVEYOR
700 HALL OF RECORDS

Do not extend notes this side of this line

Note: ANY ADDITIONS OR CHANGES ON THIS SHEET MUST BE MADE OR CIRCLED IN Red Ink. WITH DATE AND NAME OF PERSON MAKING CHANGE.

Notes Ck'd by Blackmer	Survey of Glendora Motorway
Map No. B908-1	W. O. 7172 Tape No. 52 St'd 84 °F.
Office Work J. D. Price	Surveyed by C. A. Benson
Checked Blackmer	Notes [illegible] Date 4-1-35
Date Oct. 1935	Indexed A. C. Johnson

F.B. 517 Pg. 209

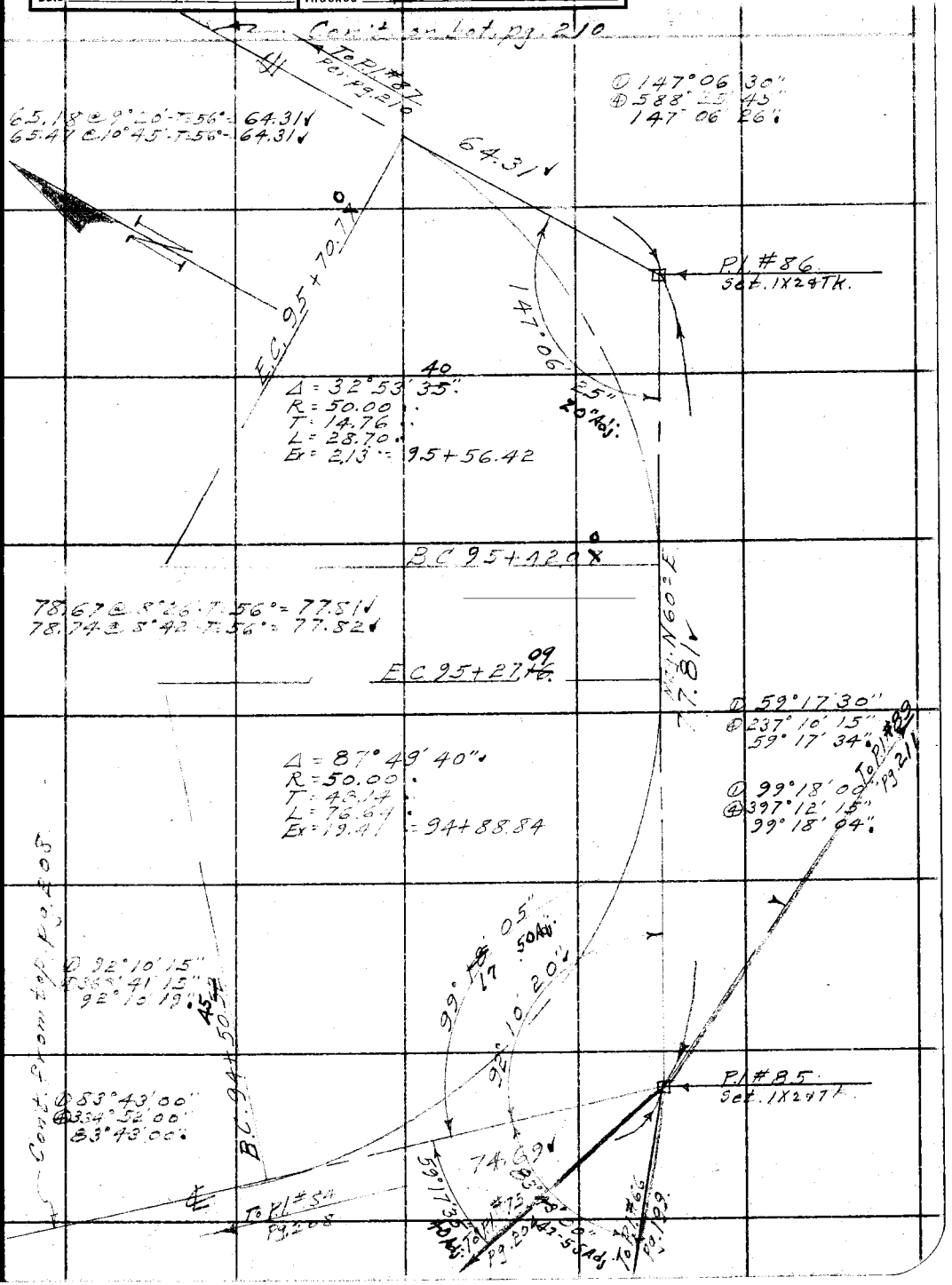

Note: ANY ADDITIONS OR CHANGES ON THIS SHEET MUST BE MADE OR CIRCLED IN Red Ink. WITH DATE AND NAME OF PERSON MAKING CHANGE.

Do not extend notes this side of this line

RETURN TO
LOS ANGELES COUNTY SURVEYOR
700 HALL OF RECORDS

FORM 247 10M 5-31

RETURN TO

LOS ANGELES COUNTY SURVEYOR

700 HALL OF RECORDS

Note: ANY ADDITIONS OR CHANGES ON THIS SHEET MUST BE MADE OR CIRCLED IN **Red Ink.** WITH DATE AND NAME OF PERSON MAKING CHANGE.

Do not extend notes this side of this line

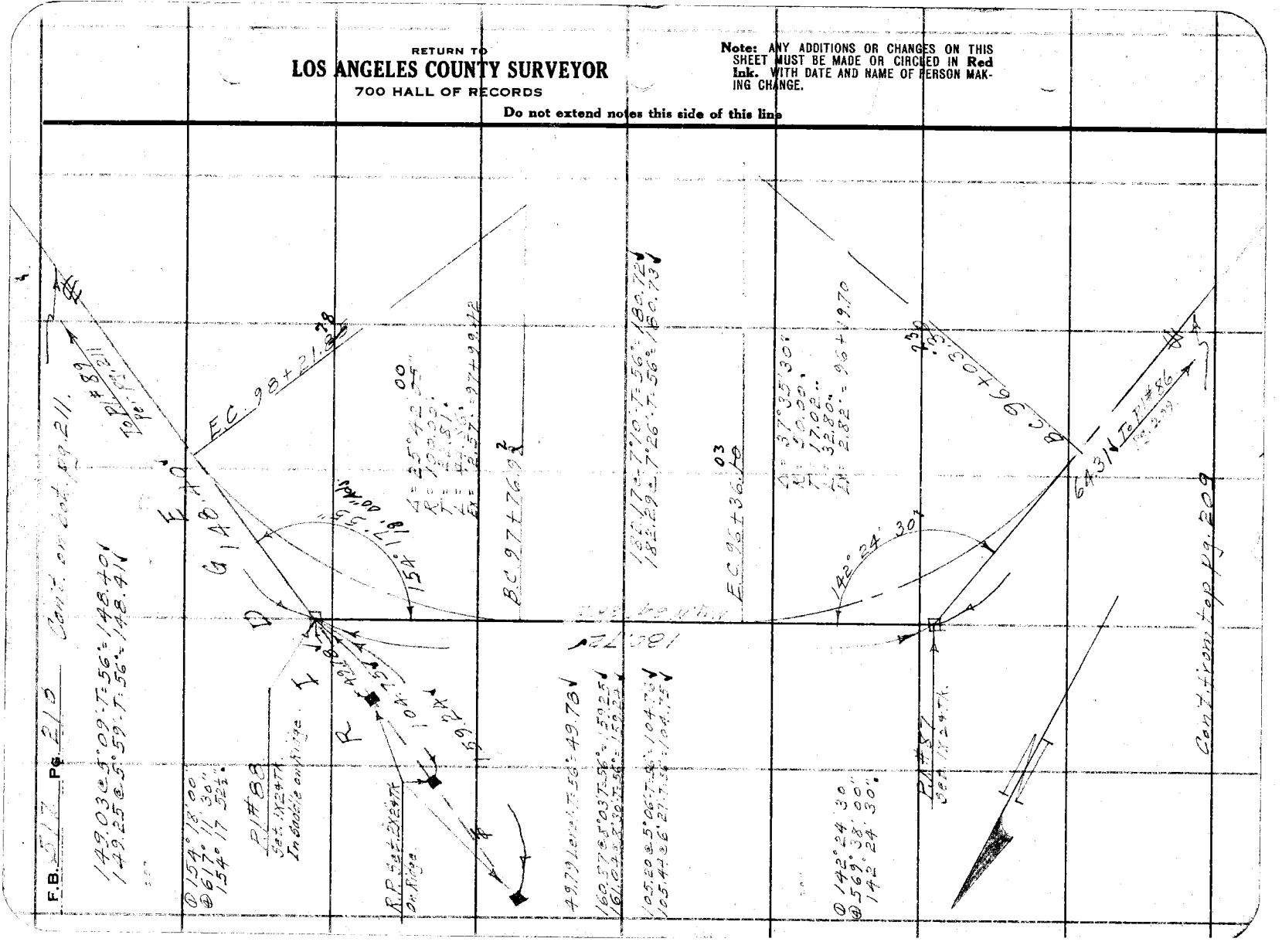

Notes Ck'd by Blackmer	Survey of Glendora Motorway
Map No. B 908-1	W. O. 7172 Tape No. 52 St'd 84 °F.
Office Work J. D. Price	Surveyed by C. A. Benson
Checked Blackmer	Notes Date 4-2-35
Date Oct 1935	Indexed A. C. Johnson

F.B. 517 Pg 211

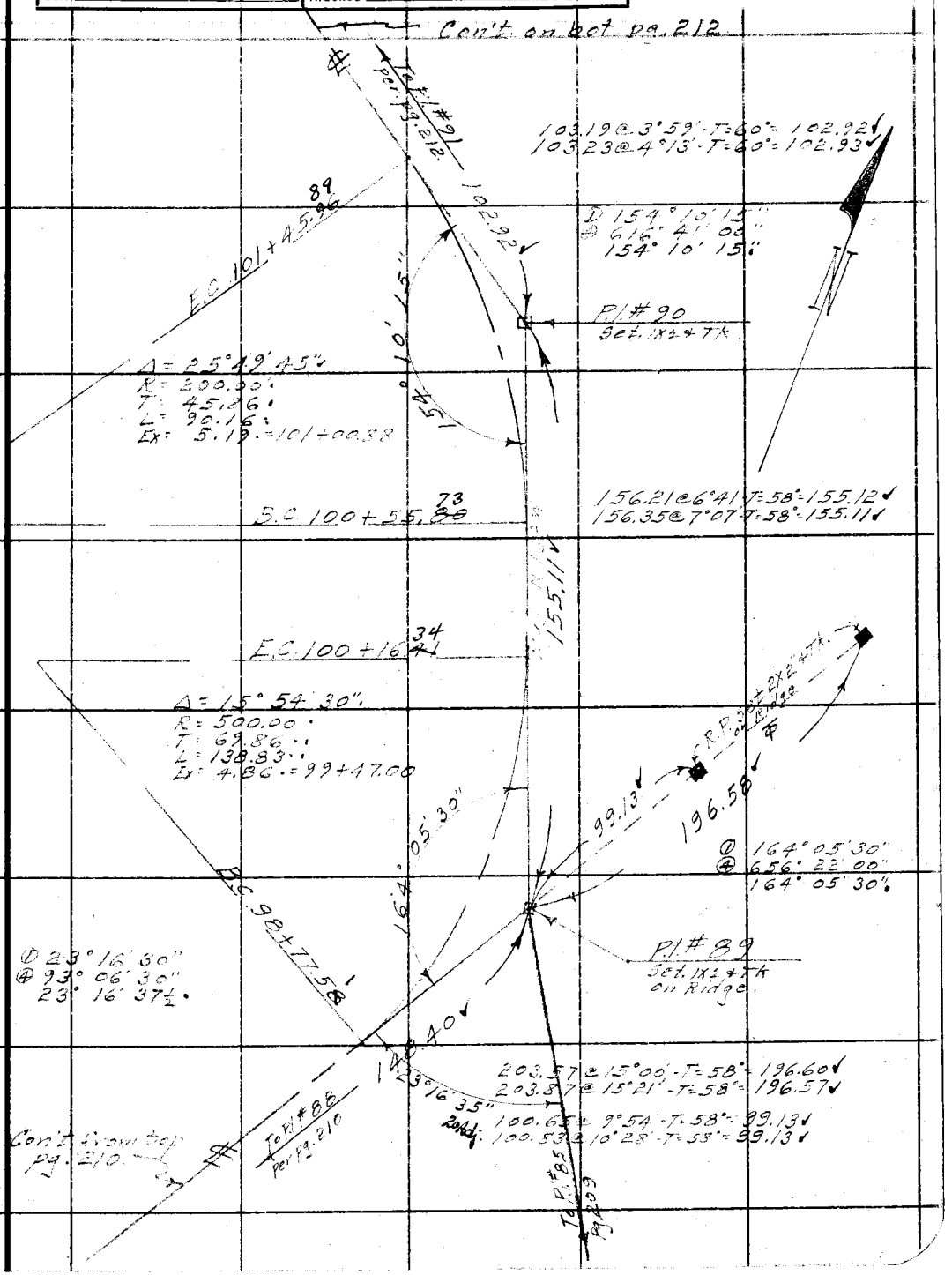

Note: ANY ADDITIONS OR CHANGES ON THIS SHEET MUST BE MADE OR CIRCLED IN Red Ink. WITH DATE AND NAME OF PERSON MAKING CHANGE.

RETURN TO
LOS ANGELES COUNTY SURVEYOR
700 HALL OF RECORDS

Do not extend notes this side of this line

FORM 247 10M 8-31

F.B. 517 Pg. 212

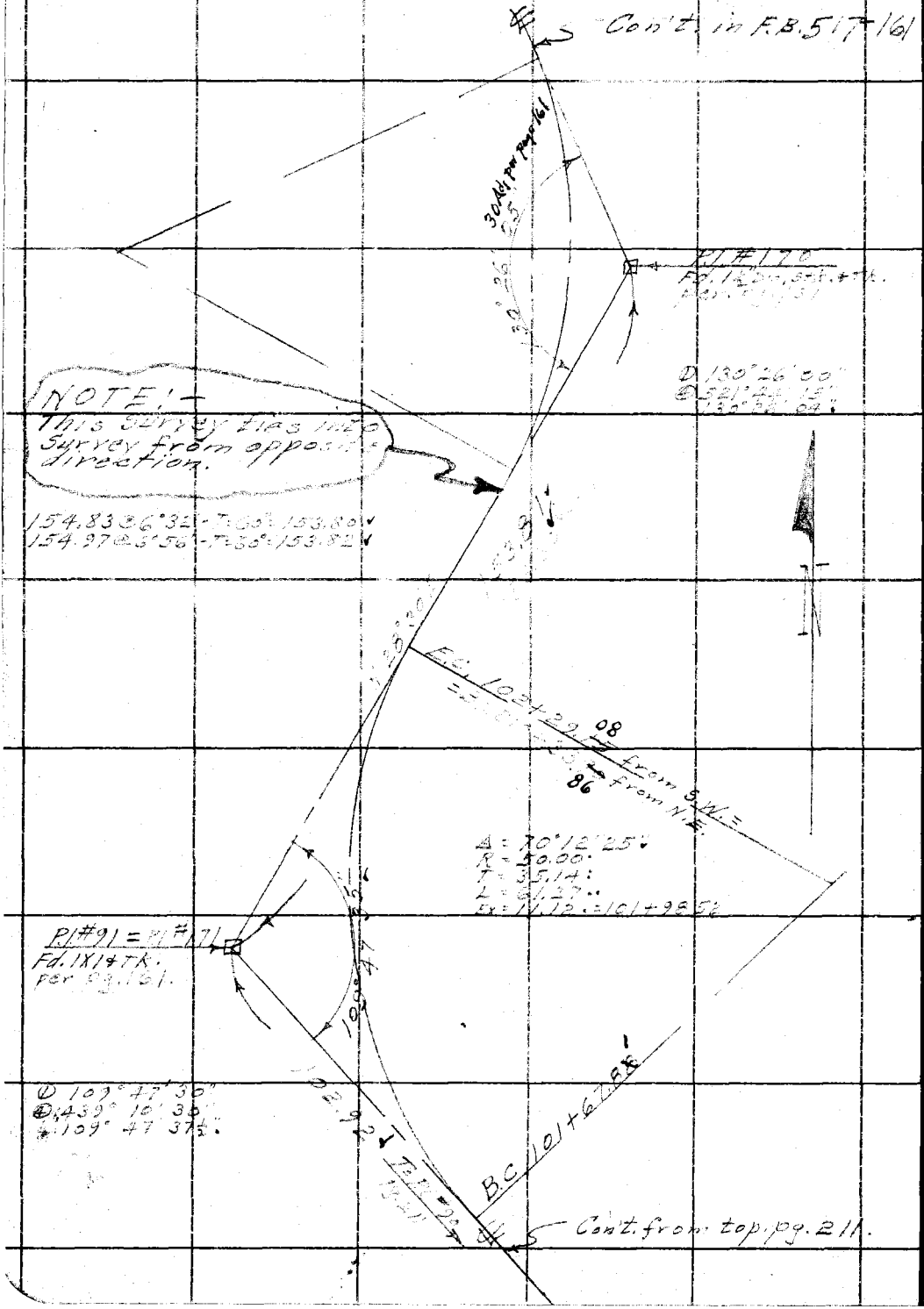

RETURN TO
LOS ANGELES COUNTY SURVEYOR
700 HALL OF RECORDS

Do not extend notes this side of this line

Note: ANY ADDITIONS OR CHANGES ON THIS SHEET MUST BE MADE OR CIRCLED IN Red Ink. WITH DATE AND NAME OF PERSON MAKING CHANGE.

Notes Red. C.J. Terry Plotted C.J. Terry Job No. 7172 Division No. F.B. 377 Pg 2/3

Date 2-8-35 Date 2-8-35 Survey of Glendora Motor Way

Notes Chkd. Checked Survey by Benson Notes Svenson Date 2-7-35

C. Johnson 4-8-35

TOPOGRAPHY FOR SWITCHBACK FOR GLENDORA MOTOR WAY

JOB No 7172

Transit at	Sight on	Stadia Intercepts	Stadia Distance	Stadia Rod	Horizontal Angle 0° to 360° Right	Horiz. Distance	+ − Vertical Angle	Elevation of Point	+ − Back Sight	+ − Difference Elevation	Height of Instrument	+ − Vertical Distance	Remarks
P#2	P#1												

Benson
Svenson
Braden
Nauman

NOTE: ANY ADDITIONS OR CHANGES ON THIS SHEET MUST BE MADE OR CIRCLED IN RED INK, WITH DATE AND NAME OF PERSON MAKING CHANGE

PLEASE RETURN TO
LOS ANGELES COUNTY SURVEYOR
700 HALL OF RECORDS

Do not extend notes this side of this line

Form 301 16M 3-34

PLEASE RETURN TO
LOS ANGELES COUNTY SURVEYOR
700 HALL OF RECORDS

NOTE: ANY ADDITIONS OR CHANGES ON THIS SHEET MUST BE MADE OR CIRCLED IN RED INK, WITH DATE AND NAME OF PERSON MAKING CHANGE

Do not extend notes this side of this line

Transit at	Sight on	Stadia Intercepts	Stadia Distance	Stadia Rod	Horizontal Angle 0° to 360° Right	Horiz. Distance	+ / − Vertical Angle	Elevation of Point	+ Back Sight	+ / − Difference Elevation	Height of Instrument	+ / − Vertical Distance	REMARKS Station	Left	Right
P2	P1	11.06			0 0 0		− 5 51	983.0	4.8		1004.8				
		10.00	107	11		106									
		4.79											SH		
		4.00	80	4	314 10	77	− 11 55	984.6							
		10.70											Bot Dr		
		10.00	71	10	316 05	56	− 27 14	965.8					⊿ Pt		
		8.25											" "		
	½	8.00	51	8	309 25	37	− 32 16	973.9					⊿ Pt		
		11.42											" "		
		11.00	43	11	258 15	37	− 21 03	979.3							
		10.39											" "		
		10.00	40	10	232 45	34	− 21 44	981.0					Inter Drws		
		5.71													
		5.00	72	5	300 00	70	− 8 57	988.7					S.H.		
		5.56													
		5.00	57	5	277 10	56	− 5 42	994.3					S.H.		
		5.61													
		5.00	62	5	252 50	62	+ 1 54	1.001.3					S.H.		
		5.62													
		5.00	64	5	236 00	63	+ 6 26	1.007.0					S.H.		
		5.62													
		5.00	63	5	185 15	60	+ 11 25	1.011.9					Point Spur		
		10.85													
		10.00	86	10	176 30	82	+ 12 53	1.013.4	X				S.H.		
		3.01													
		2.0	102	2	183 05	95	+ 15 11	1.028.7					S.H.		
		3.14													
		2.00	115	3	163 00	113	+ 8 22	1.018.2					S.H. Bot Swale		
		11.21													
		11.00	22	11	167 45	20	− 18 21	987.2					Bot Dr		
		6.00													
		5.32	69	6	215 30	68	+ 5 01	1.004.7					" "		
		10.42													
		10.00	43	10	164 25	43	− 3 54	999.9					" "		
		4.61													
		4.00	62	4	201 20	61	+ 8 01	1.009.2	X				" "		
		6.62													
		6.00	63	6	165 50	63	− 2 44	995.8					" "		
		10.90													
		10.00	91	10	163 10	90	+ 4 40	1.002.1					" " Int with Swale		
		8.12													
		7.00	113	8	154 55	111	+ 8 38	1.013.4					" "		

Add'l Inform.

FORM 301 10M 5-34

PLEASE RETURN TO
LOS ANGELES COUNTY SURVEYOR
700 HALL OF RECORDS

NOTE: ANY ADDITIONS OR CHANGES ON THIS SHEET MUST BE MADE OR CIRCLED IN RED INK, WITH DATE AND NAME OF PERSON MAKING CHANGE

Do not extend notes this side of this line

Transit at	Sight on	Stadia Intercepts	Stadia Distance	Stadia Rod—	Horizontal Angle 0° to 360° Right	Horiz. Distance	+ / —	Vertical Angle	Elevation of Point	+ Back Sight	+ / — Difference Elevation	Height of Instrument	+ Vertical Distance	REMARKS Station
P2	P1	393			° '			° '		1				
		300	94.	3 00	191 50	86	+	17 02	1028 00	4 48	10	1004 48		Pt Spur
		600								2				
		500	101.	5 00	207 00	95	+	14 00	1023 4	3				S.H.
		492												
		400	93.	4 00	152 45	90	+	9 13	1015 4	4				S. H
		639												
		500	140.	6 00	158 30	130	+	15 05	1033 9	5				Pt Spur
		478												
		400	77.	4 00	152 20	75	+	9 02	1012 7	6	X			" "
		258												
		200	59.	2 00	130 10	58	+	8 45	1011 6	7				Bot Swale
		416												
		300	117.	4 00	141 20	102	+	21 00	1039 8	8				SH
		2AA												
		200	45.	2 00	119 30	44	+	9 25	1010 0	9				"
		707												
		600	108.	7 00	130 25	88	+	25 45	1044 0	10				SH
		524												
		500	125.	5 00	104 35	23	+	18 04	1038 0	11				SH
		803												
		700	104.	8 00	119 40	87	+	23 55	1035 2	12				Bot Swale
		218												
		200	19.	2 00	73 15	15	+	27 38	1010 4	13				G St W of Pt Spur
		286												
		200	87.	2 00	102 15	73	+	24 10	1035 2	14				SH
		470												
		400	91.	4 00	83 00	50	+	33 00	1033 1	15	X			Pt Spur
		1029												
		900	130.	10 00	90 35	91	+	33 01	1054 1	16				"
		737												
		700	38.	7 00	32 50	35	+	16 10	1008 0	17				S H
		332												
		200	133.	3 00	115 10	110	+	24 07	1051 3	18				Bot Swale
		528												
		400	139.	5 00	126 10	110	+	26 48	1055 6	19				Pt Spur
		936												
		900	37.	9 00	334 50	34	—	17 43	985 9	20				Gst
		109												
		000	20.	10 00	239 35	19	—	14 01	990 0	21				" "
		832												
		800	33.	8 00	02 25	33	—	1 35	995 8					SH

P2 On Pt Spur

Date 2-4-35 Date 2-4-35 Survey of Glendora Motor Way
Notes Chkd. Checked Survey by Benson Notes Overson Date 2-4-35

Form 301 10M 3-34

PLEASE RETURN TO
LOS ANGELES COUNTY SURVEYOR
700 HALL OF RECORDS

NOTE: ANY ADDITIONS OR CHANGES ON THIS SHEET MUST BE MADE OR CIRCLED IN RED INK, WITH DATE AND NAME OF PERSON MAKING CHANGE

Do not extend notes this side of this line

Transit at	Sight on	Stadia Intervals	Stadia Distance	Stadia Rod	Horizontal Angle 0° to 360° Right	Horiz. Distance	± Vertical Angle	Elevation of Point	+ Back Sight	± Difference Elevation	Height of Instrument	± Vertical Distance	REMARKS Station	Left	Right
P2	P1	10.61			° '		° '		1						
		10.00	62.	13°	358 55	60	− 10 18	981.8	4.8		1004.8		S.H. Swale		
		11.02							2						
		10.00	103.	11°	14 50	103	+ 2 48	998.8					Spur		
	P3	3.93			(2) 74° 48'				3				on		
		3.00	94.	3°	(1) 37 24	90	+ 11 58	1020.8	4.8				1X2 Spur=P3		
									4						
											1025.3				
P3	P2	8.02							5						
		8.00	93.	8°	0 0	90	− 10 19	1001.0	4.5						
		3.49							6						
		3.0	50.	3°	307 55	47	+ 12 51	1033.2					Swale		
		4.28							7						
		4.0	29.	4°	270 30	22	+ 28 16	1033.4					P+Spur		
		8.56							8						
		8.00	57.	8°	244 10	51	+ 18 58	1035.0					Swale		
		11.35							9						
		11.00	36.	11°	13 00	33	− 18 01	1003.8					Bot Sw		
		3.66							10						
		3.00	67.	3°	231 10	63	+ 13 34	1037.6					SH		
		2.13							11						
		2.00	14.	3°	229 45	14	+ 9 06	1024.6					Gst		
		5.95							12						
		5.00	96.	5°	246 00	80	+ 23 35	1055.6					SH		
		4.00							13						
		4.00	91.	4°	256 10	74	+ 25 18	1056.6					Head of Swale		
		7.60							14						
		7.00	61.	7°	215 40	60	+ 5 20	1023.2					Spur		
		11.39							15						
		11.00	40.	11°	222 20	40	+ 5 36	1018.3					Swale		
		6.89							16						
		6.00	89.	6°	271 00	68	+ 28 47	1057.9					Spur		
									17						
									18						
									19						
									20						
									21						

Brg P2 to P3 N65W

Notes Ck'd by Blackmer	Survey of Colby Ranch F.T.T.
Map No. B-1211	W. O. [illegible] Tape No. ____ St'd ____ °F.
Office Work	Surveyed by A. N. HELLSTROM
Checked	Notes ____ Date ____
Date	Indexed A. C. Johnson 4-2-56

F.B. 517 PG. 221

COLBY RANCH. FIRE TRUCK TRAIL
from
NORTH END of LORAINE AVE
to
BLEYDORA MOUNTAIN ROAD (1st Switchback above Bridge)
in
SEC. 20 T1N R9W

12 ft Road Width

FOR PROFILE
See L.B. [illegible] pg. 175-213

Note: ANY ADDITIONS OR CHANGES ON THIS SHEET MUST BE MADE OR CIRCLED IN Red Ink, WITH DATE AND NAME OF PERSON MAKING CHANGE.

Do not extend notes this side of this line

RETURN TO
LOS ANGELES COUNTY SURVEYOR
700 HALL OF RECORDS

FORM 247 10M 5-31

RETURN TO
LOS ANGELES COUNTY SURVEYOR
700 HALL OF RECORDS

Note: ANY ADDITIONS OR CHANGES ON THIS SHEET MUST BE MADE OR CIRCLED IN **Red Ink.** WITH DATE AND NAME OF PERSON MAKING CHANGE.

Do not extend notes this side of this line

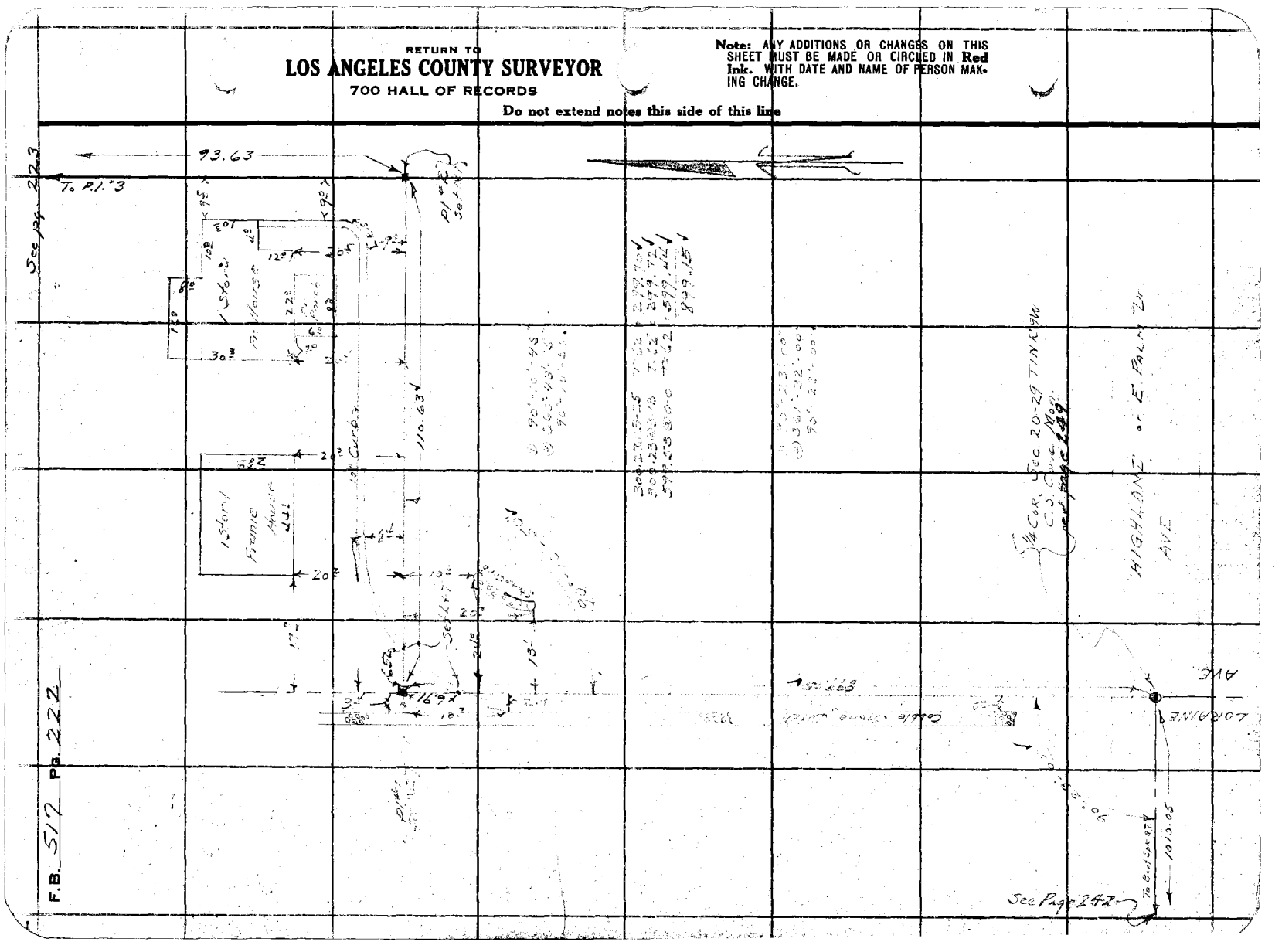

Notes Ck'd by Blackmer	Survey of Colby Ranch E.T.T.
Map No. B-1211	W. O. 5123 Tape No — St'd — °F.
Office Work	Surveyed by A. N. HELLSTROM
Checked	Notes — Date —
Date	Indexed A. C. Johnson

F.B. 517 Pg. 223

Cont'd on pg 224

Note: ANY ADDITIONS OR CHANGES ON THIS SHEET MUST BE MADE OR CIRCLED IN Red Ink WITH DATE AND NAME OF PERSON MAK-ING CHANGE.

RETURN TO
LOS ANGELES COUNTY SURVEYOR
700 HALL OF RECORDS

Do not extend notes this side of this line

FORM 247 BM 2-34

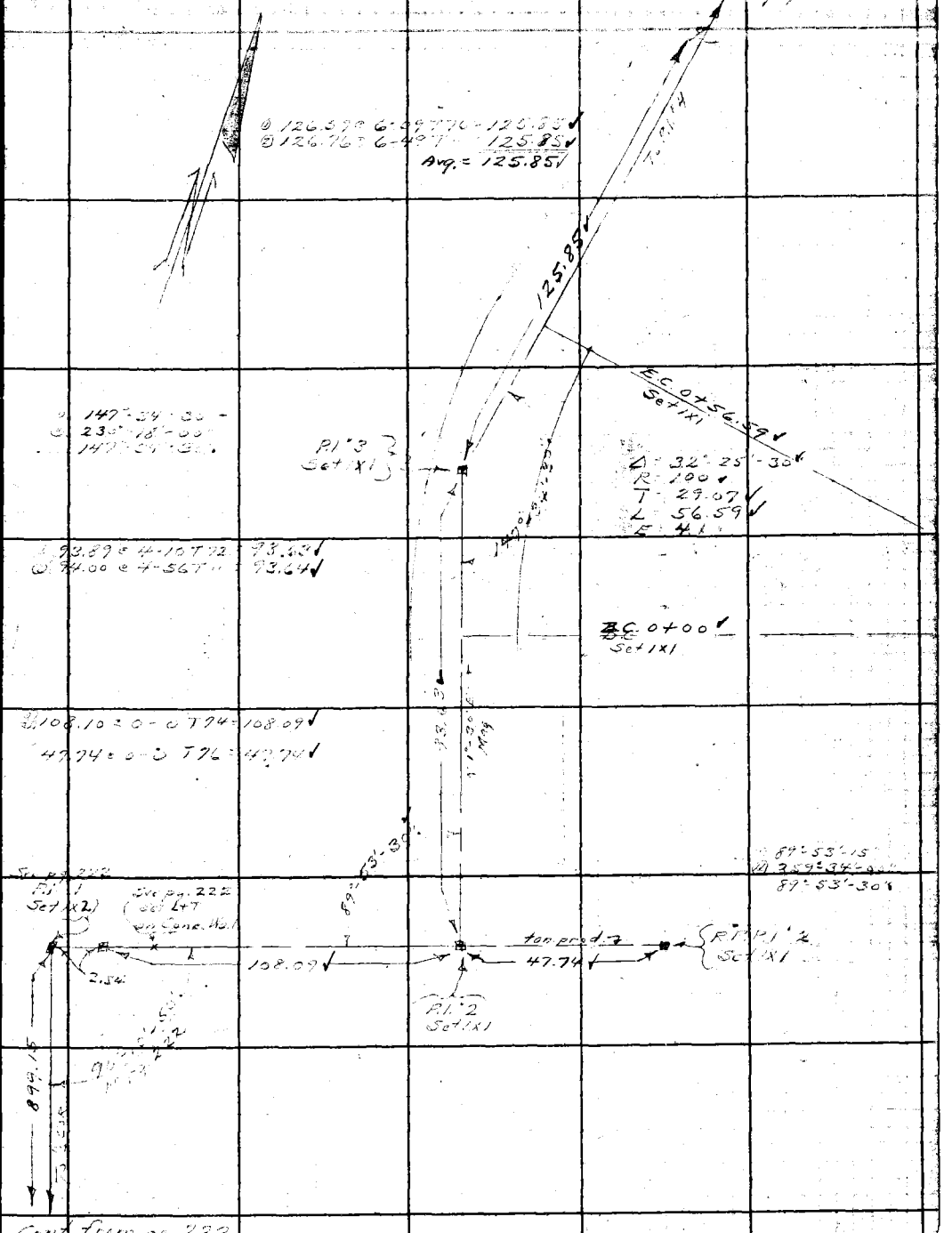

F.B. 517 PG. 224

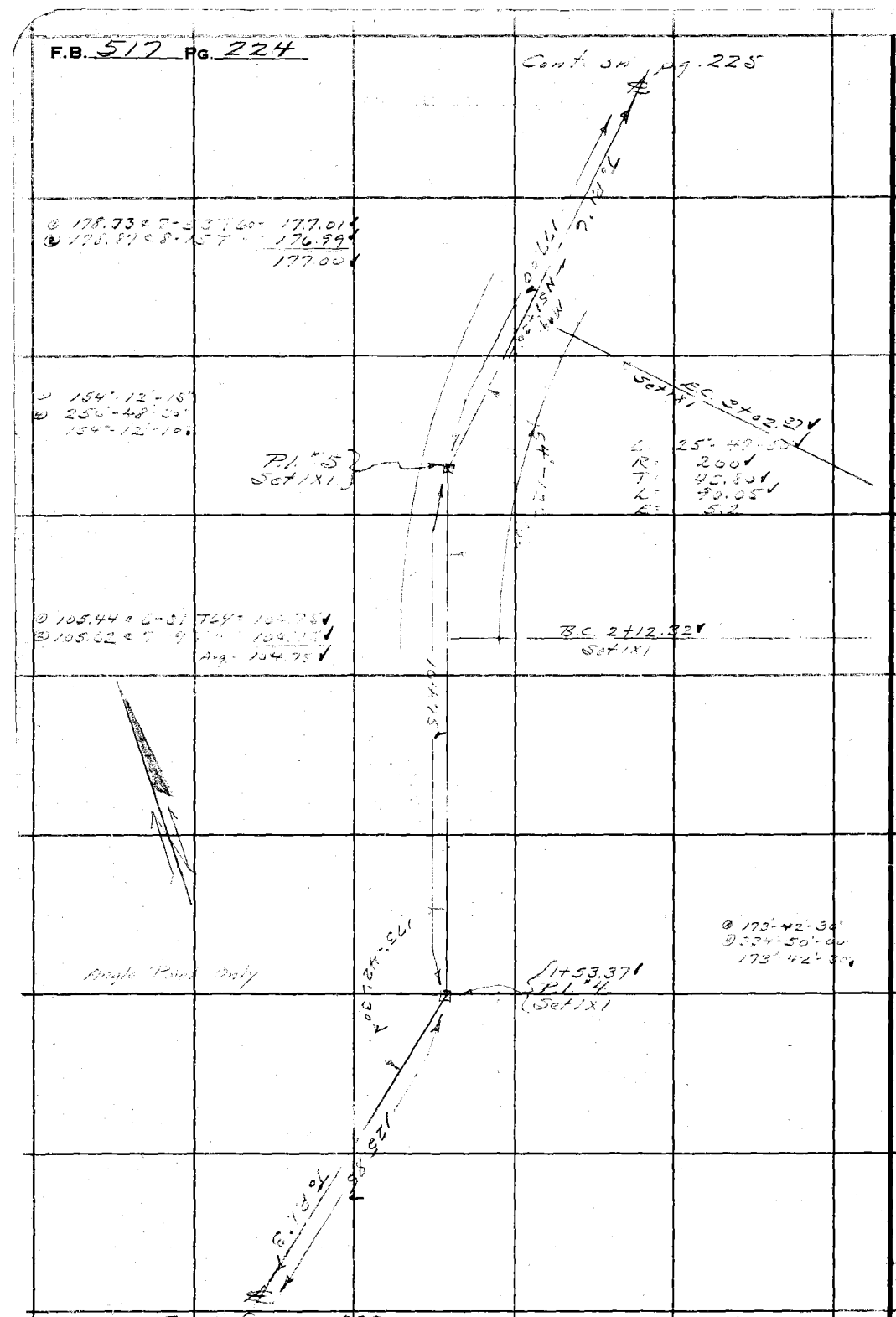

RETURN TO
LOS ANGELES COUNTY SURVEYOR
700 HALL OF RECORDS

Do not extend notes this side of this line

Note: ANY ADDITIONS OR CHANGES ON THIS SHEET MUST BE MADE OR CIRCLED IN **Red Ink** WITH DATE AND NAME OF PERSON MAKING CHANGE.

Notes Ck'd by Blackmer	Survey of Colby Ranch F.T.T.
Map No. B-1211	W. O. 8123 Tape No. 60 St'd 66 °F.
Office Work	Surveyed by A. N. HELLSTROM
Checked	Notes A.N.H. Date 1-20-36
Date	Indexed A. C. Johnson

F.B. 517 PG. 225

Cont. on pg. 226

Note: ANY ADDITIONS OR CHANGES ON THIS SHEET MUST BE MADE OR CIRCLED IN Red Ink, WITH DATE AND NAME OF PERSON MAKING CHANGE.

Do not extend notes this side of this line

RETURN TO
LOS ANGELES COUNTY SURVEYOR
700 HALL OF RECORDS

FORM 247 10M 8-31

Cont. from pg. 224

F.B. 517 PG. 226

Cont. on pg. 227

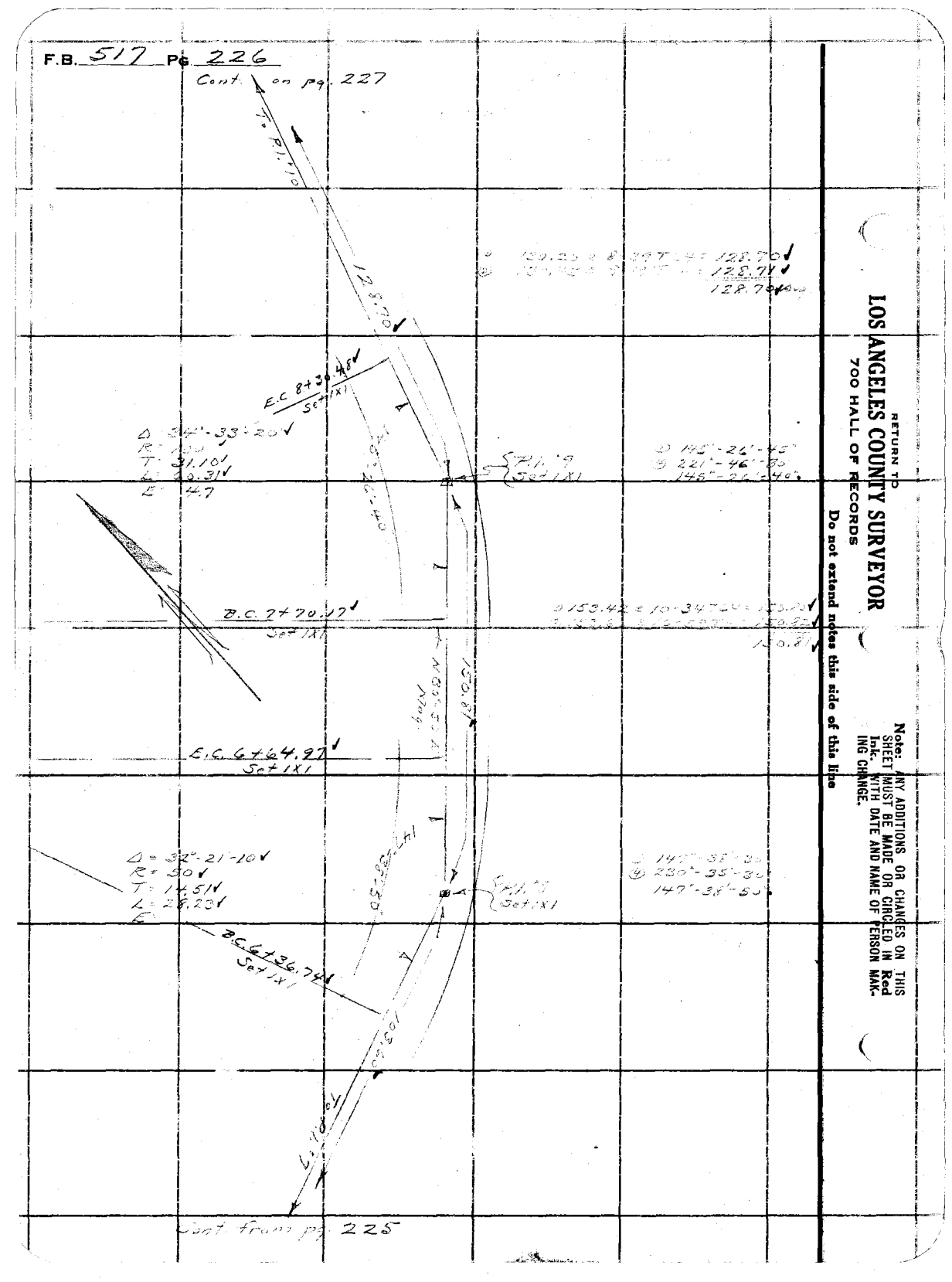

RETURN TO
LOS ANGELES COUNTY SURVEYOR
700 HALL OF RECORDS
Do not extend notes this side of this line

Note: ANY ADDITIONS OR CHANGES ON THIS SHEET MUST BE MADE OR CIRCLED IN Red Ink. WITH DATE AND NAME OF PERSON MAKING CHANGE.

Notes Ck'd by Blackmer	Survey of Colby Ranch F.T.T.
Map No. B-1211	W. O. 8123 Tape No. 60 St'd 84 °F.
Office Work	Surveyed by A. N. HELLSTROM
Checked	Notes A.N.H. Date 1-28-36
Date	Indexed A. C. Johnson

F.B. 517 PG. 227

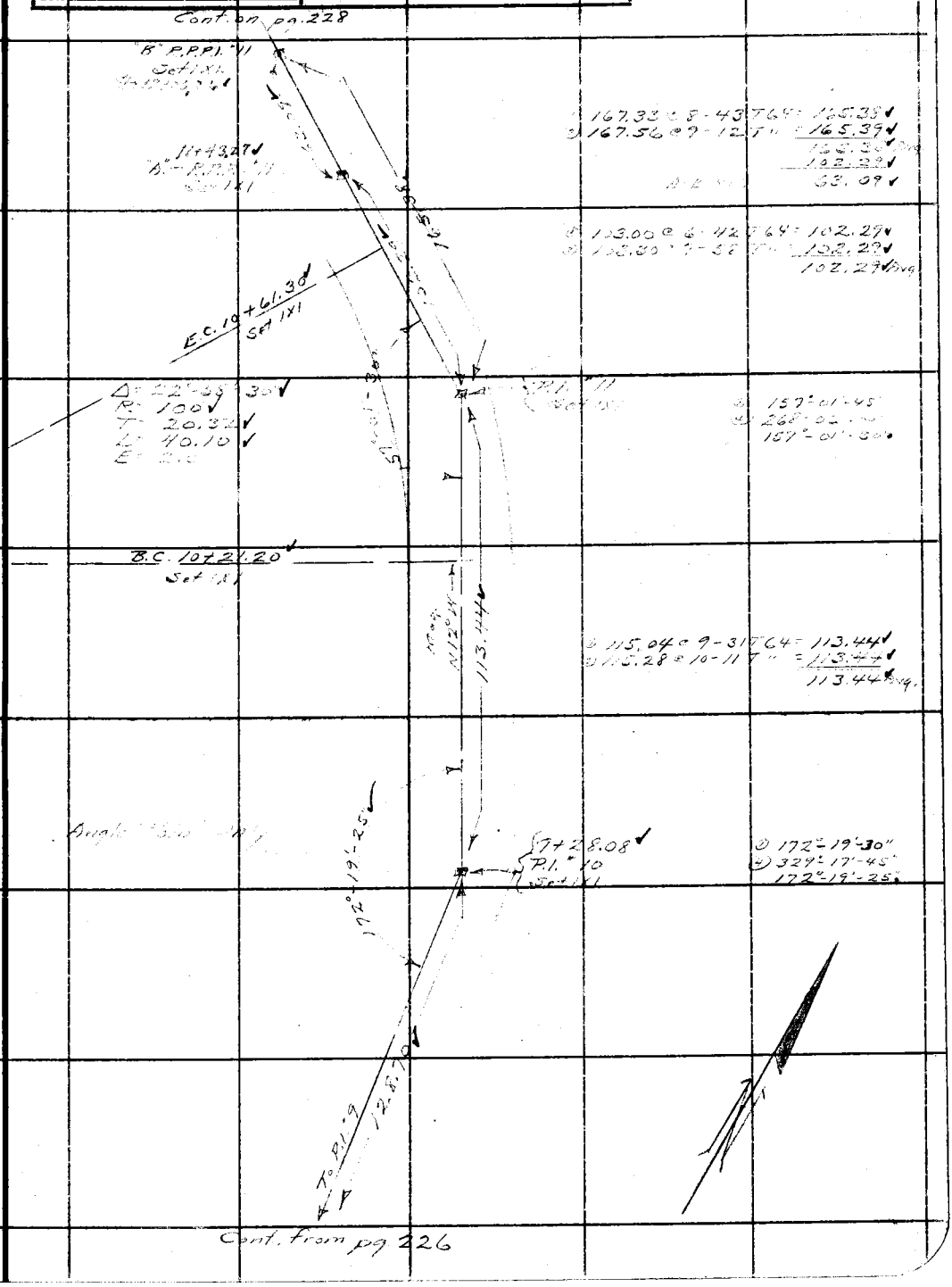

Note: ANY ADDITIONS OR CHANGES ON THIS SHEET MUST BE MADE OR CIRCLED IN Red Ink. WITH DATE AND NAME OF PERSON MAKING CHANGE.

Do not extend notes this side of this line

RETURN TO
LOS ANGELES COUNTY SURVEYOR
700 HALL OF RECORDS

FORM 247 10M 5-31

F.B. 517 PG. 228

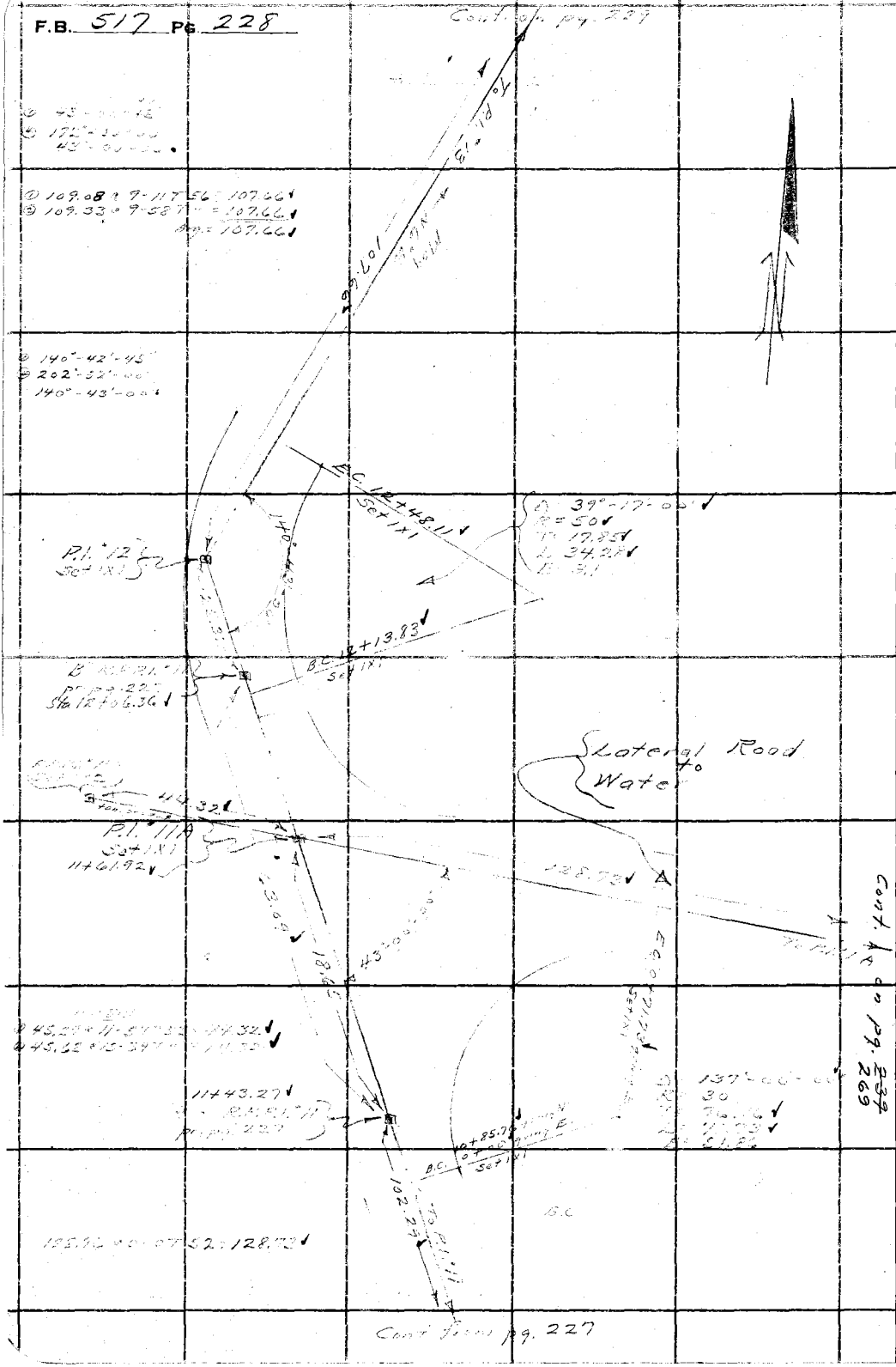

RETURN TO
LOS ANGELES COUNTY SURVEYOR
700 HALL OF RECORDS

Do not extend notes this side of this line

Note: ANY ADDITIONS OR CHANGES ON THIS SHEET MUST BE MADE OR CIRCLED IN Red Ink. WITH DATE AND NAME OF PERSON MAKING CHANGE.

Notes Ck'd by Blackmer	Survey of [illegible]
Map No. B-1211	W. O. 8123 Tape No. 60 St'd 84 °F.
Office Work	Surveyed by A. N. HELLSTROM
Checked	Notes A. N. H. Date 2-5-36
Date	Indexed A. C. Johnson

F.B. 517 PG. 229

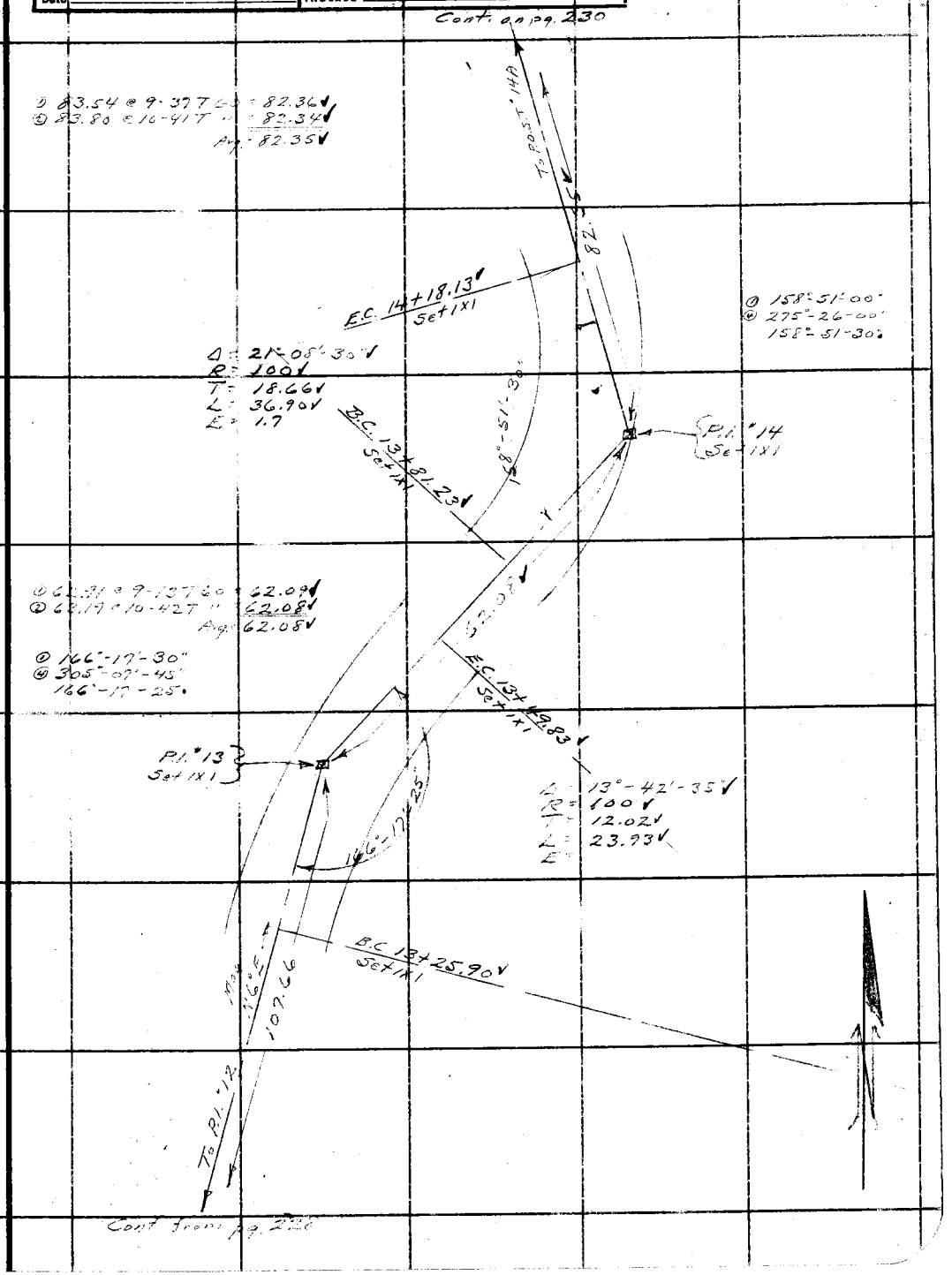

Note: ANY ADDITIONS OR CHANGES ON THIS SHEET MUST BE MADE OR CIRCLED IN Red Ink. WITH DATE AND NAME OF PERSON MAKING CHANGE.

Do not extend notes this side of this line

RETURN TO
LOS ANGELES COUNTY SURVEYOR
700 HALL OF RECORDS

FORM 247 10M 5-31

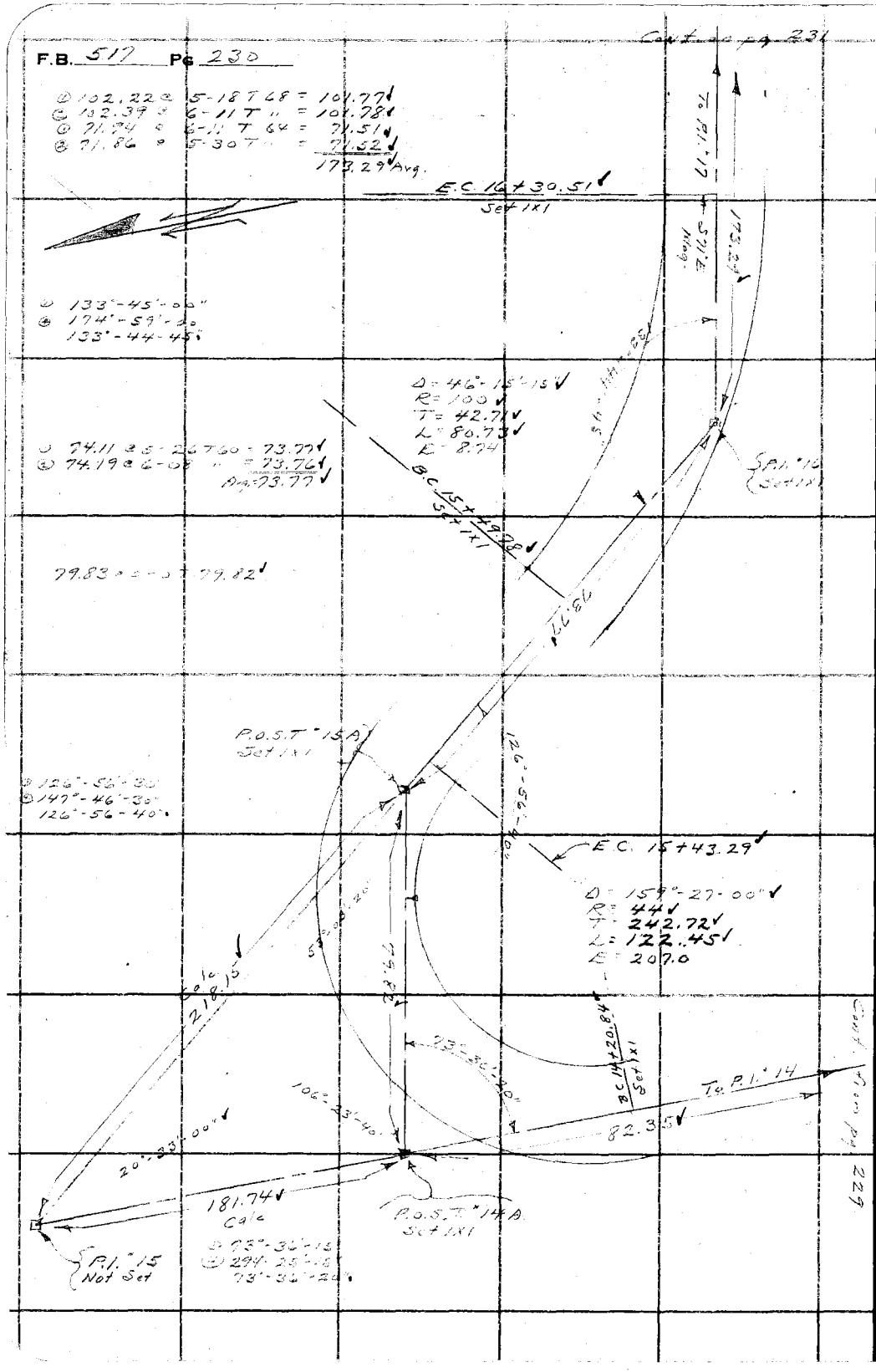

RETURN TO
LOS ANGELES COUNTY SURVEYOR
700 HALL OF RECORDS
Do not extend notes this side of this line

Note: ANY ADDITIONS OR CHANGES ON THIS SHEET MUST BE MADE OR CIRCLED IN Red Ink. WITH DATE AND NAME OF PERSON MAKING CHANGE.

Notes Ck'd by Blackmer	Survey of Colby Ranch [illegible]
Map No. B-1211	W. O. 8123 Tape No. [illegible] St'd [illegible] °F.
Office Work	Surveyed by A. N. HELLSTROM
Checked	Notes [illegible] Date [illegible]
Date	Indexed [illegible]

F.B. 517 PG. 231

Cont. on pg 232

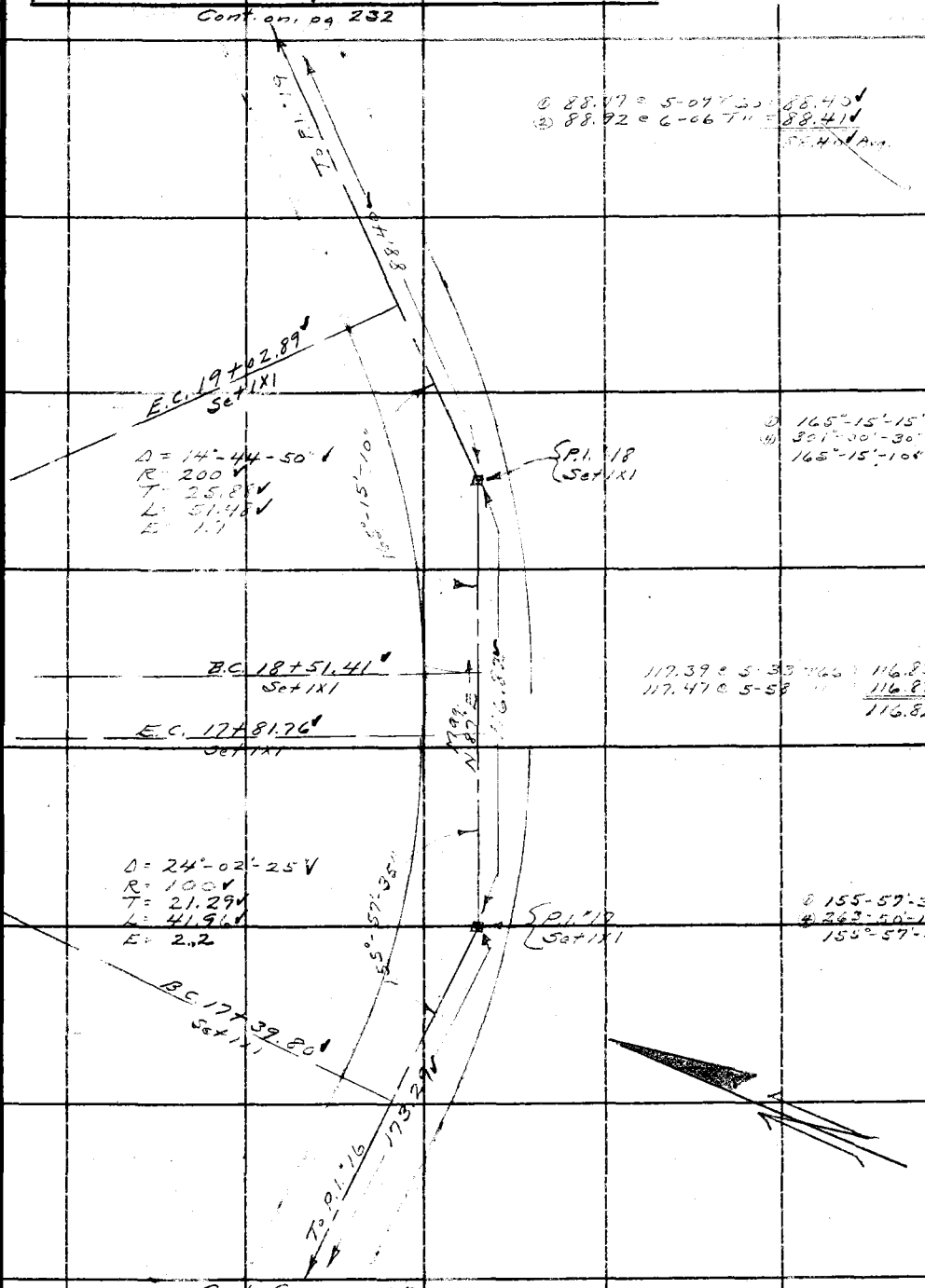

Cont. from pg. 230

Note: ANY ADDITIONS OR CHANGES ON THIS SHEET MUST BE MADE OR CIRCLED IN Red Ink, WITH DATE AND NAME OF PERSON MAKING CHANGE.

Do not extend notes this side of this line

RETURN TO
LOS ANGELES COUNTY SURVEYOR
700 HALL OF RECORDS

FORM 247 10M 5-31

F.B. 517 Pg. 232

Cont. on pg. 233

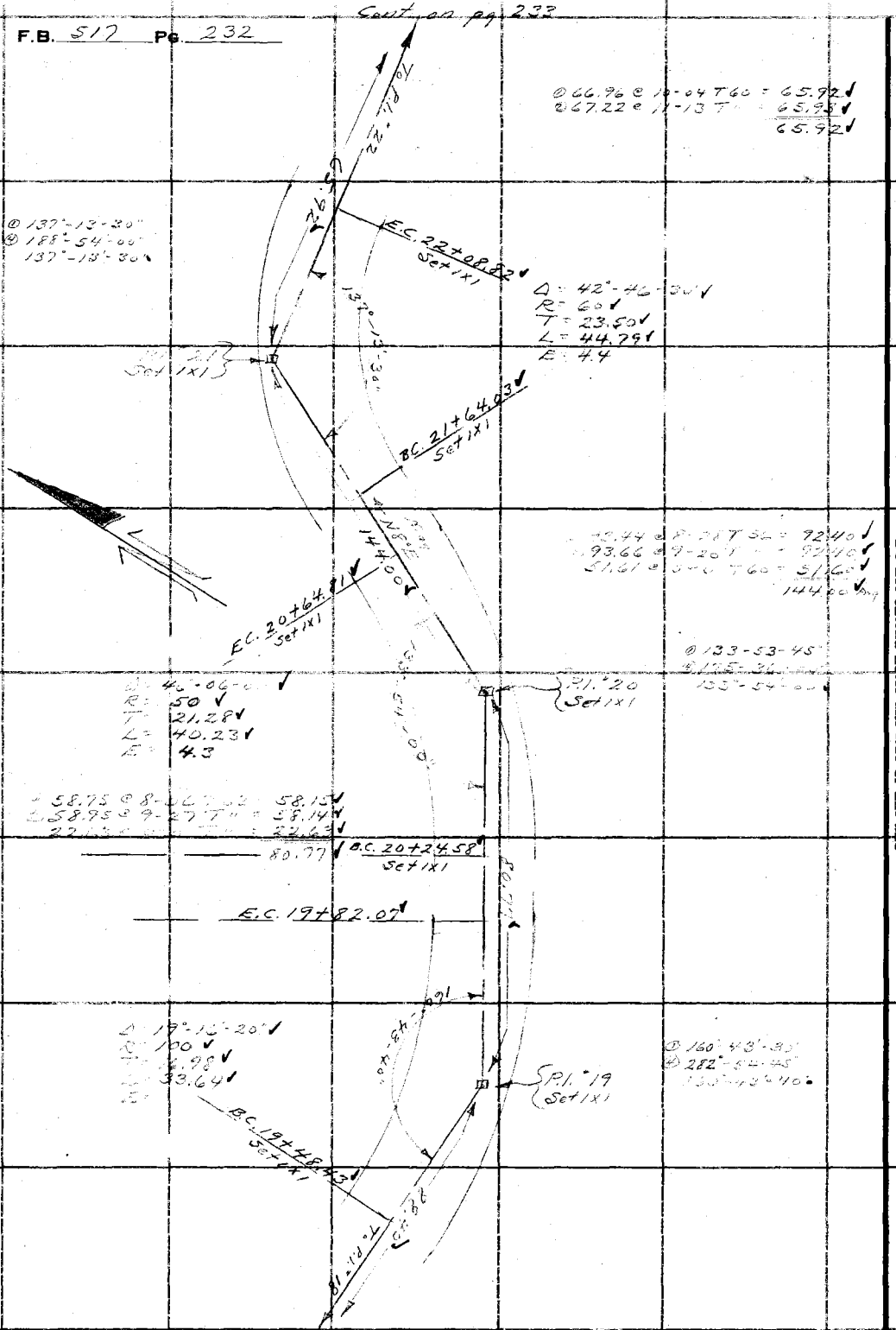

Cont. from pg. 231

RETURN TO
LOS ANGELES COUNTY SURVEYOR
700 HALL OF RECORDS
Do not extend notes this side of this line

Note: ANY ADDITIONS OR CHANGES ON THIS SHEET MUST BE MADE OR CHECKED IN Red Ink. WITH DATE AND NAME OF PERSON MAKING CHANGE.

Notes Ck'd by Blackmer	Survey of Colby Ranch F.T.T.
Map No. B-1211	W. O. 8123 Tape No. 60 300 St'd 84 °F.
Office Work	Surveyed by A. N. HELLSTROM
Checked	Notes A.N.H. Date 2-5-36
Date	Indexed A. C. Johnson

F.B. 517 Pg. 233

Cont. on pg. 234

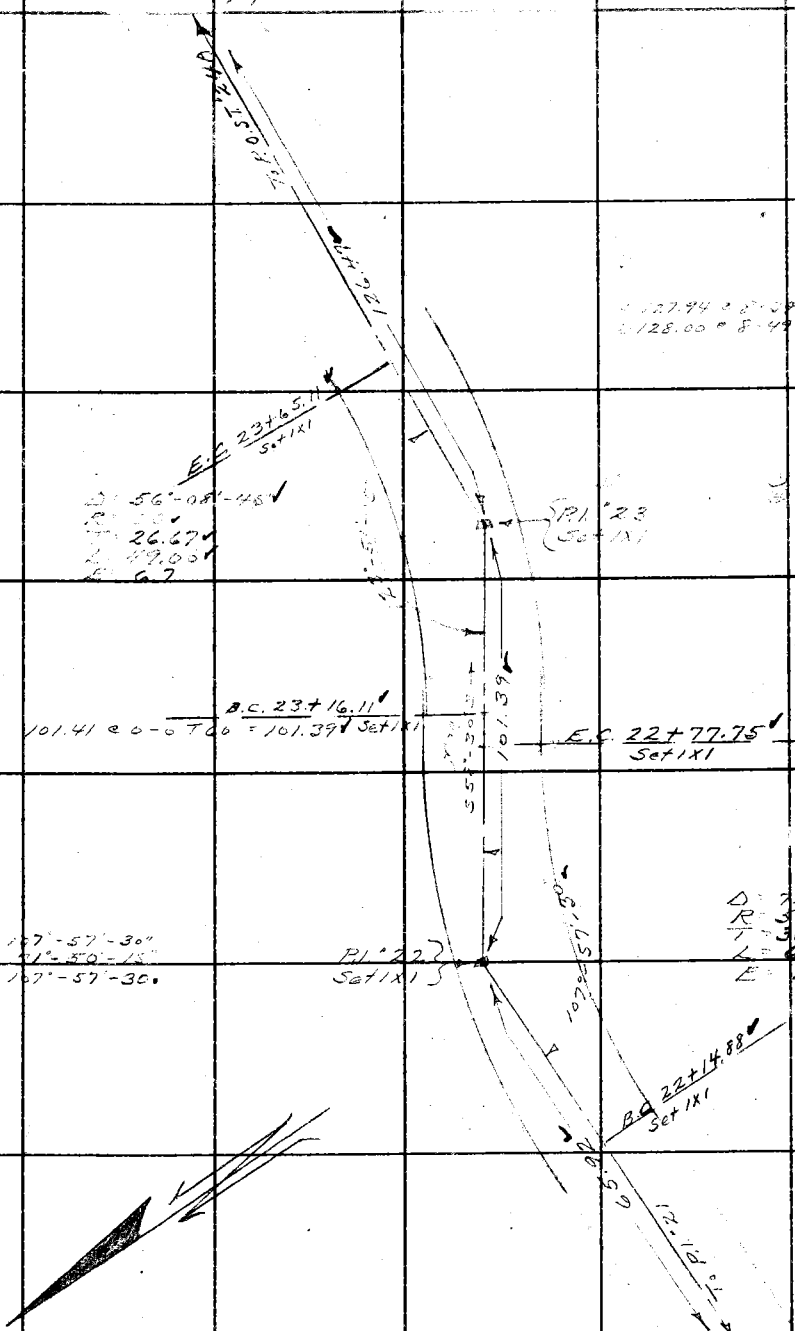

Cont. from pg. 232

Note: ANY ADDITIONS OR CHANGES ON THIS SHEET MUST BE MADE OR CIRCLED IN Red Ink. WITH DATE AND NAME OF PERSON MAKING CHANGE.

Do not extend notes this side of this line

RETURN TO
LOS ANGELES COUNTY SURVEYOR
700 HALL OF RECORDS

FORM 247 10M 5-31

F.B. 517 Pg. 234

Cont'd on pg. 235

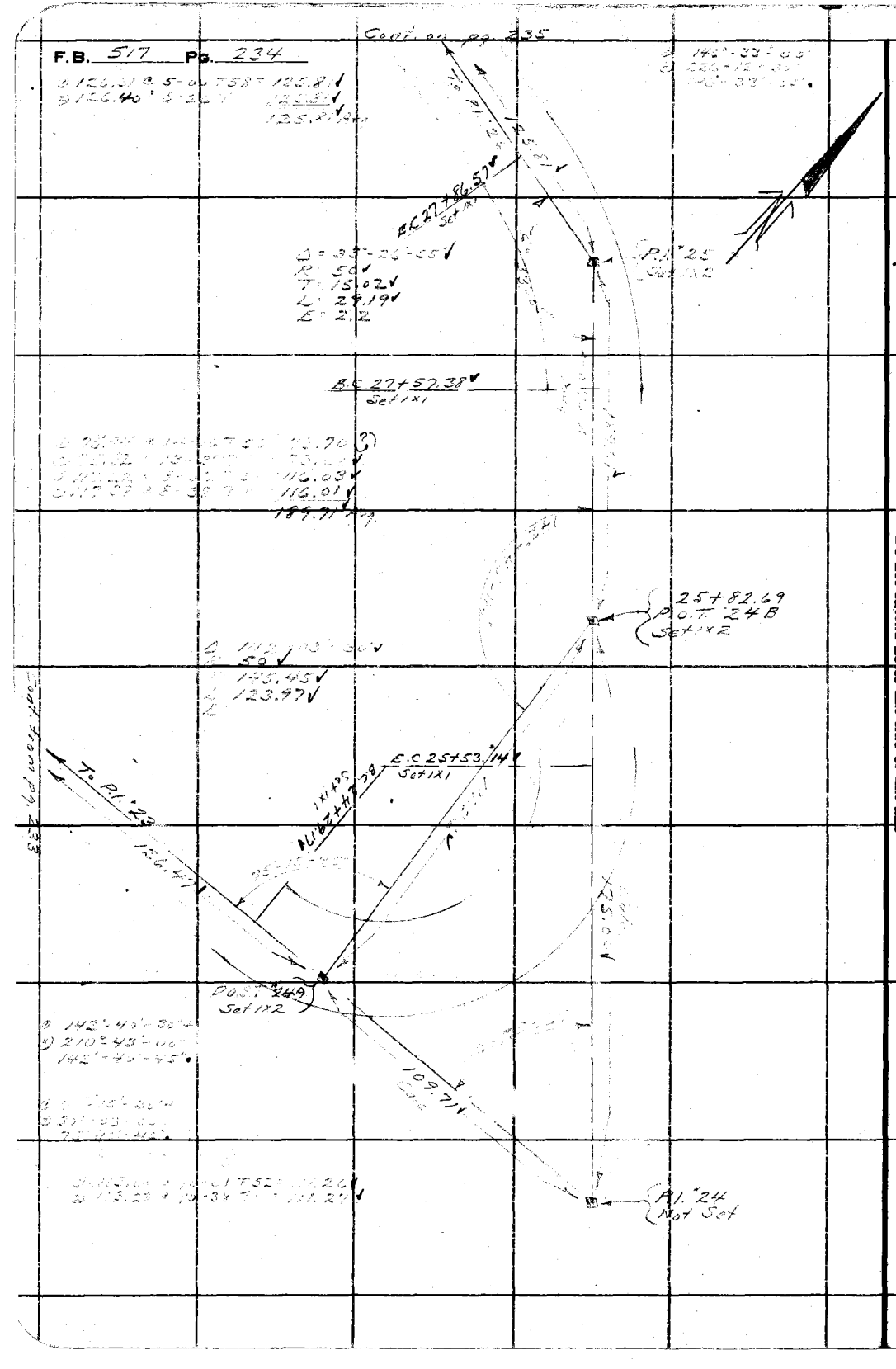

RETURN TO
LOS ANGELES COUNTY SURVEYOR
700 HALL OF RECORDS
Do not extend notes this side of this line

Note: ANY ADDITIONS OR CHANGES ON THIS SHEET MUST BE MADE OR CIRCLED IN Red Ink. WITH DATE AND NAME OF PERSON MAKING CHANGE.

Notes Ck'd by Blackmer	Survey of [illegible]
Map No. B-1211	W. O. [illegible] Tape No. [illegible] St'd [illegible] °F.
Office Work	Surveyed by A. N. HELLSTROM
Checked	Notes [illegible] Date [illegible]
Date	Indexed A. C. Johnson

F.B. 517 Pg. 235

Cont. on pg. 236

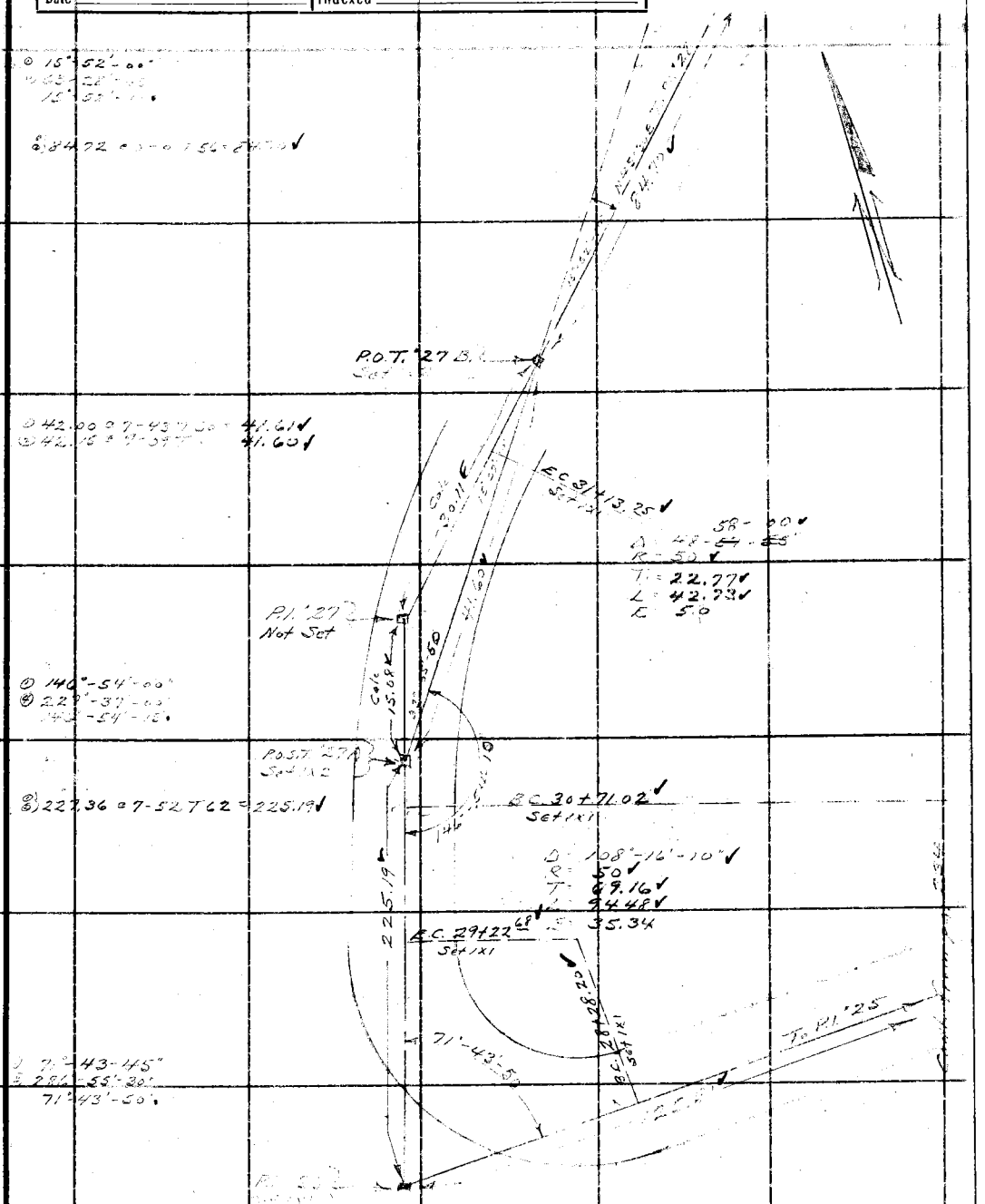

Note: ANY ADDITIONS OR CHANGES ON THIS SHEET MUST BE MADE OR CIRCLED IN Red Ink, WITH DATE AND NAME OF PERSON MAKING CHANGE.

Do not extend notes this side of this line

RETURN TO
LOS ANGELES COUNTY SURVEYOR
700 HALL OF RECORDS

FORM 247 10M 5-31

F.B. 317 Pg. 236

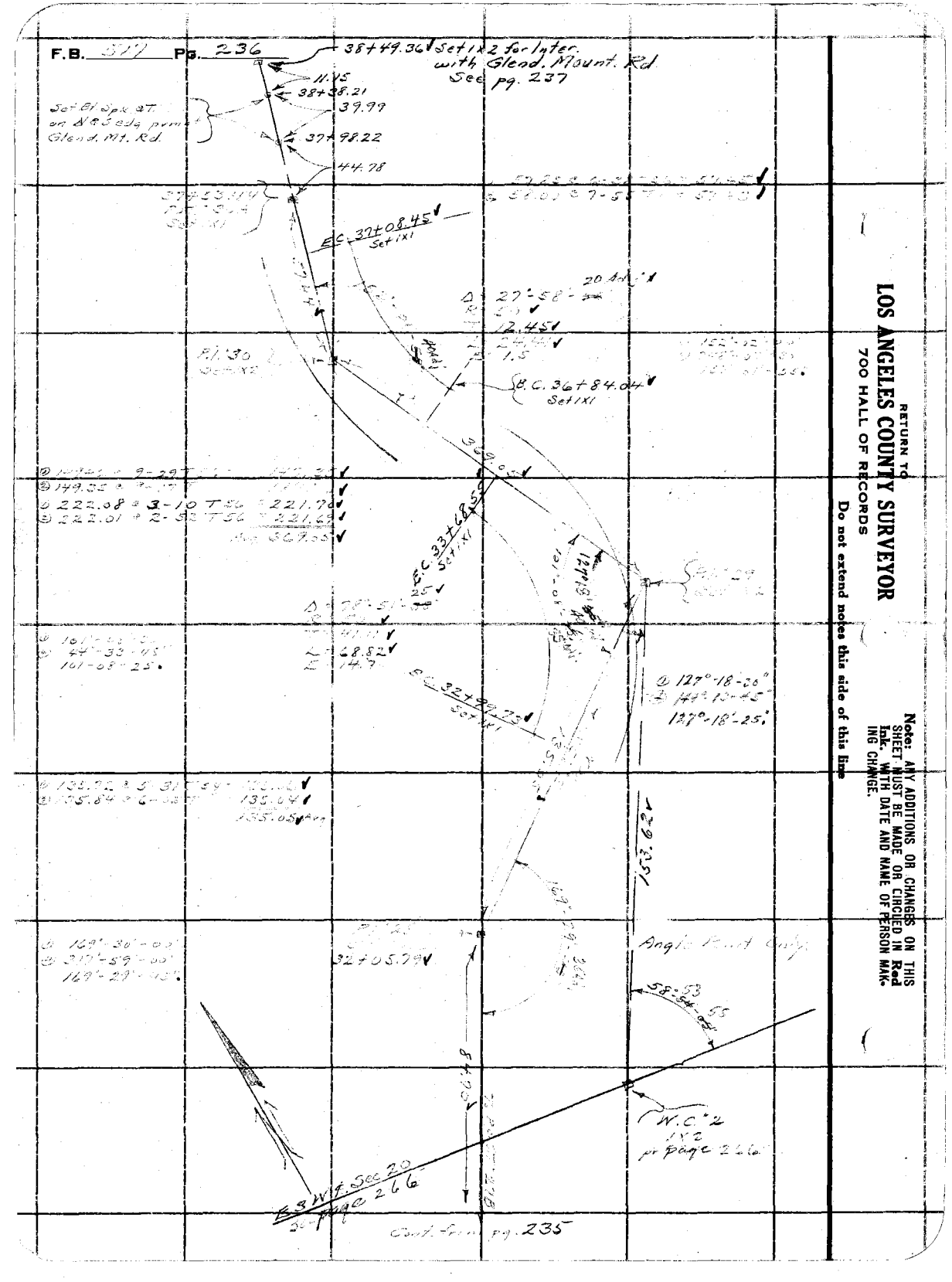

RETURN TO
LOS ANGELES COUNTY SURVEYOR
700 HALL OF RECORDS
Do not extend notes this side of this line

Note: ANY ADDITIONS OR CHANGES ON THIS SHEET MUST BE MADE OR CIRCLED IN **Red Ink.** WITH DATE AND NAME OF PERSON MAKING CHANGE.

Notes Ck'd by Blackmer	Survey of [illegible]
Map No. B-1211	W. O. [illegible] Tape No. [illegible] St'd [illegible] °F.
Office Work	Surveyed by A. N. HELLSTROM
Checked	Notes [illegible] Date [illegible]
Date	Indexed A. C. Johnson

F.B. 517 Pg. 237

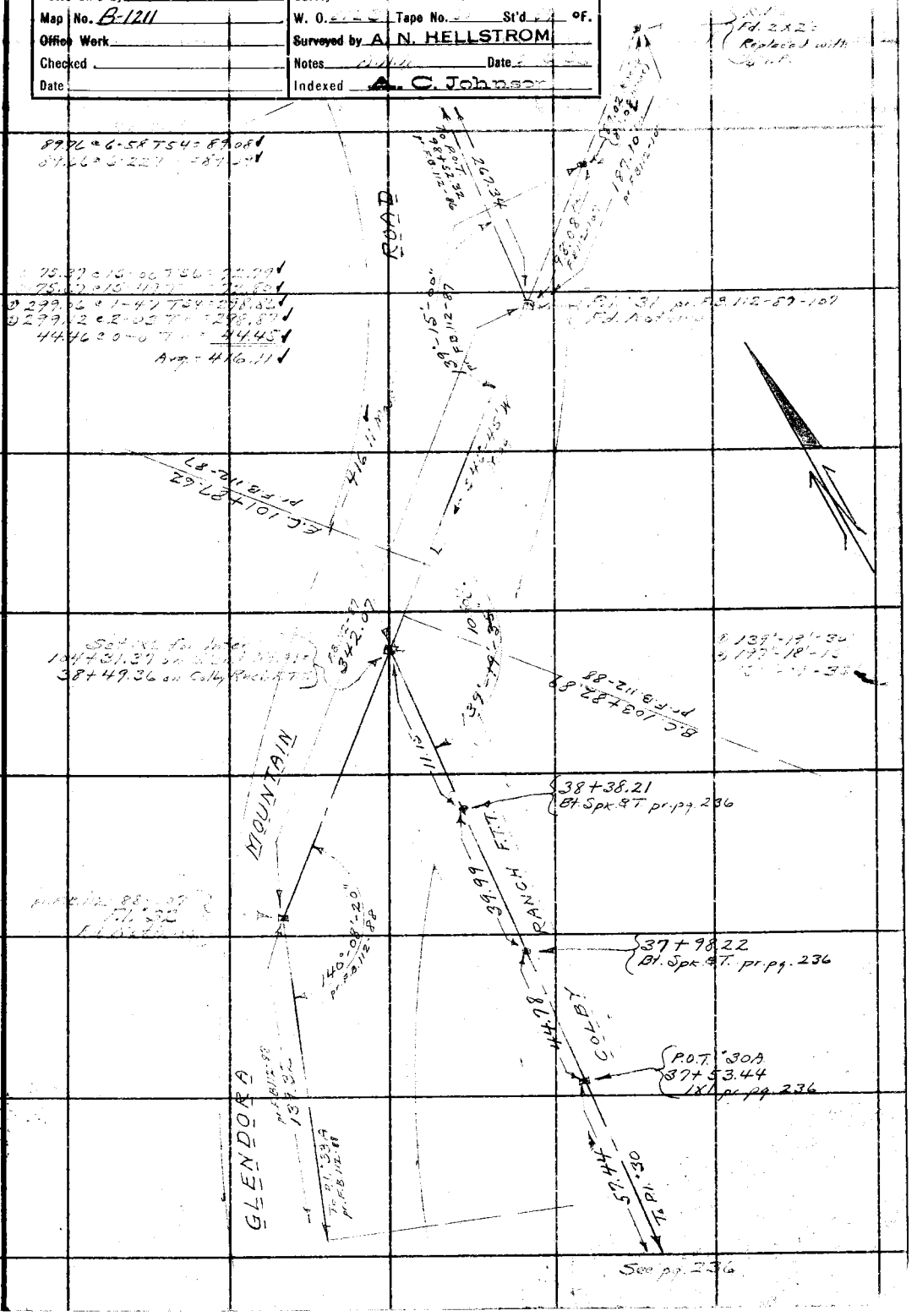

Note: ANY ADDITIONS OR CHANGES ON THIS SHEET MUST BE MADE OR CIRCLED IN Red Ink. WITH DATE AND NAME OF PERSON MAKING CHANGE.

RETURN TO:
LOS ANGELES COUNTY SURVEYOR
700 HALL OF RECORDS

Do not extend notes this side of this line

FORM 247 10M 8-31

RETURN TO

LOS ANGELES COUNTY SURVEYOR

700 HALL OF RECORDS

Note: ANY ADDITIONS OR CHANGES ON THIS SHEET MUST BE MADE OR CIRCLED IN **Red Ink.** WITH DATE AND NAME OF PERSON MAKING CHANGE.

Do not extend notes this side of this line

F.B. 517 Pg. 238

Notes Ck'd by Blackmer	Survey of Glendora Strm. Drn
Map No. B-1085	W. O. 6306 Tape No 14 300' St'd 84 °F.
Office Work F. A. W.	Surveyed by A. N. HELLSTROM
Checked Blackmer	Notes A. N. H. Date 10-15-35
Date April 1936	Indexed A. C. Johnson 10-16-35

F.B. 517 Pg. 239

IN HARROW CNYN

Tie-Line

300.53 e 0-0 T60 = 300.48
15.76 e 0-0 T = 13.76
Avg = 314.24

① 56°-04'-60"
⑥ 336°-23'-00"
56°-03'-50".

① 49°-02'-00"
⑥ 354°-12'-00"
49°-02'-00".

① 67°-02'-30"
⑥ 42°-15'-15"
67°-02'-35".

① 49°-19'-45"
⑥ 312°-58'-30"
49°-19'-45".

① 51°-59'-30"
⑥ 311°-56'-15"
51°-59'-25".

60.91 E
T. Sec. Cor.
13-18-19-24
T 1N R9-10W

F 92
Fd ¾" I.P. pl. & tack
pr F.B. 482 pg 95

N 69° E
314.24 T
56°-03'-50"
47°-02'-00"
N 69° W
N 23°-15' W
6.71 T
6.15

Δ R
Set 1X2 in Fdtck
N side Motorway

Replaced with
2x2-2' do 10-15-35
A.N.H.
Δ Sta.
R.P.Al. 12
Fd 1X2 pr.
F.B. 539-237

N 49°-15' W
N 23°-15' W

① 0°-15' W
⑥ 180°-15' W
0°-15'

156°-32'-20"
49°-20'-00"
49°-19'-55"
81.22
To Al. 12 (2x2 on Fct)
pr F.B. 539-237

See Pg 259
For Ne Location
Fd C.S. Cone Mon
#30 Cor.
Sec 13-19
T 1N R 9W
pr F.B. 482
pg. 95

N 84° W

① 39°-32'-45"
⑥ 237°-44'-45"
39°-32'-30".

① 21°-33'-15"
⑥ 129°-20'-00"
21°-33'-20".

① 118°-49'-00"
⑥ 352°-54'-00"
118°-49'-00".

① 4°-54'-15"
⑥ 29°-24'-45"
4°-54'-07½".

121°-33'-20"
78°-40'-50"
78°-46'-55"
4°-51'-05"
118°-49'-00"
39°-57'-35"
35.42

F 89
Fd ¾ I.P. pl. & tack
pr F.B. 482-94

666.02
Base Line

Tr. Δ
Set 1X2
on Scribe

68.12
To F 88
pr F.B. 482-94

① 107.94 e 18-12 T62 = 102.52
⑥ 107.42 e 17-40 T = 102.51
298.94 e 20-28 T = 280.94
298.62 e 20-17 T = 280.64
298.44 e 20-13 T = 280.65
136.38 e 0-0 T66 = 136.21
148.05 e 6-18 T = 147.18
148.00 e 6-16 T = 147.18
Avg = 666.02

① 73°-47'-00"
⑥ 82°-41'-45"
73°-46'-57½".

① 78°-41'-00"
⑥ 112°-05'-00"
78°-40'-50".

Note: ANY ADDITIONS OR CHANGES ON THIS SHEET MUST BE MADE OR CIRCLED IN Red Ink WITH DATE AND NAME OF PERSON MAKING CHANGE.

Do not extend notes this side of this line

RETURN TO
LOS ANGELES COUNTY SURVEYOR
700 HALL OF RECORDS

FORM 247 BM 2-34

F.B. 517 PG. 99 240

TIE OF GLENDORA STORM DRAIN TO N. & S. ℄ of Sec. 19 T1N R9W

See page 253 for latest notes

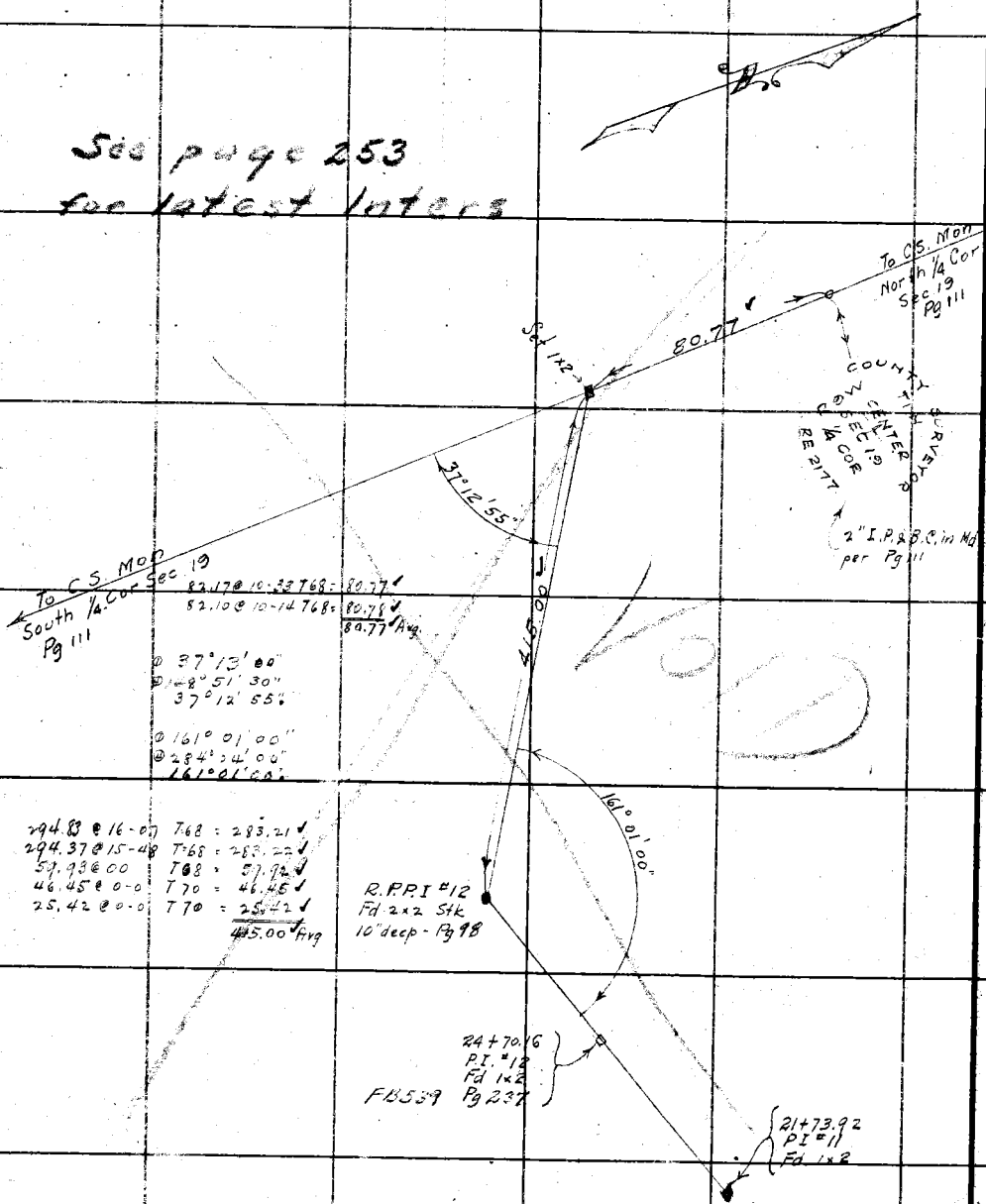

RETURN TO
LOS ANGELES COUNTY SURVEYOR
700 HALL OF RECORDS

Do not extend notes this side of this line

Note: ANY ADDITIONS OR CHANGES ON THIS SHEET MUST BE MADE OR CIRCLED IN Red Ink WITH DATE AND NAME OF PERSON MAKING CHANGE.

241

Notes Ck'd by Blackmer	Survey of Glendora Storm Drn
Map No. B-1085	W. O. 300 Tape No 14 St'd 26 OF.
Office Work F. A. W.	Surveyed by A. N. HELLSTROM
Checked Blackmer	Notes TNP Date 10-15-35
Date April 1936	Indexed A. C. Johnson

F.B. 517 Pg 100

RETURN TO
LOS ANGELES COUNTY SURVEYOR
700 HALL OF RECORDS

Note: ANY ADDITIONS OR CHANGES ON THIS SHEET MUST BE MADE OR CIRCLED IN Red Ink WITH DATE AND NAME OF PERSON MAK-ING CHANGE.

Do not extend notes this side of this line

FORM 247 5M 2-34

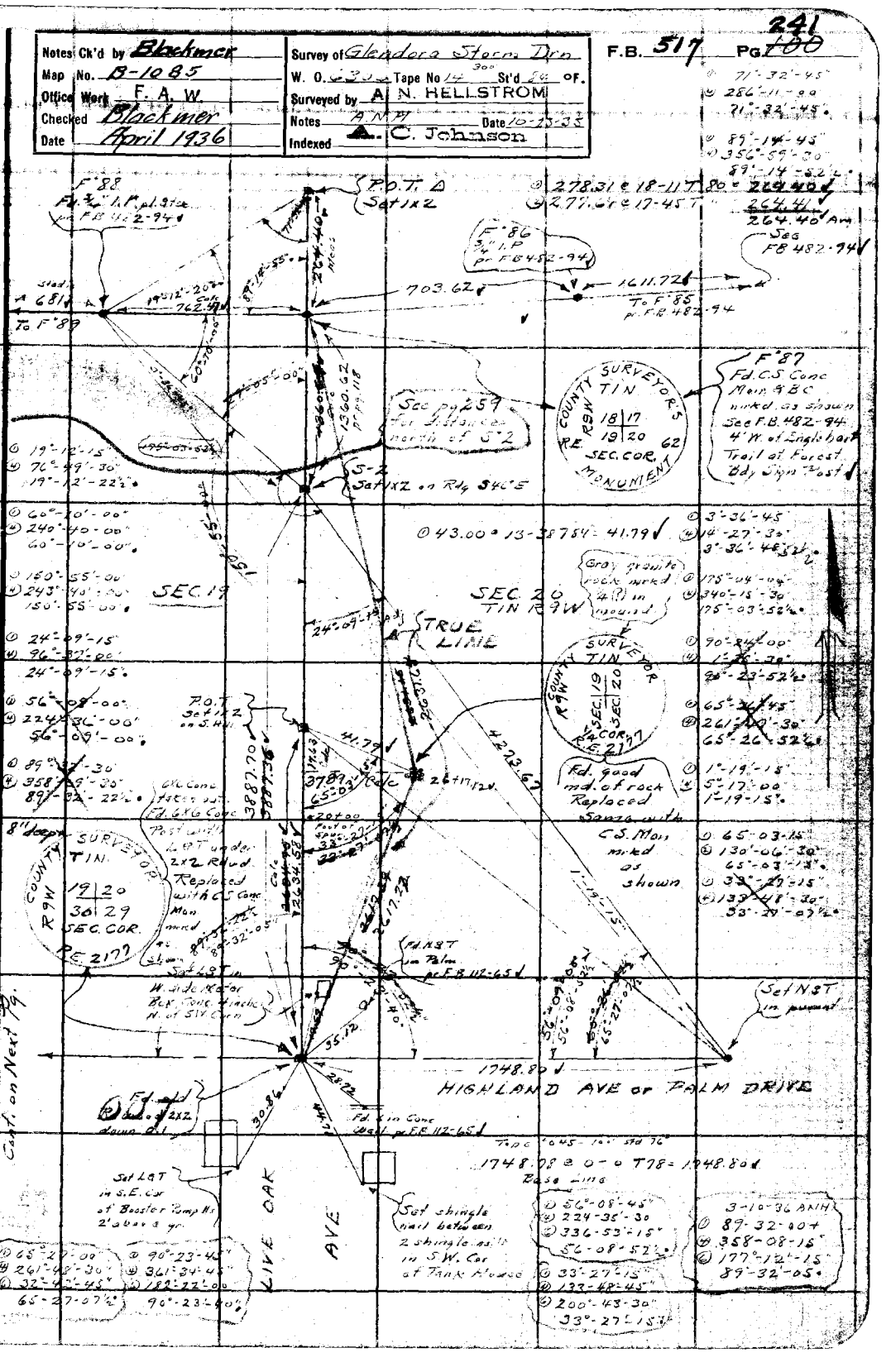

242

F.B. 517 Pg. 104

Cont. on Next pg 243

RETURN TO
LOS ANGELES COUNTY SURVEYOR
700 HALL OF RECORDS

Do not extend notes this side of this line

Note: ANY ADDITIONS OR CHANGES ON THIS SHEET MUST BE MADE OR CIRCLED IN Red Ink WITH DATE AND NAME OF PERSON MAKING CHANGE.

To W-3 4 Cor.

1780.76

17+33.21 = W-2 Set 1X1

Fd Wire Spk

0.26

218.06

W-1 15+15.15 Set Ch. Spk. W. of T in Trav. Rd.

137.91

Fd. Old 1X2 13+77.24

0.03 S

56.12

90°-18'-00"

1'-12'-00"

90°-18'-00"

243.91

Fd. 4X4 Post 13+21.12 with nail See F.B. 539-239

To Sierra Madre Ave

Fd. 1X1

4°-20'-00" 1st Curve

209.29

Fd. 1X2 for F.B. 539 Pg 239

109°-50'-40"

See F.B. 539 pg. 239

137.28

N 87°-39'-20" E F.B. 539 Pg 239

SEC. 30

Cullen Ave

1321.12

HIGHLAND DRIVE on PALM DRIVE

SEC. 19 T1N R9W

See prev pg 241

2634.58

To P.O.T. on S.H. 11 1X2 pr prev. pg. 241

1748.80

See prev. pg. 241

BANNA AVE

LIVE OAK AVE

@ 131.77 @ 6-06 T78 = 131.01
② 131.61 @ 5-29 T " = 131.00
6.90 @ 0-0 T " 6.90
137.91 Avg

@ 60.45 @ 21-49 T78 = 56.12
② 60.76 @ 22-31 T " = 56.13

@ 227.60 @ 5-26 T78 = 226.60
② 227.45 @ 4-55 T " = 226.60

@ 269.73 @ 2-17 T78 = 269.51
② 269.72 @ 2-01 T " = 269.53

279.47 @ 0-0 T80 = 279.46

@ 247.67 @ 1-53 T80 = 247.52
② 247.64 @ 1-29 T " = 247.55

@ 298.24 @ 2-13 T74 = 298.00
② 298.27 @ 2-19 T " = 298.01
Avg = 1321.12

@ 218.40 @ 3-10 T82 = 218.07
② 218.33 @ 2-51 T " = 218.06

89°-32'-05" pr prev pg 241

See prev. pg. 241

Notes Ck'd by Blackmer	Survey of Glendora Storm Drn
Map No. B-1085	W. O. 6306 Tape No 14 St'd 24 °F.
Office Work F. A. W.	Surveyed by A. N. HELLSTROM
Checked Blackmer	Notes A.N.H. Date 10-25-35
Date April 1936	Indexed A. C. Johnson 10-29-35

F.B. 517 PG. ~~102~~ 243

Cont. on Next Pg. 244

24+54.57 W-6 Set 1x1 — To W-7 — 182.14

289.49

① 30.00 @ 26-25 = 26.87
② 283.42 @ 22-05 T84 = 262.63
③ 283.17 @ 21-58 T " = 262.61
Avg = 289.49

21+65.08 W-5 Set 1x2 — 2.66 — 0.50 — Fd. 2" I.P. pl. etch

75.05

① 80.51 @ 21-13 T84 = 75.05
② 80.25 @ 20-44 T " = 75.05
75.05 Avg

20+90.03 W-4 Fd. old 1x2 nail .04 N. of our line Set nail in 1x2 for our line

SEC. 30

SEC. 19 T1N R9W

176.06

① 39.60 @ 0-0 T84 = 39.60
② 139.54 @ 12-04 T " = 136.46
139.43 @ 11-51 T " = 136.46
176.06 Avg

19+53.57 Set 1x1 — Mag N 89° W — 39.60

19+13.97 W-3 Set 1x2 — 5.00 — Set 1x2 for sight for OFFSET LINE of W-10

Fd. 2x3 - 10 up. + no tcs — 0.70

180.76

① 180.78 @ 0-56 T84 = 180.76
② 180.77 @ 0-43 T " = 180.76
180.76 Avg.

100.58

17+33.21 W-2 1x2 pr prev. pg.

To W-1 — 218.06

Cont. from prev. pg. 242

Note: ANY ADDITIONS OR CHANGES ON THIS SHEET MUST BE MADE OR CIRCLED IN Red Ink WITH DATE AND NAME OF PERSON MAKING CHANGE.

Do not extend notes this side of this line

RETURN TO
LOS ANGELES COUNTY SURVEYOR
700 HALL OF RECORDS

FORM 247 BM 2-34

F.B. 517 PG. 243 244

Cont on Next Pg 245

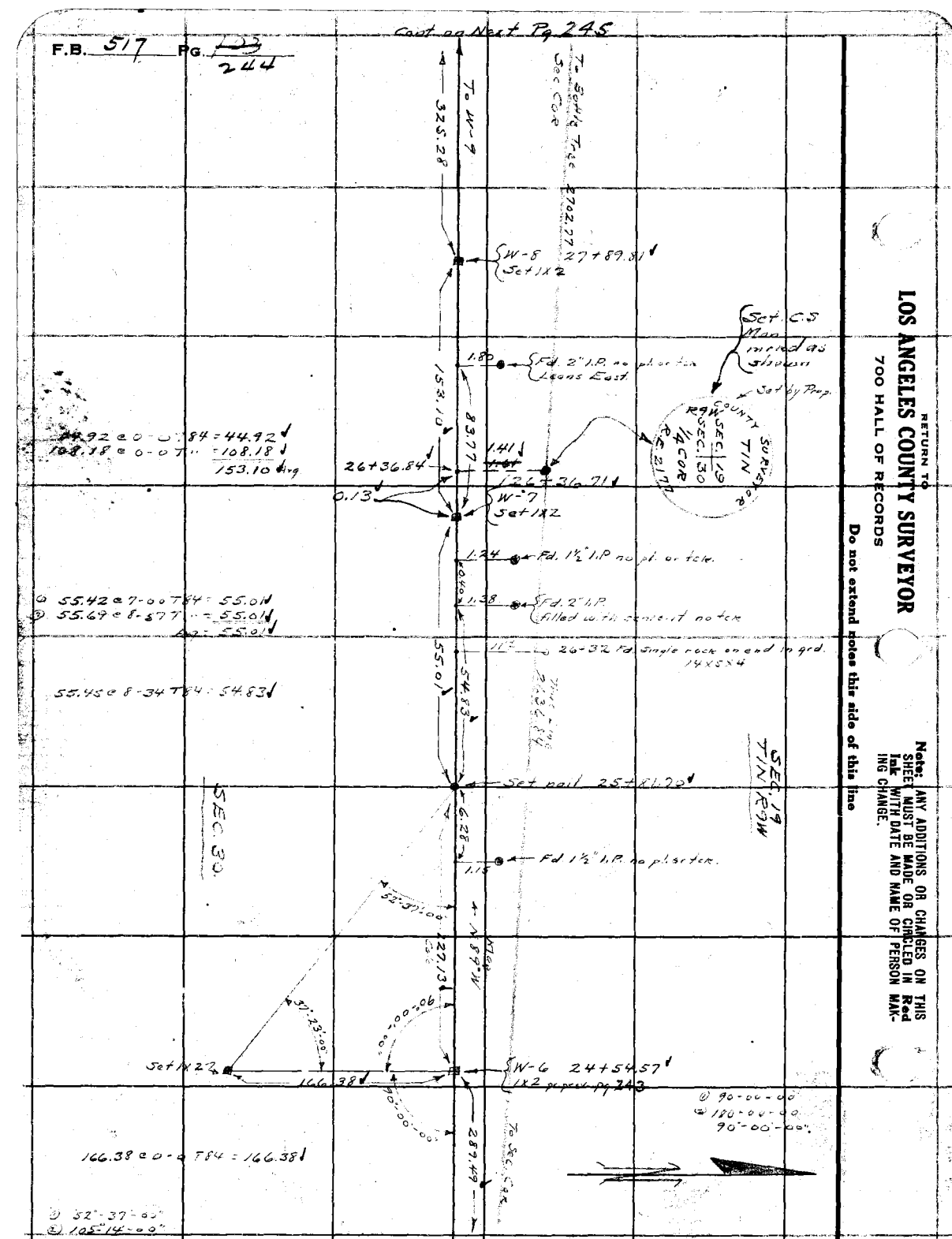

Cont from prev. pg. 243

RETURN TO
LOS ANGELES COUNTY SURVEYOR
700 HALL OF RECORDS

Do not extend notes this side of this line

Note: ANY ADDITIONS OR CHANGES ON THIS SHEET MUST BE MADE OR CIRCLED IN Red Ink WITH DATE AND NAME OF PERSON MAKING CHANGE.

Notes Ck'd by Blackmer	Survey of Glendora Storm Drn
Map No. B-1085	W. O. 6366 Tape No 14 300 St'd 84 °F.
Office Work F. A. W.	Surveyed by A. N. HELLSTROM
Checked Blackmer	Notes A. N. H. Date 10-25-35
Date April 1936	Indexed A. C. Johnson

F.B. 517 PG. ~~134~~ 245

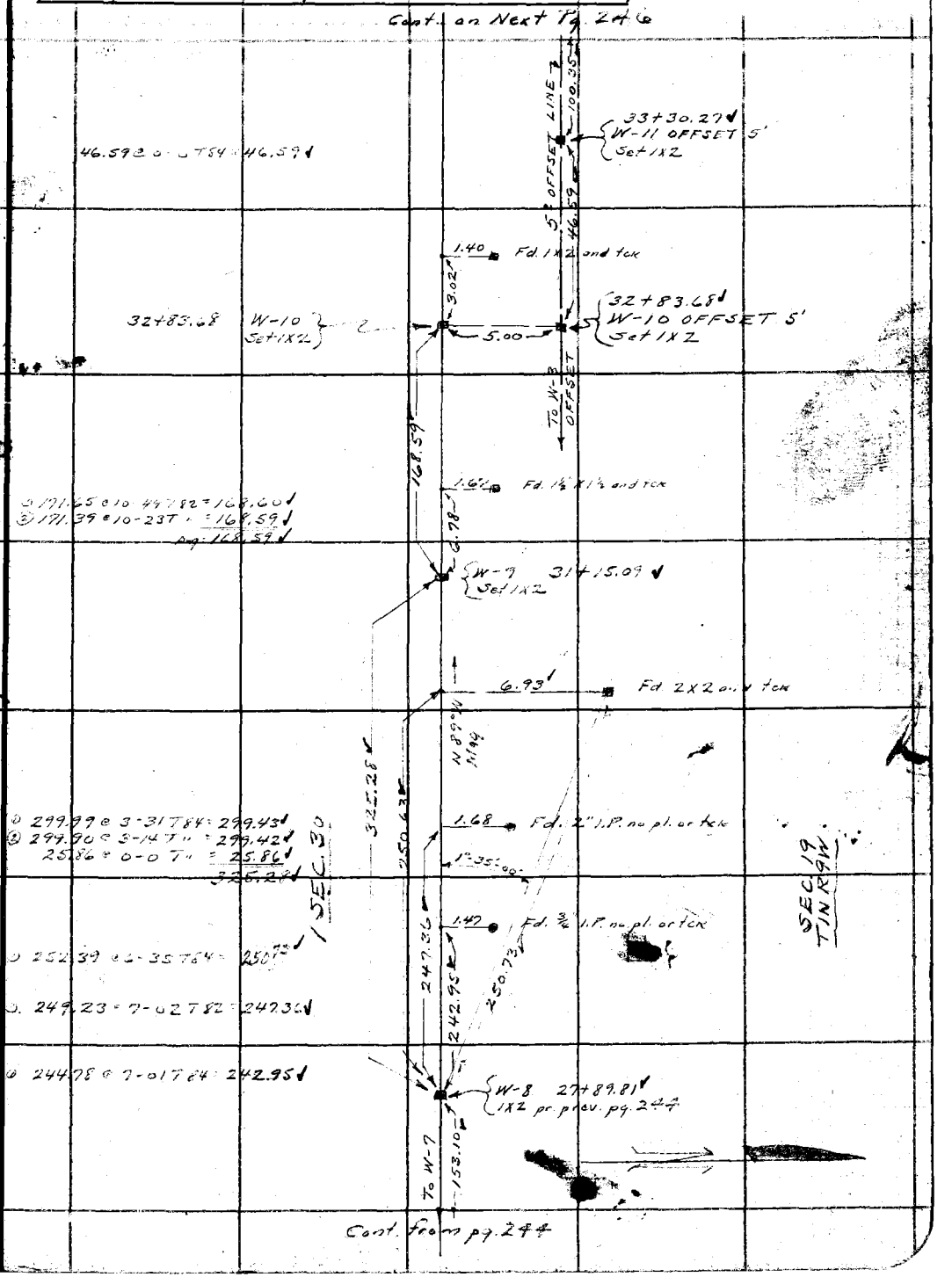

Note: ANY ADDITIONS OR CHANGES ON THIS SHEET MUST BE MADE OR CIRCLED IN Red Ink WITH DATE AND NAME OF PERSON MAKING CHANGE.

Do not extend notes this side of this line

RETURN TO
LOS ANGELES COUNTY SURVEYOR
700 HALL OF RECORDS

FORM 247 5M 2-34

Cont. on Next Pg 247

F.B. 517 Pg. ~~105~~ 246

To W-15 5' OFFSET

41+04.95
W-14 OFFSET 5'
Set 1X2

Fd. 2" I.P. with NAT — 3.40 — 39+54.99

12.18 @ 0-0 T78 = 12.18

① 238.43 @ 25-39-30 T78 = 214.91
② 238.71 @ 25-48-30 T" = 214.89
① 31.49 @ 18-25 T78 = 29.88
② 31.24 @ 17-00 T" = 29.87
Avg 256.96

Fd. 1" I.P. no pl. or tck — 1.61 — 39+54.94

3.64 — 39+54.09

Fd. 3X4 Rotten Rd wd. scribed S19 on E. sd. W sd not legible

256.96

Fd. 1X2 @ tck — 1.08

31.05

Fd 1X2 @ tck — 3.22

0.17

38+47.99
W-13 OFFSET 5'
Set 1X2

SEC. 30

SEC. 19 T1N R9W

9.63

45.96

Fd 1X2 @ tck — 1.74

35.37 @ 0-0 T76 = 35.37
① 121.45 @ 10-47 T76 = 119.30
② 121.23 @ 10-14 T" = 119.29
262.73 @ 0-0 T74 = 262.71
Avg = 417.37

1.02

5' OFFSET LINE

417.37

Fd. 2X3 stake with nail — 1.21

201.44 @ 6-00 T[illegible] 200.33

Fd. 2" I.P. plug @ tck up 10" above .95 — 1.38

200.33

169.37

173.39 @ 12-21 T74 = 169.37

34+30.62
W-12 OFFSET 5'
Set 1X2

100.35 @ 0-0 T84 = 100.35

100.35

5°

33+30.27
W-11 OFFSET 5'
1X2 pr prev. pg 245

46.59

To W-10 OFFSET

Cont. from Prev. pg. 245

RETURN TO
LOS ANGELES COUNTY SURVEYOR
700 HALL OF RECORDS
Do not extend notes this side of this line

Note: ANY ADDITIONS OR CHANGES ON THIS SHEET MUST BE MADE OR CIRCLED IN Red Ink WITH DATE AND NAME OF PERSON MAKING CHANGE.

Notes Ck'd by Blackmer	Survey of Glendora Storm Dr.
Map No. B-1085	W. O. 6500 Tape No. 14 St'd 64 °F.
Office Work F. A. W.	Surveyed by A. N. HELLSTROM
Checked Blackmer	Notes A. N. H. Date 10-27-35
Date April 1936	Indexed A. C. Johnson

F.B. 517 Pg. ~~106~~ 247

248

Cont. on Next Pg. Upper

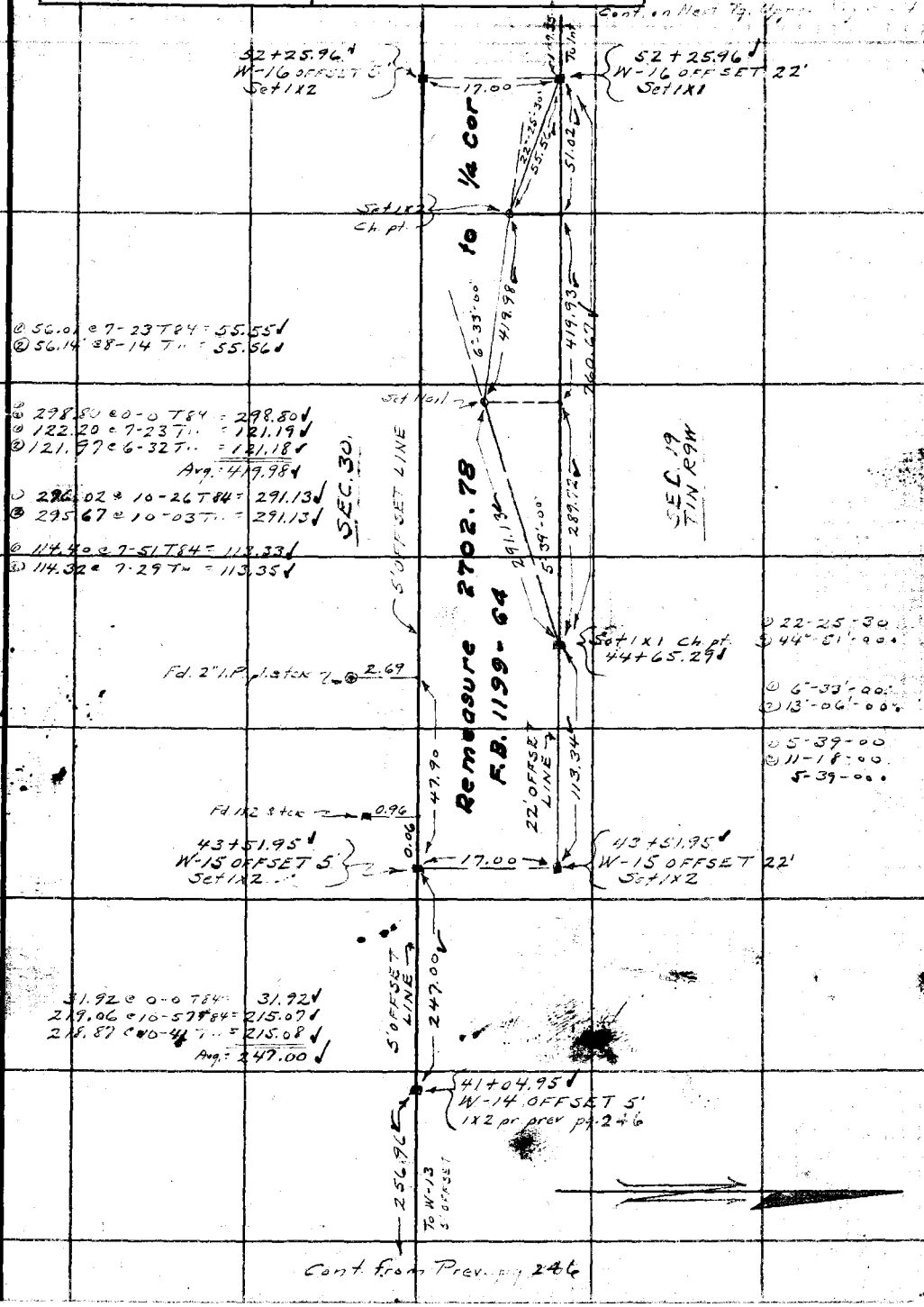

① 56.01 @ 7-23 T84 = 55.55
② 56.14 @ 8-14 T.. = 55.56

① 298.80 @ 0-0 T84 = 298.80
① 122.20 @ 7-23 T.. = 121.19
② 121.97 @ 6-32 T.. = 121.18
Avg. = 419.98

① 296.02 @ 10-26 T84 = 291.13
② 295.67 @ 10-03 T.. = 291.13

① 114.40 @ 7-51 T84 = 113.33
② 114.32 @ 7-29 T.. = 113.35

① 22-25-30
② 44-51-00

① 6-33-00
② 13-06-00

① 5-39-00
② 11-18-00
5-39-00

① 31.92 @ 0-0 T84 = 31.92
219.06 @ 10-57 T84 = 215.07
218.87 @ 10-41 T.. = 215.08
Avg. = 247.00

Cont. from Prev. pg. 246

Note: ANY ADDITIONS OR CHANGES ON THIS SHEET MUST BE MADE OR CIRCLED IN Red Ink WITH DATE AND NAME OF PERSON MAKING CHANGE.

Do not extend notes this side of this line

RETURN TO
LOS ANGELES COUNTY SURVEYOR
700 HALL OF RECORDS

FORM 247 5M 2-34

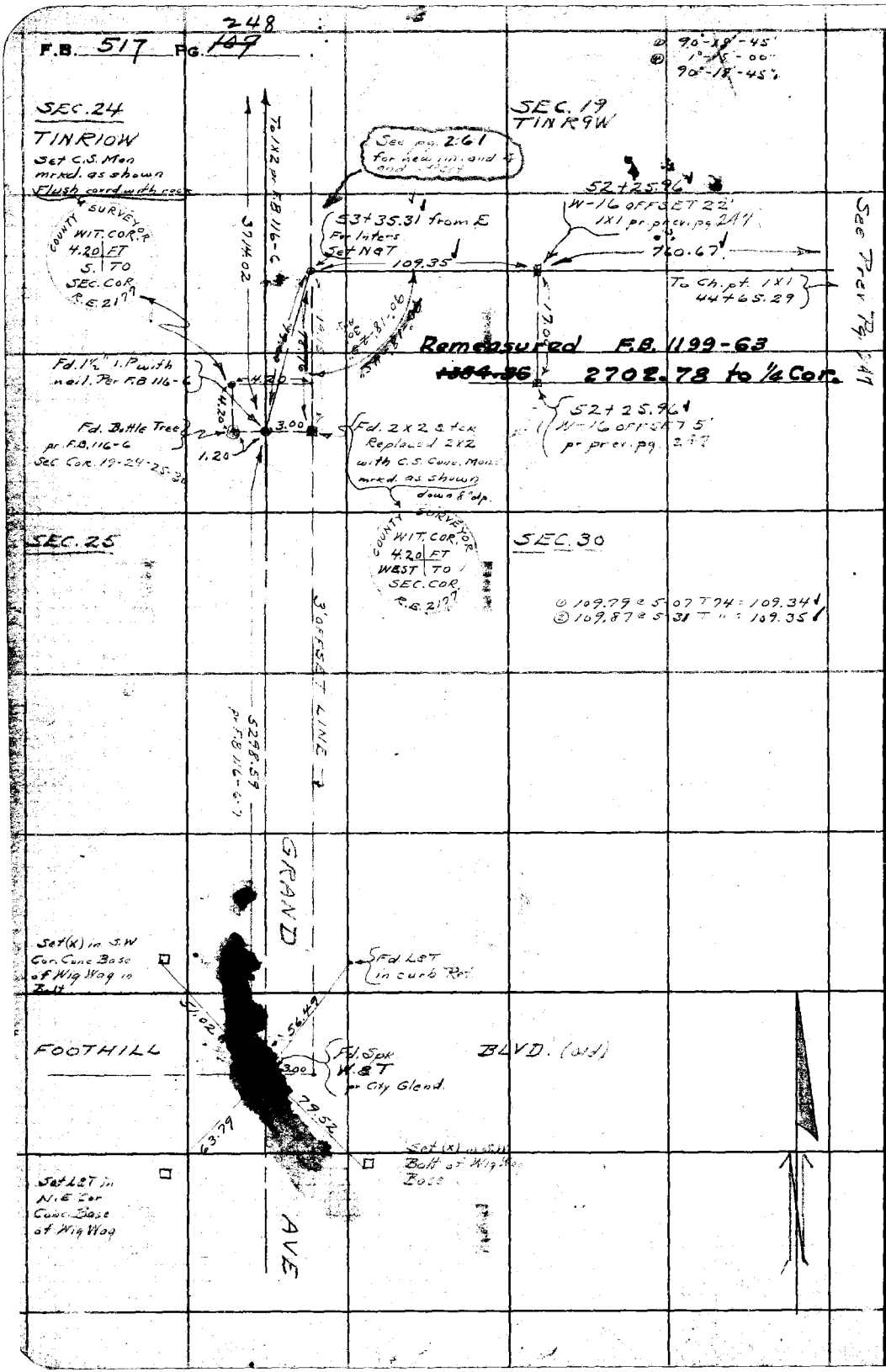

RETURN TO
LOS ANGELES COUNTY SURVEYOR
700 HALL OF RECORDS

Do not extend notes this side of this line

Note: ANY ADDITIONS OR CHANGES ON THIS SHEET MUST BE MADE OR CIRCLED IN Red Ink WITH DATE AND NAME OF PERSON MAKING CHANGE.

FORM 247 5M 2-34

RETURN TO

LOS ANGELES COUNTY SURVEYOR

700 HALL OF RECORDS

Note: ANY ADDITIONS OR CHANGES ON THIS SHEET MUST BE MADE OR CIRCLED IN Red Ink WITH DATE AND NAME OF PERSON MAKING CHANGE.

Do not extend notes this side of this line

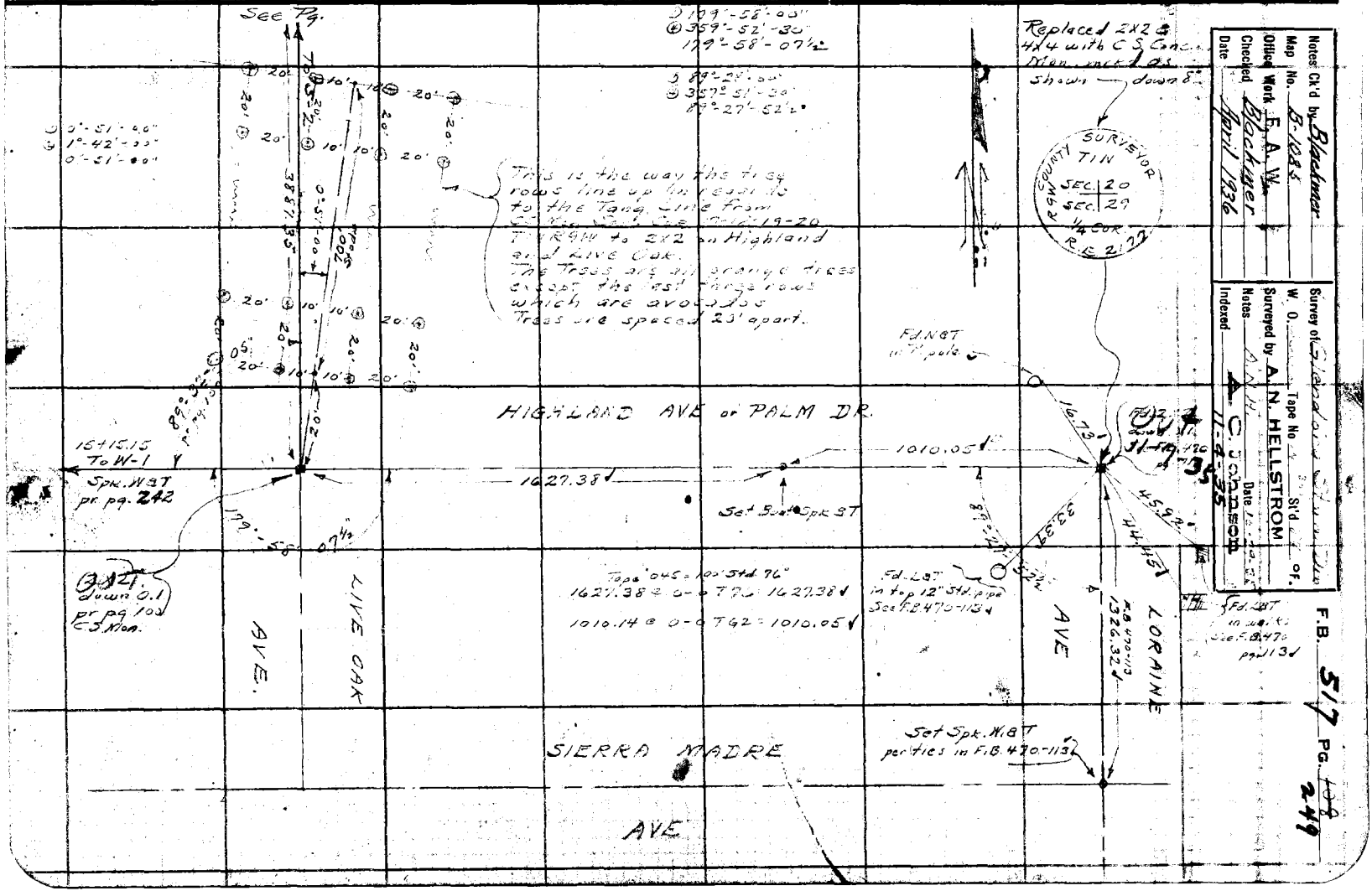

F.B. 517 PG. ~~109~~ 250

Tie to Mound of Rock
On Sec Line 19-20 T1N R9W.

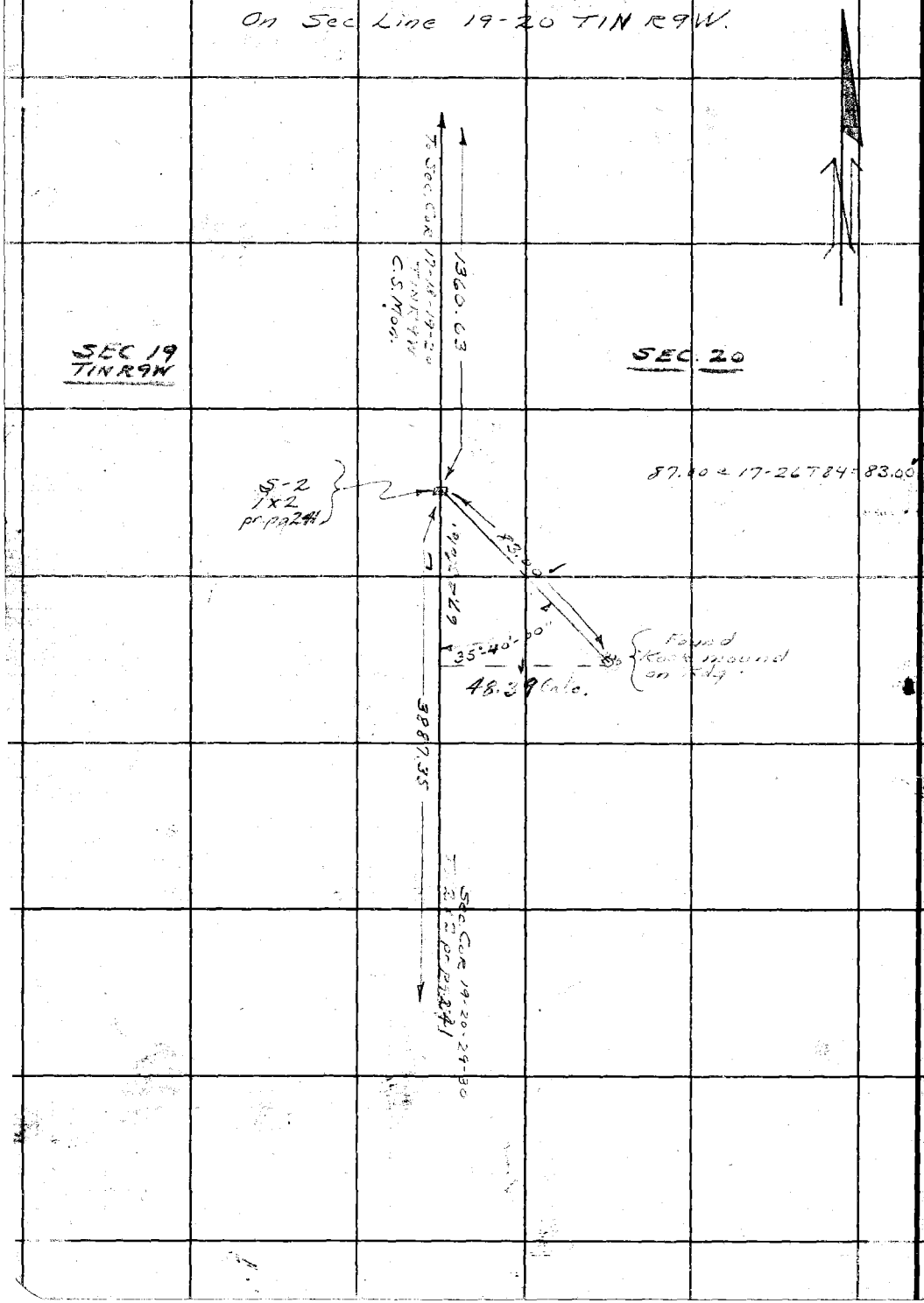

RETURN TO
LOS ANGELES COUNTY SURVEYOR
700 HALL OF RECORDS

Note: ANY ADDITIONS OR CHANGES ON THIS SHEET MUST BE MADE OR CIRCLED IN Red Ink WITH DATE AND NAME OF PERSON MAKING CHANGE.

Do not extend notes this side of this line

Notes Ck'd by Blackmer	Survey of Gland. Storm Drn
Map No. B-1085	W. O. [illegible] Tape No [illegible] St'd [illegible] OF.
Office Work F. A. W.	Surveyed by A. N. HELLSTROM
Checked Blackmer	Notes A.N.H. Date [illegible]
Date April 1936	Indexed A. C. Johnson

F.B. 517 PG. 140

251

Note: ANY ADDITIONS OR CHANGES ON THIS SHEET MUST BE MADE OR CIRCLED IN Red Ink WITH DATE AND NAME OF PERSON MAKING CHANGE.

Do not extend notes this side of this line

RETURN TO
LOS ANGELES COUNTY SURVEYOR
700 HALL OF RECORDS

See F.B. 116-9 pg 1
T. Sec. 19-19-24

Fd. old 4x4 post painted white, Leans east. No scribings

SEC. 24 T1N R10W

N°1 Set 1/2

SEC. 19 T1N R9W

COUNTY SURVEY TIN R9W SEC 24 SEC 19 1/4 COR RE 21.97

S.F.C.S. Cone Mon. marked as shown In steep slope on W. side of canyon

① 179.97 @ 8-35 T 94 = 177.94
② 180.21 @ 9-03 T [illegible] = 177.96
③ 61.07 @ 5-01 T [illegible] = 60.84
④ 60.99 @ 3.59 T [illegible] = 60.84
⑤ 116.96 @ 19-24 T 94 = 110.32
⑥ 116.44 @ [illegible] = 110.32
349.10 Avg.

34°-11'-30"
136.46 [illegible]
34°-11'-30"

224° 29'-15"
56°-07'-15"

See pg 162

Set N.37 for Inter. 53+35.31

22' OFFSET LINE See pg. 107

1½" I.P pr pg. 107

Bottle Tree Accepted as Section Corner 19-24-25-30 T1N R9-10W See pg. 107

90° 10'-30" 90° 10'-30" 14.00 pg. 107

3381.84 Calc

2x2 pr pg 107

53+35.4 Calc

34°-11'-30"

19+53.57 1x1 pr pg. 102

SEC. 25 T1N R10W

SEC. 30 T1N R9W

GRAND AVE.

33 FT. OFFSET LINE

5292.54

Spk. W.37 pr pg. 107

FOOTHILL BLVD (U.S.)

FORM 247 SM 2-34

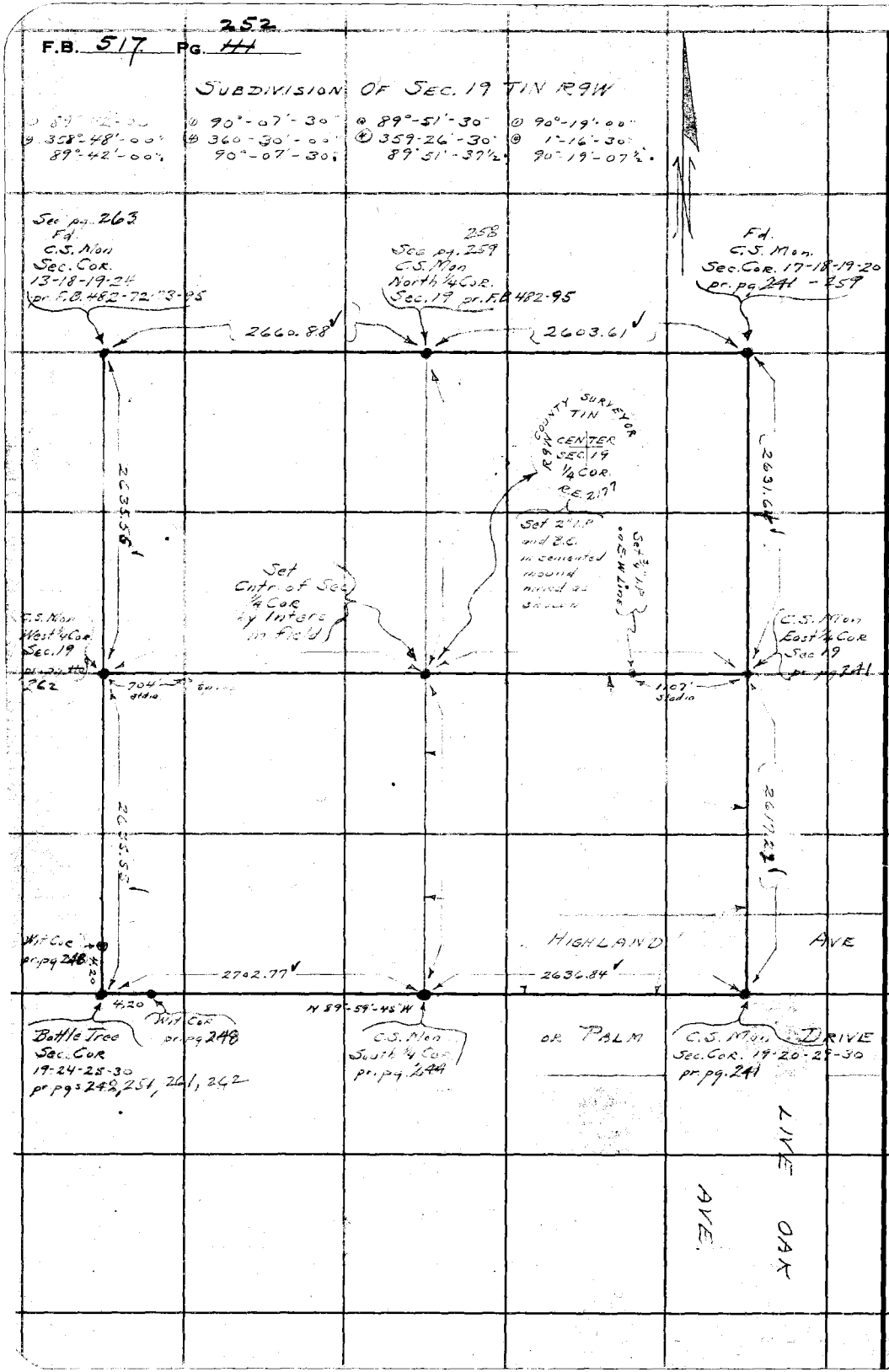

RETURN TO
LOS ANGELES COUNTY SURVEYOR
700 HALL OF RECORDS

Do not extend notes this side of this line

Note: ANY ADDITIONS OR CHANGES ON THIS SHEET MUST BE MADE OR CIRCLED IN Red Ink WITH DATE AND NAME OF PERSON MAKING CHANGE.

Notes Ck'd by Blackmer	Survey of [illegible]
Map No. B-1085	W. O. [illegible] Tape No [illegible] St'd [illegible] °F.
Office Work F. A. W.	Surveyed by A. N. Hellstrom
Checked Blackmer	Notes [illegible] Date [illegible]
Date April 1936	Indexed A. C. Johnson

F.B. 517 Pg. ~~[illegible]~~ 253

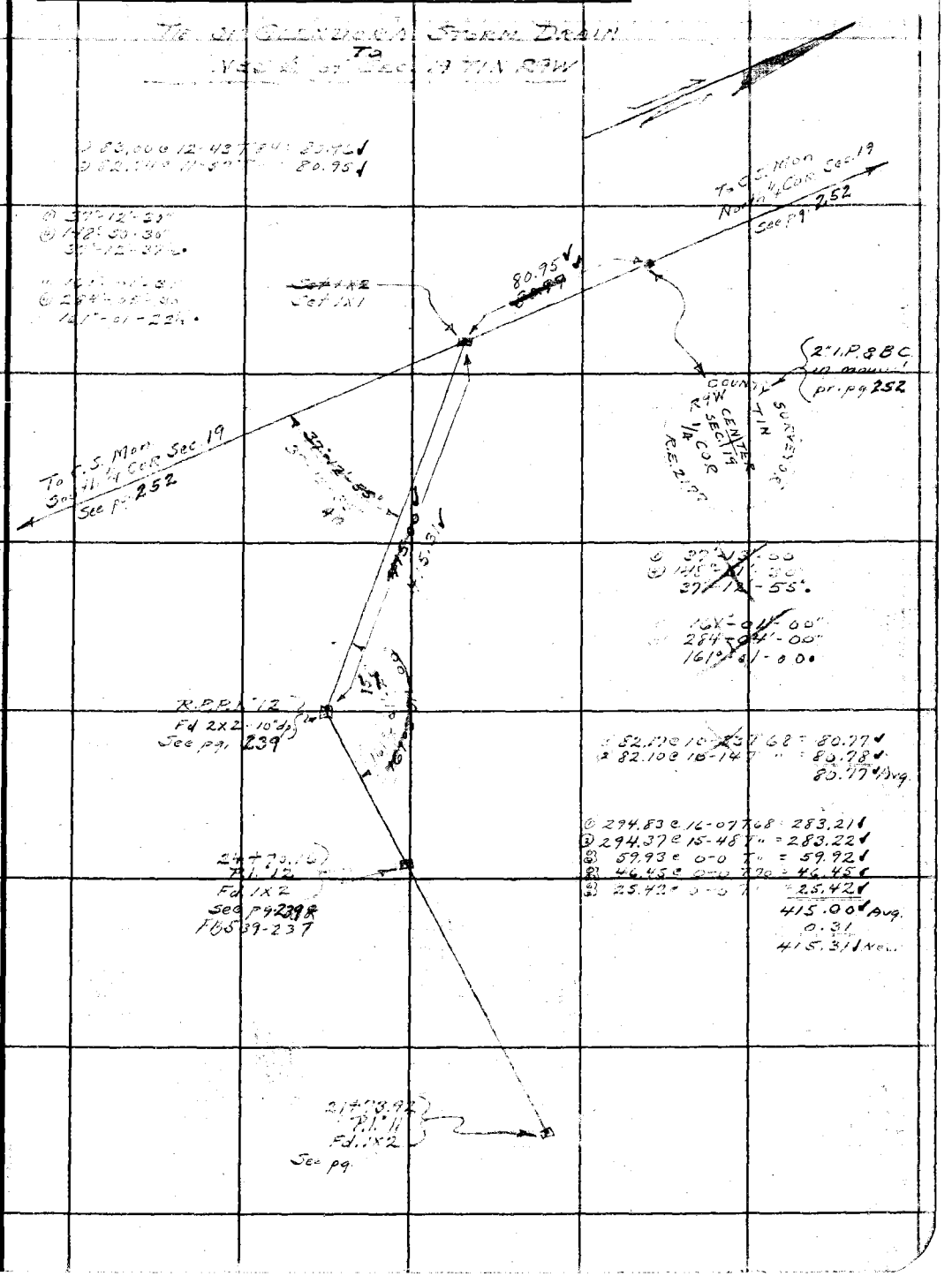

Note: ANY ADDITIONS OR CHANGES ON THIS SHEET MUST BE MADE OR CIRCLED IN Red Ink WITH DATE AND NAME OF PERSON MAKING CHANGE.

Do not extend notes this side of this line

RETURN TO
LOS ANGELES COUNTY SURVEYOR
700 HALL OF RECORDS

FORM 247 BM 2-34

RETURN TO

LOS ANGELES COUNTY SURVEYOR

700 HALL OF RECORDS

Note: ANY ADDITIONS OR CHANGES ON THIS SHEET MUST BE MADE OR CIRCLED IN **Red Ink** WITH DATE AND NAME OF PERSON MAKING CHANGE.

Do not extend notes this side of this line

F.B. 517 PG. 448 2544

Notes Ck'd by Blackmer	Survey of
Map No. B-1211	W. O. Tape No. St'd °F.
Office Work F. A. W.	Surveyed by A. N. HELLSTROM
Checked	Notes Date
Date	Indexed A. C. Johnson

F.B. 517 Pg. ~~[illegible]~~ 255

Cont. on pg. 256

Note: ANY ADDITIONS OR CHANGES ON THIS SHEET MUST BE MADE OR CIRCLED IN Red Ink, WITH DATE AND NAME OF PERSON MAKING CHANGE.

Do not extend notes this side of this line

RETURN TO
LOS ANGELES COUNTY SURVEYOR
700 HALL OF RECORDS



FORM 247 10M 8-31

RETURN TO

LOS ANGELES COUNTY SURVEYOR

700 HALL OF RECORDS

Note: ANY ADDITIONS OR CHANGES ON THIS SHEET MUST BE MADE OR CIRCLED IN **Red Ink.** WITH DATE AND NAME OF PERSON MAKING CHANGE.

Do not extend notes this side of this line

F.B. 517 Pg. 256

Continued on pg 257

257

Notes Ck'd by Blackmore	Survey of
Map No. B-1211	W. O. ____ Tape No. ____ St'd ____ °F.
Office Work	Surveyed by A. N. HELLSTROM
Checked	Notes ____ Date ____
Date	Indexed A. C. Johnson

F.B. 517 Pg. 5

Note: Any Additions or Changes on This Sheet Must be Made or Circled in Red Ink With Date and Name of Person Making Change.

Do not extend notes this side of this line

RETURN TO
LOS ANGELES COUNTY SURVEYOR
700 HALL OF RECORDS

FORM 247 10M 11-35

RETURN TO
LOS ANGELES COUNTY SURVEYOR
700 HALL OF RECORDS

Note: Any Additions or Changes on This Sheet Must be Made or Circled in **Red Ink** With Date and Name of Person Making Change.

Do not extend notes this side of this line

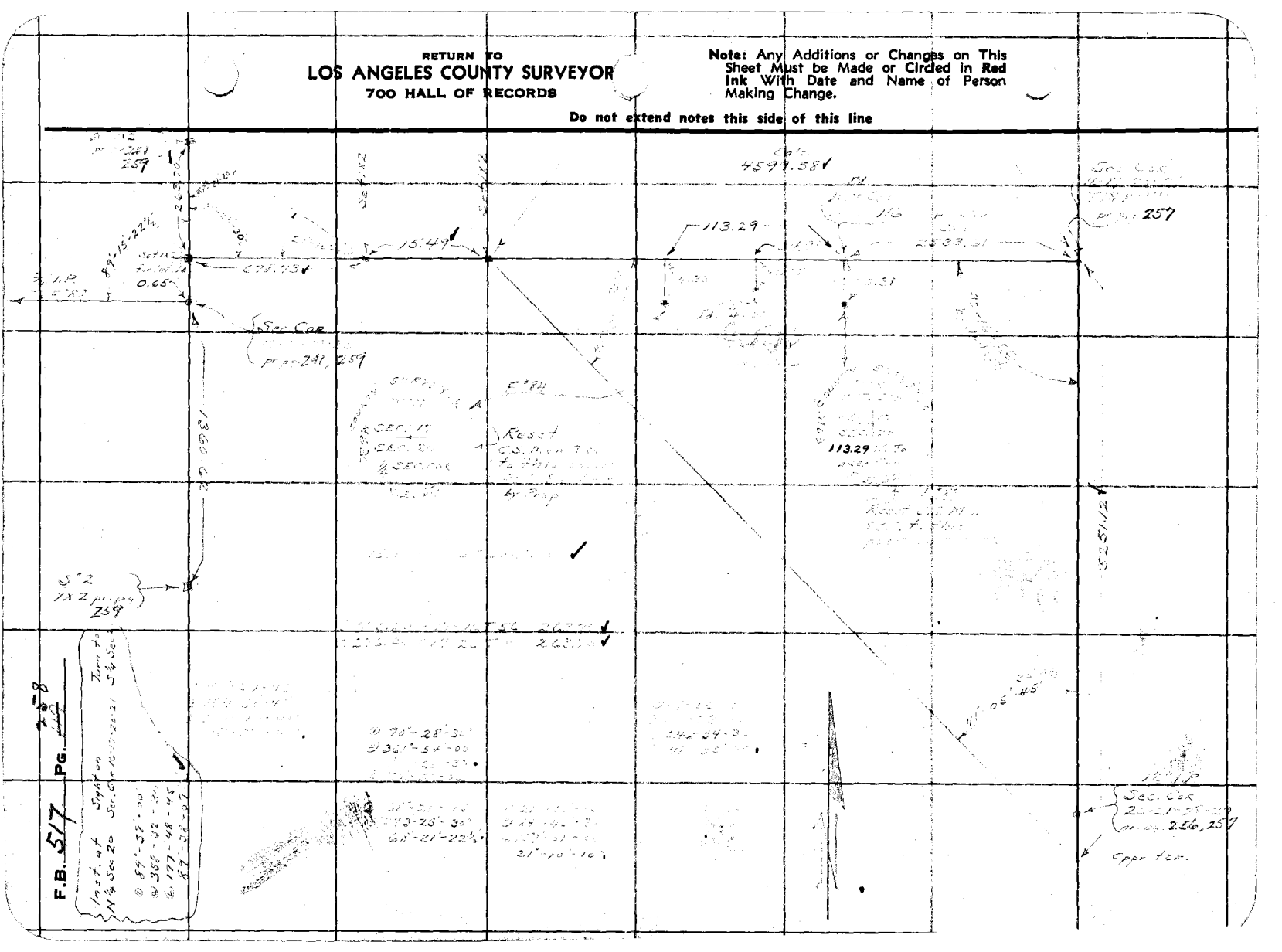

SEE B-5388

259

Notes Ck'd by Blackmer	Survey of Sec. 19
Map No. B 1085	W. O. [illegible] Tape No. St'd °F.
Office Work F. A. W.	Surveyed by A. N. HELLSTROM
Checked Blackmer	Notes Date
Date April 1936	Indexed

F.B. 577 Pg.

Note: Any Additions or Changes on This Sheet Must be Made or Circled in Red Ink With Date and Name of Person Making Change.

Do not extend notes this side of this line

RETURN TO
LOS ANGELES COUNTY SURVEYOR
700 HALL OF RECORDS

FORM 247 10M 11-35

RETURN TO
LOS ANGELES COUNTY SURVEYOR
700 HALL OF RECORDS

Note: Any Additions or Changes on This Sheet Must be Made or Circled in **Red Ink** With Date and Name of Person Making Change.

Do not extend notes this side of this line

F.B. 517 PG. 44

260

Notes Ck'd by Blackmer	Survey of [illegible] TIN R9W
Map No. B1085	W. O. [illegible] Tape No. ____ St'd ____ °F.
Office Work F. R. W.	Surveyed by A. N. HELLSTROM
Checked Blackmer	Notes A.N.H. Date [illegible]
Date April 1936	Indexed A. C. Johnson

F.B. 517 PG. ~~120~~

(1) 90°-18'-30"
(2) 361°-13'-30"
[illegible] 50'-15"
90°-18'-25"

Cont. on Next pg. 262

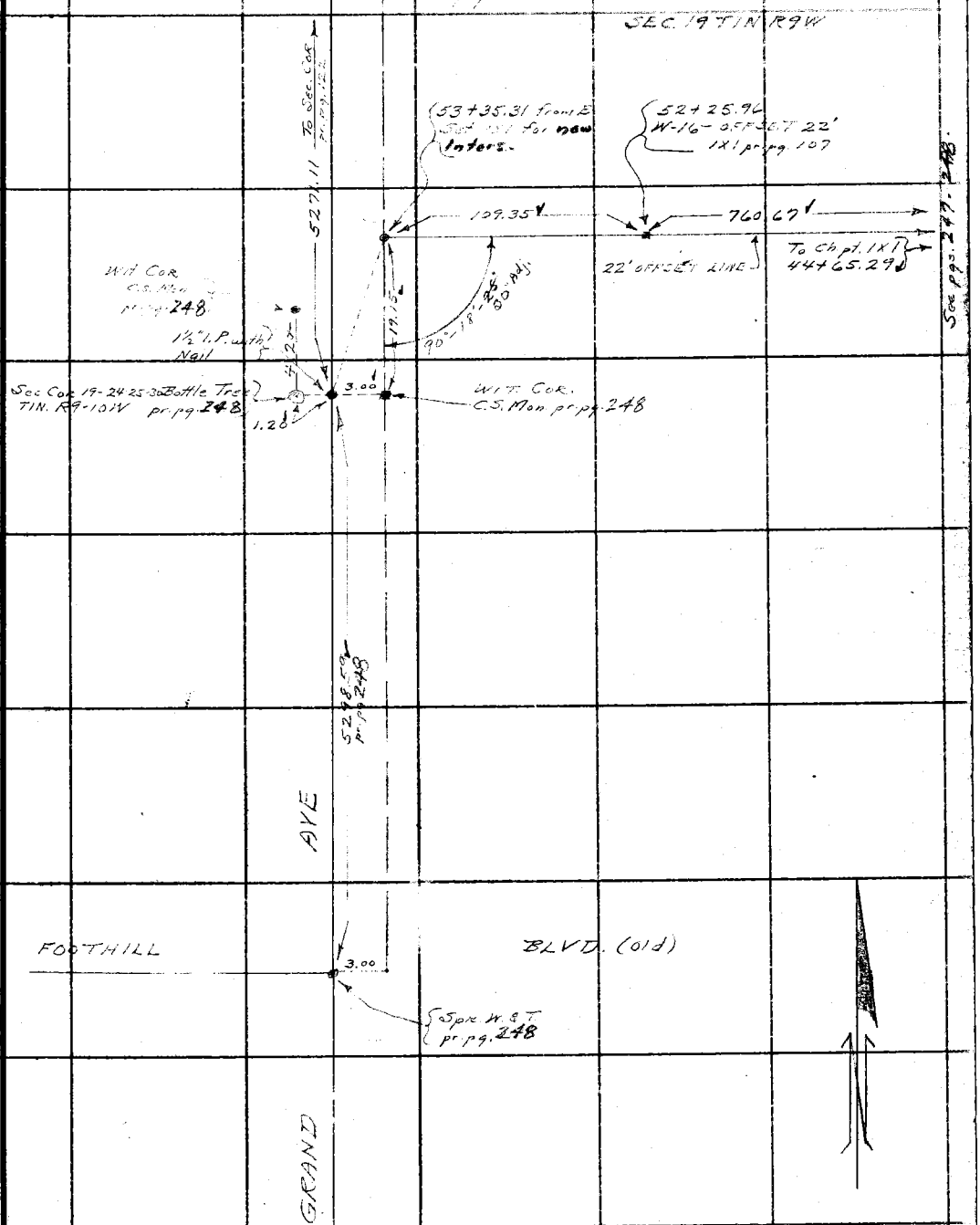

Note: ANY ADDITIONS OR CHANGES ON THIS SHEET MUST BE MADE OR CIRCLED IN Red Ink, WITH DATE AND NAME OF PERSON MAKING CHANGE.

Do not extend notes this side of this line

RETURN TO
LOS ANGELES COUNTY SURVEYOR
700 HALL OF RECORDS

FORM 247 10M 5-31

F.B. 517 Pg. 421

Cont. on pg. 263

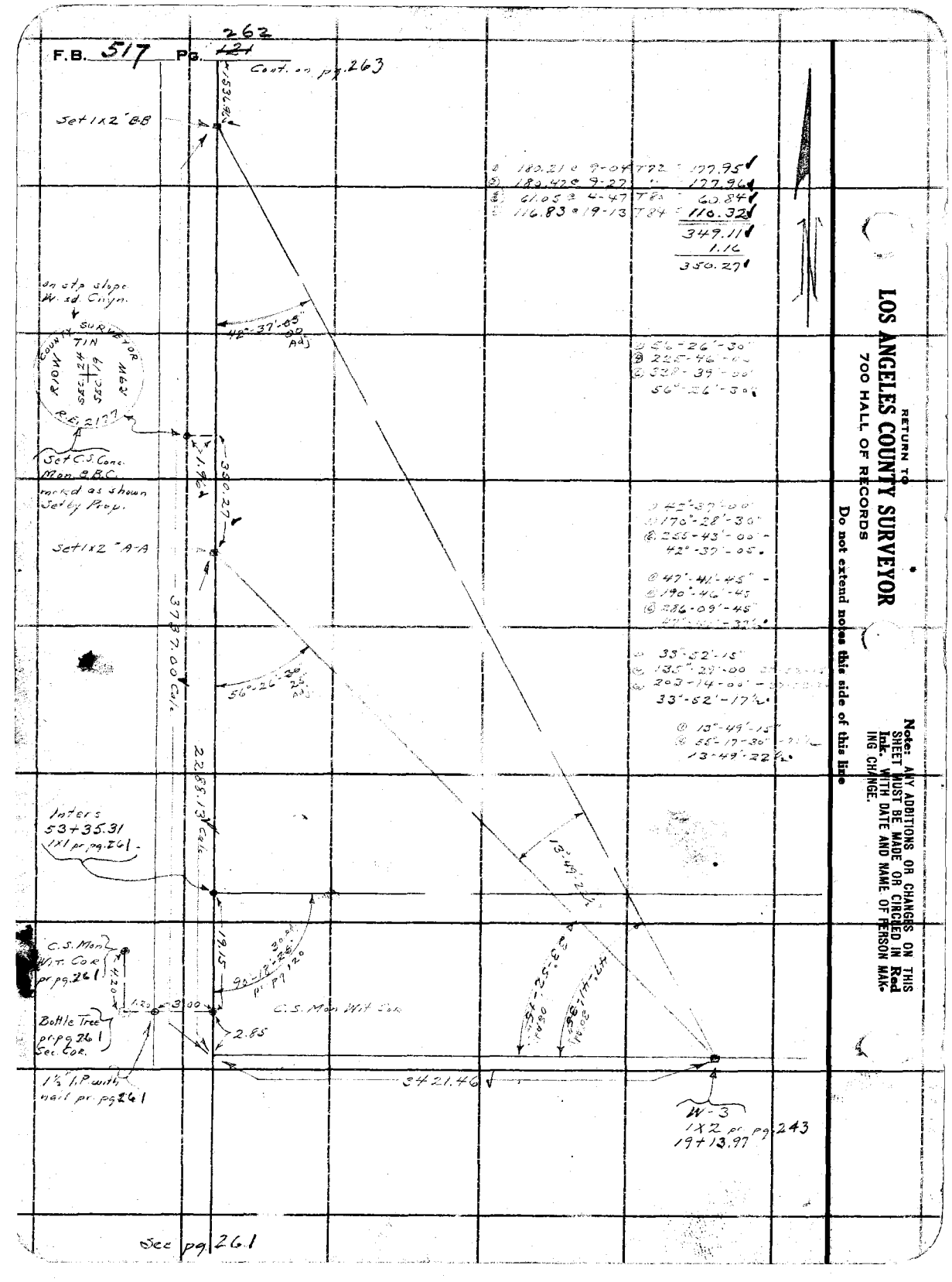

RETURN TO

LOS ANGELES COUNTY SURVEYOR

700 HALL OF RECORDS

Do not extend notes this side of this line

Note: ANY ADDITIONS OR CHANGES ON THIS SHEET MUST BE MADE OR CIRCLED IN **Red Ink.** WITH DATE AND NAME OF PERSON MAKING CHANGE.

263

Notes Ck'd by Blackmer	Survey of Sec. 19 T1N R9W
Map No. B 1085	W. O. 4791 Tape No. — St'd 67 °F.
Office Work F. A. W.	Surveyed by A. N. HELLSTROM
Checked Blackmer	Notes A.N.H. Date 2-26-36
Date April 1936	Indexed A. C. Johnson

F.B. 517 Pg. 12

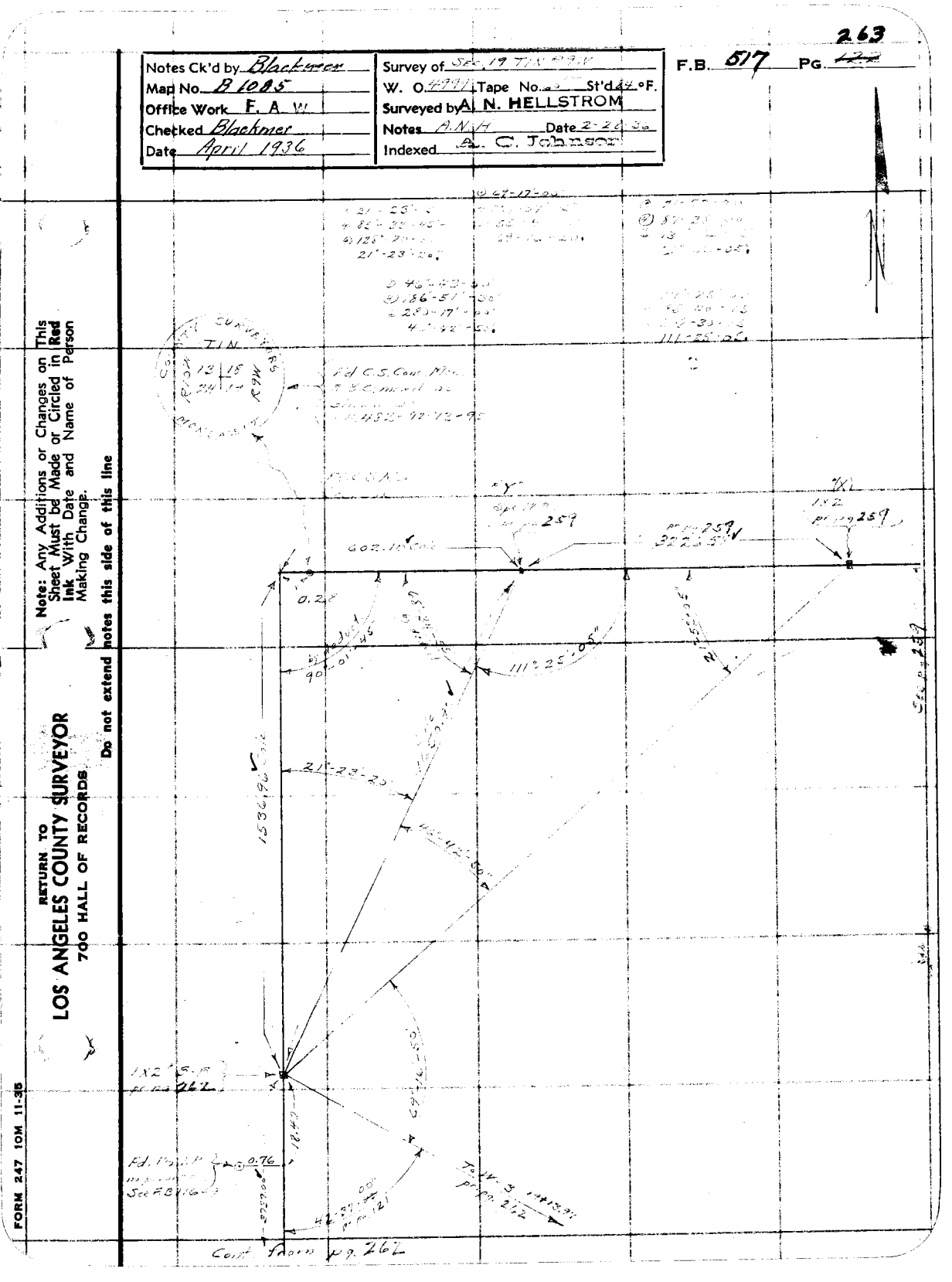

Note: Any Additions or Changes on This Sheet Must be Made or Circled in Red Ink With Date and Name of Person Making Change.

Do not extend notes this side of this line

RETURN TO
LOS ANGELES COUNTY SURVEYOR
700 HALL OF RECORDS

FORM 247 10M 11-35

RETURN TO
LOS ANGELES COUNTY SURVEYOR
700 HALL OF RECORDS

Note: Any Additions or Changes on This Sheet Must be Made or Circled in **Red Ink** With Date and Name of Person Making Change.

Do not extend notes this side of this line

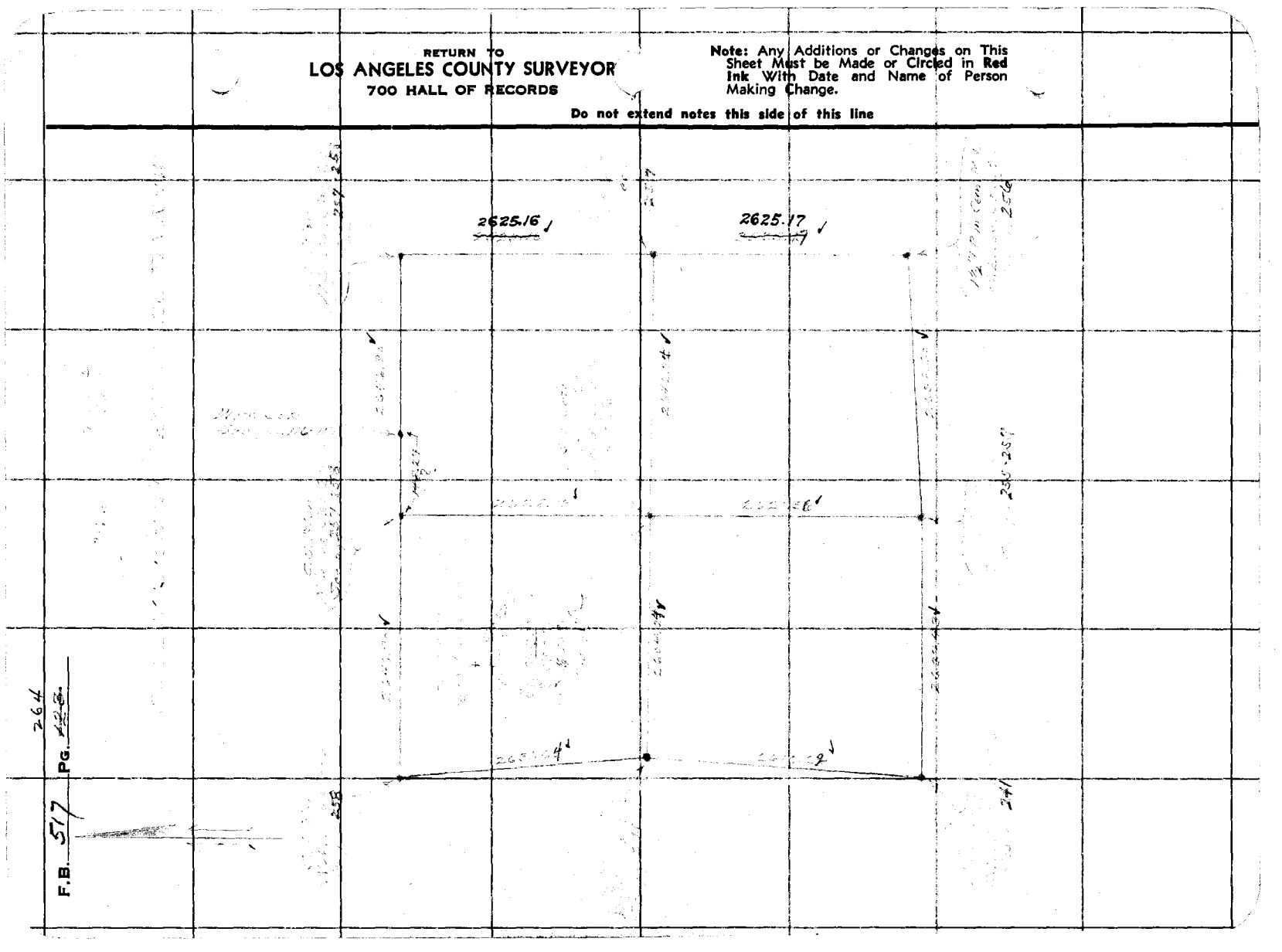

Notes Ck'd by Blackwell	Survey of [illegible]
Map No. B-1211	W. O. 8123 Tape No. [illegible] St'd [illegible] °F.
Office Work	Surveyed by A. N. HELLSTROM
Checked	Notes A.N.H. Date [illegible]
Date	Indexed A. C. Johnson

F.B. 517 PG. ~~124~~ 265

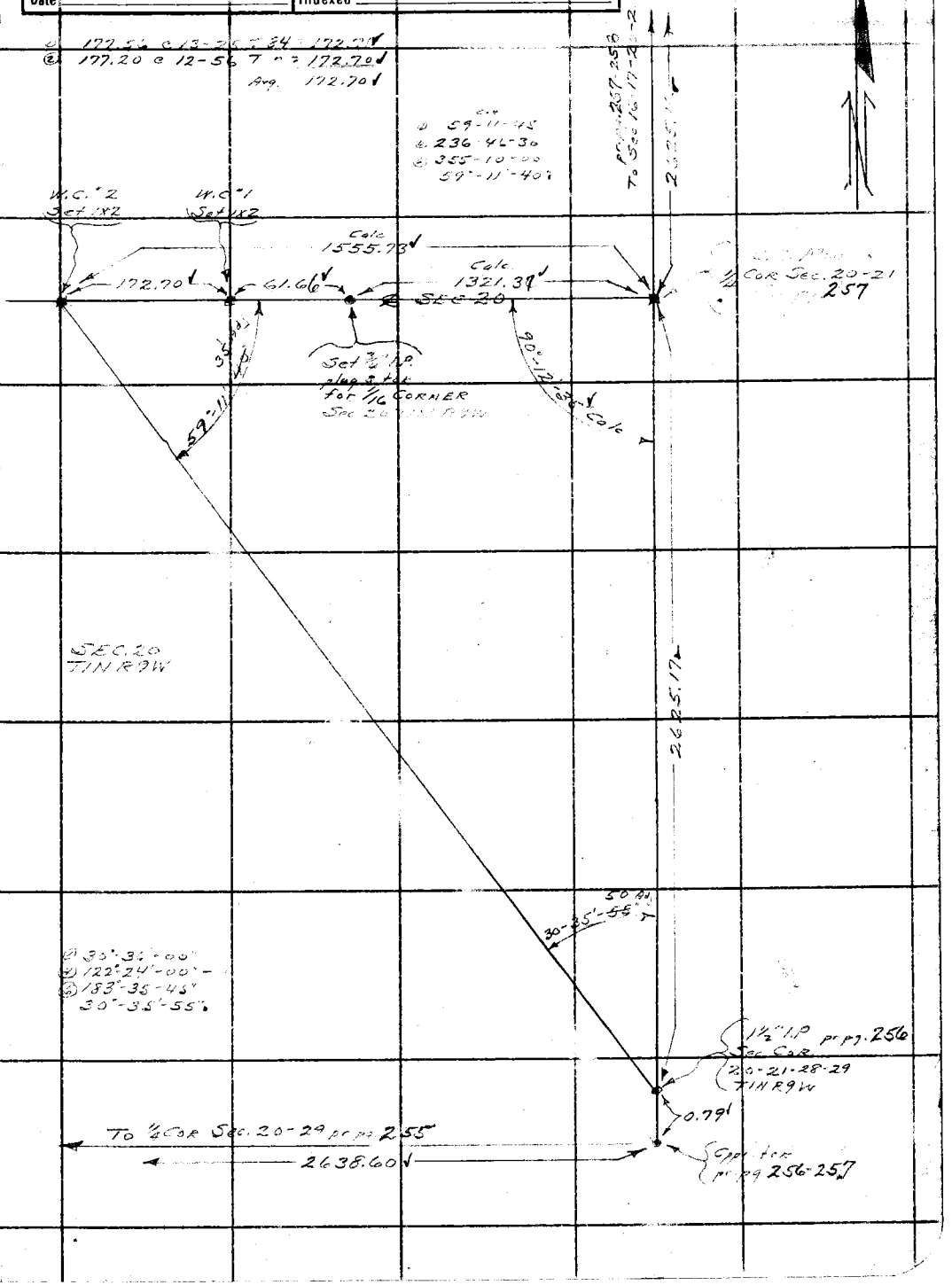

Note: ANY ADDITIONS OR CHANGES ON THIS SHEET MUST BE MADE OR CIRCLED IN Red Ink, WITH DATE AND NAME OF PERSON MAKING CHANGE.

Do not extend notes this side of this line

RETURN TO
LOS ANGELES COUNTY SURVEYOR
700 HALL OF RECORDS

FORM 247 10M 8-31

RETURN TO

LOS ANGELES COUNTY SURVEYOR

700 HALL OF RECORDS

Note: ANY ADDITIONS OR CHANGES ON THIS SHEET MUST BE MADE OR CIRCLED IN **Red Ink.** WITH DATE AND NAME OF PERSON MAKING CHANGE.

Do not extend notes this side of this line

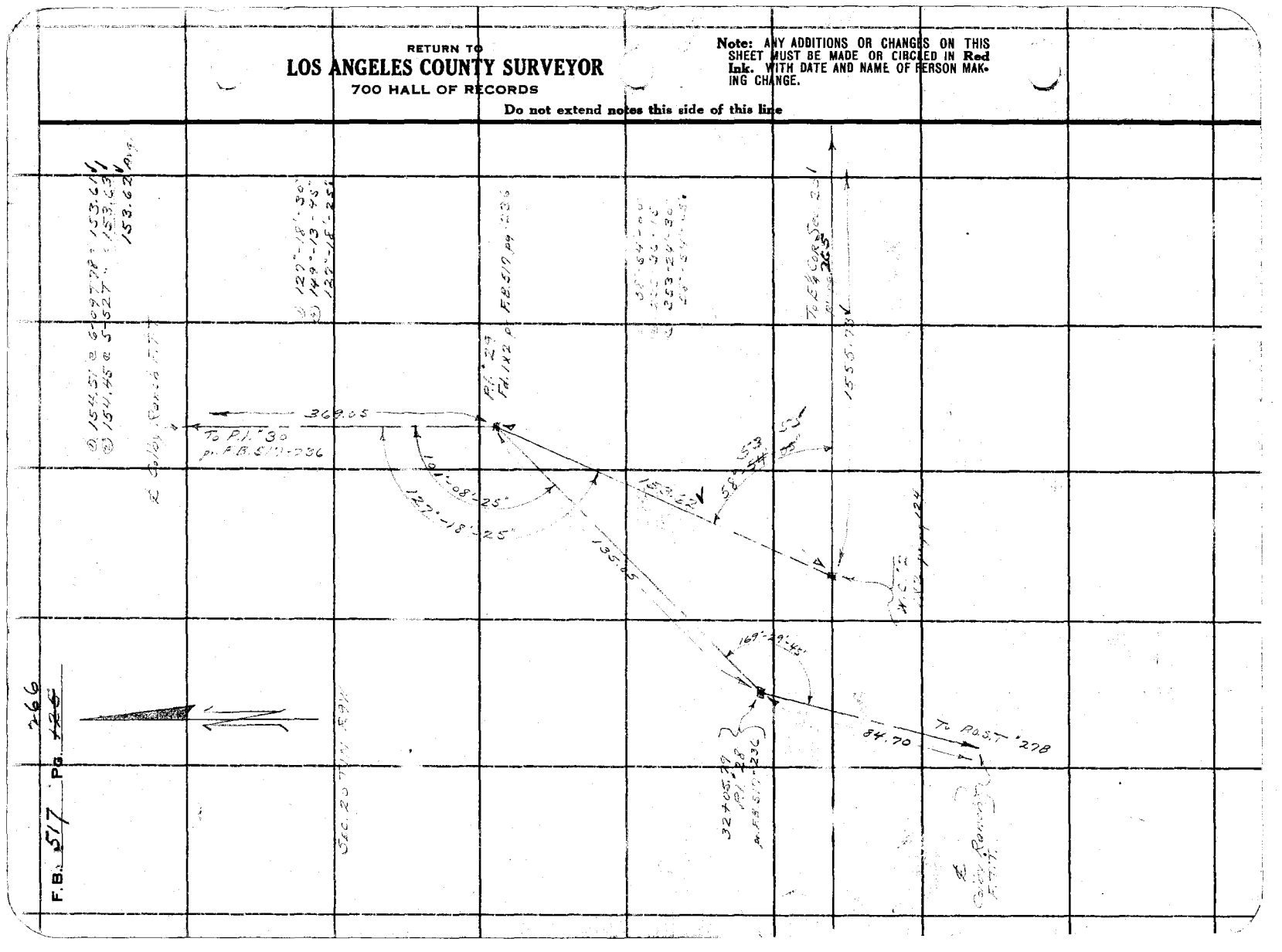

Notes Ck'd by Blackmer	Survey of Sec Lines Sec 20 T1N R9W
Map No. B-1211	W. O. 4999 Tape No. St'd 84 °F.
Office Work	Surveyed by A. N. HELLSTROM
Checked	Notes A.N.H. Date 4-8-36
Date	Indexed A. C. Johnson

F.B. 517 Pg. 267



Note: ANY ADDITIONS OR CHANGES ON THIS SHEET MUST BE MADE OR CIRCLED IN Red Ink. WITH DATE AND NAME OF PERSON MAKING CHANGE.

RETURN TO
LOS ANGELES COUNTY SURVEYOR
700 HALL OF RECORDS

Do not extend notes this side of this line

FORM 247 10M 5-31

RETURN TO

LOS ANGELES COUNTY SURVEYOR

700 HALL OF RECORDS

Note: ANY ADDITIONS OR CHANGES ON THIS SHEET MUST BE MADE OR CIRCLED IN **Red Ink.** WITH DATE AND NAME OF PERSON MAKING CHANGE.

Do not extend notes this side of this line

F.B. [illegible] PG. [illegible]

Notes Ck'd by McPherson	Survey of
Map No.	W. O. Tape No. St'd. of
Office Work Not Mapped	Surveyed by A. N. HELLSTROM
Checked	Notes Date
Date Apr. 28, 1938.	Indexed 4-27-38

F.B. Pg. 267

This Measurement 2636.83
Orig. " 2636.84
per Fd 242-244
Diff. = 0.01

Note: Any Additions or Changes on This Sheets Must be Made or Circled in Red Ink With Date and Name of Person Making Change.

Do not extend notes this side of this line

RETURN TO
LOS ANGELES COUNTY SURVEYOR
700 HALL OF RECORDS

2636.83

T1N R9W
SEC 19

FORM 247 5M 10-37

RETURN TO
LOS ANGELES COUNTY SURVEYOR
700 HALL OF RECORDS

Note: Any Additions or Changes on This Sheets Must be Made or Circled in **Red Ink** With Date and Name of Person Making Change.

Do not extend notes this side of this line

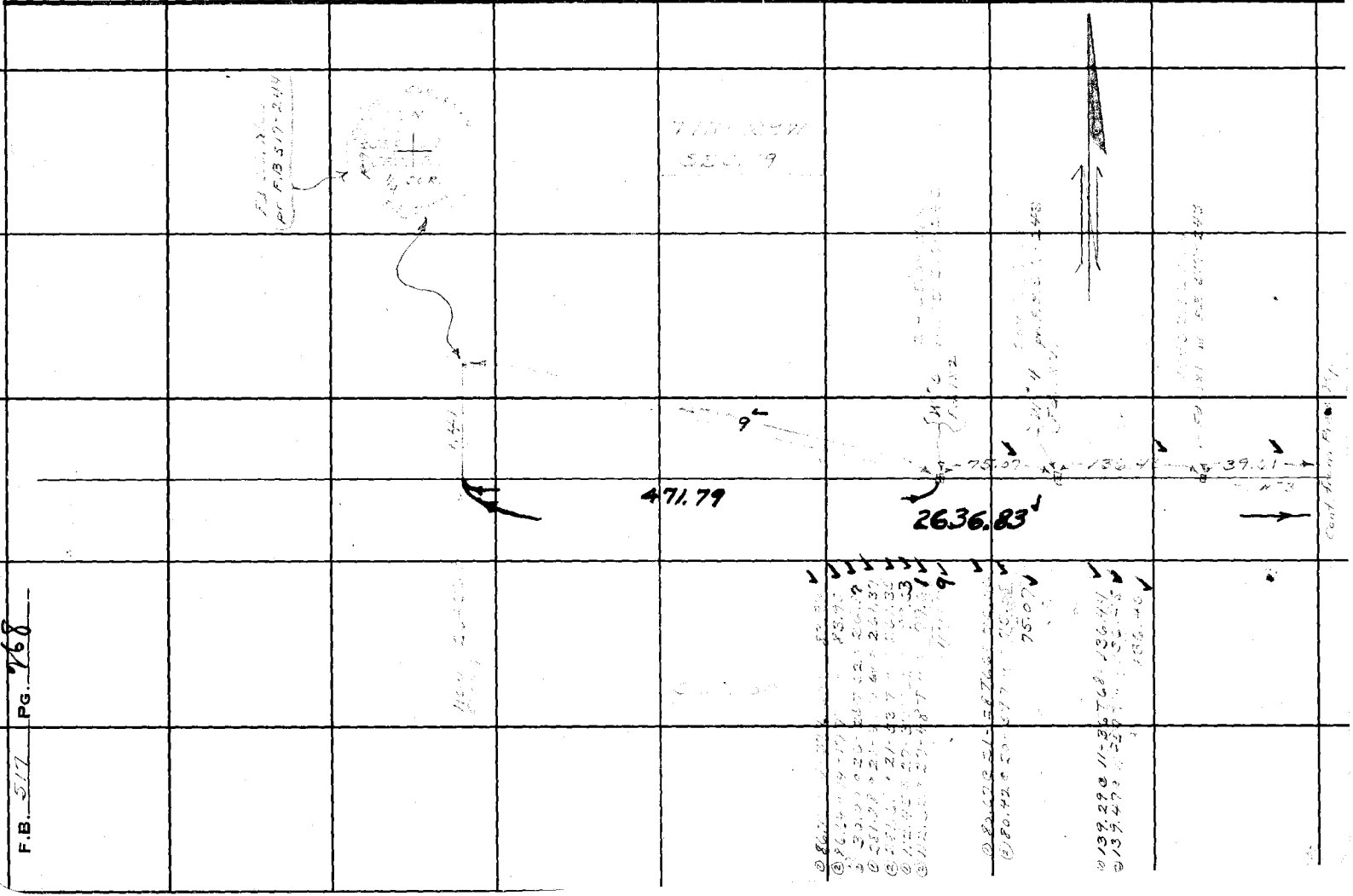

F.B. 517 PG. 168

Notes Ck'd by Blackmer	Survey of [illegible]
Map No. B-1211	W. O. [illegible] Tape No. [illegible] St'd [illegible] °F.
Office Work	Surveyed by A. N. HELLSTROM
Checked	Notes A.N.H. Date [illegible]
Date	Indexed A. C. Johnson [illegible]

F.B. 517 Pg. ~~239~~

Cont. on pg. 240

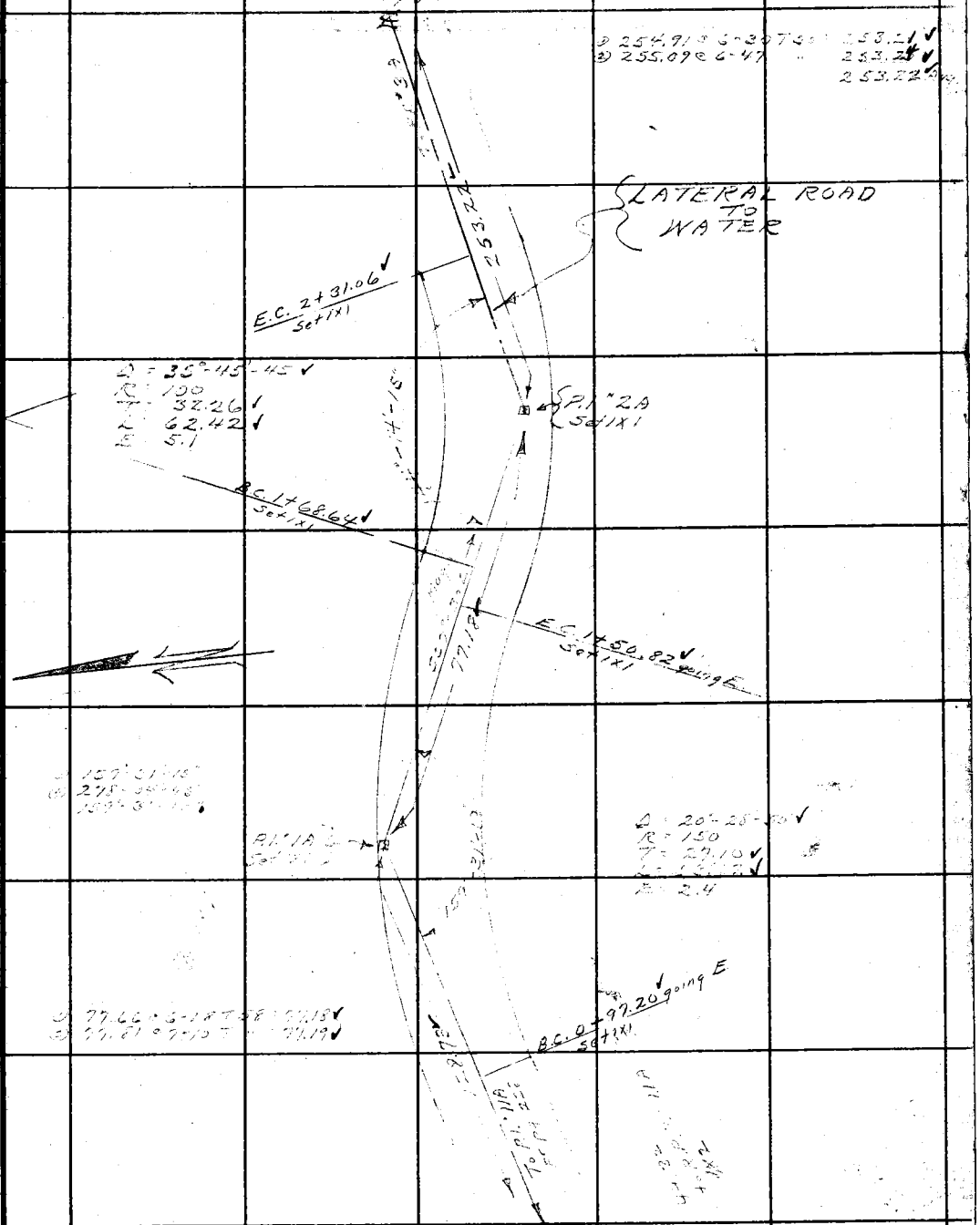

Cont. from pg. 228

Note: ANY ADDITIONS OR CHANGES ON THIS SHEET MUST BE MADE OR CIRCLED IN Red Ink. WITH DATE AND NAME OF PERSON MAKING CHANGE.

RETURN TO
LOS ANGELES COUNTY SURVEYOR
700 HALL OF RECORDS

Do not extend notes this side of this line

FORM 247 10M 8-31

F.B. 517 Pg. ~~240~~ 270

Cont. on pg. ~~241~~ 271

126.94 @ 0-0 T52 = 126.91 ✓

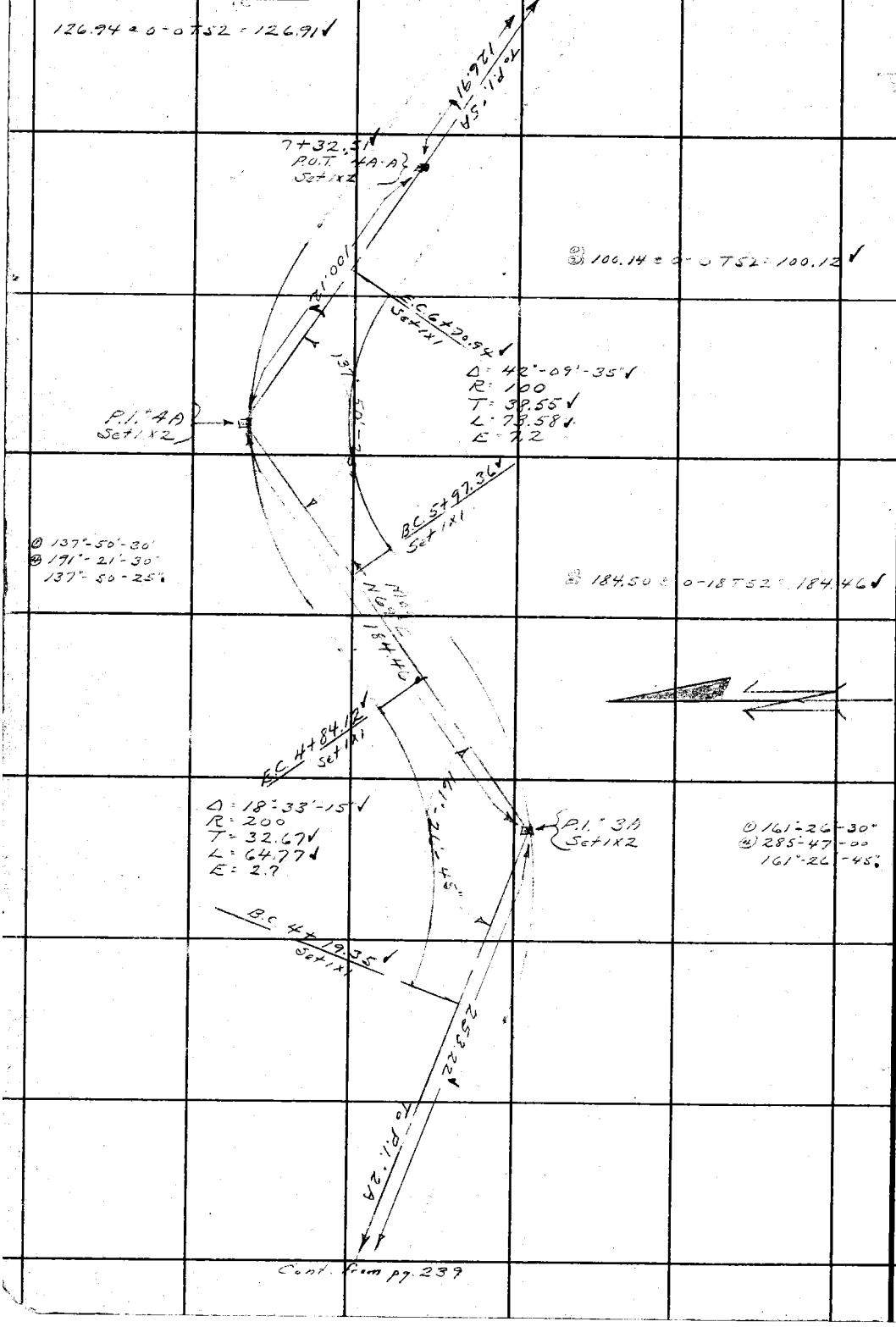

③ 100.14 @ 0-0 T52 = 100.12 ✓

Δ = 42°-09'-35" ✓
R = 100
T = 38.55 ✓
L = 73.58 ✓
E = 7.2

① 137°-50'-30"
④ 191°-21'-30"
137°-50-25"

② 184.50 @ 0-18 T52 = 184.46 ✓

Δ = 18°-33'-15" ✓
R = 200
T = 32.67 ✓
L = 64.77 ✓
E = 2.7

① 161°-26'-30"
④ 285°-47'-00"
161°-26'-45"

Cont. from pg. 239

RETURN TO
LOS ANGELES COUNTY SURVEYOR
700 HALL OF RECORDS
Do not extend notes this side of this line

Note: ANY ADDITIONS OR CHANGES ON THIS SHEET MUST BE MADE OR CIRCLED IN Red Ink. WITH DATE AND NAME OF PERSON MAKING CHANGE.

by Blackmer	Survey of Colby Ranch F.T.T.	F.B. 517 Pg. 271
B-1211	W. O. 8123 Tape No. St'd °F.	
Work	Surveyed by A. N. HELLSTROM	
necked	Notes A.N.H. Date 3-31-36	
Date	Indexed [illegible]	

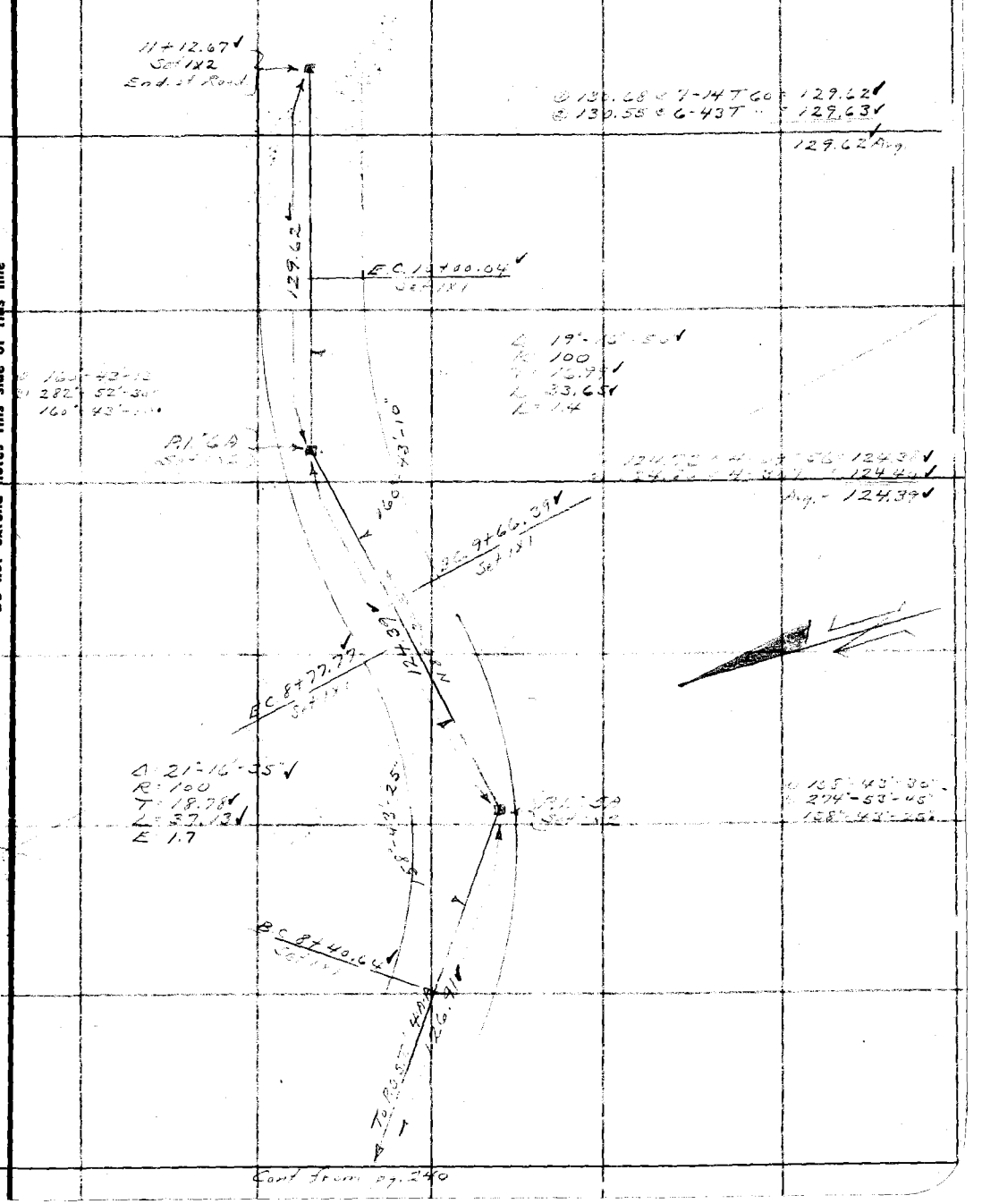

Note: Any Additions or Changes on This Sheet Must be Made or Circled in Red Ink With Date and Name of Person Making Change.

Do not extend notes this side of this line

RETURN TO
LOS ANGELES COUNTY SURVEYOR
700 HALL OF RECORDS

F.B. 517 PG. ~~[illegible]~~ 272

9/12

This Red