LOS ANGELES COUNTY SURVEYOR

Notes Ck'd by

Survey of

W. O. Tape No. St'd

Surveyed by

Notes Date

Indexed

F.B. Pg.

F.B. 518

F.B. 518 Pg Index

F.B. 518

PAGES: Index, , 3 to 59 incl., , 61 to 133 incl., 135 to 160 incl., 167, , 169 to 189 incl., , 191 to 234 incl.,

RETURN TO
LOS ANGELES COUNTY SURVEYOR
700 HALL OF RECORDS

Note: ANY ADDITIONS OR CHANGES ON THIS SHEET MUST BE MADE FOR CIRCLED IN Red Ink. WITH DATE AND NAME OF PERSON MAKING CHANGE.

Do not extend notes this side of this line

Notes Ck'd by		Survey of		F.B.	Pg. 3
Map No.		W. O.	Tape No.	St'd	°F.
Office Work		Surveyed by			
Checked		Notes		Date	
Date		Indexed	A. C. Johnson 2-8-34		

Note: ANY ADDITIONS OR CHANGES ON THIS SHEET MUST BE MADE OR CIRCLED IN Red Ink, WITH DATE AND NAME OF PERSON MAKING CHANGE.

Do not extend notes this side of this line

RETURN TO
LOS ANGELES COUNTY SURVEYOR
700 HALL OF RECORDS

HOUSER RITTER

F.T.T.

J.N.7175

Party
T.J. Stevenson
F.J. McNeal
G. Schaefer
C.M. McDougall
R.L. Willey
Ken Murray

FORM 247 10M 8-31

RETURN TO
LOS ANGELES COUNTY SURVEYOR
700 HALL OF RECORDS

Note: ANY ADDITIONS OR CHANGES ON THIS SHEET MUST BE MADE OR CIRCLED IN **Red Ink.** WITH DATE AND NAME OF PERSON MAKING CHANGE.

Do not extend notes this side of this line

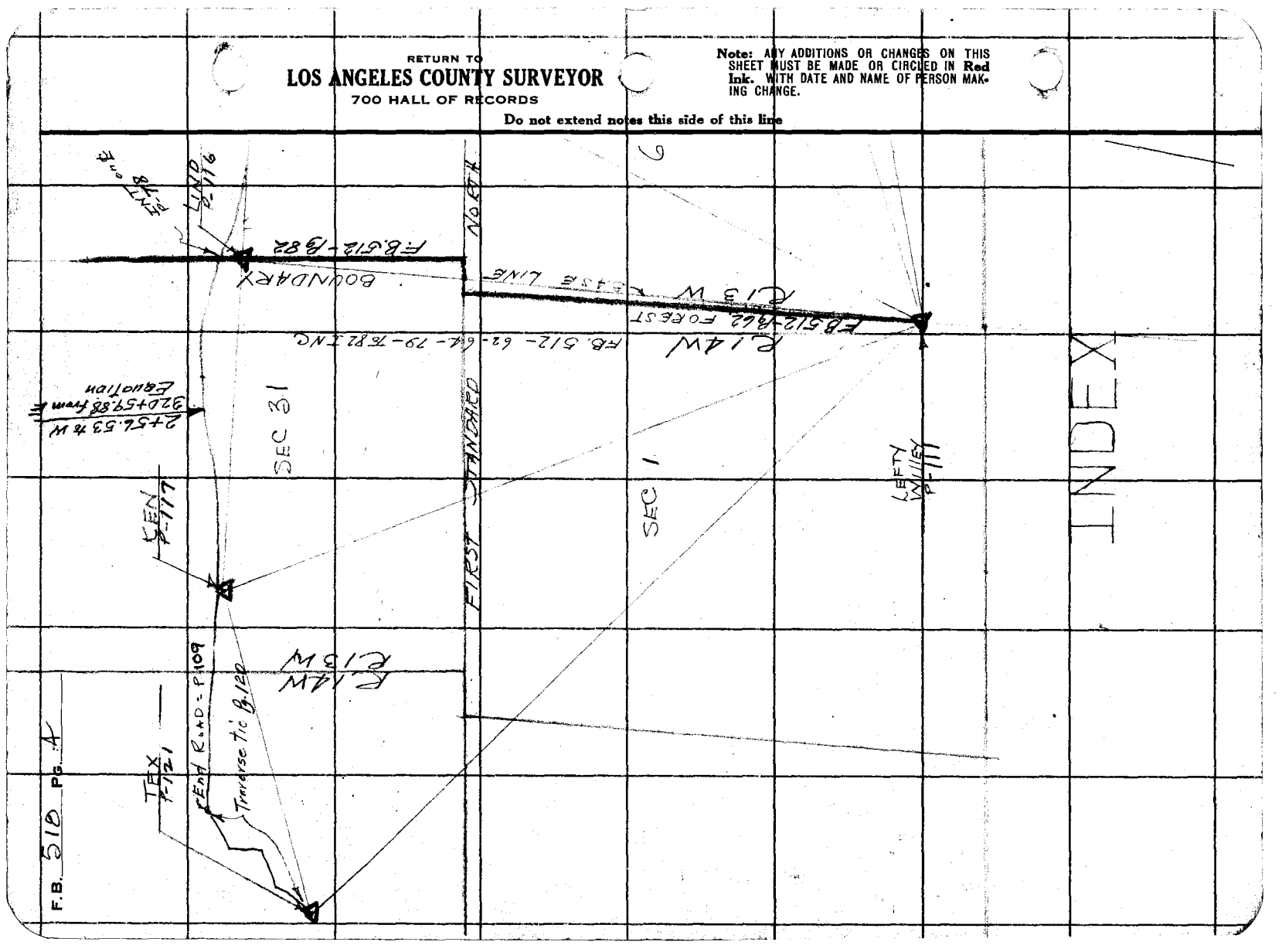

Notes Ck'd by	Survey of HOUSER RITTER F.T.T.	F.B. 518 Pg. 5
Map No.	W.O. 7175 Tape No. St'd °F.	
Office Work	Surveyed by STEVENSON	
Checked	Notes T.J.S. Date 4-3-34	
Date	Indexed A. C. Johnson	

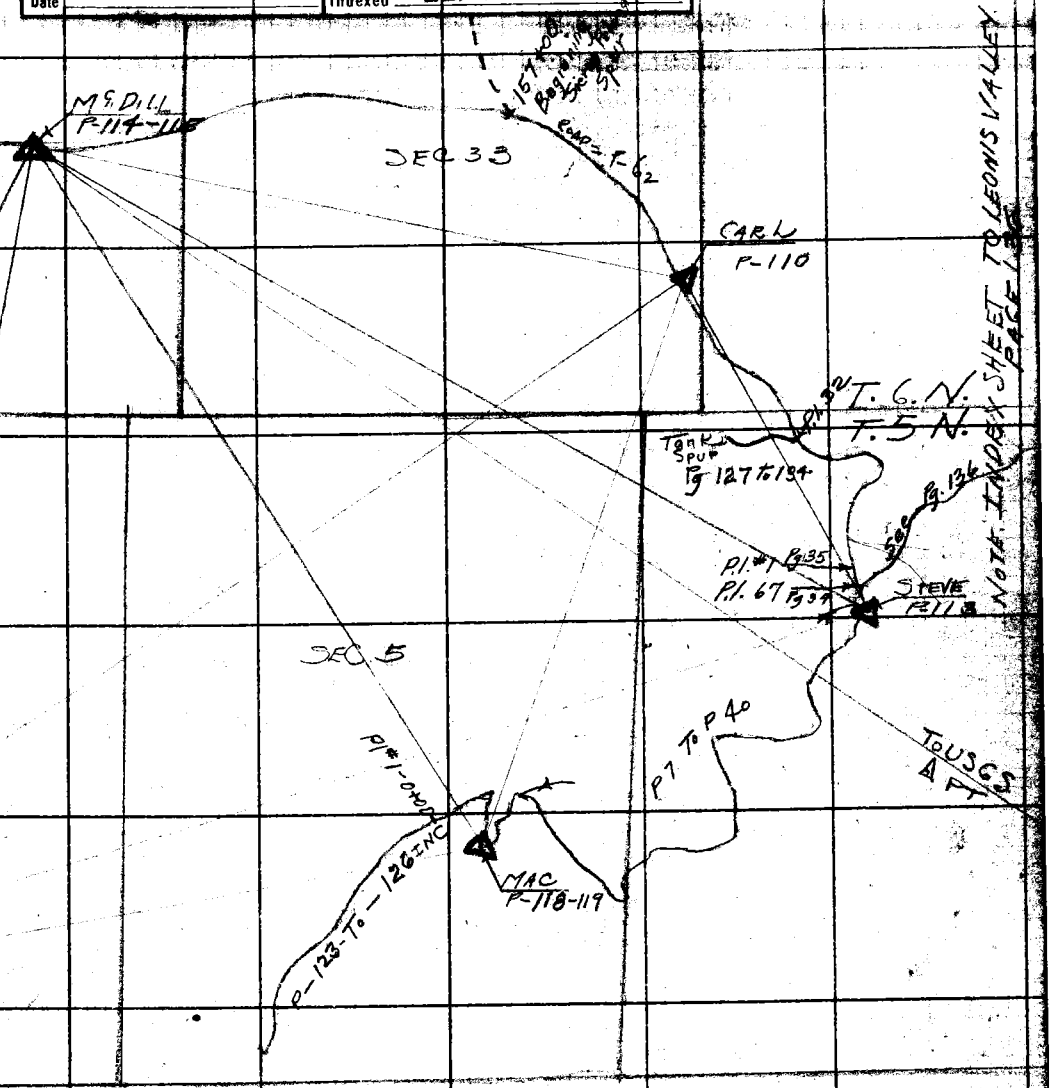

SHEET

Note: ANY ADDITIONS OR CHANGES ON THIS SHEET MUST BE MADE OR CIRCLED IN Red Ink. WITH DATE AND NAME OF PERSON MAKING CHANGE.

Do not extend notes this side of this line

RETURN TO
LOS ANGELES COUNTY SURVEYOR
700 HALL OF RECORDS

FORM 247 10M 5-31

F.B. _____ Pg. 6

INDEX HAUSER-RITTER

HAUSER-RITTER- Main Line Pg. 7 to 56
Angular Tie - Pg 29

HAUSER-RITTER - Sierra Pelona Spur Pg. 56-109
Proposed Line change pg 59.

TRIANGULATION Δ - CARL - Pg. 110
Δ - LEFTY - Pg 111
Δ - STEVE - Pg 112
Δ - U.S.G.S. McDILL - Pg. 114-115
Δ - LIND - Pg. 116
Δ - KEN - Pg 117
Δ - MAC - Pg 118-119.
Δ - Traverse to Δ Tex - Pg 120
Δ - TEX - Pg 121

TRAVERSE - Location of Travelled Road @ 0+00-123+26

HAUSER-RITTER-Spur Line to Water Tank. Pg. 127 to 134

HAUSER-RITTER-Sierra Pelona Spur: Pg. 135 to

RETURN TO
LOS ANGELES COUNTY SURVEYOR
700 HALL OF RECORDS

Do not extend notes this side of this line

Note: ANY ADDITIONS OR CHANGES ON THIS SHEET MUST BE MADE OR CIRCLED IN Red Ink. WITH DATE AND NAME OF PERSON MAKING CHANGE.

Notes Ck'd by 298.	Survey of Houser Ritter PT.T.
Map No. B-958	W. O. 7175 Tape No. St'd 84 °F.
Office Work Wood	Surveyed by Stevenson
Checked Drew	Notes T J S Date
Date Oct 1934	Indexed A. C. Johnson 5-8-34

F.B. 519 Pg. 3

Main Line

PI 3

① 170°-58-15
④ 323°52 30
10

① 90 00 00
④ 360 59 15

RPT.

BC 3+12.28
SET 1X2 TK

75°

170°-58-10°

EC 5+59.69 .72
SET 1X2 TK

90 00 00 ①
360 00 00 ④

94-30-55
R=75
T=α
L=123.72

90-00-00

TO PI 4

X 2
Δ=189°01'50"
R=75
T=α
L=247.44

CONT TO DOT P-8

123.93 @ 5°35 T 58 123.33
83.97 @ 00 T 46 83.57 (83.73)
206.90
207.28

N55E
206.90

1+31.78 EC

106.69 @ 6°48 - T46 - 105.91

TO PI 35 - P-21
ALSO P-29

① 160°-04-00
④ 280-15 45
56

Δ/2 19-56-00
Δ/2 9°58
R 150
T 26.36
L 52.19

160°-04-00

PI. 2
SET 1X2 TK

0+79.55 BC

105.91

SEE PAGE 29
FOR ANGLE
CLOUSER

102.23 @ 11° 30 T 54° 100.16
55.58 @ 00 T 54° 55.57

0+00
P.O.T.
SET 1X2 TK

BM

R.P. P.O.T.
SET 2X2

Line West P 127

RETURN TO
LOS ANGELES COUNTY SURVEYOR
700 HALL OF RECORDS

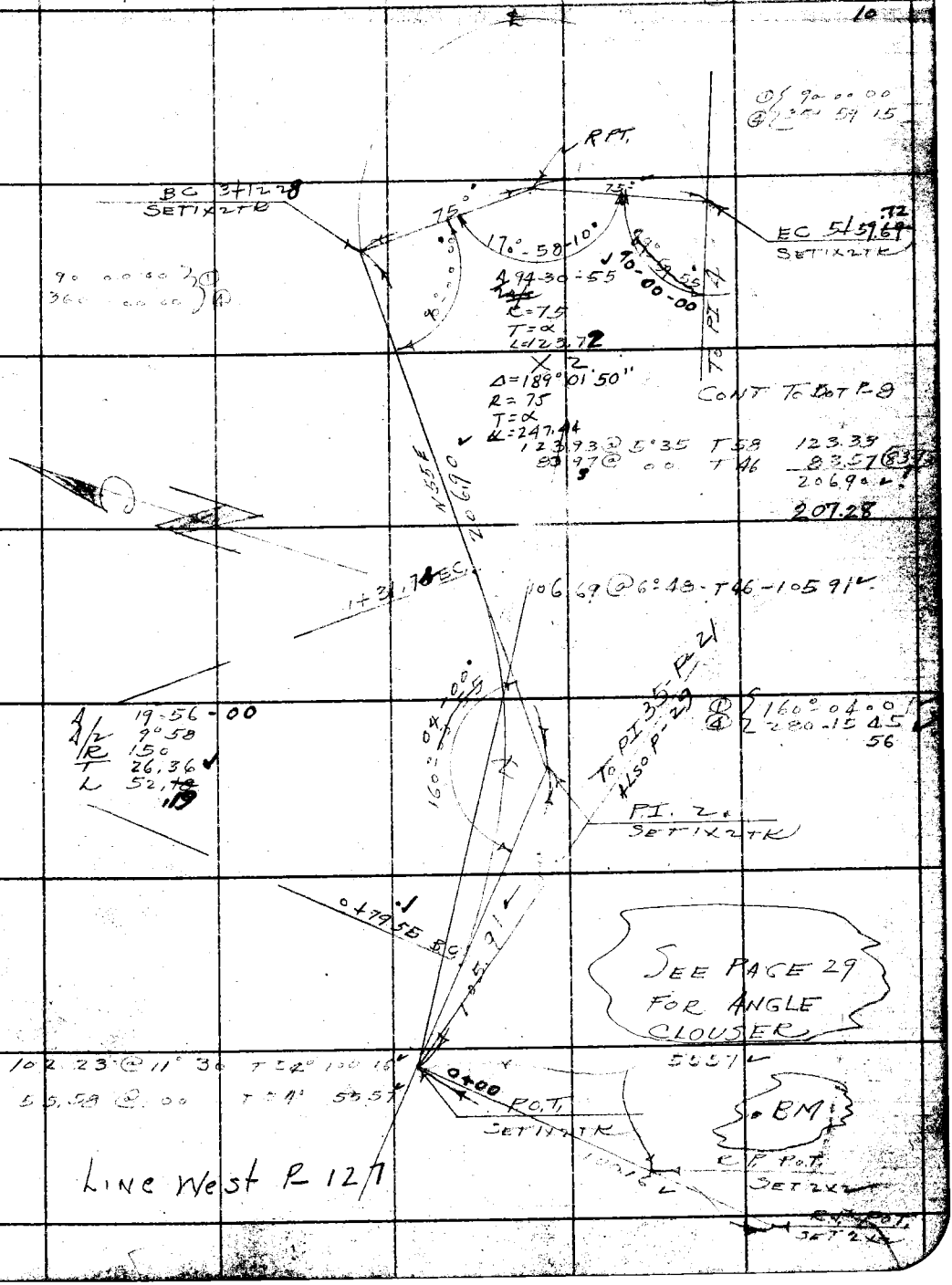

Note: ANY ADDITIONS OR CHANGES ON THIS SHEET MUST BE MADE OR CIRCLED IN Red Ink. WITH DATE AND NAME OF PERSON MAKING CHANGE.

Do not extend notes this side of this line

FORM 247 10M 5-31

CONT TO BOT P-9

F.B. 518 Pg. 8

79.62 @ 4°44 - T50 79.33

TO PI 6

79.33

160°-07-05

15 adj

PI 5
SET 1X2 TK

① 160°-09-15
④ 280°36-15

8+20.63 BC

107.47 @ 8°37 T50 106.23
33.61 @ 0 0 33.60
139.83

7+33.50 EC

A 29°38.45
A/2 14°49.22 1/2
R 100
T 26.46
L 51.74

150°-21-15

① 150°-21-15
④ 241°-25-00

PI 4
SET 1X2 TK

P.O.S.T.
SET 1X2 TK

148.50
125.50

126.82 @ 7°36 T50 125.68
22.83 @ 0 0 T50 22.82
148.50

FROM EC

CONT FROM TOP P-7

RETURN TO
LOS ANGELES COUNTY SURVEYOR
700 HALL OF RECORDS
Do not extend notes this side of this line

Note: ANY ADDITIONS OR CHANGES ON THIS SHEET MUST BE MADE OR CIRCLED IN Red Ink. WITH DATE AND NAME OF PERSON MAKING CHANGE.

Notes Ck'd by T.J.S	Survey of Hauser Ritter RTT
Map No. B-958	W. O. 1115 Tape No. St'd 84 °F.
Office Work Wood	Surveyed by STEVENSON
Checked Drew	Notes T.J.S Date 11-1-33
Date Oct 1934	Indexed A. C. Johnson

F.B. 518 Pg. 9

Main Line

CONT TO BOT P-10

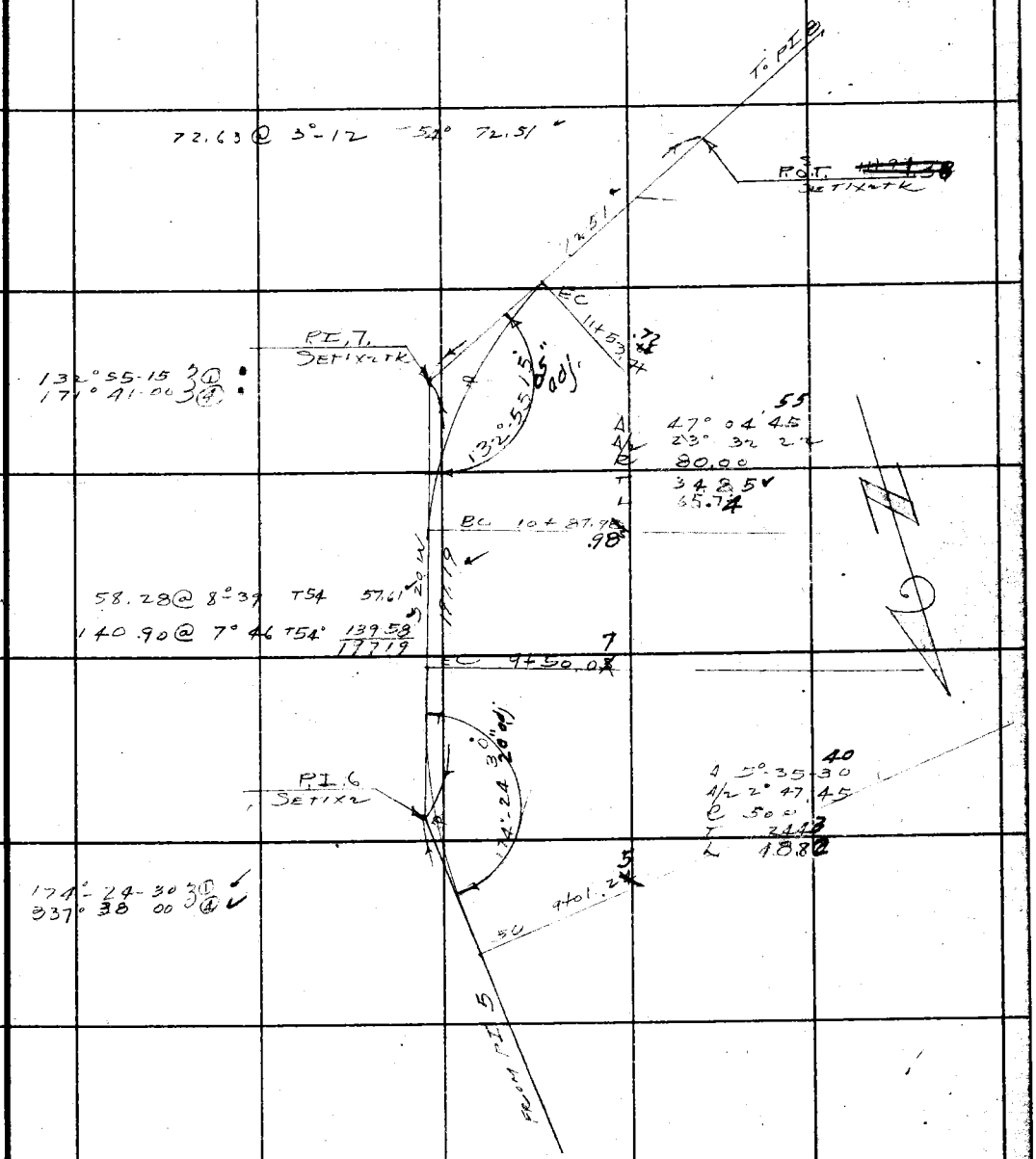

CONT FROM TOP P-8

Note: ANY ADDITIONS OR CHANGES ON THIS SHEET MUST BE MADE (OR CIRCLED IN Red Ink, WITH DATE AND NAME OF PERSON MAKING CHANGE.

RETURN TO
LOS ANGELES COUNTY SURVEYOR
700 HALL OF RECORDS
Do not extend notes this side of this line

FORM 247 10M 5-31

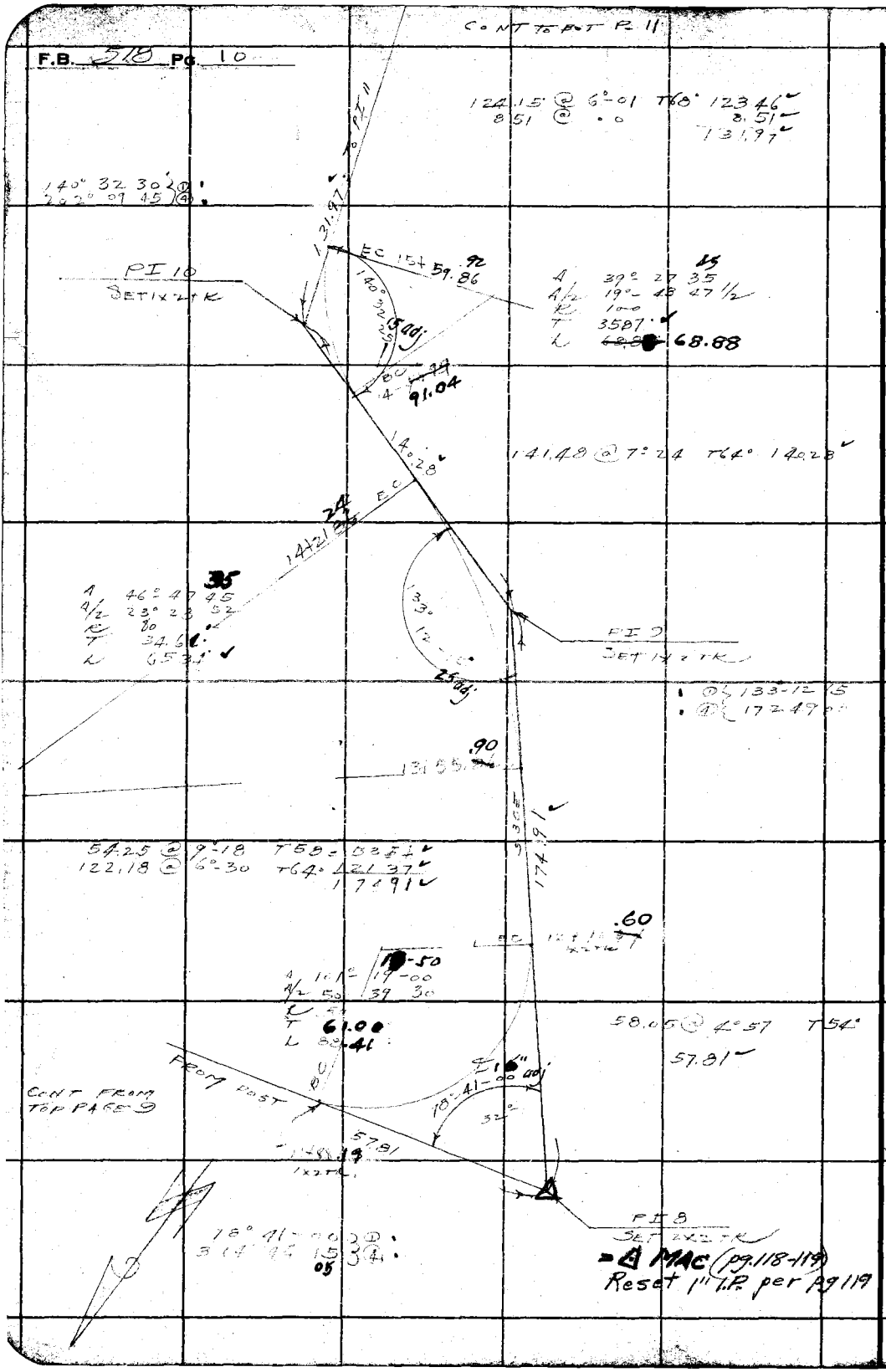

RETURN TO
LOS ANGELES COUNTY SURVEYOR
700 HALL OF RECORDS

Do not extend notes this side of this line

Note: ANY ADDITIONS OR CHANGES ON THIS SHEET MUST BE MADE OR CIRCLED IN **Red Ink.** WITH DATE AND NAME OF PERSON MAKING CHANGE.

Notes Ck'd by T. J. Stevenson	Survey of Housel Ritter FTT
Map No. B-958	W.O. SN 7175 Tape No. 42 St'd 84 °F.
Office Work Wood	Surveyed by Stevenson
Checked Drew	Notes T. J. S. Date 11-1-33
Date Oct 1933	Indexed A. C. Johnson

F.B. 518 Pg. 11

Main Line

CONT TO BOT PAGE 12

89.42 @ 6°41 T68° = 88.80

① 145°-58-00
④ 223° 52 30

A 34°01-50 40
A/2 17°00 55
R 100
T 30.60
L 59 ~~40~~ .39

A 33°-00 ~~40~~ 45
A/2 16°-30 27½
R 95
T ~~11.05~~ 11.85
L 23.05

107.14 @ 5°59 T68° = 106.55

67.00 @ 00 T64° = 66.99

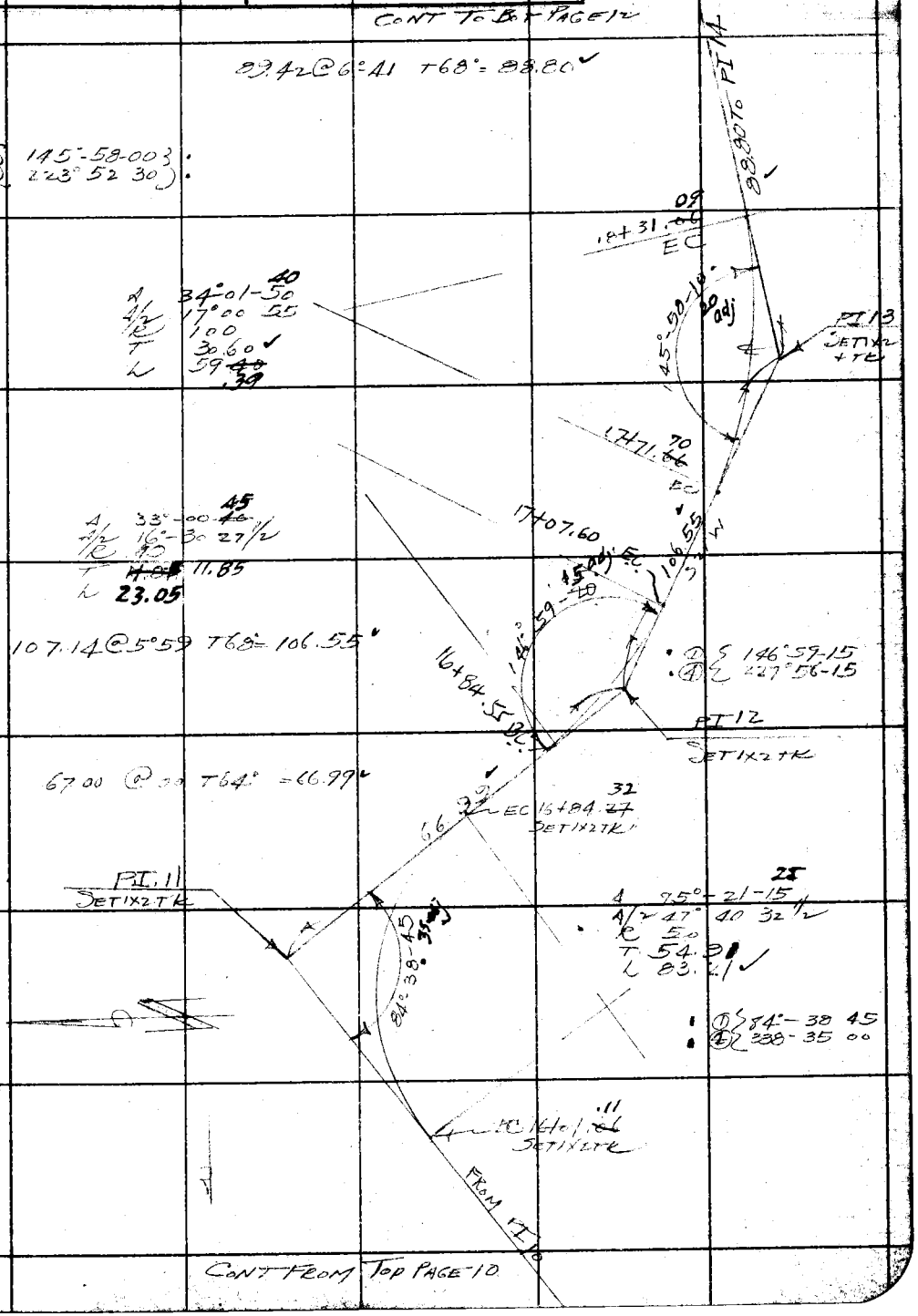

CONT FROM TOP PAGE 10

Note: ANY ADDITIONS OR CHANGES ON THIS SHEET MUST BE MADE IOR CIRCLED IN Red Ink. WITH DATE AND NAME OF PERSON MAKING CHANGE.

RETURN TO
LOS ANGELES COUNTY SURVEYOR
700 HALL OF RECORDS
Do not extend notes this side of this line

FORM 247 10M 5-31

CONT TO BOT PAGE 13

F.B. 518 Pg. 12

80.85 @ 24°37 T70

78.44 @ 7°57 T64° 77.67

31.01 @ 27.53 T70

= 27.41

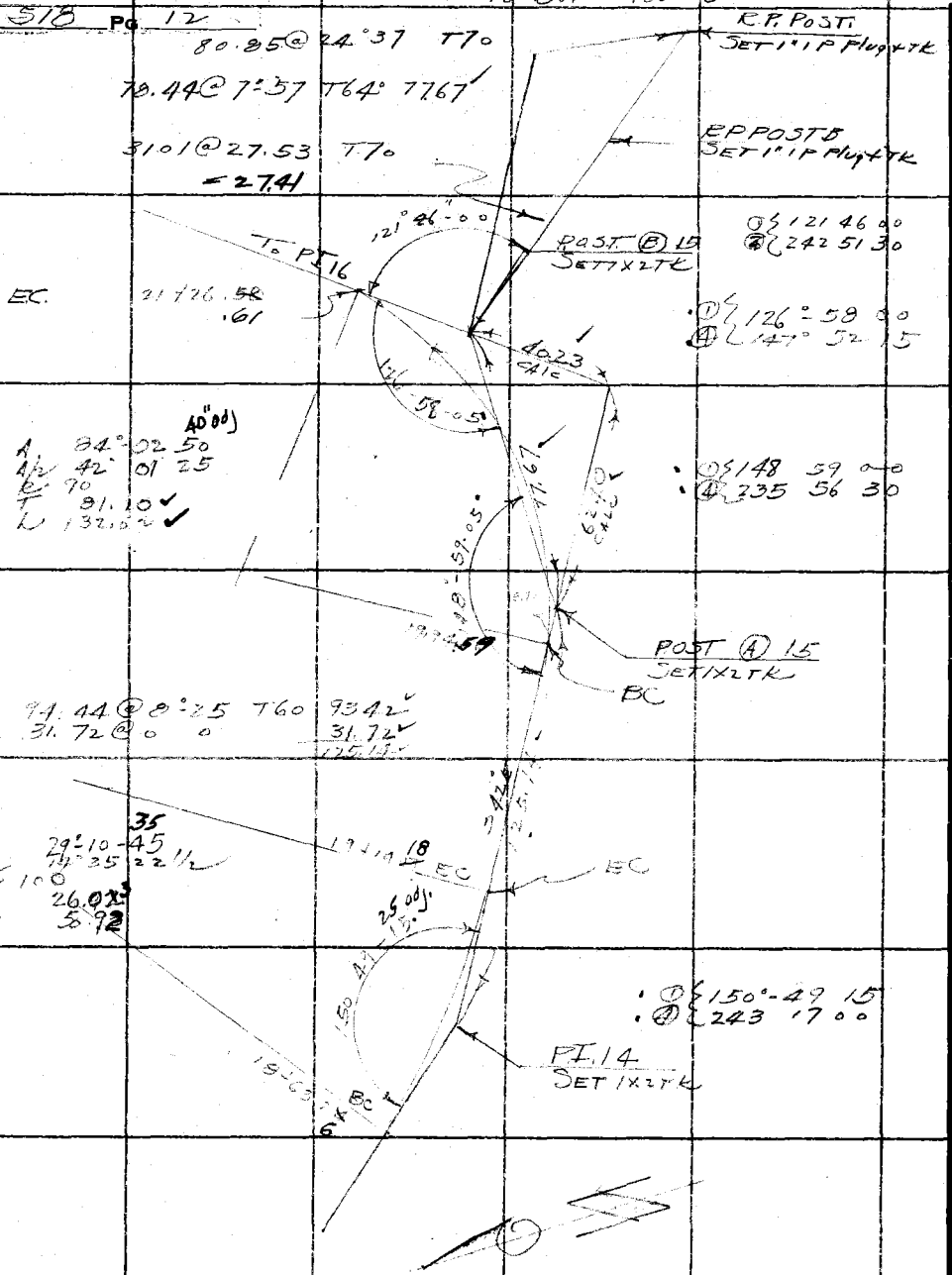

CONT FROM TOP PAGE 11

RETURN TO
LOS ANGELES COUNTY SURVEYOR
700 HALL OF RECORDS
Do not extend notes this side of this line

Note: ANY ADDITIONS OR CHANGES ON THIS SHEET MUST BE MADE OR CIRCLED IN Red Ink. WITH DATE AND NAME OF PERSON MAKING CHANGE.

Notes Ck'd by T.J.S.	Survey of Hauser Riter Ftt
Map No. B-958	W.O. 7175 Tape No. 12 St'd 84 °F.
Office Work Wood	Surveyed by Stevenson
Checked Drew	Notes T.J.S. Date 11-6-33
Date Oct 1934	Indexed A. C. Johnson

F.B. 518 Pg. 13

Main Line

CONT TO BOT PAGE 14

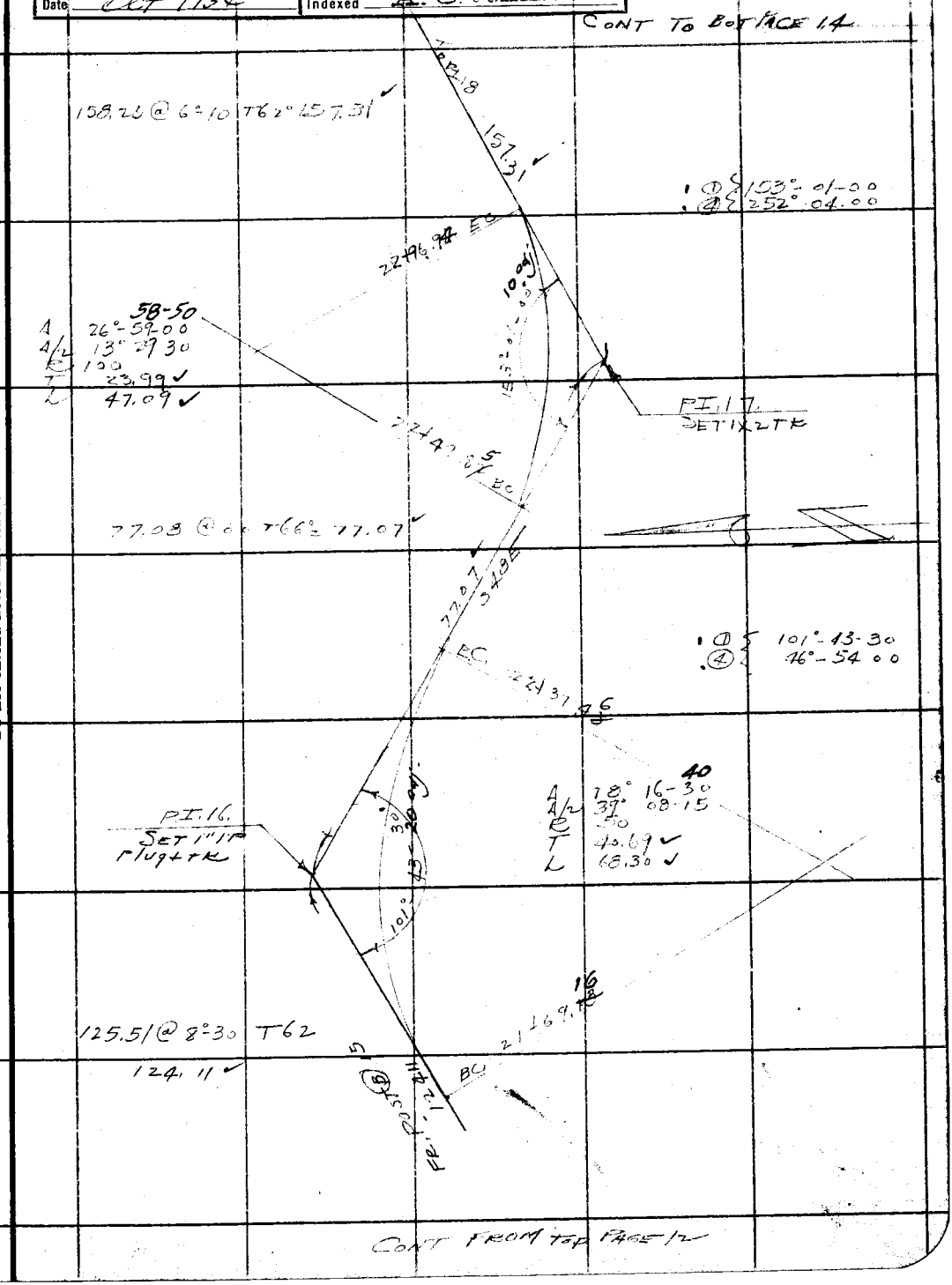

CONT FROM TOP PAGE 12

Note: ANY ADDITIONS OR CHANGES ON THIS SHEET MUST BE MADE (OR CIRCLED IN Red Ink, WITH DATE AND NAME OF PERSON MAKING CHANGE.

RETURN TO
LOS ANGELES COUNTY SURVEYOR
700 HALL OF RECORDS

Do not extend notes this side of this line

FORM 247 10M 5-31

CONT TO BOT PAGE 15

F.B. 518 Pg. 14

123.46 @ 11°-11 T62° = 121.10

TO PI 20

121.10

26+61.78 EC

① 158.03 30
④ 272-13-45

A 21°-56-~~30~~ 20
A/2 19° 58 15
R 200
T 38.78
L 76.58

158°-03-30 40 adj

PI 19
SET 1X2 TK

25+85.1~~4~~ 9 BC

151.93 @ 7 41 00° 156.55
46.72 @ 00 T62 46.71
197.26

24+62.4 8 EC

A = 42°-24-~~55~~ 45
A/2 21° 12 27 1/2
R 100.
T 38.80
L 74.~~03~~ .02

15 adj

137°-35-05

① 137°-35-00
④ 190° 20 15

PI 18
SET 1X2 TK

23+91.46 BC

CONT FROM TOP R 13

FROM PI 17

RETURN TO
LOS ANGELES COUNTY SURVEYOR
700 HALL OF RECORDS

Do not extend notes this side of this line

Note: ANY ADDITIONS OR CHANGES ON THIS SHEET MUST BE MADE OR CIRCLED IN Red Ink. WITH DATE AND NAME OF PERSON MAKING CHANGE.

Notes Ck'd by T.J. Stevenson	Survey of Hauser Ritter Att.
Map No. B-958	W.O. 7175 Tape No. 42 St'd ___ °F.
Office Work Wood	Surveyed by STEVENSON
Checked Drew	Notes T.J.S. Date 11-1-33
Date Oct 1934	Indexed A. C. Johnson

F.B. 518 PG. 15

Main Line

CONT TO BOT PAGE 16

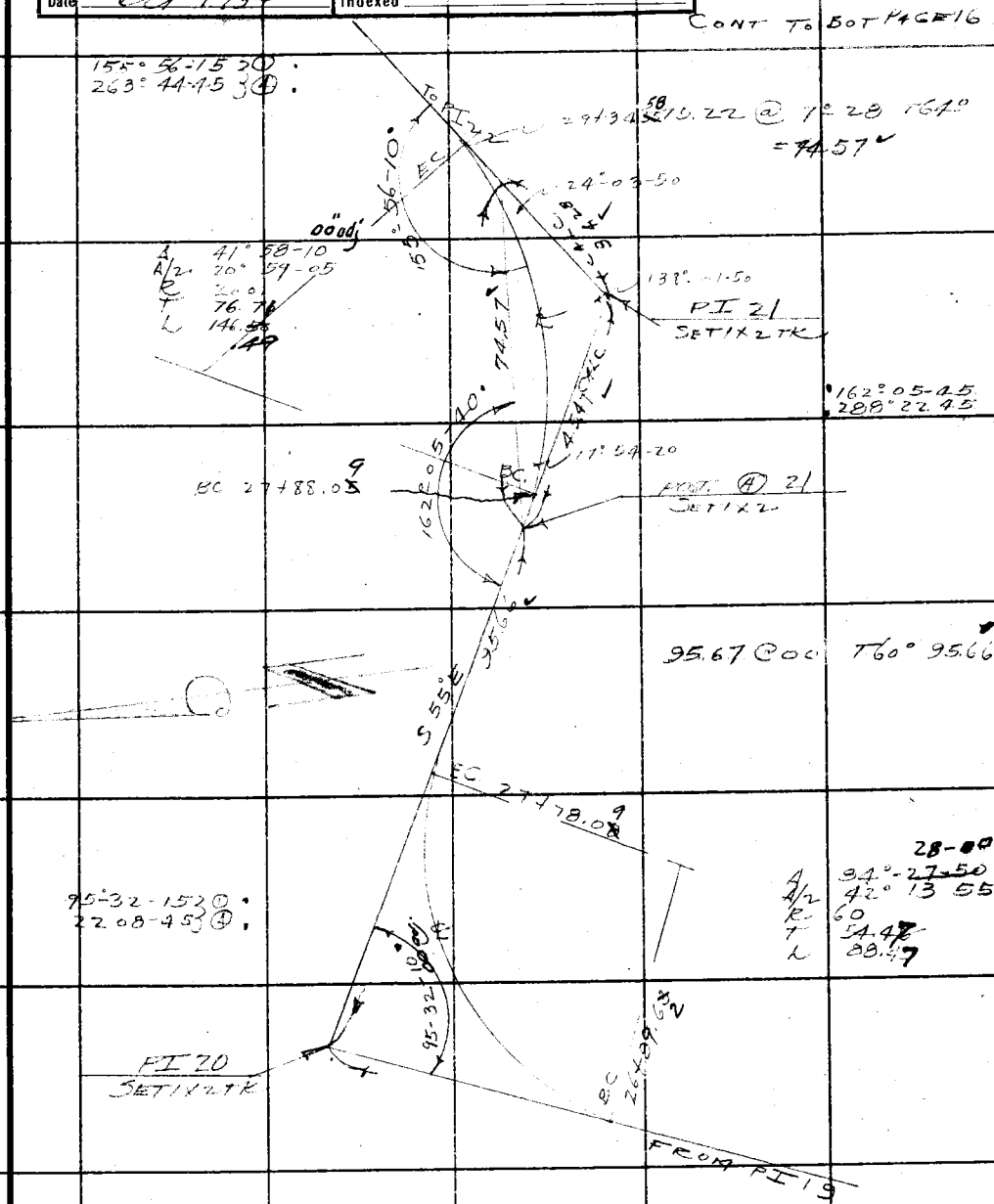

CONT FROM TOP PAGE

Note: ANY ADDITIONS OR CHANGES ON THIS SHEET MUST BE MADE (OR CIRCLED IN Red Ink, WITH DATE AND NAME OF PERSON MAKING CHANGE.

RETURN TO
LOS ANGELES COUNTY SURVEYOR
700 HALL OF RECORDS

Do not extend notes this side of this line

FORM 247 10M 5-31

F.B. 518 PG. 16

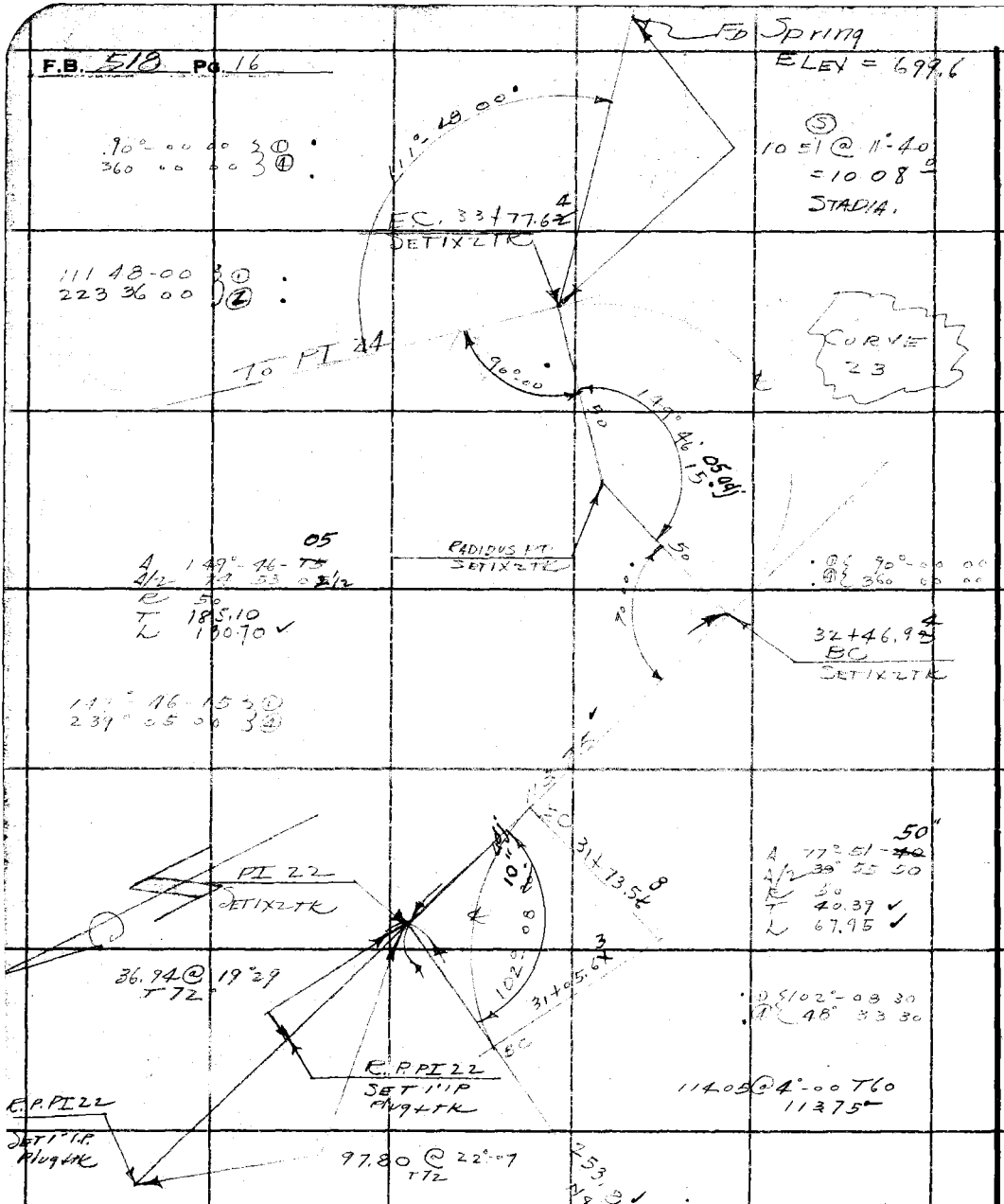

CONT FROM TOP PAGE 15

RETURN TO
LOS ANGELES COUNTY SURVEYOR
700 HALL OF RECORDS
Do not extend notes this side of this line

Note: ANY ADDITIONS OR CHANGES ON THIS SHEET MUST BE MADE OR CIRCLED IN Red Ink. WITH DATE AND NAME OF PERSON MAKING CHANGE.

Notes Ck'd by T.J.S.	Survey of Madison Power Line
Map No. B-958	W. O. 1172 Tape No. 42 St'd 74 °F.
Office Work Wood	Surveyed by STEVENSON
Checked Drew	Notes T.J.S. Date 11-8-33
Date Oct 1934	Indexed A. C. Johnson

F.B. 518 Pg. 17

Main line

CONT TO B.O.T. PAGE 18

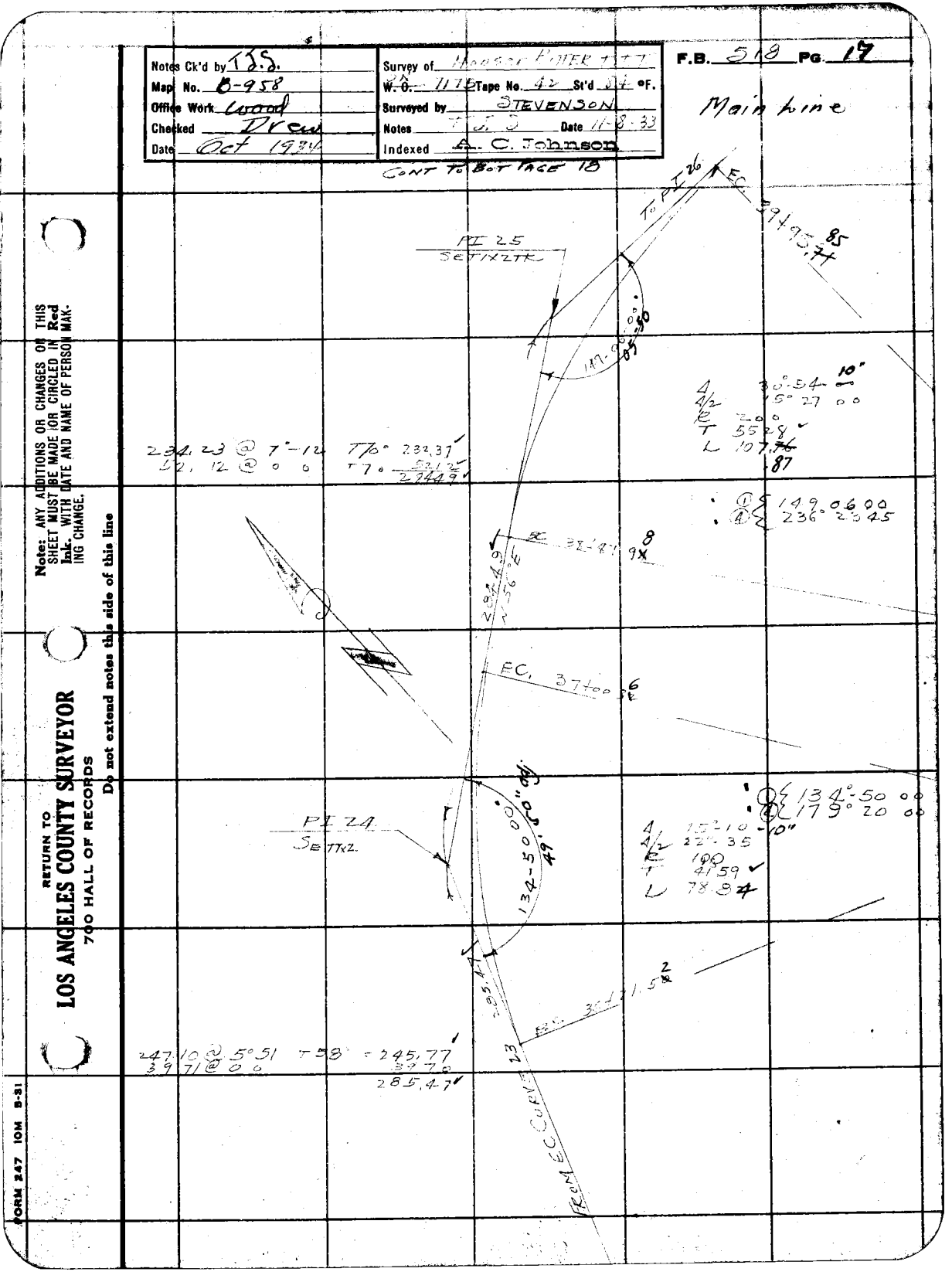

Notes: ANY ADDITIONS OR CHANGES ON THIS SHEET MUST BE MADE IN Red Ink, WITH DATE AND NAME OF PERSON MAKING CHANGE.

RETURN TO
LOS ANGELES COUNTY SURVEYOR
700 HALL OF RECORDS

Do not extend notes this side of this line

FORM 247 10M 8-31

CONT TO BOT PAGE 19

F.B. 518 Pg. 18

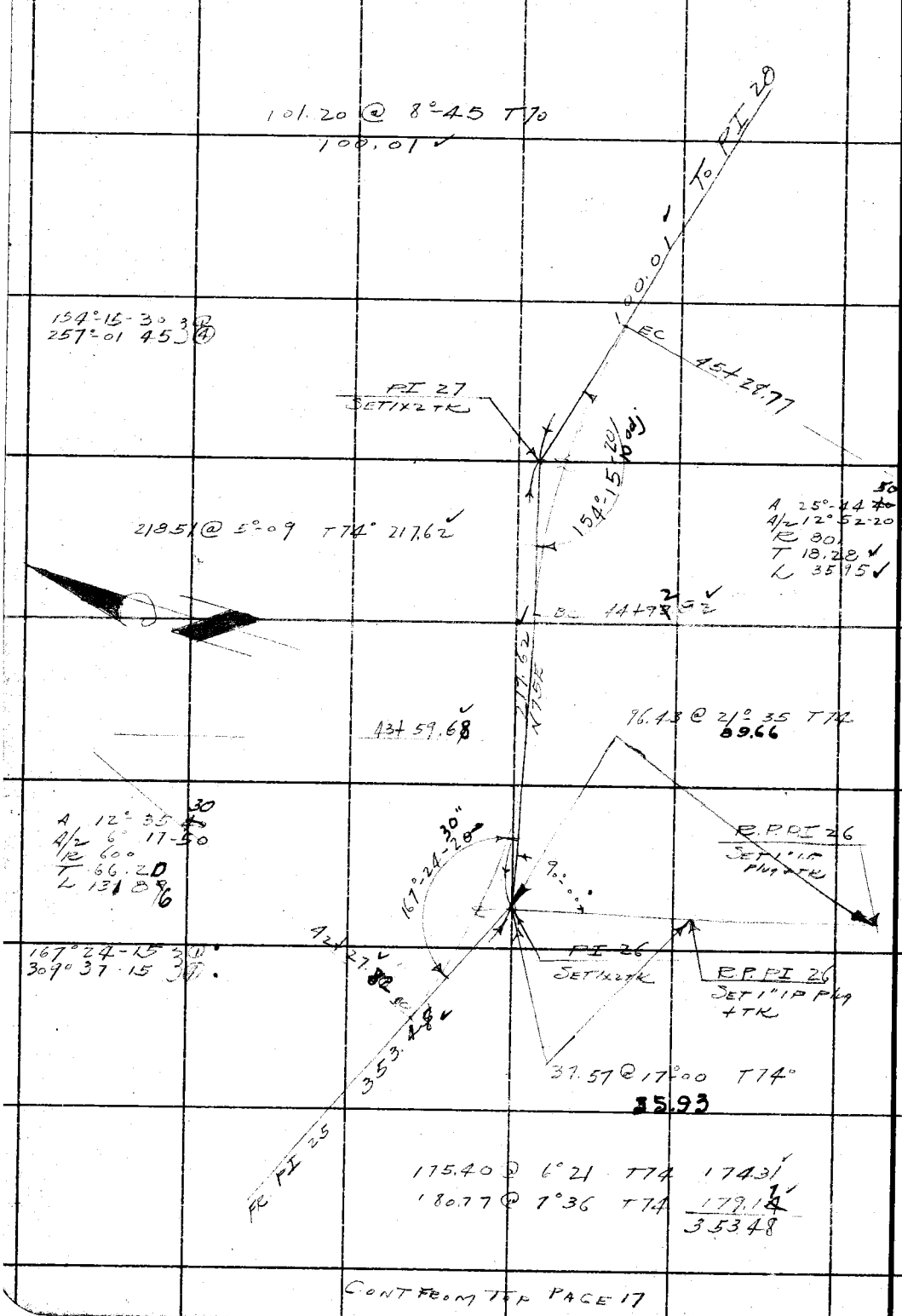

CONT FROM TOP PAGE 17

RETURN TO
LOS ANGELES COUNTY SURVEYOR
700 HALL OF RECORDS
Do not extend notes this side of this line
Note: ANY ADDITIONS OR CHANGES ON THIS SHEET MUST BE MADE OR CIRCLED IN Red Ink. WITH DATE AND NAME OF PERSON MAKING CHANGE.

Notes Ck'd by T.J.S.	Survey of HOUSER RITTER F.T.T.
Map No. B-958	~~W.O.~~ JN 7175 Tape No. 42 St'd 84 °F.
Office Work Wood	Surveyed by STEVENSON
Checked Drew	Notes T.J.S. Date 11-15-33
Date Oct 1934	Indexed A. C. Johnson

F.B. 518 Pg. 19

Main Line

R.P.PI 30
SET 1" IP Plug + TK

CONT TO BOT PAGE 20

37.45 @ 00 T60° 37.45
233.49 @ 0°-45 T68° 233.45
270.90

EQUATION EC
48+56.98 BACK
48+35.55 AHEAD

270.90

48-30.50
31-00 adj

4578 @ 22-25
42.32

PI 30
SET 1" IP Plug + TK

TO PI 31

: ① 48-31-00
: ④ 194°03.45

BC 47+65.20
.19

A 131°29-~~70~~ 00
A/2 65°44-35
R 40
T 88.76
L 91.79

189.19
57.45

46+79.45

: ① 163-17-30
: ④ 293-09-45

192.71 @ 10°56 T68° - 189.19

10°
163°-17-~~20~~

PI 29
SET 1X2 TK

A 16°42 ~~40~~ 50
A/2 8°21 20
R 100
T 14.69
L 29.17

BC 46+50 ~~30~~ 28

54.53 @ 00 T74 = 54.53

54.53

46+19 ~~78~~ 7

A 10°-39-~~30~~ 20
A/2 5°-19-45
R 100
T 9.33
L 18.60

169°-20 30°
40° adj

: ① 169°-20 30
: ④ 317-22 15

PI 28
SET 1X2 TK

46+01.18

FROM PI 27

CONT FROM TOP PAGE 18

Note: ANY ADDITIONS OR CHANGES ON THIS SHEET MUST BE MADE OR CIRCLED IN Red Ink. WITH DATE AND NAME OF PERSON MAKING CHANGE.

Do not extend notes this side of this line

RETURN TO
LOS ANGELES COUNTY SURVEYOR
700 HALL OF RECORDS

FORM 247 10M 8-31

F.B. 518 Pg. 20

CONT TO DOT PAGE 21

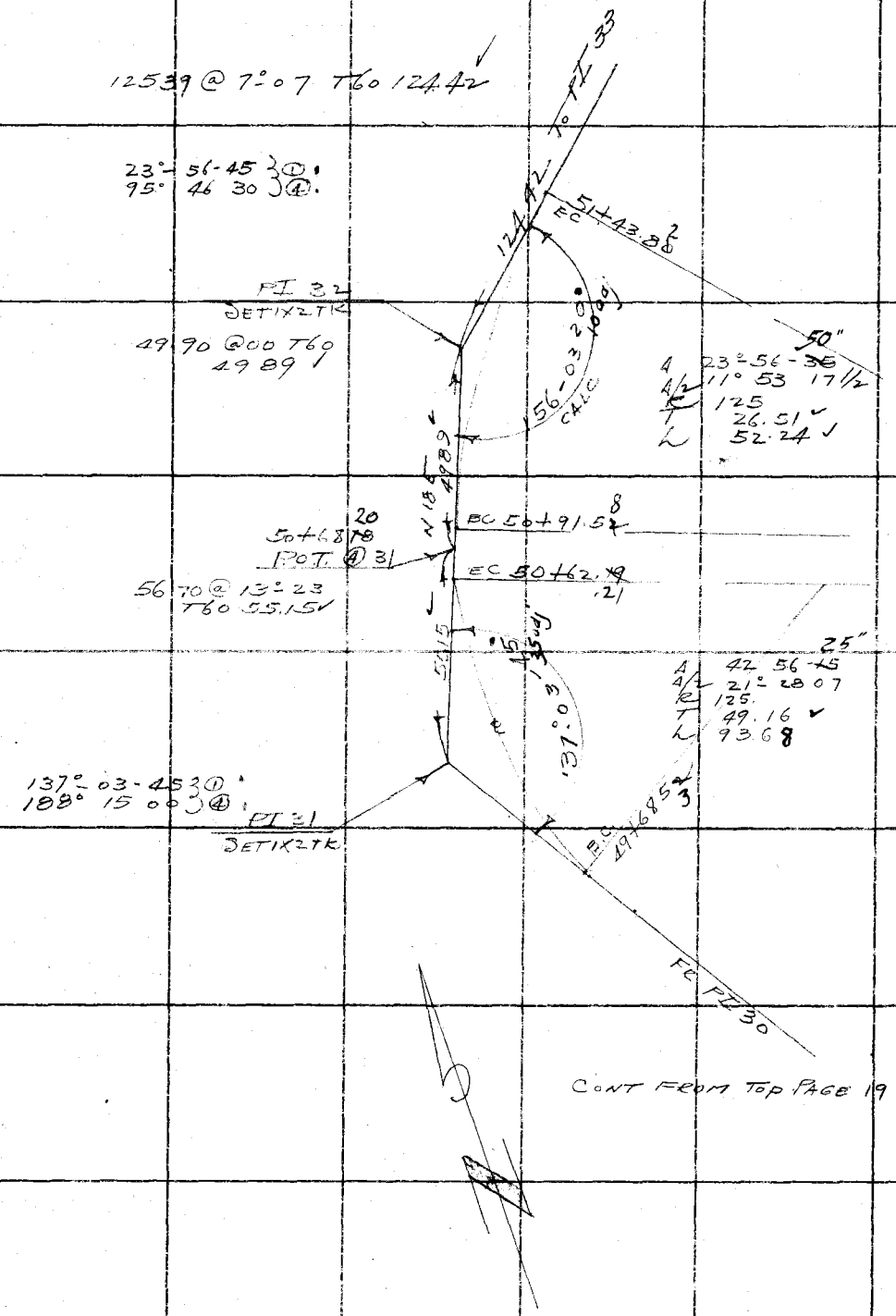

RETURN TO
LOS ANGELES COUNTY SURVEYOR
700 HALL OF RECORDS
Do not extend notes this side of this line

Note: ANY ADDITIONS OR CHANGES ON THIS SHEET MUST BE MADE OR CIRCLED IN Red Ink. WITH DATE AND NAME OF PERSON MAKING CHANGE.

Notes Ck'd by	[illegible]	Survey of	[illegible]
Map No.	B-958	W. O.	7175 Tape No. 42 St'd 84 °F.
Office Work	Wood	Surveyed by	DREVENSON
Checked	Drew	Notes	T.J.S. Date 11-16-33
Date	Oct 1934	Indexed	C. Johnson

F.B. 518 Pg. 21

Main line

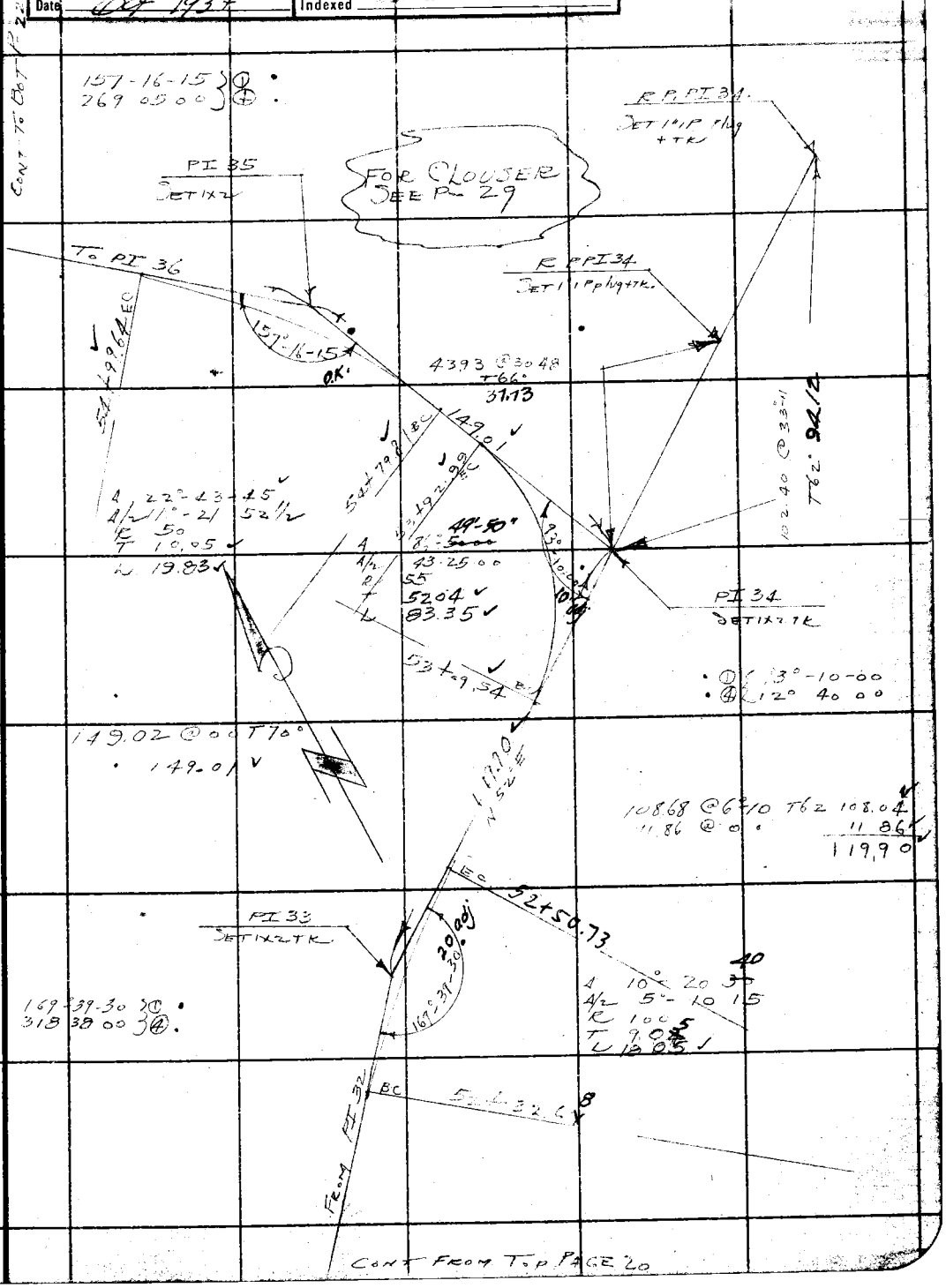

Note: ANY ADDITIONS OR CHANGES ON THIS SHEET MUST BE MADE OR CIRCLED IN Red Ink. WITH DATE AND NAME OF PERSON MAKING CHANGE.

RETURN TO
LOS ANGELES COUNTY SURVEYOR
700 HALL OF RECORDS
Do not extend notes this side of this line

FORM 247 10M 8-31

CONT TO POT P23

F.B. 518 PG. 22

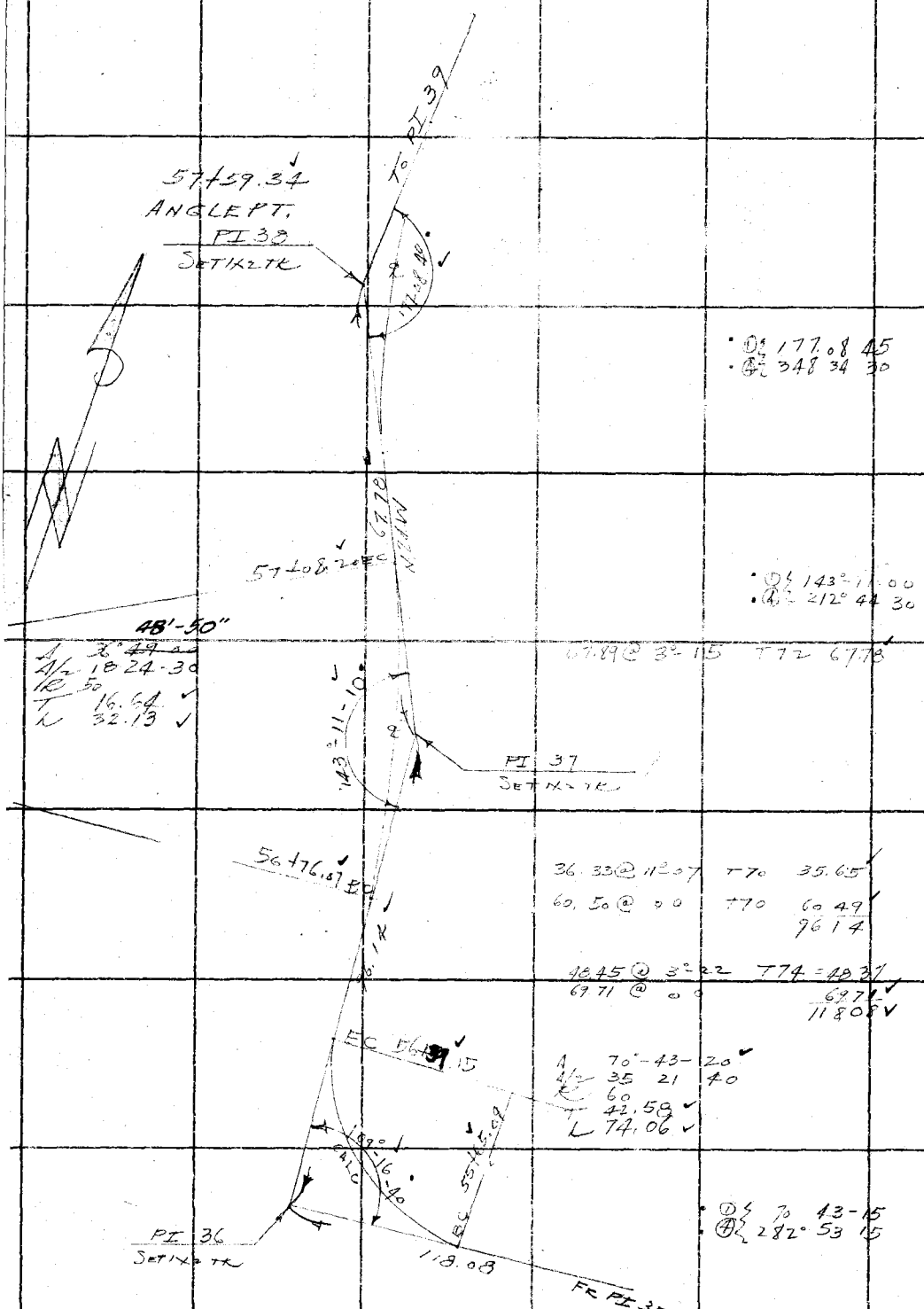

① 177.08 45
④ 348 34 30

① 143°-11-00
④ 212° 44 30

67.89 @ 3°-15 T72 67.78

36.33 @ 11°07 T70 35.65
60.50 @ 0 0 T70 60 49
96 14

48.45 @ 3°-22 T74 = 48 37
69.71 @ 0 0 69.71
118 08

① 70 43-15
④ 282° 53 15

CONT FROM TOP P-21

RETURN TO
LOS ANGELES COUNTY SURVEYOR
700 HALL OF RECORDS

Do not extend notes this side of this line

Note: ANY ADDITIONS OR CHANGES ON THIS SHEET MUST BE MADE OR CIRCLED IN Red Ink. WITH DATE AND NAME OF PERSON MAKING CHANGE.

Notes Ck'd by J.S.	Survey of HOUSER RITTER FTT.	F.B. 518 Pg. 23
Map No. B-958	W.O. 7175 Tape No. 42 St'd 84 °F.	Main Line
Office Work Wood	Surveyed by STEVENSON	
Checked Drew	Notes T.J.S. Date	
Date Oct 1934	Indexed A. C. Johnson	

CONT TO BOT PAGE 24

85.27 @ 5-07 T70 = 84.92

TO ~~DLA~~ POST.

84.92

PI 41
SET 1X2 TK

125° 47.45 2 ①
143° 11.00 3 ④

125° 47.45

A 54° 12-15
A/2 27° 06 07
R 75
T 39.38
L 70.95

BC 60+74.52

149.36

11271 @ 4°06 T70 112.41
36.95 @ 00 36.95
149.36

59+83.76

A 44° 01 40
A/2 22° 00 50
R 50
T 20.22
L 38.42

135° 58-20

① 135° 58-15
④ 183° 53 15

PI 40
SET 1X2 TK

59+45.38
BC

7415 @ 6°51 = 73.62

73.62

157° 31-30 2 ①
270° 05 30 3 ④

59+21.75 EC

PI 39
SET 1X2 TK

157° 31-20

A 22° 28 40
A/2 11° 14 20
R 150
T 29.81
L 58.845

BC 58+62.90

133.37
FR PI 38

133.96 @ 5°20 T72 133.37

CONT FROM TOP PAGE 22

Note: ANY ADDITIONS OR CHANGES ON THIS SHEET MUST BE MADE OR CIRCLED IN Red Ink. WITH DATE AND NAME OF PERSON MAKING CHANGE.

RETURN TO
LOS ANGELES COUNTY SURVEYOR
700 HALL OF RECORDS

Do not extend notes this side of this line

FORM 247 10M 5-31

CONT TO BOT PAGE 25

F.B. 518 PG. 24

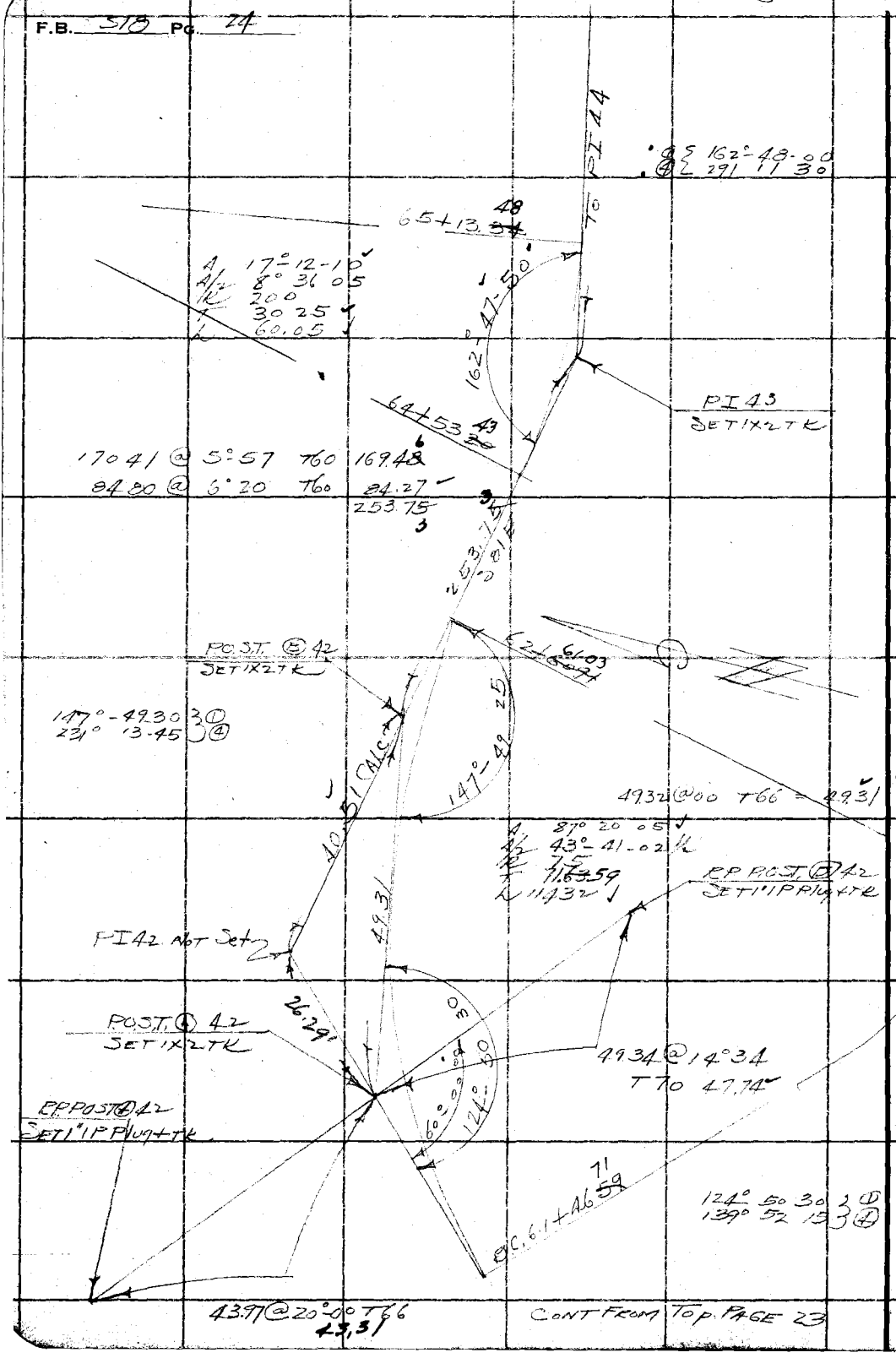

CONT FROM TOP PAGE 23

RETURN TO
LOS ANGELES COUNTY SURVEYOR
700 HALL OF RECORDS

Do not extend notes this side of this line

Note: ANY ADDITIONS OR CHANGES ON THIS SHEET MUST BE MADE OR CIRCLED IN **Red Ink.** WITH DATE AND NAME OF PERSON MAKING CHANGE.

Notes Ck'd by T.J.S.	Survey of HOUSER RITTER ET
Map No. B-958	~~W.O.~~ JN 7175 Tape No. 42 St'd 84 °F.
Office Work Wood	Surveyed by STEVENSON.
Checked Drew	Notes T.J.S. Date 11-24-33
Date Oct 1934	Indexed A. C. Johnson

F.B. 518 PG. 25

Main Line

CONT TO BOT PAGE 26

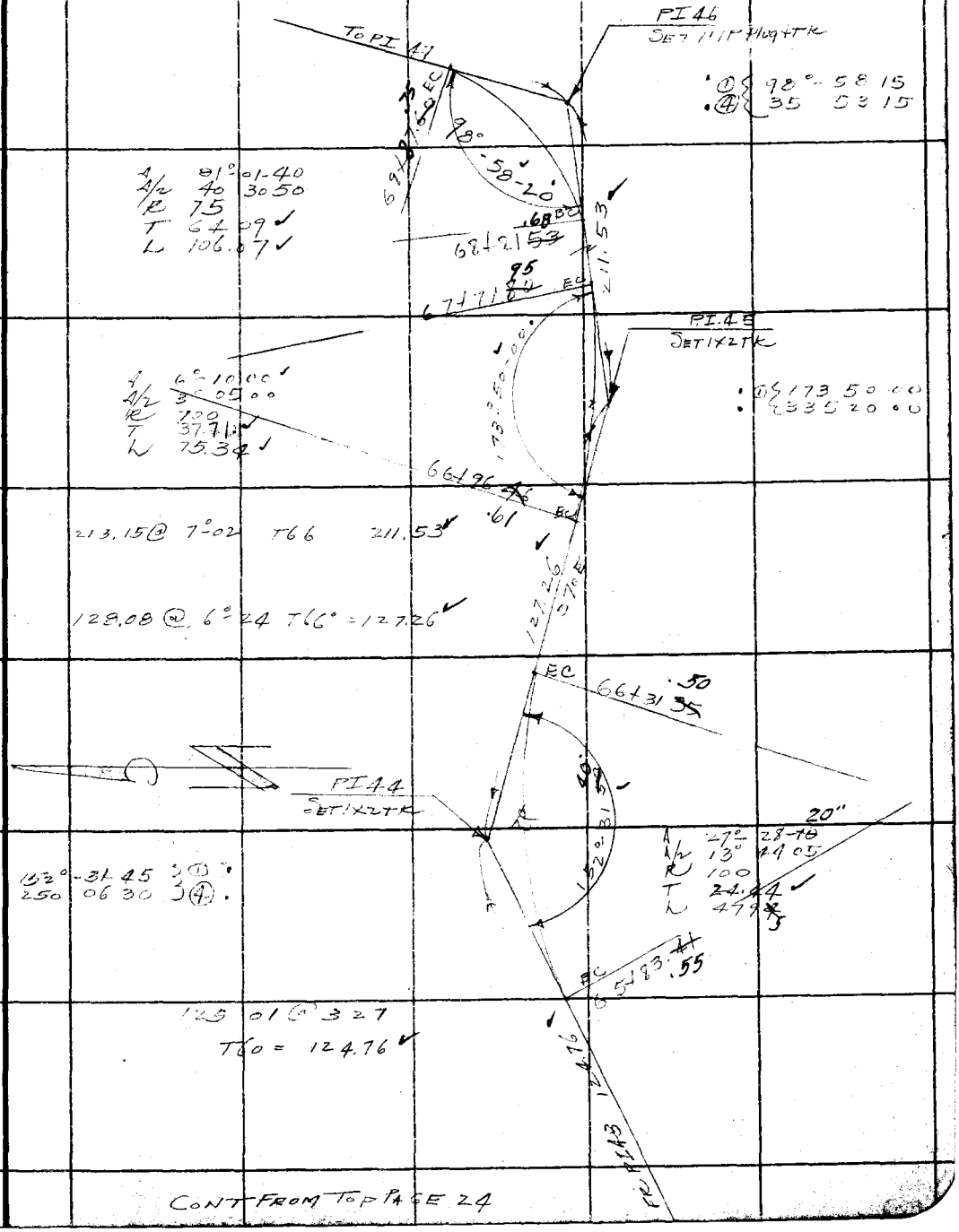

CONT FROM TOP PAGE 24

Note: ANY ADDITIONS OR CHANGES ON THIS SHEET MUST BE MADE OR CIRCLED IN Red Ink, WITH DATE AND NAME OF PERSON MAKING CHANGE.

RETURN TO
LOS ANGELES COUNTY SURVEYOR
700 HALL OF RECORDS

Do not extend notes this side of this line

FORM 247 10M 5-31

F.B. 518 Pg. 26

CONT TO BOT PAGE 27

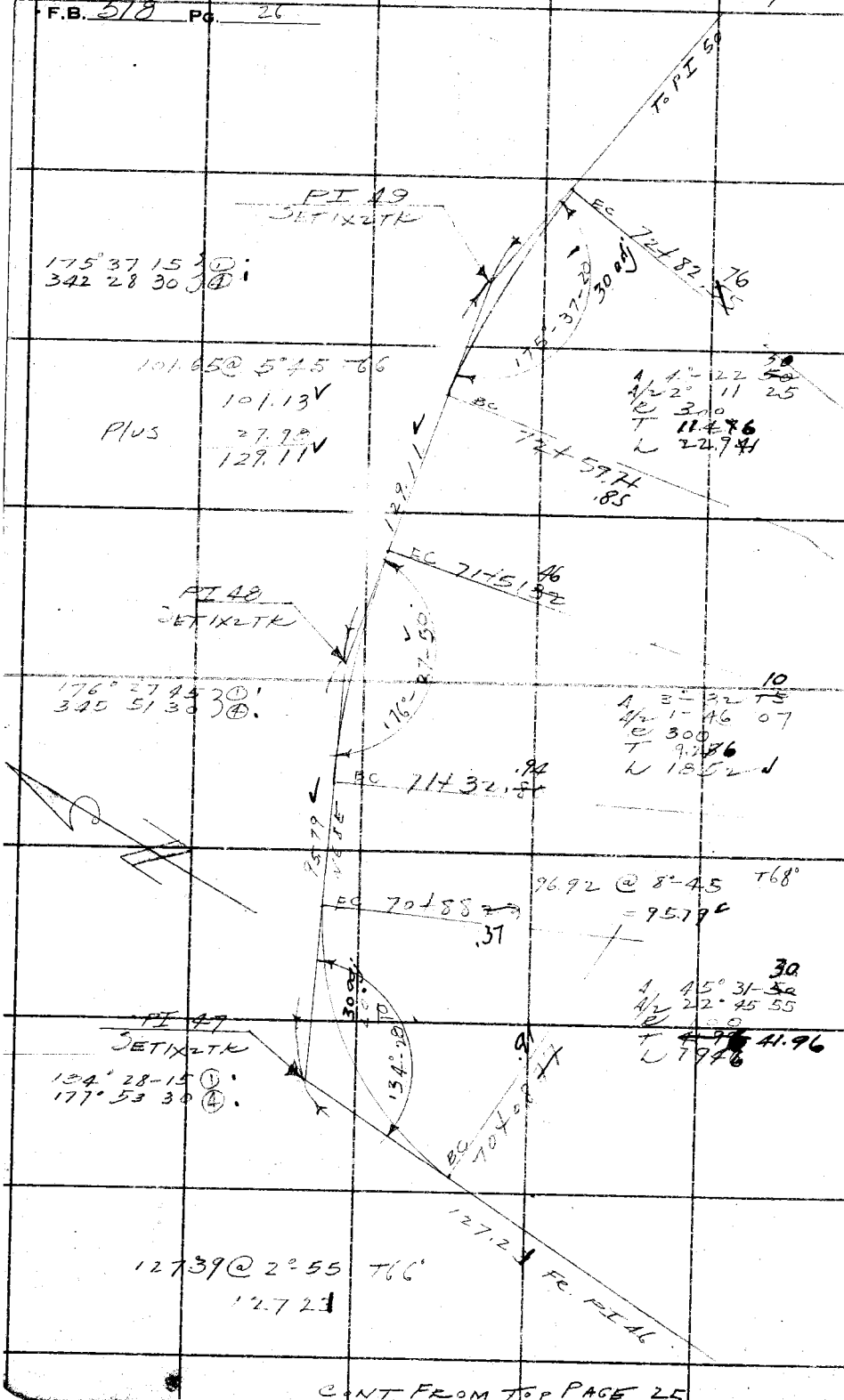

RETURN TO
LOS ANGELES COUNTY SURVEYOR
700 HALL OF RECORDS
Do not extend notes this side of this line

Note: ANY ADDITIONS OR CHANGES ON THIS SHEET MUST BE MADE OR CIRCLED IN Red Ink. WITH DATE AND NAME OF PERSON MAKING CHANGE.

Notes Ck'd by T.J.S.	Survey of Houser Ritter FTJ
Map No. B-958	JN W.O. 7175 Tape No. 42 St'd 84 °F.
Office Work Wood	Surveyed by Stevenson
Checked Dyer	Notes T.J.S. Date 11-24-33
Date Oct 1934	Indexed A. C. Johnson

F.B. 518 Pg. 27

Main Line

CONT TO BOT PAGE 28

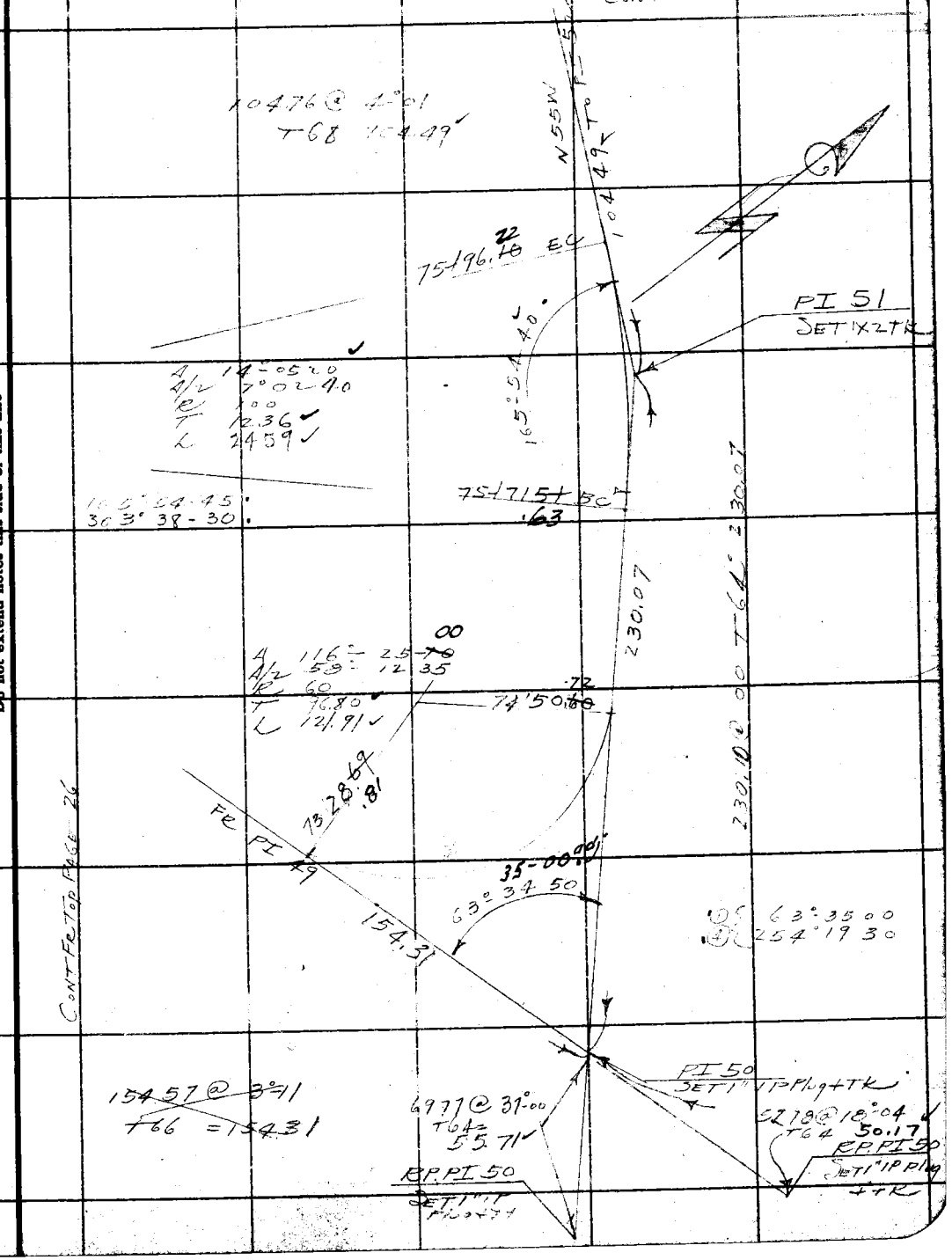

Note: ANY ADDITIONS OR CHANGES ON THIS SHEET MUST BE MADE OR CIRCLED IN Red Ink. WITH DATE AND NAME OF PERSON MAKING CHANGE.

RETURN TO
LOS ANGELES COUNTY SURVEYOR
700 HALL OF RECORDS

Do not extend notes this side of this line

FORM 247 10M 5-31

CONT TO BOT PAGE 30

F.B. 518 PG. 28

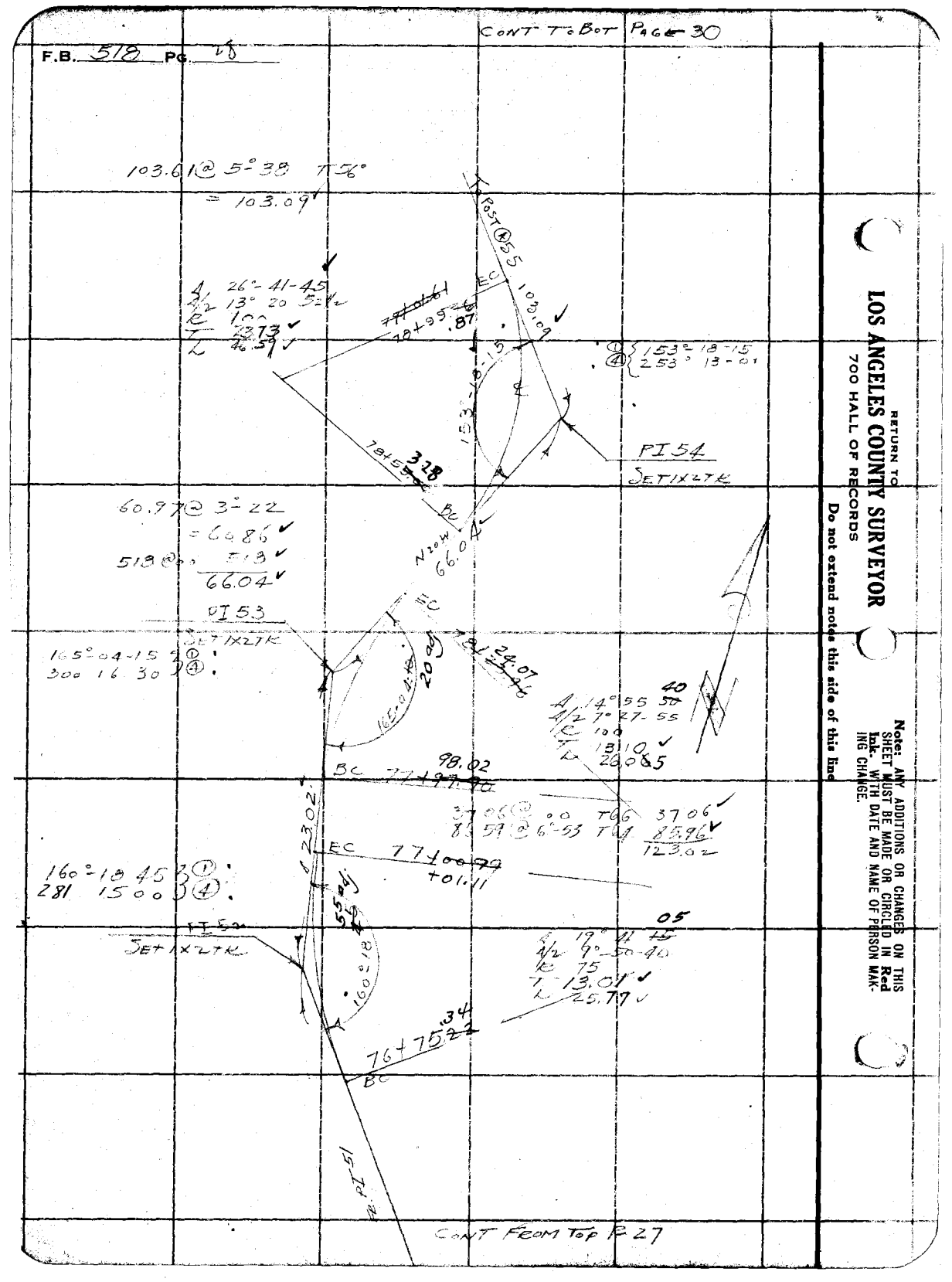

RETURN TO
LOS ANGELES COUNTY SURVEYOR
700 HALL OF RECORDS

Do not extend notes this side of this line

Note: ANY ADDITIONS OR CHANGES ON THIS SHEET MUST BE MADE OR CIRCLED IN Red Ink. WITH DATE AND NAME OF PERSON MAKING CHANGE.

Notes Ck'd by TJS.	Survey of Houser Ritter Fm.
Map No. B-958	W.O. 71 72 Tape No. St'd °F.
Office Work Wood	Surveyed by Stevenson
Checked Dicw	Notes TJS Date
Date Oct 1934	Indexed A. C. Johnson

F.B. 518 Pg. 29

Angular tie.

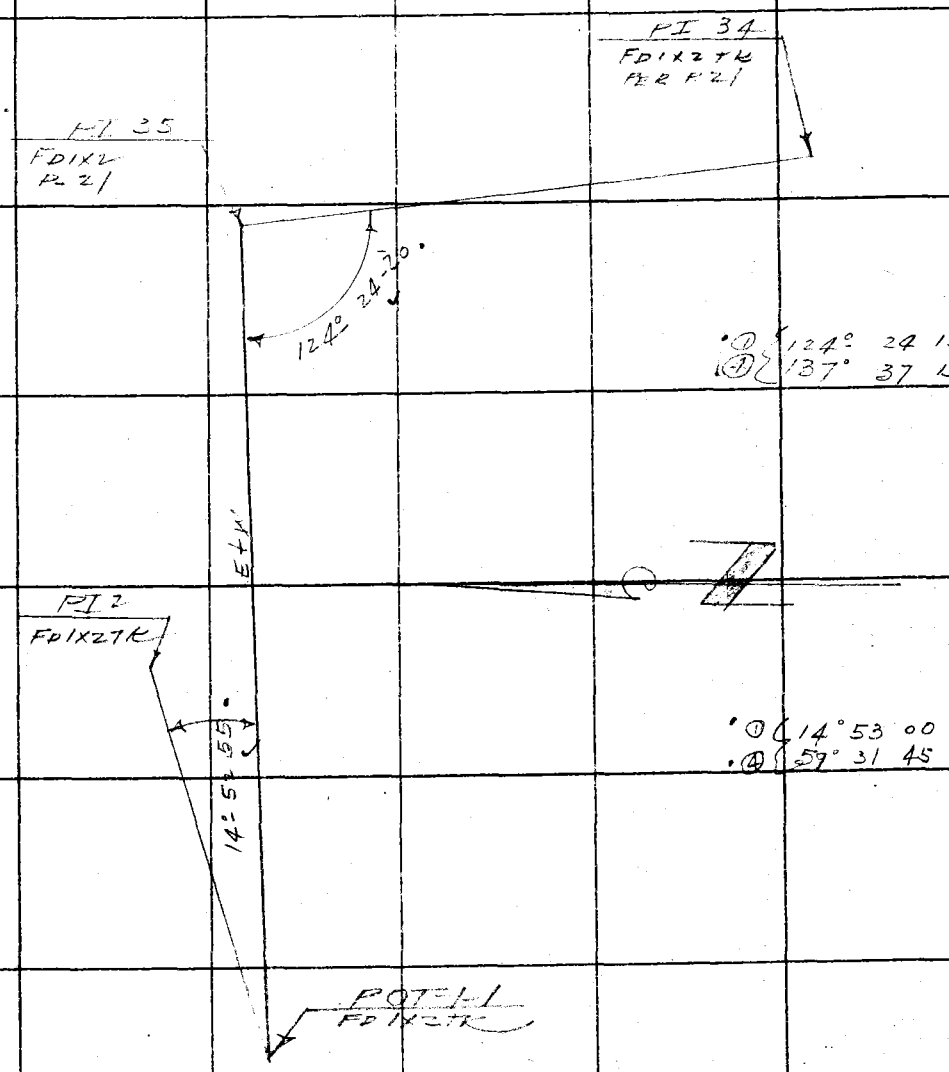

Note: ANY ADDITIONS OR CHANGES ON THIS SHEET MUST BE MADE OR CIRCLED IN Red Ink. WITH DATE AND NAME OF PERSON MAKING CHANGE.

RETURN TO
LOS ANGELES COUNTY SURVEYOR
700 HALL OF RECORDS

Do not extend notes this side of this line

FORM 247 10M 5-31

CONT TO BOT PAGE 31

F.B. 518 Pg. 30

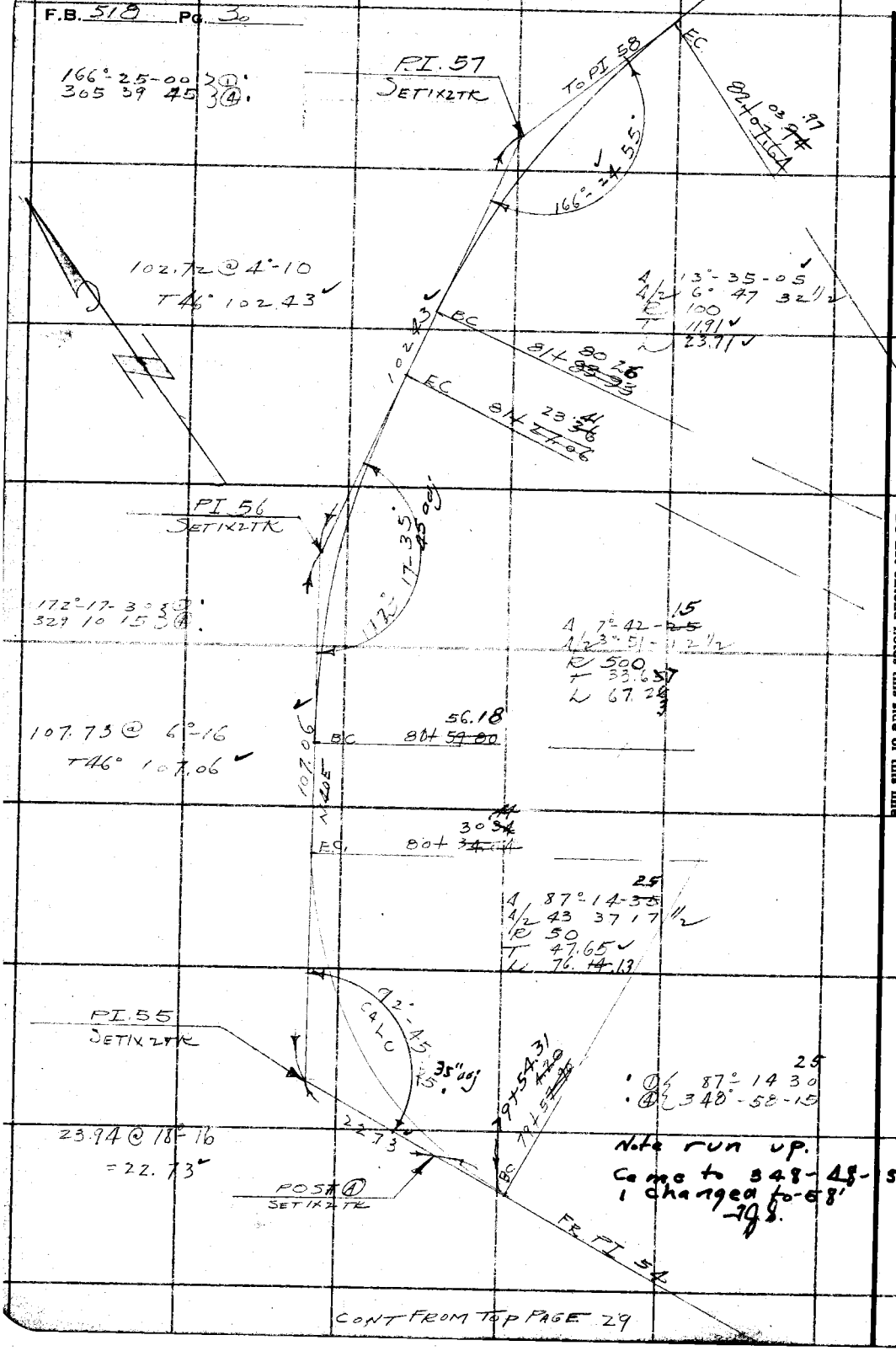

Note run up.
Came to 348-48-15
I changed to -58'
-7 J.S.

CONT FROM TOP PAGE 29

RETURN TO
LOS ANGELES COUNTY SURVEYOR
700 HALL OF RECORDS
Do not extend notes this side of this line
Note: ANY ADDITIONS OR CHANGES ON THIS SHEET MUST BE MADE OR CIRCLED IN Red Ink. WITH DATE AND NAME OF PERSON MAKING CHANGE.

Notes Ck'd by	Survey of [illegible] Ritter F.H.
Map No. B-958	~~W.O.~~ 7125 Tape No. 42 St'd 84 °F.
Office Work Wood	Surveyed by STEVENSON
Checked Drew	Notes T.J.S. Date 12-
Date Oct 19[illegible]	Indexed

F.B. 518 Pg. 31

Main Line

33

CONT TO BOT PAGE 32

92.24 @ 5°-50
T44 91.74

EC 84+67.46

139°-25-15 ①
197°-40-45 ④

A 40°-34-50
A/2 20 17 25
R 100
T 36.97
L 70.83

PI 59
SET 1X2 TK

91.74

139°-25-10 20 adj

138.93 @ 00 T46°
= 138.89

N 32°E

BC 84+00.21
83+96.64

EC 138.89

83+52.33

① 149°-45 30
④ 239°-02 15

A 30°-14-25
A/2 15°-07 12½
R 200
T 54.04
L 105.56

PI 58
SET 1X2 TK

149°-45 35

82+43.20

BC 105.18

105.90 @ 6°34
T44° 105.18

FR PI 57

CONT FROM TOP PAGE 30

Note: ANY ADDITIONS OR CHANGES ON THIS SHEET MUST BE MADE OR CIRCLED IN Red Ink. WITH DATE AND NAME OF PERSON MAKING CHANGE.

RETURN TO
LOS ANGELES COUNTY SURVEYOR
700 HALL OF RECORDS
Do not extend notes this side of this line

FORM 247 10M 5-31

F.B. 510 PG 32

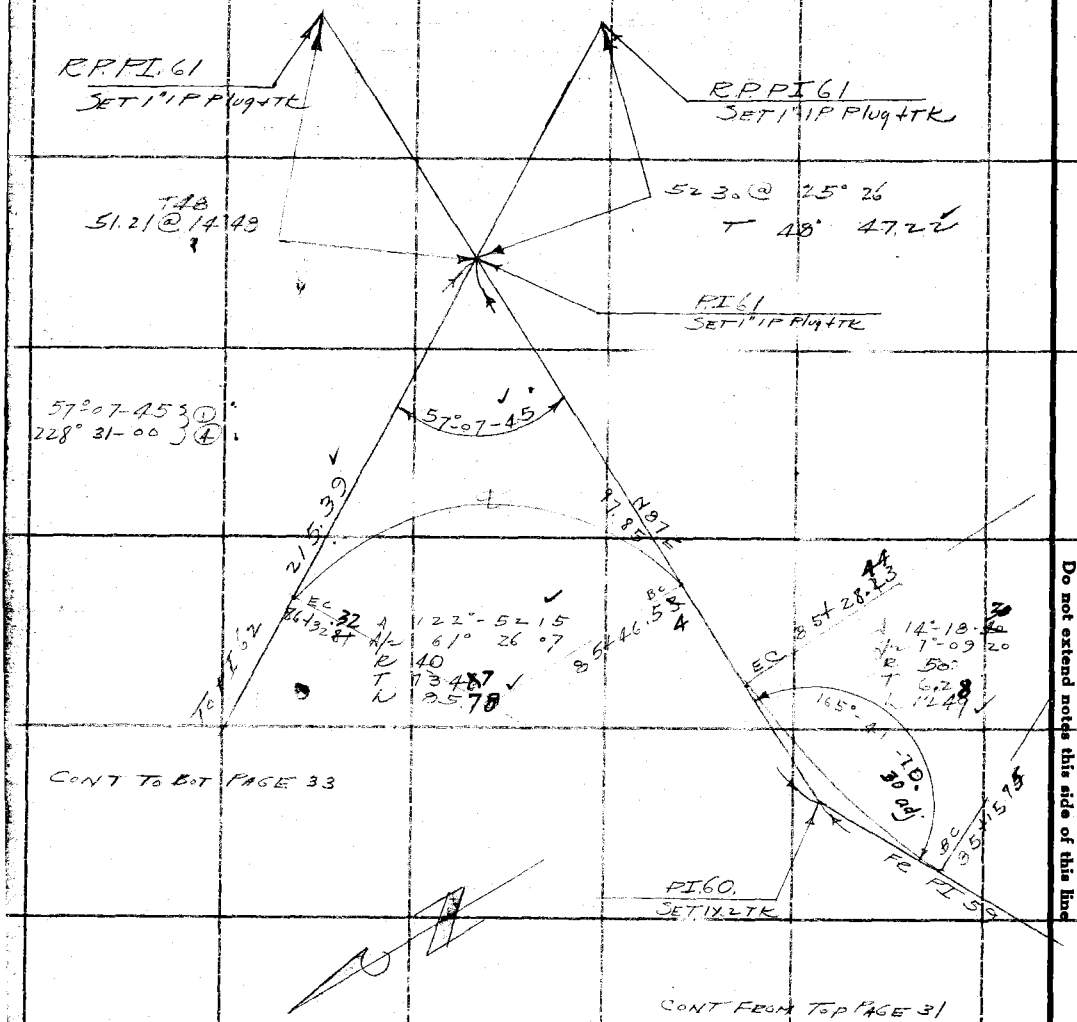

RETURN TO
LOS ANGELES COUNTY SURVEYOR
700 HALL OF RECORDS

Do not extend notes this side of this line

Note: ANY ADDITIONS OR CHANGES ON THIS SHEET MUST BE MADE OR CIRCLED IN Red Ink. WITH DATE AND NAME OF PERSON MAKING CHANGE.

Notes Ck'd by	Survey of Hauser [illegible]
Map No. B-958	W. O. [illegible] Tape No ____ St'd ____ °F.
Office Work Wood	Surveyed by [illegible]
Checked Drew	Notes ____ Date ____
Date [illegible]	Indexed A. C. Johnson

F.B. 519 Pg. 83

Main line

cont [illegible] page

106 52 @ 00 = 106.52

SN

EQUATION
89+75.28 ✓ AHEAD
89+ ~~73.00~~ 74.38

A 38-00 15
A/2 18 30 07
R 175
T ~~50.56~~ 60.26
L ~~113.02~~ 116.08

141° -59 45 ① ④
207 59 00

158° 03 00 ① ④
272 12 15
158 03-63

PI 64 Set 1x2 TK

88+58.30
~~88+59.38~~

88+54.2 X 3 BC

B 22 [illegible] T 58 [illegible]

A = 35° 14 00 ✓
A/2 17 37 00
R ~~150~~ 50'
T 158.8 ✓
L 30.75 ✓

PI 63 Set 1x2 TK

T 144-46 00
[illegible] 217 04 00

88+23.4 8 BC

67.86 @ 5° 20 T 58 = 67.56

87+96.20

135 44-00 ①
182 55 30 ④

PI 62 Set 1x2 TK

A 44 16 00
A/2 22 08 05
R 60
T 24.40 ✓
L 46.36 ✓

44.00
135-43-50 00

17+49.0 4

FROM PI 61

cont from Left Side P32

Note: ANY ADDITIONS OR CHANGES ON THIS SHEET MUST BE MADE OR CIRCLED IN Red Ink WITH DATE AND NAME OF PERSON MAKING CHANGE.

RETURN TO
LOS ANGELES COUNTY SURVEYOR
700 HALL OF RECORDS

Do not extend notes this side of this line

FORM 247 5M 2-34

SEE PAGE 137 FOR Continuation Leonis Valley

F.B. 518 PG. 34

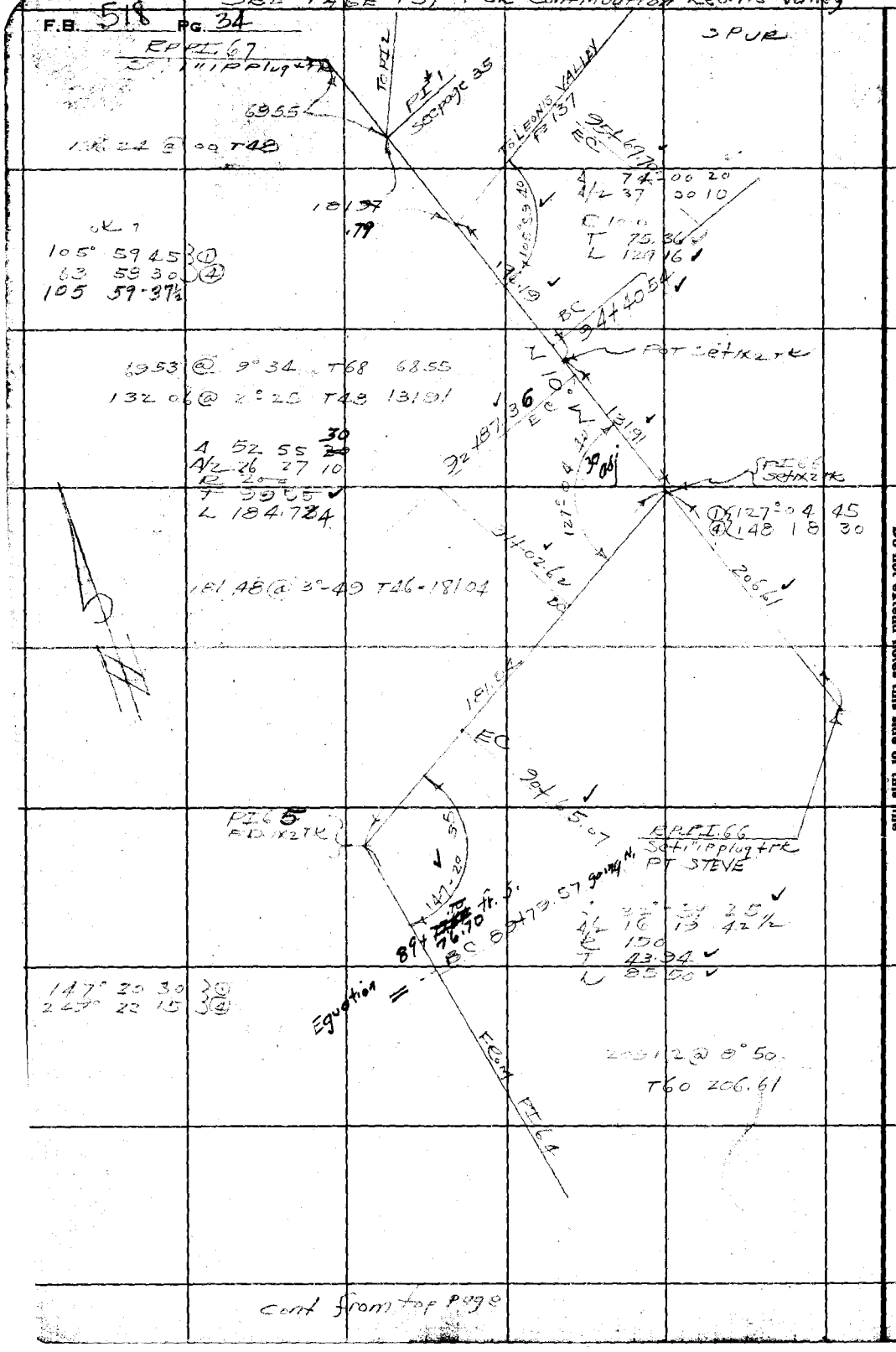

cont from top page

RETURN TO
LOS ANGELES COUNTY SURVEYOR
700 HALL OF RECORDS

Do not extend notes this side of this line

Note: ANY ADDITIONS OR CHANGES ON THIS SHEET MUST BE MADE OR CIRCLED IN Red Ink WITH DATE AND NAME OF PERSON MAKING CHANGE.

Date _____ Notes by S Chief Party Stevenson F.B. 518 Pg. 35

Plotted by Wood	W. O. No. 7175 D. S. O. No.
Date Sept. 1934	Location House Ritter F.T.T.
Map No. B-958	Surveyed by Stevenson
Plotting C'k'd by Drew	Date 1-29-34
Date Oct 1934	Indexed A. C. Johnson

Main Line
Tape #17 - T = 86°

Cont to bot page 36

36.63 @ 0.0 T56° 36.63'
50.38 @ 3°-06 T56 = 50.31'
86.94'

PI 3
98+35.01 EC
86.94
110°-38-40
30 adj

A 69° 21 30
A/2 34° 40 40
R 60
T 41.51
L 72.63
EXT 10°

PI 2
Set 1x2 TK

• ① 110° 38 45
• ④ 82° 34 45

97+62.38 BC
N 50 E
112.73

REFERENCE POINTS
FB 518-34

112.85 @ 2°-26 T56° 112.73

EC
97+25.98

PI #1
Set 1x2 TK

119°-44-20
30 adj

EXT 10°
A 60° 15 30
A/2 30 07 50
R 60
T 34 82
L 63 10

124.96 @ 0°-0 T56° 124.94
58.13 @ 12°-00 T56 56.85
181.79

96+62.88
BC

• ① 119°-44'-15
• ④ 118° 57-30

To Leonis Valley
See pg. 137

PI 67
1x2 TK per page 34

PI 66
1x2 TK Per Page 34

CONT FROM TOP PAGE 34

Notes: ANY ADDITIONS OR CHANGES ON THIS SHEET MUST BE MADE OR CIRCLED IN Red. WITH DATE AND NAME OF PERSON MAKING CHANGE.

Do not extend notes this side of this line

RETURN TO
LOS ANGELES COUNTY SURVEYOR

F.B. 518 Pg. 36 Stevenson Chief Party Notes by J Date 1-29-34

Cont to bot page 38

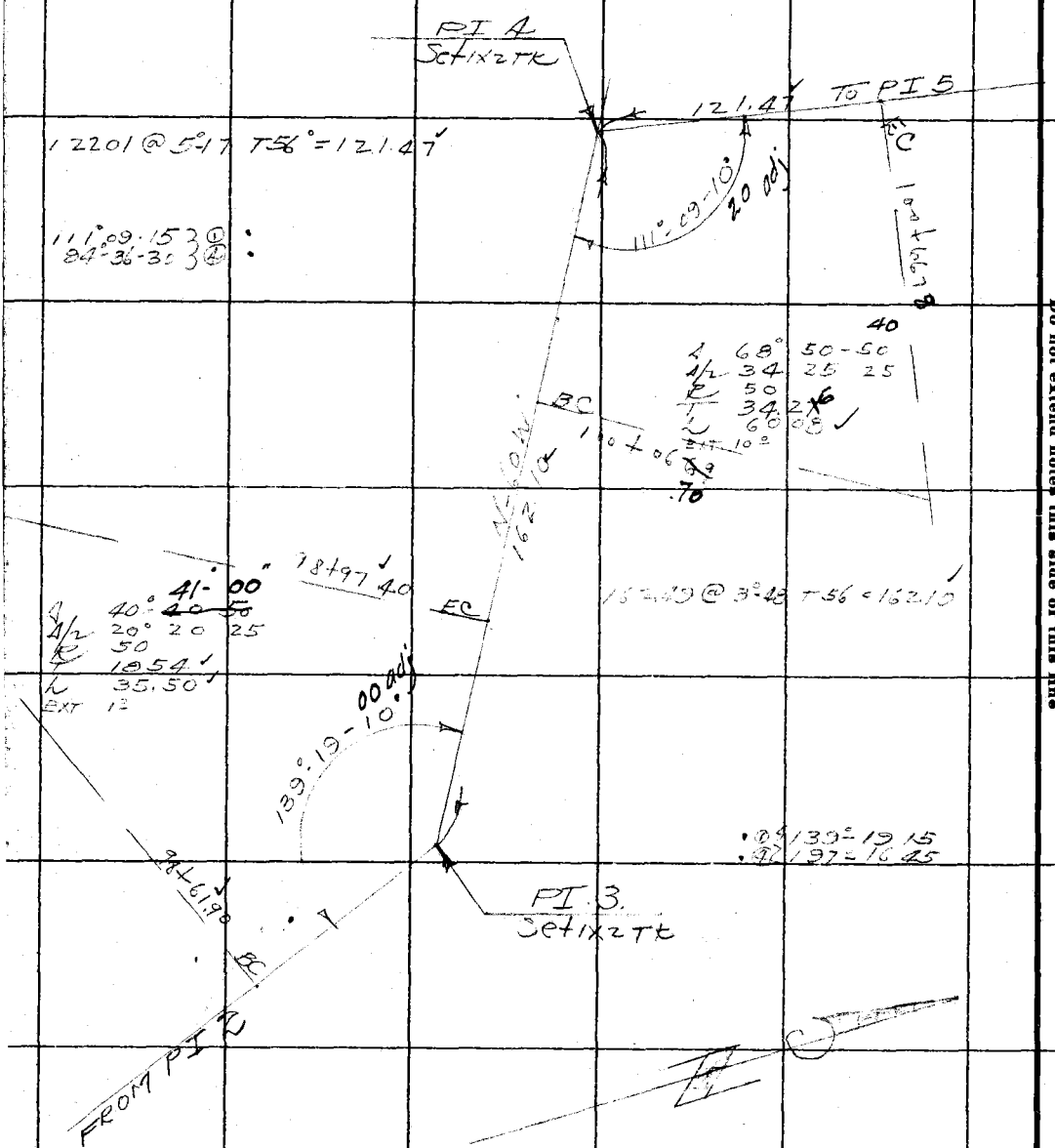

RETURN TO
LOS ANGELES COUNTY SURVEYOR

Do not extend notes this side of this line

Notes: ANY ADDITIONS OR CHANGES ON THIS SHEET MUST BE MADE OR CIRCLED IN Red. WITH DATE AND NAME OF PERSON MAKING CHANGE.

Date _____ Notes by _____ Chief Party Stevenson F.B. 518 PG. 37

Platted by Wood	W. O. No. 7175 D. S. D. No.
Date Sept. 1934	Location Houser Ritter FT
Map No. B-958	Surveyed by Stevenson
Platting C'k'd by Drew	Date 1-29-34
Date Oct 1934	Indexed A. C. Johnson

Main line

Con't to bot page 38

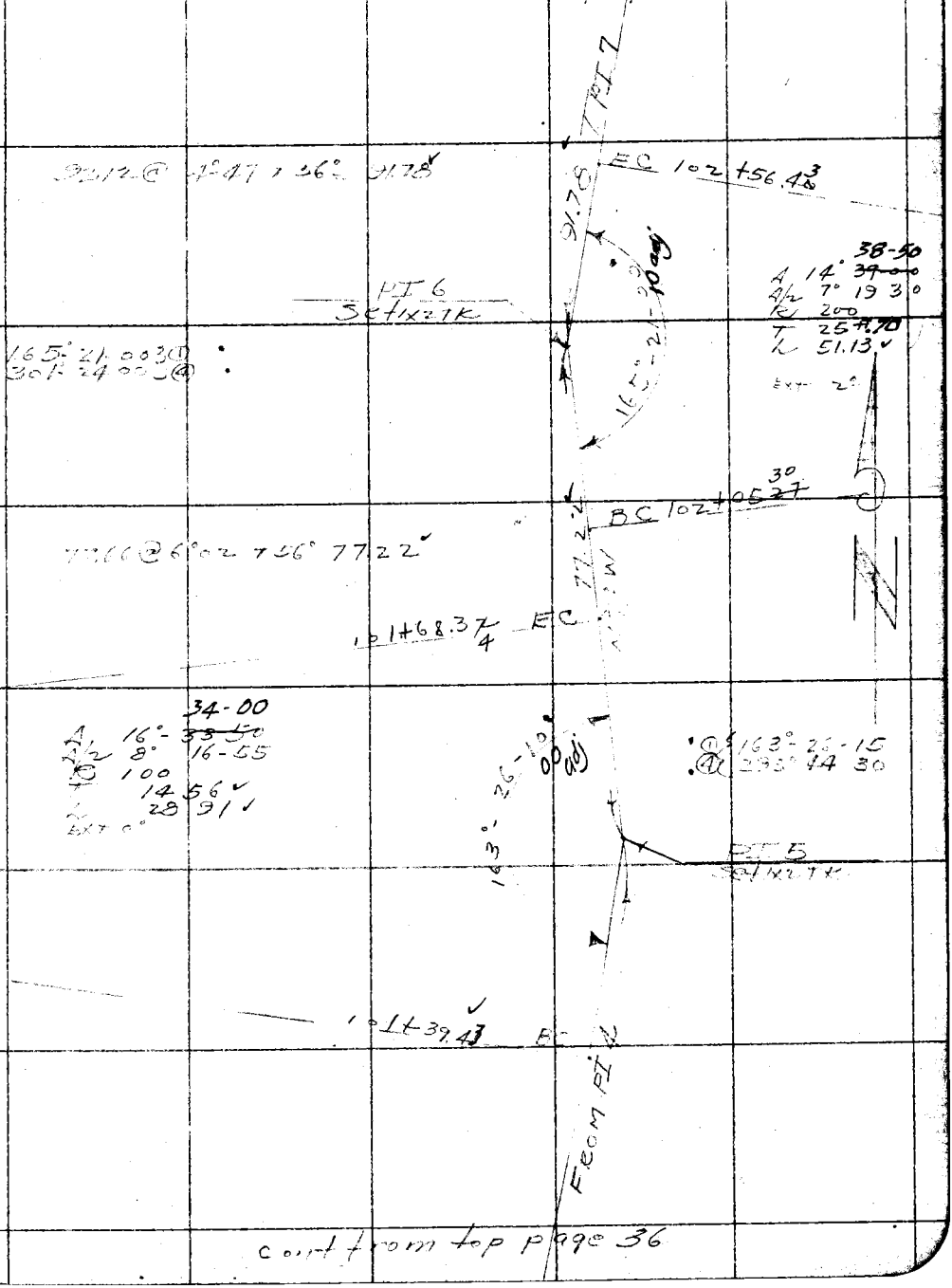

cont from top page 36

Note: ANY ADDITIONS OR CHANGES ON THIS SHEET MUST BE MADE OR CIRCLED IN Red. WITH DATE AND NAME OF PERSON MAKING CHANGE.

Do not extend notes this side of this line

RETURN TO LOS ANGELES COUNTY SURVEYOR

F.B. 518 PG. 38 Stevenson Chief Party Notes by S Date 1-29-34

Cont to bot page 39

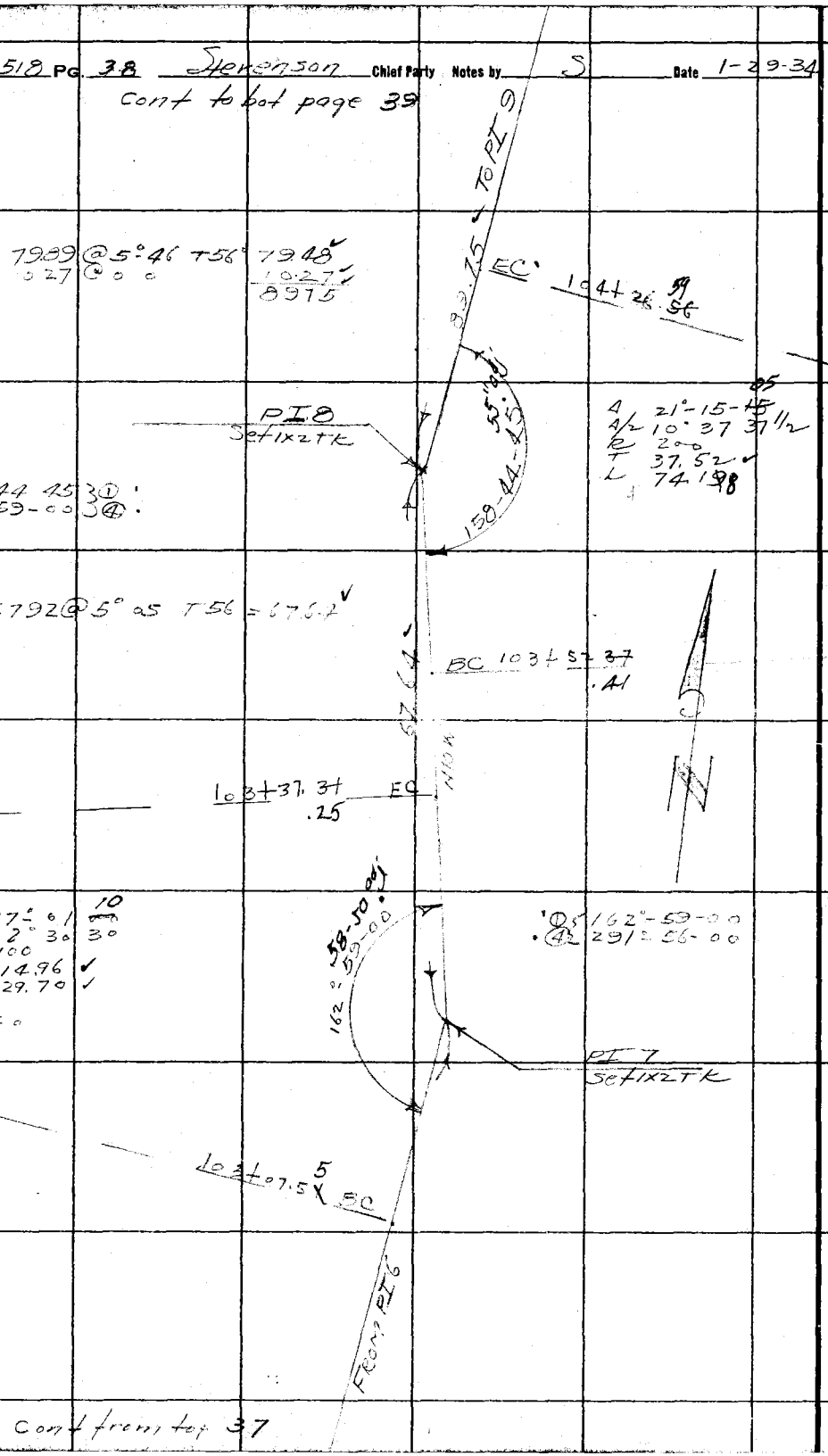

Cont from top 37

RETURN TO
LOS ANGELES COUNTY SURVEYOR

Do not extend notes this side of this line

Notes: ANY ADDITIONS OR CHANGES ON THIS SHEET MUST BE MADE OR CIRCLED IN Red. WITH DATE AND NAME OF PERSON MAKING CHANGE.

Date 1-30-34 Notes by S Chief Party Stevenson F.B. 518 PG. 39

Platted by Wood	W. O. No. 7175 D. S. O. No.
Date Sept. 1934	Location Houser Ritter Fill
Map No. B-958	Surveyed by Stevenson
Platting C'k'd by Drew	Date 1-30-34
Date Oct. 1934	Indexed A. C. Johnson

Main line

Cont to bot page 40

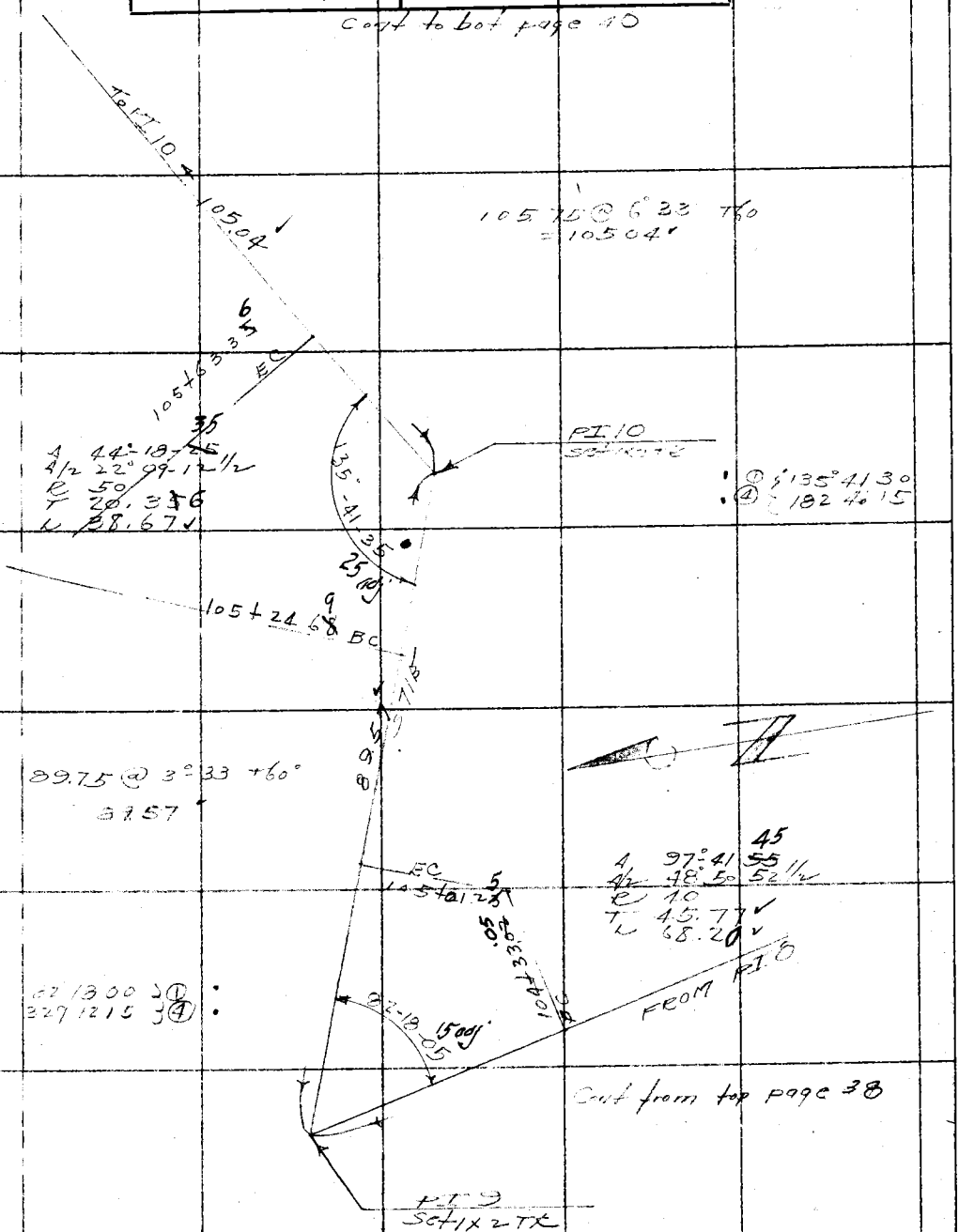

Cont from top page 38

Note: ANY ADDITIONS OR CHANGES ON THIS SHEET MUST BE MADE OR CIRCLED IN Red. WITH DATE AND NAME OF PERSON MAKING CHANGE.

Do not extend notes this side of this line

RETURN TO
LOS ANGELES COUNTY SURVEYOR

F.B. 518 Pg. 40 Stevenson Chief Party Notes by J Date 1-30 34

Cont. to bot page 41

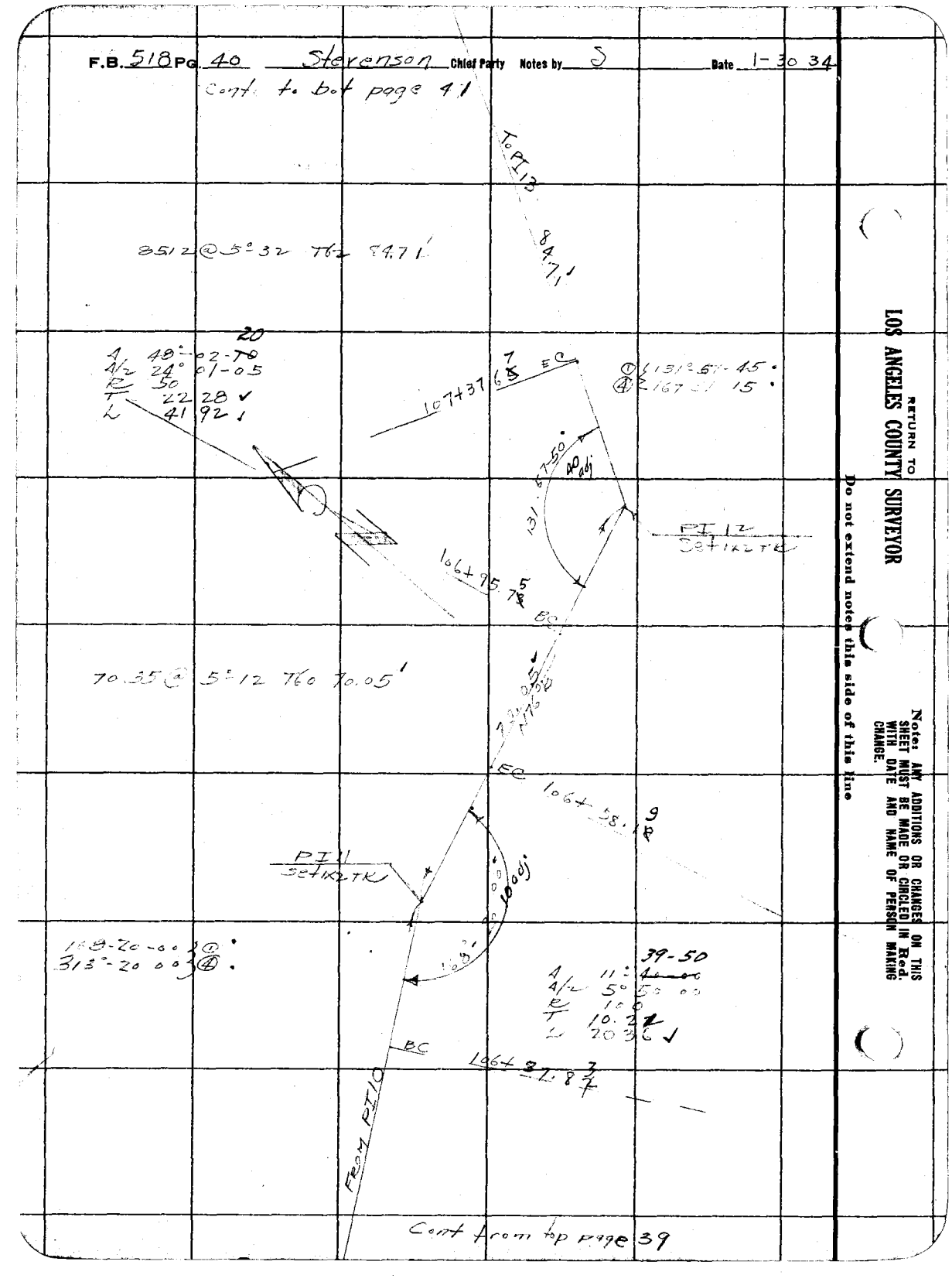

RETURN TO
LOS ANGELES COUNTY SURVEYOR
Do not extend notes this side of this line

Notes: ANY ADDITIONS OR CHANGES ON THIS SHEET MUST BE MADE OR CIRCLED IN Red. WITH DATE AND NAME OF PERSON MAKING CHANGE.

Date 1-30-34 Notes by S Chief Party Stevenson F.B. 518 PG. 41

Platted by Wood	~~W. O. No.~~ J.N. 7175 D. S. O. No.
Date Sept. 1934	Location Houser Ritter F.T.
Map No. B-958	Surveyed by Stevenson
Platting C'k'd by Drew	Date 1-30-34
Date Oct 1934	Indexed A. C. Johnson

Main Line

Con't to bot page 42

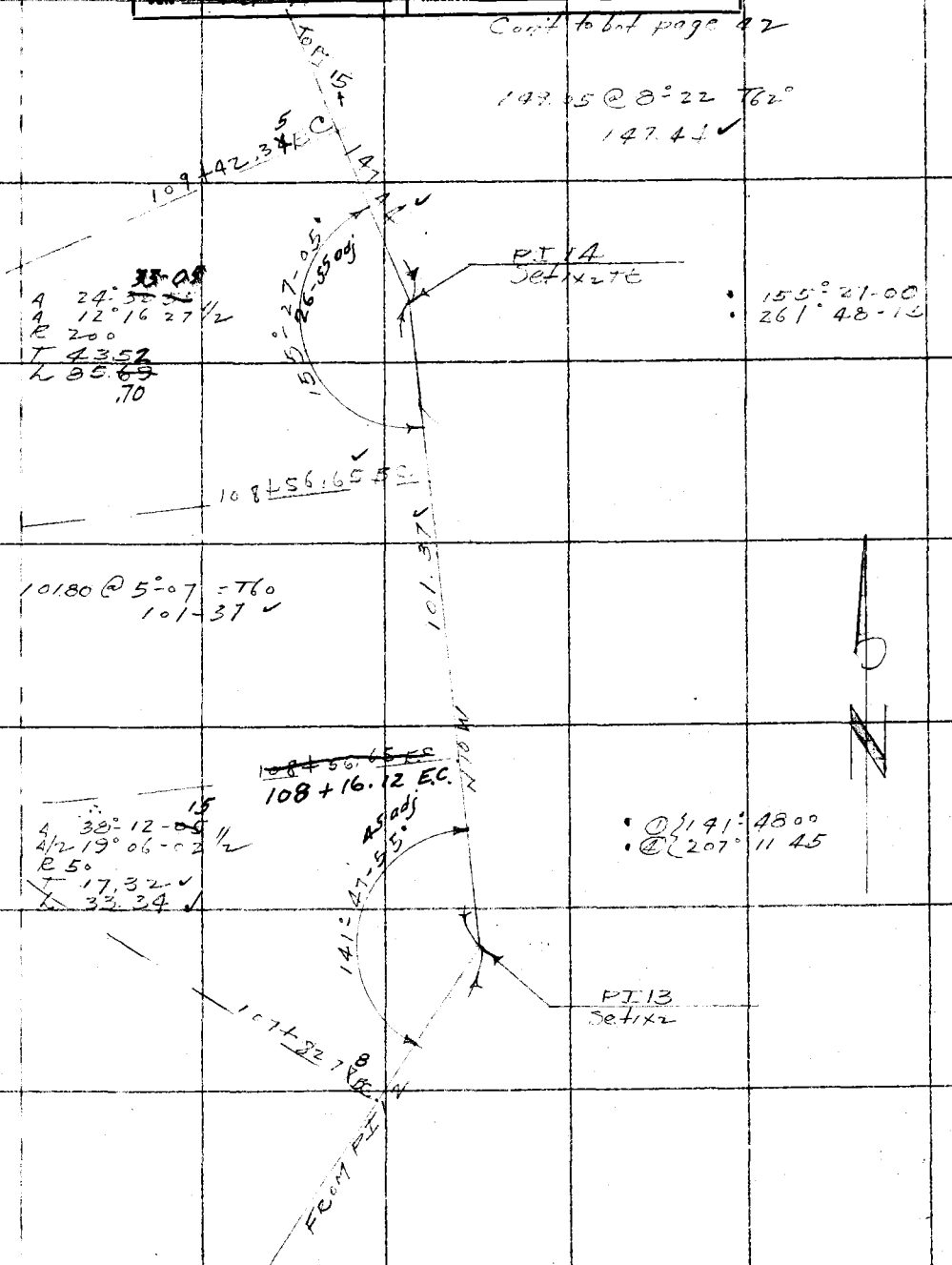

Con't from top page 40

Note: ANY ADDITIONS OR CHANGES ON THIS SHEET MUST BE MADE OR CIRCLED IN Red. WITH DATE AND NAME OF PERSON MAKING CHANGE.

Do not extend notes this side of this line

RETURN TO LOS ANGELES COUNTY SURVEYOR

F.B. 518 PG 42 Stevenson Chief Party Notes by S Date 1-30-34

Cont to bot page 43

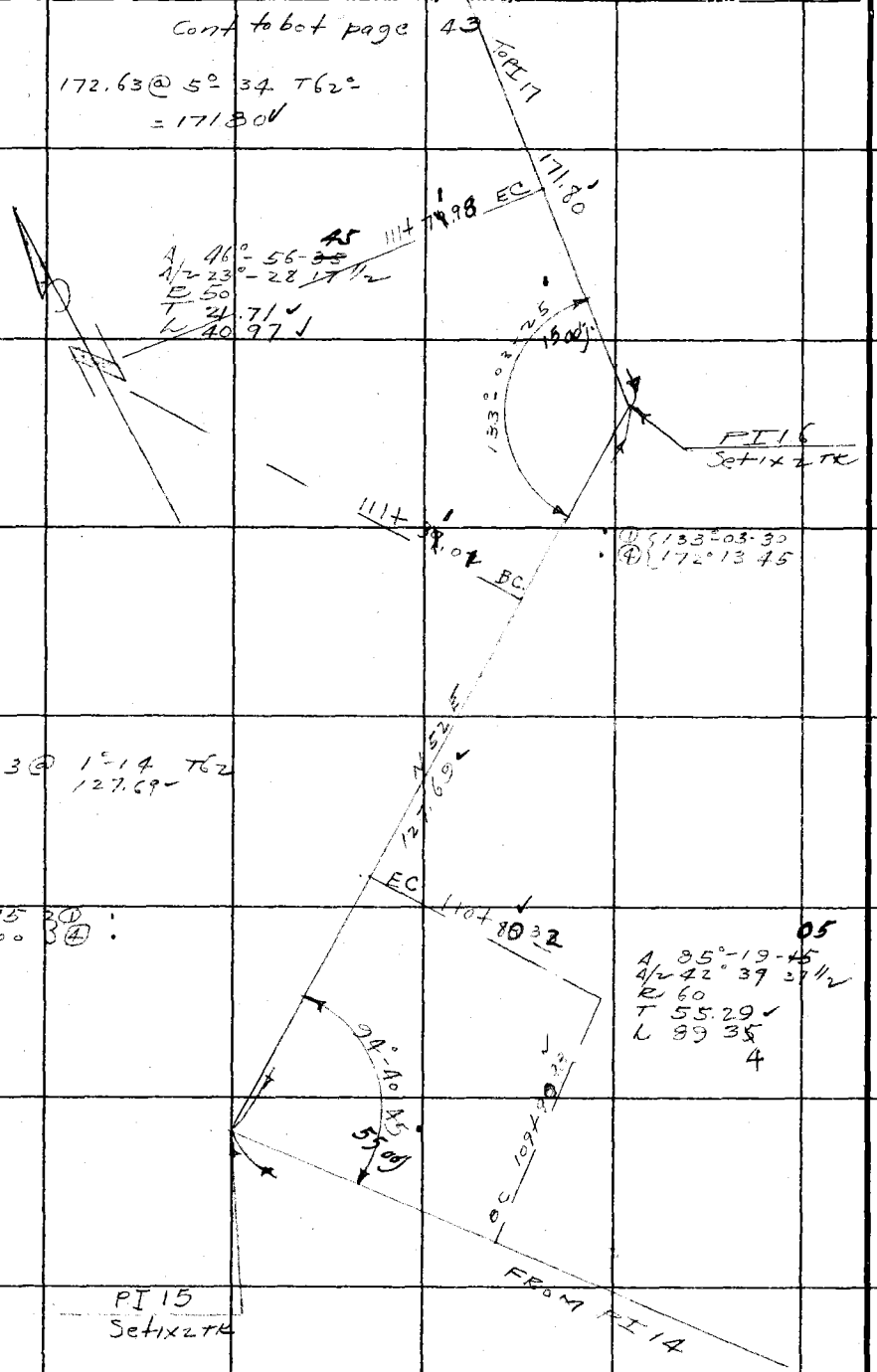

Cont from top page 41

RETURN TO
LOS ANGELES COUNTY SURVEYOR
Do not extend notes this side of this line

Notes: ANY ADDITIONS OR CHANGES ON THIS SHEET MUST BE MADE OR CIRCLED IN Red. WITH DATE AND NAME OF PERSON MAKING CHANGE.

Date 1-30-34 Notes by S Chief Party Sterenson F.B. 518 PG. 43

Platted by Wood	W.O. No. 7175 D. S. O. No.
Date Sept. 1934	Location Houser Ritter Rd
Map No. B-958	Surveyed by Sterenson
Platting C'k'd by Drew	Date 1-30-34
Date Oct 1934	Indexed A. C. Johnson

Main Line

Cont to bot page 44

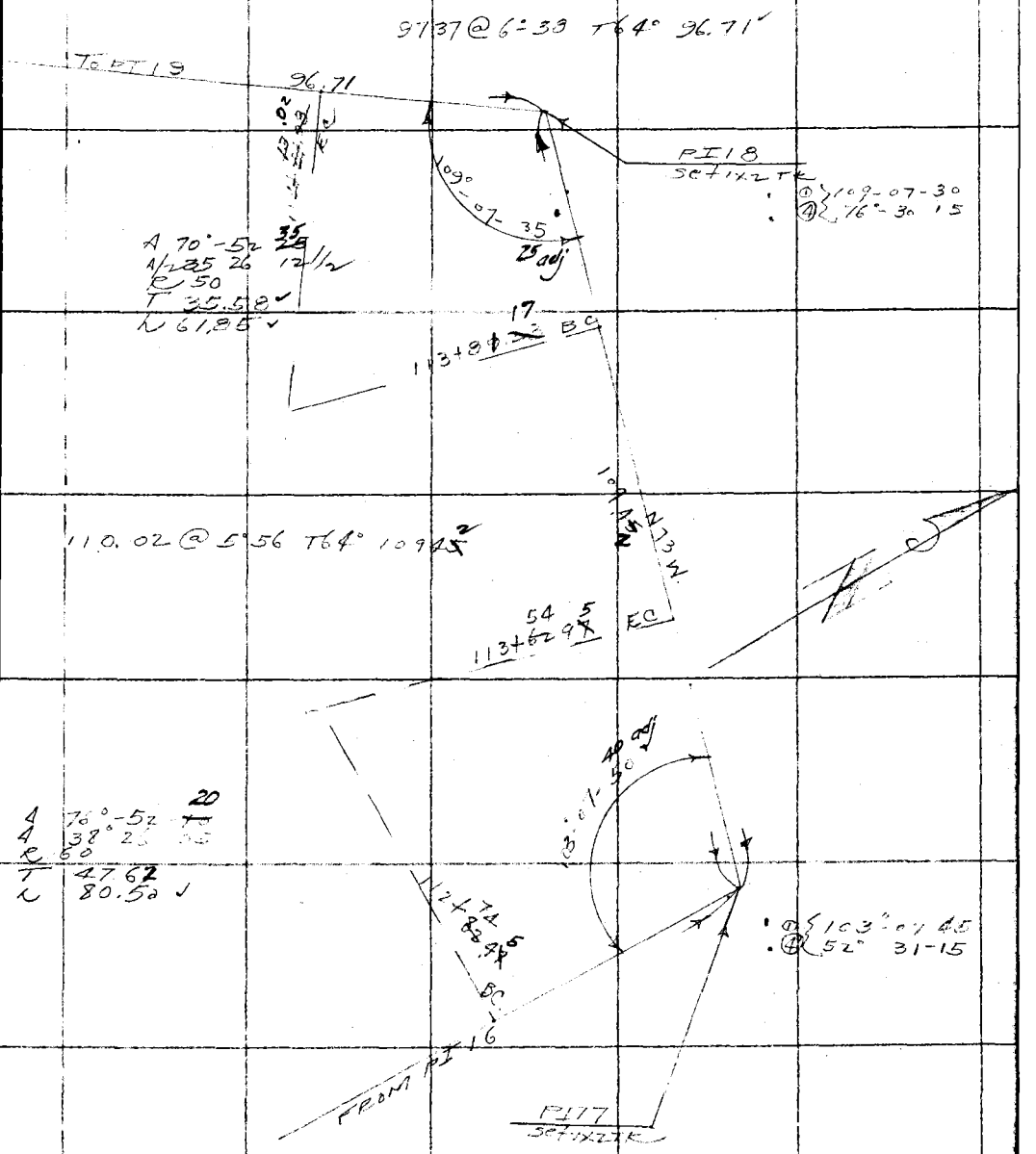

Cont from top page 12

Note: ANY ADDITIONS OR CHANGES ON THIS SHEET MUST BE MADE OR CIRCLED IN Red. WITH DATE AND NAME OF PERSON MAKING CHANGE.

Do not extend notes this side of this line

RETURN TO LOS ANGELES COUNTY SURVEYOR

F.B. 518 PG. 44 Sterenson Chief Party Notes by S Date 1-30 34

Cont to bot page 45

235.14 @ 7°02 T64° 233.34

To PI 21

233.34

EC 117+66 38

PI 20
Set 1x2 TK

126°-19-30 40 adj

126°19 30 ①
45°18 00 ④

A 53°-40 ~~30~~ 20
A/2 26°50 15
R 100
T 50.~~60~~ 59
L 93.68

BC 116+~~86~~ 72.~~68~~ 3

222.12 @ 6°11 T66°22080

220.80

EC 115+~~42~~ 32.~~62~~ 56

A 33°-32 ~~60~~ 40"
A/2 16° 46 25
R 100
T 30.14
L 58.55

146°-27-10 20 adj

PI 19
Set 1x2 TK

146°27 15 ①
225°48 30 ④

BC 114+~~82~~ 74.~~01~~ 01

FR ON

70 W

Cont from top page 43

RETURN TO
LOS ANGELES COUNTY SURVEYOR

Do not extend notes this side of this line

Note: ANY ADDITIONS OR CHANGES ON THIS SHEET MUST BE MADE OR CIRCLED IN Red. WITH DATE AND NAME OF PERSON MAKING CHANGE.

Date 1-3-34 Notes by S. Chief Party Stevenson F.B. 518 PG. 45

Platted by Wood	W. O. No. 7175 D. S. O. No.
Date Sept. 1934	Location Houser Ritter FTT
Map No. B-958	Surveyed by Stevenson
Platting C'k'd by Drew	Date 1-30-34
Date Oct 1934	Indexed A. C. Johnson

Main Line

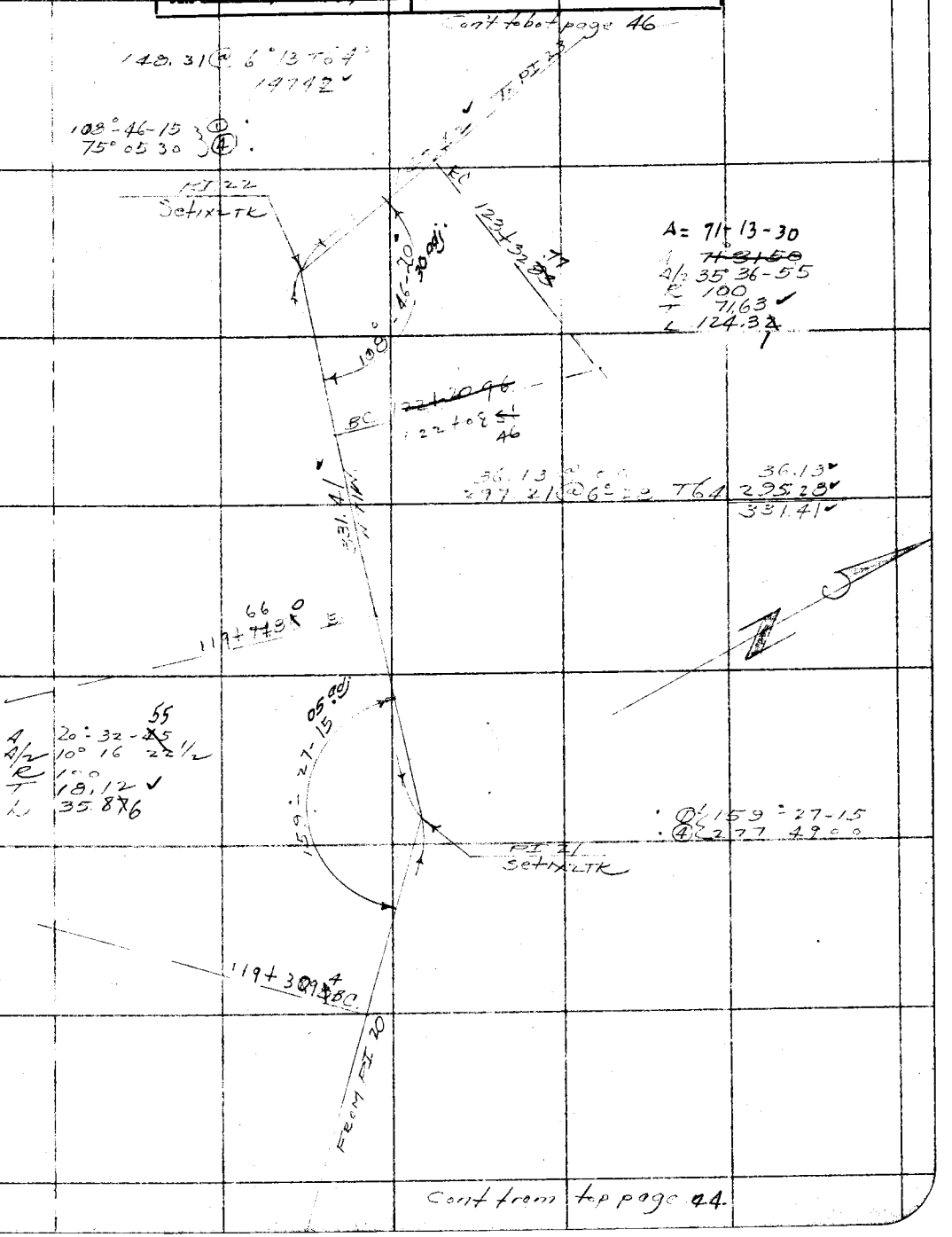

Cont from top page 44.

Note: ANY ADDITIONS OR CHANGES ON THIS SHEET MUST BE MADE OR CIRCLED IN Red. WITH DATE AND NAME OF PERSON MAKING CHANGE.

Do not extend notes this side of this line

RETURN TO
LOS ANGELES COUNTY SURVEYOR

F.B. 518 Pg. 46 Stevenson Chief Party Notes by T J S Date 1-3-34

Con't to bot page 47

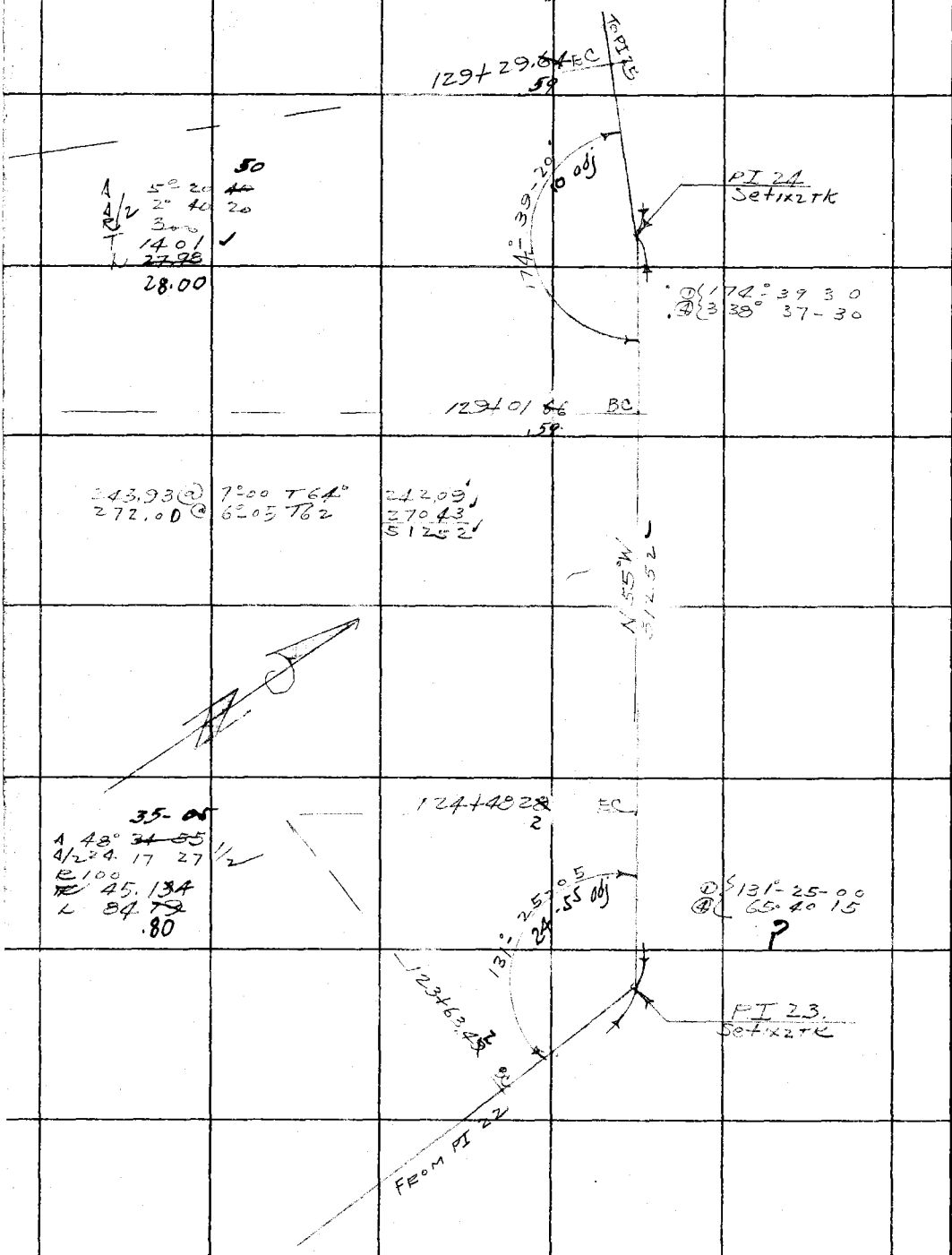

A 5° 20 ~~40~~ 50
A/2 2° 40 20
R 3 00
T 14 01
L ~~27.98~~
28.00

243.93 @ 7°00 T 64°
272.00 @ 6°05 T 62

242.09
270.43
512.52

35-05
A 48° ~~34 55~~
A/2 24 17 27 1/2
R 100
~~T~~ 45.134
L 84 ~~79~~
.80

Con't from top page 45

RETURN TO
LOS ANGELES COUNTY SURVEYOR

Do not extend notes this side of this line

Note: ANY ADDITIONS OR CHANGES ON THIS SHEET MUST BE MADE OR CIRCLED IN Red. WITH DATE AND NAME OF PERSON MAKING CHANGE.

Date 1-30-34 Notes by T.J.S. Chief Party Stevenson F.B. 518 PG. 47

Platted by Wood	W.O. No. 7175 D. S. O. No.
Date Sept. 1934	Location Houser Ritter Ett.
Map No. B-958	Surveyed by T J Stevenson
Platting C'k'd by Drew	Date 1-30-34
Date Oct 1934	Indexed A. C Johnson

Main Line

Cont to bot page 48

113.45 @ 5-10 T62 112.96

Equation 133+25.83 fr. S.
= 133+25.56 EC going N

A 23°01-15
A/2 11°30 32½
R 200
T 40.73
L 80.36

156°58-55 45 adj.

① 156°59-00
② 267°55-45

PI 26
Set 1x2 TK

132+45.47

BC

104.31 @ 6°33 T62 103.62

103.62 N25W

EC 132+13.20

A 34-03-00
A/2 17°01 35
R 100
T 30.62
L 59.43

145°56-45 ①
228°47-30 ②

PI 25
Set 1x2 TK

145°56-50 57.00 adj.

131+53.77

BC

270.66 @ 6°38 T62° 268.81

FROM PI 24

cont from top page 46

Note: ANY ADDITIONS OR CHANGES ON THIS SHEET MUST BE MADE OR CIRCLED IN Red. WITH DATE AND NAME OF PERSON MAKING CHANGE.

Do not extend notes this side of this line

RETURN TO
LOS ANGELES COUNTY SURVEYOR

F.B. 518 Pg. 48 Stevenson Chief Party Notes by S Date 1-30-34

cont to bot page 49

105 55 @ 4°-00 T60

105+28 ✓

To PI 29

① 144-18-00
④ 217 12 00

?

105+27 ✓

135+62 06 EC

10"

A 35°-42-00
A/2 17° 51 00
R 150
T 48 38 ✓
L 93 48 7

PI 28
Set 1x2 TK

144°-18-00
17-50 adj

134+68.62
.59

121.45 @ 7° 32 T 62° 120 38

N25W
120.38

EC 134+39.34

A 24°-10-00
A/2 12° 05 05
R 200
T 42.82 ✓
L 84.36 ✓

155°-50-00 ①
263° 19 30 ④

PI 27
Set 1x2 TK

155°-49-50
50-00 adj

133+55.00
4.98

BC

From PI

cont from top page 48

RETURN TO
LOS ANGELES COUNTY SURVEYOR

Do not extend notes this side of this line

Note: ANY ADDITIONS OR CHANGES ON THIS SHEET MUST BE MADE OR CIRCLED IN Red. WITH DATE AND NAME OF PERSON MAKING CHANGE.

Date _____ Notes by _____ Chief Party Sterenson F.B. 518 PG. 49

Platted by Wood	~~W. O.~~ No. 7175 D. S. O. No.
Date Sept. 1934	Location Hooper Riter 1
Map No. B-958	Surveyed by T. J. Stevenson
Platting C'k'd by Drew	Date 1-30-34
Date Oct 1934	Indexed A. C. Johnson

Main Line

Cont to bot pag: 50

104.49 @ 4°-11 T62°
= 104.19

137+23.13

126°-13-15
144°-53-15

A 53°-46-40
A/2 26°-53-20
R 50
T 25.35
L 46.93

126°-13-20

136+76.25

PI 30
Set 1x2 TK

8321 @ 6°-14 T62 82.71

159°-58-00 ①
279-52-15 ④

82.71

EC

136+27.67

PI 29
Set 1x2 TK

159°-58'-05"

A 30-3-01 55
A/2 10-00-39 1/2
R 50
T 8.83
L 17.48

EC

136+10.19

From PI 29

cont from top page 48

Note: ANY ADDITIONS OR CHANGES ON THIS SHEET MUST BE MADE OR CIRCLED IN Red. WITH DATE AND NAME OF PERSON MAKING CHANGE.

Do not extend notes this side of this line

RETURN TO
LOS ANGELES COUNTY SURVEYOR

Cont to bot page 51

F.B. 510 Pg 50 Stevenson Chief Party Notes by T.S Date 1-30-34



RETURN TO LOS ANGELES COUNTY SURVEYOR

Do not extend notes this side of this line

Notes: ANY ADDITIONS OR CHANGES ON THIS SHEET MUST BE MADE OR CIRCLED IN Red. WITH DATE AND NAME OF PERSON MAKING CHANGE.

Cont from Top Page 49

Date 2-13-34 Notes by TJS Chief Party Stevenson F.B. 518 PG. 51

Plotted by Wood	~~W. O.~~ No. 7175 D. S. O. No.
Date Sept. 1934	Location Houser Ritter FT
Map No. B-958	Surveyed by TJ Stevenson
Plotting C'k'd by Drew	Date 2-13-34
Date Oct 1934	Indexed A. C. Johnson

Main Line

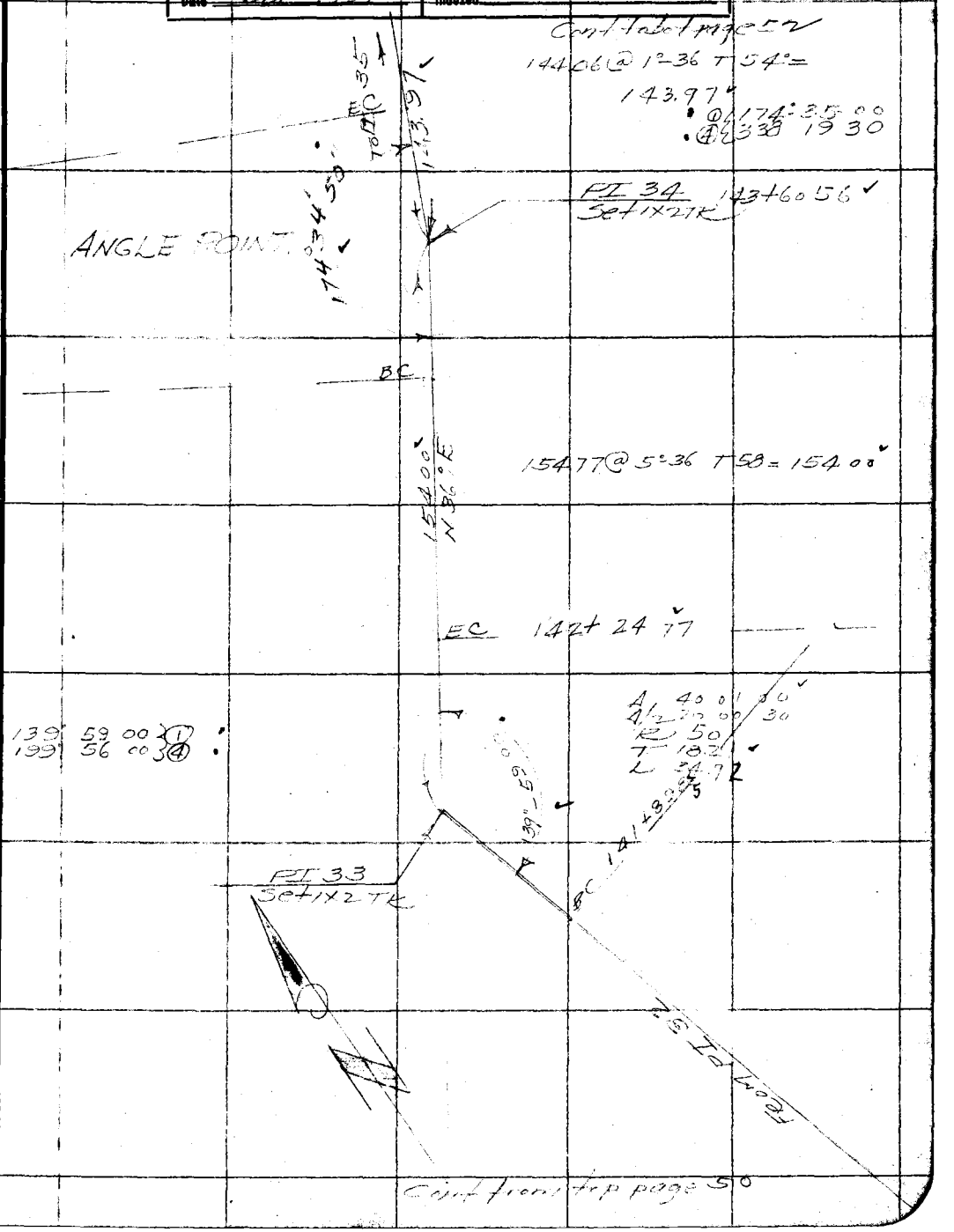

Note: ANY ADDITIONS OR CHANGES ON THIS SHEET MUST BE MADE OR CIRCLED IN Red. WITH DATE AND NAME OF PERSON MAKING CHANGE.

Do not extend notes this side of this line

RETURN TO
LOS ANGELES COUNTY SURVEYOR

F.B. 518 Pg. 52 STEVENSON Chief Party Notes by T.J.S Date 2-13-34

Cont to bot page - 53

155.29 @ 1°-49 T 52° = = 155.17

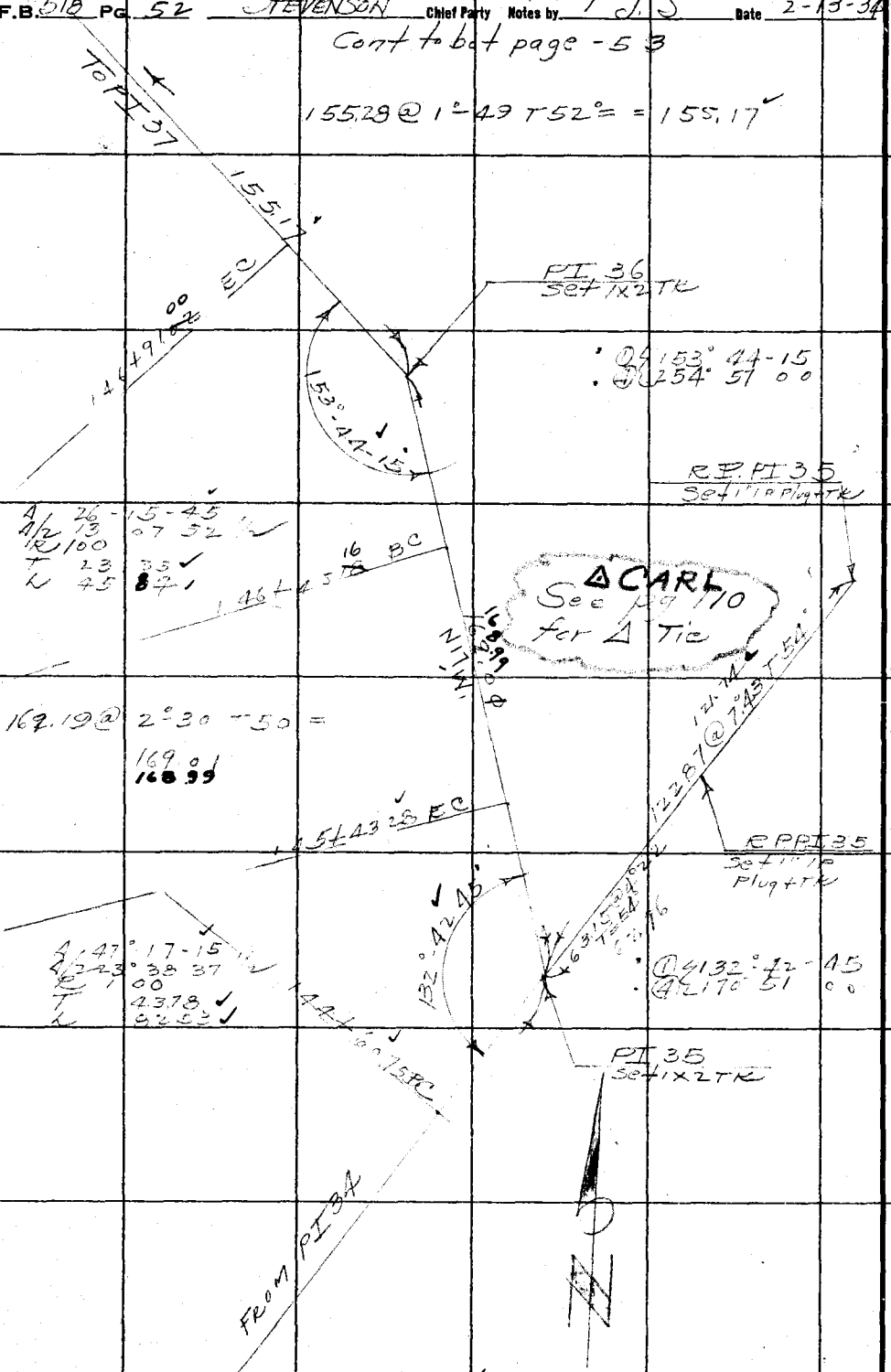

Cont from top page 51

RETURN TO
LOS ANGELES COUNTY SURVEYOR

Do not extend notes this side of this line

Notes: ANY ADDITIONS OR CHANGES ON THIS SHEET MUST BE MADE OR CIRCLED IN Red. WITH DATE AND NAME OF PERSON MAKING CHANGE.

Date 2-13-34 Notes by T J S Chief Party STEVENSON F.B. 518 PG. 53

Platted by Wood	W. O. No. 7175 D. S. O. No.
Date Sept. 1934	Location Houser Ritter F.T.
Map No. B-958	Surveyed by STEVENSON
Platting C'k'd by Drew	Date 2-13-39
Date Oct. 1934	Indexed A. C. Johnson

Main Line

Cont to bot page 54

To PI 39

92.66

9268 @ 00 T54° =
92.66

169° 57-10

ANGLE POINT #38
Set 1X2 TK

169° 57 15
317° 48 45

P

149.06 @ 4°-13 T 54° = 148.63

148.63
N 15 E

EC 148+68 58

122° 05 00 ③
128° 20 00 ④

122° 05 00

A 57° 55 00
Δ/2 28 57 30
R 100
T 55 34
L 101.08

PI 37
Set 1X2 TK

FROM PI 36

Cont from top page 52

Note: ANY ADDITIONS OR CHANGES ON THIS SHEET MUST BE MADE OR CIRCLED IN Red. WITH DATE AND NAME OF PERSON MAKING CHANGE.

Do not extend notes this side of this line

RETURN TO
LOS ANGELES COUNTY SURVEYOR

F.B. 518 Pg. 54 Chief Party Notes by S Date 2-13-34

Sterenson

Cont to bot page 55

265.62 @ 2°-56 - T54°
= 265.22 ✓

To PI #41

265.22 ✓

151+60.75

ANGLE POINT #40
Set 1x2 TK

175°-34-45 ① :
342°-18-45 ④ :

175°-34-40 ✓

106.72 @ @ 2°-23 T52
= 106.61 ✓

N 25° E
106.61

EC 150+63.43

A 20°36 45 ✓
A/2 10 18 22 1/2
R 50
T 9.09 ✓
L 17.99 ✓

159°-23-15 ① :
277°-33 00 ④ :

159°-23-15 ✓

PI #39
Set 1x2 TK

BC 150+45.44

From AP 38

Cont from top page 53

RETURN TO
LOS ANGELES COUNTY SURVEYOR

Do not extend notes this side of this line

Note: ANY ADDITIONS OR CHANGES ON THIS SHEET MUST BE MADE OR CIRCLED IN Red. WITH DATE AND NAME OF PERSON MAKING CHANGE.

Date 2-13-34 Notes by STEVENSON Chief Party TJS F.B. 518 PG. 55

Platted by Wood	W. O. No. 7175 D. S. O. No.
Date Sept. 1934	Location HOUSER RITTER FT.
Map No. B-958	Surveyed by STEVENSON
Platting C'k'd by Drew	Date 2-13-34
Date Oct 1934	Indexed A. C. Johnson

Main Line

Cont to bot page 56

136.11 @ 2°09 T54 135.98

EC

156+01.36

PI 42
Set 1x2 TK

135.98 To PI 43

165°-02-45 3 ①
300-11 00 3 ④

A 14 57 15
A/2 7° 28 37 1/2
R 100
T 13.12
L 26.10

165°-02-45

BC

155+75.26

162.88
N 7° E

163.00 @ 1°57 T54
= 162.88

154+88.88 EC

① 165°33 00
④ 302° 12 15

A 14 26 55
A/2 7 13 27 1/2
R 500
T 63.38
L 126.09

PI 41
Set 1x2 TK

165°-33-05

153+62.79

BC

FROM A.P. #40

Cont from top page 54

Note: ANY ADDITIONS OR CHANGES ON THIS SHEET MUST BE MADE OR CIRCLED IN Red. WITH DATE AND NAME OF PERSON MAKING CHANGE.

Do not extend notes this side of this line

RETURN TO
LOS ANGELES COUNTY SURVEYOR

F.B. 518 Pg. 56 STEVENSON Chief Party Notes by: J Date 2-14-34

cont to bot pg 57

193.10 @ 2° 43 T 50° = 192.86

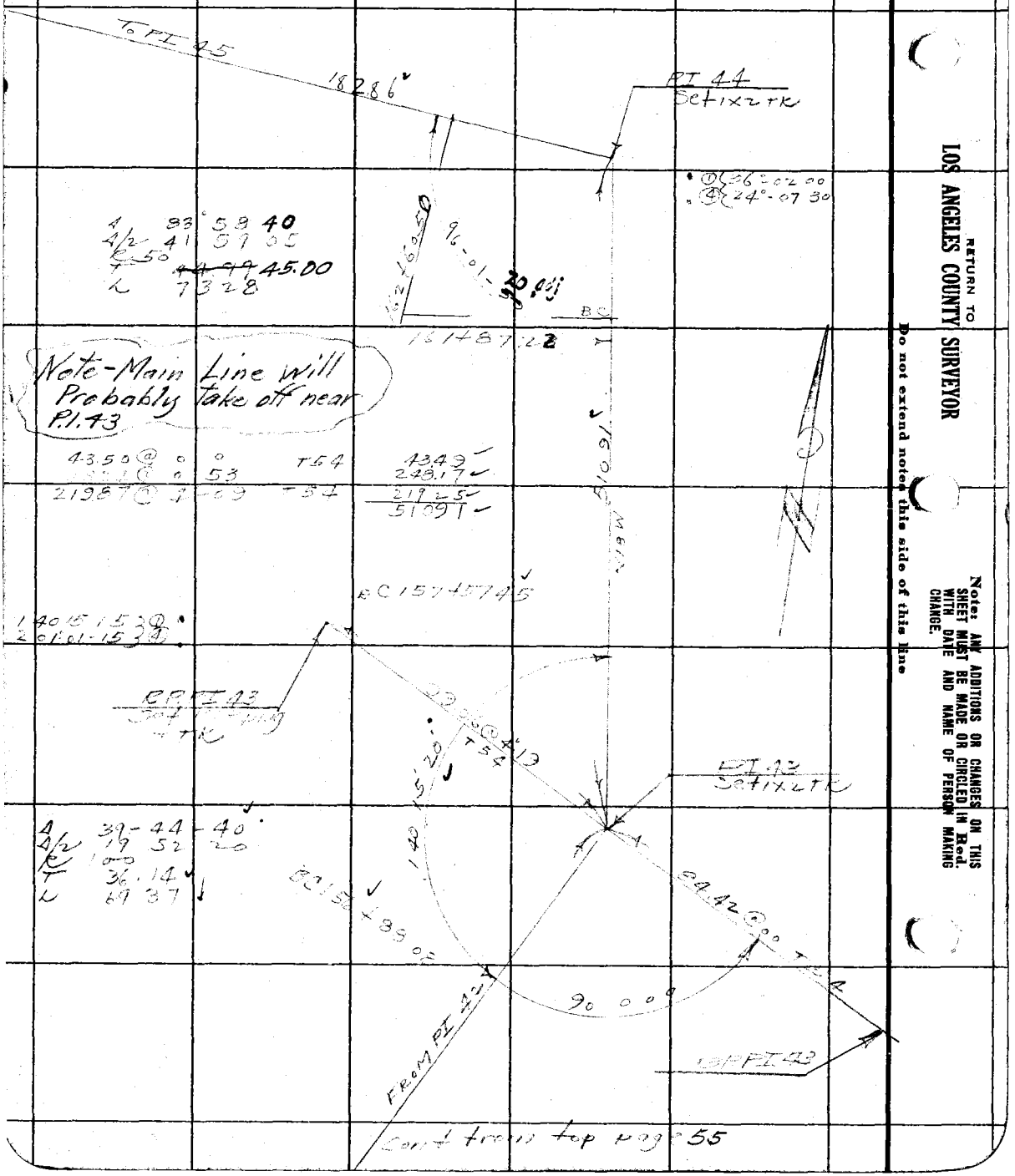

RETURN TO
LOS ANGELES COUNTY SURVEYOR
Do not extend notes this side of this line

Notes: ANY ADDITIONS OR CHANGES ON THIS SHEET MUST BE MADE OR CIRCLED IN Red. WITH DATE AND NAME OF PERSON MAKING CHANGE.

Date 2-14-34 Notes by TJS Chief Party STEVENSON F.B. 518 PG. 57

Platted by Wood	W. O. No. 7175 D. S. O. No.
Date Sept. 1934	Location HOUSER RITTER F.H.
Map No. B-958	Surveyed by STEVENSON
Platting C'k'd by Drew	Date 2-14-34
Date Oct 1934	Indexed A. C. Johnson

Sierra Pelona Spur

Cont to bot page 58

275.52 @ 00 T52 275.46
172.90 @ 00 T54 172.87
448.33

147° 40 45
230° 42 30

165+78.6 2 EC

147°-40-40

448.33

A 32-19 20
A/2 16 09 40
R 100
T 28.98
L 56.41

PI 46
Set 1x2 TK

165+22.2 BC

157.16 @ 00 T50 157.13

N 70° W

157.13

EC 164+78.80 78

PI 45
Set 1x2 TK

148°-27-40

A 31-32 20
A/2 15 46 10
R 300
T 84.72
L 165.14

148° 27 45 ①
233 50 45 ④

FROM PI 44

BC 163+13.64

Cont from top page 56

Note: ANY ADDITIONS OR CHANGES ON THIS SHEET MUST BE MADE OR CIRCLED IN Red. WITH DATE AND NAME OF PERSON MAKING CHANGE.

Do not extend notes this side of this line

RETURN TO
LOS ANGELES COUNTY SURVEYOR

F.B. 518 Pg. 58 STEVENSON Chief Party Notes by S Date 2-1434

Cont. to bot page 61

To PI 49

212.04 @ 1°13 TS2 211.95

211.95

BC

PI 48
Set 1x2 TK

VOID

VOID

A 53 36 10
A/2 26 48 05
R 100
T 50 52
L 93 55

172 1357

① 126 23 45
② 145 35 15

NOTE
This Line
has been
changed
See pg #59
This F.B.
RLW

BC

171+20.02

677 @ 00
166.79 @ 00 T52°

677
[illegible]
353

See page 59

BC

170+29.61

155-28-15

A 24 31 45
A/2 12 15 52½
R 150
T 32 60
L 64 22

VOID

155°28'15 30
261 53 00 ④

VOID

PI 47
Set 1x2 TK

169+65.39

BC

FROM PI 46

Cont from top page 57

RETURN TO
LOS ANGELES COUNTY SURVEYOR

Do not extend notes this side of this line

Note: ANY ADDITIONS OR CHANGES ON THIS SHEET MUST BE MADE OR CIRCLED IN Red. WITH DATE AND NAME OF PERSON MAKING CHANGE.

Notes Ck'd by 7/8	Survey of Houser Ritter Rd	F.B. 518	Pg. 59
Map No. B-958	W. O. 7175 Tape No. 36 St'd 84 °F.	Spur.	
Office Work Wood	Surveyed by R. L. Willey		
Checked Drew	Notes R. L. W. Date 4-10-34		
Date Oct 1934	Indexed A. C. Johnson		

Cont pg #61

14684

Pl #49
Fd 1X2
See pg #61
This FB

Tori #50
See pg #61
This FB

84°10'00"
336 40 30
84 10 07

Cont to page 61

84°10'05"

Δ = 95 49 55
R = 80
T = 88.589
L = 133.81

T=74 = 212.32
212.48 @ 209' = 213.33

212.32

BC 172+54.82 = 1X1

PROPOSED LINE CHANGE

Old Pl #48
Discarded
See pg #58
This FB

126°23'50"

126°23'45"
145 35 15
126 23 50
Turned

171°36'55"

New Pl #47
Set 1X2
Pt

171+31.08

N 80 W

T=70 = 133.09
13326 @ 249' = 133.10

133.09

171°37'00"
326 27 30
171 36 52½

24°31'45"
98 07 00
24 31 45
Turned

169+97.97

Old Pl #47 = POT 1-46
Reset by angle + Dist
See pg #58 This FB

448.33

To Pl #46
Pg 57

Note: ANY ADDITIONS OR CHANGES ON THIS SHEET MUST BE MADE OR CIRCLED IN Red Ink, WITH DATE AND NAME OF PERSON MAKING CHANGE.

Do not extend notes this side of this line

RETURN TO
LOS ANGELES COUNTY SURVEYOR
700 HALL OF RECORDS

FORM 247 10M 5-31

RETURN TO

LOS ANGELES COUNTY SURVEYOR

700 HALL OF RECORDS

Note: ANY ADDITIONS OR CHANGES ON THIS SHEET MUST BE MADE OR CIRCLED IN **Red Ink.** WITH DATE AND NAME OF PERSON MAKING CHANGE.

Do not extend notes this side of this line

F.B. 518 Pg. 60

Date _____ Notes by T J S Chief Party Stevenson F.B. 50 Pg. 61

Platted by Wood	W. O. No. 7175 D. S. O. No.
Date Sept. 1934	Location Mouser Ritter
Map No. B-958	Surveyed by Stevenson
Platting C'k'd by Drew	Date 2-14-34
Date Oct 1934	Indexed A. C. Johnson

Cont to bot page 62

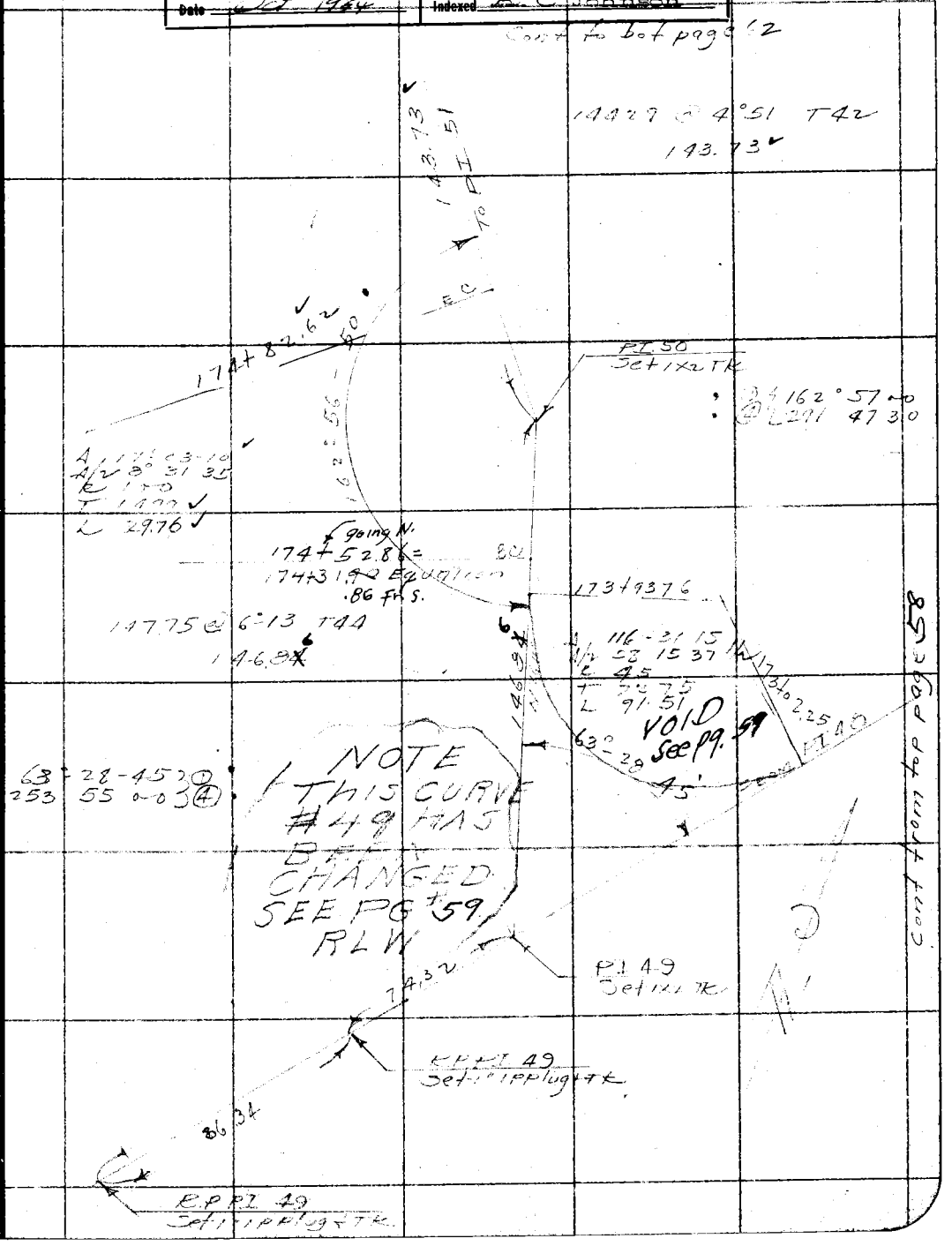

Cont from top page 58

Note: ANY ADDITIONS OR CHANGES ON THIS SHEET MUST BE MADE OR CIRCLED IN Red. WITH DATE AND NAME OF PERSON MAKING CHANGE.

Do not extend notes this side of this line

RETURN TO
LOS ANGELES COUNTY SURVEYOR

Cont to bot page 63

F.B. 518 PG. 62 STEVENSON Chief Party Notes by S Date 2-1

182+87.27

POT = 1.53
Set 1x2 TK

222 24 @ 00 T42 222 18
112 62 @ 00 T42 112 59
124 29 @ 00 124 26
459 03

135 39 15 39
194 37 50 39

EC

178+65.97

PI 52
Set 1x2 TK

A 41° 20 40
A/2 20° 40 20
R 100
T 37.73
L 72.16

66.06

BC

177+93.83

66 08 @ 00 T42 = 66.06

POT 177+65 ~~50~~ .48
Set 1x2 TK

5188 @ 00 5187
119.99 @ 6°16 T42° 119.24
171.09

171.79

176+52.00 EC

A 75° 03 20
A 37° 31 40
R 75
T 5.61
L 32.25

104° 56 45
59° 46 45

PI 51
Set 1x2 TK

175+53.75 BC

FROM PI 51

cont from top page 61

RETURN TO
LOS ANGELES COUNTY SURVEYOR

Do not extend notes this side of this line

Note: ANY ADDITIONS OR CHANGES ON THIS SHEET MUST BE MADE OR CIRCLED IN Red. WITH DATE AND NAME OF PERSON MAKING CHANGE.

Date _____ Notes by _____ Chief Party STEVENSON F.B. 518 PG. 63

Plotted by Wood	W. O. No. 7175 D. S. O. No.
Date Sept. 1934	Location HOUSER RITER
Map No. B-958	Surveyed by STEVENSON
Platting C'k'd by Brow	Date 2-16-34
Date Oct 1934	Indexed A. C. Johnson

Notes ANY ADDITIONS OR CHANGES ON THIS SHEET MUST BE MADE OR CIRCLED IN Red. WITH DATE AND NAME OF PERSON MAKING CHANGE.

Do not extend notes this side of this line

RETURN TO LOS ANGELES COUNTY SURVEYOR

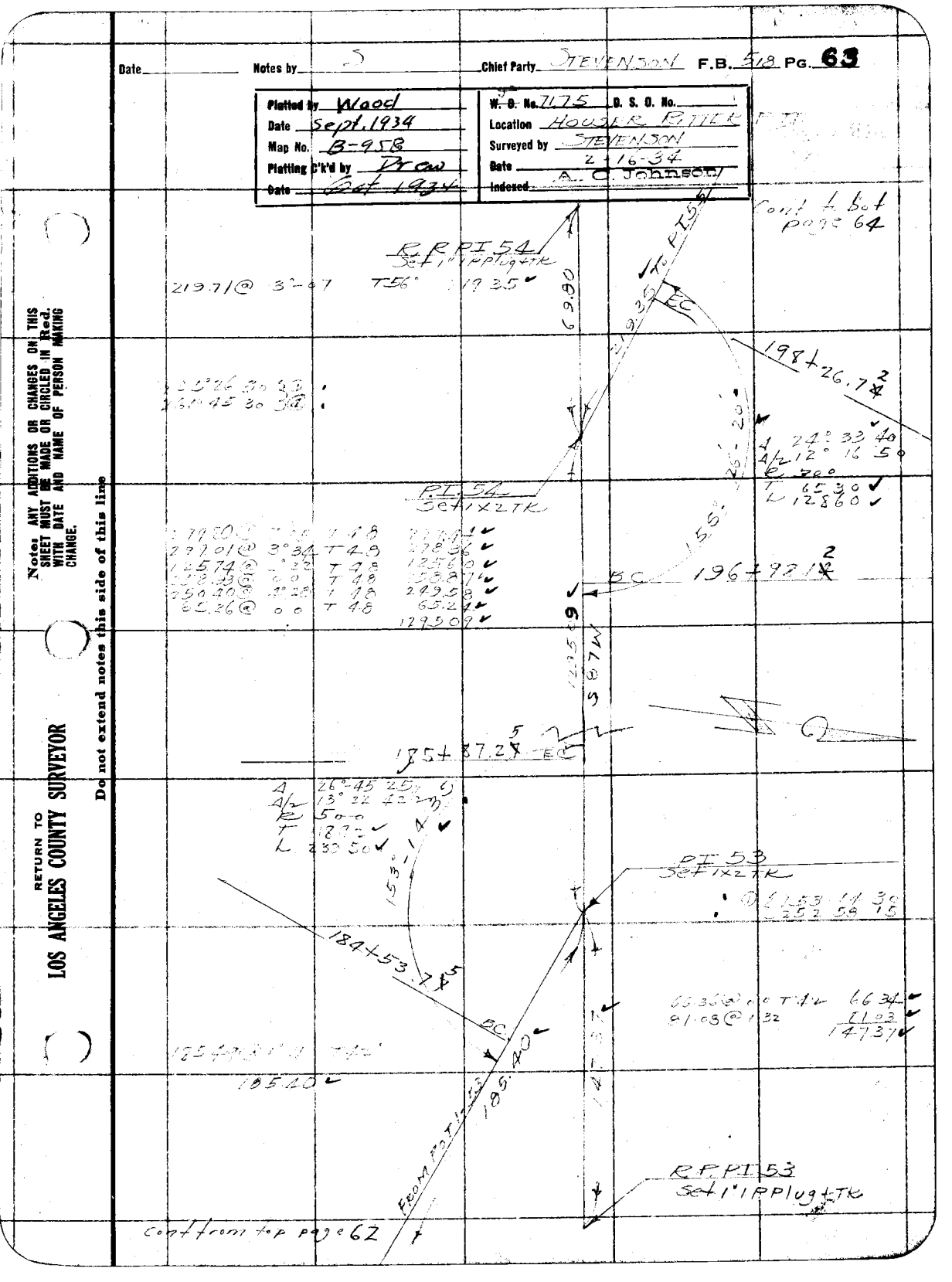

F.B. 518 Pg. 64 STEVENSON Chief Party Notes by S Date 2-20-39

Cont to bot page 65

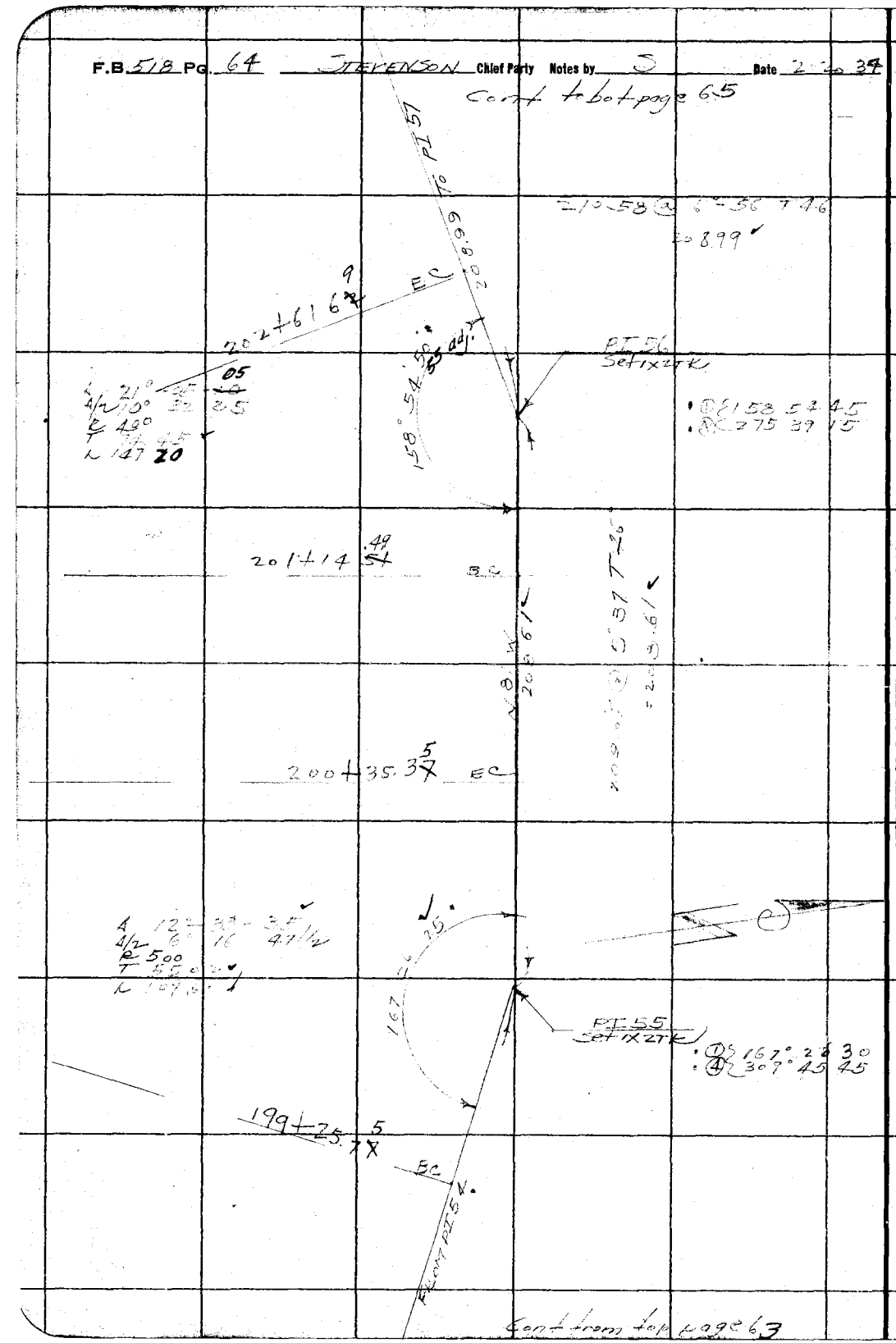

RETURN TO
LOS ANGELES COUNTY SURVEYOR

Do not extend notes this side of this line

Notes: ANY ADDITIONS OR CHANGES ON THIS SHEET MUST BE MADE OR CIRCLED IN Red. WITH DATE AND NAME OF PERSON MAKING CHANGE.

Date _____ Notes by _____ Chief Party STEVENSON F.B. 518 PG. 65

Platted by Wood	W. O. No. 7175 D. S. O. No.
Date Sept. 1934	Location [illegible]
Map No. B-958	Surveyed by STEVENSON
Platting C'k'd by DKCW	Date 2-20-34
Date Oct 1934	Indexed A. C. Johnson

Cont. to bot. pg. 66

209+60.69 EC

TCAR 59

40°-19'-00"

PI 58
Set 1x2 TK

Δ 40°42'-00"
Δ/2 19°51
R 100
T 36.10
L 69.29

208+91.40 BC

532.06

[illegible]62 @ 3°24 T46 265.09
204.04 @ 00 T44 203.99
63.00 @ 00 T44 62.98
532.06

EC

204+53.27

PI 57
Set 1x2 TK

163°32'45"

Δ 16°27'15"
Δ/2 8°13'37"
R = 400
T 57.83
L 114.87

163 32 45 ①
294 11 00 ④

203+38.40

EC

Cont. from top page 64

Note: ANY ADDITIONS OR CHANGES ON THIS SHEET MUST BE MADE OR CIRCLED IN Red. WITH DATE AND NAME OF PERSON MAKING CHANGE.

Do not extend notes this side of this line

RETURN TO
LOS ANGELES COUNTY SURVEYOR

F.B. 518 Pg 66 STEVENSON Chief Party Notes by S. Date 2-27-34

Cont to bot page 67

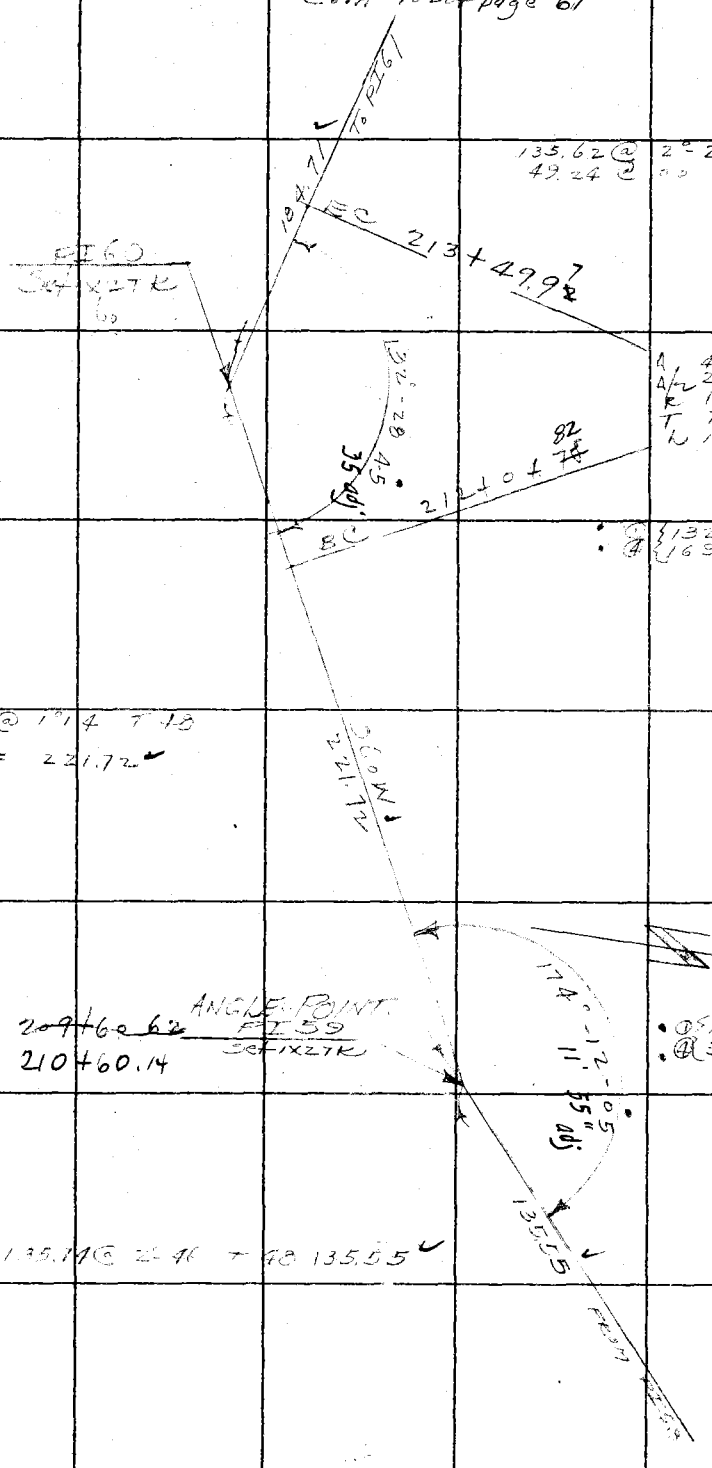

RETURN TO
LOS ANGELES COUNTY SURVEYOR

Do not extend notes this side of this line

Notes: ANY ADDITIONS OR CHANGES ON THIS SHEET MUST BE MADE OR CIRCLED IN Red. WITH DATE AND NAME OF PERSON MAKING CHANGE.

Date _____ Notes by S Chief Party Stevenson F.B. 318 PG. 67

Plotted by Wood	W. O. No. 7175 D. S. O. No.
Date Sept. 1934	Location Houser Ritter Rd.
Map No. B-958	Surveyed by Stevenson
Plotting C'k'd by Drew	Date 2-27-34
Date Oct 1934	Indexed A. C. Johnson

Cont to bot page 68

To PI 63

299.16 @ 3°13 T46° 298.62 ✓
263.84 @ 3°32 T46° 263.27 ✓
561.89 ✓

45"
A/2 F2° 00 55 1/2
A/2 26° 00 27 1/2
R 100
T 48.79 ✓
L 90.78 ✓

216+94 50 4 EC 561.89 ✓

127°-59-05 15 adj

PI 62
Set 1/2 TK

127°-59-00 ①
151°56 15 ③

216+03 72 6 BC

104.95 @ 13°-13
T 46 = 104.24

RP PI 62
Set 1" pl pg TK

195.24
159 W

195.91 @ 4°34 T46° 195.24

① 166°-39-15
④ 306° 37 00

EC

PI 61
Set 1/2 TK

214+92 22 42 2

13°-20 55 45
A/2 6° 40 22 1/2
R 300
T 35.16
L 69.88 9

166°-39-15 05 adj

FROM PI 60

BC 214+22 53 49

Cont from top page 66

Note: ANY ADDITIONS OR CHANGES ON THIS SHEET MUST BE MADE OR CIRCLED IN Red. WITH DATE AND NAME OF PERSON MAKING CHANGE.

Do not extend notes this side of this line

RETURN TO
LOS ANGELES COUNTY SURVEYOR

F.B. 518 Pg. 68 STEVENSON Chief Party Notes by S Date 2-27-34

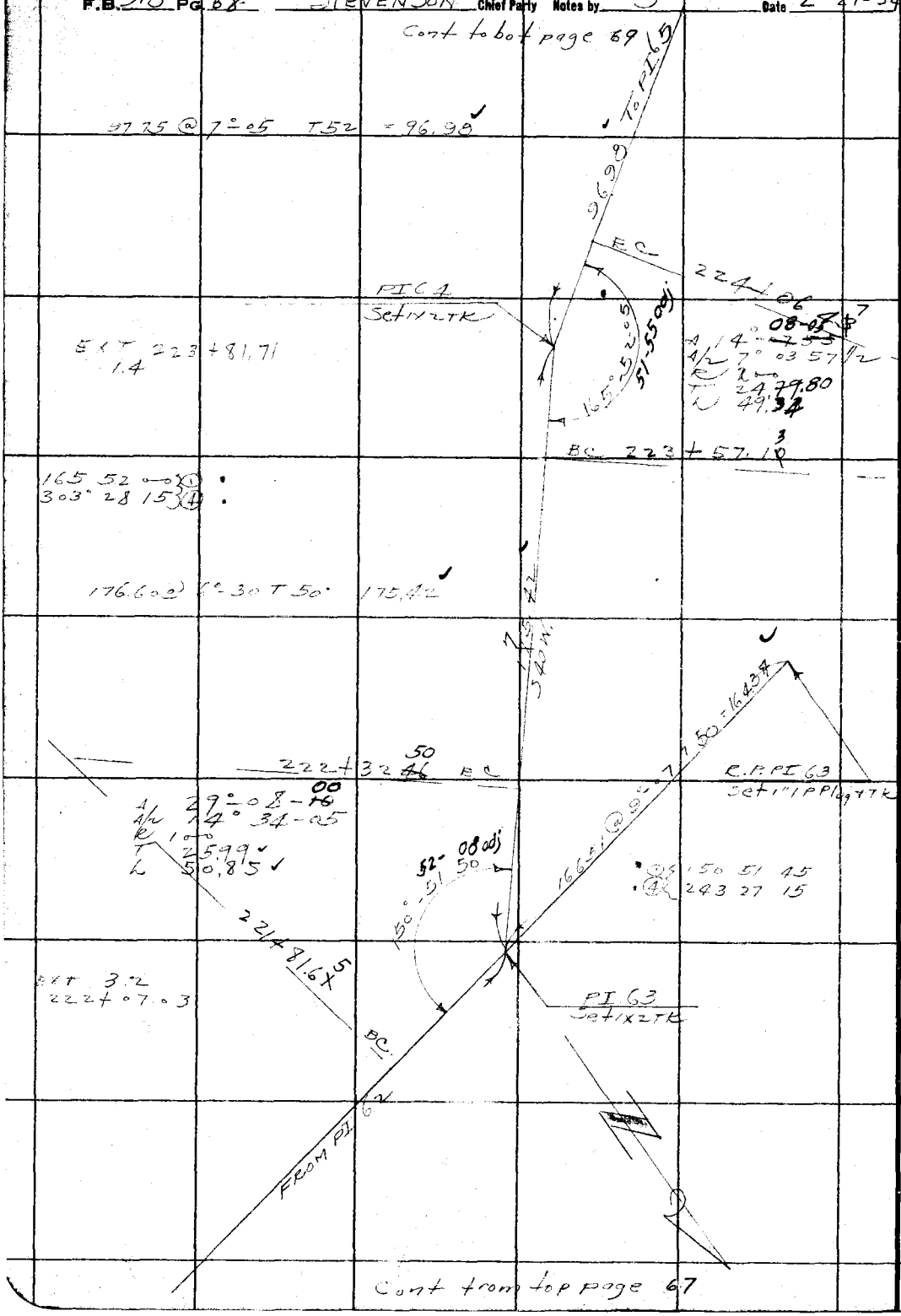

RETURN TO
LOS ANGELES COUNTY SURVEYOR

Do not extend notes this side of this line

Note: ANY ADDITIONS OR CHANGES ON THIS SHEET MUST BE MADE OR CIRCLED IN Red. WITH DATE AND NAME OF PERSON MAKING CHANGE.

Date _____ Notes by _____ Chief Party Stevenson F.B. 518 PG. 69

ck T.S.S.

Plotted by Wood	~~W. O.~~ No. 7175 D. S. O. No.
Date Sept. 1934	Location Houser Ritter FTL
Map No. B-958	Surveyed by Stevenson
Plotting C'k'd by Drew	Date 3-2 34
Date Oct 1934	Indexed A. C. Johnson

Sierra Pilina Spur

Cont'd ... page 70

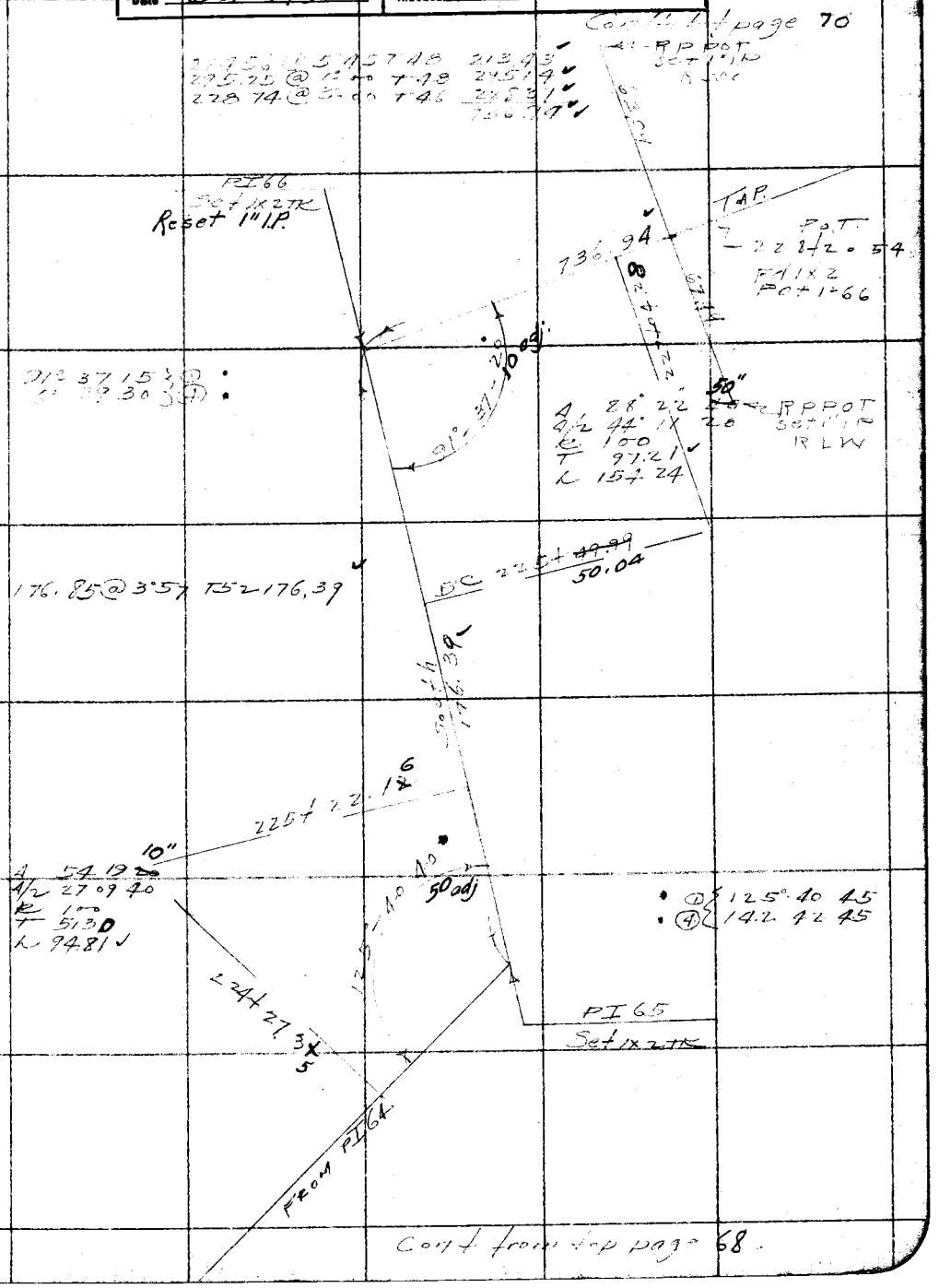

Cont from top page 68.

Note: ANY ADDITIONS OR CHANGES ON THIS SHEET MUST BE MADE OR CIRCLED IN Red. WITH DATE AND NAME OF PERSON MAKING CHANGE.

Do not extend notes this side of this line

RETURN TO LOS ANGELES COUNTY SURVEYOR

F.B. 518 PG. 70 Stevenson Chief Party Notes by S Date

Cont to bot page 71

123.45 @ 2°-28 T 70
123.33

To PI 69

123.33

PI 68
Set 1x2 TK

10" 240 + 22.19

A 28°-17 ~~00~~
A/2 14°-08 40
R 200
T 50 40
L 98 74

151°-42 40
151°-42 40
50 ug.

① 151° 42 45
④ 246° 50 30

239 + 23.45 BC

N 82 W
62 - 2.94

299.22 @ 4° 45 T 60 298.14
203.62 @ 2° 47 T 60 203.56
128.16 @ 00 T 62 128.14
629.84

233 + ~~23.96~~ 44.01

ANGLE POINT 67
Set 1x2 TK
33.92

169° 52 45
319 30 30

RPPI #67
Set 1" IP

see pg. #119

48.16

9.78

44.10

FROM PI 66

US GEOLOGICAL SURVEY
INCORPORATION WITH
LOS ANGELES COUNTY
ELEVATION
A
McDill
RS 1929
250 DOLLARS FINE
FOR DISTURBING THIS

See pg. 115

RETURN TO
LOS ANGELES COUNTY SURVEYOR

Do not extend notes this side of this line

Note: ANY ADDITIONS OR CHANGES ON THIS SHEET MUST BE MADE OR CIRCLED IN Red. WITH DATE AND NAME OF PERSON MAKING CHANGE.

cont from top page 69

Notes Ck'd by TJS	Survey of Houser Ritter Pit
Map No. B-958	J.N. W.O. 7175 Tape No. 17 St'd 94 °F.
Office Work Wood	Surveyed by Stevenson
Checked Drew	Notes TJS Date 3-2-34
Date Oct 1934	Indexed A. C. Johnson

F.B. 518 Pg. 71

Spur

Cont to bot page 72

10133 @ 4°31 T70°
101.06 ✓

EC

101.06 to PI 71

176°03-45 55 adj

ANGLE PT.

P.I. 70 242+65.~~37~~ 44
Set 1x2 TK

176°03 45
344 15 00

BC

170.91 @ 3°-28 T70
170 58

S71W
170 58

EC

241+34.3~~8~~ 8
17-05

A 11° ~~16-10~~
A/2 5° 38 05
R 4 00
T 39 52
L 78 74 8

PI 69
Set 1x2 TK

168°43 00 30 ①
314 52 15 3 ④

EXT 2 228+20.54

168°-43 05
42 55 adj

240+55 ~~56~~ 60

BC

FR. PI 68

Cont from top page 70

Note: ANY ADDITIONS OR CHANGES ON THIS SHEET MUST BE MADE OR CIRCLED IN Red Ink. WITH DATE AND NAME OF PERSON MAKING CHANGE.

RETURN TO
LOS ANGELES COUNTY SURVEYOR
700 HALL OF RECORDS

Do not extend notes this side of this line

FORM 247 10M 8-31

Cont. to bot page 73

F.B. 518 PG. 72

T 70°
108.58 @ 4° 32 = 108.23

To PI 73

108.23

244+55.~~58~~ .67 EC

159° 50 25 35 adj

PI 72
Set 1x2 TK

1 20 09 ~~35~~ 25
1/2 10° 04 47 1/2
R 100
T 17.7~~8~~ 7
L 35.19

244+20.~~39~~ .48 BC

1 159 50 30
2 279 21 45

71.91 @ 00 T 70° 71.90

71.90

N 88 W

EC 243+79 5~~8~~ 8

PI 71
Set 1x2 TK

25 adj. 35

1 15° 04 ~~25~~ 35
1/2 7° 32 12 1/2
R 100
T 13.23
L 26.31

164° 55 30 (2)
299 42-15 (1)

164° 55

243+53.2~~6~~ 7

BC

From PI 70

cont from top page 71

RETURN TO
LOS ANGELES COUNTY SURVEYOR
700 HALL OF RECORDS

Do not extend notes this side of this line

Note: ANY ADDITIONS OR CHANGES ON THIS SHEET MUST BE MADE OR CIRCLED IN Red Ink. WITH DATE AND NAME OF PERSON MAKING CHANGE.

Notes Ck'd by TJS	Survey of HOUSER RITTER ETT.
Map No. B-958	~~W. O.~~ J.H. 1175 Tape No. 17 St'd 84 °F.
Office Work Wood	Surveyed by Stevenson
Checked Drew	Notes T.J.S. Date 3-2-34
Date Oct 1934	Indexed A. C. Johnson

F.B. 518 Pg. 73

Sierra Palona Spur

Cont to bot page 72

95.15 @ 4° 57 T70°
= 94.79

246+94.39 EC

94.79 to PI 75

171°-59-00 10 adj

00-50
A 8°-01-00
A/2 4° 00 30
R 3
T 21.01
L 41.98

PI 74
Set 1x2 TK

246+52.~~31~~ BC
.43

171 57 00 3 ①
327 56 00 3 ④

127.85 @ 3°45 T70° 127.57

WEST 127.57

245+61.~~79~~ 90

A 18°-13-~~05~~ 15
A/2 9° 06 32 1/2
R 100
T 16.03
L 31.~~79~~
.80

PI 73
Set 1x2 TK

161 47-00 3 ①
287 07 45 3 ④

161°-46-55 45 adj

245+30.10 BC

FROM PI 72

Cont from top page 72

Note: ANY ADDITIONS OR CHANGES ON THIS SHEET MUST BE MADE OR CIRCLED IN Red Ink. WITH DATE AND NAME OF PERSON MAKING CHANGE.

RETURN TO
LOS ANGELES COUNTY SURVEYOR
700 HALL OF RECORDS

Do not extend notes this side of this line

FORM 247 10M 8-31

Cont to bot page 75

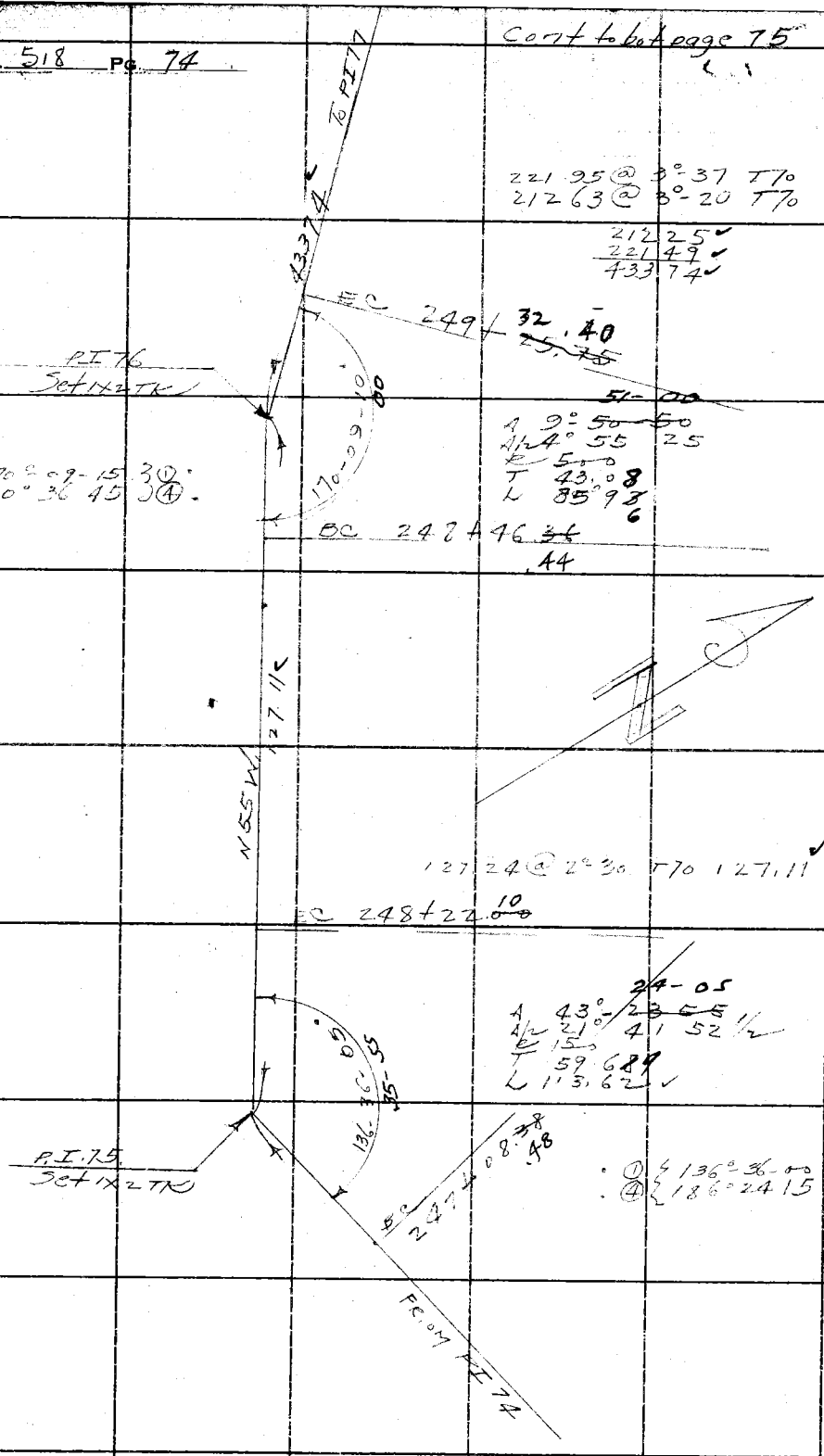

To PI 77

43374

221.95 @ 3°-37 T70
212.63 @ 3°-20 T70

212.25
221.49
433.74

EC 249+32.40 ~~25.75~~

PI 76
Set 1x2 TK

170°-09-10.00

~~51-00~~
A 9°-~~50-50~~
A/2 4° 55 25
R 500
T 43.08
L 85°9~~3~~6

170°-09-15.3 ①
320°-36-45.0 ④

BC 248+46.~~36~~ .44

N55W 127.11

127.24 @ 2°-30 T70 127.11

EC 248+22.10 ~~00~~

24-05
A 43°-~~23-55~~
A/2 21° 41 52 1/2
R 150
T 59.689
L 113.62

136°-36-05 35-55

P.I. 75
Set 1x2 TK

BC 247+08.~~38~~ .48

① 136°-36-00
④ 186°-24-15

FROM PI 74

Cont from top page 73

RETURN TO
LOS ANGELES COUNTY SURVEYOR
700 HALL OF RECORDS
Do not extend notes this side of this line

Note: ANY ADDITIONS OR CHANGES ON THIS SHEET MUST BE MADE OR CIRCLED IN Red Ink. WITH DATE AND NAME OF PERSON MAKING CHANGE.

Notes Ck'd by TJS	Survey of Houser Ritter P.T.
Map No. B-958	~~W.O.~~ J.H. 7175 Tape No. 17 St'd 84 °F.
Office Work Wood	~~Surveyed by~~ Sterenson.
Checked Drew	Notes T.J.S. Date 3-2-34
Date Oct 1934	Indexed A. C. Johnson

F.B. 518 Pg. 76

Sierra Palomar Spur

Cont to bot page 76

10332 @ 3-15 T70 103.14 ✓
29934 @ 6-53 T68 297.15 ✓ EC
40029 ✓
255 + ~~55.12~~ 61.75

169° 59 00 ③
319 56 00 ④
A 10 00-50
A/2 5 30
R 100
T 8.76 ✓
L 17.48 ✓

255 + ~~37.64~~ 44.27 BC

P.I. 78
Set 1X2 TK

231.78 @ 5-04 T70 230.85 ✓

N63°W 230.85

253 + ~~64.90~~ 71.53 EC

A 40-55
A/2 18° ~~41.05~~
R 9° 20 32½
T 3
L 49.35 ✓
97.82

161° 18 55
19-05

P.I. #77
Set 1X2

R.P. P.I.
Set 1" I.P.

49.91

52.28 ICV

49.97 @ 246 = 49.91

252 + ~~67.07~~ 73.71 BC

161 19 00 ③
235 15 45 ④

FROM P.I. 76

Cont from top page 74

Note: ANY ADDITIONS OR CHANGES ON THIS SHEET MUST BE MADE OR CIRCLED IN Red Ink. WITH DATE AND NAME OF PERSON MAKING CHANGE.

RETURN TO
LOS ANGELES COUNTY SURVEYOR
700 HALL OF RECORDS

Do not extend notes this side of this line

FORM 247 10M 8-31

Cont to bot page 77

F.B. 518 Pg. 76

PI #81
Set 1x2

T=76=137.04
137.05 @ LBV

137.04
N 77 15 W

EC

264+~~40~~ 45.80 ~~46.62~~ ~~08~~ 55

PI 80
Set 1x2 TK

162°00 15 } ①
288 01 00 } ②

162°00 15
05 adj

Δ 17°59 ~~25~~
Δ/2 8°59 55
R 100
T 15.84
L 31.41

14.39
~~15 15~~
BC 264+~~02 61~~

298.09 @ 6°17 770 296.27
182.80 @ 6°14 770 151.70
477.97

S 85 W
477.97

259+91.80
~~74 69~~
259+~~68 15~~ EC

22° 21'-50"
~~72°~~ ~~22 00~~
Δ/2 6°11
R 200
T ~~21.67~~ 39.54
L 43.17
78.06

10 adj

PI 79
Set 1x2 TK

157°38 00
270°32 00

259+~~24.98~~ 13.74
BC

FROM PI 78

Cont from top page 76

RETURN TO
LOS ANGELES COUNTY SURVEYOR
700 HALL OF RECORDS
Do not extend notes this side of this line

Note: ANY ADDITIONS OR CHANGES ON THIS SHEET MUST BE MADE OR CIRCLED IN Red Ink. WITH DATE AND NAME OF PERSON MAKING CHANGE.

Notes Ck'd by TJS	Survey of HOUSER BITTER ET AL
Map No. B-958	W. O. 7175 Tape No. 36 St'd 84 °F.
Office Work: Wood	Surveyed by R.L. Willey
Checked DRCW	Notes R.L. Willey Date 3-30-54
Date Oct 1931	Indexed E. C. Johansen

F.B. 518 Pg. 77

Sierra [illegible]

Note: ANY ADDITIONS OR CHANGES ON THIS SHEET MUST BE MADE (OR CIRCLED IN Red Ink. WITH DATE AND NAME OF PERSON MAKING CHANGE.

RETURN TO
LOS ANGELES COUNTY SURVEYOR
700 HALL OF RECORDS
Do not extend notes this side of this line

FORM 247 10M 8-31

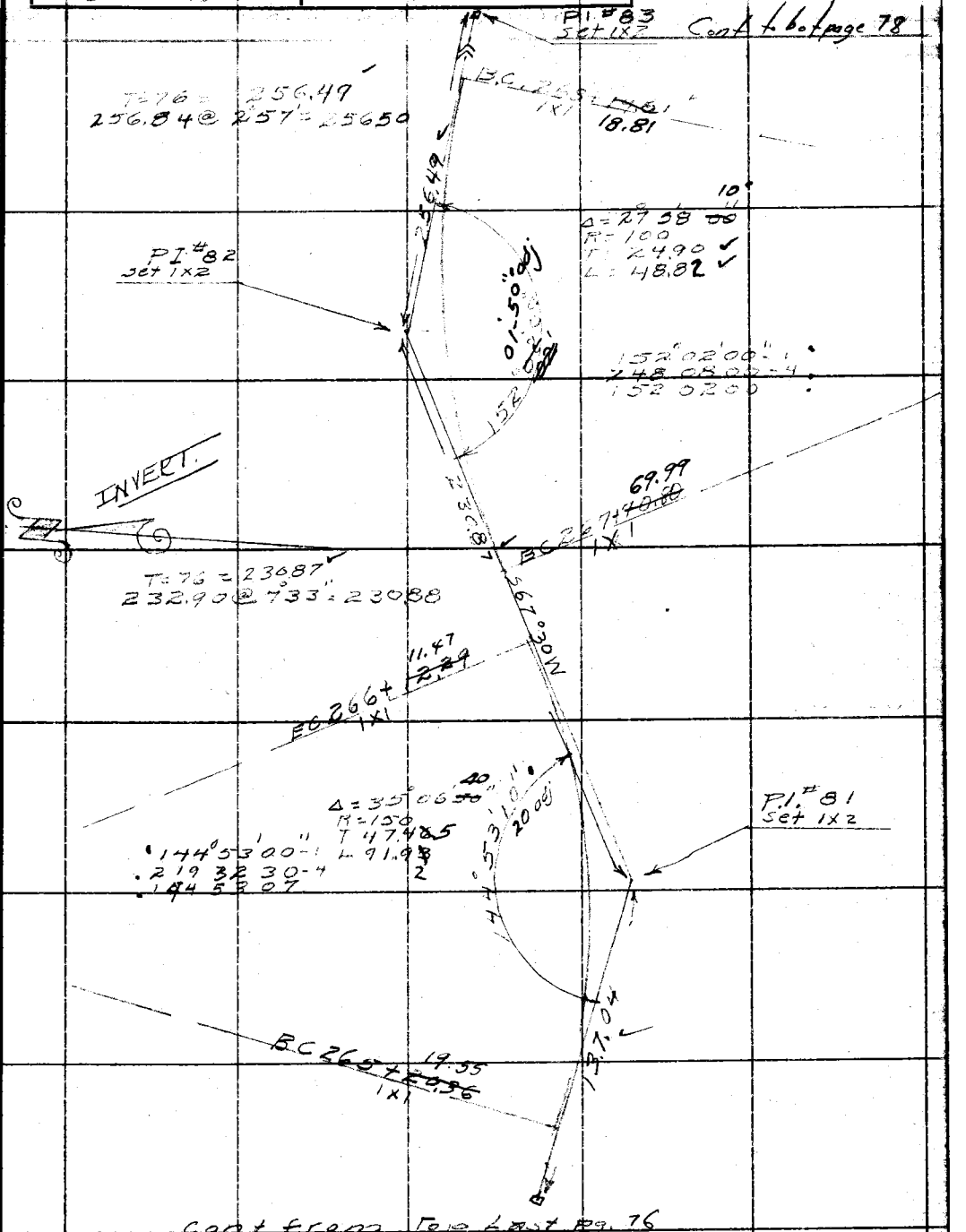

F.B. 518 Pg. 78

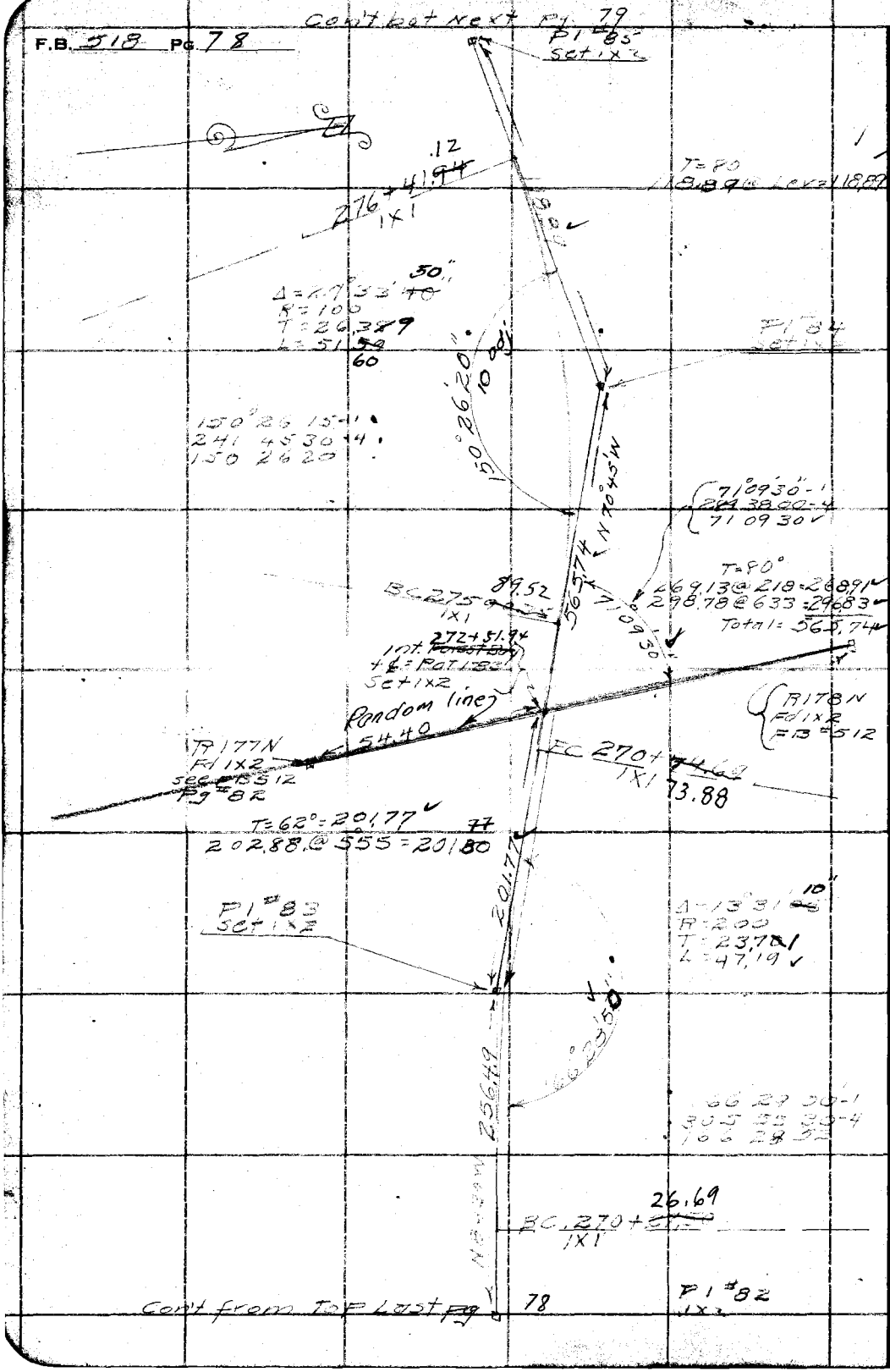

RETURN TO
LOS ANGELES COUNTY SURVEYOR
700 HALL OF RECORDS

Do not extend notes this side of this line

Note: ANY ADDITIONS OR CHANGES ON THIS SHEET MUST BE MADE OR CIRCLED IN Red Ink. WITH DATE AND NAME OF PERSON MAKING CHANGE.

Notes Ck'd by TJS	Survey of [illegible]	F.B. 51[illegible] Pg. 79
Map No. B-958	W. O. 7175 Tape No. 36 St'd 84 °F.	Sierra Palona Spur
Office Work Wood	Surveyed by R.L. Willey	
Checked Drew	Notes R.L.W. Date [illegible]	
Date Oct 1934	Indexed A. C. Johnson	

Con't bot Next pg 80

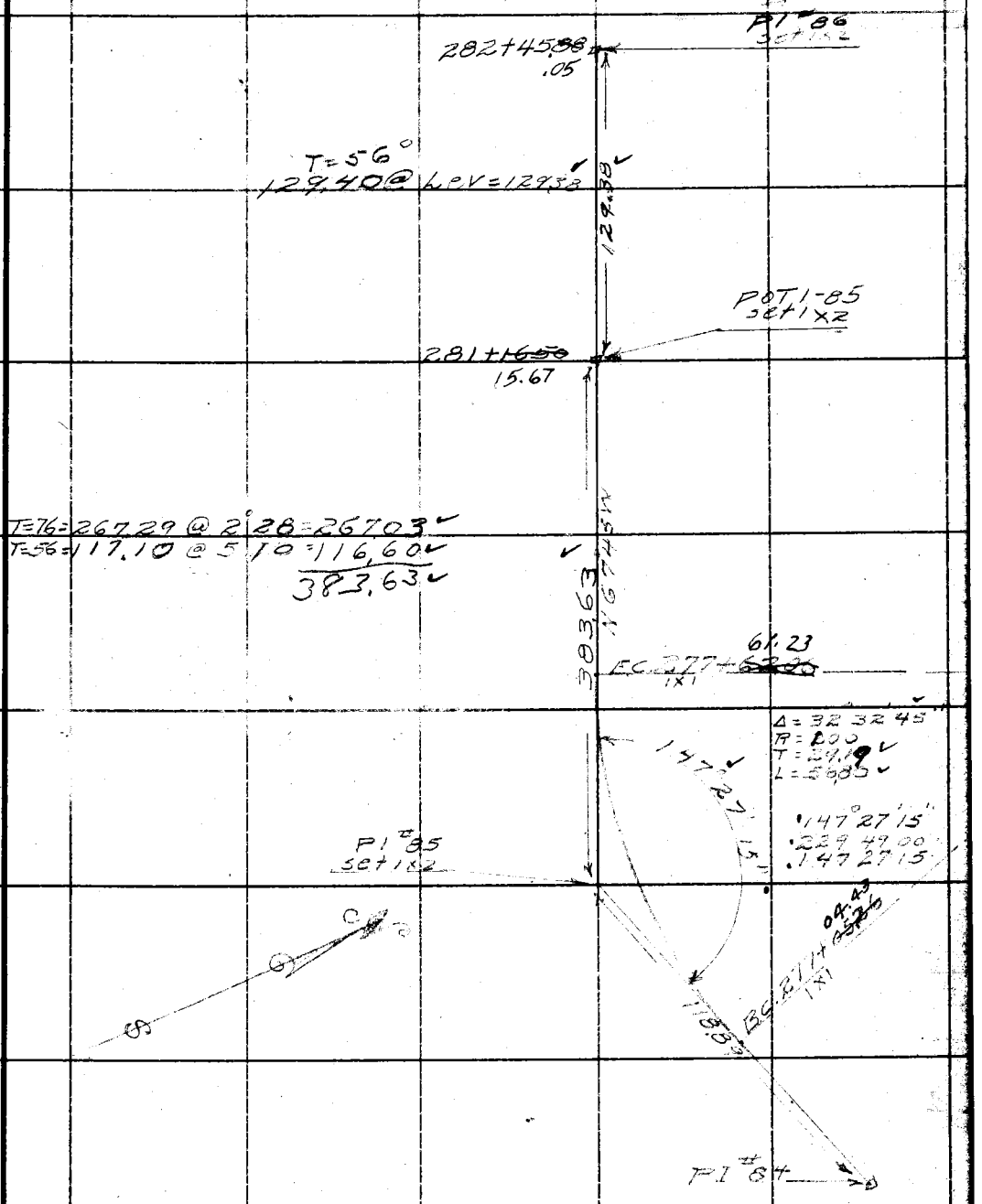

Con't from Top Last pg 78

Note: ANY ADDITIONS OR CHANGES ON THIS SHEET MUST BE MADE (OR CIRCLED IN Red Ink. WITH DATE AND NAME OF PERSON MAKING CHANGE.

RETURN TO
LOS ANGELES COUNTY SURVEYOR
700 HALL OF RECORDS

Do not extend notes this side of this line

FORM 247 10M 8-31

Cont to bot page 81

F.B. 518 Pg. 80

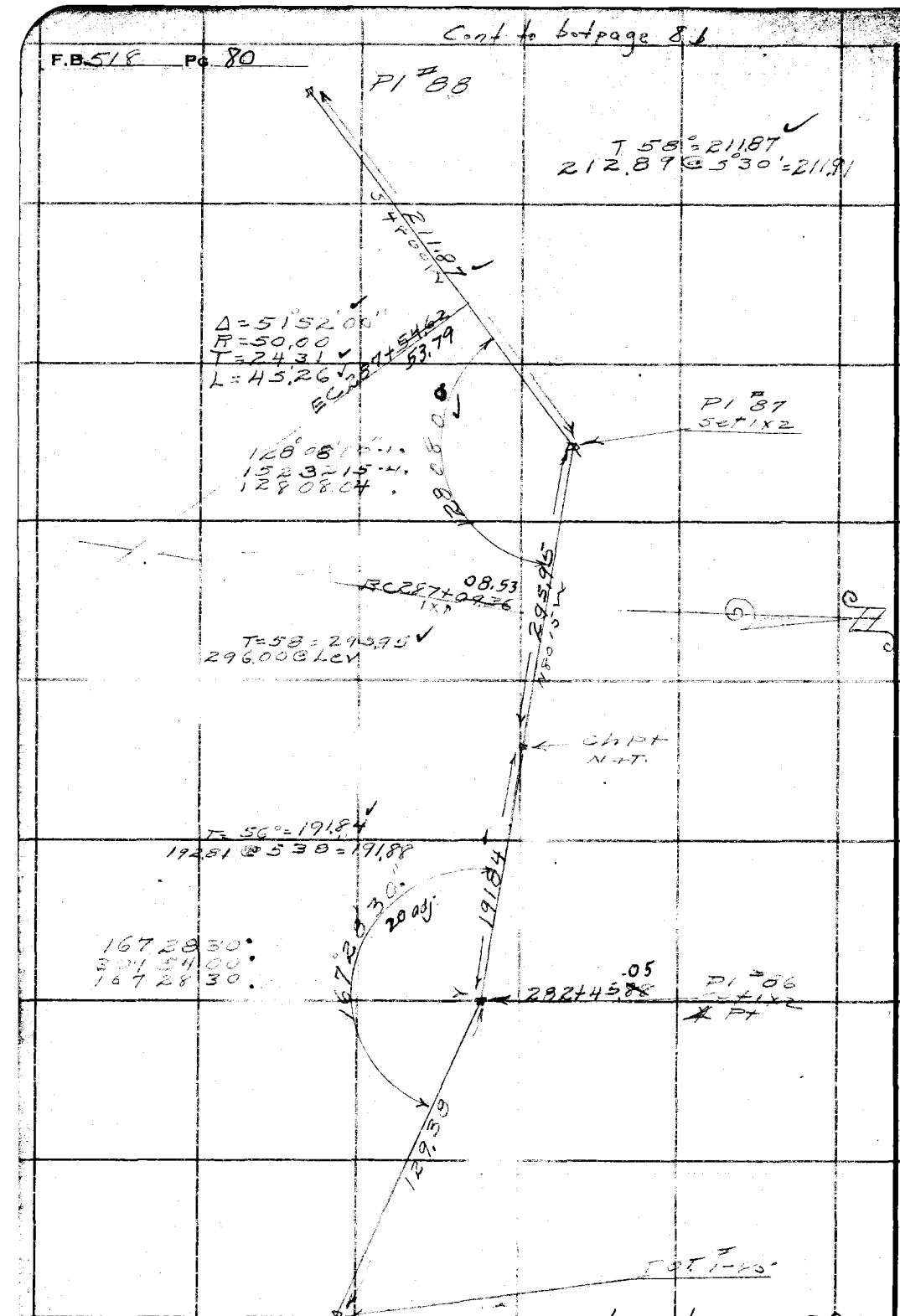

RETURN TO
LOS ANGELES COUNTY SURVEYOR
700 HALL OF RECORDS
Do not extend notes this side of this line

Note: ANY ADDITIONS OR CHANGES ON THIS SHEET MUST BE MADE OR CIRCLED IN Red Ink, WITH DATE AND NAME OF PERSON MAKING CHANGE.

Notes Ck'd by	Survey of Houser Riller FTT
Map No. B-958	W. O. 7125 Tape No. 86 St'd 84 °F.
Office Work Wood	Surveyed by R. L. Willey
Checked Drew	Notes RLW Date 3-30-34
Date Oct 1934	Indexed A. C. Johnson

F.B. 518 Pg. 81

Sierra Raiona Spur

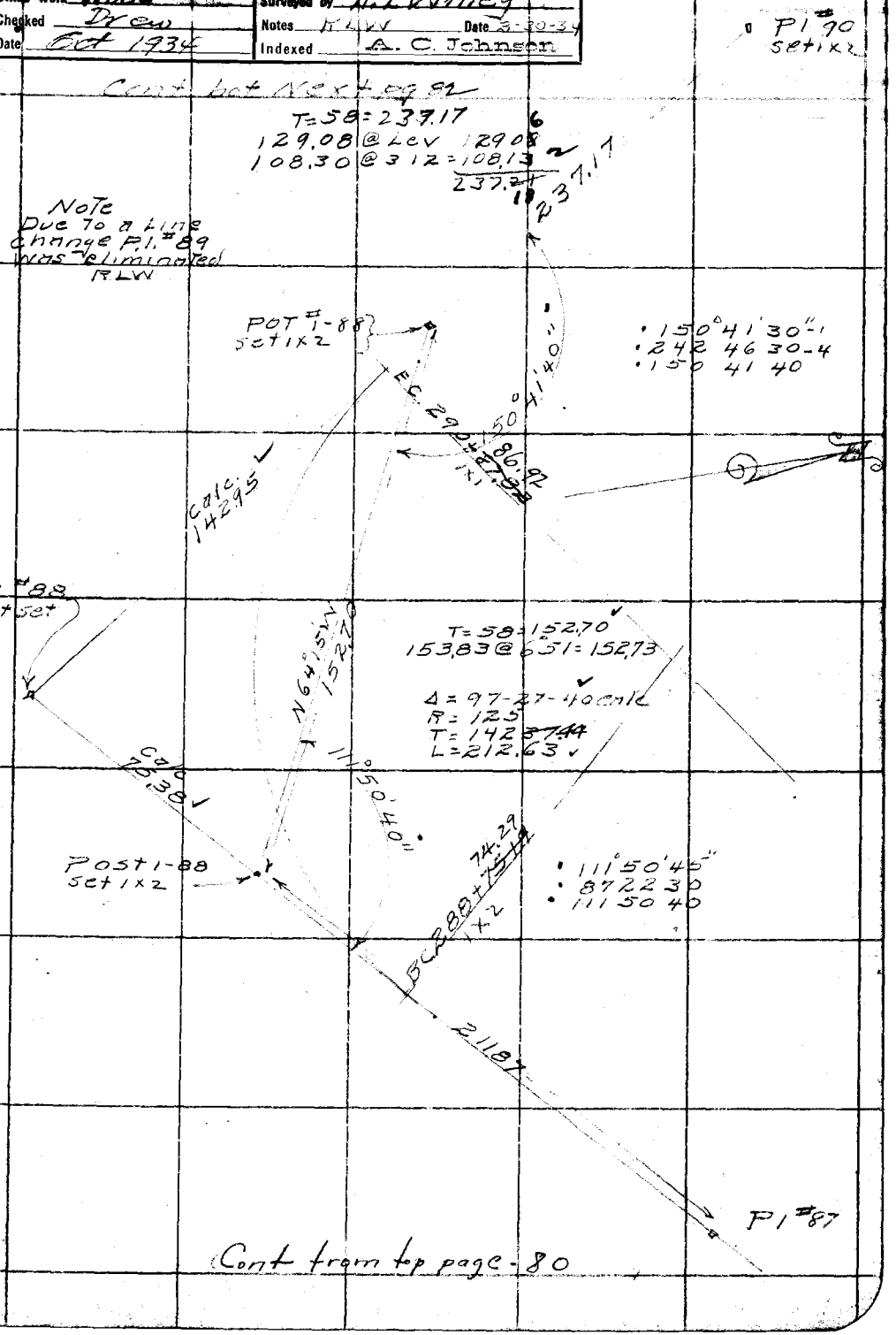

Note: ANY ADDITIONS OR CHANGES OF THIS SHEET MUST BE MADE (OR CIRCLED IN Red Ink. WITH DATE AND NAME OF PERSON MAKING CHANGE.

Do not extend notes this side of this line

RETURN TO
LOS ANGELES COUNTY SURVEYOR
700 HALL OF RECORDS

FORM 247 10M 5-31

F.B. 518 Pg. 82

Cont pot Last pg 83

PI #92
set 1x2

T = 64° 270.17
270.62 @ 3°10' = 270.21

EC 294+83.88 2.89
1x2

270.17

N 87°15' W

Δ = 18°08'35"
R = 100
T = 1597
L = 3167

161 51 30
287 25 30
161 51 25

161°51'25"

PI #91
set 1x2

51.22
BC 294+52.21
1x2

T = 58 = 144.53
145.05 @ 446 = 144.55

144.53
N 69°30' W

EC 293+54.93
53.95

Δ = 34 44 45
R = 100
T = 31.289
L = 60.64

145°15'15"

BC 292+93.29 3.31

PI #90
set 1x2

145 15 15
221 01 00
145 15 15

Note
℄ was staked after the Rd was const. and is not located where we had planed from Sta 292+50 to Sta 318+50.

23717

POT 1-88

Cont from top Last pg 81

RETURN TO
LOS ANGELES COUNTY SURVEYOR
700 HALL OF RECORDS
Do not extend notes this side of this line

Note: ANY ADDITIONS OR CHANGES ON THIS SHEET MUST BE MADE OR CIRCLED IN Red Ink. WITH DATE AND NAME OF PERSON MAKING CHANGE.

Date _____ Notes by Willey Chief Party R L Willey F.B. 518 PG. 83

Platted by Wood	W. G. No. 7175 D. S. Q. No.
Date Sept. 1934	Location Houser Ritter Ext
Map No. B-953	Surveyed by R L Willey
Platting C'k'd by Drew	Date 3-30-34
Date Oct 1934	Indexed A. C. Johnson

Sierra Paloma

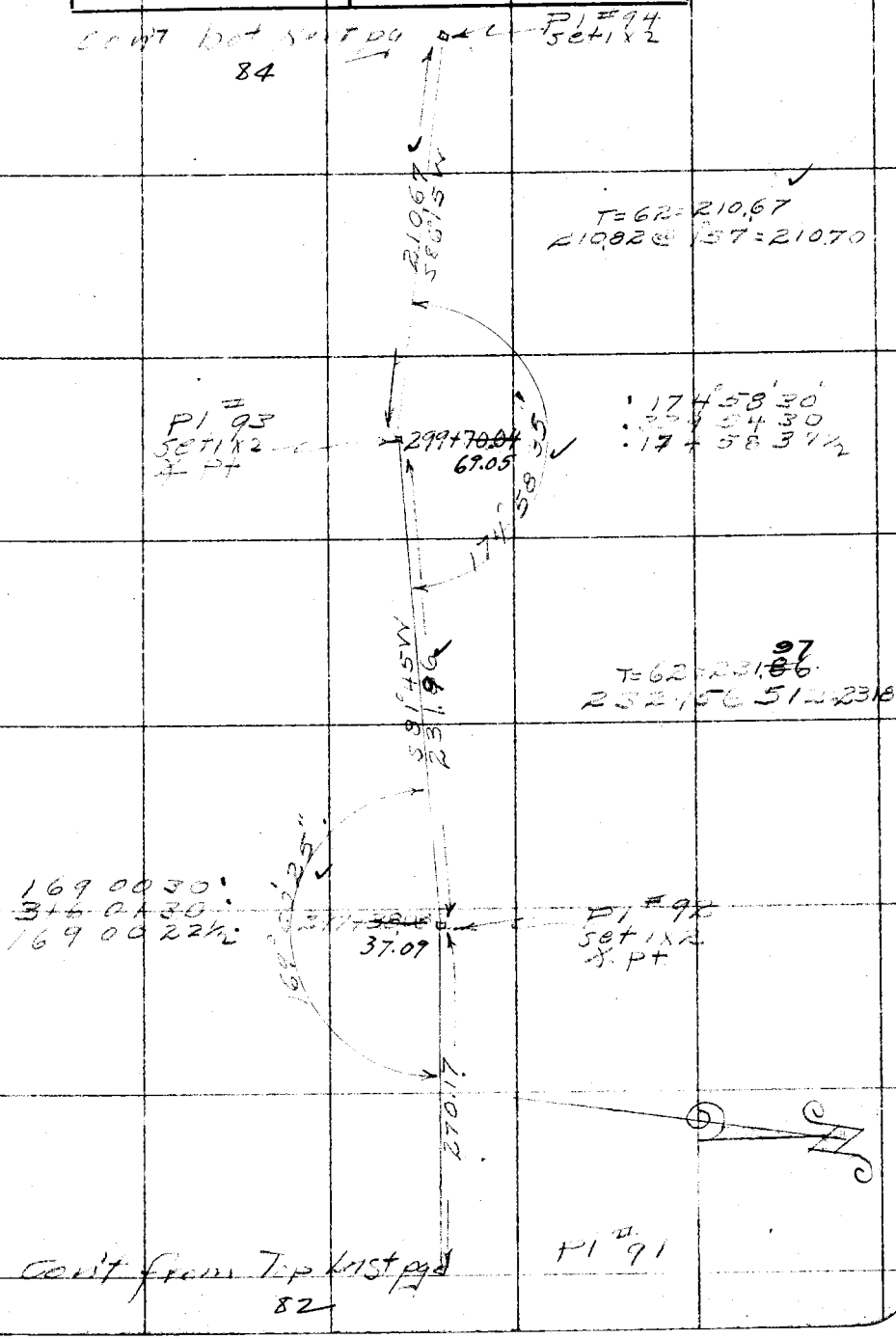

Notes ANY ADDITIONS OR CHANGES ON THIS SHEET MUST BE MADE OR CIRCLED IN Red. WITH DATE AND NAME OF PERSON MAKING CHANGE.

Do not extend notes this side of this line

RETURN TO
LOS ANGELES COUNTY SURVEYOR

F.B. 518 Pg. 84 Willey Chief Party Notes by R.L.W. Date 4-4-39

Cont. on next Pg. 85

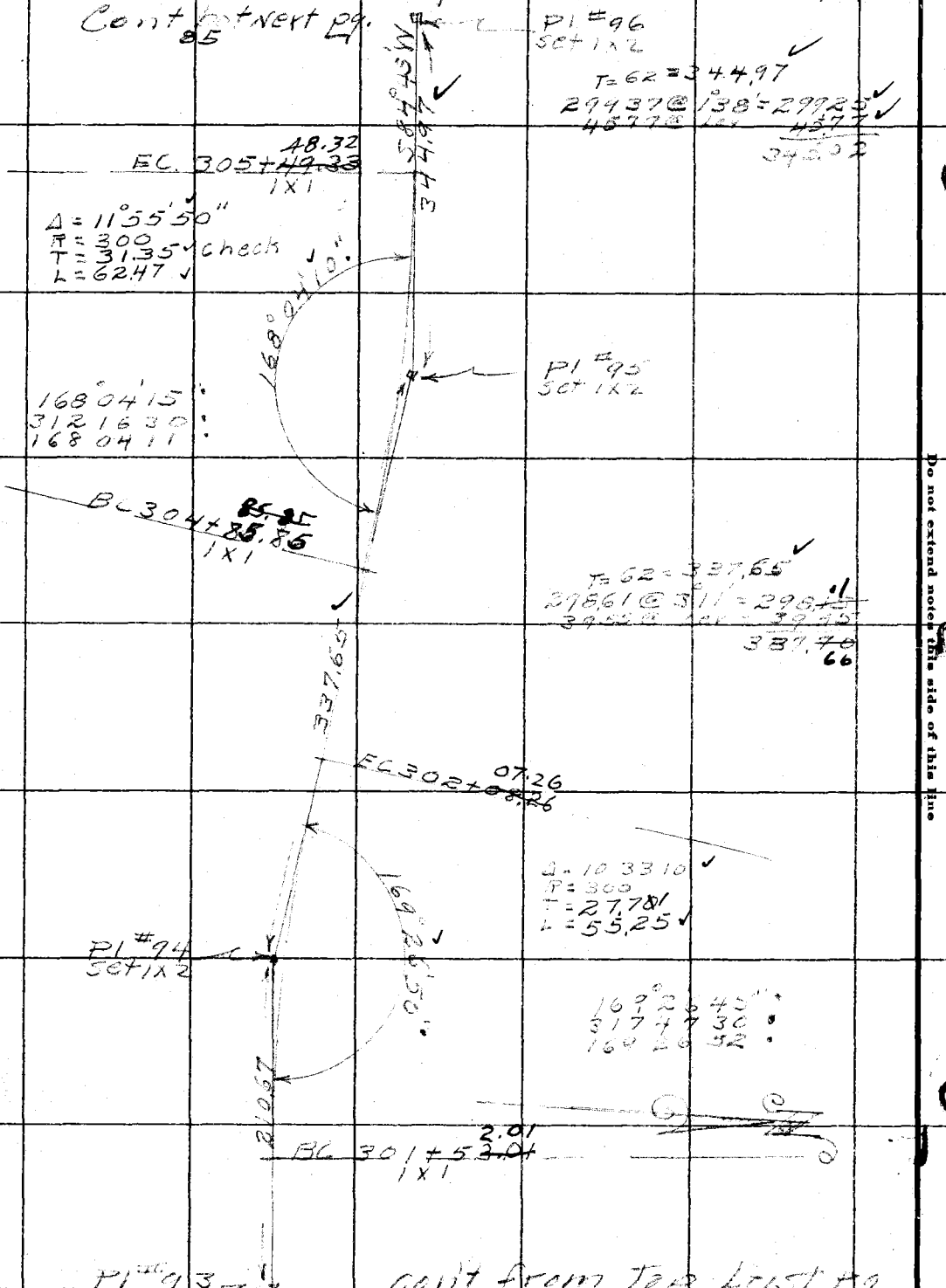

RETURN TO
LOS ANGELES COUNTY SURVEYOR

Do not extend notes this side of this line

Notes: ANY ADDITIONS OR CHANGES ON THIS SHEET MUST BE MADE OR CIRCLED IN Red. WITH DATE AND NAME OF PERSON MAKING CHANGE.

Notes Ck'd by	Survey of Houser Ritter
Map No. B-958	W. O. 7175 Tape No. 26 St'd 84 °F.
Office Work Wood	Surveyed by R. L. Willey
Checked Drew	Notes R. L. W. Date 4-4-30
Date Oct 1934	Indexed

F.B. 518 Pg. 85

Sierra Palona Spur

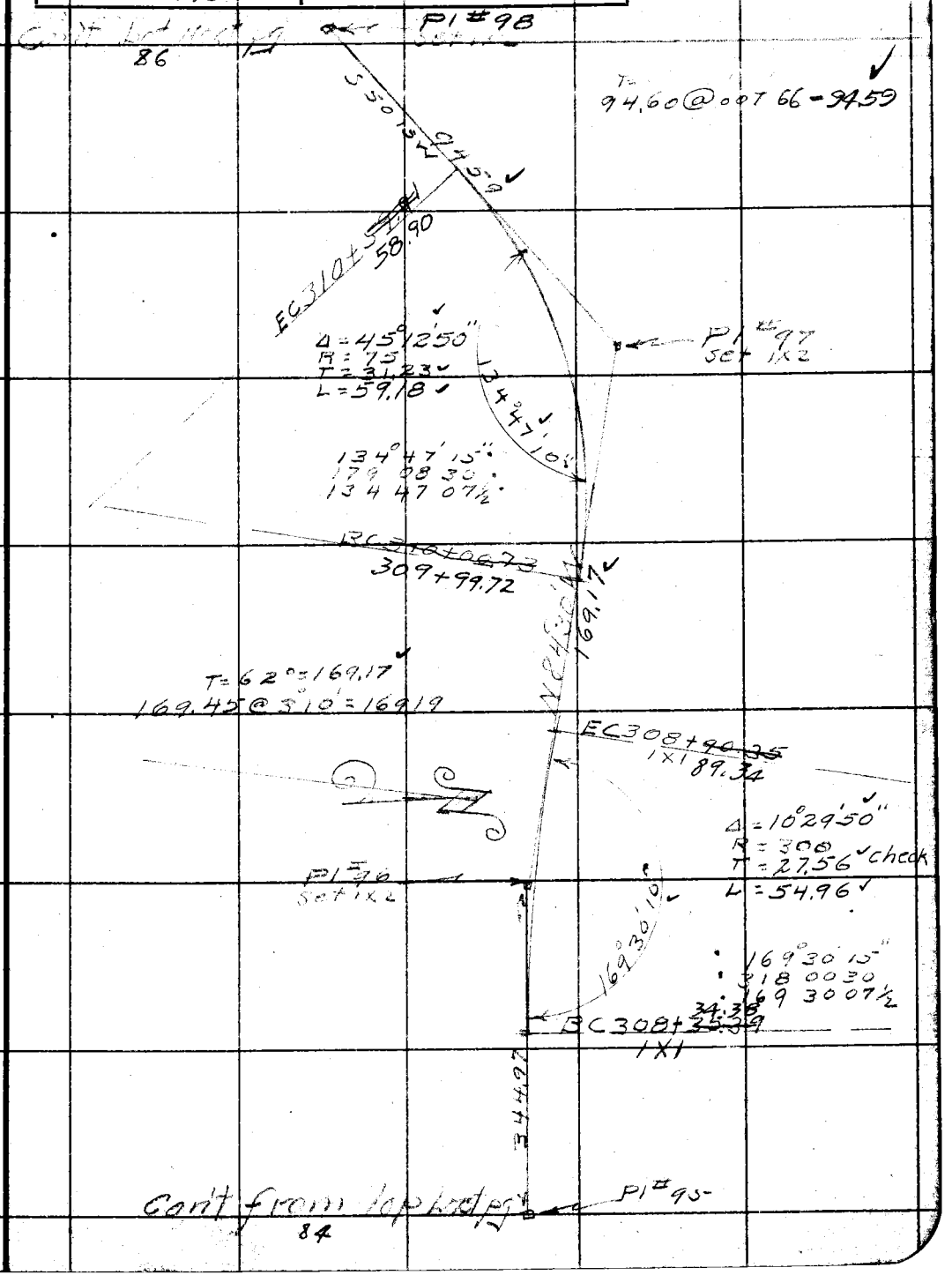

Note: ANY ADDITIONS OR CHANGES ON THIS SHEET MUST BE MADE OR CIRCLED IN Red Ink. WITH DATE AND NAME OF PERSON MAKING CHANGE.

Do not extend notes this side of this line

RETURN TO
LOS ANGELES COUNTY SURVEYOR
700 HALL OF RECORDS

FORM 247 10M 5-31

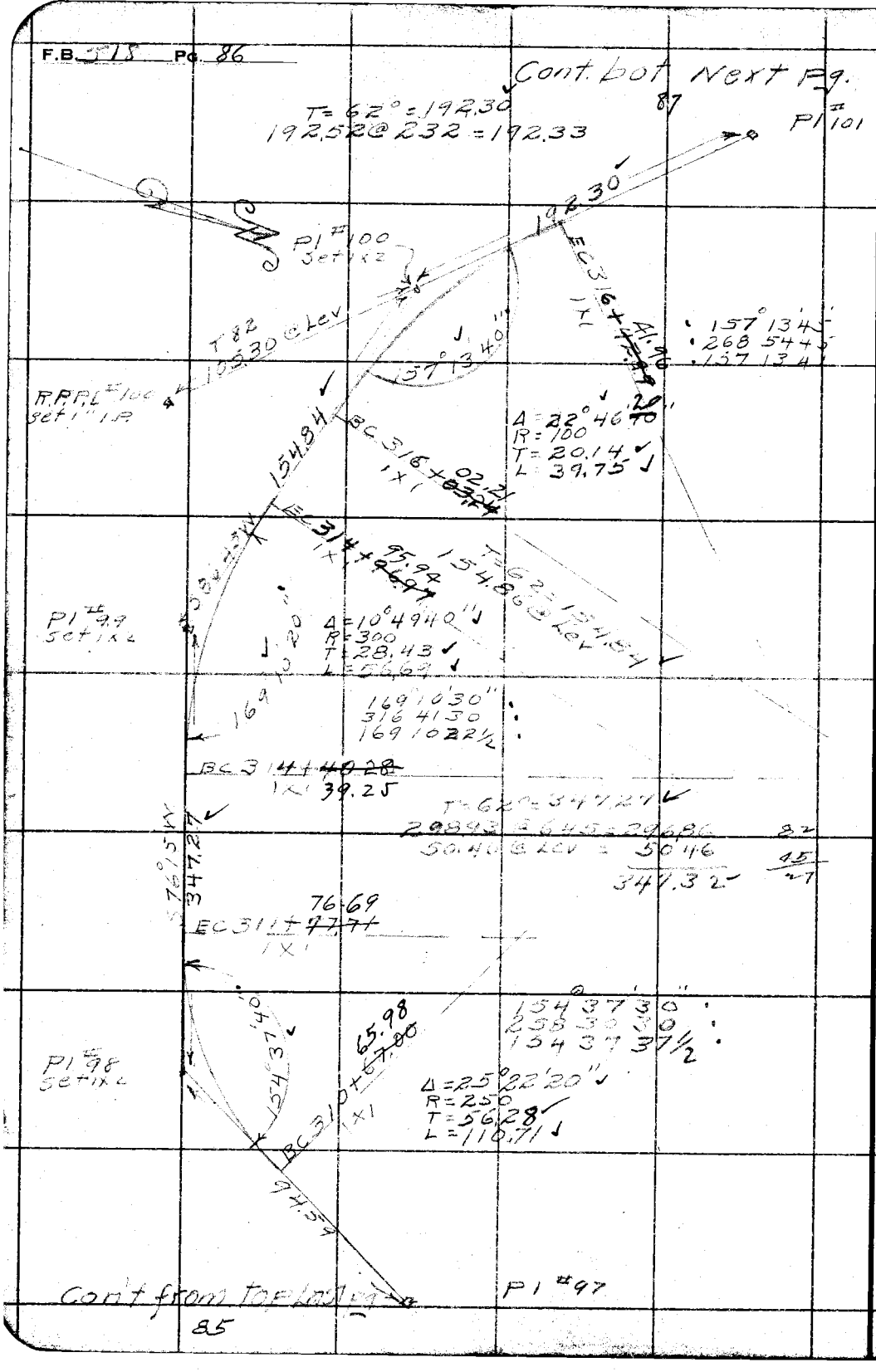

RETURN TO
LOS ANGELES COUNTY SURVEYOR
700 HALL OF RECORDS
Do not extend notes this side of this line

Note: ANY ADDITIONS OR CHANGES ON THIS SHEET MUST BE MADE OR CIRCLED IN Red Ink. WITH DATE AND NAME OF PERSON MAKING CHANGE.

Notes Ck'd by Drew	Survey of Hauser Ritter FTT
Map No. B-958	W. O. 7175 Tape No. 36 St'd 84 °F.
Office Work Wood	Surveyed by R L Willey
Checked Drew	Notes R L W Date 4-4-3
Date Oct. 1934	Indexed A. C. Johnson

F.B. 518 Pg. 87

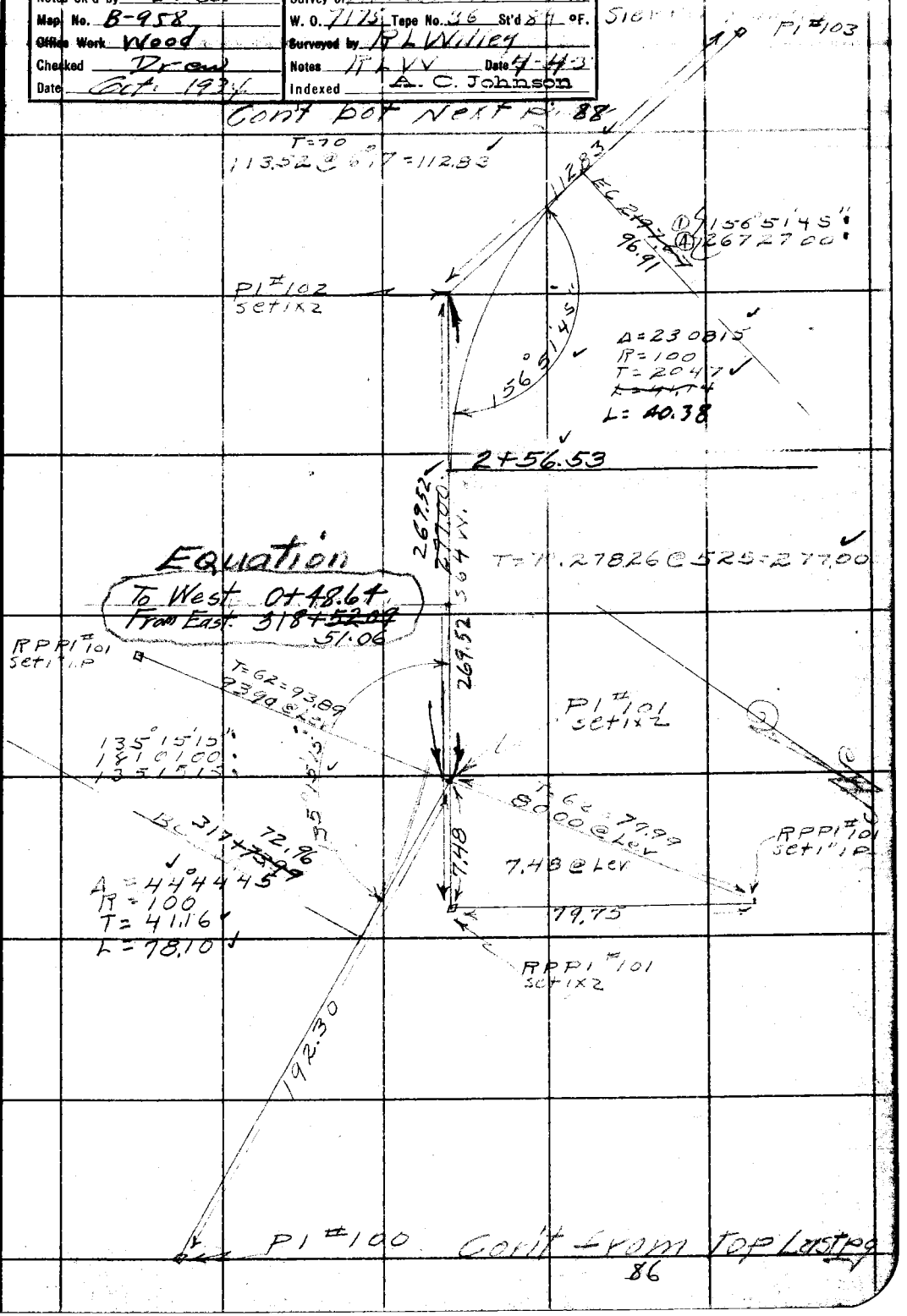

Note: ANY ADDITIONS OR CHANGES ON THIS SHEET MUST BE MADE IOR CIRCLED IN Red Ink. WITH DATE AND NAME OF PERSON MAKING CHANGE.

RETURN TO
LOS ANGELES COUNTY SURVEYOR
700 HALL OF RECORDS

Do not extend notes this side of this line

FORM 247 10M 5-31

F.B. 518 Pg. 88

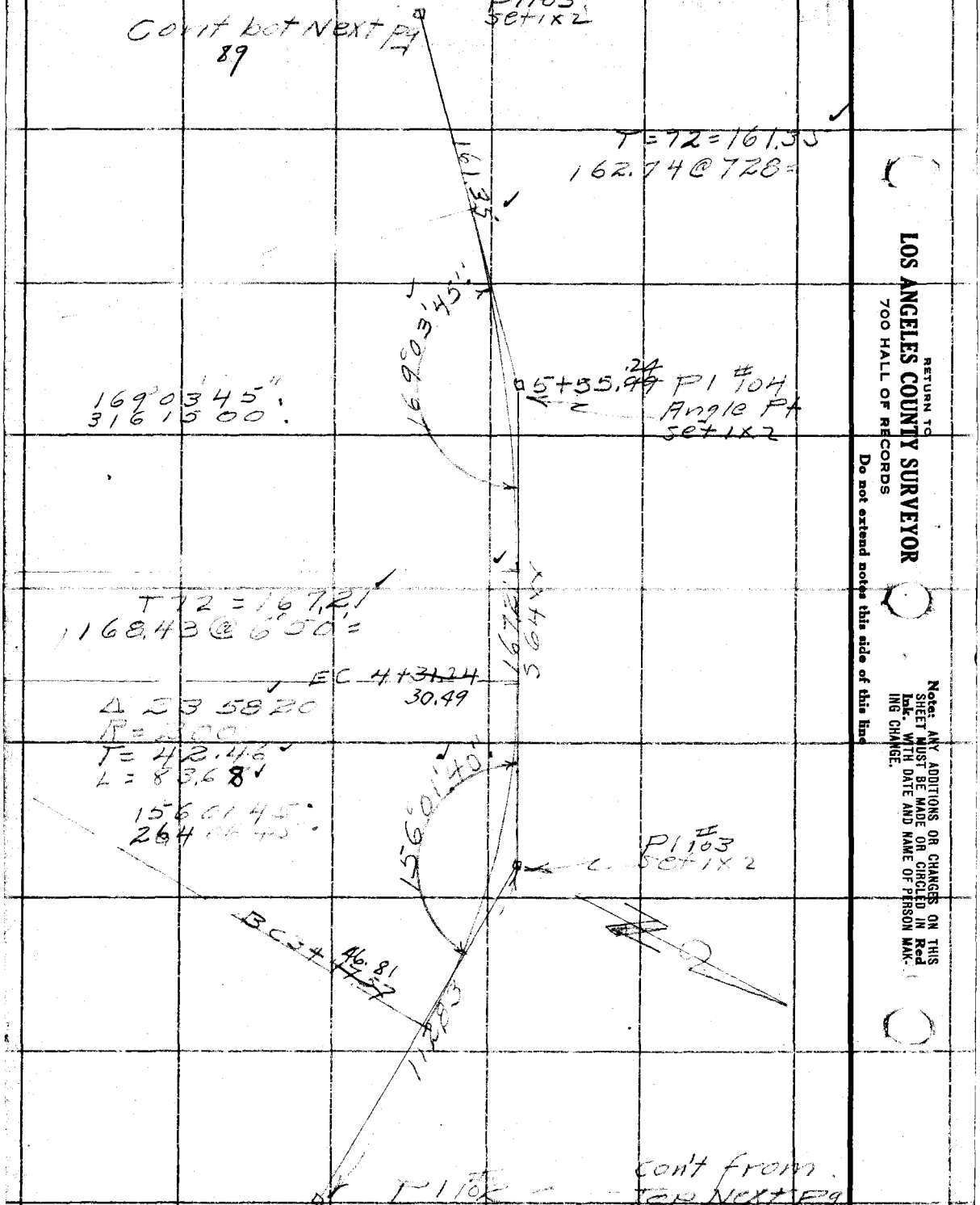

RETURN TO
LOS ANGELES COUNTY SURVEYOR
700 HALL OF RECORDS
Do not extend notes this side of this line

Note: ANY ADDITIONS OR CHANGES ON THIS SHEET MUST BE MADE OR CIRCLED IN Red Ink. WITH DATE AND NAME OF PERSON MAKING CHANGE.

Notes Ck'd by T.J.S.	Survey of HOUSER RITTER FTT.
Map No. B-958	~~W. O.~~ 7175 Tape No. 54 St'd 84° °F.
Office Work Wood	Surveyed by STEVENSON
Checked Drew	Notes TJS Date 3-14-34
Date Oct 1934	Indexed A. C. Johnson

F.B. 518 Pg. 89
SIERRA PALONA

Cont to bot page 70

133.56 @ 4°-31 T72
= 133.14 ✓

133.14 To PI 107

EC 8+19.73

PI 106
Set 1x2 TK

158° 51-15 ✓

158 51-15 ① :
275 25 00 ④ :

Δ 21° 08 45
Δ/2 10° 34 22 1/2
R 100
T 18.68
L 36.98

BC 7+82.82

95.22 @ 4°-44 T72
9489 ✓

9489 N62°W

EC 7+62.79

Δ 58°-39 50 ✓
Δ/2 29° 19-55
R 100
T 56.19 ✓
L 102.39 ✓

121° 20 16 ① ✓
175° 20 30 ④
135

121°.20

PI 105
Set 1x2 TK

BC 6+60.40

From PI 4

Cont from top page 88

Note: ANY ADDITIONS OR CHANGES ON THIS SHEET MUST BE MADE (OR CIRCLED IN Red Ink. WITH DATE AND NAME OF PERSON MAKING CHANGE.

RETURN TO
LOS ANGELES COUNTY SURVEYOR
700 HALL OF RECORDS

Do not extend notes this side of this line

FORM 247 10M 5-31

Cont to bot page 91

F.B. 518 Pg. 90

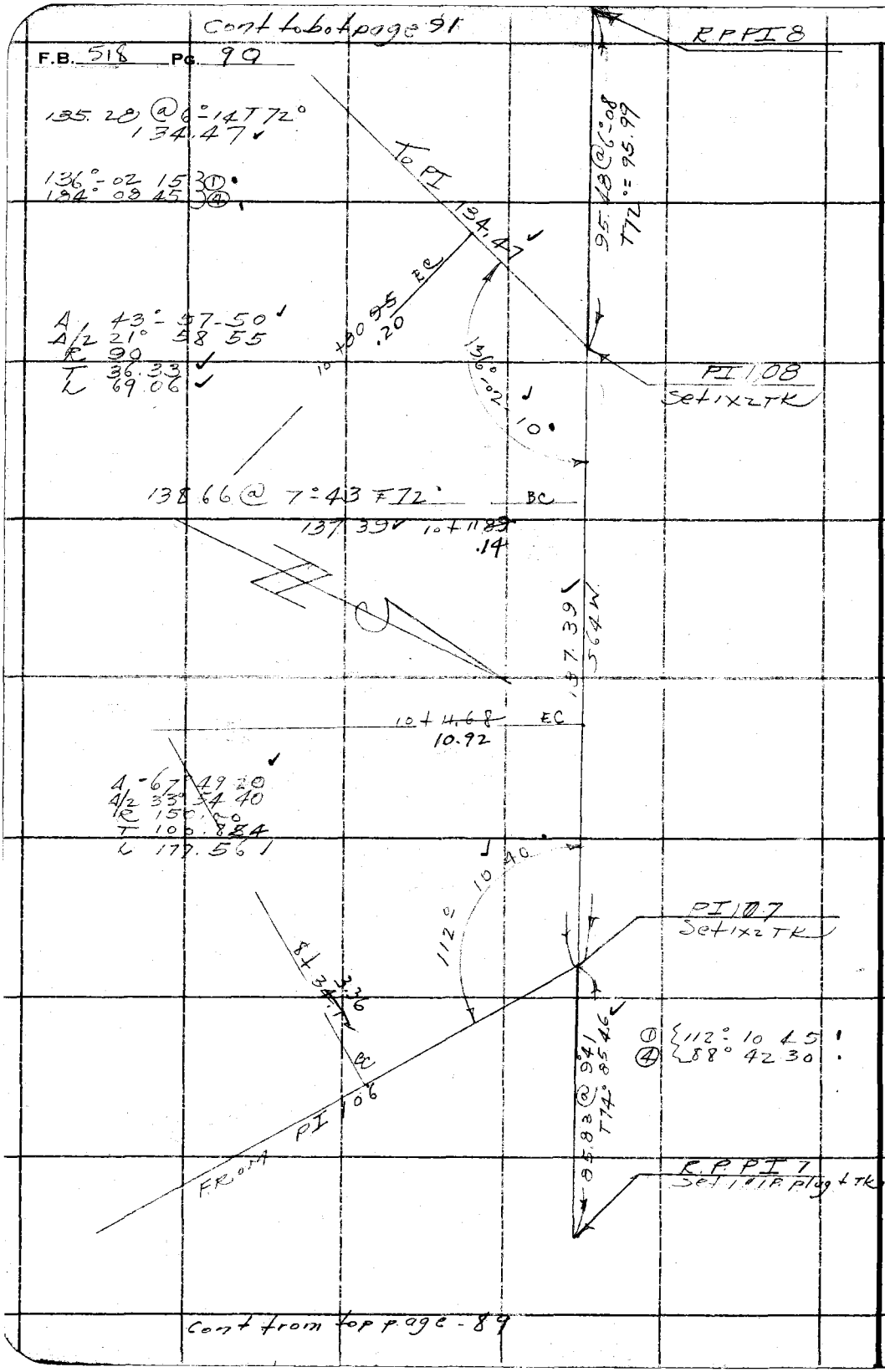

Cont from top page - 89

RETURN TO
LOS ANGELES COUNTY SURVEYOR
700 HALL OF RECORDS

Do not extend notes this side of this line

Note: ANY ADDITIONS OR CHANGES ON THIS SHEET MUST BE MADE OR CIRCLED IN **Red Ink.** WITH DATE AND NAME OF PERSON MAKING CHANGE.

Notes Ck'd by Drew	Survey of Houser Ritter FTI.
Map No. B-958	W.O. 7175 Tape No. 54 St'd 84 °F.
Office Work Wood	Surveyed by Stevenson
Checked Drew	Notes T.J.S. Date 3-15-34
Date Oct 1934	Indexed R. C. Johnson

F.B. 514 Pg. 91
Sierra Palona

Cont to bot page 91

To PI 111

113.80 @ 5°-19 T 70 113.30

113.30

13+66.87 TEC
66.12

① 149°-38 30
② 238° 34 00

A 30°-21-~~20~~ 30
A/2 15 10 45
R 100
T 27.13
L 52 99

149°
38-30°

PI 110
Set 1x2 TK

184.73 @ 6°-07 T 70 = 183.66

13+13 ~~88~~ BC
.13

N 89 W
183.66

EC 12+ ~~21.00~~ 20.25

A/2 80° 38-20
40° 19-10
R 75
T 63.65
L 105.56

99°-21 40°

PC 11+ ~~44~~ 14.69

99° 21 45 30 ①
37 26 30 ④

PI 109
Set 1x2 TK

FROM PI 8

Cont from top page 90

Note: ANY ADDITIONS OR CHANGES ON THIS SHEET MUST BE MADE (OR CIRCLED IN Red Ink. WITH DATE AND NAME OF PERSON MAKING CHANGE.

RETURN TO
LOS ANGELES COUNTY SURVEYOR
700 HALL OF RECORDS
Do not extend notes this side of this line

FORM 247 10M 5-31

Cont to bot page 23

F.B. 518 PG. 92

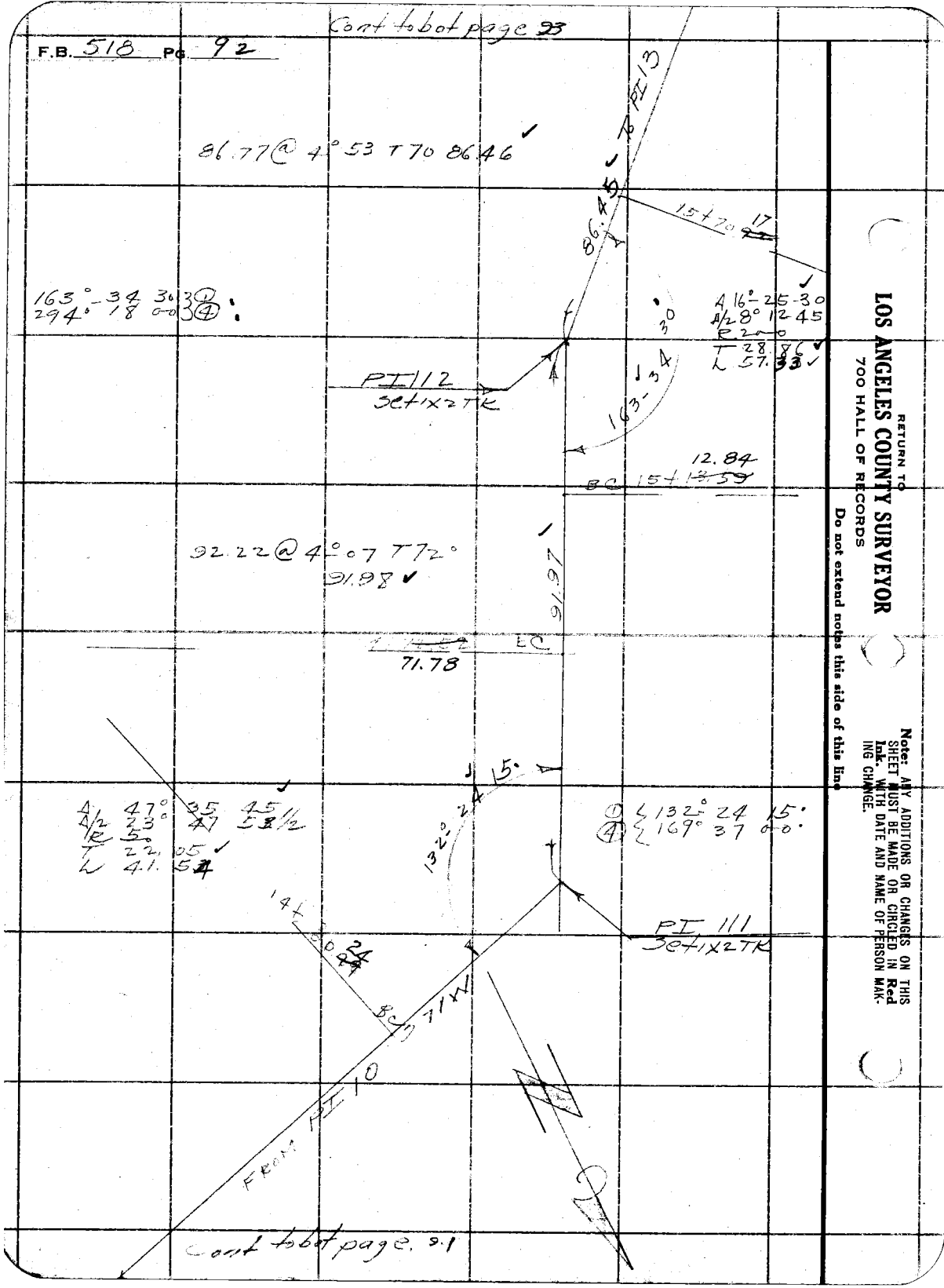

Cont to bot page 91

RETURN TO
LOS ANGELES COUNTY SURVEYOR
700 HALL OF RECORDS

Do not extend notes this side of this line

Note: ANY ADDITIONS OR CHANGES ON THIS SHEET MUST BE MADE OR CIRCLED IN Red Ink. WITH DATE AND NAME OF PERSON MAKING CHANGE.

Notes Ck'd by Drew	Survey of HOUSER RITTER FT
Map No. B-958	~~W.O.~~ JN 1175 Tape No. 54 St'd 84 °F.
Office Work Wood	Surveyed by STEVENSON
Checked Drew	Notes T J S Date 3-15 34
Date Oct 1934	Indexed A. C. Johnson

F.B. 518 Pg. 93
SIERRA PALONA

Cont to bot page 94

148.35 @ 1°-35 T 80 = 148.39

To PI 115

148.30

17+44.93
17+45.21
EC

PI 114
Set 1x2 TK

① 101° 40 30
④ 46° 42 30

101° 40 35

A 78° 19 25
A/2 39° 09 42½
R 40
T 32 58
L 54 68

90.25
16+~~91.04~~ BC

96.74 @ 6°-24 T 70°
96.14

S 86 W
96.13

EC 16+~~43.63~~ 42.86

A 35° 49-00
A/2 17° 54 30
R 50
T 16.186
L 31.26

144° 11 00 ③ ①
216° 44 05 ④

144-11.00

PI 113
Set 1x2 TK

EC 16+~~12.37~~ 11.60

From PI 112

cont FROM top page 92

Note: ANY ADDITIONS OR CHANGES ON THIS SHEET MUST BE MADE (OR CIRCLED IN Red Ink. WITH DATE AND NAME OF PERSON MAKING CHANGE.

Do not extend notes this side of this line

RETURN TO
LOS ANGELES COUNTY SURVEYOR
700 HALL OF RECORDS

FORM 247 10M 8-31

cont to bot page 95

F.B. 518 Pg. 94

152.68 @ 7°-15 T72°
= 151.45

151.45 To PI117

EC 20+20.61

PI116
Set 1x2 TK

164°-45 45°

164° 45 45 ① :
299 03 00 ④ :

A 15°-14-15
A/2 7° 37 07 1/2
R 100
T 13.38
L 26.59

EC 19+94.02

42.78 @ 7°50 42.38
131.87 @ 5°16 T80 131.31
173.69

173.69

S88W

94.89
18+~~95.68~~

A 91°-07-00
A/2 45 33 30
R ~~90~~ 60'
T 61.18
L 95.42

88° 53 00 ① :
355° 32 15 ④ :

88°-53-00

17+99.47

FROM PI114

PI115
Set 1x2 TK

cont from top page 93

RETURN TO
LOS ANGELES COUNTY SURVEYOR
700 HALL OF RECORDS

Do not extend notes this side of this line

Note: ANY ADDITIONS OR CHANGES ON THIS SHEET MUST BE MADE OR CIRCLED IN Red Ink. WITH DATE AND NAME OF PERSON MAKING CHANGE.

SIERRA PALONA

Notes Ck'd by Drew	Survey of HOUSER RITTER
Map No. B-958	W. O. JN 1175 Tape No. 54 St'd 84 °F.
Office Work Wood	Surveyed by STEVENSON
Checked Drew	Notes T.J.S. Date 3-16-34
Date Oct 1934	Indexed A. C. Johnson

F.B. 518 Pg. 95

Sierra Palona Spur

cont to Bot page 96

104.55 @ 4°-34 T80°

104.22

224 52.77

Angle P.T.

PI 118

Set 1x2

104.22 To PI 119

168° 51 45 ① 30 adj

315 26 30 ④

168° 51 40

94.27

N 89 W.

94.64 @ 4°-59 T78

94.27

21+~~82.04~~ EC

81.14

A 12° 55-~~15~~ 10

A/2 6° 27 37 1/2

R 200

T 22.64

L 45.~~09~~ .10

50 adj

167-04 45

① 167-04 45

④ 308 19 00

PI 117

Set 1x2 TK

21+36.~~95~~ 04 BC

cont from top page 94

Note: ANY ADDITIONS OR CHANGES ON THIS SHEET MUST BE MADE (OR CIRCLED IN Red Ink. WITH DATE AND NAME OF PERSON MAKING CHANGE.

Do not extend notes this side of this line

RETURN TO

LOS ANGELES COUNTY SURVEYOR

700 HALL OF RECORDS

FORM 247 10M 5-31

cont to bot page 97

F.B. 518 Pg. 96

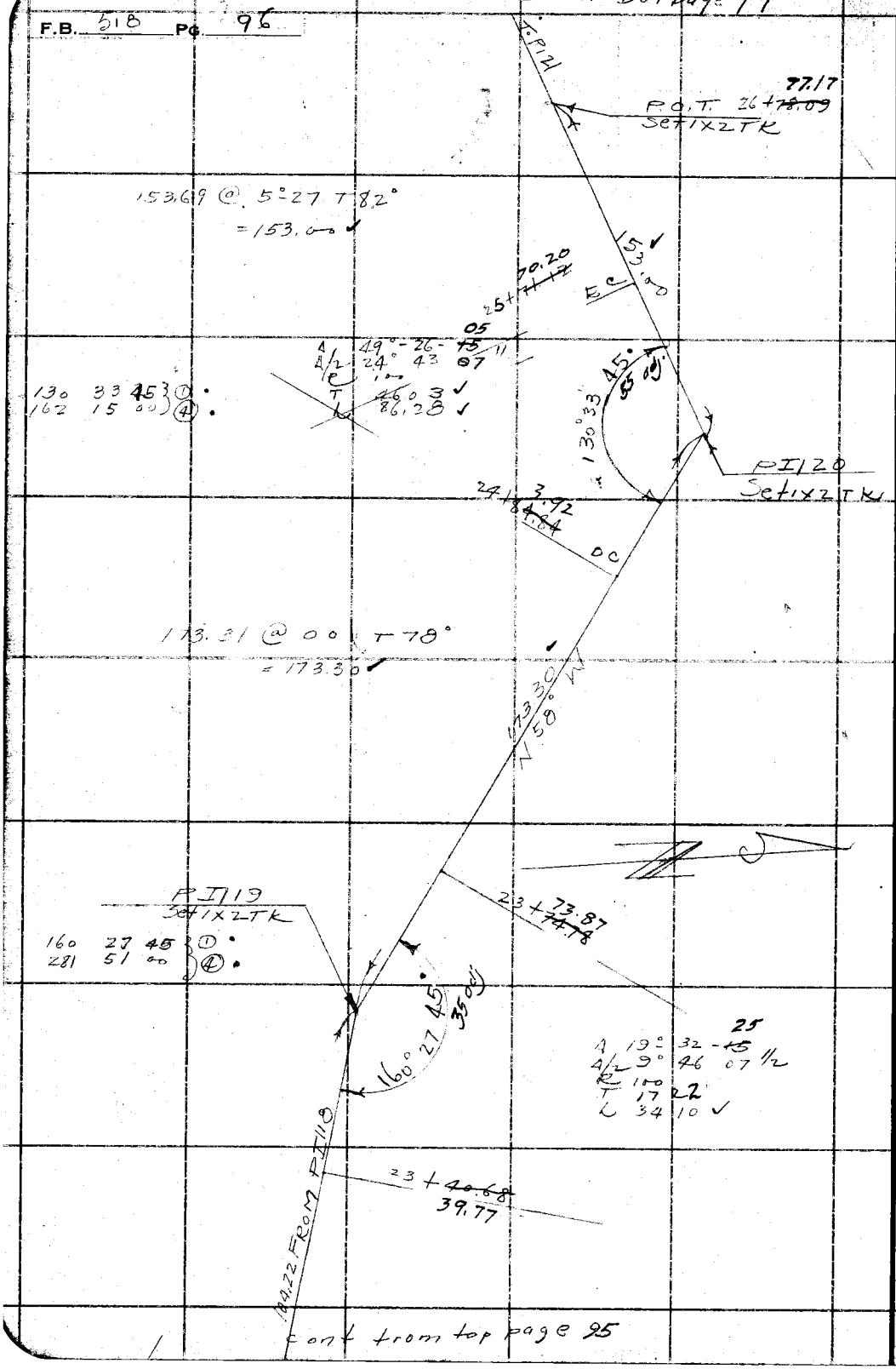

cont from top page 95

RETURN TO
LOS ANGELES COUNTY SURVEYOR
700 HALL OF RECORDS

Do not extend notes this side of this line

Note: ANY ADDITIONS OR CHANGES ON THIS SHEET MUST BE MADE OR CIRCLED IN **Red Ink.** WITH DATE AND NAME OF PERSON MAKING CHANGE.

Notes Ck'd by TJS.	Survey of HOUSER RITTER FTT.
Map No. B-958	W.O. 7175 Tape No. 54 St'd 84 °F.
Office Work Wood	Surveyed by R L Willey
Checked Drew	Notes RLW Date 9-20-34
Date Oct 1934	Indexed [illegible]

F.B. 518 Pg. 97
SIERRA PALONA SPUR.

Note: ANY ADDITIONS OR CHANGES ON THIS SHEET MUST BE MADE (OR CIRCLED IN Red Ink. WITH DATE AND NAME OF PERSON MAKING CHANGE.

RETURN TO
LOS ANGELES COUNTY SURVEYOR
700 HALL OF RECORDS
Do not extend notes this side of this line

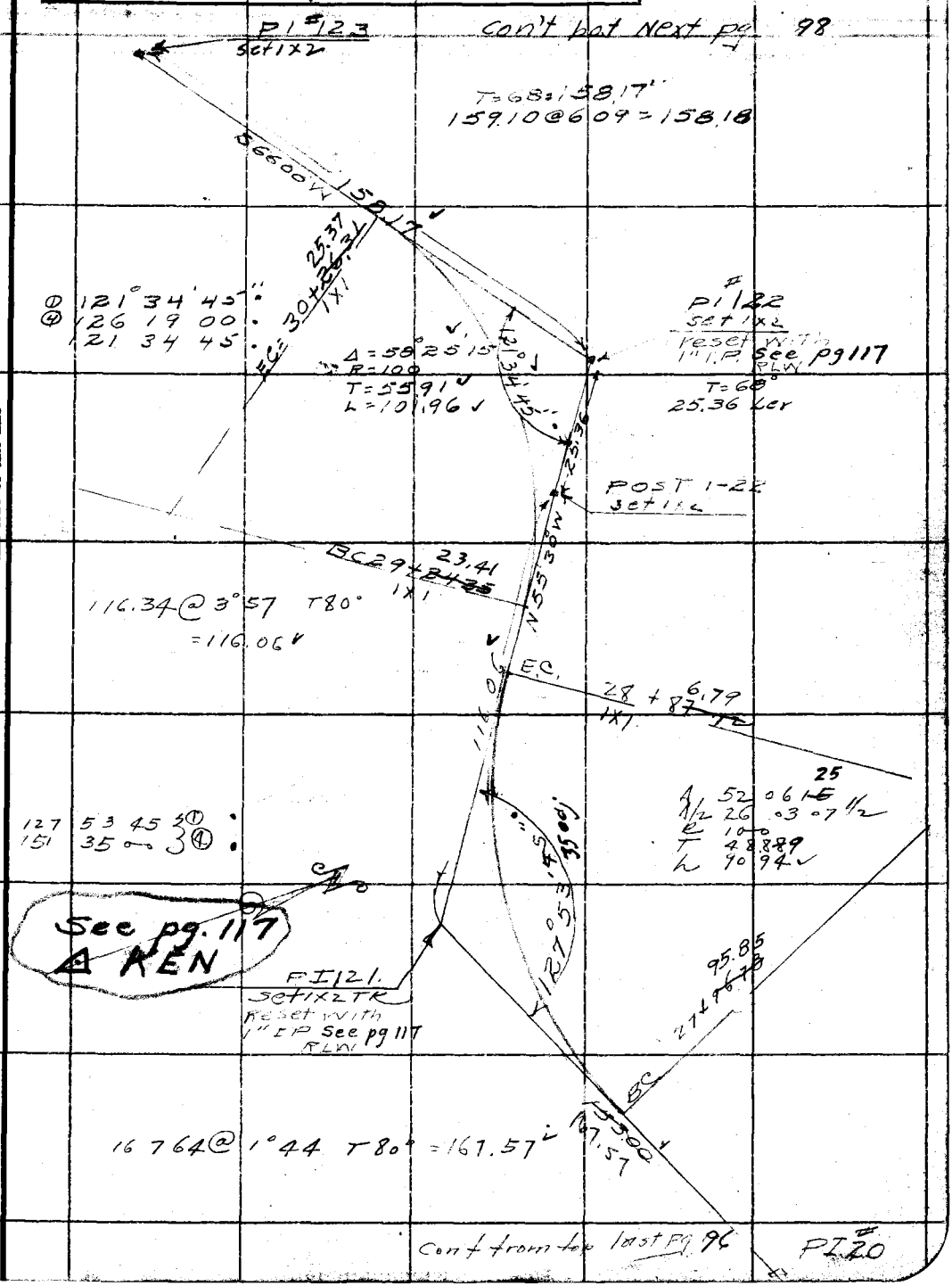

FORM 247 10M 8-31

Con't hat Next pg 99

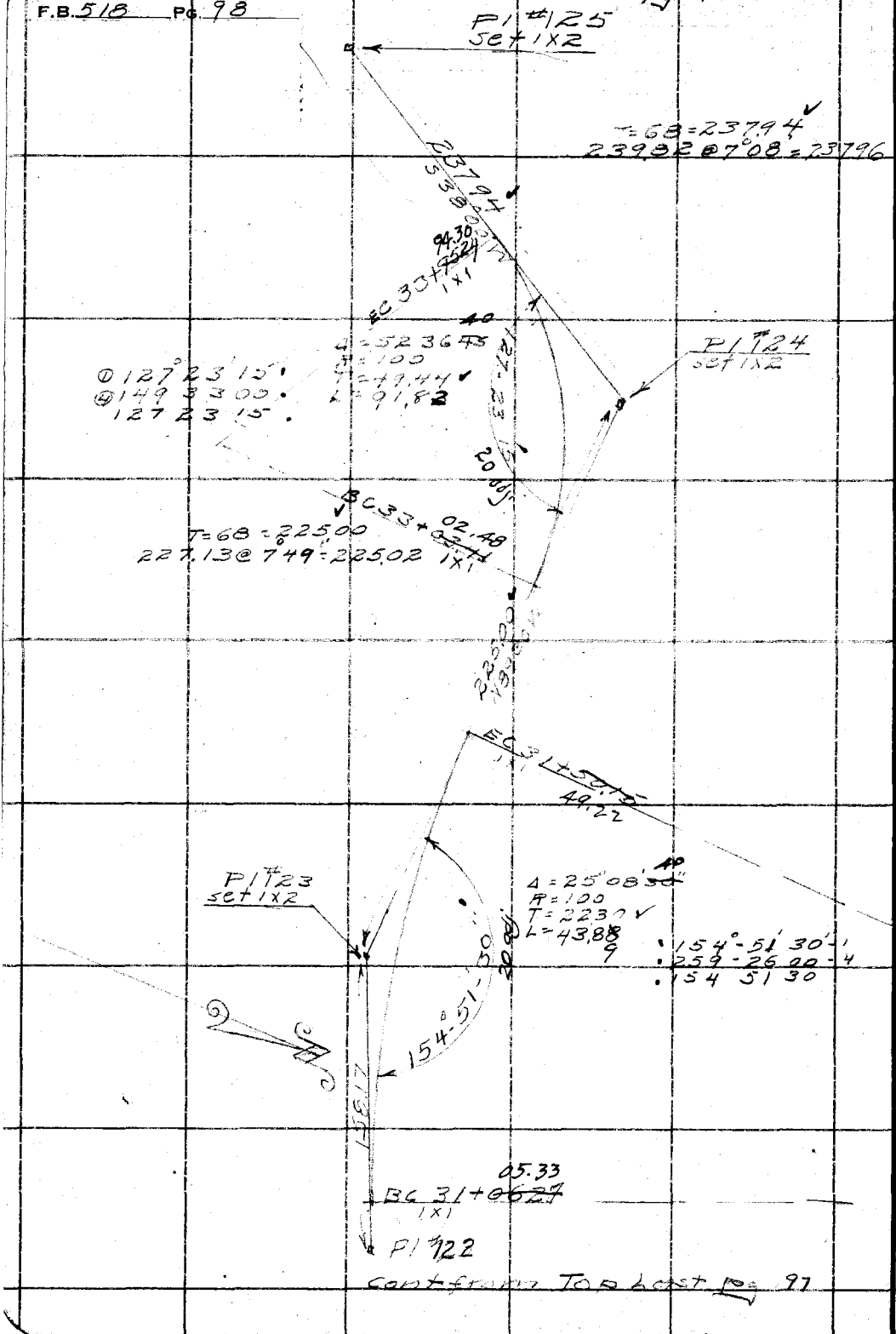

Cont from Top Last pg 97

RETURN TO
LOS ANGELES COUNTY SURVEYOR
700 HALL OF RECORDS
Do not extend notes this side of this line
Note: ANY ADDITIONS OR CHANGES ON THIS SHEET MUST BE MADE OR CIRCLED IN Red Ink. WITH DATE AND NAME OF PERSON MAKING CHANGE.

Notes Ck'd by TJS	Survey of Houser Ritter
Map No. B-958	W. O. 7175 Tape No. 54 St'd 84 °F.
Office Work Wood	Surveyed by R. L. Willey
Checked Drew	Notes R. L. W. Date 3-21-34
Date Oct 1934	Indexed A. C. Johnson

F.B. 518 Pg. 99

Sierra Paloma Spur.

cont bot next pg 100

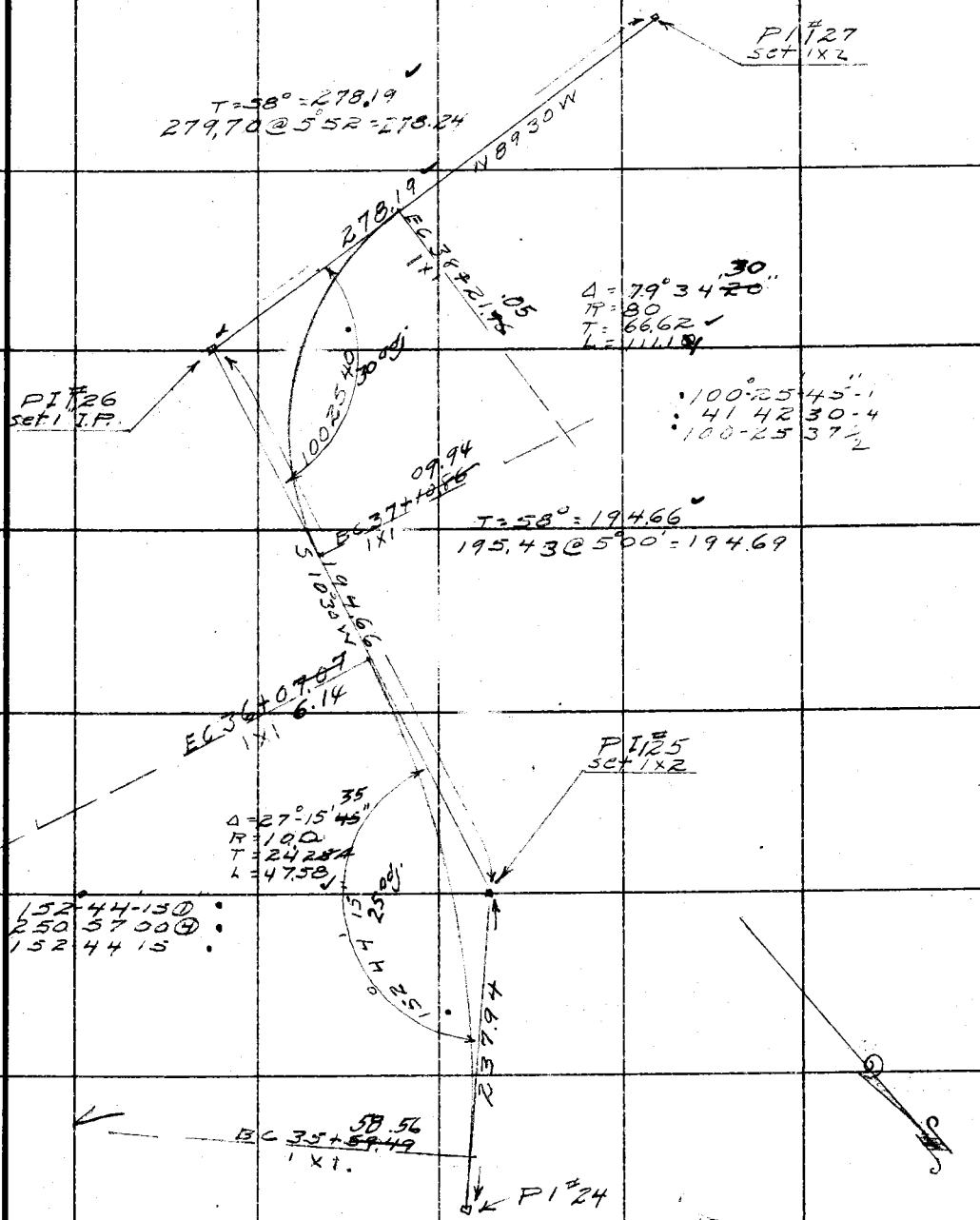

cont from Top Last pg 98

Note: ANY ADDITIONS OR CHANGES ON THIS SHEET MUST BE MADE (OR CIRCLED IN Red Ink. WITH DATE AND NAME OF PERSON MAKING CHANGE.

RETURN TO
LOS ANGELES COUNTY SURVEYOR
700 HALL OF RECORDS

Do not extend notes this side of this line

FORM 247 10M 5-31

F.B. 518 PG. 100

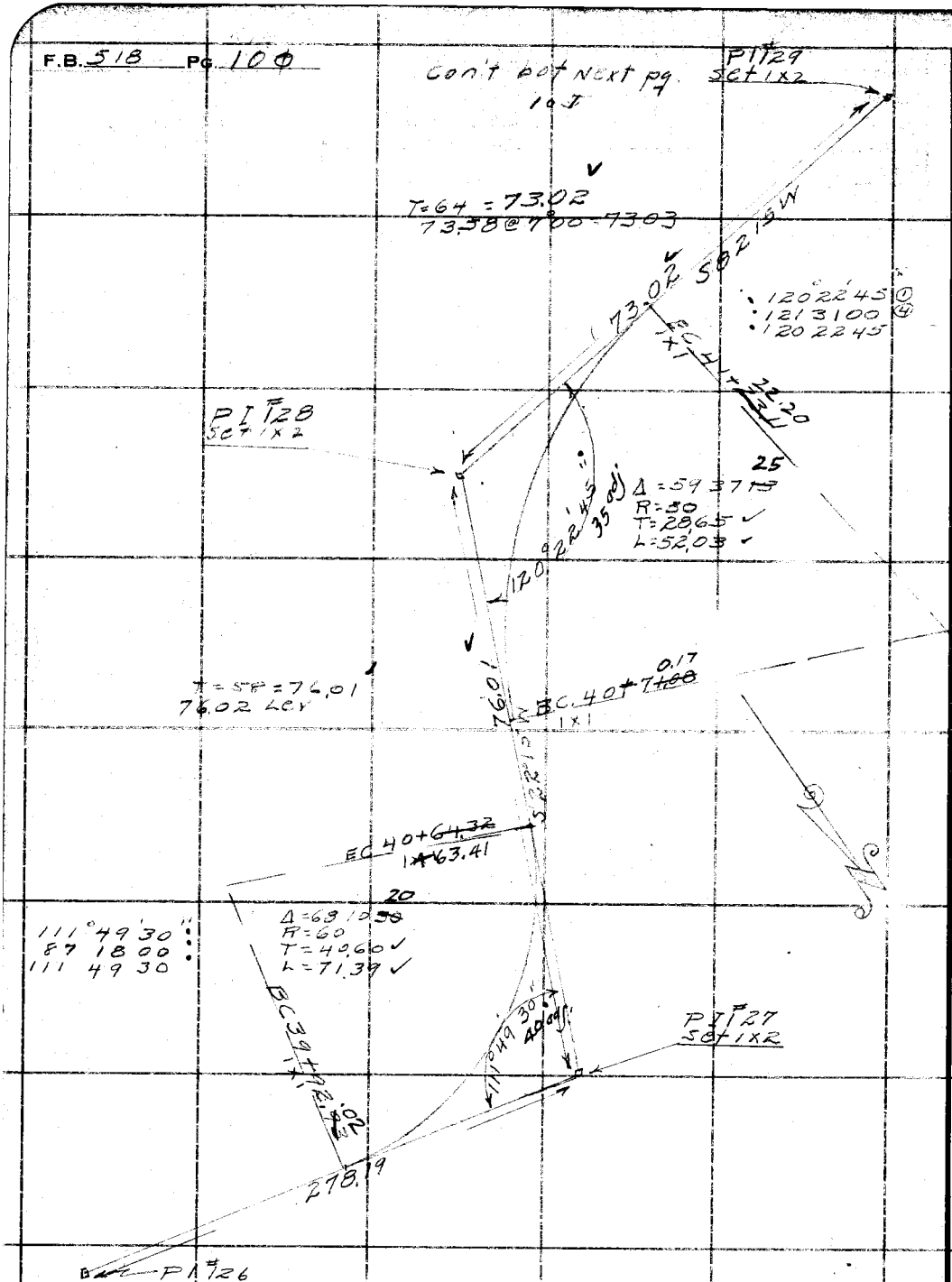

RETURN TO
LOS ANGELES COUNTY SURVEYOR
700 HALL OF RECORDS

Do not extend notes this side of this line

Note: ANY ADDITIONS OR CHANGES ON THIS SHEET MUST BE MADE OR CIRCLED IN **Red Ink.** WITH DATE AND NAME OF PERSON MAKING CHANGE.

Notes Ck'd by T.J.S.	Survey of Houser Bitter FTT
Map No. B-958	W. O. 7175 Tape No. 54 St'd 84 °F.
Office Work Wood	Surveyed by R.L. Willey
Checked Trew	Notes R.L.W. Date 3-21-34
Date Oct 1936	Indexed A. C. Johnson

F.B. 518 Pg. 101

Sierra Pelona Spur

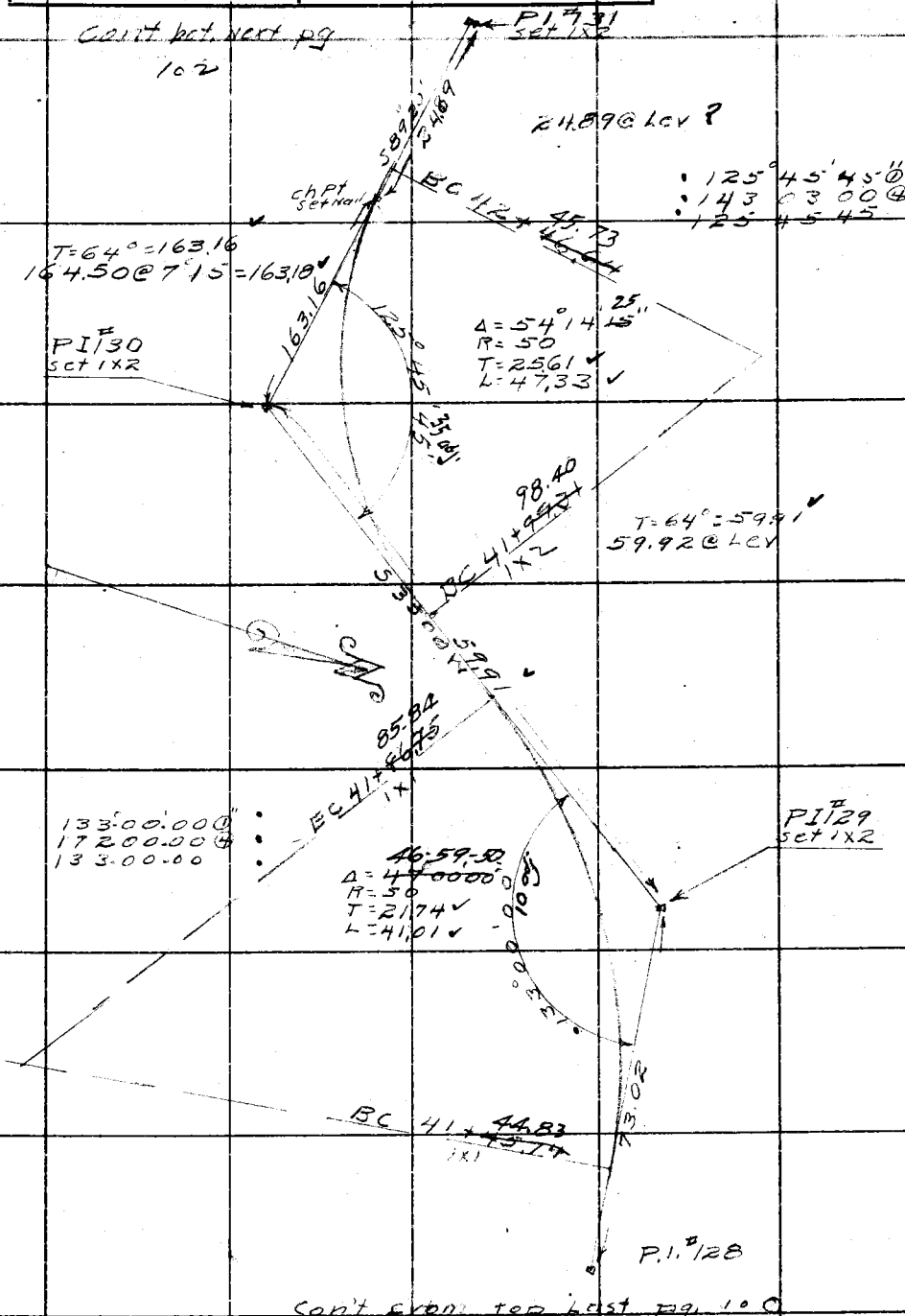

Note: ANY ADDITIONS OR CHANGES ON THIS SHEET MUST BE MADE OR CIRCLED IN Red Ink. WITH DATE AND NAME OF PERSON MAKING CHANGE.

Do not extend notes this side of this line

RETURN TO
LOS ANGELES COUNTY SURVEYOR
700 HALL OF RECORDS

FORM 247 10M 5-31

F.B. 518 PG. 112

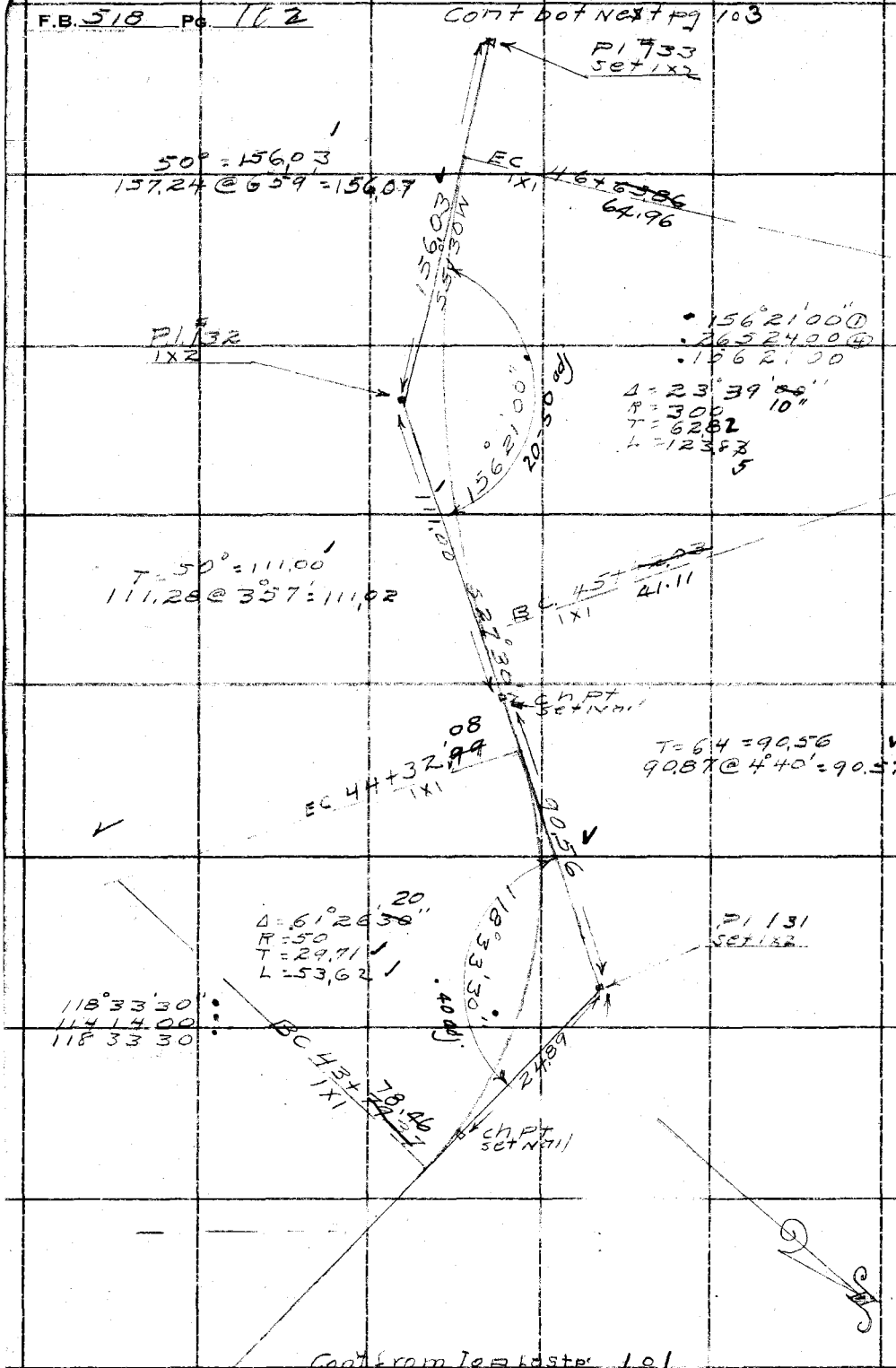

RETURN TO
LOS ANGELES COUNTY SURVEYOR
700 HALL OF RECORDS

Do not extend notes this side of this line

Note: ANY ADDITIONS OR CHANGES ON THIS SHEET MUST BE MADE OR CIRCLED IN Red Ink. WITH DATE AND NAME OF PERSON MAKING CHANGE.

Notes Ck'd by TJS	Survey of Houser Ritter FTT
Map No. 8-958	W. O. 7175 Tape No. 54 St'd 84 °F.
Office Work Wood	Surveyed by R L Willey
Checked Drew	Notes R.L.W. Date 3-22-34
Date Oct 1934	Indexed [illegible]

F.B. 518 Pg. 103

Sierra Paloma Spur

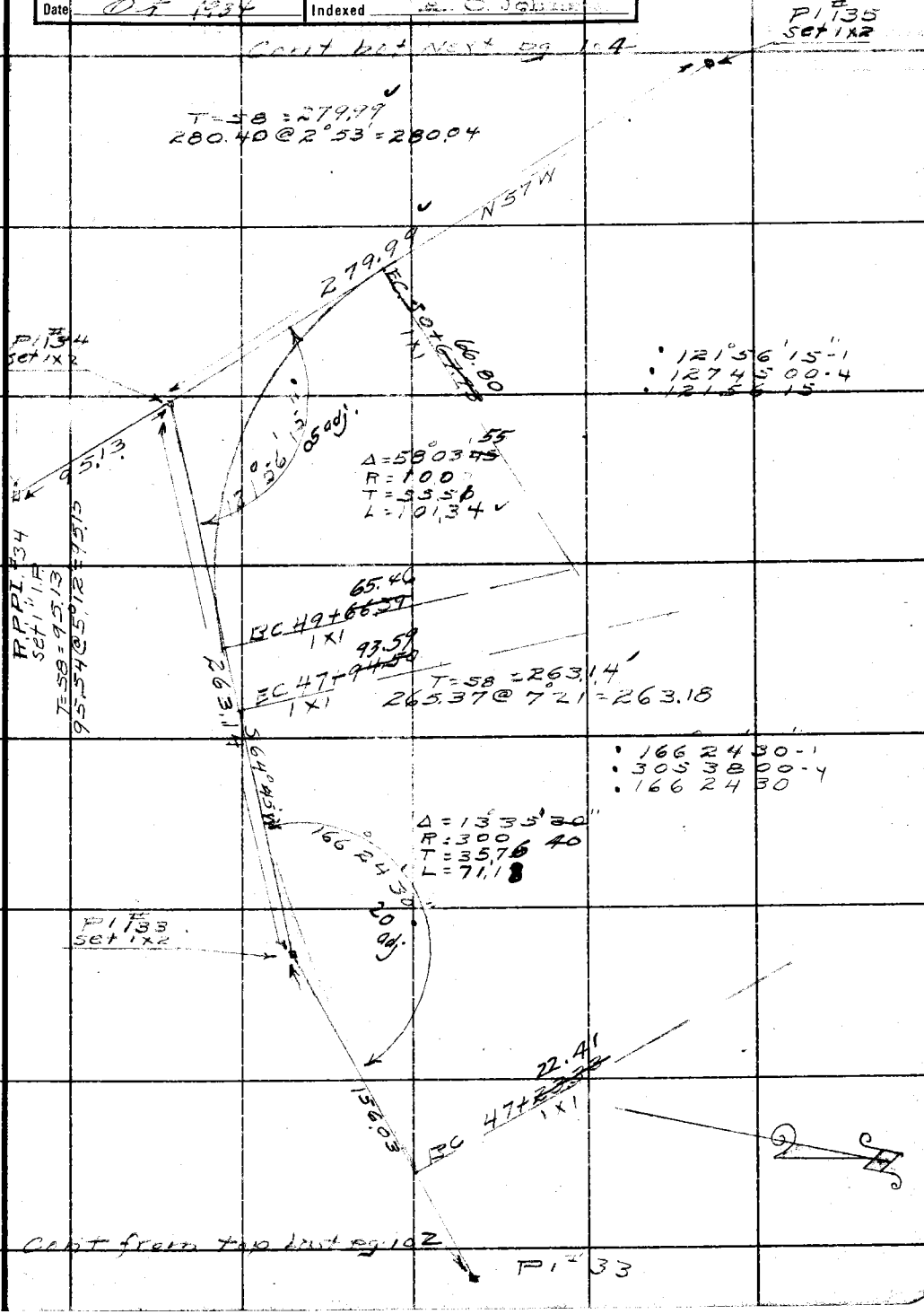

Note: ANY ADDITIONS OR CHANGES ON THIS SHEET MUST BE MADE (OR CIRCLED IN Red Ink, WITH DATE AND NAME OF PERSON MAKING CHANGE.

Do not extend notes this side of this line

RETURN TO
LOS ANGELES COUNTY SURVEYOR
700 HALL OF RECORDS

FORM 247 10M 5-31

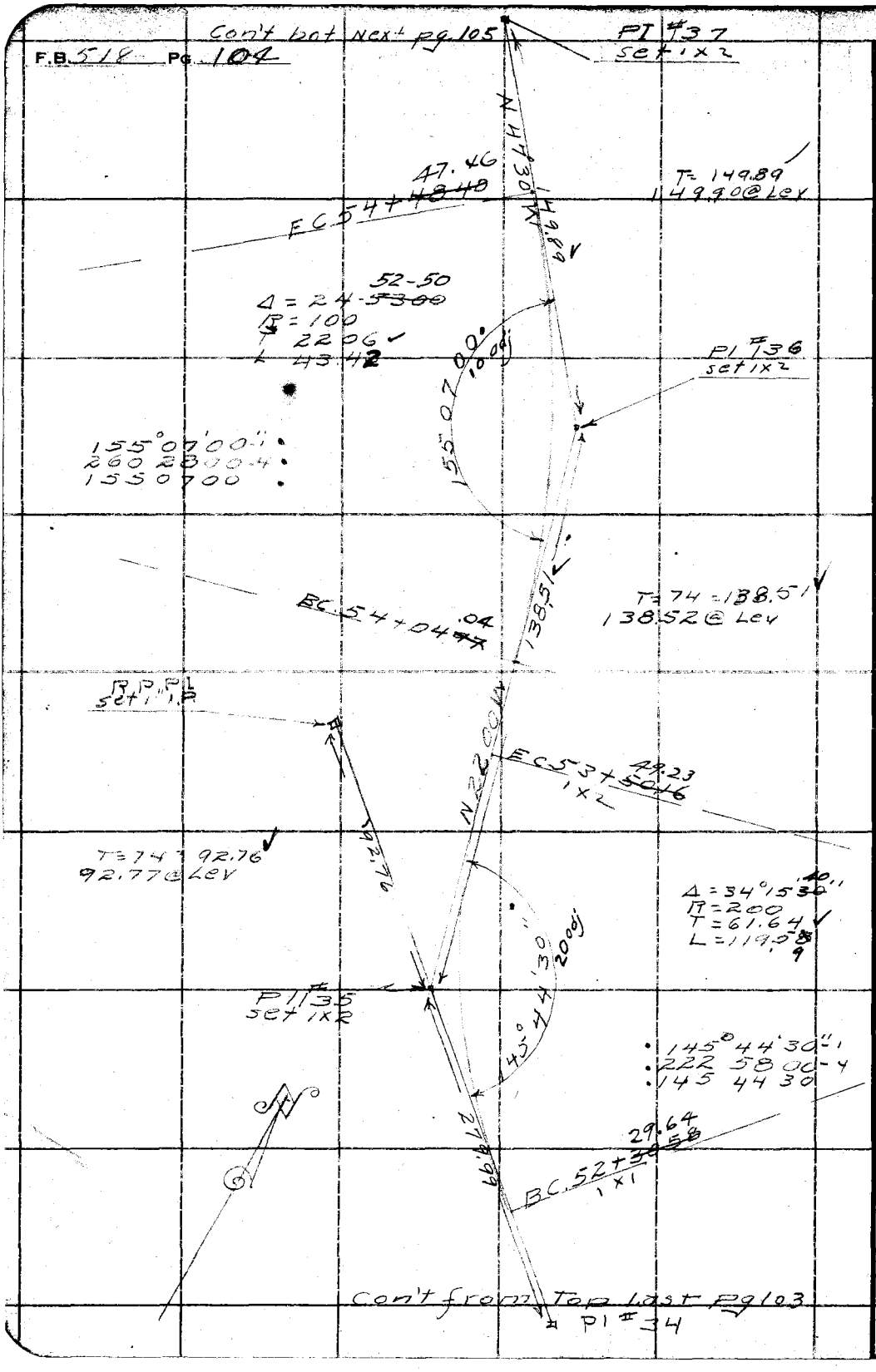

RETURN TO
LOS ANGELES COUNTY SURVEYOR
700 HALL OF RECORDS

Do not extend notes this side of this line

Note: ANY ADDITIONS OR CHANGES ON THIS SHEET MUST BE MADE OR CIRCLED IN Red Ink. WITH DATE AND NAME OF PERSON MAKING CHANGE.

Notes Ck'd by T.J. Severson	Survey of Houser Ritter ETT
Map No. B-958	W. O. 7175 Tape No. 36 St'd 8½ °F.
Office Work Wood	Surveyed by R.L. Willey
Checked Drew	Notes R.L.W. Date 3-21-34
Date Oct 1934	Indexed A. C. Johnson

F.B. 518 Pg. 105

Spur

Con't bot. Next Pg. 106

P1 #39 set 1x2

T=70°=210.69
211.70@532=210.71

EC 57+~~60.07~~ 59.92 1x2

210.69

Δ=28°45'10"
R=200
T=51.26
L=100.37

151°14'50"

P1 #38 set 1x2

151°14'45"-1
244 59 30-4
151 14 52

BC 56+~~60.50~~ 59.55 1x1

T=74 =139.27
139.76@445=139.28

139.27
S 89 30 W

EC 56+~~11.91~~ 10.96 1x1

Δ=43°01'~~40~~"-1
R=100 30
T=39.42
L=75 ~~40~~ 109

136°58'20" 30 adj

P1 #37 set 1x2

136°58'15"-1
187 53 30-4
136 58 22½

BC 55+~~36.21~~ 35.87 1x1

149.79

P1 #36

Con't from Top Last Pg. 104

Note: ANY ADDITIONS OR CHANGES ON THIS SHEET MUST BE MADE (OR CIRCLED IN Red Ink, WITH DATE AND NAME OF PERSON MAKING CHANGE.

RETURN TO
LOS ANGELES COUNTY SURVEYOR
700 HALL OF RECORDS

Do not extend notes this side of this line

FORM 247 10M 5-31

F.B. S-18 Pg 106

Cont bot Next Pg 107

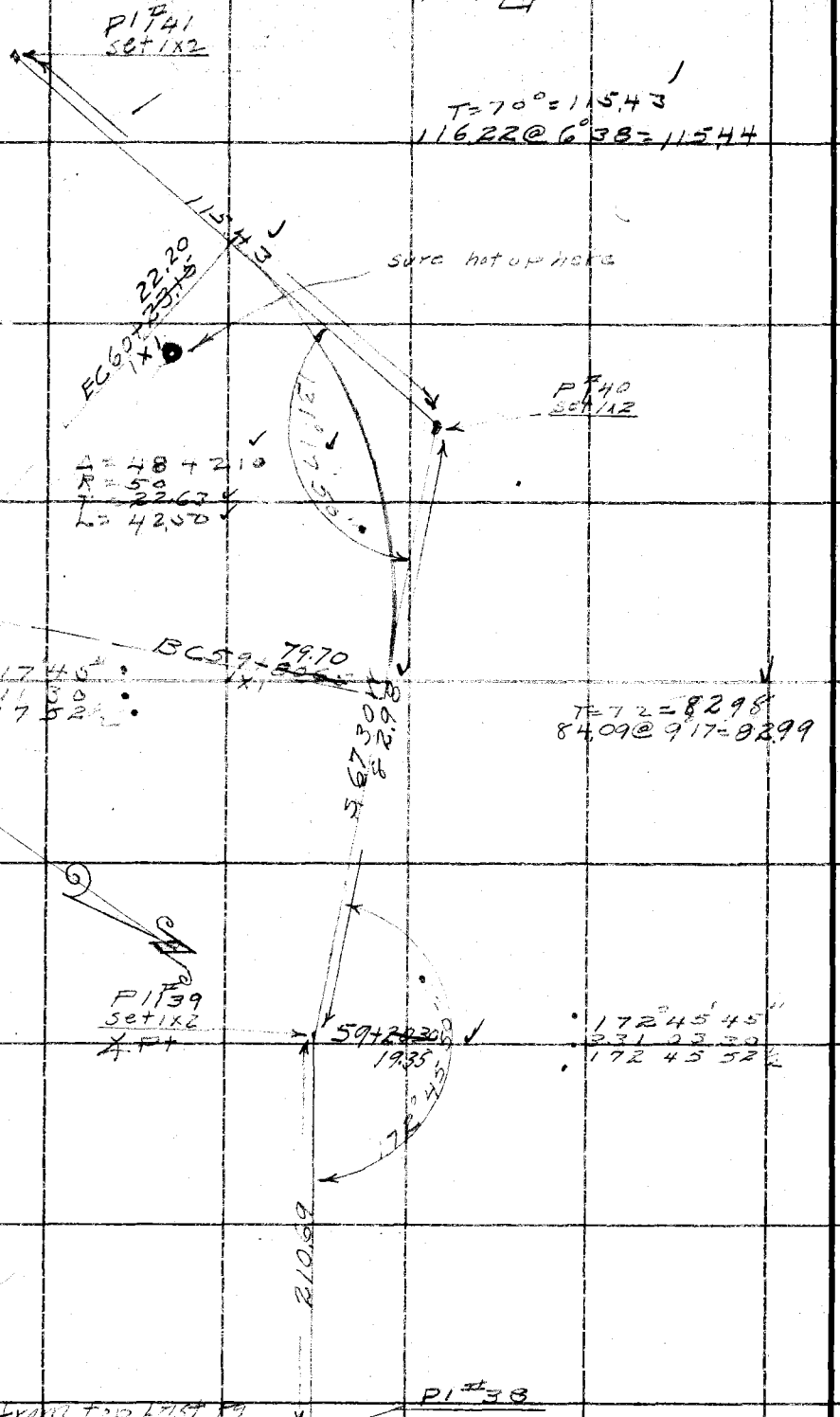

RETURN TO
LOS ANGELES COUNTY SURVEYOR
700 HALL OF RECORDS

Do not extend notes this side of this line

Note: ANY ADDITIONS OR CHANGES ON THIS SHEET MUST BE MADE OR CIRCLED IN Red Ink, WITH DATE AND NAME OF PERSON MAKING CHANGE.

Notes Ck'd by Drew	Survey of Houser Ritter FT
Map No. B-958	W. O. 7175 Tape No. 36 St'd 84 °F.
Office Work Wood	Surveyed by R. L. Willey
Checked Drew	Notes R. L. W. Date 3-28-34
Date Oct 1934	Indexed A. C. Johnson

F.B. 518 Pg. 107

Sierra Paloma Spur

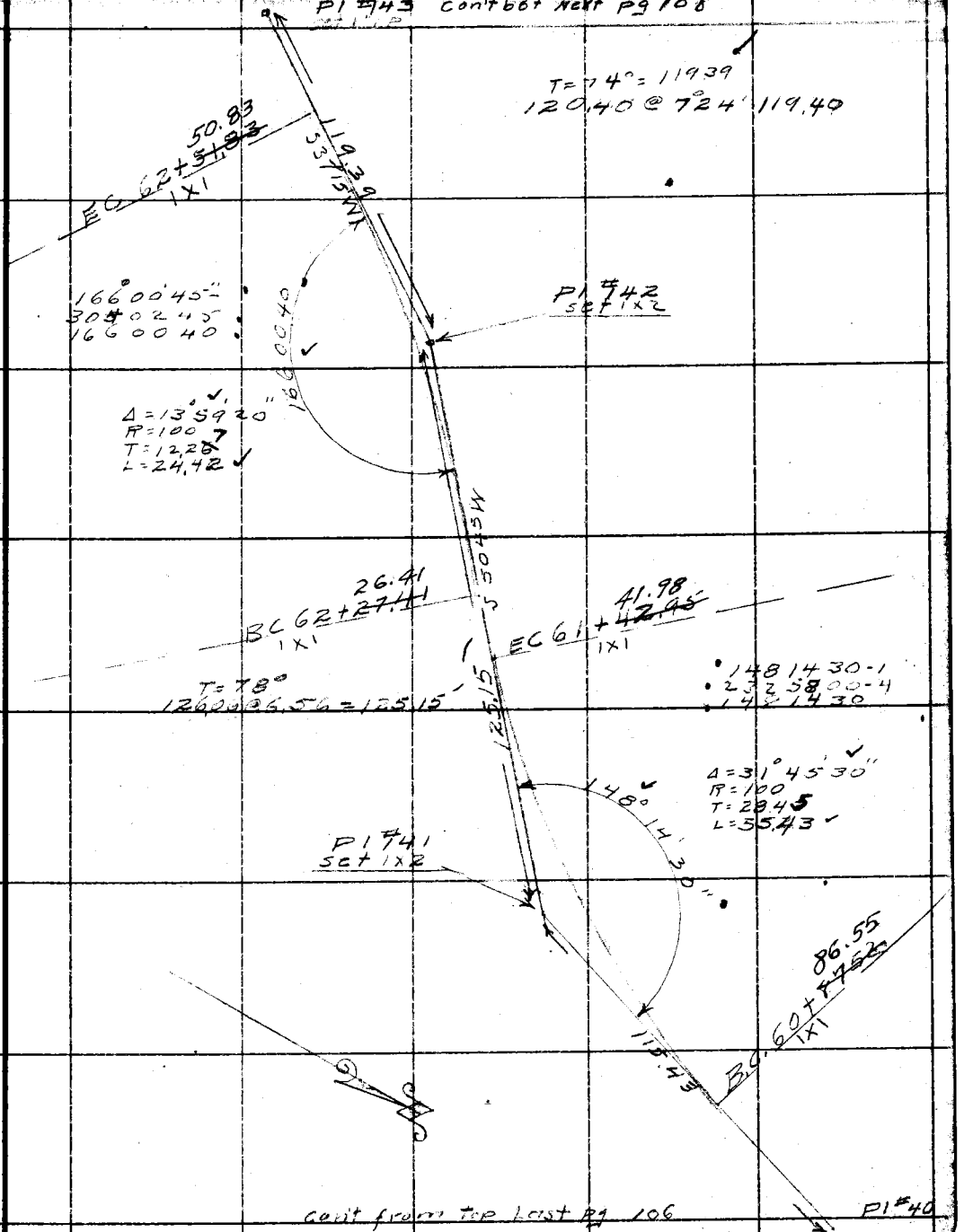

Note: ANY ADDITIONS OR CHANGES ON THIS SHEET MUST BE MADE IOR CIRCLED IN Red Ink. WITH DATE AND NAME OF PERSON MAKING CHANGE.

RETURN TO
LOS ANGELES COUNTY SURVEYOR
700 HALL OF RECORDS

Do not extend notes this side of this line

FORM 247 10M 5-31

F.B. 518 Pg. 108

Cont bot Next pg. 109

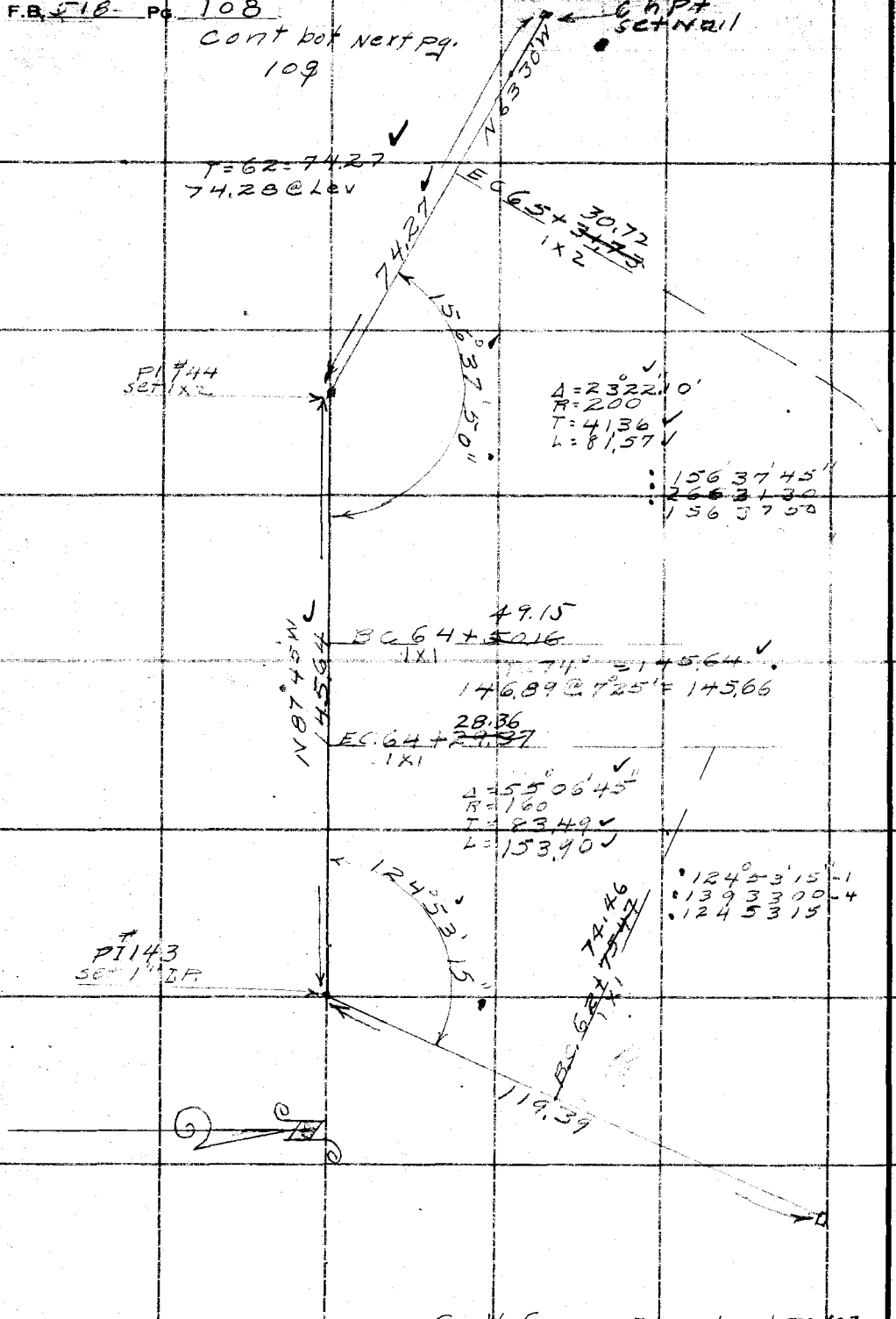

Cont from top. Last pg 107

RETURN TO
LOS ANGELES COUNTY SURVEYOR
700 HALL OF RECORDS

Do not extend notes this side of this line

Note: ANY ADDITIONS OR CHANGES ON THIS SHEET MUST BE MADE OR CIRCLED IN Red Ink. WITH DATE AND NAME OF PERSON MAKING CHANGE.

Notes Ck'd by Drew	Survey of Houser R. Tarkett
Map No. B-958	W. O. 7175 Tape No. 36 St'd [illegible] °F.
Office Work Lemon	Surveyed by R. L. Willey
Checked Drew	Notes R L W Date 3-[illegible]
Date Oct 1934	Indexed [illegible]

F.B. 518 Pg. 109

Sierra Paloma [illegible]

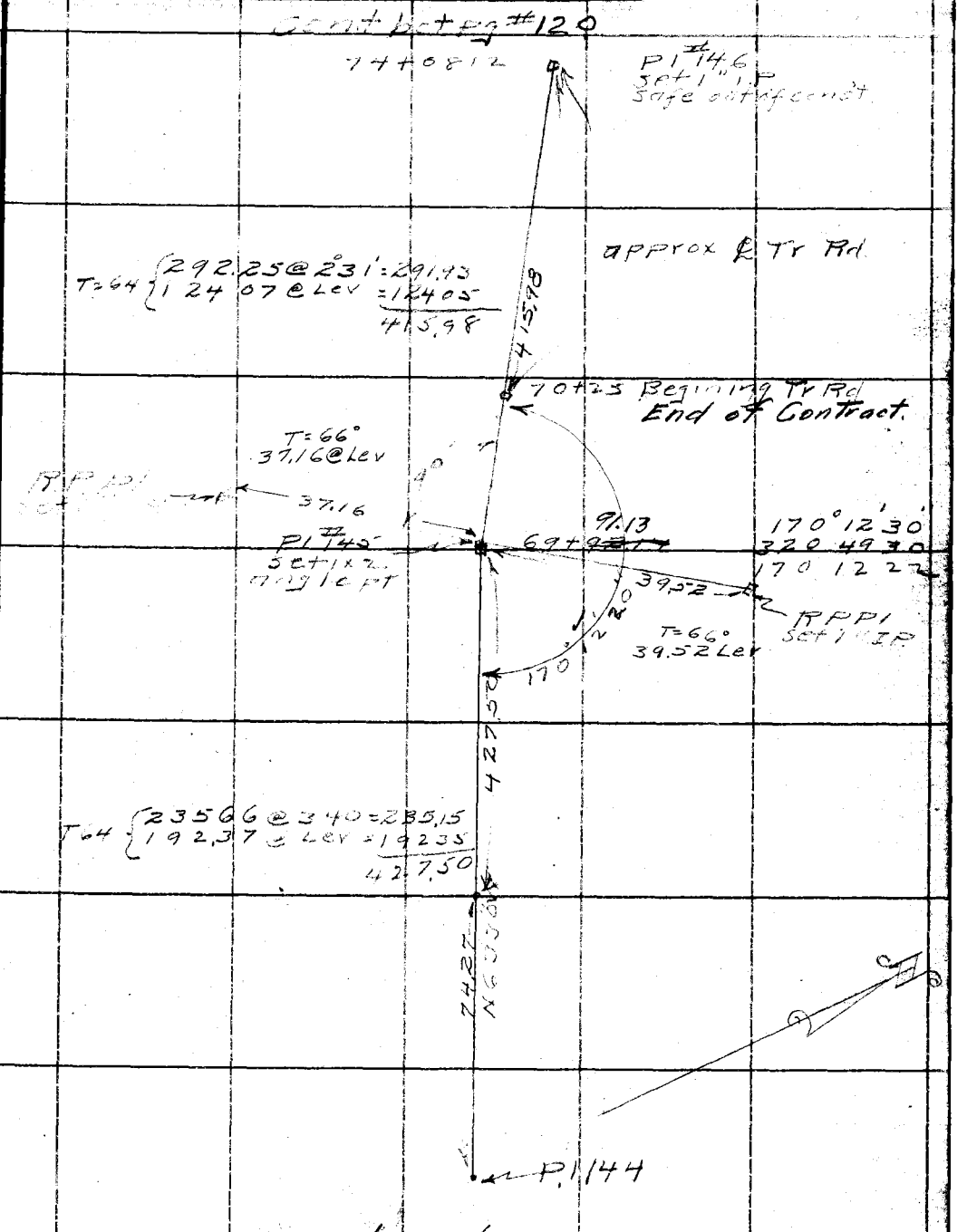

cont from top page 108

Note: ANY ADDITIONS OR CHANGES ON THIS SHEET MUST BE MADE (OR CIRCLED IN Red Ink, WITH DATE AND NAME OF PERSON MAKING CHANGE.

RETURN TO
LOS ANGELES COUNTY SURVEYOR
700 HALL OF RECORDS

Do not extend notes this side of this line

FORM 247 10M 8-31

F.B. 518 Pg. 110

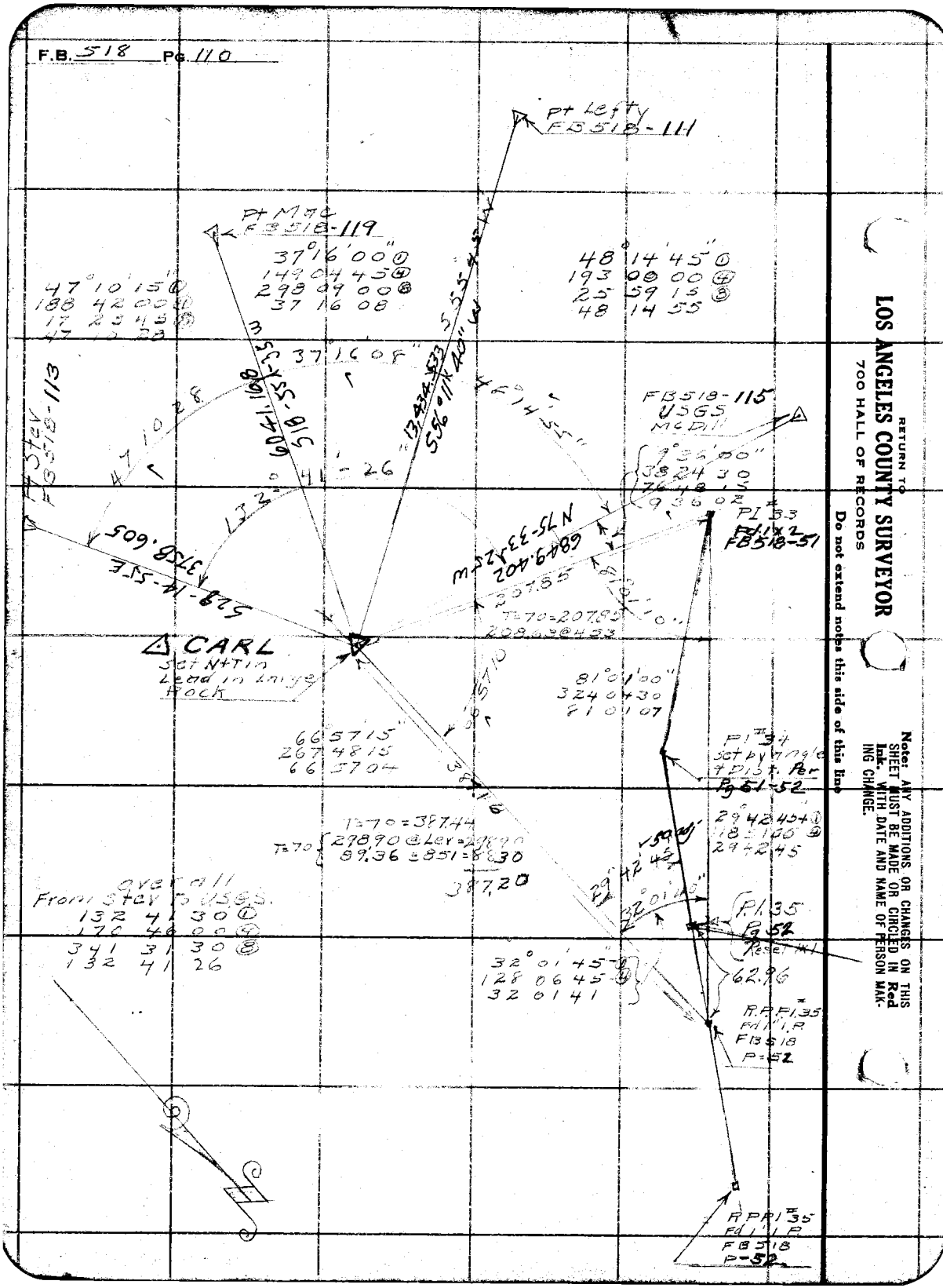

RETURN TO
LOS ANGELES COUNTY SURVEYOR
700 HALL OF RECORDS
Do not extend notes this side of this line

Note: ANY ADDITIONS OR CHANGES ON THIS SHEET MUST BE MADE OR CIRCLED IN Red Ink WITH DATE AND NAME OF PERSON MAKING CHANGE.

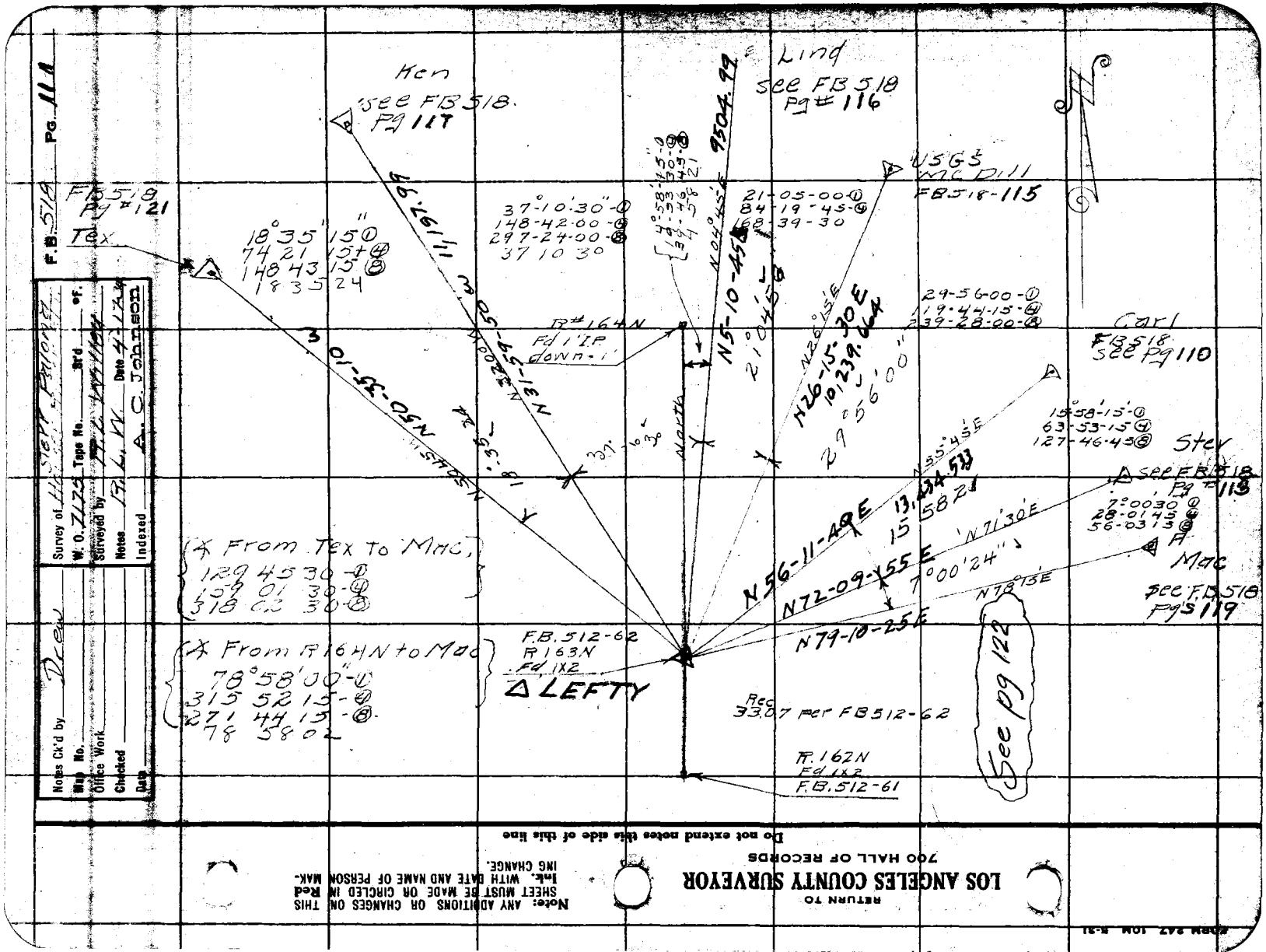

RETURN TO
LOS ANGELES COUNTY SURVEYOR
700 HALL OF RECORDS

Do not extend notes this side of this line

Note: ANY ADDITIONS OR CHANGES ON THIS SHEET MUST BE MADE OR CIRCLED IN Red Ink. WITH DATE AND NAME OF PERSON MAKING CHANGE.

FORM 247 10M 8-51

RETURN TO
LOS ANGELES COUNTY SURVEYOR
700 HALL OF RECORDS

Note: ANY ADDITIONS OR CHANGES ON THIS SHEET MUST BE MADE OR CIRCLED IN **Red Ink.** WITH DATE AND NAME OF PERSON MAKING CHANGE.

Do not extend notes this side of this line



Notes Ck'd by Drew	Survey of Houser Riller FTT	F.B. 518 Pg. 113
Map No.	W. O. 7175 Tape No. St'd °F.	
Office Work	Surveyed by R.L. Willey	
Checked	Notes Willey Date 4-17-34	
Date	Indexed A. C. Johnson	

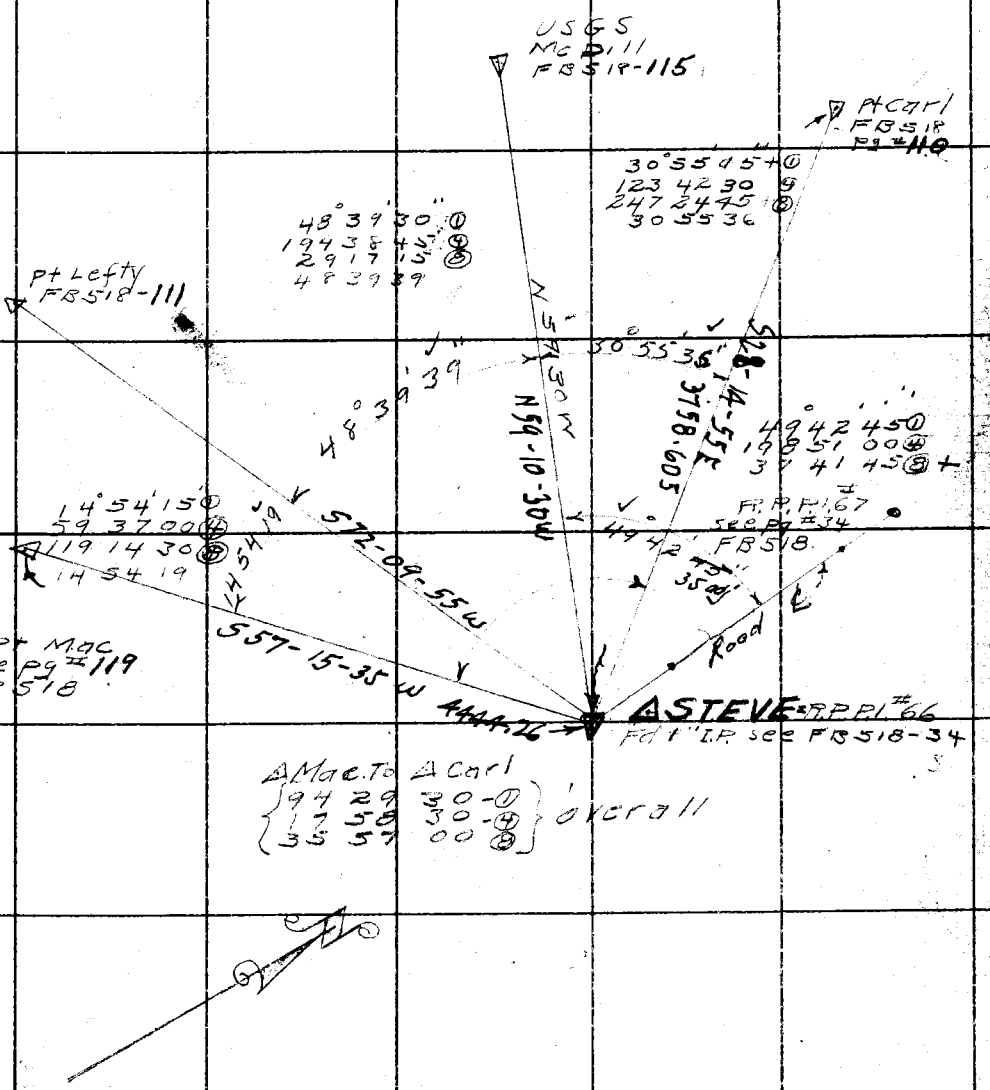

Note: ANY ADDITIONS OR CHANGES ON THIS SHEET MUST BE MADE OR CIRCLED IN Red Ink. WITH DATE AND NAME OF PERSON MAKING CHANGE.

Do not extend notes this side of this line

RETURN TO
LOS ANGELES COUNTY SURVEYOR
700 HALL OF RECORDS

FORM 247 10M 5-31

RETURN TO
LOS ANGELES COUNTY SURVEYOR
700 HALL OF RECORDS

Note: ANY ADDITIONS OR CHANGES ON THIS SHEET MUST BE MADE OR CIRCLED IN **Red Ink.** WITH DATE AND NAME OF PERSON MAKING CHANGE.

Do not extend notes this side of this line

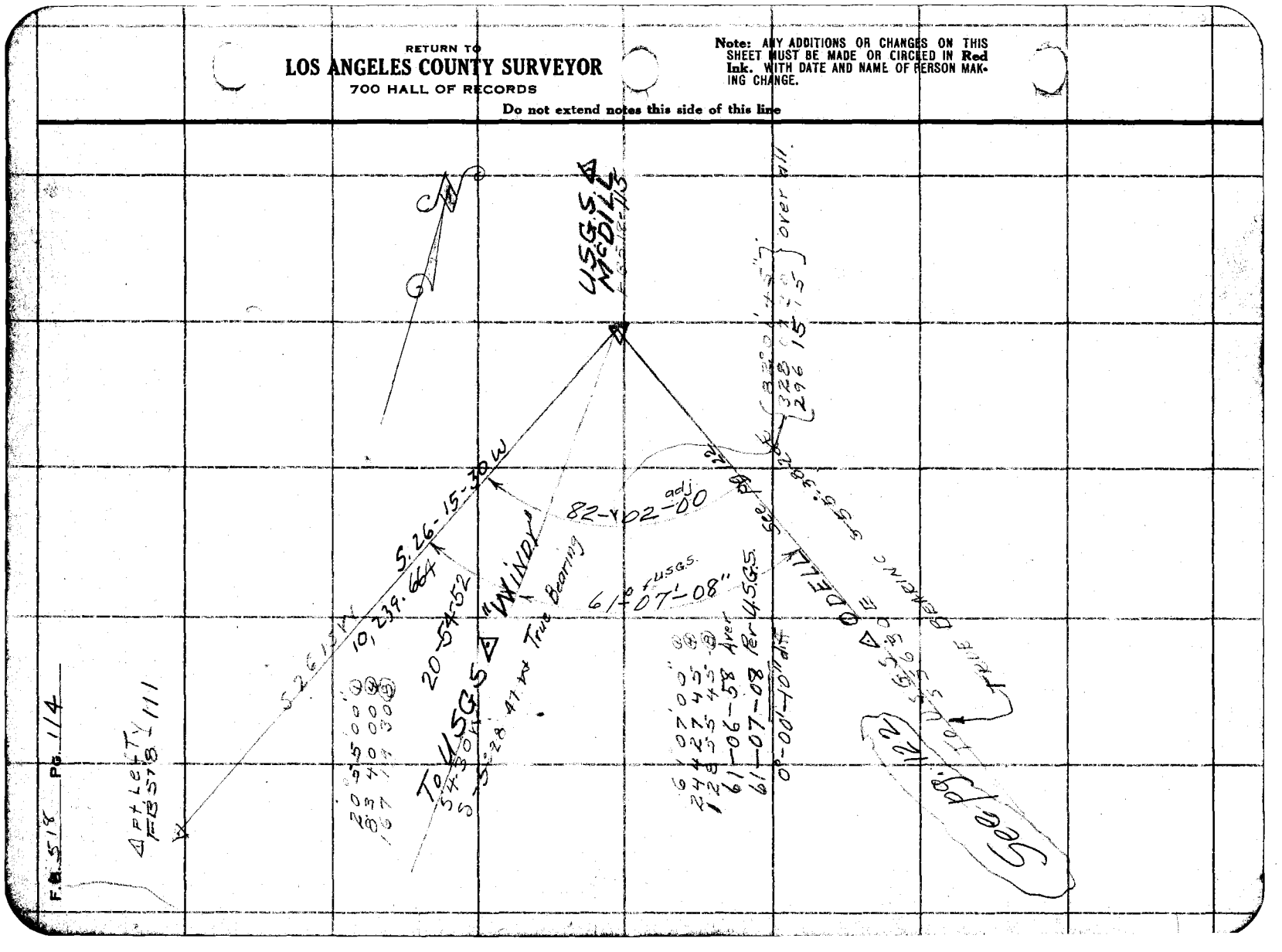

Notes Ck'd by Drew	Survey of [illegible]	F.B. 518	Pg. 115
Map No.	W. O. [illegible] Tape No. St'd °F.		
Office Work	Surveyed by R.L. Willey		
Checked	Notes R.L.W. Date [illegible]		
Date	Indexed A. C. Johnson		

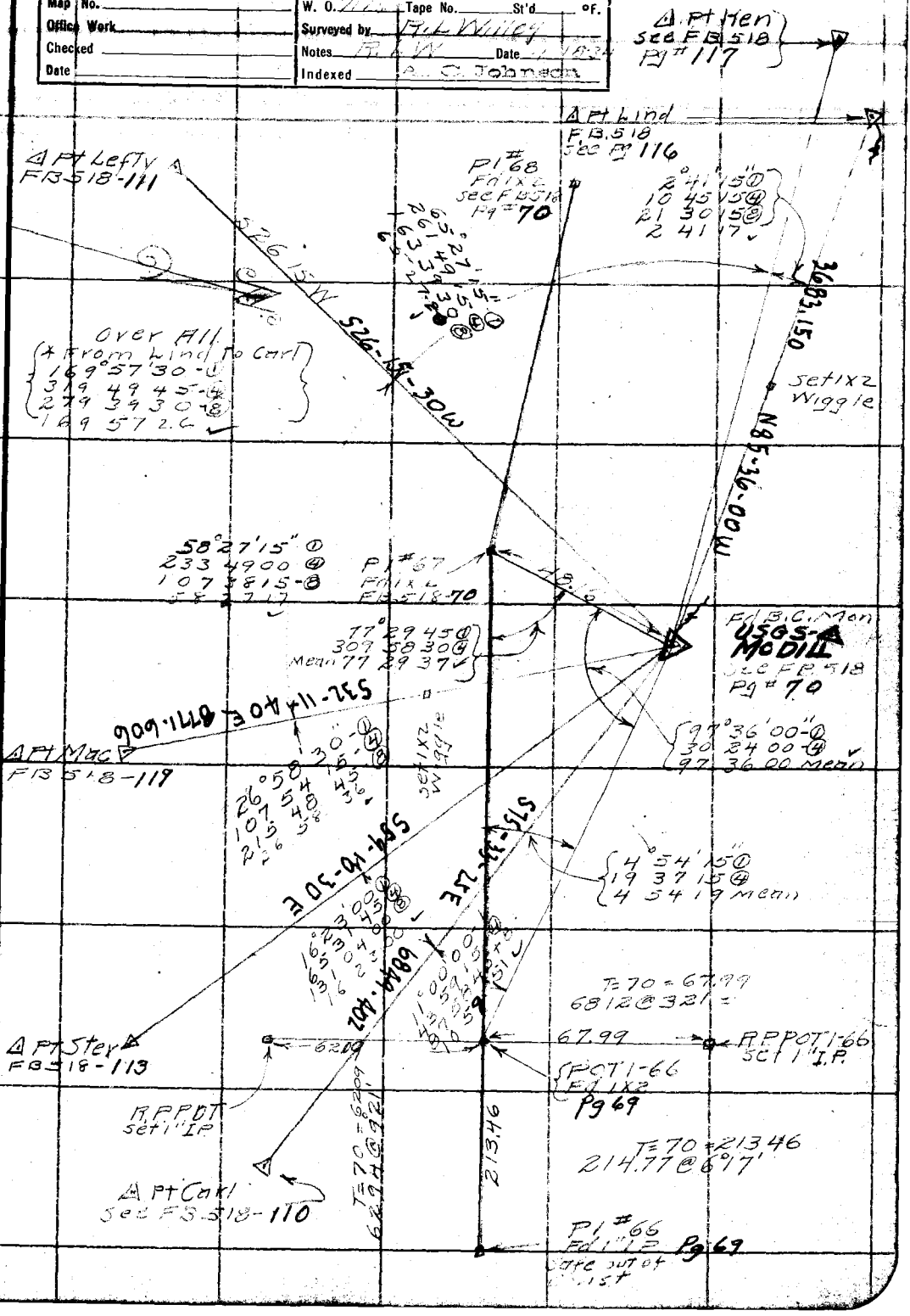

Note: ANY ADDITIONS OR CHANGES ON THIS SHEET MUST BE MADE OR CIRCLED IN Red Ink. WITH DATE AND NAME OF PERSON MAKING CHANGE.

Do not extend notes this side of this line

RETURN TO
LOS ANGELES COUNTY SURVEYOR
700 HALL OF RECORDS

FORM 247 10M 8-31

F.B. 5X6 Pg. 116

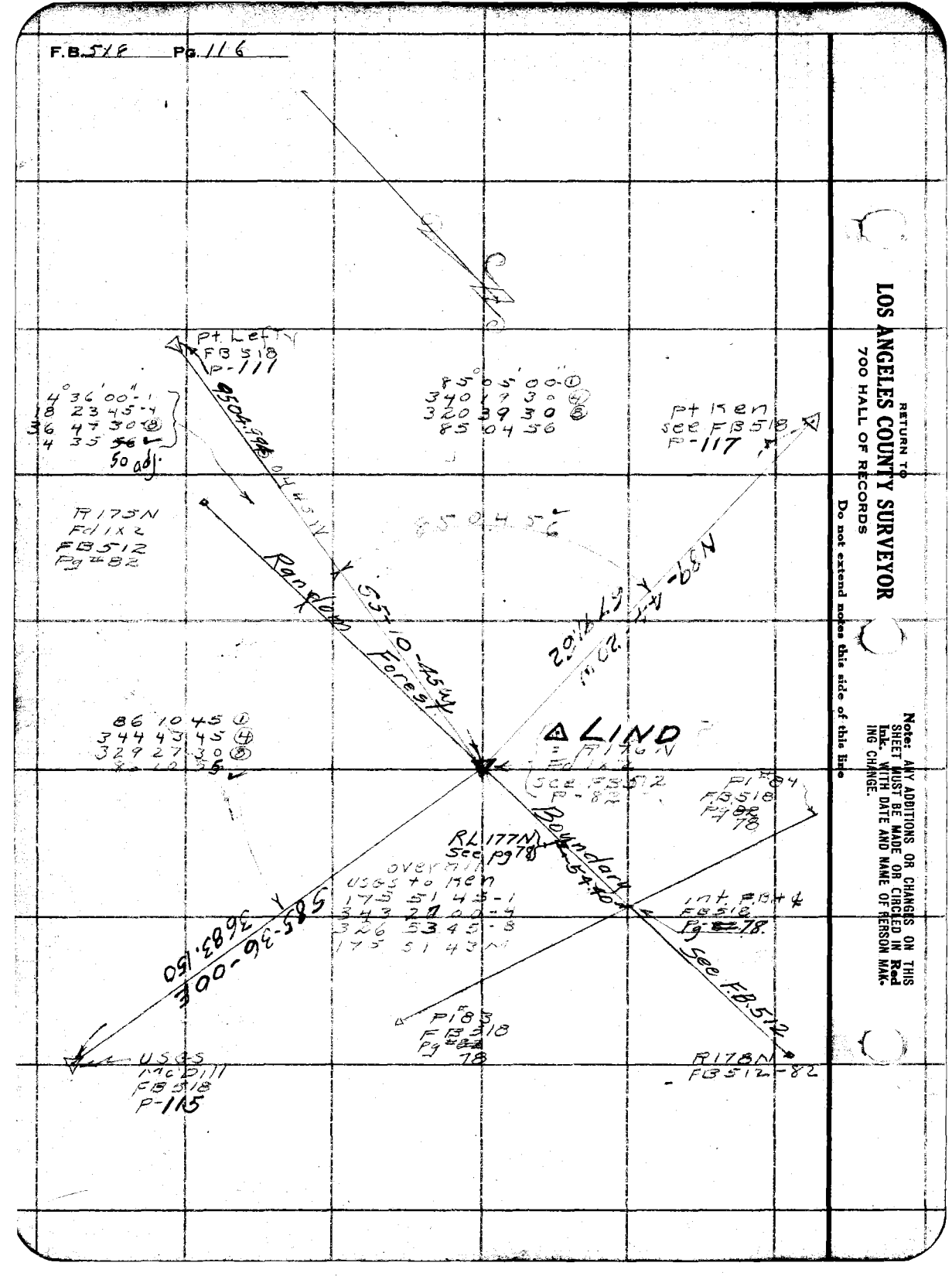

RETURN TO
LOS ANGELES COUNTY SURVEYOR
700 HALL OF RECORDS

Do not extend notes this side of this line

Note: ANY ADDITIONS OR CHANGES ON THIS SHEET MUST BE MADE OR CIRCLED IN Red Ink. WITH DATE AND NAME OF PERSON MAKING CHANGE.

Notes Ck'd by Drew	Survey of Houser R. [illegible]	F.B. 518	Pg. 117
Map No.	W. O. 7175 Tape No 28 St'd °F.		
Office Work	Surveyed by R L Willey		
Checked	Notes Willey Date 4-24-26		
Date	Indexed A. C. Johnson		

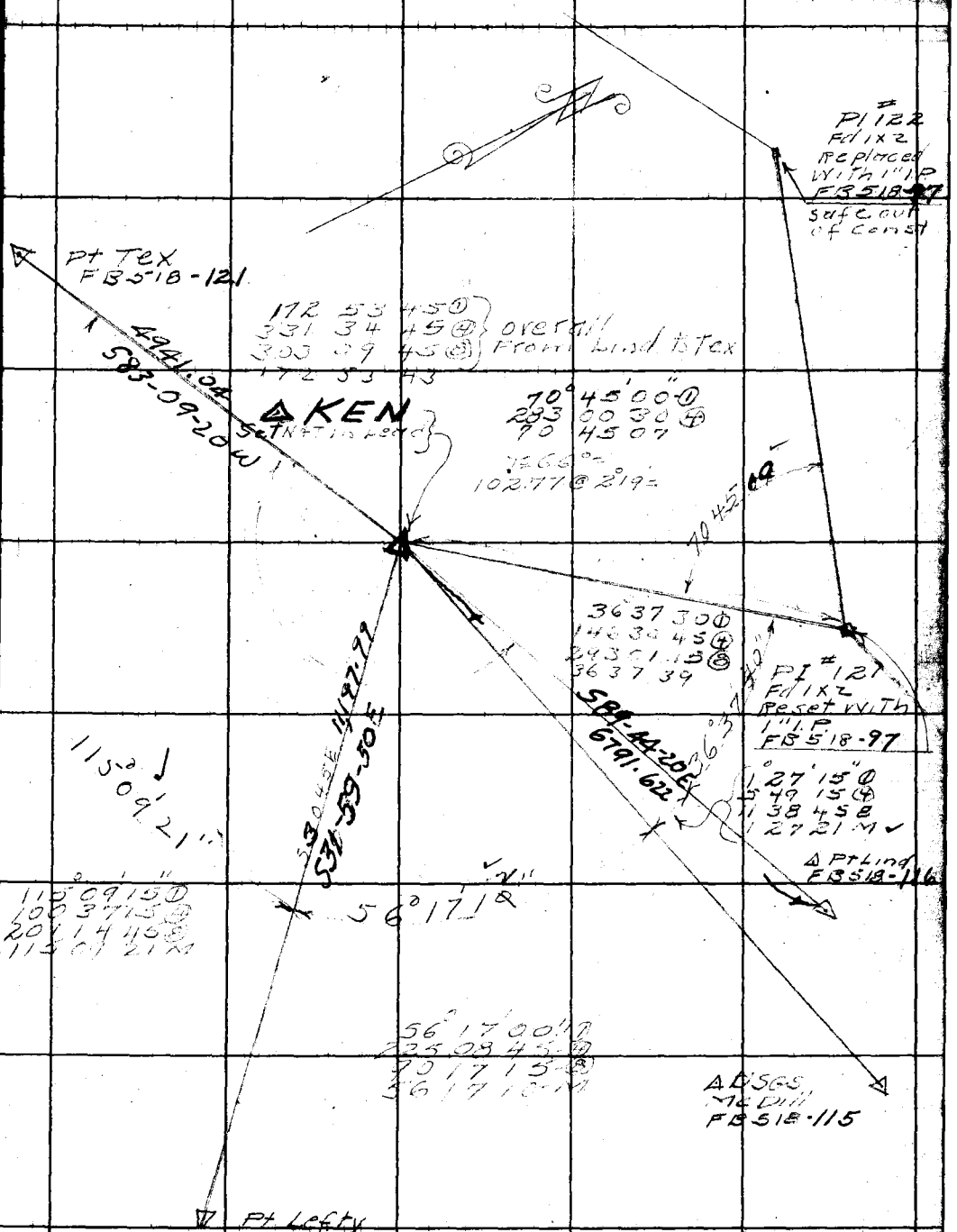

Note: ANY ADDITIONS OR CHANGES ON THIS SHEET MUST BE MADE OR CIRCLED IN Red Ink. WITH DATE AND NAME OF PERSON MAKING CHANGE.

RETURN TO
LOS ANGELES COUNTY SURVEYOR
700 HALL OF RECORDS

Do not extend notes this side of this line

FORM 247 10M 5-31

F.B. 518 Pg. 118

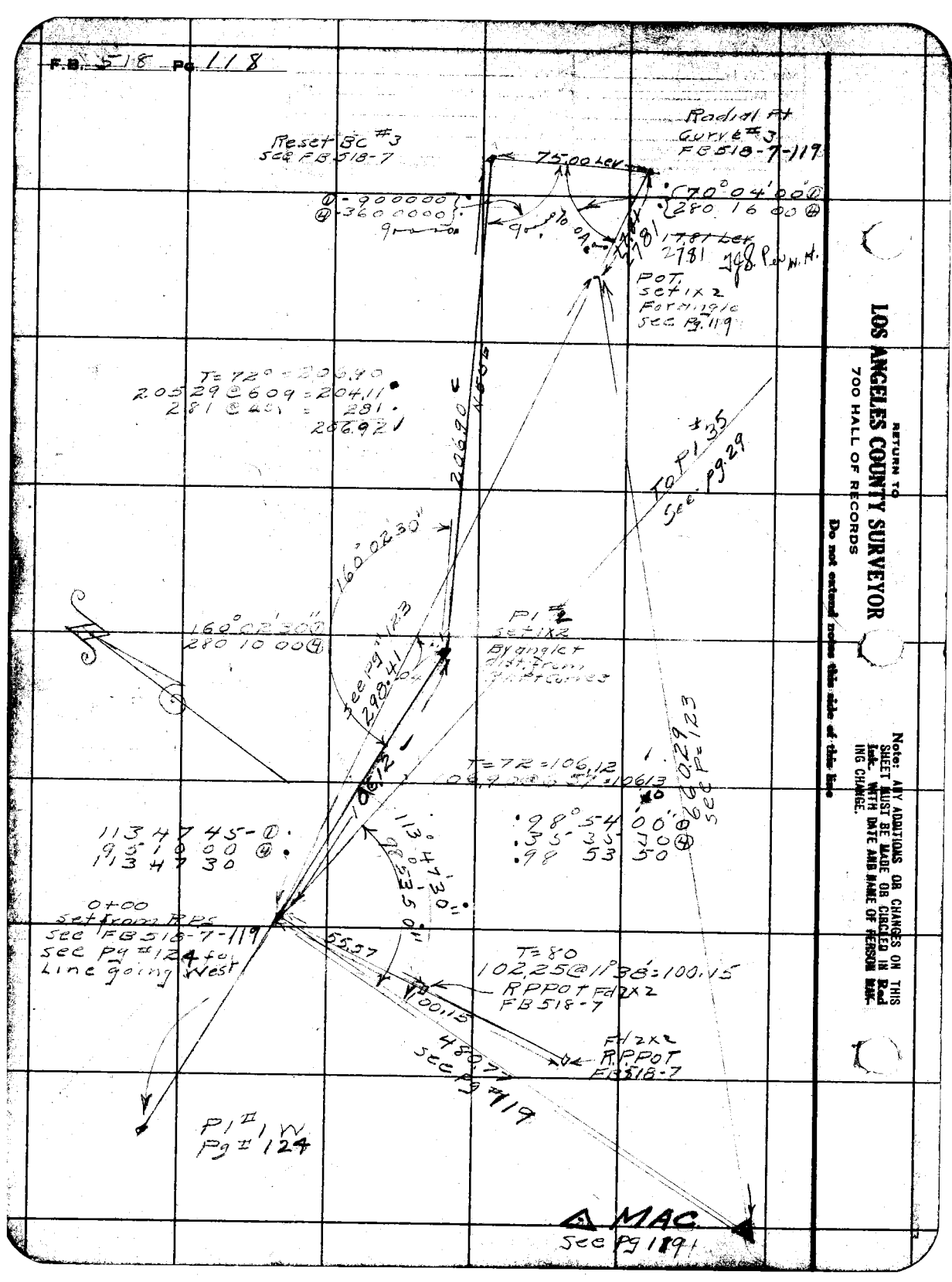

RETURN TO
LOS ANGELES COUNTY SURVEYOR
700 HALL OF RECORDS
Do not extend notes this side of this line

Note: ANY ADDITIONS OR CHANGES ON THIS SHEET MUST BE MADE OR CIRCLED IN Red Ink. WITH DATE AND NAME OF PERSON MAKING CHANGE.

Notes Ck'd by T.J.J.	Survey of Hauser Ritter FTT
Map No.	W. O. 7175 Tape No. St'd °F.
Office Work	Surveyed by R.L. Willey
Checked	Notes R.L.W. Date 4-23-34
Date	Indexed A. C. Johnson

F.B. 518 Pg. 119

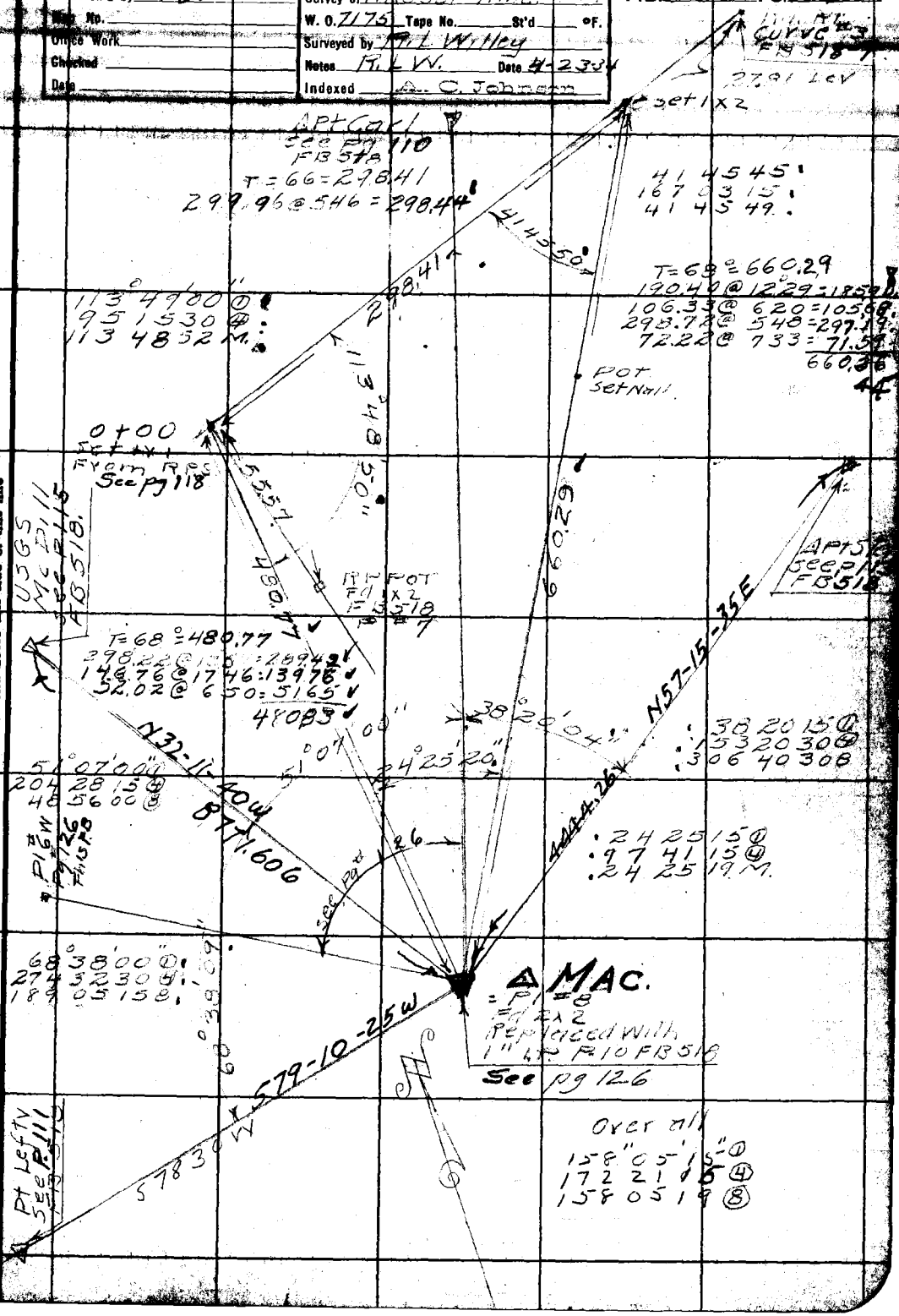

Note: ANY ADDITIONS OR CHANGES ON THIS SHEET MUST BE MADE OR CIRCLED IN Red Ink, WITH DATE AND NAME OF PERSON MAKING CHANGE.

Do not extend notes this side of this line

RETURN TO
LOS ANGELES COUNTY SURVEYOR
700 HALL OF RECORDS

FORM 247 10M 8-31

Cont. bot next pg

F.B. 518 Pg. 120

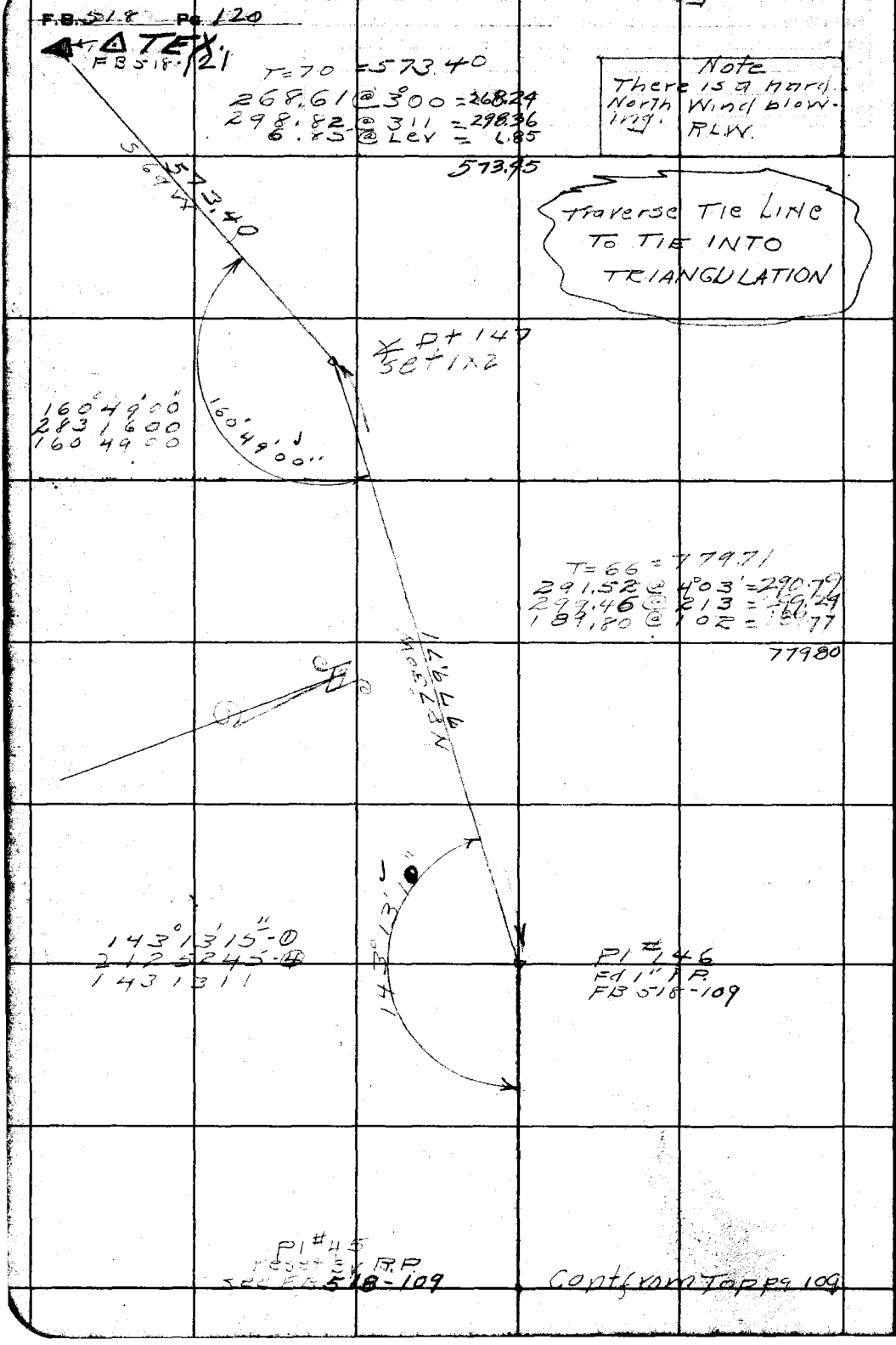

RETURN TO
LOS ANGELES COUNTY SURVEYOR
700 HALL OF RECORDS
Do not extend notes this side of this line
Note: ANY ADDITIONS OR CHANGES ON THIS SHEET MUST BE MADE OR CIRCLED IN Red Ink. WITH DATE AND NAME OF PERSON MAKING CHANGE.

Notes Ck'd by Drew	Survey of Houser Ritter F.T.T.
Map No.	~~W. O.~~ 7175 Tape No. St'd °F.
Office Work	Surveyed by R.L. Willey
Checked	Notes T.J.S. Date 4-26-34
Date	Indexed A. C. Johnson

F.B. 518 Pg. 121

Note: ANY ADDITIONS OR CHANGES ON THIS SHEET MUST BE MADE OR CIRCLED IN Red Ink. WITH DATE AND NAME OF PERSON MAKING CHANGE.

RETURN TO
LOS ANGELES COUNTY SURVEYOR
700 HALL OF RECORDS

Do not extend notes this side of this line

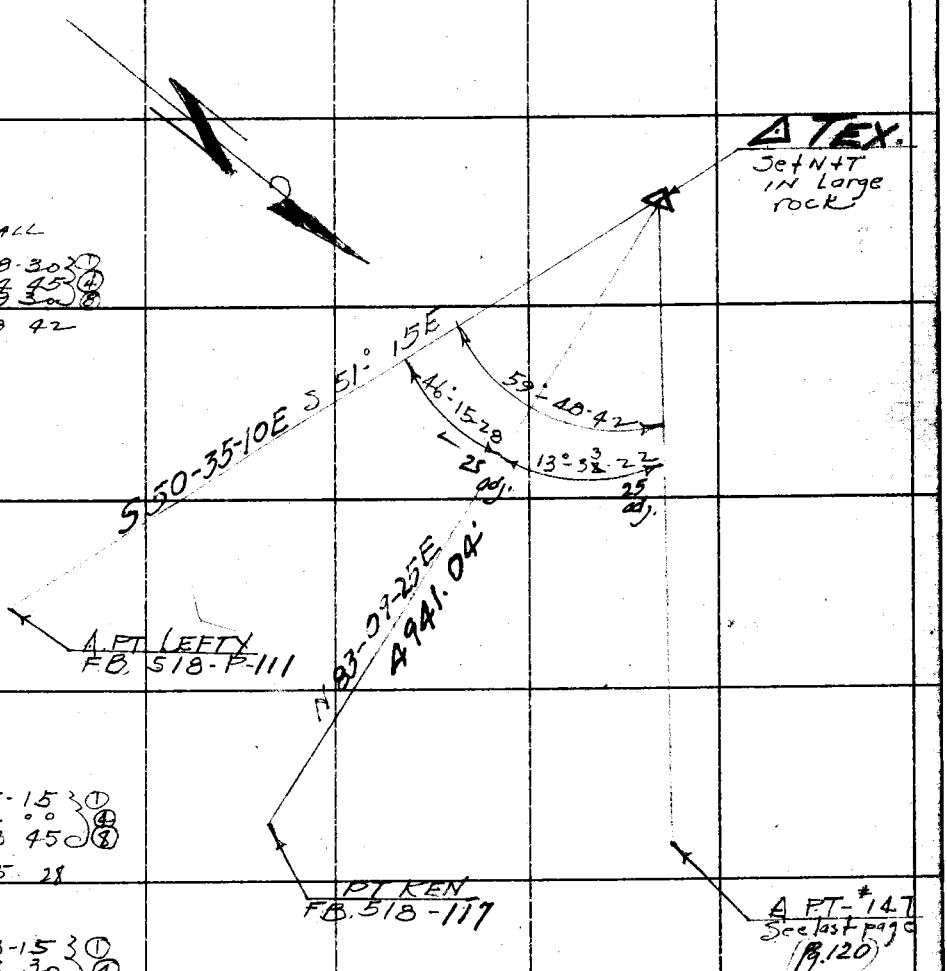

OVERALL
59° 48-30 ①
239° 14 45 ④
118° 29 30 ⑧
59 48 42

46° 15-15 ①
185 02 00 ④
10 03 45 ⑧
46 15 28

13° 33-15 ①
54 13 30 ④
13° 33 22

Cont from top page 120

FORM 247 10M 5-31

F.B. 518 Pg. 122



① 60-44-00
② 242-56-45
③ 4-25-15

① 37-14-00
② 178-55-45
③ 223-23-00

RETURN TO
LOS ANGELES COUNTY SURVEYOR
700 HALL OF RECORDS
Do not extend notes this side of this line

Note: ANY ADDITIONS OR CHANGES ON THIS SHEET MUST BE MADE OR CIRCLED IN Red Ink. WITH DATE AND NAME OF PERSON MAKING CHANGE.

Date _____ Notes by _____ Chief Party _____ F.B. 518 Pg. 123

Platted by Drew	W. O. No. _____ D. S. O. No. _____
Date _____	Location _____
Map No. _____	Surveyed by _____
Platting C'k'd by _____	Date _____
Date _____	Indexed A. C. Johnson

HOUSER RITTER F.T.

TRAVILED ROAD FROM
0+00 S.W. TO APPRO
WEST BDY RITTER PROP

J.N. 7175

Indexed on p - 1 & 5

Note: ANY ADDITIONS OR CHANGES ON THIS SHEET MUST BE MADE OR CIRCLED IN Red. WITH DATE AND NAME OF PERSON MAKING CHANGE.

Do not extend notes this side of this line

RETURN TO
LOS ANGELES COUNTY SURVEYOR

F.B. 518 PG. 124 R L Willey Chief Party Notes by T.J.S. Date

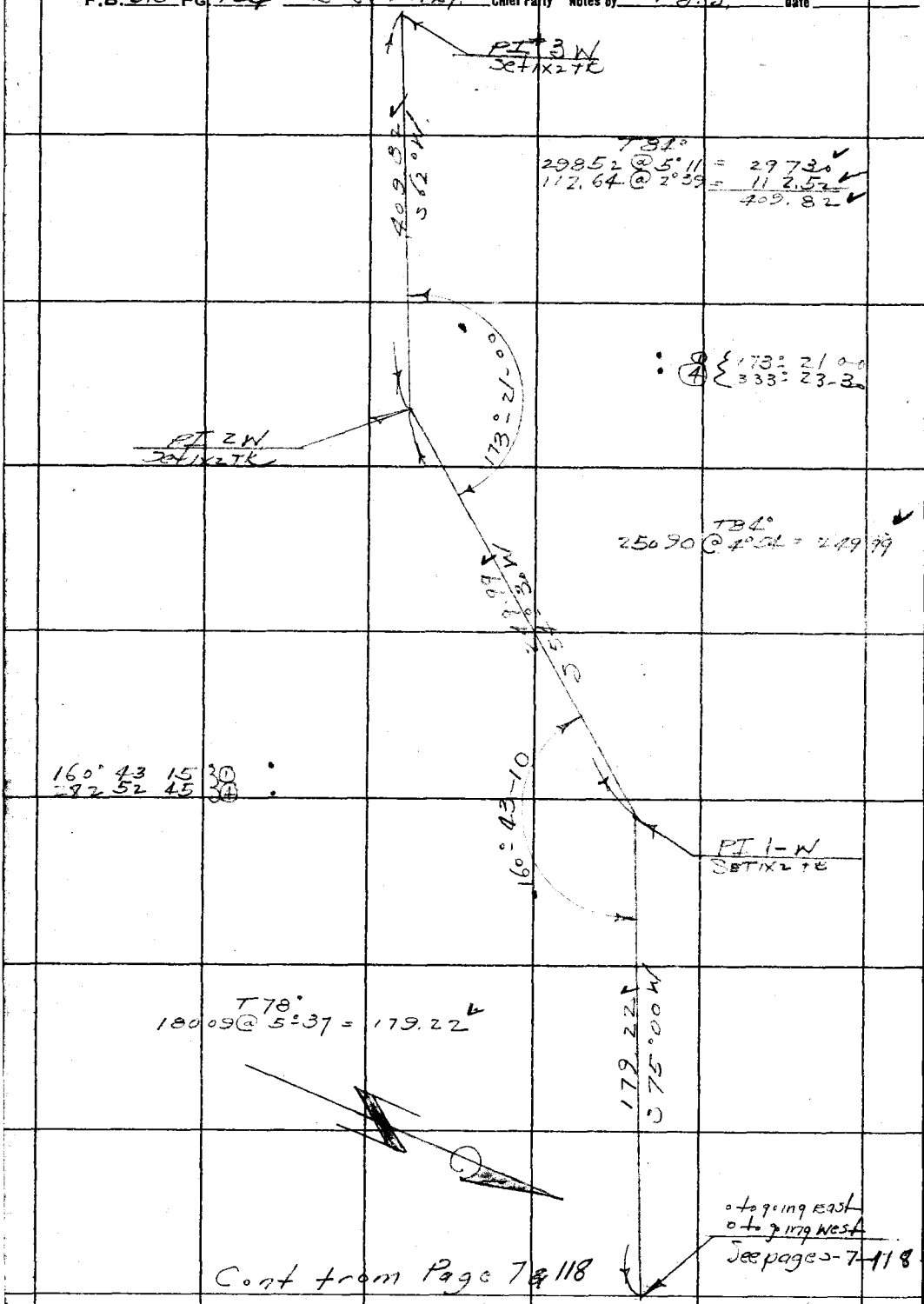

Cont from Page 7 & 118

RETURN TO
LOS ANGELES COUNTY SURVEYOR

Do not extend notes this side of this line

Note: ANY ADDITIONS OR CHANGES ON THIS SHEET MUST BE MADE OR CIRCLED IN Red. WITH DATE AND NAME OF PERSON MAKING CHANGE.

Notes Ck'd by Drew	Survey of [illegible]	F.B. 518	Pg. 125
Map No.	W. O. 7175 Tape No. 28 St'd 24 °F.		
Office Work	Surveyed by R. L. Willey		
Checked	Notes Willey Date 4-27-34		
Date	Indexed A. C. Johnson		

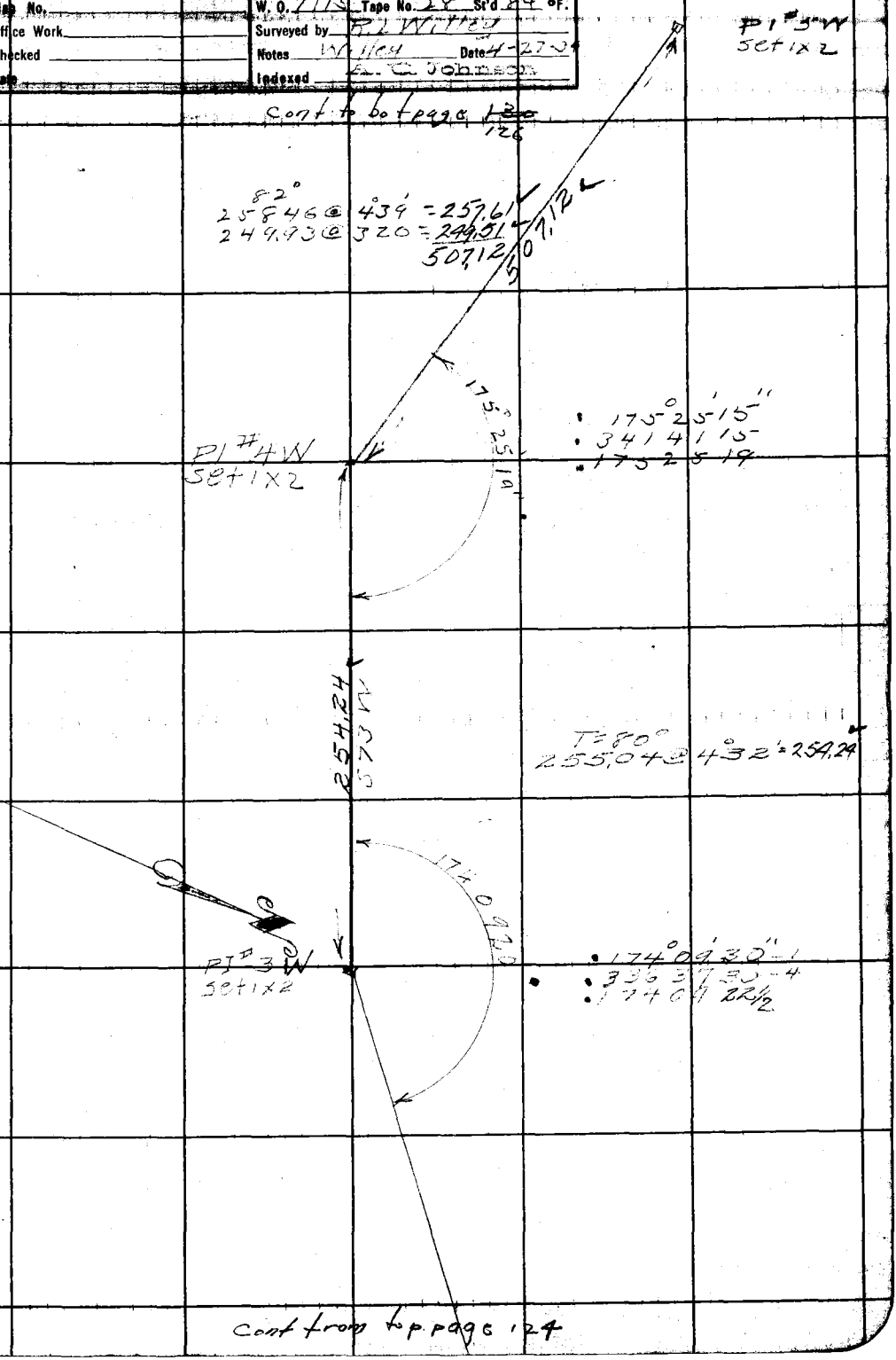

Note: ANY ADDITIONS OR CHANGES ON THIS SHEET MUST BE MADE OR CIRCLED IN Red Ink. WITH DATE AND NAME OF PERSON MAKING CHANGE.

Do not extend notes this side of this line

RETURN TO
LOS ANGELES COUNTY SURVEYOR
700 HALL OF RECORDS

FORM 247 10M 8-31

F.B. 518 Pg 126

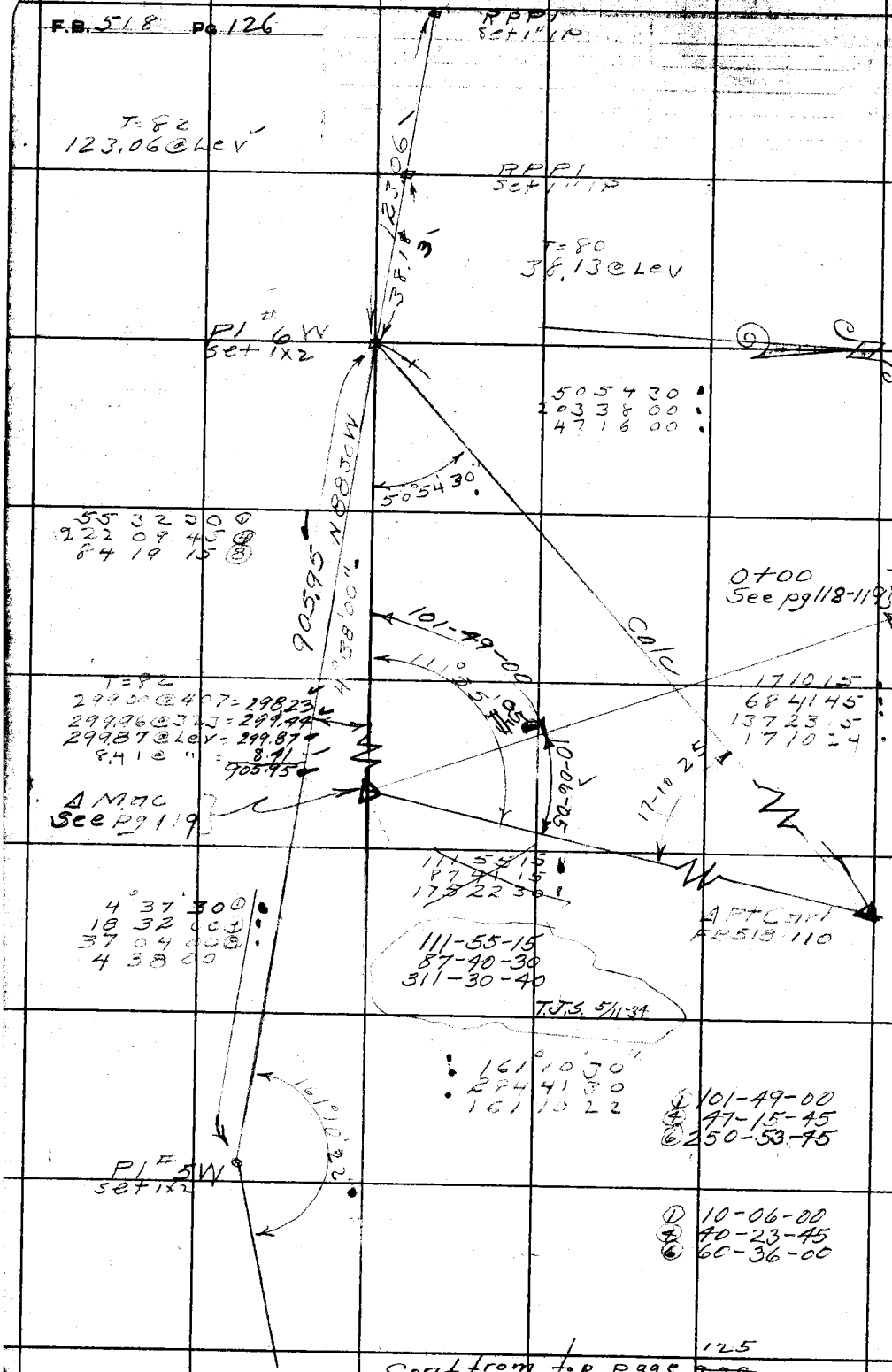

RETURN TO
LOS ANGELES COUNTY SURVEYOR
700 HALL OF RECORDS

Do not extend notes this side of this line

Note: ANY ADDITIONS OR CHANGES ON THIS SHEET MUST BE MADE OR CIRCLED IN Red Ink. WITH DATE AND NAME OF PERSON MAKING CHANGE.

125

Cont from top page ~~129~~

Notes Ck'd by Drew		Survey of	
Map No.		W. O.	Tape No. St'd °F.
Office Work		Surveyed by	
Checked		Notes	Date
Date		Indexed	A. C. Johnson

F.B. 518 Pg. 127

HOUSER RITTER FTT.

SPUR ROAD TO TANK

LOCATION.

J.N. 7175

Party

T J STEVENSON
E L WILLEY
G W SHAFFER
C M McDOUGALL

Note: ANY ADDITIONS OR CHANGES ON THIS SHEET MUST BE MADE OR CIRCLED IN Red Ink WITH DATE AND NAME OF PERSON MAKING CHANGE.

Do not extend notes this side of this line

RETURN TO
LOS ANGELES COUNTY SURVEYOR
700 HALL OF RECORDS

FORM 247 10M 8-51

F.B. 518 Pg. 128

Cont to bot page 129

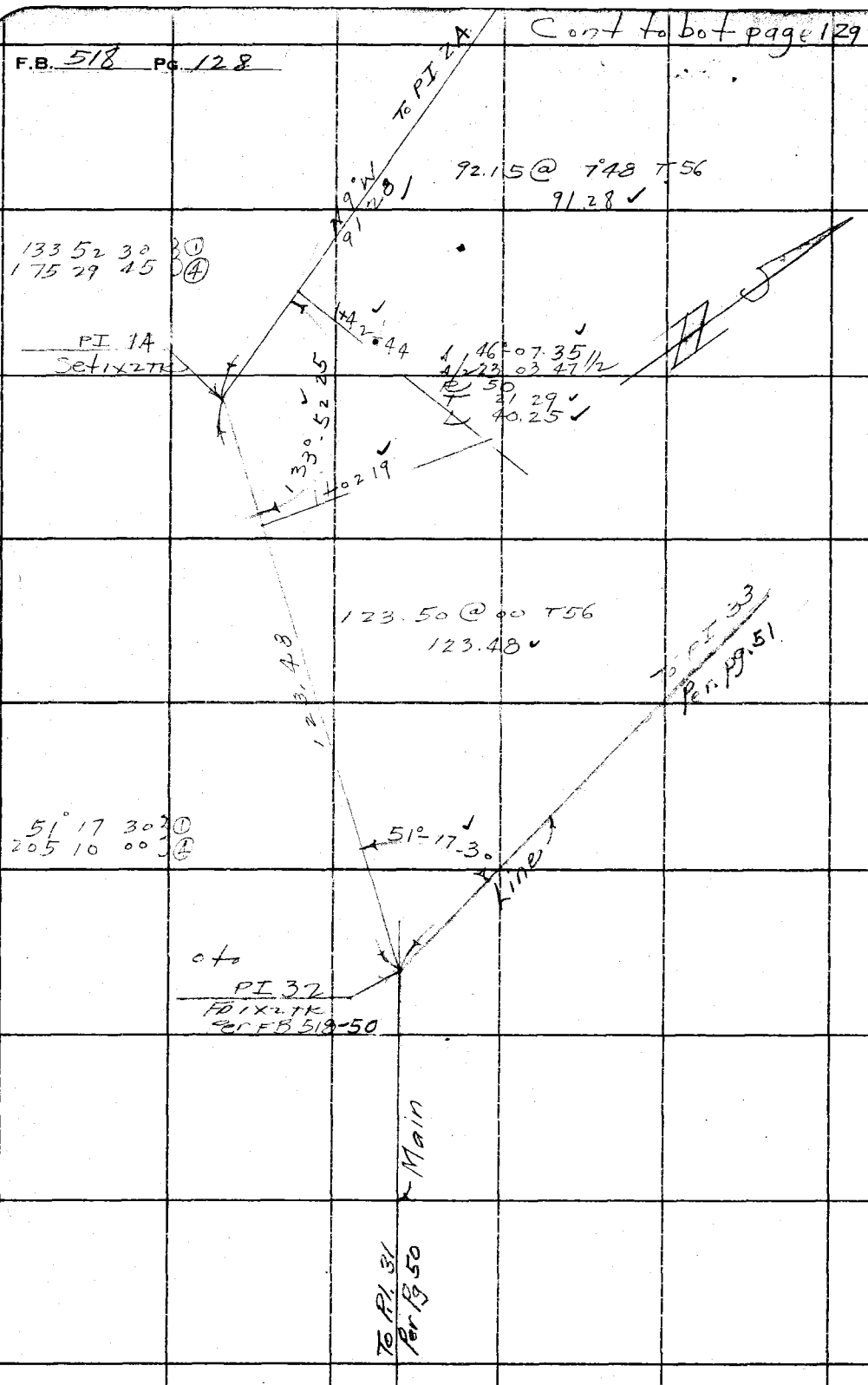

RETURN TO
LOS ANGELES COUNTY SURVEYOR
700 HALL OF RECORDS
Do not extend notes this side of this line

Note: ANY ADDITIONS OR CHANGES ON THIS SHEET MUST BE MADE OR CIRCLED IN Red Ink. WITH DATE AND NAME OF PERSON MAKING CHANGE.

(TANK SPUR)

Notes Ck'd by Drew	Survey of Hooser Ritter
Map No. B-958	~~W. O.~~ JN 7175 Tape No. 17 St'd 84 °F.
Office Work Wood	Surveyed by STEVENSON
Checked Drew	Notes T J S Date 3-7-34
Date Oct 1934	Indexed A. C. Johnson

F.B. 518 Pg. 129

Cont to bot page 130

76.92 @ 7°15 T60
76 = 76.29

76.29 To PI 3A

EC

3+64.14 5

PI 3A
Set 1x2 TK

130°-48 00

130°-48 00 3 ①
163 12 15 3 ④

A 49°-12 00
A/2 24° 36
R 50
T 22 89
L 42 93

BC 3+21.21 4

135.24 @ 8°38 T58 = 133.69

N54W
133.69

2+30.71

A 44-12-35 1/2
A/2 22 06 17 1/2
R 50
T 20.30
L 38.58

135-47 30
183 09 30

PI 2A
Set 1x2 TK

1+92.13

FROM PI 1A

Cont from top page 128

Note: ANY ADDITIONS OR CHANGES ON THIS SHEET MUST BE MADE (OR CIRCLED IN Red Ink. WITH DATE AND NAME OF PERSON MAKING CHANGE.

Do not extend notes this side of this line

RETURN TO
LOS ANGELES COUNTY SURVEYOR
700 HALL OF RECORDS

FORM 247 10M 5-31

Cont to bot page 131

F.B. 518 Pg. 130

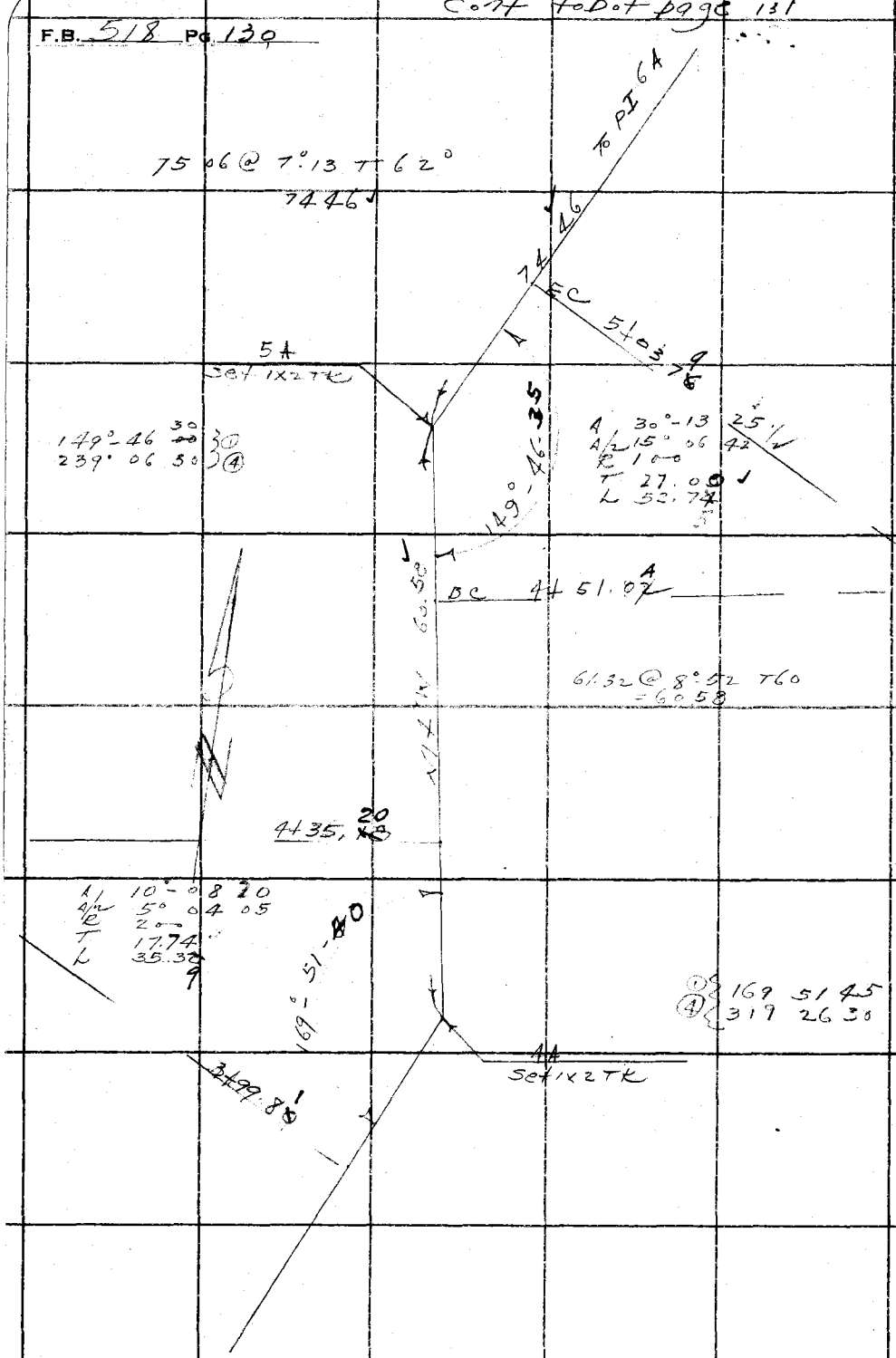

Cont from top page 129

RETURN TO
LOS ANGELES COUNTY SURVEYOR
700 HALL OF RECORDS
Do not extend notes this side of this line

Note: ANY ADDITIONS OR CHANGES ON THIS SHEET MUST BE MADE OR CIRCLED IN Red Ink. WITH DATE AND NAME OF PERSON MAKING CHANGE.

TANK SPUR

Notes Ck'd by Drew	Survey of HOOSER RITTER PT
Map No. B-958	W.O. 7175 Tape No. 17 St'd 84 °F.
Office Work Wood	Surveyed by STEVENSON
Checked Drew	Notes TJS Date 3-7-34
Date Oct 1934	Indexed A. C. Johnson

F.B. 518 PG. 131

Cont to bot page 132

48.06 @ 0°-0 T60 48.06

48.06 T.PI 8A

EC 6+25.39 .43

132°-07-00
165° 28 30

7A
Set 1x2 + K

132°-07-05

A 47°-52 55 1/2
A/2 23°51 27 1/2
R 4000
T 17 ~~69~~ 76
L 33.43
~~5+92.80~~
5+91.96

BC

60.87 @ 5°37 T60
60.57

60.57
N32°W

5+66.9 5 EC

A 47°-59-15
A/2 23° 59 37 1/2
R 40
T 17.80
L 33.50

132°-00 45

① 132°-00 45
④ 168° 03 00

6A
Set 1x2 + K

5+38.45 BC

FROM PI 5A

Cont from top page 130

Note: ANY ADDITIONS OR CHANGES ON THIS SHEET MUST BE MADE OR CIRCLED IN Red Ink. WITH DATE AND NAME OF PERSON MAKING CHANGE.

RETURN TO
LOS ANGELES COUNTY SURVEYOR
700 HALL OF RECORDS
Do not extend notes this side of this line

FORM 247 10M 5-31

F.B. 518 Pg. 132

Cont to b.t page 133

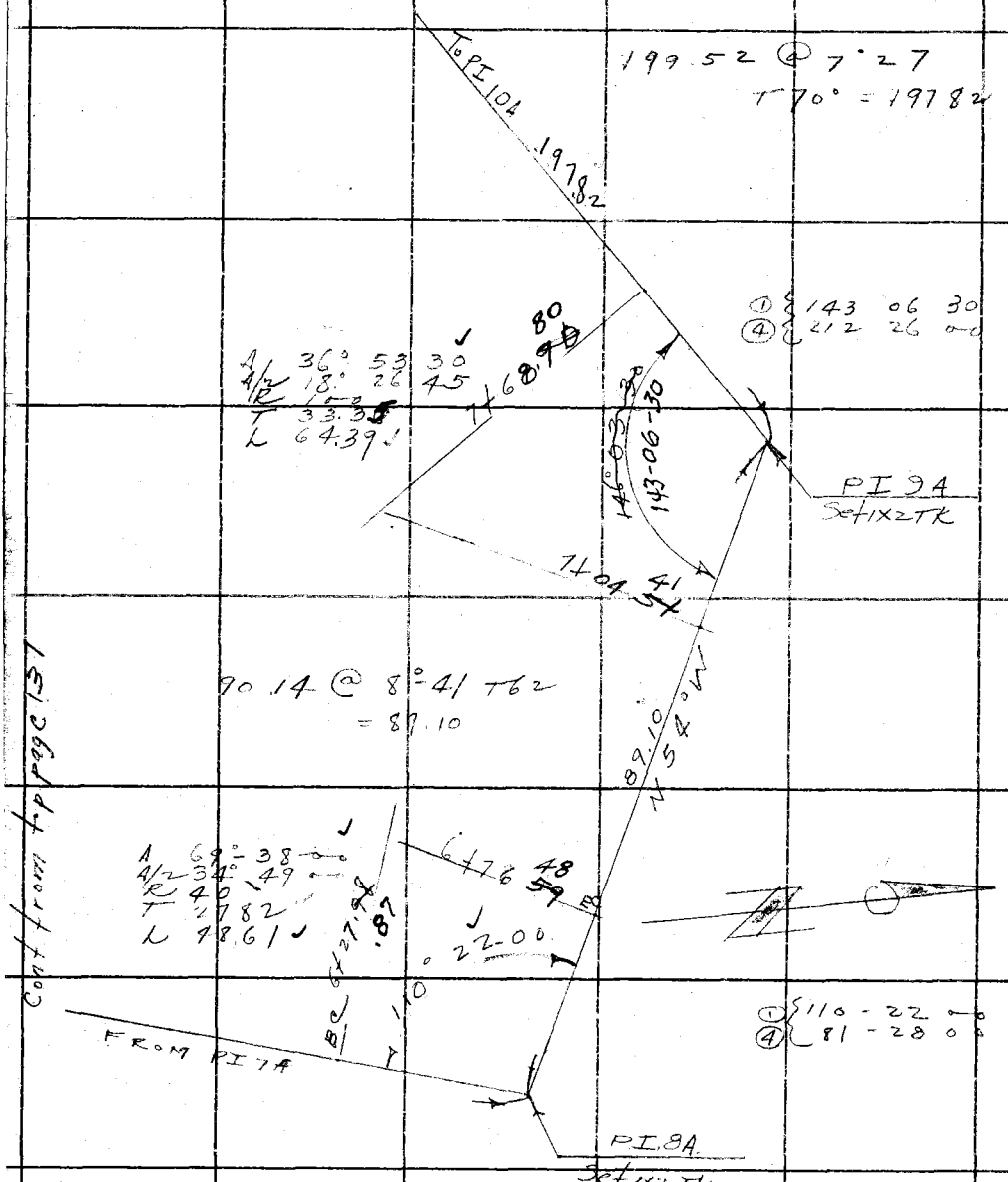

RETURN TO
LOS ANGELES COUNTY SURVEYOR
700 HALL OF RECORDS

Do not extend notes this side of this line

Note: ANY ADDITIONS OR CHANGES ON THIS SHEET MUST BE MADE OR CIRCLED IN Red Ink, WITH DATE AND NAME OF PERSON MAKING CHANGE.

Notes Ck'd by Drew	Survey of HOUSER RIVER FM.	F.B. 518	Pg. 133
Map No. B-958	W. O. 7175 Tape No. 17 St'd 34 °F.		
Office Work Wood	Surveyed by STEVENSON		
Checked Drew	Notes T J S Date		
Date Oct. 1934	Indexed A. C. Johnson		

Cont to bot page 134

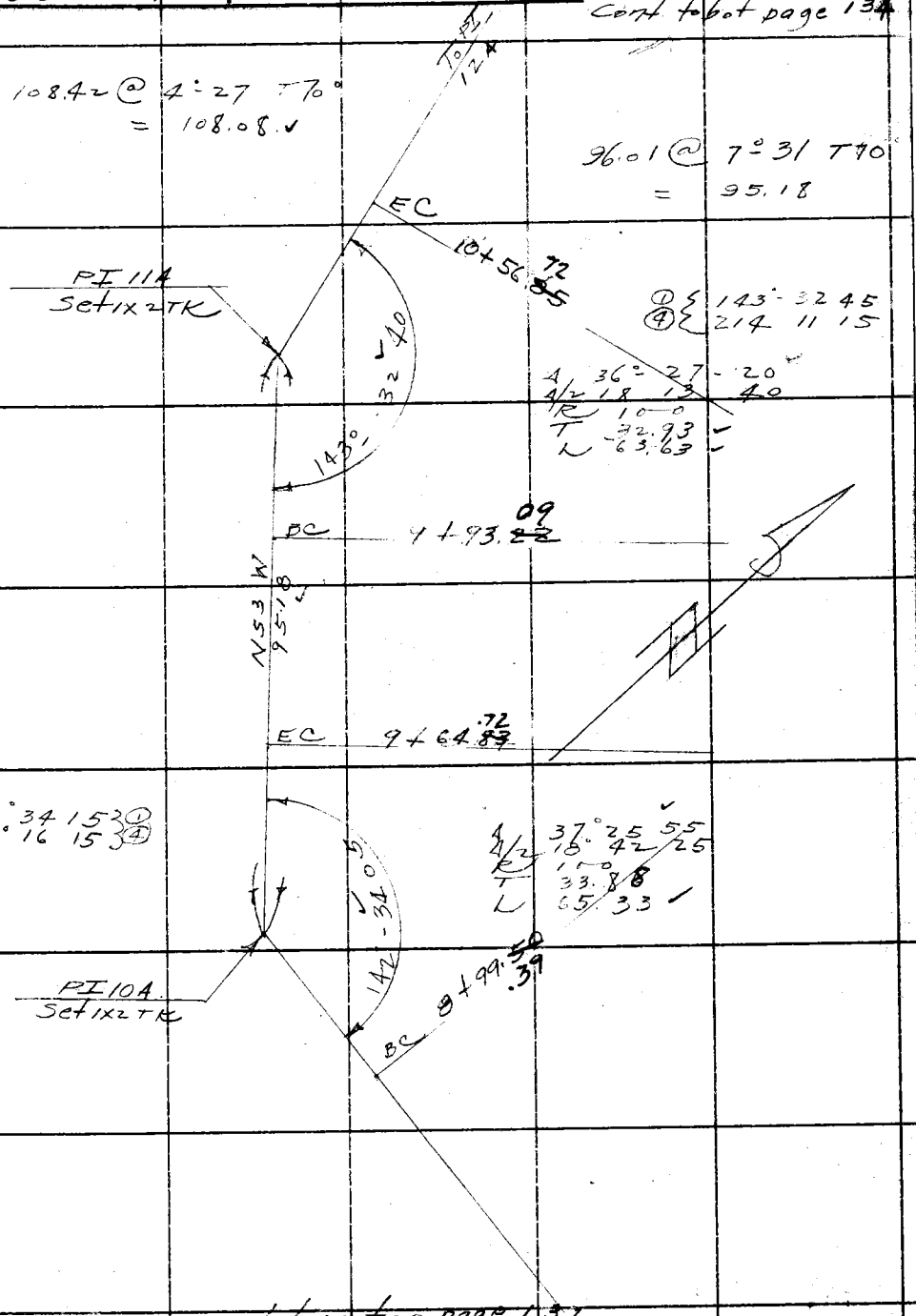

Cont from top page 132

RETURN TO
LOS ANGELES COUNTY SURVEYOR
700 HALL OF RECORDS

Note: ANY ADDITIONS OR CHANGES OF THIS SHEET MUST BE MADE IN Red Ink. WITH DATE AND NAME OF PERSON MAKING CHANGE.

Do not extend notes this side of this line

FORM 247 10M 5-31

RETURN TO

LOS ANGELES COUNTY SURVEYOR

700 HALL OF RECORDS

Note: ANY ADDITIONS OR CHANGES ON THIS SHEET MUST BE MADE OR CIRCLED IN **Red Ink.** WITH DATE AND NAME OF PERSON MAKING CHANGE.

Do not extend notes this side of this line

F.B. _____ PG 134

Date _____ Notes by _____ Chief Party _____ F.B. _____ Pg. 135

Platted by	W. O. No. _____ U. S. O. No. _____
Date	Location
Map No.	Surveyed by
Platting C'k'd by	Date
Date	Indexed A. C. Johnson 5-8-34

HOUSER RITTER F.T.

LEONIS VALLEY SPUR

J.N. 7175.

Note: ANY ADDITIONS OR CHANGES ON THIS SHEET MUST BE MADE OR CIRCLED IN Red. WITH DATE AND NAME OF PERSON MAKING CHANGE.

Do not extend notes this side of this line

RETURN TO LOS ANGELES COUNTY SURVEYOR

RETURN TO
LOS ANGELES COUNTY SURVEYOR

Note: ANY ADDITIONS OR CHANGES ON THIS SHEET MUST BE MADE OR CIRCLED IN Red. WITH DATE AND NAME OF PERSON MAKING CHANGE.

Do not extend notes this side of this line

F.B. ____ Pg. 136 ____ Chief Party STEVENSON ____ Notes by ____ Date 5-2-34

INDEX-SHEET

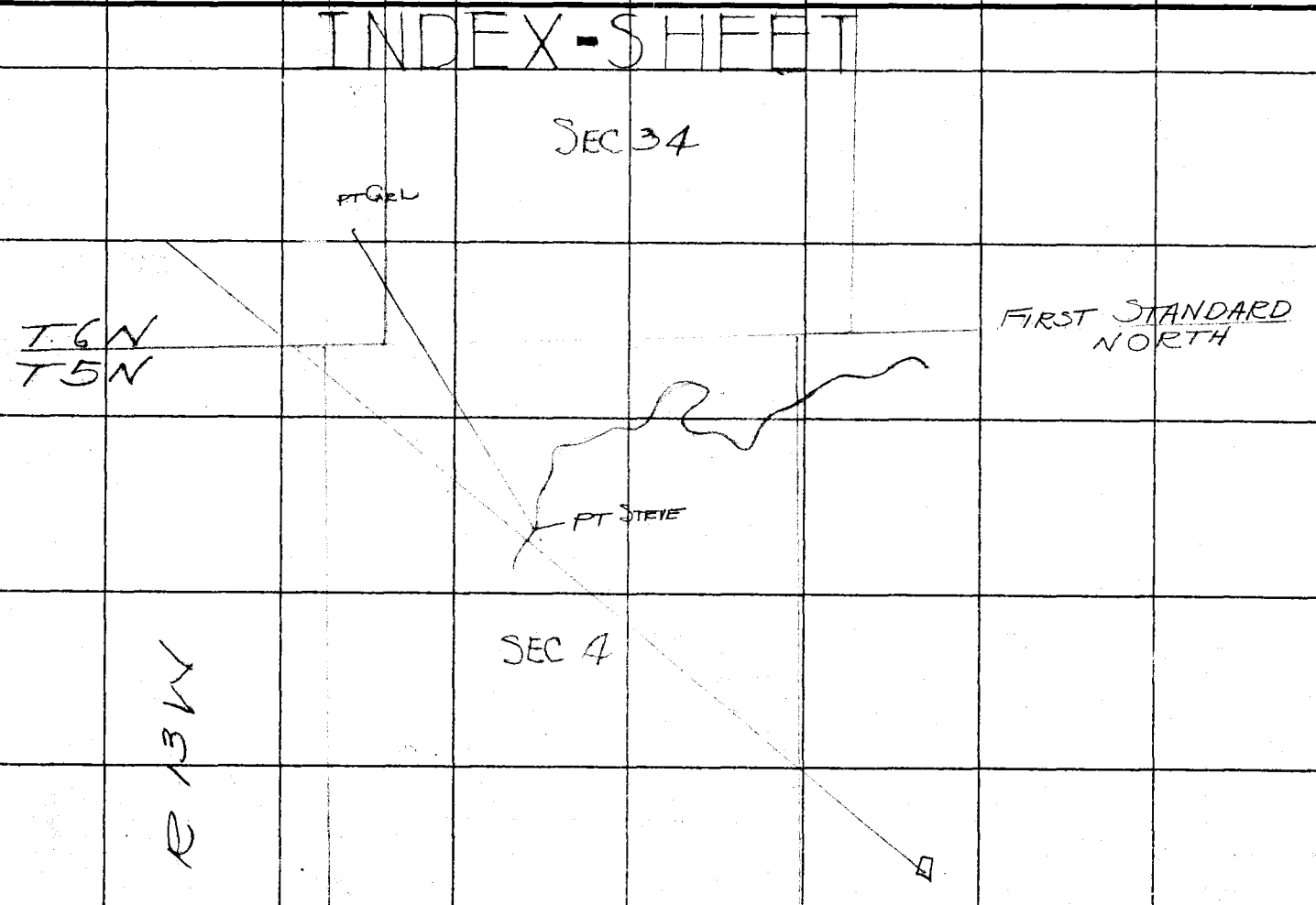

Notes Ck'd by T.J.S.	Survey of HOUSER RITTER FTT.
Map No. B-958-6	JN 7175 Tape No. 1 St'd 84 °F.
Office Work Wood	Surveyed by STEVENSON
Checked	Notes T.J.S. Date 1-11-34
Date	Indexed A. C. Johnson

F.B. 518 PG. 137

ANTI VERDE SPUR
Leonis Valley

CONT TO BOT PAGE 138

196.51 @ 4° 00 T 54° 195.99

① 163° 45-00
④ 294 59 45

To PI 71 195.99

EC 98+66.26 94.63

PI 70
SET 1X2 TK

163° 44-55
45-05 adj.

A 16° 14-55
A/2 8° 07-35
R 100
T 14.28
L 28.39

91.36 @ 7° 00 T 52
90.66

98+66.26 B.C.

98+14.39 EC

152° 27-40
20 adj.

① 152° 27-15
④ 249 48 45

PI 69
SET 1X2 TK

A 27° 32-50
A/2 13° 46 25
R 100
T 24.51
L 48.08

97+66.3 BC

127.43

128.36 @ 6° 47 T 50° = 127.43

96+90.28 E.C.

A 30° 05-05
A/2 15° 02 37 1/2
R 100
T 26.88
L 52.51

149° 54-45
55 adj.

① 149° 54 45
④ 239° 39 00

PI 68
SET 1X2 TK

96+37.76 B.C.

170.75 @ 4° 01 T 48
= 170.30

FROM PI 67 170.30

CONT FROM TOP PAGE 34

Note: ANY ADDITIONS OR CHANGES ON THIS SHEET MUST BE MADE OR CIRCLED IN Red Ink. WITH DATE AND NAME OF PERSON MAKING CHANGE.

RETURN TO
LOS ANGELES COUNTY SURVEYOR
700 HALL OF RECORDS
Do not extend notes this side of this line

FORM 247 10M 5-31

F.B. 518 Pg. 138

ANTI VERDE Spur Rd.
Leona Valley

CONT TO BOT PAGE 139

CONT FROM TOP P- 137

RETURN TO
LOS ANGELES COUNTY SURVEYOR
700 HALL OF RECORDS

Note: ANY ADDITIONS OR CHANGES ON THIS SHEET MUST BE MADE OR CIRCLED IN Red Ink WITH DATE AND NAME OF PERSON MAKING CHANGE.

Do not extend notes this side of this line

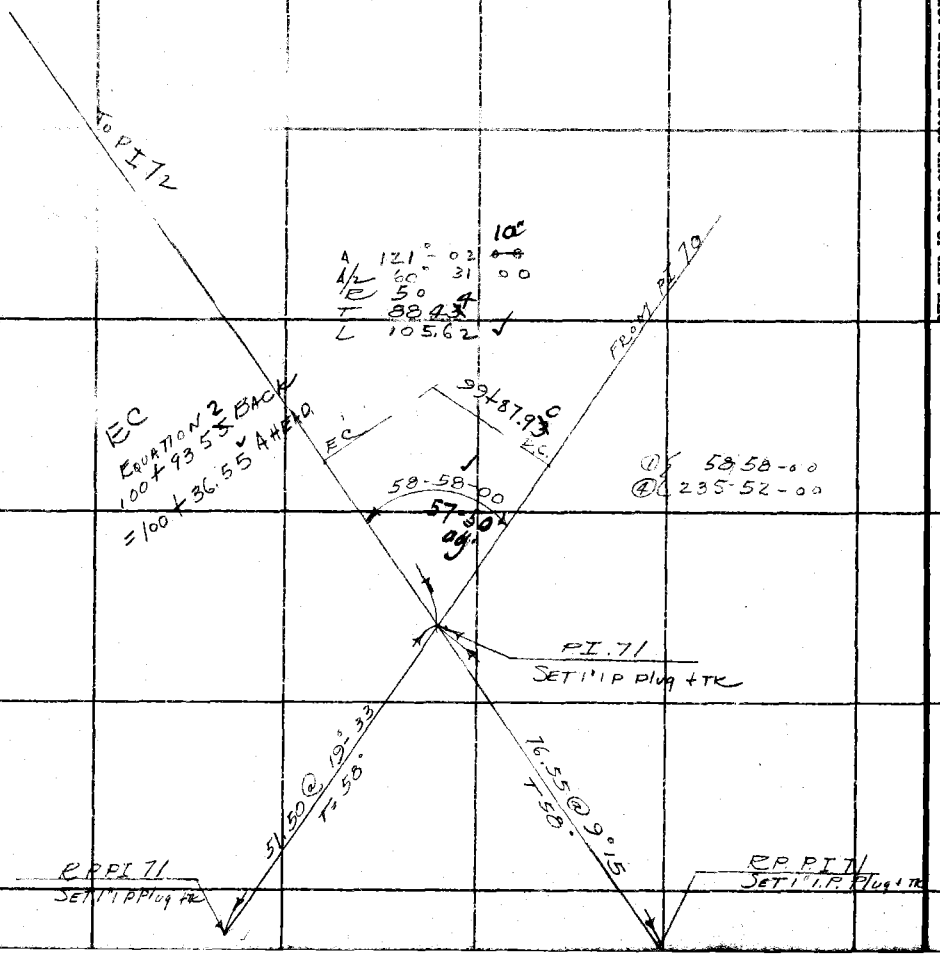

Notes Ck'd by Drew	Survey of Houston Pitter Ft.
Map No. B-958-6	~~W. O.~~ SN 7175 Tape No. 1 St'd 84 °F.
Office Work Wood	Surveyed by Stevenson
Checked	Notes T.J.S Date 1-11-34
Date	Indexed A. C. Johnson

F.B. 518 Pg. 139

ANTI VERDE SPUR
Leonis Valley

CONT TO BOT PAGE 140

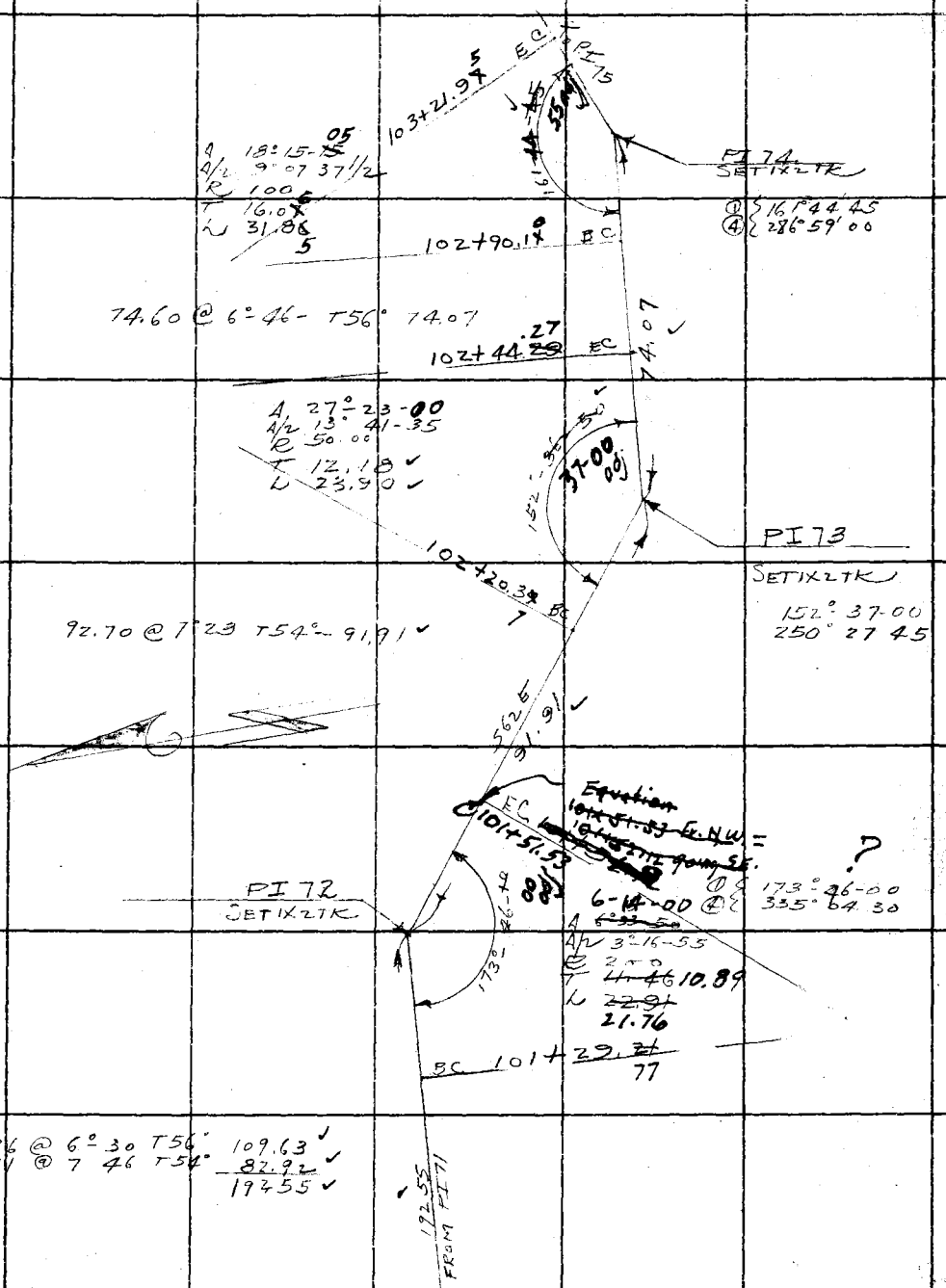

CONT FROM LEFT SIDE P-138

Note: ANY ADDITIONS OR CHANGES ON THIS SHEET MUST BE MADE OR CIRCLED IN Red Ink. WITH DATE AND NAME OF PERSON MAKING CHANGE.

RETURN TO
LOS ANGELES COUNTY SURVEYOR
700 HALL OF RECORDS

Do not extend notes this side of this line

FORM 247 10M 5-31

CONT TO BOT PAGE 141

F.B. 518 PG. 140

ANTIVERDE SPUR
Leonis Valley

① 142 39 45
④ 210° 39 15

TO PI 78

PI 77
SET 1X2 TK

142°-39 50

105+95.07 EC

A 37° 20-10
A/2 18° 40 05
R 50
T 16.90
L 32 58

105+62.43 BC

72.10
N43E

72.93 @ 8°37 T56
= 72.10

105+31.12 EC

161°-54-00

① 161°-54-00
④ 287° 36-00

PI 76
SET 1X2 TK

A 18°-06-00
A/2 9° 03 00
R 150
T 23.89
L 47 38

104+83.74 BC

120.00

120.95 @ 7°07
T54 = 120.00

104+06.98 EC

A 11°-03-10
A/2 5° 31 35
R 200
T 19.35
L 38.58
EXT.

103+87.69

① 168° 56-45
④ 315° 47-15

PI 75
SET 1X2 TK

103+68.40 BC

FROM PI 74
81.85

82.35 @ 6°-14 T58
= 81.85

CONT FROM TOP PAGE 139

RETURN TO
LOS ANGELES COUNTY SURVEYOR
700 HALL OF RECORDS
Do not extend notes this side of this line

Note: ANY ADDITIONS OR CHANGES ON THIS SHEET MUST BE MADE OR CIRCLED IN Red Ink. WITH DATE AND NAME OF PERSON MAKING CHANGE.

Notes Ck'd by Drew	Survey of Housler Rinnert
Map No. B-958-6	J.N. W.O. 7175 Tape No. 1 St'd 84 °F.
Office Work Wood	Surveyed by STEVENSON
Checked	Notes TJS Date 1-11-34
Date	Indexed

F.B. 518 PG. 141

Leonis Valley

CONT TO BOT PAGE 142

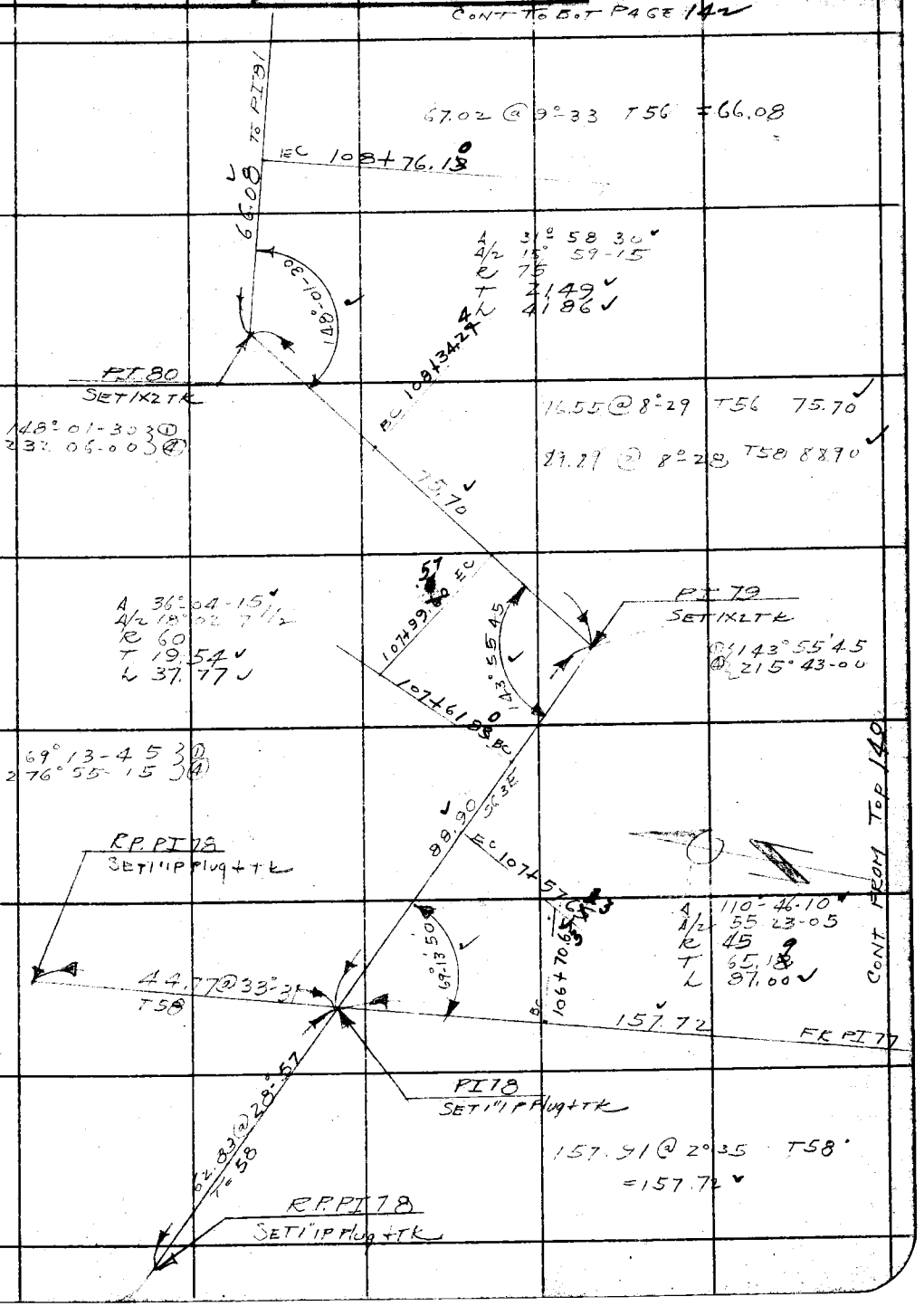

Note: ANY ADDITIONS OR CHANGES ON THIS SHEET MUST BE MADE (OR CIRCLED IN Red Ink. WITH DATE AND NAME OF PERSON MAKING CHANGE.

RETURN TO
LOS ANGELES COUNTY SURVEYOR
700 HALL OF RECORDS

Do not extend notes this side of this line

FORM 247 10M 5-31

CONT TO BOT PAGE 143

F.B. 518 Pg. 142

60.35 @ 9°-04 T56 59.59

161° 24 30 ①
285° 37 45 ④

A 18° 25 35
A/2 9° 17 47½
R 100
T 6.357
L 32.45

109.79 @ 6°56 T 56° 108.97

158 46 30 ①
275 06 00 ④

16.81 @ 5°34 T56° 76°44

A 21° 13 30
A/2 10° 36 45
R 100
T 18.75
L 37.04

109+ 73.98 BC
109+ 71.24

109+ 58.16 EC

A 45° 29-10
A/2 22 44 40
R 100
T 41.92
L 79.39

① 134°-30 45
④ 178° 03 15

109+ 78.77 BC

CONT FROM TOP 141

RETURN TO
LOS ANGELES COUNTY SURVEYOR
700 HALL OF RECORDS
Do not extend notes this side of this line

Note: ANY ADDITIONS OR CHANGES ON THIS SHEET MUST BE MADE OR CIRCLED IN Red Ink. WITH DATE AND NAME OF PERSON MAKING CHANGE.

Notes Ck'd by Drew	Survey of House Ritter Ett
Map No. B-958-6	~~W.O.~~ 7175 Tape No. 17 St'd 84 °F.
Office Work Wood	Surveyed by Sterenson
Checked	Notes T J. S Date 3-1-34
Date	Indexed A. C. Johnson

F.B. 518 Pg. 148
Loomis Valley

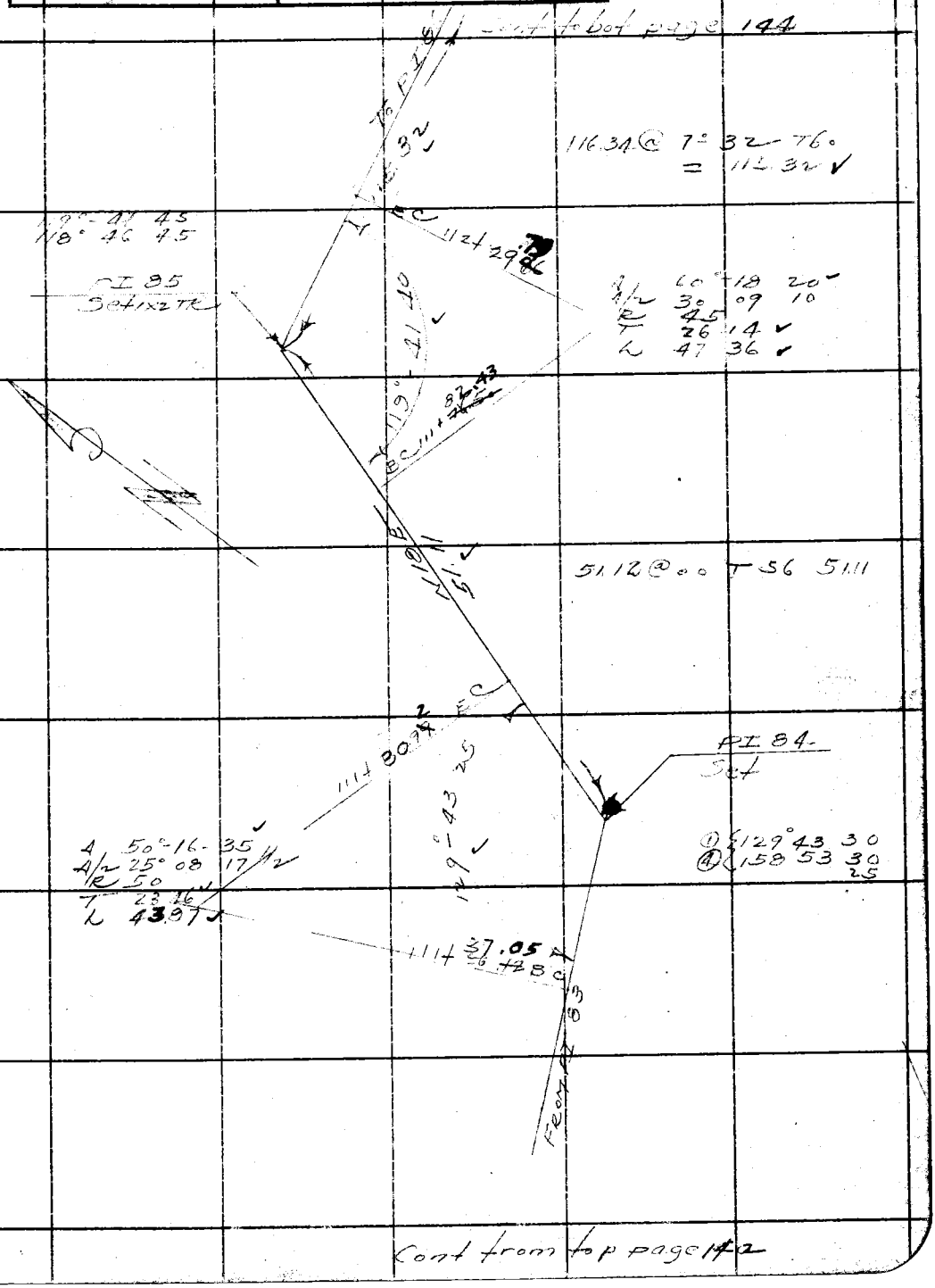

Cont from top page 142

Note: ANY ADDITIONS OR CHANGES ON THIS SHEET MUST BE MADE (OR CIRCLED IN Red Ink. WITH DATE AND NAME OF PERSON MAKING CHANGE.

RETURN TO
LOS ANGELES COUNTY SURVEYOR
700 HALL OF RECORDS

Do not extend notes this side of this line

FORM 247 10M 5-31

Cont to b.t page 143

F.B. 518 Pg. 144

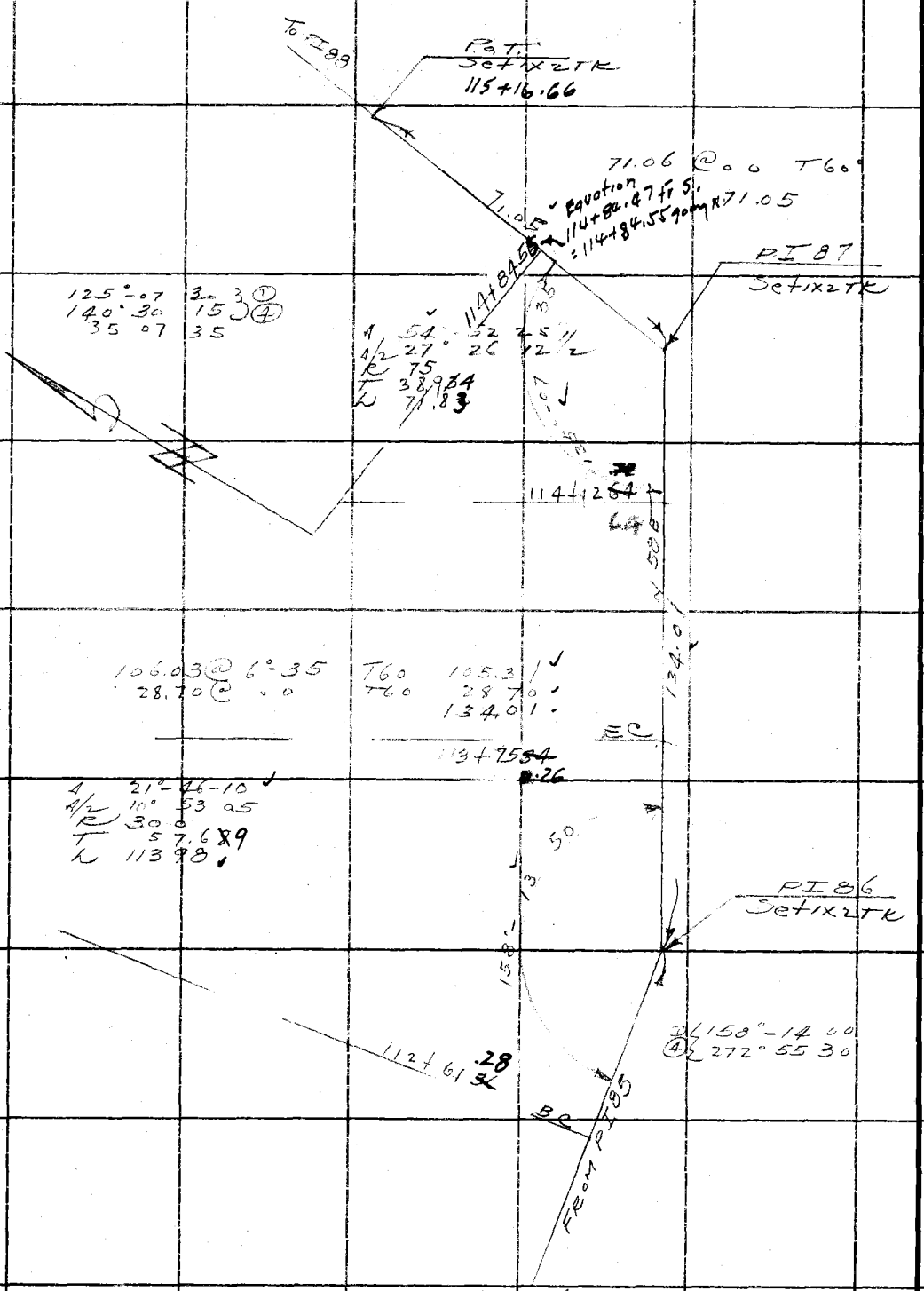

Cont from top page 148

RETURN TO
LOS ANGELES COUNTY SURVEYOR
700 HALL OF RECORDS
Do not extend notes this side of this line

Note: ANY ADDITIONS OR CHANGES ON THIS SHEET MUST BE MADE OR CIRCLED IN Red Ink. WITH DATE AND NAME OF PERSON MAKING CHANGE.

Notes Ck'd by Prew	Survey of Hooper Ritter & Tt
Map No. B-458-6	W.O. 7175 Tape No. 11 St'd 84 °F.
Office Work Wood	Surveyed by Sterbinson
Checked	Notes T. J. S. Date 5-1-34
Date	Indexed A. C. Johnson

F.B. 518 Pg. 145

Note: ANY ADDITIONS OR CHANGES ON THIS SHEET MUST BE MADE IN Red Ink. WITH DATE AND NAME OF PERSON MAKING CHANGE.

Do not extend notes this side of this line

RETURN TO
LOS ANGELES COUNTY SURVEYOR
720 HALL OF RECORDS

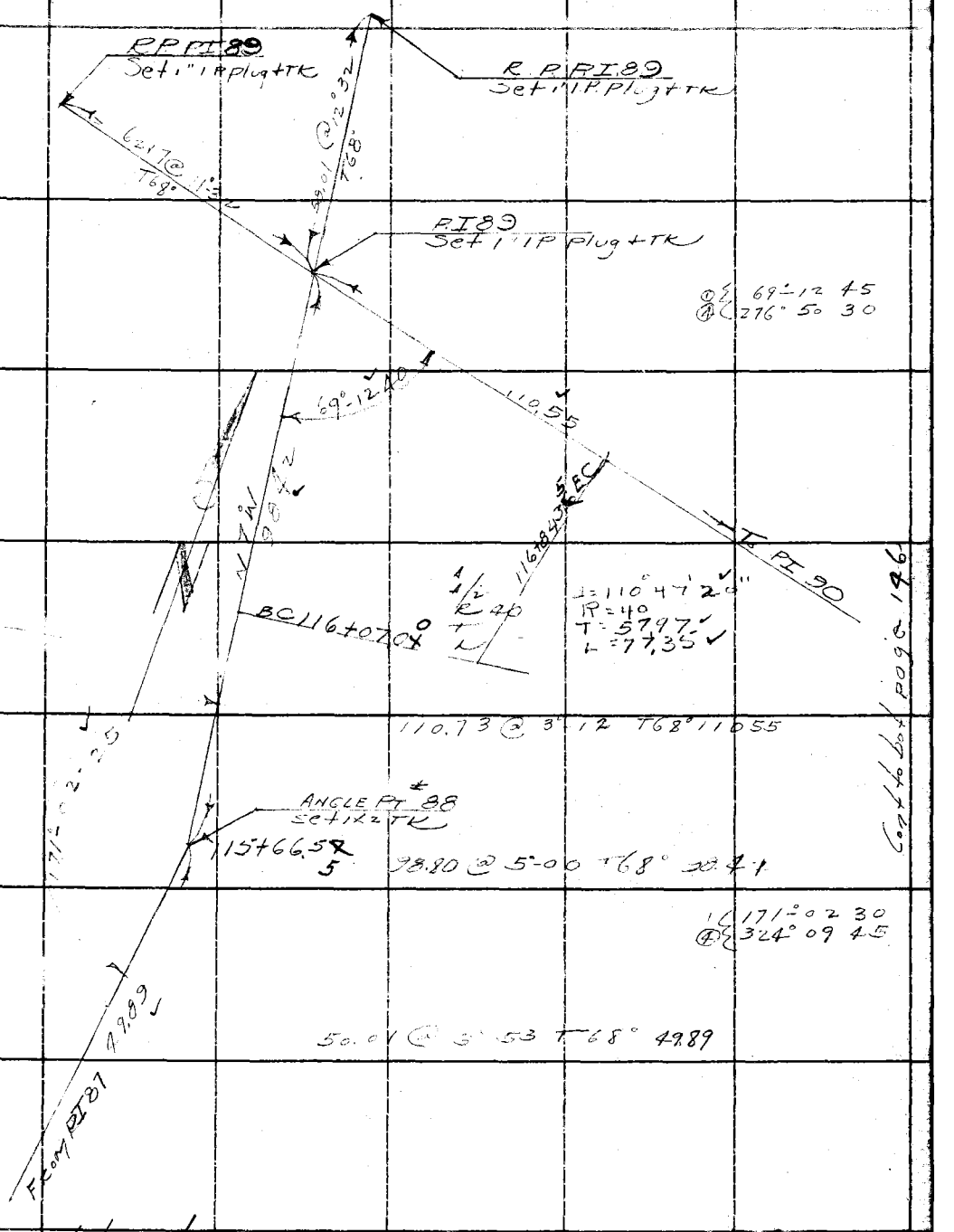

cont from top page 144

FORM 247 10M 8-31

F.B. 518 Pg. 146 Cont'd bot page 149

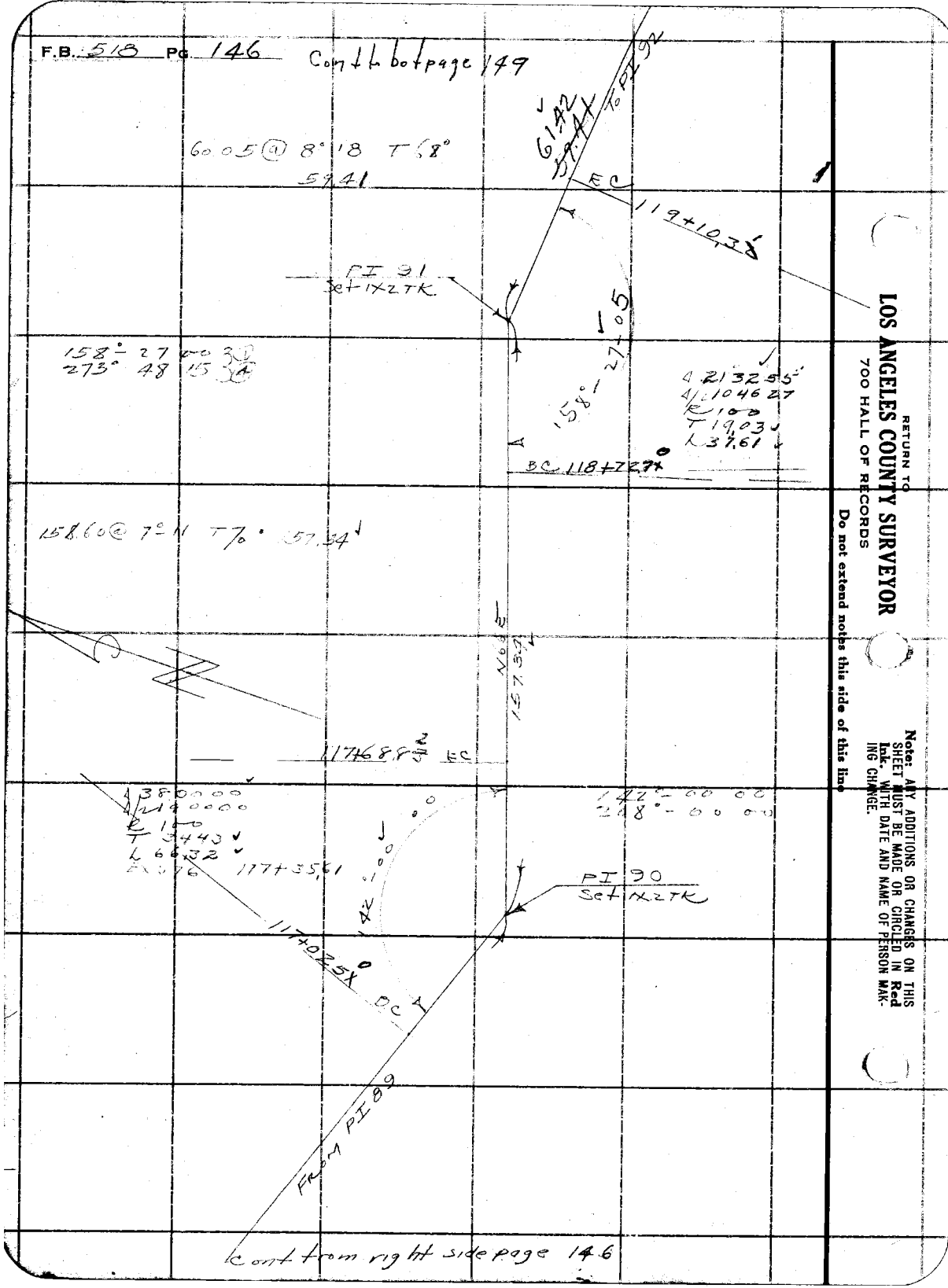

RETURN TO
LOS ANGELES COUNTY SURVEYOR
700 HALL OF RECORDS

Do not extend notes this side of this line

Note: ANY ADDITIONS OR CHANGES ON THIS SHEET MUST BE MADE OR CIRCLED IN **Red Ink**, WITH DATE AND NAME OF PERSON MAKING CHANGE.

Notes Ck'd by Drew	Survey of Houser Ritter FTT
Map No. B-958-6	W. O. 7175 Tape No. 36 St'd 84 °F.
Office Work Wood	Surveyed by R. L. Willey
Checked	Notes R. L. Willey Date 4-3-34
Date	Indexed A. C. Tobnes

F.B. [illegible] Pg. 147

Leonis Valley

Con't bot Next pg

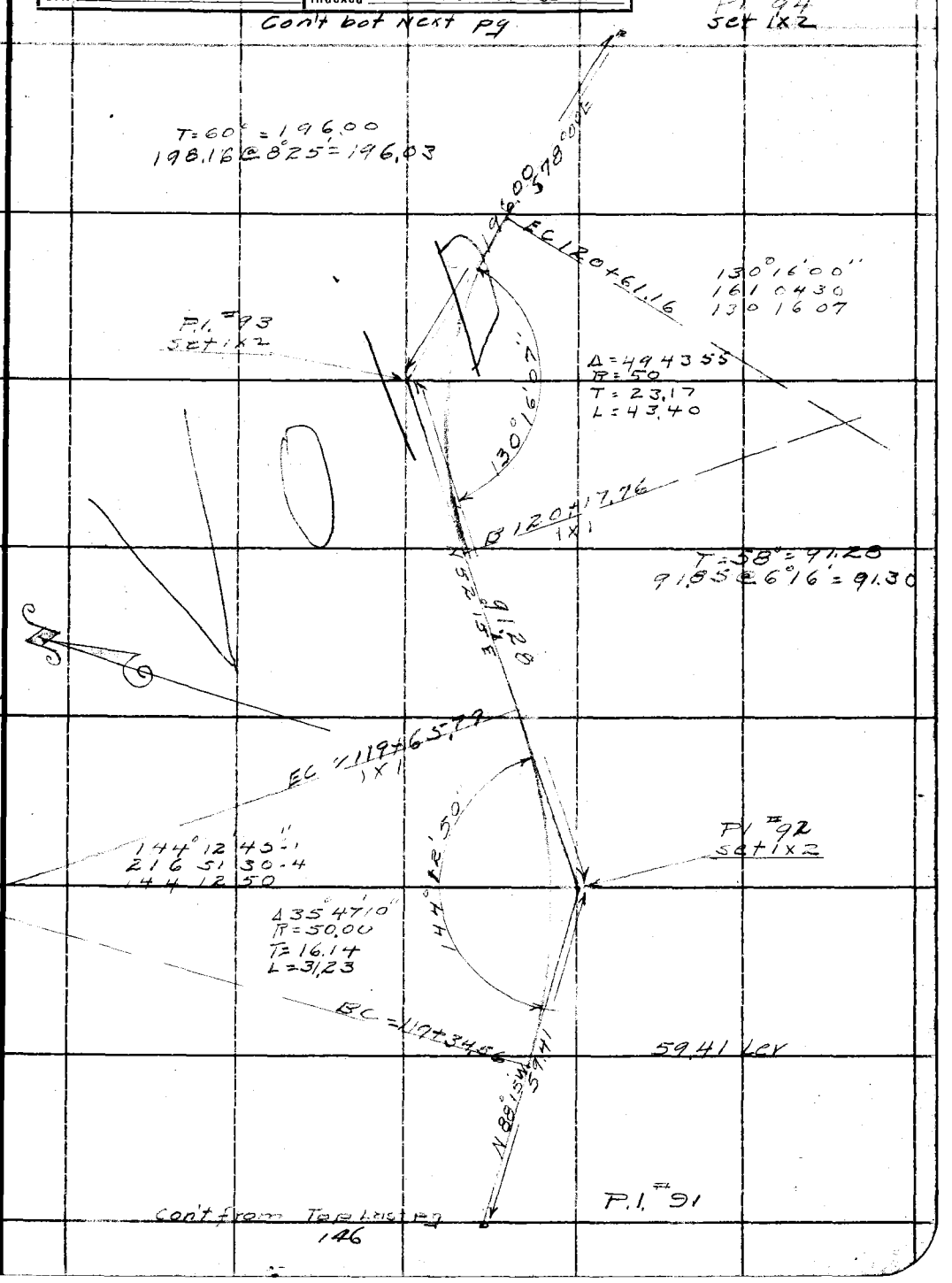

Note: ANY ADDITIONS OR CHANGES ON THIS SHEET MUST BE MADE OR CIRCLED IN Red Ink. WITH DATE AND NAME OF PERSON MAKING CHANGE.

RETURN TO
LOS ANGELES COUNTY SURVEYOR
700 HALL OF RECORDS

Do not extend notes this side of this line

FORM 247 10M 8-31

F.B. 518 PG. 148

Con't bot Next Pg. 147

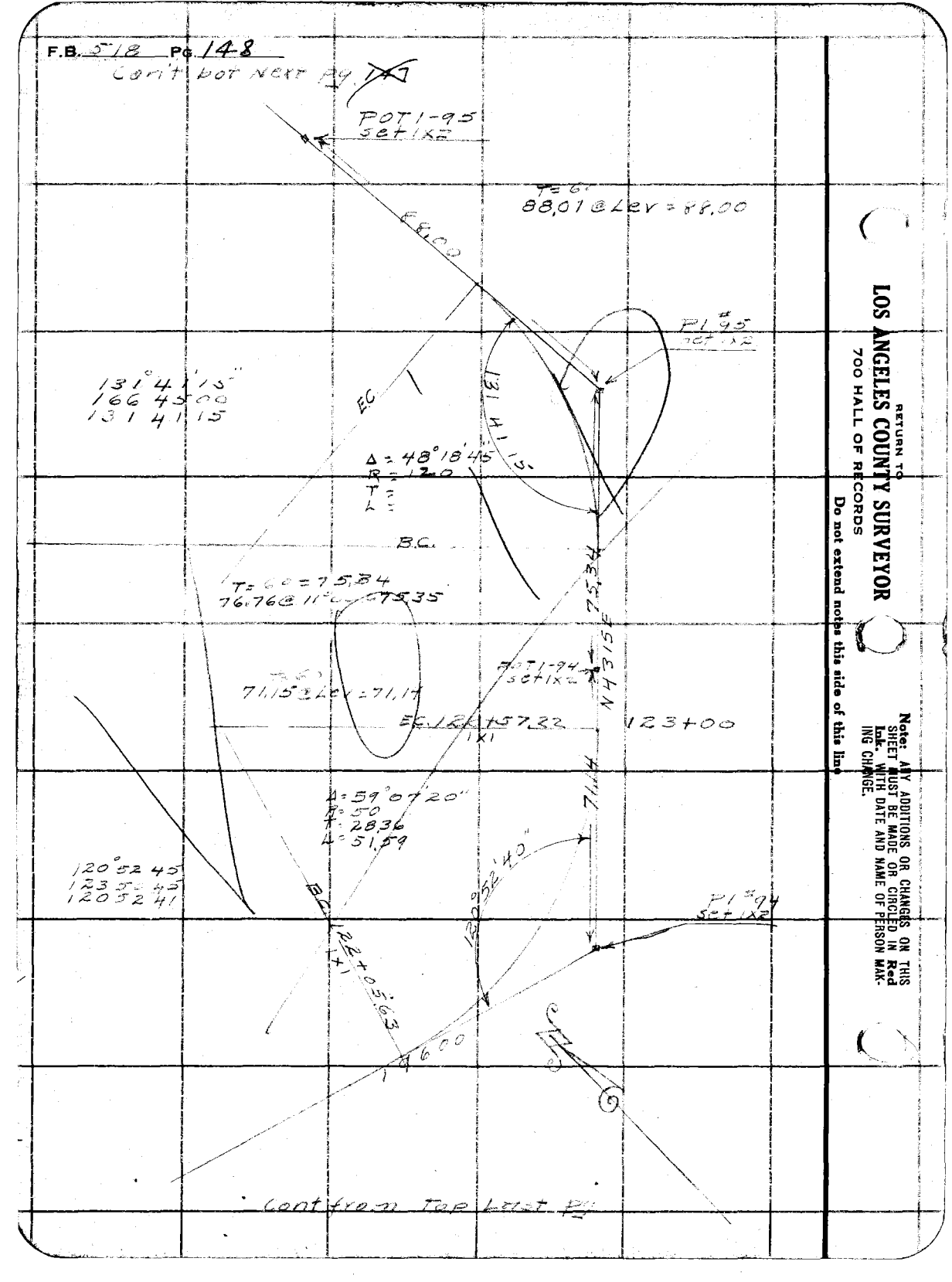

RETURN TO
LOS ANGELES COUNTY SURVEYOR
700 HALL OF RECORDS
Do not extend notes this side of this line

Note: ANY ADDITIONS OR CHANGES ON THIS SHEET MUST BE MADE OR CIRCLED IN Red Ink. WITH DATE AND NAME OF PERSON MAKING CHANGE.

Notes Ck'd by Drew	Survey of Hauser Ritter
Map No. B-958-6	W. O. [illegible] Tape No. [illegible] St'd [illegible] °F.
Office Work Wood	Surveyed by R. L. Willey
Checked	Notes [illegible] Date [illegible]
Date	Indexed A. C. Johnson

F.B. 518 PG. 149

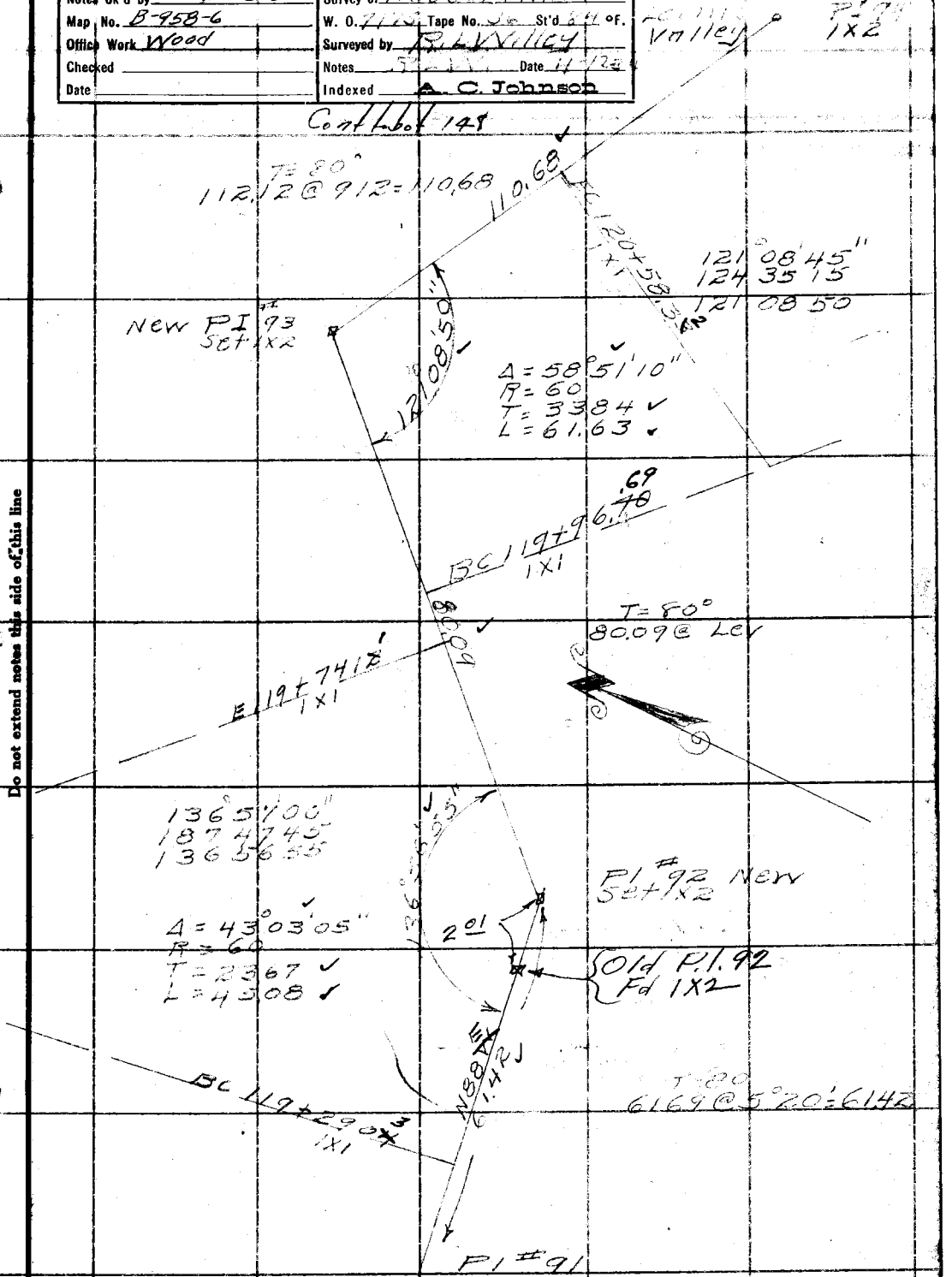

Cont from pg. 146

Note: ANY ADDITIONS OR CHANGES ON THIS SHEET MUST BE MADE OR CIRCLED IN Red Ink, WITH DATE AND NAME OF PERSON MAKING CHANGE.

Do not extend notes this side of this line

RETURN TO
LOS ANGELES COUNTY SURVEYOR
700 HALL OF RECORDS

FORM 247 10M 8-31

150

F.B. 518 Pg. ~~149~~

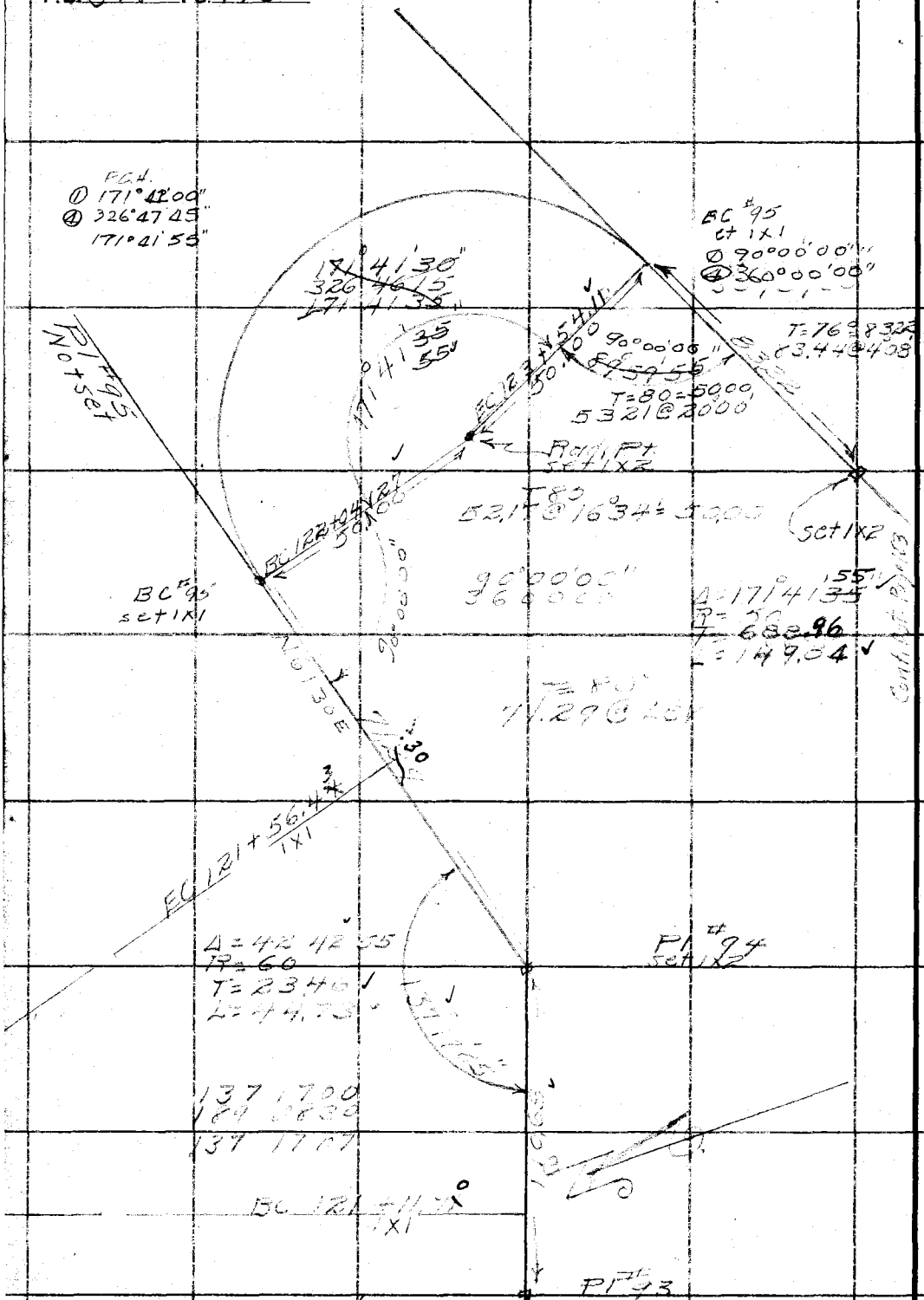

RETURN TO
LOS ANGELES COUNTY SURVEYOR
700 HALL OF RECORDS

Do not extend notes this side of this line

Note: ANY ADDITIONS OR CHANGES ON THIS SHEET MUST BE MADE OR CIRCLED IN Red Ink. WITH DATE AND NAME OF PERSON MAKING CHANGE.

Notes Ck'd by Drew	Survey of Hauser Ritter F.T.T.
Map No. B-958-6	JN ~~W. O.~~ 7175 Tape No. St'd °F.
Office Work Wood	Surveyed by Stevenson
Checked	Notes + J.S. Date
Date	Indexed A. C. Johnson

F.B. 518 Pg. 151

Leonis Spur

7-19-34

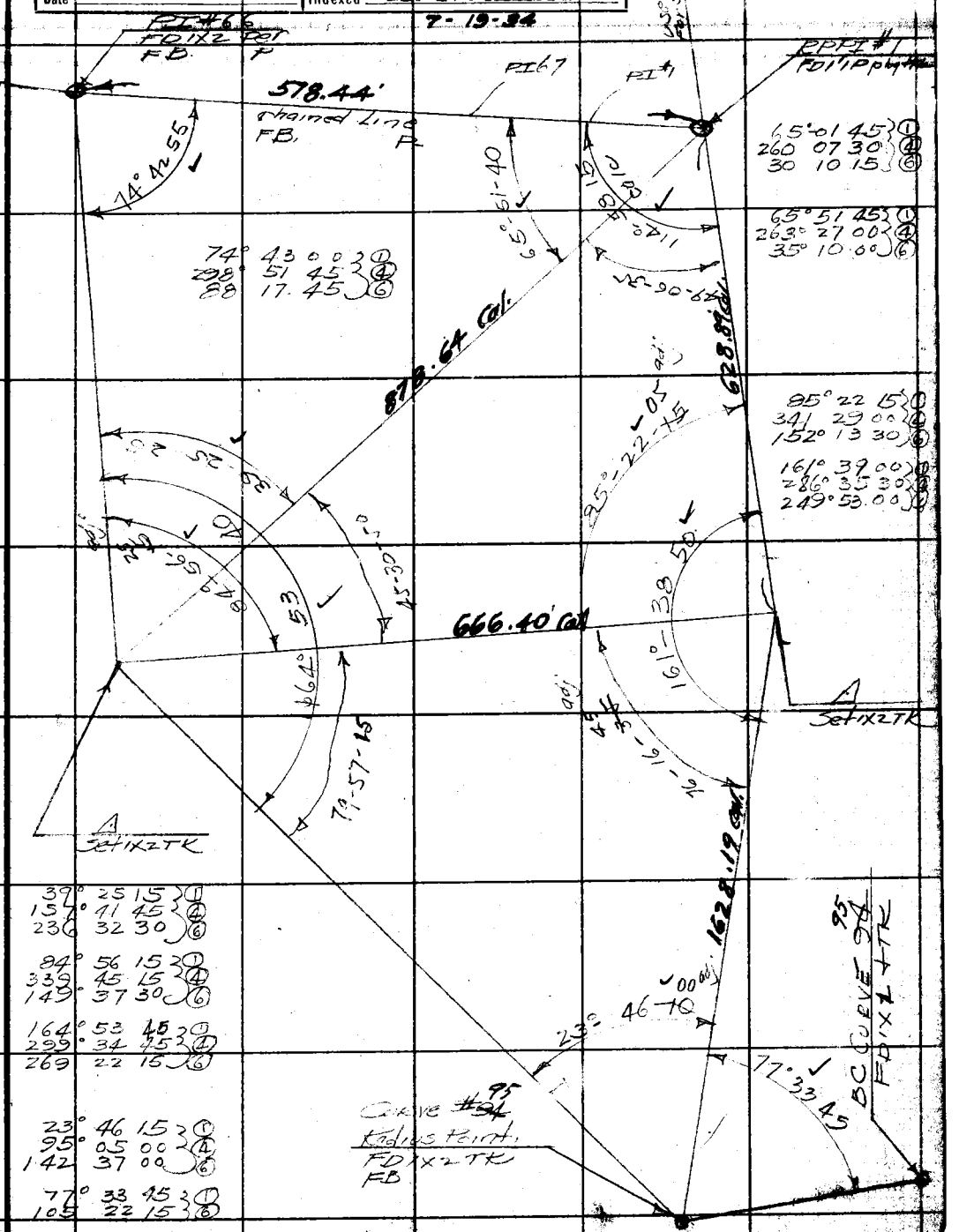

Note: ANY ADDITIONS OR CHANGES ON THIS SHEET MUST BE MADE OR CIRCLED IN Red Ink, WITH DATE AND NAME OF PERSON MAKING CHANGE.

Do not extend notes this side of this line

RETURN TO
LOS ANGELES COUNTY SURVEYOR
700 HALL OF RECORDS

FORM 247 10M 5-31

F.B. 518 Pg. 152

TRIANGULATION FOR CLOSURE

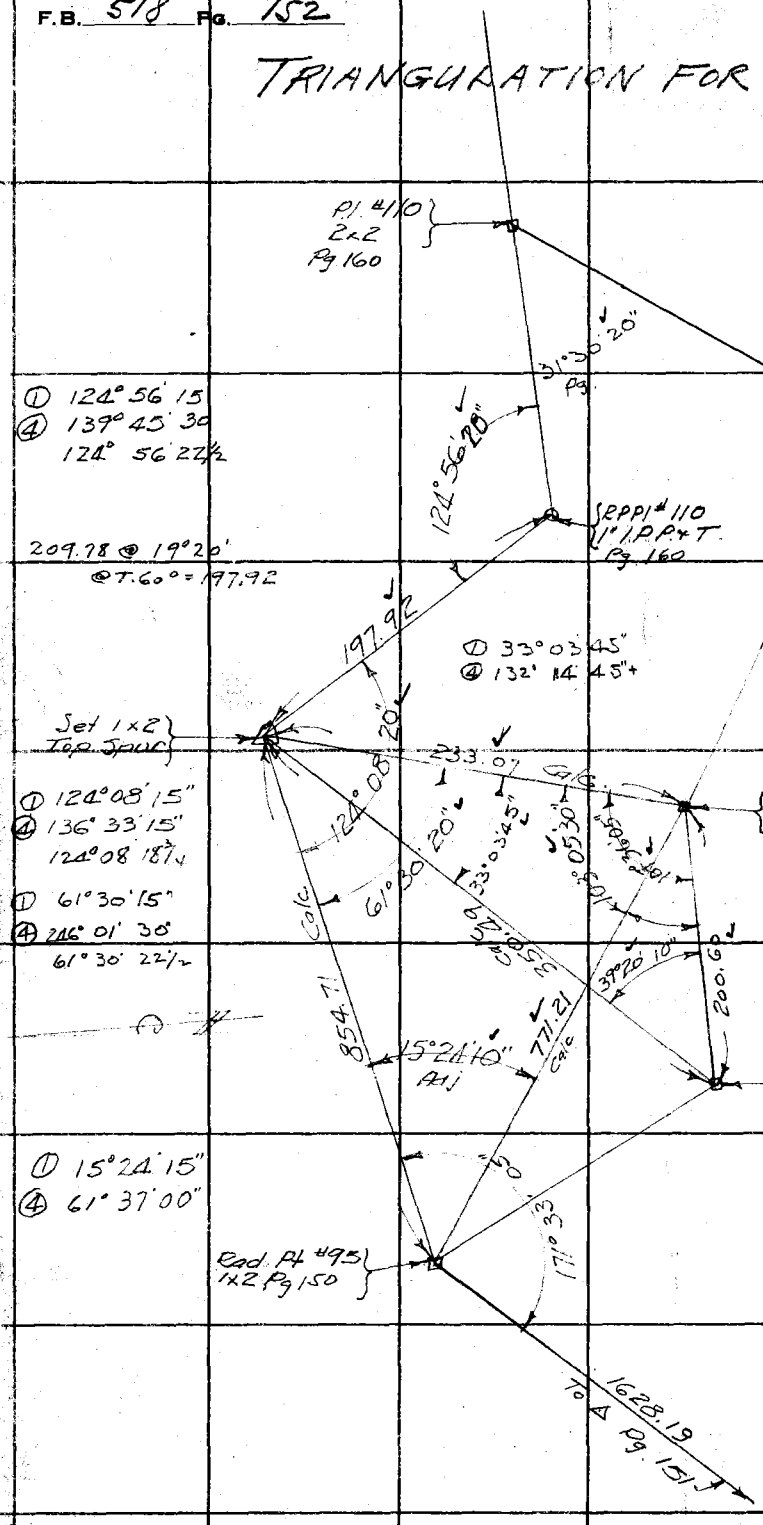

RETURN TO
LOS ANGELES COUNTY SURVEYOR
700 HALL OF RECORDS

Do not extend notes this side of this line

Note: ANY ADDITIONS OR CHANGES ON THIS SHEET MUST BE MADE OR CIRCLED IN Red Ink. WITH DATE AND NAME OF PERSON MAKING CHANGE.

Notes Ck'd by Drew	Survey of Hauser Ritter F.T.T.	F.B. 518	Pg. 153
Map No. B-958-6	W. O. 717.5 Tape No 36 St'd 50 OF.		
Office Work Wood	Surveyed by F.C. Howard		
Checked	Notes E.C.H. Date 10-24-34		
Date	Indexed 12-17-34		

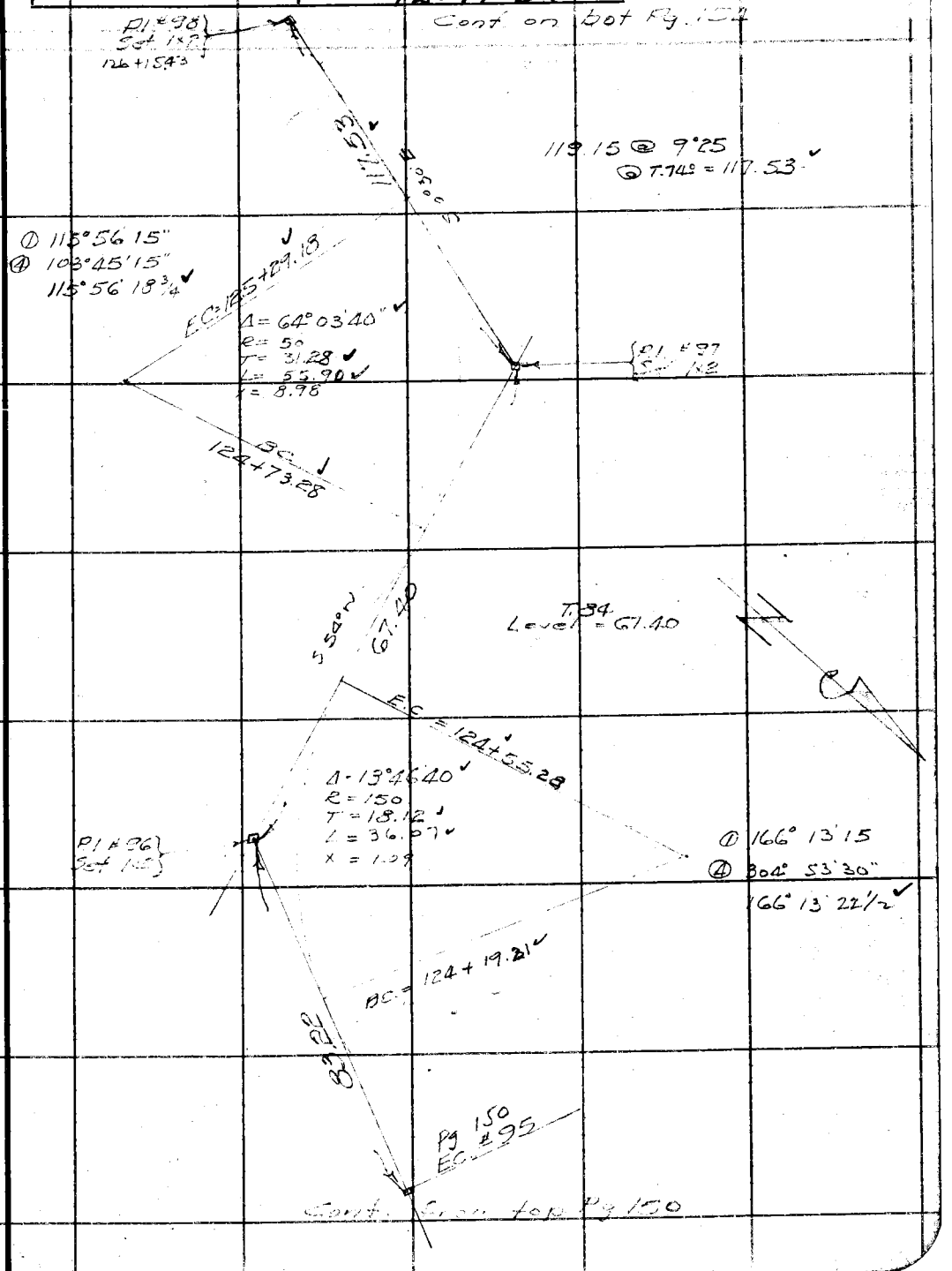

Note: ANY ADDITIONS OR CHANGES ON THIS SHEET MUST BE MADE OR CIRCLED IN Red Ink WITH DATE AND NAME OF PERSON MAKING CHANGE.

Do not extend notes this side of this line

RETURN TO
LOS ANGELES COUNTY SURVEYOR
700 HALL OF RECORDS

FORM 247 BM 2-34

F.B. 518 Pg. 154

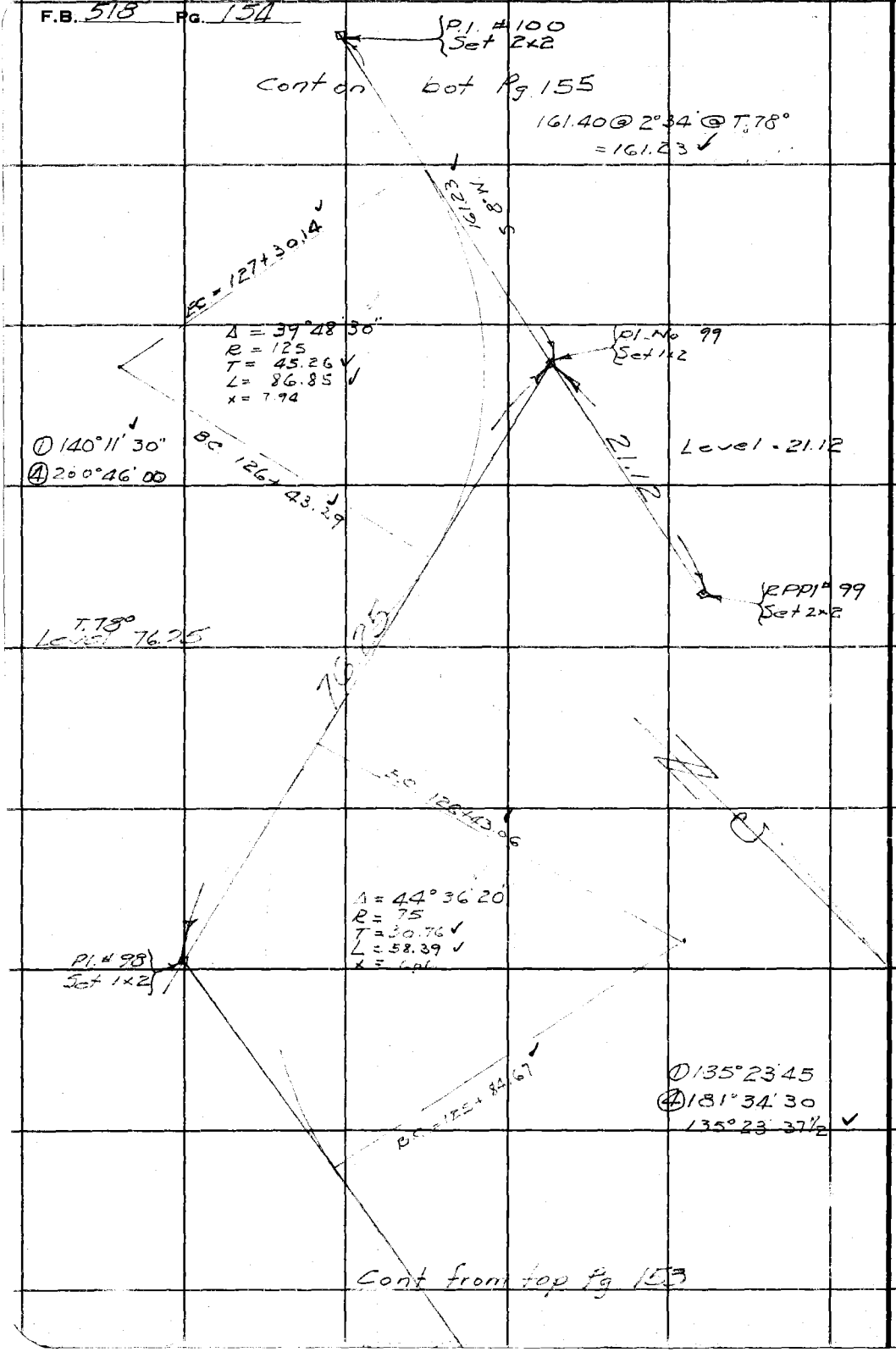

RETURN TO
LOS ANGELES COUNTY SURVEYOR
700 HALL OF RECORDS

Do not extend notes this side of this line

Note: ANY ADDITIONS OR CHANGES ON THIS SHEET MUST BE MADE OR CIRCLED IN **Red Ink** WITH DATE AND NAME OF PERSON MAKING CHANGE.

Notes Ck'd by Drew	Survey of Hauser Ritter FTT
Map No. B-958-6	W. O. 7175 Tape No 36 St'd 84 OF.
Office Work Wood	Surveyed by F C Howard
Checked	Notes F.C.H. Date 10-25-34
Date	Indexed

F.B. 518 Pg. 155

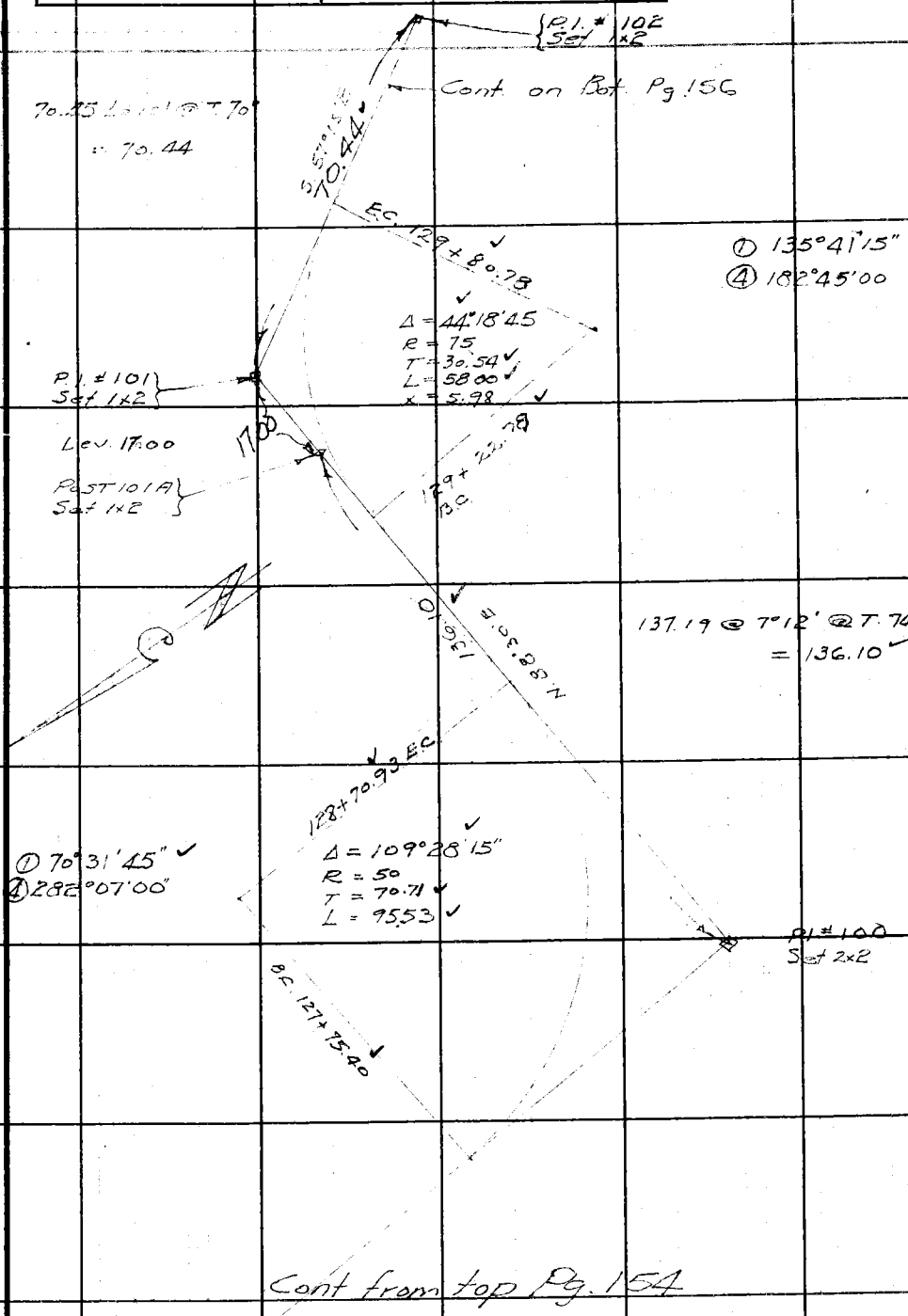

Note: ANY ADDITIONS OR CHANGES ON THIS SHEET MUST BE MADE OR CIRCLED IN Red Ink WITH DATE AND NAME OF PERSON MAKING CHANGE.

Do not extend notes this side of this line

RETURN TO
LOS ANGELES COUNTY SURVEYOR
700 HALL OF RECORDS

FORM 247 5M 2-34

F.B. 518 Pg. 156

Cont. on bot. Pg. 157

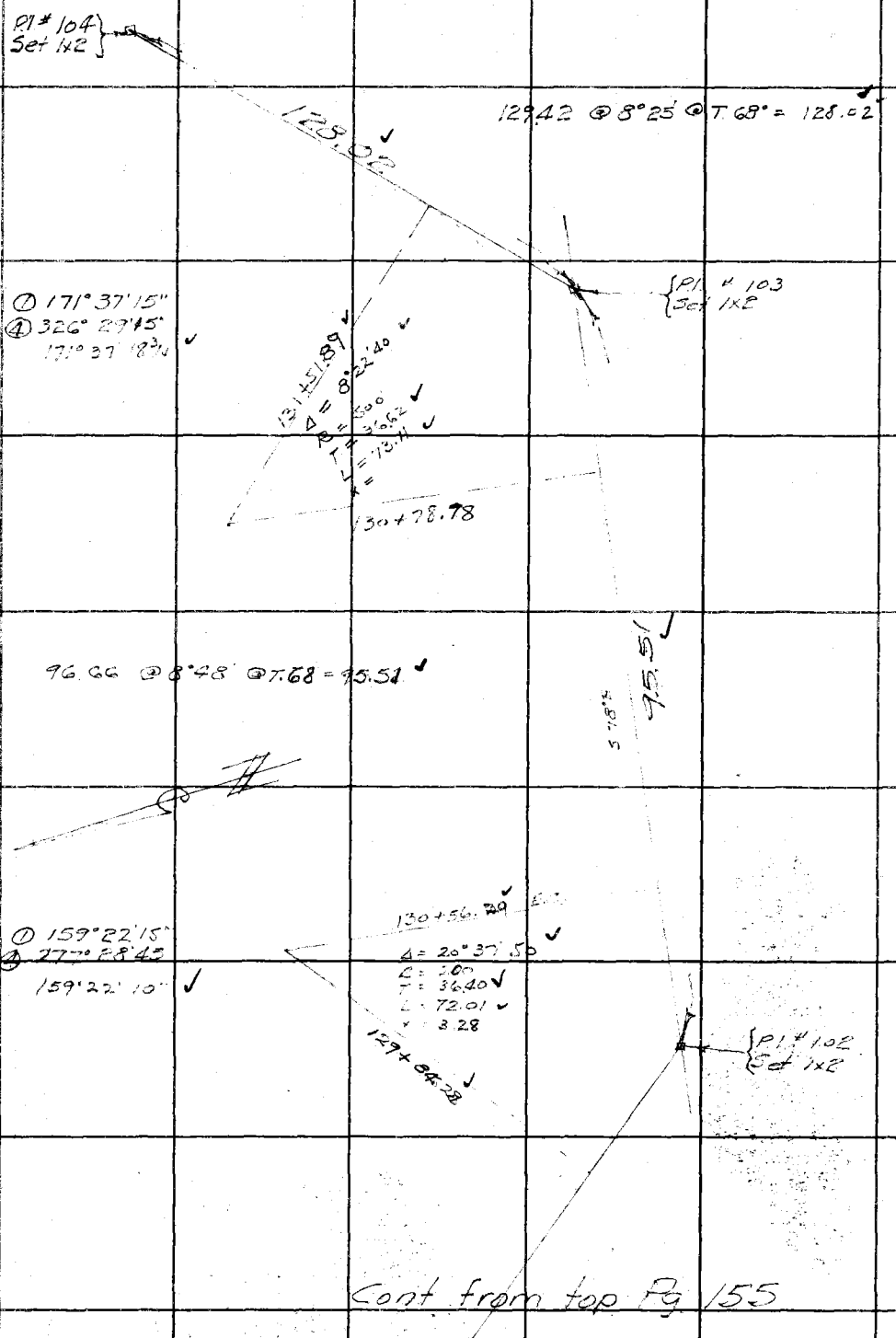

Cont from top Pg 155

RETURN TO
LOS ANGELES COUNTY SURVEYOR
700 HALL OF RECORDS

Do not extend notes this side of this line

Note: ANY ADDITIONS OR CHANGES ON THIS SHEET MUST BE MADE OR CIRCLED IN **Red Ink** WITH DATE AND NAME OF PERSON MAKING CHANGE.

Notes Ck'd by [illegible]	Survey of Hauser Ritter FTT
Map No. B-958-6	W. O. 7175 Tape No 36 St'd 84 of.
Office Work Wood	Surveyed by F.C. Howard
Checked	Notes F.C.H. Date 10-26-34
Date	Indexed

F.B. 518 Pg. 157

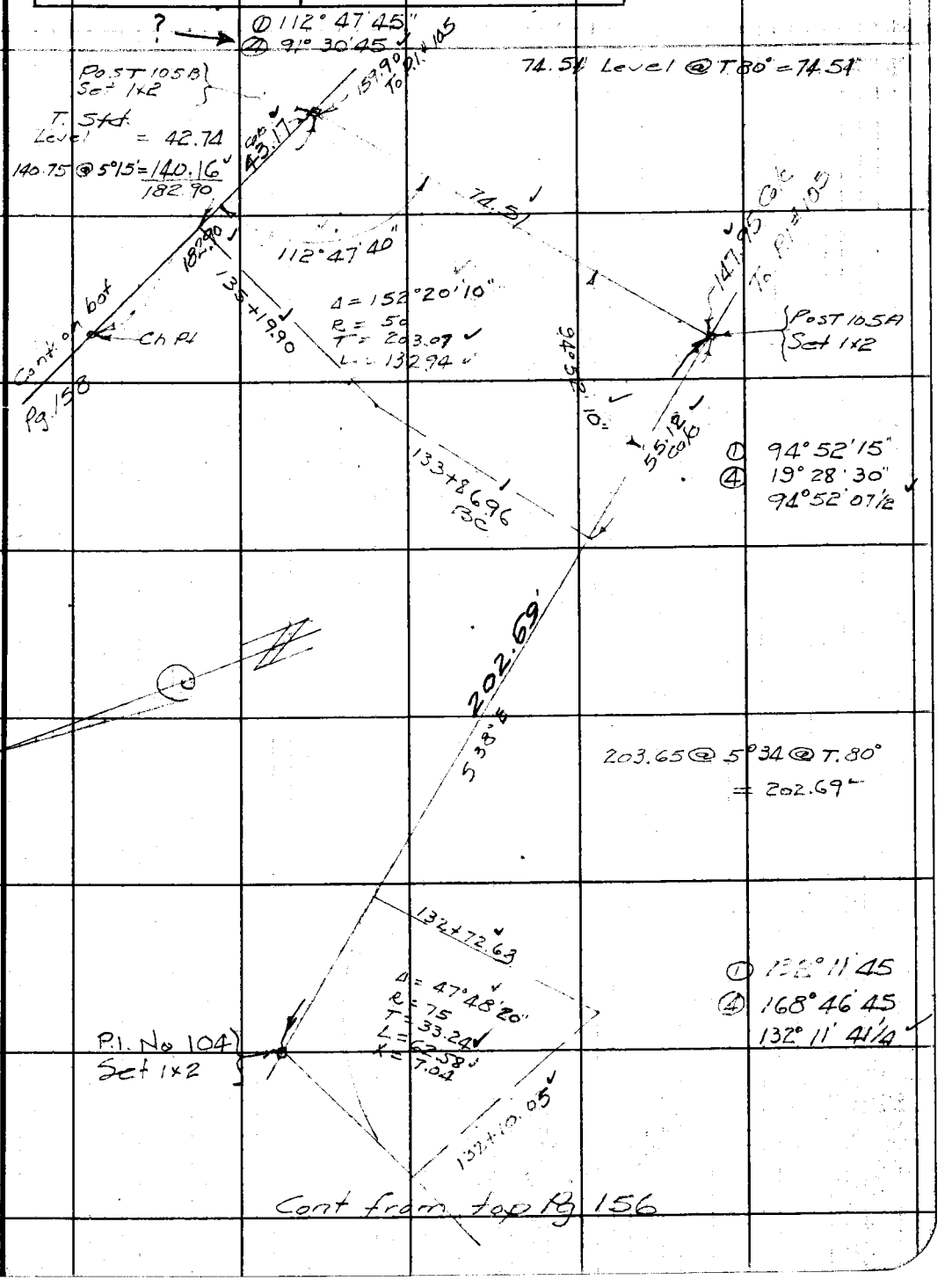

Note: ANY ADDITIONS OR CHANGES ON THIS SHEET MUST BE MADE OR CIRCLED IN Red Ink WITH DATE AND NAME OF PERSON MAKING CHANGE.

Do not extend notes this side of this line

RETURN TO
LOS ANGELES COUNTY SURVEYOR
700 HALL OF RECORDS

FORM 247 5M 2-34

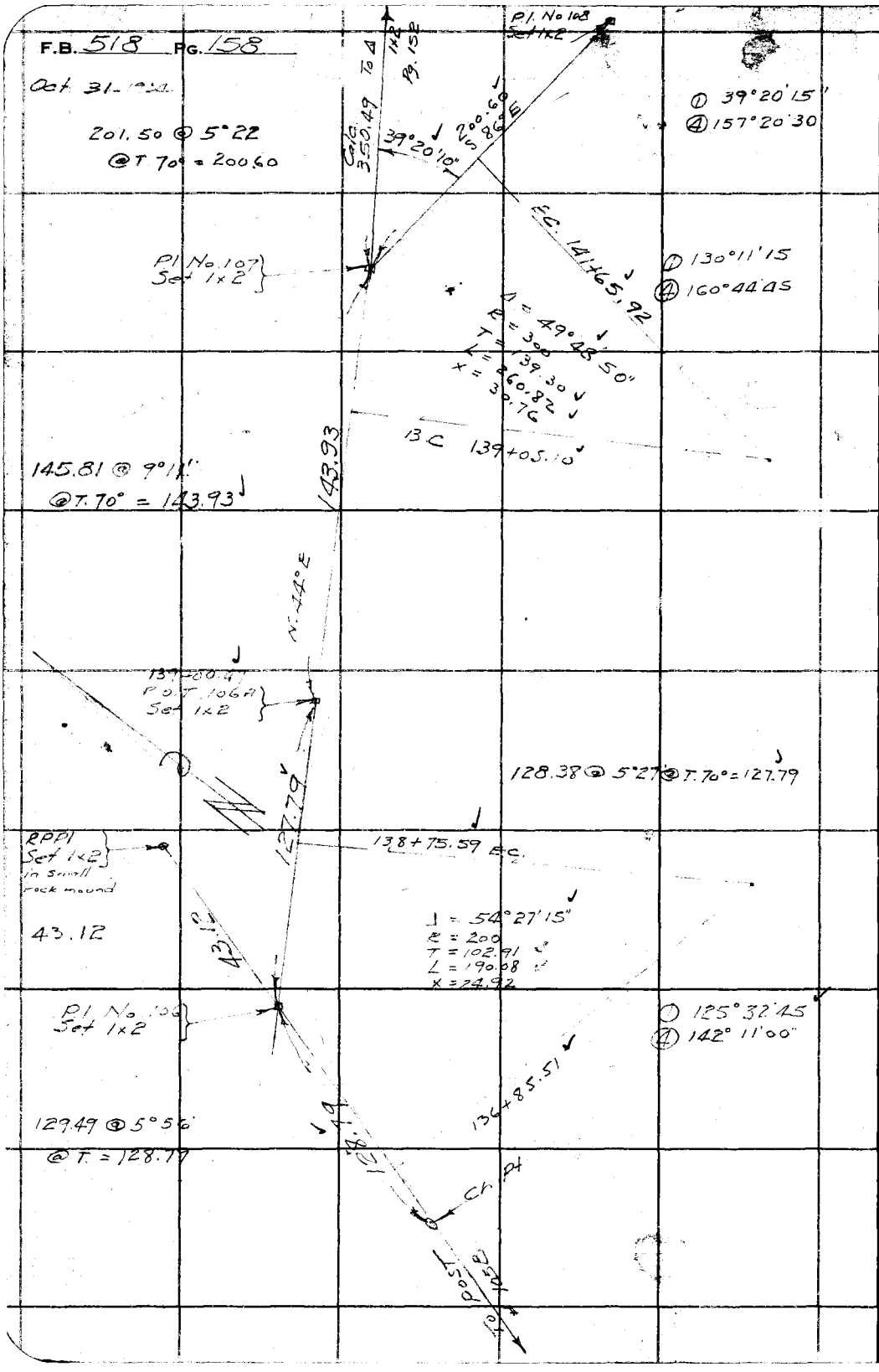

RETURN TO
LOS ANGELES COUNTY SURVEYOR
700 HALL OF RECORDS

Do not extend notes this side of this line

Note: ANY ADDITIONS OR CHANGES ON THIS SHEET MUST BE MADE OR CIRCLED IN **Red Ink** WITH DATE AND NAME OF PERSON MAKING CHANGE.

Notes Ck'd by Drew	Survey of Hauser Ritter FTT
Map No. B-958-6	W. O. 7175 Tape No 36 St'd 84 OF.
Office Work Wood	Surveyed by F.C. Howard
Checked	Notes F.C.H Date 11-1-34
Date	Indexed

F.B. 518 Pg. 159

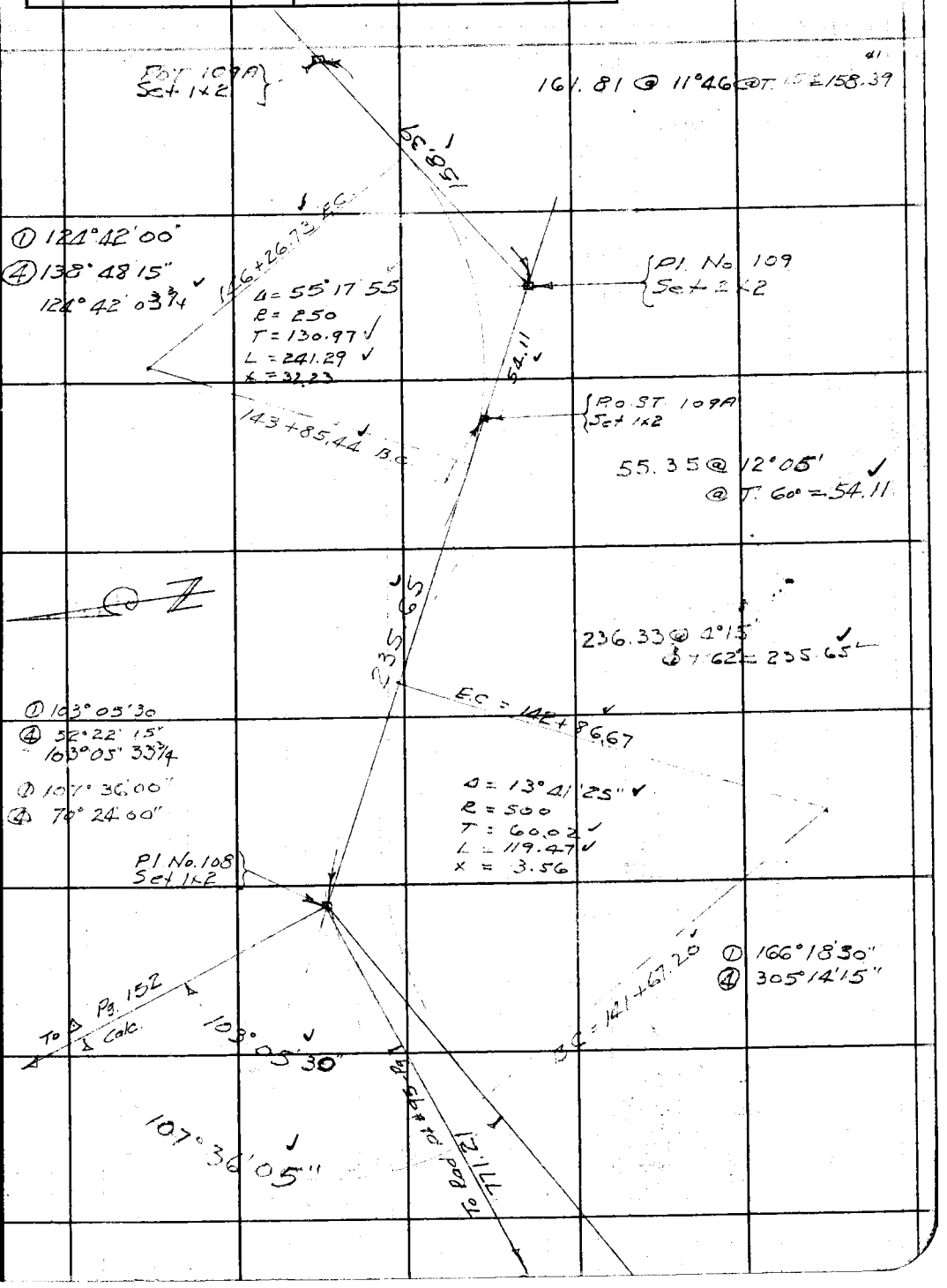

Note: ANY ADDITIONS OR CHANGES ON THIS SHEET MUST BE MADE OR CIRCLED IN Red Ink WITH DATE AND NAME OF PERSON MAKING CHANGE.

Do not extend notes this side of this line

RETURN TO
LOS ANGELES COUNTY SURVEYOR
700 HALL OF RECORDS

FORM 247 5M 2-34

F.B. 518 PG. 160

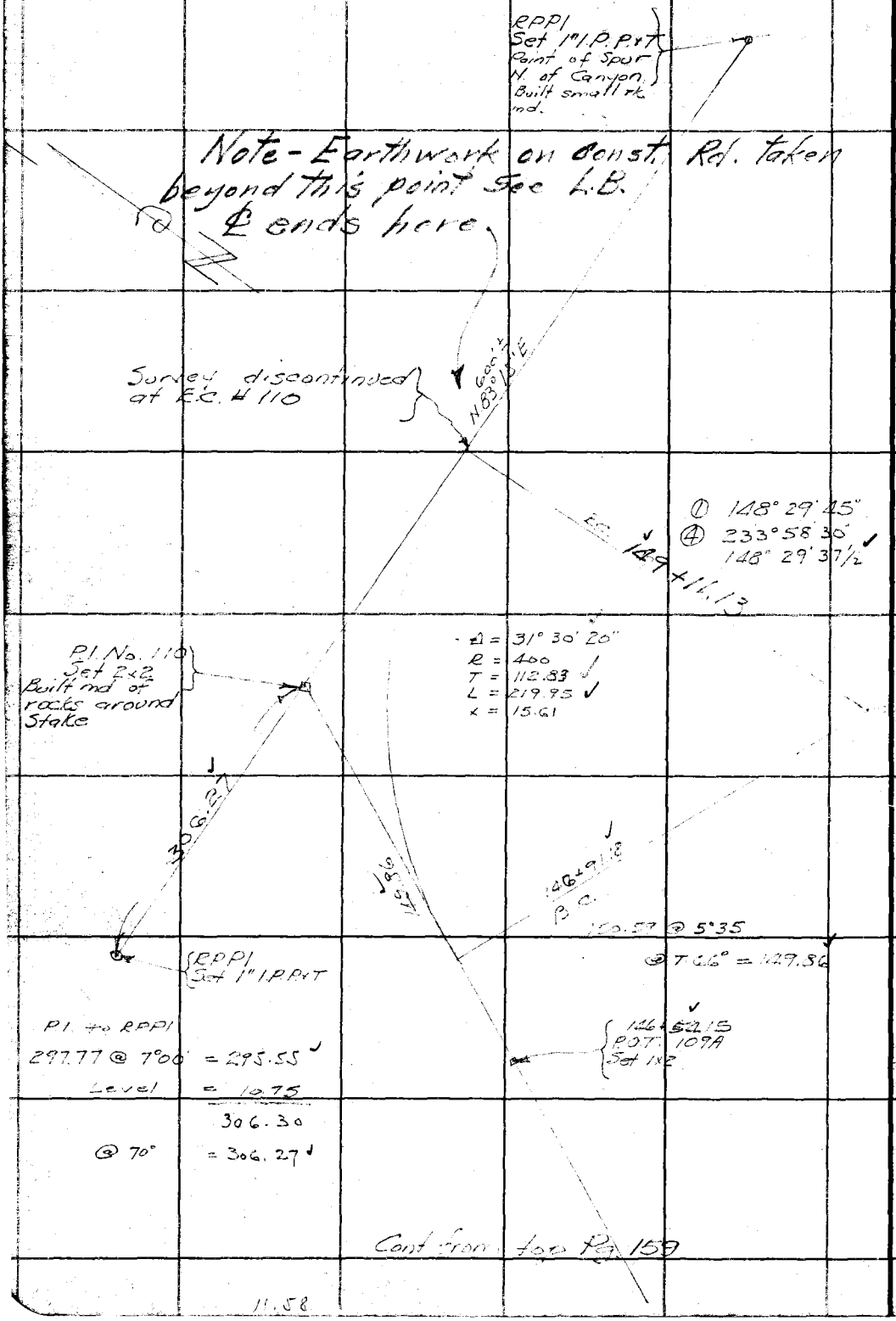

RETURN TO
LOS ANGELES COUNTY SURVEYOR
700 HALL OF RECORDS

Do not extend notes this side of this line

Note: ANY ADDITIONS OR CHANGES ON THIS SHEET MUST BE MADE OR CIRCLED IN Red Ink WITH DATE AND NAME OF PERSON MAKING CHANGE.

Notes Ck'd by	Survey of
Map No.	M. D. Tape No. St'd °F.
Office Work	Surveyed by
Checked	Notes Date
Date	Indexed A. C. Johnson 5-8-34

F.B. 518 Pg.

Note: ANY ADDITIONS OR CHANGES ON THIS SHEET MUST BE MADE IOR CIRCLED IN Red Ink. WITH DATE AND NAME OF PERSON MAKING CHANGE.

Do not extend notes this side of this line

RETURN TO
LOS ANGELES COUNTY SURVEYOR
700 HALL OF RECORDS

FORM 247 10M 8-31

PLATEAU MINT-CAN F.T.T.

JN. 7174

See pg. 187 for Beginning of Survey.

PARTY
T.J. STEVENSON
F.J. MCNEAL
G.W. SCHAEFER

RETURN TO

LOS ANGELES COUNTY SURVEYOR

700 HALL OF RECORDS

Note: ANY ADDITIONS OR CHANGES ON THIS SHEET MUST BE MADE OR CIRCLED IN **Red Ink.** WITH DATE AND NAME OF PERSON MAKING CHANGE.

Do not extend notes this side of this line

F.B. 518 Pg. 168

169

Notes Ck'd by Drew	Survey of Lateau Mint Can F.T.
Map No.	W. O. 7174 Tape No. 17 St'd 84 °F.
Office Work	Surveyed by Stevenson
Checked	Notes TJS Date 1-17-34
Date	Indexed A. C. Johnson

F.B. 58 Pg. ~~[illegible]~~

cont to bot page 132

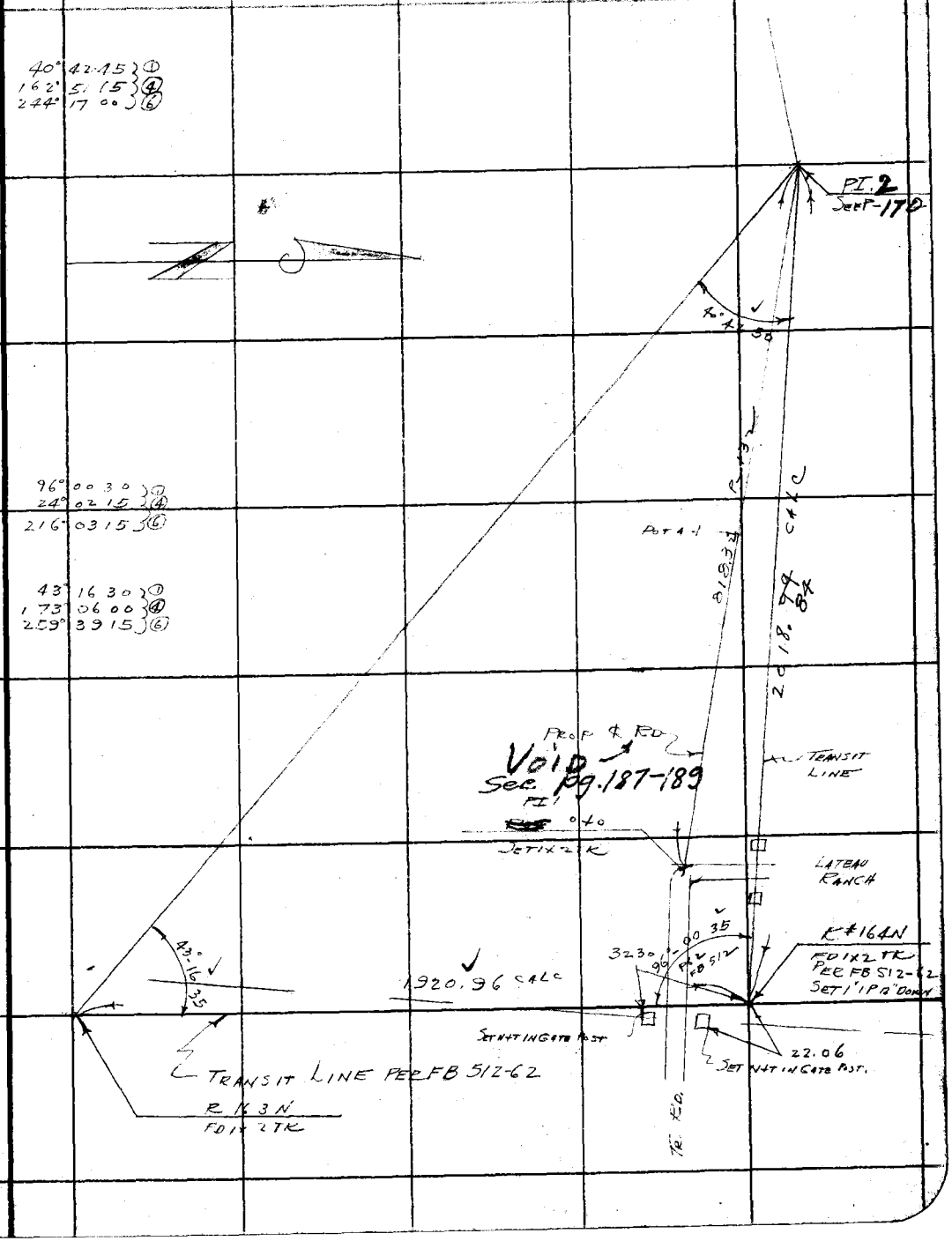

Note: ANY ADDITIONS OR CHANGES ON THIS SHEET MUST BE MADE (OR CIRCLED IN Red Ink. WITH DATE AND NAME OF PERSON MAKING CHANGE.

RETURN TO
LOS ANGELES COUNTY SURVEYOR
700 HALL OF RECORDS

Do not extend notes this side of this line

FORM 247 10M 5-31

Cont. to bot page 133

To PI 6

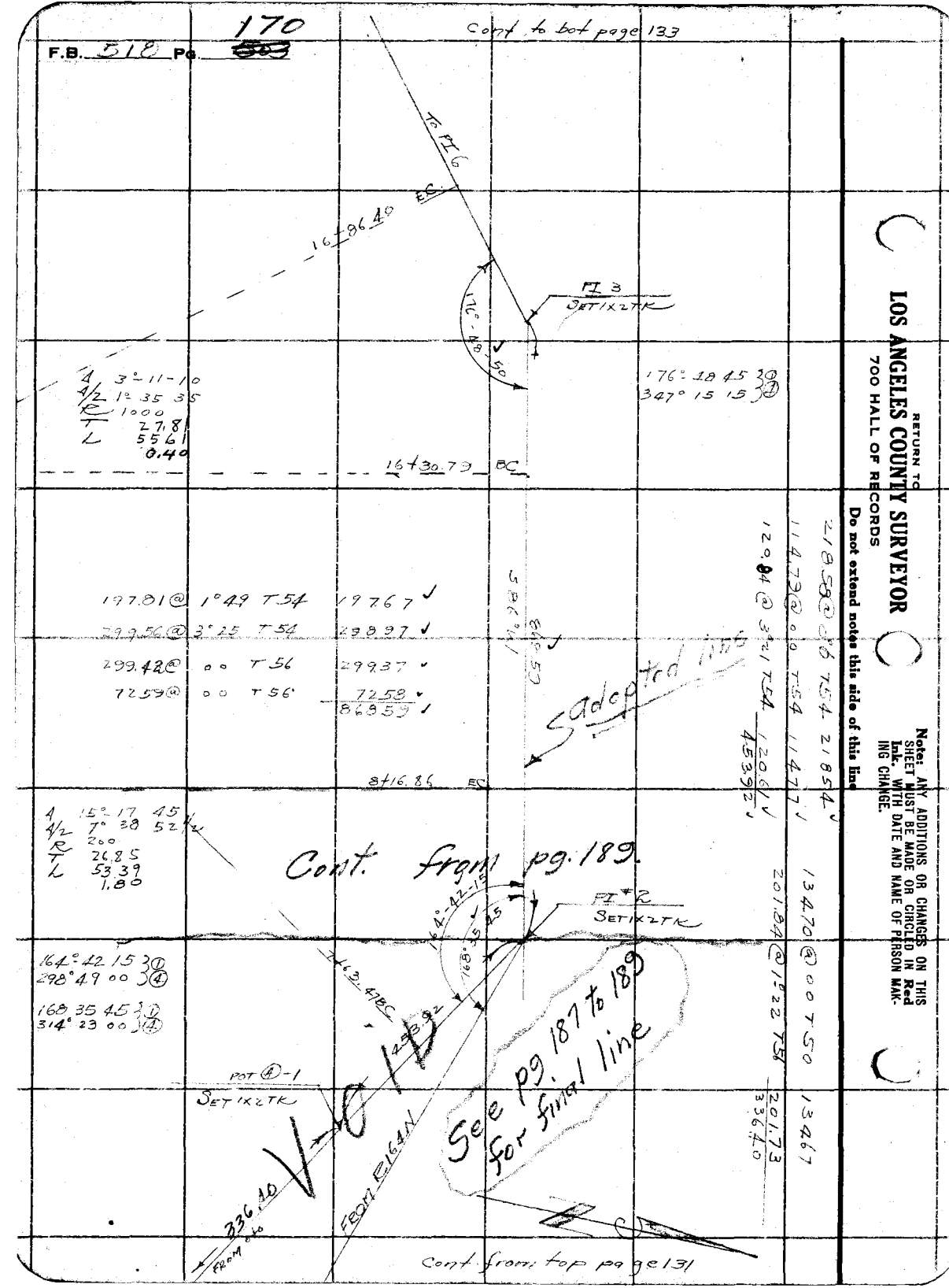

16+86.40 EC

PI 3
SET 1X2TK

176°-48-50

A 3°-11-10
A/2 1° 35 35
R 1000
T 27.81
L 55.61
0.40

176° 18 45 ①
347° 15 15 ④

16+30.79 BC

197.81 @ 1°49 T54 197.67 ✓
299.56 @ 3°25 T54 298.97 ✓
299.42 @ 00 T56 299.37 ✓
72.59 @ 00 T56 72.58 ✓
868.59 ✓

Adopted line

8+16.86 EC

A 15°-17 45
A/2 7° 38 52½
R 200
T 26.85
L 53.39
1.80

Cont. from pg. 189.

PI #2
SET 1X2TK

164°-42-15
168°-35-45

164° 42 15 ①
298° 49 00 ④

168 35 45 ①
314° 23 00 ④

7+63.47 BC

453.92

POT ④-1
SET 1X2TK

VOID

See pg 187 to 189 for final line

FROM R164N

336.40
FROM 0+0

218.58 @ 86 T54 218.54 ✓
114.79 @ 00 T54 114.77 ✓
120.84 @ 3°21 T54 120.61 ✓
453.92 ✓

201.84 @ 1°22 T56 201.73
336.40

134.70 @ 00 T50 134.67

Cont. from top page 131

RETURN TO
LOS ANGELES COUNTY SURVEYOR
700 HALL OF RECORDS
Do not extend notes this side of this line

Note: ANY ADDITIONS OR CHANGES ON THIS SHEET MUST BE MADE OR CIRCLED IN Red Ink. WITH DATE AND NAME OF PERSON MAKING CHANGE.

171

Notes Ck'd by Drew	Survey of LATEAU MINT CAN FT.
Map No.	W. O. 7174 Tape No. 17 St'd 84° °F.
Office Work	Surveyed by STEVENSON
Checked	Notes T J S Date 1-17 W
Date	Indexed A. C. Johnson

F.B. 518 Pg. 564

CONT TO BOT PAGE 134

233.64 @ 3°.57 T58 233.05
138.90 @ 4°.01 T58 138.54
371.59

371.59 TO PI 6

EC. 27+35.33

PI 5
SET 1X2 TK

163° 56-30 ①
295 46-15 ④

163°-50'-35

A 16°-03 25
A/2 8°-01 42 1/2
R 200
T 28.21
L 56.04

299.33
183.09
264.30
746.72

BC 28+79.29

746.72
N69W

299.38 @ 00 T58 =
183.11 @ 00 T58
264.76 @ 3°14 T58

EC 22+48.43

A 24°-43 10
A/2 12°-21 35
R 400
T 87.65
L 172.57

155°-10'-50

15 5°-16-45 ①
26 1°07 15 ④

PI 4
SET 1X2 TK

BC 20+75.86

504.72 @ 2°50 FROM PI 6

299.44 @ 2°50 T56 = 299.02
206.28 @ 3°19 T56 205.90
504.72

CONT FROM TOP PAGE 132

Note: ANY ADDITIONS OR CHANGES ON THIS SHEET MUST BE MADE (OR CIRCLED IN Red Ink. WITH DATE AND NAME OF PERSON MAKING CHANGE.

RETURN TO
LOS ANGELES COUNTY SURVEYOR
700 HALL OF RECORDS
Do not extend notes this side of this line

FORM 247 10M 5-31

CONT TO BOT PAGE 135

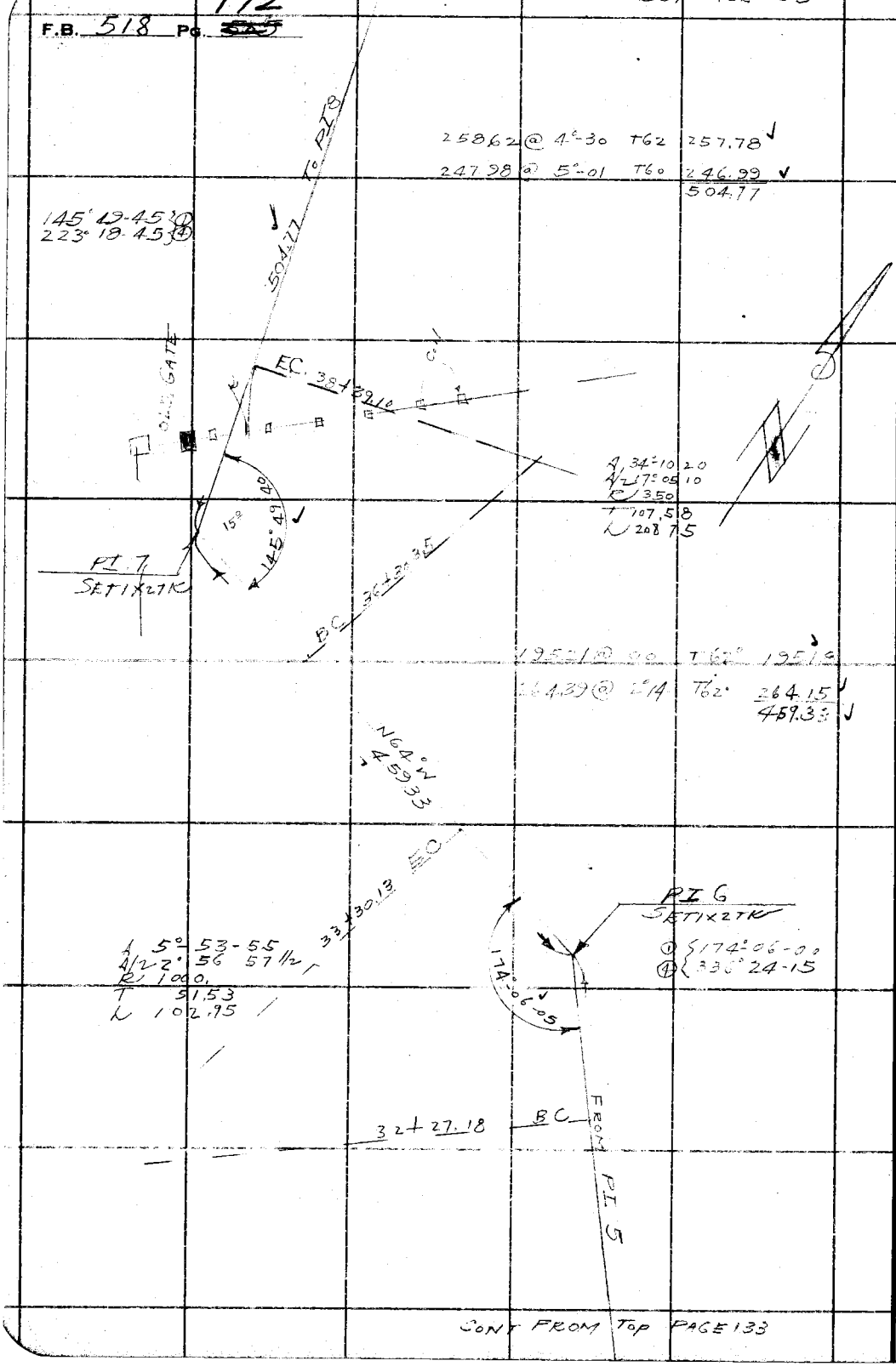

CONT FROM TOP PAGE 133

RETURN TO
LOS ANGELES COUNTY SURVEYOR
700 HALL OF RECORDS
Do not extend notes this side of this line
Note: ANY ADDITIONS OR CHANGES ON THIS SHEET MUST BE MADE OR CIRCLED IN Red Ink. WITH DATE AND NAME OF PERSON MAKING CHANGE.

Notes Ck'd by Drew	Survey of LATEAU MINT CANETT
Map No.	W. O. 774 Tape No. 17 St'd 84 °F.
Office Work	Surveyed by STEVENSON
Checked	Notes TJS Date 1-17-34
Date	Indexed A. C. Johnson

F.B. 518 PG. ~~506~~

Cont to bot pag 136

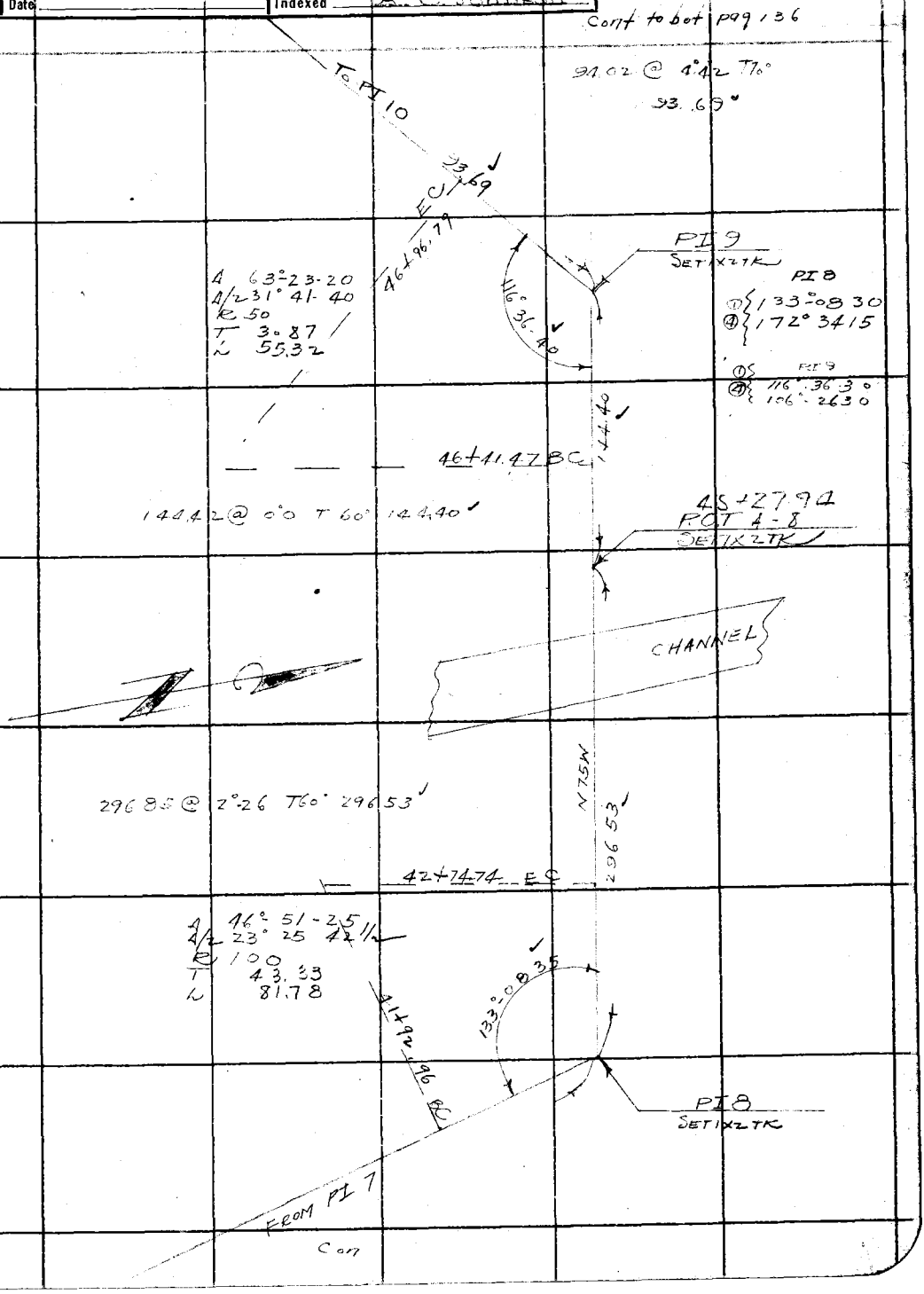

Note: ANY ADDITIONS OR CHANGES ON THIS SHEET MUST BE MADE (OR CIRCLED IN Red Ink, WITH DATE AND NAME OF PERSON MAKING CHANGE.

RETURN TO
LOS ANGELES COUNTY SURVEYOR
700 HALL OF RECORDS
Do not extend notes this side of this line

FORM 247 10M 5-31

F.B. 518 Pg. ~~174~~ 174

cont to bot page 137

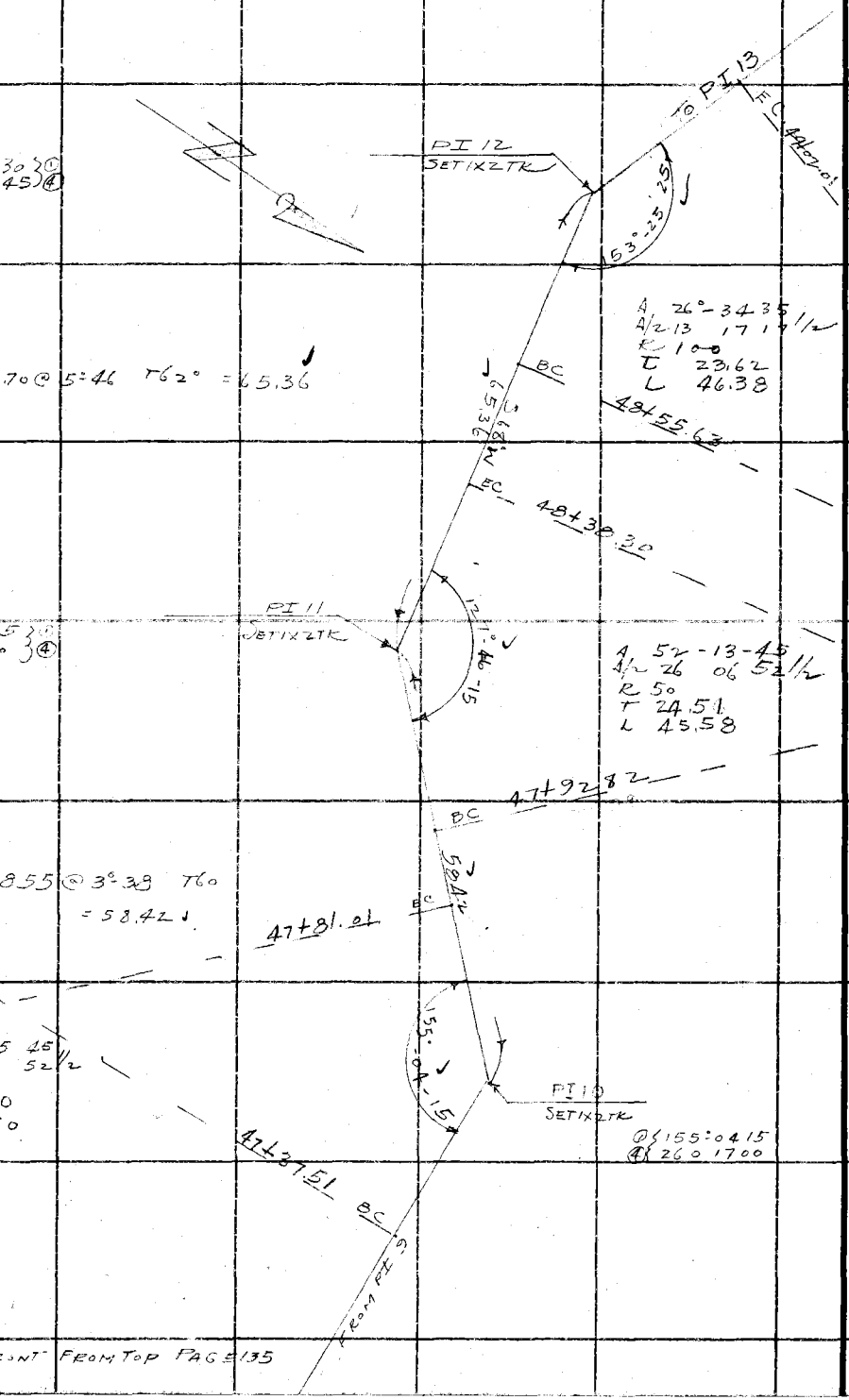

CONT' FROM TOP PAGE 135

RETURN TO
LOS ANGELES COUNTY SURVEYOR
700 HALL OF RECORDS
Do not extend notes this side of this line

Notes: ANY ADDITIONS OR CHANGES ON THIS SHEET MUST BE MADE OR CIRCLED IN Red Ink. WITH DATE AND NAME OF PERSON MAKING CHANGE.

Date _____ Notes by T J S. Chief Party Stevenson F.B. 518 PG. ~~508~~

Plotted by	W. O. No. 7174 D. S. O. No.
Date	Location Lateau Mint Con F.T.T.
Map No.	Surveyed by Stevenson
Plotting C'k'd by	Date 1-17-34
Date	Indexed A. C. Johnson

Cont to bot page 138

To PI 15

81.22 @ 6°-47 T64° 80.64

80.64

EC 51+20.16

P.I. 14
SET 1X2 TK

159°-57-15 ①
279° 49 15 ④

159°-57-20

A 20°-02 45
A/2 10°-01 22 1/2
R 75
T 13.25
L 26.24

144.98 @ 6°-09 T66° 144.13

BC 50+93.92

144.13
S75W

49+75.92 EC

A 19°-29-45
A/2 9° 44 42 1/2
R 75
T 12.88
L 25.51

160°-30-35

PI 13
SET 1X2 TK

① 160° 30 30
④ 282° 02 15

49+50.41 BC

84.90

8540 @ 6°-10 T64 84.90

FROM PI 12

cont from top Page 136

Note: ANY ADDITIONS OR CHANGES ON THIS SHEET MUST BE MADE OR CIRCLED IN Red. WITH DATE AND NAME OF PERSON MAKING CHANGE.

Do not extend notes this side of this line

RETURN TO
LOS ANGELES COUNTY SURVEYOR

F.B. 518 Pg. ~~507~~ 176 STEVENSON Chief Party Notes by S Date

Cont To bot page 139

59.35 @ 10°52 T68
= 58.28 d

160° 55 30 } 1
283° 42 15 } 4

To PI 17

58.28

EC 52+54.54

PI 16
SET 1X2 TK

160° 55 35

A 19° 04 25
A/2 9° 32 12 1/2
R 100
T 16 80
L 33 29

BC 52+21.25

51.26 @ 5°56 T70° 50.99 d

N 63 W 50.99

EC 52+06.62

A 22° 08 10
A/2 11° 04 05
R 100
T 19 56
L 38 63

157° 51 50

PI 15
SET 1X2 TK

157° 52 00 } 1
271 27 30 } 4

BC 51+67.99

Cont From top Page 137

RETURN TO
LOS ANGELES COUNTY SURVEYOR

Do not extend notes this side of this line

Note: ANY ADDITIONS OR CHANGES ON THIS SHEET MUST BE MADE OR CIRCLED IN Red. WITH DATE AND NAME OF PERSON MAKING CHANGE.

Date _____ Notes by T.J.S. Chief Party Stevenson F.B. 518 PG. 177

Plotted by	W. O. No. 7174 D. S. O. No.
Date	Location Lateau Mart Can F.T.
Map No.	Surveyed by Stevenson
Plotting C'k'd by	Date 1-17-34
Date	Indexed A. C. Johnson

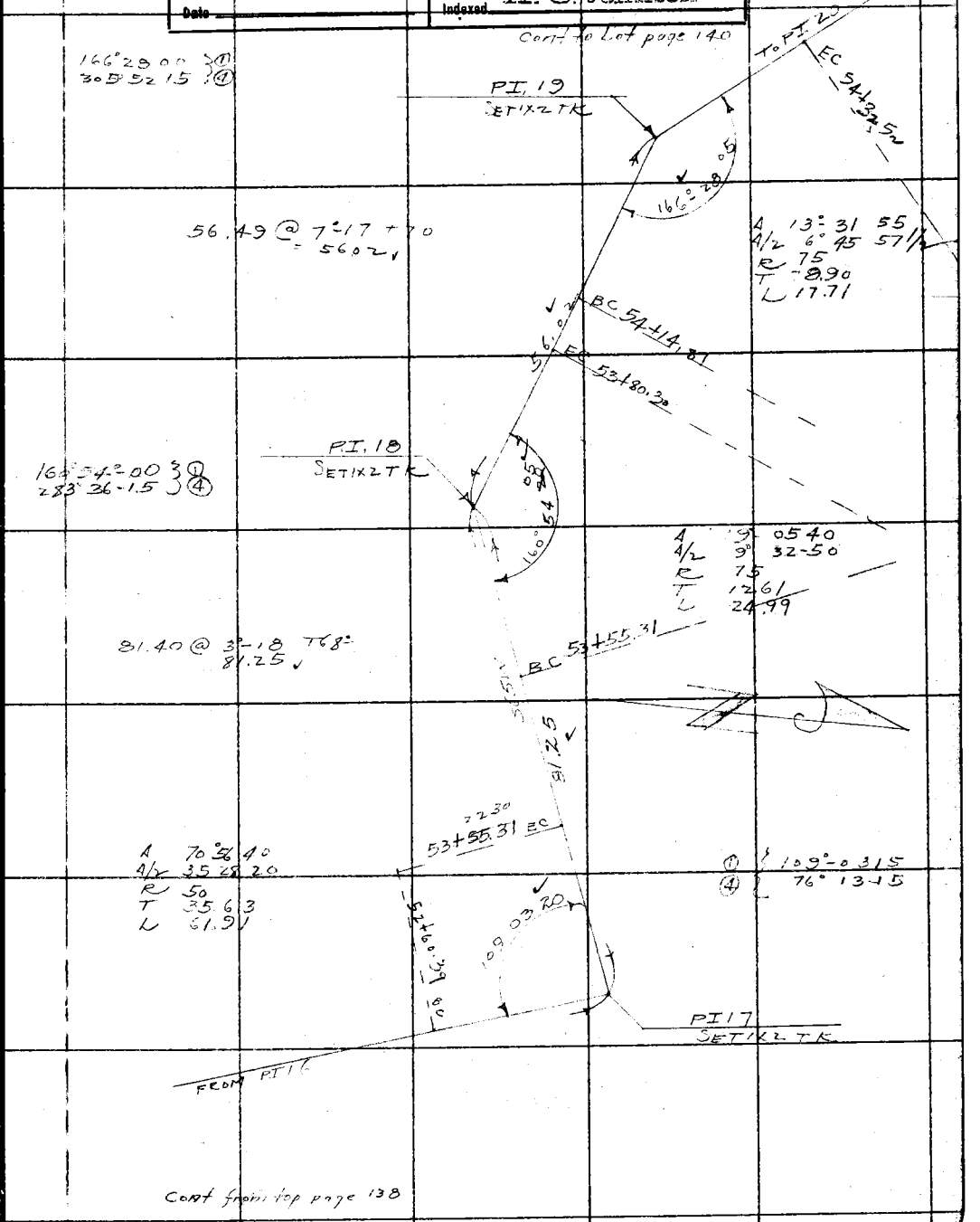

Note: ANY ADDITIONS OR CHANGES ON THIS SHEET MUST BE MADE OR CIRCLED IN Red. WITH DATE AND NAME OF PERSON MAKING CHANGE.

Do not extend notes this side of this line

RETURN TO
LOS ANGELES COUNTY SURVEYOR

100' - #013 STA 76

F.B. 518 PG. ~~511~~ 178 Stevenson Chief Party Notes by S Date 1-19 34

Cont to bot page 141

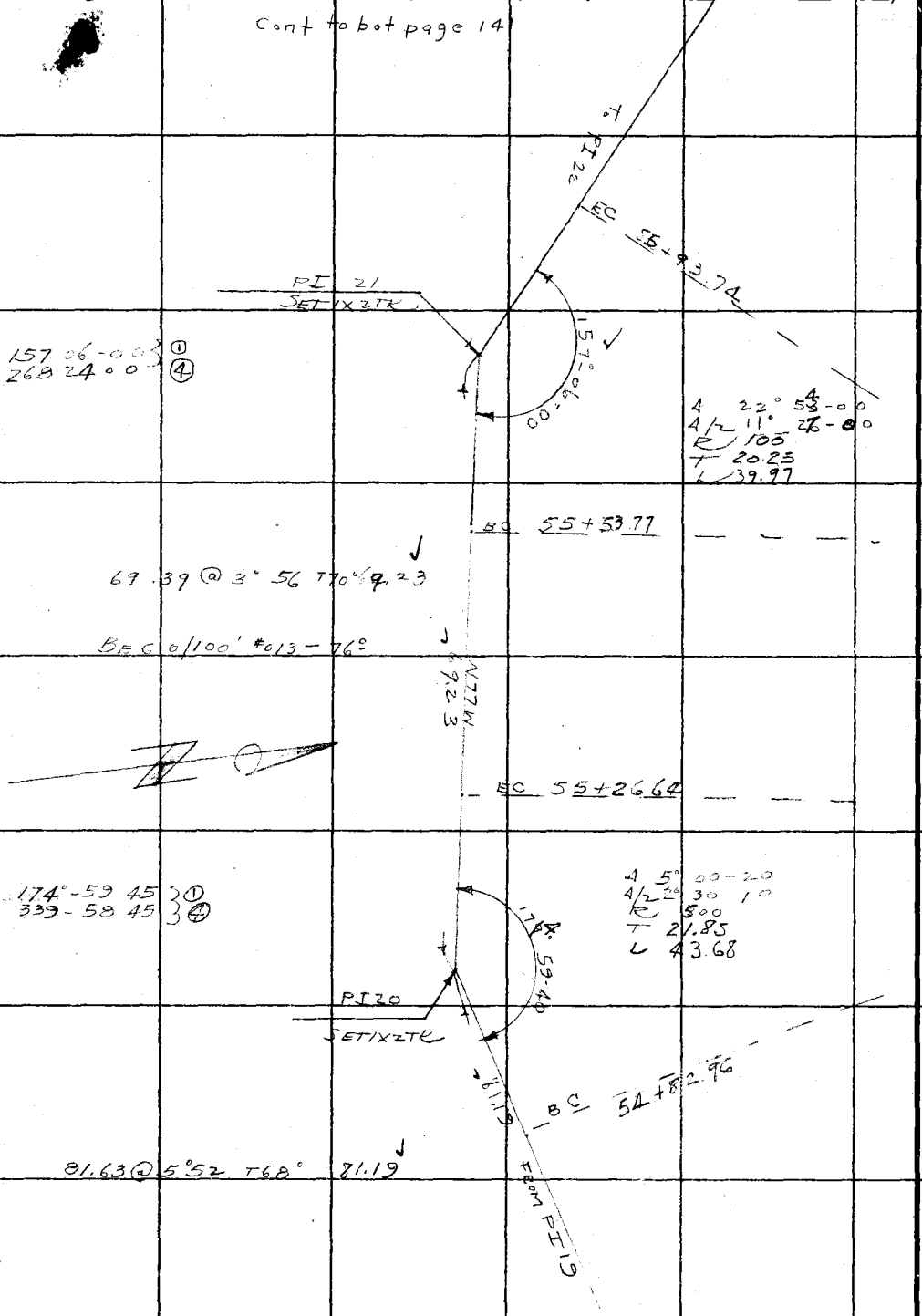

Cont from top page 139

RETURN TO
LOS ANGELES COUNTY SURVEYOR

Do not extend notes this side of this line

Note: ANY ADDITIONS OR CHANGES ON THIS SHEET MUST BE MADE OR CIRCLED IN Red. WITH DATE AND NAME OF PERSON MAKING CHANGE.

100 #013 STAND 76° 179

Date _____ Notes by S Chief Party Sterenson F.B. 518 PG. ~~51~~

Plotted by	W. O. No. 7174 D. S. O. No.
Date	Location Lateau Mint Can FII
Map No.	Surveyed by Sterenson
Plotting C'k'd by	Date 1-19-34
Date	Indexed A. C. Johnson

cont to bot page 142

119.23 @ 8°54' @ T. 70° = 117.78

To PI 24 N. 52°00' W.

117.78

EC

① 155°15'00"
④ 261°00'00"
155°15'00

PI 23
Set 1x2 TK

155°15'00

Δ = 24°45'00
Δ/2 = 12-22-30
R 250
T 54.85
L = 107.99
x = 5.95

109.32 @ 4°56 @ T. 70° = 108.91

BC

N 76°30' W
108.91

EC

Δ/2 ~~23°55'55~~
~~11 57 57 1/2~~
R ~~2000~~
T ~~42.39~~
L ~~83.54~~

157°30'15"
~~156°04'00~~

① 157°30'15"
④ 270°01'00"

① ~~156°04'00~~
④ ~~264°16'15~~

Δ = 22°29'45
R = 250
T = 49.72
L = 98.16
x = 489

PI 22
Set 1x2 TK

BC

78.90

79.73 @ 8°16 T 76 78.90

FROM PI 21

cont from top page 140

Notes: ANY ADDITIONS OR CHANGES ON THIS SHEET MUST BE MADE OR CIRCLED IN Red. WITH DATE AND NAME OF PERSON MAKING CHANGE.

Do not extend notes this side of this line

RETURN TO
LOS ANGELES COUNTY SURVEYOR

F.B. 518 Pg. 180 Howard Chief Party Notes by F.C.H Date 11-22-34

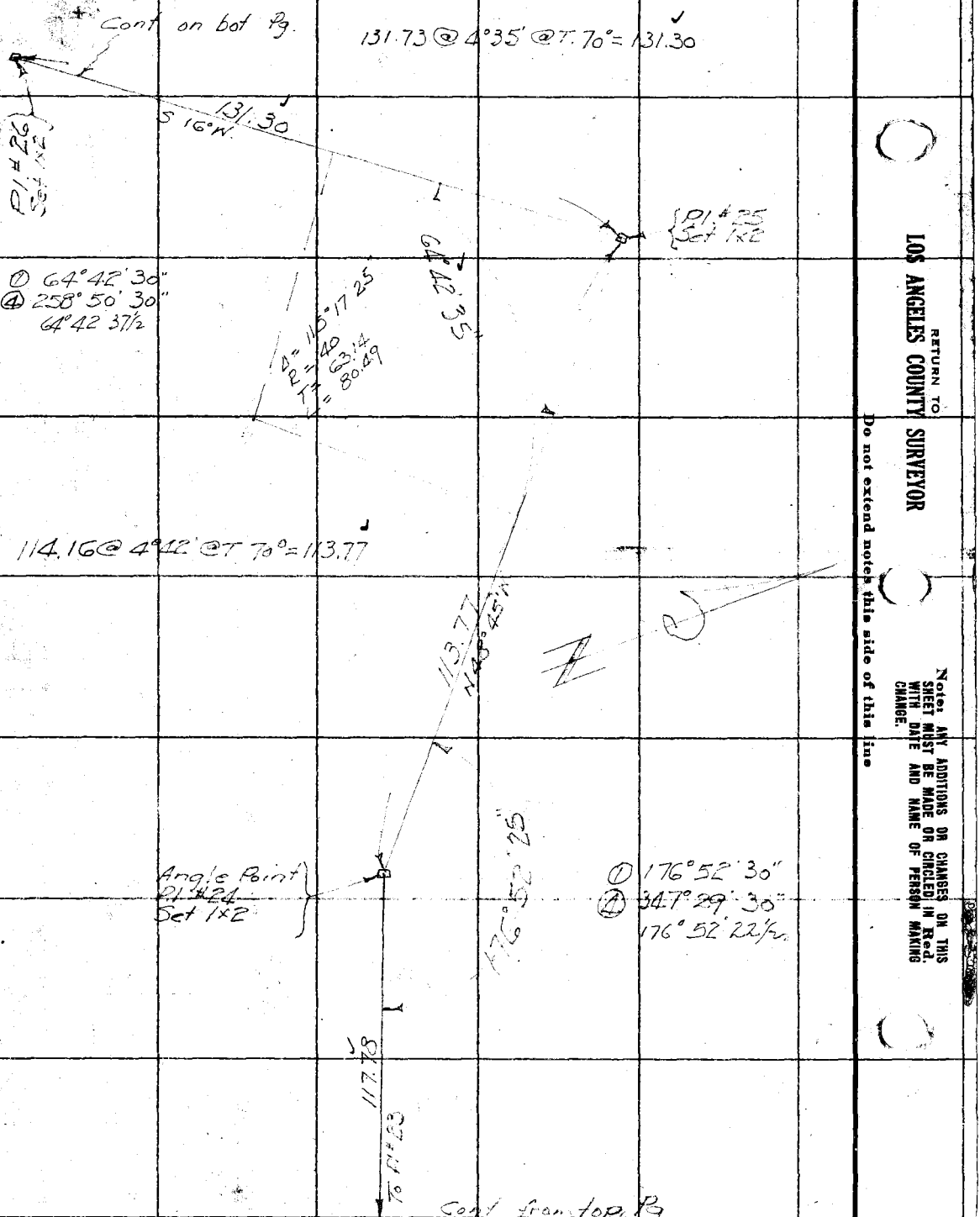

RETURN TO
LOS ANGELES COUNTY SURVEYOR

Do not extend notch this side of this line

Notes: ANY ADDITIONS OR CHANGES ON THIS SHEET MUST BE MADE OR CIRCLED IN Red. WITH DATE AND NAME OF PERSON MAKING CHANGE.

Notes Ck'd by Drew	Survey of [illegible]	F.B. 518	Pg. 181
Map No.	W. O. 7174 Tape No 36 St'd [illegible] OF.		
Office Work	Surveyed by F.C. Howard		
Checked	Notes F.C.H. Date 11-22-34		
Date	Indexed A. C. Johnson		

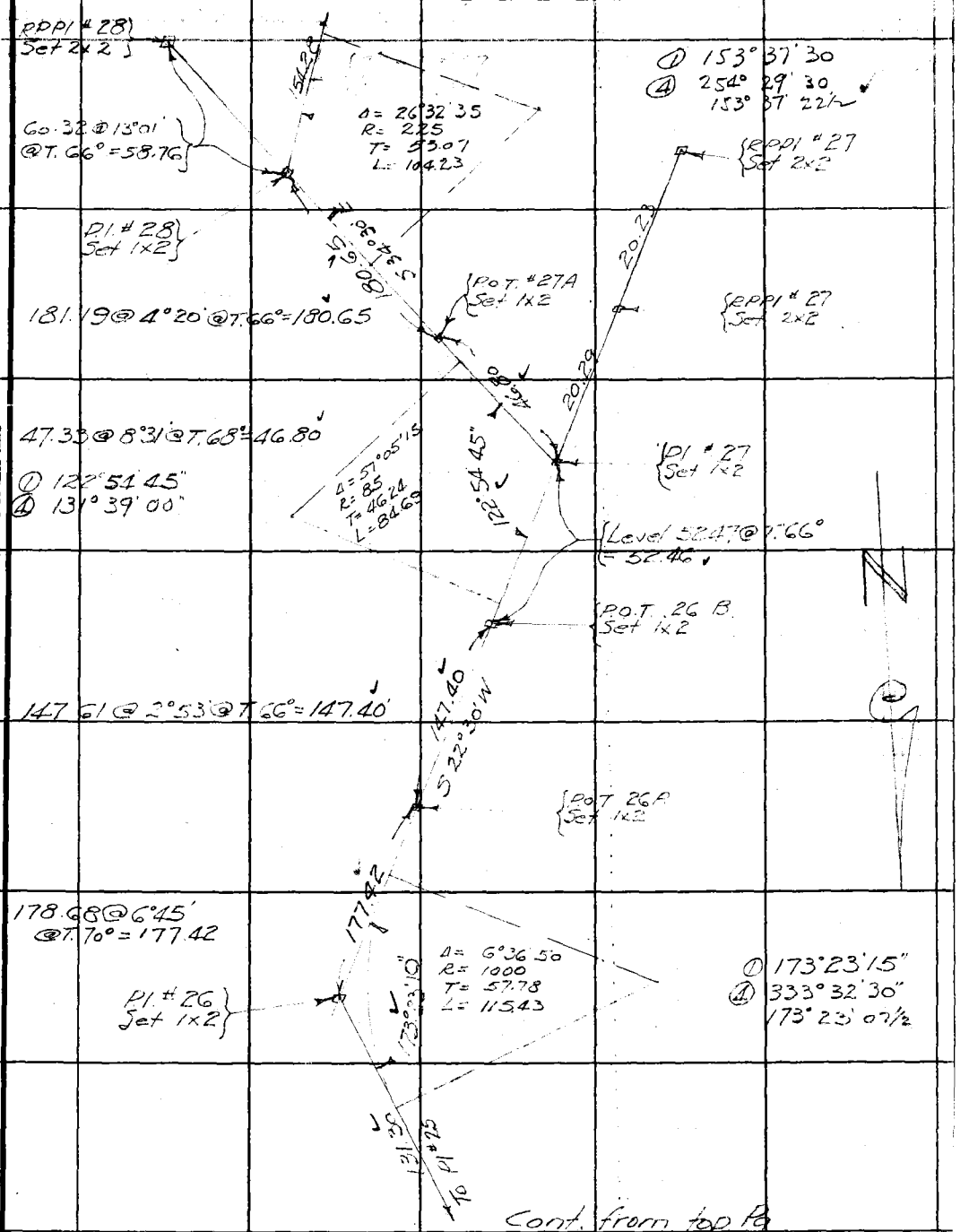

Cont. from top Pg

Note: ANY ADDITIONS OR CHANGES ON THIS SHEET MUST BE MADE OR CIRCLED IN Red Ink WITH DATE AND NAME OF PERSON MAKING CHANGE.

Do not extend notes this side of this line

RETURN TO
LOS ANGELES COUNTY SURVEYOR
700 HALL OF RECORDS

FORM 247 5M 2-34

F.B. 518 Pg. 182

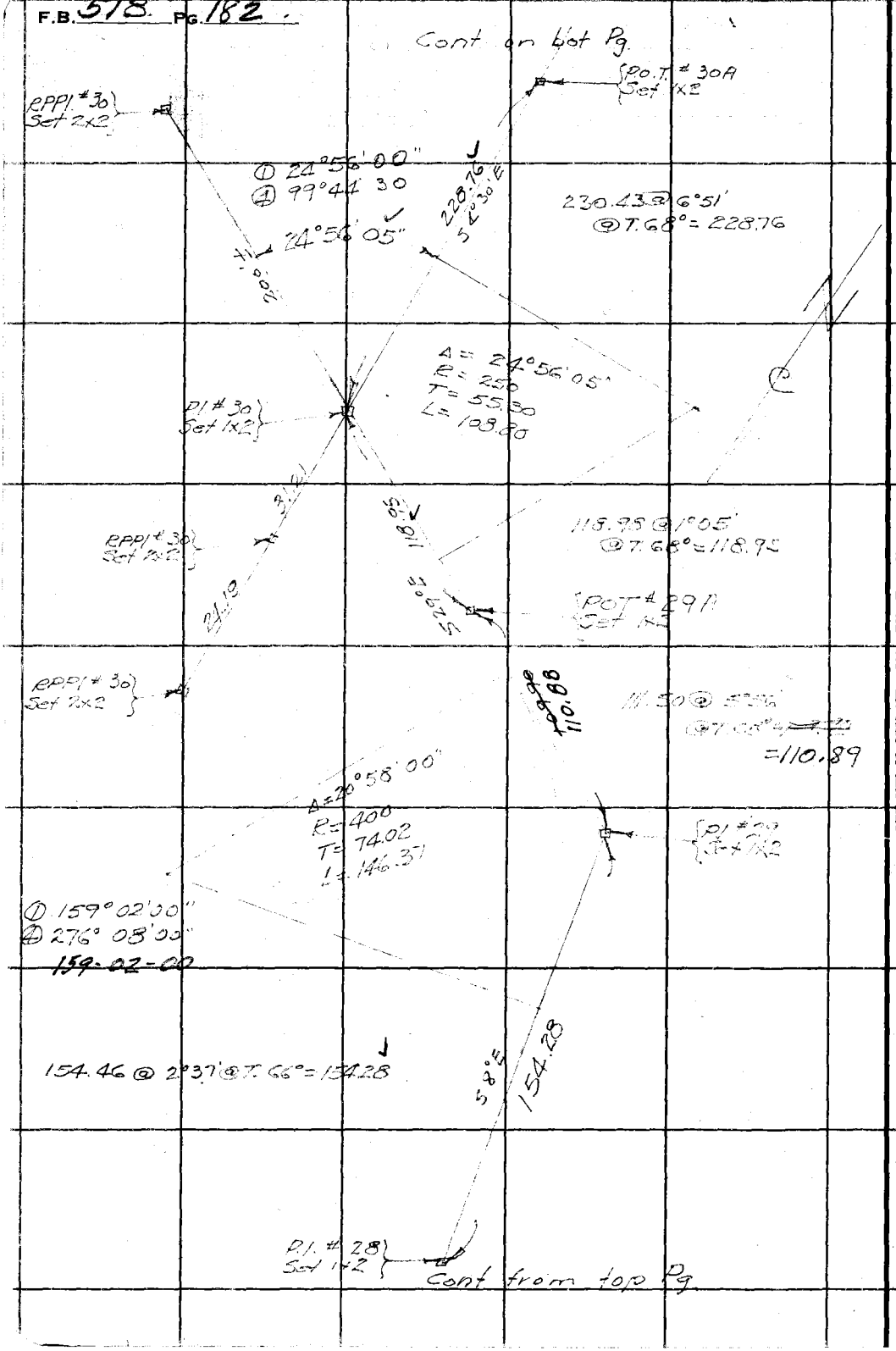

RETURN TO
LOS ANGELES COUNTY SURVEYOR
700 HALL OF RECORDS

Do not extend notes this side of this line

Note: ANY ADDITIONS OR CHANGES ON THIS SHEET MUST BE MADE OR CIRCLED IN Red Ink WITH DATE AND NAME OF PERSON MAKING CHANGE.

Notes Ck'd by Drew	Survey of Lateau Mint F.T.T.	F.B. 518 Pg. 183
Map No.	W. O. 7174 Tape No 36 St'd 84 °F.	
Office Work	Surveyed by F.C. Howard	
Checked	Notes F.C.H. Date 11-23-34	
Date	Indexed L. C. Johnson	

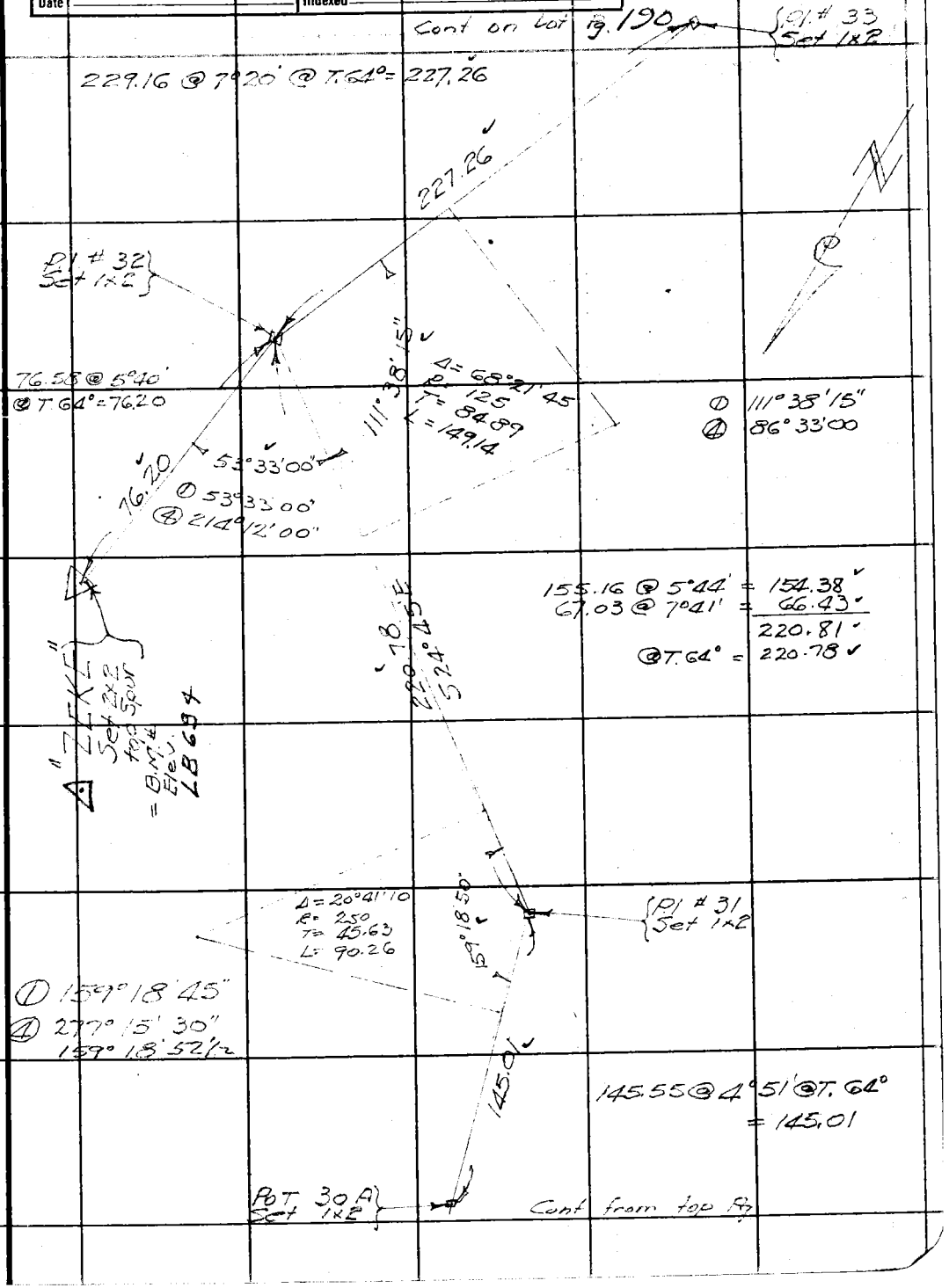

Note: ANY ADDITIONS OR CHANGES ON THIS SHEET MUST BE MADE OR CIRCLED IN Red Ink WITH DATE AND NAME OF PERSON MAKING CHANGE.

Do not extend notes this side of this line

RETURN TO
LOS ANGELES COUNTY SURVEYOR
700 HALL OF RECORDS

FORM 247 5M 2-34

F.B. 578 Pg. 184

Jan 16-1935

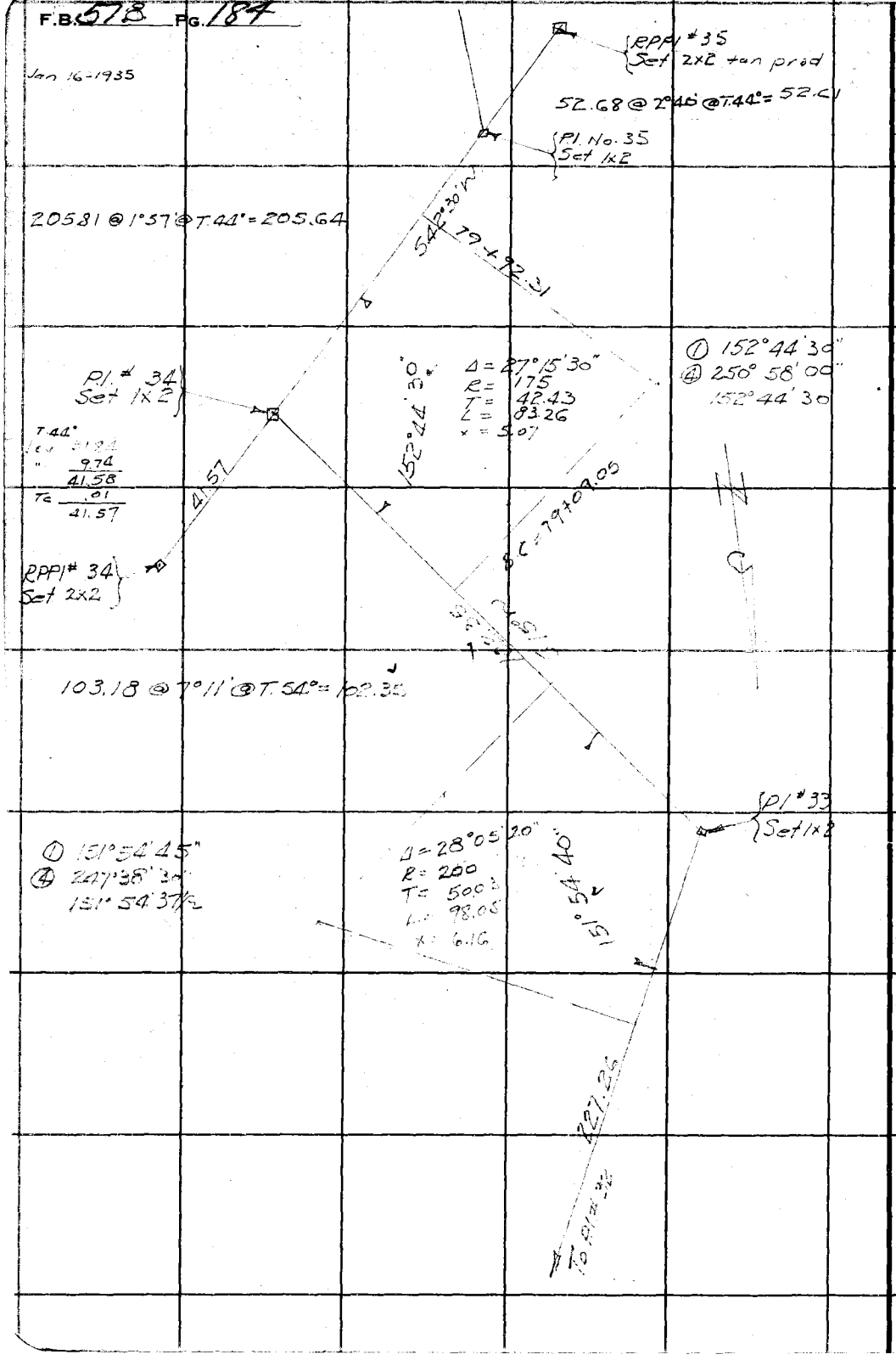

RETURN TO

LOS ANGELES COUNTY SURVEYOR

700 HALL OF RECORDS

Do not extend notes this side of this line

Note: ANY ADDITIONS OR CHANGES ON THIS SHEET MUST BE MADE OR CIRCLED IN **Red Ink** WITH DATE AND NAME OF PERSON MAKING CHANGE.

Notes Ck'd by Draw		Survey of	
Map No.		W. O.	Tape No St'd OF.
Office Work		Surveyed by	
Checked		Notes	Date
Date		Indexed	C. Johnson 12-17-34

F.B. 518 Pg. 185

LINE CHANGE
ON
LATEAU MINT CANYON F.T.T.
FROM

TOP OF SADDLE IN RITTER RANCH 1500'± EAST OF WEST PROP LINE, WESTERLY, CONNECTING WITH ORIGINAL SURVEY NEAR P.I. NO. 2 AS PER FB 518 - PAGE

J.N. 7174.

Notes: ANY ADDITIONS OR CHANGES ON THIS SHEET MUST BE MADE OR CIRCLED IN Red Ink WITH DATE AND NAME OF PERSON MAKING CHANGE.

Do not extend notes this side of this line

RETURN TO
LOS ANGELES COUNTY SURVEYOR
700 HALL OF RECORDS

FORM 247 SM 2-34

F.B. 578 Pg. 186

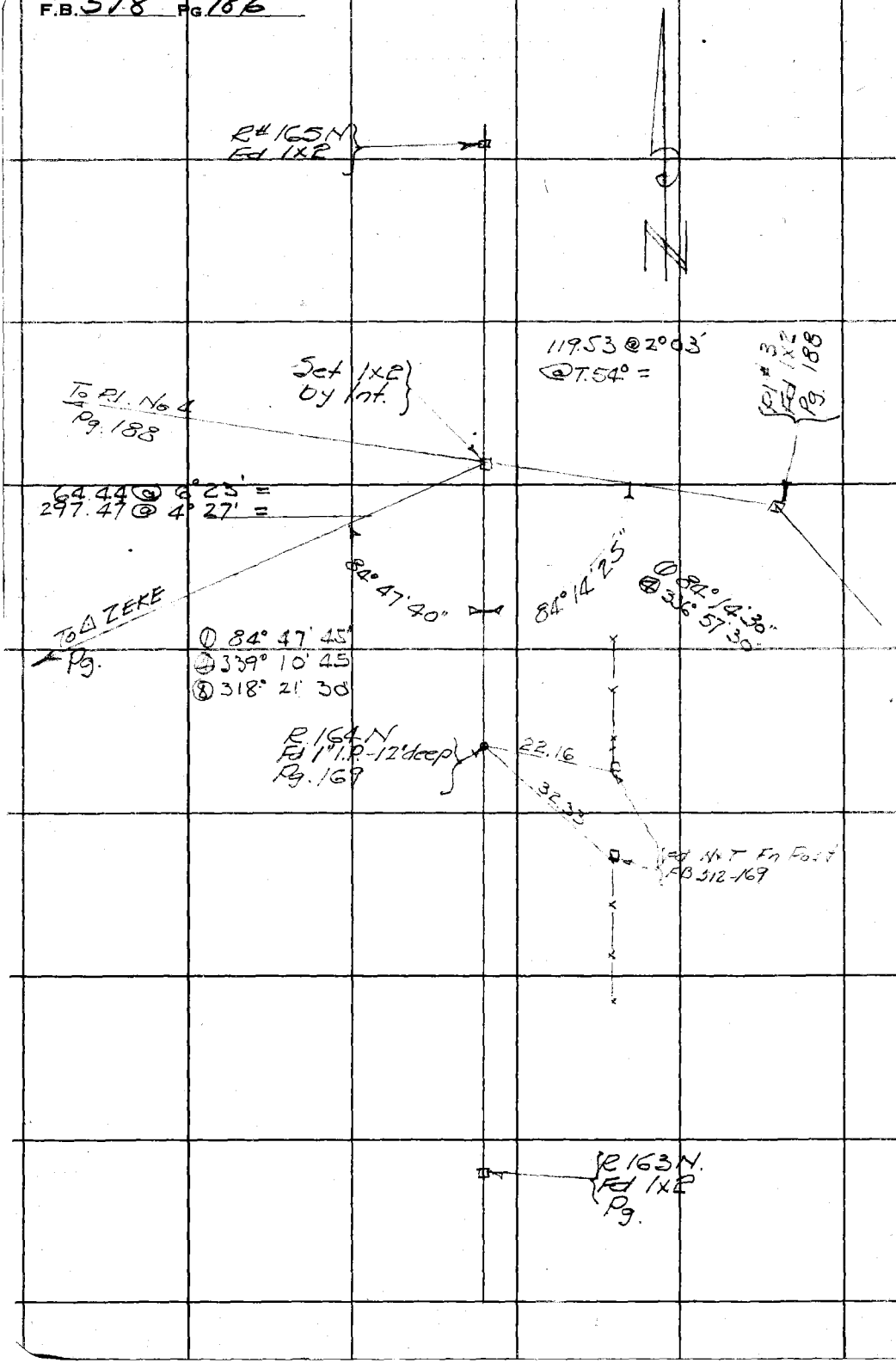

RETURN TO
LOS ANGELES COUNTY SURVEYOR
700 HALL OF RECORDS

Note: ANY ADDITIONS OR CHANGES ON THIS SHEET MUST BE MADE OR CIRCLED IN **Red Ink** WITH DATE AND NAME OF PERSON MAKING CHANGE.

Do not extend notes this side of this line

Notes Ck'd by Drew	Survey of Lorain Mint F.T.T.
Map No.	W. O. [illegible] Tape No 36 St'd 84 °F.
Office Work	Surveyed by F.C. Howard
Checked	Notes F.C.H. Date 11-14-34
Date	Indexed A. C. Johnson

F.B. 518 Pg. 187

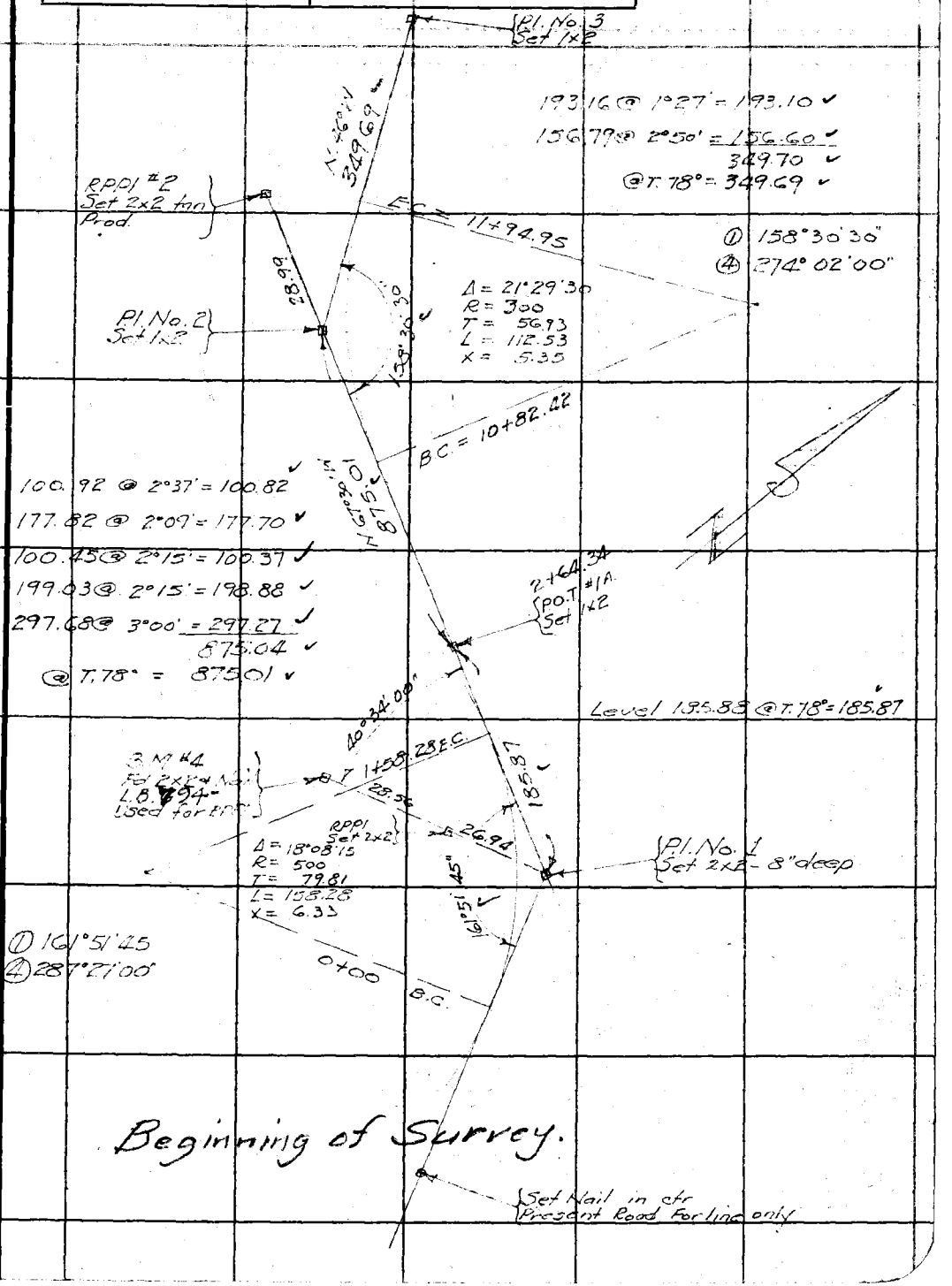

Note: ANY ADDITIONS OR CHANGES ON THIS SHEET MUST BE MADE OR CIRCLED IN Red Ink WITH DATE AND NAME OF PERSON MAKING CHANGE.

Do not extend notes this side of this line

RETURN TO
LOS ANGELES COUNTY SURVEYOR
700 HALL OF RECORDS

FORM 247 5M 2-34

F.B. 578 PG. 188

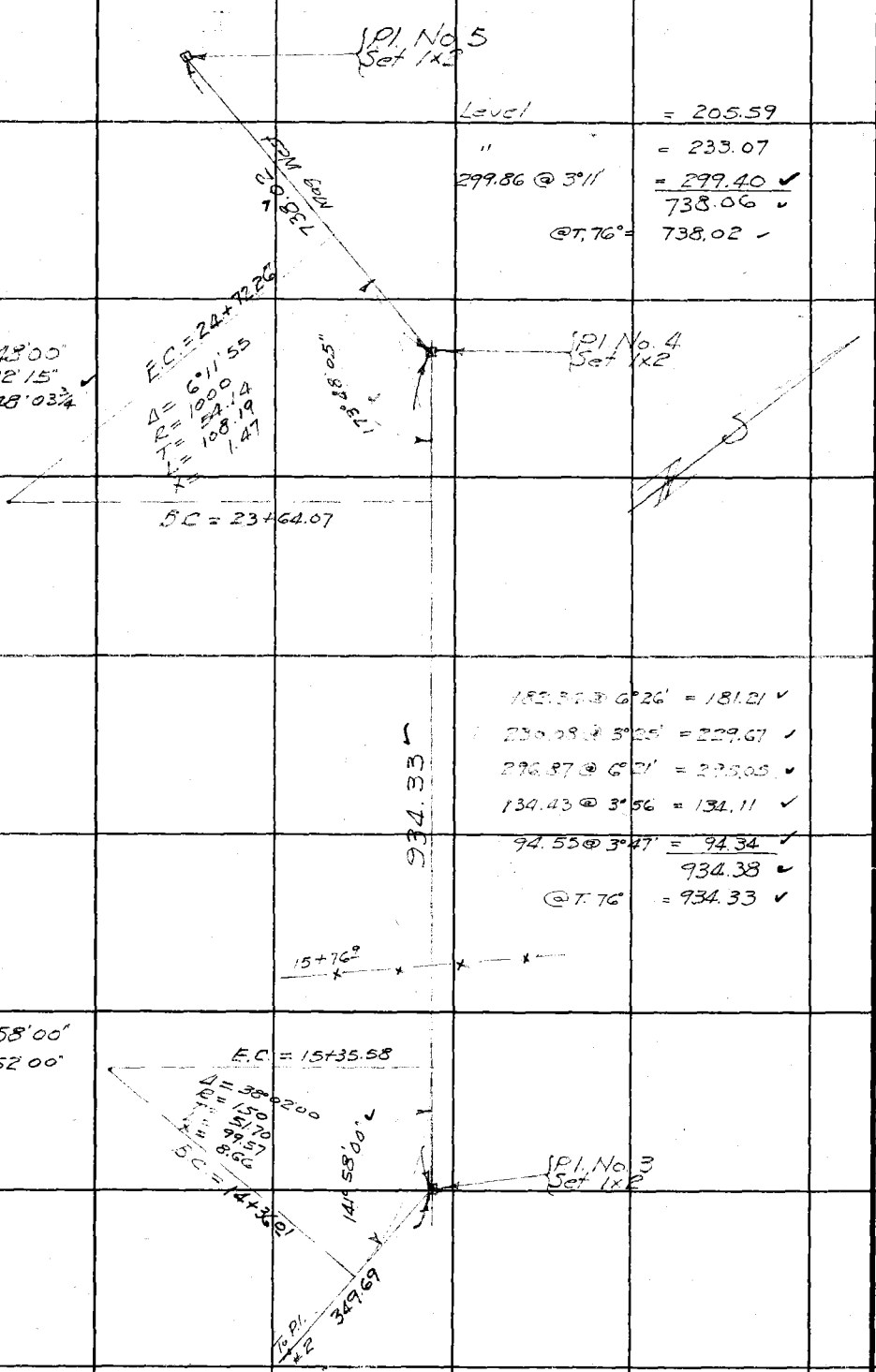

RETURN TO
LOS ANGELES COUNTY SURVEYOR
700 HALL OF RECORDS

Do not extend notes this side of this line

Note: ANY ADDITIONS OR CHANGES ON THIS SHEET MUST BE MADE OR CIRCLED IN Red Ink WITH DATE AND NAME OF PERSON MAKING CHANGE.

Notes Ck'd by Drew	Survey of Lateau Mint FTT
Map No.	W. O. 7174 Tape No 36 St'd 84 OF.
Office Work	Surveyed by F.C. Howard
Checked	Notes E.G.H. Date 11-14-34
Date	Indexed A. C. Johnson

F.B. 518 Pg. 189

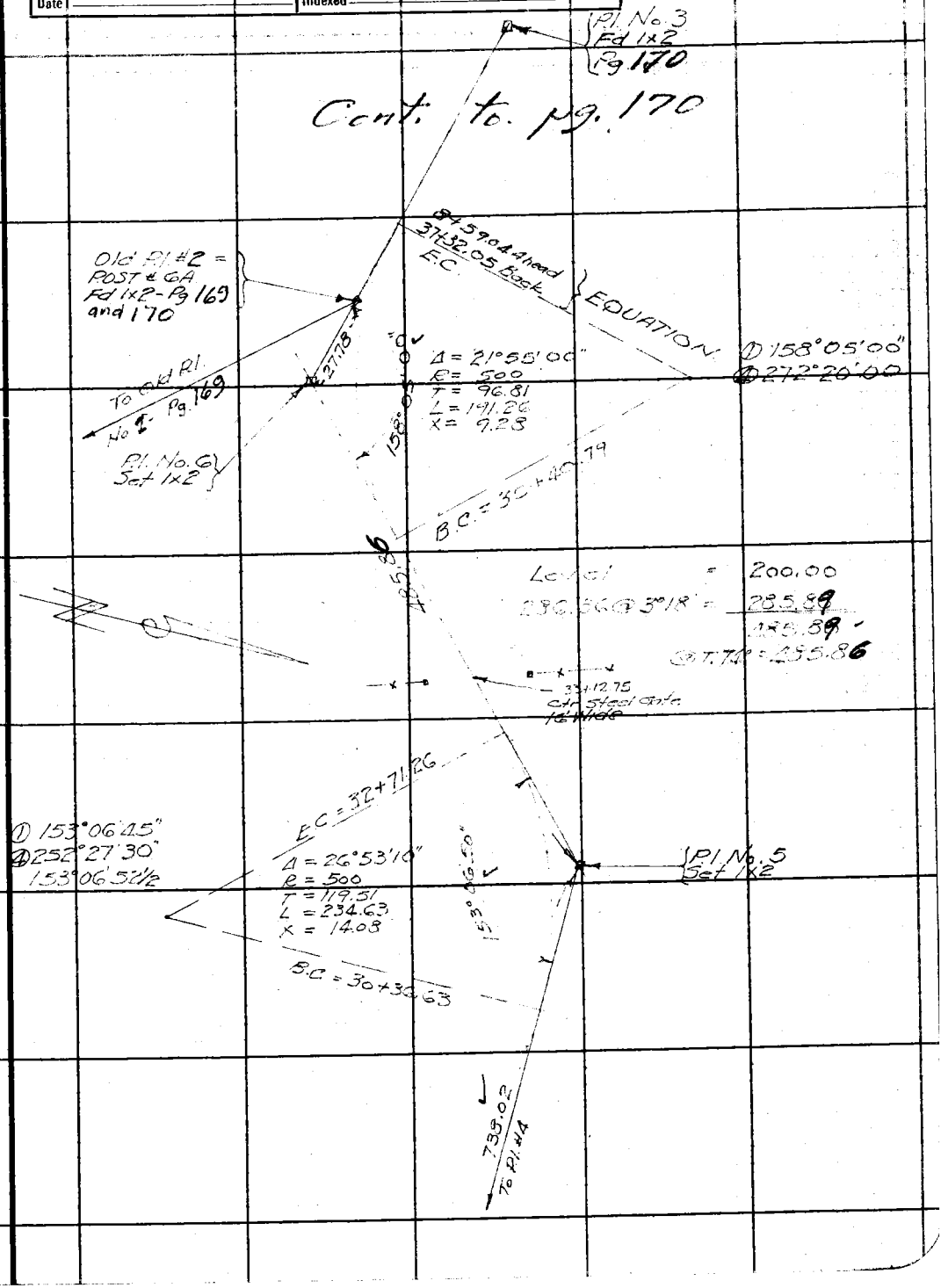

Note: ANY ADDITIONS OR CHANGES ON THIS SHEET MUST BE MADE OR CIRCLED IN Red Ink WITH DATE AND NAME OF PERSON MAKING CHANGE.

Do not extend notes this side of this line

RETURN TO
LOS ANGELES COUNTY SURVEYOR
700 HALL OF RECORDS

FORM 247 5M 2-34

RETURN TO

LOS ANGELES COUNTY SURVEYOR

700 HALL OF RECORDS

Note: ANY ADDITIONS OR CHANGES ON THIS SHEET MUST BE MADE OR CIRCLED IN **Red Ink** WITH DATE AND NAME OF PERSON MAKING CHANGE.

Do not extend notes this side of this line

F.B. 578 PG. 190

Notes Ck'd by Lyon	Survey of Lateau Mint FTT
Map No.	W. O. 7174 Tape No 36 St'd 84 °F.
Office Work	Surveyed by F.C. Howard
Checked	Notes F.C.H Date 12-28-34
Date	Indexed A. C. Johnson 1-7-35

F.B. 518 Pg. 191

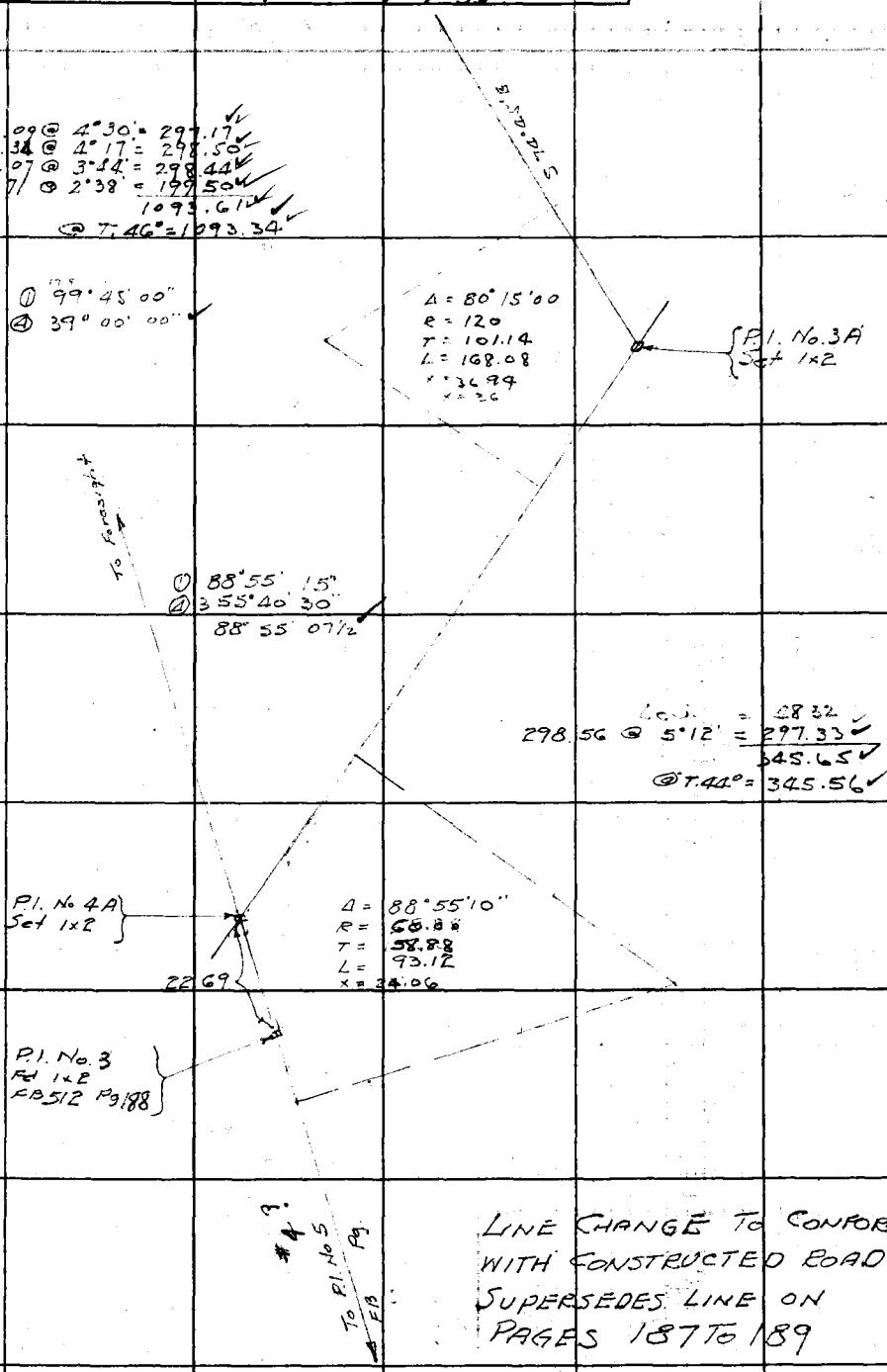

LINE CHANGE TO CONFORM WITH CONSTRUCTED ROAD SUPERSEDES LINE ON PAGES 187 TO 189

Note: ANY ADDITIONS OR CHANGES ON THIS SHEET MUST BE MADE OR CIRCLED IN Red Ink WITH DATE AND NAME OF PERSON MAKING CHANGE.

Do not extend notes this side of this line

RETURN TO
LOS ANGELES COUNTY SURVEYOR
700 HALL OF RECORDS

FORM 247 5M 2-34

F.B. 518 PG. 192

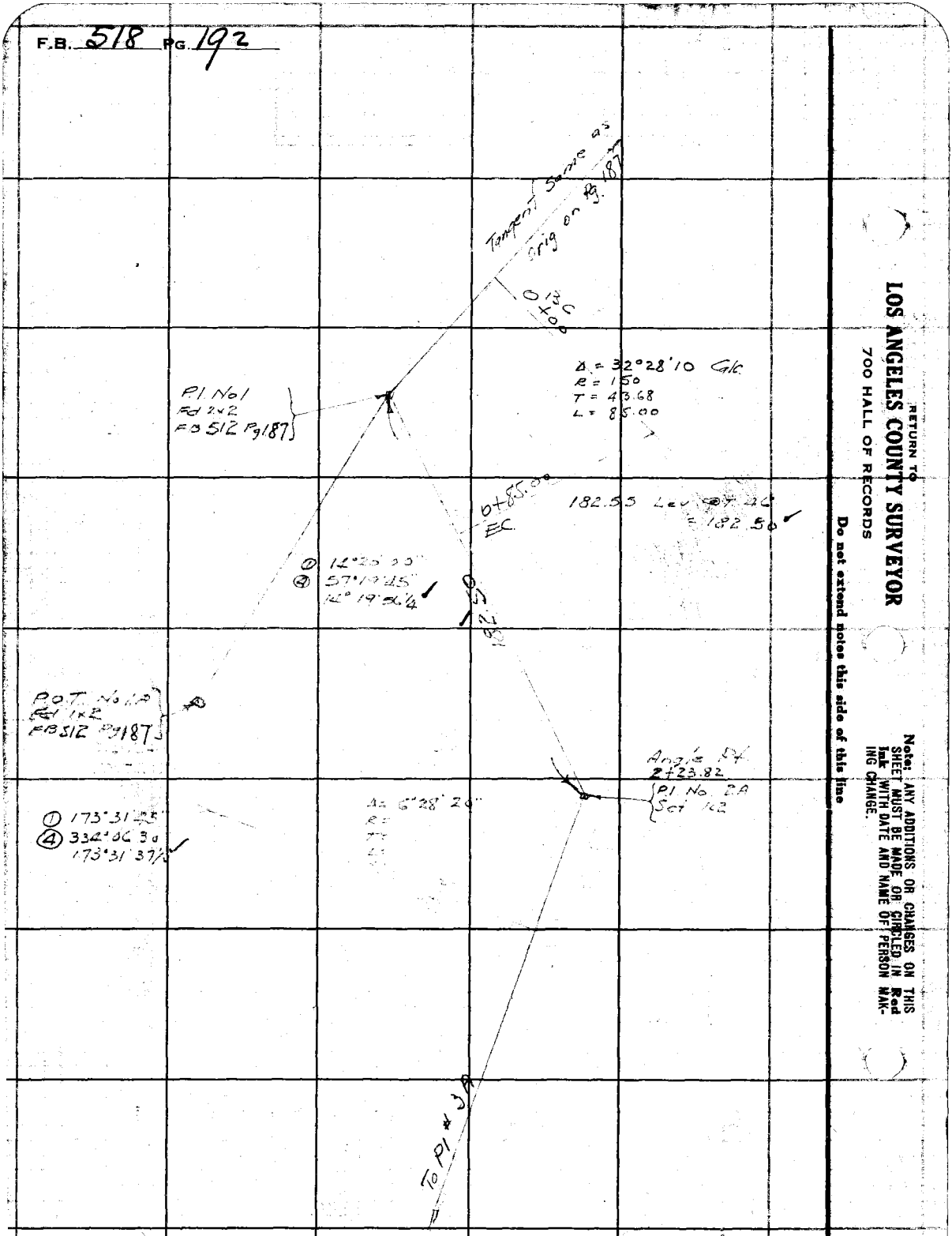

RETURN TO
LOS ANGELES COUNTY SURVEYOR
700 HALL OF RECORDS

Do not extend notes this side of this line

Note: ANY ADDITIONS OR CHANGES ON THIS SHEET MUST BE MADE OR CIRCLED IN Red Ink WITH DATE AND NAME OF PERSON MAKING CHANGE.

Notes Ck'd by	Survey of Lateral Mint [illegible]
Map No.	W. O. 7171 Tape No 36 St'd 84 of.
Office Work	Surveyed by F.C. Howard
Checked	Notes F.C.H. Date 1-16-35
Date	Indexed A. C. Johnson 7-25-39

F.B. 518 Pg. ~~185~~ 193

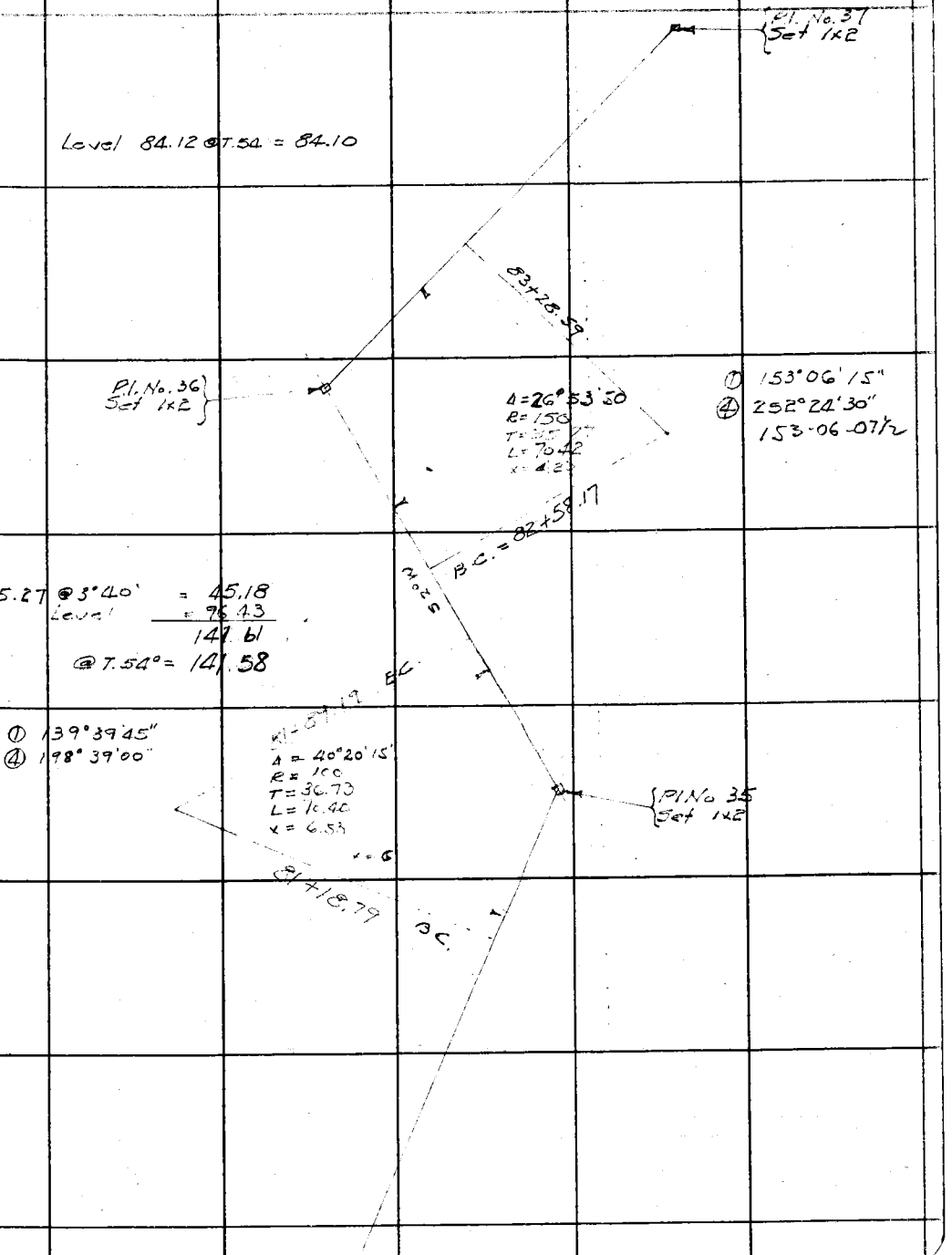

Note: ANY ADDITIONS OR CHANGES ON THIS SHEET MUST BE MADE OR CIRCLED IN Red Ink WITH DATE AND NAME OF PERSON MAKING CHANGE.

Do not extend notes this side of this line

RETURN TO
LOS ANGELES COUNTY SURVEYOR
700 HALL OF RECORDS

FORM 247 BM 2-34

F.B. 518 Pg. ~~186~~ 194

130.82 @ 7°24' @ T 52° = 129.70

P.I. No. 39
Set 1x2

85+88.84
P.O.T. #38A
Set 1x2

N 89° 30' W

Level 82.10 @ T. 52° = 82.07

85+78.14

① 89°39'45"
④ 358°39'30"
89°39 5½

P.I. No. 38
Set 1x2

Δ = 90° 20' 10"
R = 65
T = 59.38
L = 102.48
x = 27.19

84+69.66

S 0° 30' W

54.65 @ 8°00' = 54.12
106.11 @ 7°21' = 105.24
159.36
@ T. 52° = 109.33

① 28°55'45"
④ 115°43'00"

RPI # 37
Set 1x2 for line

100'

84+01.51
Δ = 28°55'45"
R = 100
T = 25.80
L = 50.49
x = 3.27

83+51.02

P.I. # 37
Set 1x2

RETURN TO
LOS ANGELES COUNTY SURVEYOR
700 HALL OF RECORDS

Do not extend notes this side of this line

Note: ANY ADDITIONS OR CHANGES ON THIS SHEET MUST BE MADE OR CIRCLED IN Red Ink WITH DATE AND NAME OF PERSON MAKING CHANGE.

Notes Ck'd by	Survey of Bateau Mint F.T.T.
Map No.	W. O. 7174 Tape No 36 St'd 8[illegible] OF.
Office Work	Surveyed by F.C. Howard
Checked	Notes [illegible] Date 1-16-35
Date	Indexed A. C. Johnson

F.B. 518 Pg. ~~187~~ 195

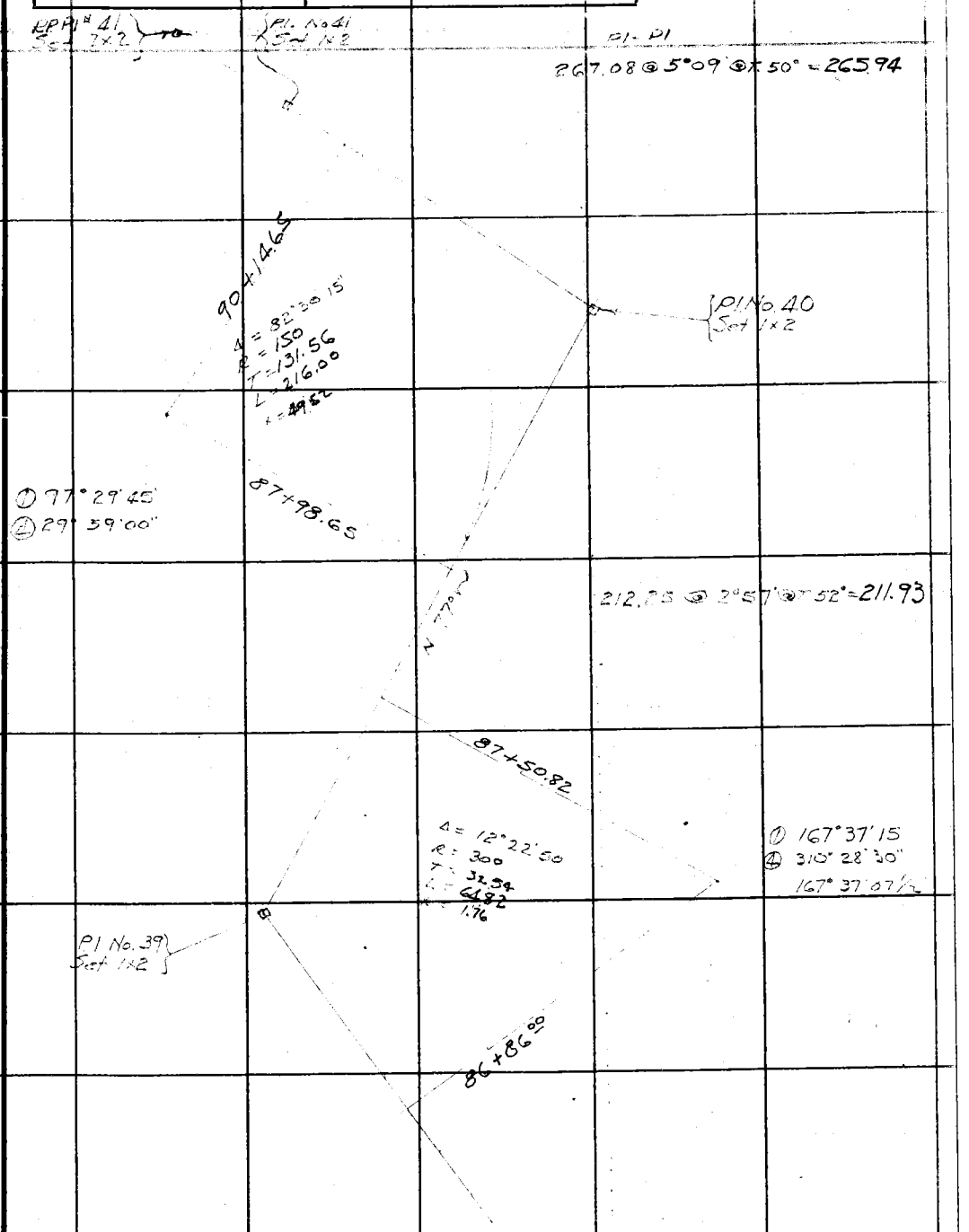

Note: ANY ADDITIONS OR CHANGES ON THIS SHEET MUST BE MADE OR CIRCLED IN Red Ink WITH DATE AND NAME OF PERSON MAKING CHANGE.

Do not extend notes this side of this line

RETURN TO
LOS ANGELES COUNTY SURVEYOR
700 HALL OF RECORDS

FORM 247 5M 2-34

F.B. 518 Pg. ~~188~~ 196

Cont. on bot Pg ~~187~~ 197

P.I. No. 43
Set 1x3

121.14 @ 7°17' @ T. 50° = 120.13

S 51°45' W

23+19.33

① 130°15'00"
④ 161°00'00"

P.I. No. 42
Set 1x3

Δ = 49°45'00"
R = 100
T = 46.37
L = 86.83
K = 0.123

92+32.50

32.26 @ 8°54' = 31.87
99.14 @ 5°59' = 98.60
130.47

@ T. 50° = 130.44

① 161°16'30"
④ 355°06'00"

91+81.41

Δ = 18°33'30"
R = 200
T = 32.98
L = 65.36
K = 2.70

65.64 Lev
@ T. 50° = 65.63

P.I. No. 41
Set 1x3

91+16.05

Cont. from top Pg 187

RETURN TO
LOS ANGELES COUNTY SURVEYOR
700 HALL OF RECORDS

Do not extend notes this side of this line

Note: ANY ADDITIONS OR CHANGES ON THIS SHEET MUST BE MADE OR CIRCLED IN Red Ink WITH DATE AND NAME OF PERSON MAKING CHANGE.

Notes Ck'd by	Survey of Lateau Mint [illegible]
Map No.	W. O. [illegible] Tape No 36 St'd 84 of.
Office Work	Surveyed by F.C. Howard
Checked	Notes F.C.H. Date 1-16-35
Date	Indexed A. C. Johnson

F.B. 518 Pg. ~~189~~ 197

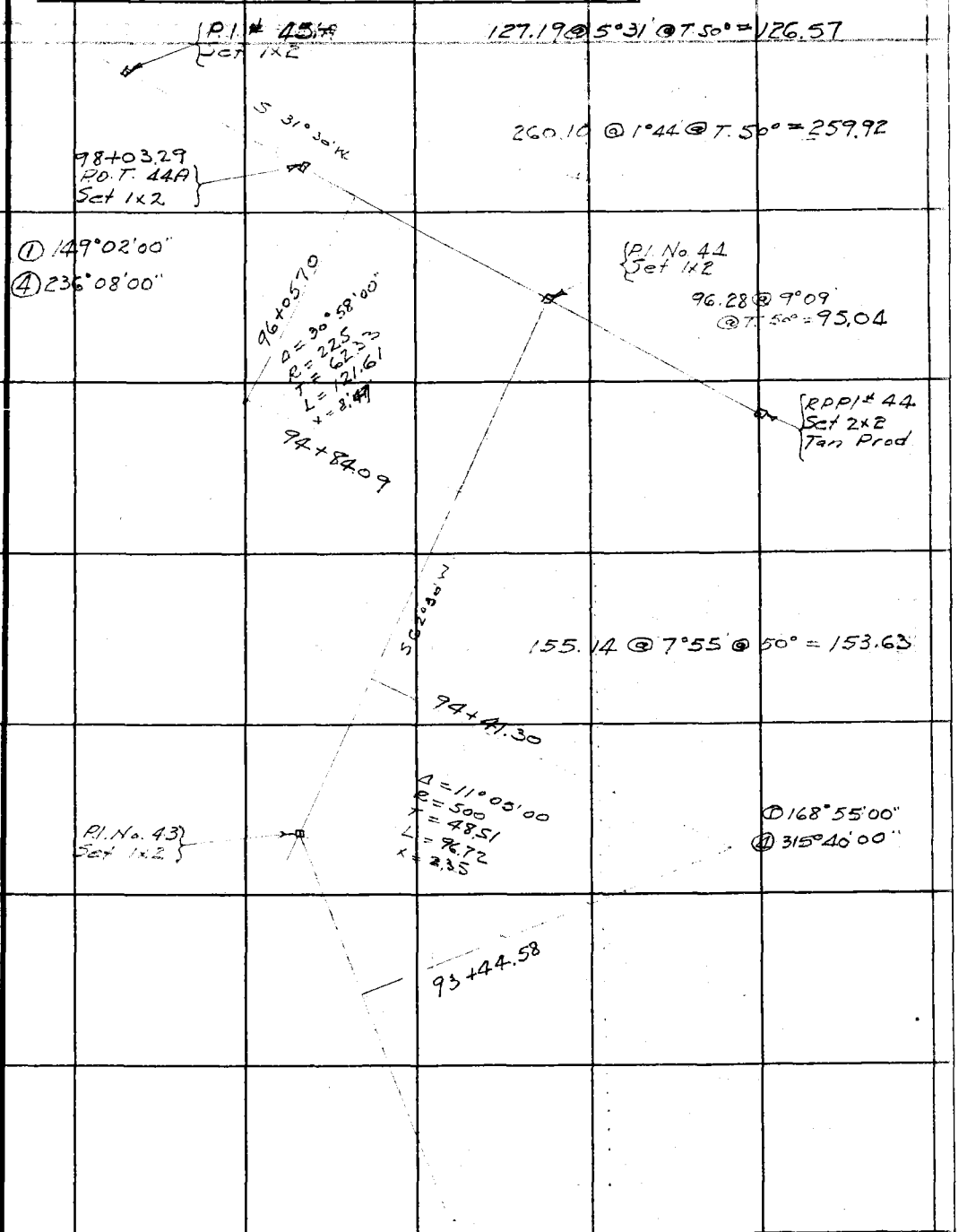

Note: ANY ADDITIONS OR CHANGES ON THIS SHEET MUST BE MADE OR CIRCLED IN Red Ink WITH DATE AND NAME OF PERSON MAKING CHANGE.

Do not extend notes this side of this line

RETURN TO
LOS ANGELES COUNTY SURVEYOR
700 HALL OF RECORDS

FORM 247 5M 2-34

F.B. 518 PG. ~~190~~ 198

Cont on bot Pg. ~~191~~ 199

P.I. No 47
Set 1x2

64.38 @ 8°54' = 63.60
182.51 @ 4°50' = 181.86
245.46
@ T.46° = 245.40

105+43.8

88°50'

104+12.24

① 138°44'15"
④ 194°57'00"

Δ = 41°15'45
R = 140
T = 52.71
L = 100.82
x = 9.59

P.I. No 46
Set 1x2

103+11.42

183.18 @ 3°31' @ T.50° = 182.80

101+81.33
P.O.T. 45A
Set 1x2

RPPI # 45
Set 2x2

252.35 @ 2°30' @ T.50° = 252.05

99+89.53

89.58 @ 3°26
@ T.50° = 89.40

① 166°15'30"
④ 305°02'00

Δ = 13°44'30
R = 500
T = 60.25
L = 119.92
x = 6'

P.I. No 45
Set 1x2

98+69.61

RETURN TO
LOS ANGELES COUNTY SURVEYOR
700 HALL OF RECORDS

Do not extend notes this side of this line

Note: ANY ADDITIONS OR CHANGES ON THIS SHEET MUST BE MADE OR CIRCLED IN Red Ink WITH DATE AND NAME OF PERSON MAKING CHANGE.

Notes Ck'd by	Survey of Lateau Mint Hwy
Map No.	W. O. 7174 Tape No 36 St'd 84 OF.
Office Work	Surveyed by F.C. Howard
Checked	Notes F.C.H. Date 1-16 '35
Date	Indexed A. C. Johnson

F.B. 518 PG. ~~191~~ 199

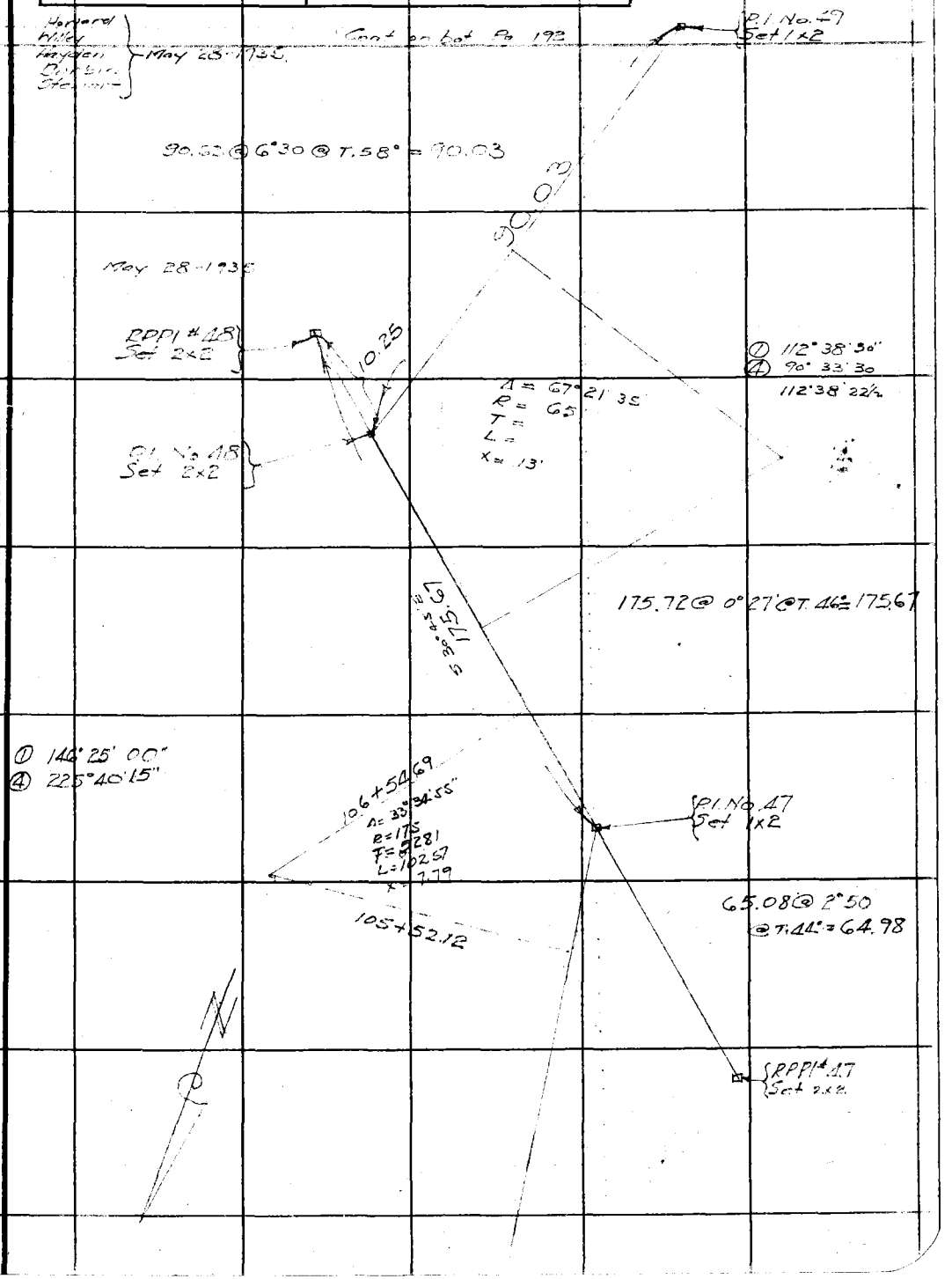

Note: ANY ADDITIONS OR CHANGES ON THIS SHEET MUST BE MADE OR CIRCLED IN Red Ink WITH DATE AND NAME OF PERSON MAKING CHANGE.

Do not extend notes this side of this line

RETURN TO
LOS ANGELES COUNTY SURVEYOR
700 HALL OF RECORDS

FORM 247 5M 2-34

F.B. 518 Pg. ~~192~~ 200

Cont. on bot Pg ~~193~~ 201

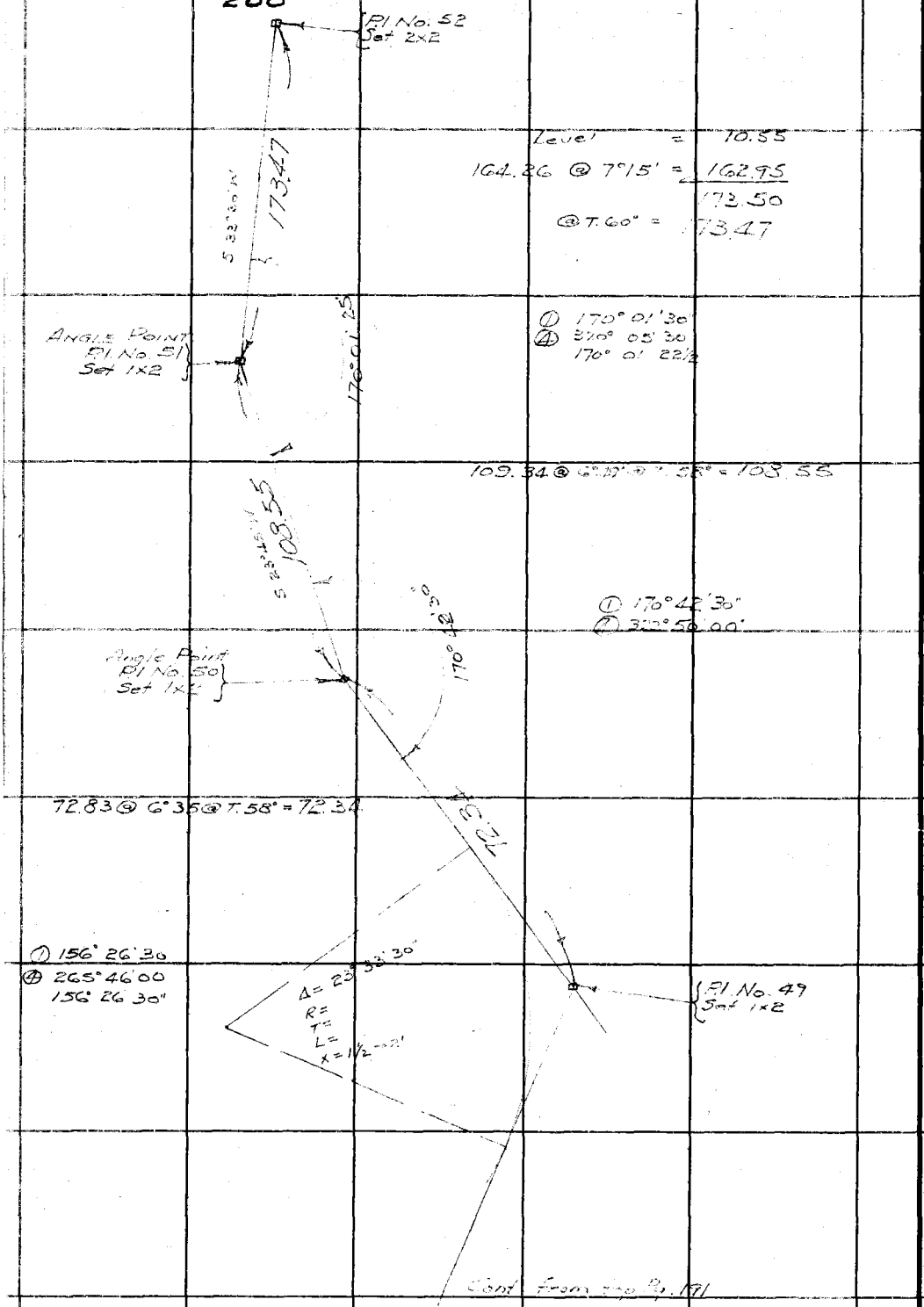

Cont. from top Pg. 191

RETURN TO
LOS ANGELES COUNTY SURVEYOR
700 HALL OF RECORDS
Do not extend notes this side of this line

Note: ANY ADDITIONS OR CHANGES ON THIS SHEET MUST BE MADE OR CIRCLED IN Red Ink WITH DATE AND NAME OF PERSON MAKING CHANGE.

Notes Ck'd by	Survey of Lateau Mint F.T.T.
Map No.	W. O. 7174 Tape No. 36 St'd 84 °F.
Office Work	Surveyed by F.C. Howard
Checked	Notes F.C.H. Date 5/28/35
Date	Indexed A. C. Johnson

F.B. 518 PG. ~~193~~ 201

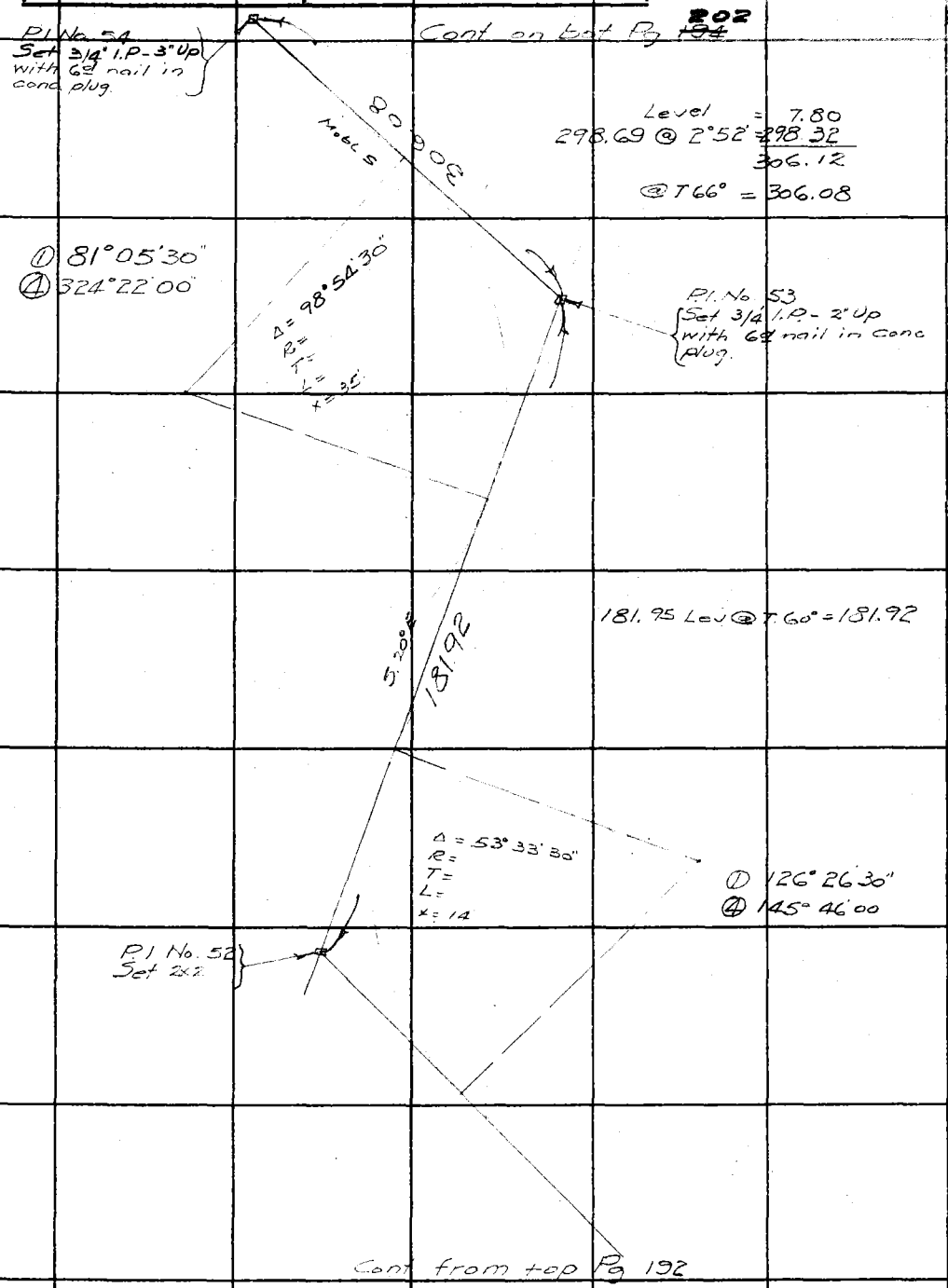

Note: ANY ADDITIONS OR CHANGES ON THIS SHEET MUST BE MADE OR CIRCLED IN Red Ink. WITH DATE AND NAME OF PERSON MAKING CHANGE.

Do not extend notes this side of this line

RETURN TO
LOS ANGELES COUNTY SURVEYOR
700 HALL OF RECORDS

FORM 247 10M 5-31

F.B. 518 PG ~~194~~ 202

Cont. on bot. Pg. ~~195~~ 203

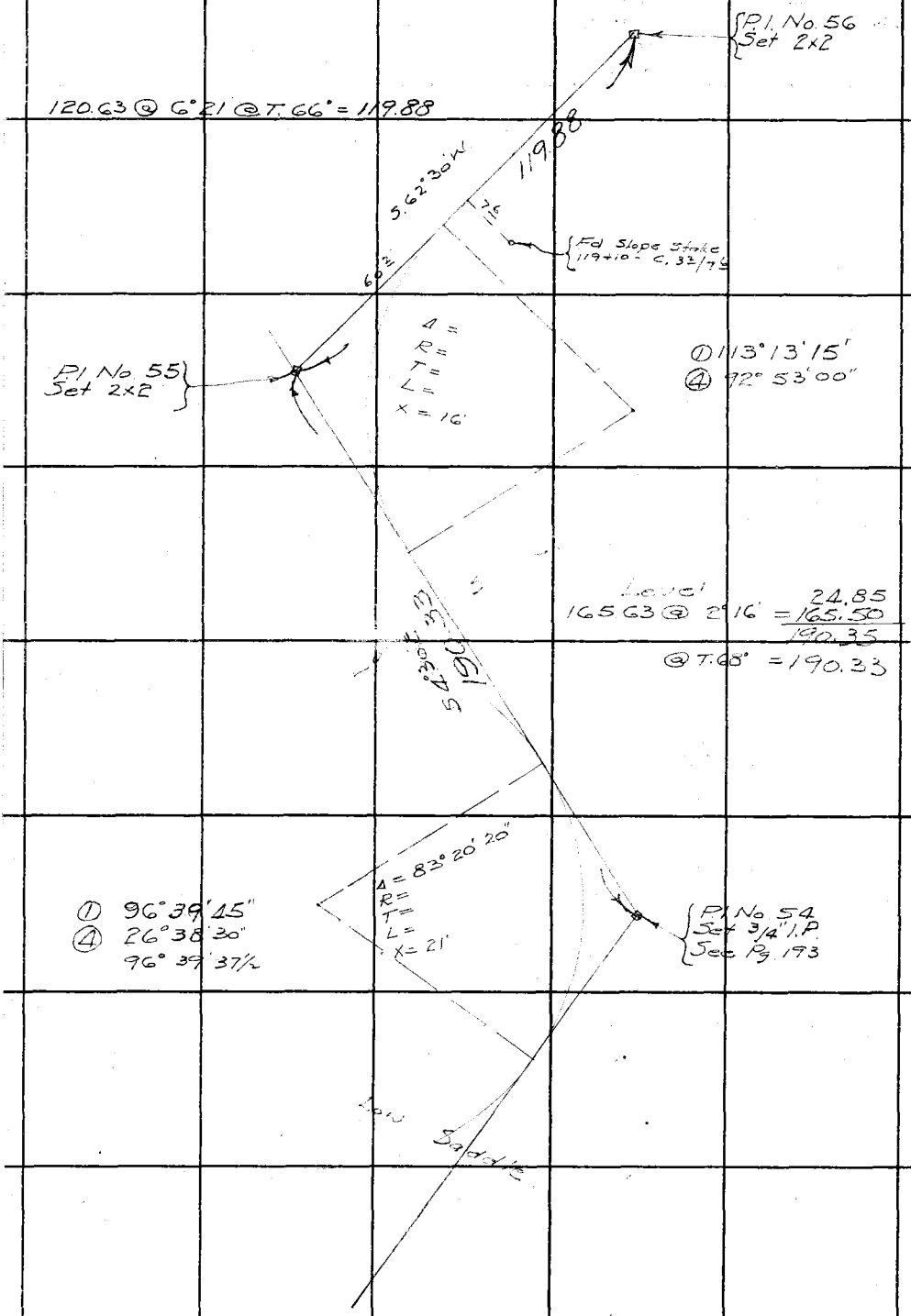

Cont. from top Pg. 193

RETURN TO
LOS ANGELES COUNTY SURVEYOR
700 HALL OF RECORDS

Do not extend notes this side of this line

Note: ANY ADDITIONS OR CHANGES ON THIS SHEET MUST BE MADE OR CIRCLED IN Red Ink. WITH DATE AND NAME OF PERSON MAKING CHANGE.

Notes Ck'd by	Survey of Lot and Mint FTT
Map No.	W. O. 7174 Tape No. 36 St'd 84 of.
Office Work	Surveyed by A.C. Howard
Checked	Notes FCH Date 5/29/35
Date	Indexed A. C. Johnson

F.B. 518 Pg. ~~195~~ 203

Cont on Bk ~~196~~ 204

Pt. No. 58 Set 2×2

228.06 @ 1°30' @ T. 66° = 227.95

S 66° 30' W 227.95

Pt. No. 57 Set 1×2

Δ = 54° 26' 45"
R =
T =
L =
x = 6'

① 125° 33' 15"
④ 142° 13' 00"

162.73 @ Level @ T. 66° = 162.71

162.71

① 129° 31' 30"
④ 158° 17' 30"

Δ =
R =
T =
L =
x = 12'

Pt. No. 56 Set 2×2

Cont from top Pg. 194

Note: ANY ADDITIONS OR CHANGES ON THIS SHEET MUST BE MADE OR CIRCLED IN Red Ink, WITH DATE AND NAME OF PERSON MAKING CHANGE.

RETURN TO
LOS ANGELES COUNTY SURVEYOR
700 HALL OF RECORDS

Do not extend notes this side of this line

FORM 247 10M 5-31

F.B. 518 PG ~~196~~ 204

Cont. on bot Pg ~~197~~ 205

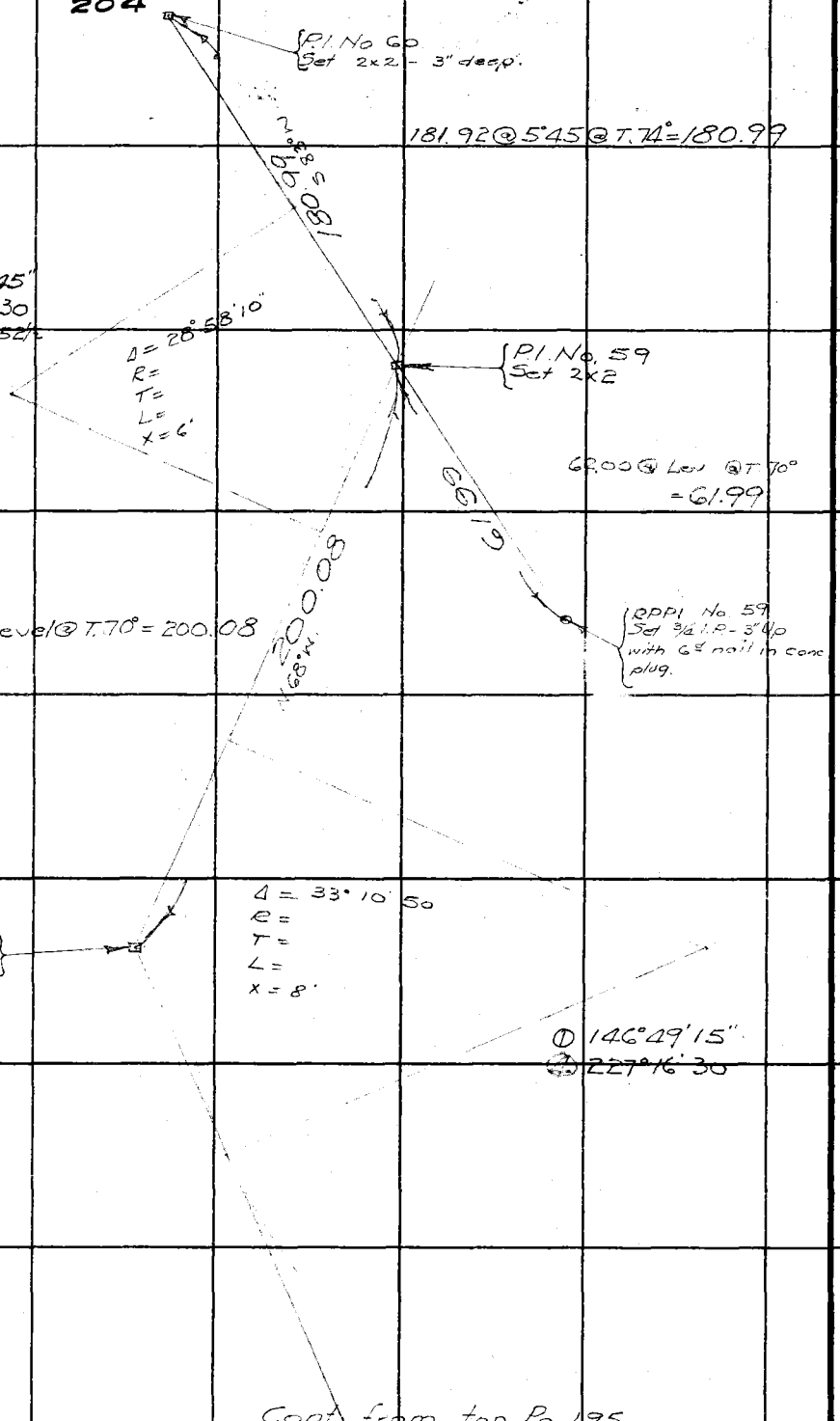

Cont from top Pg 195

RETURN TO
LOS ANGELES COUNTY SURVEYOR
700 HALL OF RECORDS

Do not extend notes this side of this line

Note: ANY ADDITIONS OR CHANGES ON THIS SHEET MUST BE MADE OR CIRCLED IN Red Ink. WITH DATE AND NAME OF PERSON MAKING CHANGE.

Notes Ck'd by	Survey of Lateau Mint F.T.T.
Map No.	W. O. 7174 Tape No. 36 St'd 84 °F.
Office Work	Surveyed by F.C. Howard
Checked	Notes F.C.H. Date 3/28/35
Date	Indexed A. C. Johnson

F.B. 518 PG. ~~197~~ 205

Cont on bot Pg ~~198~~ 206

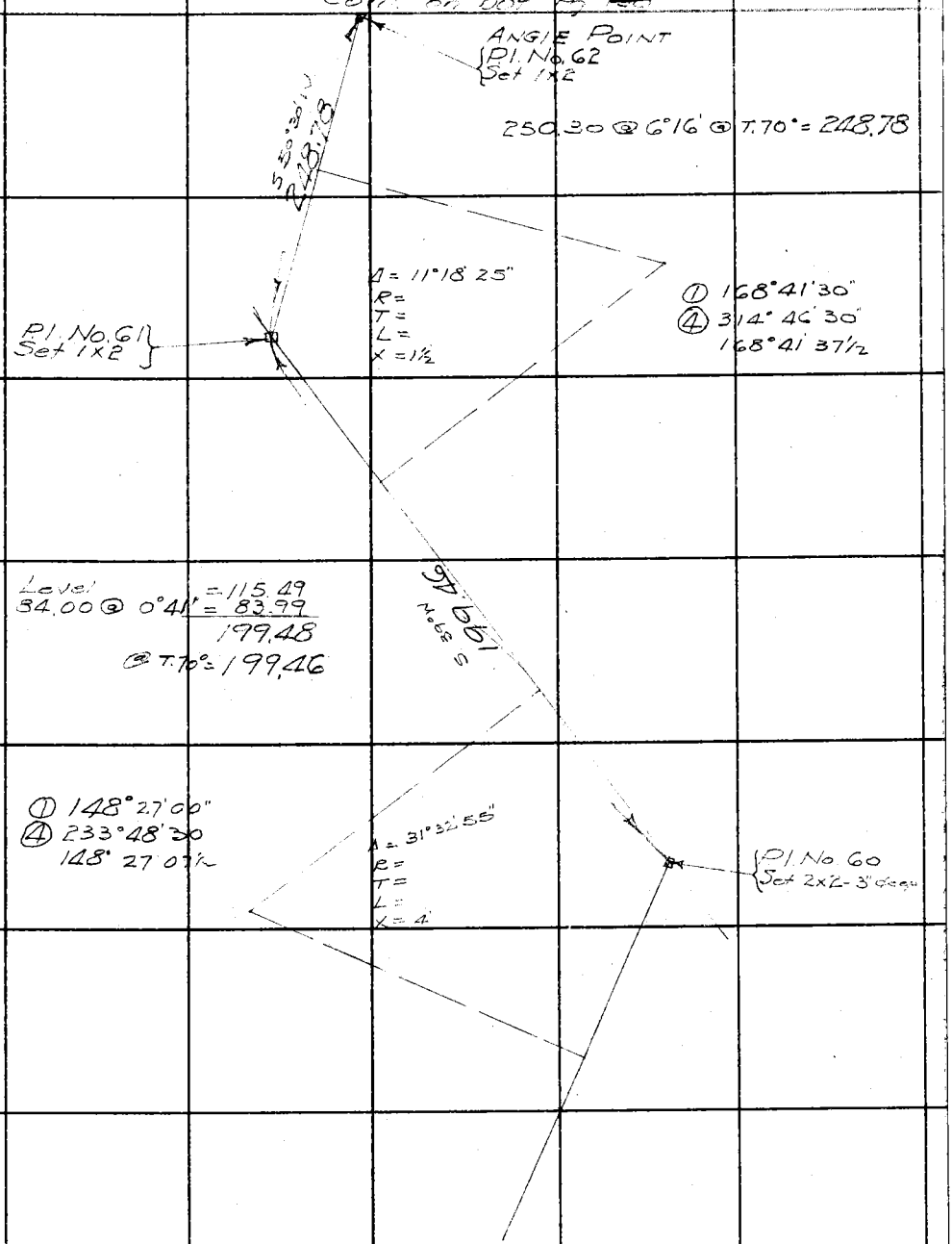

Cont from top Pg 196

Note: ANY ADDITIONS OR CHANGES ON THIS SHEET MUST BE MADE OR CIRCLED IN Red Ink. WITH DATE AND NAME OF PERSON MAKING CHANGE.

RETURN TO
LOS ANGELES COUNTY SURVEYOR
700 HALL OF RECORDS

Do not extend notes this side of this line

FORM 247 10M 5-31

F.B. 518 Pg ~~198~~ 206

Cont on bot Pg ~~199~~ 207

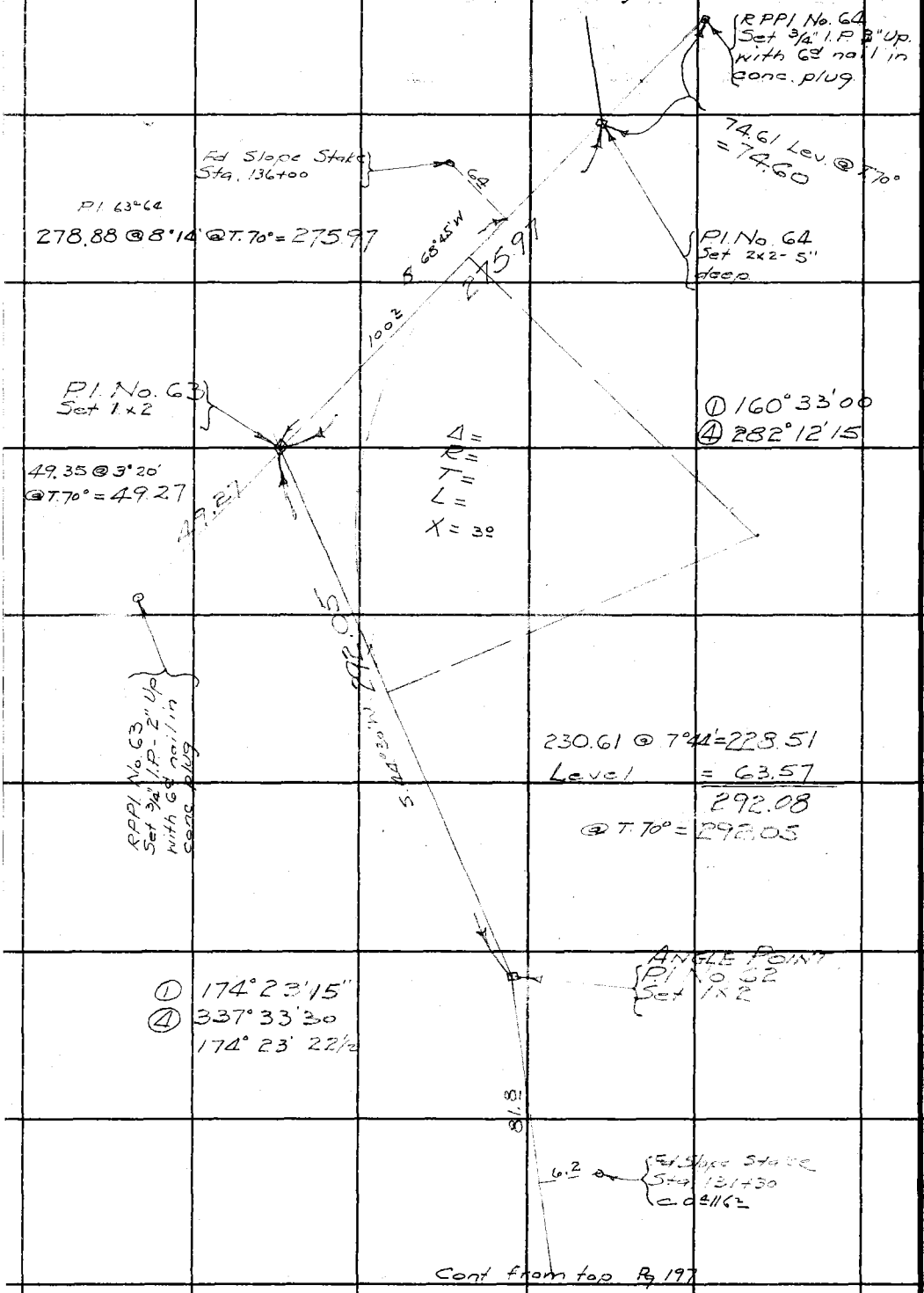

Cont from top Pg 197

RETURN TO
LOS ANGELES COUNTY SURVEYOR
700 HALL OF RECORDS
Do not extend notes this side of this line

Note: ANY ADDITIONS OR CHANGES ON THIS SHEET MUST BE MADE OR CIRCLED IN Red Ink. WITH DATE AND NAME OF PERSON MAKING CHANGE.

Notes Ck'd by	Survey of Lateau Mint FTT
Map No.	W. O. 7174 Tape No. 36 St'd 84 °F.
Office Work	Surveyed by F.C. Howard
Checked	Notes F.C.H. Date 5/28/35
Date	Indexed A. C. Johnson

F.B. 518 PG. ~~199~~ 207

Cont on bot Pg ~~200~~ 208

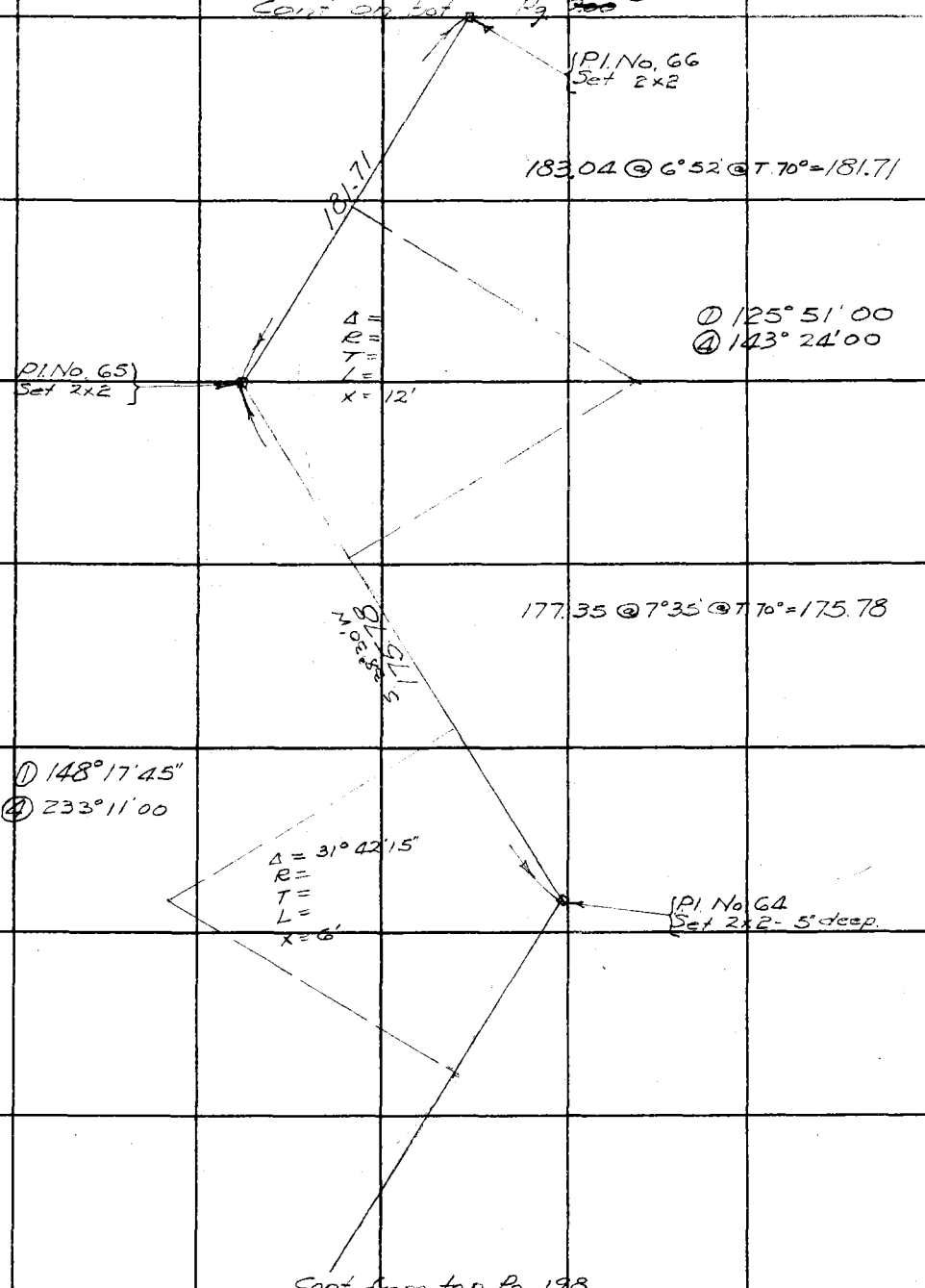

Cont from top Pg 198

Note: ANY ADDITIONS OR CHANGES ON THIS SHEET MUST BE MADE OR CIRCLED IN Red Ink. WITH DATE AND NAME OF PERSON MAKING CHANGE.

RETURN TO
LOS ANGELES COUNTY SURVEYOR
700 HALL OF RECORDS
Do not extend notes this side of this line

FORM 247 10M 5-31

F.B. 518 Pg ~~200~~ 208

209

Cont. on bot Pg. ~~201~~

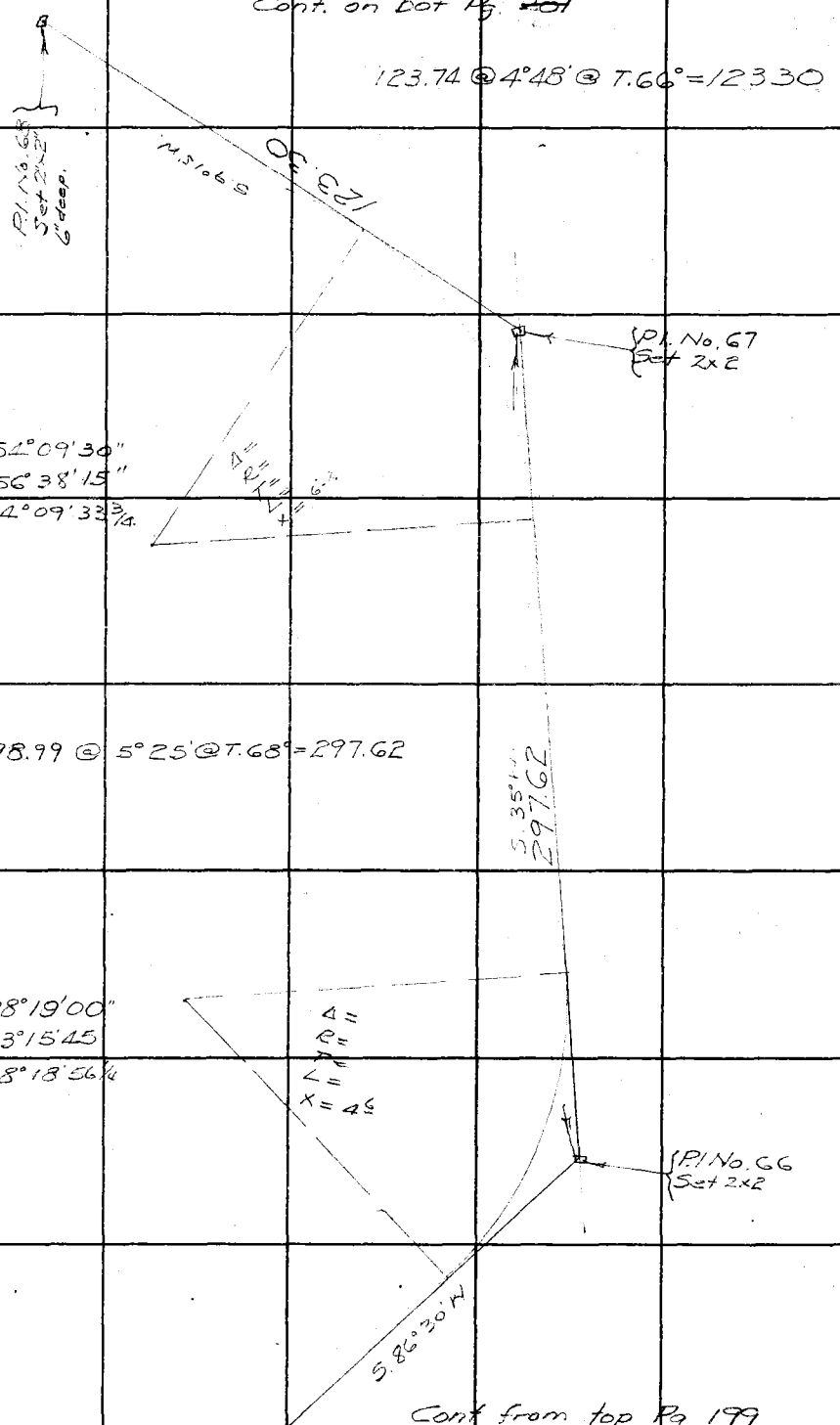

Cont from top Pg. 199

RETURN TO
LOS ANGELES COUNTY SURVEYOR
700 HALL OF RECORDS
Do not extend notes this side of this line

Note: ANY ADDITIONS OR CHANGES ON THIS SHEET MUST BE MADE OR CIRCLED IN Red Ink. WITH DATE AND NAME OF PERSON MAKING CHANGE.

Notes Ck'd by	Survey of Lateral Mint FFT
Map No.	W. O. 7174 Tape No. 36 St'd 84° °F.
Office Work	Surveyed by R.C. Howard
Checked	Notes F.C.H. Date 5/28/35
Date	A. C. Johnson Indexed

F.B. 548 PG. ~~201~~ 209

Cont. on bot Pg ~~202~~ 210

Angle Point Pl. No. 70 Set 1x3

127.32 @ 6°18 @ T.66° = 126.54

126.21

Δ = 43° 07' 15"
R =
T =
L =
x = 8½

Pl. No. 69 Set 2x2

① 136° 52' 45"
④ 187° 31' 00"

117.51 @ 4°42 @ T.66° = 117.11

117.11

Δ = 26° 24' 45"
R =
T =
L =
x = 3'

① 153° 35' 15"
④ 254° 21' 00"

Pl. No. 68 Set 2x2 6" deep

Cont from top Pg 200

Notes: ANY ADDITIONS OR CHANGES ON THIS SHEET MUST BE MADE OR CIRCLED IN Red Ink, WITH DATE AND NAME OF PERSON MAKING CHANGE.

Do not extend notes this side of this line

RETURN TO
LOS ANGELES COUNTY SURVEYOR
700 HALL OF RECORDS

FORM 847 10M 5-31

F.B. 518 Pg ~~202~~ 210

Cont on bot Pg ~~203~~ 211

279.73 @ 2°57 @ T.52° = 279.30

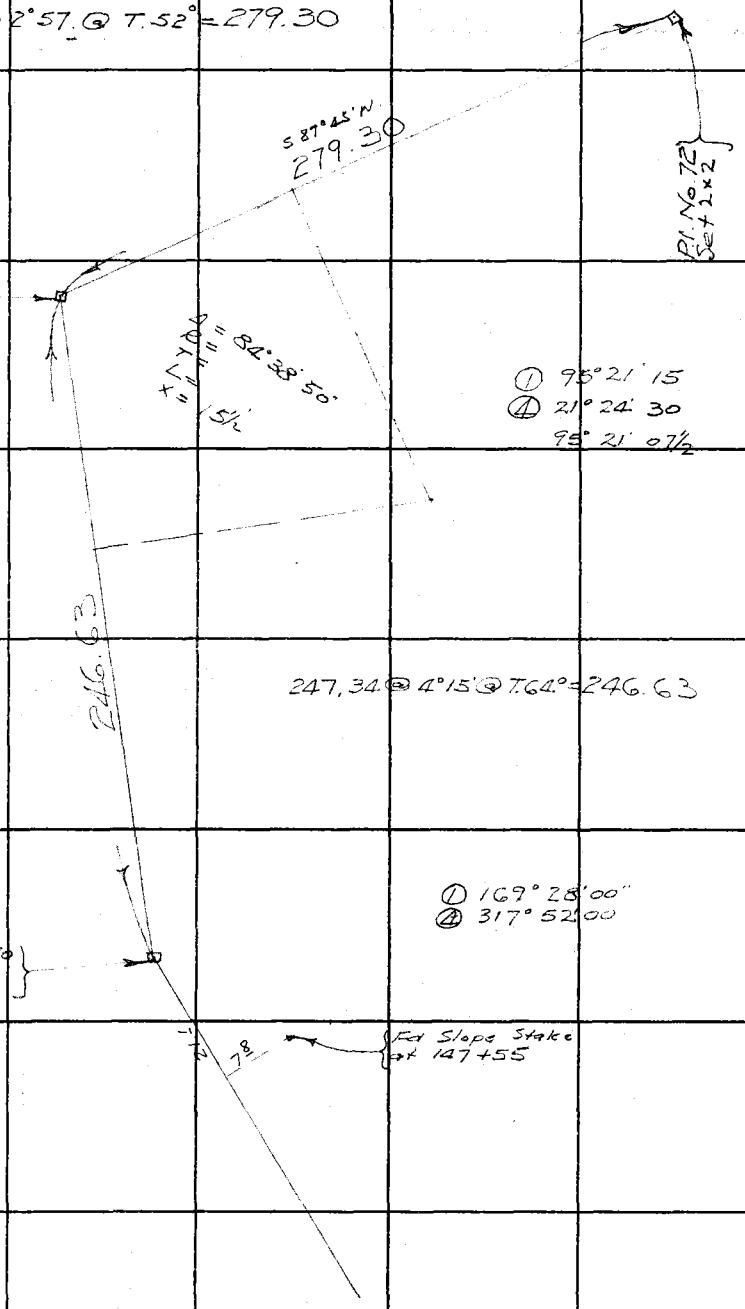

Cont from top Pg 201

RETURN TO
LOS ANGELES COUNTY SURVEYOR
700 HALL OF RECORDS

Do not extend notes this side of this line

Note: ANY ADDITIONS OR CHANGES ON THIS SHEET MUST BE MADE OR CIRCLED IN Red Ink. WITH DATE AND NAME OF PERSON MAKING CHANGE.

Notes Ck'd by	Survey of Lakewood Mint ATT
Map No.	W. O. 7174 Tape No. 36 St'd 54 °F.
Office Work	Surveyed by F.C. Howard
Checked	Notes F.C.H. Date 5/29/35
Date	Indexed A. C. Johnson

F.B. 518 PG. ~~203~~ 211

Cont on bot Pg ~~204~~ 212

168.40 @ 6°41' @ T.52° = 167.22

S 21°30'E 167.22

P.I. No. 74 Set 2×2

P.I. No. 73 Set 1×2

① 164°45'45"
④ 299°03'00"
164°45'45"

162.51 @ 11°04' @ T. 52° = 159.46

S 6°E 159.46

① 86°01'30"
④ 344°06'30"

P.I. No. 72 Set 2×2

Cont from top Pg. 202.

Note: ANY ADDITIONS OR CHANGES ON THIS SHEET MUST BE MADE OR CIRCLED IN Red Ink, WITH DATE AND NAME OF PERSON MAKING CHANGE.

RETURN TO
LOS ANGELES COUNTY SURVEYOR
700 HALL OF RECORDS
Do not extend notes this side of this line

FORM 847 10M 5-31

F.B. 518 Pg ~~204~~ 212

Cont on bot Pg ~~205~~ 213

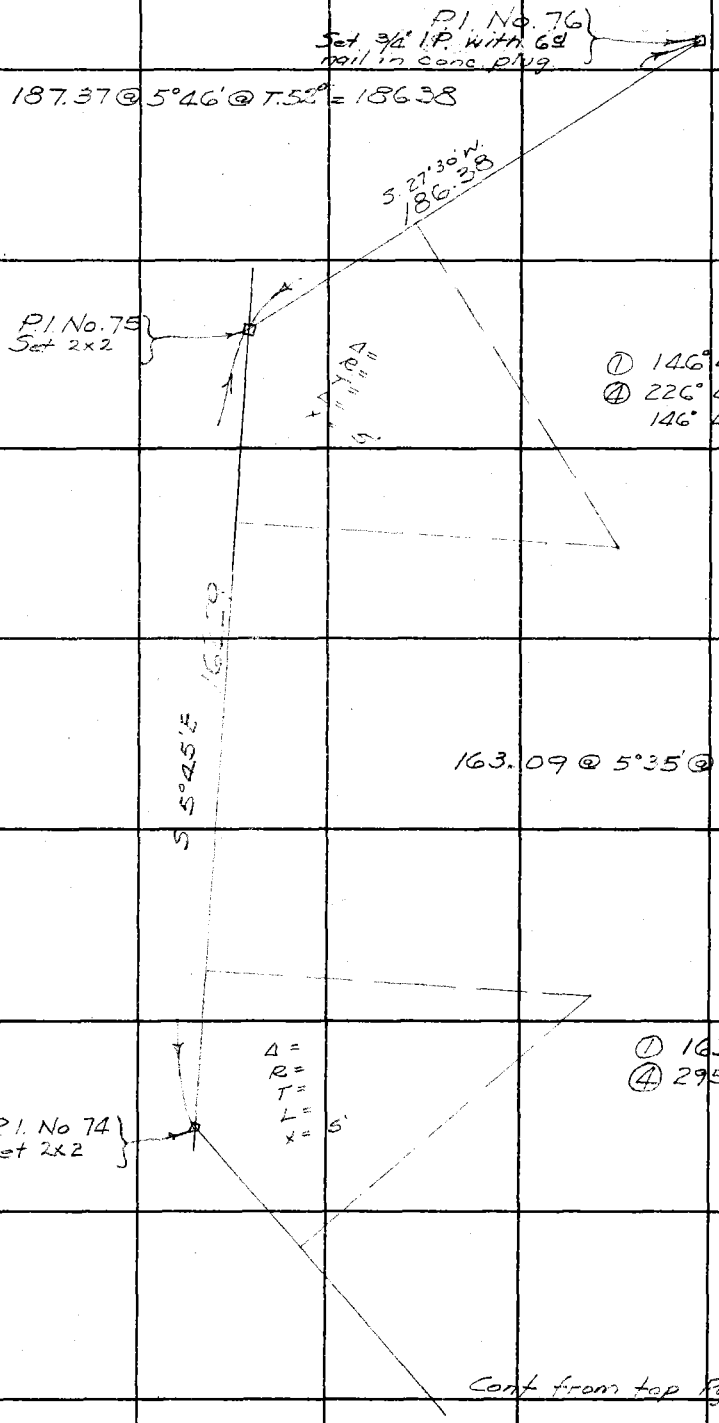

Cont from top Pg 203

RETURN TO
LOS ANGELES COUNTY SURVEYOR
700 HALL OF RECORDS

Do not extend notes this side of this line

Note: ANY ADDITIONS OR CHANGES ON THIS SHEET MUST BE MADE OR CIRCLED IN Red Ink. WITH DATE AND NAME OF PERSON MAKING CHANGE.

Notes Ck'd by	Survey of Latern Mint FTT
Map No.	W. O. 7174 Tape No. 36 St'd 34 °F.
Office Work	Surveyed by F.C. Howard
Checked	Notes F.C.H. Date 5/29/35
Date	Indexed A. C. Johnson

F.B. 518 PG. ~~205~~ 213

Cold + Foggy.

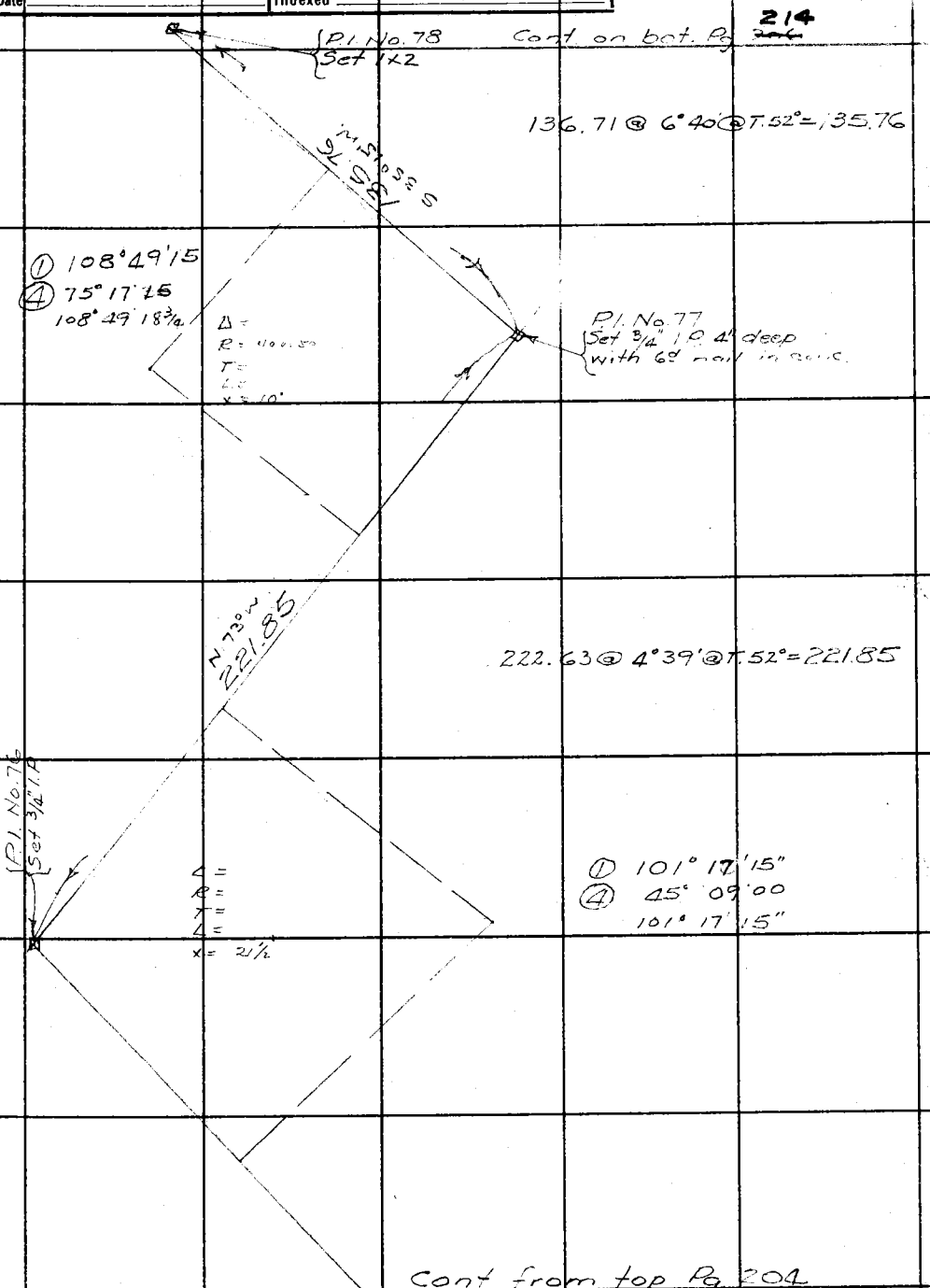

Note: ANY ADDITIONS OR CHANGES ON THIS SHEET MUST BE MADE OR CIRCLED IN Red Ink. WITH DATE AND NAME OF PERSON MAKING CHANGE.

Do not extend notes this side of this line

RETURN TO
LOS ANGELES COUNTY SURVEYOR
700 HALL OF RECORDS

FORM 247 10M 5-31

F.B. 518 Pg ~~206~~ 214

Cont on bot Pg. ~~207~~ 215

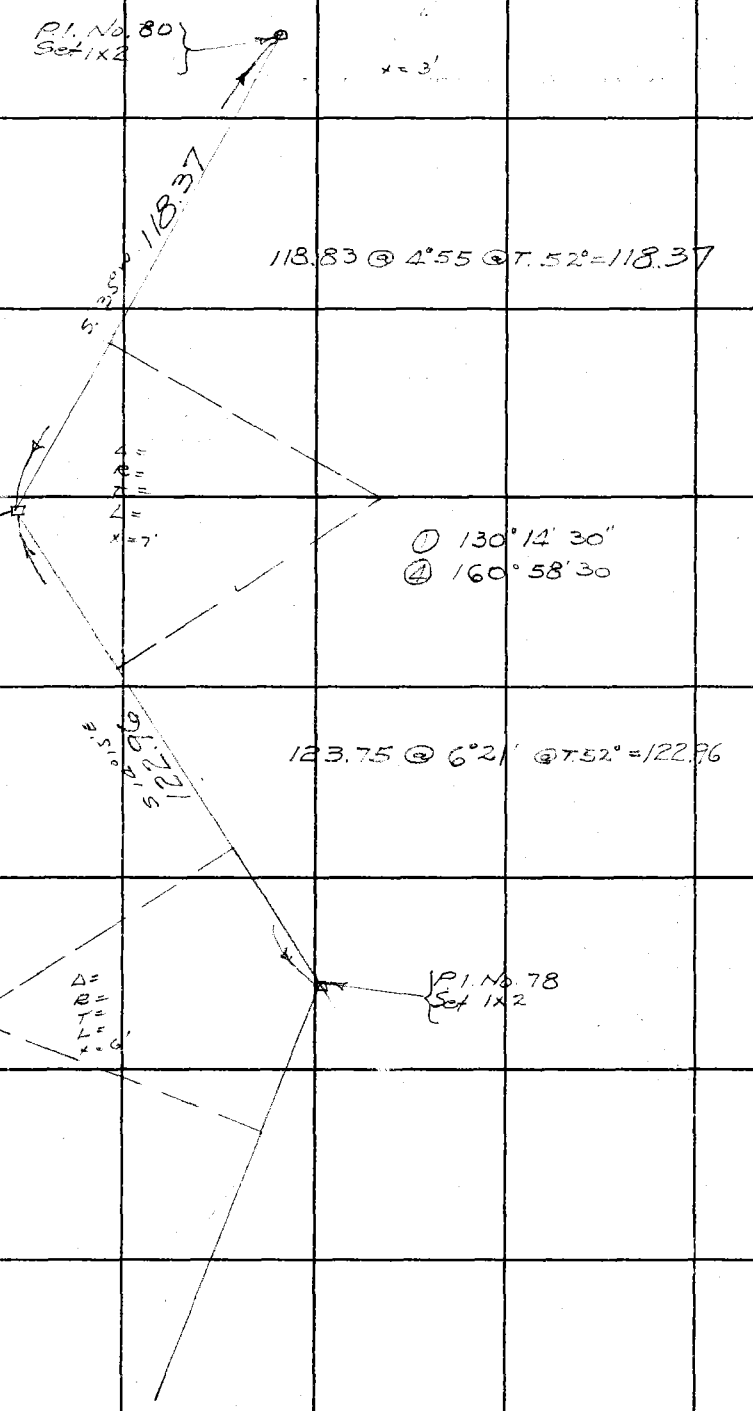

Cont from top Pg. 205

RETURN TO
LOS ANGELES COUNTY SURVEYOR
700 HALL OF RECORDS

Do not extend notes this side of this line

Note: ANY ADDITIONS OR CHANGES ON THIS SHEET MUST BE MADE OR CIRCLED IN Red Ink. WITH DATE AND NAME OF PERSON MAKING CHANGE.

Notes Ck'd by	Survey of Lateau Mint FTT
Map No.	W. O. 7174 Tape No. 36 St'd 84 °F.
Office Work	Surveyed by F.C. Howard
Checked	Notes F.C.H. Date 9/27/35
Date	Indexed A. C. Johnson

F.B. 515 PG. ~~207~~ 215

Cont on bot Pg ~~208~~ 216

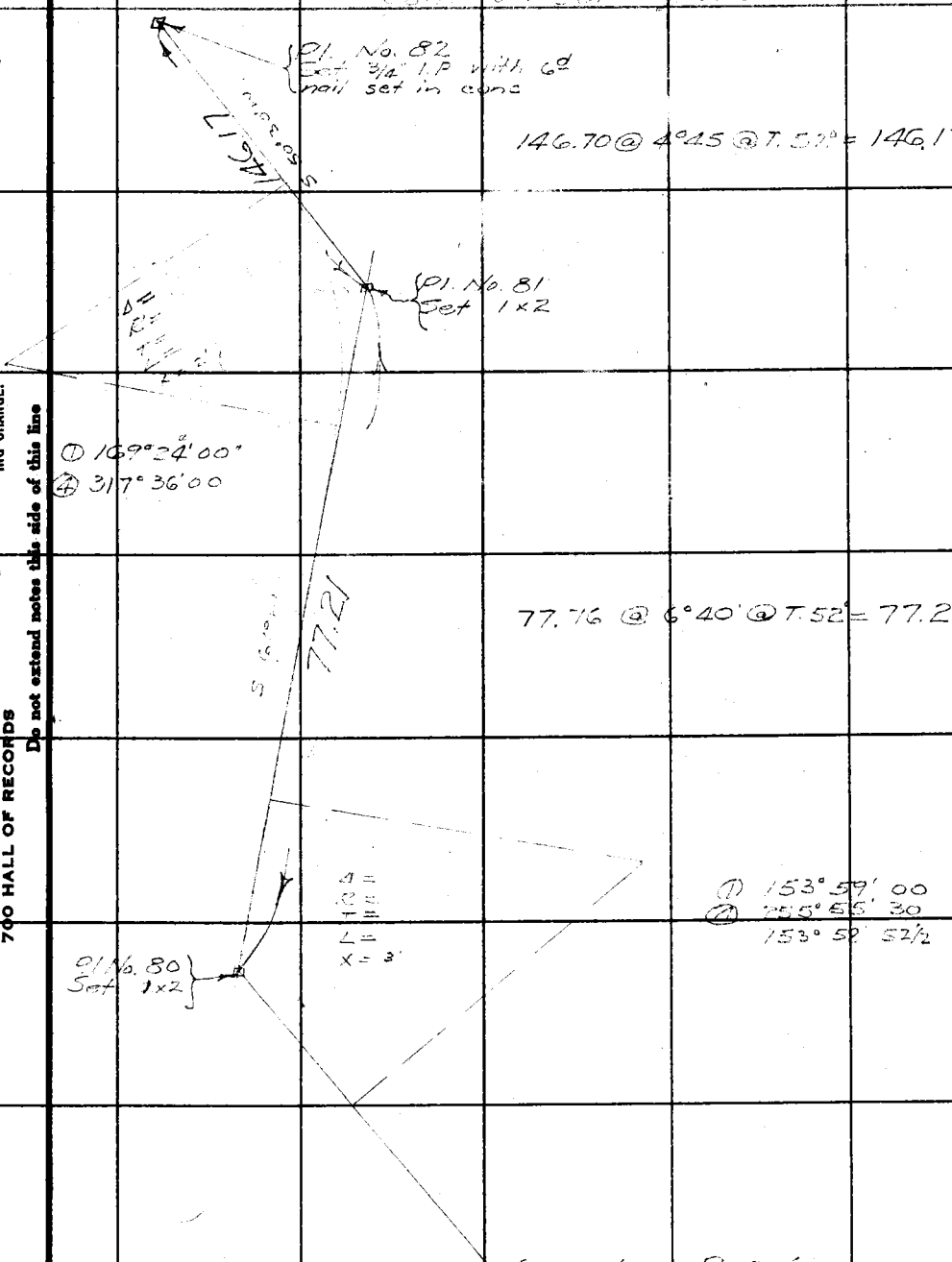

Cont from top Pg 206

Note: ANY ADDITIONS OR CHANGES ON THIS SHEET MUST BE MADE OR CIRCLED IN Red Ink. WITH DATE AND NAME OF PERSON MAKING CHANGE.

RETURN TO
LOS ANGELES COUNTY SURVEYOR
700 HALL OF RECORDS

Do not extend notes this side of this line

FORM 247 10M 5-31

F.B. 518 Pg ~~208~~ 216

Cont on bot Pg ~~206~~ 217

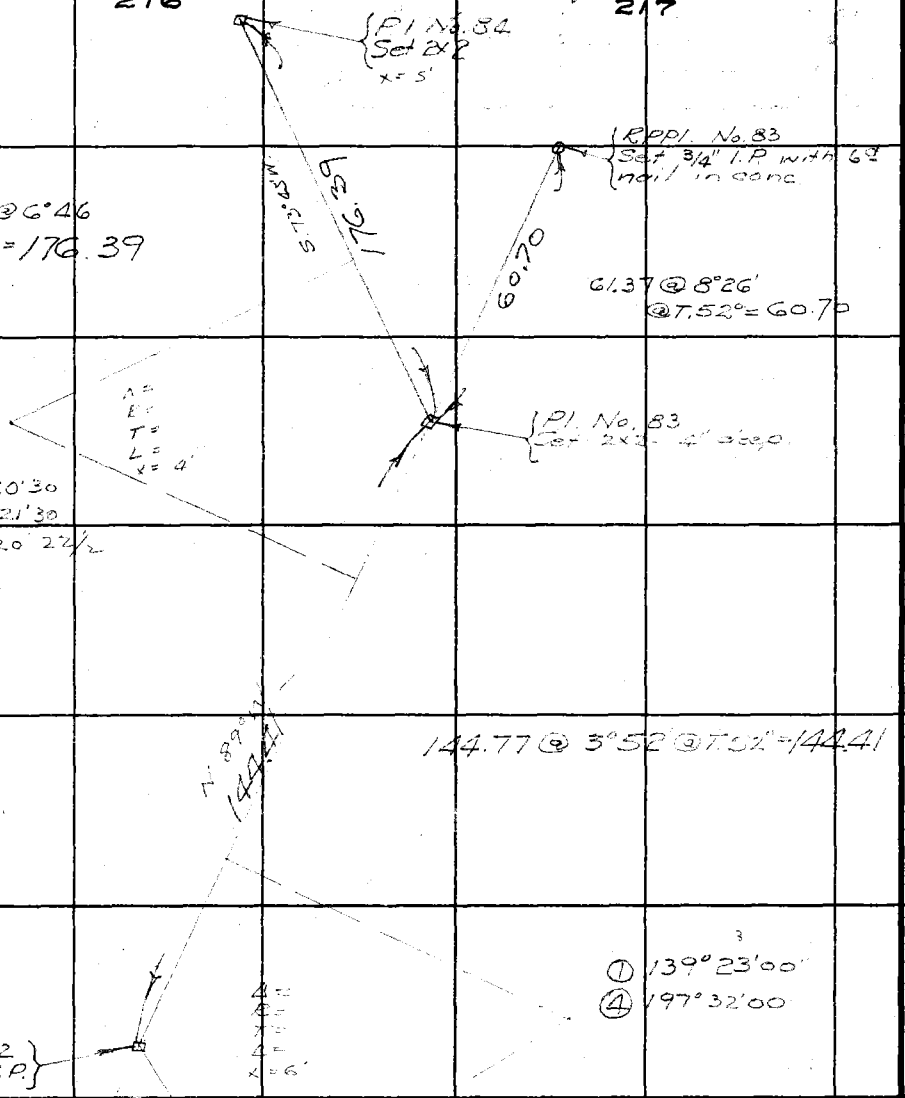

Cont from top Pg 207

RETURN TO
LOS ANGELES COUNTY SURVEYOR
700 HALL OF RECORDS

Do not extend notes this side of this line

Note: ANY ADDITIONS OR CHANGES ON THIS SHEET MUST BE MADE OR CIRCLED IN Red Ink, WITH DATE AND NAME OF PERSON MAKING CHANGE.

Notes Ck'd by	Survey of Lateral Mint FTT
Map No.	W. O. 1174 Tape No. 36 St'd 84 °F.
Office Work	Surveyed by F.C. Howard
Checked	Notes FCH Date 5/29/35
Date	Indexed A. C. Johnson

F.B. 518 PG. ~~209~~ 217

Cont on bot. Pg. ~~216~~ 218

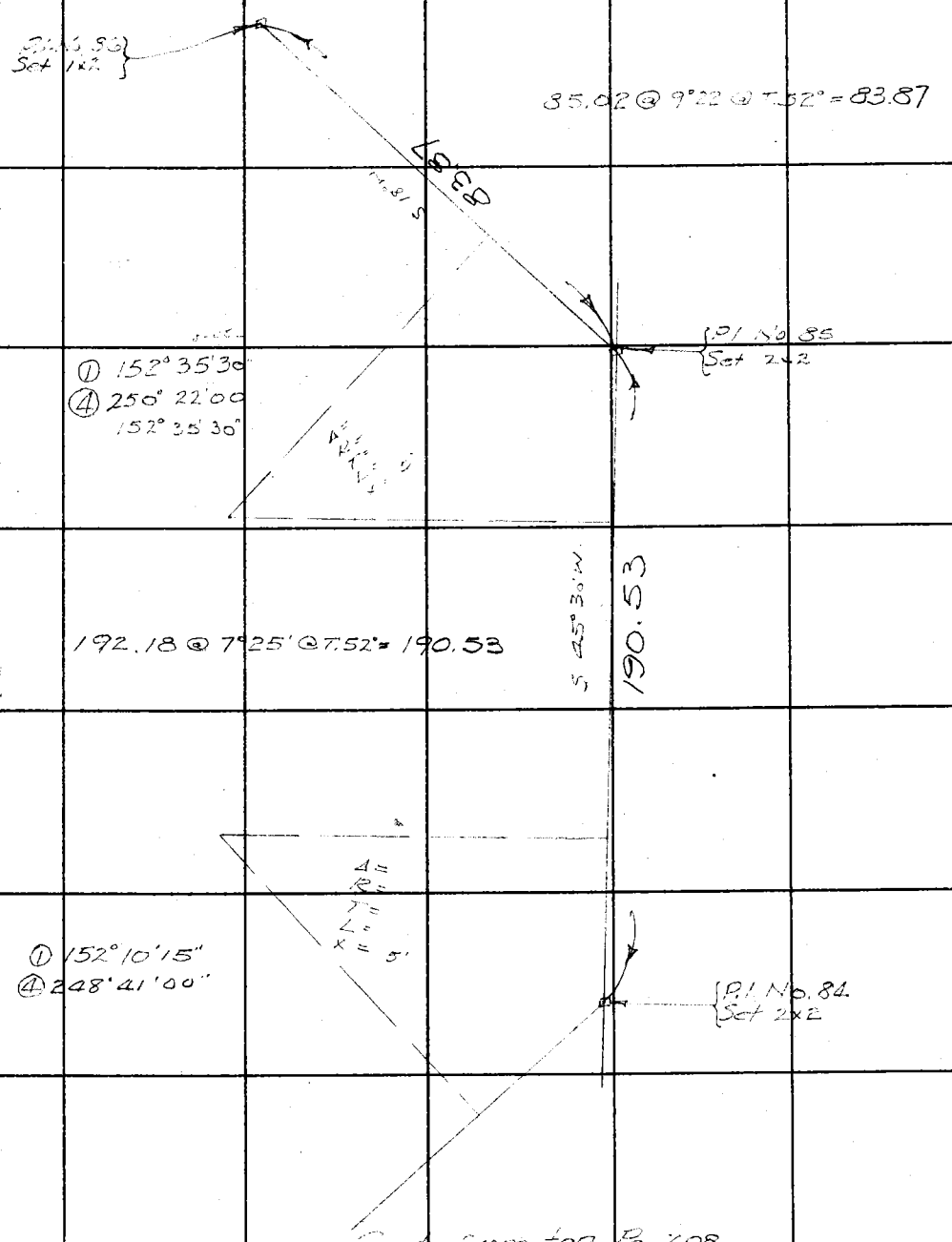

Cont from top Pg. 208

Note: ANY ADDITIONS OR CHANGES ON THIS SHEET MUST BE MADE OR CIRCLED IN Red Ink. WITH DATE AND NAME OF PERSON MAKING CHANGE.

RETURN TO
LOS ANGELES COUNTY SURVEYOR
700 HALL OF RECORDS

Do not extend notes this side of this line

FORM 247 10M 5-31

F.B. 518 Pg ~~210~~ 218

Cont. on bot Pg. ~~211~~ 219

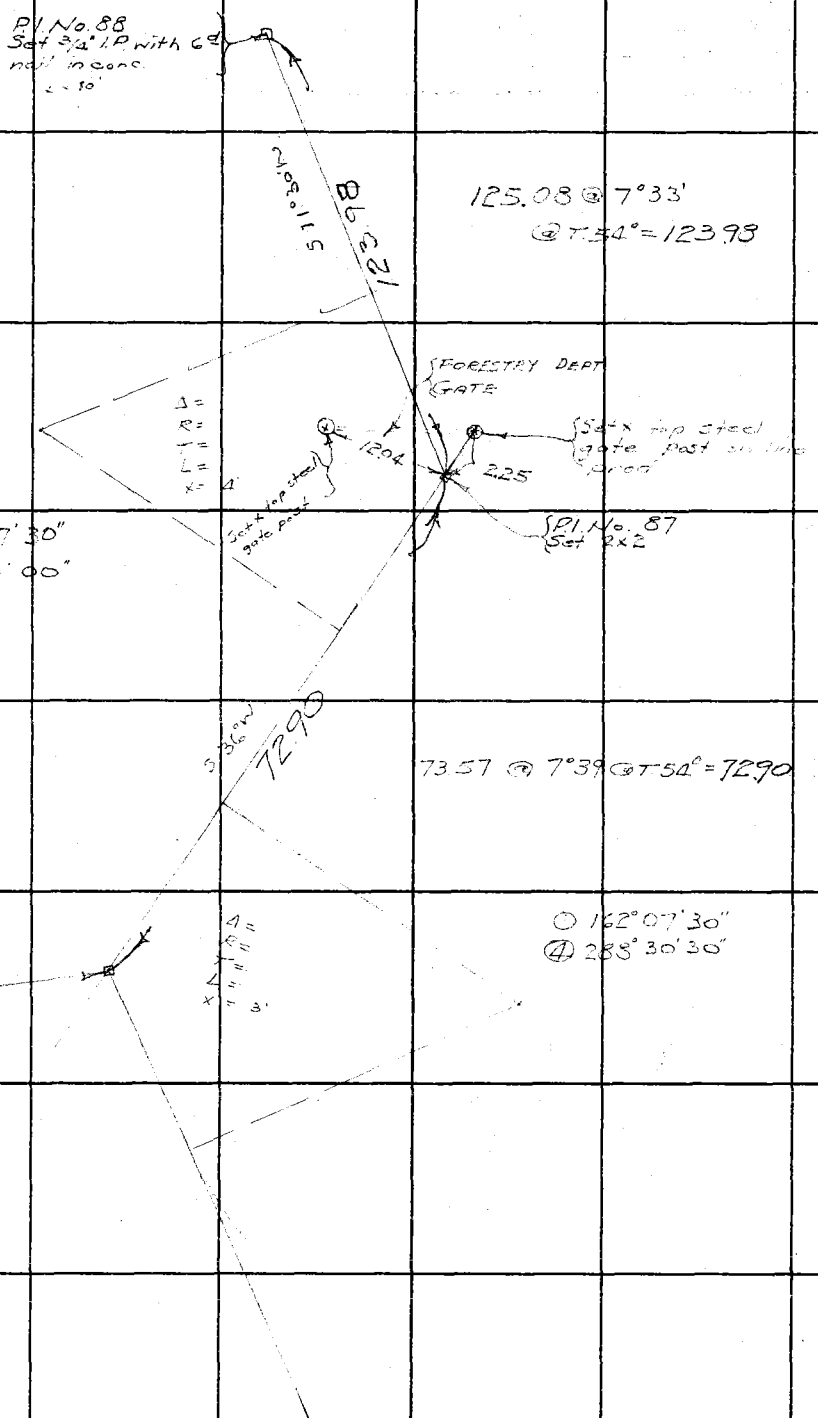

Cont. from top Pg. 219

RETURN TO
LOS ANGELES COUNTY SURVEYOR
700 HALL OF RECORDS

Do not extend notes this side of this line

Note: ANY ADDITIONS OR CHANGES ON THIS SHEET MUST BE MADE OR CIRCLED IN Red Ink. WITH DATE AND NAME OF PERSON MAKING CHANGE.

Notes Ck'd by	Survey of Lafayette Mint [illegible]
Map No.	W. O. [illegible] Tape No. [illegible] St'd [illegible] °F.
Office Work	Surveyed by F.C. Howard
Checked	Notes [illegible] Date [illegible]
Date	Indexed A. C. Johnson

F.B. 518 Pg. ~~211~~ 219

Cont on bot Pg ~~212~~ 220

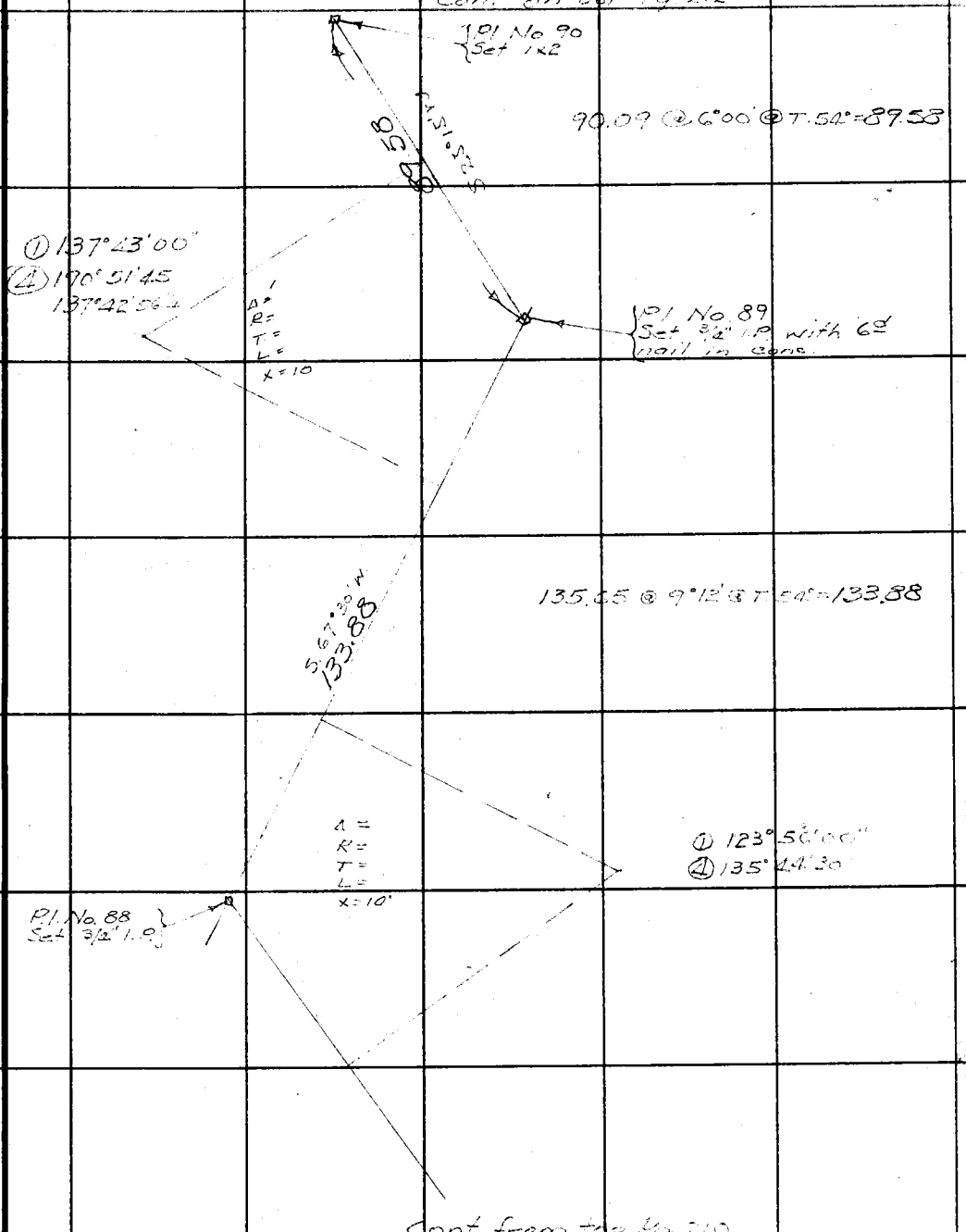

Cont. from top Pg 210

Note: ANY ADDITIONS OR CHANGES ON THIS SHEET MUST BE MADE OR CIRCLED IN Red Ink. WITH DATE AND NAME OF PERSON MAKING CHANGE.

Do not extend notes this side of this line

RETURN TO
LOS ANGELES COUNTY SURVEYOR
700 HALL OF RECORDS

FORM 247 10M 5-31

F.B. 518 Pg ~~212~~ 220

Cont on bot Pg ~~213~~ 221

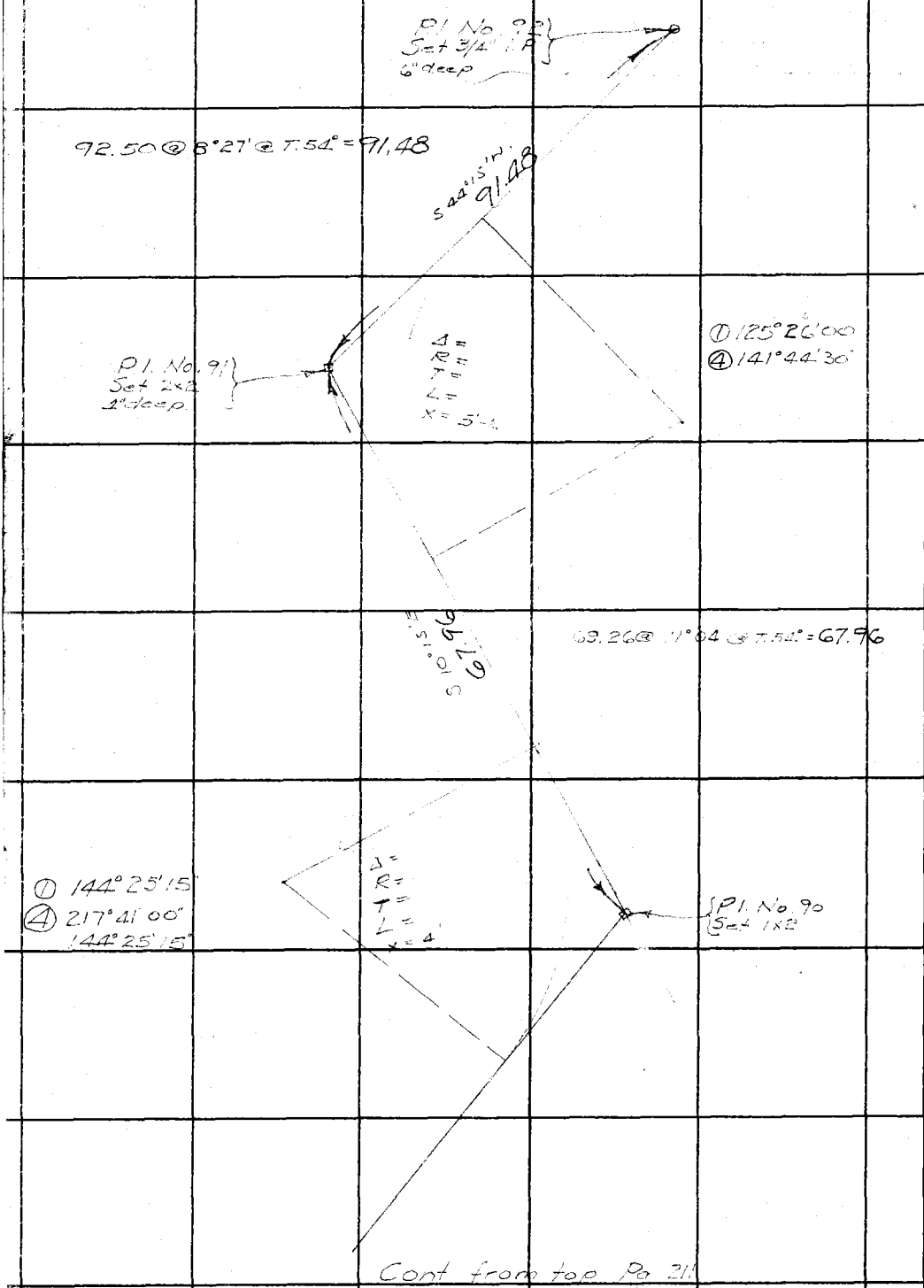

Cont from top Pg 211

RETURN TO
LOS ANGELES COUNTY SURVEYOR
700 HALL OF RECORDS
Do not extend notes this side of this line

Note: ANY ADDITIONS OR CHANGES ON THIS SHEET MUST BE MADE OR CIRCLED IN Red Ink, WITH DATE AND NAME OF PERSON MAKING CHANGE.

Notes Ck'd by	Survey of Lateau Mint PTT
Map No.	W. O. 7174 Tape No. 36 St'd 31 °F.
Office Work	Surveyed by F.C. Howard
Checked	Notes [illegible] Date [illegible]
Date	Indexed A. C. Johnson

F.B. 518 Pg. ~~213~~ 221

Cont on bot Pg. ~~214~~ 222

P.I. No. 94
Set 1×2

Level 123.26 @ T 52° = 123.23

S 72° W
123.23

P.I. No. 93
Set 3/4" I.P. 2" deep
with 6d in conc.

35.75

58°21'00"

B.M.
Fd Sw×T in
Manzanita-120'
NE. of Cabin
LB Pg.

125.16

① 158°46'30"
④ 275°06'15"
158°46'33¾

Fd Slope Stake
1Bt + 20
Cut 2.0 ft

7.0

Ch Pt

S 51° W
290.17

415.33

125.45 @ 3°40' = 125.19
292.79 @ 7°35' = 290.23
415.42
@ T.52 = 415.33

P.I. No. 92
Set 3/4" I.P. with 6d
nail in conc
6" deep.

Δ =
R =
T =
L =
X =

① 173°29'00"
④ 333°55'45"
173°28'56¼

Cont from top Pg. 212

Note: ANY ADDITIONS OR CHANGES OF THIS SHEET MUST BE MADE OR CIRCLED IN Red Ink. WITH DATE AND NAME OF PERSON MAKING CHANGE.

Do not extend notes this side of this line

RETURN TO
LOS ANGELES COUNTY SURVEYOR
700 HALL OF RECORDS

FORM 247 10M 8-31

F.B. 518 PG. ~~214~~ 222 225
May 31-1935

Cont. on bot Pg. ~~215~~ 225

Cont. from top Pg. 213

RETURN TO
LOS ANGELES COUNTY SURVEYOR
700 HALL OF RECORDS
Do not extend notes this side of this line
Note: ANY ADDITIONS OR CHANGES ON THIS SHEET MUST BE MADE OR CIRCLED IN Red Ink. WITH DATE AND NAME OF PERSON MAKING CHANGE.

Notes Ck'd by	Survey of Lateau Mint F.T.T.
Map No.	W. 07174 Tape No 36 St'd 84 of
Office Work	Surveyed by F.C. Howard
Checked	Notes FCH Date 6/11/35
Date	Indexed A. C. Johnson

F.B. 518 Pg. ~~215~~ 223

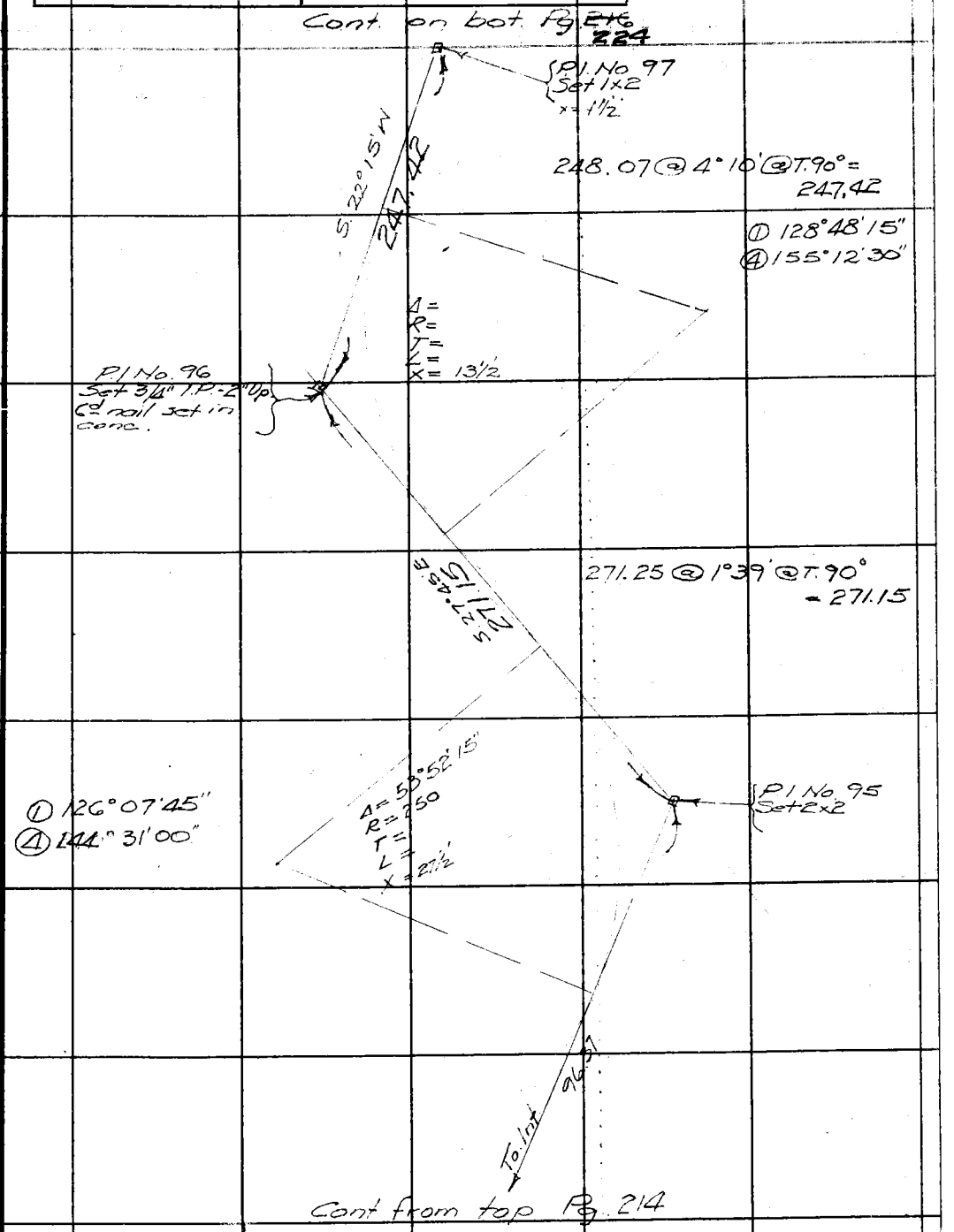

Note: ANY ADDITIONS OR CHANGES ON THIS SHEET MUST BE MADE OR CIRCLED IN Red Ink WITH DATE AND NAME OF PERSON MAKING CHANGE.

Do not extend notes this side of this line

RETURN TO
LOS ANGELES COUNTY SURVEYOR
700 HALL OF RECORDS

FORM 247 5M 2-34

F.B. 518 Pg. ~~216~~ 224

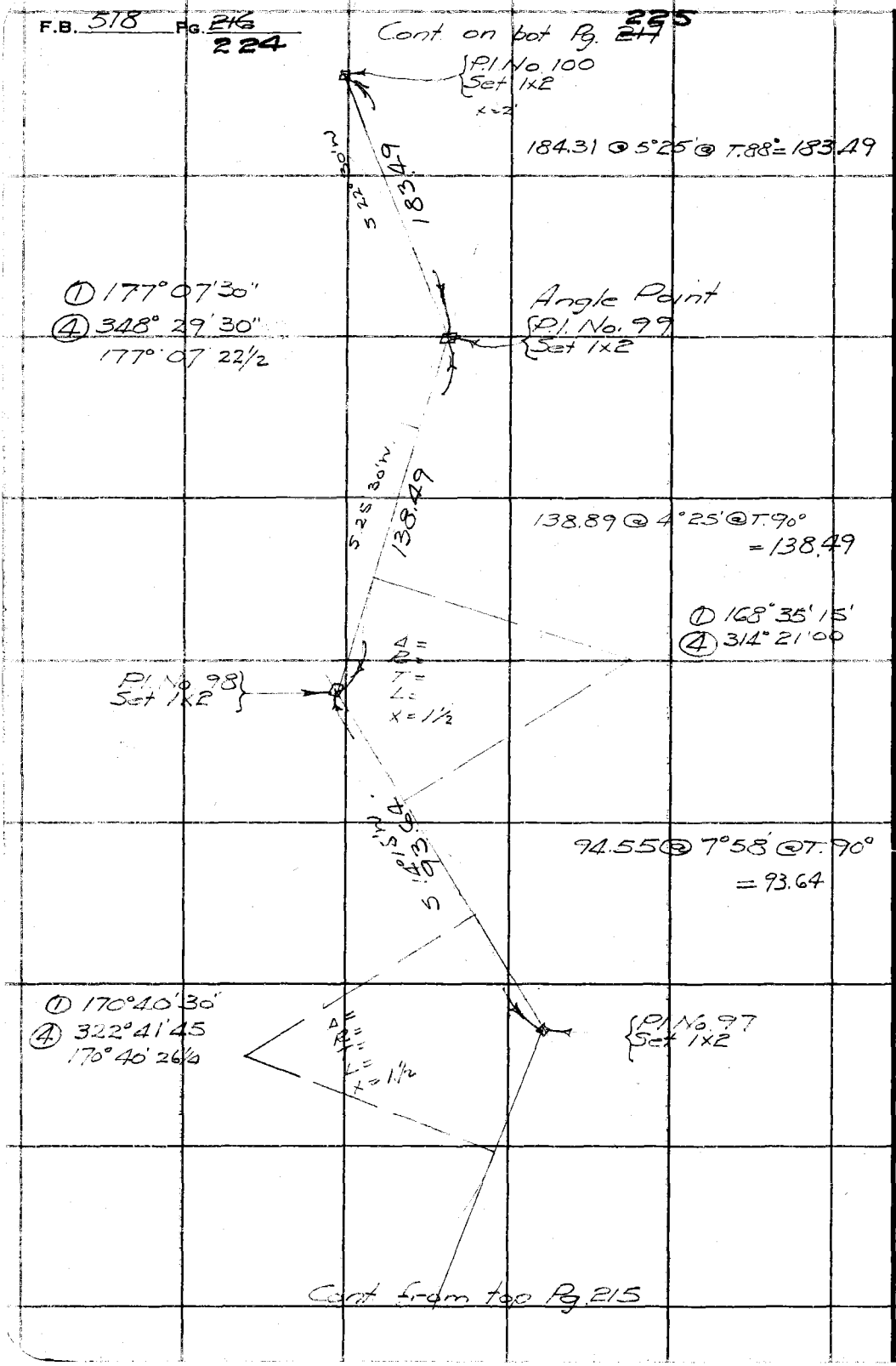

RETURN TO
LOS ANGELES COUNTY SURVEYOR
700 HALL OF RECORDS
Do not extend notes this side of this line
Note: ANY ADDITIONS OR CHANGES ON THIS SHEET MUST BE MADE OR CIRCLED IN Red Ink WITH DATE AND NAME OF PERSON MAKING CHANGE.

Notes Ck'd by	Survey of Lateau Mint FTT
Map No.	W. O. 7174 Tape No 36 St'd 84 of.
Office Work	Surveyed by F.C. Howard
Checked	Notes F.C.H. Date 6/11/35
Date	Indexed A. C. Johnson

F.B. 518 Pg. ~~217~~ 225

Cont. on bot Pg. ~~218~~ 226

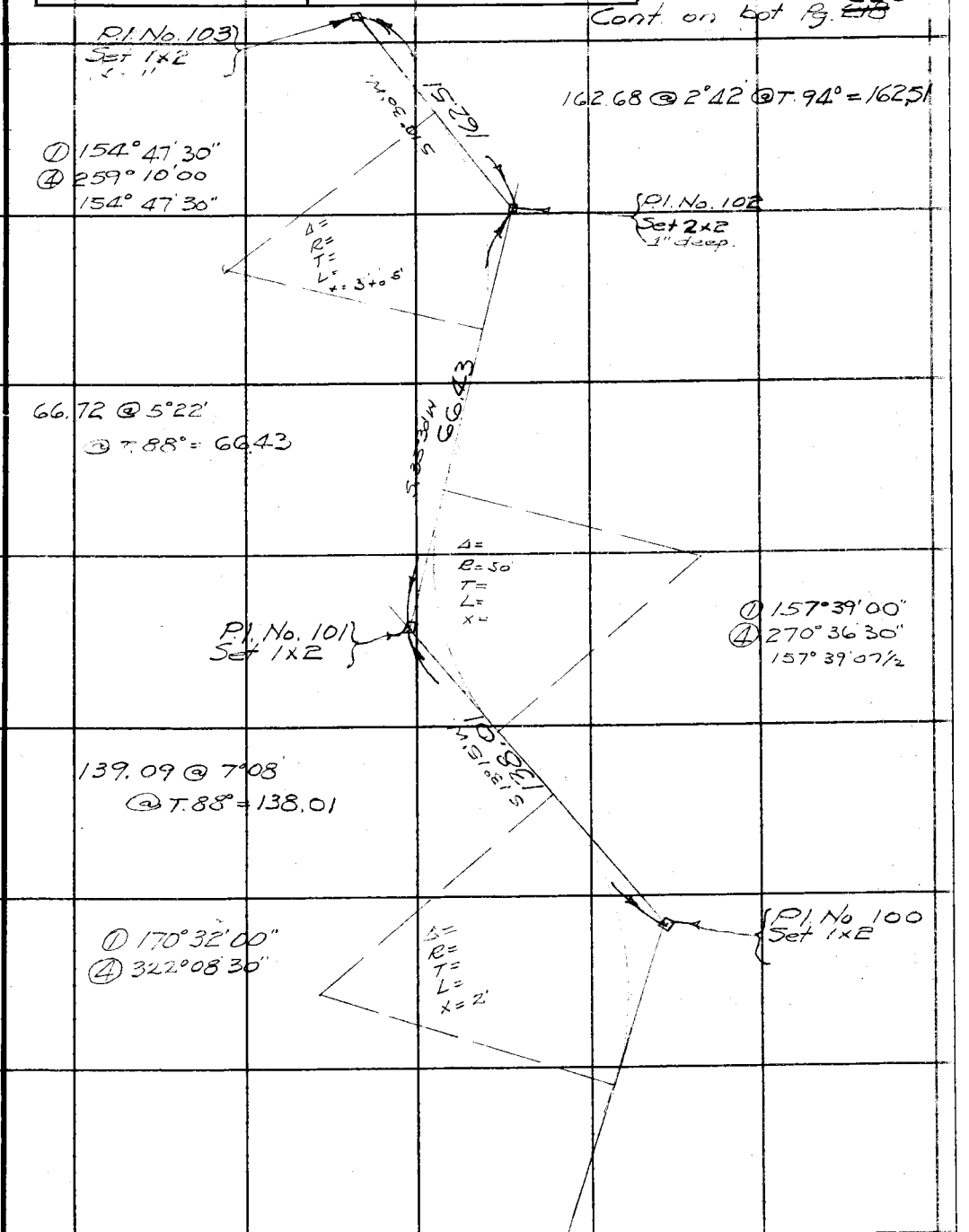

Note: ANY ADDITIONS OR CHANGES ON THIS SHEET MUST BE MADE OR CIRCLED IN Red Ink WITH DATE AND NAME OF PERSON MAKING CHANGE.

Do not extend notes this side of this line

RETURN TO
LOS ANGELES COUNTY SURVEYOR
700 HALL OF RECORDS

FORM 247 BM 2-34

F.B. 518 PG. ~~218~~ 226

Cont. on bot Pg ~~219~~ 227

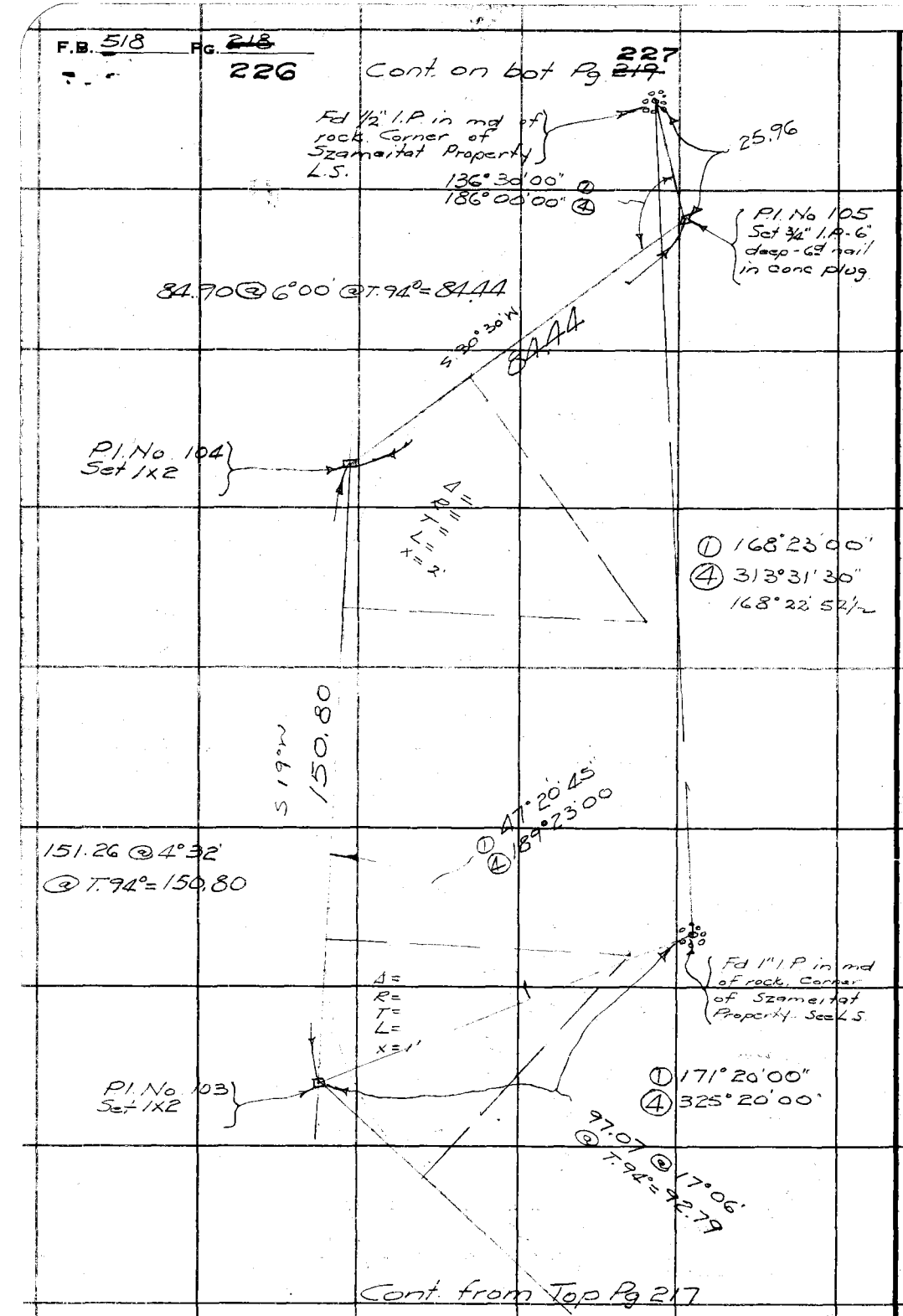

Cont. from Top Pg 217

RETURN TO
LOS ANGELES COUNTY SURVEYOR
700 HALL OF RECORDS

Do not extend notes this side of this line

Note: ANY ADDITIONS OR CHANGES ON THIS SHEET MUST BE MADE OR CIRCLED IN Red Ink WITH DATE AND NAME OF PERSON MAKING CHANGE.

Notes Ck'd by	Survey of Lateau Mint F.T.T
Map No.	W. O. 7174 Tape No 36 St'd 84 °F.
Office Work	Surveyed by F.C. Howard
Checked	Notes F.C.H. Date 6/11/35
Date	Indexed A. C. Johnson

F.B. 518 Pg. ~~219~~ 227

Cont. on bot Pg ~~220~~ 228

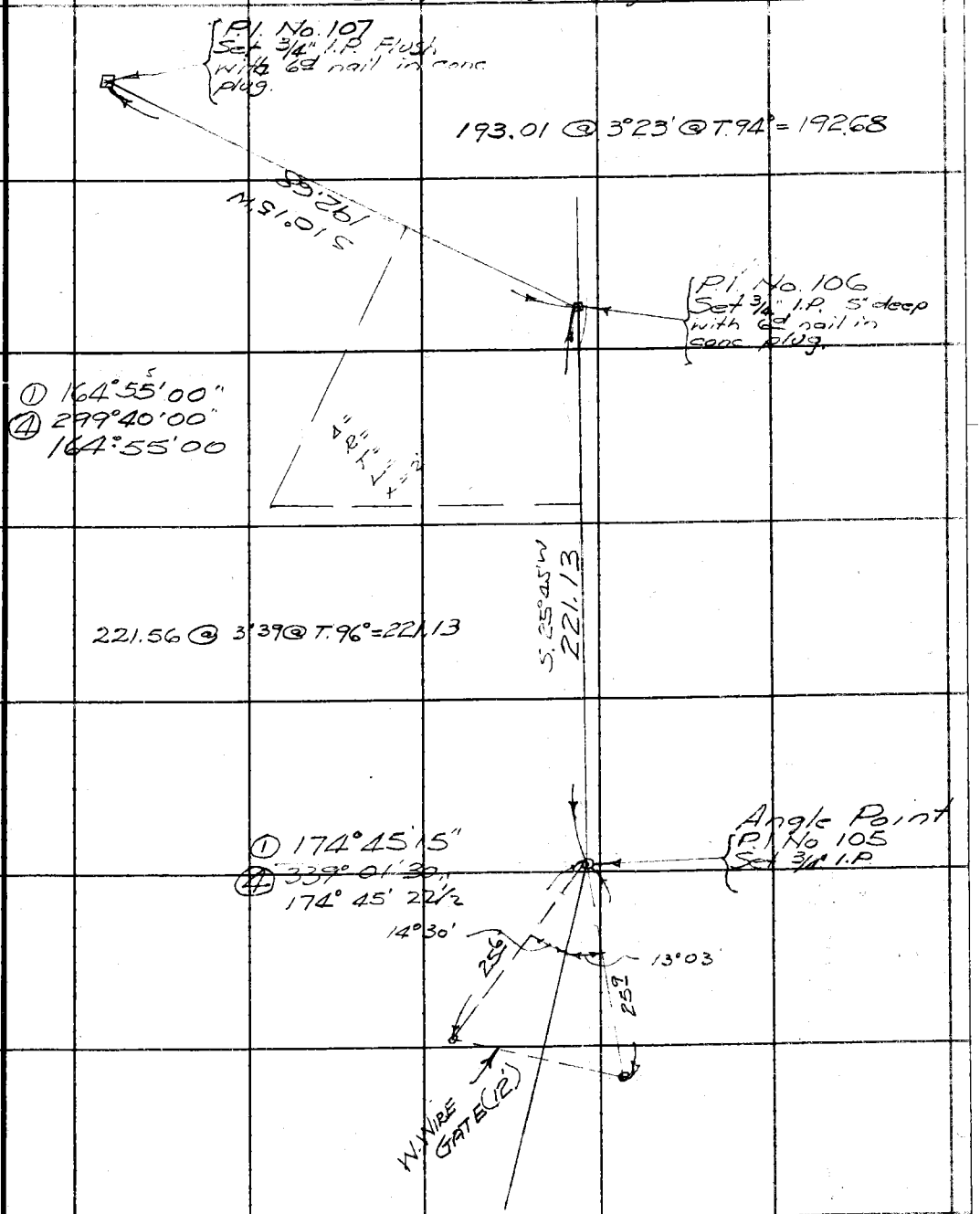

Note: ANY ADDITIONS OR CHANGES ON THIS SHEET MUST BE MADE OR CIRCLED IN Red Ink WITH DATE AND NAME OF PERSON MAKING CHANGE.

Do not extend notes this side of this line

RETURN TO
LOS ANGELES COUNTY SURVEYOR
700 HALL OF RECORDS

FORM 247 BM 2-34

F.B. 518 Pg. ~~220~~ 228 -

Cont on Bot Pg ~~221~~ 229

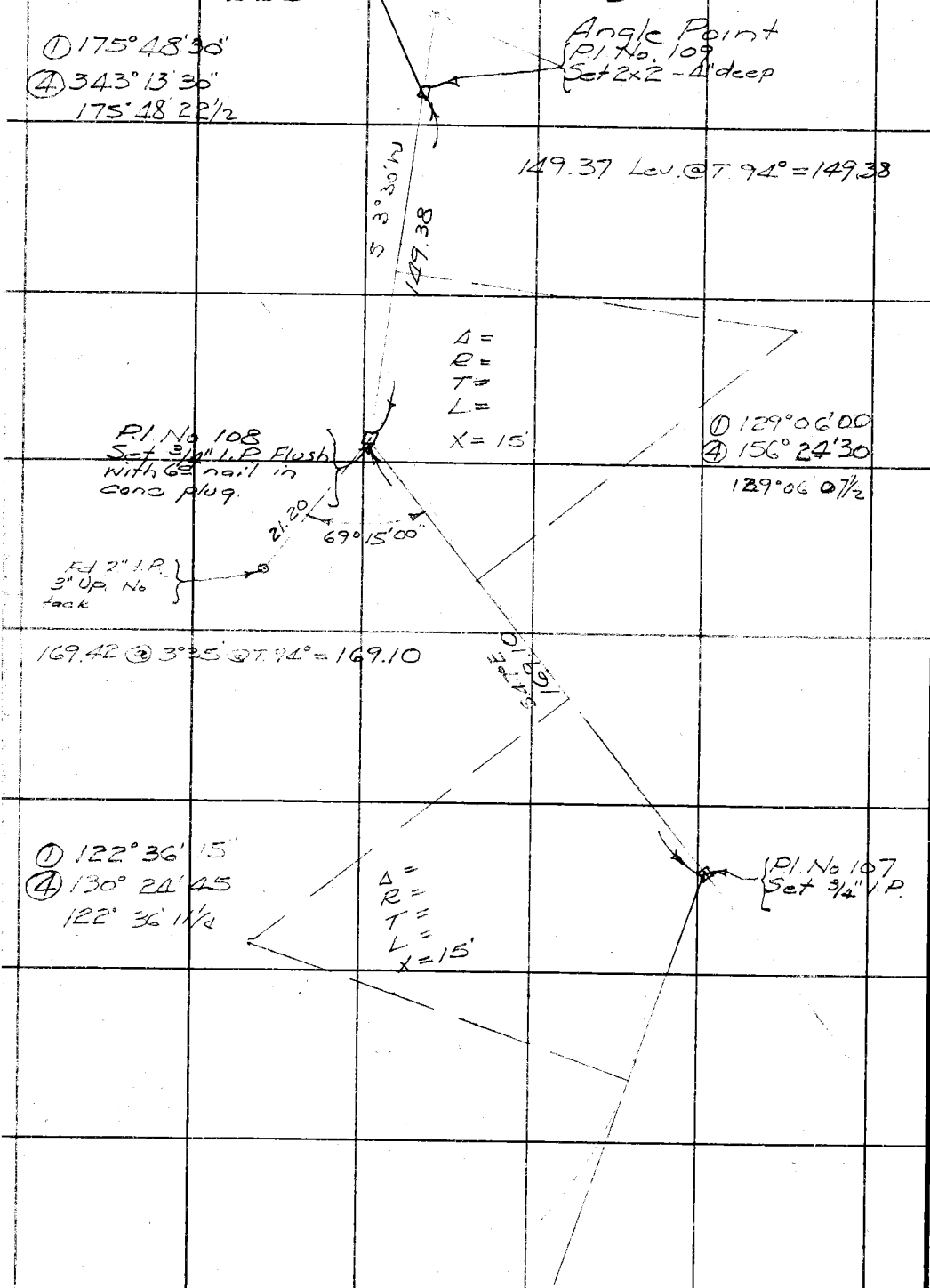

RETURN TO
LOS ANGELES COUNTY SURVEYOR
700 HALL OF RECORDS

Do not extend notes this side of this line

Notes: ANY ADDITIONS OR CHANGES ON THIS SHEET MUST BE MADE OR CIRCLED IN Red Ink WITH DATE AND NAME OF PERSON MAKING CHANGE.

Notes Ck'd by	Survey of Lateau Mint FTT
Map No.	W. O. 7174 Tape No 36 St'd 84 of.
Office Work	Surveyed by F.C. Howard
Checked	Notes F.C.H. Date 6/1/35
Date	Indexed A. C. Johnson

F.B. 518 Pg. ~~221~~ 229

Cont on bot Pg ~~222~~ 230

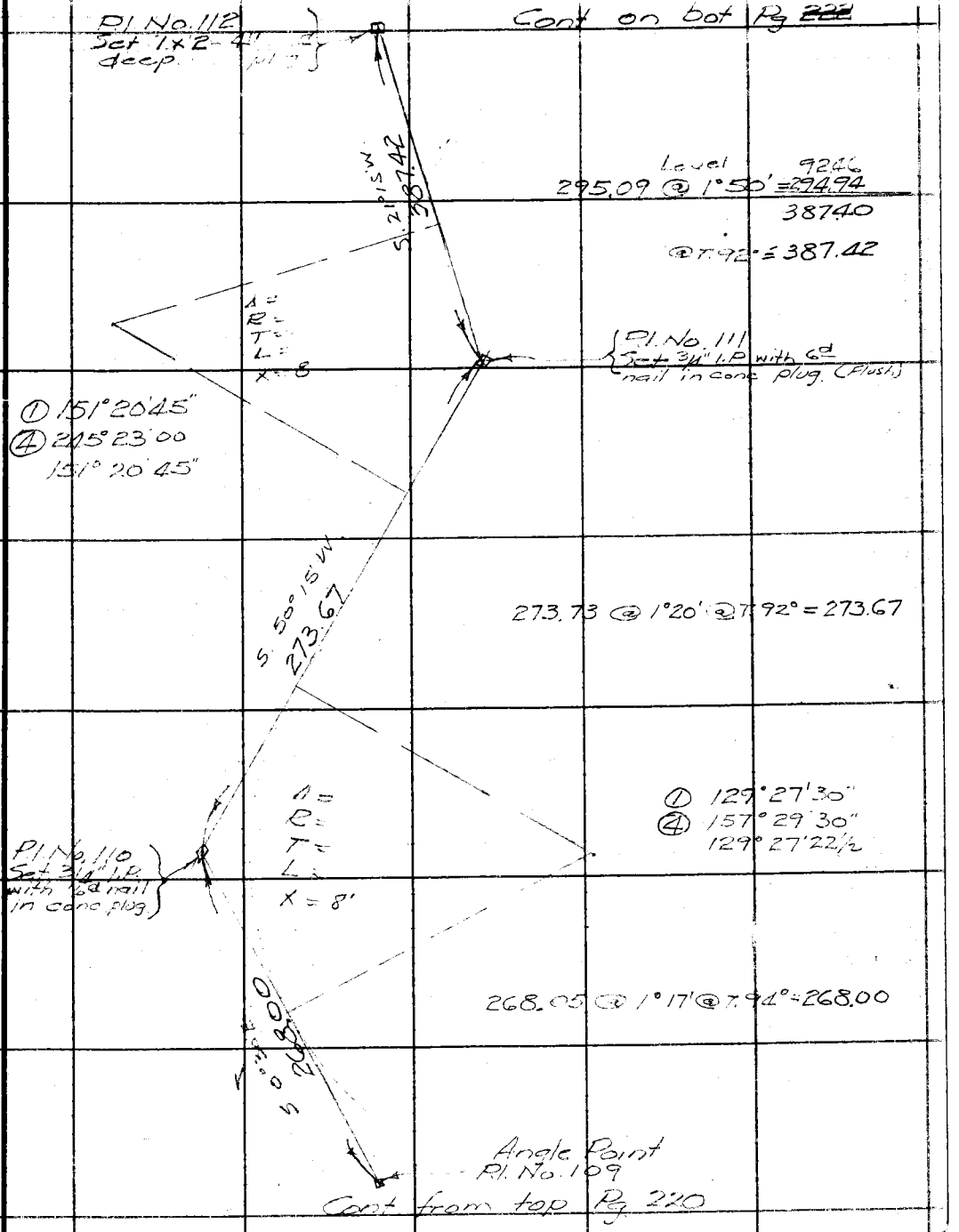

Cont from top Pg 220

Note: ANY ADDITIONS OR CHANGES ON THIS SHEET MUST BE MADE OR CIRCLED IN Red Ink WITH DATE AND NAME OF PERSON MAKING CHANGE.

Do not extend notes this side of this line

RETURN TO
LOS ANGELES COUNTY SURVEYOR
700 HALL OF RECORDS

FORM 247 5M 2-34

F.B. 518 PG. ~~222~~ 230

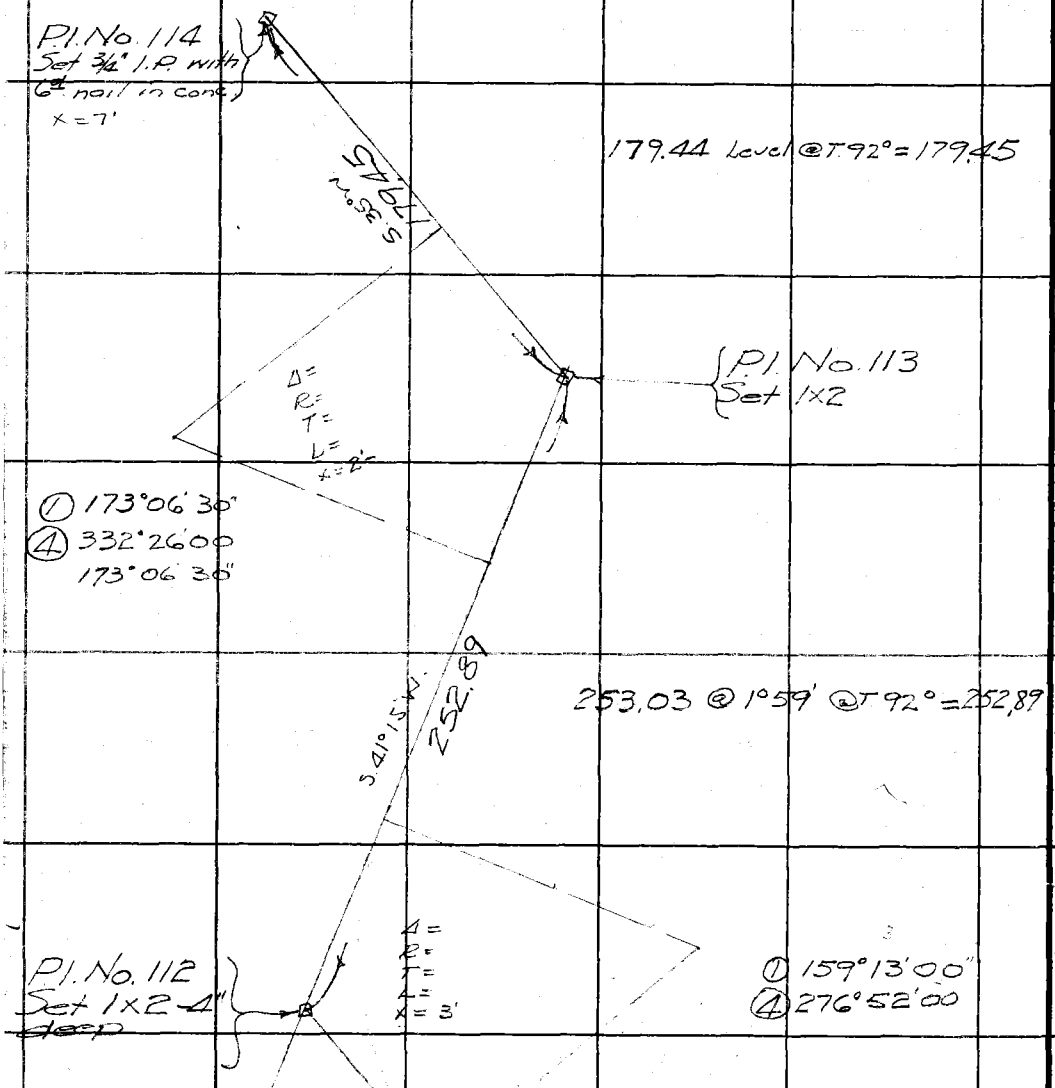

RETURN TO
LOS ANGELES COUNTY SURVEYOR
700 HALL OF RECORDS

Do not extend notes this side of this line

Note: ANY ADDITIONS OR CHANGES ON THIS SHEET MUST BE MADE OR CIRCLED IN Red Ink WITH DATE AND NAME OF PERSON MAKING CHANGE.

Notes Ck'd by	Survey of Lakeau Mint F.T.T.
Map No.	W. O. 7174 Tape No 36 St'd 84 of.
Office Work	Surveyed by A.C. Howard
Checked	Notes F.C.H. Date 6/11/35
Date	Indexed A. C. Johnson

F.B. 518 Pg. ~~223~~ 231

Cont. on bot Pg ~~232~~ 244

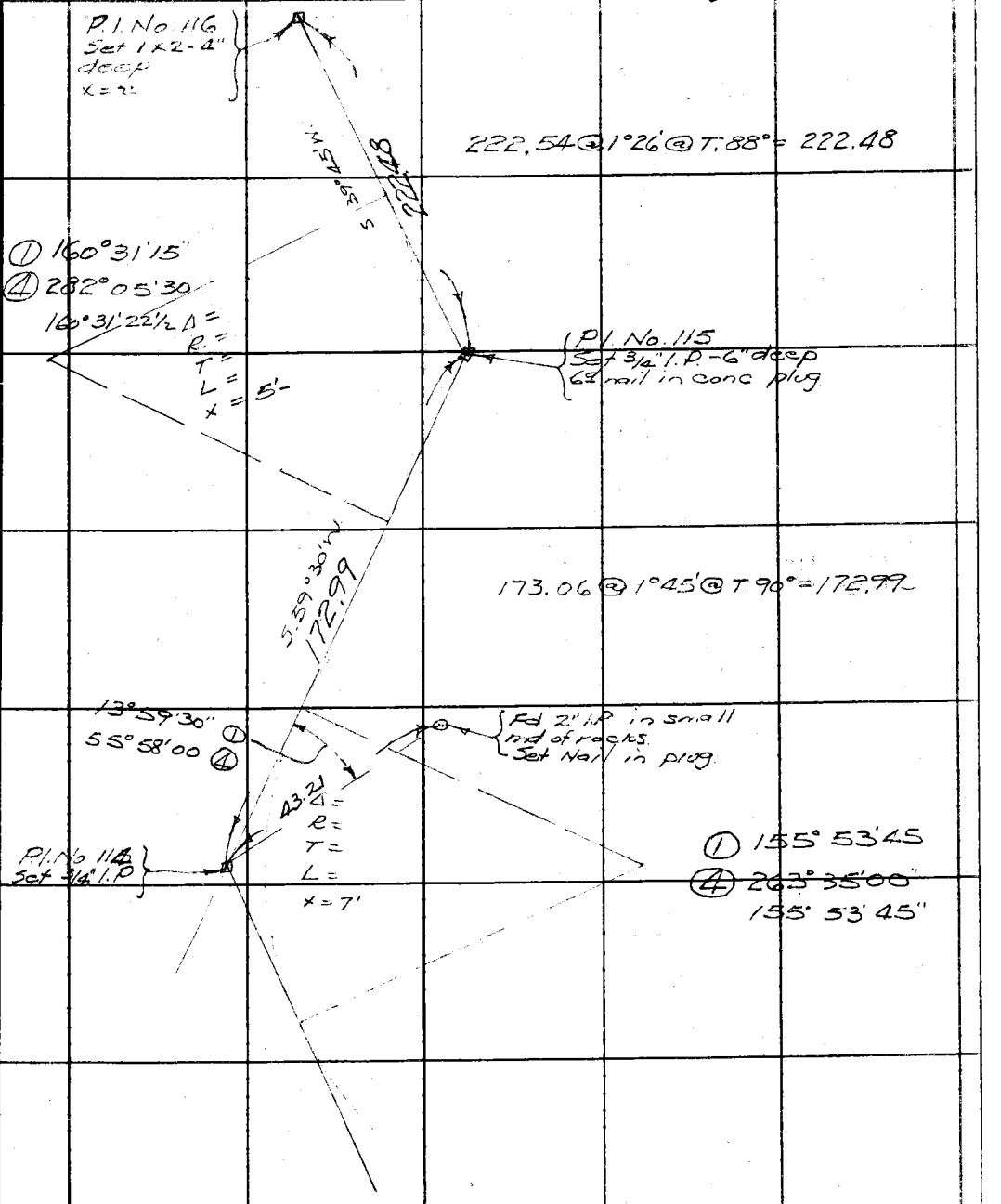

Cont from top Pg 222

Note: ANY ADDITIONS OR CHANGES ON THIS SHEET MUST BE MADE OR CIRCLED IN Red Ink WITH DATE AND NAME OF PERSON MAKING CHANGE.

Do not extend notes this side of this line

RETURN TO
LOS ANGELES COUNTY SURVEYOR
700 HALL OF RECORDS

FORM 247 BM 2-34

F.B. 518 Pg. 224

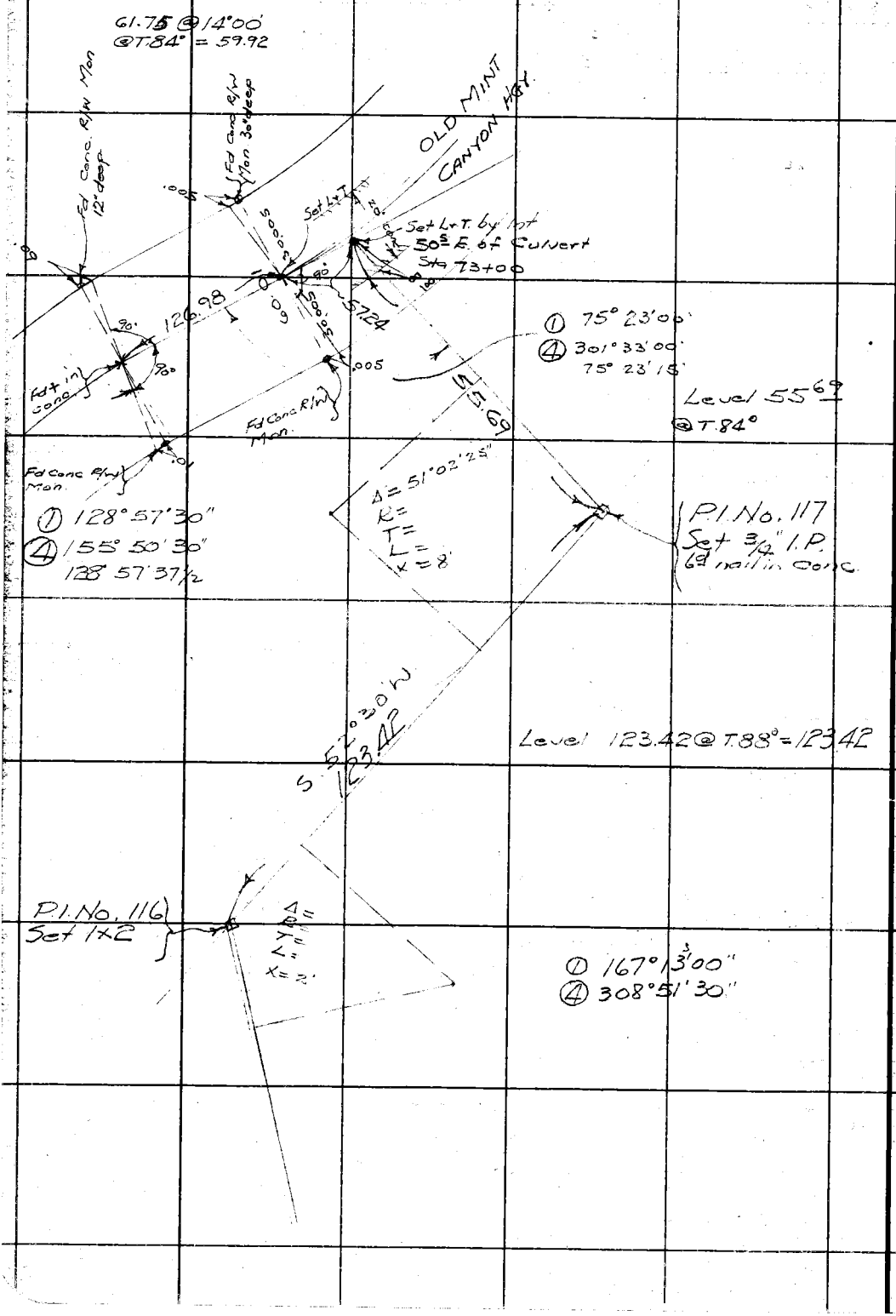

RETURN TO
LOS ANGELES COUNTY SURVEYOR
700 HALL OF RECORDS

Do not extend notes this side of this line

Notes: ANY ADDITIONS OR CHANGES ON THIS SHEET MUST BE MADE OR CIRCLED IN Red Ink WITH DATE AND NAME OF PERSON MAKING CHANGE.

Notes Ck'd by	Survey of Lateau Mint F.T.T.
Map No.	W. O. 7174 Tape No 36 St'd 84 of.
Office Work	Surveyed by F.C. Howard
Checked	Notes F.C.H. Date 6/12/35
Date	Indexed A. C. Johnson

F.B. 518 Pg. ~~225~~ 233

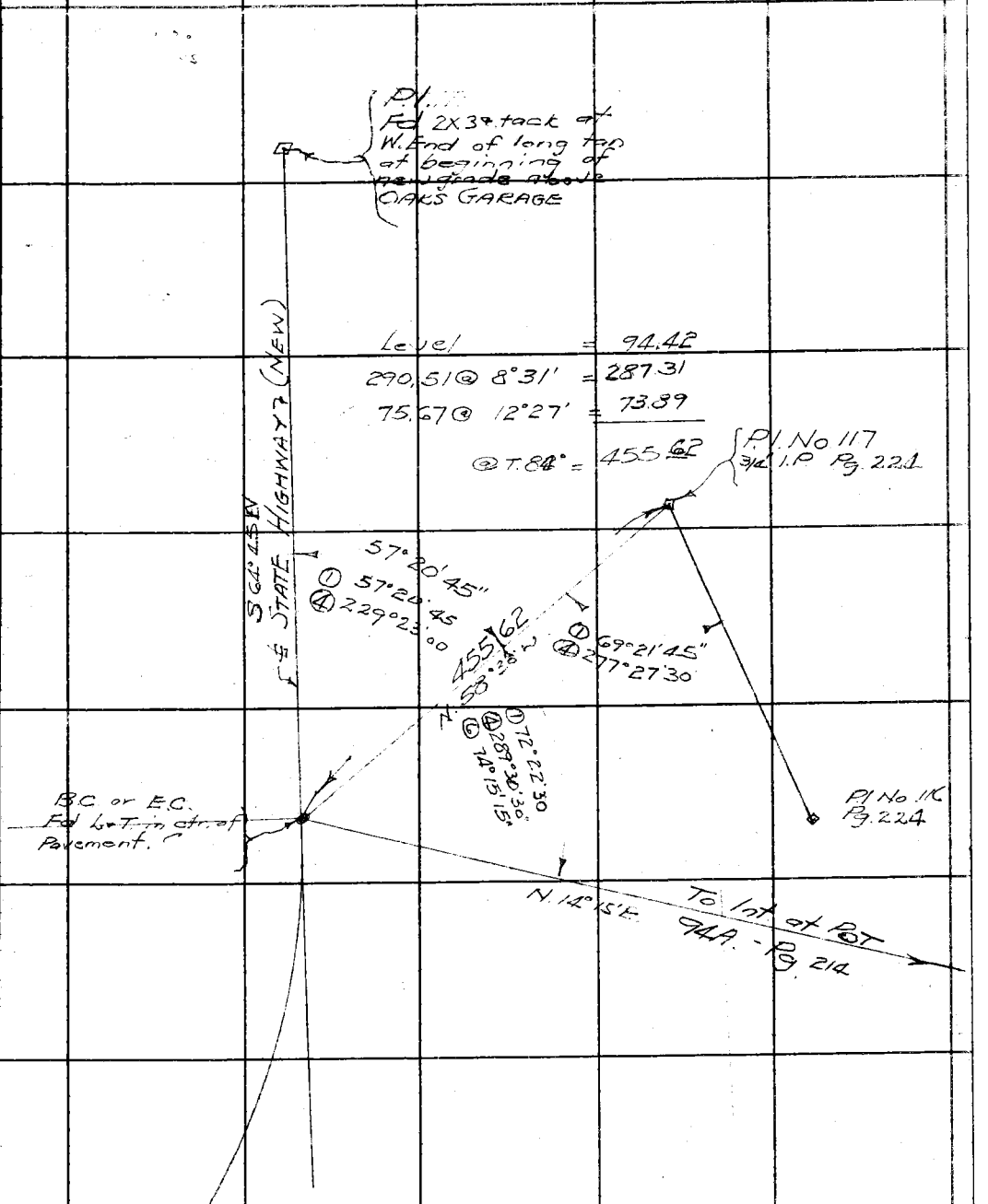

Note: ANY ADDITIONS OR CHANGES ON THIS SHEET MUST BE MADE OR CIRCLED IN Red Ink WITH DATE AND NAME OF PERSON MAKING CHANGE.

Do not extend notes this side of this line

RETURN TO
LOS ANGELES COUNTY SURVEYOR
700 HALL OF RECORDS

FORM 247 5M 2-34

F.B. 518 Pg. ~~226~~ 234

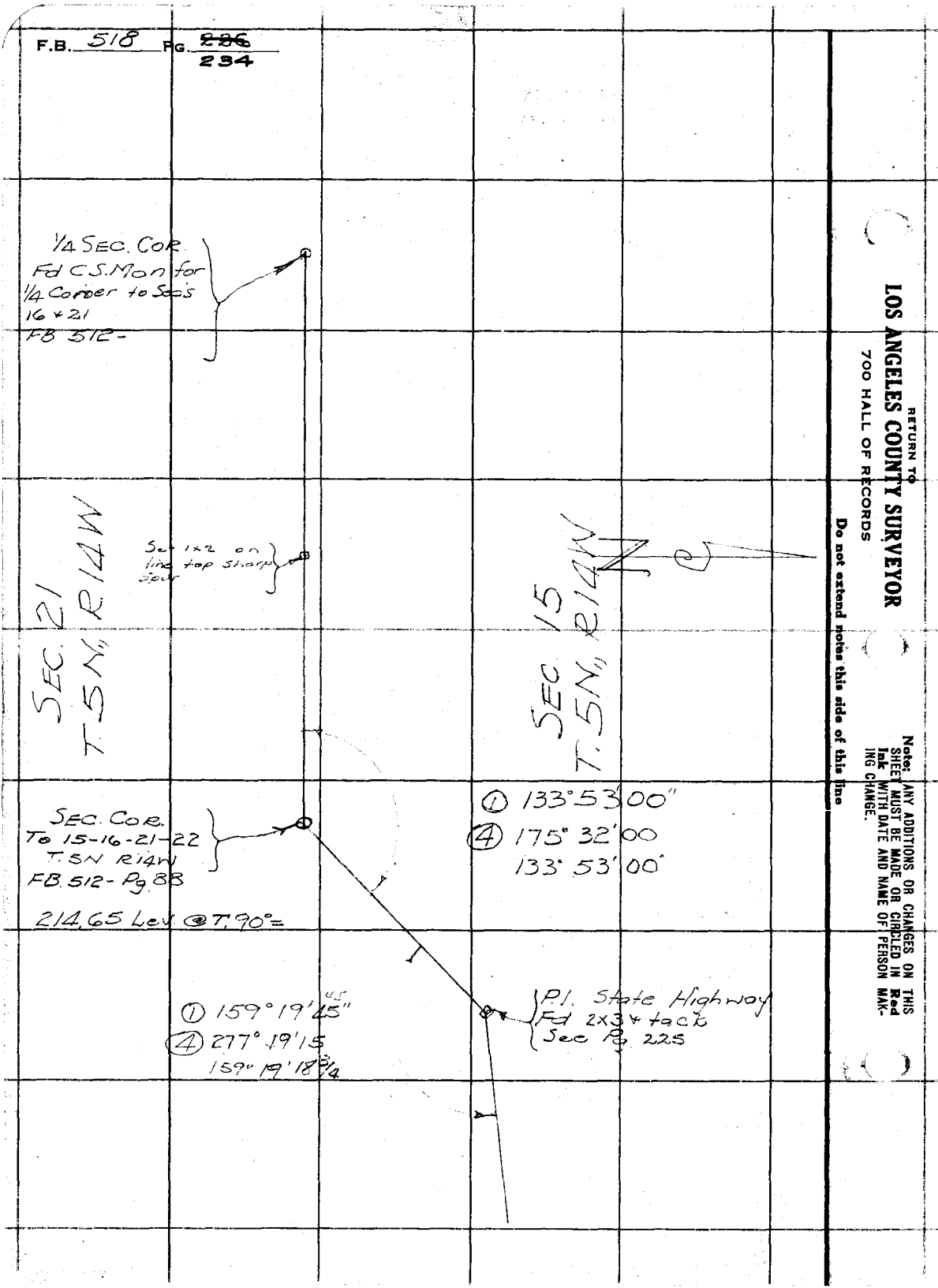

RETURN TO
LOS ANGELES COUNTY SURVEYOR
700 HALL OF RECORDS

Do not extend notes this side of this line

Note: ANY ADDITIONS OR CHANGES ON THIS SHEET MUST BE MADE OR CIRCLED IN **Red Ink** WITH DATE AND NAME OF PERSON MAKING CHANGE.

Notes Ck'd by	Survey of
Map No.	W. O. Tape No. St'd °F.
Office Work	Surveyed by
Checked	Notes Date
Date	Indexed

F.B. PG.

Note: ANY ADDITIONS OR CHANGES ON THIS SHEET MUST BE MADE OR CIRCLED IN Red Ink. WITH DATE AND NAME OF PERSON MAKING CHANGE.

RETURN TO

LOS ANGELES COUNTY SURVEYOR

700 HALL OF RECORDS

Do not extend notes this side of this line

FORM 247 10M 5-31

F.B._____ Pg._____

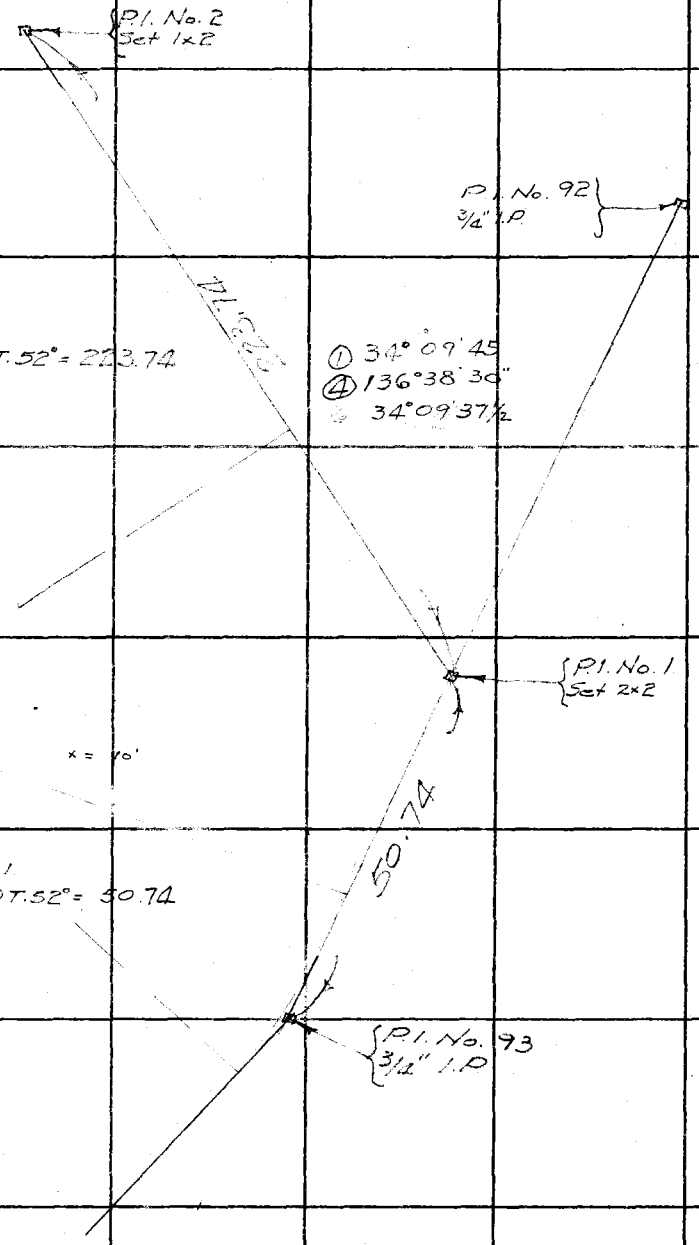

RETURN TO
LOS ANGELES COUNTY SURVEYOR
700 HALL OF RECORDS

Do not extend notes this side of this line

Note: ANY ADDITIONS OR CHANGES ON THIS SHEET MUST BE MADE OR CIRCLED IN **Red** Ink. WITH DATE AND NAME OF PERSON MAKING CHANGE.

Notes Ck'd by	Survey of Lakeau Mint FTT
Map No.	W. O. 7174 Tape No 36 St'd 80 of.
Office Work	Surveyed by F.C. Howard
Checked	Notes F.C.H. Date 5/31/35
Date	Indexed

F.B. Pg.

Cont on bot Pg.

96.83 @ 7°30' @ T.76° = 96.00

N. 76° W. 96.00

P.I. No 4 Set 2x2

P.I. No. 3 Set 2x2

① 110°29'00
④ 81°56'00"

106.63 @ 2°51 = 106.50
Level = 131.40
@ T.76° = 237.90
237.89

N. 7° W.

① 156°32'00"
④ 266°16'00"

Δ =
R =
T =
L =
x = 3½

P.I. No 2 Set 1x2

Cont from top Pg

Note: ANY ADDITIONS OR CHANGES ON THIS SHEET MUST BE MADE OR CIRCLED IN Red Ink WITH DATE AND NAME OF PERSON MAKING CHANGE.

Do not extend notes this side of this line

RETURN TO
LOS ANGELES COUNTY SURVEYOR
700 HALL OF RECORDS

FORM 247 SM 2-34

F.B. _____ PG. _____

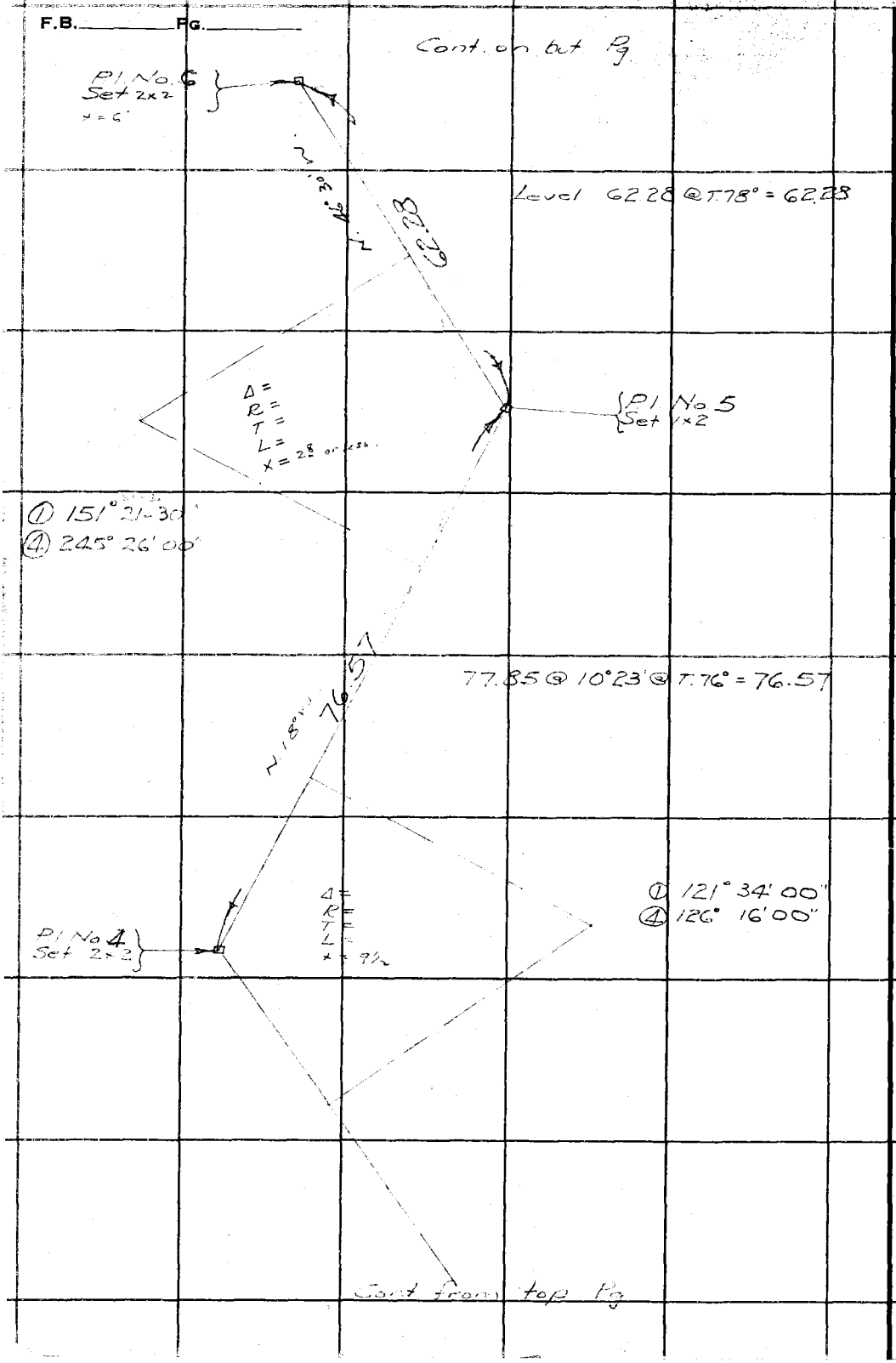

RETURN TO
LOS ANGELES COUNTY SURVEYOR
700 HALL OF RECORDS

Do not extend notes this side of this line

Notes: ANY ADDITIONS OR CHANGES ON THIS SHEET MUST BE MADE OR CIRCLED IN **Red Ink** WITH DATE AND NAME OF PERSON MAKING CHANGE.

Notes Ck'd by	Survey of Lateau-Mint PTT	F.B. Pg.
Map No.	W. O. 7176 Tape No 3 St'd 84 OF.	
Office Work	Surveyed by F.C. Howard.	
Checked	Notes F.C.H. Date 5/31/35	
Date	Indexed	

Cont. on bot. Pg.

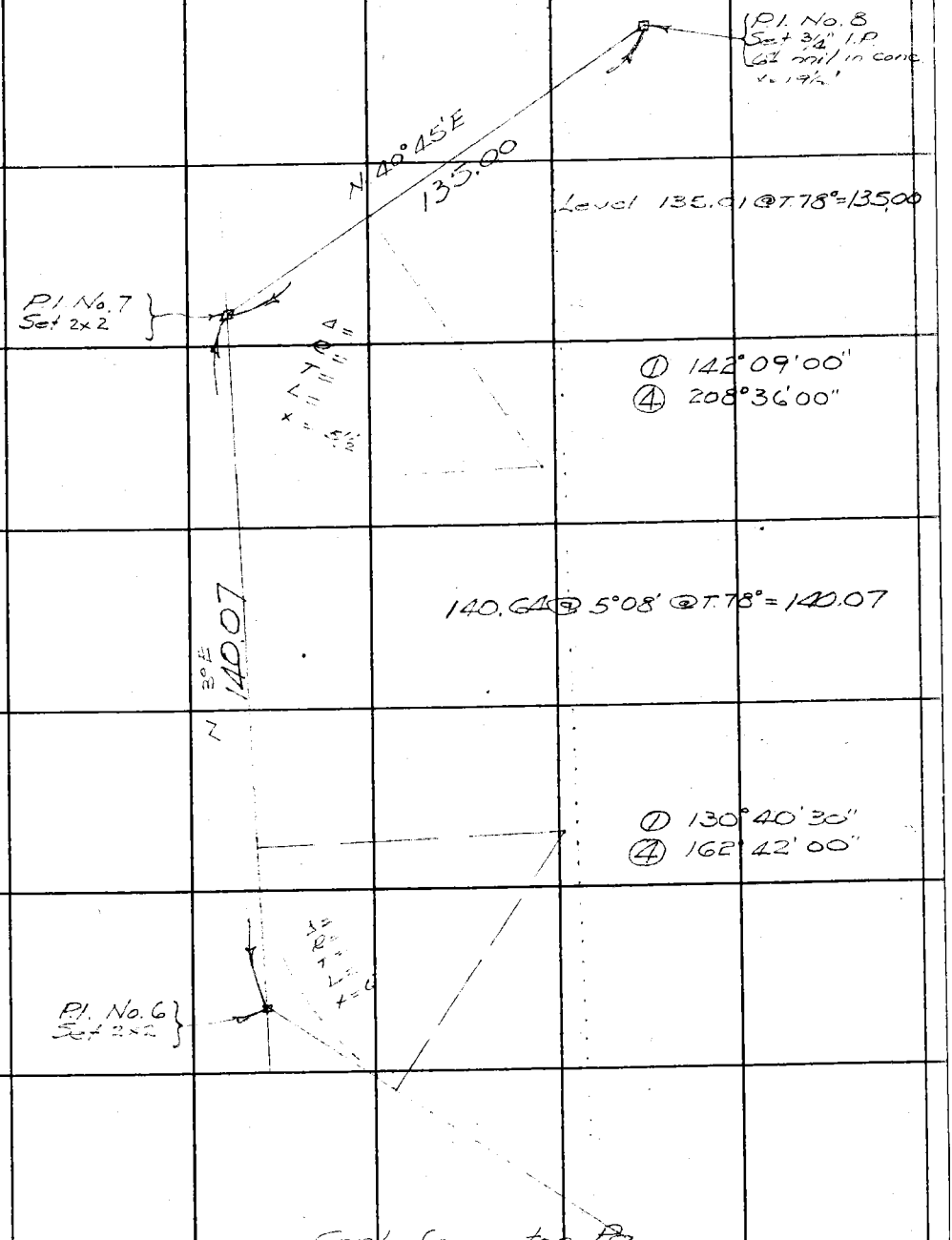

Cont from top Pg.

Note: ANY ADDITIONS OR CHANGES ON THIS SHEET MUST BE MADE OR CIRCLED IN Red Ink WITH DATE AND NAME OF PERSON MAKING CHANGE.

RETURN TO
LOS ANGELES COUNTY SURVEYOR
700 HALL OF RECORDS

Do not extend notes this side of this line

FORM 247 5M. 2-34

F.B. _____ Pg. _____

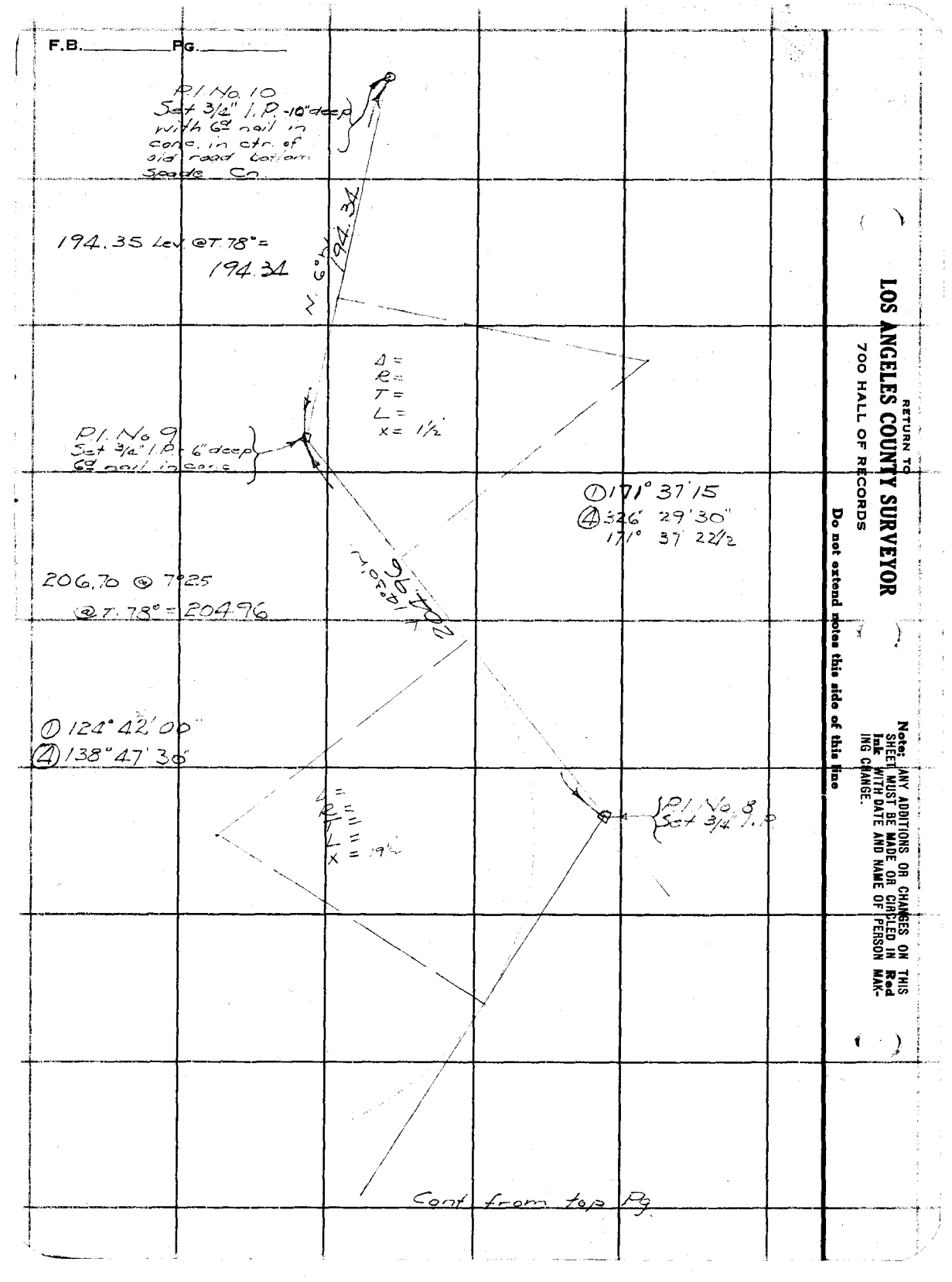

RETURN TO
LOS ANGELES COUNTY SURVEYOR
700 HALL OF RECORDS

Do not extend notes this side of this line

Note: ANY ADDITIONS OR CHANGES ON THIS SHEET MUST BE MADE OR CIRCLED IN **Red Ink** WITH DATE AND NAME OF PERSON MAKING CHANGE.

Notes Ck'd by	Survey of Lateau Mint FTT
Map No.	W. O. 7174 Tape No 36 St'd 34 OF.
Office Work	Surveyed by F.C. Howard
Checked	Notes F.C.H. Date 5/31/35
Date	Indexed

F.B. Pg.

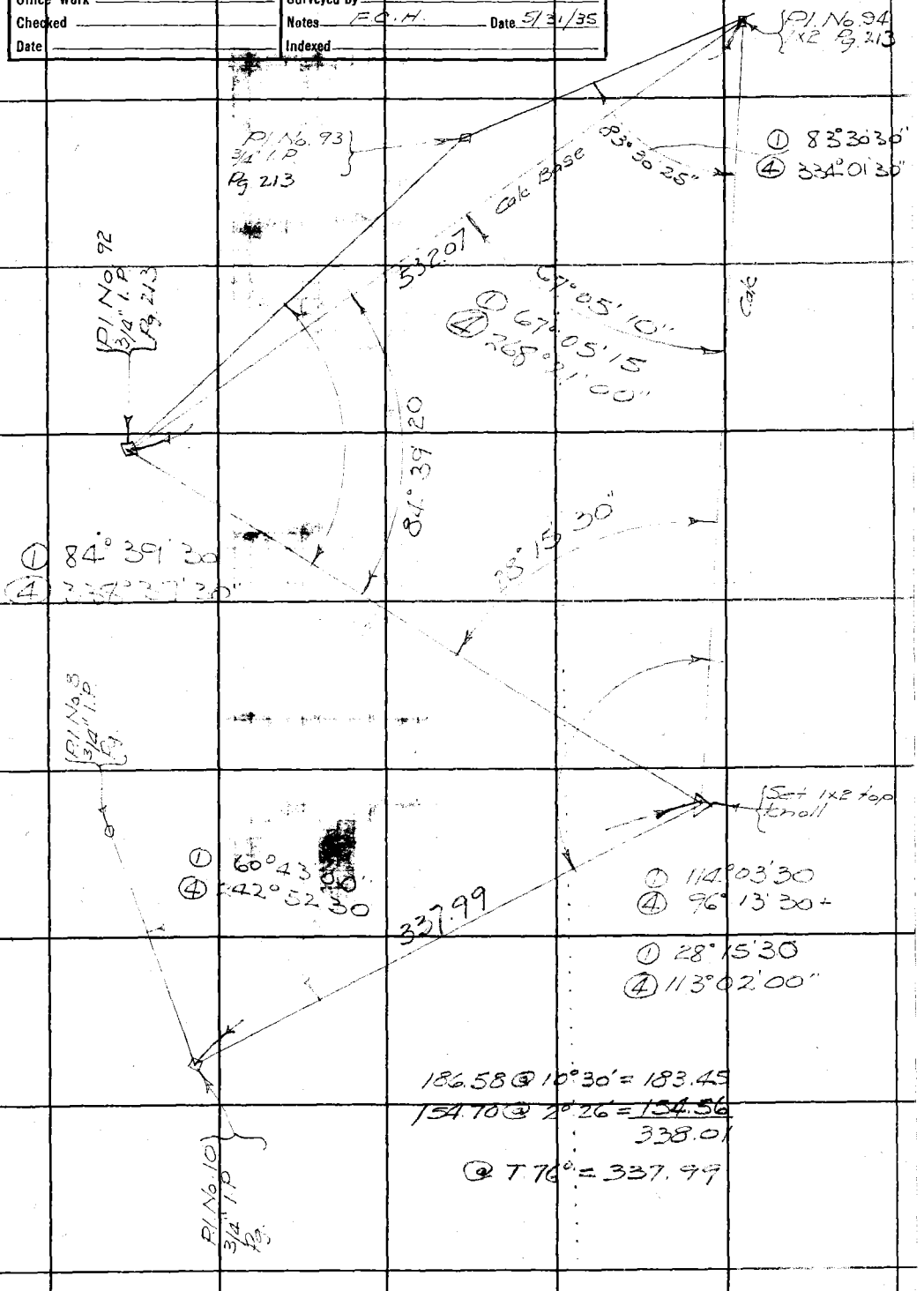

Note: ANY ADDITIONS OR CHANGES ON THIS SHEET MUST BE MADE OR CIRCLED IN Red Ink WITH DATE AND NAME OF PERSON MAKING CHANGE.

Do not extend notes this side of this line

RETURN TO
LOS ANGELES COUNTY SURVEYOR
700 HALL OF RECORDS

FORM 247 5M 2-34


LOS ANGELES COUNTY SURVEYOR
F.B. 518
F.B. PG.