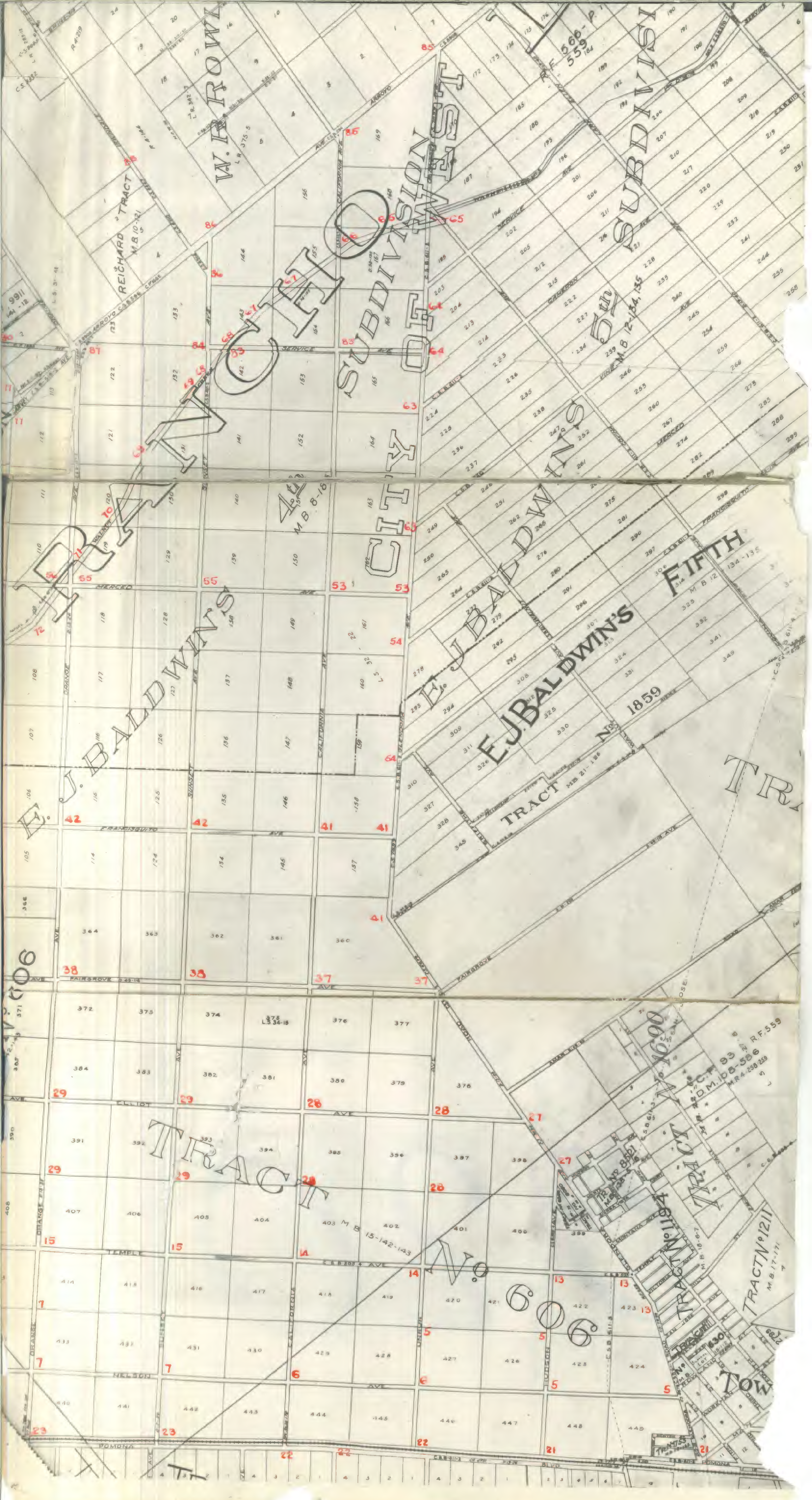

RANCHO
SUBDIVISION OF CITY WEST
W. R. ROWL
REICHARD TRACT
M.B 10-121
L.R. 375-5
E. J. BALDWIN'S 4th
M.B 8-18
E. J. BALDWIN'S 5th SUBDIVISION
M.B 12-134,135
E. J. BALDWIN'S FIFTH
M.B 12 134-135
E.J. BALDWIN'S TRACT No. 1859
MB 21-126
TRACT No. 606
M.B 15-142-143
TRACT No. 1690
TRACT No. 1194
M.B 18-6-7
TRACT No. 1211
M.B 17-171
TRACT No. 630
TRACT No. 753
R.F. 559
D.M. 108-586
M.R 4 258 259
MERCED AVE
FRANCISQUITO AVE
FAIRGROVE AVE
ELLIOT AVE
TEMPLE AVE
NELSON AVE
POMONA BLVD
ARROYO AVE
SERVICE AVE
CAMERON
VINE
ORANGE
SUNSET
CALIFORNIA
WALNUT
MONTANA AVE
VICTORIA AVE
TOW

VINELAND
AZUSA
REPLAT
BARTLING'S ACRE LOT TR.
TRACT Nº 1342
TRACT Nº 1398
TRACT Nº 899
M.B. 18-95
TRACT Nº 94
TR. Nº 5477
M.B. 59-52
TR. Nº 7853
TRACT Nº 7526
M.B. 73-76.77
TR. Nº 8705
M.B. 110-46-47
M.B.
EUGENE RIGG
SUBDIVISION OF THE HA
TR. Nº 10028
M.B. 128 62-63
WEST
VISION

F.B. 520 PG Index

F.B. 520

PAGES: Index, 1 to 6 incl., , 9 to 14 incl.

, 17 to 22 incl., , 25 to 35

incl., , 37,38,39, , 41 to 95 incl., ,

97 to 120 incl.,

135 to 151 incl.,

153 to 191 incl.,

RETURN TO
LOS ANGELES COUNTY SURVEYOR
700 HALL OF RECORDS

Note: Any Additions or Changes on This Sheets Must be Made or Circled in Red Ink With Date and Name of Person Making Change.

Do not extend notes this side of this line

520-1

SURVEY OF

FRANCISQUITO AVE. J.N. 7111

AND

ELLIOT AVE J.N. 7109

COVINA BLVD. TO GLENDORA AVE.

PUENTE AVE J.N 7140

POMONA BLVD. TO COVINA BLVD.

MERCED AVE. J.N. 7114

SAN GABRIEL RIVER TO W'LY BDY. OF COVINA

VINELAND AVE J.N. 7121

POMONA BLVD. TO BADILLO ST.

TEMPLE AVE J.N. 7119

GARVEY AVE TO GLENDORA AVE.

RANCHO LA PUENTE
TRACT No 718
TRACT No 8805
TRACT No 606
TR. No. 8497
EL MONTE WALNUT PLACE
E.J. BALDWIN'S SECOND SUBD.
CITY OF
OTIS BASSETT'S SUB.
ALLEY ACRES
COVINA
VINELAND
PUENTE
WILLOW
ORANGE
WALNUT
HARVEY
CREEK
COVINA BRANCH
S. P. R.
R.F. 559
PAT. 1-43
F.B. 511-33
F.B. 511-40
F.B. 511-41
F.B. 511-42
F.B. 511-43
F.B. 511-44
F.B. 511-45
F.B. 511-46
F.B. 511-48
M.B. 162-46-47
M.B. 15-142-143
M.B. 7-7
M.B. 17-17
M.B. 37-46
M.B. 59-60
M.B. 54
L.S. 22-26
L.S. 22-27
L.S. 21-48
L.S. 23-24
C.S. 5212
C.S. 6335
C.S. 8115-2
C.S. 8115-3
C.S. 8115-4
C.S. 8115-5
C.S. 8115-6
C.S. 8115-7
C.S. 8115-8
C.S. 8115-9
C.S. 8115-10
C.S. 8115-11
C.S. 8115-12
C.S. 8115-13
C.S. 8115-14
C.S. 8115-15
C.S. 8115-16
C.S. 8115-17
C.S. 8115-18
C.S. 8115-19
C.S. 8115-20
C.S. 8115-21
C.S. 8115-22
C.S. 8115-23
C.S. 8115-24
C.S. 8115-25
C.S. 8115-26
C.S. 8115-27
C.S. 8115-28
C.S. 8115-29
C.S. 8115-30
C.S. 8115-31
C.S. 8115-32
C.S. 8115-33
C.S. 8115-34
C.S. 8115-35
C.S. 8115-36
C.S. 8115-37
C.S. 8115-38
C.S. 8115-39
C.S. 8115-40
C.S. 8115-41
C.S. 8115-42
C.S. 8115-43
C.S. 8115-44
C.S. 8115-45
C.S. 8115-46
C.S. 8115-47
C.S. 8115-48
C.S. 8115-49
C.S. 8115-50
C.S. 8115-51
C.S. 8115-52
C.S. 8115-53
C.S. 8115-54
C.S. 8115-55
C.S. 8115-56
C.S. 8115-57
C.S. 8115-58
C.S. 8115-59
C.S. 8115-60
C.S. 8115-61
C.S. 8115-62
C.S. 8115-63
C.S. 8115-64
C.S. 8115-65
C.S. 8115-66
C.S. 8115-67
C.S. 8115-68
C.S. 8115-69
C.S. 8115-70
C.S. 8115-71
C.S. 8115-72
C.S. 8115-73
C.S. 8115-74
C.S. 8115-75
C.S. 8115-76
C.S. 8115-77
C.S. 8115-78
C.S. 8115-79
C.S. 8115-80
C.S. 8115-81
C.S. 8115-82
C.S. 8115-83
C.S. 8115-84
C.S. 8115-85
C.S. 8115-86
C.S. 8115-87
C.S. 8115-88
C.S. 8115-89
C.S. 8115-90
C.S. 8115-91
C.S. 8115-92
C.S. 8115-93
C.S. 8115-94
C.S. 8115-95
C.S. 8115-96
C.S. 8115-97
C.S. 8115-98
C.S. 8115-99
C.S. 8115-100
C.S. 8115-101
C.S. 8115-102
C.S. 8115-103
C.S. 8115-104
C.S. 8115-105
C.S. 8115-106
C.S. 8115-107
C.S. 8115-108
C.S. 8115-109
C.S. 8115-110
C.S. 8115-111
C.S. 8115-112
C.S. 8115-113
C.S. 8115-114
C.S. 8115-115
C.S. 8115-116
C.S. 8115-117
C.S. 8115-118
C.S. 8115-119
C.S. 8115-120
C.S. 8115-121
C.S. 8115-122
C.S. 8115-123
C.S. 8115-124
C.S. 8115-125
C.S. 8115-126
C.S. 8115-127
C.S. 8115-128
C.S. 8115-129
C.S. 8115-130
C.S. 8115-131
C.S. 8115-132
C.S. 8115-133
C.S. 8115-134
C.S. 8115-135
C.S. 8115-136
C.S. 8115-137
C.S. 8115-138
C.S. 8115-139
C.S. 8115-140
C.S. 8115-141
C.S. 8115-142
C.S. 8115-143
C.S. 8115-144
C.S. 8115-145
C.S. 8115-146
C.S. 8115-147
C.S. 8115-148
C.S. 8115-149
C.S. 8115-150
C.S. 8115-151
C.S. 8115-152
C.S. 8115-153
C.S. 8115-154
C.S. 8115-155
C.S. 8115-156
C.S. 8115-157
C.S. 8115-158
C.S. 8115-159
C.S. 8115-160
C.S. 8115-161
C.S. 8115-162
C.S. 8115-163
C.S. 8115-164
C.S. 8115-165
C.S. 8115-166
C.S. 8115-167
C.S. 8115-168
C.S. 8115-169
C.S. 8115-170
C.S. 8115-171
C.S. 8115-172
C.S. 8115-173
C.S. 8115-174
C.S. 8115-175
C.S. 8115-176
C.S. 8115-177
C.S. 8115-178
C.S. 8115-179
C.S. 8115-180
C.S. 8115-181
C.S. 8115-182
C.S. 8115-183
C.S. 8115-184
C.S. 8115-185
C.S. 8115-186
C.S. 8115-187
C.S. 8115-188
C.S. 8115-189
C.S. 8115-190
C.S. 8115-191
C.S. 8115-192
C.S. 8115-193
C.S. 8115-194
C.S. 8115-195
C.S. 8115-196
C.S. 8115-197
C.S. 8115-198
C.S. 8115-199
C.S. 8115-200
C.S. 8115-201
C.S. 8115-202
C.S. 8115-203
C.S. 8115-204
C.S. 8115-205
C.S. 8115-206
C.S. 8115-207
C.S. 8115-208
C.S. 8115-209
C.S. 8115-210
C.S. 8115-211
C.S. 8115-212
C.S. 8115-213
C.S. 8115-214
C.S. 8115-215
C.S. 8115-216
C.S. 8115-217
C.S. 8115-218
C.S. 8115-219
C.S. 8115-220
C.S. 8115-221
C.S. 8115-222
C.S. 8115-223
C.S. 8115-224
C.S. 8115-225
C.S. 8115-226
C.S. 8115-227
C.S. 8115-228
C.S. 8115-229
C.S. 8115-230
C.S. 8115-231
C.S. 8115-232
C.S. 8115-233
C.S. 8115-234
C.S. 8115-235
C.S. 8115-236
C.S. 8115-237
C.S. 8115-238
C.S. 8115-239
C.S. 8115-240
C.S. 8115-241
C.S. 8115-242
C.S. 8115-243
C.S. 8115-244
C.S. 8115-245
C.S. 8115-246
C.S. 8115-247
C.S. 8115-248
C.S. 8115-249
C.S. 8115-250
C.S. 8115-251
C.S. 8115-252
C.S. 8115-253
C.S. 8115-254
C.S. 8115-255
C.S. 8115-256
C.S. 8115-257
C.S. 8115-258
C.S. 8115-259
C.S. 8115-260
C.S. 8115-261
C.S. 8115-262
C.S. 8115-263
C.S. 8115-264
C.S. 8115-265
C.S. 8115-266
C.S. 8115-267
C.S. 8115-268
C.S. 8115-269
C.S. 8115-270
C.S. 8115-271
C.S. 8115-272
C.S. 8115-273
C.S. 8115-274
C.S. 8115-275
C.S. 8115-276
C.S. 8115-277
C.S. 8115-278
C.S. 8115-279
C.S. 8115-280
C.S. 8115-281
C.S. 8115-282
C.S. 8115-283
C.S. 8115-284
C.S. 8115-285
C.S. 8115-286
C.S. 8115-287
C.S. 8115-288
C.S. 8115-289
C.S. 8115-290
C.S. 8115-291
C.S. 8115-292
C.S. 8115-293
C.S. 8115-294
C.S. 8115-295
C.S. 8115-296
C.S. 8115-297
C.S. 8115-298
C.S. 8115-299
C.S. 8115-300
C.S. 8115-301
C.S. 8115-302
C.S. 8115-303
C.S. 8115-304
C.S. 8115-305
C.S. 8115-306
C.S. 8115-307
C.S. 8115-308
C.S. 8115-309
C.S. 8115-310
C.S. 8115-311
C.S. 8115-312
C.S. 8115-313
C.S. 8115-314
C.S. 8115-315
C.S. 8115-316
C.S. 8115-317
C.S. 8115-318
C.S. 8115-319
C.S. 8115-320
C.S. 8115-321
C.S. 8115-322
C.S. 8115-323
C.S. 8115-324
C.S. 8115-325
C.S. 8115-326
C.S. 8115-327
C.S. 8115-328
C.S. 8115-329
C.S. 8115-330
C.S. 8115-331
C.S. 8115-332
C.S. 8115-333
C.S. 8115-334
C.S. 8115-335
C.S. 8115-336
C.S. 8115-337
C.S. 8115-338
C.S. 8115-339
C.S. 8115-340
C.S. 8115-341
C.S. 8115-342
C.S. 8115-343
C.S. 8115-344
C.S. 8115-345
C.S. 8115-346
C.S. 8115-347
C.S. 8115-348
C.S. 8115-349
C.S. 8115-350
C.S. 8115-351
C.S. 8115-352
C.S. 8115-353
C.S. 8115-354
C.S. 8115-355
C.S. 8115-356
C.S. 8115-357
C.S. 8115-358
C.S. 8115-359
C.S. 8115-360
C.S. 8115-361
C.S. 8115-362
C.S. 8115-363
C.S. 8115-364
C.S. 8115-365
C.S. 8115-366
C.S. 8115-367
C.S. 8115-368
C.S. 8115-369
C.S. 8115-370
C.S. 8115-371
C.S. 8115-372
C.S. 8115-373
C.S. 8115-374
C.S. 8115-375
C.S. 8115-376
C.S. 8115-377
C.S. 8115-378
C.S. 8115-379
C.S. 8115-380
C.S. 8115-381
C.S. 8115-382
C.S. 8115-383
C.S. 8115-384
C.S. 8115-385
C.S. 8115-386
C.S. 8115-387
C.S. 8115-388
C.S. 8115-389
C.S. 8115-390
C.S. 8115-391
C.S. 8115-392
C.S. 8115-393
C.S. 8115-394
C.S. 8115-395
C.S. 8115-396
C.S. 8115-397
C.S. 8115-398
C.S. 8115-399
C.S. 8115-400
C.S. 8115-401
C.S. 8115-402
C.S. 8115-403
C.S. 8115-404
C.S. 8115-405
C.S. 8115-406
C.S. 8115-407
C.S. 8115-408
C.S. 8115-409
C.S. 8115-410
C.S. 8115-411
C.S. 8115-412
C.S. 8115-413
C.S. 8115-414
C.S. 8115-415
C.S. 8115-416
C.S. 8115-417
C.S. 8115-418
C.S. 8115-419
C.S. 8115-420
C.S. 8115-421
C.S. 8115-422
C.S. 8115-423
C.S. 8115-424
C.S. 8115-425
C.S. 8115-426
C.S. 8115-427
C.S. 8115-428
C.S. 8115-429
C.S. 8115-430
C.S. 8115-431
C.S. 8115-432
C.S. 8115-433
C.S. 8115-434
C.S. 8115-435
C.S. 8115-436
C.S. 8115-437
C.S. 8115-438
C.S. 8115-439
C.S. 8115-440
C.S. 8115-441
C.S. 8115-442
C.S. 8115-443
C.S. 8115-444
C.S. 8115-445
C.S. 8115-446
C.S. 8115-447
C.S. 8115-448
C.S. 8115-449
C.S. 8115-450
C.S. 8115-451
C.S. 8115-452
C.S. 8115-453
C.S. 8115-454
C.S. 8115-455
C.S. 8115-456
C.S. 8115-457
C.S. 8115-458
C.S. 8115-459
C.S. 8115-460
C.S. 8115-461
C.S. 8115-462
C.S. 8115-463
C.S. 8115-464
C.S. 8115-465
C.S. 8115-466
C.S. 8115-467
C.S. 8115-468
C.S. 8115-469
C.S. 8115-470
C.S. 8115-471
C.S. 8115-472
C.S. 8115-473
C.S. 8115-474
C.S. 8115-475
C.S. 8115-476
C.S. 8115-477
C.S. 8115-478
C.S. 8115-479
C.S. 8115-480
C.S. 8115-481
C.S. 8115-482
C.S. 8115-483
C.S. 8115-484
C.S. 8115-485
C.S. 8115-486
C.S. 8115-487
C.S. 8115-488
C.S. 8115-489
C.S. 8115-490
C.S. 8115-491
C.S. 8115-492
C.S. 8115-493
C.S. 8115-494
C.S. 8115-495
C.S. 8115-496
C.S. 8115-497
C.S. 8115-498
C.S. 8115-499
C.S. 8115-500
C.S. 8115-501
C.S. 8115-502
C.S. 8115-503
C.S. 8115-504
C.S. 8115-505
C.S. 8115-506
C.S. 8115-507
C.S. 8115-508
C.S. 8115-509
C.S. 8115-510
C.S. 8115-511
C.S. 8115-512
C.S. 8115-513
C.S. 8115-514
C.S. 8115-515
C.S. 8115-516
C.S. 8115-517
C.S. 8115-518
C.S. 8115-519
C.S. 8115-520
C.S. 8115-521
C.S. 8115-522
C.S. 8115-523
C.S. 8115-524
C.S. 8115-525
C.S. 8115-526
C.S. 8115-527
C.S. 8115-528
C.S. 8115-529
C.S. 8115-530
C.S. 8115-531
C.S. 8115-532
C.S. 8115-533
C.S. 8115-534
C.S. 8115-535
C.S. 8115-536
C.S. 8115-537
C.S. 8115-538
C.S. 8115-539
C.S. 8115-540
C.S. 8115-541
C.S. 8115-542
C.S. 8115-543
C.S. 8115-544
C.S. 8115-545
C.S. 8115-546
C.S. 8115-547
C.S. 8115-548
C.S. 8115-549
C.S. 8115-550
C.S. 8115-551
C.S. 8115-552
C.S. 8115-553
C.S. 8115-554
C.S. 8115-555
C.S. 8115-556
C.S. 8115-557
C.S. 8115-558
C.S. 8115-559
C.S. 8115-560
C.S. 8115-561
C.S. 8115-562
C.S. 8115-563
C.S. 8115-564
C.S. 8115-565
C.S. 8115-566
C.S. 8115-567
C.S. 8115-568
C.S. 8115-569
C.S. 8115-570
C.S. 8115-571
C.S. 8115-572
C.S. 8115-573
C.S. 8115-574
C.S. 8115-575
C.S. 8115-576
C.S. 8115-577
C.S. 8115-578
C.S. 8115-579
C.S. 8115-580
C.S. 8115-581
C.S. 8115-582
C.S. 8115-583
C.S. 8115-584
C.S. 8115-585
C.S. 8115-586
C.S. 8115-587
C.S. 8115-588
C.S. 8115-589
C.S. 8115-590
C.S. 8115-591
C.S. 8115-592
C.S. 8115-593
C.S. 8115-594
C.S. 8115-595
C.S. 8115-596
C.S. 8115-597
C.S. 8115-598
C.S. 8115-599
C.S. 8115-600
C.S. 8115-601
C.S. 8115-602
C.S. 8115-603
C.S. 8115-604
C.S. 8115-605
C.S. 8115-606
C.S. 8115-607
C.S. 8115-608
C.S. 8115-609
C.S. 8115-610
C.S. 8115-611
C.S. 8115-612
C.S. 8115-613
C.S. 8115-614
C.S. 8115-615
C.S. 8115-616
C.S. 8115-617
C.S. 8115-618
C.S. 8115-619
C.S. 8115-620
C.S. 8115-621
C.S. 8115-622
C.S. 8115-623
C.S. 8115-624
C.S. 8115-625
C.S. 8115-626
C.S. 8115-627
C.S. 8115-628
C.S. 8115-629
C.S. 8115-630
C.S. 8115-631
C.S. 8115-632
C.S. 8115-633
C.S. 8115-634
C.S. 8115-635
C.S. 8115-636
C.S. 8115-637
C.S. 8115-638
C.S. 8115-639
C.S. 8115-640
C.S. 8115-641
C.S. 8115-642
C.S. 8115-643
C.S. 8115-644
C.S. 8115-645
C.S. 8115-646
C.S. 8115-647
C.S. 8115-648
C.S. 8115-649
C.S. 8115-650
C.S. 8115-651
C.S. 8115-652
C.S. 8115-653
C.S. 8115-654
C.S. 8115-655
C.S. 8115-656
C.S. 8115-657
C.S. 8115-658
C.S. 8115-659
C.S. 8115-660
C.S. 8115-661
C.S. 8115-662
C.S. 8115-663
C.S. 8115-664
C.S. 8115-665
C.S. 8115-666
C.S. 8115-667
C.S. 8115-668
C.S. 8115-669
C.S. 8115-670
C.S. 8115-671
C.S. 8115-672
C.S. 8115-673
C.S. 8115-674
C.S. 8115-675
C.S. 8115-676
C.S. 8115-677
C.S. 8115-678
C.S. 8115-679
C.S. 8115-680
C.S. 8115-681
C.S. 8115-682
C.S. 8115-683
C.S. 8115-684
C.S. 8115-685
C.S. 8115-686
C.S. 8115-687
C.S. 8115-688
C.S. 8115-689
C.S. 8115-690
C.S. 8115-691
C.S. 8115-692
C.S. 8115-693
C.S. 8115-694
C.S. 8115-695
C.S. 8115-696
C.S. 8115-697
C.S. 8115-698
C.S. 8115-699
C.S. 8115-700
C.S. 8115-701
C.S. 8115-702
C.S. 8115-703
C.S. 8115-704
C.S. 8115-705
C.S. 8115-706
C.S. 8115-707
C.S. 8115-708
C.S. 8115-709
C.S. 8115-710
C.S. 8115-711
C.S. 8115-712
C.S. 8115-713
C.S. 8115-714
C.S. 8115-715
C.S. 8115-716
C.S. 8115-717
C.S. 8115-718
C.S. 8115-719
C.S. 8115-720
C.S. 8115-721
C.S. 8115-722
C.S. 8115-723
C.S. 8115-724
C.S. 8115-725
C.S. 8115-726
C.S. 8115-727
C.S. 8115-728
C.S. 8115-729
C.S. 8115-730
C.S. 8115-731
C.S. 8115-732
C.S. 8115-733
C.S. 8115-734
C.S. 8115-735
C.S. 8115-736
C.S. 8115-737
C.S. 8115-738
C.S. 8115-739
C.S. 8115-740
C.S. 8115-741
C.S. 8115-742
C.S. 8115-743
C.S. 8115-744
C.S. 8115-745
C.S. 8115-746
C.S. 8115-747
C.S. 8115-748
C.S. 8115-749
C.S. 8115-750
C.S. 8115-751
C.S. 8115-752
C.S. 8115-753
C.S. 8115-754
C.S. 8115-755
C.S. 8115-756
C.S. 8115-757
C.S. 8115-758
C.S. 8115-759
C.S. 8115-760
C.S. 8115-761
C.S. 8115-762
C.S. 8115-763
C.S. 8115-764
C.S. 8115-765
C.S. 8115-766
C.S. 8115-767
C.S. 8115-768
C.S. 8115-769
C.S. 8115-770
C.S. 8115-771
C.S. 8115-772
C.S. 8115-773
C.S. 8115-774
C.S. 8115-775
C.S. 8115-776
C.S. 8115-777
C.S. 8115-778
C.S. 8115-779
C.S. 8115-780
C.S. 8115-781
C.S. 8115-782
C.S. 8115-783
C.S. 8115-784
C.S. 8115-785
C.S. 8115-786
C.S. 8115-787
C.S. 8115-788
C.S. 8115-789
C.S. 8115-790
C.S. 8115-791
C.S. 8115-792
C.S. 8115-793
C.S. 8115-794
C.S. 8115-795
C.S. 8115-796
C.S. 8115-797
C.S. 8115-798
C.S. 8115-799
C.S. 8115-800
C.S. 8115-801
C.S. 8115-802
C.S. 8115-803
C.S. 8115-804
C.S. 8115-805
C.S. 8115-806
C.S. 8115-807
C.S. 8115-808
C.S. 8115-809
C.S. 8115-810
C.S. 8115-811
C.S. 8115-812
C.S. 8115-813
C.S. 8115-814
C.S. 8115-815
C.S. 8115-816
C.S. 8115-817
C.S. 8115-818
C.S. 8115-819
C.S. 8115-820
C.S. 8115-821
C.S. 8115-822
C.S. 8115-823
C.S. 8115-824
C.S. 8115-825
C.S. 8115-826
C.S. 8115-827
C.S. 8115-828
C.S. 8115-829
C.S. 8115-830
C.S. 8115-831
C.S. 8115-832
C.S. 8115-833
C.S. 8115-834
C.S. 8115-835
C.S. 8115-836
C.S. 8115-837
C.S. 8115-838
C.S. 8115-839
C.S. 8115-840
C.S. 8115-841
C.S. 8115-842
C.S. 8115-843
C.S. 8115-844
C.S. 8115-845
C.S. 8115-846
C.S. 8115-847
C.S. 8115-848
C.S. 8115-849
C.S. 8115-850
C.S. 8115-851
C.S. 8115-852
C.S. 8115-853
C.S. 8115-854
C.S. 8115-855
C.S. 8115-856
C.S. 8115-857
C.S. 8115-858
C.S. 8115-859
C.S. 8115-860
C.S. 8115-861
C.S. 8115-862
C.S. 8115-863
C.S. 8115-864
C.S. 8115-865
C.S. 8115-866
C.S. 8115-867
C.S. 8115-868
C.S. 8115-869
C.S. 8115-870
C.S. 8115-871
C.S. 8115-872
C.S. 8115-873
C.S. 8115-874
C.S. 8115-875
C.S. 8115-876
C.S. 8115-877
C.S. 8115-878
C.S. 8115-879
C.S. 8115-880
C.S. 8115-881
C.S. 8115-882
C.S. 8115-883
C.S. 8115-884
C.S. 8115-885
C.S. 8115-886
C.S. 8115-887
C.S. 8115-888
C.S. 8115-889
C.S. 8115-890
C.S. 8115-891
C.S. 8115-892
C.S. 8115-893
C.S. 8115-894
C.S. 8115-895
C.S. 8115-896
C.S. 8115-897
C.S. 8115-898
C.S. 8115-899
C.S. 8115-900
C.S. 8115-901
C.S. 8115-902
C.S. 8115-903
C.S. 8115-904
C.S. 8115-905
C.S. 8115-906
C.S. 8115-907
C.S. 8115-908
C.S. 8115-909
C.S. 8115-910
C.S. 8115-911
C.S. 8115-912
C.S. 8115-913
C.S. 8115-914
C.S. 8115-915
C.S. 8115-916
C.S. 8115-917
C.S. 8115-918
C.S. 8115-919
C.S. 8115-920
C.S. 8115-921
C.S. 8115-922
C.S. 8115-923
C.S. 8115-924
C.S. 8115-925
C.S. 8115-926
C.S. 8115-927
C.S. 8115-928
C.S. 8115-929
C.S. 8115-930
C.S. 8115-931
C.S. 8115-932
C.S. 8115-933
C.S. 8115-934
C.S. 8115-935
C.S. 8115-936
C.S. 8115-937
C.S. 8115-938
C.S. 8115-939
C.S. 8115-940
C.S. 8115-941
C.S. 8115-942
C.S. 8115-943
C.S. 8115-944
C.S. 8115-945
C.S. 8115-946
C.S. 8115-947
C.S. 8115-948
C.S. 8115-949
C.S. 8115-950
C.S. 8115-951
C.S. 8115-952
C.S. 8115-953
C.S. 8115-954
C.S. 8115-955
C.S. 8115-956
C.S. 8115-957
C.S. 8115-958
C.S. 8115-959
C.S. 8115-960
C.S. 8115-961
C.S. 8115-962
C.S. 8115-963
C.S. 8115-964
C.S. 8115-965
C.S. 8115-966
C.S. 8115-967
C.S. 8115-968
C.S. 8115-969
C.S. 8115-970
C.S. 8115-971
C.S. 8115-972
C.S. 8115-973
C.S. 8115-974
C.S. 8115-975
C.S. 8115-976
C.S. 8115-977
C.S. 8115-978
C.S. 8115-979
C.S. 8115-980
C.S. 8115-981
C.S. 8115-982
C.S. 8115-983
C.S. 8115-984
C.S. 8115-985
C.S. 8115-986
C.S. 8115-987
C.S. 8115-988
C.S. 8115-989
C.S. 8115-990
C.S. 8115-991
C.S. 8115-992
C.S. 8115-993
C.S. 8115-994
C.S. 8115-995
C.S. 8115-996
C.S. 8115-997
C.S. 8115-998
C.S. 8115-999
C.S. 8115-1000

Notes Ck'd by	Survey of
Map No.	W. O. Tape No. St'd °F.
Office Work	Surveyed by
Checked	Notes Date
Date	Indexed

F.B. 520 PG 2-A

INDEX - CONT'D.



Note: Any Additions or Changes on This Sheet Must be Made or Circled in Red Ink With Date and Name of Person Making Change.

Do not extend notes this side of this line

RETURN TO
LOS ANGELES COUNTY SURVEYOR
700 HALL OF RECORDS

FORM 247 10M 11-35

RETURN TO
LOS ANGELES COUNTY SURVEYOR
700 HALL OF RECORDS

Note: Any Additions or Changes on This Sheet Must be Made or Circled in **Red Ink** With Date and Name of Person Making Change.

Do not extend notes this side of this line

F.B. _____ PG _____



Notes Ck'd by D. M. Finley
Survey of Temple Ave
W. O. 1119 Tape No. 032 St'd 84 °F.
Checked D. M. Finley
Date March 1941
Notes R.B.E. Date 5/4/33
Indexed A. C. Johnson
F.B. 570 Pg.
Cont. bot. page 6
89-57-15
179-44-15
89-57-22.5
Set x conc. stand pipe
20+31.26 from E. 0+00 going
found 2" I.P. set in conc. 12" below sur. with brass cap marked per F.B. 431-35 See R.D. F.B. Z 95-53
Set x Conc. Stand pipe
90-02-35
0-10-00
180-15-15
90-02-35
1913.50'
89-57-25
60.96
57.58
HUDSON
AVE
50.0
456.70'
1122.06
Set 4x4 and boot spk + washer dn 10'
30.95
Set N+T P pole
78.89
Set N+T Tel. pole
1542.22'
89-57-25
90-02-30
0-10-00
180-15-15
90-02-35
(30)
(60)
(30)
NELSON
489.04
108-56-30
75-46-15
293-39-15
108-56-37.5
GLENDORA
Set C.S. W+T
11.0'
98.80
29.61
98.77
Set N+T Tel pole
Set L+T
0+00 N+W
Found 2" I.P. set in conc. 12" below sur. per F.B. 403.127 See F.B. 431-33 & R.D. F.B. Z 95-53 marked
Set L+T ℄ prod
ST.
FIRST
Cont. page 21 right

B. 520 PG 6

38 A-2

1032.64 @ 64° = 1032.51'
1032.64 @ 64° = "

Cont. bot. page 7

1820.33 @ 60° = 1820.05'
1820.36 @ 60° = 1820.08'

68+17.25 1812 4x4

68+17.45 POT Set CS W+T

30.18 30.00

68+17.18 2x4 off on

1915.70 @ 52° = 1915.30'
1915.66 @ 52° = 1915.26'

58+59.81 from S.E. = 0+00 going N.E. Fd 2" I.P. set in conc. 15' dn with brass cap marked (standard) per FB. 364-27 See FB. 403-126 + RD FB. 295-52 & FR 145-5

90-00-30
0-02-00
180-03-00
90-00-30

89-59-15
89-57-30
89-56-30
89-59-25

30" Adj

89-59-25

957.64 1915.28

90-00-30

N+T IP pole

NEW TIES Pg 257

CALIFORNIA AVE.

1032.51' 1820.06'

3.48 (60) (30)

58.46

45.17 57.72

Fd x Conc. stand pipe

Fd N+T Guy pole

Fd N+T Tel. pole

Cont. page 14 left

89-58-30
89-55-15
179-52-45
89-58-47.5

55" Adj

89-58-45

957.53 1915.05

90-01-20

05" Adj

90-01-30
0-05-15
180-07-45
90-01-17.5

49+02.28 Set CS W+T

COUNTY SURVEYOR MONUMENT

49+02.51 Fd 2" iron rod

30.03 30.32

49+02.17 Fd old 3x3 and nail

1915.26 @ 68° = 1915.06
1915.24 @ 68° = 1915.04

49+44.76 from east = 0+00 going north Fd 2" IP set in conc. 15" dn with brass cap marked per FB 403-126 See FB 431-135 + RD FB 295-53

Found remains of old stake

NELSON

967.52

1067.52 @ 66° = 1067.40'
1067.54 @ 66° = 1067.42'

921.35 @ 68° = 921.25'

899.41 @ 70° = 899.33'
899.39 @ 70° = 899.31'

N+T 8" Wal.

(30) (60) (30)

05" Adj

89-58-30

55" Adj

Found old 2x2

90-01-10

29.67 30.47

9+09.96 Found remains of old 1x2 stake

NEW TIES PG. 231

UNRUH AVE.

27.83 46.73 30.14 30.00

1052.54' 899.32' 921.25'

50.0 10.64

Set 4x4 spk. + washer dn 15"

30.28 77.16 45.67

29.31

Fd 1½" iron pipe no plug

90-01
0-04-30
-45

89-58-45
89-55-30
179-55-00
89-58-45

Or N+T F.P.

89-55-15

1913.50

N+T 12" Wal.

90-01-05

89-59-00
89-55-15
179-52-30
89-58-45

90-01-00
0-04-15
180-06-30
90-01-05

Cont. from page 5

Cont. page 14 left

RETURN TO
LOS ANGELES COUNTY SURVEYOR
700 HALL OF RECORDS

Do not extend notes this side of this line

Note: ANY ADDITIONS OR CHANGES ON THIS SHEET MUST BE MADE OR CIRCLED IN Red Ink. WITH DATE AND NAME OF PERSON MAKING CHANGE.

Notes Ck'd by D. M. Finley	Survey of Temple Ave
Map No. B-1088-1	W. O. 7119 Tape No. 032 St'd 84 of.
Office work by [illegible]	Surveyed by R. B. Emmott
Checked D. M. Finley	Notes R. B. E. Date May 33
Date Mar 1941	Indexed A. C. Johnson

F.B. 520 Pg. 7

Cont bot. page 8

Set N+T in stump of 10" peach

89-59-45
359-59-00
179-58-45
89-59-45"

89-59-45 55" Adj

Set N+T Tel. P.

1915.10'

8.98

90-00-15 05" Adj

96+90.10 Fd old IP on L.A. per R.D.F.B. FR 145-5 — 30' ℄ Nelson Ave, 014' N.W. of ℄ Orange Ave. See FB 364-21 & R.D.F.B's Z 95-52, FB 4-33 Set 2" I.P. in conc. 15" dn with brass cap (standard marked)

9+10.38 Fd OLD 3x3 with 1/2" I.P. driven in center

ORANGE AVE.

Cont page 23 right

1144.33'

NEW TIES Pg. 256

910.67
1821.34'

910.67

9+10.67 Set C.S.W+T

Fd N+T P. pole

90-00-15 05" Adj

AVE.

957.51'

(60)

(30) (30)

89-59-45 55" Adj

89-59-45
359-59-00
179-58-30
89-59-45"

1821.64 @ 58° = 1821.33
1821.66 @ 58° = 1821.35
1144.53 @ 58° = 1144.34
1144.52 @ 58° = 1144.33
1915.42 @ 58° = 1915.10
1915.43 @ 58° = 1915.11
1820.93 @ 62° = 1820.62
1820.97 @ 62° = 1820.66
1081.00 @ 52° = 1080.70
1081.01 @ 52° = 1080.71
1915.24 @ 62° = 1914.92
1915.28 @ 62° = 1914.96

87+32.59 Set C.S.W+T

77+75.09 = otpo going N.E. Fd 2" I.P. set in conc. 12" dn with brass cap (standard marked) per FB 364-21 See FB 403-126 & R.D.F.B. FR 145-5, Z95-52

NELSON

957.60'
1915.01'

90-00-15
0-01-15
180-02-00
90-00-20"

89-59-30
359-58-15
179-57-30
89-59-35"

89-59-35 40" Adj

90-00-20"

Fd N+T. P. pole

Fd x - 18" Corr. l. calv.

SUNSET AVE.

Cont page 23 right

1080.78'

32.06

31.76

NEW TIES Pg. 242

1820.69'

(60)

(30)

(130)

47.87

52.4

Set x conc. stand pipe

Set x conc. weir box

90-00-20"

957.64

1915.28'

Adj 20" 89-59-45

90-00-15
0-01-15
180-02-00
90-00-20"

89-59-45
359-59-00
179-58-30
89-59-45

Cont top page 6

Cont page

Note: ANY ADDITIONS OR CHANGES ON THIS SHEET MUST BE MADE OR CIRCLED IN Red Ink, WITH DATE AND NAME OF PERSON MAKING CHANGE.

RETURN TO LOS ANGELES COUNTY SURVEYOR 900 HALL OF RECORDS

Do not extend "notes" below this dig of pin-line

FORM 847 10M 8-31

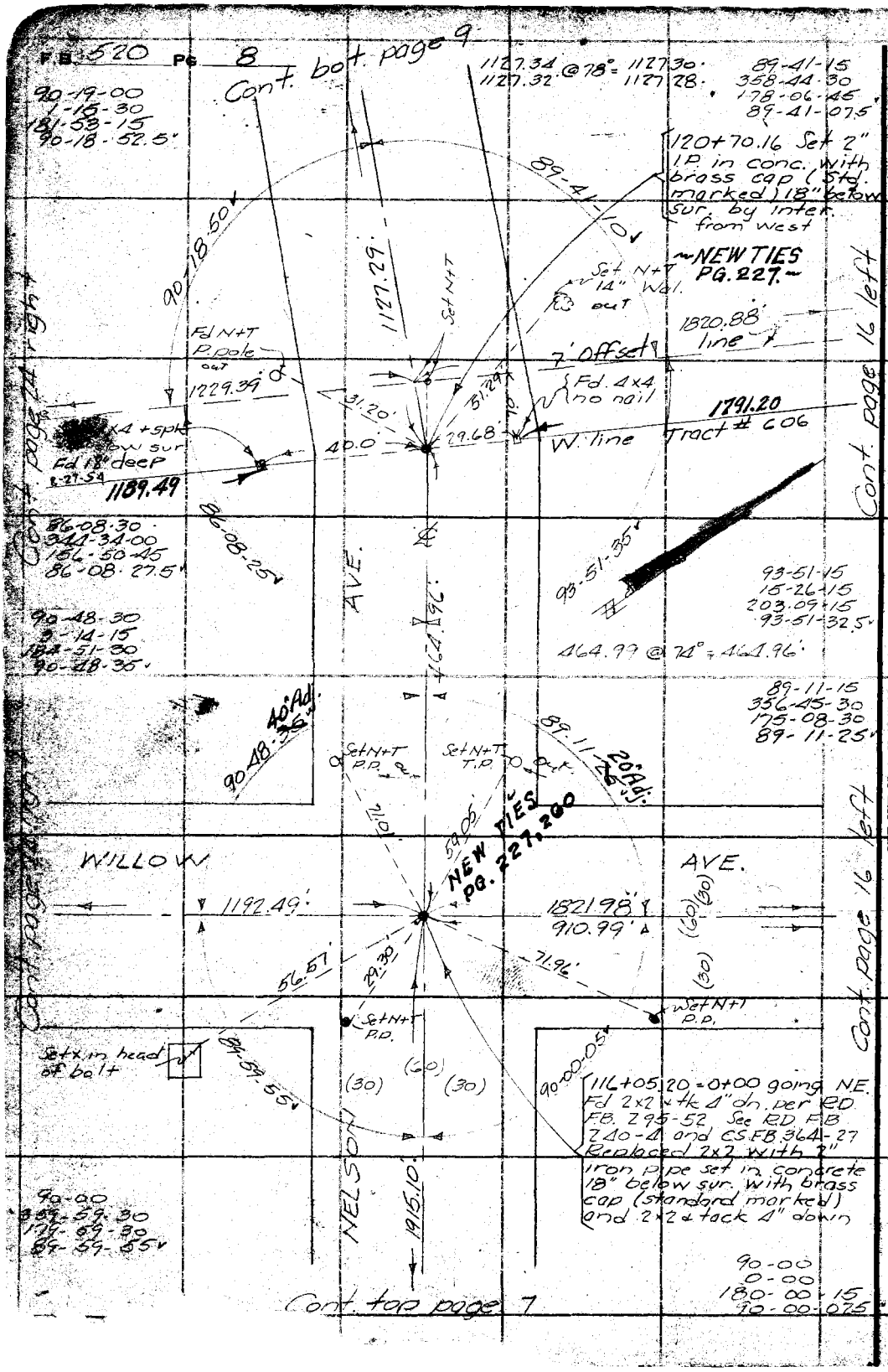

RETURN TO
LOS ANGELES COUNTY SURVEYOR
700 HALL OF RECORDS
Do not extend notes this side of this line

Note: ANY ADDITIONS OR CHANGES ON THIS SHEET MUST BE MADE OR CIRCLED IN Red Ink, WITH DATE AND NAME OF PERSON MAKING CHANGE.

Notes Ck'd by D. M. Finley | Survey of Puente Ave.
Map No. B-928+1 | W. O. 7140 Tape No. 082 St'd 84 ft. 1914.50
Compiled by J. D. Price | Surveyed by E. E. Emmott
Checked | Notes "
Date | Date Aug. 38
Indexed A. C. Johnson

F.B. 520 PG.

1196.95 @ 84 = 1196.94
1196.93

Cont. bot. page 10

89-59-15
269-57-45
179-56-45
89-59-275 v

90-00-30
00-02-30
180-03-30
90-00-35 v

89-59-30
359-57-30
179-56-30
89-59-225 v

25 Adj

Set N+T 16" Wol.

958.89

(Set 2x2 dn. 6")

VACATED 026-97

90-00-35 v

Set N+T Tel. pole

{9+10.55 Set, 3+3 down 1.0

VINELAND AVE.

1196.94

1821.10
910.55

910.55

0.20
0.35

Cont. page 25 right

37.72

Set N.+T. P. pole

90-00-30

45 Adj

90-00-30
0-02-15
180-03-00
90-00-30 v

141+54.70 Set CS.W+T

1914.50

957.25

89-59-25 v

9+10.92 Fd old 4x4 down 1.0

9+10.92 Fd 3/4" 1.0 dn. 1.0

151+11.95 from SE = 0+00 going NE. Set 2" 1.0 in conc. 18" below [illegible] with brass cap (SW) by intersection RD FB Z 95-[illegible]

1212.92 @ 82° = 1212.92

89-59-30
359-58-30
179-58-00
89-59-40 v

(60) (30) (30)

NELSON AVE.

131+97.45 from SE [illegible] going NE. Fd old 2x2 spk. Sec. RD FB [illegible] Replaced old 2x2 2" 1.0 set in conc. [illegible] with brass cap (SW)

89-59-35 v

Set N+T 20" Wol.

957.25

90-00-25 v

PUENTE AVE.

1212.92

40.71

1820.93
910.46

Cont. page 25 right

(30)

35.34

1127.29

90-00-25

(Set N+T P. pole

Set N+T 16" Wol

89-59-35

90-00-15
0-01-30
180-02-15
90-00-225 v

89-59-30
359-58-15
179-57-30
89-59-35

90-00-15
0-01-30
180-02-15
90-00-[illegible]

Cont. top page 8

Notes: ANY ADDITIONS OR CHANGES ON THIS SHEET MUST BE MADE ON CIRCLED IN Red Ink. WITH DATE AND NAME OF PERSON MAKING CHANGE.

Do not extend notes this side of this line

RETURN TO
LOS ANGELES COUNTY SURVEYOR
700 HALL OF RECORDS

FORM 847 10M 5-51

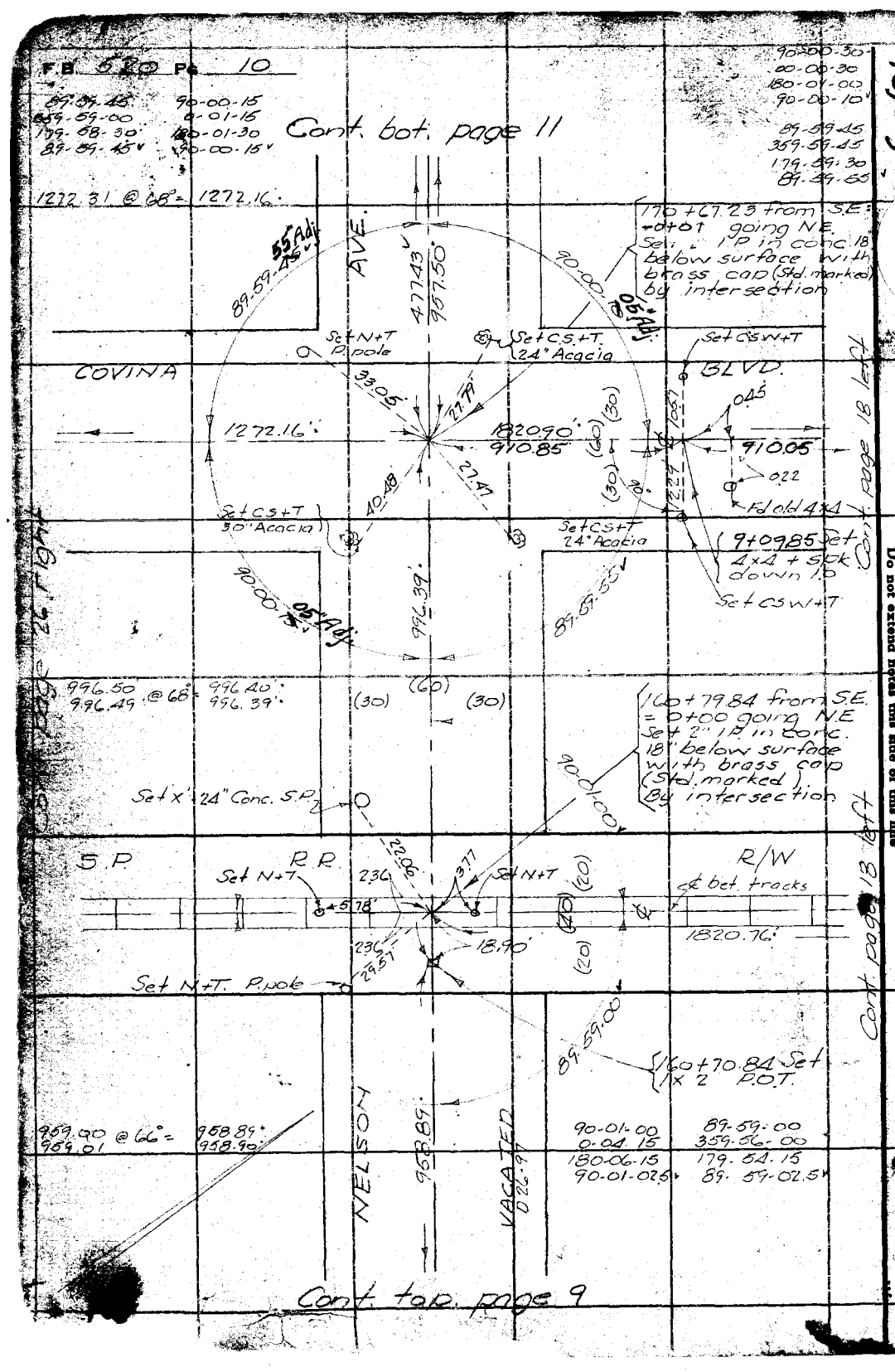

RETURN TO
LOS ANGELES COUNTY SURVEYOR
700 HALL OF RECORDS
Do not extend notes this side of this line
Note: ANY ADDITIONS OR CHANGES ON THIS SHEET MUST BE MADE OR CIRCLED IN Red Ink. WITH DATE AND NAME OF PERSON MAKING CHANGE.

Notes Ck'd by D. M. Finley	Survey of Vineland Ave
Map No. B-1208-2	W. O. 7121 Tape No. 032 St'd 84 °F.
Office Work J. D. Price	Surveyed by R.B. Emmett
Checked D. M. Finley	Notes R.B.E. Date
Date Mar. 1941	Indexed A. C. Johnson

Fig. 52 Pg. 11

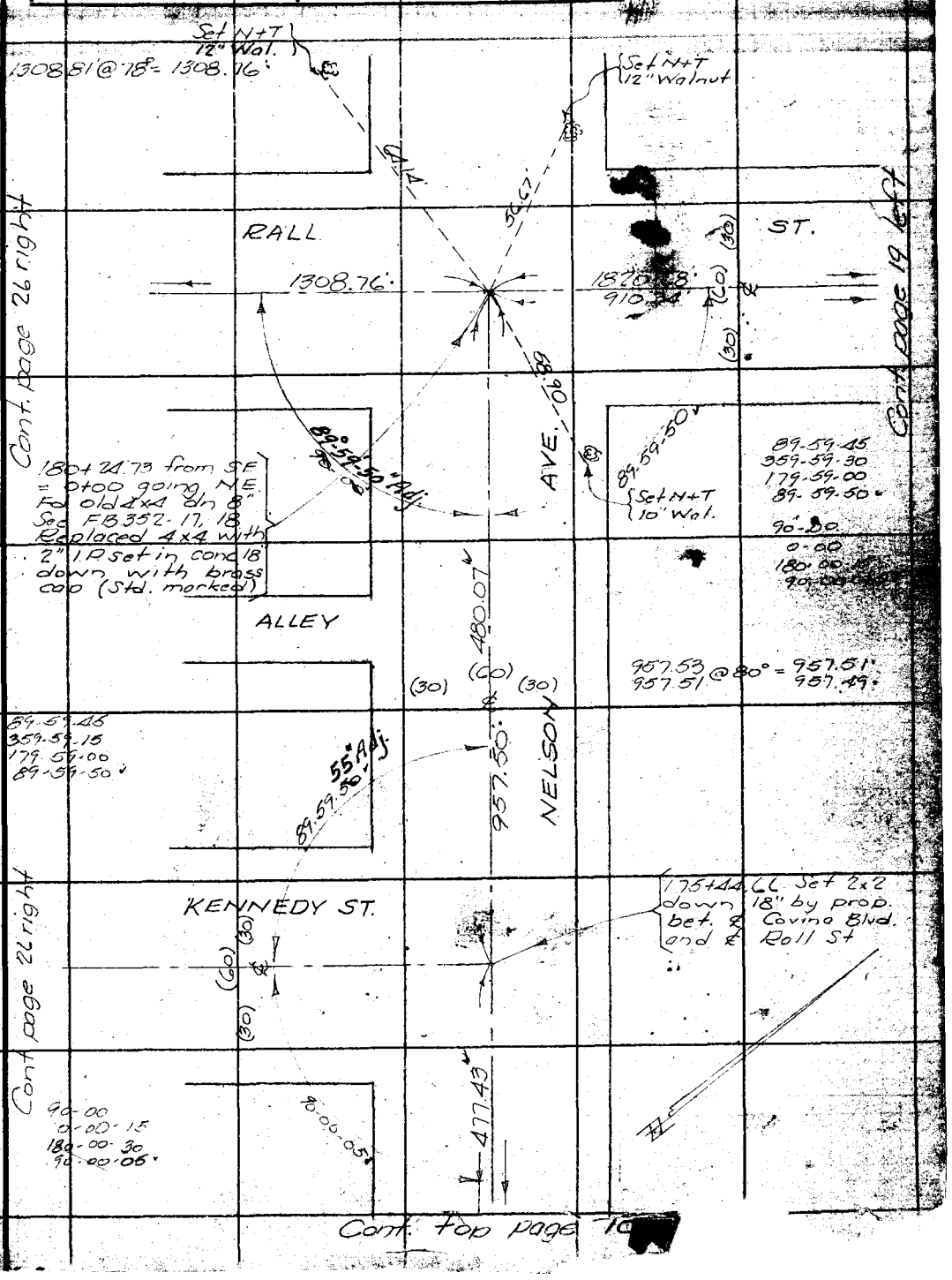

Note: ANY ADDITIONS OR CHANGES ON THIS SHEET MUST BE MADE OR CIRCLED IN Red Ink. WITH DATE AND NAME OF PERSON MAKING CHANGE.

RETURN TO
LOS ANGELES COUNTY SURVEYOR
700 HALL OF RECORDS

Do not extend notes this side of this line

FORM 10M 8-31

46, C-5

RETURN TO
LOS ANGELES COUNTY SURVEYOR
700 HALL OF RECORDS

Note: ANY ADDITIONS OR CHANGES ON THIS SHEET MUST BE MADE OR CIRCLED IN **Red Ink.** WITH DATE AND NAME OF PERSON MAKING CHANGE.

Do not extend notes this side of this line

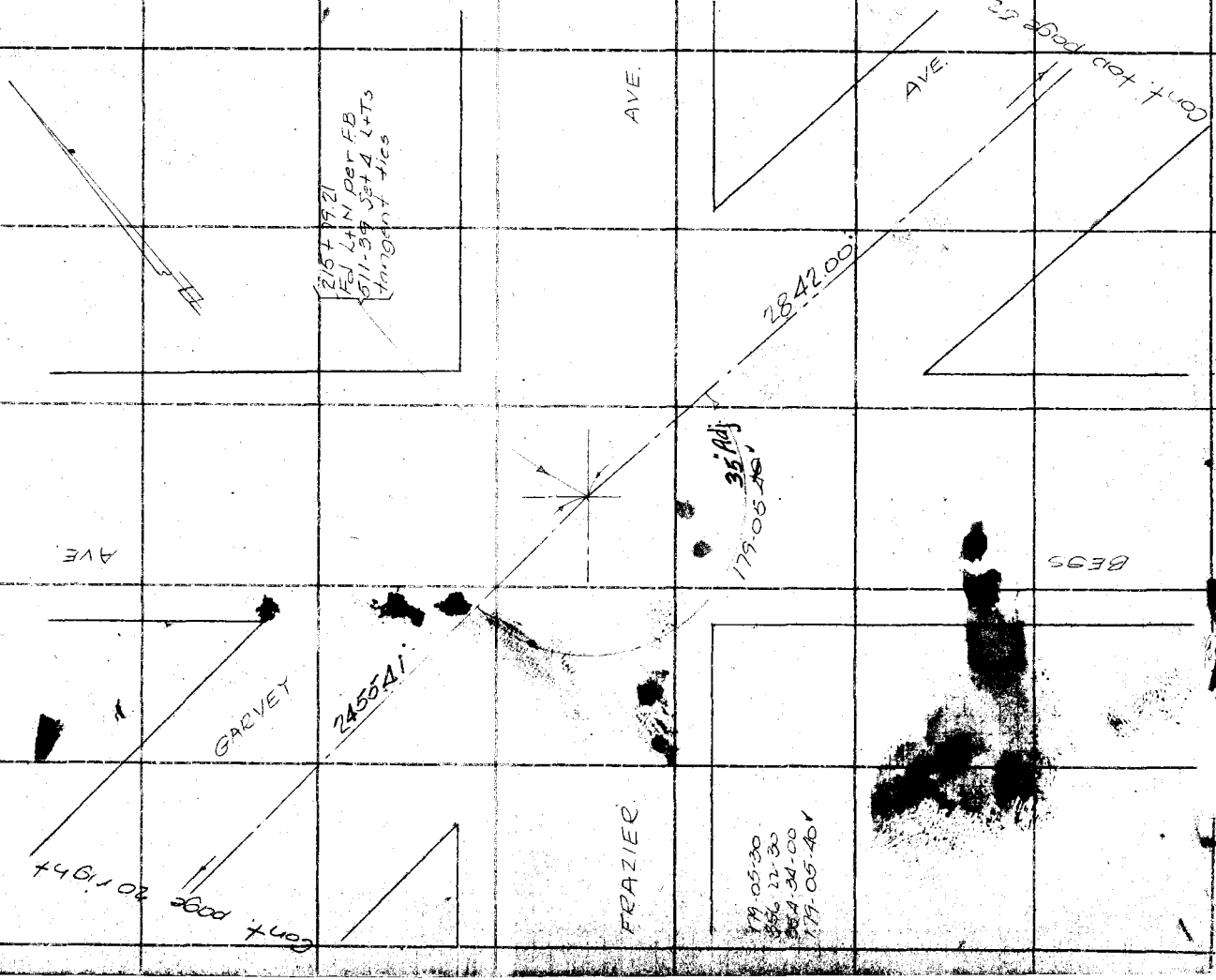

F.B. 320 Pg. 12

Notes Ck'd by D. M. Finley	Survey of Temple Ave
Map No. B-1208-1	W. O. 7119 Map No. 032 St'd 84 °F.
Office Work J. D. Price	Surveyed by [illegible] Emmott
Checked D. M. Finley	Notes R.B.E. Date 3/14/33
Date Mar. 1941	Indexed A. C. Johnson

F.B. 20 Pg. 18

90-04-00
180-23-30
90-03-55

Cont. bot. page 1

0+30.00 Set C.S.W+T

1915.50 @ 74° = 1915.38
1915.45 @ 74° = 1915.33

89-55-45
359-44-00
179-36-15
89-56-02.5

Fd N+T 6" walnut
Fd x on S. bolt irrig value

Fd N+T 20" Acacia
Fd. x side of 20" conc. standpipe

For ℄ see FB 403-108, 125
For ℄ see FB 403-104, 108

136.59
HUDSON
AVE.
39.52
AVE.

Cont. page 5 right
Cont. page 27 bot.

0+00 Found Co. Surv. mon. per FB 403-108. See FB 431-36 and R.D. FB's Z 323-58 and Z 185-66

Fd. N+T P. pole
Set C.S.W+T
136.71 @ 70° = 136.59
1639.66 @ 70° 1639.51
1639.69 @ 70° 1639.54

Fd. N+T Tel. pole

90-04-15
0-16-45
180-25-00
90-04-10

606
142, 143
TOP OG

1223.86 @ 74° = 1223.78
1223.85 @ 74° = 1223.77
551.68 @ 74° = 551.64

NO
TEMPLE
TRACT
M.B.

126-57-45
147-51-00
41-46-30
126-57-45

Fd C.S.W+T per FB 403-108, 107, 136. See FB 431-36 & R.D. FB's Z 108-75 & Z 185-66

GLENDORA
551.64
1207

161-57-35 Adj.

Fd 2" I.P. set in conc. below sur. with brass cap marked per FB 403-108, 136. See FB 431-36

Fd 2" I.P. set in conc. 12" below sur. with brass cap marked per FB 403-10

1460.42

Cont. page 5 right

Note: ANY ADDITIONS OR CHANGES ON THIS SHEET MUST BE MADE OR CHECKED IN RED INK WITH DATE AND NAME OF PERSON MAKING CHANGE.

Do not extend notes this side of this line

RETURN TO
LOS ANGELES COUNTY SURVEYOR
700 HALL OF RECORDS

FORM 247 10M 5-31



RETURN TO
LOS ANGELES COUNTY SURVEYOR
700 HALL OF RECORDS
Do not extend notes this side of this line

Note: ANY ADDITIONS OR CHANGES ON THIS SHEET MUST BE MADE OR RECORDED IN Red Ink. WITH DATE AND NAME OF PERSON MAKING CHANGE.

Notes Ck'd by	Survey of Temple Ave
Map No. B-1288-1	W. O. 7119 Tape 032 St'd 84 of.
Office Work by J. Price	Surveyed by R.B. Emmett
Checked by O. M. Finley	Notes R.B.E. Date 5/23/33
Date Mar. 1941	Indexed A. C. Johnson

F.B. 5 Pg. 15

89-58-45
359-58-00
179-53-00
84

@86° = 1915.21'

Cont. bot. page 16

90-01-00
180-06-00
90-00-50

01-05 Adj.

Fd N+T Tel. p.

1915.22'
950.00

NEW TIES
PO = 64.234
69.72

89-58-35
55.35

Fd N+T Tel. p. out

ORANGE AVE.

1130.93'
2261.86'

18 21.34'

Set x Conc. Stand pipe out

38.75

81.64

95.747

05 Adj.

90-01-20

76+60.58 from SE = 18+21.34 from SW. Found old 2x2 and tack dn. 10' See R.D. FB's FB. 145-9 [illegible] 64-31 and FB. 364-25. Replaced with 2" iron pipe set in cone dn with brass cap (Sta. [illegible]

See page 224-

[illegible]-01-15
0-04-15
180-09-45
90-04-17

89-59-00
359-57-00
179-55-00
89-57-00

Fd N+T Tel. p.

67+03.11 Set C.S.W+T

1915.03 @ 76° = 1914.93'

90-00-45
0-02-45
180-04-30
90-00-45

50 Adj.

90-00-25

95.745
1914.93'

TEMPLE (60) (30) (30)

57+45.65 from S[illegible] 18+20.64 from [illegible] Found 2" IP pit per R.D. FB [illegible] See FB. 364-22, 25 and RD FB [illegible] Replaced 2" IP with 2" IP set [illegible] 18" dn with brass cap (standard [illegible]

89-59-15

10 Adj.

Set N+T Tel. pole

Set N+T P. pole

SUNSET AVE.

1820.69'

32.64'

NEW TIES
PO 243

35.12

1130.92'
2261.84'

53.76

18" Corr. Iron Culv.

Set

50 Adj.

90-00-25

95.7.22

1915.31'

Fd S W+T 8" Gum

89-59-15

10 Adj.

89-59-30
359-57-00
179-55-30
89-59-15

Cont. top page 14

Cont. page 7 right

Cont. page 7 right

Cont. page 7 left

Cont. page 7 left

Notes: ANY ADDITIONS OR CHANGES ON THIS SHEET MUST BE MADE OR CIRCLED IN Red Ink WITH DATE AND NAME OF PERSON MAKING CHANGE.

Do not extend notes this side of this line

RETURN TO
LOS ANGELES COUNTY SURVEYOR
700 HALL OF RECORDS

FORM 847 10M 5-31


F.B. 520 Pg 16
Plotted - C.S.B-1208-1.
J.D. Price.
Dec. 10, 1940.
Cont. bot. page 17
1302.53 @ 78° = 1302.48
1302.56 1302.51
86-40-00
346-39-45
159-59-30
86-39-55
90-19-15
1-17-15
181-55-45
90-19-17.5
10" Adj.
90-19-15
1117.06
Set N+T 6" Walnut
Set N+T
New Ties Pg. 226
1820.88
1302.49
172.24
30 left
Tract # 606
0.27
Fd 2" IPP+N
1791.20
West Line
Set x 24" Conc. S.P. 0 out
1820.97 @ 76° = 1820.88
1821.97 @ 84° = 1821.97
1822.00 @ 84° 1822.00
Set N+T 20" Walnut
561.74 @ 74° = 561.74
561.75
AVE
Set N+T P. pole
561.74
89-40-45
358-43-30
178-05-00
89-40-50
93-20-00
13-20-00
199-59-45
93-19-57.5
Set N+T 18" Walnut
95+75.94
Found 2x2 and tk. dn. 12" per RD.F.B. Z40-4
89-43-00
358-52-00
178-17-45
89-42-57.5
90-01
0-04-30
180-06-45
90-01-07.5
24" Conc. stand pipe
Set x in firm 20" riser
10" Adj.
90-17-00
NEW TIES PG. 225
WILLOW
AVE.
1821.98
910.99
910.99
0.14
2262.34
1131.17
Fd N+T P. pole
Set N+T 18" Wal. out
TEMPLE
95+75.80 from SE = 18+21.98 from SW Set 2" iron pipe in concrete 15" down with brass cap (Stan. marked) by inter.
86+10.58 Set CSW+T
86+18.0 Fd remains old stake dn. 1.0
Cont. top page 15
Cont. page 30 left
Cont. page 30 left
101+37.54 from SE Fd old 4x4 + nail with bar on N. side 0.02 of tract line. Replaced with 2" IP set in conc. 24" dn. with brass cap (Std. marked)
RETURN TO
LOS ANGELES COUNTY SURVEYOR
700 HALL OF RECORDS
Do not extend notes this side of this line
Note: ANY ADDITIONS OR CHANGES ON THIS SHEET MUST BE MADE OR CIRCLED IN Red Ink. WITH DATE AND NAME OF PERSON MAKING CHANGE.

Notes Ck'd by D. M. Finley	Survey of Temple Ave
Map No. B-1948-2	W. O. 7119 Tens No. 0052 St'd Brg. of
	R.B. Emmott
Checked D. M. Finley	Notes R.B.E. Date
Date Mar. 1941	Indexed A. C. Johnson

F.B. 520 Pg.

Cont. bot page 18

89-58-15
359-55-15
179-53-15
89-58-52.5

89-58.50

90-01-10

977.35

Fd N+T P. pole

Fd N+T Gal. pole
Set CS W+T

Cont. page 9 right

WNELAND

1821.10
910.55

0.12

Set CS + W.
30" Tree

Fd N+T
P. pole

31.66

31.80

54.50

1819.72
909.86

(30)

(60)

AVE

27+31.06 Fd.
old 2x2 dn. 10 Destroyed
0.01

90986

27+30.96 Set
2x2 down 10

Set CS W+T

29.94 offset 27+30.86 Fd old 2x2 flush

90-00-15
0-01-15
180-01-30
90-00-15

90-00-15

AVE.

957.20

89-59-45

131+69.00 from 'S Ex
18+21.10 from 3 W
Set 2" I.P. set in conc
18" below surface w
brass cap (Stamped

1821.35 @ 64° 1821.11
1821.34 1821.10

1117.15 @ 72° = 1117.06

1821.07 @ 72° = 1820.93

(30)

(60)

(30)

131+68.88
Fd old 3x3 w
C.S. W+T

122+11.80 Set
2x2 down 0.10

See Rd. Dedn
112+54.60 from
18+20.93 from

1914.46 @ 80° = 1914.40
1914.44 1914.39

89-59-45
359-59-15
179-59-00
89-59-50

55 Adj.

Fd N+T
18" Walnut

89-59-60

TEMPLE

1914.40
957.20

90-01-40

Fd SW+T on old
per RD F.B. FE 31
Replaced old 4x4 W
2" I.P. set in conc
below surface
brass cap (Stamped

27+30.98
30.08

Fd N+T P. pole
Set CS W+T

Cont. page 9 right

DUENTE

9+10.40
Set CS W+T
1820.93

910.47

910.46

33.80

26.71

(60)

(30)

AVE

909.97
1819.94

22+30.98
2x2 flush

Set CS W+T

Fd N+T P. pole

Fd nail
Cons. Wal box

90-00-15
0-00-30
180-00-45
90-00-015

90-00-15

1117.06

89-58

10 Adj.

89-58-15
359-53-15
179-49-30
89-58-15

90-01-30

1820.00 @ 84°
1819.92

Cont. top page 16

Notes: ANY ADDITIONS OR CHANGES ON THIS SHEET MUST BE MADE IN RED INK, WITH DATE AND NAME OF PERSON MAKING CHANGE.

Do not extend notes this side of this line

RETURN TO
LOS ANGELES COUNTY SURVEYOR
700 HALL OF RECORDS

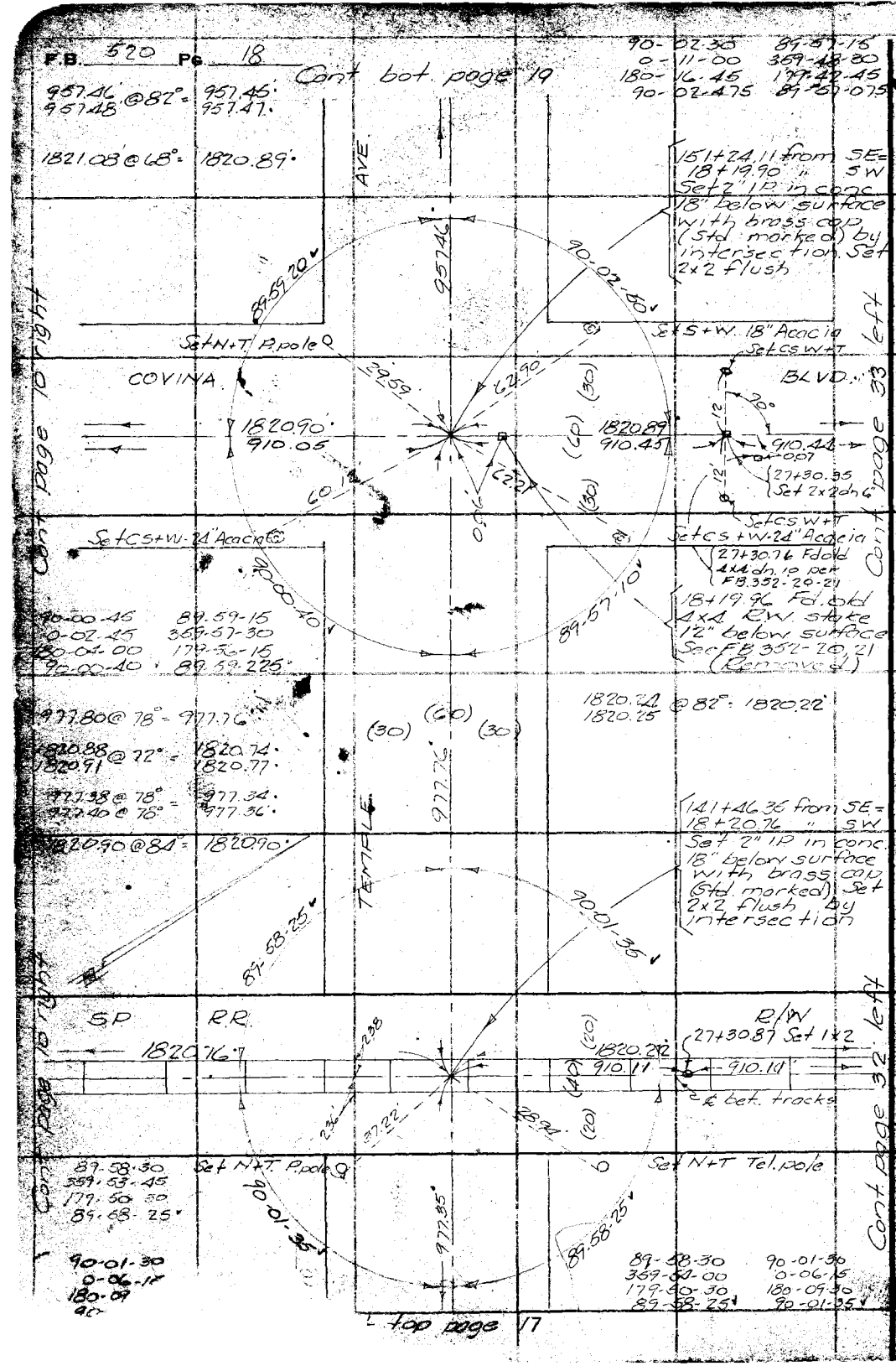

RETURN TO
LOS ANGELES COUNTY SURVEYOR
700 HALL OF RECORDS
Do not extend notes this side of this line

Note: ANY ADDITIONS OR CHANGES ON THIS SHEET MUST BE MADE OR CIRCLED IN Red Ink. WITH DATE AND NAME OF PERSON MAKING CHANGE.

Notes Ck'd by D. M. Finley	Survey of Temple Ave
Map No. B-1208-2	W. O. 7119 Tape No. 032 St'd 84 °F.
Office Work [illegible]	Surveyed by R.B. Emmott
Checked D. M. Finley	Notes R.B.E. Date May 35
Date Mar. 1941	Indexed A. C. Johnson

F.B. 620 PG. 19

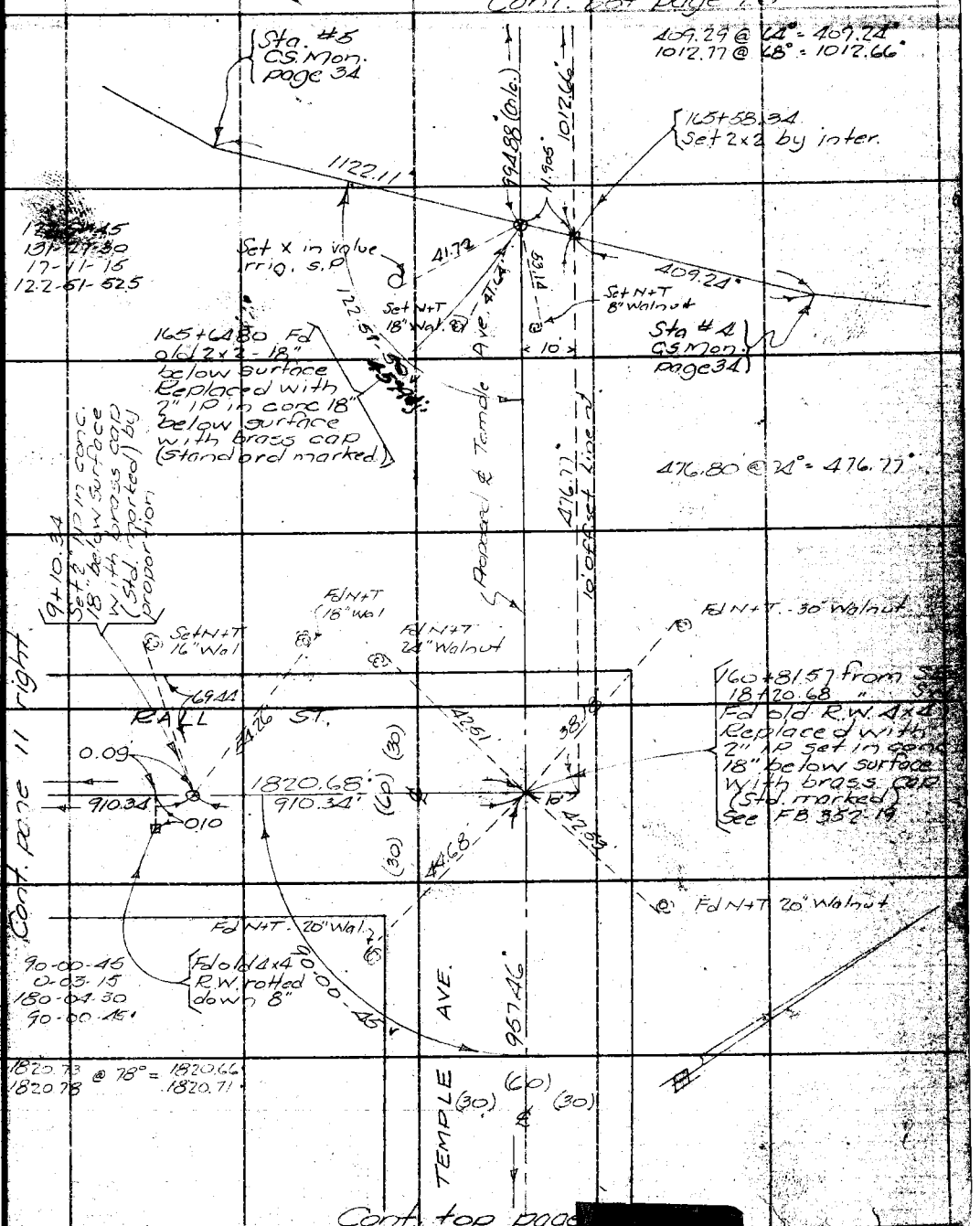

Note: ANY ADDITIONS OR CHANGES ON THIS SHEET MUST BE MADE OR CIRCLED IN Red Ink. WITH DATE AND NAME OF PERSON MAKING CHANGE.

RETURN TO
LOS ANGELES COUNTY SURVEYOR
700 HALL OF RECORDS

Do not extend notes this side of this line

FORM 247 10M 5-21

RETURN TO
LOS ANGELES COUNTY SURVEYOR
700 HALL OF RECORDS

Note: ANY ADDITIONS OR CHANGES ON THIS SHEET MUST BE MADE OR CIRCLED IN **Red Ink.** WITH DATE AND NAME OF PERSON MAKING CHANGE.

46, C-5

Do not extend notes this side of this line

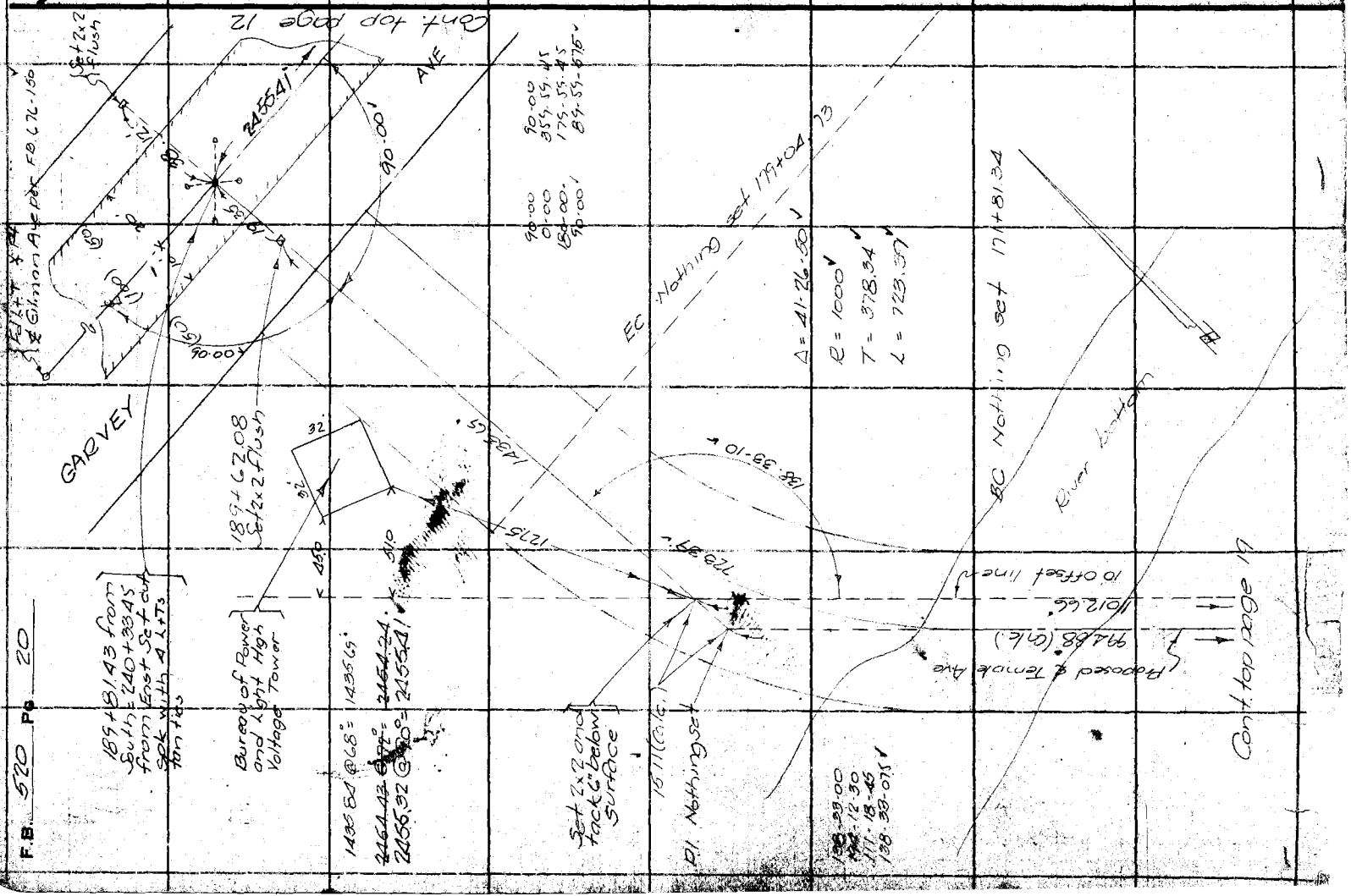

F.B. 520 Pg 20

Notes Ck'd by D. M. Finley	Survey of Temple Ave
Map No. B-1208-1	W. O. 7119 Tape No. 032 St'd 84 °F.
Office Work J. D. Price	Surveyed by RB Emmott
Checked D. M. Finley	Notes R.B.E. Date May '33
Date Mar. 1941	Indexed [illegible] Johnson

F.B. 520 Pg. 21

38, A-2

87-57-45
[illegible]
167-46-30
87-57-[illegible]

Cont. bot page 22

Set lead and tk by inter. with 4 leads and tacks 15" off for tan. ties

HUDSON AVE

1729.39

87-57-45

35.75 Adj.

14.91

1122.06'

(60) (30) (30)

Cont page 5 left

Set lead and tk ℄ prod.

(33) (66) (33)

(100)

92-02-15

SP RR

POMONA

92-02-15
8-09-00
192-13-15
92-02-12

1122.15 @ 70° = 1122.05
1122.18 @ 70° = 1122.08

1729.54 @ @ 70 = 1729.38
1729.56 @ @ 70° = 1729.40

Found L+T
4 L+Ts tan

BLVD

GLENDORA ROAD

Cont. page 5 left

POMONA

Found spk with 4 L+Ts tangent per R.D. F.B. FO 287-34

Note: ANY ADDITIONS OR CHANGES ON THIS SHEET MUST BE MADE OR CIRCLED IN Red Ink. WITH DATE AND NAME OF PERSON MAKING CHANGE.

Do not extend notes this side of this line

RETURN TO
LOS ANGELES COUNTY SURVEYOR
700 HALL OF RECORDS

FORM 247 10M 5-31

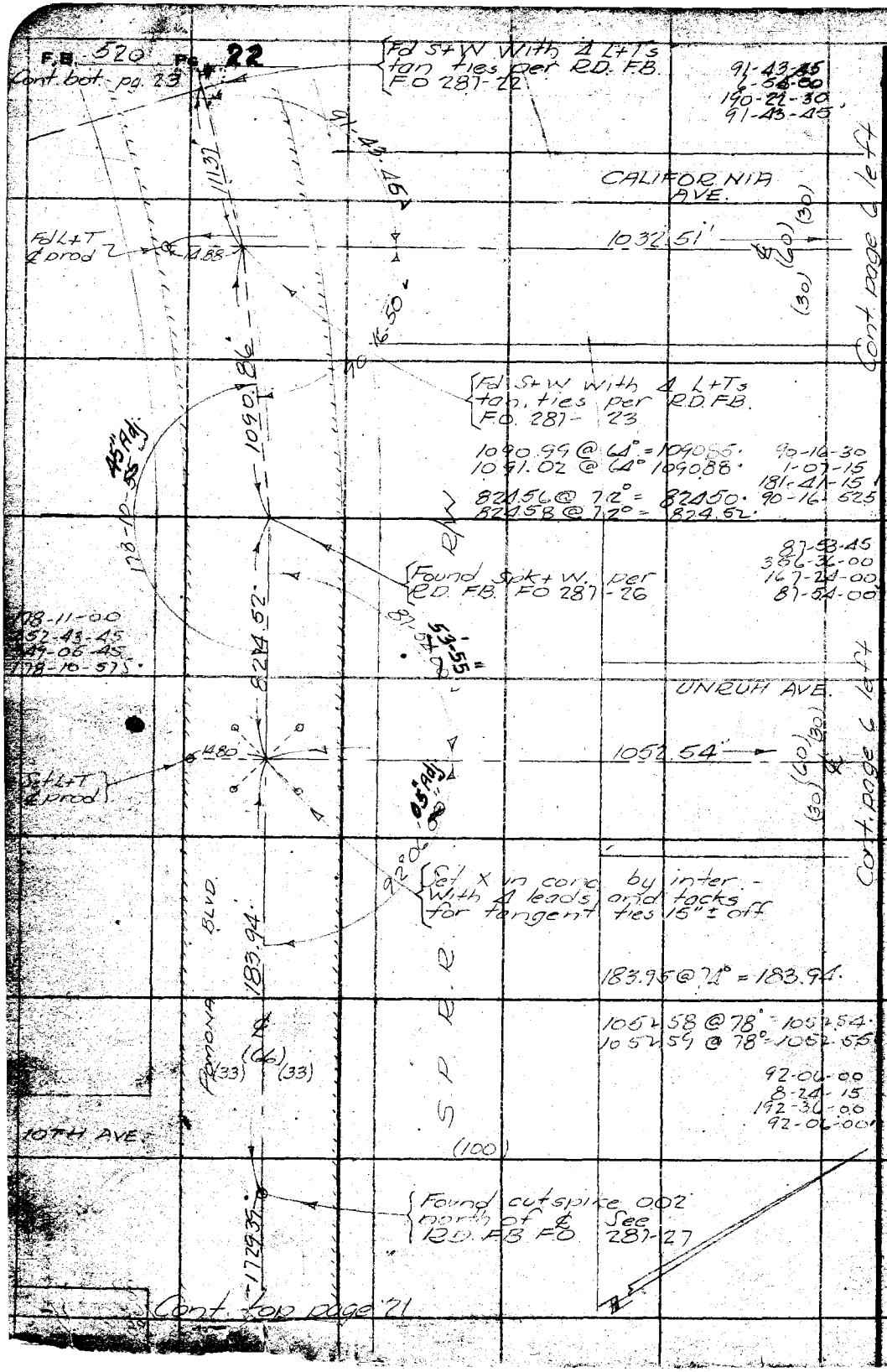

38 A-2

RETURN TO
LOS ANGELES COUNTY SURVEYOR
700 HALL OF RECORDS
Do not extend notes this side of this line

Note: ANY ADDITIONS OR CHANGES ON THIS SHEET MUST BE MADE OR CIRCLED IN Red Ink. WITH DATE AND NAME OF PERSON MAKING CHANGE.

Notes Ck'd by D. M. Finley	Survey of Puente Ave
Map No. B-928-1	W. O. 7140 Tape No. 032 St'd 84 °F.
Office Work	Surveyed by RB Emmott
Checked	Notes RBE Date May 33
Date	Indexed A. C. Johnson

F.B. 520 Pg. 23

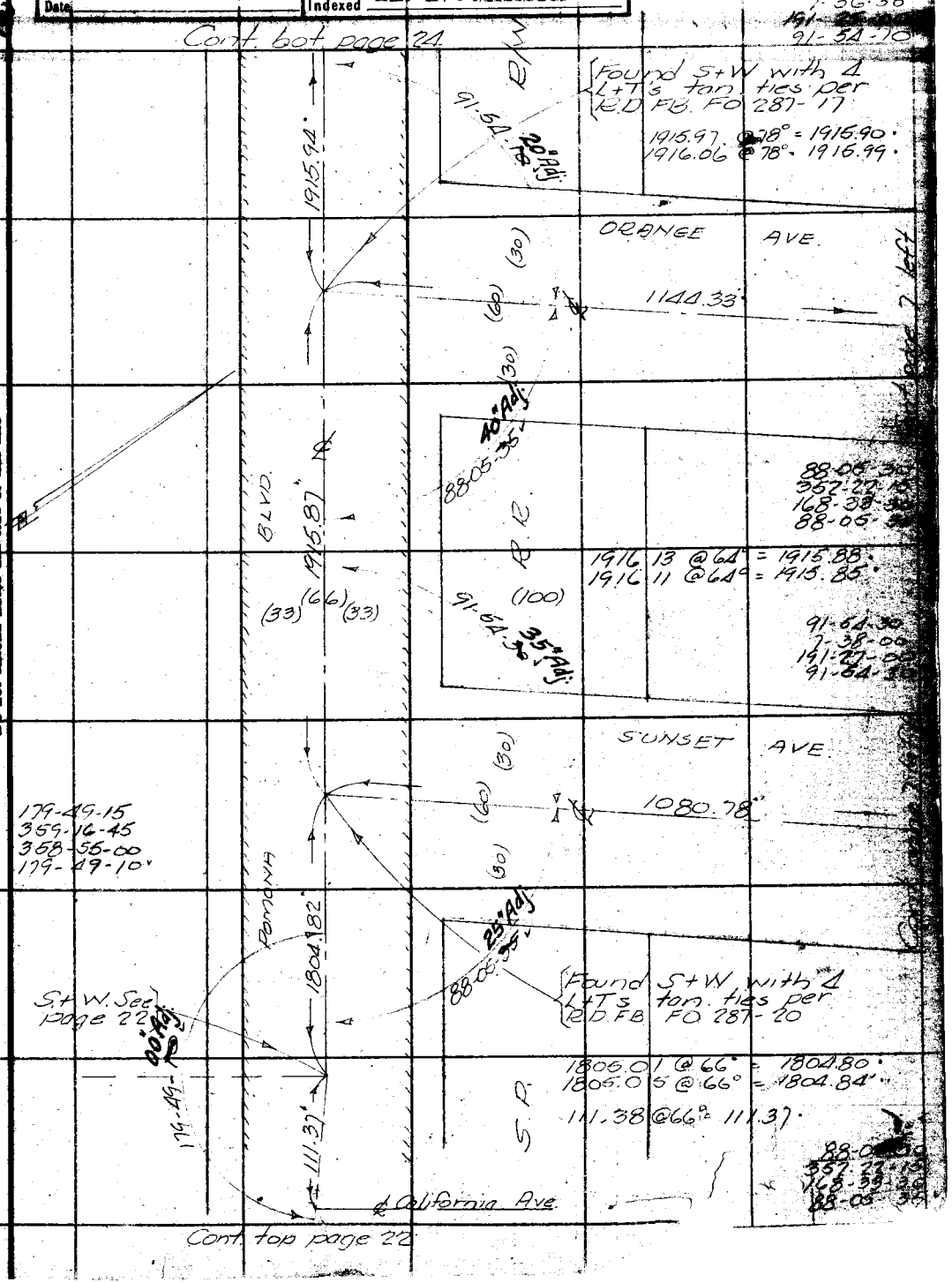

Note: ANY ADDITIONS OR CHANGES ON THIS SHEET MUST BE MADE OR CIRCLED IN Red Ink. WITH DATE AND NAME OF PERSON MAKING CHANGE.

Do not extend notes this side of this line

RETURN TO
LOS ANGELES COUNTY SURVEYOR
700 HALL OF RECORDS

FORM 247 10M 8-31

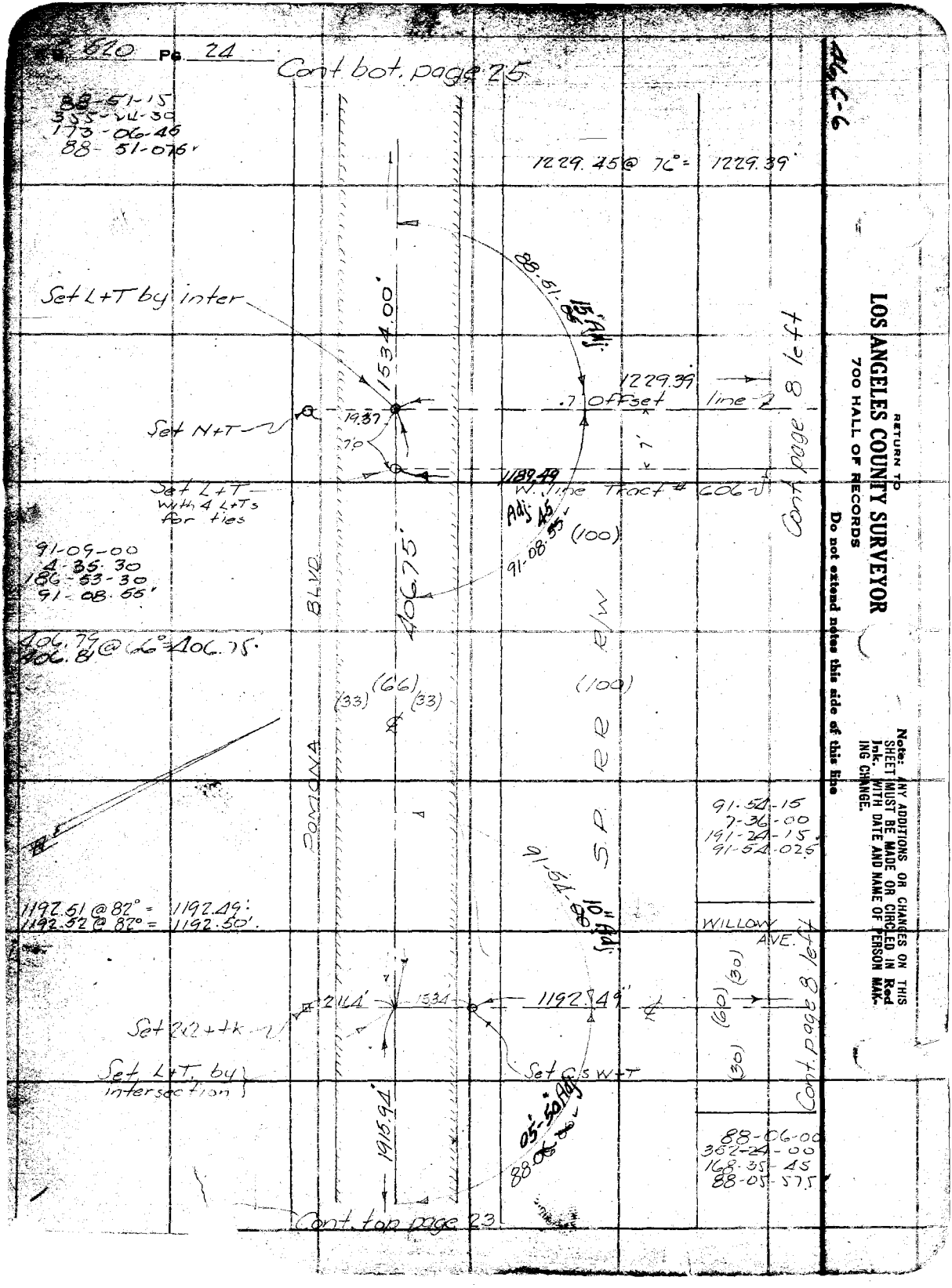

46 C-6

RETURN TO
LOS ANGELES COUNTY SURVEYOR
700 HALL OF RECORDS
Do not extend notes this side of this line

Note: ANY ADDITIONS OR CHANGES ON THIS SHEET MUST BE MADE OR CIRCLED IN Red Ink. WITH DATE AND NAME OF PERSON MAKING CHANGE.

Notes Ck'd by D. M. Finley	Survey of Puente Ave
Map No. B-928-1	W. O. 7140 Tape No. 032 St'd 84 °F.
Office Work	Surveyed by RB Emmett
Checked	Notes RBE Date June 33
Date	Indexed

F.B. 520 Pg. [illegible]

92-12-[illegible]
193.16-00
92-12-40

Cont. bot. page 26

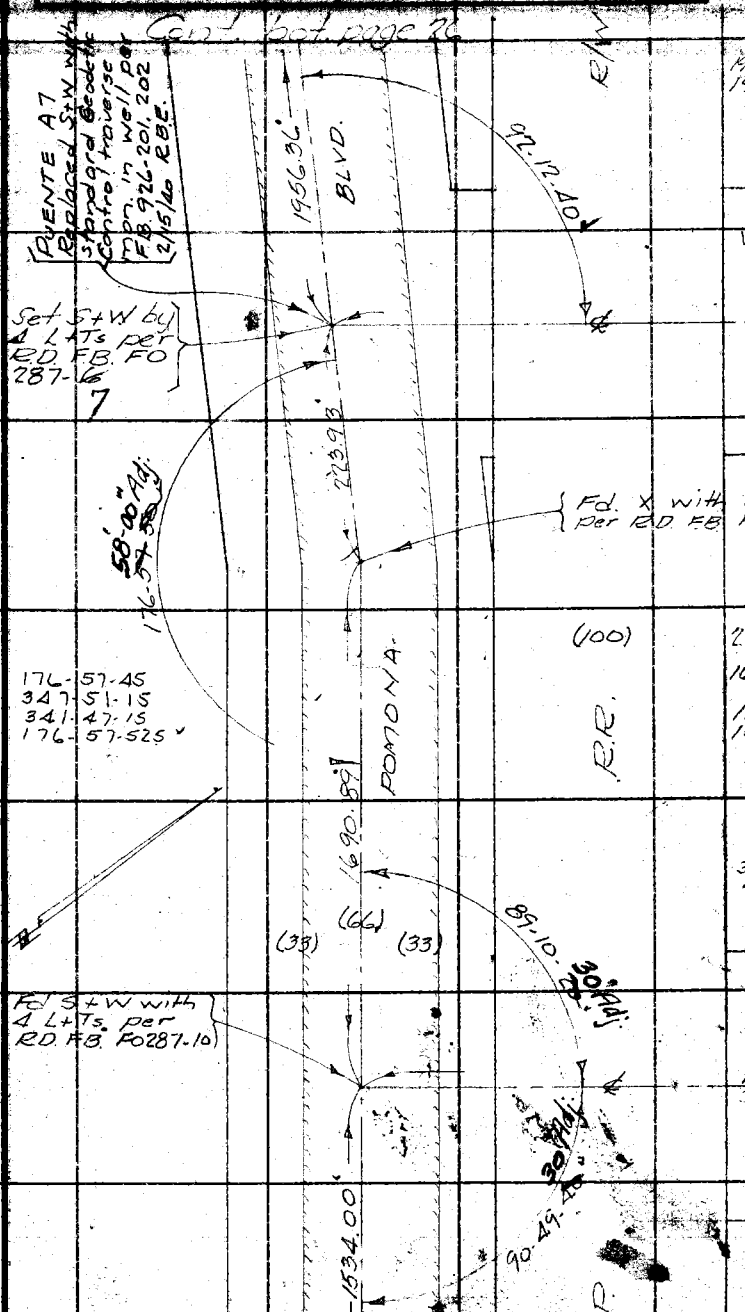

1956.42 @ 78° = 1956.34
1956.46 @ 78° 1956.38

VINELAND AVE.

1196.94
(30)
(60)
(30)

223.97 @ 52° = 223.93
1691.24 @ 52° = 1690.89
1534.28 @ 54° = 1533.[illegible]
1534.34 @ 54° = 1534.[illegible]

89-10-15
356-41-15
175-01-45
89-10-175

PUENTE AVE.

1212.92
(30)
(60)
(30)

90-49-45
3[illegible]-18-45
184-57-45
90-49-375

Cont. top page 24

Note: ANY ADDITIONS OR CHANGES ON THIS SHEET MUST BE MADE OR CIRCLED IN Red Ink, WITH DATE AND NAME OF PERSON MAKING CHANGE.

WS37,P-2

RETURN TO
LOS ANGELES COUNTY SURVEYOR
700 HALL OF RECORDS
Do not extend notes this side of this line

FORM 547 10M 5-21

RETURN TO

LOS ANGELES COUNTY SURVEYOR

700 HALL OF RECORDS

Note: ANY ADDITIONS OR CHANGES ON THIS SHEET MUST BE MADE OR CIRCLED IN Red Ink. WITH DATE AND NAME OF PERSON MAKING CHANGE.

Do not extend notes this side of this line

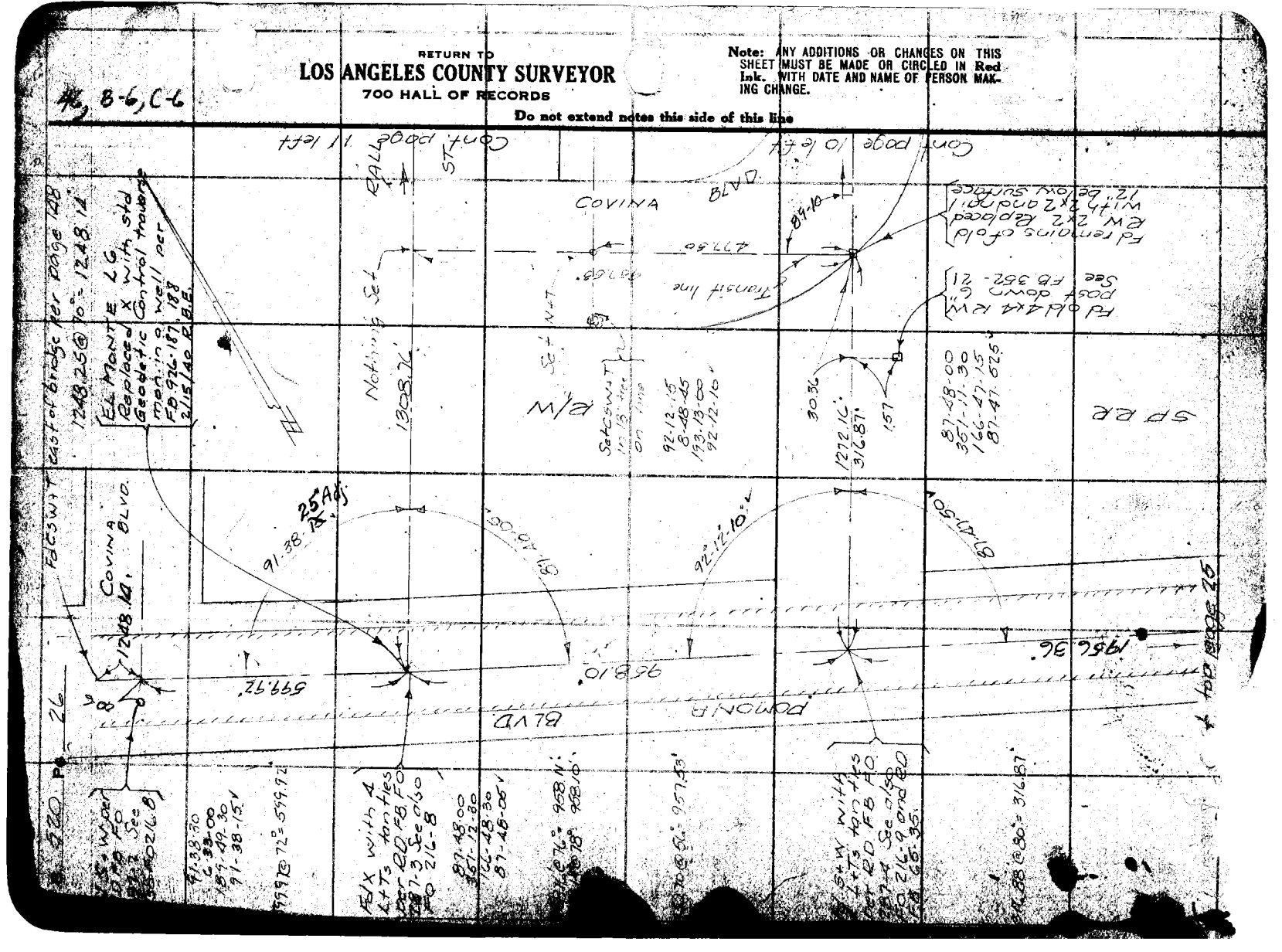

Notes Ck'd by D. M. Finley	Survey of Elliot Ave
Map No. B-1209	W. O. 7109 Type No. 032 St'd 84 °F
Office Work [illegible]	Surveyed by [illegible]
Checked D. M. Finley	Notes R.B.E. Date May '33
Date May 1939	Indexed A. C. Johnson

F.B. [illegible] Pg. 27

Cont. bot. page 28



Cont. page 13 right

Cont. page [illegible]

Notes: ANY ADDITIONS OR CHANGES ON SHEET MUST BE MADE OR CIRCLED IN INK WITH DATE AND NAME OF PERSON MAKING CHANGE.

RETURN TO LOS ANGELES COUNTY SURVEYOR 700 HALL OF RECORDS

Do not extend notes this side of this line

Cont. from page 29

5.20 Pg 28

2261.83 @ 74° = 2261.65
2261.86 @ 74° = 2261.71

1915.39 @ 72° = 1915.25
1915.41 @ 72° = 1915.27

90-01
0-03-30
180-05-00
90-00-50

89-59-00
359-56-15
179-54-45
89-54-07

Set N+T 70" Wat. out

Set RM in Rim B.M.H.

CALIFORNIA AVE

NEW TIES PG. 230 PG. 232

2261.68'
1130.84
1130.84

1853.61'
926.80'

29+50.98 Set C.S.W+T
Remeasured 1-12-55
See Page 230

Remeasured Pg. 230

Set N+T 15" Wat.

Set x end of Corr. iron culv. punch mark in x

Set x top 30" St. Pipe

33+52 LA from SE = 40+81 " SW Fd old stake per RD FB - 2125-76 See FB 145-10 Replaced stake with 2" iron pipe set in conc. 15" with brass cap (standard marked) Set 3' S.W. of T. Ties 1-11-55 S.S. Porter

89-59-15
359-57-45
179-56-15
89-56-225

90-00-30
0-02-45
180-04-00
90-00-40

29+95.18 Set C.S.W+T

90-00-15
0-02-15
180-03-15
90-00-325

89-59-15
359-57-00
179-55-30
89-59-15

1914.99 @ 76° = 1914.92
1914.98 @ 78° = 1914.91

.39
29+51.32 Set C.S.W+T

Set x conc. N standpipe

A/N+T P.P. out

Remeasured Pg 230

89-59-15

UNRUH AVE.

NEW TIES PG. 229

2261.64'
1130.82'
1130.82'

926.68'
1853.35

Remeasured Pg 229

Fd x Conc. standpipe

Fd N+T Tel. P.

14+37.72 from S.E. = 40+82.21 " S.W. Fd 2" I.P. set in conc. 12" dn. with brass cap (standard marked) per F.B. 364-24 See F.B. 403-108 and R.D. F.B.'s 2323-58 and 2125-76

1922-48 Set 2" I.P.

90-00-45
0-03-15
180-05-00
90-00-50

89-59-15
359-57-00
179-55-16
89-59-125

Cont. top page 27

Cont. page 37

Cont. page 37

Cont. page 37

Cont. page 37

ELLIOTT

RETURN TO
LOS ANGELES COUNTY SURVEYOR
700 HALL OF RECORDS
Do not extend notes this side of this line

Note: ANY ADDITIONS OR CHANGES ON THIS SHEET MUST BE MADE OR CIRCLED IN Red Ink. WITH DATE AND NAME OF PERSON MAKING CHANGE.

Notes Ck'd by D. M. Finley
Map No. B-120
Checked D. M. Finley
Date May 1939

Survey Eliot Ave
W. O. 7[illegible]
Tape No. 232 St'd 84 °F.
R.B. Emmott
Notes R.B.E. Date June 33
Indexed A. C. Johnson

F.B. 520

Cont. page 30

2-07-25
90-01-38
226188 @ 82°-27
226190 @ 87°-[illegible]
1916.26
1915.20 @ 76° = 1913.[illegible]
1915.15

50' Adj
00-01-56
Fd x Conc. Standpipe
Set x Conc. Standpipe
1915
NEW TIES
89-58-56
10' Adj
59-58-56
Set x Conc. Wall
FB 64-28 Nothing set
ORANGE AVE
Cont. page 15 right
1130.93
1130.93'
22 61.86'
29+52.27 Set CSW+T
0.17
83.36
New Ties Pg. 224 & Pg. 255
1853.96'
926.98'
56.42
Set x 12" Wal. out
71+83.15 from SE = 40+83.20 from SW Set 2" IP in conc. 15" dn. with brass cap (Standard marked) by inter.
89-58-56
50' Adj
69.17
957.34
10' Adj
90-01-00
0-03-00
180-06-00
90-01-00
Fd x in gate valve wheel (Screwed down)
89-59-00
359-55-45
179-59-30
89-58-55
30.44
0.11
62+25.60 Set CSW+T
62+25.71 Fd 1½" IP no plug
(30)
(30)
65' Adj
90-01-00
0-03-00
180-04-30
90-00-45
Fd x Conc. Standpipe
1915.26
957.71
Set N+T 8" Wal.
Set CSW+T P. pole 72
SUNSET AVE
40.33
40.05
40.80
NEW TIES PG. 247
1130.92
1130.92'
22 61.84'
1858.83
926.91
29+51.61 Set CSW+T
25.52
82.69
Set CSW+T
Cont. page 15 left
52+67.89 from SW 40+81.53 from SW Fd 1x2 stake 3" dn. per FB 364-22 See RO FB 8 FR 64-28 FB 125-10 & 2 125-77 Replaced 1x2 with 2" IP set in conc. 15" dn with brass cap (Standard marked)
89-59-00
359-56-00
179-54-15
89-59-02.5
00-55' Adj
90-00-00
0-04-00
180-06-00
90-01-00
1915.28 @ 81° = 1915.[illegible]
1915.27 @ 82° = 1915.[illegible]
Set N+T P. pole
ELLIOT
957.63
957.62
Set CSW+T
226184
226123
Cont. top page 31

Note: ANY ADDITIONS OR CHANGES TO THIS SHEET MUST BE MADE ON FORM B-1 WITH DATE AND NAME OF PERSON MAKING CHANGE.

Use extend notes on back of this Sheet

LOS ANGELES COUNTY SURVEYOR
900 HALL OF RECORDS

FORM 367 10M 8-31



RETURN TO
LOS ANGELES COUNTY SURVEYOR
700 HALL OF RECORDS

Do not extend notes this side of this line

Note: ANY ADDITIONS OR CHANGES ON THIS SHEET MUST BE MADE OR CIRCLED IN Red Ink. WITH DATE AND NAME OF PERSON MAKING CHANGE.

Notes Ch'd by D. M. Finley	Survey of Elliot Ave
Map No. B-1209	W. O. 1109 Tape No. 042 Sht. 84 of.
Checked D. M. Finley	Notes R.B.E. Date Sept. 34
Date May 1939	Indexed A. C. Johnson

F.B. 520 Pg.

Cont. bot. page 32

Cont. page 32

Set L.T.

Conc. Irrig. Box

Fd 12" I.P. No plug. Removed

L.P. #14 Fd o.b. rotten 4x4 or remains of fence post on line from west. Replaced with 2" I.P. Set in conc. with brass cap (Std. marked) 18" below surface

119+31.54 Set 2x2 down 4"

Set CS W+T

42+01.02 from S.W. Set 2" I.P. in conc. pipe 12" below surface ~~with brass cap~~ (Std. marked) by inter. (Ro. line with 30' off conc. mon.

Fd conc. mon. per R.O.S. F.R. 311-38

Set L+T Conc. Stepping

Set N+T Pipe

Set W+T -20" Wal.

Set N+T 22" Wal.

36+70.92 from SW Set 2" I.P. in conc. 24" below surface with brass cap (Std. marked)

36+40.92 from SW 109+23.64 SE Fd spk in old 4x4 per F.R. 311-38, 39, 47. Replaced old 4x4 with 2" I.P. Set in conc. 18" below surface with brass cap (Std. marked)

L.P. #19 Set 2" I.P. in conc. with brass cap (Std. marked) 12" below sur. Record Elliot + Fuente

EC 109+09.97 Set 4x4 down 18"

Δ R T = 266.08 L = 520.11

P.I. Set 4x4 18" below sur.

BC 103+86

Nothing set

Cont. top

179-53-45
359-59-45
179-53-30
89-59-55

89-57-15
359-45-45
179-44-45
89-57-27.5

89-57-25

179-53

109+23.97 Nothing set

530.10

Nothing set

179-53-45
359-55-50
359-23-15
179-53-52.5

530.13 @ 7" = 530.10

1915.23 @ 7" = 1915.14

1915.23

Note: ANY ADDITIONS OR CHANGES ON THIS SHEET MUST BE MADE OR CIRCLED IN RED Ink. WITH DATE AND NAME OF PERSON MAKING CHANGE.

Do not extend notes this side of this line

RECORDING TO
LOS ANGELES COUNTY SURVEYOR
700 HALL OF RECORDS

F.B. 120 Pg. 32

Cont. bot. page 33

1070.62
1070.63
1070.41

977.18

Set N+T Tel. pole

89-59-30
359-57-15
179-56-15
89-59-22.5

90-00-15
0-02-15
180-03-45
90-00-37.5

90-00-35

89-59-25

20" Adj

C+N+T 14" Wal.

114-05

Cont. page 18 right

Cont. page 51 bot.

1820.22
970.11

639.43

1805.96

SPRE

R/W

Set N+T Tel. Pole

0-13-00

Set N+T Concrete Wall

90-00-45
0-02-30
0-03-30
90-00-35

42+50.41 Set 2" ID in conc. 18" below sur. with brass cap (std marked) by intersection

65-54-15
263-37-15
35-25-45
65-54-17.5

138+66.34 from SE = 36+40.98 " S.W. Set 2" ID in conc. 24" below surface with brass cap (Std. marked) by intersection

1070.51 @ 66° = 1070.38
1070.62 = 1070.39
977.24 @ 80° = 977.21
977.23 = 977.20

88.98

188+88.98 from SE = 36+40.82 " S.W. Fd 2x2 down 10 Replaced 2x2 with 2" ID Set in conc. 18" below surface with brass cap (Std. marked)

Fd 2x2 dn 2" on line from SW = 21+40 so per F.B. 352-35 Set 2" ID in conc. 18" with brass cap (Std. Nkd)

65-54-45
263-39-15
35-29-15
65-54-52.5

114-06-15
96-25-00
324-38-00
114-06-20

Set C.S.W. (10" Wal.)

89-59-26

639.49 @ 70° = 639.43

Set X Concrete Riser

ELLIOT AVE.

977.20

1076.47 @ 80° = 1076.38
1076.44
1076.45

Concrete Wall

89-59-00

Fd N+T T.P.

Set N+T Tel. pole

A5" Adj

Cont. page 69 bot.

1819.72
909.86

51.44

65.54

38.55

28.51

2149.02

0.25

73.03

23.57

VINE AVE.

Fd N+T P. pole

Fd N+T P. pole

Set L+T 24" Conc. riser

1837.28

Fd 1x2 dn 6" Std. 10+76.55 per F.B. 352-24

65-53-45
263-35-00
35-22-30
65-53-

114-05-15
96-20-30
324-30-30
114-05-05

90-00-45
0-03-46
90-03-45
89-56-15

RETURN TO
LOS ANGELES COUNTY SURVEYOR
700 HALL OF RECORDS
Do not extend notes this side of this line

NOTE
ALL CORRECTIONS OR CHANGES ON THIS MAP SHOULD BE MADE OR CIRCLED IN Red INDICATE AND NAME OF PERSON MAKING CHANGE.

Notes Ck'd by D. M. Finley	Survey of Elliot Ave.
Map No. B-1009	W. O. 7109 Tape No. 047-314 84 °F.
Computed by R. C. Ford	Corrected by R. C. Ford
Checked D. M. Finley	Notes R.B.E. Sept. '34
Date May 1939	Indexed A. C. Johnson

F.B. 520 Pg. 33

Sta. No. 3 O.T. Bassetts Sub. MR 59-4 Set 2" IP in conc. 18" below sur. with brass cap (Std. marked) by proportion between Sta. No 1 and Sta. No. 4

759.43°
110-53-15
83-37-45
305-49-15
110-58-125

110-88-15 Tot Adj.

495.47°

For survey of Elliot Ave. from Covina Blvd. to Garvey Ave. See F.B. 520-197-201. D.M.F. 11-14-40.

121-28-30
125-53-30
8-50-15
121-28-225

759.36 @ 58° = 759.43°
495.53 @ 66° = 495.47°

Fd N+T 18" Wal.

55.53

Sta. No. 1 O.T. Bassetts Sub. MR 59-4 Set 2" IP in conc. 18" below sur. with brass cap (Std. marked) This C.S. Mon. has been washed out by floods. See F.B. 520-199

924.54°

924.66 @ 04° = 924.64°

Sta. No. 2 O.T. Bassetts Sub. MR 59-4. Set 2" IP in conc. 36" below sur. with brass cap (Std. marked) by proportion between Sta #1 & Sta #4

16.95

Fd N+T 18" Wal.

Fd 4x4 + nail per F.B. 352-22 18" below sur.

139-46-30
199-06-15
118-39-30
139-46-35

38+43.08 from S.W.

NE Cor. Lot 5 MR 59-4 Fd remains old stake dn 18" and 2x2 dn. 8" per F.B. 352-22. Replaced with 2" IP set in conc. 18" dn. with brass cap (Std. and marked)

139-46-35

132.33 @ 54° = 132.30

RE 2171

179-53-00
359-07-00
359-48-00
179-55-00

COVINA BLVD

Set CS+W 24" Acacia

Set CS+W 26" Acacia

179.50-00

24.30

43.51

27.49

1820.89°
910.44

202.29°

Adj. 06-55 Adj. 114-02-06

1890.65°

44.33

61.24

49.59

24.49

Cont. page 18 right

Set CS+W 28" Acacia

Set CS+W 24" Acacia

Set CS+W 28" Acacia

Set CS+W 36" Acacia

90-00-40

Adj. 20

.36

148+43.36 from SE = 96+40.79 " S.W. Set 2" IP in conc. 18" below sur. with brass cap (Std. Mkd) by intersection

89.59

90-00-45
0-03-30
180-00-00
90-00-40

107.44

89-59-30
359-57-30
179-56-30
89-59-25

202.32 @ 60° = 202.29°

977.18

ELLIOT AVE.

114-07-15
96-28-15
334-42-30
114-07-05

977.26 @ 70° = 977.27

Cont. top page 32

Note: ANY ADDITIONS OR CHANGES ON THIS SHEET MUST BE MADE OR CIRCLED IN RED Ink, WITH DATE AND NAME OF PERSON MAKING CHANGE.

Do not extend notes this side of this line

RETURN TO LOS ANGELES COUNTY SURVEYOR 700 HALL OF RECORDS

FORM 247 WORK 8-31

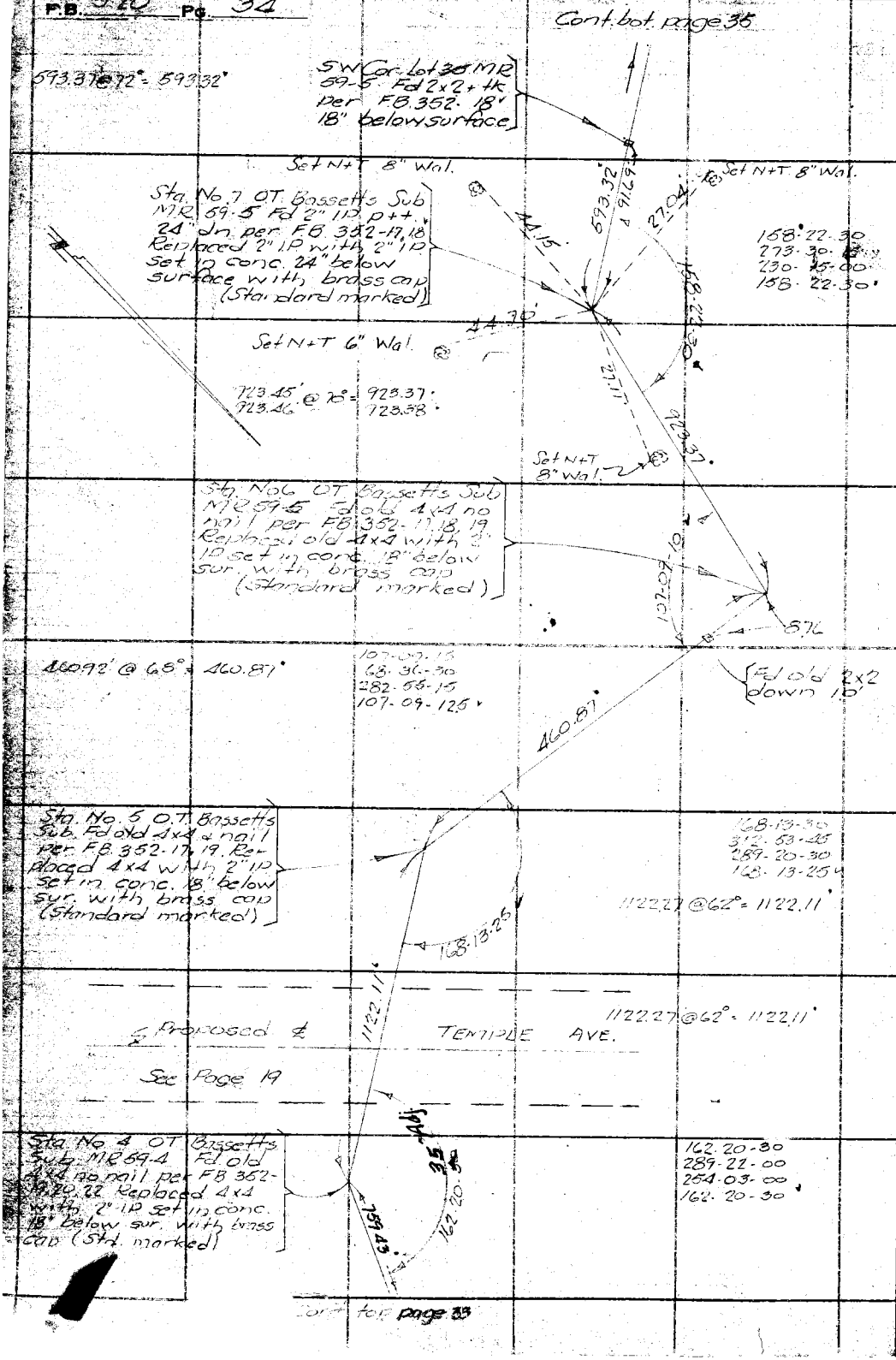

46, B-5, C-5

RETURN TO
LOS ANGELES COUNTY SURVEYOR
700 HALL OF RECORDS
Do not extend notes this side of this line

Note: ANY ADDITIONS OR CHANGES ON THIS SHEET MUST BE MADE OR CIRCLED IN Red Ink. WITH DATE AND NAME OF PERSON MAKING CHANGE.

Notes Ck'd by D. M. Finley	Survey of Temple Ave
Map No. B-1208-2	W. O. 7119 Tape No. 042 St'd 84 °F.
Office Work L. D. Price	Surveyed by R. B. Emmott
Checked D. M. Finley	Notes R. B. E. Date Dec. '34
Date Mar. 1941	Indexed

F.B. 520 Pg. 35

Note: ANY ADDITIONS OR CHANGES ON THIS SHEET MUST BE MADE OR CIRCLED IN Red Ink, WITH DATE AND NAME OF PERSON MAKING CHANGE.

Do not extend notes this side of this line

RETURN TO
LOS ANGELES COUNTY SURVEYOR
700 HALL OF RECORDS

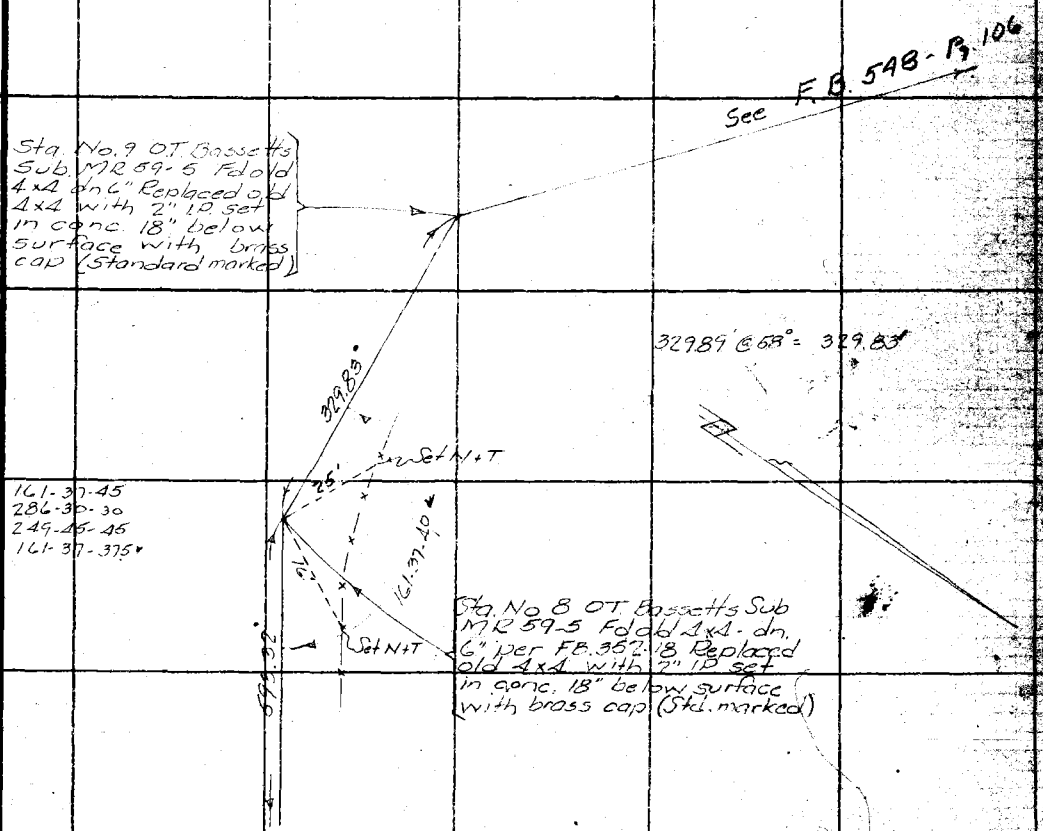

Cont. top page 34

[redacted]

FORM 247 10M 8-51

RETURN TO

LOS ANGELES COUNTY SURVEYOR

700 HALL OF RECORDS

Note: ANY ADDITIONS OR CHANGES ON THIS SHEET MUST BE MADE OR CIRCLED IN **Red Ink.** WITH DATE AND NAME OF PERSON MAKING CHANGE.

Do not extend notes this side of this line

F.B. 220 Pg. 36

Notes Ck'd by D. M. Finley		Survey of Francisquito Ave	F.B. 570 Pg. 37
Map No. B-1068		W. O. 711 Tape No. 041 St'd 84 °F.	
Field Work J. B. Price		Computed by R. B. Emmott	
Checked D. M. Finley		Notes R.B.E. Date Jan. 35	
Date Apr. 1938		Indexed A. C. Johnson 10-2-35	

Cont. bot page

Fd 1x8-6" below sur. per AB 364-30

50+08.58 Fd. 1½" IP P+T Mkd RE 4211 30.01 offset

50+08.54 Set 2x2 dn. 3"

Adj 10

Set N+T Cor. F.P.

67.24

1916.58

Set CSW+T P. pole

89-59-05

18" below surface with brass cap (Standard marked) by intersection

Set CSW+T P. pole

CALIFORNIA AVE.

Cont. page 28 right

Cont. page 28 left

Set CSW+T

60

1853.61'

926.80

926.81'

80.04

32.61

NEW TIES PB. 260

2775.66'

1365.40

(60)

(30)

0.01'

65.42

55" Adj

957.55

1916.09'

AVE.

Fd x Irrig. Sp

89-58-60

1853.95 @ 56° = 1853.61

10+05.64 Set CSW+T

(30)

(60)

90-01-00 89-59-00
0-03-30 357-55-00
180-05-15 179-58-00
90-00.526+ 89-58.60

1915.31
1915.31 @ 66° = 1916.09

59+35.56 from SW = 0+48.10 from SE Fd 2x2 dn 0.8' Replaced 2x2 with 2" IP Set in Conc 18" below surface with brass cap (Std. mkd.)

(R.C. 1922-53 2" I.P.)

10" Adj

80

40

90-01-15

Fd 4+T

957.54

FAIRGROVE

1853.52 @ 68° = 1853.56

53-07-00

Set N+T Tel. pole

53-07-00
212-28-30
318-42-45
53-07-075+

90-01-15
0-05-00
180-07-30
90-01-15

Set CSW+T

50+08.89 Set CSW+T

UNION AVE.

70

926.68

926.67

1853.35

(60)

(30)

1343

Set C.Spk G. pole

Set CSW+T

Set L+T

49.62

55" Adj

48.10

48.72

39.95

26.76

Curb

Fd C.Spk

Set C.Spk W+T P. pole

AVE.

Fd 2" IP P+T 6" below Sur. per EB 364-30 & RD. F.B. 2-108-74 DESTROYED

0+00 going NW Set 2" IP in conc. 18" below surface with brass cap (Std. marked) by intersection

1963.70 @ 62° = 1963.52

Cont. top page 27

GLENDORA

Note: ANY ADDITIONS OR CHANGES ON THIS SHEET MUST BE MADE OR CIRCLED IN Red Ink, WITH DATE AND NAME OF PERSON MAKING CHANGE.

Do not extend figures beyond this line

RETURN TO LOS ANGELES COUNTY SURVEYOR 700 HALL OF RECORDS

FORM 2-37 1934 B-31

Cont. bot. page 39

F.B. 620 PG. 38

38, A-1

90-00-00
0-00-30
180-00-30
90-00-05

89-58-30
359-54-45
179-51-30
89-58-35

90-01-15
0-05-00
180-07-30
90-01-15

Set N+T 10" Wd.

Adj 25'

90-01-15

89-59-45
359-59-30
179-59-30
89-59-55

89-59-55

NEW TIES PG. 251

Set CSW+T.

50+10.18 Set CSW+T

80

926.98'

1853.96'
926.98'

2276.53'
1368.32

(30)

(40)

ORANGE

Cont. page 42 left

Cont. page 42 left

Set CSW+T-P.P.

15' Adj

30'

89-58-56

25' Adj

957.77

90-00-00

57+94.31 from SE =
59+37.16 " SW
Found remains of old stake 20" below sur. Set 2" IP in conc. 18" below sur. with brass cap (Standard marked)

Set A.N.A. and boat spk. flush

59+41.46 Fd C.Spk + W. 10 below sur per RD FB. FB 148-4 See FB 64-26

AVE.

48+36.99 Fd. 1" IP no plug 6" below sur.

30.65'

60'

60'

48+96.54 Set CSW+T

39-58-45
359-55-00
179-52-30
89-58-45

1854.23 @62° = 1853.96'
1854.24 1853.97

1915.97
1915.95 @50° = 1918.54'

1853.21
1854.23 @52° = 1853.83'

1915.98 @52° = 1915.58'
1915.97 1915.57

FAIRGROVE

1915.54'

1957.77

90-01-15
0-04-45
180-07-15
90-01-125

89-58-45
359-55-15
179-53-00
89-58-50

38+78.91 from SE =
59+86.06 " SW
Fd 2" IP p+t per FB364 - 23

20' Adj

90-01-15

50+09.44 Set CSW+T

90°

(30)

(60)

(30)

Adj 40'

90-01-15
0-06-00
0-07-30
90-01-15

Set CSW+T P. pole

NEW TIES PG. 237, 242

Set CSW+T base of 30" Acacia

SUNSET

AVE.

1853.83'
926.91

926.92'

2276.25'
1365.15

(40)

(30)

Cont. page 42 left

50+09.44 Fd. 2x2 d/g 8" 30-30 Off.

Set N+T Tel.P.

38+78.77 from SE = 59+36.36 from SW. Fd 2x2 + tt 12" below sur. per FB. 30-23 Replaced 1/2 with 2" IP set in conc. 18" below sur. with brass cap (Std. mkd)

Set N+T

Adj 20'

29+20.98 Set CSW+T

957.79

29+30.03 Fd 1½" I.P. p+t mkd (Nagel) RE 4211

Cont. top page 37

RETURN TO
LOS ANGELES COUNTY SURVEYOR
700 HALL OF RECORDS
Do not extend notes this side of this line

NOTE: ANY ADDITIONS OR CHANGES ON THIS SHEET MUST BE MADE OR CIRCLED IN Red Ink WITH DATE AND NAME OF PERSON MAKING CHANGE.

Notes Ck'd by D. M. Finley	Survey of Francisquito Ave
Map No. B-1068	W. O. 7111 Tape No. 042 St'd 84 °F.
Checked D. M. Finley	Surveyed by R.B. Emmott
Date Apr. 1938.	Notes R.B.E. Date Jan. 35
	Indexed A. C. Johnson

F.B. 620 p. 33

86, D5

Found 1½" IP no plug. Replaced with 2" IP set in conc. 18" below surface with brass cap (Std. mkd.)

Set N+T 18" Wal.

Set L+T Conc. S.P.

Set N+T 8" Wal.

Set N+T-8" Wal.

28.68

57.00

142.22'

No. 606

Tract

Line

851.43'

W'ly

1863.50'

39.25

39.48

32.14

41.21

30.65

Set N+T 16" Wal.

05 Adj.

10 Adj.

177+79.00
349-14.00
343-54.00
177-19.00

Cont. page 30 right

Cont. page 30 left

Set L+T Cont. ramp

87-18-45
349-14-00
163-52-30
87-18-45

55 Adj.

AVE.

915.62'

86+25.43 from SE
Set 2" IP in conc. 18" below surface with brass cap (Std. marked) by intersection

915.68' @ 72° = 915.61'
915.62' 915.62'

92-41-15
10-45-00
196-07-30
92-41-15

35 Adj.

1863.52 @ 82° = 1863.50'
851.44 @ 82° = 851.43'
1422.93 @ 72° = 1422.22'

Set L+T Cap

Set N+T 16" Wal.

Cont. page 30 right

39.64

46.77

1853.64'
926.82'

2276.50'
1138.28'

WILLOW

AVE

(30) (60) (30)

48.14

46.02

Fd N+T 18" Walnut

Fd x Conc. S.P.-06
89-68-30
359-54-00
179-51-00
89-68-30

89-68-30

25 Adj.

FAIRGROVE

1916.60'
957.75

(60)

(30) (30)

77+09.81 from SE = 59+37.96 from S.W. Set 2" IP in conc 18" below surface with brass cap (Std. marked) by ties RD FB 240-5 This is in position of old stake per RD FB FR 64.26 - FR 147.6 FR 148.5 - See FB 364.29

67+51.88 Fd 1" I.P. no plug 30.25' offset

90

90

90-07-00
0-08-30
180-12-30
90-02-05

1853.93 @ 62° = 1853.66'
1853.89'

89-68-00
359-51-00
179-47-30
89-59-05

90-01-30
0-06-00
180-08-45
90-01-27

1916.84 @ 36° = 1916.49'
1916.86 1915.81

67+52.06 Set CSW+T

957.75

Cont. top page 35

Note: ANY ADDITIONS OR CHANGES ON THIS SHEET MUST BE MADE OR CIRCLED IN Red Ink. WITH DATE AND NAME OF PERSON MAKING CHANGE.

Do not extend notes this side of this line

RETURN TO
LOS ANGELES COUNTY SURVEYOR
700 HALL OF RECORDS

FORM 247 10M 8-31

RETURN TO

LOS ANGELES COUNTY SURVEYOR

700 HALL OF RECORDS

Note: ANY ADDITIONS OR CHANGES ON THIS SHEET MUST BE MADE OR CIRCLED IN **Red Ink.** WITH DATE AND NAME OF PERSON MAKING CHANGE.

Do not extend notes this side of this line

F.B. 820 PG 40

Notes Ck'd by D. M. Finley	Project Francisquito Ave		F.B. 520 Pg. 21
Map No. B-1068	W. O. 7111	Tape No. 042	St'd 84 or.
Field Work J. B. Price	Notes R. Bennett		
Checked M. Finley	Notes	Date	
Date Apr. 1950	Indexed by G. Johnson		

Cont. Cat. Page 44

11+67.68 Fd 2" IP 1" C below surface per F.B. 364-31 and R.D. F.B. FR 147-8 Removed.

90-00-30
0-01-30
180-02-15
90-00-225

Fd 1" IP flush

90-00-30

30.30

1916.65
90.82

89-59-45
179-58-00
89-59-40

Set CS W+T

Set L+T

CALIFORNIA AVE.

37 right

Cont. page

1365.40

7.0

7.0

79+00.75
Set CS W+T

227566
910.26

30.28

30.30

2.16

0.50

26.24

1917.66
182.33

30.16

(30)

182.33

100+32.84
Set 2x2 flush

Set L+T

Set L+T

30.15

Set CS W+T

30.10

11+67.18 from S.E.
82+11.01 " S.W. Set 2" IP in conc. 18" below surface with brass cap (Std. marked) by intersection

89-59-40

Fd remaining stake

90-00-15
0-01-01
180-02-15
90-00-30

1916.08 @ 52° = 1915.68
1916.07 1915.67

89-59-30
359-58-30
179-58-00
89-59-40

2276.66 @ 52° = 2275.66
2276.14 2275.67

1185.89
1185.86 @ 52° = 1185.34
1185.31

1167.18

FRANCISQUITO AVE.

1167.18

Fd 2x2-10 below sur. per F.B. 431-12. Replaced 2x2 with 2" IP set in conc. 18" dn. with brass tag (Std. mkd) See F.B. 296-40

(60)

(30)

(30)

SICKNOT OTTOBOE

Set N+T 18" Wal.

P.M. in bolt end

Fd L+T Curb

GLENDORA AVE.

1185.32

1139

(60)

(26)

(26)

39 right

142.04

Cont. page

Set N+T 18" Wal.

Fd N+T 15" Wal.

88-56-30
355-46-00
178-38-30
88-56-25

91-03.80
4-14-15
186-21-30
91-03.85

142.04.15
208 17-00
137 26-30
142.04.15

Fd 2x2 going N.W. Set 1" IP 1" below surface with brass cap (Std. mkd) by intersection

Notes: ANY ADDITIONS OR CHANGES ON THIS SHEET MUST BE MADE OR CHECKED IN Red Ink WITH DATE AND NAME OF PERSON MAKING CHANGE.

Do not extend notes below this line

RETURN TO
LOS ANGELES COUNTY SURVEYOR
700 HALL OF RECORDS

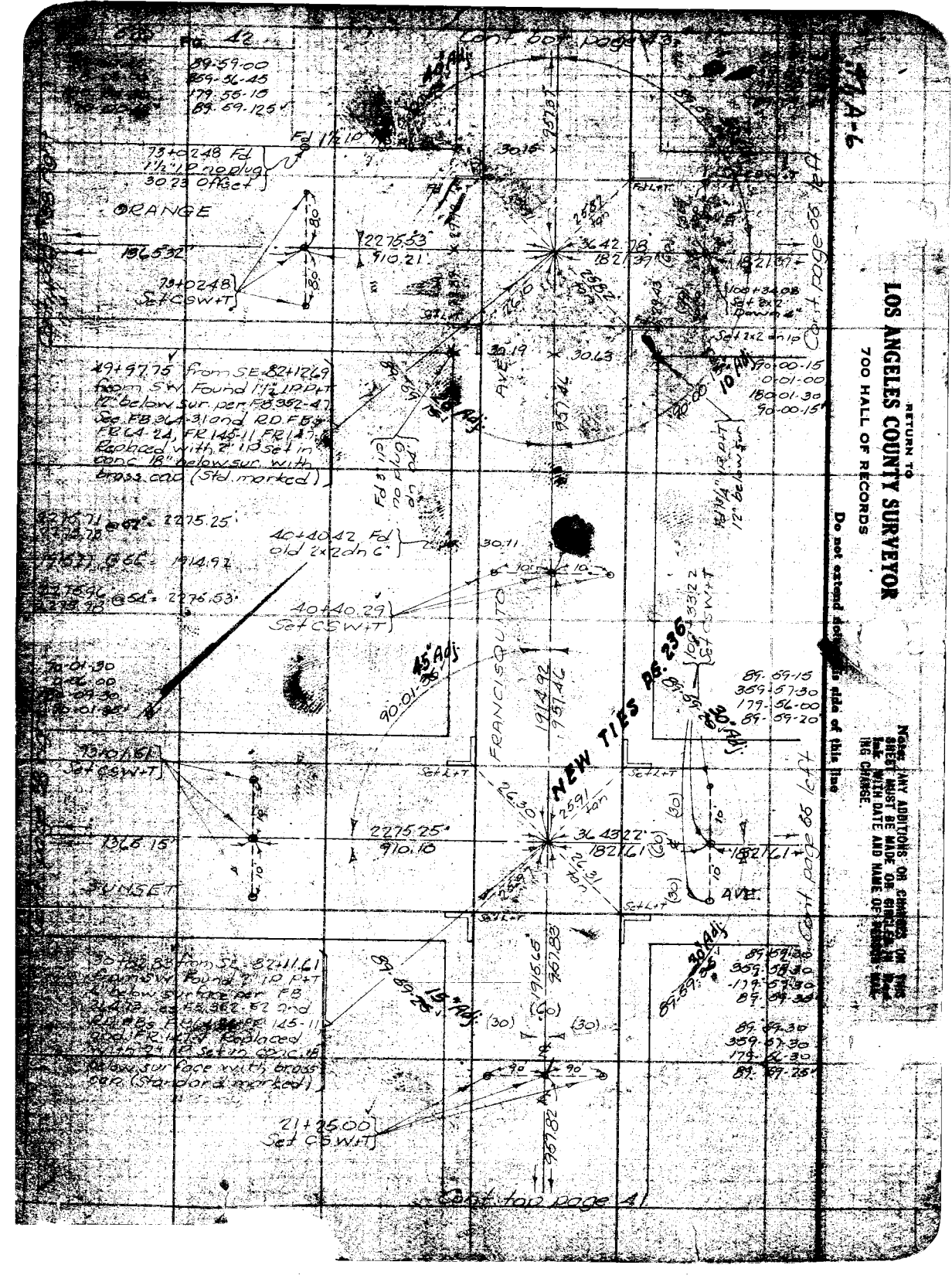

RETURN TO
LOS ANGELES COUNTY SURVEYOR
700 HALL OF RECORDS
Do not extend notes to this side of this line
Note: ANY ADDITIONS OR CHANGES ON THIS SHEET MUST BE MADE OR CIRCLED IN RED INK WITH DATE AND NAME OF RECORDING CHANGE.

Notes [illegible] by [illegible] Finley	Survey of Francisquito Ave	F.B. 620	Pg. [illegible]
Map No. B-1060	W. O. 7111 Tape No 012 St'd 84 OF.	90-01-00	89-57-00
[illegible]	Surveyed by R.B. Emmett	0-04-30	[illegible]
Checked [illegible] Finley	Notes R.B.E. Date Jan 55	180-[illegible]	[illegible]
Date Apr. [illegible]	Indexed A. C. Johnson	90-[illegible]	[illegible]



Note: ANY ADDITIONS OR CHANGES ON THIS SHEET MUST BE MADE OR CIRCLED IN Red Ink WITH DATE AND NAME OF PERSON MAKING CHANGE.

Do not extend notes this side of this line

RETURN TO
LOS ANGELES COUNTY SURVEYOR
700 HALL OF RECORDS



RETURN TO
LOS ANGELES COUNTY SURVEYOR
700 HALL OF RECORDS

Do not extend notes this side of this line

Note: [illegible] OR CHANGES ON THIS SHEET [illegible] BE MADE OR CIRCLED IN Red Ink [illegible] DATE AND NAME OF PERSON MAKING CHANGE.

Notes Ck'd by D. M. Finley	Survey of Francisquito Ave		F.B. 520 Pg
Map No. B-1068	W. O. 7111	Tape No 023 St'd 84 of.	
Office Mark J. D. Price	Surveyed by		
Checked D. M. Finley	Notes	Date	
Date Apr 1938	Indexed	C. C. Johnson	

Set 2" IP in ... brass cap marked ...

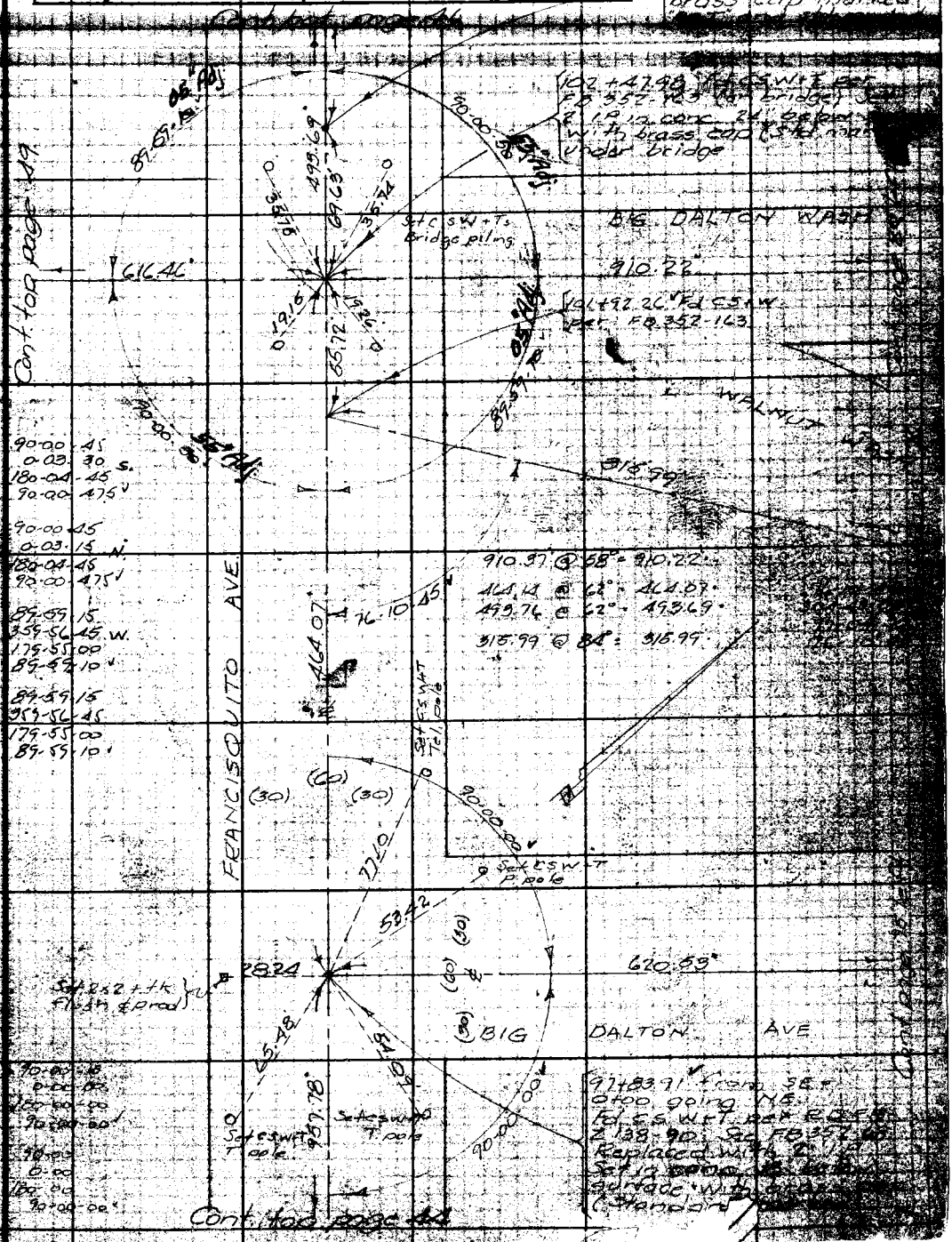

Note: ANY ADDITIONS OR CHANGES ON THIS SHEET MUST BE MADE OR CIRCLED IN INK WITH DATE AND NAME OF PERSON MAKING CHANGE.

Do not extend notes on this side of this line

RETURN TO LOS ANGELES COUNTY SURVEYOR 700 HALL OF RECORDS

RETURN TO
LOS ANGELES COUNTY SURVEYOR
700 HALL OF RECORDS
Do not extend notes this side of this line
Note: ANY ADDITIONS OR CHANGES ON THIS SHEET MUST BE MADE OR CHECKED IN red ink WITH DATE AND NAME OF PERSON MAKING CHANGE.

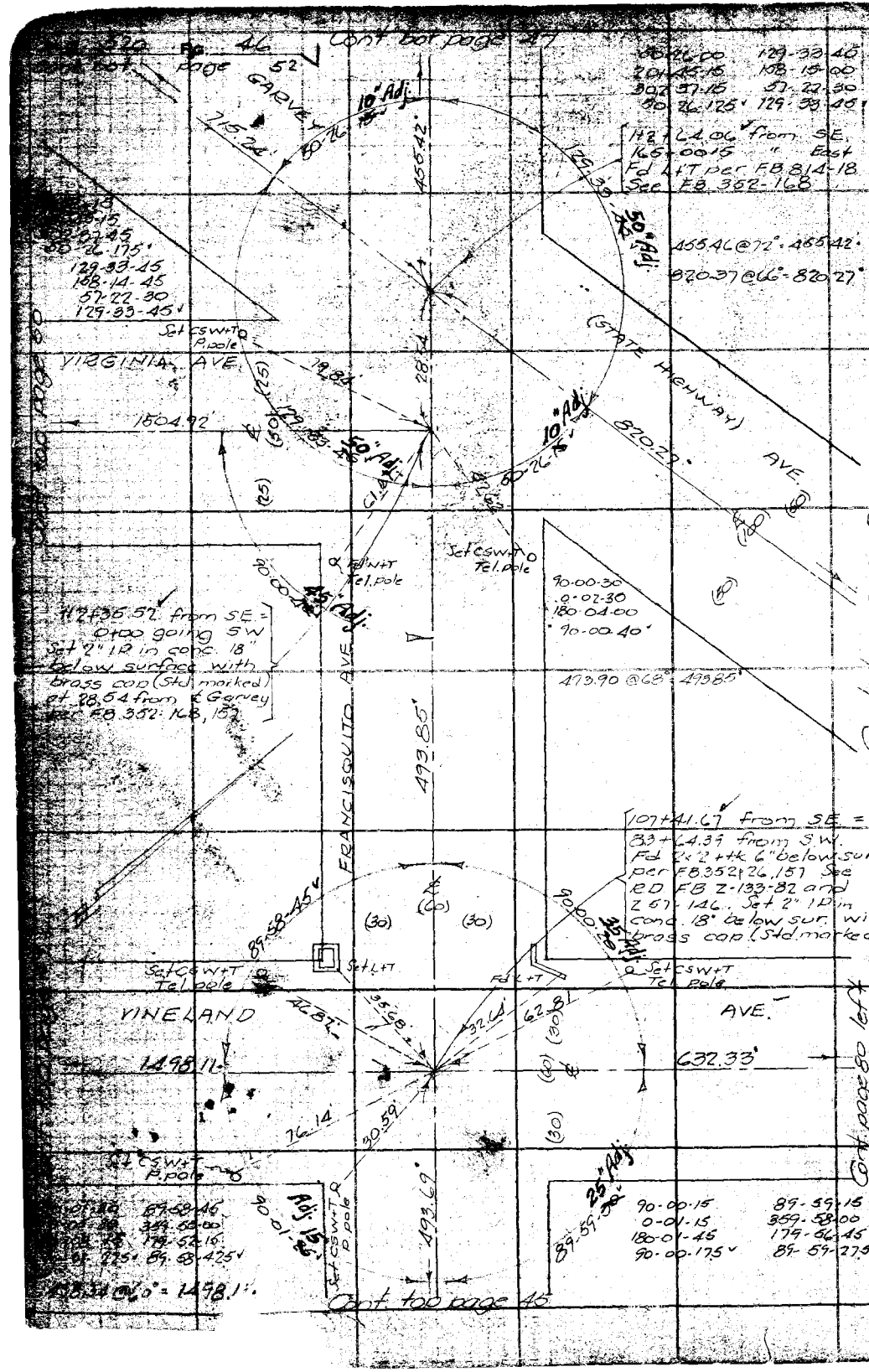

Notes Ck'd by D. M. Finley	Survey of Francisquito Ave	F.B. 620 Pg
Map No. B-1068	W. O. 7111 Tape No 023 St'd 84 of	
[illegible]	[illegible]	
Checked D. M. Finley	[illegible] Date April 5	
Date Apr. 1938	[illegible] A. O. Johnson	

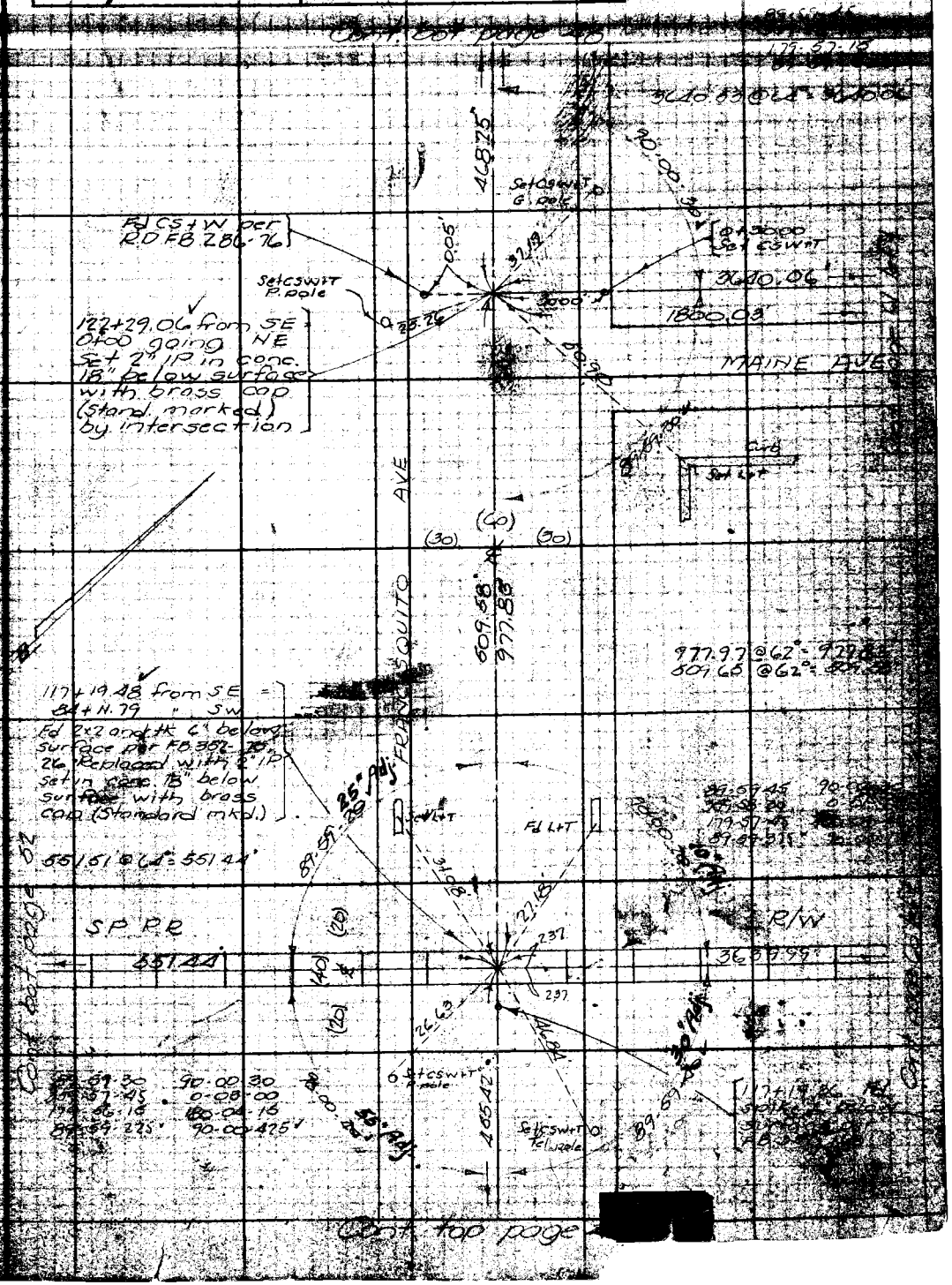

Notes: ANY ADDITIONS OR CHANGES ON THIS SHEET MUST BE MADE OR CIRCLED IN RED INK WITH DATE AND NAME OF PERSON MAKING CHANGE.

Do not extend notes this side of this line

RETURN TO LOS ANGELES COUNTY SURVEYOR 700 HALL OF RECORDS

46, C-4, C-5

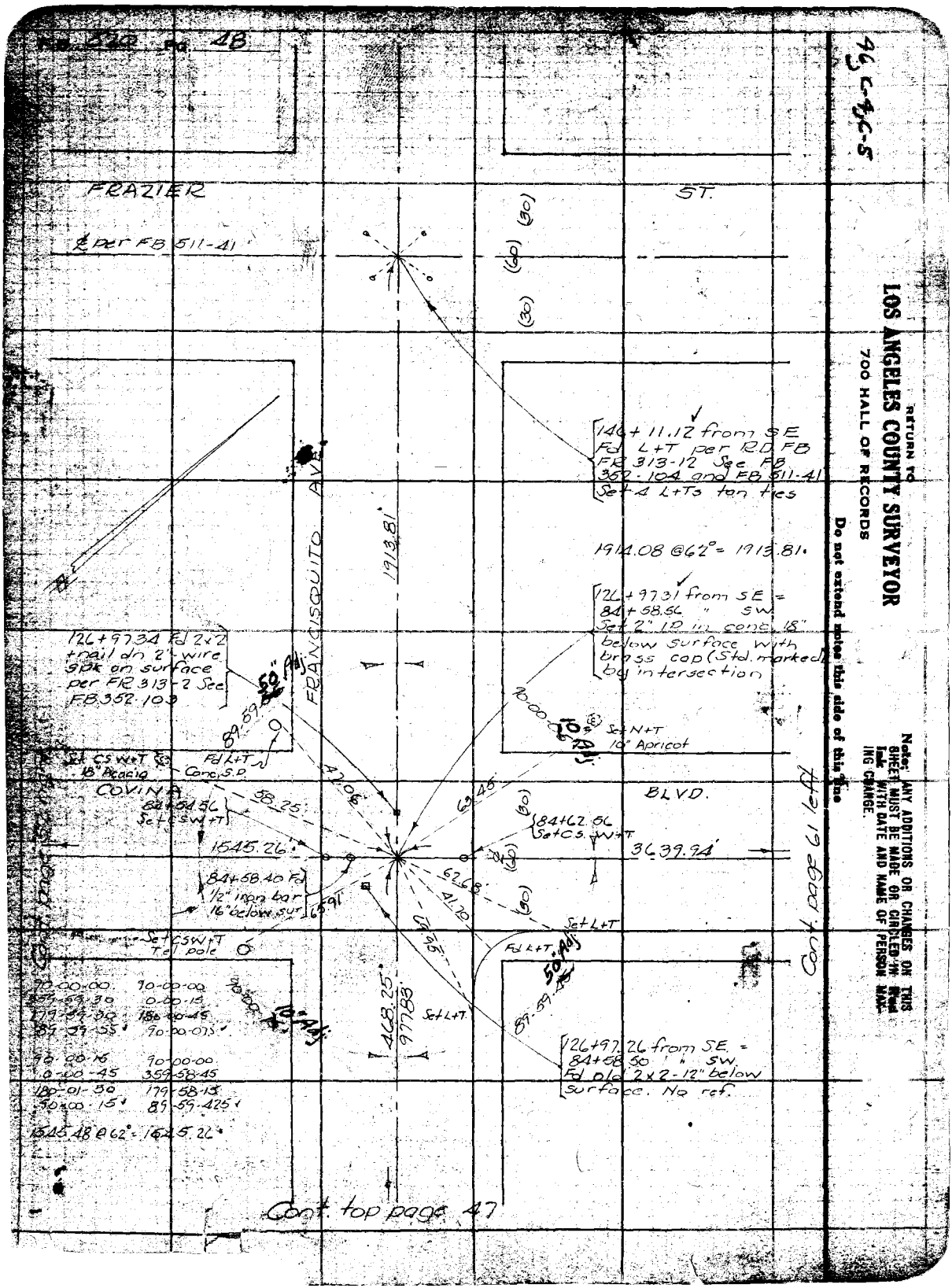

RETURN TO
LOS ANGELES COUNTY SURVEYOR
700 HALL OF RECORDS

Do not extend notes this side of this line

Note: ANY ADDITIONS OR CHANGES ON THIS SHEET MUST BE MADE OR CIRCLED IN Red Ink WITH DATE AND NAME OF PERSON MAKING CHANGE.

Notes Ck'd by D. M. Finney	Survey of Vineland Ave	F.B. 520 Pg.	
Map No. B-1207-1	W. O. 7121 Tape No 023 St'd 84 °F.	Cont. page 45 left	
Checked	Notes RBE Date April 35		
Date	Indexed L. C. Johnson		

Cont. page 46 left



Note: ANY ADDITIONS OR CHANGES OR THIS SHEET MUST BE MADE OR CIRCLED IN Red Ink WITH DATE AND NAME OF PERSON MAKING CHANGE.

Do not extend notes this side of this line

RETURN TO
LOS ANGELES COUNTY SURVEYOR
700 HALL OF RECORDS

FORM 247 5M 2-34

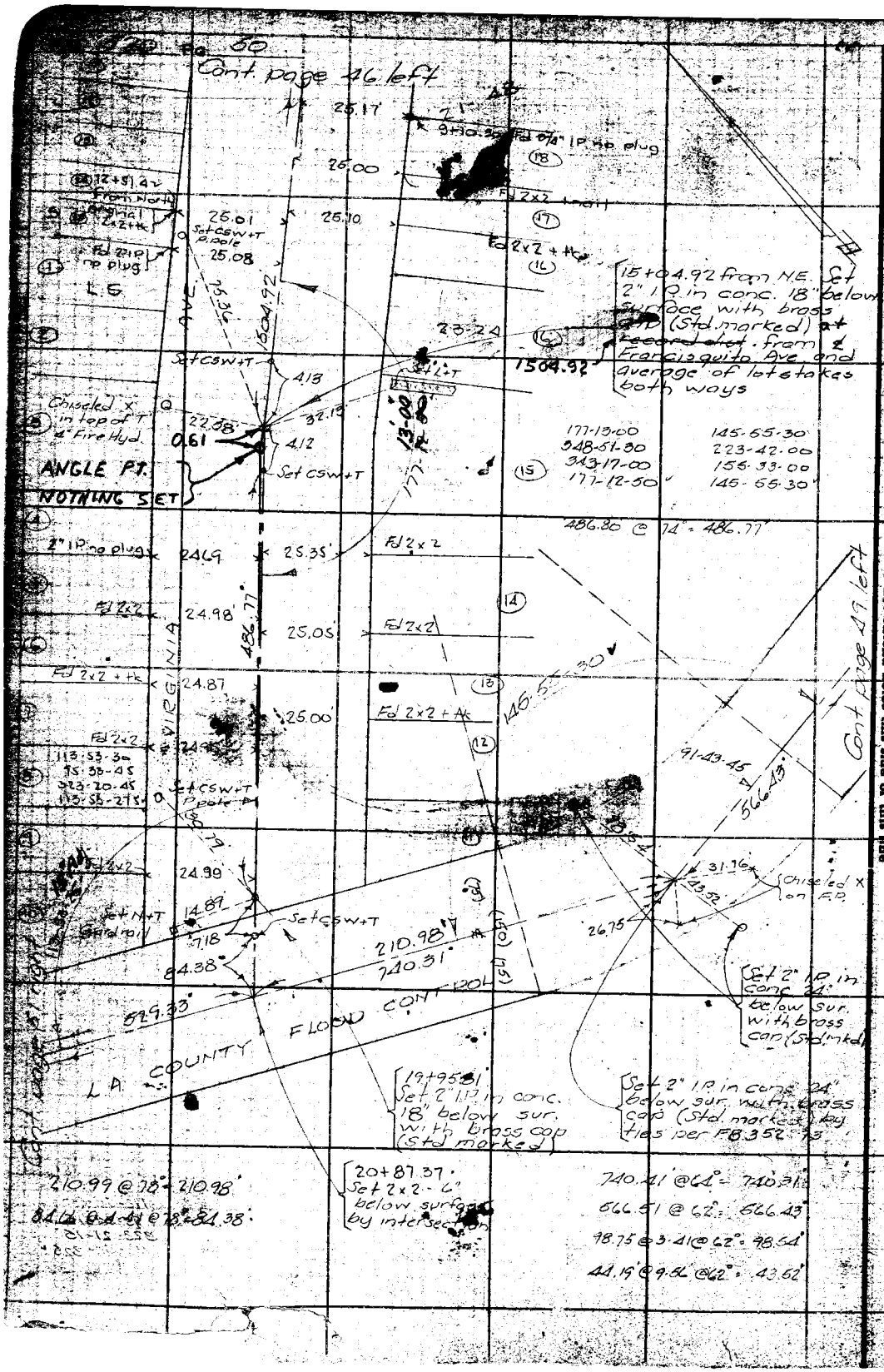

46, C-5

RETURN TO
LOS ANGELES COUNTY SURVEYOR
700 HALL OF RECORDS

Do not extend notes this side of this line

Note: ANY ADDITIONS OR CHANGES ON THIS SHEET MUST BE MADE OR CIRCLED IN [illegible] Ink WITH DATE AND NAME OF PERSON MAKING CHANGE.

Notes Ck'd by D. M. Finley	Survey of Vineland Ave	F.B. 520	Pg. 51
Map No. B-12071	W. O. 7121 Tape No 022 St'd 84 °F.		
Office Work	Surveyed by R.B. Emmott		
Checked	Notes R.B.F. Date April 30		
Date	Indexed A. C. Johnson		

46, C-5

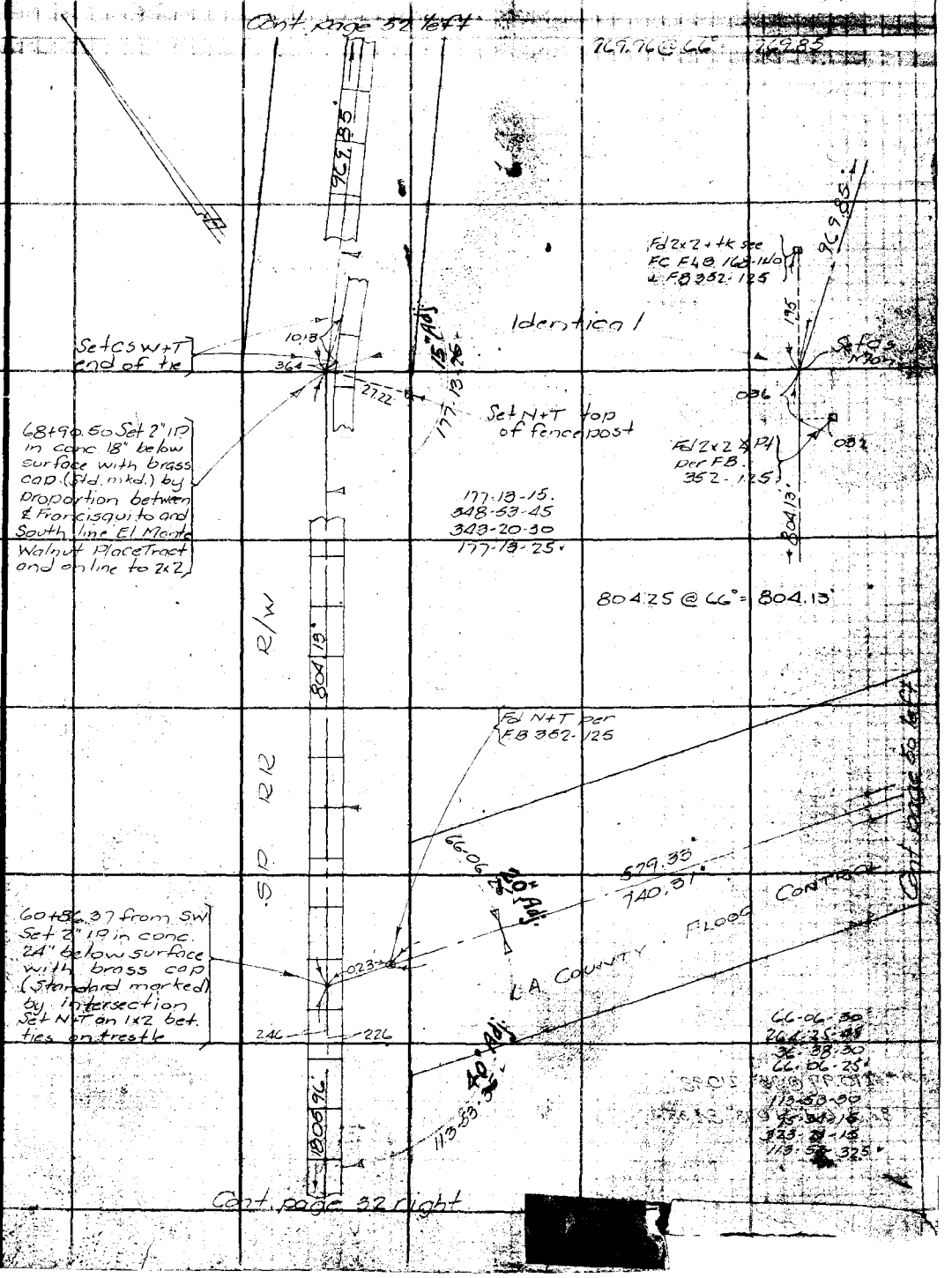

Note: ANY ADDITIONS OR CHANGES ON THIS SHEET MUST BE MADE OR CIRCLED IN RED Ink WITH DATE AND NAME OF PERSON MAKING CHANGE.

Do not extend notes this side of this line

RETURN TO
LOS ANGELES COUNTY SURVEYOR
700 HALL OF RECORDS

FORM 247 BM 2-34

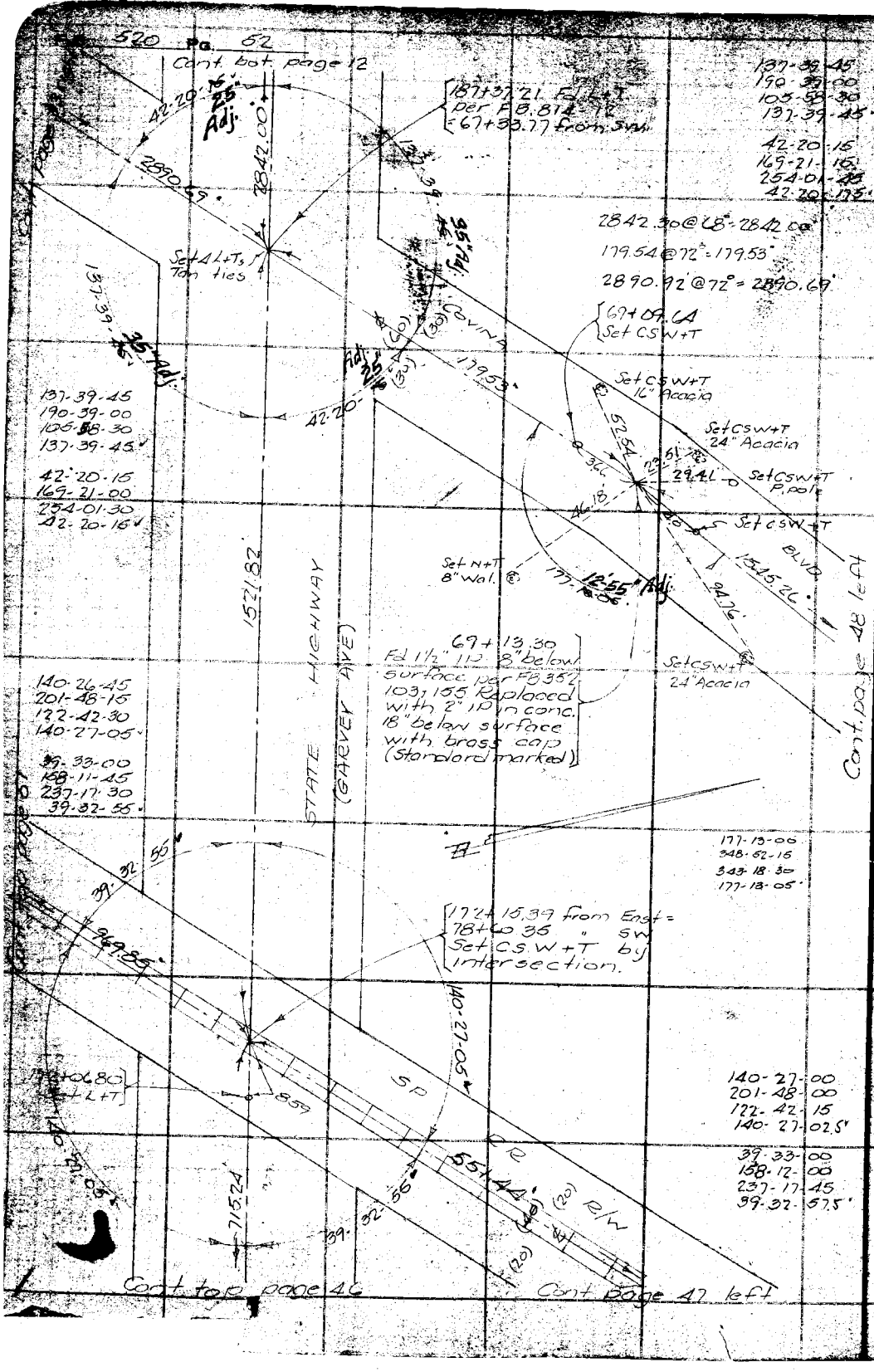

RETURN TO
LOS ANGELES COUNTY SURVEYOR
700 HALL OF RECORDS

Do not extend notes this side of this line

Note: ANY ADDITIONS OR CHANGES ON THIS SHEET MUST BE MADE OR CIRCLED IN Red Ink WITH DATE AND NAME OF PERSON MAKING CHANGE.

Notes Chk'd by D.M. Finley	Survey of Merced Ave		F.B. 520 Pg. 33
Map No. B-1206-1	W. O. 114	Tape No 027 St'd 84° of.	
Checked D.M. Finley	Surveyed by R.B. Emmons		
Date July 1946	Notes	Date Apr 1946	
	Indexed A.C. Fannen		

10-4-95

Cont 80 # page 55

Cont 80 page 50

90-01-05

89-59-30
359-58-00
179-57-00
89-59-30

10" Adj

90-01-05

Set L+T

Set N+T 24" Wol.

89-57-30

1914.93'
957.46

41.24'

60°

(30)

36.42.66'
1821.33

36.39.56'
1819.98

1819.98'

79.51

34.06

(30)

(30)

Cont page 41 right

CALIFORNIA

AVE

Cont page 55 left

30.16

30.00

Set CS W+T P. pole

90.00 30°

Fd 2" IP D+T 12" below sur

91-58-45

Set N+T 24" Wol.

[12+34.94 from SE = 118+53.67 " SW. Fd wire spk. Replaced with 2" IP set in conc. 18" below surface with brass cap (Std. marked)

89-58-45
359-58-45
179-58-45
89-58-45

(30) (30)

(60)

1295.13 @ 60° = 1234.94'

36.43.04 @ 68° = 36.42.66'

MERCED AVE

1234.94'

90-00-00
270-00-15
180-00-00
90-00-00

0+00.26 Fd 1/2" IP 8" below surface per CS 7899 - See FB 431.13 Removed

15" Adj

88-57-06

91-02-36

45" Adj

Set N+T 12" Wol.

Fd S+T O P.P.

Cont page 54

69.96

34.36

(25)

729.50'

1051.03'

(60)

(25)

GAENDORA 64.74

AVE.

37.22

47.98

Set CS W+T Tel. Pole

Set CS W+T Prod.

Fd L+T

[0+00 going N.W. Set 2" IP in conc. 8" below surface with brass cap (Std. marked) by intersection

88-57-15
355-48-15
173-42-15
88-57-025

Cont 80 page 56 left

Cont 80 page 56 right

Note: ANY ADDITIONS OR CHANGES OF THIS SHEET MUST BE MADE OR CIRCLED IN RED INK WITH DATE AND NAME OF PERSON MAKING CHANGE.

RETURN TO
LOS ANGELES COUNTY SURVEYOR
700 HALL OF RECORDS

Do not extend notes outside of this line

FORM 247 5M 3-34

[redacted]

Cont. page 53 left



Cont. page 41 right

RETURN TO
LOS ANGELES COUNTY SURVEYOR
700 HALL OF RECORDS
Do not extend note this side of this line
Note: ANY ADDITIONS OR CHANGES ON THIS SHEET MUST BE MADE OR COUPLED IN Red Ink WITH DATE AND NAME OF PERSON MAKING CHANGE.

Notes Ck'd by D. M. Finley	Survey of Merced Ave.		F.B. 520 Pg. 55
Map No. B-1206-1	W. O. 7114 Tape No [illegible] St'd [illegible] OF.		
Office Work J. D. Price	Surveyed by R.B. Emmott		
Checked D. M. Finley	Notes [illegible] Date [illegible]		
Date July 1940	Indexed A. C. Johnson		



Note: ANY ADDITIONS OR CHANGES ON THIS SHEET MUST BE MADE OR CIRCLED IN Red Ink WITH DATE AND NAME OF PERSON MAKING CHANGE.

Do not extend notes this side of this line

RETURN TO
LOS ANGELES COUNTY SURVEYOR
700 HALL OF RECORDS

FORM 247 5M 2-34

Cont. bot page 57

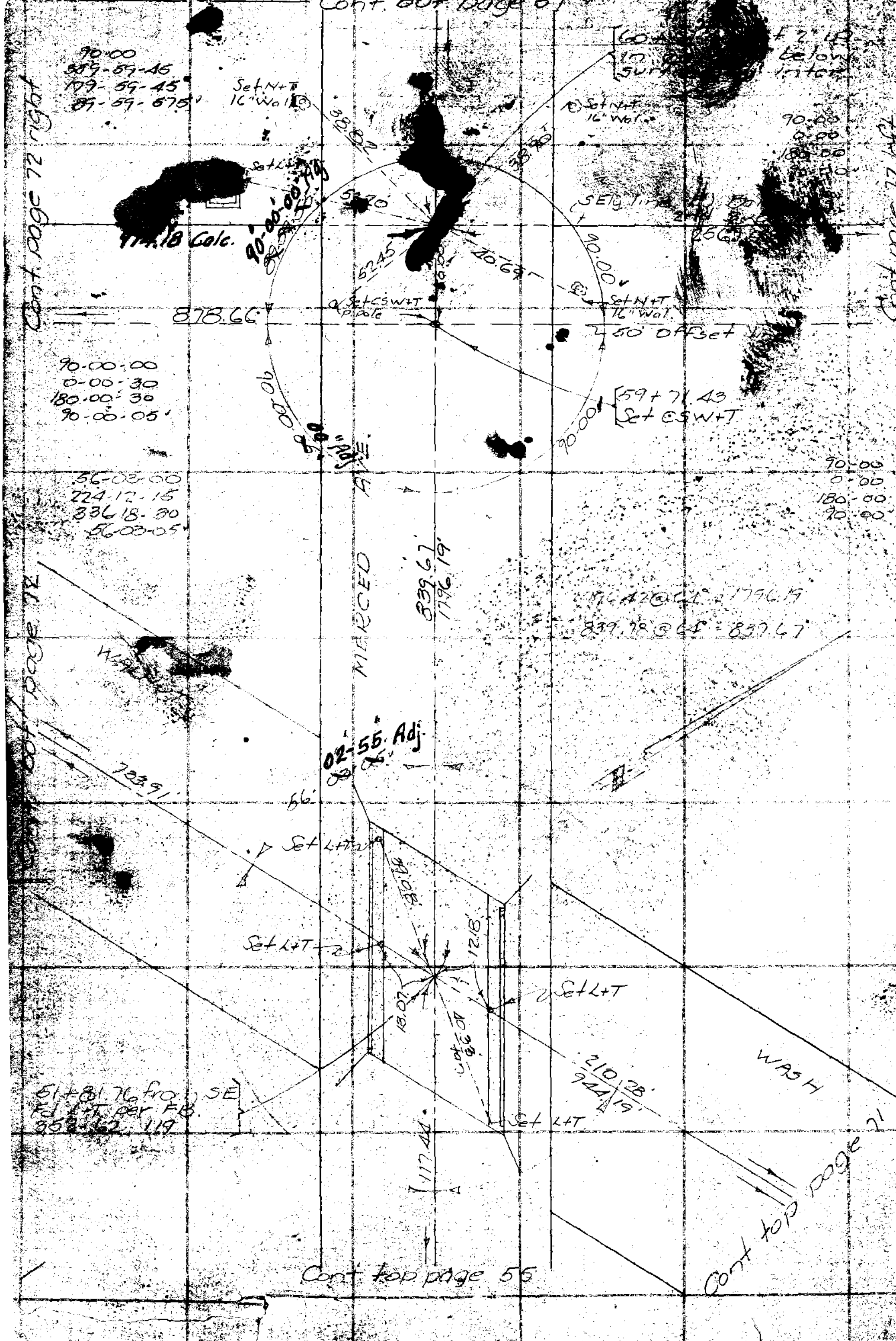

Cont. page 72 right
Cont page 72 left
Cont page 71 left
Cont top page 71
Cont top page 55

RETURN TO
LOS ANGELES COUNTY SURVEYOR
700 HALL OF RECORDS
Do not extend notes this side of this line
Note: ANY ADDITIONS OR CHANGES ON THIS SHEET MUST BE MADE OR CAPPED IN Red Ink WITH DATE AND NAME OF PERSON MAKING CHANGE.

Notes Ck'd by D. M. Finley	Survey of Merced Ave
Map No. B-1206-1	W. O. 7114 Tape No 022 St'd [illegible] OF.
Office Work J. D. Price	Surveyed by RB Em[illegible]
Checked D. M. Finley	Notes RBE [illegible]
Date July 1940	Indexed [illegible] Johnson

F.B. 520 Pg [illegible]

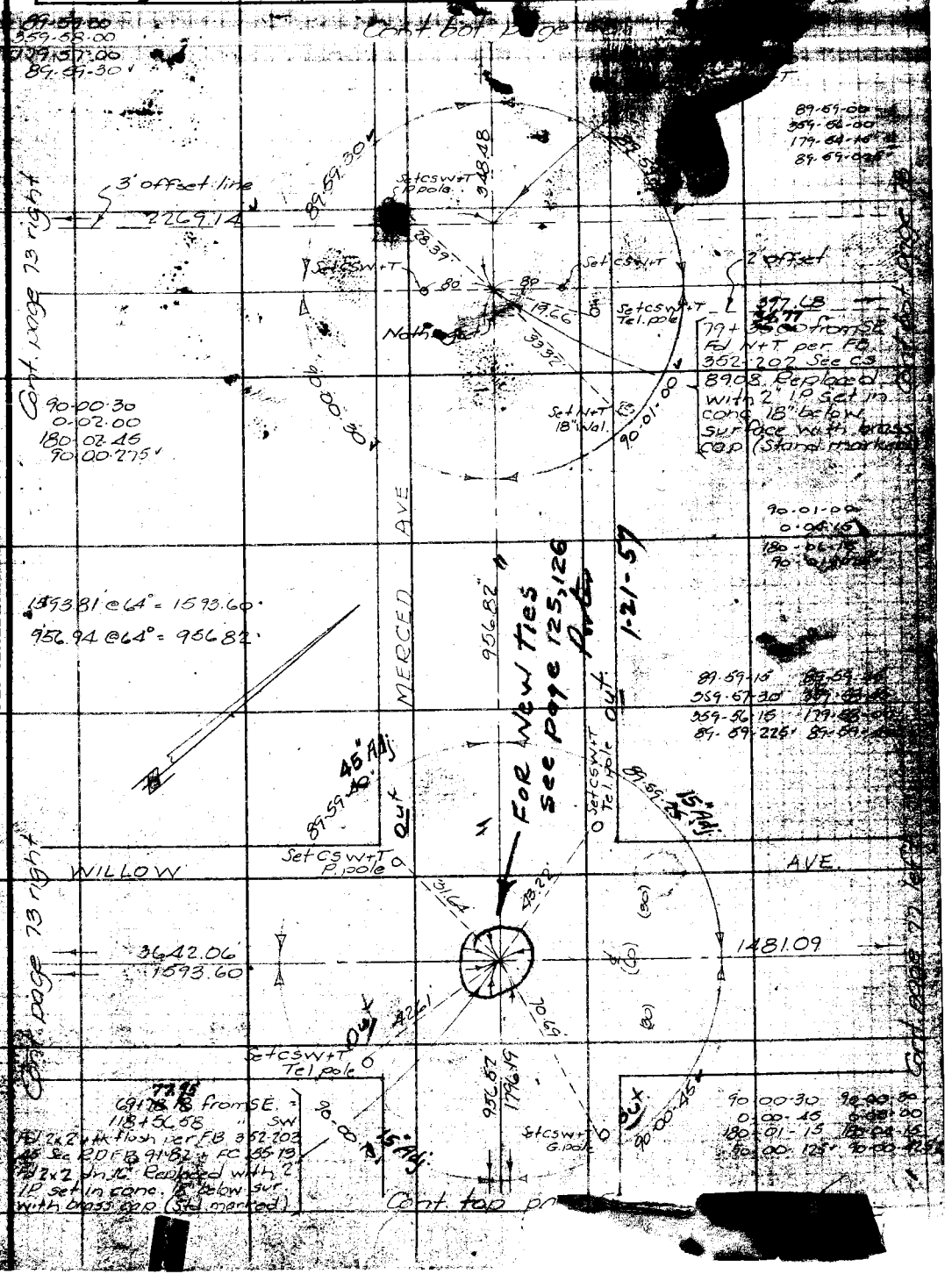

Note: ANY ADDITIONS OR CHANGES ON THIS SHEET MUST BE MADE OR CIRCLED IN WITH DATE AND NAME OF PERSON MAKING CHANGE.

Do not extend notes this side of this line

RETURN TO

LOS ANGELES COUNTY SURVEYOR

700 HALL OF RECORDS

FORM 247

Cont. left page 59

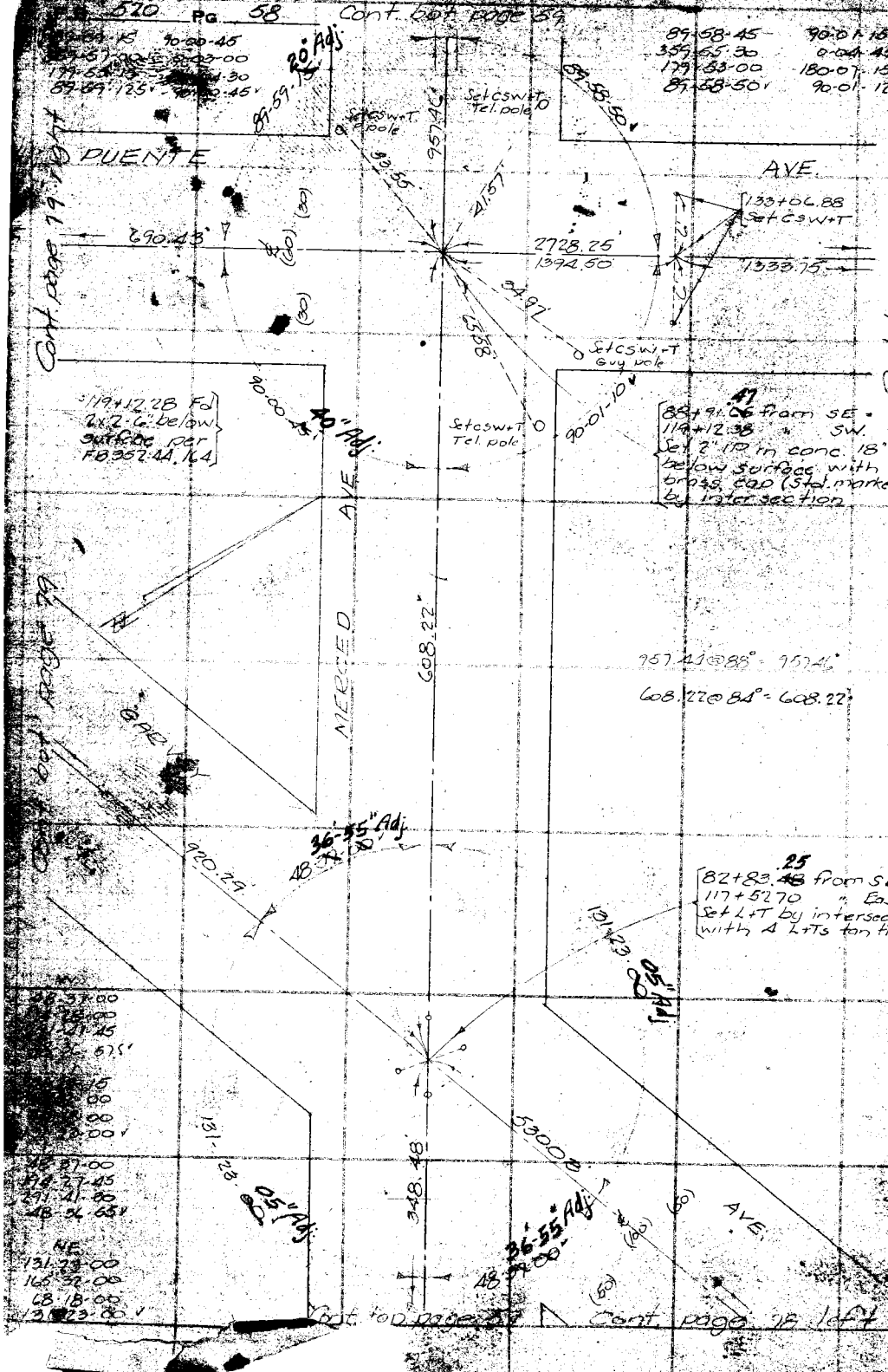

RETURN TO
LOS ANGELES COUNTY SURVEYOR
700 HALL OF RECORDS

Do not extend notes this side of this line

Note: ANY ADDITIONS OR CHANGES ON THIS SHEET MUST BE MADE OR CIRCLED IN Red Ink WITH DATE AND NAME OF PERSON MAKING CHANGE.

Notes Ck'd by D. M. Finley	Survey of Merced Ave	F.B. 520	Pg. [illegible]
Map No. B 1206-1	W. O. 7114 Tape No 022 St'd 84 °F.		
Office Work J. D. Price.	Surveyed by K.B. Emmott		
Checked D. M. Finley	Notes B.B.E. Date May [illegible]		
Date July 1940	Indexed A. C. Johnson		



RETURN TO
LOS ANGELES COUNTY SURVEYOR
700 HALL OF RECORDS

Do not extend notes this side of this line

ANY ADDITIONS OR CHANGES ON THIS SHEET MUST BE MADE OR CIRCLED IN Red WITH DATE AND NAME OF PERSON MAKING CHANGE.

FORM 347



RETURN TO
LOS ANGELES COUNTY SURVEYOR
700 HALL OF RECORDS

Do not extend notes this side of this line

Note: ANY ADDITIONS OR CHANGES ON THIS SHEET MUST BE MADE OR CIRCLED IN Red Ink WITH DATE AND NAME OF PERSON MAKING CHANGE.

Notes Ck'd by [illegible] M. Finley | Survey of Merced Ave | F.B. 320 Pg. [illegible]
Map [illegible] B-1206-1 | W. O. 7112 Tape No 022 St'd 51 of.
Office [illegible] D. Price | Recorded [illegible] Emmott
Checked [illegible] Finley | Notes [illegible] Date [illegible]
Date July [illegible] | Indexed A. C. Johnson



Note: ANY ADDITIONS OR CHANGES OF [illegible] SHEET MUST BE MADE OR CHECKED [illegible] WITH DATE AND NAME OF [illegible] ING CHANGE.

Do not detach notes this side of this line

RETURN TO
LOS ANGELES COUNTY SURVEYOR
700 HALL OF RECORDS



RETURN TO
LOS ANGELES COUNTY SURVEYOR
700 HALL OF RECORDS
Do not extend notes this side of this line

Notes Ck'd by D. M. Finley	Survey of Merced Ave
Map No. B-1206-1&2	W. O. [illegible] Tape No [illegible] St'd [illegible] of.
Office Work J. D. Price	Surveyed by C. B. Emmett
Checked D. M. Finley	Notes Date [illegible]
Date July 1940.	Indexed A. C. Johnson

F.B. 520 Pg.

Cont. not page 54

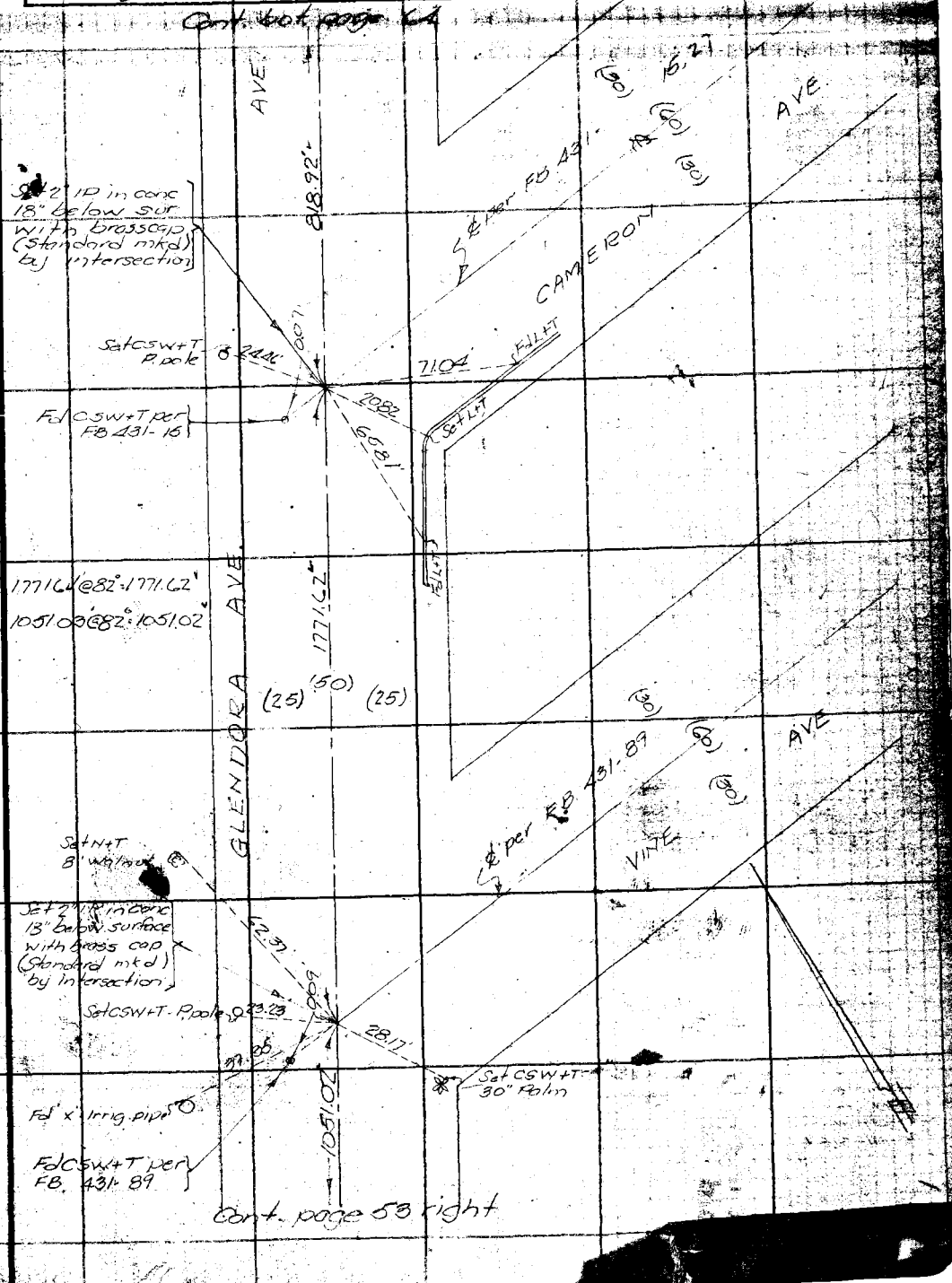

Cont. page 53 right

Do not extend notes this side of this line

Notes: ANY ADDITIONS OR CHANGES OF THIS SHEET MUST BE MADE OR CIRCLED IN Red Ink WITH DATE AND NAME OF PERSON MAKING CHANGE.

RETURN TO
LOS ANGELES COUNTY SURVEYOR
700 HALL OF RECORDS

FORM 247 BM 2-34

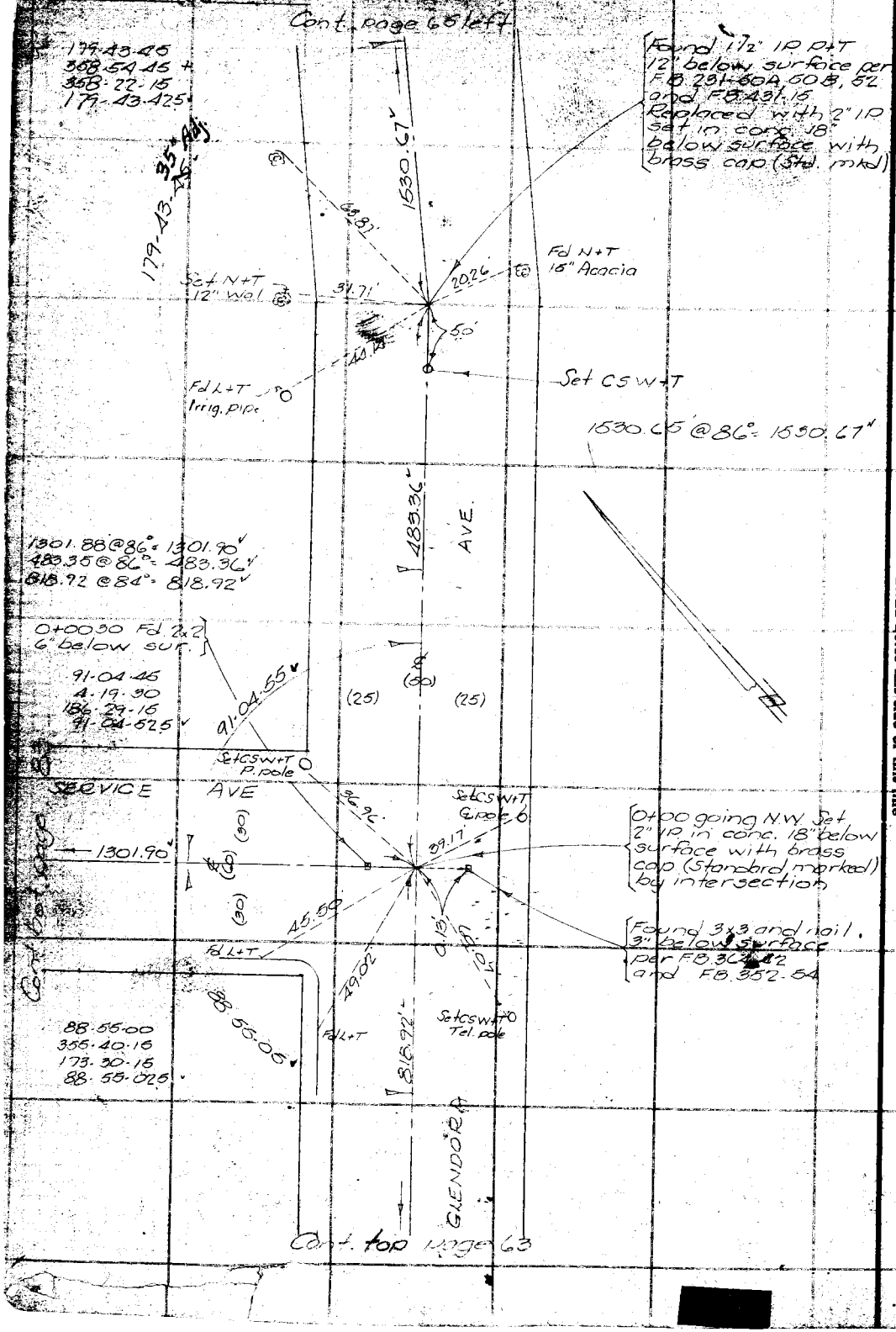

RETURN TO
LOS ANGELES COUNTY SURVEYOR
700 HALL OF RECORDS

Do not extend notes this side of this line

Note: ANY ADDITIONS OR CHANGES ON THIS SHEET MUST BE MADE OR CIRCLED IN Red Ink WITH DATE AND NAME OF PERSON MAKING CHANGE.

Notes Ck'd by D. M. Finley	Survey of Merced Ave	F.B. 520	Pg. [illegible]
Map No. B-1206-1	W. O. 7114 Tape No 051 St'd 84 °F.		
Office Work J. D. Price	Surveyed by R.B. Emmott		
Checked D. M. Finley	Notes ~~RBE~~ Date June '39		
Date July 1940	Indexed A. C. Johnson		

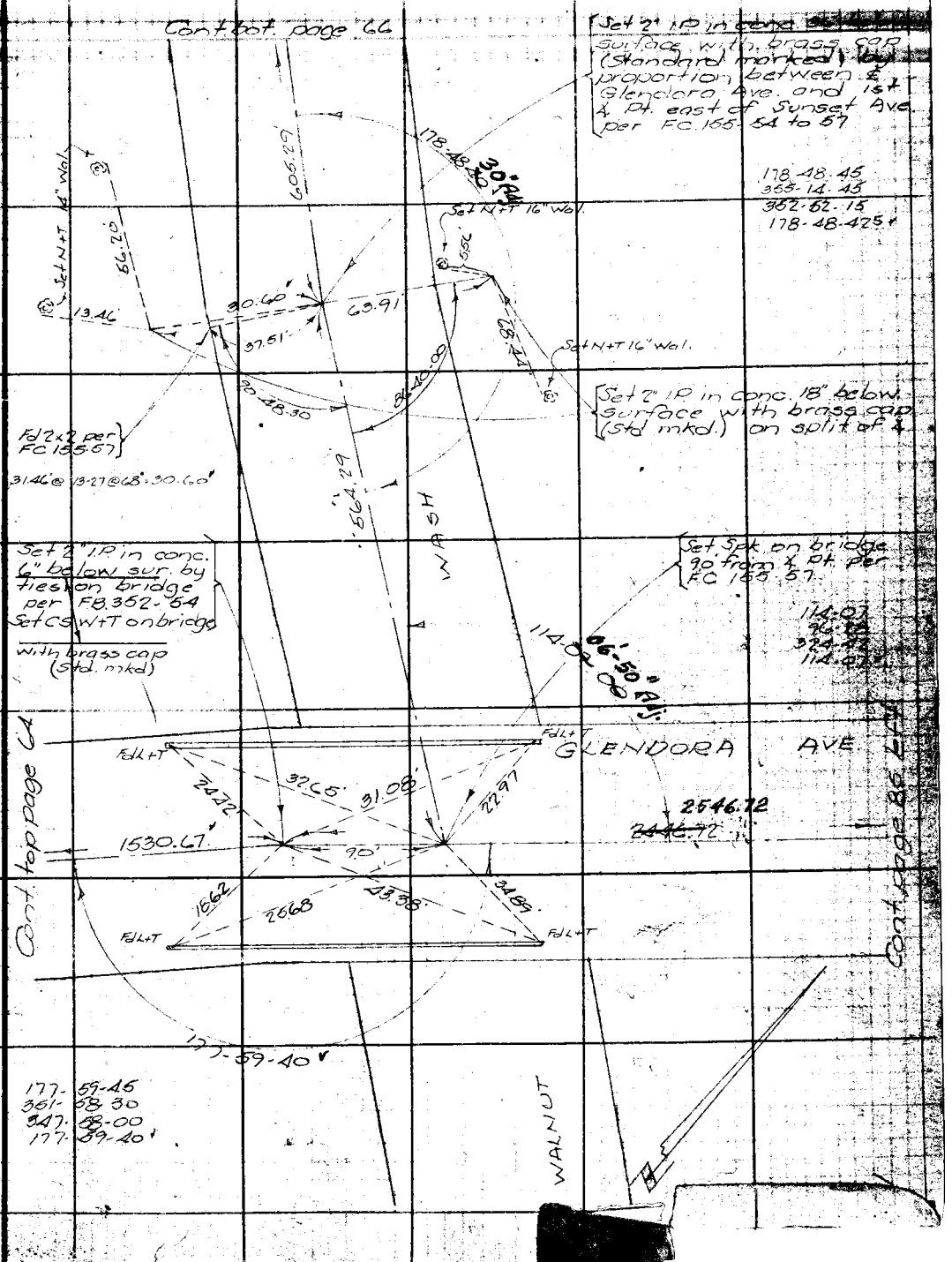

Note: ANY ADDITIONS OR CHANGES ON THIS SHEET MUST BE MADE OR CIRCLED IN Red Ink WITH DATE AND NAME OF PERSON MAKING CHANGE.

Do not extend notes this side of this line

RETURN TO
LOS ANGELES COUNTY SURVEYOR
700 HALL OF RECORDS

FORM 247 5M 2-34

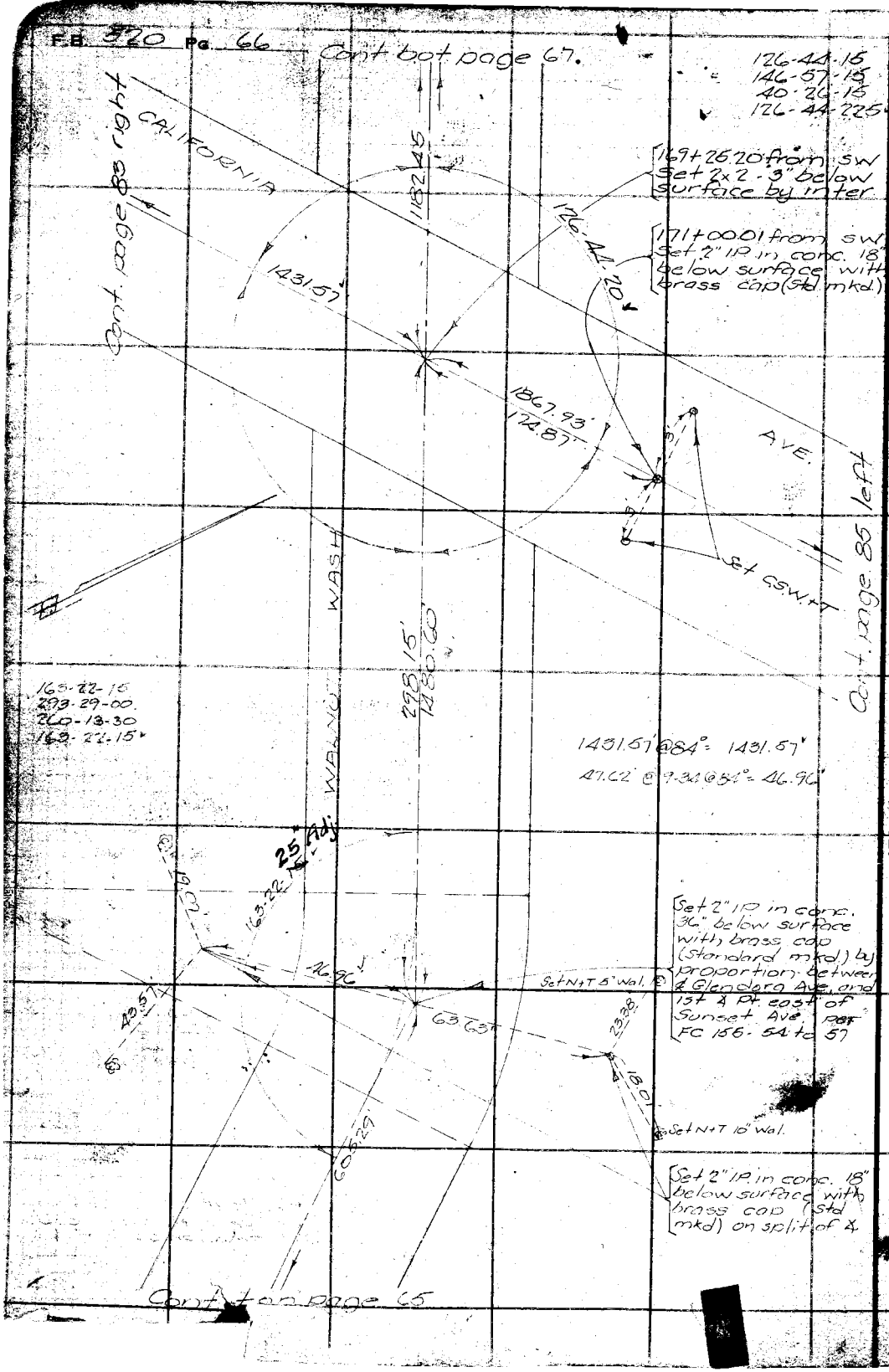

RETURN TO
LOS ANGELES COUNTY SURVEYOR
700 HALL OF RECORDS

Do not extend notes this side of this line

Note: ANY ADDITIONS OR CHANGES ON THIS SHEET MUST BE MADE OR CIRCLED IN Red Ink WITH DATE AND NAME OF PERSON MAKING CHANGE.

Notes Ck'd by D. M. Finley	Survey of Merced Ave	F.B. 520	Pg. 67
Map No. B-1206-1	W. O. 7114 Tape No 051 St'd 84 of.		
Office Work J. D. Price	Surveyed by R.B. Emmott		
Checked D. M. Finley	Notes R.B.E. Date May 35		
Date July 1940	Indexed A. C. Johnson		

Cont page 83 right

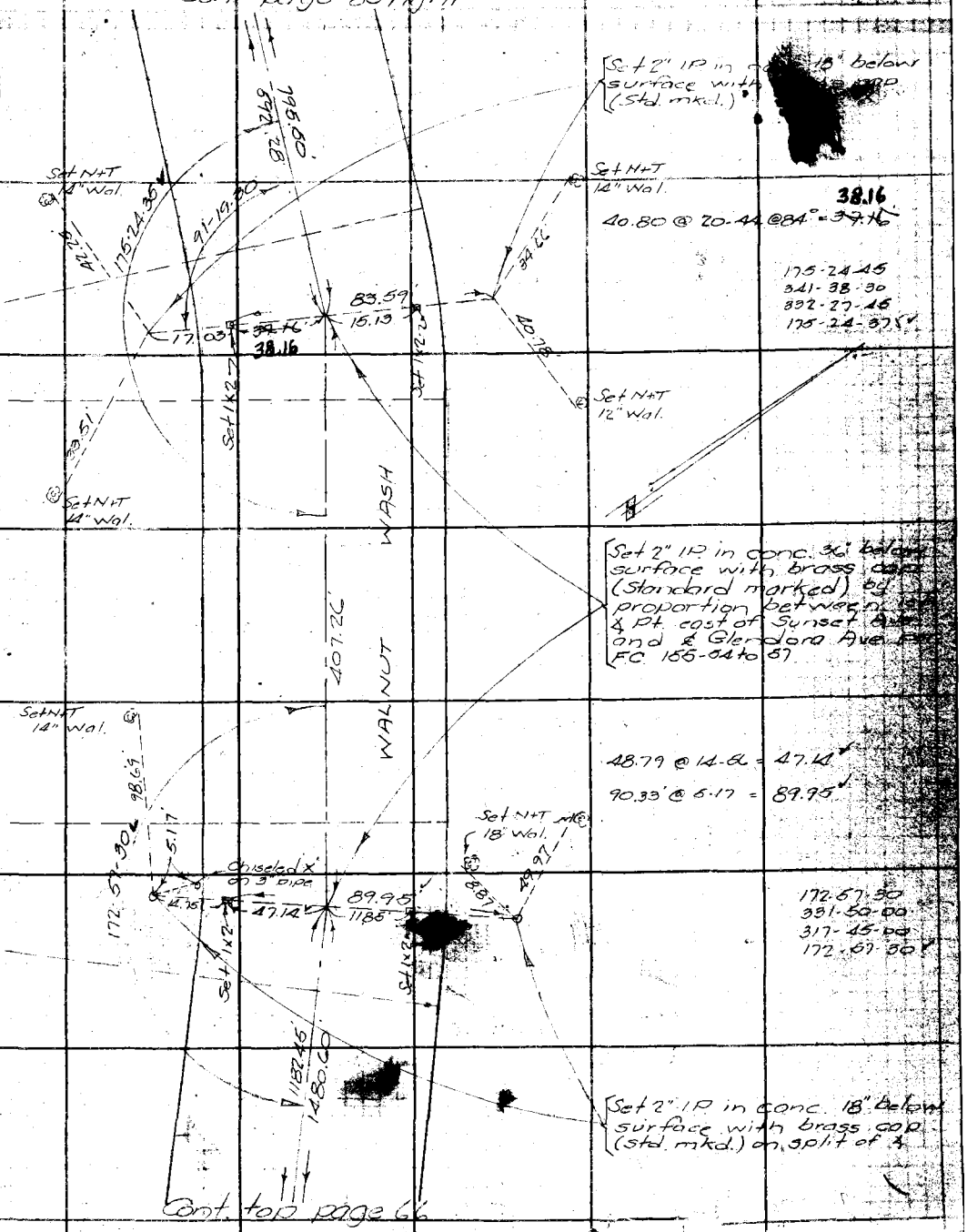

Cont. top page 66

Note: ANY ADDITIONS OR CHANGES ON THIS SHEET MUST BE MADE OR CIRCLED IN RED Ink WITH DATE AND NAME OF PERSON MAKING CHANGE.

Do not extend notes this side of this line

LOS ANGELES COUNTY SURVEYOR
700 HALL OF RECORDS
FORM 247 5M 2-34

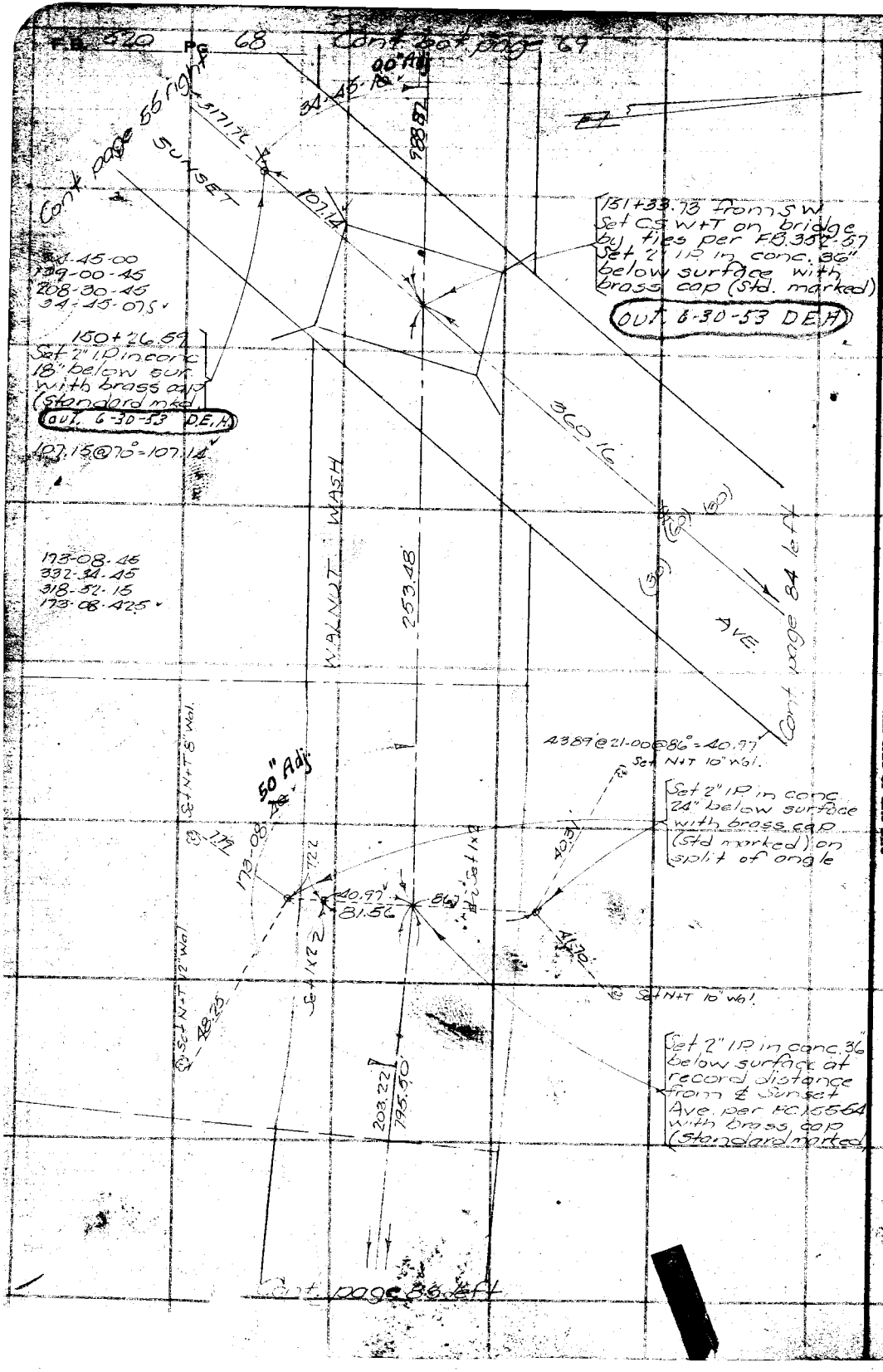

RETURN TO
LOS ANGELES COUNTY SURVEYOR
700 HALL OF RECORDS

Do not extend notes this side of this line

Note: ANY ADDITIONAL CHANGES ON THIS SHEET MUST BE WITHIN OR CIRCLED IN Red Ink WITH DATE AND NAME OF PERSON MAKING CHANGE.

Notes Ck'd by D. M. Finley	Survey of Merced Ave		F.B. 520 Pg. [illegible]
Map No. B-1206-1	W. O. 7114 Tape No 051 St'd 34 °F.		
Office Work J. D. Price	Surveyed by R.B. Emmott		
Checked D. M. Finley	Notes RBE Date April 35		
Date July 1940	Indexed A. C. Johnson		

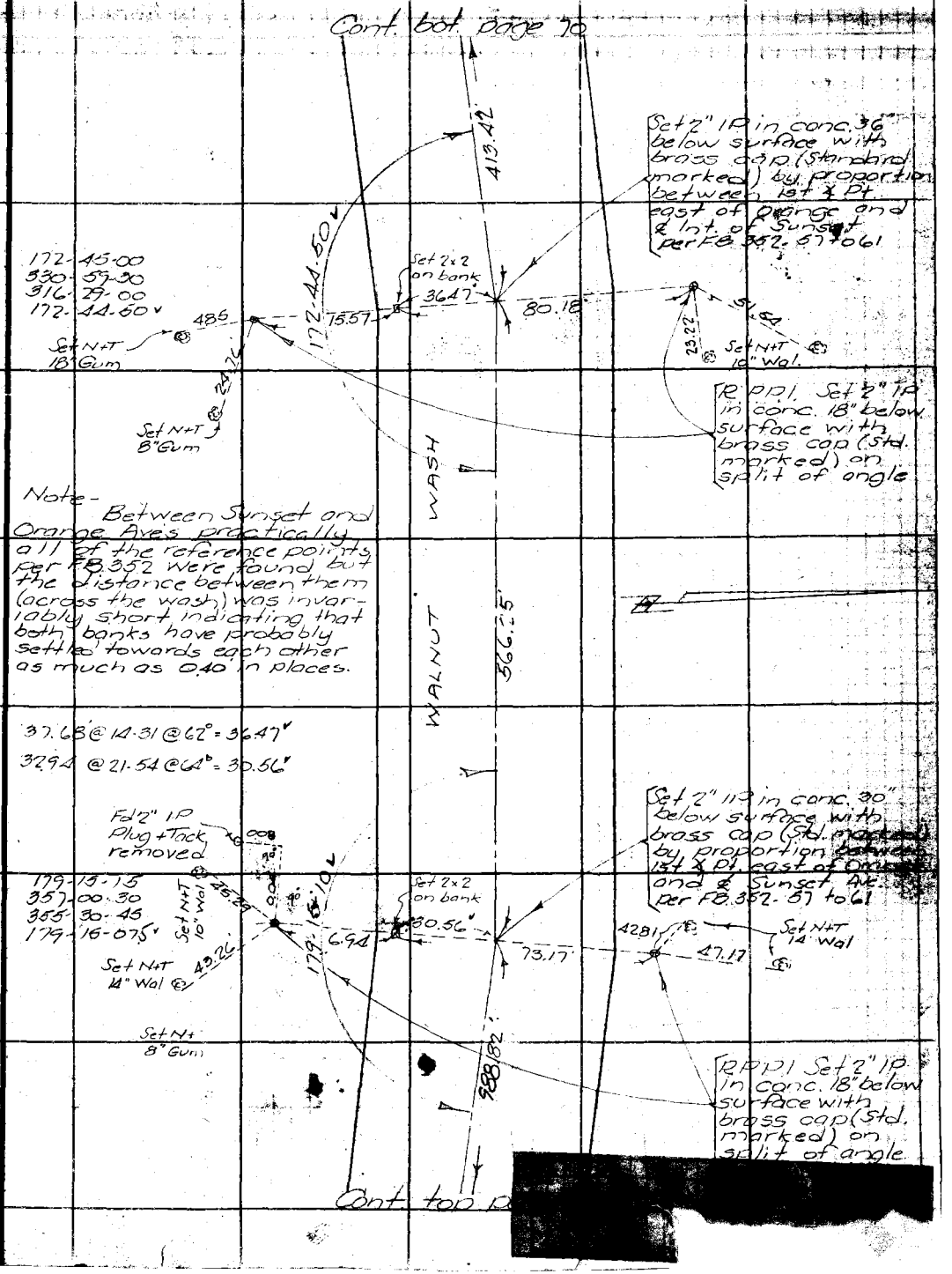

Note: ANY ADDITIONS OR CHANGES ON THIS SHEET MUST BE MADE OR CIRCLED IN Red Ink WITH DATE AND NAME OF PERSON MAKING CHANGE.

Do not extend notes this side of this line

RETURN TO
LOS ANGELES COUNTY SURVEYOR
700 HALL OF RECORDS

FORM 247 5M 2-34

Cont. bot page 71

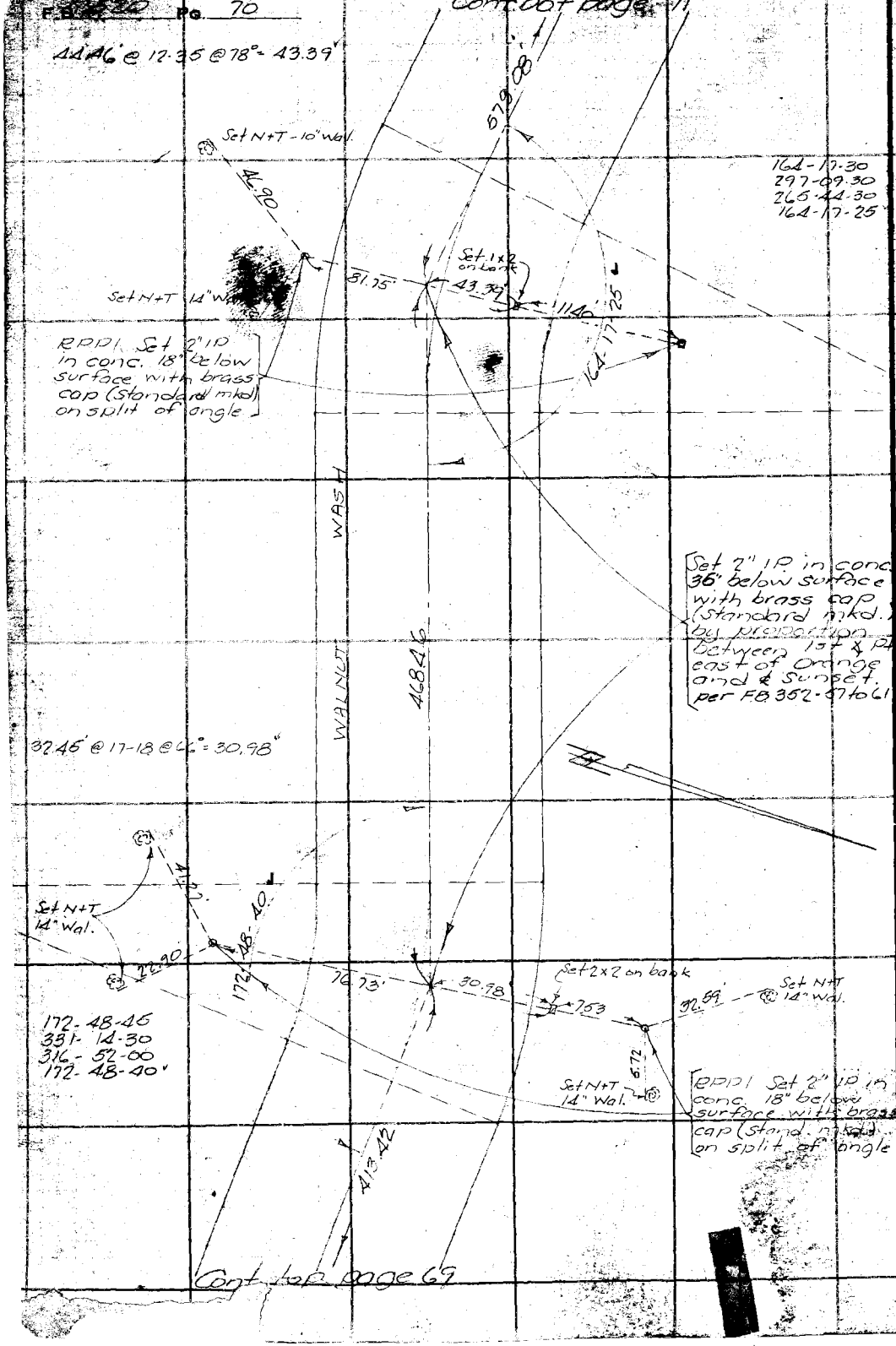

Cont. top page 69

RETURN TO
LOS ANGELES COUNTY SURVEYOR
700 HALL OF RECORDS
Do not extend notes this side of this line
Note: ANY ADDITIONS OR CHANGES ON THIS SHEET MUST BE MADE OR CIRCLED IN Red Ink WITH DATE AND NAME OF PERSON MAKING CHANGE.

Notes Ck'd by D. M. Finley	Survey of Merced Ave
Map No. B-1206-1	W. O. 7114 Tape No 051 St'd 84 °F.
Office Work J. D. Brice	Surveyed by R.B. Emmott
Checked D. M. Finley	Notes RBE Date April '39
Date July 1940	Indexed A. C. Johnson

F.B. 520 Pg. 71

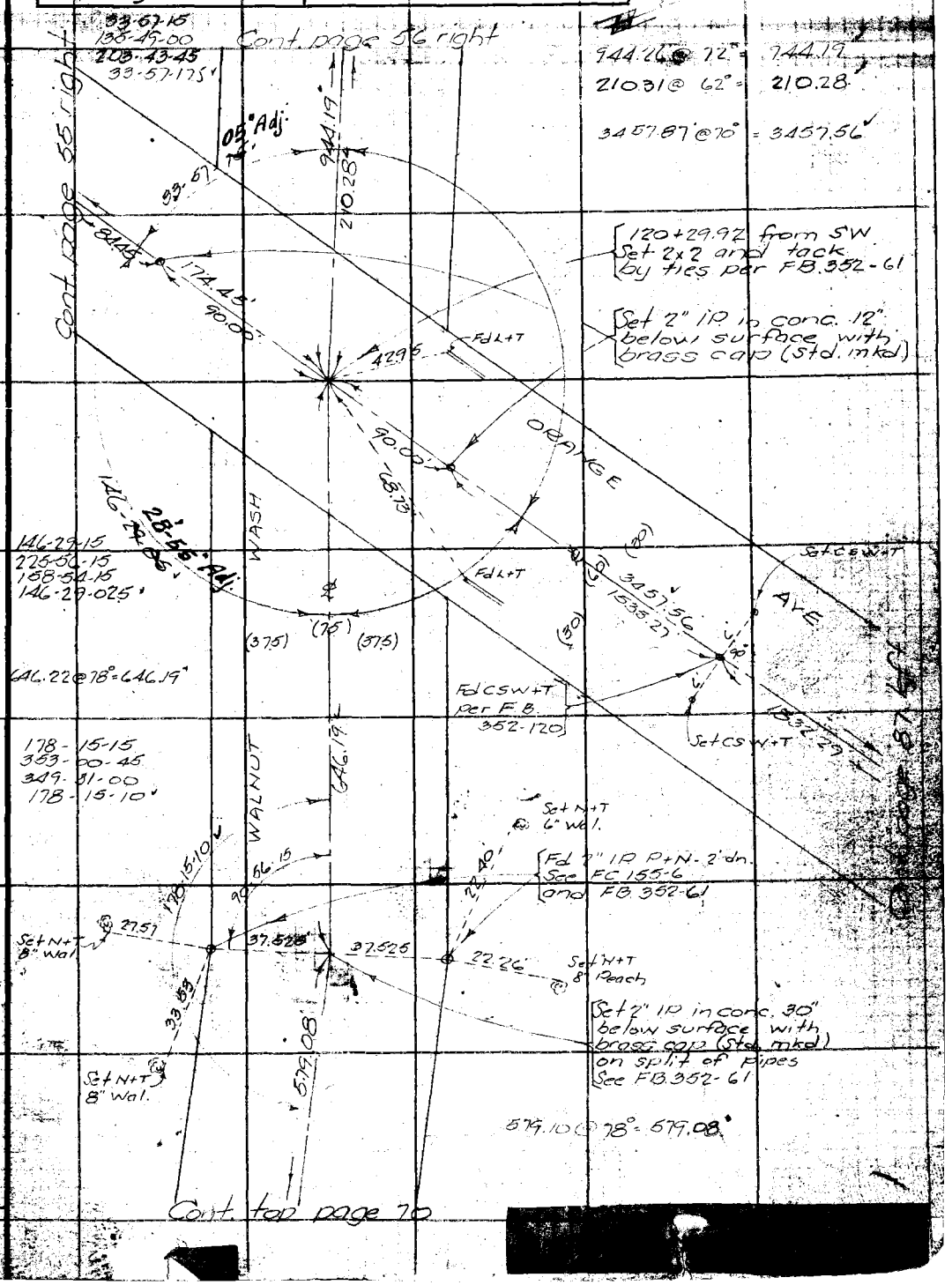

Note: ANY ADDITIONS OR CHANGES ON THIS SHEET MUST BE MADE OR CIRCLED IN Red Ink WITH DATE AND NAME OF PERSON MAKING CHANGE.

Do not extend notes this side of this line

RETURN TO
LOS ANGELES COUNTY SURVEYOR
700 HALL OF RECORDS

FORM 247 5M 2-34

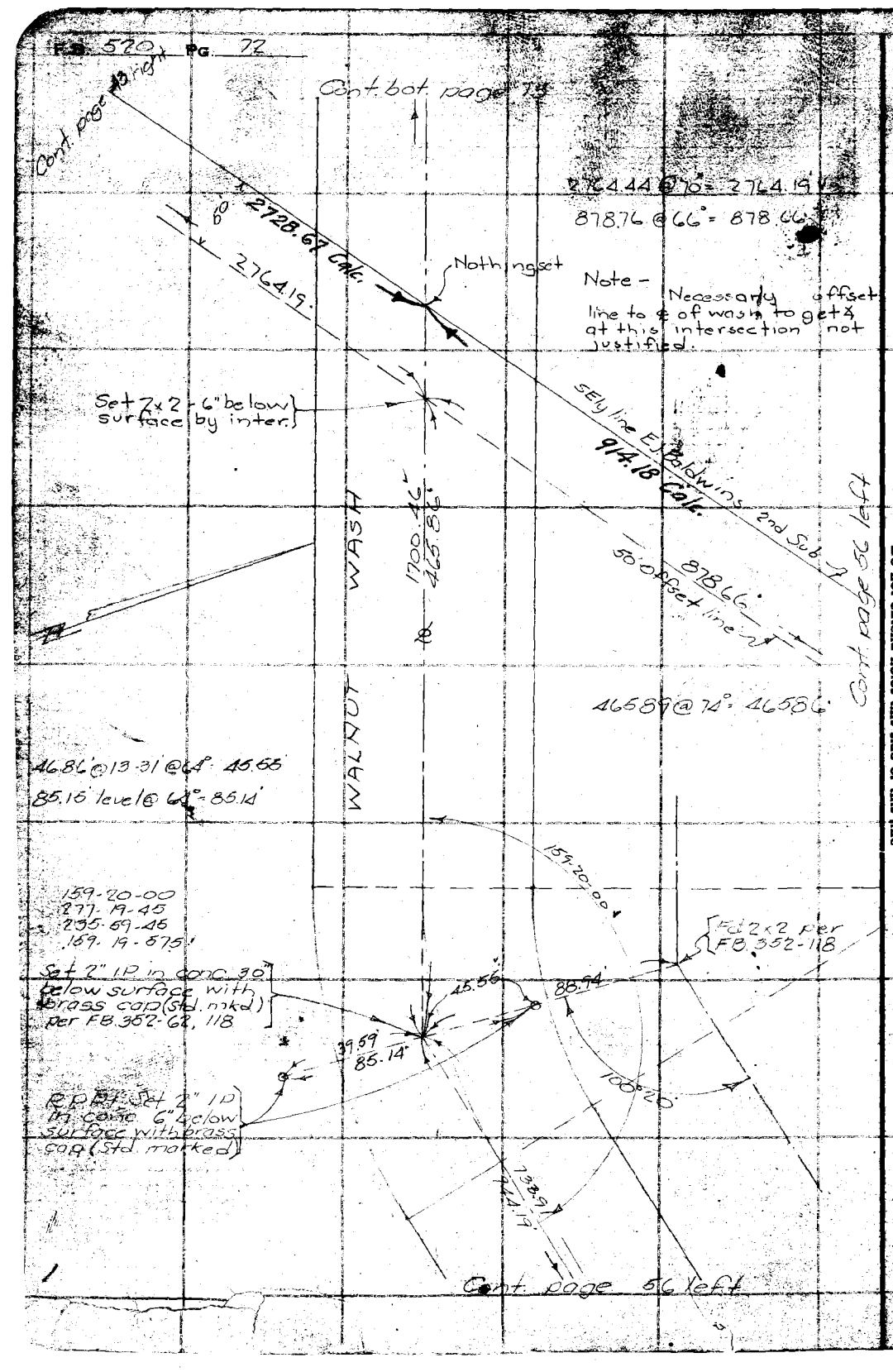

RETURN TO
LOS ANGELES COUNTY SURVEYOR
700 HALL OF RECORDS

Do not extend notes this side of this line

Note: ANY ADDITIONS OR CHANGES ON THIS SHEET MUST BE MADE OR CIRCLED IN Red Ink WITH DATE AND NAME OF PERSON MAKING CHANGE.

Notes Ck'd by D. M. [illegible]	Survey of Puente Ave	F.B. 520	Pg. 73
Map No. B-928-2	W. O. 7140 Tape No 051 St'd 64 °F.		
Office Work J. D. Price	Surveyed by R.B. Emmett		
Checked	Notes R.B.E. Date April '35		
Date	Indexed A. C. Johnson		

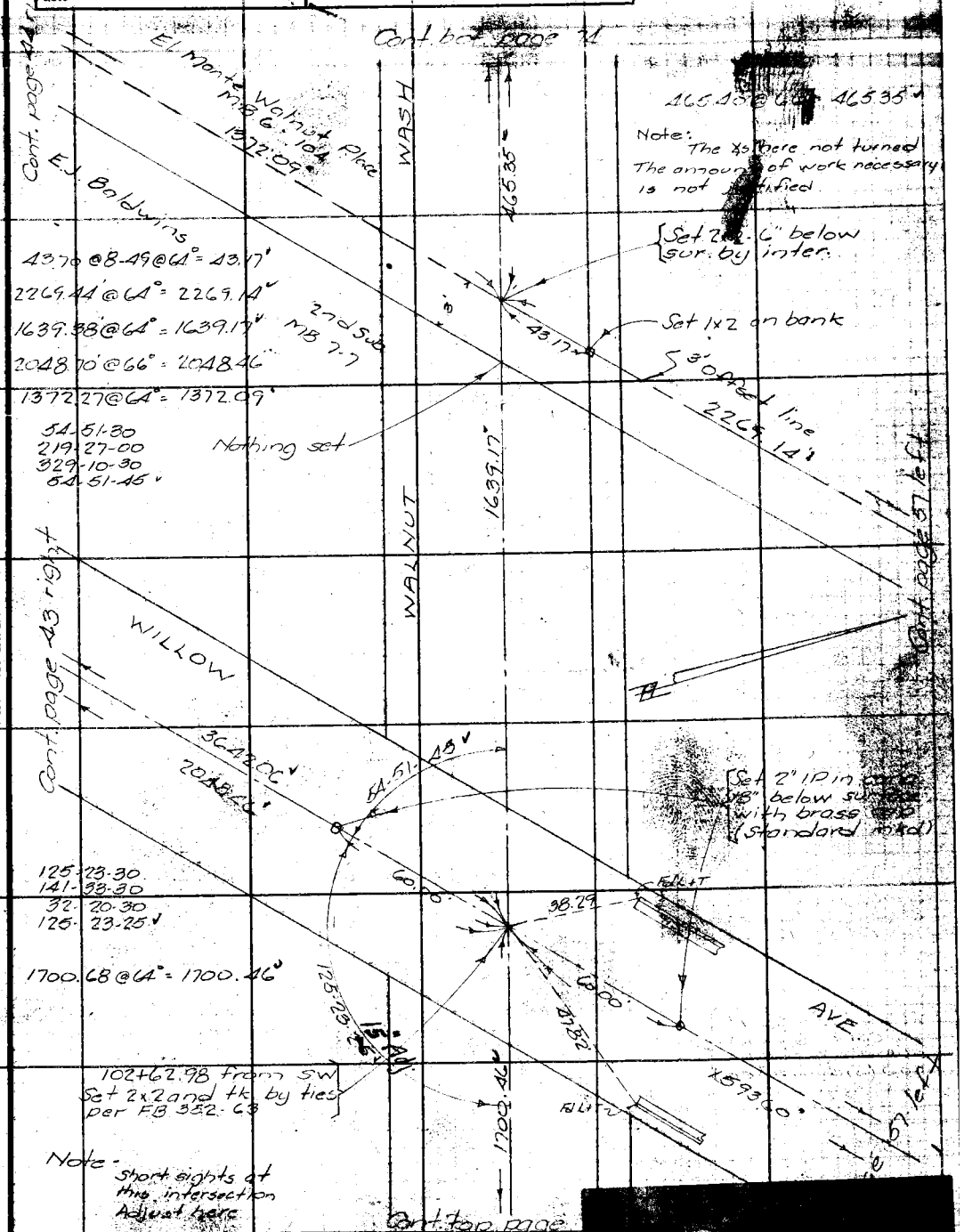

Note: ANY ADDITIONS OR CHANGES ON THIS SHEET MUST BE MADE OR CIRCLED IN Red Ink WITH DATE AND NAME OF PERSON MAKING CHANGE.

Do not extend notes this side of this line

RETURN TO
LOS ANGELES COUNTY SURVEYOR
700 HALL OF RECORDS

FORM 247 5M 2-34

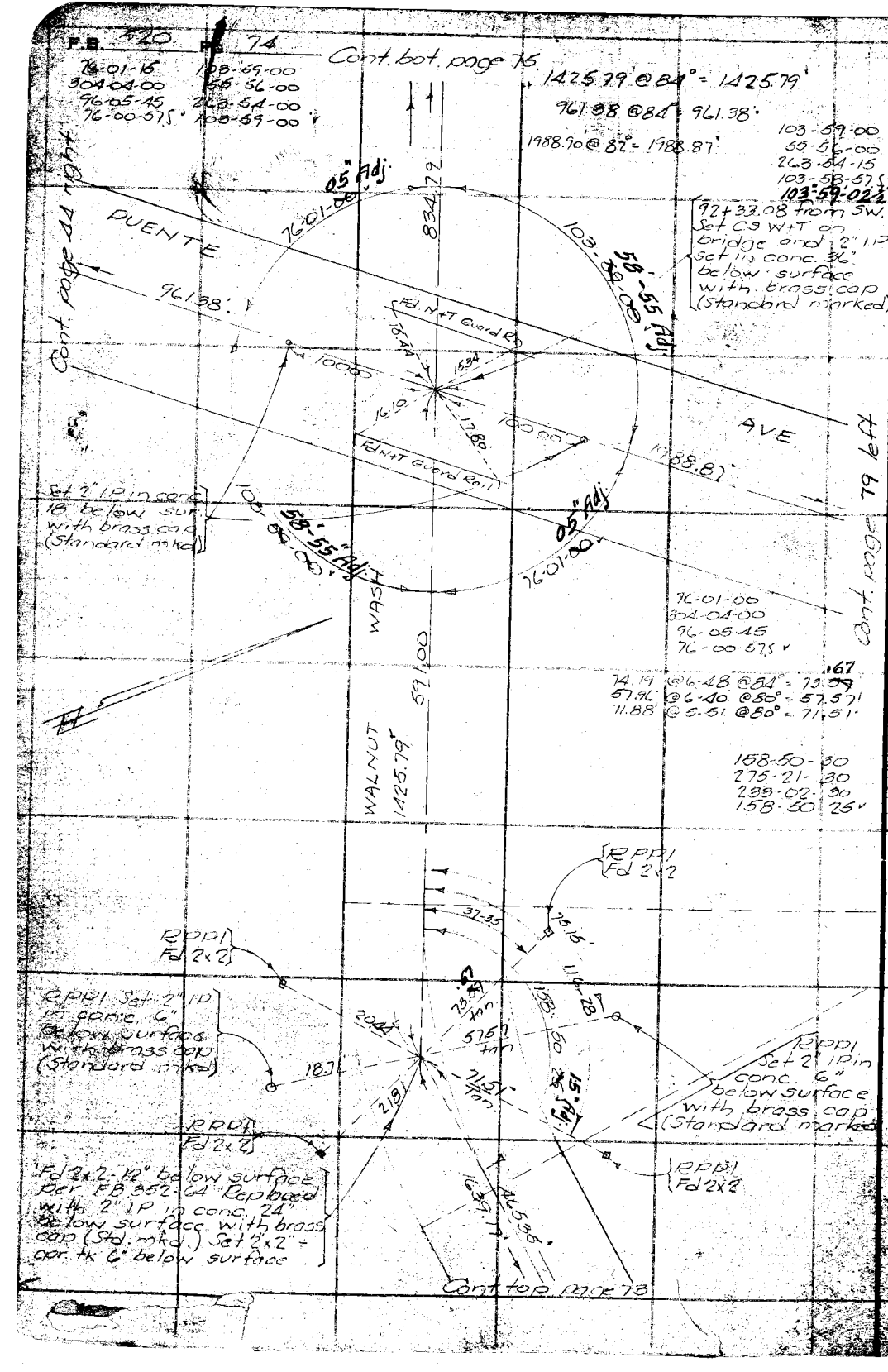

RETURN TO
LOS ANGELES COUNTY SURVEYOR
700 HALL OF RECORDS

Do not extend notes this side of this line

Note: ANY ADDITIONS OR CHANGES ON THIS SHEET MUST BE MADE OR CIRCLED IN Red Ink WITH DATE AND NAME OF PERSON MAKING CHANGE.

Notes Ck'd by D. M. Fr[illegible]	Survey of Puente Ave		F.B. 520 Pg. 75
Map No. B-1928-2	W. O. 7140	Tape No 051 St'd 84 °F.	
Office Work J.D. Price	Surveyed by R.B. Emmott		457.35 @ 84° = 457.35
Checked	Notes R.B.E.	Date April 35	620.53 @ 84° = 620.53
Date	Indexed A. C. Johnson		

Cont. bot. page 76

46-41-45
186-46-45
280-10-00
46-41-40 ✓

133-18-00
173-13-15
79-49-45
133-18-175 ✓

Cont. page 45 right

46-41-40 ✓

457.35

133-18-20 ✓

BIG

620.53

6+20.53 from SW. Set 2" I.P. in conc 18" below surface with brass cap (Standard marked) by intersection

133-18-20 ✓

133-18-15
173-13-30
79-50-00
133-18-20 ✓

46-41-40 ✓

1170.88

DALTON

WASH

1170.90 @ 82° = 1170.88'

46-41-45
186-46-45
280-10-00
46-41-40 ✓

AVE

Cont. page 79 left

WALNUT

202.68

EC Nothing set

62.08

RPP1 Set 2" IP in conc 10" below sur with brass cap (Std. mkd)

150-40-40 ✓

36.65

Set 2" IP in conc. 12" below surface with brass cap (Standard marked) Record ∡ from P1 to west and record distance from ℄ Big Dalton Ave per FB 352-66-67-68

150-40-30
242-42-30
184-03-45
150-40-375 ✓

BC Nothing set

1425.79

834.79

Cont. top page 74

Note: ANY ADDITIONS OR CHANGES ON THIS SHEET MUST BE MADE OR CIRCLED IN Red Ink WITH DATE AND NAME OF PERSON MAKING CHANGE.

Do not extend notes this side of this line

RETURN TO
LOS ANGELES COUNTY SURVEYOR
700 HALL OF RECORDS

FORM 247 5M 2-34

RETURN TO
LOS ANGELES COUNTY SURVEYOR
700 HALL OF RECORDS

Do not extend notes this side of this line

Note: ANY ADDITIONS OR CHANGES ON THIS SHEET MUST BE MADE OR CIRCLED IN **Red Ink** WITH DATE AND NAME OF PERSON MAKING CHANGE.

Notes Ck'd by D. M. Finley Survey of Merced Ave
Map No. B-1206-1 W. O. 7114 Tape No CCC St'd 84 of.
Office Work J. D. Price Surveyed by R.B. Emmott
Checked D. M. Finley Notes R.B.E. Date June '35
Date July 1940 Indexed A. C. Johnson

F.B. 520 Pg. 77

1247.51 @ 72° = 1247.41
1481.13 @ 80° = 1481.09

Cont. page 81 right

Cont. page 81 left

97+28.64 from east
133+37.67 " SW
Fd L+T on FB 814-44
Set 4 L-Ts for ties

145+86.05 Fd 3/4" I.P. 15" below surface per FB 231-94 + FB 352-203 Replaced with 2" I.P. set in conc. 18" below surface with brass cap (Std. mkd.)

WILLOW

1481.09

1444.11

138.36-10 Adj.

1247.41

1914.00
957.00

5' offset line

00-35" Adj.

90-02.40

89.58-15
359.52-30
179.49-00
89.58-10

Set C S W + T 36" Gum

Set L+T

Set C S W + T Tel. pole 6

41-23-45
165-35-30
248-23-00
41-23-50'

41-23-30
165-34-45
248-22-00
41-23-40'

138.36-15
194.24-45
111.37-00
138.36-10'

NW
138.36-15
194.26-30
111.58-00
138.36-20'
41-23-00
165-32-15
248-18-15

1447.16

AVE.

90-00-30
0-02-30
180-03-45
90-02.375
00

Set C S W + T 6" Pole

Cont. page 86 right

EJ Baldwins

2567.03

50' offset line

2566.96 @ 88° = 2567.03
1447.10 @ 90° = 1447.16

83+31.40 from east
Set L+S by in tan
with 4 L+T tan ties

1154.65 @ 84° = 1154.65

EJ Baldwins

138-37-00
194-28-15
111-42-00
138-37-00

36-55" Adj.

2nd Sub

238.04

Set N+T 10" Wal.

Set L+T

Fd 1/2" I.P. at EJ Baldwins 4th Sub MB 8-18

8.65

Nothing set

138-37-00
194-29-45
111-41-48
138-36-57.5

GARVEY

1331.40

Set N+T 14" Wal. 4th Sub.

Set 2" I.P. in conc. 24" below surface brass cap (Std. mkd.)

P. 1-43

Fd old conc. block-small X in SW cor.

Eugene Riggins Sub of the Hathaway Tract MB 83-87

130-50-45
163-22-15
65-08-30
130-50-35

Cont. top page 87

Note: ANY ADDITIONS OR CHANGES ON THIS SHEET MUST BE MADE OR CIRCLED IN INK WITH DATE AND NAME OF PERSON MAKING CHANGE.

Do not extend notes this side of this line

RETURN TO
LOS ANGELES COUNTY SURVEYOR
700 HALL OF RECORDS

FORM 347 5M 2-34

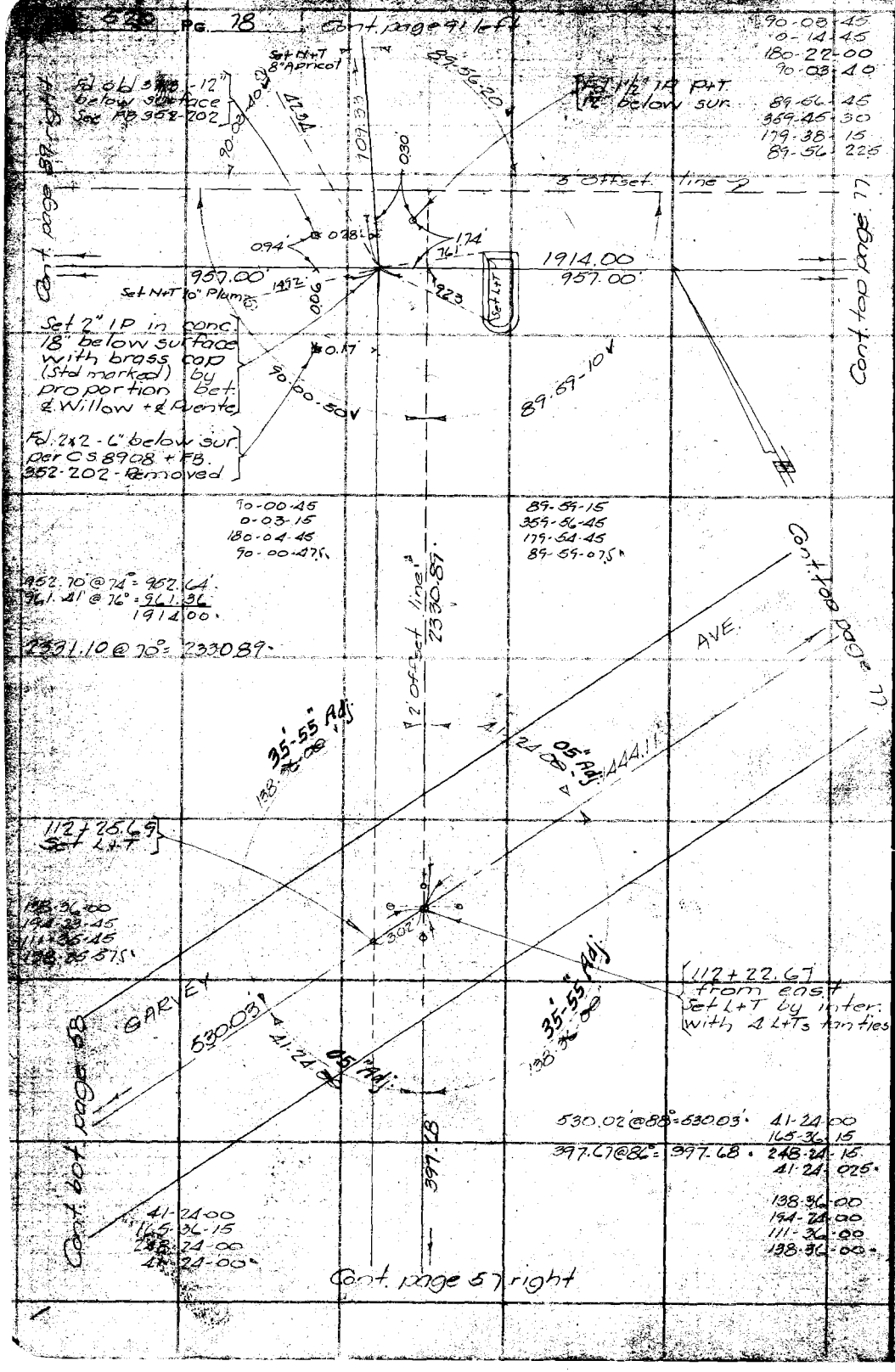

RETURN TO
LOS ANGELES COUNTY SURVEYOR
700 HALL OF RECORDS

Do not extend notes this side of this line

Note: ANY ADDITIONS OR CHANGES ON THIS SHEET MUST BE MADE OR CIRCLED IN Red Ink WITH DATE AND NAME OF PERSON MAKING CHANGE.

Notes Ck'd by D. M. Finley	Survey of Merced Ave		F.B. 520 Pg. 79
Map No. B-1206-1	W. O. 7114	Tape No 002	St'd 84 OF.
Office Work J. D. Eden	Surveyed by R.B. Emmott		
Checked D. M. Finley	Notes BBE	Date April 30	
Date July 1940	Indexed A. C. Johnson		

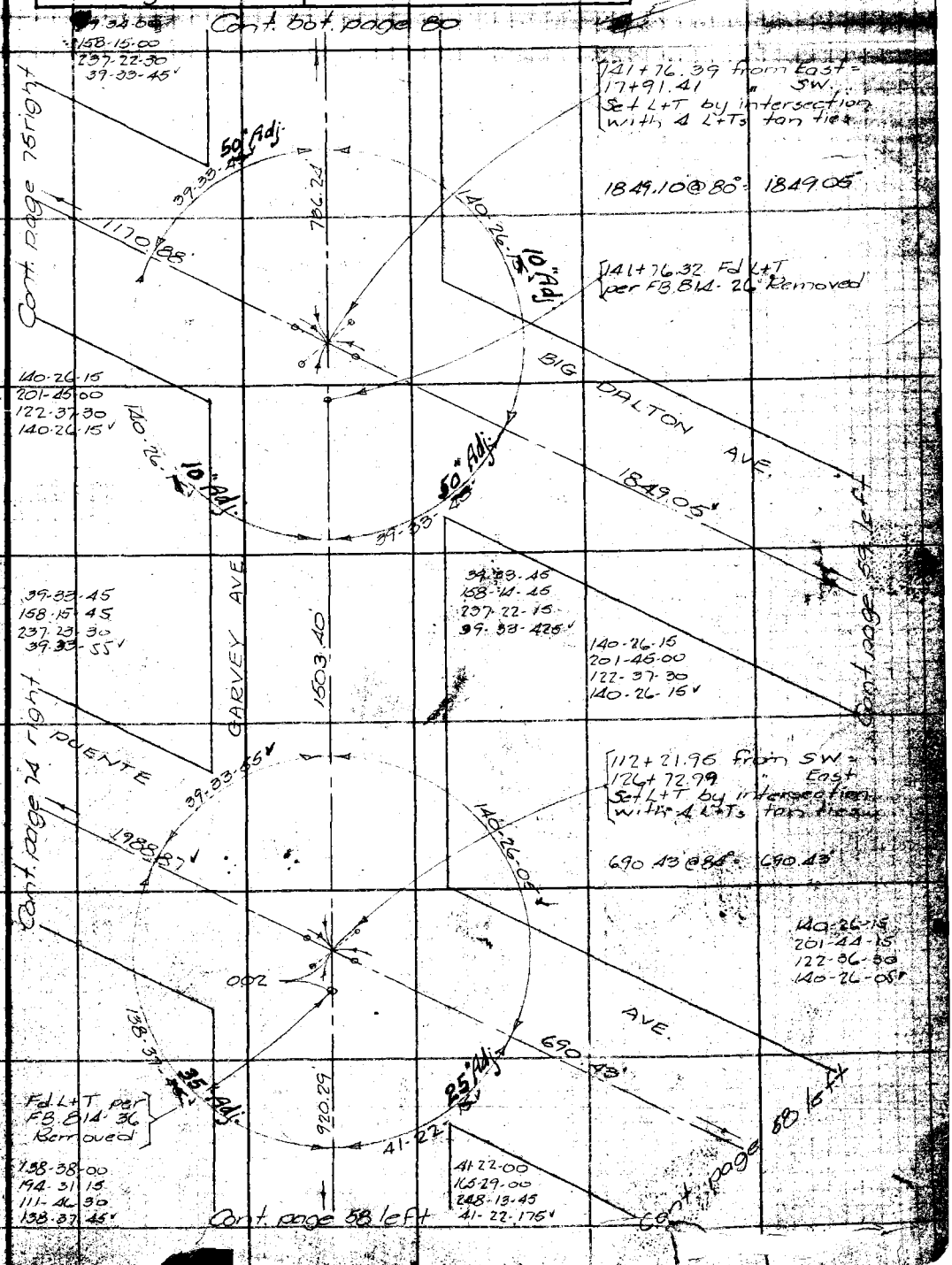

Note: ANY ADDITIONS OR CHANGES ON THIS SHEET MUST BE MADE OR CIRCLED IN Mail Ink WITH DATE AND NAME OF PERSON MAKING CHANGE.

Do not extend notes this side of this line

RETURN TO
LOS ANGELES COUNTY SURVEYOR
700 HALL OF RECORDS

FORM 247 SM 2-34

F.B. 820 PG. 80



RETURN TO
LOS ANGELES COUNTY SURVEYOR
700 HALL OF RECORDS
Do not extend notes this side of this line
Note: ANY ADDITIONS OR CHANGES ON THIS SHEET MUST BE MADE OR CIRCLED IN Red Ink WITH DATE AND NAME OF PERSON MAKING CHANGE.

[redacted]

Notes Ck'd by D. M. Finley	Survey of Merced Ave		F.B. 520 Pg. 81
Map No. B-1206-1	W. O. 7114	Topo No 022 St'd 84 of	179-04-15
Chief Work Engineer		R.B. Emmott	354-26-15
Checked D. M. Finley	Notes R.B.E.	Date [illegible] 56	179-04-225
Date July 1940	Indexed A. C. John[illegible]		

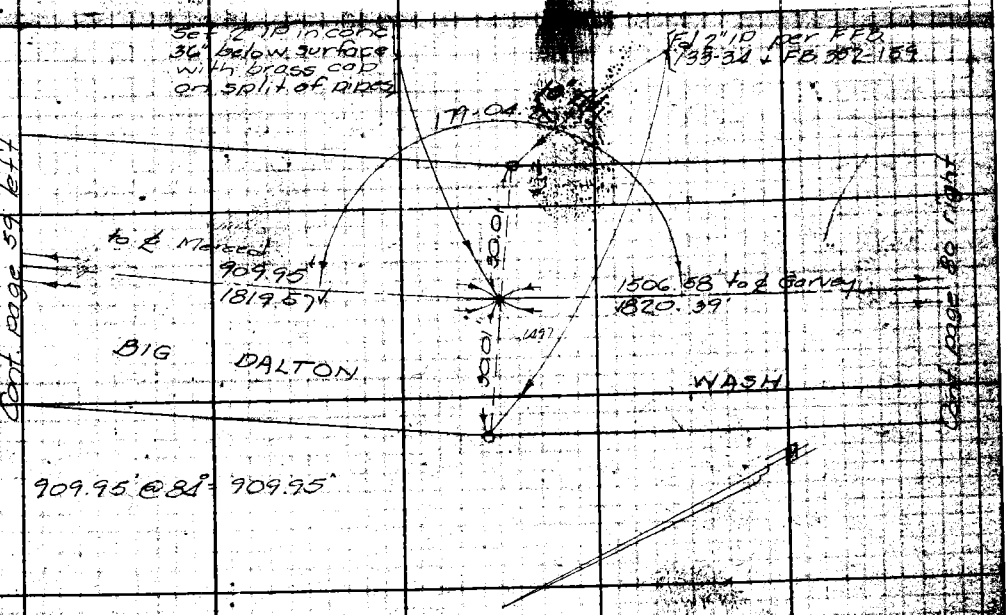

Note: ANY ADDITIONS OR CHANGES ON THIS SHEET MUST BE MADE OR CIRCLED IN Red Ink WITH DATE AND NAME OF PERSON MAKING CHANGE.

RETURN TO
LOS ANGELES COUNTY SURVEYOR
700 HALL OF RECORDS

Do not extend notes this side of this line

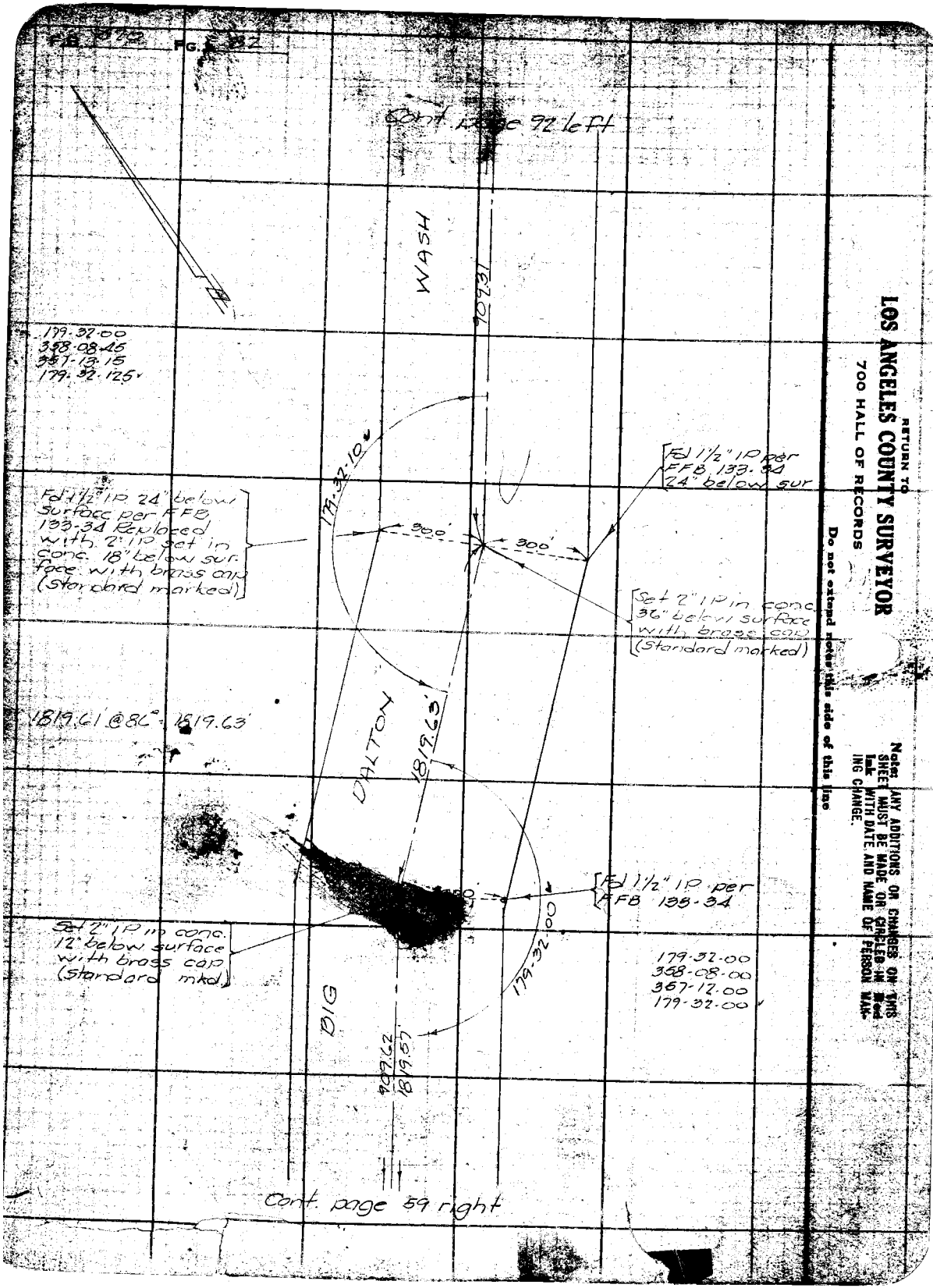

FB
FG.
Cont. page 92 left
WASH
909.31
179-32-00
358-08-45
357-13-15
179-32-125
179-32-10
Fd 1½" IP per FFB 133-34 24" below sur
Fd 1½" IP 24" below surface per FFB 133-34 Replaced with 2" IP set in conc. 18" below surface with brass cap (Standard marked)
300'
300'
Set 2" IP in conc. 36" below surface with brass cap (Standard marked)
1819.61 @ 86° = 1819.63'
DALTON
1819.63'
Fd 1½" IP per FFB 133-34
Set 2" IP in conc. 12" below surface with brass cap (Standard mkd)
179-32-00
179-32-00
358-08-00
357-12-00
179-32-00
BIG
909.62
1819.57
Cont. page 59 right
RETURN TO
LOS ANGELES COUNTY SURVEYOR
700 HALL OF RECORDS
Do not extend notes this side of this line
Note: ANY ADDITIONS OR CHANGES ON THIS SHEET MUST BE MADE OR CIRCLED IN Red Ink WITH DATE AND NAME OF PERSON MAKING CHANGE.

Notes Ck'd by D. M. Finley	Survey of Merced Ave	F.B. 520	Pg. 84
Map No. B-1206-1	W. O. 7114 Tape No 022 St'd 3-1 of.		
Office Work J. D. Price	Surveyed by R.B. Emmott		
Checked D. M. Finley	Notes R.B.E. Date June 30		
Date July 1940	Indexed A. C. Johnson		

131-38-00
166-31-30
69-49-15
131-37-525 v

203.22 @ 84° = 203.22
1914.63 @ 88° = 1914.68

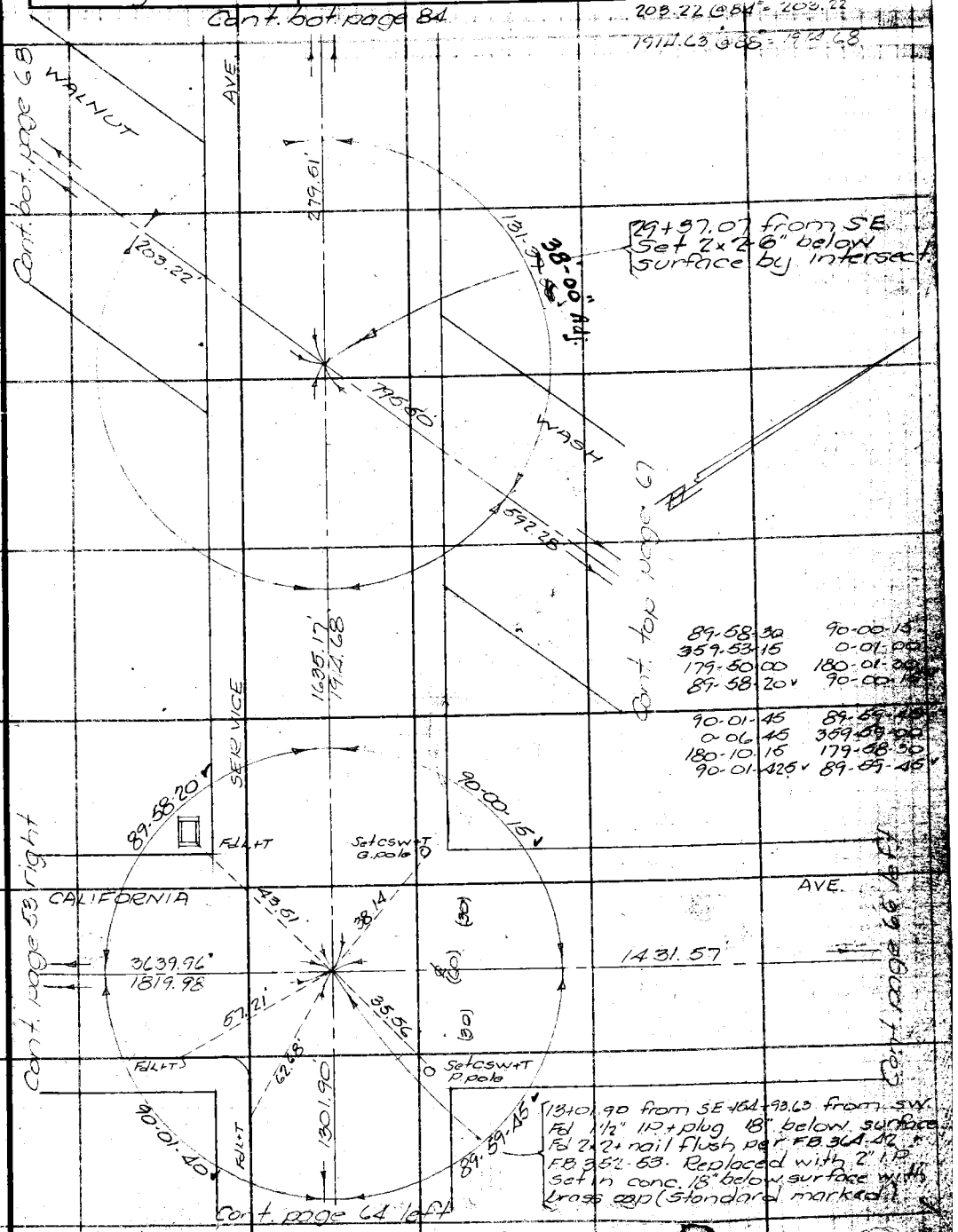

Note: ANY ADDITIONS OR CHANGES ON THIS SHEET MUST BE MADE OR CIRCLED IN Red Ink WITH DATE AND NAME OF PERSON MAKING CHANGE.

Do not extend notes this side of this line

RETURN TO
LOS ANGELES COUNTY SURVEYOR
700 HALL OF RECORDS

7 BM 2-34

FB 520 PG 84

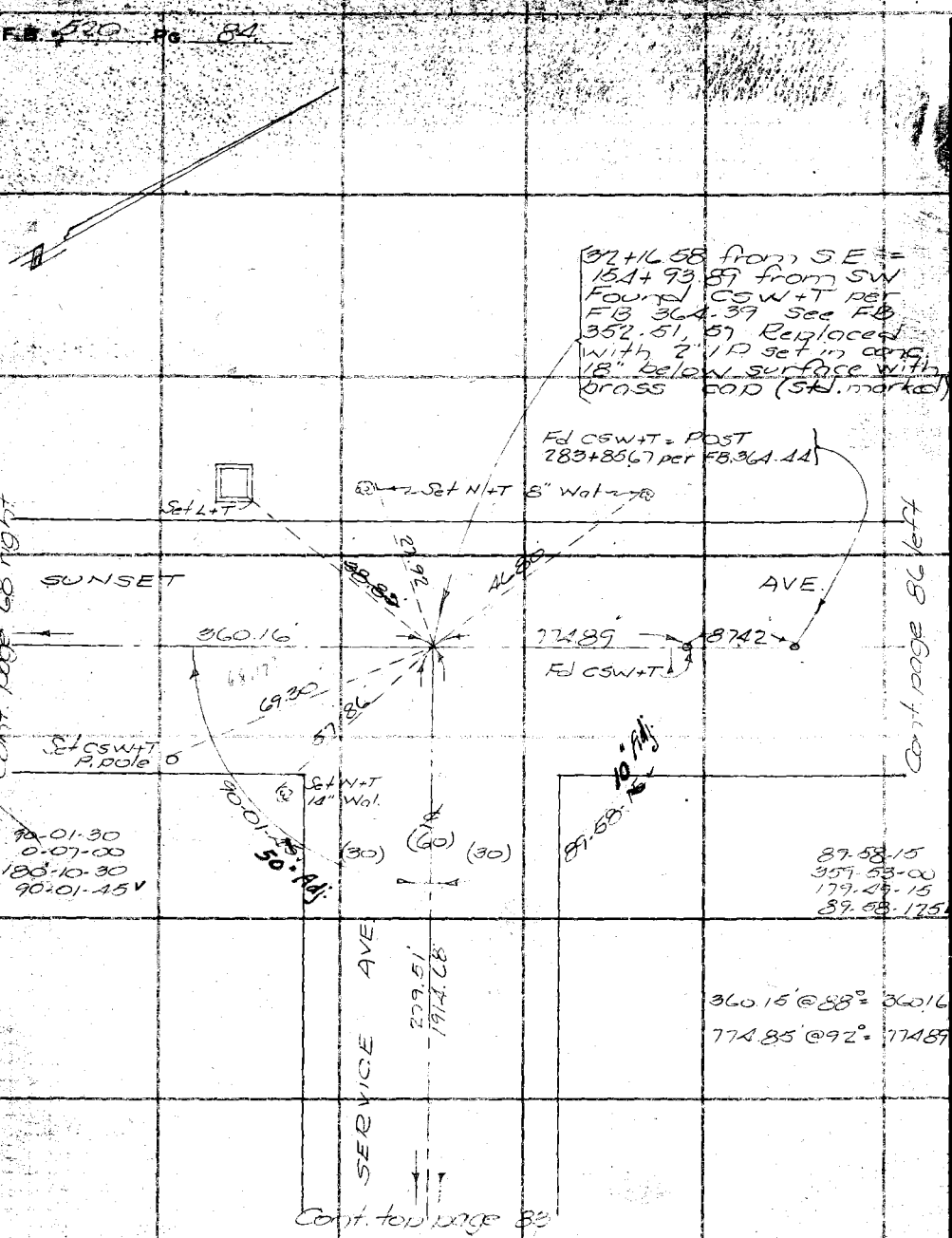

RETURN TO
LOS ANGELES COUNTY SURVEYOR
700 HALL OF RECORDS

Do not extend notes this side of this line

Note: ANY ADDITIONS OR CHANGES ON THIS SHEET MUST BE MADE OR CIRCLED IN Red Ink WITH DATE AND NAME OF PERSON MAKING CHANGE.

FORM 24

Notes Ck'd by D. M. Finley	Survey of Merced Ave		F.B. 570 Pg. 85
Map No. B-1206-1	W. O.	Tape No	St'd 3 °F.
Office Work J. D. Price	Surveyed by R B Emmott		
Checked D. M. Finley	Notes	Date July 33	
Date July 1940	Indexed A. C. Johnson		

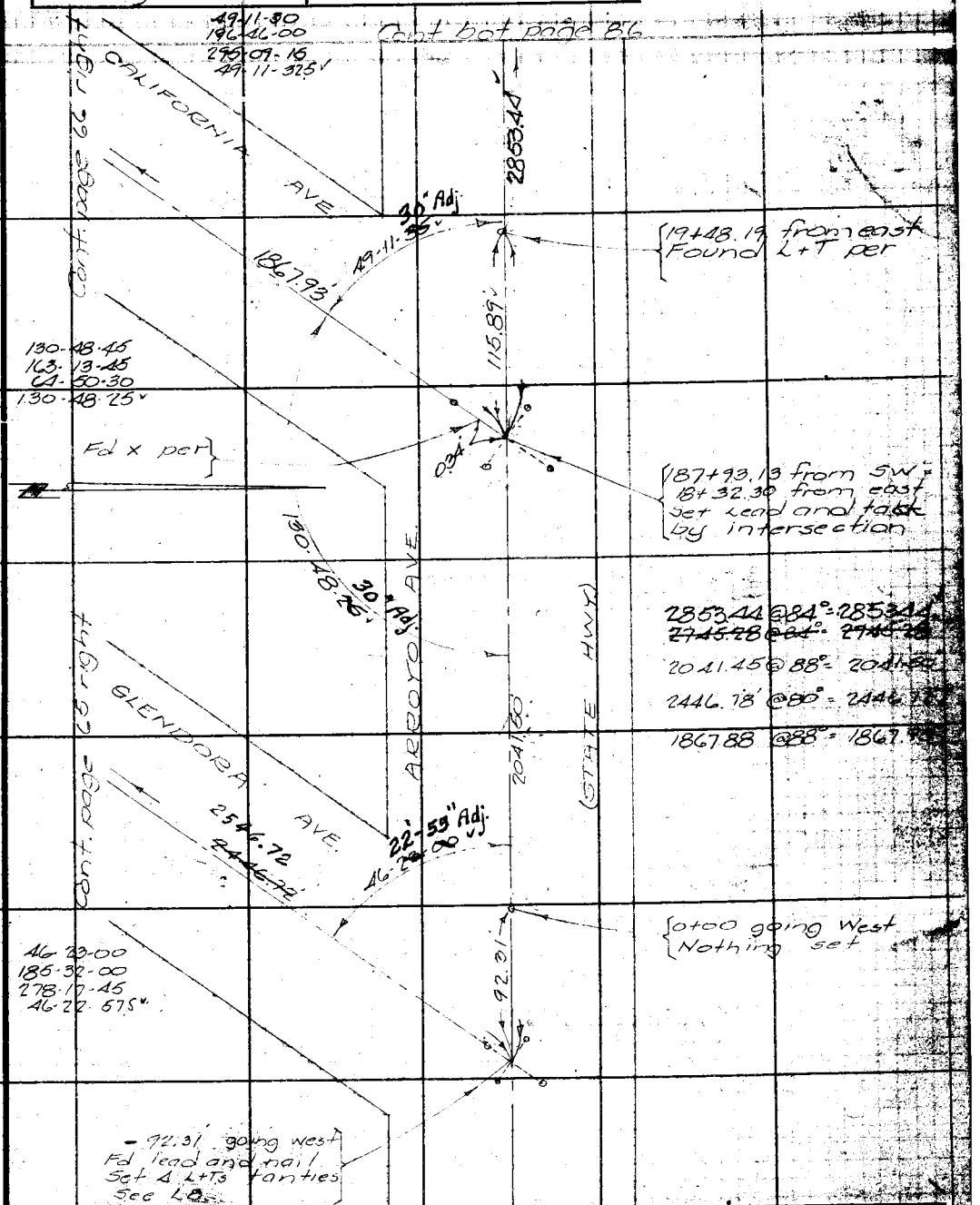

Note: ANY ADDITIONS OR CHANGES ON THIS SHEET MUST BE MADE OR CIRCLED IN Red Ink WITH DATE AND NAME OF PERSON MAKING CHANGE.

Do not extend notes this side of this line

RETURN TO
LOS ANGELES COUNTY SURVEYOR
700 HALL OF RECORDS

FORM 247 5M 2-34

[redacted]

[redacted]

F.B. 520 PG. 86

143-06-15
212-23-30
138-35-30
143-05-55

Cont. bot. page 87

Cont. page 84 right

Pl. Set 2" I.P. in conc. 18" below surface with brass cap (Std mkd.) by inter.

143-05-55 45" Adj.

10" Adj. 86-04-15

(STATE HWY) AVE.

2204.97

Set L+T

25.32

Set L+T

SUNSET AVE

35.90

245.73

408.93'

52.67

35.68

0.05

93-55-45 50" Adj.

100.05

10" Adj. 86-04-15

Cont. bot. page 88

Set L+T

Not run

93-55-45 50" Adj.

Fd CSW+T post 283+85.67 per FB 364-44 See pg 84

Set N+T 18" Wal.

Fd CSW+T per FB 364-44

46+93.47 from east Found L+T Set 4 L+Ts tan ties

2853.44

86-04-15	93-55-45
344-16-45	15-43-00
156-25-30	203-34-30
86-04-15	93-55-45
93-55-45	86-04-15
15-43-00	344-17-00
203-34-30	156-25-30
93-55-45	86-04-15

333.13 @ 92° = 333.15

408.91 @ 92° = 408.93'

220500 @ 82° = 2204.97

333.15
87.42
245.73

ARROYO

Cont. top page 85

RETURN TO
LOS ANGELES COUNTY SURVEYOR
700 HALL OF RECORDS

Do not extend notes this side of this line

Note: ANY ADDITIONS OR CHANGES ON THIS SHEET MUST BE MADE OR CIRCLED IN Red Ink WITH DATE AND NAME OF PERSON MAKING CHANGE.

Notes Ck'd by D. M. Finley	Survey of Merced Ave		F.B. 520 Pg. 87
Map No. B-1206-1	W. O. 7114 Tape No 222 St'd 84 °F.		
Office Work J. D. Price	Surveyed by R.B. Emmott		
Checked D. M. Finley	Notes RBE Date [illegible]		
Date July 1940	Indexed A. C. Jo[illegible]		

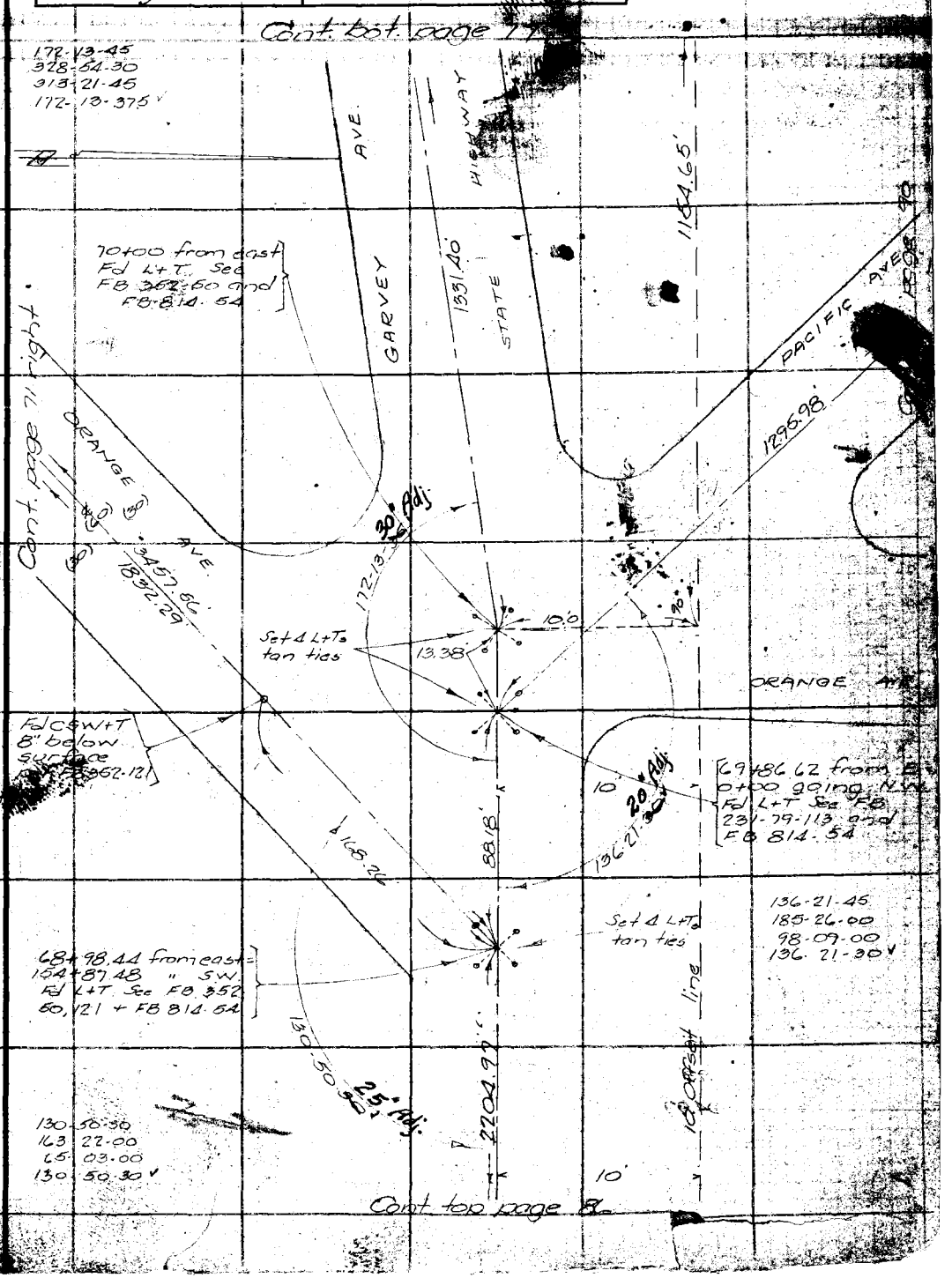

Note: ANY ADDITIONS OR CHANGES ON THIS SHEET MUST BE MADE OR CIRCLED IN Red Ink WITH DATE AND NAME OF PERSON MAKING CHANGE.

Do not extend notes this side of this line

RETURN TO
LOS ANGELES COUNTY SURVEYOR
700 HALL OF RECORDS

FORM 247 5M 2-34

F.B. 620 PG. 88

RETURN TO
LOS ANGELES COUNTY SURVEYOR
700 HALL OF RECORDS

Do not extend notes this side of this line

Note: ANY ADDITIONS OR CHANGES ON THIS SHEET MUST BE MADE OR CIRCLED IN Red Ink WITH DATE AND NAME OF PERSON MAKING CHANGE.



Notes Ck'd by D. M. Finley	Survey of Merced Ave	F.B. 520	Pg. 83
Map No. B-1206-1	W. O. 7114 Tape No 068 St'd 84 °F.		
Office Work J.D. Price	Surveyed by R.B. Emmott		
Checked D. M. Finley	Notes R.B.E. Date June 30		
Date July 1940.	Indexed A. C. Johnson		

Note: ANY ADDITIONS OR CHANGES ON THIS SHEET MUST BE MADE OR CIRCLED IN Red Ink WITH DATE AND NAME OF PERSON MAKING CHANGE.

Do not extend notes this side of this line

RETURN TO
LOS ANGELES COUNTY SURVEYOR
700 HALL OF RECORDS

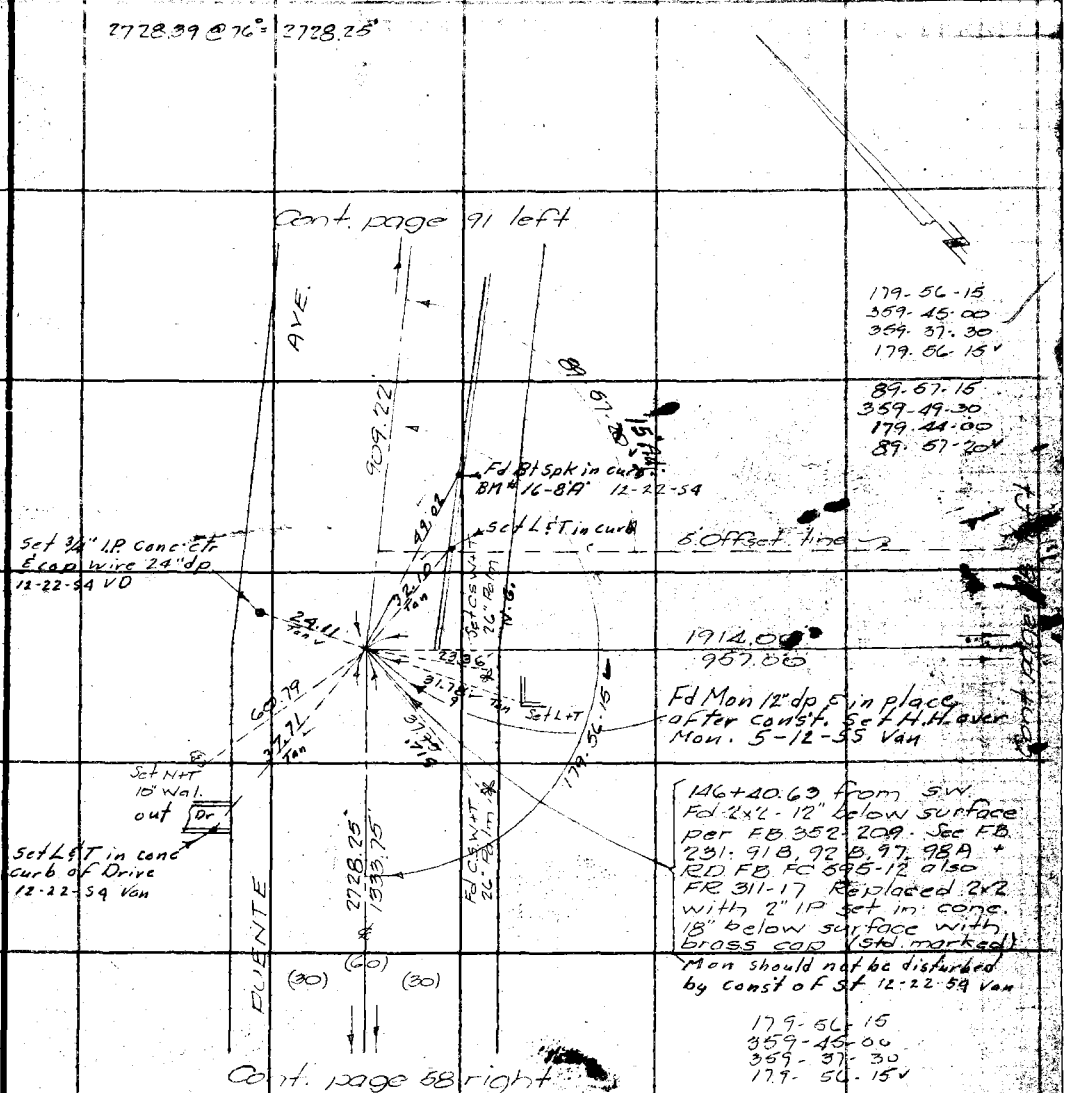

FORM 247 BM 2-34

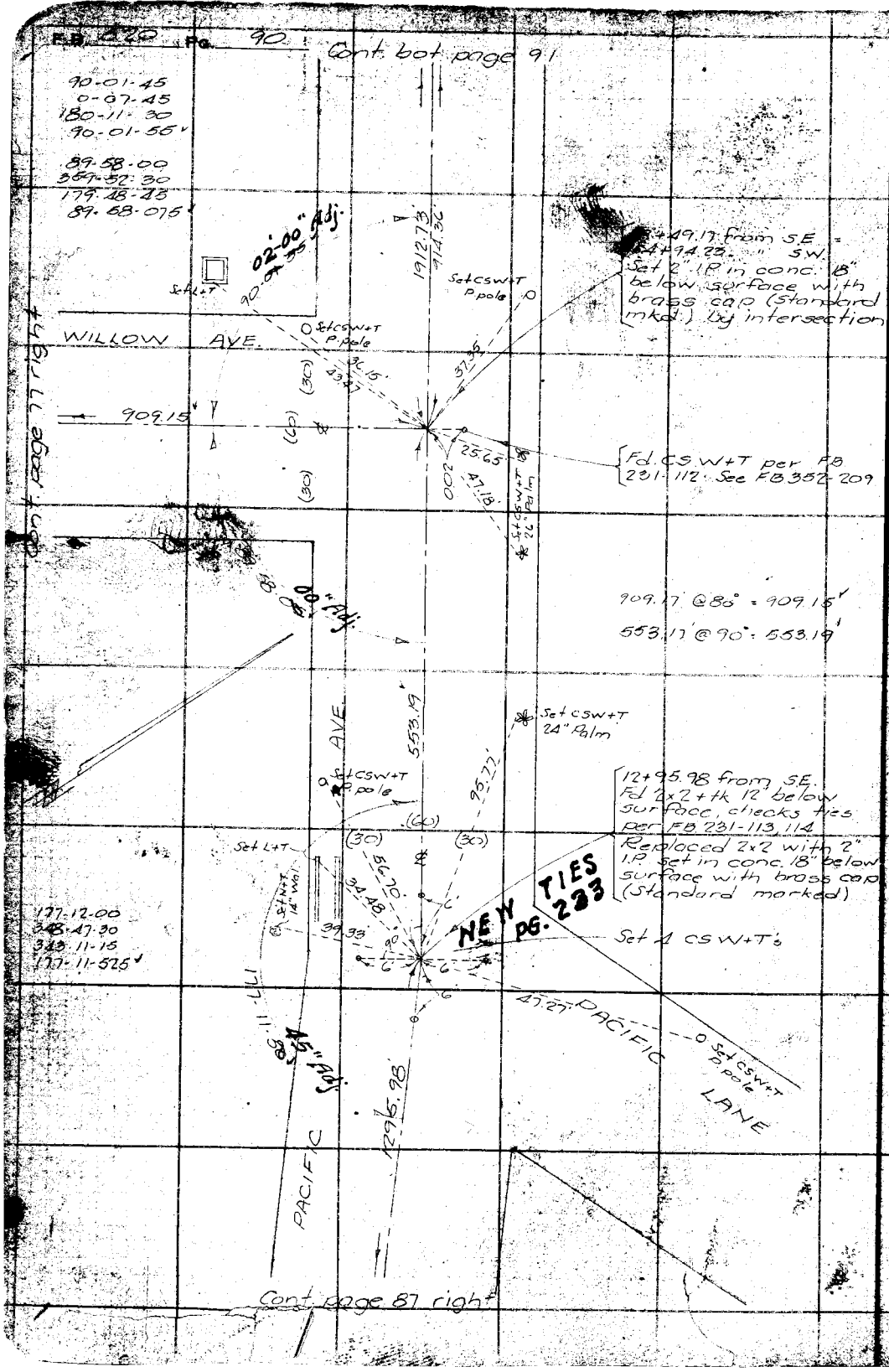

RETURN TO
LOS ANGELES COUNTY SURVEYOR
700 HALL OF RECORDS

Do not extend notes this side of this line

Notes ANY ADDITIONS OR CHANGES ON THIS SHEET MUST BE MADE OR CIRCLED IN Red Ink WITH DATE AND NAME OF PERSON MAKING CHANGE.

Notes Ck'd by D. M. Finley	Survey of Puente Ave	F.B. 520 Pg. 91
Map No. B-92B-2	W. O. 7140 Tape No 068 St'd 84 of.	
Office Work J. D. Price	Surveyed by R.B. Emmott	
Checked	Notes RBE Date Aug	
Date	Indexed A. C. Johnson	

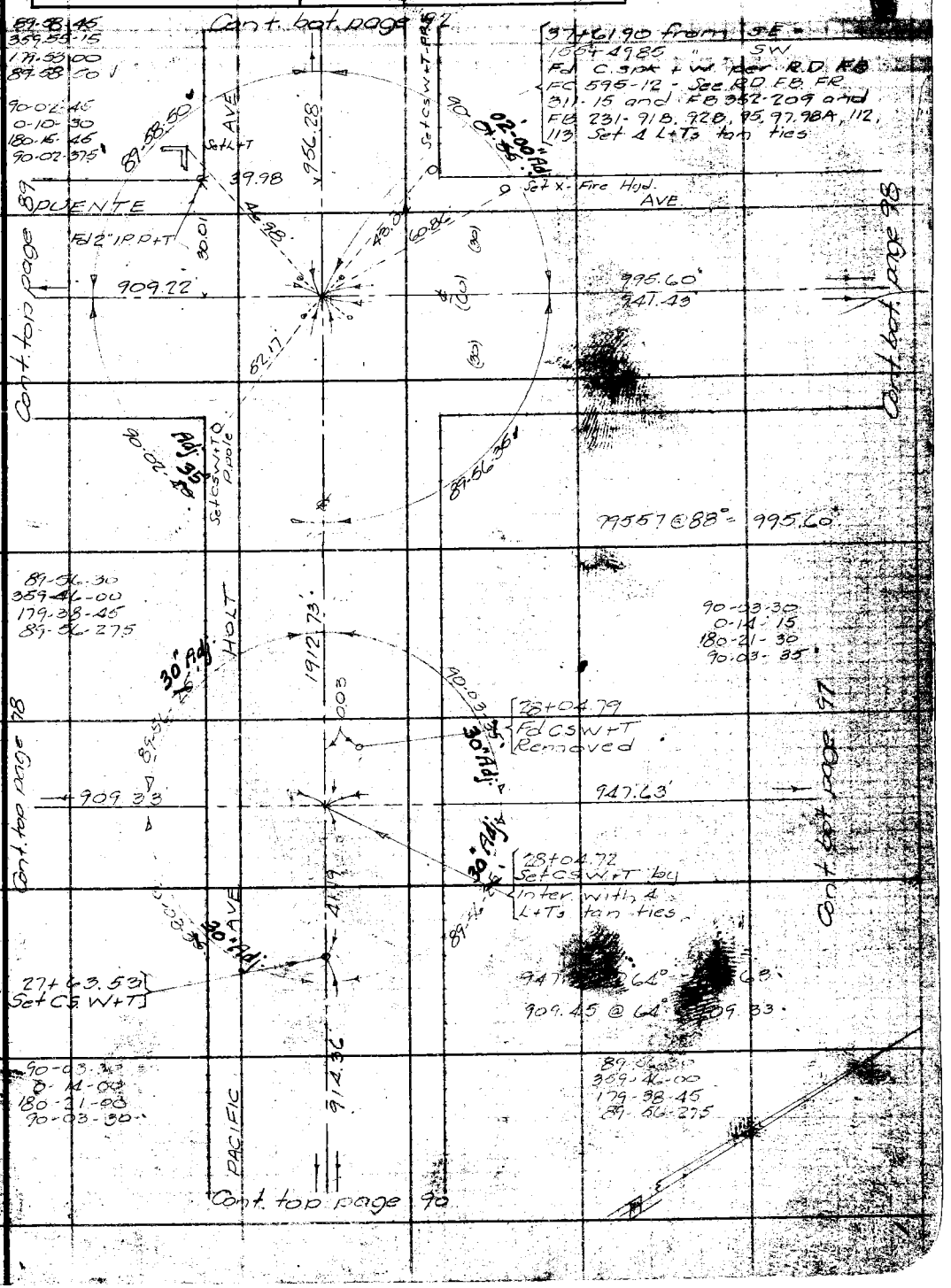

Note: ANY ADDITIONS OR CHANGES ON THIS SHEET MUST BE MADE OR CIRCLED IN Red Ink WITH DATE AND NAME OF PERSON MAKING CHANGE.

Do not extend notes this side of this line

RETURN TO
LOS ANGELES COUNTY SURVEYOR
700 HALL OF RECORDS

FORM 247 5M 2-34

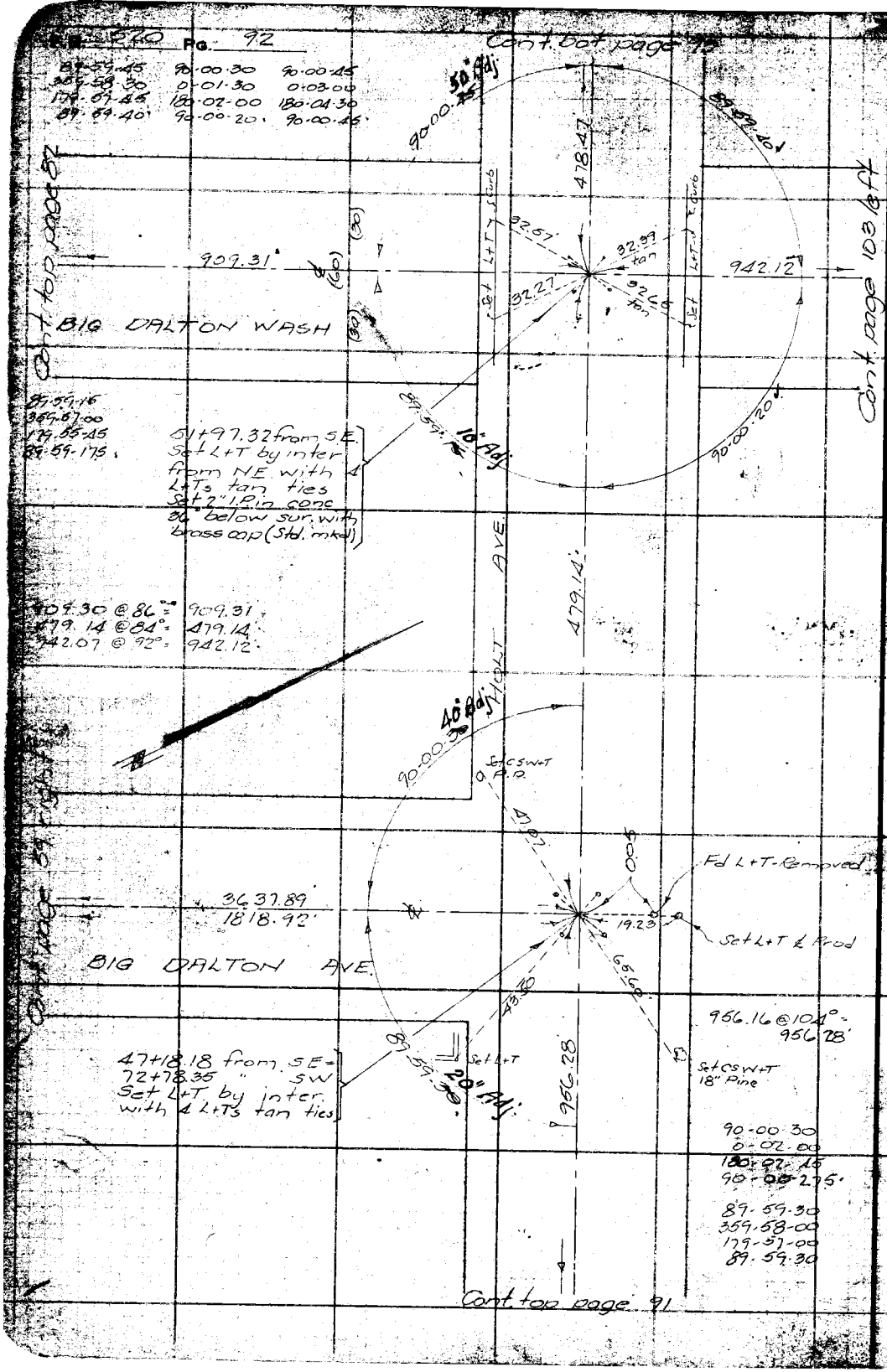

RETURN TO
LOS ANGELES COUNTY SURVEYOR
700 HALL OF RECORDS
Do not extend notes this side of this line
Note: ANY ADDITIONS OR CHANGES ON THIS SHEET MUST BE MADE OR CIRCLED IN Red Ink WITH DATE AND NAME OF PERSON MAKING CHANGE.

Notes Ck'd by D. M. Finley	Survey of Vineland Ave.
Map No. B-1207-2	W. O. 7121 Tape No CLR St'd ___ OF.
Office Work J. P.	Surveyed by R. B. Emmott
Checked ___	Notes CDE Date Aug. 96
Date ___	Indexed A. C. Johnson

F.B. 620 Pg. 93

Cont. Cot. page 94

90-00-45 89-58-30
0-02-00 359-58-30
0-04-30 179-51-45
90-00-45 89-58-375

89-59-15 90-01-15
359-56-45 0-03-15
179-55-30 180-07-30
89-59-15 90-01-20 15

90-00-45

Fd L+T per FB 545-66

40.02

89-58-30

4.5 Adj.

RAILROAD AVE.

Fd L+T per RD FB FC 598-6 See FB 545 55.66

Cont. page 99

Cont. page 6 right

36 39.12

244

2.28

1223.07

S.P. R.R.

B/W

15 Adj.

90-01-20

89-59-15

150.07

29.00

125.00

Cont. page 6 right

66+53.6 from SE =
156+[illegible] from SW.
Set L+T by Motor See
RD FB FC 596-3
Set 4 L+Ts tan ties

31004
160.07

DEPOT AVE

(60)
(25)

See page 222

Fd 7" IP P+N
3" below Sur.

29.90

193.83

65+28.66 Fd Spk per
RD FB FC 596-4
00Z No. of & Holt moved
to ℄. See FC 596-6

90-00-05

63+34.83 Fd
CS+W

45 Adj.

90-00-00

Fd L+T

HOLT

Fd L+T

659.04

91.17

Cont. page 6 right

36 38.76
1819.38

(50)
(20)
(30)
(70)

16001
310.02

VINELAND

AVE

(30)
(40)

37.38

89-59-15

Set CS W+T Poole 0

56+75.19 from SE =
156+43.21 " SW
Fd L+T per RD FB FC
596-1 See also FB
510-18 + FB 80-45
Set 4 L+Ts tan ties

478.47

89-59-55 Adj.

90-00-00

90-01-00 90-00-00
0-03-15 0-00-30
180-04-45 180-00-30
90-00-45 90-00-00

89-59-00 90-00
359-56-30 0-00
179-54-30 180-00
89-59-00 90-00

478.49 @ 78° 478.47

Cont. top page 92

Note: ANY ADDITIONS OR CHANGES ON THIS SHEET MUST BE MADE OR CIRCLED IN Red Ink WITH DATE AND NAME OF PERSON MAKING CHANGE.

Do not extend notes this side of this line

RETURN TO
LOS ANGELES COUNTY SURVEYOR
700 HALL OF RECORDS

FORM 247 BM 2-34

F.B. 520 Pg. 94

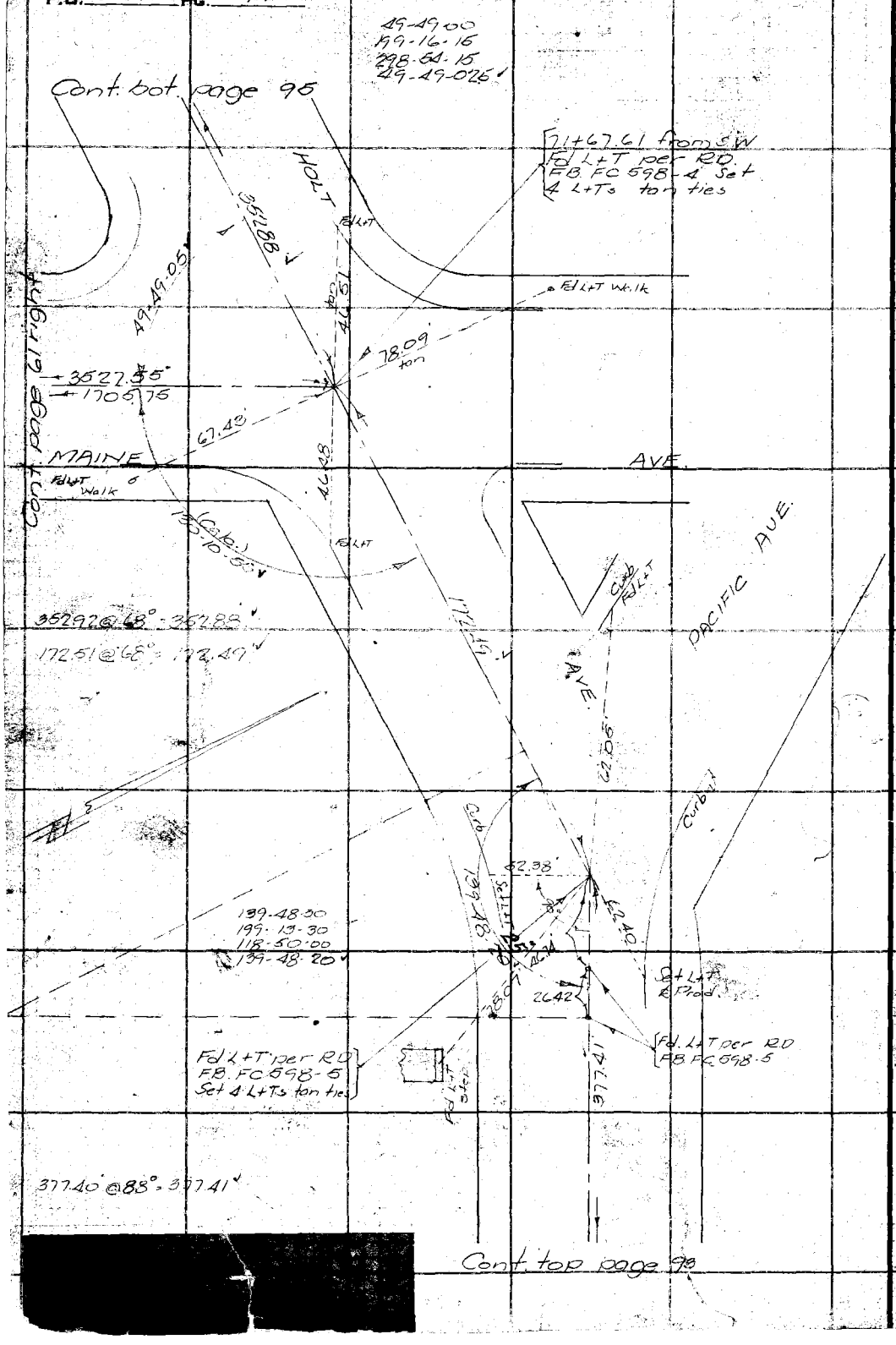

RETURN TO
LOS ANGELES COUNTY SURVEYOR
700 HALL OF RECORDS

Do not extend notes this side of this line

Note: ANY ADDITIONS OR CHANGES ON THIS SHEET MUST BE MADE OR CIRCLED IN Red Ink WITH DATE AND NAME OF PERSON MAKING CHANGE.

Notes Ck'd by D. M. Finley	Survey of Vineland Ave
Map No. B-1207-2	W. O. 7131 Tape No CS St'd 84 of.
Office Work	Surveyed by R.B. Emmott
Checked	Notes Date Aug 96
Date	Indexed A. C. Johnson

F.B. 570 Pg. 95

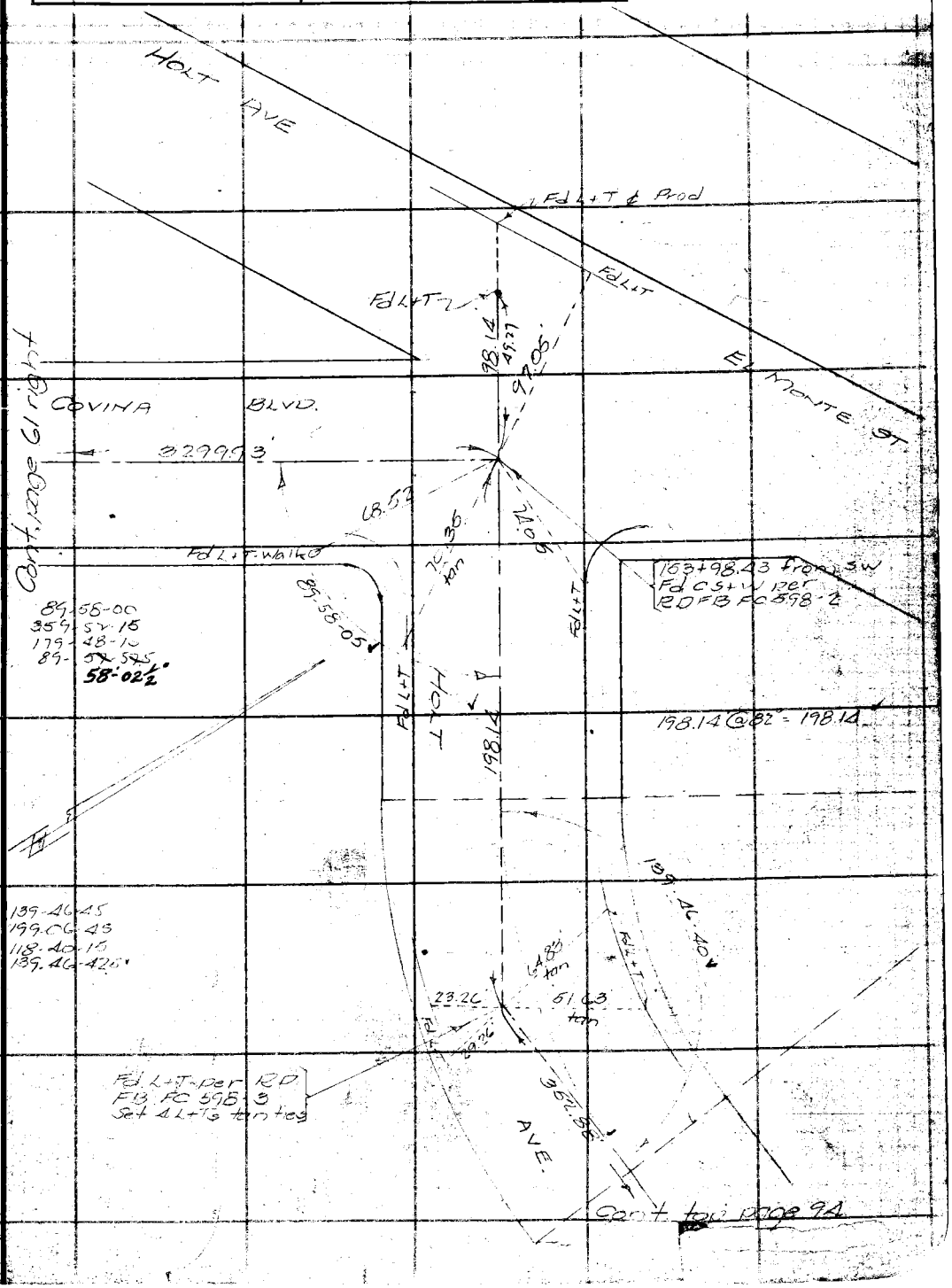

Note: ANY ADDITIONS OR CHANGES ON THIS SHEET MUST BE MADE OR CIRCLED IN Red Ink WITH DATE AND NAME OF PERSON MAKING CHANGE.

Do not extend notes this side of this line

RETURN TO
LOS ANGELES COUNTY SURVEYOR
700 HALL OF RECORDS

FORM 247 5M 2-34

RETURN TO

LOS ANGELES COUNTY SURVEYOR

700 HALL OF RECORDS

Note: ANY ADDITIONS OR CHANGES ON THIS SHEET MUST BE MADE OR CIRCLED IN **Red Ink** WITH DATE AND NAME OF PERSON MAKING CHANGE.

Do not extend notes this side of this line

F.B. 880 PG 96

Notes Ck'd by D. M. Finley	Survey of Puente Ave	F.B. 520 Pg. 97
Map No. B-928-2	W. O. 7140 Tape No 068 St'd 84 °F.	
Office Work	Surveyed by R.B. Emmott	
Checked	Notes R.B.E. Date Aug. 35	
Date	Indexed A. C. Johnson	

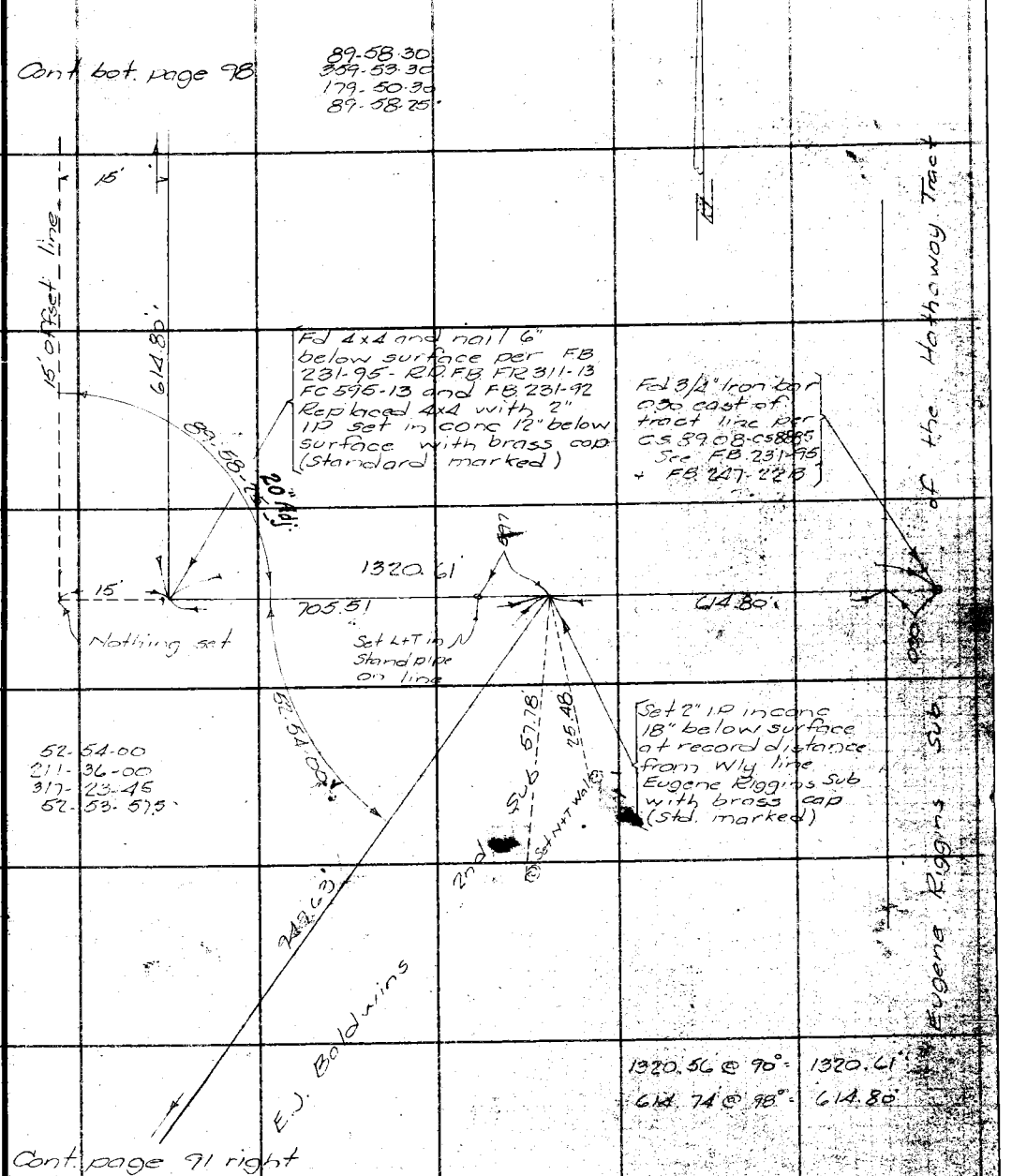

Note: ANY ADDITIONS OR CHANGES ON THIS SHEET MUST BE MADE OR CIRCLED IN Red Ink WITH DATE AND NAME OF PERSON MAKING CHANGE.

Do not extend notes this side of this line

RETURN TO
LOS ANGELES COUNTY SURVEYOR
700 HALL OF RECORDS

FORM 247 5M 2-34



RETURN TO
LOS ANGELES COUNTY SURVEYOR
700 HALL OF RECORDS
Do not extend notes this side of this line
Note: ANY ADDITIONS OR CHANGES ON THIS SHEET MUST BE MADE OR COPIED IN THE FIELD BOOK AND NAME OF PERSON MAKING CHANGES

Notes Ck'd by L. M. Finley	Survey of Vineland Ave	F.B. 520 Pg. 93
Map No. B-1207-2	W. O. 7121 Tape No St'd OF.	309.50 @ 70° = 309.60'
Office Work	Surveyed by R.B. Emmott	
Checked	Notes EBE Date 2-6-95	
Date	Indexed A. C. Johnson	

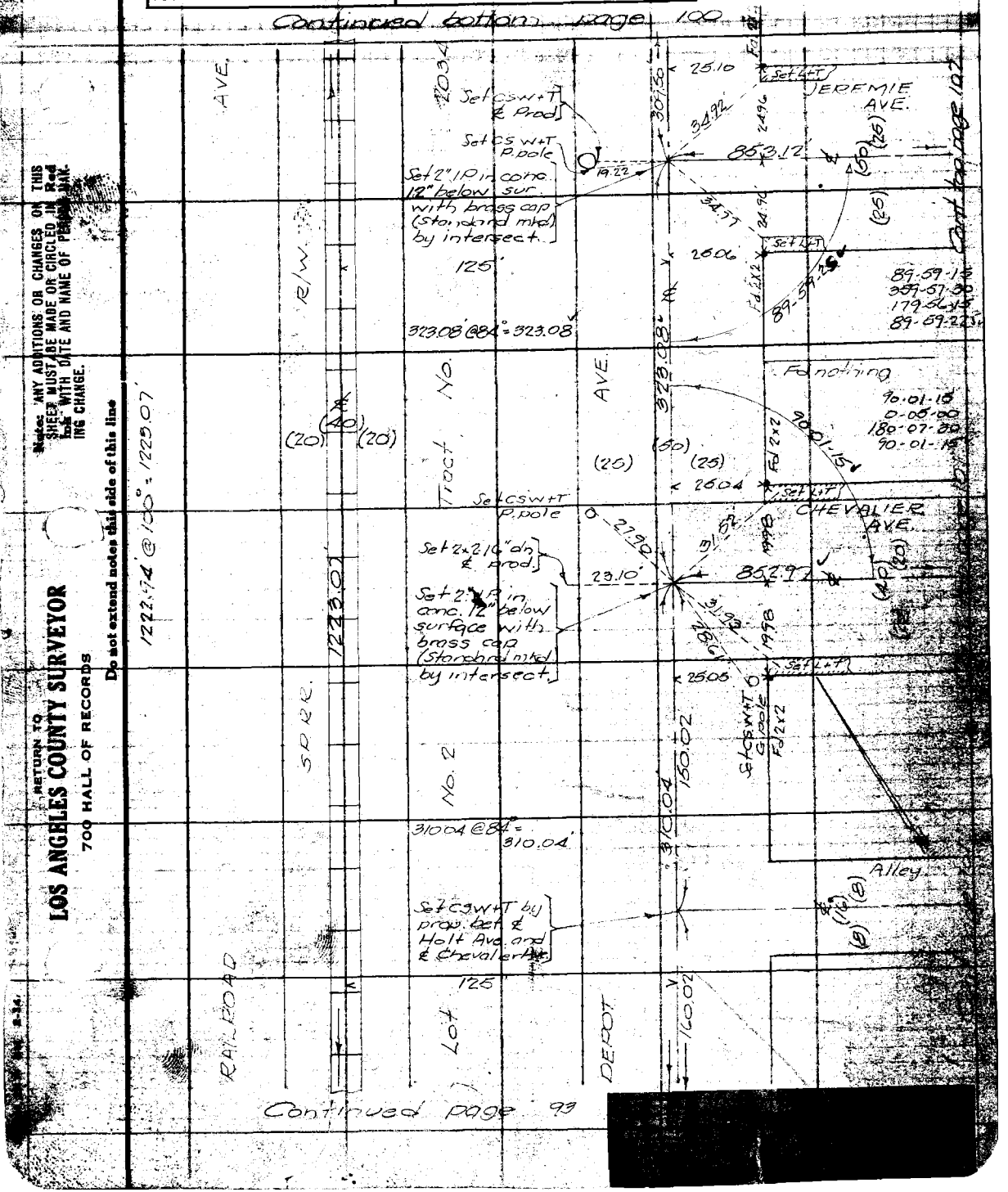

Continued page 93

[redacted]

Note: ANY ADDITIONS OR CHANGES ON THIS SHEET MUST BE MADE OR CIRCLED IN Red Ink WITH DATE AND NAME OF PERSON MAKING CHANGE.

Do not extend notes this side of this line

RETURN TO
LOS ANGELES COUNTY SURVEYOR
700 HALL OF RECORDS

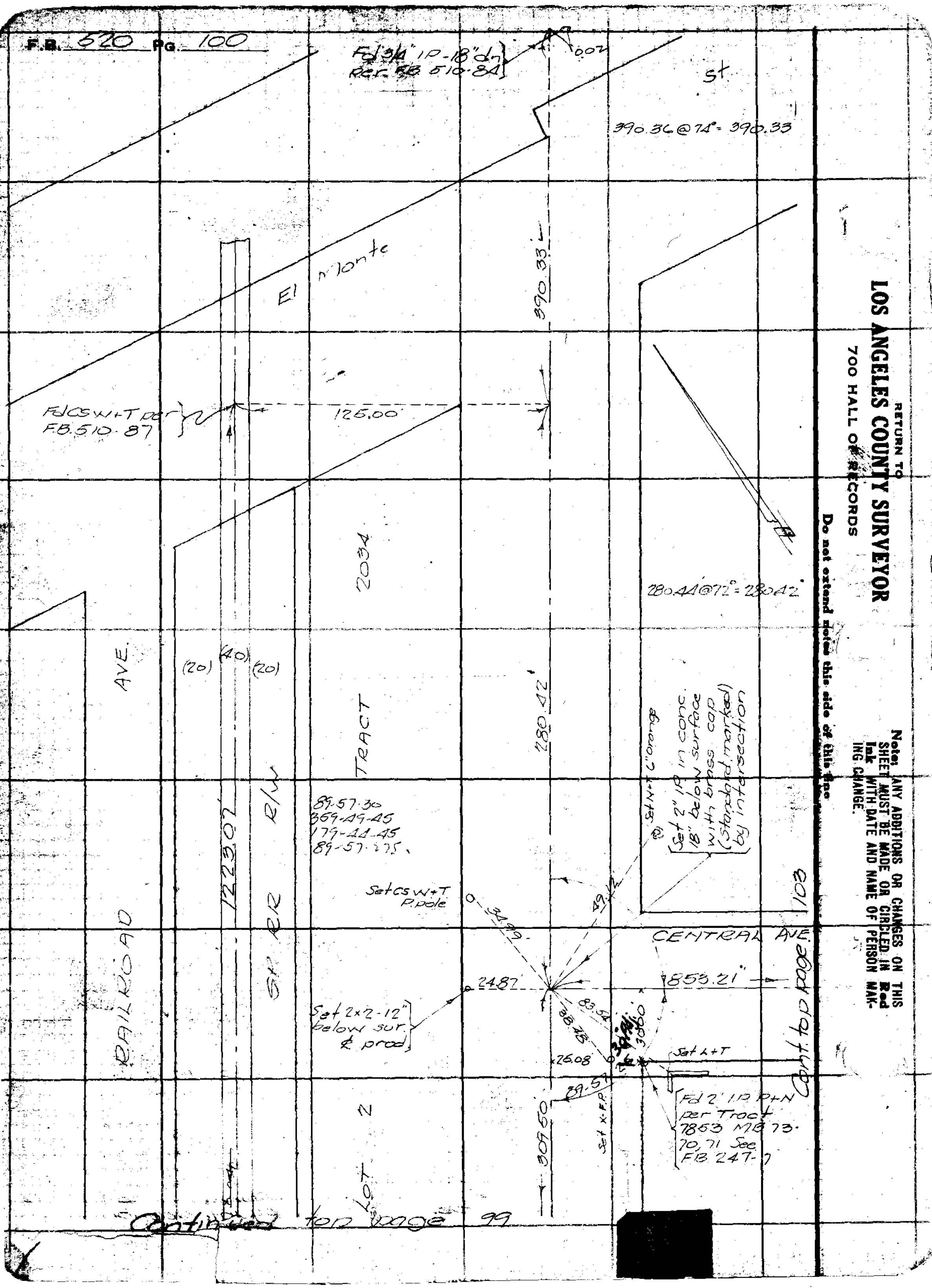

F.B. 520 PG. 100
Fd 3/4" IP-18" dn Rer. FB 510-84
0.02
st.
390.36@74° = 390.33
390.33
El Monte
Fd CS W+T per F.B. 510-87
125.00
2034
280.44@72° = 280.42
AVE.
(20)
(40)
(20)
TRACT
280.42
Set N+T C'orange
Set 2" IP in conc. 18" below surface with brass cap (Standard marked) by intersection
89-57-30
369-49-45
179-44-45
89-57-27.5
122.30'
R/W
SP RR
Set CS W+T P.pole
34.99
49.42
103
CENTRAL AVE.
24.87
855.21'
Set 2x2-12" below sur. & prod
83.54
38.48
30.60
RAILROAD
Set L+T
26.08
89.57
Fd 2" I.P. P+N per Tract 7853 MB 73-70, 71 See FB 247-7
Set X.F.P.
309.50
Cont top page
LOT 2
Continued top page 99
RETURN TO
LOS ANGELES COUNTY SURVEYOR
700 HALL OF RECORDS
Do not extend notes this side of this line
Note: ANY ADDITIONS OR CHANGES ON THIS SHEET MUST BE MADE OR CIRCLED IN Red Ink WITH DATE AND NAME OF PERSON MAKING CHANGE.

[redacted]

Notes Ck'd by D. M. Fleury	Survey of Vineland Ave.	F.B. 520 Pg. 101
Map No. B-1207-2	W. O. 7121 Tape No 066 St'd 64 of.	
Office Work	Surveyed by R.B. Emmott	
Checked	Notes R.B.E. Date Sep '35	
Date	Indexed A. C. Johnson	

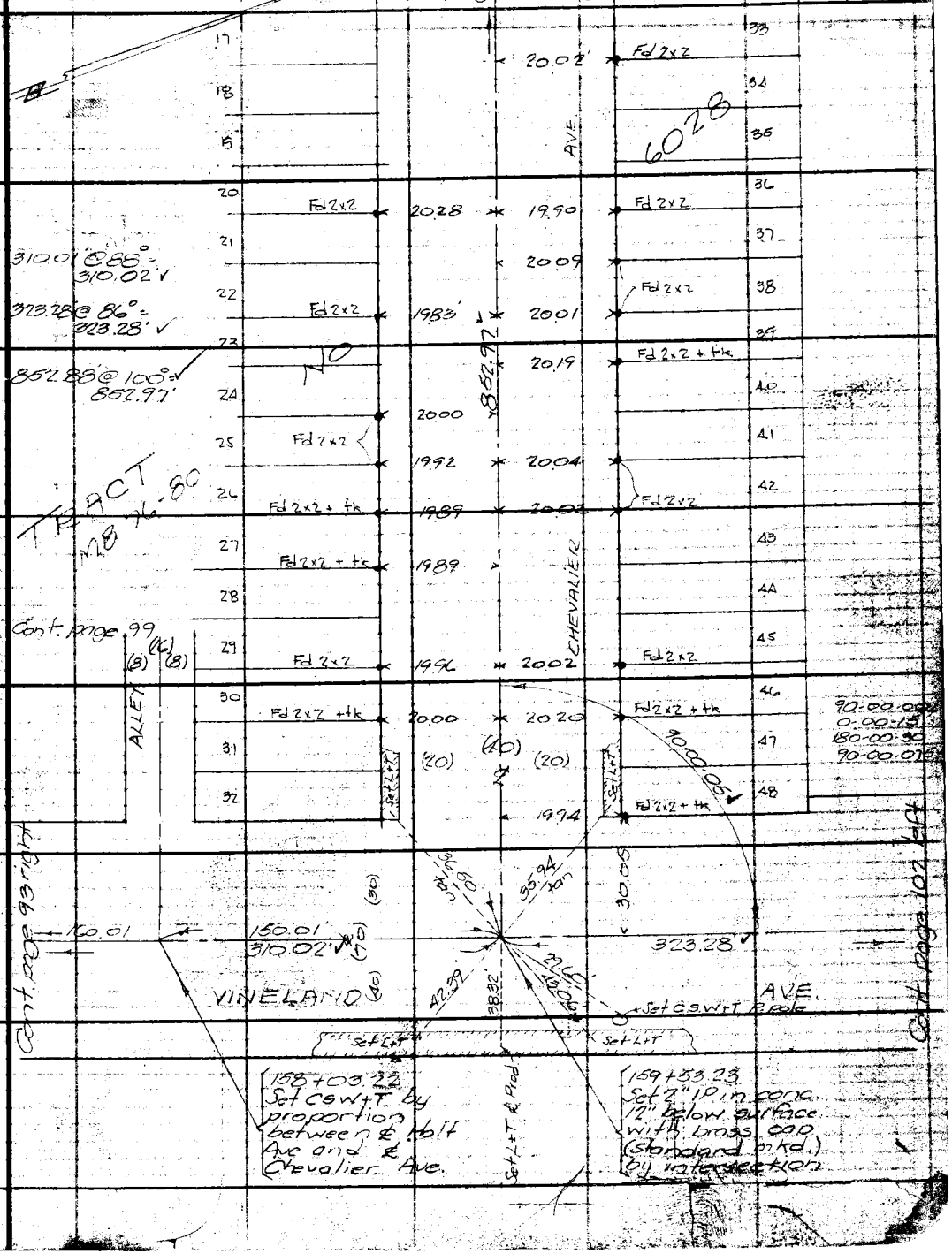

Note: ANY ADDITIONS OR CHANGES ON THIS SHEET MUST BE MADE OR CIRCLED IN Red Ink WITH DATE AND NAME OF PERSON MAKING CHANGE.

Do not extend notes this side of this line

RETURN TO
LOS ANGELES COUNTY SURVEYOR
700 HALL OF RECORDS

FORM 247 DM 2-34

F.B. 620 Pg. 102

Cont. page 99 right

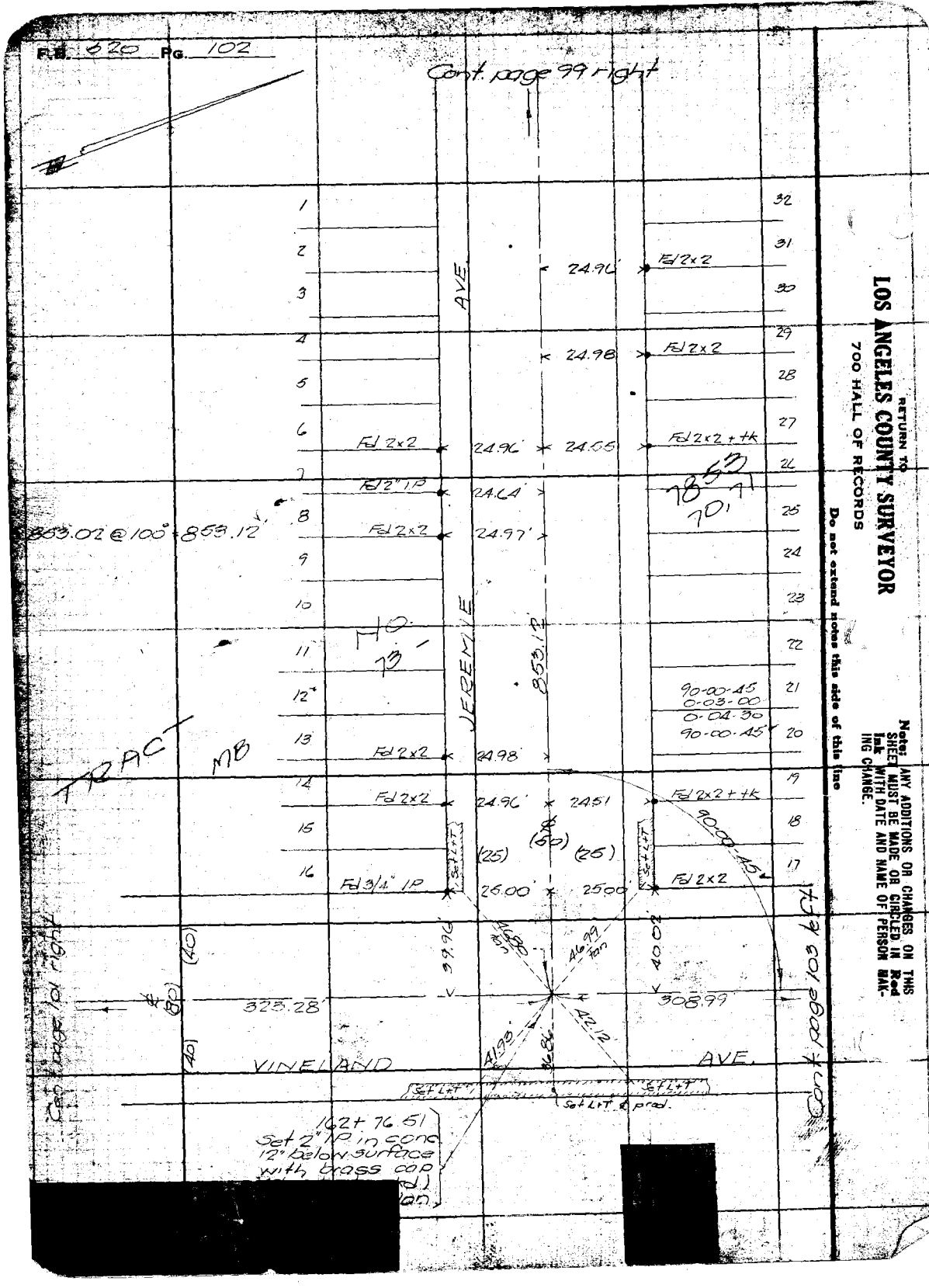

RETURN TO
LOS ANGELES COUNTY SURVEYOR
700 HALL OF RECORDS

Do not extend notes this side of this line

Note: ANY ADDITIONS OR CHANGES ON THIS SHEET MUST BE MADE OR CIRCLED IN Red Ink WITH DATE AND NAME OF PERSON MAKING CHANGE.

Notes Ck'd by D. M. Finley	Survey of Vineland Ave	F.B. 520 Pg. 103
Map No. B-1207-2	W. O. 7121 Tape No 066 St'd 84 of.	
Office Work	Surveyed by R.B. Emmott	
Checked	Notes R.B.E. Date Sep '55	
Date	Indexed A. C. Johnson	

853.28 @ 72° = 853.21

Cont. page 100 right

0-04-30	359-56-45
180-06-30	179-56-45
90-01-05	89-58-57
89-58-45	90-01-30
359-54-15	0-06-00
179-51-15	180-09-00
89-58-32	90-01-38

Cont. page 102 right

Cont. bot. page 104

VINELAND AVE.

Set L+T Conc. S.P.

Set CSW+T - G.P. out

Set L+T Conc. S.P.

Set CSW+T P.P. out

2" I.P.?

20" Adj.

30.00

165+85.50 from S.W. Set 2" I.P. in conc. 12 below surface with brass cap (Std mkd) by ties per FB 247-9, 36 See RD FB. 2143-158

Set Sur. cap & well over mon. 3-20-52 Porter

Fd SW & T 5' ties

309.01 @ 74° = 308.99

915.62 @ 92° = 916.67

1284.27 @ 94° = 1284.36

STICHMAN AVE. (60)

478.38

CENTRAL

Set 2" I.P. in conc. 36" below surface with brass cap (Std. mkd) by intersection

Fd 2" I.P.

Cont. page 92 right

942.12

915.57

BIG DALTON

WASH

30.00

1406.00

29.87

Fd 2" I.P.

Set 2" I.P. in conc. 36" below surface with brass cap (Std. marked)

Cont. page 98 left

Notes: ANY ADDITIONS OR CHANGES ON THIS SHEET MUST BE MADE OR CIRCLED IN Red Ink WITH DATE AND NAME OF PERSON MAKING CHANGE.

Do not extend notes this side of this line

RETURN TO LOS ANGELES COUNTY SURVEYOR 700 HALL OF RECORDS

FORM 247 SH E-34

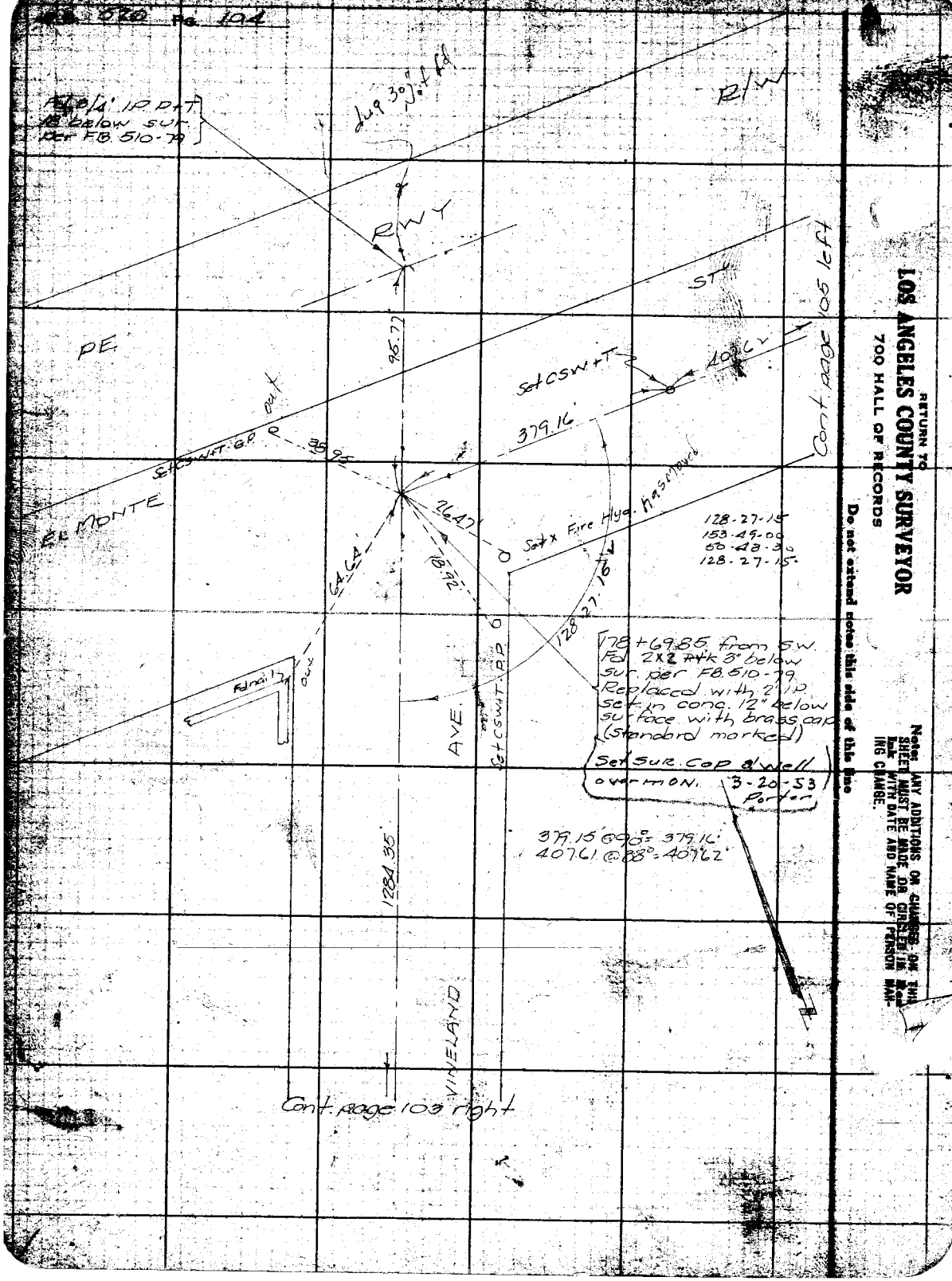

RETURN TO
LOS ANGELES COUNTY SURVEYOR
700 HALL OF RECORDS

Do not extend notes this side of this line

Note: ANY ADDITIONS OR CHANGES ON THIS SHEET MUST BE MADE OR CIRCLED IN RED INK WITH DATE AND NAME OF PERSON MAKING CHANGE.

Notes Ck'd by D. M. Finley	Survey of Puente Ave		F.B. 520 Pg. 105
Map No. B-928-2	W. O. 1140	Tape No 044 St'd 84 OF.	
Office Work Cox	Surveyed by RB Emmott		
Checked	Notes RBE	Date Sept 35	
Date	Indexed A. C. Johnson		



Note: ANY ADDITIONS OR CHANGES ON THIS SHEET MUST BE MADE OR CIRCLED IN Red Ink WITH DATE AND NAME OF PERSON MAKING CHANGE.

RETURN TO
LOS ANGELES COUNTY SURVEYOR
700 HALL OF RECORDS

Do not extend notes this side of this line

FORM 247 5M 2-34



RETURN TO
LOS ANGELES COUNTY SURVEYOR
700 HALL OF RECORDS
Do not extend notes this side of this line
Note: ANY ADDITIONS OR CHANGES ON THIS SHEET MUST BE MADE OR CIRCLED IN Red Ink WITH DATE AND NAME OF PERSON MAKING CHANGE.

Notes Ck'd by D. M. Finley	Survey of Merced Ave.
Map No. B-1206-1	W. O. 7114 Tape No CA4 St'd 84 °F.
Office Mark J. D. Price	Surveyed by R.B. Emmott
Checked D. M. Finley	Notes R.B.E. Date Sep. 35
Date July 1940	Indexed A. C. Johnson

F.B. 520 Pg. 107

JAN 8 1936

Cont. bot. page 106

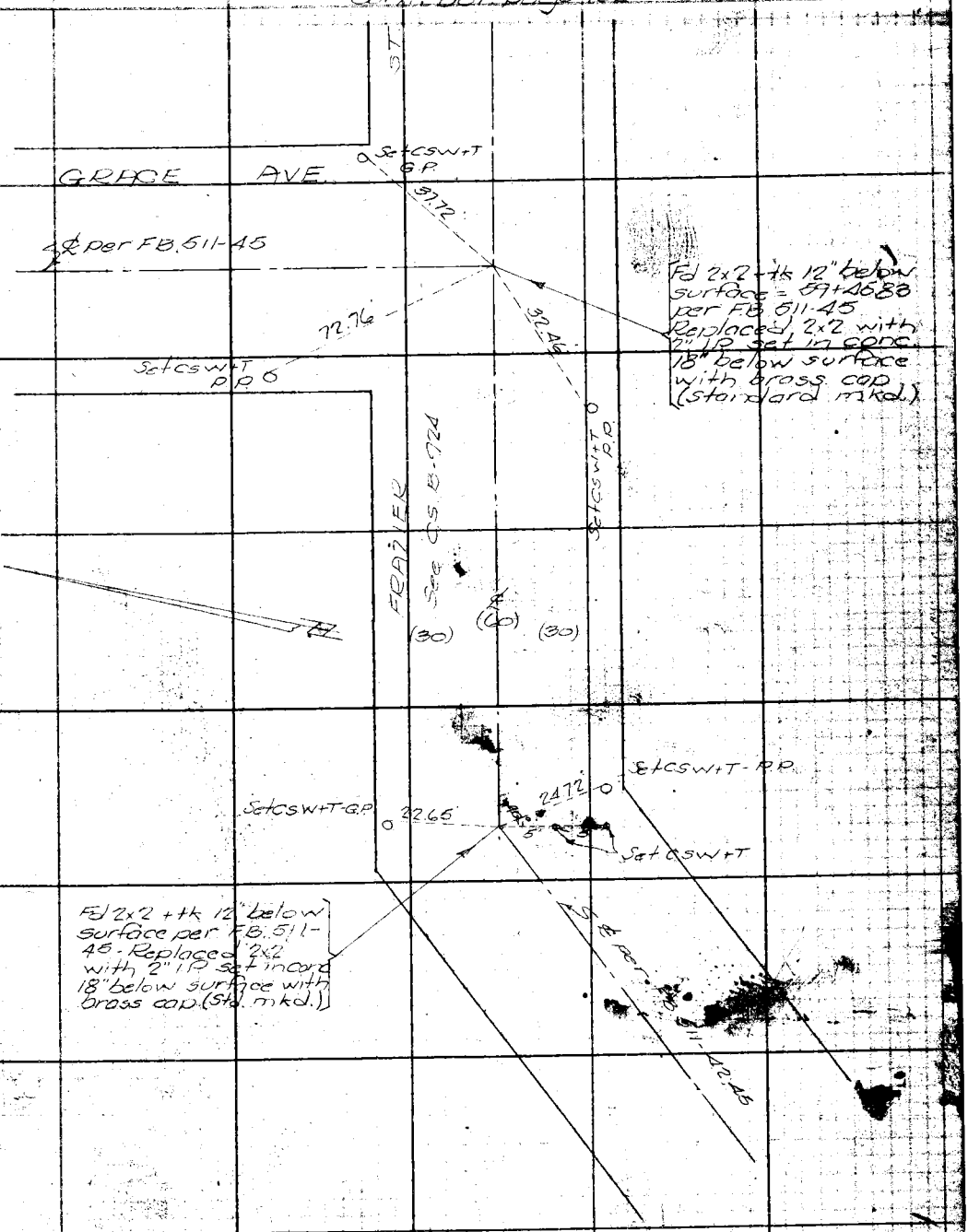

Note: ANY ADDITIONS OR CHANGES ON THIS SHEET MUST BE MADE OR CIRCLED IN Red Ink WITH DATE AND NAME OF PERSON MAKING CHANGE.

Do not extend notes this side of this line

RETURN TO
LOS ANGELES COUNTY SURVEYOR
700 HALL OF RECORDS

FORM 247 5M 2-34



RETURN TO
LOS ANGELES COUNTY SURVEYOR
700 HALL OF RECORDS

Do not extend notes this side of this line

Note: ANY ABBREVIATIONS OR CHANGES ON THIS SHEET MUST BE MADE OR CIRCLED IN Red Ink WITH DATE AND NAME OF PERSON MAKING CHANGE.

Notes Ck'd by D. M. Finley	Survey of Merced Ave
Map No. B-1206-2	W. O. 1114 Tape No 044 St'd 84 °F.
Office Work J. D. Price	Reviewed by Emmott
Checked D. M. Finley	Notes R.B.E. Date Oct. 35
Date July 1940	Indexed A. C. Johnson

F.B. 520 Pg. [illegible]

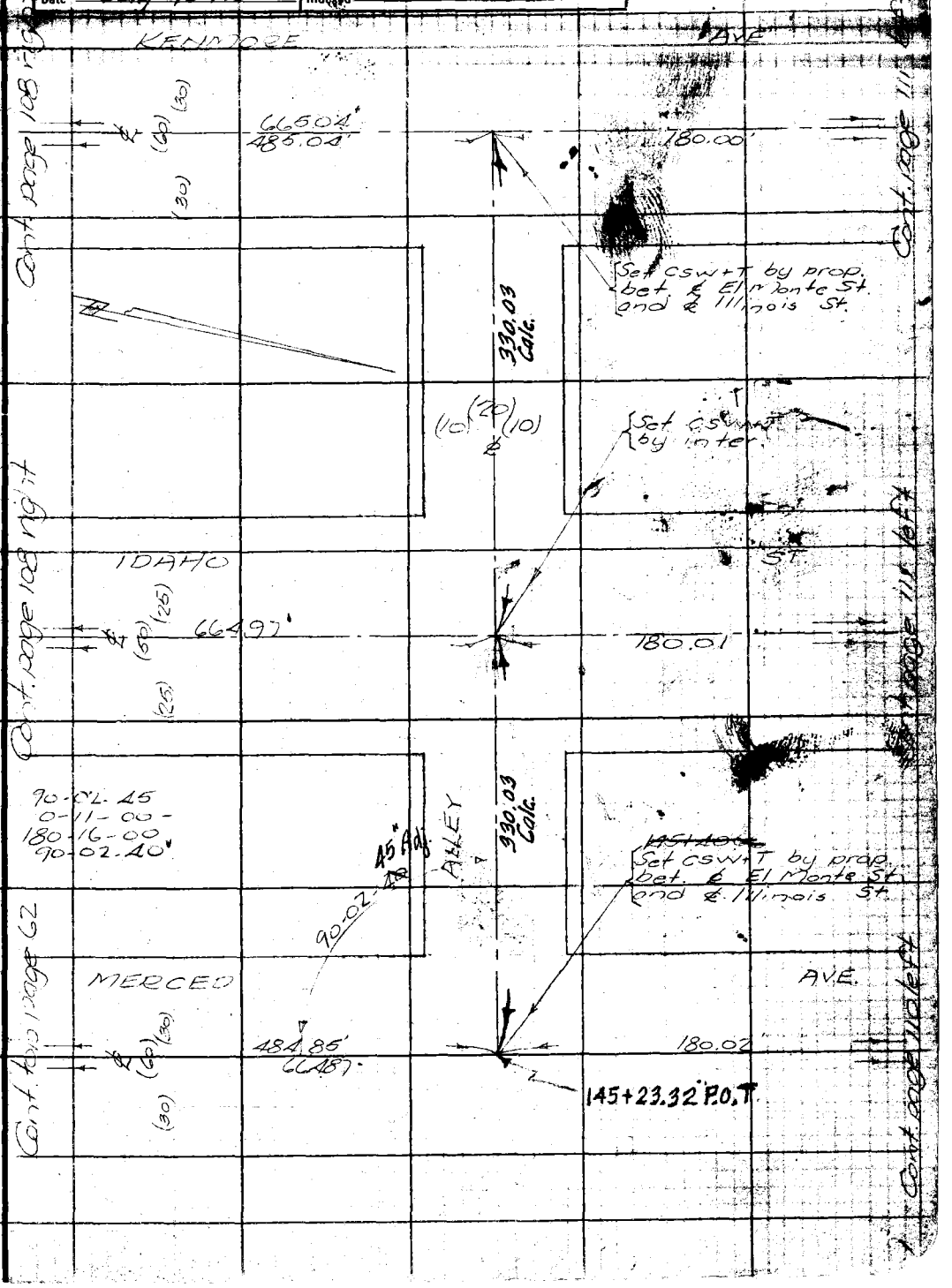

Note: ANY ADDITIONS OR CHANGES ON THIS SHEET MUST BE MADE OR CIRCLED IN Red Ink WITH DATE AND NAME OF PERSON MAKING CHANGE.

Do not extend notes this side of this line

RETURN TO
LOS ANGELES COUNTY SURVEYOR
700 HALL OF RECORDS

FORM 247 SM 2-34



RETURN TO
LOS ANGELES COUNTY SURVEYOR
700 HALL OF RECORDS

Do not extend notes this side of this line

Note: ANY ADDITIONS OR CHANGES ON THIS SHEET MUST BE MADE OR CIRCLED IN Red Ink WITH DATE AND NAME OF PERSON MAKING CHANGE.

Notes Ck'd by D. M. Finley	Survey of Merced Ave		F.B. 520
Map No. B-1206-2	W. O. 7114	Tape No. 044	St'd 24 °F.
Office Work [illegible]	Surveyed by R.B. [illegible]		
Checked D. M. Finley	Notes RBE	Date Oct 35	
Date July 1940	Indexed A. C. Johnson		

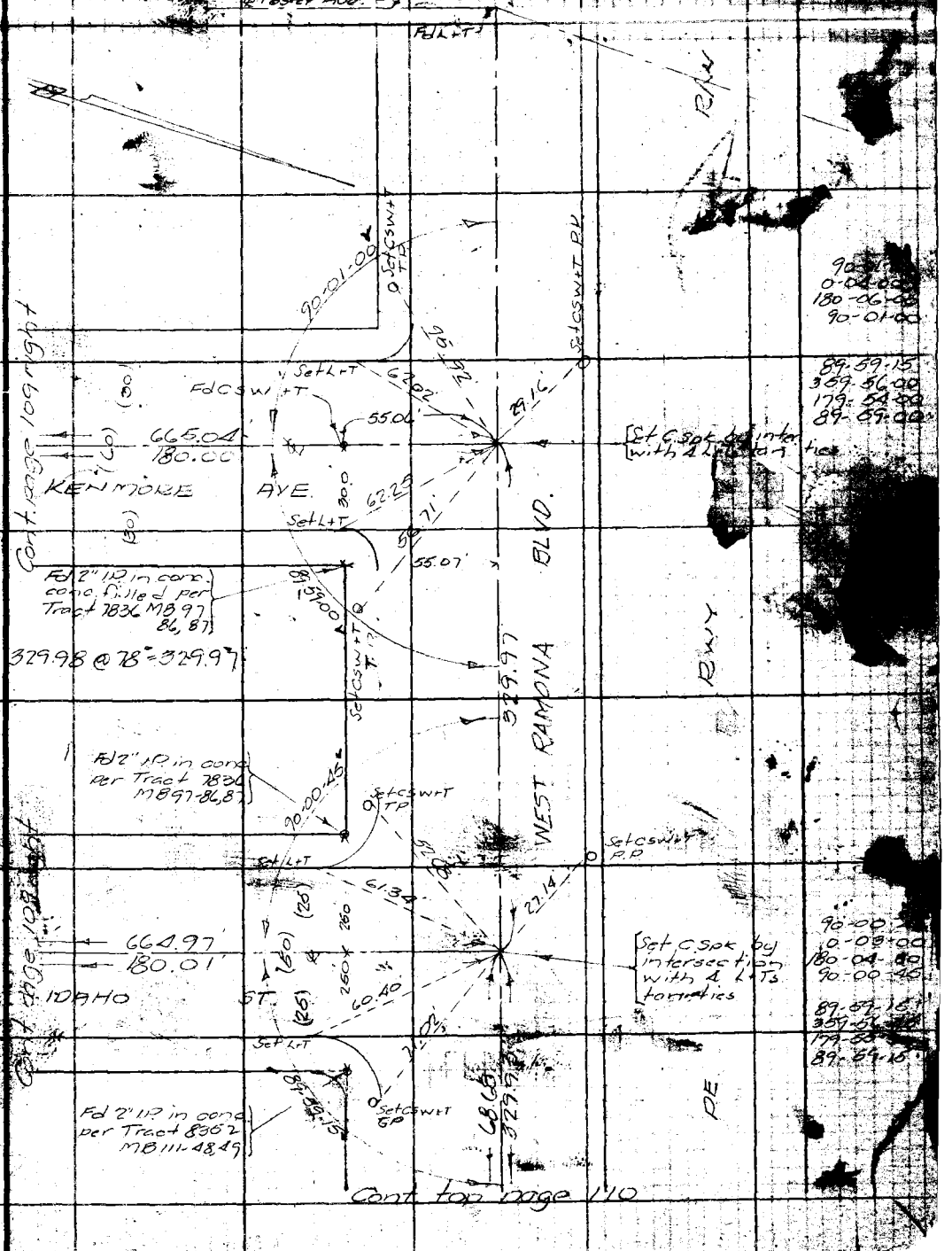

Note: ANY ADDITIONS OR CHANGES ON THIS SHEET MUST BE MADE OR CIRCLED IN Red Ink WITH DATE AND NAME OF PERSON MAKING CHANGE.

Do not extend notes this side of this line

RETURN TO
LOS ANGELES COUNTY SURVEYOR
700 HALL OF RECORDS

FORM 247 SM 2-34

RETURN TO

LOS ANGELES COUNTY SURVEYOR

700 HALL OF RECORDS

Note: ANY ADDITIONS OR CHANGES ON THIS SHEET MUST BE MADE OR CIRCLED IN Red Ink WITH DATE AND NAME OF PERSON MAKING CHANGE.

Do not extend notes this side of this line



Notes Ck'd by D. M. Finley	Survey of Merced Ave		F.B. 323 Pg. 113
Map No. B-1206-2	W. O. 7114	Tape No 044 St'd 84 of.	
Office Work J. D. Price	Surveyed by Emmott		
Checked D. M. Finley	Notes RBE	Date	
Date July 1940	Indexed A. C. Johnson		

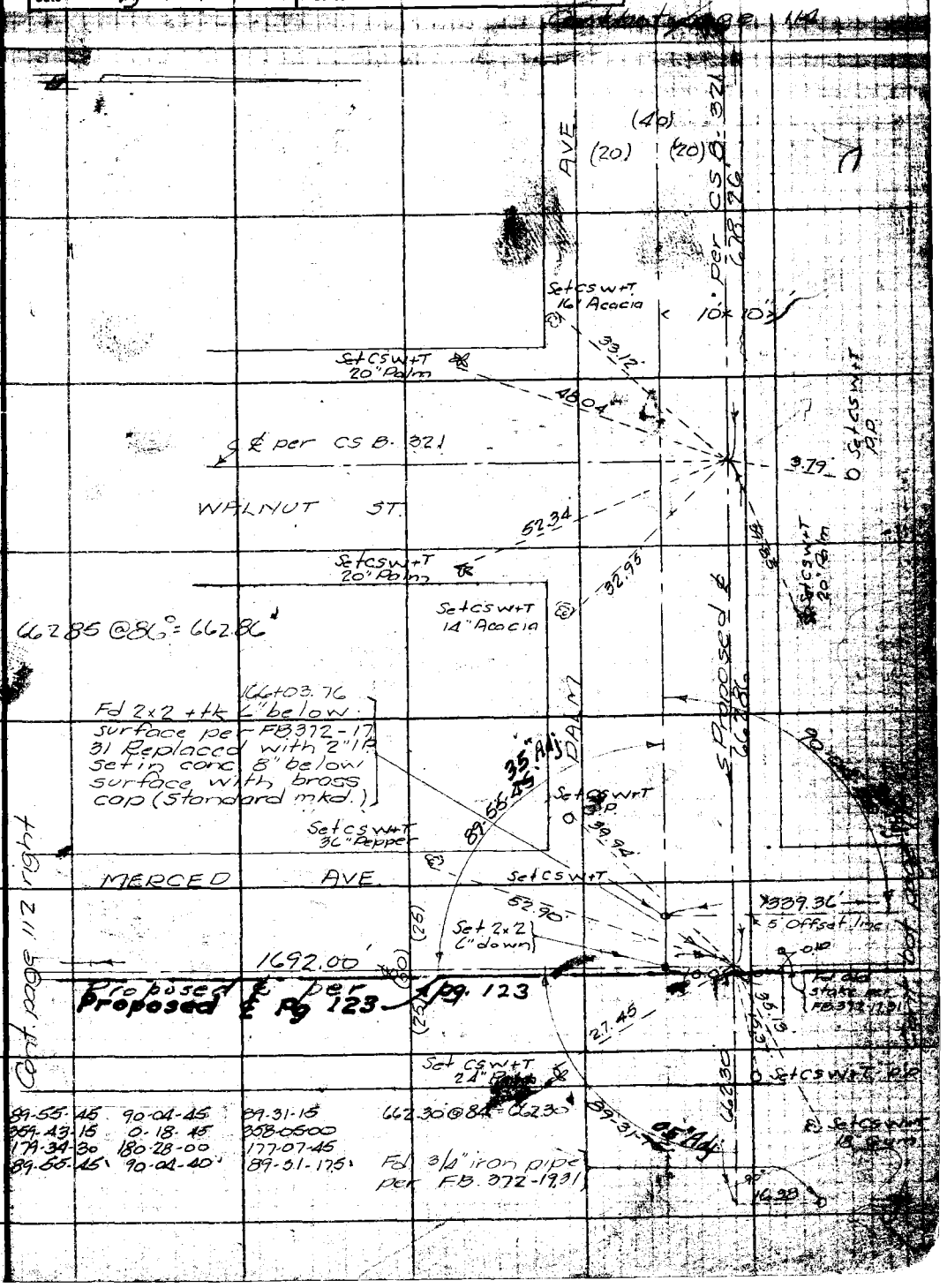

89-55-45	90-04-45	89-31-15	662.30 @ 84 = 662.30
359-43-15	0-18-45	358-05-00	
179-34-30	180-28-00	177-07-45	
89-55-45	90-04-40	89-31-17.5	

Note: ANY ADDITIONS OR CHANGES ON SHEET MUST BE MADE OR CIRCLED IN Ink WITH DATE AND NAME OF PERSON ING CHANGE.

Do not extend notes outside of this line

RETURN TO
LOS ANGELES COUNTY SURVEYOR
700 HALL OF RECORDS

FORM 247 SM 2-34

F.B. 820 PG. 114

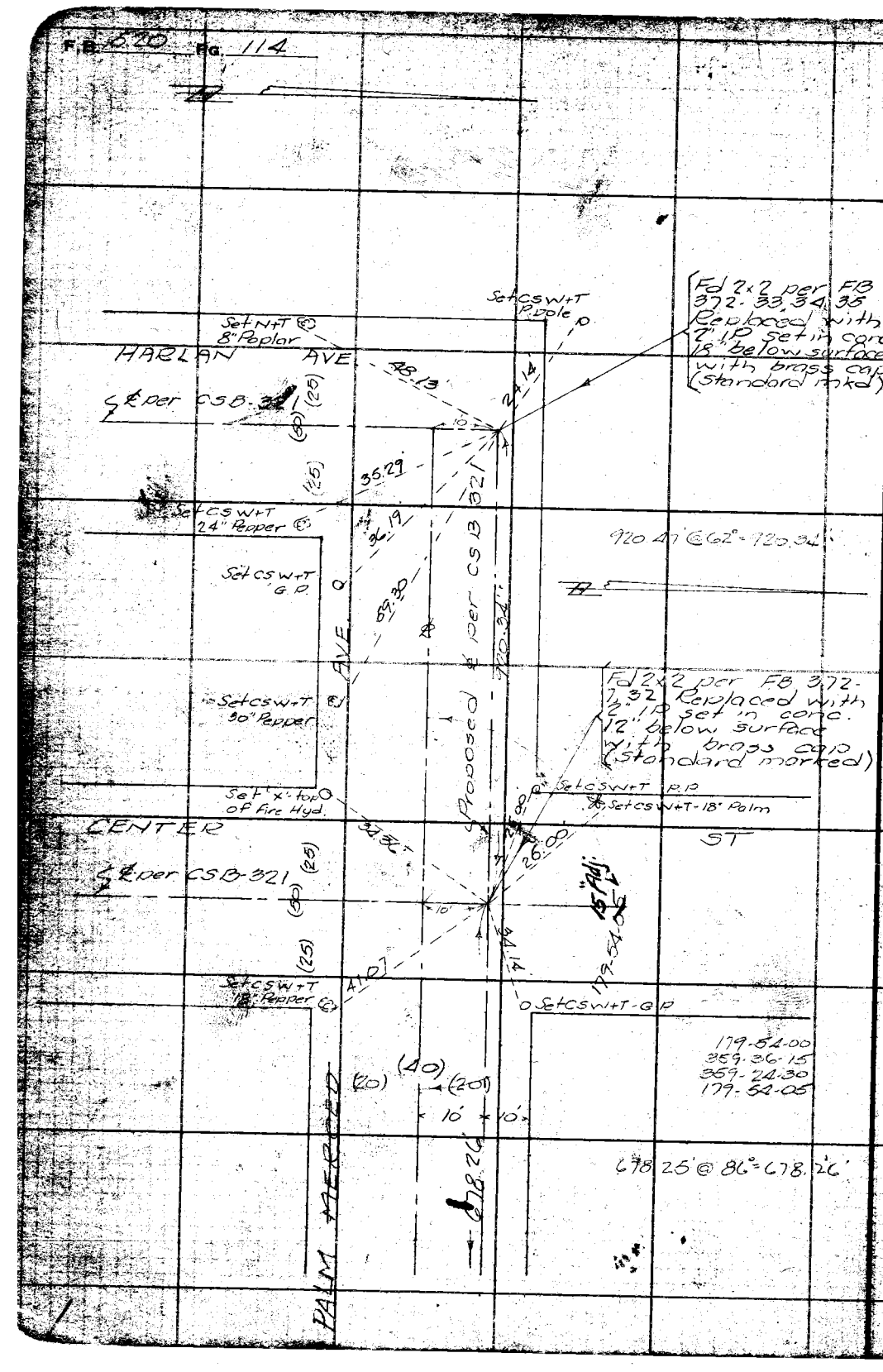

RETURN TO
LOS ANGELES COUNTY SURVEYOR
700 HALL OF RECORDS

Do not extend notes this side of this line

Note: ANY ADDITIONS OR CHANGES ON THIS SHEET MUST BE MADE OR CIRCLED IN Red Ink WITH DATE AND NAME OF PERSON MAKING CHANGE.

Notes Ck'd by D. M. Finley	Survey of Merced Ave	F.B. 520	Pg. 115
Map No. B-1206-2	W. O. 7114 Tape No 044 St'd 84 °F.		
Office Work [illegible]	Surveyed by R.B. Emmett		
Checked D. M. Finley	Notes R.B.E. Date Nov. 35		
Date July 1940.	Indexed A. C. Johnson		



Note: ANY ADDITIONS OR CHANGES ON THIS SHEET MUST BE MADE OR CIRCLED IN Red Ink WITH DATE AND NAME OF PERSON MAKING CHANGE.

Do not extend notes this side of this line

RETURN TO
LOS ANGELES COUNTY SURVEYOR
700 HALL OF RECORDS

F.B. 520 PG. 116

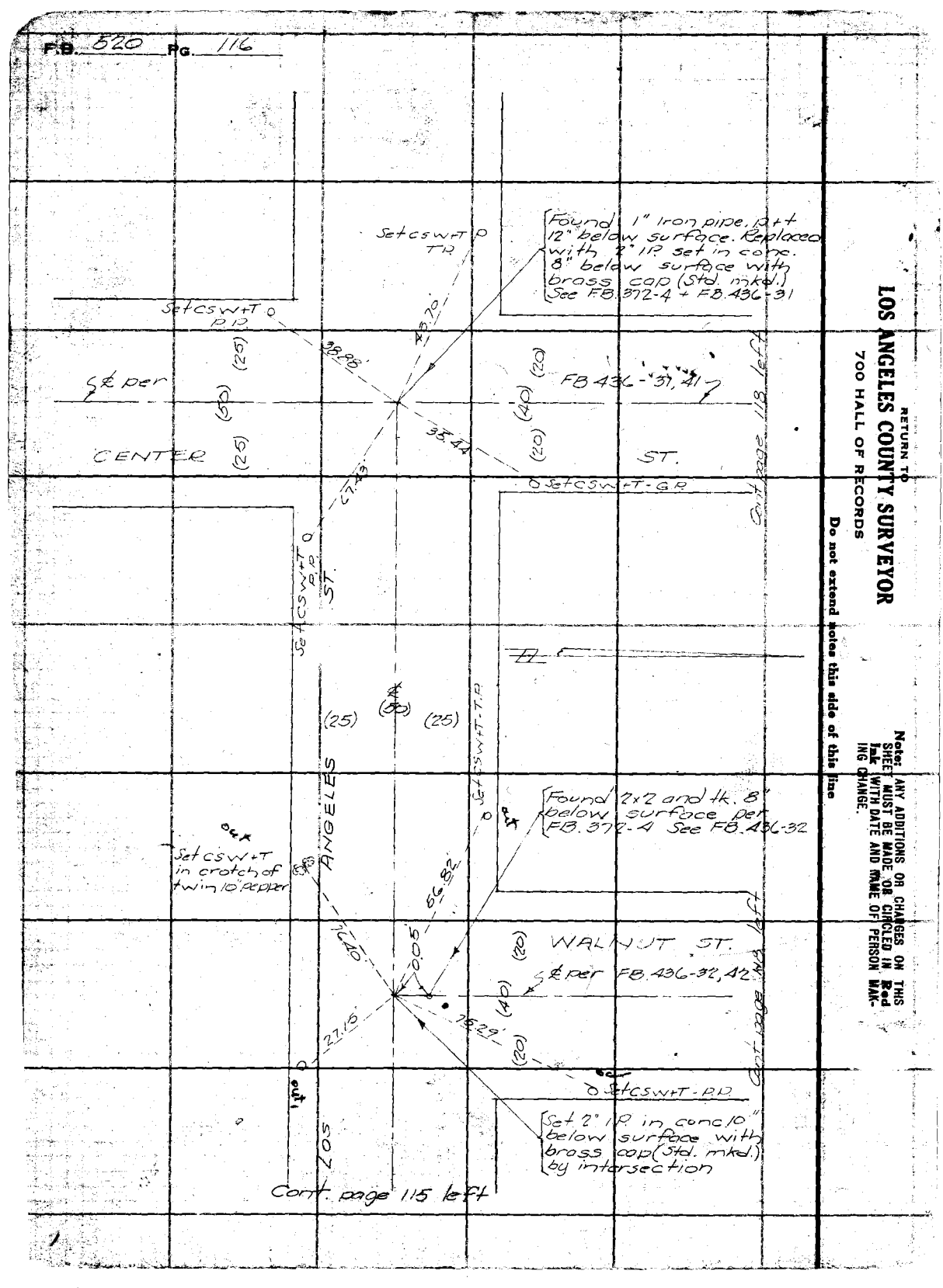

RETURN TO
LOS ANGELES COUNTY SURVEYOR
700 HALL OF RECORDS

Do not extend notes this side of this line

Note: ANY ADDITIONS OR CHANGES ON THIS SHEET MUST BE MADE OR CIRCLED IN **Red Ink** WITH DATE AND NAME OF PERSON MAKING CHANGE.

Notes Ck'd by D. M. Finley	Survey of Merced Ave		F.B. 520 Pg. 117
Map No. B-1206-2	W. O. 7114	Tape No 044 St'd 84 °F.	
Office Work J. D. Price	Surveyed by R.B. Emmott		
Checked D. M. Finley	Notes R.B.E.	Date Nov. '35	
Date July 1940	Indexed A. C. Johnson		

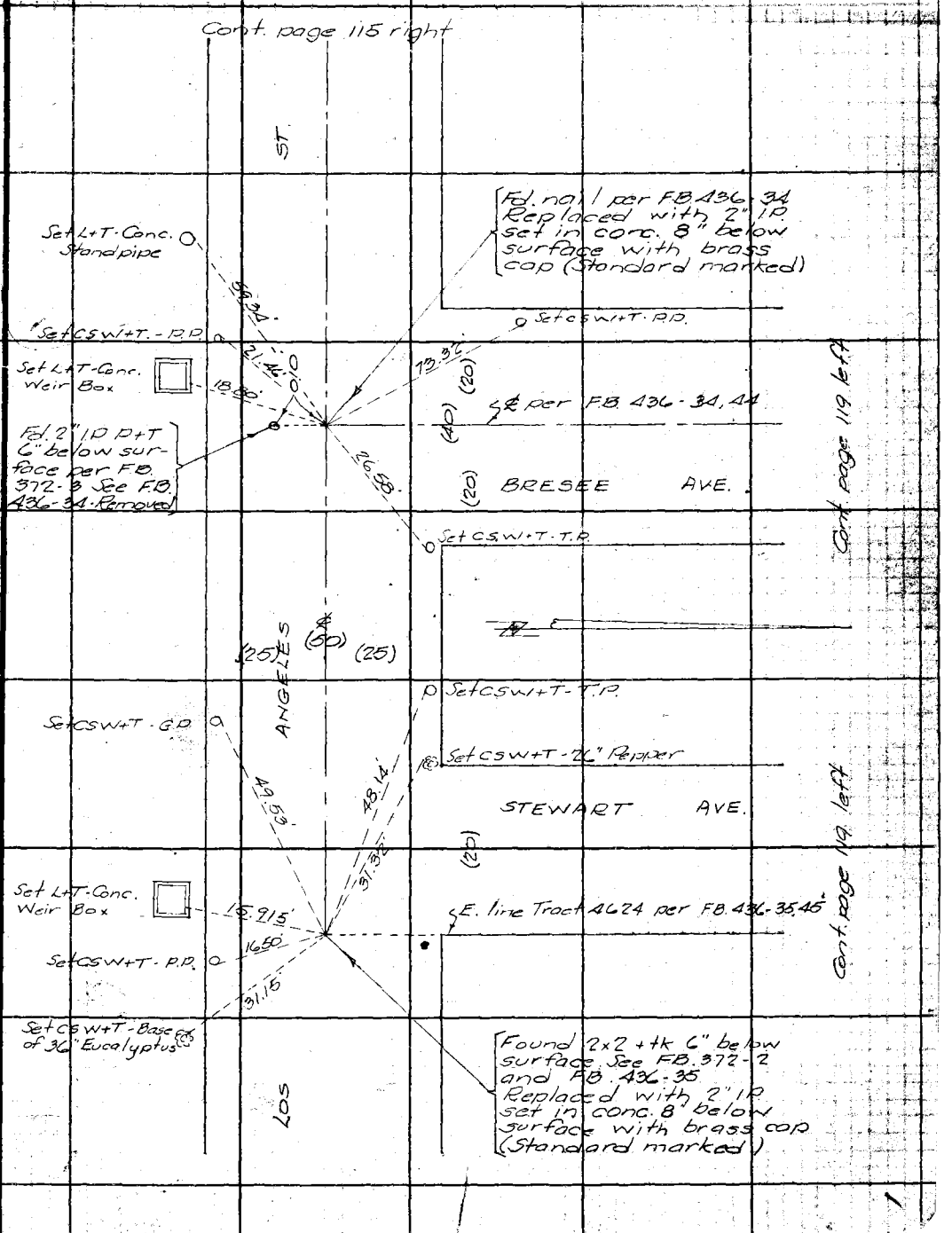

Note: ANY ADDITIONS OR CHANGES ON THIS SHEET MUST BE MADE OR CIRCLED IN Red Ink WITH DATE AND NAME OF PERSON MAKING CHANGE.

Do not extend notes this side of this line

RETURN TO
LOS ANGELES COUNTY SURVEYOR
700 HALL OF RECORDS

FORM 247 5M 2-34

F.B. 520 PG 118

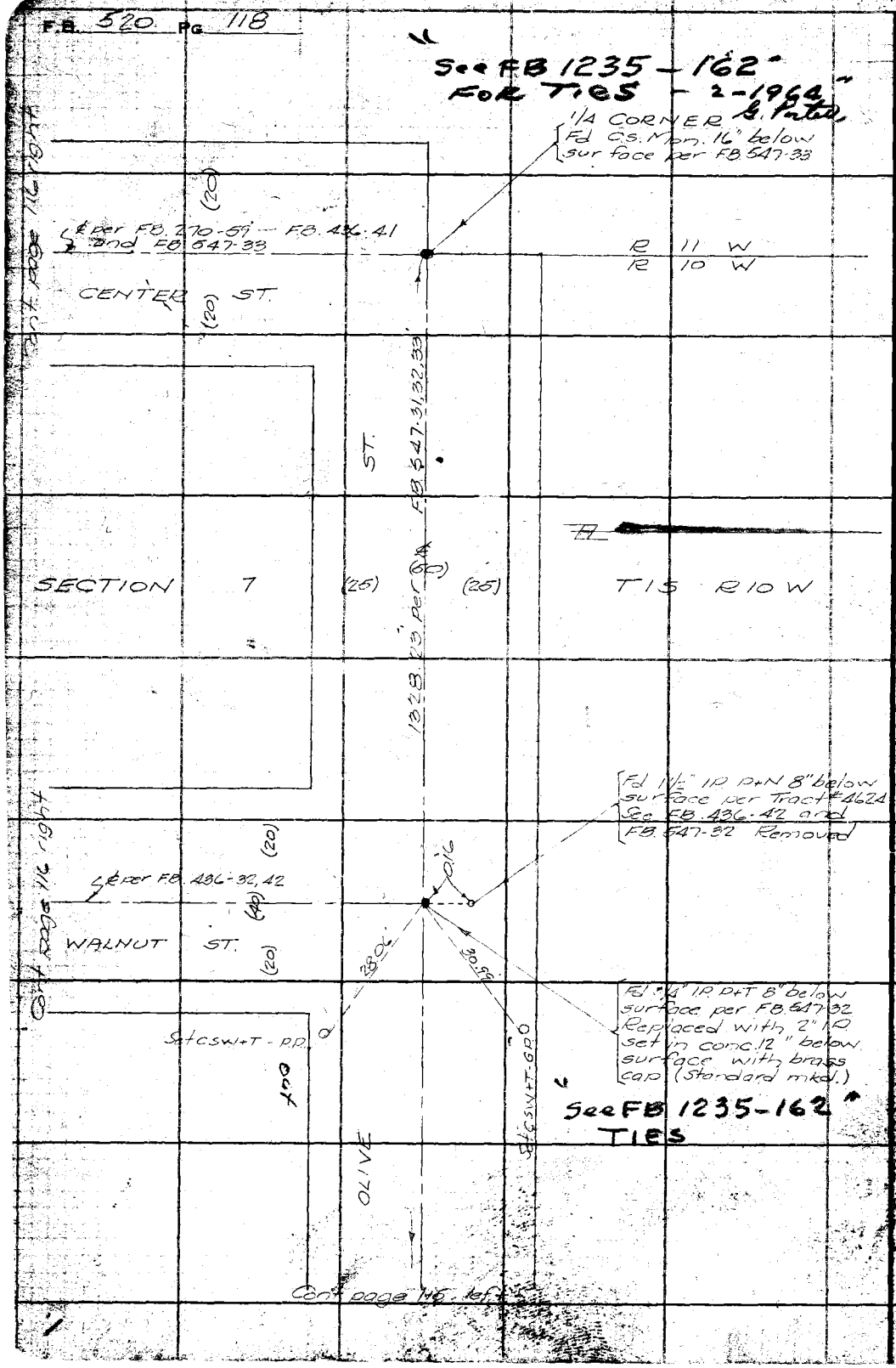

RETURN TO
LOS ANGELES COUNTY SURVEYOR
700 HALL OF RECORDS

Do not extend notes this side of this line

Note: ANY ADDITIONS OR CHANGES ON THIS SHEET MUST BE MADE OR CIRCLED IN Red Ink WITH DATE AND NAME OF PERSON MAKING CHANGE.

Notes Ck'd by D. M. Finley	Survey of Merced Ave
Map No. B-1206-2	W. O. 714 Tape No 044 St'd 34 of.
Office Work J. D. Price	Surveyed by RB Emmott
Checked D. M. Finley	Notes RBE Date Nov. 35
Date July 1940	Indexed A. C. Johnson

F.B. 520 Pg. 119

Cont. page 116 right

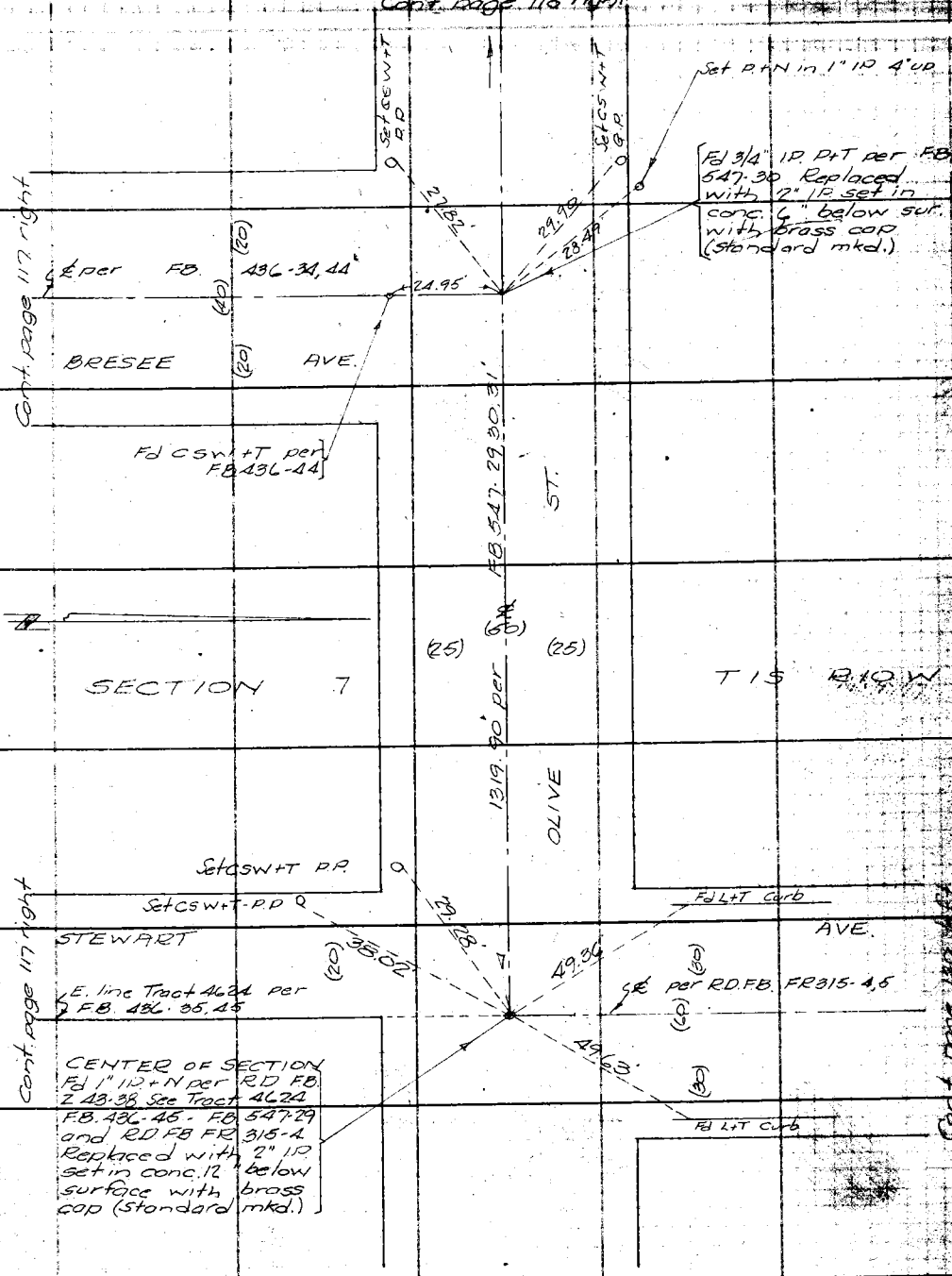

Note: ANY ADDITIONS OR CHANGES ON THIS SHEET MUST BE MADE OR CIRCLED IN Red Ink WITH DATE AND NAME OF PERSON MAKING CHANGE.

Do not extend notes this side of this line

RETURN TO
LOS ANGELES COUNTY SURVEYOR
700 HALL OF RECORDS

FORM 247 BM 2-34



RETURN TO
LOS ANGELES COUNTY SURVEYOR
700 HALL OF RECORDS

Do not extend notes this side of this line

Note: ANY ADDITIONS OR CHANGES ON THIS SHEET MUST BE MADE OR CIRCLED IN Red Ink WITH DATE AND NAME OF PERSON MAKING CHANGE.

Notes Ck'd by D.M. Finley	Survey of Merced Ave	F.B. 520 Pg. 121
Map No. B-1206-2	W. O. 1114 Tape No. 052 St'd 81 °F	
Office Work J. D. Price	Surveyed by Evans	
Checked	Notes	Date 5/40
Date July 1940	Indexed A. C. Johnson 5-9-40	

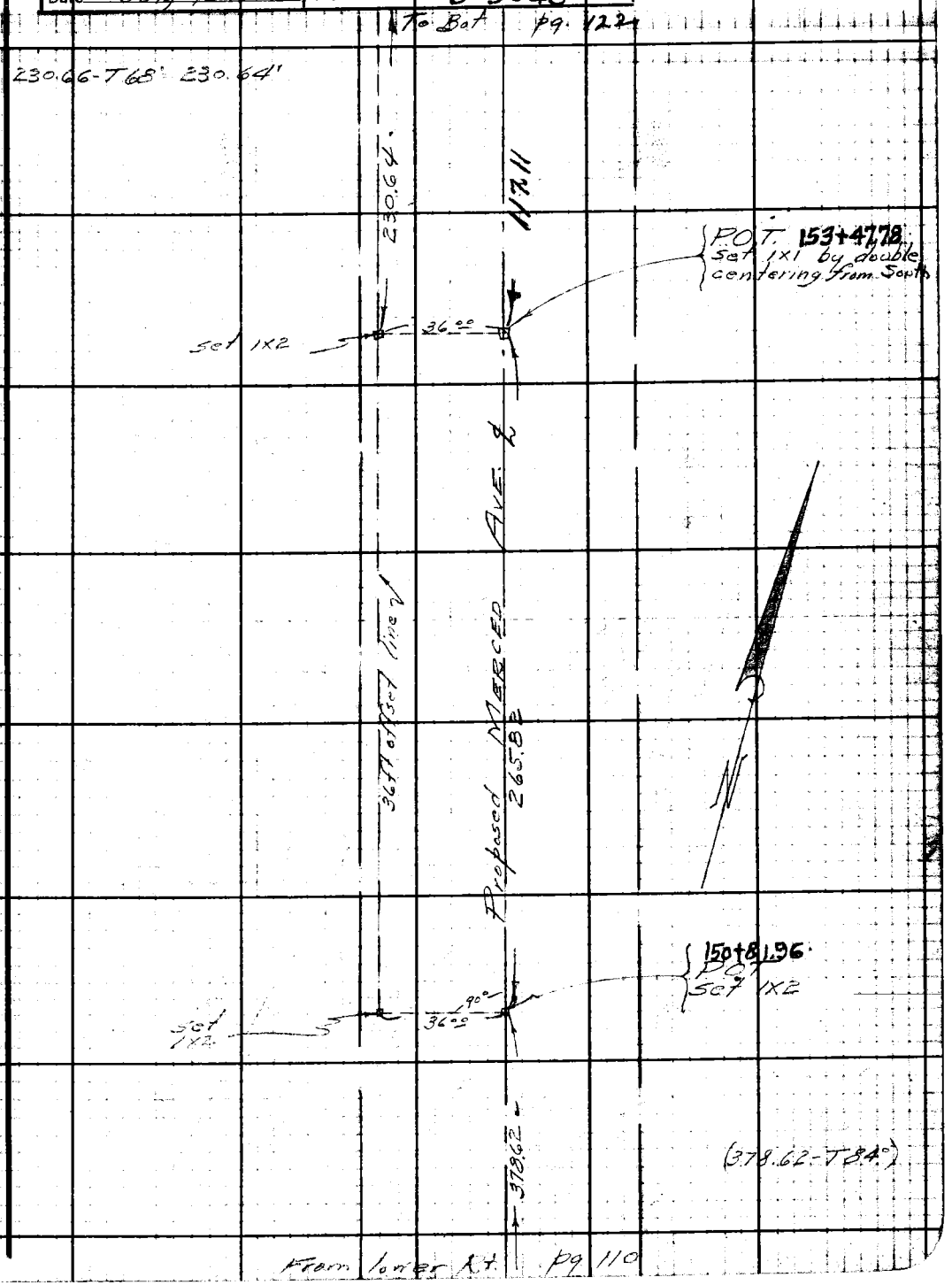

Note: Any Additions or Changes on This Sheet Must be Made or Circled in Red Ink With Date and Name of Person Making Change.

Do not extend notes this side of this line.

RETURN TO
LOS ANGELES COUNTY SURVEYOR
700 HALL OF RECORDS

FORM 247 5M 10-39

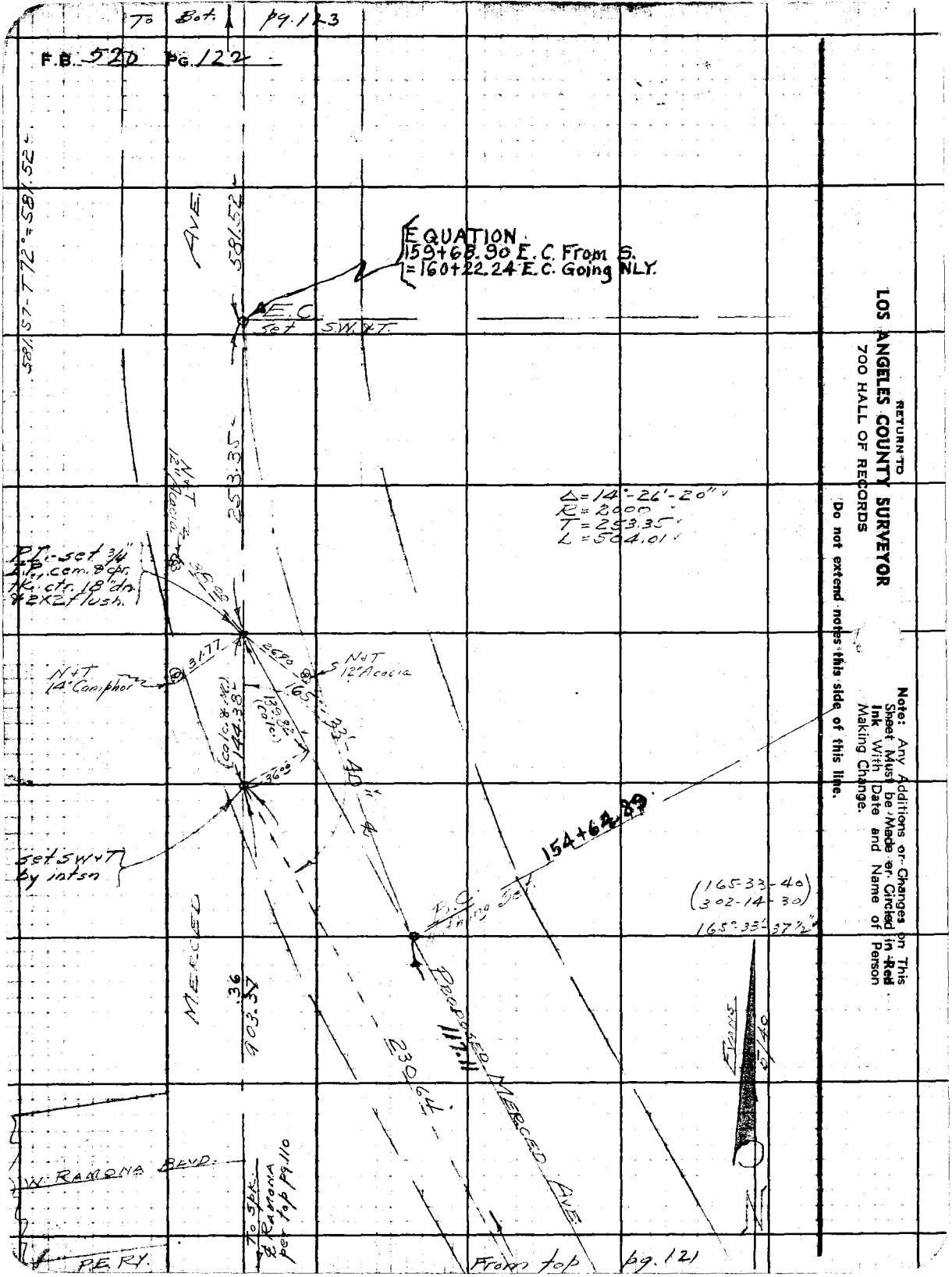

RETURN TO
LOS ANGELES COUNTY SURVEYOR
700 HALL OF RECORDS

Do not extend notes this side of this line.

Note: Any Additions or Changes on This Sheet Must be Made or Circled in Red Ink With Date and Name of Person Making Change.

To Bot. pg. 124

Notes Ck'd by D.M. Finley	Survey of MERCED AVE	F.B. 520 Pg. 123
Map No. B-1206-2	W. O. 1114 Tape No. 052 St'd 84°F	
Office Work J. D. Price	Surveyed by EVANS	
Checked D. M. Finley	Notes HE Date 5/40	
Date July 1940	Indexed A. C. Johnson	



Note: Any Additions or Changes on This Sheet Must be Made or Circled in Red Ink With Date and Name of Person Making Change.

Do not extend notes this side of this line.

RETURN TO
LOS ANGELES COUNTY SURVEYOR
700 HALL OF RECORDS

FORM 247 5M 10-39

From top pg. 122



RETURN TO
LOS ANGELES COUNTY SURVEYOR
700 HALL OF RECORDS

Note: Any Additions or Changes on This Sheet Must be Made or Circled in Red Ink With Date and Name of Person Making Change.

Do not extend notes this side of this line.

F.B. 580 PG. 125

Notes Ck'd by	Survey of
Map No.	W. O. [illegible] Tape No. St'd. [illegible] °F
Office Work	Surveyed by G. Porter
Checked	Notes Porter Date 1-21-57
Date	Indexed K. C. Johnson 2-8-57

TIES TO MONUME[illegible]
INT. OF WILLOW AV[illegible]
&
MERCED AV[illegible]
Street [illegible]

1-21-57

FB 5[illegible]0-57 ℄ int mon.

PUENTE F 4[illegible] FB

Note: Any Additions or Changes on This Sheet Must be Made or Circled in Red Ink With Date and Name of Person Making Change.

Do not extend notes this side of this line.

RETURN TO
LOS ANGELES COUNTY SURVEYOR
726 LOS ANGELES COUNTY
ENGINEERING BLDG.

76F309S S&E #247. 8-54

RETURN TO
LOS ANGELES COUNTY SURVEYOR
726 LOS ANGELES COUNTY
ENGINEERING BLDG.

Note: Any Additions or Changes on This Sheet Must be Made or Circled in Red Ink With Date and Name of Person Making Change.

Do not extend notes this side of this line.

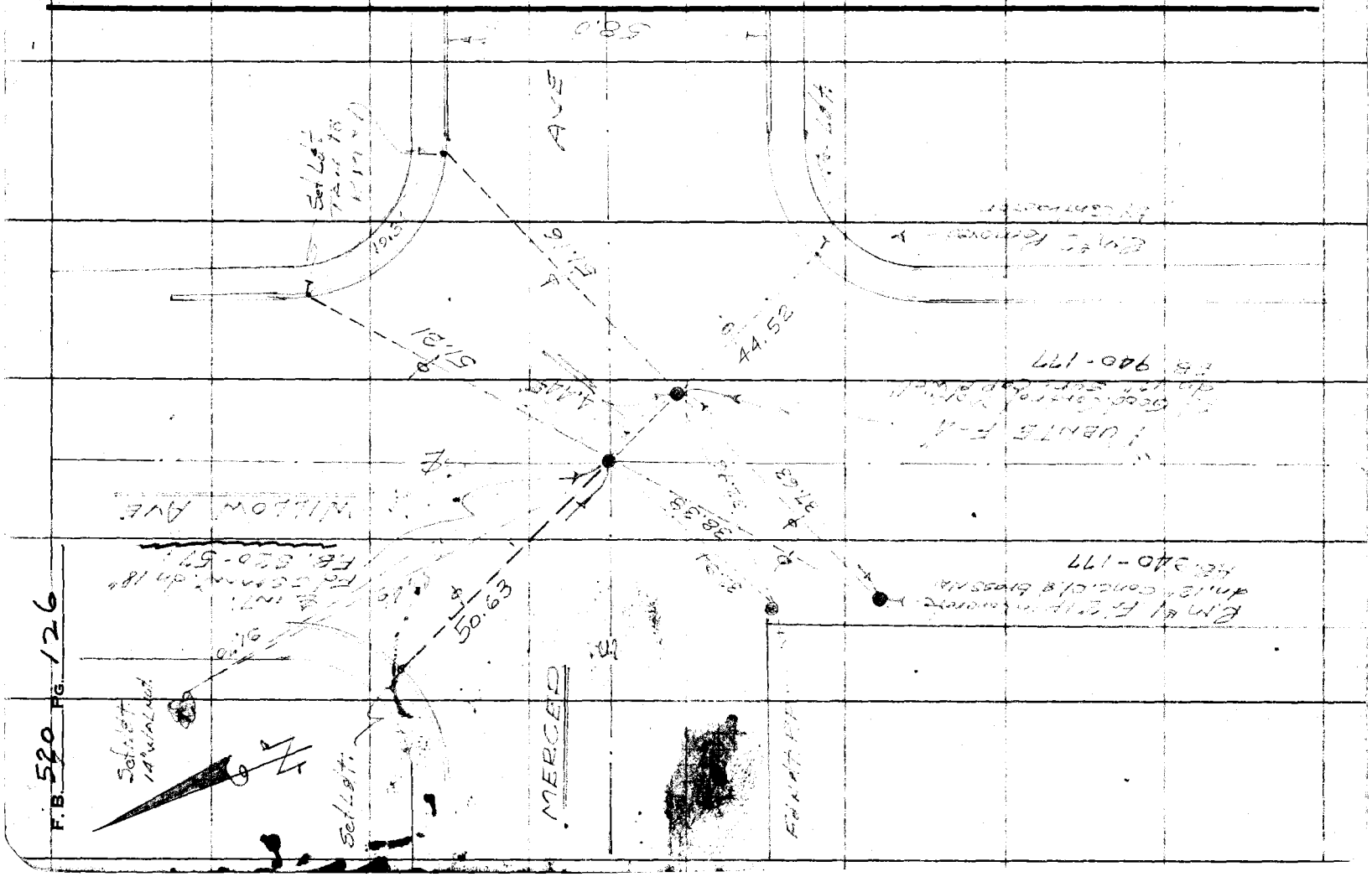

F.B. 520 PG. 126

Notes Ck'd by	Survey of
Map No.	W. O. Tape No. St'd. °F
Office Work	Surveyed by
Checked	Notes Date
Date	Indexed

F.B. Pg.

Pg. 127-13 Blank

RETURN TO
LOS ANGELES COUNTY SURVEYOR
700 HALL OF RECORDS

Note: Any Additions or Changes on This Sheet Must be Made or Circled in Red Ink With Date and Name of Person Making Change.

Do not extend notes this side of this line.

FORM 247 5M 11-41

RETURN TO
LOS ANGELES COUNTY SURVEYOR
700 HALL OF RECORDS

Note: Any Additions or Changes on This Sheet Must be Made or Circled in Red Ink With Date and Name of Person Making Change.

Do not extend notes this side of this line.

F.B. _____ PG. _____



Notes Ch'd by Drew
Map No. B-1216
Checked Drew
Date 10-14-36
Surveyed Pomona Blvd
W. O. 5104 Tape No 007 St'd 84 of
Surveyed by Evans
Notes
Date 9/10/
Indexed A. C. Johnson 2-4-36
F.B. 820 Pg. 13
Contract
MEEKER RD
Fd. L+T stamped Adams & Ells R.E. 617" Set 4 L+Ts tan ties Sec Tract # 10854
BLVD
90-00
359-59-30
179-59-15
89-59-025
Set L+T conc p'vmt
Fd. L+T in X curb
0+00 going E Fd. L+T per RD Z-119/2 & Z-151/2
Set L+T in X
116°-51'-05"
1233.67
POMONA
Fd. X in p'vmt F.B. 411/91
COLOMBIA ST
Fd. L+T per F.B. 411/66
1933.78 @ 70° = 1203.67
Note: ANY ADDITIONS OR CHANGES ON THIS SHEET MUST BE MADE OR CHECKED IN RED INK WITH DATE AND NAME OF PERSON MAKING CHANGE.
Do not extend notes outside of this line
RETURN TO
LOS ANGELES COUNTY SURVEYOR
700 HALL OF RECORDS

RETURN TO

LOS ANGELES COUNTY SURVEYOR

700 HALL OF RECORDS

Note: ANY ADDITIONS OR CHANGES ON THIS SHEET MUST BE MADE OR CIRCLED IN **Red Ink** WITH DATE AND NAME OF PERSON MAKING CHANGE.

Do not extend notes this side of this line.



Notes Ck'd by Drew	Survey of Valley Blvd.	F.B. 620	Pg. 137
Map No. B-1216	W. O. 81-4 Tape No 044 St'd 84 °F.		
Office Work Cox	Surveyed by R.B. Emmott		
Checked Drew	Notes RBE Date Dec. '35		
Date 10-14-36	Indexed A. C. Johnson		

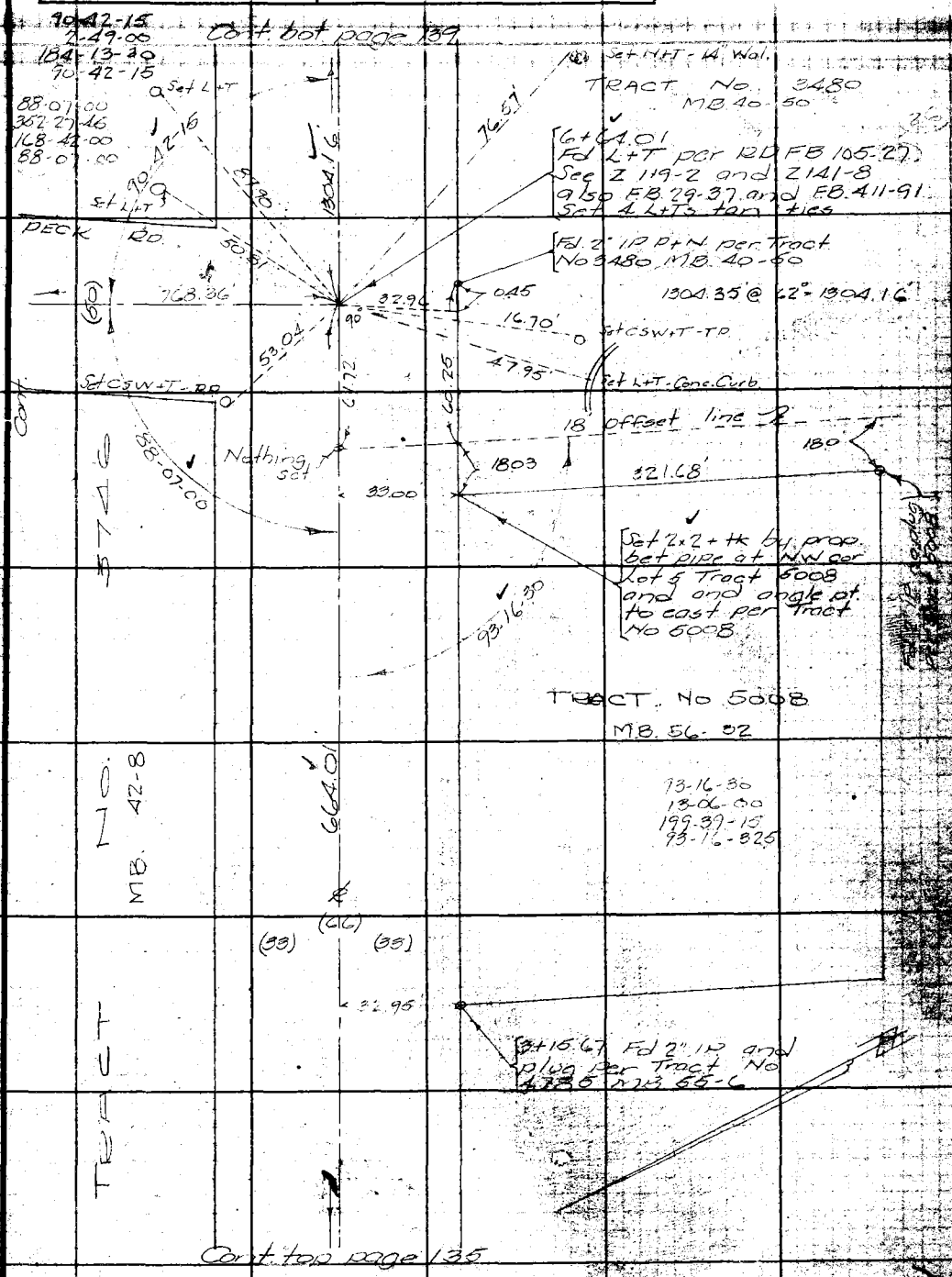

Note: ANY ADDITIONS OR CHANGES ON THIS SHEET MUST BE MADE OR CIRCLED IN Red Ink WITH DATE AND NAME OF PERSON MAKING CHANGE.

Do not extend notes this side of this line

RETURN TO
LOS ANGELES COUNTY SURVEYOR
700 HALL OF RECORDS

F.B. 520 PG. 138

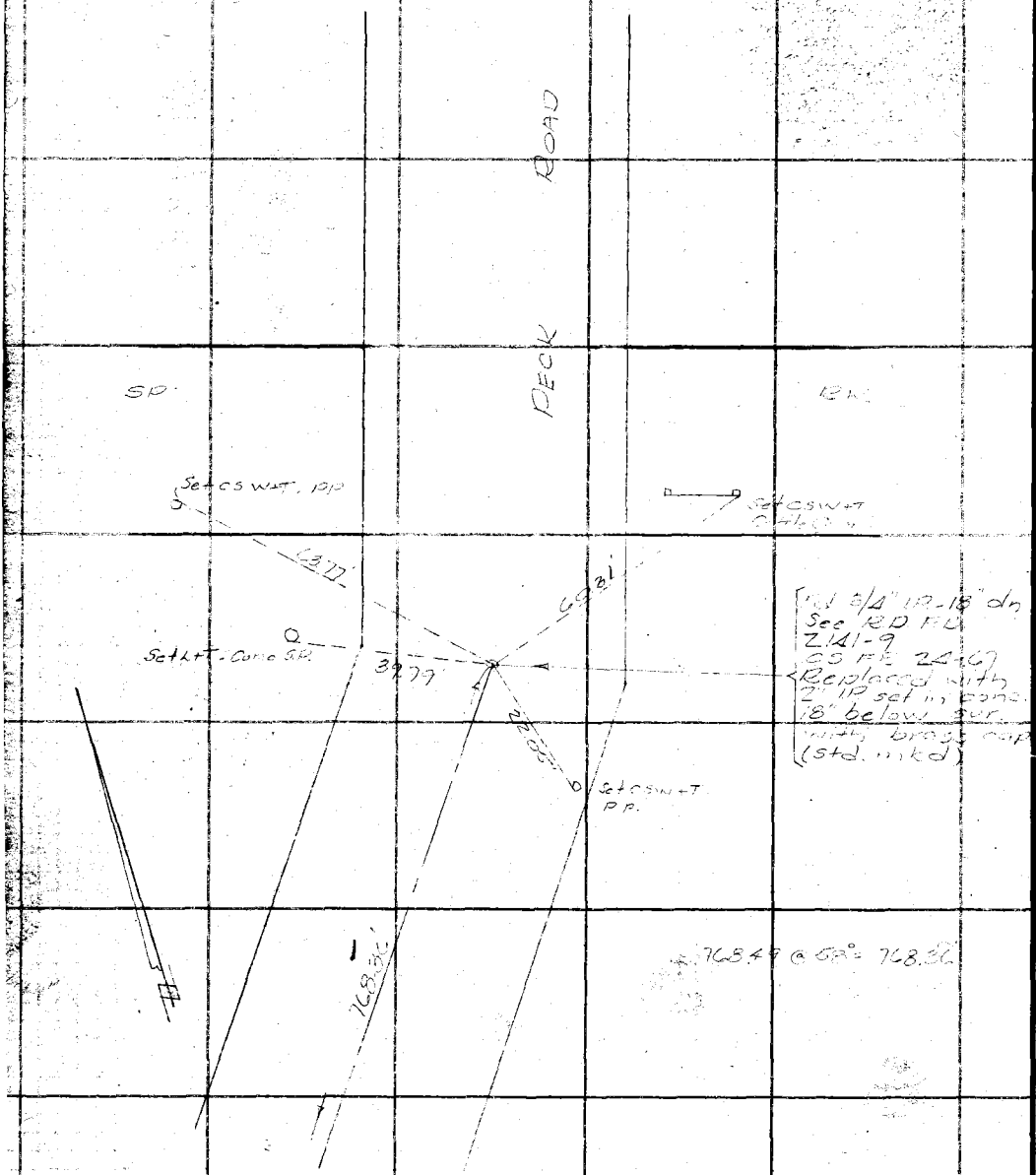

RETURN TO
LOS ANGELES COUNTY SURVEYOR
700 HALL OF RECORDS

Do not extend notes this side of this line

Note: ANY ADDITIONS OR CHANGES ON THIS SHEET MUST BE MADE OR CIRCLED IN **Red Ink** WITH DATE AND NAME OF PERSON MAKING CHANGE.

Notes Ck'd by Drew	Survey of Valley Blvd.	F.B. 520	Pg. 139
Map No. 8-1216	W. O. 8104 Tape No 044 St'd 34 of.		
Office Work Cox	Surveyed by RB Emmott		
Checked Drew	Notes RBE Date Dec. 35		
Date 10-14-36	Indexed A. C. Johnson		

Cont. bot. page 141

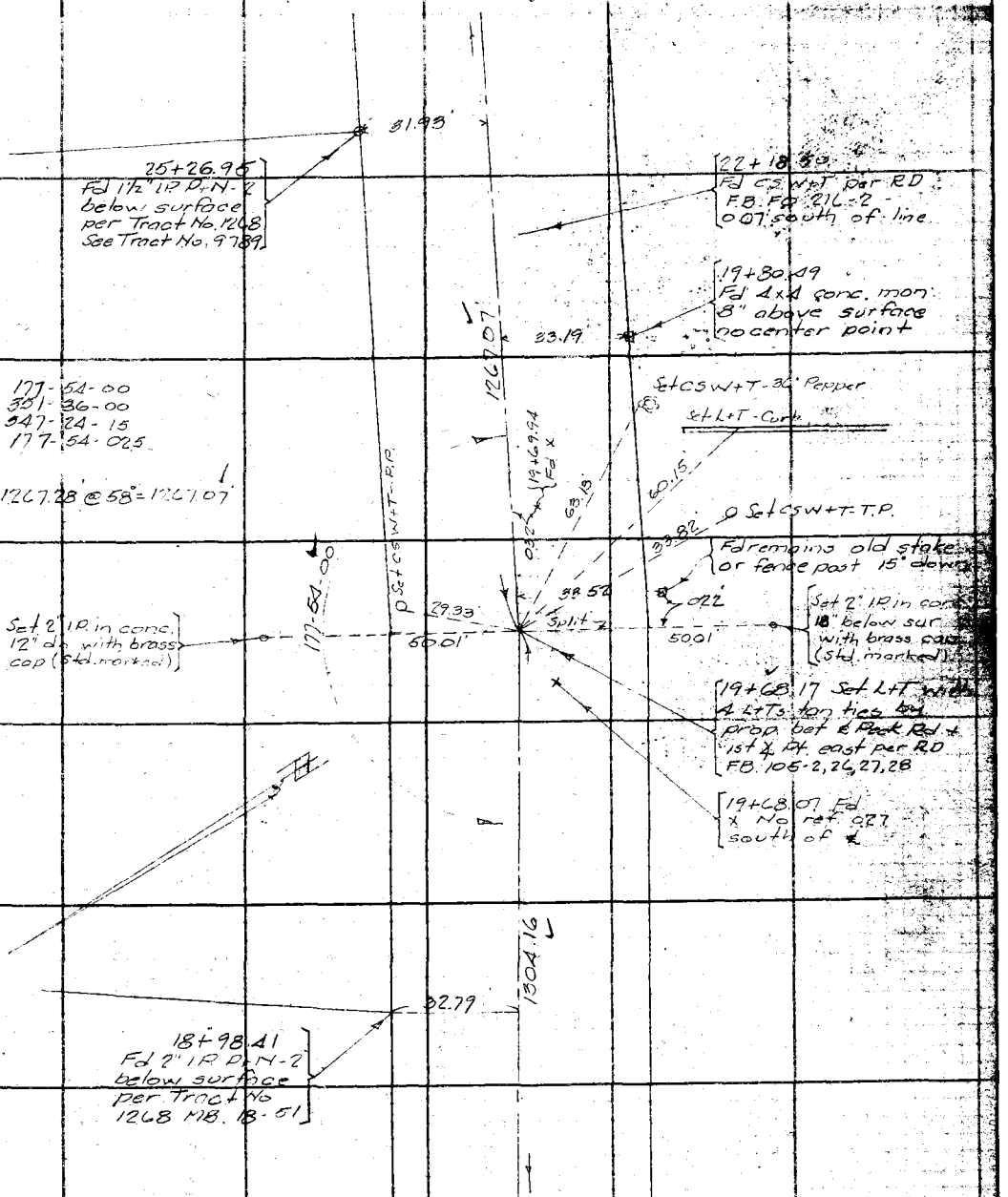

Cont. top page 137

Note: ANY ADDITIONS OR CHANGES ON THIS SHEET MUST BE MADE OR CIRCLED IN Red Ink WITH DATE AND NAME OF PERSON MAKING CHANGE.

RETURN TO
LOS ANGELES COUNTY SURVEYOR
700 HALL OF RECORDS

Do not extend notes this side of this line

FORM 247 5M 2-34

F.B. 520 PG. 140

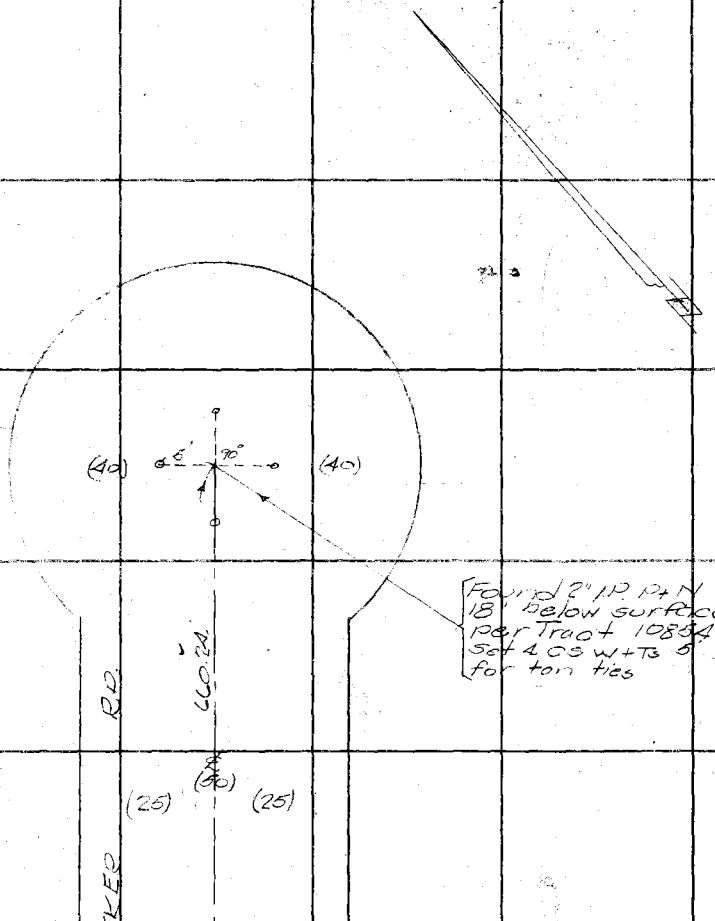

Cont. page 135 left

RETURN TO
LOS ANGELES COUNTY SURVEYOR
700 HALL OF RECORDS

Do not extend notes this side of this line

Note: ANY ADDITIONS OR CHANGES ON THIS SHEET MUST BE MADE OR CIRCLED IN **Red Ink** WITH DATE AND NAME OF PERSON MAKING CHANGE.

Notes Ck'd by Drew	Survey of Valley Blvd
Map No. B-1216	W. O. 3104 Tape No 244 St'd 84 of.
Office Work Cox	Surveyed by R.B. Emmott
Checked Drew	Notes R.E.F. Date Dec '34
Date 10-14-36	Indexed A. C. Johnson

F.B. 520 Pg. 141

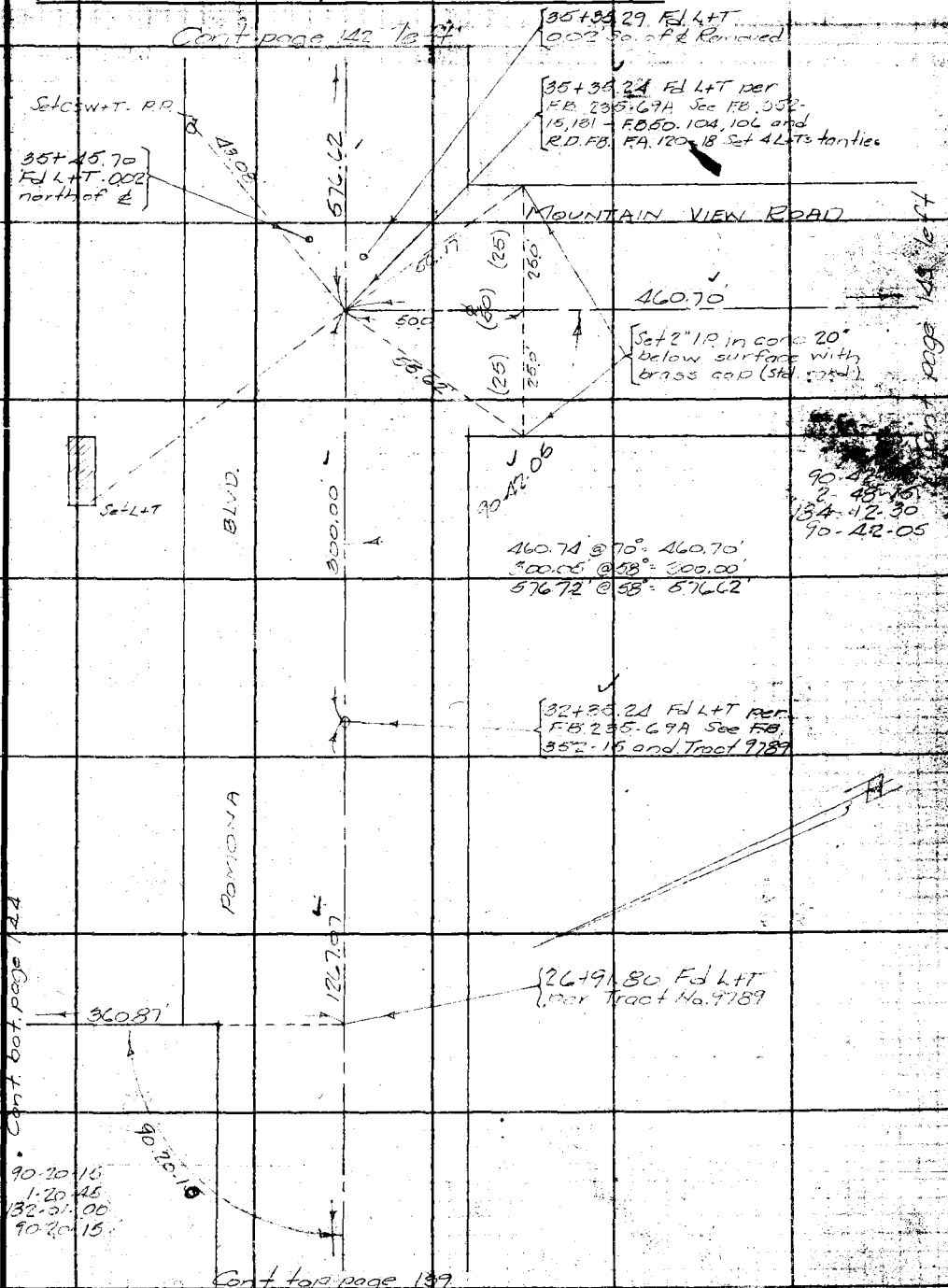

RETURN TO
LOS ANGELES COUNTY SURVEYOR
700 HALL OF RECORDS

Do not extend notes this side of this line

Note: ANY ADDITIONS OR CHANGES ON THIS SHEET MUST BE MADE OR CIRCLED IN Red Ink WITH DATE AND NAME OF PERSON MAKING CHANGE.

FORM 247 SM 2-34

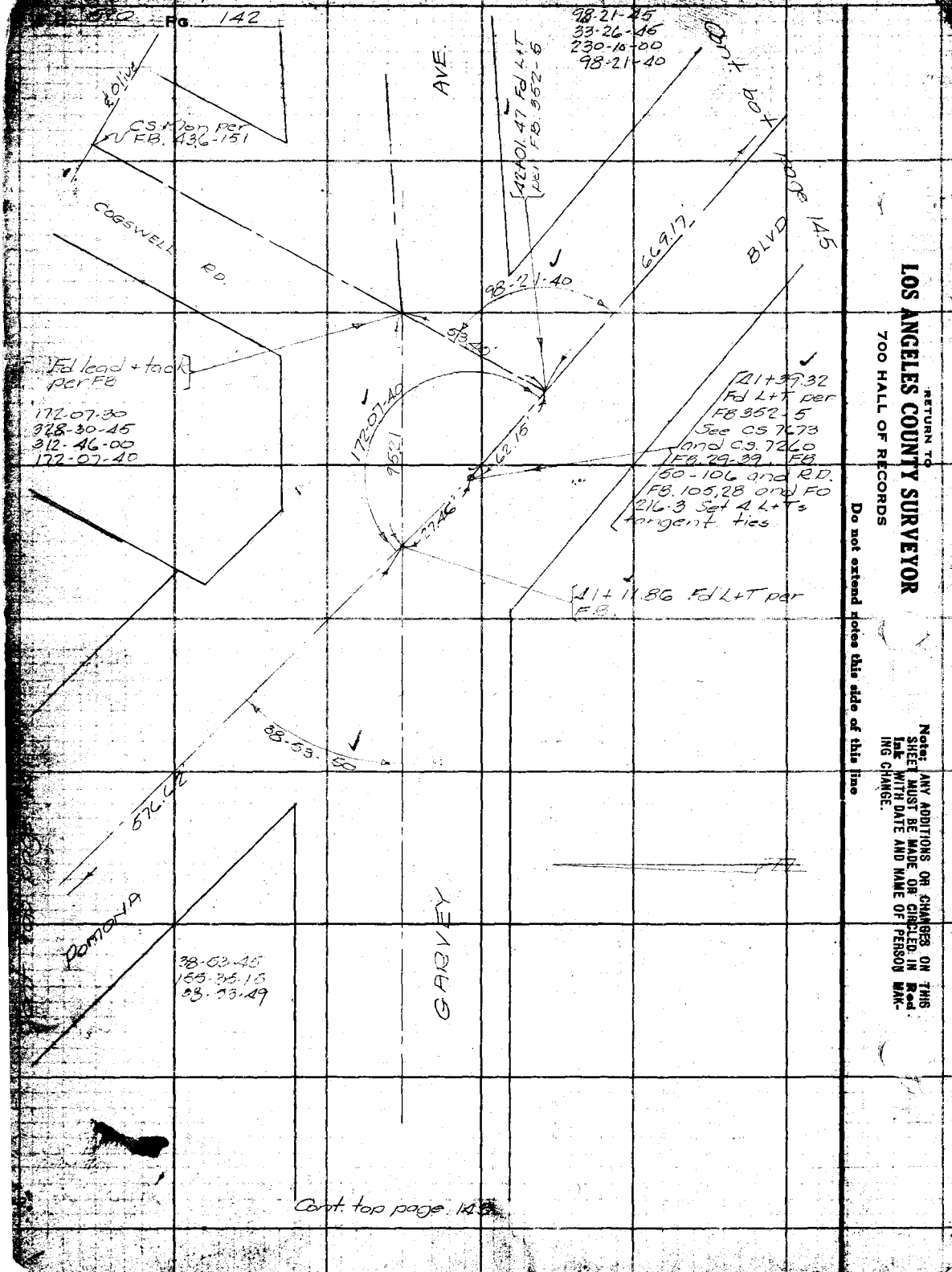

Cont. top page 143

RETURN TO
LOS ANGELES COUNTY SURVEYOR
700 HALL OF RECORDS
Do not extend notes this side of this line
Note: ANY ADDITIONS OR CHANGES ON THIS SHEET MUST BE MADE OR CIRCLED IN Red Ink WITH DATE AND NAME OF PERSON MAKING CHANGE.

Notes Ck'd by Drew	Survey of Pomona Blvd	F.B. 520	Pg.
Map No. B-1216	W. O. 8104 Tape No 044 St'd 84 °F.		
Office Work Cox	Surveyed by Emmott		
Checked Drew	Notes R.B.E. Date Dec. 34		
Date 10-14-36	Indexed A. C. Johnson		

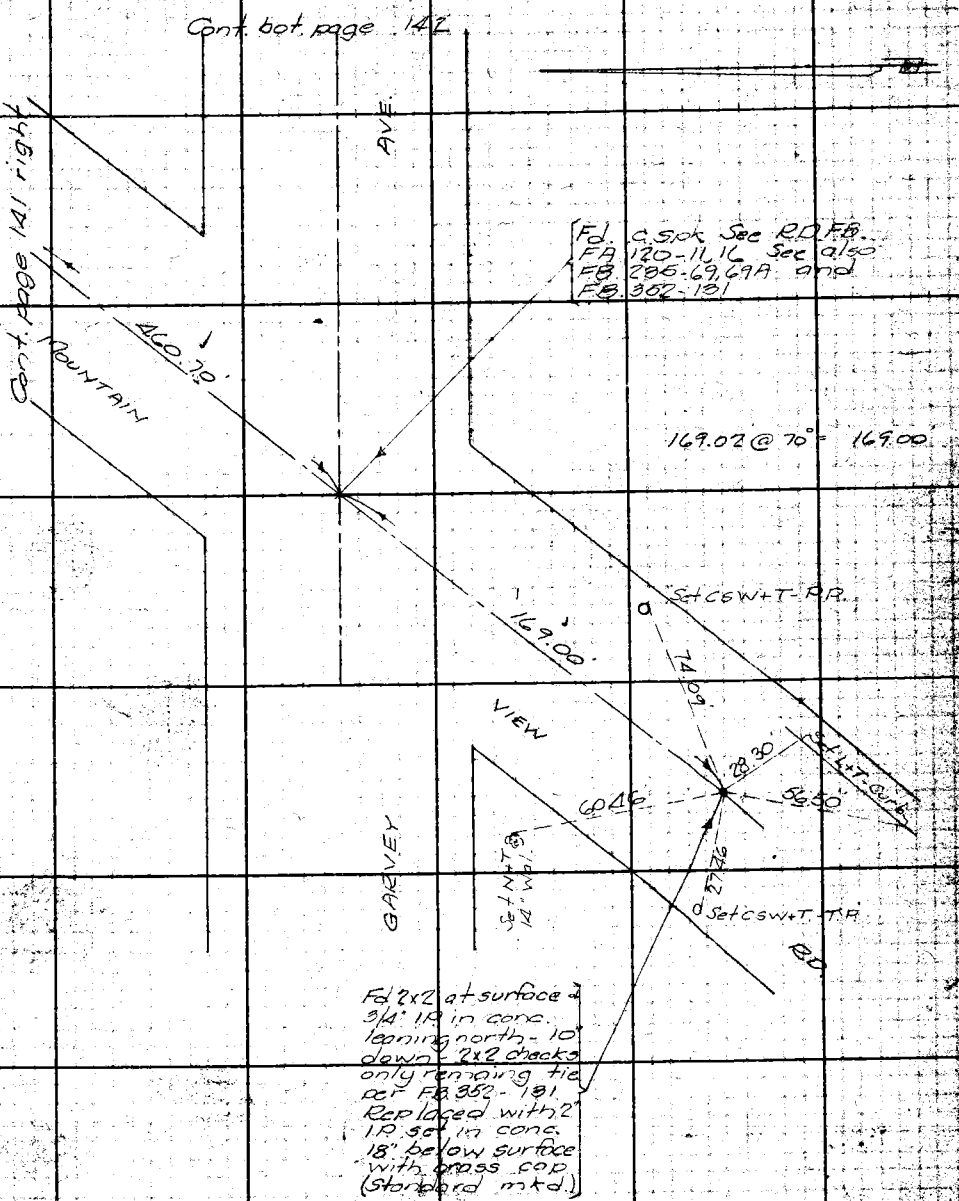

Note: ANY ADDITIONS OR CHANGES ON THIS SHEET MUST BE MADE OR CIRCLED IN Red Ink WITH DATE AND NAME OF PERSON MAKING CHANGE.

Do not extend notes this side of this line

RETURN TO
LOS ANGELES COUNTY SURVEYOR
700 HALL OF RECORDS



RETURN TO
LOS ANGELES COUNTY SURVEYOR
700 HALL OF RECORDS

Do not extend notes this side of this line

Note: ANY ADDITIONS OR CHANGES ON THIS SHEET MUST BE MADE OR CHECKED IN INK WITH DATE AND NAME OF PERSON MAKING CHANGE.

Notes Ck'd by Drew	Survey of Pomona Blvd	F.B. 520	Pg. 145
Map No. B-1216	W. O. [illegible] Tape No [illegible] St'd [illegible] OF.		
Office Work Cox	Surveyed by Emmott		
Checked Drew	Notes [illegible] Date Dec. '35		
Date 10-14-36	Indexed A. C. Johnson		

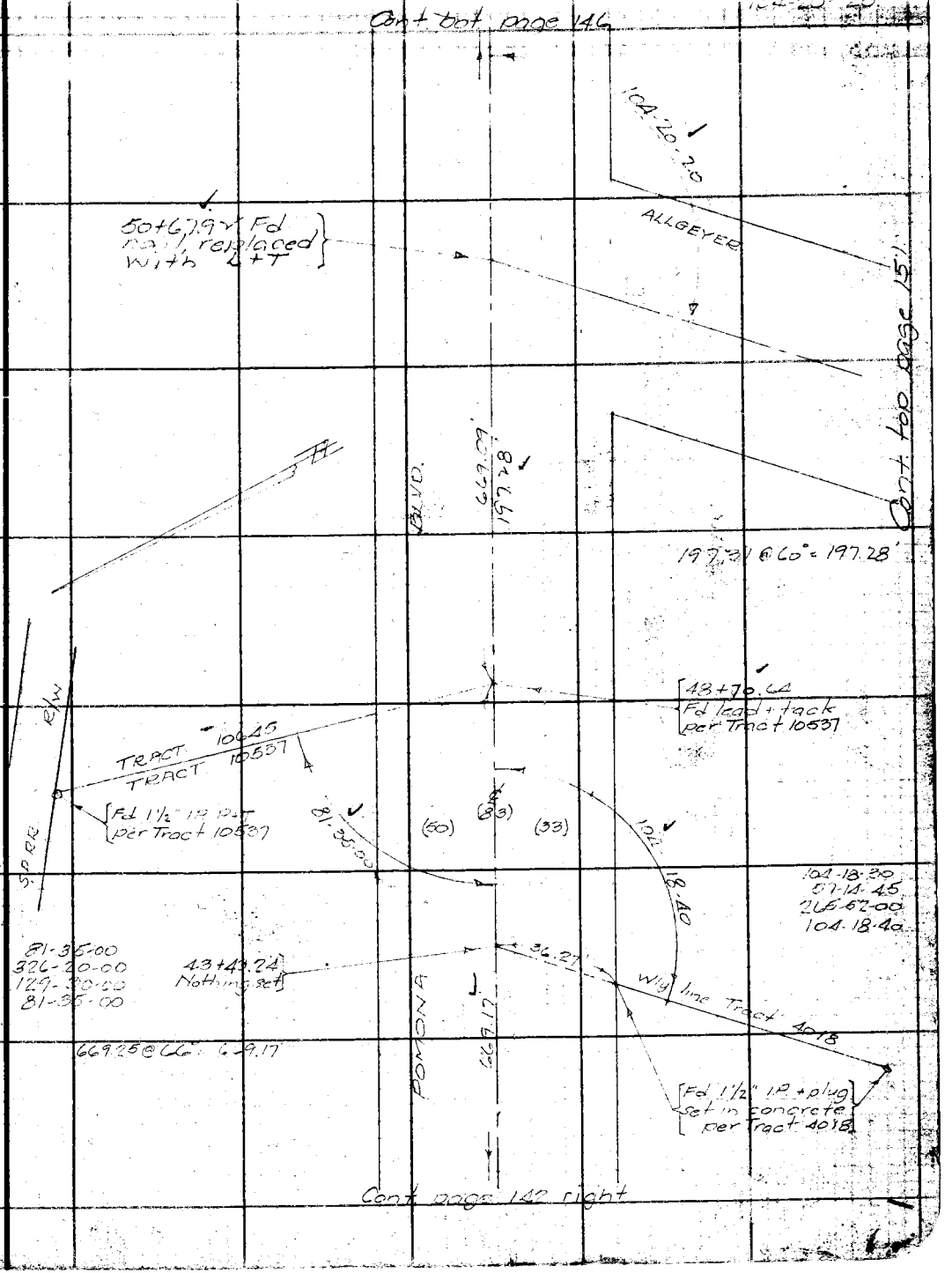

Note: ANY ADDITIONS OR CHANGES ON THIS SHEET MUST BE MADE OR CIRCLED IN Red Ink WITH DATE AND NAME OF PERSON MAKING CHANGE.

Do not extend notes this side of this line

RETURN TO
LOS ANGELES COUNTY SURVEYOR
700 HALL OF RECORDS

FORM 247 BM 2-34

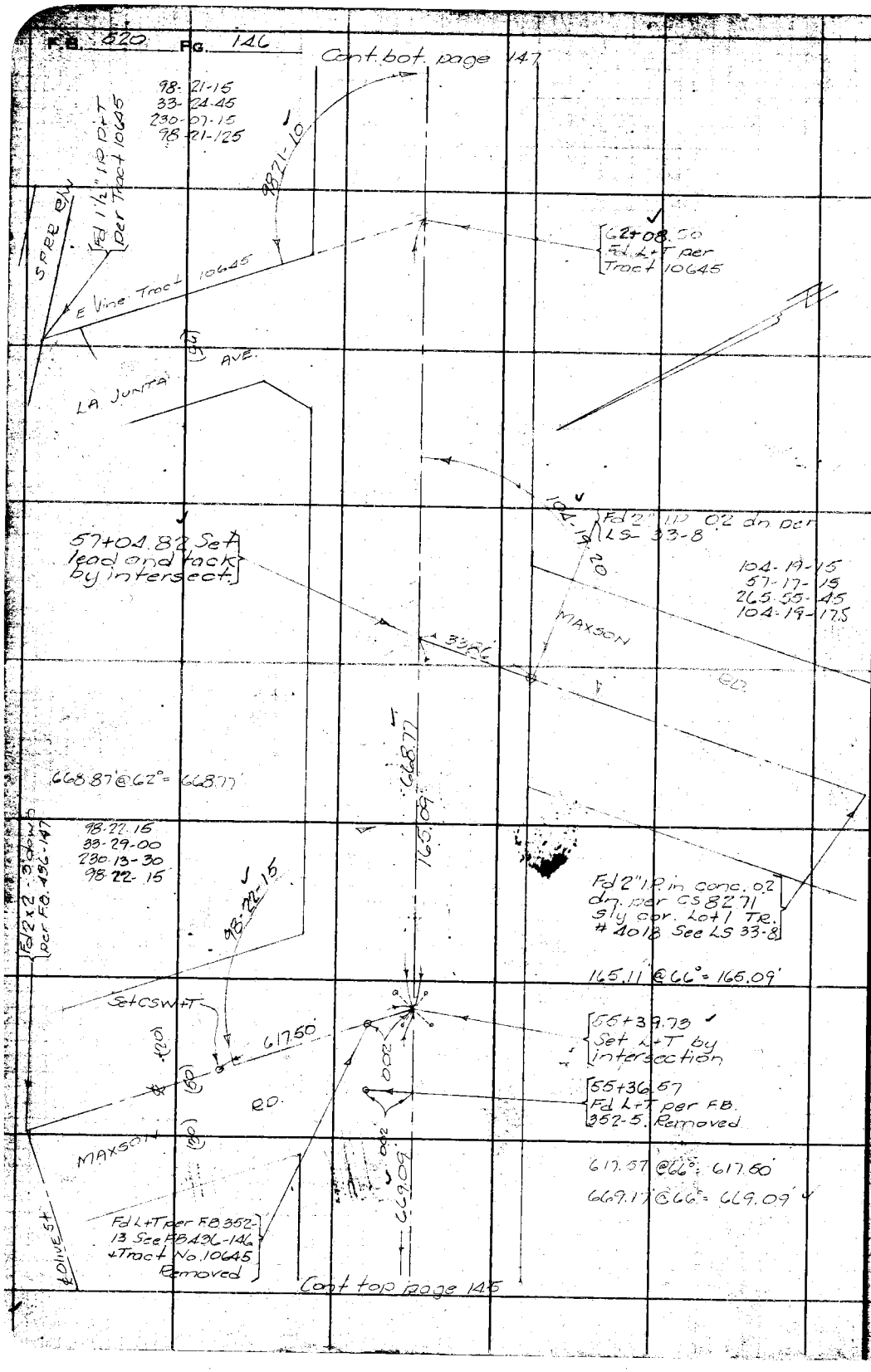

RETURN TO
LOS ANGELES COUNTY SURVEYOR
700 HALL OF RECORDS

Do not extend notes this side of this line

Note: ANY ADDITIONS OR CHANGES ON THIS SHEET MUST BE MADE OR CIRCLED IN Red Ink WITH DATE AND NAME OF PERSON MAKING CHANGE.

Notes Ck'd by Drew	Survey of Pomona Blvd	F.B. 520	Pg. 147
Map No. B-1216	W. O. 816 Tape No [illegible] St'd 21 OF.		
Office Work Cox	Surveyed by Emmott		
Checked Drew	Notes [illegible] Date [illegible]		
Date 10-14-36	Indexed A. C. Johnson		

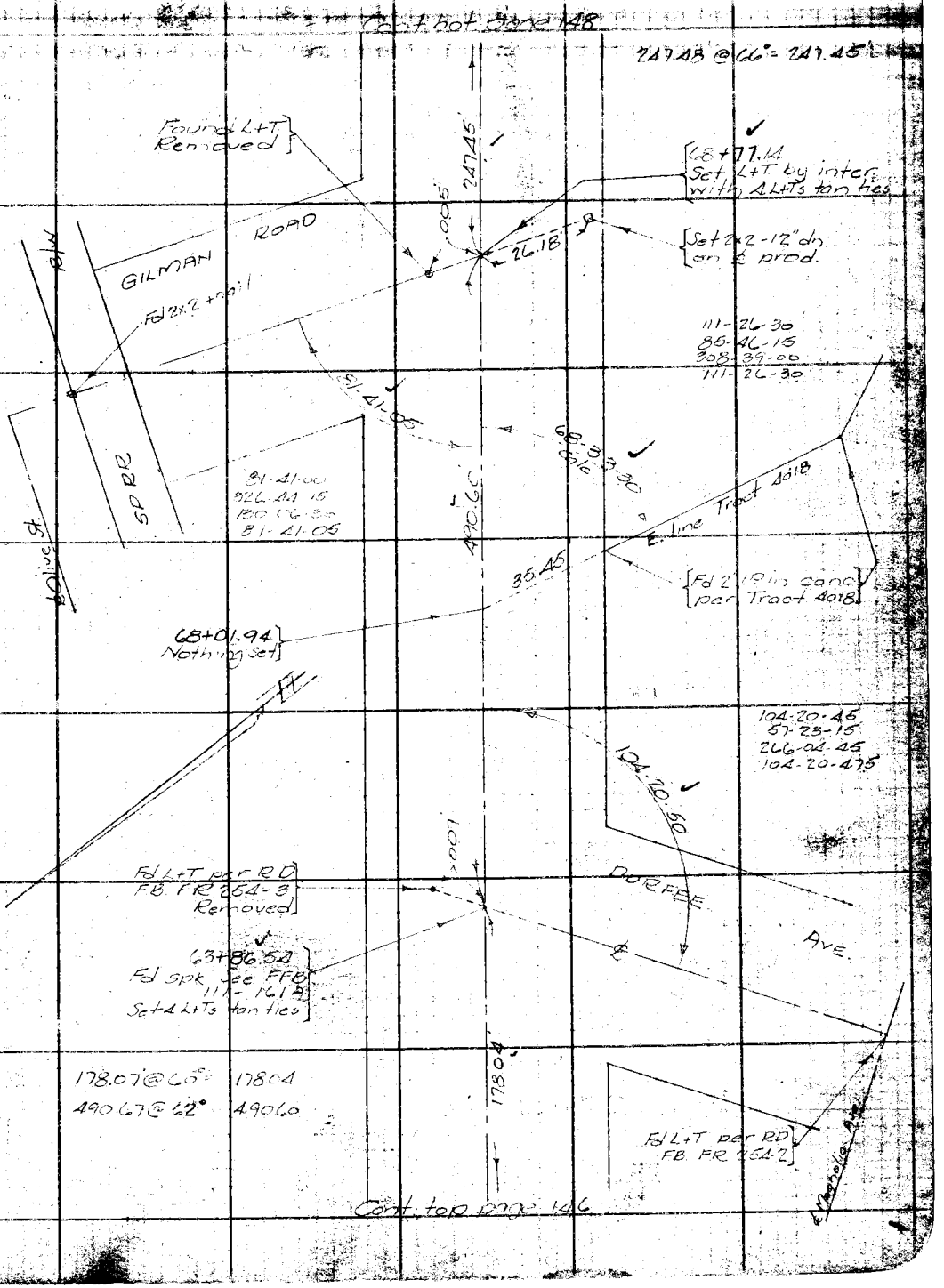

Note: ANY ADDITIONS OR CHANGES ON THIS SHEET MUST BE MADE OR CIRCLED IN Red Ink WITH DATE AND NAME OF PERSON MAKING CHANGE.

Do not extend notes this side of this line

RETURN TO
LOS ANGELES COUNTY SURVEYOR
700 HALL OF RECORDS

FORM 247 5M 2-34

F.B. 520 FG. 148

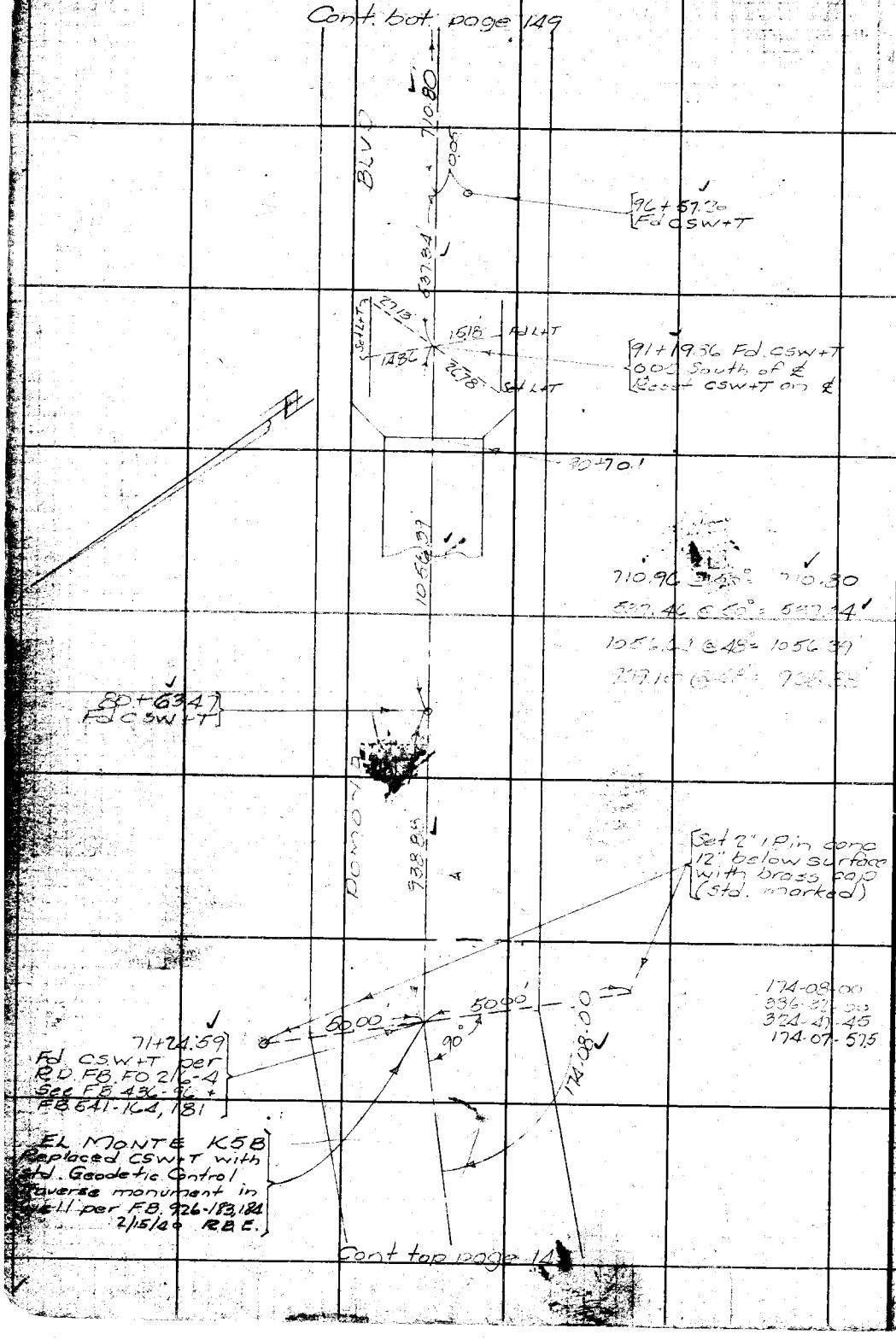

RETURN TO
LOS ANGELES COUNTY SURVEYOR
700 HALL OF RECORDS
Do not extend notes this side of this line
Note: ANY ADDITIONS OR CHANGES ON THIS SHEET MUST BE MADE OR CIRCLED IN Red Ink WITH DATE AND NAME OF PERSON MAKING CHANGE.

Notes Ck'd by Drew	Survey of Pomona Blvd	F.B. 520	Pg. 149
Map No. B-1216	W. O. 31-4 Tape No 04 St'd 8' °F.		
Office Work Gax	Surveyed by Emmott		
Checked Drew	Notes [illegible] Date [illegible]		
Date 10-14-36	Indexed A. C. Johnson		

Note -

For survey from ∡ Pt. Sta. 71+24.59 to ℄ Vineland Ave. See FB 520-25, 26.
FB 436-94, 95, 96 | FB 541-75, 164, 181
FB 548-88, 93, 94, 95, 99, 100, 106



Cont. top page 148

Note: ANY ADDITIONS OR CHANGES ON THIS SHEET MUST BE MADE OR CIRCLED IN RED Ink WITH DATE AND NAME OF PERSON MAKING CHANGE.

RETURN TO
LOS ANGELES COUNTY SURVEYOR
700 HALL OF RECORDS

Do not extend notes this side of this line

FORM 247 BM 8-34

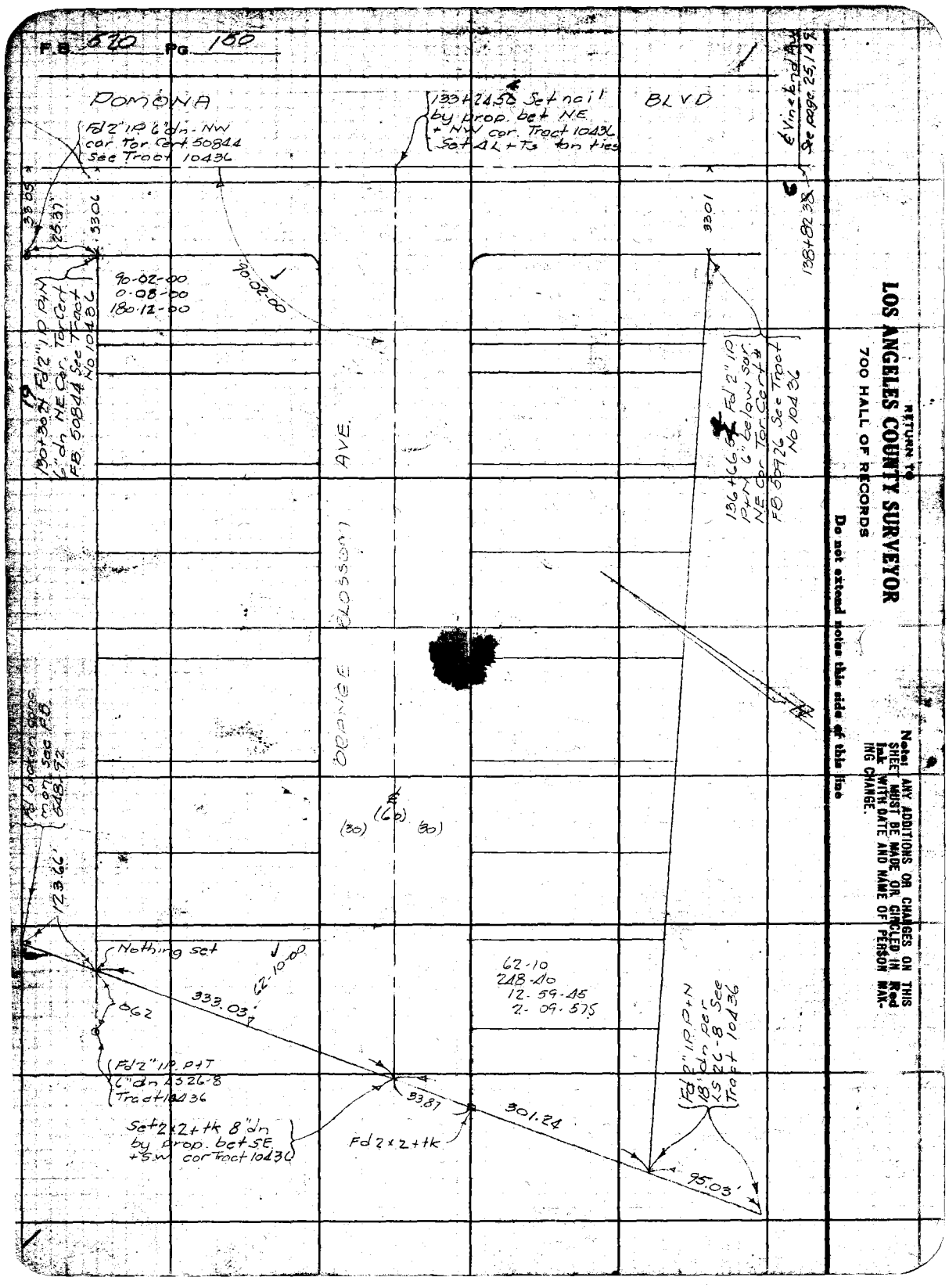
F.B. 520 PG. 180
POMONA
BLVD
Fd 2" I.P. 6" dn - NW cor. Tor. Cert. 50844 See Tract 10436
133+24.56 Set nail by prop. bet NE + NW cor. Tract 10436 Set 4L + Ts tan ties
℄ Vineland Ave See page 25, 149
138+82.38
33.05
25.37
33.06
33.01
90-02-00
0-08-00
180-12-00
90-02-00
130+30.24 Fd 2" I.P. P+N 6" dn NE Cor. Tor. Cert. F.B. 50844 See Tract No 10436
136+66.5 Fd 2" I.P. P+N 6" below sur. NE Cor. Tor. Cert. F.B. 50926 See Tract No 10436
ORANGE BLOSSOM AVE.
℄
(60)
(30)
(30)
Fd broken conc. mon. see F.B. 548-92
123.66'
Nothing set
62-10-00
333.03'
0.62
62-10
248-40
12-59-45
2-09-575
Fd 2" I.P. P+T 6" dn 4326-8 Tract 10436
33.87
301.24
Fd 2" I.P. P+N 18" dn per LS 26-8 See Tract 10436
Set 2x2+tk 8" dn by prop. bet SE + SW cor Tract 10436
Fd 2x2+tk
95.03'
RETURN TO
LOS ANGELES COUNTY SURVEYOR
700 HALL OF RECORDS
Do not extend notes this side of this line
Note: ANY ADDITIONS OR CHANGES ON THIS SHEET MUST BE MADE OR CIRCLED IN Red Ink WITH DATE AND NAME OF PERSON MAKING CHANGE.

Notes Ck'd by Drew	Survey of Valley Blvd
Map No. B-1216	W. O. [illegible] Tape No [illegible] St'd [illegible] of.
Office Work Cox	Surveyed by R B Emmott
Checked Drew	Notes RBE Date Jan 36
Date 10-14-36	Indexed A. C. Johnson

F.B. 520 Pg. 151

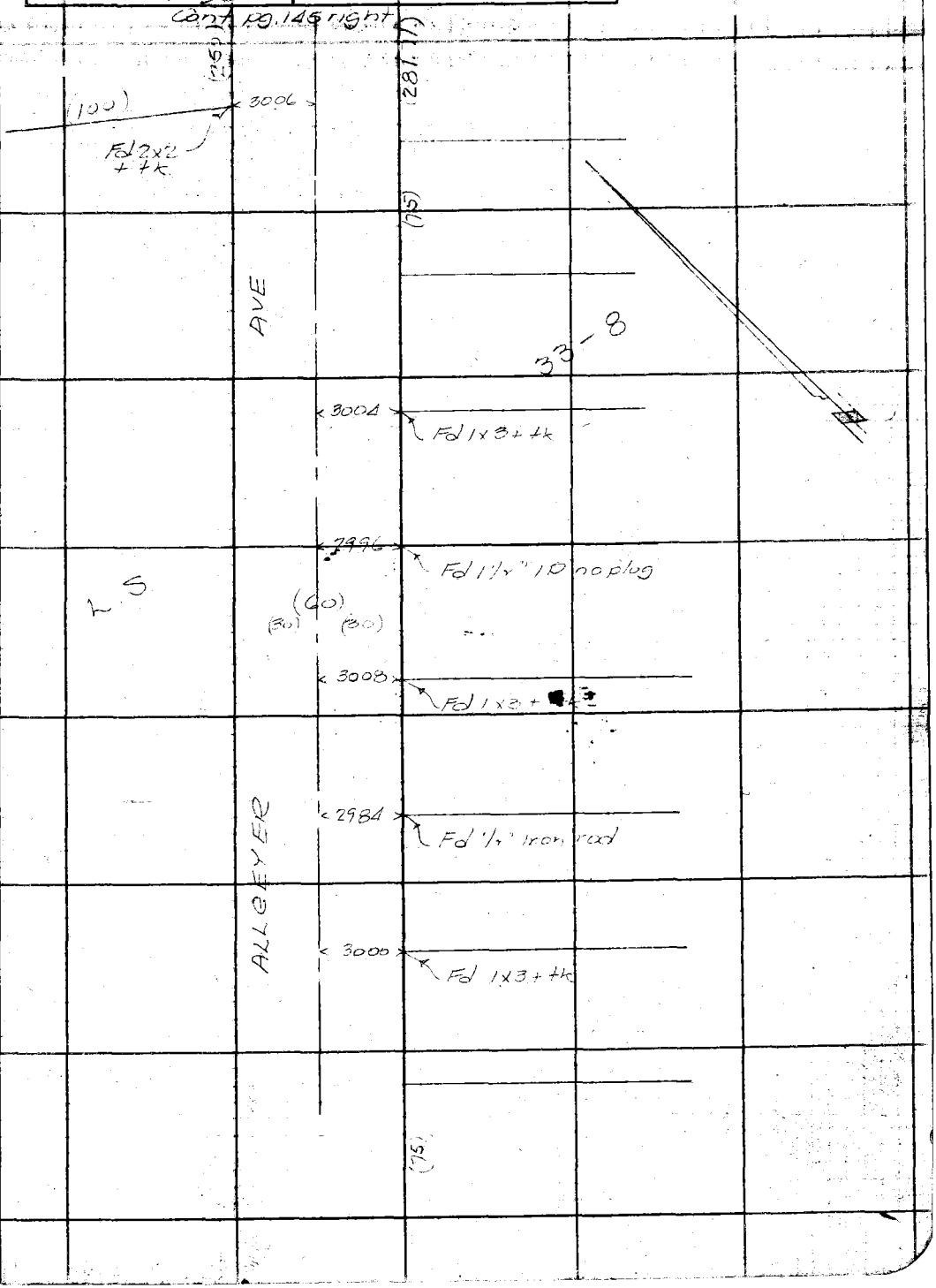

Note: ANY ADDITIONS OR CHANGES ON THIS SHEET MUST BE MADE OR CIRCLED IN Red Ink WITH DATE AND NAME OF PERSON MAKING CHANGE.

Do not extend notes this side of this line

RETURN TO
LOS ANGELES COUNTY SURVEYOR
700 HALL OF RECORDS

FORM 247 5M 2-34

RETURN TO

LOS ANGELES COUNTY SURVEYOR

700 HALL OF RECORDS

Note: ANY ADDITIONS OR CHANGES ON THIS SHEET MUST BE MADE OR CIRCLED IN **Red Ink** WITH DATE AND NAME OF PERSON MAKING CHANGE.

Do not extend notes this side of this line

F.B. 020 PG. 162

Notes Ck'd by Drew	Survey of VALLEY BLVD.
Map No. B-1216	W. O. 8104 Tape No ____ St'd ____ OF.
Office Work Cox	Surveyed by R. B. Emmett
Checked Drew	Notes Neumann Date
Date 10-14-36	Indexed A. C. Johnson 2-26-36

F.B. 520 Pg. 153

VALLEY BLVD

J. N. 8104

IMPROVEMENTS FROM MEEKER RD TO VINELAND AVE

Note: ANY ADDITIONS OR CHANGES ON THIS SHEET MUST BE MADE OR CIRCLED IN Red Ink WITH DATE AND NAME OF PERSON MAKING CHANGE.

Do not extend notes this side of this line

RETURN TO
LOS ANGELES COUNTY SURVEYOR
700 HALL OF RECORDS

FORM 247 BM 2-34

F.B. 520 PG. 154

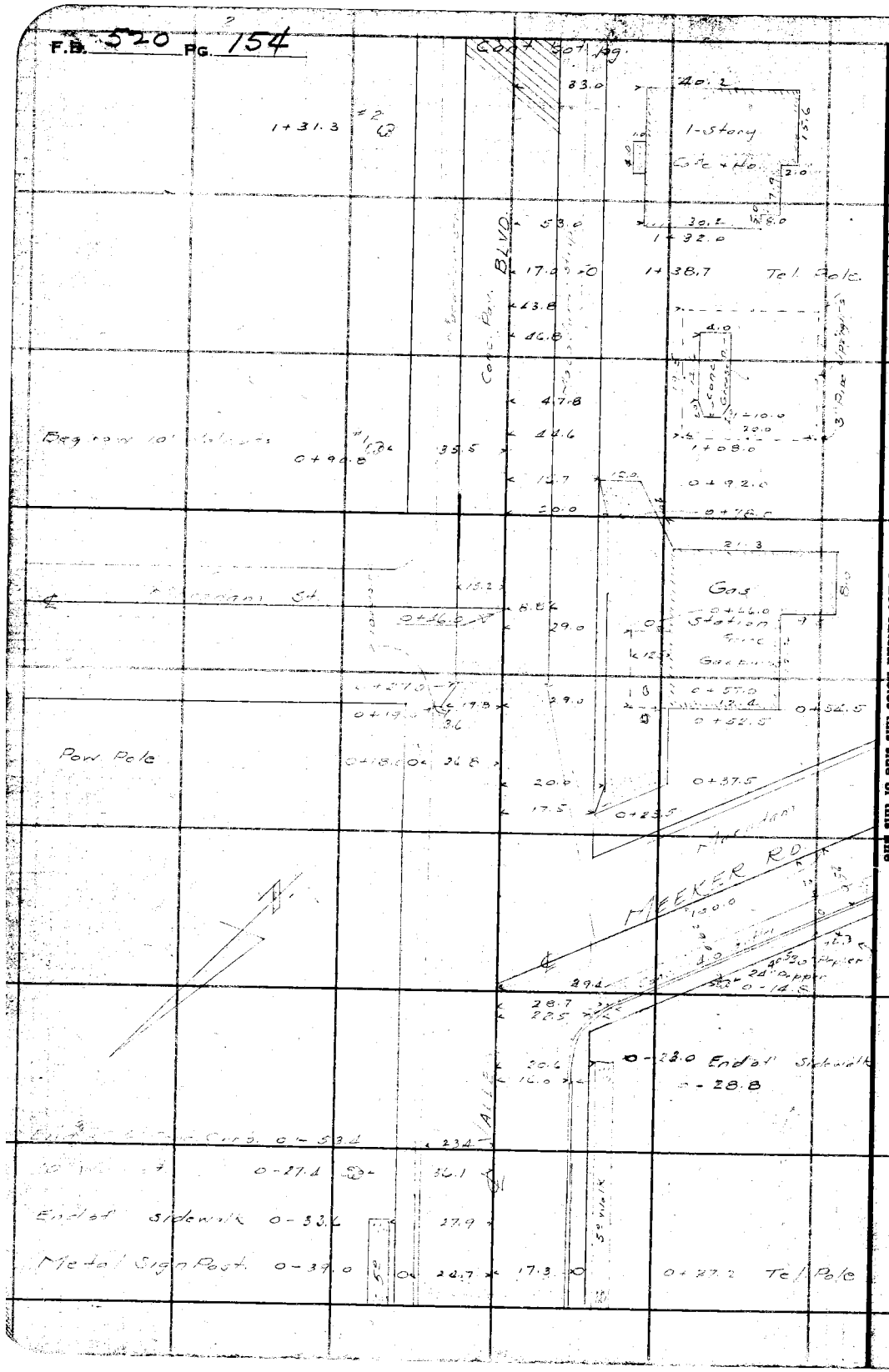

RETURN TO
LOS ANGELES COUNTY SURVEYOR
700 HALL OF RECORDS

Do not extend notes this side of this line

Note: ANY ADDITIONS OR CHANGES ON THIS SHEET MUST BE MADE OR CIRCLED IN Red Ink WITH DATE AND NAME OF PERSON MAKING CHANGE.

Notes Ck'd by		Survey of VALLEY BLVD	F.B. 520 Pg. 155
Map No. B-1216		W. O. S	Tape No St'd OF.
Office Work Cox		Surveyed by R. B. Emmott	
Checked Drew		Notes	Date
Date 10-14-36		Indexed A. C. Johnson	

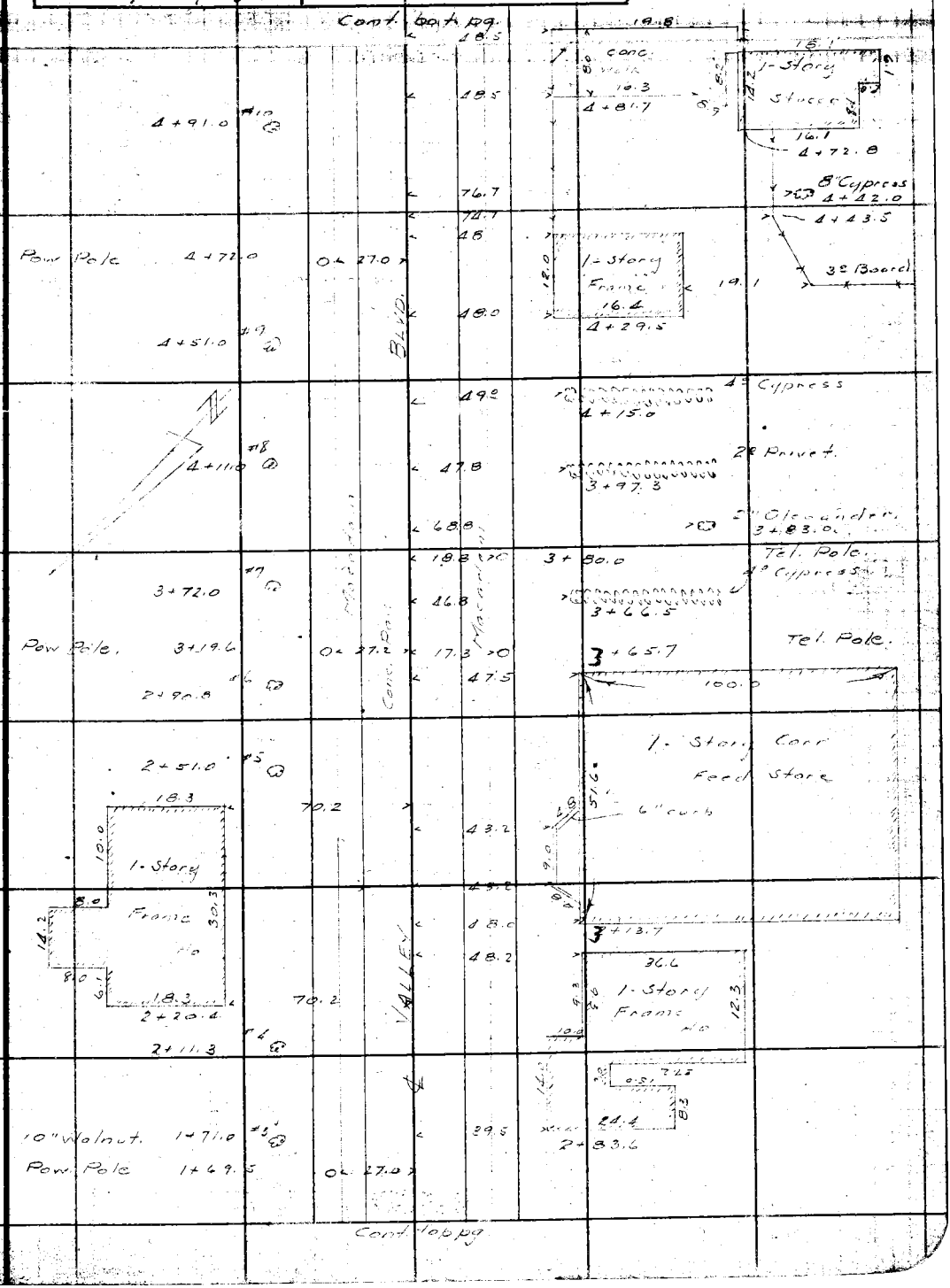

Note: ANY ADDITIONS OR CHANGES ON THIS SHEET MUST BE MADE OR CIRCLED IN Red Ink WITH DATE AND NAME OF PERSON MAKING CHANGE.

Do not extend notes this side of this line

RETURN TO
LOS ANGELES COUNTY SURVEYOR
700 HALL OF RECORDS

FORM 247 BM 2-34



RETURN TO
LOS ANGELES COUNTY SURVEYOR
700 HALL OF RECORDS

Do not extend notes this side of this line

Note: ANY ADDITIONS OR CHANGES ON THIS SHEET MUST BE MADE OR CIRCLED IN **Red Ink** WITH DATE AND NAME OF PERSON MAKING CHANGE.

Notes Ck'd by	Survey of VALLEY BLVD
Map No. B-1216	W. O. 9100 Tape No ____ St'd ____ °F.
Office Work Cox	Surveyed by R. B. Emmett
Checked Drew	Notes Naumann Date
Date 10-14-36	Indexed A. C. Johnson

F.B. 520 Pg. 15[illegible]

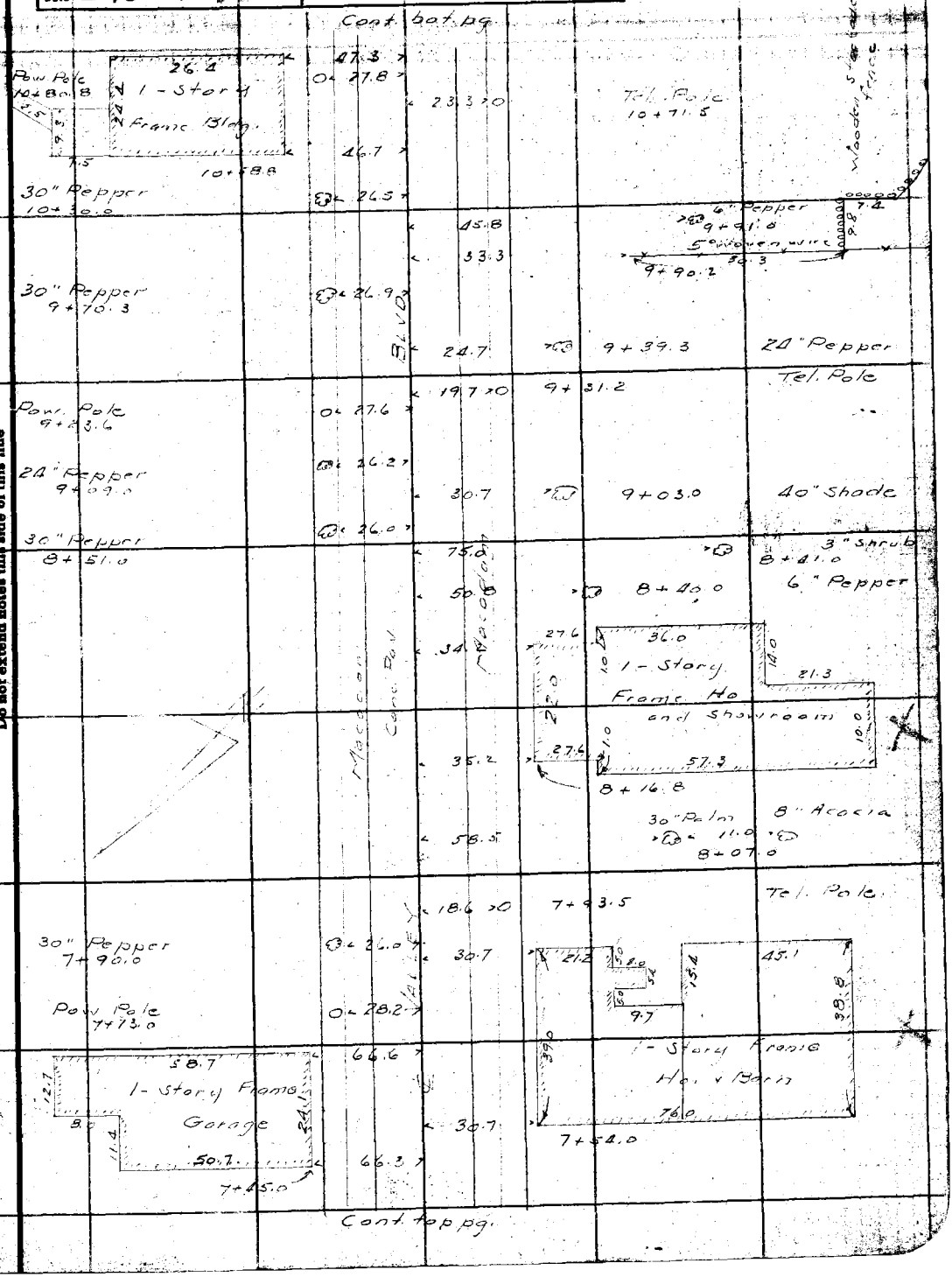

Note: ANY ADDITIONS OR CHANGES ON THIS SHEET MUST BE MADE OR CIRCLED IN Red Ink WITH DATE AND NAME OF PERSON MAKING CHANGE.

Do not extend notes this side of this line

RETURN TO
LOS ANGELES COUNTY SURVEYOR
700 HALL OF RECORDS

FORM 247 BM 2-34



RETURN TO
LOS ANGELES COUNTY SURVEYOR
700 HALL OF RECORDS

Do not extend notes this side of this line

Note: ANY ADDITIONS OR CHANGES ON THIS SHEET MUST BE MADE OR CIRCLED IN **Red Ink** WITH DATE AND NAME OF PERSON MAKING CHANGE.

Notes Ck'd by	Survey of VALLEY BLVD
Map No. 3-1216	W. O. 31-1 Tape No. St'd OF.
Office Work Cox	Surveyed by R. B. Emmott
Checked Drew	Notes Neumann Date
Date 10-14-36	Indexed A. C. Johnson

F.B. 520 Pg. 15

Cont. bot. pg.

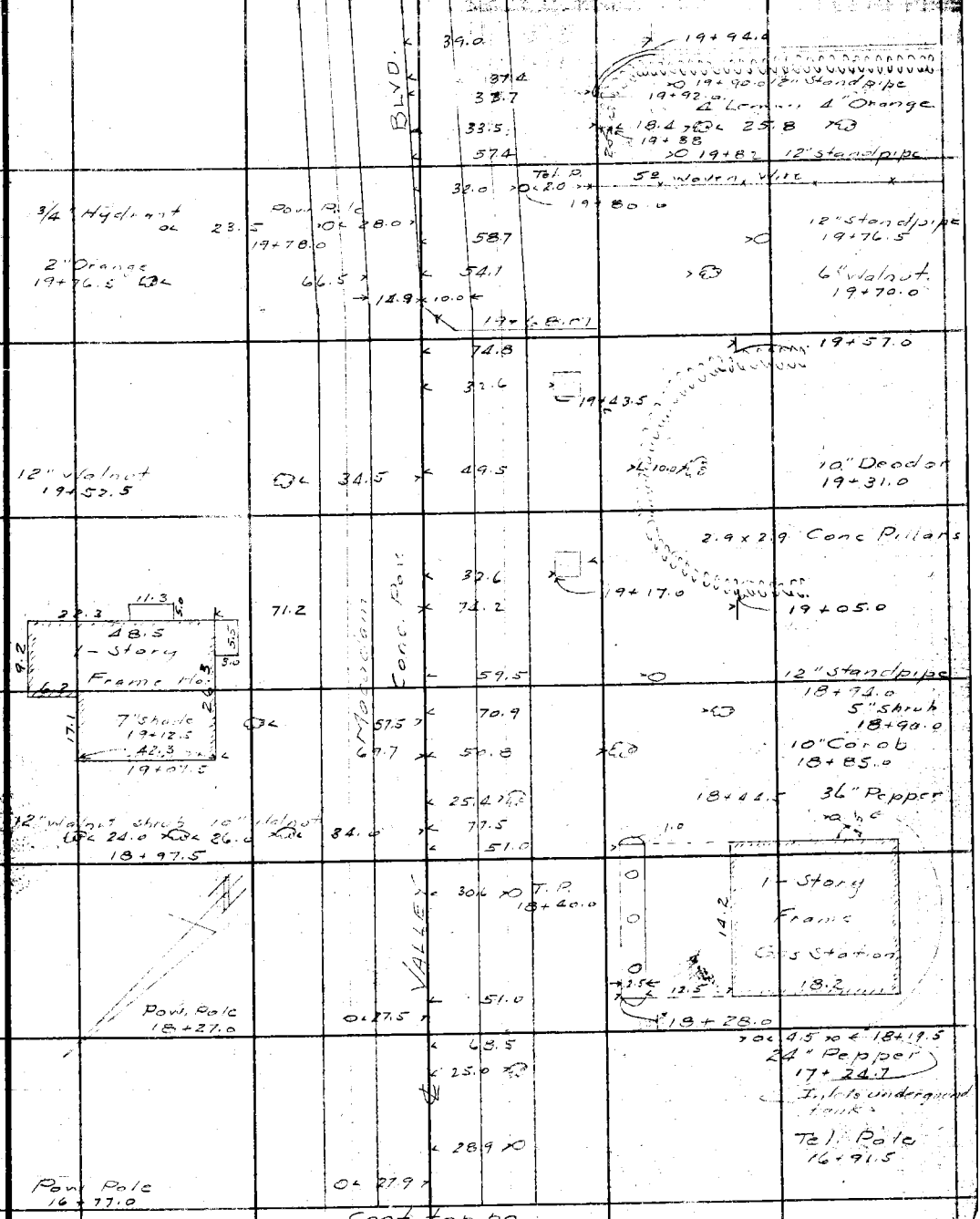

Cont. top pg.

Note: ANY ADDITIONS OR CHANGES ON THIS SHEET MUST BE MADE OR CIRCLED IN Red Ink WITH DATE AND NAME OF PERSON MAKING CHANGE.

Do not extend notes this side of this line

LOS ANGELES COUNTY SURVEYOR
700 HALL OF RECORDS

FORM 247 5M 2-34

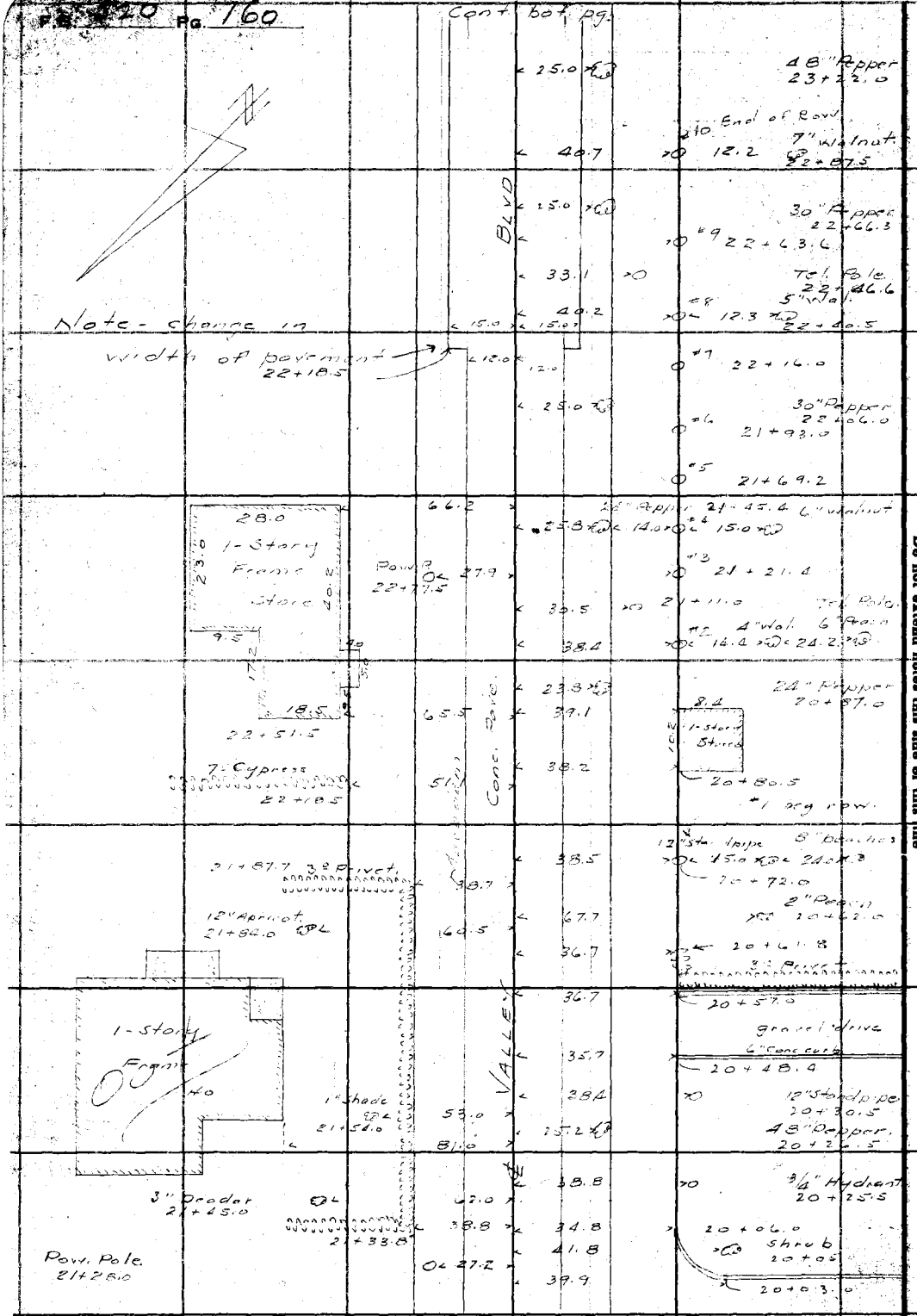

RETURN TO

LOS ANGELES COUNTY SURVEYOR

700 HALL OF RECORDS

Do not extend notes this side of this line

Note: ANY ADDITIONS OR CHANGES ON THIS SHEET MUST BE MADE OR CIRCLED IN Red Ink WITH DATE AND NAME OF PERSON MAKING CHANGE.

Notes Ck'd by		Survey of VALLEY BLVD	F.B. 520 Pg. 161
Map No. 8-1216		W. O. [illegible] Tape No ____ St'd ____ OF.	
Office Work Cox		Surveyed by R. B. Emmott	
Checked Drew		Notes Naumann Date	
Date 10-14-36		Indexed A. C. Johnson	

3/4 hydrant. 26+49 — 52.1 — Cont. bot. pg.

Pow. Pole 26+44.5 — 28.3

25.5 — 26+22.0 — 30" Pepper.

48" Pepper 26+15.5 — 13.7 — 30.0 — #3 9.5 — 4" Walnut.

26+05.7 — 8" Walnut — 67.1 — 4" Lemon 26+04

30" Pepper 25+84 — 30.0 — 64.6

3/4" Hydrant. 25+62.7 — 58.5 — #2 9.5 — 4" Walnut. 25+80.0

48" Pepper 25+56.7 — 30.0 — 25.3 — 25+70.3 — 24" Pepper

42.4

4° Conc. walk 25+32.7

25+29.7 — 42.3 — 32.0 — 25+52.8 — Tel. Pole

1" Peach 25.0 24+87.0 — 52.0 — #1 Begin row 12" Standpipe 9.5 — 8" Walnut 25+30.7

3/4" Hydrant 24+80.3 — 47.1 — 42.6

1" Peach 25 24+65.5 — 52.0 — 52.5 — 24+80.5 — 8" Walnut.

10" Walnut. 24+60.5 — 36.0 — 24.8 — 24+48 — 48" Pepper.

Pow. Pole 24+27.8 — 29.0 — 58.3 — 24+30.8 — 6" Walnut

12" Walnut. 24+15.0 — 35.3 — 33.1 — 0 — 24+12.4 — Tel. Pole

25.3 — 24" Pepper 28.0 — 3" Apple — 23+80

24+60 — 2 — Conc. driveway runways

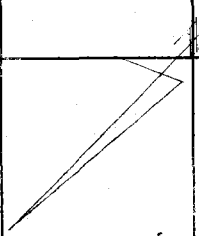

VALLEY

32.5 — 70.5 — 28.5 — 3.3 — 26 — 2.0 — 45 — 50 — 29.3 — 3.0 — 4.0 — 1-Story — Stucco — 35 — 77 — 59 — 37.0 — Ho. — 2" Deodor. 23+37.0 — 78.5 — 50 — 15 — 20.2 — 23+13.3

60.5

68.2

Cont. top pg.

Note: ANY ADDITIONS OR CHANGES ON THIS SHEET MUST BE MADE OR CIRCLED IN Red Ink WITH DATE AND NAME OF PERSON MAKING CHANGE.

Do not extend notes this side of this line

RETURN TO LOS ANGELES COUNTY SURVEYOR 700 HALL OF RECORDS

FORM 247 5M 2-34

F.B. 520 Pg. 162

Cont. bot. pg.

Beg. row 12" Walnuts 30+39.0 #1 — 70.2 — 27.3 — 30+20.5 Tel. Pole

39.1 — #1 Beg. row 14" Walnuts 29+98.5

12" Walnut 29+89.5 — 73.2

Pow. Pole 29+44.7 — 28.3

12" Walnut 29+42.7 — 73.2

BLVD

12" Walnut 28+97 — 73.2

28+92.0 — 63.2 — 65.0 — 3" Fruit 15.5 29+50

64.3 — 5" Pine 29+45.5

Conc. Pav.

79.6 — 12" Palm 29+40

25.5 — 29+38.5 — 40" Pepper

63.0 — 71.5 — 3/4" Hydrant 29+27.5

79.6 — 12" Palm 28+84

3/4" Hydrant — 55.2 — 25.5 — 28+79.5 30" Pepper

Story Ship Ho. 60.0

65.3 — 5" Pine 28+77.5

55.0 — Shrub 28+74.5

30.0 — 28+63.5 Tel. Pole

3/4" Hydrant — 12.0 — 55.2 — 26.8 — 28+16.9 40" Pepper

52.8 — 16.2 — Pine House Frame — 10.5 — Standpipe

5.0 Woven Wire 27+92.3 — 27+96 — 62.5

Pow. Pole 27+84.5 — 28.3 — 54.3 — 28+05.3

VALLEY

25.3 — 27+57.5 30" Pepper

42.8 — #5 Ent. of row 27+30.0

8.0 Cypress — 31.0 — 27+11.5 Tel. Pole

26+89.5 — 33.8

25.5 — 26+74.3 30" Pepper

3/4" Hydrant 26+85.0 — 52.4 — #4 Standpipe 26+60.3

5" Shrub 26+83.5 — 39.5

8" Shrub 2+79.5 — 46.5

Cont. top pg.

RETURN TO
LOS ANGELES COUNTY SURVEYOR
700 HALL OF RECORDS

Do not extend notes this side of this line

Note: ANY ADDITIONS OR CHANGES ON THIS SHEET MUST BE MADE OR CIRCLED IN Red Ink WITH DATE AND NAME OF PERSON MAKING CHANGE.

Notes Ck'd by	Survey of VALLEY BLVD
Map No. B-1216	W. O. 3 Tape No ___ St'd ___ of.
Office Work Cox	Surveyed by R. B. Emmatt
Checked DPW	Notes ___ Date ___
Date 10-14-36	Indexed A. C. Johnson

F.B. 520 Pg. 103

Cont. bot. pg.



		50°	25.0	0	34+74±	Tel Pole
		50°				
		50°				
End of row #8 32+95±		73±				
Pow Pole 32+84±		28±				
32+44± #7			25.1	0	32+25	Tel Pole
32+93±			36.0		#7 End of row 33+00±	
32+42± #5		Conc. Pav			#6 32+48±	
Pow Pole 32+32± #4		28±			#5 31+99±	
31+94			26.2	0	31+71±	Tel Pole
31+42 #3		VALLEY BLVD			#4 31+48±	
					#3 30+99±	
30+90± #2						
Pow Pole 30+80±		28±				
			27.4	0	30+79±	Tel Pole
					#2 30+47±	

Cont. top pg.

Notes: ANY ADDITIONS OR CHANGES ON THIS SHEET MUST BE MADE OR CIRCLED IN Red Ink WITH DATE AND NAME OF PERSON MAKING CHANGE.

Do not extend notes this side of this line

RETURN TO
LOS ANGELES COUNTY SURVEYOR
700 HALL OF RECORDS

FORM 247 5M 8-34

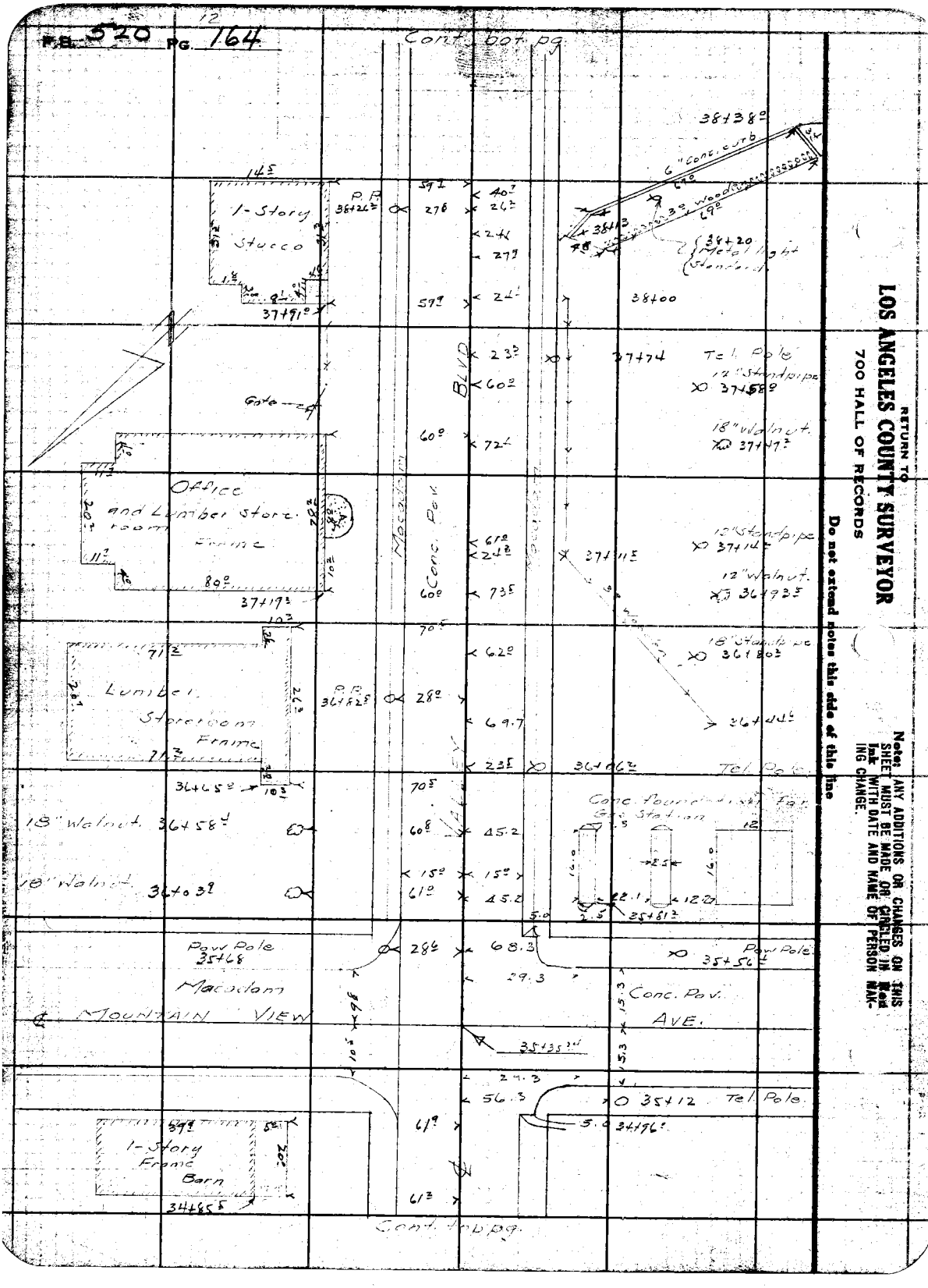

RETURN TO
LOS ANGELES COUNTY SURVEYOR
700 HALL OF RECORDS

Do not extend notes this side of this line

Note: ANY ADDITIONS OR CHANGES ON THIS SHEET MUST BE MADE ON CIRCLED IN Red Ink WITH DATE AND NAME OF PERSON MAKING CHANGE.

Notes Ck'd by	Survey of VALLEY BLVD	F.B. 520 Pg. 165
Map No. B-1215	W. O. 8104 Tape No ____ St'd ____ of.	
Office Work Cox	Surveyed by R.B. Emmott	
Checked Drew	Notes [illegible] Date	
Date 10-14-36	Indexed A. C. Johnson	



Notes: ANY ADDITIONS OR CHANGES ON THIS SHEET MUST BE MADE OR CIRCLED IN Red Ink WITH DATE AND NAME OF PERSON MAKING CHANGE.

Do not extend notes this side of this line

RETURN TO
LOS ANGELES COUNTY SURVEYOR
700 HALL OF RECORDS

FORM 247 5M 8-34

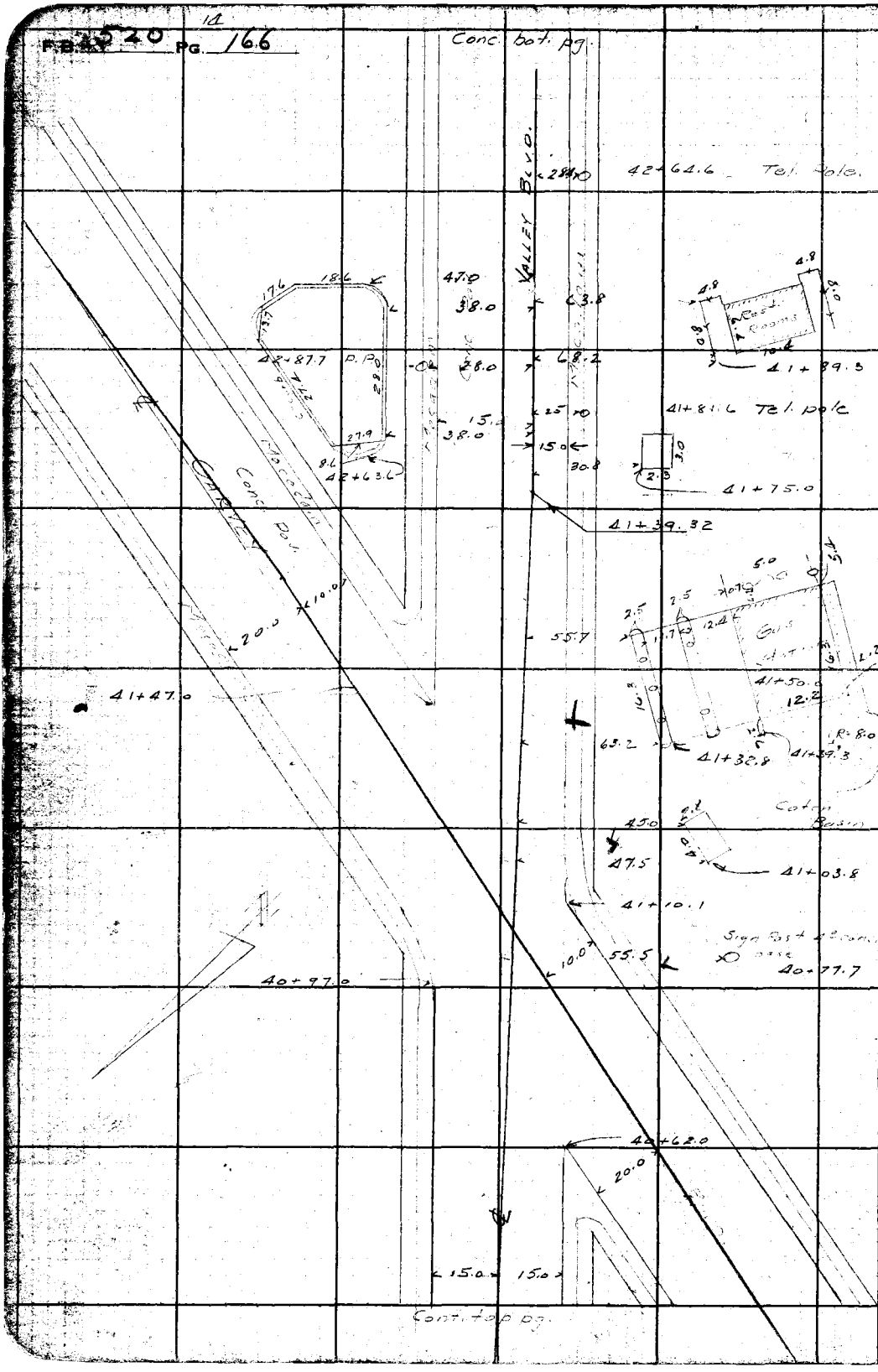

RETURN TO
LOS ANGELES COUNTY SURVEYOR
700 HALL OF RECORDS

Do not extend notes this side of this line

Note: ANY ADDITIONS OR CHANGES ON THIS SHEET MUST BE MADE OR CIRCLED IN Red Ink WITH DATE AND NAME OF PERSON MAKING CHANGE.

Notes Ck'd by	Survey of VALLEY BLVD
Map No. B-1216	W. O. ____ Tape No ____ St'd ____ OF.
Office Work Cox	Surveyed by E. B. Emmott
Checked	Notes ____ Date
Date 10-14-36	Indexed A. C. Johnson

F.B. 520 Pg. 107

Cont. last pg.

46+70 — Bamboo 10' High

10" walnut 46+52.5

46+76

8" wal

50.6 — 40.8

59.6 — 28.0

32.0

46+86 — 20" walnut

#8 46+83

46+63 — Tel. Pole.

15" walnut 45+96.6

25.0 — Rock & Frame 1-Story — 19.9

P.P. 45+83.7

60.2

51.4 — 40.8

28.0

BLVD.

#7 46+36.3

46+11 — 12" walnut

#6 18" walnut 45+83.8

45+71.0 — 12" wal 21.0

14" walnut 45+39.4

45+17.0

30.5 — 55.0

59.7 — 28.1

49.8 — 40.8

45+37.0 — 20" walnut

#5 45+34.2

Tel. Pole 45+13.9

44+88 — 5 18" walnut

Macadam

Conc. Pad

Macadam

42" bath

45+11.8

49.8

#4 44+74.5

6" Conc. curb R=10.0

Rest Room 8.7 8.7

72.0

65.9

40.8

#3 44+36.3

44+26.5 — 12" walnut

44+83.7

44+76.7

Pam Pole. 44+32.4

72.0

28.0

28.0 — 43+64.2

Tel. Pole.

56.0

#2 18" walnut 45+86.3

18" Wal. #1 Bag. nuv 12" stand pipe 6.0

43+45.6

3" Gum out

15.4 — 25.0 — 22.6 — 4.0 — 20.0 — 10.0

44+03.2

50.6

50.7

50.7

VALLEY

8.1 — Real Estate office — 12.1 — 3.0

24" standpipe

43+06.2

43+78.7

130.8

67.5

61.1

48" Gum

8.2 8.6 7.3 9.0

43+04.5

12" standpipe 42+82.5

Cont. top pg.

Note: ANY ADDITIONS OR CHANGES ON THIS SHEET MUST BE MADE OR CIRCLED IN Red Ink WITH DATE AND NAME OF PERSON MAKING CHANGE.

Do not extend notes this side of this line

RETURN TO ENGINEERING RECORDS

LOS ANGELES COUNTY SURVEYOR

700 HALL OF RECORDS

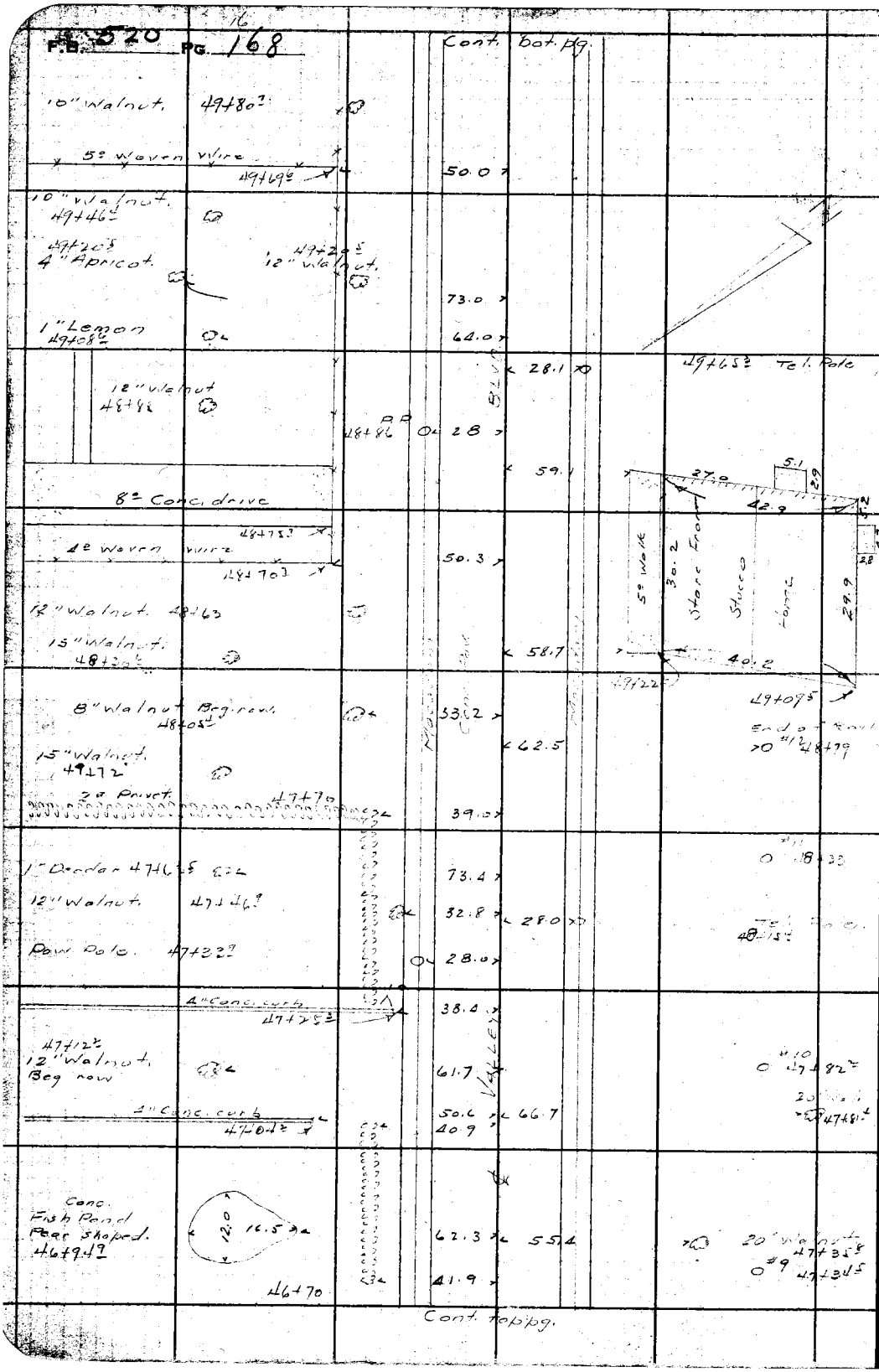

RETURN TO
LOS ANGELES COUNTY SURVEYOR
700 HALL OF RECORDS

Do not extend notes this side of this line

Note: ANY ADDITIONS OR CHANGES ON THIS SHEET MUST BE MADE OR CIRCLED IN Red Ink WITH DATE AND NAME OF PERSON MAKING CHANGE.

Notes Ck'd by	Survey of VALLEY BLVD.
Map No. B-1216	W. O. ____ Tape No ____ St'd ____ OF.
Office Work Cox	Surveyed by R. B. Emmott
Checked Drew	Notes Naumann Date
Date 10-14-36	Indexed A. C. Johnson

F.B. 520 Pg. 169

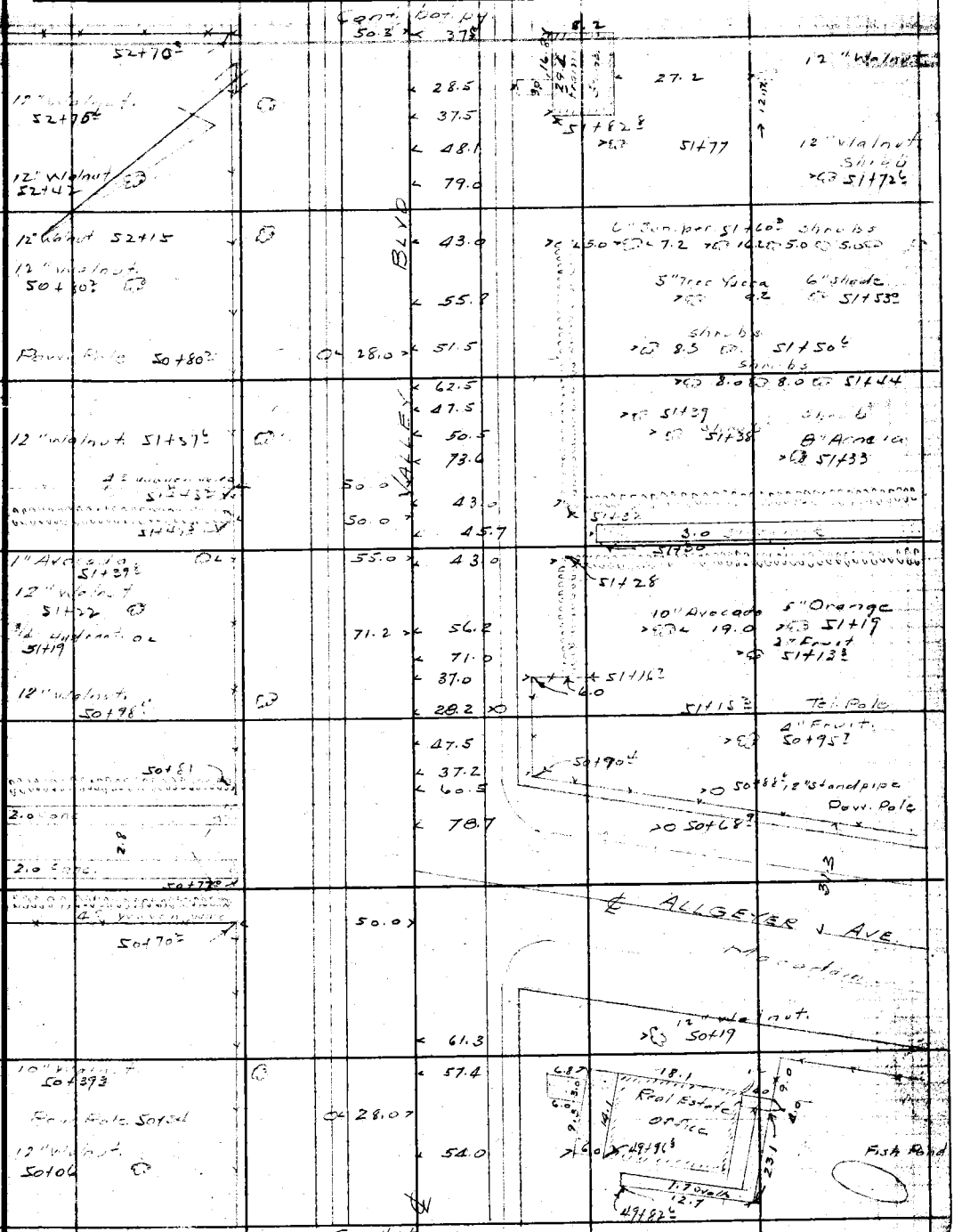

Note: ANY ADDITIONS OR CHANGES ON THIS SHEET MUST BE MADE OR CIRCLED IN Red Ink WITH DATE AND NAME OF PERSON MAKING CHANGE.

Do not extend notes this side of this line

RETURN TO
LOS ANGELES COUNTY SURVEYOR
700 HALL OF RECORDS

FORM 247 5M 2-34

F.B. 520 PG. 170

18

Cont. bot. pg.

49.6 | 55+09 1" pepper

3/4" Hydrant 56+04.0 OL | 69.5 | 49.6 | 55+00.01 Pepper
50.4 | 54+97.0
50.7 | 54+83 | 80.0

Pow. Pole 55+58.8 | 28.0 | 59.8 | 12" Standpipe 54+70
28.1 | 54+33 | Tel. Pole
78.9
47.6 | 54+54

MAXSON RD.

60.7 | 12" Standpipe 54+21
74.8 | 54+09
65.0 | 12" Walnut 53+76
Tel. Pole OL 55+09.0 | 69.8 | 50.5 | 53+94 | 80.0

12" Walnut 54+79 End of row | 70.7 | 43.9 | 53+75
59.8 | 53+69
83.0 | 53+63

12" Walnut End of row 54+48 | 39.5
55.4 | 53+50 | 12" Walnut
3/4" Hydrant 54+24 OL | 70.0 | 59.3 | 53+25
12" Walnut 54+19 | 50.6 | 53+22 | 80.0
75.0 | 53+24

12" Walnut 53+91 | 47.2 | 53+05 | 12" Walnut
28.2 | 52+75 | Tel. Pole 8" Walnut
12" Walnut 53+60 | 67.2 | 52+73

10" Walnut 53+32
Pow. Pole 53+31 | 28.0 | 50.5 | 80.0
52+54
12" Walnut 53+00 | 54.8 | 16" Walnut 5.0 Standpipe 52+15

Cont. top pg.

RETURN TO
LOS ANGELES COUNTY SURVEYOR
700 HALL OF RECORDS

Do not extend notes this side of this line

Note: ANY ADDITIONS OR CHANGES ON THIS SHEET MUST BE MADE OR CIRCLED IN Red Ink WITH DATE AND NAME OF PERSON MAKING CHANGE.

Notes Ck'd by		Survey of VALLEY BLVD.	F.B. 520 Pg. 171
Map No. 3-1216		W. O. 8104 Tape No ____ St'd ____ OF.	
Office Work Cox		Surveyed by R B Emmott	
Checked [illegible]		Notes [illegible] Date	
Date 10-14-36		Indexed A. C. Johnson	

Cont. bot. pg.

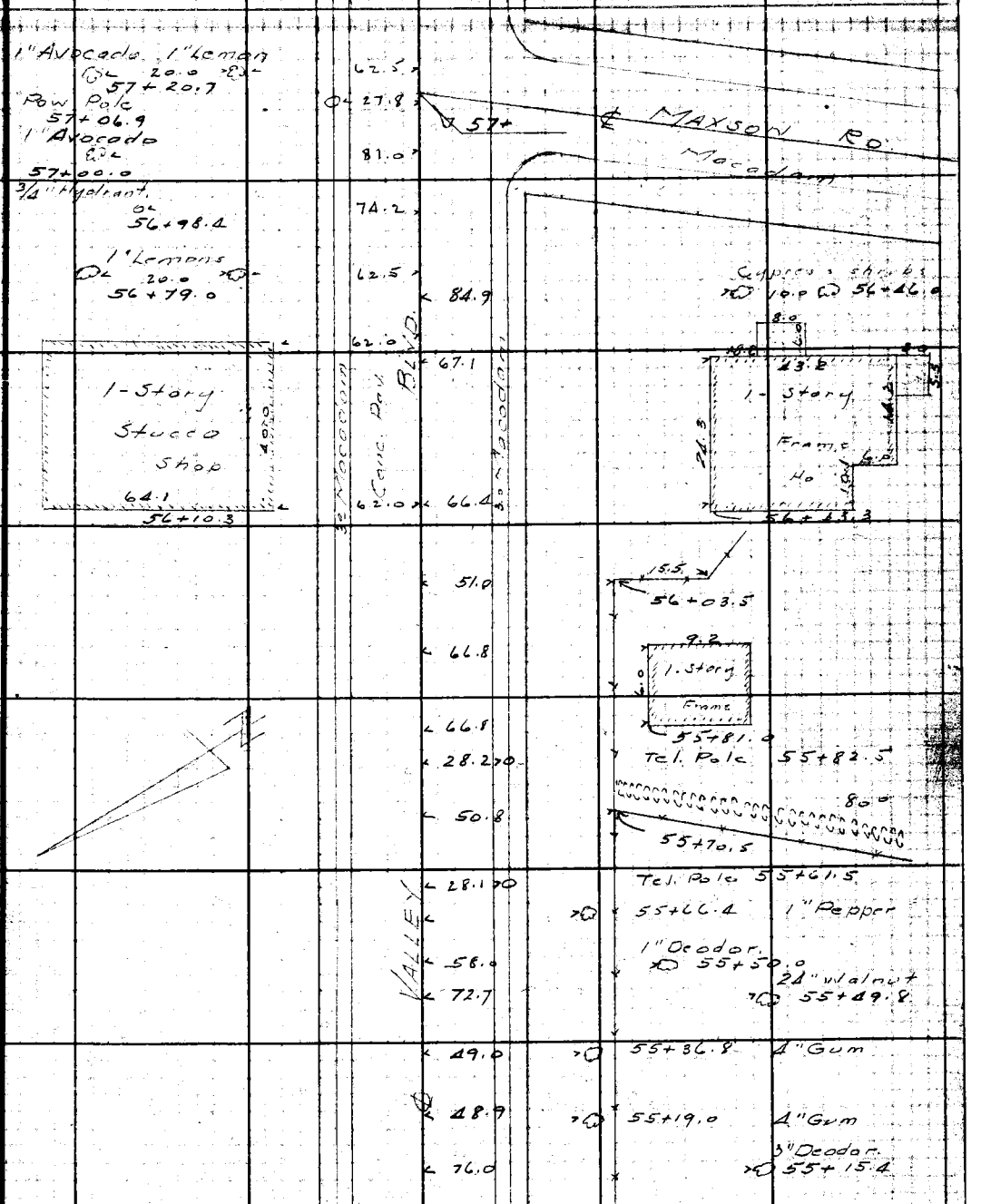

Cont. top pg.

Note: ANY ADDITIONS OR CHANGES ON THIS SHEET MUST BE MADE OR CIRCLED IN Red Ink WITH DATE AND NAME OF PERSON MAKING CHANGE.

Do not extend notes this side of this line

RETURN TO
LOS ANGELES COUNTY SURVEYOR
700 HALL OF RECORDS

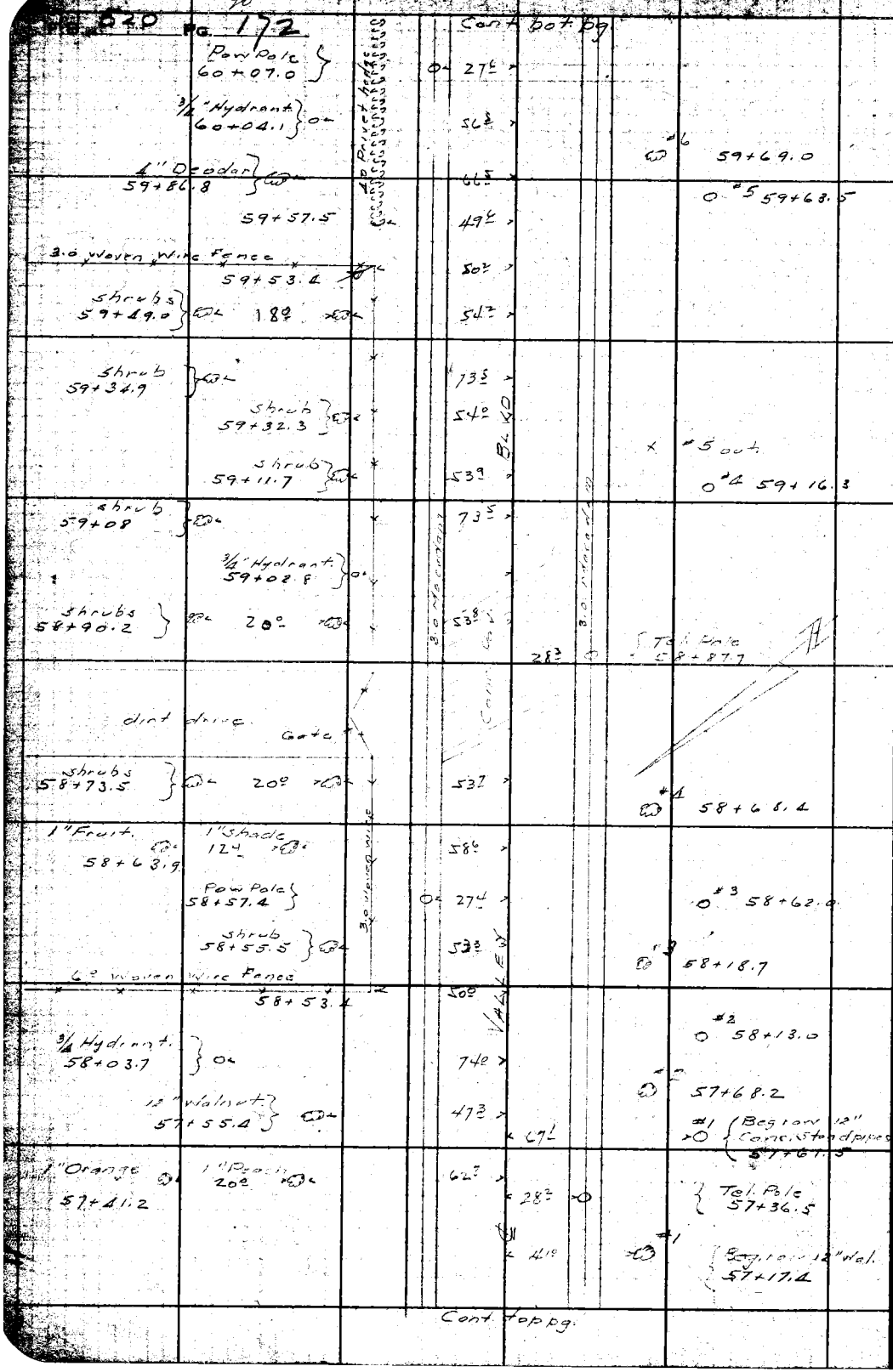

RETURN TO
LOS ANGELES COUNTY SURVEYOR
700 HALL OF RECORDS

Do not extend notes this side of this line

Note: ANY ADDITIONS OR CHANGES ON THIS SHEET MUST BE MADE OR CIRCLED IN Red Ink WITH DATE AND NAME OF PERSON MAKING CHANGE.

Notes Ck'd by	Survey of VALLEY BLVD	F.B. 520 PG. 173
Map No. B-126	W. O. 5 Tape No St'd OF.	
Office Work Cox	Surveyed by R. B. Emmett	
Checked Drew	Notes [illegible] Date	
Date 10-14-36	Indexed A. C. Johnson	

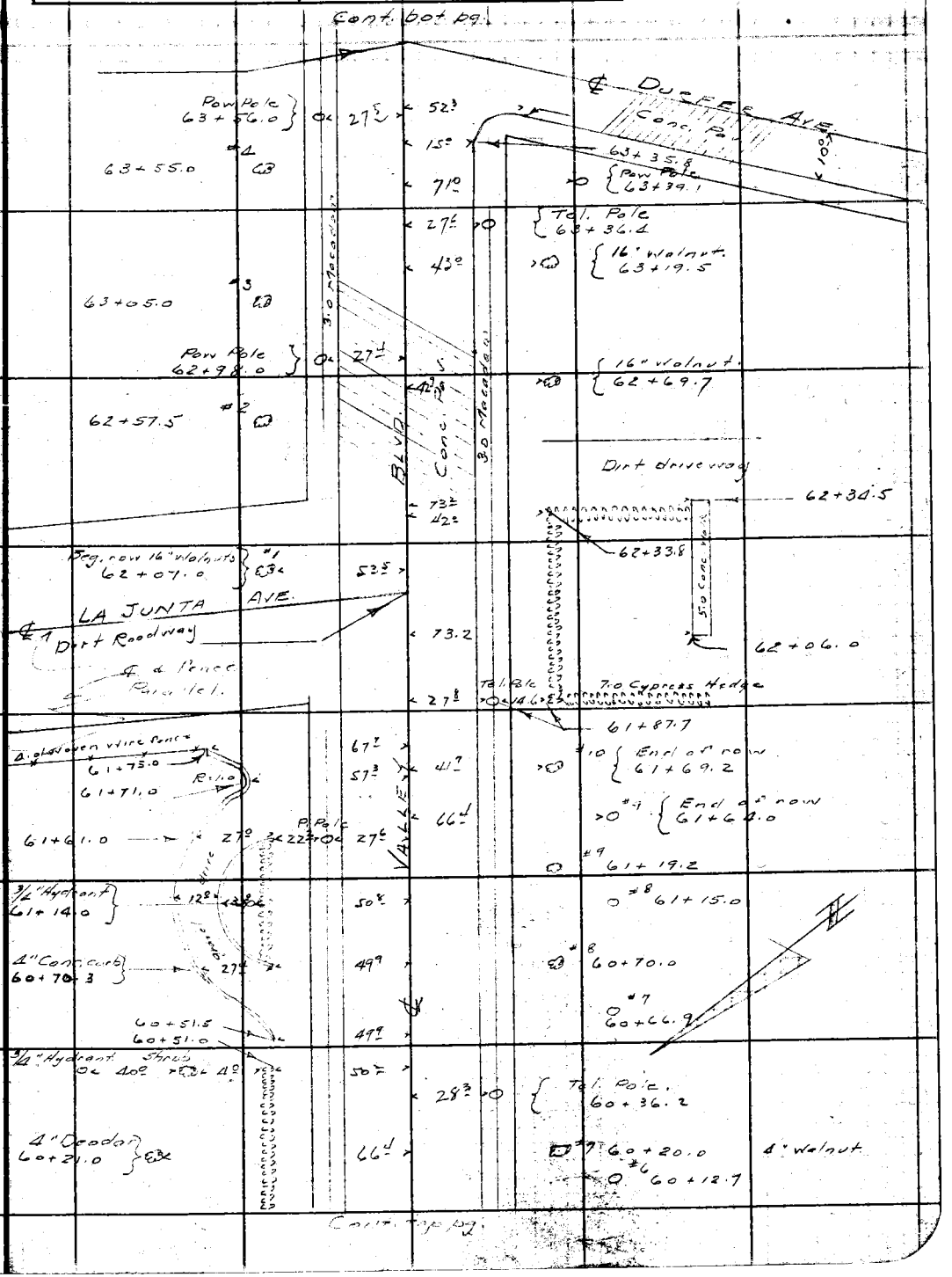

Notes: ANY ADDITIONS OR CHANGES ON THIS SHEET MUST BE MADE OR CIRCLED IN Red Ink WITH DATE AND NAME OF PERSON MAKING CHANGE.

Do not extend notes this side of this line

RETURN TO
LOS ANGELES COUNTY SURVEYOR
700 HALL OF RECORDS.

FORM 247 5M 2-34

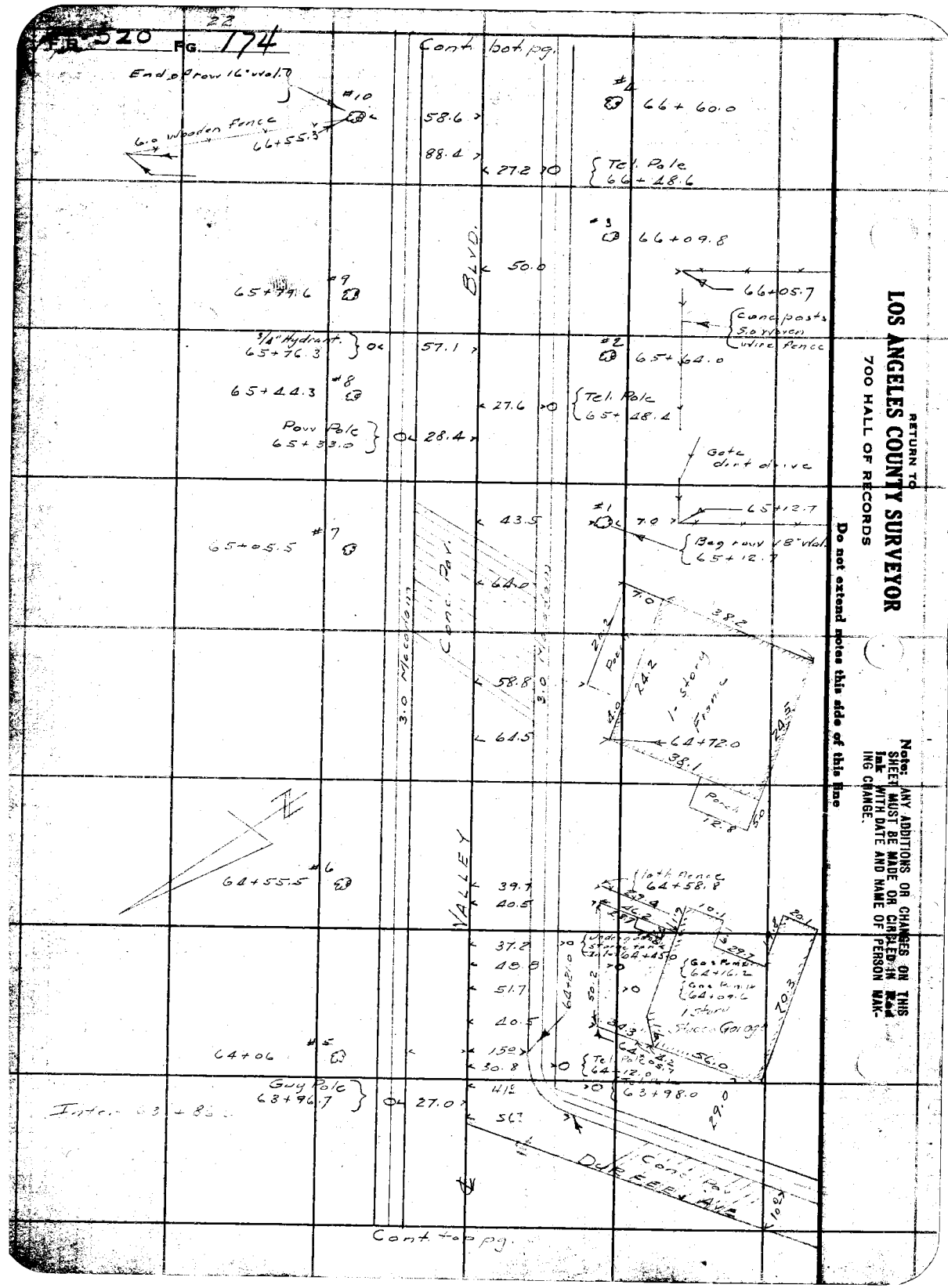

RETURN TO
LOS ANGELES COUNTY SURVEYOR
700 HALL OF RECORDS

Do not extend notes this side of this line

Note: ANY ADDITIONS OR CHANGES ON THIS SHEET MUST BE MADE OR CIRCLED IN Red Ink WITH DATE AND NAME OF PERSON MAKING CHANGE.

Notes Ck'd by	Survey of VALLEY BLVD.
Map No. B-121a	W. O. 3101 Tape No ____ St'd ____ OF.
Office Work Cox	Surveyed by R. B. Emmott
Checked Drew	Notes Naumann Date
Date 10-14-36	Indexed A. C. Johnson

F.B. 520 PG. 175



Note: ANY ADDITIONS OR CHANGES ON THIS SHEET MUST BE MADE OR CIRCLED IN Red Ink WITH DATE AND NAME OF PERSON MAKING CHANGE.

Do not extend notes this side of this line

RETURN TO
LOS ANGELES COUNTY SURVEYOR
700 HALL OF RECORDS



RETURN TO
LOS ANGELES COUNTY SURVEYOR
700 HALL OF RECORDS

Do not extend notes this side of this line

Note: ANY ADDITIONS OR CHANGES ON THIS SHEET MUST BE MADE OR CIRCLED IN **Red Ink** WITH DATE AND NAME OF PERSON MAKING CHANGE.

Notes Ck'd by	Survey of VALLEY BLVD
Map No. B-12	W. O. Tape No St'd OF.
Office Work Cox	Surveyed by R. B. Emmott
Checked DrCW	Notes Date
Date 10-14-36	Indexed A. C. Johnson

F.B. 520 Pg. 177

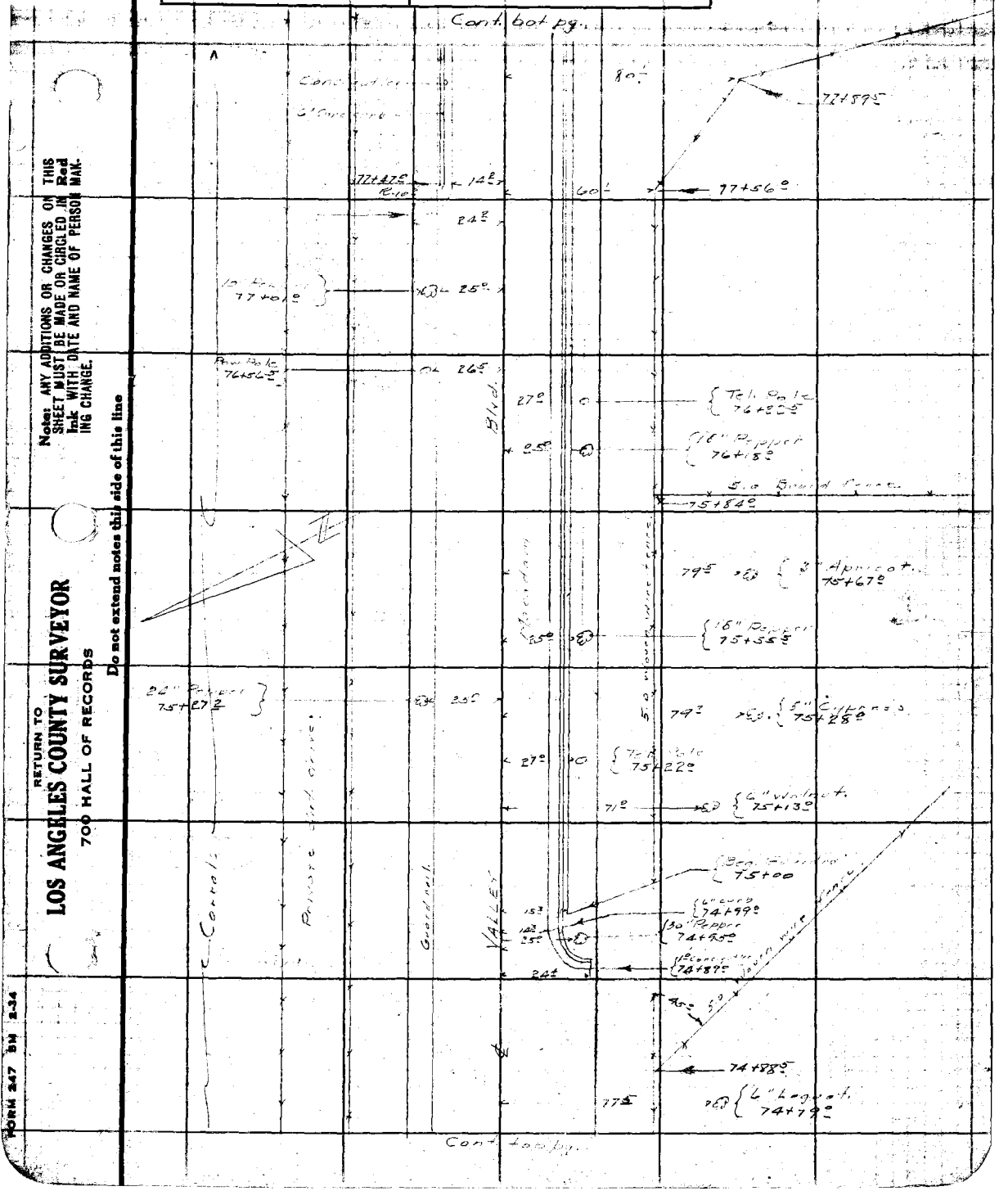

Note: ANY ADDITIONS OR CHANGES ON THIS SHEET MUST BE MADE OR CIRCLED IN Red Ink WITH DATE AND NAME OF PERSON MAKING CHANGE.

Do not extend notes this side of this line

RETURN TO
LOS ANGELES COUNTY SURVEYOR
700 HALL OF RECORDS

FORM 247 BM 2-34

F.B. 520 Pg. 178

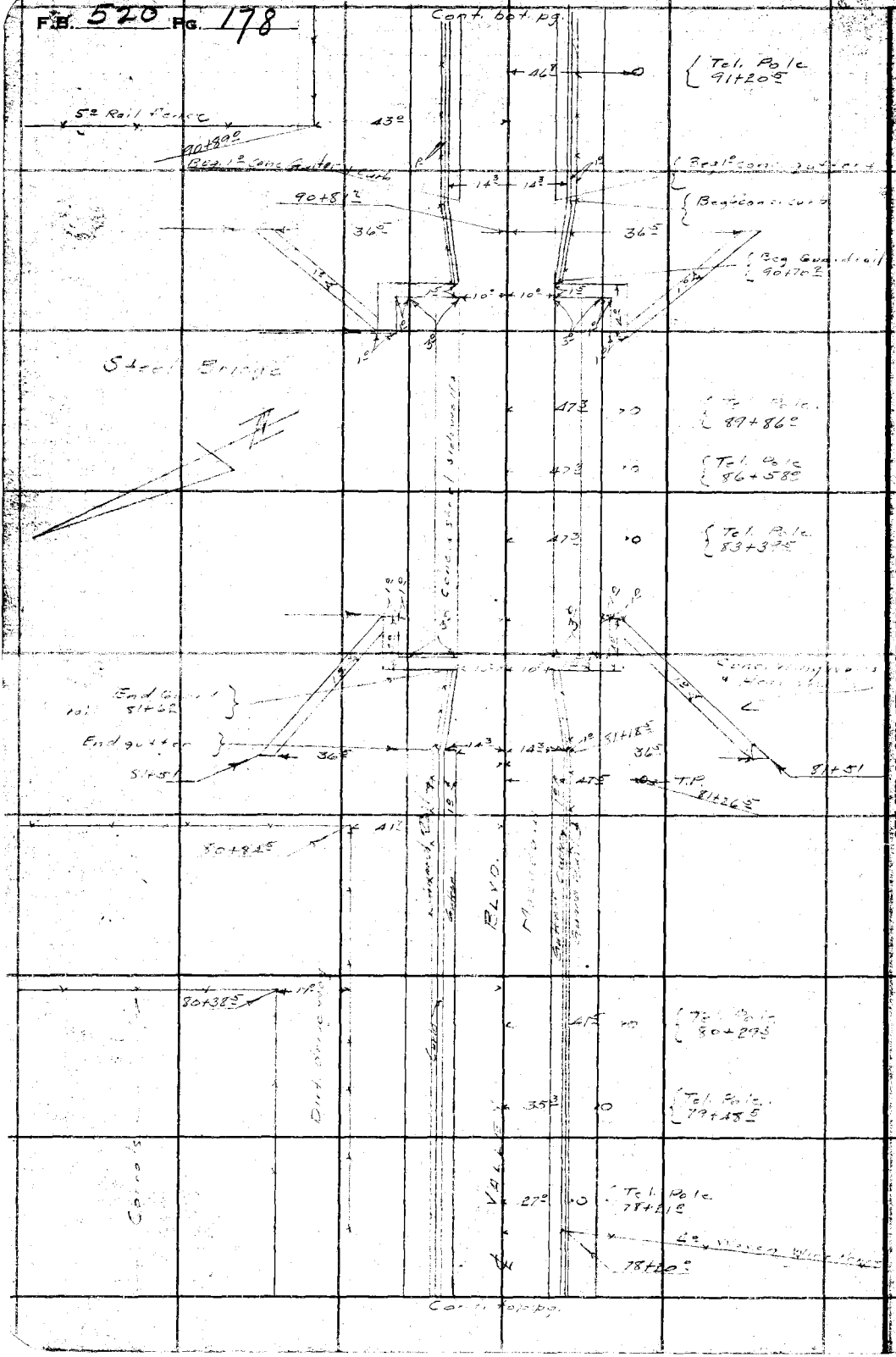

RETURN TO
LOS ANGELES COUNTY SURVEYOR
700 HALL OF RECORDS

Do not extend notes this side of this line

Note: ANY ADDITIONS OR CHANGES ON THIS SHEET MUST BE MADE OR CIRCLED IN Red Ink WITH DATE AND NAME OF PERSON MAKING CHANGE.

Notes Ck'd by		Survey of VALLEY BLVD.	F.B. 520 Pg. 179
Map No. B-21		W. O. Tape No St'd of.	
Office Work Cox		Surveyed by R. B. Emmott	
Checked DrCW		Notes Date	
Date 10-14-36		Indexed A. C. Johnson	

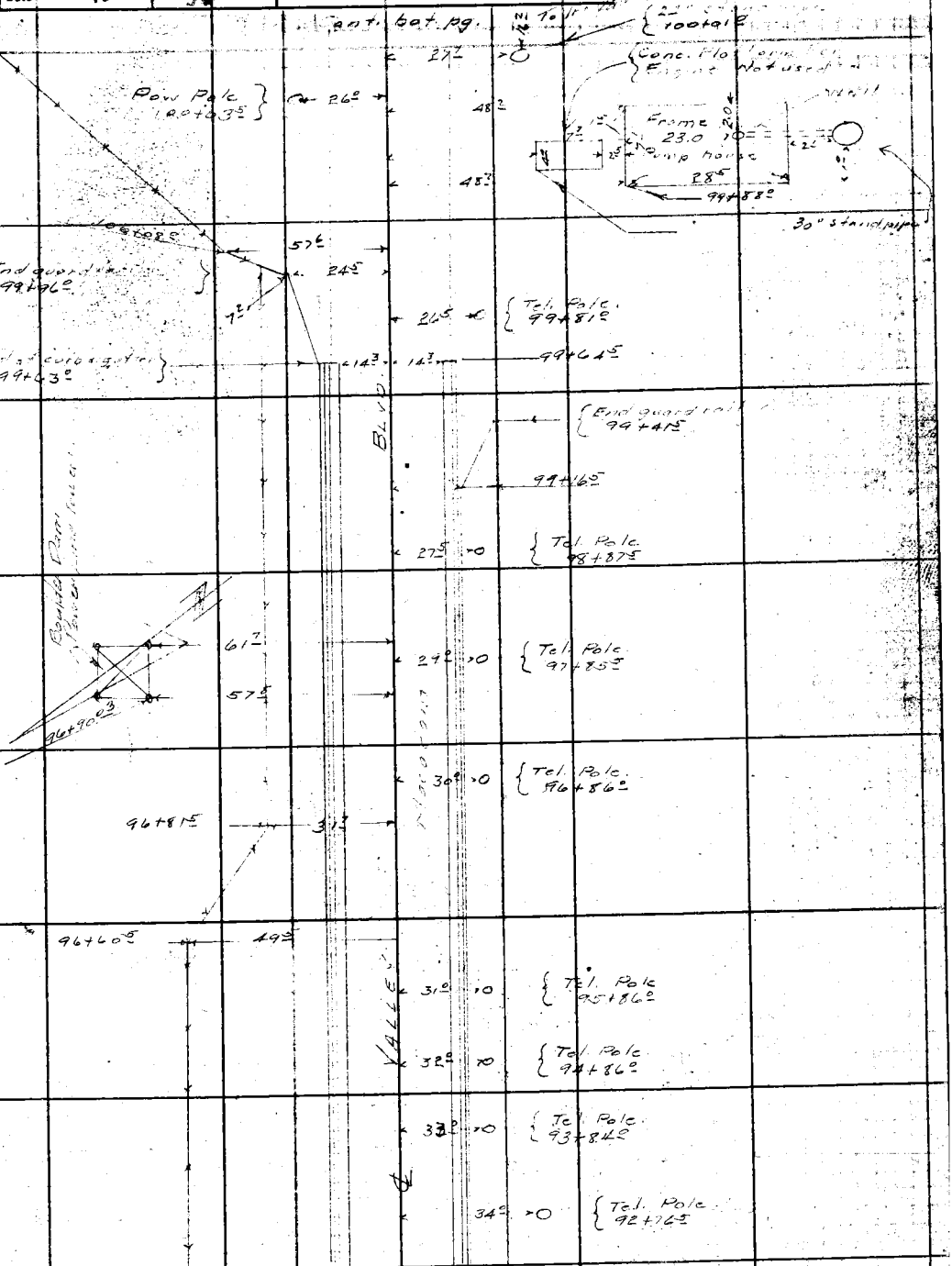

Note: ANY ADDITIONS OR CHANGES ON THIS SHEET MUST BE MADE OR CIRCLED IN Red Ink WITH DATE AND NAME OF PERSON MAKING CHANGE.

Do not extend notes this side of this line

RETURN TO
LOS ANGELES COUNTY SURVEYOR
700 HALL OF RECORDS

FORM 247 5M 2-34

F.B. 520 PG. 180



RETURN TO
LOS ANGELES COUNTY SURVEYOR
700 HALL OF RECORDS

Do not extend notes this side of this line

Note: ANY ADDITIONS OR CHANGES ON THIS SHEET MUST BE MADE OR CIRCLED IN Red Ink WITH DATE AND NAME OF PERSON MAKING CHANGE.

Notes Ck'd by	Survey of VALLEY BLVD	F.B. 520 Pg. 181
Map No. B-1216	W. O. 8104 Tape No ____ St'd ____ °F.	
Office Work Cox	Surveyed by R. B. Emmott	
Checked Drew	Notes Naumann Date	
Date 10-14-36	Indexed A. C. Johnson	

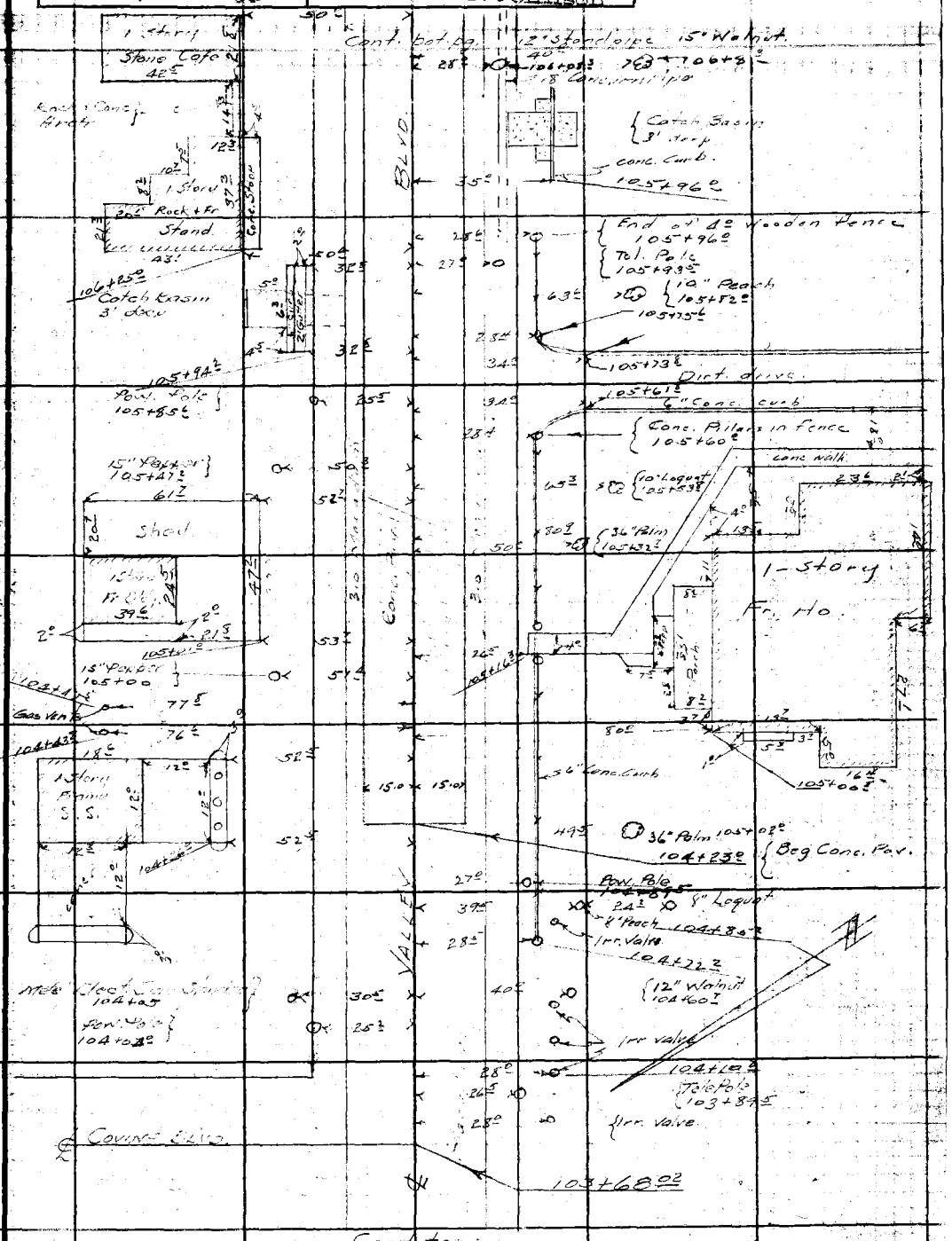

Note: ANY ADDITIONS OR CHANGES ON THIS SHEET MUST BE MADE OR CIRCLED IN Red Ink WITH DATE AND NAME OF PERSON MAKING CHANGE.

Do not extend notes this side of this line

RETURN TO
LOS ANGELES COUNTY SURVEYOR
700 HALL OF RECORDS

FORM 247 5M 2-34

F.B. 520 PG. 182

30

Cont. bot. pg.

109.525
106.32
13) 3.20 (25
26
60
65

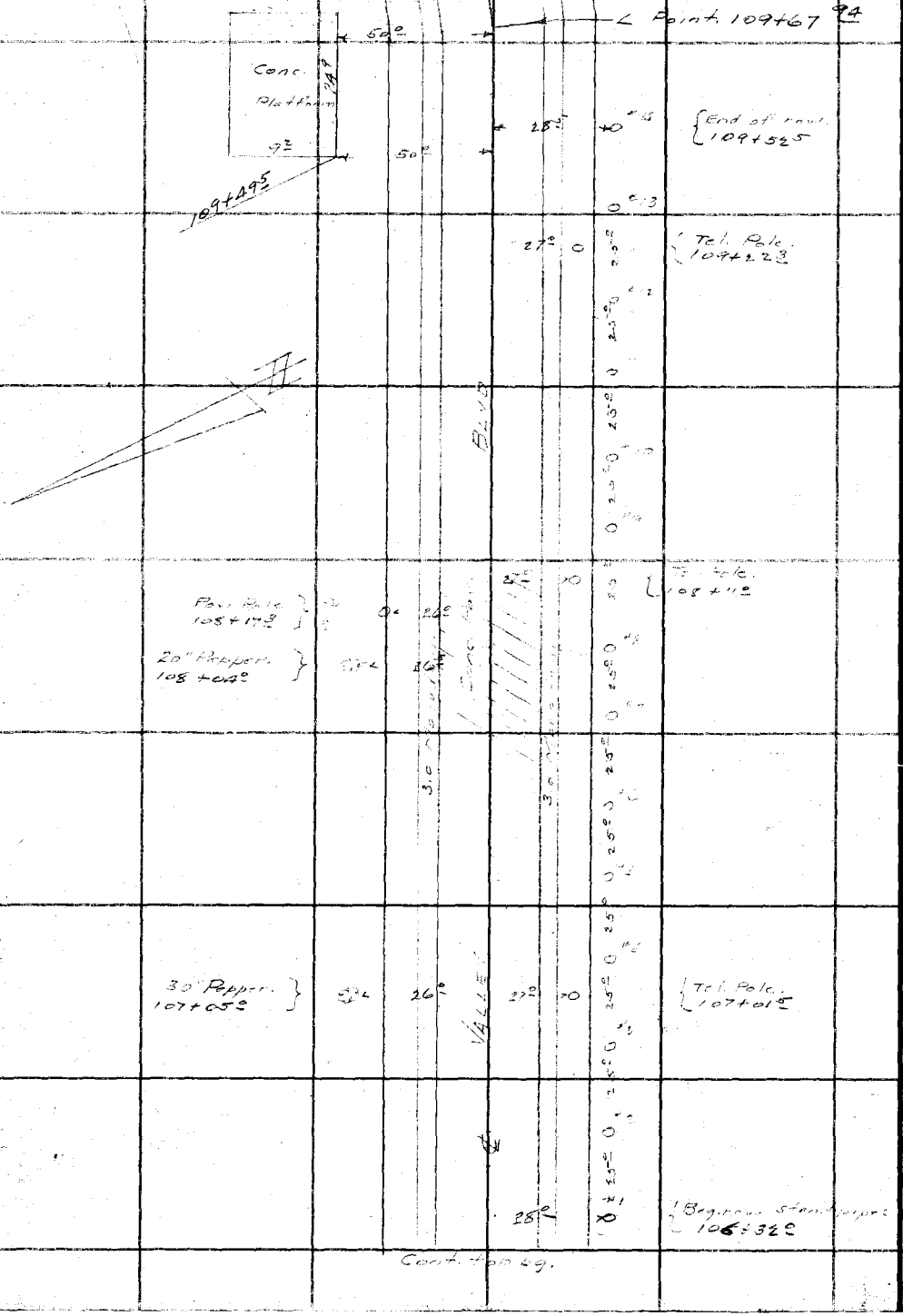

Cont. top pg.

RETURN TO
LOS ANGELES COUNTY SURVEYOR
700 HALL OF RECORDS

Do not extend notes this side of this line

Note: ANY ADDITIONS OR CHANGES ON THIS SHEET MUST BE MADE OR CIRCLED IN Red Ink WITH DATE AND NAME OF PERSON MAKING CHANGE.

Notes Ck'd by		Survey of Valley Blvd	F.B. 520 Pg. 183
Map No. B-126		W. O. 3104 Tape No. St'd OF.	
Office Work Cox		Surveyed by B. B. Emmett	
Checked Drew		Notes Nowmark Date	
Date 10-14-36		Indexed A. C. Johnson	

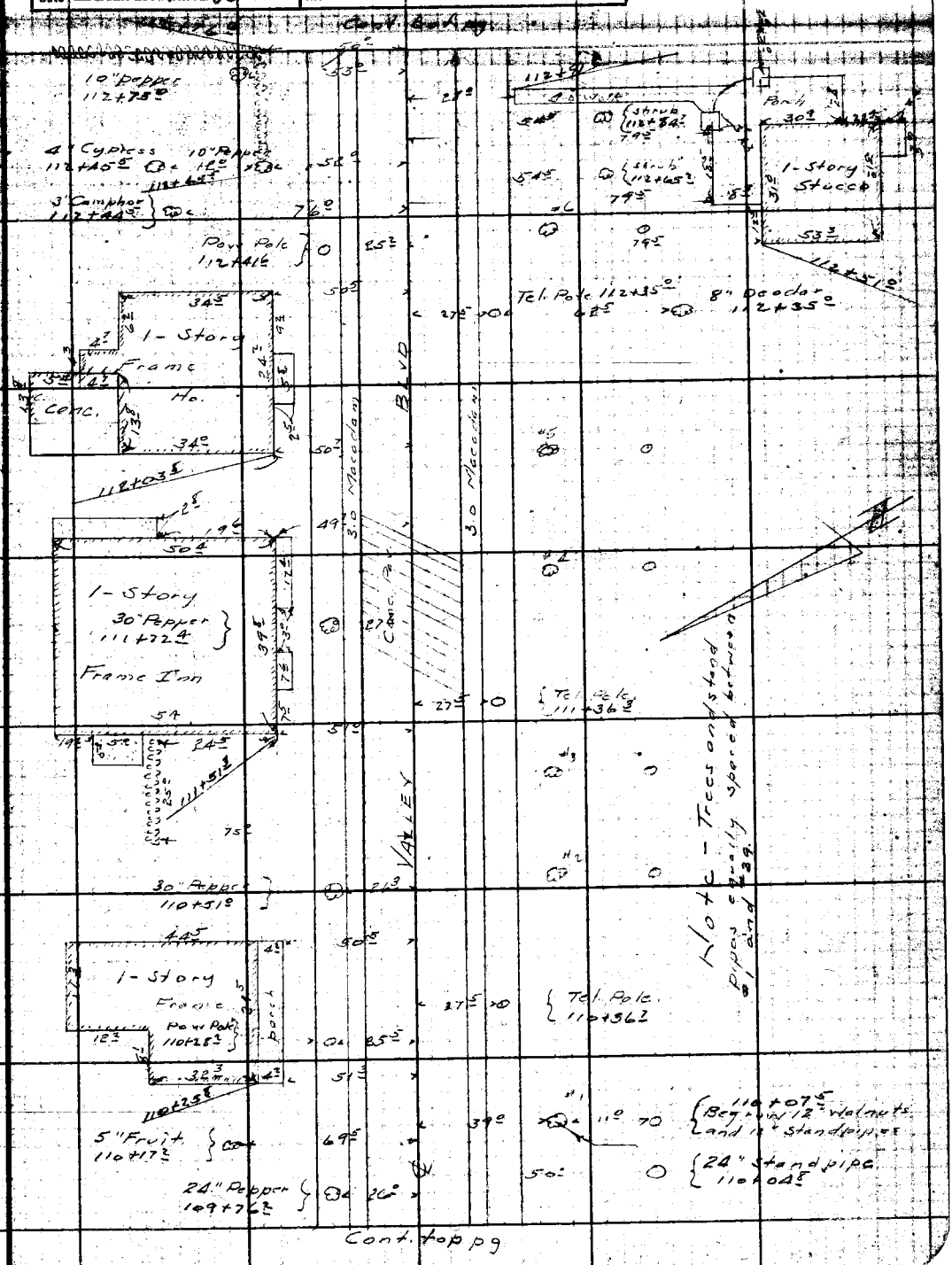

Note: ANY ADDITIONS OR CHANGES ON THIS SHEET MUST BE MADE OR CIRCLED IN Red Ink WITH DATE AND NAME OF PERSON MAKING CHANGE.

Do not extend notes this side of this line

RETURN TO
LOS ANGELES COUNTY SURVEYOR
700 HALL OF RECORDS

FORM 247 5M 2-34

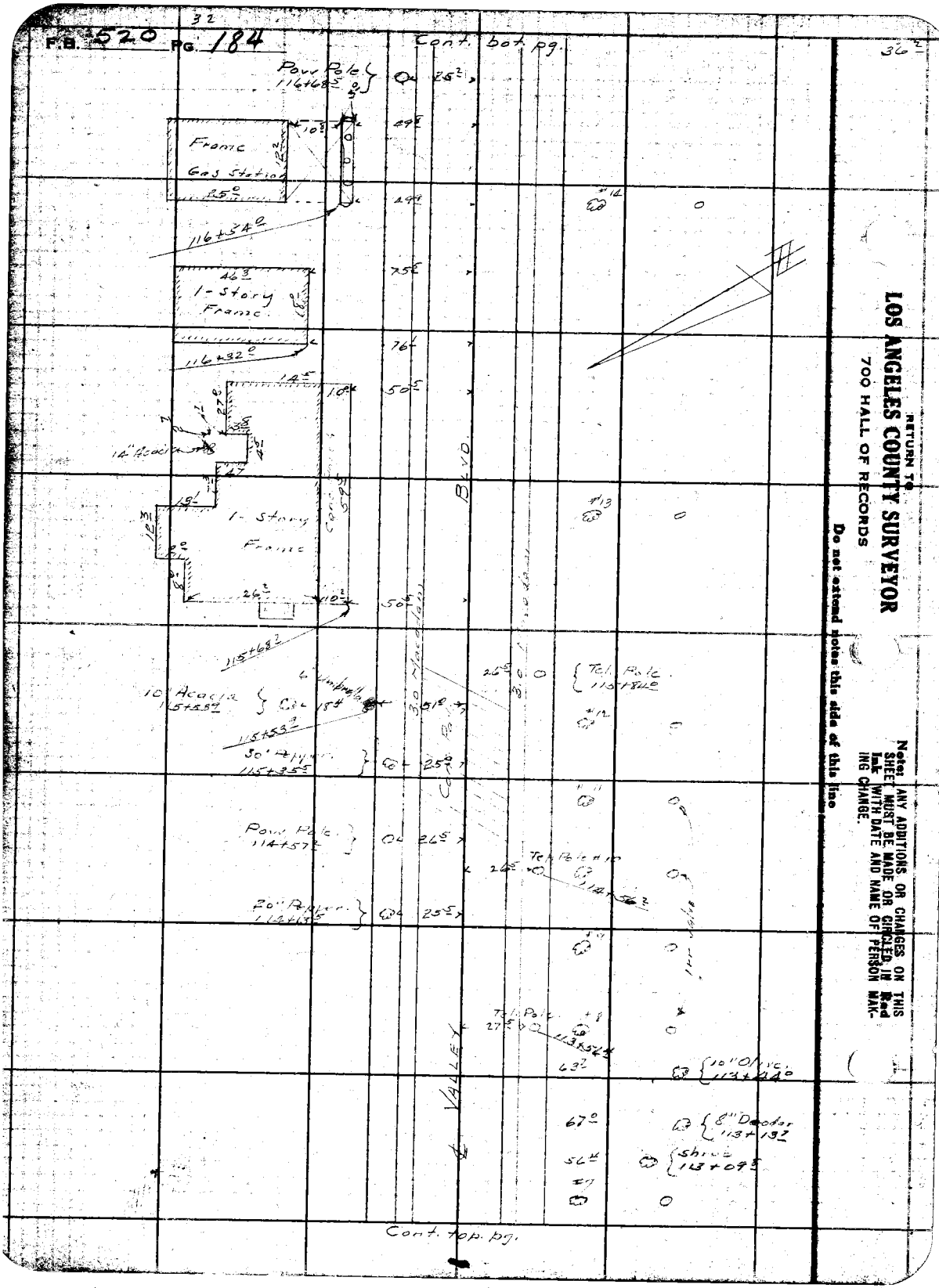
F.B. 520 PG. 184
32
Cont. bot. pg.
36
Pow Pole 116+68
25
49
Frame Gas Station
25
116+54
49
75
46
1-Story Frame
116+32
76
14
50
14" Acacia
1-Story Frame
26
50
115+68
10" Acacia 115+53
6" Umbrella
18
51
115+53
30" Pepper 115+35
25
Pow Pole 114+57
26
Tel. Pole 115+84
Tel. Pole #10 114+56
20" Pepper 114+13
25
Tel. Pole 113+56
27
63
10" Olive 113+44
67
8" Deodar 113+13
56
Shrub 113+09
BLVD
VALLEY
Cont. top. pg.
RETURN TO
LOS ANGELES COUNTY SURVEYOR
700 HALL OF RECORDS
Do not extend notes this side of this line
Note: ANY ADDITIONS OR CHANGES ON THIS SHEET MUST BE MADE OR CIRCLED IN Red Ink WITH DATE AND NAME OF PERSON MAKING CHANGE.

33

Notes Ck'd by	Survey of VALLEY BLVD
Map No. B-1216	W. O. Blvd Tape No St'd OF.
Office Work Cox	Surveyed by R. B. Emmott
Checked Drew	Notes Naumann Date
Date 10-14-36	Indexed A. C. Johnson

F.B. 520 Pg. 185

Cont. bot. pg.

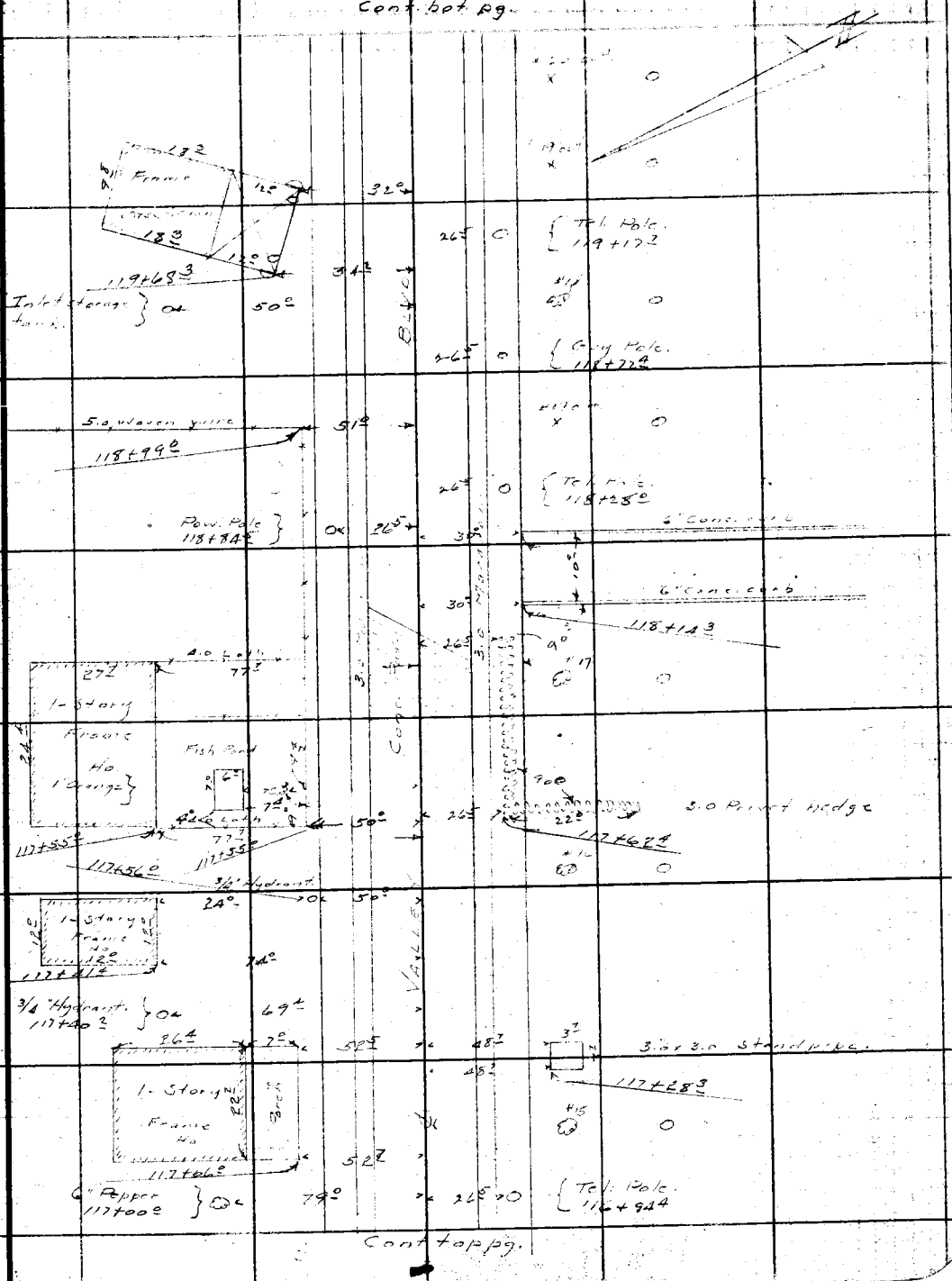

Cont top pg.

Note: ANY ADDITIONS OR CHANGES ON THIS SHEET MUST BE MADE OR CIRCLED IN Red Ink WITH DATE AND NAME OF PERSON MAKING CHANGE.

Do not extend notes this side of this line

RETURN TO
LOS ANGELES COUNTY SURVEYOR
700 HALL OF RECORDS

FORM 247 3M 2-34

F.B. 320 PG. 186

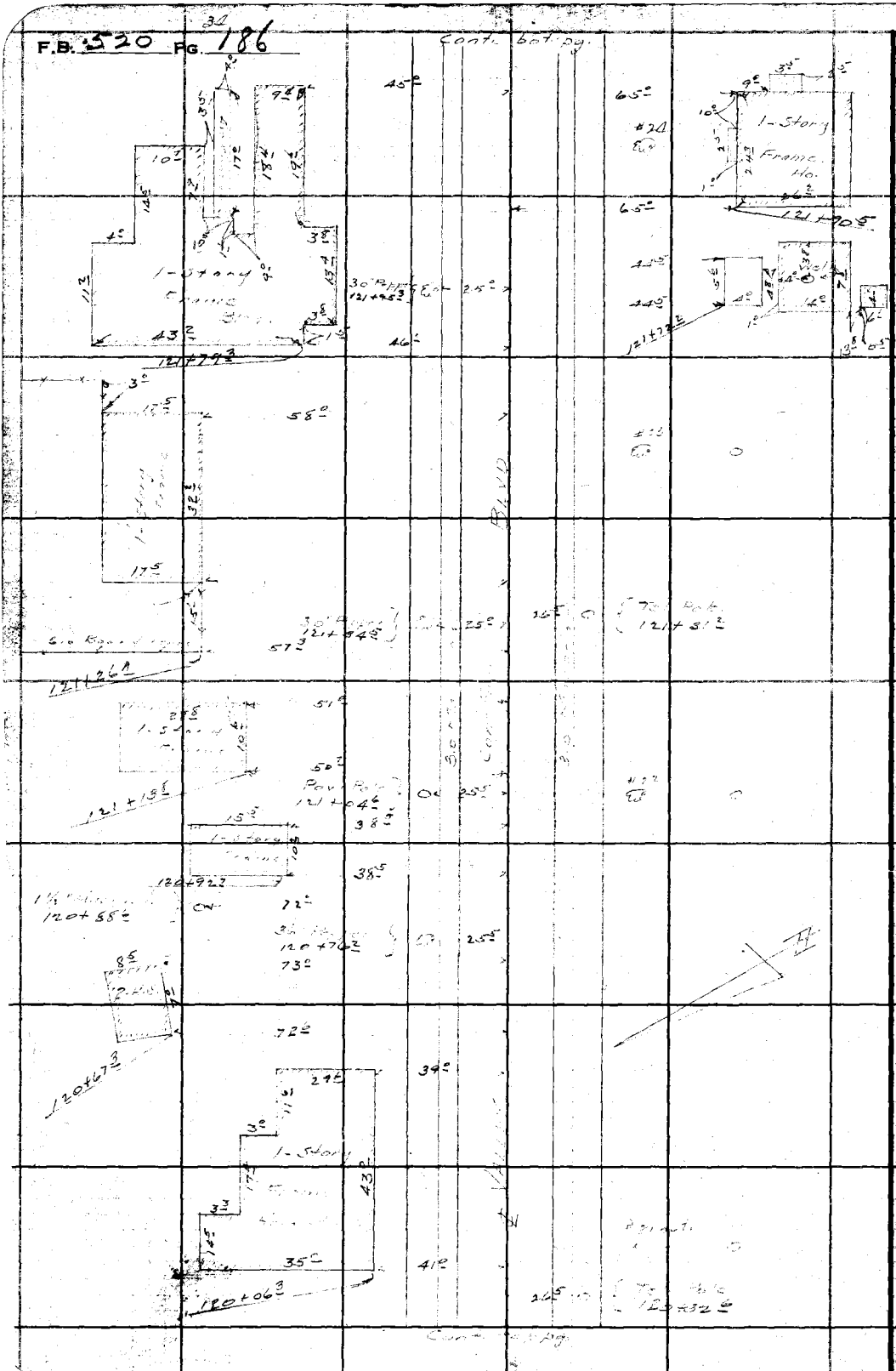

RETURN TO
LOS ANGELES COUNTY SURVEYOR
700 HALL OF RECORDS

Do not extend notes this side of this line

Note: ANY ADDITIONS OR CHANGES ON THIS SHEET MUST BE MADE OR CIRCLED IN **Red Ink** WITH DATE AND NAME OF PERSON MAKING CHANGE.

Notes Ck'd by	Survey of VALLEY BLVD.
Map No. 3-12/6	W. O. Tape No St'd OF.
Office Work Cox	Surveyed by R.B. Emmett
Checked Drew	Notes [illegible] Date
Date 10-14-36	Indexed A. C. Johnson

F.B. 520 Pg. 187

Cont. bot. pg.

40° 126+00.0

42° 125+82.4

39° 45° 125+64.0

Pow. Pole 125+33.2 25° 25° 26° 125+33.2

124+80.6 26° 26° 124+33.8

123+23.4 25° 26° 123+34.0

123+22.2 25°

123+12.5 25°

2° 42°

1-Story Stucco 18° 30" Pipe 122+52 24°

Gas station 25° 15° 43°

122+49 2°

Inlet storage tank 122+44 64°

Inlet storage tank 122+43 61°

Inlet storage tank 122+40 61° 26° Tel. Pole 122+35

122+26 Air & Water Standard 2.0 Conc. base 75° 49° 122+34

Cont. top pg.

Note: ANY ADDITIONS OR CHANGES ON THIS SHEET MUST BE MADE OR CIRCLED IN Red Ink WITH DATE AND NAME OF PERSON MAKING CHANGE.

Do not extend notes this side of this line

RETURN TO
LOS ANGELES COUNTY SURVEYOR
700 HALL OF RECORDS

FORM 247 5M 2-34

F.B. 520 PG. 188

50.3

1-Story Frame

20° 7° 24.8 7° 20°

51.5

130+46.3

26.5 0

Tel. Pole: 130+33.0

End of new 12" [illegible] 13° [illegible] 15" [illegible]

39.5

130+01.9

129+76.0 25.5

129+48.0 25.5

26.5 0

129+34.0

128+78.8 35.0

128+55.0 25.5

26.5 0

128+32.9

127+75.3 25.5

127+46.4 25.0

127+34.5 25.0

26.5

127+33.3

126+74.9 25.0

58.5

126+42.5

81.5

8" [illegible] 126+39.4

0

Tel. Pole 126+31.5

40.0

126+31.0

39.0

126+20.2

126+14.5 25.0

RETURN TO

LOS ANGELES COUNTY SURVEYOR

700 HALL OF RECORDS

Do not extend notes this side of this line

Note: ANY ADDITIONS OR CHANGES ON THIS SHEET MUST BE MADE OR CIRCLED IN Red Ink WITH DATE AND NAME OF PERSON MAKING CHANGE.

Notes Ck'd by		Survey of VALLEY BLVD.	F.B. 520 Pg. 189
Map No. B-1216		W. O. Tape No St'd OF.	
Office Work Fox		Surveyed by R. R. [illegible]	
Checked [illegible]		Notes A. C. Johnson Date	
Date 10-14-36		Indexed	



Note: ANY ADDITIONS OR CHANGES ON THIS SHEET MUST BE MADE OR CIRCLED IN Red Ink WITH DATE AND NAME OF PERSON MAKING CHANGE.

Do not extend notes this side of this line

RETURN TO
LOS ANGELES COUNTY SURVEYOR
700 HALL OF RECORDS

FORM 247 BM 2-34

F.B. 520 Pg. 190

RETURN TO
LOS ANGELES COUNTY SURVEYOR
700 HALL OF RECORDS

Note: ANY ADDITIONS OR CHANGES ON THIS SHEET MUST BE MADE OR CIRCLED IN **Red Ink** WITH DATE AND NAME OF PERSON MAKING CHANGE.

Do not extend notes this side of this line

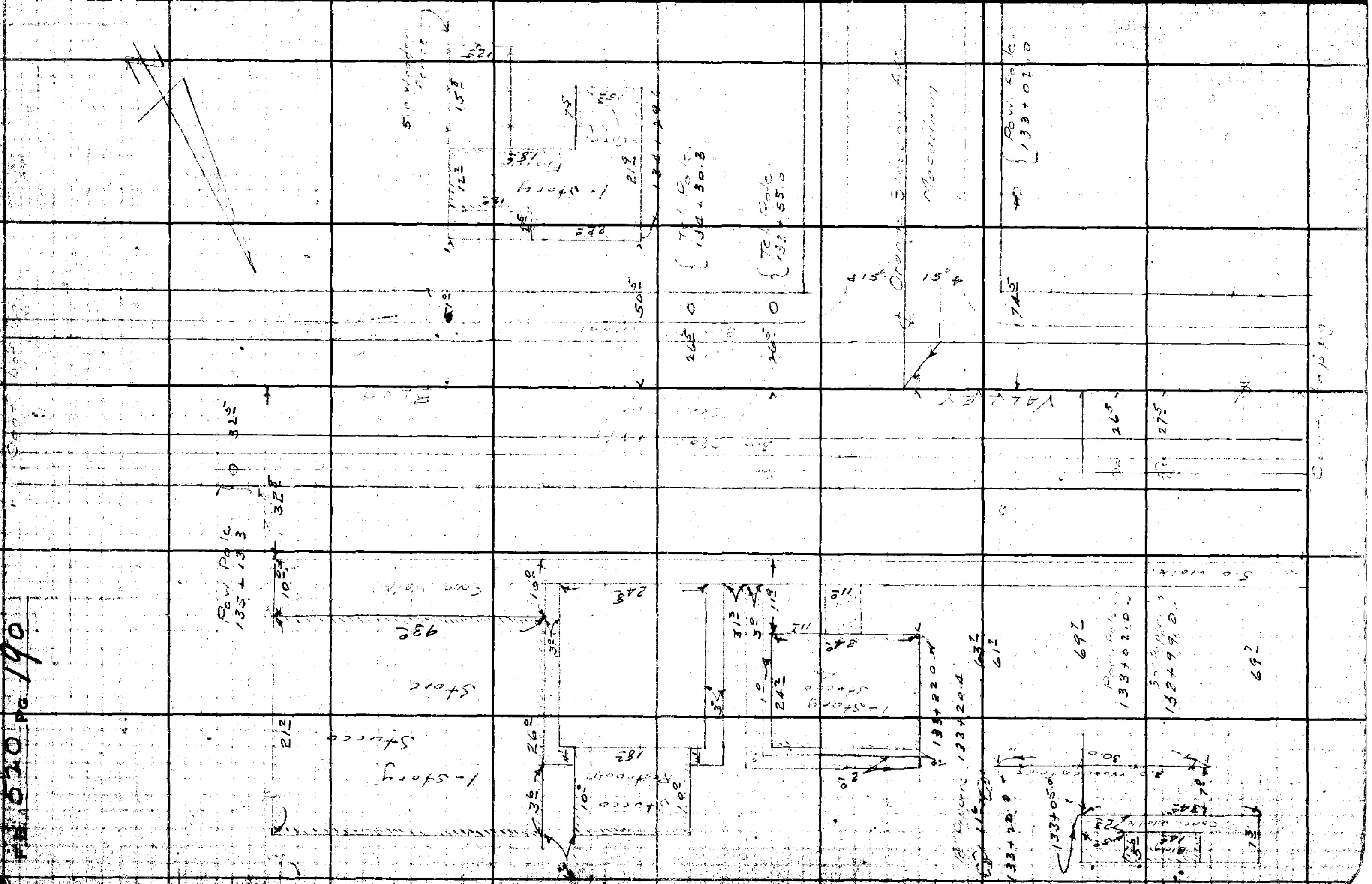

Notes Ck'd by	Survey of
Map No. B-1216	W. O. Tape No St'd OF.
Office Work Cox	Surveyed by R. B. Emmett
Checked Drew	Notes Date
Date 10-14-36	Indexed A. C. Johnson

F.B. 520 Pg. 191



Note: ANY ADDITIONS OR CHANGES ON THIS SHEET MUST BE MADE OR CIRCLED IN Red Ink WITH DATE AND NAME OF PERSON MAKING CHANGE.

Do not extend notes this side of this line

RETURN TO
LOS ANGELES COUNTY SURVEYOR
700 HALL OF RECORDS

FORM 247 5M 2-34

RETURN TO

LOS ANGELES COUNTY SURVEYOR

700 HALL OF RECORDS

Note: ANY ADDITIONS OR CHANGES ON THIS SHEET MUST BE MADE OR CIRCLED IN Red Ink WITH DATE AND NAME OF PERSON MAKING CHANGE.

Do not attach notes this side of this line

F.B. 320 Pg. 192

Notes Ck'd by DREW	Survey of Temple Ave
Map No. B-1208	W. O. 7119 Tape No. ____ St'd. ____ °F
Office Work WE Tasher	Surveyed by DE Holmes
Checked DREW	Notes DEH Date 6-27-50
Date July 1950	Indexed C. Johnson 6-27-50

F. B. 520 Pg. 193

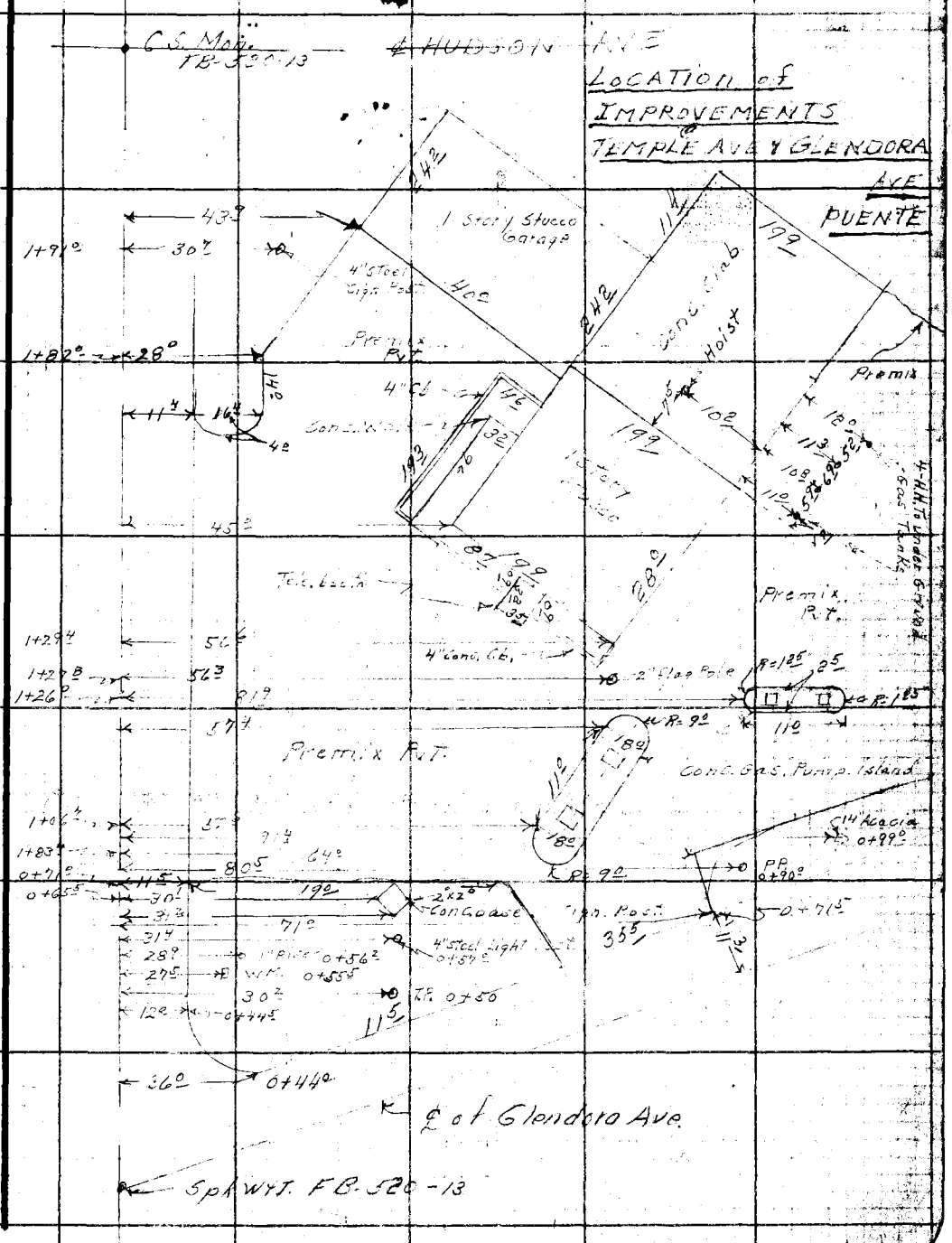

Note: Any Additions or Changes on This Sheet Must be Made or Circled in Red Ink With Date and Name of Person Making Change.

Do not extend notes this side of this line.

RETURN TO
LOS ANGELES COUNTY SURVEYOR
726 LOS ANGELES COUNTY
ENGINEERING BLDG.

76F309B 247 10M 1-49

RETURN TO
LOS ANGELES COUNTY SURVEYOR
726 LOS ANGELES COUNTY
ENGINEERING BLDG.

Note: Any Additions or Changes on This Sheet Must be Made or Circled in Red Ink With Date and Name of Person Making Change.

Do not extend notes this side of this line.

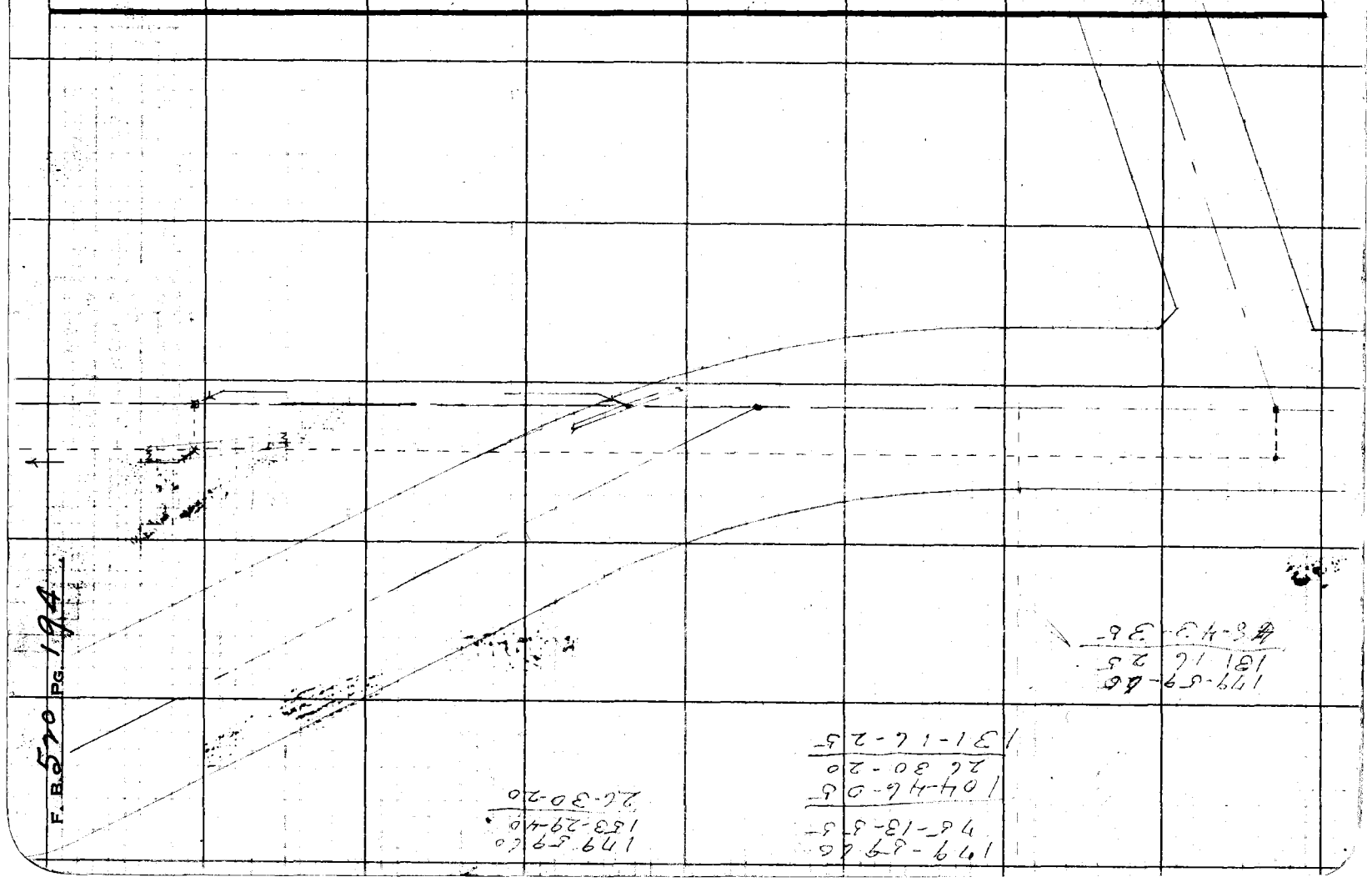

F. B. 570 PG. 194

Notes Ck'd by	Survey of
Map No.	JN Tape Std °F
Office Work	Surveyed by
Checked	Notes Date
Date	Indexed

F. B. 520 PG. 195

Note: Any Additions or Changes on This Sheet Must be Made or Circled in Red Ink With Date and Name of Person Making Change.

Do not extend this side of this line.

PLEASE RETURN TO
LOS ANGELES COUNTY ENGINEER
700 LOS ANGELES COUNTY ENGINEERING BLDG.

76F309S S&E #247 1-56

F. B. 520 PG. 196

PLEASE RETURN TO
LOS ANGELES COUNTY ENGINEER
700 LOS ANGELES COUNTY ENGINEERING BLDG.

Do not extend this side of this line.

Note: Any Additions or Changes on This Sheet Must be Made or Circled in Red Ink With Date and Name of Person Making Change.

Notes Ck'd by D.M. Finley	Survey of ELLIOT AVE	F.B. 520 Pg. 192
Map No. B-1209	W. O. 7109 Tape No. 064 St'd 84°F	
Office Work J.D. Price	Surveyed by A. N. HELLSTROM	
Checked D.M. Finley	Notes A.N.H. Date 10-22-40	
Date Nov. 1940	Indexed L. C. Johnson 10-28-40	

J.N. 7109

ELLIOT AVE
(TORCH ST.)

SURVEY OF EXTENSION OF ELLIOT AVE
(TORCH ST.)

From

COVINA BLVD. TO GARVEY BLVD.
(State Hwy)

Note: Any Additions or Changes on This Sheet Must be Made or Circled in Red Ink With Date and Name of Person Making Change.

Do not extend notes this side of this line.

RETURN TO
LOS ANGELES COUNTY SURVEYOR
700 HALL OF RECORDS

FORM 247 5M 10-39

RETURN TO
LOS ANGELES COUNTY SURVEYOR
700 HALL OF RECORDS

Note: Any Additions or Changes on This Sheet Must be Made or Circled in **Red Ink** With Date and Name of Person Making Change.

Do not extend notes this side of this line.

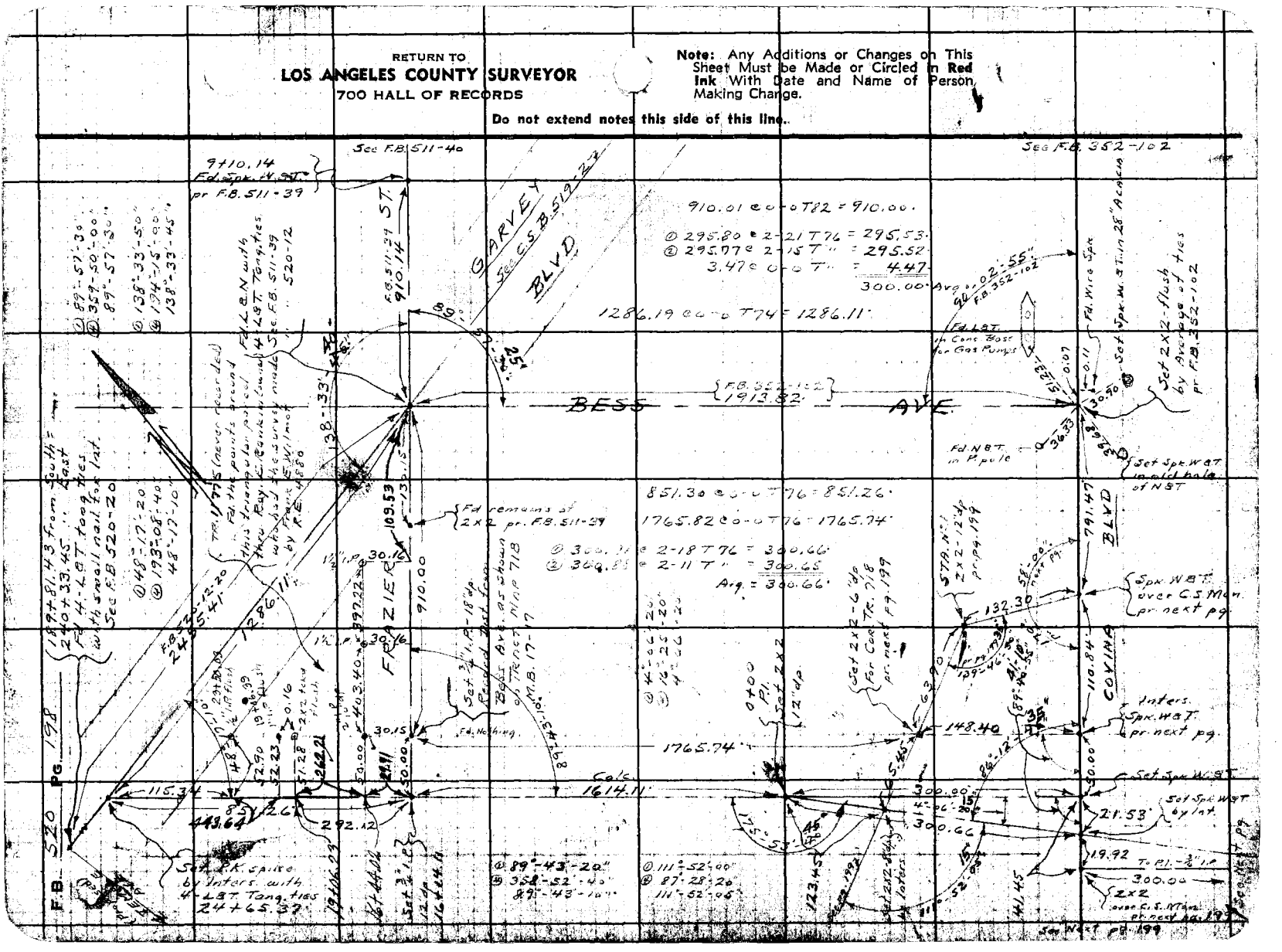

Notes Ck'd by D.M. Finley	Survey of ELLIOT AVE		F.B. 520 PG. 199
Map No. B-1209	W. 07109 Tape No. 064 St'd 84°F		
Office Work J. B. Price	Surveyed by A. N. HELLSTROM		
Checked D.M. Finley	Notes A.N.H. Date 10-23-40		
Date Nov. 1940.	Indexed A. C. Johnson		

Note: Any Additions or Changes on This Sheet Must be Made or Circled in Red Ink With Date and Name of Person Making Change.

Do not extend notes this side of this line.

RETURN TO
LOS ANGELES COUNTY SURVEYOR
700 HALL OF RECORDS

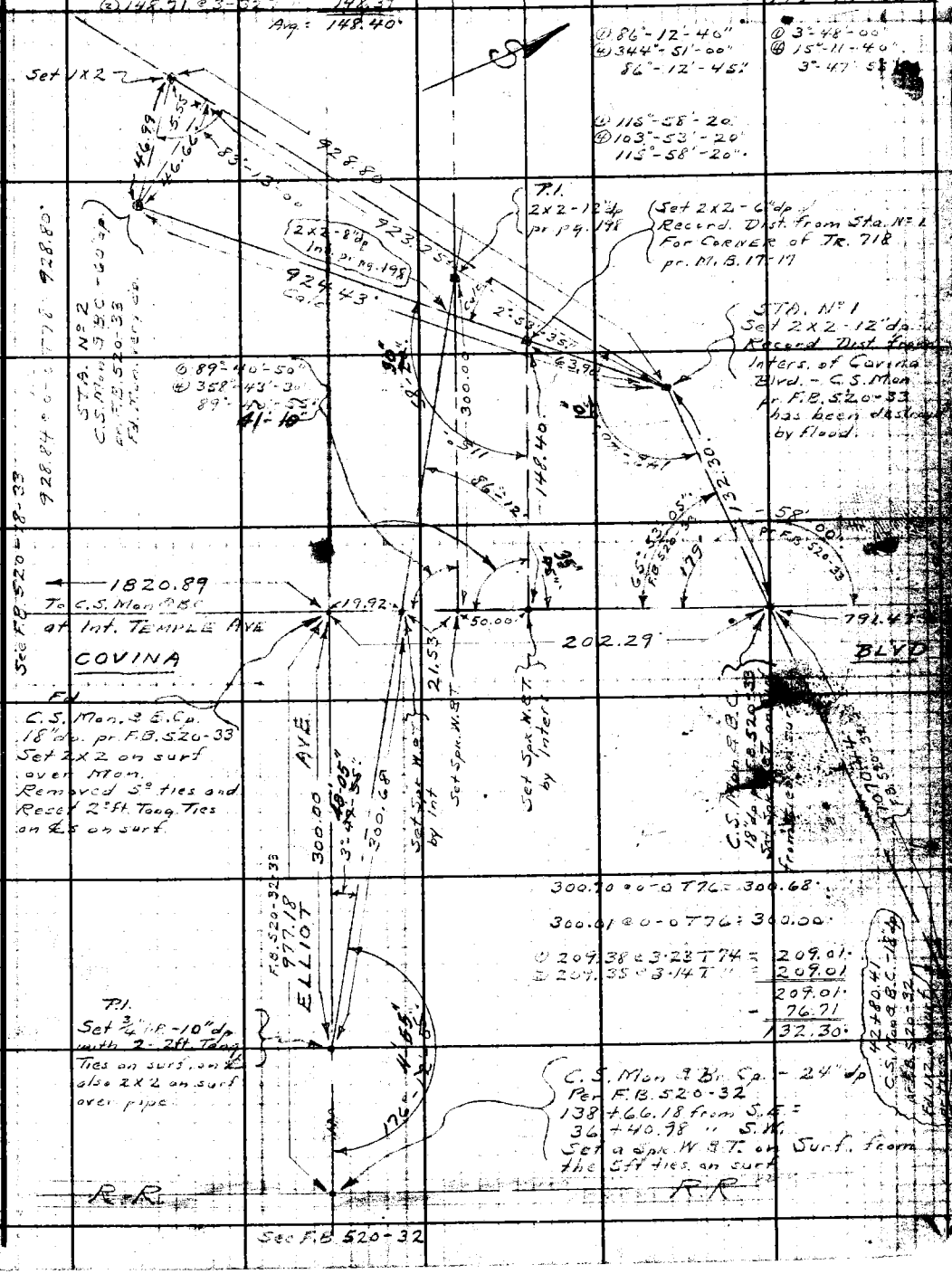

FORM 247 5M 10-39

RETURN TO
LOS ANGELES COUNTY SURVEYOR
700 HALL OF RECORDS

Note: Any Additions or Changes on This Sheet Must be Made or Circled in **Red Ink** With Date and Name of Person Making Change.

Do not extend notes this side of this line.

F.B. 520 PG. 200

Notes Ck'd by D. M. Finley	Survey of Elliot Ave
Map No. B-1209	W. O. 2169 Tape No. St'd °F
Office Work J. D. Price	Surveyed by A. N. HE[illegible]
Checked D. M. Finley	Notes [illegible] Date [illegible]
Date Nov. 1940	Indexed [illegible]

F.B. [illegible] PG. [illegible]

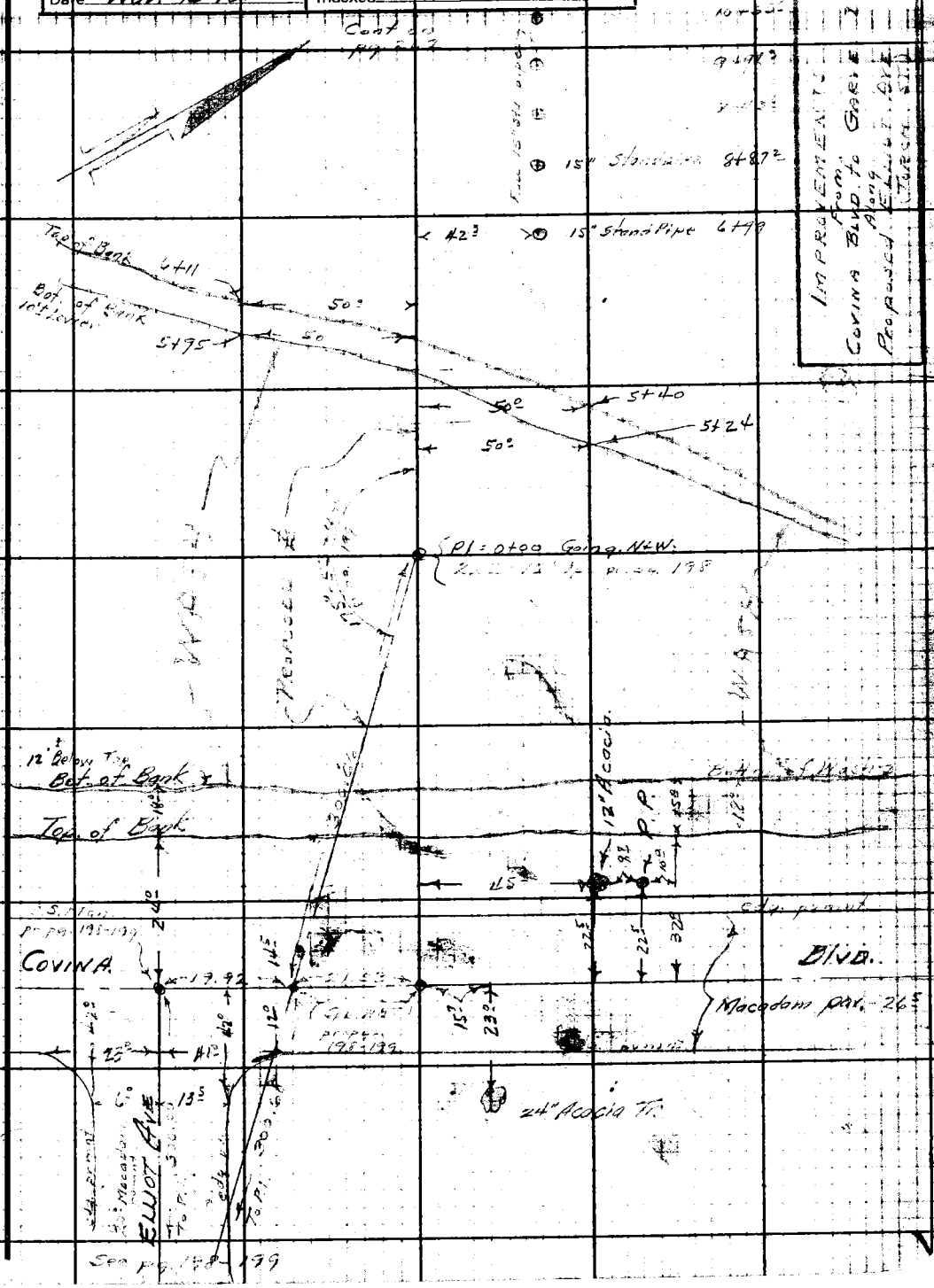

IMPROVEMENTS From Covina Blvd. to Garvie Along Proposed Elliot Ave. Torch St.

Note: Any Additions or Changes on This Sheet Must be Made or Circled in Ink With Date and Name of Person Making Change.

Do not extend notes this side of this line.

RETURN TO
LOS ANGELES COUNTY SURVEYOR
700 HALL OF RECORDS

FORM 247 5M 10-39



RETURN TO
LOS ANGELES COUNTY SURVEYOR
700 HALL OF RECORDS

Note: Any Additions or Changes on This Sheet Must be Made or Circled in Red Ink With Date and Name of Person Making Change.

Do not extend notes this side of this line.

Notes Ck'd by D. M. Finley	Survey of Puente Ave
Map No. B-2204	W. 08544 Tape No. 0110 St'd 68 °F
Office Work Tichian	Surveyed by Porter
Checked D. M. Finley	Notes Porter Date 2-2-49
Date Apr. 1950	Indexed A. C. Johnson

F.B. 520 PG. 205

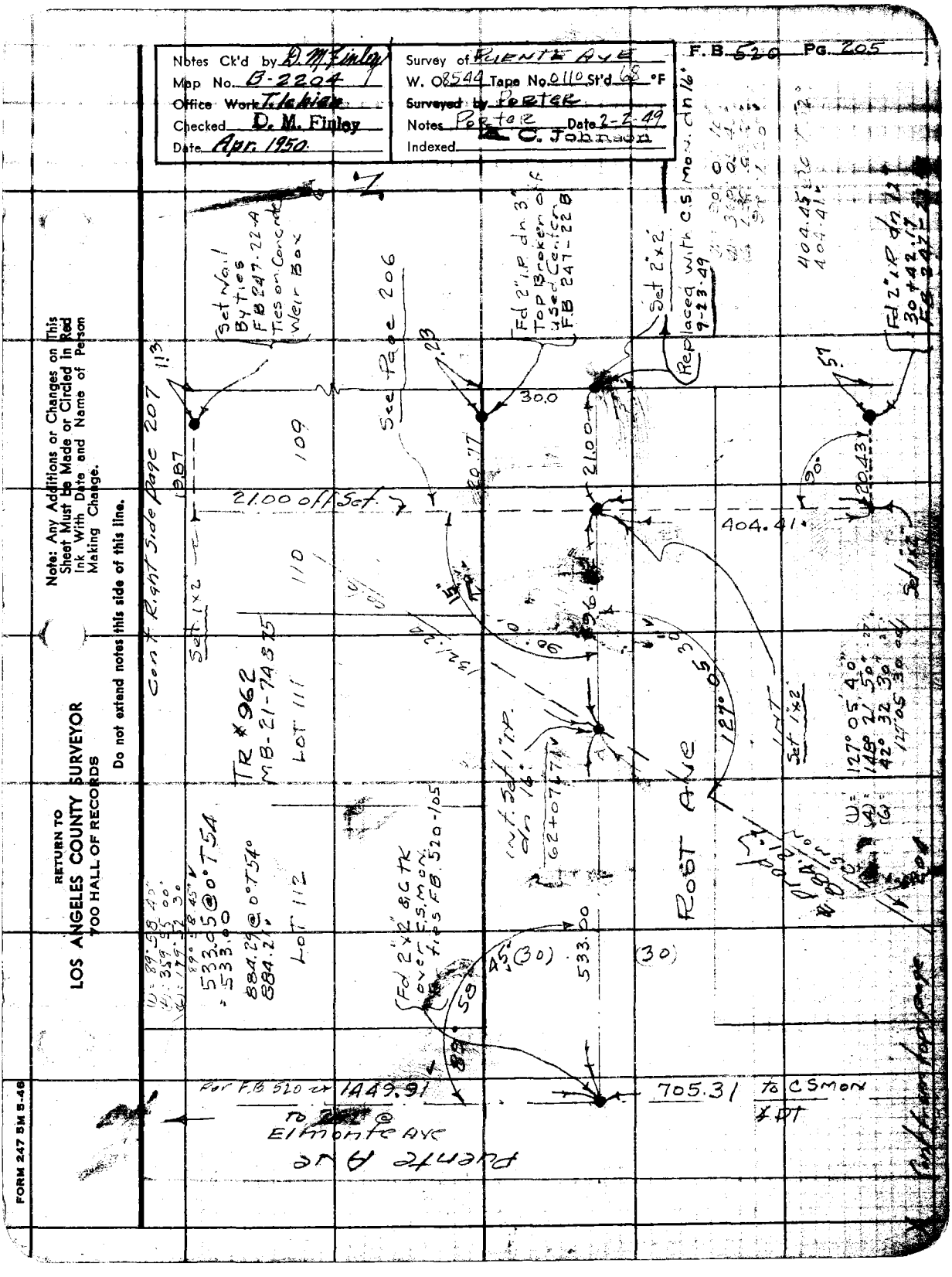

Note: Any Additions or Changes on This Sheet Must be Made or Circled in Red Ink With Date and Name of Person Making Change.

Do not extend notes this side of this line.

RETURN TO
LOS ANGELES COUNTY SURVEYOR
700 HALL OF RECORDS

FORM 247 5M 5-46

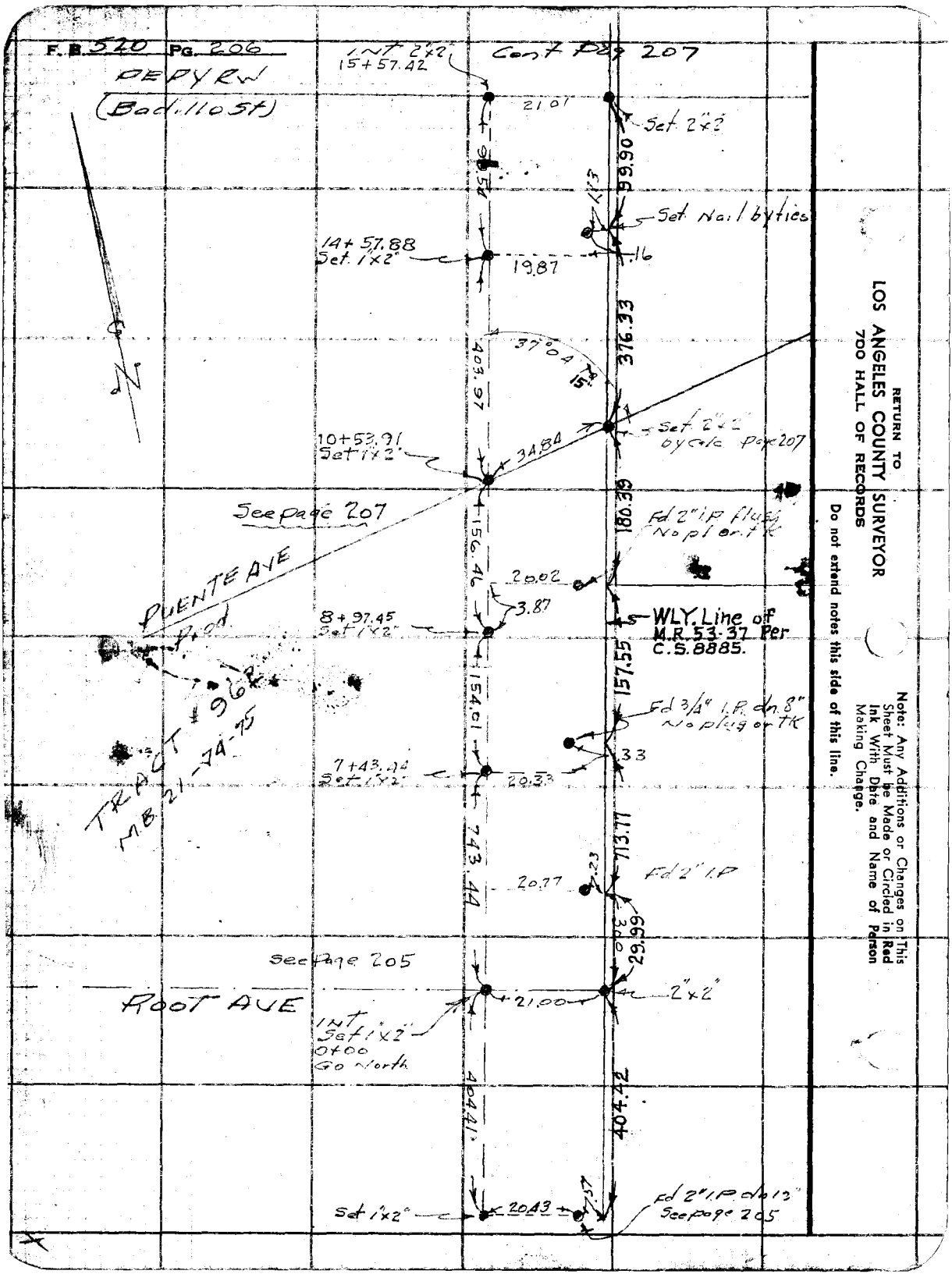
F.B. 520 Pg. 206
PEPY RW
(Badillo St)
Cont Pag 207
INT 2"x2"
15+57.42
21.01
Set 2"x2"
99.90
Set Nail by ties
14+57.88
Set 1"x2"
19.87
.16
376.33
37°04'
15"
403.97
Set 2"x2"
by calc Page 207
10+53.91
Set 1"x2"
34.84
See page 207
180.39
Fd 2" I.P. flush
No pl or tk
156.46
20.02
PUENTE AVE
Prod
3.87
8+97.45
Set 1"x2"
WLY. Line of
M.R. 53-37 Per
C.S. 8885.
157.55
154.01
Fd 3/4" I.P. dn 8"
No plug or tk
.33
7+43.44
Set 1"x2"
20.33
TRACT # 96
MB 21-74-75
743.44
713.77
Fd 2" I.P.
20.77
29.99
See Page 205
ROOT AVE
21.00
2"x2"
INT
Set 1"x2"
0+00
Go North
404.41
404.42
Set 1"x2"
20.43
Fd 2" I.P. dn 13"
See page 205
RETURN TO
LOS ANGELES COUNTY SURVEYOR
700 HALL OF RECORDS
Do not extend notes this side of this line.
Note: Any Additions or Changes on This Sheet Must be Made or Circled in Red Ink With Date and Name of Person Making Change.

RETURN TO
LOS ANGELES COUNTY SURVEYOR
700 HALL OF RECORDS

Note: Any Additions or Changes on This Sheet Must be Made or Circled in Red Ink With Date and Name of Person Making Change.

Do not extend notes this side of this line.

W.S. 46, E-4

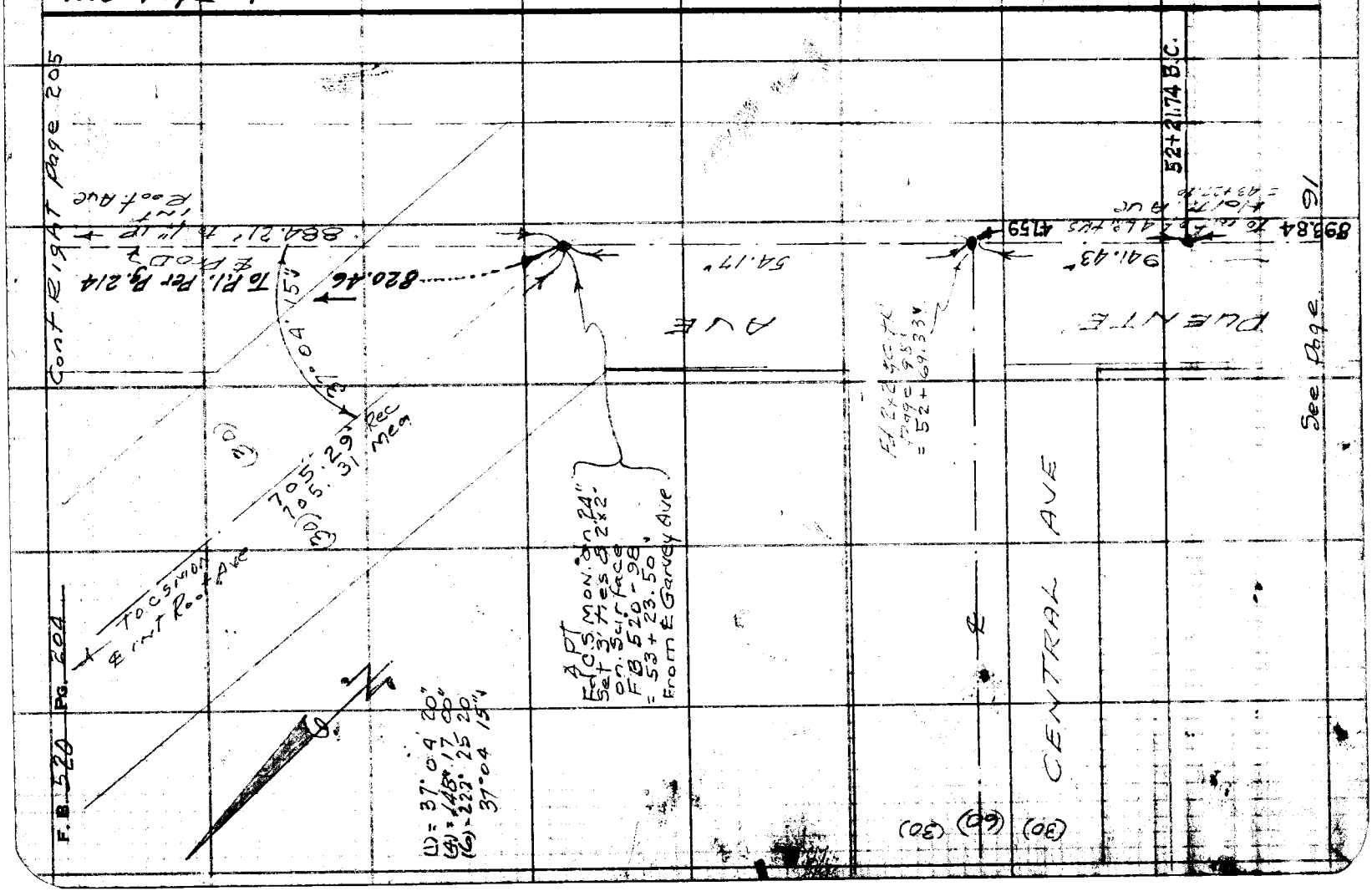

Notes Ck'd by D. M. Finley	Survey of PUENTE AVE
Map No. B-2204	W. O. 8544 Tape No. 0110 St'd 68 °F
Office Work T. Ichien	Surveyed by Porter
Checked D. M. Finley	Notes Porter Date 2-2-49
Date Apr. 1956	Indexed A. C. Johnson 2-23-49

F. B. 510 PG. 203

SURVEY PROPOSED
PUENTE AVE
GARVEY AVE NORTH TO
SAN BERNARDINO ROAD
EAST OF BALDWIN PARK

J.N. 8544

2-1949
Porter
Frank
Hand
UHL

FOR LOCATION OF IMPROVEMENTS
See FB 587-241-

Note: Any Additions or Changes on This Sheet Must be Made or Circled in Red Ink With Date and Name of Person Making Change.

Do not extend notes this side of this line.

RETURN TO
LOS ANGELES COUNTY SURVEYOR
700 HALL OF RECORDS

FORM 247 5M 5-46

Notes Ck'd by D. M. Finley	Survey of Puente Ave
Map No. B-2204	W. O. 8544 Tape No. 0110 St'd 68 °F
Office Work T. Ichien	Surveyed by PORTER
Checked D. M. Finley	Notes PORTER Date 2-7-49
Date Apr. 1950.	Indexed A. C. Johnson

F.B. 520 Pg. 207

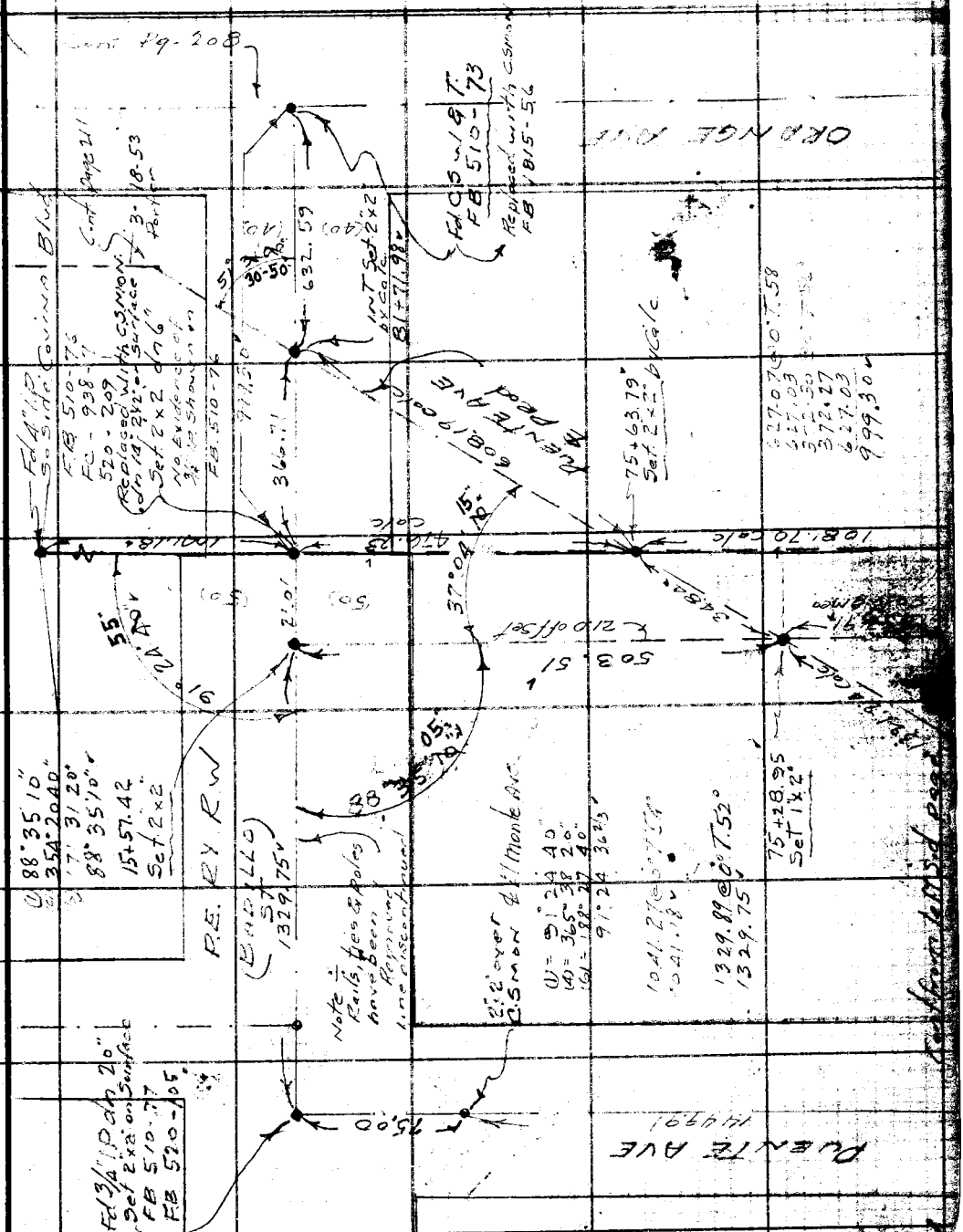

Note: Any Additions or Changes on This Sheet Must be Made or Circled in Red Ink With Date and Name of Person Making Change.

W.S.46, E-4 & W.S.47, A-4

RETURN TO
LOS ANGELES COUNTY SURVEYOR
700 HALL OF RECORDS

Do not extend notes this side of this line.

FORM 247 5M 5-46

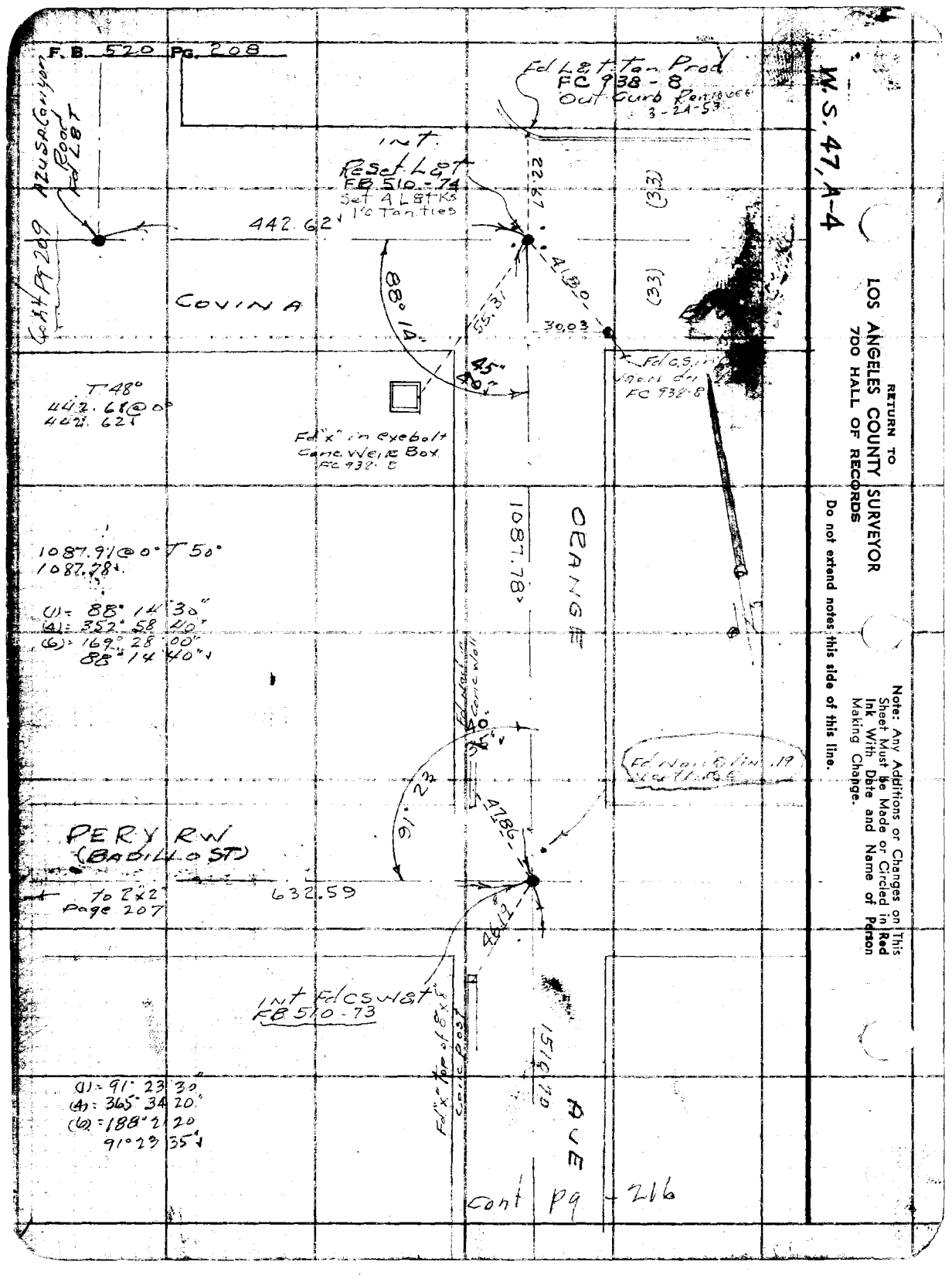
F.B. 520 Pg. 208
W.S. 47, A-4
RETURN TO
LOS ANGELES COUNTY SURVEYOR
700 HALL OF RECORDS
Do not extend notes this side of this line.
Note: Any Additions or Changes on This Sheet Must be Made or Circled in Red Ink With Date and Name of Person Making Change.
Fd L&T Tan Prod
FC 938-8
Out Curb Removed
3-24-53
Int.
Reset L&T
FB 510-74
Set 4 L&T Ks
1'c Tan ties
442.62
COVINA
88° 14"
55.31
30.03
45°
40°
(33)
(33)
Fd C.S. in
FC 938-8
T 48°
442.68 @ 0°
442.62
Fd "x" in exebolt
Conc Weir Box
FC 938-8
1087.91 @ 0° T 50°
1087.78
(1) = 88° 14' 30"
(4) = 352° 58' 40"
(6) = 169° 28' 00"
88° 14' 40"
1087.78
ORANGE
Fd Nail in Conc Wall
40°
35°
91° 23
47.86
Fd Nail & Tin .19
PERY RW
(BADILLO ST)
632.59
to 2x2
Page 207
46.12
Int Fd CS W&T
FB 510-73
Fd "x" top of 8x8
Conc Post
1510.70
AVE
(1) = 91° 23' 30"
(4) = 365° 34' 20"
(6) = 188° 21' 20"
91° 23' 35"
Cont Pg 216

Notes Ck'd by D. M. Finley	Survey of Puente Ave
Map No. B-2204	W. O. [illegible] Tape No. [illegible] St'd [illegible] °F
Office Work T. Lahian	Surveyed by Porter
Checked D. M. Finley	Notes [illegible] Date [illegible]
Date Apr. 1950	Indexed A. C. Johnson

F. B. 520 Pg. 209

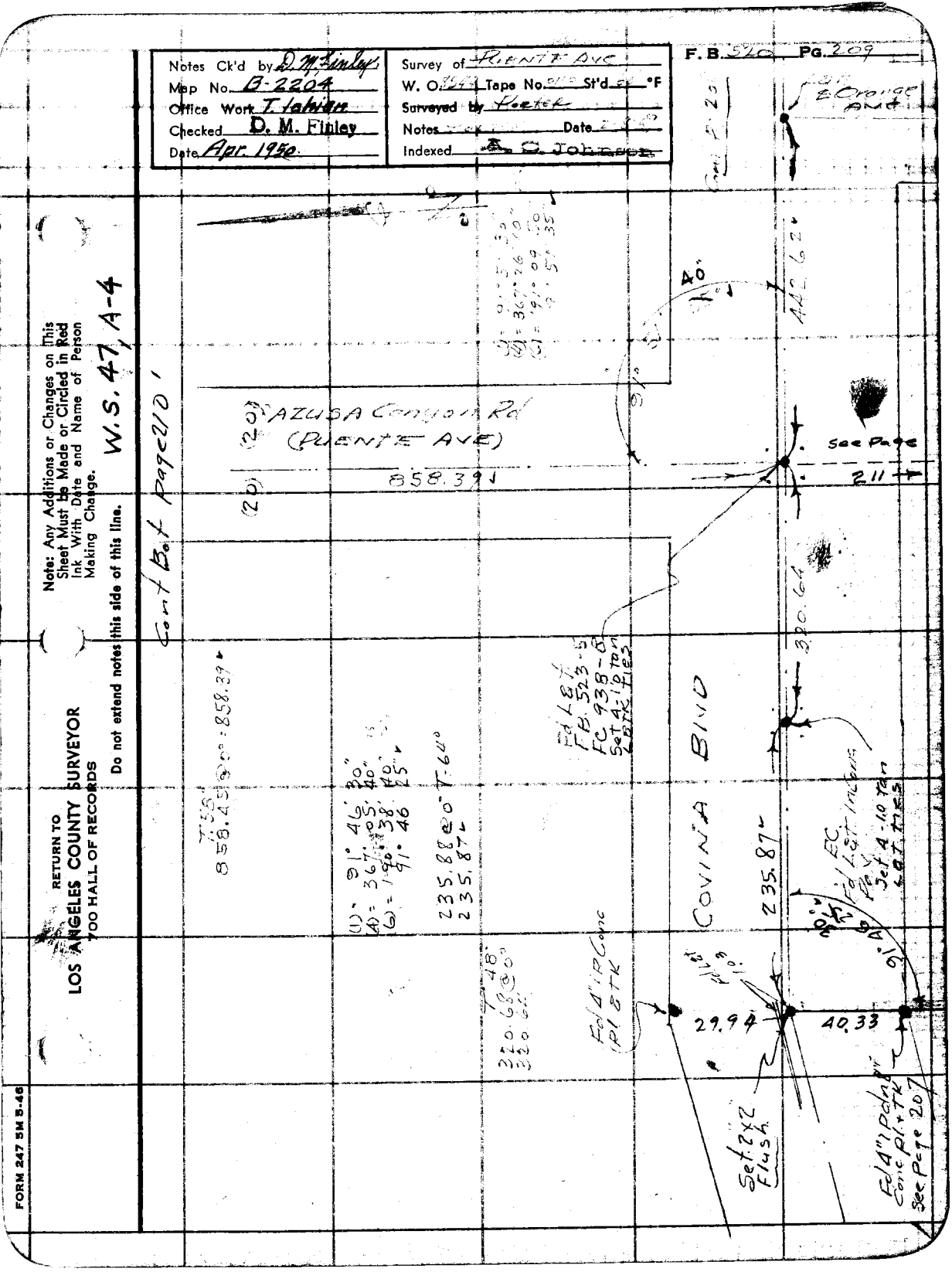

FORM 247 5M 5-46

F. B. 528 Pg. 210

W.S. 47, A-4

RETURN TO
LOS ANGELES COUNTY SURVEYOR
700 HALL OF RECORDS

Do not extend notes this side of this line.

Note: Any Additions or Changes on This Sheet Must be Made or Circled in Red Ink With Date and Name of Person Making Change.

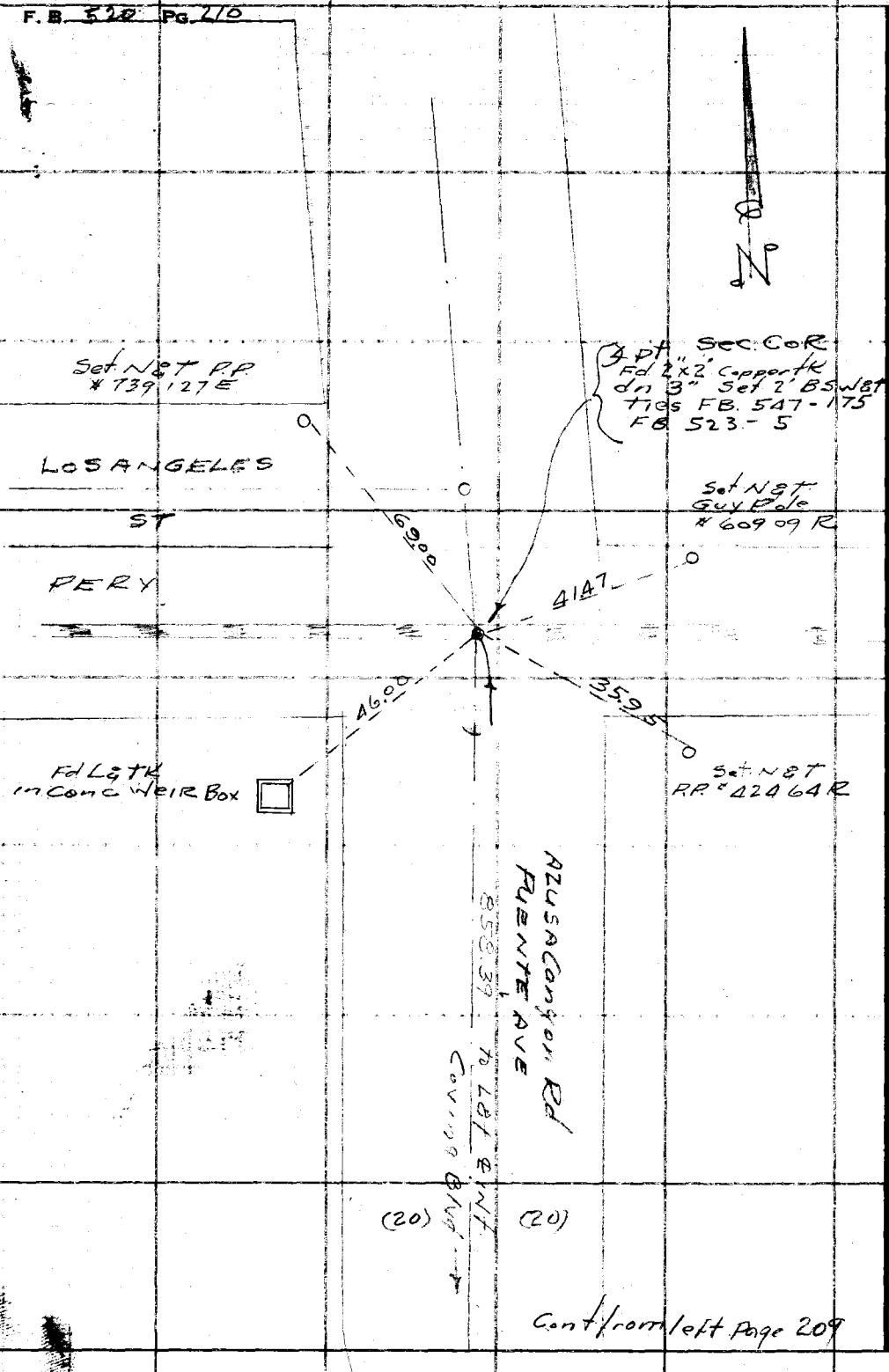

Notes Ck'd by D. M. Finley	Survey of Puente Ave
Map No. B-2204	W. O. 8544 Tape No. 0110 St'd 68 °F
Office Work T. Ichien	Surveyed by Porter
Checked D. M. Finley	Notes [illegible] Date 2-8-49
Date Apr. 1950	Indexed A. C. Johnson

F. B. 520 Pg. 211

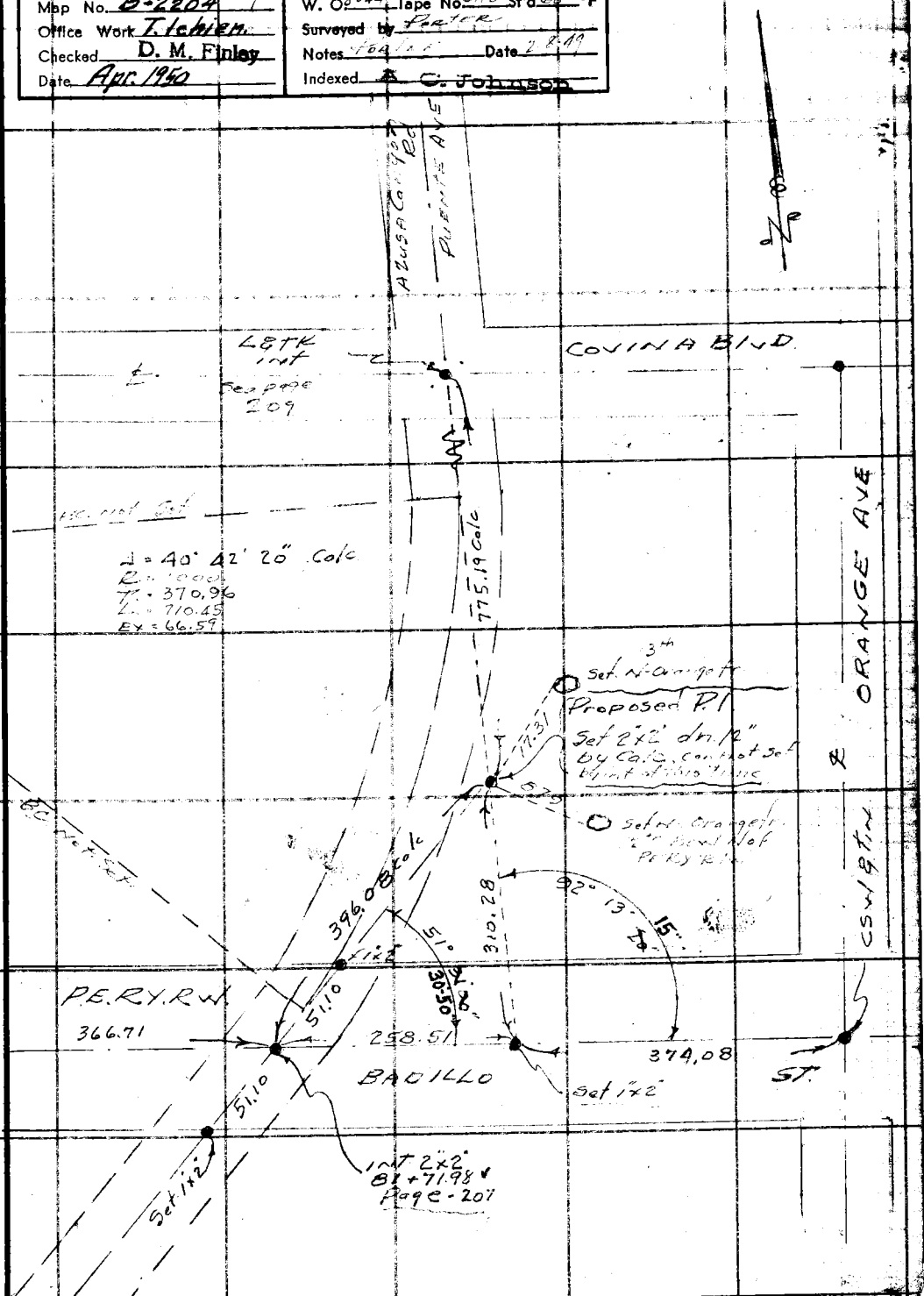

Note: Any Additions or Changes on This Sheet Must be Made or Circled in Red Ink With Date and Name of Person Making Change.

W.S. 47, A-4

Do not extend notes this side of this line.

RETURN TO
LOS ANGELES COUNTY SURVEYOR
700 HALL OF RECORDS

FORM 247 5M 5-46

RETURN TO
LOS ANGELES COUNTY SURVEYOR
700 HALL OF RECORDS

Note: Any Additions or Changes on This Sheet Must be Made or Circled in Red Ink With Date and Name of Person Making Change.

Do not extend notes this side of this line.

F.B. 520 PG. 217

Notes Ck'd by D. M. Finley	Survey of Puente Ave
Map No. B-2204	W. O. 8544 Tape No. 0110 St'd. 68 °F
Office Work T. Ichien	Surveyed by PORTER
Checked D. M. Finley	Notes PORTER Date 9-19-49
Date Apr. 1950	Indexed R. C. Johnson

F. B. 520 PG. 213

SEP 26 '49

Proposed Extension Puente Ave
Central Ave East to Irwindale Ave

Ref. Planning Com. Study map "C"
dated - Aug - 16 - 1949

9-20-49
PORTER
Snyder
Hand
Uhl

J.N. 8544

Note: Any Additions or Changes on This Sheet Must be Made or Circled in Red Ink With Date and Name of Person Making Change.

Do not extend notes this side of this line.

RETURN TO
LOS ANGELES COUNTY SURVEYOR
726 LOS ANGELES COUNTY
ENGINEERING BLDG.

76F309S 247 10M 1-49

F. B. 520 Pg. 214 EC 69+49.96

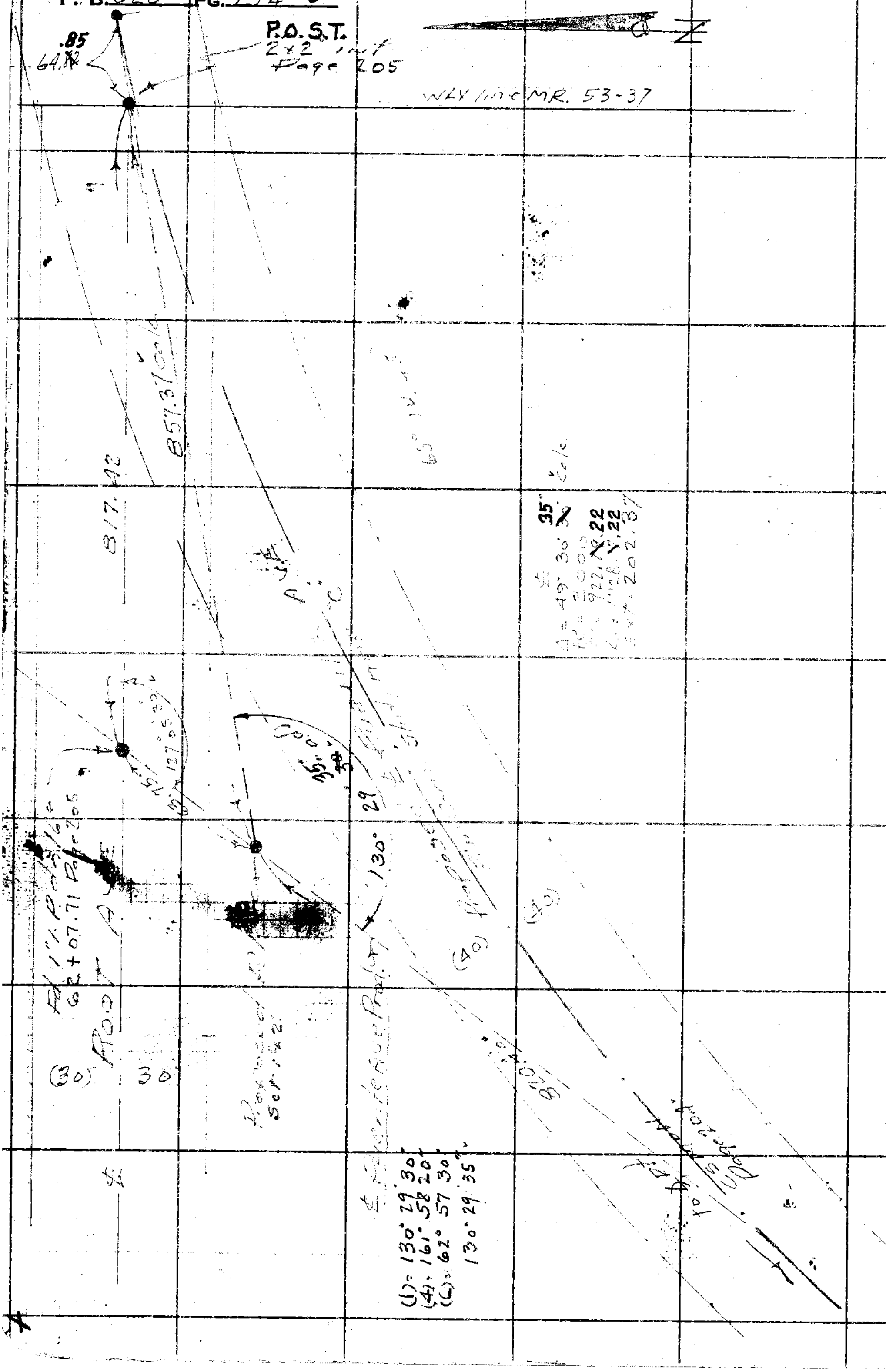

RETURN TO
LOS ANGELES COUNTY SURVEYOR
728 LOS ANGELES COUNTY ENGINEERING BLDG.

Do not extend notes this side of this line.

Note: Any Additions or Changes on This Sheet Must be Made or Circled in Red Ink With Date and Name of Person Making Change.

76F3095 247 10M 1-49

RETURN TO
LOS ANGELES COUNTY SURVEYOR
726 LOS ANGELES COUNTY
ENGINEERING BLDG.

Note: Any Additions or Changes on This Sheet Must be Made or Circled in Red Ink With Date and Name of Person Making Change.

Do not extend notes this side of this line.

Notes Ck'd by D. M. Finley
Map No. B-2204-1
Office Work Finished
Checked D. M. Finley
Date Apr 1950

Survey of
W. O.
Tape No.
Std.
°F
Surveyed by
Notes
Date
Indexed
C. Johnson

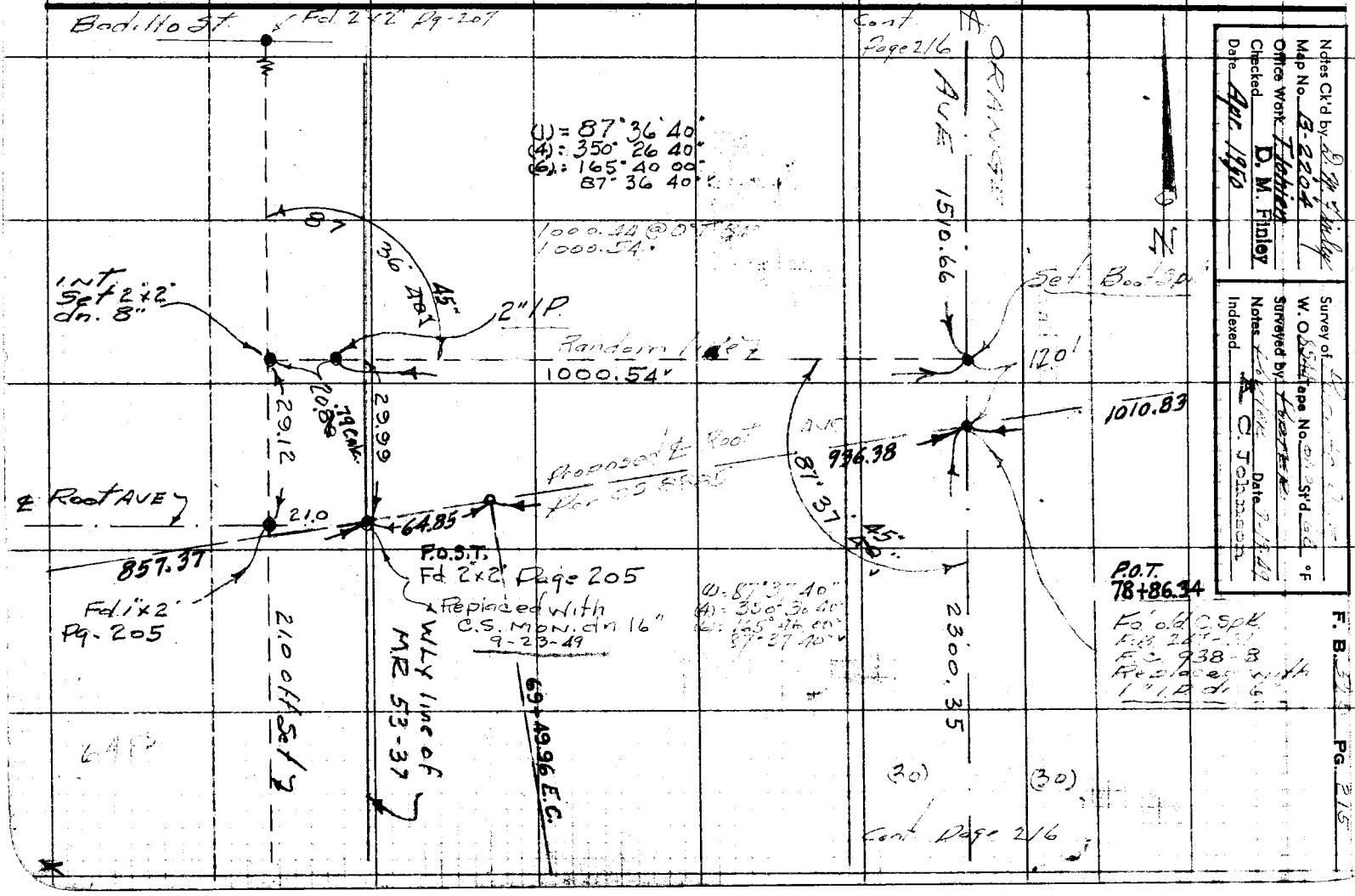

F. B. 520 PG. 216

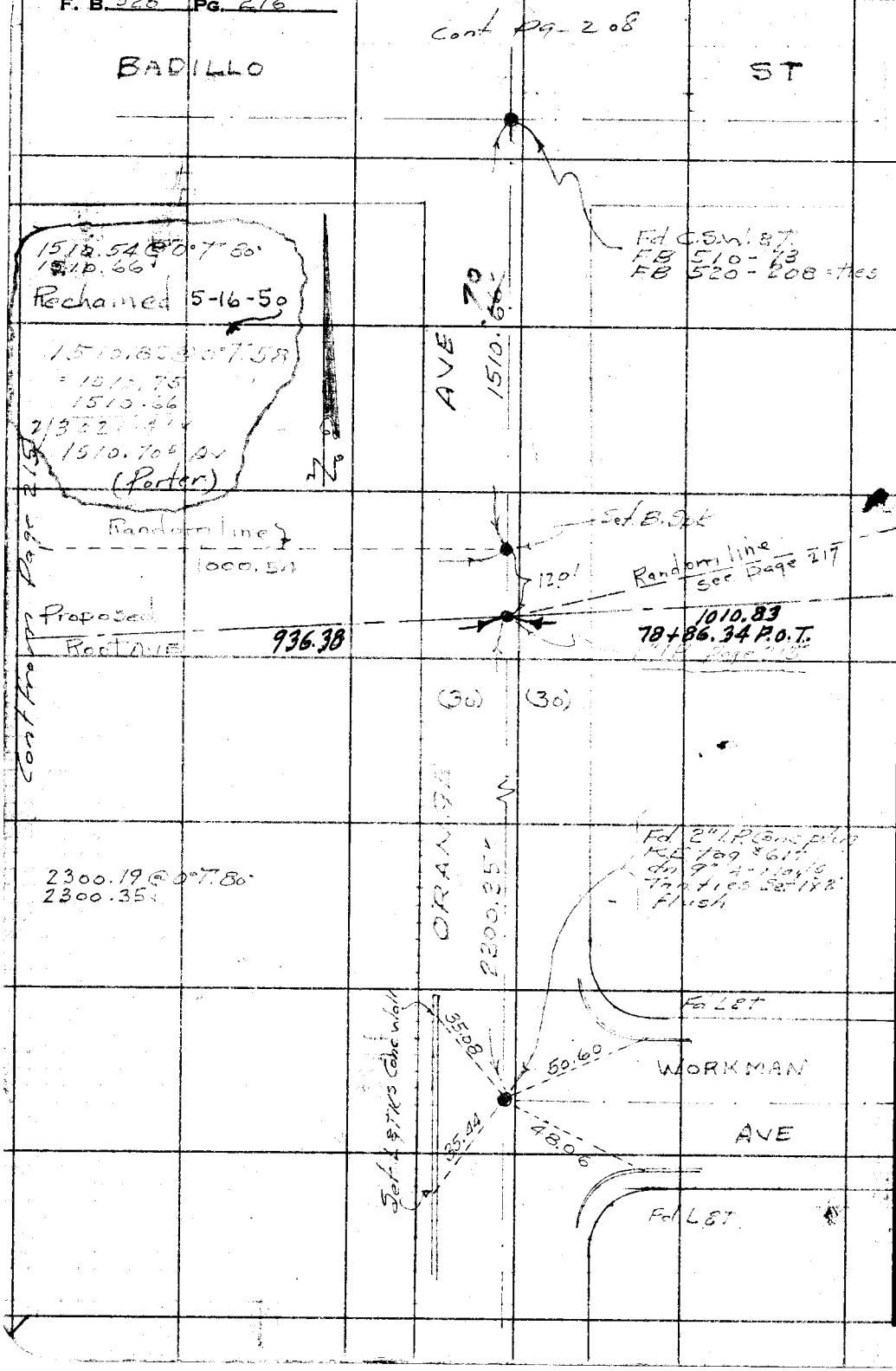

W.S. 47, A-4 & A-5

RETURN TO
LOS ANGELES COUNTY SURVEYOR
725 LOS ANGELES COUNTY
ENGINEERING BLDG.

Do not extend notes this side of this line.

Note: Any Additions or Changes on This Sheet Must be Made or Circled in Red Ink With Date and Name of Person Making Change.

Notes Ck'd by D. M. Finley	Survey of Puente Ave
Map No. B-2204	W. O. 8644 Tape No. 0110 St'd 68 °F
Office Work T. Ishien	Surveyed by Porter
Checked D. M. Finley	Notes Porter Date 9-20-49
Date Apr. 1950	Indexed R. C. Johnson

F. B. 520 PG. 217

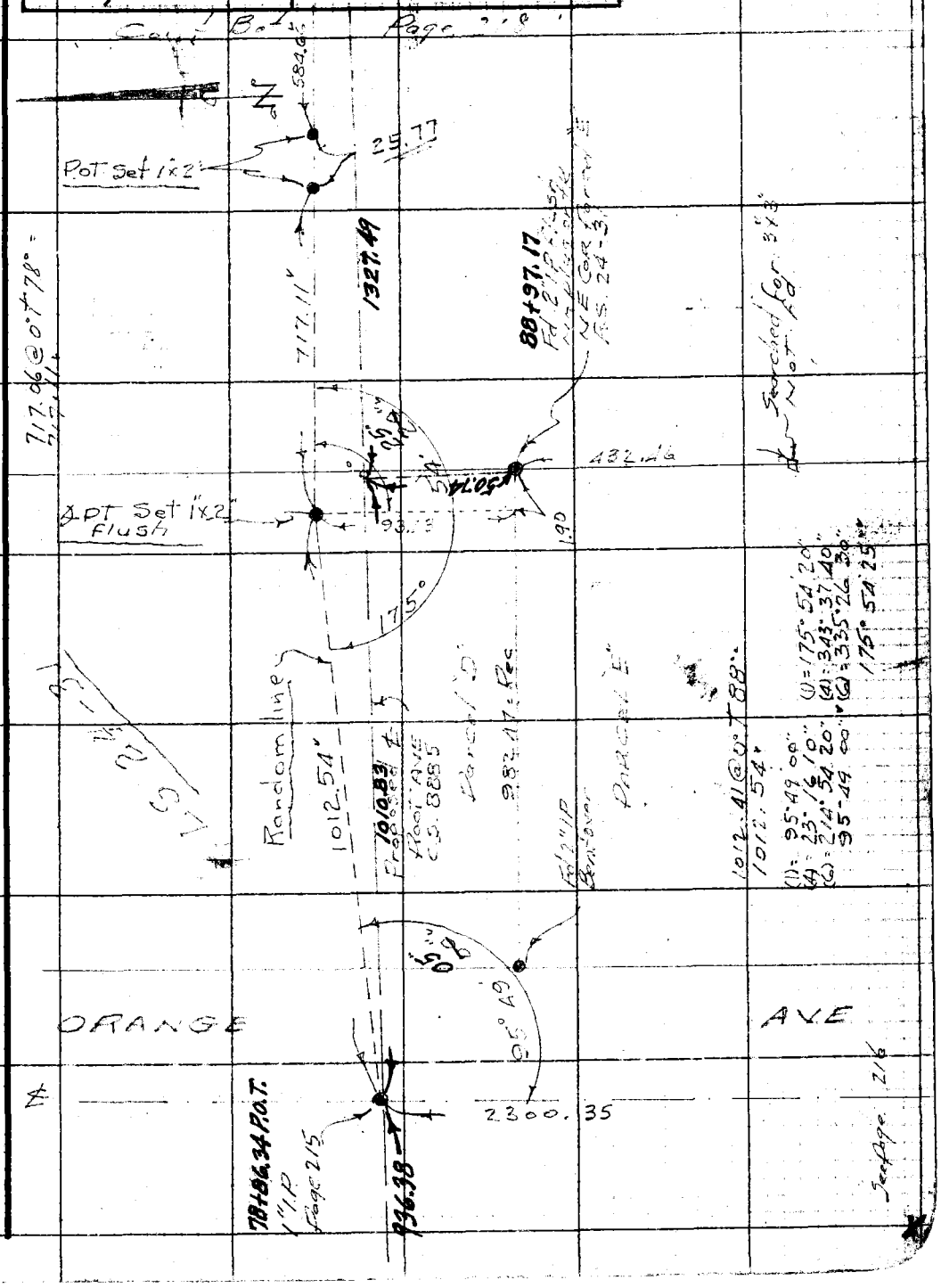

Note: Any Additions or Changes on This Sheet Must be Made or Circled in Red Ink With Date and Name of Person Making Change.

Do not extend notes this side of this line.

RETURN TO
LOS ANGELES COUNTY SURVEYOR
726 LOS ANGELES COUNTY
ENGINEERING BLDG.

76F309S 247 10M

RETURN TO
LOS ANGELES COUNTY SURVEYOR
728 LOS ANGELES COUNTY
ENGINEERING BLDG.

Note: Any Additions or Changes on This Sheet Must be Made or Circled in Red Ink With Date and Name of Person Making Change.

W.S. 47, B-4

Do not extend notes this side of this line.

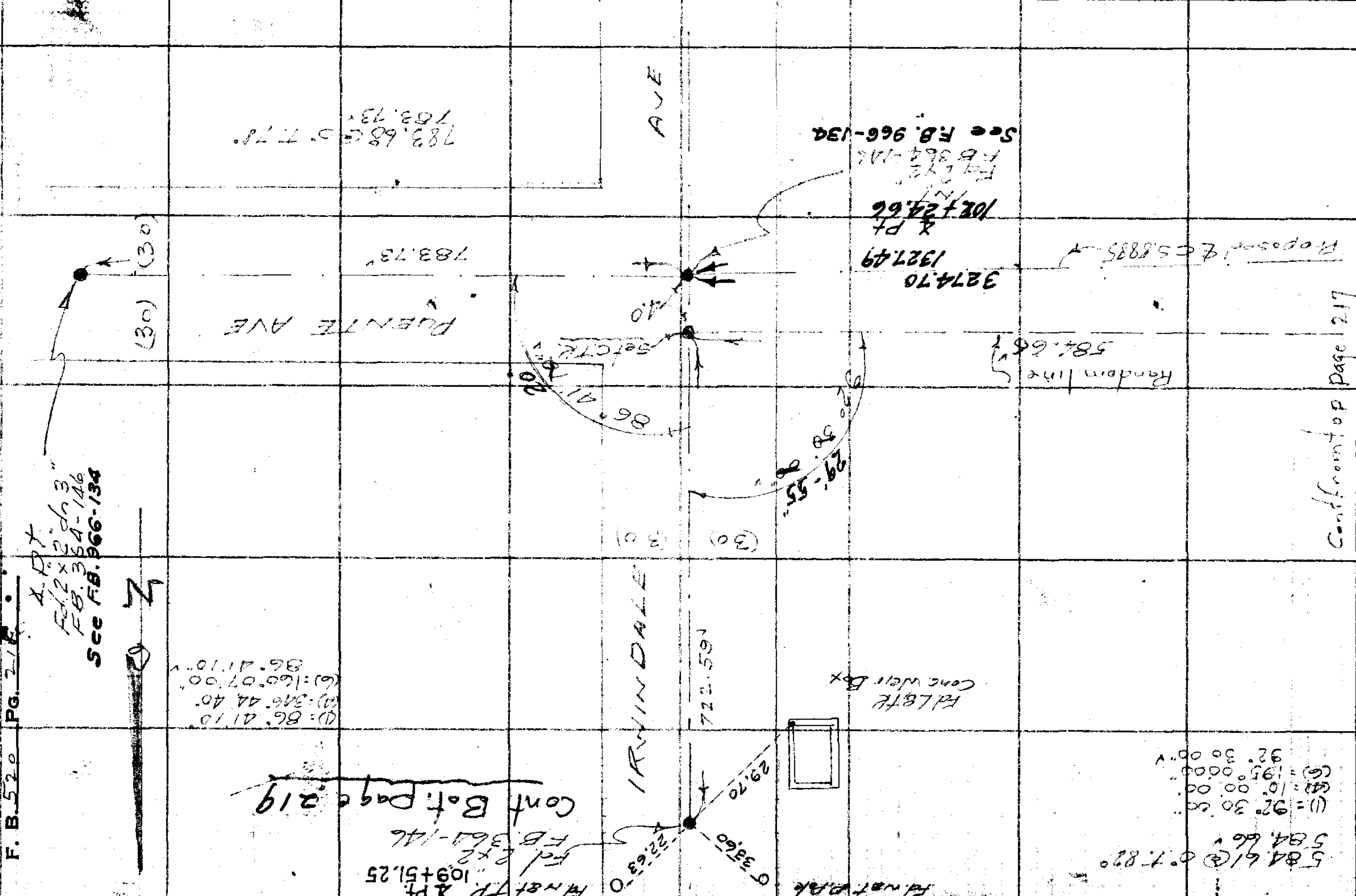

Notes Ck'd by D. M. Finley	Survey of [illegible]
Map No. B-2204	W. O. [illegible] Tape No. 2110 St'd. [illegible] °F
Office Work T. Ichien	Surveyed by Porter
Checked D. M. Finley	Notes Porter Date 11-2-49
Date Apr. 1950	Indexed C. Johnson 11-28-49

F. B. 520 PG. 219

Notes: Any Additions or Changes on This Sheet Must be Made or Circled in Red Ink. With Date and Name of Person Making Change.

W. S. 47, B-4

Do not extend notes this side of this line.

RETURN TO
LOS ANGELES COUNTY SURVEYOR
726 LOS ANGELES COUNTY
ENGINEERING BLDG.

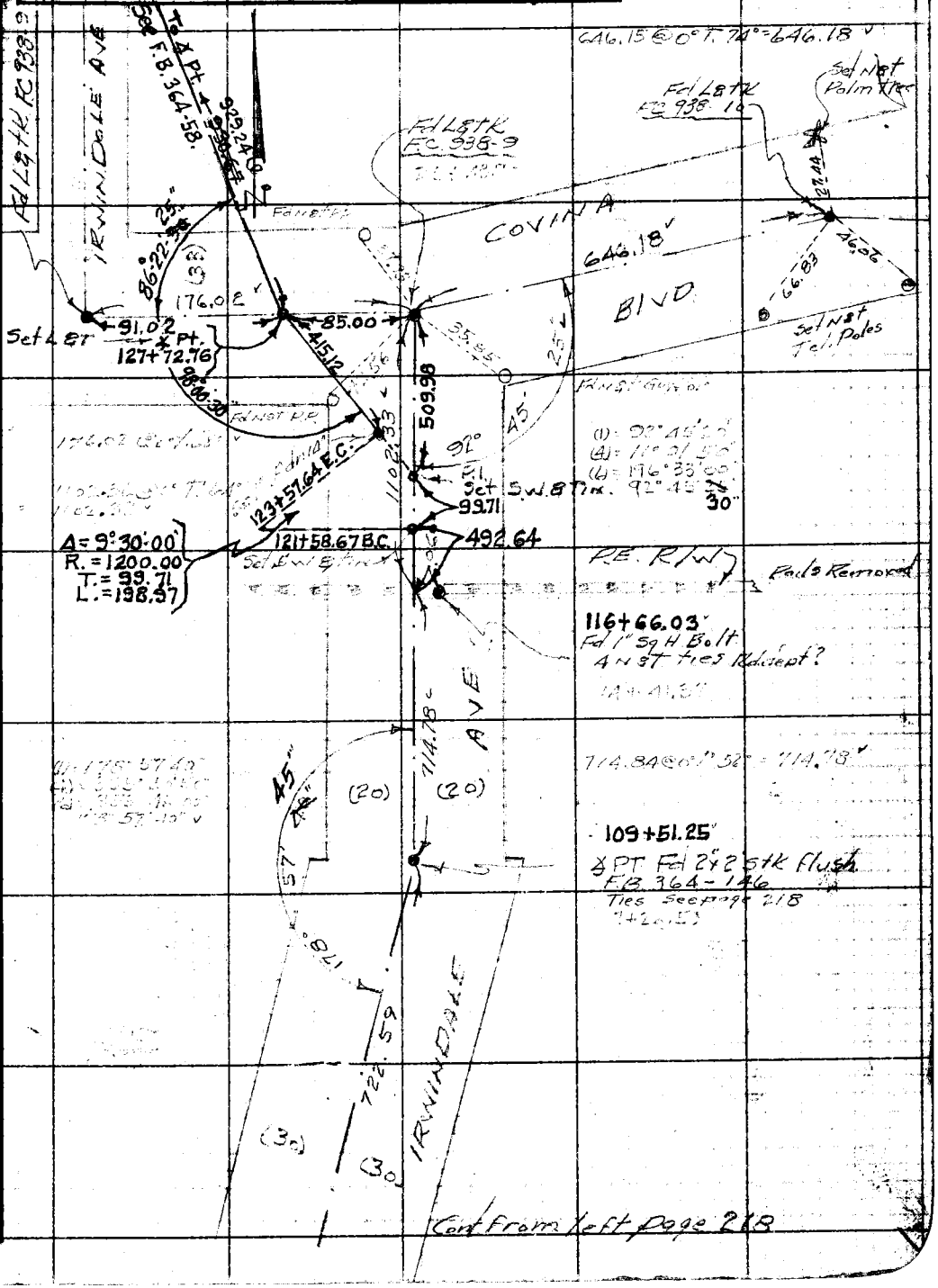

76F3098 247 10M 1-49

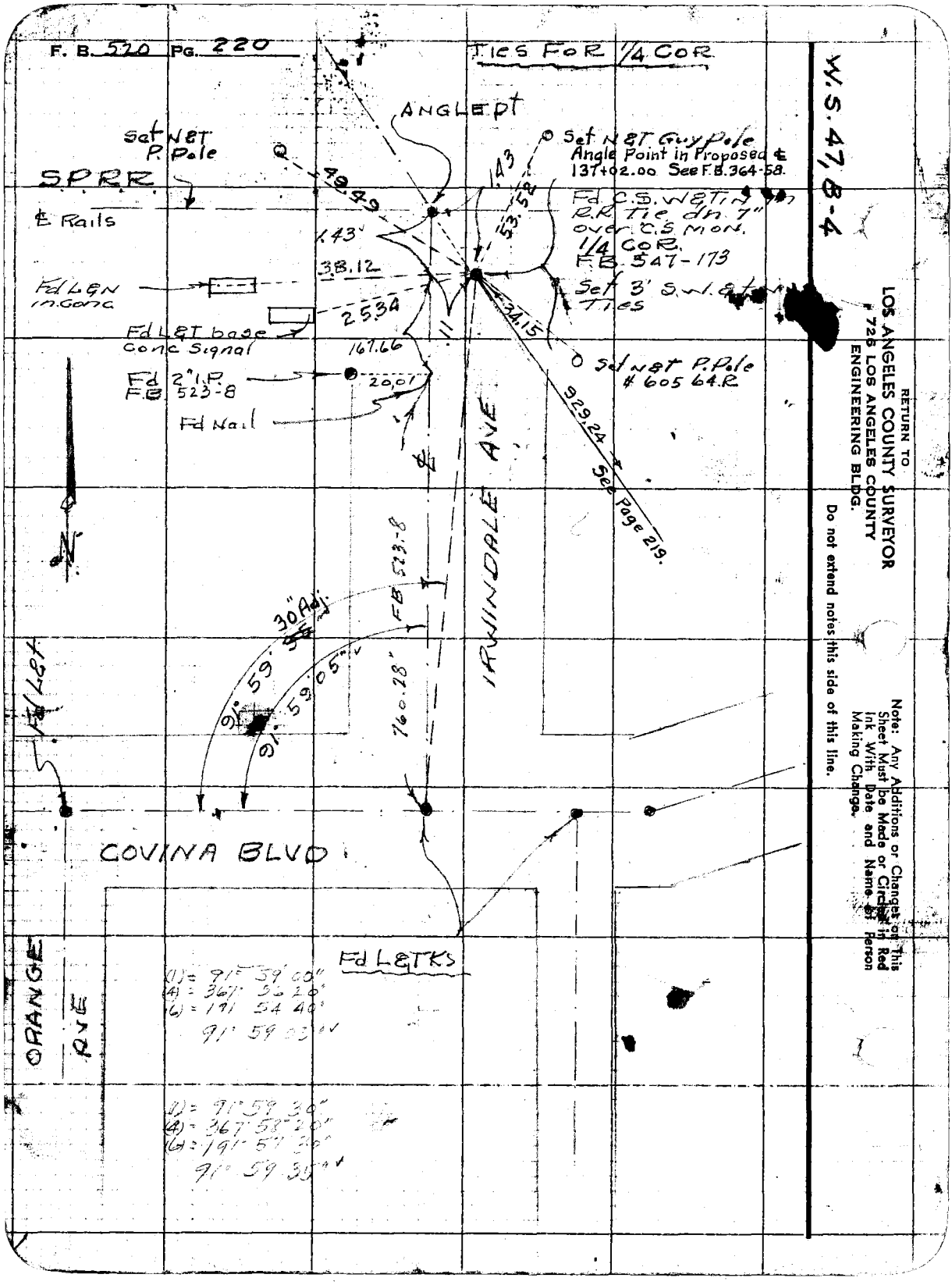
F. B. 520 PG. 220
TIES FOR 1/4 COR
W.S. 47, B-4
ANGLE PT
Set N&T P. Pole
S.P.R.R.
℄ Rails
Set N&T Guy Pole
Angle Point in Proposed ℄
137+02.00 See F.B. 364-58.
Fd C.S. W&T in R.R. Tie dn. 7" over C.S. Mon.
1/4 COR.
F.B. 547-173
Set 3' S.W. & T. Ties
Fd L&N in Conc
Fd L&T base Conc Signal
Fd 2" I.P.
F.B. 523-8
Fd Nail
Set N&T P. Pole
605 64.R
See Page 219.
IRWINDALE AVE
FB 523-8
30" Adj.
91° 59' 55"
91° 59' 05"
760.28"
Fd L&T
COVINA BLVD
ORANGE AVE
Fd L&T KS
(1) = 91° 59' 00"
(4) = 367° 56' 20"
(6) = 191° 54' 40"
91° 59' 03"
(1) = 91° 59' 30"
(4) = 367° 58' 20"
(6) = 191° 57' 30"
91° 59' 35"
RETURN TO
LOS ANGELES COUNTY SURVEYOR
725 LOS ANGELES COUNTY
ENGINEERING BLDG.
Do not extend notes this side of this line.
Note: Any Additions or Changes on This Sheet Must be Made or Circled in Red Ink With Date and Name of Person Making Change.

F. B. 520 PG. 221

Notes Ck'd by	Survey of Subdivision Check
Map No.	W. O. 5066 Tape No. 9110 St'd. 68 °F
Office Work	Surveyed by Porter
Checked	Notes Porter Date 12-3-51
Date	Indexed A. C. Johnson 12-7-51

Subdivision Check,
of Tr. # 16968

12-3-51

FB 520-60-93 Porter & Party

Note: Any Additions or Changes on This Sheet Must be Made or Circled in Red Ink With Date and Name of Person Making Change.

Do not extend notes this side of this line.

RETURN TO
LOS ANGELES COUNTY SURVEYOR
726 LOS ANGELES COUNTY
ENGINEERING BLDG.

76F309B 247 10M 1-49

F. B. 520 Pg. 222

W.S. 46, D-4

RETURN TO
LOS ANGELES COUNTY SURVEYOR
726 LOS ANGELES COUNTY
ENGINEERING BLDG.

Do not extend notes this side of this line.

Note: Any Additions or Changes on This Sheet Must be Made or Circled in Red Ink With Date and Name of Person Making Change.



Notes Ck'd by	Survey of Pasadena Co. Mon's
Map No.	W. O. 0036.03 Tape No. 129 St'd. 68° °F
Office Work	Surveyed by Porter
Checked	Notes Porter Date 1-28-54
Date	Indexed A. C. Johnson 9-1-54

F. B. 520 P. 223

ADDITIONAL TIES

AT

TEMPLE AND ORANGE

TEMPLE AND WILLOW

WILLOW AND ORANGE

Note: Any Additions or Changes on This Sheet Must be Made or Circled in Red Ink With Date and Name of Person Making Change.

Do not extend notes this side of this line.

RETURN TO
LOS ANGELES COUNTY SURVEYOR
726 LOS ANGELES COUNTY
ENGINEERING BLDG.

76F3098 247 4-53

F.B. 520 Pg. 224

W.S. 46, D-6



RETURN TO
LOS ANGELES COUNTY SURVEYOR
726 LOS ANGELES COUNTY
ENGINEERING BLDG.

Do not extend notes this side of this line.

Note: Any Additions or Changes on This Sheet Must be Made or Circled in Red Ink With Date and Name of Person Making Change.

Notes Ck'd by D. M. Finley	Survey of Paramount Co. Mon's
Map No. B-1208-1	W. 08.36.04 Tape No. 0129 St'd. 68 °F
Office Work	Surveyed by Porter
Checked	Notes Porter Date 8-26-54
Date Sept. 1954	Indexed [illegible]

F. B. 520 Pg. 225

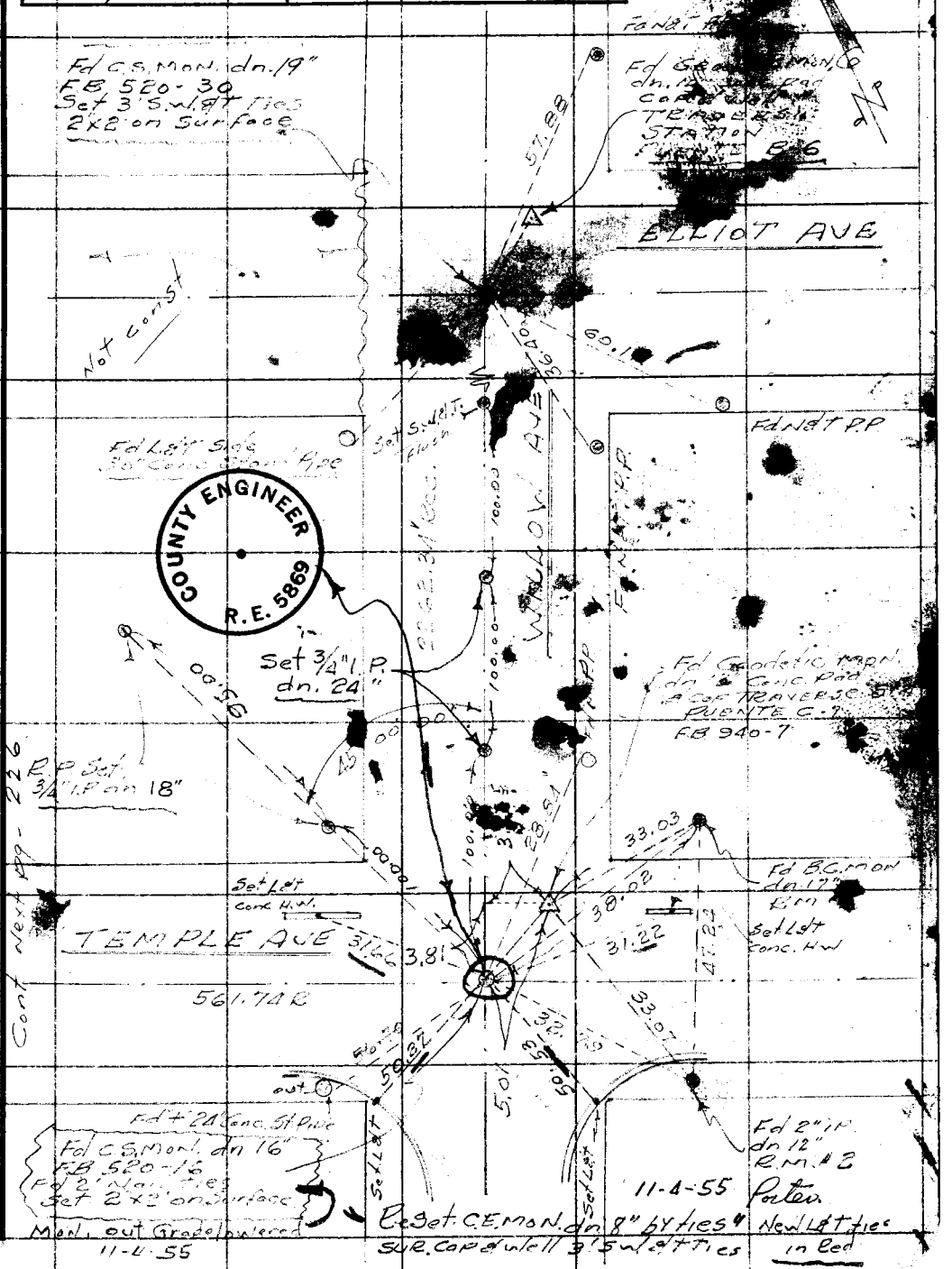

Note: Any Additions or Changes on This Sheet Must be Made or Circled in Red Ink With Date and Name of Person Making Change.

Do not extend notes this side of this line.

W.S. 46, D-6 & C-6

RETURN TO
LOS ANGELES COUNTY SURVEYOR
726 LOS ANGELES COUNTY
ENGINEERING BLDG.

76F3095 247 4-53

RETURN TO
LOS ANGELES COUNTY SURVEYOR
726 LOS ANGELES COUNTY
ENGINEERING BLDG.

W.S. 46, C-6

Note: Any Additions or Changes on This Sheet Must be Made or Circled in Red Ink With Date and Name of Person Making Change.

Do not extend notes this side of this line.



F. B. 520 Pg. 227

Notes Ck'd by D. M. Finley	Survey of Replacing Cement's
Map No. B-1208-1	W. O. 00 36-04 Tape No. 0126 St'd. 68 °F
Office Work	Surveyed by PORTER
Checked	Notes PORTER Date 3-27-54
Date Sept. 1954	Indexed C. Johnson

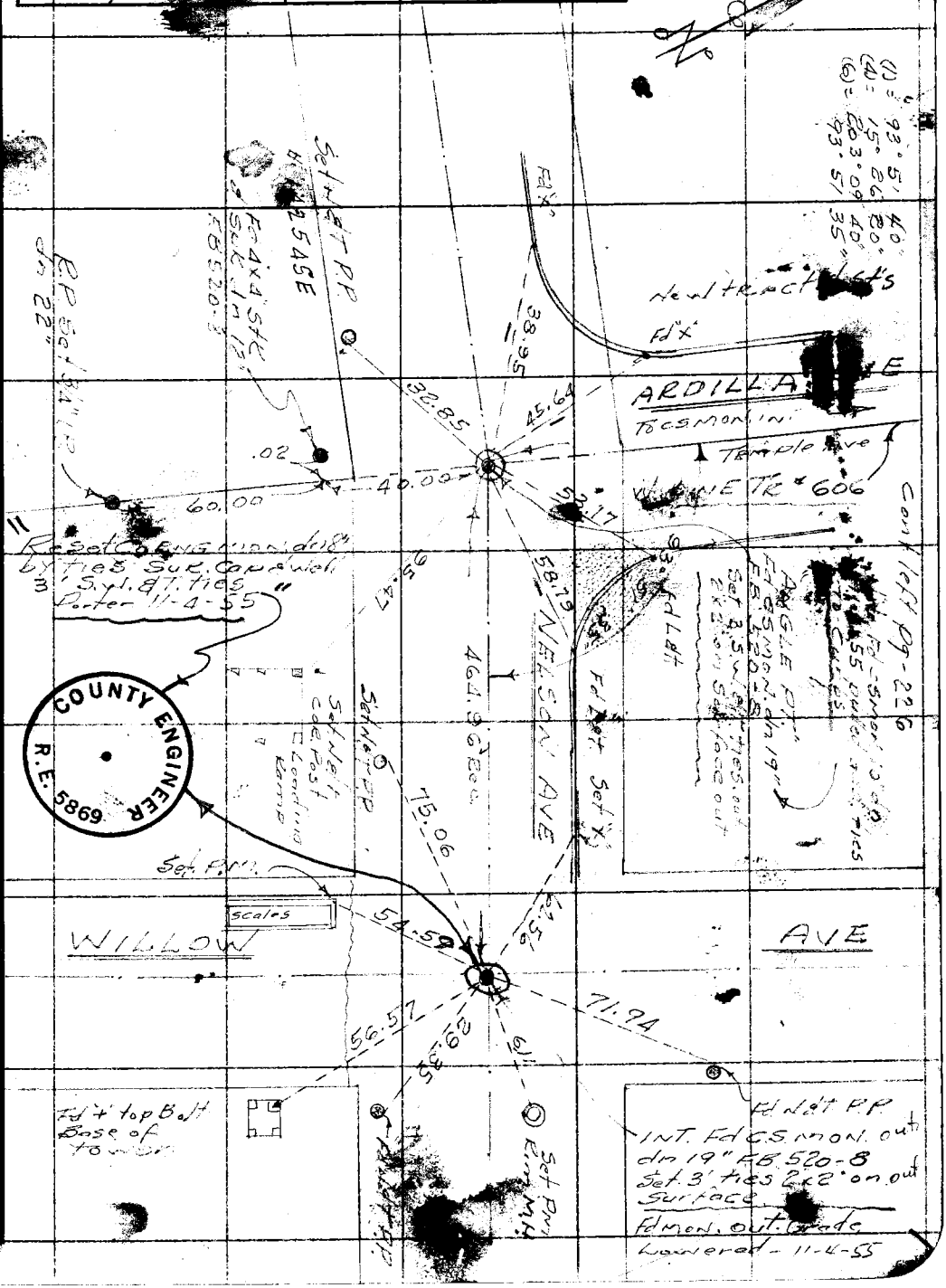

Note: Any Additions or Changes on This Sheet Must be Made Or Added in Red Ink With Date and Name of Person Making Change.

W.S. 46, C-

Do not extend notes this side of this line.

RETURN TO
LOS ANGELES COUNTY SURVEYOR
726 LOS ANGELES COUNTY
ENGINEERING BLDG.

76F3085 247 4-53

RETURN TO
LOS ANGELES COUNTY SURVEYOR
726 LOS ANGELES COUNTY
ENGINEERING BLDG.

Note: Any Additions or Changes on This Sheet Must be Made or Circled in Red Ink With Date and Name of Person Making Change.

Do not extend notes this side of this line.

F. B. 520 PG. 228

Notes Ck'd by KRM	Survey of Check Control
Map No. B-1209	W. O. 00330.03 Tape No. 0135 St'd. 68 °F
Office Work KRM	Surveyed by G. Porter
Checked	Notes Tenter Date 11-7-55
Date Feb. 55	Indexed A. G. Johnson 2-2-55

F. B. 520 Pg. 229

Fd 2" IP Conc pile LA Co Flood Control Set 3" Brass Tablet Stamped 48 F.C. No. C.S. mon fd

F.B. 520-28 Set L&T None Fd

Set PM S.M.H.

1915.23

36.85 36.55 7.91 7.18 66.46 82.20 13.43 94.64

ELLIOT AVE

Fd 4" 36" St. Pipe

Fd 4" PP Out.

Set L&T RS 11-7-55

Set 3" S.W. L&T Ties Sur. Cap & Well 11-7-55 Porter

CALIFORNIA AVE

Fd C.S. Mon No. 17" FB 520-28

Fd 1" T.P.

(1) = 90° 01' 00"
(2) = 360° 03' 30"
(3) = 180° 05' 00"
90° 00' 00"

1131.49
1131.51

GLENWOOD ST.

No Evid. of C.S. w/ L&T FB 520-28

Fd Wire Spk w/ L&T. No Ref.

Tape # 0135 E.L.S. Pull

1131.55 @ 0° T 60° = 1131.49
1130.70 @ 0° T 60° = 1130.64

2262.13

Tape # 0135 19½ LBS Pull

1131.55 @ 30° T 62° = 1131.51
1130.69 @ 30° T 62° = 1130.65

2262.16

Av = 2262.14

Rec. FB 520-28 = 2261.62

UNIFORM AVE

1130.64
1130.65

New Bridge
L.A. Channel

Fd C.S. Mon. dn. 13" FB 520-14 Set 3" S.W. L&T Ties. Sur. Cap & Well } OUT

Conf. Pg 230

TEMPLE

962.14
1915.26

AVE

Note +

Fd L&T. No ref. New Conc. Bridge & Channel - B.J. Flood Control 11-8-55 Porter

Note: Any Additions or Changes on This Sheet Must be Made or Circled in Red Ink With Date and Name of Person Making Change.

W.S. 38, A-1, A-2, B-1

Do not extend notes this side of this line.

RETURN TO
LOS ANGELES COUNTY SURVEYOR
726 LOS ANGELES COUNTY
ENGINEERING BLDG.

76F3095 S&E #247. 8-54

F.B. 520 Pg. 230

W.S. 38, A-1

RETURN TO
LOS ANGELES COUNTY SURVEYOR
726 LOS ANGELES COUNTY
ENGINEERING BLDG.

Do not extend notes this side of this line.

Note: Any Additions or Changes on This Sheet Must Be Made or Circled In Red Ink With Date and Name of Person Making Change.

New Ties Set 11-7-55

Fd C.S. Mon. dn 17" FB 520-28-229 Set 3' S.S. w/ 8 Ties out

Fd C.S. Mon dn 36" Not original by 180° checks line & dist. OK from Fd. 9' has been Reset by others Set Co. Eng. Mon. over ESM 11-9-55 Pattn.

Fd C.S. w/ 8 ft. FB 520-28

ELLIOT AVE

957.57

Remeas. = 957.57

957.66

1915.83 M
1914.92 Rec Pg 28

Fd Nat. Rp.

Set X top 30" Conc. St. Pipe

957.43 @ 0°T 90° = 957.57

957.55 @ 0°T 66°
957.54
.03
957.57

957.70 @ 0°T 66°
957.69
.03
957.66

1131.08 @ 0°T 60° = 1131.02
1130.92 @ 0°T 62° = 1130.92

Cont from L Pg 228

COUNTY ENGINEER R.E. 5869

1130.91

2261.94 M
2261.68 Rec Pg 28

Set 3/4" I.P. Flush

Set X 24" Conc. Stripe

30.87

Set X 21" Conc. Stripe

Fd C.S. w/ 8 ft. FB 520-29 dn 3" Leaning 9 ft. West had been hit very close to Sewer Ditch & Removed

CALIFORNIA AVE

Set Nat. in New Rp.

Set X B.M. S.M.H. No Elev.

962.15 @ 0°T 68° = 962.14
953.08 @ 0°T 42° = 953.07

Fd C.S. w/ 8 ft. FB 520-14

Cont from L Pg 228

COUNTY ENGINEER R.E. 5869

1130.91

1915.26 M
1914.90 Pg 12

953.18

962.14

Set L.P.T. Conc. gut.

30.66

64.57

TEMPLE AVE

Set L.P.T.

Set L.P.T. 11-7-55

Fd C.S. Mon. dn 14 FB 520-14 Set Sok. Cont. w/ 3 Ties

New Ties Set 5-27-55 D.E.H.

Fd C.S. Mon. dn 41" Not original by 180° has been Reset By other's Set Co. Eng. Mon. over Mon. dn 6" original ties will not A.T. This position Checks 3 ties good - Porter 11-7-55

Note

F. B. 520 PG. 231

Notes Ck'd by	Survey of
Map No.	W. O. 0303.00 Tape No. 0145 St'd. 64 °F
Office Work	Surveyed by M. A. Van Deren
Checked	Notes Van Date 3-9-56
Date	Indexed A. C. Johnson

MAR 1 - 56

J.N. 0303.00

NEW TIES ON ℄ INT AT NELSON AVE & UNRUH AVE. MON TO BE TAKEN OUT BY CONS'T

3-8-56
Van Deren
Richards
Bazen
Turrill

Note: Any Additions or Changes on This Sheet Must be Made or Circled in Red Ink With Date and Name of Person Making Change.

Do not extend notes this side of this line.

RETURN TO
LOS ANGELES COUNTY SURVEYOR
726 LOS ANGELES COUNTY
ENGINEERING BLDG.

76F309S S&E #247. 8-54

F.B. 520 PG. 232

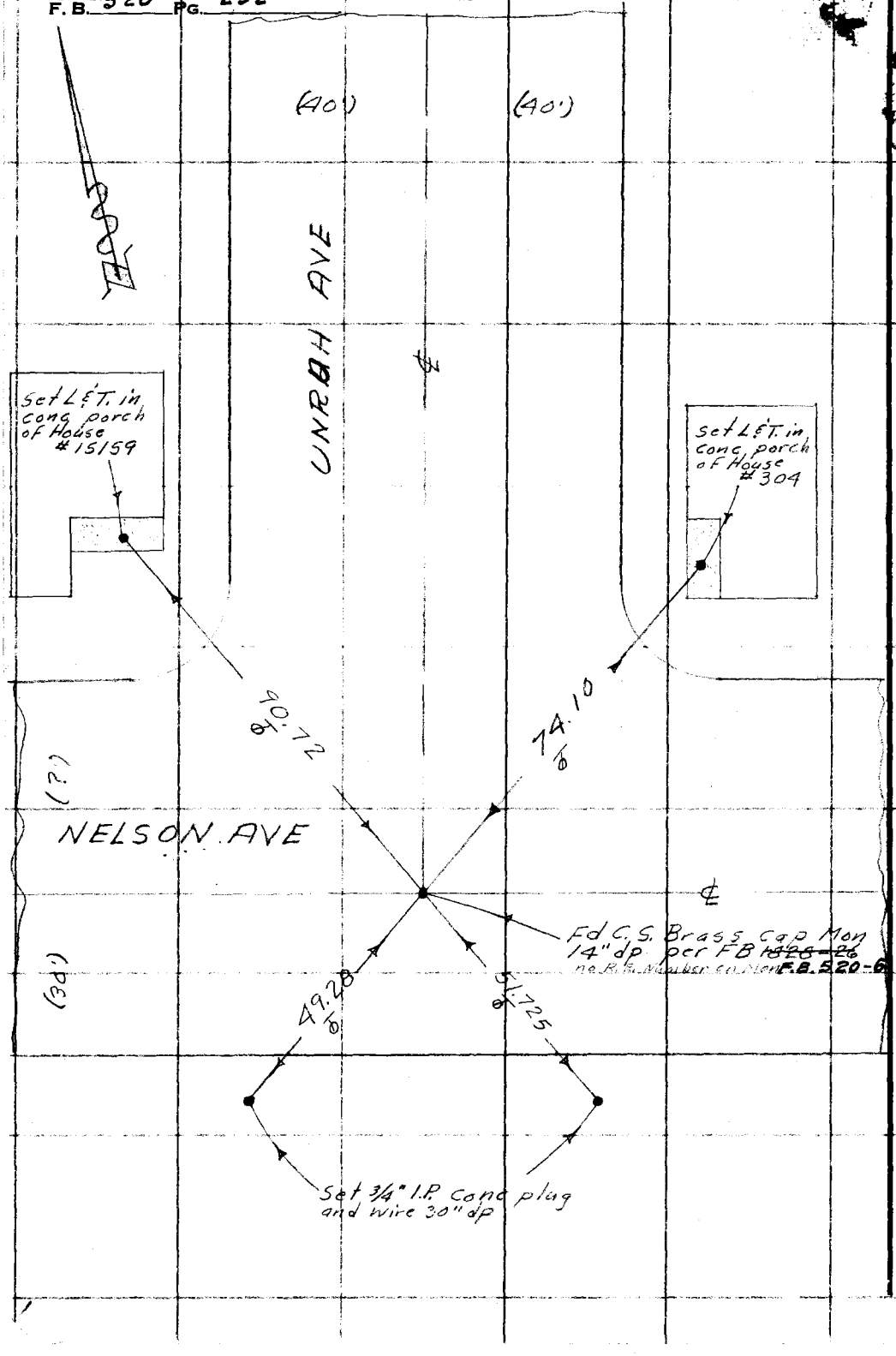

W.S. 38, A-2

RETURN TO
LOS ANGELES COUNTY SURVEYOR
726 LOS ANGELES COUNTY
ENGINEERING BLDG.

Do not extend notes this side of this line.

Note: Any Additions or Changes on This Sheet Must be Made or Circled in Red Ink With Date and Name of Person Making Change.

F. B. 520 PG. 233

Notes Ck'd by	Survey of
Map No.	W. O. Tape No. 0145 St'd. 68 °F
Office Work	Surveyed by M. G. Van Dorn
Checked	Notes Van Date 3-2-56
Date	Indexed A. C. Johnson 2-10-56

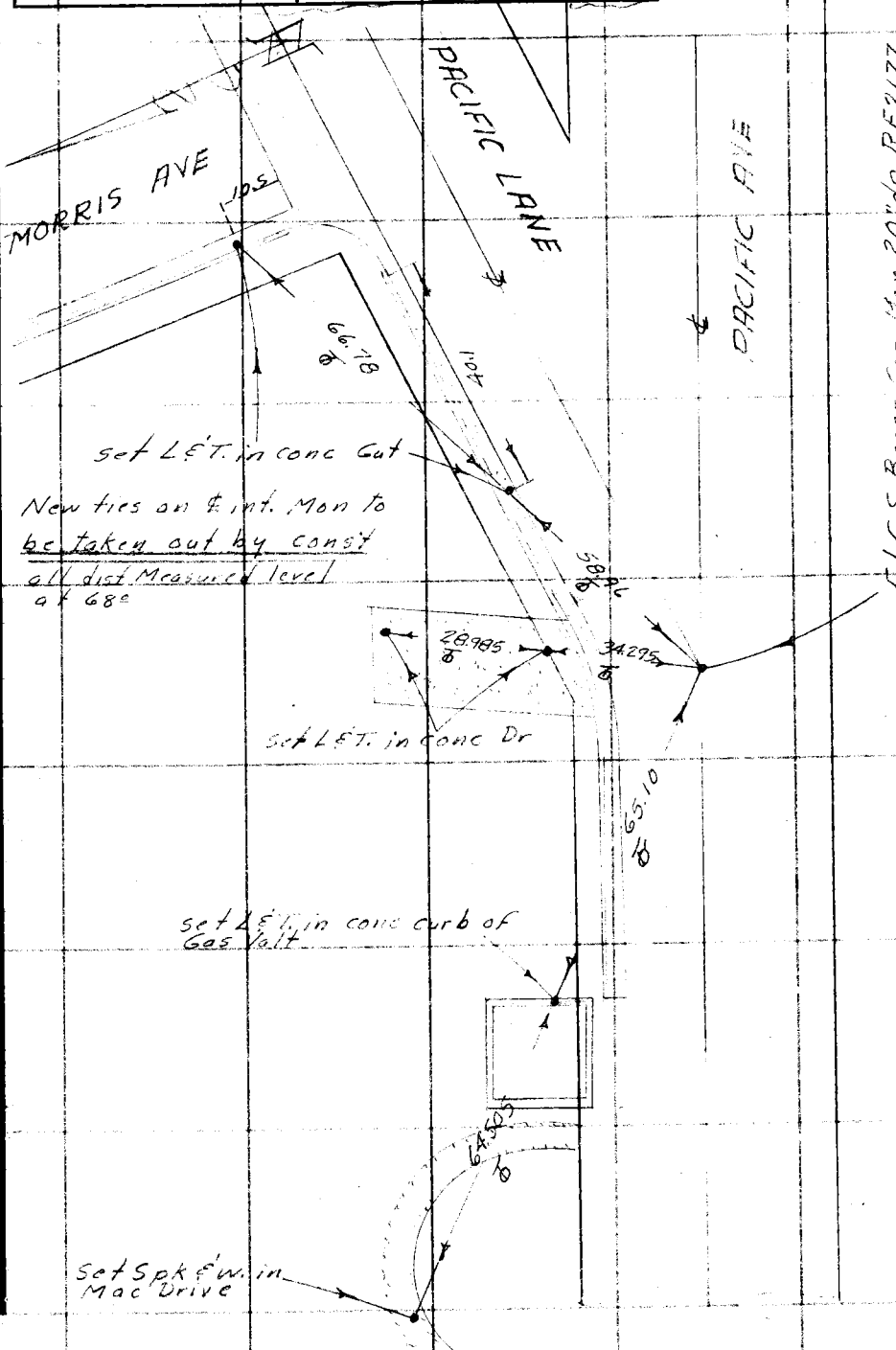

W.S. 38, A-5

Note: Any Additions or Changes on This Sheet Must be Made or Circled in Red Ink With Date and Name of Person Making Change.

Do not extend notes this side of this line.

RETURN TO
LOS ANGELES COUNTY SURVEYOR
726 LOS ANGELES COUNTY
ENGINEERING BLDG.

76F3095 S&E #247. 8-54

RETURN TO
LOS ANGELES COUNTY SURVEYOR
726 LOS ANGELES COUNTY
ENGINEERING BLDG.

Note: Any Additions or Changes on This Sheet Must be Made or Circled in Red Ink With Date and Name of Person Making Change.

Do not extend notes this side of this line.

F.B. 520 PG. 234

Notes Ck'd by	Survey of
Map No.	JN 0303.00 Tape 0164 Std 68 °F
Office Work	Surveyed by D.E. Holmes
Checked	Notes Holmes Date 11-16-56
Date	Indexed A. C. Johnson 11-19-56

F. B. 520 PG. 235

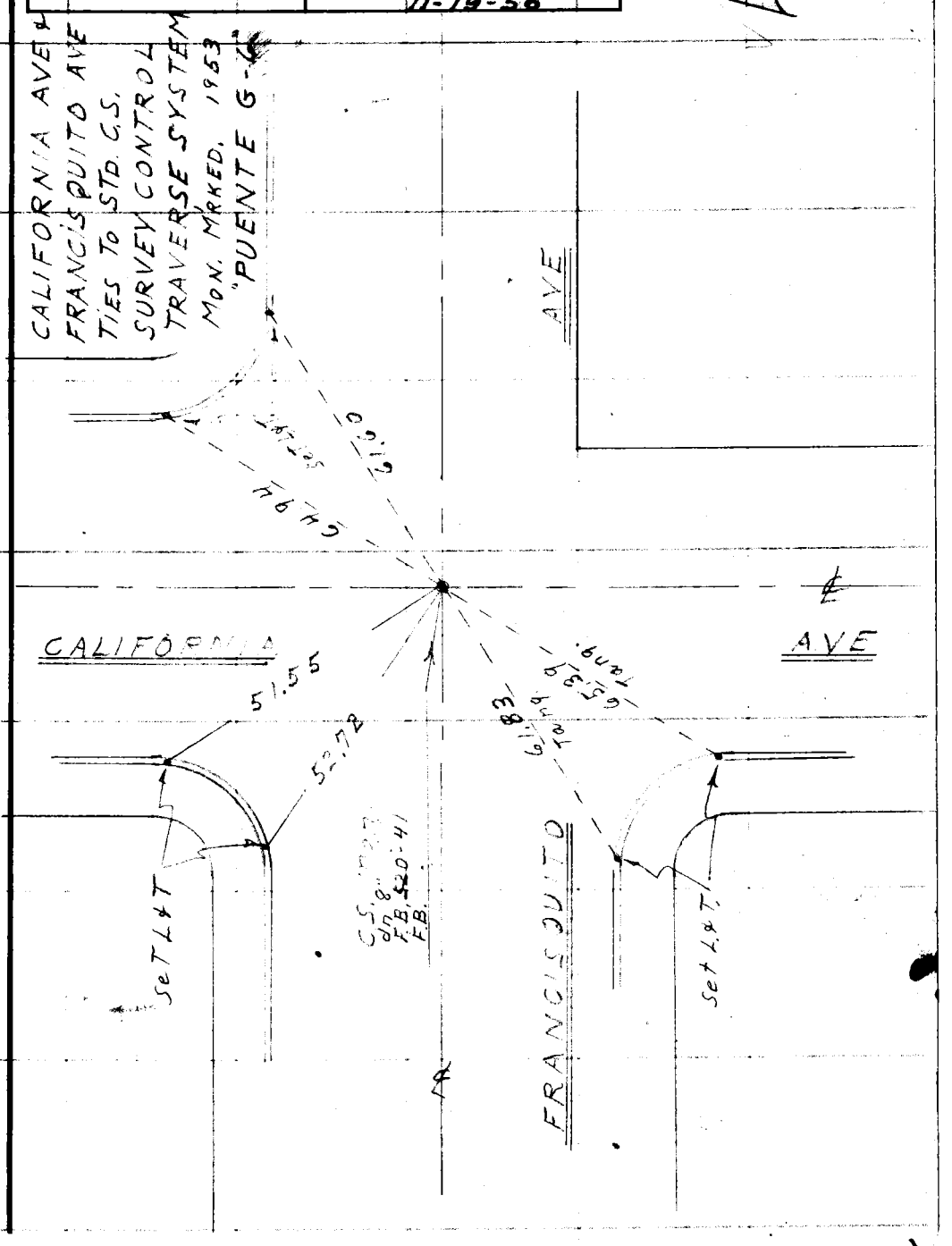

Note: Any Additions or Changes on This Sheet Must be Made or Circled in Red Ink With Date and Name of Person Making Change.

Do not extend this side of this line. W.S. 47, A-6

PLEASE RETURN TO
LOS ANGELES COUNTY ENGINEER
700 LOS ANGELES COUNTY ENGINEERING BLDG.

76F309S S&E #247 1-56

PLEASE RETURN TO
LOS ANGELES COUNTY ENGINEER
700 LOS ANGELES COUNTY ENGINEERING BLDG.

Note: Any Additions or Changes on This Sheet Must be Made or Circled in Red Ink With Date and Name of Person Making Change.

W.S. 47, A-6

Do not extend this side of this line.

SUNSET & FRANCISQUITO
Ties To Std. C.S. SURVEY
CONTROL TRAVERSE
SYSTEM MON.
MRKED. "PUENTE" T-6-A
(No vere) 1953

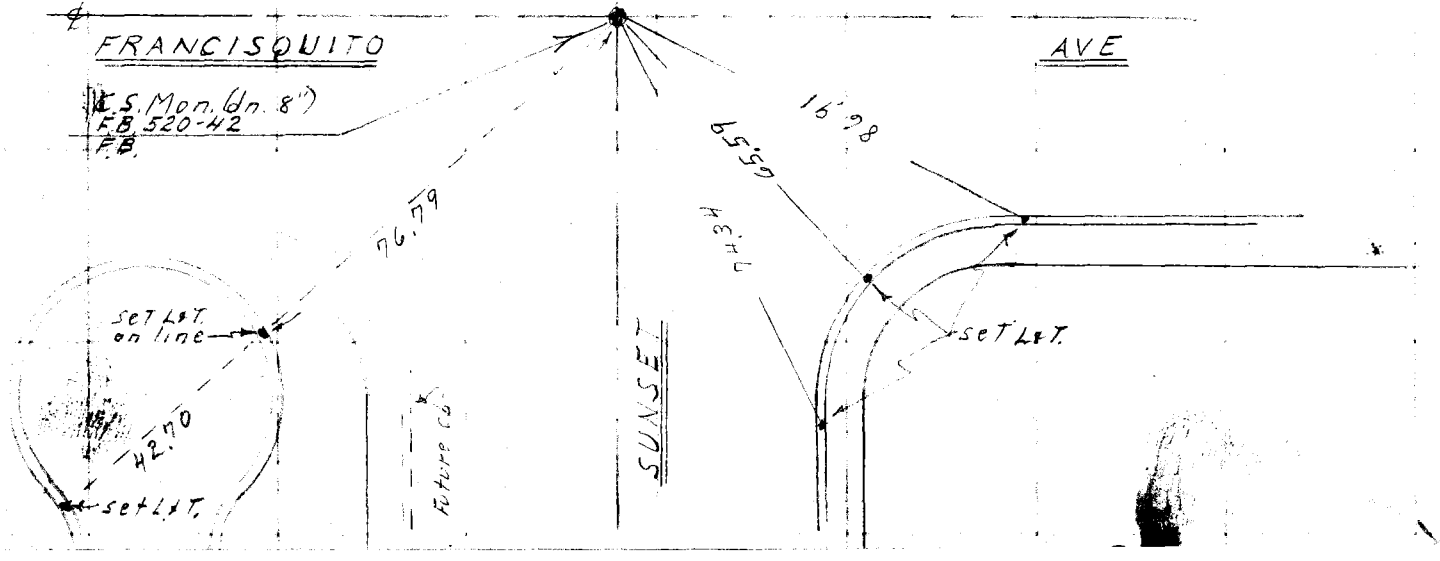

F.B. 520 PG. 236

Notes Ck'd by	Survey of Merced Ave
Map No.	JN 0074.24 Tape 0146 Std 68 °F
Office Work	Surveyed by A. CARRASCO
Checked	Notes H.C. Date 10-23-57
Date	Indexed R. C. Johnson 10-24-57

F. B. 520 PG. 237

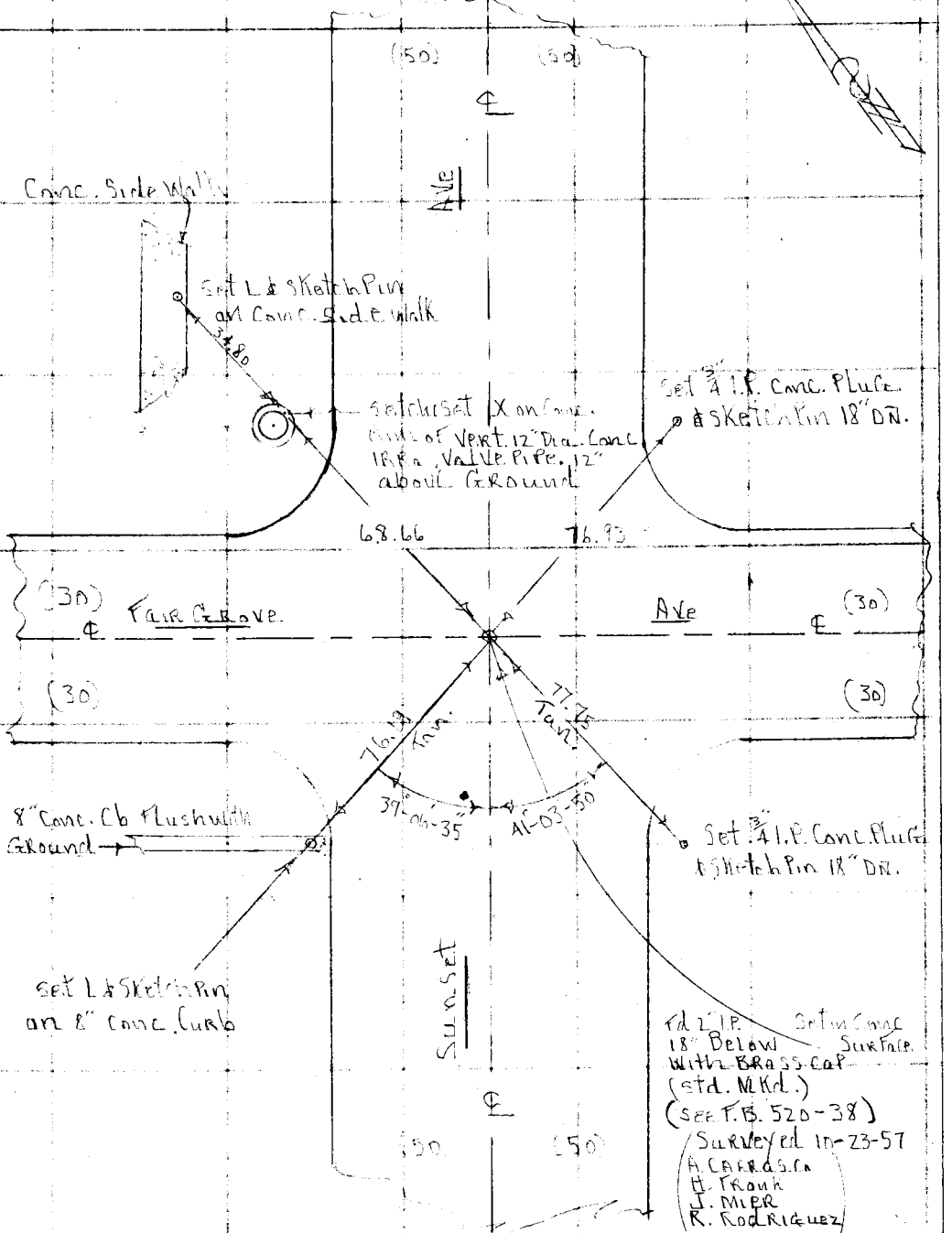

Note: Any Additions or Changes on this Sheet Must be Made or Circled in Red Ink With Date and Name of Person Making Change.

W.S. 38, A-1

Do not extend this side of this line.

PLEASE RETURN TO
LOS ANGELES COUNTY ENGINEER
700 LOS ANGELES COUNTY ENGINEERING BLDG.

76F3095 S&E #247 1-56

F. B. 570 PG. 238

PLEASE RETURN TO
LOS ANGELES COUNTY ENGINEER
700 LOS ANGELES COUNTY ENGINEERING BLDG.

Do not extend this side of this line.

Note: Any Additions or Changes on This Sheet Must be Made or Circled in Red Ink With Date and Name of Person Making Change.

Notes Ck'd by	Survey of Sunset Ave Mons.
Map No.	JN 0304.00 Tape 0138 Std 68 °F
Office Work	Surveyed by R. J. Mitchell
Checked	Notes R.J.M. Date 7-58
Date	Indexed L. C. Johnson 12-8-58

F. B. 520 PG. 239

Note: Any Additions or Changes on This Sheet Must be Made or Circled in Red Ink With Date and Name of Person Making Change.

Do not extend notes this side of this line.

SURVEY SHOWING
MONUMENTS RESET
IN THE VECINITY
OF
SUNSET AVE & ELLIOT AVE
IN THE
LA PUENTE ~ INDUSTRY
AREA

JN 0304.00

Mitchell, R. J.
Smiley, L.C.
Bustrum, M.L.
Merino, G.R.

July & November
1958

NEW TIES ALSO SHOWN

RETURN TO
LOS ANGELES COUNTY ENGINEER
700 LOS ANGELES COUNTY ENGINEERING BLDG.

76F309S CE #247—3-57

F. B. 320 PG. 240

INDEX



RETURN TO
LOS ANGELES COUNTY ENGINEER
700 LOS ANGELES COUNTY ENGINEERING BLDG.

Do not extend notes this side of this line.

Note: Any Additions or Changes on This Sheet Must be Made or Circled in Red Ink With Date and Name of Person Making Change.

Notes Ck'd by	Survey of Sunset Ave. Mons
Map No.	JN030402 Tape 0138 Std 68 °F
Office Work	Surveyed by R.J. Mitchell
Checked	Notes R.J.M. Date 11-58
Date	Indexed C. Johnson

F. B. 520 PG. 241

contd on page 242

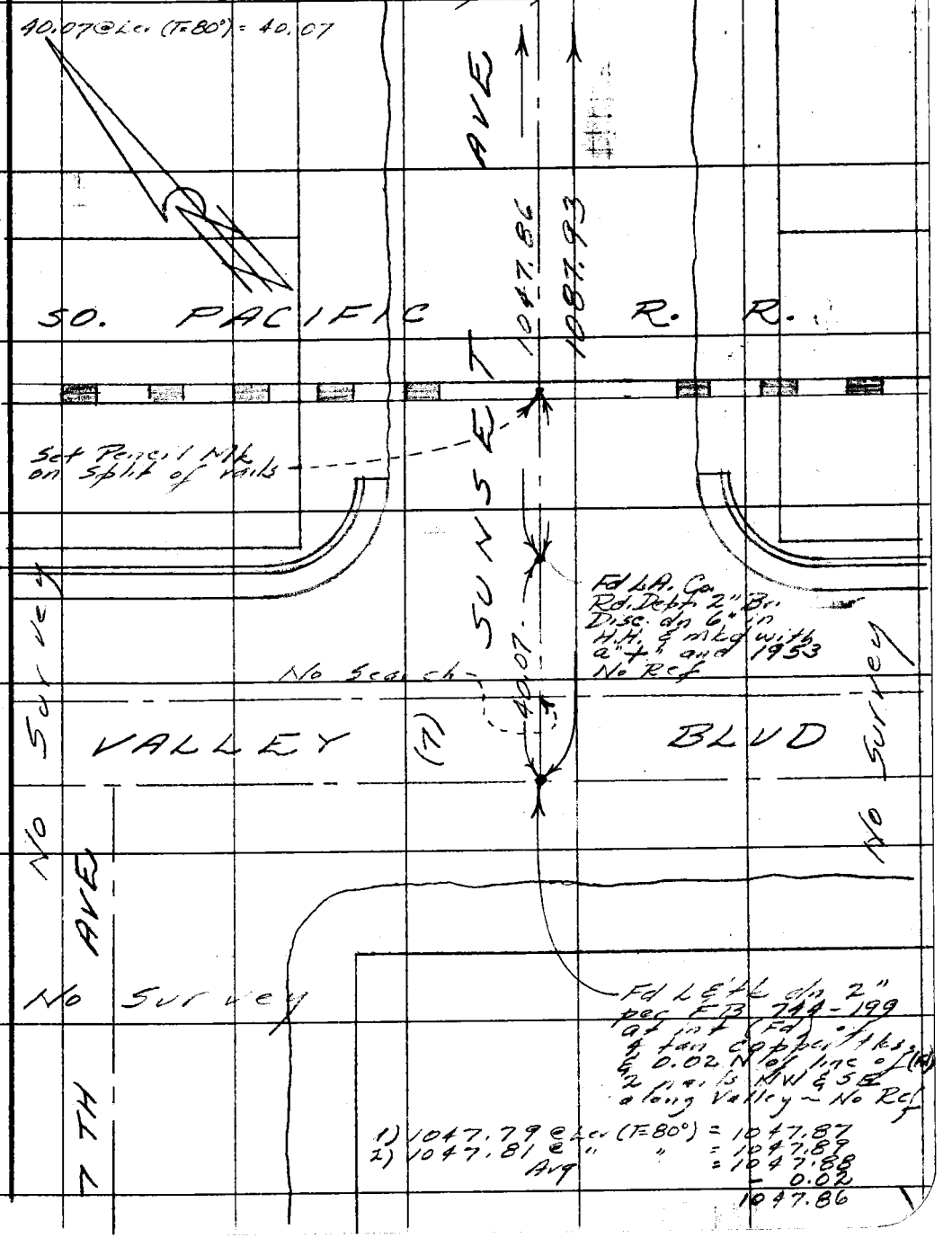

W.S. 38, A-2

Note: Any Additions or Changes on This Sheet Must be Made or Circled in Red Ink With Date and Name of Person Making Change.

Do not extend notes this side of this line.

RETURN TO
LOS ANGELES COUNTY ENGINEER
700 LOS ANGELES COUNTY ENGINEERING BLDG.

76F309S CE #247—3-57

F.B. 520 Pg. 242

Contd on page 243

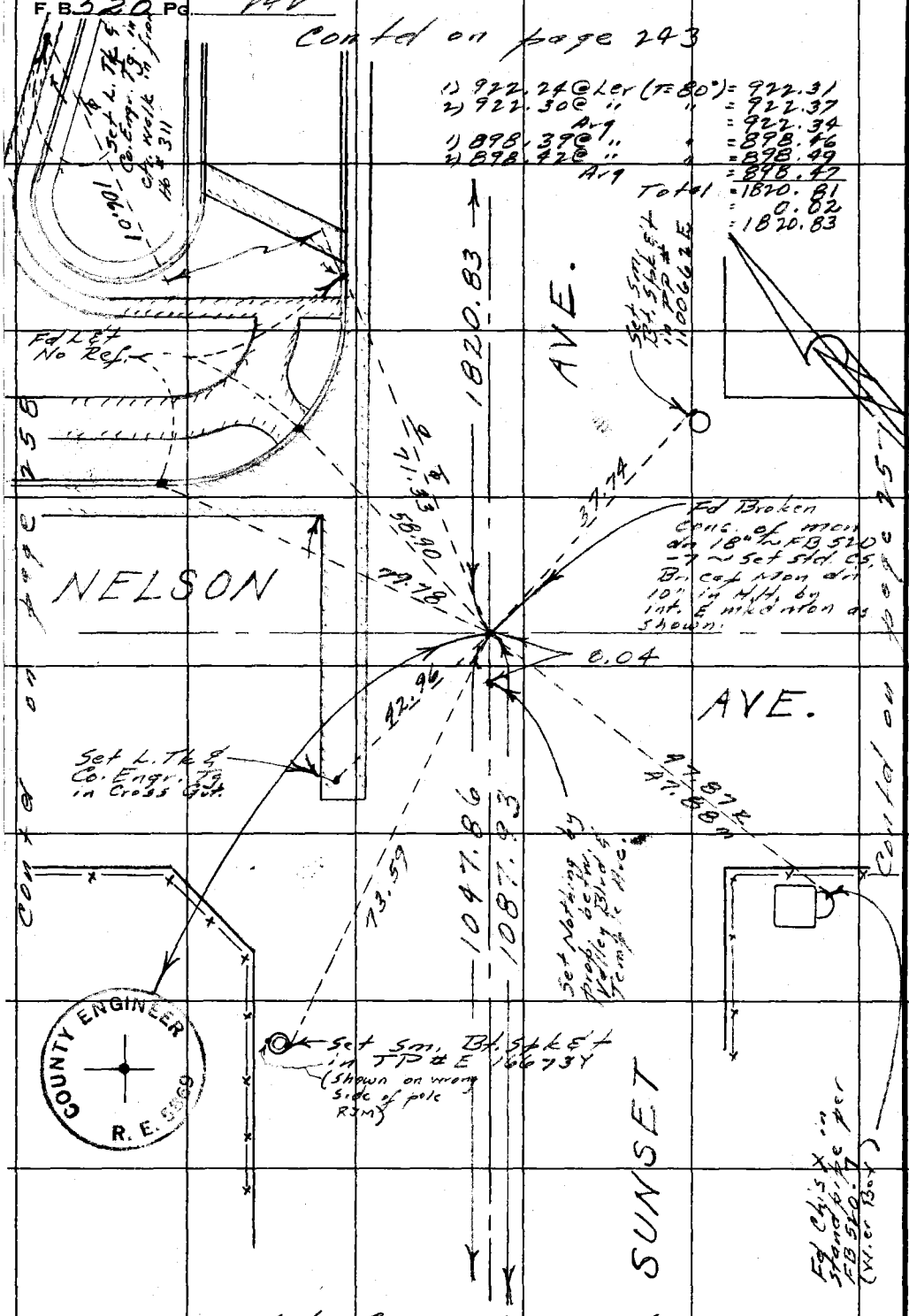

Contd from page 241

W.S. 38, A-1

RETURN TO
LOS ANGELES COUNTY ENGINEER
700 LOS ANGELES COUNTY ENGINEERING BLDG.

Do not extend notes this side of this line.

Note: Any Additions or Changes on This Sheet Must be Made or Circled in Red Ink With Date and Name of Person Making Change.

76F309S S&E #247 1-56

PLEASE RETURN TO
LOS ANGELES COUNTY ENGINEER
700 LOS ANGELES COUNTY ENGINEERING BLDG.

Do not extend this side of this line.

Note: Any Additions or Changes on This Sheet Must be Made or Circled in Red Ink With Date and Name of Person Making Change.

W.S. 38, A-1

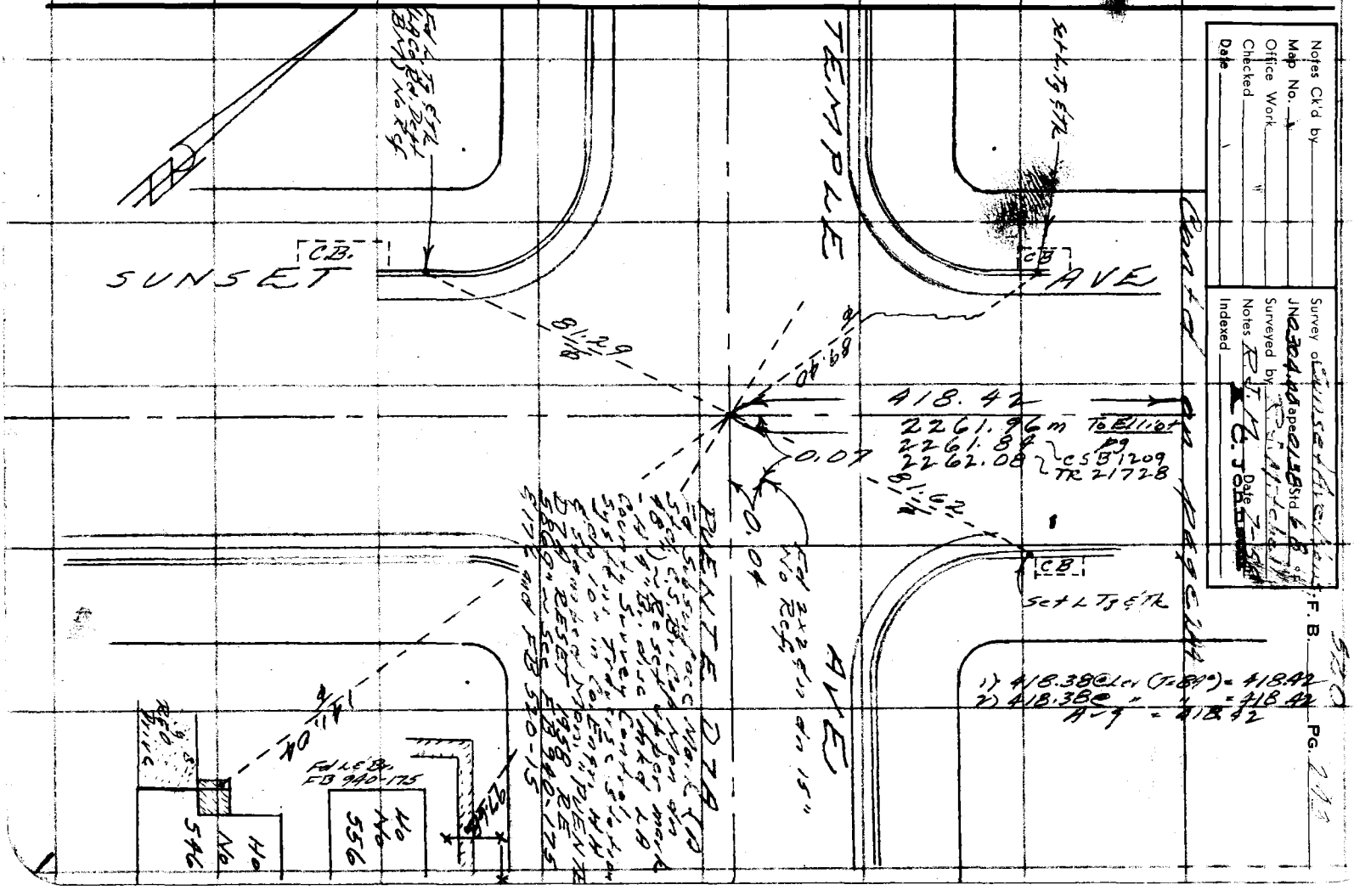

F. B. 520 Pg. 244

Contd on page 245

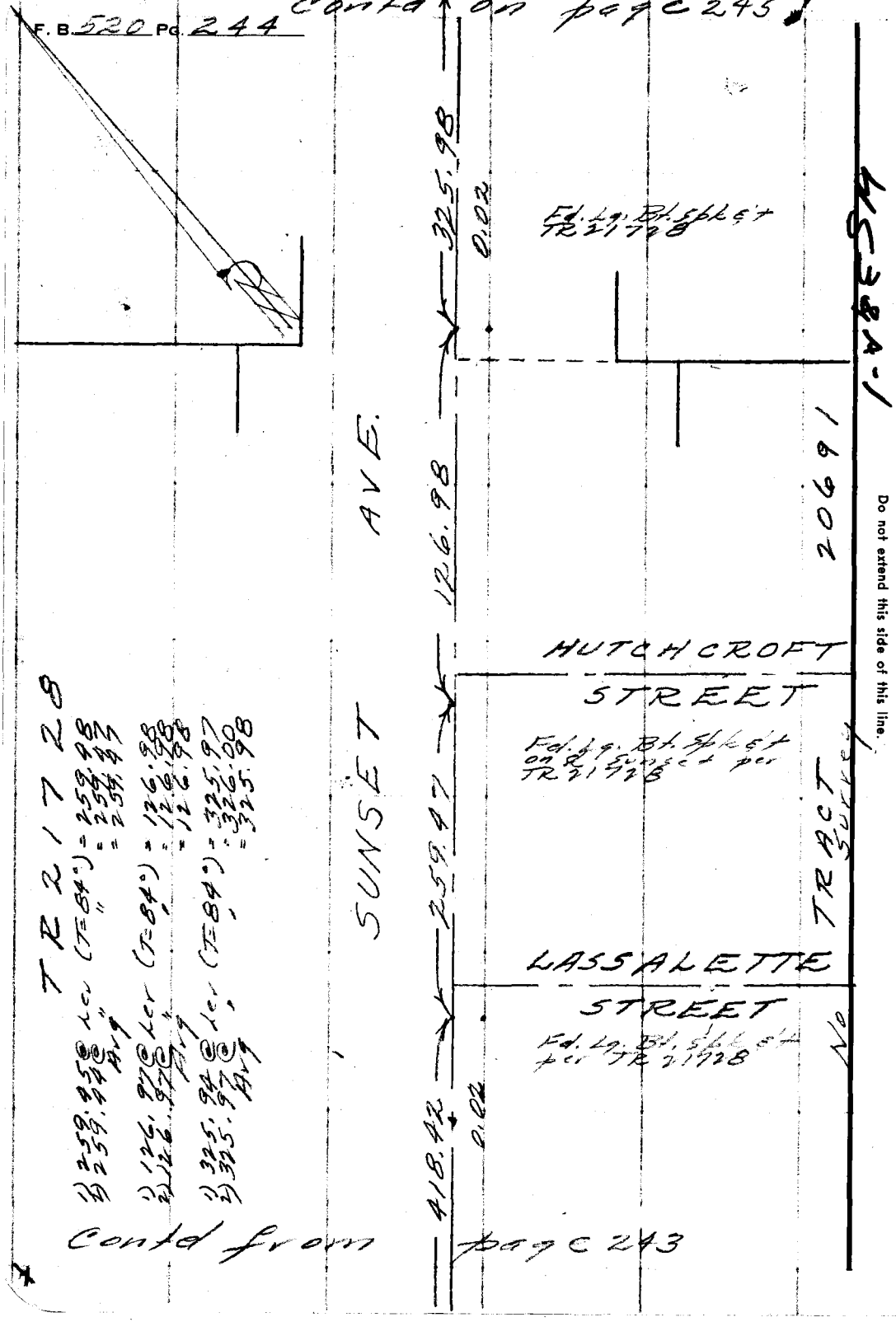

Contd from page 243

PLEASE RETURN TO
LOS ANGELES COUNTY ENGINEER
700 LOS ANGELES COUNTY ENGINEERING BLDG.
Do not extend this side of this line.
Note: Any Additions or Changes on This Sheet Must be Made or Circled in Red Ink With Date and Name of Person Making Change.

Notes Ck'd by	Survey of Sunset Ave
Map No.	JN 0304.00 Tape 0138 Std 68 °F
Office Work	Surveyed by R.J. Mitchell
Checked	Notes Mitchell Date 7/58
Date	Indexed C. Johnson

F. B. [illegible] PG. 245

Contd on page 246

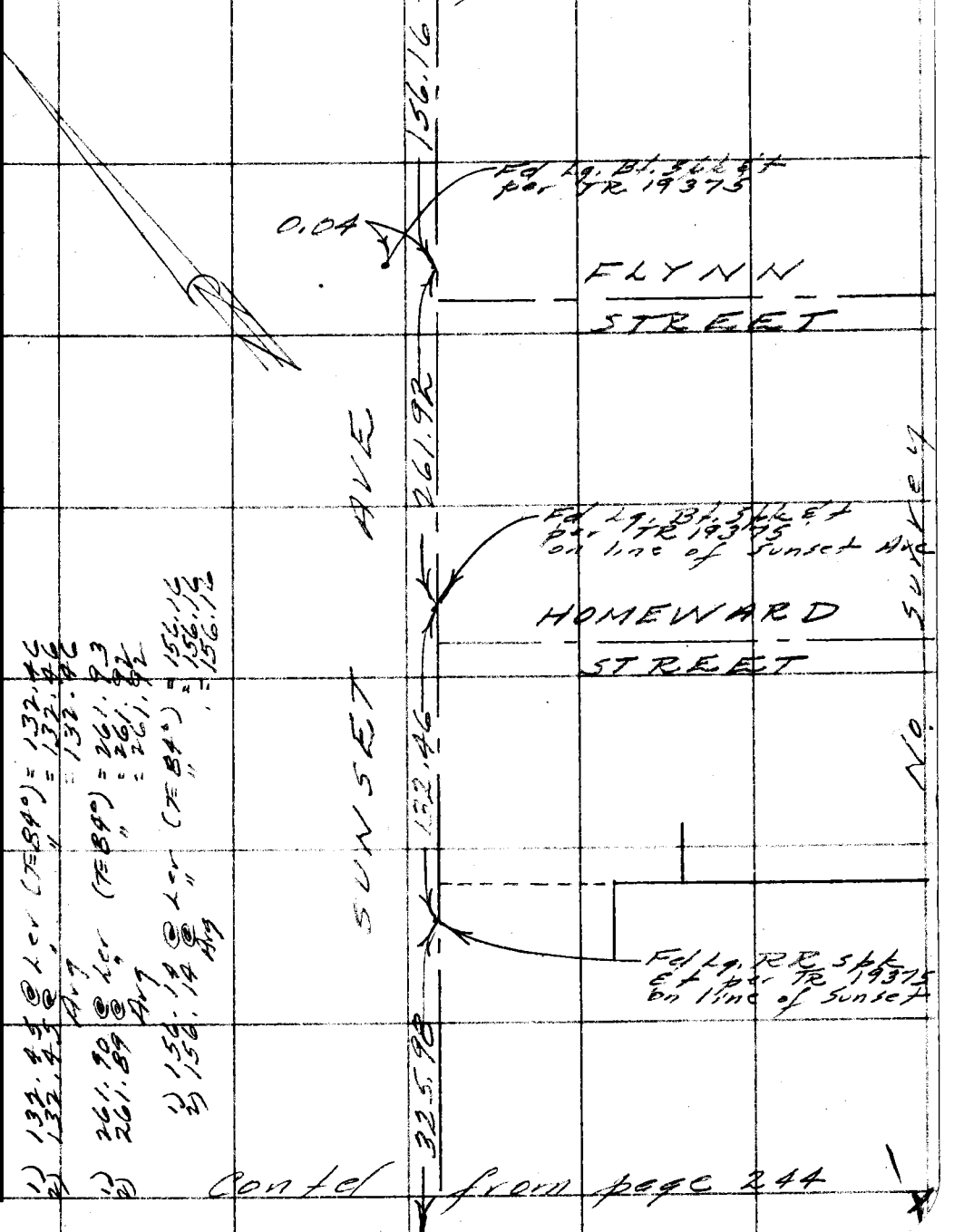

1) 132.45 @ Lev (T=84°) = 132.46
2) 132.45 @ " " = 132.46
Avg = 132.46

1) 261.90 @ Lev (T=84°) = 261.93
2) 261.89 @ " " = 261.92
Avg = 261.92

1) 156.14 @ Lev (T=84°) = 156.16
2) 156.14 @ " " = 156.16
Avg = 156.16

Contd from page 244

Note: Any Additions or Changes on This Sheet Must be Made or Circled in Red Ink With Date and Name of Person Making Change.

PLEASE RETURN TO
LOS ANGELES COUNTY ENGINEER
700 LOS ANGELES COUNTY ENGINEERING BLDG.
Do not extend this side of this line.

76F309S S&E #247 1-56

F. B. 520 Pg. 246

Contd on page 247

PLEASE RETURN TO
LOS ANGELES COUNTY ENGINEER
700 LOS ANGELES COUNTY ENGINEERING BLDG.

Do not extend this side of this line.

Note: Any Additions or Changes on This Sheet Must be Made or Circled in Red Ink With Date and Name of Person Making Change.

Notes Ck'd by	Survey of Sunset Ave Mark
Map No.	JN030400 Tape 0138 Std 68 °F
Office Work	Surveyed by R. J. Mitchell
Checked	Notes R.J.M. Date 7-58
Date	Indexed C. Johnson

F. B. 520 Pg. 241

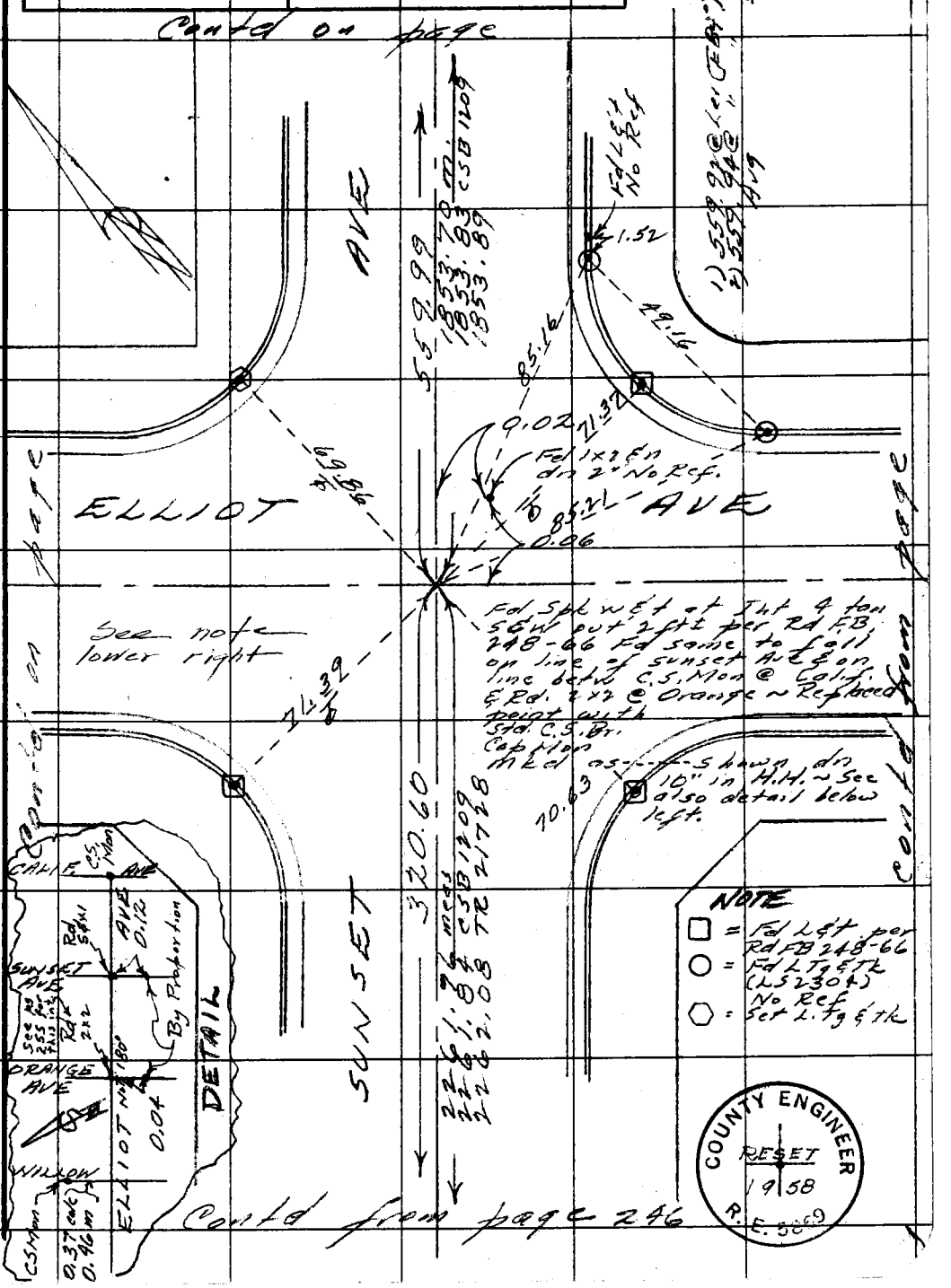

Note: Any Additions or Changes on This Sheet Must be Made or Circled in Red Ink With Date and Name of Person Making Change.

Do not extend notes this side of this line.

RETURN TO
LOS ANGELES COUNTY ENGINEER
700 LOS ANGELES COUNTY ENGINEERING BLDG.

76F309S CE #247—3-57

F. B. 520 Pg. 248

Contd on page 249

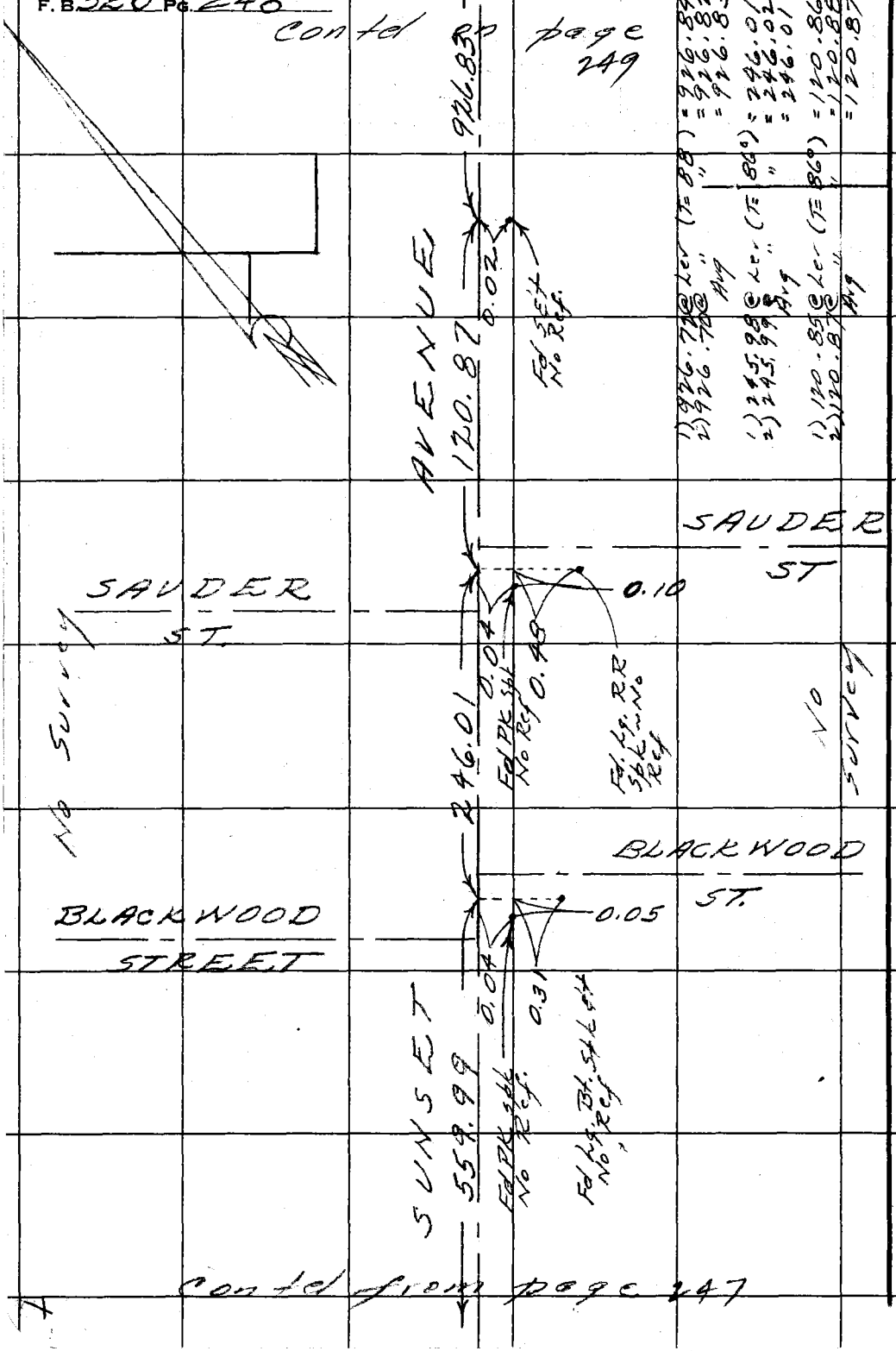

1) 926.72 @ Ler (T= 88°) = 926.84
2) 926.70 @ " " = 926.82
Avg = 926.83

1) 245.98 @ Ler (T= 86°) = 246.01
2) 245.99 @ " " = 246.02
Avg = 246.01

1) 120.85 @ Ler (T= 86°) = 120.86
2) 120.87 @ " " = 120.88
Avg = 120.87

Contd from page 247

RETURN TO
LOS ANGELES COUNTY ENGINEER
700 LOS ANGELES COUNTY ENGINEERING BLDG.

Note: Any Additions or Changes on This Sheet Must be Made or Circled in Red Ink With Date and Name of Person Making Change.

Do not extend notes this side of this line.

Notes Ck'd by	Survey of Sunset Ave. Mons
Map No.	JN 0304.00 Tape 0138 Std 68 °F
Office Work	Surveyed by R.J. Mitchell
Checked	Notes Mitchell Date 7-58
Date	Indexed C. Johnson

F. B. 520 Pg. 249

W.S 38A-1

Note: Any Additions or Changes on This Sheet Must be Made or Circled in Red Ink With Date and Name of Person Making Change.

Do not extend notes this side of this line.

RETURN TO
LOS ANGELES COUNTY ENGINEER
700 LOS ANGELES COUNTY ENGINEERING BLDG.

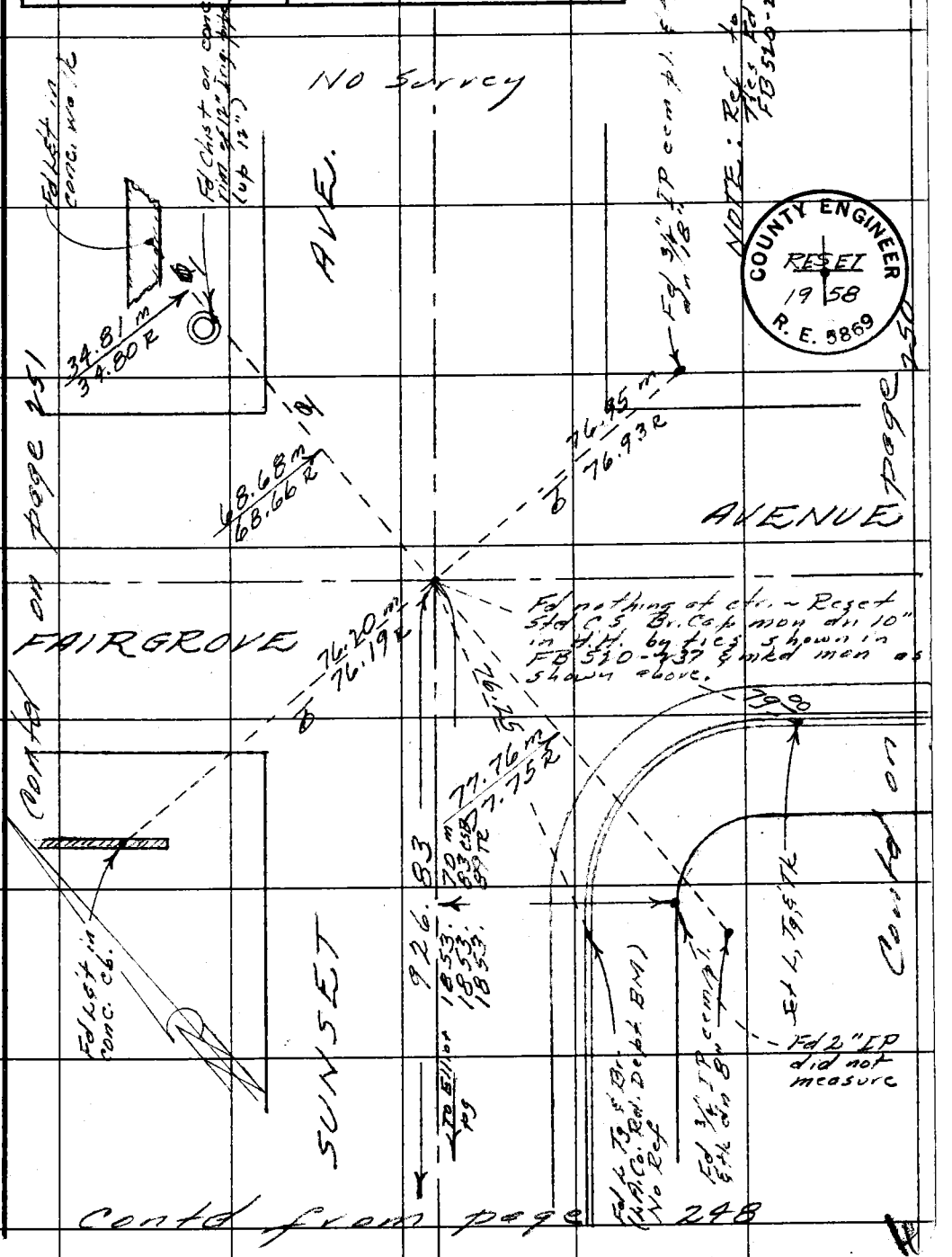

Contd from page 248

76F309S CE #247—3-57

RETURN TO
LOS ANGELES COUNTY ENGINEER
700 LOS ANGELES COUNTY ENGINEERING BLDG.

W.S. 38, A-1

Note: Any Additions or Changes on This Sheet Must be Made or Circled in Red Ink With Date and Name of Person Making Change.

Do not extend notes this side of this line.

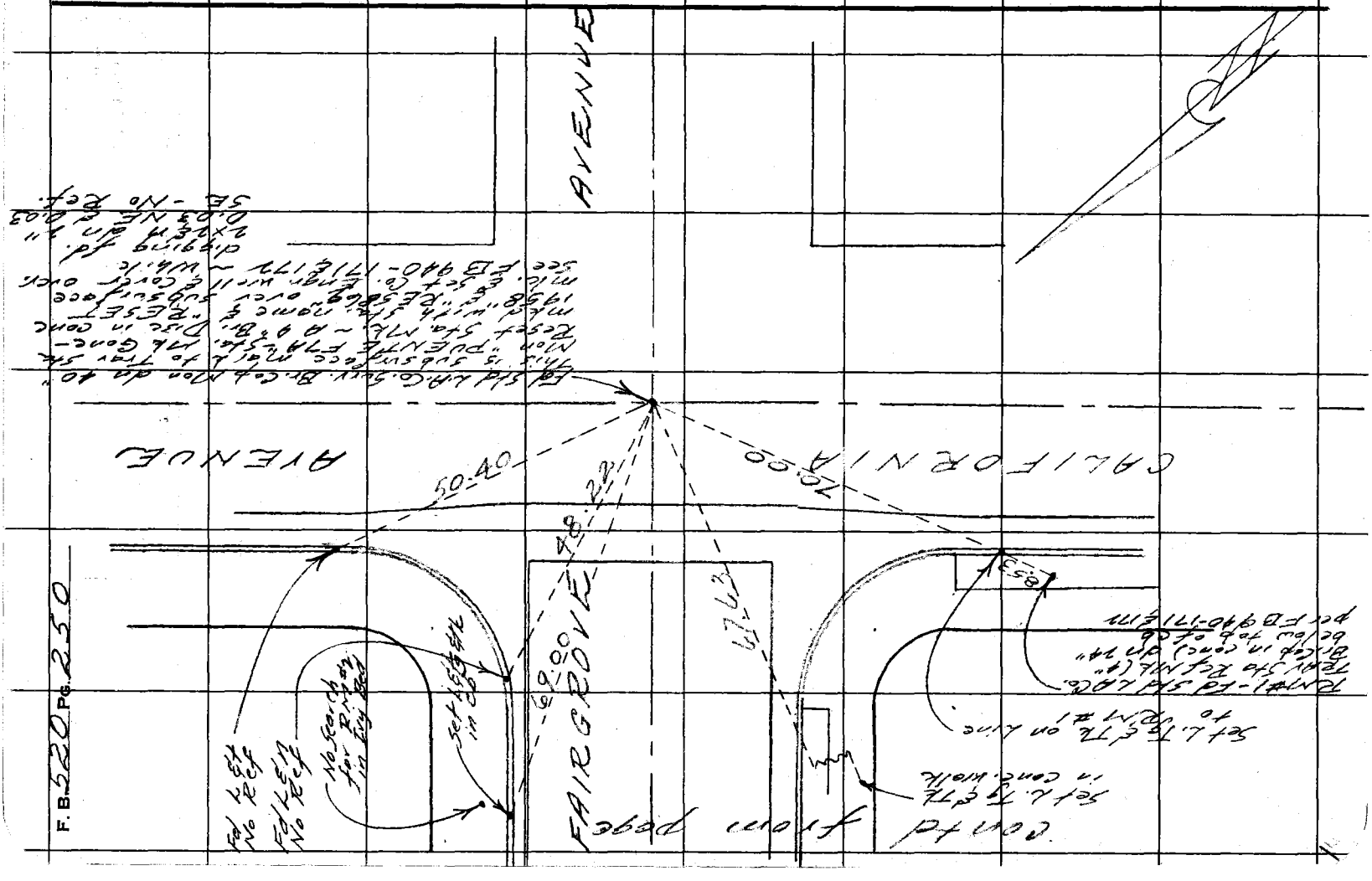

Notes Ck'd by	Survey of Sunset Ave. Mons
Map No.	JN 0304.00 Tape 0138 Std 68 °F
Office Work	Surveyed by R.J. Mitchell
Checked	Notes Mitchell Date 7/58
Date	Indexed J. C. Johnson

F. B. 520 PG. 251

Fairgrove & Orange

Note: Any Additions or Changes on This Sheet Must be Made or Circled in Red Ink With Date and Name of Person Making Change.

W.S.38, A-1

Do not extend notes this side of this line.

RETURN TO
LOS ANGELES COUNTY ENGINEER
700 LOS ANGELES COUNTY ENGINEERING BLDG.

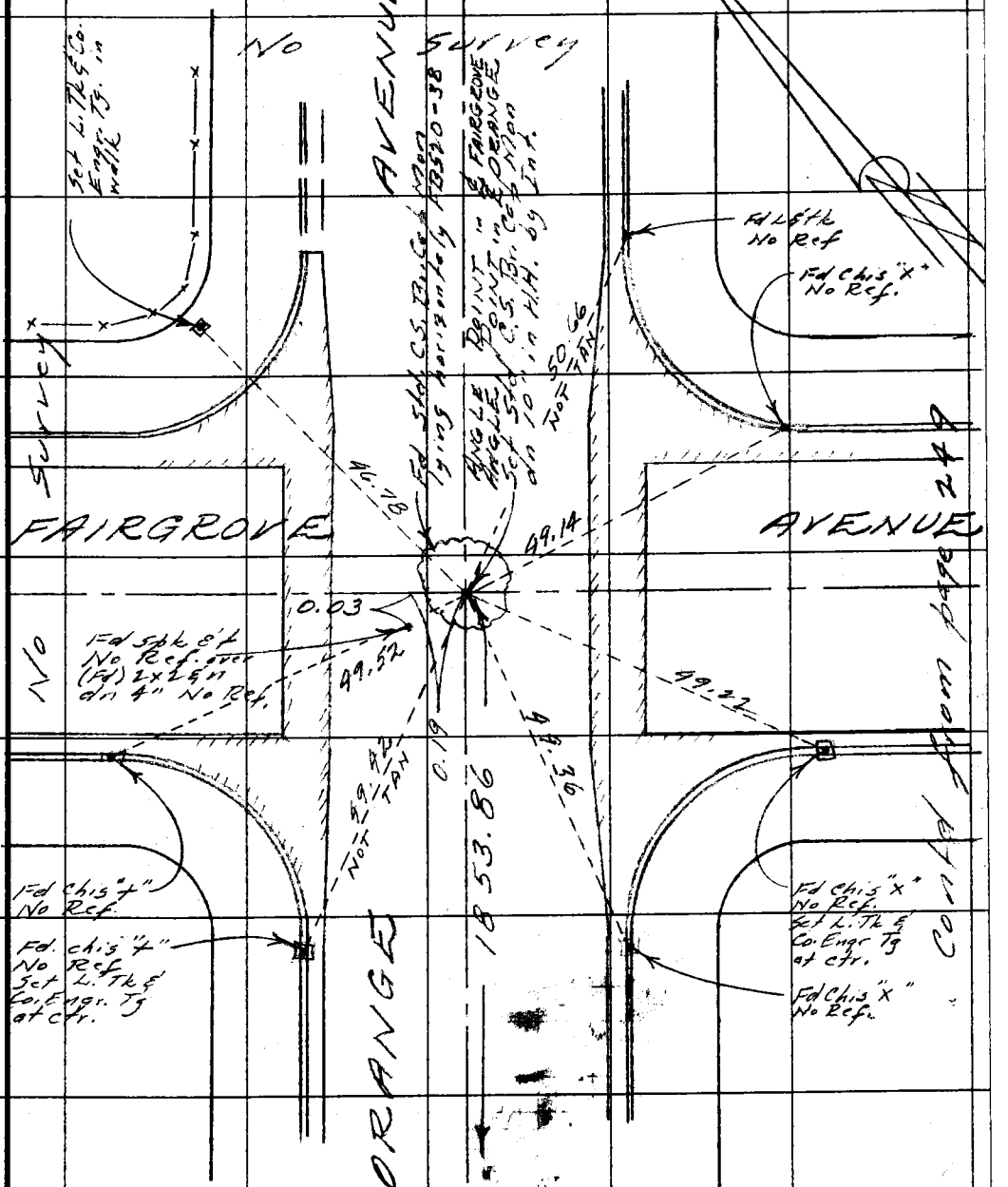

Contd from page 255

76F309S CE #247—3-57

RETURN TO
LOS ANGELES COUNTY ENGINEER
700 LOS ANGELES COUNTY ENGINEERING BLDG.

W.S. 38, A-1

Note: Any Additions or Changes on This Sheet Must be Made or Circled in Red Ink With Date and Name of Person Making Change.

Do not extend notes this side of this line.

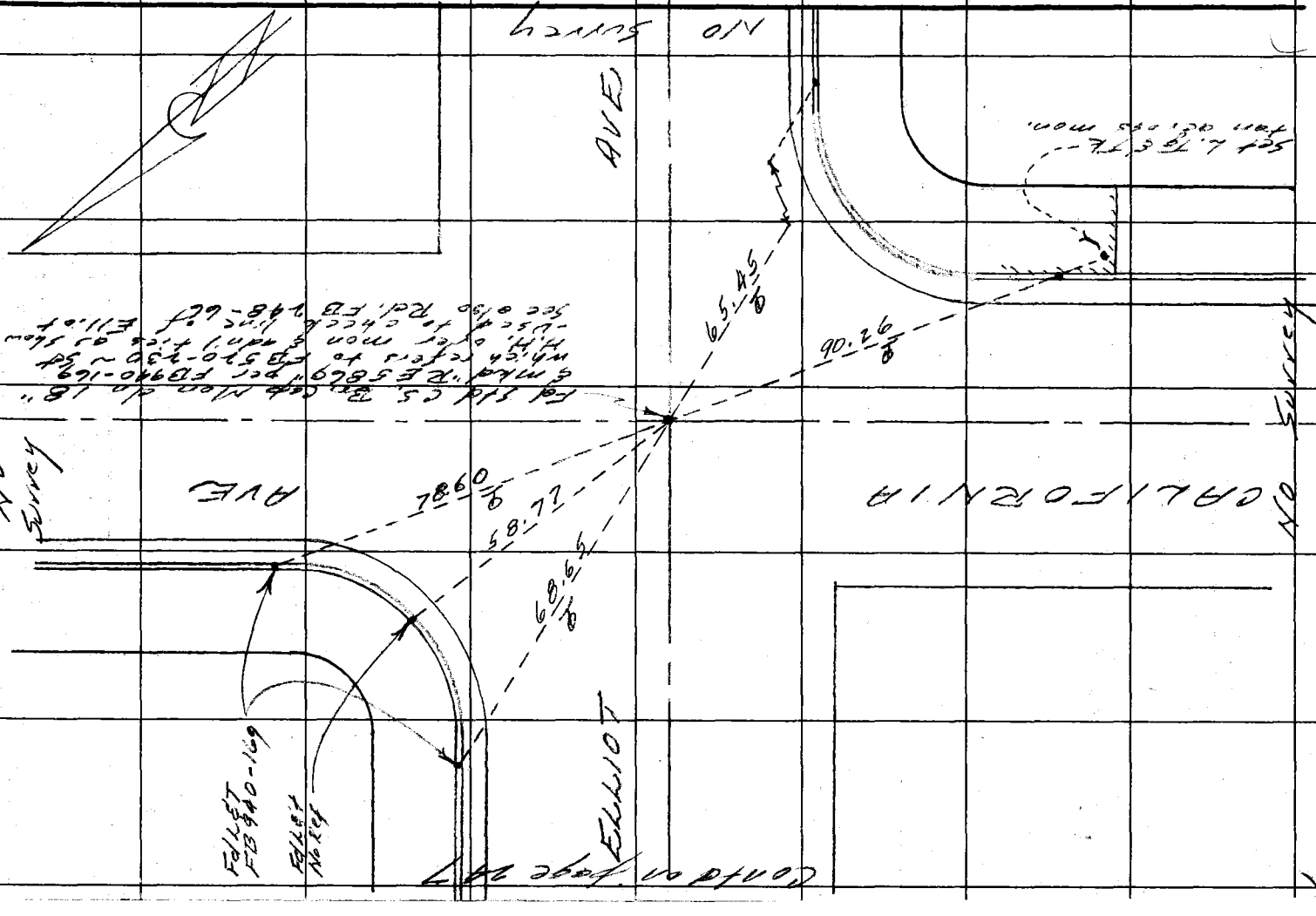

Notes Ck'd by	Survey of Sunset Ave Mons.
Map No.	JN 0304.09 Tape 0138 Std 68 °F
Office Work	Surveyed by R.J. Mitchell
Checked	Notes Mitchell Date 7-18-58
Date	Indexed E. O. Johnson

F. B. 520 PG. [illegible]

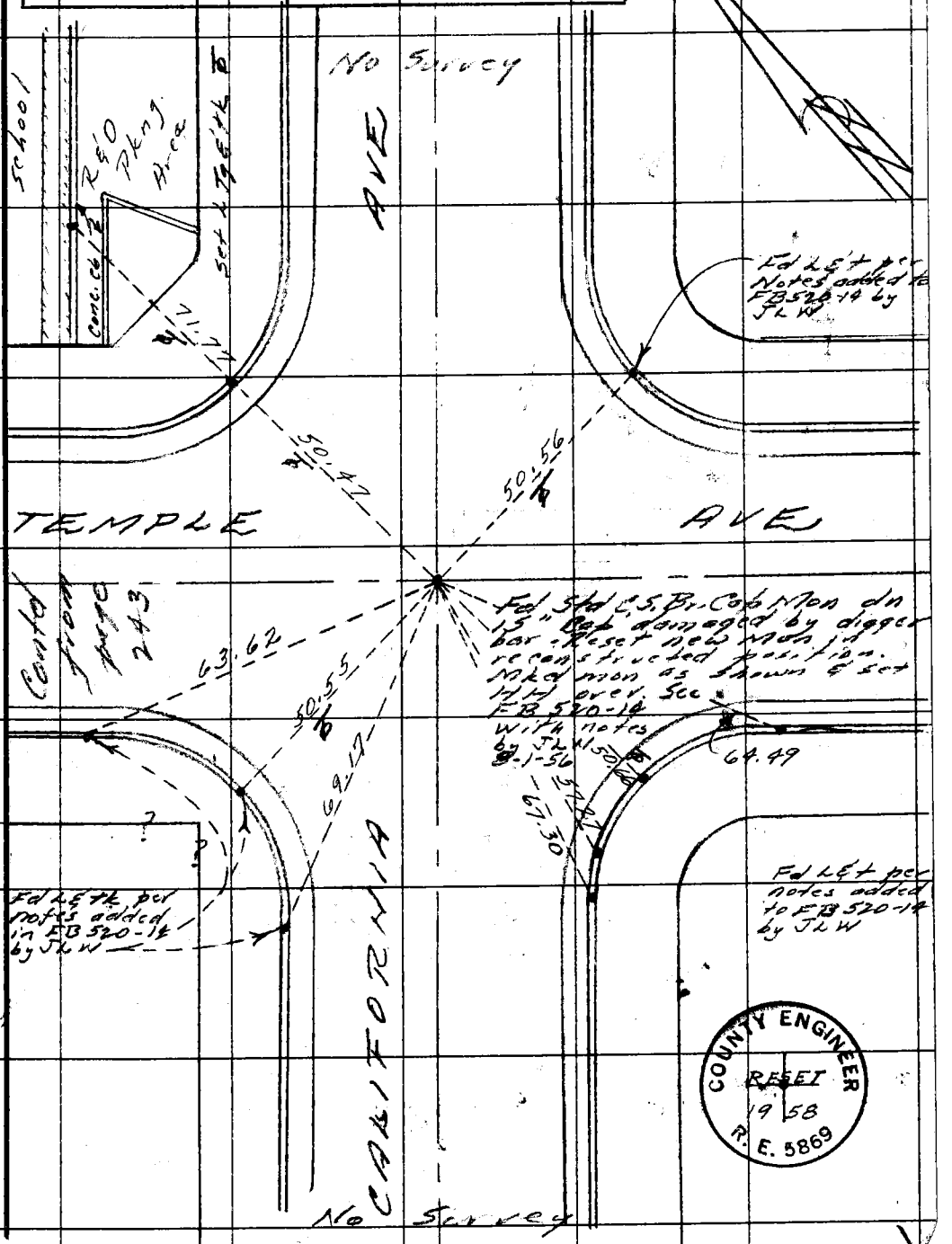

COUNTY ENGINEER
RESET
1958
R. E. 5869

Note: Any Additions or Changes on This Sheet Must be Made or Circled In Red Ink With Date and Name of Person Making Change.

W.S. 38, A-1

Do not extend notes this side of this line.

RETURN TO
LOS ANGELES COUNTY ENGINEER
700 LOS ANGELES COUNTY ENGINEERING BLDG.

76F3095 CE #247—3-57

F. B. 320 Pg. 254

Cont'd from page 255

1) 30 24 00
2) 60 47 30
3) 121 34 40
Av) 30 23 40

W.S. 38 A-1

RETURN TO
LOS ANGELES COUNTY ENGINEER
700 LOS ANGELES COUNTY ENGINEERING BLDG.

Do not extend notes this side of this line.

Note: Any Additions or Changes on This Sheet Must be Made or Circled in Red Ink With Date and Name of Person Making Change.

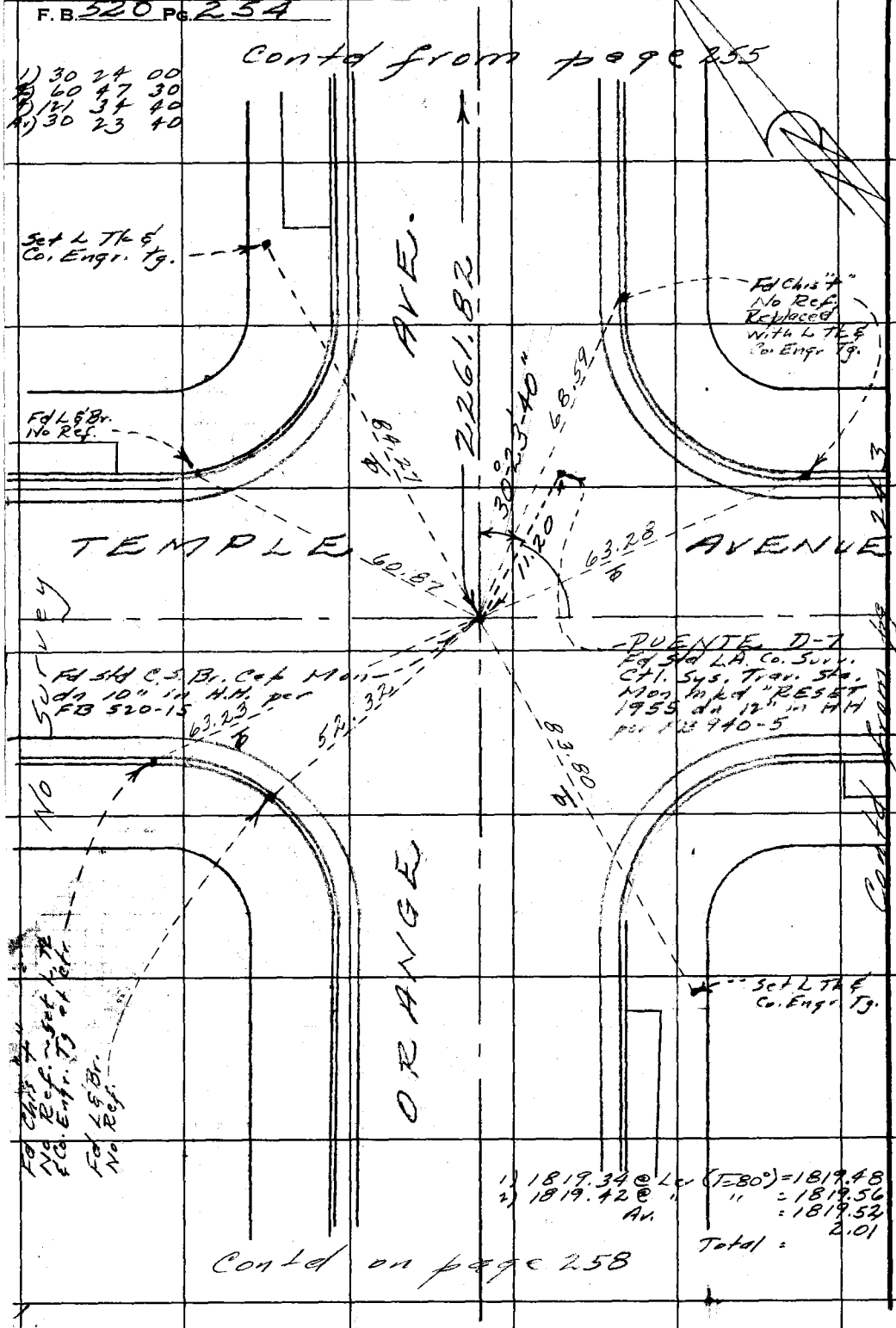

1) 1819.34 @ Lev (T=80°) = 1819.48
2) 1819.42 @ " " = 1819.56
Av. = 1819.52
Total = 2.01

Cont'd on page 258

Notes Ck'd by	Survey of Sunset Ave Mon's. 520
Map No.	JN 030400 Tape 0138 Std 68 °F
Office Work	Surveyed by R. J. Mitchell
Checked	Notes Date 7-58
Date	Indexed A. O. Johnson

F. B. PG. 255

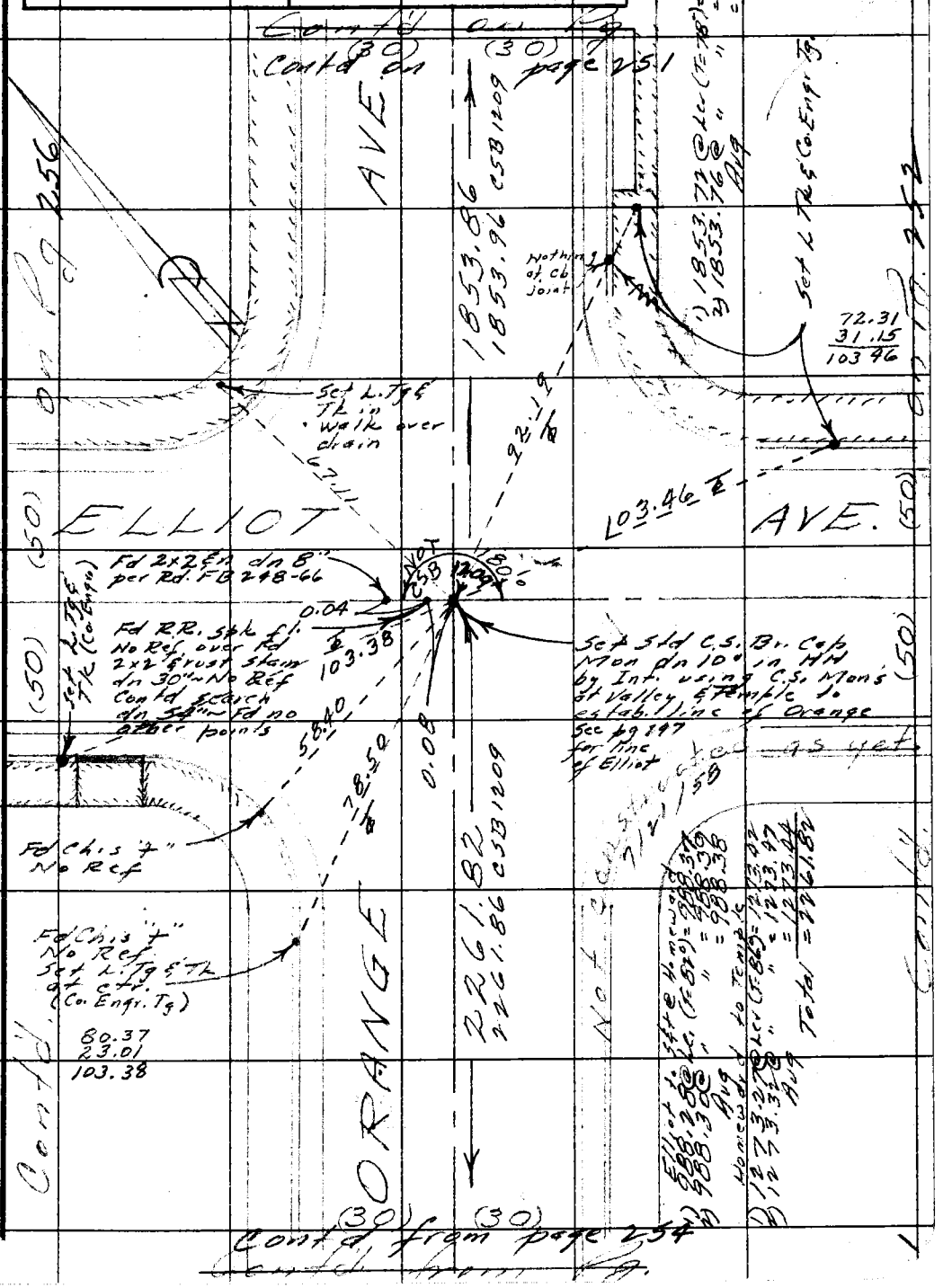

Note: Any Additions or Changes on This Sheet Must be Made or Circled in Red Ink With Date and Name of Person Making Change.

W.S. 38, A-1

Do not extend notes this side of this line.

RETURN TO
LOS ANGELES COUNTY ENGINEER
700 LOS ANGELES COUNTY ENGINEERING BLDG.

76F3099 CE #247—3-57

F. B. 520 Pg. 256

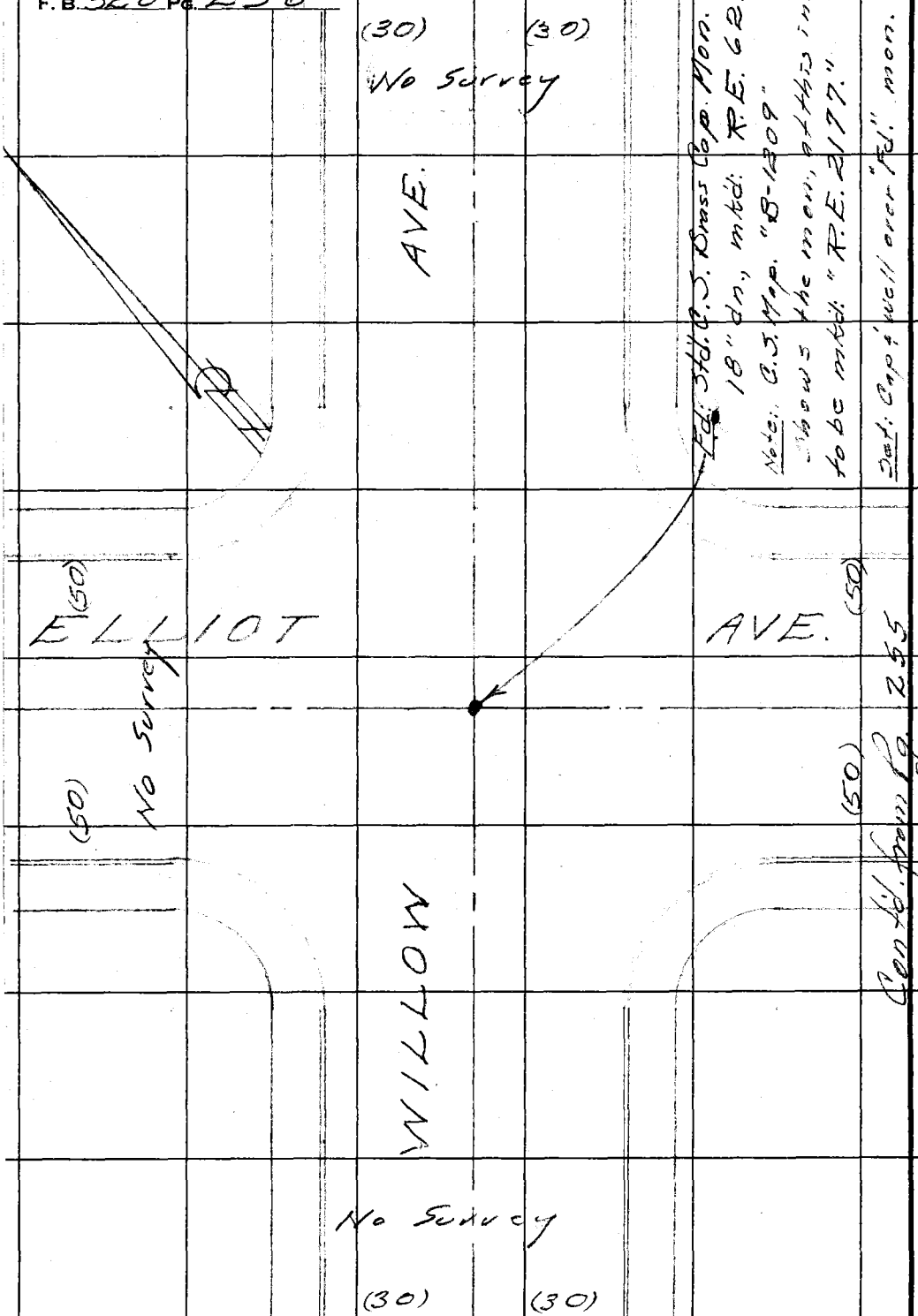

RETURN TO
LOS ANGELES COUNTY ENGINEER
700 LOS ANGELES COUNTY ENGINEERING BLDG.

Do not extend notes this side of this line.

Note: Any Additions or Changes on This Sheet Must be Made or Circled in Red Ink With Date and Name of Person Making Change.

Notes Ck'd by	Survey of Sunset Ave Mon.s
Map No.	JN 0304.00 Tape 088 Std 68 °F
Office Work	Surveyed by R.J. Mitchell
Checked	Notes Mitchell Date 11/58
Date	Indexed A. C. Johnson

F. B. 520 PG. 257

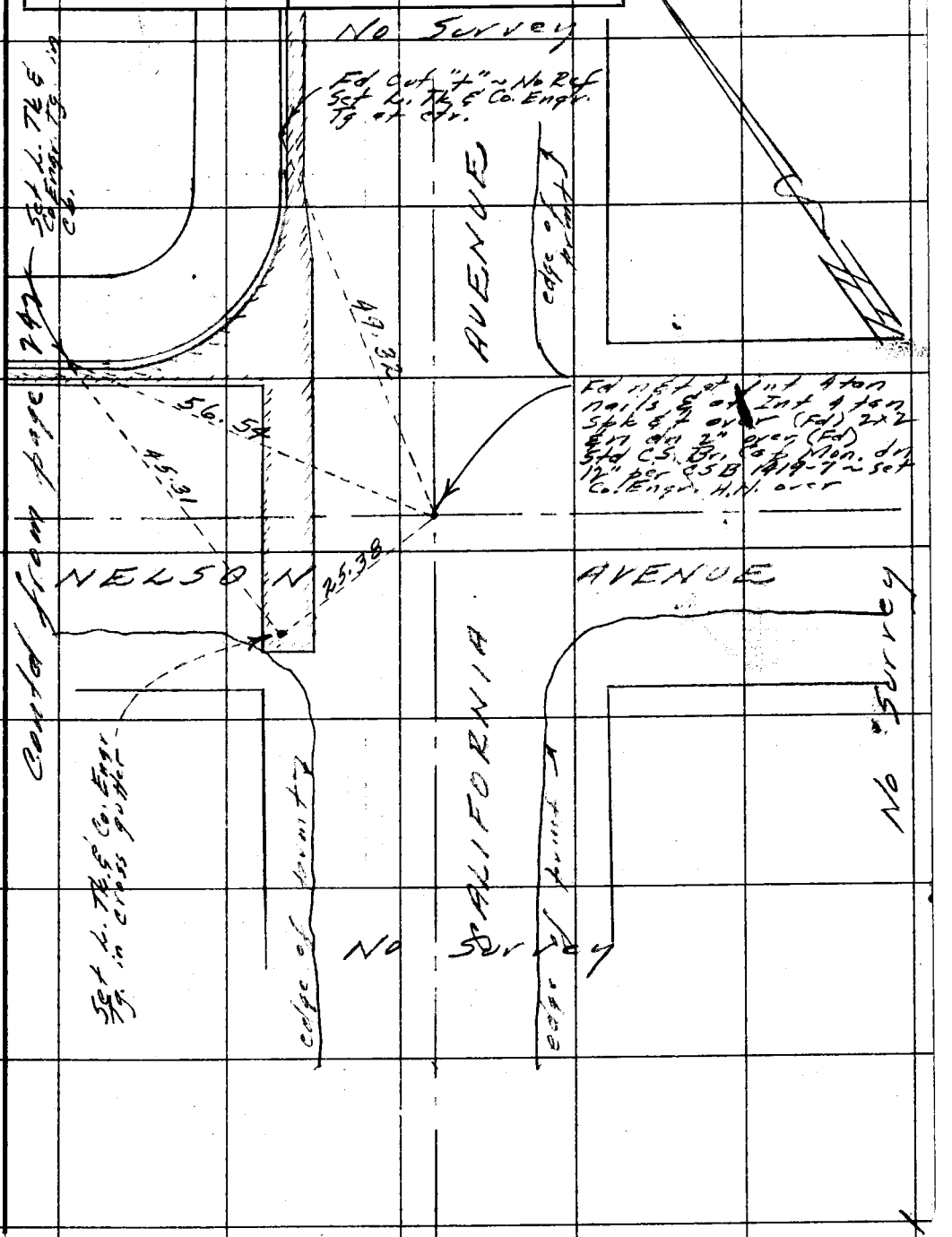

Note: Any Additions or Changes on This Sheet Must be Made or Circled in Red Ink With Date and Name of Person Making Change.

W.S. 38, A-2

Do not extend notes this side of this line.

RETURN TO
LOS ANGELES COUNTY ENGINEER
700 LOS ANGELES COUNTY ENGINEERING BLDG.

763098 CE #247—7-53

F. B. 520 Pg. 258

Cont'd from page 257

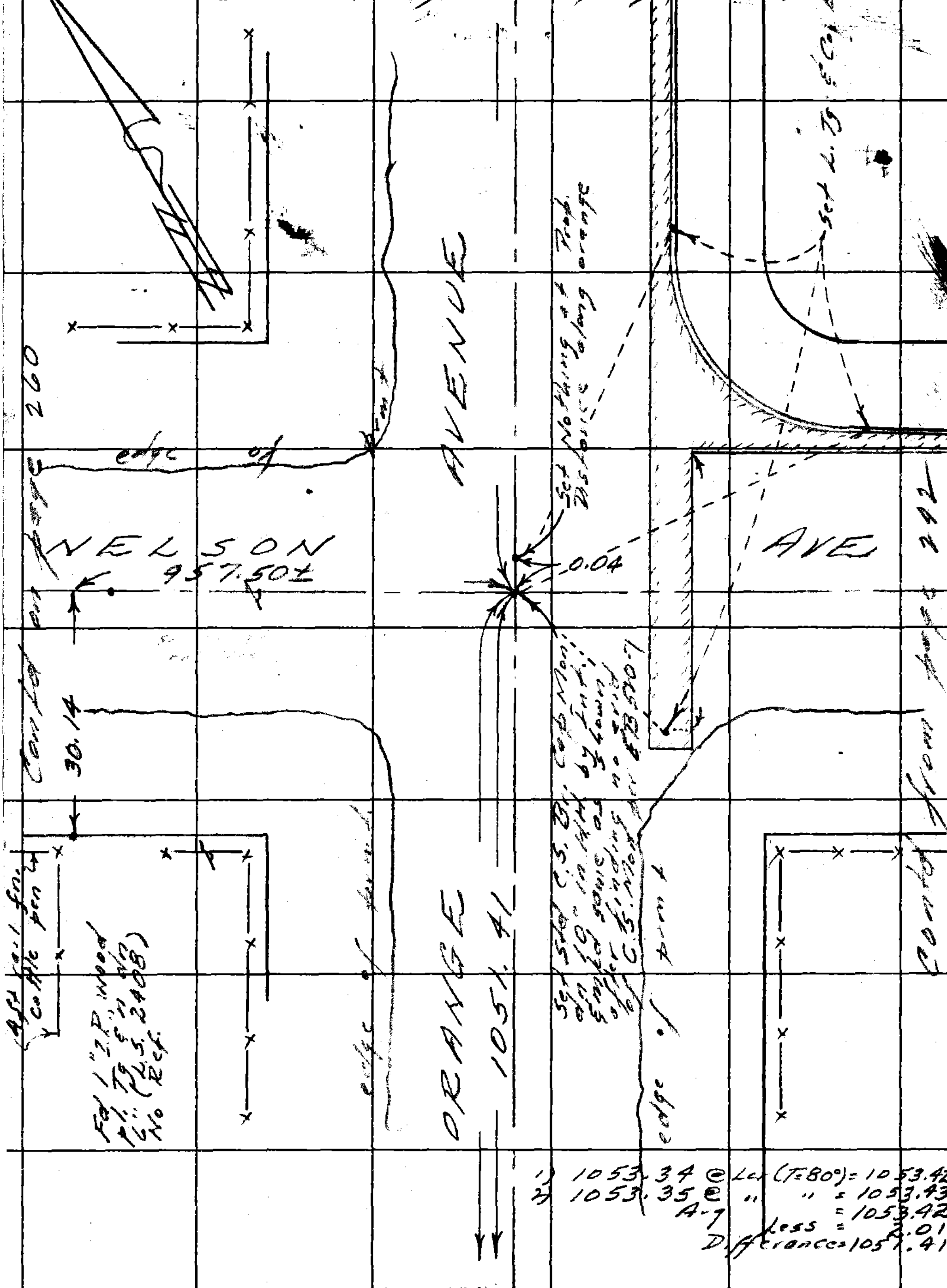

Cont'd on page 259

RETURN TO
LOS ANGELES COUNTY ENGINEER
700 LOS ANGELES COUNTY ENGINEERING BLDG.

Do not extend notes this side of this line.

Note: Any Additions or Changes on This Sheet Must be Made or Circled in Red Ink With Date and Name of Person Making Change

Notes Ck'd by
Map No.
Office Work
Checked
Date

Survey of Sunset Ave Mons.
JN 0304.00 Tape 0.88 Std 68 °F
Surveyed by R.J. Mitchell
Notes Mitchell Date 11-58
Indexed L. O. Johnson

F. B. 520 Pg. 259

Cont'd from page 258

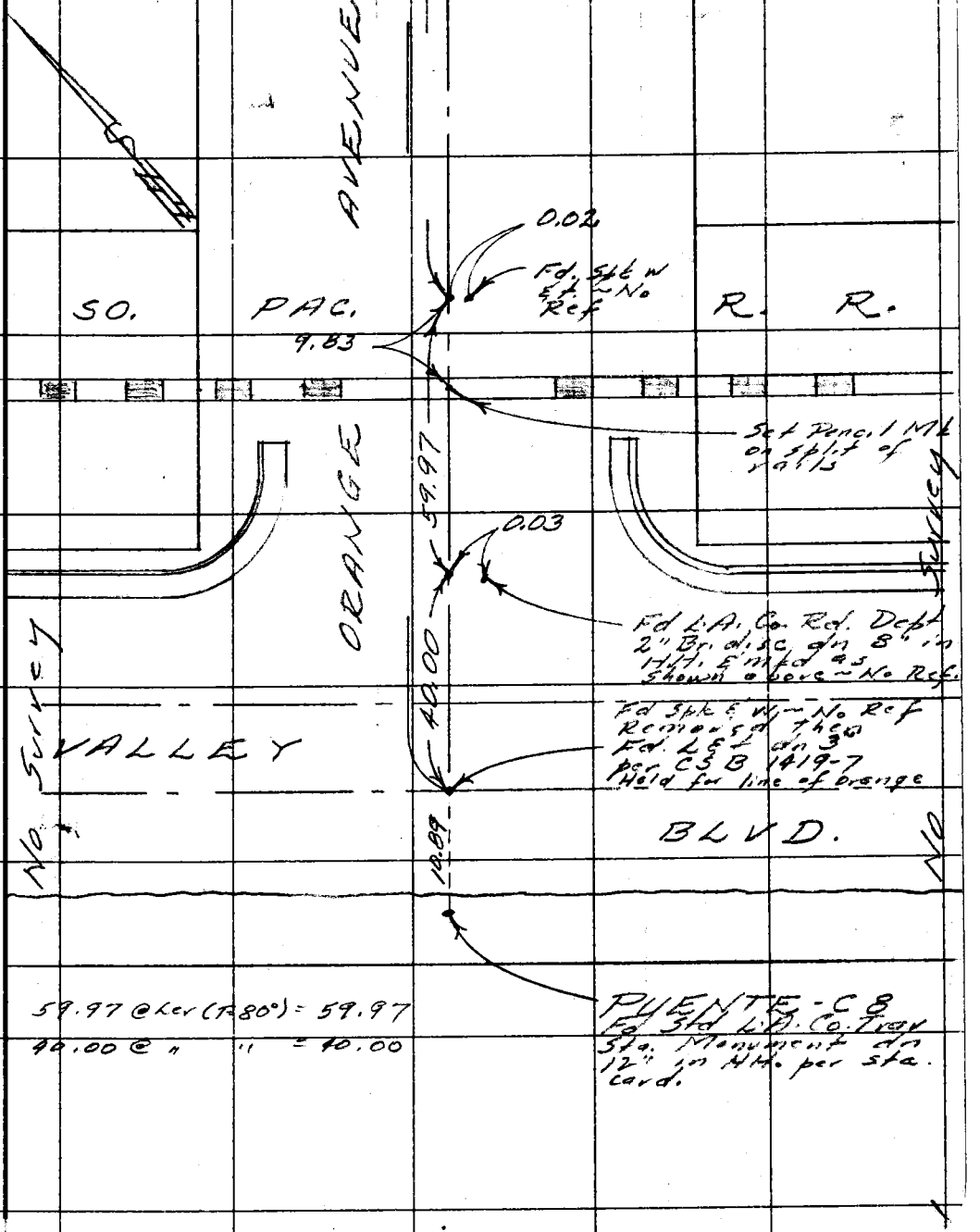

Note: Any Additions or Changes on This Sheet Must be Made or Circled in Red Ink With Date and Name of Person Making Change.

W.S. 38, A-1

Do not extend notes this side of this line.

RETURN TO
LOS ANGELES COUNTY ENGINEER
700 LOS ANGELES COUNTY ENGINEERING BLDG.

763095 CE #247—7-59

RETURN TO
LOS ANGELES COUNTY ENGINEER
700 LOS ANGELES COUNTY ENGINEERING BLDG.

Note: Any Additions or Changes on This Sheet Must be Made or Circled in Red Ink With Date and Name of Person Making Change

W.S. 46, C-6
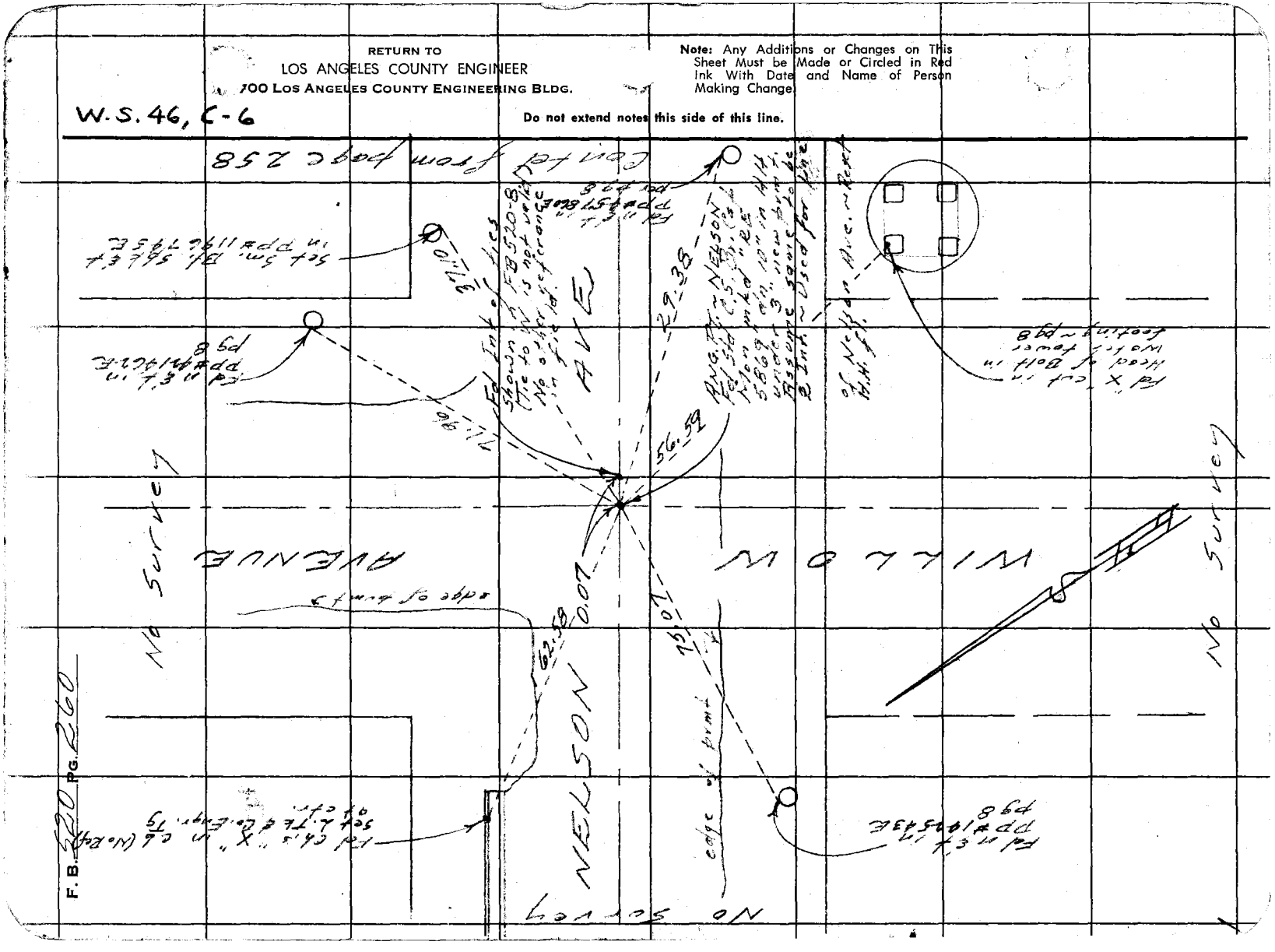
Do not extend notes this side of this line.