Survey of
W. O. Tape No. St'd °F.
Surveyed by
Notes Date
Indexed

F.B. Pg.

252

F.B. 522 Pg. INDEX

F.B. 522

PAGES: Index, ,

9 to 11 incl., ,13 to 22 incl., ,

24 to 27 incl ., ,29 to 33 incl., ,

35 to 43 incl., ,45 to 48 incl.,

61 to 68 incl.,

91 to 101 incl., , 103 to 112

incl.,

TOPO 103-136

RETURN TO
LOS ANGELES COUNTY SURVEYOR
700 HALL OF RECORDS
Do not extend notes this side of this line

Note: ANY ADDITIONS OR CHANGES ON THIS SHEET MUST BE MADE OR CIRCLED IN Red Ink. WITH DATE AND NAME OF PERSON MAKING CHANGE.

Notes Ck'd by D. M. Finley	Survey of Sepulveda Blvd.
Map No. B-914-2	W. O. 7185 Tape No. 051 St'd 84 °F.
Office Work F. A. W.	Surveyed by Evans
Checked D. M. Finley	Notes HE Date 5-1-33
Date May 1933	Indexed A. C. Johnson 5-6-33

F.B. 522 Pg. 9

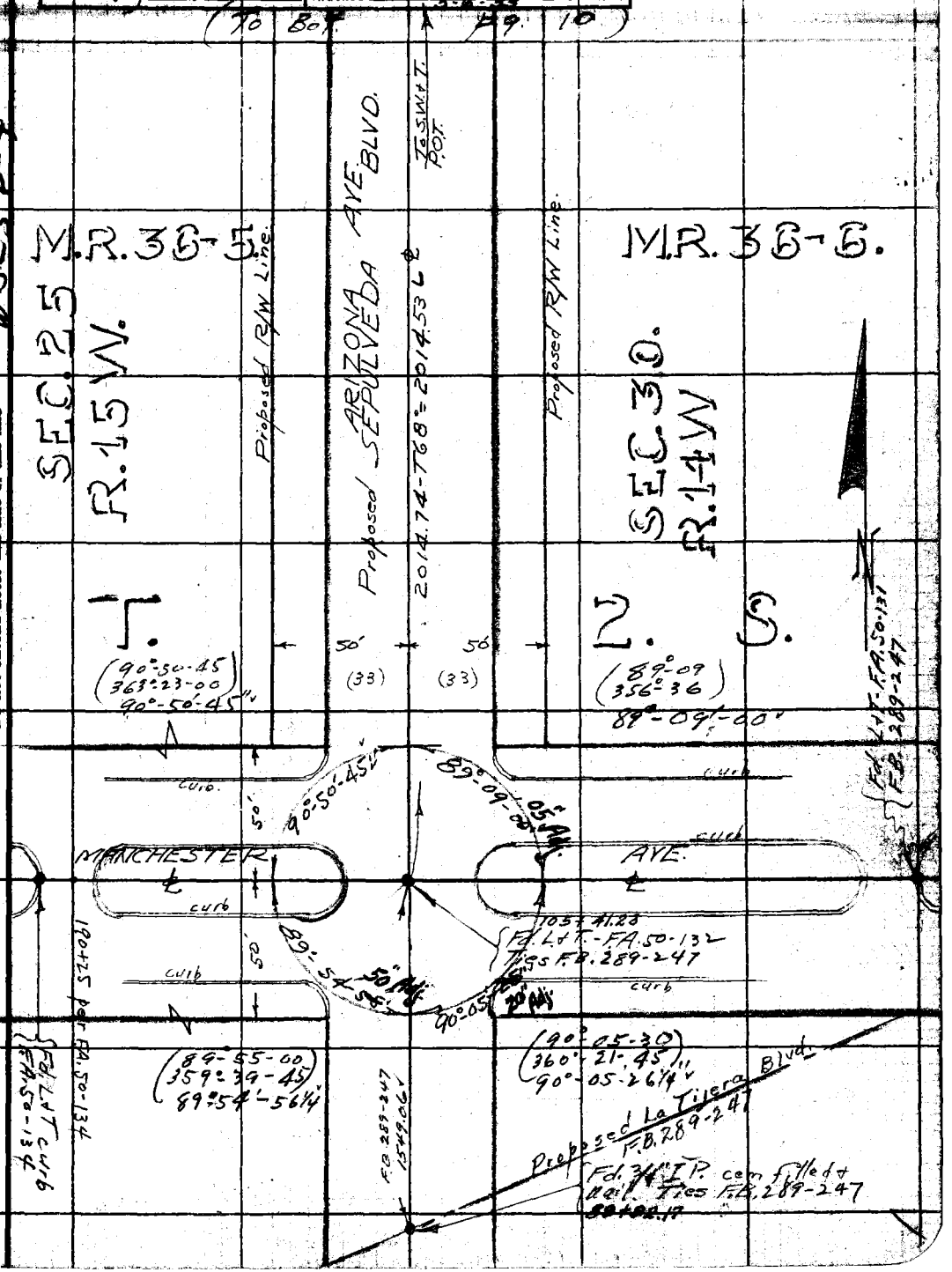

Note: ANY ADDITIONS OR CHANGES ON THIS SHEET MUST BE MADE (OR CIRCLED IN Red Ink, WITH DATE AND NAME OF PERSON MAKING CHANGE.

Do not extend notes this side of this line

RETURN TO
LOS ANGELES COUNTY SURVEYOR
700 HALL OF RECORDS

FORM 247 10M 8-31

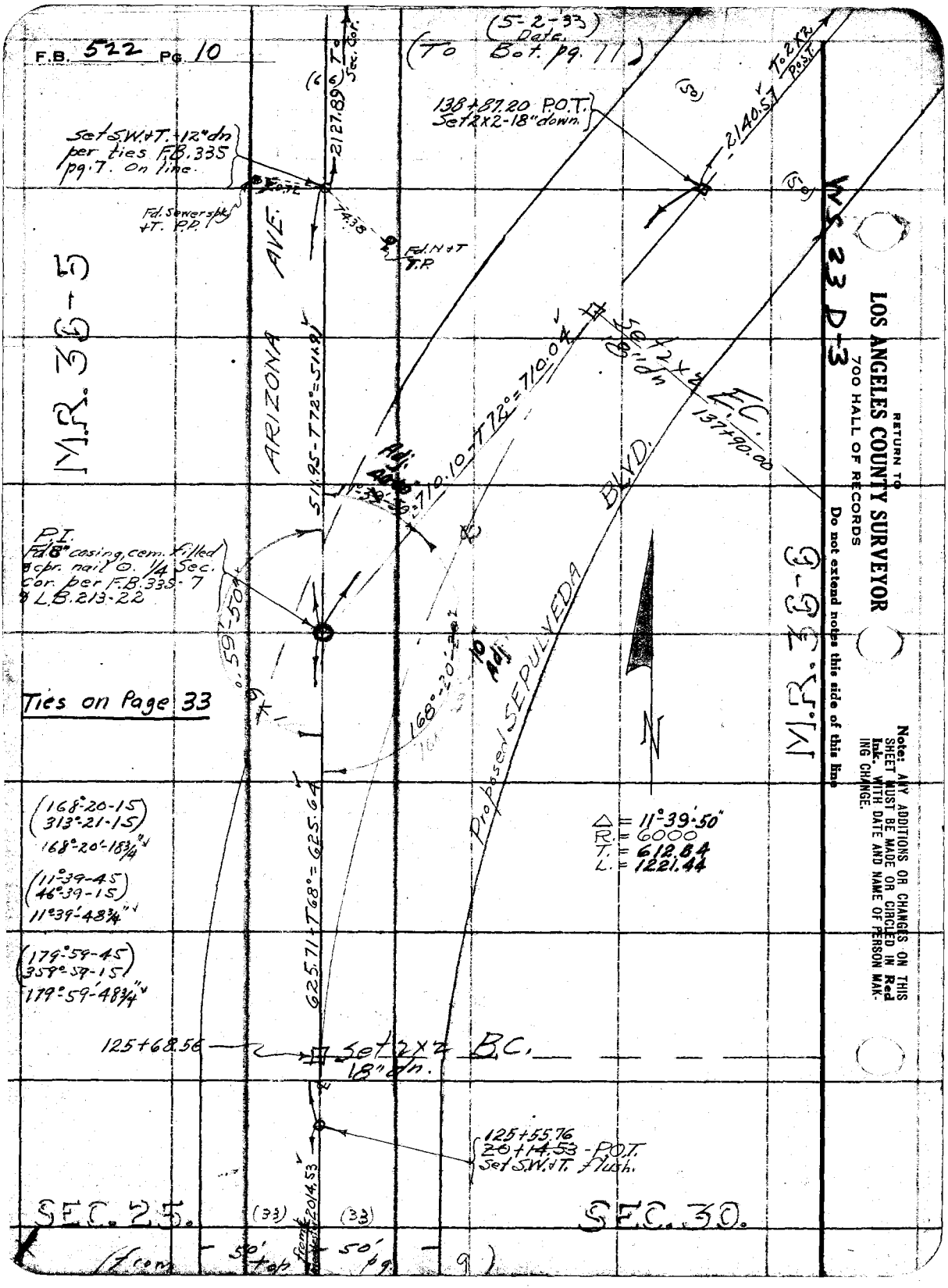

RETURN TO
LOS ANGELES COUNTY SURVEYOR
700 HALL OF RECORDS
Do not extend notes this side of this line
Note: ANY ADDITIONS OR CHANGES ON THIS SHEET MUST BE MADE OR CIRCLED IN Red Ink. WITH DATE AND NAME OF PERSON MAKING CHANGE.

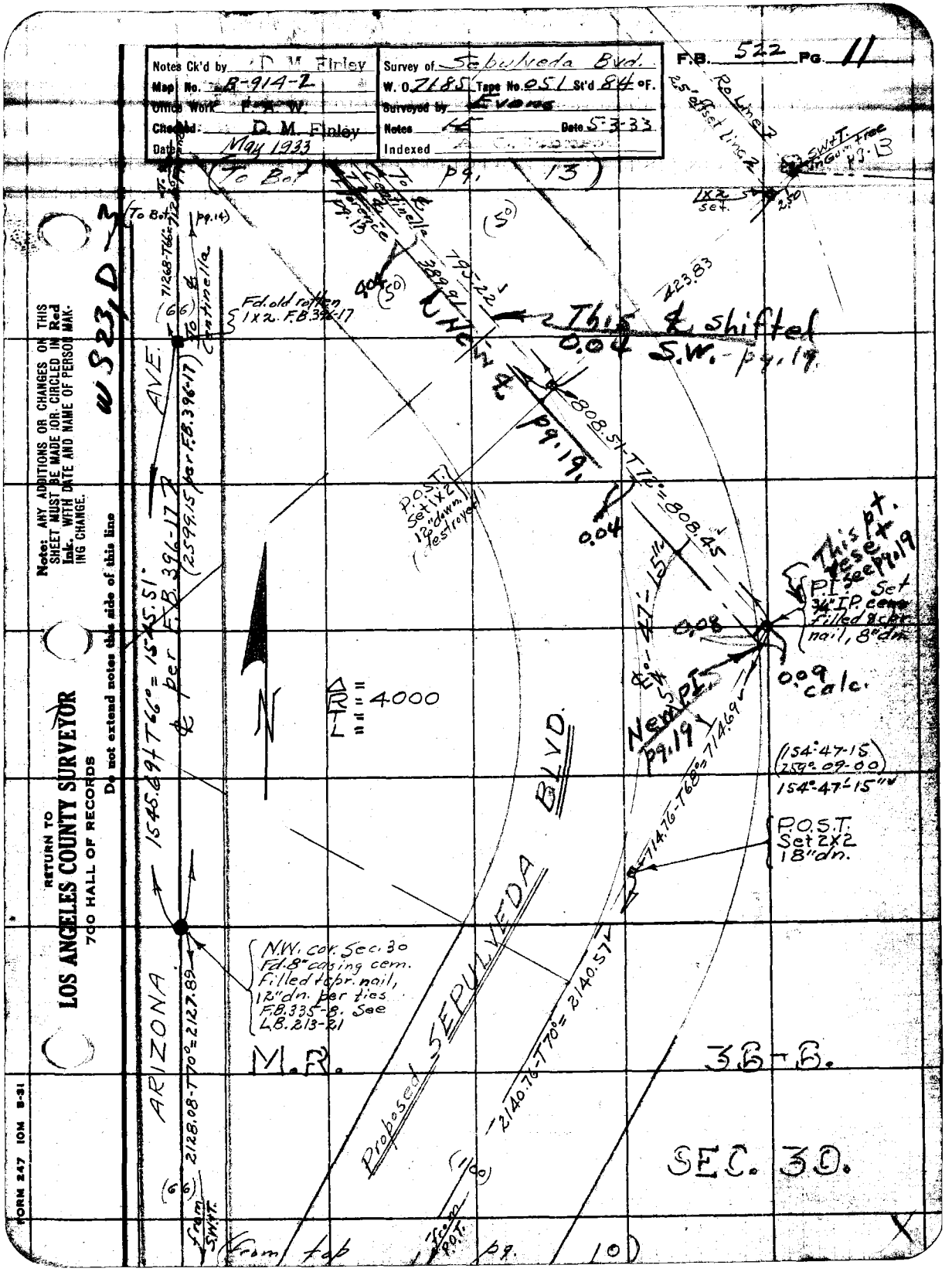

Notes Ck'd by D. M. Finley
Map No. B-914-2
Office Work F.A.W.
Checked D. M. Finley
Date May 1933
Survey of Sepulveda Bvd.
W. O. 7185 Tape No. 051 St'd 84 °F.
Surveyed by Evans
Notes
Date 5-3-33
Indexed
F.B. 522 Pg. 11
Re Line 2
25' offset line 2
SW.T. in Gum tree
1x2 set.
(To Bot. pg. 13)
(To Bot. pg. 14)
To ℄ Centinella
Fd. old rotten 1x2. F.B. 396-17
This ℄ shifted 0.04 S.W. - pg. 19
New ℄ pg. 19
808.51-T72°=808.45
P.O.S.T. Set 1x2 12" down (destroyed)
This pt. reset see pg. 19
P.I. Set 3/4" I.P. cem. filled & cpr. nail, 8" dn.
0.09 calc.
New P.I. pg. 19
(154°-47-15) (259°-09-00)
154°-47'-15"
P.O.S.T. Set 2x2 18" dn.
714.76-T68°=714.69
2140.76-T70°=2140.57
Proposed SEPULVEDA BLVD.
N.W. cor. Sec. 30 Fd. 8" casing cem. filled & cpr. nail, 12" dn. per ties F.B. 335-8. See L.B. 213-21
M.R. 36-B.
SEC. 30.
ARIZONA AVE.
1545.69+T66°=1545.51 ℄ per F.B. 396-17
(2599.15 per F.B. 396-17)
2128.08-T70°=2127.89
(66)
from SW.T.
(from top pg. 10)
from P.O.T.
Δ = 4000
R = 4000
T = 4000
N
Note: ANY ADDITIONS OR CHANGES ON THIS SHEET MUST BE MADE OR CIRCLED IN Red Ink, WITH DATE AND NAME OF PERSON MAKING CHANGE.
Do not extend notes this side of this line
RETURN TO
LOS ANGELES COUNTY SURVEYOR
700 HALL OF RECORDS
FORM 247 10M 8-31

RETURN TO
LOS ANGELES COUNTY SURVEYOR
700 HALL OF RECORDS

Note: ANY ADDITIONS OR CHANGES ON THIS SHEET MUST BE MADE OR CIRCLED IN **Red Ink.** WITH DATE AND NAME OF PERSON MAKING CHANGE.

Do not extend notes this side of this line

F.B. 522 PG. 12

Notes Ck'd by D. M. Finley	Survey of Sepulveda Blvd
Map No. B-914-2	W. O. 7185 Tape No. 051 St'd 84 °F.
Office Work F. A. W.	Surveyed by Evans
Checked D. M. Finley	Notes HE Date 5-4-33
Date May 1933	Indexed A. C. Johnson

F.B. 522 PG. 13

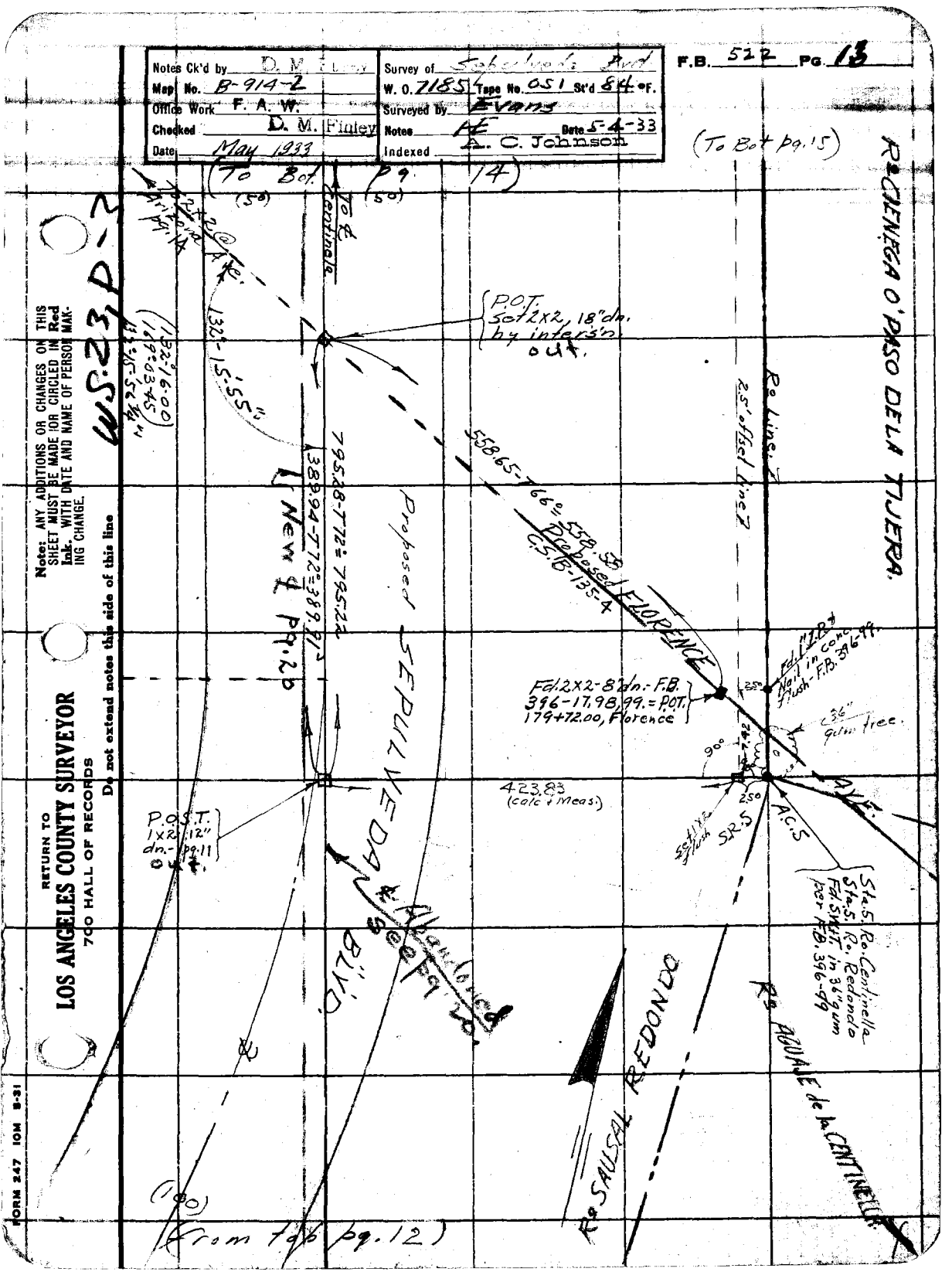

Note: ANY ADDITIONS OR CHANGES ON THIS SHEET MUST BE MADE OR CIRCLED IN Red Ink. WITH DATE AND NAME OF PERSON MAKING CHANGE.

RETURN TO
LOS ANGELES COUNTY SURVEYOR
700 HALL OF RECORDS
Do not extend notes this side of this line

FORM 247 10M 8-31

F.B. 522 Pg. 14

(5-4-33)
Date.

WS29 D-3

RETURN TO
LOS ANGELES COUNTY SURVEYOR
700 HALL OF RECORDS

Do not extend notes this side of this line

Note: ANY ADDITIONS OR CHANGES ON THIS SHEET MUST BE MADE OR CIRCLED IN Red Ink. WITH DATE AND NAME OF PERSON MAKING CHANGE.

Notes Ck'd by D. M. Finley	Survey of Sepulveda Blvd.
Map No. B-914-2	W. O. 7185 Tape No. 051 St'd 84 °F.
Office Work F. A. W.	Surveyed by Evans
Checked D. M. Finley	Notes HL Date 5-5-33
Date May 1933	Indexed A. C. Johnson

F.B. 522 Pg. 15

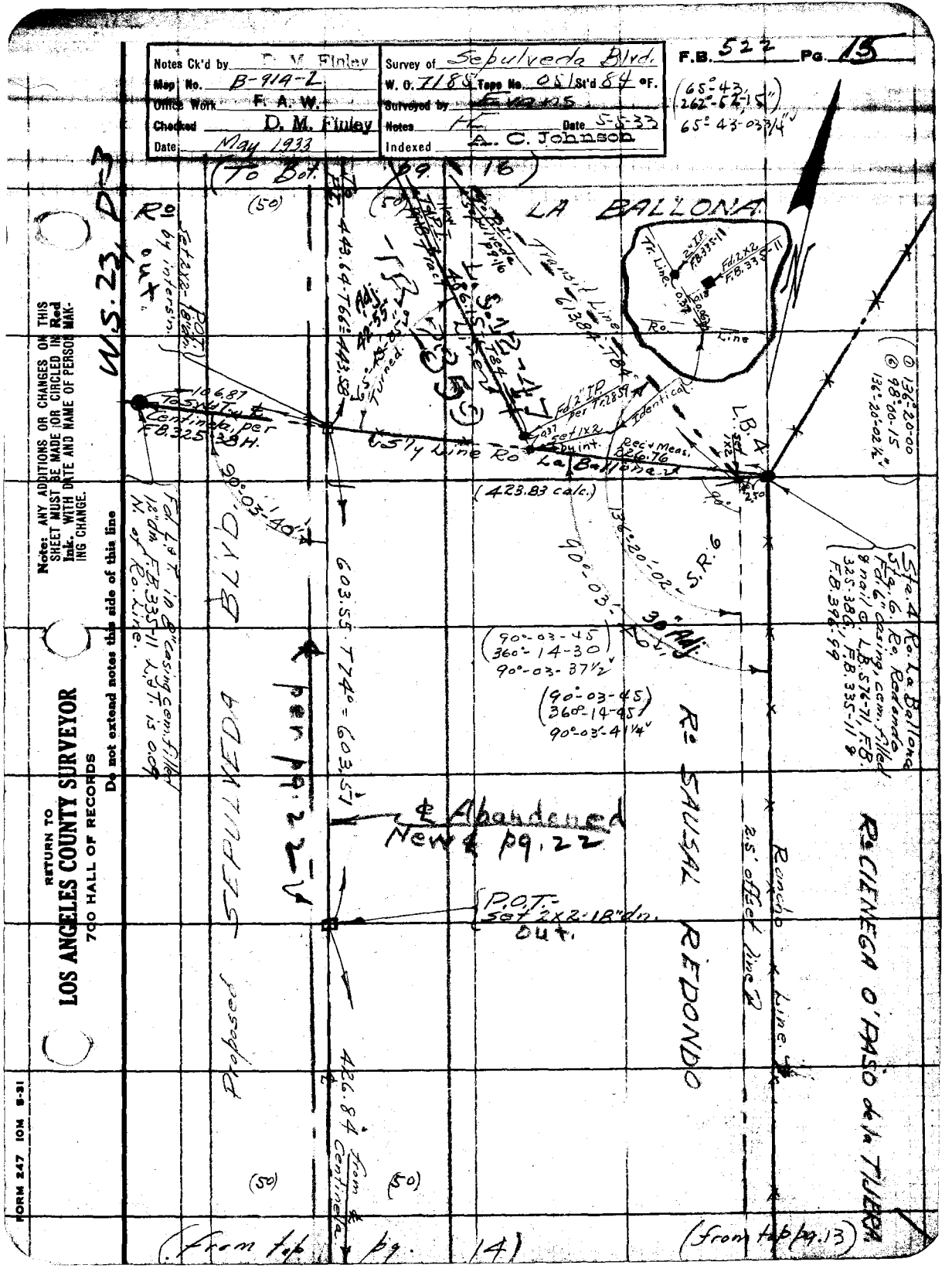

Note: ANY ADDITIONS OR CHANGES ON THIS SHEET MUST BE MADE OR CIRCLED IN Red Ink. WITH DATE AND NAME OF PERSON MAKING CHANGE.

RETURN TO
LOS ANGELES COUNTY SURVEYOR
700 HALL OF RECORDS

Do not extend notes this side of this line

FORM 247 10M 8-31

RETURN TO
LOS ANGELES COUNTY SURVEYOR
700 HALL OF RECORDS

Note: ANY ADDITIONS OR CHANGES ON THIS SHEET MUST BE MADE OR CIRCLED IN Red Ink. WITH DATE AND NAME OF PERSON MAKING CHANGE.

Do not extend notes this side of this line

WS 23, D-3



Notes Ck'd by D. M. Finley	Survey of Sepulveda Blvd.
Map No. 8-914-2	W. O. 7185 Tape No. 051 St'd 84 °F.
Office Work F. A. W.	Surveyed by Evans
Checked D. M. Finley	Notes HE Date 5-5-33
Date May 1933	Indexed A. C. Johnson

F.B. 522 Pg. 17

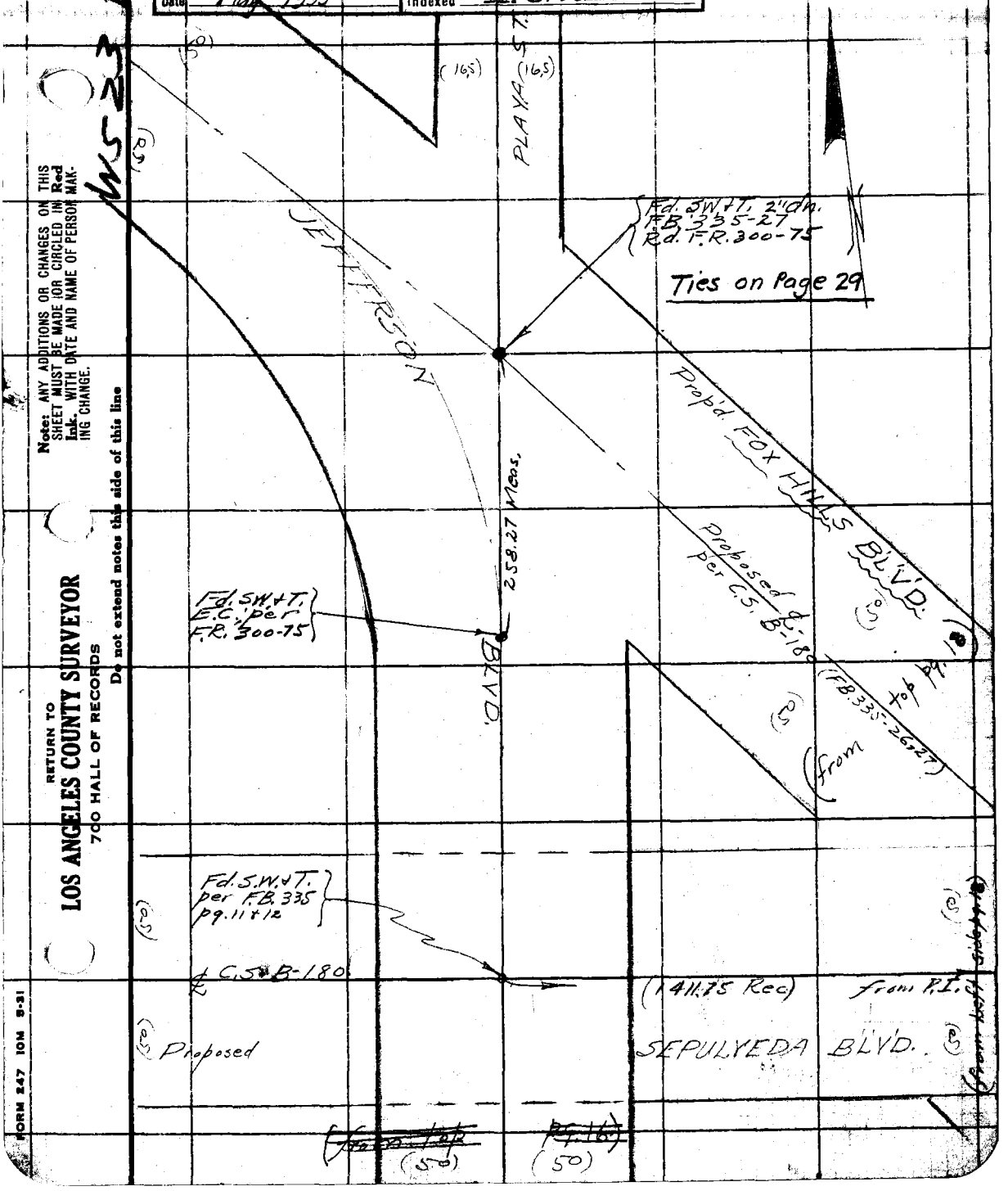

Note: ANY ADDITIONS OR CHANGES ON THIS SHEET MUST BE MADE (OR CIRCLED IN Red Ink. WITH DATE AND NAME OF PERSON MAKING CHANGE.

RETURN TO
LOS ANGELES COUNTY SURVEYOR
700 HALL OF RECORDS

Do not extend notes this side of this line

FORM 247 10M 5-31

RETURN TO
LOS ANGELES COUNTY SURVEYOR
700 HALL OF RECORDS

Note: ANY ADDITIONS OR CHANGES ON THIS SHEET MUST BE MADE OR CIRCLED IN Red Ink. WITH DATE AND NAME OF PERSON MAKING CHANGE.

Do not extend notes this side of this line

WS 23 D-3

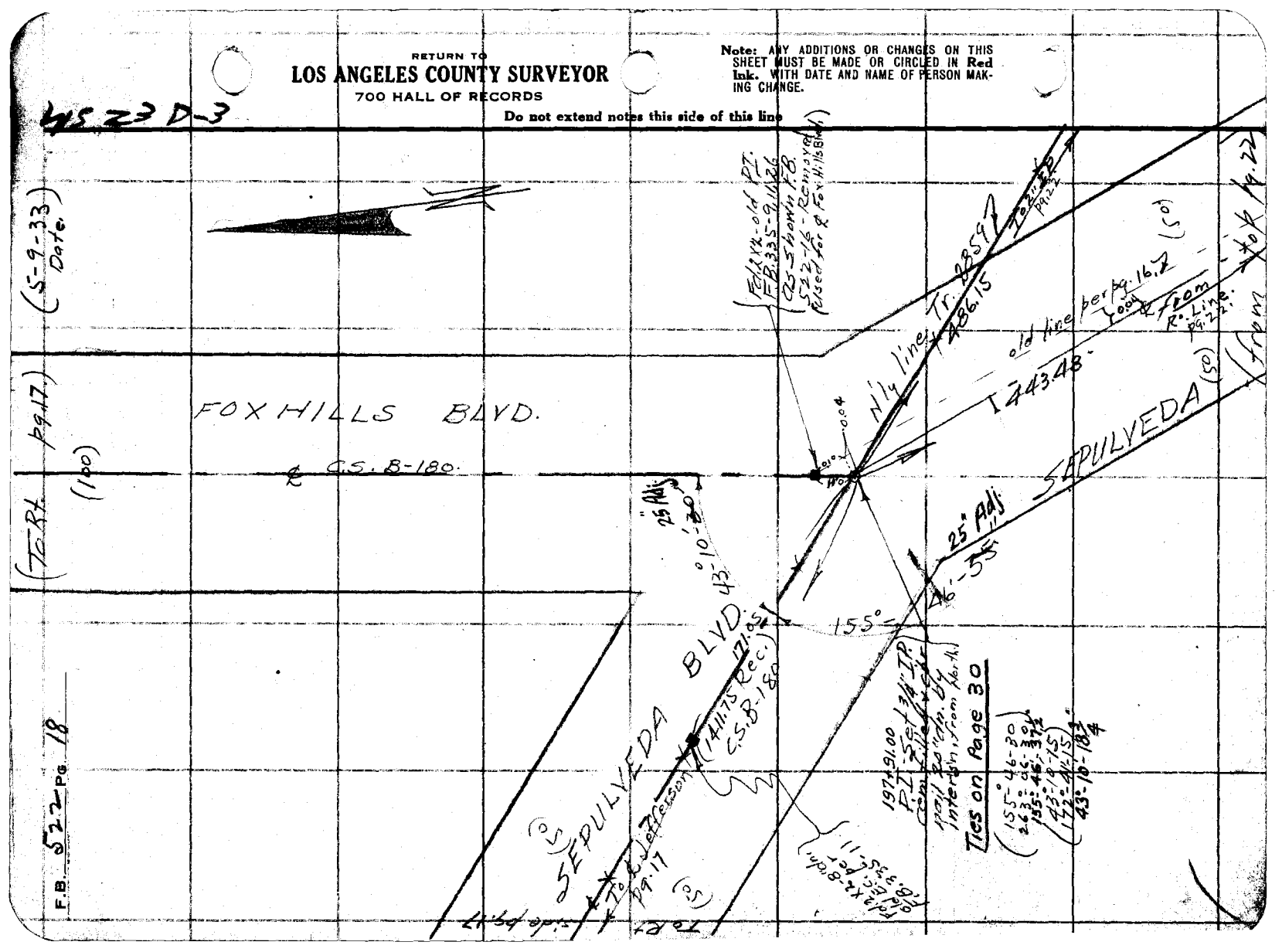

Notes Ck'd by D. M. Finley	Survey of Sepulveda Bvd
Map No. B-914-2	W. O. 7185 Tape No. 051 St'd 84 °F.
Office Work F. A. W.	Surveyed by [illegible]
Checked D. M. Finley	Notes [illegible] Date 5-10-33
Date May 1933	Indexed [illegible] C. Johnson

F.B. 522 Pg. 19

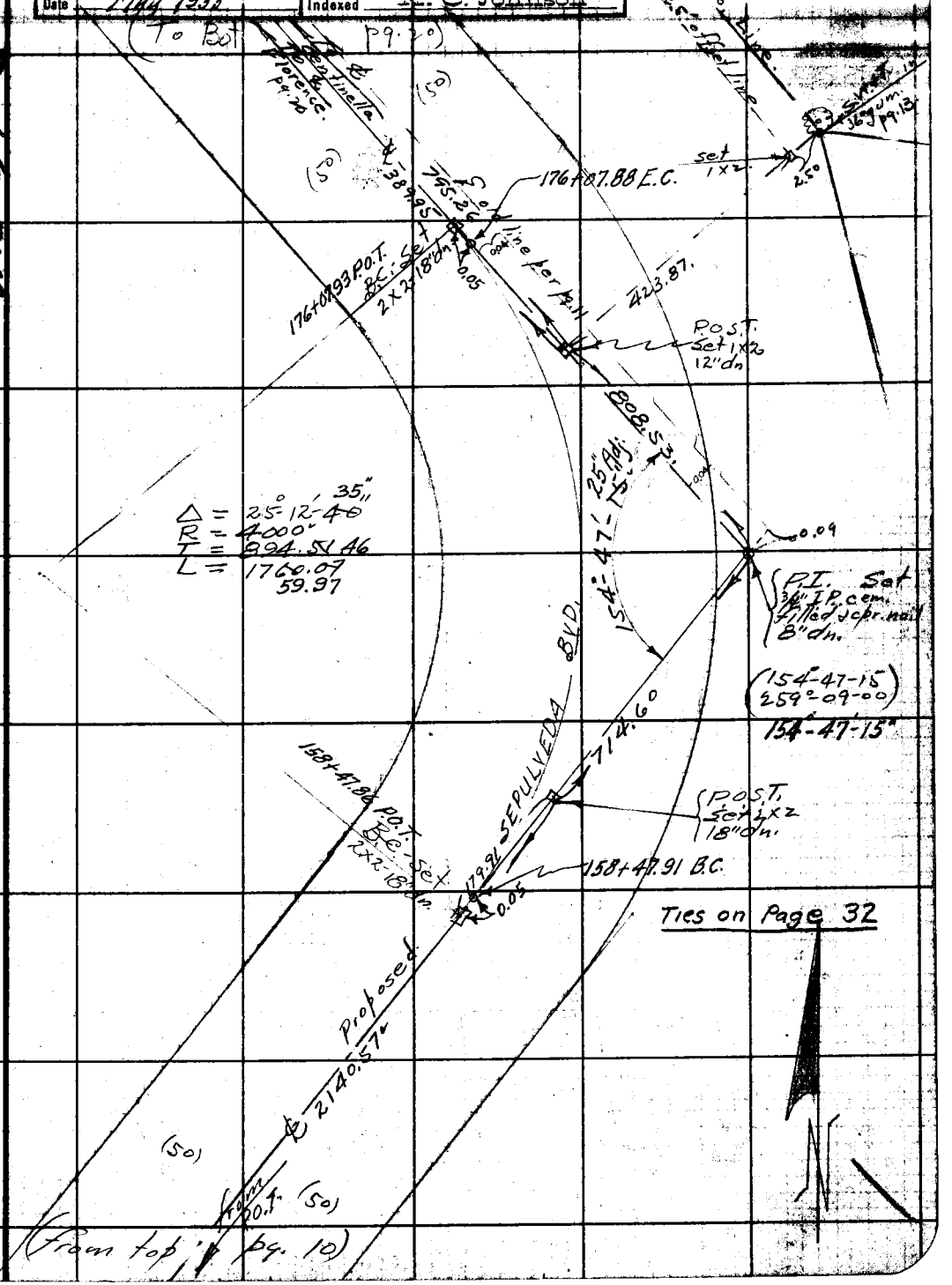

Note: ANY ADDITIONS OR CHANGES ON THIS SHEET MUST BE MADE (OR CIRCLED IN Red Ink. WITH DATE AND NAME OF PERSON MAKING CHANGE.

Do not extend notes this side of this line

RETURN TO
LOS ANGELES COUNTY SURVEYOR
700 HALL OF RECORDS

FORM 247 10M 8-31

W.S.23, P-3

RETURN TO
LOS ANGELES COUNTY SURVEYOR
700 HALL OF RECORDS

Note: ANY ADDITIONS OR CHANGES ON THIS SHEET MUST BE MADE OR CIRCLED IN Red Ink. WITH DATE AND NAME OF PERSON MAKING CHANGE.

Do not extend notes this side of this line

WS 23, D-3

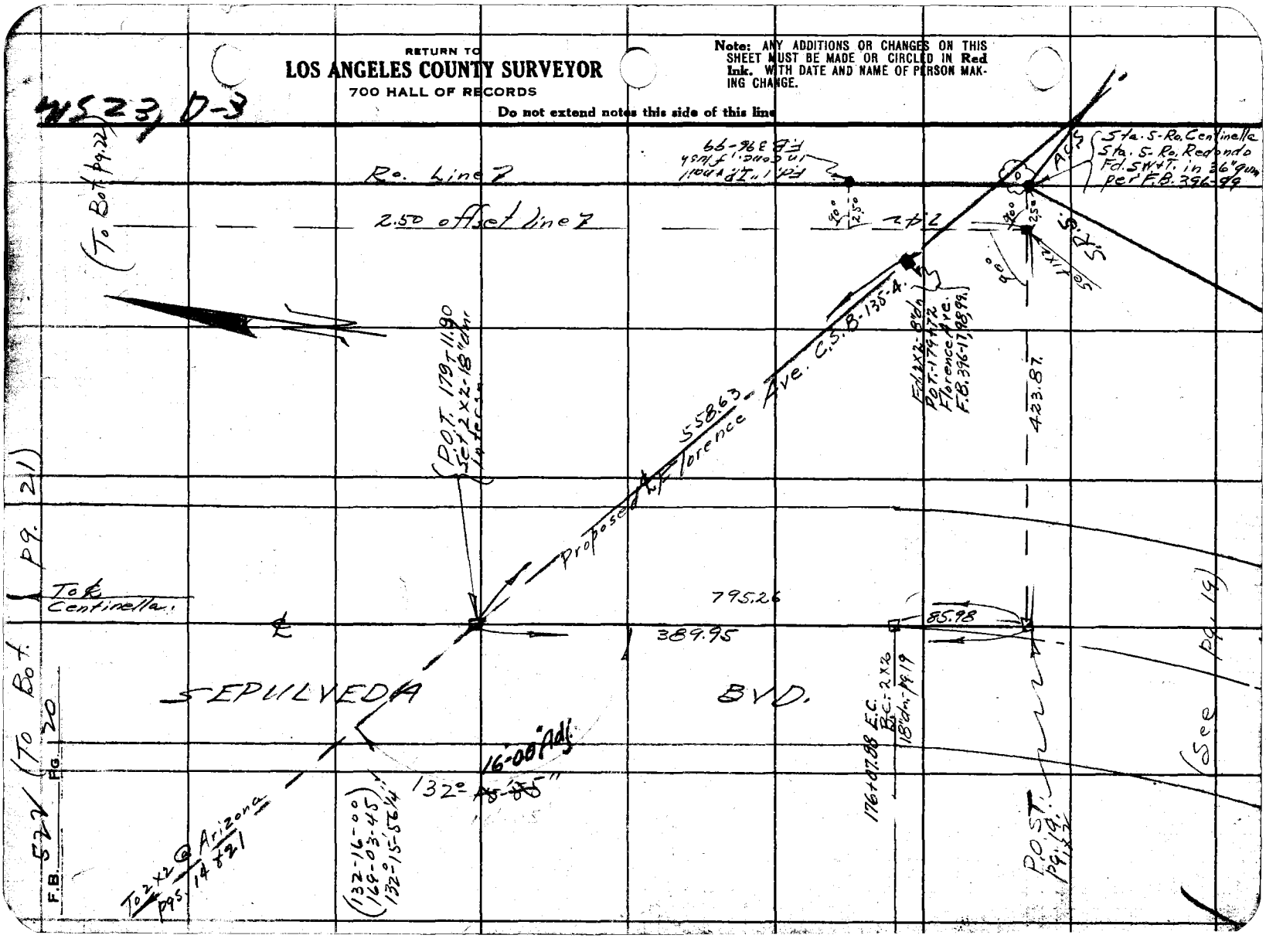

Notes Ck'd by D. M. Finley	Survey of Sepulveda Bvd
Map No. B-914-2	W. O. 7185 Tape No. 051 St'd 84 °F.
Office Work F. A. W.	Surveyed by Evans
Checked D. M. Finley	Notes HE Date 5-10-33
Date May 1933	Indexed

F.B. 522 Pg. 21

Note: ANY ADDITIONS OR CHANGES ON THIS SHEET MUST BE MADE OR CIRCLED IN Red Ink. WITH DATE AND NAME OF PERSON MAKING CHANGE.

RETURN TO
LOS ANGELES COUNTY SURVEYOR
700 HALL OF RECORDS

Do not extend notes this side of this line

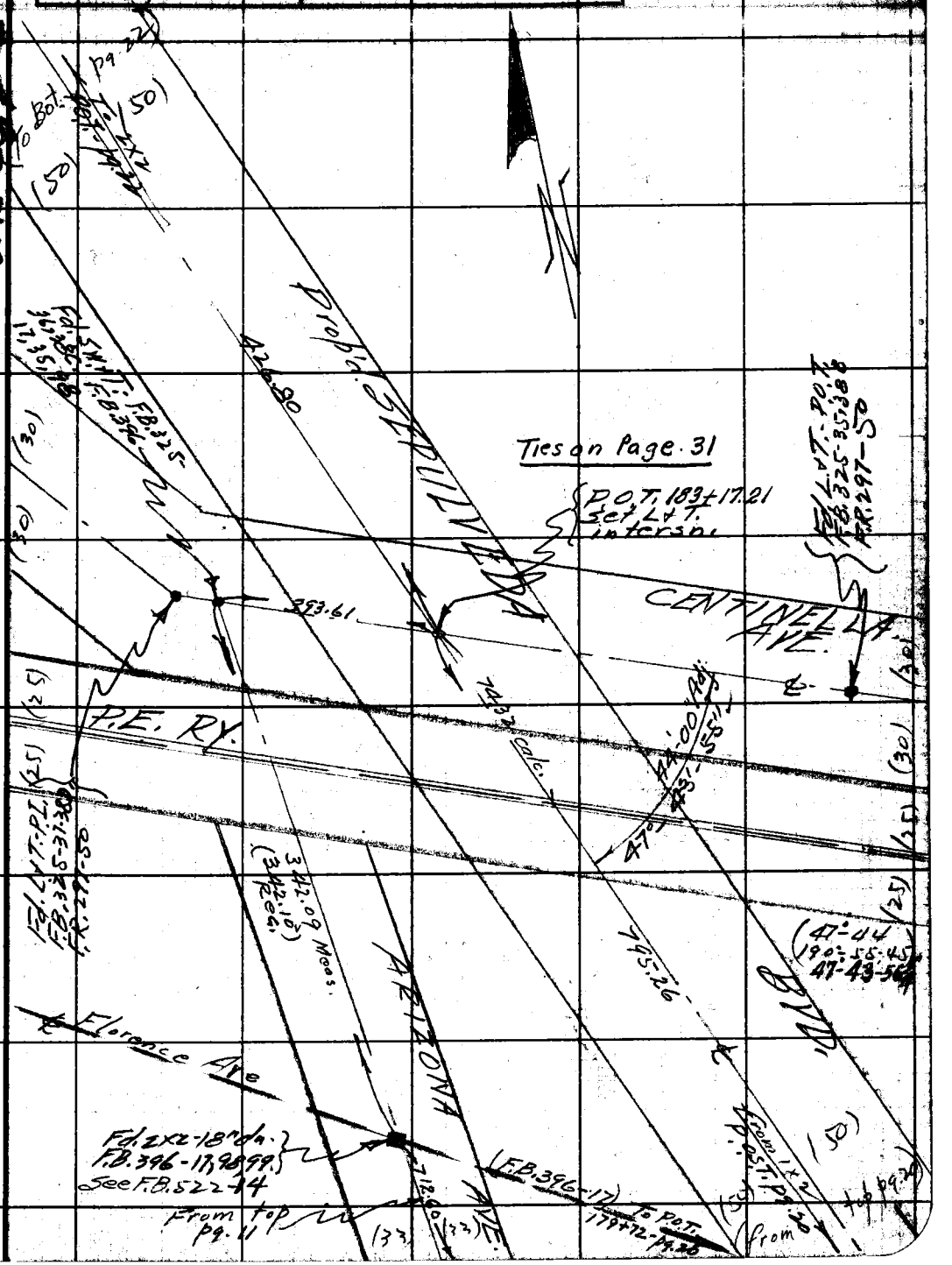

FORM 247 10M 5-31

RETURN TO
LOS ANGELES COUNTY SURVEYOR
700 HALL OF RECORDS

Note: ANY ADDITIONS OR CHANGES ON THIS SHEET MUST BE MADE OR CIRCLED IN **Red Ink.** WITH DATE AND NAME OF PERSON MAKING CHANGE.

Do not extend notes this side of this line

45Z3D-3

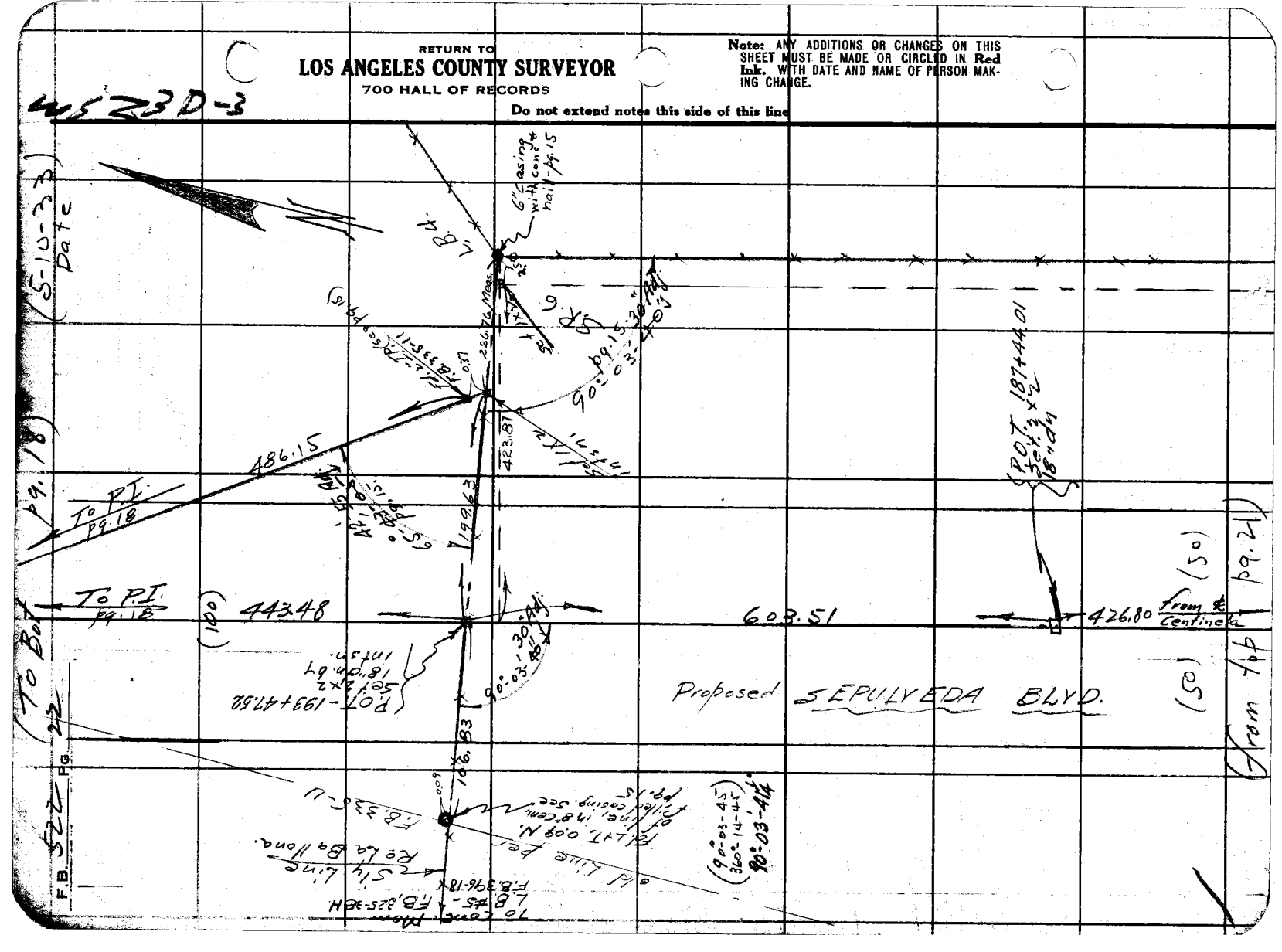

Notes Ck'd by	Survey of
Map No. B-914-1	W. O. ____ Tape No. ____ St'd ____ °F.
Office Work F. A. W.	Surveyed by
Checked D. M. Furey	Notes ____ Date ____
Date May 1933.	Indexed

F.B. 522 PG. 23

RETURN TO
LOS ANGELES COUNTY SURVEYOR
700 HALL OF RECORDS

Do not extend notes this side of this line

Note: ANY ADDITIONS OR CHANGES OF THIS SHEET MUST BE MADE OR CIRCLED IN Red Ink. WITH DATE AND NAME OF PERSON MAKING CHANGE.

FORM 847 10M 5-31

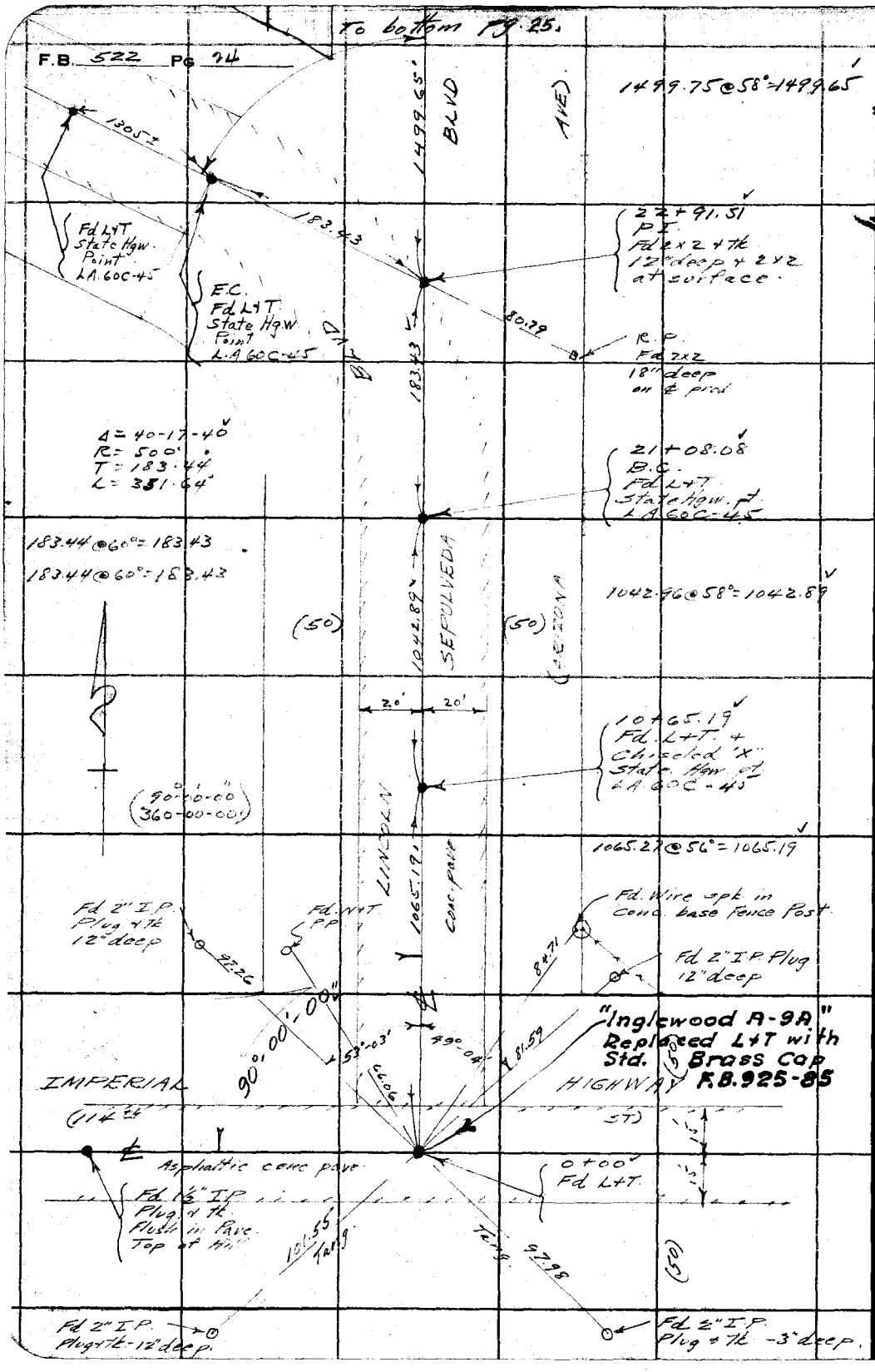

RETURN TO
LOS ANGELES COUNTY SURVEYOR
700 HALL OF RECORDS
Do not extend notes this side of this line
Note: ANY ADDITIONS OR CHANGES ON THIS SHEET MUST BE MADE OR CIRCLED IN Red Ink. WITH DATE AND NAME OF PERSON MAKING CHANGE.

Notes Ck'd by D. M. Finley	Survey of Sepulveda Blvd
Map No. B-914-1	W. O. 7185 Tape No. 019 St'd 68 °F.
Office Work F. A. W.	Surveyed by L. D. Moore
Checked D. M. Finley	Notes Moore Date 5-10-31
Date May 1933	Indexed A. C. Johnson

F.B. 522 Pg. 25

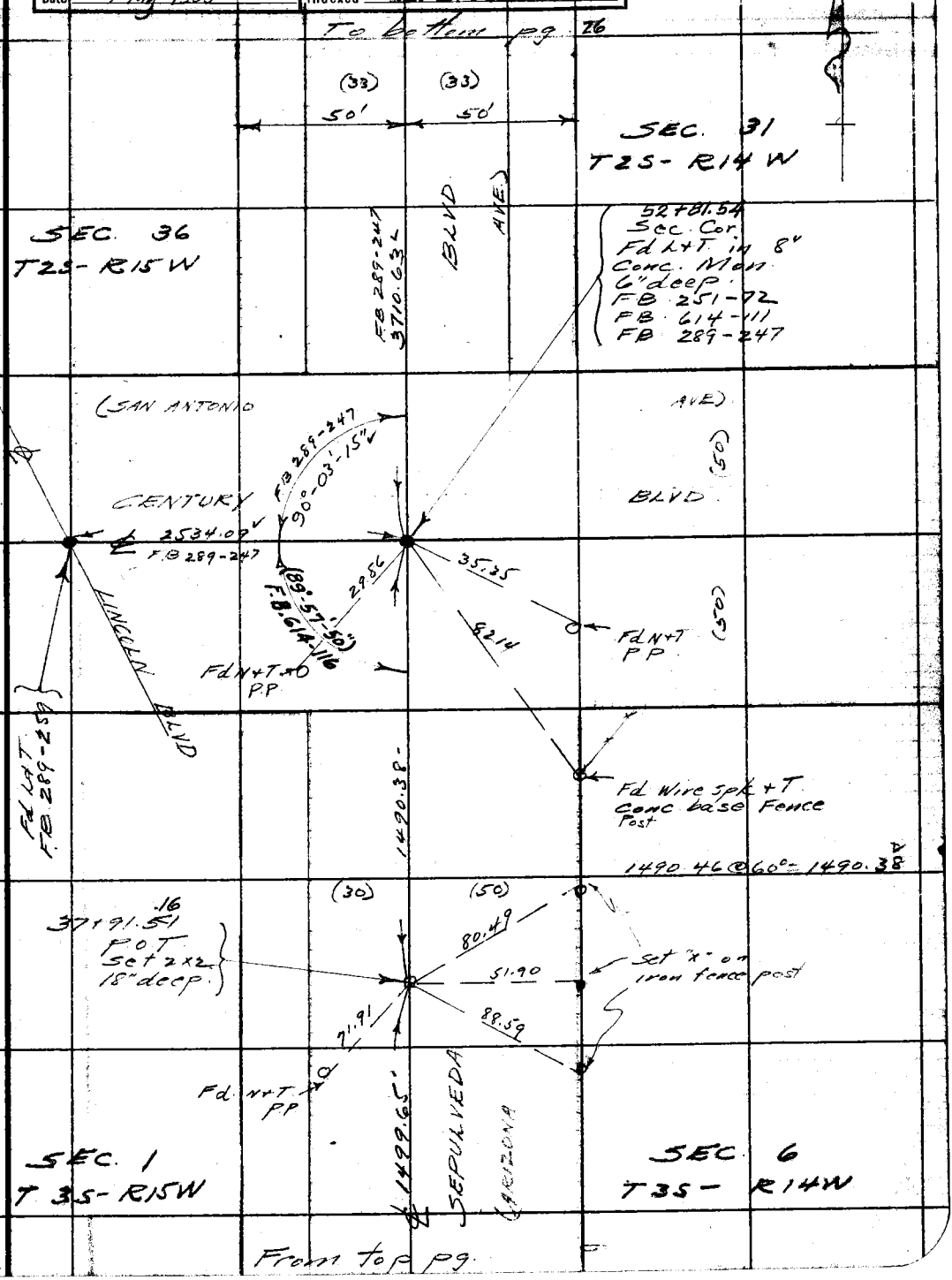

Note: ANY ADDITIONS OR CHANGES ON THIS SHEET MUST BE MADE OR CIRCLED IN Red Ink. WITH DATE AND NAME OF PERSON MAKING CHANGE.

RETURN TO
LOS ANGELES COUNTY SURVEYOR
700 HALL OF RECORDS
Do not extend notes this side of this line

FORM 247 10M 8-31

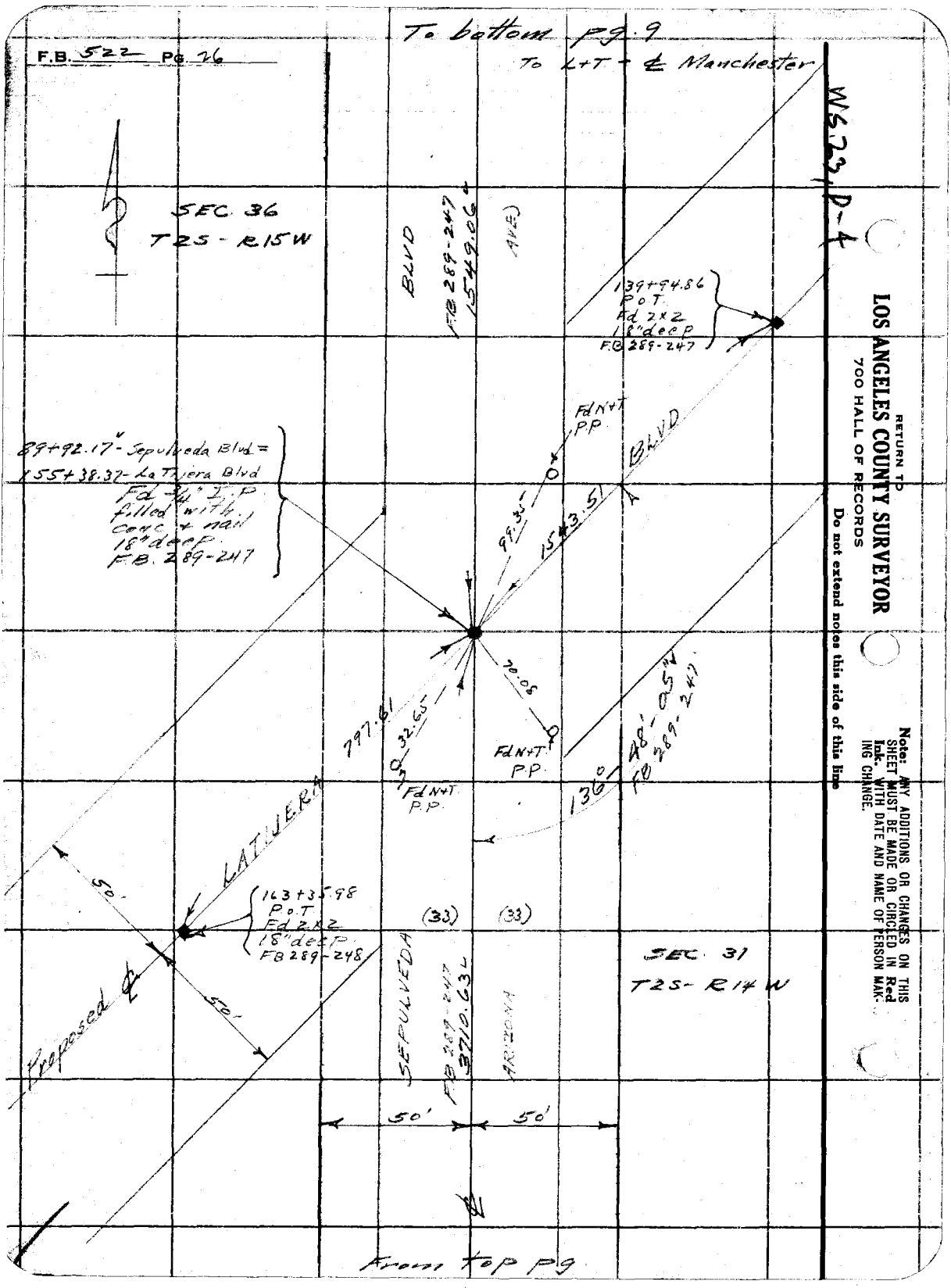

RETURN TO
LOS ANGELES COUNTY SURVEYOR
700 HALL OF RECORDS
Do not extend notes this side of this line
Note: ANY ADDITIONS OR CHANGES ON THIS SHEET MUST BE MADE OR CIRCLED IN Red Ink. WITH DATE AND NAME OF PERSON MAKING CHANGE.

Notes Ck'd by D. M. Finley	Survey of Sepulveda Bvd.
Map No. B-914-2	W. O. 7185 Tape No. 051 St'd 84 °F.
Office Work F. A. W.	Surveyed by Evans
Checked D. M. Finley	Notes HE Date 5-12-33
Date May 1933	Indexed A. C. Johnson

F.B. 522 Pg. 27

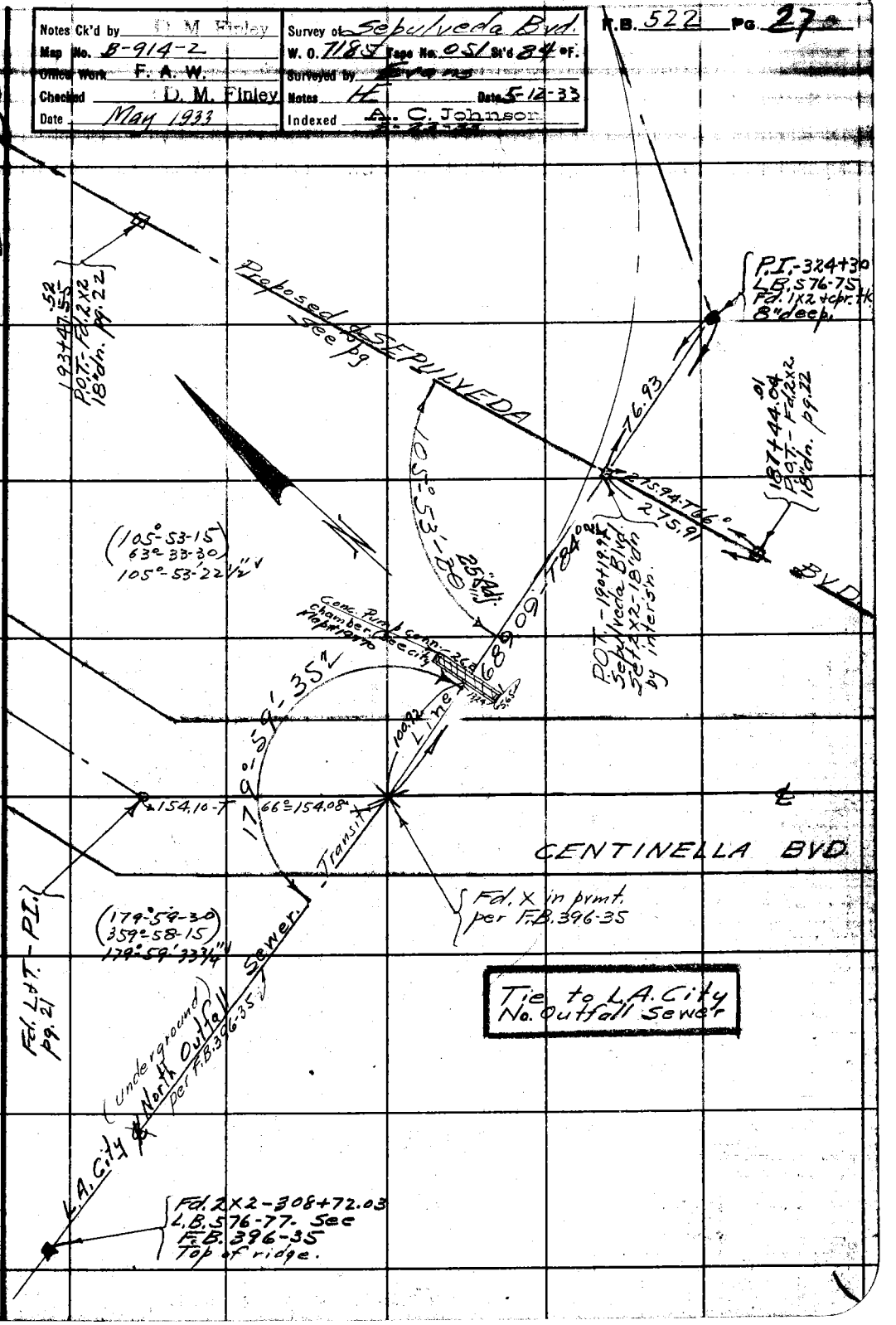

Note: ANY ADDITIONS OR CHANGES OF THIS SHEET MUST BE MADE (OR CIRCLED IN Red Ink. WITH DATE AND NAME OF PERSON MAKING CHANGE.

RETURN TO
LOS ANGELES COUNTY SURVEYOR
700 HALL OF RECORDS

Do not extend notes this side of this line

FORM 247 10M 8-31

RETURN TO

LOS ANGELES COUNTY SURVEYOR

700 HALL OF RECORDS

Note: ANY ADDITIONS OR CHANGES ON THIS SHEET MUST BE MADE OR CIRCLED IN **Red Ink.** WITH DATE AND NAME OF PERSON MAKING CHANGE.

Do not extend notes this side of this line

F.B. 322 PG. 28

Notes Ck'd by D. M. Finley	Survey of Sepulveda Bvd.
Map No. B-914-2	W. O. 7185 Tape No. 051 St'd 84 °F.
Office Work F. A. W.	Surveyed by Evans
Checked D. M. Finley	Notes HE Date 5-12-33
Date May 1933.	Indexed A. C. Johnson

F.B. 522 Pg. 29

W.5.23 D-2

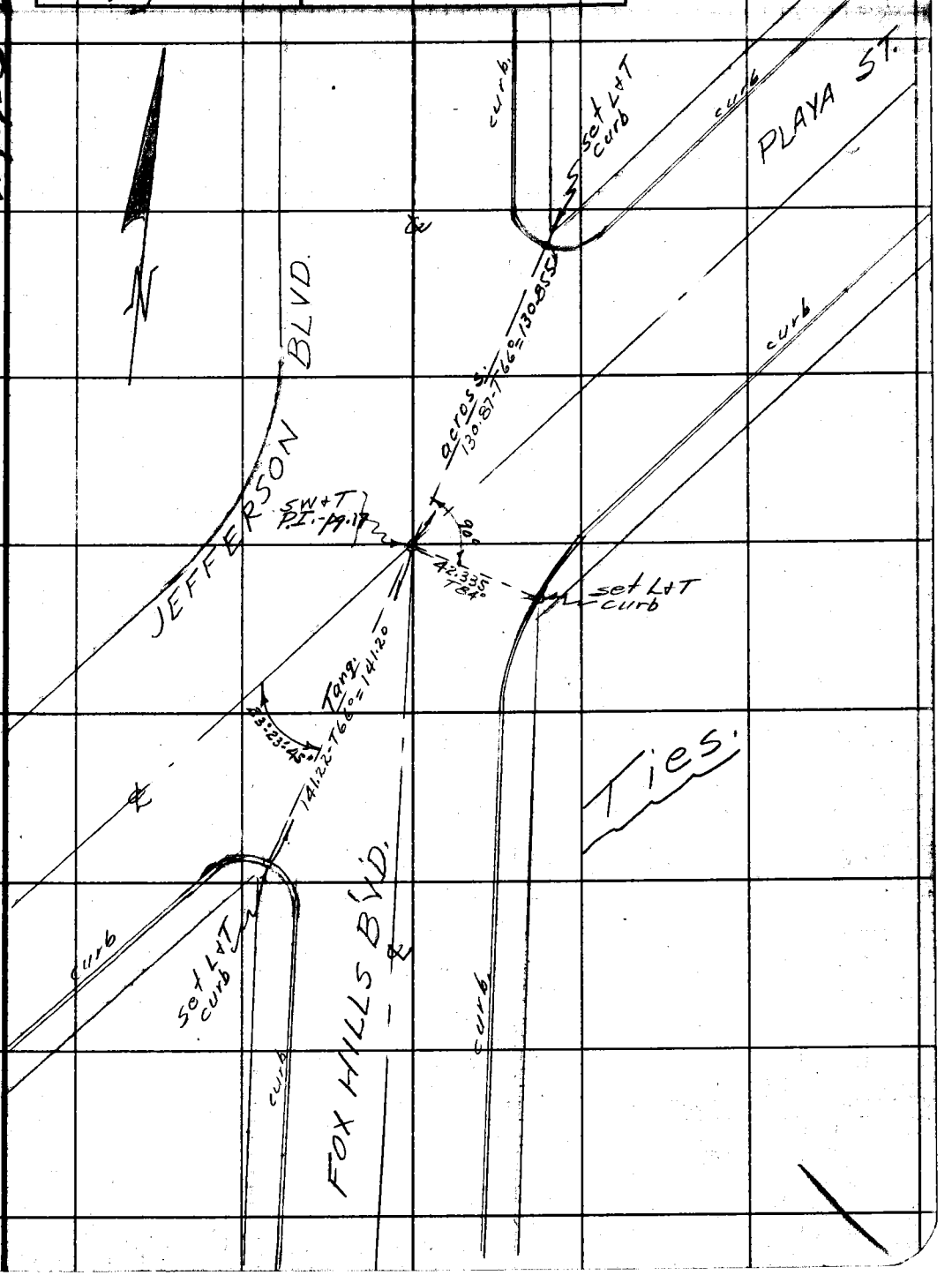

Note: ANY ADDITIONS OR CHANGES ON THIS SHEET MUST BE MADE (OR CIRCLED IN Red Ink. WITH DATE AND NAME OF PERSON MAKING CHANGE.

Do not extend notes this side of this line

RETURN TO
LOS ANGELES COUNTY SURVEYOR
700 HALL OF RECORDS

FORM 247 10M 8-31

F.B. 522 Pg. 30

Date (5-15-33)

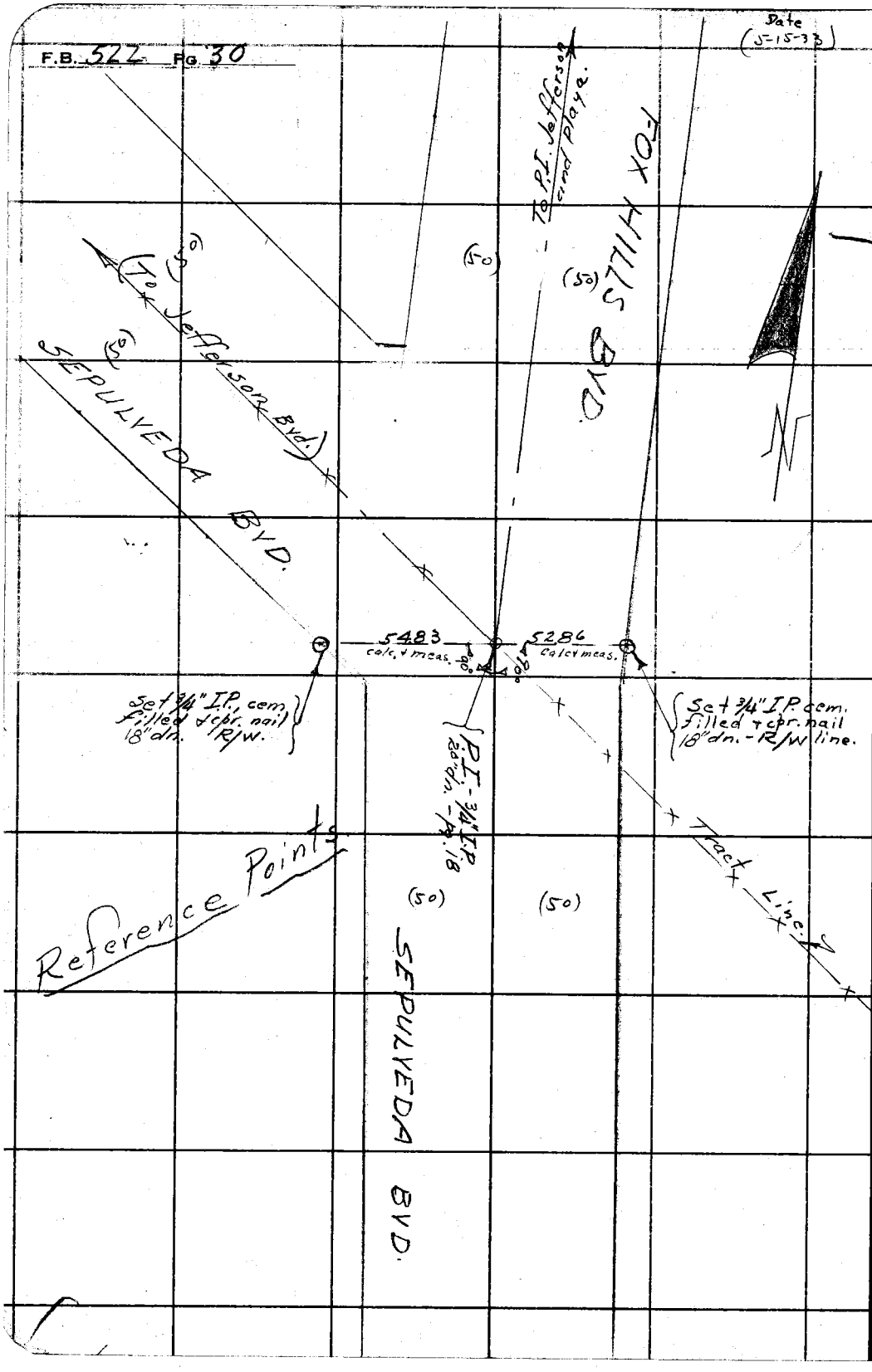

Lus 23 / D-3

RETURN TO
LOS ANGELES COUNTY SURVEYOR
700 HALL OF RECORDS

Do not extend notes this side of this line

Note: ANY ADDITIONS OR CHANGES ON THIS SHEET MUST BE MADE OR CIRCLED IN **Red Ink.** WITH DATE AND NAME OF PERSON MAKING CHANGE.

FORM 247 10M 8-31

RETURN TO
LOS ANGELES COUNTY SURVEYOR
700 HALL OF RECORDS

Note: ANY ADDITIONS OR CHANGES ON THIS SHEET MUST BE MADE OR CIRCLED IN **Red Ink.** WITH DATE AND NAME OF PERSON MAKING CHANGE.

Do not extend notes this side of this line

W 5.23 D-3

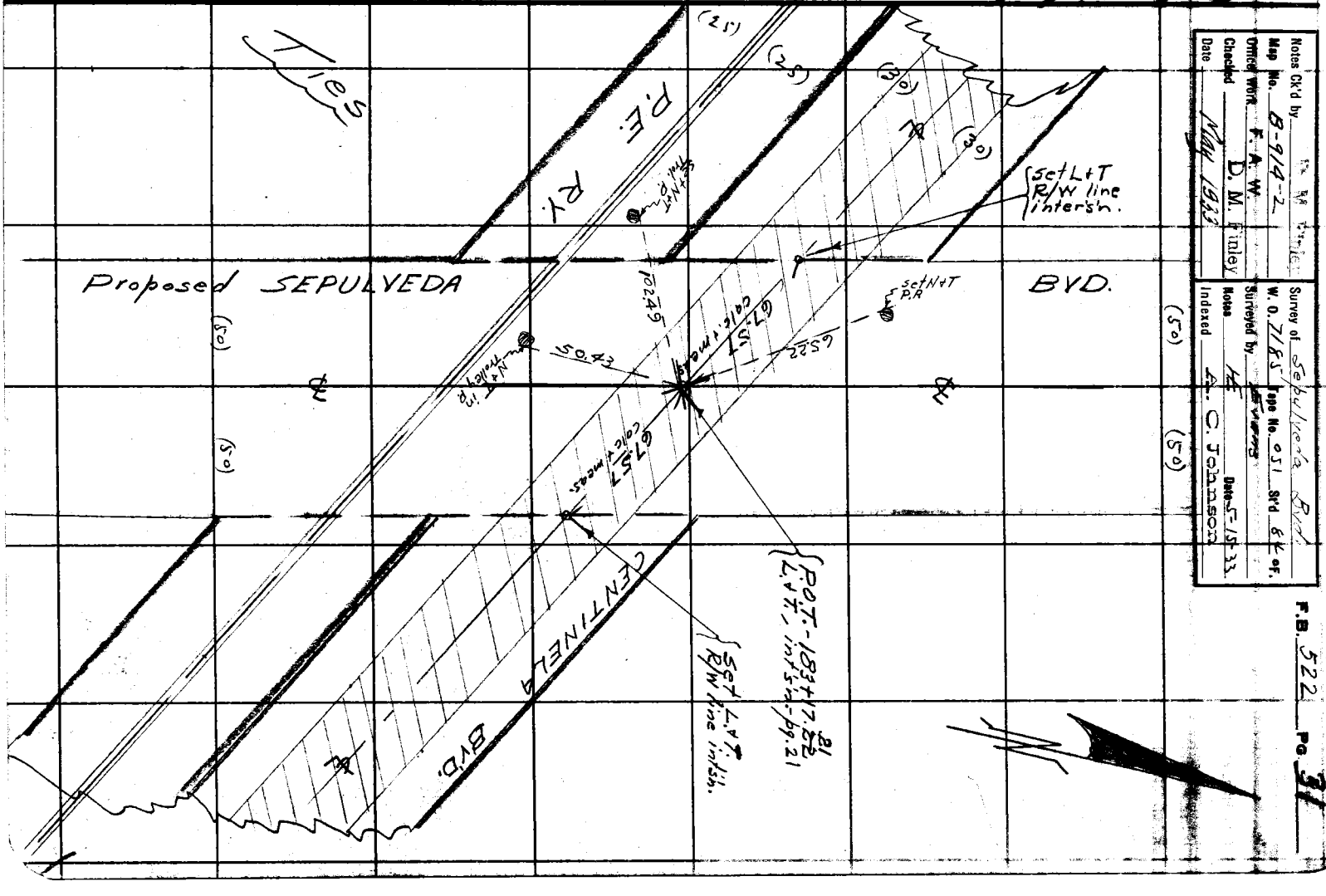

Notes Ck'd by [illegible]
Map No. B-914-2
Office Work F. A. W.
Checked D. M. Finley
Date May 1933

Survey of Sepulveda Blvd.
W. O. 7165 Type No. 051 Std 6 ft. of.
Surveyed by [illegible]
Notes Date 5-15-33.
Indexed A. C. Johnson

F.B. 522 Pg 31

RETURN TO
LOS ANGELES COUNTY SURVEYOR
700 HALL OF RECORDS

Note: ANY ADDITIONS OR CHANGES ON THIS SHEET MUST BE MADE OR CIRCLED IN **Red Ink.** WITH DATE AND NAME OF PERSON MAKING CHANGE.

Do not extend notes this side of this line

4523 D-3

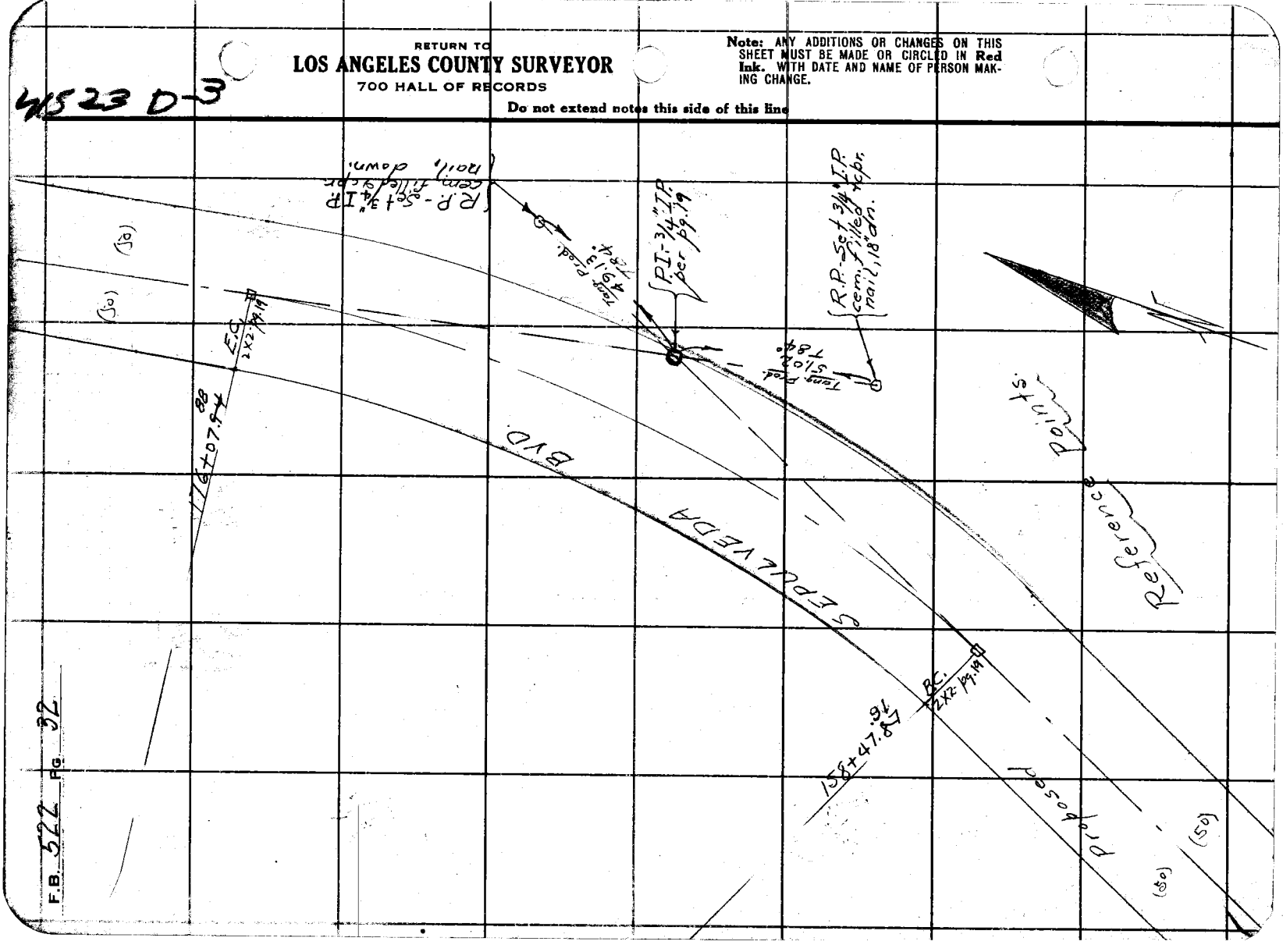

F.B. 522 PG. 32

Notes Ck'd by D. M. Finley	Survey of Sepulveda Blvd.
Map No. 8-914-2	W. O. 7185 Tape No. 051 St'd 84 °F.
Office Work F. A. W.	Surveyed by Evans
Checked D. M. Finley	Notes HE Date 5-15-33
Date May 1933	Indexed E. C. Johnson

F.B. 522 Pg. 33

(50)

(50)

Note: ANY ADDITIONS OR CHANGES OF THIS SHEET MUST BE MADE IN OR CIRCLED IN Red Ink. WITH DATE AND NAME OF PERSON MAKING CHANGE.

Do not extend notes this side of this line

RETURN TO
LOS ANGELES COUNTY SURVEYOR
700 HALL OF RECORDS

FORM 247 10M 5-31

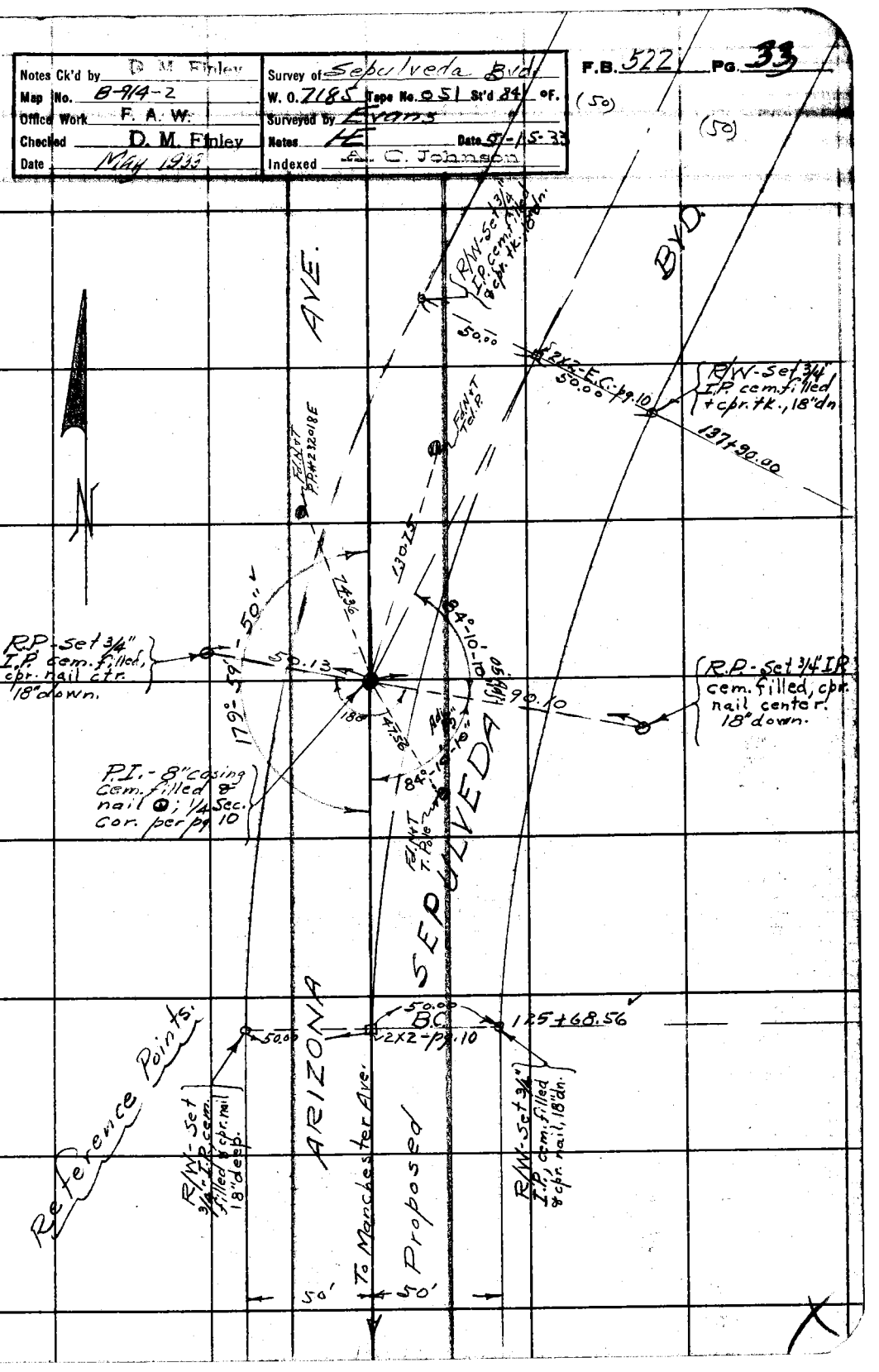

RETURN TO
LOS ANGELES COUNTY SURVEYOR
700 HALL OF RECORDS

Note: ANY ADDITIONS OR CHANGES ON THIS SHEET MUST BE MADE OR CIRCLED IN **Red Ink.** WITH DATE AND NAME OF PERSON MAKING CHANGE.

Do not extend notes this side of this line

B. 522 Pg. 34

Notes Ck'd by	Survey of Sepulveda Blvd
Map No. B-914-1	W. O. 7185 Tape No. St'd °F.
Office Work F. A. W.	Surveyed by L. D. Moore
Checked D. M. Finley	Notes Vanfleet Date 5-11-33
Date May 1933	Indexed C. Johnson 5-25-33

F.B. 522 Pg. 31

Note: ANY ADDITIONS OR CHANGES ON THIS SHEET MUST BE MADE OR CIRCLED IN Red Ink, WITH DATE AND NAME OF PERSON MAKING CHANGE.

Do not extend notes this side of this line

RETURN TO
LOS ANGELES COUNTY SURVEYOR
700 HALL OF RECORDS

FORM 247 10M 5-31

TOPOGRAPHY
on
SEPULVEDA BLVD
from
IMPERIAL HIGHWAY
to
~~MANCHESTER~~ AVE. Jefferson Blvd.
W.O. # 7185

May 11, 1933

For ℄ Notes see F.B. 522-

F.B. 522 PG 36

To bottom pg 37

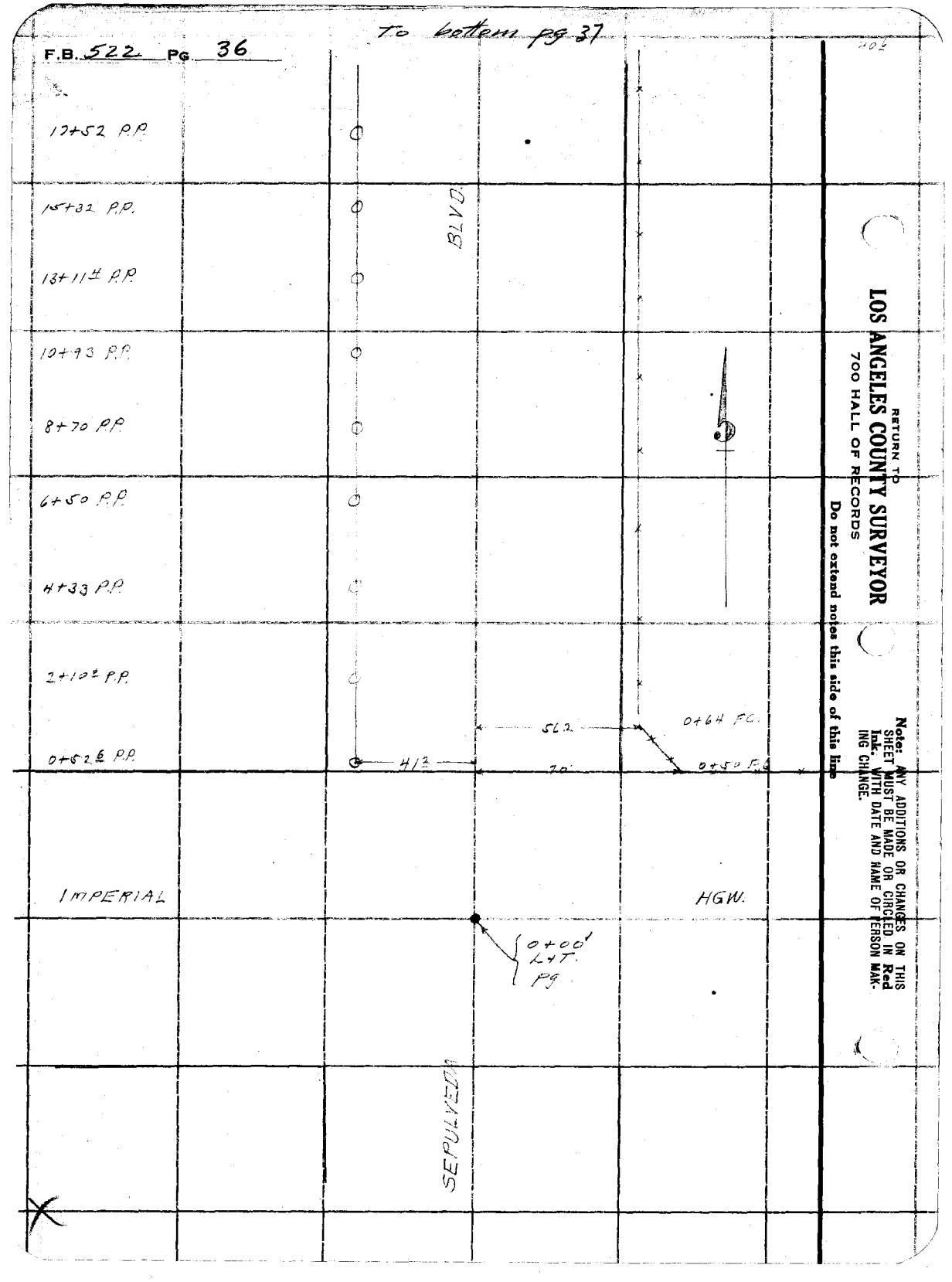

RETURN TO
LOS ANGELES COUNTY SURVEYOR
700 HALL OF RECORDS

Do not extend notes this side of this line

Note: ANY ADDITIONS OR CHANGES ON THIS SHEET MUST BE MADE OR CIRCLED IN Red Ink. WITH DATE AND NAME OF PERSON MAKING CHANGE.

Notes Ck'd by [illegible]	Survey of Sepulveda Blvd
Map No. B-914-1	W. O. 7185 Tape No. ____ St'd ____ °F.
Office Work F. A. W.	Surveyed by L. O. Moore
Checked D. M. Finley	Notes A.W. Van Fleet Date 5-19-33
Date May 1933	Indexed [illegible]

F.B. 522 PG. 37

To bottom pg 38

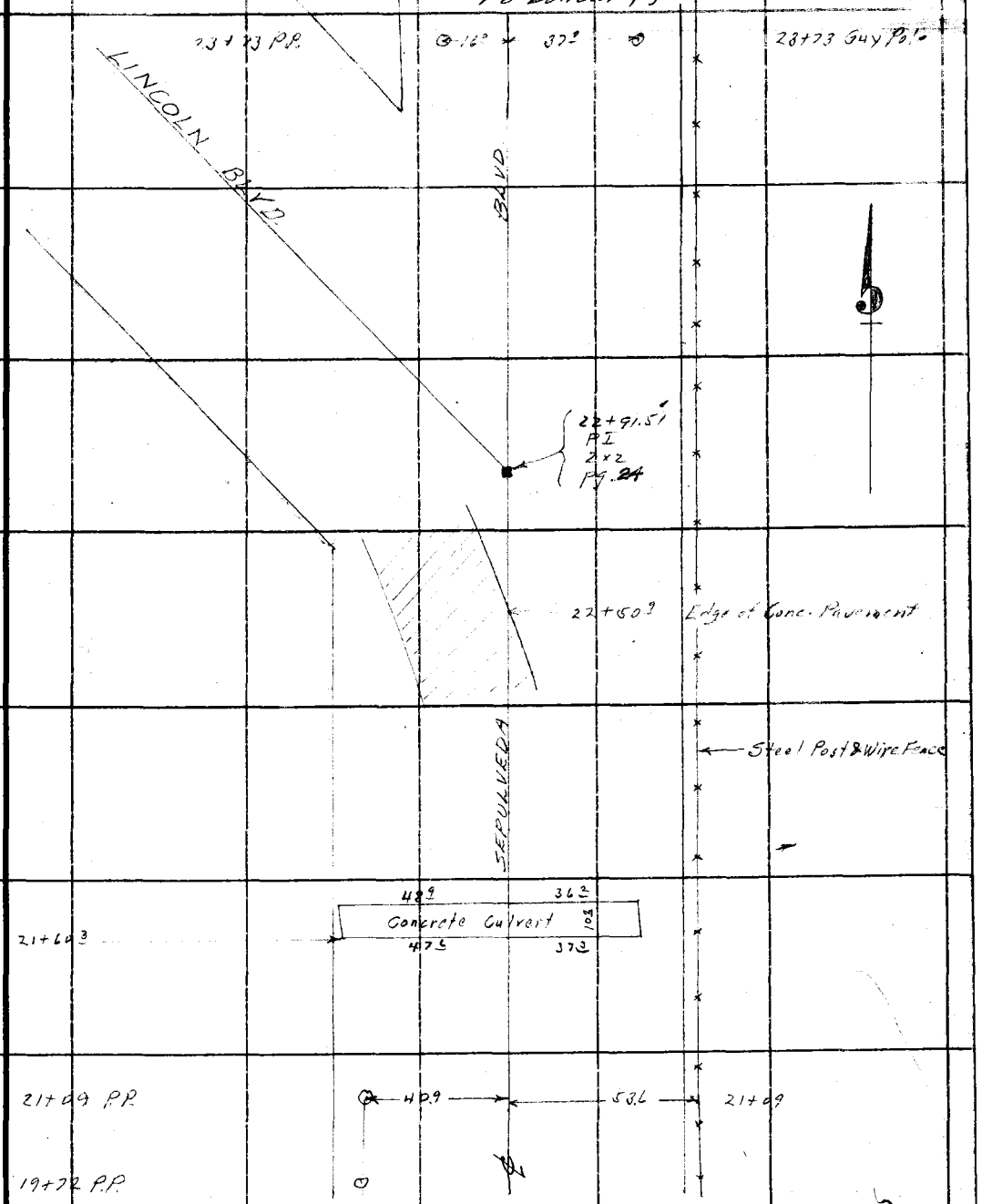

From top pg 36

Note: ANY ADDITIONS OR CHANGES ON THIS SHEET MUST BE MADE OR CIRCLED IN Red Ink. WITH DATE AND NAME OF PERSON MAKING CHANGE.

RETURN TO
LOS ANGELES COUNTY SURVEYOR
700 HALL OF RECORDS
Do not extend notes this side of this line

FORM 247 10M 8-31

To bottom pg 39

F.B. 522 Pg. 38

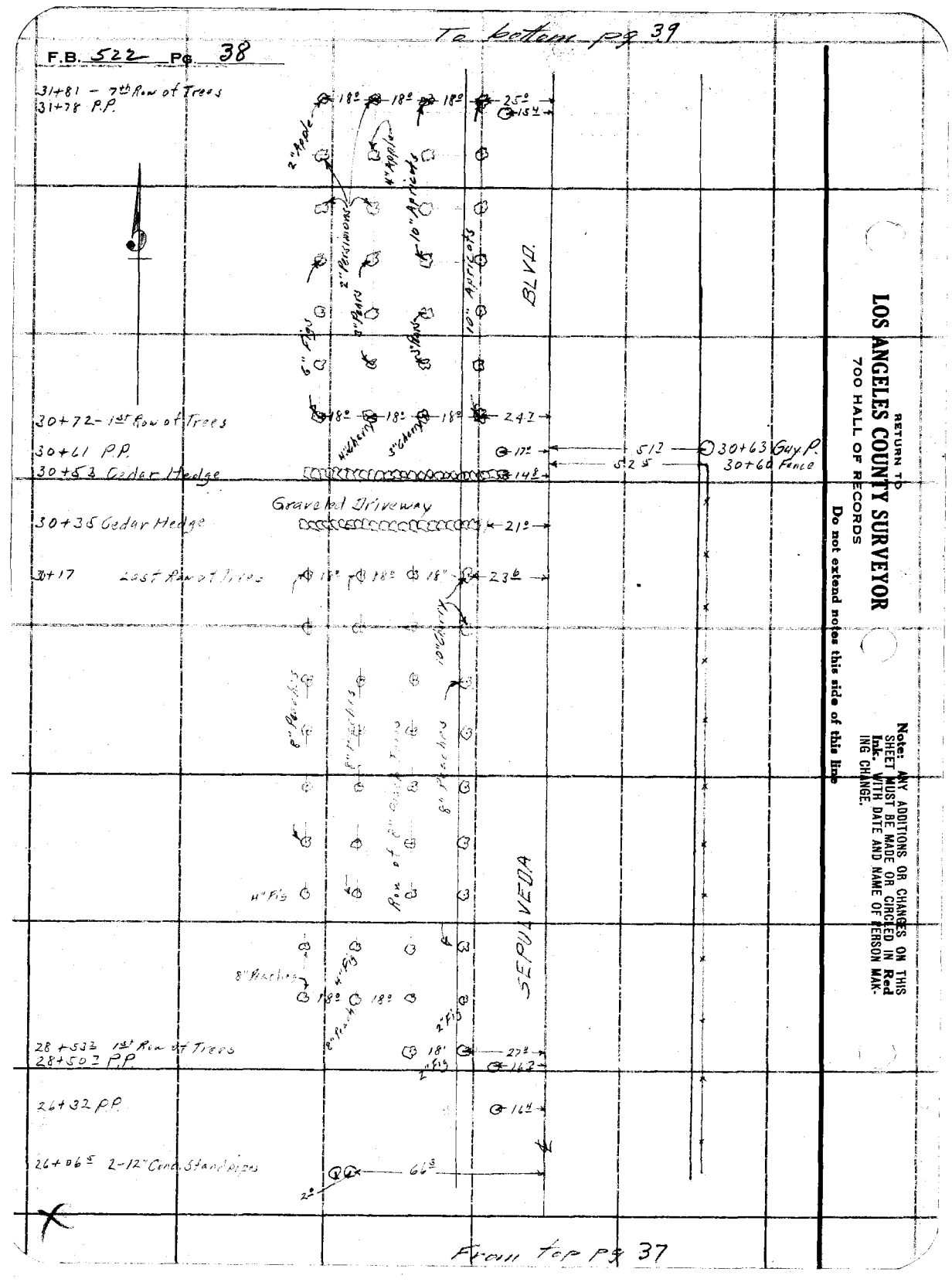

From Top pg 37

RETURN TO
LOS ANGELES COUNTY SURVEYOR
700 HALL OF RECORDS

Do not extend notes this side of this line

Note: ANY ADDITIONS OR CHANGES ON THIS SHEET MUST BE MADE OR CIRCLED IN Red Ink WITH DATE AND NAME OF PERSON MAKING CHANGE.

Notes Ck'd by	Survey of Sepulveda Blvd.
Map No. B-914-1	W. O. 7185 Tape No. St'd °F.
Office Work F. A. W.	Surveyed by L. D. Moore
Checked D. M. Finley	Notes A. W. Van Fleet Date 5-11-33
Date May 1933	Indexed A. C. Johnson

F.B. 522 PG. 39

To bottom pg 40

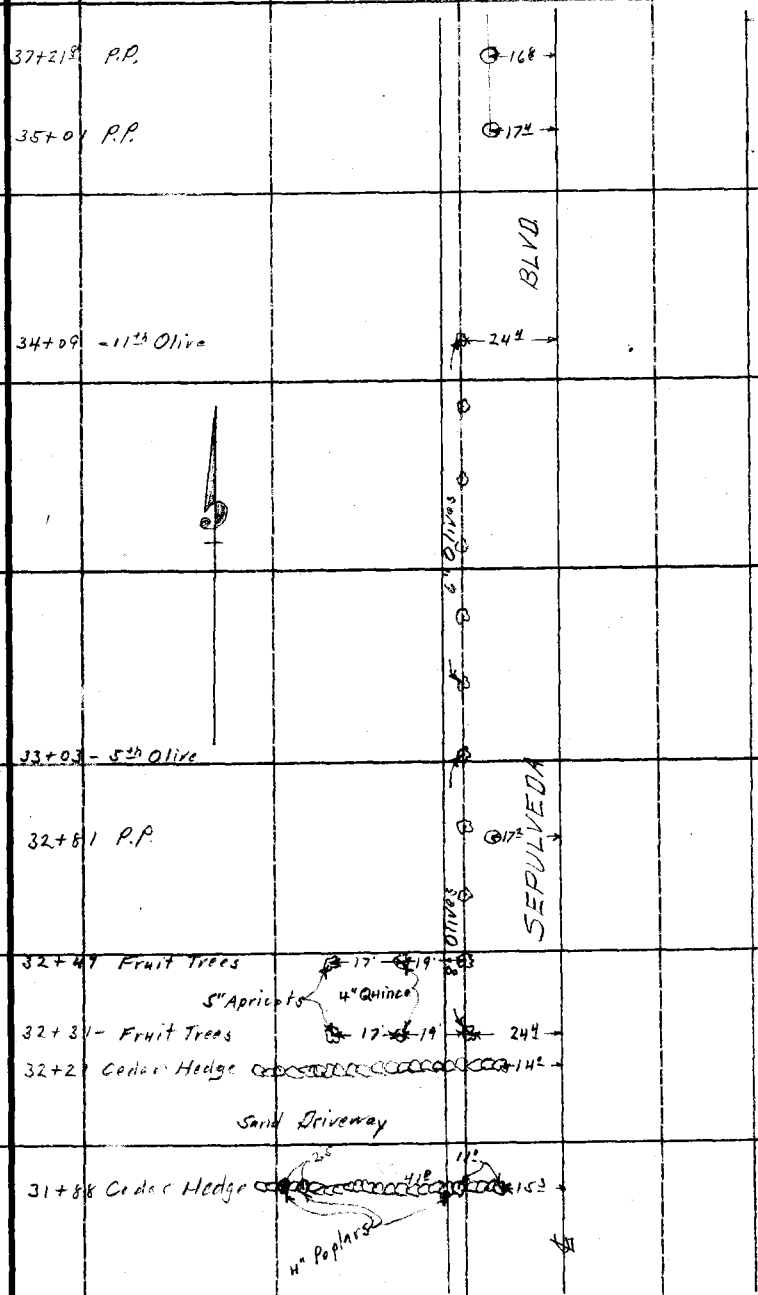

From top pg. 38

Note: ANY ADDITIONS OR CHANGES ON THIS SHEET MUST BE MADE OR CIRCLED IN Red Ink. WITH DATE AND NAME OF PERSON MAKING CHANGE.

Do not extend notes this side of this line

RETURN TO
LOS ANGELES COUNTY SURVEYOR
700 HALL OF RECORDS

FORM 247 10M 8-31

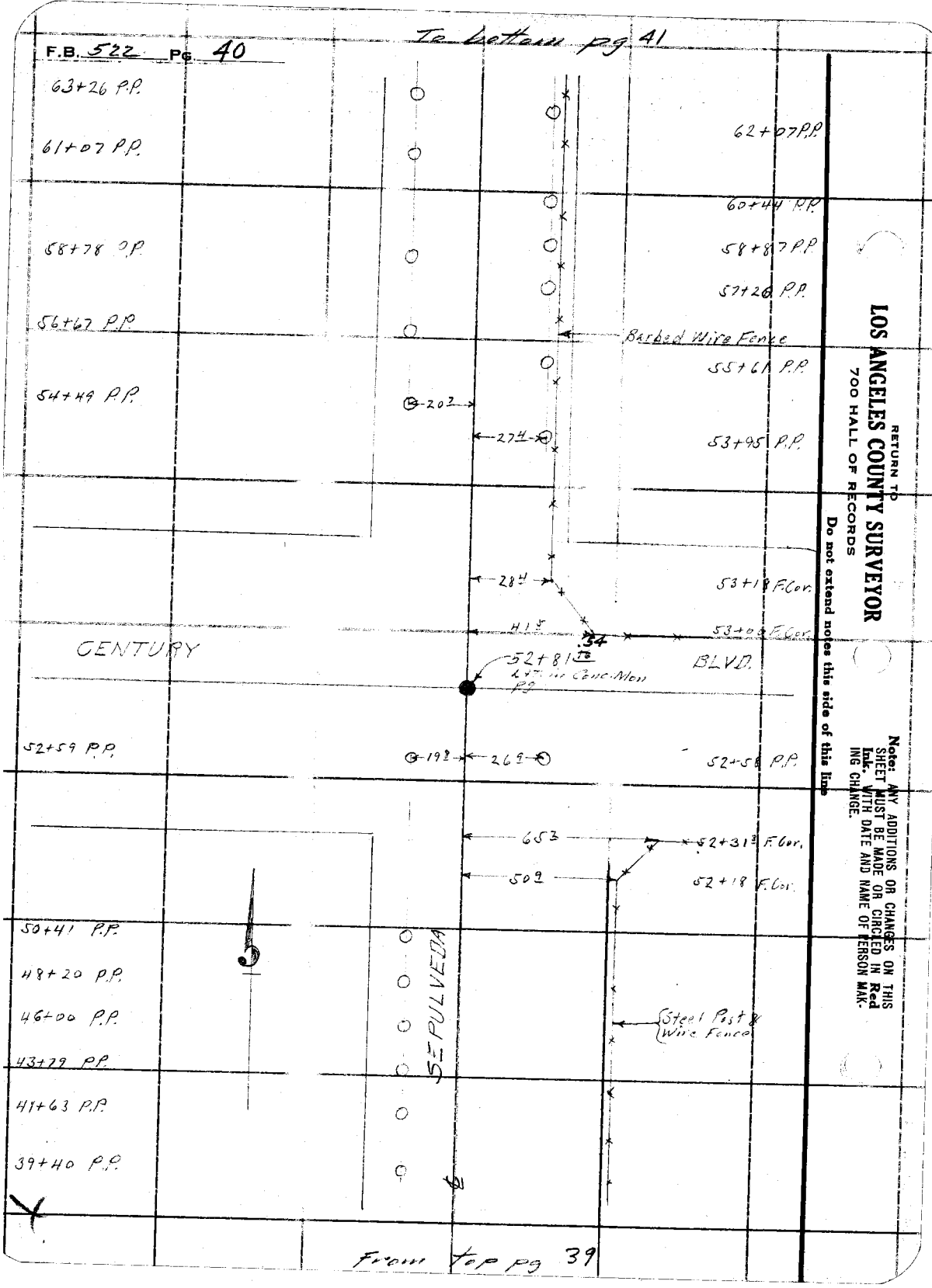
F.B. 522 Pg. 40
To bottom pg 41
63+26 P.P.
61+07 P.P.
62+07 P.P.
60+44 P.P.
58+78 P.P.
58+87 P.P.
57+26 P.P.
56+67 P.P.
Barbed Wire Fence
55+61 P.P.
54+49 P.P.
20.7
27.4
53+95 P.P.
28.4
53+18 F.Cor.
41.5
53+06 F.Cor.
.34
CENTURY
52+81.16
Lt. in Conc. Mon. pg
BLVD.
52+59 P.P.
19.8
26.9
52+58 P.P.
65.3
52+31.3 F.Cor.
50.9
52+18 F.Cor.
50+41 P.P.
48+20 P.P.
46+00 P.P.
43+79 P.P.
41+63 P.P.
39+40 P.P.
SEPULVEDA
Steel Post & Wire Fence
From top pg 39
RETURN TO
LOS ANGELES COUNTY SURVEYOR
700 HALL OF RECORDS
Do not extend notes this side of this line
Note: ANY ADDITIONS OR CHANGES ON THIS SHEET MUST BE MADE OR CIRCLED IN Red Ink. WITH DATE AND NAME OF PERSON MAKING CHANGE.

Notes Ck'd by D. M. Finley	Survey of Sepulveda Blvd.
Map No. B-914-1	W. O. 7185 Tape No. ____ St'd ____ °F.
Office Work F. A. W.	Surveyed by L. D. Moore
Checked D. M. Finley	Notes A.W. Van Heel Date 5-11-33
Date May 1933	Indexed A. C. Johnson

F.B. 522 PG. 41

To bottom pg 42

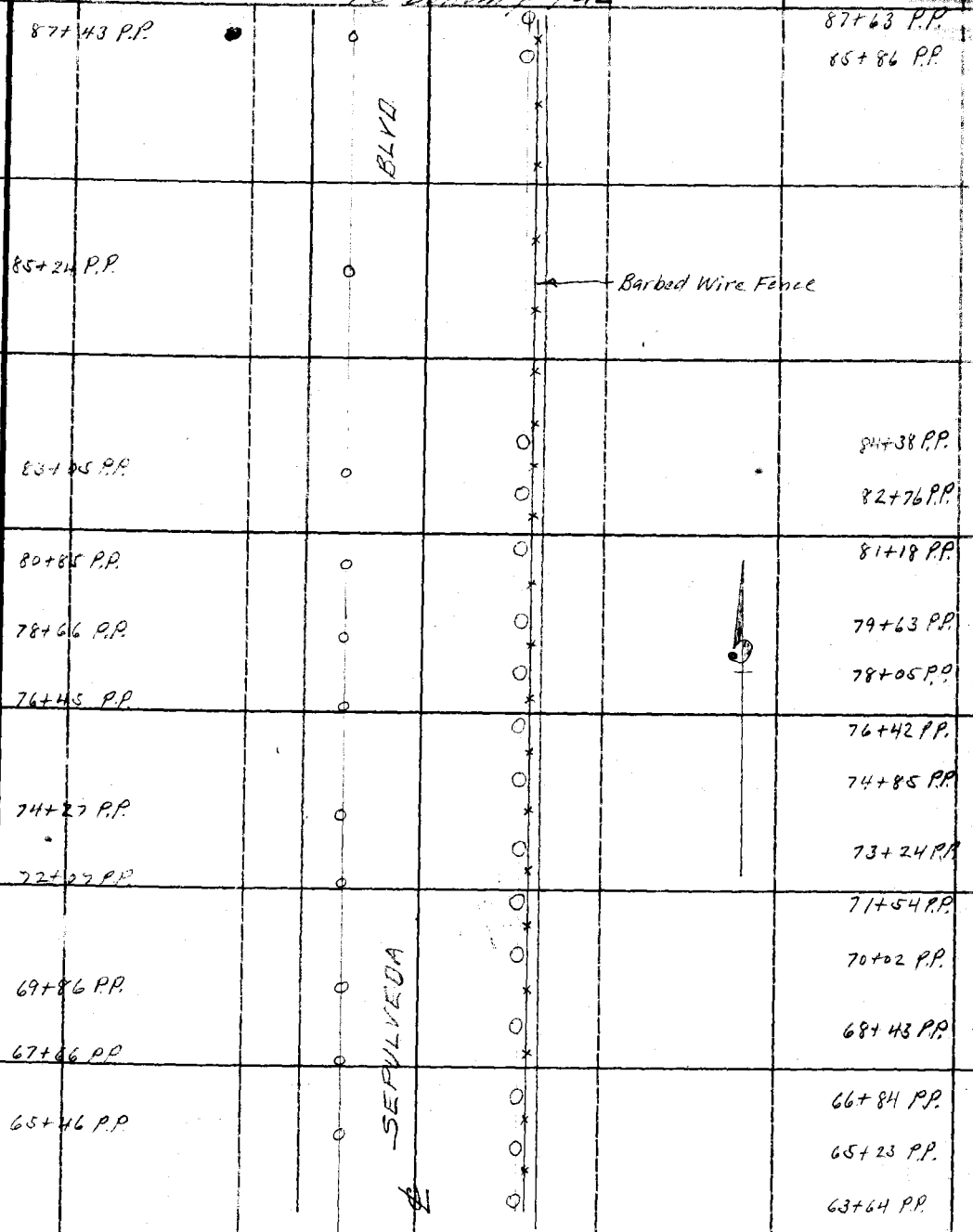

From top pg 40

Note: ANY ADDITIONS OR CHANGES ON THIS SHEET MUST BE MADE OR CIRCLED IN Red Ink. WITH DATE AND NAME OF PERSON MAKING CHANGE.

Do not extend notes this side of this line

RETURN TO
LOS ANGELES COUNTY SURVEYOR
700 HALL OF RECORDS

FORM 247 10M 8-31

To bottom pg 43

F.B. 522 PG 42

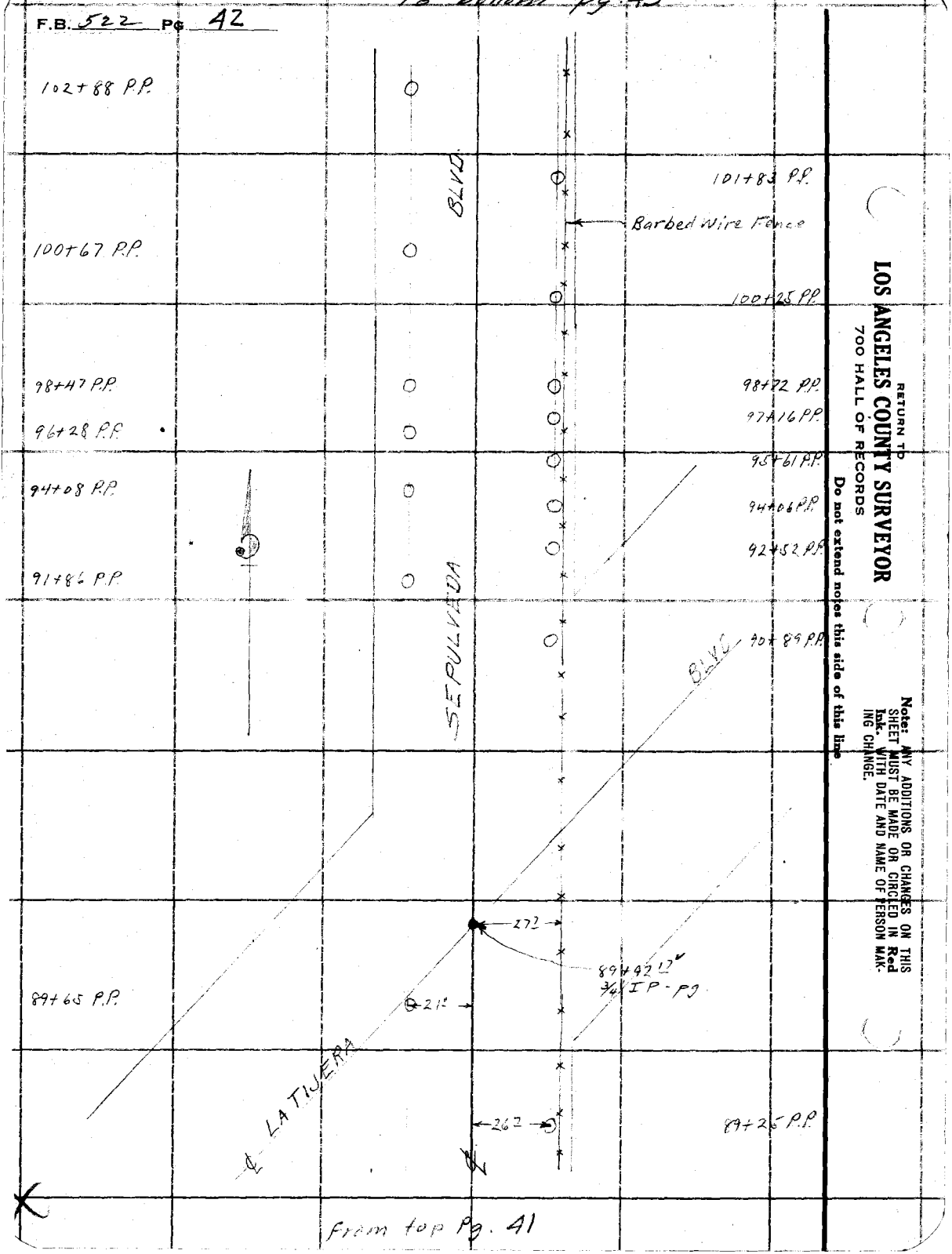

From top Pg. 41

RETURN TO
LOS ANGELES COUNTY SURVEYOR
700 HALL OF RECORDS

Do not extend notes this side of this line

Note: ANY ADDITIONS OR CHANGES ON THIS SHEET MUST BE MADE OR CIRCLED IN Red Ink. WITH DATE AND NAME OF PERSON MAKING CHANGE.

Notes Ck'd by D. M. Finley	Survey of Sepulveda Blvd.
Map No. B-914-1	W. O. 7185 Tape No. ____ St'd ____ °F.
Office Work F. A. W.	Surveyed by L. D. Moore
Checked D. M. Finley	Notes Van Fleet Date 5-11-33
Date May 1933.	Indexed A. C. Johnson

F.B. 522 PG. 43

(To Bot pg. 45)

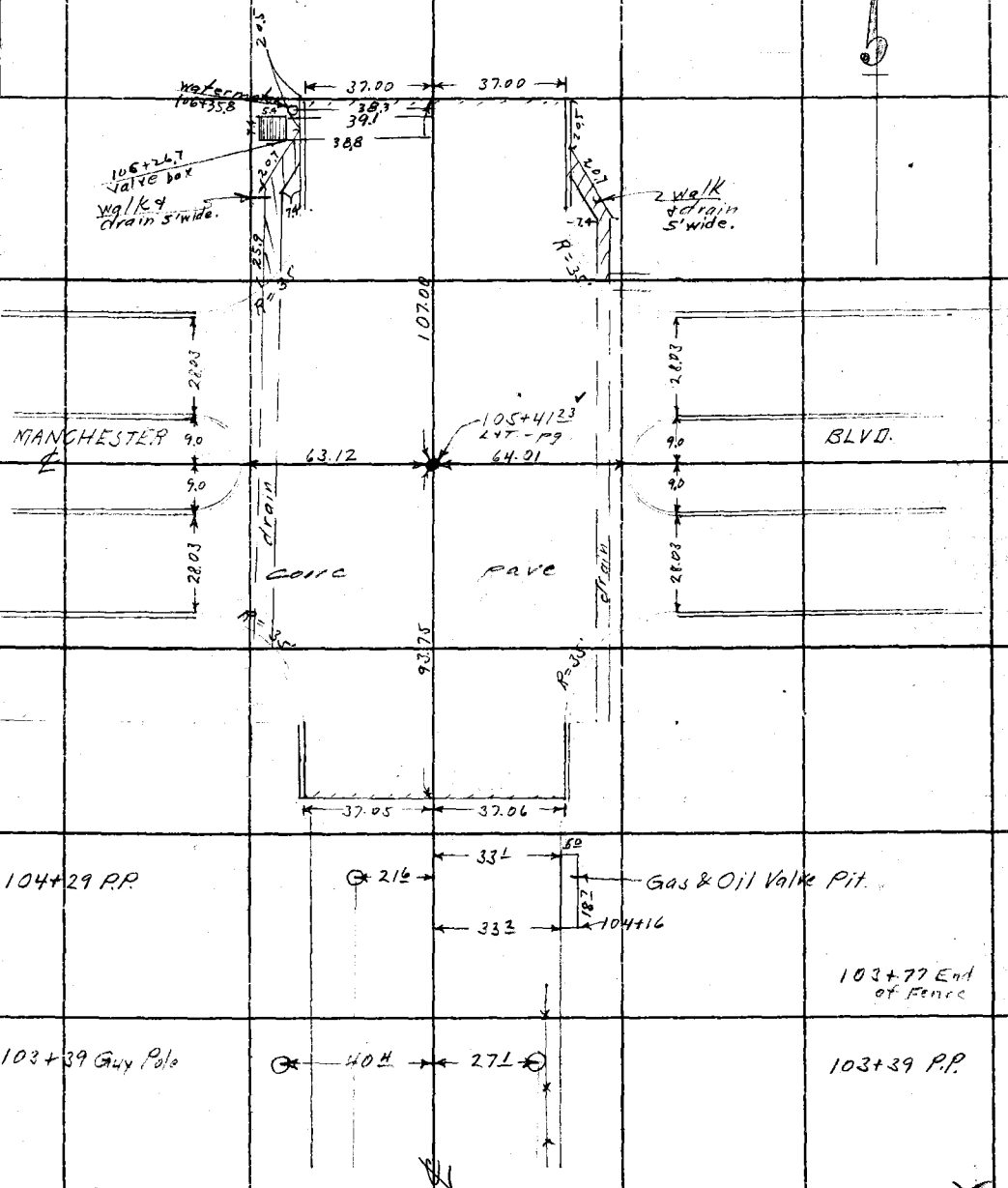

From top pg. 42

Note: ANY ADDITIONS OR CHANGES ON THIS SHEET MUST BE MADE IOR CIRCLED IN Red Ink. WITH DATE AND NAME OF PERSON MAKING CHANGE.

RETURN TO
LOS ANGELES COUNTY SURVEYOR
700 HALL OF RECORDS
Do not extend notes this side of this line

FORM 247 10M 8-31

RETURN TO

LOS ANGELES COUNTY SURVEYOR

700 HALL OF RECORDS

Note: ANY ADDITIONS OR CHANGES ON THIS SHEET MUST BE MADE OR CIRCLED IN **Red Ink.** WITH DATE AND NAME OF PERSON MAKING CHANGE.

Do not extend notes this side of this line

F.B. 522 P. 44

Notes Ck'd by D. M. Finley
Map No. B-914-2
Office Work F. A. W.
Checked D. M. Finley
Date May 1933.

Survey of Sepulveda Bvd.
W. O. 7185 Tape No. 951 St'd 84 oF.
Surveyed by Evans
Notes HE Date 5-12-33
Indexed A. C. Johnson

F.B. 522 PG 45

Note: ANY ADDITIONS OR CHANGES ON THIS SHEET MUST BE MADE OR CIRCLED IN Red Ink. WITH DATE AND NAME OF PERSON MAKING CHANGE.

RETURN TO
LOS ANGELES COUNTY SURVEYOR
700 HALL OF RECORDS

Do not extend notes this side of this line

FORM 247 10M 8-31

F.B. 522 PG. 46

(5-12-33)
date

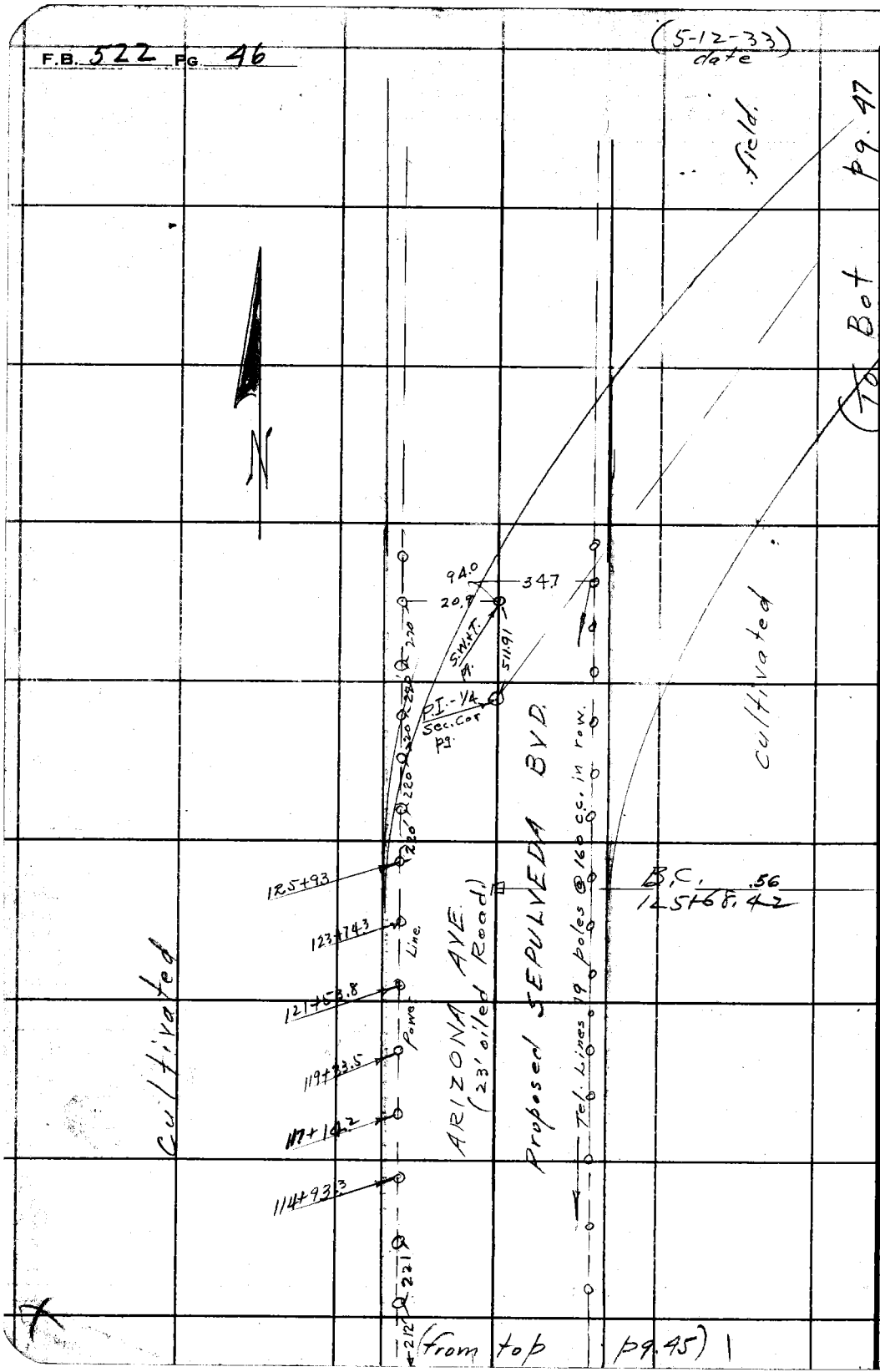

RETURN TO
LOS ANGELES COUNTY SURVEYOR
700 HALL OF RECORDS

Do not extend notes this side of this line

Note: ANY ADDITIONS OR CHANGES ON THIS SHEET MUST BE MADE OR CIRCLED IN Red Ink. WITH DATE AND NAME OF PERSON MAKING CHANGE.

Notes Ck'd by	Survey of Sepulveda Bvd.
Map No. B-914-2	W. O. 7185 Tape No. 051 St'd 84 °F.
Office Work F. A. W.	Surveyed by Evans
Checked D. M. Finley	Notes HE Date 5-12-33
Date May 1933	Indexed A. C. Johnson

F.B. 522 Pg. 47



Note: ANY ADDITIONS OR CHANGES ON THIS SHEET MUST BE MADE (OR CIRCLED IN Red Ink. WITH DATE AND NAME OF PERSON MAKING CHANGE.

RETURN TO
LOS ANGELES COUNTY SURVEYOR
700 HALL OF RECORDS
Do not extend notes this side of this line

FORM 247 10M 8-31

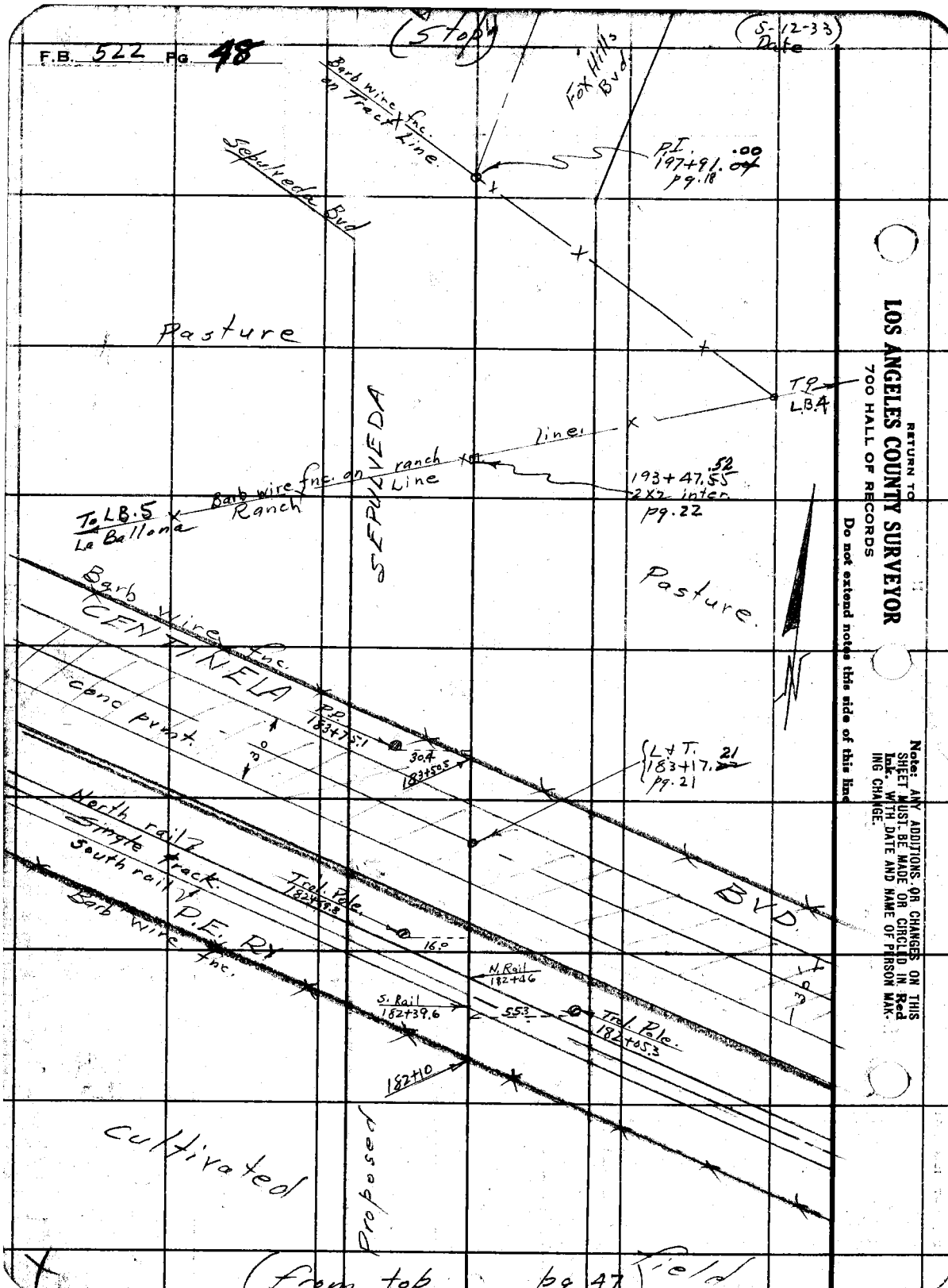

RETURN TO
LOS ANGELES COUNTY SURVEYOR
700 HALL OF RECORDS
Do not extend notes this side of this line

Note: ANY ADDITIONS OR CHANGES ON THIS SHEET MUST BE MADE OR CIRCLED IN Red Ink. WITH DATE AND NAME OF PERSON MAKING CHANGE.

Notes Ck'd by	Survey of Centinela Blvd
Map No.	W. O. 7777 Tape No. St'd 66 ef.
Office Work	Surveyed by L D Moore
Checked	Notes Moore Date 5-14-34
Date	Indexed A. C. Johnson 5-21-34

F.B. 522 PG. 61

Note: ANY ADDITIONS OR CHANGES ON THIS SHEET MUST BE MADE OR CIRCLED IN Red Ink. WITH DATE AND NAME OF PERSON MAKING CHANGE.

SURVEY
OF
CENTINELA BLVD.
From
FLORENCE AVE
to
MANCHESTER AVE.
Job # 7777

May 14-15, 1934

A Moore
Atkins
Fenner
Lawson

For "X" Sections see L.B

RETURN TO
LOS ANGELES COUNTY SURVEYOR
700 HALL OF RECORDS
Do not extend notes this side of this line

FORM 247 10M 5-31

X

RETURN TO

LOS ANGELES COUNTY SURVEYOR

700 HALL OF RECORDS

Note: ANY ADDITIONS OR CHANGES ON THIS SHEET MUST BE MADE OR CIRCLED IN **Red Ink.** WITH DATE AND NAME OF PERSON MAKING CHANGE.

Do not extend notes this side of this line

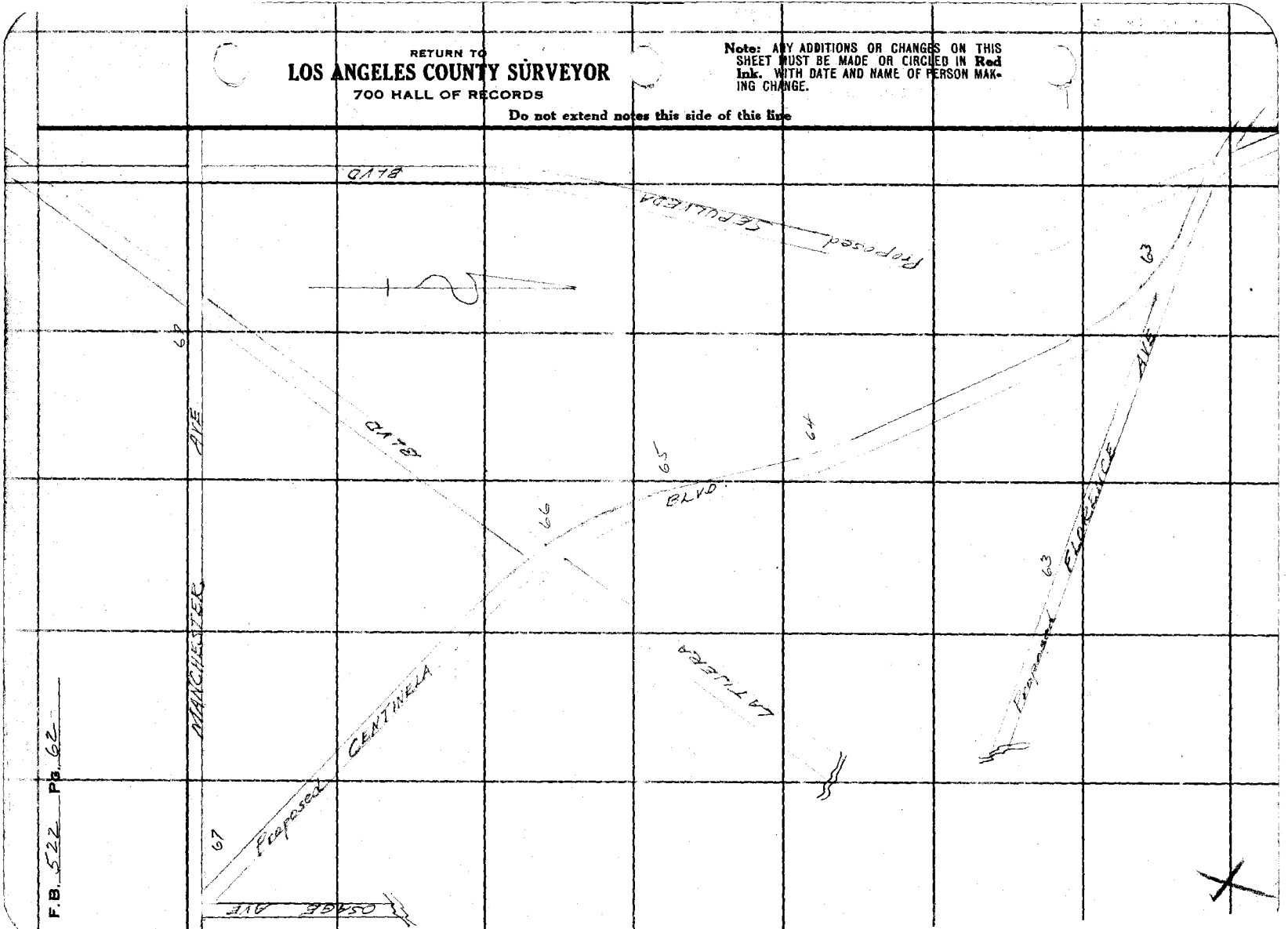

F.B. 522 Pg. 62

Notes Ck'd by Blackmer	Survey of Centinela Blvd
Map No. B-1009	W. O. 7777 Tape No. St'd 68° °F.
Office Work H. N. Bradstreet	Surveyed by L D Moore
Checked Blackmer	Notes Moore Date 5-14-34
Date June 1934	Indexed A. C. Johnson

F.B. 522 PG. 63

To bottom Pg. 64

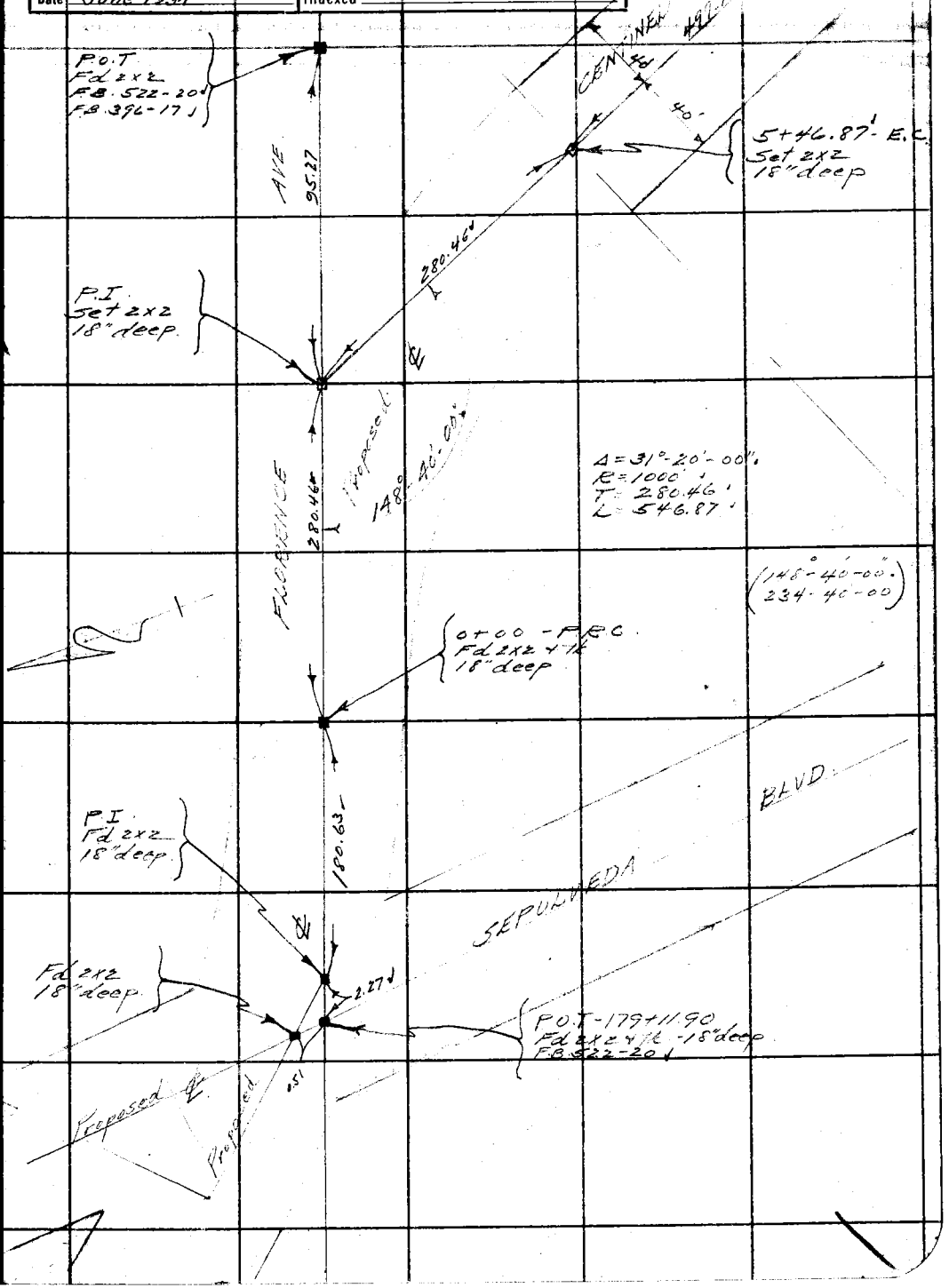

Note: ANY ADDITIONS OR CHANGES ON THIS SHEET MUST BE MADE OR CIRCLED IN Red Ink. WITH DATE AND NAME OF PERSON MAKING CHANGE.

Do not extend notes this side of this line

RETURN TO
LOS ANGELES COUNTY SURVEYOR
700 HALL OF RECORDS

FORM 247 10M 5-31

To bottom pg. 65

Δ = 4°-16'-30"
R = 10000'
T = 373.24'
L = 746.13'

(175°-43'-30"
342-54-00)

499.90 @ 78° = 499.93'
500.08 @ 78° = 500.11'
446.23 @ 78° = 446.26'
373.22 @ 78° = 373.24'

RETURN TO
LOS ANGELES COUNTY SURVEYOR
700 HALL OF RECORDS

Do not extend notes this side of this line

Note: ANY ADDITIONS OR CHANGES ON THIS SHEET MUST BE MADE OR CIRCLED IN **Red** Ink. WITH DATE AND NAME OF PERSON MAKING CHANGE.

From top pg. 63

Notes Ck'd by Blackmer	Survey of Centinela Blvd.	F.B. 522	Pg. 65
Map No. B-1009	W. O. 7777 Tape No. St'd 65 °F.		
Office Work H.N. Bradstreet	Surveyed by L. D. Moore		
Checked Blackmer	Notes Moore Date 5-15-34		
Date June 1934	Indexed A. C. Johnson		

To bottom pg. 66.

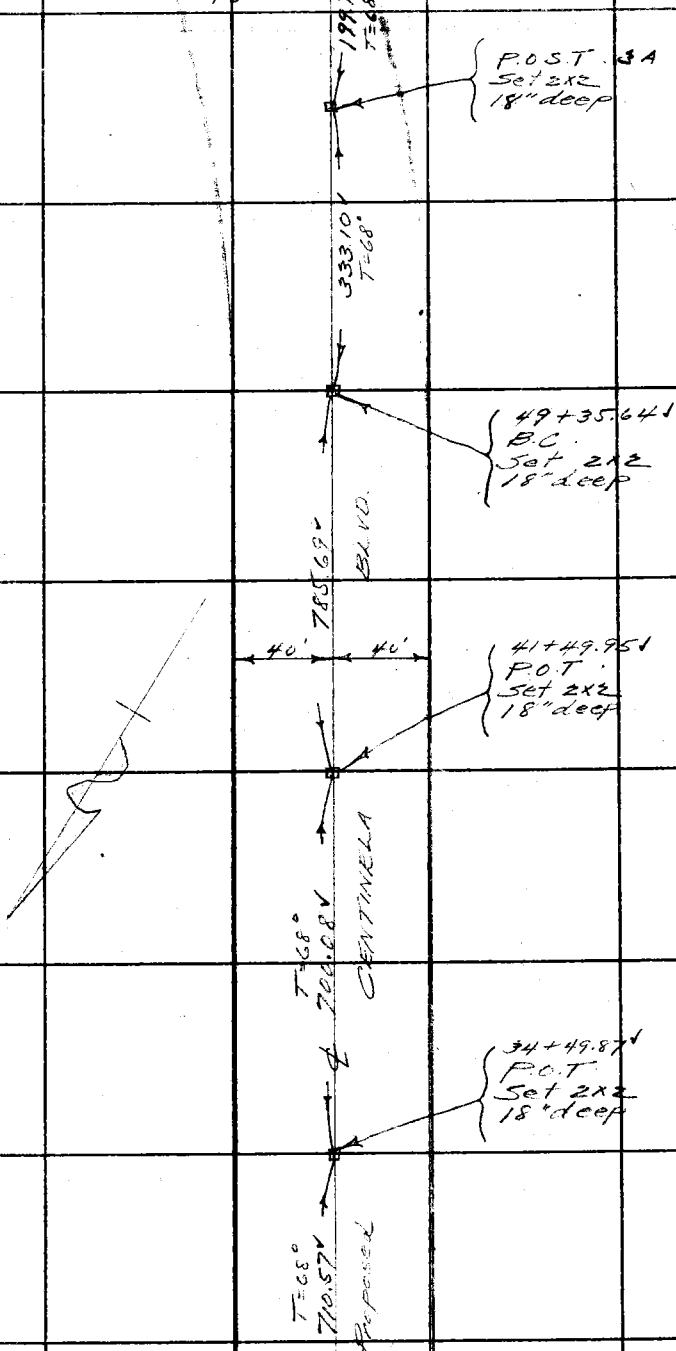

From top pg. 64

Note: ANY ADDITIONS OR CHANGES ON THIS SHEET MUST BE MADE OR CIRCLED IN Red Ink. WITH DATE AND NAME OF PERSON MAKING CHANGE.

Do not extend notes this side of this line

RETURN TO
LOS ANGELES COUNTY SURVEYOR
700 HALL OF RECORDS

FORM 247 10M 5-31

F.B. 522 Pg. 66

To bottom pg. 67

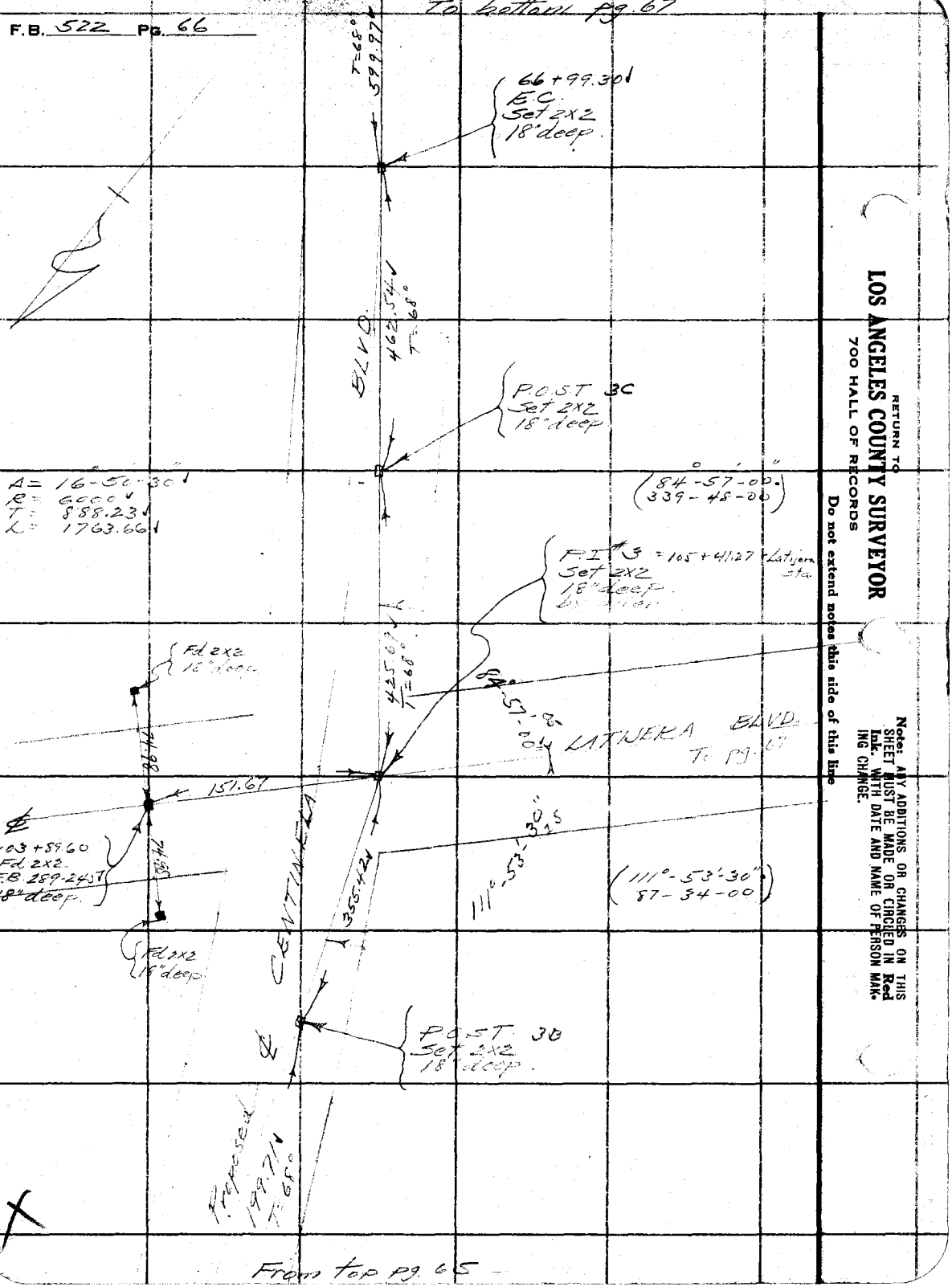

From top pg. 65

RETURN TO
LOS ANGELES COUNTY SURVEYOR
700 HALL OF RECORDS

Do not extend notes this side of this line

Note: ANY ADDITIONS OR CHANGES ON THIS SHEET MUST BE MADE OR CIRCLED IN Red Ink. WITH DATE AND NAME OF PERSON MAKING CHANGE.

Notes Ck'd by Blackmer	Survey of Centinela Blvd.
Map No. B-1009	W. O. 7777 Tape No. St'd 68 °F.
Office Work H.H. Bradstreet	Surveyed by L.D. Moore
Checked Blackmer	Notes Moore Date 5-15-34
Date June 1934	Indexed A. C. Johnson

F.B. 522 PG. 67

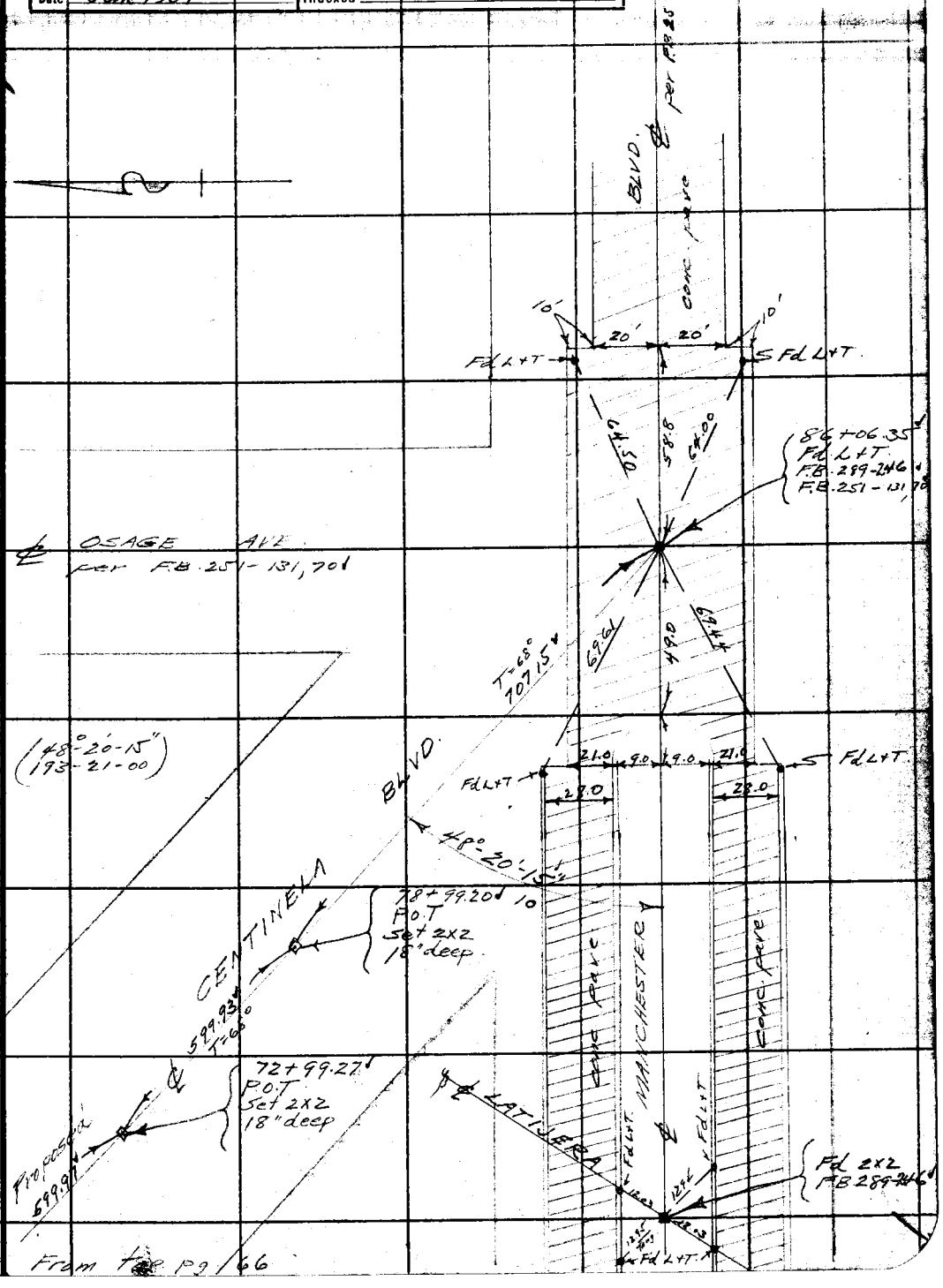

From Fig. pg 66

Note: ANY ADDITIONS OR CHANGES ON THIS SHEET MUST BE MADE OR CIRCLED IN Red Ink. WITH DATE AND NAME OF PERSON MAKING CHANGE.

Do not extend notes this side of this line

LWS 23, D-9, LWS 24, A-4

RETURN TO
LOS ANGELES COUNTY SURVEYOR
700 HALL OF RECORDS

FORM 247 10M 5-31

F.B. 522 Pg. 68

Location of Improvements

22+70	–	55' - R	– Tel p
23+40	–	80' - L	– Tel p
57+45	–	82' - L	– PP
67+70	–	46.4 - R	– PP
68+17	–	2.8 - R	– Tel p
68+75	–	65.2 L	– PP
85+47	–	3.4 - R	– PP
85+52	–	0.8 - R	– Tel p

RETURN TO
LOS ANGELES COUNTY SURVEYOR
700 HALL OF RECORDS

Do not extend notes this side of this line

Note: ANY ADDITIONS OR CHANGES ON THIS SHEET MUST BE MADE OR CIRCLED IN Red Ink. WITH DATE AND NAME OF PERSON MAKING CHANGE.

Notes Ck'd by McPherson	Survey of Century Blvd.
Map No. B-1045.	W. O. 8080 Tape No 07 St'd 84 °F.
Office Work J. D. Price.	Surveyed by Rosecrans
Checked Drew	Notes Date 3-14-35
Date June 1935	Indexed A. C. Johnson 3-18-35

F.B. 528 PG. 91

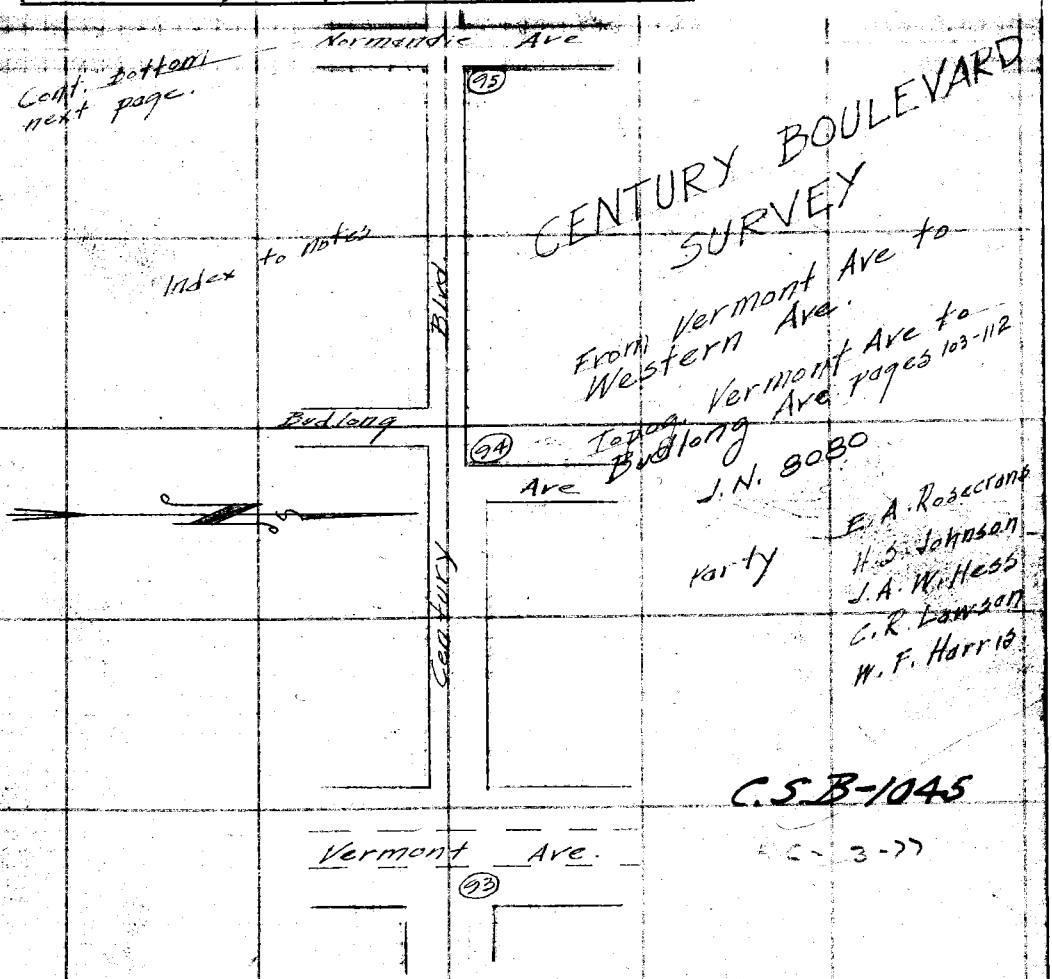

Note: ANY ADDITIONS OR CHANGES ON THIS SHEET MUST BE MADE OR CIRCLED IN Red Ink WITH DATE AND NAME OF PERSON MAKING CHANGE.

Do not extend notes this side of this line

RETURN TO
LOS ANGELES COUNTY SURVEYOR
700 HALL OF RECORDS

FORM 247 5M 2-34

F.B. 522 PG. 92

Index to notes



RETURN TO
LOS ANGELES COUNTY SURVEYOR
700 HALL OF RECORDS

Do not extend notes this side of this line

Note: ANY ADDITIONS OR CHANGES ON THIS SHEET MUST BE MADE OR CIRCLED IN Red Ink WITH DATE AND NAME OF PERSON MAKING CHANGE.

Notes Ck'd by McPherson	Survey of Century Blvd
Map No. C.S. 8-1045	W. O. 8080 Tape No 07 St'd 84 of.
Office Work J.D. Price	Surveyed by Rosecrans
Checked Drew	Notes Date 3-5-35
Date June - 1935	Indexed A. C. Johnson

F.B. 528 Pg. 93

W.S. 24, E-5

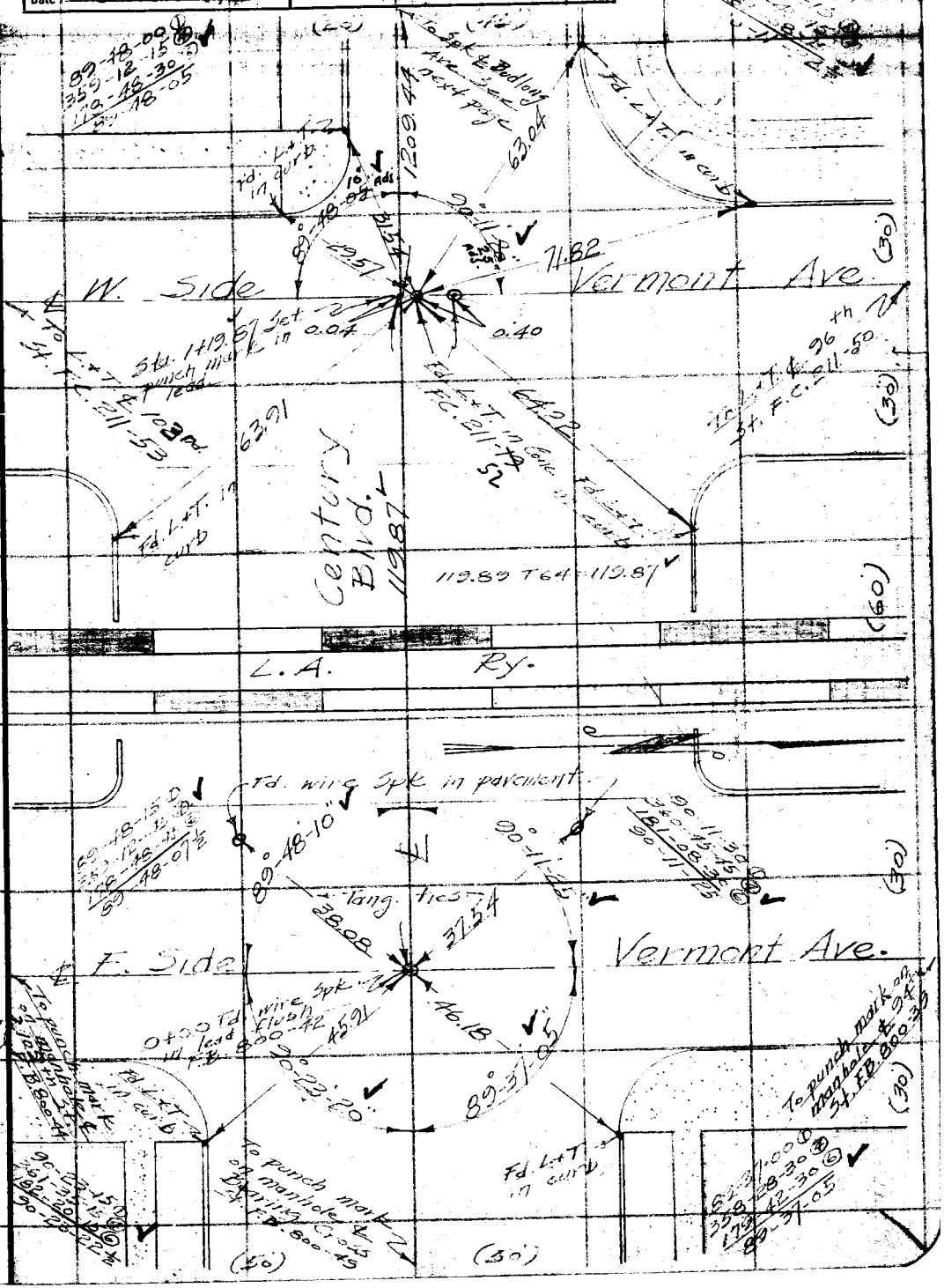

Note: ANY ADDITIONS OR CHANGES ON THIS SHEET MUST BE MADE OR CIRCLED IN Red Ink WITH DATE AND NAME OF PERSON MAKING CHANGE.

Do not extend notes this side of this line

RETURN TO
LOS ANGELES COUNTY SURVEYOR
700 HALL OF RECORDS

FORM 247 5M 2-34

RETURN TO
LOS ANGELES COUNTY SURVEYOR
700 HALL OF RECORDS

Note: ANY ADDITIONS OR CHANGES ON THIS SHEET MUST BE MADE OR CIRCLED IN Red Ink WITH DATE AND NAME OF PERSON MAKING CHANGE.

W.S. 24, D-5, WS 26, A-1

Do not extend notes this side of this line.

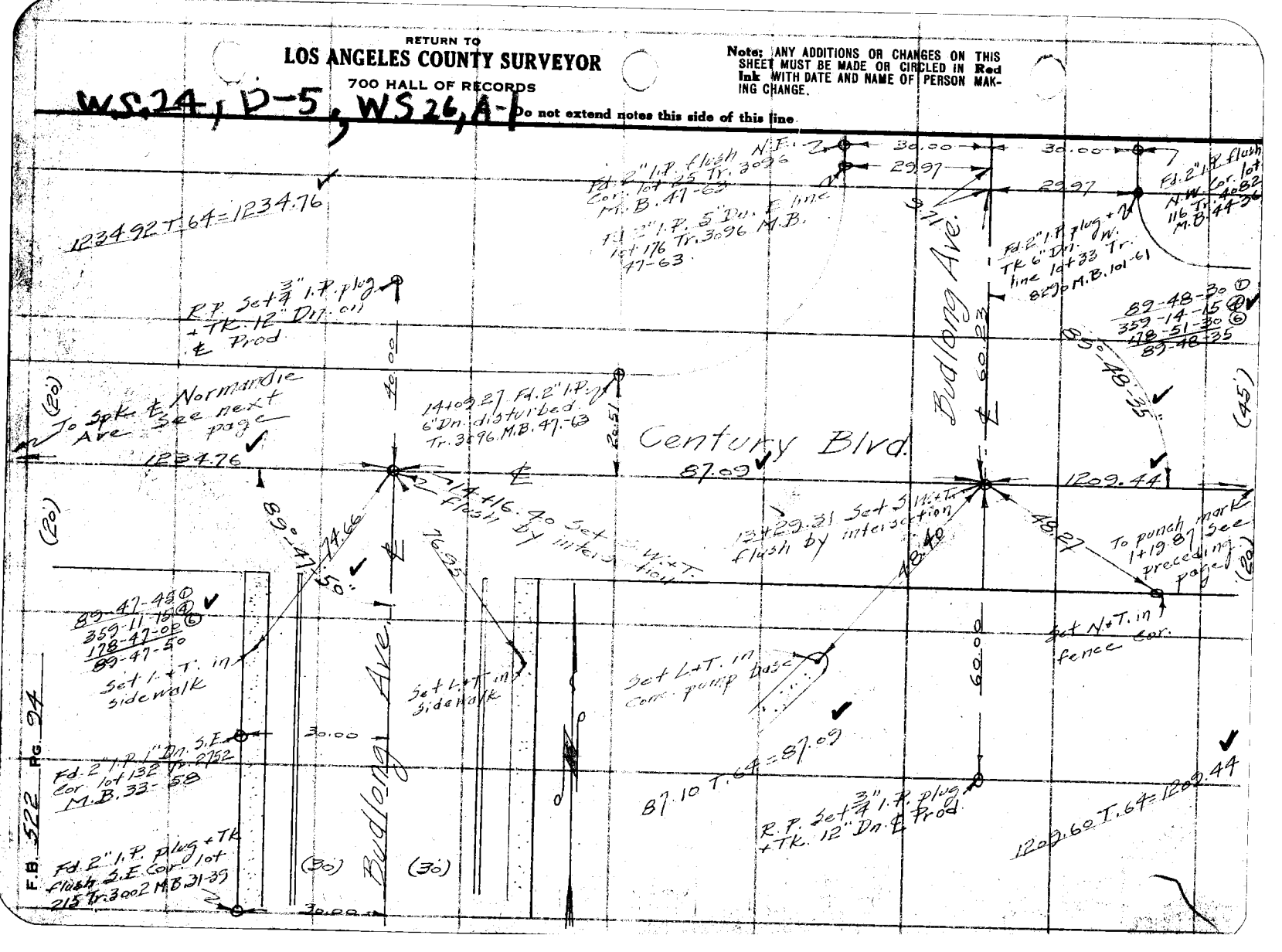

Notes Ck'd by McPherson	Survey of Century Blvd.
Map No. C.S.B-1045	W. O. 8080 Tape No 07 St'd 84° F.
Office Work J. D. Price	Surveyed by Kosecraus
Checked Drew	Notes Date 3-6-35
Date June 1935	Indexed A. C. Johnson

F.B. 522 Pg. 95

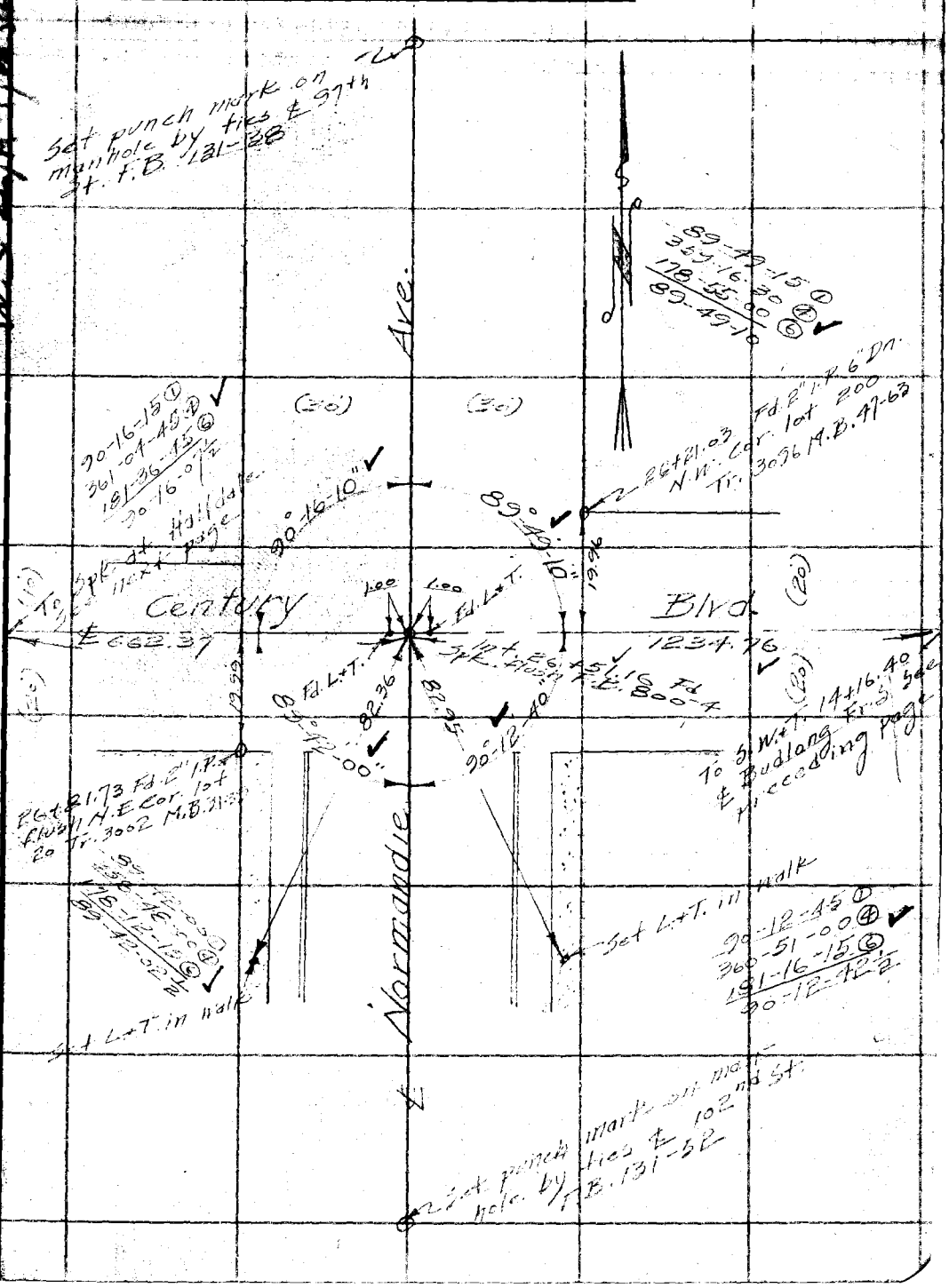

Note: ANY ADDITIONS OR CHANGES ON THIS SHEET MUST BE MADE OR CIRCLED IN Red Ink WITH DATE AND NAME OF PERSON MAKING CHANGE.

Do not extend notes this side of this line

RETURN TO
LOS ANGELES COUNTY SURVEYOR
700 HALL OF RECORDS

FORM 247 5M 2-34

F.B. 522 PG. 96



RETURN TO
LOS ANGELES COUNTY SURVEYOR
700 HALL OF RECORDS

Do not extend notes this side of this line

Note: ANY ADDITIONS OR CHANGES ON THIS SHEET MUST BE MADE OR CIRCLED IN Red Ink WITH DATE AND NAME OF PERSON MAKING CHANGE.

W.S. 24, D+5, X W.S. 24, A+

Notes Ch'd by McPherson	Survey of Century Blvd.	F.B. 522	Pg. 97
Map No. C. S. B-1045	W. O. 8080 Tape No 07 St'd 0.1 OF.		
Office Work J. D. Price	Surveyed by Rosecrans		
Checked Drew	Notes Date 3-13-35		
Date June-1935	Indexed A. C. Johnson		

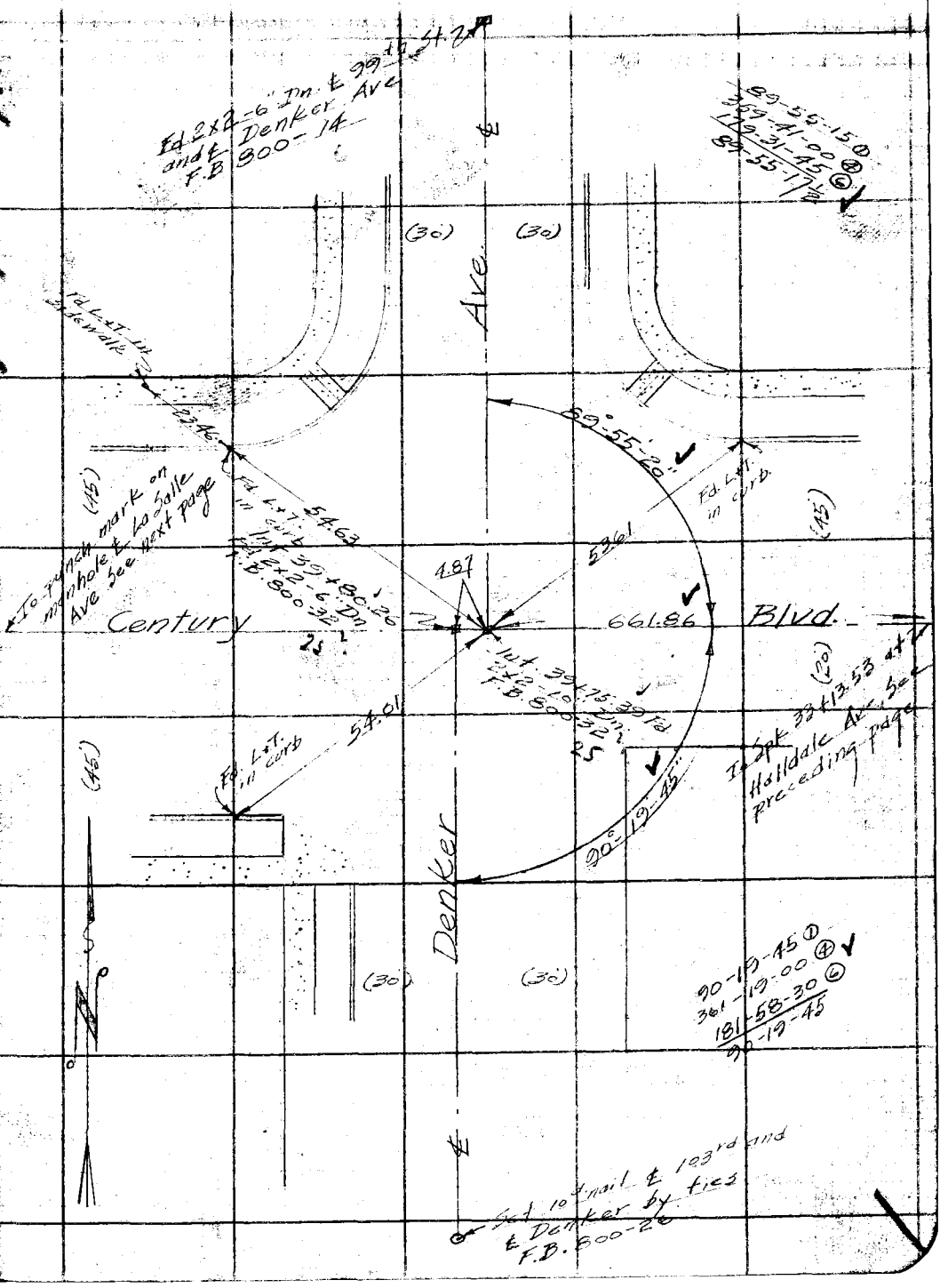

Note: ANY ADDITIONS OR CHANGES ON THIS SHEET MUST BE MADE OR CIRCLED IN Red Ink WITH DATE AND NAME OF PERSON MAKING CHANGE.

Do not extend notes this side

M.S. 24, P-5, WS 26, A-1

RETURN TO
LOS ANGELES COUNTY SURVEYOR
700 HALL OF RECORDS

FORM 247 BM 2-34

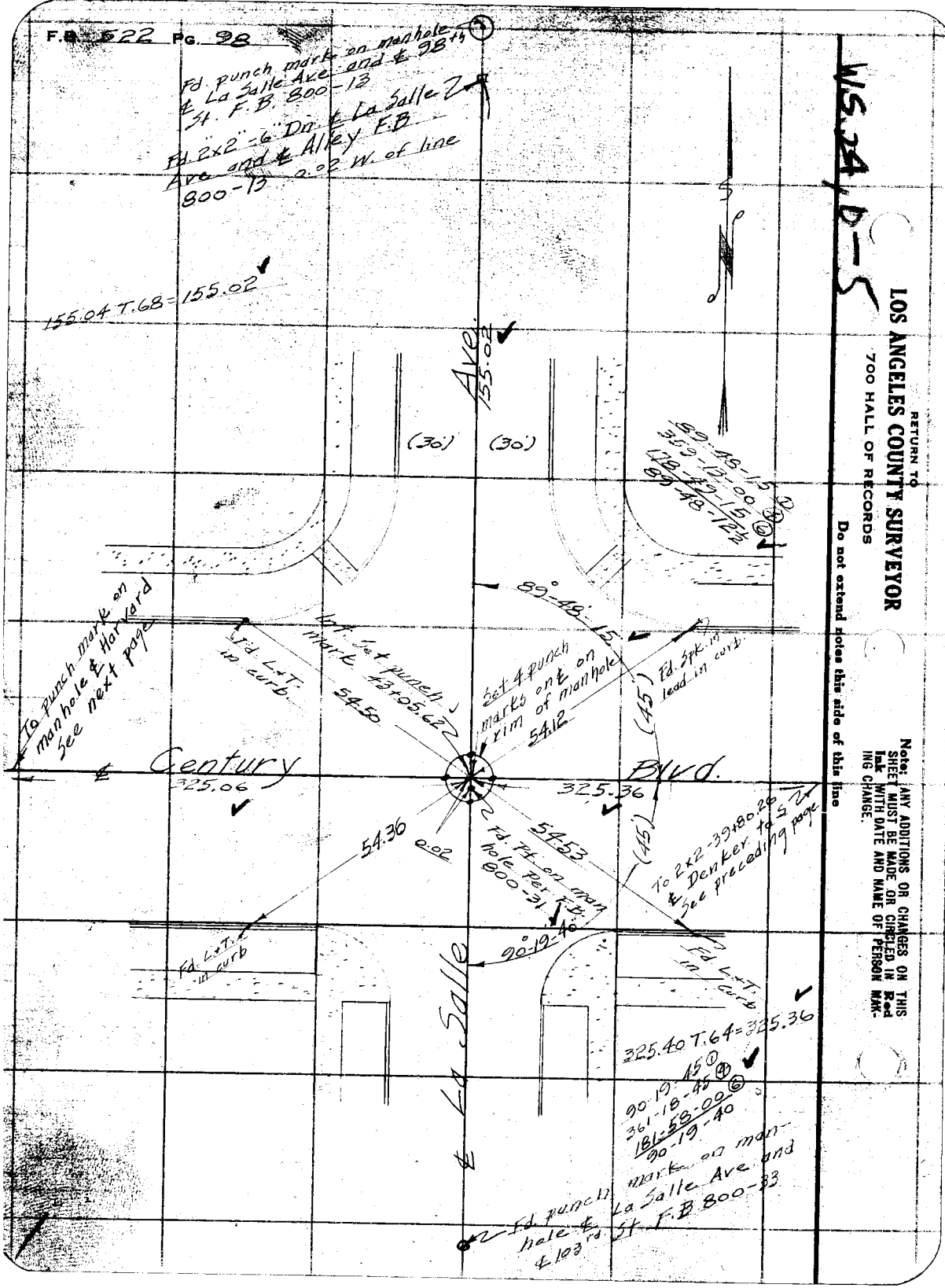
F.B. 522 PG. 98
Fd. punch mark on manhole ℄ La Salle Ave. and ℄ 98th St. F.B. 800-13
Fd. 2x2"-6" Dn. ℄ La Salle Ave. and ℄ Alley F.B. 800-13 0.02 W. of line
155.04 T.68 = 155.02
Ave.
155.02
(30')
(30')
89°-48'-15"
359-13-00
178-49-15
89-48-12½
89°-48'-15"
Fd. L+T. in curb
Int. Set punch mark 43+05.62
54.50
Set 4 punch marks on ℄ on rim of manhole
54.12
Fd. Spk. in lead in curb
(45')
To punch mark on manhole ℄ Harvard See next page
℄ Century Blvd.
325.06
325.36
54.36
0.02
Fd. Pt. on manhole per F.B. 800-31
54.53
(45')
To 2x2-39+80.26 ℄ Denker to S See preceding page
Fd. L+T. in curb
90°-19'-40"
Fd. L+T. in curb
℄ La Salle
325.40 T.64 = 325.36
90-19-45
361-18-45
181-58-00
90-19-40
Fd. punch mark on manhole ℄ La Salle Ave. and ℄ 103rd St. F.B. 800-33
WS 24, D-5
RETURN TO
LOS ANGELES COUNTY SURVEYOR
700 HALL OF RECORDS
Do not extend notes this side of this line
Note: ANY ADDITIONS OR CHANGES ON THIS SHEET MUST BE MADE OR CIRCLED IN Red Ink WITH DATE AND NAME OF PERSON MAKING CHANGE.

Notes Ck'd by McPherson	Survey of Century Blvd.
Map No. C.S. B-1045	W. O. [illegible] Tape No [illegible] St'd 84 °F.
Office Work J.D. Price.	Surveyed by Rosecrans
Checked Drew	Notes Date 3-13-35
Date June 1935	Indexed A. C. Johnson

F.B. 522 Pg. 99

W.S. 24, D-5

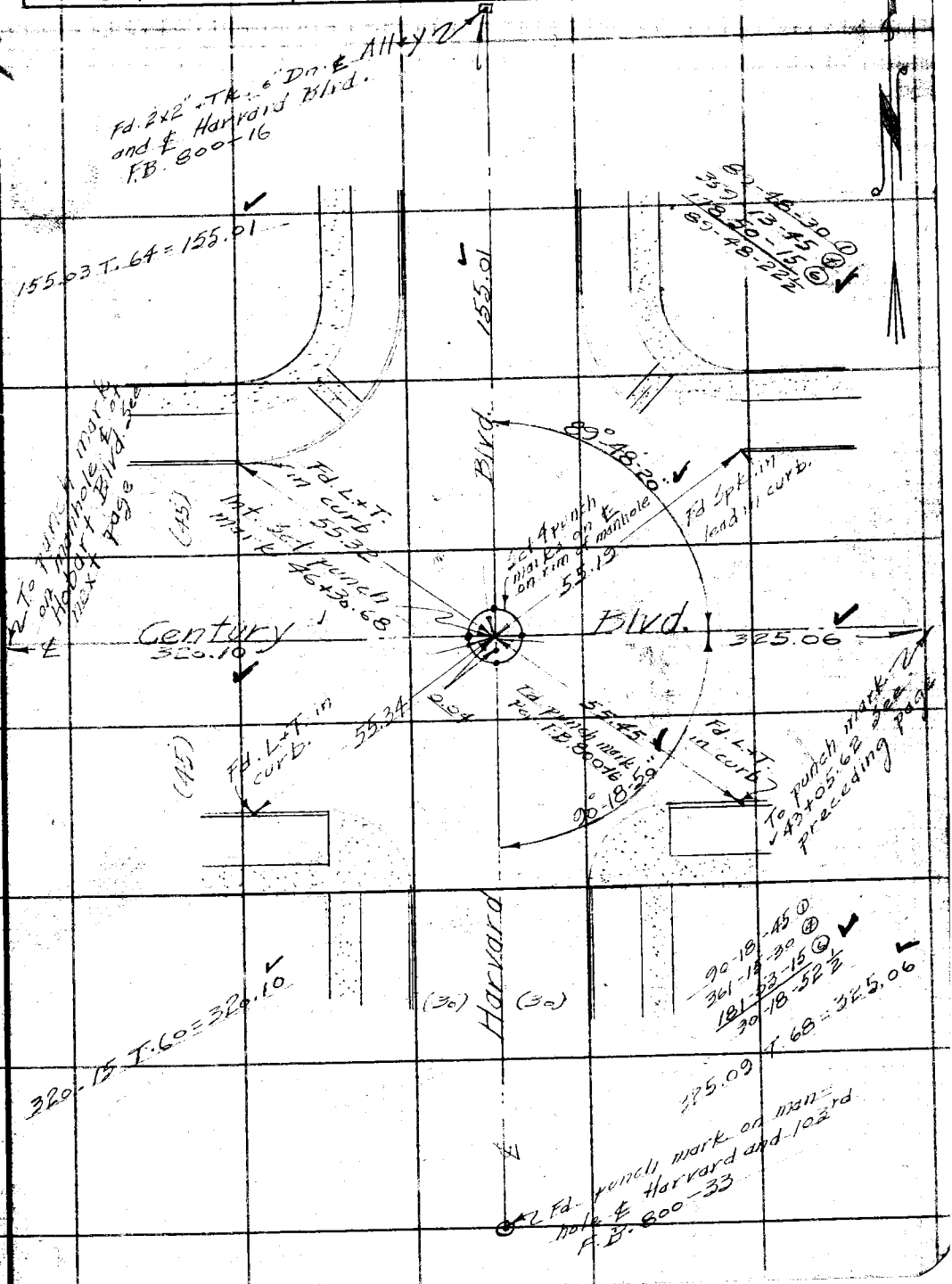

Note: ANY ADDITIONS OR CHANGES ON THIS SHEET MUST BE MADE OR CIRCLED IN Red Ink WITH DATE AND NAME OF PERSON MAKING CHANGE.

Do not extend notes this side of this line

RETURN TO
LOS ANGELES COUNTY SURVEYOR
700 HALL OF RECORDS

F.B. 522 Pg. 100

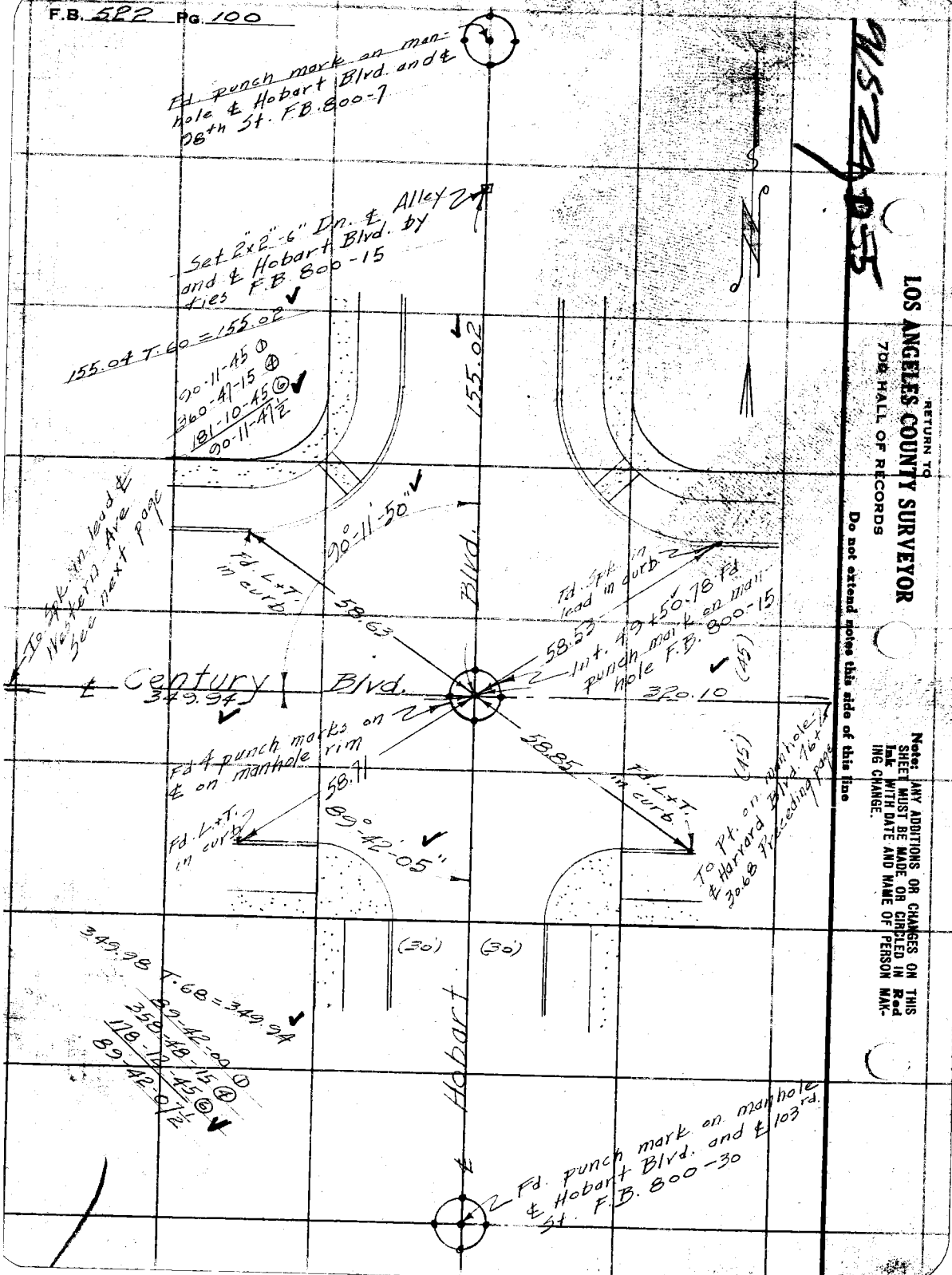

RETURN TO
LOS ANGELES COUNTY SURVEYOR
7DB HALL OF RECORDS

Do not extend notes this side of this line

Note: ANY ADDITIONS OR CHANGES ON THIS SHEET MUST BE MADE OR CIRCLED IN Red Ink WITH DATE AND NAME OF PERSON MAKING CHANGE.

Notes Ck'd by McPherson	Survey of Century Blvd	F.B. 522	Pg. 101
Map No. C.S. B-1045	W. O. 5080 Tape No 07 St'd 81 °F.		
Office Work J. D. Price	Surveyed by [illegible]		
Checked Drew	Notes	Date [illegible]	
Date June 1935	Indexed A. C. Johnson		

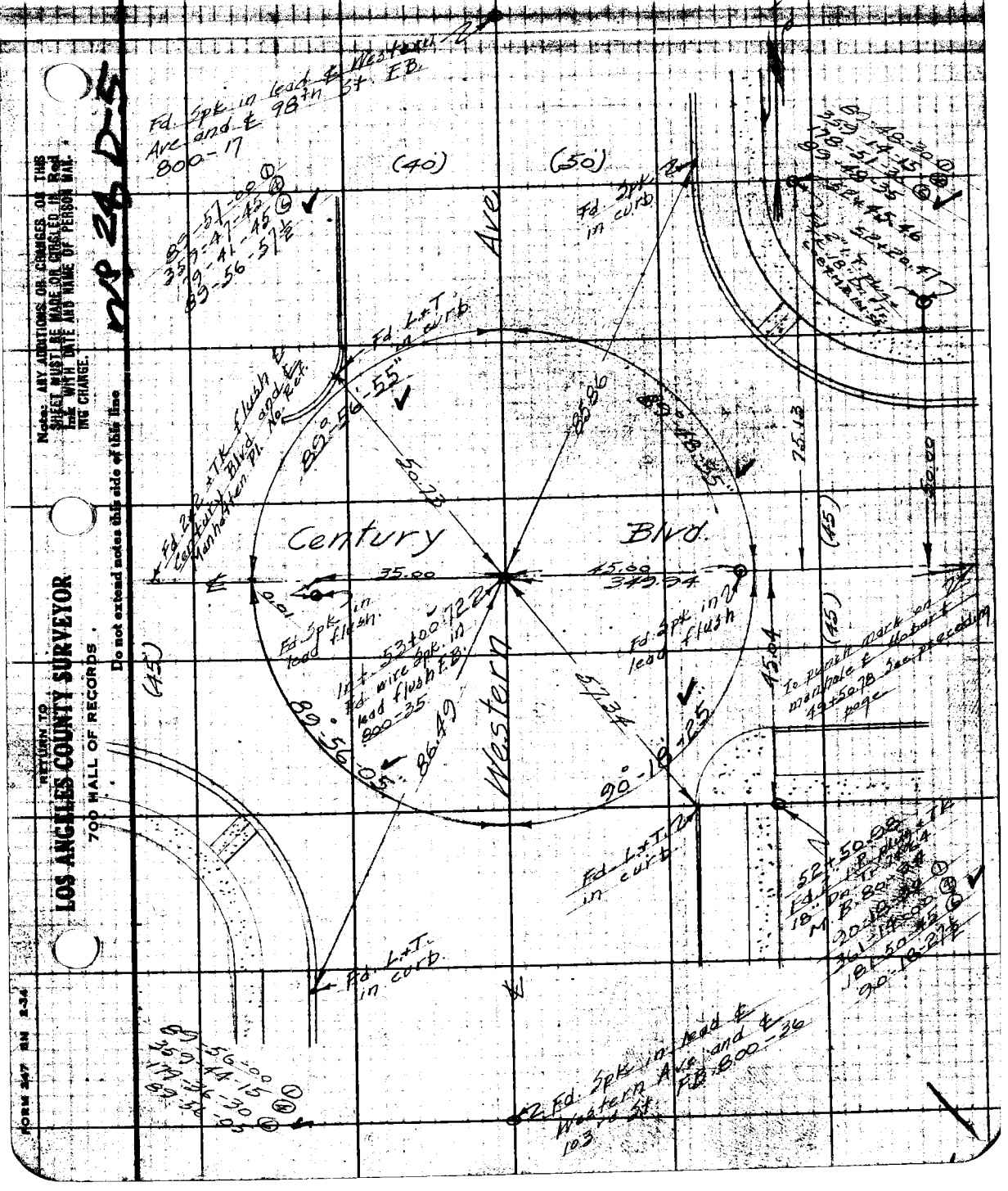

Note: ANY ADDITIONS OR CHANGES ON THIS SHEET MUST BE MADE OR CIRCLED IN Red Ink WITH DATE AND NAME OF PERSON MAKING CHANGE.

Do not extend notes this side of this line

RETURN TO
LOS ANGELES COUNTY SURVEYOR
700 HALL OF RECORDS

FORM 347 RM 2-34

RETURN TO

LOS ANGELES COUNTY SURVEYOR

700 HALL OF RECORDS

Note: ANY ADDITIONS OR CHANGES ON THIS SHEET MUST BE MADE OR CIRCLED IN **Red Ink** WITH DATE AND NAME OF PERSON MAKING CHANGE.

Do not extend notes this side of this line

F.B. 522 Pg. 102

Notes Ck'd by	McPherson	Survey of	Century Blvd
Map No.	C.S.B-1045	W. O.	3080 Tape No 07 St'd 84 of.
Office Work	D. Price	Surveyed by	Rose Evans
Checked	Drew	Notes	Date 3-8-35
Date	June 1935	Indexed	G. Co. Johnson

F.B. 522 Pg. 103

Note: ANY ADDITIONS OR CHANGES ON THIS SHEET MUST BE MADE OR CIRCLED IN Red Ink WITH DATE AND NAME OF PERSON MAKING CHANGE.

Do not extend notes this side of this line

RETURN TO
LOS ANGELES COUNTY SURVEYOR
700 HALL OF RECORDS

FORM 247 BM 2-34

Conc. catch basin
Conc. bottom 1+26.4
11 ex. page
P. pole 1+69.6
Conc. catch basin
Conc. walk
6" curb
1+35.0
Punch mark 1+19.87
See Fg. 93
Conc. pavement
Century Blvd
W. Roadway
Vermont Ave.
0+94.9 edge of Conc.
0+90.2
60.25
6" curb
0+79.5
50.15
0+67.0
50.00
L. A. Ry track
gauge 0+60.72
0+49.88 gauge
L. A. Ry. track
0+95.7 gauge
Conc. walk
0+42.25
0+38.3
50.0
6" curb
0+35.0
53.3
E. Roadway
Vermont Ave
Rock + Oil Surf.
Century
Spk in lead 0+00
See Fg. 93
100
8" iron valve
0-09.8
28.6
0-14.7
12.25
0-11.8-22
manhole
35.10
0-29.9
Conc. walk
9.5
5.0
0.5
curb Conc.
35.00
W. edge of Conc.
35.05
0-30.45
pavement
curb
35.00
1+93.3
5.0
4.0
Conc. catch basin
1+75.4
Conc. Walk
1+55.51
45.8
1+30.27
38.9
2.43
1+19.8-8" iron valve
6.0
9.0
0.5
1+34.8
1+26.8
2.2 manhole
100
58.4
0+89.8
6" curb
4.0
Conc. walk
59.00
0+79.55
47.90
17.80
0+64.22 guage 0+66.15
48.4
0+43.15
0+37.7
6" curb
48.35
51.55
0+34.8
36.1
2.4 manhole
0+23.3
2.2 manhole
0+00
100
15.1
96
0-11.2
6 iron valve
5a.38
0-15.25
15.5
35.0

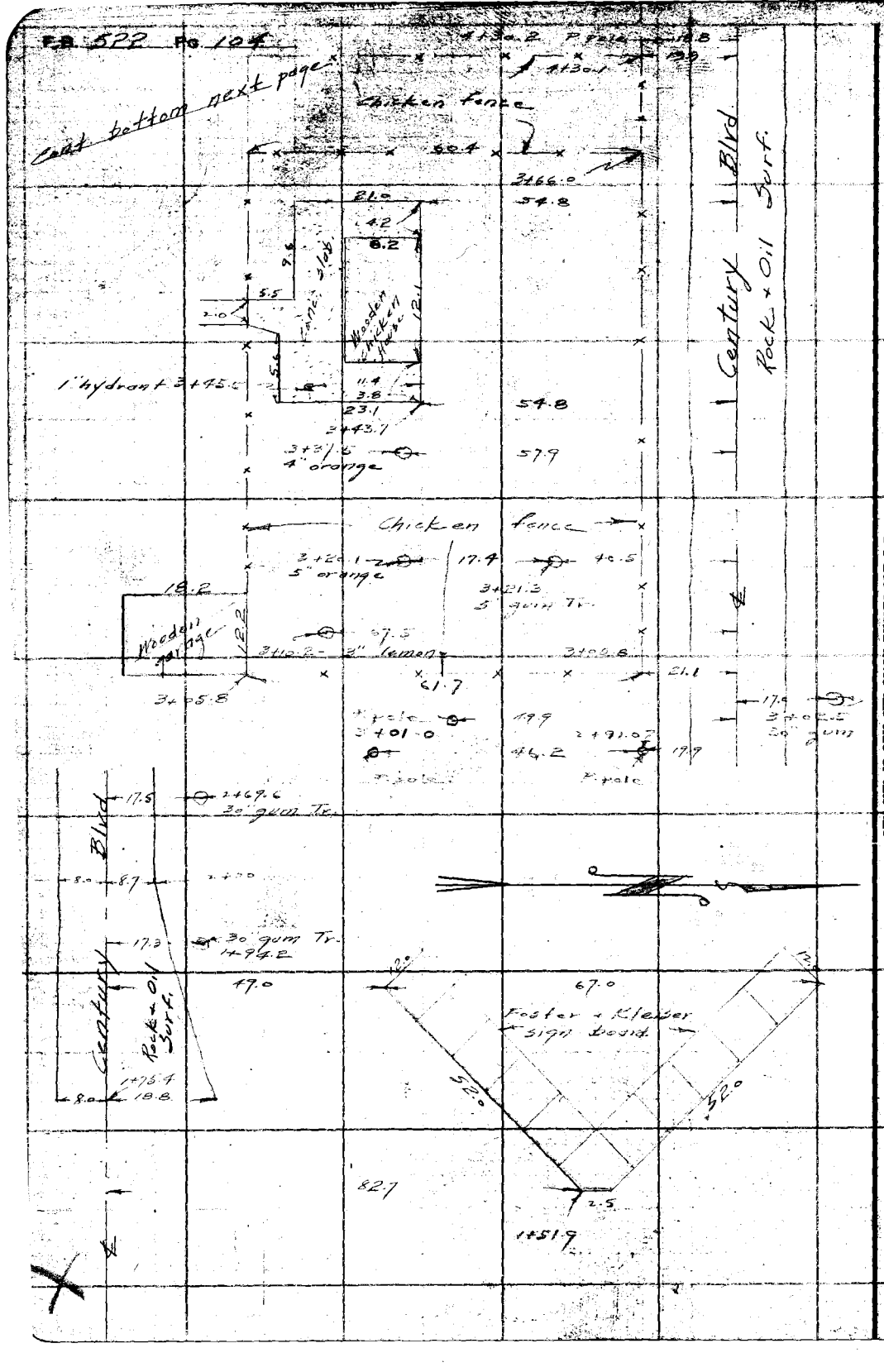

RETURN TO

LOS ANGELES COUNTY SURVEYOR

700 HALL OF RECORDS

Do not extend notes this side of this line

Note: ANY ADDITIONS OR CHANGES ON THIS SHEET MUST BE MADE OR CIRCLED IN Red Ink WITH DATE AND NAME OF PERSON MAKING CHANGE.



Rated Ch'd by McPherson
Map No. C.S.B-1045
Survey of Century Blvd
W. O. 8-80 Tape No 07 St'd 84 of.
Checked
Date June 1935
Indexed A. C. Johnson
F.B. 522 PG. 106
Back bottom next page
Rock & Oil Surf.
Century Blvd.
Conc walk & steps
Conc driveway strips
Conc walks & steps
Conc slab
Wooden Porch & steps
1 Floor Frame House
Wooden step
Wooden garage
Collar door
Back of walk
Conc driveway
Picket fence
Stucco Garage
Stucco House
Conc slab
Conc driveway
2 hedge
18" gum Tr.
2" gum Tr.
3+75.4
3+32.6
3+30.7
4+16.0
4+17.0
4+51.0
4+54.8
4+08.3
4+14.5
4+00
118.0
39.3
28.5
20.0
78.3
78.0
32.1
RETURN TO
LOS ANGELES COUNTY SURVEYOR
700 HALL OF RECORDS
Do not extend notes this side of this line



RETURN TO
LOS ANGELES COUNTY SURVEYOR
700 HALL OF RECORDS

Do not extend notes this side of this line

Note: ANY ADDITIONS OR CHANGES ON THIS SHEET MUST BE MADE OR CIRCLED IN Red Ink WITH DATE AND NAME OF PERSON MAKING CHANGE.

Notes Ck'd by Drew	Survey of Century Blvd.
Map No. C.S. B-1045	W. O. 8085 Tape No 07 St'd 84 °F.
Office Work J. D. Price	Surveyed by Rose Evans
Checked Drew	Notes Date 3-11-35
Date June 1935	Indexed A. C. Johnson

F.B. 522 PG. 107

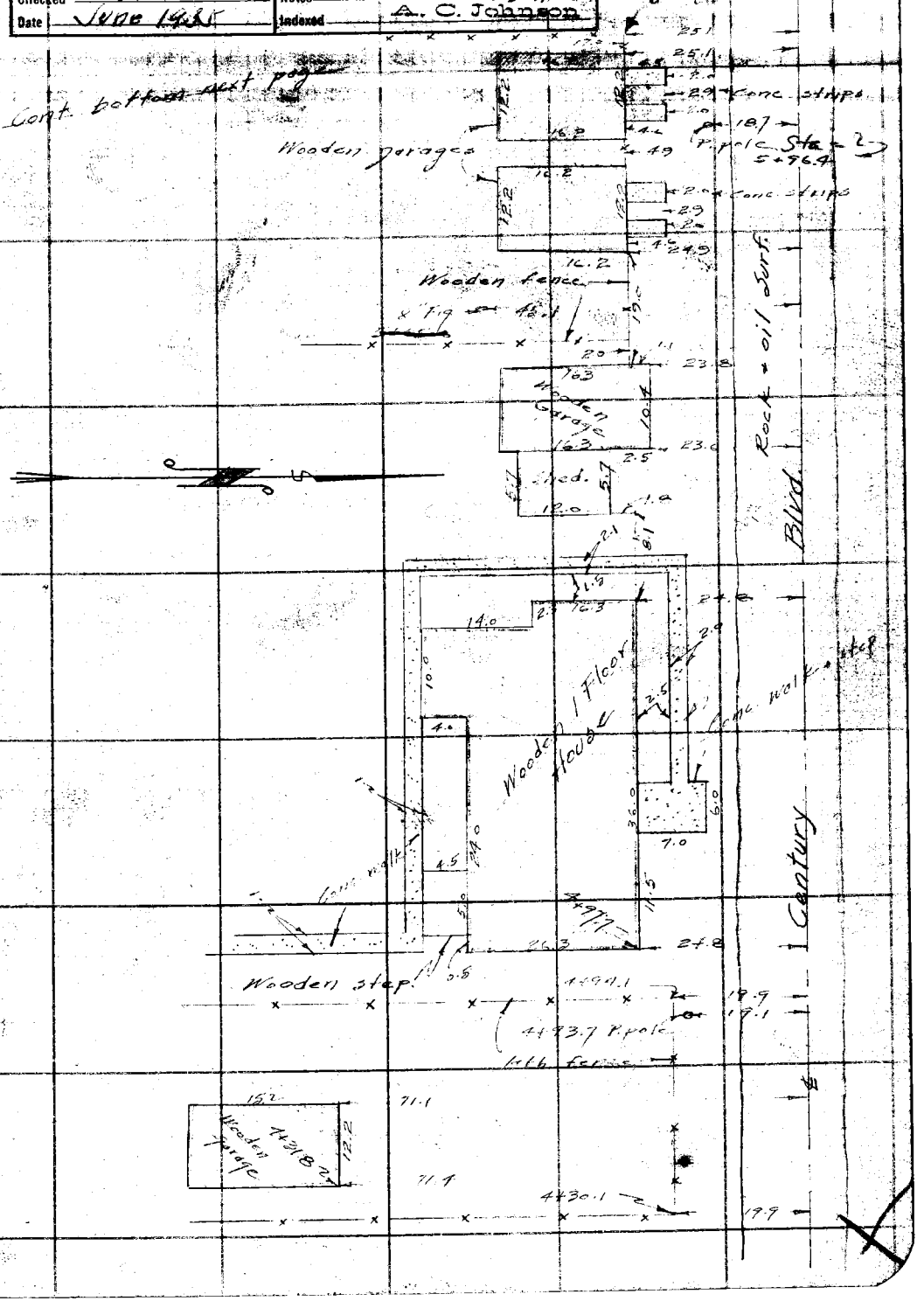

Notes: ADDITIONS OR CHANGES ON THIS SHEET MUST BE MADE OR CIRCLED IN Red Ink WITH DATE AND NAME OF PERSON MAKING CHANGE.

Do not extend notes this side of this line

RETURN TO
LOS ANGELES COUNTY SURVEYOR
700 HALL OF RECORDS

FORM 247 BM 2-34

F.B. 522 PG. 108

Cont. bottom next page



RETURN TO
LOS ANGELES COUNTY SURVEYOR
700 HALL OF RECORDS

Note: ANY ADDITIONS OR CHANGES ON THIS SHEET MUST BE MADE OR CENTERED IN Red Ink WITH DATE AND NAME OF PERSON MAKING CHANGE.

Do not disturb notes this side of this line

Notes Ck'd by Drew	Survey of Century Blvd
Map No. C.S.B-1045	W. O. 8080 Tape No 07 St'd 84 °F.
Office Work J. D. Price	Surveyed by Rosecrans
Checked Drew	Notes Date 5-12-35
Date June 1935	Indexed A. C. Johnson

F.B. 522 Pg. 109

Cont. bottom next page



Note: ANY ADDITIONS OR CHANGES ON THIS SHEET MUST BE MADE OR CIRCLED IN Red Ink WITH DATE AND NAME OF PERSON MAKING CHANGE.

Do not extend notes this side of this line

RETURN TO
LOS ANGELES COUNTY SURVEYOR
700 HALL OF RECORDS

FORM 247 BM 2-34

RETURN TO
LOS ANGELES COUNTY SURVEYOR
700 HALL OF RECORDS

Note: ANY ADDITIONS OR CHANGES ON THIS SHEET MUST BE MADE OR CIRCLED IN **Red Ink** WITH DATE AND NAME OF PERSON MAKING CHANGE.

Do not extend notes this side of this line

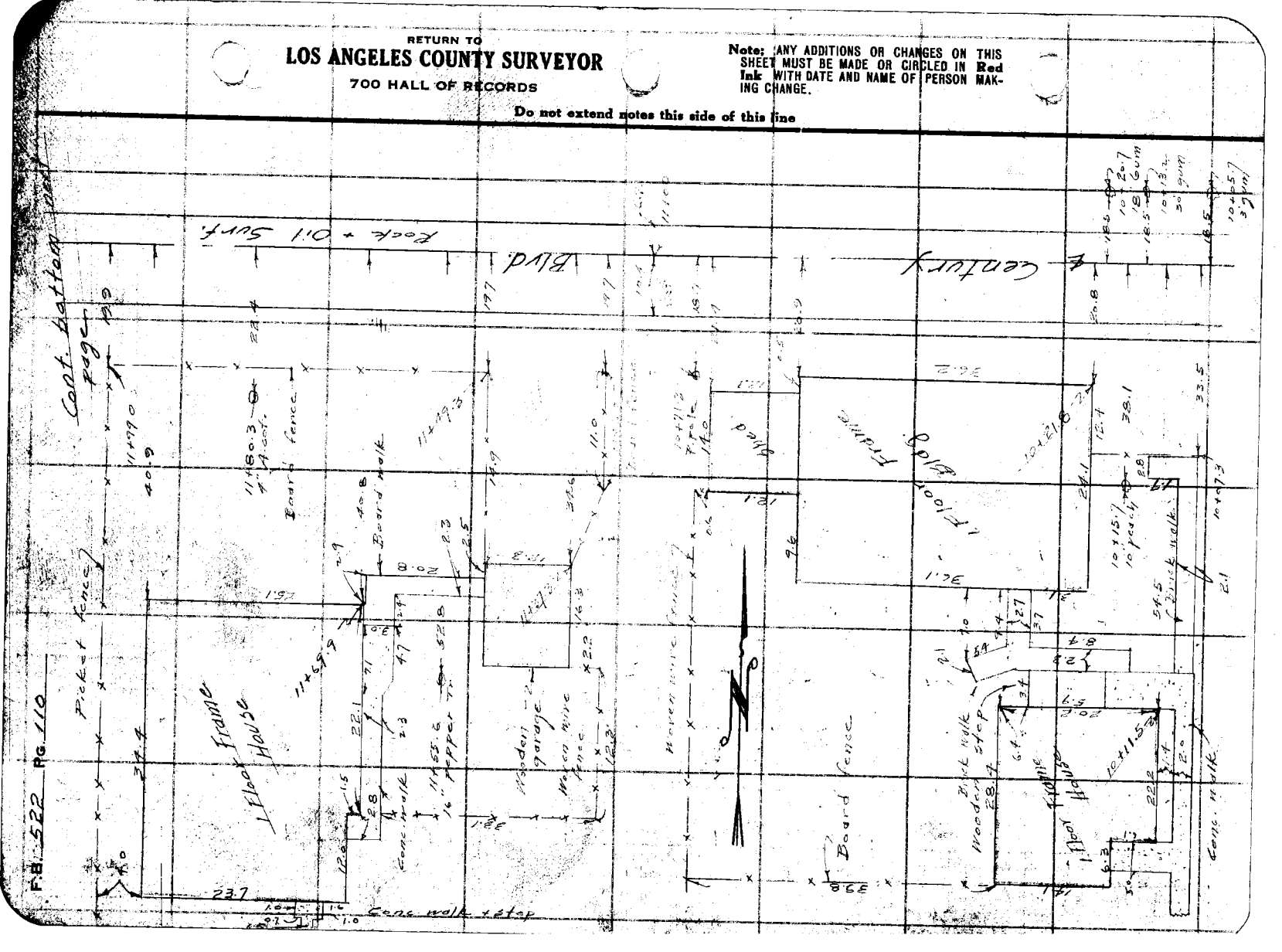

Notes Ck'd by Drew	Survey of Century Blvd
Map No. C.S.B-1045	W. O. 8050 Tape No 07 St'd 84 OF.
Office Work J. D. Price.	Surveyed by Rosecrans
Checked Drew	Notes Date 2-12-35
Date June - 1935	Indexed A. C. Johnson

F.B. 528 PG. 111

cont. bottom next page



Note: ANY ADDITIONS OR CHANGES ON THIS SHEET MUST BE MADE OR CIRCLED IN Red Ink WITH DATE AND NAME OF PERSON MAKING CHANGE.

Do not extend notes this side of this line

RETURN TO
LOS ANGELES COUNTY SURVEYOR
700 HALL OF RECORDS

FORM 247 BM 2-34

F.B. 522 Pg. 112

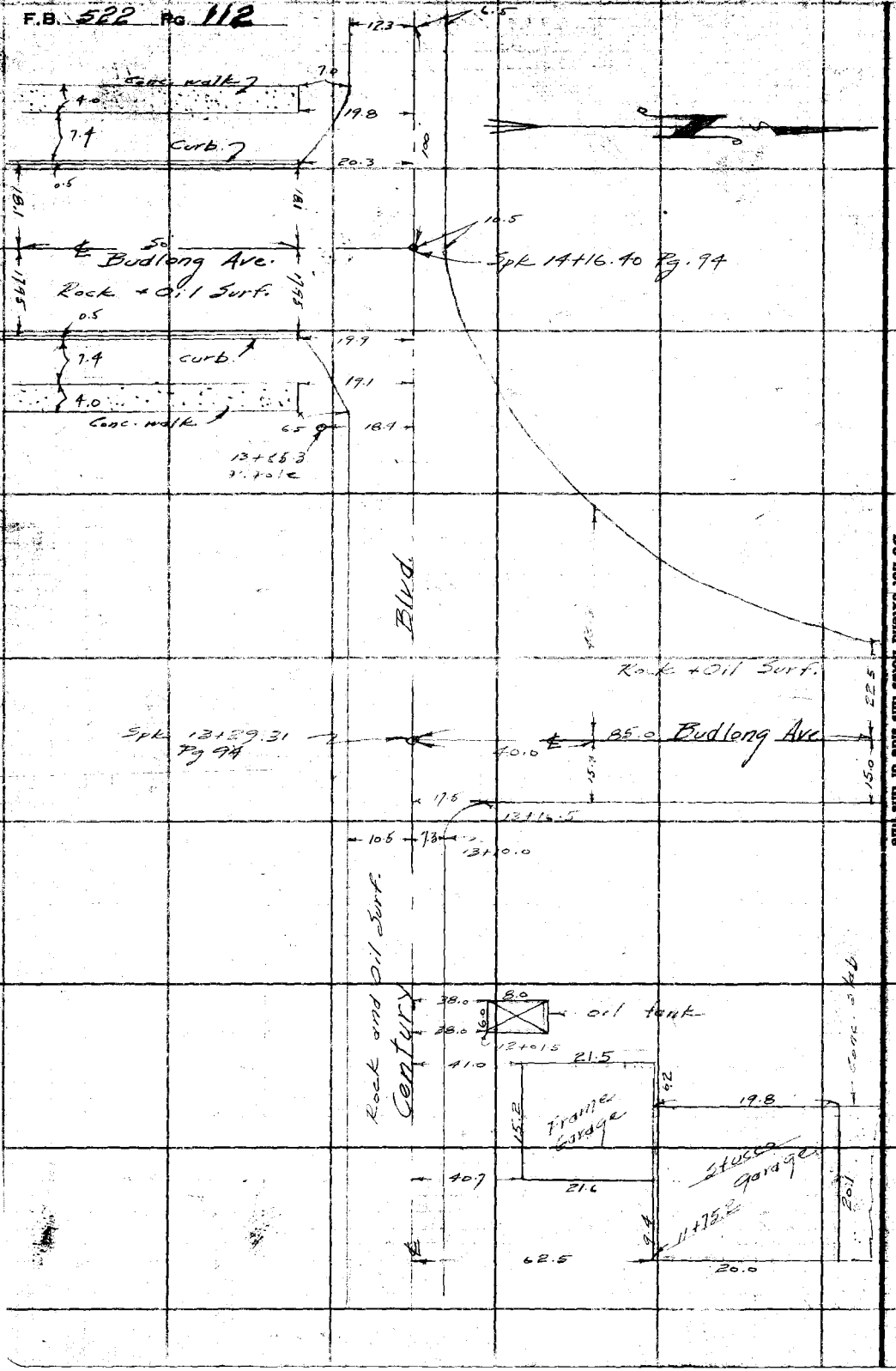

RETURN TO
LOS ANGELES COUNTY SURVEYOR
700 HALL OF RECORDS

Do not extend notes this side of this line

Note: ANY ADDITIONS OR CHANGES ON THIS SHEET MUST BE MADE OR CIRCLED IN Red Ink WITH DATE AND NAME OF PERSON MAKING CHANGE.

Notes Ck'd by _____ Survey of Century Blvd F.B. 522 Pg. 113
Map No. _____ W. O. 4396 Case No. 619 Std. 68 °F
Checked _____ Notes _____ Date 1-22-43
Date _____ Indexed _____

TOPOGRAPHY

ON

CENTURY BLVD

FROM:- BUDLONG AVE

TO:- DENKER AVE

W. N. 4396

Jan. 20, 1943.

C. A. Benson - Chief-of-Party.

G. H. Nichols & Jack Gregory - Rmen.

D. G. Waltermire - Hd. Ch.

A. G. DeLong - R. Ch.

Note: Any Additions or Changes on this Sheet Must Be Made or Called to the Attn. With Date and Name of Person Making Change.

Do not extend notes this side of this line.

RETURN TO LOS ANGELES COUNTY SURVEYOR 700 HALL OF RECORDS

F.B. 522 PG. 114

RETURN TO
LOS ANGELES COUNTY SURVEYOR
700 HALL OF RECORDS

Do not extend notes this side of this line.

Note: Any Additions or Changes of this Sheet Must be Made or Circled in Red Ink With Date and Name of Person Making Change.

RETURN TO
LOS ANGELES COUNTY SURVEYOR
700 HALL OF RECORDS

Note: Any Additions or Changes on This Sheet Must be Made or Circled in Red Ink With Date and Name of Person Making Change.

Do not extend notes this side of this line.

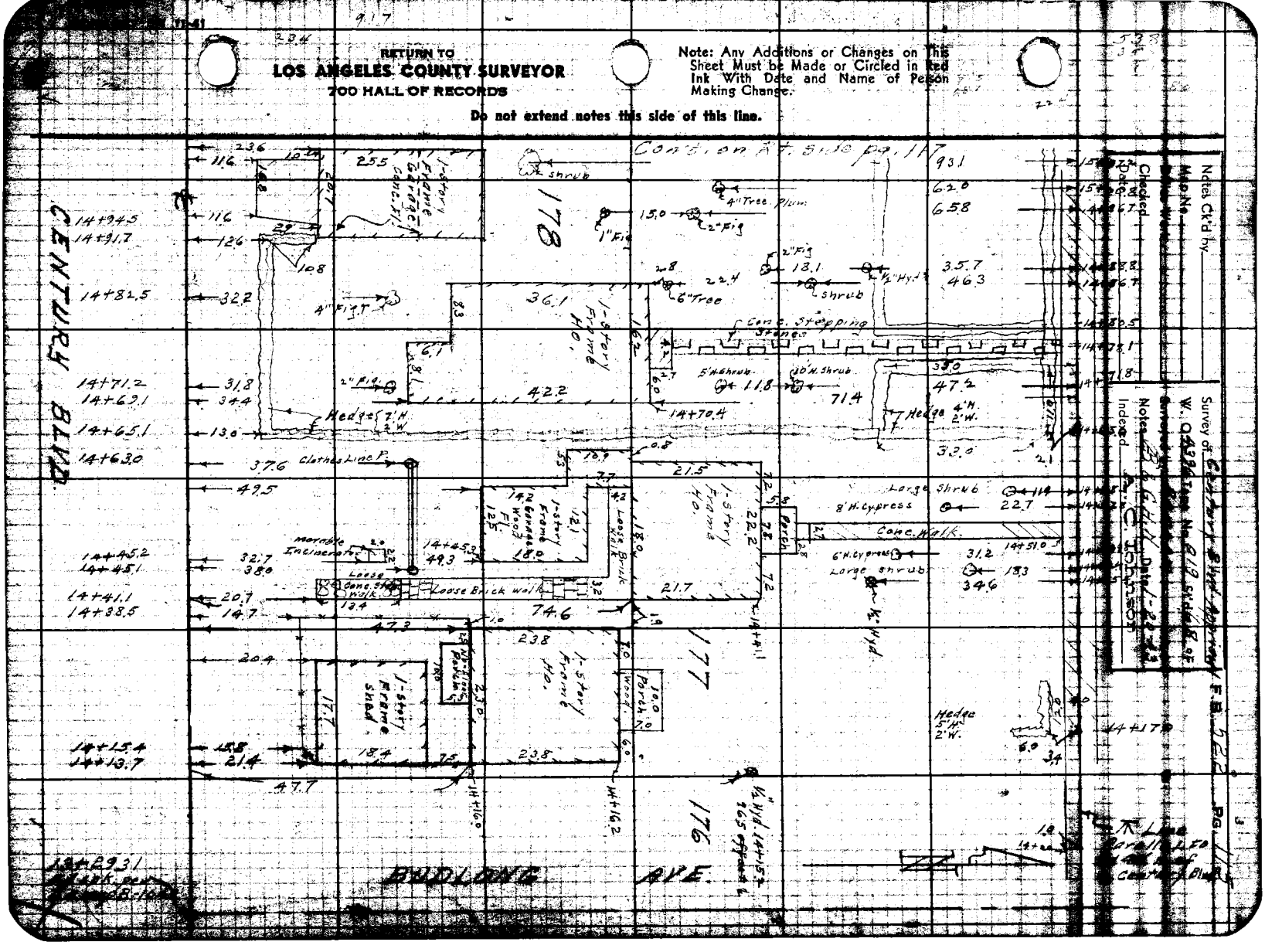

RETURN TO
LOS ANGELES COUNTY SURVEYOR
700 HALL OF RECORDS

Note: Any Additions or Changes on This Sheet Must be Made or Circled in Red Ink With Date and Name of Person Making Change.

Do not extend notes this side of this line.

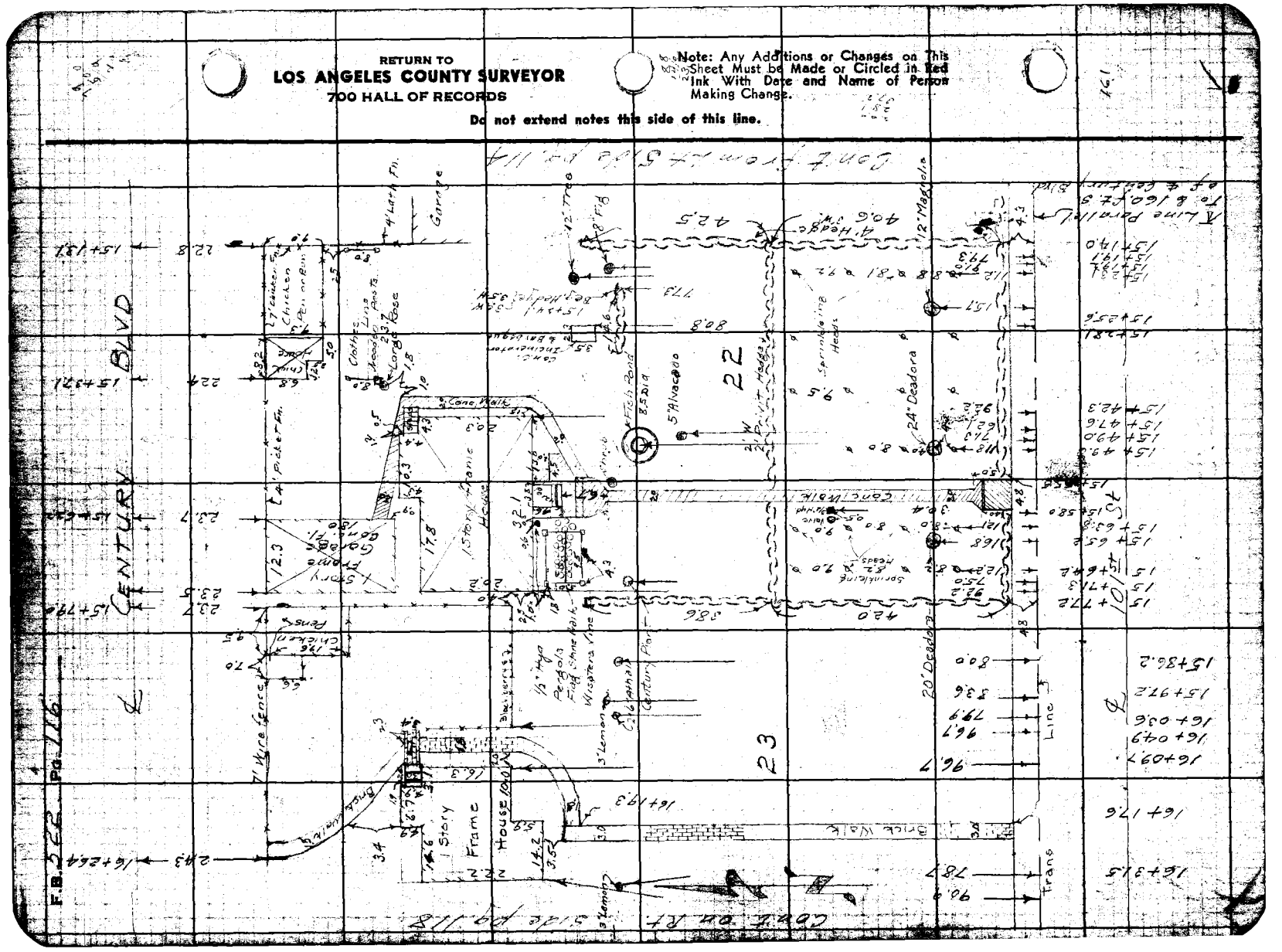

FORM 247 SM 11-41

RETURN TO
LOS ANGELES COUNTY SURVEYOR
700 HALL OF RECORDS

Note: Any Additions or Changes on This Sheet Must be Made or Circled in Red Ink With Date and Name of Person Making Change.

Do not extend notes this side of this line.

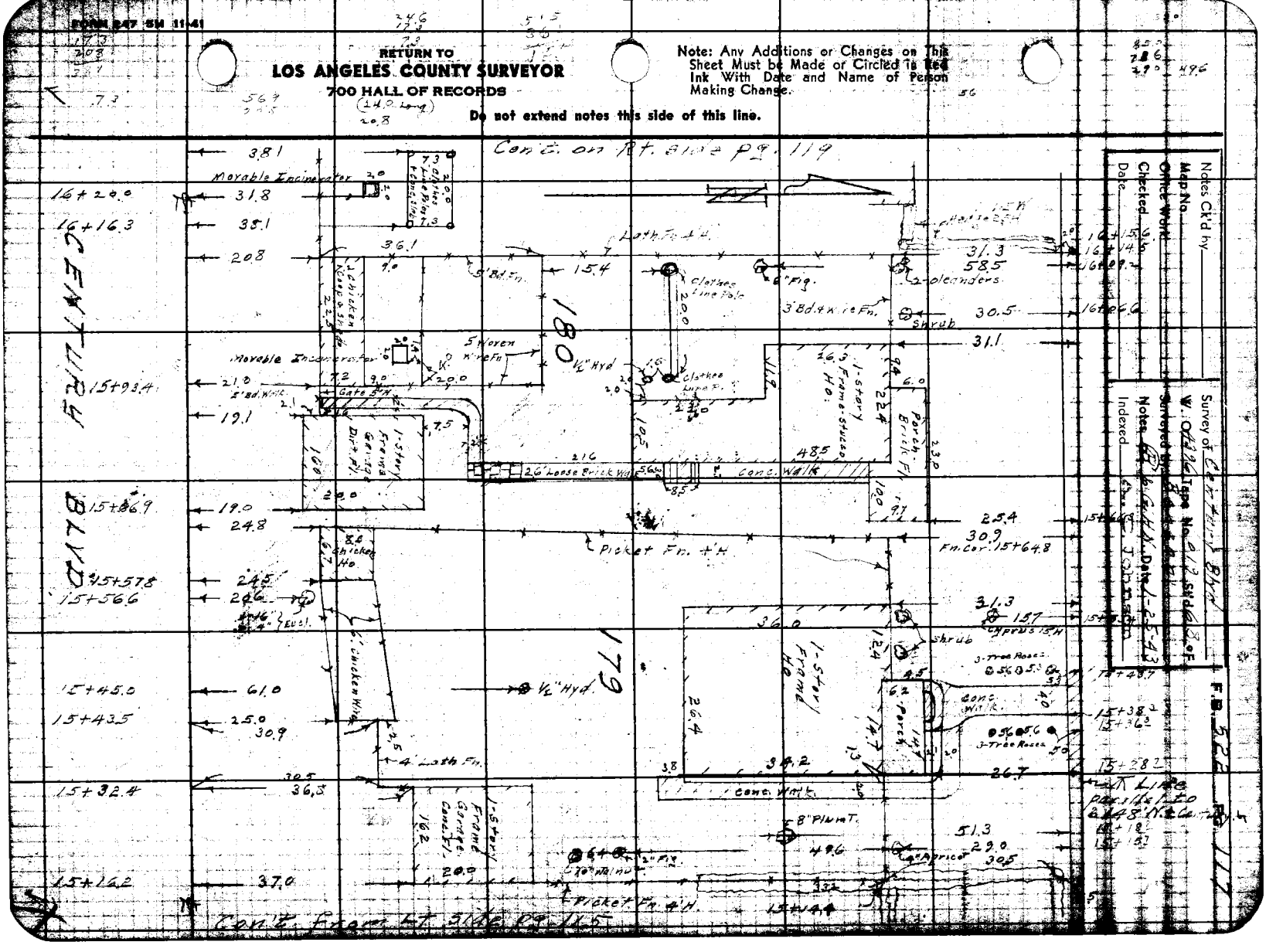

RETURN TO
LOS ANGELES COUNTY SURVEYOR
700 HALL OF RECORDS

Note: Any Additions or Changes on This Sheet Must be Made or Circled in Red Ink With Date and Name of Person Making Change.

Do not extend notes this side of this line.

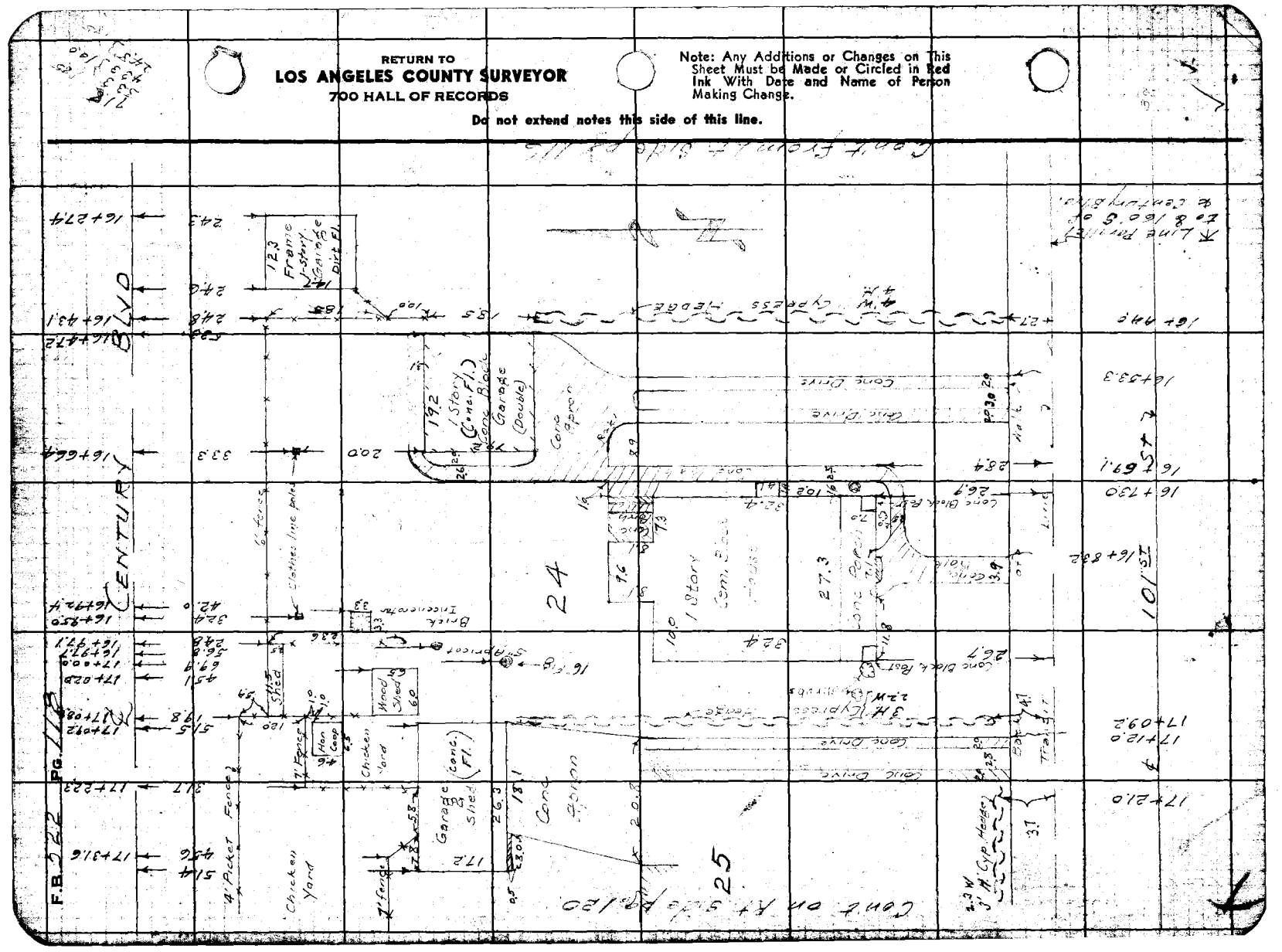

Notes Ck'd by	Survey of Century Blvd.
Map No.	W. O. 4396 Tape No. St'd. °F
Office Work	Surveyed by [illegible]
Checked	Notes [illegible] Date 1-25-43
Date	Indexed [illegible]

F.B. 522 PG. 119

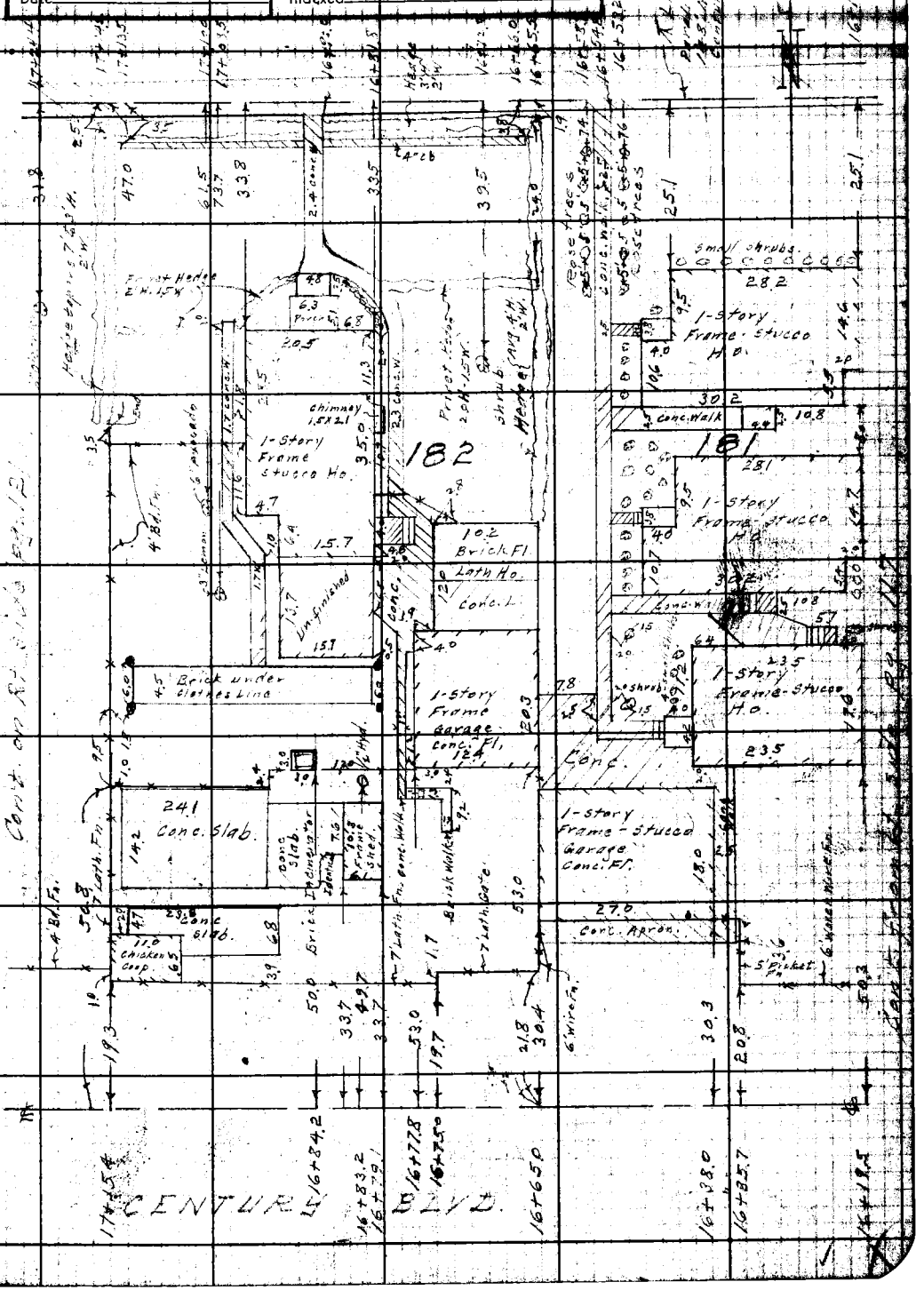

Note: Any Additions or Changes on This Sheet Must be Made or Circled in Red Ink With Date and Name of Person Making Change.

Do not extend notes this side of this line.

RETURN TO
LOS ANGELES COUNTY SURVEYOR
700 HALL OF RECORDS

F.B. 522 Pg. 120

RETURN TO
LOS ANGELES COUNTY SURVEYOR
700 HALL OF RECORDS

Do not extend notes this side of this line.

Note: Any Additions or Changes on This Sheet Must be Made or Circled in Red Ink With Date and Name of Person Making Change.

Notes Ck'd by	Survey of Century Blvd
Map No.	W. O. 4396 Tape No. Std. °F
Office Work	Surveyed by Benson
Checked	Notes (B) & G.H.N. Date 1-27-43
Date	Indexed A. C. Johnson

F.B. 522 Pg. 121

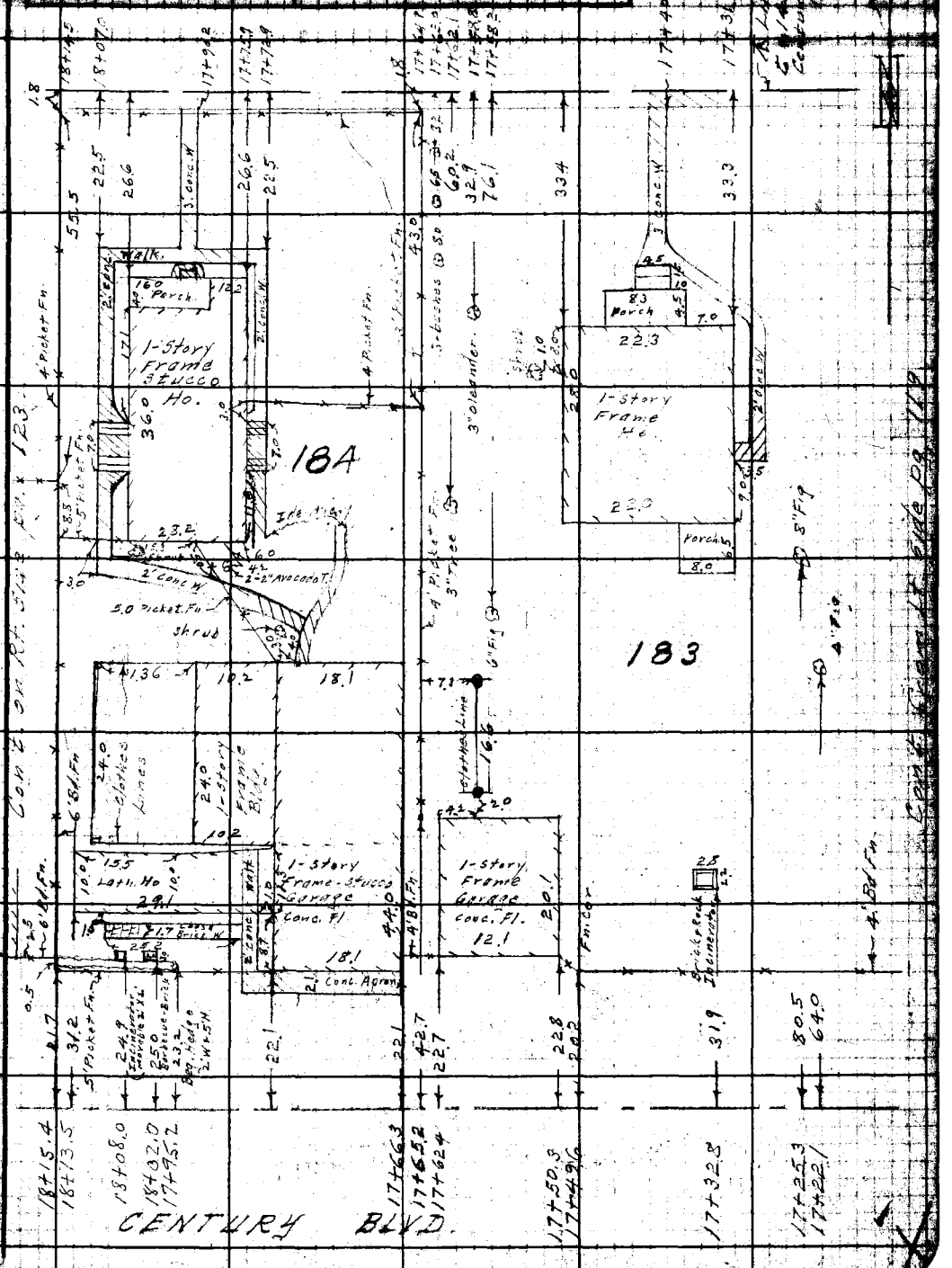

Note: Any Additions or Changes on This Sheet Must be Made or Circled in Red Ink With Date and Name of Person Making Change.

Do not extend notes this side of this line.

RETURN TO
LOS ANGELES COUNTY SURVEYOR
700 HALL OF RECORDS

F.B. 322 Pg. 122

RETURN TO
LOS ANGELES COUNTY SURVEYOR
700 HALL OF RECORDS

Do not extend notes this side of this line.

Note: Any Additions or Changes on This Sheet Must be Made or Circled in Red Ink With Date and Name of Person Making Change.

FORM 847 RM 11-41

RETURN TO
LOS ANGELES COUNTY SURVEYOR
700 HALL OF RECORDS

Note: Any Additions or Changes on This Sheet Must be Made or Circled in Red Ink With Date and Name of Person Making Change.

Do not extend notes this side of this line.

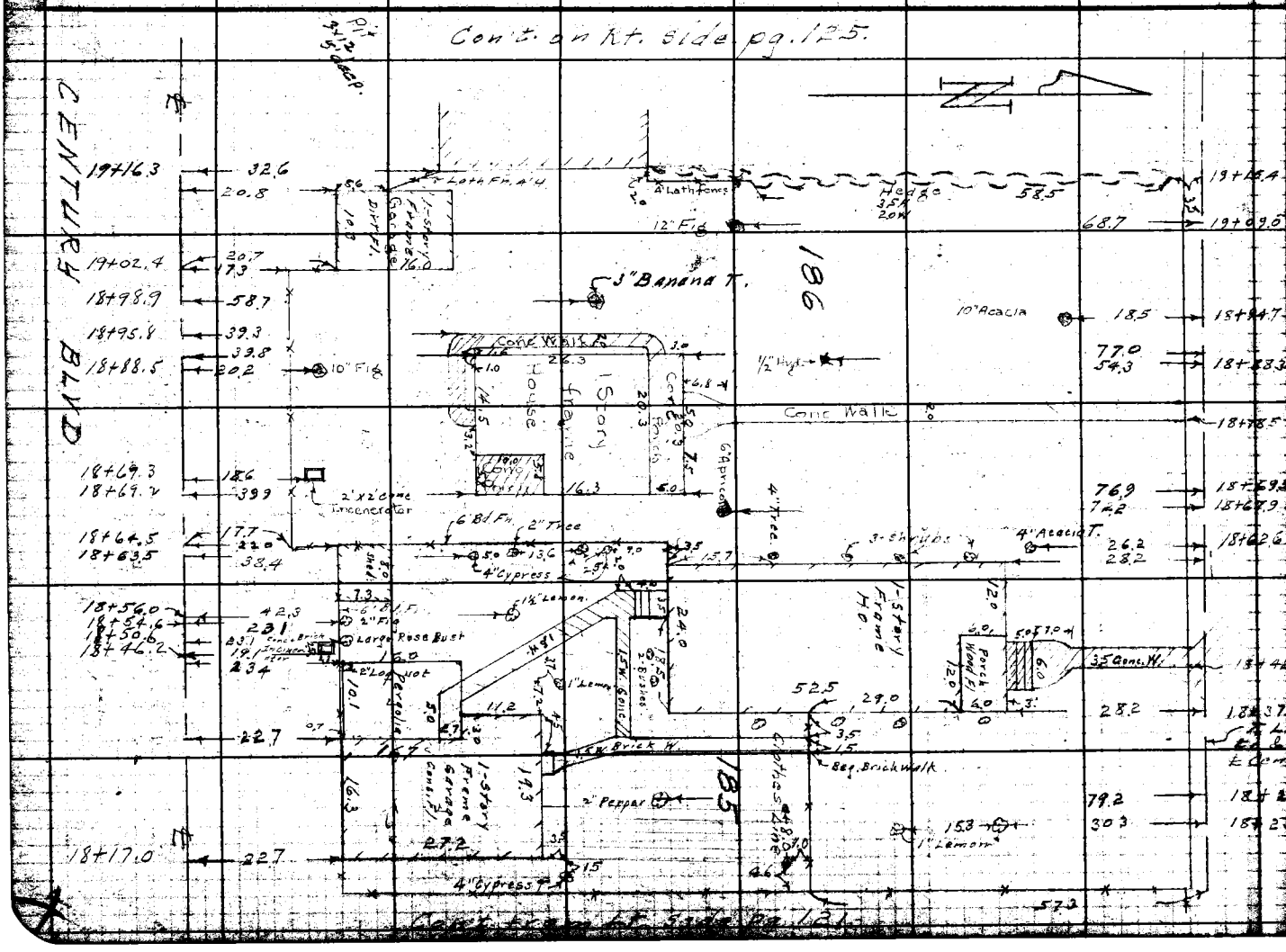

Notes Ck'd by
Map No.
Office Work
Checked
Date

Survey of Century Blvd
W. Of 39 Tape No. St'd of
Surveyed by
Notes Date 1-28-43
Indexed

F.B. 522 PG. 123

RETURN TO
LOS ANGELES COUNTY SURVEYOR
700 HALL OF RECORDS

Note: Any Additions or Changes on This Sheet Must be Made or Circled in Red Ink With Date and Name of Person Making Change.

Do not extend notes this side of this line.

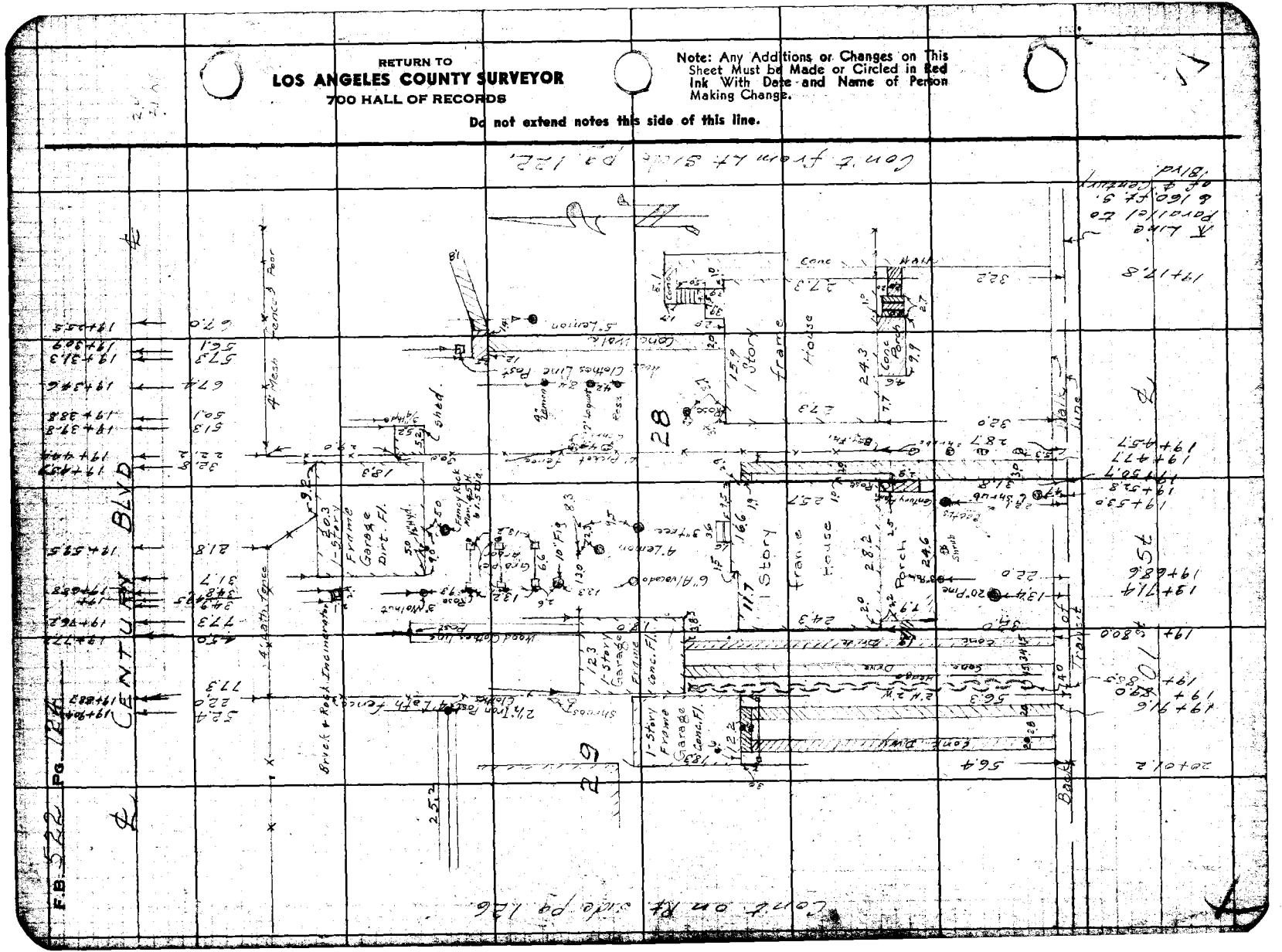

FORM 247 SM 11-41

RETURN TO
LOS ANGELES COUNTY SURVEYOR
700 HALL OF RECORDS

Note: Any Additions or Changes on This Sheet Must be Made or Circled in Red Ink With Date and Name of Person Making Change.

Do not extend notes this side of this line.

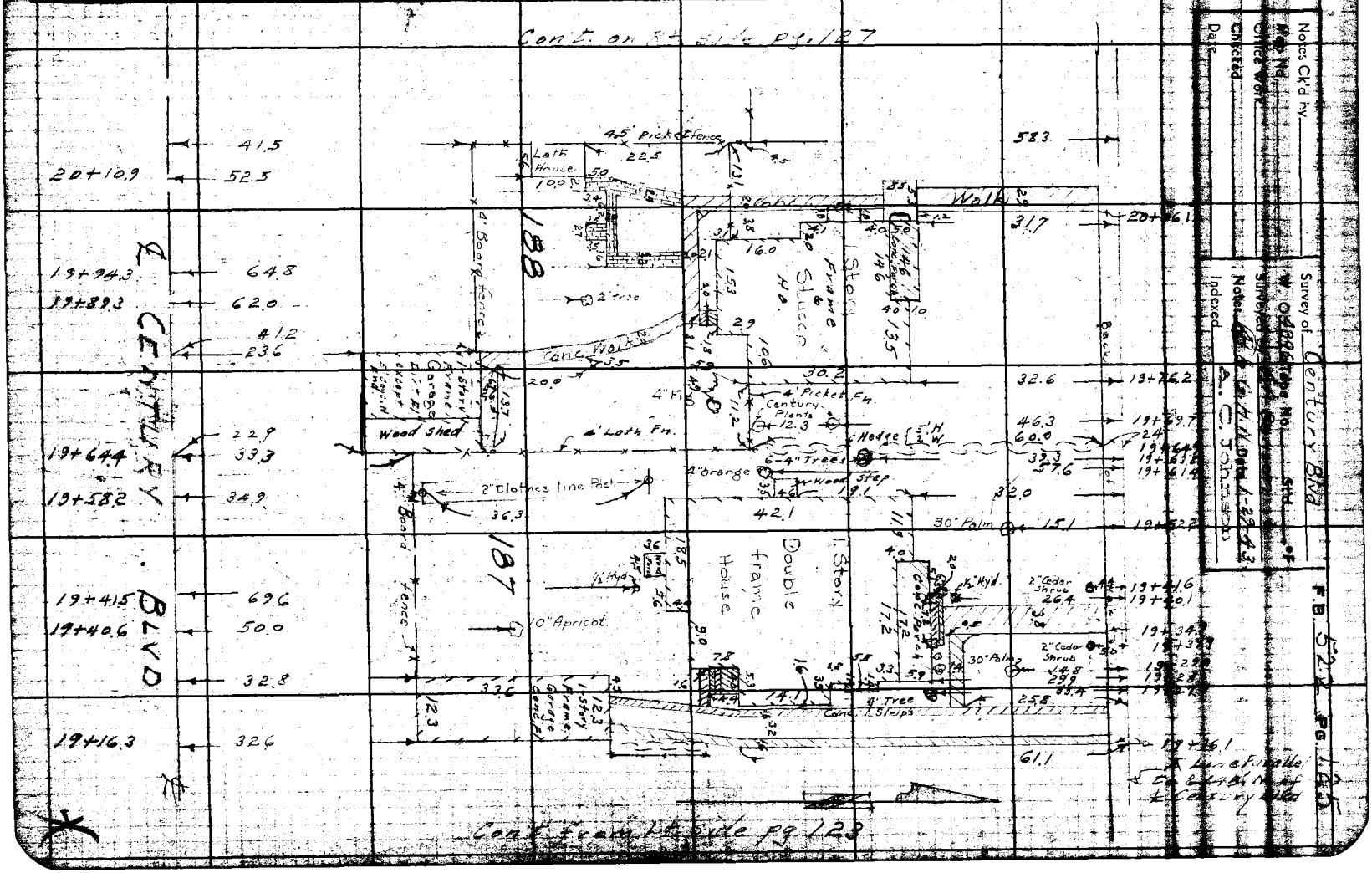

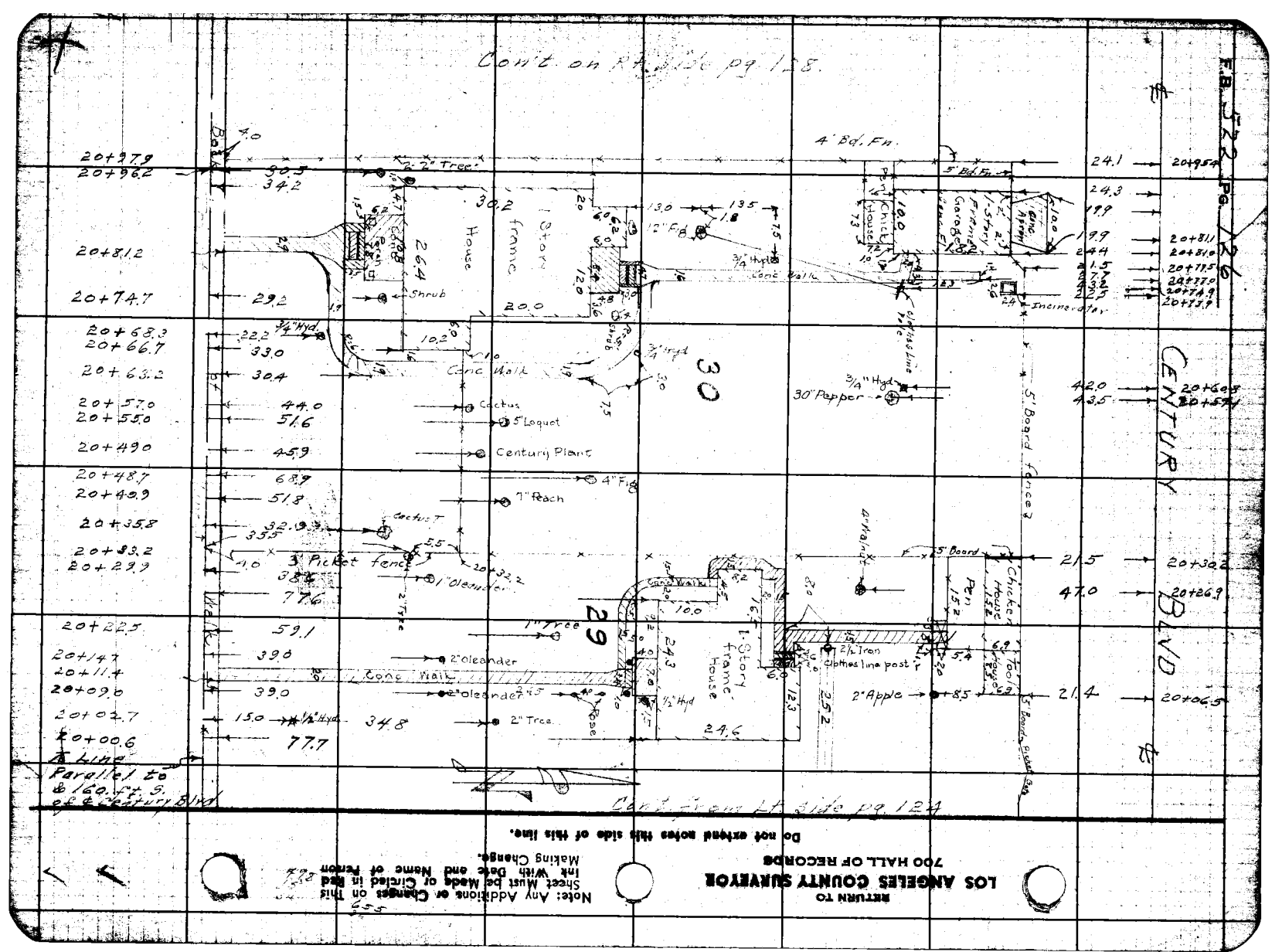
Cont. on R.S. 126 pg 128.
F.B. 522 Pg. 126
CENTURY BLVD
20+97.9
20+96.2
20+81.2
20+74.7
20+68.3
20+66.7
20+63.2
20+57.0
20+55.0
20+49.0
20+48.7
20+40.9
20+35.8
20+33.2
20+29.3
20+22.5
20+14.7
20+11.4
20+09.6
20+02.7
20+00.6
Bk. of Walk
4.0
30.5
34.2
2-2" Trees
30.2
1 Story frame House
26.4
Porch
Entry
Shrub
29.2
22.2
3/4" Hyd.
33.0
10.2
Conc. Walk
30.4
44.0
Cactus
51.6
5" Loquet
45.9
Century Plant
68.9
4" Fig
51.8
7" Peach
Cactus
32.1
35.5
5.5
3' Picket fence
1" Oleander
38.4
77.6
59.1
1" Tree
39.0
2" Oleander
Conc. Walk
39.0
2" Oleander
15.0
1/2" Hyd.
34.8
2" Tree
77.7
Line Parallel to & 160 Ft. S. of Century Blvd
4' Bd. Fn.
5' Bd. Fn.
24.1
20+95.4
Pen
Chicken Houses
10.0
13.3
1.0
1-Story Frame Garage
Conc. Apron
24.3
19.9
19.9
24.4
21.5
22.7
23.3
22.5
20+81.1
20+81.0
20+77.5
20+77.0
20+74.9
20+73.9
Incinerator
13.0
13.5
1.8
12" Fig
7.5
3/4" Hyd
Conc. Walk
20.0
6.0
6.2
4.8
5.0
1.6
2.4
3/4" Hyd
3.0
7.5
3/4" Hyd
30" Pepper
42.0
43.5
20+66.8
20+59.7
5' Board fence
Chicken House
Pen
15.2
15.2
2.6
2.4
Incinerator
30
29
4" Walnut
5' Board
21.5
47.0
20+32.2
20+26.9
10.0
16' 1-Story frame house
24.3
24.6
12.3
25.2
2" Iron Clothes line post
2" Apple
8.5
21.4
20+06.5
5' Board fence
Cont. from Lt. side pg 124
RETURN TO
LOS ANGELES COUNTY SURVEYOR
700 HALL OF RECORDS
Note: Any Additions or Changes on This Sheet Must be Made and Name of Person Making Change.
Ink With Date and Name of Circled in Red
Do not extend notes this side of this line.

Notes Ck'd by	Survey of Century Blvd
Map No.	W. O. 4376 Tape No. 1 St'd ___ °F
Office Work	Surveyed by [illegible]
Checked	Notes [illegible] Date 2-1-43
Date	Indexed A. C. Johnson

F.B. 522 PG. 127

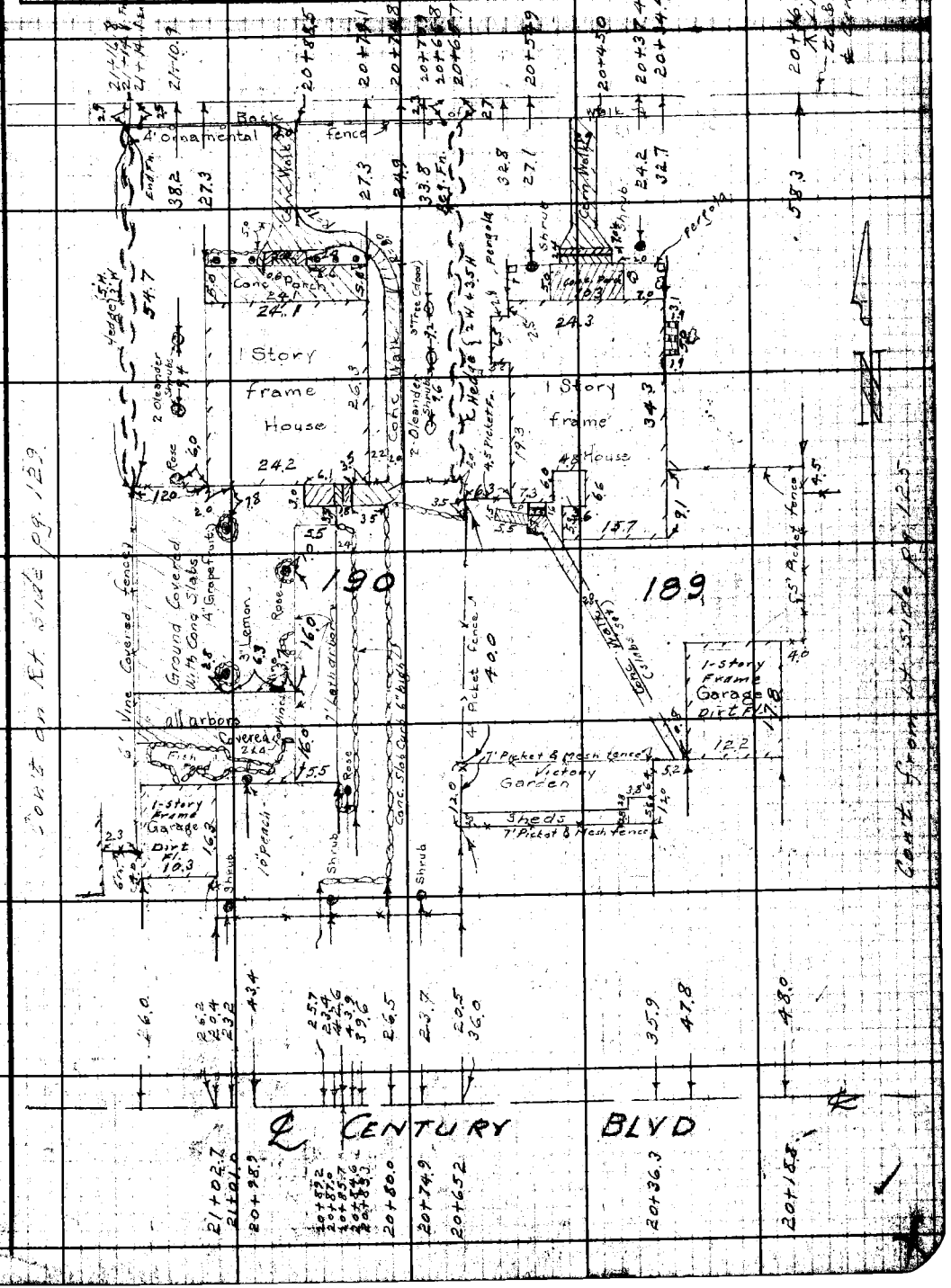

Note: Any Additions or Changes on This Sheet Must be Made or Circled in Red Ink With Date and Name of Person Making Change.

Do not extend notes this side of this line.

RETURN TO
LOS ANGELES COUNTY SURVEYOR
700 HALL OF RECORDS

FORM 247 BM 11-41

F.B. 522 PG. 128

RETURN TO
LOS ANGELES COUNTY SURVEYOR
700 HALL OF RECORDS

Do not extend notes this side of this line.

Note: Any Additions or Changes on This Sheet Must be Made of Circled in Red Ink With Date and Name of Person Making Change.

Notes Ck'd by	Survey of CENTURY BLVD	F.B. 522 Pg. 129
Map No.	W. O. 4396 Tape No. St'd °F	
Office Work	Surveyed by C.A. Benson	
Checked	Notes GHN Date 2-2-43	
Date	Indexed C. Johnson	



Note: Any Additions or Changes on This Sheet Must be Made or Circled in Red Ink With Date and Name of Person Making Change.

Do not extend notes this side of this line.

RETURN TO
LOS ANGELES COUNTY SURVEYOR
700 HALL OF RECORDS

FORM 247 5M 10-39

RETURN TO
LOS ANGELES COUNTY SURVEYOR
700 HALL OF RECORDS

Note: Any Additions or Changes on This Sheet Must be Made or Circled In Red Ink With Date and Name of Person Making Change.

Do not extend notes this side of this line.

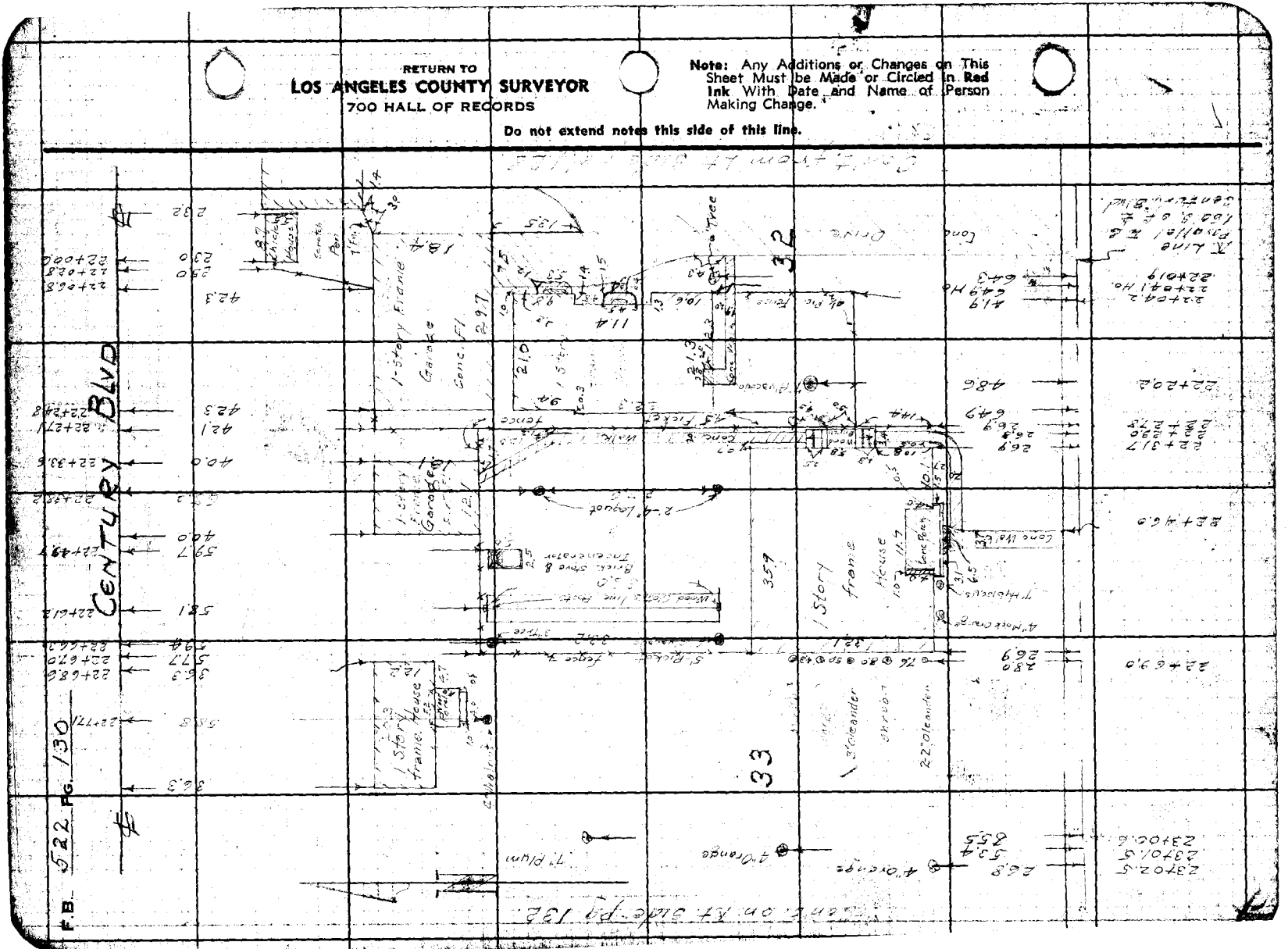

Notes Ck'd by	Survey of CENTURY BLVD	F.B. 522 PG. 131
Map No.	W. 04396 Tape No. St'd. °F	
Office Work	Surveyed by C.A. Benson	
Checked	Notes [illegible] Date 2-2-43	
Date	Indexed [illegible]	

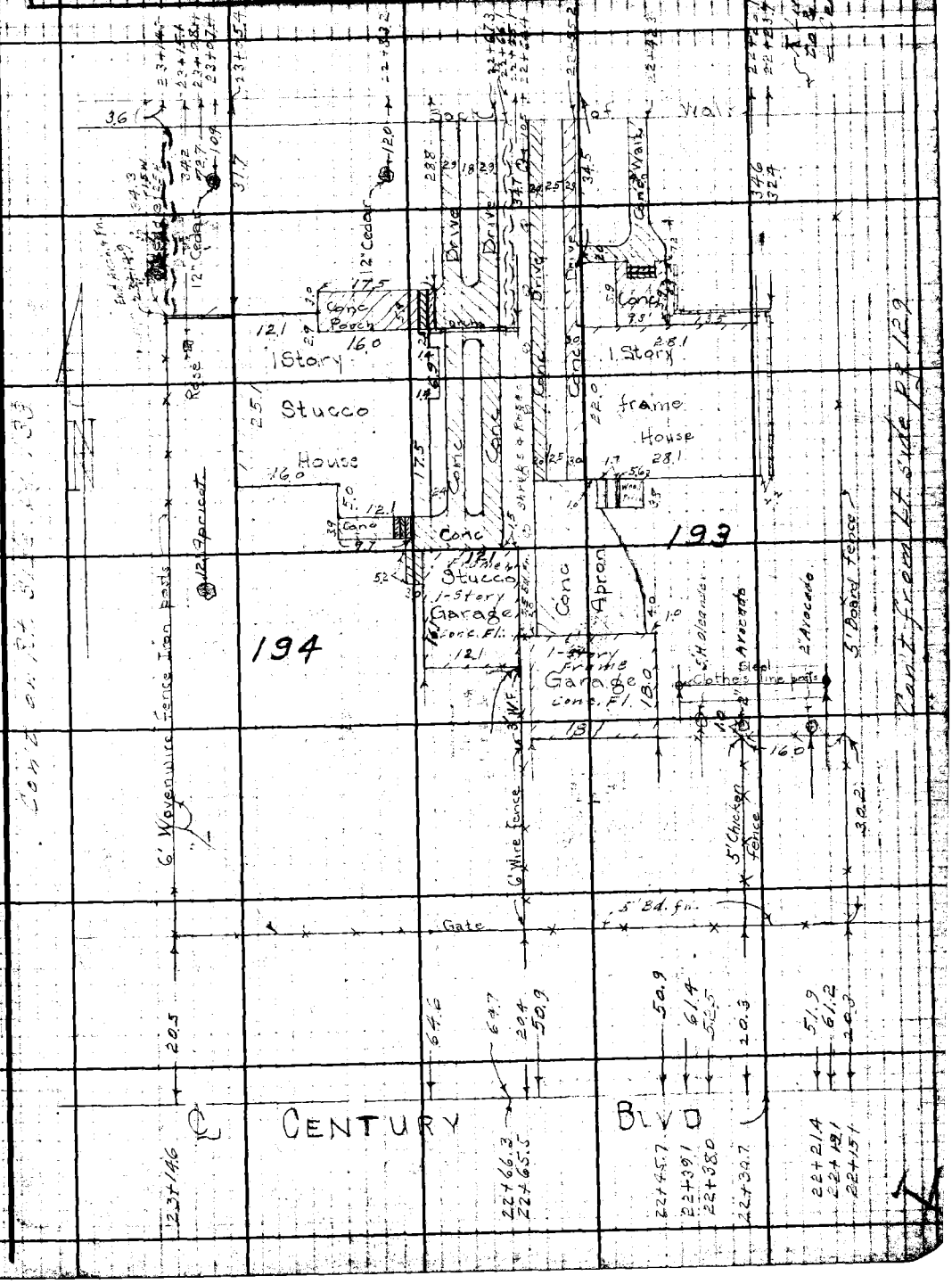

Note: Any Additions or Changes on This Sheet Must be Made or Circled in Red Ink With Date and Name of Person Making Change.

Do not extend notes this side of this line.

RETURN TO
LOS ANGELES COUNTY SURVEYOR
700 HALL OF RECORDS

FORM 247 5M 10-39

RETURN TO
LOS ANGELES COUNTY SURVEYOR
700 HALL OF RECORDS

Note: Any Additions or Changes on This Sheet Must be Made or Circled in **Red Ink** With Date and Name of Person Making Change.

Do not extend notes this side of this line.

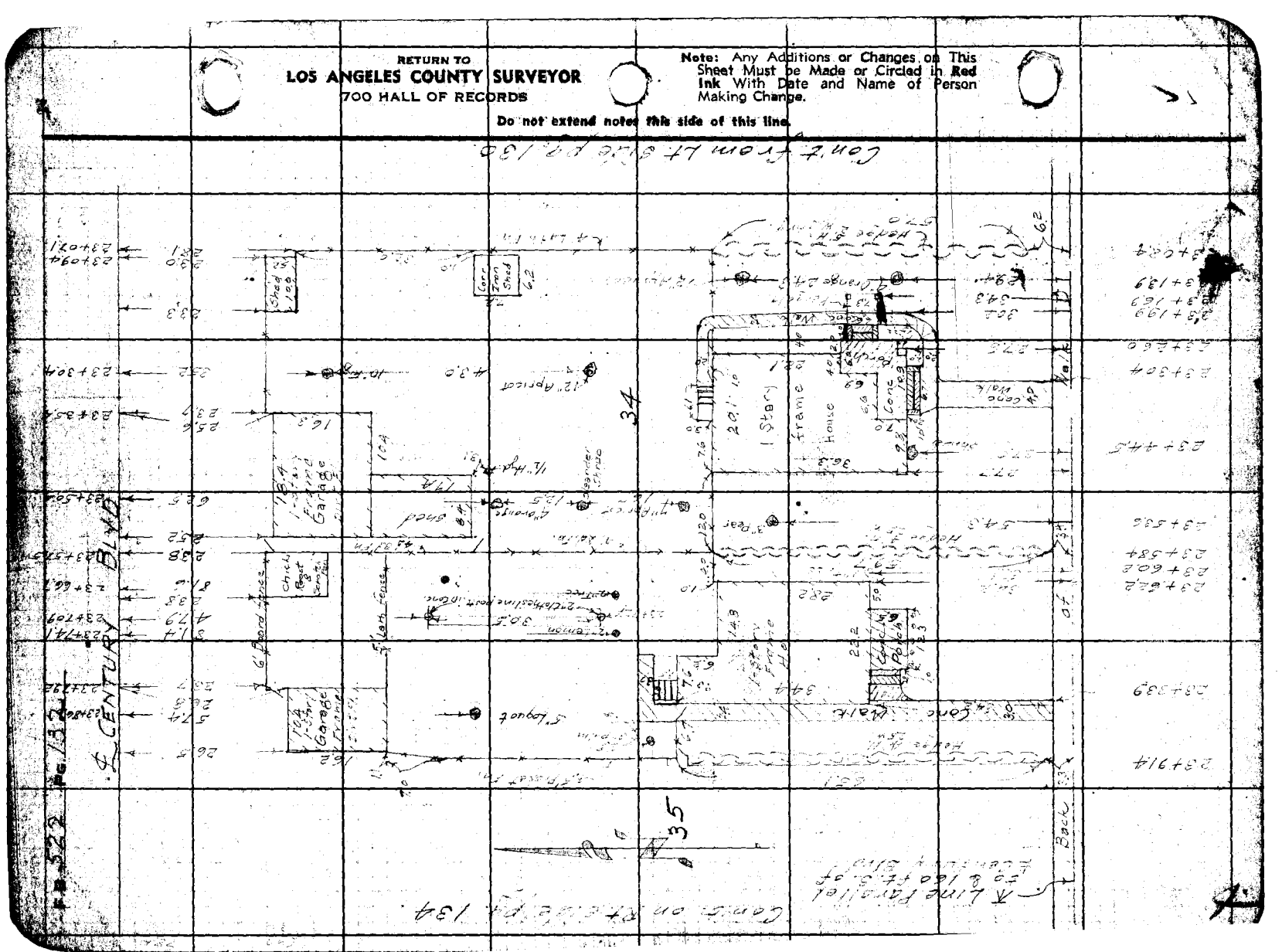

FORM 247 5M (11-41)

RETURN TO
LOS ANGELES COUNTY SURVEYOR
700 HALL OF RECORDS

Note: Any Additions or Changes on This Sheet Must be Made or Circled in Red Ink With Date and Name of Person Making Change.

Do not extend notes this side of this line.

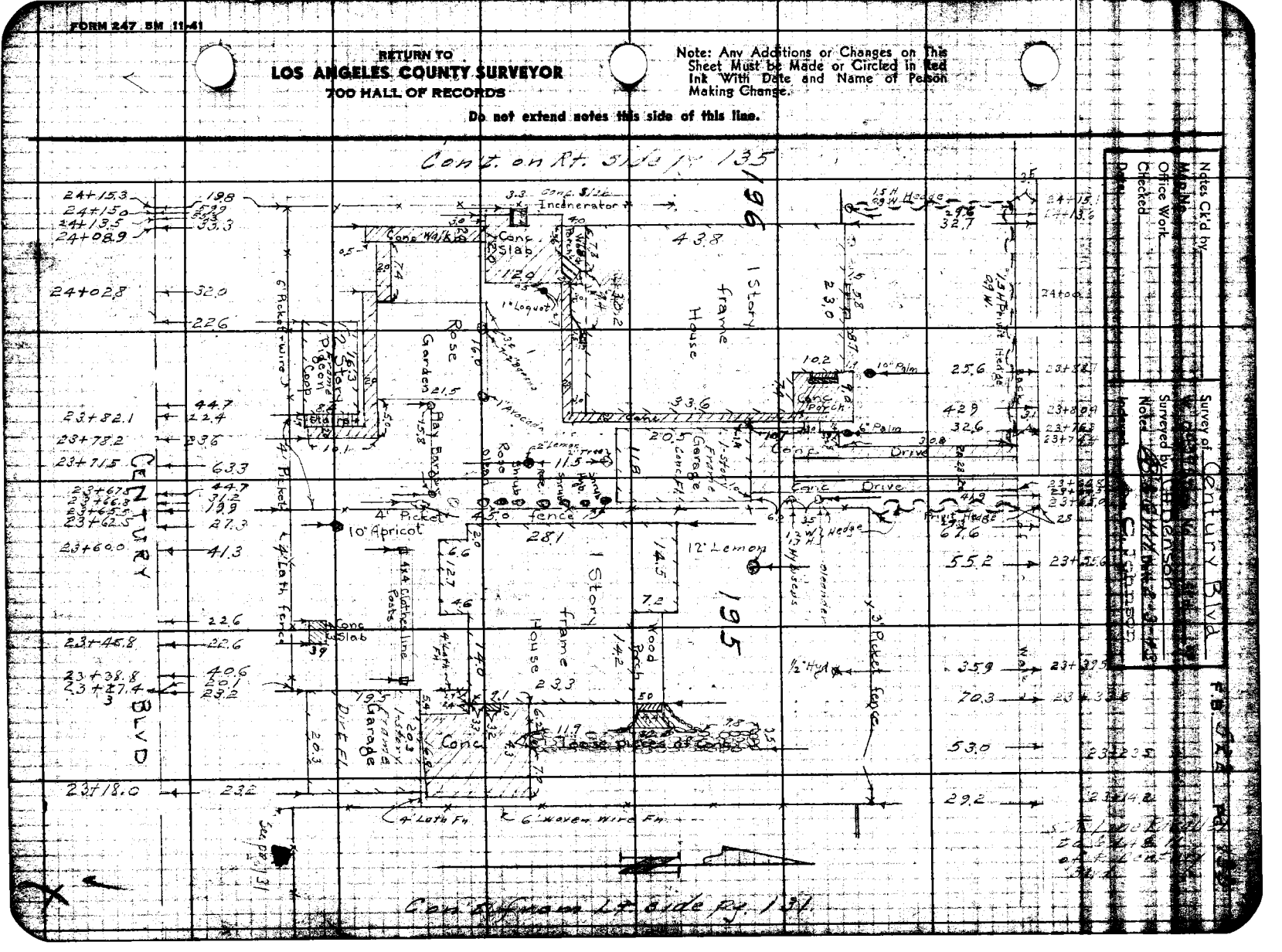

RETURN TO
LOS ANGELES COUNTY SURVEYOR
700 HALL OF RECORDS

Note: Any Additions or Changes on This Sheet Must be Made or Circled in Red Ink With Date and Name of Person Making Change.

Do not extend notes this side of this line.

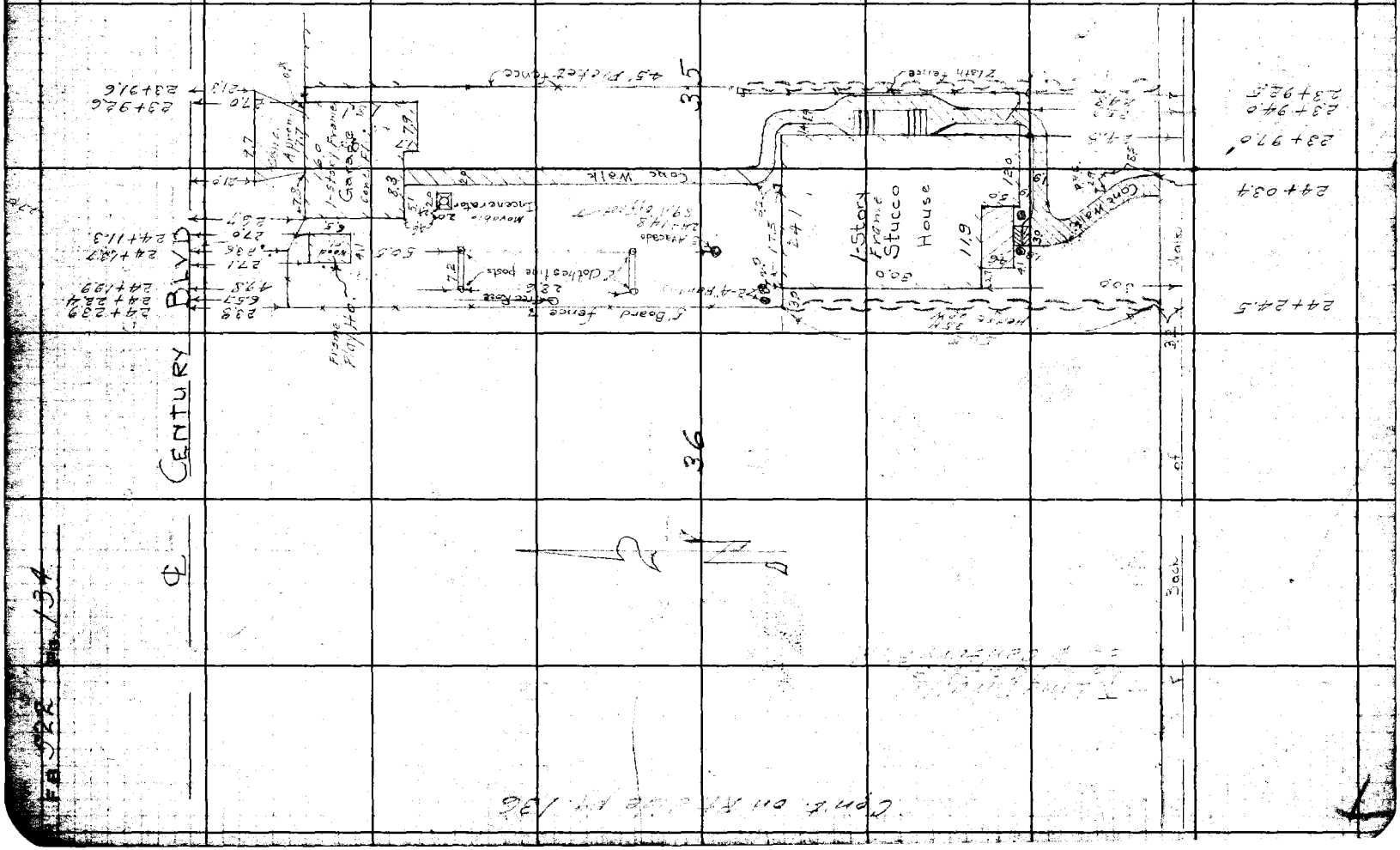

FORM 247 SM 11-41

RETURN TO
LOS ANGELES COUNTY SURVEYOR
700 HALL OF RECORDS

Note: Any Additions or Changes on This Sheet Must be Made or Circled in Red Ink With Date and Name of Person Making Change.

Do not extend notes this side of this line.

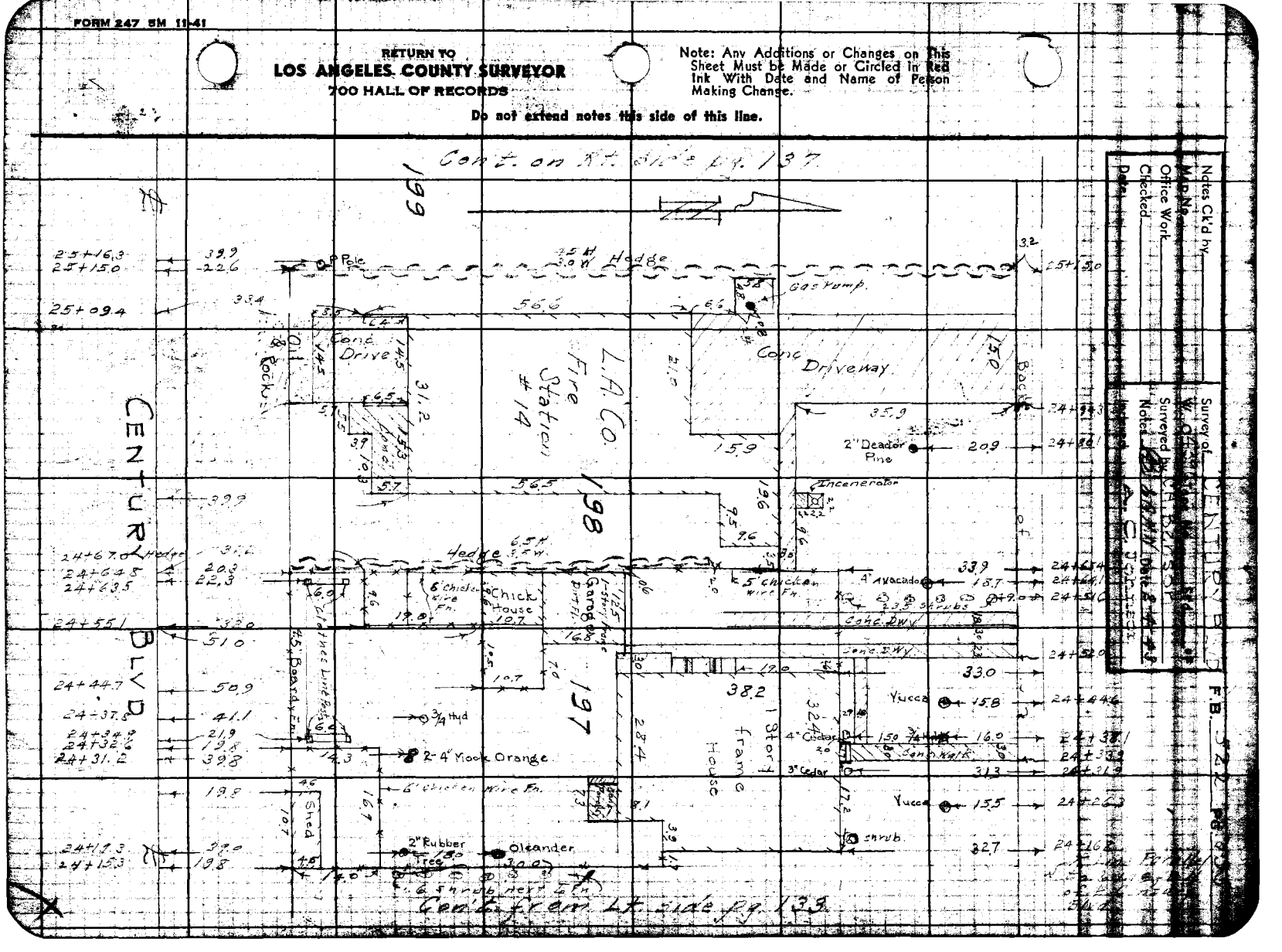

RETURN TO
LOS ANGELES COUNTY SURVEYOR
700 HALL OF RECORDS

Note: Any Additions or Changes on This Sheet Must be Made or Circled in Red Ink With Date and Name of Person Making Change.

Do not extend notes this side of this line.

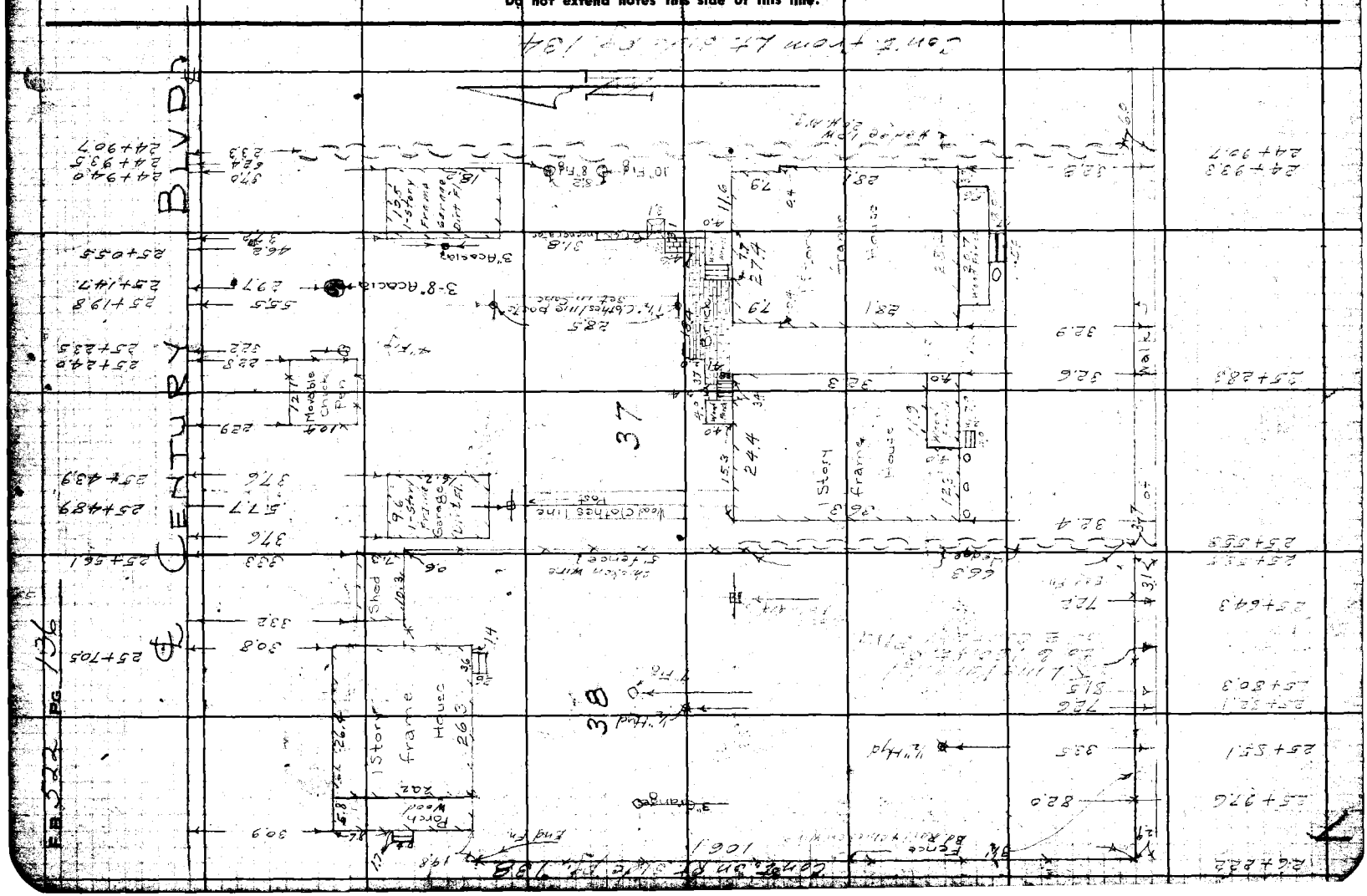

Notes Ck'd by	Survey of CENTURY BLVD
Map No.	W. 04396 Tape No. St'd °F
Office Work	Surveyed by G.A. Benson
Checked	Notes G.H.N. Date 2-5-43
Date	Indexed A. C. Johnson

F.B. 522 PG. 157

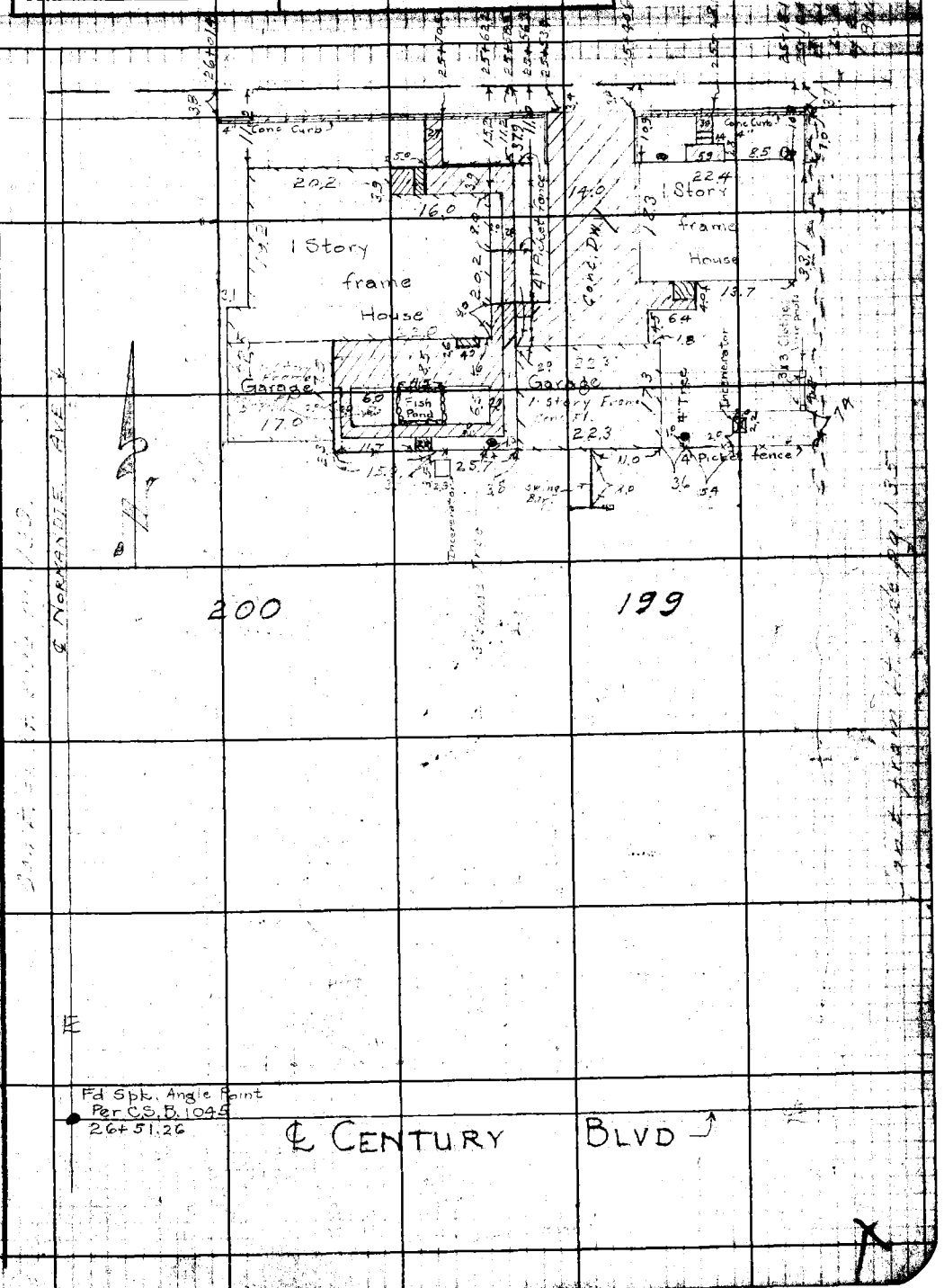

Note: Any Additions or Changes on This Sheet Must be Made or Circled in Red Ink With Date and Name of Person Making Change.

Do not extend notes this side of this line.

RETURN TO
LOS ANGELES COUNTY SURVEYOR
700 HALL OF RECORDS

FORM 247 5M 11-41

RETURN TO
LOS ANGELES COUNTY SURVEYOR
700 HALL OF RECORDS

Note: Any Additions or Changes on This Sheet Must be Made or Circled in Red Ink With Date and Name of Person Making Change.

Do not extend notes this side of this line.

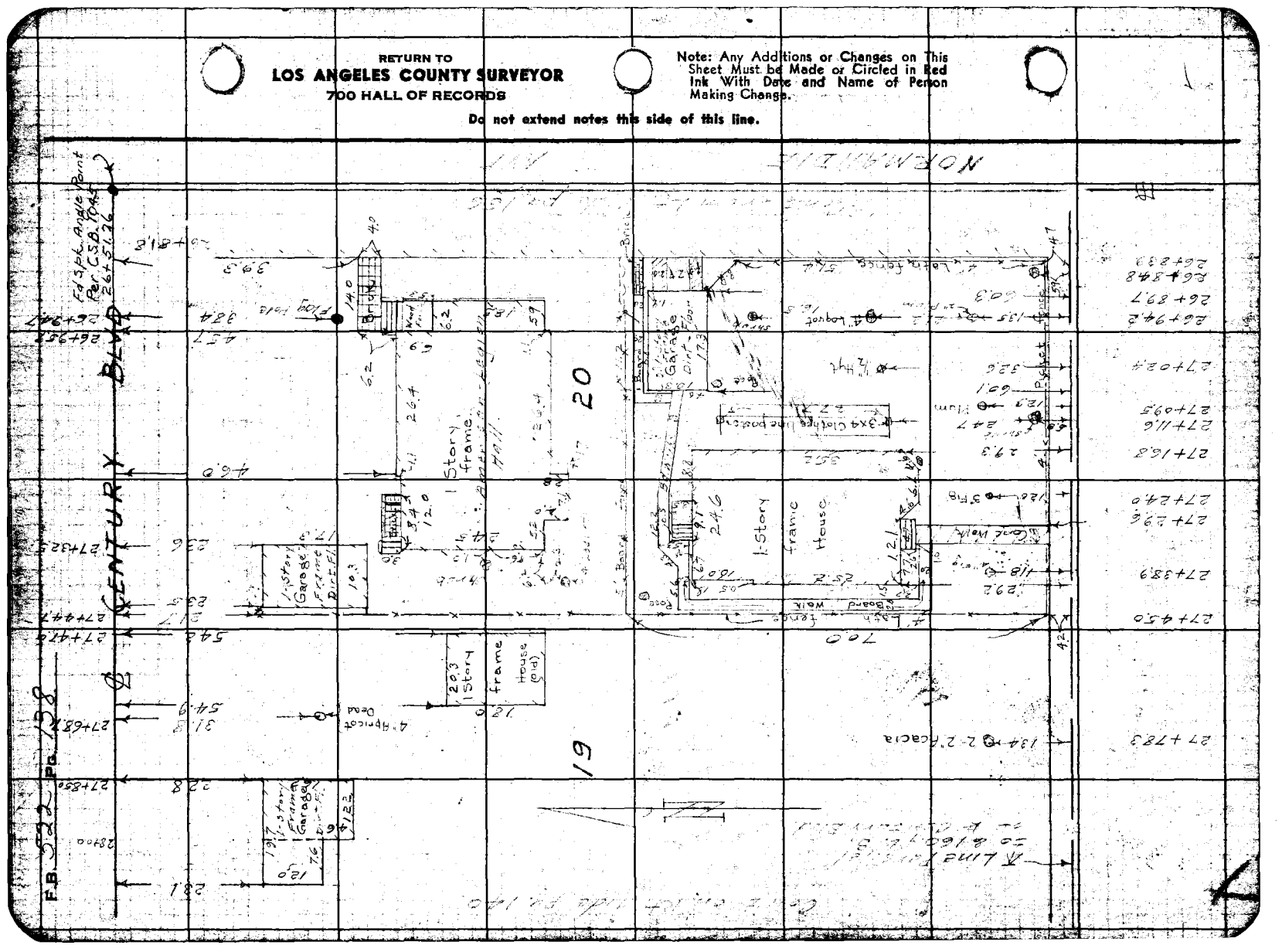

Notes Ck'd by	Survey of CENTURY Blvd
Map No.	W. O. 4396 Tape No. St'd °F
Office Work	Surveyed by C.A. Benson
Checked	Notes Date
Date	Indexed 2-25-43

F.B. 522 PG. 139

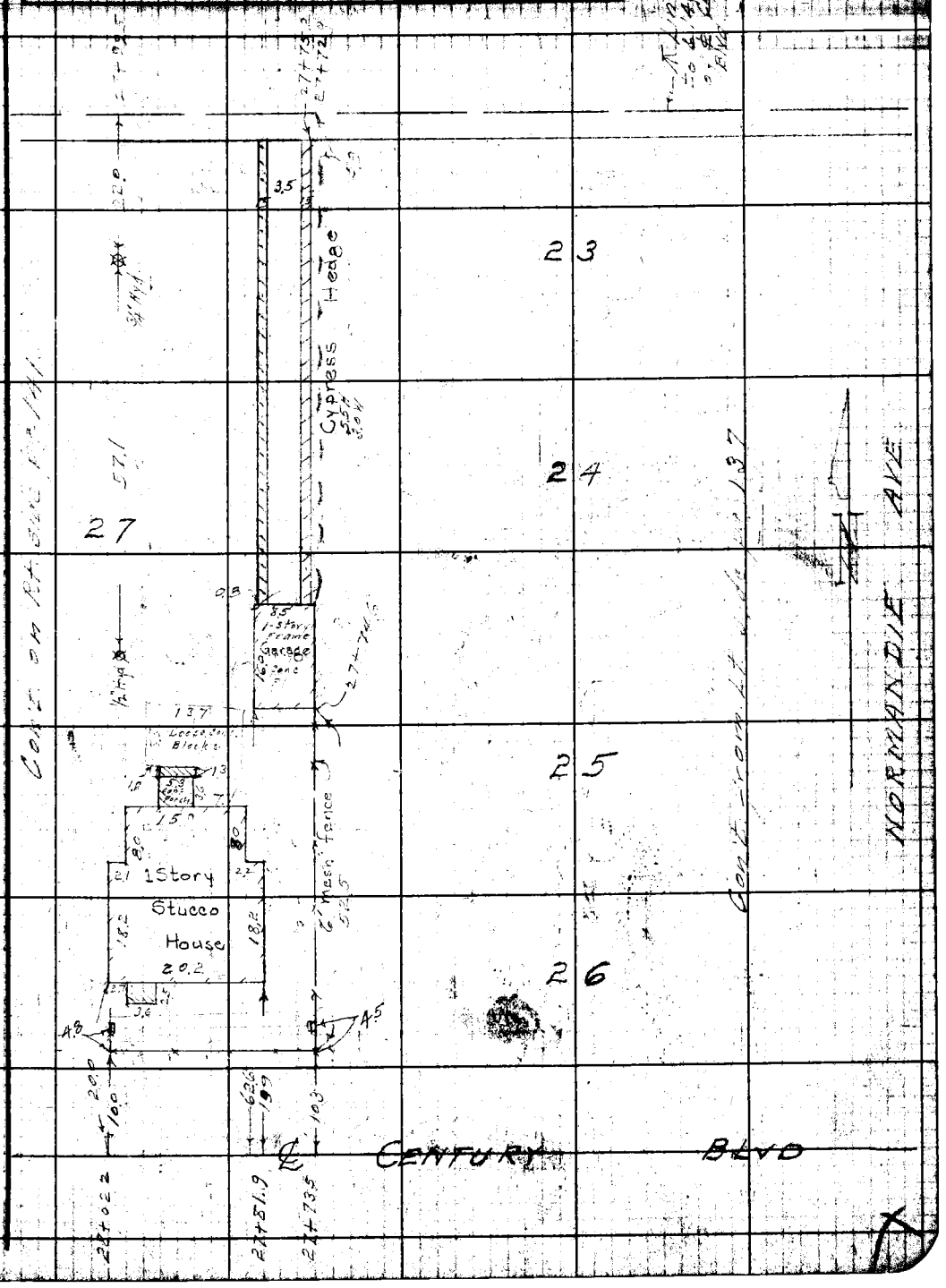

Note: Any Additions or Changes on This Sheet Must be Made or Circled in Red Ink With Date and Name of Person Making Change.

Do not extend notes this side of this line.

RETURN TO
LOS ANGELES COUNTY SURVEYOR
700 HALL OF RECORDS

FORM 247 BM 11-41

F.B. 522 PG. 140

RETURN TO
LOS ANGELES COUNTY SURVEYOR
700 HALL OF RECORDS

Do not extend notes this side of this line.

Note: Any Additions or Changes on This Sheet Must be Made or Circled in Red Ink With Date and Name of Person Making Change.

Notes Ck'd by	Survey of CENTURY BLVD	F.B. 522 PG. 141
Map No.	W. O. 4396 Tape No. Std. °F	
Office Work	Surveyed by C.A. Benson	
Checked	Notes B. & G.H.N. Date 2-8-43	
Date	Indexed A. C. Johnson	

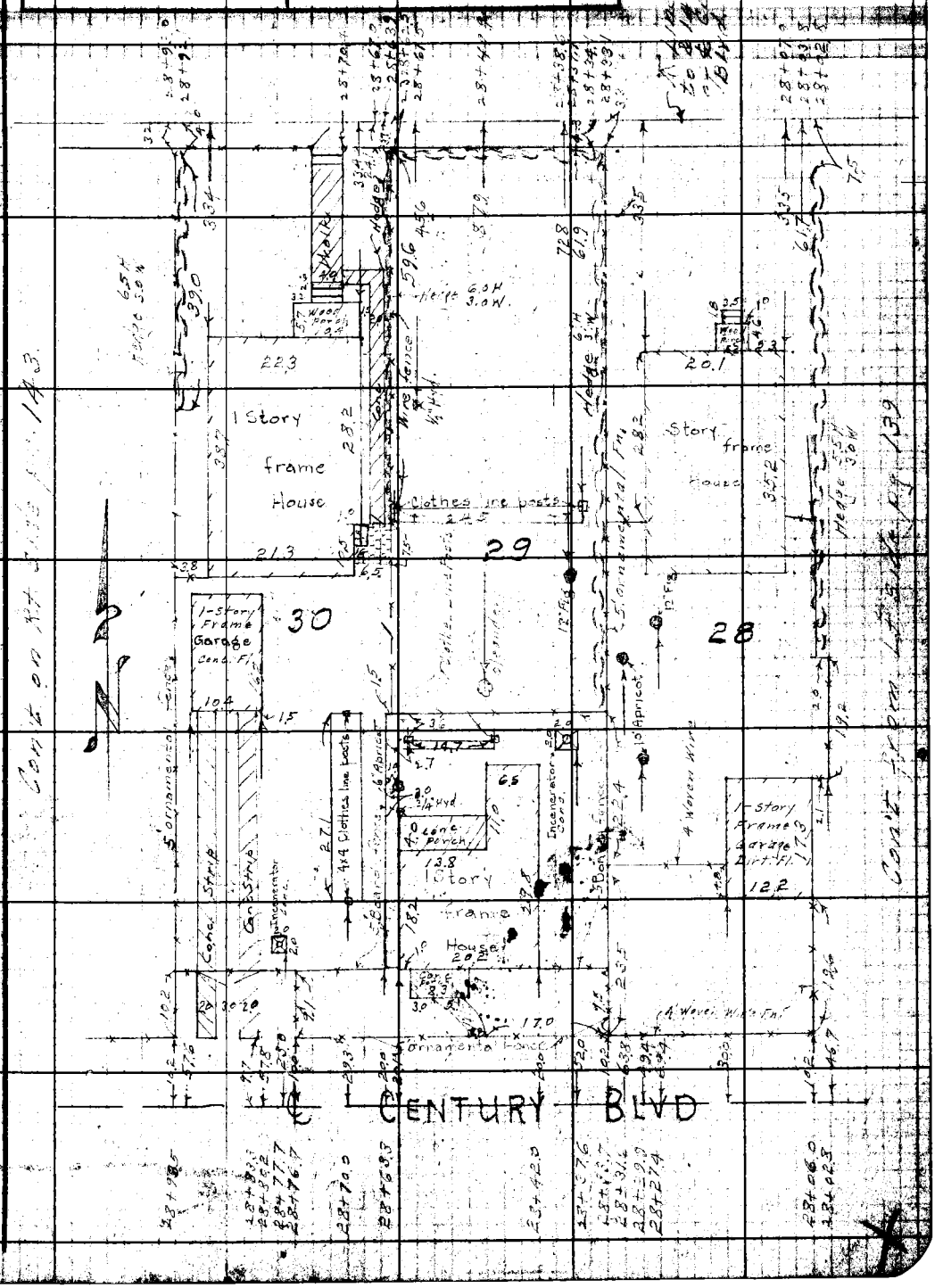

Note: Any Additions or Changes on this Sheet Must be Made or Circled in Red Ink With Date and Name of Person Making Change.

Do not extend notes this side of this line.

RETURN TO
LOS ANGELES COUNTY SURVEYOR
700 HALL OF RECORDS

FORM 247 5M 11-41

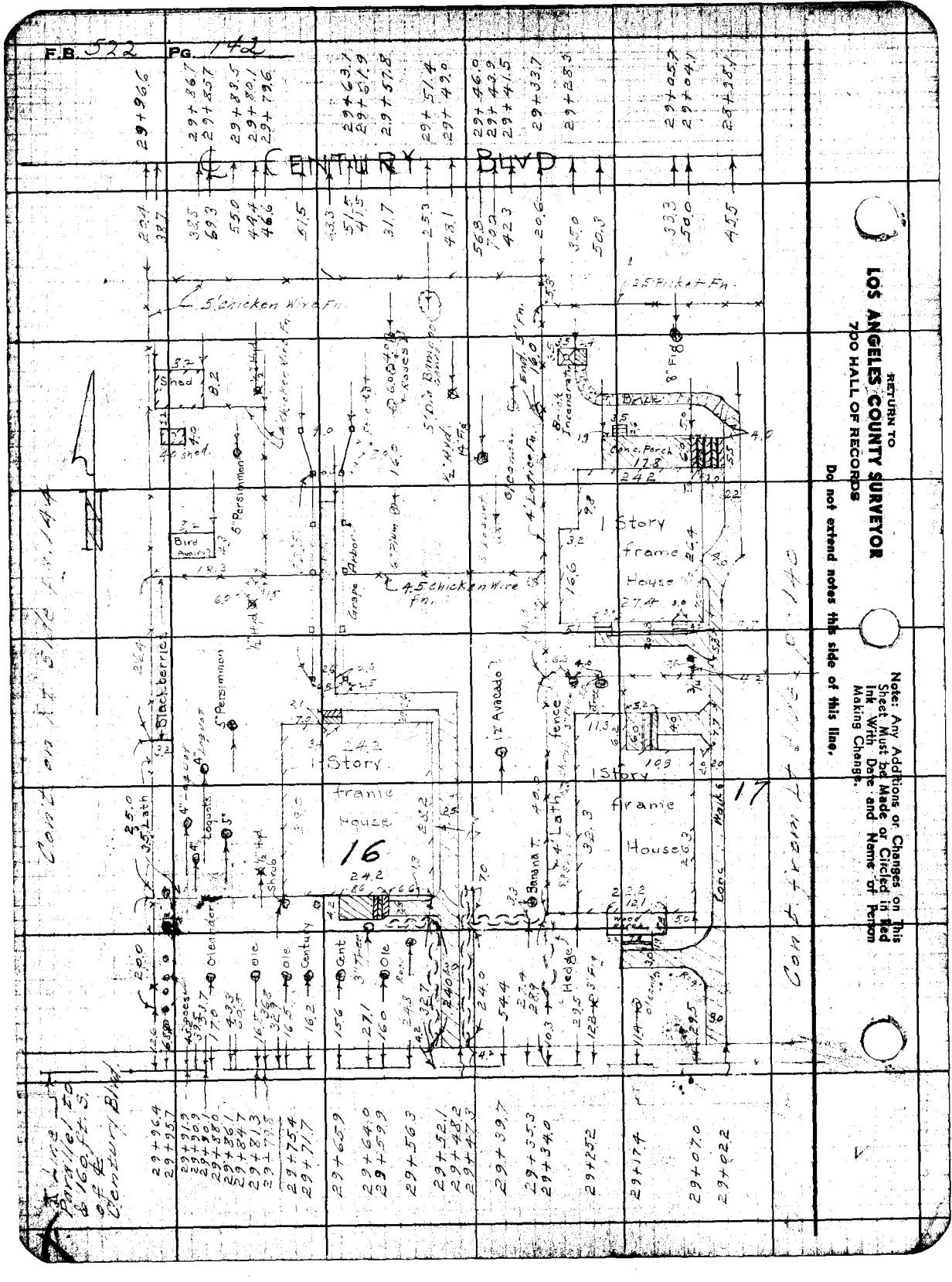

RETURN TO
LOS ANGELES COUNTY SURVEYOR
700 HALL OF RECORDS

Do not extend notes this side of this line.

Note: Any Additions or Changes on This Sheet Must be Made or Circled in Red Ink With Date and Name of Person Making Change.

Notes Ck'd by	Survey of CENTURY BLVD
Map No.	W. O. 4396 Tape No. Std. °F
Office Work	Surveyed by
Checked	Notes Date 2-9-43
Date	Indexed

F.B. 522 Pg. 143

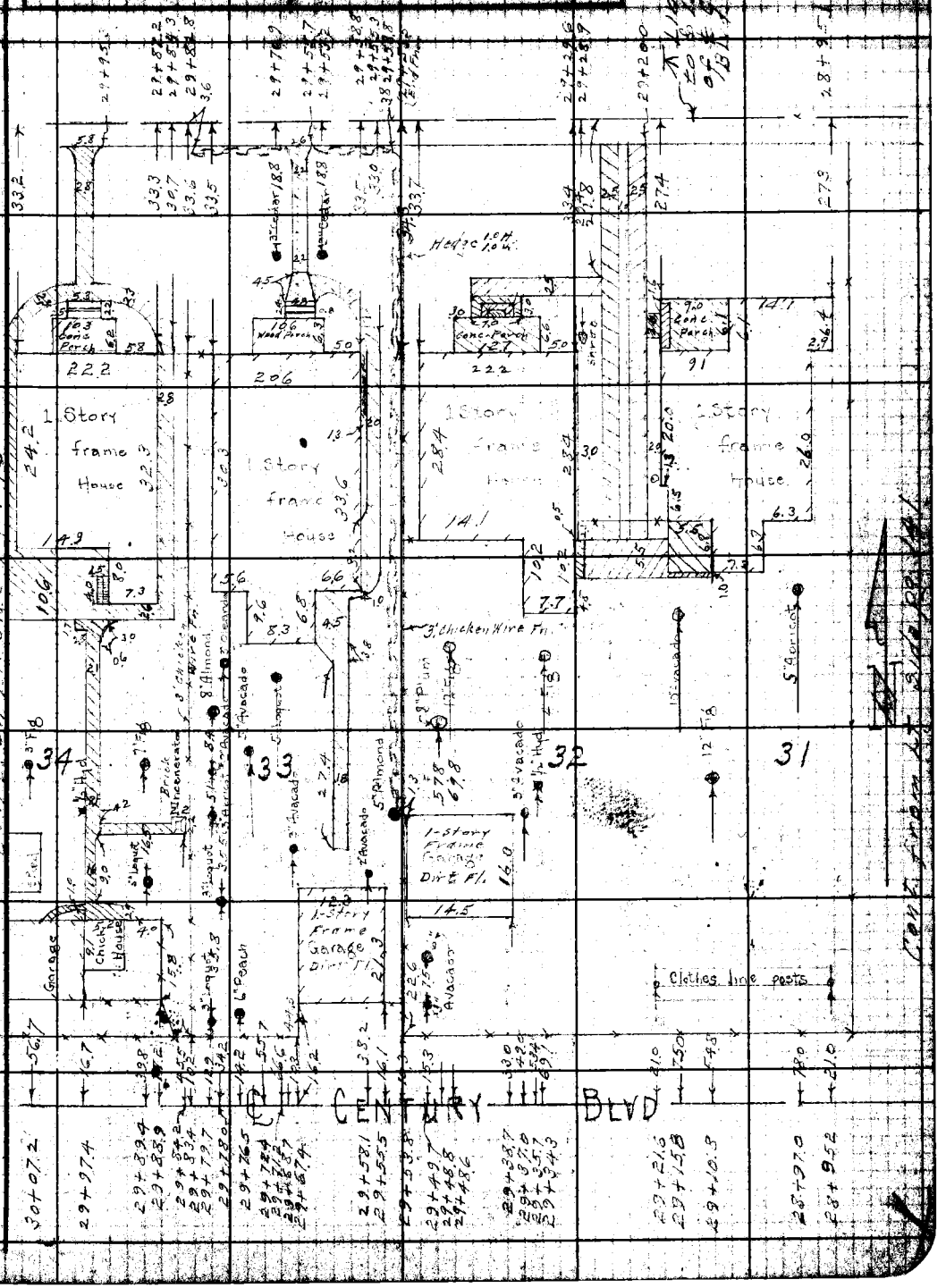

Note: Any Additions or Changes on this Sheet Must be Made or Circled in Red Ink With Date and Name of Person Making Change.

Do not extend notes this side of this line.

RETURN TO
LOS ANGELES COUNTY SURVEYOR
700 HALL OF RECORDS

FORM 247 5M 11-41

F.B. 522 PG. 144

RETURN TO
LOS ANGELES COUNTY SURVEYOR
700 HALL OF RECORDS

Do not extend notes this side of this line.

Note: Any Additions or Changes on This Sheet Must be Made or Circled in Red Ink With Date and Name of Person Making Change.

FORM 247 BM 11-41

RETURN TO
LOS ANGELES COUNTY SURVEYOR
700 HALL OF RECORDS

Note: Any Additions or Changes on This Sheet Must be Made or Circled in Red Ink With Date and Name of Person Making Change.

Do not extend notes this side of this line.

Cont. on Rt. Side Pg. 147

Notes Ck'd by
Map No
Checked
Date

Survey of CENTURY BLVD
W. Of Jas No. Std. °E
Notes
Indexed
Date 2-19-43

F.B. 322 Pg. 7

30+93.3 44.7 51.1 — Mock 2" orange — 37 — 18.3 — 8.0 — 6.0 — 1 Story frame House — 3" Shrub — 1.6 — 2.0 Rose — 2" Loquat. — 4x4 Posts — 69.4 31+06.5 — 55.0 31+00.0 Rose 30+98.5 — 32.8 30+91.7 — 60.6 30+39.1

30+87.5 38.8 — 8" Apricot — 18.5 — 16.7 — 1 Story frame House — 26.2 — 24.5 30+86.4

30+51.8 44.9 — 3" Tree — 8" Fig

30+78.8 38.8 — 8" Fig

30+75.1 51.1 — 4' Wire Fn.

30+74.1 10.2 — 25.6 — Conc Walk — 24 — 30.4 — 1 Story Stucco House — 4' Lath fence ½" Hvd. — 35.4 30+71.2

2" Lemon — 22.3 30+49.

30+62.0 25.0 — 36 — 53.8 30+61.

30+60.4 10.4 — 10.2 — 9.5 — 2.6 — 1 Story Garage Frame — 3.4 — 7.1 — 12.3 — Conc S — Walk — 27.2 — 4' Picket Fn.

30+54.5 10.2 — Conc Walk — 3.4 — 10.6 — 18.4 — 6.3 — 2" Orange — 21.7 30+47.

30+48.7 17.1 — Incinerator — 3.2 — 8.0 — 12.2 — 4' Picket fence

30+46.2 12.4 — 30+46.0 10.3 — 30+42.8 2.7 — Incinerator — 2.8 — 2.0 — Conc Walk — 32.4 30+42.

30+39.8 4.7 — 3.0 — 1.6 — 2.7 — 2.8 — 1.2 — 6.5 — 4.0 — 164 — 1 Story Stucco House — 33.6 — 336

30+30.7 End Fn — 10' Fig — 162 — 35 — 4.3 — 24.4 — 15.8 — 25.0 — 18.2 — 6.0 — 30+26.3

30+26.8 3.9 — 30+24.7 4.3 — 30+23.7 4.8 — Board — 6' Picket + Lath Fn. Two Fences — 8' Avocado — Conc S — 33.7 30+14.2

30+15.9 6.4 — 30+14.8 12.5 — 17.0 — 4' chicken Wire Fn. — Fire place — 4' chicken Wire Fn. — 33.2 30+13.0

Garage Frame 1 Story — 14.3 — 13.5 — 30+11.2 — 7.9 — 18 — 33 — Conc 10.6 — 8.6 — frame House — 1 Story

30+97.4 4.7 — 13.5 — Cont. on Rt. Side Pg. 143

T. Line
Bear N 14° 30' E
143.3 Ft. to
Pt.

F.B. 222 PG. 146

RETURN TO
LOS ANGELES COUNTY SURVEYOR
700 HALL OF RECORDS

Do not extend notes this side of this line.

Note: Any Additions or Changes on This Sheet Must be Made or Circled in Red Ink With Date and Name of Person Making Change.

1-Story Stucco House (Lot 13)

1-Story Frame & Stucco (Floor-?) 38.2

Feed & Tool Shed

30.3 1-story Frame Shed conc. fl.

1-Story Shed Frame Dirt fl.

1-Story Stucco Garage conc. fl.

Brick

Conc. Porch Fl.

Conc. Wall

Chicken Wire

Picket Fence

Frame-bamboo Pickets

Brick Enclosure

Lime Tree

Orange

Banana

Shrubs

Lot 14

Lot 15

Lot 16

Lot 17

Lot 18

Lot 19

Lot 20

Lot 21

Lot 22

Lot 23

Lot 24

Lot 25

Lot 26

Lot 27

Lot 28

Lot 29

Lot 30

Lot 31

Lot 32

Lot 33

Lot 34

Lot 35

Lot 36

Lot 37

Lot 38

Lot 39

Lot 40

Lot 41

Lot 42

Lot 43

Lot 44

Lot 45

Lot 46

Lot 47

Lot 48

Lot 49

Lot 50

Lot 51

Lot 52

Lot 53

Lot 54

Lot 55

Lot 56

Lot 57

Lot 58

Lot 59

Lot 60

Lot 61

Lot 62

Lot 63

Lot 64

Lot 65

Lot 66

Lot 67

Lot 68

Lot 69

Lot 70

Lot 71

Lot 72

Lot 73

Lot 74

Lot 75

Lot 76

Lot 77

Lot 78

Lot 79

Lot 80

Lot 81

Lot 82

Lot 83

Lot 84

Lot 85

Lot 86

Lot 87

Lot 88

Lot 89

Lot 90

Lot 91

Lot 92

Lot 93

Lot 94

Lot 95

Lot 96

Lot 97

Lot 98

Lot 99

Lot 100

Lot 101

Lot 102

Lot 103

Lot 104

Lot 105

Lot 106

Lot 107

Lot 108

Lot 109

Lot 110

Lot 111

Lot 112

Lot 113

Lot 114

Lot 115

Lot 116

Lot 117

Lot 118

Lot 119

Lot 120

Lot 121

Lot 122

Lot 123

Lot 124

Lot 125

Lot 126

Lot 127

Lot 128

Lot 129

Lot 130

Lot 131

Lot 132

Lot 133

Lot 134

Lot 135

Lot 136

Lot 137

Lot 138

Lot 139

Lot 140

Lot 141

Lot 142

Lot 143

Lot 144

Lot 145

Lot 146

Lot 147

Lot 148

Lot 149

Lot 150

Lot 151

Lot 152

Lot 153

Lot 154

Lot 155

Lot 156

Lot 157

Lot 158

Lot 159

Lot 160

Lot 161

Lot 162

Lot 163

Lot 164

Lot 165

Lot 166

Lot 167

Lot 168

Lot 169

Lot 170

Lot 171

Lot 172

Lot 173

Lot 174

Lot 175

Lot 176

Lot 177

Lot 178

Lot 179

Lot 180

Lot 181

Lot 182

Lot 183

Lot 184

Lot 185

Lot 186

Lot 187

Lot 188

Lot 189

Lot 190

Lot 191

Lot 192

Lot 193

Lot 194

Lot 195

Lot 196

Lot 197

Lot 198

Lot 199

Lot 200

Lot 201

Lot 202

Lot 203

Lot 204

Lot 205

Lot 206

Lot 207

Lot 208

Lot 209

Lot 210

Lot 211

Lot 212

Lot 213

Lot 214

Lot 215

Lot 216

Lot 217

Lot 218

Lot 219

Lot 220

Lot 221

Lot 222

Lot 223

Lot 224

Lot 225

Lot 226

Lot 227

Lot 228

Lot 229

Lot 230

Lot 231

Lot 232

Lot 233

Lot 234

Lot 235

Lot 236

Lot 237

Lot 238

Lot 239

Lot 240

Lot 241

Lot 242

Lot 243

Lot 244

Lot 245

Lot 246

Lot 247

Lot 248

Lot 249

Lot 250

Lot 251

Lot 252

Lot 253

Lot 254

Lot 255

Lot 256

Lot 257

Lot 258

Lot 259

Lot 260

Lot 261

Lot 262

Lot 263

Lot 264

Lot 265

Lot 266

Lot 267

Lot 268

Lot 269

Lot 270

Lot 271

Lot 272

Lot 273

Lot 274

Lot 275

Lot 276

Lot 277

Lot 278

Lot 279

Lot 280

Lot 281

Lot 282

Lot 283

Lot 284

Lot 285

Lot 286

Lot 287

Lot 288

Lot 289

Lot 290

Lot 291

Lot 292

Lot 293

Lot 294

Lot 295

Lot 296

Lot 297

Lot 298

Lot 299

Lot 300

Lot 301

Lot 302

Lot 303

Lot 304

Lot 305

Lot 306

Lot 307

Lot 308

Lot 309

Lot 310

Lot 311

Lot 312

Lot 313

Lot 314

Lot 315

Lot 316

Lot 317

Lot 318

Lot 319

Lot 320

Lot 321

Lot 322

Lot 323

Lot 324

Lot 325

Lot 326

Lot 327

Lot 328

Lot 329

Lot 330

Lot 331

Lot 332

Lot 333

Lot 334

Lot 335

Lot 336

Lot 337

Lot 338

Lot 339

Lot 340

Lot 341

Lot 342

Lot 343

Lot 344

Lot 345

Lot 346

Lot 347

Lot 348

Lot 349

Lot 350

Lot 351

Lot 352

Lot 353

Lot 354

Lot 355

Lot 356

Lot 357

Lot 358

Lot 359

Lot 360

Lot 361

Lot 362

Lot 363

Lot 364

Lot 365

Lot 366

Lot 367

Lot 368

Lot 369

Lot 370

Lot 371

Lot 372

Lot 373

Lot 374

Lot 375

Lot 376

Lot 377

Lot 378

Lot 379

Lot 380

Lot 381

Lot 382

Lot 383

Lot 384

Lot 385

Lot 386

Lot 387

Lot 388

Lot 389

Lot 390

Lot 391

Lot 392

Lot 393

Lot 394

Lot 395

Lot 396

Lot 397

Lot 398

Lot 399

Lot 400

Lot 401

Lot 402

Lot 403

Lot 404

Lot 405

Lot 406

Lot 407

Lot 408

Lot 409

Lot 410

Lot 411

Lot 412

Lot 413

Lot 414

Lot 415

Lot 416

Lot 417

Lot 418

Lot 419

Lot 420

Lot 421

Lot 422

Lot 423

Lot 424

Lot 425

Lot 426

Lot 427

Lot 428

Lot 429

Lot 430

Lot 431

Lot 432

Lot 433

Lot 434

Lot 435

Lot 436

Lot 437

Lot 438

Lot 439

Lot 440

Lot 441

Lot 442

Lot 443

Lot 444

Lot 445

Lot 446

Lot 447

Lot 448

Lot 449

Lot 450

Lot 451

Lot 452

Lot 453

Lot 454

Lot 455

Lot 456

Lot 457

Lot 458

Lot 459

Lot 460

Lot 461

Lot 462

Lot 463

Lot 464

Lot 465

Lot 466

Lot 467

Lot 468

Lot 469

Lot 470

Lot 471

Lot 472

Lot 473

Lot 474

Lot 475

Lot 476

Lot 477

Lot 478

Lot 479

Lot 480

Lot 481

Lot 482

Lot 483

Lot 484

Lot 485

Lot 486

Lot 487

Lot 488

Lot 489

Lot 490

Lot 491

Lot 492

Lot 493

Lot 494

Lot 495

Lot 496

Lot 497

Lot 498

Lot 499

Lot 500

Lot 501

Lot 502

Lot 503

Lot 504

Lot 505

Lot 506

Lot 507

Lot 508

Lot 509

Lot 510

Lot 511

Lot 512

Lot 513

Lot 514

Lot 515

Lot 516

Lot 517

Lot 518

Lot 519

Lot 520

Lot 521

Lot 522

Lot 523

Lot 524

Lot 525

Lot 526

Lot 527

Lot 528

Lot 529

Lot 530

Lot 531

Lot 532

Lot 533

Lot 534

Lot 535

Lot 536

Lot 537

Lot 538

Lot 539

Lot 540

Lot 541

Lot 542

Lot 543

Lot 544

Lot 545

Lot 546

Lot 547

Lot 548

Lot 549

Lot 550

Lot 551

Lot 552

Lot 553

Lot 554

Lot 555

Lot 556

Lot 557

Lot 558

Lot 559

Lot 560

Lot 561

Lot 562

Lot 563

Lot 564

Lot 565

Lot 566

Lot 567

Lot 568

Lot 569

Lot 570

Lot 571

Lot 572

Lot 573

Lot 574

Lot 575

Lot 576

Lot 577

Lot 578

Lot 579

Lot 580

Lot 581

Lot 582

Lot 583

Lot 584

Lot 585

Lot 586

Lot 587

Lot 588

Lot 589

Lot 590

Lot 591

Lot 592

Lot 593

Lot 594

Lot 595

Lot 596

Lot 597

Lot 598

Lot 599

Lot 600

Lot 601

Lot 602

Lot 603

Lot 604

Lot 605

Lot 606

Lot 607

Lot 608

Lot 609

Lot 610

Lot 611

Lot 612

Lot 613

Lot 614

Lot 615

Lot 616

Lot 617

Lot 618

Lot 619

Lot 620

Lot 621

Lot 622

Lot 623

Lot 624

Lot 625

Lot 626

Lot 627

Lot 628

Lot 629

Lot 630

Lot 631

Lot 632

Lot 633

Lot 634

Lot 635

Lot 636

Lot 637

Lot 638

Lot 639

Lot 640

Lot 641

Lot 642

Lot 643

Lot 644

Lot 645

Lot 646

Lot 647

Lot 648

Lot 649

Lot 650

Lot 651

Lot 652

Lot 653

Lot 654

Lot 655

Lot 656

Lot 657

Lot 658

Lot 659

Lot 660

Lot 661

Lot 662

Lot 663

Lot 664

Lot 665

Lot 666

Lot 667

Lot 668

Lot 669

Lot 670

Lot 671

Lot 672

Lot 673

Lot 674

Lot 675

Lot 676

Lot 677

Lot 678

Lot 679

Lot 680

Lot 681

Lot 682

Lot 683

Lot 684

Lot 685

Lot 686

Lot 687

Lot 688

Lot 689

Lot 690

Lot 691

Lot 692

Lot 693

Lot 694

Lot 695

Lot 696

Lot 697

Lot 698

Lot 699

Lot 700

Lot 701

Lot 702

Lot 703

Lot 704

Lot 705

Lot 706

Lot 707

Lot 708

Lot 709

Lot 710

Lot 711

Lot 712

Lot 713

Lot 714

Lot 715

Lot 716

Lot 717

Lot 718

Lot 719

Lot 720

Lot 721

Lot 722

Lot 723

Lot 724

Lot 725

Lot 726

Lot 727

Lot 728

Lot 729

Lot 730

Lot 731

Lot 732

Lot 733

Lot 734

Lot 735

Lot 736

Lot 737

Lot 738

Lot 739

Lot 740

Lot 741

Lot 742

Lot 743

Lot 744

Lot 745

Lot 746

Lot 747

Lot 748

Lot 749

Lot 750

Lot 751

Lot 752

Lot 753

Lot 754

Lot 755

Lot 756

Lot 757

Lot 758

Lot 759

Lot 760

Lot 761

Lot 762

Lot 763

Lot 764

Lot 765

Lot 766

Lot 767

Lot 768

Lot 769

Lot 770

Lot 771

Lot 772

Lot 773

Lot 774

Lot 775

Lot 776

Lot 777

Lot 778

Lot 779

Lot 780

Lot 781

Lot 782

Lot 783

Lot 784

Lot 785

Lot 786

Lot 787

Lot 788

Lot 789

Lot 790

Lot 791

Lot 792

Lot 793

Lot 794

Lot 795

Lot 796

Lot 797

Lot 798

Lot 799

Lot 800

Lot 801

Lot 802

Lot 803

Lot 804

Lot 805

Lot 806

Lot 807

Lot 808

Lot 809

Lot 810

Lot 811

Lot 812

Lot 813

Lot 814

Lot 815

Lot 816

Lot 817

Lot 818

Lot 819

Lot 820

Lot 821

Lot 822

Lot 823

Lot 824

Lot 825

Lot 826

Lot 827

Lot 828

Lot 829

Lot 830

Lot 831

Lot 832

Lot 833

Lot 834

Lot 835

Lot 836

Lot 837

Lot 838

Lot 839

Lot 840

Lot 841

Lot 842

Lot 843

Lot 844

Lot 845

Lot 846

Lot 847

Lot 848

Lot 849

Lot 850

Lot 851

Lot 852

Lot 853

Lot 854

Lot 855

Lot 856

Lot 857

Lot 858

Lot 859

Lot 860

Lot 861

Lot 862

Lot 863

Lot 864

Lot 865

Lot 866

Lot 867

Lot 868

Lot 869

Lot 870

Lot 871

Lot 872

Lot 873

Lot 874

Lot 875

Lot 876

Lot 877

Lot 878

Lot 879

Lot 880

Lot 881

Lot 882

Lot 883

Lot 884

Lot 885

Lot 886

Lot 887

Lot 888

Lot 889

Lot 890

Lot 891

Lot 892

Lot 893

Lot 894

Lot 895

Lot 896

Lot 897

Lot 898

Lot 899

Lot 900

Lot 901

Lot 902

Lot 903

Lot 904

Lot 905

Lot 906

Lot 907

Lot 908

Lot 909

Lot 910

Lot 911

Lot 912

Lot 913

Lot 914

Lot 915

Lot 916

Lot 917

Lot 918

Lot 919

Lot 920

Lot 921

Lot 922

Lot 923

Lot 924

Lot 925

Lot 926

Lot 927

Lot 928

Lot 929

Lot 930

Lot 931

Lot 932

Lot 933

Lot 934

Lot 935

Lot 936

Lot 937

Lot 938

Lot 939

Lot 940

Lot 941

Lot 942

Lot 943

Lot 944

Lot 945

Lot 946

Lot 947

Lot 948

Lot 949

Lot 950

Lot 951

Lot 952

Lot 953

Lot 954

Lot 955

Lot 956

Lot 957

Lot 958

Lot 959

Lot 960

Lot 961

Lot 962

Lot 963

Lot 964

Lot 965

Lot 966

Lot 967

Lot 968

Lot 969

Lot 970

Lot 971

Lot 972

Lot 973

Lot 974

Lot 975

Lot 976

Lot 977

Lot 978

Lot 979

Lot 980

Lot 981

Lot 982

Lot 983

Lot 984

Lot 985

Lot 986

Lot 987

Lot 988

Lot 989

Lot 990

Lot 991

Lot 992

Lot 993

Lot 994

Lot 995

Lot 996

Lot 997

Lot 998

Lot 999

Lot 1000

Notes Ck'd by	Survey of CENTURY BLVD
Map No.	W. G439L Tape No. St'd. °F
Office Work	Surveyed by [illegible]
Checked	Notes G.H.N. & B. Date 2-25-43
Date	Indexed A. C. Johnson

F.B. 522 Pg. 147

Note: Any Additions or Changes on This Sheet Must be Made or Circled in Red Ink With Date and Name of Person Making Change.

Do not extend notes this side of this line.

RETURN TO
LOS ANGELES COUNTY SURVEYOR
700 HALL OF RECORDS

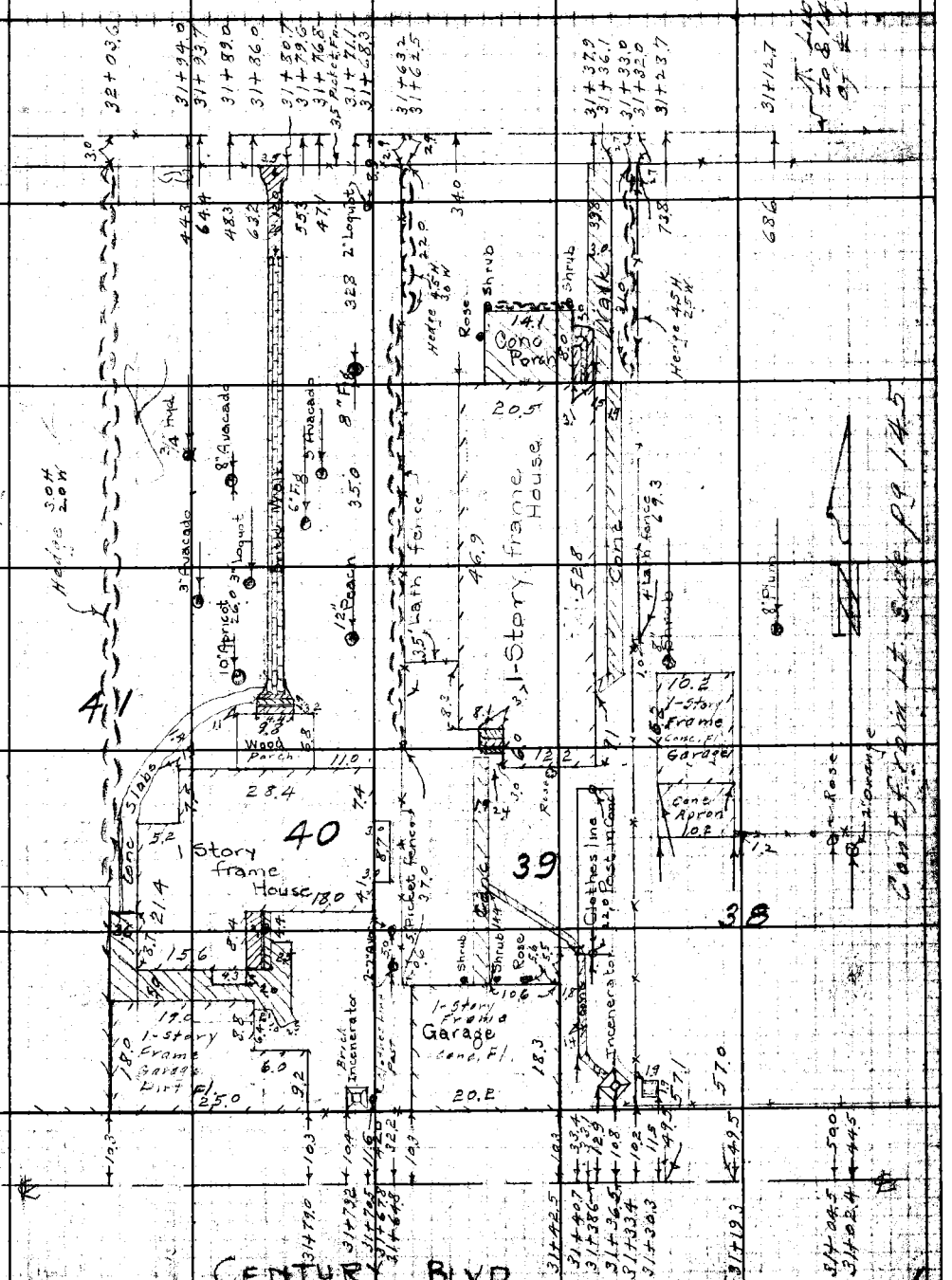

FORM 247 SM 11-41

RETURN TO
LOS ANGELES COUNTY SURVEYOR
700 HALL OF RECORDS

Note: Any Additions or Changes on This Sheet Must be Made or Circled in Red Ink With Date and Name of Person Making Change.

Do not extend notes this side of this line.

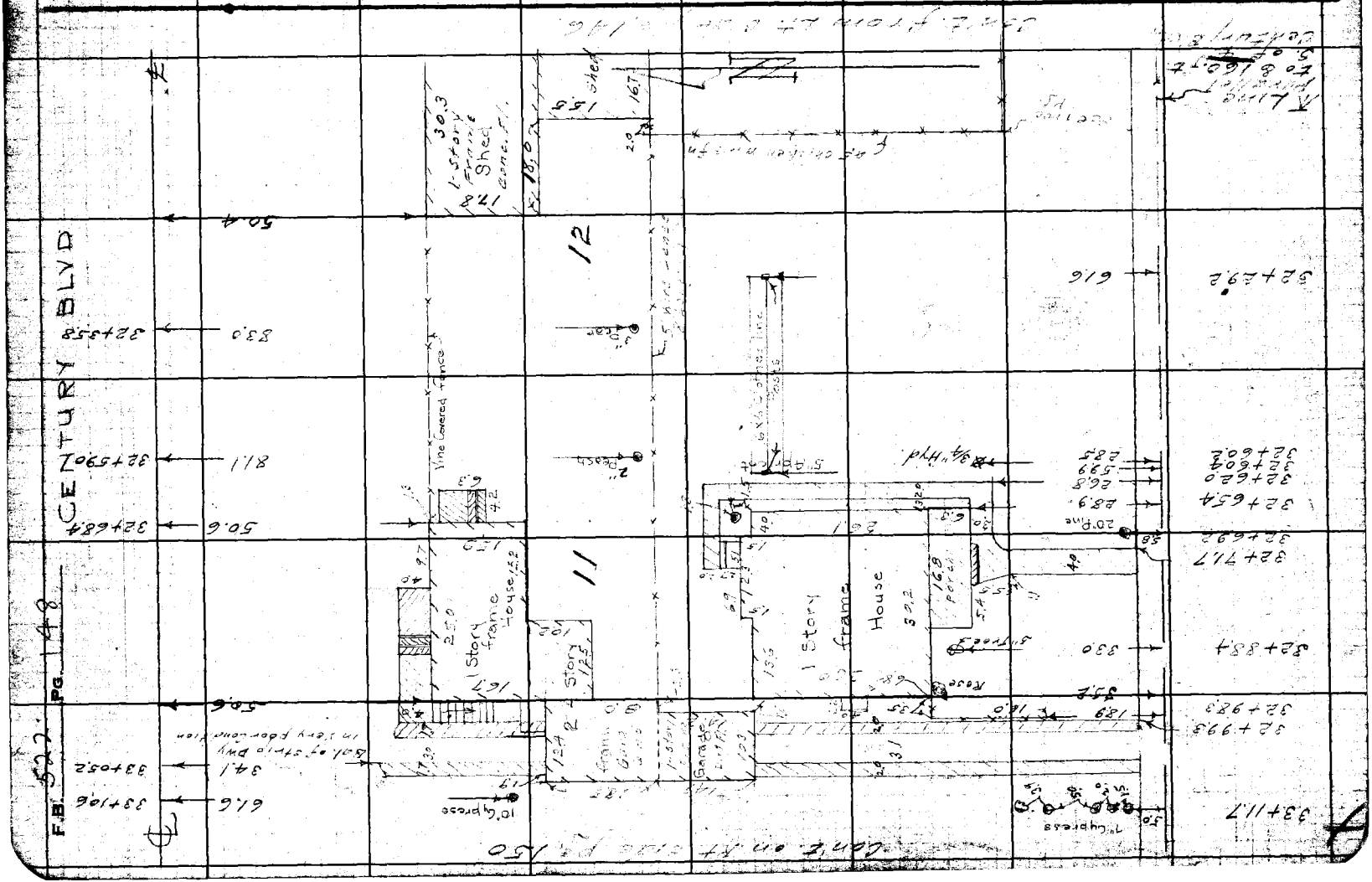

FORM 847 RM 11-48

RETURN TO
LOS ANGELES COUNTY SURVEYOR
267
700 HALL OF RECORDS

Note: Any Additions or Changes on this Sheet Must be Made or Circled in Red Ink With Date and Name of Person Making Change.

Do not extend notes this side of this line.

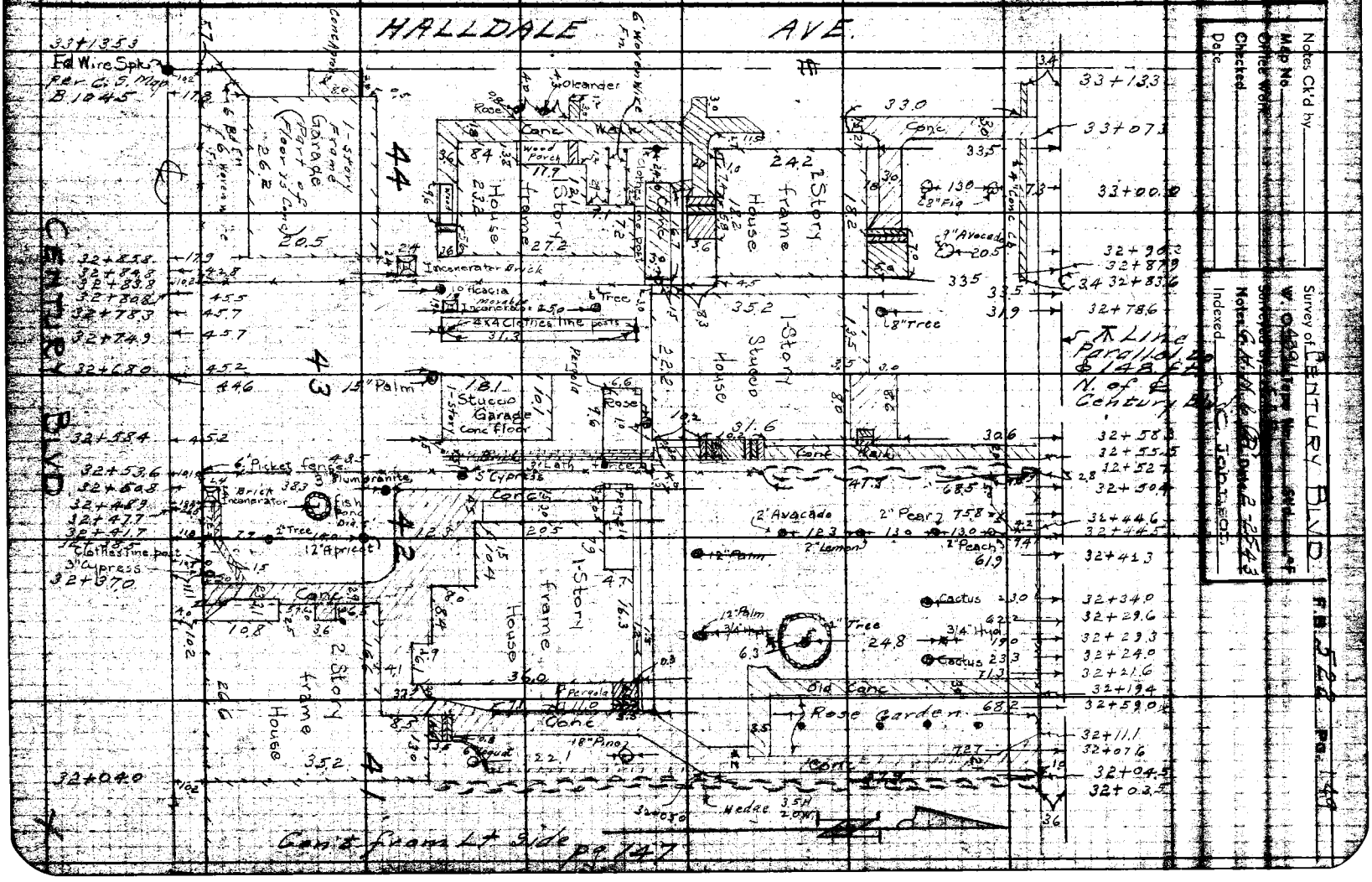

Concrete frame & tile fence pg 147

RETURN TO
LOS ANGELES COUNTY SURVEYOR
700 HALL OF RECORDS

Note: Any Additions or Changes on This Sheet Must be Made or Circled in Red Ink With Date and Name of Person Making Change.

Do not extend notes this side of this line.

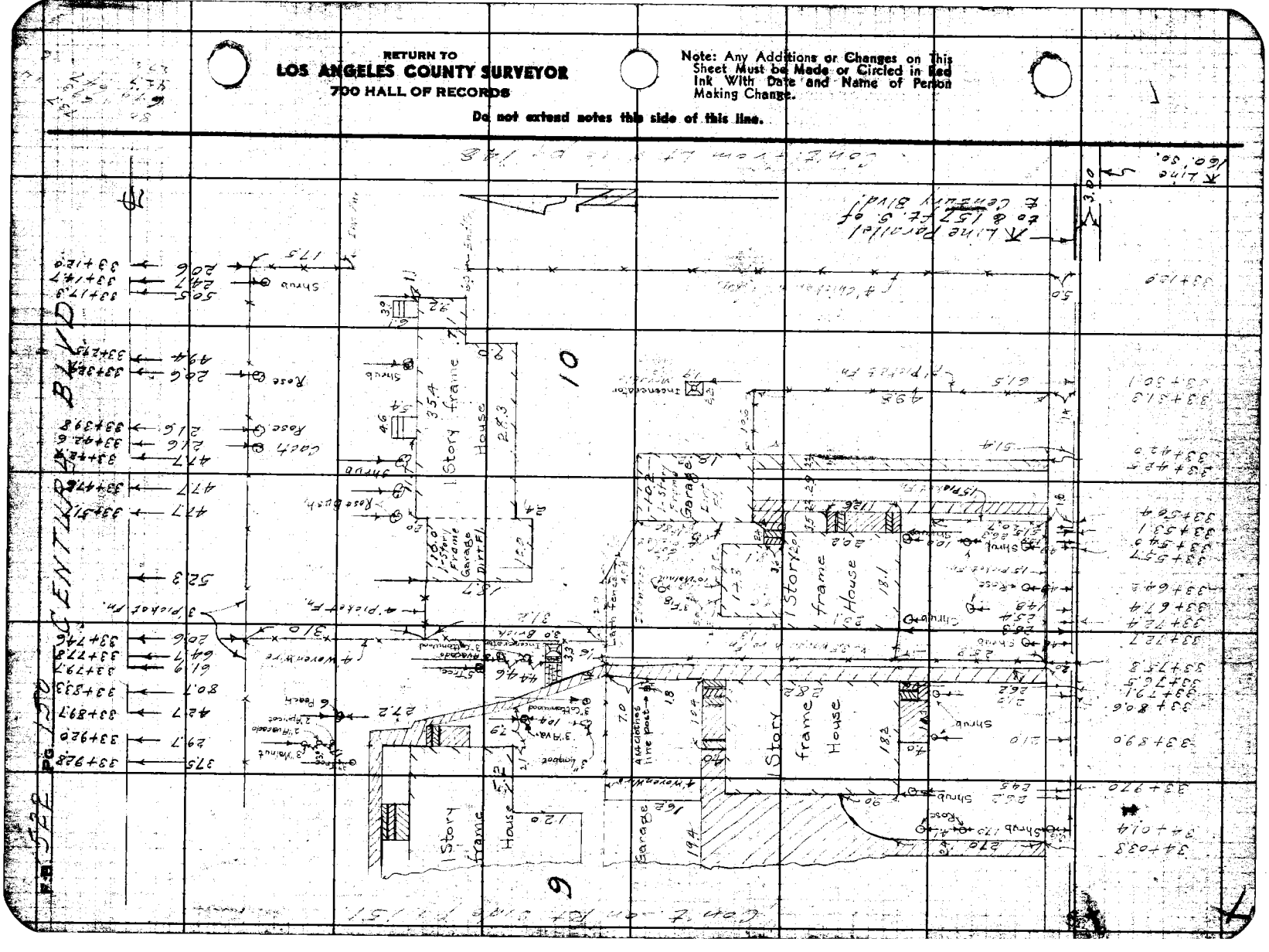

FORM 247 SM 11-41

RETURN TO
LOS ANGELES COUNTY SURVEYOR
700 HALL OF RECORDS

Note: Any Additions or Changes on this Sheet Must be Made or Circled in Red Ink With Date and Name of Person Making Change.

Do not extend notes this side of this line.

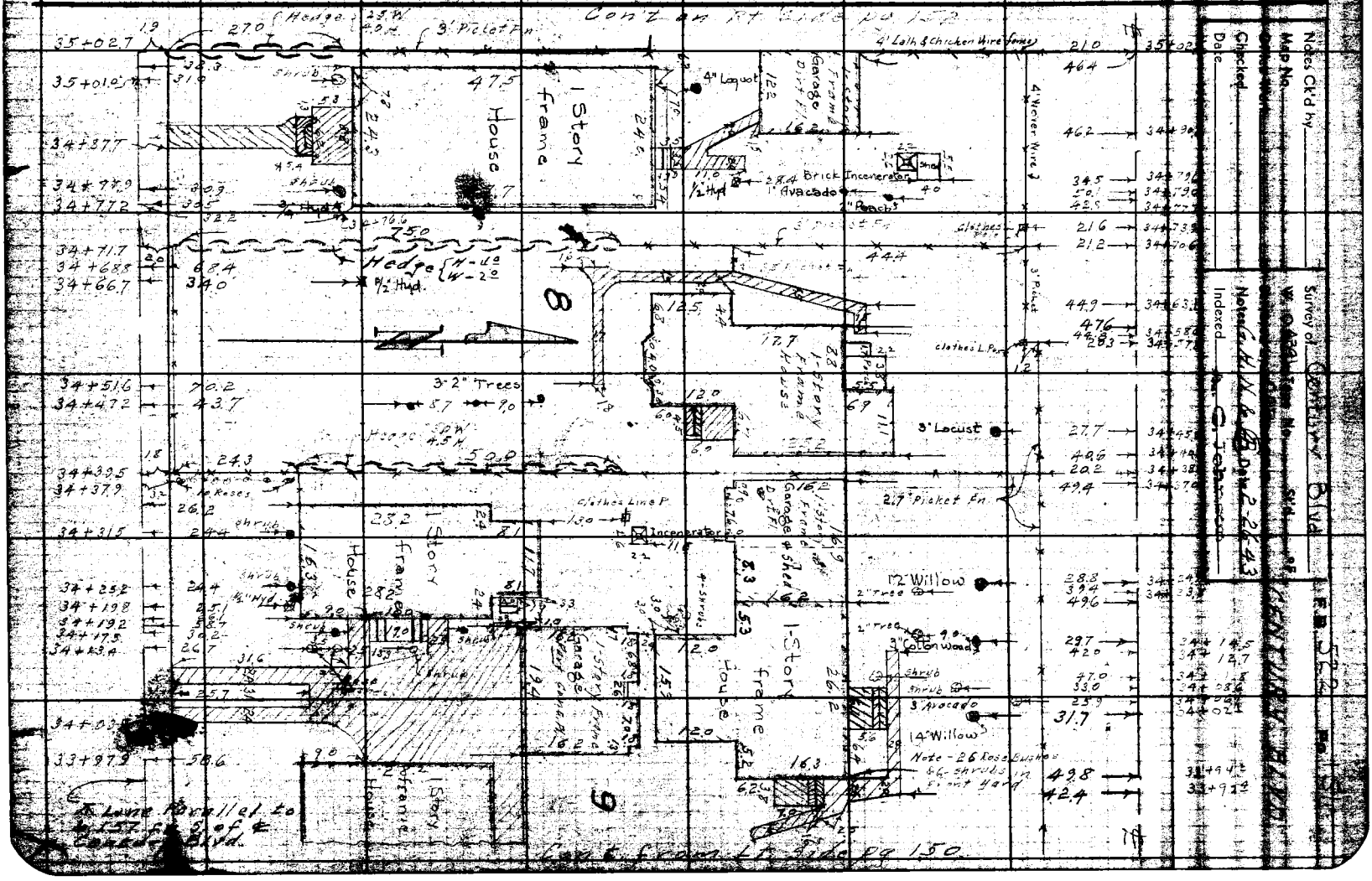

F.B. 522 Pg. 152

RETURN TO
LOS ANGELES COUNTY SURVEYOR
700 HALL OF RECORDS

Do not extend notes this side of this line.

Note: Any Additions or Changes on this Sheet Must be Made or Circled in Red Ink With Date and Name of Person Making Change.

Notes Ck'd by	Survey of CENTURY BLVD	F.B. 522 Pg. 153
Map No.	W. O. 4396 Tape No. St'd. °F	CENTURY BLVD
Office Work	Surveyed by C.A. Benson	
Checked	Notes G.M.N. & B. Date 2-26-43	
Date	Indexed A. C. Johnson	

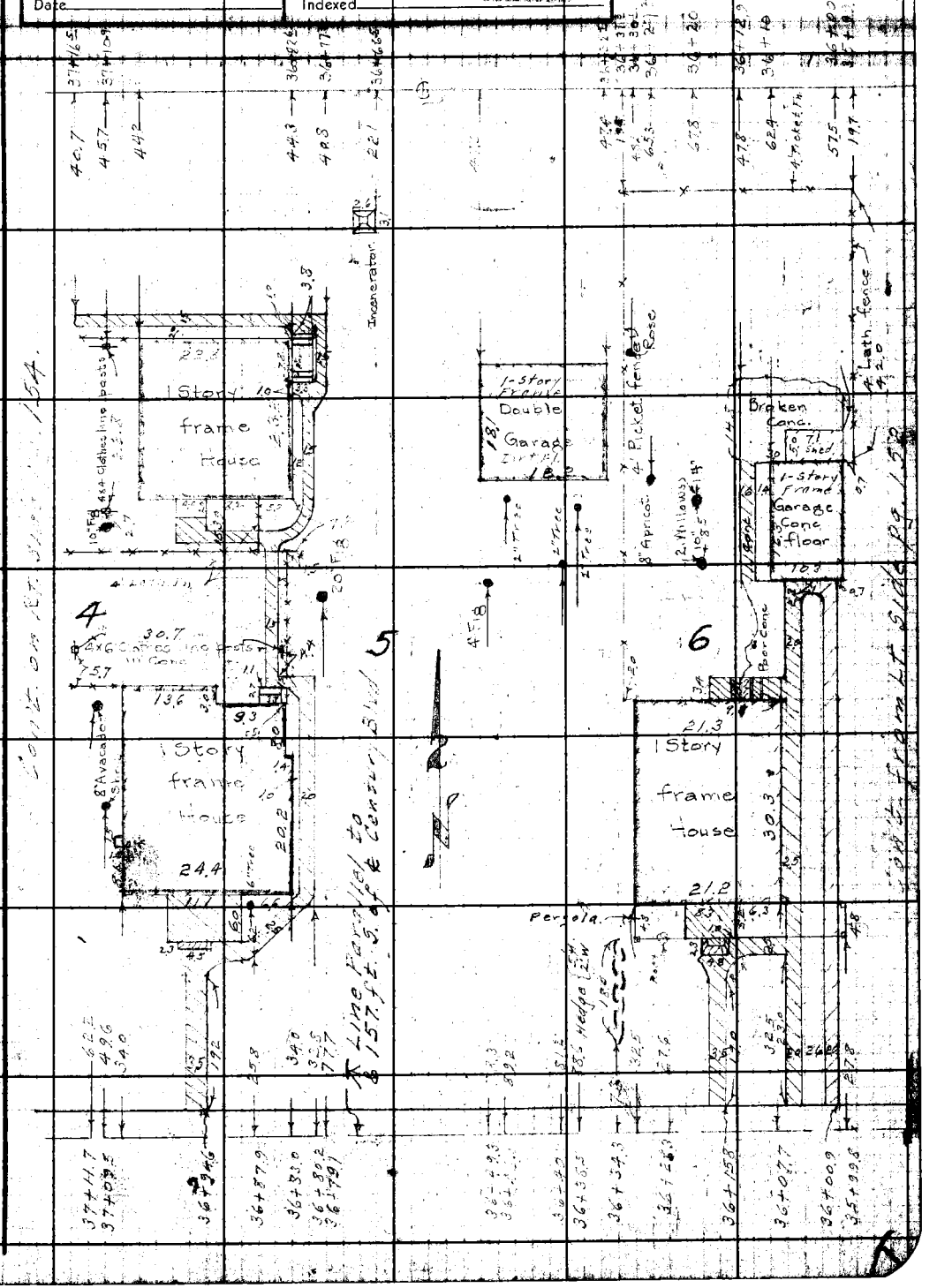

Note: Any Additions or Changes on This Sheet Must be Made or Circled in Red Ink With Date and Name of Person Making Change.

RETURN TO
LOS ANGELES COUNTY SURVEYOR
700 HALL OF RECORDS

Do not extend notes this side of this line.

FORM 247 5M 11-41

RETURN TO
LOS ANGELES COUNTY SURVEYOR
700 HALL OF RECORDS

Note: Any Additions or Changes on This Sheet Must be Made or Circled in Red Ink With Date and Name of Person Making Change.

Do not extend notes this side of this line.

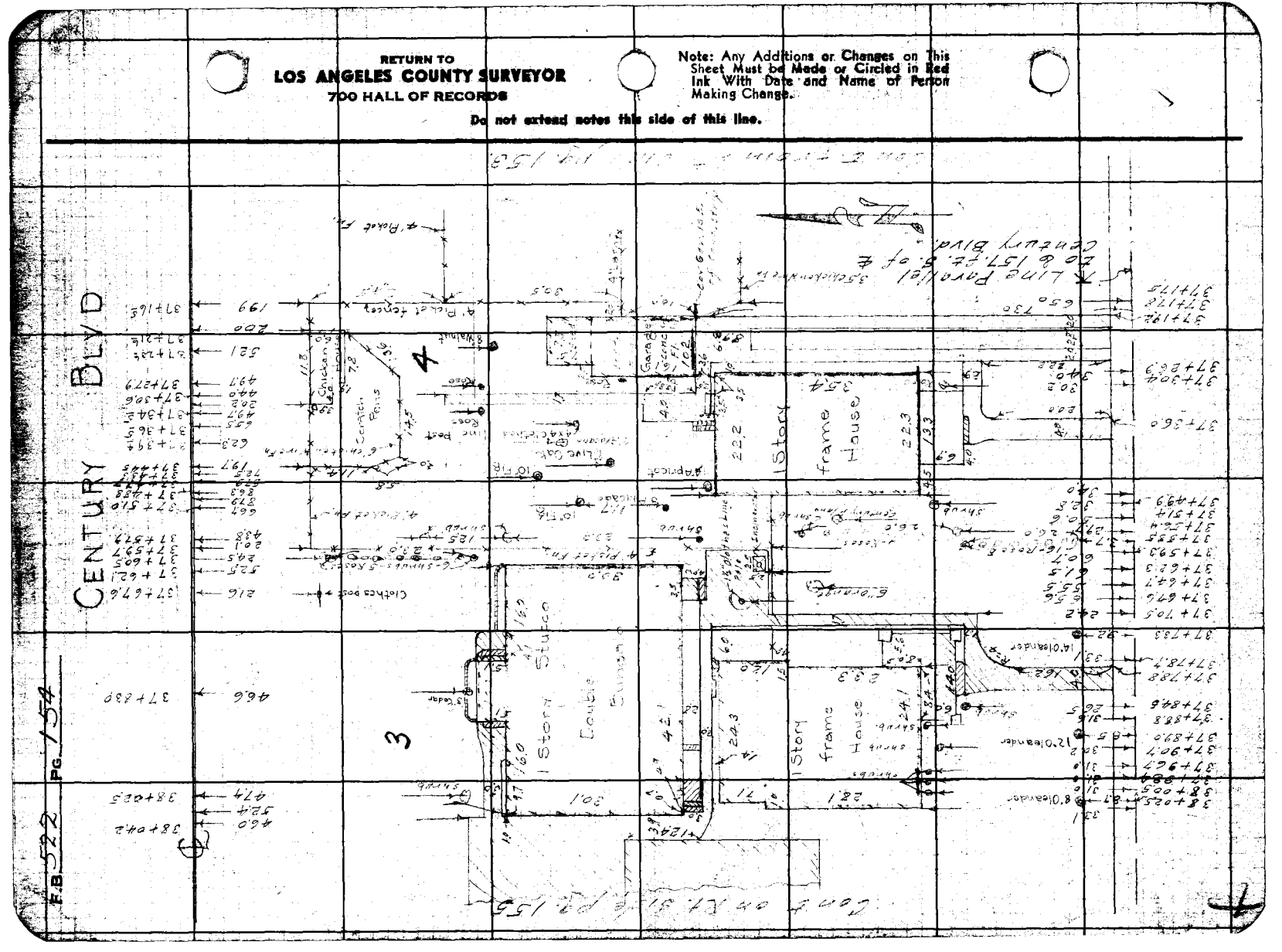

F.B. 5222 PG. 154

FORM 247 5M 11-41

RETURN TO
LOS ANGELES COUNTY SURVEYOR
700 HALL OF RECORDS

Note: Any Additions or Changes on This Sheet Must be Made or Circled in Red Ink With Date and Name of Person Making Change.

Do not extend notes this side of this line.

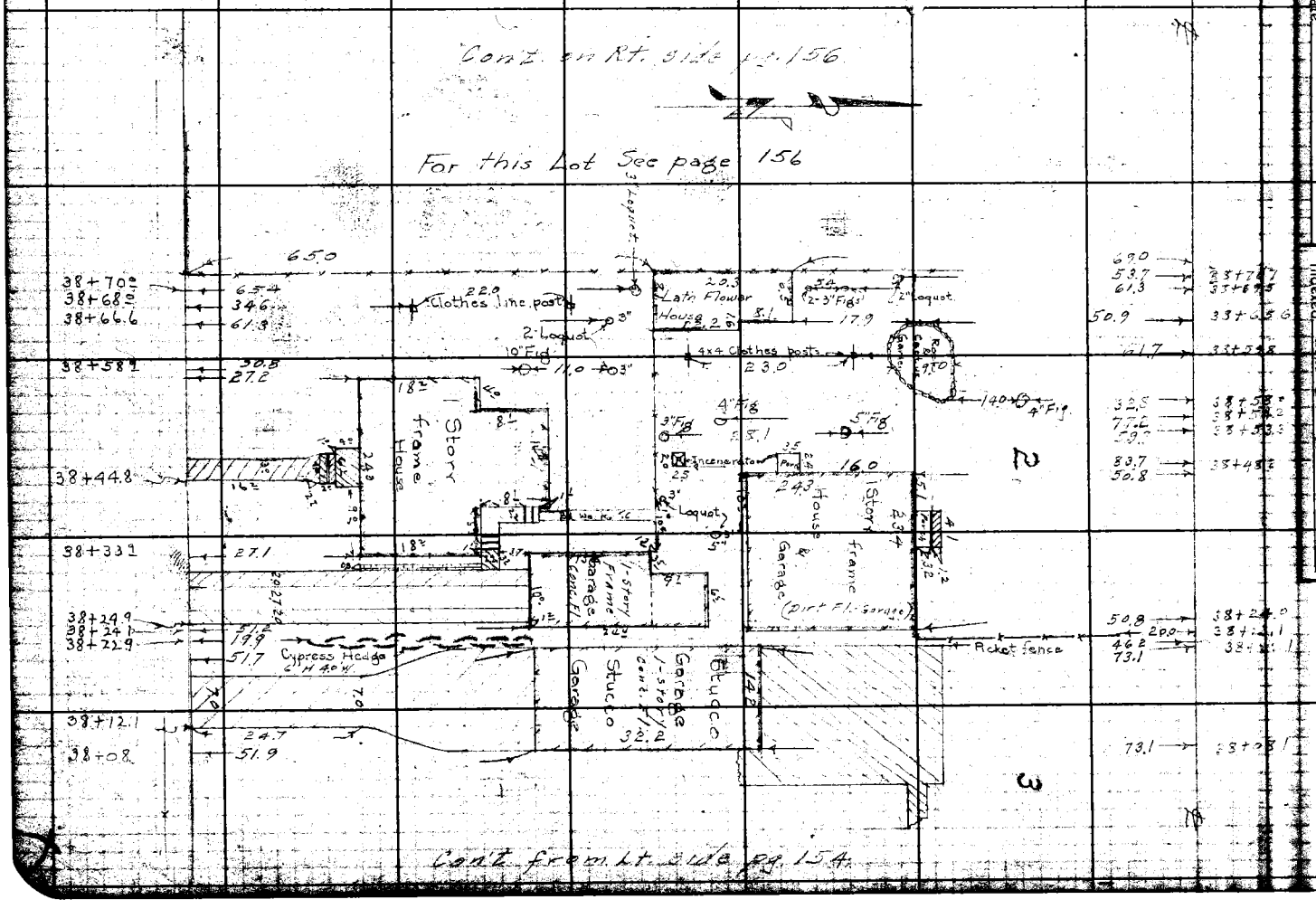

Notes Ck'd by
Map No.
Office Work
Checked
Date

Survey of
Surveyed by
Noted
Indexed C. Johnson

F.B. 522 PG. 155

F.B. 522 PG. 156

RETURN TO
LOS ANGELES COUNTY SURVEYOR
700 HALL OF RECORDS

Do not extend notes this side of this line.

Note: Any Additions or Changes on This Sheet Must be Made or Circled in Red Ink With Date and Name of Person Making Change.