Date _____ Notes by _____ Chief Party _____ F.B. 524 PG. _____

Platted by	W. O. No. D. S. O. No.
Date	Location
Map No.	Surveyed by
Platting C'k'd by	Date
Date	Indexed

524

FB524
This book to be
used for
Mapping ties

524

524

RETURN TO

LOS ANGELES COUNTY SURVEYOR

Note: ANY ADDITIONS OR CHANGES ON THIS SHEET MUST BE MADE OR CIRCLED IN Red. WITH DATE AND NAME OF PERSON MAKING CHANGE.

Do not extend notes this side of this line

F.B. ____ PG. ____ Chief Party ____ Notes by ____ Date ____

Notes Ck'd by	Survey of
Map No.	W. O. Tape No. St'd °F.
Office Work	Surveyed by
Checked	Notes Date
Date	Indexed

F.B. 574 PG. 1

Note: ANY ADDITIONS OR CHANGES ON THIS SHEET MUST BE MADE OR CIRCLED IN **Red Ink.** WITH DATE AND NAME OF PERSON MAKING CHANGE.

Do not extend notes this side of this line

RETURN TO
LOS ANGELES COUNTY SURVEYOR
700 HALL OF RECORDS

FORM 247 10M 5-31

F.B. 524 Pg. 2

RETURN TO
LOS ANGELES COUNTY SURVEYOR
700 HALL OF RECORDS

Do not extend notes this side of this line

Note: ANY ADDITIONS OR CHANGES ON THIS SHEET MUST BE MADE OR CIRCLED IN Red Ink. WITH DATE AND NAME OF PERSON MAKING CHANGE.

Notes Ck'd by	Survey of
Map No.	W. O. Tape No. St'd °F.
Office Work	Surveyed by
Checked	Notes Date
Date	Indexed

F.B. 524 PG. 3

Note: ANY ADDITIONS OR CHANGES ON THIS SHEET MUST BE MADE OR CIRCLED IN Red Ink. WITH DATE AND NAME OF PERSON MAKING CHANGE.

Do not extend notes this side of this line

RETURN TO
LOS ANGELES COUNTY SURVEYOR
700 HALL OF RECORDS

FORM 247 10M 5-31

RETURN TO
LOS ANGELES COUNTY SURVEYOR
700 HALL OF RECORDS

Note: ANY ADDITIONS OR CHANGES ON THIS SHEET MUST BE MADE OR CIRCLED IN **Red Ink.** WITH DATE AND NAME OF PERSON MAKING CHANGE.

Do not extend notes this side of this line

F.B. 5274 Pg. 4

Notes Ck'd by	Survey of Cadastral Mapping
Map No.	W. O. 4902 Tape No. 100 St'd. 84 °F
Office Work	Surveyed by G. W. Klaneck
Checked	Notes G. W. K. Date 8-24-70
Date	Indexed E. C. Johnson 8-11-55

F. B. 524 PG. 5

CADASTRAL TIES

SANTA MONICA MTS.

CADASTRAL TIE TO SO. LINE OF SECTION 2, T. 1 S., R. 19 W. FROM TRIANG. STA. "RED ROCK"

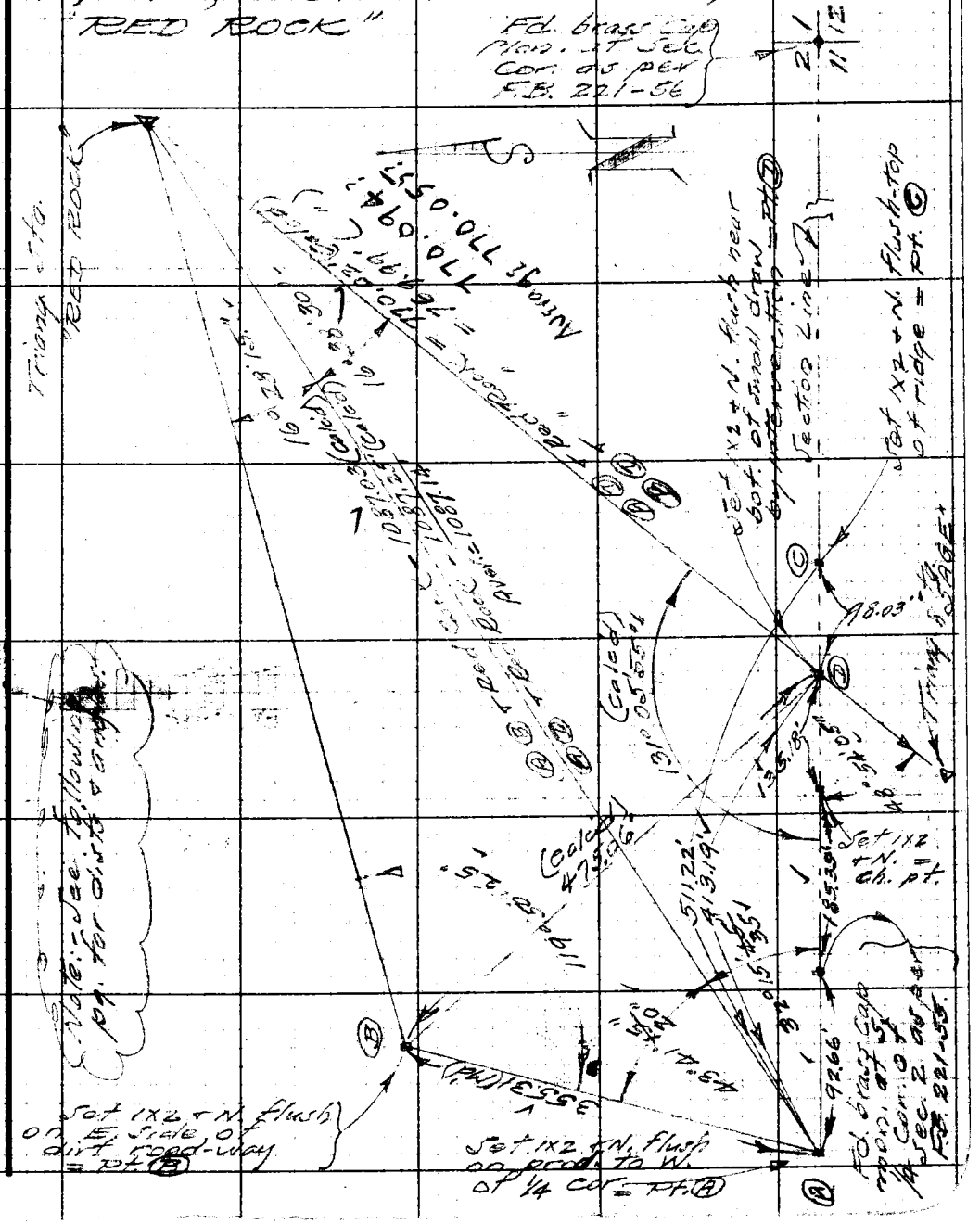

Note: Any Additions or Changes on This Sheet Must be Made or Circled in Red Ink With Date and Name of Person Making Change.

Do not extend notes this side of this line.

RETURN TO
LOS ANGELES COUNTY SURVEYOR
726 LOS ANGELES COUNTY
ENGINEERING BLDG.

76F309S 247 10M 1-49

F. B._____ PG._____

Notes Contd from preceding pg

Angles at (3)

(2) 67-22-45
43-41-22½
(4) 124-45-00
43-41-15
(6) 262-07-30
43-41-15 ✓

(2) 64-31-30
32-15-45
(4) 129-03-00
32-15-45
(6) 193-35-00 (-1)
32-15-30 ✓
45

Angle at (B)

(2) 239-41-00
119-50-30
(3) 119-21-30
119-50-27½
(6) 359-02-15
119-50-22½ ✓
25

Angles at Seal Rock.

(2) 32-56-30
16-28-15
(3) 65-53-00
16-28-15
(6) 98-49-30
16-28-15 ✓

(2) 33-17-00 (4)
16-38-30
(4) 66-31-15
16-39-24
(3) 99-51-15
16-38-32½ ✓
30

Angle at (2)

(1) 97-45-00
48-51-00
(4) 194-36-15
48-54-00
(6) 243-24-30
48-54-25 ✓

Distances From (2) to Chaining Pt

235.32' @ 7°42' @ 96° = 233.22' ✓
235.49' @ 8°00' @ " = 233.20' ✓
Aver = 233.21' ✓

Chaining Sta to ¼ Cor.

185.37' @ 1°05' @ 95° = 185.355' ✓
185.39' @ 1°00' @ 95° = 185.345' ✓
Aver = 185.35' ✓

¼ Cor. to Pt (5) = 92.65 @ 95° = 92.66'

(D) to Chaining Pt.

135.19' (level) @ 90° = 135.18'

(4) to (2)

298.65' @ 2°00' @ 98° = 298.495' ✓
298.66' @ 2°00' @ " = 298.495' ✓
Aver = 298.495' ✓

Plus 56.82' (level) @ 95° = 56.825'
Total = 355.311'

RETURN TO
LOS ANGELES COUNTY SURVEYOR
725 LOS ANGELES COUNTY
ENGINEERING BLDG.

Do not extend notes this side of this line.

Note: Any Additions or Changes on This Sheet Must be Made or Circled in Red Ink With Date and Name of Person Making Change.

Notes Ck'd by	Survey of Cadastral Ties
Map No.	W. O. 4902 Tape No. 16 St'd 85 °F
Office Work	Surveyed by F.H. Blanchard
Checked	Notes F.H.B. Date 4-19-46
Date	Indexed A. C. Johnson 4-26-46

F.B. 524 PG. 7

CADASTRAL TIES
SANTA MONICA MOUNTAINS
Δ TRIUNFO

JN 4902

Observed from Δ Triunfo located on ridge along Triunfo Ridge P.T.T. at sta 102+71, 107.75 Northeast of Sec Cor. 4.5.8.9 T1S R19W.

4-19-46 To 4-24-46

Ref.
F.B. 546-

Party
Blanchard
Cowherd
Liddle
Brown
Harris
Mullin

Note: Any Additions or Changes on This Sheet Must be Made or Circled in Red Ink With Date and Name of Person Making Change.

Do not extend notes this side of this line.

RETURN TO
LOS ANGELES COUNTY SURVEYOR
700 HALL OF RECORDS

FORM 247 5M 12-40

F.B. 574 PG. 8

W.S. 19

Tabulation Pg. 10

W.S. 19 #1

RETURN TO
LOS ANGELES COUNTY SURVEYOR
700 HALL OF RECORDS

Do not extend notes this side of this line.

Note: Any Additions or Changes on This Sheet Must be Made or Circled in Red Ink With Date and Name of Person Making Change.

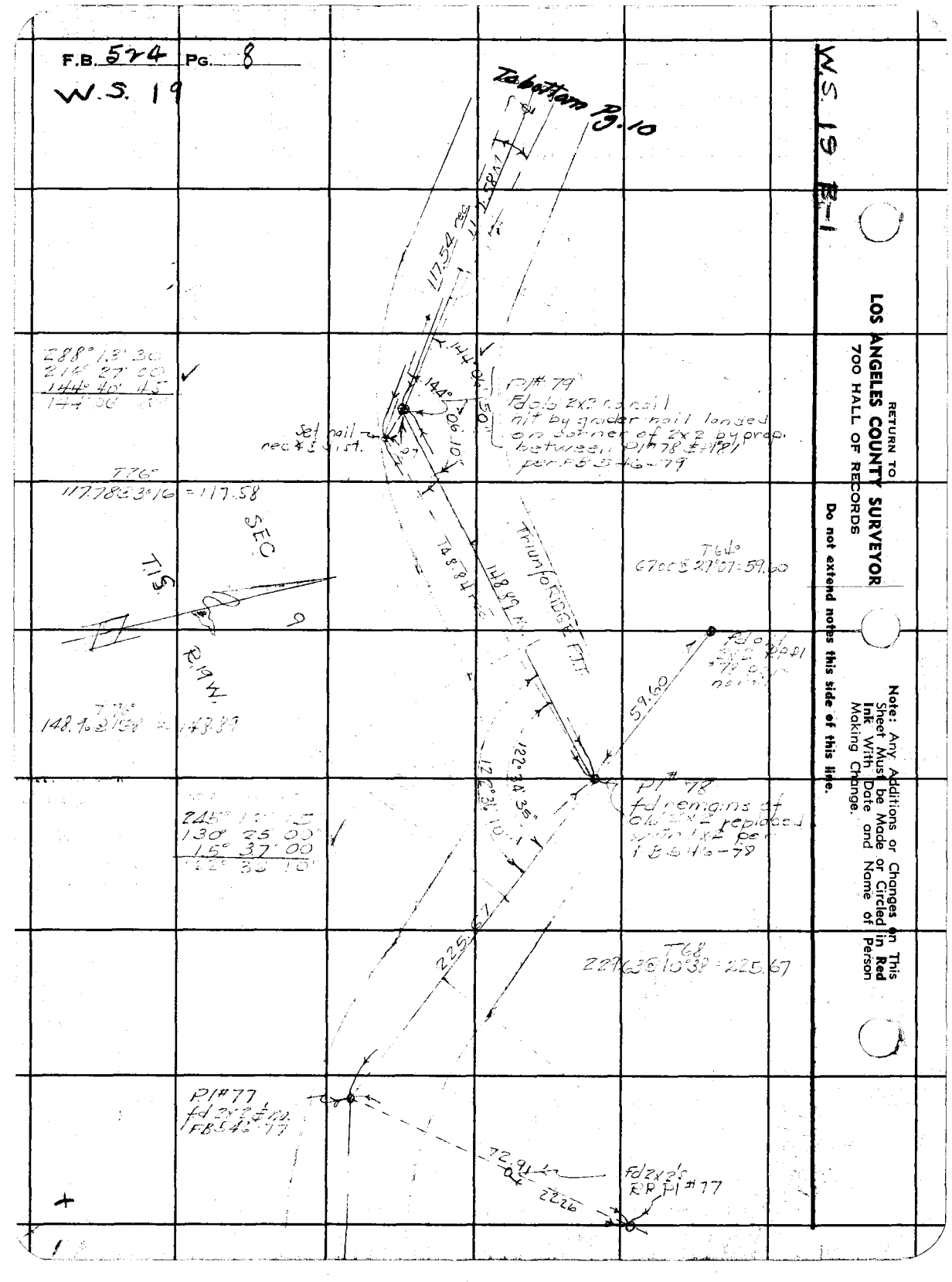

Notes Ck'd by	Survey of Celestial Ties
Map No.	W. O. 4902 Tape No. 16 St'd 84 °F
Office Work	Surveyed by FH Blanchard
Checked	Notes FHB Date 4-16-63
Date	Indexed A. C. Johnson

F.B. 574 PG. 9

W.S. 19-B-1

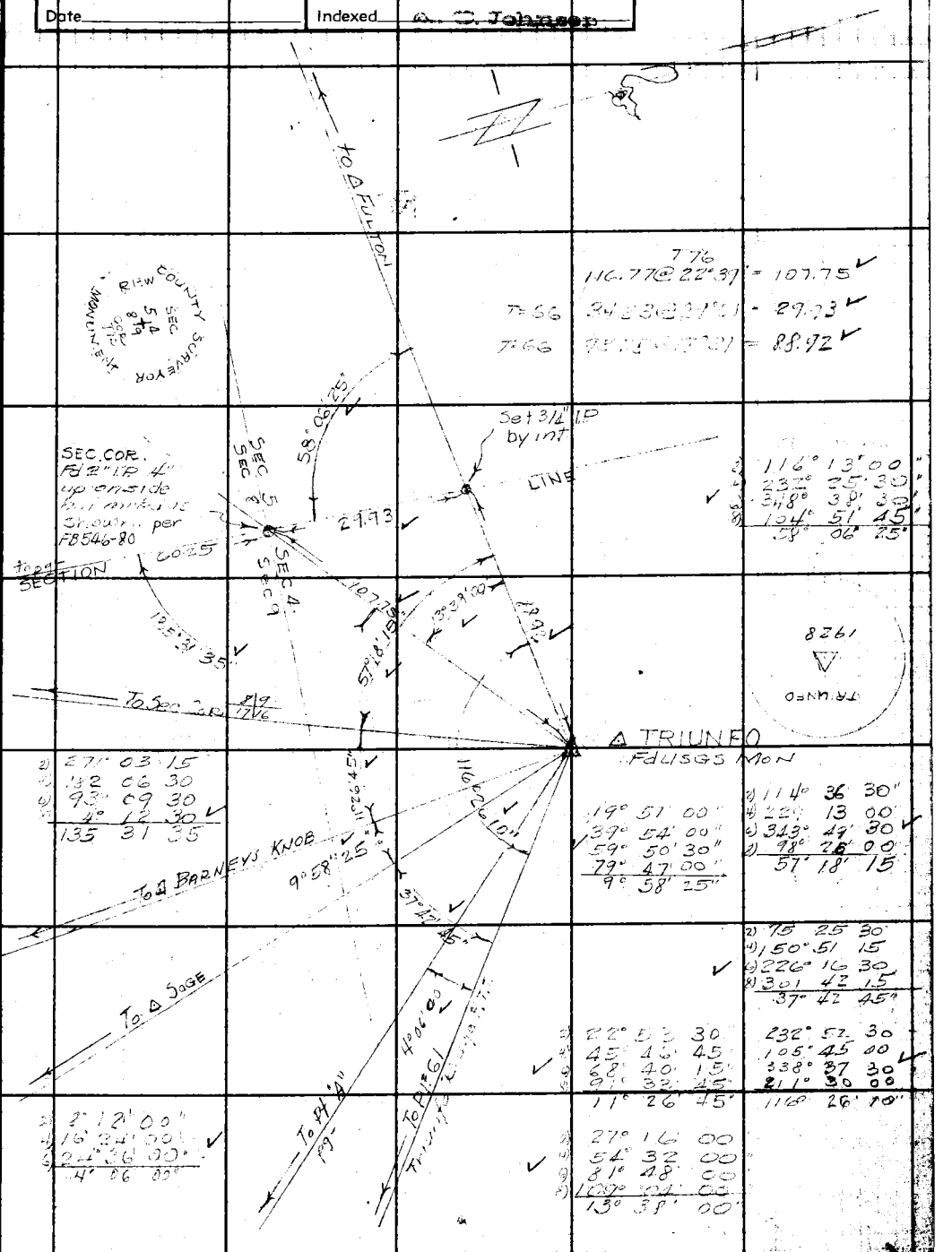

Note: Any Additions or Changes on This Sheet Must be Made or Circled in Red Ink With Date and Name of Person Making Change

Do not extend notes this side of this line.

RETURN TO
LOS ANGELES COUNTY SURVEYOR
700 HALL OF RECORDS

FORM 247 5M 12-40

F.B. 524 PG. 10

W.S. 19

WS 19 B-1

RETURN TO
LOS ANGELES COUNTY SURVEYOR
700 HALL OF RECORDS

Do not extend notes this side of this line.

Note: Any Additions or Changes on This Sheet Must be Made or Circled in Red Ink With Date and Name of Person Making Change.

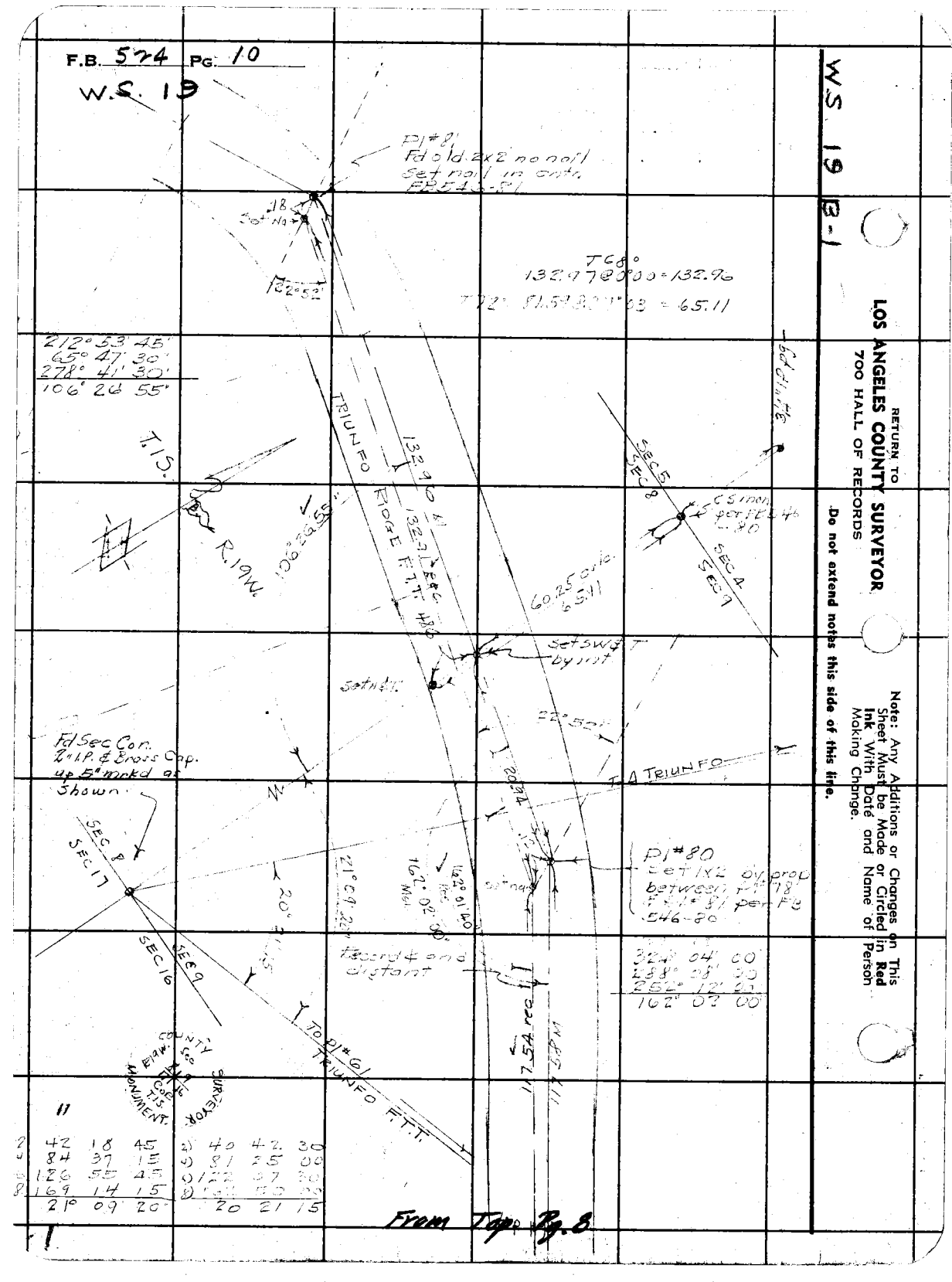

From Typ. Pg. 8

Notes Ck'd by	Survey of	F.B. 524 Pg. 11
Map No.	W. O. 869 Tape No. St'd. °F.	
Checked	Notes Date	
Date	Indexed A. C. Johnson 5-18-33	

SECTION LINE TIES TO

U.S.G.S. TRIANGULATION STATIONS

△ TUNA

△ SADDLE PEAK

Holmes
Hammond
Smelser
Grandquist
Reynolds H.H.
Reynolds D.W.

May 16-1933

W.O. 869
Cadastral Mapping Survey

Note: ANY ADDITIONS OR CHANGES ON THIS SHEET MUST BE MADE OR CIRCLED IN Red Ink WITH DATE AND NAME OF PERSON MAKING CHANGE.

RETURN TO
LOS ANGELES COUNTY SURVEYOR
700 HALL OF RECORDS

Do not extend notes this side of this line

FORM 247 10M 5-31

F.B. 524 Pg. 12

W.S.59

SECTION LINE TIE TO USGS Δ TUNA.

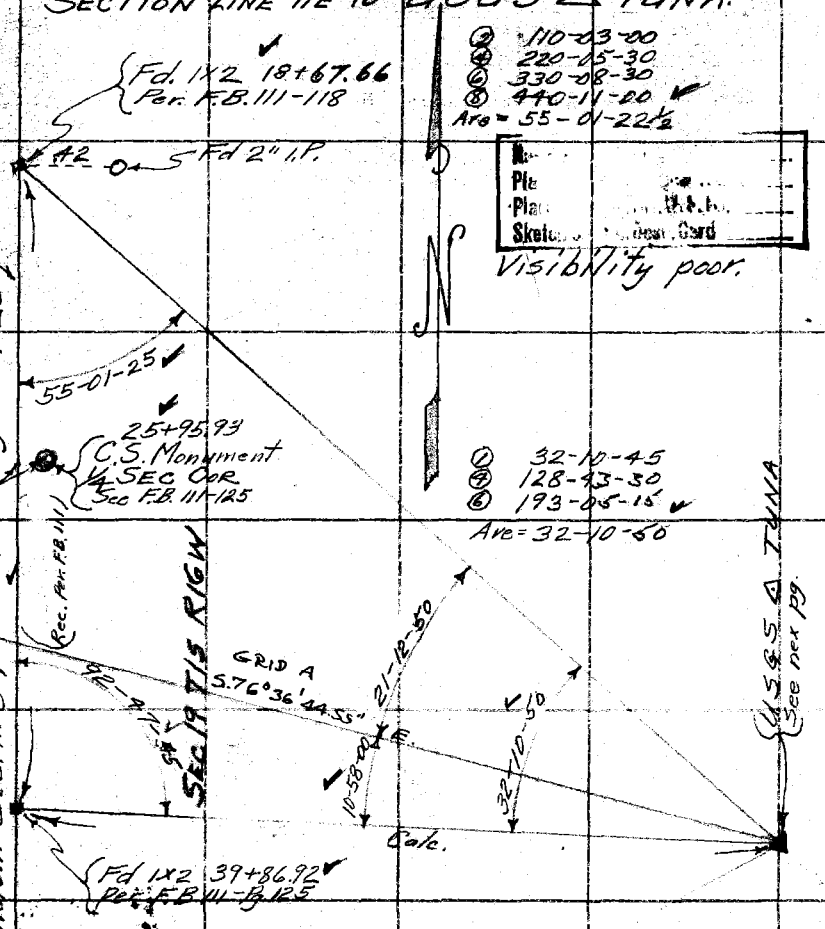

W.S.58-A-344

RETURN TO
LOS ANGELES COUNTY SURVEYOR
700 HALL OF RECORDS

Do not extend notes this side of this line

Note: ANY ADDITIONS OR CHANGES ON THIS SHEET MUST BE MADE OR CIRCLED IN Red Ink. WITH DATE AND NAME OF PERSON MAKING CHANGE.

Notes Ck'd by McPh.	Survey of Cadastral Mapping
Map No.	W. O. 869 Tape No. St'd °F.
Office Work	Surveyed by Holmes
Checked	Notes Date
Date	Indexed C. [illegible]

F.B. 524 Pg. 13

W.S. 59

W.S. 59-B-3

SECTION LINE TIE TO U.S.G.S. Δ SADDLE PEAK

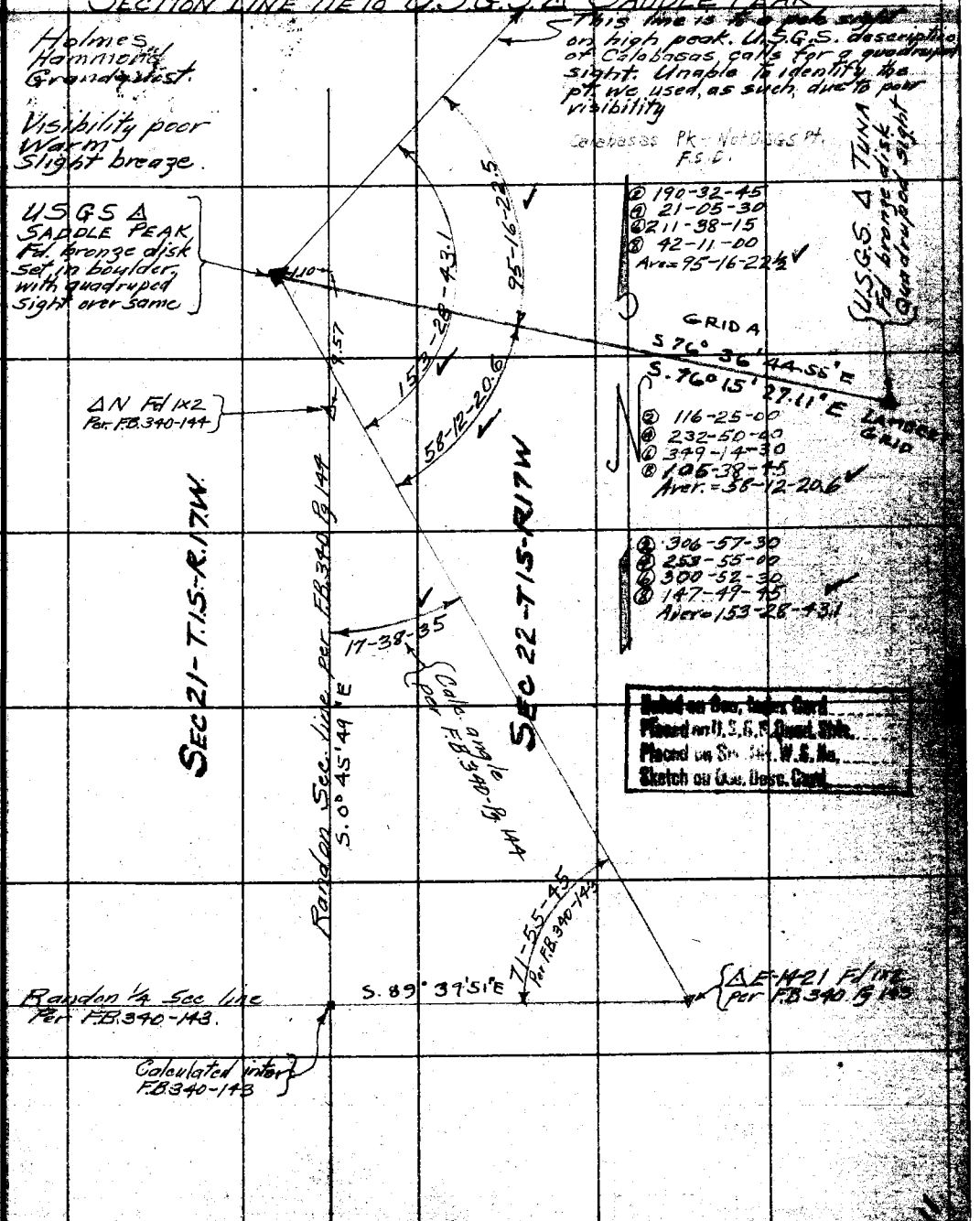

Noted on Geo. Index Card
Placed on U.S.G.S. Quad. Shts.
Placed on Sec. Div. W.S. No.
Sketch on Geo. Desc. Card

Note: ANY ADDITIONS OR CHANGES ON THIS SHEET MUST BE MADE OR CIRCLED IN Red Ink. WITH DATE AND NAME OF PERSON MAKING CHANGE.

RETURN TO
LOS ANGELES COUNTY SURVEYOR
700 HALL OF RECORDS

Do not extend notes this side of this line

RETURN TO

LOS ANGELES COUNTY SURVEYOR

700 HALL OF RECORDS

Note: ANY ADDITIONS OR CHANGES ON THIS SHEET MUST BE MADE OR CIRCLED IN Red Ink. WITH DATE AND NAME OF PERSON MAKING CHANGE.

Do not extend notes this side of this line

F.B. 524 Pg 14

Notes Ck'd by	Survey of Cadastral Survey
Map No.	W. O. 869 Tape No. St'd °F.
Office Work	Surveyed by K. D. Moore
Checked	Notes K Moore Date 5-17-33
Date	Indexed A. C. Johnson 3-25-33

F.B. 524 Pg. 15

Note: ANY ADDITIONS OR CHANGES ON THIS SHEET MUST BE MADE OR CIRCLED IN Red Ink. WITH DATE AND NAME OF PERSON MAKING CHANGE.

RETURN TO
LOS ANGELES COUNTY SURVEYOR
700 HALL OF RECORDS

Do not extend notes this side of this line

CADASTRAL SURVEY

Tying in U.S.C. & G.S. Triangulation Stations to State Coast Highway

W.O. # 869

Party

Moore
Vautleet
Fenner
Holley
Harris

May 17-24, 1933

FORM 247 10M 8-31

RETURN TO
LOS ANGELES COUNTY SURVEYOR
700 HALL OF RECORDS

Note: ANY ADDITIONS OR CHANGES ON THIS SHEET MUST BE MADE OR CIRCLED IN **Red Ink.** WITH DATE AND NAME OF PERSON MAKING CHANGE.

Do not extend notes this side of this line

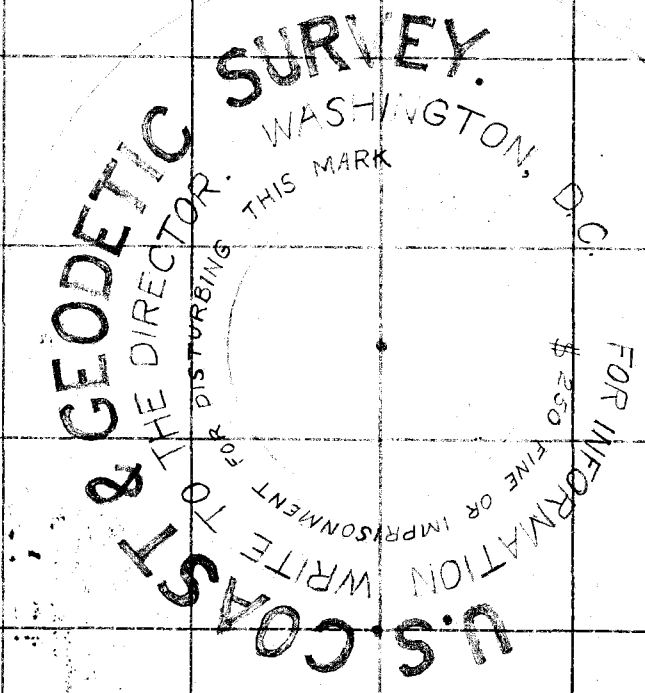

U.S.C. & G.S. STANDARD BRONZE TABLET

F.B. 524 Pg 16

Notes Ck'd by McPh.	Survey of Cadastral Survey
Map No.	W. O. 869 Tape No. 22 St'd 84° °F.
Office Work	Surveyed by L. D. Moore
Checked	Notes Moore Date 5-17-33
Date	Indexed C. Johnson

F.B. 524 Pg. 17

WS 19

WS 19-A-2

Tie from
Δ Sta. LINE to the
L.A-Ventura Co. Bdry.

Noted on Gen. Index Card
Placed on U.S.G.S. Quad. Shts.
Placed on Sec. Div. W.S. No.
Sketch on Desc. Card

Fd. U.S.C.+G.S. Ref. Mark
Standard Bronze
Tablet - Marked as
shown - Set in rock.

22.57 @ 62° @ 9-27 = 22.26

REFERENCE MARK

L761
IN17

29°-07'

(35-30-00)
(41-59-45)

35°-29'-55"

22.26
Mag. N 28°15' E

12'

53.98

48°-36'-50"

(48°-36'-45")
(194-27-15)

Set 1x2

270.05
324.03

To Δ "PARKS"
U.S.C.+G.S. sight
not checked.

To Δ "DECKER"
U.S.C.+G.S. sight
not checked.

VENTURA Co. Bdy.
L.A. Co. Bdy.

LINE

Fd. Triangulation Station "LINE" per
U.S. Coast & Geodetic Survey Description
Point is Standard Bronze Tablet marked
as shown - Set in rock.

TRIANGULATION STATION

1927
LINE

55.60 @ 64° @ 13°-50' = 53.98
285.30 @ 68° @ 18°-48' = 270.05
324.03

Fd. C.S. Mon
2" I.P. + B.C.
in Conc. - 6"
high Marked
as shown.
F.B. 428-134

COUNTY SURVEYORS
VENTURA COUNTY
L.A. COUNTY
MONUMENT

44°-19'-55"

(44°-20'-00")
(177-19-45)

736.65 calc from F.B. 428-136

Set 1x2
on ridge

Fd. C.S. Mon
2" I.P. + B.C.
in conc. 4"
high - Marked
as shown above
F.B. 428-136

℄ STATE
HIGHWAY

41.65

Fd. L+T.
F.B. 428-136
F.B. 284-76

Note: ANY ADDITIONS OR CHANGES ON THIS SHEET MUST BE MADE OR CIRCLED IN Red Ink, WITH DATE AND NAME OF PERSON MAKING CHANGE.

Do not extend notes this side of this line

RETURN TO
LOS ANGELES COUNTY SURVEYOR
700 HALL OF RECORDS

FORM 247 10M 8-31

F.B. 524 Pg. 18

W.S. 19

To U.S.C.+G.S. "DECKER"

SEQUIS

Tie from Triangulation Station SEQUIS to Malibu Road (State Hwy.)

Fd. U.S.C.+G.S. Triangulation Station "SEQUIS" per U.S.C.+G.S. description. A is Standard Bronze Tablet marked as shown and set in rock.

TRIANGULATION STATION SEQUIS 1927

Checked this up with Maore 130° is O.K.

(130°-28'-00")
(161-31-30)
130° 27'55"Av

Fd. L+T. B.C.

Fd. 6x6 Conc Mon.

39.94

39.98

Fd. 6x6 Conc Mon

100' bearing to 039 Std @ 60°

953.43 @ 60° =

553.40

HIGHWAY

S 65° 40' E

To U.S.C.+G.S. "DECKER"

Fd. U.S.C.+G.S. Reference Mark. Standard Bronze Tablet Marked as Shown & Set in rock

759.70

(4°-4'-45")
(17-19-00)

REFERENCE MARK SEQUIS 1927

Fd. L+T Angle Pt. Marked 42+21.51 FB 428-136 FB 284-76

40.00

Fd. 6x6 Conc Mon

(164°-25'-15")
(297-41-00)

164° 25' 15"

100' bearing to 039 Std @ 60°

1738.67 @ 60° =

1738.58

Noted on Geo. Index Card
Placed on U.S.G.S. Quad. Shts.
Placed on Sur. Div. W.S. No.
Sketch on Geo. Desc. Card

1143.44 @ 2°-00' = 118.32
268.45 @ 1°-26 = 275.35
215.25 @ 2°-56 = 274.55
43.10 @ 1°-42 = 43.18
759.70

30' bearing to 22 Std @ 84°

PACIFIC

OCEAN

WS 19-A-2

RETURN TO LOS ANGELES COUNTY SURVEYOR 700 HALL OF RECORDS

Do not extend notes this side of this line

Note: ANY ADDITIONS OR CHANGES ON THIS SHEET MUST BE MADE OR CIRCLED IN Red Ink. WITH DATE AND NAME OF PERSON MAKING CHANGE.

Fd. L+T FB 428-136 FB 284-76 See preceding page 94+80.07

0.77

41.67

41.75

Fd. 6x6 Conc. Mon.

Fd. L+T 94+08.07 painted on edge of pave

Bdy.

Bdy.

L.A. Co.

VENTURA Co.

Fd. 6x6 Conc Mon

Notes Ck'd by	Survey of Coastal Survey
Map No.	W. O. 869 Type No. 039 Sta'd 68 °F.
Office Work	Surveyed by L. D. Moore
Checked	Notes Moore Date 5-17-33
Date	Indexed

F.B. 524 Pg 19

W.S. 19

W.S. 19 - 2

Tie from Triangulation Sta.
Decker to Malibu Road (State Highway)

DECKER

Fd L & T - P.I.
old Angle Pt. - 272+08.96
per F.B. 284-72

(122°-12'-45")
(88-51-00) ✓

4013

B.C.
Fd L & T.
269+88.44
per State Hwy.

Fd U.S.C. & G.S. Brs.
Mark - Std. Bronze
Tablet set in rock
and marked as shown

DECKER
1927

(123°-26'-15")
(93-45-00) ✓

N 3°-26'-15" E
A 164.0

Decker

P.O.T.
Fd L & T.
250+85.25
per State Hwy.

Checked this up with Moore ✓ 39°
39° O.K.

(164°-24'-00")
(297-36-00) ✓

(44°-33'-45")
(178-15-00) ✓

Noted on Geo. Index Card
Plotted on Quad. Shts.
Plotted on Sec. Plat W. S. No.
Sketch on Geo. Desc. Card

U.S.C. & G.S. Triangulation Station "Decker" Re-checked
U.S.C. & G.S. Std. Brs. Tablet set in rock and marked as shown.

Fd. std. Bronze Tablet set in U.S.C. & G.S. Triangulation Station in rock and marked as shown.

3881.54 @ 60° = 3881.34 ✓

May = 5° 81'-10" E
3881.34

6038.8 Chained
S. 80° 22' 19.5" E.
Lambert Grid

HIGHWAY
STATE
Conf. 87 per F.B. 284-72

A 44°-33'-45"

A U.S.C. & G.S. Brs.

TRIANGULATION STATION
DECKER
1927

40.00

211+66.99 - New
P.O.T. - old E.C. per
F.B. 284-72, 73
Fd. L & T. - New State
Sta. = 211+74.52

Fd 6" Conc. Mon.

Note: ANY ADDITIONS OR CHANGES ON THIS SHEET MUST BE MADE OR CIRCLED IN Red Ink, WITH DATE AND NAME OF PERSON MAKING CHANGE.

Do not extend notes this side of this line

RETURN TO
LOS ANGELES COUNTY SURVEYOR
700 HALL OF RECORDS

FORM 247 10M 8-31

F.B. 524 Pg. 20

W.S. 19

KINCAID

Tie from △ Sta. KINCAID to State Highway.

Noted on Geo. Index Card
Placed on U.S.G.S. Quad. Shts.
Placed on Sur. Div. W.S. No.
Sketch on Geo. Desc. Card.

WS 19 B-2

RETURN TO
LOS ANGELES COUNTY SURVEYOR
700 HALL OF RECORDS

Do not extend notes this side of this line

Note: ANY ADDITIONS OR CHANGES ON THIS SHEET MUST BE MADE OR CIRCLED IN Red Ink. WITH DATE AND NAME OF PERSON MAKING CHANGE.

Notes Ck'd by	Survey of Cadastral Survey
Map No.	W. O. 869 Tape No. 039 St'd 68° °F.
Office Work	Surveyed by L. D. Moore
Checked	Notes Moore Date 5-22-33
Date	Indexed A. C. Johnson

F.B. 524 Pg. 21

W.S. 19

W.S. 19 B-2

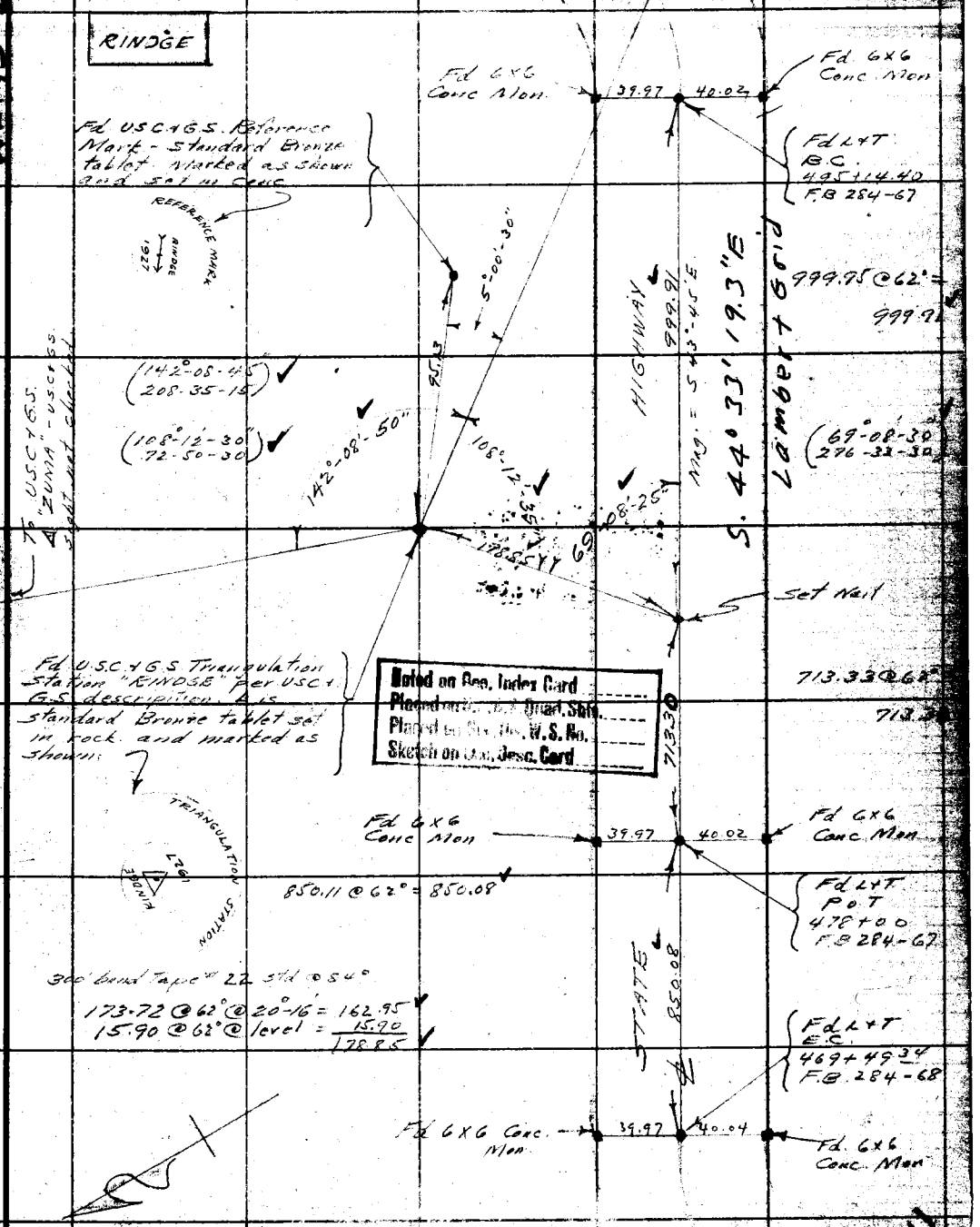

Note: ANY ADDITIONS OR CHANGES ON THIS SHEET MUST BE MADE OR CIRCLED IN Red Ink. WITH DATE AND NAME OF PERSON MAKING CHANGE.

Do not extend notes this side of this line

RETURN TO
LOS ANGELES COUNTY SURVEYOR
700 HALL OF RECORDS

FORM 247 10M 5-31

F.B. 524 Pg. 22

Noted on Geo. Index Card
Placed on U.S.G.S. Quad. Shts.
Placed on Sur. Div. W.S. No.
Sketch on Geo. Desc. Card

RETURN TO
LOS ANGELES COUNTY SURVEYOR
700 HALL OF RECORDS
Do not extend notes this side of this line

Note: ANY ADDITIONS OR CHANGES ON THIS SHEET MUST BE MADE OR CIRCLED IN Red Ink, WITH DATE AND NAME OF PERSON MAKING CHANGE.

Notes Ck'd by	Survey of Cadastral Survey
Map No.	W. O. 869 Tape No. 22 St'd 84 °F.
Office Work	Surveyed by L. D. Moore
Checked	Notes Moore Date 5-24-33
Date	Indexed A. C. Johnson

F.B. 524 Pg. 23

W.S. 59

W.S. 59 A.B.-6



Noted on Geo. Index Card
Placed on U.S.G.S. Quad. Shts.
Placed on Sec. Div. W.S. No.
Sketch on Geo. Desc. Card

Note: ANY ADDITIONS OR CHANGES ON THIS SHEET MUST BE MADE OR CIRCLED IN Red Ink, WITH DATE AND NAME OF PERSON MAKING CHANGE.

RETURN TO
LOS ANGELES COUNTY SURVEYOR
700 HALL OF RECORDS

Do not extend notes this side of this line

FORM 247 10M 8-31

F.B. 524 Pg. 24
WS-59

BIG ROCK

Noted on Geo. Index Card
Placed ... Sheets
Plac...
Sk...

WS 59 E-5

RETURN TO
LOS ANGELES COUNTY SURVEYOR
700 HALL OF RECORDS
Do not extend notes this side of this line

Note: ANY ADDITIONS OR CHANGES ON THIS SHEET MUST BE MADE OR CIRCLED IN Red Ink. WITH DATE AND NAME OF PERSON MAKING CHANGE.

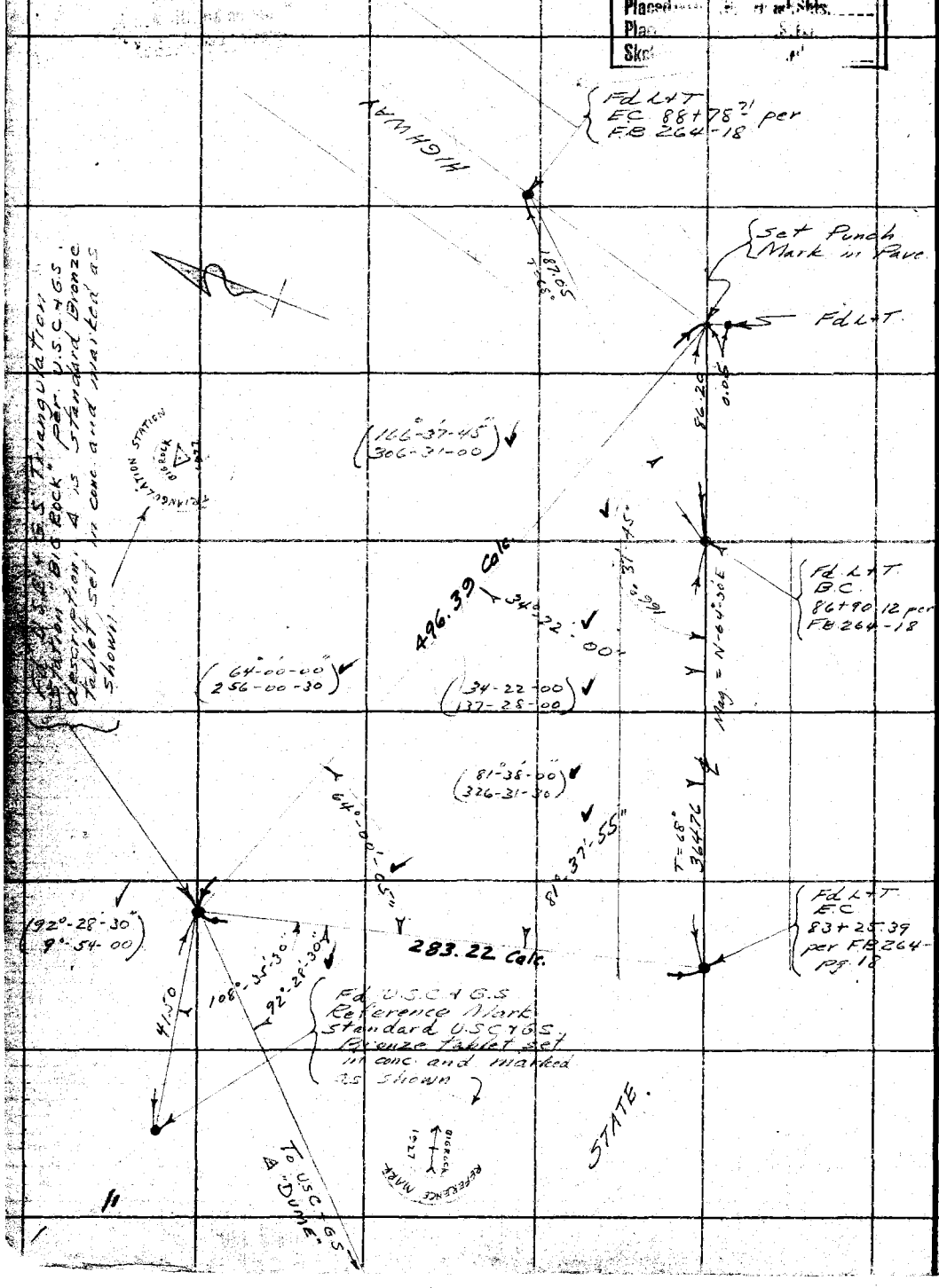

Notes Ck'd by	Survey of Cadastral Mapping Survey
Map No.	W. O. 869 Tape No. St'd °F.
Office Work	Reviewed by L. S. Hammond
Checked	Notes L. S. H. Date 6-31-33
Date	Indexed A. C. Johnson 6-7-33

F.B. 524 Pg. 25

W.S. 59

Noted on Geo. Index Card
Placed on U.S.G.S. Quad. Sheet
Placed on Sec. Div. W.S. No.
Sketch on Geo. Desc. Card

W.S. 58-A-4

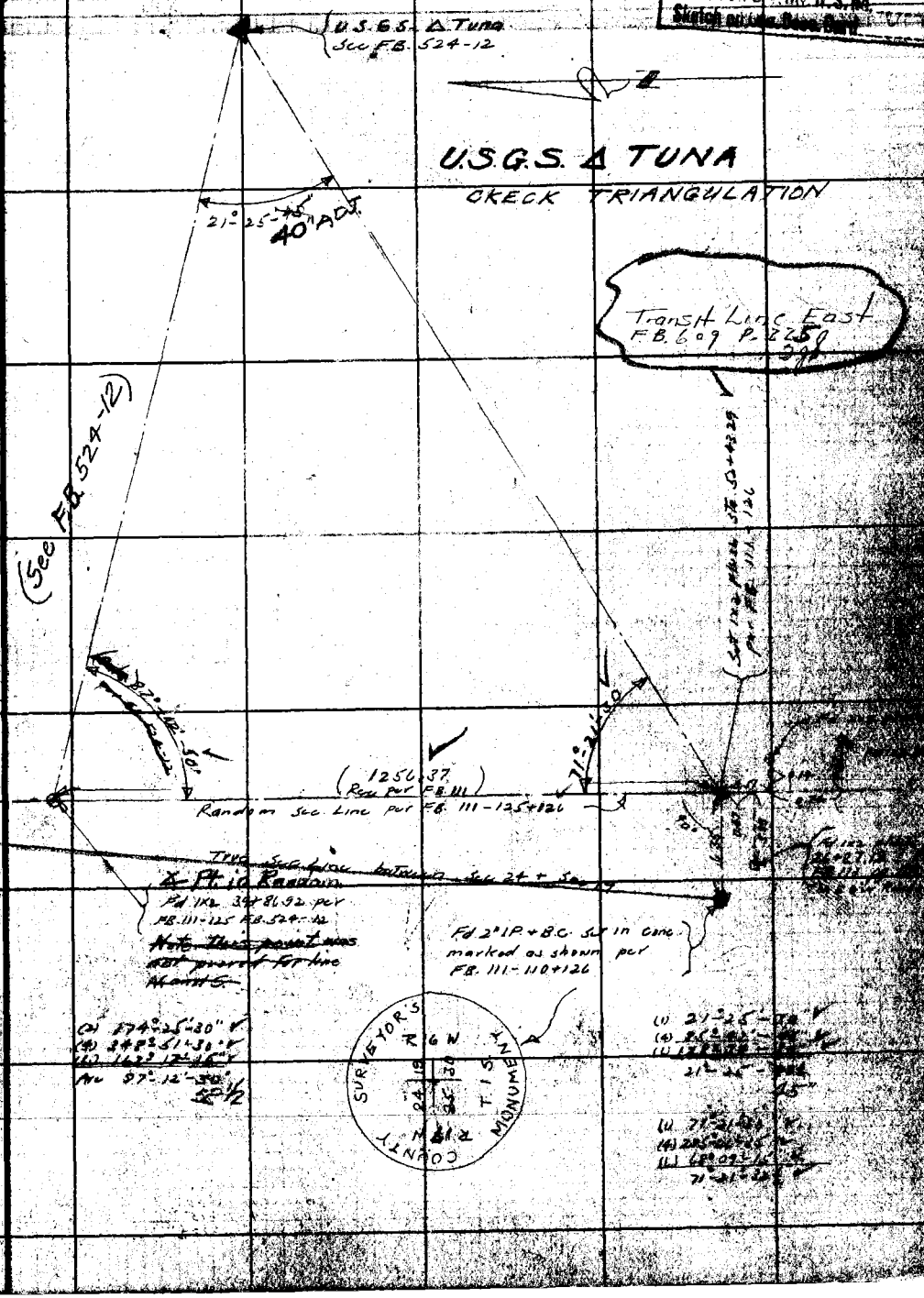

Note: ANY ADDITIONS OR CHANGES ON THIS SHEET MUST BE MADE OR CIRCLED IN Red Ink, WITH DATE AND NAME OF PERSON MAKING CHANGE.

RETURN TO
LOS ANGELES COUNTY SURVEYOR
700 HALL OF RECORDS

Do not extend notes this side of this line

FORM E47 10M 8-31

F.B. 524 Pg. 26

W.S. 60; W.S. 57; W.S. 58

(2) 109°-07'-30" (2) 154°-37'-00" (2) 46°-29'-15"
(4) 216°-15'-00" (4) 309°-14'-00" (4) 92°-58'-45"
(6) 324°-23'-00" (6) 103°-51'-00" (6) 139°-28'-30"
(8) 72°-30'-15" Avc. 77°-18'-30" Avc. 23°-14'-45"
Avc. 54°-03'-47"

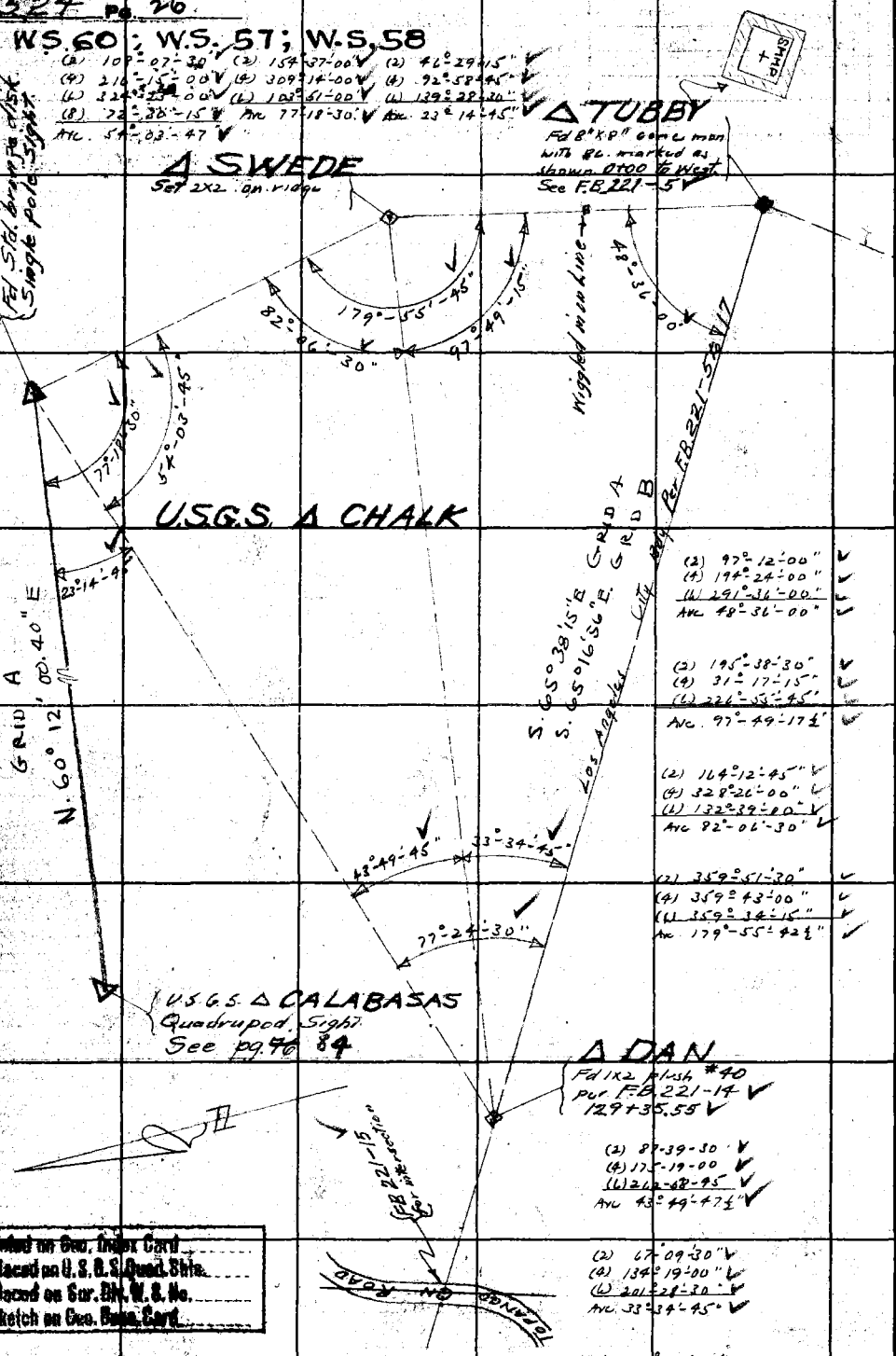

(2) 97°-12'-00"
(4) 194°-24'-00"
(6) 291°-36'-00"
Avc. 48°-36'-00"

(2) 195°-38'-30"
(4) 31°-17'-15"
(6) 226°-55'-45"
Avc. 97°-49'-17½"

(2) 164°-12'-45"
(4) 328°-26'-00"
(6) 132°-39'-00"
Avc. 82°-06'-30"

(2) 359°-51'-30"
(4) 359°-43'-00"
(6) 359°-34'-15"
Avc. 179°-55'-42½"

(2) 87°-39'-30"
(4) 175°-19'-00"
(6) 262°-58'-45"
Avc. 43°-49'-47½"

(2) 67°-09'-30"
(4) 134°-19'-00"
(6) 201°-28'-30"
Avc. 33°-34'-45"

(2) 154°-49'-00"
(4) 309°-38'-00"
(6) 104°-27'-15"
Avc. 77°-24'-32½"

Noted on Geo. Index Card
Placed on U.S.G.S. Quad. Shts.
Placed on Sur. Div. W.S. No.
Sketch on Geo. Base Card

W.S. 57-A-3 & F.B.-5
W.S. 60-C-4, D-4

RETURN TO
LOS ANGELES COUNTY SURVEYOR
700 HALL OF RECORDS
Do not extend notes this side of this line

Note: ANY ADDITIONS OR CHANGES ON THIS SHEET MUST BE MADE OR CIRCLED IN Red Ink. WITH DATE AND NAME OF PERSON MAKING CHANGE.

W.S. 58-B-2

Notes Ck'd by	Survey of Cadastral Mapping Survey
Map No.	W. O. 869 Tape No. St'd °F.
Office Work	Surveyed by L. S. Hammond
Checked	Notes L. S. H. Date 6-1-33
Date	Indexed A. C. Johnson 6-20-33

F.B. 524 Pg. 22

W.S. 58

Noted on Geo. Index Card
Placed on U.S.G.S. Quad. Shts.
Placed on Sur. Div. W. S. No.
Sketch on Geo. Desc. Card

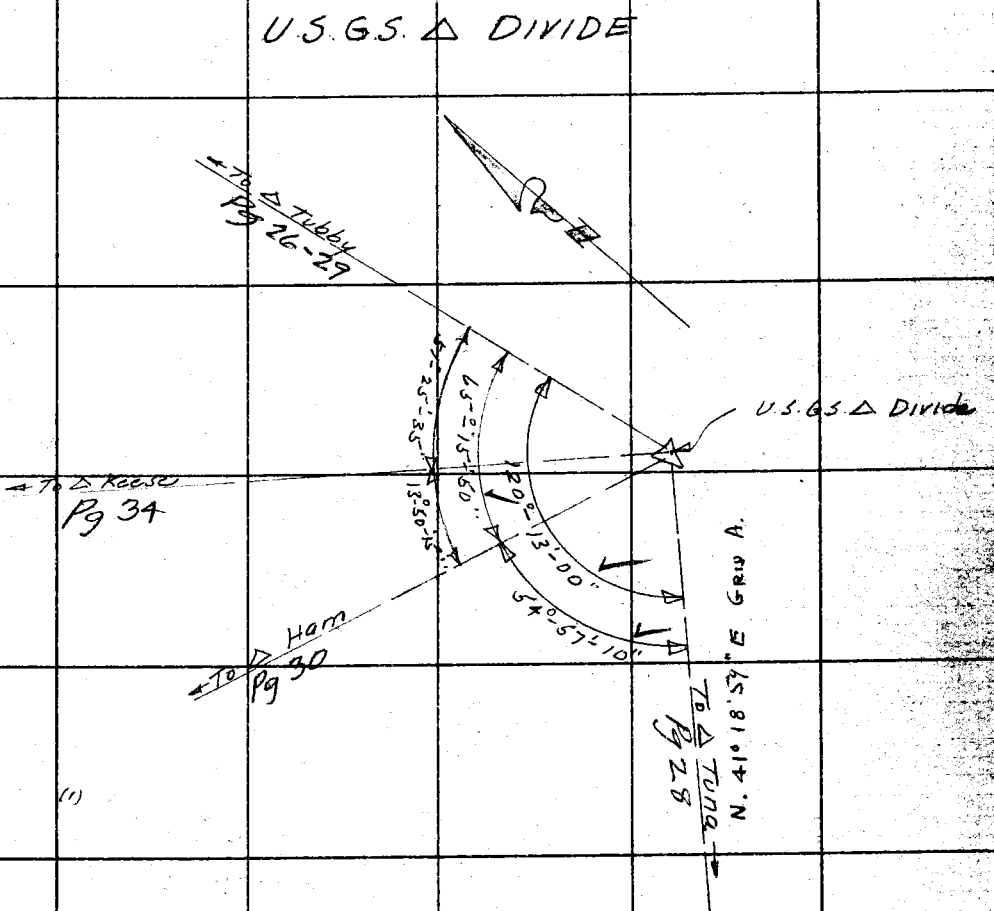

(1)

(1) 54°-57'-15" ✓
(4) 219°-48'-15" ✓
(6) 329°-42'-45" ✓
Avg 54°-57'-07½" ✓
10 adj ✓

(1) 65°-15'-45" ✓
(4) 261°-03'-30" ✓
(6) 31°-35'-00" ✓
Avg 65°-15'-50" ✓

(2) 102°-51'-15"
(4) 305°-42'-30"
(6) 308°-33'-30"
51°-25'-35"

(1) 120°-13'-00" ✓
(4) 120°-52'-00" ✓
(6) 1°-18'-00" ✓
Avg 120°-13'-00" ✓

(2) 27°-40'-30"
(4) 55°-21'-00"
(6) 83°-01'-30"
13°-50'-15"

Note: ANY ADDITIONS OR CHANGES ON THIS SHEET MUST BE MADE OR CIRCLED IN Red Ink. WITH DATE AND NAME OF PERSON MAKING CHANGE.

RETURN TO
LOS ANGELES COUNTY SURVEYOR
700 HALL OF RECORDS
Do not extend notes this side of this line

FORM 247 10M 8-31

F.B. 324 Pg. 28

W.S. 58

29-12-45 ②
58-25-30 ④
87-33-30 ⑥
14-36-25

② 22-00-45
④ 44-00-15+
⑥ 66-00-30
11-00-00

② 89-18-45
④ 178-37-30
⑥ 267-56-15
44-39-22½

U.S.G.S. △ TUNA

SEE F.B. 558-212

W.S.58-A-44

Noted on Pan. Index
Placed on
Placed in
Sketch on

RETURN TO
LOS ANGELES COUNTY SURVEYOR
700 HALL OF RECORDS
Do not extend notes this side of this line

Note: ANY ADDITIONS OR CHANGES ON THIS SHEET MUST BE MADE OR CIRCLED IN Red Ink. WITH DATE AND NAME OF PERSON MAKING CHANGE.

To △ Old Pg 35

To △ Keeler

To △ Horn Pg 30

To Horn Pg. 40

B.34

To Sunset Pg 14

To △ Divide Pg 27

To U.S.G.S. Bacchia Peak Pg. 13

95-20-00
190-39-30
285-59-15
47-39-52½

47-39-52½

42°-08'-30" V

GRID A
N 41° 18' 59" E

U.S.G.S. △ Tuna

Additional data
3-6-40 T.J.S
No F.B. ref

105-53-30
338-49-30
116-28-15

209°-40'-30" V

40 M.D.

To Sunset Pg 12+25

Fd. 4.4 Lying on ground 15' SE of △ Tuna. I believe old Ranch Co. was Replaced by △ Sta. Tuna H.L. Smelser

SEC LINE INT P.223 FB.609 T.7 S.

To Sunset Pg 12+25

(1) +42°-08'-30" V
(4) 142°-34'-00" V
(6) 265°-50'-30" V
42°-08'-30" V

(1) 209°-40'-30" V
(4) 116°-42'-15" V
(6) 128°-02'-15" V
209°-40'-32½ V

(1) 54°-34'-15" V
(4) 218°-17'-15" V
(6) 325°-25'-30" V
54°-34'-15" V

Ranch Line

Yd. .55

To Sandstone Pk. △ Pg.

SEE FB. 609 P. 223 for Mon. & Loc. T.7S.

Top of Knob.

BSM #21
Fd. Old 4.4 - 3' up, with cut Spk & W. on Top. Stk. is very loose could be moved. remark as 0.50 Ft.
H.L.S.
Why don't you make it solid?
-Tex

Tie to Ranch Line added by H.L. Smelser

39-01-45
236-07-45
354-11-30
39-01-55

Notes Ck'd by	Survey of Cadastral Mapping Survey
Map No.	W. O. 819 Tape No. Bt'd ___ ft.
Office Work	Surveyed by L. S. [illegible]
Checked	Notes L S 14 Date 6-9-33
Date	Indexed A. C. Johnson

F.B. 524 Pg. [illegible]

W.S. [illegible]

WS 57-B-5

SEE F.B. 558 - 214

Δ TUBBY

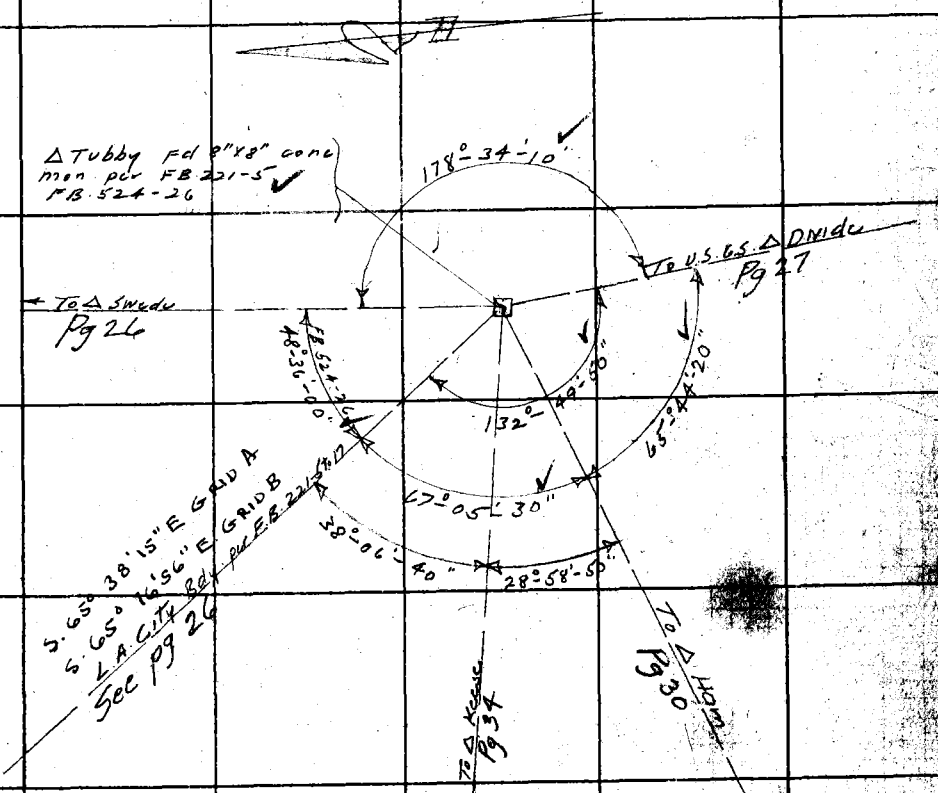

(1) 132°-50'-00" ✓	(1) 67°-05'-30" ✓	(1) 65°-44'-15" ✓
(4) 171°-19'-15" ✓	(4) 268°-22'-15" ✓	(4) 262°-57'-00" ✓
(6) 76°-59'-00" ✓	(6) 42°-33'-00" ✓	(6) 34°-25'-15" ✓
Arc 132°-49'-50" ✓	67°-05'-30" ✓	65°-44'-20" ✓

(1) 178°-34'-00" ✓	(2) 67°-57'-30"	(2) 76°-13'-15"
(4) 354°-15'-45" ✓	(4) 115°-55'-15"	(4) 152°-27'-00"
(6) 351°-24'-30" ✓	(6) 173°-53'-00"	(6) 228°-40'-00"
178°-34'-05" ✓	28°-58'-50"	38°-06'-40"
10 adj ✓		

Note: ANY ADDITIONS OR CHANGES ON THIS SHEET MUST BE MADE OR CIRCLED IN Red Ink. WITH DATE AND NAME OF PERSON MAKING CHANGE.

RETURN TO
LOS ANGELES COUNTY SURVEYOR
700 HALL OF RECORDS
Do not extend notes this side of this line

FORM 247 10M 8-31

F.B. 524 Pg. 30

W.S. 59

△ HAM

+ To W.S.G.S. △ Tyng Pg. 28

(2) 145°-48'-45" ✓
(4) 331°-37'-30" ✓
(1) 187°-26'-00" ✓
Arc 82°-54'-20" ✓

(2) 98°-00'-00" ✓
(4) 195°-59'-30" ✓
(1) 263°-59'-10" ✓
Arc 42°-59'-52" ✓

(2) 268°-48'-30" ✓
(4) 167°-32'-46" ✓
(1) 26°-21'-00" ✓
Arc 131°-54'-10" ✓

(2) 22°-41'-00" ✓
(4) 345°-22'-30" ✓
(1) 218°-03'-00" ✓
Arc 36°-20'-30" ✓

△ Ham Set 2x2 Flush on spur
Reset with 3/4" I.P. P&T. Stevenson 3-1-40

72°-45'-47½"
42°-54'-20"
131°-54'-10"
26°-20'-30"
48°-54'-52½"
22°-47'-50"

To L.A. City Tuby Bdy Pg. 26-29

(2) 145°-31'-30" ✓
(4) 291°-03'-30" ✓
(1) 74°-34'-46" ✓
Arc 72°-45'-47½" ✓

(2) 45°-35'-30" ✓
(4) 91°-11'-00" ✓
(1) 136°-47'-00" ✓
Arc 22°-47'-50" ✓

84°-37'-00"
N 23°-19'-15" W
908.48
TOPANGA CANYON RD.
55°-44'-50"
59°-08'-35"
30' ADJ.
Pl. Fd 2x2 6" dn per R.D.F.B. pg. 31 4/16
244.17 Pl.

Pl. Fd 2x2 2" dn per R.D.F.B.F.B.F.X-(9) pg. 31 4/16
HNB 10-30-39

Pl. Fd 2x2 18" dn per R.D.F.B.F.X-(3) pg. 30 4/15
HNB 10-30-39

To W.S.G.S. Pg. 27

908.57 C 0°-00' T = 72°
908.57 O 0°-00' T = 72°
908.48

(2) 118°-17'-00" ✓
(4) 236°-34'-15" ✓
(1) 354°-51'-30" ✓
Arc 59°-08'-35" ✓

(2) 111°-30'-00" ✓
(4) 222°-59'-45" ✓
(1) 334°-29'-15" ✓
Arc 55°-44'-52½" ✓

(2) 178°-02'-00" ✓
(4) 358°-04'-15" ✓
(1) 147°-06'-00" ✓
Arc 84°-31'-00" ✓

(2) 46°-21'-30" ✓
(4) 92°-53'-00" ✓
(1) 139°-19'-30" ✓
Arc 23°-13'-15" ✓

W.S. 59 T-2

RETURN TO
LOS ANGELES COUNTY SURVEYOR
700 HALL OF RECORDS
Do not extend notes this side of this line

Note: ANY ADDITIONS OR CHANGES ON THIS SHEET MUST BE MADE OR CIRCLED IN Red Ink. WITH DATE AND NAME OF PERSON MAKING CHANGE.

Notes Ck'd by Blackmer	Survey of Cadastral Map Set
Map No.	W. S. 2819 Tape No. 03 St'd 84° °F.
Office Work	Surveyed by [illegible]
Checked	Notes L S H Date 7-17-33
Date	Indexed A. C. Johnson

F.B. 524 Pg. [illegible]

WS.59

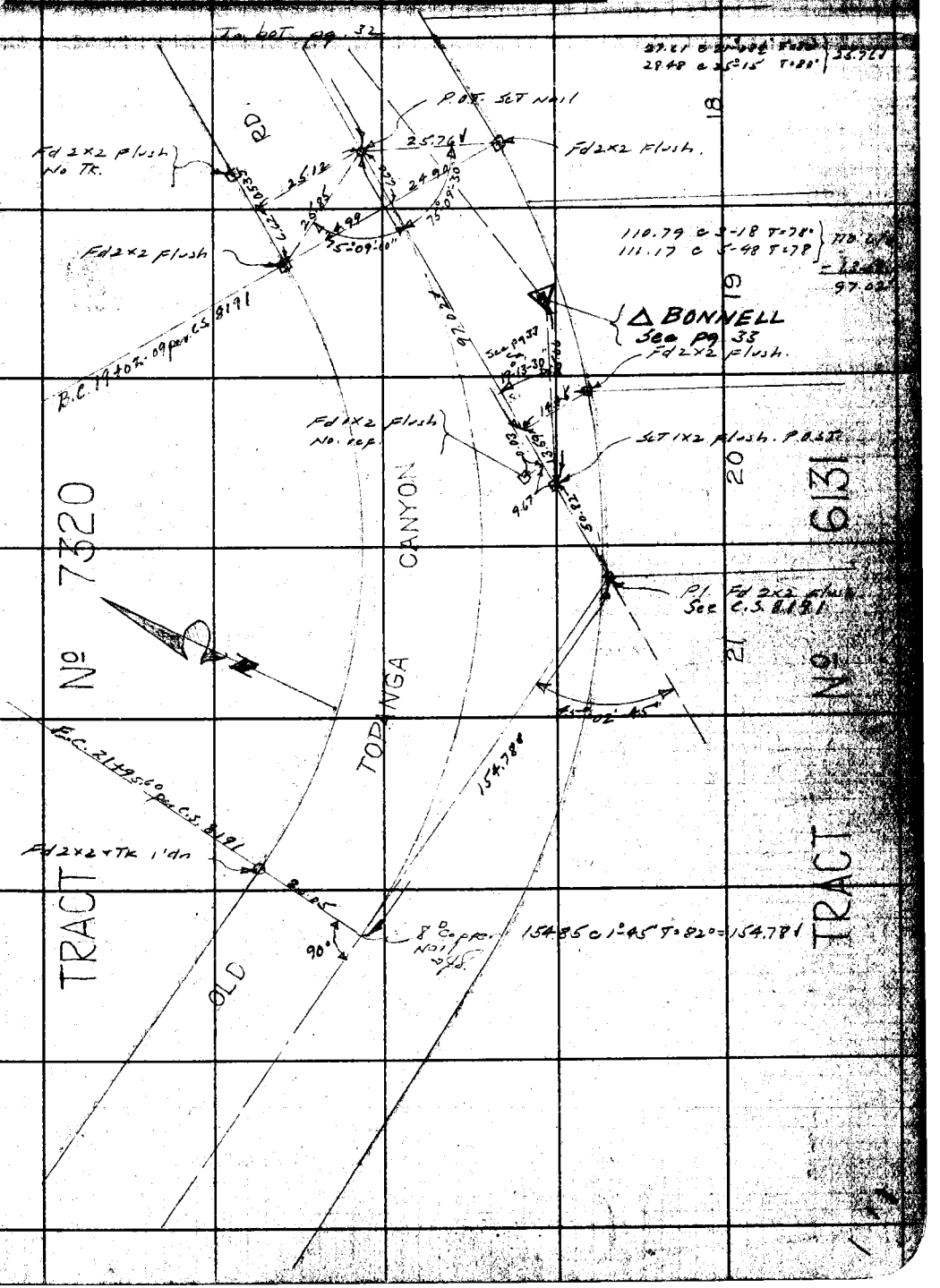

Note: ANY ADDITIONS OR CHANGES ON THIS SHEET MUST BE MADE OR CIRCLED IN Red Ink, WITH DATE AND NAME OF PERSON MAKING CHANGE.

RETURN TO
LOS ANGELES COUNTY SURVEYOR
700 HALL OF RECORDS

Do not extend notes this side of this line

FORM 347 10M 8-31

RETURN TO
LOS ANGELES COUNTY SURVEYOR
700 HALL OF RECORDS

Note: ANY ADDITIONS OR CHANGES ON THIS SHEET MUST BE MADE OR CIRCLED IN **Red Ink.** WITH DATE AND NAME OF PERSON MAKING CHANGE.

Do not extend notes this side of this line

W.S. 59 C-3

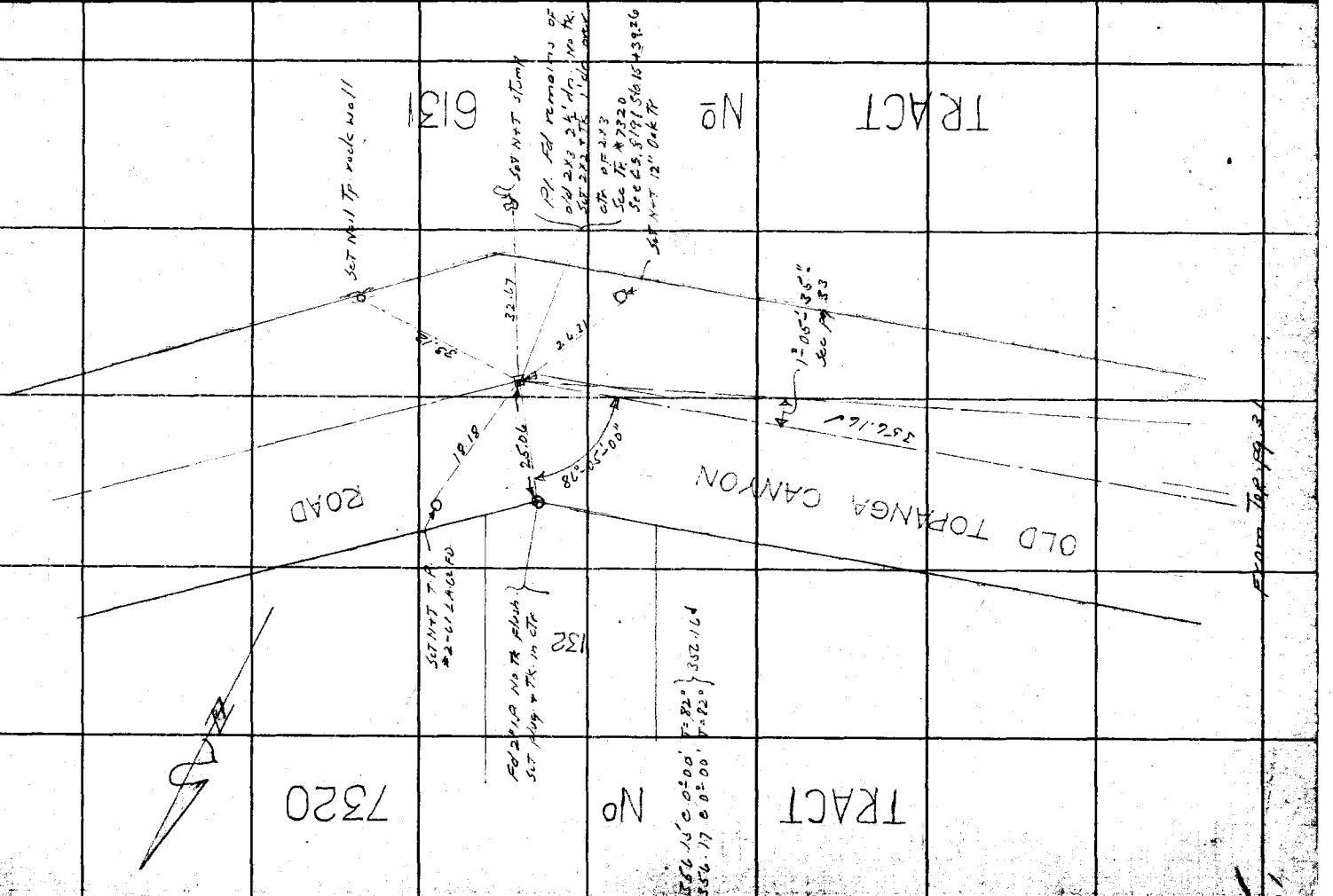

F.B. 524 Pg. 32
W.S. 59

Notes Ck'd by Blackmer	Survey of Cadastral Map Sur
Map No.	W. O. 7819 Tape No. 03 St'd 8 °F.
Office Work	Surveyed by L S Hammond
Checked	Notes L 1 16 Date 7-17-33
Date	Indexed A. C. Johnson

F.B. 524 Pg 23

W.S. 59

W.S. 59 C-3

Note: ANY ADDITIONS OR CHANGES ON THIS SHEET MUST BE MADE (OR CIRCLED IN Red Ink. WITH DATE AND NAME OF PERSON MAKING CHANGE.

RETURN TO
LOS ANGELES COUNTY SURVEYOR
700 HALL OF RECORDS

Do not extend notes this side of this line

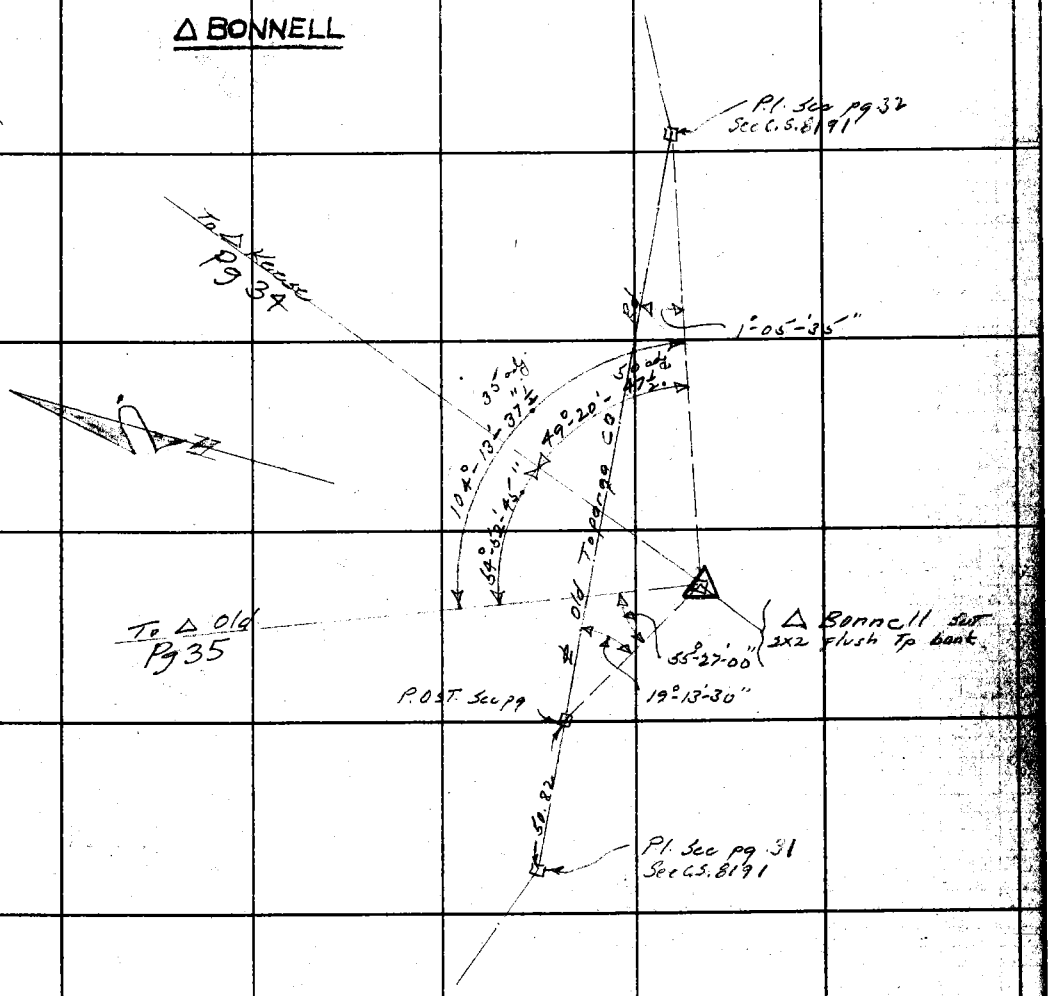

(2) 109°-45'-30"
(4) 219°-31'-00"
(6) 329°-16'-30"
54-52-45.

(2) 2°-11'-15"
(4) 4°-22'-30"
(6) 6°-33'-30"
1°-05'-35"

(1) 55°-27'-00"
(2) 110°-54'-00"
55°-27'-00"

(2) 98°-41'-30"
(4) 197°-23'-15"
(6) 296°-04'-45"
49°-20'-47½"

(2) 208°-27'-15"
(4) 56°-54'-15"
(6) 215°-21'-45"
104°-13'-37½"

FORM 247 10M 8-31

F.B. 524 Pg. 34

Δ KEESE

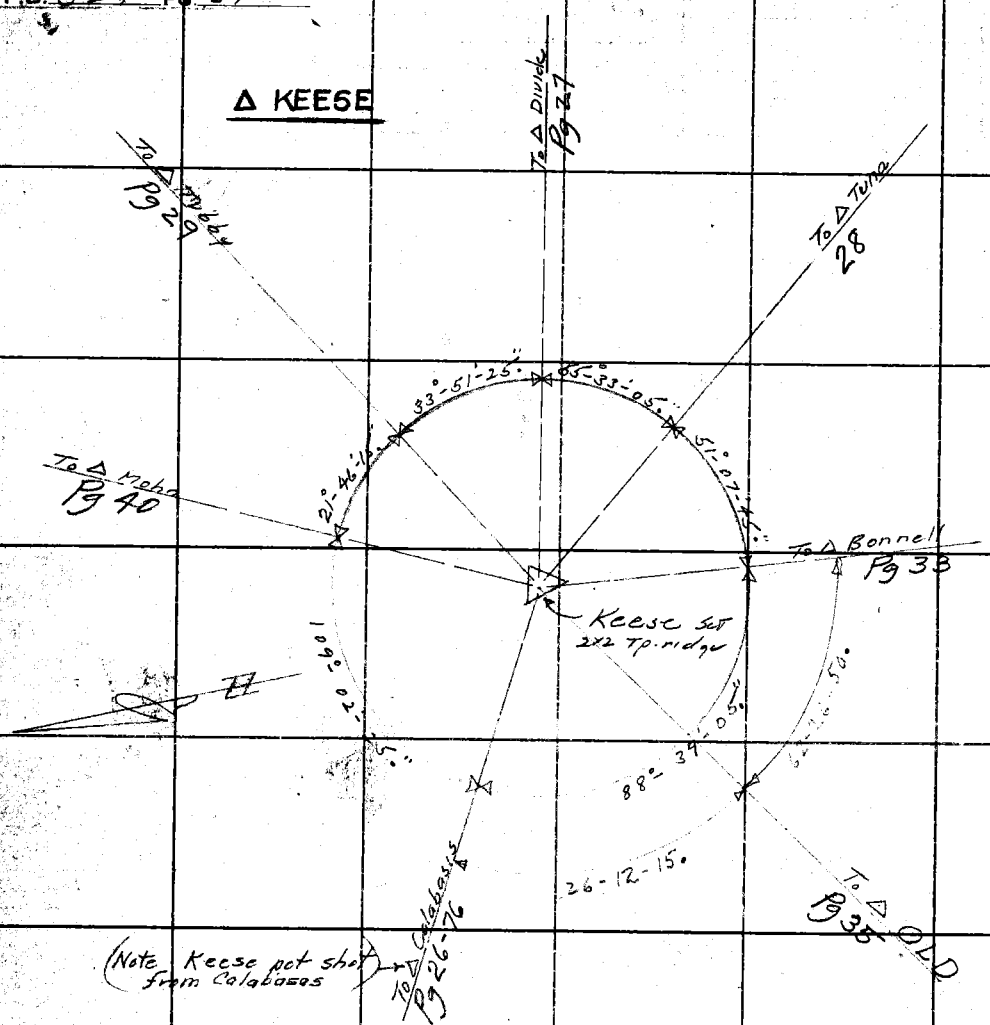

(Note: Keese not shot from Calabasas)

(2) 43°32'30"
(4) 87°08'45"
(6) 138°37'30"
21°46'15"

(2) 67°42'30"
(4) 135°25'45"
(6) 203°18'30"
33°51'25"

(2) 111°01'15"
(4) 222°12'15"
(6) 333°18'30"
55°33'05"

(2) 142-15-15
(4) 284-31-00
(6) 386-46-30
51-07-45°

(2) 177-18-15
(4) 354-36-30
(6) 171-54-30
88-39-05°

(2) 218-04-45
(4) 76-09-30
(6) 294-14-45
109-12-27½
25°04'

2) 52-24-30
4) 104-49-00
6) 157-13-30
26-12-15°

2) 124-53-30
4) 249-47-15
6) 14-41-00
62-26-50°

WS 59-C-2

RETURN TO
LOS ANGELES COUNTY SURVEYOR
700 HALL OF RECORDS

Do not extend notes this side of this line

Notes: ANY ADDITIONS OR CHANGES ON THIS SHEET MUST BE MADE OR CIRCLED IN Red Ink. WITH DATE AND NAME OF PERSON MAKING CHANGE.

Notes Ck'd by Blackmer	Survey of Cadastral Map Sec
Map No.	W. O. 7869 Tape No. St'd °F.
Office Work	Surveyed by L. S. Hammond
Checked	Notes Date July 1938
Date	Indexed A. C. Johnson

F.B. 524 Pg. 35

W.S. 59

WS59-C-2

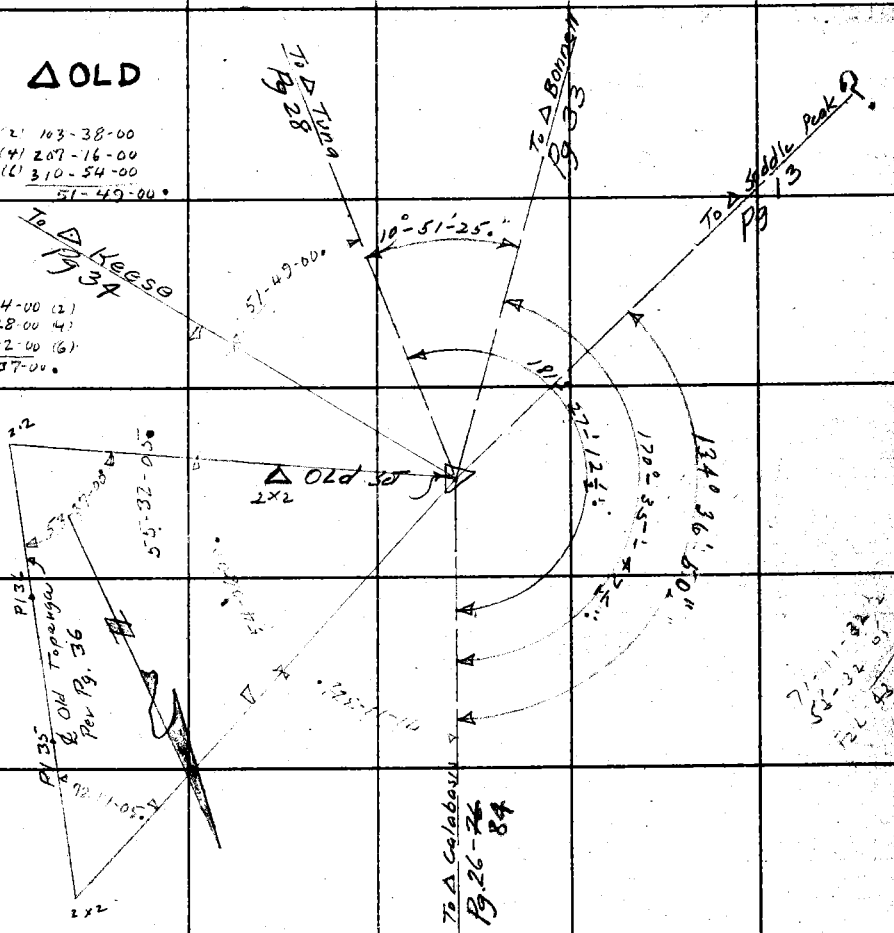

(2) 21°-42'-45"
(4) 43°-25'-15"
(6) 65°-08'-30"
10°-51'-25"

(2) 302°-54'-15"
(4) 5°-49'-00"
(6) 8°-43'-15"
181°-27'-12½"

(2) 108-12-00
(4) 216-24-00
(6) 324-36-15
54-06-00½
00 Adj.

111-04-15
222-08-15+
333-12-30
55-32-05

(2) 341°-11'-45"
(4) 322°-23'-00"
(6) 303°-34'-45"
170°-35'-47½"

(2) 219°-13'-20"
(4) 128°-27'-15"
(6) 87°-41'-00"
134°-36'-50"

(2) 142-23-15
(4) 284-46-15
(6) 67-09-15
71-11-32½

144-34-15
289-08-15
73-42-30
72-17-05

Note: ANY ADDITIONS OR CHANGES ON THIS SHEET MUST BE MADE (OR CIRCLED IN Red Ink. WITH DATE AND NAME OF PERSON MAKING CHANGE.

RETURN TO
LOS ANGELES COUNTY SURVEYOR
700 HALL OF RECORDS
Do not extend notes this side of this line

FORM 247 10M 8-31

F.B. 524 Pg. 36

W.S. 59

July 27-38
H L Smelser

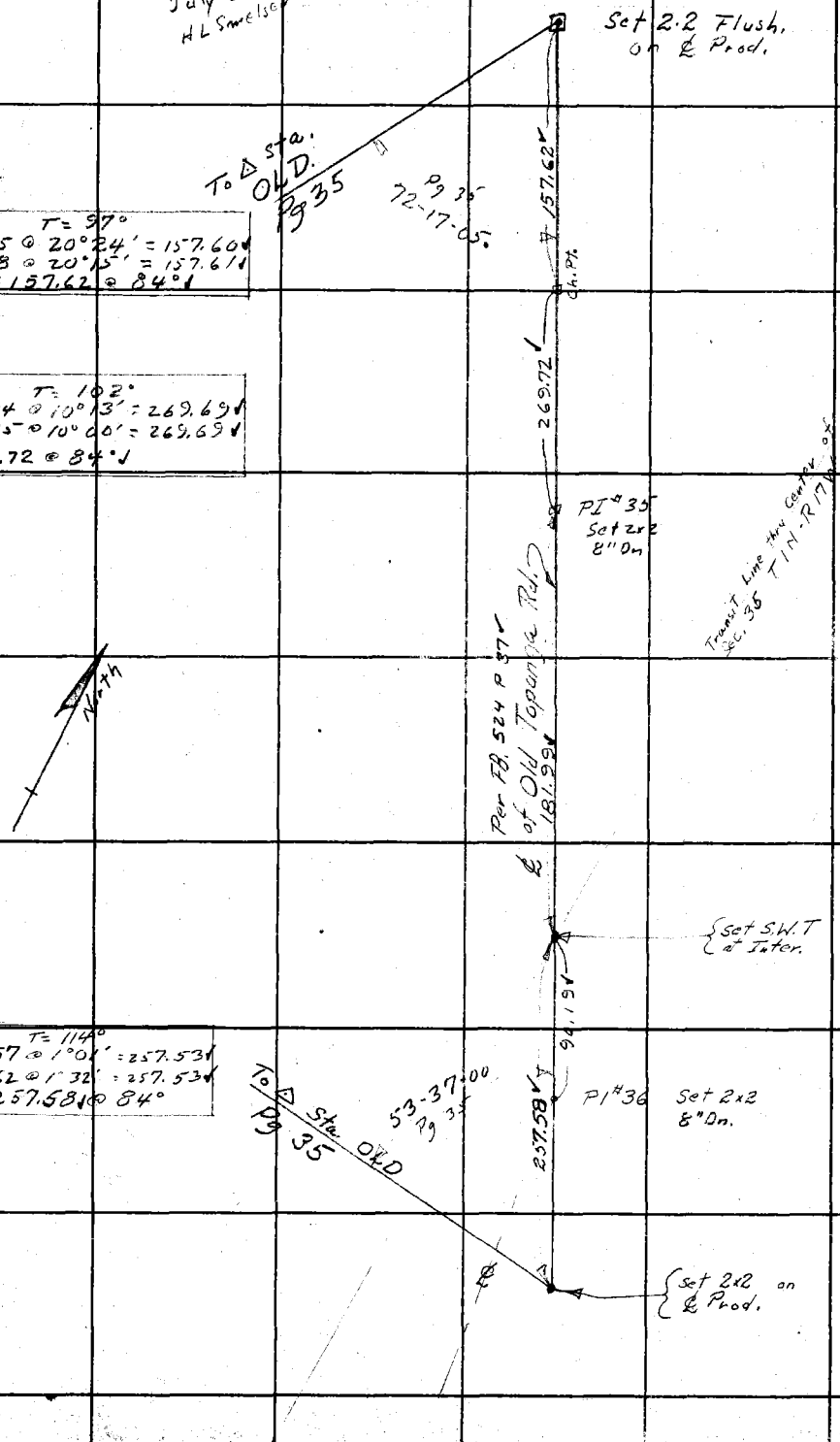

T= 97°
168.15 @ 20°24' = 157.60
167.98 @ 20°15' = 157.61
= 157.62 @ 84°

T= 102°
274.04 @ 10°13' = 269.69
273.85 @ 10°00' = 269.69
269.72 @ 84°

RETURN TO
LOS ANGELES COUNTY SURVEYOR
700 HALL OF RECORDS

Do not extend notes this side of this line

Note: ANY ADDITIONS OR CHANGES ON THIS SHEET MUST BE MADE OR CIRCLED IN Red Ink. WITH DATE AND NAME OF PERSON MAKING CHANGE.

W.S. 59 C-2

Notes Ck'd by Blackmer	Survey of Cadastral Map Sur
Map No.	W. O. 7869 Tape No. 3 St'd 84 °F.
Office Work	Surveyed by H. L. Smelser
Checked	Notes " Date Jul. 27 '33
Date	Indexed A. C. Johnson

F.B. 524 Pg. 37

300' Tape # 3 @ 84°

W.S. 59

H. L. Smelser
C. V. Crumly
O. W. Reynolds.

W.S. 59 C-2

108°
194.62 @ 3°26' = 194.27
194.71 @ 3°48' = 194.28
194.30 @ 84°

R.D.

To Pg 34

See Pg 36

194.30

168-38-45
(2) 337-17-30
(4) 314-35-00
(6) 291-52-00
168-38-40.

Set 2x2 Flush on split of angle.

28.05

P.I # 35

38.08

Set 2x2 8" Dn.

Set 2x2 Flush on split of angle

168-38-40.

Fd. N.T.

T 1 N
R 17 W

Sec. 35

290.70

T = 114°
182.19 @ 2°57' = 181.95
182.31 @ 3°38' = 181.95
= 181.99 @ 84°

(25)

(25)

OLD TOPANGA

181.99

27-58-15.

Set 1x2 Ch. Pt.

North

44.24

27-58-15
N 1-53-00
167-49-15
27-58-12½

Set S.W.T. on Transit Line by Proportion between N.T. & 1x2 (?)

48.64

T = 110°
295.51 @ 11°17'
= 289.80
295.27 @ 11°02'
= 289.81
289.85 @ 84°

Set 1x2 By Transiting in on Bank.

90.21 @ 112°
90.19 @ 84°

90.19

289.85

Transit Line Center of Per F.B. 110 Pg 55

No End.

25

Fd. 2x2 @ B.C. Loose

8+95.00 Fd. 1x2 on Spur

Original Removed by Construction

PI # 36

Set 2x2 8" Dn.

48.65

Fd. 2x2 on Split of Angle

19.42

Set 2x2 8" Dn.

Note: ANY ADDITIONS OR CHANGES OF THIS SHEET MUST BE MADE OR CIRCLED IN Red Ink. WITH DATE AND NAME OF PERSON MAKING CHANGE.

Do not extend notes this side of this line

RETURN TO
LOS ANGELES COUNTY SURVEYOR
700 HALL OF RECORDS

W.S. 59 C-2

FORM 247 10M 8-31

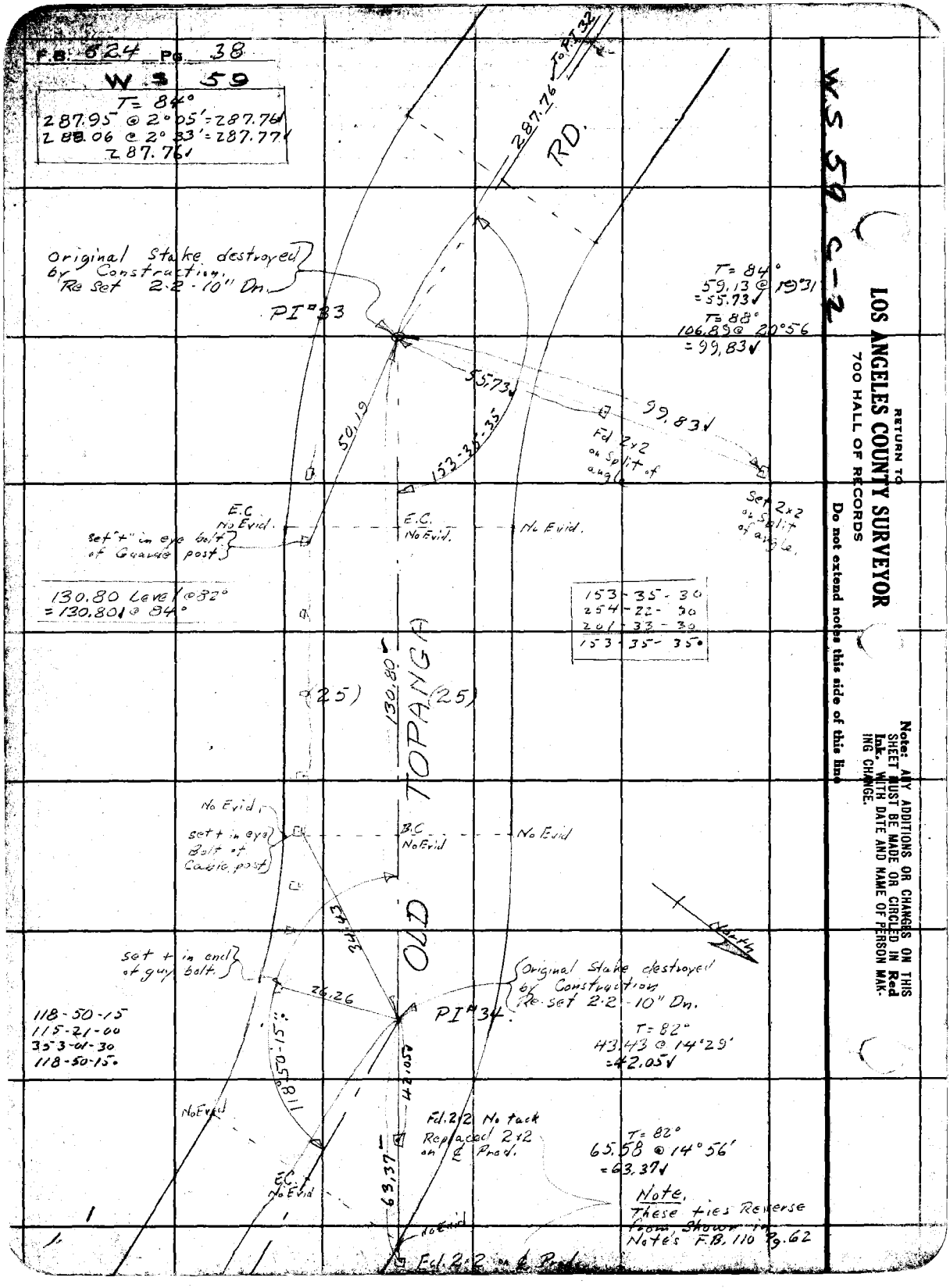
F.B. 624 Pg. 38
W.S. 59
T = 84°
287.95 @ 2°05' = 287.76
288.06 @ 2°33' = 287.77
287.76
To P.I. 32
287.76
RD.
Original Stake destroyed by Construction. Re Set 2-2-10" Dn.
PI #33
T = 84°
59.13 @ 19°31
= 55.73
T = 88°
106.89 @ 20°56
= 99.83
55.73
99.83
50.19
153-35-35
Fd 2x2 on Split of angle
Set 2x2 on Split of angle.
E.C. No Evid.
E.C. No Evid.
No Evid.
set "+" in eye bolt of Guarde post
130.80 Level @ 82°
= 130.801 @ 84°
153-35-30
254-22-30
201-33-30
153-35-35
(25)
130.80
(25)
OLD TOPANGA
No Evid.
set + in eye Bolt of Cable post
B.C. No Evid
No Evid
34.43
North
set + in end of guy bolt.
26.26
Original Stake destroyed by Construction Re-set 2-2-10" Dn.
PI #34
118-50-15
115-21-00
353-01-30
118-50-15
118-50-15
42.05
T = 82°
43.43 @ 14°29'
= 42.05
No Evid
Fd. 2x2 No tack Replaced 2x2 on ℄ Prod.
T = 82°
65.58 @ 14°56'
= 63.37
E.C. No Evid
63.37
Note. These ties Reverse from Shown in Note's F.B. 110 Pg. 62
No Evid
Fd. 2x2 on ℄ Prod.
W.S. 59 C-2
RETURN TO
LOS ANGELES COUNTY SURVEYOR
700 HALL OF RECORDS
Do not extend notes this side of this line
Note: ANY ADDITIONS OR CHANGES ON THIS SHEET MUST BE MADE OR CIRCLED IN Red Ink. WITH DATE AND NAME OF PERSON MAKING CHANGE.

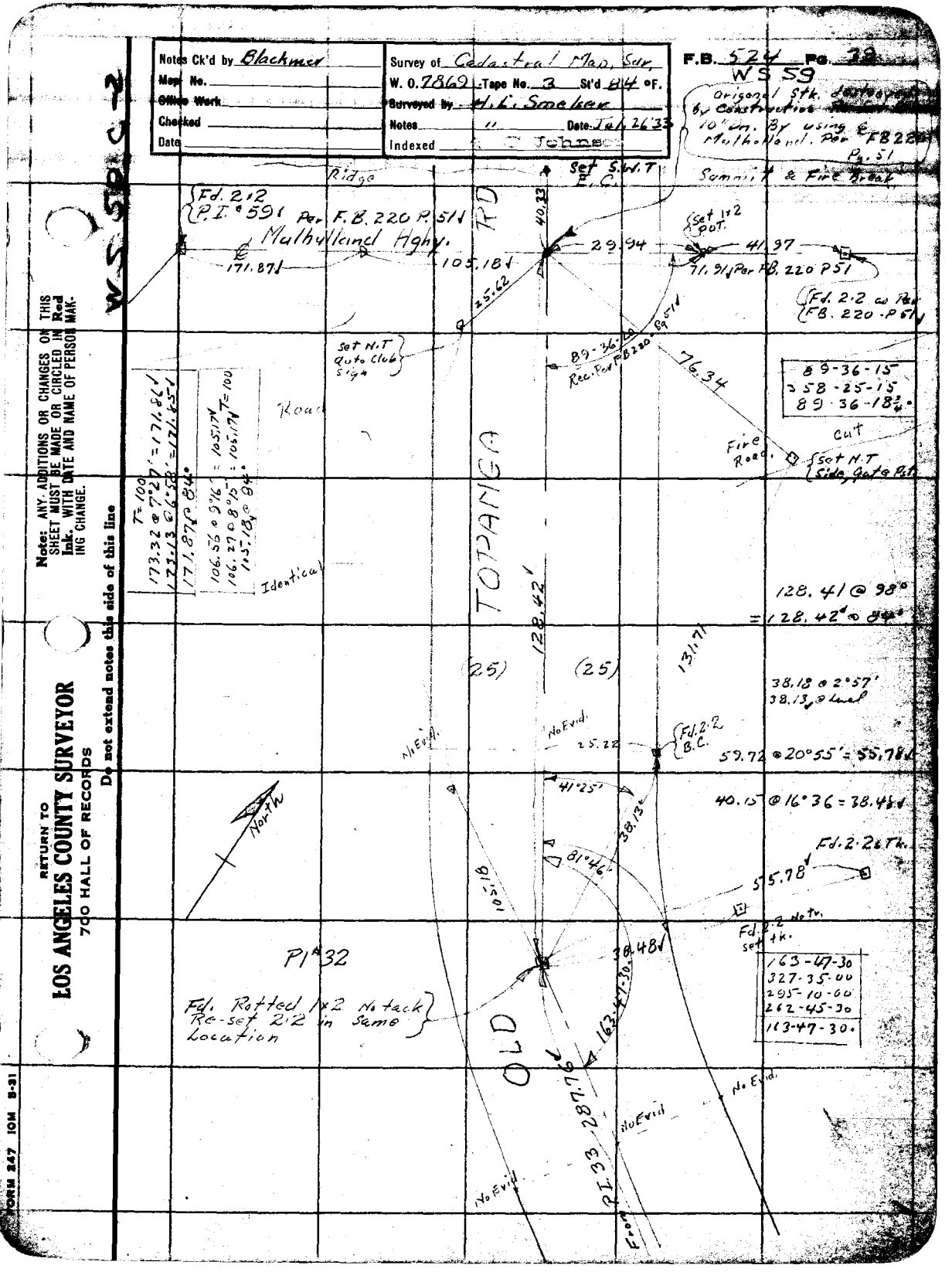

Notes Ck'd by Blackmer	Survey of Cadastral Map, Sur.
Map No.	W. O. 7869 Tape No. 3 St'd 84 °F.
Office Work	Surveyed by H. L. Smeker
Checked	Notes " Date Jul. 26 '33
Date	Indexed Johns

F.B. 524 Pg. 39

WS 59

Origonal Stk. destroyed by Construction [illegible] 10" Dn. By using ℄ Mulholland. Per FB 220 Pg. 51

Ridge

Set S.W.T E.C.

Summit & Fire Break

Fd. 2.2 P.I. 59 Per F.B. 220 P. 51

Mulholland Hghy.

℄ 171.87

105.18

40.33

29.94

Set 1x2 POT.

41.97

71.91 Per FB. 220 P51

25.62

Fd. 2.2 as Per FB. 220 - P51

Set N.T Auto Club Sign

89-36-10 Rec. Per FB 220 Pg 51

76.34

89-36-15
358-25-15
89-36-18¾

Road

Cut

Fire Road

Set N.T Side, Gate Pst

T=100
173.32 @ 7°27' = 171.86
173.13 @ 6°58' = 171.85
171.87 @ 84°

106.56 @ 9°16' = 105.17
106.27 @ 8°15' = 105.17 T=100
105.18 @ 84°

Identical

TOPANGA RD

128.42

128.41 @ 98°
= 128.42 @ 84°

(25) (25)

131.71

38.18 @ 2°57'
38.13 @ level

No Evid.

No Evid.

25.22

Fd. 2.2 B.C.

59.72 @ 20°55' = 55.78

41°25'

38.13

40.15 @ 16°36 = 38.48

North

81°46'

Fd. 2.2 Tk.

55.78

105.18

Fd. 2.2 No tr. set tk.

38.48

163-47-30
327-35-00
295-10-00
262-45-30
163-47-30

P1 32

Fd. Rotted 1x2 No tack Re-set 2.2 in Same Location

163-47-30

OLD

287.76

No Evid.

No Evid.

No Evid.

P.I. 33

From

Note: ANY ADDITIONS OR CHANGES ON THIS SHEET MUST BE MADE OR CIRCLED IN Red Ink. WITH DATE AND NAME OF PERSON MAKING CHANGE.

RETURN TO
LOS ANGELES COUNTY SURVEYOR
700 HALL OF RECORDS
Do not extend notes this side of this line

FORM 247 10M 8-31

F.B. 524 Pg. 40

W.S. 59

July 28 '33

300' Tp. #3 Std @ 84°

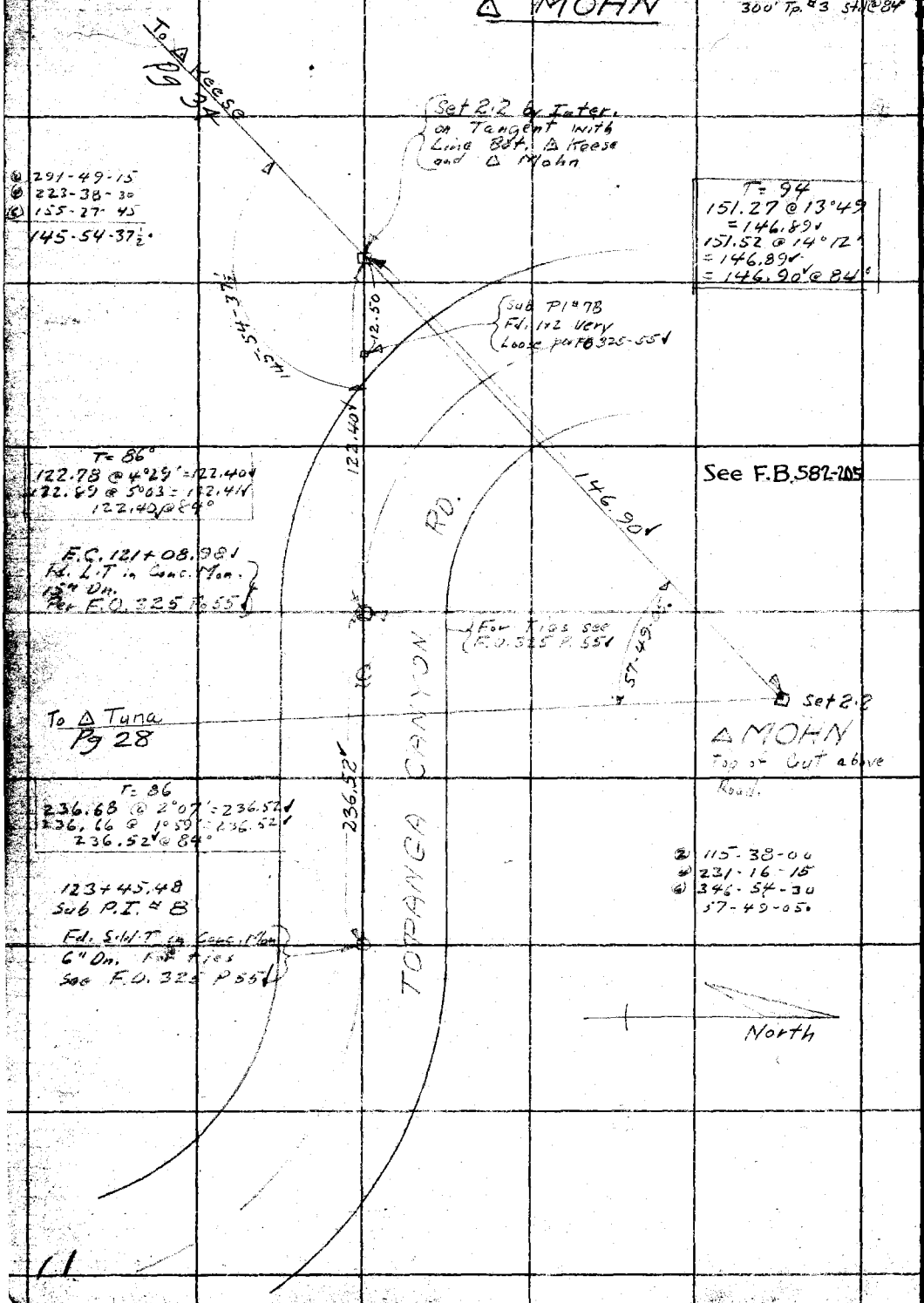

W.S. 59 D-2

RETURN TO
LOS ANGELES COUNTY SURVEYOR
700 HALL OF RECORDS

Do not extend notes this side of this line

Note: ANY ADDITIONS OR CHANGES ON THIS SHEET MUST BE MADE OR CIRCLED IN Red Ink. WITH DATE AND NAME OF PERSON MAKING CHANGE.

11

Notes Ck'd by		Survey of Cadastral Mapping	F.B. 524 Pg. 41
Map No.		W. O. 7869 Tape No. 037 St'd 66 °F.	
Office Work		Surveyed by L. D. Moore	
Checked		Notes Moore Date 6/33	
Date		Indexed A. C. Johnson 6-18-33	

Note: ANY ADDITIONS OR CHANGES ON THIS SHEET MUST BE MADE OR CIRCLED IN Red Ink, WITH DATE AND NAME OF PERSON MAKING CHANGE.

Do not extend notes this side of this line

RETURN TO
LOS ANGELES COUNTY SURVEYOR
700 HALL OF RECORDS

TIES
to
U.S.C.+G.S and U.S.G.S
TRIANGULATION STATIONS - COVINA DISTRICT
for
CADASTREAL MAPPING
W.O # 869

FORM 247 10M 8-31

F.B. 524 PG. 42

W.S. 46

GABRIEL

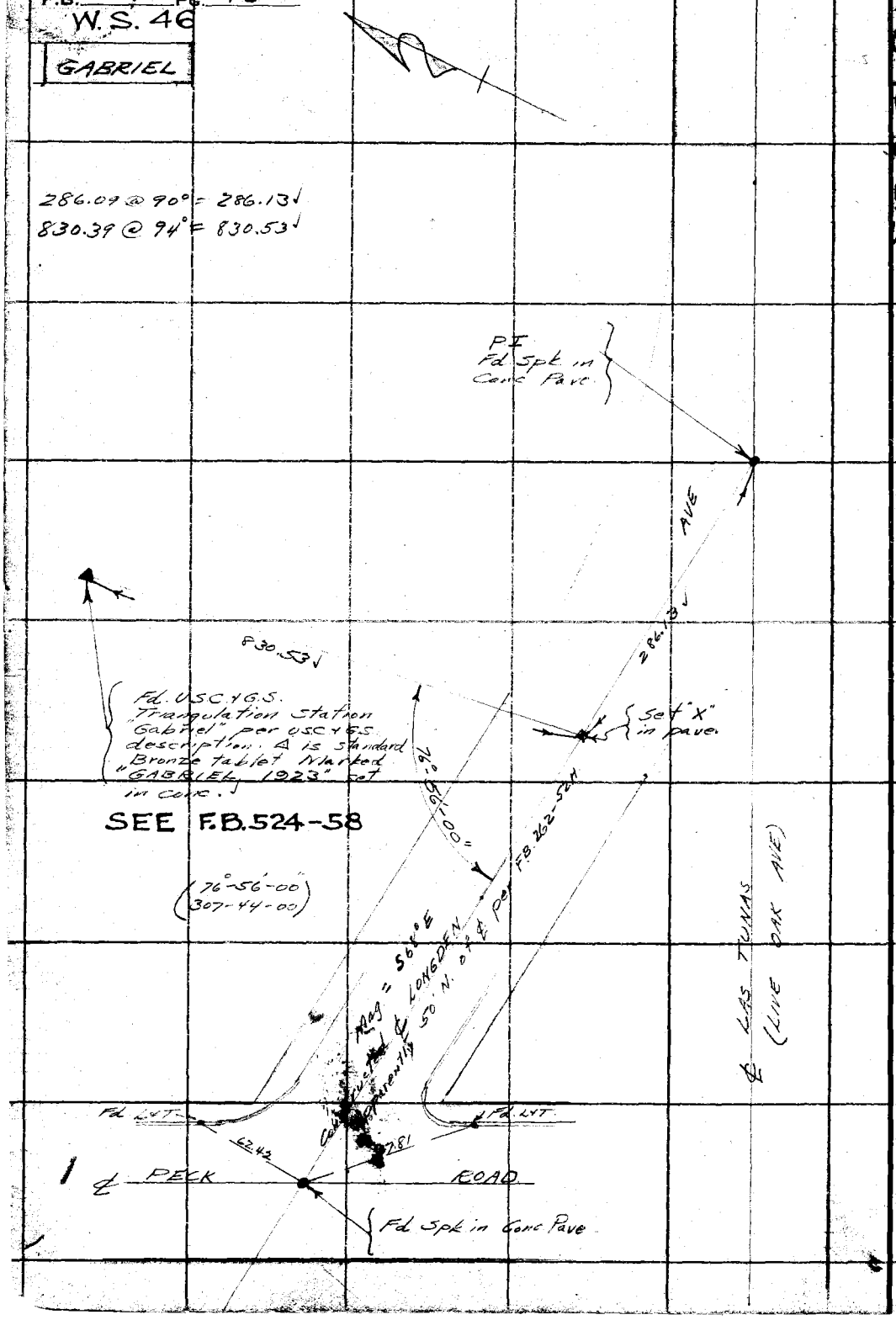

WS 46-B-2 & 3

RETURN TO
LOS ANGELES COUNTY SURVEYOR
700 HALL OF RECORDS

Do not extend notes this side of this line

Note: ANY ADDITIONS OR CHANGES ON THIS SHEET MUST BE MADE OR CIRCLED IN Red Ink. WITH DATE AND NAME OF PERSON MAKING CHANGE.

Notes Ck'd by	Survey of Cadastral Mapping
Map No.	W. O. 2869 Tape No. 039 St'd 68 °F.
Office Work	Surveyed by L.D. Moore
Checked	Notes Moore Date 6-13-33
Date	Indexed E. C. Johnson

F.B. 524 Pg. 43

W. S. 47

W.S. 47-A-3, B-3

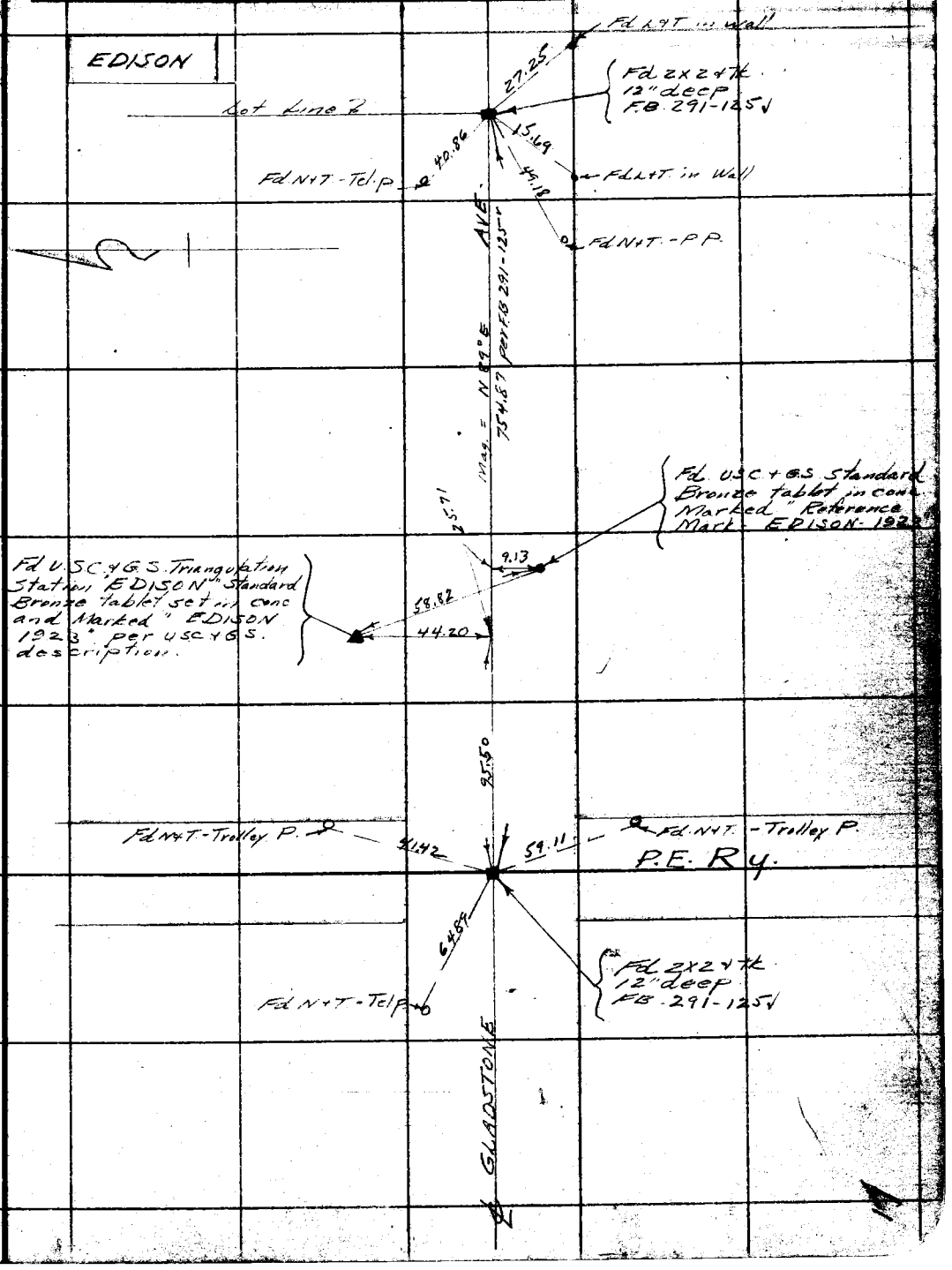

Note: ANY ADDITIONS OR CHANGES ON THIS SHEET MUST BE MADE OR CIRCLED IN Red Ink, WITH DATE AND NAME OF PERSON MAKING CHANGE.

RETURN TO
LOS ANGELES COUNTY SURVEYOR
700 HALL OF RECORDS

Do not extend notes this side of this line

FORM 247 10M 5-31

F.B. 524 Pg. 44
W.S. 47



WS 47 D-3

RETURN TO
LOS ANGELES COUNTY SURVEYOR
700 HALL OF RECORDS
Do not extend notes this side of this line

Note: ANY ADDITIONS OR CHANGES ON THIS SHEET MUST BE MADE OR CIRCLED IN Red Ink. WITH DATE AND NAME OF PERSON MAKING CHANGE.

1/1

Notes Ck'd by	Survey of Cadastral Mapping
Map No.	W. O. 7869 Tape No. 039 St'd 68 °F.
Office Work	Surveyed by L. D. Moore
Checked	Notes Moore Date 6-14-33
Date	Indexed A. C. Johnson

F.B. 524 Pg. 45
W.S. 47

W.S. 47 D-3
(48-A-3)

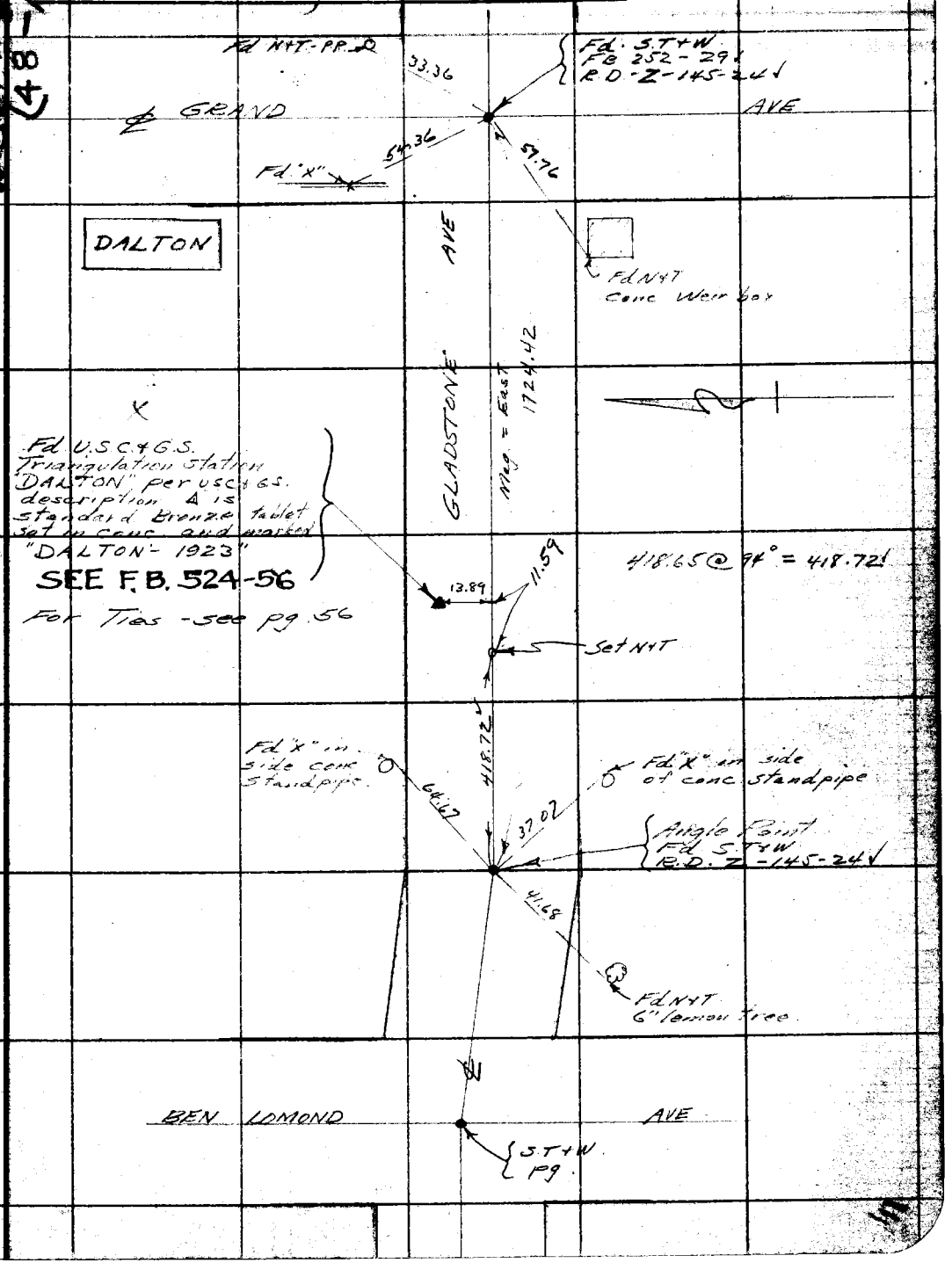

Note: ANY ADDITIONS OR CHANGES ON THIS SHEET MUST BE MADE OR CIRCLED IN Red Ink. WITH DATE AND NAME OF PERSON MAKING CHANGE.

Do not extend notes this side of this line

RETURN TO
LOS ANGELES COUNTY SURVEYOR
700 HALL OF RECORDS

FORM 247 10M 5-31

F.B. 574 Pg. 46
W.S. 48

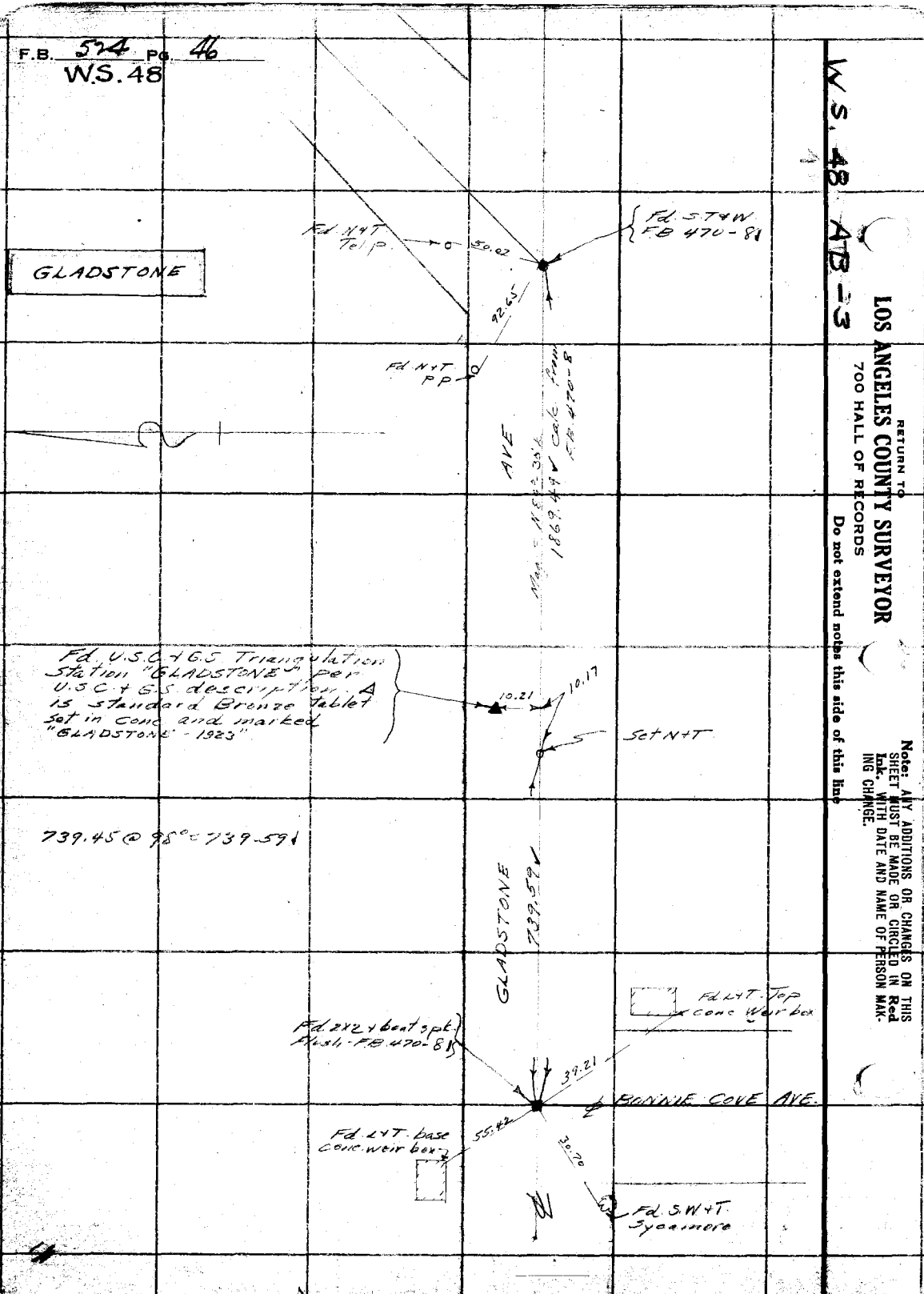

RETURN TO
LOS ANGELES COUNTY SURVEYOR
700 HALL OF RECORDS
Do not extend notes this side of this line

Note: ANY ADDITIONS OR CHANGES ON THIS SHEET MUST BE MADE OR CIRCLED IN Red Ink. WITH DATE AND NAME OF PERSON MAKING CHANGE.

W.S. 48 AB-3

Notes Ck'd by	Survey of Cadastral Mapping	F.B. 524 Pg 47
Map No.	W. 07869 Tape No. 039 St'd 68 °F.	W.S.47
Office Work	Surveyed by C D Moore	
Checked	Notes Moore Date 6-22-33	
Date	Indexed A. C. Johnson	

W.S. 47-C-5

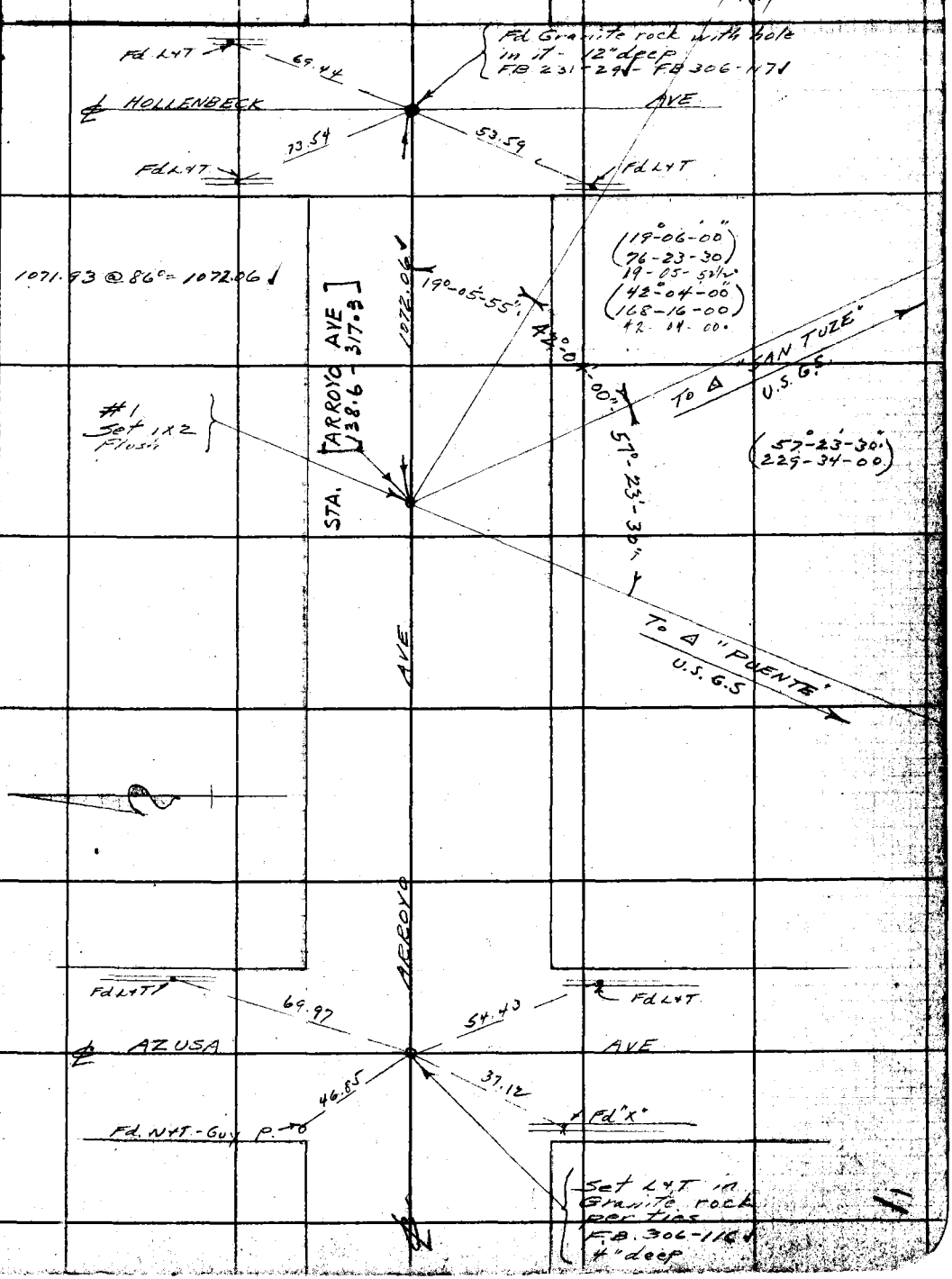

Note: ANY ADDITIONS OR CHANGES ON THIS SHEET MUST BE MADE OR CIRCLED IN Red Ink. WITH DATE AND NAME OF PERSON MAKING CHANGE.

Do not extend notes this side of this line

RETURN TO
LOS ANGELES COUNTY SURVEYOR
700 HALL OF RECORDS

FORM 247 10M 5-31

F.B. 324 Pg. 48

W.S. 48

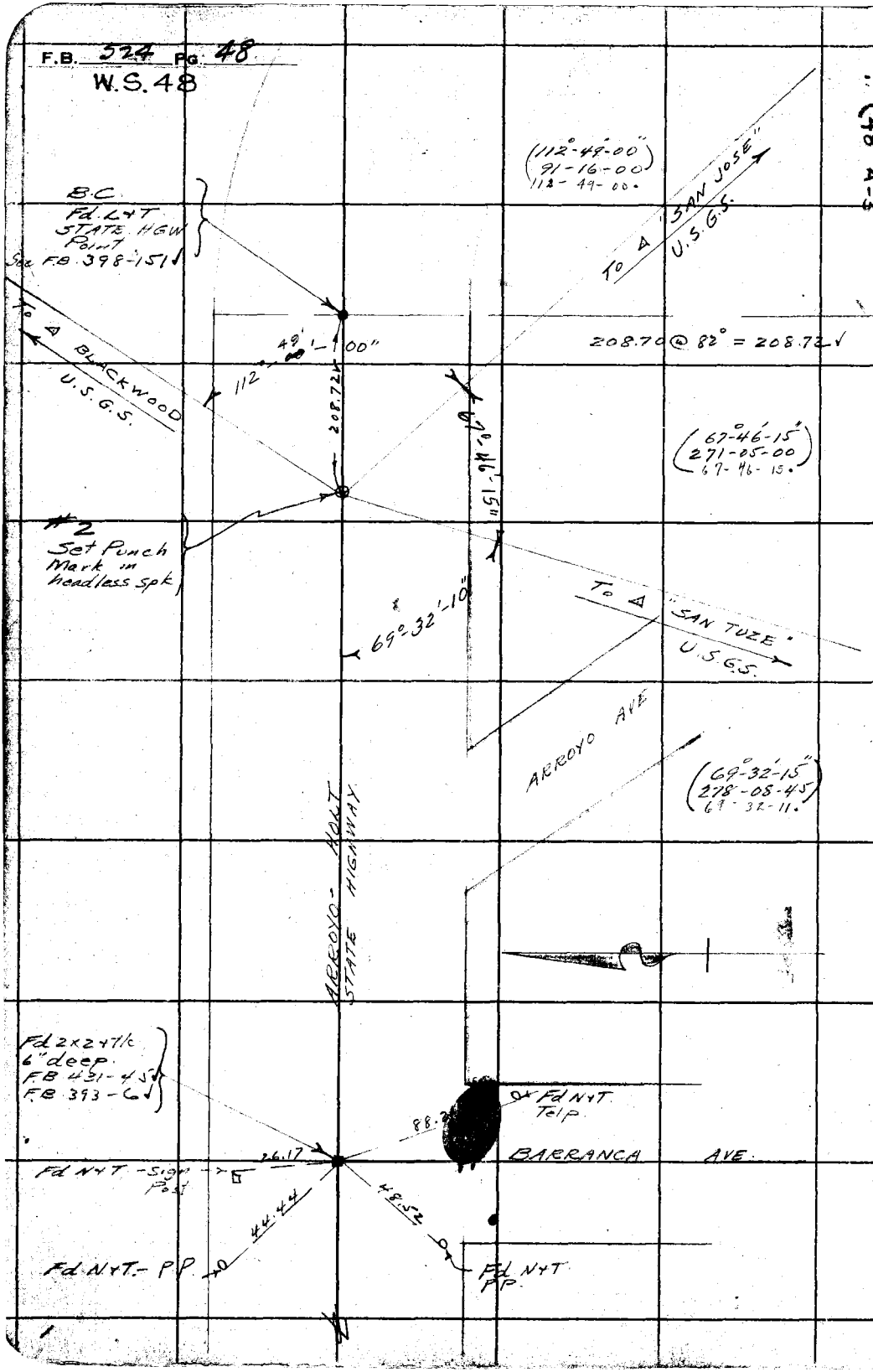

W.S. (47 D-5
(48 A-5

RETURN TO
LOS ANGELES COUNTY SURVEYOR
700 HALL OF RECORDS

Do not extend notes this side of this line

Note: ANY ADDITIONS OR CHANGES ON THIS SHEET MUST BE MADE OR CIRCLED IN Red Ink. WITH DATE AND NAME OF PERSON MAKING CHANGE.

Notes Ck'd by	Survey of Cadastral Mapping
Map No.	W. O. 1867 Tape No. 039 St'd 68 °F.
Office Work	Surveyed by L. D. Moore
Checked	Notes Moore Date 6-22-33
Date	Indexed A. C. Johnson

F.B. 524 Pg. 49

W.S. 47

W.S. 47 D-5.6

Note: ANY ADDITIONS OR CHANGES ON THIS SHEET MUST BE MADE OR CIRCLED IN Red Ink. WITH DATE AND NAME OF PERSON MAKING CHANGE.

Do not extend notes this side of this line

RETURN TO
LOS ANGELES COUNTY SURVEYOR
700 HALL OF RECORDS

FORM 247 10M 5-31

F.B. 524 PG. 50

WS 38
WS 47

RETURN TO
LOS ANGELES COUNTY SURVEYOR
700 HALL OF RECORDS

Do not extend notes this side of this line

Note: ANY ADDITIONS OR CHANGES ON THIS SHEET MUST BE MADE OR CIRCLED IN Red Ink. WITH DATE AND NAME OF PERSON MAKING CHANGE.

WS 48-B-344

Notes Ck'd by	Survey of Cadastral Mapping
Map No.	W. O. 7869 Tape No. 039 St'd 68 °F.
Office Work	Surveyed by L. D. Moore
Checked	Notes Moore Date
Date	Indexed A. C. Johnson

F.B. 524 Pg. 51

W.S.48

Note: ANY ADDITIONS OR CHANGES OF THIS SHEET MUST BE MADE OR CIRCLED IN Red Ink. WITH DATE AND NAME OF PERSON MAK-ING CHANGE.

Do not extend notes this side of this line

RETURN TO

LOS ANGELES COUNTY SURVEYOR

700 HALL OF RECORDS

FORM 247 10M 8-31

To A BLACKWOOD U.S.G.S.

To A "AZUSA" U.S.G.S.

4°-05'-30"

AVE

RR

(4°-05'-30")
(16-22-00)

P.E

#5
Fd S.T+W
F.B. 431-170 ✓

℄ S.P

104°-22'-15"

R.R.

To A GODDARD U.S.G.S.

(104°-22'-15")
(57-29-00)
104-52-15

5°-42'-55"

55'-35"

82°-55'-00"

(82°-55'-00")
(331-40-00)

(21°-55'-30")
(87-42-15)
21-55-34

To A "SAN TUZE" U.S.G.S.

(15°-43'-00")
(62-51-30)
15-42-52½

To A "SAN JOSE" U.S.G.S.

℄ LONE HILL

℄ COVINA

BLVD

Fd ½" iron rod.
2" deep
F.B. 431-170 ✓

F.B. 574 Pg. 52

WS. 48

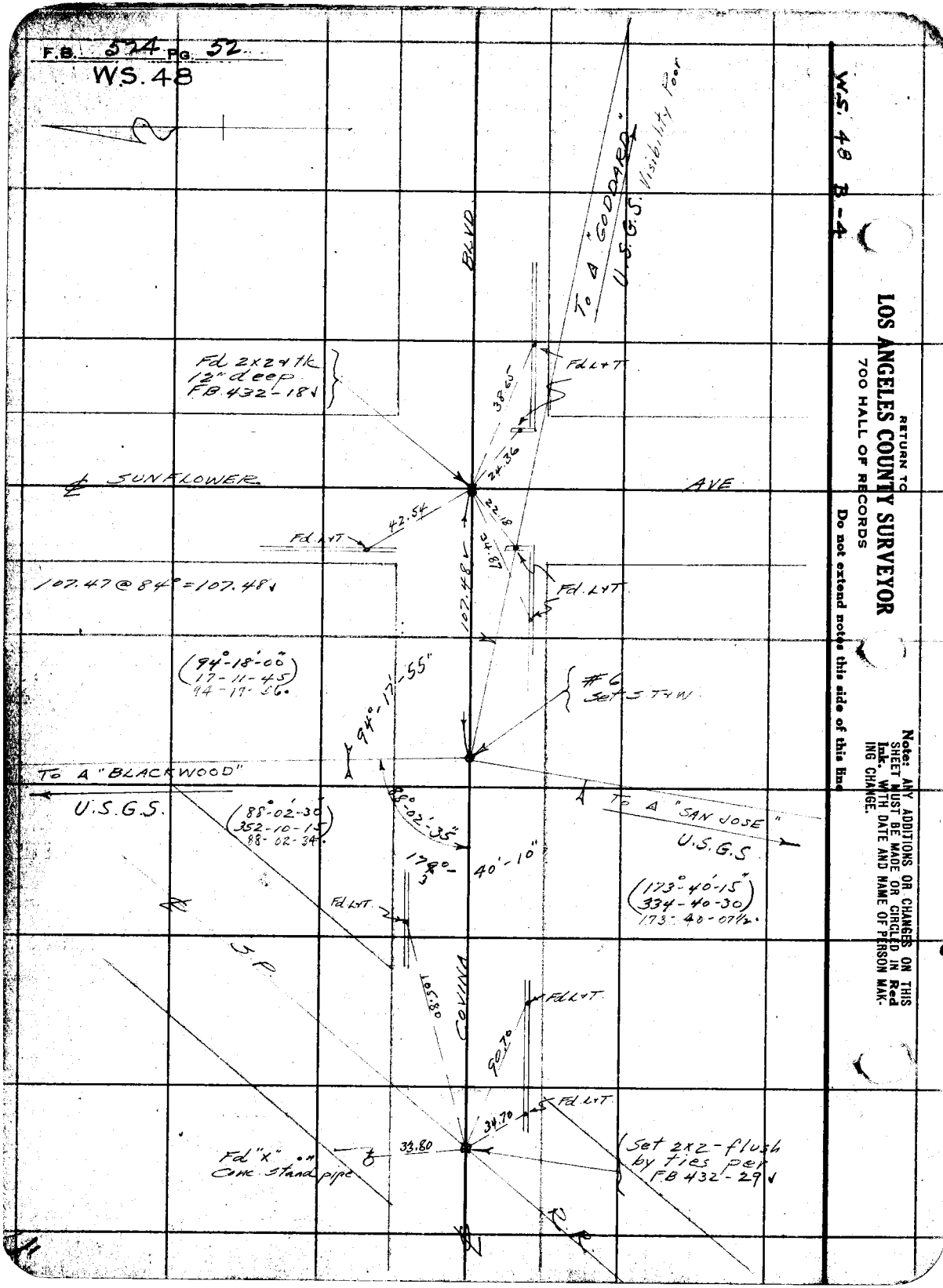

WS. 48 B-4

RETURN TO
LOS ANGELES COUNTY SURVEYOR
700 HALL OF RECORDS

Do not extend notes this side of this line

Note: ANY ADDITIONS OR CHANGES ON THIS SHEET MUST BE MADE OR CIRCLED IN Red Ink. WITH DATE AND NAME OF PERSON MAKING CHANGE.

Notes Ck'd by	Survey of Cadastral Mapping	F.B. 624 Pg. 63
Map No.	W. O. 7869 Tape No. 039 St'd 68 °F.	W.S. 47
Office Work	Surveyed by D. Moore	
Checked	Notes Moore Date 6-26-33	
Date	Indexed A. C. Johnson	

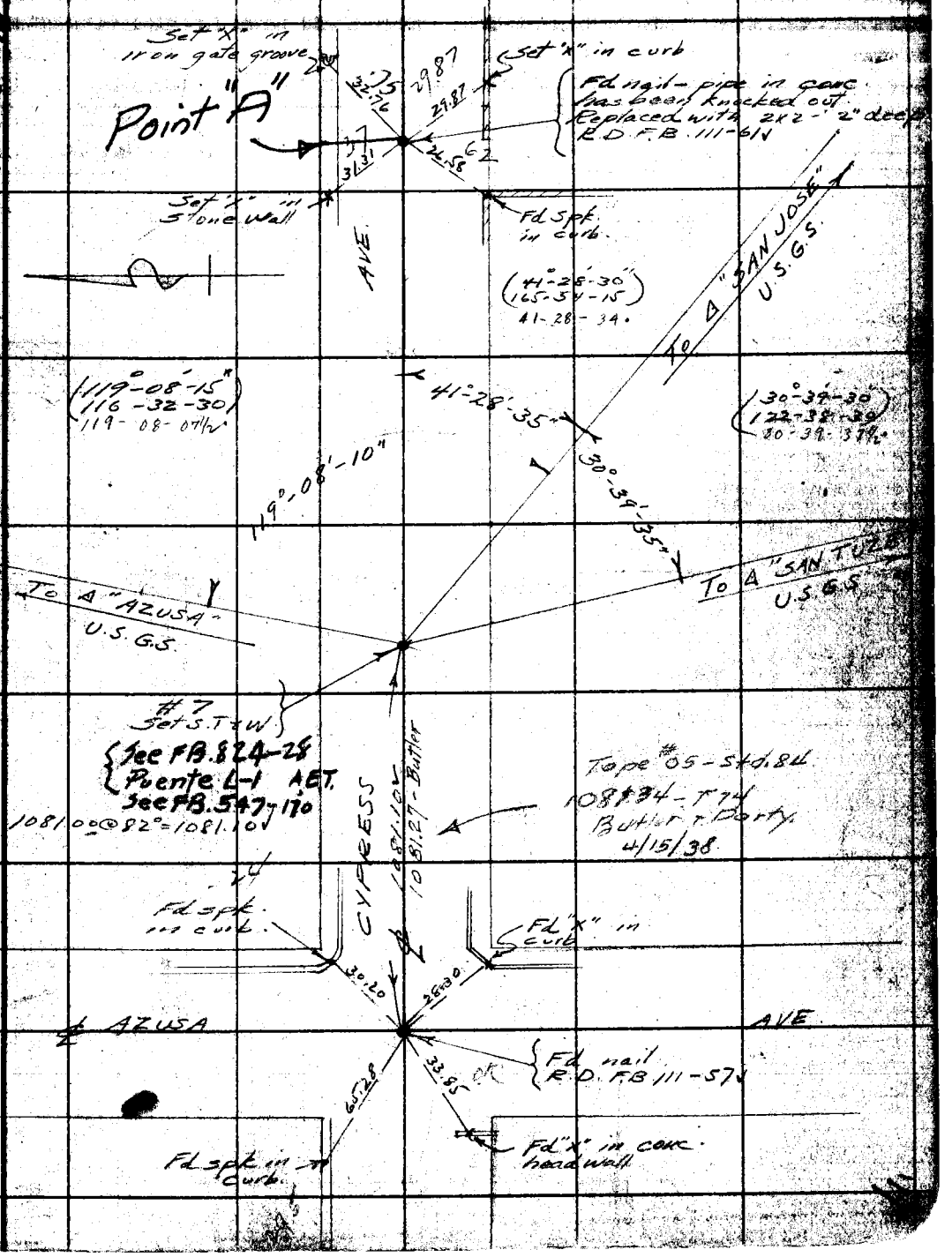

W.S. 47 C-4

Note: ANY ADDITIONS OR CHANGES ON THIS SHEET MUST BE MADE OR CIRCLED IN Red Ink. WITH DATE AND NAME OF PERSON MAKING CHANGE.

RETURN TO LOS ANGELES COUNTY SURVEYOR 700 HALL OF RECORDS

Do not extend notes this side of this line

FORM 247 10M 8-31

F.B. 524 PG. 54

LOS ANGELES COUNTY SURVEYOR

RETURN TO

700 HALL OF RECORDS

Do not extend notes this side of this line

Note: ANY ADDITIONS OR CHANGES ON THIS SHEET MUST BE MADE OR CIRCLED IN Red Ink. WITH DATE AND NAME OF PERSON MAKING CHANGE.

Notes Ck'd by	Survey of Cadastral Mapping
Map No.	W. O. 7869 Tape No. 22 St'd 84 °F.
Office Work	Surveyed by L. D. Moore
Checked	Notes Moore Date 8-17-33
Date	Indexed A. C. Johnson

F.B. 524 Pg. 55
W.S. 48

W.S. 48 - B-1

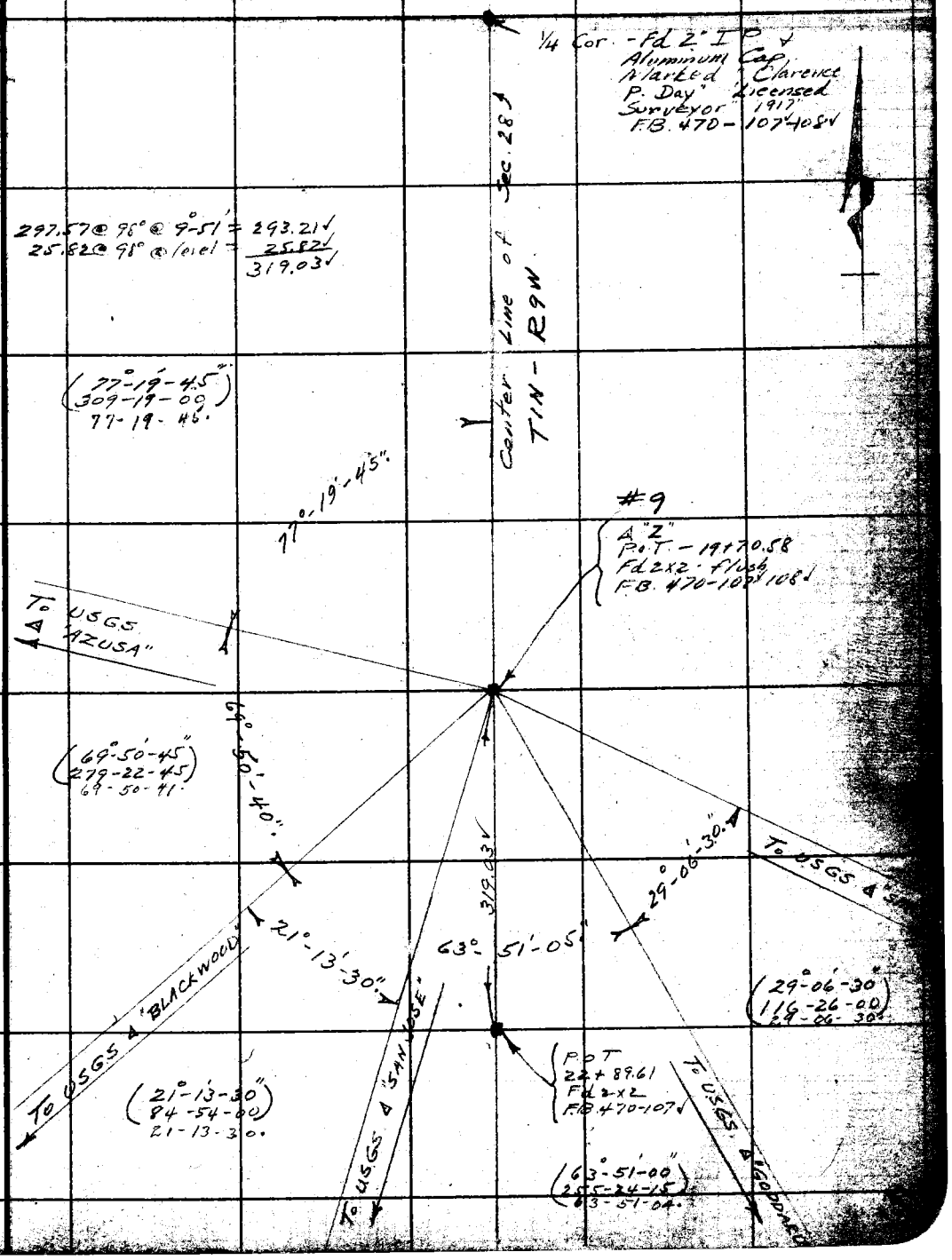

Note: ANY ADDITIONS OR CHANGES ON THIS SHEET MUST BE MADE OR CIRCLED IN Red Ink. WITH DATE AND NAME OF PERSON MAKING CHANGE.

Do not extend notes this side of this line

RETURN TO
LOS ANGELES COUNTY SURVEYOR
700 HALL OF RECORDS

FORM 247 10M 5-31

F.B. 524 Pg. 56

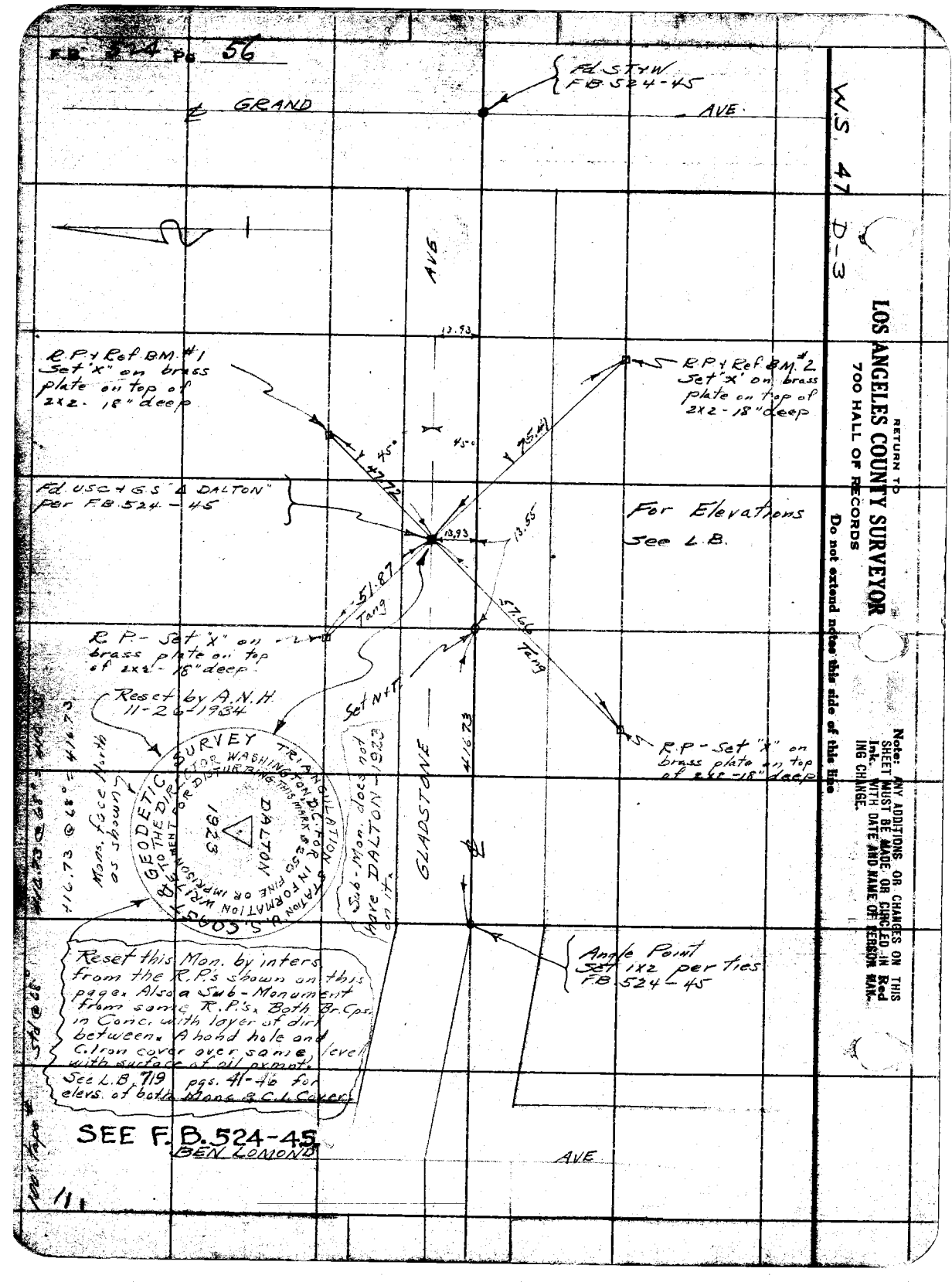

W.S. 47 D-3

RETURN TO
LOS ANGELES COUNTY SURVEYOR
700 HALL OF RECORDS

Do not extend notes this side of this line

Note: ANY ADDITIONS OR CHANGES ON THIS SHEET MUST BE MADE OR CIRCLED IN Red Ink. WITH DATE AND NAME OF PERSON MAK-ING CHANGE.

Notes Ck'd by D.M. Finley	Survey of Reference Marks
Map No.	W. O. 7707 Tape No. Std 84 °F.
Office Work	Surveyed by Rosecrans
Checked	Notes Date 7-15-38
Date	Indexed A. C. Johnson 9-19-38

F.B. 524 PG. 57

REFERENCE MARKS FOR U.S. COAST AND GEODETIC TRIANGULATION STATION GABRIEL

Location; 2 miles S of the town of Monrovia, at the intersection of California Ave. with San Gabriel wash; midway between California Ave and Edison power line.

W.O. 7707

Party E.A. Rosecrans
P.W. Atkins
L.A. Fenner
Mose Taylor.

Berger Transit #16765
100' band tapes No.s .066 - .045

For Elev. see
L.B. 719:65-76

Platted on C.S. Div. File No. 70-23
(A Letter Size Tracing)

Note: ANY ADDITIONS OR CHANGES ON THIS SHEET MUST BE MADE OR CIRCLED IN RED, WITH DATE AND NAME OF PERSON MAKING CHANGE.

Do not extend notes this side of this line

RETURN TO
LOS ANGELES COUNTY SURVEYOR
700 HALL OF RECORDS

FORM 247 10M 8-31

F.B. 524 Pg 58

W.S. 46

LOS ANGELES COUNTY SURVEYOR
RETURN TO
700 HALL OF RECORDS
Do not extend notes this side of this line

Note: ANY ADDITIONS OR CHANGES ON THIS SHEET MUST BE MADE OR CIRCLED IN Red Ink, WITH DATE AND NAME OF PERSON MAKING CHANGE.

WS.46-C-2

Notes Ck'd by Blackmer	Survey of Cadastral Map Sur
Map No.	W. O. 7869 Tape No. 3 St'd 84° E.
Office Work	Surveyed by L S H
Checked	Notes L S H Date Aug 1928
Date	Indexed L. C. Johnson 9-27-28

F.B. 524 Pg. 59

RETRACING BOUNDARY OF

GARAPATAS TRACT.

— N.E. ¼ SEC. 7. — T. 1 S. R. 16 W. —

— J.N. — 7869 —

SURVEY BY:—

L.S. HAMMOND — chief

H.I. SMELSER — Inst.

D.W. REYNOLDS — Hd. ch.

C.R. LAWSON — Rr. ch.

760-124.

300-BAND-TAPE-No 3-STD. 84°

Note

See F.B. 760-124 for Index to Sec 7 T1S. R16W

Note: ANY ADDITIONS OR CHANGES ON THIS SHEET MUST BE MADE OR CIRCLED IN Red Ink WITH DATE AND NAME OF PERSON MAKING CHANGE.

Do not extend notes this side of this line

RETURN TO LOS ANGELES COUNTY SURVEYOR 700 HALL OF RECORDS

FORM 647 10M 8-28

F.B. 524 PG. 60
WS. 59

To bot. pg 61

To R3 pg C

WS. 58 A-2

16+78.79
R-1 Set 1X2 flush.

580.82

Fd 1X2 flush per F.B. 49-161
Set SW+T edge rd.

Fd 1X2 flush

19+03.04
Fd 3/4" I.P. with c. spk in. ctr. flush. per F.B. 49-161 F.B. 49-45

(2) 172°-15'-30"
(4) 344°-31'-00"
(6) 156°-46'-30"
86°-07'-45"
93°-52'-15"

(2) 105°-51'-00"
(4) 211°-42'-00"
(6) 317°-33'-00"
52°-55'-30"

Fd 1X2 (Loose) per F.B. 49-161 F.B. 49-45

GARAPATAS TR

SEC. 7

SEC. 6

228.85 @ 11°-31' T=84°
228.70 @ 11°-19' T=84°
224.25

116.18 @ 19°-27' T=68°
115.88 @ 19°-01½' T=68°
109.54

Fd c. spk in large rock per F.B. 49-161

287.30 @ 0°-47' T=86°
287.31 @ 1°-00' T=86°
287.27

295.30 @ 6°-12' T=78°
295.09 @ 5°-50' T=78°
293.55
580.82

90°-23'-57½"

See pg 65

26+68.88
Fd C.S. Mon. marked as shown per F.B. 49-161

(2) 179°-12'-00"
(4) 358°-24'-00"
(6) 177°-36'-00"
89°-36'-00½"
90°-23'-57½"

COUNTY SURVEYOR'S MONUMENT
R16W
6 5
7 8
T1S
SEC. COR

RETURN TO
LOS ANGELES COUNTY SURVEYOR
700 HALL OF RECORDS
Do not extend notes this side of this line

Note: ANY ADDITIONS OR CHANGES ON THIS SHEET MUST BE MADE OR CIRCLED IN Red Ink. WITH DATE AND NAME OF PERSON MAKING CHANGE.

11

WS59-D-3

Notes Ck'd by Blackmer	Survey of Cadastral Map. Sur.
Map No.	W. 0.7869 Tape No. 03 St'd 84° F.
Office Work	Surveyed by L. S. Hammond
Checked	Notes L.S.H. Date 8-21-33
Date	Indexed A. C. Johnson

F.B. 524 Pg. 61
W.S.59

Note: ANY ADDITIONS OR CHANGES ON THIS SHEET MUST BE MADE OR CIRCLED IN Red Ink. WITH DATE AND NAME OF PERSON MAKING CHANGE.

RETURN TO
LOS ANGELES COUNTY SURVEYOR
700 HALL OF RECORDS

Do not extend notes this side of this line

FORM 247 10M 8-31

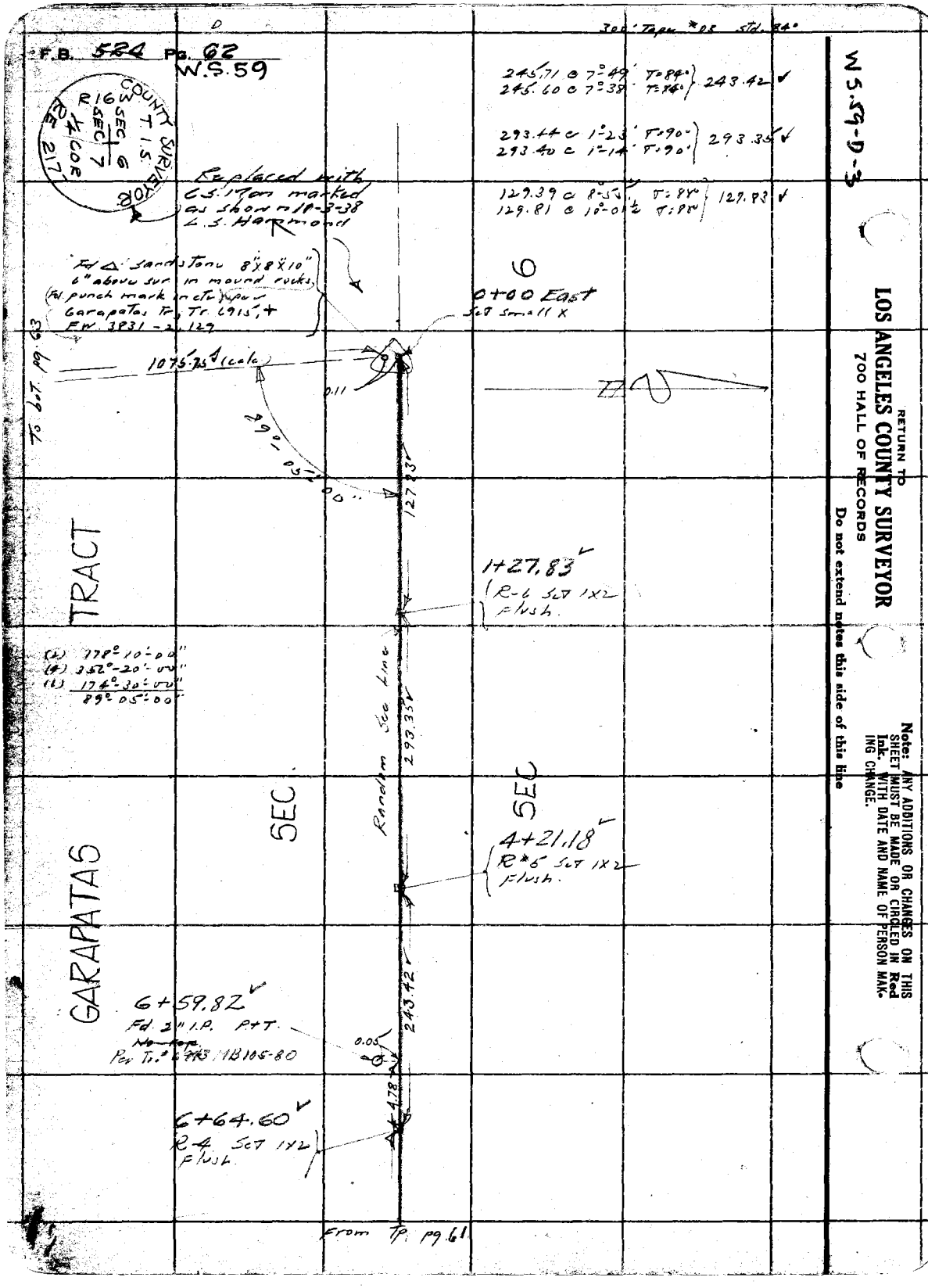

F.B. 524 Pg. 62
W.S. 59
COUNTY SURVEYOR
T.I.S.
R16W SEC 6
SEC 7
1/4 COR
RE 2177
300' Tape #03 Std. 84°
245.71 @ 7°-49' T=84°
245.60 @ 7°-38' T=84°
243.42
293.44 @ 1°-23' T=90°
293.40 @ 1°-14' T=90°
293.35
129.39 @ 8°-55' T=88°
129.81 @ 10°-01½' T=88°
127.83
Replaced with
C.S. 17 on marked
as shown on 10-3-38
L.S. Hammond
Fd △ sandstone 8"x8"x10"
6" above sur. in mound rocks
(Fd punch mark in ctr. upon
Garapatas Tr. Tr. 6915, +
F.W. 3831 - 2.129
0+00 East
Set small X
1075.75 (calc)
0.11
89°-05'-00"
127.83
To bot. pg. 63
TRACT
1+27.83
R-6 Set 1x2
Flush.
(2) 178°-10'-00"
(4) 352°-20'-00"
(6) 174°-30'-00"
89°-05'-00"
Random Sec Line
293.35
SEC
SEC
4+21.18
R#5 Set 1x2
Flush.
GARAPATAS
6+59.82
Fd. 2" I.P. P+T.
No top
Per Tr. # 6943 MB105-80
0.05
243.42
4.78
6+64.60
R-4 Set 1x2
Flush.
From Tp. pg. 61
W.S. 59-D-3
RETURN TO
LOS ANGELES COUNTY SURVEYOR
700 HALL OF RECORDS
Do not extend notes this side of this line
Note: ANY ADDITIONS OR CHANGES ON THIS SHEET MUST BE MADE OR CIRCLED IN Red Ink. WITH DATE AND NAME OF PERSON MAKING CHANGE.

WS 59-D-3

Notes Ck'd by Blackmer	Survey of Cadastral Map Sur
Map No.	W. O. 7869 Tape No. 3 St'd 84° of.
Office Work	Surveyed by L S Hammond
Checked	Notes L S.H. Date 8-22-33
Date	Indexed A. C. Johnson

F.B. 524 Pg. 63
WS 59

To bot pg. 64

117.94 @ 6°-42' T=98°
117.85 @ 6°-19' T=98° } 117.14 ✓

185.49 @ 4°-41' T=94°
185.68 @ 5°-21' T=94° } 184.88 ✓
302.02 ✓

157.58° @ 10°-38' T=92°
157.72 @ 10°-54' T=92° } 154.88 ✓

136.13 @ 0°-00' T=84° = 136.13 ✓

56.26 @ 18°-24½' T=84°
56.95 @ 20°-23½' T=84° } 53.38 ✓

1128.63 ✓
53.38 ✓
1075.25 ✓

302.02 ✓

Fd 1x2 Flush No ref. R-2

Sec Line

Random

154.88 ✓

SEC TRACT 7

R-1 Fd 2x2 Tp. bk. N side Rd no ref.

(2) 73°-28'-30"
(4) 142°-56'-45"
(6) 220°-25'-00"
36°-44'-10"

(2) 99°-17'-45"
(4) 198°-35'-30"
(6) 297°-53'-30"
49°-38'-55"

53.38 ✓

36°-44'-10"

RD

136.13 ✓

Ec. Sta 281+41.68 Fd 2x2 6" dn. per FW 3831-131 ✓

TOPANGA CN

49°-38'-55"

Set S.W.+T. in pave. by inter.

P.I. Fd 2x2 6" dn per FW 3831-132

1075.25 (calc)

GARAPATAS

To R-3 pg. 61

From left pg. 62

Note: ANY ADDITIONS OR CHANGES ON THIS SHEET MUST BE MADE OR CIRCLED IN Red Ink. WITH DATE AND NAME OF PERSON MAKING CHANGE.

Do not extend notes this side of this line

RETURN TO
LOS ANGELES COUNTY SURVEYOR
700 HALL OF RECORDS

FORM 247 10M 5-31

F.B. 524 PG. 64
W.S. 59

To bot. pg. 71

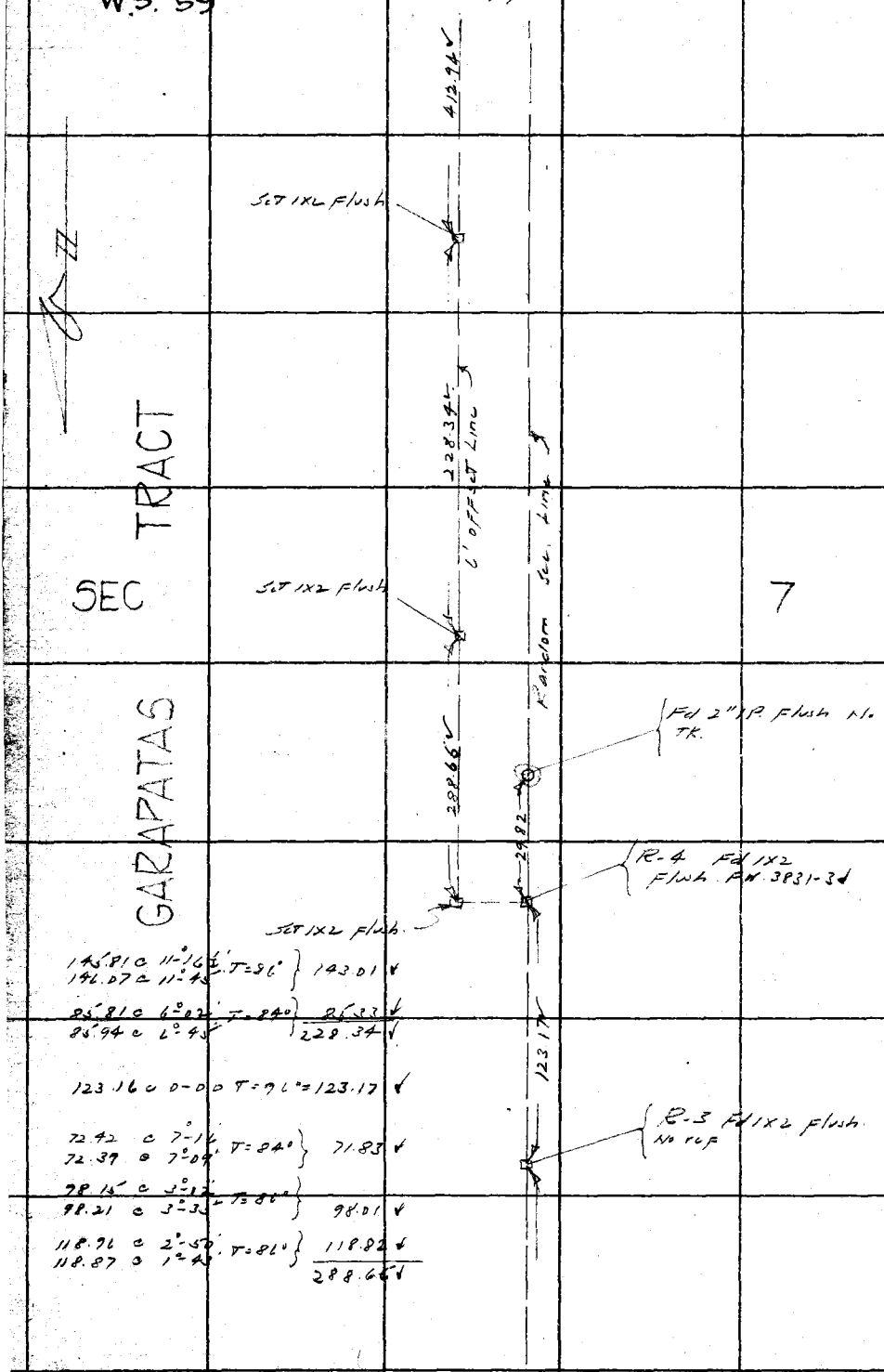

145.81 c 11°-16½' T=86° } 143.01
146.07 c 11°-45'

85.81 c 6°-02' T=84° } 85.33
85.94 c 6°-45' } 228.34

123.16 c 0-0.0 T=96°=123.17

72.42 c 7°-16' T=84° } 71.83
72.39 c 7°-09'

98.15 c 3°-02' T=86° } 98.01
98.21 c 3°-35'

118.96 c 2°-50' T=86° } 118.82
118.87 c 1°-43' } 288.66

From Tp. pg. 63

WS 59-D-3

RETURN TO
LOS ANGELES COUNTY SURVEYOR
700 HALL OF RECORDS
Do not extend notes this side of this line

Note: ANY ADDITIONS OR CHANGES ON THIS SHEET MUST BE MADE OR CIRCLED IN Red Ink. WITH DATE AND NAME OF PERSON MAKING CHANGE.

Notes Ck'd by Blackmer	Survey of Cadastral Map Sec
Map No.	W. O. 7869 Tape No. 3 St'd 84° °F.
Office Work	Surveyed by L S Hammond
Checked	Notes L S H. Date 8-24-33
Date	Indexed A. C. Johnson

F.B. 524 Pg. 65
W.S. 59

W.S. 28 A-3

Note: ANY ADDITIONS OR CHANGES ON THIS SHEET MUST BE MADE OR CIRCLED IN Red Ink. WITH DATE AND NAME OF PERSON MAKING CHANGE.

Do not extend notes this side of this line

RETURN TO
LOS ANGELES COUNTY SURVEYOR
700 HALL OF RECORDS

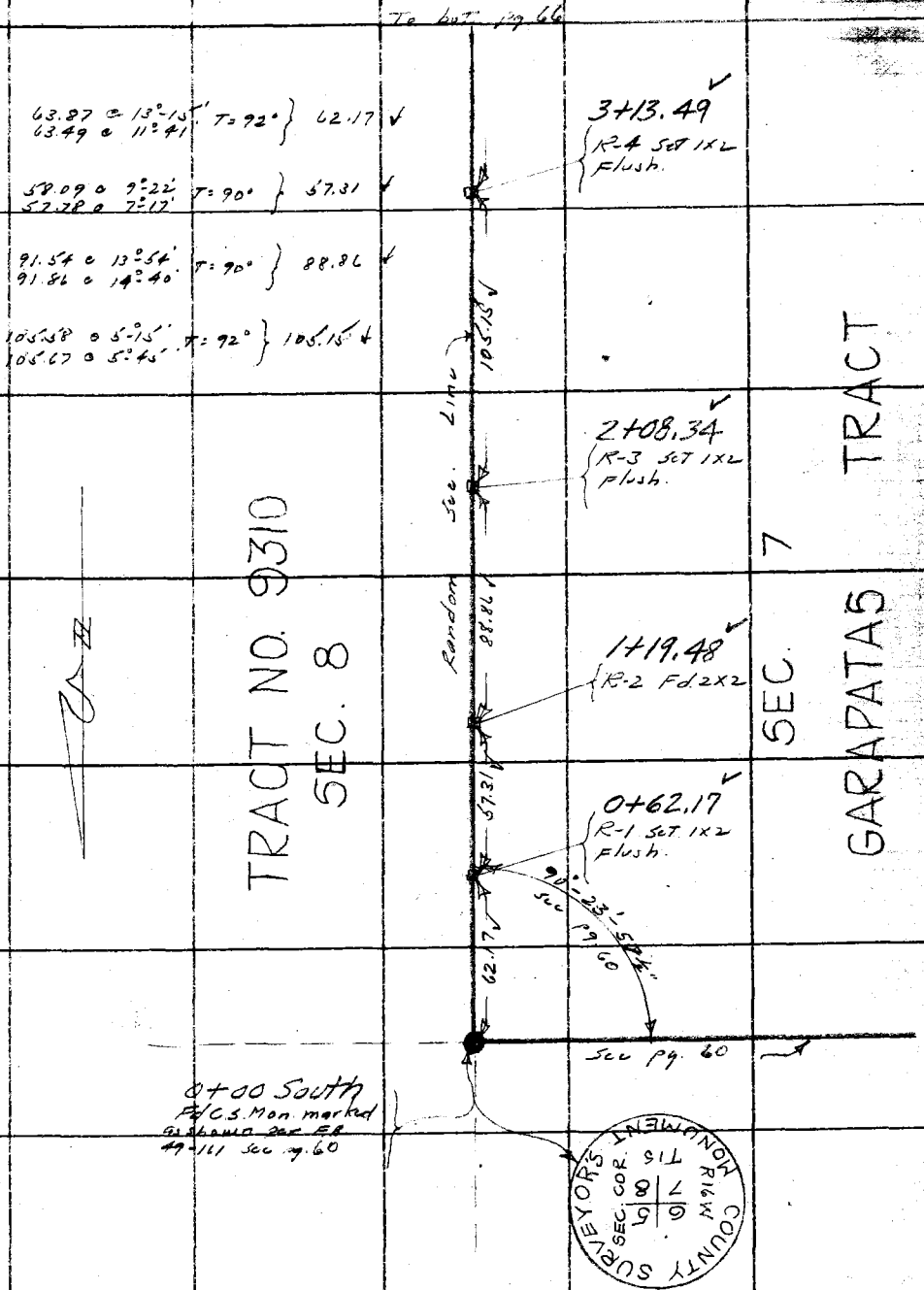

FORM 247 10M 8-31

F.B. 524 Pg. 66

W.S. 59

To 60T pg. 67

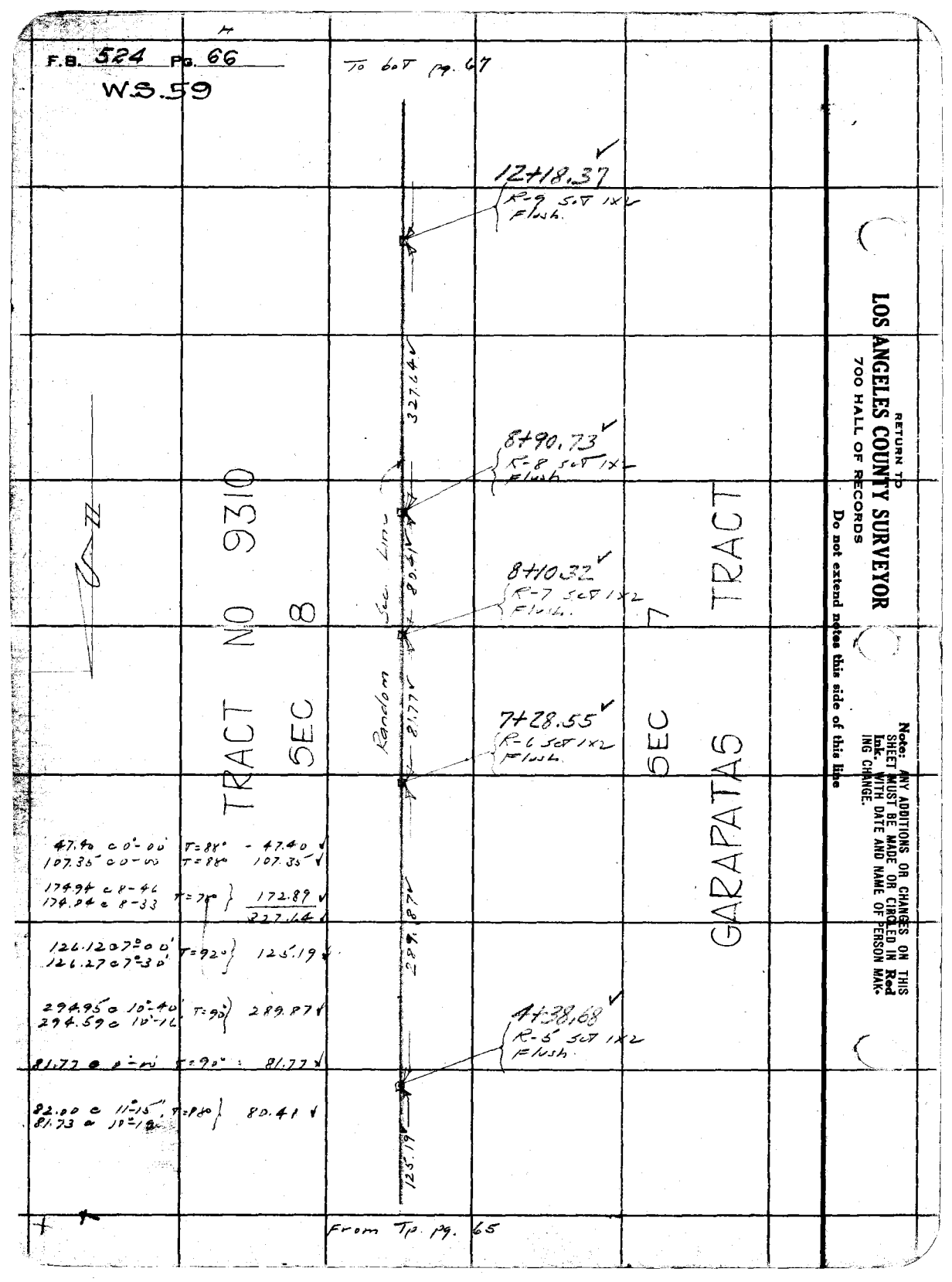

From Tp. pg. 65

RETURN TO
LOS ANGELES COUNTY SURVEYOR
700 HALL OF RECORDS

Do not extend notes this side of this line

Note: ANY ADDITIONS OR CHANGES ON THIS SHEET MUST BE MADE OR CIRCLED IN Red Ink, WITH DATE AND NAME OF PERSON MAKING CHANGE.

Notes Ck'd by Blackmer	Survey of Cadastral Map Sur
Map No.	W. O. 7869 Tape No. 3 St'd 84 °F.
Office Work	Surveyed by L S Hammond
Checked	Notes L S H Date 8-25-33
Date	Indexed A. C. Johnson

F.B. 524 Pg. 67
W.S. 59

WS.58-A-2

To bot pg. 68

Note: ANY ADDITIONS OR CHANGES ON THIS SHEET MUST BE MADE OR CIRCLED IN Red Ink. WITH DATE AND NAME OF PERSON MAKING CHANGE.

RETURN TO
LOS ANGELES COUNTY SURVEYOR
700 HALL OF RECORDS

Do not extend notes this side of this line

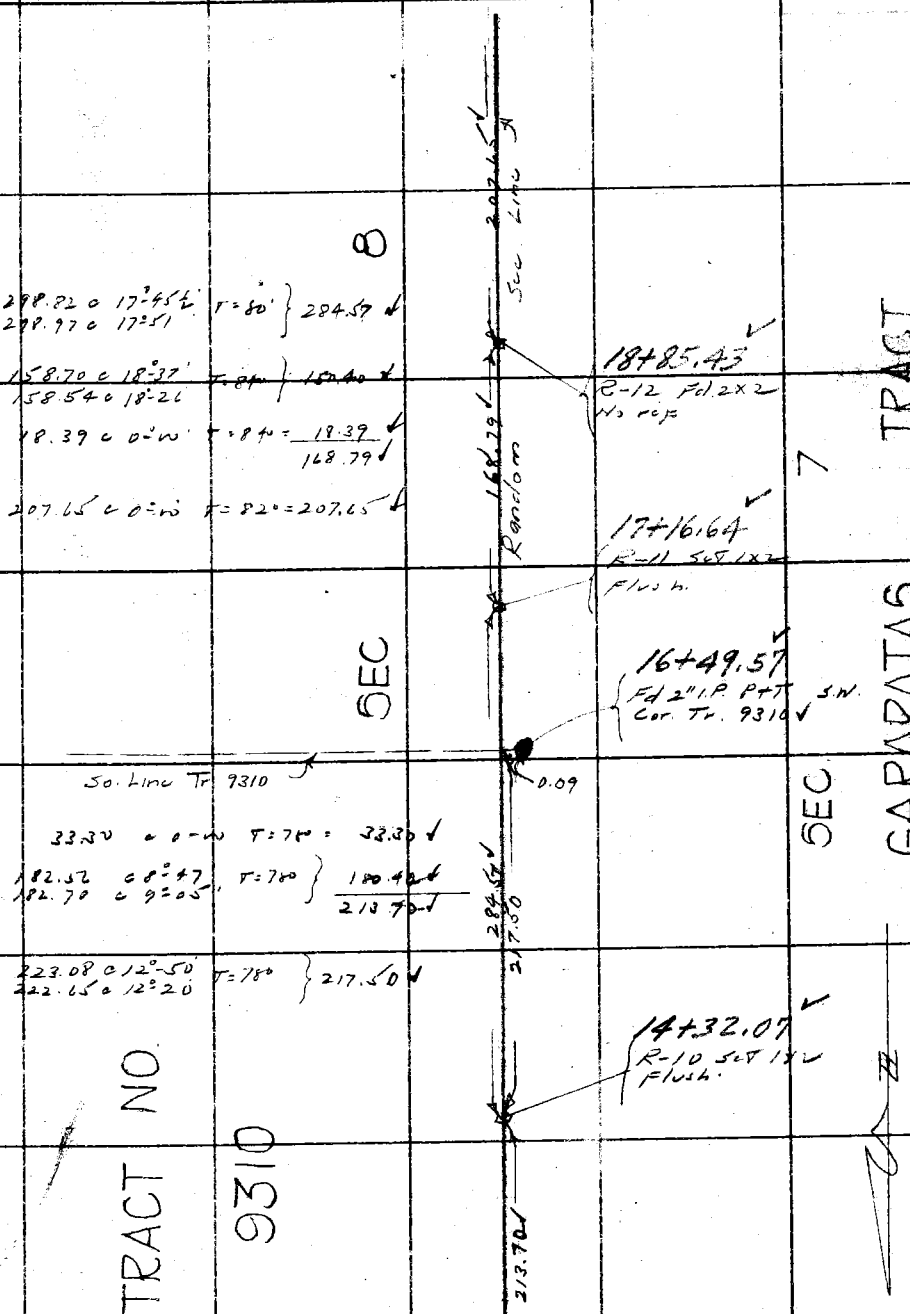

FORM 247 10M 8-31

F.B. 524 Pg. 68
W.S. 59

WS 58-A-3

RETURN TO
LOS ANGELES COUNTY SURVEYOR
700 HALL OF RECORDS
Do not extend notes this side of this line

Note: ANY ADDITIONS OR CHANGES ON THIS SHEET MUST BE MADE OR CIRCLED IN Red Ink. WITH DATE AND NAME OF PERSON MAKING CHANGE.

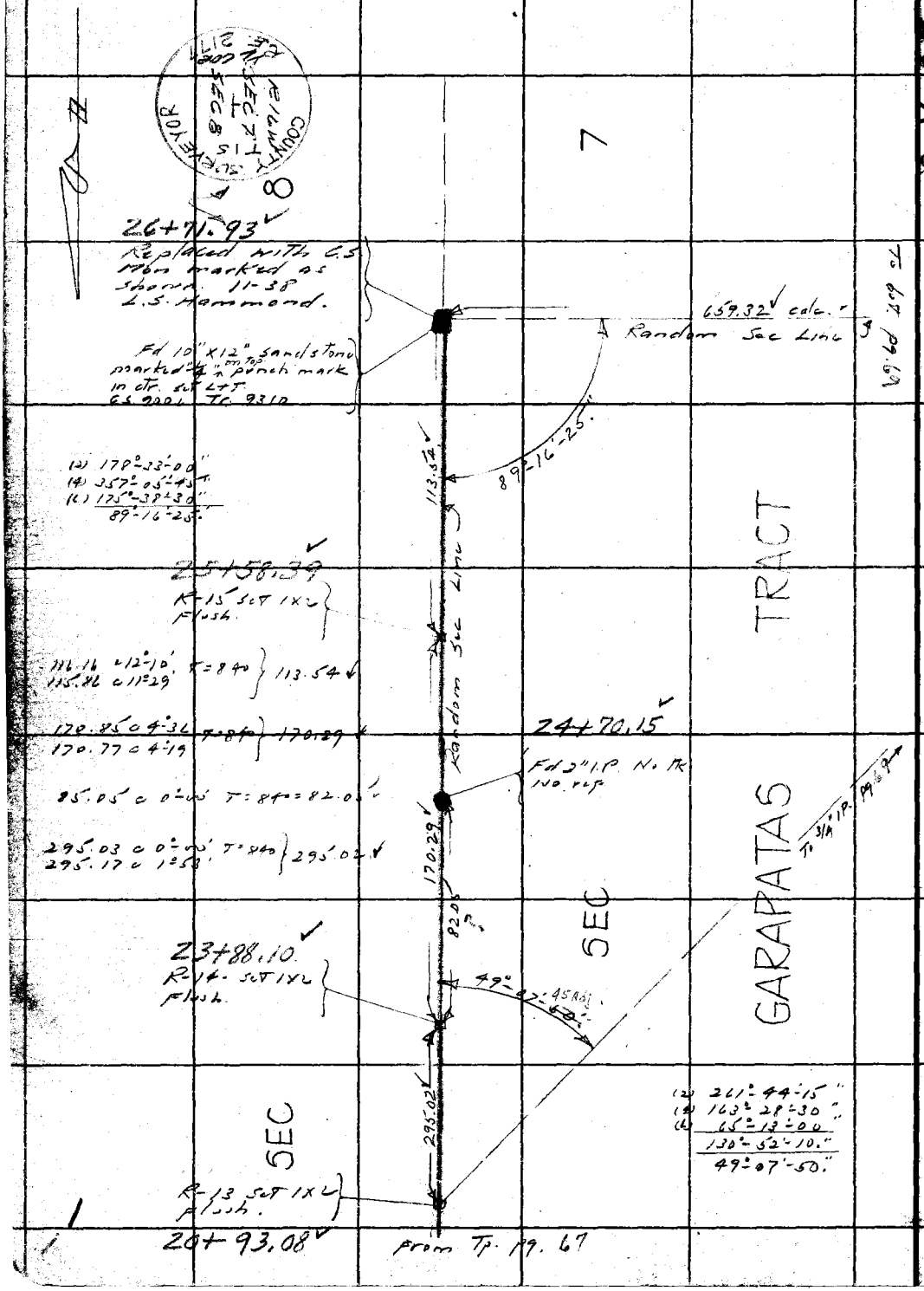

Notes Ck'd by Blackmer	Survey of Cadastral Map Svr
Map No.	W. O. 7819 Tape No. 3 St'd 84 °F.
Office Work	Surveyed by L S Hammond
Checked	Notes L S H. Date 9-28-33
Date	Indexed A. C. Johnson

F.B. 524 PG. 69

WS 59

WS. 59-D-3

Note: ANY ADDITIONS OR CHANGES OF THIS SHEET MUST BE MADE OR CIRCLED IN Red Ink. WITH DATE AND NAME OF PERSON MAKING CHANGE.

RETURN TO
LOS ANGELES COUNTY SURVEYOR
700 HALL OF RECORDS

Do not extend notes this side of this line

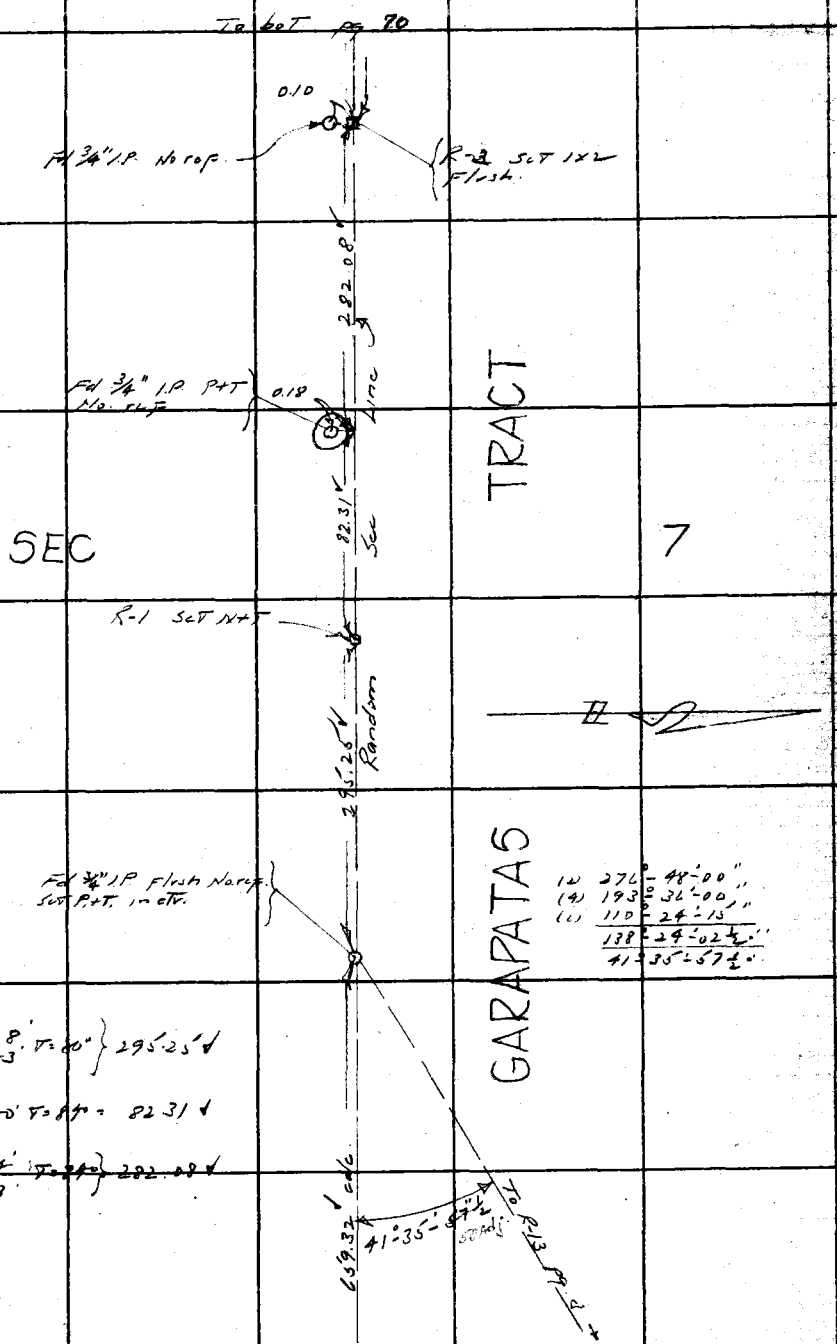

From rt pg. 68

FORM 247 IBM 8-31

F.B. 524 PG. 70

W.S.59

To Left pg. 71

285.35

R-6 SCT 1x2 Flush.

290.18 c 10°-28' T=84° } 285.35 ✓
290.40 c 10°-42'

26.97 c 0°-00' T=82° = 26.97 ✓

298.87 c 11°-04' T=82° } 293.30 ✓
298.94 c 11°-09'

320.27 ✓

48.07 c 0°-00' T=82° = 48.07 ✓

199.24 c 11°-28' T=84° } 195.25 ✓
199.38 c 11°-41'

242.87 c 3°-59' T=86° } 246.27 ✓
246.92 c 4°-07'

489.59 ✓

R-5 SCT 1x2 Flush.

SEC 7

Random Sec Line

220.11 c 3°-48' T=84° } 219.62 ✓
220.10 c 3°-47'

489.59 ✓

Fd 3/4" I.P. No. ref.

0.37

0.40

R-4 SCT 1x2 Flush.

219.62

TRACT

GARAPATAS

From Top pg. 69

RETURN TO
LOS ANGELES COUNTY SURVEYOR
700 HALL OF RECORDS
Do not extend notes this side of this line

Note: ANY ADDITIONS OR CHANGES ON THIS SHEET MUST BE MADE OR CIRCLED IN Red Ink. WITH DATE AND NAME OF PERSON MAKING CHANGE.

WS 59 - D-3

Notes Ck'd by Blackmer	Survey of Cadastral Map Sur.
Map No.	W. O. 7869 Tape No. 5 St'd 84 °F.
Office Work	Surveyed by L. S. Hammond
Checked	Notes LSH Date 9-29-33
Date	Indexed A. C. Johnson

F.B. 524 Pg. 71
WS 59

30.89 @ 12°-32' T=840 } 30.15 ✓
30.76 @ 11°-27'

53.42 @ 0°-00' T=840 = 53.42 ✓

298.90 @ 2°-55' T=840 } 298.51 ✓
298.98 @ 3°-13'

37.27 @ 34°-05' T=82° } 30.86 ✓
36.12 @ 31°-18' 412.94 ✓

130.65 @ 29-50 T=740 } 113.32 ✓
130.36 @ 29-37

51.96 @ 33-00 T=740 = 43.58 ✓

113.32
43.58
69.74 ✓

(2) 182°-30'-00"
(4) 364°-59'-45"
(6) 187°-29'-30"
91°-14'-55"

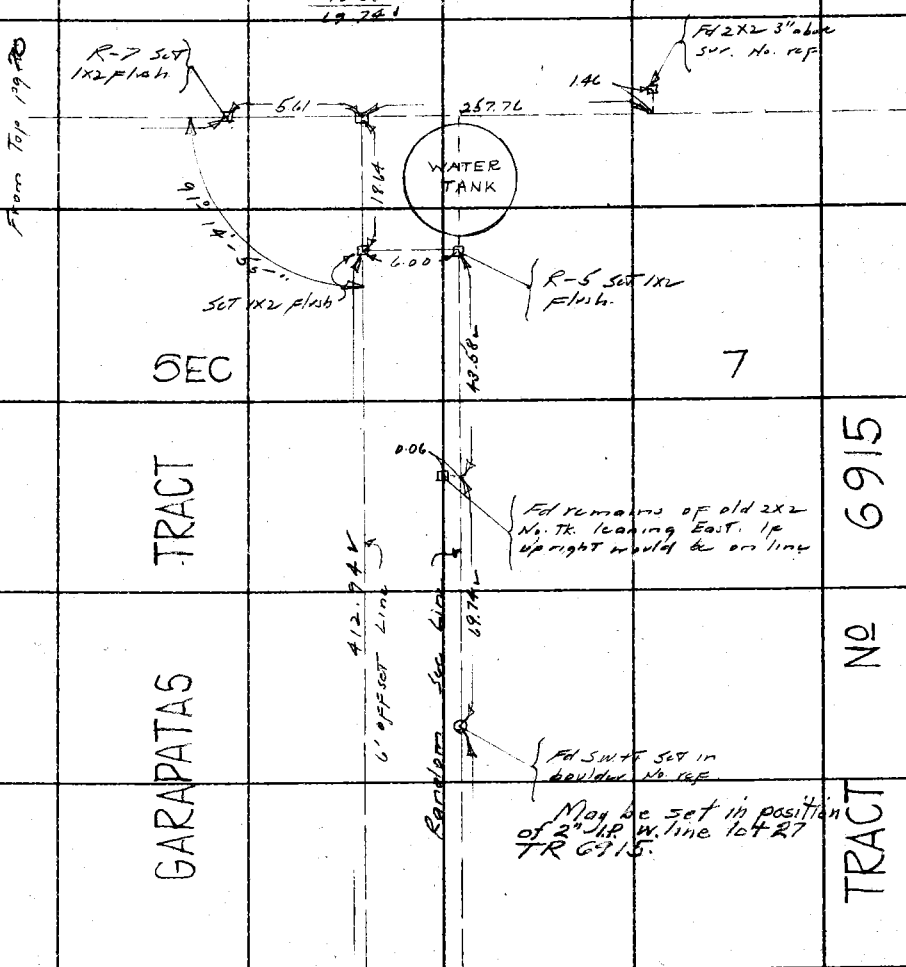

Note: ANY ADDITIONS OR CHANGES ON THIS SHEET MUST BE MADE OR CIRCLED IN Red Ink. WITH DATE AND NAME OF PERSON MAKING CHANGE.

RETURN TO
LOS ANGELES COUNTY SURVEYOR
700 HALL OF RECORDS

Do not extend notes this side of this line

FORM 247 10M 5-31

RETURN TO

LOS ANGELES COUNTY SURVEYOR

700 HALL OF RECORDS

Note: ANY ADDITIONS OR CHANGES ON THIS SHEET MUST BE MADE OR CIRCLED IN **Red Ink.** WITH DATE AND NAME OF PERSON MAKING CHANGE.

Do not extend notes this side of this line

F.B. 524 Pg. 72

Notes Ck'd by D. M. Finley	Survey of Watts Quad Cadastral Maps	F.B. 524	Pg. 73
Map No.	W. O. 4902 Tape No. St'd °F.	W.S. 26	
Office Work	Surveyed by Armstrong-Hamner-Heuer		
Checked	Notes Heuer Date 3-9-34		
Date	Indexed A. C. Johnson 3-26-34		

W.S. 26-A-2

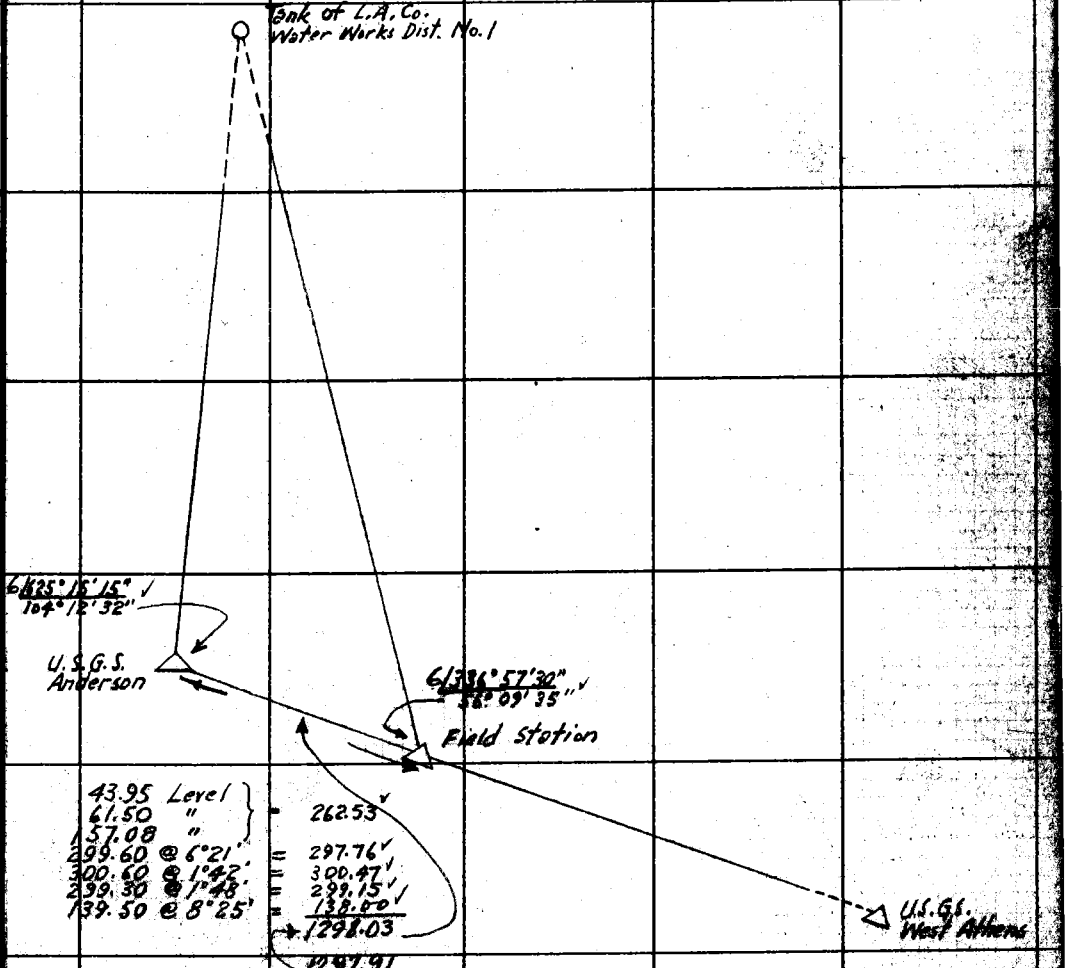

43.95 Level		
61.50 "	=	262.53 ✓
157.08 "		
299.60 @ 6°21'	=	297.76 ✓
300.60 @ 1°42'	=	300.47 ✓
299.30 @ 1°48'	=	299.15 ✓
139.50 @ 8°25'	=	138.00 ✓
		1298.03

1297.91

Note: ANY ADDITIONS OR CHANGES ON THIS SHEET MUST BE MADE OR CIRCLED IN Red Ink. WITH DATE AND NAME OF PERSON MAKING CHANGE.

Do not extend notes this side of this line

RETURN TO
LOS ANGELES COUNTY SURVEYOR
700 HALL OF RECORDS

FORM 847 10M 5-31

F.B. 524 Pg. 74

W.S. 7

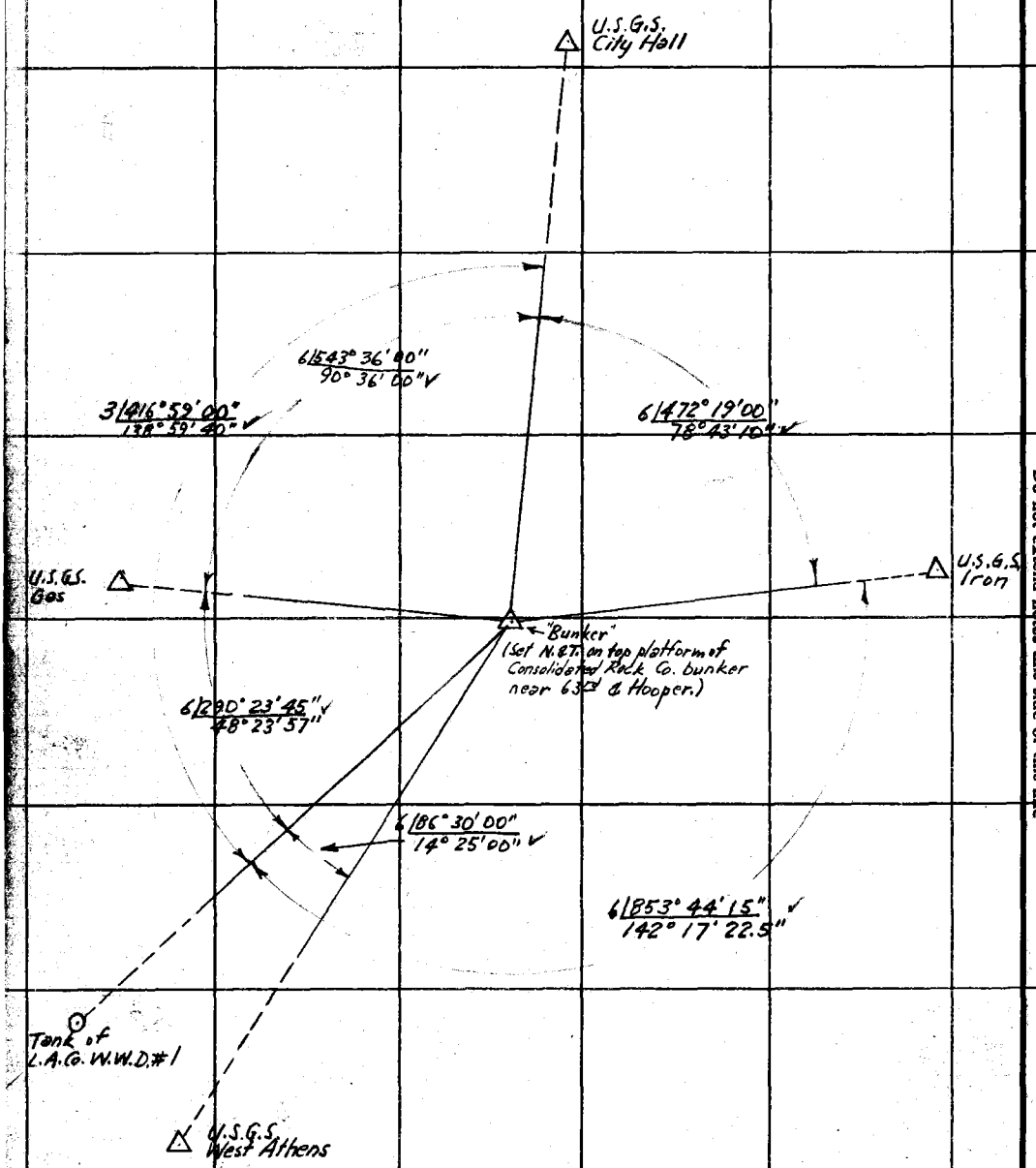

W.S.7-B-4

RETURN TO
LOS ANGELES COUNTY SURVEYOR
700 HALL OF RECORDS
Do not extend notes this side of this line

Note: ANY ADDITIONS OR CHANGES ON THIS SHEET MUST BE MADE OR CIRCLED IN Red Ink. WITH DATE AND NAME OF PERSON MAKING CHANGE.

W.S.7-B-4

Notes Ck'd by D. M. Finley	Survey of Watts Quad Cadastral
Map No.	W. O. 4902 Tape No. 067 St'd 84 °F.
Office Work	Surveyed by Evans
Checked	Notes HE Date 3/14/34
Date	Indexed A. C. Johnson

Map F/B: 524 PG. 75
W.S. 67

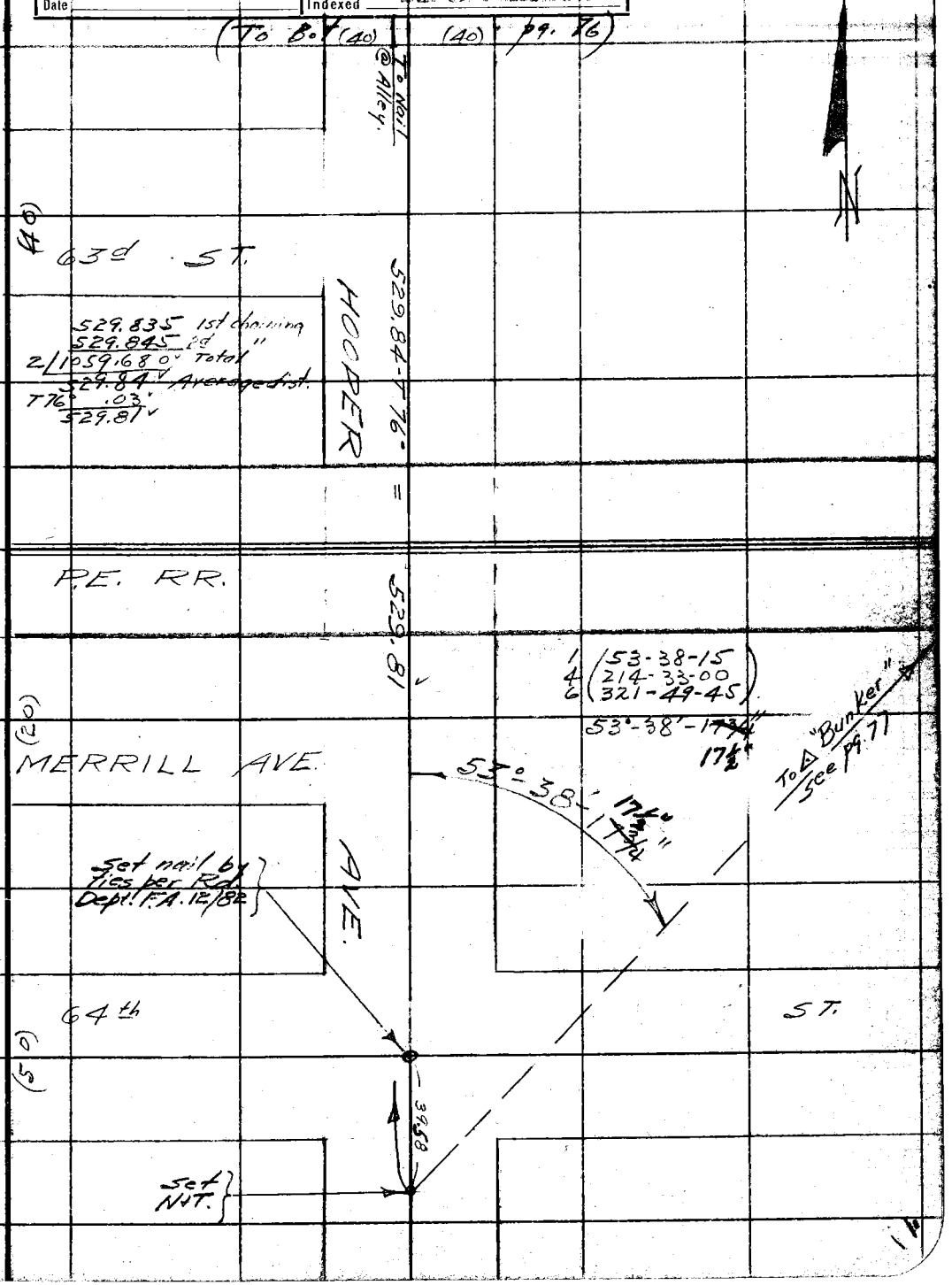

Note: ANY ADDITIONS OR CHANGES ON THIS SHEET MUST BE MADE OR CIRCLED IN Red Ink. WITH DATE AND NAME OF PERSON MAKING CHANGE.

Do not extend notes this side of this line

RETURN TO
LOS ANGELES COUNTY SURVEYOR
700 HALL OF RECORDS

FORM 247 10M 5-31

RETURN TO
LOS ANGELES COUNTY SURVEYOR
700 HALL OF RECORDS

Note: ANY ADDITIONS OR CHANGES ON THIS SHEET MUST BE MADE OR CIRCLED IN Red Ink. WITH DATE AND NAME OF PERSON MAKING CHANGE.

WS.7-B-4

Do not extend notes this side of this line

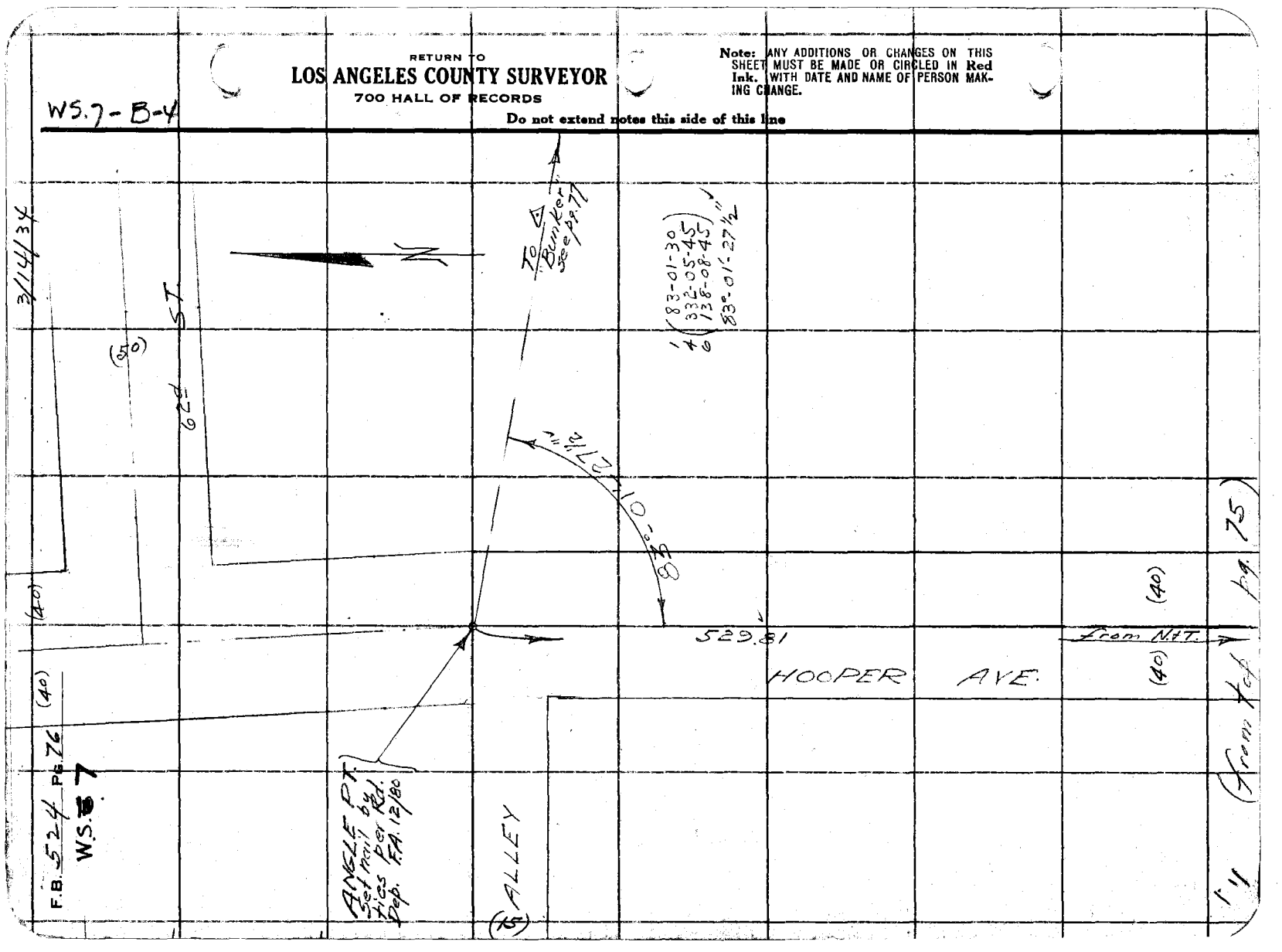

Notes Ck'd by D. M. Finley
Map No.
Office Work
Checked
Date

Survey of Watts Quad. Cadastral Map F.B. 524 Pg. 77
W. O. 4902 Tape No. 067 St'd 84°F.
Surveyed by Evans
Notes HE Date 3/14/34
Indexed A. C. Johnson

WS 7

WS 7-B-U

Note: ANY ADDITIONS OR CHANGES ON THIS SHEET MUST BE MADE OR CIRCLED IN Red Ink, WITH DATE AND NAME OF PERSON MAKING CHANGE.

Do not extend notes this side of this line

RETURN TO
LOS ANGELES COUNTY SURVEYOR
700 HALL OF RECORDS

FORM 247 10M 5-31

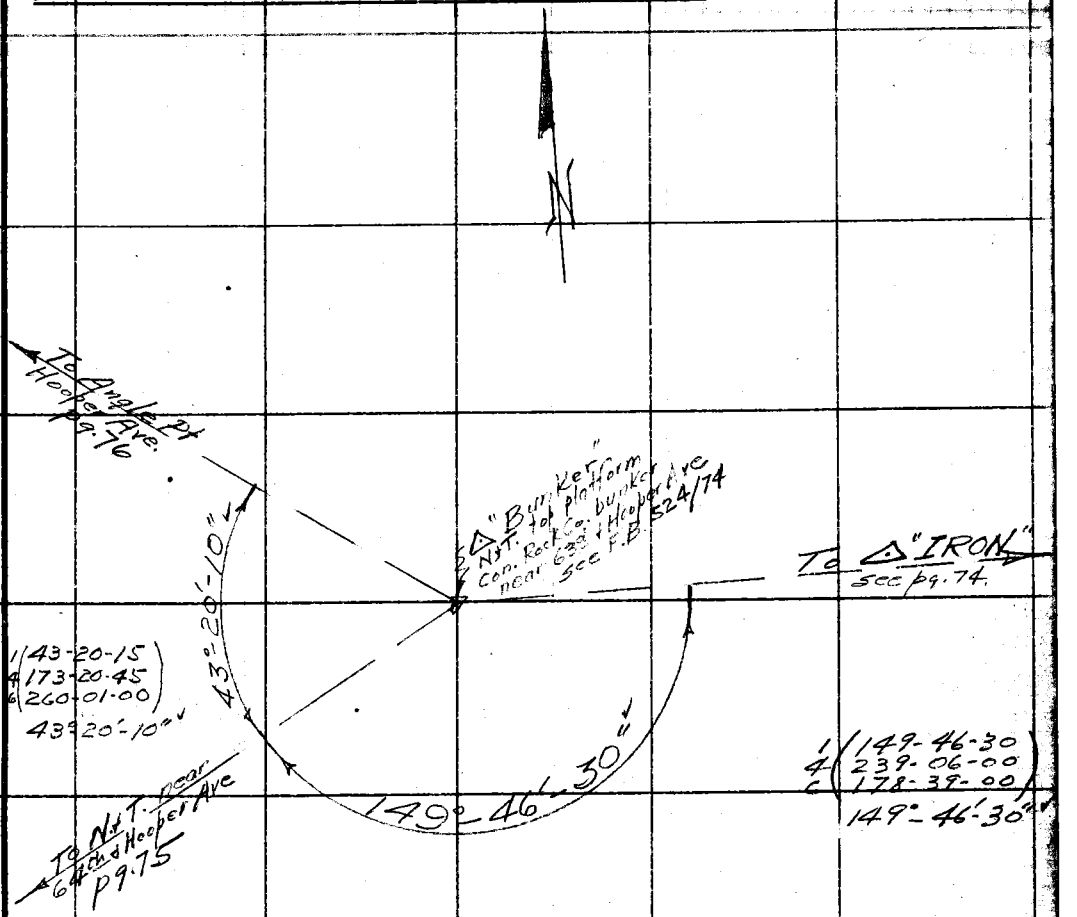

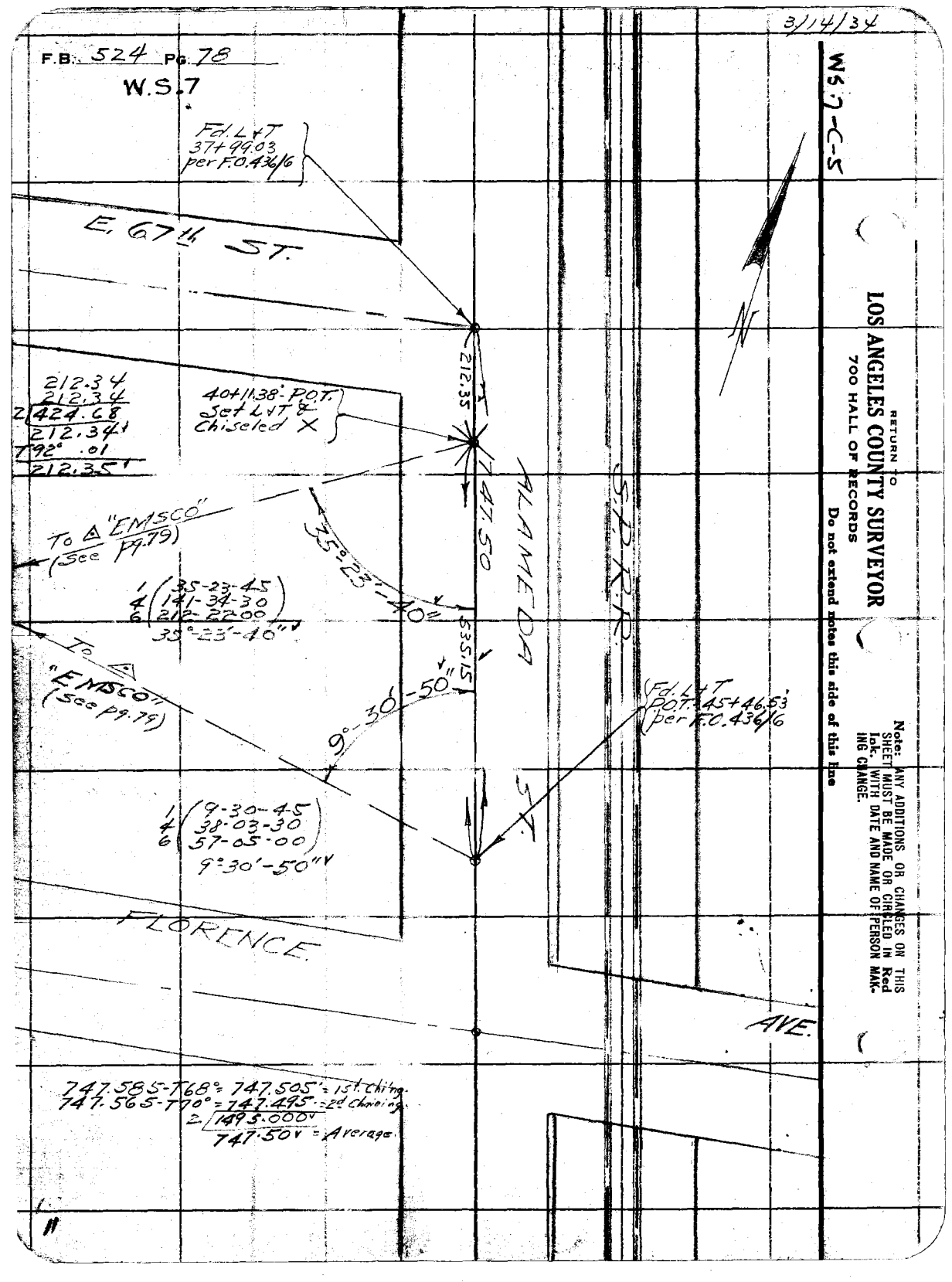
3/14/34
W.S.7-C-5
F.B. 524 PG. 78
W.S.7
Fd. L+T
37+99.03
per F.O. 436/6
E. 67th ST.
212.34
212.34
2 424.68
212.34
T 92° .01
212.35'
40+11.38 P.O.T.
Set L+T &
Chiseled X
212.35
47.50
ALAMEDA
S.P.R.R.
To △ "EMSCO"
(See Pg. 79)
35°-23'-40"
1/4 (35-23-45
6 141-34-30
212-22-00)
35°-23'-40"
To △ "EMSCO"
(See Pg. 79)
635.15
9°-30'-50"
1/4 (9-30-45
6 38-03-30
57-05-00)
9°30'-50"
(Fd. L+T
P.O.T. 45+46.53
per F.O. 436/6
ST.
FLORENCE
AVE.
747.585-T68° = 747.505' = 1st. Chtng.
747.565-T70° = 747.495' = 2d Chtng.
2 1495.000'
747.50' = Average
11
RETURN TO
LOS ANGELES COUNTY SURVEYOR
700 HALL OF RECORDS
Do not extend notes this side of this line
Note: ANY ADDITIONS OR CHANGES ON THIS SHEET MUST BE MADE OR CHARGED IN Red Ink. WITH DATE AND NAME OF PERSON MAKING CHANGE.

Notes Ck'd by D. M. Finley	Survey of Watts Quad. Catedral Map.	F.B. 574	Pg. 79
Map No.	W. O. 4902 Tape No. 067 St'd 84 °F.	W.S. 7	
Office Work	Surveyed by Evans		
Checked	Notes HE Date		
Date	Indexed A. C. Johnson		

WS.7-C-5

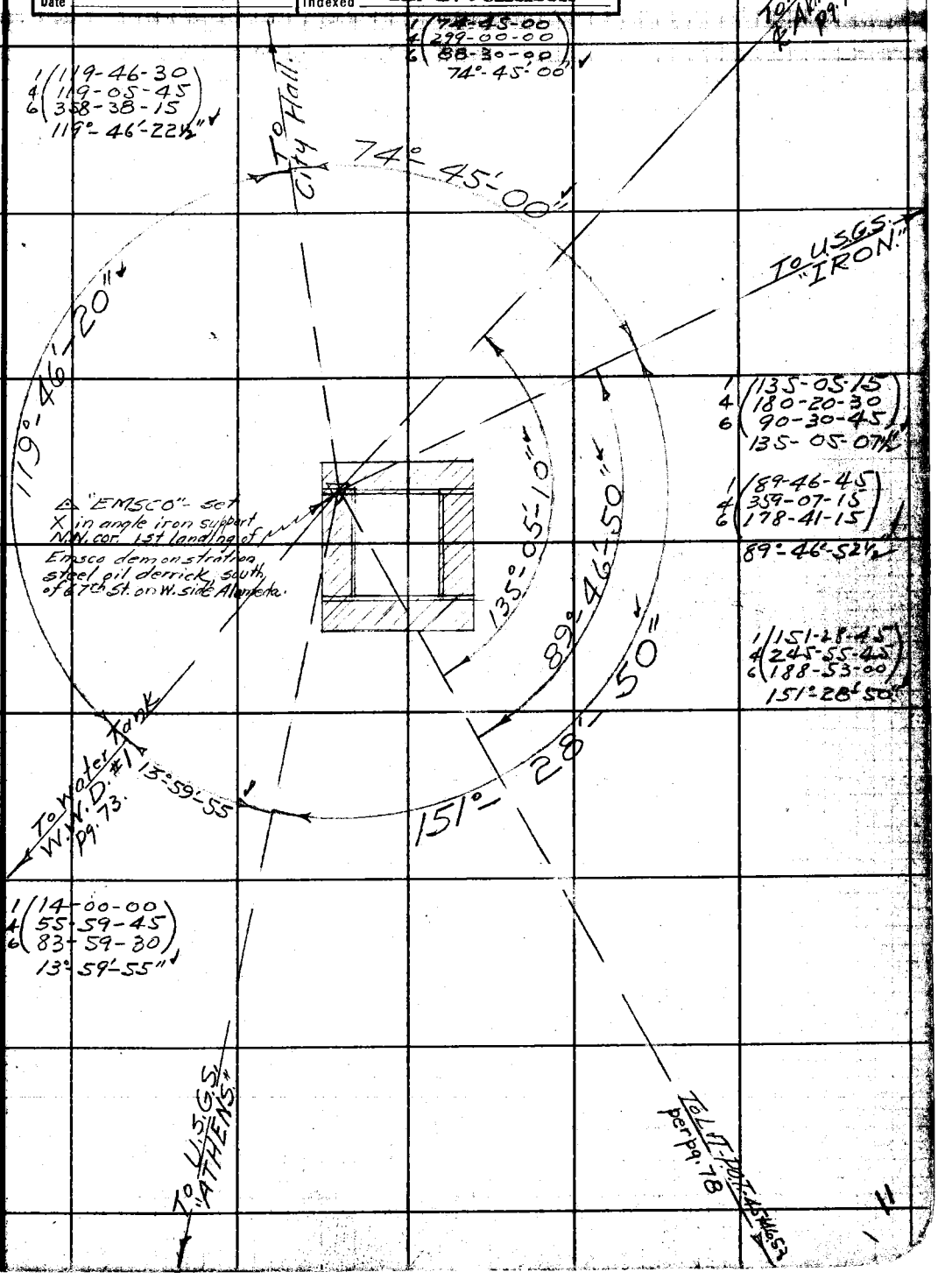

Note: ANY ADDITIONS OR CHANGES ON THIS SHEET MUST BE MADE OR CIRCLED IN Red Ink. WITH DATE AND NAME OF PERSON MAKING CHANGE.

Do not extend notes this side of this line

RETURN TO
LOS ANGELES COUNTY SURVEYOR
700 HALL OF RECORDS

FORM 247 10M 3-31

RETURN TO
LOS ANGELES COUNTY SURVEYOR
700 HALL OF RECORDS

Note: ANY ADDITIONS OR CHANGES ON THIS SHEET MUST BE MADE OR CIRCLED IN **Red Ink**, WITH DATE AND NAME OF PERSON MAKING CHANGE.

Do not extend notes this side of this line

F.B. 524 Pg. 80

WS,59-A-3

Notes Ck'd by	D. M. Finley	Survey of	Cadastral Map Sur
Map No.		W. O.	2815
Office Work		Tape No.	St'd °F.
Checked		Surveyed by	L. S. Hammond
Date		Notes	L S H Date Dec 1923
		Indexed	A. C. Johnson 4-11-34

F.B. 624 Pg 84
W.S. 59

Note: ANY ADDITIONS OR CHANGES ON THIS SHEET MUST BE MADE OR CIRCLED IN Red Ink, WITH DATE AND NAME OF PERSON MAK-ING CHANGE.

RETURN TO
LOS ANGELES COUNTY SURVEYOR
700 HALL OF RECORDS
Do not extend notes this side of this line

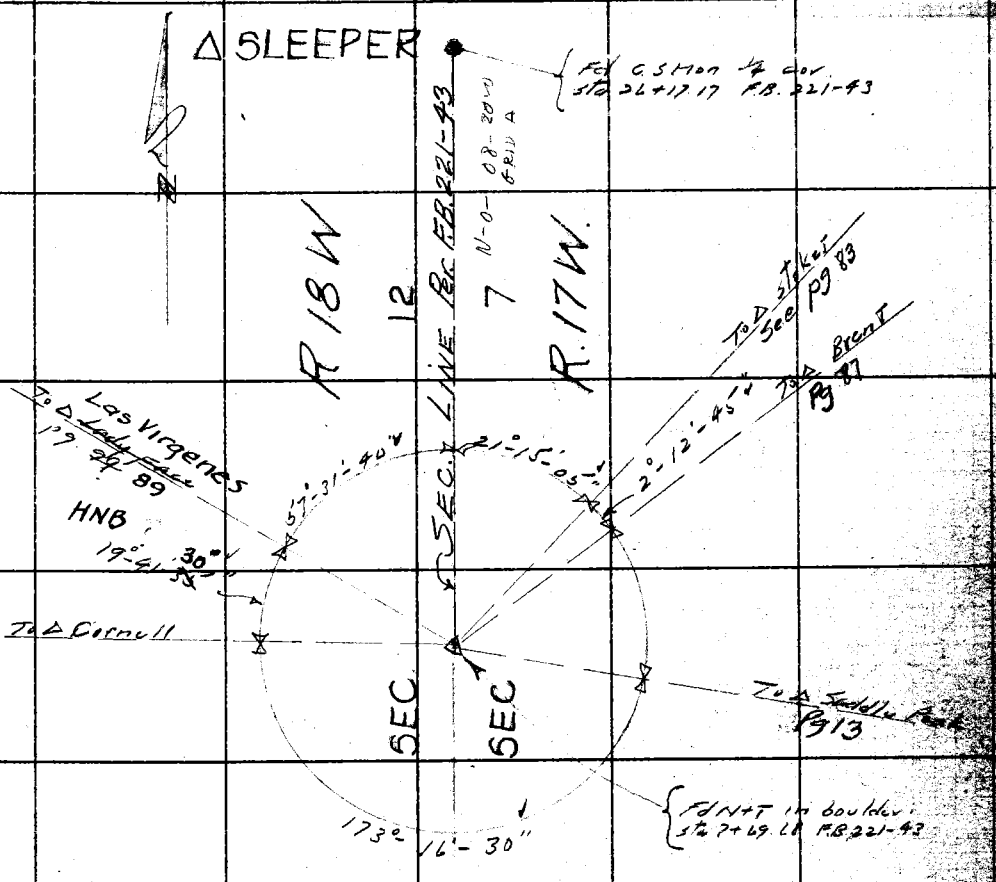

(2) 39°-23'-15"
(4) 78°-46'-30"
(6) 118°-09'-30"
(8) 157°-32'-15"
19°-41'-52½"
19°-41'-30"

(2) 115°-03'-30"
(4) 230°-07'-00"
(6) 345°-10'-00"
(8) 100°-13'-15"
57°-31'-40"
57°-31'-39⅞"

(2) 42°-30'-00"
(4) 85°-00'-15"
(6) 127°-30'-30"
(8) 170°-00'-45"
21°-15'-00"
21°-15'-05⅝"

(2) 4°-25'-45"
(4) 8°-51'-00"
(6) 13°-16'-30"
(8) 17°-42'-15"
2°-12'-45"
2°-12'-46⅞"

(2) 172°-04'-45"
(4) 344°-09'-45"
(6) 156°-14'-45"
(8) 329°-19'-45"
86°-02'-15"
86°-02'-15⅜"

(2) 346°-32'-45"
(4) 333°-05'-00"
(6) 319°-39'-00"
(8) 306°-12'-15"
173°-16'-30"
173°-16'-31⅞"

FORM 547 10M 5-31

F.B. 524 Pg. 82
WS.59

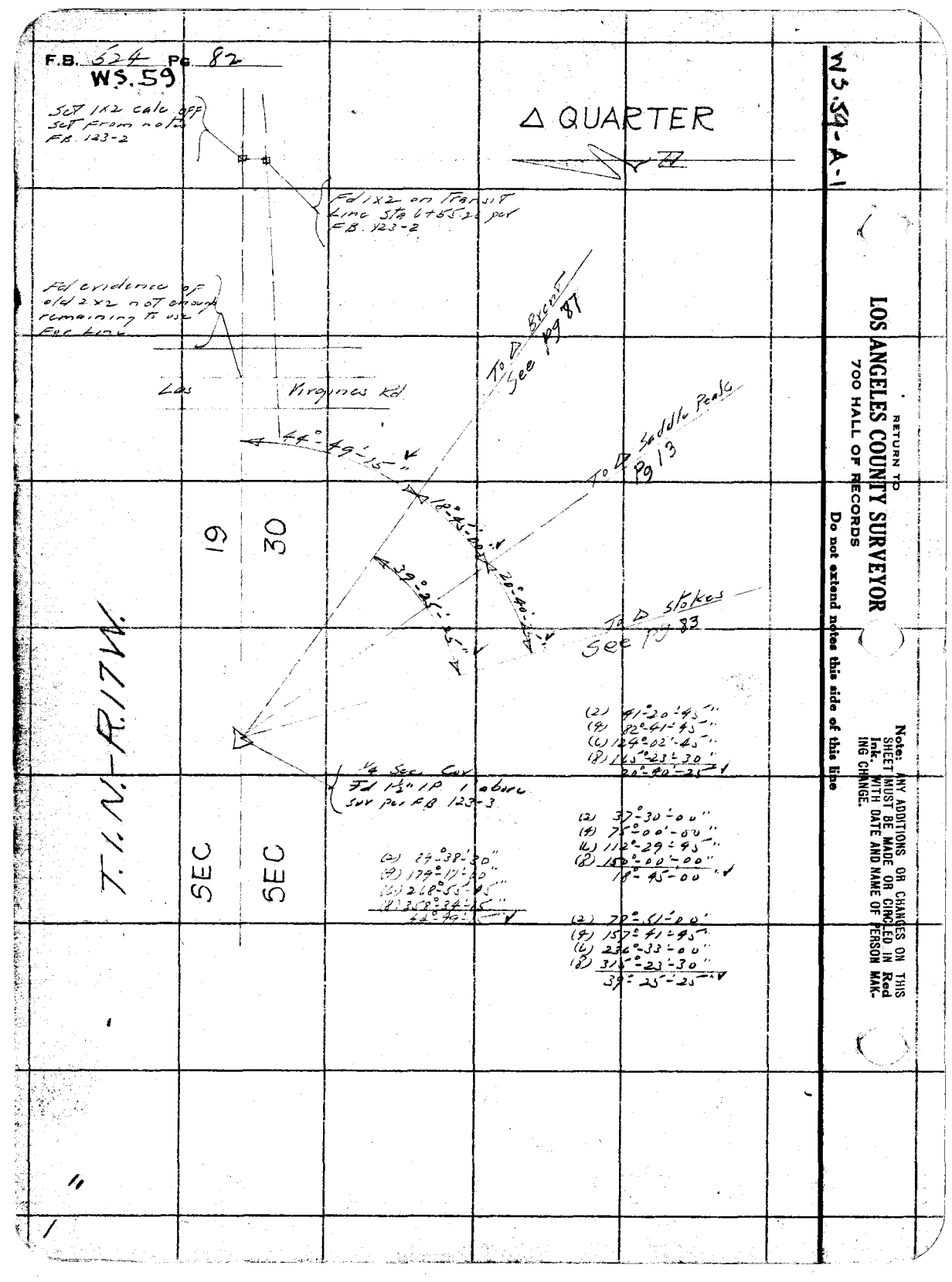

WS 39-A-2

Notes Ck'd by	D. M. Finley	Survey of	Cad. Map Sur
Map No.		W. O.	7249
Office Work		Tape No.	3
Checked		St'd	P/F
Date		Surveyed by	L. S. Hammond
		Notes	L. S. H.
		Date	12-7-22
		Indexed	

F.B. 524 Pg. 83

W.S. 59

Note: ANY ADDITIONS OR CHANGES ON THIS SHEET MUST BE MADE OR CIRCLED IN Red Ink, WITH DATE AND NAME OF PERSON MAKING CHANGE.

Do not extend notes this side of this line

RETURN TO
LOS ANGELES COUNTY SURVEYOR
700 HALL OF RECORDS

FORM 647 10M 5-31

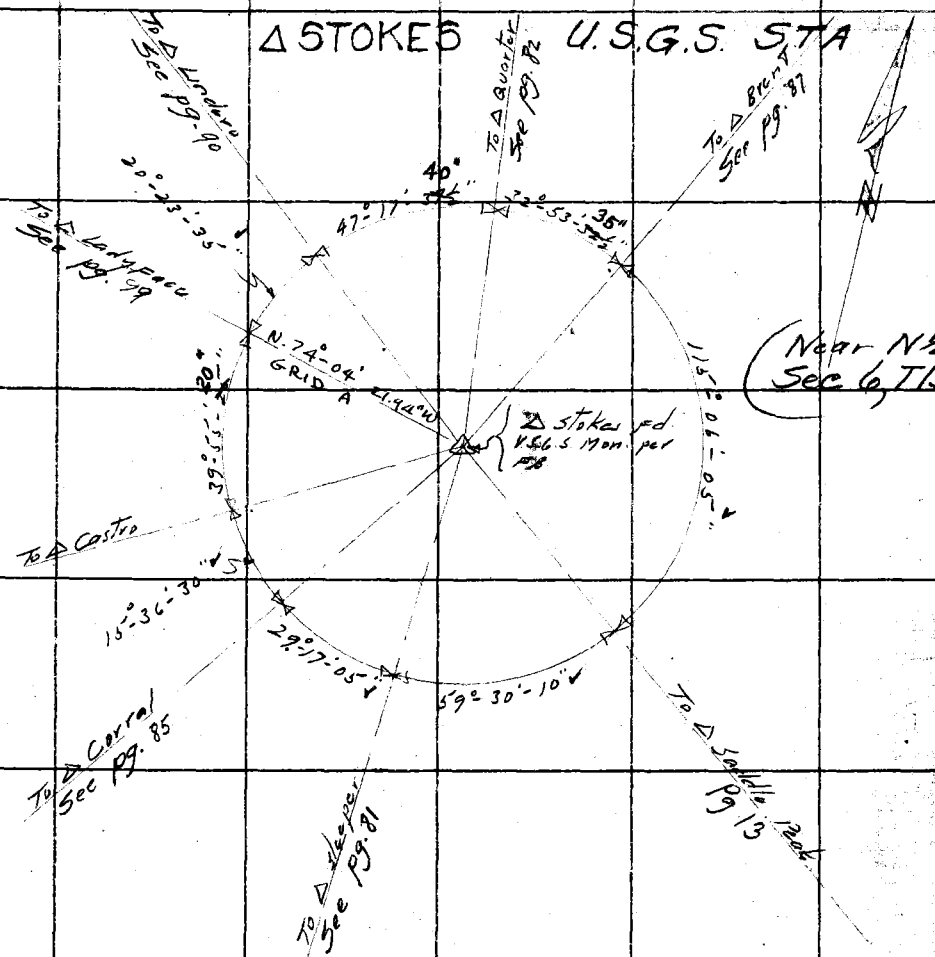

(2) 119°-00'-15"
(4) 238°-00'-45"
(6) 357°-01'-30"
(8) 116°-01'-15"
59°-30'-10" ✓
59°-30'-09½"
(2) 58°-34'-00"
(6) 117°-08'-15"

(6) 175°-42'-30"
(8) 234°-12'-45"
29°-17'-05" ✓
29°-17'-05⅝"
(2) 31°-13'-00"
(4) 62°-24'-00"
(6) 93°-38'-45"
(8) 124°-52'-00"
15°-36'-30" ✓
15°-36'-30"

(2) 79°-51'-00"
(4) 159°-41'-45"
(6) 239°-32'-30"
(8) 319°-22'-45"
39°-55'-15" ✓
39°-55'-20⅝"
(2) 40°-47'-15"
(4) 81°-34'-15"

(6) 122°-21'-30"
(8) 163°-08'-45"
20°-23'-35" ✓
20°-23'-35⅝"
(2) 94°-35'-15"
(4) 189°-10'-15"
(6) 283°-45'-45"
(8) 18°-41'-45"
47°-17'-37" ✓
47°-17'-37½"

(2) 65°-47'-00"
(4) 131°-34'-15"
(6) 197°-21'-00"
(8) 263°-08'-30"
32°-53'-15" ✓
32°-53'-09¾"
(2) 230°-12'-15"
(4) 100°-24'-15"

(6) 330°-37'-15"
(8) 200°-48'-30"
174°-01'-05" ✓
115°-06'-09¾"

F.B. 524 Pg. 84

W.S. 60

△ CALABASIS A U.S.G.S. STA

In Sec 27, T1N; R17W

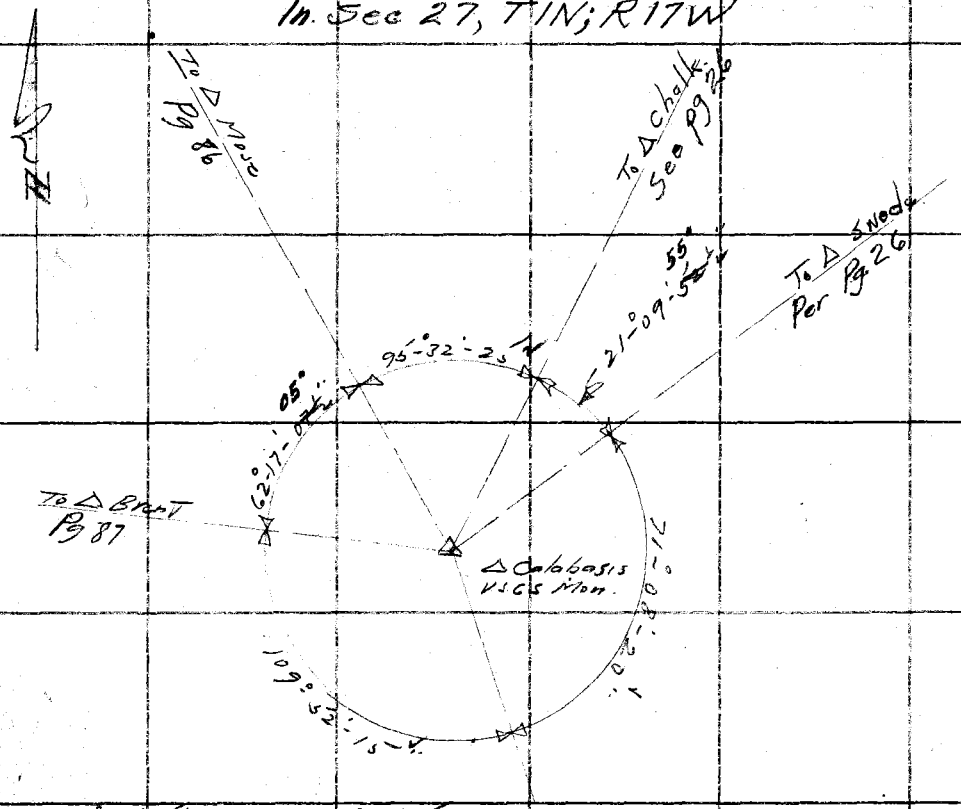

(1) 191°-09'-45"
(2) 22°-09'-45"
(3) 213°-19'-30"
(4) 94°-19'-00"
95°-32'-25"
95°-32'-22½"

(1) 42°-19'-45"
(2) 84°-39'-30"
(3) 126°-59'-15"
(4) 169°-19'-30"
21°-09'-52½"
21°-09'-56½"

(1) 124°-34'-15"
(2) 249°-08'-45"
(3) 15°-42'-45"
(4) 138°-16'-15"
42°-17'-07½"
62°-17'-01½"

(1) 219°-44'-30"
(2) 79°-28'-45"
(3) 299°-13'-30"
(4) 158°-58'-00"
109°-52'-15"
109°-52'-15"

(1) 142°-16'-30"
(2) 284°-33'-15"
(3) 66°-49'-45"
(4) 209°-01'-30"
71°-08'-20"
71°-08'-18½"

RETURN TO
LOS ANGELES COUNTY SURVEYOR
700 HALL OF RECORDS

Do not extend notes this side of this line

Note: ANY ADDITIONS OR CHANGES ON THIS SHEET MUST BE MADE OR CIRCLED IN Red Ink. WITH DATE AND NAME OF PERSON MAKING CHANGE.

WS 19-C-2

Notes Ck'd by D. M. Finley	Survey of Cad. Map Sur
Map No.	W. O. 7869 Tape No. 3 St'd Assoc. F.
Office Work	Surveyed by L S Hammond
Checked	Notes L S H. Date 12-7-37
Date	Indexed A. C. Johnson

F.B. 524 Pg. 85
WS 19

Note: ANY ADDITIONS OR CHANGES ON THIS SHEET MUST BE MADE OR CIRCLED IN Red Ink, WITH DATE AND NAME OF PERSON MAKING CHANGE.

Do not extend notes this side of this line

RETURN TO
LOS ANGELES COUNTY SURVEYOR
700 HALL OF RECORDS

FORM 847 10M 5-31

△ CORRAL
In Sec 15, T1S, R18W

Flexible Post 1-4 per FB 210-203

DOROTHY

185.89

Proposed # 3

Flexible Post 3-4 per FB 210-202

Fd 2x2 PI #5 per FB 210-203

To △ Burro

To △ Calabasas See pg 84

To △ Stokes Pg 83

To △ Brent Pg 87

To △ Los Virginia Pg. 89

To △ Ladyface Pg. 99

△ Corral Set Sw Wt in rock Top of ridge

268.28 @ 23°-23 R=6+0 } 266.28
267.70 @ 23°-0C

185.91 @ 0°-0' R=6+0 } 185.91

77°-24'-00" ✓

71°-02'-37½" ✓

140°-30'-00" ✓

15°-27'-00" ✓

42°-15'-37½" ✓

(2)	30°-54'-00"	(2)	143°-05'-15"
(4)	62°-48'-00"	(4)	209°-10'-30"
(6)	92°-42'-00"	(6)	66°-15'-45"
(8)	122°-36'-00"	(8)	209°-21'-00"
	15°-27'-00"		71°-02'-37½"
	15°-27'-00"		71°-02'-37½"
(2)	28°-01'-00"	(2)	0°-32'-00"
(4)	202°-02'-00"	(4)	23°-04'-00"
(6)	123°-02'-30"	(6)	54°-35'-45"
(8)	44°-03'-30"	(8)	76°-07'-30"
	140°-30'-30"		5°-45'-55"
	140°-30'-264"		5°-45'-564"
(2)	154°-58'-00"	(2)	11°-59'-45"
(4)	309°-31'-00"	(4)	23°-58'-30"
(6)	104°-24'-15"	(6)	35°-52'-15"
	77°-24'-00"	(8)	62°-51'-30"
	77°-24'-02½"		5°-59'-56½"
			5°-59'-33½"
(2)	104°-16'-15"	(2)	84°-31'-15"
(4)	208°-32'-15"	(4)	119°-02'-30"
(6)	312°-48'-45"	(6)	253°-33'-45"
	52°-08'-07½"	(8)	328°-05'-00"
	52°-08'-07½"		42°-15'-37½"

F.B. 524 PG. 86

WS. 60

△ MOSE

300' Tape *3 std 84°

To △ Orale bolts Pg. 84

To △ Bent Pg. 84

— SEE PAGE 100 —

WS.60 - A-4

RETURN TO
LOS ANGELES COUNTY SURVEYOR
700 HALL OF RECORDS

Do not extend notes this side of this line

Note: ANY ADDITIONS OR CHANGES ON THIS SHEET MUST BE MADE OR CIRCLED IN Red Ink. WITH DATE AND NAME OF PERSON MAKING CHANGE.

29°07'-12" Rt = 12.50

133°-25'-45" R = 42.50

58°-58'-33" R = 372.39

62°05'-42" R = 42.50

78°-55'-42" R = 372.39

△ Mose 5/7 (2x2) Top ridge

Replaced with 3/4" IP and collar and plug & pail RBE 2/11/35

Set pg 100.

Fd 1x2 POT #3 per FB 286-101 23+19.81 from S

HNB 11-2-39

Fd 1x2 POT #4 per FB 286-101 26+93.48 from S.

HNB 11-2-39

T. 1 N.

R. 17 W.

SEC. 22

SEC. 21

Random 1/4 Sec

(2) 58°-14'-30"
(4) 117°-28'-45"
(6) 174°-43'-15"
(8) 232°-57'-30"
29°-07'-12"
29°-07'-114"
(3) 88°-25'-30"
(5) 176°-51'-15"
(7) 265°-11'-45"
(8) 301°-42'-45"
44°-12'-50"
44°-12'-508"
(2) 124°-11'-38"
(4) 248°-23'-00"
(6) 12°-34'-15"
(8) 136°-45'-30"
62°-05'-42"
62°-05'-414"
(2) 270°-51'-45"
(4) 181°-42'-15"
(1) 92°-54'-45"
(2) 343°-24'-00"
135°-25'-45"
135°-25'-45"
(2) 157°-51'-15"
(4) 315°-42'-45"
(1) 113°-34'-15"
(2) 271°-25'-45"
78°-55'-42"
78°-55'-42½"
(1) 77°-35'-7-15"
(4) 155°-54'-15"
(1) 233°-51'-45"
(2) 311°-48'-45"
78°-55'-45"
78°-55'-33"

297.94 Δ 20°-00' T = 84.80 } 297.79
76.74 C
76.47 C 8°-48' T = 84.80 } 75.84
7°-13'
373.79
.81

11

Notes Ck'd by D M. Finley	Survey of Celestial Maps Sol	F.B. 524	Pg 87
Map No.	W. O. 7649 Tape No.	St'd	°F.
Office Work	Surveyed by L.S. Hammond		
Checked	Notes L.S.H. Date 2-21-34		
Date	Indexed		

W3.19-

Δ BRENT U.S.G.S. STA.

In SW¼ Sec 29
T1N-R17W

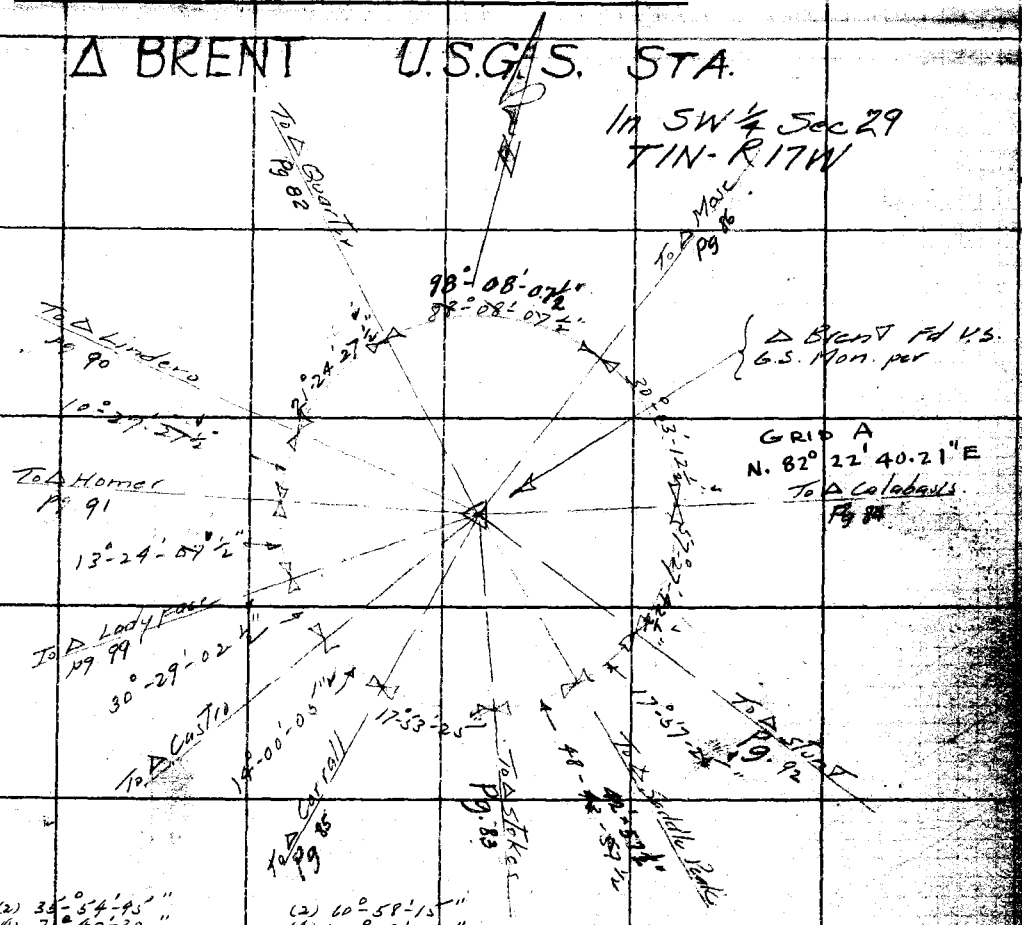

Note: ANY ADDITIONS OR CHANGES ON THIS SHEET MUST BE MADE OR CIRCLED IN Red Ink, WITH DATE AND NAME OF PERSON MAKING CHANGE.

Do not extend notes this side of this line

RETURN TO
LOS ANGELES COUNTY SURVEYOR
700 HALL OF RECORDS

(2) 35°-54'-45"
(4) 71°-49'-30"
(6) 107°-44'-45"
(8) 144°-39'-45"
17°-57'-28½"

(2) 77°-26'-00"
(4) 194°-57'-45"
(6) 299°-18'-00"
(8) 29°-43'-30"
48°-42'-56½"

(2) 35°-47'-00"
(4) 71°-33'-45"
(6) 107°-20'-30"
(8) 143°-07'-30"
17°-53'-24"

(2) 21°-00'-15"
(4) 57°-00'-30"
(6) 84°-00'-45"
(8) 113°-00'-30"
14°-00'-03"

(2) 60°-58'-15"
(4) 121°-52'-00"
(6) 182°-55'-15"
(8) 245°-52'-30"
30°-29'-02½"

(2) 26°-48'-15"
(4) 53°-36'-30"
(6) 80°-24'-30"
(8) 107°-12'-15"
13°-24'-07½"

(2) 20°-59'-00"
(4) 41°-57'-45"
(6) 62°-56'-30"
(8) 83°-55'-30"
10°-29'-22½"

(2) 42°-59'-00"
(4) 85°-57'-45"
(6) 128°-56'-30"
(8) 171°-55'-15"
21°-24'-27½"

(2) 196°-16'-15"
(4) 32°-32'-30"
(6) 228°-48'-45"
(8) 65°-05'-00"
98°-08'-07½"

(2) 60°-06'-30"
(4) 120°-13'-00"
(6) 180°-19'-15"
(8) 240°-25'-45"
30°-03'-12½"

(2) 114°-55'-30"
(4) 229°-51'-00"
(6) 344°-46'-15"
(8) 99°-41'-45"
57°-27'-42½"

FORM 247 10M 8-31

F.B. 524 PG. 88
WS. 19

WS. 19-C-1

△ RUMBLE

Near MALIBU JUNCTION.

(2) 141°-55'-15"	(2) 124°-23'-15"	(2) 266°-18'-30"	(2) 24°-43'-00"
(4) 283°-50'-45"	(4) 248°-46'-45"	(4) 172°-37'-15"	(4) 49°-26'-00"
(6) 65°-46'-00"	(6) 13°-10'-00"	(6) 78°-56'-00"	(6) 76°-09'-00"
(8) 207°-41'-15"	(8) 137°-33'-00"	(8) 345°-14'-45"	(8) 98°-52'-30"
70°-57'-40"	62°-11'-40"	133°-09'-20"	12°-21'-30"
70°-57'-39 5/8"	62°-11'-37 1/2"	133°-09'-20 5/8"	12°-21'-33 3/4"

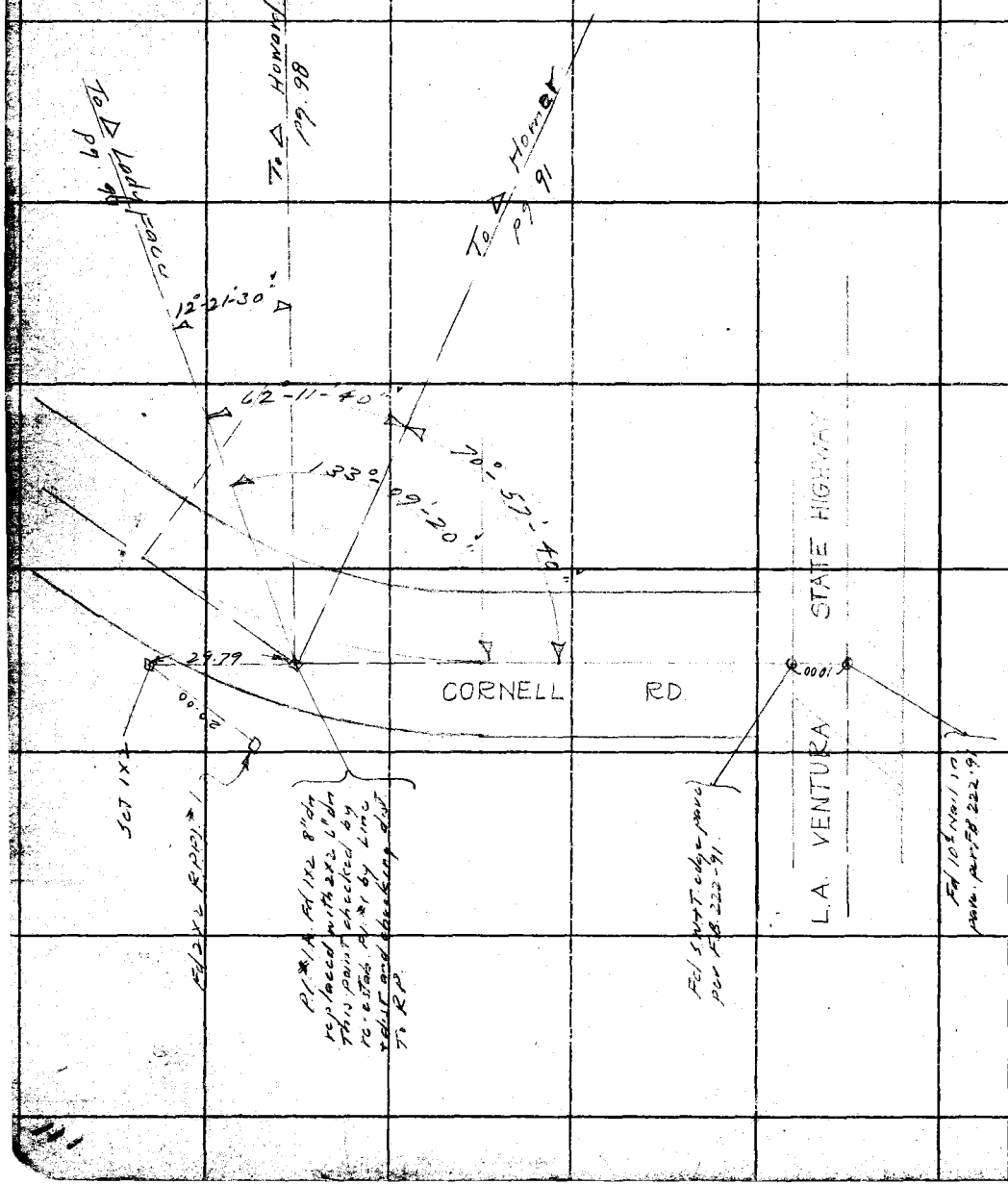

RETURN TO
LOS ANGELES COUNTY SURVEYOR
700 HALL OF RECORDS

Do not extend notes this side of this line

Note: ANY ADDITIONS OR CHANGES ON THIS SHEET MUST BE MADE OR CIRCLED IN Red Ink. WITH DATE AND NAME OF PERSON MAKING CHANGE.

Notes Ck'd by D. M. Finley	Survey of Cadastral Map Svr	F.B. 524	Pg. 89
Map No.	W. O. 7819 Tape No. St'd °F.	W.S. 19	
Office Work	Surveyed by L S Hammond		
Checked	Notes L S H Date 12-33		
Date	Indexed A. C. Johnson		

WS.19-C-1

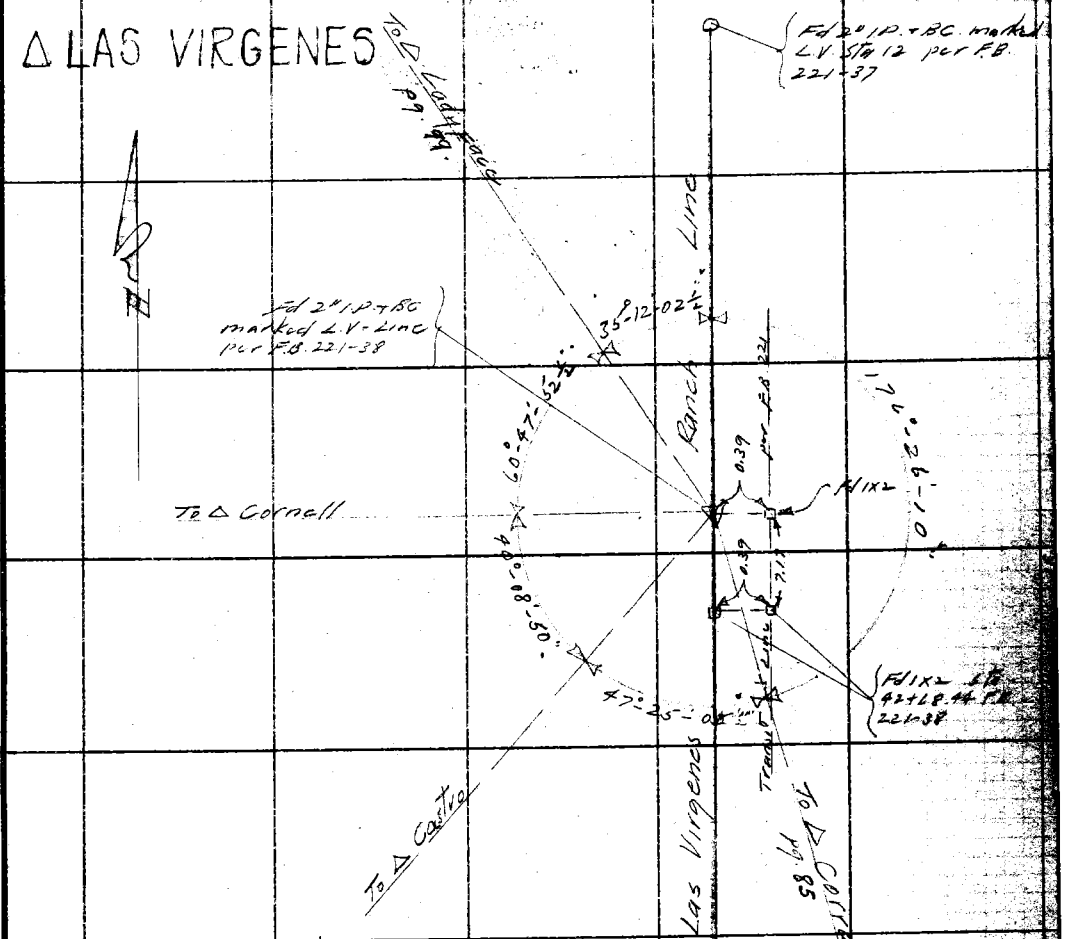

(2) 94°-50'-00"
(4) 189°-40'-00"
(6) 284°-30'-30"
(8) 19°-20'-30"
47°-25'-05"
03¾"

(2) 80°-17'-30"
(4) 160°-35'-15"
(6) 240°-53'-00"
(8) 321°-10'-30"
40°-08'-50"
48¾"

(2) 121°-35'-30"
(4) 243°-11'-15"
(6) 364°-48'-00"
(8) 126°-23'-00"
60°-47'-52½"

(2) 70°-24'-00"
(4) 140°-48'-00"
(6) 211°-12'-05"
(8) 281°-36'-15"
35°-12'-02½"
01⅞"

(2) 352°-52'-15"
(4) 345°-44'-30"
(6) 338°-36'-30"
(8) 331°-28'-45"
176°-26'-10"
05⅝"

Note: ANY ADDITIONS OR CHANGES ON THIS SHEET MUST BE MADE OR CIRCLED IN Red Ink, WITH DATE AND NAME OF PERSON MAKING CHANGE.

RETURN TO
LOS ANGELES COUNTY SURVEYOR
700 HALL OF RECORDS
Do not extend notes this side of this line

FORM 247 10M 5-31

F.B. 524 PG. 90

W.S. 19

3-20-34

WS 19-C-1

△ LINDERO U.S.G.S. STA.

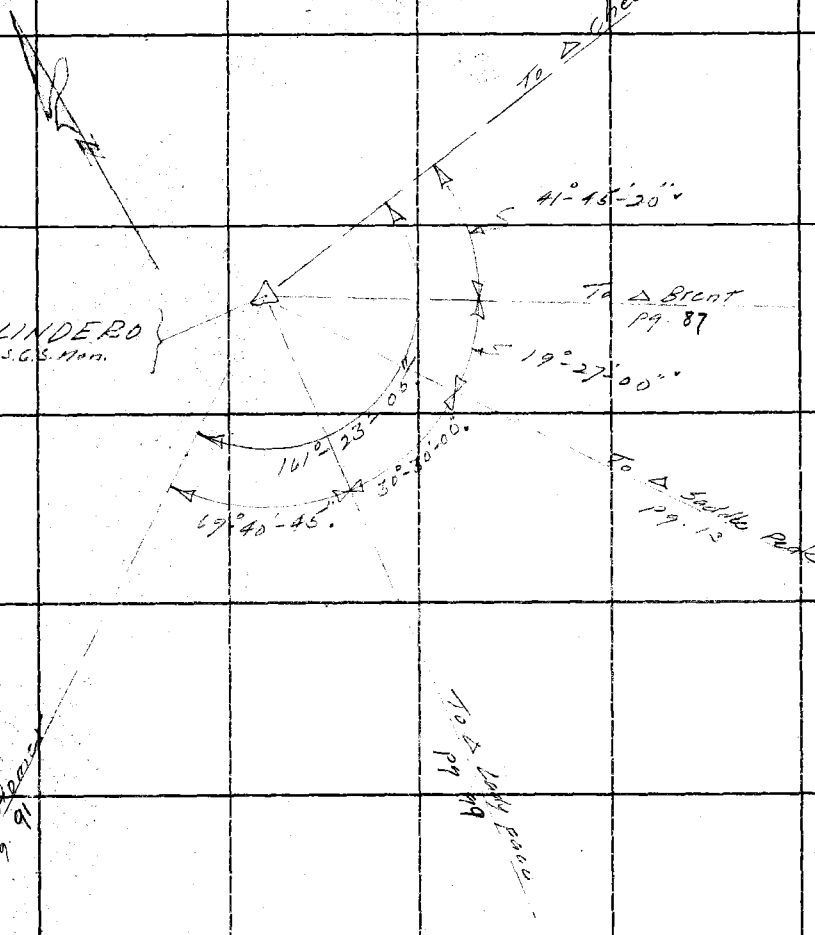

(2) 139°-21'-30"
(4) 278°-43'-00"
(6) 58°-04'-30"
(8) 197°-24'-00"
69°-40'-45" ✓

(2) 83°-30'-45"
(4) 162°-11'-30"
(6) 250°-52'-00"
(8) 334°-02'-30"
41°-45'-30"
18 3/4"

(2) 61°-00'-00"
(4) 122°-00'-00"
(6) 183°-00'-15"
(8) 244°-00'-15"
30°-30'-00" ✓
01 8/20"

(2) 322°-46'-15"
(4) 285°-22'-45"
(6) 248°-18'-30"
(8) 211°-05'-00"
161°-23'-05" ✓
07 1/2"

(1) 38°-54'-00"
(3) 77°-48'-00"
(5) 116°-41'-45"
(7) 155°-36'-00"
19°-27'-00" ✓

RETURN TO
LOS ANGELES COUNTY SURVEYOR
700 HALL OF RECORDS
Do not extend notes this side of this line

Note: ANY ADDITIONS OR CHANGES ON THIS SHEET MUST BE MADE OR CIRCLED IN Red Ink. WITH DATE AND NAME OF PERSON MAKING CHANGE.

W 5.19-C-1

Notes Ck'd by D. M. Finley	Survey of
Map No.	W. O. 2819 Tape No. St'd °F.
Office Work	Surveyed by L. E. Hammond
Checked	Notes L S M Date 2-16-54
Date	Indexed

F.B. 524 PG. 91

Note: ANY ADDITIONS OR CHANGES ON THIS SHEET MUST BE MADE OR CIRCLED IN Red Ink. WITH DATE AND NAME OF PERSON MAKING CHANGE.

Do not extend notes this side of this line

RETURN TO
LOS ANGELES COUNTY SURVEYOR
700 HALL OF RECORDS

FORM 847 10M 5-31

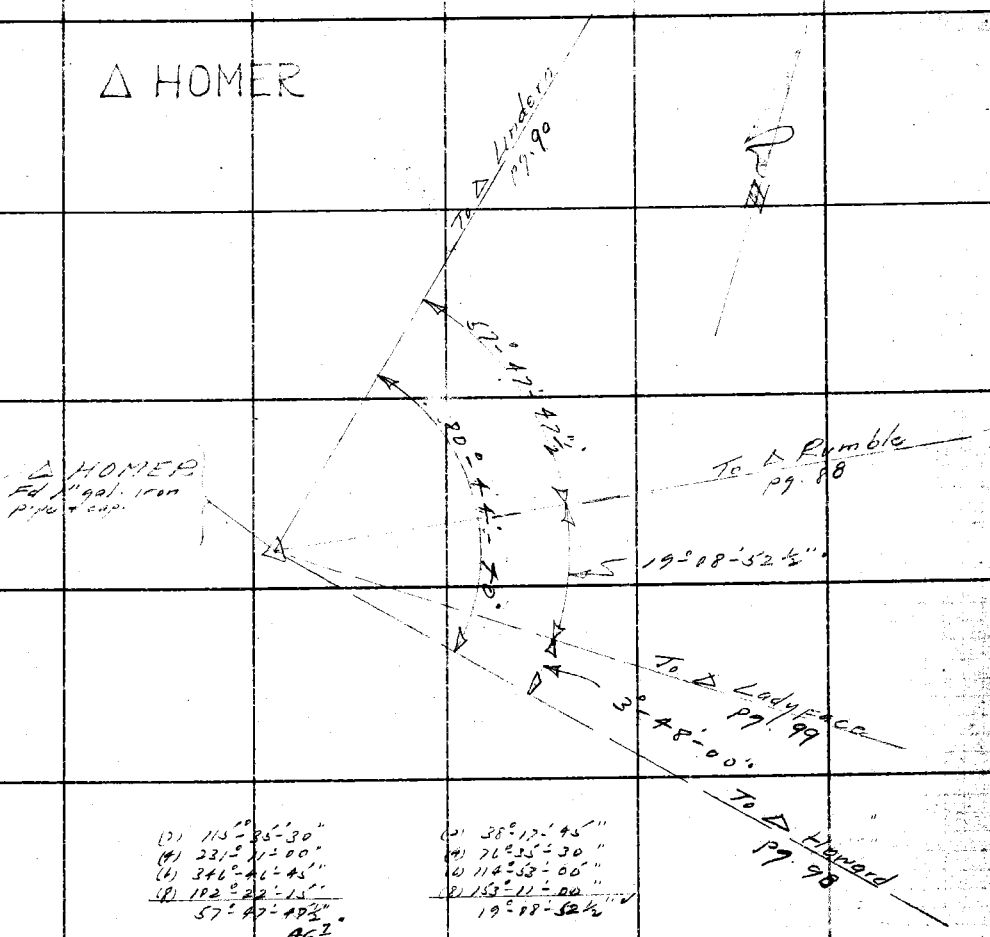

(1) 115° 35' 30"
(4) 231° 11' 00"
(1) 346° 46' 45"
(8) 102° 22' 15"
57° 47' 47½"
46 7/8"

(1) 38° 13' 45"
(4) 76° 35' 30"
(1) 114° 58' 00"
(8) 155° 11' 00"
19° 08' 52½"

(1) 7° 36' 00"
(4) 15° 12' 00"
(1) 22° 48' 00"
(8) 30° 24' 15"
3° 48' 00"
01 7/8"

(1) 161° 29' 15"
(4) 322° 58' 45"
(1) 124° 28' 15"
(8) 285° 47' 45"
80° 44' 46"
43 1/8"

RETURN TO
LOS ANGELES COUNTY SURVEYOR
700 HALL OF RECORDS

Note: ANY ADDITIONS OR CHANGES ON THIS SHEET MUST BE MADE OR CIRCLED IN Red Ink. WITH DATE AND NAME OF PERSON MAKING CHANGE.

Do not extend notes this side of this line

WS.59-B-2

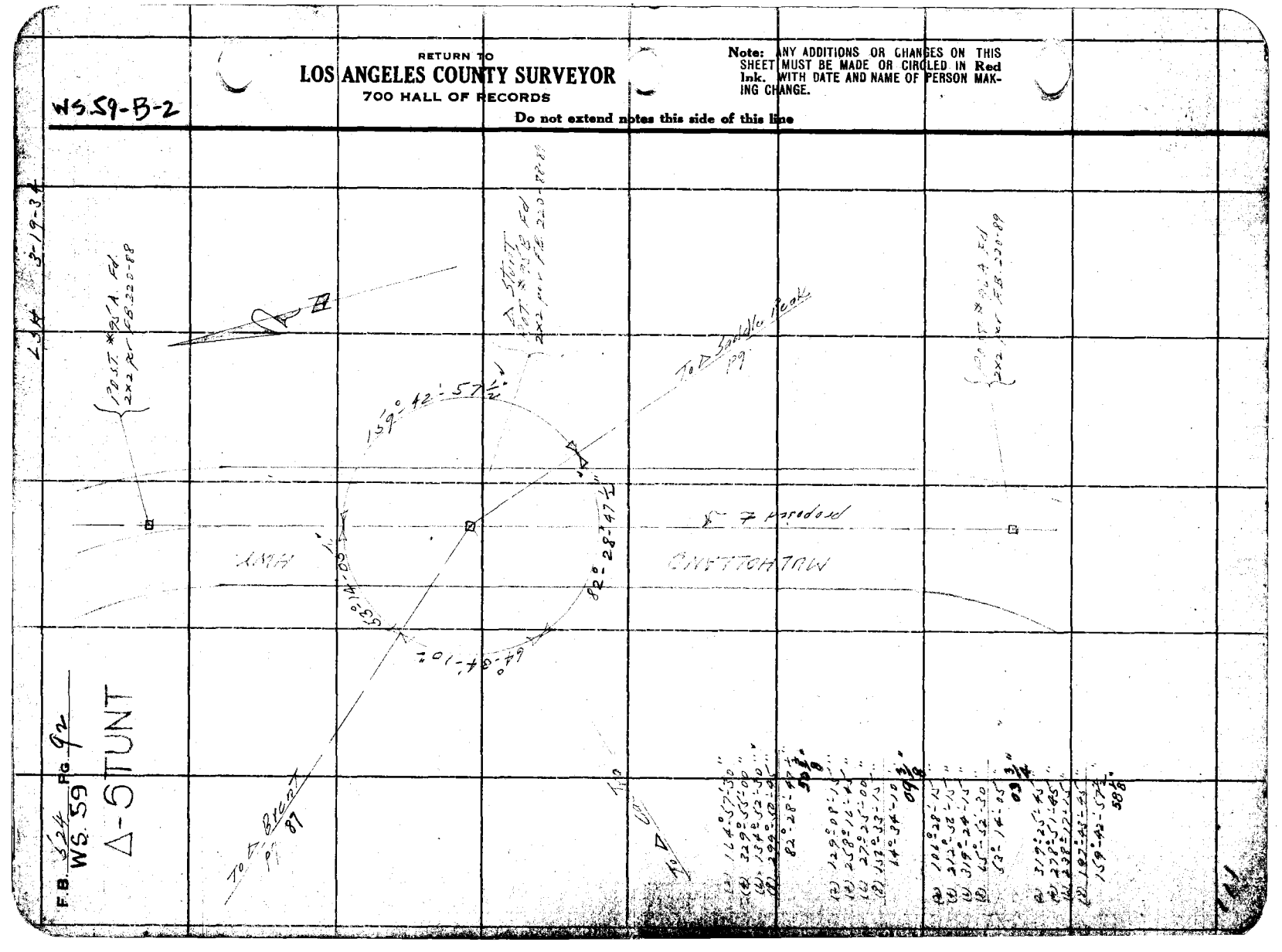

Notes Ck'd by D. M. Finley	Survey of Cadastral Map Sec
Map No.	W. O. Tape No. 3 St'd 74 °F.
Office Work	Surveyed by L S Hammond
Checked	Notes L S H Date 3-21-34
Date	Indexed A. C. Johnson

F.B. 524 Pg. 93

WS. 19

△ FILBERT

SEC. 12-T1S-R19W



Note: ANY ADDITIONS OR CHANGES ON THIS SHEET MUST BE MADE OR CIRCLED IN Red Ink. WITH DATE AND NAME OF PERSON MAKING CHANGE.

Do not extend notes this side of this line

RETURN TO
LOS ANGELES COUNTY SURVEYOR
700 HALL OF RECORDS

FORM 247 10M 5-31

L.S.H. (3-30-34)

F.B. 524 Pg. 94

W.S. 19

△ SEMINOLE

NEAR CORNELL SCHOOL

W.S. 19-C-1

292.76 @ 1°-53' T=92° = 292.62'
22.85' @ 0°-00' T=92° = 22.85'
99.14 @ 0°-02' T=92° = 99.15'



RETURN TO
LOS ANGELES COUNTY SURVEYOR
700 HALL OF RECORDS

Do not extend notes this side of this line

Note: ANY ADDITIONS OR CHANGES ON THIS SHEET MUST BE MADE OR CIRCLED IN Red Ink. WITH DATE AND NAME OF PERSON MAKING CHANGE.

Notes Ck'd by D. M. Finley	Survey of Cadastral Map Svr	F.B. 524	Pg. 95
Map No.	W. O. Tape No. St'd °F.	WS 19	
Office Work	Surveyed by L S Hammond		
Checked	Notes L S H Date 3-28-34		
Date	Indexed A. C. Johnson		

WS.19-B-2

Note: ANY ADDITIONS OR CHANGES ON THIS SHEET MUST BE MADE OR CIRCLED IN Red Ink. WITH DATE AND NAME OF PERSON MAKING CHANGE.

RETURN TO
LOS ANGELES COUNTY SURVEYOR
700 HALL OF RECORDS

Do not extend notes this side of this line

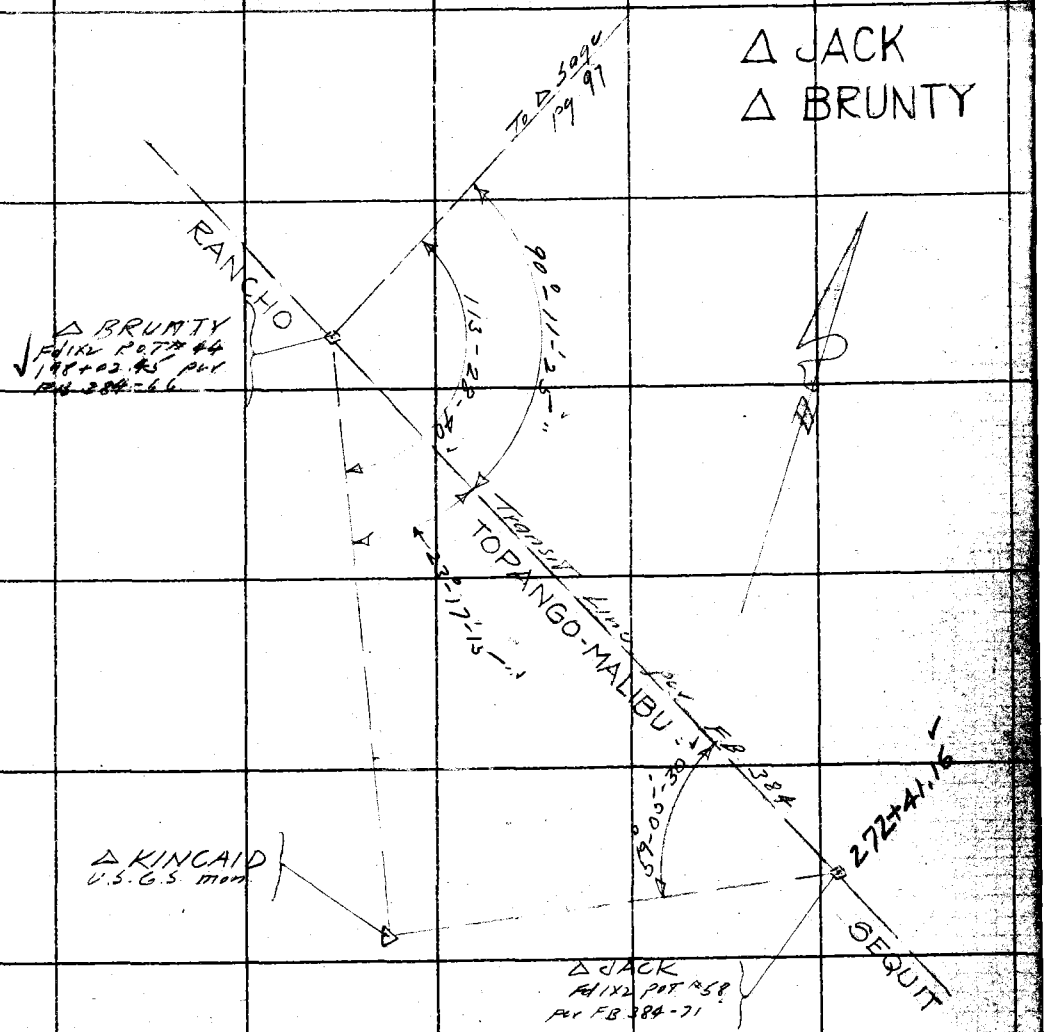

(2) 180°-22'-45"	(2) 226°-57'-30"
(4) 360°-45'-45"	(4) 93°-55'-00"
(6) 181°-07'-45"	(6) 320°-52'-00"
(8) 361°-31'-30"	(8) 187°-49'-30"
90°-11'-25"	113°-28'-40"
26¼"	41¼"

(2) 46°-34'-30"	(2) 118°-11'-00"
(4) 93°-09'-00"	(4) 236°-22'-15"
(6) 139°-43'-30"	(6) 354°-33'-00"
(8) 186°-17'-45"	(8) 112°-44'-00"
23°-17'-15"	59°-05'-30"
13⅛"	

FORM 247 10M 5-31

F.B. 524 Pg 96

W.S. 19

△ BARNEY'S KNOB

NEAR SUMMIT DECKER RD.

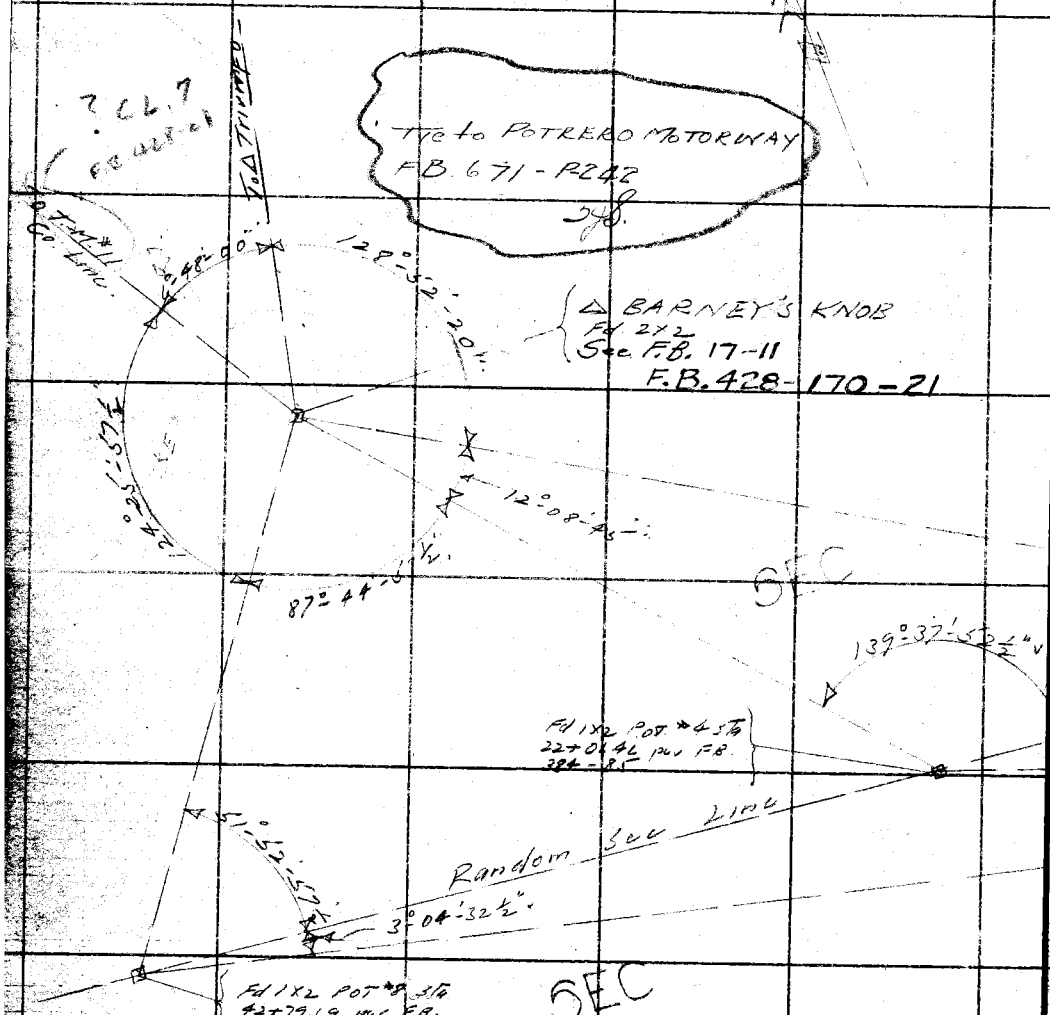

(2) 175°-30'-00"	(2) 24°-17'-30"	(2) 248°-52'-00"	(2) 18°-36'-00"
(4) 351°-00'-00"	(4) 48°-35'-00"	(4) 137°-44'-00"	(4) 27°-12'-00"
(6) 166°-29'-45"	(6) 72°-52'-30"	(6) 26°-35'-45"	(6) 40°-48'-00"
(8) 241°-59'-30"	(8) 97°-10'-15"	(8) 275°-27'-45"	(8) 54°-24'-00"
87°-44'-57½"	12°-08'-45"	124°-25'-57½"	6°-48'-00"
56¼"	46⅞"	58⅛"	
(2) 257°-44'-45"	(2) 6°-09'-00"	(2) 103°-46'-00"	(2) 279°-15'-45"
(4) 155°-29'-15"	(4) 12°-17'-15"	(4) 207°-31'-45"	(4) 198°-31'-30"
(6) 53°-14'-15"	(6) 18°-27'-30"	(6) 311°-17'-30"	(6) 117°-47'-15"
(8) 310°-59'-00"	3°-04'-32½"	51°-52'-57½"	139°-37'-52½"
128°-52'-20"	35"	55"	
22½"			

W.S. 19-B-2

RETURN TO
LOS ANGELES COUNTY SURVEYOR
700 HALL OF RECORDS
Do not extend notes this side of this line

Note: ANY ADDITIONS OR CHANGES ON THIS SHEET MUST BE MADE OR CIRCLED IN Red Ink. WITH DATE AND NAME OF PERSON MAKING CHANGE.

WS19-B-2

Notes Ck'd by D. M. Finley	Survey of Cadastral Map Sur
Map No.	W. O. Tape No. St'd °F.
Office Work	Surveyed by L S Hammond
Checked	Notes L S H Date
Date	Indexed [illegible]

F.B. 524 PG. 97

W.S. 19

△ SAGE

? U.S.G.S. STATION

SEC. 21 T.1S. R19W

172.53 @ 3°27' T=82° = 172.22 ✓

68.95 @ 14°47' T=82° = 66.67 ✓

215.65 @ 21°42' T=82° = 200.46 .37

267.13 .04

16

Fd 1X2 Natk Pot. Sta 13+95.05 per F.B. 384-85

Set 1X1

.04

267.13

76°-04'-00"

172.22

Pot. F.B. 384-85 ± 87

21

75°-42'-45"

104°-25'-27½"

19°-04'-07½"

6°-04'-37½"

72°-05'-07½"

82°-37'-55"

△ SAGE Fd USGS Mon

To △ Brunty Pg 95

(2) 152°-08'-00"	(2) 151°-25'-30"	(2) 144°-10'-05"
(4) 304°-16'-00"	(4) 302°-51'-00"	(4) 288°-20'-30"
(6) 96°-24'-15"	(6) 94°-16'-30"	(6) 72°-30'-30"
(8) 248°-32'-15"	(8) 245°-42'-15"	(8) 216°-40'-45"
76°-04'-00"	75°-42'-45"	72°-05'-07½"
01⅞"	[illegible]	05⅝"
(2) 165°-15'-45"	(2) 208°-51'-00"	
(4) 330°-31'-30"	(4) 57°-41'-45"	
(6) 135°-47'-15"	(6) 256°-32'-45"	
(8) 301°-03'-45"	(8) 115°-23'-30"	
82°-37'-55"	104°-25'-27½"	
58⅛"	26¼"	
(2) 38°-08'-15"	(2) 12°-09'-15"	
(4) 76°-16'-30"	(4) 24°-18'-30"	
(6) 114°-24'-30"	(6) 36°-27'-45"	
(8) 152°-33'-00"	(8) 48°-37'-00"	
19°-04'-07½" ✓	6°-04'-37½" ✓	

Note: ANY ADDITIONS OR CHANGES ON THIS SHEET MUST BE MADE OR CIRCLED IN Red Ink. WITH DATE AND NAME OF PERSON MAKING CHANGE.

RETURN TO

LOS ANGELES COUNTY SURVEYOR

700 HALL OF RECORDS

Do not extend notes this side of this line

FORM 247 10M 5-31

F.B. 524 Pg 98

△ HOWARD

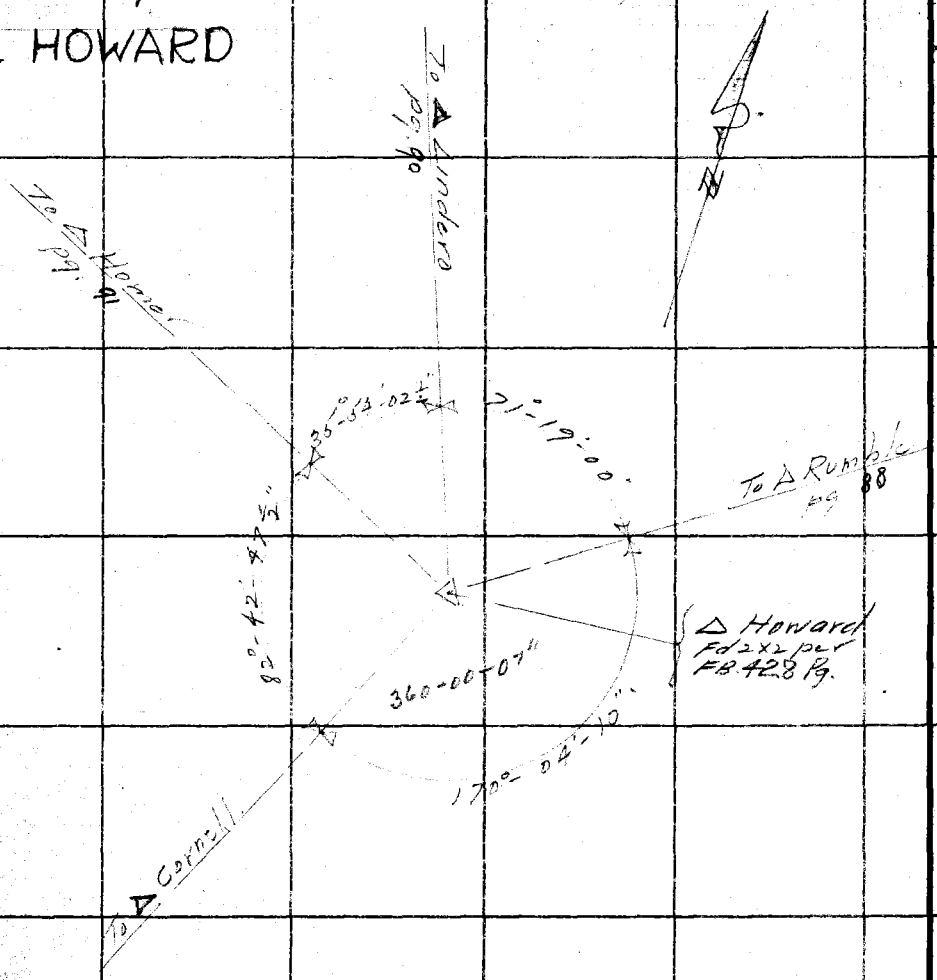

(2) 71°-48'-00"
(4) 143°-31'-15"
(1) 21°-54'-15"
(3) 287°-12'-30"
35°-54'-02½"
03¾"

(2) 142°-38'-00"
(4) 286°-16'-15"
(1) 42°-54'-00"
(3) 210°-32'-00"
71°-19'-00"

(2) 145°-35'-45"
(4) 330°-51'-15"
(1) 136°-17'-45"
(3) 201°-42'-45"
82°-42'-47½"
50⅝"

(2) 340°-08'-30"
(4) 320°-16'-45"
(1) 300°-25'-00"
(3) 280°-33'-40"
170°-04'-10"
12½"

RETURN TO
LOS ANGELES COUNTY SURVEYOR
700 HALL OF RECORDS

Do not extend notes this side of this line

Note: ANY ADDITIONS OR CHANGES ON THIS SHEET MUST BE MADE OR CIRCLED IN Red Ink. WITH DATE AND NAME OF PERSON MAKING CHANGE.

WS 19-C-1

Notes Ck'd by D. M. Finley	Survey of Coal Map #1	F.B. 532	Pg. 99
Map No.	W. O. 2865 Tape No.	St'd	of.
Office Work	Surveyed by L. S. Hammond		
Checked	Notes L. S. H.	Date May 1934	
Sent	Indexed	A. C. Johnson	

W.S. 19

W.S. 19-C-1

Note: ANY ADDITIONS OR CHANGES ON THIS SHEET MUST BE MADE OR CIRCLED IN Red Ink. WITH DATE AND NAME OF PERSON MAKING CHANGE.

Do not extend notes this side of this line

RETURN TO
LOS ANGELES COUNTY SURVEYOR
700 HALL OF RECORDS

FORM 247 10M 5-31

△ LADYFACE
USGS STATION

△ LADY FACE
Fd USGS Mon.

To △ Lindero pg. 90

To △ Homer pg. 91

To △ Rumble pg. 88

To △ Mojo pg. 86

To △ Calabasas pg. 84

To △ Cornell pg.

To △ Sycamore pg. 94

To △ Castro

To △ Eagle Rock pg. 89

To △ Saddle Peak pg. 83

To △ Stokes

To △ Bryant pg. 87

33°-22'-30"

65°-16'-32½"

74°-32'-57½"

S 27°-20'-42½" E

N 37°-26'-36" E

2°-15'-55"

17°-02'-30"

S 74°-04'-24½" E

41°-18'-42½"

27°-48'-42"

11°-46'-45"

19°-01'-25"

18°-53'-55"

N 16°-49'-20.68" E

(2) 149°-14'-00"	(2) 66°-45'-00"	(2) 130°-33'-00"	(2) 68°-41'-30"
(4) 298°-28'-00"	(4) 133°-30'-00"	(4) 261°-01'-15"	(4) 117°-23'-00"
(L) 87°-41'-45"	(L) 200°-15'-00"	(L) 21°-39'-30"	(L) 171°-04'-30"
(8) 236°-55'-30"	(8) 267°-00'-00"	(8) 162°-12'-30"	(8) 234°-45'-45"
74°-31'-67½"	33°-22'-30" ✓	65°-16'-32½"	29°-20'-44½"
56¼"		33¾"	43⅜"
(2) 18°-32'-00"	(2) 4°-32'-00"	(2) 34°-05'-00"	(2) 33°-03'-30"
(4) 37°-04'-00"	(4) 9°-03'-45"	(4) 68°-10'-00"	(4) 67°-07'-00"
(L) 35°-31'-00"	(L) 13°-35'-30"	(L) 102°-15'-00"	(L) 100°-40'-30"
(8) 74°-08'-15"	(8) 18°-07'-30"	(8) 136°-20'-00"	(8) 134°-14'-00"
9°-16'-00"	2°-15'-55" ✓	17°-02'-30" ✓	11°-46'-45" ✓
01⅞"	56¼"		
(2) 55°-31'-00"	(2) 92°-37'-30"	(2) 37°-48'-00"	(2) 38°-03'-00"
(4) 111°-12'-00"	(4) 185°-15'-30"	(4) 75°-35'-45"	(4) 76°-05'-45"
(L) 166°-48'-15"	(L) 277°-53'-00"	(L) 113°-23'-45"	(L) 114°-08'-45"
(8) 222°-24'-15"	(8) 10°-50'-45"	(8) 151°-11'-30"	(8) 152°-11'-30"
27°-48'-00"	41°-18'-42½"	18°-53'-55"	19°-01'-25"
01⅞"	50⅝"	56¼"	26¼"

F.B. 524 PG 100

WS 60

②	175-19-30	28-39-45
④	350-39-00	57-19-45
③	34[illegible]-17-30	114-39-30
	87-39-41½ ✓	14-19-56½ ✓

Emmott 2/11/35

W5.60-A4

RETURN TO
LOS ANGELES COUNTY SURVEYOR
700 HALL OF RECORDS

Do not extend notes this side of this line

Note: ANY ADDITIONS OR CHANGES ON THIS SHEET MUST BE MADE OR CIRCLED IN Red Ink. WITH DATE AND NAME OF PERSON MAKING CHANGE.

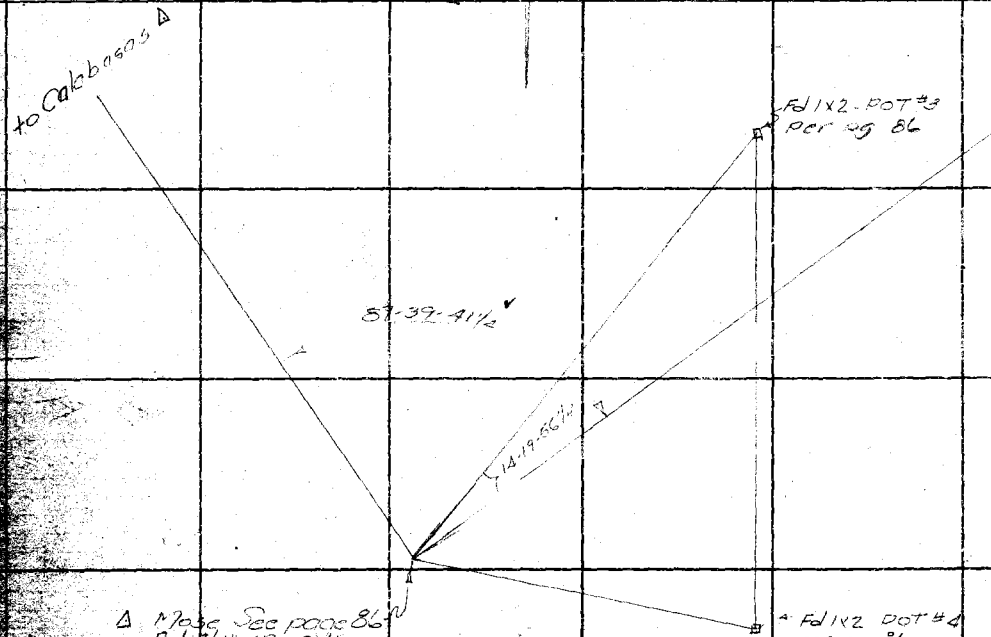

Notes Ck'd by
Map No.
Other Work
Checked
Date

Survey of Watts Dist Cadastral Maps
W. O. 4902 Tape No 067 St'd 84 of.
Surveyed by Henry Martin
Notes H.M. Date 7-16-34
Indexed C. Johnson 7-19-34

F.B. 524 Pg. 101

Note: ANY ADDITIONS OR CHANGES ON THIS SHEET MUST BE MADE OR CIRCLED IN Red Ink WITH DATE AND NAME OF PERSON MAKING CHANGE.

Watts District
Cadastral Maps

J.N. 4902

RETURN TO
LOS ANGELES COUNTY SURVEYOR
700 HALL OF RECORDS

Do not extend notes this side of this line

FORM 247 SM 8-34

F.B. 524 PG. 102

WS. 26-C-2

RETURN TO
LOS ANGELES COUNTY SURVEYOR
700 HALL OF RECORDS

Note: ANY ADDITIONS OR CHANGES ON THIS SHEET MUST BE MADE OR CIRCLED IN Red Ink WITH DATE AND NAME OF PERSON MAKING CHANGE.

Do not extend notes this side of this line

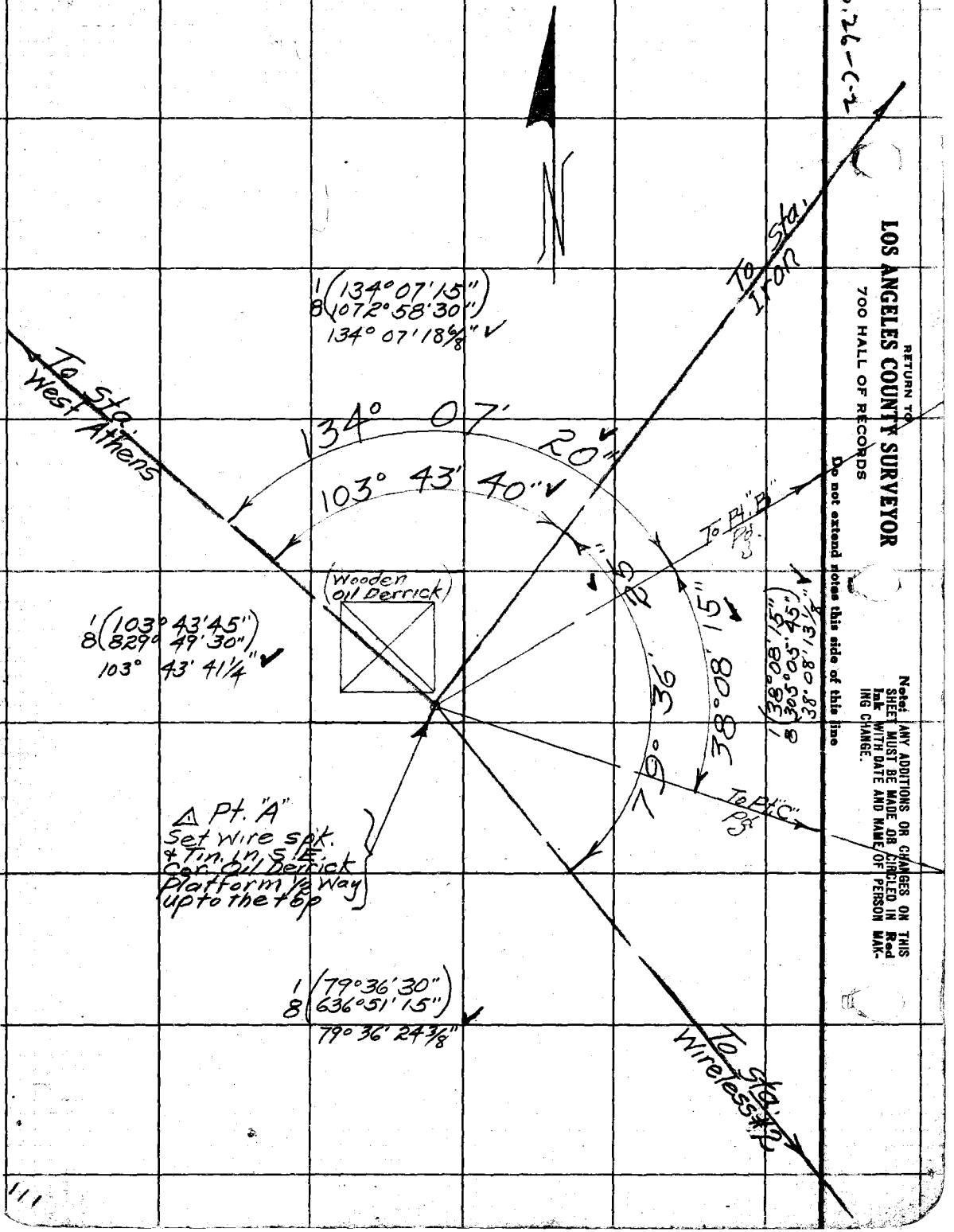

111

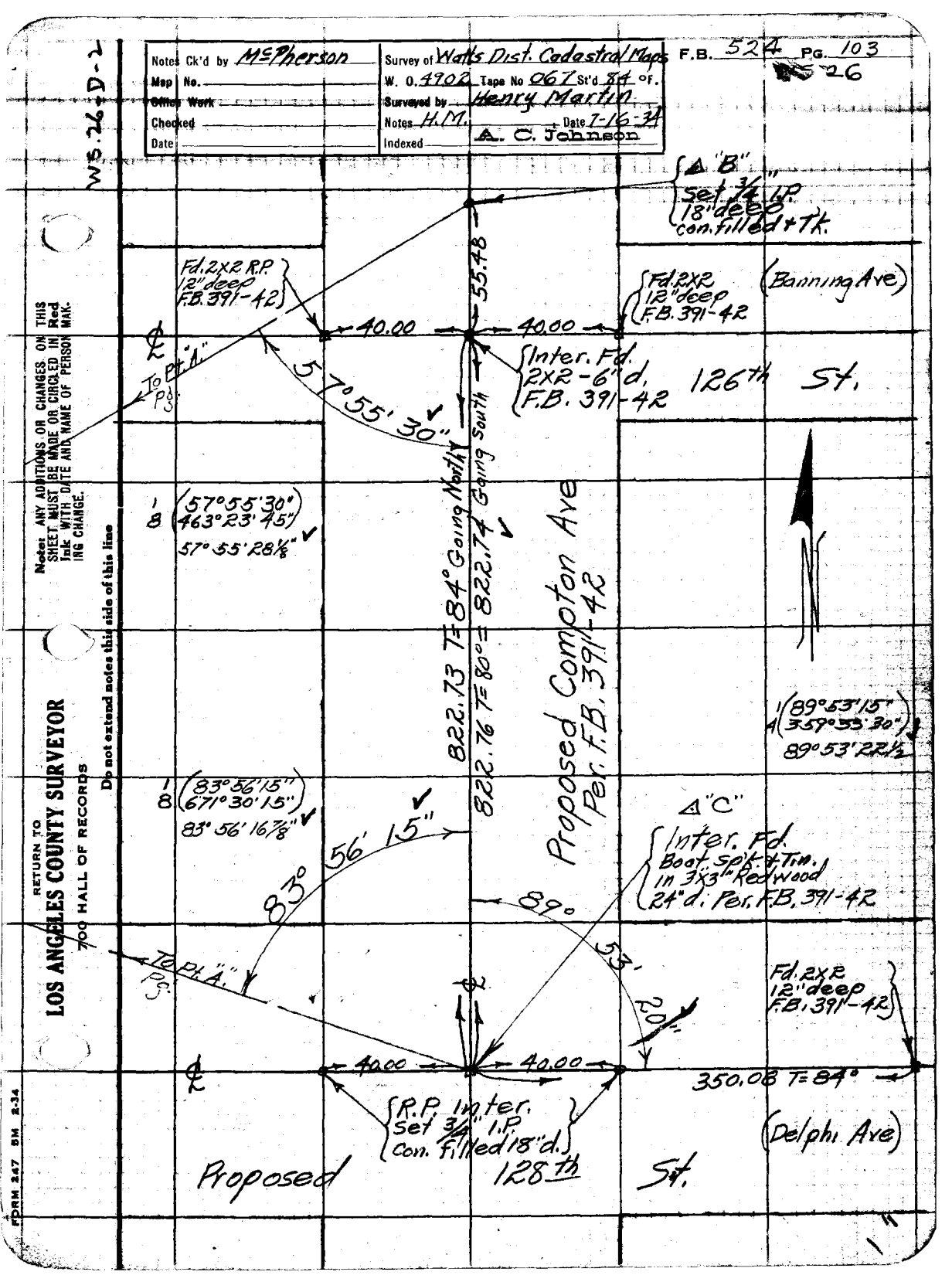
W.S. 26 D-2
Notes Ck'd by McPherson
Map No.
Office Work
Checked
Date
Survey of Watts Dist. Cadastral Maps
W. O. 4902 Tape No 067 St'd 34 °F.
Surveyed by Henry Martin
Notes H.M. Date 7-16-34
Indexed A. C. Johnson
F.B. 524 Pg. 103
26
Note: ANY ADDITIONS OR CHANGES ON THIS SHEET MUST BE MADE OR CIRCLED IN Red Ink WITH DATE AND NAME OF PERSON MAKING CHANGE.
Do not extend notes this side of this line
RETURN TO
LOS ANGELES COUNTY SURVEYOR
700 HALL OF RECORDS
FORM 247 BM 2-34
Δ "B" Set 3/4" I.P. 18" deep con. filled & Tk.
Fd. 2X2 R.P. 12" deep F.B. 391-42
Fd. 2X2 12" deep F.B. 391-42
(Banning Ave)
55.48
40.00
40.00
℄
To Pt. "A" P.C.
57°55'30"
Inter. Fd. 2X2-6" d, F.B. 391-42
126th St.
(57°55'30")
463°23'45"
57°55'28½"
822.73 T=84° Going North
822.76 T=80°=822.74 Going South
Proposed Compton Ave Per. F.B. 391-42
(89°53'15")
359°53'30"
89°53'22½"
(83°56'15")
671°30'15"
83°56'16⅞"
56' 15"
83°
89°
Δ "C"
Inter. Fd. Boat spk. & Tin. in 3"x3" Redwood 24" d. Per. F.B. 391-42
To Pt. "A" P.C.
℄
℄
40.00
40.00
20'
Fd. 2X2 12" deep F.B. 391-42
350.08 T=84°
(Delphi Ave)
R.P. Inter. Set 3/4" I.P. Con. Filled 18" d.
Proposed
128th St.

RETURN TO

LOS ANGELES COUNTY SURVEYOR

700 HALL OF RECORDS

Note: ANY ADDITIONS OR CHANGES ON THIS SHEET MUST BE MADE OR CIRCLED IN **Red Ink** WITH DATE AND NAME OF PERSON MAKING CHANGE.

Do not extend notes this side of this line

F.B. 524 Pg. 104

Notes Ck'd by	Survey of
Map No.	W. O. 4900 Tape No. St'd °F.
Office Work	Surveyed by J H OH
Checked	Notes J.H. OH. Date 1-13-36
Date	Indexed A. C. Johnson

F.B. 524 PG. 105

JAN 14 1936

SURVEY

TO ESTABLISH TRUE

NORTH + SOUTH

at

NAVY AIRPORT

LONG BEACH

Note: Any Additions or Changes on This Sheet Must be Made or Circled in Red Ink With Date and Name of Person Making Change.

Do not extend notes this side of this line

RETURN TO
LOS ANGELES COUNTY SURVEYOR
700 HALL OF RECORDS

FORM 247 10M 11-35

F.B. 524 Pg. 106
WS 30

WS.26-D-5
WS.30-D-4

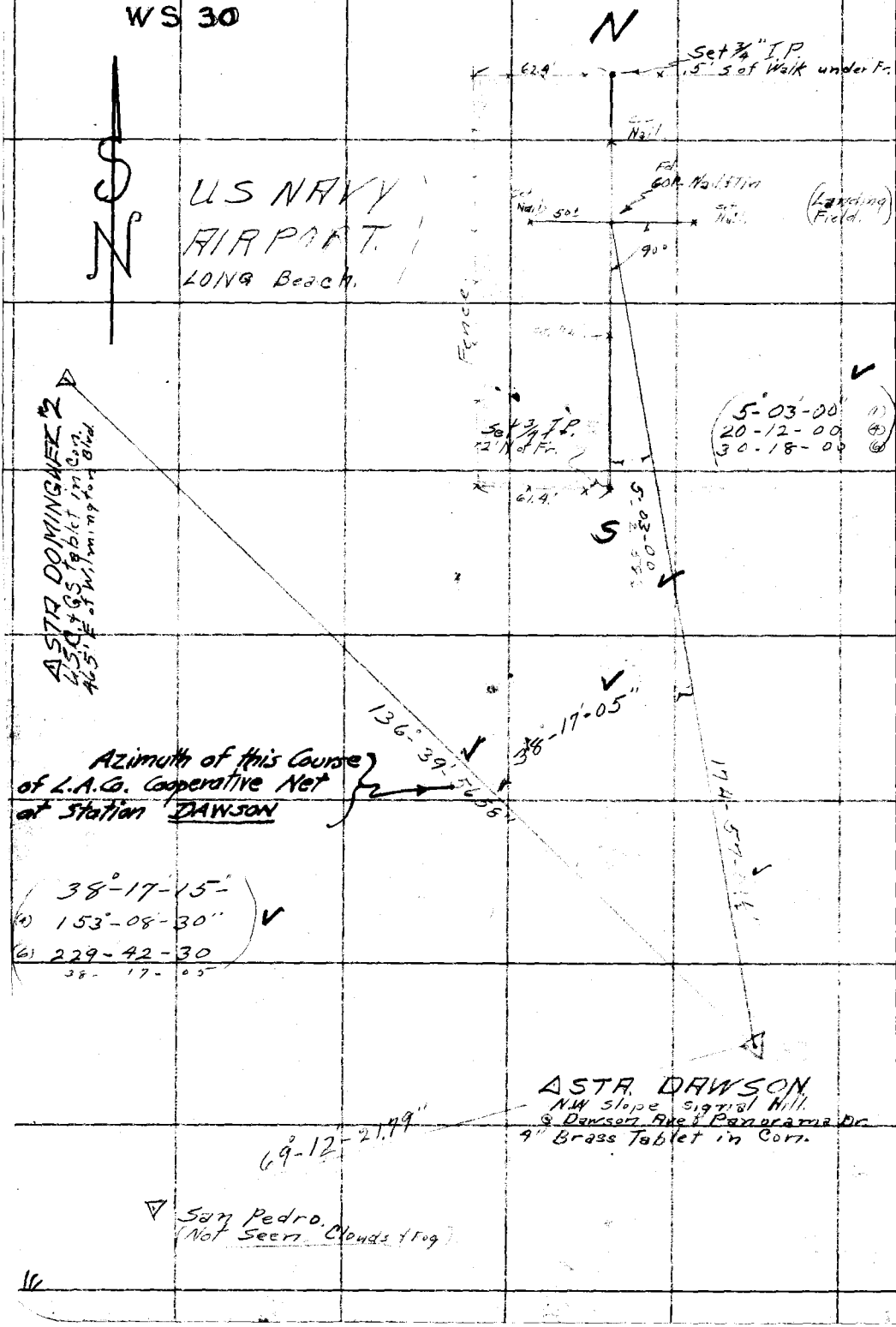

RETURN TO
LOS ANGELES COUNTY SURVEYOR
700 HALL OF RECORDS

Do not extend notes this side of this line

Note: Any Additions or Changes on This Sheet Must be Made or Circled in Red Ink With Date and Name of Person Making Change.

Notes Ck'd by GER	Survey of [illegible]
Map No.	W. O. 4902 Tape No. St'd °F.
Office Work	Surveyed by Butler SE
Checked	Notes Granquist H. Date 5-21-56
Date	Indexed 5-22-56

F.B. 524 PG. 107

Cadastral Tie Baldwin Hills
FROM
C.S.C. Monument Baldwin Aux.
TO
INT. La Brea Ave. on Line to
△ South Western

J.N. 4902
Baldwin Hills Area.

S.E. Butler Party
G.W. Kleiweck
H.E. Granquist
D.W. Reynolds. H.C.
A.L. Baritell. R.C.

Note: Any Additions or Changes on This Sheet Must be Made or Circled in Red Ink With Date and Name of Person Making Change.

Do not extend notes this side of this line

RETURN TO
LOS ANGELES COUNTY SURVEYOR
700 HALL OF RECORDS

FORM 247 10M 11-35

F.B. 524 PG. 108

G.W. Kleineck
H.E. Granquist T
D.W. Reynolds H.C.
A.L. Barnett R.C.

Tape #064 100 ft. Std @ 84°
Tension = 21 1/2 #

Distances Forward from Baldwin Aux
To 1x2 Stk Pot.

Dist Mea.	Vert	Temp	Dist	Temp Corr.	Final Dist.
100.82	8° 53	76°	99.611		
51.20	6° 33	76°	50.866		
100.14	7° 23	76°	99.310		
99.85	4° 14	76°	99.578		
77.09	14° 40	79°	74.578		
60.22	13° 54	78°	58.457		
64.90	5° 09	78°	64.628		
70.58	8° 00	78°	69.893		
100.36	12° 14	79°	98.681		
43.62	0 00	76°	43.676		
100.61	5° 15	76°	100.173		
100.14	1° 42	78°	100.096		
29.24	0° 00	78°	29.24	.145	988.111
988.17			= 1x2 Stk Pot 988.156	- 0.05	~~988.12~~
70.32	17° 28	78°	67.078		
100.53	22° 37	76°	92.799		
99.72	11° 02	74°	97.897		
98.73	8° 11	74°	97.725		
3.24	0° 00	74°	3.240		
45.77	0° 00	78°	45.770		.467
404.50			= 2x2 Stk Int.	- 0.02	404.48
			404.487	Total =	1392.60
			404.467		1392.578

RETURN TO
LOS ANGELES COUNTY SURVEYOR
700 HALL OF RECORDS

Note: Any Additions or Changes on This Sheet Must be Made or Circled in Red Ink With Date and Name of Person Making Change.

Do not extend notes this side of this line

Notes Ck'd by 2 a 2.	Survey of Cadastral Map No. [illegible]
Map No.	W. O. 4902 Tape No. St'd °F.
Office Work	Surveyed by Butler, Sr.
Checked	Notes GRANQUIST Date [illegible]
Date	Indexed A. C. Johnson

F.B. 524 PG. 109
W.S. 24



Note: Any Additions or Changes on This Sheet Must be Made or Circled in Red Ink With Date and Name of Person Making Change.

Do not extend notes this side of this line

RETURN TO
LOS ANGELES COUNTY SURVEYOR
700 HALL OF RECORDS

FORM 247 10M 11-35

F.B. 524 PG. 110

Distances from 2x2 int to Baldwin Aux Con. Mon

West 300' Tape #56 Std 84° Tension 25# 100' 38# 200' 48# 300'

Mea Dist	Vert.	Temp	Red. Distance	Temp cor.	Distance
61.57	0+00	72°	61.57		
299.69	14°24	72°	290.275		
54.68	15°46	72°	52.62		
89.84	4°08	72°	89.60		
153.00	3°13	72°	152.76		
299.35	4°21	72°	298.49		
101.58	15°02	72°	98.11		
300.27	6°25	72°	298.39		
37.95	0+00	72°	37.95		
12.92	0+00	72°	12.92		
			1392.68	-.11	= 1392.57

Distances from 1x2 @ Sta 85+73.24 B.C. offset to 2x2 int

So					
300.71	3°54'	78°	300.01		
146.17	4°54	78°	145.64		
			445.65	.02	445.63
No					
300.41	4°30	78°	299.49		
146.50	3°34	78°	146.21		
			445.70	.02	445.68
				2	891.31

Final Dist → 445.65 Mean

RETURN TO
LOS ANGELES COUNTY SURVEYOR
700 HALL OF RECORDS

Note: Any Additions or Changes on This Sheet Must be Made or Circled in Red Ink With Date and Name of Person Making Change.

Do not extend notes this side of this line

Notes Ck'd by	Survey of Cadastral Mapping
Map No.	W. 04902 Tape No. 42 St'd 84°F.
Office Work	Surveyed by Johnson
Checked	Notes H.S.J. Date 5-26-36
Date	Indexed H. S. Johnson 6-15-36

F.B. 524 PG. 111

CADASTRAL MAPPING

Sec. Line Survey
Bet.
Sec 13 T.1S. R17W
&
Sec 18 T.1S. R-16W
From
Cor of Bdry R17W & 18 & 19 R16W
Northerly To N.W. Cor Sec 18
Thence
Easterly To 1/4 Cor Sec 7 & 18 T.1S. R.16W.

H.S. Johnson
J.H. Willess
W.F. Harris
H.R. Fanny

Note: Any Additions or Changes on This Sheet Must be Made or Circled in Red Ink With Date and Name of Person Making Change.

Do not extend notes this side of this line

LOS ANGELES COUNTY SURVEYOR
700 HALL OF RECORDS

FORM 247 10M 11-35

F.B. 524 PG. 112

WS 59

To Bot Pg. 113

WS.59-D-3
WS.58-A-3

T = 64°
247.46 @ 3°-59' = 246.83

246.83 To Ind

R#3 8+35.58
Set 1X2

303.18

5+99.63
Fd 2 I.P.
Per Tr. No 8869

0.97

T 60
71.72 @ 20°-21' = 67.23

67.23

11.43 Level = 11.43

T = 58°
291.82 @ 0°-44' = 291.75
363.18

R#2 5+32.40
Set 1X2

326.94

NORTH = (Meg)

T = 62°
83.85 @ 14°-38' = 81.12

T = 70°
255.33 @ 15°-40' = 245.82
326.94

R#1 2+05.46
Set 1X2

205.46

T = 68°
233.45 @ 13°-40' = 32.50

T = 68°
173.90 @ 5°-53' = 172.96
205.46

County Surveyors
Sec. Cor.
R-17-W
13 18
24 19
R-16-W
Monument

0+00 Going North
F/ B.C.C.S.
Mon. Per.
F.B. 111-117

RETURN TO
LOS ANGELES COUNTY SURVEYOI
700 HALL OF RECORDS

Note: Any Additions or Changes on This Sheet Must be Made or Circled in Red Ink With Date and Name of Person Making Change.

Do not extend notes this side of this line

Notes Ck'd by	Survey of Cadastral Mar...
Map No.	W. O. 4902 Tape No. 42 St'd 84 °F.
Office Work	Surveyed by Johnson
Checked	Notes H. S. J. Date 5-2-36
Date	Indexed A. C. Johnson

F.B. 524 Pg. 113
WS.59

WS 59-D-3

To Bot Pg. 114

To R#5

13+23.33
Fd. Nail in Large Rock 10 ft Dia. Per. Tr. No 8859 Sheet 2

0.53

13.57

T = 64
180.45 @ 5°-52' = 179.43

179.48

R#4 = 11+43.85
Set 1X2

P.I. #124
Fd. Old S.W.&T.
Per. F.B. 124-27
& F.B. 592-121

T = 70°
62.61 @ 16°-21' = 60.07

60.07

Fd. Ct. Spk. W&T.
Per. F.B. 592-121

Sta. 10+83.78
Set Nail
By Intek

195.51

0.39

(Fernwood Pacific Dr.)
TUNA CAÑON RD.

T = 62°
1st 196.25 @ 4°-53 = 195.51
T = 66°
2nd 196.21 @ 4-46 = 195.51

99°-15'-05"

1.37

① 99-15-00
② 37-00-30
= 99-15-07½

P.I. 123
Fd. Nothing

18.70 Level

18.70

10+63.71
Fd 2X2 Per
F.B. 107-105

0.50

0.14

0.44

Fd. 2" I.P. 10+63.57
Per. 8859 Sheet 2
& F.B. 124-27

From R#3

From Top Pg. 112

Note: Any Additions or Changes on This Sheet Must be Made or Circled in Red Ink With Date and Name of Person Making Change.

Do not extend notes this side of this line

RETURN TO
LOS ANGELES COUNTY SURVEYOR
700 HALL OF RECORDS

FORM 247 10M 11-35

F.B. 524 PG. 114

To Bot Pg 115

W5q-D-3

T= 70°
211.41 @ 10-58 = 207.53

207.53

21+72.84
Fd 2" I.P. & Above
Per Tr. No 5654
Sheet No 12
Pipe Learns
North 45°

R*8
Punch MK
in Plug

T 70°
294.48 @ 1°-04' = 294.40

294.40

R*7 = 18+78.44
Set 1x2

272.49

T=74°
272.51 Level = 272.49

R*6 = 16+05.95
Set 1x2

159.21

T= 68°
175.81 @ 25°-05 = 159.21

Ch. P4 14+46.74

109.84

T= 62°
118.04 @ 21°-27' = 109.84

R*5 13+36.90
Set 1x2

From Top Pg. = 113

RETURN TO
LOS ANGELES COUNTY SURVEYOR
700 HALL OF RECORDS

Do not extend notes this side of this line

Note: Any Additions or Changes on This Sheet Must be Made or Circled in Red Ink With Date and Name of Person Making Change.

WS 59-D-3

Notes Ck'd by	Survey of Coastal Mapping
Map No.	W. 04902 Tape No. 42 St'd 84°F.
Office Work	Surveyed by Johnson
Checked	Notes H.S.V. Date 5-27-36
Date	Indexed A. C. Johnson

F.B. 524 Pg. 115
WS. 59

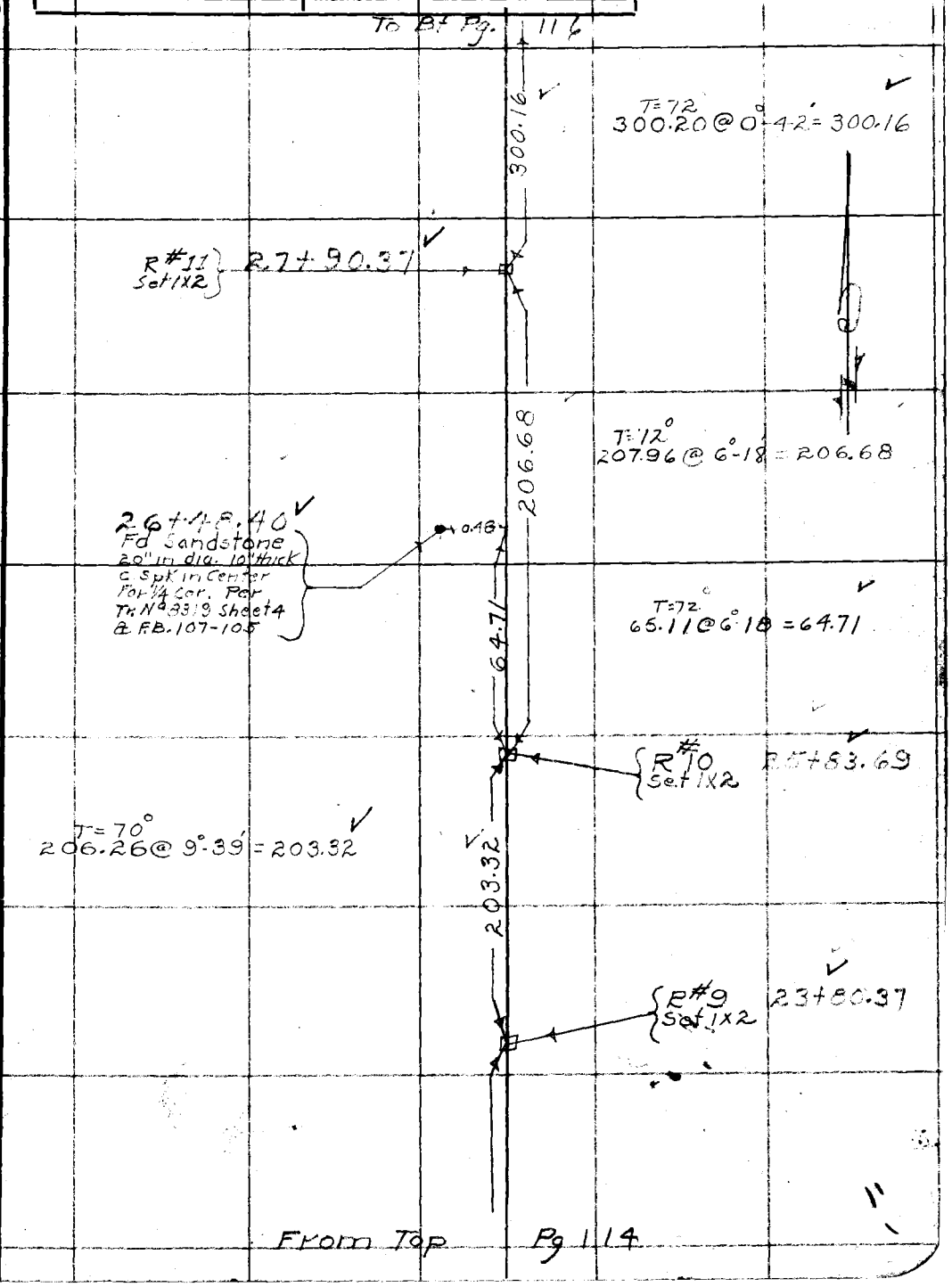

Note: Any Additions or Changes on This Sheet Must be Made or Circled in Red Ink With Date and Name of Person Making Change.

Do not extend notes this side of this line

RETURN TO
LOS ANGELES COUNTY SURVEYOR
700 HALL OF RECORDS

FORM 247 10M 11-35

F.B. 524 PG. 116

To Bot Pg. 117

T=72
157.18@22-08 = 145.59

145.59

32+85.34 Ch Pt

T=66°
72.73@21°-33' = 67.64

67.64

32+17.70 { R#14 Set 1X2
Opp. Forestry
Tel. 4's 8-21

T=72°
70.96@12°-30' = 69.27

69.27

31+48.43 { R#13 Set 1X2
N. Edge of Fire Break

T=66°
49.85 Level = 49.84

49.84

30+98.59 { R#12 Set 1X2
On Fire Break

8.06

Ch. PT. 30+90.53

T=72°
30.57 Level

30.57

30+59.96
Fd 1½ Arcl
No Rec

1.35

From R#11

From Top Pg. 115

RETURN TO
LOS ANGELES COUNTY SURVEYOR
700 HALL OF RECORDS

Note: Any Additions or Changes on This Sheet Must be Made or Circled in Red Ink With Date and Name of Person Making Change.

Do not extend notes this side of this line

WS 59-D3

Notes Ck'd by	Survey of Cadastral Mapping
Map No.	W. O. 4902 Tape No. 42 St'd 84 °F.
Office Work	Surveyed by Johnson
Checked	Notes [illegible] Date 5-28-36
Date	Indexed [illegible]

F.B. 524 Pg. 117

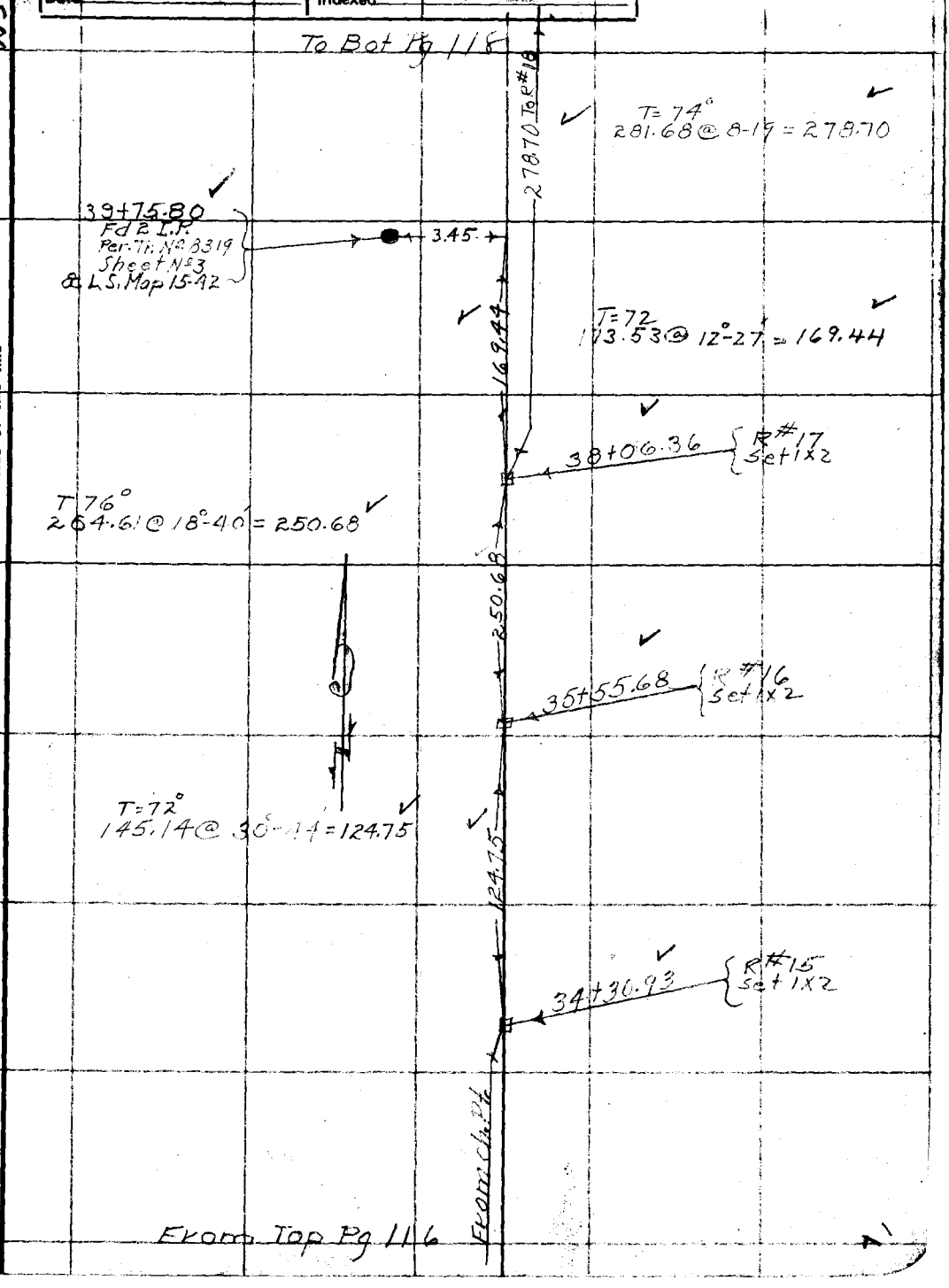

Note: Any Additions or Changes on This Sheet Must be Made or Circled in Red Ink With Date and Name of Person Making Change.

Do not extend notes this side of this line

RETURN TO
LOS ANGELES COUNTY SURVEYOR
700 HALL OF RECORDS

FORM 247 10M 11-35

F.B. 524 Pg. 118

To Bot Pg 119

T=74°
117.66 @ 17°-47 = 112.03

112.03 To R#24

49+52.52 R#23 Set 1X2

T=72°
90.07 @ 5°-50' = 89.59

89.59

48+62.98 R#22 Set 1X2

T=70°
117.58 @ 16°-54 = 112.49

112.49

47+50.44 R#21 Set 1X2

T=68°
301.49 @ 13-23 = 293.27

293.27

44+57.17 R#20 Set 1X2

T=72°
98.04 @ 13-16 = 95.41

95.41

43+61.76 R#19 Set 1X2

T=72°
277.87 @ 5°-13 = 276.70
Rechained by T.J.S.
9/8-39

286.75

276.70

40+85.06 R#18 Set 1X2

220.73 @ 00+84	220.73
18.01 @ 00 "	18.01
16.99 @ 00 "	16.99
15.37 @ 00 "	15.37
15.65 @ 00 "	15.65
	286.75

From R#17

From Top Pg. 117

RETURN TO
LOS ANGELES COUNTY SURVEYOR
700 HALL OF RECORDS

Note: Any Additions or Changes on This Sheet Must be Made or Circled in Red Ink With Date and Name of Person Making Change.

Do not extend notes this side of this line

Notes Ck'd by	Survey of Cadastral Mapping
Map No.	W. O. 4902 Tape No. 42 St'd 84 °F.
Office Work	Surveyed by Johnson
Checked	Notes H.S.J. Date 5-29-36
Date	Indexed A. C. Johnson

F.B. 524 Pg. 119
WS. 59

WS.59-D-3

6-1-36
Party
Johnson
D. Meyrinks
W.F. Harris
H.R. Forney

Note:
See Pg. 123 For
Tie To L.A. Co.
Forestry Tel
Line No 2



Note: Any Additions or Changes on This Sheet Must be Made or Circled in Red Ink With Date and Name of Person Making Change.

Do not extend notes this side of this line

RETURN TO
LOS ANGELES COUNTY SURVEYOR
700 HALL OF RECORDS

FORM 247 10M 11-35

F.B. 524 PG. 120

To Top Left Pg 121

T=70°
204.09 @ 7°45' = 202.21

202.21

To L#6

3+74.69 { L#5 Set 1x2

T=70°
64.92 @ 7°40 = 64.33

64.93

3+10.36 { L#4 Set 1x2

82.86

T=72
85.91 @ 15-17 = 82.86

2+27.50 { L#3 Cut x in Rock 3x2x1 in Bot of Streambed

T=72°
50.46 @ 18-32 = 47.84

47.84

1+79.66 { L#2 Cut X on Large Rock Edge of Stream

T=74°
88.00 @ 22°47 = 81.12

81.12

0+98.54 { L#1 Set 1x2

From 1x2 @ Inter.

From Md. Rt Pg. 119

RETURN TO
LOS ANGELES COUNTY SURVEYOR
700 HALL OF RECORDS

Note: Any Additions or Changes on This Sheet Must be Made or Circled in Red Ink With Date and Name of Person Making Change.

Do not extend notes this side of this line

Notes Ck'd by	Survey of
Map No.	W. O. 4902 Tape No. 42 St'd 84 °F.
Office Work	Surveyed by Johnson
Checked	Notes H S V Date 6-2-50
Date	Indexed

F.B. 524 PG. 121

W.S.59

W.S.59-D-3

Note: Any Additions or Changes on This Sheet Must be Made or Circled in Red Ink With Date and Name of Person Making Change.

Do not extend notes this side of this line

RETURN TO
LOS ANGELES COUNTY SURVEYOR
700 HALL OF RECORDS

FORM 247 10M 11-38

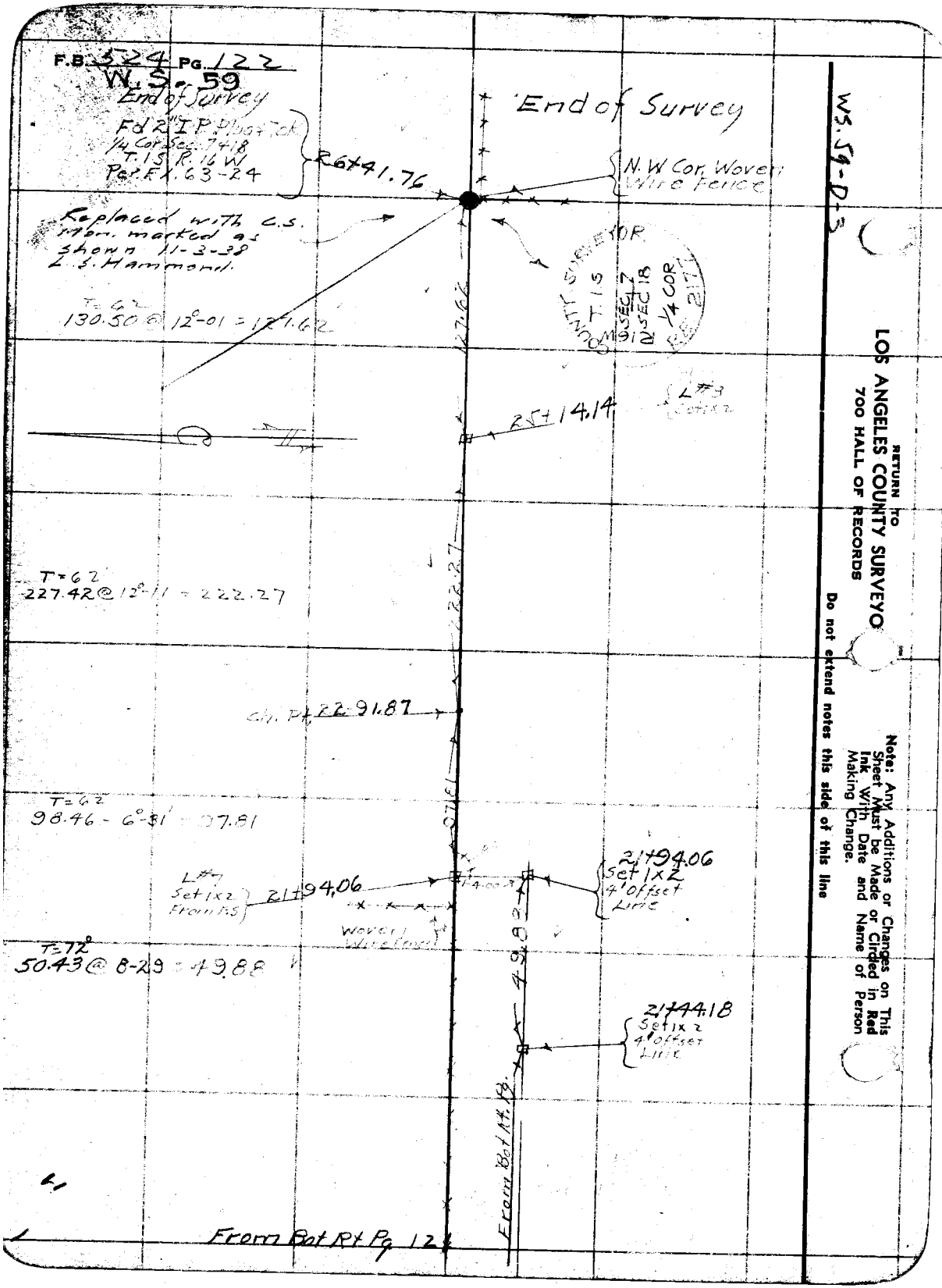
F.B. 524 Pg. 122
W.S. 59
End of Survey
Fd 2" I.P. Plug & Tck
1/4 Cor Sec. 7 & 18
T.1S R.16W
Per F.X. 63-24
26+41.76
End of Survey
N.W. Cor. Woven Wire Fence
Replaced with C.S. Mon. marked as shown 11-3-38 L.S. Hammond.
T=62
130.50 @ 12°-01 = 127.62
127.62
COUNTY SURVEYOR
T.1S
R.16W
SEC 7
SEC 18
1/4 COR
RE 2177
L#3
25+14.14
T=62
227.42 @ 12°-11 = 222.27
222.27
Ch. Pt. 22-91.87
T=62
98.46 - 6°-31' = 97.81
97.81
L#7
Set 1x2
From F.S.
21+94.06
4.00
21+94.06
Set 1x2
4' Offset
Line
Woven Wire Fence
T=72°
50.43 @ 8-29 = 49.88
49.88
21+44.18
Set 1x2
4' Offset
Line
From Bot Rt. Pg.
From Bot Rt Pg 121
WS. 59-D-3
RETURN TO
LOS ANGELES COUNTY SURVEYOR
700 HALL OF RECORDS
Note: Any Additions or Changes on This Sheet Must be Made or Circled in Red Ink With Date and Name of Person Making Change.
Do not extend notes this side of this line

Notes Ck'd by	Survey of Cadastral Mosaic
Map No.	W. O. 4902 Tape No. 42 St'd 84 °F.
Office Work	Surveyed by Johnson
Checked	Notes H. S. Johnson Date 6-3-36
Date	Indexed A. C. Johnson

F.B. 524 Pg. 123

W. S. 59

WS59-D-3

Note: Any Additions or Changes on This Sheet Must be Made or Circled in Red Ink With Date and Name of Person Making Change.

Do not extend notes this side of this line

RETURN TO
LOS ANGELES COUNTY SURVEYOR
700 HALL OF RECORDS

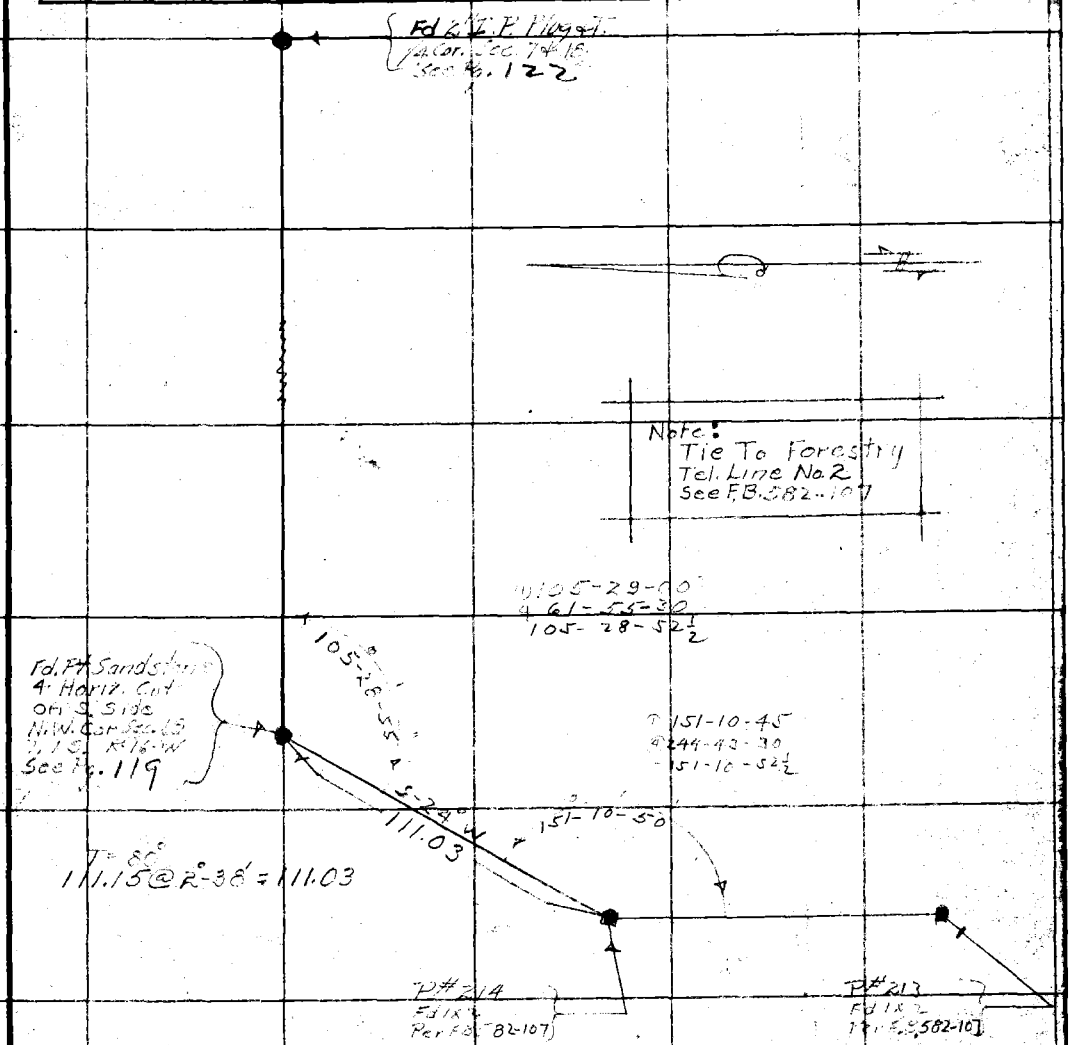

FORM 247 10M 11-35

F.B. 524 Pg. 124
W.S.59

11

Party - 9-15-39
T.J. Stevenson
C.H. Mahais
R Carrasco
R.W. Scott

RETURN TO
LOS ANGELES COUNTY SURVEYOR
700 HALL OF RECORDS

Note: Any Additions or Changes on This Sheet Must be Made or Circled in Red Ink With Date and Name of Person Making Change.

Do not extend notes this side of this line

Notes Ck'd by	Survey of Cadastral Mapping
Map No.	W. O. 1902 Tape No. 42 St'd 84 °F.
Office Work	Surveyed by Johnson
Checked	Notes H.S.J. Date 6-5-36
Date	Indexed [illegible] 6-15-36

F.B. 524 PG. 125

CADASTRAL MAPPING

OLD TOPANGA CAÑON RD ℄
from
Fernwood Pacific Drive
Northly to
Sec. Line of [illegible] 7-18 T.1 S. R16W.

H. S. Johnson
D. W. Reynolds
W. F. Harris
H. R. Forney

Note: Any Additions or Changes on This Sheet Must be Made or Circled in Red Ink With Date and Name of Person Making Change.

Do not extend notes this side of this line

RETURN TO
LOS ANGELES COUNTY SURVEYOR
700 HALL OF RECORDS

FORM 247 10M 11-35

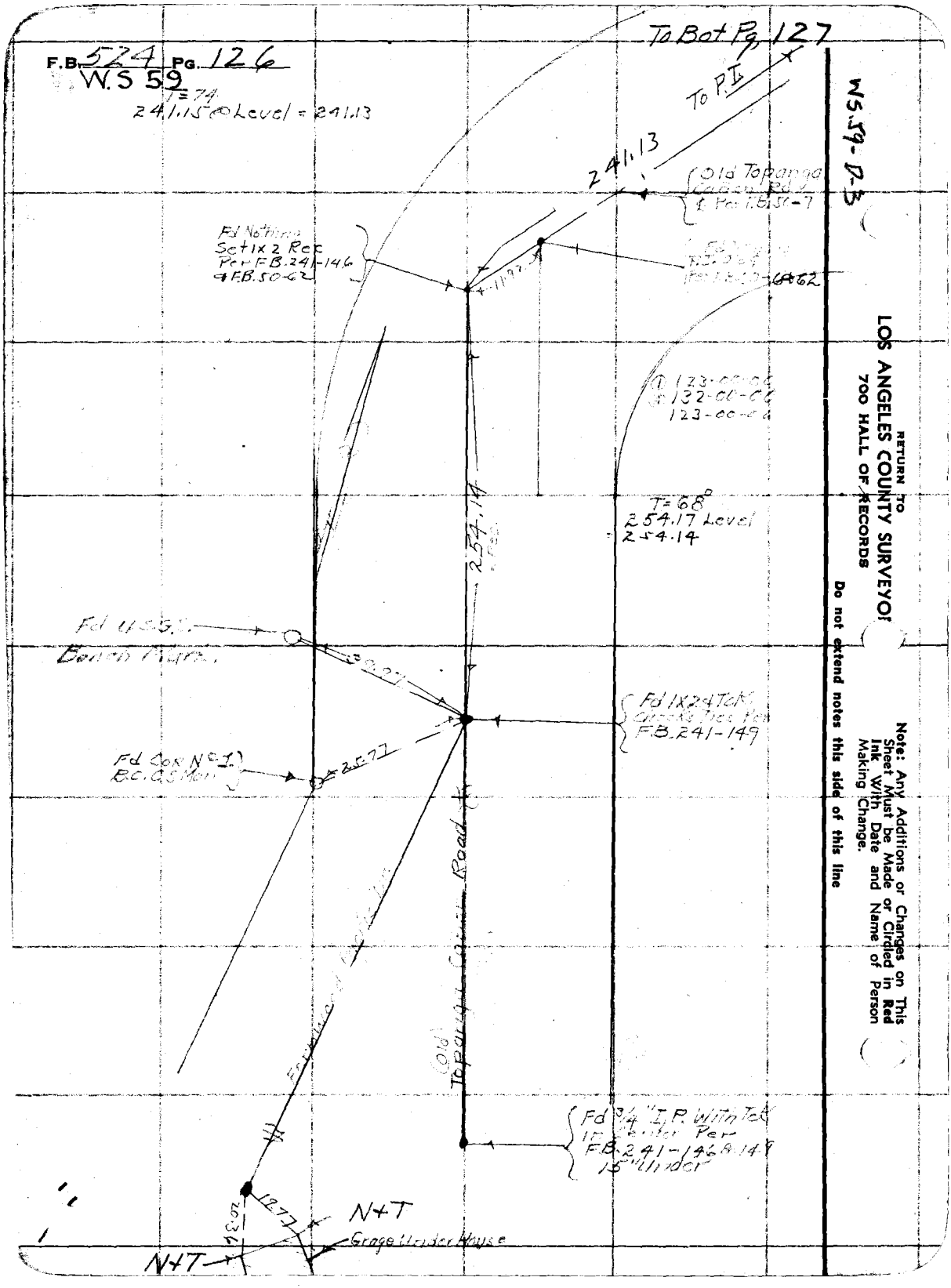
F.B. 524 PG. 126
W.S 59
T=74
241.15 @ Level = 241.13
To Bot Pg. 127
To P.I.
241.13
Old Topanga Canyon Rd
Fd Nothing Set 1x2 Rec Per F.B. 241-146 & F.B. 50-62
11.92
123-00-06
132-00-06
123-00-06
T=68°
254.17 Level
254.14
254.14
Fd U.S.G.S. Bench Mark
Fd 1x2 & Tck Checks Tres Per F.B. 241-149
Fd Cor No 1 B.C.C.S Mon
25.77
Old Topanga Canyon Road
Fd 3/4" I.P. With Tck In Center Per F.B. 241-146 & 149 15" Under
12.77
N+T
Grage Under House
N+T
WS.59-D-3
RETURN TO
LOS ANGELES COUNTY SURVEYOR
700 HALL OF RECORDS
Do not extend notes this side of this line
Note: Any Additions or Changes on This Sheet Must be Made or Circled in Red Ink With Date and Name of Person Making Change.

Notes Ck'd by	Survey of [illegible] Mapping
Map No.	W. O. 4902 Tape No. 42 St'd 84 °F.
Office Work	Surveyed by Johnson
Checked	Notes H. S. J. Date 6-4-36
Date	Indexed A. C. Johnson

F.B. 524 Pg. 127

WS 59

WS. 59-D-3



Note: Any Additions or Changes on This Sheet Must be Made or Circled in Red Ink With Date and Name of Person Making Change.

Do not extend notes this side of this line

RETURN TO
LOS ANGELES COUNTY SURVEYOR
700 HALL OF RECORDS

FORM 247 10M 11-35

F.B. 524 Pg. 128

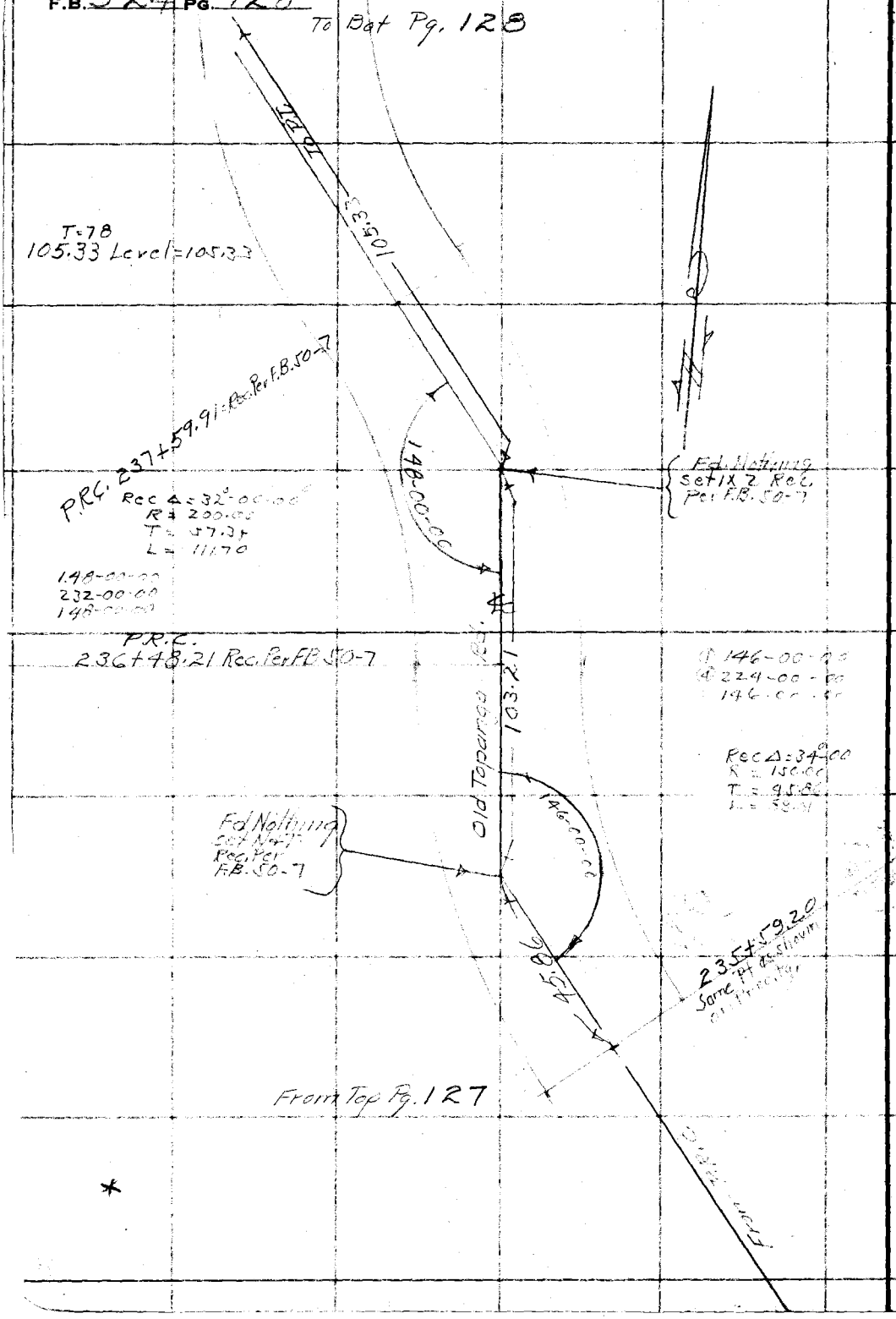

WS 59-D-3

RETURN TO
LOS ANGELES COUNTY SURVEYOR
700 HALL OF RECORDS

Note: Any Additions or Changes on This Sheet Must be Made or Circled in Red Ink With Date and Name of Person Making Change.

Do not extend notes this side of this line

Notes Ck'd by	Survey of Cadastral Mapping
Map No.	W. O. 4902 Tape No. 42 St'd 84 °F.
Office Work	Surveyed by Johnson
Checked	Notes H.S.J. Date 6-4-86
Date	Indexed A. C. Johnson

F.B. 524 Pg. 129

WS.59-D.3

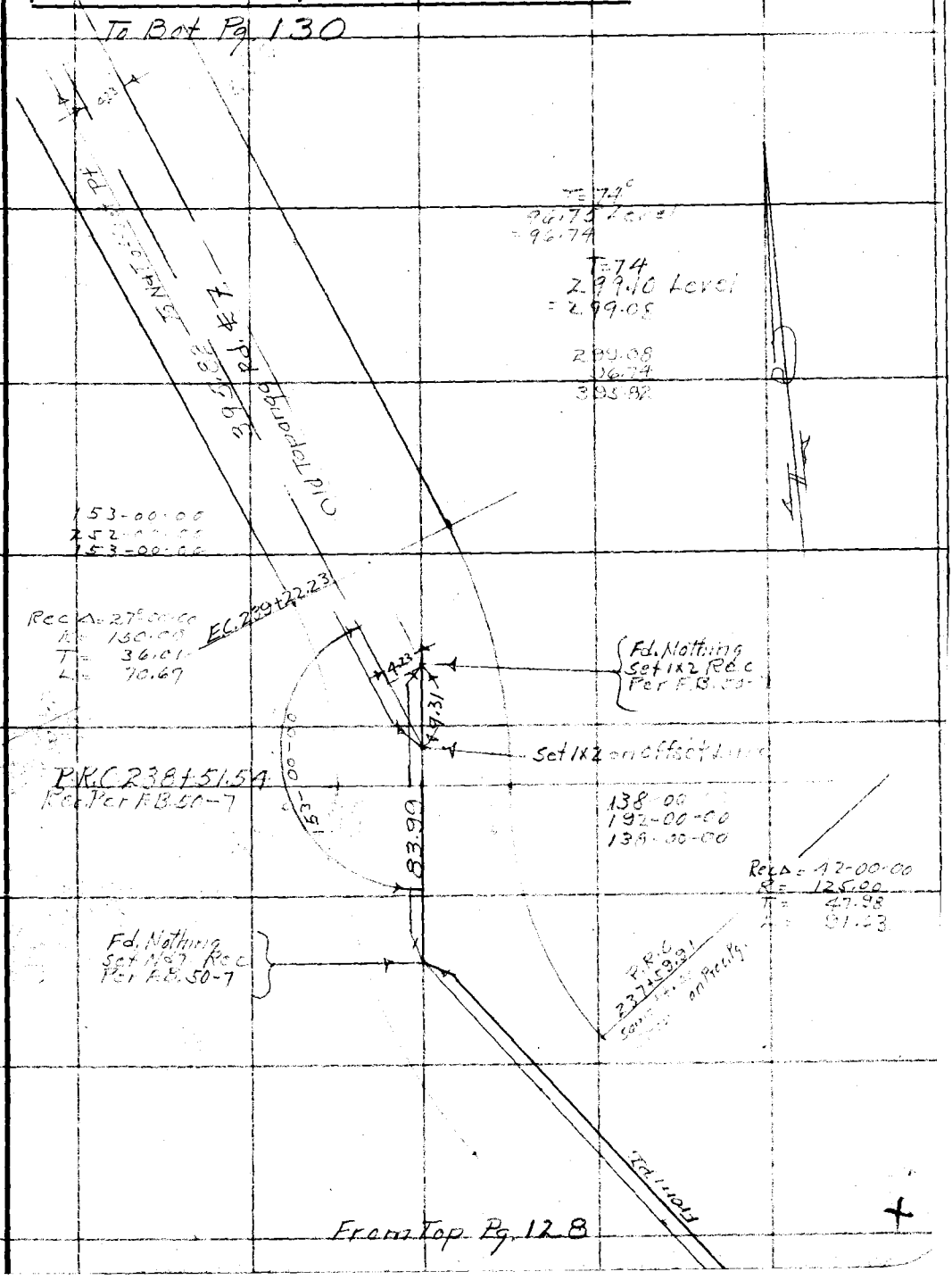

Note: Any Additions or Changes on This Sheet Must be Made or Circled in Red Ink With Date and Name of Person Making Change.

Do not extend notes this side of this line

RETURN TO
LOS ANGELES COUNTY SURVEYOR
700 HALL OF RECORDS

FORM 247 10M 11-35

F.B. 524 Pg. 130

To Bot Pg. 131

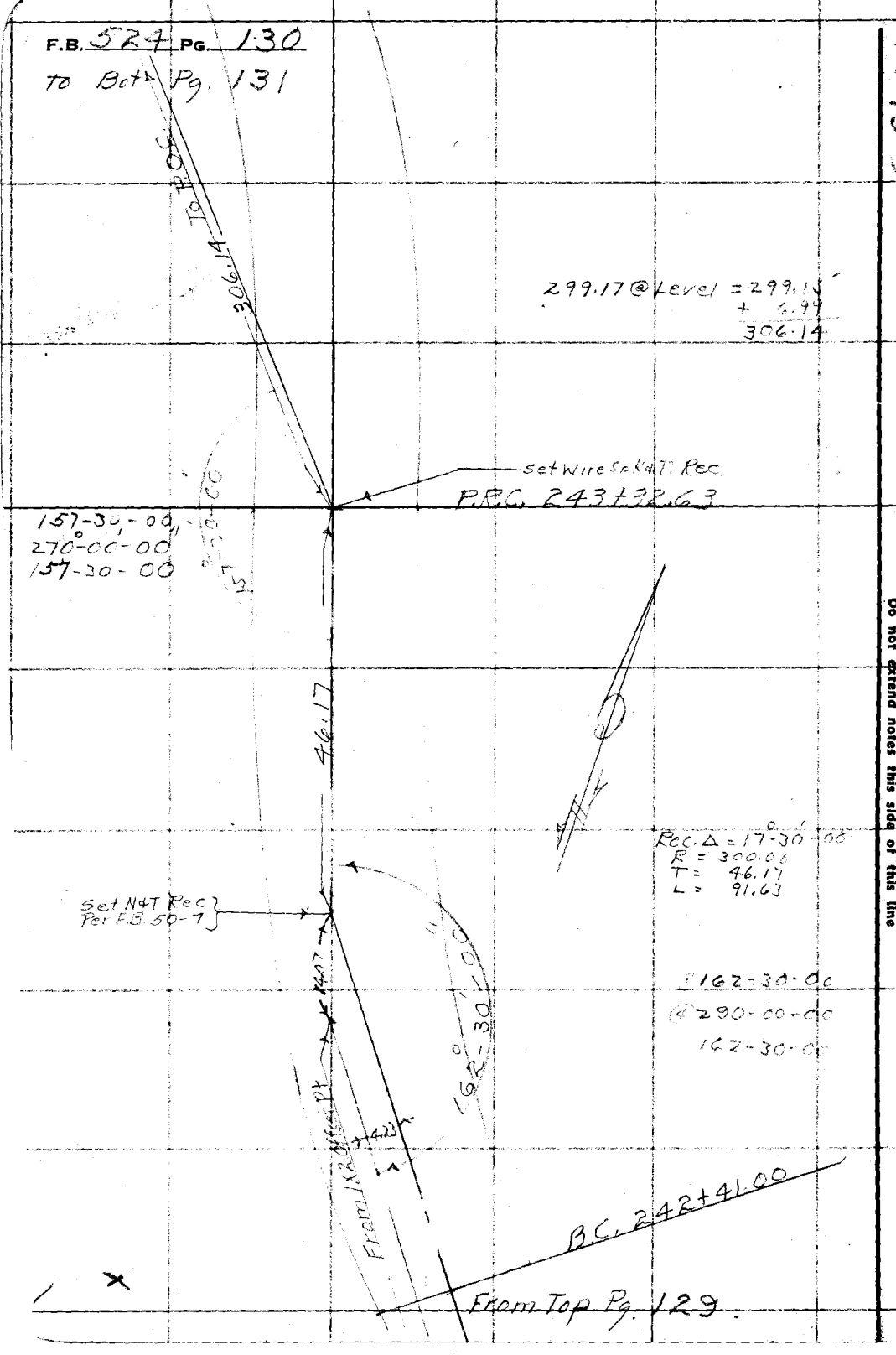

W5.59-D-3

RETURN TO
LOS ANGELES COUNTY SURVEYOR
700 HALL OF RECORDS

Note: Any Additions or Changes on This Sheet Must be Made or Circled in Red Ink With Date and Name of Person Making Change.

Do not extend notes this side of this line

WS 59-D-3

Notes Ck'd by	Survey of Industrial Ma...
Map No.	W. O. 4902 Tape No. 42 St'd 84 °F.
Office Work	Surveyed by Johnson
Checked	Notes R. S. J. Date 6-5-86
Date	Indexed A. C. Johnson

F.B. 524 Pg. 131

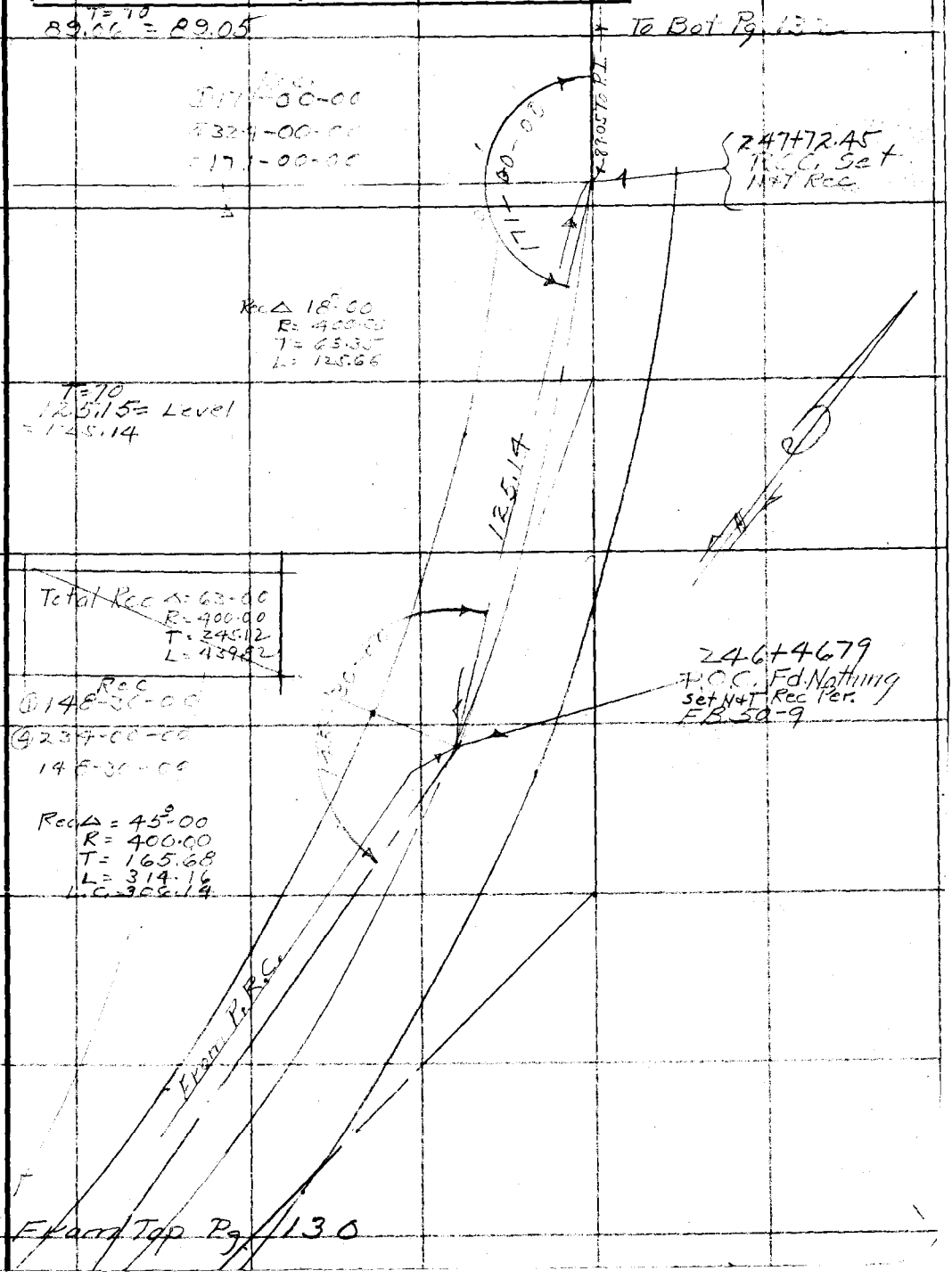

Note: Any Additions or Changes on This Sheet Must be Made or Circled in Red Ink With Date and Name of Person Making Change.

Do not extend notes this side of this line

RETURN TO
LOS ANGELES COUNTY SURVEYOR
700 HALL OF RECORDS

FORM 247 10M 11-35

F.B. 524 PG. 132

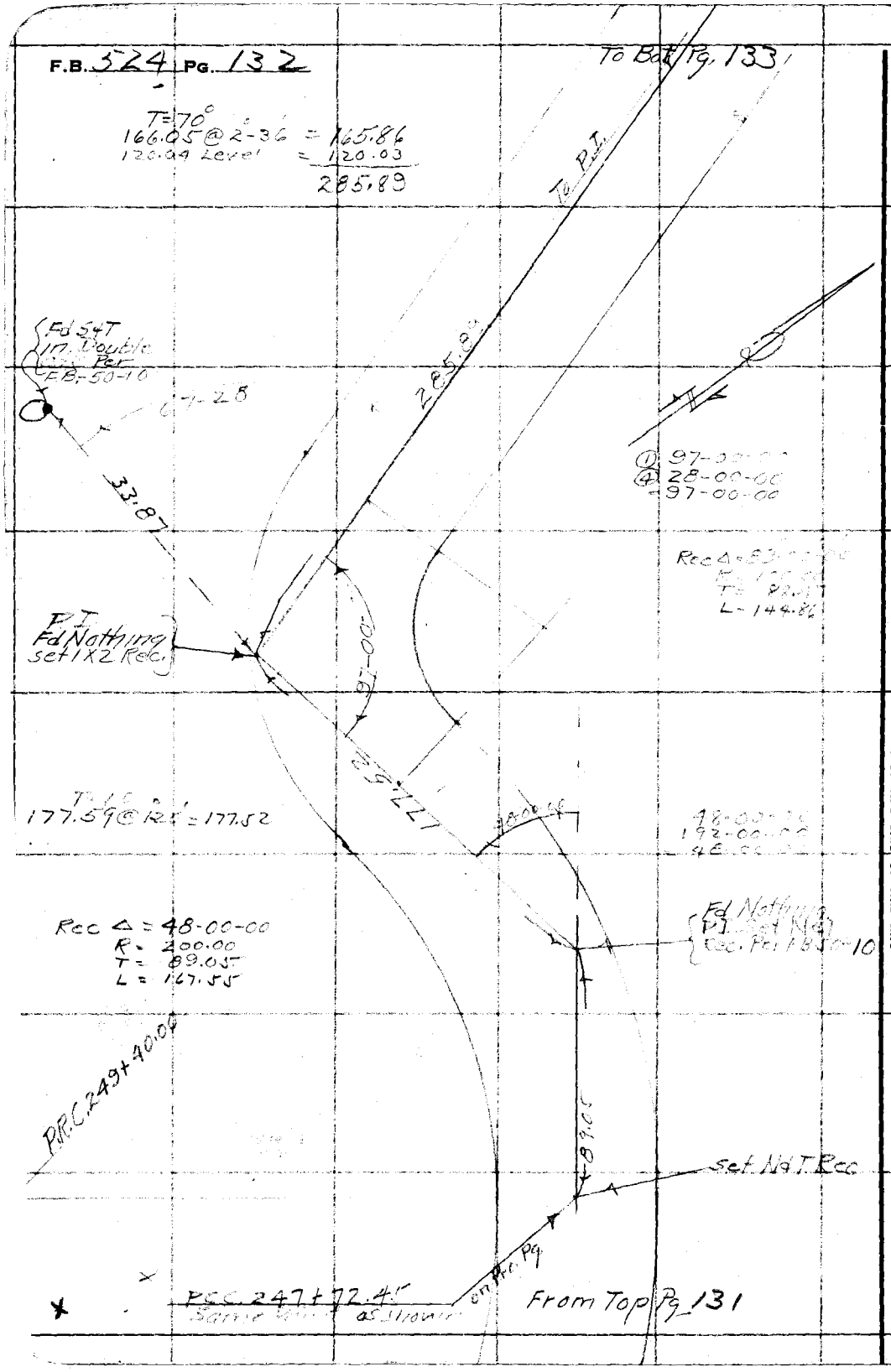

WS.59-D-3

RETURN TO
LOS ANGELES COUNTY SURVEYOR
700 HALL OF RECORDS

Do not extend notes this side of this line

Note: Any Additions or Changes on This Sheet Must be Made or Circled in Red Ink With Date and Name of Person Making Change.

WS 59-D-3

Notes Ck'd by	Survey of [illegible] Mo[illegible]
Map No.	W. O. 490 Tape No. 42 St'd 64°F.
Office Work	Surveyed by Johnson
Checked	Notes HSN Dates 6-5-46
Date	Indexed A. C. Johnson

F.B. [illegible] Pg. 133

W. S. 59

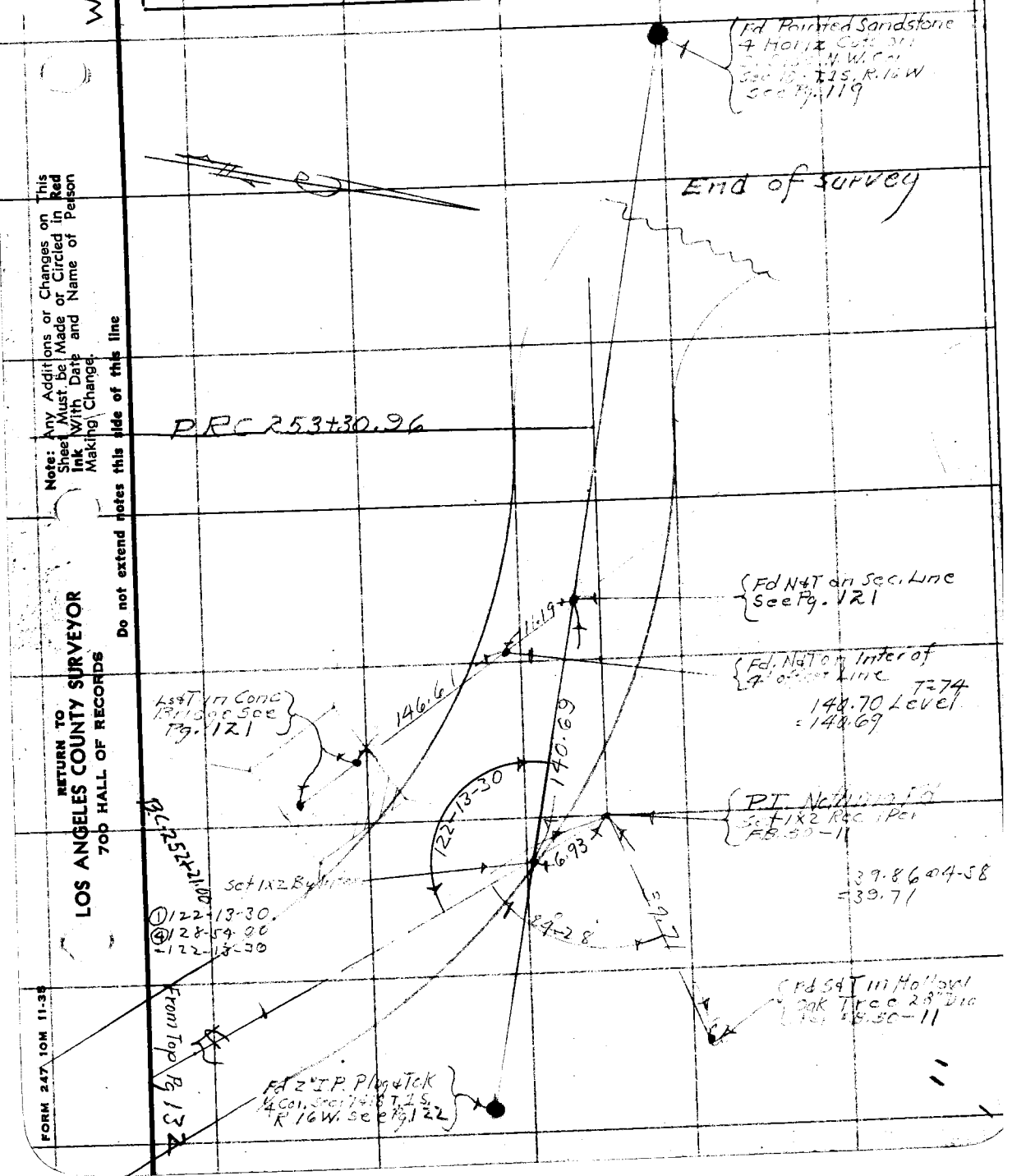

Note: Any Additions or Changes on This Sheet Must be Made or Circled in Red Ink With Date and Name of Person Making Change.

Do not extend notes this side of this line

RETURN TO
LOS ANGELES COUNTY SURVEYOR
700 HALL OF RECORDS

FORM 247 10M 11-35

RETURN TO
LOS ANGELES COUNTY SURVEYOR
700 HALL OF RECORDS

Note: Any Additions or Changes on This Sheet Must be Made or Circled in **Red Ink** With Date and Name of Person Making Change.

Do not extend notes this side of this line

F.B. 224 Pg. 124

Notes Ck'd by	Survey of Cad. Tie-A "MARTIN"
Map No.	W. O. 4902 Tape No. 100 St'd. 84 °F
Office Work	Surveyed by G.W. Kleineck
Checked	Notes G.W.K. Date 8-25-50
Date	Indexed A. C. Johnson 8-28-50

F. B. 524 Pg. 135

Azimuth & Distance Tie From Triang. Sta. "MARTIN" To N. & S. Random Transit Line Along Section Line Between Sec's 23 & 24, T. 1 S., R 19 W. See F.B. 530/240-1.

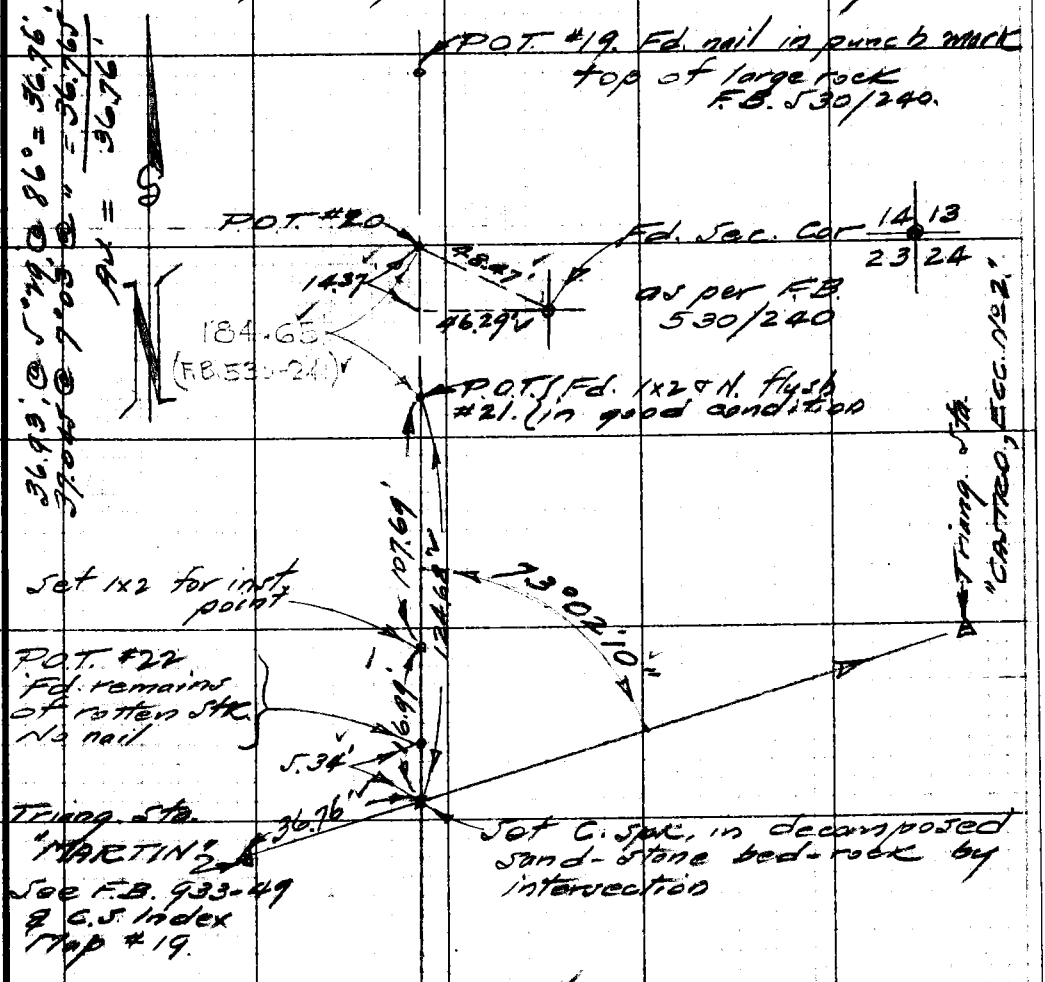

109.775' @ 11°12' @ 86° = 107.685'
109.62' @ 10.46' @ " = 107.69'
Av. = 107.69'

16.99' @ 86° = same.
~~36.76' @ " = "~~ See above.
5.34' @ " = "

(2) 146-04-45
73-02-22½
(4) 292-09-15
73-02-19
(6) 78-14-00
73-02-20
* See next pg.

Note: Any Additions or Changes on This Sheet Must be Made or Circled in Red Ink With Date and Name of Person Making Change.

Do not extend notes this side of this line.

RETURN TO
LOS ANGELES COUNTY SURVEYOR
726 LOS ANGELES COUNTY
ENGINEERING BLDG.

76F309S 247 10M 1-49

F. B. 524 PG. 136

Note: When angle was turned at P.I. of line on opp. page sight as used was .03 too far west of P.O.T. #19.) therefore a true value ± for this ∠ is 79-02-20 - (08.5") or 79°02'19"

RETURN TO
LOS ANGELES COUNTY SURVEYOR
725 LOS ANGELES COUNTY
ENGINEERING BLDG.

Do not extend notes this side of this line.

Note: Any Additions or Changes on This Sheet Must be Made or Circled in Red Ink With Date and Name of Person Making Change.

76F309S 247 10M 1-49

RETURN TO
LOS ANGELES COUNTY SURVEYOR
726 LOS ANGELES COUNTY
ENGINEERING BLDG.

Note: Any Additions or Changes on This Sheet Must be Made or Circled in Red Ink With Date and Name of Person Making Change.

Do not extend notes this side of this line.

Notes Ck'd by
Map No.
Office Work
Checked
Date

Survey of
W. O. Tape No. St'd °F
Surveyed by
Notes Date
Indexed

F. B. 744 PG. 137

RETURN TO
LOS ANGELES COUNTY SURVEYOR
726 LOS ANGELES COUNTY
ENGINEERING BLDG.

Note: Any Additions or Changes on This Sheet Must be Made or Circled in Red Ink With Date and Name of Person Making Change.

Do not extend notes this side of this line.

F. B. 224 PG. 140

WS.24-A-2

Notes Ck'd by	Survey of Cadastral Map-Baldwin Hills
Map No.	W. O. 4902 Tape No. 66A St'd 84°F.
Office Work	Surveyed by S.E. Butler
Checked	Notes Kleineck Date 5-21-'36
Date	Indexed A. C. Johnson 8-14-36

F.B. 524 Pg. 141

W.S.24

CADASTRAL TIE:-
FROM SURVEY CONTROL MON. "INGLEWOOD D-1" TO NORTHERLY LINE OF TRACT No 7937.- BALDWIN HILLS AREA.

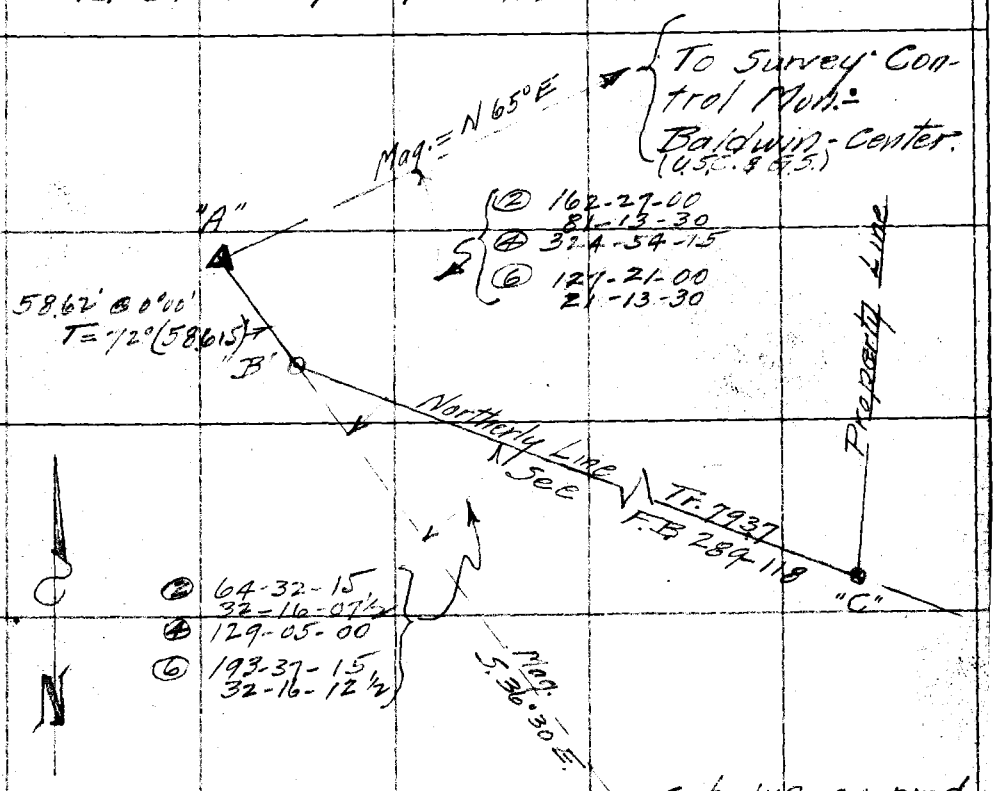

LEGEND:- "A" Set S.C. Mon = 4" br. tablet in conc. (top 12x12 in.) Mk'd- L.A. Co., Sur. Control Sys., Triang. Sta. Stamp'd "Inglewood D-1" 1936 R.E. 217

"B" Fd ¾" I.P.+T. in Conc. mk'd "H-H" as per F.B. 289-118.

"C" Fd 2" I.P.-P.+T. 8" high set in conc. per C.S. 8635 + F.B. 89-22. Used copper tack 0.05' South of nail as per F.B. 289-118.

11-

Note: Any Additions or Changes on This Sheet Must be Made or Circled in Red Ink With Date and Name of Person Making Change.

Do not extend notes this side of this line

RETURN TO
LOS ANGELES COUNTY SURVEYOR
700 HALL OF RECORDS

FORM 247 10M 11-35

RETURN TO
LOS ANGELES COUNTY SURVEYOR
700 HALL OF RECORDS

Note: Any Additions or Changes on This Sheet Must be Made or Circled in **Red Ink** With Date and Name of Person Making Change.

Do not extend notes this side of this line

F.B. 524 Pg. 142

W.S. 24

F.B. 524 PG. 143

W.S. 24-A-7

Notes Ck'd by	Survey of Baldwin Hills
Map No.	W. O. 490-2 Tape No. 86 St'd 86 °F.
Office Work	Surveyed by Butler, SE
Checked	Notes GRAVQUIST Date 5-22-36
Date	Indexed C. Johnson

SE Cor. of X Gibson Rocks
X Johnson Rocks
RC. A.L. Barnhill
Tan. 44°

- Cadastral Tie -

From L.A. Co. Sur. Control Mon. - "HOLLYWOOD C-10"
To Division Line Bet. Ranchos "La Ballona" and "Rincon De Los Bueyes"

Plotted on Rec. Index Card
Plotted on Record Shts.
Plotted on Sec. W. S. No.
Sketch on Desc. Card

Mon. Set 5-22-36.
Set 4" BRASS Tablet IN
Conc. Cor. of Stk. Marked:
COUNTY SURVEYOR CONTROL
Monument "HOLLYWOOD C-10
1936. OCS by COUNTY
Surveyor"

FREEDOM TRIANGULA
TION STATION

N 39-15
S 16 37'-00"
55-30

7.680

70+14.52 Fd 1x2 STK Tack
As per FB 289 Pg 79

13.00'

ON HILL TOP Fd
10" Conc. Mon. With
2" Copper Cap Mkd:
H.D. BROWN, ON Surface
As Per F.B. 289 Pg 79

27 39 15

157.08 @ 0°00 T 72 = 157.00
258.33 @ 0°00 T 72° = 258.31
415.31

(As Per F.B. 289 Pg 79 415.36)

Fd 1x2 Stk Tack 65+72.14
As Per F.B. 289 Pg 79

278.14 @ 0°00 T 82 = 277.55
11.67 @ 0°00 T 82 = 11.67
289.22

Fd 1x2 STK + Tack 62+89.64
As per F.B. 289 Pg 79

Rancho Division Lines
F.B. 289 Pg 79

18°05' Line

12.00

Set 1x2 STK.

N 49° 20' W

U.S.C.G.S. MON.
"BALDWIN" 2
1927.

13 55' Conc.

95°

15.96

Set 1x2 STK. + N.

18.00

Fd "J.K." Tack Flush
62 + 16.97 as Per F.B. 289
Pg 79

RETURN TO
LOS ANGELES COUNTY SURVEYOR
700 HALL OF RECORDS

Note: Any Additions or Changes on This Sheet Must be Made or Circled in Red Ink With Date and Name of Person Making Change

Do not extend notes this side of this line

FORM 247 10M 11-36

RETURN TO
LOS ANGELES COUNTY SURVEYOR
700 HALL OF RECORDS

Note: Any Additions or Changes on This Sheet Must be Made or Circled in **Red Ink** With Date and Name of Person Making Change.

Do not extend notes this side of this line

F.B. 524 Pg. 144

Notes Ck'd by	Survey of Cadastral Map - Centinela Tijera	F.B. 5-N Pg. 145
Map No.	W. O. 4702 Tape No. 064 St'd 24 °F.	W.S. 24
Office Work	Surveyed by G W Kleineck	Noted on Geo. Index Card
Checked	Notes Kleineck Granquist Date 5-25-'36	Placed on U.S.G.S. Quad. Shts.
Date	Indexed A. C. Johnson	Placed on Sur. Div. W.S. No.
		Sketch on Geo. Desc. Card

WS.24-A-3

-Casdastral Tie-

From L.A. Co. Sur. Control Mon. "INGLEWOOD D-3" to ℄ of Centinela Avenue.

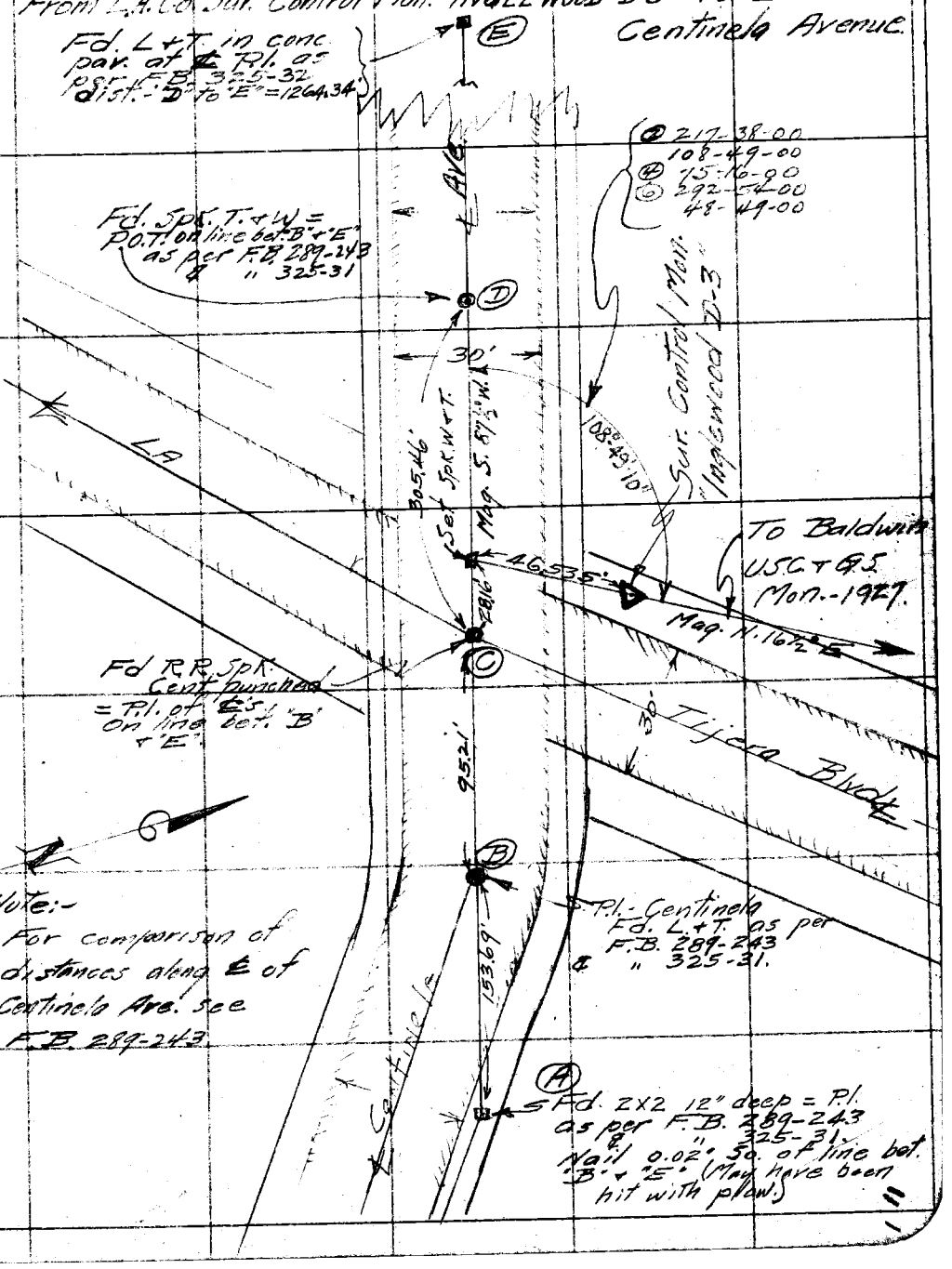

Note:- For comparison of distances along ℄ of Centinela Ave. see F.B. 289-243.

Note: Any Additions or Changes on This Sheet Must be Made or Circled in Red Ink With Date and Name of Person Making Change.

Do not extend notes this side of this line

RETURN TO LOS ANGELES COUNTY SURVEYOR 700 HALL OF RECORDS

FORM 247 10M 11-35

F.B. 524 Pg. 146
WS 23

Notes: G.W.K.

Party {Kleineck, Granquist, Reynolds, Baritel}

WS-23-C-3

-Cadastral Tie-

From L.A.Co. Sur. Control Mon., "VENICE-I-5" to ℄ of Lincoln Blvd.

5-26-'36.

Tape Used:- 100' #064. Std @ 84°.

Noted on Geo. Index Card.
Placed on U.S.G.S. Quad. Shts.
Placed on Sec. Div. W.S. No.
Sketch on Geo. Desc. Card

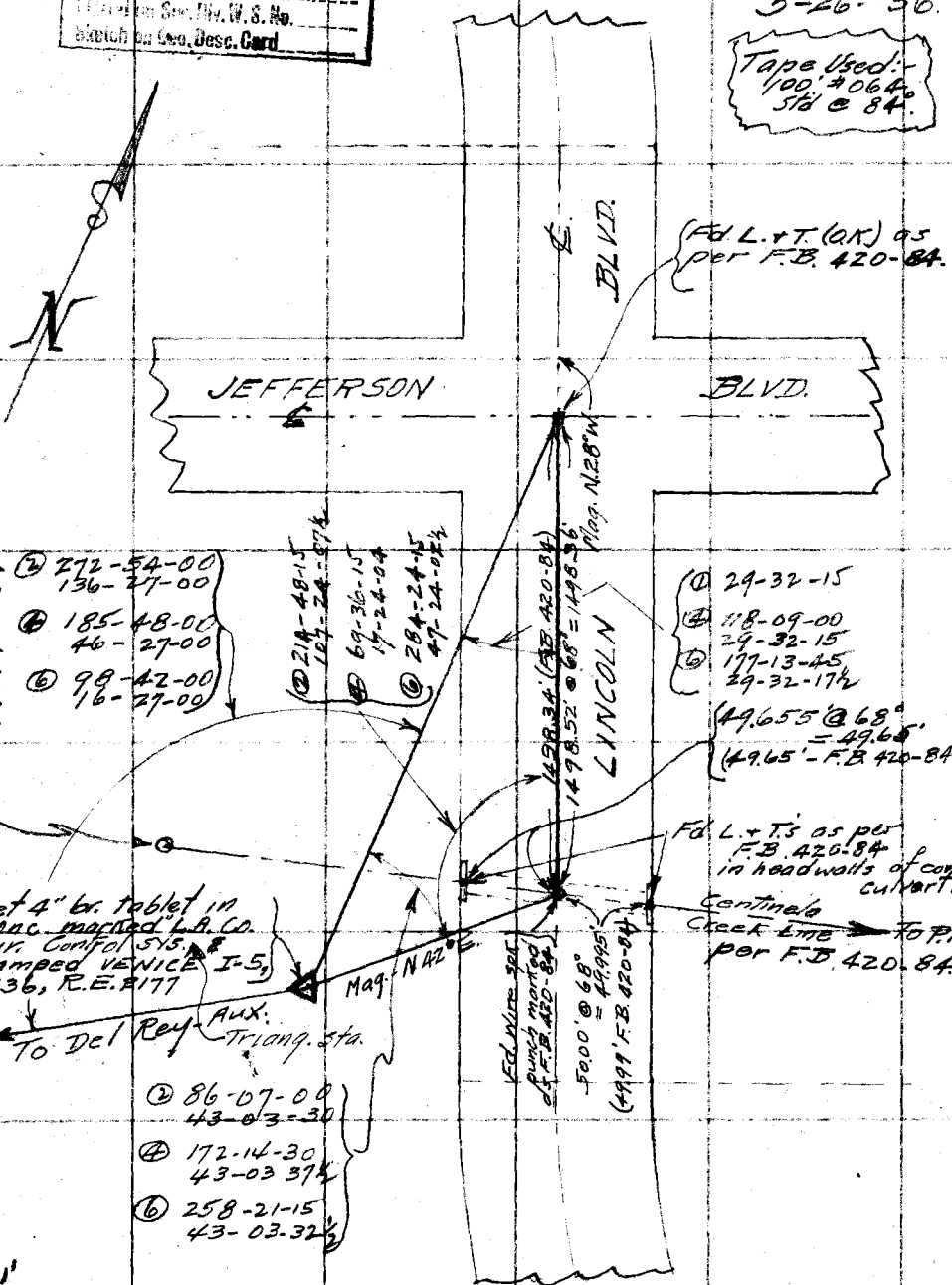

RETURN TO
LOS ANGELES COUNTY SURVEYOR
700 HALL OF RECORDS

Note: Any Additions or Changes on This Sheet Must be Made or Circled in Red Ink With Date and Name of Person Making Change.

Do not extend notes this side of this line

WS.23-B-2

Notes Ck'd by	Survey of Cadastral Map (Lincoln or Wash.)
Map No.	W. O. 4902 Tape No. 064 St'd 84° F.
Office Work	Surveyed by G. Kleineck
Checked	Notes Kleineck Date 5-28-'36
Date	Indexed A. C. Johnson

F.B. 5?.1X Pg. 147 WS. 23

Party: Kleineck, Granquist, Reynolds, Barite

Noted on Geo. Index Card
Placed on U.S.G.S. Quad. Shts.
Placed on Sec. Div. W.S. No.
Sketch on Geo. Desc. Card

-Cadastral Tie-

From L.A. Co. Sur. Cont. Mon. "Venice G-2" To ℄ Lincoln Blvd.

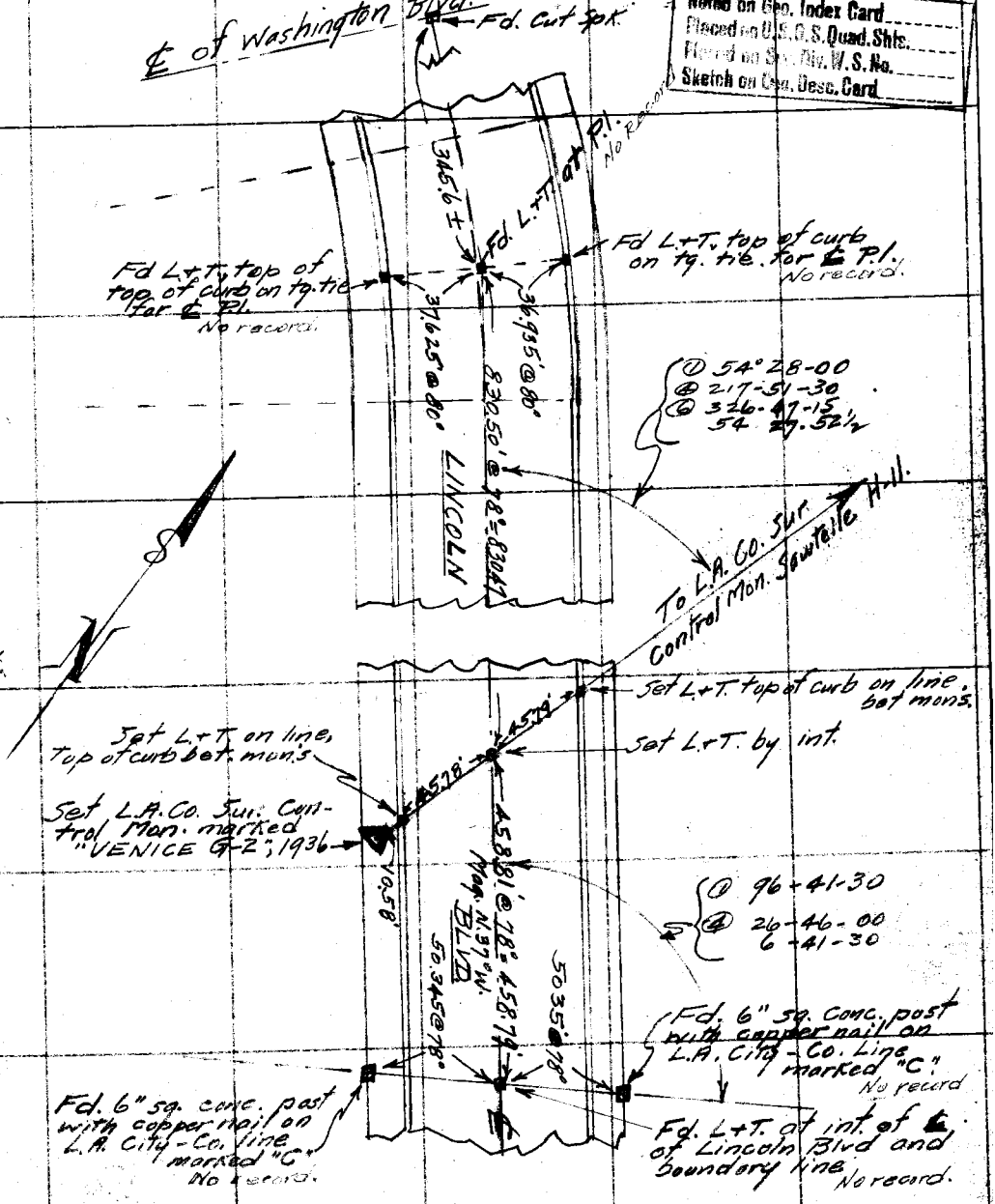

Note: Any Additions or Changes on This Sheet Must be Made or Circled in Red Ink With Date and Name of Person Making Change.

Do not extend notes this side of this line

RETURN TO
LOS ANGELES COUNTY SURVEYOR
700 HALL OF RECORDS

FORM 247 10M 11-38

RETURN TO
LOS ANGELES COUNTY SURVEYOR
700 HALL OF RECORDS

Note: Any Additions or Changes on This Sheet Must be Made or Circled in **Red Ink** With Date and Name of Person Making Change.

Do not extend notes this side of this line

F.B. 524 P. 148

WS.23-D-3

Notes Ck'd by	Survey of [illegible]
Map No.	W. O. [illegible] Tape No. 064 St'd 87 °F.
Office Work	Surveyed by Butler
Checked	Notes " Date 6/23/36
Date	Indexed A. C. Johnson

F.B. 574 PG. 149
W.S. 23

Noted on Gen. Index Card
Placed on U.S.G.S. Quad. Shts.
Placed on Sec. Div. W.S. No.
Sketch on Geo. Desc. Card



Note: Any Additions or Changes on This Sheet Must be Made or Circled in Red Ink With Date and Name of Person Making Change.

Do not extend notes this side of this line

RETURN TO
LOS ANGELES COUNTY SURVEYOR
700 HALL OF RECORDS

FORM 247 10M 11-35

RETURN TO
LOS ANGELES COUNTY SURVEYOR
700 HALL OF RECORDS

Note: Any Additions or Changes on This Sheet Must be Made or Circled in **Red Ink** With Date and Name of Person Making Change.

Do not extend notes this side of this line

F.B. 5241 Pg. 150

Notes Ck'd by	Survey of
Map No.	W. O. Tape No. St'd °F.
Office Work	Surveyed by
Checked	Notes Date
Date	Indexed A. C. Johnson 8-31-36

F.B. 524 PG. 151

Note: Any Additions or Changes on This Sheet Must be Made or Circled in Red Ink With Date and Name of Person Making Change.

Do not extend notes this side of this line

RETURN TO
LOS ANGELES COUNTY SURVEYOR
700 HALL OF RECORDS

FORM 247 10M 11-35

WS-21-D-5

RETURN TO
LOS ANGELES COUNTY SURVEYOR
700 HALL OF RECORDS

Note: Any Additions or Changes on This Sheet Must be Made or Circled in **Red Ink** With Date and Name of Person Making Change.

Do not extend notes this side of this line

BLVD.

Noted on Geo. Index Card
Plotted on U.S.G.S. Quad. Shts.
Entered on W.S. No. Card

F.B. 524 Pg. 152
W.S. 22 21

Notes Ck'd by	Survey of [illegible] Cad Mar F.B. 524 Pg. 153
Map No.	W. O. 4902 Tape No. St'd °F.
Office Work	Surveyed by Butler
Checked	Notes Date 8/[illegible]/36
Date	Indexed A. C. Johnson 10-5-36

JN. 4902

Cadastral Tie.

Exposition Blvd. -

car Angeles Mesa Dr.

[illegible]

Butler
Kleineck
Mosher

Note: Any Additions or Changes on This Sheet Must be Made or Circled in Red Ink With Date and Name of Person Making Change.

Do not extend notes this side of this line

RETURN TO
LOS ANGELES COUNTY SURVEYOR
700 HALL OF RECORDS

FORM 247 10M 11-35

F.B. 524 Pg. 154
W.S. 24-

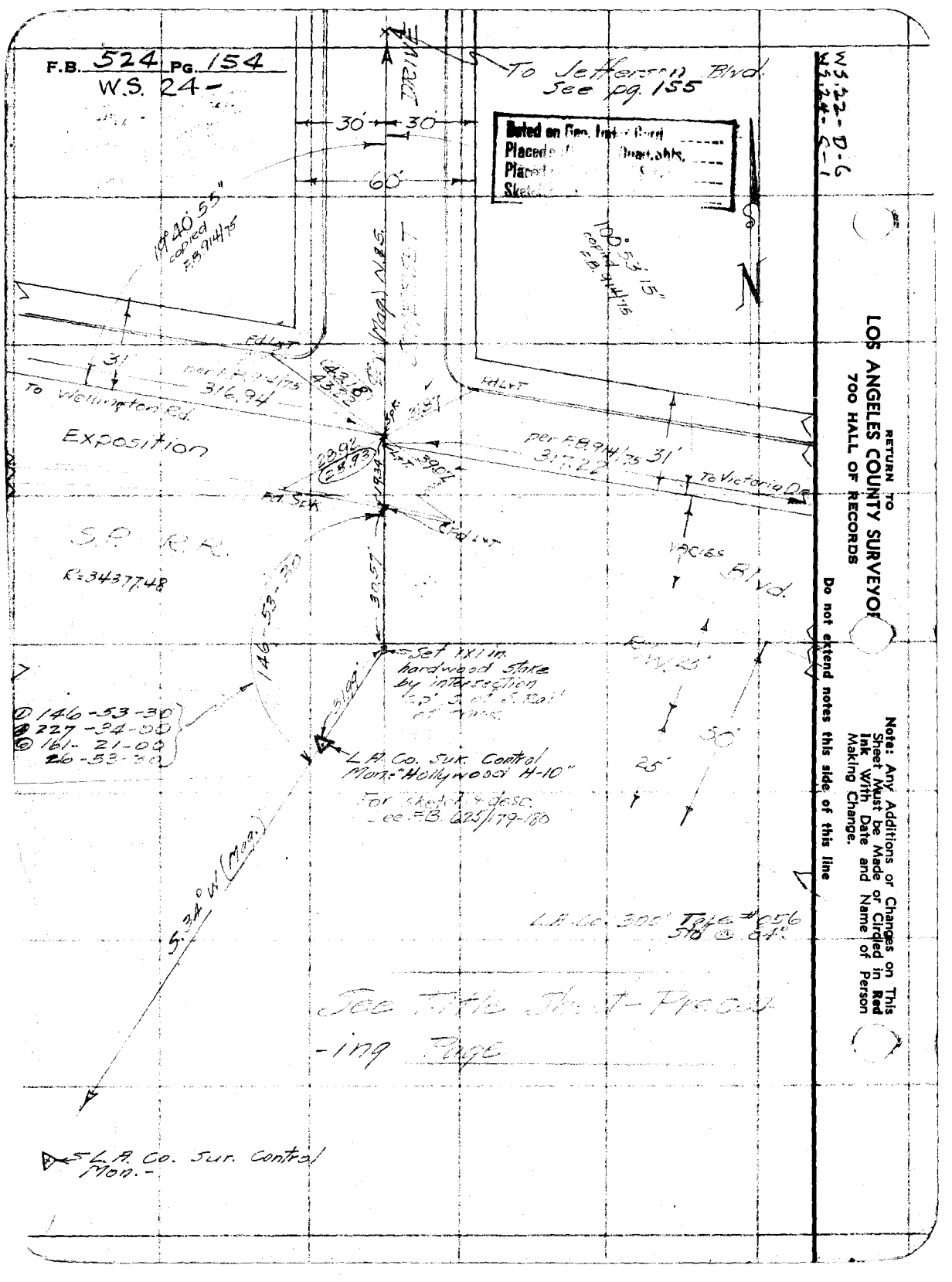

W.S. 22-D-6
W.S. 24-C-1

RETURN TO
LOS ANGELES COUNTY SURVEYOR
700 HALL OF RECORDS

Do not extend notes this side of this line

Note: Any Additions or Changes on This Sheet Must be Made or Circled in Red Ink With Date and Name of Person Making Change.

WS.22-D-6

Notes Ck'd by	Survey of [illegible]
Map No.	W. O. [illegible] Tape No. St'd °F.
Office Work	Surveyed by S.E. Butler
Checked	Notes [illegible] Date [illegible]
Date	Indexed A. C. Johnson

F.B. 524 Pg. 155
W.S. 22

Noted on Geo. Index Card
Placed on U.S.G.S. Quad. Shts.
Placed on Sur. Div. W.S. No.
Sketch on Geo. Desc. Card

Notes Contd From [illegible]

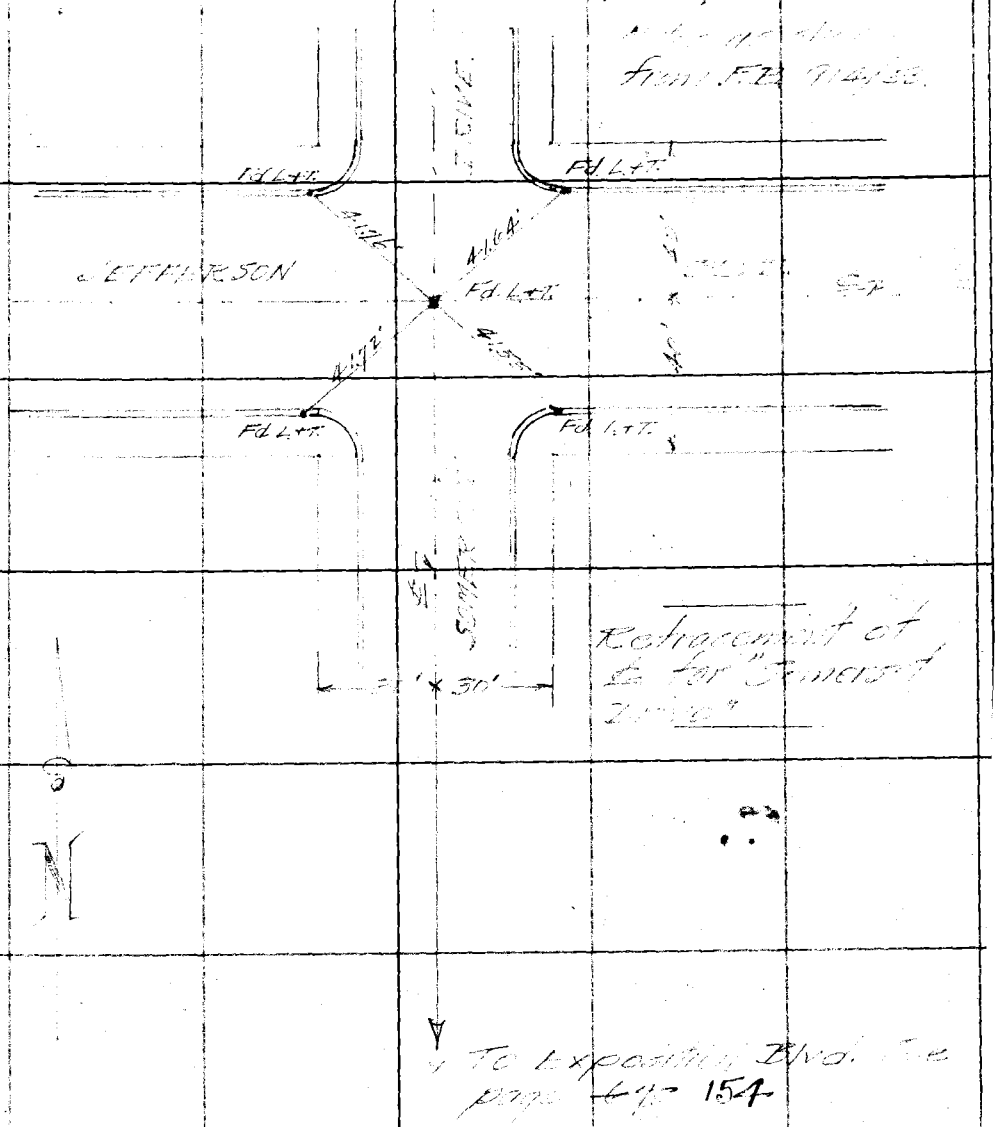

Note: Any Additions or Changes on This Sheet Must be Made or Circled in Red Ink With Date and Name of Person Making Change.

Do not extend notes this side of this line

RETURN TO
LOS ANGELES COUNTY SURVEYOR
700 HALL OF RECORDS

FORM 247 10M 11-38

RETURN TO
LOS ANGELES COUNTY SURVEYOR
700 HALL OF RECORDS

Note: Any Additions or Changes on This Sheet Must be Made or Circled in **Red Ink** With Date and Name of Person Making Change.

Do not extend notes this side of this line

F.B. 524 Pg. 156

Notes Ck'd by	Survey of
Map No.	W. O. 4902 Tape No. 064 St'd. °F.
Office Work	Surveyed by
Checked	Notes Date
Date	Indexed A. C. Johnson

F.B. 524 PG. 157

J.N. 4902.

~ CONTROL TIE ~

"LA BREA AVENUE"

Near "EXPOSITION PARK"

Note: Any Additions or Changes on This Sheet Must be Made in Red Ink or Circled in Red With Date and Name of Person Making Change.

Do not extend notes this side of this line

RETURN TO
LOS ANGELES COUNTY SURVEYOR
700 HALL OF RECORDS

FORM 247 10M 11-38

RETURN TO
LOS ANGELES COUNTY SURVEYOR
700 HALL OF RECORDS

Note: Any Additions or Changes on This Sheet Must be Made or Circled in **Red** Ink With Date and Name of Person Making Change.

Do not extend notes this side of this line

WS.22-C-6

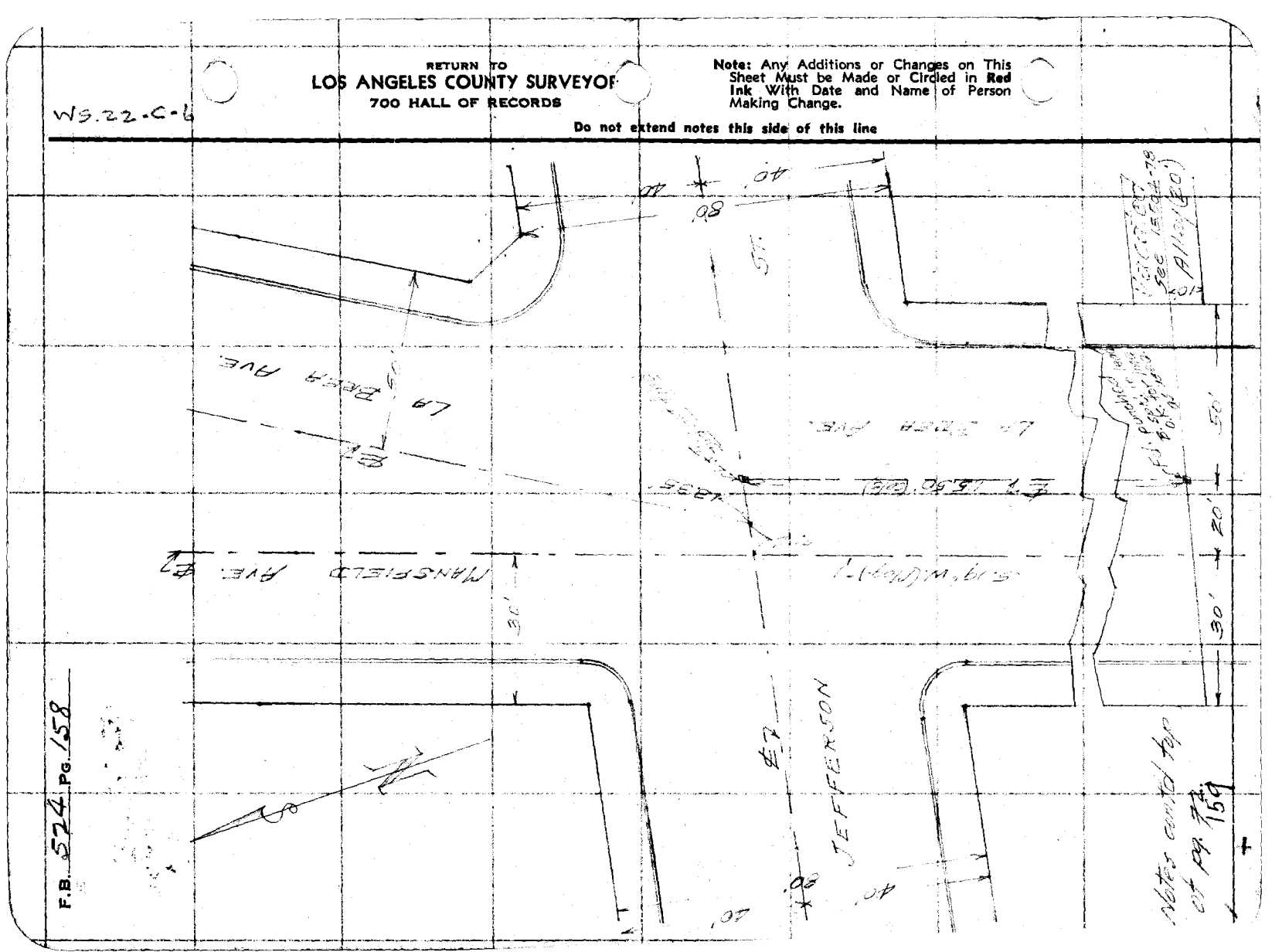

Notes Ck'd by	Survey of [illegible]
Map No.	W. O. [illegible] Tape No. [illegible] St'd [illegible] °F.
Office Work	Surveyed by S.E. Butler
Checked	Notes [illegible] Date [illegible]
Date	Indexed A. C. Johnson

F.B. 524 Pg. 159

W.S. 22

Noted on Geo. Index Card
Placed on U.S.G.S. Quad. Shts.
Placed on Spr. Div. W.S. No.
Sketch on Geo. Desc. Card

W.S. 22-C-6
W.S. 24-B-1



Note: Any Additions or Changes on This Sheet Must be Made or Circled in Red Ink With Date and Name of Person Making Change.

Do not extend notes this side of this line

RETURN TO
LOS ANGELES COUNTY SURVEYOR
700 HALL OF RECORDS

FORM 247 10M 11-38

11

RETURN TO
LOS ANGELES COUNTY SURVEYOR
700 HALL OF RECORDS

Note: Any Additions or Changes on This Sheet Must be Made or Circled in **Red Ink** With Date and Name of Person Making Change.

Do not extend notes this side of this line

F.B. 524 Pg. 160

Notes Ck'd by	Survey of Baldwin Hills Area #2
Map No.	W. O. 4902 Tape No. 064 St'd 84 °F.
Office Work	Surveyed by Butler
Checked	Notes " Date 9/17/36
Date	Indexed A. C. Johnson

F.B. 524 PG. 161

J.N. 4902

Cadastral Tie

@ Crenshaw Blvd near

Santa Barbara Ave.

Butler
Kleineck
Reynolds
Moser
McGuire

Note: Any Additions or Changes on This Sheet Must be Made or Circled in Red Ink With Date and Name of Person Making Change.

Do not extend notes this side of this line

RETURN TO
LOS ANGELES COUNTY SURVEYOR
700 HALL OF RECORDS

FORM 247 10M 11-38

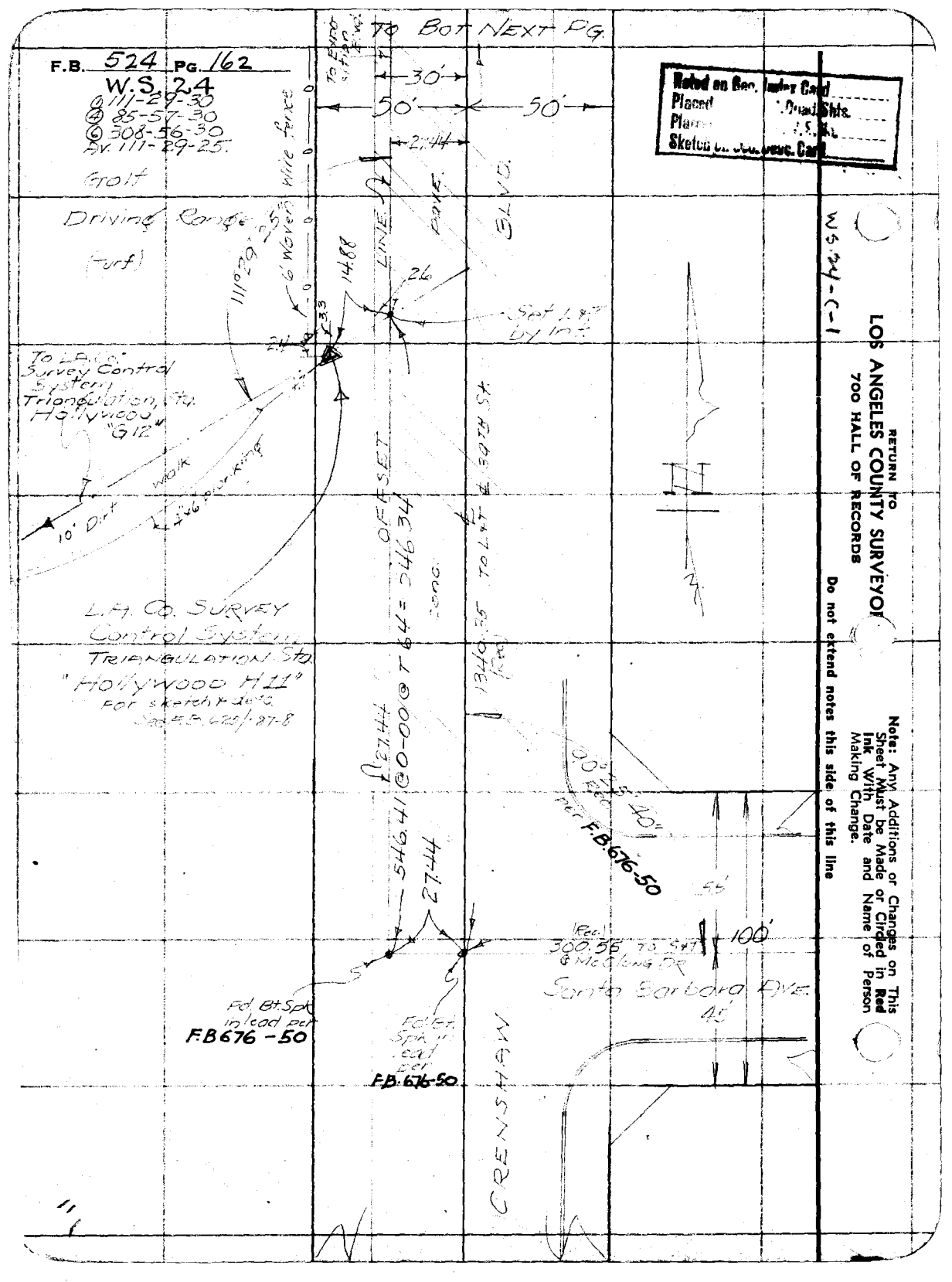
F.B. 524 PG. 162
W.S. 24
① 111-29-30
④ 85-57-30
⑥ 308-56-30
Av. 111-29-25
Golf
Driving Range
(Turf)
To Bot Next Pg.
30'
50'
50'
27.44
6' Woven wire fence
111°29'25"
14.88
26
Set L&T by Int.
To L.A. Co. Survey Control System Triangulation Sta. Hollywood "G12"
10' Dirt
walk
4"x6" planking
OFFSET
546.34
1340.35 To L&T ℄ 39th St.
L.A. Co. Survey Control System Triangulation Sta. "Hollywood H11" For sketch & desc. See F.B. 625/87-8
27.44
546.41 @ 0-00 @ T 64 = 546.34
27.44
F.B. 676-50
55'
100'
(Rec.) 300.56 To S&T @ McClung Dr
Santa Barbara Ave.
45'
Fd. Bt. Spk in lead per F.B 676-50
Fd. Bt. Spk in lead per F.B. 676-50
Crenshaw
Noted on Geo. Index Card
Placed
Quad Shts.
Sketch on Geo. Index Card
WS 24-C-1
RETURN TO
LOS ANGELES COUNTY SURVEYOR
700 HALL OF RECORDS
Do not extend notes this side of this line
Note: Any Additions or Changes on This Sheet Must be Made or Circled in Red Ink With Date and Name of Person Making Change.

Notes Ck'd by	Survey of [illegible]
Map No.	W. O. [illegible] Tape No. [illegible] St'd [illegible] °F.
Office Work	Surveyed by Butler
Checked	Notes Date [illegible]
Date	Indexed A. C. Johnson

F.B. 524 Pg. 163
W.S. 24

W.S. 24-C-1
W.S. 5-A-6



Note: Any Additions or Changes on This Sheet Must be Made or Circled in Red Ink With Date and Name of Person Making Change.

Do not extend notes this side of this line

RETURN TO
LOS ANGELES COUNTY SURVEYOR
700 HALL OF RECORDS

FORM 247 10M 11-35

RETURN TO
LOS ANGELES COUNTY SURVEYOR
700 HALL OF RECORDS

Note: Any Additions or Changes on This Sheet Must be Made or Circled in **Red Ink** With Date and Name of Person Making Change.

Do not extend notes this side of this line

F.B. 524 PG. 164

Notes Ck'd by	Survey of Chandler M. [illegible]
Map No.	W. O. 4902 Tape No. 266 St'd 32 °F.
Office Work	Surveyed by Emmott
Checked	Notes RBS Date June '37
Date	A. C. Johnson
	Indexed 6-17-37

F.B. 3-1 PG. 25

Note: Any Additions or Changes on This Sheet Must be Made or Circled in Red Ink With Date and Name of Person Making Change.

Do not extend notes this side of this line

RETURN TO
LOS ANGELES COUNTY SURVEYOR
706 HALL OF RECORDS

FORM 247 10M 11-36

TIE

℄ CALIFORNIA AVE. TO U.S.C.&G.S.
TRIANGULATION STATION GABRIEL

J.N. 4902

June 9, 1937

Emmott
Brock
Wilson
Harris

RETURN TO
LOS ANGELES COUNTY SURVEYOR
700 HALL OF RECORDS

Note: Any Additions or Changes on This Sheet Must be Made or Circled in Red Ink With Date and Name of Person Making Change.

Do not extend notes this side of this line

WS 46 - B-2

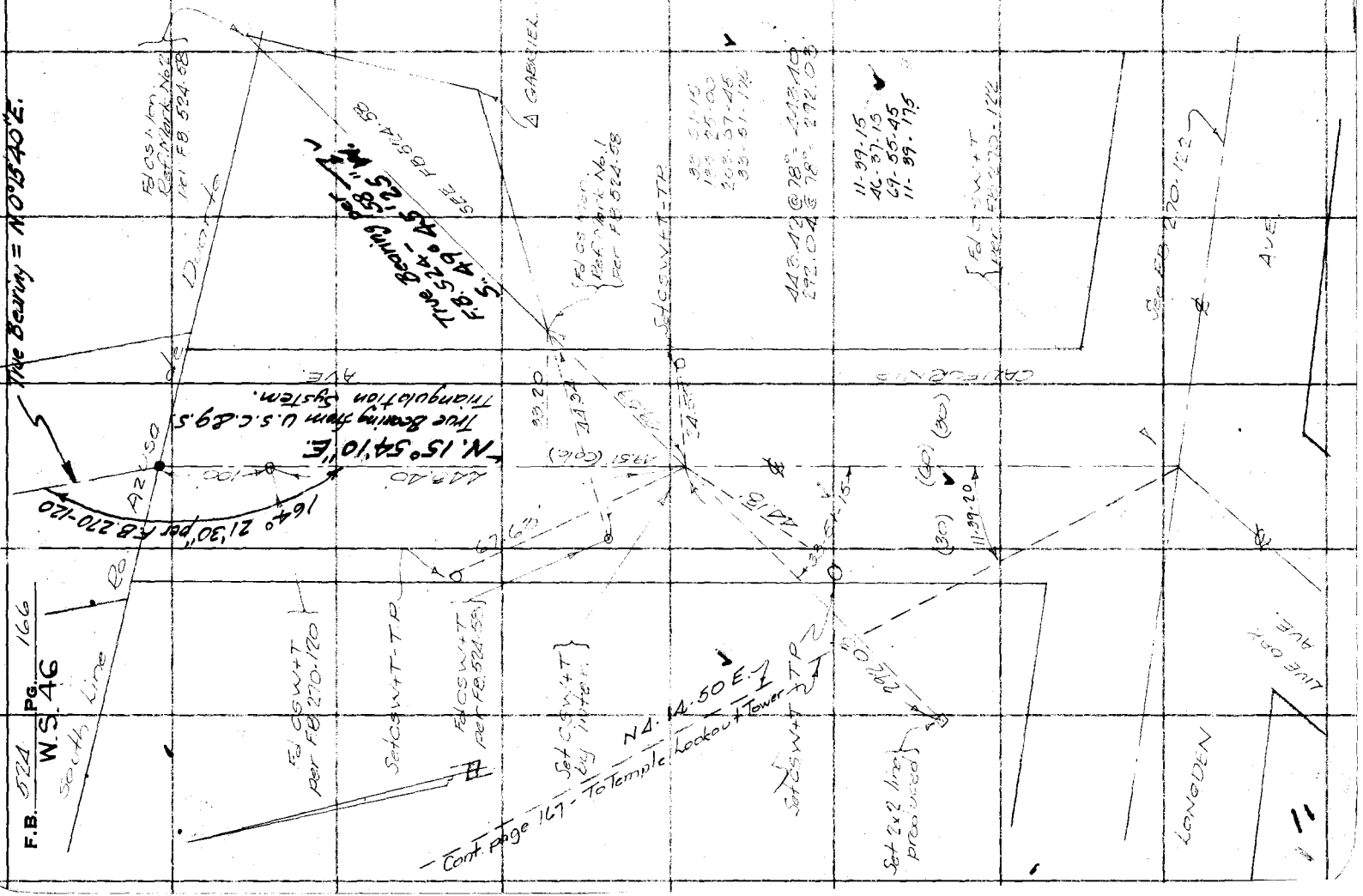

Temple Lookout JN 8171

Notes Ck'd by McPherson	Survey of [illegible]	F.B. 524 Pg. 167
Map No.	W. O. [illegible] Tape No. [illegible] St'd [illegible] °F.	
Office Work	Surveyed by Emmott	
Checked	Notes [illegible] Date [illegible]	
Date	Indexed [illegible] 6-28-37	

WS 46-B-2

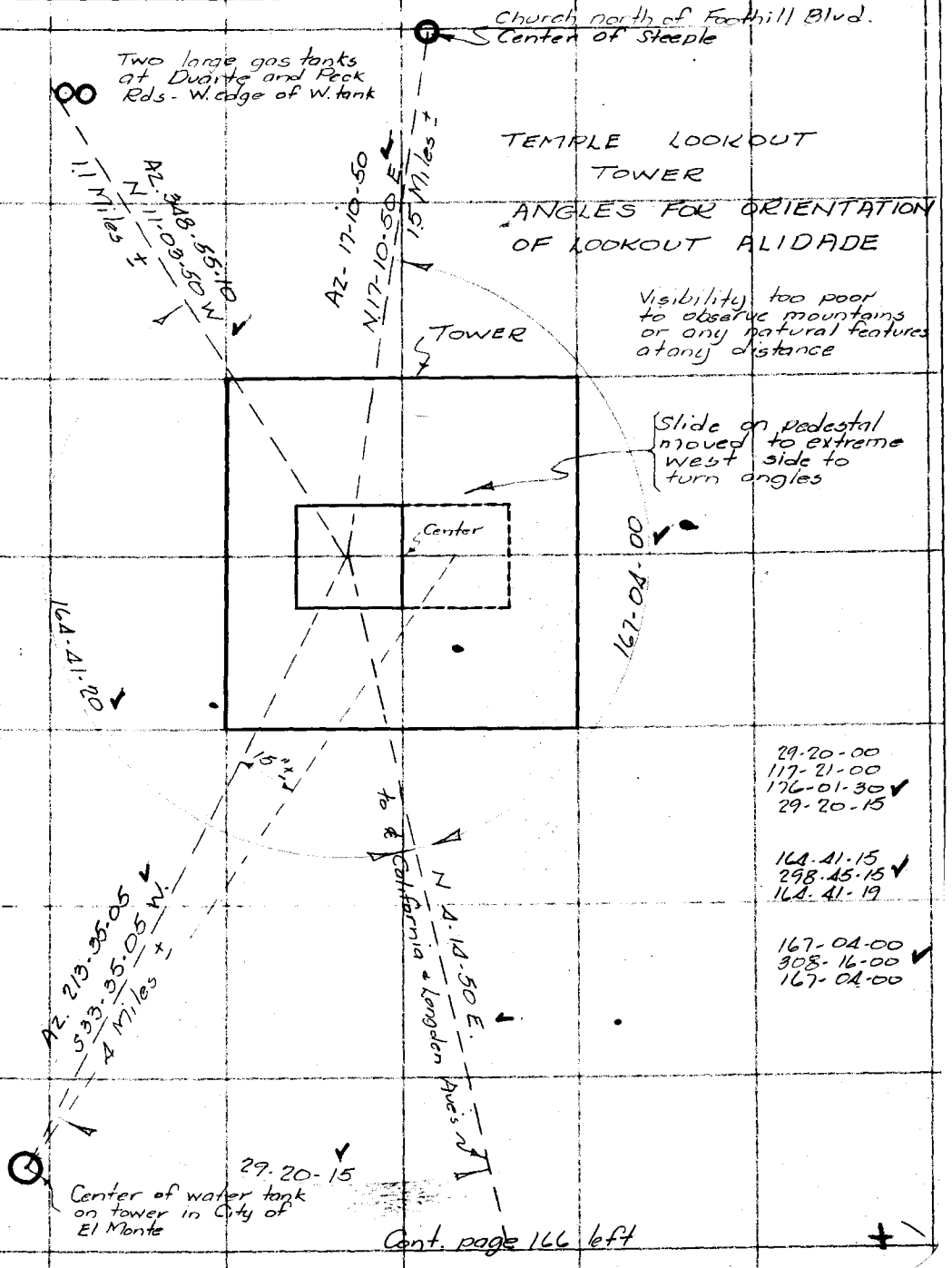

Cont. page 166 left

Note: Any Additions or Changes on This Sheet Must be Made or Circled in Red Ink With Date and Name of Person Making Change

Do not extend notes this side of this line

RETURN TO
LOS ANGELES COUNTY SURVEYOR
700 HALL OF RECORDS

FORM 247 10M 11-35

RETURN TO
LOS ANGELES COUNTY SURVEYOR
700 HALL OF RECORDS

Note: Any Additions or Changes on This Sheet Must be Made or Circled in **Red Ink** With Date and Name of Person Making Change.

Do not extend notes this side of this line

F.B. 624 PG. 168

Notes Ck'd by	Survey of [illegible]
Map No.	W. O. 4902 Tape No. 064 St'd 84 F.
Office Work	Surveyed by S.E. Butler
Checked	Notes Kleinock Date 7-28-37
Date	Indexed [illegible] 8-2-37

F.B. 524 Pg. 169

[illegible] AL [illegible]

JOB No. 4902

[illegible] L.A. COUNTY SURVEY CON-
[illegible] TRIANGULATION STATION -
[illegible] CENTER LINES
OF [illegible] & LA [illegible] FLUIDS.

July 2[illegible]-1937

Note: Any Additions or Changes on This Sheet Must be Made or Circled in Red Ink With Date and Name of Person Making Change.

Do not extend notes this side of this line

RETURN TO
LOS ANGELES COUNTY SURVEYOR
700 HALL OF RECORDS

FORM 247 10M 11-35

F.B. 574 WS 22 PG 170

℄ OF BEVERLY BLVD FOR TIE TO L.A.CO. SUR. "HOLLYWOOD G-3"

CONT. TRIANG. STA.

Rec. Notes From Sketch 7303-68 (F.B. 976-113)

Notes Cont'd on pg.

WS 22 B-3 C-3

Noted on ... Card
Pl... Shts.
Placed ... Bk.
Sketch on Gov. Desc. Card

RETURN TO
LOS ANGELES COUNTY SURVEYOR
700 HALL OF RECORDS

Do not extend notes this side of this line

Note: Any Additions or Changes on This Sheet Must be Made or Circled in Red Ink With Date and Name of Person Making Change.

WS 22-C-3

Notes Ck'd by	Survey of Cadastral Mapping
Map No.	W. O. 4902 Tape No. 064 St'd 84°F.
Office Work	Surveyed by S.E. Butler
Checked	Notes Klemeck Date 7-28-37
Date	Indexed

F.B. 5[illegible] PG. 171

WS-22

Notes Cont'd from pg.

TIE TO ℄ OF LA CIENEGA BLVD FROM SUR. CONT. TRIANG. STA. "HOLLYWOOD C-3."

Noted on Geo. Index Card
Placed on U.S.G.S. Quad. Shts.
Placed on Sur. Div. W.S. No.
Sketch on Geo. Desc. Card

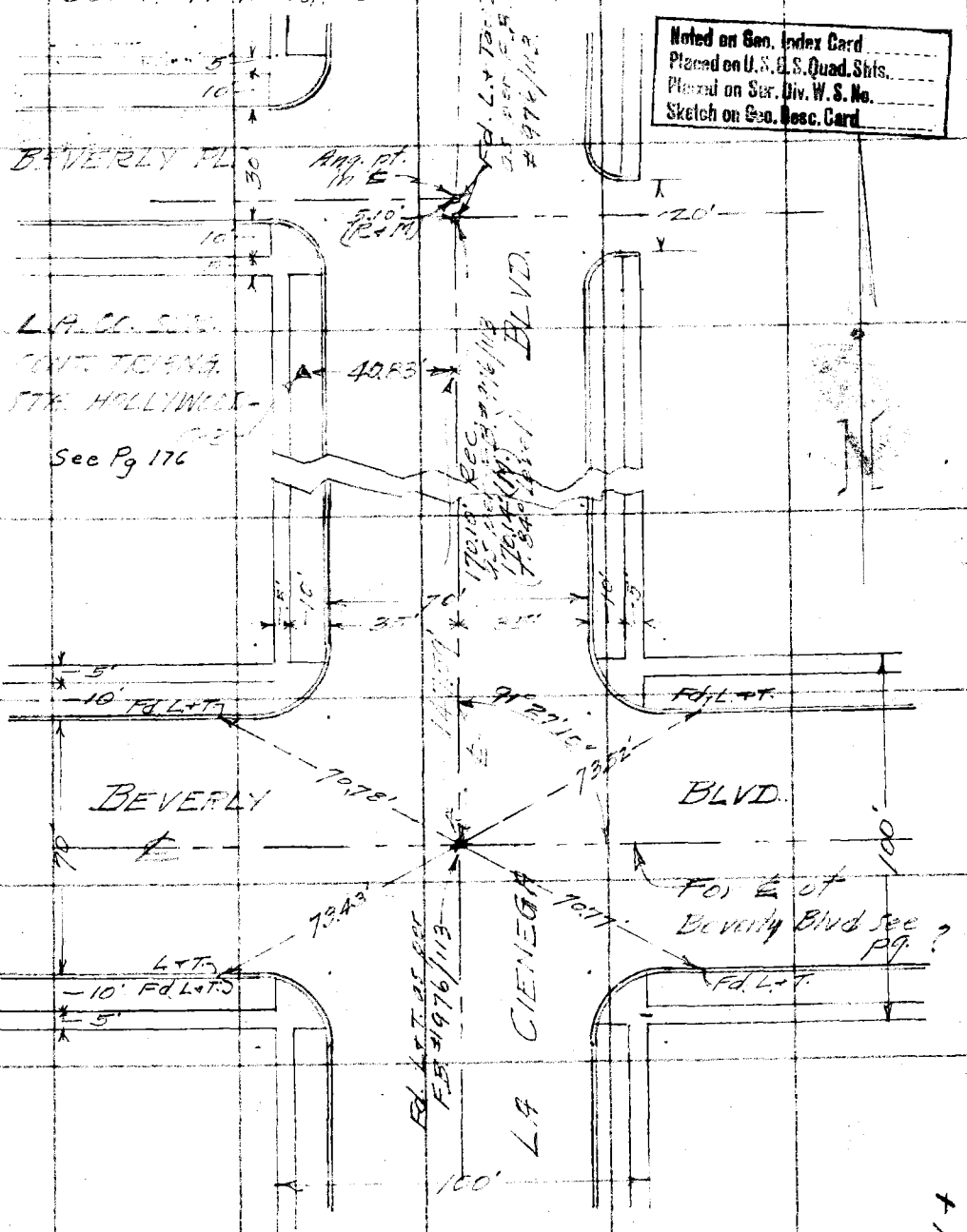

Note: Any Additions or Changes on This Sheet Must be Made or Circled in Red Ink With Date and Name of Person Making Change.

Do not extend notes this side of this line

RETURN TO
LOS ANGELES COUNTY SURVEYOR
700 HALL OF RECORDS

FORM 247 10M 11-35

RETURN TO
LOS ANGELES COUNTY SURVEYOR
700 HALL OF RECORDS

Note: Any Additions or Changes on This Sheet Must be Made or Circled in **Red Ink** With Date and Name of Person Making Change.

Do not extend notes this side of this line

F.B. 594 PG. 172

WS.22-C-3

Notes Ck'd by	Survey of Geol. Cont. Sur. Hollywood
Map No.	W. O. 4402 Tape No. 64 St'd 84 °F.
Office Work	Surveyed by S.E. Butler
Checked	Notes Alameda Date 7-28-[illegible]
Date	Indexed L. C. Johnson

F.B. 524 PG. 173
W.S. 22

L.A. CO. SUR. CONTROL TRIANG STA. -
"HOLLYWOOD C-3"

Noted on Geo. Index Card
Placed on U.S.G.S. Quad. Shts.
Placed on Sur. Div. W.S. No.
Sketch on Geo. Desc. Card

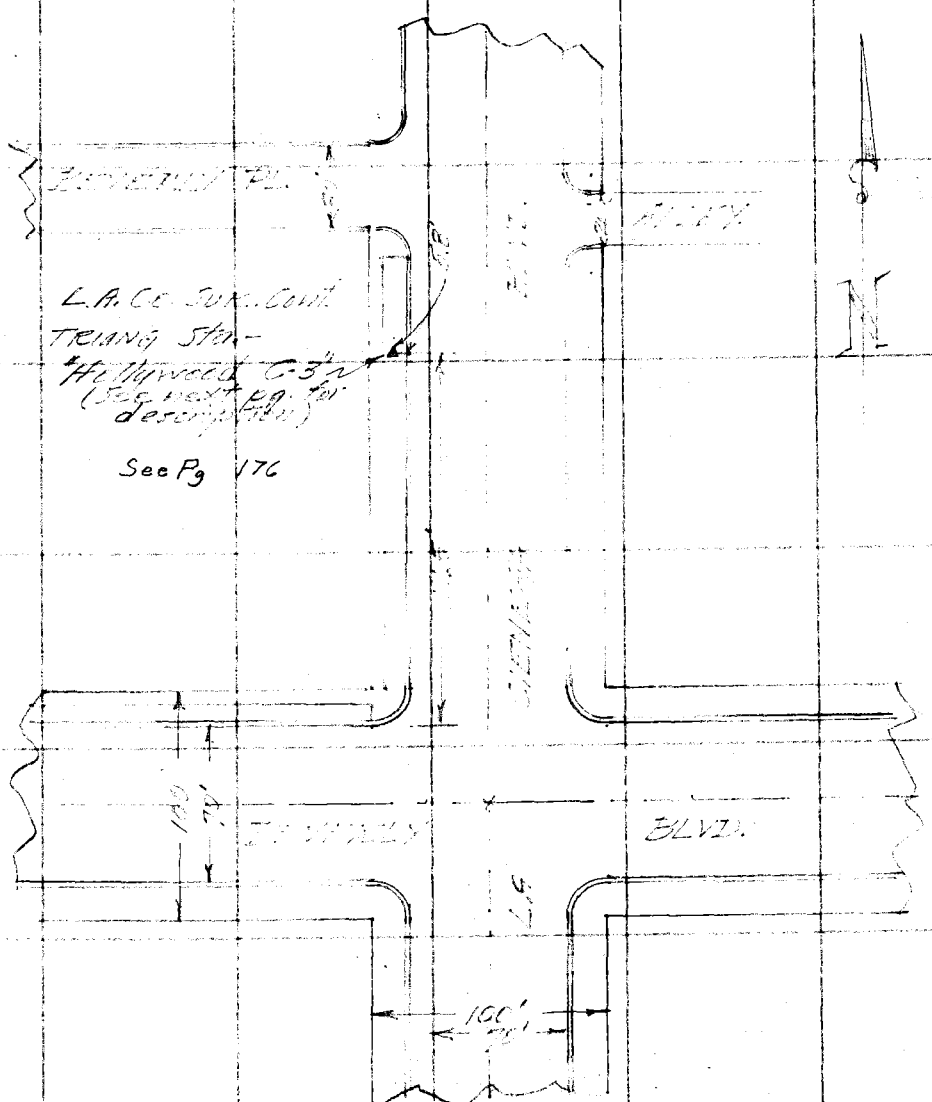

Note: Any Additions or Changes on This Sheet Must be Made or Circled in Red Ink With Date and Name of Person Making Change.

Do not extend notes this side of this line

RETURN TO
LOS ANGELES COUNTY SURVEYOR
700 HALL OF RECORDS

FORM 247 10M 11-35

F.B. 524 PG. 174

7-28-'37
Kleineck

~ DESCRIPTION ~

L.A. Co. Sur. Cont. Triang. Sta.
"Hollywood C-3"

In L.A. Co. City of Los Angeles, near intersection of [illegible] & La Cienega Blvds.

[illegible] north of north curb of [illegible] Blvd.
[illegible] west of west curb of La Cienega Blvd.

[illegible] Mark:-
[illegible]
table [illegible] and [illegible]
conc. cylinder [illegible]
deep [illegible]
[illegible]

[illegible]
[illegible]
conc. [illegible] SYSTEM - TRIANGULATION STATION" and [illegible] "HOLLYWOOD C-3, 1937 - R.E. 2177 and set by "COUNTY SURVEYOR"

RETURN TO
LOS ANGELES COUNTY SURVEYOR
700 HALL OF RECORDS

Note: Any Additions or Changes on This Sheet Must be Made or Circled in Red Ink With Date and Name of Person Making Change.

Do not extend notes this side of this line

WS.22-C-3

Notes Ck'd by	Survey of [illegible]
Map No.	W. O. 4902 Tape No. 064 St'd 64 °F.
Office Work	Surveyed by Butler
Checked	Notes Granquist Date 7-30-37
Date	Indexed [illegible]

F.B. 5 [illegible] PG. 175

WS 22

T. H.E. Granquist
H.C. R.C. Moser
R.C. R.E. Cunningham

100' Tape #064

Noted on Geo. Index Card
Placed on U.S.C.S. Quad. Shts.
Placed on Sur. Div. W.S. No.
Sketch on Geo. Desc. Card

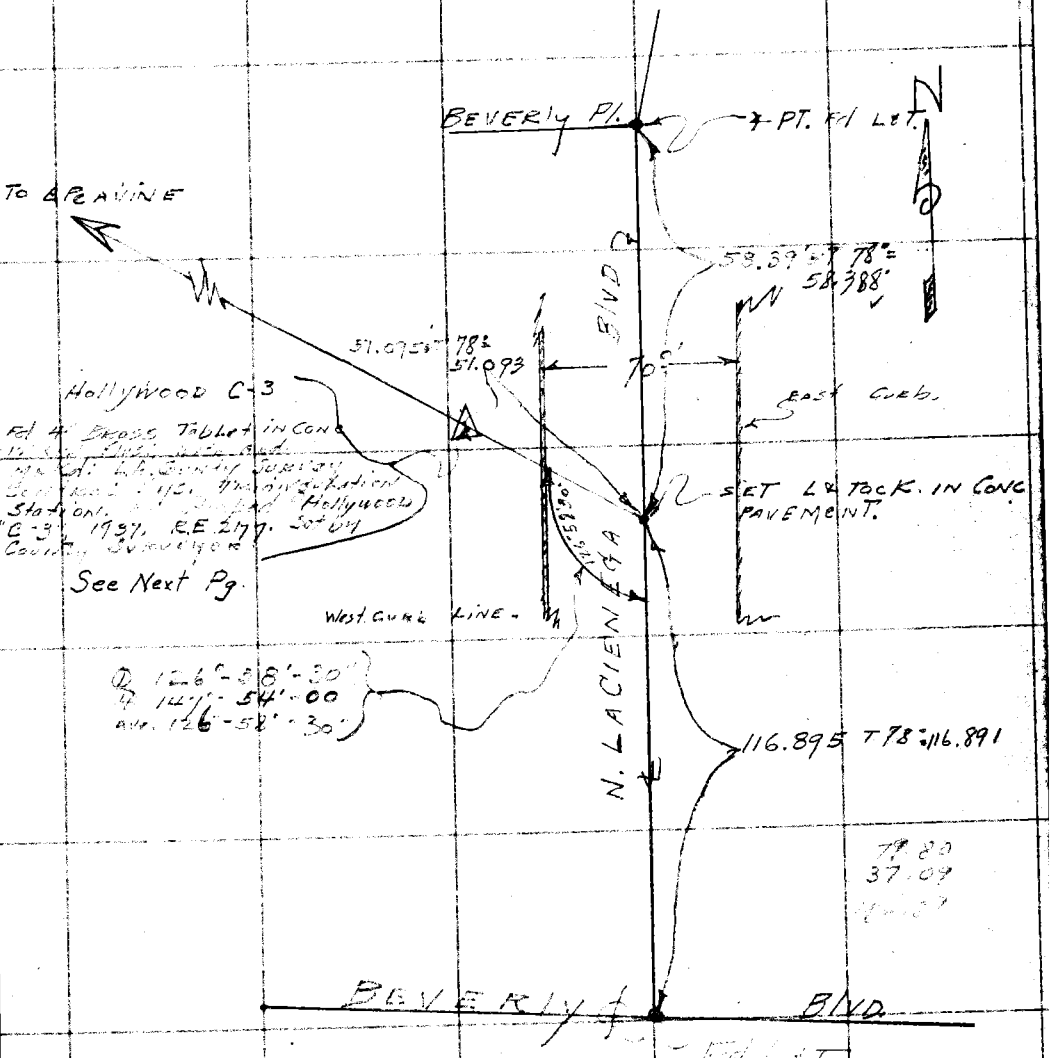

Note: Any Additions or Changes on This Sheet Must be Made or Circled in Red Ink With Date and Name of Person Making Change.

Do not extend notes this side of this line

RETURN TO
LOS ANGELES COUNTY SURVEYOR
700 HALL OF RECORDS

FORM 247 10M 11-35

RETURN TO
LOS ANGELES COUNTY SURVEYOR
700 HALL OF RECORDS

Note: Any Additions or Changes on This Sheet Must be Made or Circled in Red Ink With Date and Name of Person Making Change.

Do not extend notes this side of this line

W5.22-C-3

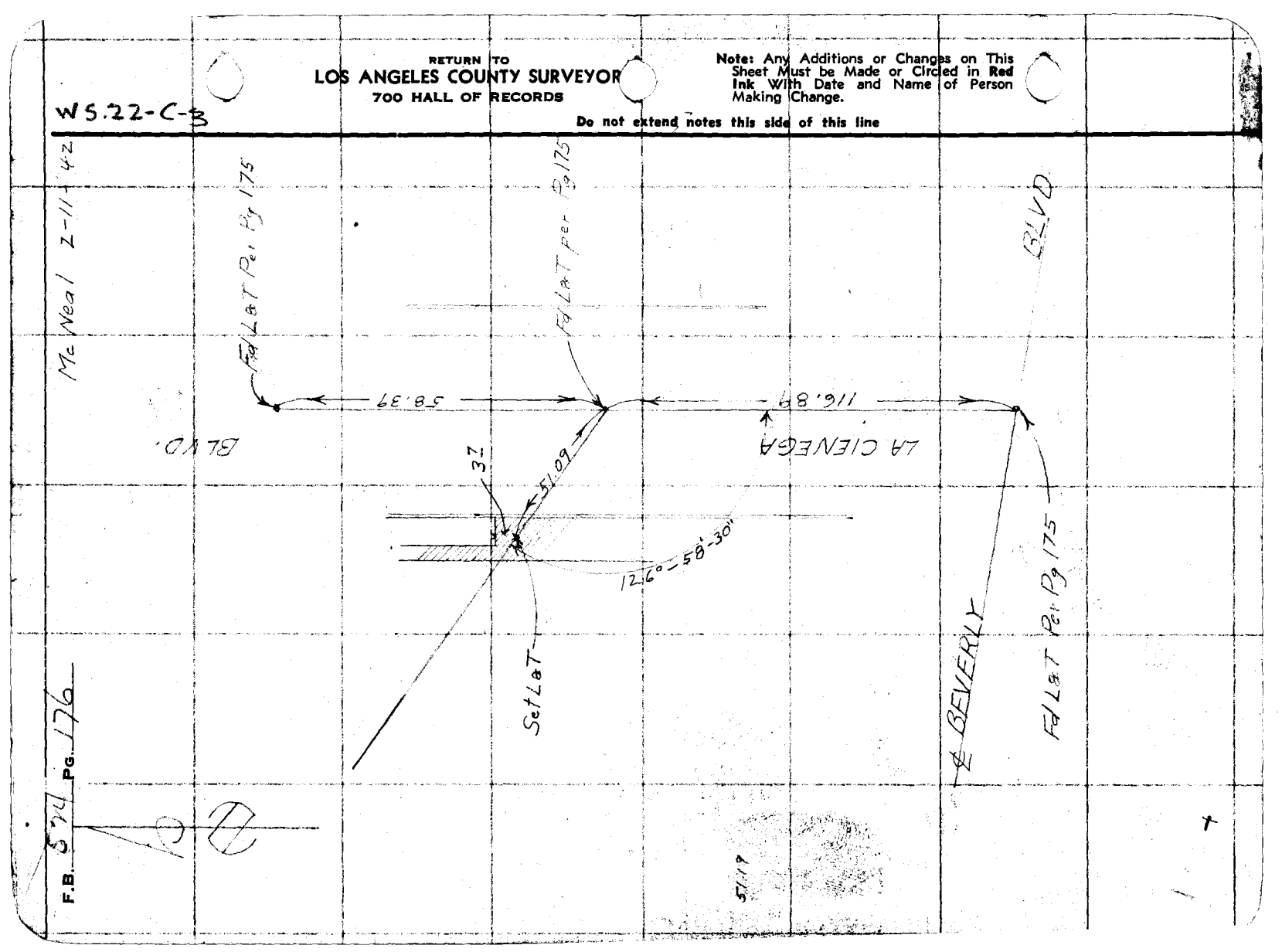

Notes Ck'd by	Survey of	F.B. 524 Pg. 177
Map No.	W. O. Tape No. 066 St'd 34 °F.	
Office Work	Surveyed by R.B. Emmott	
Checked	Notes RBE Date July 37	
Date	Indexed A. C. Johnson 8-19-37	

TIE

℄ WALNUT ST ARCADIA

TO TRIANGULATION STATION

JOAQUIN AND CADASTRAL

CONTROL SYSTEM

July 26, 1937

Emmott

Brock

Naumann

Wilson

2 Heliograph tenders from Flood Control Dept. (Anderson Party)

Note: Any Additions or Changes on This Sheet Must be Made or Circled in Red Ink With Date and Name of Person Making Change

Do not extend notes this side of this line

RETURN TO
LOS ANGELES COUNTY SURVEYOR
700 HALL OF RECORDS

FORM 247 10M 11-35

F.B. 524 PG. 178

WS 45

Notes checked 9/9/39

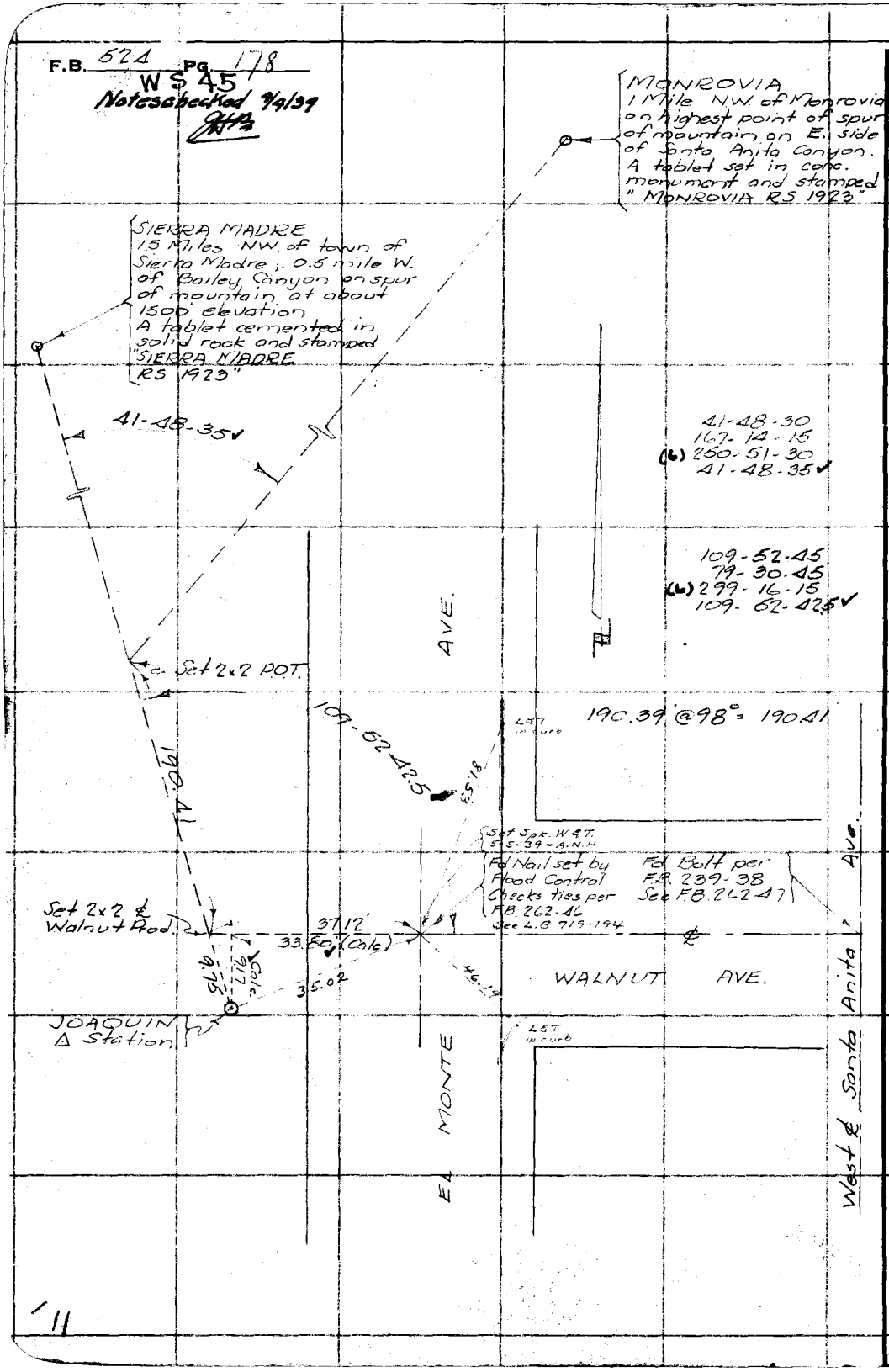

WS 45-B-6
C-6

RETURN TO
LOS ANGELES COUNTY SURVEYOR
700 HALL OF RECORDS

Note: Any Additions or Changes on This Sheet Must be Made or Circled in Red Ink With Date and Name of Person Making Change.

Do not extend notes this side of this line

11

Notes Ck'd by		Survey of Cadastral Network	F.B. 524 Pg. 181
Map No.		W. O. 4902 Tape No. 966 St'd 32 °F.	
Office Work		Surveyed by Emmott	
Checked		Notes [illegible] Date Aug 37	
Date		Indexed A. C. Johnson 8-25-37	

TIE

℄ FOOTHILL BLVD. (MICHIGAN AVE)

TO

CADASTRAL CONTROL SYSTEM

AT

TRIANGULATION STATION ALTADENA C1

August 21, 1937

Emmott
Brock
Naumann
Wilson

Note: Any Additions or Changes on This Sheet Must be Made or Circled in Red Ink With Date and Name of Person Making Change.

Do not extend notes this side of this line

RETURN TO
LOS ANGELES COUNTY SURVEYOR
700 HALL OF RECORDS

FORM 247 10M 11-36

F.B. 524 Pg. 182
W.S. 60

Notes Ck'd by	Survey of Cadastral Mapping
Map No.	W. O. 4902 Tape No. 066 St'd 84 °F.
Office Work	Surveyed by Emmott
Checked	Notes RBE Date Aug 37
Date	Indexed A. C. [illegible] 8-25-37

F.B. 524 Pg. 183

W.S. 50

WS 50 - A-1
WS 51 - D-6

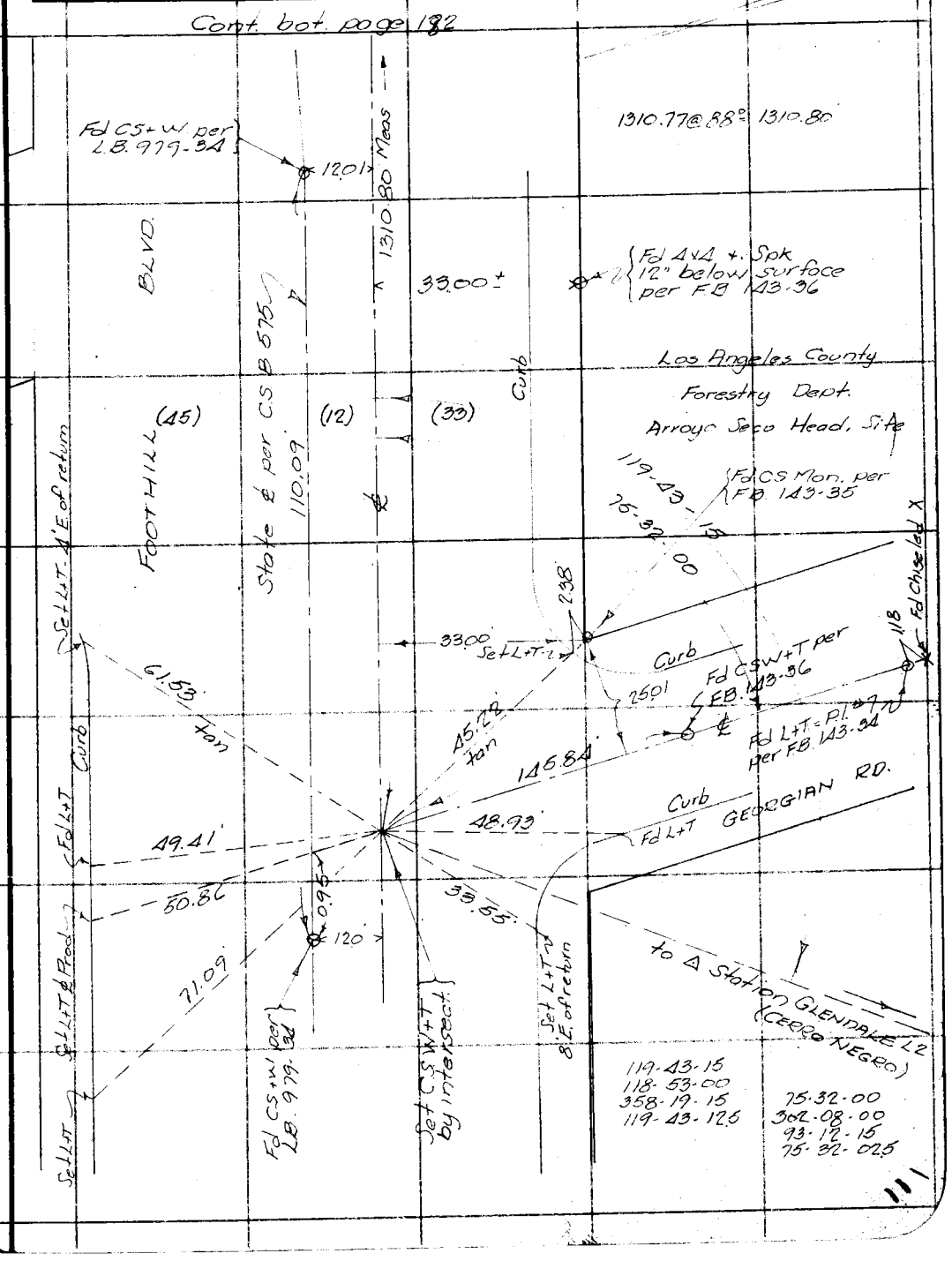

Note: Any Additions or Changes on This Sheet Must be Made or Circled in Red Ink With Date and Name of Person Making Change.

Do not extend notes this side of this line

RETURN TO
LOS ANGELES COUNTY SURVEYOR
700 HALL OF RECORDS

FORM 247 10M 11-35

RETURN TO
LOS ANGELES COUNTY SURVEYOR
700 HALL OF RECORDS

Note: Any Additions or Changes on This Sheet Must be Made or Circled in **Red Ink** With Date and Name of Person Making Change.

Do not extend notes this side of this line

F.B. 524 Pg. 184

Notes Ck'd by	Survey of Cadastral Mapping
Map No.	W. O. 4902 Tape No. 060 St'd 84° F.
Office Work	Surveyed by L. D. Moore
Checked	Notes Moore Date 9-15-37
Date	Indexed 9-17-37

F.B. 524 PG. 185

TIE
℄ HONOLULU AVE.
BETWEEN
PENNSYLVANIA AVE
and
DUNSMORE AVE
TO
CADASTRAL CONTROL SYSTEM
AT
TRIANGULATION STATION LA CRESCENTA F-10

Job # 4902

Moore
Scott
Lawson
Scott
Baker

Sept 15, 1937

Note: Any Additions or Changes on This Sheet Must Be Made or Circled in Red Ink With Date and Name of Person Making Change.

Do not extend notes this side of this line

RETURN TO
LOS ANGELES COUNTY SURVEYOR
700 HALL OF RECORDS

FORM 247 10M 11-35

RETURN TO
LOS ANGELES COUNTY SURVEYOR
700 HALL OF RECORDS

Note: Any Additions or Changes on This Sheet Must be Made or Circled in Red Ink With Date and Name of Person Making Change.

Do not extend notes this side of this line

WS 51-B-4#5

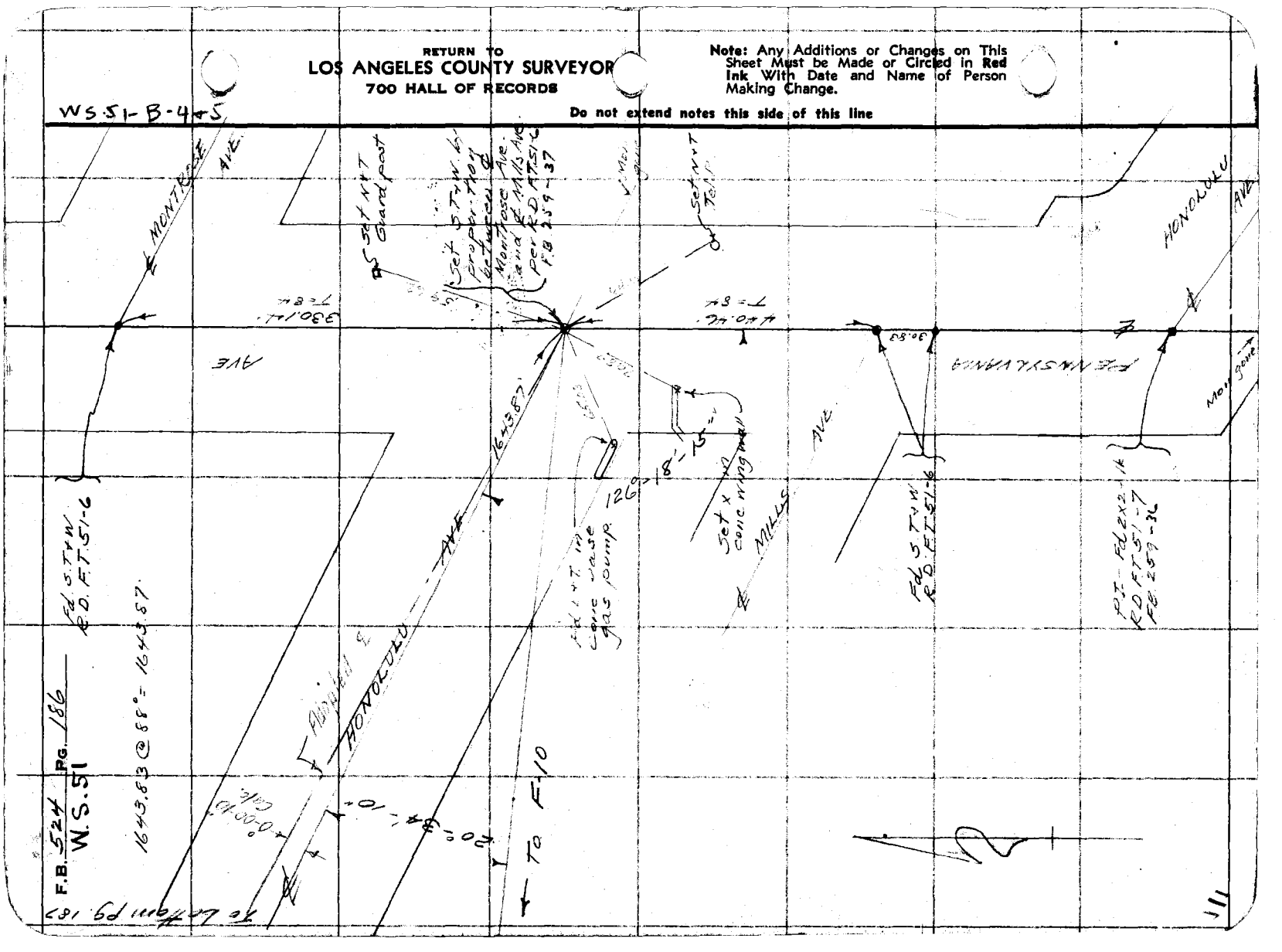

F.B. 524 PG. 186
W.S. 51

WS 51

Notes Ck'd by [illegible]	Survey of Cadastral Mapping
Map No.	W. O. 4902 Tape No. 060 St'd 84 °F.
Office Work	Surveyed by L. D. Moore
Checked	Notes Moore Date 9-15-37
Date	Indexed

F.B. 524 PG. 187

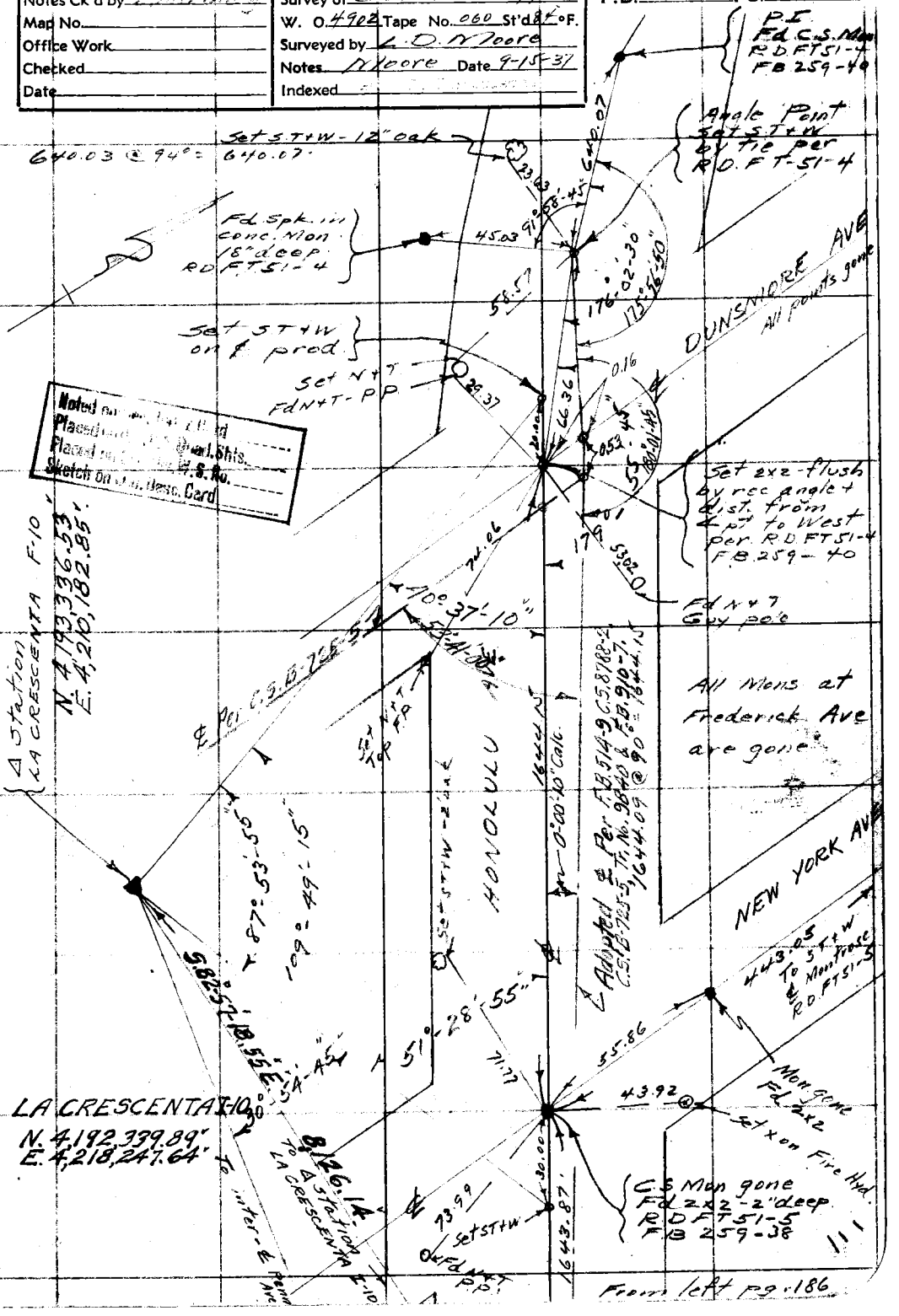

Noted on [illegible] Card
Placed [illegible] Quad. Shts.
Placed [illegible] W.S. No.
Sketch on [illegible] Card

WS 51-A-4, B-4

Note: Any Additions or Changes on This Sheet Must be Made or Circled in Red Ink With Date and Name of Person Making Change.

Do not extend notes this side of this line

RETURN TO
LOS ANGELES COUNTY SURVEYOR
700 HALL OF RECORDS

FORM 247 10M 11-35

RETURN TO
LOS ANGELES COUNTY SURVEYOR
700 HALL OF RECORDS

Note: Any Additions or Changes on This Sheet Must be Made or Circled in **Red Ink** With Date and Name of Person Making Change.

Do not extend notes this side of this line

F.B. 524 Pg. 188

Notes Ck'd by	Survey of Cadastral Mapping
Map No.	W. O. 4902 Tape No. 060 St'd 68° F.
Office Work	Surveyed by L D Moore
Checked	Notes Moore Date 9-15-37
Date	Indexed 9-21-37

F.B. 524 PG. 189

TIE

℄ FOOTHILL BLVD. (MICHIGAN AVE.)

BETWEEN

ROSEMONT AVE

AND

OCEAN VIEW BLVD.

TO

CADASTRAL CONTROL SYSTEM

AT

TRIANGULATION STATION LA CRESCENTA I-10

Job # 4902

Note: Any Additions or Changes on This Sheet Must be Made or Circled in Red Ink With Date and Name of Person Making Change.

Do not extend notes this side of this line

RETURN TO
LOS ANGELES COUNTY SURVEYOR
700 HALL OF RECORDS

FORM 247 10M 11-35

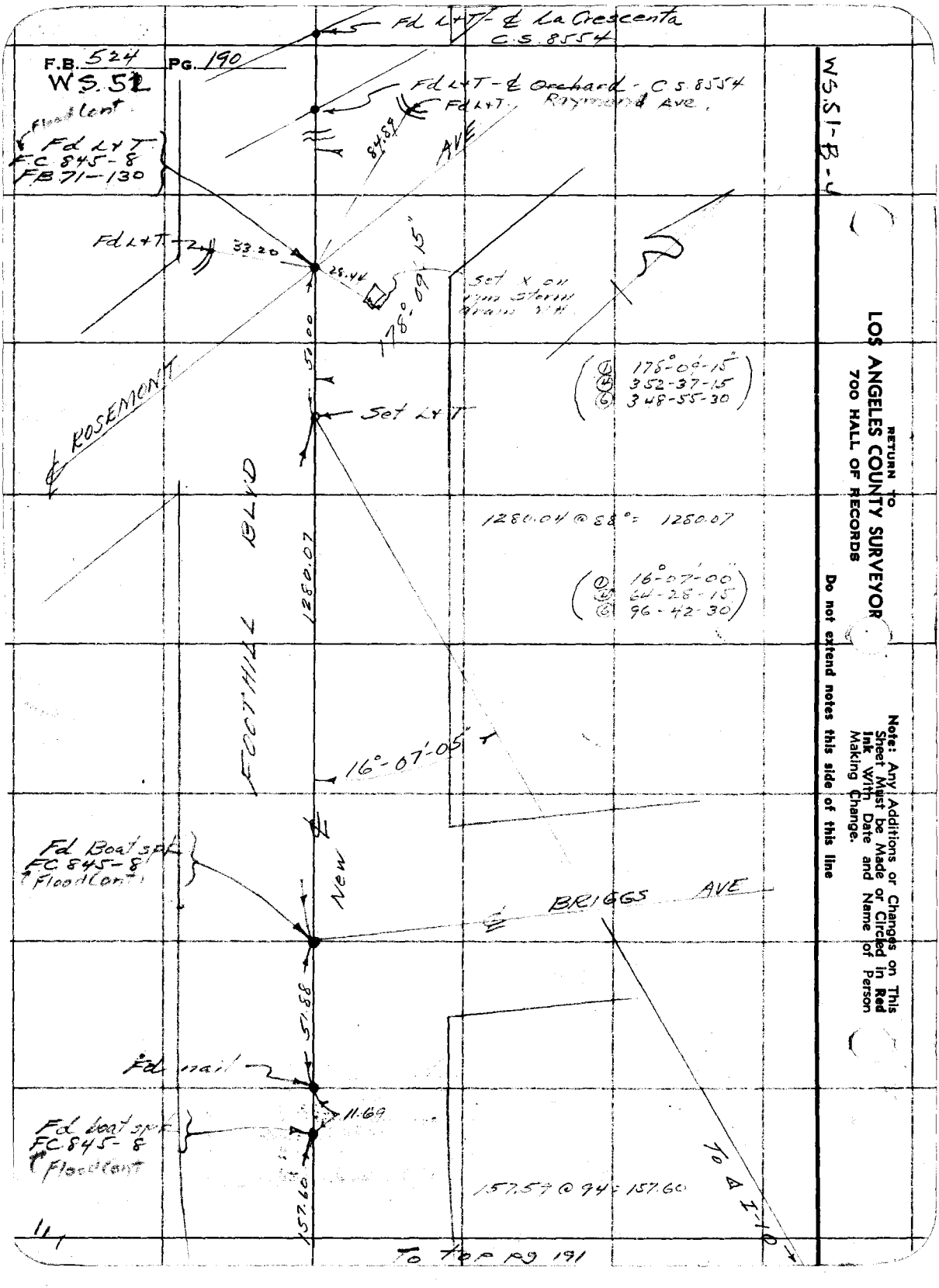
F.B. 524 PG. 190
WS.52
Fd L+T - ℄ La Crescenta C.S. 8554
Fd L+T - ℄ Orchard - C.S. 8554
Fd L+T Raymond Ave.
Flood Cont
Fd L+T F.C. 845-8 F.B. 71-130
84.89
AVE
Fd L+T
33.20
28.44
178°-09'-15"
Set X on rim storm drain
51.00
℄ ROSEMONT
Set L+T
(1) 178°-09'-15"
(4) 352-37-15
(6) 348-55-30
1280.04 @ 88° = 1280.07
1280.07
FOOTHILL BLVD
(1) 16°-07'-00"
(4) 64-28-15
(6) 96-42-30
16°-07'-05"
Fd Boat spk FC 845-8 Flood Cont
New
℄ BRIGGS AVE
51.88
Fd nail
11.69
Fd boat spk FC 845-8 Flood Cont
157.60
157.59 @ 94 = 157.60
To Δ I-10
To top pg 191
WS.51-B-4
RETURN TO
LOS ANGELES COUNTY SURVEYOR
700 HALL OF RECORDS
Note: Any Additions or Changes on This Sheet Must be Made or Circled in Red Ink With Date and Name of Person Making Change.
Do not extend notes this side of this line

Notes Ck'd by	Survey of Cadastral Mapping
Map No.	W. O. 4902 Tape No. 060 St'd 84 °F.
Office Work	Surveyed by L. D. Moore
Checked	Notes Moore Date 9-16-37
Date	Indexed

F.B. 524 Pg. 191

WS 51

WS51-B-C

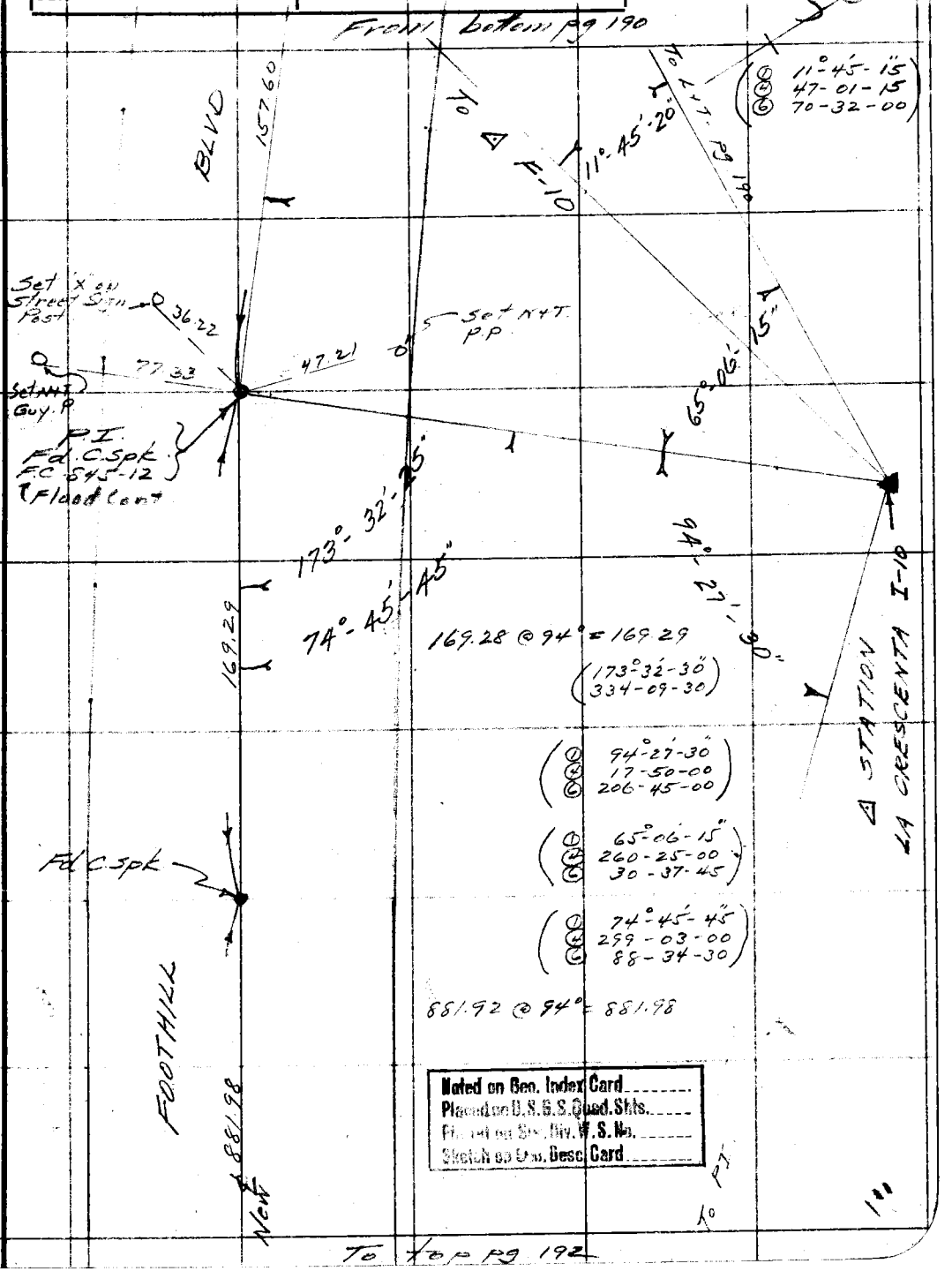

Note: Any Additions or Changes on This Sheet Must be Made or Circled in Red Ink With Date and Name of Person Making Change.

Do not extend notes this side of this line

RETURN TO
LOS ANGELES COUNTY SURVEYOR
700 HALL OF RECORDS

Noted on Geo. Index Card
Placed on U.S.G.S. Quad. Shts.
Placed on Sec. Div. W.S. No.
Sketch on Geo. Desc. Card

FORM 247 10M 11-35

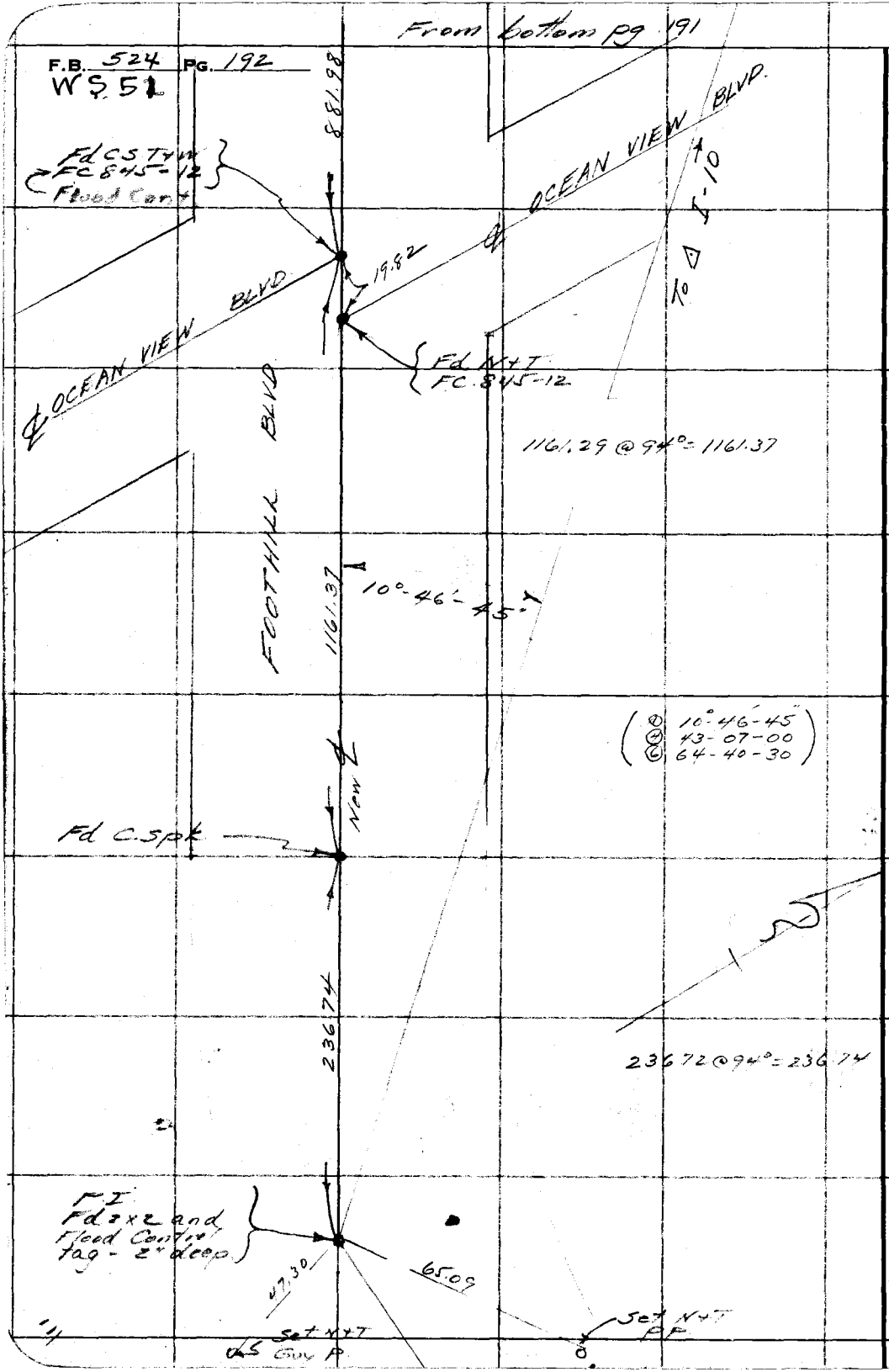

WS 51-C-5

RETURN TO
LOS ANGELES COUNTY SURVEYOR
700 HALL OF RECORDS

Note: Any Additions or Changes on This Sheet Must be Made or Circled in Red Ink With Date and Name of Person Making Change.

Do not extend notes this side of this line

Notes Ck'd by	Survey of Cadastral Mapping
Map No.	W. O. 4902 Tape No. 060 St'd @ °F.
Office Work	Surveyed by L. D. Moore
Checked	Notes Moore Date 9-15-37
Date	Indexed

F.B. 524 PG. 193

Note: Any Additions or Changes on This Sheet Must be Made or Circled in Red Ink With Date and Name of Person Making Change.

Do not extend notes this side of this line

RETURN TO
LOS ANGELES COUNTY SURVEYOR
700 HALL OF RECORDS

TIE

℄ FOOTHILL BLVD (MICHIGAN AVE)

AT

VERDUGO ROAD

TO

CADASTREAL CONTROL SYSTEM

AT

TRIANGULATION STATION LA CRESCENTA L-12

Job # 4902

FORM 247 10M 11-36

F.B. 524 PG. 194
W.S. 51

Noted on Gen. Index Card
Placed on Road Shts.
Sketch on Gen. Index Card

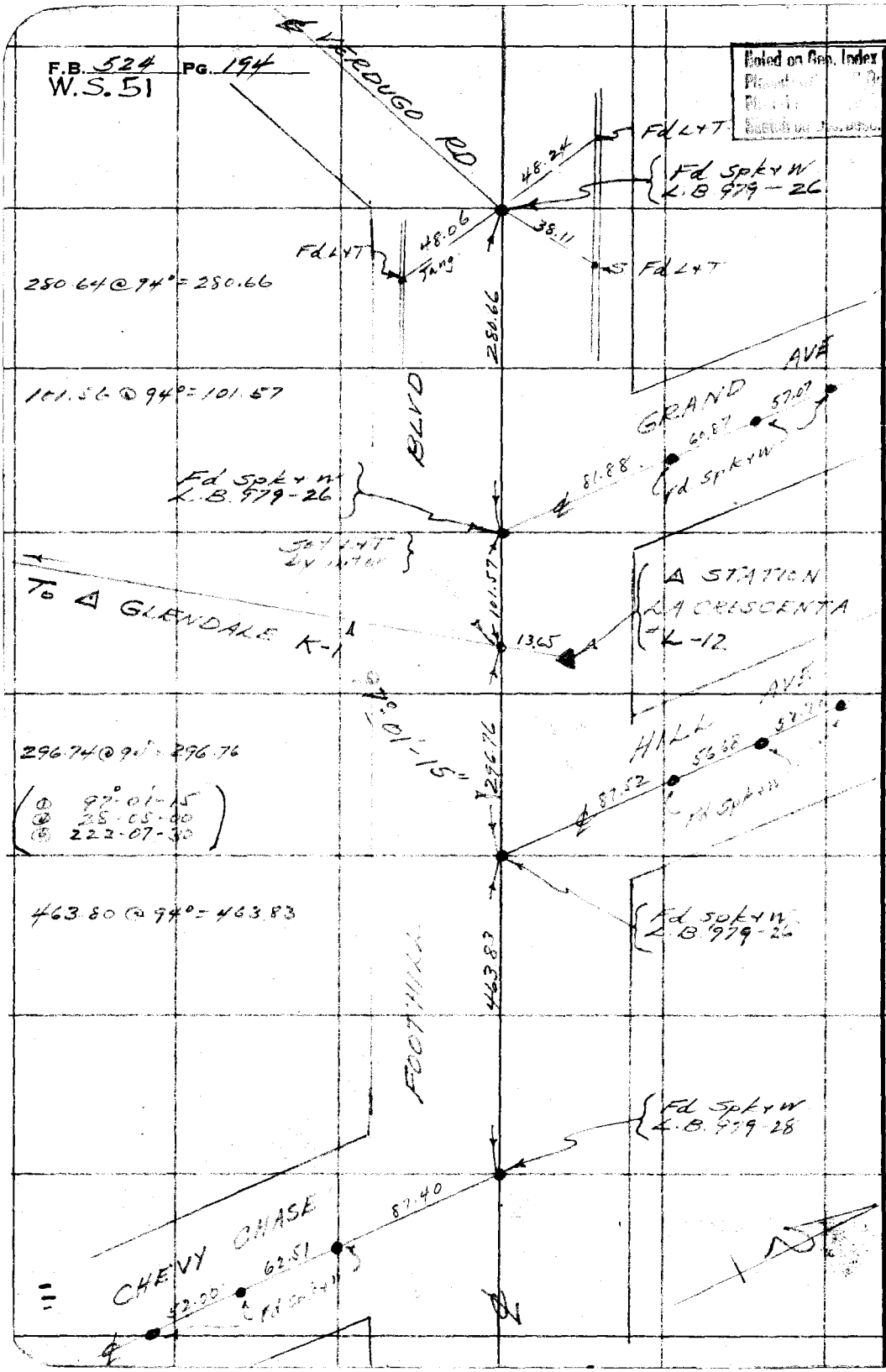

WS 51-D-5

RETURN TO
LOS ANGELES COUNTY SURVEYOR
700 HALL OF RECORDS

Note: Any Additions or Changes on This Sheet Must be Made or Circled in Red Ink With Date and Name of Person Making Change.

Do not extend notes this side of this line

Notes Ck'd by	Survey of Cadastral Mapping F.B. 524 PG. 195
Map No.	W. O. 4902 Tape No. 66 St'd 84°F.
Office Work	Surveyed by L. D. Moore
Checked	Notes Moore Date 9-17-37
Date	Indexed A. C. Johnson

TIE

℄ LA CRESCENTA AVE

AT

ALTA TERRACE

AND

WEST LINE TRACT 6280

TO

CADASTRAL CONTROL SYSTEM

AT

TRIANGULATION STATION LA CRESCENTA H-8

Job #4902

Note: Any Additions or Changes on This Sheet Must be Made or Circled in Red Ink With Date and Name of Person Making Change.

Do not extend notes this side of this line

RETURN TO
LOS ANGELES COUNTY SURVEYOR
700 HALL OF RECORDS

FORM 247 10M 11-35

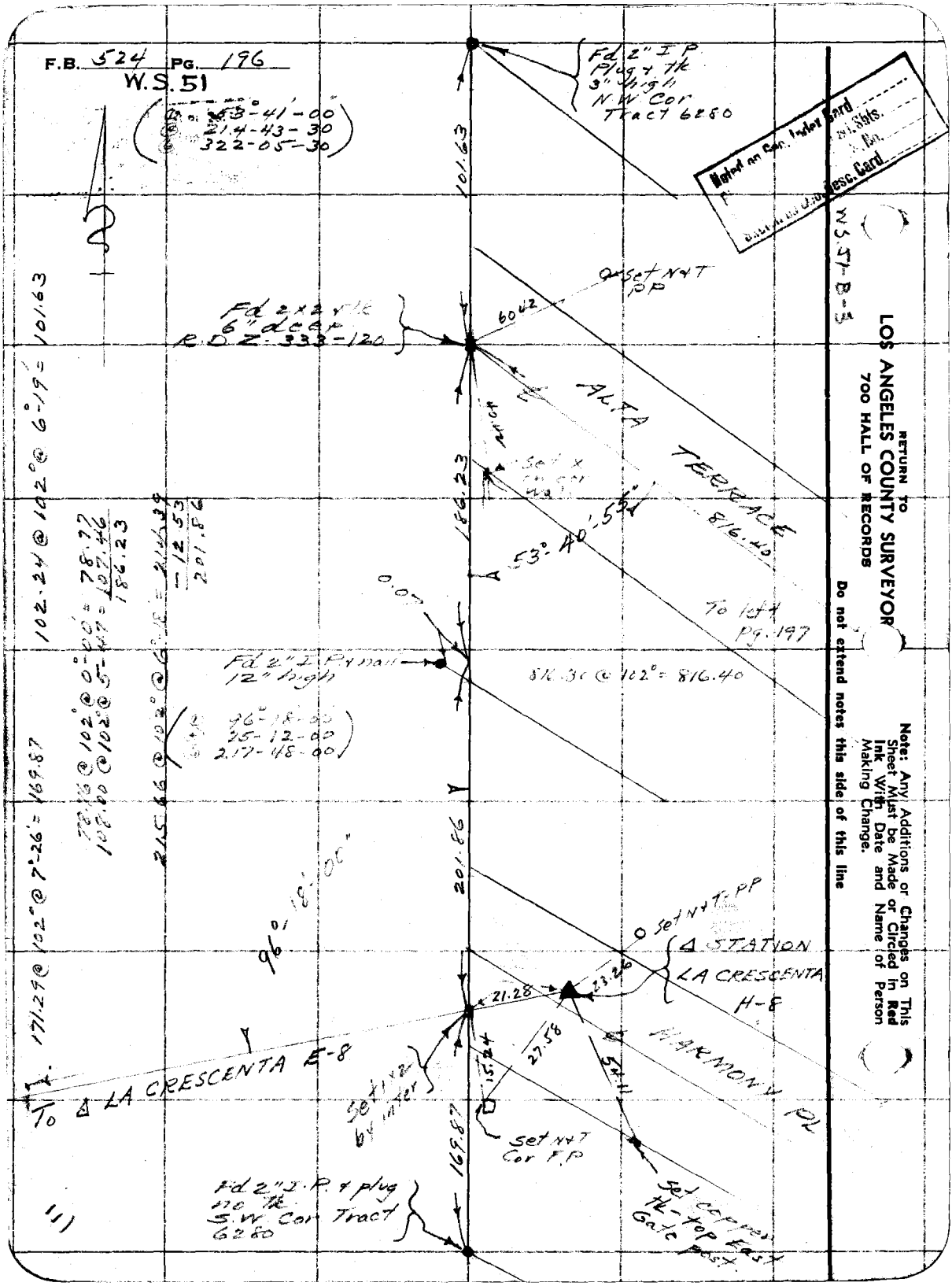
F.B. 524 PG. 196
W.S. 51
53°-41'-00"
214-43-30
322-05-30
Fd 2" I.P. Plug + tk 3" high N.W. Cor Tract 6280
101.63
Set N+T PP
60.42
Fd 2x2 + tk 6" deep R.D.Z. 333-120
ALTA TERRACE
816.40
186.23
53°-40'-55"
To left Pg. 197
0.07
Fd 2" I.P. + nail 12" high
816.30 @ 102° = 816.40
96°-18'-00"
25-12-00
217-48-00
201.86
96°-18'-00"
Set N+T PP
Δ STATION LA CRESCENTA H-8
21.28
23.26
27.58
15.24
54.11
HARMONY PL
To Δ LA CRESCENTA E-8
Set 1x2 by inter
Set N+T Cor F.P.
169.87
Fd 2" I.P. + plug no tk S.W. Cor Tract 6280
Set copper tk - top East Gate post
102.24 @ 102° @ 6°-19' = 101.63
78.76 @ 102° @ 0°-00' = 78.77
108.00 @ 102° @ 5°-47' = 107.46
186.23
215.66 @ 102° @ 6°-18' = 214.39
-12.53
201.86
171.29 @ 102° @ 7°-26' = 169.87
W.S. 51-B-3
Noted on Gen. Index Card
Sheet Shts.
Sheet No.
Sheet Desc. Card
RETURN TO
LOS ANGELES COUNTY SURVEYOR
700 HALL OF RECORDS
Note: Any Additions or Changes on This Sheet Must be Made or Circled in Red Ink With Date and Name of Person Making Change.
Do not extend notes this side of this line

WS 51-B-3

Notes Ck'd by	Survey of Cadastral Mapping
Map No.	W. O. 4902 Tape No. 66 St'd 84 °F.
Office Work	Surveyed by L. D. Moore
Checked	Notes Moore Date 9-18-37
Date	Indexed A. C. Johnson

F.B. 524 Pg. 197
WS 51

Noted on Geo. Index Card
Placed on U.S.G.S. Quad. Shts.
Placed on Sur. Div. W.S. No.
Sketch on Geo. Desc. Card

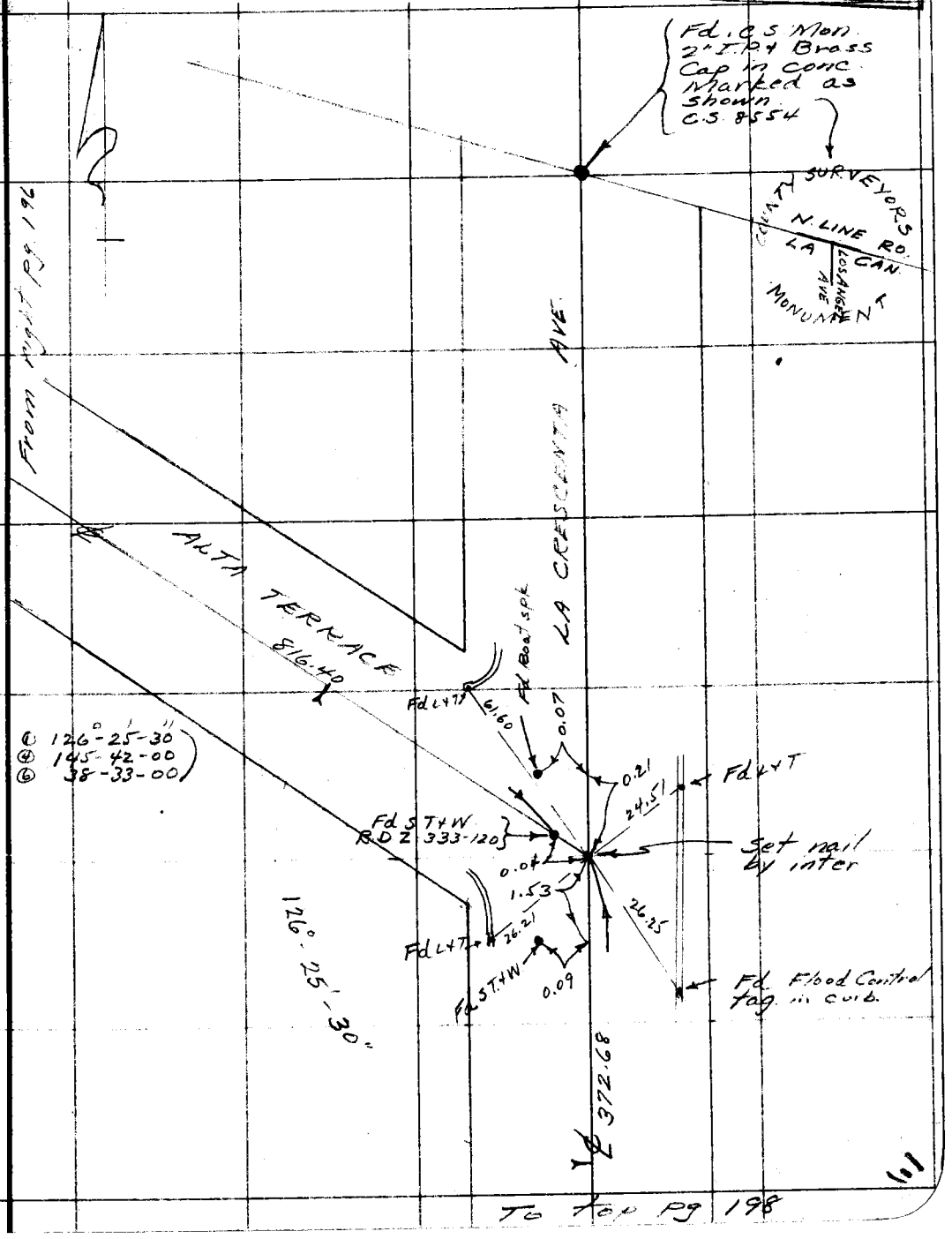

To top pg 198

Note: Any Additions or Changes on This Sheet Must be Made or Circled in Red Ink With Date and Name of Person Making Change.

Do not extend notes this side of this line

RETURN TO
LOS ANGELES COUNTY SURVEYOR
700 HALL OF RECORDS

FORM 247 10M 11-35

From bottom pg 197

F.B. 524 PG. 198
WS 51

WS 51-B-4

RETURN TO
LOS ANGELES COUNTY SURVEYOR
700 HALL OF RECORDS

Note: Any Additions or Changes on This Sheet Must be Made or Circled in Red Ink With Date and Name of Person Making Change.

Do not extend notes this side of this line

Notes Ck'd by	Survey of Triangulation & Mapping
Map No.	W. O. 4902 Tape No. 040 St'd 54° F.
Office Work	Surveyed by L D Moore
Checked	Notes Moore Date 9-21-37
Date	Indexed 9-24-37

F.B. 524 Pg. 99

TIE
℄ FOOTHILL BLVD (MICHIGAN AVE)
AT
BOSTON AVE
TO
CADASTRAL CONTROL SYSTEM
AT
TRIANGULATION STATION LA CRESCENTA E-8

Job # 4902

Note: Any Additions or Changes on This Sheet Must be Made or Circled in Red Ink With Date and Name of Person Making Change.

Do not extend notes this side of this line

RETURN TO
LOS ANGELES COUNTY SURVEYOR
700 HALL OF RECORDS

FORM 247 10M 11-35

F.B. 524 PG. 200
WS 51

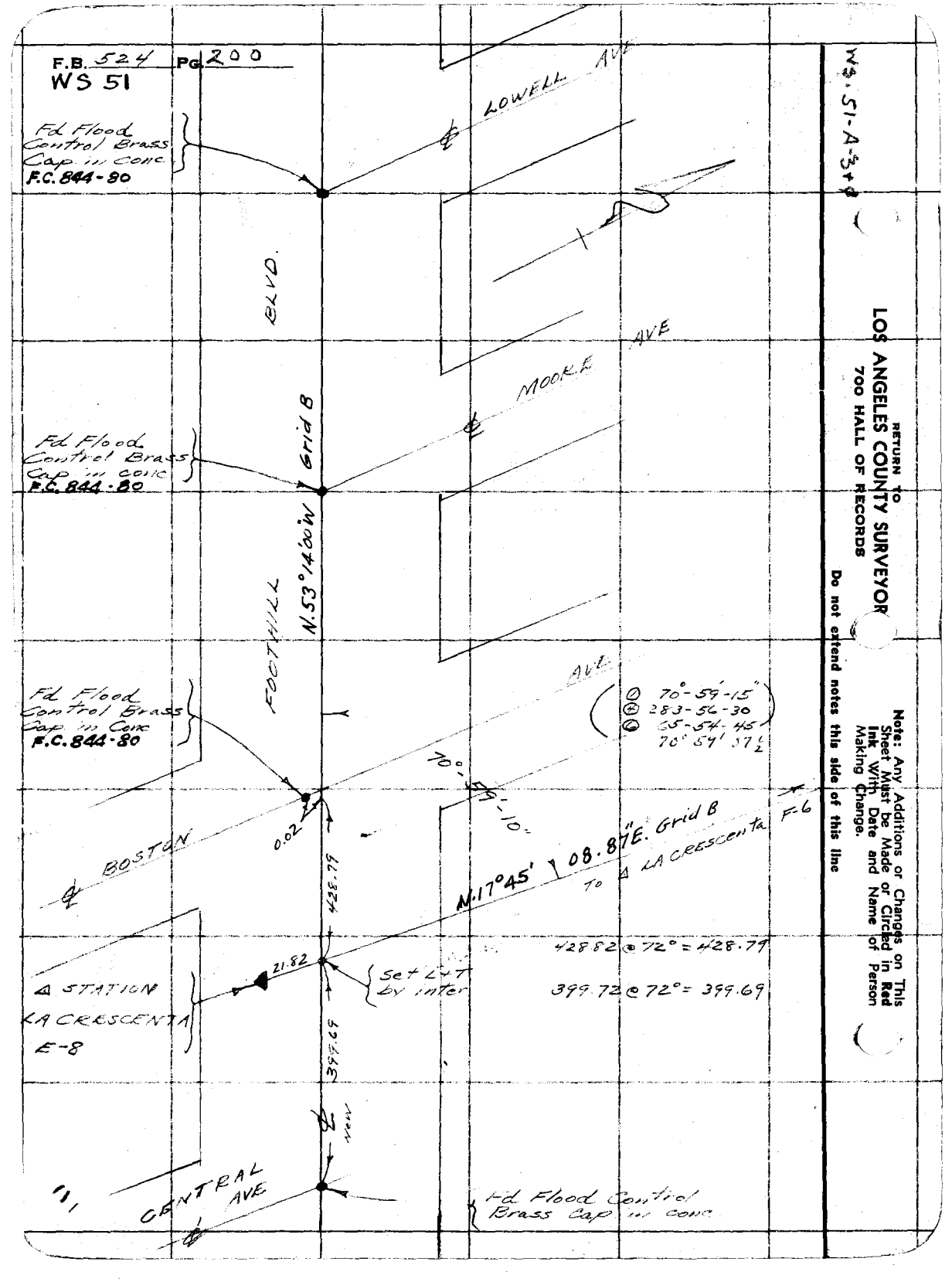

WS. 51-A-3+0

RETURN TO
LOS ANGELES COUNTY SURVEYOR
700 HALL OF RECORDS

Note: Any Additions or Changes on This Sheet Must be Made or Circled in Red Ink With Date and Name of Person Making Change.

Do not extend notes this side of this line

Notes Ck'd by	Survey of Cadastral Mapping
Map No.	W. O. 4902 Tape No. 660 St'd 52° F.
Office Work	Surveyed by L. D. Moore
Checked	Notes LMoore Date 9-24-37
Date	A. C. Johnson
	Indexed 9-27-37

F.B. 524 PG. 201

TIE
& VENTURA STREET
AT
ARROYO DRIVE
TO
CADASTRAL CONTROL SYSTEM
AT
TRIANGULATION STATIONS
MOUNT LOWE C-12
AND
GLENDALE L-2 (CERRO NEGRO)
Job # 4902

Note: Any Additions or Changes on This Sheet Must be Made or Circled in Red Ink With Date and Name of Person Making Change.

Do not extend notes this side of this line

RETURN TO
LOS ANGELES COUNTY SURVEYOR
700 HALL OF RECORDS

FORM 247 10M 11-35

WS. 50

F.B. 524 PG. 202

WS.41-C-2
WS.50-A-1

RETURN TO
LOS ANGELES COUNTY SURVEYOR
700 HALL OF RECORDS

Do not extend notes this side of this line

Note: Any Additions or Changes on This Sheet Must be Made or Circled in Red Ink With Date and Name of Person Making Change.

WS.50-A-1,B-1

Notes Ck'd by	Survey of Cadastral Mapping
Map No.	W. O. 4902 Tape No. 060 St'd 84°F.
Office Work	Surveyed by L.D. Moore
Checked	Notes Moore Date 1-24-57
Date	Indexed

F.B. 524 Pg. 203
WS. 50

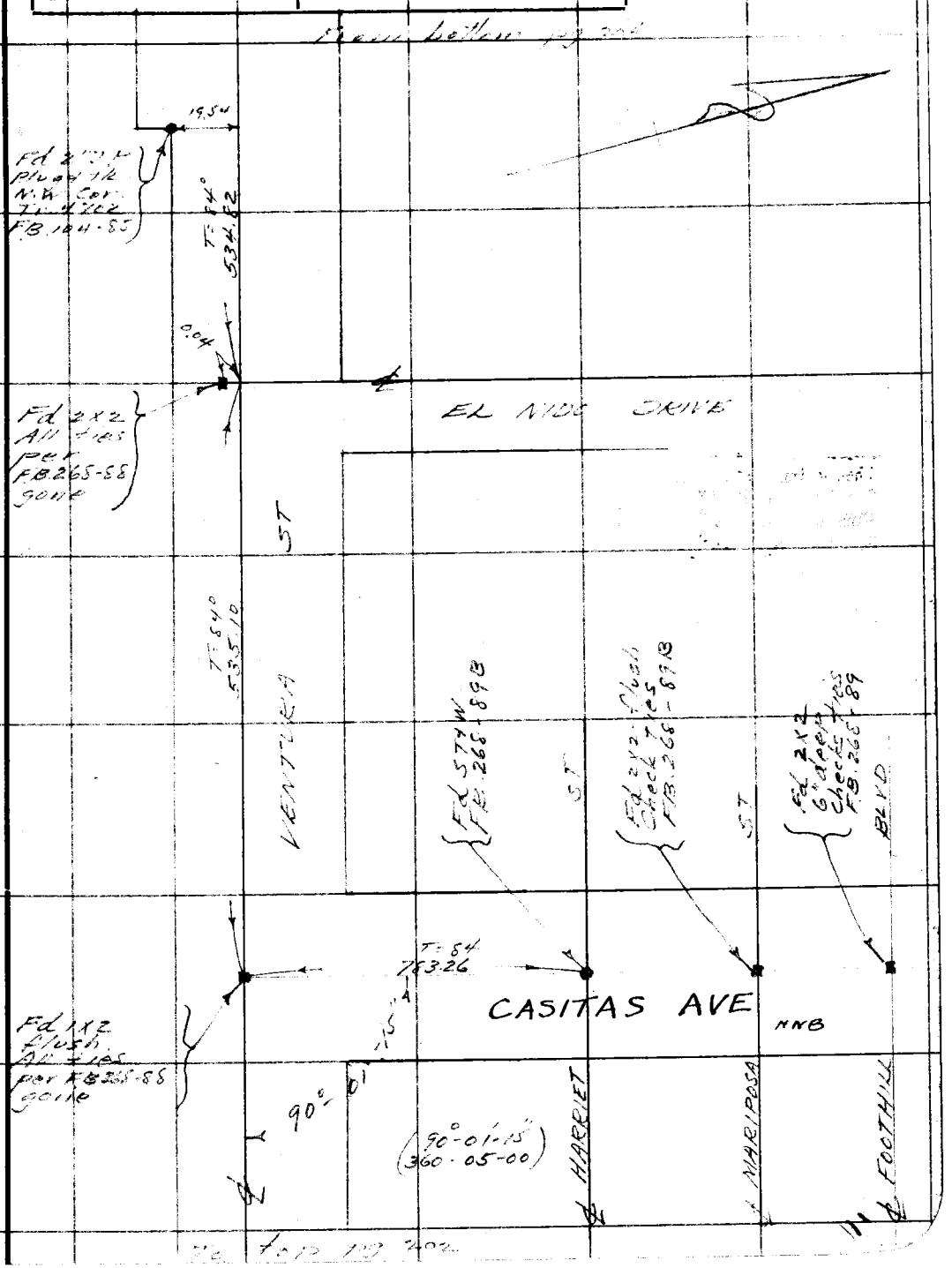

Note: Any Additions or Changes on This Sheet Must be Made or Circled in Red Ink With Date and Name of Person Making Change.

Do not extend notes this side of this line

RETURN TO
LOS ANGELES COUNTY SURVEYOR
700 HALL OF RECORDS

FORM 247 10M 11-35

From bottom pg. 203

F.B. 524 PG. 204
WS 50

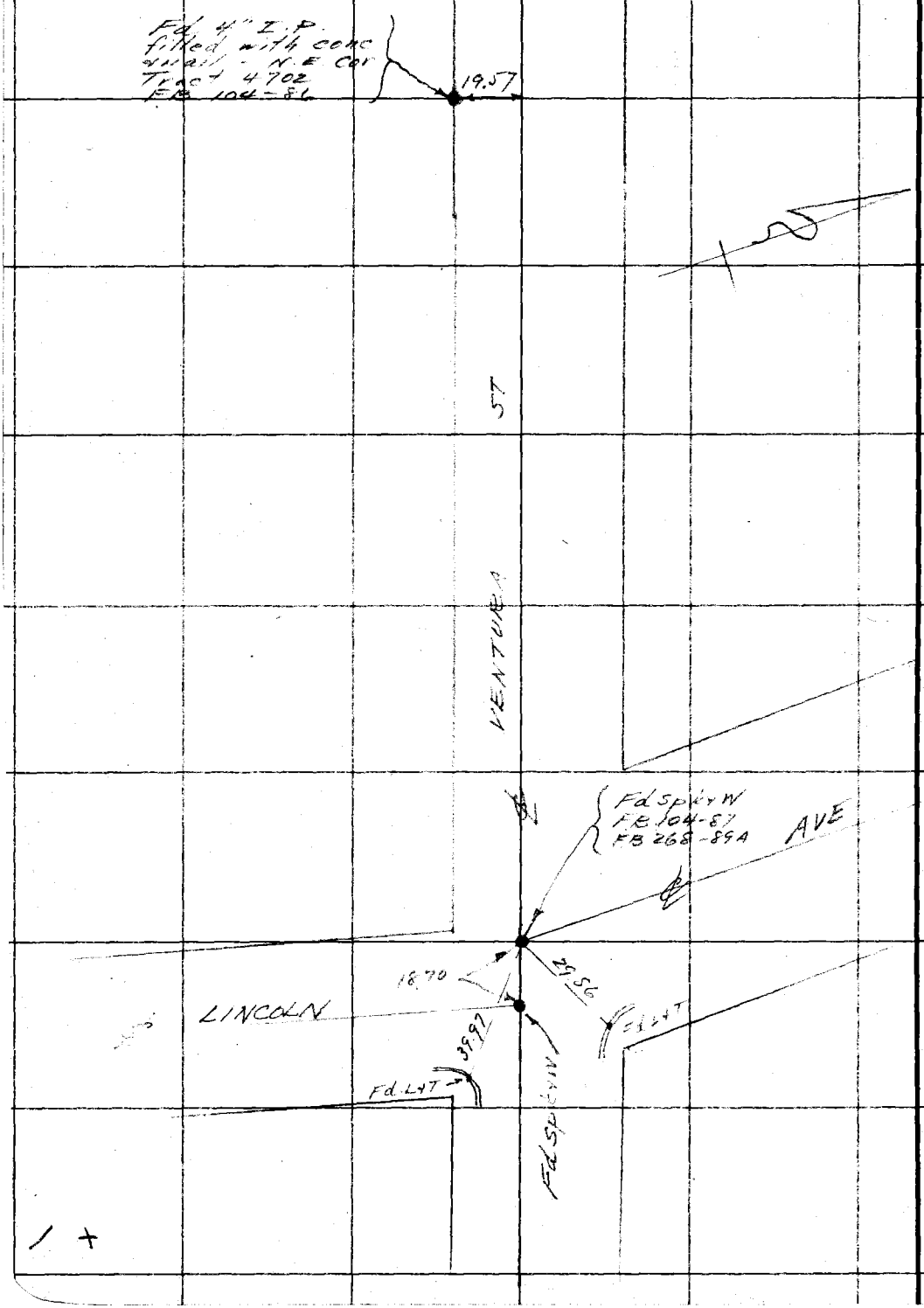

WS50-B-1

RETURN TO
LOS ANGELES COUNTY SURVEYOR
700 HALL OF RECORDS

Note: Any Additions or Changes on This Sheet Must be Made or Circled in Red Ink With Date and Name of Person Making Change.

Do not extend notes this side of this line

Notes Ck'd by McPherson	Survey of Co[illegible]
Map No.	W. O. 4907 Tape No. 066 St'd 84 °F.
Office Work	Surveyed by Emmott
Checked	Notes RBE Date Dec '37
Date	Indexed 3-5-38

F.B. 524 Pg. 205

W.S. 45

WS. 45

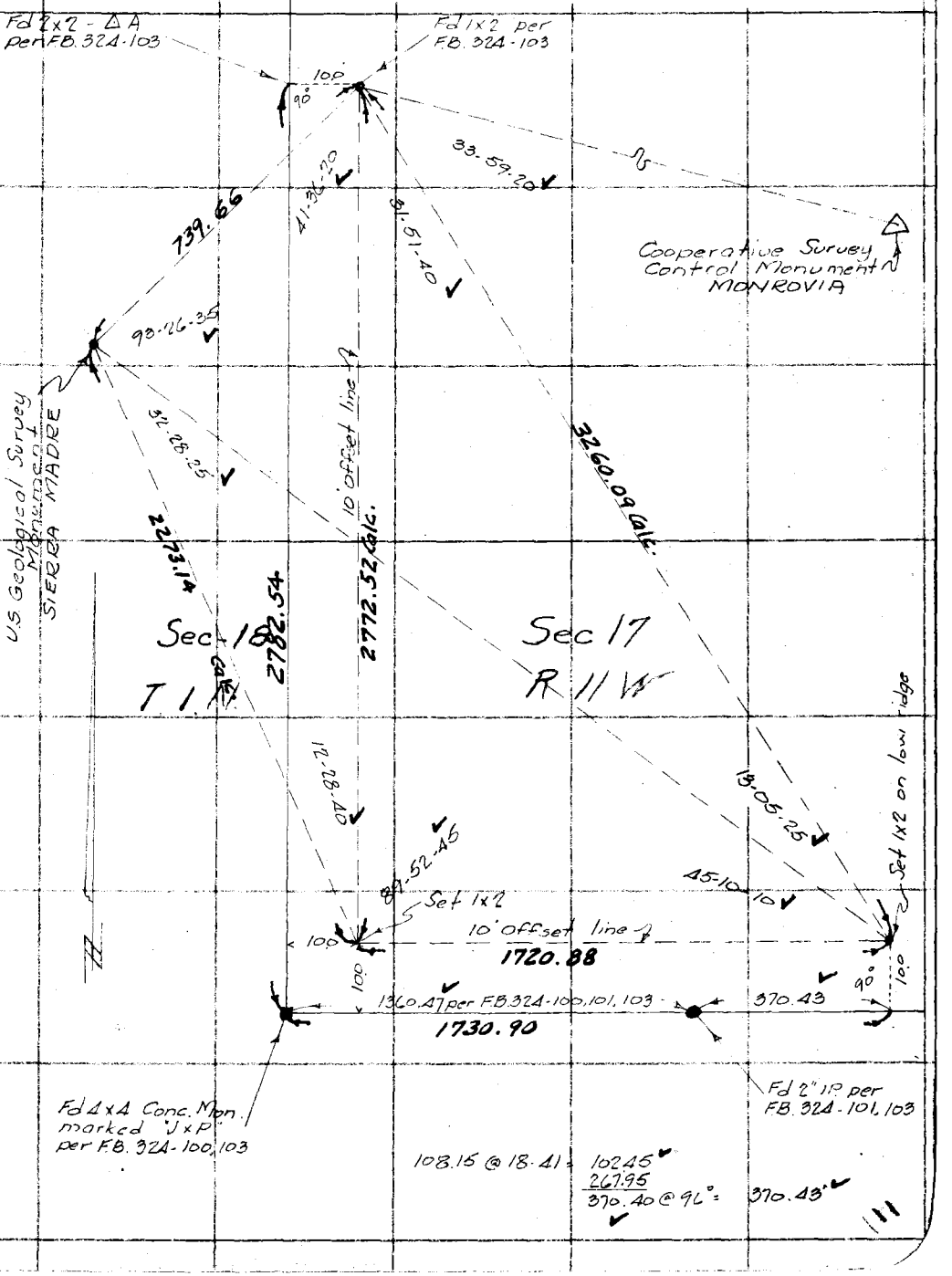

Note: Any Additions or Changes on This Sheet Must be Made or Circled in Red Ink With Date and Name of Person Making Change.

Do not extend notes this side of this line

RETURN TO
LOS ANGELES COUNTY SURVEYOR
700 HALL OF RECORDS

FORM 247 10M 11-35

F.B. 524 PG. 206

89-52-45
359-31-00
179-16-30 ✓
89-52-45

102-21-15
49-25-15
254-08-00
102-21-20
102-21-25 Adj ✓

12-28-30
49-54-60
74-51-15
12-28-325

12-28-30 +
49-54-30
74-51-45
12-28-37.5
12-28-40 Adj ✓

13-05-30
52-22-00
78-33-00
13-05-30 ✓
13-05-25 Adj.

45-10-00
180-40-30 ✓
211-00-45
45-10-075
45-10-10 Adj

58-15-30
233-02-30
349-33-45
58-15-375
58-15-35 Adj ✓

32-28-15
129-53-30
194-60-15
32-28-22.5
32-28-25 Adj ✓

93-26-45
13-47-15
200-40-45
93-26-47.5 ✓
93-26-35 Adj

125-55-00
143-40-00
35-30-15
125-55-025 ✓
125-55-00 Adj

41-36-15
166-25-15
249-38-60
41-36-20 ✓

31-51-45
127-26-45
191-10-00
31-51-40 ✓

73-28-00
293-52-15
85-48-15
73-28-025 ✓
73-28-00 Adj

33-59-15
135-57-15
203-56-00
33-59-20 ✓

RETURN TO
LOS ANGELES COUNTY SURVEYOR
700 HALL OF RECORDS

Note: Any Additions or Changes on This Sheet Must be Made or Circled in Red Ink With Date and Name of Person Making Change.

Do not extend notes this side of this line

FORM 247 10M 11-35

RETURN TO
LOS ANGELES COUNTY SURVEYOR
700 HALL OF RECORDS

Note: Any Additions or Changes on This Sheet Must be Made or Circled in Red Ink With Date and Name of Person Making Change.

Do not extend notes this side of this line

Notes Ck'd by_____
Map No._____
Office Work_____
Checked_____
Date_____

Survey of_____
W. O._____ Tape No._____ St'd____ °F.
Surveyed by_____
Notes_____ Date_____
Indexed 4-25-38

F.B._____ PG._____

RETURN TO
LOS ANGELES COUNTY SURVEYOR
700 HALL OF RECORDS

Note: Any Additions or Changes on This Sheet Must be Made or Circled in **Red Ink** With Date and Name of Person Making Change.

Do not extend notes this side of this line

F.B. _____ PG. _____

Notes Ck'd by	Survey of Cad. Map - E. San Gabriel F.B. PG.
Map No.	W. O. 4902 Tape No. St'd OF
Office Work	Surveyed by S E Butler
Checked	Notes Date Apr '55
Date	Indexed

J.N. 4902

CADASTRAL MAPPING -

E. SAN GABRIEL BLVD.

TIES TO SAN GABRIEL BLVD and

HILL DRIVE - POTRERO HGHTS DIST.

SURVEY CONTROL SYSTEM.

For description of Stations

&

Record of Monumenting

See Index Map - Next page.

Butler
Kleineck
Wiley, R.
Maxwell
Porter
Moser
Cunningham

Note: Any Additions or Changes on This Sheets Must be Made or Circled in Red Ink With Date and Name of Person Making Change.

Do not extend notes this side of this line

RETURN TO
LOS ANGELES COUNTY SURVEYOR
700 HALL OF RECORDS

FORM 247 5M 10-37

F.B. [illegible] PG. [illegible]

WS. 36

~INDEX MAP~

Noted on Gen. Index Card
Placed on [illegible] Quad. Shts.
Placed [illegible] W.S. No.
Sket[illegible] Card

WS.36-D-1+2

"MERCED" (USGS)
For: Sketch See pg. (See File Rec's)
: Desc. "
: Angles " F.B. G-184/35 "

To Workman Hill

To Monterey #2 (C.S.C.)

"S.L." Aviation Board

POTRERO HEIGHTS DISTRICT



"EL MONTE A-8"
For: Sketch see pg.
: Desc. "
: Angles " F.B. G-185/1.

To Whittier

SAN GABRIEL BLVD

HILL DRIVE

"EL MONTE C-8" For: Sketch see pg. [illegible] Desc. " F.B. Angles G-184/[illegible]

"EL MONTE B-7" For: Sketch see pg. [illegible] Desc. " F.B. Angles G-184/[illegible]

To Garvey Ave
SAN GABRIEL BLVD

"EL MONTE A-7" For: Sketch see pg. [illegible] Desc. " F.B. Angles G-184/[illegible]

+1

RETURN TO
LOS ANGELES COUNTY SURVEYOR
700 HALL OF RECORDS

Note: Any Additions or Changes on This Sheets Must be Made or Circled in Red Ink With Date and Name of Person Making Change.

Do not extend notes this side of this line

FORM 247 5M 10-37

RETURN TO
LOS ANGELES COUNTY SURVEYOR
700 HALL OF RECORDS

Note: Any Additions or Changes on This Sheets Must be Made or Circled in **Red Ink** With Date and Name of Person Making Change.

Do not extend notes this side of this line

WS 36-D-1-2



Notes Ck'd by _____
Map No. _____
Office Work _____
Checked _____
Date _____

Survey of _____
W. O. _____ Tape No. _____ Std. _____ of
Surveyed by _____ Date _____
Notes _____
Indexed _____

F.B. _____ PG. WS 36

Noted on Geo. Index Card
Placed on U.S.G.S. Quad. Sht's.
Placed on Str. Dir. W.S. No. _____
Sketch on Geo. Desc. Card

F.B. 724 PG. [illegible]

~DESCRIPTION~

L.A. CO. SUR. CONT. SYS. TRIANG. STA "EL MONTE A-8."

[illegible] L.A. Co. [illegible] Dist. [illegible] northerly from [illegible] [illegible] [illegible]

[illegible]

[illegible] South of [illegible] of [illegible] View Drive with Arroyo Drive.

300'± West of ℄ of Grand View Drive [illegible] from Arroyo Drive, on top of [illegible]

Sub-Surface Mark: Set 44" below surface tablet a lead plug and copper tack [illegible] 12" in dia. x 8" [illegible] and separated from surface [illegible]

Surface Mark: Set a 4" br. tablet in [illegible] 4" [illegible] surface marked: "L.A. CO. SUR. CONT. SYS. TRIANG. STA. and stamped: "EL MONTE A-8, [illegible] and set by "COUNTY SURVEYOR, [illegible]"

RETURN TO
LOS ANGELES COUNTY SURVEYOR
700 HALL OF RECORDS

Note: Any Additions or Changes on This Sheets Must be Made or Circled in Red Ink With Date and Name of Person Making Change.

Do not extend notes this side of this line

Notes Ck'd by	Survey of [illegible] F.B. PG.
Map No.	W. O. [illegible] Tape No. St'd °F.
Office Work	Surveyed by SE Butler
Checked	Notes [illegible] Date 4-7-38
Date	Indexed [illegible]

LA CO. SURVEY CONTROL TRIANGULATION STATION ELMONTE CS

In L.A. Co. 471.94' W. of The inter. of San Gabriel Blvd. & Walnut Grove Ave. on The ℄ of San Gabriel Blvd.

MONUMENT. - Set 4" [illegible] in well cut Thro. [illegible] with [illegible] Lid [illegible] COUNTY SURVEYOR Tablet marked LA COUNTY SURVEY CONTROL TRIANGULATION STATION ELMONTE CS, SET BY COUNTY SURVEYOR 1938 RE2177.

Set [illegible]

No Sub. Mon. Set.

Distance between this [illegible] El-MONTE B7 [illegible]

Note: Any Additions or Changes on This Sheet Must be Made or Circled in Red Ink With Date and Name of Person Making Change.

Do not extend notes this side of this line

RETURN TO
LOS ANGELES COUNTY SURVEYOR
700 HALL OF RECORDS

FORM 247 10M 11-35

RETURN TO
LOS ANGELES COUNTY SURVEYOR
700 HALL OF RECORDS

Note: Any Additions or Changes on This Sheet Must be Made or Circled in **Red Ink** With Date and Name of Person Making Change.

Do not extend notes this side of this line

F.B. [illegible] PG. [illegible]

Notes Ck'd by	Survey of
Map No.	W. O.	Tape No.	St'd °F.
Office Work	Surveyed by
Checked	Notes	Date
Date	Indexed

F.B. PG.

Note: Any Additions or Changes on This Sheet Must be Made or Circled in Red Ink With Date and Name of Person Making Change.

Do not extend notes this side of this line

RETURN TO
LOS ANGELES COUNTY SURVEYOR
700 HALL OF RECORDS

FORM 247 10M 11-35

RETURN TO
LOS ANGELES COUNTY SURVEYOR
700 HALL OF RECORDS

Note: Any Additions or Changes on This Sheet Must be Made or Circled in **Red Ink** With Date and Name of Person Making Change.

Do not extend notes this side of this line

F.B. _____ Pg. _____

Notes Ck'd by	Survey of [illegible]
Map No.	W. O. 4902 Tape No. 0 St'd °F.
Office Work	Surveyed by S E Butler
Checked	Notes [illegible] Date [illegible]
Date	Indexed [illegible]

F.B. PG.

[illegible] CONTROL
TRIAN[illegible]
EL MONTE A7

In L.A. Co. 2000' ± W. of the int. of San Gabriel Blvd. & Hill ~~St.~~ Drive on the approx ℄ of Hill St. in Potrero Heights dist.

MONUMENT - Set 4" Brass [illegible] 10 [illegible] in well cut thro. [illegible] covered with a cast iron lid. marked COUNTY SURVEYOR. Tablet mark LA COUNTY SURVEY. CONTROL SYSTEM TRIANGULATION STATION EL MONT A7. SET BY COUNTY SURVEYOR RE2177. Set April 1938.

No sub. mon. set.

Dist. between this mon. & Triang. Sta. El Monte B.C. is be [illegible]

Note: Any Additions or Changes on This Sheet Must be Made or Circled in Red Ink With Date and Name of Person Making Change.

Do not extend notes this side of this line

RETURN TO
LOS ANGELES COUNTY SURVEYOR
700 HALL OF RECORDS

FORM 247 10M 11-35

RETURN TO
LOS ANGELES COUNTY SURVEYOR
700 HALL OF RECORDS

Note: Any Additions or Changes on This Sheet Must be Made or Circled in **Red Ink** With Date and Name of Person Making Change.

Do not extend notes this side of this line

F.B. _____ Pg. _____

Notes Ck'd by	Survey of	F.B. PG.
Map No.	W. O. 490 Tape No. St'd 1 of	
Office Work	Surveyed by Butler	
Checked	Notes Date 7/28	
Date	Indexed	

CADASTRAL MAPPING
EAST SAN GABRIEL AREA
CADASTRAL TIES
SAN GABRIEL BLVD
AND
GRAND VIEW AVE.
JN 4902

Showing
Ties

Note: Any Additions or Changes on This Sheets Must be Made or Circled in Red Ink With Date and Name of Person Making Change.

Do not extend notes this side of this line

RETURN TO
LOS ANGELES COUNTY SURVEYOR
700 HALL OF RECORDS

FORM 247 SM 10-37

CONT BOT NEXT PG

F.B. 514 PG. 224

WS 36

Noted on Geo. Index Card
Placed on U.S.G.S. Quad. Shts.
Placed on Sec. Div. W.S. No.
Sketch on Geo. Desc. Card

WS 36-E-2



RETURN TO
LOS ANGELES COUNTY SURVEYOR
700 HALL OF RECORDS

Note: Any Additions or Changes on This Sheets Must be Made or Circled in Red Ink With Date and Name of Person Making Change.

Do not extend notes this side of this line

WS.36-D-2

Notes Ck'd by	Survey of Cadastral Ties
Map No.	W. O. 4902 Tape No. 066 St'd 76°F.
Office Work	Surveyed by S E Butler
Checked	Notes R. L. Wilde Date 4-7-38
Date	Indexed

F.B. 4 Pg. WS.36 4NB

LA COUNTY CONTROL SYSTEM TRIANGULATION STATION RE 2177 FL MONTEBY SET BY COUNTY SURVEYOR 1938 FOR INFORMATION SEE COUNTY SURVEYOR

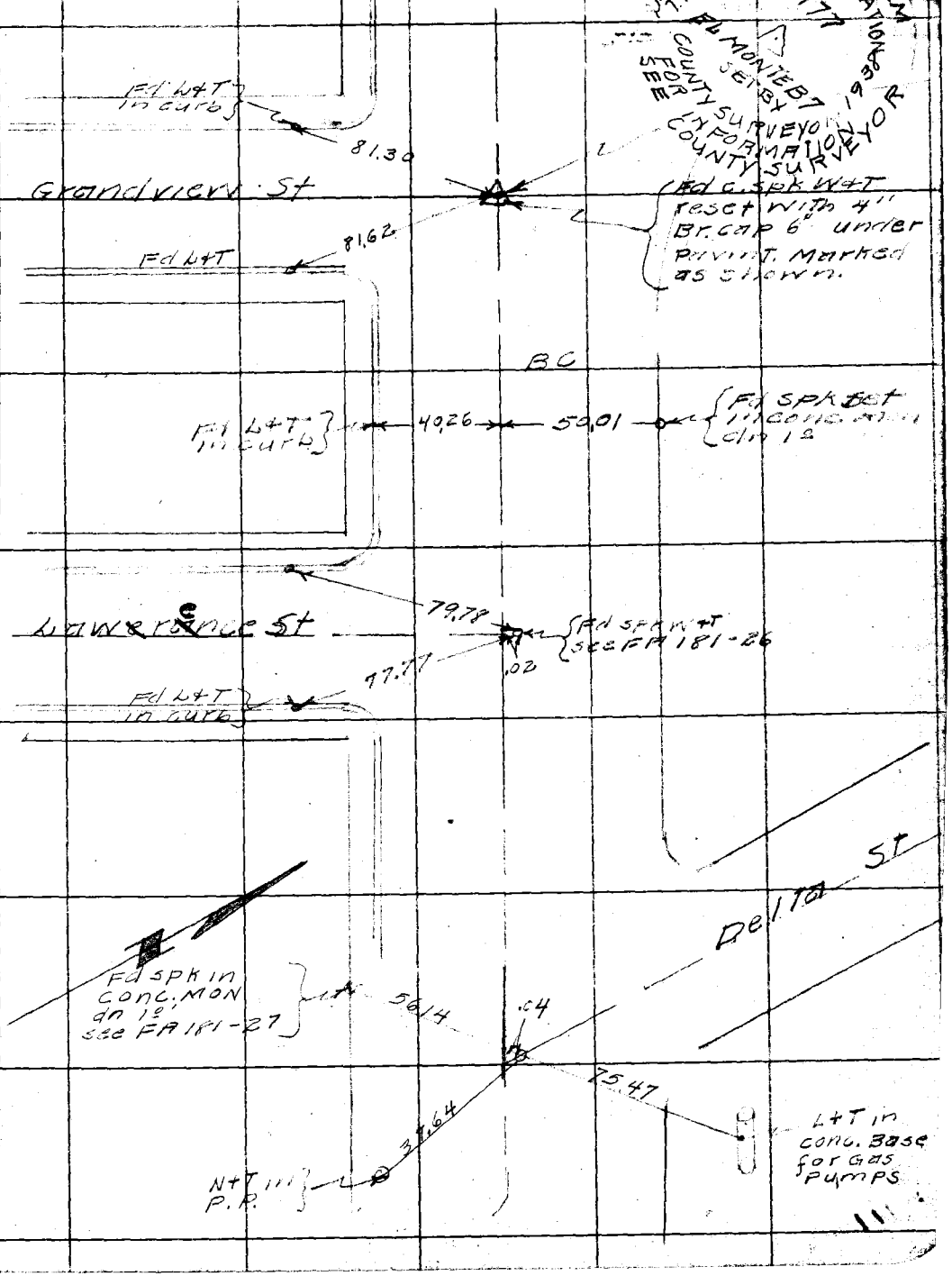

Note: Any Additions or Changes on This Sheet Must be Made or Circled in Red Ink With Date and Name of Person Making Change.

Do not extend notes this side of this line

RETURN TO
LOS ANGELES COUNTY SURVEYOR
700 HALL OF RECORDS

FORM 247 10M 11-35

RETURN TO
LOS ANGELES COUNTY SURVEYOR
700 HALL OF RECORDS

Note: Any Additions or Changes on This Sheet Must be Made or Circled in Red Ink With Date and Name of Person Making Change.

Do not extend notes this side of this line

WS 36-D-1+2

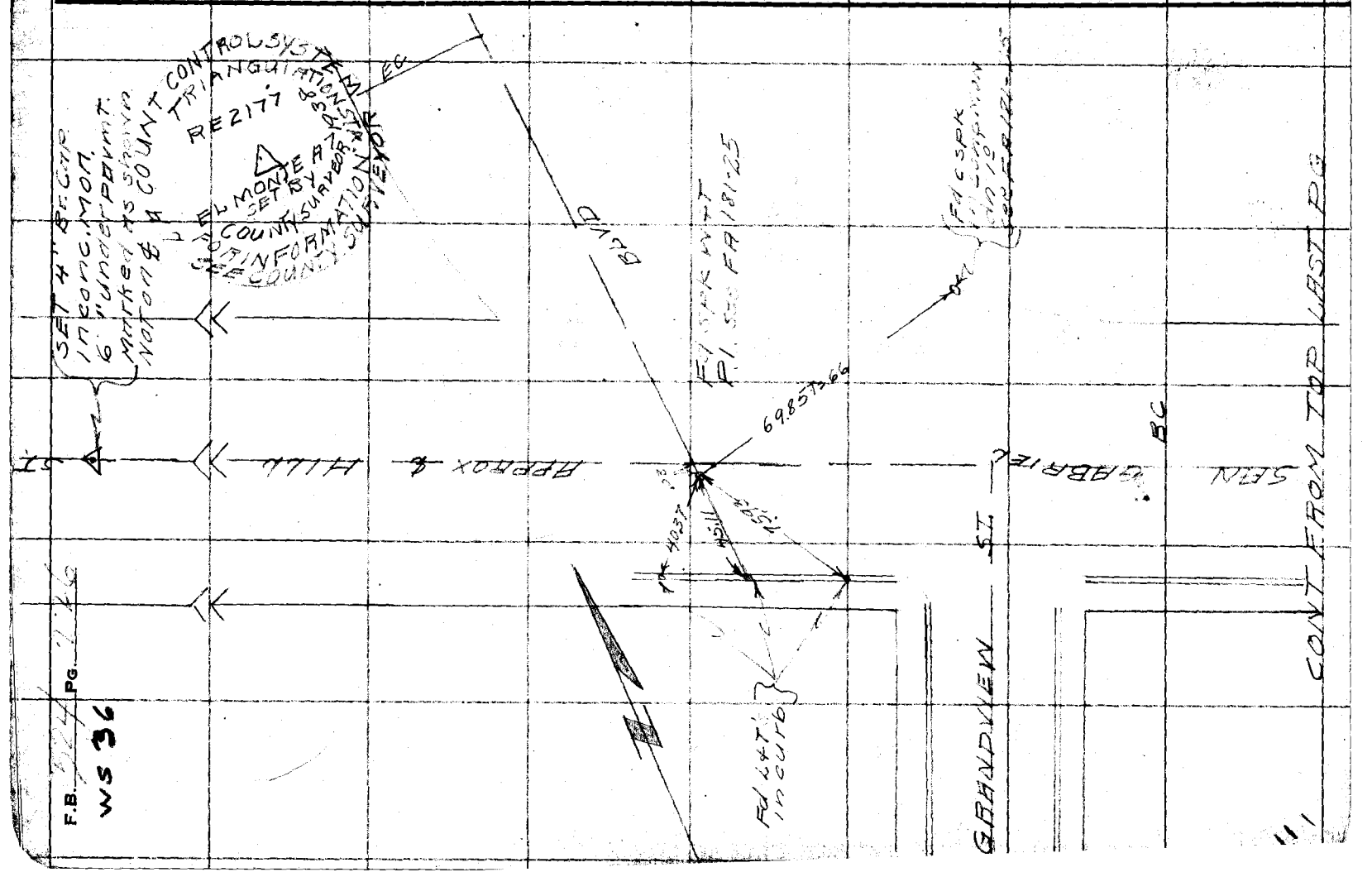

Notes Ck'd by [illegible]	Survey of [illegible]	F.B. [illegible] PG. [illegible]
Map No.	W. O. [illegible] Tape No. [illegible] St'd [illegible] °F.	
Office Work	Surveyed by [illegible]	
Checked	Notes [illegible] Date [illegible]	
Date	Indexed [illegible]	

LA COUNTY SURVEY CONTROL
TRIANGULATION STATION SIERRA
MADRE A9.

In L.A. Co. 297.58' W of the ℄ inters. of San Gabriel Blvd + Shakespeare St and 16' S of the S. curb of Shakespeare. Shakespeare is 2000' ± North of the intersection of Huntington Dr + San Gabriel Blvd.

Sub. Surface Mark:
Set 44" below surface Tablet a lead [illegible] copper Tack, in a cone cylinder [illegible] 10" [illegible] and separated from surface [illegible] by [illegible] [illegible]

Surface Mark: Set a 4" br. Tablet 2" above ground surface marked L.A. Co Sur. Cont. System Triang. Sta. and stamped Sierra Madre A9 1938 RE2177 and set by COUNTY SURVEYOR.
SEE OTHER SIDE THIS PG FOR SKETCH.

Note: Any Additions or Changes on This Sheet Must be Made or Circled in Red Ink With Date and Name of Person Making Change.

Do not extend notes this side of this line

RETURN TO
LOS ANGELES COUNTY SURVEYOR
700 HALL OF RECORDS

FORM 247 10M 11-35

F.B. [illegible] PG. [illegible]

W.S. 44

83.503 Corrected to invar = 83.512
= 25.4545 M.
Red. to Sea level = 25.4537 M.
Log length = 1.40575092
25.4537 M. = 83.509'
~~[illegible]~~
~~83.503 × 1.00116 = 83.599 ft~~
~~= 25.481 meters~~
Reduced length @ Sea level } ~~= 25.480 meters~~ 25.460
~~Log length = 1.40619942~~

W.S. 44-B-3

RETURN TO
LOS ANGELES COUNTY SURVEYOR
700 HALL OF RECORDS

Note: Any Additions or Changes on This Sheet Must be Made or Circled in Red Ink With Date and Name of Person Making Change.

Do not extend notes this side of this line

Asmuth To Sierra Madre A9 See pg # For disc.

13

Level

94.575 ft = 76

ST

LA RAMADA

16

RM #1 To Sierra Madre A9 Set [illegible] brass [illegible] in [illegible] with [illegible] [illegible] System [illegible] Mark [illegible]

T = 70°
46.50'

Triang Sta Sierra Madre A-9 See pg # 227 For Disc.

17

85±

83.503

Shakespeare

Sierra Madre A-9 Ecc
Tape #076 Std @ 76°F
83.511 @ 0°00', T = 62°F
= 83.503

2.8

Set 2" brass cap mkd "County Surveyor Monument" & stamped Sierra Madre A-9 Ecc. RE 2177

San ℄ Gabriel

Blvd

Note:
Mon. set Dec. 1938
Not concreted

Sketch Card Made

Notes Ck'd by	Survey of [illegible]	F.B. PG. [illegible]
Map No.	W. O. [illegible] Tape No. [illegible] St'd [illegible] of	
Office Work	Surveyed by Butler	
Checked	Notes [illegible] Date [illegible]	
Date	Indexed 4-25-38	

CADASTRAL MAPPING
EAST SAN GABRIEL AREA
[illegible]

SAN GABRIEL BLVD
AND
SHAKESPEARE DR.
JN 4902

℄ Ties

Note: Any Additions or Changes on This Sheets Must be Made or Circled in Red Ink With Date and Name of Person Making Change.

Do not extend notes this side of this line

RETURN TO
LOS ANGELES COUNTY SURVEYOR
700 HALL OF RECORDS

FORM 247 5M 10-37

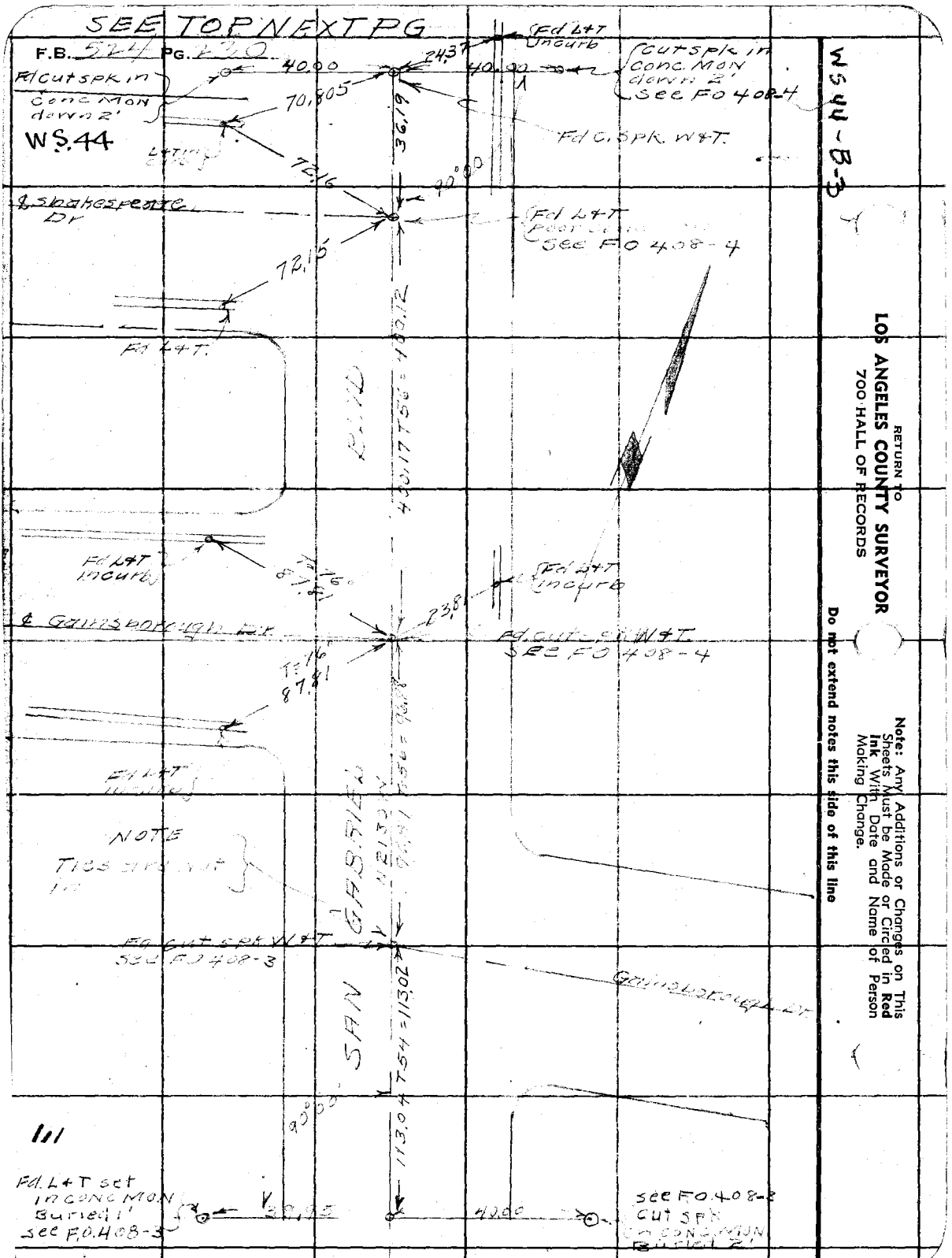

RETURN TO
LOS ANGELES COUNTY SURVEYOR
700 HALL OF RECORDS

Note: Any Additions or Changes on This Sheets Must be Made or Circled in **Red Ink** With Date and Name of Person Making Change.

Do not extend notes this side of this line

Notes Ck'd by JWBuder	Survey of Cadastral Mapping F.B. PG.
Map No.	W. O. 4902 Tape No. 000 St'd 76 OF W.S. 44
Office Work	Surveyed by SE Butler
Checked	Notes K.L. Willey Date 4-4-58
Date	Indexed

WS.44-B-3

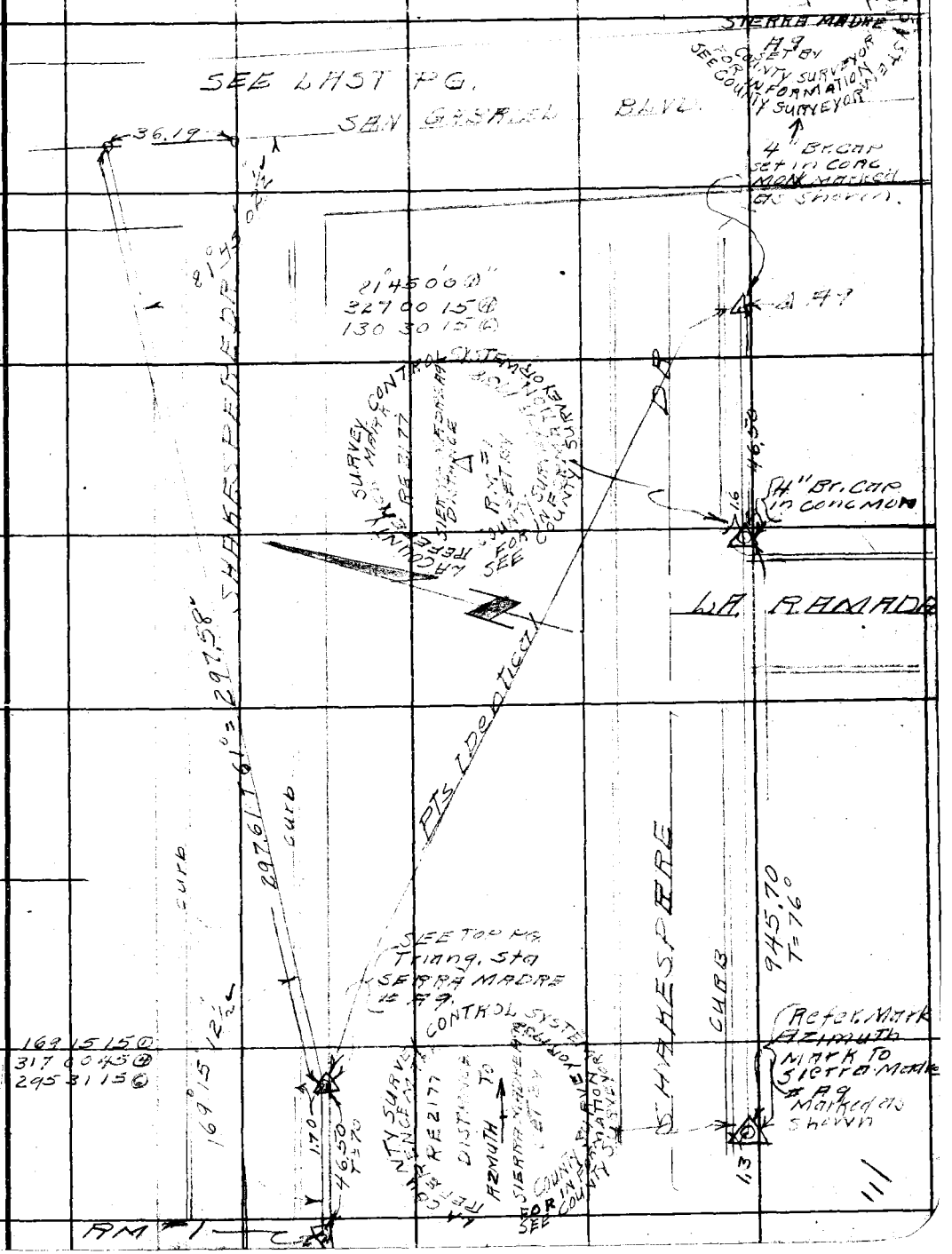

Note: Any Additions or Changes on This Sheets Must be Made or Circled in Red Ink With Date and Name of Person Making Change.

Do not extend notes this side of this line

RETURN TO
LOS ANGELES COUNTY SURVEYOR
700 HALL OF RECORDS

FORM 247 5M 10-37

RETURN TO
LOS ANGELES COUNTY SURVEYOR
700 HALL OF RECORDS

Note: Any Additions or Changes on This Sheets Must be Made or Circled in **Red Ink** With Date and Name of Person Making Change.

Do not extend notes this side of this line

F.B. _____ Pg. _____

Notes Ck'd by	Survey of Cadastral Mapping F.B. PG.
Map No.	W. O. 4902 Tape No. 066 St'd 76°F
Office Work	Surveyed by J E Butler
Checked	Notes R. L. Willey Date 3-31-50
Date	Indexed

CADASTRAL MAPPING
EAST SAN GABRIEL
CADASTRAL TIES
BALDWIN AVE
AND
WALNUT AVE
J.N. 4302

Note: Any Additions or Changes on This Sheets Must be Made or Circled in Red Ink With Date and Name of Person Making Change.

Do not extend notes this side of this line

RETURN TO
LOS ANGELES COUNTY SURVEYOR
700 HALL OF RECORDS

FORM 247 5M 10-37

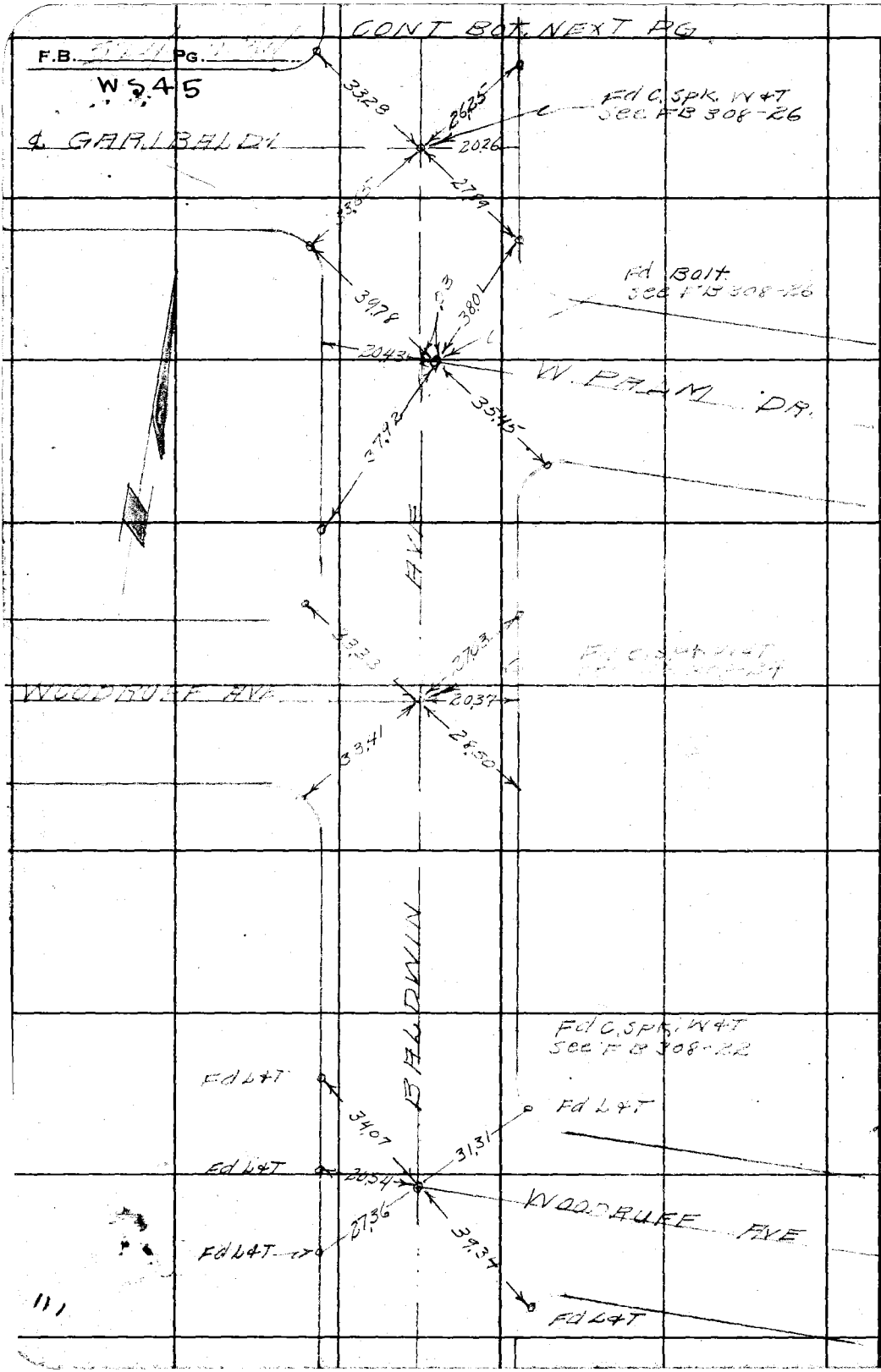

WS.45-B-6

RETURN TO
LOS ANGELES COUNTY SURVEYOR
700 HALL OF RECORDS

Note: Any Additions or Changes on This Sheets Must be Made or Circled in **Red Ink** With Date and Name of Person Making Change.

Do not extend notes this side of this line

W.S.4S-B-6

Notes Ck'd by J.H. Brown 11/26/38	Survey of Cadastral Mapping
Map No.	W. O. #902 Tape No. 466 St'd 76 OF
Office Work	Surveyed by S.E. Butler
Checked	Notes R.L. Wiley Date 11/26/38
Date	Indexed

F.B. ____ PG. ____

WS 4S

CONT BOT NEXT PG

Note: Any Additions or Changes on This Sheets Must be Made or Circled in Red Ink With Date and Name of Person Making Change.

Do not extend notes this side of this line

RETURN TO
LOS ANGELES COUNTY SURVEYOR
700 HALL OF RECORDS

FORM 247 5M 10-37

℄ LONGDON AVE

℄ BALDWIN AVE

℄ WALNUT AVE

Fd 4" B.C. set in conc. MON. Marked as shown

T=76 56.99'

Fd 4" B.C. set in conc. MON. Marked as shown

U.S. COAST & GEODETIC SURVEY REFERENCE MARK FOR INFORMATION WRITE TO THE DIRECTOR WASHINGTON D.C. FOR PUBLICATION OF DESCRIPTION OF THIS MARK WEST BASE NO. 3. 1923

T-76 25.55'

set nail

98° 49' 00" ①
35 16 00 ④
232 54 00 ⑥

98° 49' 00"

90° 00'

98° 42' 30" ②
34 49 45 ⑤
232 14 45 ⑥

Fd BC Marked in conc MON. Marked as shown.

U.S. COAST & GEODETIC SURVEY REFERENCE MARK FOR INFORMATION WRITE TO THE DIRECTOR WASHINGTON D.C. FOR PUBLICATION OF DESCRIPTION OF THIS MARK WEST BASE NO. 2 1923

T-76 125.63'

T-76 101.75'

Fd L+T

26.25'

25.58'

6.47

set C. SPK+T

Fd L+T 20.37

25.97

Fd L+T

37.30'

81° 11' 00"

38.93' T-76

Fd L+T

HP 80°

90° 00'

Fd wire J Nail see FB 308-27

81° 11' 00" ①
324 44 00 ④
127 06 00 ⑥

25.19'

set nail

L.A. COUNTY SURVEY CONTROL TRIANGULATION STATION AQUINE E.C.

RE 2177 SET BY COUNTY SURVEYOR 1938 SEE COUNTY SURVEYOR FOR INFORMATION

CONT FROM TOP LAST PG

F.B. [illegible] PG. [illegible]

W.S. 45

WS 45-B-6

RETURN TO
LOS ANGELES COUNTY SURVEYOR
700 HALL OF RECORDS

Do not extend notes this side of this line

Note: Any Additions or Changes on This Sheets Must be Made or Circled in **Red Ink** With Date and Name of Person Making Change.

Notes Ck'd by	Survey of Cadastral Mapping	F.B. Pg. [illegible]
Map No.	W. O. 4902 Tape No. St'd 24°F.	
Office Work	Surveyed by SE Butler	
Checked	Notes Date 4-17-38	
Date	Indexed A. C. Johnson 4-25-38	

CADASTRAL MAPPING
E SAN GABRIEL AREA
CADASTRAL [illegible] AT ARROW
HIGHWAY E. OF PECK ROAD
JN 4902

Note: Any Additions or Changes on This Sheet Must be Made or Circled in Red Ink With Date and Name of Person Making Change.

Do not extend notes this side of this line

RETURN TO
LOS ANGELES COUNTY SURVEYOR
700 HALL OF RECORDS

FORM 247 10M 11-38

F.B. 524 Pg. 238
W.S. 46

W.S. 46-C-2
W.S. 45-C-3
W.S. 45-C-6

℄ Center St.

Fd. SPK+W
Sec FA 44-136

Taps #05 Std. 84°

Recheck
78°37'45" ②
314 31 15 ④
269 02 45 ⑤
78 37 ~~51~~
50.62" JHB.

78°37'45" ①
314 30 45 ④
269 01 30 ⑤
78 37 ~~51~~

℄ Arrow Hyw

78°37'50.62" JHB

101°26'00" ①
45 44 00 ④
91 28 15 ⑤
101-26-~~02~~ 01.88 JHB.
Set ⅝" Bolt

101°26'01.88"

To Workman Hill C.S.C.

To Workman Hill C.S.C.

48.95

49.06

956.39

Longden Ave. (JHB)

956.54
956.39

HEAH

Fd. Spk+T
Sec FA 44-96

USC&G
S. FABRIEL

RETURN TO
LOS ANGELES COUNTY SURVEYOR
700 HALL OF RECORDS

Note: Any Additions or Changes on This Sheet Must be Made or Circled in Red Ink With Date and Name of Person Making Change.

Do not extend notes this side of this line.

Notes Ck'd by J.H.Bender	Survey of [illegible]	F.B. 57[illegible] Pg. 23[illegible]
Map No.	W. O. [illegible] Tape No. 03[illegible] St'd [illegible] °F.	
Office Work	Surveyed by L. D. Moore	
Checked	Notes [illegible] Date 5-1[illegible]-38	
Date	Indexed A. C. Johnson 5-17-38	

CADASTRAL [illegible]

[illegible]

TRIANGULATION STATION BELL-C-11

TO

CLARK ST (DELPHI AVE)

AT

LOS [illegible] RIVER

Job # [illegible]

Moore
Nichols
Lawson
[illegible]

[illegible] 13[illegible]

Gurley Transit #361364

Note: Any Additions or Changes on This Sheet Must be Made or Circled in Red Ink With Date and Name of Person Making Change.

Do not extend notes this side of this line

RETURN TO
LOS ANGELES COUNTY SURVEYOR
700 HALL OF RECORDS

FORM 247 10M 11-35

F.B. 570 PG. 240
W.S. 32

RETURN TO
LOS ANGELES COUNTY SURVEYOR
700 HALL OF RECORDS

Do not extend notes this side of this line

Note: Any Additions or Changes on This Sheet Must be Made or Circled in Red Ink With Date and Name of Person Making Change.

Notes Ck'd by J.H. Bender.	Survey of Cadastral Mapping
Map No.	W. O. 4902 Tape No. 032 St'd 8 °F.
Office Work	Surveyed by L. D. Moore
Checked	Notes Moore Date 5-12-38
Date	Indexed A. C. Johnson

F.B. 521 PG. 241

CADASTRAL MAPPING
TYING
TRIANGULATION STATION BELL-D-7
TO
FIRESTONE BLVD.
AT
LOS ANGELES RIVER
Job # 4902

Moore
[illegible]
[illegible]

May 12, 1938
Gurley Transit # 361364

Note: Any Additions or Changes on This Sheet Must be Made or Circled in Red Ink With Date and Name of Person Making Change.

Do not extend notes this side of this line

RETURN TO
LOS ANGELES COUNTY SURVEYOR
700 HALL OF RECORDS

FORM 247 10M 11-38

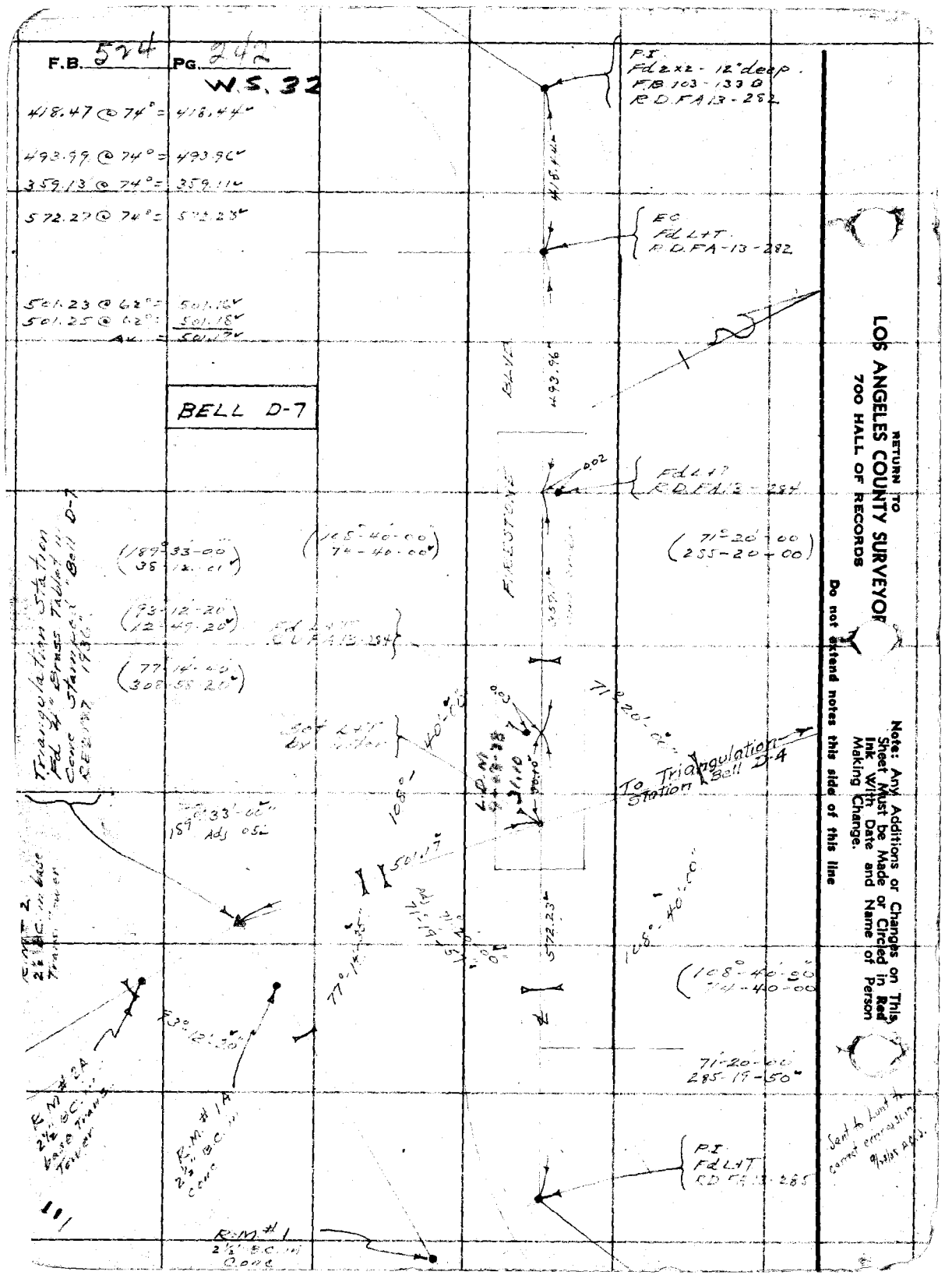
F.B. 524 PG. 242
W.S. 32
418.47 @ 74° = 418.44
493.99 @ 74° = 493.96
359.13 @ 74° = 359.11
572.27 @ 74° = 572.23
501.23 @ 62° = 501.16
501.25 @ 62° = 501.18
Av. = 501.17
BELL D-7
P.I.
Fd 2x2 - 12" deep.
F.B. 103 - 133 B
R.D. FA 13 - 282
EC
Fd L+T.
R.D. FA-13-282
BLVD
493.96
FIRESTONE
Fd L+T
R.D. FA 13 - 284
71°-20'-00
285-20-00
(189°-33-00
38-12-01)
(108°-40-00
74-40-00)
(93-12-20
12-49-20)
Fd L+T
R.D. FA 13-284
(77-14-40
308-58-20)
Triangulation Station
Fd 4" Brass Tablet in
Cone Stamped "Bell D-7
RE 1937 1936"
To Triangulation
Station Bell D-4
189°-33'-00"
Adj 052
501.17
572.23
108°-40'-00
(108°-40-00
74-40-00
71-20-00
285-19-50
R.M. #2A
2½" B.C. in base
Trans. Tower
R.M. #1A
2½" B.C. in
Cone
P.I.
Fd L+T
R.D. FA 13-285
R.M. #1
2½" B.C. in
Cone
Sent to Lunt to
correct expression
9/20/05 A.C.S.
RETURN TO
LOS ANGELES COUNTY SURVEYOR
700 HALL OF RECORDS
Note: Any Additions or Changes on This
Sheet Must be Made or Circled in Red
Ink With Date and Name of Person
Making Change.
Do not extend notes this side of this line

Notes Ck'd by *aur*	Survey of [illegible]
Map No.	W. O. *4902* Tape No. *14* St'd *84* °F.
Office Work	Surveyed by A. N. HELLSTROM
Checked	Notes *A.N.H.* Date *4-12-39*
Date	Indexed *4-17-39*

F.B. *524* PG. *243*

W.S. 41-C-2+3
W.S. 50-C-1

TIES
OF
SEC. COR. 2-3-10-11 T1N R12W
TO
L.A. COUNTY SURVEY CONTROL SYSTEM

STATIONS — CERRO NEGRO (Glendale - L-2) Index #1
— FLINT (Altadena - A-5) " #1

74°-19'-20"
297°-16'-45"
74-19-10

85°-47'-20"
343°-09'-00"
85°-47'-15"

82.22 [illegible] 82.61

[illegible]
85°-00'-07½"

296.43 [illegible] 204.83
296.38 [illegible] 201.83
49.29
344.12 Avg.

1/4 Cor.

Fd - Brass Cap [illegible]
CERRO [illegible]
[illegible]

Set 1X2

Set [illegible]

34" Adj.
82.61
19°-53'-30"
13" Adj.
Level
85°-47'-15"
Grid B
S. 20°54'36.55"E

Fd Brass Cap [illegible]
FLINT

S. 0°14'00"E
344.12

Fence

Fd [illegible]
Flush
[illegible]

COUNTY SURVEYOR'S TIN
S.3 | S.2
S.P.R.L. | S.11
R12W

MONUMENT

Fence

End [illegible]

FORTER AVE

FOOT HILL

ALLEN AVE

Note: Any Additions or Changes on This Sheet Must be Made or Circled in Red Ink With Date and Name of Person Making Change.

Do not extend notes this side of this line

RETURN TO
LOS ANGELES COUNTY SURVEYOR
700 HALL OF RECORDS

FORM 247 10M 11-35

LOS ANG[illegible] [illegible]

700 [illegible]

[illegible] Any Additions or Changes on This [illegible] Must be Made or Circled in Red [illegible] With Date and Name of Person [illegible]king Change.

[illegible] of this line

524

524

F.B. 524 PG. 244