Notes Ck'd by	Survey of
Map No.	W. O. Tape No. St'd °F
Office Work	Surveyed by
Checked	Notes Date
Date	Indexed

F.B. 527 PG. 1

ANGELES NATIONAL FOREST BOUNDARY

DIV. "P"

Note: Any Additions or Changes on This Sheet Must be Made or Circled in Red Ink with Date and Name of Person Making Change.

Do not extend notes this side of this line.

RETURN TO
LOS ANGELES COUNTY SURVEYOR
700 HALL OF RECORDS

FORM 247 5M 10-89

F.B. 527 PG. 2

ANGELES NATIONAL FOREST BDRY.
IN
T.6 & T.7N.—R.14W.

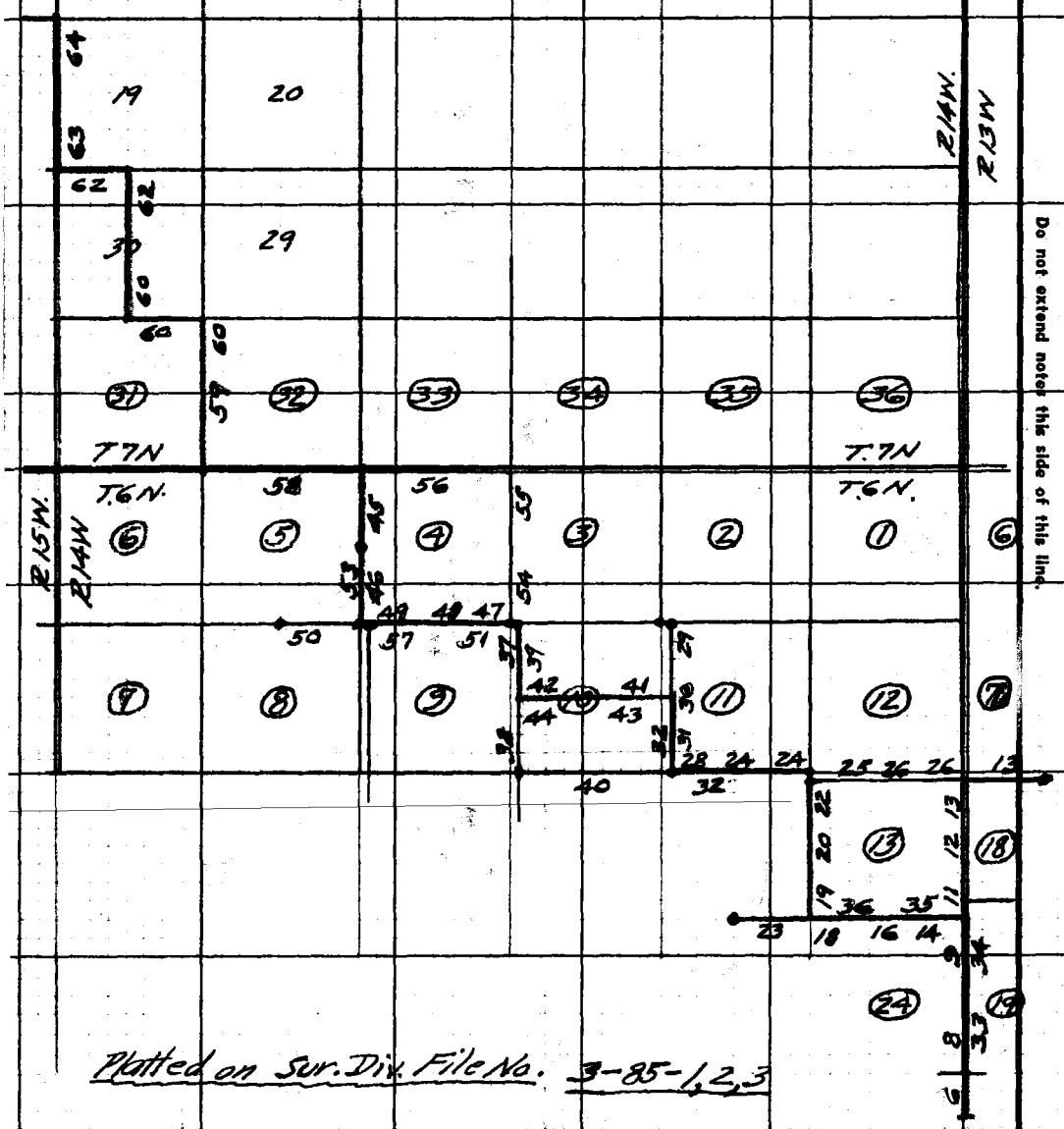

Platted on Sur. Div. File No. 3-85-1,2,3

RETURN TO
LOS ANGELES COUNTY SURVEYOR
1700 HALL OF RECORDS

Do not extend notes this side of this line.

Note: Any Additions or Changes on This Sheet Must be Made or Circled in Red Ink With Date and Name of Person Making Change.

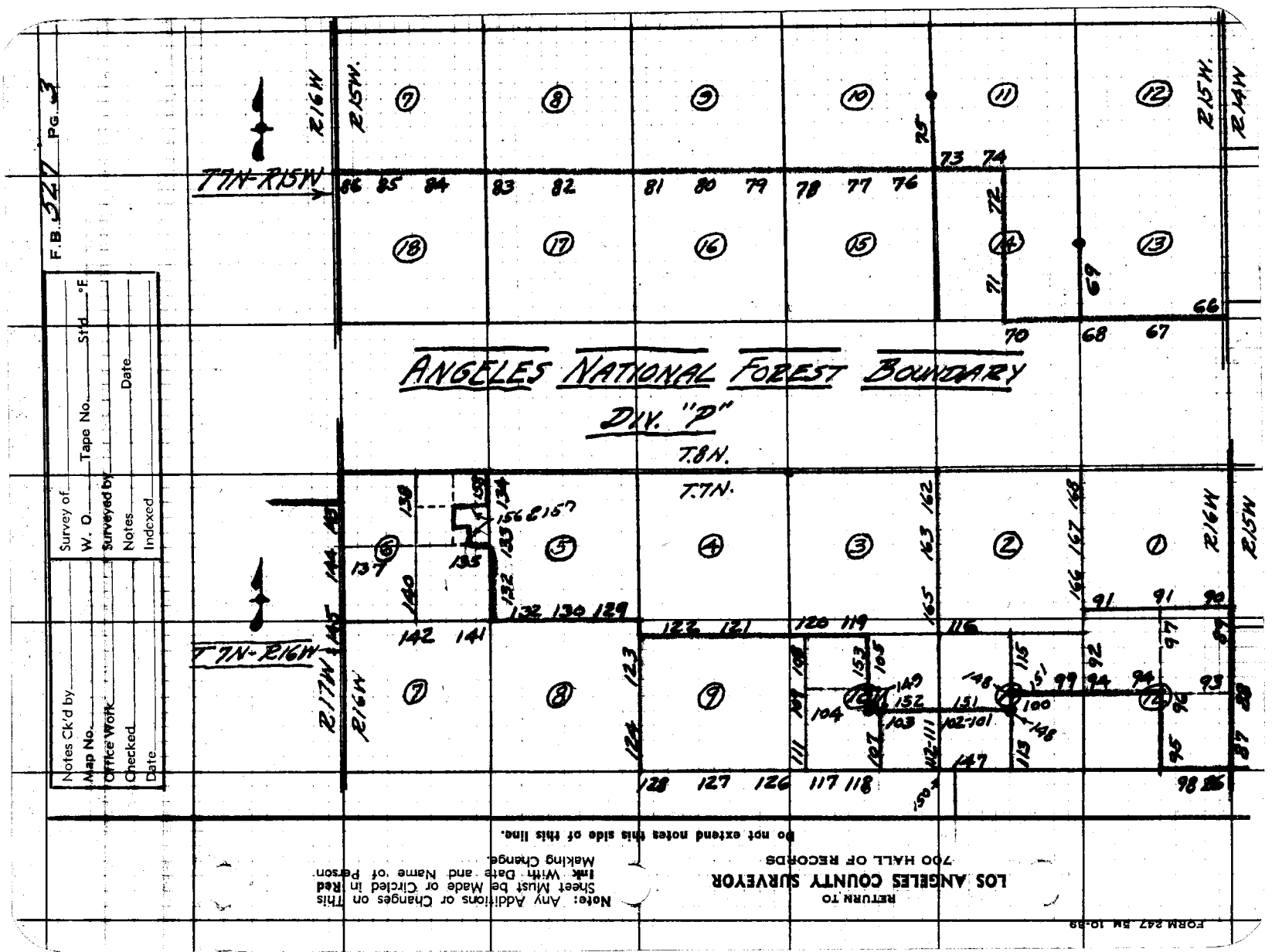
F.B. 327 PG. 3
Survey of
W. O. Tape No. Std. °F
Surveyed by
Notes Date
Indexed
Notes Ck'd by
Map No.
Office Work
Checked
Date
T7N-R15W
T7N-R16W
R16W
R15W.
R14W
R17W
ANGELES NATIONAL FOREST BOUNDARY
DIV. "D"
T.8N.
T.7N.
LOS ANGELES COUNTY SURVEYOR
700 HALL OF RECORDS
RETURN TO
Do not extend notes this side of this line.
Note: Any Additions or Changes on This Sheet Must be Made or Circled in Red Ink With Date and Name of Person Making Change.
FORM 247 RM 10-89

RETURN TO
LOS ANGELES COUNTY SURVEYOR
700 HALL OF RECORDS

Note: Any Additions or Changes on This Sheet Must be Made or Circled in **Red Ink** With Date and Name of Person Making Change.

Do not extend notes this side of this line.

F.B. 527 PG. 4

Notes Ck'd by	Survey of Nat. Forest Bdry
Map No.	W. O. [illegible] Tape No 57 St'd 91 °F.
Office Work	Surveyed by Willey
Checked	Notes Willey Date Apr 1935
Date	Indexed A. C. Johnson

F.B. 527 Pg. 5

ANGELES NATIONAL
FOREST BDRY.
DIV # P.

Note Distances shown between P. point 2"x2"s shown to nearest tenth are in most cases aproximate as 30° from transit line point was thrown by hand.

Note: ANY ADDITIONS OR CHANGES ON THIS SHEET MUST BE MADE OR CIRCLED IN Red Ink WITH DATE AND NAME OF PERSON MAKING CHANGE.

Do not extend notes this side of this line

RETURN TO
LOS ANGELES COUNTY SURVEYOR
700 HALL OF RECORDS

FORM 247 5M 2-34

F.B. 527 Pg. 6

can't bot pg # 7

N202 F.B. = P.1 F.B.

See pg 33

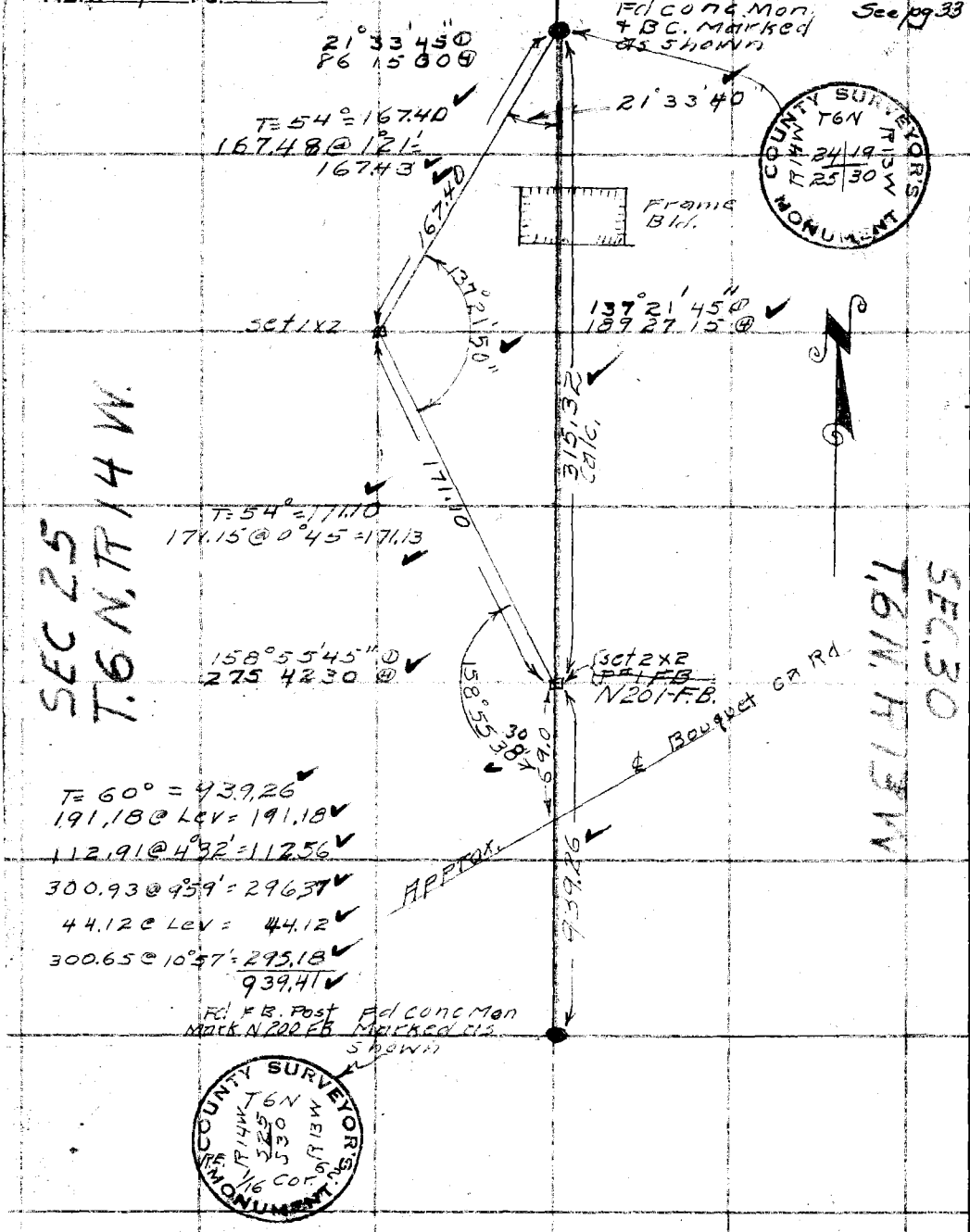

W.S.64 A-2,3.

RETURN TO
LOS ANGELES COUNTY SURVEYOR
700 HALL OF RECORDS

Do not extend notes this side of this line

Note: ANY ADDITIONS OR CHANGES ON THIS SHEET MUST BE MADE OR CIRCLED IN Red Ink WITH DATE AND NAME OF PERSON MAKING CHANGE.

Notes Ck'd by McPherson	Survey of Angeles Nat. Forest Bdy
Map No. B-1350	W. O. 7073 Tape No 57 St'd 94 °F.
Office Work	Surveyed by R L Willey
Checked	Notes Willey Date 1-9-35
Date	Indexed A. C. Johnson

F.B. 527 Pg. 7

DIVP

Con't bot pg #8

T=66°=865.59
87.96 @ 18°40 = 83.33
170.78 @ 22°21' = 157.95
300.17 @ 21°44' = 278.83
54.83 @ 20°50' 51.25
300.79 @ 11°54' = 294.33
865.69

T=60° 488.74
215.04 @ 52°4' = 214.09
275.82 @ 5°06' = 274.73
488.82

T=58° = 322.58
56.21 @ 22°45' = 51.84
297.58 @ 24°30' = 270.79
322.63

T=50° = 556.19
85.26 @ 12°50' = 83.13
268.29 @ 3°23' = 267.82
205.46 @ 1°45' = 205.36
556.31

P#5 F.B.R. Set 1x2 22+33.10

865.59

Bot.

deep cn 5' wide Course S.E.

97.0

P#4 FBR Set 1x2 13+67.51

488.74

E swale

135.

Top Ridge Brs S62E

P#3 FBR Set 1x2 8+78.77

Transit Line

322.58

Small N

S.E. draw

71.0

5+56.19

P#2 F.B.R. Top small Set 1x2 Spur

190.0

Toe slope

556.19

See Pg. 33.

Sec. Corner. 0+00 to N.

C.S Mon

Con't from Top Pg # 6

N.S. 64, A. 2

SEC 24 T.6N R.14W

SEC 19 T.6N R.13W

Note: ANY ADDITIONS OR CHANGES ON THIS SHEET MUST BE MADE OR CIRCLED IN Red Ink WITH DATE AND NAME OF PERSON MAKING CHANGE.

Do not extend notes this side of this line

RETURN TO LOS ANGELES COUNTY SURVEYOR 700 HALL OF RECORDS

FORM 247 5M 2-34

F.B. 527 Pg. 8

Cont' bot pg # 9

Top spur, Brs. N 44°E

P # 9 F.B.R. Set 1x2

38+85.12

T=66°= 844.94

147.82 @ 6°37' = 146.84

246.58 @ 11°29' = 241.64

Bot draw

Course N.E.

250.83 @ 19°17' = 236.76

226.26 @ 13°45 = 219.78

845.02

844.94

170.0

West side Rocky Pt.

Ch pt

Sec. Line

T=66° = 69.23

70.38 @ 10°20' = 69.24

69.23

29+70.95

Top High Ridge Brs East + West

P # 8 F.B.R. Set 1x2

T=66° = 320.06

289.00 @ 12°33' = 282.10

38.00 @ Lev = 38.00

320.10

320.06

26+50.89

on East Slope of Spur 2.31

P # 7 F.B.R. Set 1x2

28.95

26+48.58

Fd. 20" x 12" x 5" granite stone marked ¼ on one face lying on ground. See C.S. 9120. Drove 2x2" by it. Replaced 2x2" with 2" I.P. with brass cap marked as shown in Conc. 6" above Surf. 12-21-36

T=70° = 296.87

299.79 @ 7°58' = 296.90

296.87

Top Spur Brs S 24°E

P # 6 F.B.R. Set 1x2

23+54.02

T=70° = 120.92

123.66 @ 12°04' = 120.93

120.92

P # 5 F.B.R.

22+33.10

Top #4

Cont from To Pg # 7

SEC. 24 T6N R14W

SEC. 19 T.6N. R.13W.

W.S. 64, A-2

RETURN TO
LOS ANGELES COUNTY SURVEYOR
700 HALL OF RECORDS

Do not extend notes this side of this line

Note: ANY ADDITIONS OR CHANGES ON THIS SHEET MUST BE MADE OR CIRCLED IN Red Ink WITH DATE AND NAME OF PERSON MAKING CHANGE.

Notes Ck'd by McPherson	Survey of AN FB Adv. Div. P.
Map No.	W. O. 7079 Tape No 57 St'd 84 °F.
Office Work	Surveyed by F. L. Willey
Checked	Notes Willey Date 4-11-35
Date	Boger L. C. Johnson

F.B. 527 Pg. 9

Div. P.

Cont. on Pg. 11.

T=60°

136.82 @ 17°09' = 130.81

59.91 @ 14°19' = 58.04

58+12.99 F.S.

P#13 FBR Set 1x2

130.81

58.04

Set 1x2 by Inf. of 58+04

59+82.18

To Top Page

8.90-36-00

362-23-30

3452.11

Set 1x2 #14 RP

Top N+S Spur

90° Corr.

T=74°=346.96

207.82 @ 19°25' 196.00

163.32 @ 22°25' = 150.98

346.98

T=60°

~~299.56 @ 26°23' = 264.79~~

~~6.88~~

271.66

281.87 @ 13-45 T.78 = 274.75

19.32 @ 00 T.78 = 19.32

294.07

T74°

5385 @ 11°34' = 52.76

P#12 FBR Set 1x2

49+66.03

Pearsons Cor. to Sec 18, 19, 13 & 24 CS 512 0 4-16-35 Fd. Granite rock 8x8x18 with 3 notches on N+S. faces. Plug with top of ground. Due to it being on a steep N. slope that has been burned off it was practically covered with earth and was only found by calculation its approx. position from corners found N+S. + by digging. J.D. Boger

Placed rock 4" with brass top marked B.L.M. in Cons. 12-31-35

SEC. 19 T6N R13W

Top Spur Brs. N.E.

P#11 FBR Set 1x2

49+13.27

T=74°=366.07

202.70 @ 23°56' = 202.43

169.36 @ 14°06' = 164.26

366.69

Top Sp.

P#10 FBR Set 1x2

45+46.60

Bot Cn. Brs. N60°E

SEC. 24 T6N T14W

661.48

T=70°=661.48

276.33 @ 22°06' = 256.03

85.69 @ 30°32' = 73.81

300.42 @ 30°41' = 258.36

79.50 @ 22°42' = 73.34

661.54

Top Spur

P#9 FBR

38+85.12

Cont from Top P#8

Note. As this mile is short I rechained it but checked the first chaining J.D.B. 4-19-35

Note: ANY ADDITIONS OR CHANGES ON THIS SHEET MUST BE MADE OR CIRCLED IN Red Ink WITH DATE AND NAME OF PERSON MAKING CHANGE.

Do not extend notes this side of this line

RETURN TO LOS ANGELES COUNTY SURVEYOR 700 HALL OF RECORDS

WS.54-1-2

FORM 247 5M 2-34

F.B. 527 PG. 10

RETURN TO

LOS ANGELES COUNTY SURVEYOR

700 HALL OF RECORDS

Do not extend notes this side of this line

Note: ANY ADDITIONS OR CHANGES ON THIS SHEET MUST BE MADE OR CIRCLED IN Red Ink WITH DATE AND NAME OF PERSON MAKING CHANGE.

Notes Ck'd by McPherson	Survey of Forest Bdry. div. P.
Map No. B-13.50	W. O. 7079 Tape No. 57 St'd 84 °F.
Office Work	Surveyed by Boyer
Checked	Notes Schaefer Date 4-15-35
Date	Indexed A. C. Johnson

F.B. 527 Pg. 11

WS64A-2

Note: ANY ADDITIONS OR CHANGES ON THIS SHEET MUST BE MADE OR CIRCLED IN Red Ink. WITH DATE AND NAME OF PERSON MAKING CHANGE.

Do not extend notes this side of this line

RETURN TO
LOS ANGELES COUNTY SURVEYOR
700 HALL OF RECORDS

Cont. bot. Next page 12

E. slope spur
74+68.63
P. #17
Set 1X2

Course N.E.

354.44

Bot. draw

240.00

Tep. 54°
300.95 @ 10.24 = 296.01
58.50 @ — = 58.50
354.51

Low spur
Brs. N. 22° E
71+14.19
P. #16
Set 1X2

Tep. 54°
300.26 @ 13.11 = 292.35
156.95 @ — = 156.95
144.07 @ 8.52 = 142.35
591.65

591.53

Sec. 13. T.6N. R.14W.

Sec. 18. T.6N. R.13W.

N. slope ridge
65+22.66
P. #15
Set 1X2

Tep. 52°
6.17 @ — = 6.17
271.29 @ 21.18 = 252.76
294.48 @ 20.03 = 276.63
535.56

535.45

178°-55'-00"
355-40-00
178-55-00

COUNTY SURVEYOR
T.6N.
R.14W. R.13W.
18
19
C.C.
R.E. 2177

59+87.21
Top spur
Brs. N. 54° E.
P. #14
Set 1X2
4 PT.

178°-55'-00"

Tep. 52°
300.65 @ 4.39 = 299.66
300.22 @ 21.39 = 279.04
98.38 @ 13.30 = 95.66
674.36

55-16-30 ①
110-33-00 ②
55-16-30

674.22

55-16-30

Closing Corner
Set 2" I.P. with brass cap marked as shown in Conc. 6" above Surf. by transiting on N+S line 12-21-36

0.18

Old Road

53+54.04
59.23
41.05
72.06
73.33 @ 10-38 T.68 = 73.06
2

Fd. 8" x 12" x 16" granite stone 3" Dn. marked C.C. on E. + 3 notches on N.

P. #13 F.B.R.
53+12.99

Cont. from Pg. 9

FORM 247 10M 5-31

F.B. 527 Pg. 12

To bottom next page

WS64A-2

84+42.91
P.#21
Set 1X2

Te P. 54°
152.80 @ 9.37 = 150.65
244.49 @ 9.43 = 240.98
391.63
- .08

Course N.36°E
Slope
Bot. draw
Toe

80+51.36
P#20
Set 1X2

Te P. 54°
300.48 @ 7.58 = 297.58
22.62 @ - = 22.62
320.20
- .06

Replaced rock with 2" I.P. with brass cap marked as shown in Cone 6" above Surf. 12-21-36
77+35.52

Course N.E.

Fd. Granite rock 20X10X5 inches Marked on E + W. face

Fd. 4X4. R.W. Stake. 56 cut on N. face. B Marked on E. face.

Fd. 1½" I. P. with plug + Nail

Bot. draw

COUNTY SURVEYOR
T.6 N.
R.14 W.
R.13 W.
13 - 18
¼ COR.
R.E. 2177

Sec. 13.
T.6.N. R.14.W.

Sec. 18.
T.6.N. R.13.W.

175.00
0.04
45.50
45.02
0.61
44.78

P.#19
Set 1X2
77+31.22

Te P. 54°
39.93 @ 15.01 = 38.57

E. slope spur
Brs. N.29°E
P.#18
Set 1X2
76+92.65

Te P. 54°
228.42 @ 11.13 = 224.06
- .04

74+68.63
P.#17

From Top Page 11

RETURN TO
LOS ANGELES COUNTY SURVEYOR
700 HALL OF RECORDS
Do not extend notes this side of this line

Note: ANY ADDITIONS OR CHANGES ON THIS SHEET MUST BE MADE OR CIRCLED IN Red Ink. WITH DATE AND NAME OF PERSON MAKING CHANGE.

430
369
.61

Notes Ck'd by McPherson	Survey of Nat. Forest Bdry
Map No. B-1350	W. O. [illegible] Tape No 57 St'd 84 of.
Office Work	Surveyed by Boyer
Checked	Notes Boyer Date 4-16-38
Date	Indexed A. C. Johnson

F.B. 527 Pg. 13

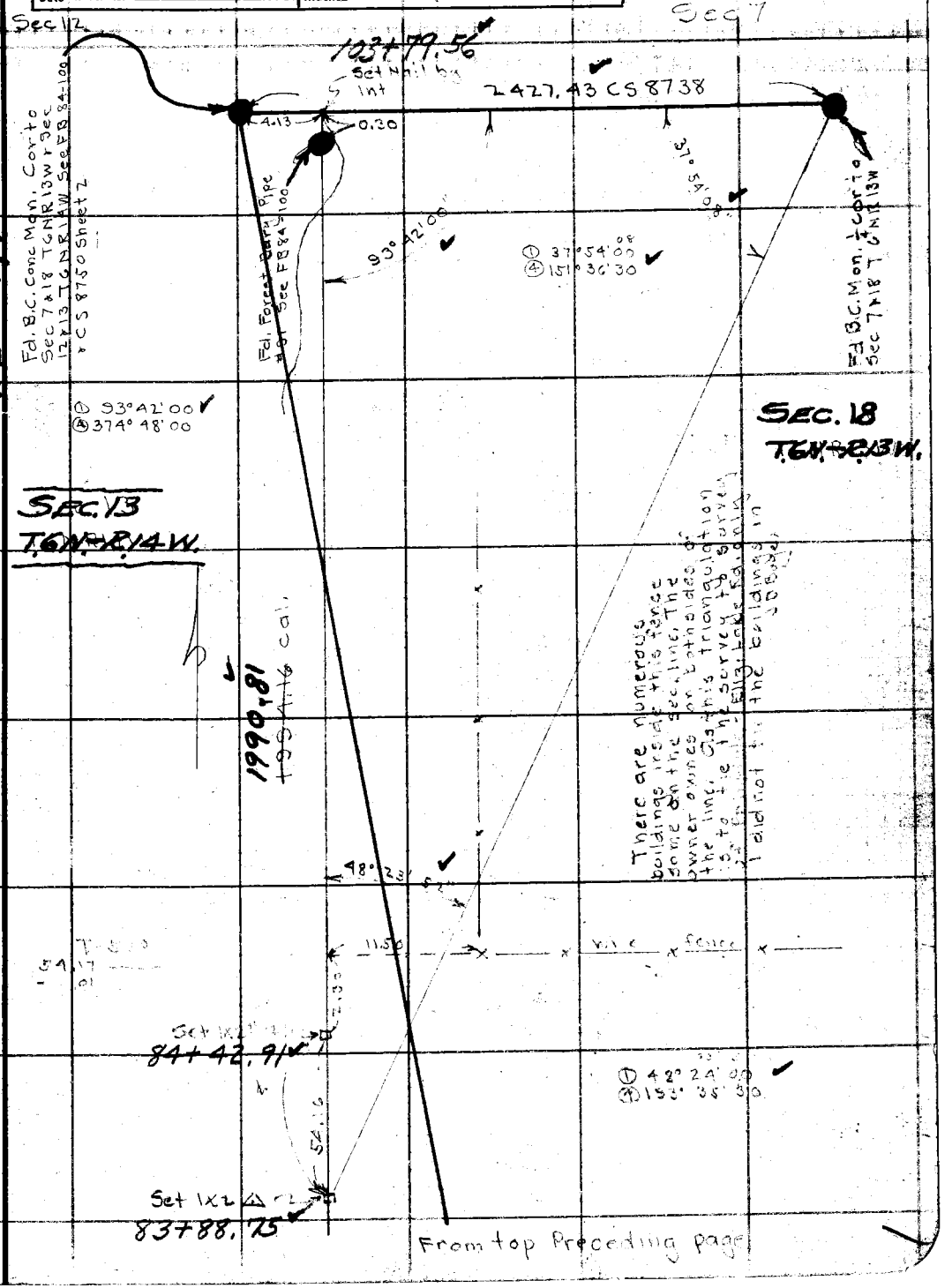

Note: ANY ADDITIONS OR CHANGES ON THIS SHEET MUST BE MADE OR CIRCLED IN Red Ink WITH DATE AND NAME OF PERSON MAKING CHANGE.

W.S. 64, A-1

RETURN TO
LOS ANGELES COUNTY SURVEYOR
700 HALL OF RECORDS

Do not extend notes this side of this line

FORM 247 5M 2-34

F.B. 527 Pg. 14

From Top left Page 9

Set 1x2 14RP
~~3+29.65~~
22.96
3+52.11

T= 66°
60.16
.01

60.15

Set 1x2 15PR E. side swale
~~3+89.80~~
4+12.26

T= 66°
205.15
.02

Swale

160
205.13

Sec 24

Set 1x2 16PR E. slope
~~5+94.93~~
6+17.39

T= 70
227.34 @ 25°16 = 205.59
116.75 @ 16°24 = 112.00
317.59
.03

317.56

Sec 13
T6NR14W

Set 1x2 17PR E. side Top N. & S. spur
~~9+12.49~~
22.96
9+34.95

Spur

33'
69.90

T = 70
69.91
.01
10+04.85

Set 1x2 18PR W. side Top Spur

T= 74°
41.51 @ 12°25 = 40.54
300.20 @ 4°16 = 299.37
339.91
.03

58.04
271.61
60.15
205.13
317.56
69.90
987.39
339.88
1322.27
234.98
1557.25
100.86
1658.11
117.35
1775.46
62.66
279.26
65.14
2182.52

Gulch

339.88

115 @ 21°15 = 107.18

107.2

~~13+22.27~~
Set 1x2 19PR E slope
13+44.73

To Top Page 15

RETURN TO
LOS ANGELES COUNTY SURVEYOR
700 HALL OF RECORDS
Do not extend notes this side of this line

Note: ANY ADDITIONS OR CHANGES ON THIS SHEET MUST BE MADE OR CIRCLED IN Red Ink WITH DATE AND NAME OF PERSON MAKING CHANGE.

Notes Ck'd by McPherson	Survey of Nat Forest Bdry	F.B. 527 Pg. 15
Map No. B-1350	W. O. 7079 Tape No 57 St'd 84 OF.	
Office Work	Surveyed by Boyer	
Checked	Notes Boyer Date Apr 1935	
Date	Indexed A. C. Johnson	

From Bot Page 14

Set 1x2 19PR
13+44.73

T=68°
157.04 @ 29°27 = 136.75
90.22 @ 18°48 = 85.41
12.84 12.84
235.00
02

15+79.71
22.46
15+57.25

Set 1x2 P 20R Top E&W Dividing Spur
15+79.71

T=66°
100.95 @ 2°19 = 100.87
01

80.57
16+ ~~58.11~~
Set hewn hub P 21R W. Side Top Dividing Spur

T=68°
118.87 @ 9°08 = 117.36
01

97.92
17+ ~~75.46~~
Set 1x2 P 22R NW slope

T=56
66.35 @ 19°11 = 62.67
01

60.58
18+ ~~38.02~~
Set 1x2 R 23R W. slope

T=294.42 @ 18°26 = 279.31
05

Gulch

21 39.84
2.46
~~21+17.38~~
Set 1x2 P 24R E. side point of Spur

Spur

T=60°
65.27 @ 3°28' = 65.15
01

Set 1x2 P 25R W. side point of Spur
~~21+82.52~~
22+04.98

Main Draw

234.98
100.86
117.35
62.66
279.26
89
65.14
115

Sec 13
T6NR14W

Sec 24

To Top Page 16

Note: ANY ADDITIONS OR CHANGES ON THIS SHEET MUST BE MADE OR CIRCLED IN Red Ink WITH DATE AND NAME OF PERSON MAKING CHANGE.

Do not extend notes this side of this line

RETURN TO
LOS ANGELES COUNTY SURVEYOR
700 HALL OF RECORDS

FORM 247 5M 2-34

F.B. 527 PG. 16

From bottom Page 15

22+04.98
~~21+82.52~~

Set 1x2 P25R

T = 64°

181.45 @ 5°55 = 180.48
.02

180.46

21+82.52
1 80.46
23+62.98
2 77.09
26 40.07
12.46
26457.53

55-53-15 ①
223-33-00 ④
55-53-15 ✓

Rec
2628.45
40.07
12.62

2 69.83
29 27.44
3 18.92
85.60
71.01
34+02.94

85.44
23+~~62.98~~

Set 1x2 P26R Point low spur

T = 66°

298.15 @ 21°39 = 277.12
17.46
294.58
.03

Draw

87.20
Calc.

105.32
Calc.

Calc.
59.07

Set Sec. Cor. Fd. granite stone 5" x 10" x 15" marked ‡ on N., mound of rocks 3' base 1' high on N. Set No. in top of rock C.S. 9171.

Replaced stone with 2½" I.P. with brass cap marked as shown 3 in Conc. 6" above surf. 12-21-36

Sec 13 T6N R14

County Surveyor T.G.H. Sec. 13 Sec. Cor. M.D.B.&M. R.E. 2177

Draw

~~26+98.46~~
22.46
26+20.92

R/W Sta.

+79.99
26+~~78.98~~

Set 1x2 P27R Top sharp spur

T = 56°

35.63 @ 20°53 = 33.29
253.46 @ 21°00 = 236.63
269.92
.04

Sec 24

49.87
29+~~41.41~~

Set 1x2 P28R W slope

T = 60°

100.04 @ 17-58 T 72 = 94.02
11.30 @ 00 T 72 = 11.30
105.32

149.23 @ 15°51 = 143.56
61.25 @ 12 53 = 59.46
116.72 @ 8 36 = 115.95
318.97
.05

32+68.79
22.46
~~30+46.33~~

Set 1x2 P29R Top N x S spur

T = 64°

86.46 @ 8°00 = 85.60
.02

54.39
33+~~21.73~~

Set 1x2 P30R W slope

T = 68°

76.79 @ 22°21 = 71.02
.01

25.40
34+~~02.94~~

Set 1x2 P31R W slope

To Top Page 17

W.S. 78, D-2

LOS ANGELES COUNTY SURVEYOR
700 HALL OF RECORDS

RETURN TO

Do not extend notes this side of this line

Note: ANY ADDITIONS OR CHANGES ON THIS SHEET MUST BE MADE OR CIRCLED IN Red Ink WITH DATE AND NAME OF PERSON MAKING CHANGE.

Notes Ck'd by McPherson	Survey of Angeles Nat. Forest Bdry
Map No. B-1350	W. O. 7079 Tape No 557 St'd 84 of.
Office Work	Surveyed by Boyer
Checked	Notes Boyer Date Apr 1935
Date	Indexed A. C. Johnson

F.B. 527 PG. 17

From bottom Page 16

Set 1x2 P 31 R .34 + ~~02.84~~ 25.40

T = 68
114.00 @ 28°35 = 100.11
277.70 @ 18°02 = 264.06
364.17
- 04

364.13

Draw

37+89.53
22.46
~~37+67.07~~

65

Set 1x2 P32 R E slope

T = 68
157.49 @ 13°45 = 152.98
64.55 @ 20°04 = 64.51
217.49
- 02

217.47

40+07.00
~~37+84.54~~

Set 1x2 P 33 R Top N+S spur

T = 70°
164.58 @ 12°25 = 160.73
- 01

160.72

67.72
41+ ~~45.26~~

Set 1x2 P 34 R W slope

Sec 13
T6N R14W

Sec 24

69

Draw

T = 70
283.98 @ 21°58 = 263.36
53.53 @ 14°26 = 51.84
315.20
- 03

315.17

~~44+82.89~~
22.46
~~44+60.43~~

Set 1x2 P35 R Top N+S spur

T = 70°
42.43 @ 16°07 = 40.77

40.77

23.66
45+ ~~01.20~~

Set 1x2 P36 R W slope

T = 70
86.83 @ 26°19 = 77.83
235.52 @ 20°54 = 220.02
297.85
- 03

297.82

Gulch

48+21.48
~~47+97.02~~

20

Set 1x2 P 37 R E slope

To Top Page 18

Note: ANY ADDITIONS OR CHANGES ON THIS SHEET MUST BE MADE OR CIRCLED IN Red Ink WITH DATE AND NAME OF PERSON MAKING CHANGE.

RETURN TO
LOS ANGELES COUNTY SURVEYOR
700 HALL OF RECORDS

Do not extend notes this side of this line

FORM 247 5M 2-34

F.B. 527 Pg. 18

From Bottom Page 17

48+21.48

Set 1x2 P.37 R. ~~47+99.02~~

T=68

145.63 @ 26°04 = 130.82

53.50 @ 13°51 = 51.94

182.76

.02

50+04.22

22.46

~~49+81.76~~

Set 1x2 P38 R Top Hy 5 spur

Sec 24

81.63 @ 18°29 = 77.42

228.74 @ 13°16 = 222.63

300.05

.03

52+68.73 Pt 2 Sta.

53+04.24

~~53+81.78~~

Set 1x2 P39 R E. slop

154.39 @ 29-29 T68

= 134.39

Sec 13

T6N R14W

Replaced rock with 2" I.P. with brass cap marked as shown in Conc. 6" above Surf. 12-24-36

88-44-45 ①

354-59-00 ②

88-44-45

Gulch

179.14 Calc

88-44-45"

Sec. Cor. Fd. rock See Pg. 19

Set Mon. Pg 23

Rock [illegible] 13+14 See next Pg.

120.12

73.75

Int. Set 1x2 P #40 R.

~~54+16.17~~

22.46

54+38.63

Set 1x2 P 41 R

line to N. Cont. bottom next page

1+93.87

10.49

127.00 @ 18-567.68 = 120.12

75.13 @ 10-567.68 = 73.75

0+00 To North

Calc. 169.90

134.39

182.74

300.02

Sec 14

Sec 23

W.S. 78 D 2

RETURN TO

LOS ANGELES COUNTY SURVEYOR

700 HALL OF RECORDS

Do not extend notes this side of this line

Note: ANY ADDITIONS OR CHANGES ON THIS SHEET MUST BE MADE OR CIRCLED IN Red Ink WITH DATE AND NAME OF PERSON MAKING CHANGE.

Notes Ck'd by McPherson	Survey of Angeles Nat'l. Forest Bdry	F.B. 527 Pg. 19
Map No. B-1350	W. O. 7079 Tape No 58 St'd 84 of.	
Office Work	Surveyed by	
Checked	Notes Date	
Date	Indexed A. C. Johnson	

Cont bottom next page

Grape vineyard

32.0
12.0
10.0
34.0
11.2
28.0

11+54.23
P #22 Set 2x2 toe slope

409.94

160.80 @ 7-44 T.82 = 159.34
254.82 @ 10-26 T/8 = 250.60
409.94

7+44.29
P #21 Set 2x2 on side hill

Sec 13
T. 6 N. R. 14 W.

243.94
2484.94

254.33 @ 16-25 T. 74 = 243.94
96.57 @ 23-52 T. 74 = 88.30
236.42 @ 22-39 T. 74 = 218.18

Sec 14

5+00.35
P #20 B Set 1x2 on side hill

85.30

87-38-00 ①
350-31-30 ④
87-37-52½

4+12.05
P #20 A Set 2x2 on side hill

177.23 @ 23-52 T. 66 = 162.06

87°37'55"

218.18

Point is on side hill 65 W. of bottom N. S. gulch

3.28

10.49
162.06

1+93.87
Fd granite stone 5x2 10x16 marked C.C. on N. 3 notches on S. 3 notches on N. Set L.+T. in top. Cl. Car. Secs. 13+14 per C.S. 91.71 Point is on top of spur sloping to N.

11.05 Calc.

90°

Set 1x2

165.94 Calc.

Set Mon. Pg. 23

Set Mon. Pg. 18

Fd. granite stone 5x12x16 1 notch on one side chisel marks on another where notches have been obliterated lying on mound of rock 4 base 1½ high. Reset rock on E side of mound. Set L.+T. in top. See C.S. 91.71

To Int.

To Pg. 18

WS78D-2

Note: ANY ADDITIONS OR CHANGES ON THIS SHEET MUST BE MADE OR CIRCLED IN Red Ink WITH DATE AND NAME OF PERSON MAKING CHANGE.

Do not extend notes this side of this line

RETURN TO
LOS ANGELES COUNTY SURVEYOR
700 HALL OF RECORDS

FORM 247 5M 2-34

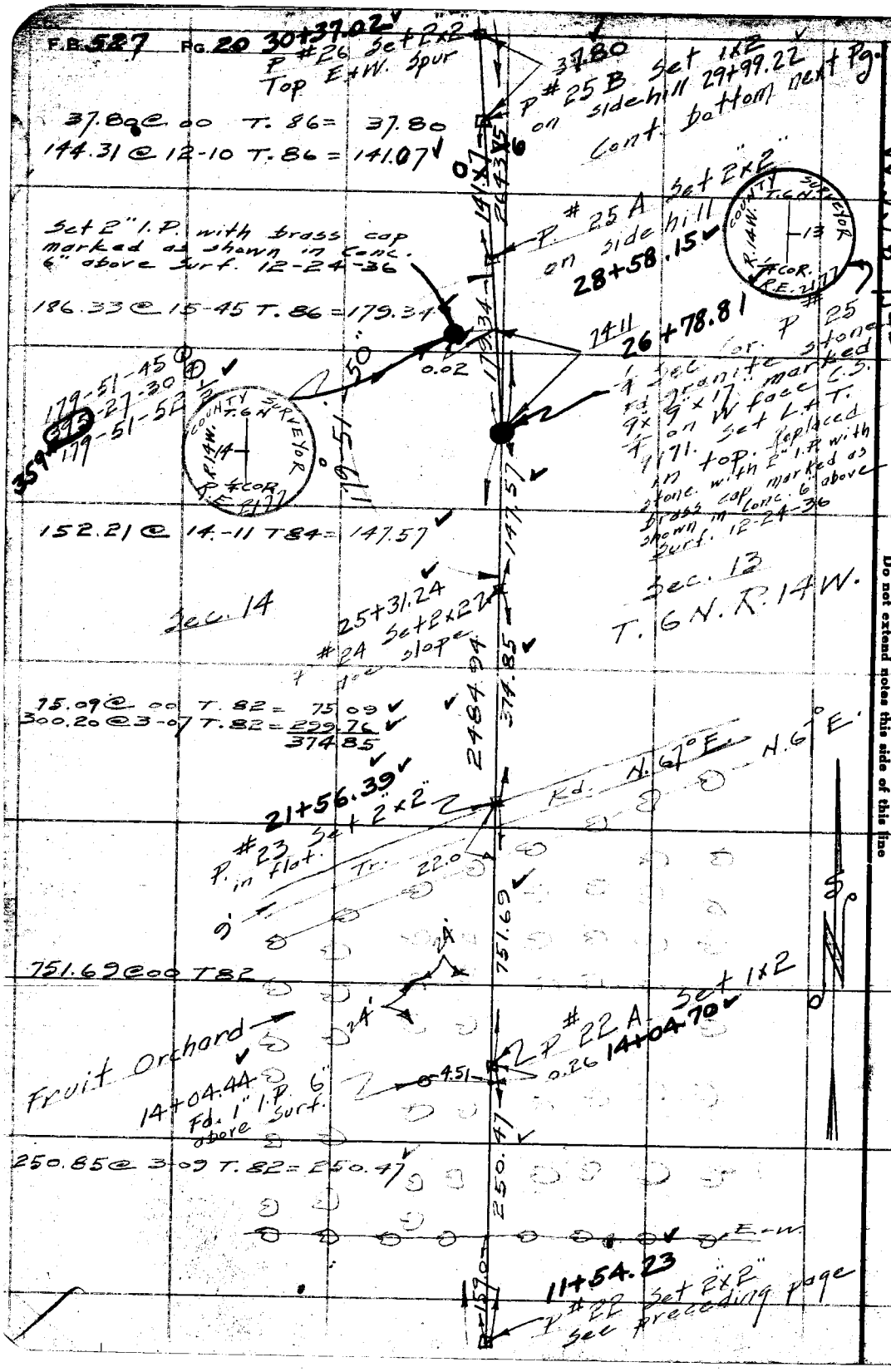

RETURN TO
LOS ANGELES COUNTY SURVEYOR
700 HALL OF RECORDS

Do not extend notes this side of this line

Note: ANY ADDITIONS OR CHANGES ON THIS SHEET MUST BE MADE OR CIRCLED IN Red Ink WITH DATE AND NAME OF PERSON MAKING CHANGE.

Notes Ck'd by McPherson	Survey of Angeles Forest Bdry
Map No. B-1350	W. O. [illegible] Tape No 8 St'd 84 °F.
Office Work	Surveyed by Rosecrans
Checked	Notes Date 9-23-36
Date	Indexed A. C. Johnson

F.B. 527 Pg. 21

Cont. bottom next page

P. #28A Set 1x2 in Flat. 43+78.06

143.70 @ 00 T.84 = 143.70
174.72 @ 00 T.84 = 174.72
58.66 @ 00 T.84 = 58.66
377.08

377.08

1.38

40+15.61 Fd. 4x4-6" above Surf.

40+00.98 P. #28 Set 2x2 on side hill

14.63

0.26

39.97 @ 00 T.84 = 39.97
77.59 @ 8-23 T.84 = 76.76
300.17 @ 00 T.84 = 300.17
416.90

1.46

Sec. 13

T. 6 N. R. 14 W.

40+00.72 Fd. 2" L.P. 6" above Surf.

Sec. 14

416.90

2643.85

2 P. #27 Set 2x2 top E.+W. ridge 35+84.08

187.89 @ 8-02 T.84 = 186.05

186.05

33+98.03 P. #26 B Set 2x2 top E.+W. Ridge

288.42 @ 13-09 T.84 = 280.86

280.86

31+17.17 2 P. #26 A Set 1x2 on side hill

81.19 @ 9-12 T.84 = 80.15

80.15

30+37.02 P. #26 Set 2x2 See preceding page

Note: ANY ADDITIONS OR CHANGES ON THIS SHEET MUST BE MADE OR CIRCLED IN Red Ink WITH DATE AND NAME OF PERSON MAKING CHANGE.

Do not extend notes this side of this line

RETURN TO LOS ANGELES COUNTY SURVEYOR 700 HALL OF RECORDS

FORM 247 5M 2-34



W.S. 78, D-2, W.S. 64, A-1

RETURN TO
LOS ANGELES COUNTY SURVEYOR
700 HALL OF RECORDS

Do not extend notes this side of this line

Note: ANY ADDITIONS OR CHANGES ON THIS SHEET MUST BE MADE OR CIRCLED IN Red Ink WITH DATE AND NAME OF PERSON MAKING CHANGE.

Notes Ck'd by McPherson	Survey of Angeles Forest Bdry	F.B. 527 Pg. 23
Map No.	W. O. 7077 Tape No 58 St'd 34 °F.	
Office Work	Surveyed by Rosecrans	
Checked	Notes Date 1-24-36	
Date	Indexed A. C. Johnson	

W.S. 78 D-2

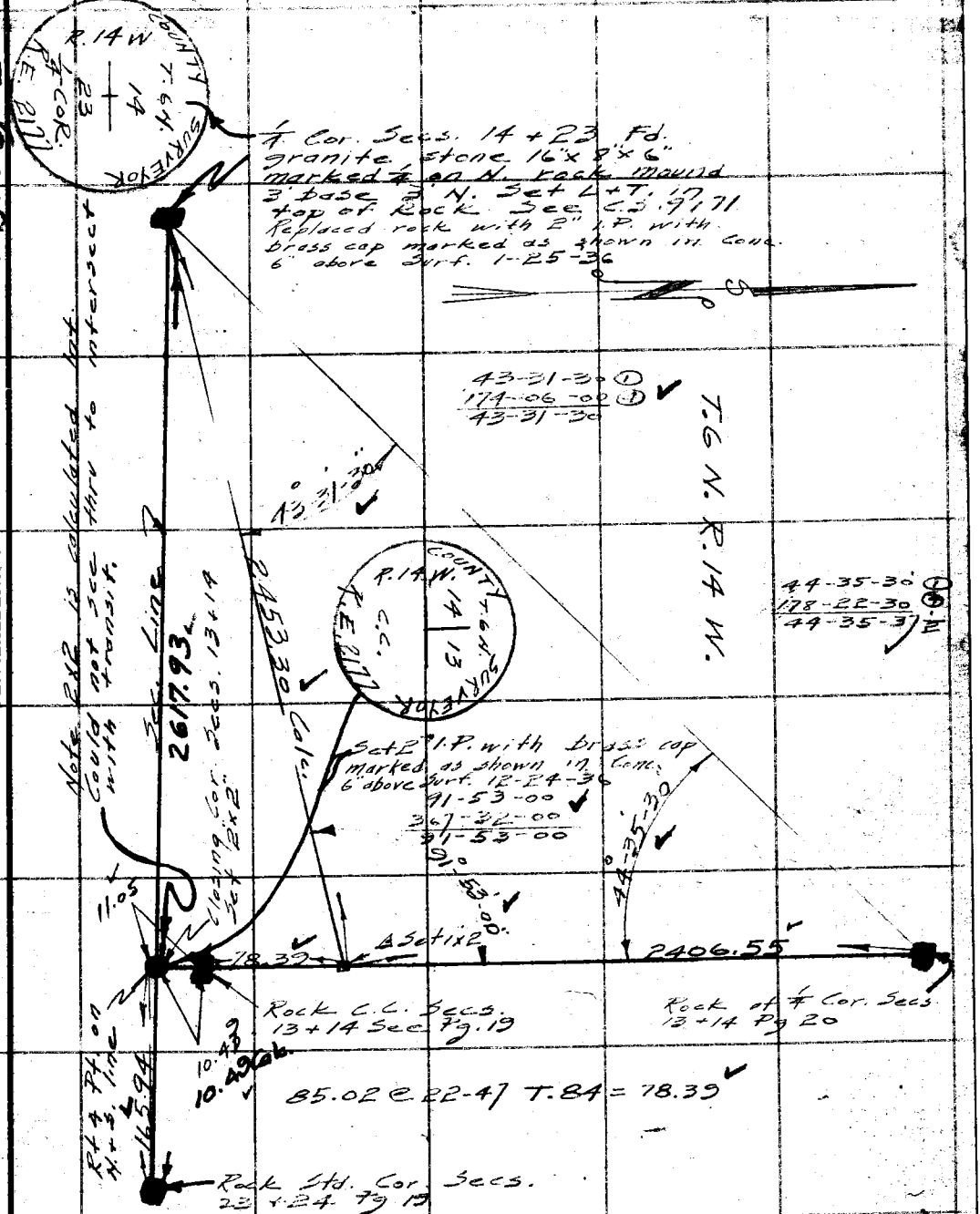

Note: ANY ADDITIONS OR CHANGES ON THIS SHEET MUST BE MADE OR CIRCLED IN Red Ink WITH DATE AND NAME OF PERSON MAKING CHANGE.

Do not extend notes this side of this line

RETURN TO
LOS ANGELES COUNTY SURVEYOR
700 HALL OF RECORDS

FORM 247 5M 2-34

F.B. 527 PG. 24

Cont. bottom Pg. 27

WS 78 D-2

262.84 @ 20-25 T.80 = 246.32

Witness Corner to 1/4 Cor.
W.C. P. 35 Fd. 7x8x16 mica shist stone, traces of scribing on N. all tho badly disintegrated. Mound of earth & stone 3' base, 1' high 3' N. W.C. Rock is broken in two pieces replaced it with 2x2" set C.S. 2171. Replaced 2x2" with 2" I.P. with brass cap marked as shown in Conc. 4" above Surf. 7-16-37

P. #1 Set 1x2 on E slope hill
26+55.13

246.32

24+08.81

R. 14 W.
T. 6 N.
COUNTY SURVEYOR
N.W.C.
P.E. 2171
102

300.42 @ 26-25 T.70 = 269.03
104.43 @ 27-14 T.60 = 92.84
300.89 @ 18-47 T.70 = 284.83
27.10 @ 00 T.70 = 21.10
673.80

673.80

Bottom draw
17+35.01
P. #34 Set 2x2 on side hill

N. 69° W.

210.34

15+24.67
P. #32A Set 1x2 on side hill

215.13 @ 12-35 T.70 = 210.34

239.11

254.72 @ 20-09 T.70 = 239.11

12+85.56
P. #33 Set 2x2" on side hill

289.58

300.61 @ 15-33 T.70 = 289.58

9+95.98
P. #32A Set 1x2 on side hill

Sec. 11

36.21 @ 00 T.70 = 36.21
61.23 @ 13-02 T.78 = 59.65
238.58 @ 1-45 T.78 = 238.46
334.32

334.32
Bottom 50' wash.

N. 47°

Sec. 14

238.5

P. #32 Set 2x2" on side hill
6+61.66

2408.81

90-06-00 ①
360-24-00 ②
90-06-00
in N.W.

33.73 @ 00 T.78 = 33.73
106.71 @ 11-12 T.78 = 106.64
96.40 @ 16-04 T.78 = 92.63
271.04 @ 3-27 T.76 = 270.54
503.54

503.54

T. 6 N. R. 14 W.

161.03 @ 10-53 T.76 = 158.12

P. #31 Set 2x2 on side hill
1+58.12

158.12

S. 89° 54' 00" E.

To C.S. Mon. 1/4 Cor. Secs. 11 + 12

W. Cor. Secs. 12 + 13
Fd. C.S. Mon. F.B. 84-101

0.09

86.50

P. #30A Set 1x2 Cor. Secs. 11 + 14 Fd. C.S. Mon. F.B. 84-101

To C.S. Mon. Cor. Secs. 7-18-12 + 13 F.B. 84-100

Set Temp. Pt. - 0+00 To West
Moved C.S. Mon. to this Pt. 7-16-37

90-08-00
90-08-00 ①
360-32-00 ②
90-08-00

75.25 @ 12-09 T.78 = 73.56
12.94 @ 00 T.78 = 12.94
86.50

RETURN TO
LOS ANGELES COUNTY SURVEYOR
700 HALL OF RECORDS

Do not extend notes this side of this line

Note: ANY ADDITIONS OR CHANGES ON THIS SHEET MUST BE MADE OR CIRCLED IN Red Ink WITH DATE AND NAME OF PERSON MAKING CHANGE.

Notes Ck'd by McPherson	Survey of Angeles Forest Bdry	F.B. 527 Pg. 25
Map No. B-1358	W. O. 7079 Tape No. 58 Bt'd 84 °F.	
Office Work	Surveyed by Posecrans	Cont. bottom next page
Checked	Notes Date 5-7-36	
Date	Indexed A. C. Johnson	

Set 10d. No. 15+44.33 ✓

13+11.09 Fd. 2" I.P. 6" above Surf. at Fn. Cor.

Barbed wire Fn.

Sec. 12

24 24 16

1544.33 ✓

Orchard 6" trees

Fruit

24 24

11+55.8

Sec. 13

24 24 16

T.6N. R.14W.

1.6

8+52.0

Barbed wire Fn

354.80 @ ∞ T.78 = 354.79 ✓
300.50 @ 3-57 T.78 = 299.78 ✓
300.47 @ 3-49 T.78 = 299.79 ✓
300.60 @ 6-17 T.78 = 298.77 ✓
300.08 @ 13-58 T.78 = 291.20 ✓

1544.33 ✓ 0.37

To C.S. Mon. ¼ Cor 11+12

Barbed wire Fn.

90°08'00" ✓

4.46

Fd. 4" I.P. with brass cap 8" above Surf. Forest Bdry Po. #90 F.B. 84-101

86.50

0.09

E. Cor. Secs 11+14 Fd. C.S. Mon. F.B. 84-101

W. Cor. Secs. 12+13 0+00 to E. Fd. C.S. Mon. F.B. 84-101

N.S.78, D-12

Note: ANY ADDITIONS OR CHANGES ON THIS SHEET MUST BE MADE OR CIRCLED IN Red Ink. WITH DATE AND NAME OF PERSON MAKING CHANGE.

RETURN TO
LOS ANGELES COUNTY SURVEYOR
700 HALL OF RECORDS

Do not extend notes this side of this line

FORM 247 10M 5-31


F.B. 527 PG. 26
Sec. Cor. 12/13 7/18
54+05.17 Fd. C.S. monument 18" Dn.
F.B. 84-100
47+29.7
Barbed wire Fn.
40+54.4
Orchard
33+78.8
2706.83 @ .00 = 2706.65
T. 6 N. R. 14 W.
Sec. 12
Sec. 13
Dirt Rd.
2706.65
Set N.+T. in Fn. Po.
Chisled x in iron Fn. Po.
26+98.52 Set S.W.+T. 6" Dn.
Set 4x4
Set 4"x4" end of fence
Replaced S.W.+T. with 2" I.P. with brass cap marked as shown in Conc. 18" Dn.
Barbed wire Fn.
Woven wire Fn.
COUNTY SURVEYOR T6N R.14W. 12 13 1 COR. R.E. 2177
20+27.5
1154.19
915.43 @ .00 T. 74 = 915.37
239.63 @ 4.40 T. 74 = 238.82
1154.19
Set rod No. 15+44.33
Fd. 2" I.P. at Fn. Cor. 13+51.29
20.90
13+26.0
Tr. Rd.
10'
RETURN TO
LOS ANGELES COUNTY SURVEYOR
700 HALL OF RECORDS
Do not extend notes this side of this line
Note: ANY ADDITIONS OR CHANGES ON THIS SHEET MUST BE MADE OR CIRCLED IN Red Ink. WITH DATE AND NAME OF PERSON MAKING CHANGE.
WS64, A-1, WS. 78 D-2

Notes Ck'd by McPherson	Survey of Angeles Forest Bdry	F.B. 527 Pg. 27
Map No. B-1350	W. O. 70791 Tape No. 58 St'd 84 °F.	
Office Work	Surveyed by Roseerans	
Checked	Notes Date 5-8-36	
Date	Indexed A. C. Johnson	

W.S. 78, D-2

R #8 Set 1x2" top N.+S. spur.
41+08.46

cont bottom next page

See Pg. 32

182.45 @ 00 T.88 = 182.45
300.27 @ 18-28 T.88 = 284.82
23.34 @ 00 T.88 = 23.34
490.61

490.61

R #7 Set 1x2 N. slope sidehill
36+17.85

51° W.

46.0

275.18 @ 18-32 T.88 = 260.92

260.92

Sec. 14

R #6 Set 1x2 on side hill
33+56.93

209.92 @ 23-17 T.88 = 192.82

192.82

31+64.11

R. #5 Set 1x2 on sidehill

61.58 @ 13-15 T.88 = 59.94

31+04.17

R #4 Set 1x2 top mountain

91.86 @ 2-00 T.88 = 91.80

R #3 Set 1x2 top mountain
30+12.37

41.46 @ 00 T.80 = 41.46
155.31 @ 8-55 T.80 = 153.43
194.89

2748.58

194.89

T.6 N. R. 14 W.

R #2 Set 1x2 E. slope hill
28+17.48

26.96 @ 00 T.80 = 26.96
139.20 @ 13-26 T.80 = 135.39
162.35

162.35

26+55.13

R. #1 Set 1x2 see page 24

246.32

24+08.81

W.C.P. #35 Set 2x2 to replace rock See page 24 Set Mon.

Witness Corner

Sec. 11

For Points set on Forest Bdry See Pg. 32

Note: ANY ADDITIONS OR CHANGES ON THIS SHEET MUST BE MADE OR CIRCLED IN Red Ink. WITH DATE AND NAME OF PERSON MAKING CHANGE.

Do not extend notes this side of this line

RETURN TO
LOS ANGELES COUNTY SURVEYOR
700 HALL OF RECORDS

FORM 247 10M 5-31

F.B. 527 PG 28

W.S. 78, D-2

RETURN TO
LOS ANGELES COUNTY SURVEYOR
700 HALL OF RECORDS

Do not extend notes this side of this line

Note: ANY ADDITIONS OR CHANGES ON THIS SHEET MUST BE MADE OR CIRCLED IN Red Ink, WITH DATE AND NAME OF PERSON MAKING CHANGE.



Notes Ck'd by McPherson
Map No. B-1250
Office Work
Checked
Date

Survey of Angeles Forest Bdry
Map No. 72 Tape No. 58 Std 84 °F.
Surveyed by Rosecrans
Notes C. Johnson Date 5-13-36
Indexed

F.B. 527 PG. 29

Cont. bottom next page.

21+22.26
R. #4 Set 1x2 in flat.
5.x53 W.
18.7
Barbed wire Fn.
4.5
Bottom E.+W. gulch

160.77 @ 1-24 T. 88 = 160.72
299.90 @ 6-23 T. 88 = 298.05
87.55 @ 11-08 T. 88 = 87.86
546.63

546.63
255.0
4.5

15+75.63
R #3 Set 1x2 top E.+W. spur

S 30° E.
521.62

Sec 11 T. 6 N. R. 14 W.

Sec. 10

36.90 @ 00 T. 88 = 36.90
123.39 @ 00 T. 88 = 123.39
292.02 @ 5-58 T. 88 = 290.45
71.60 @ 3-07 T. 88 = 70.88
521.62

Drgw

10+54.01
R #2 Set 1x2 top E.+W. ridge

65.15 @ 7-52 T. 80 = 64.54
300.60 @ 17-08 T. 80 = 297.25
64.69 @ 12-12 T. 80 = 63.23
105.06 @ 5-12 T. 80 = 104.63
72.41 @ 5-00 T. 80 = 72.13
591.78
90-10-30 ①
360-42-00 ②
90-10-30 ✓
E.+W.

320.0
591.78
2.0

46.84 @ 00 T. 84 = 46.84
89.26 @ 00 T. 84 = 89.26
160.59 @ 8-51 T. 84 = 158.68
294.78

4+62.23
R #1 Set 1x2 on sidehill

188.46 @ 15-03 T. 80 = 182.00
280.24 @ 00 T. 80 = 280.23
462.23
20-10-30
40 Adj.

462.23
1.0

Closing Cor. Secs. 10 + 11
Fd. C/S. Mon. F.B. 84-104
Moved Mon to this location 1-8-37
Barbed wire Fn.
1.41
1.41
2.0
0.50
294.78

¼ Cor. Secs. 2 + 11
Fd C S. Mon 18" Dn.
F.B. 84-104.

Int. Set 1x2
0+00 South

Std. Cor. Secs. 2 + 3 Fd
C.S. Mon. F.B. 84-104

Note: ANY ADDITIONS OR CHANGES ON THIS SHEET MUST BE MADE OR CIRCLED IN Red Ink. WITH DATE AND NAME OF PERSON MAKING CHANGE.

Do not extend notes this side of this line

RETURN TO
LOS ANGELES COUNTY SURVEYOR
700 HALL OF RECORDS

W.S.78 D-1

FORM 1-29 10M 8-31

F.B. 527 PG. 30

Cont. bottom next page

207.18 @ 13-21 T.76 = 201.57

R #12 Set 1x2 on side hill.
44+92.12

42+90.55

R #11 Set 1x2 Brk top slope

126.82 @ 31-58 T.76 = 107.58
299.47 @ 27-47 T.76 = 264.94
300.18 @ 10-45 T.88 = 294.91
667.43

667.43

36+23.12

R #10 Set 1x2 on side hill

51.64 @ 12-54 T.88 = 50.34

R #9 Set 1x2 on side hill
35+72.78

222.42 @ 23-18 T.88 = 204.29

204.29

33+68.49
R #8 Set 1x2 toe slope

N. 76° 59' E

Bottom canyon 8' wash.

257.30 @ 12-38 T.88 = 251.08
162.91 @ 23-56 T.88 = 148.90
399.98

399.98

Sec. 10

29+68.51

Sec. 11

Sec. Line 2

R #7 Set 1x2 top break

69.78 @ 10-01 T.84 = 68.72

R #6 Set 1x2 top E. + W. spur
28+99.79

T. 6 N. R. 14 W.

31.93 @ 00 T.84 = 31.93
154.12 @ 17-29 T.84 = 147.00
192.29 @ 14-36 T.84 = 186.08
365.01

365.01

~~1/4 Sec. Cor.~~ (N.G.) Set 2x2 by proportion. 1/2 Mi. S and 1/2 Mi. N.
25+43.01

8.23

R #5 Set 1x2 on side hill
25+34.78

base of hill

0.26

2.07

1/4 Cor. Set 2" I.P. with brass cap marked as shown in Conc. 6" above Surf. by proportion.
12-31-36
185.90 @ 17-25 T.88 = 177.38
239.54 @ 11-01 T.88 = 235.14
412.52

128.0

412.52

R #4 Set 1x2 See preceding page
21+22.26

WS79.0-1

RETURN TO
LOS ANGELES COUNTY SURVEYOR
700 HALL OF RECORDS

Do not extend notes this side of this line

Note: ANY ADDITIONS OR CHANGES ON THIS SHEET MUST BE MADE OR CIRCLED IN Red Ink WITH DATE AND NAME OF PERSON MAKING CHANGE.

Notes Ck'd by McPherson	Survey of Angeles Forest Bdry	F.B. 527 Pg. 31
Reg. No. [illegible]	W. O. [illegible] Tape No. 58 Bt'd 84 °F.	
Office Work	Surveyed by Rosecrans	
Checked	Notes Date 5-18-36	
Date	Indexed A. C. Johnson	

W.S. 37, D-2

Note: ANY ADDITIONS OR CHANGES ON THIS SHEET MUST BE MADE OR CIRCLED IN Red Ink. WITH DATE AND NAME OF PERSON MAKING CHANGE.

RETURN TO
LOS ANGELES COUNTY SURVEYOR
700 HALL OF RECORDS

Do not extend notes this side of this line



Sec. 14

Sec. 15

T. 6 N. R. 14 W.

Fd. 1x2 R #10
Fr. E. Pg 28

4.76

Transit line Fr. E 7
Pg. 28.

Int R #14 Fr. N.
Set 1x2
51+96.48

89-45-15 ①
359-01-30 ④
89-45-22½

89°45'20"

20.80

5196.48

Sec. Cor. Fd 5"x6"x15"
granite stone 2 notches
on E, 4 on S. See Pg 28.

51+75.68

5175.18
5189.58 Rec
14.40 short

5.68

645.47

Sec. 11

Sec. 10

134.46 @ 2-12 T. 72 = 134.35
300.13 @ 2-27 T. 72 = 299.84
210.13 @ 2-46 T. 72 = 209.86
1.42 @ 00 T. 72 = 1.42
643.47

45+51.01

R. #13 Set 1x2
on sidehill.

58.89 @ 00 T. 76 = 58.89

R #12 Set 1x2
See preceding page
44+92.12

FORM 247 TOM 5-31

F.B. 527 PG. 32

WS 78, D-1,2

RETURN TO
LOS ANGELES COUNTY SURVEYOR
700 HALL OF RECORDS
Do not extend notes this side of this line

Note: ANY ADDITIONS OR CHANGES ON THIS SHEET MUST BE MADE OR CIRCLED IN Red Ink. WITH DATE AND NAME OF PERSON MAKING CHANGE.



Notes Ck'd by	Survey of Angeles Forest Bdry
Map No. B-1350	W. O. 7079 Tape No. St'd °F.
Office Work	Surveyed by Rosecrans
Checked	Notes Date 5-19-36
Date	Indexed A. C. Johnson

F.B. 527 Pg. 33

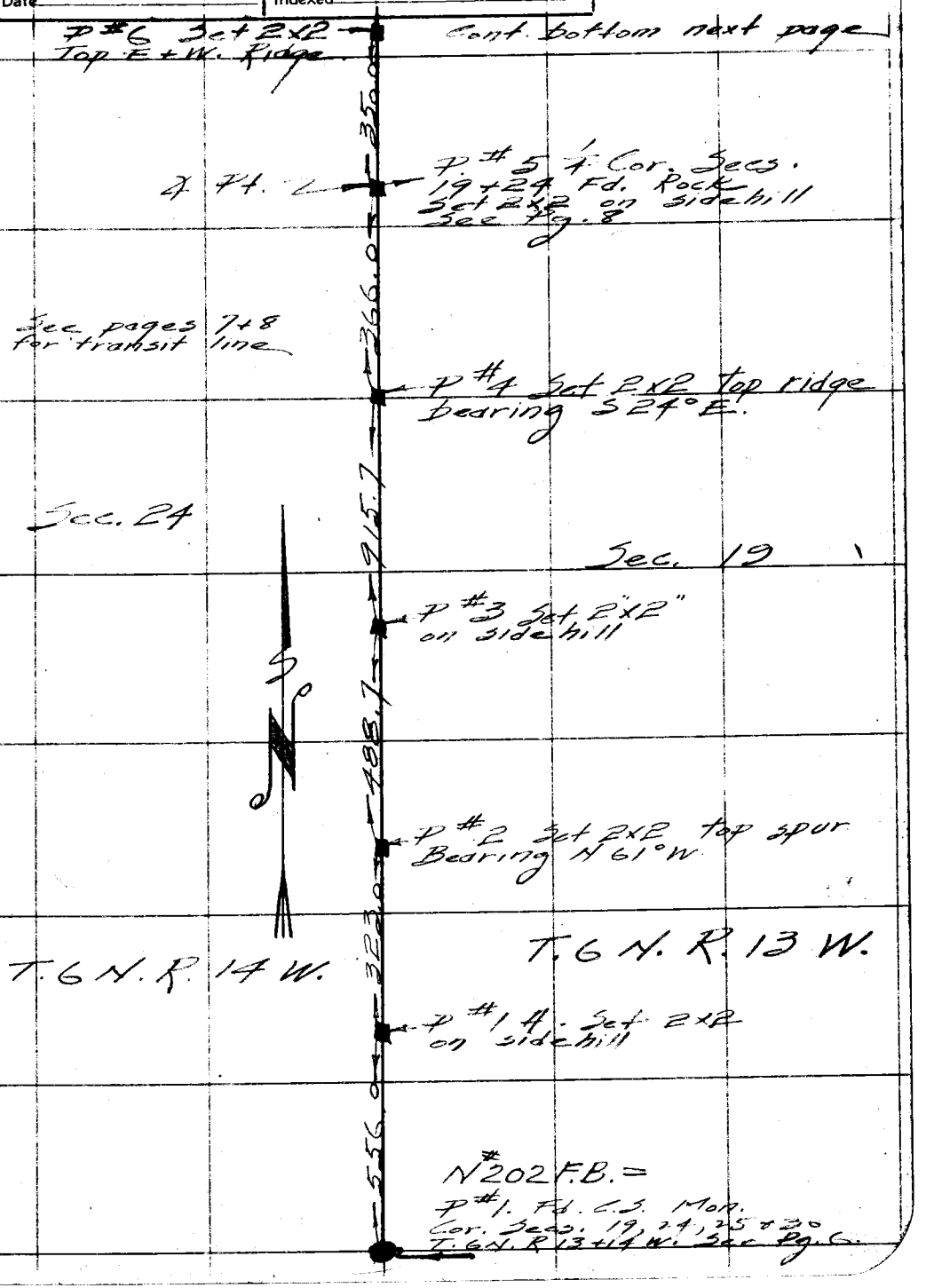

Note: Any Additions or Changes on This Sheet Must be Made or Circled in Red Ink With Date and Name of Person Making Change.

Do not extend notes this side of this line

RETURN TO
LOS ANGELES COUNTY SURVEYOR
700 HALL OF RECORDS

N564, A-2,3

FORM 247 10M 11-35

F.B. 527 PG. 34

WS 64 # 1

Cont. bottom next page

Sec. 13

Sec. 18

P #12 Set 2x2 on sidehill

583.0

552.0

Sec. Cor. F. #10 Fd stone Pg. 9

P #11 Set 2x2 on side hill.

F. #9 Set 2"x2" on sidehill

Sec 24

Sec. 19

P # 8 Set 2x2 bottom draw

T. 6 N. R. 14 W.

T. 6 N. R. 13 W.

625.0

P # 7 Set 2x2 top spur bearing N 47° E.

See Pg. 9 for transit line

923.0

P # 6 Set 2"x2" See preceding page

RETURN to
LOS ANGELES COUNTY SURVEYOR
700 HALL OF RECORDS

Do not extend notes this side of this line

Note: Any Additions or Changes on This Sheet Must be Made in Red Ink or Circled in Ink With Date and Name of Person Making Change.

Notes Ck'd by	Survey of Angeles Forest Bdry
Map No. B-1350	W. O. 7079 Tape No. St'd °F.
Office Work	Surveyed by Rosecrans
Checked	Notes Date 5-20-36
Date	Indexed A. C. Johnson

F.B. 527 PG. 35

Cont bottom next page



Note: Any Additions or Changes on This Sheet Must be Made or Circled in Red Ink With Date and Name of Person Making Change.

Do not extend notes this side of this line

W.S.7 8, D-2

RETURN TO
LOS ANGELES COUNTY SURVEYOR
700 HALL OF RECORDS

FORM 247 10M 11-35

F.B. 527 PG. 36

WS 78 D-2

RETURN TO
LOS ANGELES COUNTY SURVEYOR
700 HALL OF RECORDS

Do not extend notes this side of this line

Note: Any Additions or Changes on This Sheet Must be Made or Circled in Red Ink With Date and Name of Person Making Change.



Notes Ck'd by McPherson	Survey of Angeles Forest Bdry
Map No. B-1350	W. O. 7079 Tape No. 58 St'd 84°F.
Office Work	Surveyed by Rosecrans
Checked	Notes Date 5-25-36
Date	Indexed A. C. Johnson

F.B. 527 PG. 37

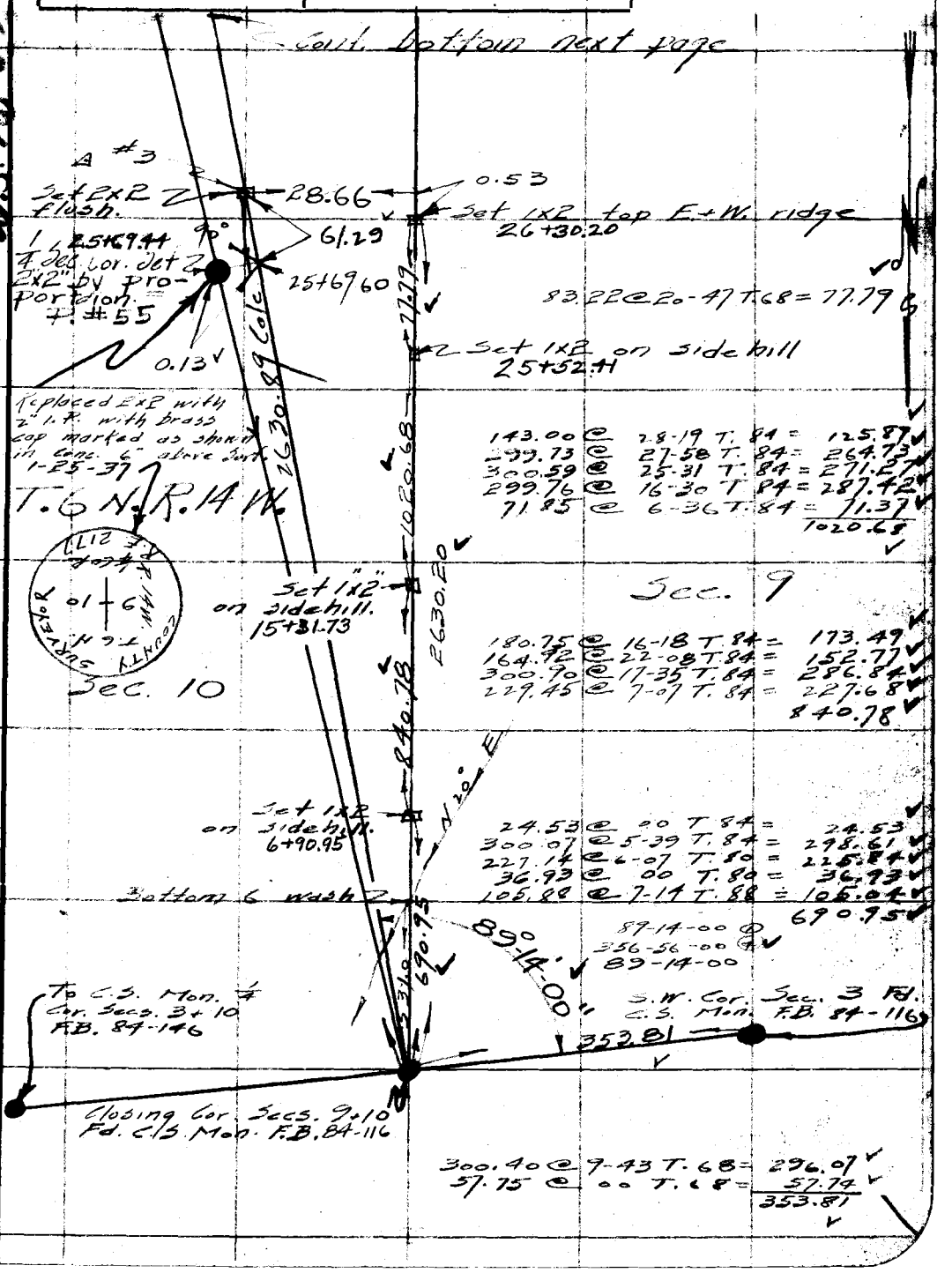

Note: Any Additions or Changes on This Sheet Must be Made or Circled in Red Ink With Date and Name of Person Making Change.

Do not extend notes this side of this line

RETURN TO
LOS ANGELES COUNTY SURVEYOR
700 HALL OF RECORDS

FORM 247 10M 11-35

F.B. 527 PG. 38

Sec 15 | Sec 16

0.26

33.0

Sec. Cor. Fd. granite stone 18"x6"x5" - 4 notches on S 3 on E mound of rocks on W side of it. Sec C.S. 9171 Set L+T in top of stone. Replaced stone with 2" I.P. with brass cap marked as shown in Conc. 6" above Surf 1-25-37

183.95 @ 20-09 T.70 = 172.67

Fire truck trail

N. 34° W. 14.0

172.67

Set 1x2 top spur bearing S.36° E.

24.9

19.8

9.0

16

Edison Co. steel tower + Trans. line

R.E. 2177

COUNTY SURVEYOR T.6N. R.14W.

15	16
10	9

48.78 @ 00 T.70 = 48.78
300.64 @ 3-33 T.70 = 300.03
149.03 @ 5-15 T.70 = 148.39
265.75 @ 9-40 T.70 = 261.96
759.16

759.16

Set 1x2 top spur bearing S.58° W.

29.53

Δ #2 Set 1x2 See Pg. 40

Bottom E.+W. draw

49.89 @ 17-29 T.70 = 47.59
300.77 @ 11-04 T.70 = 295.15
104.33 @ 12-01 T.70 = 102.03
444.77

185.0 | 444.77 | 2560.75

T. 6 N. R. 14 W.

Sec 10

Set N.+T. top S.E. + N.W. spur.

Sec 9

Bottom draw

68.11 @ 11-22 T.68 = 66.76
300.42 @ 23-24 T.68 = 275.68
342.44

294.0 | 342.44

Set 1x2 top E.+W. ridge

841.71

2.40 @ 00 T.68 = 2.40
300.74 @ 19-11 T.68 = 284.01
238.27 @ 00 T.68 = 238.25
300.39 @ 11-46 T.68 = 294.05
23.00 @ 00 T.68 = 23.00
841.71

Δ #3 See Pg. 40

Set 2x2 top E.+W. ridge See preceding page

26+30.89

2630.89

0+00 to South

C.S. Mon. C.C. Secs 9+10 See preceding page

WS78, C-1, 2

RETURN TO
LOS ANGELES COUNTY SURVEYOR
700 HALL OF RECORDS

Do not extend notes this side of this line

Note: Any Additions or Changes on This Sheet Must be Made or Circled in Red Ink With Date and Name of Person Making Change.

Notes Ck'd by McPherson.	Survey of Angeles Forest Bdry	F.B. 527 Pg. 39
Map No.	W. O. 1079 Tape No. St'd °F.	
Office Work	Surveyed by Rosecrans	
Checked	Notes Date 6-1-36	
Date	Indexed A. C. Johnson	

W 578 C-1



Note: Any Additions or Changes on This Sheet Must be Made or Circled in Red Ink With Date and Name of Person Making Change.

Do not extend notes this side of this line

RETURN TO
LOS ANGELES COUNTY SURVEYOR
700 HALL OF RECORDS

FORM 247 10M 11-35

F.B. 527 PG. 40



RETURN TO
LOS ANGELES COUNTY SURVEYOR
700 HALL OF RECORDS

Do not extend notes this side of this line

Note: Any Additions or Changes on This Sheet Must be Made or Circled in Red Ink With Date and Name of Person Making Change.

Notes Ck'd by McPherson	Survey of Angeles Forest Bdry.	F.B. 527 Pg. 41
Map No. B-1350	W. O. 7079 Tape No. 58 St'd 84°F.	
Office Work	Surveyed by Roseerans	Cont. bottom next page
Checked	Notes Date 6-3-36	
Date	Indexed A. C. Johnson	

W578 D-1

Note: Any Additions or Changes on This Sheet Must be Made or Circled in Red Ink With Date and Name of Person Making Change.

Do not extend notes this side of this line

RETURN TO
LOS ANGELES COUNTY SURVEYOR
700 HALL OF RECORDS

R #7 Set 1x2 top ridge Bear. S 30° W.
23+23.10

54.34 @ 12-13 T.74 = 53.11
170.16 @ 21-32 T.74 = 158.27
54.35 @ 27-42 T.74 = 48.12
300.68 @ 3-00 T.74 = 300.25
57.85 @ 00 T.74 = 57.85
617.60

R #6 Set 1x2 top ridge Bear. S 30° E
17+05.50

119.13 @ 10-42 T.74 = 117.05
67.61 @ 16-16 T.74 = 64.90
299.74 @ 14-35 T.74 = 290.06
472.01

12+33.49

R #5 Set 1x2 on sidehill
300.68 @ 18-31 T.84 = 285.72
129.24 @ 20-54 T.84 = 120.74
1.92 @ 00 T.84 = 1.92
406.41 7.77

Sec. 10
T. 6 N. R. 14 W.

~~129.65 @ 21-21 T.64 = 120.73~~
~~300.74 @ 18-11 T.64 = 285.68~~
~~406.41~~

8+25.72

R #4 Set 1x2 on sidehill

Sec. 10

R #3 Set 1x2 W. side trail.

Bottom draw
226.05 @ 9-40 T84 = 222.84

~~152.97 @ 22-12 T.66 = 141.61~~
~~300.80 @ 1-47 T.66 = 300.62~~
~~442.23~~

152.65 @ 21-56 T.84 = 141.61
300.94 @ 1-56 T.84 = 300.77
1.83 @ 00 T.84 = 1.83
444.21

R #2 Set 1x2 on sidehill top Brk.
3+81.51

59.55 @ 10-11 T.66 = 58.60
26.03 @ 00 T.66 = 26.03
92.31 @ 00 T.66 = 92.36
176.99

2+04.52

90-03-15 ①
360-13-00 ④
90-03-15

R #1 Set 1x2 on sidehill
208.68 @ 11-26 T.66 = 204.52

0+00 To West Int. Set 1x2

Transit line Pg 30

R #5 Fd 1x2 Pg. 30

3.25

Sec. 11

FORM 247 10M 11-35

F.B. 527 PG. 42

3267.45

52+70.79
Int. Set 1x2

63.99

2x2 △ #3
Pg. 38

To C.S. Mon
C.C. Secs. 9+10

90-15-30 ①
361-02-00 ④
90-15-30

585.05

90°-15'-30"

67.99 @ 19-45 T.74 = 63.99

237.74 @ 5-08 T.74 = 236.77
273.53 @ 00 T.74 = 273.51
54.77 @ 00 T.74 = 54.77
585.05

R #11 Set 1x2 top E+W. ridge
46+85.74

664.16

72.92 @ 13-27 T.74 = 70.92
77.50 @ 28-06 T.74 = 68.37
300.77 @ 24-22 T.74 = 273.96
252.04 @ 5-23 T.74 = 250.91
664.16

40+21.59

Sec. 10

T.6 N. R.14 W.

R #10 Set 1x2 on side hill

457.46

37.46 @ 00 T.74 = 37.46
118.37 @ 11-58 T.74 = 115.79
71.40 @ 17-34 T.74 = 68.07
236.16 @ 00 T.74 = 236.14
457.46

N.35° E.

R #9 Set 1x2 top ridge Bear N.30° E.

Bottom draw

292.0
677.64

173.70 @ 24-27 T.74 = 158.11
300.10 @ 6-36 T.74 = 298.69
37.42 @ 00 T.74 = 37.42
183.68 @ 3-00 T.74 = 183.42
677.64

Edison Co. Trans. Line S

N.47° E.

3.0
3.0

129.0

R #8 Set 1x2 top ridge Bear. S.45° E.

Bottom draw

563.38

121.22 @ 12-52 T.74 = 118.17
108.77 @ 22-00 T.74 = 100.84
261.85 @ 8-11 T.74 = 259.16
85.95 @ 7-27 T.74 = 85.21
563.38

R #7 Set 1x2 See preceding page
23+23.10

RETURN TO
LOS ANGELES COUNTY SURVEYOR
700 HALL OF RECORDS

Note: Any Additions or Changes on This Sheet Must be Made or Circled in Red Ink With Date and Name of Person Making Change.

Do not extend notes this side of this line

Notes Ck'd by McPherson.	Survey of Angeles Forest Bdry.	F.B. 527 Pg. 43
Map No. B-1350	W. O. 7077 Tape No. ____ St'd ____ °F.	
Office Work	Surveyed by Rozecrans	Cont. bottom next page
Checked	Notes ____ Date 6-5-36	
Date	Indexed A. C. Johnson	



Note: Any Additions or Changes on This Sheet Must be Made or Circled in Red Ink With Date and Name of Person Making Change.

Do not extend notes this side of this line

RETURN TO
LOS ANGELES COUNTY SURVEYOR
700 HALL OF RECORDS

FORM 247 10M 11-35

F.B. 527 PG. 44

See Pg. 42 for transit line

Sec. 9

Cont. on Pg. 39

P. #55 ¼ Cor. Secs. 9 & 10 Set 2x2 See Pg. 37

585.2

P. #54 Set 2"x2" top E. & W. ridge

764.2

P. #53 Set 2"x2" on sidehill

Sec. 10

T. 6 N. R. 14 W.

457.5

P. #52 Set 2x2 top ridge Bear. N. 30° E.

776

P. #51 Set 2"x2" top ridge Bear. 345° E.

563.4

P. #50 Set 2"x2" See preceding page

WS 78, D-1

RETURN TO
LOS ANGELES COUNTY SURVEYOR
700 HALL OF RECORDS

Do not extend notes this side of this line

Note: Any Additions or Changes on This Sheet Must be Made or Circled in Red Ink With Date and Name of Person Making Change.

Notes Ck'd by McPherson	Survey of Angeles Forest Dairy
Map No. B-1350	W. O. 7077 Tape No. 56 St'd 84°F.
Office Work	Surveyed by Rezecrans
Checked	Notes Date 6-8-36
Date	Indexed A. C. Johnson

F.B. 527 Pg. 45

Note: Any Additions or Changes on This Sheet Must be Made or Circled in Red Ink With Date and Name of Person Making Change.

Do not extend notes this side of this line

W.S. 78 C-1, W.S. 72, C-6

RETURN TO LOS ANGELES COUNTY SURVEYOR 700 HALL OF RECORDS

0+00 To S.

℄ #80 Cor. Secs 1,2 32 +33 Rd C.S. Mon. F.B. 84-110

Contd. Pg. 58.

Set N.A.T. in Tel. pole

P. pole line 37.50

1/4 Cor.

135.56 @ 00 T.80 = 135.56
300.27 @ 10-00 T.80 = 295.70
58.50 @ 11-23 T.80 = 57.35
488.61

4+88.61

P.#79 Set 2x2 top ridge Bear. N.45°E

C.S. Mon. 33-109 84-110 N.A.T. in 2 Cor. F.B. 40 Set 3x8

89-56-30 ①
357-46-00 ②
89-56-30

40.61 @ 00 T.80 = 40.61
291.18 @ 00 T.80 = 291.17
70.38 @ 00 T.80 = 70.38
402.16

Bottom draw.

8+90.77

Barbed wire Fn.

P.#78 Set 2x2 top ridge bearing N.45°E.

180.44 @ 3-40 T.80 = 180.07
72.80 @ 00 T.80 = 72.80
300.39 @ 10-22 T.80 = 295.40
203.00 @ 10-59 T.80 = 199.27
747.62

Bottom draw.

Sec. 5

Sec. 4

T.6N. R.14W.

Tr. Rd.

P.#77 Set 2"x2" on side-hill S. edge Rd.

16+38.39

279.45 @ 20-25 T.80 = 261.88
64.84 @ 10-17 T.80 = 63.80
325.68

P.#76 Set 2"x2" top ridge Bear N.45°E.

19+64.07

50.00 @ 00 T.80 = 50.00
14.46 @ 00 T.80 = 14.46
300.60 @ 14-49 T.80 = 290.60
180.96 @ 25-36 T.80 = 163.20
34.39 @ 00 T.80 = 34.39
552.65

25+16.72

80.34 @ 15-12 T.80 = 77.53

P.#75 A Set 2x2 top ridge Bear. N.45°E.

77.53

25+94.25

1/4 Cor. P.#75 Fd charred end of juniper post in rock mound. Replaced with 2x2"

COUNTY SURVEYOR T.6N. R.14W. 5 4 1/4 COR. R.E. 2177

Replaced with 2" I.P. with brass cap marked as shown in Conc. 6" above Surf. 1-8-37

Contd. from Pg. 53

Survey Line Cont. on bottom Pg. 46

FORM 247 10M 11-39

F.B. 527 PG. 46

Cont. to Rt. side Pg. 49.

2587.20

R #6
Set 2x2 on side hill
51+81.45

106.79 @ 27-35 T. 84 = 94.65

94.65

R #5 Set 1x2 top ridge
Bear. S. 42° W.
50+86.83

240° W

Bottom draw

42.19 @ 10-31 T. 84 = 41.48
240.74 @ 4-26 T. 84 = 240.02
296.14 @ 15-12 T. 84 = 285.78
300.76 @ 22-40 T. 84 = 277.53
80.02 @ 14-09 T. 84 = 77.59
922.40

922.40
530.0

41+64.40

R #4 Set 1x2 top E.+W. ridge middle fire break.

Sec 4

33.83 @ 0-00 T. 84 = 33.83
213.39 @ 23-00 T. 84 = 196.43
50.27 @ 25-36 T. 84 = 45.33
300.61 @ 25-50 T. 84 = 270.57
546.16

546.16

Sec. 5

R #3 Set 1x2 on sidehill
36+18.24

300.80 @ 17-21 T. 84 = 287.11
3.69 @ 0-00 T. 84 = 3.69
290.80

Bottom draw.

290.80

50

T. 6 N. R. 14 W.

N 45° E.

R #2 Set 1x2 on sidehill
33+21.44

226.62

228.18 @ 6-41 T. 78 = 226.62

31+00.82

R #1 Set 1x2 on sidehill

76.10 @ 00 T. 78 = 76.10
170.59 @ 6-22 T. 78 = 169.53
260.95 @ 0-00 T. 78 = 260.94
506.57

506.57

R #75 1/4 Cor. Secs. 4+5
Fd. juniper post in rock mound. Set 2x2 See preceding page.

25+94.25 Pg. 45

Set C.S. Mon.

R #80 Cor. Secs. 4, 5, 32+33
Fd. C.S. Mon. F.B. 84-110

WS 72, C-6, WS 78, C-1

RETURN TO
LOS ANGELES COUNTY SURVEYOR
700 HALL OF RECORDS

Do not extend notes this side of this line

Note: Any Additions or Changes on This Sheet Must be Made or Circled in Red Ink With Date and Name of Person Making Change.

Notes Ck'd by McPherson	Survey of Angeles Forest Bdry
Map No. B-1350	W. O. 7077 Tape No. 58 St'd 89°F.
Office Work	Surveyed by Rosecrans
Checked	Notes Date 6-10-36
Date	Indexed A. C. Johnson

F.B. 527 PG. 47

Cont bottom next page.

N.S 78, C-1

Note: Any Additions or Changes on This Sheet Must be Made or Circled in Red Ink With Date and Name of Person Making Change.

Do not extend notes this side of this line

RETURN TO
LOS ANGELES COUNTY SURVEYOR
700 HALL OF RECORDS

R #6 Set 1x2 top small N+S. ridge
24+49.38

294.93 @ 11-11 T.96 = 289.35

21+60.03
R #5 Set 1x2 on sidehill

Bottom 10' wash

298.04 @ 6-39 T.96 = 296.05
300.60 @ 3-32 T.96 = 300.05
300.96 @ 1-20 T.96 = 300.90
98.39 @ 2-30 T.96 = 98.31
995.31

11+64.72
R #4 Set 1x2 top N+S. spur.

Sec. 9

Sec. 4

77.34 @ 5-18 T.96 = 77.02
55.71 @ 15-27 T.96 = 53.70
300.43 @ 4-08 T.96 = 299.67
430.39

3' Drain.
58'
Set 1x2 top small N+S. spur. R #3
7+34.33

T. 6 N. R. 14 W.

269.78 @ 4-33 T.94 = 268.95
300.29 @ 12-45 T.94 = 292.90
561.85

3' Drain

R #2 Set 1x2 sidehill Brk. 1+72.48

89-54-15 ①
309-36-45 ②
89-54-11

74.96 @ .00 T.94 = 74.96
0+97.52
R #1 Set 1x2 top ridge Bear. N. 60° E.
100.68 @ 14-25 T.94 = 97.52

89°-54-10"

S.W. Cor. Sec. 3 Fd. C.S. Mon. F.B. 84-116

37.44

38.52 @ 13-35 T.94 = 37.44

C.C. Sec. 4+9 Fd. C.S. Mon F.B. 84-116
0+00 to West.

FORM 247 10M 11-35

F.B. 527 PG. 48

Cont bottom next page

R #12 Set 1x2
44+42.09

222.28 @ 00 T.94 = 222.29

42+19.80
R #11. Set 1x2
58.0

187.61 @ 7-40 T.94 = 185.94
199.17 @ 11-23 T.94 = 195.26
209.90 @ 13-34 T.94 = 204.05
77.60 @ 00 T.94 = 77.60
662.85

R #10 Set 1x2
on sidehill
35+56.95

71.37 @ 5-34 T.96 = 71.04
165.40 @ 8-27 T.96 = 163.61
234.65

Sec. 9

T. 6 N. R. 14 W.

16.20 @ 00 T.96 = 16.20
167.11 @ 21-01 T.96 = 156.00
234.64 @ 9-57 T.96 = 231.13
403.33

R14 W.
T. 6 N.
W. C.
R.E. 2177

209.44 @ 10-00 T.96 = 206.28
Replaced 2x2" with 2" I.P. with brass cap marked as shown in conc. 6" above surf. 12-18-36

269.47 @ 12-18 T.96 = 263.31
14°-01'-30"

14-01-30 ① Fd bottom of 4"
28-03-00 ② hewn post. Replaced
14-01-30 it with 2x2

26+71.65

Trail
Fire Truck
222.29
553.1
662.85
71.0
N. 27° W. 80'
Fire break
234.65
403.33
206.28
263.31
41.04
42.30
40.25

Sec. 4

R #9 Set 1x2" on sidehill
33+22.30

29+18.97
R #8 Set 1x2 top small spur bearing N. 24° W.

27+12.69
R #7 Set 1x2 top ridge bear. N 24° W.

46.60 @ 24-48 T84 = 42.30

24+49.38
R #6 Set 1x2 See preceding page

W.S.78 E-1

RETURN TO
LOS ANGELES COUNTY SURVEYOR
700 HALL OF RECORDS

Note: Any Additions or Changes on This Sheet Must be Made or Circled in Red Ink With Date and Name of Person Making Change.

Do not extend notes this side of this line

Notes Ck'd by McPherson	Survey of Angeles Forest Bdry
Map No. B-1350	W. O. 7079 Tape No. 58 St'd 87°F.
Office Work	Surveyed by Rosecrans
Checked	Notes Date 6-11-36
Date	Indexed A. C. Johnson

F.B. 527 Pg. 49

Cont. bottom next page

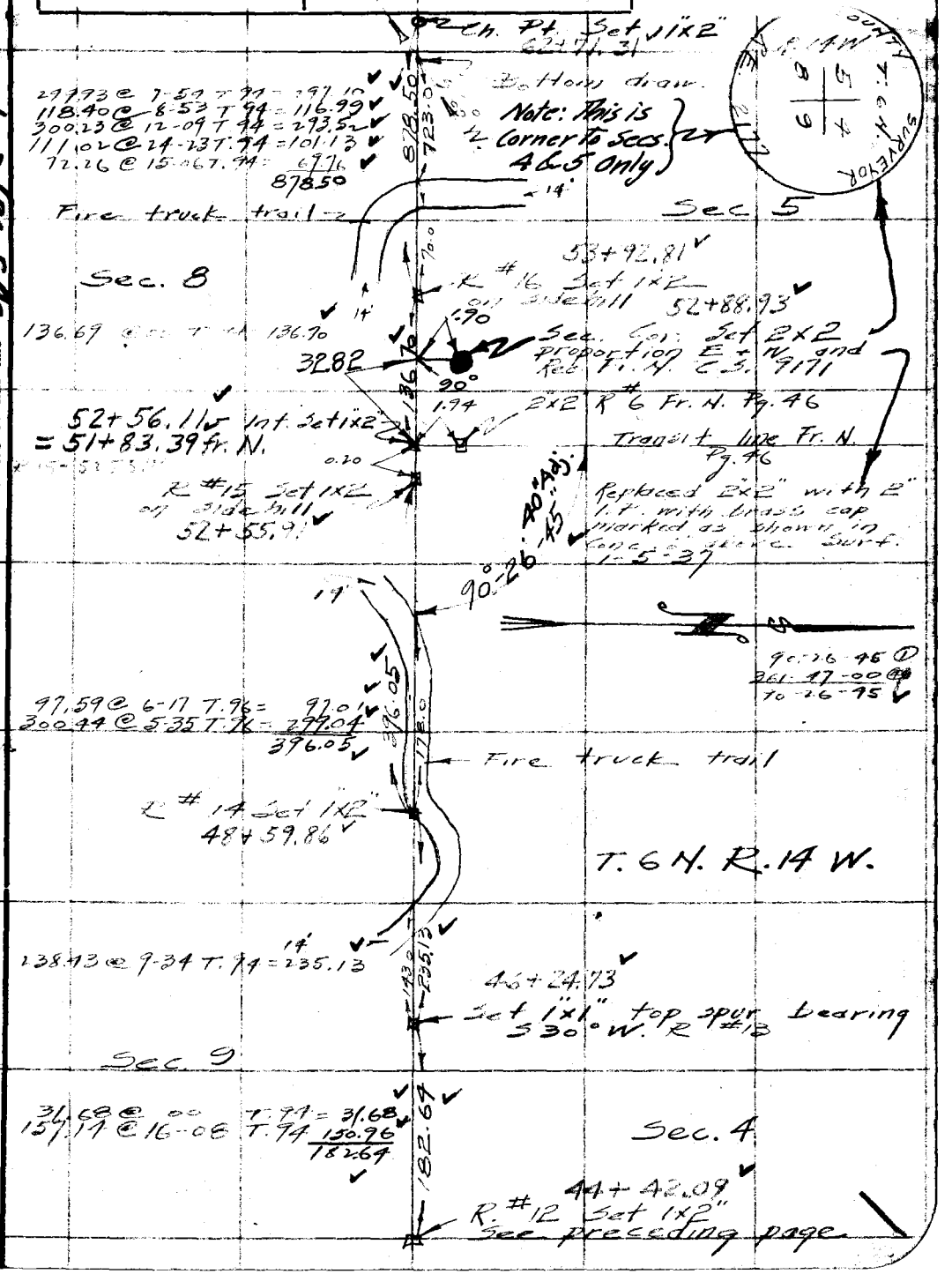

Note: Any Additions or Changes on This Sheet Must be Made or Circled in Red Ink With Date and Name of Person Making Change.

Do not extend notes this side of this line

WS 78, C-1

RETURN TO
LOS ANGELES COUNTY SURVEYOR
700 HALL OF RECORDS

FORM 247 10M 11-35

F.B. 527 PG. 50

W.S. 78, C-1

RETURN TO
LOS ANGELES COUNTY SURVEYOR
700 HALL OF RECORDS

Note: Any Additions or Changes on This Sheet Must be Made or Circled in Red Ink With Date and Name of Person Making Change.

Do not extend notes this side of this line



Replaced rock with 2" [illegible] with brass cap marked as shown in conc. 6" above. Surf. 1-5-37



44.01 — 79+18.98

¼ Sec. Cor. Fd granite stone 8x8x20" 12" in ground marked ¼ on N face. Top of rock broken off. Mound of rocks 3' base on N. See C.S. 9171. Drove shingle No. in rock.

77.05

63.24

78+65.74

R #18 Set 1x2 on side hill

88.91 @ 29-56 T.88 = 77.05

145°10'00"

88.45 @ 20-53 T.88 = 82.64

77+73.10

145-10-00 ①
290-20-00 ②
1145-10-00

145-10-30 ①
220-42-30 ①
145-10-37½
(4-12-40)

R #17 Set 1x2 top N.+S. spur

Sec 8

Sec. 5

1501.79

T. 6 N. R. 14 W.

147.69 @	00	T. 88 =	147.69
188.00 @	7-10	T. 88 =	186.53
115.39 @	00	T. 88 =	115.39
103.29 @	6-13	T. 94 =	102.69
36.69 @	13-27	T. 94 =	35.68
297.21 @	1-46	T. 94 =	297.09
228.79 @	1-06	T. 94 =	228.65
162.86 @	2-16	T. 94 =	162.74
31.91 @	00	T. 94 =	31.91
198.50 @	13-00	T. 94 =	193.42
			1501.79

62+71.31

Set 1x2 Ch. Pt. See preceding page.

Notes Ck'd by McPherson	Survey of Angeles Forest Bdry	F.B. 527 PG. 51
Map No. B-1350	W. O. 7019 Tape No. ____ St'd ____ °F.	
Office Work	Surveyed by Rosecrans	
Checked	Notes ____ Date 6-15-36	
Date	Indexed A. C. Johnson	



Cont'd from Pg. 39.

W.S. 78, C-1

Note: Any Additions or Changes on This Sheet Must be Made or Circled in Red Ink With Date and Name of Person Making Change.

Do not extend notes this side of this line

RETURN TO
LOS ANGELES COUNTY SURVEYOR
700 HALL OF RECORDS

FORM 247 10M 11-35



RETURN TO
LOS ANGELES COUNTY SURVEYOR
700 HALL OF RECORDS

Note: Any Additions or Changes on This Sheet Must be Made or Circled in Red Ink With Date and Name of Person Making Change.

Do not extend notes this side of this line

Notes Ck'd by	Survey of Angeles Forest Bdry
Map No. B-6350	W. O. 1079 Tape No. 28 St'd 81 °F.
Office Work	Surveyed by Rosecrans
Checked	Notes A. C. Johnson Date 6/16/86
Date	Indexed

F.B. 527 PG. 53

Contd. Pg. 45

P. #75 1/4 Cor. Secs. 4+5 Fd. juniper post in rock mound Set 2"x2" See Pg. 45

507.0

P. #74 Set 2"x2" on sidehill

227.0

P. #73 Set 2"x2" on sidehill

Sec. 4

291.0

P. #72 Set 2"x2" on sidehill

546.0

P. #71 Set 2"x2" top F.+W. ridge middle 80' firebreak

722.0

T.6N.R.14W.

P. #70A. Set 2"x2" top ridge bearing S.42°W.

95.0

P. #70 S. Cor. Secs. 4+5 Set 2"x2" See preceding page.

Contd. from Pg. 57

Sec. 5

(See Pg. 46 for Chained Survey Line)
Distances by Stadia

W.S.78, C-1

Note: Any Additions or Changes on This Sheet Must be Made or Circled in Red Ink With Date and Name of Person Making Change.

Do not extend notes this side of this line

RETURN TO
LOS ANGELES COUNTY SURVEYOR
700 HALL OF RECORDS

FORM 247 10M 11-35

F.B. 527 Pg. 54

To C.S. Mon. N Cor. Secs 3+4. See next page

179-37-00 ①
358-28-30 ②
179-37-07½ ✓

179°-37'-10"

25+90.88 Fd. C.S. Mon. 4" above surf. F.B. 84-115

51.80 @ 17-17 T.92 = 49.46 ✓
33.93 @ 00 T.92 = 33.93 ✓
83.39 ✓

83.39

25+07.49 Set 1x2 2

N 80° E

25+05.5

Sec 4

Sec 3

1907.73

89.90 @ 4-40 T.92 = 89.60 ✓
200.00 @ 15-14 T.92 = 192.98 ✓
295.26 @ 4-30 T.92 = 294.37 ✓
[illegible] @ 5-10 T.92 = 124.31 ✓
170.47 @ 11-50 T.92 = 166.86 ✓
300.42 @ 3-41 T.92 = 299.82 ✓
300.[illegible] @ 1-24 T.92 = 300.52 ✓
190.47 @ 4-57 T.86 = 189.76 ✓
118.74 @ 00 T.86 = 118.74 ✓
130.77 @ 00 T.86 = 130.77 ✓
1907.73 ✓

2.3

57.8

Shed

6+72.0

5.0

13.5

Ch. pt. 5+99.76

Set 10d Nd.

12.0

5+94.8

T. 6 N. R. 14 W.

19.0

N 60° E

599.76

Barbed wire Fn.

264.24 @ 6-05 T. 86 = 262.75 ✓
300.73 @ 15-01 T. 86 = 290.46 ✓
46.55 @ 00 T. 86 = 46.55 ✓
599.76 ✓

0+00 to N.
C.C. Secs. 4+9 Fd.
C.S. Mon F.B. 84-116

27.44

S.W. Cor. Sec. 3 Fd. C.S. Mon. F.B. 84-116

W578C-1

RETURN TO
LOS ANGELES COUNTY SURVEYOR
700 HALL OF RECORDS

Note: Any Additions or Changes on This Sheet Must be Made or Circled in Red Ink With Date and Name of Person Making Change.

Do not extend notes this side of this line

Notes Ck'd by McPherson	Survey of Angeles Forest Bdry	F.B. 527 Pg. 55
Map No. B-1350	W. O. 1017 Tape No. [illegible] St'd [illegible] °F.	
Office Work	Surveyed by Rosecrans	
Checked	Notes Date 6-16-36	
Date	Indexed A. C. Johnson	

Note: Any Additions or Changes on This Sheet Must be Made or Circled in Red Ink With Date and Name of Person Making Change.

Do not extend notes this side of this line WS.78, C-1, W.S.72, C-6

RETURN TO
LOS ANGELES COUNTY SURVEYOR
700 HALL OF RECORDS



FORM 247 10M 11-35

RETURN TO
LOS ANGELES COUNTY SURVEYOR
700 HALL OF RECORDS

Note: Any Additions or Changes on This Sheet Must be Made or Circled in **Red Ink** With Date and Name of Person Making Change.

W.S. 78, C-1, W.S. 72, C-6

Do not extend notes this side of this line



F.B. 527 PG. 56

Notes Ck'd by	Survey of Angeles Forest Bdry	F.B. 527 Pg. 57
Map No.	W. O. 7079 Tape No. Sr'd °F.	
Office Work	Surveyed by Rosecrans	
Checked	Notes Date	
Date	Indexed A. C. Johnson	



Note: ANY ADDITIONS OR CHANGES ON THIS SHEET MUST BE MADE OR CIRCLED IN Red Ink. WITH DATE AND NAME OF PERSON MAKING CHANGE.

Do not extend notes this side of this line

RETURN TO
LOS ANGELES COUNTY SURVEYOR
700 HALL OF RECORDS

FORM 247 10M 5-31

RETURN TO
LOS ANGELES COUNTY SURVEYOR
700 HALL OF RECORDS

Note: ANY ADDITIONS OR CHANGES ON THIS SHEET MUST BE MADE OR CIRCLED IN Red Ink. WITH DATE AND NAME OF PERSON MAKING CHANGE.

Do not extend notes this side of this line

WS 72, B-6, & C-6



F.B. 527 Pg. 58

Notes Ck'd by K.R.M.	Survey of Forest Bdry Div P	F.B. 527 Pg. 59
Map No.	W. O. 7079 Tape No. Std °F.	
Office Work	Surveyed by Rosecrans	
Checked	Notes Date 4-13-36	
Date	Indexed A. C. Johnson	



Note: ANY ADDITIONS OR CHANGES ON THIS SHEET MUST BE MADE OR CIRCLED IN Red Ink. WITH DATE AND NAME OF PERSON MAKING CHANGE.

Do not extend notes this side of this line.

WS 72, B-5, 6

RETURN TO
LOS ANGELES COUNTY SURVEYOR
700 HALL OF RECORDS

FORM 247 10M 5-31

RETURN TO
LOS ANGELES COUNTY SURVEYOR
700 HALL OF RECORDS

Note: ANY ADDITIONS OR CHANGES ON THIS SHEET MUST BE MADE OR CIRCLED IN Red Ink. WITH DATE AND NAME OF PERSON MAKING CHANGE.

Do not extend notes this side of this line

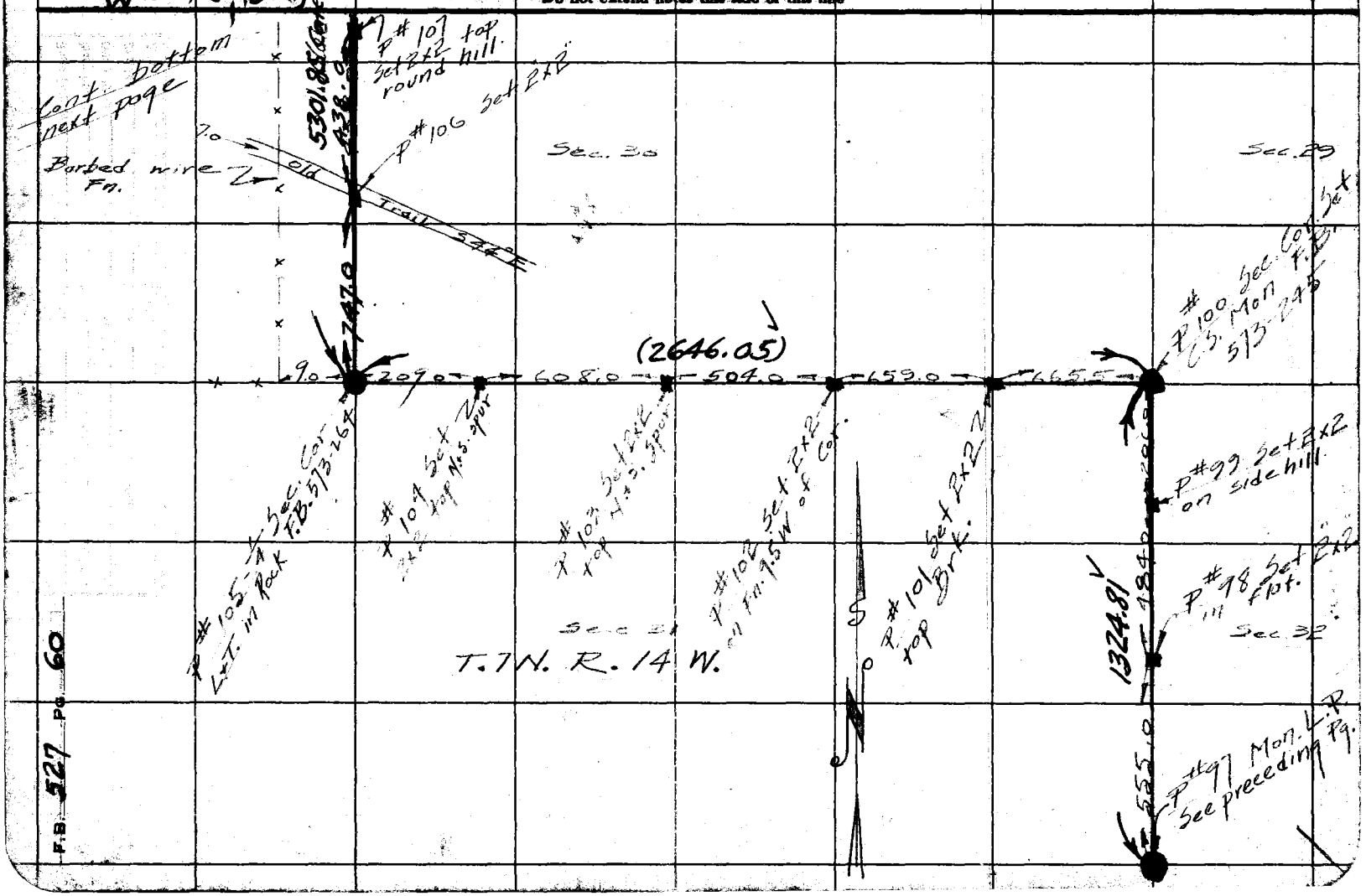

F.B. 527 PG. 60

Notes Ck'd by	Survey of Angeles Forest Rdry
Map No.	W. O. 7079 Tape No. St'd °F.
Office Work	Surveyed by Rosecrans
Checked	Notes Date 4-16-36
Date	Indexed A. C. Johnson

F.B. 527 PG. 61

W.S. 72 B-5

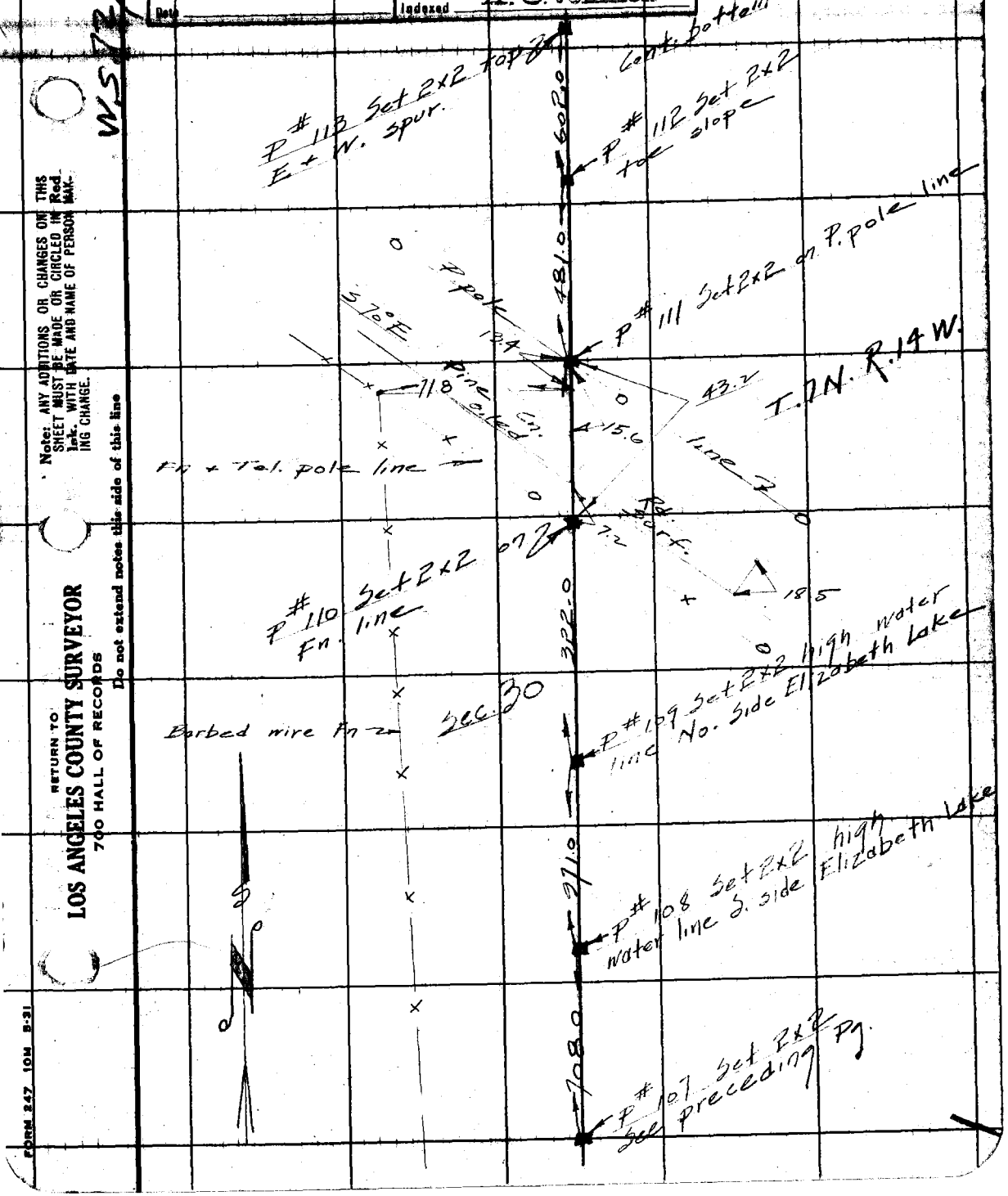

Note: ANY ADDITIONS OR CHANGES ON THIS SHEET MUST BE MADE OR CIRCLED IN Red Ink. WITH DATE AND NAME OF PERSON MAKING CHANGE.

RETURN TO
LOS ANGELES COUNTY SURVEYOR
700 HALL OF RECORDS

Do not extend notes this side of this line

FORM 247 10M 5-31

RETURN TO
LOS ANGELES COUNTY SURVEYOR
700 HALL OF RECORDS

Note: ANY ADDITIONS OR CHANGES ON THIS SHEET MUST BE MADE OR CIRCLED IN Red Ink. WITH DATE AND NAME OF PERSON MAKING CHANGE.

Do not extend notes this side of this line

WS.72,B-5



F.B. 527 Pg. 62

Notes Ck'd by	Survey of Angeles Forest Bdry	F.B. 527 Pg. 63
Map No.	W. O. 7079 Tape No. St'd °F.	
Office Work	Surveyed by Rosecrans	
Checked	Notes Date 4-17-36	
Date	Indexed A. C. Johnson	



W572, B-5

Note: ANY ADDITIONS OR CHANGES ON THIS SHEET MUST BE MADE OR CIRCLED IN Red Ink. WITH DATE AND NAME OF PERSON MAKING CHANGE.

RETURN TO
LOS ANGELES COUNTY SURVEYOR
700 HALL OF RECORDS

Do not extend notes this side of this line

FORM 247 10M 5-31

F.B. 527 Pg. 64

W.S. 72, B-4

Sec. 13
T 7 N. R 15 W.

← Cont. on Pg 66

P #130 C.S. Mon.
E. Cor Secs. 13 + 24
T 7 N. R 15 W.

231.0

(2591.23 per C.S. B-1073-2)

P #129 Set 2x2
top E+W. ridge
Sec 19
T. 7 N. R 14 W.

633.0

Sec 24

P. #128 Set 2x2
on Brk. top of hill

Distances between
"P" points are by Stadia

759.0

P #127 Set 2x2
on side hill

410.0

P #126 Set 2x2
see preceding page

S

RETURN TO
LOS ANGELES COUNTY SURVEYOR
700 HALL OF RECORDS
Do not extend notes this side of this line

Note: ANY ADDITIONS OR CHANGES ON THIS SHEET MUST BE MADE OR CIRCLED IN Red Ink, WITH DATE AND NAME OF PERSON MAKING CHANGE.

FORM 247 10M 11-35

RETURN TO
LOS ANGELES COUNTY SURVEYOR
700 HALL OF RECORDS

Note: Any Additions or Changes on This Sheet Must be Made or Circled in **Red Ink** With Date and Name of Person Making Change.

Do not extend notes this side of this line



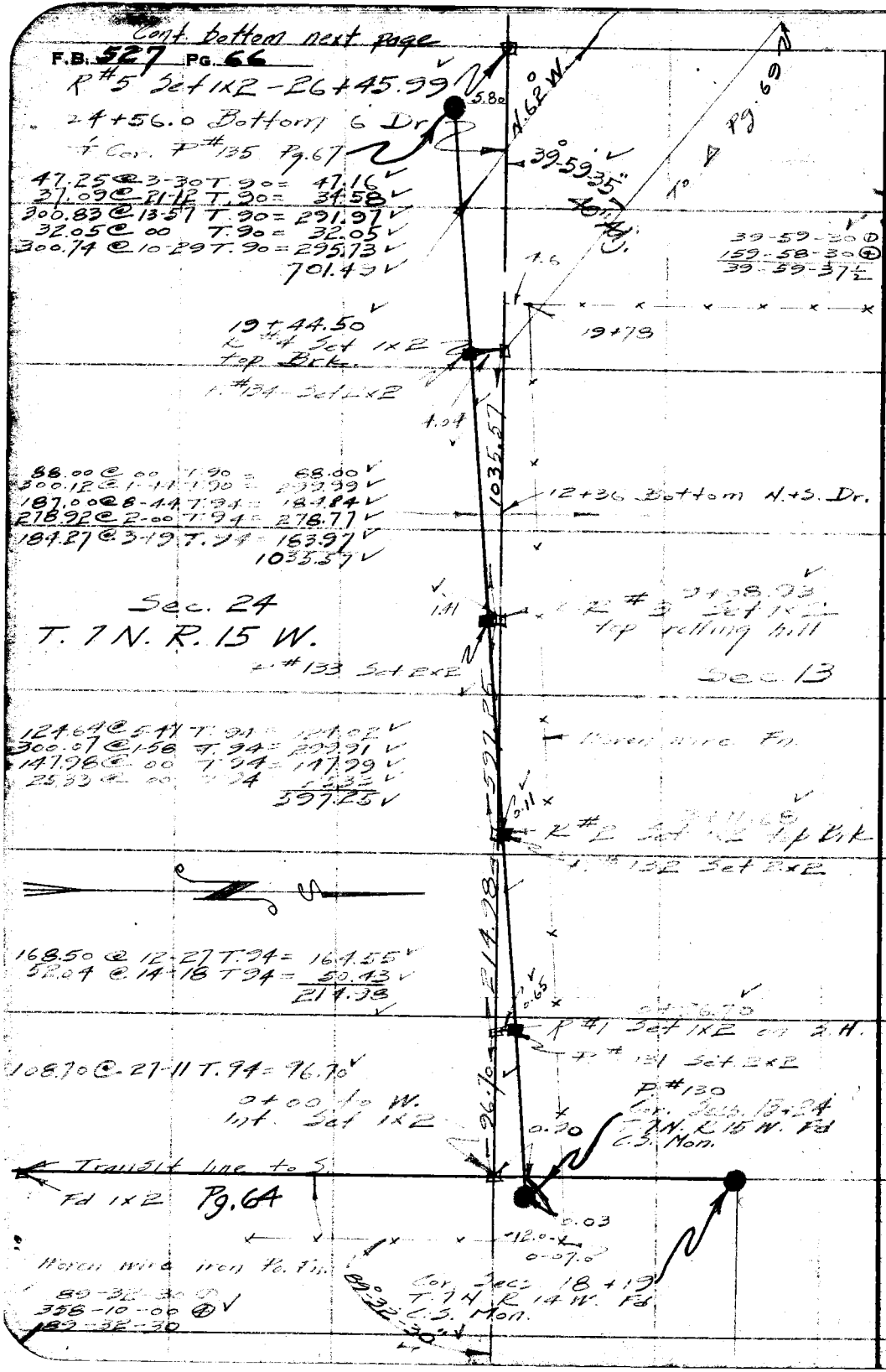

W.S. 74, B-4

RETURN TO
LOS ANGELES COUNTY SURVEYOR
700 HALL OF RECORDS

Do not extend notes this side of this line

Note: Any Additions or Changes on This Sheet Must be Made or Circled in Red Ink With Date and Name of Person Making Change.

Notes Ck'd by C.R.M.	Survey of Angeles Forest Bdry.
Map No. B-1350	W. O. 7077 Tape No. 50 St'd 31 °F.
Office Work	Surveyed by Rosecrans
Checked	Notes Date 9-24-36
Date	Indexed A. C. Johnson

F.B. 527 PG. 67

WS 721 B-4

Note: Any Additions or Changes on This Sheet Must be Made or Circled in Red Ink With Date and Name of Person Making Change.

Do not extend notes this side of this line

Cont. bottom next page

7 #138 Set 2x2 — 5.56 — R #10-44+31.93 Set 1x2 Top ridge Bear. N. 30° W.

192.55 @ 2-06 T. 90 = 192.43
299.02 @ 5-21 T. 90 = 299.72
492.15

492.15

7 #137 Set 2x2 — 5.63 — R #9-39+39.78 Set 1x2 on E. slope

N. 45° W.

377.59

37+28 bottom Dr.

300.07 @ 10-51 T. 98 = 294.73
83.70 @ 8-11 T. 98 = 82.86
377.59

7 #136A Set 2x2

Sec. 24

5.68 — R #8-35+62.19 Set 1x2 on side hill

T. 1 N. R. 15 W.

36.03 @ 13-23 T. 98 = 35.05
300.02 @ 14-57 T. 98 = 290.18
325.23

325.23

Sec. 13

33+10 bottom 6' Dr.

7 #136 Set 2x2 — 5.12 — R #7-32+39.96 Set 1x2 on side hill

R. 15 W.

County Surveyor

T. 1 N.

Sec. 13

522.23

187.84 @ 1-45 T. 90 = 187.22
254.10 @ 7-36 T. 90 = 251.89
522.23

7 #135A Set 2x2 — 5.79 — R #6-27+14.73 Set 1x2 1-R. spur Bear. N. 30° W.

69.35 @ 7-36 T. 90 = 68.14

7 #135

7 Sec. Cor. 26+70.70 T.A. granite stone 17"x6"x4 marked 7 S. lying on mound of rocks. (C.S. 9091) Replaced with 1x2 stk.

R #5-26+45.99 Set 1x2 See preceding page

5.29

5.80

Replaced 1x2 with 2" I.P. with brass cap marked as shown in Cont. 6" above Surf. 9-30-36

To R #4.

N

RETURN TO
LOS ANGELES COUNTY SURVEYOR
700 HALL OF RECORDS

FORM 247 10M 11-35

Cont. bottom page 70

F.B. 527 PG. 68

R #3 Set 1x2 - 17+68.26
Top ridge Bear. N. 20° W.

Sec. 23

P. #143 Set 2x2"

37.38

12.0

N 61° 30 W

Sec. 14

16+53.0

115.70 @ 00 T. 78 = 115.70
237.27 @ 2-20 T. 78 = 237.06
276.28 @ 4-18 T. 80 = 276.49
203.61 @ 4-59 T. 80 = 202.83
170.10 @ 4-26 T. 80 = 169.41
1000.35

1000.55

14+15 top N.S. spur.

R #2 Set 1x2 7+57.71
Top ridge Bear N. 20° E

P #142 Set 2x2

79.66

292.24 @ 5-19 T 80 = 290.47
108.55 @ 00 T. 80 = 108.46
399.33

274.50 @ 5-41 T. 80 = 272.14
95.02 @ 00 T. 80 = 96.02
368.16

R #1 Set 1x2 - 3+68.16
Top N.S. ridge

R.15 W. COUNTY STATE LOT
T. 7 N.
23 14
S.C.C. P.E. 2117

86-46-52½
26.54

P #141 Set 2x2

P #140 A: 1" I.P. with brass cap marked as shown in Conc. Int. 6" above surf. 9-30-26

Int. 0+00 to W.
Set 1x2

5.45

P #140
Ed. granite stone 19x6x5 lying on W. side of mound of rocks 2' high 3 base stone has 3 notches on on side for another 2.5.9091 Replaced rock with 1x2.
Replaced 1x2 with 1" I.P. with brass cap marked as shown in Conc. 6" above surf 9-30-26

Int. Set 1x2
52+81.70 to E

110.07

0.14

Sec. line

3.50

90° 40' 55"

2.70 @ 00 T. 90 = 2.70
102.77 @ 8-11 T. 90 = 101.72
104.42

T. 7 N. R. 15 W.

Sec. 13

P. #139 Set 2x2

5.46

P #11-51+77.18 Set 1x2
Top ridge Bear. 35° W.

90-41-00
362-43-30
90-40-52½

Sec. 24

745.35

120.79 @ 19-00 T. 90 = 114.41
301.06 @ 00 T. 90 = 301.07
29.96 @ 00 T. 90 = 29.96
745.35

49+31. bottom 4' Dr.

P. #138 Set 2x2

5.56

1x2 R #10 44+31.93 loc.

proceeding page

W 512 A-4

RETURN TO
LOS ANGELES COUNTY SURVEYOR
700 HALL OF RECORDS

Do not extend notes this side of this line

Note: Any Additions or Changes on This Sheet Must be Made or Circled in Red Ink With Date and Name of Person Making Change.

Notes Ck'd by McPherson	Survey of Angeles Forest Bdry
Map No. B-1350	W. O. 7079 Tape No. 50 St'd 84 °F.
Office Work	Surveyed by Rosecrans
Checked	Notes Date 7-28-36
Date	Indexed A. C. Johnson

F.B. 527 PG. 69



Note: Any Additions or Changes on This Sheet Must be Made or Circled in Red Ink With Date and Name of Person Making Change.

Do not extend notes this side of this line

RETURN TO
LOS ANGELES COUNTY SURVEYOR
700 HALL OF RECORDS

FORM 247 10M 11-35

F.B. 527 PG. 70

WS72, A-4

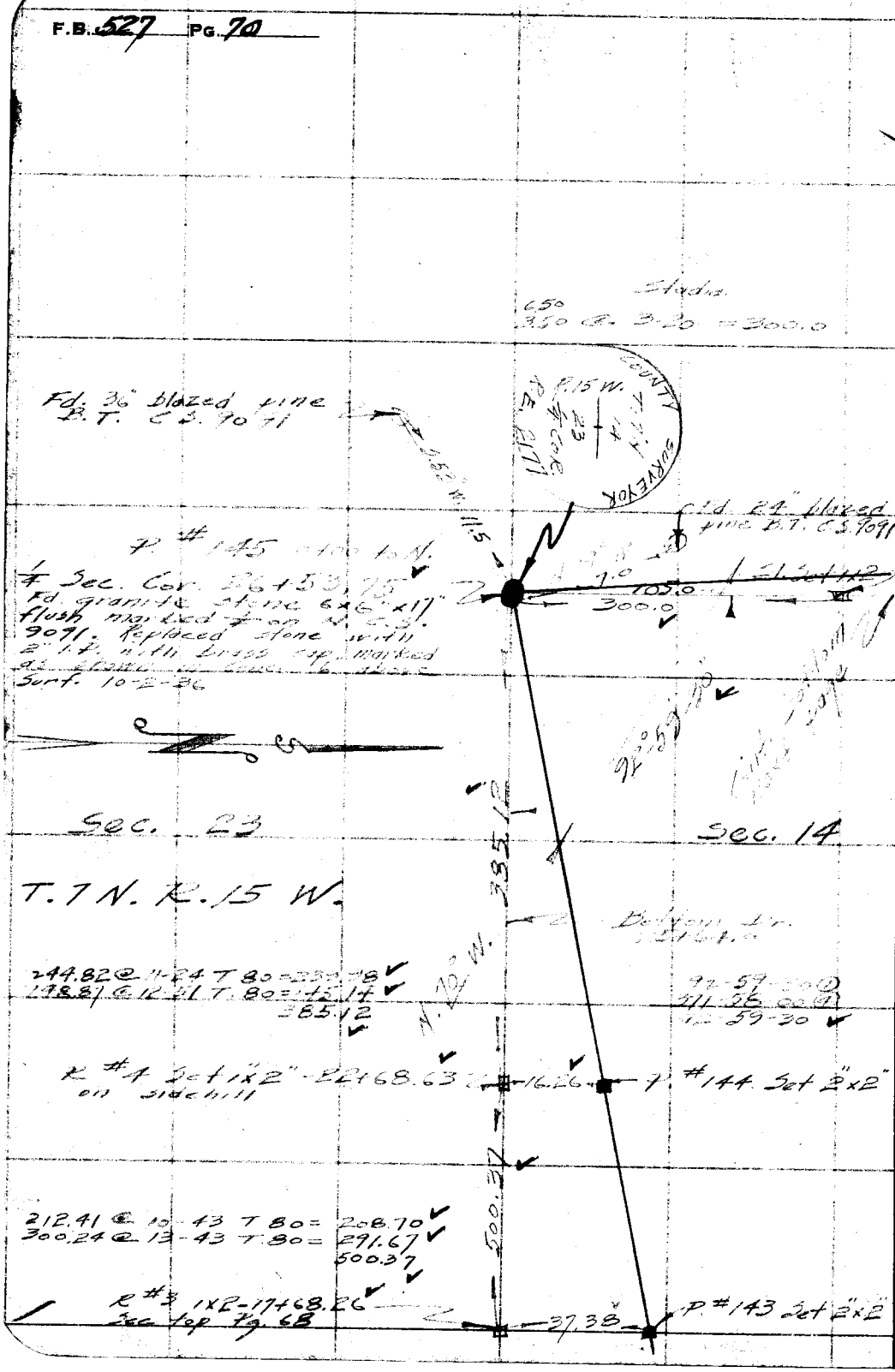

RETURN TO
LOS ANGELES COUNTY SURVEYOR
700 HALL OF RECORDS

Note: Any Additions or Changes on This Sheet Must be Made or Circled in Red Ink With Date and Name of Person Making Change.

Do not extend notes this side of this line

Notes Ck'd by McPherson	Survey of Angeles Forest Bdry	F.B. 527 Pg. 71
Map No.	W. O. 7079 Tape No. 50 St'd 31°F.	
Office Work	Surveyed by Rosecrans	
Checked	Notes Date 7-29-36	
Date	Indexed A. C. Johnson	

Cont. bottom next page

S7 - Set 1x2 - 26+55.7
on sidehill
17.00
6.61
5.17 @ 2.40 = 518.9
4.25
P. #150 Set 2x2
518.9

S6 Set 1x2 - 21+36.8
on sidehill
P. #149 Set 2x2
3.42
3.05
P. #148A Set 2x2
11.00
6.60
4.40 @ 5.11 = 437.4
437.4
18+86 Bottom 15 dry wash
S5 Set 1x2 - 19+06.7
N. bank wash
207.6
17.00
9.24
7.76 @ 17.00 = 207.6

S4 Set 1x2 - 16+39
on sidehill
P. #148 Set 2x2
73.4 @ 60 ch.
2.72
S3 Set 1x2 - 16+06.0
on sidehill
93.1

12.00
8.00
397.4
794 @ 2.46 = 793.2
793.2
14
T. 7 N. R. 15 W.

S2 Set 1x2 - 8+12.8
on side hill
P. #147 Set 2"x2"
1.30

12.00
6.70
5.30 @ 10.39
= 512.8
512.8

S1 Set 1x2 top E+W spur
See preceding page
P. #146 Set 2"x2"
0.48

Note: Any Additions or Changes on This Sheet Must be Made or Circled in Red Ink With Date and Name of Person Making Change.

Do not extend notes this side of this line

RETURN TO
LOS ANGELES COUNTY SURVEYOR
700 HALL OF RECORDS

FORM 247 10M 11-35

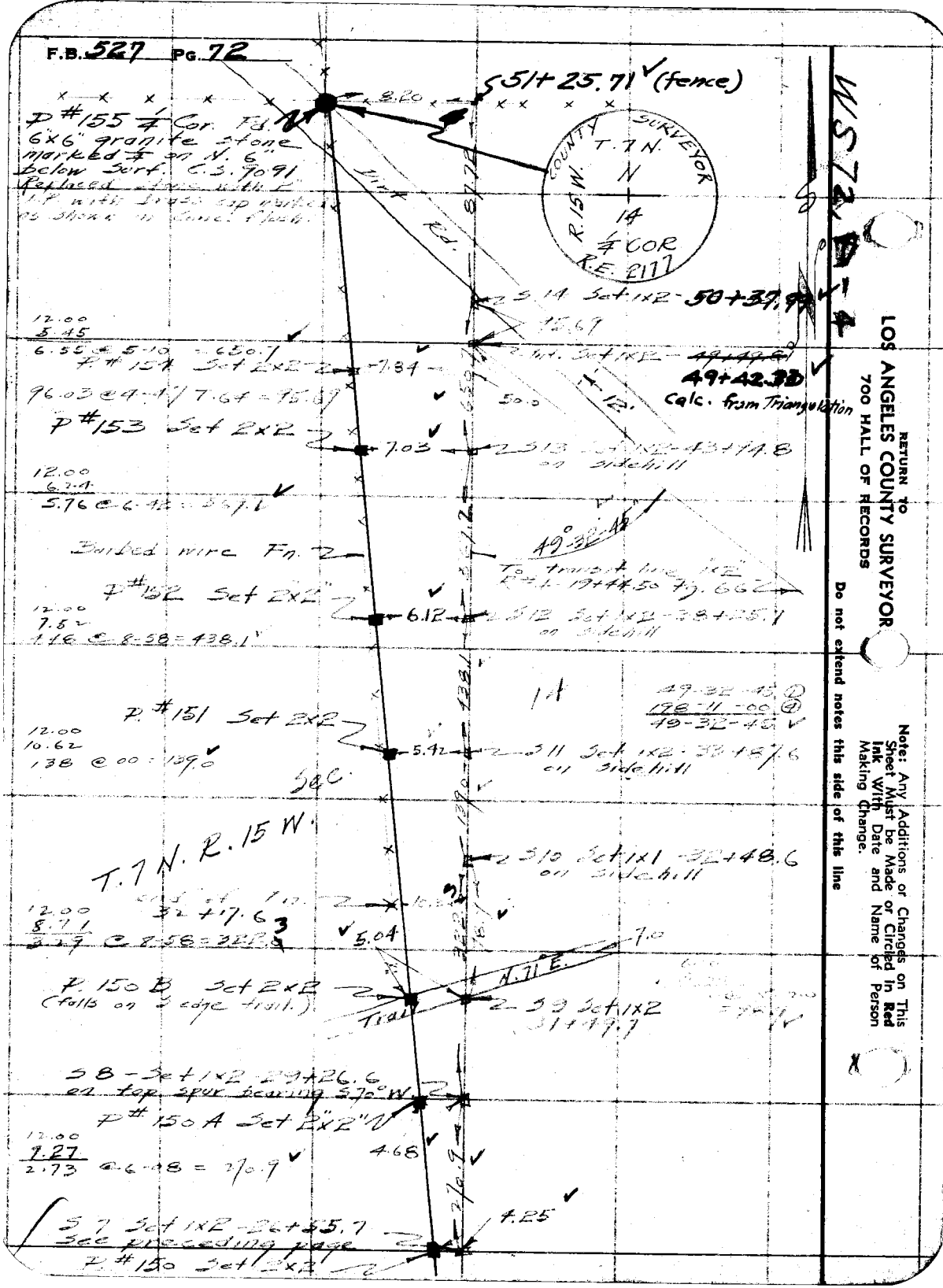
F.B. 527 PG. 72
51+25.71 (fence)
8.20
P #155 1/4 Cor. Fd.
6x6" granite stone
marked 1/4 on N. 6"
below Surf. C.S. 9091
Replaced stone with 2"
I.P. with brass cap marked
as shown in Conc. flush.
COUNTY SURVEYOR
T.7 N.
N
14
R.15 W.
1/4 COR
R.E. 2177
Dirt Rd.
87.72
S.14 Set 1x2 - 50+37.99
95.69
12.00
5.45
6.55 @ 5-10 = 650.7
P #154 Set 2x2
7.84
Int. Set 1x2 - 49+49.81
49+42.33
Calc. from Triangulation
96.03 @ 4-47 / 7.64 = 95.69
50.0
12.
P #153 Set 2x2
7.03
S13 Set 1x2 - 43+94.8
on sidehill
12.00
6.24
5.76 @ 6-42 = 569.1
Barbed wire Fn.
49°-32-45
To transit line 1x2
R.E. 19+44.50 Fig. 66
P #152 Set 2x2
6.12
S12 Set 1x2 - 38+25.7
on sidehill
12.00
7.52
4.48 @ 8-58 = 438.1
14
49-32-45 ①
198-11-00 ④
49-32-45
P #151 Set 2x2
5.42
S11 Set 1x2 - 33+87.6
on sidehill
12.00
10.62
138 @ 00 = 139.0
Sec.
T.7 N. R.15 W.
S10 Set 1x1 - 32+48.6
on sidehill
12.00
8.71
3.29 @ 8-58 = 322.3
32+17.6
5.04
7.0
N.71 E.
P. 150 B Set 2x2
(falls on S edge trail.)
Trail
S9 Set 1x2
31+49.7
S8 - Set 1x2 - 29+26.6
on top spur bearing S70° W.
P #150 A Set 2"x2"
12.00
9.27
2.73 @ 6-08 = 270.9
4.68
270.9
4.25
S7 Set 1x2 - 26+55.7
See preceding page
P #150 Set 2x2
WS72, D-4
RETURN TO
LOS ANGELES COUNTY SURVEYOR
700 HALL OF RECORDS
Do not extend notes this side of this line
Note: Any Additions or Changes on This Sheet Must be Made or Circled in Red Ink With Date and Name of Person Making Change.

Notes Ck'd by McPherson	Survey of Angeles Forest Bay
Map No. B-1350	W. O. 7077 Tape No. 50 St'd 84 °F.
Office Work	Surveyed by Rosecrans
Checked	Notes Date 5-5-76
Date	Indexed A. C. Johnson

F.B. 527 PG. 73

W.S. 72, A-4

Note: Any Additions or Changes on This Sheet Must be Made or Circled in Red Ink With Date and Name of Person Making Change.

Do not extend notes this side of this line

RETURN TO
LOS ANGELES COUNTY SURVEYOR
700 HALL OF RECORDS

Cont. bottom next page

17+40

15+23.50 Set 2x2 P# 157 Brk top E. Sl.

200.29 @ 3-24 T. 90 = 199.95
215.15 @ 7-58 T. 90 = 213.08
413.03

12+83.6 barbed wire Fn.

51.0

413.03

11+10.47 P# 157A. Set 2x2 top Flat N+S. Spur

268.24 @ 2-44 T. 90 = 267.94
273.03 @ 4-11 T. 86 = 272.30
540.24

540.24

Sec. 14

5+70.23 P# 158 Set 2x2 on sidehill

Sec. 11

4+18.0 bottom N+S Dr.

115.20 @ 00 T. 86 = 115.20
128.69 @ 8-24 T. 86 = 127.31
242.51

242.51

3+27.72 P# 158A. Set 2x2 on sidehill

T. 7 N. R. 15 W.

192.27 @ 13-53 T. 86 = 186.65

186.65

1+41.07 P# 159 Set 2x2 top E.+W. Spur

141.07 @ 00 T. 86 = 141.07

141.07

Fd granite rock 6"x4"x4" out of ground marked with x and B.R. in top C.S. 9091

COUNTY SURVEYOR T. 7 N. R. 15 W. 11 14 S.C. R.E. 2177

S62°30'E 40.93

Replaced stone with 2" I.P. with brass cap marked as shown in Conc. 6" above surf.

0+00 to E.
W. Cor. Secs. 11+14 P# 160.
Fd. granite stone 18"x6"x5" 6" in ground 2 notches on E 4 on S. in mound of rocks in sag of E.+W. spur C.S. 9091

S40°30'W 43.50

Fd 2' blazed pine B.T. C.S. 9091

FORM 247 10M 11-35

F.B. 527 PG. 74



RETURN TO
LOS ANGELES COUNTY SURVEYOR
700 HALL OF RECORDS

Do not extend notes this side of this line

Note: Any Additions or Changes on This Sheet Must be Made or Circled in Red Ink With Date and Name of Person Making Change.

Notes Ck'd by McPherson	Survey of Angeles Forest Bdry	F.B. 527 Pg. 75
Map No. B-1350	W. O. 1077 Tape No. [illegible] St'd [illegible] °F.	
Office Work	Surveyed by Rosecrans	
Checked	Notes Date [illegible]	
Date	Indexed A. C. Johnson	



W. S. 72, A-4

Note: Any Additions or Changes on This Sheet Must be Made or Circled in Red Ink With Date and Name of Person Making Change.

Do not extend notes this side of this line

RETURN TO
LOS ANGELES COUNTY SURVEYOR
700 HALL OF RECORDS

FORM 247 10M 11-35

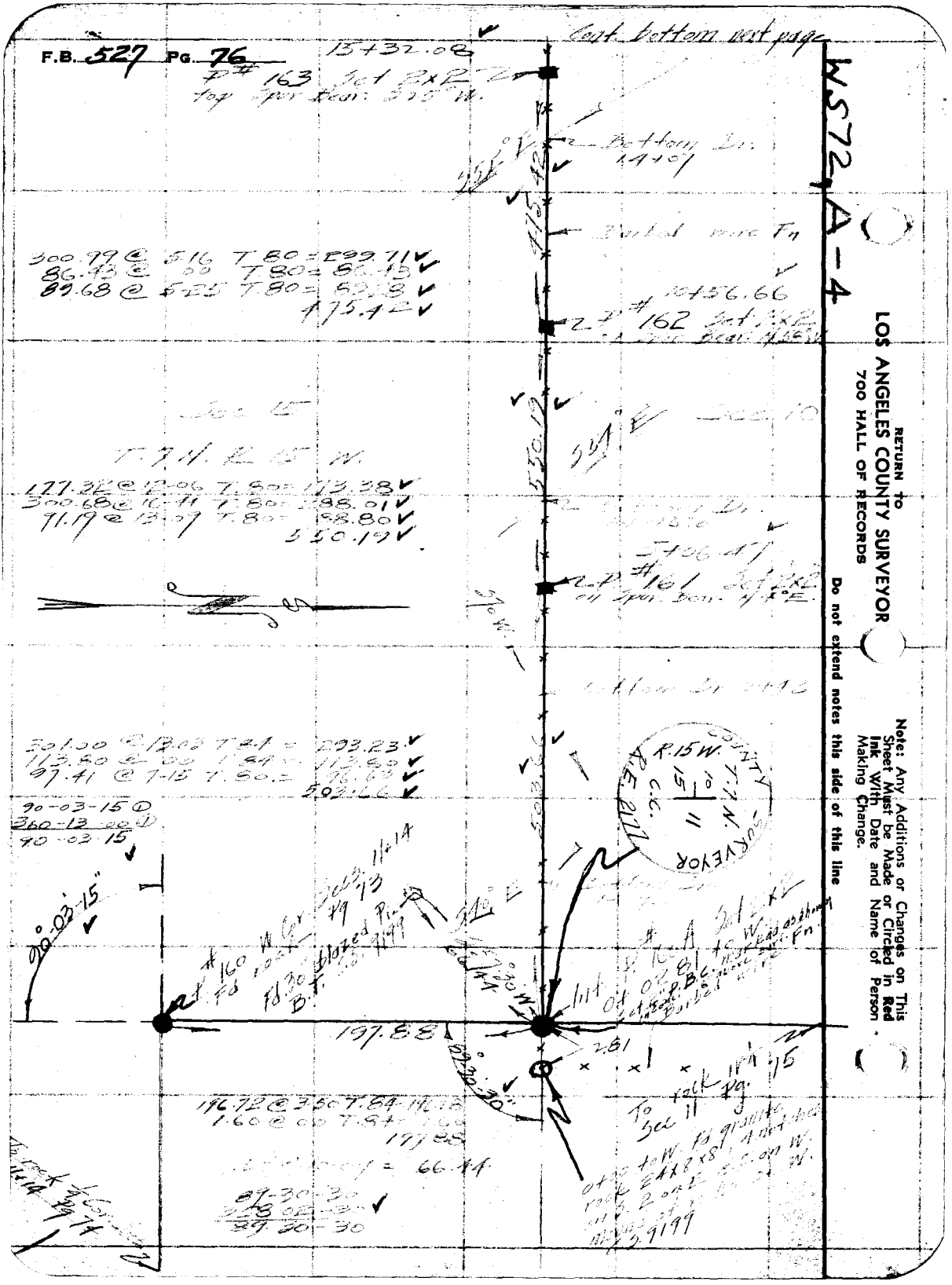
F.B. 527 PG. 76
Cont. bottom next page
15+32.08
P# 163 Set 2x2
top Spur Bear. 3.25° W.
Bottom Dr.
14+07
Barbed wire Fn
300.99 @ 5.16 T.80 = 299.71
86.43 @ .00 T.80 = 86.43
89.68 @ 5.25 T.80 = 89.28
475.42
10+56.66
P# 162 Set 2x2
Sec 15
T.7N. R.15 W.
177.32 @ 12.06 T.80 = 173.38
300.68 @ 16.41 T.80 = 288.01
91.19 @ 13.07 T.80 = 88.80
550.19
Sec 10
5+06.47
P# 161 Set 2x2
on Spur Bear. 4.5° E.
301.00 @ 13.03 T.84 = 293.23
113.80 @ .00 T.84 = 113.80
97.41 @ 7.15 T.80 = 96.63
503.66
90-03-15
360-13-00
90-03-15
90°-03'-15"
197.88
2.81
196.72 @ 3.50 T.84 = 196.72
1.60 @ .00 T.84 = 1.60
197.88
= 66.44
89-30-30
89-30-30
To rock
Sec 11
To rock
Fd. 30" blazed Pin
B.T.
COUNTY SURVEYOR
R.15 W.
T.7 N.
C.C.
R.E. 2177
Note: Any Additions or Changes on This Sheet Must be Made or Circled in Red Ink With Date and Name of Person Making Change.
Do not extend notes this side of this line
RETURN TO
LOS ANGELES COUNTY SURVEYOR
700 HALL OF RECORDS

Notes Ck'd by McPherson	Survey of Angeles Forest Park
Map No.	W. O. [illegible] Tape No. [illegible] St'd [illegible] °F.
Office Work	Surveyed by [illegible]
Checked	Notes Date [illegible]
Date	Indexed A. C. Johnson

F.B. 527 PG. 77

Cont bottom next page

P. #166 Set 2"x2"

0.09

219.96 @ 12-07 [illegible] 215.06

R. 15 W.

SURVEYOR T. 7 N. 10 R. 15 W. 4-60 R.E. 21 N.

Replaced stone with 2" I.P. with brass cap marked as shown in Conc. 6" above Surf.

163.27 @ 00 [illegible] = 163.26

25+05.80

P. #161 A Set 2x2 on E. St.

Bottom [illegible] 23+55.8

Sec. 15

Sec. 10

295.77 @ 6-06 [illegible] = 294.27

380.22

21+25.52

P. #164 Set 2x2 on [illegible]

T. 7 N. R. 15 W.

250.34

250.34

18+75.18

P. [illegible] Set 2x2

343.10

[illegible] @ 14-09 [illegible]

[illegible] @ 14-57 [illegible] 189.27

343.10

15+32.08

P. #163 Set 2x2 See preceding page

Note: Any Additions or Changes on This Sheet Must be Made or Circled in Red Ink With Date and Name of Person Making Change.

Do not extend notes this side of this line

W. S. 72, A-4

RETURN TO
LOS ANGELES COUNTY SURVEYOR
700 HALL OF RECORDS

FORM 247 10M 11-35

F.B. 527 PG. 78



WS72, A-4

RETURN TO
LOS ANGELES COUNTY SURVEYOR
700 HALL OF RECORDS

Do not extend notes this side of this line

Note: Any Additions or Changes on This Sheet Must be Made or Circled in Red Ink With Date and Name of Person Making Change.

Notes Ck'd by McPherson	Survey of [illegible]
Map No. B-1350	W. O. [illegible] Tape No. [illegible] St'd [illegible]° F.
Office Work	Surveyed by [illegible]
Checked	Notes Date [illegible]
Date	Indexed A. C. Johnson

F.B. 527 Pg. 79

W.S. 72A-4

Note: Any Additions or Changes on This Sheet Must be Made or Circled in Red Ink With Date and Name of Person Making Change.

Do not extend notes this side of this line

RETURN TO
LOS ANGELES COUNTY SURVEYOR
700 HALL OF RECORDS



FORM 247 10M 11-35

F.B. 527 PG. 80

Cont. bottom next page

90.08 @ 9-15 T. 74 = 88.90
50.27 @ 15-41 T. 74 = 48.40
300.69 @ [illegible]
437.97

[illegible] @ 5-21 T. 70 = 197.76
237.28 @ 4-[illegible] T. 56 = [illegible]
434.14

208.40 @ [illegible] T. 56 = 206.11
300.81 @ [illegible] T. 56 = 266.67
75.28 @ [illegible] T. 56 = 71.31
544.11

51.76 @ [illegible] T. 56 = 51.75
221.75 @ 17-17 T. 56 = 211.66
263.41

V. Diana [illegible]

Sec. 16

3.96 @ [illegible] T. 56 = 3.96
173.38 @ 20-26 T. 56 = 162.44
166.40

66.05 @ 9-13 T. 56 = 65.19

Set P.B.C. in concrete .60 above ground marked as shown. 8-4-37

COUNTY SURVEYOR
R.15W. T.7N.
16 9
1/4 COR.
R.F. 2177

P# 177 A Set 2x2
43+29.53 N. 31.
N.+S. spur

Bottom Dr. 40+42

P# 177 Set 2x2
38+31.56 top N+S.
spur

P# 176 [illegible]

P# 175 A Set 2x2
[illegible]

Sec. 9

N. 30° W.

3.20

26+53.10

26+47.90

P# 175 Set 2x2 [illegible]

T. 7 N. R. 15 W.

P# 174 B Set 1x2
24+83.50 on [illegible]

Barbed wire [illegible]

P# 174 A Set 2x2
[illegible]

P# 174 Set 2x2 [illegible]

137.97

166.40

65.19

WS 73 D-4

RETURN TO
LOS ANGELES COUNTY SURVEYOR
700 HALL OF RECORDS

Do not extend notes this side of this line

Note: Any Additions or Changes on This Sheet Must be Made or Circled in Red Ink With Date and Name of Person Making Change.

Notes Ck'd by McPherson	Survey of Angeles Forest Bdry.
Map No. B-1350	W. O. [illegible] Tape No. [illegible] St'd [illegible] °F.
Office Work	Surveyed by Rosecrans
Checked	Notes Date
Date	Indexed A. C. Johnson

F.B. 527 PG. 81

Cont. bottom next page

P# 182 Set 2x2

1°-13-20

7.52

Set 1x2 on S slope

148.76 @ 14-50 T 74 = 143.79

763.69

Sec. 17

1-13-15

4-53-30

1-13-22

P# 181 Set 2x2

Sec. 8

Set 2x2 on S slope

24.84 @ T. 74 = 24.84

301.00 @ 2-13 T. 74 = 300.75

93.82 @ 2-59 T. 74 = 73.68

419.27

Sec. Cor. P. #180-0+00 to W. 53+06.20 Fr. Fe. 1 ft granite stone 20x8x7 15" [illegible] 4 notches on S and [illegible] C.S. 9199 Bearing trees have been destroyed. (N slope)

T. 7 N. R. 15 W.

110.69 @ [illegible] T. 74 = 110.68

300.18 @ 2-35 T. 74 = 299.55

83.67 @ 4-[illegible] T. 74 = 83.45

493.98

P# 179 Set 2x2 on N slope

48+12.22

135.90 @ 4-24 T. 74 = 135.49

Sec. 16

Sec. 9

56.01 @ 22-21 T. 74 = 51.80

347.20

Note: Any Additions or Changes on This Sheet Must be Made or Circled in Red Ink With Date and Name of Person Making Change.

Do not extend notes this side of this line

RETURN TO LOS ANGELES COUNTY SURVEYOR 700 HALL OF RECORDS

FORM 247 10M 11-35

W 973, B-4

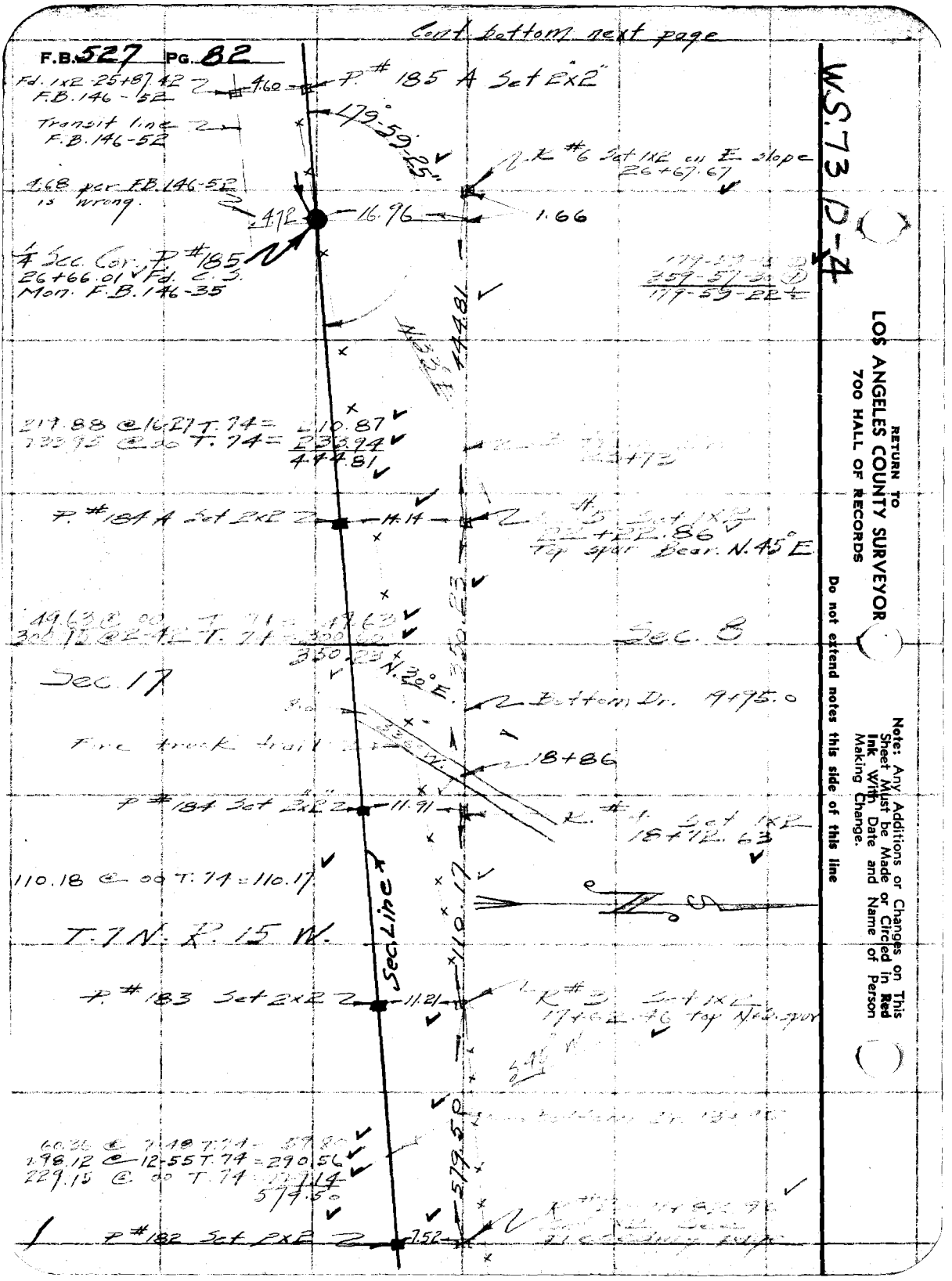

W.S. 73 D-4

RETURN TO
LOS ANGELES COUNTY SURVEYOR
700 HALL OF RECORDS

Do not extend notes this side of this line

Note: Any Additions or Changes on This Sheet Must be Made or Circled in Red Ink With Date and Name of Person Making Change.

Notes Ck'd by K.R.M.	Survey of Angeles Forest Bdry
Map No. B-1350	W. O. 7077 Tape No. [illegible] St'd [illegible] °F.
Office Work	Surveyed by Rosecrans
Checked	Notes Date [illegible]
Date	Indexed A. C. Johnson

F.B. 527 PG. 83

Cont. bottom next page



Note: Any Additions or Changes on This Sheet Must be Made or Circled in Red Ink With Date and Name of Person Making Change.

Do not extend notes this side of this line

W.S. 73, D-4

RETURN TO
LOS ANGELES COUNTY SURVEYOR
700 HALL OF RECORDS

FORM 247 10M 11-35

F.B. 527 PG. 84

Cont. bottom next page

WS73, C-4, D-4



RETURN TO
LOS ANGELES COUNTY SURVEYOR
700 HALL OF RECORDS

Do not extend notes this side of this line

Note: Any Additions or Changes on This Sheet Must be Made or Circled in Red Ink With Date and Name of Person Making Change.

Notes Ck'd by R.R.M.	Survey of Angeles Forest Park
Map No.	W. O. Tape No. St'd °F.
Office Work	Surveyed by Rosecrans
Checked	Notes Date 10-26-36
Date	Indexed A. C. Johnson

F.B. 527 Pg. 85

W.S. 73, C-4



Note: Any Additions or Changes on This Sheet Must be Made or Circled in Red Ink With Date and Name of Person Making Change.

Do not extend notes this side of this line

RETURN TO
LOS ANGELES COUNTY SURVEYOR
700 HALL OF RECORDS

FORM 247 10M 11-35



WS-73, C-4

RETURN TO
LOS ANGELES COUNTY SURVEYOR
700 HALL OF RECORDS

Note: Any Additions or Changes on This Sheet Must be Made or Circled in Red Ink With Date and Name of Person Making Change.

Do not extend notes this side of this line

Notes Ck'd by McPherson	Survey of Angeles Forest Bdry.	F.B. 527 PG. 87
Map No. B-1350	W. O. 7077 Tape No. [illegible] St'd [illegible] °F.	
Office Work	Surveyed by Rosecrans	
Checked	Notes Date [illegible]	
Date	Indexed A. C. Johnson	



Note: Any Additions or Changes on This Sheet Must be Made or Circled in Red Ink With Date and Name of Person Making Change.

Do not extend notes this side of this line

WS 73, C-4

RETURN TO
LOS ANGELES COUNTY SURVEYOR
700 HALL OF RECORDS

FORM 247 10M 11-35

F.B. 527 Pg. 88

Cont bottom next page

R #11 Set 1X2
41+03.02 on E. 31.

Bottom Dr. 37+05

N30°E

49.48 @ 00 T. 70 = 49.48
68.94 @ 9-06 T. 70 = 68.06
117.19 @ 21-00 T. 70 = 107.70
22.44 @ 25-27 T. 70 = 20.26
300.69 @ 3-07 T. 70 = 300.21
132.89 @ 00 T. 70 = 132.88
111.80 @ 33-42 T. 70 = 93.00
282.98 @ 15-33 T. 70 = 272.47
67.82 @ 16-00 T. 70 = 65.16
46.66 @ 00 T. 70 = 46.66
129.39 @ 15-56 T. 70 = 124.41
231.16 @ 31-28 T. 70 = 221.15
1479.16

147.16

28+01 Bottom Dr.

20°

Rt 4 Sta. 26+59.97

3697

3611

R.R. # 10 Set 1X2 26+[illegible]86
on N. E. 31.

E 4 Cor. Sec. 12 Fd granite stone 7"x9"x20 marked 4 on W. in mound of rocks.
26+59.97

12.72 @ 32-25 T. 74 = 3697

187.53 @ 17-11 T. 68 = 179.14

179.14

R #9 Set 1X2 - 24+44.72
on E. 31. S.H.

Replaced Rock with P.B.C. in Concrete. 0.50 above ground. Marked as found 2-4-37

COUNTY SURVEYOR
T7N.
R12W
R16W
R15W
R21W
R21W

Sec. 12

Sec. 7

Bottom Dr. 20+67

N20°E

T. 7 N. R. 16 W.

T. 7 N. R. 15 W.

191.20

Bottom Dr. 18+80

N45°W

350.51 @ 27-07 T. 72 = 134.01
105.48 @ 24-55 T. 72 = 95.65
235.50 @ 7-37 T. 68 = 233.10
21.55 @ 00 T. 68 = 21.55
72.21 @ 12-03 T. 68 = 71.57
240.93 @ 12-43 T. 68 = 235.00
791.20

[illegible] Set Rd. Called Hd.
18+33.52 on N. 31

132.63

140.14 @ 18-50 T. 72 = 132.63

R #8 Set 1X2 - 15+28.89
on N. 31.

147.40

151.15 @ 12-46 T. 72 = 147.40

1X2 R. #7 - 13+73.49
See preceding page

WS T3, C-4

RETURN TO
LOS ANGELES COUNTY SURVEYOR
700 HALL OF RECORDS

Do not extend notes this side of this line

Note: Any Additions or Changes on This Sheet Must be Made or Circled in Red Ink With Date and Name of Person Making Change.

Notes Ck'd by McPherson	Survey of Angeles Forest Bdry	F.B. 527 Pg. 89
Map No. B-1350	W. O. 7079 Tape No. 50 Sta 84 ft.	
Office Work	Surveyed by [illegible]	
Checked	Notes Date 10-29-36	
Date	Indexed A. C. Johnson	

W.S. 73, C-4

Note: ANY ADDITIONS OR CHANGES ON THIS SHEET MUST BE MADE OR CIRCLED IN Red Ink. WITH DATE AND NAME OF PERSON MAKING CHANGE.

RETURN TO
LOS ANGELES COUNTY SURVEYOR
700 HALL OF RECORDS
Do not extend notes this side of this line

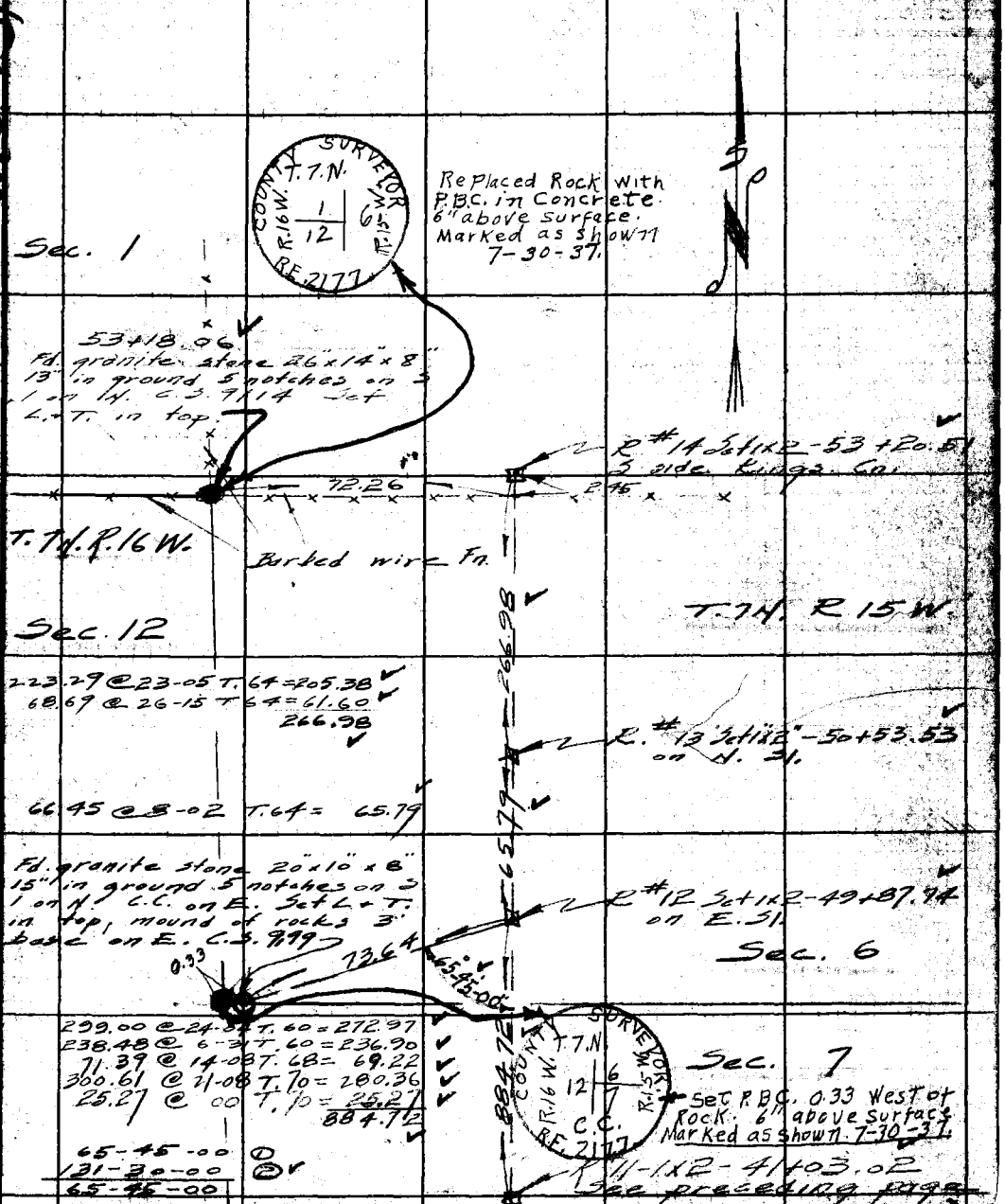

FORM 247 10M 8-31

F.B. 527 Pg. 90

Cont. bottom next page

26.11 @ 00 T.50 = 26.10
300.19 @ 4-57 T.50 = 299.00
104.82 @ 23-45 T.50 = 9592
421.02

49.54 @ 00 T.50 = 49.53
50.55 @ 26-04 T.46 = 45.40
300.07 @ 11-24 T.46 = 294.08
31.51 @ 00 T.46 = 31.50
172.88 @ 4-51 T.46 = 172.22
592.73

340.37 @ 00 T.50 = 340.31
32.58 @ 00 T.60 = 32.57
300.35 @ 00 T.60 = 300.30
673.18

Sec. 12

22.71 @ 00 T.60 = 22.71
57.37 @ 26-08 T.60 = 51.50
[illegible]
29.00 @ 00 T.46 = 28.99
403.22

T. 7 N. R. 16 W.

26.31 @ 00 T.54 = 26.30
229.16 @ 21-10 T.54 = 213.66
300.26 @ 6-17 T.54 = 298.40
538.36

Barbed wire Fn.
1+06.0

Transit line Fr. S
See preceding Pg. 7

90-41-15 ①
362-45-00 ②
90-41-15

R#5 Set 1x2 - 26+28.51
on N. Sl.

421.02

N. 45° W.

Bottom Dr. 24+03

R#4 Set 1x2 - 22+07.49
top N.+S. spur.

592.73

Bottom Dr. 19+25

N. 45° E.

R#3 Set 1x2 - 16+14.76
on N. Sl. S.H.

673.18

R#2 Set 1x2 - 9+41.58
on N. Sl. of S.H.

Sec. 1

403.22

7+23.0 Bottom Dr.

R#1 Set 1x2 - 5+38.36
on N. Sl. of S.H.

538.36

0+00 to W.
E. Cor. Secs. 1+12
Fd. Stone. See preceding page

72.26

Int. Set 1"x2"
Fd. 1x2 R#14 - 53+20.51
Fr. S.

1.58

90°41-15

WS-73 C-4

RETURN TO
LOS ANGELES COUNTY SURVEYOR
700 HALL OF RECORDS

Do not extend notes this side of this line

Note: ANY ADDITIONS OR CHANGES ON THIS SHEET MUST BE MADE OR CIRCLED IN Red Ink. WITH DATE AND NAME OF PERSON MAKING CHANGE.

Notes Ck'd by McPherson
Field Bk. 70-13.50
Office Work
Checked
Date

Survey of Angeles Forest Hwy.
W. O. 2391 Tape No. 24 Std 66° of.
Surveyed by Fosecrome
Notes Date 11-4-36
Indexed A. C. Johnson

F.B. 527 Pg. 91

Fd. Granite stone 20x8"x10" - 5 notches on one side, 1 on another lying at Fn. Cor. Reset 1x2" C.S. 9110.

53+07.55

198.47 @ 11-15 T.68 = 194.64
249.77 @ 5-38 T.68 = 248.55
70.34 @ 7-56 T.68 = 69.65
289.00 @ 16-34 T.68 = 286.51
14.72 @ 00 T.68 = 14.72
300.88 @ 6-53 T.68 = 298.68
1112.73

Dry Wash

W. Bk. W. 43+53.0

Barbed wire iron Po. Fn.

7.0 Dirt

R #8 Set 1x2 - 41+94.82
E. Bk. W.

Replaced 1x2 with P.B.C. in concrete. 6" above Surface Marked as shown 7-30-37
Fn. Cor. 1/4 09

8.0

213.99 @ 17-52 T.68 = ~~24.15~~ O.K.

Pd. 2" 1" 8" above Surf
39+83.63

Sec. 12

70.88 @ 17-52 T.64 = 67.45

Sec 1

39+23.7

R #7 Set 1x2 - 39+16.18
top N.+S. spur

Barbed wire Fn.

T. 7 N. R. 16 W.

7.54 @ 00 T.64 = 7.54
230.74 @ 13-04 T.64 = 224.74
159.11 @ 9-16 T.64 = 157.01
208.12 @ 17-17 T.64 = 199.27
588.56

Bottom Drs. 36+94.0

R #6 Set 1x2 - 33+27.62
top N.+S. spur

For Location of 1/4 Corner See Pg. 97

Barbed wire Fn.
28+34.0

11.64 @ 00 T.64 = 11.64
96.52 @ 23-31 T.64 = 66.49
300.40 @ 6-52 T.64 = 296.21
300.62 @ 00 T.58 = 300.57
699.11

Bottom Dr. 1+82.0

Fd. 1/4 Cor. Pg. 97.

1x2 R #5 26+28.51
See preceding page

Note: ANY ADDITIONS OR CHANGES ON THIS SHEET MUST BE MADE OR CANCELED IN Red Ink WITH DATE AND NAME OF PERSON MAKING CHANGE.

RETURN TO LOS ANGELES COUNTY SURVEYOR 700 HALL OF RECORDS

Do not extend notes this side of this line

COUNTY SURVEYOR R.16 W. T.7 N. 2 1/12 1/12

FORM 347 10M 5-31

F.B. 527 PG. 92

WS 73, C-4

RETURN TO
LOS ANGELES COUNTY SURVEYOR
700 HALL OF RECORDS
Do not extend notes this side of this line

Note: ANY ADDITIONS OR CHANGES ON THIS SHEET MUST BE MADE OR CIRCLED IN Red Ink, WITH DATE AND NAME OF PERSON MAKING CHANGE.

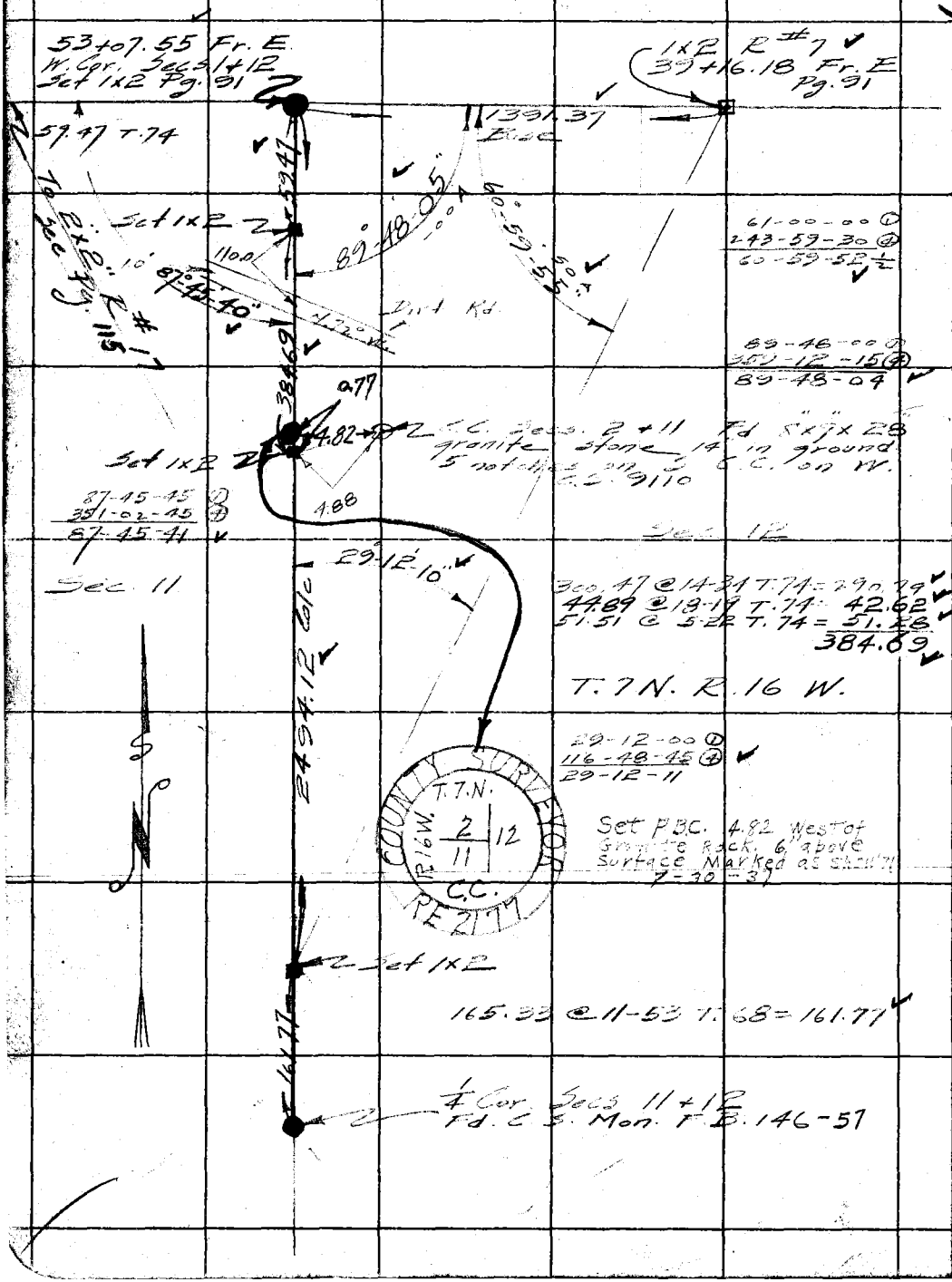

Notes Ck'd by McPherson	Survey of Angeles Forest Bdry	F.B. 527 Pg. 93
Map No. B-13.50	W. O. 7077 Tsp No. 24 Sr'd 84 °F.	
Office Work	Surveyed by Rosecrans	
Checked	Notes Date 11-6-36	
Date	Indexed A. C. Johnson	

W.S. 73, C-4

Cont bottom next Pg.

R#4 Set 1x2 -18+49.22 on N. Sl.

898.52

170.52 @ 00 T. 68 = 170.50
158.02 @ 22-16 T. 68 = 146.22
300.59 @ 7-33 T. 68 = 297.95
286.69 @ 8-02 T. 68 = 283.85
898.52

Bottom Dr. 14+20.0

R#3 Set 1x2 -9+50.70

12

280.09 @ 5-08 T. 60 = 278.93

278.93

Sec

R#2 Set 1x2 -6+71.77

112.38

T. 7 N. R. 16 W.

113.90 @ 9-18 T. 60 = 112.38

R#1 Set 1x2 -5+59.39 Brk. top E. Sl.

63.65 @ 14-00 T. 60 = 61.75
250.61 @ 23-31 T. 60 = 229.76
192.08 @ 29-00 T. 60 = 167.97
117.29 @ 31-34 T. 60 = 99.91
559.39

559.39

N 45° E

90-38-15 ①
362-33-00 ④
90-38-15

Bottom Cn. 1+33.0

1 0+00 to W. E. Cor. Sec. 12 Fd rock See Pg. 88.

90°-38-15

36.98

Transit line Pg. 88

36.52

1x2 #10 -26+23.86 Fr. S See Pg 88

Int 26+60.38 Set 1x2

Note: ANY ADDITIONS OR CHANGES ON THIS SHEET MUST BE MADE OR CIRCLED IN Red Ink, WITH DATE AND NAME OF PERSON MAKING CHANGE.

Do not extend notes this side of this line

RETURN TO
LOS ANGELES COUNTY SURVEYOR
700 HALL OF RECORDS

FORM 247 10M 5-31

F.B. 527 Pg. 94

WS73, C-4

P # 215
¼ Cor. Secs. 11+12 Fd.
C.S. Mon. F.B. 146-57
Int. Set 1x2 - 53+01.99

To C.S. Mon.
S.W. Cor. Sec 12
F.B. 146-55

To rock N.W.
Cor. Sec. 12
See Pg. 91

1.05
179°-07'-35"
334.12
90°-14'-55"

73.39 @ 9-42 T.70 = 72.33
265.00 @ 8-54 T.70 = 261.79
334.12

P # 214 Set 2x2
R # 9 Set 1x2
49+67.87
0.99

607.60

170.94 @ 2-47 T.68 = 170.72
142.25 @ 3-03 T.68 = 142.04
295.76 @ 4-27 T.68 = 294.84
607.60

90-15-00 ①
360-59-45 ④
90-14-56

179-07-30 ①
356-30-30 ④
179-07-37½

P # 213 Set 2x2
R # 8 Set 1x2
Brk top rolling hill
43+60.27
0.87

449.45

¼ Section Line

96.48 @ 12-50 T.60 = 94.06
300.97 @ 17-14 T.60 = 287.42
70.00 @ 13-49 T.74 = 67.97
449.45

P. # 212 Set 2x2
R # 7 Set 1x2 - 39+10.82
S.H.
45° W.
0.78

Bottom Dr. 37+91

1.56 @ 00 T.74 = 1.56
300.81 @ 7-37 T.74 = 298.14
96.05 @ 24-46 T.74 = 87.21
266.44 @ 21-34 T.74 = 247.77
127.18 @ 20-16 T.64 = 119.29
187.54 @ 16-43 T.64 = 179.59
933.56

Replaced 2x2
With P.B.C. 177
Concrete 6" above
Surface 8-4-37

COUNTY SURVEYOR
T.7N. R.16W.
CENTER
SEC. 12
RE 2127

933.56

P # 211 Set 2x2
Sec.
R # 6 Set 1x2 - 29+77.26
top Brk. W. Sl.
T. 7 N. R. 16 W.
0.60

311.46

12.76 @ 00 T.68 = 12.76
301.00 @ 7-02 T.68 = 298.70
311.46

Rt 4 Sta. 26+71.64
5.84
Center Sec. 12 P. # 210
Set 2x2 Pg. 96
0.53
R # 5 Set 1x2 - 26+65.80
N. side round topped hill

120.61 @ 8-09 T.68 = 119.38
141.10 @ 18-50 T.68 = 133.54
274.72 @ 8-58 T.68 = 271.33
228.33 @ 9-14 T.68 = 225.35
66.99 @ 00 T.68 = 66.98
816.58

Bottom Dr. 22+20.0
N. 60° E.
816.58

R # 4 Set 1x2 - 18+49.22
See preceding page

RETURN TO
LOS ANGELES COUNTY SURVEYOR
700 HALL OF RECORDS
Do not extend notes this side of this line

Note: ANY ADDITIONS OR CHANGES ON THIS SHEET MUST BE MADE OR CIRCLED IN Red Ink. WITH DATE AND NAME OF PERSON MAKING CHANGE.

Notes Ck'd by McPherson	Survey of Angeles Forest Bdry	F.B. 527 Pg. 95
Office Work	Surveyed by Rosecrans	
Checked	Notes Date 11-25-36	
	Indexed A. C. Johnson	

W.S. 73, C-9

Note: ANY ADDITIONS OR CHANGES ON THIS SHEET MUST BE MADE OR CIRCLED IN Red Ink. WITH DATE AND NAME OF PERSON MAKING CHANGE.

RETURN TO
LOS ANGELES COUNTY SURVEYOR
700 HALL OF RECORDS

Do not extend notes this side of this line

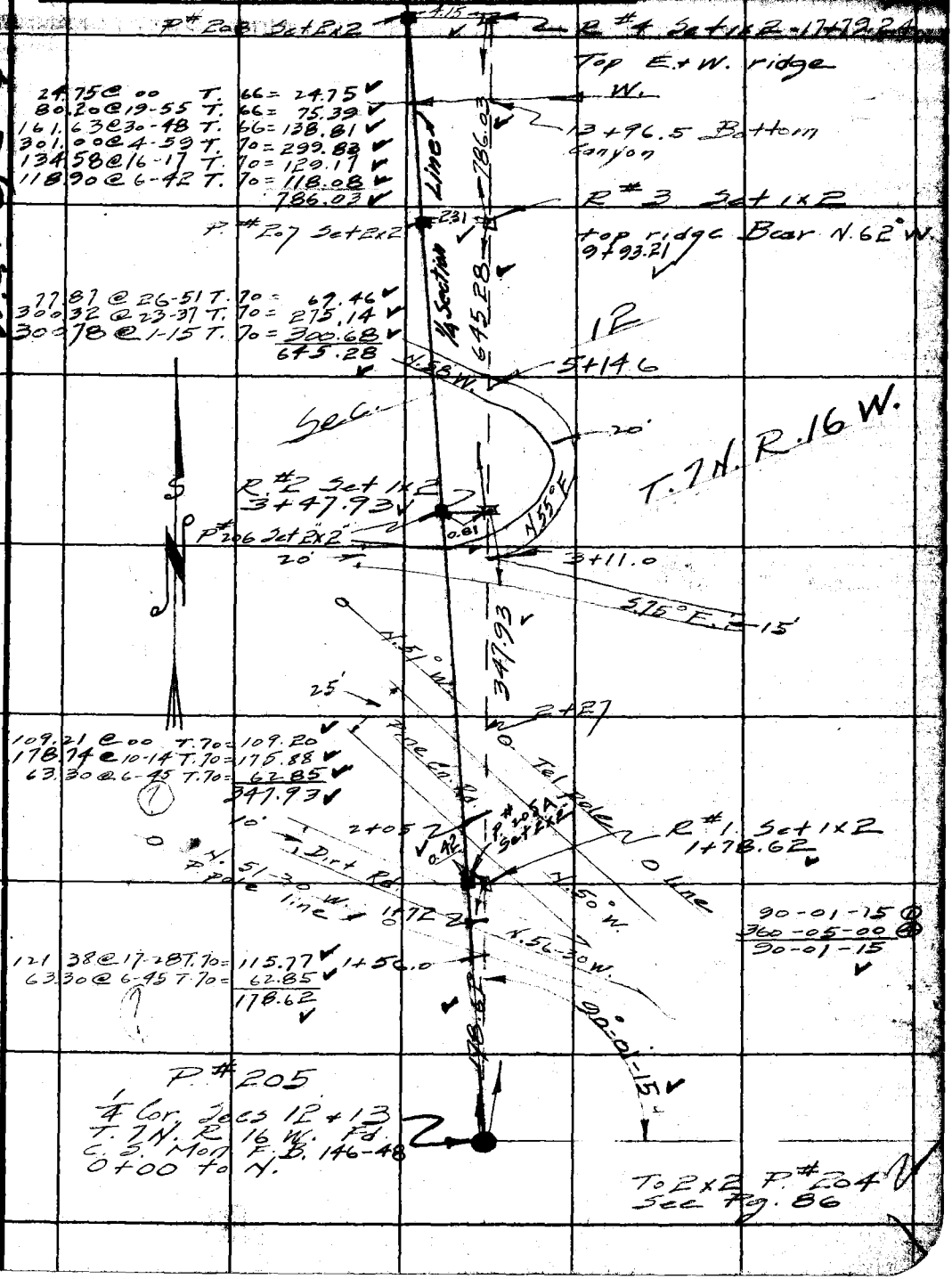

FORM 247 10M 5-31

F.B. 527 Pg. 96

Cont bottom next page

37.20 @ 00 T.50 = 37.19
299.93 @ 16-32 T.50 = 287.47
111.20 @ 18-21 T.50 = 105.53
430.19

291.07 @ 5-42 T.50 = 289.57

293.00 @ 20-11 T.50 = 274.95
291.03 @ 4-53 T.50 = 289.91
564.86

31+29 Bottom canyon

2.11 @ 00 T.50 = 2.11
299.95 @ 28-52 T.50 = 262.62
101.11 @ 26-16 T.50 = 90.65
355.38

90-08-30
360-34-15
90-08-33

Fd. 1x2 R#5
26+65.80 Fr. E Pg. 94

Transit line Pg 94

29.19 @ 00 T.56 = 29.18
Center Sec. 12 P.#210 Set 2x2"

P#209 A. Set 2x2

7.89 @ 00 T.60 = 7.89
300.36 @ 10-16 T.60 = 295.50
303.39

P#209 Set 2x2.

169.70 @ 7-28 T.56 = 168.23
180.22 @ 2-20 T.66 = 180.05
348.28

P#208 A. Set 2x2"

192.21 @ 1-07 T.66 = 192.15

P#208 Set 2x2

R#N Set 1x2
on N.W. Sl. S.H.
42+92.24

Bottom Dr. 41+44

R#10 Set 1x2 - 38+62.05
top ridge Bear. S 69° E.

R#9 Set 1x2
top E.+W. ridge
35+72.48

R#8 Set 1x2
on sidehill - 30+07.62

T.7 N. R.16 W.

Int 26+52.24 Fr. S
26+65.47 Fr. E
Set 1x2

R#7 Set 1x2
top ridge Bear. N. 70° E.

Bottom Dr. 24+02

R#6 23+19.67 Set 1x2
on small spur Bear. E.

R#5 - 19+71.39 Set 1x2
top E.+W. ridge N. side

R#4 - 17+79.24 Set 1x2
See preceding page

1/4 Section Line

1/4 Sec. Line

430.19 — 289.57 — 564.86 — 355.38 — 303.39 — 348.28 — 192.15

90°-08-35"

S 45° E

5.84 — 0.53 — 0.53 — 0.33 — 29.18 — 6.10 — 5.41 — 4.59 — 4.15

W.S. 73, C-4

RETURN TO
LOS ANGELES COUNTY SURVEYOR
700 HALL OF RECORDS
Do not extend notes this side of this line

Note: ANY ADDITIONS OR CHANGES ON THIS SHEET MUST BE MADE OR CIRCLED IN Red Ink. WITH DATE AND NAME OF PERSON MAKING CHANGE.

Notes Ck'd by McPherson	Survey of Angeles Forest Dairy	F.B. 527 PG. 97
Map No.	W. O. 7079 Tape No. 28 St'd 24 °F.	
Office Work	Surveyed by [illegible]	
Checked	Notes Date 12-1-36	
Date	Indexed C. Johnson	

W.S. 73 C-4

Note: ANY ADDITIONS OR CHANGES ON THIS SHEET MUST BE MADE OR CIRCLED IN Red Ink. WITH DATE AND NAME OF PERSON MAKING CHANGE.

Do not extend notes this side of this line

RETURN TO
LOS ANGELES COUNTY SURVEYOR
700 HALL OF RECORDS

COUNTY SURVEYOR
T.7.N.
R.16W.
1/12
1/4 COR.
RE 21.79

Replaced Rock with P.B.C. in Concrete 6" above surface. Marked as shown.

T. 7 N. R. 16 W.

Sec. 1

R#13 53+11.81 Set 1x2

0.88 Int. 26+53.24 Fr. E
53+09.08 Fr. S
Set 1x2

2.73

Transit line Pg 91

12.35

24.73

R#5 26+28.51 Fr. E
Pg. 91

1/4 Cor. 53+09.96
Fd. 8"x10"x18" granite stone marked 1/4 on N.
C.S. 9110

89°48'30"

470.16

12

299.31 @ 21-18 T. 50 = 278.80
221.20 @ 30-05 T. 50 = 191.36
470.16

89-48-30 ①
359-14-00 ④
89-48-30

R#12 Set 1x2
on N.W. S.I. S.H.
48+41.65

Sec

46.15 @ 15-00 T. 50 = 44.57
197.63 @ 8-15 T. 50 = 195.54
124.78 @ 25-58 T. 50 = 112.16
120.68 @ 34-48 T. 50 = 99.08
90.75 @ 30-53 T. 50 = 77.86
20.20 @ 00 T. 50 = 20.20
549.41

549.41

42+92.24

R#11 Set 1x2
see preceding page

FORM 247 10M 5-31

RETURN TO
LOS ANGELES COUNTY SURVEYOR
700 HALL OF RECORDS

Note: ANY ADDITIONS OR CHANGES ON THIS SHEET MUST BE MADE OR CIRCLED IN Red Ink. WITH DATE AND NAME OF PERSON MAKING CHANGE.

Do not extend notes this side of this line

WS73 C-4



F.B. 527 Pg. 98

Notes Ck'd by	Survey of Angeles Forest Bdry	F.B. 527 Pg. 99
Map No.	W.O. 3079 Tape No.	
Office Work	Surveyed by Rosecrans	
Checked	Notes	Date 1-11-37
Date	Indexed C. Johnson	

Cont. bottom next page

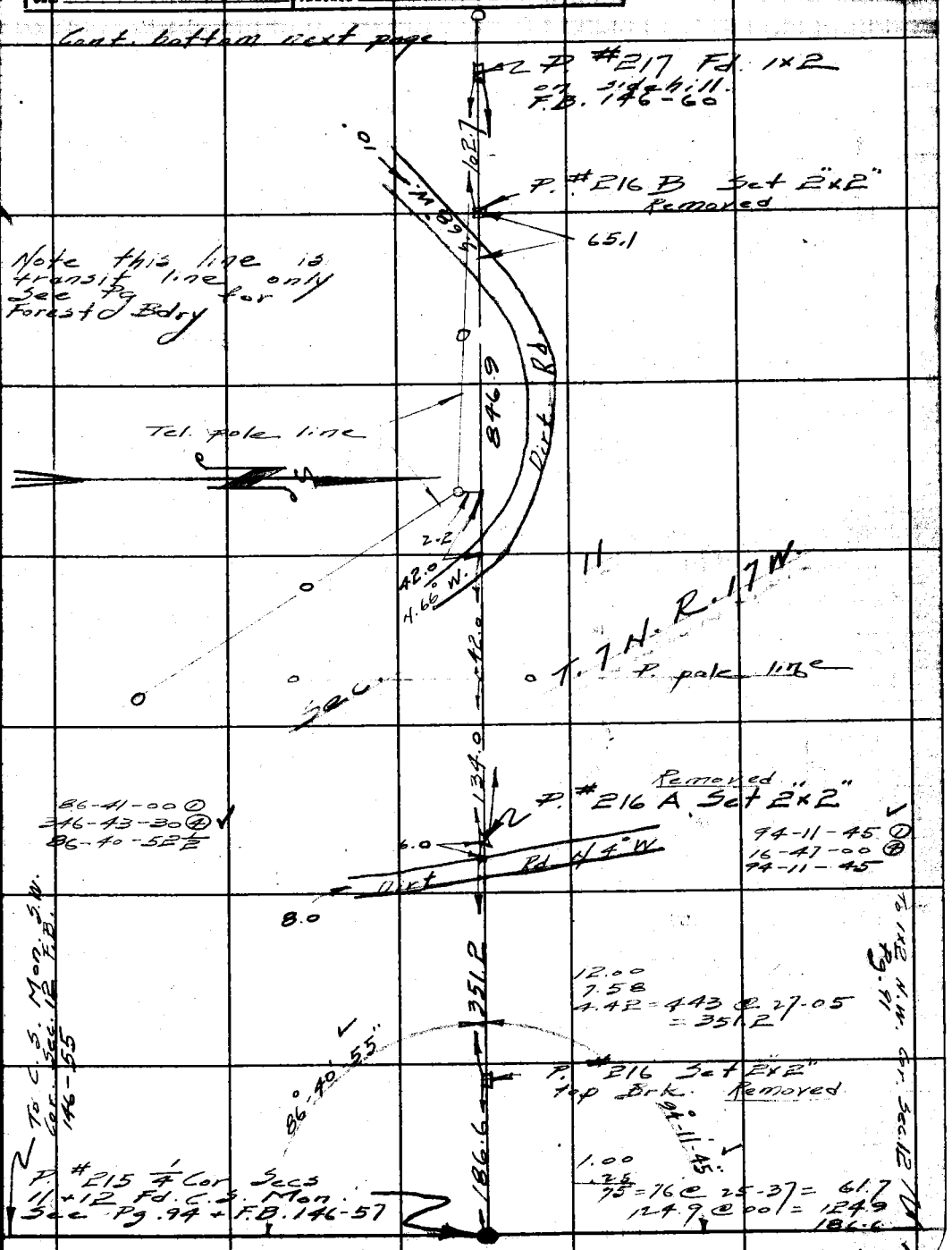

Note: ANY ADDITIONS OR CHANGES ON THIS SHEET MUST BE MADE OR CIRCLED IN Red Ink. WITH DATE AND NAME OF PERSON MAKING CHANGE.

W.973, C-4

RETURN TO
LOS ANGELES COUNTY SURVEYOR
700 HALL OF RECORDS

Do not extend notes this side of this line

FORM 247 10M 5-31

F.B. 527 PG. 100

Cont. bottom next page

650
5.01
149
150 @ 3-06 = 149.6

Note: This line is transit line only See Fg for Forest Bdry.

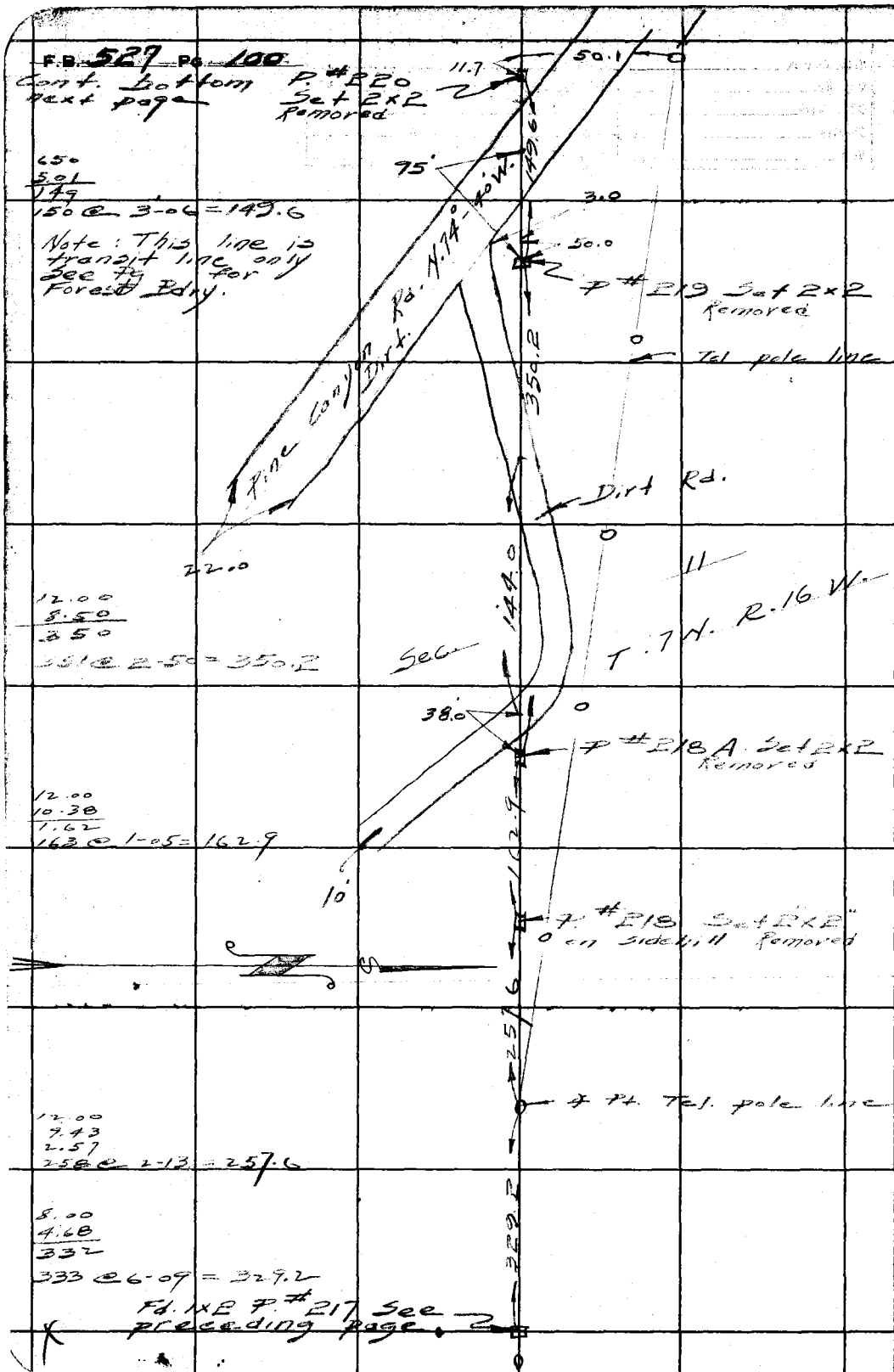

12.00
8.50
350
351 @ 2-50 = 350.2

12.00
10.38
1.62
163 @ 1-05 = 162.9

12.00
9.43
2.57
258 @ 2-13 = 257.6

8.00
4.68
332
333 @ 6-09 = 329.2

RETURN TO
LOS ANGELES COUNTY SURVEYOR
700 HALL OF RECORDS
Do not extend notes this side of this line
Note: ANY ADDITIONS OR CHANGES ON THIS SHEET MUST BE MADE OR CIRCLED IN Red Ink. WITH DATE AND NAME OF PERSON MAKING CHANGE.

Notes Ck'd by	Survey of Angeles Forest Bdry	F.B. 527 Pg. 101
Map No.	W. O. 7079 Tape No. Ck'd of	
Office Work	Surveyed by Rosecrans	
Checked	Notes Date 1-11-37	
Date	Indexed A. C. Johnson	



Note: ANY ADDITIONS OR CHANGES ON THIS SHEET MUST BE MADE OR CIRCLED IN Red Ink. WITH DATE AND NAME OF PERSON MAKING CHANGE.

RETURN TO
LOS ANGELES COUNTY SURVEYOR
700 HALL OF RECORDS

Do not extend notes this side of this line

FORM 247 10M 5-31

F.B. 527 Pg. 102

Cont. bottom next page

R #5 Set 1x2 - 17+59.53
on side hill.

72.36 @ 8-02 T.56 = 71.64
62.00 @ 00 T.56 = 61.99
133.63

R #4 Set 1x2 - 16+25.90
on side hill.

198.84 @ 7-47 T.52 = 196.97

R #3 Set 1x2 - 14+28.93
Top Brk. E. edge spur.

300.76 @ 2-42 T.42 = 300.35
285.10 @ 15-04 T.52 = 275.24
142.97 @ 22-35 T.52 = 131.98
707.57

T. 7 N. R. 16 W.

8' Trail 7+37.4

R #2 Set 1x2 - 7+21.36
in flat

Sec. 10

130.78 @ 12-19 T.42 = 127.74
278.00 @ 12-59 T.42 = 270.82
96.38 @ 00 T.42 = 96.35
494.91

R #1 Set 1x2 - 2+26.45
Brk. top spur.

226.54 @ 0-55 T.42 = 226.45

P #225 Fd. C.S. Mon
¼ Cor. Secs. 10+11
F.B. 146-62

Sec. 11

Removed
P #224 Set 2"x2"
See preceding page

Bottom Cn. 18+70

133.63
196.97
707.57
494.91
226.45
570.5

167.6
34°42'
186.0
Barbed wire
end of Fn.

WS. 73, B-4

RETURN TO
LOS ANGELES COUNTY SURVEYOR
700 HALL OF RECORDS
Do not extend notes this side of this line

Note: ANY ADDITIONS OR CHANGES ON THIS SHEET MUST BE MADE OR CIRCLED IN Red Ink. WITH DATE AND NAME OF PERSON MAKING CHANGE.

Notes Ck'd by McPherson	Survey of Angeles Forest Bdry
Map No. B-1350	W. O. 1079 Tape No. 33 St'd 84 °F.
Office Work	Surveyed by Rosecrans
Checked	Notes Date 2-15-37
Date	Indexed A. C. Johnson

F.B. 527 Pg. 103

Cont. on Pg. 104

W.S. 73, B-4

R #10 Set 1x2 -31+54.92
top flat ridge

218.47 @ 4-19 T. 42 = 217.79

R #9 Set 1x2 - 29+37.13
top flat ridge

32.80 @ 00 T. 42 = 32.79
286.60 @ 8-20 T. 42 = 283.50
316.29

140.60 @ 11-04 T. 42 = 137.94

R #7 Fd. 1x2
Pg. 106

137.94

17.56 @ 00 T. 42 = 17.56

R #8 Set 1x2 -26+03.28
top N. + S. spur

128.30 @ 6-37 T. 42 = 127.42

R #7 Set 1x2 -24+75.86
Brk. E. side N. + S. spur

237.54 @ 17-25 T. 42 = 226.59
219.50 @ 16-03 T. 42 = 210.88
437.47

R #6 Set 1x2 -20+38.39
on side hill spur

285.07 @ 11-56 T. 56 = 278.86

1x2 R #5 17+59.53
See preceding page

217.79
316.29
17.56
127.42
237.47
278.86

Interior 1/4 Sec. Corners
See Pg. 149

T. 7 N. R. 16 W.

10

Int. Set 1x2 - 26+20.84 Fr. E.
27+84.92 Fr. N.

Transit line Fr. N. 2
Pg. 106

86°23'-05"

For Monuments set in Center of Section See Page 149.

86-23-00 ①
345-32-15 ④
86-23-04

Note: ANY ADDITIONS OR CHANGES ON THIS SHEET MUST BE MADE OR CIRCLED IN Red Ink, WITH DATE AND NAME OF PERSON MAKING CHANGE.

Do not extend notes this side of this line

RETURN TO
LOS ANGELES COUNTY SURVEYOR
700 HALL OF RECORDS

FORM 247 10M 5-31

F.B. 527 Pg. 104

R#15 - Set 1x2 - 53+11.85
on sidehill

228.24 @ 26-45 T.56 = 203.75
102.62 @ 24-29 T.56 = 73.37
297.12

297.12

For Tie to Transit Line from North See Pg. 109

R14 Set 1x2 - 50+14.73
on Sidehill Brk.

T. 7 N. R. 16 W.

168.01 @ 15-06 T.56 = 162.18

162.18

R#13 Set 1x2 - 48+52.55
on sidehill

10

16.36 @ 00 T.56 = 16.36
258.64 @ 3-28 T.56 = 258.12
274.48

274.48

R#12 Set 1x2 - 45+78.07
top N.+S. ridge

132.57 @ 00 T.56 = 132.35

132.35

R#11 Set 1x2 - 44+45.52
top ridge Bear. 4

N.60° E.

40+07 Bottom Cn.

37+59 Bottom Cn.

67.73 @ 7-45 T.64 = 67.10
59.37 @ 28-44 T.64 = 52.05
200.92 @ 29-26 T.64 = 262.05
205.07 @ 00 T.56 = 205.03
298.46 @ 15-12 T.56 = 278.32
66.00 @ 20-36 T.42 = 61.76
79.66 @ 9-56 T.42 = 78.45
287.71 @ 6-24 T.42 = 285.84
1290.60

1290.60

1x2 R#10 - 31+54.92
See preceding page

RETURN TO
LOS ANGELES COUNTY SURVEYOR
700 HALL OF RECORDS
Do not extend notes this side of this line

Notes: ANY ADDITIONS OR CHANGES ON THIS SHEET MUST BE MADE OR CIRCLED IN Red Ink. WITH DATE AND NAME OF PERSON MAKING CHANGE.

Notes Ck'd by McPherson	Survey of Angeles Forest Bdry
Map No. B-1350	W. O. [illegible] Tape No. [illegible] St'd [illegible] °F.
Office Work	Surveyed by Rosecrans
Checked	Notes Date [illegible]
Date	Indexed A. C. Johnson

F.B. 527 PG. 105

Cont bottom next Pg.

R#4 Set 1x2 - 18+93.34 on W. slope

42.55 @ 16-36 T.44 = 40.77
[illegible]7.98 @ 20-48 T.44 = 128.96
[illegible]0.70 @ 13-54 T.44 = 291.82
461.55

461.55

10

R#3 Set 1x2 - 14+31.79

299.42 @ 7-12 T.44 = 296.98
300.69 @ 00 T.44 = 300.61
597.59

597.59

Tel. o pole line

N.68° W. line

Cn. Rd. (Dirt)

22'

8+52.2

8+99.2

N.68° W.

8+57.2

T. 7 N. R 16 W.

R#2 Set 1x2 - 8+34.20

N.38° W.

102.52 @ 00 T.44 = 102.49
300.69 @ 5-40 T.44 = 299.14
292.12 @ 7-50 T.44 = 287.31
35.54 @ 00 T.44 = 35.53
726.47

726.47

115.63 @ 21-16 T.44 = 107.73

R#1 Set 1x2 - 107.73 top ridge Bear. N. 87° W.

107.73

To C.S. Mon. Cor. Secs. 2, 3, 10 + 11 F.B. 146-64

Sec. Line

¼ Cor. Secs. 3+10 9+00 to 3 Fd. C.S. Mon. F.B. 146-66

90-12-00 ①
360-48-15 ④
90-12-04

90-12-05

Note: Any Additions or Changes on This Sheet Must be Made or Circled in Red Ink With Date and Name of Person Making Change.

Do not extend notes this side of this

WS73, B-4

RETURN TO
LOS ANGELES COUNTY SURVEYOR
700 HALL OF RECORDS

FORM 247 10M. 11-35

F.B. 527 PG. 106

Cont. bottom next page

S 80° E

276.40 @ 24-26 T.50 = 251.59
45.00 @ 23-16 T.50 = 41.33
12.00 @ 00 T.54 = 12.00
84.46 @ 20-33 T.54 = 79.07
28.80 @ 00 T.54 = 28.79
412.78

83.22 @ 00 T.68 = 83.21
240.42 @ 6-17 T.68 = 238.96
Rechain 5-10-37 322.17

22.81 @ 00 T.50 = 22.80
300.31 @ 4-36 T.50 = 299.27
322.07

58.21 @ 8-00 T.68 = 57.63
299.42 @ 10-09 T.68 = 294.70
11.02 @ 00 T.68 = 11.02
159.27 @ 00 T.68 = 159.25
Rechain 5-10-37 522.60

56.93 @ 1-23 T.50 56.45
300.41 @ 8-38 T.50 = 296.04
159.35 @ 1-45 T.44 = 159.24
512.63

27.57 @ 00 T.44 = 27.56
229.52 @ 11-05 T.44 = 225.18
252.74

T.7N. R.16W.

37.71 @ 00 T.44 = 37.70
297.48 @ 15-48 T.44 = 286.17
323.87

[illegible] @ 16-31 T.44 = 288.20
167.06 @ 7-32 T.44 = 164.71
452.71

1x2 R#4 18+73.31
See preceding page

R#10 Set 1x2 - 41+70.34 +80.43
on side hill

Bottom Dr. 40+20

R#9 Set 1x2 - 37+57.56 +67.58
top S. slope

[illegible] @ 00 T.68 = 27.61
300.47 @ 8-08 T.68 = 297.91
79.09 @ 32-49 T.68 = 66.46
20.94 @ 00 T.68 = 20.94
412.92
Rechain 5-10-37

R#8 Set 1x2 - 34+35.49 +45.46
Top E + W. ridge

10

Note; Averaged rechain and original distances from R#8 Sly.

[illegible] 32+02

Set 1x2 - R#7 29+22.86
top ridge [illegible]

R#6 Set 1x2 26+70.12
top spur [illegible]

R#5 [illegible]

412.78 85 / 322.07 / 522.60 / 512.63 / 252.74 / 323.87 / 452.71

RETURN TO
LOS ANGELES COUNTY SURVEYOR
700 HALL OF RECORDS

Do not extend notes this side of this line

Note: Any Additions or Changes on This Sheet Must be Made or Circled in Red Ink With Date and Name of Person Making Change.

Notes Ck'd by	Survey of Angeles Forest Bdry.
Map No. B-1350	W. O. 7071 Tape No. 33 St'd 84 °F.
Office Work	Surveyed by Rosecrans
Checked	Notes Date 2-3-37
Date	Indexed A. C. Johnson

F.B. 527 Pg. 107

Note: ANY ADDITIONS OR CHANGES ON THIS SHEET MUST BE MADE OR CIRCLED IN Red Ink, WITH DATE AND NAME OF PERSON MAKING CHANGE.

Do not extend notes this side of this line

RETURN TO LOS ANGELES COUNTY SURVEYOR 700 HALL OF RECORDS

FORM 247 10M 3-31

W S 73 B14

Apt #1 Set 1x2" 50 +56.54 ~~+46.36~~

Sec. 15

22.10

Replaced Rock With P.B.C. in Concrete Marked as shown 8.86 8-3-37

1x2 R #11 50 +34.44 ~~+24.26~~ Fr. N

See bottom of page

Set 1x2 - 50 +25.58 ~~+15.40~~

200.21 @ 28-37 T. 58 = 175.72
3.53 @ 00 T. 58 = 3.53
179.25

Rock Wall 4 Cor. 2177 T.7N. R.16W. County of Los Angeles Surveyor

Set 1x2

19.12

Set flush with earth

23-28-30

Fd 11" burned white oak trunk with blaze and traces of scribing C.S. 9110

+44.68 ~~48+34.50~~

To 1x2 R #10 78.56

Fd Cor. Fd granite stone 18"x10"x6" Marked ⅞ on N. C.S. 9110 Set L.+T. in top

23-28-30 ①
46-57-00 ②
23-28-30

Sec. 10 T. 7 N. R 16 W.

Identified

R #12 Set 1x2 - 53 +34.31 ~~+24.13~~ on sidehill

300.29 @ 2-48 T. 54 = 299.87

299.87

R #11 Set 1x2 - 50 +34.44 ~~+24.26~~ top ridge Bear N. 40° E.

8.86
+ 118 = 180.24
66.23 @ 5-08 T. 74 = 65.76
73.82 @ 21-16 T. 74 = 68.24
200.39 @ 21-16 T. 74 = 280.38
254.51 @ 10-14 T. 68 = 250.43
854.00

Rechain 5-10-37

853.72
854.01

257.10 @ 12-45 T. 54 = 250.71
93.78 @ 22-16 T. 54 = 86.66
300.93 @ 20-02 T. 54 = 282.64
238.40 @ 11-06 T. 54 = 233.89
853.91

R #10 Set 1x2 - 41 +80.43 ~~+70.34~~ See preceding page

F.B. 527 Pg. 108

Cont. bottom next page

WS 73, B-4

R #4 Set 1x2-28+65.06 on side hill

Section Line

10.38 @ 00 T. 44 = 10.38
93.41 @ 25-10 T. 44 = 84.52
240.82 @ 00 T. 44 = 240.76
74.74 @ 00 T. 44 = 74.72
410.38

410.38

R. #3 Set 1x2-24+59.68 on W. slope

Replaced 2x2 with PBC in concrete. .60 above surface Marked as shown 8-3-37

SURVEYOR 100% 0146 TIN. CALIFORNIA

¼ Sec. Cor. 21+85.55 Set 2x2 by proportion

288.43 @ 15-29 T. 44 = 277.89
31.85 @ 00 T. 44 = 31.84
309.73

309.73

52.53

40.60

R #2 Set 1x2-21+44.95 top N.+S. spur

Brk. top N.+S. ridge 21+52.0

Sec. 10

N. 50° W.

T. 7 N. R. 16 W.

Bottom E.+W. 18+23.0

141.91 @ 22-10 T. 36 = 131.29
300.90 @ 10-28 T. 36 = 295.80
75.29 @ 7-38 T. 36 = 74.41
84.86 @ 00 T. 36 = 84.83
300.90 @ 00 T. 36 = 300.81
230.15 @ 7-08 T. 50 = 228.32
1115.66

1115.66

Top E.+W. spur 16+13

Top E.+W. ridge 12+58

Sec. 9

39.21 @ 17-28 T. 50 = 37.45
67.19 @ 29-41 T. 50 = 75.73
300.07 @ 21-19 T. 50 = 279.49
225.89 @ 1-36 T. 50 = 225.11
300.26 @ 1-40 T. 50 = 300.06
17.91 @ 00 T. 50 = 17.91
95.34 @ 11-06 T. 50 = 93.54
1029.29

1029.29

R #1 Set 1x2-10+29.29 top of Bear.

Section Line

90-00-00 ①
90-00-00 ②
90-00-07½ ✓

90-00-05

old trail

3+90

S 77° E. 2+0

U.S. Mon. Cor. Secs. 3+4 F.B. 146-67

Sec. line to E. F.B. 146-67

57.02

0+00 to S. C.C. Secs. 9+10 Fd. C.S. Mon. F.B. 146-67

Sec. 3

RETURN TO
LOS ANGELES COUNTY SURVEYOR
700 HALL OF RECORDS
Do not extend notes this side of this line

Note: ANY ADDITIONS OR CHANGES ON THIS SHEET MUST BE MADE OR CIRCLED IN Red Ink. WITH DATE AND NAME OF PERSON MAKING CHANGE.

Notes Ck'd by McPherson	Survey of Angeles Forest Bdry
Map No. B-1350	W. O. 7077 Tape No. 33 St'd 84° F.
Office Work	Surveyed by Rosecrans
Checked	Notes Date 2-19-37
Date	Indexed A. C. Johnson

F.B. 527 Pg. 109

Cont. bottom next page

R #8 Set 1x2 - 44+50.68 on sidehill

S 20° W

43+80 Bottom Dr.

147.48 @ 10-49 T. 44 = 144.82
152.34 @ 6-50 T. 44 = 151.22
296.04

296.04

R. #7 Set 1x2 - 41+54.64 top ridge Bear. S. 20° W.

237.07

77.12 @ 31-12 T. 44 = 65.95
199.86 @ 31-05 T. 44 = 171.12
237.07

R #6 Set 1x2 - 39+17.57 N. Sl. S.H.

Sec. 10

Sec. 9

85.16 @ 31-37 T. 44 = 72.50
96.25 @ 38-16 T. 44 = 75.55
158.81 @ 23-53 T. 70 = 145.19
77.24 @ 27-33 T. 70 = 68.47
216.10 @ 3-59 T. 70 = 215.56
47.98 @ 14-32 T. 70 = 46.44
623.71

623.71

T. 7 N. R. 16 W.

Bottom Dr. 35+40

N 50° W

R. #5 Set 1x2 - 32+93.86 on W. Sl. S. H.

73.71 @ 22-17 T. 50 = 68.19
92.87 @ 12-36 T. 50 = 90.61
153.27 @ 28-33 T. 50 = 134.60
42.26 @ 00 T. 50 = 42.25
335.65

335.65

Int. 52+20.63 Fr. E.
29+58.21 Fr. N.
Set 1x2

Transit line Fr. E. 2
Pg. 104

91.22

R. #15 Fd 1x2
Pg. 104

96.67 @ 15-28 T. 50 = 93.15

93.15

96.53 @ 19-03 T. 50 = 91.22

93-49-00 ①
15-16-15 ④
93-49-04

93-49-05

R. #4 1x2 - 28+65.06
See preceding page

Note: ANY ADDITIONS OR CHANGES ON THIS SHEET MUST BE MADE OR CIRCLED IN Red Ink. WITH DATE AND NAME OF PERSON MAKING CHANGE.

Do not extend notes this side of this line

RETURN TO
LOS ANGELES COUNTY SURVEYOR
700 HALL OF RECORDS

FORM 247 10M 5-31

F.B. 527 Pg. 110

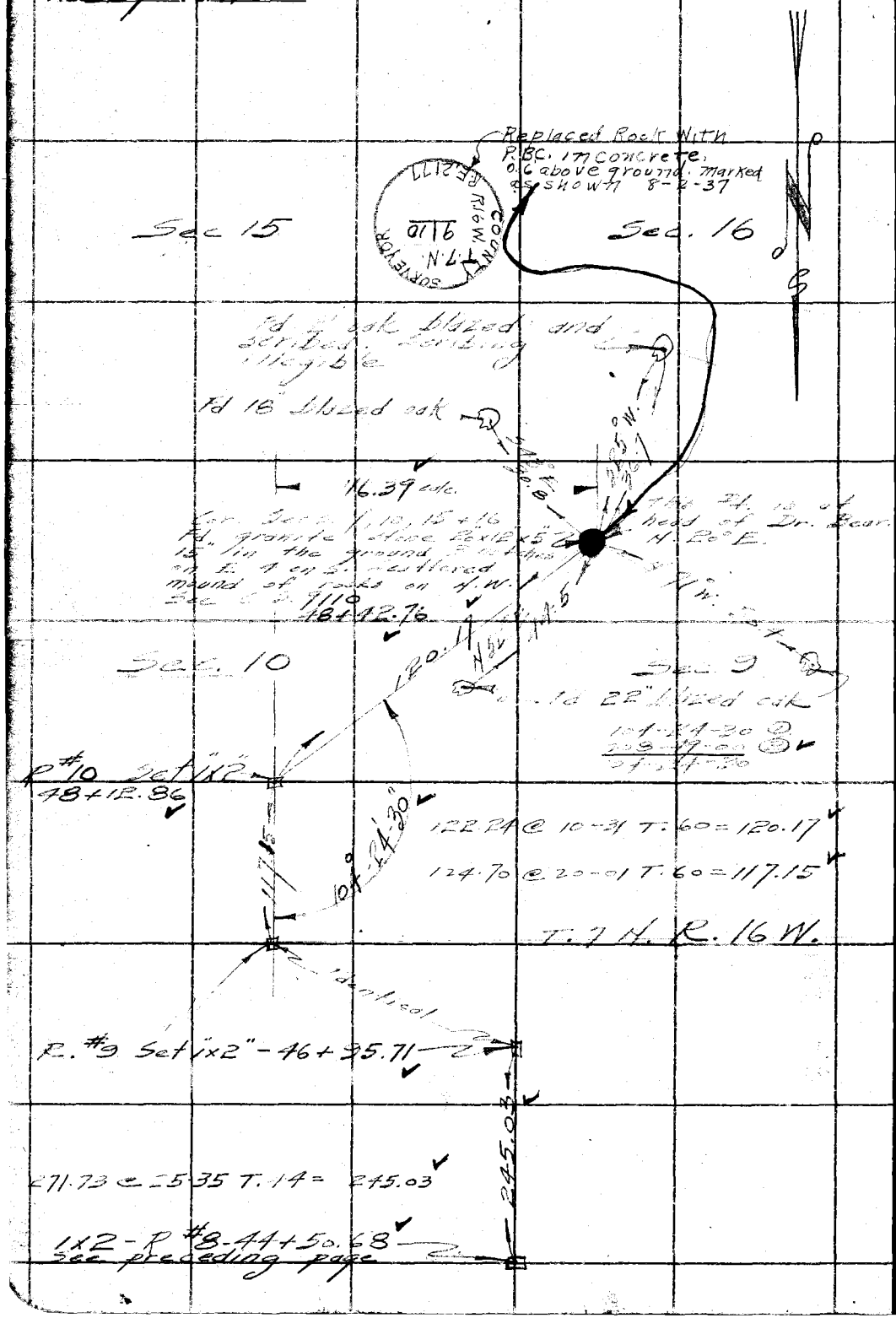

RETURN TO
LOS ANGELES COUNTY SURVEYOR
700 HALL OF RECORDS
Do not extend notes this side of this line
Note: ANY ADDITIONS OR CHANGES ON THIS SHEET MUST BE MADE OR CIRCLED IN Red Ink. WITH DATE AND NAME OF PERSON MAKING CHANGE.

Notes Ck'd by McPherson	Survey of Angeles Forest Hdqrs.
Map No. B-1350	W. O. 1019 Tape No. 33 St'd 84 °F.
Office Work	Surveyed by Rosecrans
Checked	Notes Date 2-26-37
Date	Indexed A. C. Johnson

F.B. 527 PG. 111

NS 73, P-9

Note: ANY ADDITIONS OR CHANGES OR THIS SHEET MUST BE MADE OR CIRCLED IN Red Ink. WITH DATE AND NAME OF PERSON MAKING CHANGE.

Do not extend notes this side of this line

RETURN TO LOS ANGELES COUNTY SURVEYOR 700 HALL OF RECORDS

Cont. Rt. side next page

R #4 Set 1x2 - 20+35.42
top E. + W. spur.

243.69 @ 20-22 T.74 = 228.44
29.96 @ 00 T.74 = 29.96
80.83 @ 15-08 T.74 = 78.02
77.54 @ 14-19 T.74 = 75.13
300.97 @ 25-25 T.74 = 271.82
57.29 @ 24-59 T.74 = 51.93
74.82 @ 11-04 T.74 = 73.43
808.73

808.73

Bottom Dr. 15+96.0

5.60° E.

R #4 Set 1x2 12+26.69
Brk. E side spur.

90.97 @ 00 T.68 = 90.96

90.96

R. #3 Set 1x2 - 11+35.73
top N. + S. spur.

38.44 @ 00 T.68 = 38.44
135.89 @ 11-19 T.68 = 133.24
300.94 @ 3-40 T.68 = 300.29
42.92 @ 00 T.68 = 42.92
90.08 @ 00 T.68 = 90.07
70.93 @ 00 T.68 = 70.92
675.88

675.88

Sec. 10
T. 7 N. R. 16 W.

R. #2 Set 1x2 - 4+59.85
top N. + S. spur.

Sec. 11

131.11 @ 9-18 T.44 = 129.36

129.36

R. #1 Set 1x2 - 3+30.49
top N. + S. spur.

120.28 @ 15-31 T.44 = 115.87
223.42 @ 16-05 T.44 = 214.62
330.49

330.49

0+00 to S. 1/4 Cor.
Secs. 10 + 11 Fd. C. S. Mon.
F.B. 146-62

To C.S. Mon. Cor. Secs. 2, 3, 10 + 11 F.B. 146-

FORM 247 10M 5-31

F.B. 527 Pg. 112

WS 7318-4

RETURN TO
LOS ANGELES COUNTY SURVEYOR
700 HALL OF RECORDS
Do not extend notes this side of this line

Note: ANY ADDITIONS OR CHANGES ON THIS SHEET MUST BE MADE OR CIRCLED IN Red Ink. WITH DATE AND NAME OF PERSON MAKING CHANGE.



Notes Ck'd by McPherson	Survey of Angeles Forest Bdry
Map No. B-1350	W. O. 2077 Tape No 36 St'd 84 °F.
Office Work	Surveyed by Rosecrans
Checked	Notes Date 7-16-37
Date	Indexed A. C. Johnson

F.B. 527 Pg. 113

Cont. on next page

P # 5 Set 1x2 - 17+25.06
11.62° W.

288.83 @ 16-37 T.74 = 276.75
136.70 @ 29-34 T.74 = 118.89
183.52 @ 26-30 T.74 = 164.23
171.38 @ 22-56 T.74 = 157.82
717.69

717.69

P # 4 Set 1x2 - 10+07.37
on N. slope

20.63 @ 00 T.74 = 20.63
132.93 @ 11-34 T.74 = 129.76
150.39

150.39

P # 3 Set 1x2 - 8+56.98
on slope bear 2.55° W.

74.05 @ 00 T.70 = 74.34
127.48 @ 7-10 T.70 = 126.47
200.81

200.81

R. # 2 Set 1x2 6+56.17
on S. slope

61.81 @ 16-57 T.64 = 59.11
49.68 @ 22-17 T.64 = 45.95
300.72 @ 22-32 T.64 = 277.72
33.09 @ 32-19 T.64 = 27.96
109.65 @ 9-37 T.64 = 108.10
518.85

518.85

N 78° E

2-1472.3

Bottom 100

2-1 # 1 Set 1x2 - 1437.3

135.99 @ 21 @ 187.00 = 126.68

36.22 @ 13-24 T.60 = 35.20

Fd. 1x2 # 19 F.B. 146-56

Int. Set 1x2

72.76

157

0+00 to N

72.78

Set P.B.C. in Concrete 0.6 above ground. Marked as shown. 8-2-37

Sec. 14

To Set 1/4 Cor. T.7N. R.16W. Fd. U.S. Mon. F.B. 146-56

To 1x2 # 20 F.B. 146-56

1/4 Cor. to Sec. 11 Only

1/4 Sec. Line

S 26°

T.7 N. R.16 W.

87-28-45 0
312-55-150
87-28-45

87-28-50

90-00-00

1/4 COR T.7N. R.16W. 2-1-77

W.I.S. 73, C.1

Note: ANY ADDITIONS OR CHANGES ON THIS SHEET MUST BE MADE OR CIRCLED IN Red Ink WITH DATE AND NAME OF PERSON MAKING CHANGE.

Do not extend notes this side of this line

RETURN TO LOS ANGELES COUNTY SURVEYOR 700 HALL OF RECORDS

FORM 247 BM 2-34

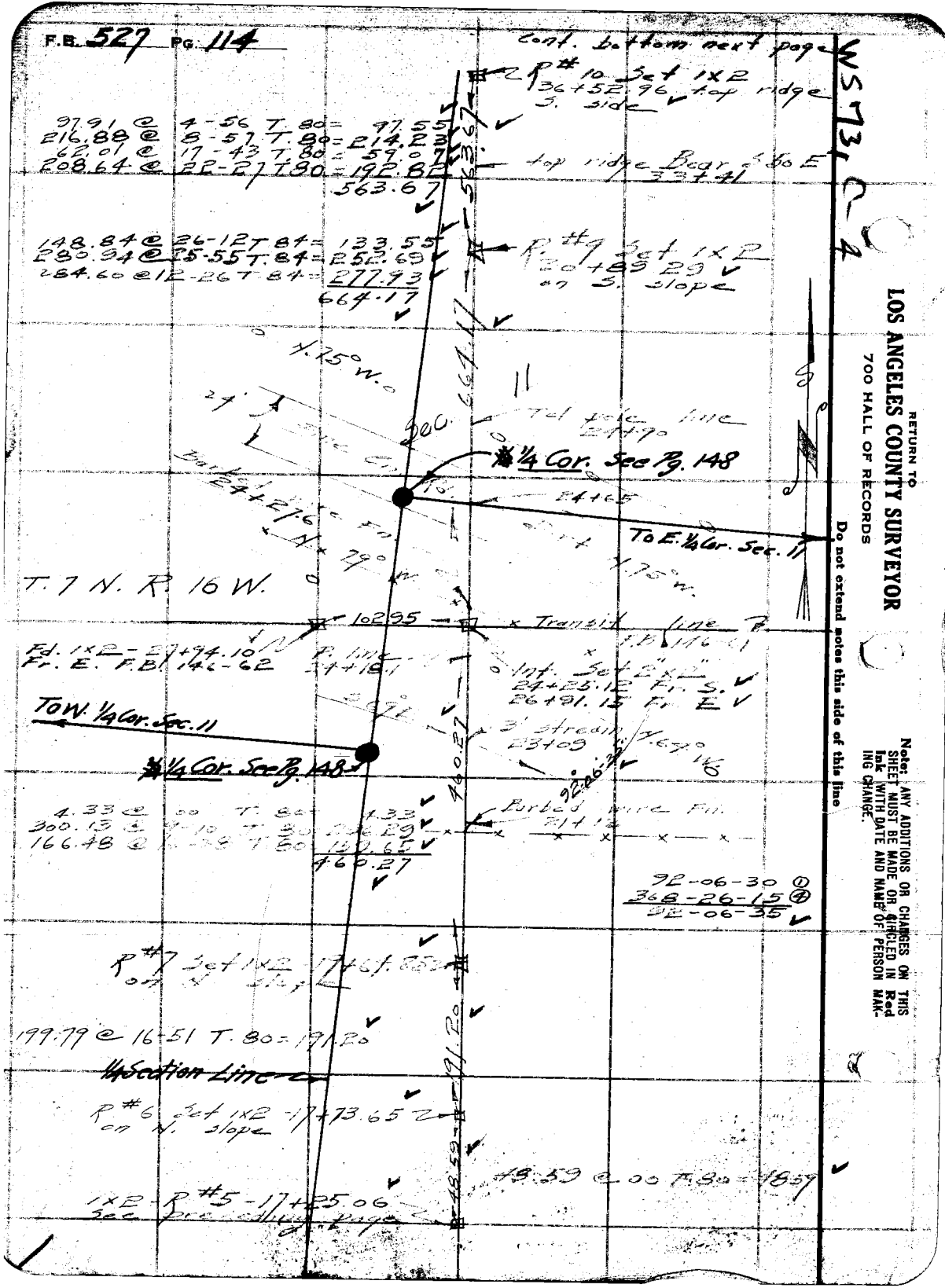

RETURN TO
LOS ANGELES COUNTY SURVEYOR
700 HALL OF RECORDS
Do not extend notes this side of this line
Note: ANY ADDITIONS OR CHANGES ON THIS SHEET MUST BE MADE OR CIRCLED IN Red Ink WITH DATE AND NAME OF PERSON MAKING CHANGE.

Notes Ck'd by McPherson	Survey of Angeles Forest Bdry
Map No. B-1350	W. O. 7-77 Tape No 55 St'd 82° F.
Office Work	Surveyed by Rosecrans
Checked	Notes Date 5-3-37
Date	Indexed A. C. Johnson

F.B. 529 PG. 115

To 1x2 N Cor. Section 1+12 See pg. 11+92

R.17 set 2x2 - 51+71.14
top ridge Bdr. N. side

Bottom Cor. 17+36

16.05 @ 00 T.80 = 16.05
69.44 @ 18-25 T.80 = 61.14
300.53 @ 22-51 T.80 = 300.55
377.74

R. #16 set 1x2 - 47+93.40
on N. slope.

200.52 @ 26-24 T.80 = 179.61

R. #15 set 1x2 - 46+13.79
on N. slope.

137.00 @ 29-26 T.80 = 114.96

R. #14 set 1x2 - 44+98.83
on N. slope

6.81 @ 00 T.80 = 6.81
136.09 @ 25-36 T.80 = 122.73
129.54

R. #13 set 1x2 - 43+62.92
Brk top N side of spur

228.76 @ 8-27 T.80 = 226.27
208.45 @ 12-17 T.80 = 203.67
429.94

R. #12 set 1x2 - 39+39.35
on N. slope

143.87 @ 9-17 T.80 = 142.01

R. #11 set 1x2 - 37+77.34

1x2 - #10 - 36+52.96
See preceding page

90°05'

52.29

48°30'45"

69.80

48+39.64 8"
Corner stone set
Fd. grd. N. face not sure
10x16 N. side not sure
composed of rocks for base
with the # marks for base
mound of rocks 3.9'16
on N. side top of rock.
See C.S. 9116
Replaced with P.B.C.
6" x 6" x 30" Iron pipe
as shown 7-30-37.

See pg. 116

COUNTY SURVEYOR
T.7N.
R.16W.
1/4 COR.
R.E. 2177

70-07-00
360-00-00
70-07-07½

T. 7 N. R. 16 W.

1/4 Section Line

Note: ANY ADDITIONS OR CHANGES ON THIS SHEET MUST BE MADE OR CIRCLED IN Red Ink WITH DATE AND NAME OF PERSON MAKING CHANGE.

Do not extend notes this side of this line

RETURN TO
LOS ANGELES COUNTY SURVEYOR
700 HALL OF RECORDS

FORM 247 5M 2-34

F.B. 527 Pg. 116

WS73 B-4

4 Sec. Cor. 25+63.61
Fd. rock + rock mound See Pg. 115

55.62 @ 19-50 T.82 = 52.32

Transit line Pg. 115

52.32

48.24

Fd. 1X2 - 47+93.40
Fr. S. Pg. 115

Int. Set 1X2
25+11.29 Fr. W.
48+11.64 Fr. S.

253.09 @ 12-48 T.82 = 246.80
221.48 @ 24-29 T.82 = 201.56
448.36

448.36

Bottom Dr. 47+42

54.87 @ 28-27 T.82 = 48.24

R#4 Set 1X2 - 20+62.93
top spur Bear. 4.50° E.

63.55 @ 9-40 T.80 = 62.65

62.65

R#3 Set 1X2 - 20+00.28
top spur Bear.

87-48-30 ①
351-14-00 ②
87-48-30

294.83 @ 00 T.82 = 294.83

294.83

Sec. 11
T. 7 N. R. 16 W.

Sec. 2

R#2 Set 1X2 - 17+05.45
top spur Slope ... N.

Top ... Bear. 4.25° E.
12+75

62.87 @ 00 T.82 = 62.87
78.54 @ 18-15 T.82 = 74.37
300.34 @ 13-07 T.82 = 292.50
245.24 @ 2-22 T.82 = 245.03
281.80 @ 9-06 T.80 = 278.24
262.63 @ 22-15 T.80 = 243.06
85.43 @ 22-38 T.80 = 78.85
1274.92

1274.92

top spur Bear. 4.25° E.
... 30

Bottom ...

R#1 Set 1X2 - 4+30.53
top Ridge Bear. 3.11° W.

44.12 @ 12-37 T.78 = 43.5
295.90 @ 00 T.78 = 295.89
91.66 @ 2-15 T.78 = 91.59
430.53

89-52-45 ①
359-31-15
89-52-47

89°-52'-50"

Sec. Cor. 0+00 to E
Fd. C.S. Mon. F.B. 146-64

Transit line
F.B. 146-64

To 1X2 #3
F.B. 146-64

Sec. 3

Sec. 10

RETURN TO
LOS ANGELES COUNTY SURVEYOR
700 HALL OF RECORDS

Do not extend notes this side of this line

Note: ANY ADDITIONS OR CHANGES ON THIS SHEET MUST BE MADE OR CIRCLED IN Red Ink WITH DATE AND NAME OF PERSON MAKING CHANGE.

Notes Ck'd by McPherson	Survey of Angeles Forest Bdry	F.B. 527	Pg. 117
Map No. B-1350	W. O. 7079 Tape No 55 St'd 84 of.		
Office Work	Surveyed by Rosecrans		
Checked	Notes Date 5-6-37		
Date	Indexed A. C. Johnson		

R#6 Set 1x2 - 13+27.82 Z — cont. bottom next page

89.33 @ 12-30 T. 72 = 87.20
211.90 @ 14-16 T. 72 = 205.35
292.55

R#5 Set 1x2 - 10+35.27 Z
on N. E. slope

252.20 @ 4-54 T. 72 = 251.26

R#4 Set 1x2 - 7+84.01
on N. E. slope

227.74 @ 18-06 T 72 = 216.45

R#3 Set 1x2 - 5+67.56 Z
on N. E. slope

123.46 @ 12-30 T. 72 = 120.52

R.#2 Set 1x2 - 4+47.04
on N. E. slope

42.88 @ 00 T. 72 = 42.88
222.43 @ 3-56 T. 72 = 221.89
264.77

R#1 Set 1x2 - 1+[illegible]
on N. slope

65.89 @ 00 T. 72 = 65.88

1x2 - R#10 - 48+12.86
Fr. N. Pg. 110

Transit line Fr. N.
Pg. 110

Int. Set 1x2
1+16.37 Fr. W.
48+42.86 Fr. N.

89-57-15 ①
359-49-00 ④
89-57-15

Sec. Cor. 0+00 to E
Pd. granite stone
Pg. 110

292.55
251.26
216.45
120.52
264.77
65.88
30.00
116.39
89°57'15

Sec. 10

T. 7 N. R. 16 W.

Sec. 15

Note: ANY ADDITIONS OR CHANGES ON THIS SHEET MUST BE MADE OR CIRCLED IN Red Ink WITH DATE AND NAME OF PERSON MAKING CHANGE.

Do not extend notes this side of this line

RETURN TO
LOS ANGELES COUNTY SURVEYOR
700 HALL OF RECORDS

FORM 247 5M 2-34

F.B. 527 Pg. 118



RETURN TO
LOS ANGELES COUNTY SURVEYOR
700 HALL OF RECORDS

Do not extend notes this side of this line

Note: ANY ADDITIONS OR CHANGES ON THIS SHEET MUST BE MADE OR CIRCLED IN Red Ink WITH DATE AND NAME OF PERSON MAKING CHANGE.

MS 73, B-4 C-4

Notes Ck'd by	Survey of Angeles Forest Bdry
Map No. B-1350	W. O. 7077 Tape No ____ St'd ____ °F.
Office Work	Surveyed by Rosecrans
Checked	Notes ____ Date 5-13-37
Date	Indexed A. C. Johnson 10-1-37

F.B. 527 Pg. 119



Note: ANY ADDITIONS OR CHANGES ON THIS SHEET MUST BE MADE OR CIRCLED IN Red Ink WITH DATE AND NAME OF PERSON MAKING CHANGE.

Do not extend notes this side of this line

RETURN TO
LOS ANGELES COUNTY SURVEYOR
700 HALL OF RECORDS

FORM 247 5M 2-34

F.B. 527 PG. 120

Cont. bottom next page

R#2A. Set 2"x2" -11+29.31 in flat.

7.0

N.74 W.

9.0

Old Wagon Rd

432.53

256.47 @ 2-47 T. 86 = 256.17
176.71 @ 3-36 T. 86 = 176.36
432.53

R#2 Set 2"x2" -6+96.78 in flat

N.73° W.

Sec. 9

Sec. 4

Bottom Dr. 4+70

300.82 @ 00 T. 86 = 300.82
70.87 @ 00 T. 86 = 70.87
161.62 @ 3-29 T. 86 = 161.32
533.01

533.01

179-59-45 ①
359-59-00 ④
179-59-45

R#1 Set 1"x2" -1+63.77 top ridge bear. S7°E

163.77 @ 00 T. 86 = 163.77

163.77

P#240 Fd C.S. Mon. S Cor Secs 3 & 4 F.B. 146-67

179°-59'-45"

188.49 F.B. 146-67

T. 7 N. R. 16 W.

P. #239 A Fd 1x2 Int. F.B. 146-67.

134.2

Sec. 10

Sec. 3

2"x2" - P #239 See preceding page

W.S. 73, B-4

RETURN TO
LOS ANGELES COUNTY SURVEYOR
700 HALL OF RECORDS

Do not extend notes this side of this line

Note: ANY ADDITIONS OR CHANGES ON THIS SHEET MUST BE MADE OR CIRCLED IN Red Ink WITH DATE AND NAME OF PERSON MAKING CHANGE.

Notes Ck'd by McPherson	Survey of Angeles Forest Bdry.
Map No. B-1350	W. O. 7079 Tape No 55 St'd 84 °F.
Office Work	Surveyed by Rosecrans
Checked	Notes Date 5-14-37
Date	Indexed A. C. Johnson

F.B. 527 Pg. 121

WS 73, B-1

Note: ANY ADDITIONS OR CHANGES ON THIS SHEET MUST BE MADE OR CIRCLED IN Red Ink WITH DATE AND NAME OF PERSON MAKING CHANGE.

RETURN TO
LOS ANGELES COUNTY SURVEYOR
700 HALL OF RECORDS

Do not extend notes this side of this line

Cont. bottom next page

R#6 Set 2"x2" - 30+38.72 in flat.

126.16 @ 4-05 T.90 = 125.84
270.50 @ 3-11 T.90 = 270.05
395.89

Fd 4" burned scrub oak stump C.S. 9110

.91

395.89 91

R.16W. T.7N. 4 COUNTY SURVEYOR R.E. 1/4 COR. 2177

1/4 Sec. Cor. R#5 26+42.83 Fd 2" I.P. 6" above surf. in mound of rocks. Old burned 2x3 scribed oak stake lying on the mound C.S. 9110.

Replaced 2" I.P. with 2" I.P. with brass cap marked as shown in Conc. 6" above surf. 9-2-37

N. 6° E 12.0

50.56

1.0

Fd old 7" burned scrub oak with blaze C.S. 9110

109.23 @ 00 T.90 = 109.23
116.98 @ 00 T.90 = 116.98
73.99 @ 00 T.90 = 73.99
300.20

300.20

N. 1/4 Cor. Sec. 9 Set 2" I.P. with brass cap marked as shown in Conc. 6" above by proportion 2-24-38

Sec. 9

R#4 Set 2"x2" - 23+42.63 in flat.

R.16W. T.7N. 9 COUNTY SURVEYOR R.E. 1/4 COR. 2177

Sec 4

227.26 @ 00 T.90 = 227.27
158.59 @ 00 T.90 = 158.60
385.87

385.87

Barbed wire Fn.

R#3A Set 2"x2" - 19+56.76 in flat.

19+42

N. 31° E

1.0

T.7N. R.16W.

235.32

235.31 @ 00 T.90 = 235.32

R#3 Set 2"x2" - 17+21.44 in flat.

592.13

28.50 @ 00 T.90 = 28.50
297.68 @ 3-46 T.90 = 297.05
267.17 @ 3-50 T.90 = 266.58
592.13

R.#2A. Set 2"x2" - 11+29.31 See preceding page

FORM 247 5M 2-34

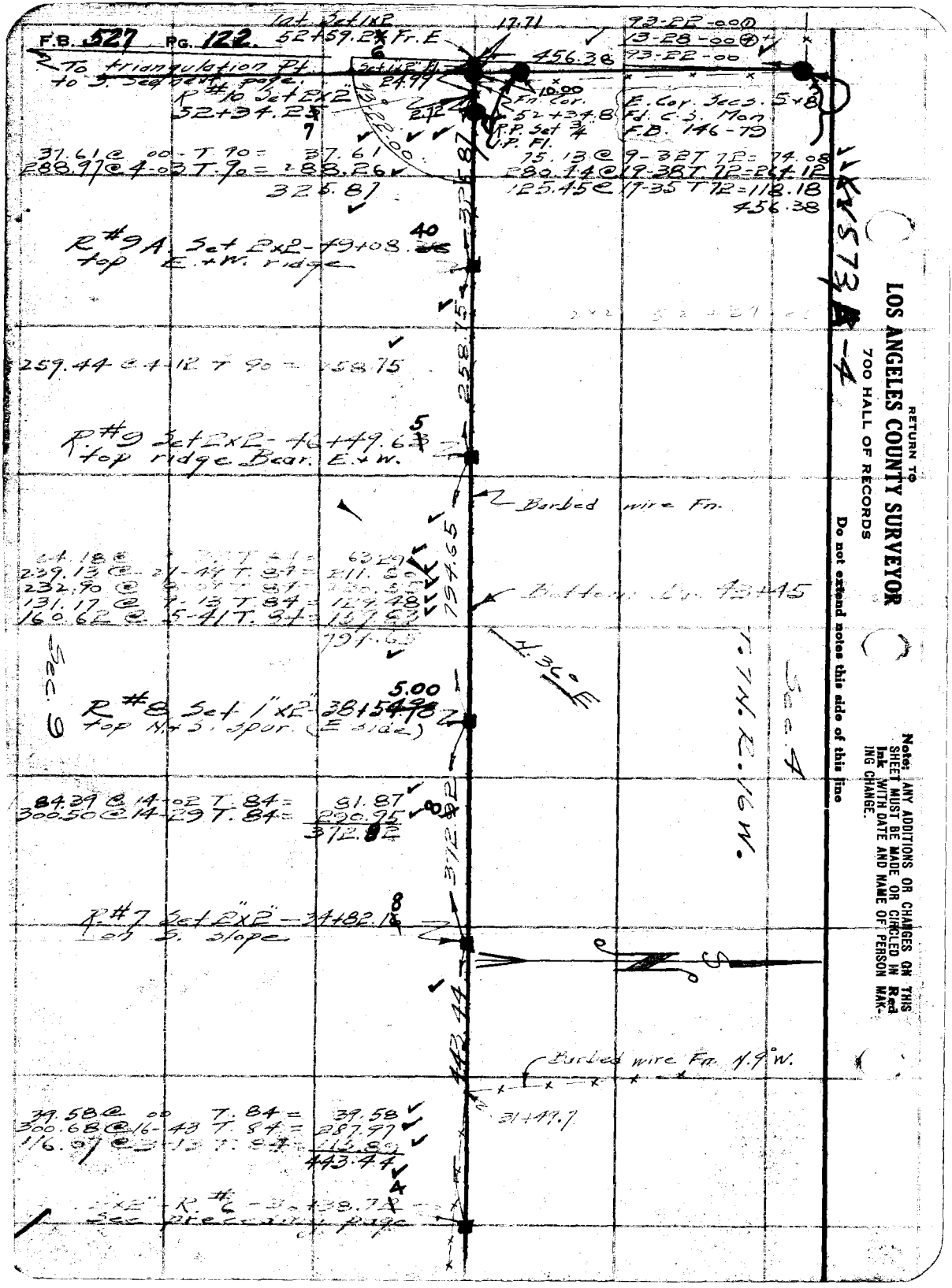
F.B. 527 PG. 122
Tat. Set 1x2
52+59.2 Fr. E
To triangulation Pt. to S. Segment page.
R#10 Set 2x2
52+34.2
17.71
456.38
93-22-00
13-28-00
93-22-00
Fn. Cor.
52+34.8
R.P. Set 3/4
I.P. Fl.
E. Cor. Secs. 5+8
Fd. C.S. Mon
F.B. 146-79
37.61 @ 00-T.90 = 37.61
288.97 @ 4-03 T.90 = 288.26
325.87
75.13 @ 9-32 T.72 = 74.08
280.14 @ 19-38 T.72 = 264.12
125.45 @ 17-35 T.72 = 118.18
456.38
R#9A Set 2x2-49+08.40
top E.+W. ridge
259.44 @ 4-12 T.90 = 258.75
R#9 Set 2x2-46+49.65
top ridge Bear. E.+W.
Barbed wire Fn.
64.18 @ 63.29
239.13 @ 21-44 T.84 = 211.50
232.90 @ 8-07 T.84 = 230.55
131.17 @ 7-13 T.84 = 129.48
160.62 @ 5-41 T.84 = 157.63
794.65
Bottom Dr. 43+45
N. 36° E
Sec. 9
R#8 Set 1"x2"-38+54.98
top N.+S. spur (E side)
5.00
84.39 @ 14-02 T.84 = 81.87
300.50 @ 14-29 T.84 = 290.95
372.82
R#7 Set 2"x2"-34+82.18
on S. slope
Barbed wire Fn. N.9°W.
31+49.7
39.58 @ 00 T.84 = 39.58
300.68 @ 16-43 T.84 = 287.97
116.07 @ 3-13 T.84 = 115.89
443.44
2"x2" R#6-36+38.74
See preceding page
T.7N. R.16W.
Sec. 4
RETURN TO
LOS ANGELES COUNTY SURVEYOR
700 HALL OF RECORDS
Do not extend notes this side of this line
Note: ANY ADDITIONS OR CHANGES ON THIS SHEET MUST BE MADE OR CIRCLED IN Red Ink WITH DATE AND NAME OF PERSON MAKING CHANGE.

Notes Ck'd by McPherson	Survey of Angeles Forest Bdry
Map No. B-1350	W. O. 7019 Tape No 55 St'd 84 °F.
Office Work	Surveyed by Rosecrans
Checked	Notes Date 5-19-37
Date	Indexed A. C. Johnson

F.B. 527 Pg. 128



Note: ANY ADDITIONS OR CHANGES ON THIS SHEET MUST BE MADE OR CIRCLED IN Red Ink WITH DATE AND NAME OF PERSON MAKING CHANGE.

Do not extend notes this side of this line

RETURN TO
LOS ANGELES COUNTY SURVEYOR
700 HALL OF RECORDS

W.S. 73, A-4

FORM 247 5M 2-34

F.B. 527 PG. 124

Cont. bottom next Pg.

Set 1"x2" - 44+93.4 7 on E. slope



39.56 @ 00	T. 80 =	39.56	✓
112.90 @ 12-84	T. 88 =	110.05	✓
300.62 @ 00	T. 88 =	300.63	✓
74.70 @ 5-06	T. 88 =	74.40	✓
54.79 @ 00	T. 88 =	54.79	✓
23.90 @ 00	T. 88 =	23.90	✓
293.62 @ 19-23	T. 88 =	276.99	✓
212.88 @ 22-28	T. 88 =	196.73	✓
64.74 @ 20-52	T. 78 =	60.49	✓
80.53 @ 10-01	T. 78 =	79.35	✓
		1216.84	✓

Set 1x2 - 32+76.60 3 center of fire break top ridge

20.98 @ 00	T. 78 =	20.98	✓
200.17 @ 16-36	T. 78 =	191.82	✓
34.58 @ 25-00	T. 78 =	31.34	✓
162.49 @ 27-03	T. 78 =	144.71	✓
300.49 @ 12-31	T. 78 =	293.34	✓
		682.19	✓

Set 1x2 - 25+44.4 4 on S.E. slope

213.62 @ 8-54	T. 80 =	211.04	✓

1x2 - 23+83.4 4 See preceding page

top spur Bear

RETURN TO
LOS ANGELES COUNTY SURVEYOR
700 HALL OF RECORDS

Do not extend notes this side of this line

Note: ANY ADDITIONS OR CHANGES ON THIS SHEET MUST BE MADE OR CIRCLED IN Red Ink WITH DATE AND NAME OF PERSON MAKING CHANGE.

Notes Ck'd by McPherson	Survey of Angeles Forest Bdy.	F.B. 527	Pg. 125
Map No. B-13.50	W. O. 7012 Tape No 55 St'd 54 °F.		
Office Work	Surveyed by Rosecrans		
Checked	Notes Date 5-2-39		
Date	Indexed A. C. Johnson		

WS.73, B-4



Note: ANY ADDITIONS OR CHANGES ON THIS SHEET MUST BE MADE OR CIRCLED IN Red Ink WITH DATE AND NAME OF PERSON MAKING CHANGE.

RETURN TO
LOS ANGELES COUNTY SURVEYOR
700 HALL OF RECORDS

Do not extend notes this side of this line

FORM 247 5M 2-34

Cont. bottom next page

F.B. 527 Pg. 126

R#5 Set 1x2 - 10+94.51 on N. slope

R#5A Set 1x2 10+94.51

1.00

To Calculated Location for Section Corner. See Pg. 125.

29.26 @ 00 T.76 = 29.26
290.55 @ 00 T.76 = 290.53
319.79

20-47-30 ①
63-09-30 ④
20-47-22 ½

R#4 Set 1x2 - 7+74.72 on N. slope Set 10" Na.

1.00

82-38-00 ①
[illegible]
[illegible]

20-47-25"

Sec. 16

Set 1x1" 141.54

54.80 Bottom Cn. large pines

Set 10" Na. [illegible]

100.19 @ 9-06 T.76 = 98.92

142.80 @ 7-36 T76 = 141.54

R#3 Set 1x2 - 2+80.33 top N+S spur W. side

90.92 @ 00 T76 = 90.92

103-25-30 ①
53-42-00 ④
103-25-30

R#2 Set 1x2 - 1+87.11 top [illegible] side

117.40 @ 15-35 T.76 = 130.07

T. 7 N. R. 16 W.

78.77 @ 14-16 T.76 = 76.34

R#1 Set 1x2 - 0+76.34 on N. slope

Sec. Cor. 0+00 to W. Fd. marked stone page 110

180°00'00"

WS 73 B-4

RETURN TO
LOS ANGELES COUNTY SURVEYOR
700 HALL OF RECORDS

Do not extend notes this side of this line

Note: ANY ADDITIONS OR CHANGES ON THIS SHEET MUST BE MADE OR CIRCLED IN Red Ink WITH DATE AND NAME OF PERSON MAKING CHANGE.

Notes Ck'd by McPherson	Survey of Angeles Forest Bdy
Map No. B-1350	W. O. 7079 Tape No 55 St'd 84 °F.
Office Work	Surveyed by Rosecrans
Checked	Notes Date 5-4-39
Date	Indexed A. C. Johnson

F.B. 527 Pg. 127

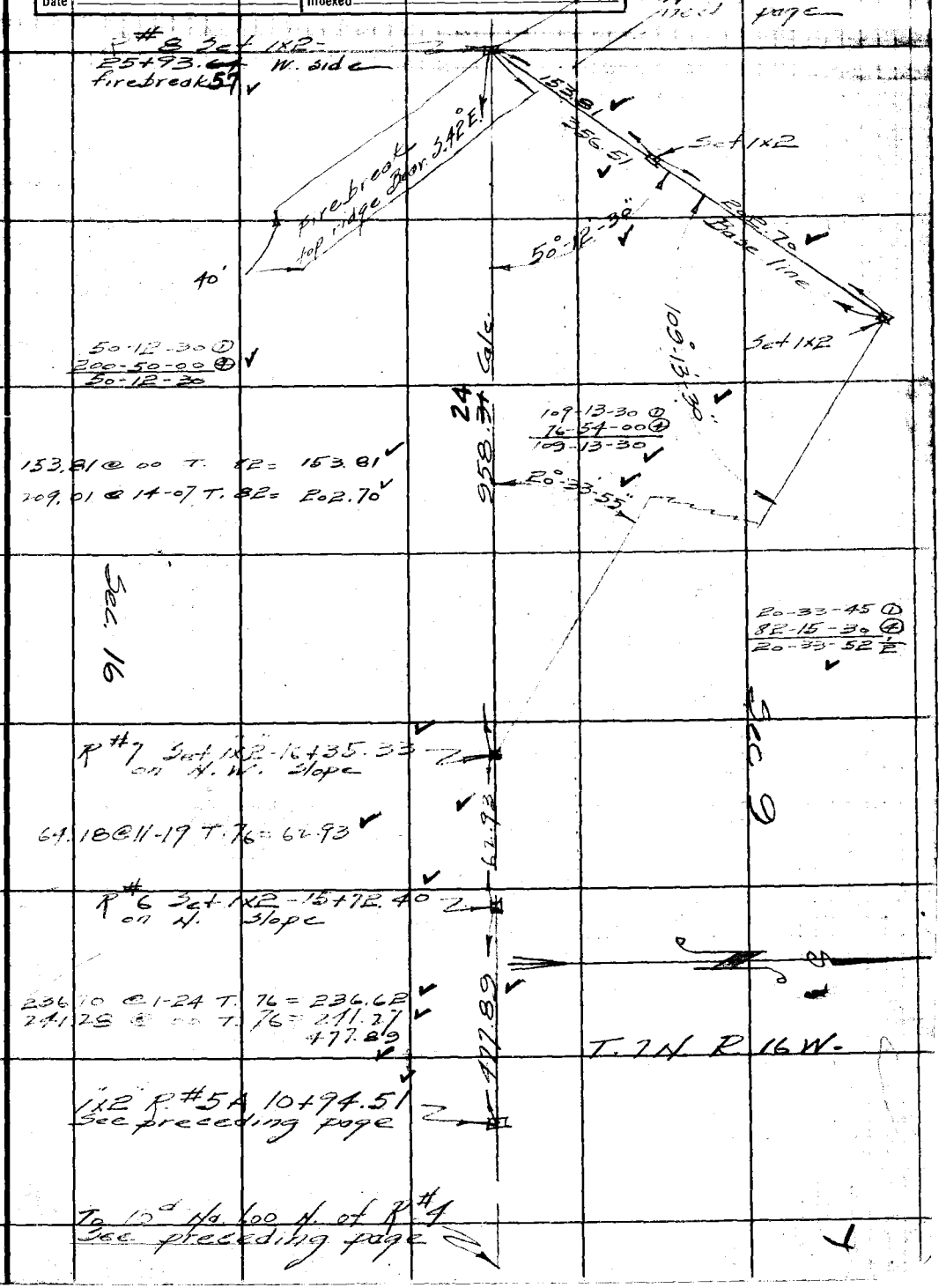

Note: ANY ADDITIONS OR CHANGES ON THIS SHEET MUST BE MADE OR CIRCLED IN Red Ink WITH DATE AND NAME OF PERSON MAKING CHANGE.

Do not extend notes this side of this line

RETURN TO
LOS ANGELES COUNTY SURVEYOR
700 HALL OF RECORDS

FORM 247 5M 2-34

F.B. 527 PG. 128



RETURN TO
LOS ANGELES COUNTY SURVEYOR
700 HALL OF RECORDS

Do not extend notes this side of this line

Note: ANY ADDITIONS OR CHANGES ON THIS SHEET MUST BE MADE OR CIRCLED IN Red Ink WITH DATE AND NAME OF PERSON MAKING CHANGE.

Notes Ck'd by McPherson	Survey of Angeles Forest Bdry
Map No. B-1350	W. O. 7077 Tape No 55 St'd 84 °F.
Office Work	Surveyed by Rosecrans
Checked	Notes Date 5-28-37
Date	Indexed A. C. Johnson

F.B. 527 Pg. 129

W.S. 73 A-4

Note: ANY ADDITIONS OR CHANGES ON THIS SHEET MUST BE MADE OR CIRCLED IN Red Ink WITH DATE AND NAME OF PERSON MAKING CHANGE.

RETURN TO
LOS ANGELES COUNTY SURVEYOR
700 HALL OF RECORDS

Do not extend notes this side of this line

R#13A Set 2"x2" - 16+19.05 Z
top N+S. spur.
(W. side)

Cont bottom next page

130.13 @ 3-11 T. 84 = 129.93

R#13 Set 2"x2" - 14+89.12 Z
top N+S. spur.

163.18 @ 4-29 T. 84 = 162.68

R#12A Set 2"x2" - 13+26.44
top N+S. spur
(E. side)

106.13 @ 11-13 T. 76 = 104.88

R#12 Set 2"x2" - 12+21.56 Z
on E. slope

Sec. 8

Barbed wire iron post Fn

98.67 @ 13-47 T. 76 = 95.00
300.86 @ 14-48 T. 76 = 290.86
385.86

R#11A Set 1"x2" - 8+35.70 Z
on E. slope

T. 7 N. R 16 W.

284.77 @ 18-54 T. 90 = 269.43

R#11 Set 1"x2" - 5+66.27 Z
on E. slope

92-59-45 ①
11-59-30 ②
92-59-52 ½

162.80 @ 27-23 T. 90 = 144.57
300.15 @ 23-14 T. 90 = 275.82
145.87 @ 00 T. 90 = 145.88
566.27

92°-59'-55"

Transit line to S.
Pg. 123

R. #10A. 0+00 to W.
E. Cor. Secs. 5 + 8
Fd. C.S. Mon. F.B.
146-29

Sec. 5

FORM 247 5M 2-34

F.B. _____ PG. _____

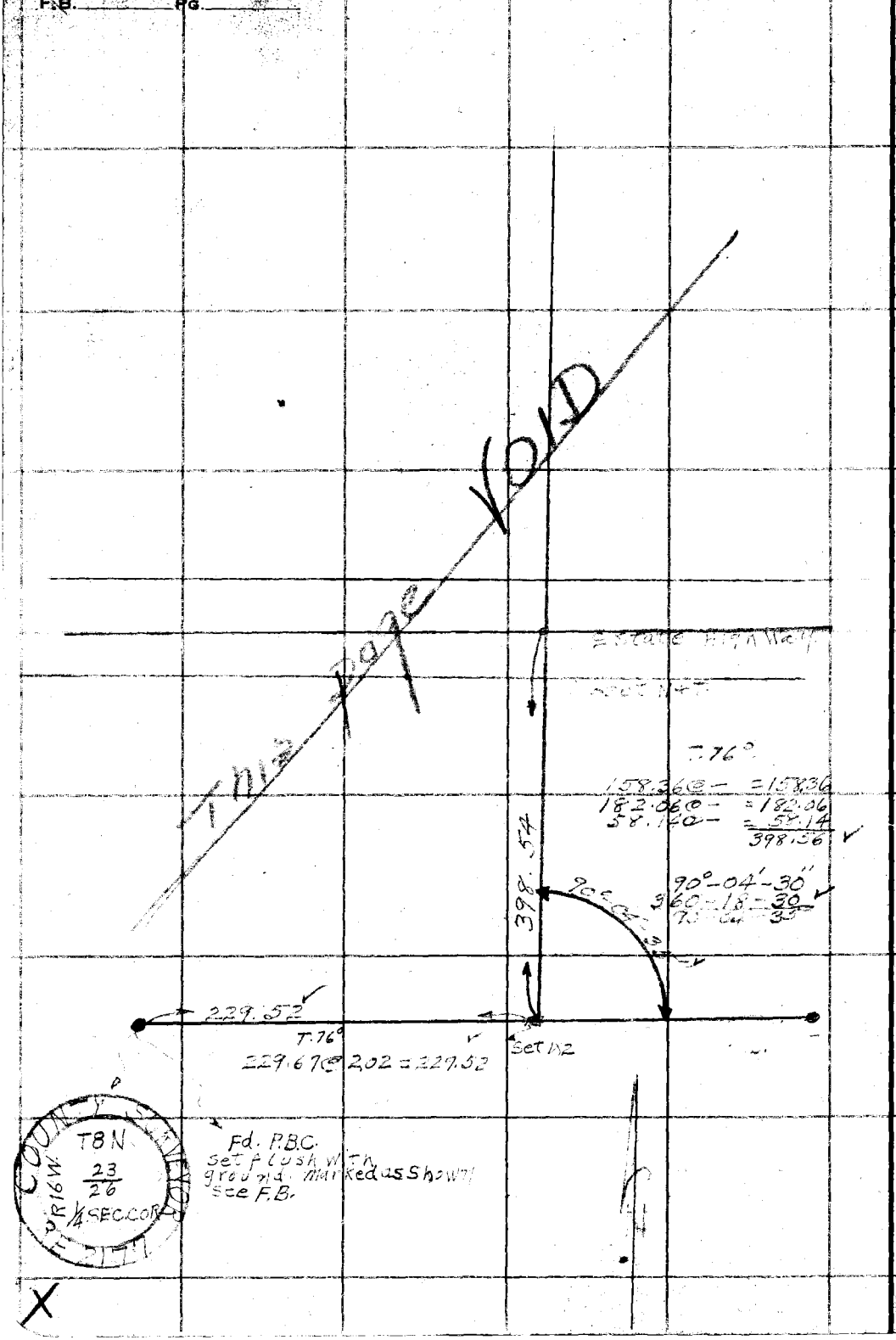

RETURN TO
LOS ANGELES COUNTY SURVEYOR
700 HALL OF RECORDS

Do not extend notes this side of this line

Note: ANY ADDITIONS OR CHANGES ON THIS SHEET MUST BE MADE OR CIRCLED IN Red Ink WITH DATE AND NAME OF PERSON MAKING CHANGE.

Notes Ck'd by McPherson	Survey of T.7N. R.16W.	F.B. 527 Pg. 130
Map No. B-1350	W. O. [illegible] Tape No [illegible] St'd [illegible] °F.	
Office Work	Surveyed by Rosecrans	
Checked	Notes Date 5-28-37	
Date	Indexed A. C. Johnson	

Cont. bottom next page

R. #15 A. 28+37.78 Set 2x2 top H.+S. spur.

159.24 @ 17-58 T.84=151.48

0.24 Barbed wire iron Po. Fn.

Set 2"x2" Sec. line

[illegible] 44-15 ①
354-56-30 ④
178-44-07 ½

R #15 ¼ Sec Cor. 26+86.30 Fd granite stone 12x10x6 marked ¼ on H. C.S. 9110 Set 1x2 R.Fs 1.00 E + N of point used

Fd dead 14" oak scribed ¼ S. C.S. 9110

Replaced rock with 2" I.P. with brass cap marked as shown in Conc. 6" above Surf. 9-1-37

0.18 @ [illegible] T.80 = 0.18
200.63 @ 10-07 T.80 = 197.50
241.55 @ 13-56 T.80 = 234.43
432.11

Fd dead 14" oak [illegible] with traces of scribing C.S. 9110

Barbed wire iron Po. Fn.

R. #14 A. Set 2"x2" 22+54.192 on E. slope

50.16 @ [illegible] T.80 = 50.16
94.56 @ [illegible] T.80 = 84.72
300.40 @ 12-19 T.80 = 293.47
428.35

Bottom Cr. 17+63

R #14 Set 2"x2" 18+25.84 on W. slope

157.32 @ 25-36 T84 = 127.92

R #13 B Set 2"x2" 16+97.92 on W. slope

83.52 @ 19-13 T.84 = 78.87

2"x2" #13A. 16+19.05 See Pg. 129



W.573, A-4

Note: ANY ADDITIONS OR CHANGES ON THIS SHEET MUST BE MADE OR CIRCLED IN Red Ink WITH DATE AND NAME OF PERSON MAKING CHANGE.

Do not extend notes this side of this line

RETURN TO
LOS ANGELES COUNTY SURVEYOR
700 HALL OF RECORDS

FORM 247 5M 2-34

F.B. 527 Pg. 131

144.58 @ 5-49 T.86 = 143.84

R. #19A Set 2"x2" 49+13.50 top N+S spur

Set 2"x2" Sec. line

3.59 Cont. bottom next page

Set 2"x2" Sec. line

R. #19 Set 2"x2" on N. slope 47+69.66

143.84

3.36

1.27 @ .00 T.86 = 1.27

253.84 @ 9-50 T.86 = 250.11

57.53 @ 11-37 T.86 = 56.35

300.64 @ 5-10 T.86 = 299.42

607.15

607.15

Set 1x2

450.42

Set 2"x2" Sec. line

R. #18 Set 2"x2" 41+62.51 top N+S. spur.

2.38

104-48-00 ①

59-12-30 ②

104-48-07½

233.99 @ 6-04 T.80 = 232.67

218.25 @ 3-50 T.80 = 217.75

450.42

42-12-00 ①

168-48-00 ④

42-12-00

555.56

32-59-45 ①

131-59-30 ④

32-59-52½

N+S.

32°-59-50"

Bottom Dr. 68+50

R. #17 Set 2"x2" - 36+06.95 on W. slope

68.17 @ 6-57 T.86 = 67.67

T.7 N. R.16 W.

R. #16A Set 1"x2" - 35+30.28 top N+S. spur

Sec. line Set 2"x2"

1.37

52.86 @ 13-10 T.86 = 51.47

277.96 @ 18-36 T.86 = 263.44

314.91

314.91

R. #16 Set 2"x2" - 32+24.37 top small N+S. spur.

Set 2"x2" Sec. line

0.87

299.47 @ .00 T.86 = 299.47

299.47

Bottom N+S. Dr. Set 94.0

R. #15B Set 1x2 - [illegible] top N+S. [illegible] side

87.12 @ .00 T.86

[illegible] A. 23[illegible]

Set 2"x2" Sec. line

0.24

RETURN TO
LOS ANGELES COUNTY SURVEYOR
700 HALL OF RECORDS

Do not extend notes this side of this line

Note: ANY ADDITIONS OR CHANGES ON THIS SHEET MUST BE MADE OR CIRCLED IN Red Ink WITH DATE AND NAME OF PERSON MAKING CHANGE.

Notes Ck'd by McPherson
Map No. B-1350
~~Office Work~~
Checked
Date

Survey of Angeles Forest Bdry
W. O. [illegible] Tape No. [illegible] St'd [illegible] OF.
~~Surveyed by~~ Rosecrans
Notes A. C. Johnson Date [illegible] 37
Indexed

F.B. 527 Pg. 132

Note: ANY ADDITIONS OR CHANGES ON THIS SHEET MUST BE MADE OR CIRCLED IN Red Ink WITH DATE AND NAME OF PERSON MAKING CHANGE.

W.S. 73 A-4

Do not extend notes this side of this line

RETURN TO
LOS ANGELES COUNTY SURVEYOR
700 HALL OF RECORDS

FORM 247 8M 2-34

Cont. bottom next page

454.20

243.13 @ 22-54 T.70 = 224.50
249.37 @ 22-54 T.70 = 229.70
754.20

R#23-17+84.01
Set 2x2" on 4.51.

790.08

183.75 @ 12-21 T.70 = 179.48
102.11 @ 10-50 T.70 = 100.28
299.75 @ 15-10 T.70 = 289.28
232.83 @ 18-18 T.70 = 221.04
790.08

R#22 A. Set 2"x2" on N.W. slope
9+93.98

148.06

Sec. 6

149.99 @ 8-10 T.70 = 148.00

Sec. 5

R#22 Set 2"x2"
8+45.87 on N.W. slope

618.38

T. 7 N. R. 16 W.

71.62 @ 5-33 T.70 = 71.27
[illegible] @ 2-40 T.70 = 200.45
[illegible] @ [illegible] T.70 = 106.22
[illegible] @ 10-25 T.70 = 240.44
618.38

R.#21-2+27.49
Set 2x2 top [illegible]

Barbed wire Fn.

227.49

229.35 @ 7-16 T.70 = 227.49

91-12-00
361-48-30
[illegible]

Bottom [illegible] 1+20.

N. 71° W.

N. 20° W.

Bottom Dr. 50 [illegible]

265.46 @ 3-15 T.96 = 265.03
112.22 @ [illegible] T.58 = 111.85
376.88

5.03

376.88

3.59

R#19 A. 4+13.50
Set 2x2" [illegible]

Replaced Lock with 2" L.P. with brass cap marked as shown in [illegible] above. Sept 9-1-31
Sec. Cor. K 0+00. 4.1'x4" Stone [illegible]
Fd. original stone [illegible] set [illegible] [illegible] Fn. Cor.
5 notches [illegible] 9110. [illegible]

4.17

Set 1x2 52+40.28 Fr. E

267

Int. 52+82 261 Fr. E
Set 1x2 0+00 to H.

COUNTY SURVEYOR
T. 7 N.
R. 16 W.
6 | 5
7 | 8
R.E. 2177

F.B. 527 Pg. 133

WS 73 A-3

RETURN TO
LOS ANGELES COUNTY SURVEYOR
700 HALL OF RECORDS

Do not extend notes this side of this line

Note: ANY ADDITIONS OR CHANGES ON THIS SHEET MUST BE MADE OR CIRCLED IN Red Ink WITH DATE AND NAME OF PERSON MAKING CHANGE.



Notes Ck'd by McPherson	Survey of Angeles Forest Bdy
Map No. B-1350	W. O. [illegible] Tape No. [illegible] St'd [illegible] °F.
Office Work	Surveyed by Rosecrans
Checked	Notes Date [illegible]
Date	Indexed A. C. Johnson

F.B. 527 Pg. 134

89-45-15 ①
[illegible]
89-45-22½

Inf. Set 1"x2"
22+60.91

Td. 2x2 - [illegible]
T.B. 652

64.70 @ 18.[illegible] T.86 = 61.33

Cor. [illegible]

Set 1"x2"
21+99.58

167.02 @ 5-59 T.86 = 166.11

Set 1x2 - 20+[illegible]

COUNTY SURVEYOR
T.7N.
R.16W.
6 5
E. ¼ ¼ COR.
2177

T.7N. R.16W.

Set 2" I.P. with brass cap marked as shown in Conc. 6" above Surf. by proportion.
R.#37 2-23-38

18.72 @ 00 T.78 = 18.72
[illegible]
300.26 @ 3-35 T.78 = 299.66
58.03 @ 00 T.78 = 58.03
578.52

Set 1"x2"
13+16.02

Sec 5

Conf. F.B. 527-157

70°06'15"

11+09.39
191.94

96-21-15 ①
[illegible]
96-21-22½

82.76 @ 9-20 = 81.66
112.71 @ 14-28 = 109.14
1.16
191.96
T.64 = 191.94

Set 1x2
11+24.08

578.52

Set 1x2

52°18'35"

44°02'50"

[illegible]
176-[illegible]
44-[illegible]

52-18-30 ①
209-14-30 ②
52-18-37½

1x2 - 4+65.62 See preceding page

Note: Any Additions or Changes on This Sheet Must be Made or Circled in Red Ink With Date and Name of Person Making Change.

Do not extend notes this side of this line.

W.S. 73, A-3

RETURN TO
LOS ANGELES COUNTY SURVEYOR
700 HALL OF RECORDS

FORM 247 10M 11-35

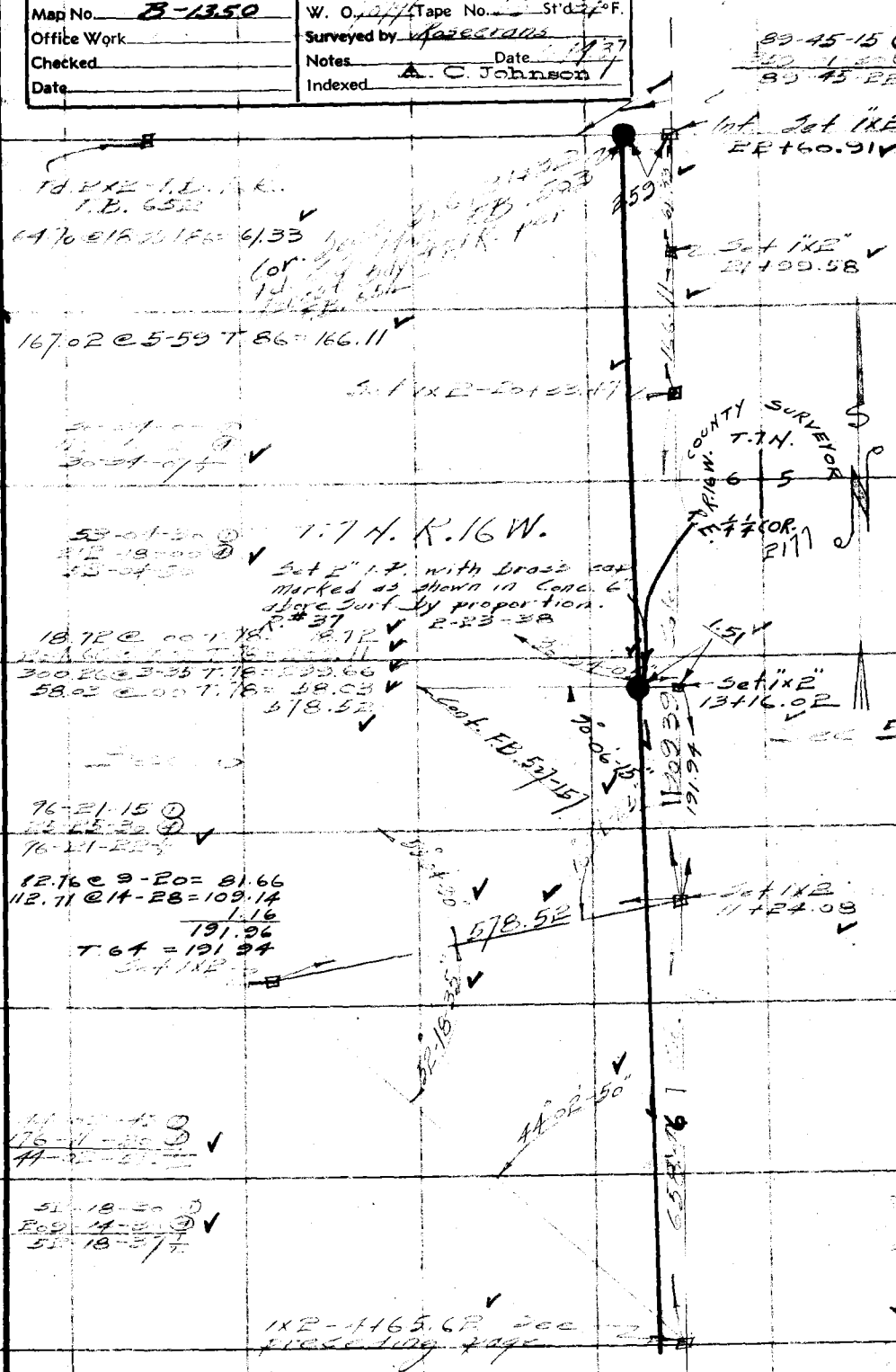

F.B. 527 PG. 135

Cont. bottom next page

Pt. #8 Set 1x2
16+41.99
top N.+S. spur.

Pt. #7 - 16+11.92 Set 1x2
top N.+S. spur.

89-46-45 ①
359-07-00 ④
89-46-45

2.09 @ .00 T.80 = .09
99.15 @ 10-15 T.80 = 97.57
14.76 @ [illegible] T.80 = 90.58
245.33 @ 25-[illegible] T.80 = 222.34
300.85 @ 30-31 T.80 = 259.17
113.96 @ 35-11 T.80 = 93.14
205.29 @ 25-44 T.70 = 134.91
947.80

Note error in angular closure to N. is probably in this & as both sights were short.

Pt. #6 Set 1x2 - 6+64.12
6+61.8

15.28

13.0

39.28

101.14 @ 10-19 T.70 = 39.49

R. 27 A. Set 2x2

Cont. FB. 527 + 155

R. 27 Aprox. 1/4 1/4 Cor. Set Bottom Dr.
3/4" I.P. flush.

Pt. #5 Set 1x2 - 5+64.63

Barbed wire fin.

N. 26° E.

169.30 @ 17-18 T.70 = 151.73

Pt. #4 Set 1x2 - 4+06.90
on N.W. slope

186.80 @ 35-55 T.80 = 151.28

Pt. #3 Set 1x2 - 2+55.6[illegible]
on N.W. slope

R26 Set 2x2 Fl.

73.38 @ 16-87 T.80 = 70.32

Pt. #2 Set 1x2 - 1+85.30
on N. slope

103.59 @ 2-10 T.80 = 103.52

Pt. #1 Set 1x2 - 0+81.78
on N. slope

Transit line [illegible]

Pt. #5 Set 1x2 [illegible]

T. 7 N. R. 16 W.

Note: Any Additions or Changes on This Sheet Must be Made or Circled in Red Ink With Date and Name of Person Making Change.

Do not extend notes this side of this line

RETURN TO
LOS ANGELES COUNTY SURVEYOR
700 HALL OF RECORDS

Notes Ck'd by McPherson	Survey of [illegible]
Map No. B-1350	W. O. [illegible] Tape No. [illegible] St'd [illegible] °F.
Office Work	Surveyed by Rosecrans
Checked	Notes Dated [illegible]
Date	Indexed A. C. Johnson

F.B. 527 PG. 136

Sec. 6

T. 7 N. R. 16 W.

Note: Any Additions or Changes on This Sheet Must be Made or Circled in Red Ink With Date and Name of Person Making Change.

Do not extend notes this side of this line

RETURN TO
LOS ANGELES COUNTY SURVEYOR
700 HALL OF RECORDS

FORM 247 10M 11-38

F.B. 527 PG. 137

Pt. #9 Set 1x2-54+77.77 on N. slope

36.30

Transit line to S. Pg 144

Int Set 1x2-17+~~71.32~~ Fr. N.
54+41.37 Fr. E

1.68

Ch. Pt. 17+~~69.64~~ 69.64
Pg. 143.

33.87 @ 00 T. 86 = 33.87
281.64 @ 4-00 T. 86 = 280.95
176.29 @ 11-14 T. 86 = 172.71
200.68 @ 17-12 T. 86 = 191.71
70.95 @ 2-15 T. 86 = 70.70
82.75 @ 14-15 T. 86 = 80.02
85.11 @ 29-18 T. 86 = 74.10
299.41 @ 1-25 T. 86 = 299.24
74.72 @ 16-28 T. 86 = 71.65
164.19 @ 10-41 T. 86 = 161.34
1436.69

1436.69

Pt. #18A Set 1x2-47+35.34
top N. + S. spur

Bottom Sec. 14+00

N. 15° E

90-11-00

90-11-00 (1)
360-41-00 (7)
90-11-00

694.26

Sec. 6

T. 7 N. R. 16 W.

16.21

Pt. #18 Set 1x2 40+71.08

Pt. #17 Set 1x2 40+24.87
on N. slope

16.21 @ 00 T. 86 = 16.21

218.95 @ 10-37 T. 86 = 215.20
66.64 @ 34-55 T. 86 = 54.64
66.54 @ 15-25 T. 86 = 64.15
333.99

333.99

Ch. Pt. Sta. 36+71.29

Pt. #16 Set 1x2
36+70.58
top N. + S. spur

0.41

2.00

131.73 @ 7-51 T. 70 = 130.22
229.83 @ 31-25 T. 70 = 182.52
127.00 @ 40-53 T. 70 = 96.01
68.48 @ 26-58 T. 70 = 61.02
260.80 @ 25-30 T. 86 = 235.40
47.70 @ 12-28 T. 86 = 144.22
849.66

28+71.6

1x2 Pt. #15-28+41.63
See preceding page

2.00

RETURN TO
LOS ANGELES COUNTY SURVEYOR
700 HALL OF RECORDS

Note: Any Additions or Changes on This Sheet Must be Made or Circled in Red Ink With Date and Name of Person Making Change.

Do not extend notes this side of this line

Notes Ck'd by McPherson	Survey of Angeles Forest Bdy
Map No. B-1350	W. O. 7019 Tape No. 55 St'd 84°F.
Office Work	Surveyed by Rosecrans
Checked	Notes Date 6-25-31
Date	Indexed

F.B. 527 PG. 138

Cont. bottom next page

Set 1x2 - 23+71.14
on N. slope

89-38-45 ①
358-34-45 ④
89-38-41

54.30 @ 25-25 T. 86 = 76.14

Set 1x2 - 22+95.00
on N. slope

46.67 @ 36-14 T86 = 37.64

53.32 @ 19-02 T86 50.40

89°39'-10"

Transit line Fr. E.
Pg. 136

50.40

Int. Set 1x2
25+69.45 Fr. E.
22+57.36 Fr. N.

#14
26+19.85 Fr. E. Pg. 136

To 1x2 #19A
47+35.34 Fr. E.
Pg. 137

46°21'-30"

90°-20'-20"

90-20-15 ①
361-21-15 ④
90-20-19

43-58-30 ①
75-54-00 ④
13-58-30

Sec. 6

16-21-30 ①
185-16-00 ④
46-21-30

T. 7 N. R. 16 W.

43°58'-30"

89-45-00 ①
359-00-30 ④
89-45-07½

89°45'-10"

Fd. 1x2 F.B. #77R
F.B. 152

¼ Cor. Secs 6+31
Fd C.S. Mon.

Sec. 31

Note: Any Additions or Changes on This Sheet Must be Made or Circled in Red Ink With Date and Name of Person Making Change.

Do not extend notes this side of this line

RETURN TO
LOS ANGELES COUNTY SURVEYOR
700 HALL OF RECORDS

FORM 247 10M 11-38

Cont. bottom next page

F.B. 527 PG. 139

Set 1x2 Ch. pt on W. slope

3.00

45+35.06

10.16 @ 00 T.84 = 10.16
145.80 @ 18-12 T.84 = 138.51
179.75 @ 1-31 T.84 = 179.67
108.90 @ 11-56 T.84 = 106.55
434.91

434.91

279° W.

Set 1x2 Ch. pt. Bottom Dr.

Set 1x2

41+00.15

3.00

147.69 @ 15-10 T.84 = 142.55
35.56 @ 00 T.84 = 35.56
245.44 @ 3-21 T.84 = 245.02
151.25 @ 1-06 T.84 = 151.22
574.35

574.35

35+25.80

Set 1x2 on W. slope

33.11 @ 00 T.84 = 33.21
249.10 @ 10-51 T.84 = 244.65
277.86

277.86

32+47.94

Set 1x2 on N. slope

244.80 @ 17-15 T.84 = 233.79

233.79

Sec. 6

Set 1x2 on N. slope

30+14.15

686 @ 00 T.88 = 686
300.97 @ 22-54 T.88 = 277.26
284.12

284.12

T. 7 N. R. 16 W.

27+30.03

Set 1x2 on N. slope

136.59

156.48 @ 29-12 T.86 = 136.59

25+93.44

Set 1x2 on N. slope

222.30

162.89 @ 29-19 T.86 = 142.03
87.32 @ 23-11 T.86 = 80.27
222.30

X See preceding page

23+71.14

RETURN TO
LOS ANGELES COUNTY SURVEYOR
700 HALL OF RECORDS

Note: Any Additions or Changes on This Sheet Must be Made or Circled in Red Ink With Date and Name of Person Making Change.

Do not extend notes this side of this line

Notes Ck'd by McPherson	Survey of Angeles Forest Bdry.	F.B. 527 Pg. 140
Map No. B-1350	W. O. 7077 Tape No. 25 St'd 24 °F.	
Office Work	Surveyed by Rosecrans	
Checked	Notes Date 8/6/27	
Date	Indexed A. C. Johnson	

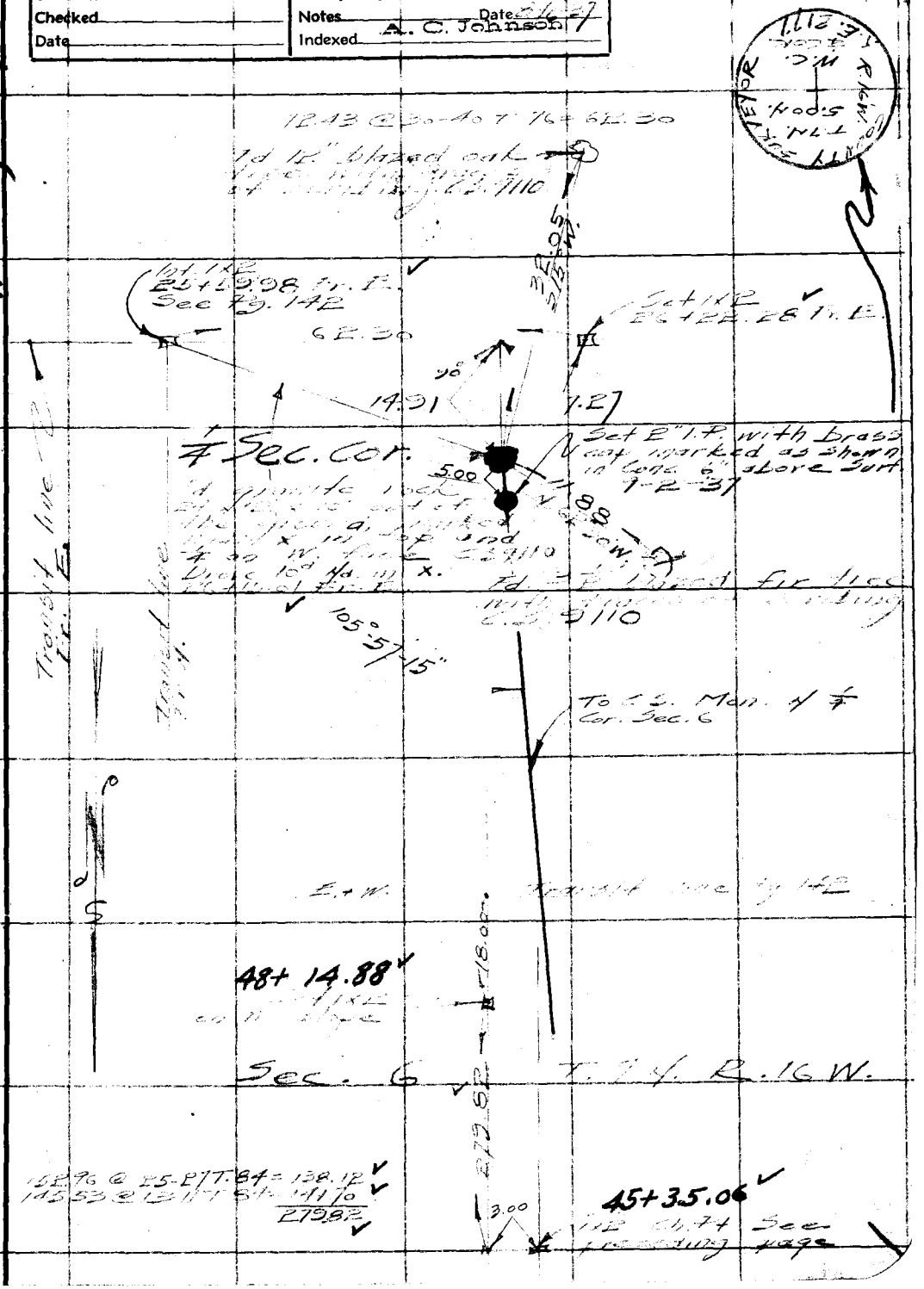

Note: Any Additions or Changes on This Sheet Must be Made or Circled in Red Ink With Date and Name of Person Making Change.

Do not extend notes this side of this line

RETURN TO
LOS ANGELES COUNTY SURVEYOR
700 HALL OF RECORDS

FORM 247 10M 11-35

F.B. 527 PG. 141

Cont. bottom next page

R #5 Set 1x2 - 24+10.61 2
on N. slope

205.39 @ 14-52 T 78 = 198.51

198.51

R #4 Set 1x2 - 32+12.10 2
on N. W. slope

7.81 @ 00 T 78 = 7.81
147.56 @ 9-09 T 78 = 145.67
153.48

R #3 Set 1x2 - 20+58.62 2
top N. + S. spur.

Sec. 7

79.39 @ 4-57 T 90 = 79.09
133.93 @ 16-02 T 90 = 128.73
300.45 @ 5-34 T 90 = 299.04
54.42 @ 13-56 T 90 = 52.82
300.78 @ 6-34 T 90 = 298.82
82.63 @ 1-33 T 90 = 82.60
941.10

Bottom Dr. 7+02

N. 20° E.

Sec. 0

R #2 Set 1x2 - 11+17.52 2
top spur

T. 7 N. R 16 W.

35.45 @ 00 T 84 = 35.45
88.55 @ 10-28 T 84 = 87.08
299.98 @ 7-03 T 84 = 297.71
64.20 @ 00 T 84 = 64.20
484.44

Bottom Dr. 2+37

N.

R #1 Set 1x2 - 6+33.08 2
top N. + S. spur.

N 7° E

1+96 Bottom Dr.

91.67 @ 13-19 T 86 = 89.20
216.86 @ 22-07 T 86 = 200.90
298.28 @ 4-40 T 86 = 297.29
45.90 @ 5-31 T 86 = 45.69
633.08

Int. Set 1x2 - 0+00 to W.
0+00 to N. 2
32+82.71 Fr. E.
See Pg. 132

Sec. line to N.
Pg 132

91°12'-05"
Pg. 132

Transit line Fr. E
See Pg. 132

RETURN TO
LOS ANGELES COUNTY SURVEYOR
700 HALL OF RECORDS

Do not extend notes this side of this line

Note: Any Additions or Changes on This Sheet Must be Made or Circled in Red Ink With Date and Name of Person Making Change.

Notes Ck'd by McPherson	Survey of [illegible]
Map No. B-1350	W. O. [illegible] Tape No. [illegible] St'd [illegible] °F.
Office Work	Surveyed by [illegible]
Checked	Notes [illegible] Date [illegible]
Date	Indexed A. C. Johnson

F.B. 527 PG. 142

Note: Any Additions or Changes on This Sheet Must be Made or Circled in Red Ink With Date and Name of Person Making Change.

Do not extend notes this side of this line

RETURN TO
LOS ANGELES COUNTY SURVEYOR
700 HALL OF RECORDS

W.S. 73, A-4



FORM 247 10M 11-35

F.B. 527 PG. 143

Cont. bottom next page

Set 1x2 on N. slope
good for Dist. only
17+ ~~69.64~~
~~65.03~~

W.S.73, A-3

Bottom Dr.
16+26

N 35° E

935.84

65.39 @ 30-11 T.98 = 54.77
49.75 @ 38-22 T.98 = 39.91
121.64 @ 17-20 T.98 = 116.13
300.94 @ 17-55 T.98 = 286.37
141.88 @ 17-20 T.98 = [illegible]
159.09 @ 00 T.98 = 159.10
65.41 @ 00 T.98 = 65.42
103.67 @ 9-32 T.98 = [illegible]
935.84

Bottom Dr.
1+41

N 39° E

33.80
~~29.14~~

8+ [illegible]

Sec. 6

Sec. 1

6+77

Bottom Dr.

90.00 @ 21-7 T.786 = [illegible]
57.02 @ [illegible]
301.47 @ 9-58 T.94 = 298.58
63.53 @ 11-39 T.94 = 62.22
124.16 @ 00 T.94 = [illegible]
~~605.94~~
610.55

610.55

1+65

R#2 Set 1x2 - 2x23.25
on N.E. slope

94.31 @ 11-26 T.94 = 92.48

22.48

R#1 Set 1x2 - 1+30.77
Bar on N.E.

Sec. 1

T. 7 N. R. 17 W.

139.40 @ 20-17 T.94 = 130.77

Sec. 6

Mon. F.B. 503-136

T. 7 N. R. 16 W.

Barbed wire Fn.

To 1x2 #37
F.B. 503-134

T. 8 N. R. 17 W.

Sec. 36

RETURN TO
LOS ANGELES COUNTY SURVEYOR
700 HALL OF RECORDS

Note: Any Additions or Changes on This Sheet Must be Made or Circled in Red Ink With Date and Name of Person Making Change.

Do not extend notes this side of this line

Notes Ck'd by McPherson
Map No. B-1350
Office Work
Checked
Date

Survey of [illegible]
W. O. [illegible] Tape No. St'd [illegible] °F.
Surveyed by [illegible]
Notes Date [illegible]
Indexed A. C. Johnson

F.B. 527 PG. 144

Cont. bottom next page R.#8 Set 1x2 - 44+~~46.06~~ ~~41.45~~
on E. slope 46.06

121.76 @ 11-31 T. 78 = 119.27

R. #7 Set 1x2 - 43+~~26.79~~ 26.79
on E. slope ~~22.18~~

77.01 @ 00 T. 78 = 77.01

R. #6 Set 1x2 - 12+~~49.78~~ ~~49.78~~
top ridge Bear. N. 60° E

Bottom Dr. 36+90

114.27 @ 17-46	T. 80 =	204.54	
68.11 @ 21-12	T. 80 =	63.99	
154.89 @ 24-47	T. 80 =	140.59	
248.98 @ 9-39	T. 78 =	245.45	
39.84 @ 00	T. 78 =	39.84	
		694.41	

55.37 ~~55.37~~

R. #4 Set 1x2 - 35+~~55.37~~
top ridge Bear. S. 47° W.

T. 7 N. R. 16 W.

Sec. 6

T. 7 N. R. 17 W.

Sec. 1

68.35 @ 22-12	T. 78 =	63.28	
301.20 @ 17-06	T. 78 =	284.61	
173.56 @ [illegible]	T. 78 =	171.78	
84.67 @ 20-02	T. 82 =	79.55	
301.38 @ 23-00	T. 82 =	276.84	
117.96 @ 11-05	T. 78 =	66.63	
59.81 @ 11-42	T. 78 =	82.45	
154.41 @ 11-41	T. 78 =	137.33	
104.04 @ 21-32	T. 100 =	99.76	
123.15 @ 9-11	T. 100 =	121.58	
		1530.01	

Bottom Dr. 75+18

25.36 ~~25.36~~

R. #3 Set 1x2 - 20+~~20.75~~
top Spur. Bear.

Int. Sec. Rg. 13 W
Transit line Fr. E

56.82 @ 11-30	T. 86 =	53.71	
[illegible]		[illegible]	
		145.72	

~~65.05~~ ~~69.64~~ O.K.

1x2 [illegible]
[illegible]

Note: Any Additions or Changes on This Sheet Must be Made or Circled in Red Ink With Date and Name of Person Making Change.

Do not extend notes this side of this line

RETURN TO
LOS ANGELES COUNTY SURVEYOR
700 HALL OF RECORDS

FORM 247 10M 11-35

F.B. 527 PG. 145

Set 1x2 - 59 + ~~85.11~~ ~~[illegible]~~
in [illegible] 89.72

203.91 @ 00 T.96 = 203.73
Set 1x2" - 57 + ~~85.79~~ ~~81.18~~ 85.79
top spur Bear S.70° W.

54.87 @ 9-31 T.96 = 54.14
300.53 @ 3-12 T.96 = 300.08
354.22
Set 1x2 - 54 + ~~31.57~~ ~~26.96~~ 31.57
top ridge Bear N.40 E.

30.13 @ 00 T.96 = 30.13
106.65 @ 20-41 T.96 = 99.77
300.98 @ 15-21 T.96 = 290.26
76.21 @ 19-50 T.96 = 71.70
217.21 @ 26-10 T.96 = 194.97
300.20 @ 5-50 T.96 = 298.66
985.51

Bottom Dr. 47+20

1x2-K #8 - 44 + ~~46.06~~ ~~41.45~~ 46.06
See preceding page

RETURN TO
LOS ANGELES COUNTY SURVEYOR
700 HALL OF RECORDS

Note: Any Additions or Changes on This Sheet Must be Made or Circled in Red Ink With Date and Name of Person Making Change.

Do not extend notes this side of this line

Notes Ck'd by McPherson	Survey of [illegible]
Map No. B-1350	W. O. 1077 Tape No. [illegible] St'd 81 °F.
Office Work	Surveyed by Rosecrans
Checked	Notes Date 7-19-37
Date	Indexed A. C. Johnson 7-19-37

F.B. 527 PG. 146

West ½ of [illegible] line Sec. 11
T 7 N. R. 16 W. by triangulation
[illegible]

[illegible]
[illegible]
Schaefer
[illegible]
Morrison
[illegible]

Note: Any Additions or Changes on This Sheet Must be Made or Circled in Red Ink With Date and Name of Person Making Change.

Do not extend notes this side of this line

RETURN TO
LOS ANGELES COUNTY SURVEYOR
700 HALL OF RECORDS

FORM 247 10M 11-35

X

F.B. 527 PG. 147



RETURN TO
LOS ANGELES COUNTY SURVEYOR
700 HALL OF RECORDS

Note: Any Additions or Changes on This Sheet Must be Made or Circled in Red Ink With Date and Name of Person Making Change.

Do not extend notes this side of this line

Notes Ck'd by McPherson	Survey of Arcadia Forest Bdy.
Map No. B-1350	W. 07079 Tape No. ___ St'd ___ °F.
Office Work	Surveyed by Rosecrans
Checked	Notes Schuetz Date 7-28-37
Date	Indexed A. C. Johnson

F.B. 527 Pg. 148

W.S. 73, C-4

Note: Any Additions or Changes on This Sheet Must be Made or Circled in Red Ink With Date and Name of Person Making Change.

Do not extend notes this side of this line

RETURN TO
LOS ANGELES COUNTY SURVEYOR
700 HALL OF RECORDS

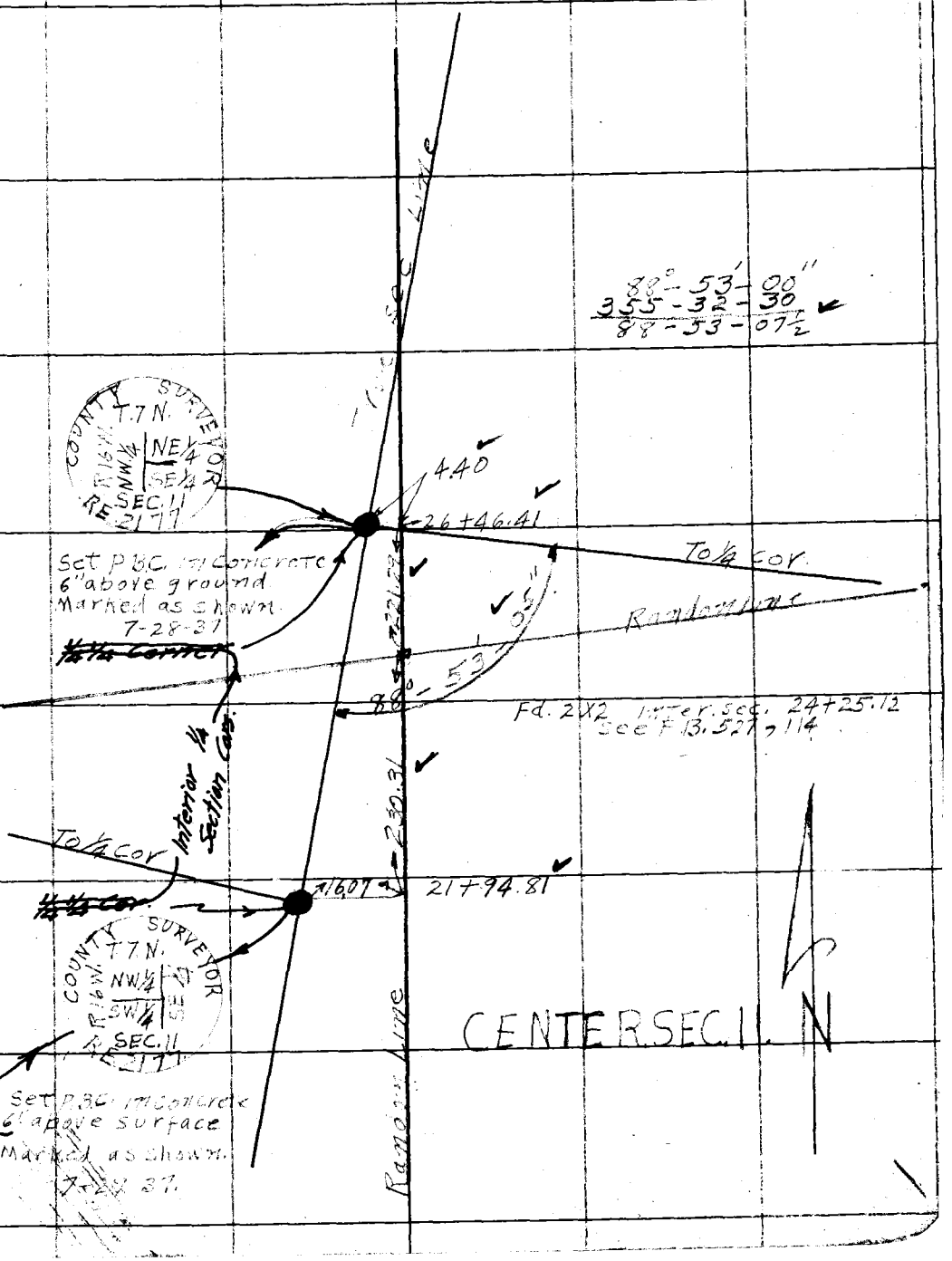

FORM 247 10M 11-35

F.B. 527 PG. 149

W.S. 731 B-4

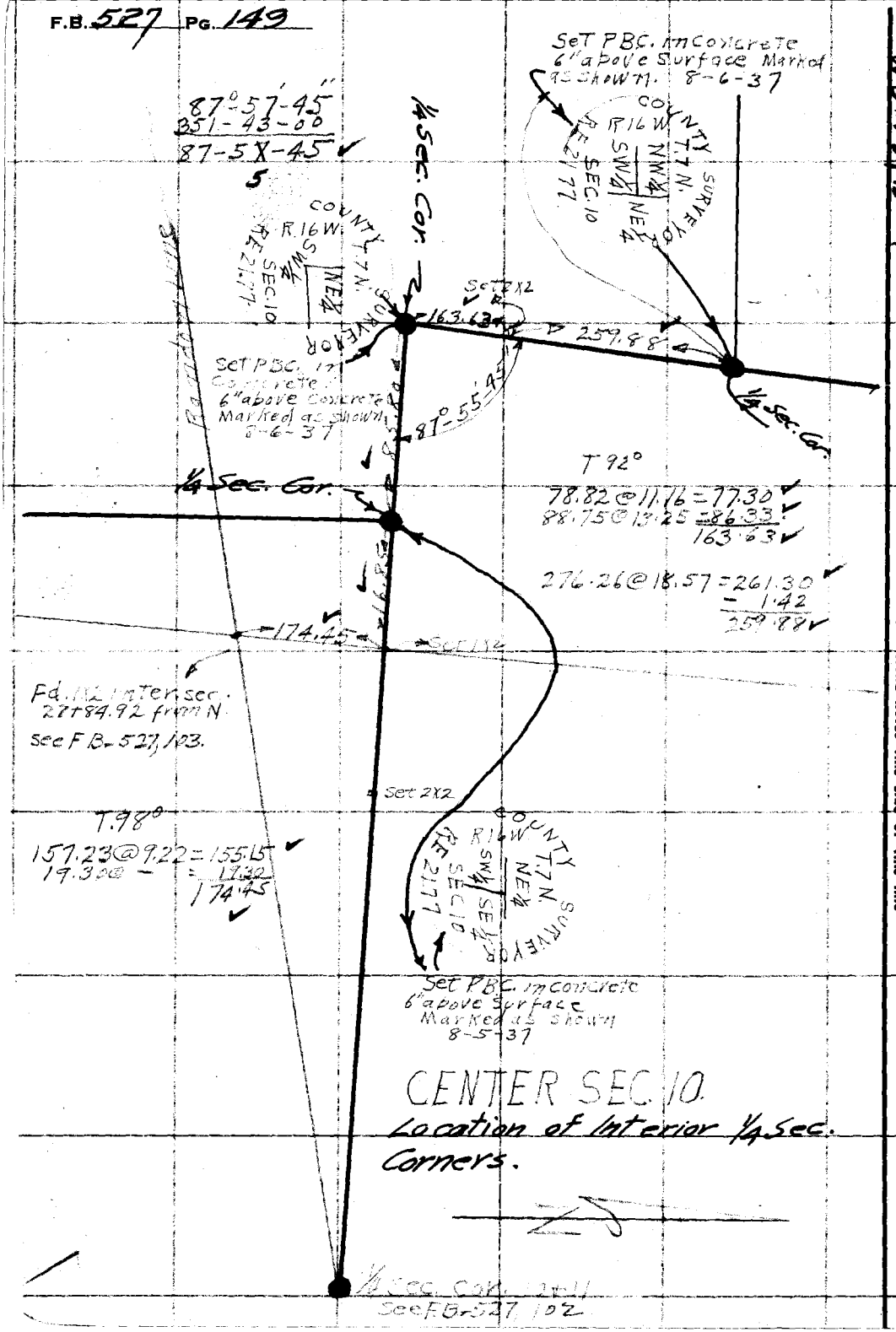

RETURN TO
LOS ANGELES COUNTY SURVEYOR
700 HALL OF RECORDS

Note: Any Additions or Changes on This Sheet Must be Made or Circled in Red Ink With Date and Name of Person Making Change.

Do not extend notes this side of this line

Notes Ck'd by McNeron	Survey of Forest Pdg
Map No. B-1350	W. O. 7079 Tape No. ___ St'd ___ °F.
Office Work	Surveyed by Rosecrans
Checked	Notes Schaefer Date 8-3-37
Date	Indexed A. C. Johnson

F.B. 527 PG. 150

W.S. 73, B-4

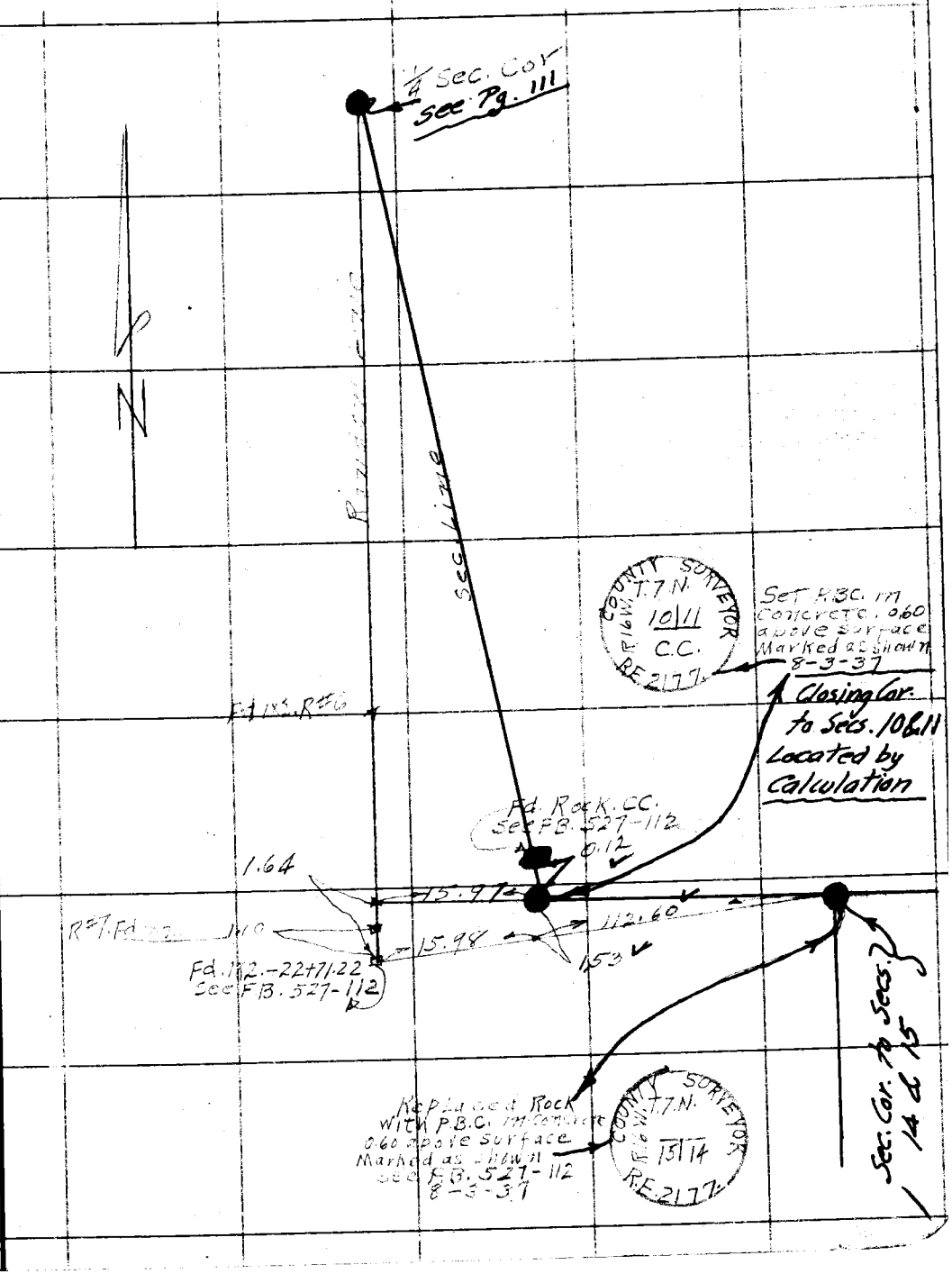

Note: Any Additions or Changes on This Sheet Must be Made or Circled in Red Ink With Date and Name of Person Making Change.

Do not extend notes this side of this line

RETURN TO
LOS ANGELES COUNTY SURVEYOR
700 HALL OF RECORDS

FORM 247 10M 11-35

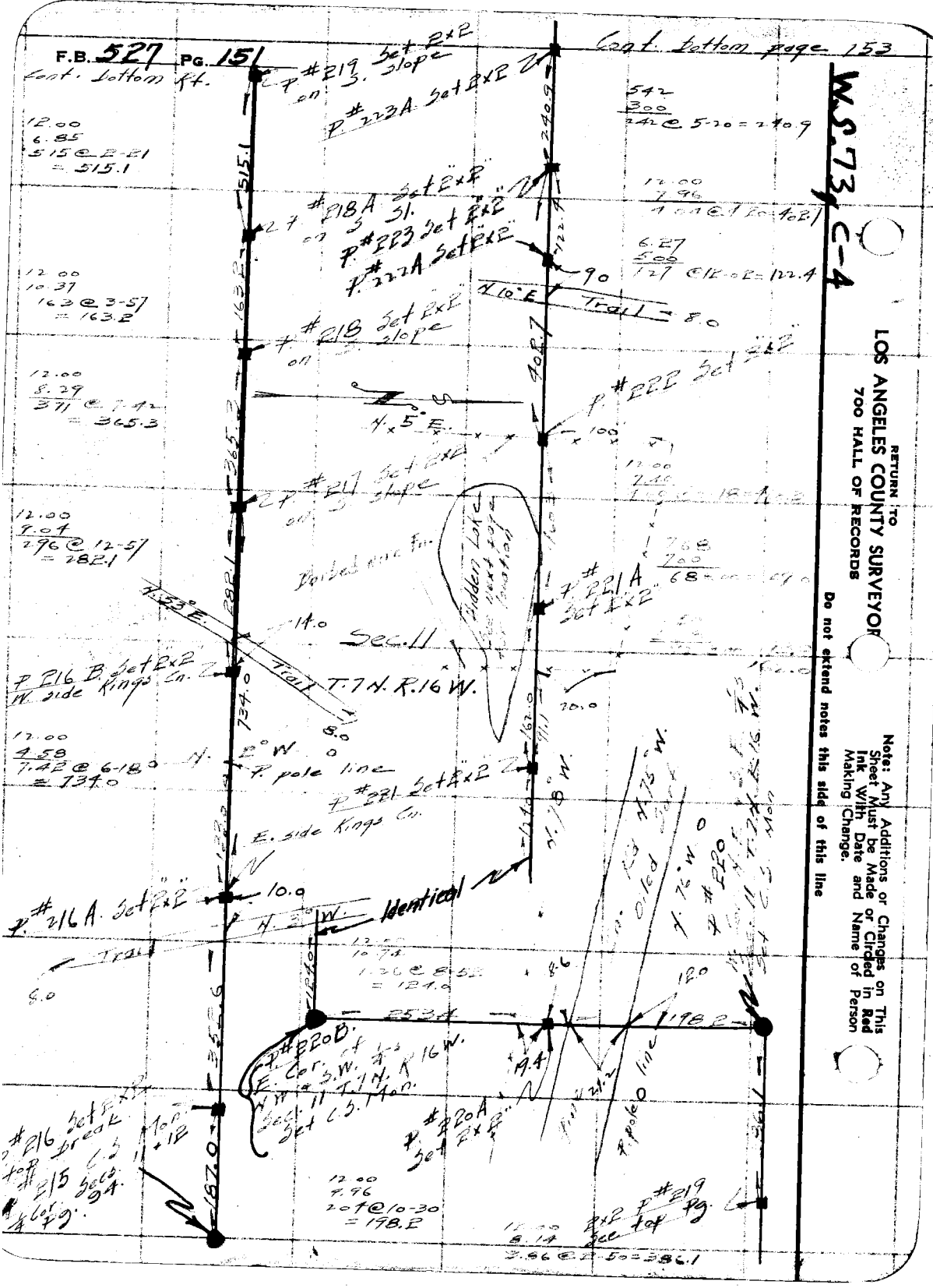
F.B. 527 PG. 151
Cont. bottom page 153
Cont. bottom Rt.
W.S. 73, C-4
RETURN TO
LOS ANGELES COUNTY SURVEYOR
700 HALL OF RECORDS
Do not extend notes this side of this line
Note: Any Additions or Changes on This Sheet Must be Made or Circled in Red Ink With Date and Name of Person Making Change.
P. #219 Set 2x2 on S. slope
P. #223A Set 2x2
P. #218A Set 2x2 on S. Sl.
P. #223 Set 2x2
P. #222A Set 2x2
P. #218 Set 2x2 on S. slope
P. #222 Set 2x2
P. #217 Set 2x2 on S. slope
P. #221A Set 2x2
P. 216 B Set 2x2 W. side Kings Cn.
P. #221 Set 2x2
P. #216A Set 2x2
P. #220B
P. #220A Set 2x2
P. #219 2x2 See top Pg.
Sec. 11
T. 7 N. R. 16 W.
Trail
Barbed wire Fn.
Sidden Lake
Identical
E. side Kings Cn.
P. pole line
Oiled Sand
12.00
6.85
515 @ 2-21
= 515.1
12.00
10.37
163 @ 3-57
= 163.2
12.00
8.29
371 @ 7-42
= 365.3
12.00
9.04
296 @ 12-57
= 282.1
12.00
4.58
7.42 @ 6-18
= 734.0
12.00
10.74
1.26 @ 8-52
= 124.0
12.00
9.96
204 @ 10-30
= 198.2
12.00
8.14
3.86 @ 2-50 = 386.1
542
300
242 @ 5-20 = 240.9
12.00
7.96
6.27
500
127 @ 12-02 = 122.4
12.00
7.40
7.68
700
68
12.00
10.74
1.26 @ 8-52
= 124.0
12.00
9.96
204 @ 10-30
= 198.2
515.1
163.2
365.3
282.1
734.0
187.0
240.9
122.4
408.7
162.0
91.1
124.0
253.4
198.2
386.1
N. 10° E.
N. 5° E.
N. 53° E.
N. 2° W.
N. 3° W.
N. 78° W.
N. 75° W.
N. 76° W.
N. 21° E.
90
100
14.0
8.0
10.0
8.0
20.0
8.6
12.0
19.4
8.0

Notes Ck'd by	Survey of Angeles Forest Bdry	F.B. 527 Pg. 152
Map No. B-1350	W. O. 70/1 Tape No. 25 St'd 84 °F.	
Office Work	Surveyed by Rose Evans	
Checked	Notes Date 3-10-37	
Date	Indexed A. C. Johnson	

Location of Hidden Lake in

Sec. [illegible]

Inst.	Sight.	Stadia	Dist	Horiz ∠	Vert ∠	Remarks
P.221A	P. #222	754 700	55	198-09	00	Hidden Lake
		736 600	137	193-28	00	" "
		[illegible]	104	[illegible]	00	" "
		[illegible]	143	[illegible]	00	
		[illegible]	187	[illegible]	00	" "
		[illegible]	230	[illegible]	00	" "
		[illegible] 600	251	[illegible]-18	00	" "
		[illegible]	241	[illegible]	00	" "
		[illegible]	219	317-15	00	" "
		715 500	216	33[illegible]-16	00	" "
		[illegible]	207	[illegible]	00	" "
		767 600	168	[illegible]-07	00	" "
		785 700	86	[illegible]	00	" "
		[illegible]	8	290-00	00	" "

Note: Any Additions or Changes on This Sheet Must be Made or Circled in Red Ink With Date and Name of Person Making Change.

Do not extend notes this side of this line

RETURN TO
LOS ANGELES COUNTY SURVEYOR
700 HALL OF RECORDS

FORM 247 10M 11-35


Cont. bottom next page
F.B. 527 Pg. 153
Set 2"x2"
95.32
#228 on N. slope
R#3 Fd 1x2 Pg 102
709.1
Line 7
Set 10d Na.
21.9
Set 2"x2"
#227
48.12
8.0
Trail
R#2 Fd 1x2 Pg. 102
N 29° E
Transit
T. 7 N. R. 16 W.
456.0
15.11
#226 Set 2"x2" top spur.
R#1 Fd. 1x2 Pg. 102
Sec. 10
227.0
#225 Fd C.S. Mon
626
500
326 @ 8-25 = 320.0
370.0
Sec. 11
370.0
#224 Set 2"x2" top N.+S. spur.
#223 A. Set 2"x2" top page 151
See
RETURN TO
LOS ANGELES COUNTY SURVEYOR
700 HALL OF RECORDS
Note: Any Additions or Changes on This Sheet Must be Made or Circled in Red Ink With Date and Name of Person Making Change.
Do not extend notes this side of this line

Notes Ck'd by	Survey of Angeles Forest Bdy
Map No. B-1350	W. O. 7077 Tape No. 25 St'd 62° F.
Office Work	Surveyed by Rosecrans
Checked	Notes Date 8/6/37
Date	Indexed A. C. Johnson

F.B. 527 PG. 154

B-4

W.S. 73

Note: Any Additions or Changes on This Sheet Must be Made or Circled in Red Ink With Date and Name of Person Making Change.

Do not extend notes this side of this line

RETURN TO
LOS ANGELES COUNTY SURVEYOR
700 HALL OF RECORDS



FORM 247 10M 11-35

F.B. 527 Pg. 155

W.S. 73, B-4

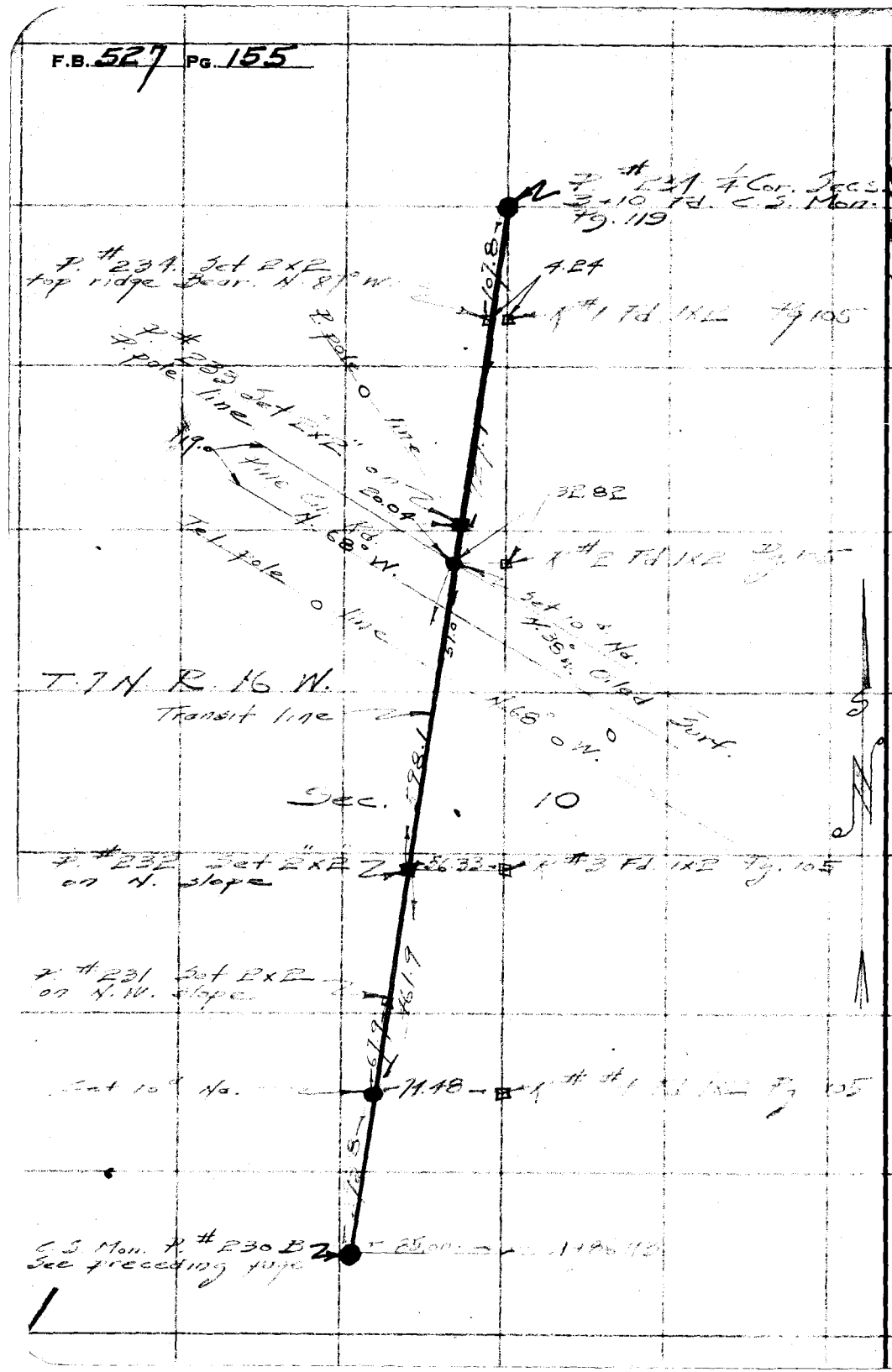

RETURN TO
LOS ANGELES COUNTY SURVEYOR
700 HALL OF RECORDS

Do not extend notes this side of this line

Note: Any Additions or Changes on This Sheet Must be Made or Circled in Red Ink With Date and Name of Person Making Change.

Notes Ck'd by K.R.M.	Survey of Angeles Forest Bdry.
Map No. B-1350	W. O. [illegible] Tape No 40 St'd 8[illegible] F.
Office Work	Surveyed by Rosecrans
Checked	Notes Date [illegible]
Date	Indexed A. C. Johnson 3-7-38

F.B. 527 Pg. 156



Note: ANY ADDITIONS OR CHANGES ON THIS SHEET MUST BE MADE OR CIRCLED IN Red Ink WITH DATE AND NAME OF PERSON MAKING CHANGE.

WS. 73, A-3

RETURN TO
LOS ANGELES COUNTY SURVEYOR
700 HALL OF RECORDS

Do not extend notes this side of this line

FORM 247 5M 2-34

F.B. 527 PG. 157



RETURN TO
LOS ANGELES COUNTY SURVEYOR
700 HALL OF RECORDS

Do not extend notes this side of this line

Note: ANY ADDITIONS OR CHANGES ON THIS SHEET MUST BE MADE OR CIRCLED IN Red Ink WITH DATE AND NAME OF PERSON MAKING CHANGE.

MS 73 1A-3

Notes Ck'd by K.R.M.	Survey of Angeles Forest Bdry.	F.B. 527 Pg. 158
Map No. B-1350	W. O. 7077 Tape No ____ St'd ____ °F.	
Office Work	Surveyed by Rosecrans	
Checked	Notes ____ Date 3-1-38	
Date	Indexed A. C. Johnson 3-2-38	

W 573 A-3

Note: ANY ADDITIONS OR CHANGES ON THIS SHEET MUST BE MADE OR CIRCLED IN Red Ink WITH DATE AND NAME OF PERSON MAKING CHANGE.

RETURN TO
LOS ANGELES COUNTY SURVEYOR
700 HALL OF RECORDS

Do not extend notes this side of this line



FORM 247 5M 2-34

P.B. 527 PG. 159

RETURN TO
LOS ANGELES COUNTY SURVEYOR
700 HALL OF RECORDS

Do not extend notes this side of this line

Note: ANY ADDITIONS OR CHANGES ON THIS SHEET MUST BE MADE OR CIRCLED IN Red Ink WITH DATE AND NAME OF PERSON MAKING CHANGE.

Notes Ck'd by K.R.M.	Survey of [illegible]	F.B. 527 PG. 161
Map No. B-1350	W. O. 4999 Tape No. 13 St'd 34 °F	
Office Work	Surveyed by Rosecrans	
Checked	Notes R Date 3-15-40	
Date	Indexed C. Johnson 3-28-40	

SEC. 2 T.7N. R.16W.

Distances and monuments on E. and W. lines of the above section

J. H. 4999

Rosecrans
Granquist
Pierce
Morrison } Party.

Note: Any Additions or Changes on This Sheets Must be Made or Circled in Red Ink With Date and Name of Person Making Change.

Do not extend notes this side of this line

RETURN TO
LOS ANGELES COUNTY SURVEYOR
700 HALL OF RECORDS

FORM 247 5M 10-37

X

F.B. 527 PG. 162

Cont. bottom next page



RETURN TO
LOS ANGELES COUNTY SURVEYOR
700 HALL OF RECORDS

Note: Any Additions or Changes on This Sheets Must be Made or Circled in Red Ink With Date and Name of Person Making Change.

Do not extend notes this side of this line

Notes Ck'd by K.R.M.	Survey of T.7N. R.16W.	F.B. 527 PG. 163
Map No. B-1350	W. O. 1999 Tape No. 13 St'd 84 °F	
Office Work	Surveyed by [illegible]	
Checked	Notes P Date 3-15-40	
Date	Indexed [illegible]	

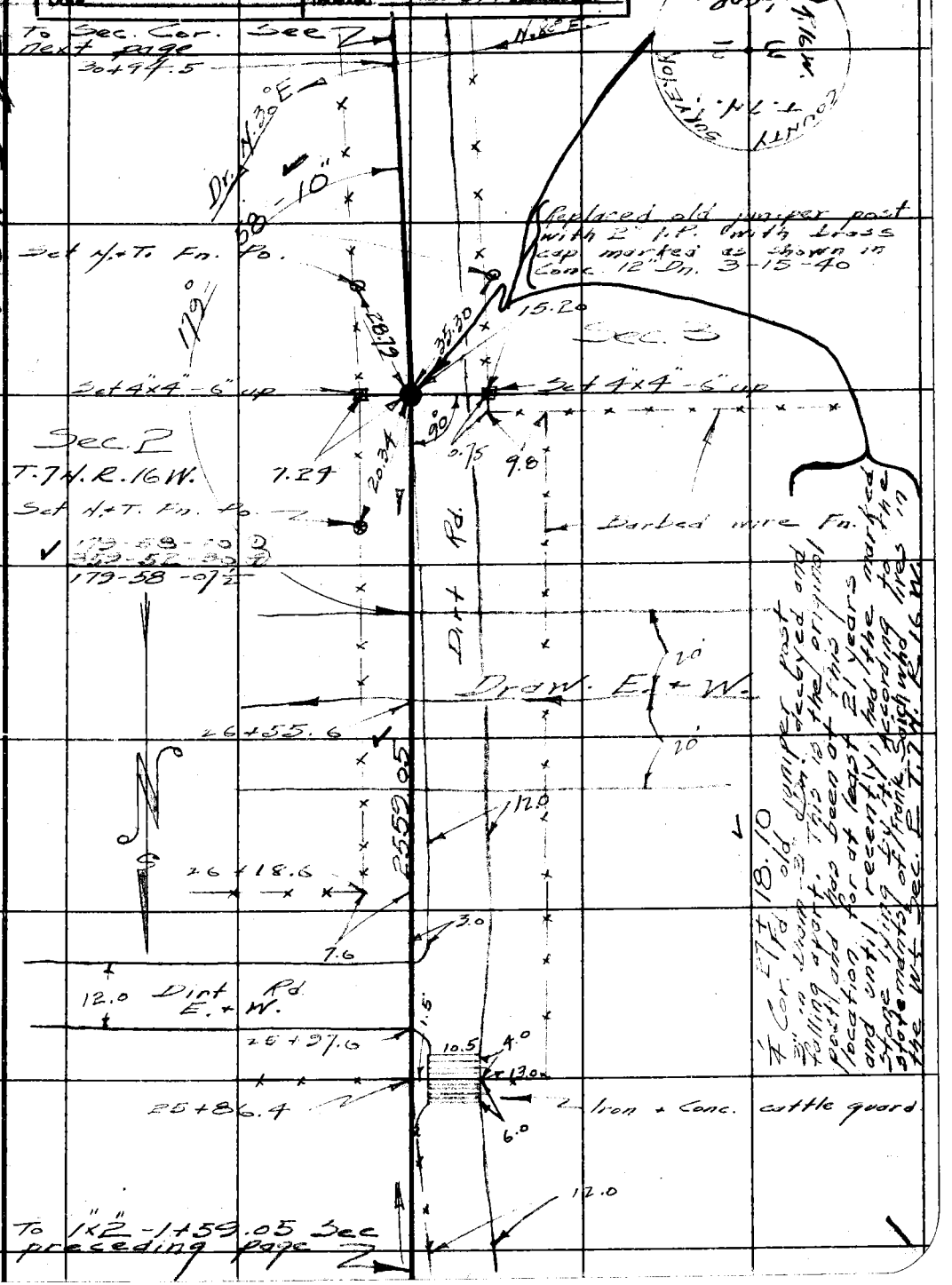

W.S.73 B-3

Note: Any Additions or Changes on This Sheets Must be Made or Circled in Red Ink With Date and Name of Person Making Change.

Do not extend notes this side of this line

RETURN TO
LOS ANGELES COUNTY SURVEYOR
700 HALL OF RECORDS

FORM 247 5M 10-37

F.B. 527 PG. 164

Cont bottom next page

40+51.29 Fd. 4" hewn juniper post 2½ high.

Barbed wire Fn.

Sec 2

T. 7 N. R. 16 W.



		116.35
191.00 @ 4-45	=	190.34
300.76 @ 5-15	=	299.50
300.66 @ 1-18	=	300.38
		426.54
		1333.31
T. 70 =		1333.19

¼ Cor. Set C.S. Mon 27+18.10
See preceding page

W5 73 / B-3

RETURN TO
LOS ANGELES COUNTY SURVEYOR
700 HALL OF RECORDS

Note: Any Additions or Changes on This Sheets Must be Made or Circed in Red Ink With Date and Name of Person Making Change.

Do not extend notes this side of this line

Notes Ck'd by K.R.M.	Survey of T 7 N. R 16 W.	F.B. 527 Pg. 165
Map No. B-1350	W. O. [illegible] Tape No. [illegible] St'd [illegible] °F	
Office Work	Surveyed by Rosecrans	
Checked	Notes [illegible] Date [illegible]	
Date	Indexed [illegible] C. Johnson	

Note: Any Additions or Changes on This Sheets Must be Made or Circled in Red Ink With Date and Name of Person Making Change.

Do not extend notes this side of this line

RETURN TO
LOS ANGELES COUNTY SURVEYOR
700 HALL OF RECORDS

W 573 B-4

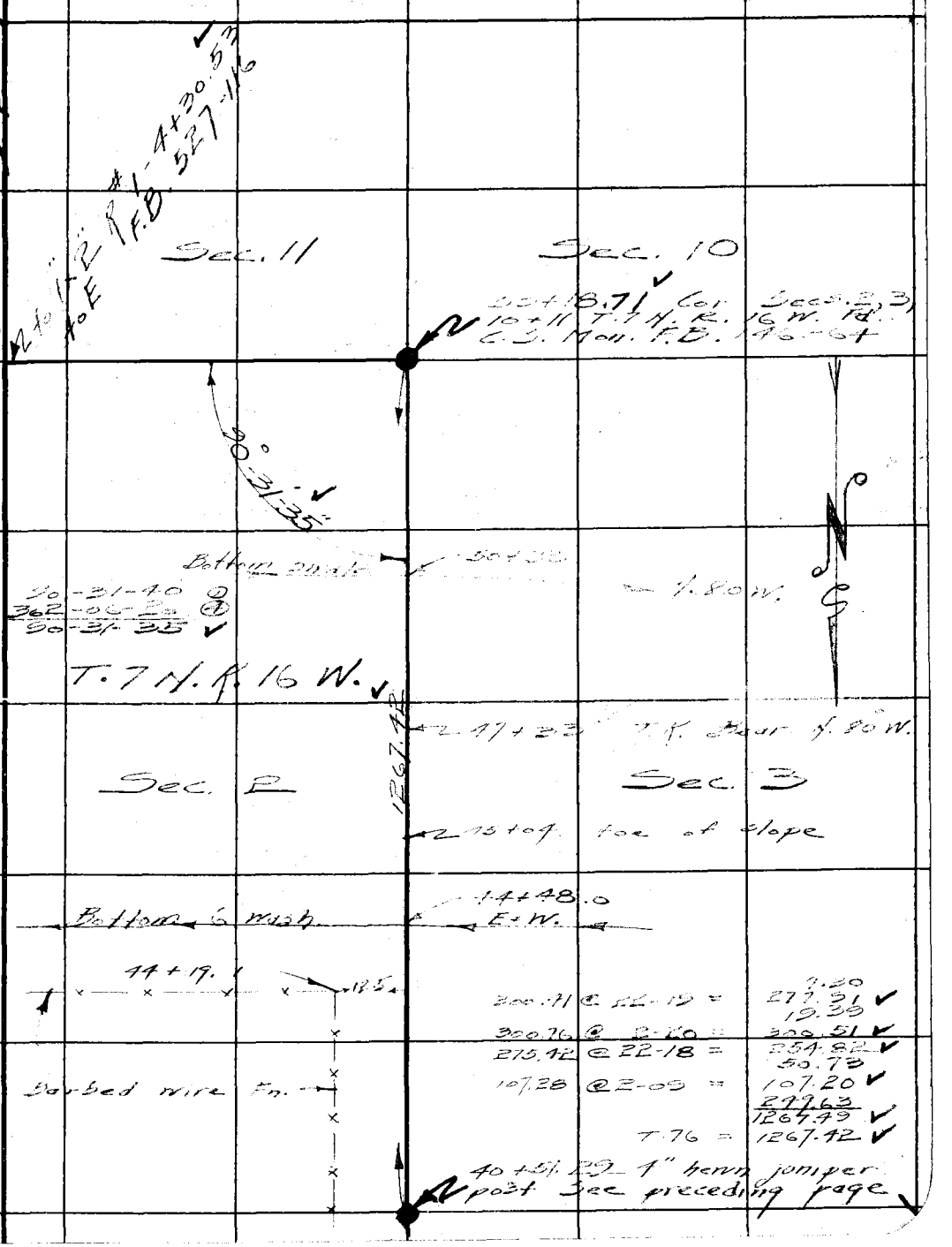

FORM 247 5M 10-37

F.B. 527 PG. 166

Cont. Bottom next page

To C.S. Mon W.¼ Sec. 1. T7N. R. 16W. See next page

21+86.86 ¼ Cor Sec 2 Set 2" I.P. with brass cap. marked as show in Conc. 3" up. Bottom Dr

COUNTY SURVEYOR T.7N. R.16W. 2 ¼ COR. R.E. 63

W.

17+47

124.58 @ 11-21 = 122.14
236.06 @ 16-10 = 226.73
348.87
T. 70 = 348.84
132.01
480.85

26.47
105.54
88.21 @ 11-00 = 86.59
301.01 @ 13-32 = 292.65
211.72 @ 7-38 = 209.84
291.55 @ 6-40 = 289.58
1010.67
1657.11
2667.78
T. 80 = 2667.71

0.20
0.30

13+33.52 Fd. 2" I.P. 16" up

2667.71

13+35.44 T.R. Bear. N. 25° E.

T.S. 9+46

N 62° W.

Bottom Cr. 8+46.0

E.

Barbed wire iron Po. Fn.

Sec. 1

T.S. 6+83

5+50 Brk. T.R.

124.46
188.10 @ 10-38 = 184.87
111.79
27.14
130.95 @ 19-08 = 123.72
247.40 @ 14-42 = 239.30
296.01 @ 14-23 = 286.73
245.10 @ 7-10 = 243.19
282.[illegible] @ [illegible] = 281.49
34.12
1657.11

90-04-50 ①
360-19-30 ④
90-04-52 ②

To Fr. 1+2 E

R#6 33+27.62 F.B. 527-91

3+16 T.R. Bear. N 50° E

0+00 to N. W. Cor. Secs. 1+12 T.7N. R. 16W. Fd. C.S. Mon. F.B. 527-91

Sec. 2

T.7N. R.16W.

Sec. 12

PNS-73 C-3

RETURN TO
LOS ANGELES COUNTY SURVEYOR
700 HALL OF RECORDS

Note: Any Additions or Changes on This Sheets Must be Made or Circled in Red Ink With Date and Name of Person Making Change.

Do not extend notes this side of this line

Notes Ck'd by K.R.M	Survey of Sec. 1 & 2 T.7N. R.16W. F.B. 527 PG. 167
Map No. B-1350	W. O. 4999 Tape No. 13 St'd 34 of
Office Work	Surveyed by Rosecrans
Checked	Notes R Date 3-21-40
Date	Indexed L. C. Johnson



Note: Any Additions or Changes on This Sheets Must be Made or Circled in Red Ink With Date and Name of Person Making Change.
RETURN TO
LOS ANGELES COUNTY SURVEYOR
PRO HALL OF RECORDS


F.B. 527 PG. 168
527
T. 8 N. R. 16 W.
Sec. 35
To C.S. Mon. S. Cor. Secs. 34 + 35 T. 7 N. R. 16 W. F.B. 503-93 + 167
40.75 @ 22-51
Int. 48+85.7
Set 1x2 on W.
37.55
Cor. Secs. 1, 2, 35
8 N. R. 16 W. Fd.
Mon. F.B. 503-8
Bottom Dr. 48
26.75
89°-53'-25"
300.62 @ 17-15 = 287.10
313.85
89-53-20 T. 7 8 = 313.84
359-33-30
89-53-27½
313.84
Set 1x2 - 45+71.93
Brk. on W. slope
Sec. 2
T. 7 N. R.
246.39
Boulder
Bottom Dr. 42+17
To 1x2 - 36+25.54 Sec.
preceding page