Survey of
W. O. Tape No. St'd °F.
Surveyed by
Notes Date
Indexed

F.B. 531 PG.

531

LOS ANGELES COUNTY SURVEYOR

F.B. 531 PG. Index

F.B. 531

PAGES: Index, 1 to 107 incl., 108 150 to ,
165 incl., , 167, 168, , 171 to
190 incl., , 192, , 194,
211 to 223 incl
, 225 to 240 incl.,

RETURN TO
LOS ANGELES COUNTY SURVEYOR
700 HALL OF RECORDS

Do not extend notes this side of this line

Note: Any Additions or Changes on This Sheet Must be Made or Circled in Red Ink With Date and Name of Person Making Change.

Notes Ck'd by Draw	Survey of NEW YORK AVE
Map No. B-951	W. O. 7116 Tape No. 016 St'd 84 °F.
Office Work Lucas	Surveyed by W.A. Muller
Checked Draw	Notes Date 1933
Date 10-23-35	Indexed A. C. Johnson Oct 17, 1935

F.B. 531 Pg. 1

Note: ANY ADDITIONS OR CHANGES OF THIS SHEET MUST BE MADE OR CIRCLED IN Red Ink. WITH DATE AND NAME OF PERSON MAKING CHANGE.

Do not extend notes this side of this line

RETURN TO
LOS ANGELES COUNTY SURVEYOR
700 HALL OF RECORDS

SURVEY
OF
NEW YORK AVE
FROM
FOOTHILL BLVD to EL MOLINO AVE
J.N. 7116

FORM 247 10M 8-31

F.B. 531 Pg. 2

~ KEY MAP ~

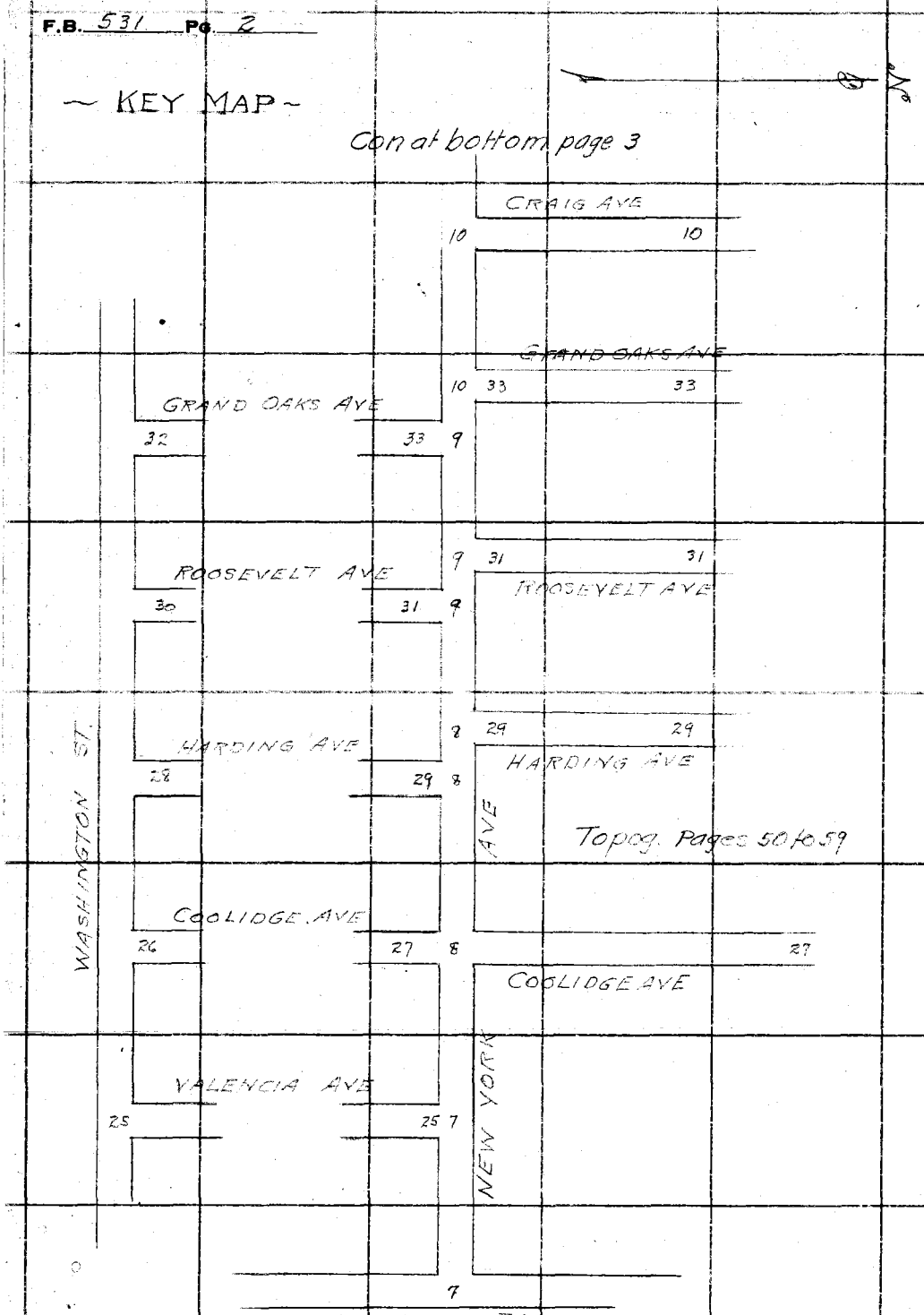

RETURN TO
LOS ANGELES COUNTY SURVEYOR
700 HALL OF RECORDS

Do not extend notes this side of this line

Note: ANY ADDITIONS OR CHANGES ON THIS SHEET MUST BE MADE OR CIRCLED IN Red Ink. WITH DATE AND NAME OF PERSON MAKING CHANGE.

Notes Ck'd by Drew	Survey of NEW YORK AVE
Map No. B-951	W. O. 7116 Tape No. ____ St'd ____ °F.
Office Work W J Lucas	Surveyed by W A Miller
Checked Drew	Notes ____ Date 1933
Date 10-23-35	Indexed A. C. Johnson

F.B. 531 Pg. 3

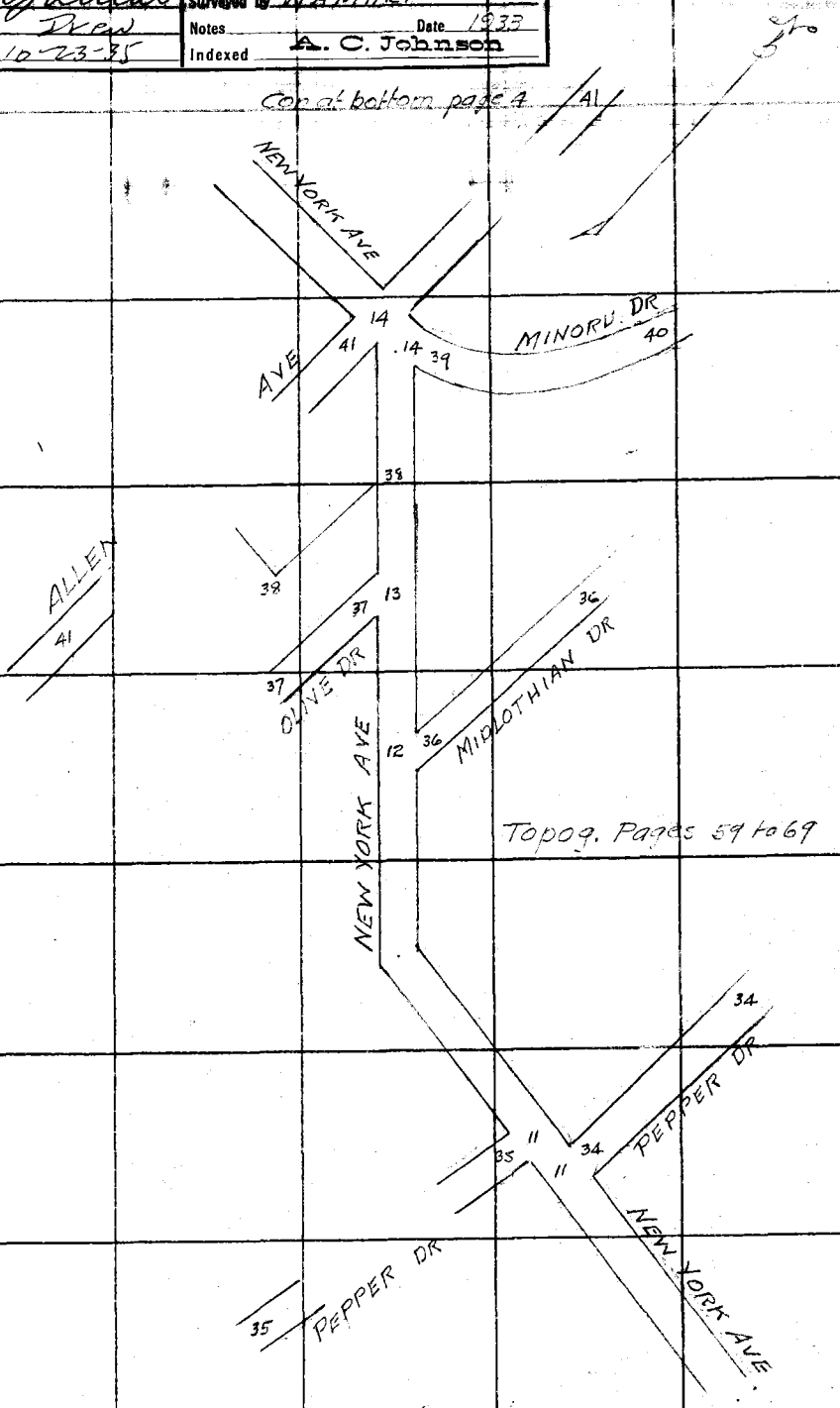

Note: ANY ADDITIONS OR CHANGES ON THIS SHEET MUST BE MADE IOR CIRCLED IN Red Ink. WITH DATE AND NAME OF PERSON MAKING CHANGE.

RETURN TO
LOS ANGELES COUNTY SURVEYOR
700 HALL OF RECORDS

Do not extend notes this side of this line

FORM 247 10M 8-31

F.B. 531 PG 4

Con at bottom page 5

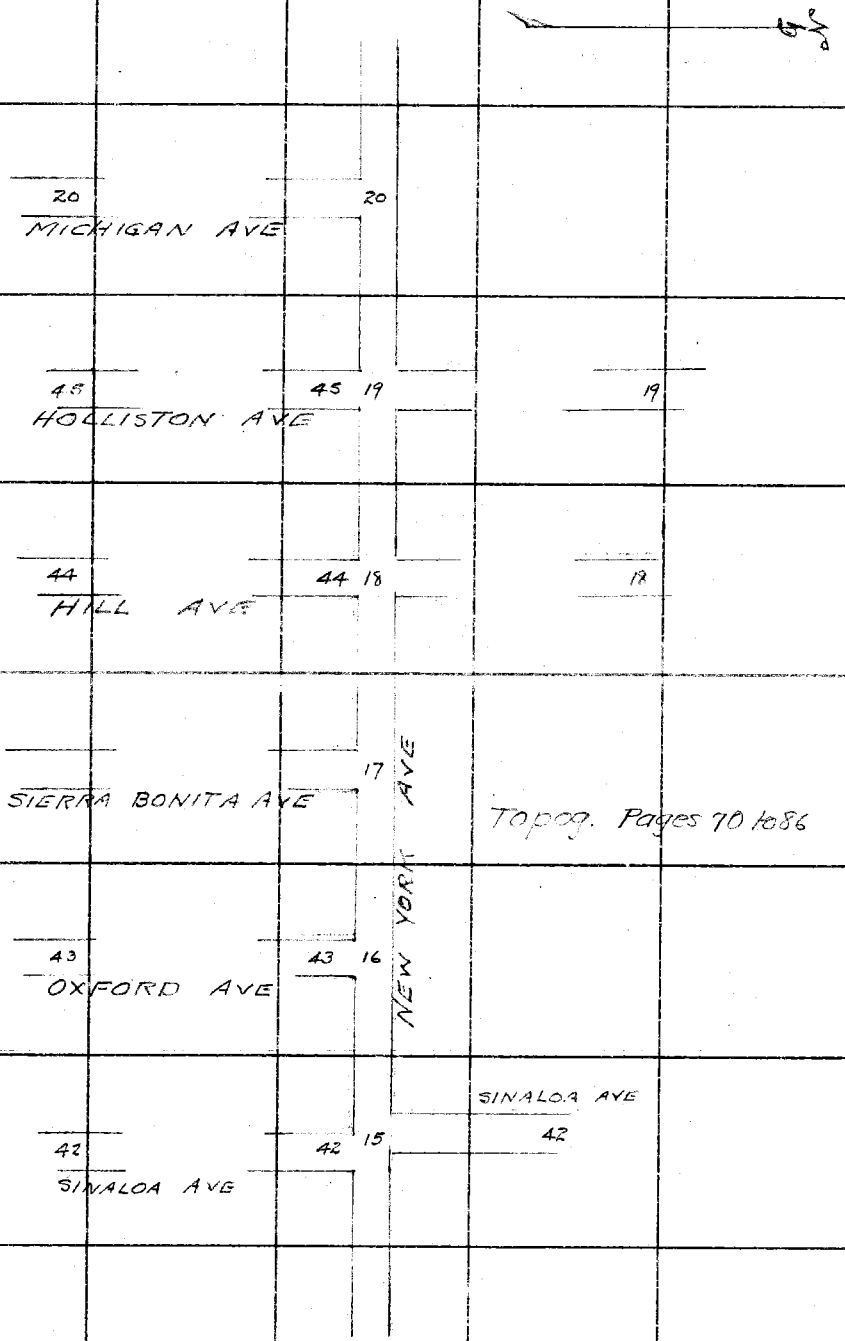

Con from top page 3

RETURN TO
LOS ANGELES COUNTY SURVEYOR
700 HALL OF RECORDS
Do not extend notes this side of this line
Note: ANY ADDITIONS OR CHANGES ON THIS SHEET MUST BE MADE OR CIRCLED IN Red Ink. WITH DATE AND NAME OF PERSON MAKING CHANGE.

Notes Ck'd by Drew	Survey of NEW YORK AVE
Map No. B-9951	W. O. 7116 Tape No. ____ St'd ____ °F.
Office Work [illegible]	Surveyed by W.A. Miller
Checked Drew	Notes ____ Date 1933
Date 10-23-35	Indexed A. C. Johnson

F.B. 531 PG. 5

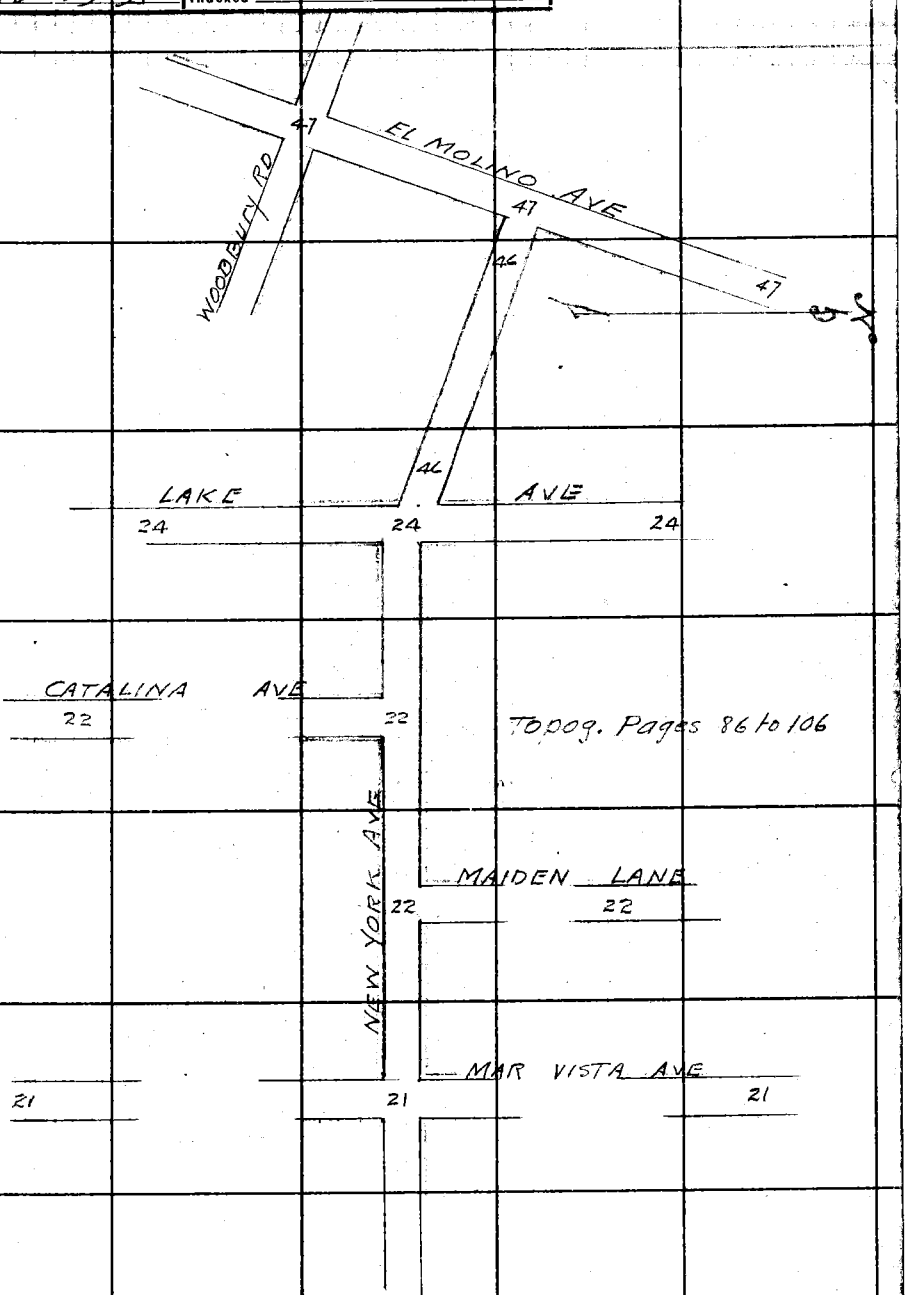

Topog. Pages 86 to 106

Con from top page 4

Note: ANY ADDITIONS OR CHANGES ON THIS SHEET MUST BE MADE OR CIRCLED IN Red Ink. WITH DATE AND NAME OF PERSON MAKING CHANGE.

Do not extend notes this side of this line

RETURN TO
LOS ANGELES COUNTY SURVEYOR
700 HALL OF RECORDS

FORM 247 10M 5-31

RETURN TO

LOS ANGELES COUNTY SURVEYOR

700 HALL OF RECORDS

Note: ANY ADDITIONS OR CHANGES ON THIS SHEET MUST BE MADE OR CIRCLED IN Red Ink. WITH DATE AND NAME OF PERSON MAKING CHANGE.

Do not extend notes this side of this line

F.B. 531 Pg 6

Notes Ck'd by Drew	Survey of NEW YORK AVE
Map No. B-951	W. O. 7116 Tape No. 016 St'd 84 °F.
Office Work [illegible]	Surveyed by W.A. Miller
Checked Drew	Notes Miller Date 8-29-33
Date 10-23-35	Indexed A. C. Johnson Oct. 19, 1933

F.B. 531 Pg. 7

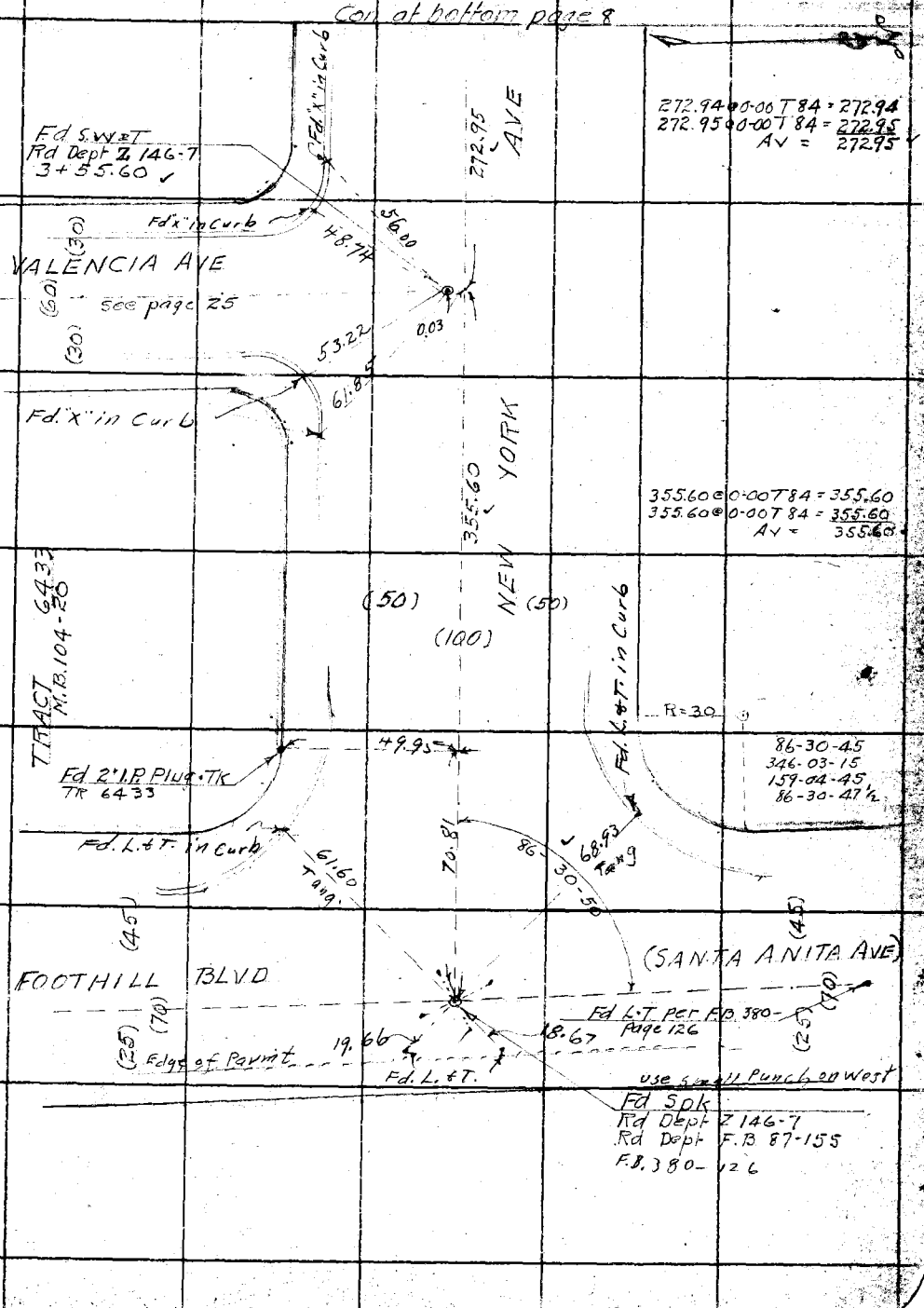

Note: ANY ADDITIONS OR CHANGES ON THIS SHEET MUST BE MADE (OR CIRCLED IN Red Ink. WITH DATE AND NAME OF PERSON MAKING CHANGE.

Do not extend notes this side of this line

RETURN TO
LOS ANGELES COUNTY SURVEYOR
700 HALL OF RECORDS

FORM 247 10M 5-31

F.B. 531 Pg. 8

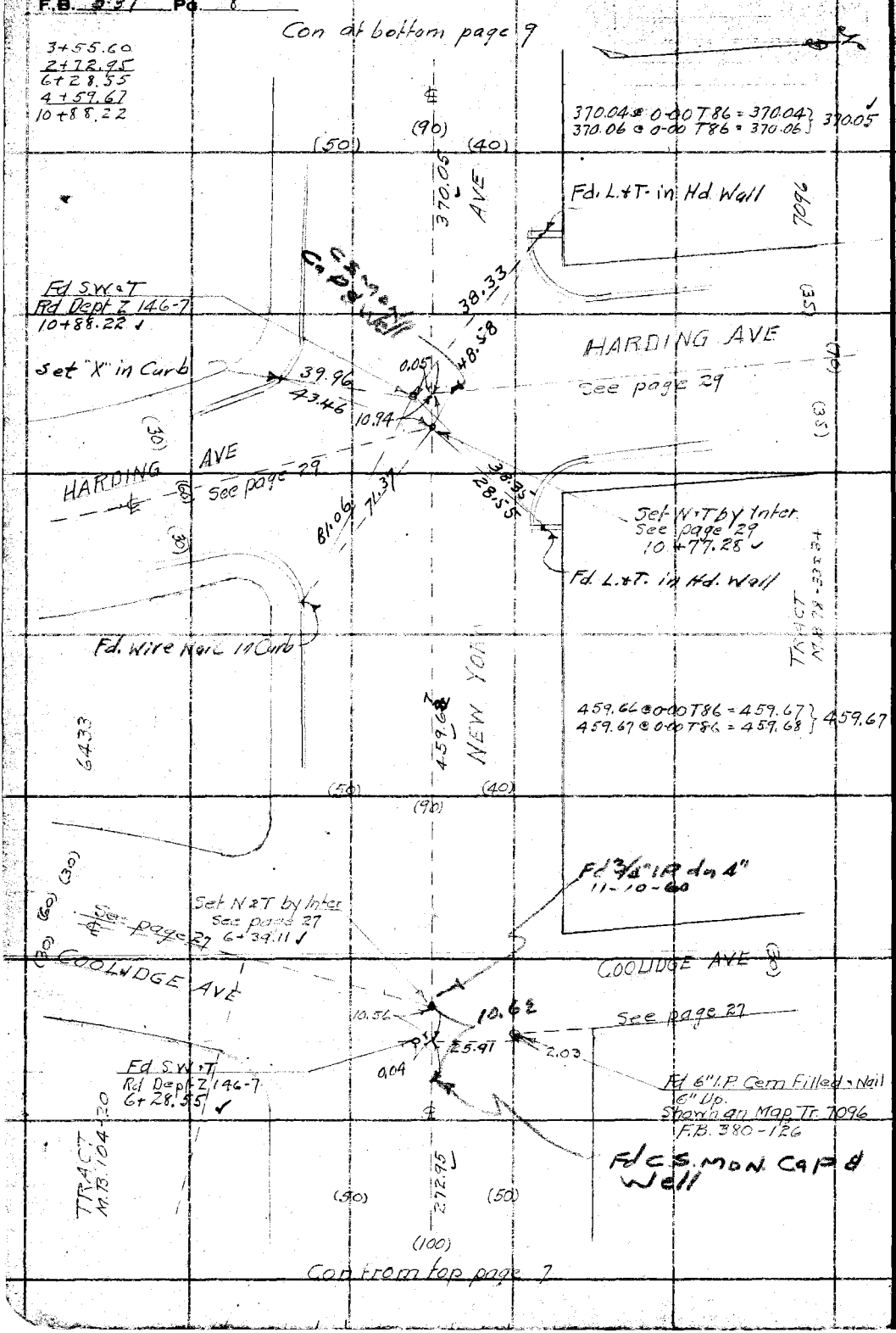

RETURN TO
LOS ANGELES COUNTY SURVEYOR
700 HALL OF RECORDS
Do not extend notes this side of this line

Note: ANY ADDITIONS OR CHANGES ON THIS SHEET MUST BE MADE OR CIRCLED IN Red Ink. WITH DATE AND NAME OF PERSON MAKING CHANGE.

Notes Ck'd by Drew	Survey of NEW YORK AVE	F.B. 531	Pg. 9
Map No. B-951	W. O. 7116 Tape No. 016 St'd 84 °F.		
Office Work W.J. Lucas	Surveyed by W.A. Miller		
Checked Drew	Notes Miller Date 8-29-33		
Date 10-23-35	Indexed A. C. Johnson		

10+88.22
3+94.05
14+58.27

Con at bottom page 10

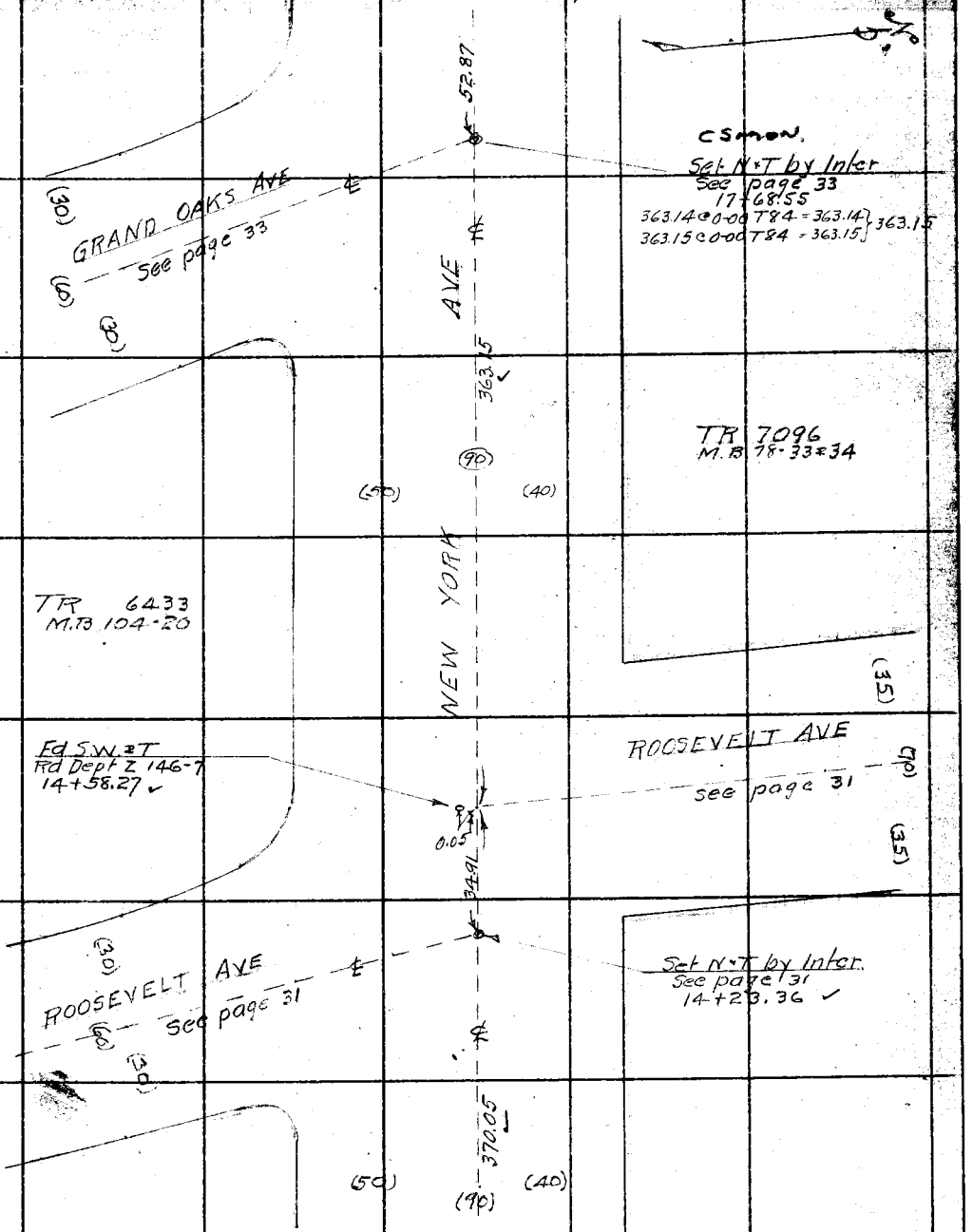

Con from top page 8

Note: ANY ADDITIONS OR CHANGES ON THIS SHEET MUST BE MADE OR CIRCLED IN Red Ink, WITH DATE AND NAME OF PERSON MAKING CHANGE.

Do not extend notes this side of this line

RETURN TO
LOS ANGELES COUNTY SURVEYOR
700 HALL OF RECORDS

FORM 247 10M 5-31

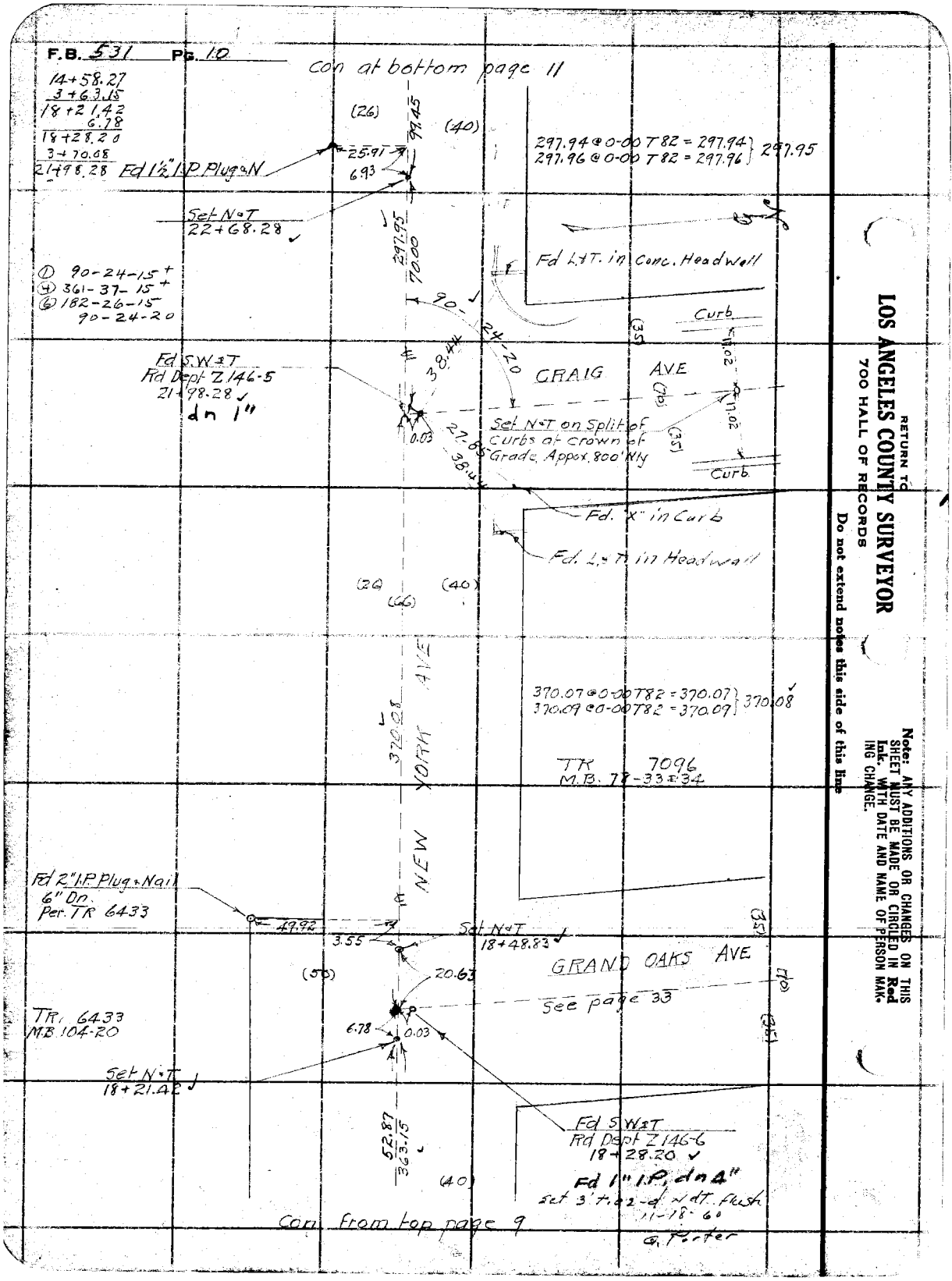

RETURN TO
LOS ANGELES COUNTY SURVEYOR
700 HALL OF RECORDS

Do not extend notes this side of this line

Note: ANY ADDITIONS OR CHANGES ON THIS SHEET MUST BE MADE OR CIRCLED IN **Red Ink**, WITH DATE AND NAME OF PERSON MAKING CHANGE.

Notes Ck'd by Drew	Survey of NEW YORK AVE	F.B. 531	PG. 11
Map No. 30-951	W. O. 7116 Tape No. 016 St'd 84 °F.		
Office Work [illegible]	Surveyed by W.A. Miller		
Checked Drew	Notes Miller Date 8-29-33		
Date 10-23-35	Indexed A. C. Johnson		

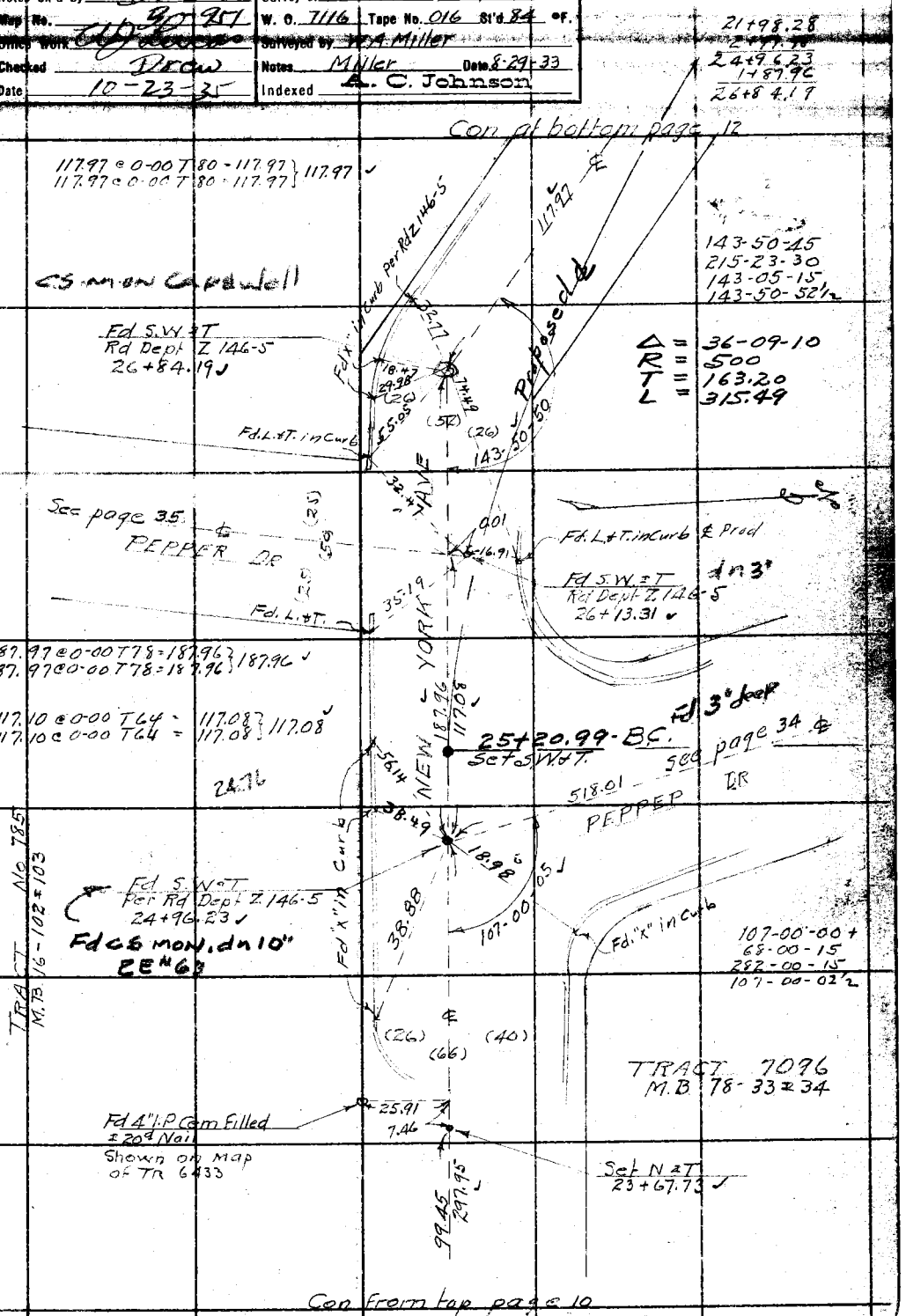

Note: ANY ADDITIONS OR CHANGES ON THIS SHEET MUST BE MADE OR CIRCLED IN Red Ink. WITH DATE AND NAME OF PERSON MAKING CHANGE.

RETURN TO
LOS ANGELES COUNTY SURVEYOR
700 HALL OF RECORDS
Do not extend notes this side of this line

FORM 247 10M 5-31

F.B. 531 Pg. 12

Con at bottom page 13

190.40 @ 0-00 T84 = 190.40
190.41 @ 0-00 T84 = 190.41 } 190.40

26+84.19
1+17.97
28+02.16
1+44.54
29+46.70
3+52.05
32+98.75

Fd. N.&T. 18" oak

Set "X" in 2" Iron Fence Post

Set N.&T. by Inter.
See page ~~238~~ 36

□ Spk

Fd N.&T.
Rd Dept Z 146-5
32+98.75 ✓

352.04 @ 0-00 T82 = 352.04
352.06 @ 0-00 T82 = 352.06 } 352.05

No 785

144.54 @ 0-00 T80 = 144.54
144.54 @ 0-00 T80 = 144.54 } 144.54

TRACT M.B. 16-102 & 103

Fd CS mon cap & well

See page 36

MIDLOTHIAN AVE

N.&T.

47.85

26.76

53.93

50.44

1.11

31.26

Drain

Set L.&T. Top of Storm Drain

Set L.&T. in Curb

Storm

190.40

352.05

NEW YORK AVE

TRACT 2123
M.B. 22 - 194 to 195

Tract Line

Set N.&T.
29+46.70 ✓

4.59

26.13

Fd 3½" I.P. Cem filled & Nail
Shown on Map Tr 2123
as Conc Mon.

144.54

E.C. = 28+36.48 from E. / 28+47.38 going W. } Equation.
Set S.W.&T.

Fd - 3" deep

Fd 3×3 & Nail

26.26

4.06

Set N.&T.
28+02.16 ✓

117.97

Proposed ℄

Con from top page 11

RETURN TO
LOS ANGELES COUNTY SURVEYOR
700 HALL OF RECORDS

Do not extend notes this side of this line

Note: ANY ADDITIONS OR CHANGES ON THIS SHEET MUST BE MADE OR CIRCLED IN Red Ink. WITH DATE AND NAME OF PERSON MAKING CHANGE.

Notes Ck'd by Drew	Survey of NEW YORK AVE
Map No. B-951	W. O. 7116 Tape No. 016 St'd 84 °F.
Office Work [illegible]	Surveyed by W.A. Miller
Checked Drew	Notes Miller Date 8-30-33
Date 10-23-35	Indexed A. C. Johnson

F.B. 531 PG. 13

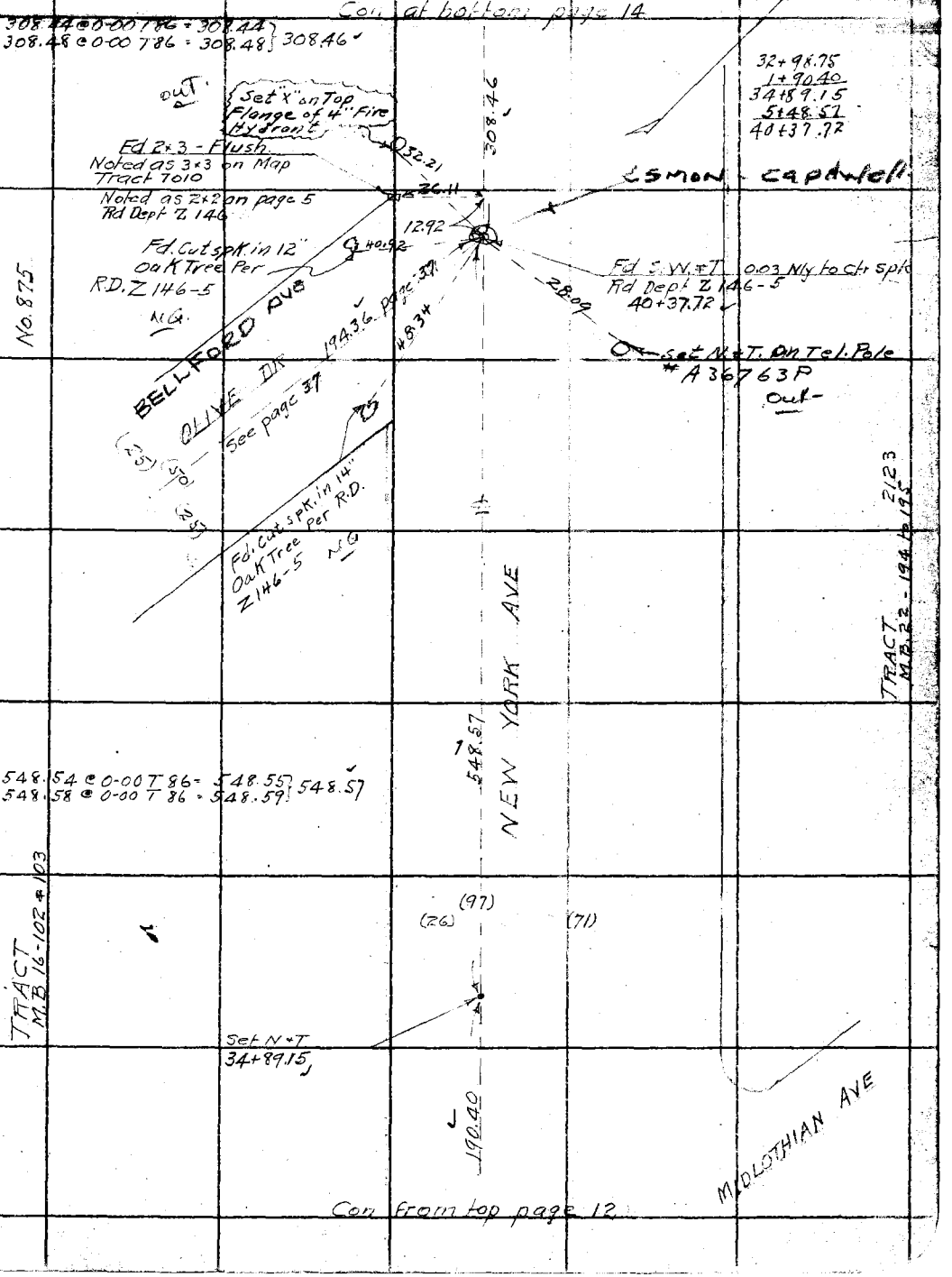

Note: ANY ADDITIONS OR CHANGES ON THIS SHEET MUST BE MADE OR CIRCLED IN Red Ink WITH DATE AND NAME OF PERSON MAKING CHANGE.

RETURN TO
LOS ANGELES COUNTY SURVEYOR
700 HALL OF RECORDS

Do not extend notes this side of this line

FORM 247 10M 5-31

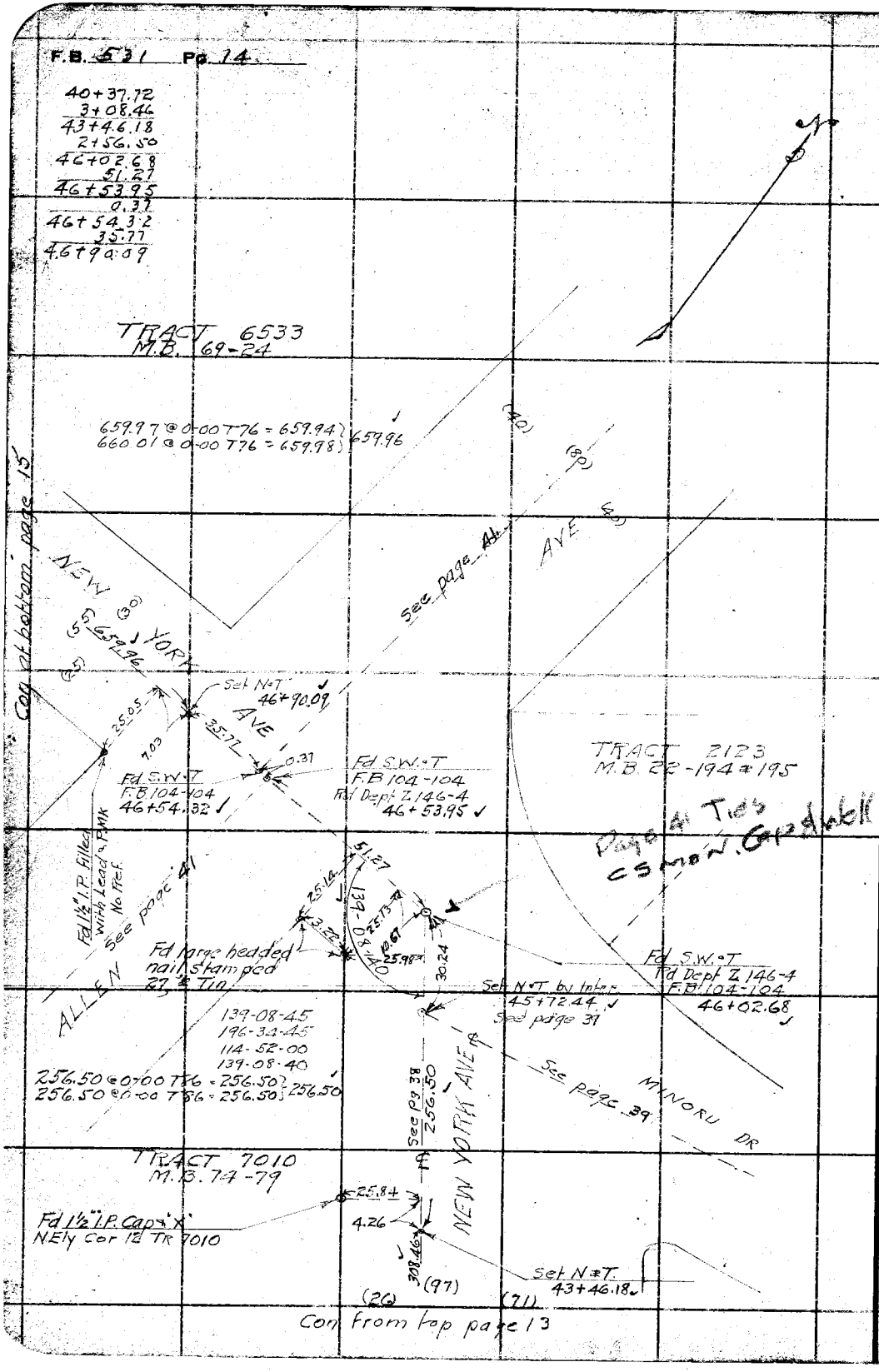

RETURN TO
LOS ANGELES COUNTY SURVEYOR
700 HALL OF RECORDS

Do not extend notes this side of this line

Note: ANY ADDITIONS OR CHANGES ON THIS SHEET MUST BE MADE OR CIRCLED IN Red Ink, WITH DATE AND NAME OF PERSON MAKING CHANGE.

Notes Ck'd by Drew	Survey of NEW YORK AVE
Map No. B-951	W. O. 7116 Topo No. 016 St'd 84 °F.
[illegible]	Surveyed by W.A. Miller
Checked Drew	Notes Miller Date 8-31-33
Date 10-23-35	Indexed A. C. Johnson

F.B. 531 Pg. 15

46+90.09
53+50.05
4+51.09
58+01.14
58+09.32
9.00
58+18.32

Con. at bottom page 16

227.49 @ 0-00 T82 = 227.49 } 227.49
227.49 @ 0-00 T82 = 227.49

TRACT 4256
M.B. 48-56

CSMON Cap. & Wall

Fd. L.&T. in Curb
Fd. L.&T. in Curb
Fd S.W.&T 0.02 Sth
From Line to Ctr Spk
Rd Dept Z 146-3
F.B. 104-106
58+18.32
Set N.&T
58+09.32
See page 42
See page 42
SINALOA AVE
SINALOA AVE
Fd S.W.&T 0.01 Sth
From Line to Ctr Spk
Rd Dept Z 146-3
F.B. 104-106
58+01.14
Fd. L.&T. in Curb
Fd. "X" in Curb Per R.D. Z 146-3
Fd 2" I.P. Plug-Tk Per TR 6533
Fd. "X" in Curb Per R.D. Z 146-3

24.85
31.39
44.43
35.21
9.00
8.18
50.64
47.21
36.11
49.06
35.01
40.63
56.19
30.02

(30) (60) (30) (25) (55) (30)

451.11 @ 0-00 T78 = 451.09 } 451.09
451.11 @ 0-00 T78 = 451.09

TRACT 4256
M.B. 48-56

(25) (55) (30)

TRACT 6533
M.B. 69-24

ALLEY (15)

Set N&T
53+50.05

659.96

Con. from left side page 14

Note: ANY ADDITIONS OR CHANGES ON THIS SHEET MUST BE MADE OR CIRCLED IN Red Ink. WITH DATE AND NAME OF PERSON MAKING CHANGE.

RETURN TO
LOS ANGELES COUNTY SURVEYOR
700 HALL OF RECORDS

Do not extend notes this side of this line

FORM 247 10M 8-31

F.B. 531 Pg. 16

Con at bottom page 17

58+18.32
2+27.49
60+45.81
2+90.44
63+36.25

145.46 @ 0-00 T 86 = 145.46
145.48 @ 0-00 T 86 = 145.48 } 145.47

145.47

Fd 2" I.P. Plug + Nail
Lot Cor.

25.11

20.57

29.48

Set N.T
63+36.25 ✓

TRACT 2270
M.B. 23-45

24.98

Fd 2" I.P. Plug + Three
"bent Nail" used
ctr of pipe
Lot Cor.

290.44 @ 0-00 T 82 = 290.44
290.45 @ 0-00 T 82 = 290.45 } 290.44

290.44

NEW YORK AVE

Pro R/W

Fd S.W. + T
F.B. 286-15
60+45.81 ✓

25 OXFORD AVE

Pro ℄ 50 See page 43

9.93

10.02 between spks.

See page 43 for Ties

25.04

25

Fd 4" I.P. Conn
Filled + Nail
Noted as Conc Mon
F.B. 286-15

Fd S.W. 2T 0.015 Sth
From Line to Ctr Spk
F.B. 286-15
60+35.79 ✓

Pro R/W

TRACT 4256
M.B. 48-56

(25) (30)
(55)

222.49

Con from top page

RETURN TO
LOS ANGELES COUNTY SURVEYOR
700 HALL OF RECORDS

Do not extend notes this side of this line

Note: ANY ADDITIONS OR CHANGES ON THIS SHEET MUST BE MADE OR CIRCLED IN Red Ink. WITH DATE AND NAME OF PERSON MAKING CHANGE.

Notes Ck'd by Drew	Survey of NEW YORK AVE
Map No. B-95'	W. O. 7116 Tape No. 016 St'd 84 °F.
Office Work F. J. Lucas	Surveyed by W.A. Miller
Checked Drew	Notes Miller Date 8-31-33
Date 10-23-35	Indexed A. C. Johnson

F.B. 531 PG. 17

63+36.25
1+45.47
64+81.72
4+67.55
69+49.27

Con at bottom page 18

(30) (60) (30)

561.53 @ 0-00 T80 = 561.52
561.56 @ 0-00 T80 = 561.55 } 561.53

561.53

AVE

89-52-00
359-27-30
179-11-15
89-51-52½

Set N·T
69+49.27

NEW YORK

467.55 @ 0-00 T82 = 467.54
467.57 @ 0-00 T82 = 467.56 } 467.55

TRACT 2270
M.B 23-95

TRACT 1345
M.B. 18-134 & 135

467.55

TRACT 5063
M.B. 53-4

Fd 1½" I.P. Cap & Cross
N.E. Cor TR 5063

(Fd Cut spk. in Curb
Por RD Z 146-3

Fd 2×2 No TK
Used Ctr.

(60) (30) (30)

51' 52' 55

30.13

Set L.T. in Drive

179-58-15
359-53-30
359-50-15
179-58-22½

22.53

25.00

(25)

SIERRA BONITA AVE

25.03

42.27

25.11

32.27

Set L.T. Curb 25.43
25.03

Set N·T

(50)

(25)

35.02

179-58-20

"ANGEE POINT"

Fd S.W.T. (Spk split)
Rd Dept Z 146-3
F.B. 286-17
64+81.72
C.S. MON. COP & Well

Out.
Set "X" Top
Flange of
4" Fire Hyd't

(25) (30)

145.47

(55)

Con from top page 16

Note: ANY ADDITIONS OR CHANGES ON THIS SHEET MUST BE MADE OR CIRCLED IN Red Ink. WITH DATE AND NAME OF PERSON MAKING CHANGE.

Do not extend notes this side of this line

RETURN TO
LOS ANGELES COUNTY SURVEYOR
700 HALL OF RECORDS

FORM 247 10M 8-31

F.B. 531 Pg. 18

Con at bottom page 19

69+49.27
5+61.53
75+10.80
1+74.22
76+85.02
78.98
77+64.00
81.97
78+45.97

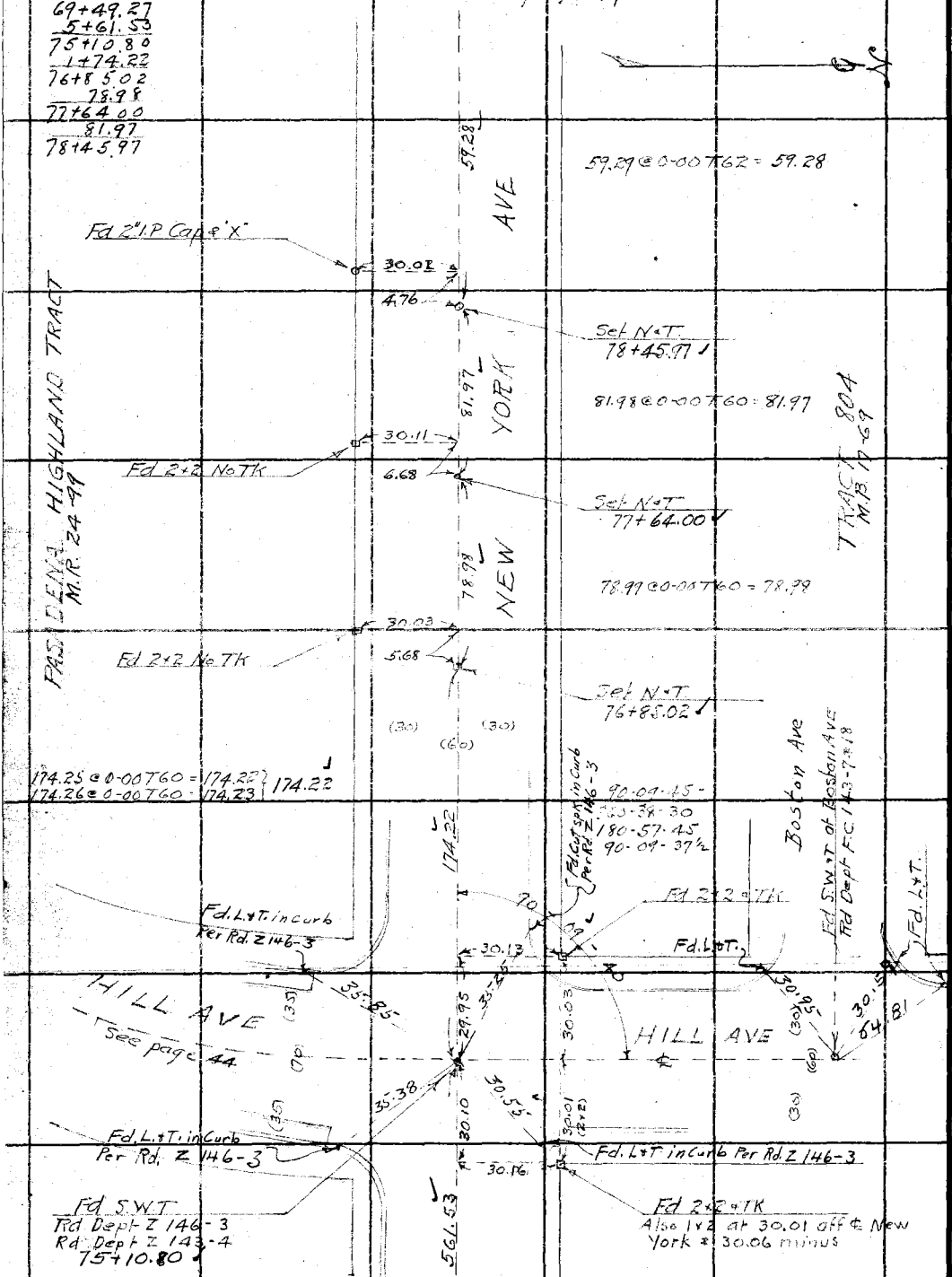

Con from top page 17

RETURN TO
LOS ANGELES COUNTY SURVEYOR
700 HALL OF RECORDS
Do not extend notes this side of this line

Note: ANY ADDITIONS OR CHANGES ON THIS SHEET MUST BE MADE OR CIRCLED IN Red Ink. WITH DATE AND NAME OF PERSON MAKING CHANGE.

Notes Ck'd by Drew	Survey of NEW YORK AVE
Map No. B-951	W. O. 7116 Tape No. 016 St'd 84 °F.
Office Work W.J. Lucas	Surveyed by W.A. Miller
Checked Drew	Notes Miller Date 9-1-33
Date 10-23-35	Indexed A. C. Johnson

F.B. 531 Pg. 19

78+45.97
79+05.25
1+10.38
80+15.63
1+24.24
81+39.87

Con at bottom page 20

195.51@0-00T70 = 195.49 } 195.49
195.51@0-00T70 = 195.49 }

195.49

TRACT 966
M.B. 17-13

30.13
7.36
Fd 2x2 Tk
Set NoT
81+39.87

124.26@0-00T64 = 124.24 } 124.24
124.26@0-00T64 = 124.24 }

90-14-30
360-58-00
181-27-00
90-14-30

124.24

AVE

90-14-30

Fd 2x2 Tk
Fd broken 2x2 No Tk

30.02
30.09

CSmon. Cap & Well

25.02
25.13
24.91
25.01

HOLLISTON AVE

See page 45

ANGLE POINT
Fd S.W.&T. on Line
Rd Dept F.B 87-146
80+15.63

(25) (50) (25)

179-55-00

See page 45 for Ties

Fd. Spk Per Rd
Dept F.C. 143-13
Boston going East
Ties on Pg. 48

PASADENA HIGHLAND TRACT
M.R. 24-99

179-55-00
359-40-00
359-30-00
179-55-00

YORK

TR 804
M.B. 17-69

(30) (60) (30)

110.38

110.40@0-00T62 = 110.38 } 110.38
110.41@0-00T62 = 110.39 }

NEW

30.01
5.50
Fd 2" I.P. Cap & "X"
Set N&T.
79+05.25

59.28

Con from top page 18

Note: ANY ADDITIONS OR CHANGES ON THIS SHEET MUST BE MADE OR CIRCLED IN Red Ink. WITH DATE AND NAME OF PERSON MAKING CHANGE.

Do not extend notes this side of this line

RETURN TO
LOS ANGELES COUNTY SURVEYOR
700 HALL OF RECORDS

FORM 247 10M 8-31

F.B. 531 Pg. 20

81+39.87
1+95.49
83+35.36
1+81.41
85+16.77
1+21.79
86+38.56
99.79
87+38.35

Con at bottom page 21

(60)
(30) (30)

200.70 @ 0-00 T 74 = 200.69 } 200.69
200.70 @ 0-00 T 74 = 200.69

200.69

Fd 1½" I.P. Cap "X"

30.25
5.39

Set N.T
87+38.35

TRACT

89-46-15
359-06-00
178-39-00
89-46-30

Fd. Cut spk. Per Rd. Z 146-3

AVE

TRACT 926
M.B. 16-15

99.79 5 @ 0-00 T 76 = 99.79

Fd 1½" I.P. Cap "X"

46-30

99.79

30.25

Fd. Cut spk. Per Rd. Z 146-3

Curb

17.03

MICHIGAN AVE

(30)
(60)

89
30.08
27.92
30.20
24.76

(Took Ties To spk)

CS Mon @ Gr & Well

17.03

Set N.T on Split of Curbs at Topeka St.

Curb

27.45
30.96

Fd S.W.T 0.03 Nth From Line fo Ctr spk Rd Dept F.B. 87-145

86+38.56

Fd. Cut spk. Per Rd. Z 146-3

Fd. L.&T. Per Rd. Z 146-3

YORK

121.79

121.80 @ 0-00 T 70 = 121.79 } 121.79
121.80 @ 0-00 T 70 = 121.79

(60)
(30) (30)

PASADENA HIGHLAND
M.R. 24-99

TRACT 966
M.B. 17-13

Set N.T.
85+16.77

6.32
30.09

Fd 2x2 & Tk

181.41

NEW

181.43 @ 0-00 T 70 = 181.41 } 181.41
181.43 @ 0-00 T 70 = 181.41

Set N.&T
83+35.36

195.49

Con from top page 19

RETURN TO
LOS ANGELES COUNTY SURVEYOR
700 HALL OF RECORDS
Do not extend notes this side of this line

Note: ANY ADDITIONS OR CHANGES ON THIS SHEET MUST BE MADE OR CIRCLED IN Red Ink. WITH DATE AND NAME OF PERSON MAKING CHANGE.

Notes Ck'd by Drew
Map No. B-951
Office Work Applicus
Checked Drew
Date 10-23-35

Survey of NEW YORK AVE
W. O. 7116 Tape No. 016 St'd 84 °F.
Surveyed by W.A. Miller
Notes Miller Date 9-1-33
Indexed A. C. Johnson

F.B. 531 Pg. 21

87+38.35
2200.69
89+39.04
3+23.10
12+62.14

Con at bottom page 22

(30) (30)
(60)
℄
301.54

TRACT 1220
M.B. 17-193

90-06-30
360-25-30
180-38-30
90-06-25

301.55 @ 0-00 T 78 = 301.54
301.56 @ 0-00 T 78 = 301.55 } 301.54

89-53-15
359-32-00
179-18-00
89-53-00

Fd. Cut Spk. Per Rd. Z 146-3 & Rd. F.B. 87-144

Fd. Cut Spk. Per Rd. Z 146-3 & Rd. F.B. 87-144

Fd L&T in walk at Cor Cem. Wall.

Fd S.W.T at Mendocino St. F.B. 89-39

TRACT

AVE

MAR VISTA

AVE

Curb

52.00
29.96
34.23
29.59
34.74
29.64
52.00

17.06
17.06

(30) (60) (30)

Set N.T on Split of Curbs at Topeka St.

Fd S.W.T Rd Dept F.B. 87-144
92+62.14

27.63

Fd. Cut Spk. Per Rd. F.B. 87-144 & Rd. Z 146-3

Fd. L & T.J. Per Rd. Z 146-3 & Rd. F.B. 87-144

179-54-00
359-36-00
359-24-45
179-54-07½

℄ Pt. Lot'd Godwell

HIGHLAND

NEW YORK

323.11 @ 0-00 T 74 = 323.09
323.13 @ 0-00 T 74 = 323.11 } 323.10

323.10

TRACT 926
M.B. 16-15

(30) (30)
(60)

PASADENA
M.R. 24-99

℄

30.15

Fd 1" I.P. Cem. filled No TK. Used Ctr. In Walk 0.10 From back edge

11.48

Set N-T
89+39.04

200.69

Con From top page 20

RETURN TO
LOS ANGELES COUNTY SURVEYOR
700 HALL OF RECORDS

Note: ANY ADDITIONS OR CHANGES ON THIS SHEET MUST BE MADE OR CIRCLED IN Red Ink. WITH DATE AND NAME OF PERSON MAKING CHANGE.

Do not extend notes this side of this line

FORM 247 10M 9-31

F.B. 531 Pg. 22



RETURN TO
LOS ANGELES COUNTY SURVEYOR
700 HALL OF RECORDS
Do not extend notes this side of this line

Note: ANY ADDITIONS OR CHANGES ON THIS SHEET MUST BE MADE OR CIRCLED IN Red Ink. WITH DATE AND NAME OF PERSON MAKING CHANGE.

Notes Ck'd by	Drew	Survey of	NEW YORK AVE
Map No.	B-951	W. O. 7116	Tape No. 016 St'd 84 °F.
Office Work	W.J. Drew	Surveyed by	W A Miller
Checked	Drew	Notes	Miller Date 9-1-33
Date	10-2-3-35	Indexed	A. C. Johnson

F.B. 531 Pg. 23

99+77.10
1+49.52
101+26.62
1+00.44
102+27.06
2+76.80
105+03.86

Con at bottom page 24

Note: ANY ADDITIONS OR CHANGES ON THIS SHEET MUST BE MADE OR CIRCLED IN Red Ink. WITH DATE AND NAME OF PERSON MAKING CHANGE.

RETURN TO
LOS ANGELES COUNTY SURVEYOR
700 HALL OF RECORDS
Do not extend notes this side of this line

124.63

124.63@0-00 T 78 = 124.63
124.63@0-00 T 78 = 124.63 } 124.63

(60)
(30) (30)

HIGHLANDS TRACT
MR 24-99

4.14
30.02

Fd 2x2 ± TK

Set N & T
105+03.86

276.81@0-00 T 78 = 276.80
276.82@0-00 T 78 = 276.81 } 276.80

NEW YORK AVE

276.80

G.W. SWARTOUTS
M.R. 7-73

PASADENA

Set N & T
102+27.06

5.25
30.05

Fd ½" I.P. No TK
Used Ctr of Pipe

100.44@0-00 T 78 = 100.44

100.44

(30) (30)
(60)

Set N & T
101+26.62

Fd ½" I.P. No TK
Used Ctr. of Pipe.

4.82
30.05

149.52

Con From top page 22

FORM 247 10M 8-31

F.B. 534 Pg. 24

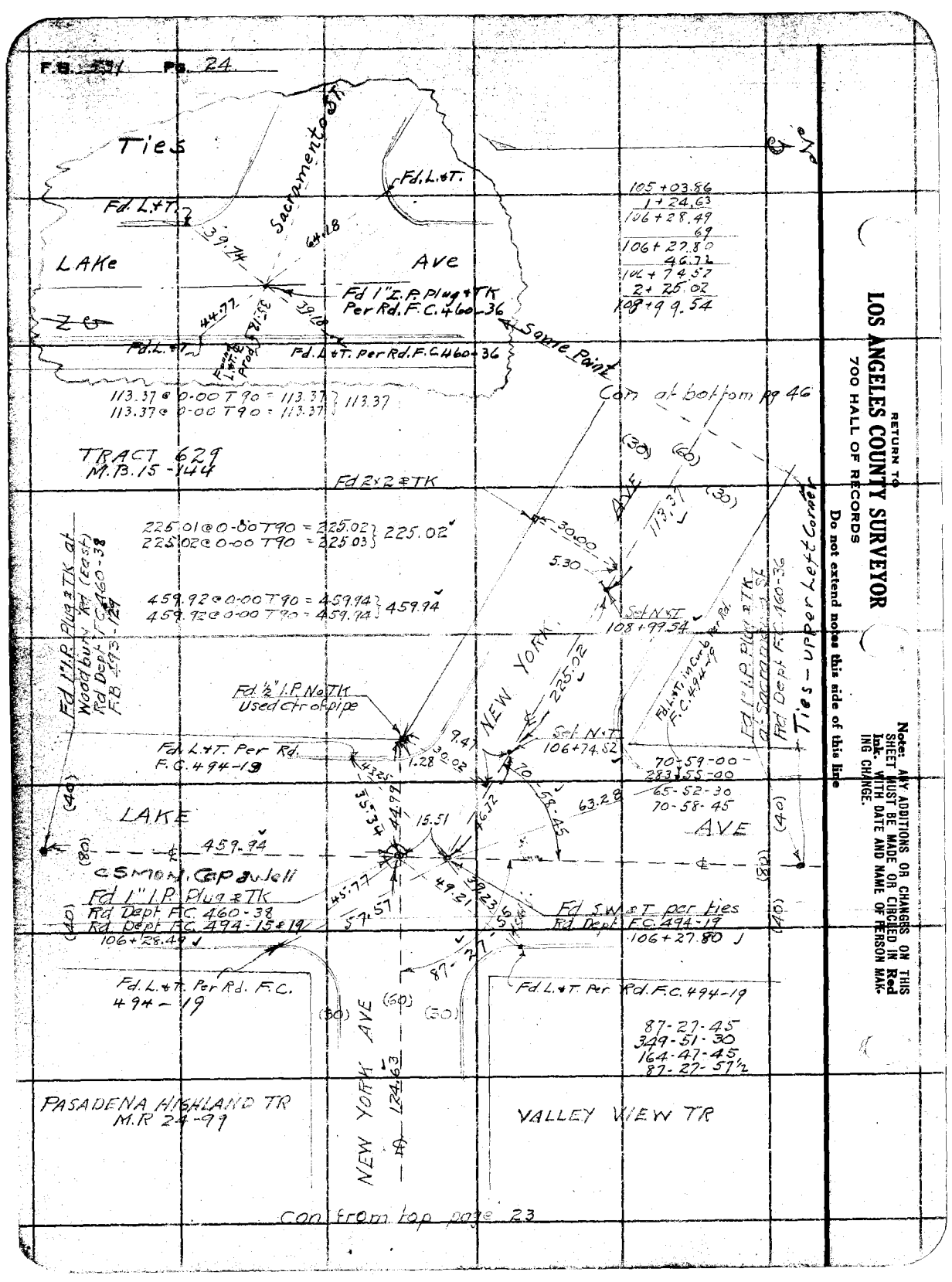

RETURN TO
LOS ANGELES COUNTY SURVEYOR
700 HALL OF RECORDS

Do not extend notes this side of this line

Note: ANY ADDITIONS OR CHANGES ON THIS SHEET MUST BE MADE OR CIRCLED IN Red Ink, WITH DATE AND NAME OF PERSON MAKING CHANGE.

Notes Ck'd by Drew	Survey of NEW YORK AVE
Map No. B-951	W. O. 7116 Tape No. 016 St'd 84 °F.
Office Work W.J. Lucas	Surveyed by W.A. Miller
Checked Drew	Notes Miller Date 9-5-33
Date 10-23-35	Indexed A. C. Johnson

F.B. 531 PG. 25

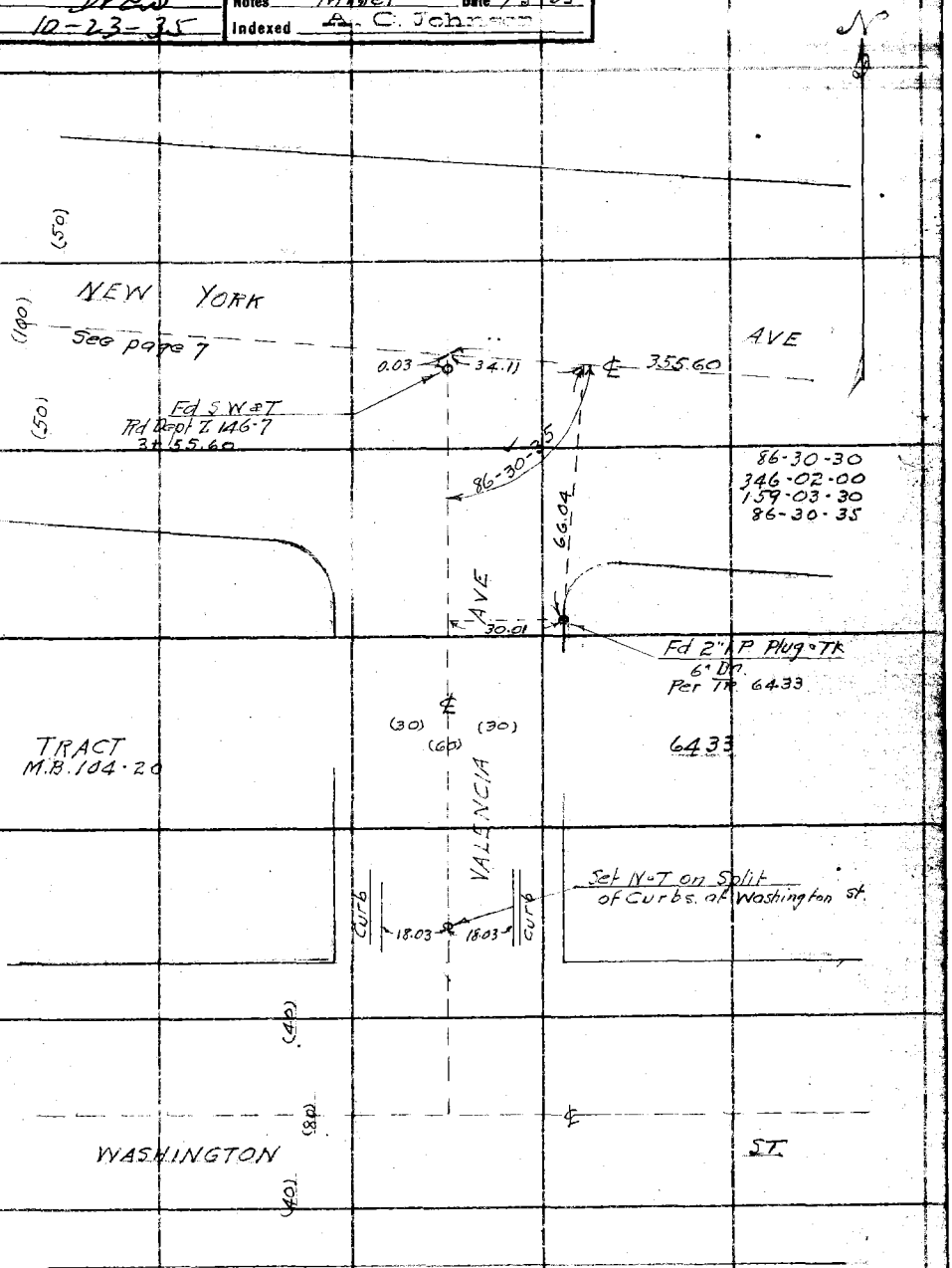

Note: ANY ADDITIONS OR CHANGES ON THIS SHEET MUST BE MADE OR CIRCLED IN Red Ink. WITH DATE AND NAME OF PERSON MAKING CHANGE.

Do not extend notes this side of this line

RETURN TO
LOS ANGELES COUNTY SURVEYOR
700 HALL OF RECORDS

FORM 247 10M 5-31

F.B. 531 PG. 26

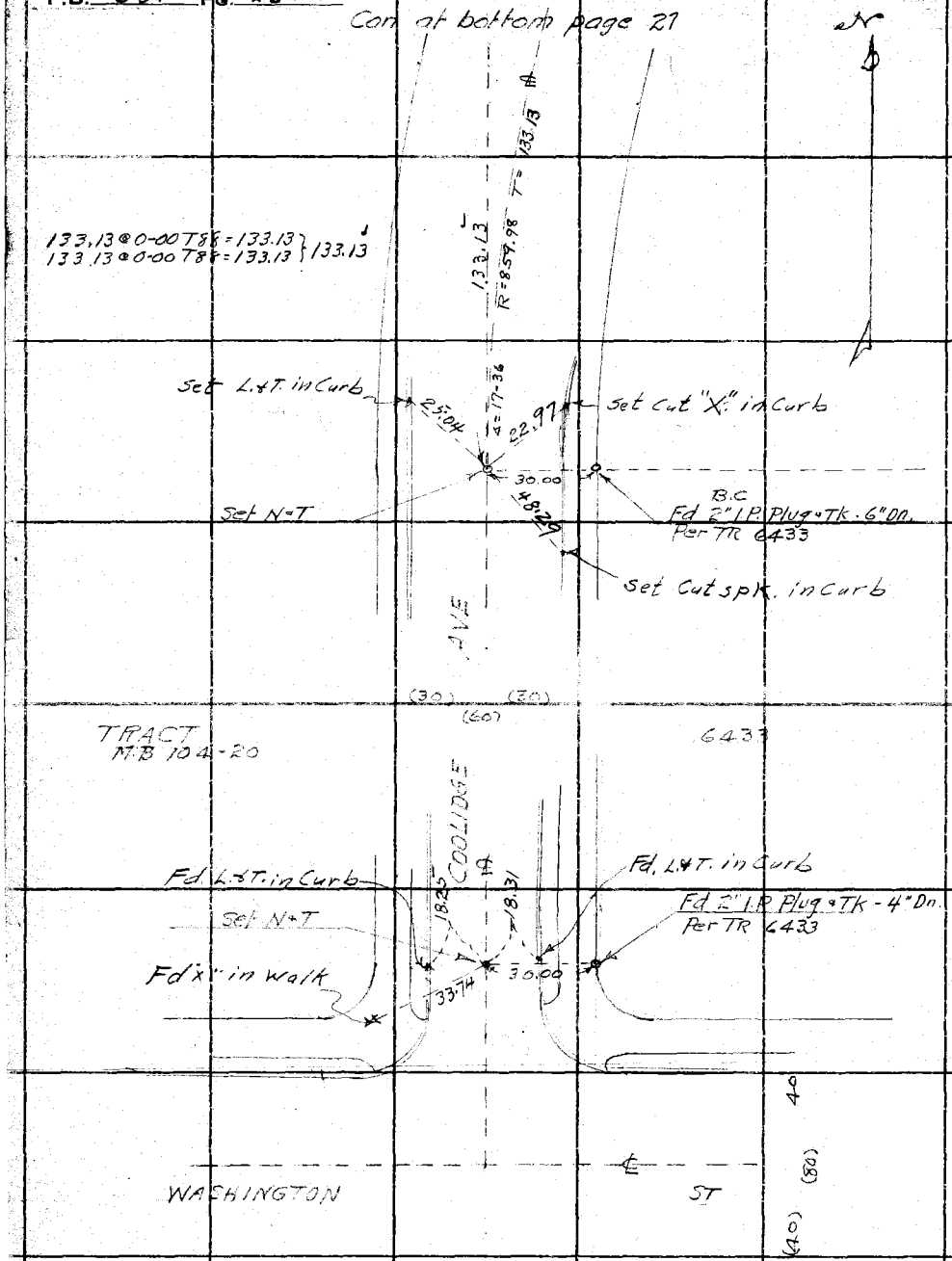

RETURN TO
LOS ANGELES COUNTY SURVEYOR
700 HALL OF RECORDS

Do not extend notes this side of this line

Note: ANY ADDITIONS OR CHANGES ON THIS SHEET MUST BE MADE OR CIRCLED IN Red Ink. WITH DATE AND NAME OF PERSON MAKING CHANGE.

Notes Ck'd by	Drew	Survey of	NEW YORK AVE
Map No.	B.O. 951	W. O.	7116
Office Work	H.J.Nuttall	Surveyed by	M.A.Miller
Checked	DREW	Notes	Miller
Date	10-23-33	Indexed	A. C. Johnson

Tape No. 016 Std 84 °F.

Date 9-5-33

F.B. 531 Pg. 27

Fd "X" on Conc. Walk 1 ft. From Back Edge of Walk

57.84

28.98

Fd 2" I.P. Plug No Tk (Set Nail in Ctr) Per TR 7096 Front of Drive To House = 2227

COOLIDGE AVE

56°02'

Fd 6" I.P. Cem Filled & Nail - 6" up Shown on Map TR 7096 F.B. 380-126 See page

94-36-15 - 18-24-45 207-37-00 94-36-10

(50)

TRACT 7096 M.B. 78-33 & 34

(39)

Set L.&T. in Curb

94-36-10

Fd L.&T. in Hd. Wall

32.81 28.32 35°00' 25.74

Set Nail by Inter 6+28.49

Set N.&T. by Inter 6+39.11

10.62

0.06

0.04

AVE

C.S. Mon in Cap Weld

(50)

(50)

See page 8

3/4" I.P.

Fd S.W.&T. Page 8 Rd Dept Z 146-7 6+28.55

NEW YORK

(50)

S 88°58'00" W 46.83

104.06.05

Fd. L.&T.

104-06-00 56-24-15 264-36-15 104-06-02½

78.31

83.72

Set Cut spk. in Curb

E.C. Set N.&T.

Set N.&T.

Set Cut spk. in Curb

133.13 @ 0-00 T 88 = 133.13 } 133.13
133.13 @ 0-00 T 88 = 133.13 }

133.13

T 133.13

AVE

TRACT M.B. 104-20

(60)

(30)

(30)

64-33

P.I. Set N.&T

R 859.98

162-24-00

162-24-00

162-24-00 289-36-00 254-24-00 162-24-00

133.13 = 17-36 COOLIDGE

Con From Map page 26

RETURN TO
LOS ANGELES COUNTY SURVEYOR
700 HALL OF RECORDS
Do not extend notes this side of this line

Note: ANY ADDITIONS OR CHANGES ON THIS SHEET MUST BE MADE OR CIRCLED IN Red Ink. WITH DATE AND NAME OF PERSON MAKING CHANGE.

FORM 247 10M 5-31

F.B. 531 Pg. 28

Con at bottom page 29

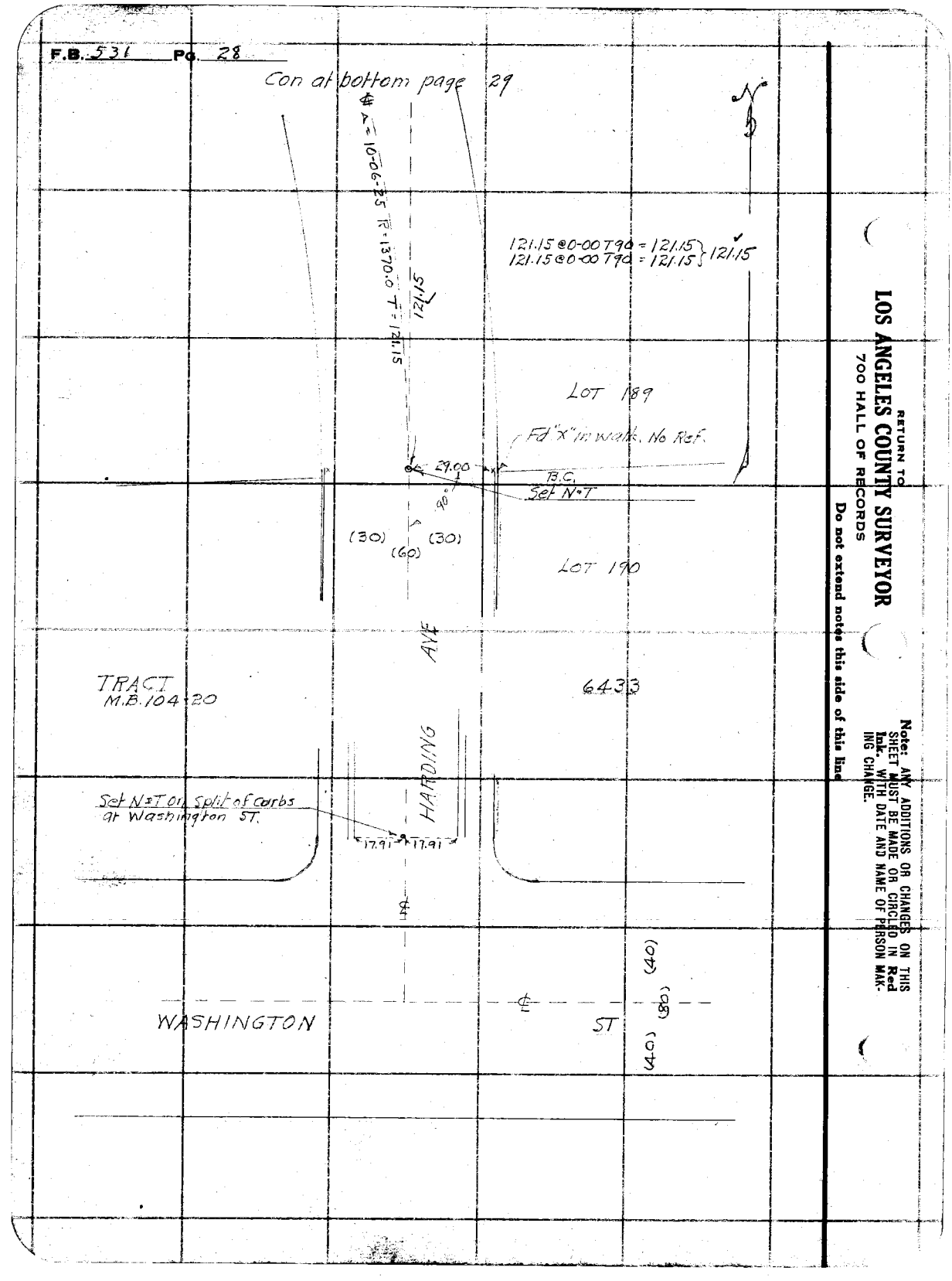

RETURN TO
LOS ANGELES COUNTY SURVEYOR
700 HALL OF RECORDS

Do not extend notes this side of this line

Note: ANY ADDITIONS OR CHANGES ON THIS SHEET MUST BE MADE OR CIRCLED IN Red Ink. WITH DATE AND NAME OF PERSON MAKING CHANGE.

Notes Ck'd by Drew	Survey of NEW YORK AVE
Map No. AB-951	W. O. 7116 Tape No. 016 St'd 84 °F.
Office Work W. J. [illegible]	Surveyed by W. A. Miller
Checked Drew	Notes Miller Date 9-5-33
Date 10-23-35	Indexed A. C. Johnson

F.B. 531 PG. 29

Con at bottom page

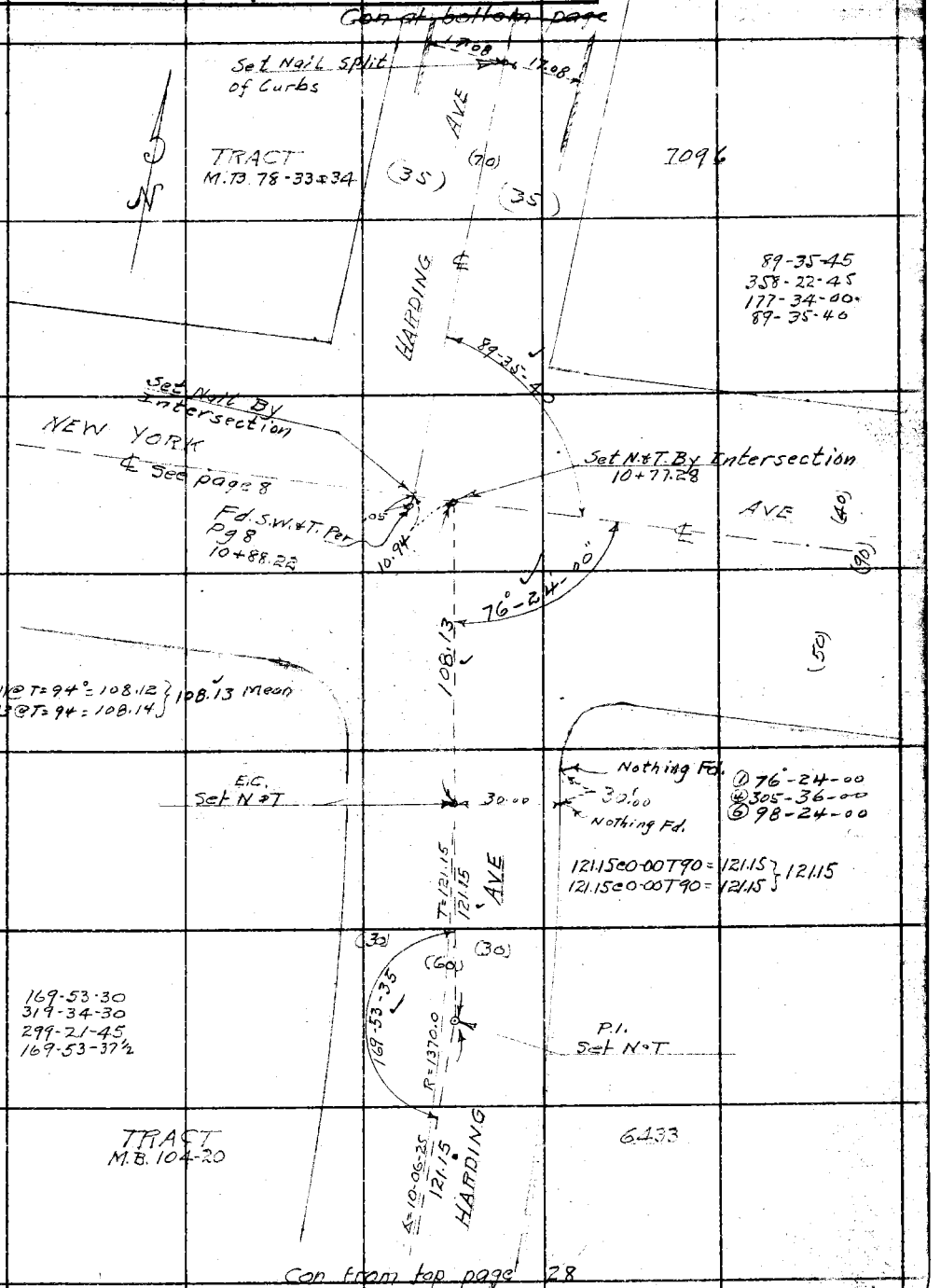

Con from top page 28

Note: ANY ADDITIONS OR CHANGES ON THIS SHEET MUST BE MADE OR CIRCLED IN Red Ink. WITH DATE AND NAME OF PERSON MAKING CHANGE.

RETURN TO
LOS ANGELES COUNTY SURVEYOR
700 HALL OF RECORDS

Do not extend notes this side of this line

FORM 247 10M 5-31

F.B. 531 PG. 30

Con at bottom page 31

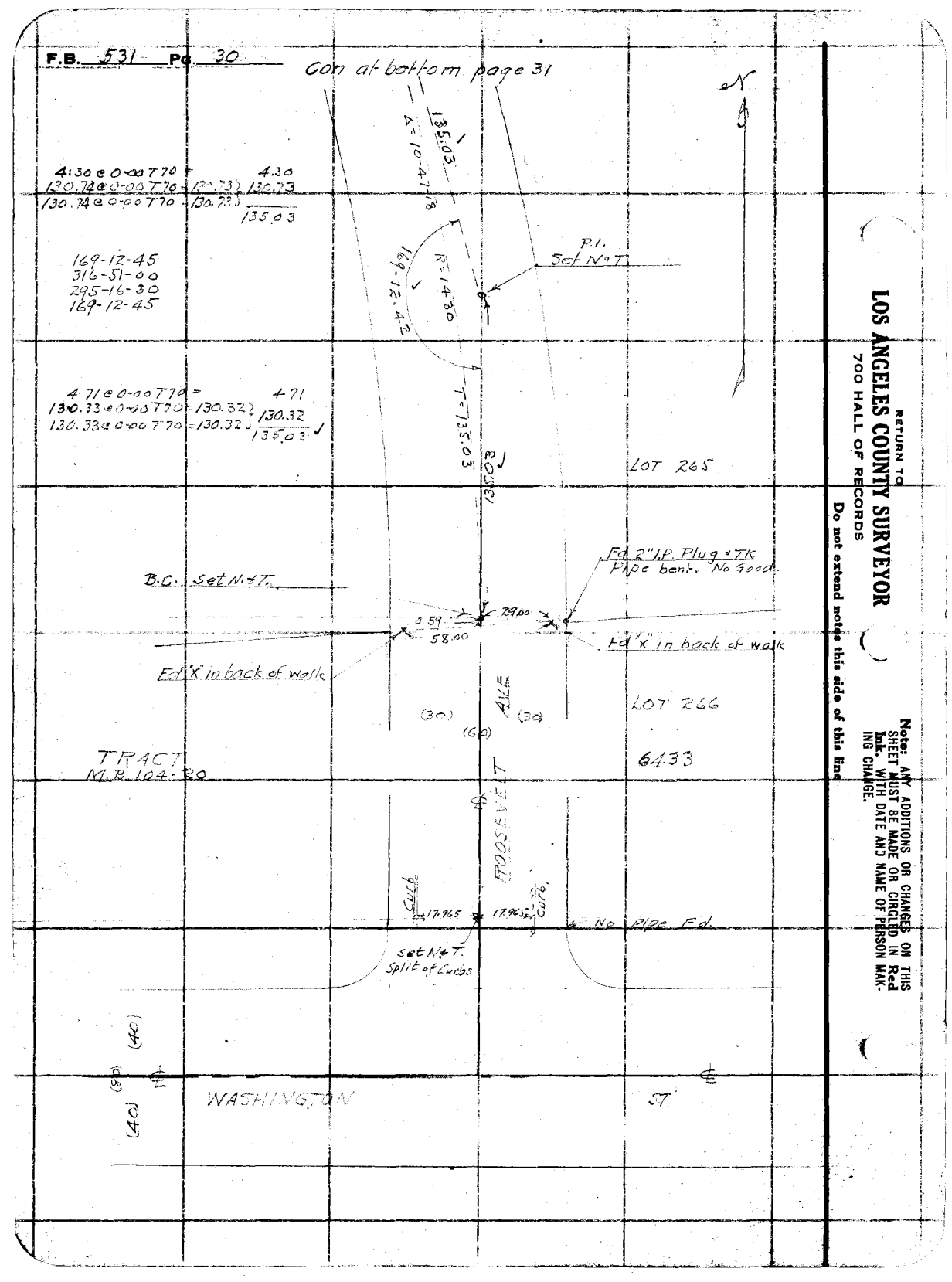

RETURN TO
LOS ANGELES COUNTY SURVEYOR
700 HALL OF RECORDS

Do not extend notes this side of this End

Note: ANY ADDITIONS OR CHANGES ON THIS SHEET MUST BE MADE OR CIRCLED IN Red Ink. WITH DATE AND NAME OF PERSON MAKING CHANGE.

Notes Ck'd by Drew	Survey of New York Ave
Map No. B-951	W. O. 7116 Tape No. 016 St'd 84 °F.
Office Work W. J. Lucas	Surveyed by WA Miller
Checked Drew	Notes Miller Date 9-7-33
Date 10-23-35	Indexed A. C. Johnson

F.B. 531 Pg. 31

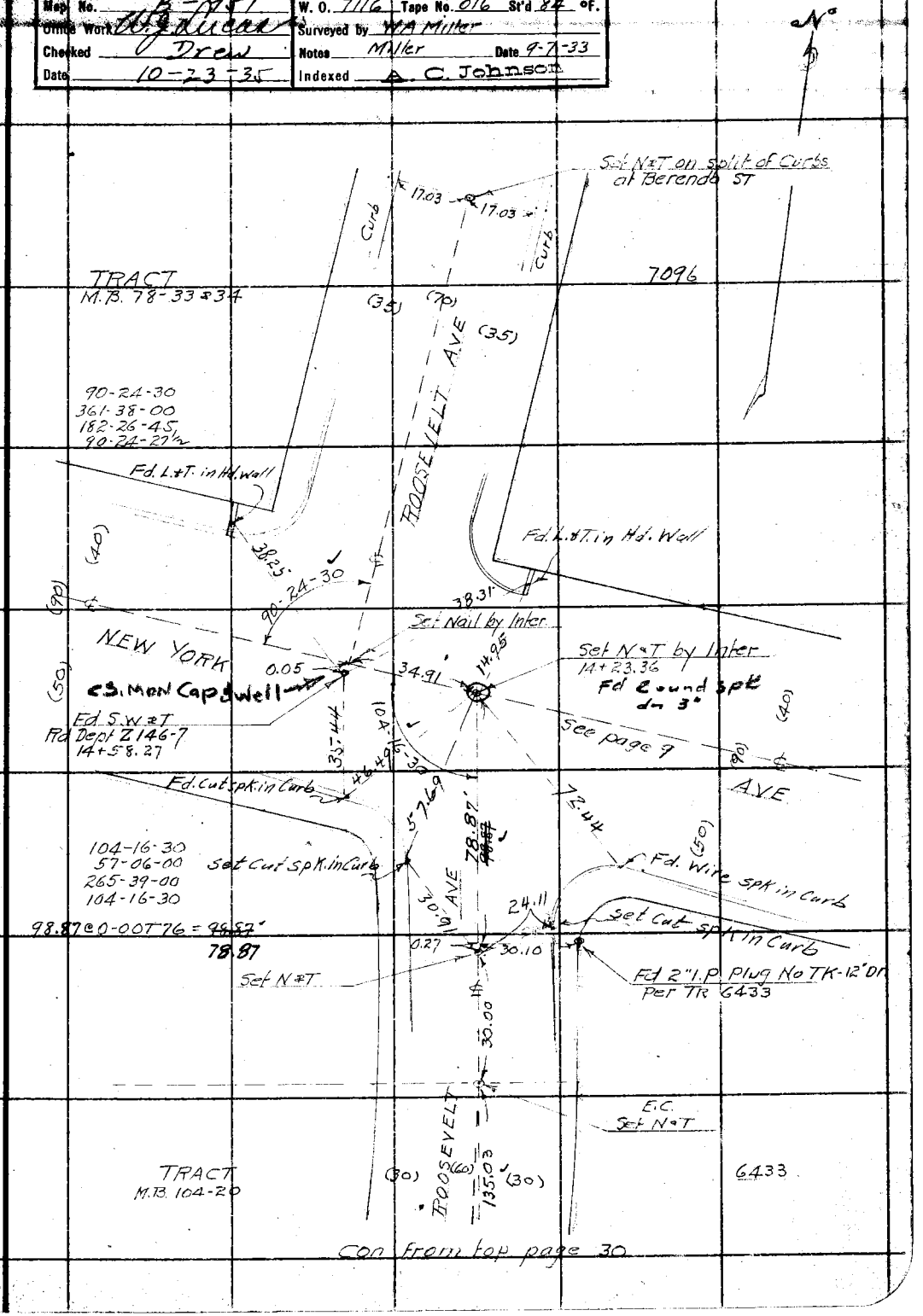

Note: ANY ADDITIONS OR CHANGES ON THIS SHEET MUST BE MADE OR CIRCLED IN Red Ink. WITH DATE AND NAME OF PERSON MAKING CHANGE.

RETURN TO
LOS ANGELES COUNTY SURVEYOR
700 HALL OF RECORDS

Do not extend notes this side of this line

FORM 247 10M 8-31

F.B. 531 PG. 32

Con at bottom page 33

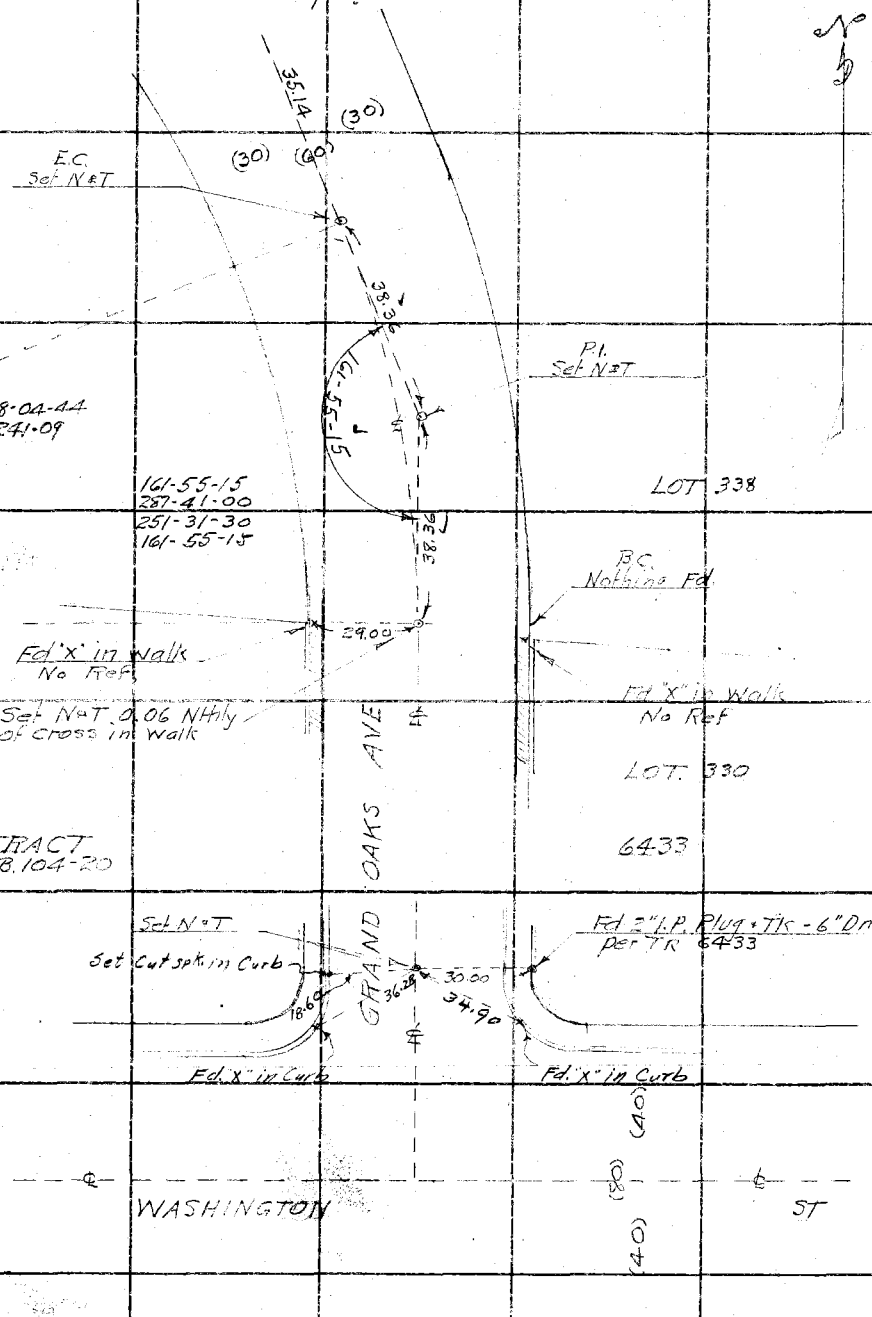

RETURN TO
LOS ANGELES COUNTY SURVEYOR
700 HALL OF RECORDS

Do not extend notes this side of this line

Notes: ANY ADDITIONS OR CHANGES ON THIS SHEET MUST BE MADE OR CIRCLED IN Red Ink. WITH DATE AND NAME OF PERSON MAKING CHANGE.

Notes Ck'd by Drew	Survey of NEW YORK AVE
Map No. 83-951	W. O. 7116 Tape No. 016 St'd 84 °F.
Office Work Lucas	Surveyed by W.A. Miller
Checked Drew	Notes Miller Date 9-X-33
Date 10-23-35	Indexed A. C. John

F.B. 531 Pg. 33

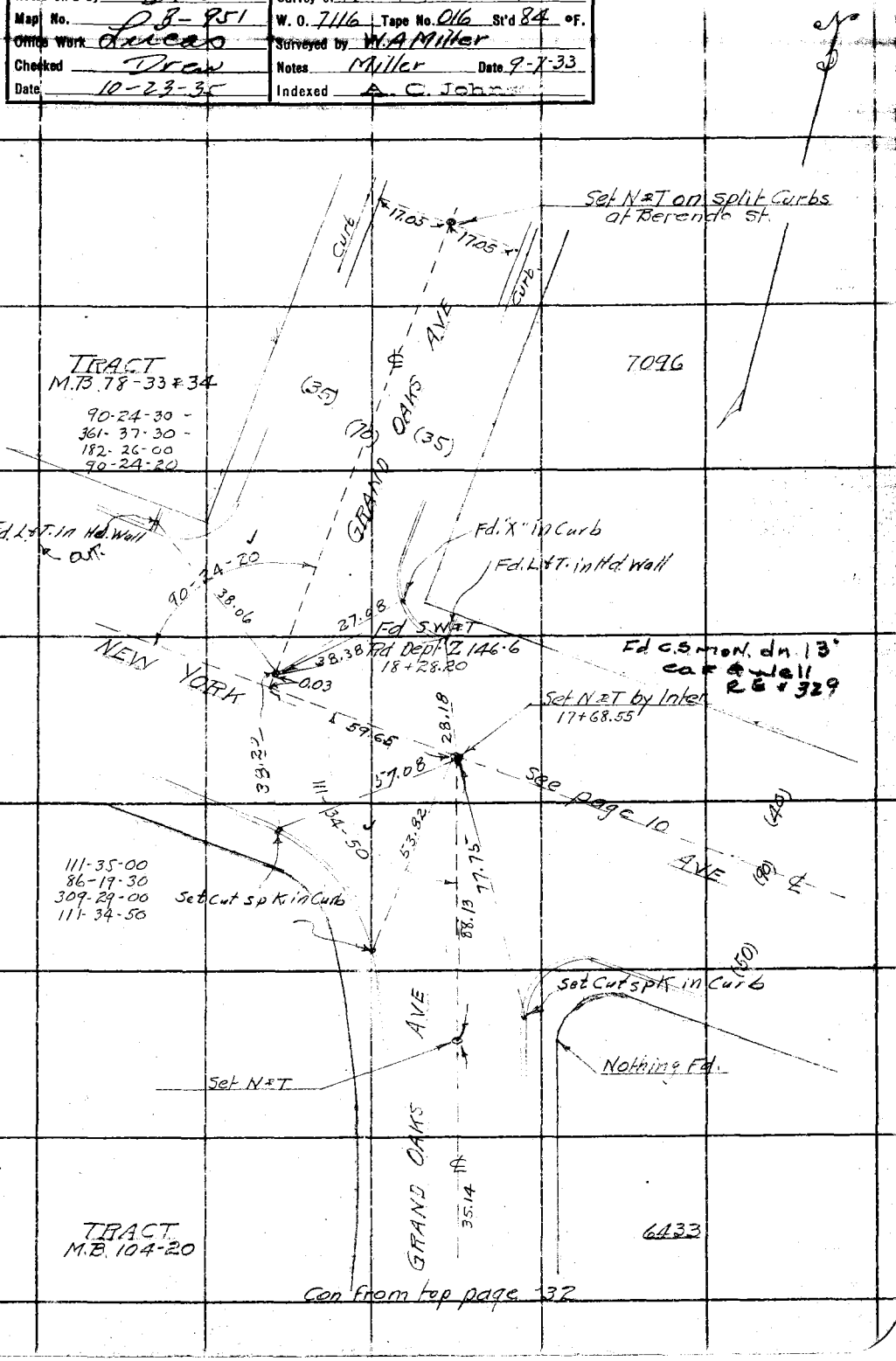

RETURN TO
LOS ANGELES COUNTY SURVEYOR
700 HALL OF RECORDS

Do not extend notes this side of this line

Note: ANY ADDITIONS OR CHANGES ON THIS SHEET MUST BE MADE IN Red Ink, WITH DATE AND NAME OF PERSON MAKING CHANGE.

FORM 247 10M 8-31

F.B. 531 PG. 34

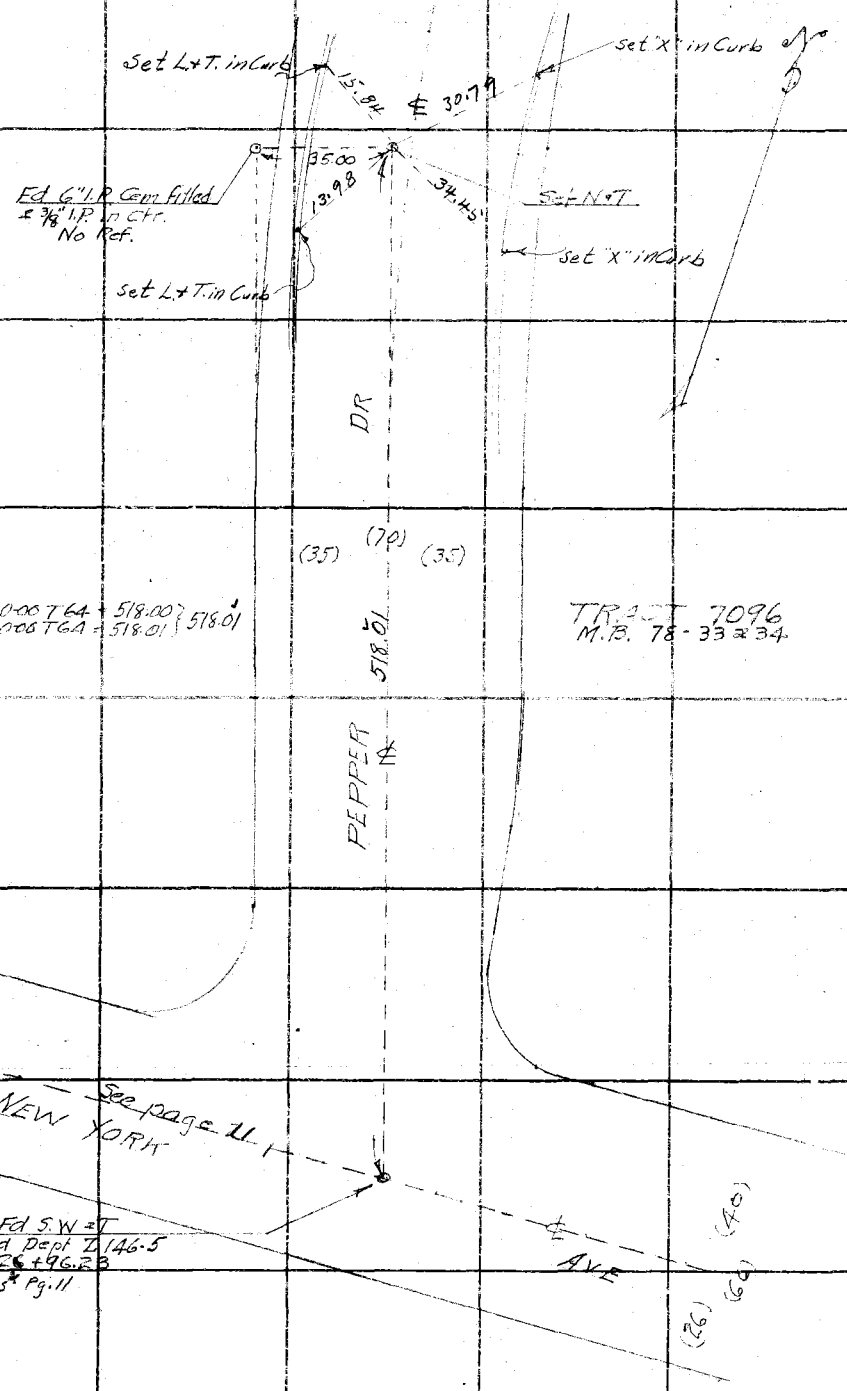

RETURN TO
LOS ANGELES COUNTY SURVEYOR
700 HALL OF RECORDS

Do not extend notes this side of this line

Notes: ANY ADDITIONS OR CHANGES ON THIS SHEET MUST BE MADE OR CIRCLED IN Red Ink WITH DATE AND NAME OF PERSON MAKING CHANGE.

Notes Ck'd by Drew	Survey of NEW YORK AVE
Map No. B-951	W. O. 7116 Tape No. 016 St'd 84 °F.
Office Work Lucas	Surveyed by W.A. Miller
Checked Drew	Notes Miller Date 9-8-33
Date 10-23-35	Indexed L. C. Johnson

F.B. 531 Pg. 35

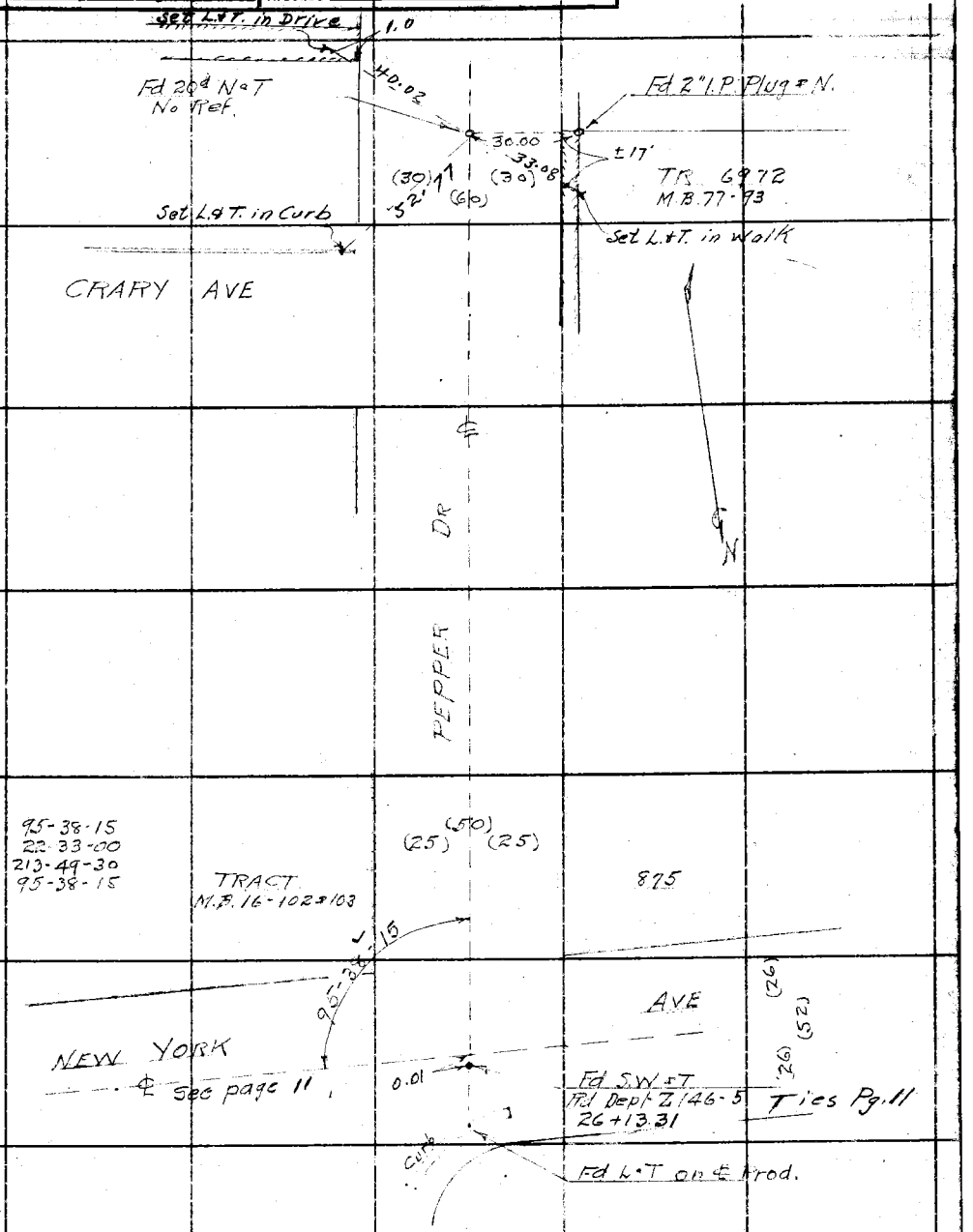

Note: ANY ADDITIONS OR CHANGES ON THIS SHEET MUST BE MADE OR CIRCLED IN Red Ink. WITH DATE AND NAME OF PERSON MAKING CHANGE.

RETURN TO
LOS ANGELES COUNTY SURVEYOR
700 HALL OF RECORDS

Do not extend notes this side of this line

FORM 247 10M 5-31

F.B. 531 Pg. 36

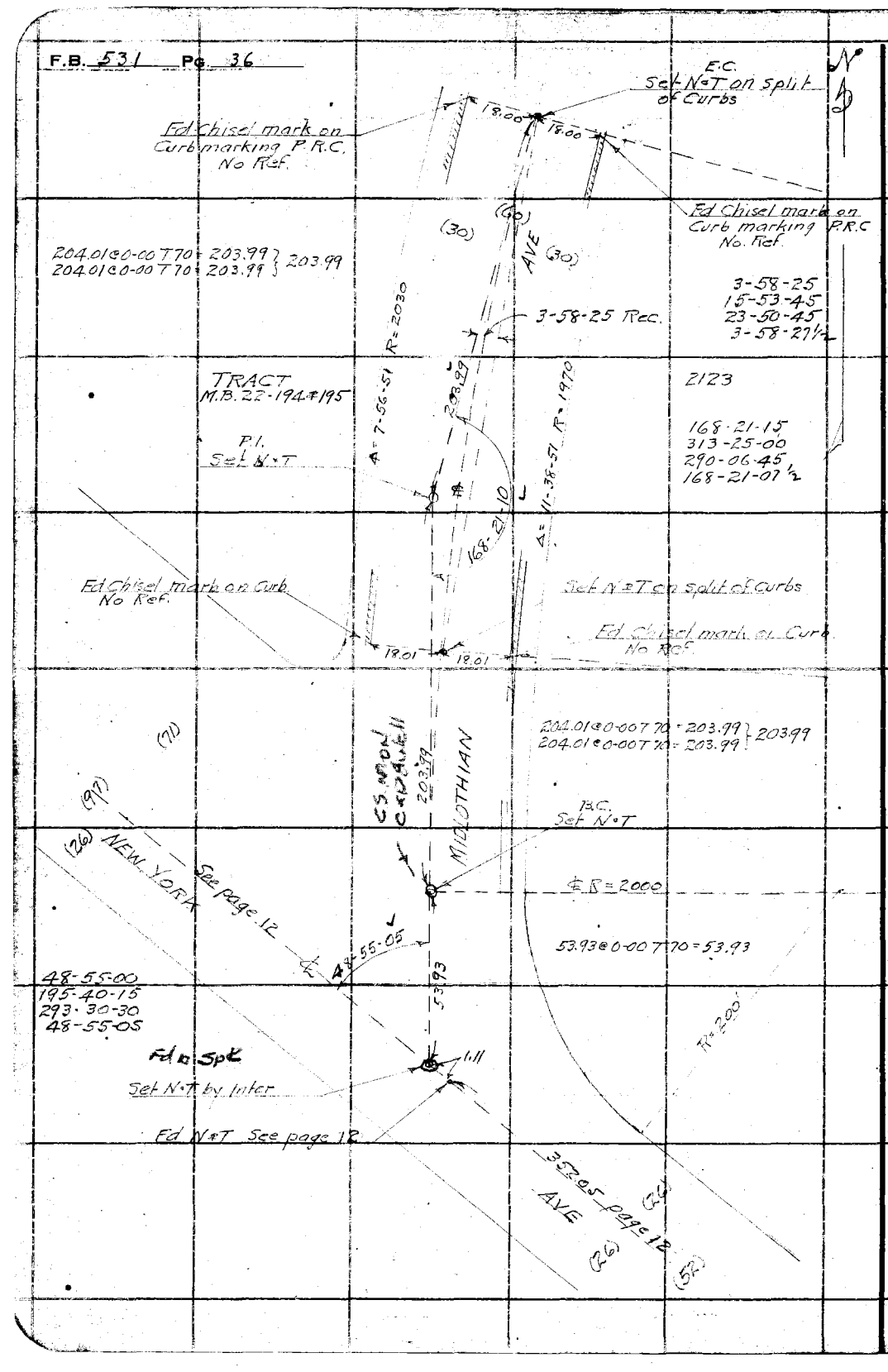

RETURN TO
LOS ANGELES COUNTY SURVEYOR
700 HALL OF RECORDS
Do not extend notes this side of this line

Note: ANY ADDITIONS OR CHANGES ON THIS SHEET MUST BE MADE OR CIRCLED IN Red Ink WITH DATE AND NAME OF PERSON MAKING CHANGE.

Notes Ck'd by Drew	Survey of NEW YORK AVE
Map No. B-951	W. O. 7116 Tape No. 016 Std 84 °F.
Office Work Local	Surveyed by W. A. Miller
Checked Drew	Notes Miller Date 9-11-33
Date 10-23-35	Indexed C. Johnson

F.B. 531 Pg. 37

Note: ANY ADDITIONS OR CHANGES ON THIS SHEET MUST BE MADE OR CIRCLED IN Red Ink, WITH DATE AND NAME OF PERSON MAKING CHANGE.

Do not extend notes this side of this line

RETURN TO
LOS ANGELES COUNTY SURVEYOR
700 HALL OF RECORDS

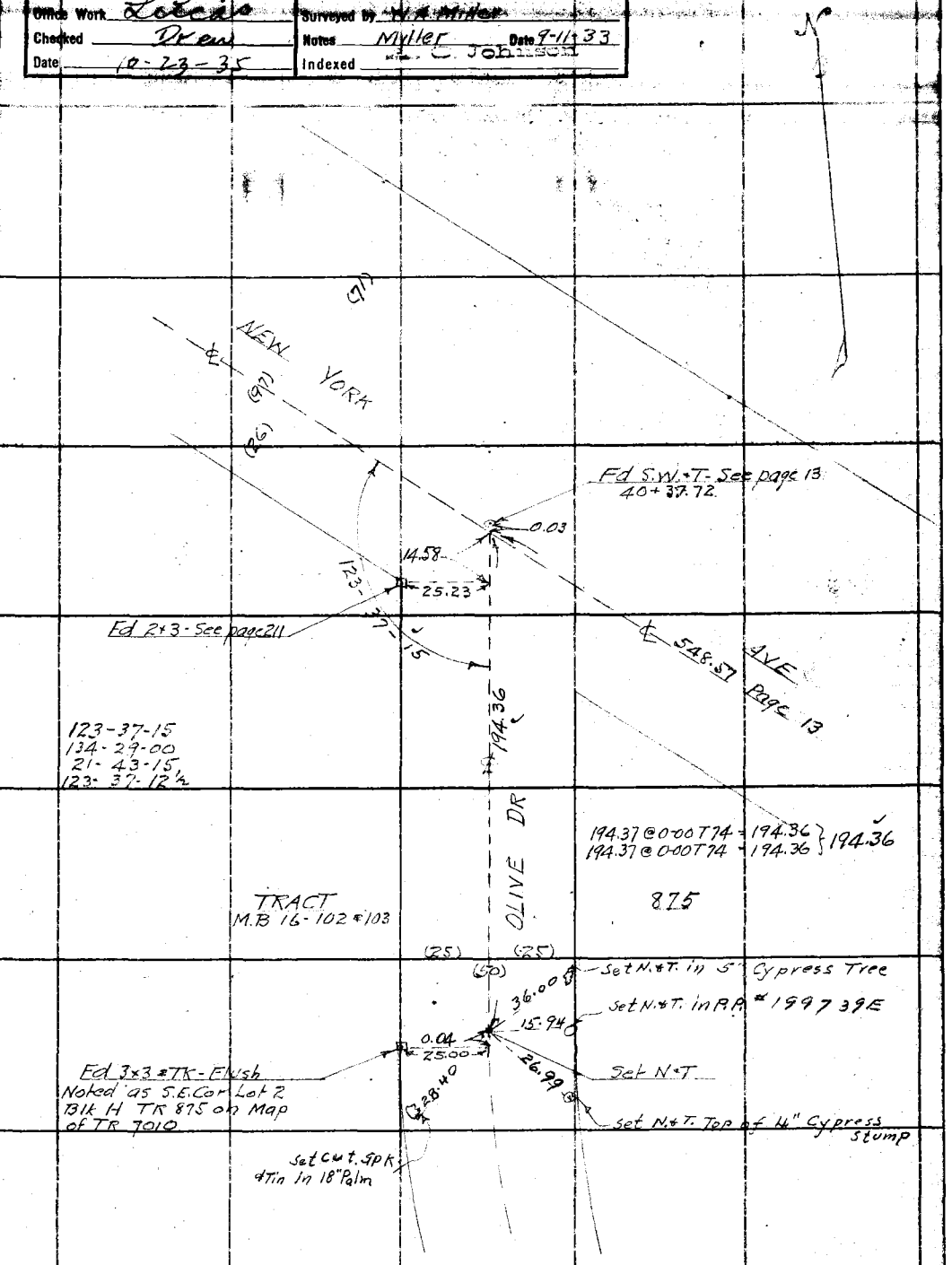

FORM 247 10M 8-31

F.B. 531 Pg. 38

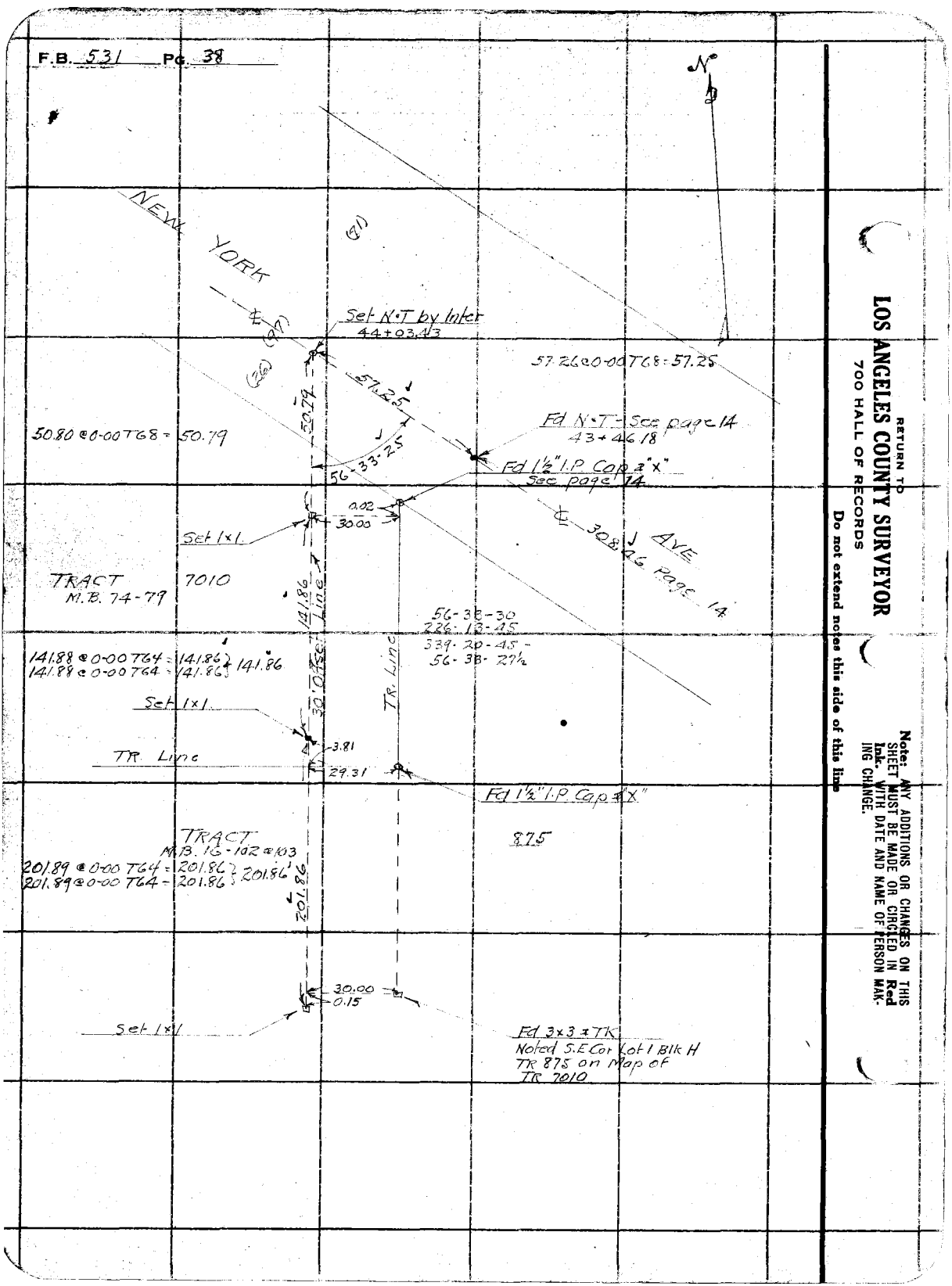

RETURN TO
LOS ANGELES COUNTY SURVEYOR
700 HALL OF RECORDS

Do not extend notes this side of this line

Note: ANY ADDITIONS OR CHANGES ON THIS SHEET MUST BE MADE OR CIRCLED IN **Red Ink**. WITH DATE AND NAME OF PERSON MAKING CHANGE.

Notes Ck'd by Drew	Survey of NEW YORK AVE
Map No. D B-951	W. O. 7116 Tape No. 016 St'd 84 °F.
Office Work Lucas	Surveyed by W.A. Miller
Checked Drew	Notes Miller Date 9-12-33
Date 10-23-35	Indexed A. C. Johnson

F.B. 531 PG. 39

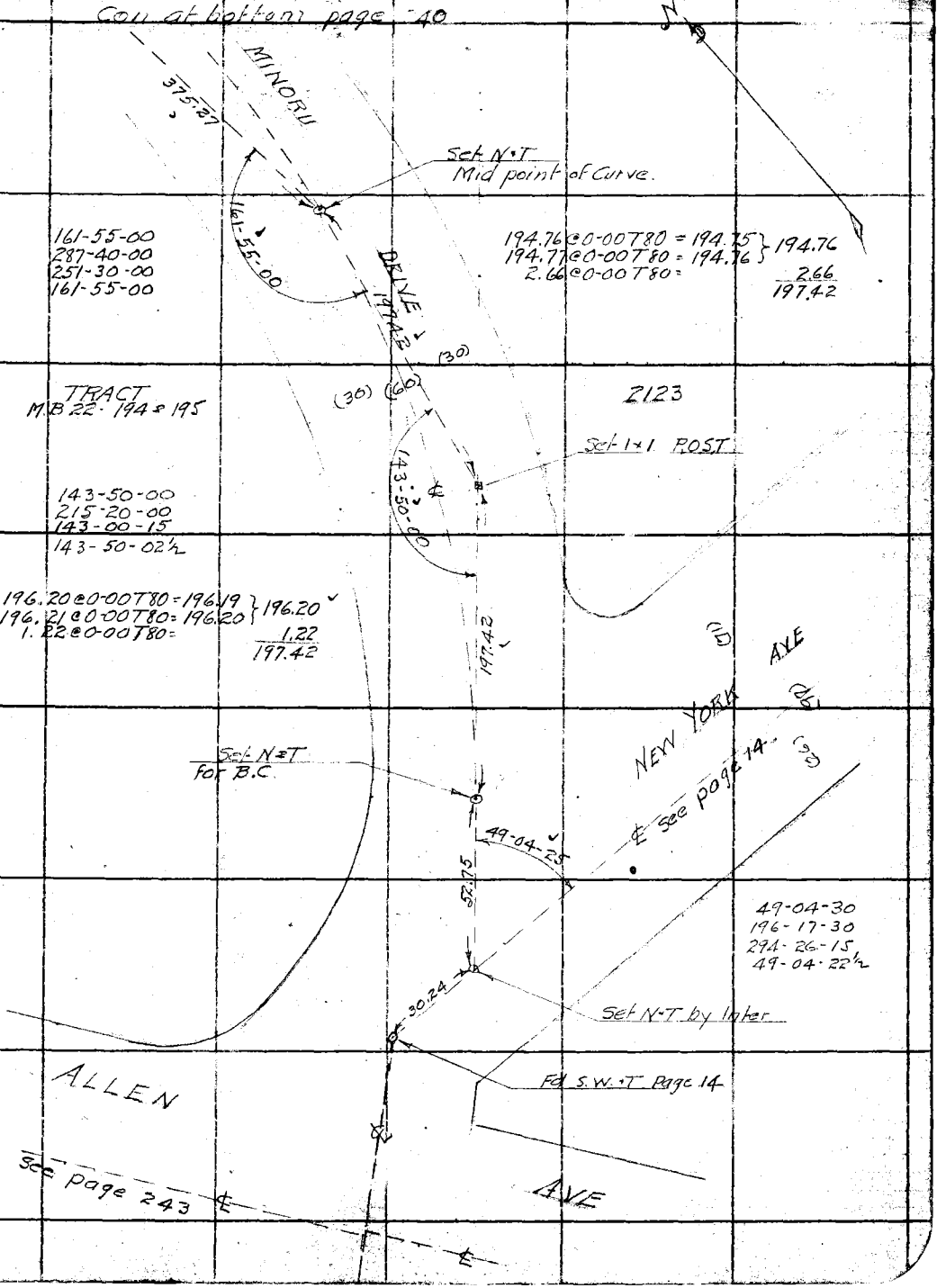

Note: ANY ADDITIONS OR CHANGES ON THIS SHEET MUST BE MADE OR CIRCLED IN Red Ink. WITH DATE AND NAME OF PERSON MAKING CHANGE.

Do not extend notes this side of this line

RETURN TO
LOS ANGELES COUNTY SURVEYOR
700 HALL OF RECORDS

FORM 247 10M 8-31

F.B. 531 Pg. 40

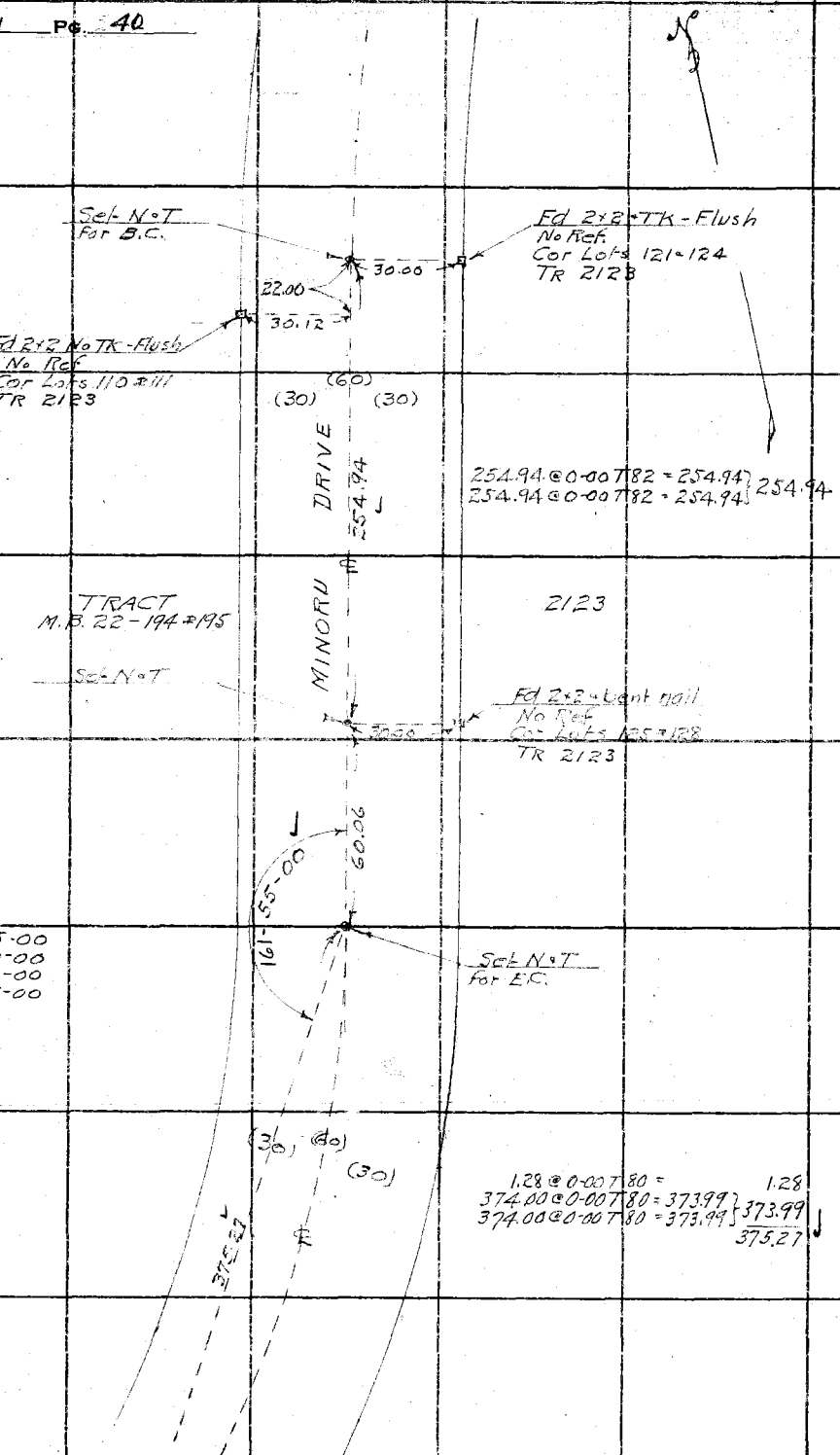

RETURN TO
LOS ANGELES COUNTY SURVEYOR
700 HALL OF RECORDS
Do not extend notes this side of this line

Note: ANY ADDITIONS OR CHANGES ON THIS SHEET MUST BE MADE OR CIRCLED IN Red Ink. WITH DATE AND NAME OF PERSON MAKING CHANGE.

Notes Ck'd by Drew	Survey of NEW YORK AVE
Map No. LB-951	W. O. 7116 Topo No. 016 St'd 84 °F.
Office Work Lisa	Surveyed by W. A. Miller
Checked Drew	Notes Miller Date 9-14-33
Date 10-23-35	Indexed A. C Johnson

F.B. 531 Pg. 41

Ties on Pg (109)
Set 1x1 by ties F.B 104-109
Just Nth of Meadowbrook Rd.

96-09-15
24-37-15
216-56-15
96-09-22½

Fd X in Curb

TRACT 6533
M.B. 69-24

Fd L+T. in Curb

TRACT 2123
M.B. 22-194 & 195

Set L+T in Curb

Fd S.W.°T - Page 14

P.I.
Fd S.W.°T
See page 14

See page 14

NEW YORK AVE

Fd S.W.°T - Page 14

Set L+T Page 212

NEW YORK AVE

Fd 1½" I.P. Filled lead
& P.Mrk - See page 14

TRACT 4256
M.B. 48-36

884.98 @ 0.00 T 72 = 884.91
884.98 @ 0.00 T 72 = 884.91 } 884.91

Fd L+T in Curb

Fd L+T. in Curb

TR. 7010
M.B. 74-79

83-25-30
333-42-00
140-33-00
83-25-30

AVE

ATCHISON ST

TRACT 875
M.B. 16-102 & 103

Set N°T

Fd 3x3 & TK
No Ref.

ALLEN

Set L+T.

Drive

Set L+T.

drive

Fd 1½" I.P. Cap "Cross
S.E Cor Lot 2 Tr 6392
F.B. 104-109

Set L+T. in Curb

Set N°T

Note: ANY ADDITIONS OR CHANGES ON THIS SHEET MUST BE MADE OR CIRCLED IN Red Ink, WITH DATE AND NAME OF PERSON MAKING CHANGE.

Do not extend notes this side of this line

RETURN TO
LOS ANGELES COUNTY SURVEYOR
700 HALL OF RECORDS

FORM 247 10M 8-31

F.B. 531 Pg 42

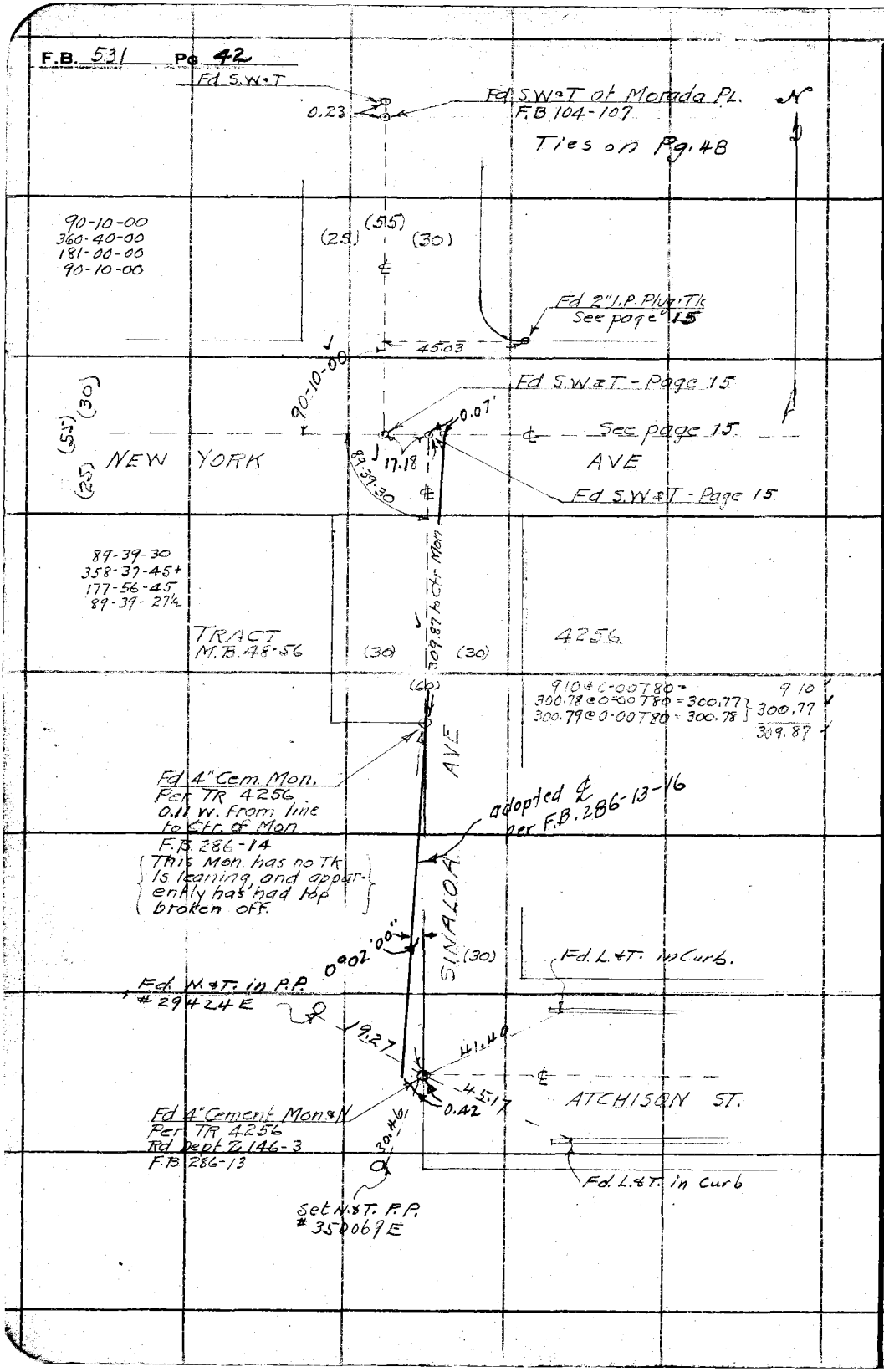

RETURN TO
LOS ANGELES COUNTY SURVEYOR
700 HALL OF RECORDS

Do not extend notes this side of this line

Note: ANY ADDITIONS OR CHANGES ON THIS SHEET MUST BE MADE OR CIRCLED IN Red Ink. WITH DATE AND NAME OF PERSON MAKING CHANGE.

Notes Ck'd by Drew	Survey of NEW YORK AVE
Map No. B-951	W. O. 7116 Tape No. 016 St'd 84 °F.
Office Work Lucas	Surveyed by W. A. Miller
Checked Drew	Notes Miller Date 9-15-33
Date 10-23-35	Indexed [illegible]

F.B. 531 PG. 43

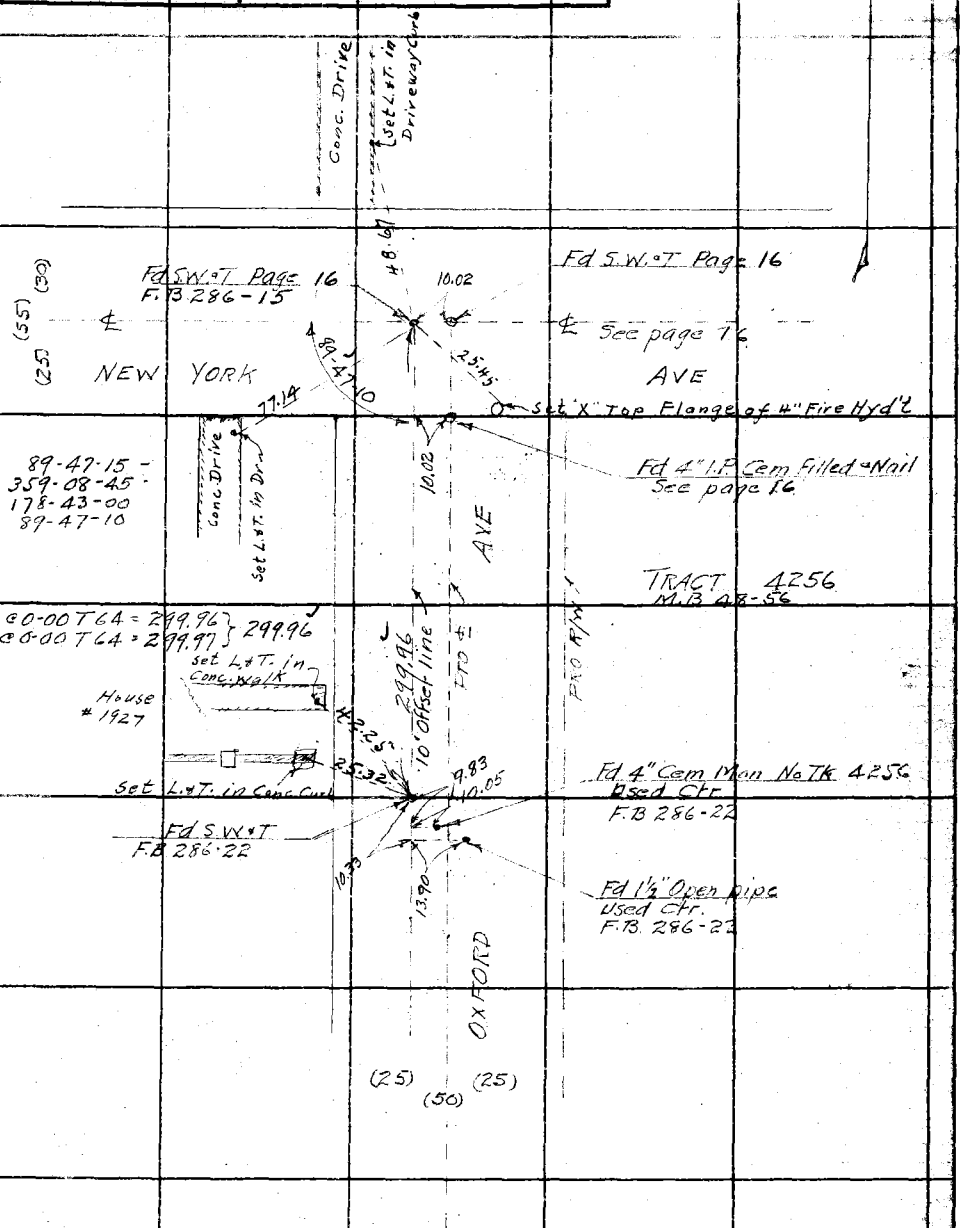

Note: ANY ADDITIONS OR CHANGES ON THIS SHEET MUST BE MADE OR CIRCLED IN Red Ink. WITH DATE AND NAME OF PERSON MAKING CHANGE.

Do not extend notes this side of this line

RETURN TO
LOS ANGELES COUNTY SURVEYOR
700 HALL OF RECORDS

FORM 247 10M 5-31

F.B. 531 Pg. 44

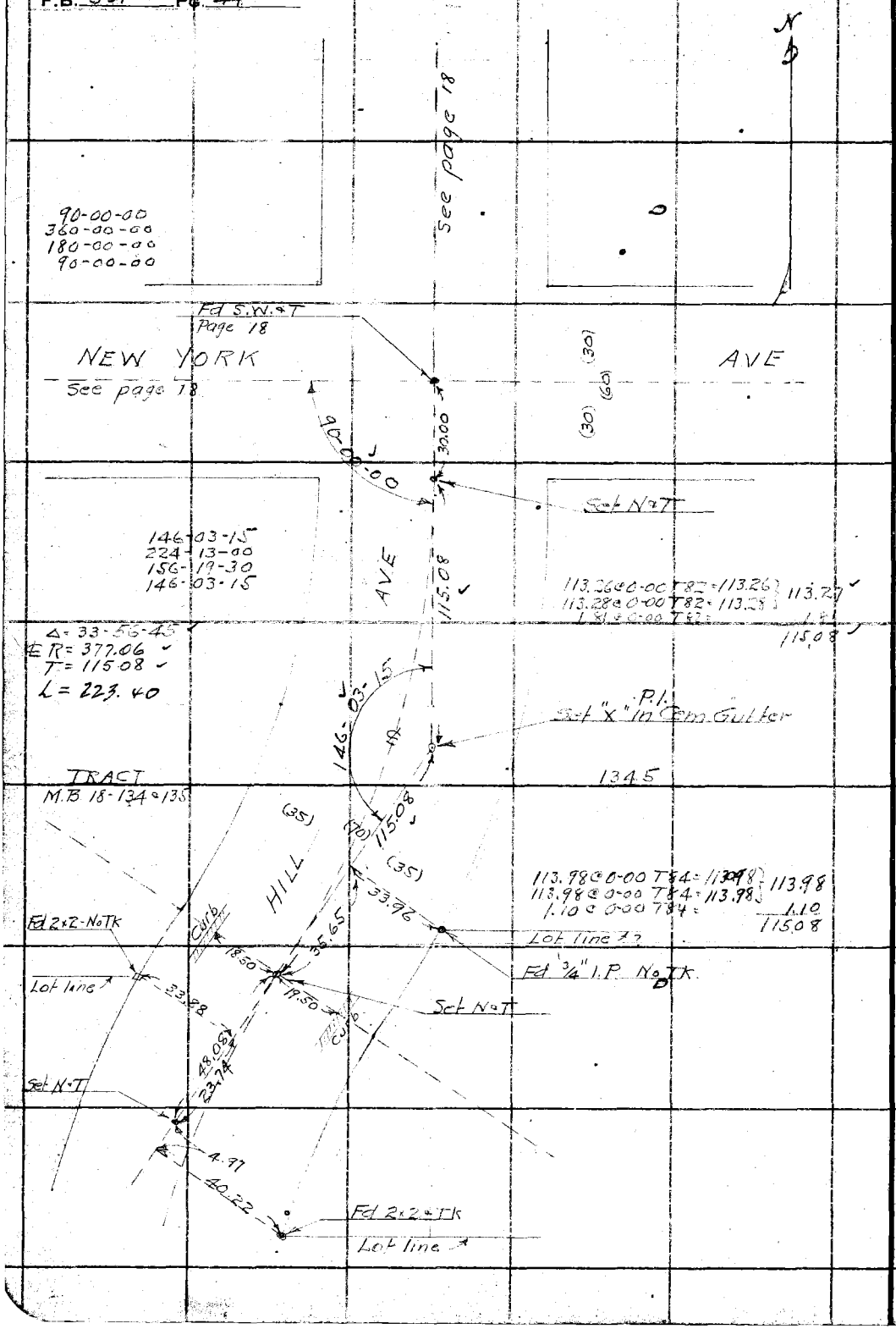

RETURN TO
LOS ANGELES COUNTY SURVEYOR
700 HALL OF RECORDS

Do not extend notes this side of this line

Note: ANY ADDITIONS OR CHANGES ON THIS SHEET MUST BE MADE OR CIRCLED IN **Red Ink** WITH DATE AND NAME OF PERSON MAKING CHANGE.

Notes Ck'd by Drew	Survey of NEW YORK AVE
Map No. 17-951	W. O. 1116 Tape No. 016 St'd 84 °F.
Office Work Lucas	Surveyed by W.A. Miller
Checked Drew	Notes Miller Date 9-18-33
Date 10-23-35	Indexed A. C. Johnson

F.B. 531 Pg. 45

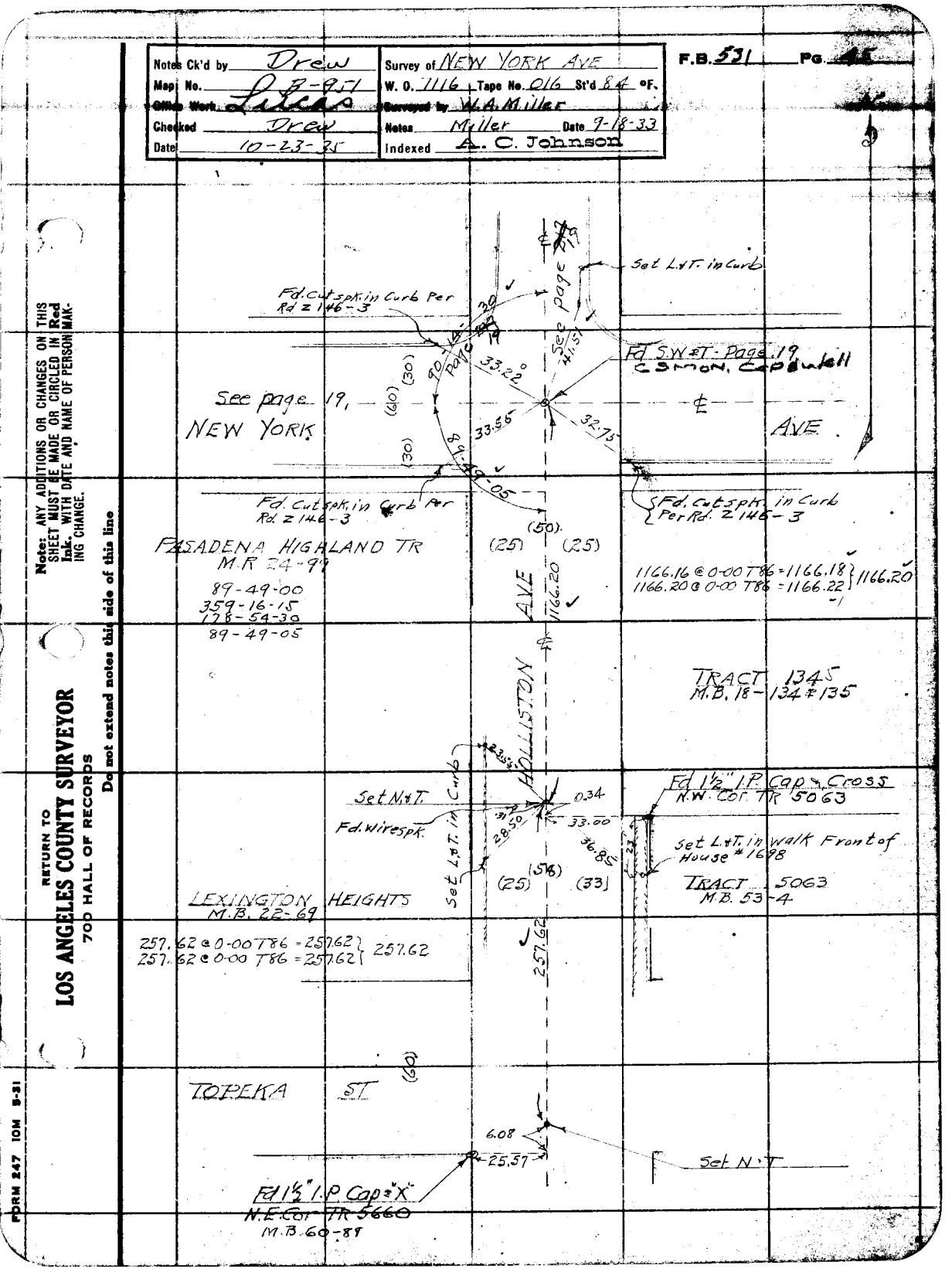

Note: ANY ADDITIONS OR CHANGES ON THIS SHEET MUST BE MADE OR CIRCLED IN Red Ink. WITH DATE AND NAME OF PERSON MAKING CHANGE.

Do not extend notes this side of this line

RETURN TO
LOS ANGELES COUNTY SURVEYOR
700 HALL OF RECORDS

FORM 247 10M 5-31

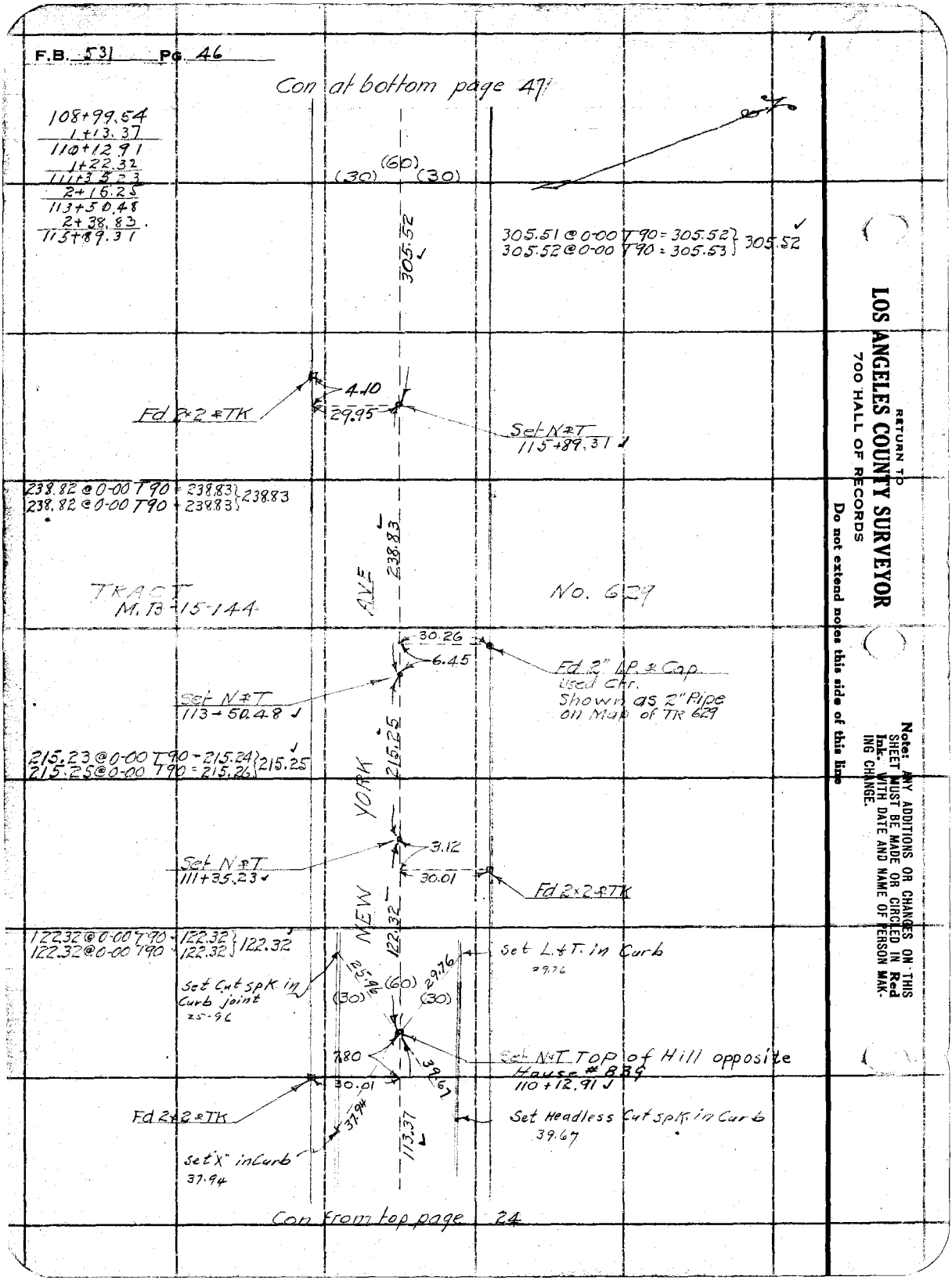
F.B. 531 Pg. 46
Con at bottom page 47
108+99.54
1+13.37
110+12.91
1+22.32
111+35.23
2+15.25
113+50.48
2+38.83
115+89.31
(30) (60) (30)
305.52
305.51 @ 0-00 T90 = 305.52
305.52 @ 0-00 T90 = 305.53
305.52
4.10
29.95
Fd 2x2 & TK
Set N&T
115+89.31
238.82 @ 0-00 T90 = 238.83
238.82 @ 0-00 T90 = 238.83
238.83
238.83
AVE
TRACT
M.B. 15-144
No. 629
30.26
6.45
Fd 2" LP & Cap
Used Ctr.
Shown as 2" Pipe
on Map of TR 629
Set N&T
113+50.48
215.23 @ 0-00 T90 = 215.24
215.25 @ 0-00 T90 = 215.26
215.25
215.25
YORK
3.12
30.01
Set N&T
111+35.23
Fd 2x2 & TK
NEW
122.32
122.32 @ 0-00 T90 = 122.32
122.32 @ 0-00 T90 = 122.32
122.32
Set L&T in Curb
29.76
Set Cut spk in
Curb joint
25.96
25.96
(30) (60) (30)
29.76
7.80
Set N&T Top of Hill opposite
House # 839
110+12.91
30.01
39.67
Fd 2x2 & TK
37.94
113.37
Set Headless Cut spk in Curb
39.67
Set "X" in Curb
37.94
Con from top page 24
RETURN TO
LOS ANGELES COUNTY SURVEYOR
700 HALL OF RECORDS
Do not extend notes this side of this line
Note: ANY ADDITIONS OR CHANGES ON THIS SHEET MUST BE MADE OR CIRCLED IN Red Ink. WITH DATE AND NAME OF PERSON MAKING CHANGE.

Notes Ck'd by Drew	Survey of NEW YORK AVE
Map No. B-951	W. O. 7116 Tape No. 016 St'd 84 °F.
Office Work Lucas	Surveyed by W.A. Miller
Checked Drew	Notes Miller Date 9-19-33
Date 10-23-35	Indexed C. Johnson

F.B. 531 PG. 47

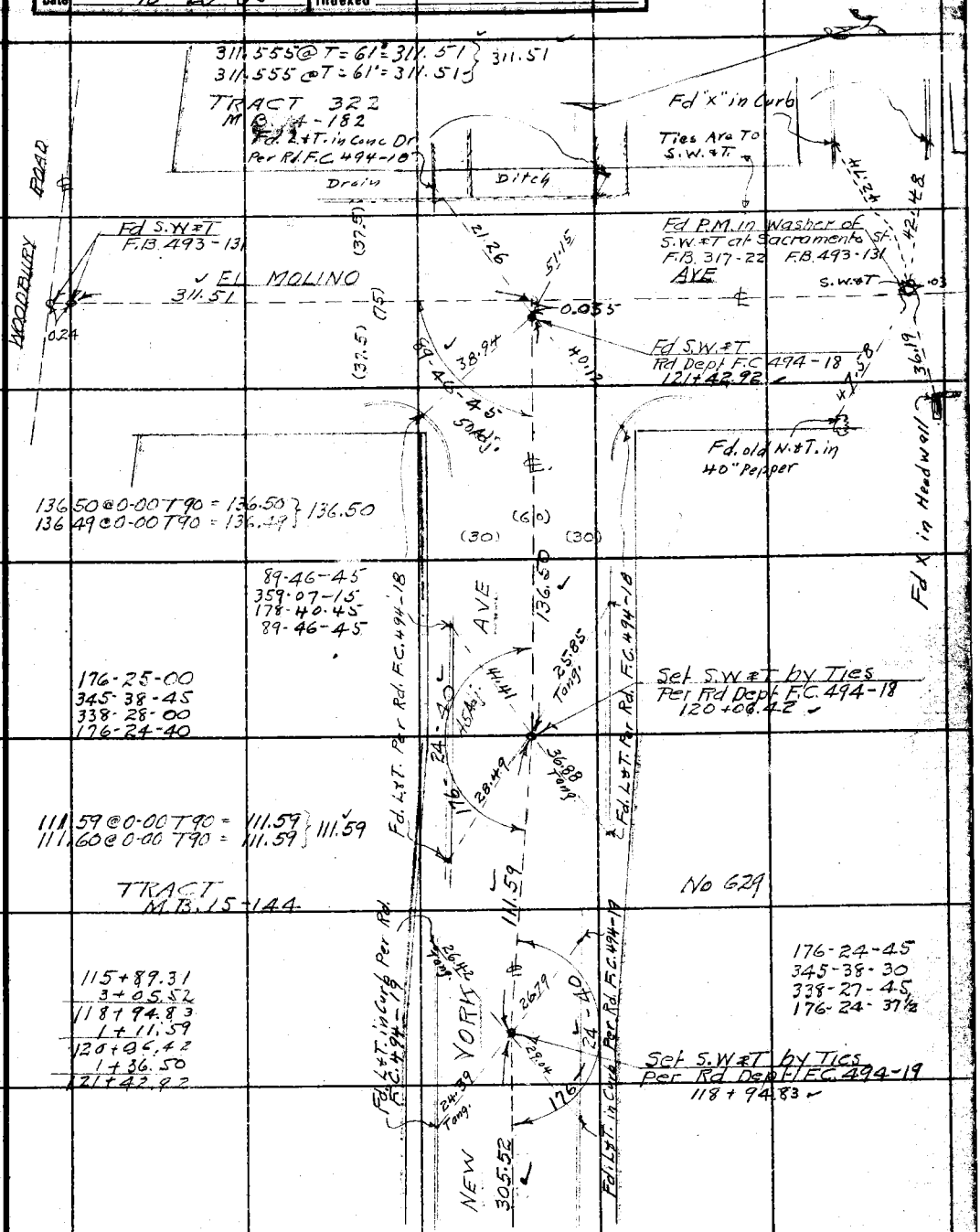

115+89.31
3+05.52
118+94.83
1+11.59
120+06.42
1+36.50
121+42.92

Con from top page 46

Note: ANY ADDITIONS OR CHANGES ON THIS SHEET MUST BE MADE OR CIRCLED IN Red Ink. WITH DATE AND NAME OF PERSON MAKING CHANGE.

Do not extend notes this side of this line

RETURN TO
LOS ANGELES COUNTY SURVEYOR
700 HALL OF RECORDS

FORM 247 10M 5-31

F.B. 531 Pg. 48

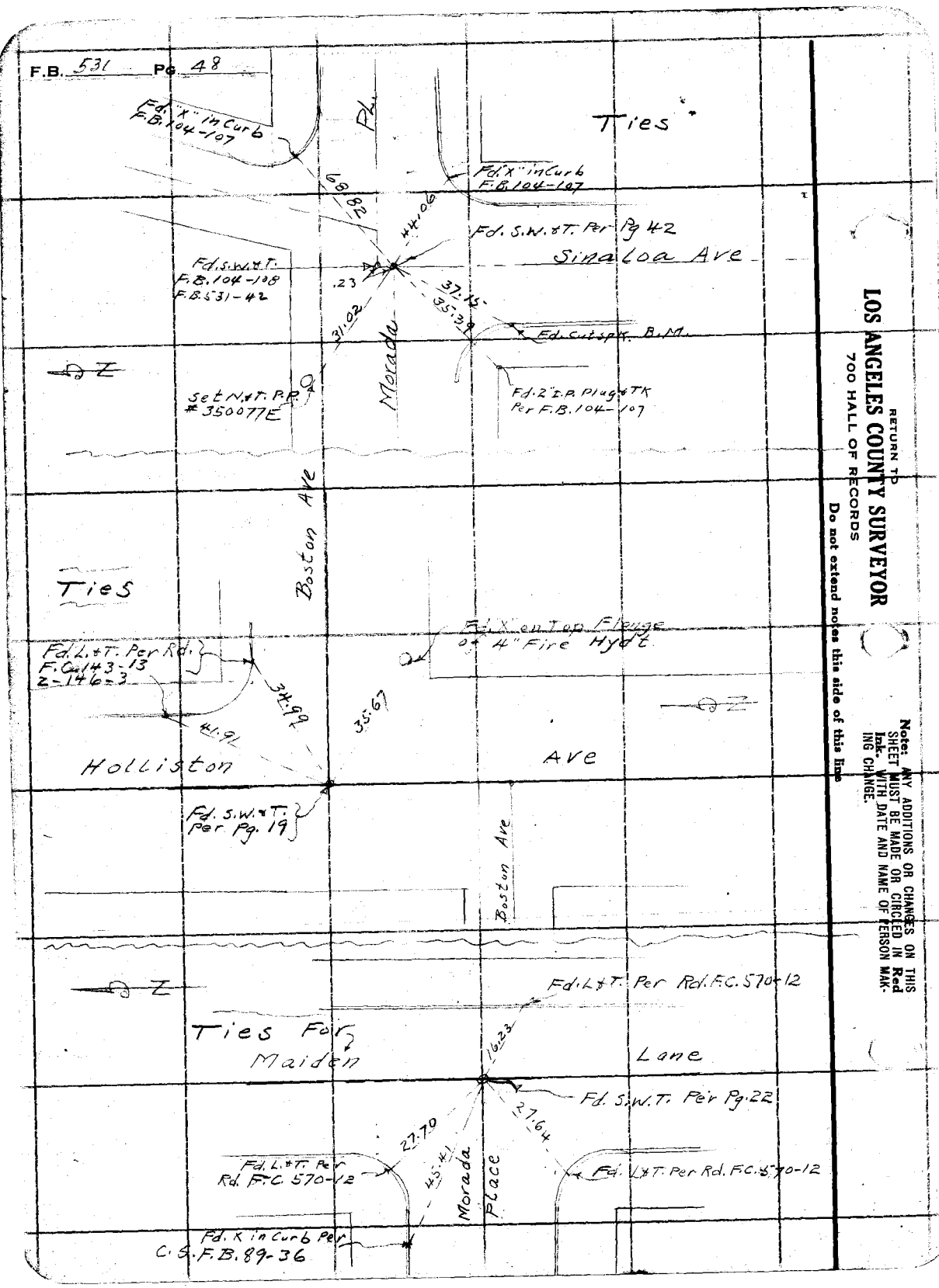

RETURN TO
LOS ANGELES COUNTY SURVEYOR
700 HALL OF RECORDS

Do not extend notes this side of this line

Note: ANY ADDITIONS OR CHANGES ON THIS SHEET MUST BE MADE OR CIRCLED IN **Red** Ink. WITH DATE AND NAME OF PERSON MAKING CHANGE.

Notes Ck'd by Drew	Survey of NEW YORK AVE
Map No. 13-957	W. O. 7116 Tape No. St'd °F.
Office Work Lucas	Surveyed by W.A.Miller
Checked Drew	Notes Miller & Crumley Date
Date 10-27-35	Indexed Oct. 17, 1935

F.B. 531 PG. 49

Note: ANY ADDITIONS OR CHANGES ON THIS SHEET MUST BE MADE OR CIRCLED IN Red Ink. WITH DATE AND NAME OF PERSON MAKING CHANGE.

Do not extend notes this side of this line

RETURN TO
LOS ANGELES COUNTY SURVEYOR
700 HALL OF RECORDS

TOPOGRAPHY
NEW YORK AVE
J.N. 7116.

FORM 247 10M 5-31

F.B. 531 Pg 50

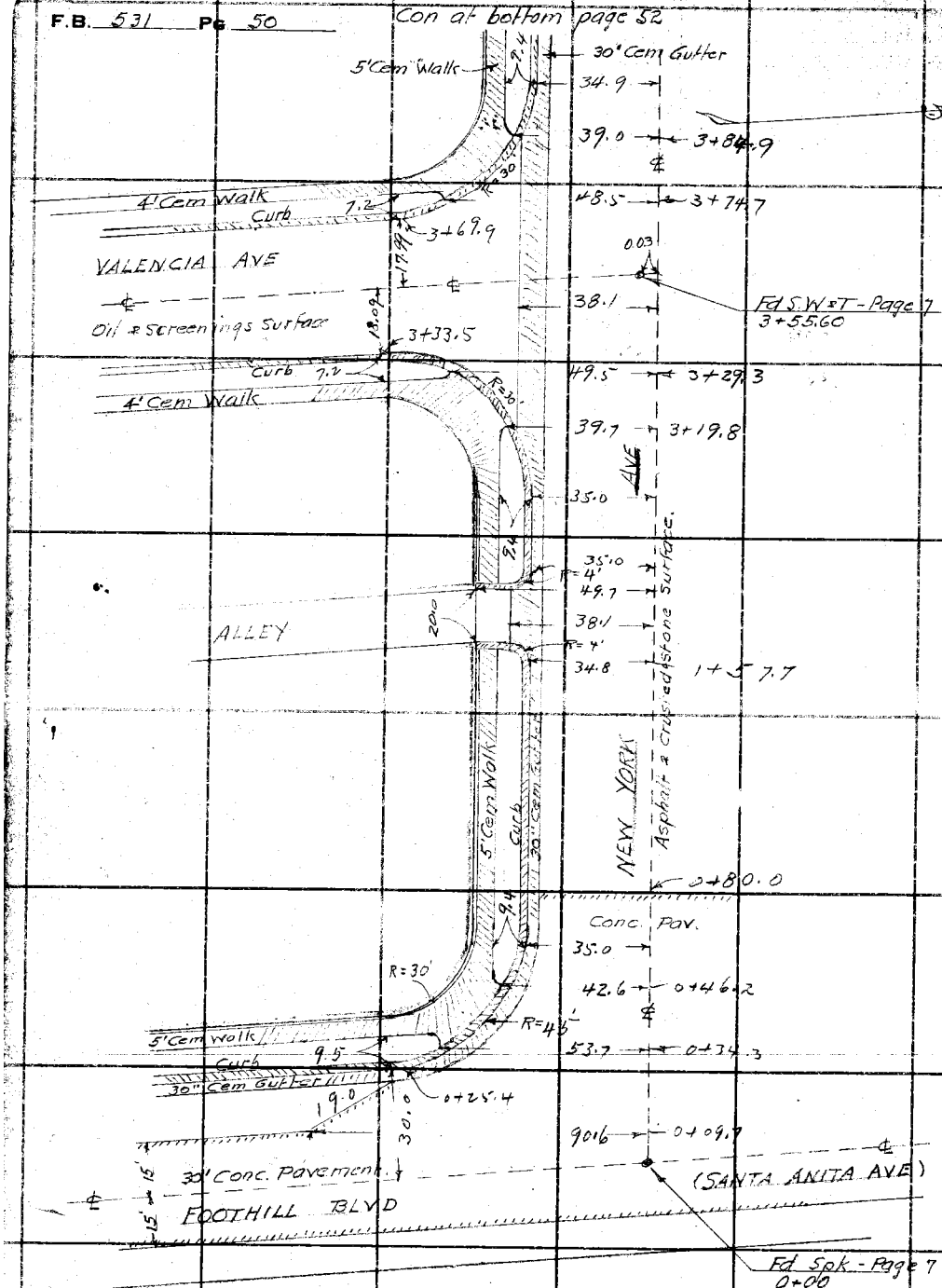

RETURN TO
LOS ANGELES COUNTY SURVEYOR
700 HALL OF RECORDS
Do not extend notes this side of this line

Note: ANY ADDITIONS OR CHANGES ON THIS SHEET MUST BE MADE OR CIRCLED IN Ink. WITH DATE AND NAME OF PERSON MAKING CHANGE.

Notes Ck'd by Draw	Survey of NEW YORK AVE	F.B. 531	PG. 57
Map No. LB-817	W. O. ____ Tape No. ____ St'd ____ °F.		
Office Work Lucas	Surveyed by W. A. Miller		
Checked Draw	Notes Miller-Crumley Date 9-20-33		
Date 10-23-35	Indexed A. C. Johnson		

Cop bottom page 53

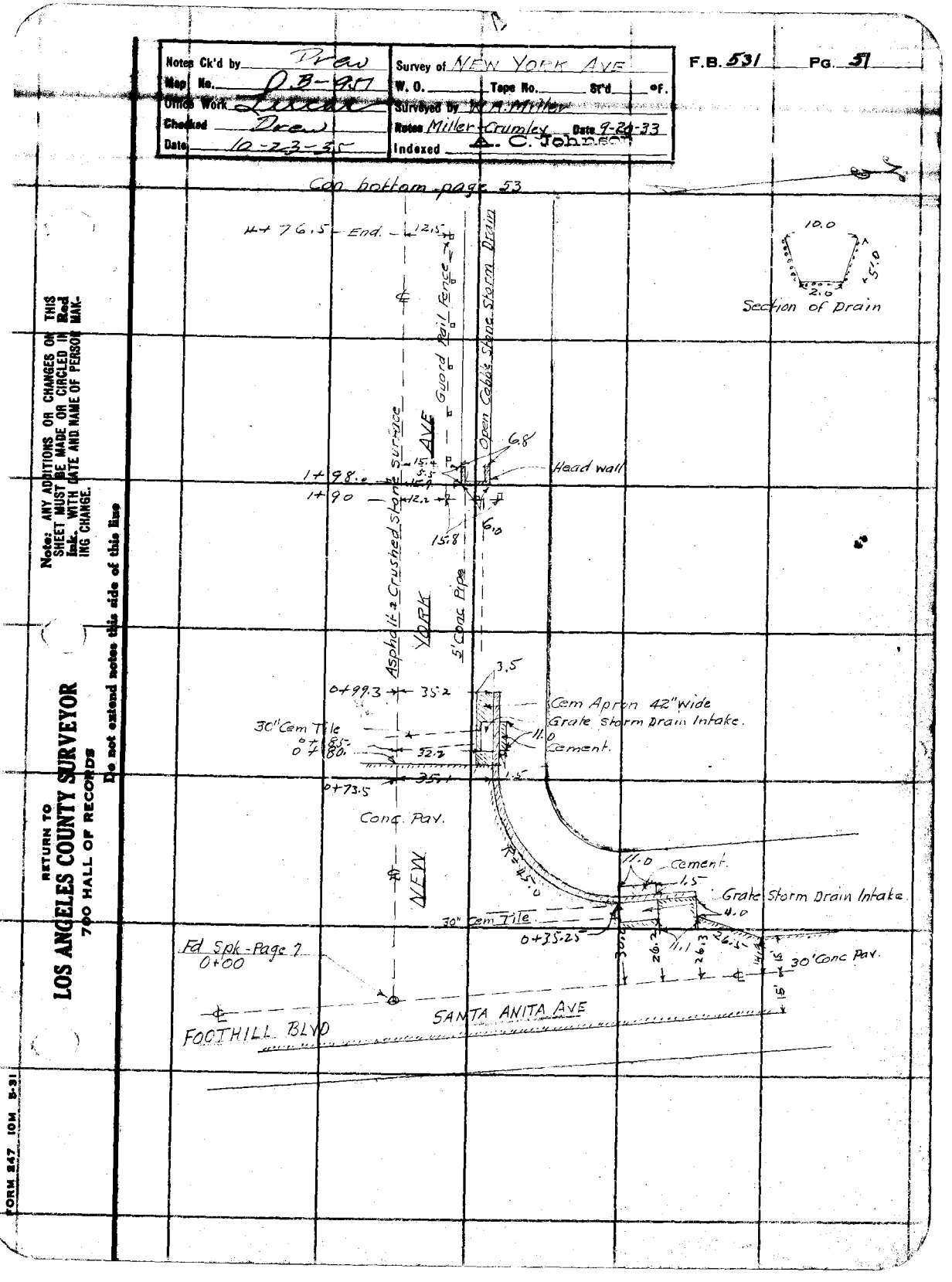

RETURN TO
LOS ANGELES COUNTY SURVEYOR
700 HALL OF RECORDS

Note: ANY ADDITIONS OR CHANGES ON THIS SHEET MUST BE MADE OR CIRCLED IN Red Ink, WITH DATE AND NAME OF PERSON MAKING CHANGE.

Do not extend notes this side of this line

FORM 247 10M 8-31

F.B. 531 Pg 52

Con at bottom page 54

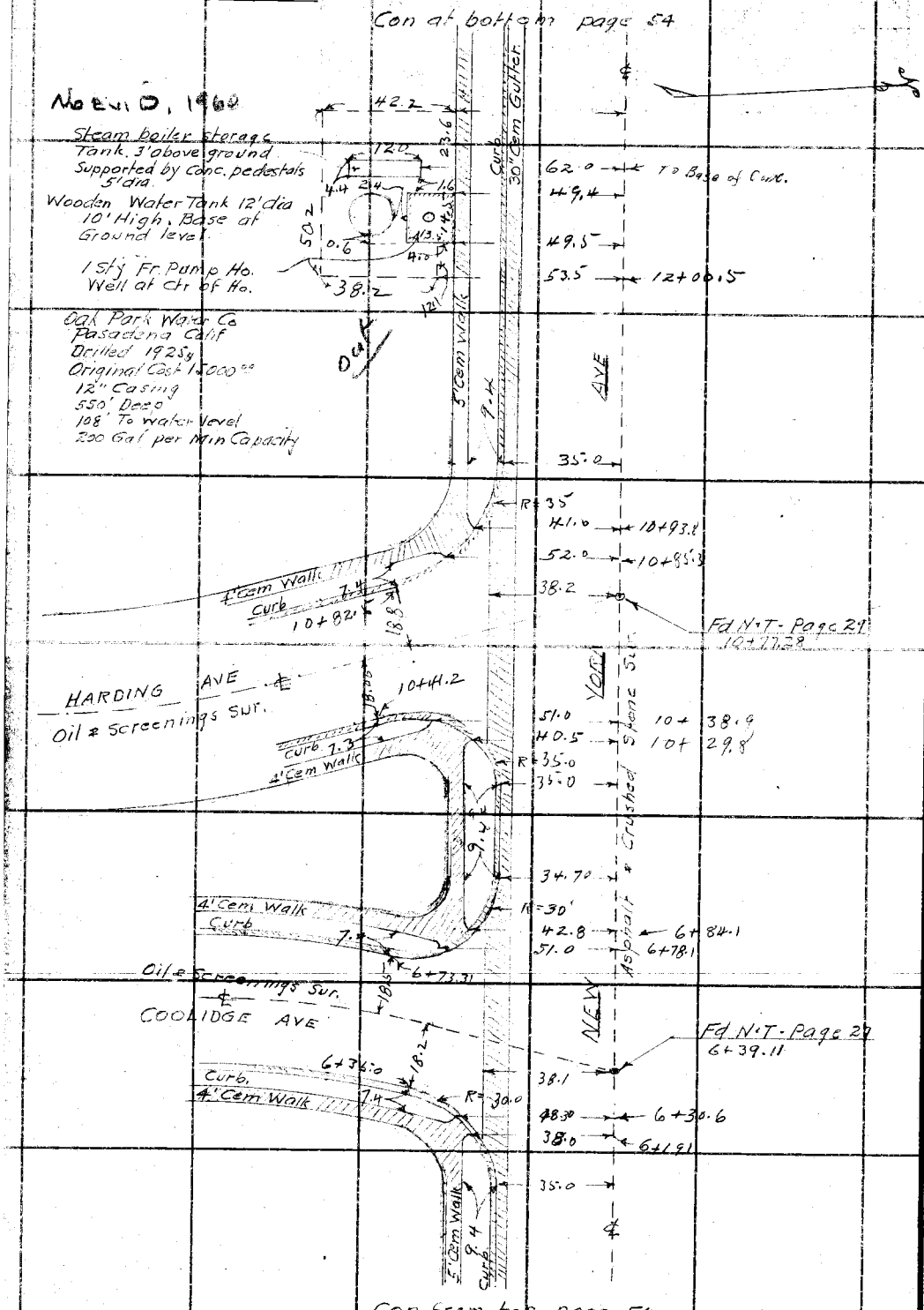

Con from top page 50

RETURN TO
LOS ANGELES COUNTY SURVEYOR
700 HALL OF RECORDS
Do not extend notes this side of this line

Note: ANY ADDITIONS OR CHANGES ON THIS SHEET MUST BE MADE OR CIRCLED IN Red Ink. WITH DATE AND NAME OF PERSON MAKING CHANGE.

Notes Ck'd by Drew	Survey of NEW YORK AVE
Map No. DB-951	W. O. ____ Tape No. ____ St'd ____ °F.
Office Work Lucks	Surveyed by W A Miller
Checked Drew	Notes Miller-Crumley Date 9-20-31
Date 10-23-35	Indexed L. C. Johnson

F.B. 531 PG. 53

Con at bottom page 55

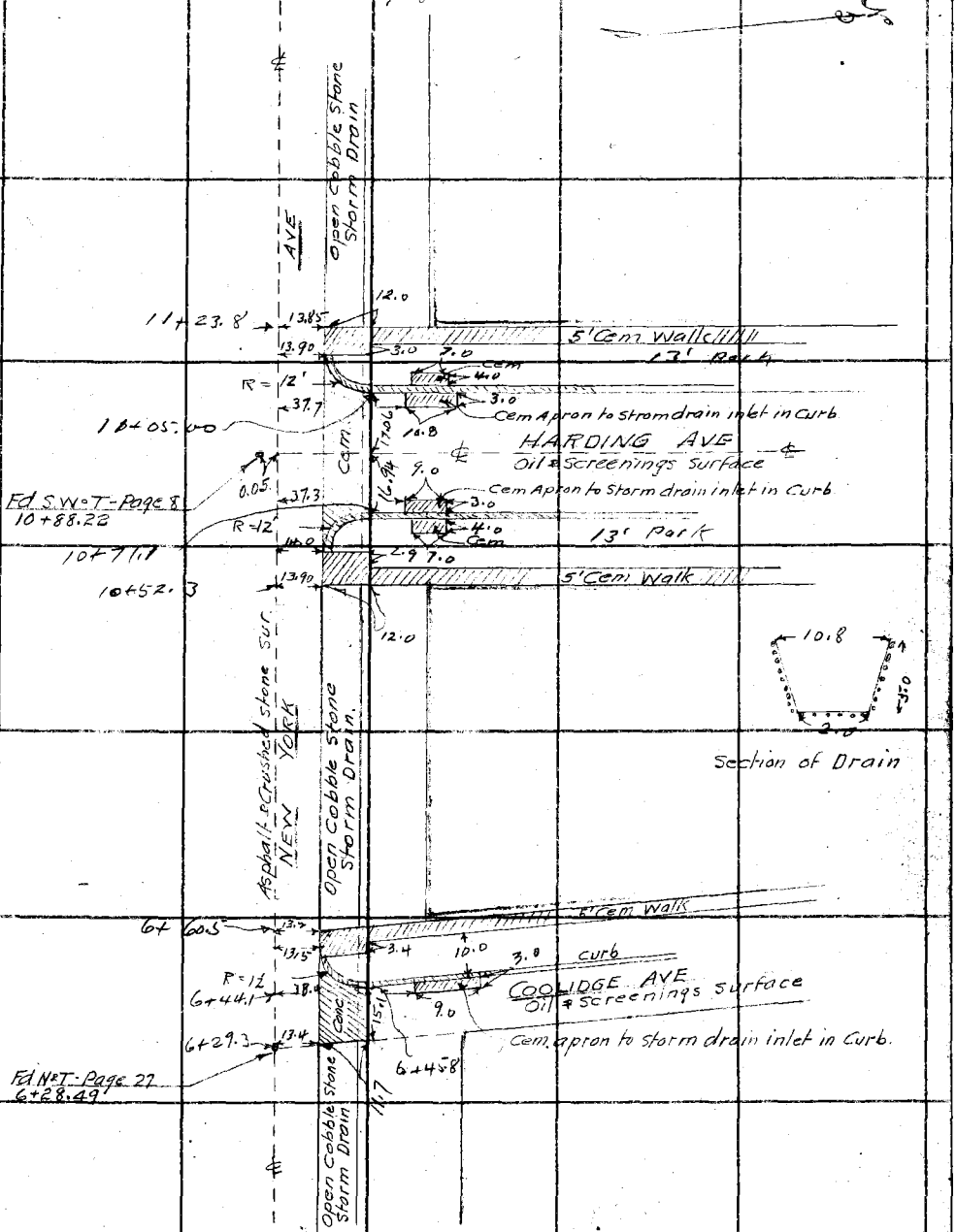

Con from top page 51

Note: ANY ADDITIONS OR CHANGES ON THIS SHEET MUST BE MADE OR CIRCLED IN Red Ink. WITH DATE AND NAME OF PERSON MAKING CHANGE.

RETURN TO
LOS ANGELES COUNTY SURVEYOR
700 HALL OF RECORDS

Do not extend notes this side of this line

FORM 247 10M 5-31

F.B. 531 Pg 54

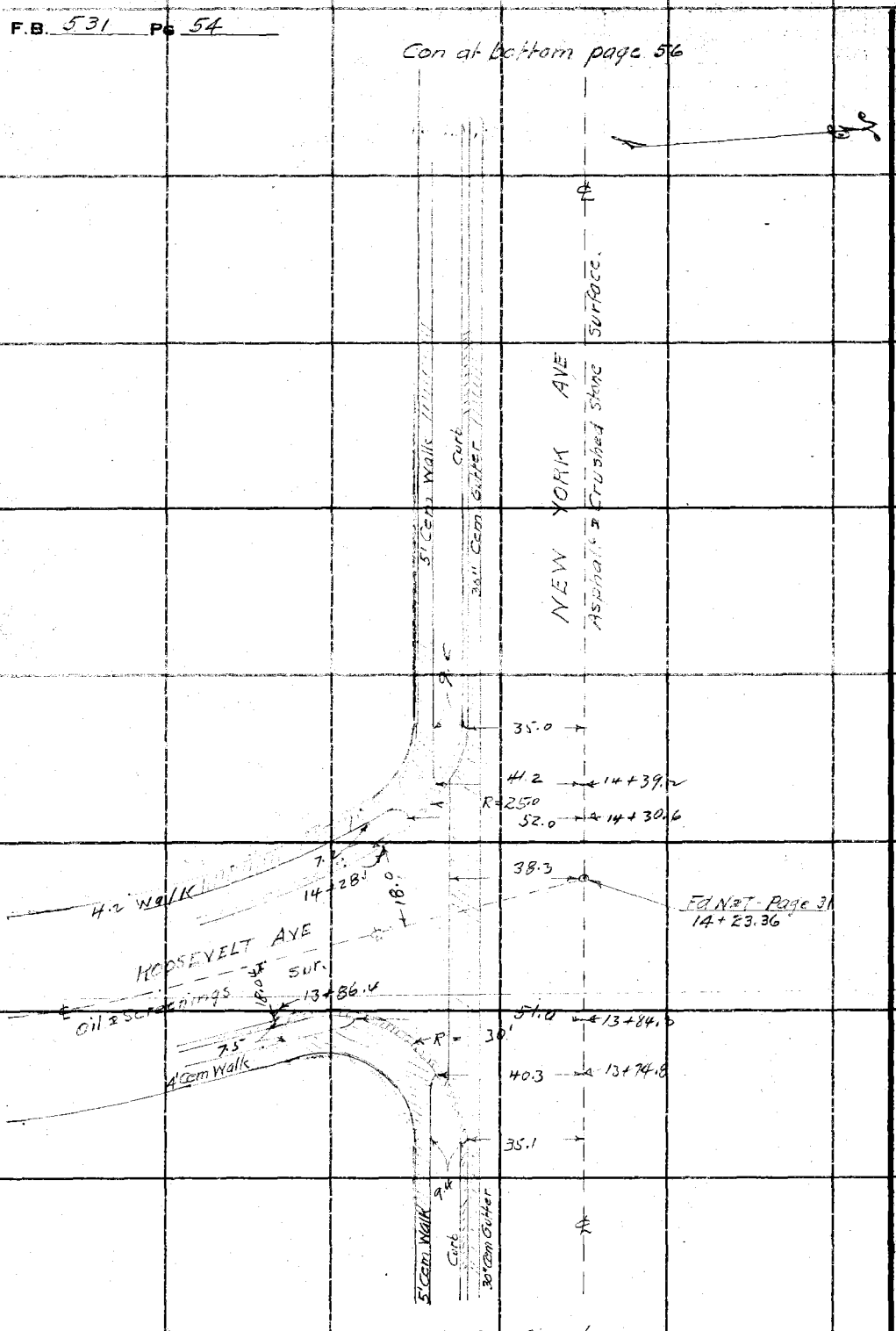

F.N.T. Page 31

RETURN TO
LOS ANGELES COUNTY SURVEYOR
700 HALL OF RECORDS

Do not extend notes this side of this line

Note: ANY ADDITIONS OR CHANGES ON THIS SHEET MUST BE MADE OR CIRCLED IN Red Ink. WITH DATE AND NAME OF PERSON MAKING CHANGE.

Notes Ck'd by Drew	Survey of New York Ave
Map No. B-951	W. O. 7116 Tape No. ____ St'd ____ °F.
Office Work Lucas	Surveyed by W A Miller
Checked Drew	Notes Miller-Crumley Date 9-21-33
Date 10-23-35	Indexed C Johnson

F.B. 531 PG. 55

Con at bottom page 57

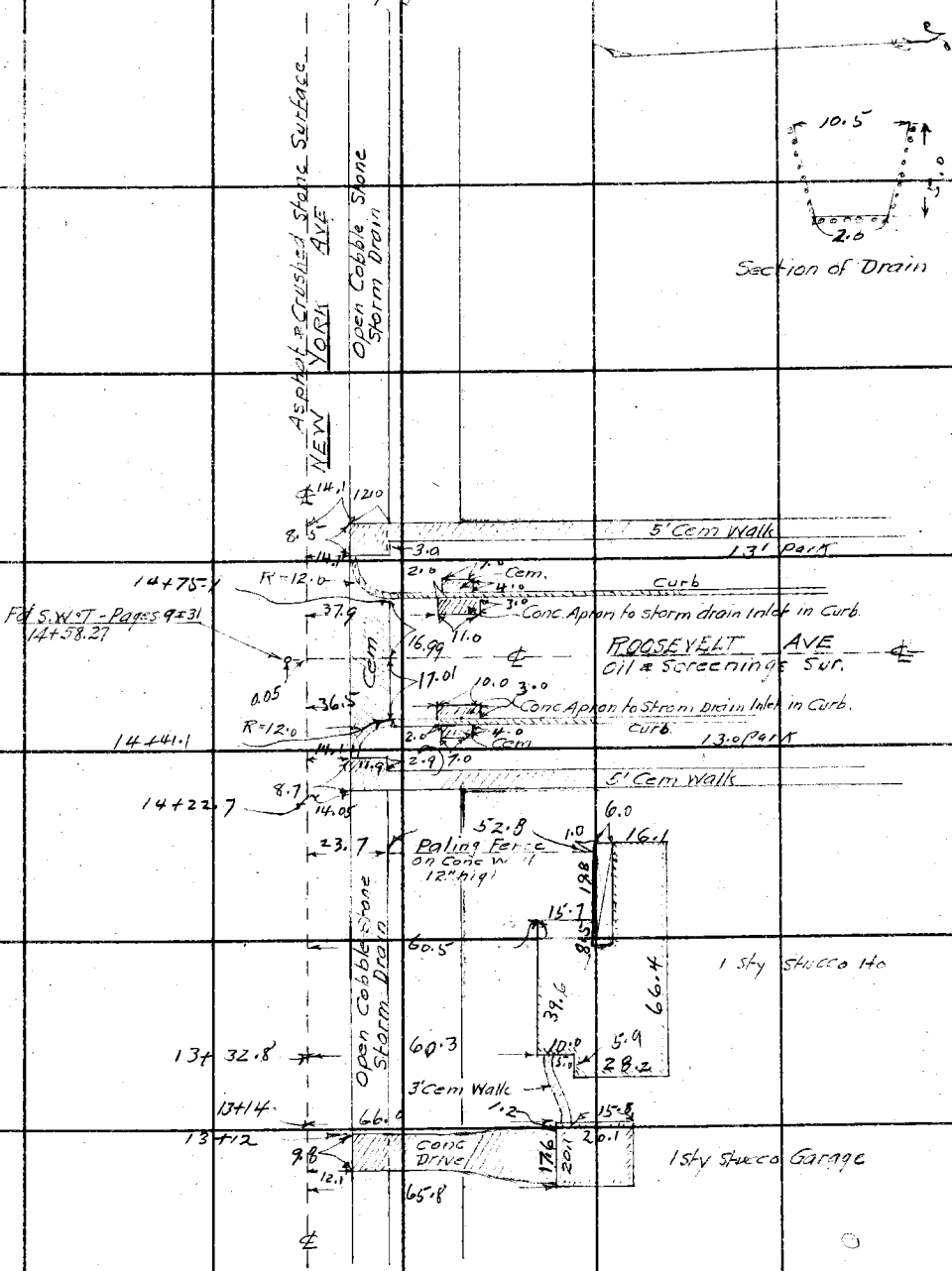

13+25

Con from top page 53

Note: ANY ADDITIONS OR CHANGES ON THIS SHEET MUST BE MADE OR CIRCLED IN Red Ink. WITH DATE AND NAME OF PERSON MAKING CHANGE.

Do not extend notes this side of this line

RETURN TO
LOS ANGELES COUNTY SURVEYOR
700 HALL OF RECORDS

FORM 247 10M 5-31

F.B. 531 PG 56

Con. at bottom page 58

RETURN TO
LOS ANGELES COUNTY SURVEYOR
700 HALL OF RECORDS
Do not extend notes this side of this line

Note: ANY ADDITIONS OR CHANGES ON THIS SHEET MUST BE MADE OR CIRCLED IN Red Ink. WITH DATE AND NAME OF PERSON MAKING CHANGE.

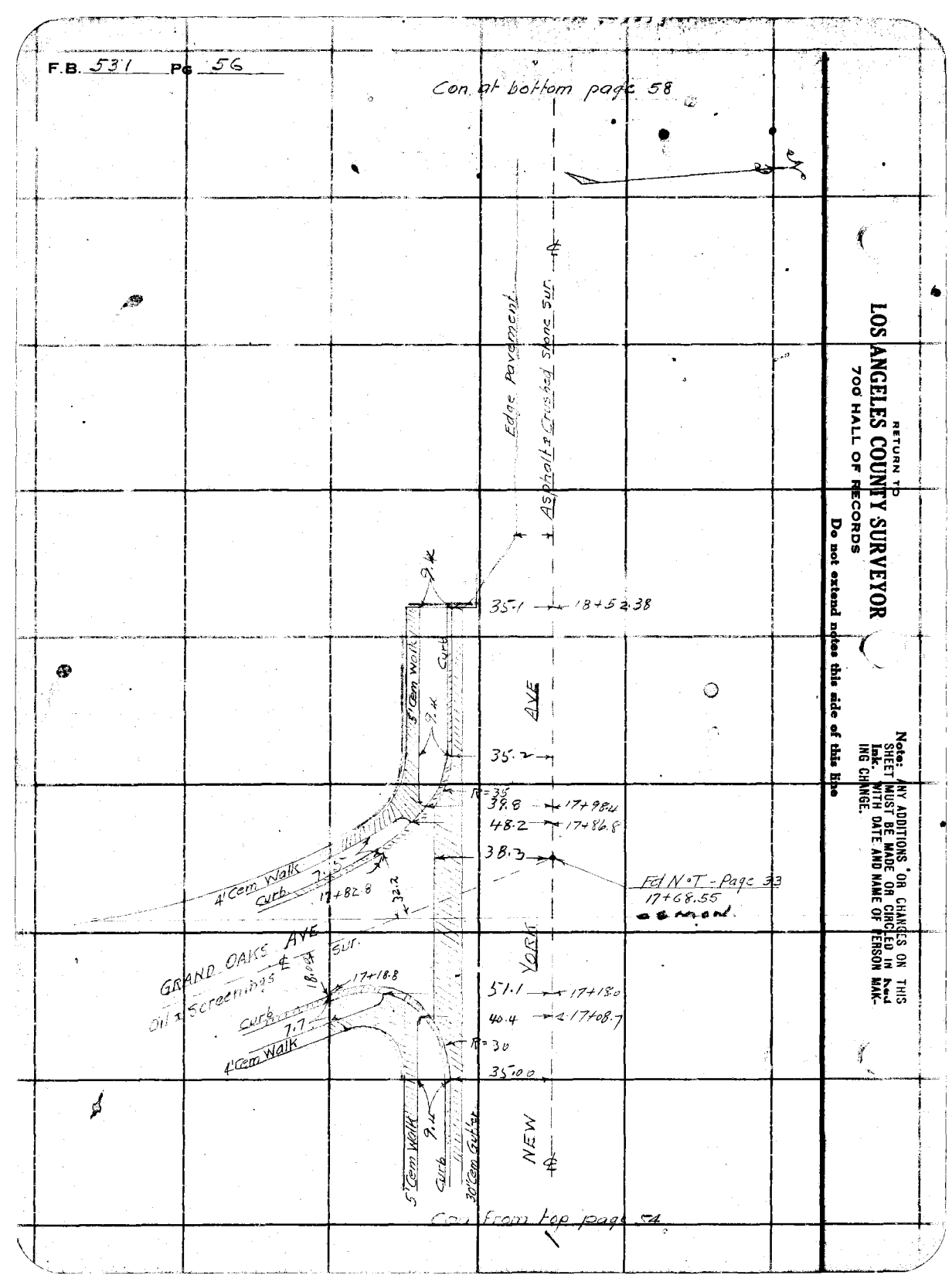

Notes Ck'd by Drew	Survey of NEW YORK AVE
Map No. D 8-951	W. O. 7116 Tape No. St'd °F.
Office Work Lucas	Surveyed by W.A. Miller
Checked Drew	Notes Miller-Crumley Date 9-21-33
Date 10-23-35	Indexed A. C. Johnson

F.B. 531 PG. 57

90.28
91.63
6.65

Con at bottom page 59

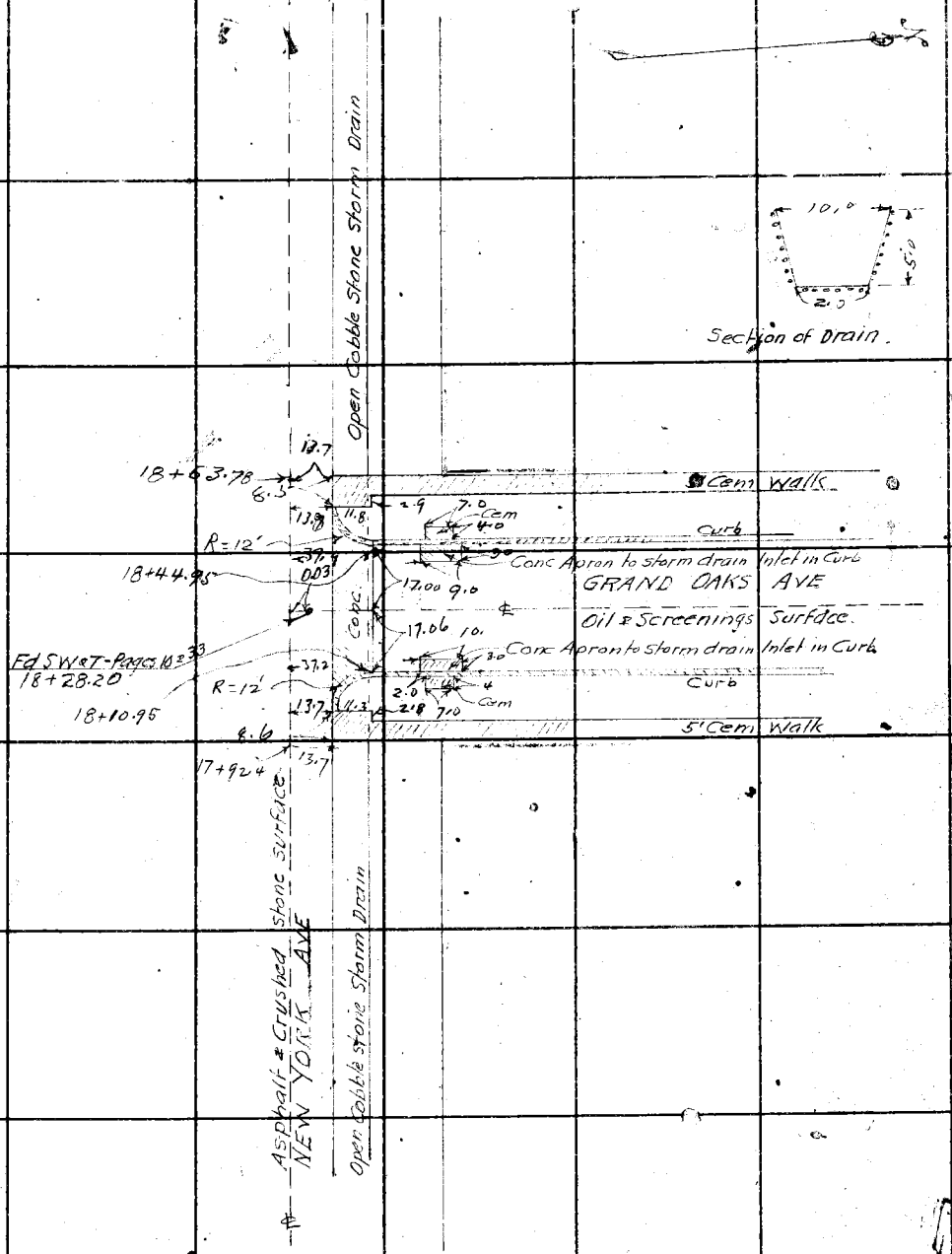

Con from top page 55

Note: ANY ADDITIONS OR CHANGES ON THIS SHEET MUST BE MADE OR CIRCLED IN Red Ink. WITH DATE AND NAME OF PERSON MAKING CHANGE.

Do not extend notes this side of this line

RETURN TO
LOS ANGELES COUNTY SURVEYOR
700 HALL OF RECORDS

FORM 247 10M 5-31

F.B. 531 Pg 58

Con. at bottom page 60

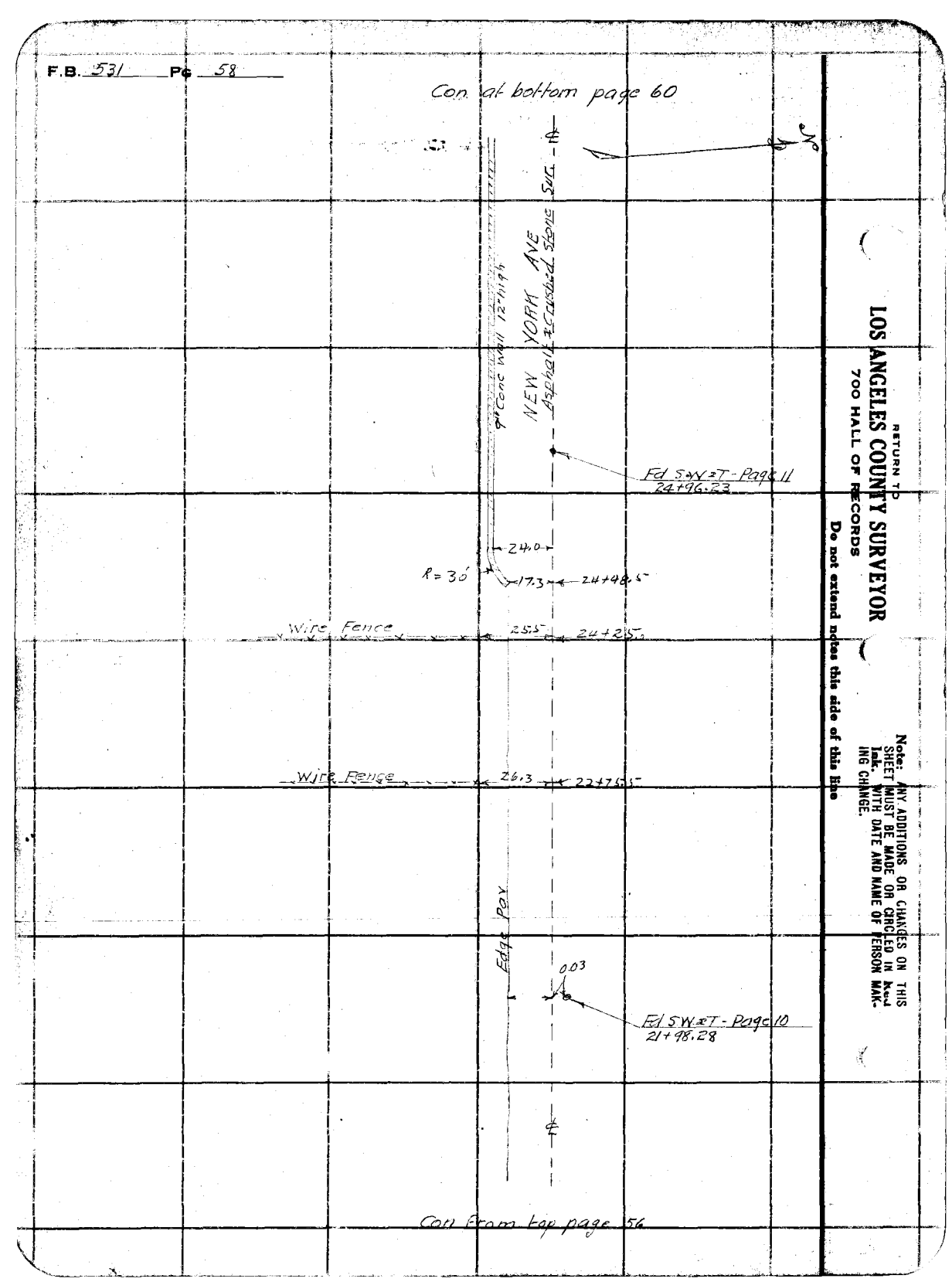

Con From top page 56

RETURN TO
LOS ANGELES COUNTY SURVEYOR
700 HALL OF RECORDS

Do not extend notes this side of this line

Note: ANY ADDITIONS OR CHANGES ON THIS SHEET MUST BE MADE OR CIRCLED IN Red Ink. WITH DATE AND NAME OF PERSON MAKING CHANGE.

Notes Ck'd by Drew	Survey of NEW YORK AVE
Map No. A B-[illegible]	W.O. 7116 Tape No. St'd °F.
Office Work Lucas	Surveyed by W.A. Miller
Checked Drew	Notes Miller Crumley Date 9-21-33
Date 10-23-35	Indexed A. C. Johnson

F.B. 531 PG. 57

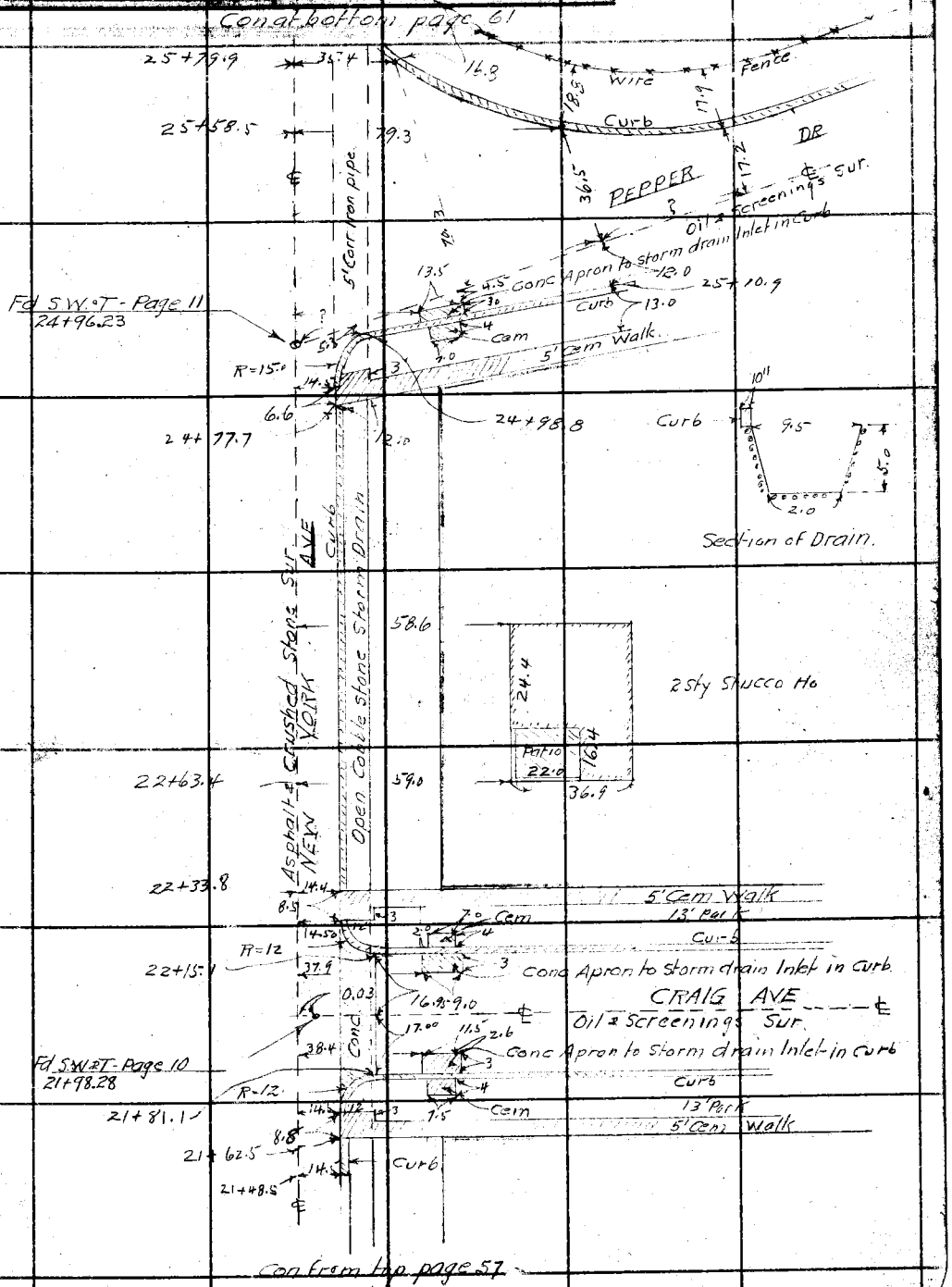

Note: ANY ADDITIONS OR CHANGES ON THIS SHEET MUST BE MADE OR CIRCLED IN Red Ink. WITH DATE AND NAME OF PERSON MAKING CHANGE.

Do not extend notes this side of this line

RETURN TO
LOS ANGELES COUNTY SURVEYOR
700 HALL OF RECORDS

FORM 247 10M 5-31

F.B. 531 Pg 60

Con at bottom page 62

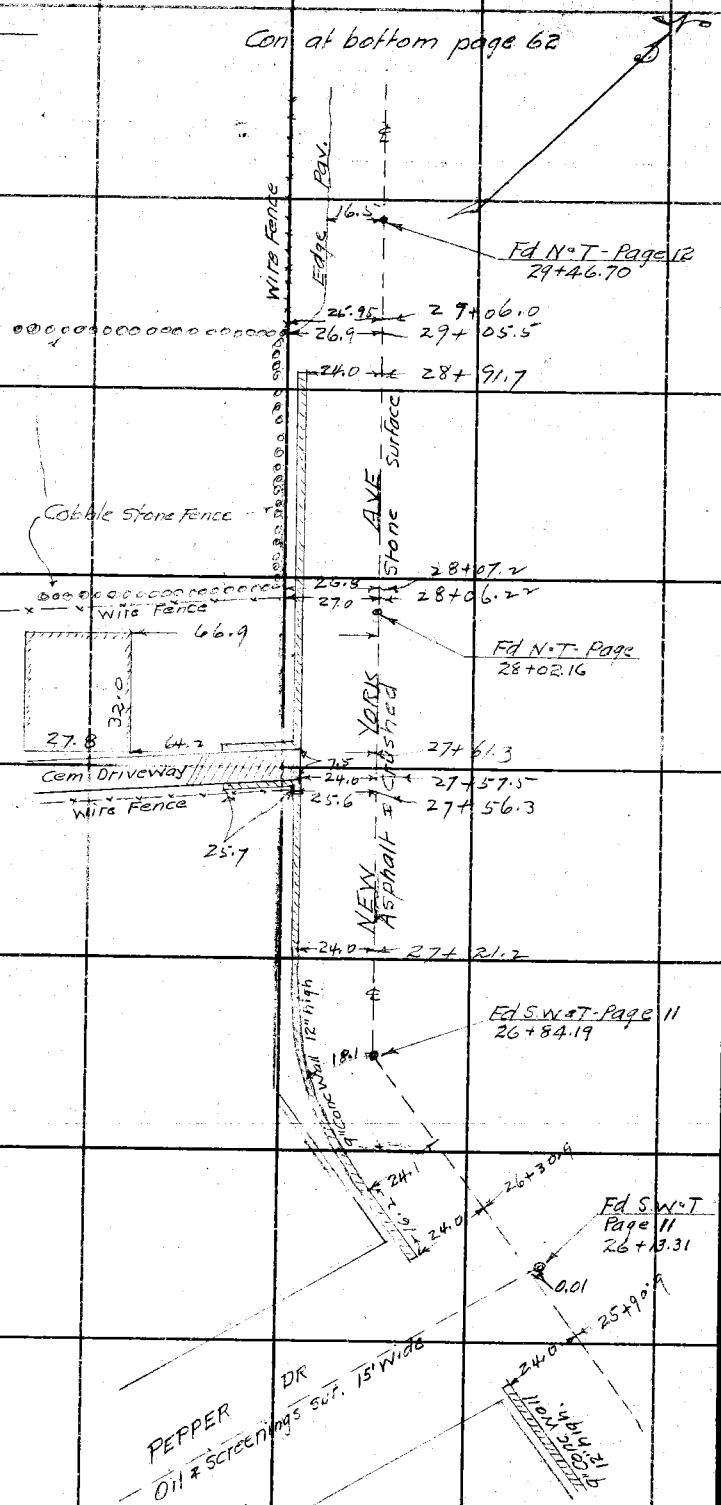

RETURN TO
LOS ANGELES COUNTY SURVEYOR
700 HALL OF RECORDS

Do not extend notes this side of this line

Note: ANY ADDITIONS OR CHANGES ON THIS SHEET MUST BE MADE OR CIRCLED IN Red Ink. WITH DATE AND NAME OF PERSON MAKING CHANGE.

Notes Ck'd by Drew	Survey of NEW YORK AVE
Map No. B-951	W. O. 7116 Tape No. St'd °F.
Office Works Lucas	Surveyed by W.A. Miller
Checked 10-23-35	Notes Miller-Crumley Date 9-21-33
Date Drew	Indexed A. C. Johnson

F.B. 531 Pg. 61

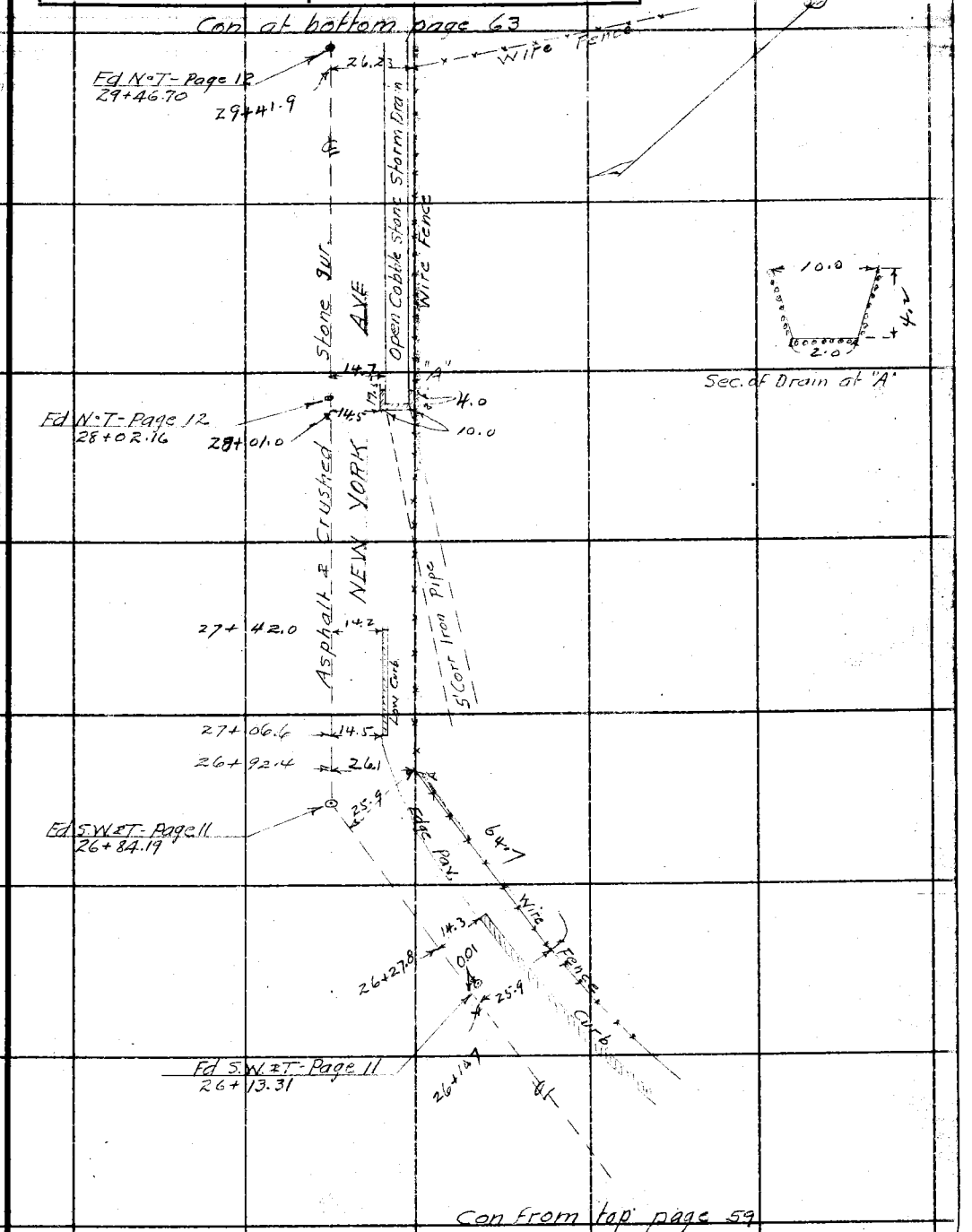

Note: ANY ADDITIONS OR CHANGES ON THIS SHEET MUST BE MADE OR CIRCLED IN Red Ink. WITH DATE AND NAME OF PERSON MAKING CHANGE.

Do not extend notes this side of this line

RETURN TO
LOS ANGELES COUNTY SURVEYOR
700 HALL OF RECORDS

FORM 247 10M 5-31

F.B. 531 Pg. 62



RETURN TO
LOS ANGELES COUNTY SURVEYOR
700 HALL OF RECORDS

Do not extend notes this side of this line

Note: ANY ADDITIONS OR CHANGES ON THIS SHEET MUST BE MADE OR CIRCLED IN **Red** Ink. WITH DATE AND NAME OF PERSON MAKING CHANGE.

Notes Ck'd by Drew	Survey of NEW YORK AVE
Map No. B-951	W. O. 7116 Tape No. St'd °F.
Office Work Lucas	Surveyed by W.A. Miller
Checked Drew	Notes Miller-Crumley Date 9-22-33
Date 10-23-35	Indexed C. Jo[illegible]

F.B. 531 PG. 63

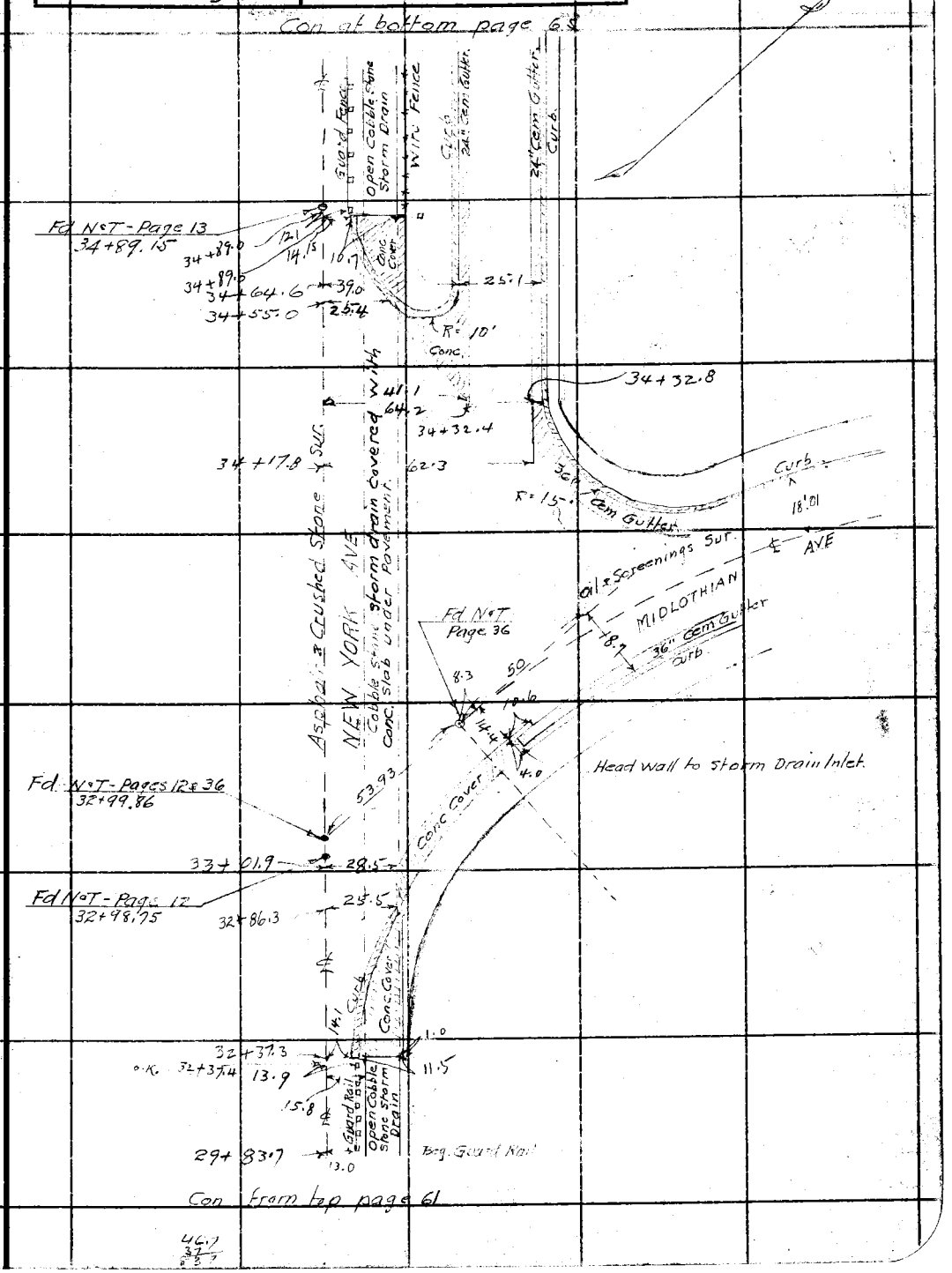

Note: ANY ADDITIONS OR CHANGES ON THIS SHEET MUST BE MADE OR CIRCLED IN Red Ink. WITH DATE AND NAME OF PERSON MAKING CHANGE.

RETURN TO
LOS ANGELES COUNTY SURVEYOR
700 HALL OF RECORDS
Do not extend notes this side of this line

FORM 247 10M 8-31

F.B. 531 PG. 64

Con at bottom page 66

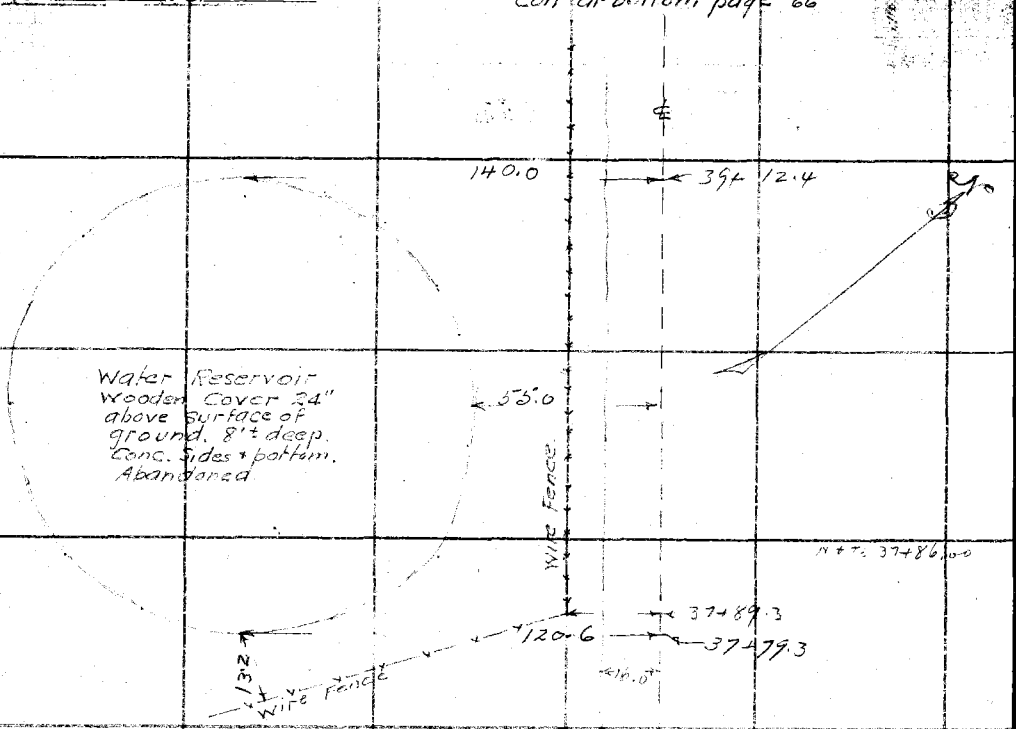

Con from top page 62

RETURN TO
LOS ANGELES COUNTY SURVEYOR
700 HALL OF RECORDS

Do not extend notes this side of this line

Note: ANY ADDITIONS OR CHANGES ON THIS SHEET MUST BE MADE OR CIRCLED IN **Red Ink** WITH DATE AND NAME OF PERSON MAKING CHANGE.

39+296
17.c

Notes Ck'd by Drew	Survey of NEW YORK AVE
Map No. B-951	W. O. 7116 Tape No. St'd °F.
Office Work Lucas	Surveyed by W.A. Miller
Checked Drew	Notes Miller-Crumley Date 9-25-33
Date 10-23-35	Indexed A. C. Johnson

F.B. 531 Pg. 65

Con at bottom page 67

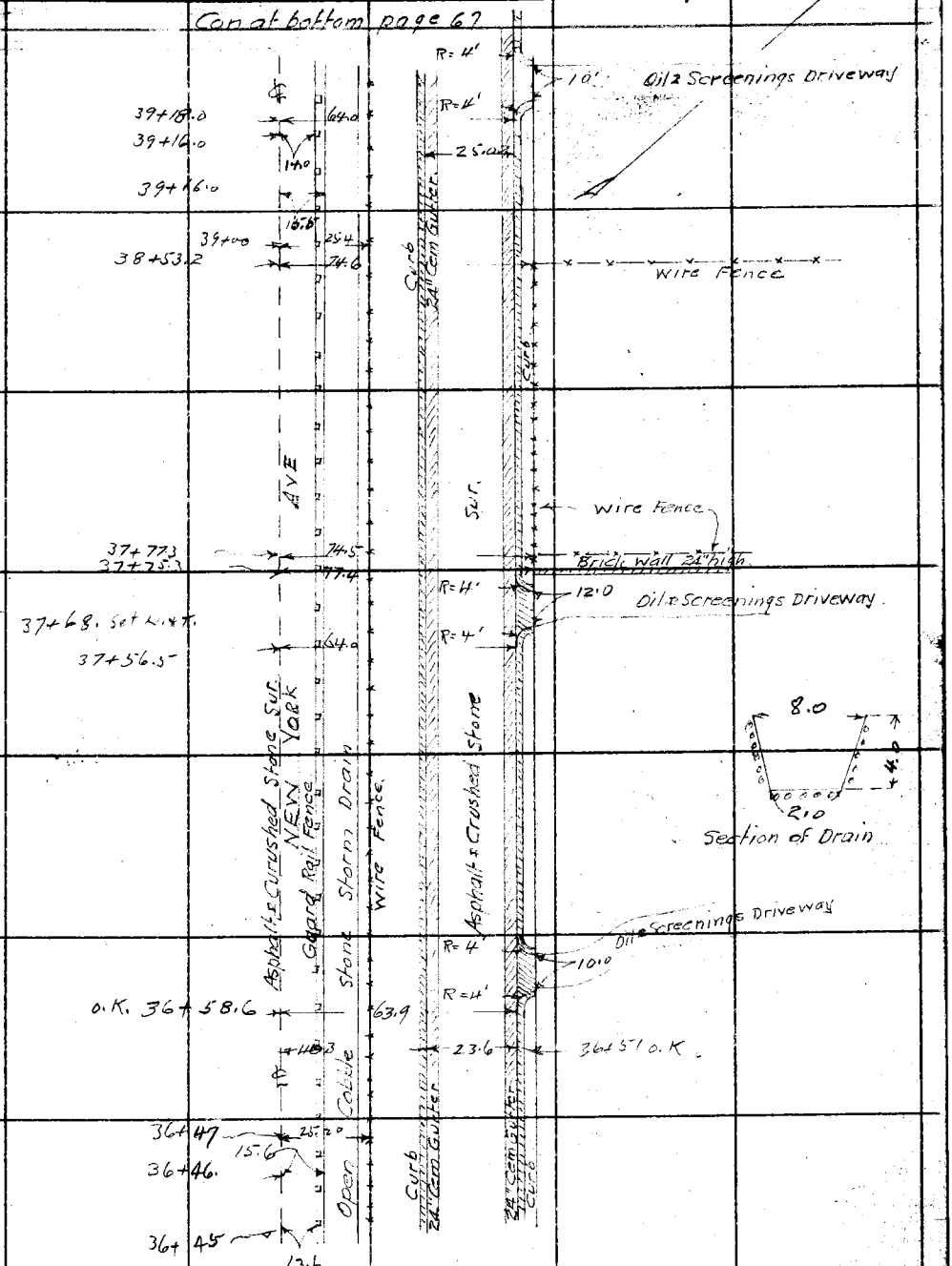

Con from top page 63

Note: ANY ADDITIONS OR CHANGES ON THIS SHEET MUST BE MADE OR CIRCLED IN Red Ink. WITH DATE AND NAME OF PERSON MAKING CHANGE.

RETURN TO
LOS ANGELES COUNTY SURVEYOR
700 HALL OF RECORDS
Do not extend notes this side of this line

FORM 247 10M 5-31

F.B. 531 Pg. 66

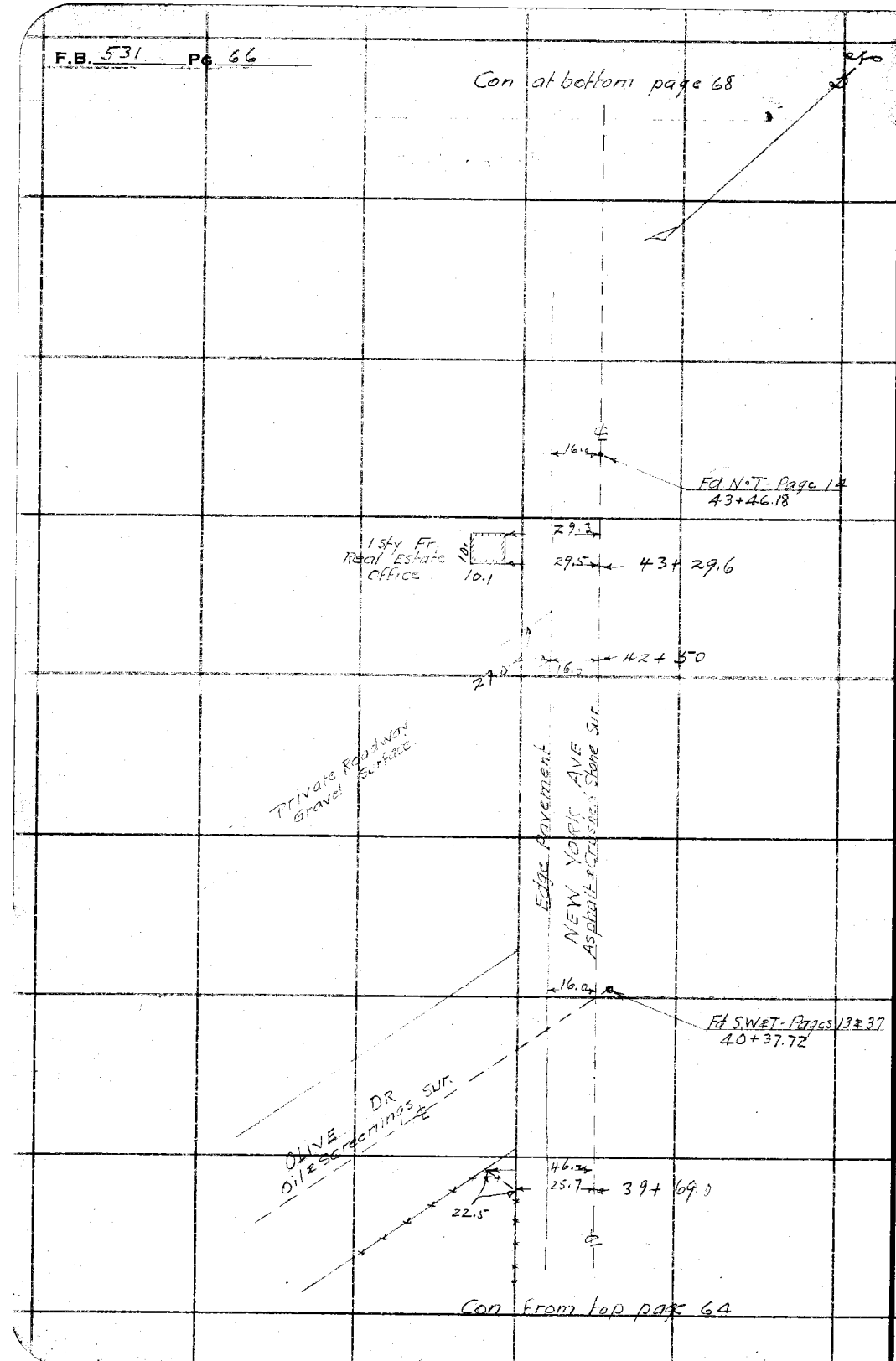

RETURN TO
LOS ANGELES COUNTY SURVEYOR
700 HALL OF RECORDS

Do not extend notes this side of this line

Note: ANY ADDITIONS OR CHANGES ON THIS SHEET MUST BE MADE OR CIRCLED IN **Red Ink** WITH DATE AND NAME OF PERSON MAKING CHANGE.

Notes Ck'd by Drew	Survey of NEW YORK AVE
Map No. D-951	W. O. 7116 Tape No. St'd °F.
Office Work Lucas	Surveyed by W.A. Miller
Checked Drew	Notes Miller-Crumley Date 9-25-33
Date 10-23-35	Indexed A. C. Johnson

F.B. 531 Pg. 67

Con at bottom page 69

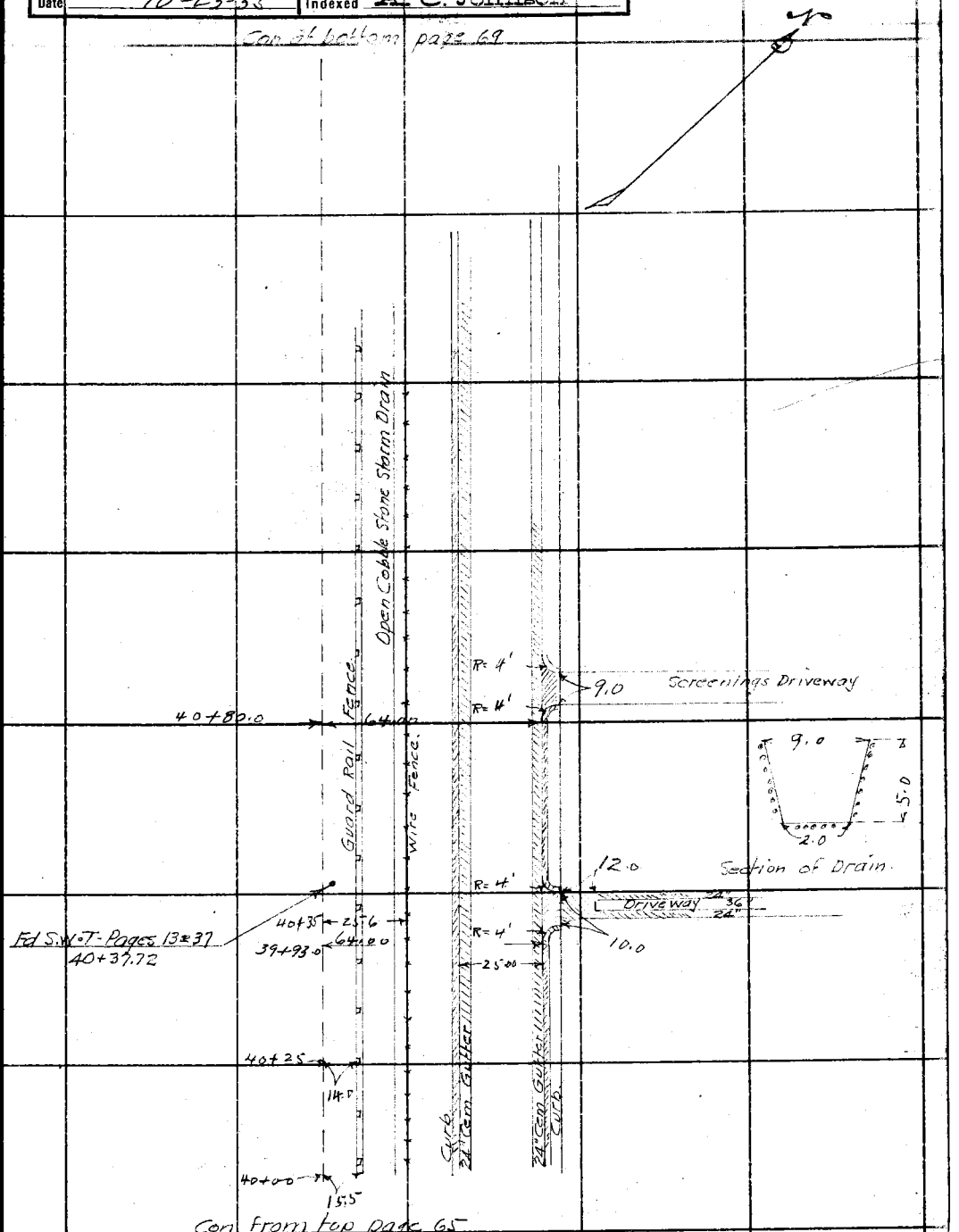

Con from top page 65

Note: ANY ADDITIONS OR CHANGES ON THIS SHEET MUST BE MADE OR CIRCLED IN Red Ink. WITH DATE AND NAME OF PERSON MAKING CHANGE.

RETURN TO
LOS ANGELES COUNTY SURVEYOR
700 HALL OF RECORDS
Do not extend notes this side of this line

FORM 247 10M 5-31

F.B. 531 Pg. 68

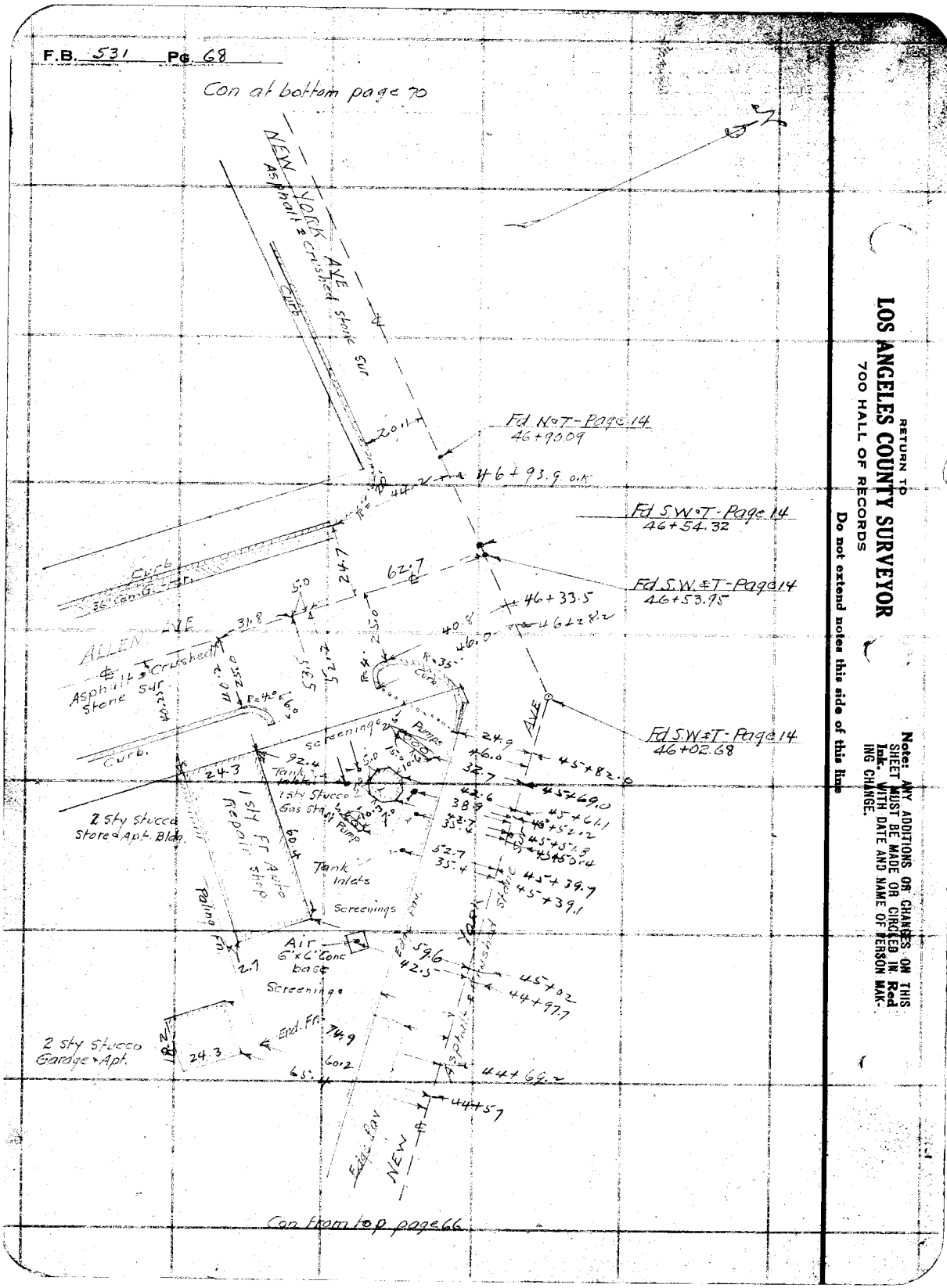

RETURN TO
LOS ANGELES COUNTY SURVEYOR
700 HALL OF RECORDS

Do not extend notes this side of this line

Notes: ANY ADDITIONS OR CHANGES ON THIS SHEET MUST BE MADE OR CIRCLED IN Red Ink. WITH DATE AND NAME OF PERSON MAKING CHANGE.

Name Ck'd by Drew	Survey of NEW YORK AVE
Chgd. No. D.B-951	W. O. 7116 Tape No. ____ St'd ____ °F.
[illegible]	Surveyed by W.A. Miller
Checked Drew	Notes Miller, Grumley Date 7-25-33
Date 10-23-35	Indexed A. C. Johnson

F.B. 531 PG. 69

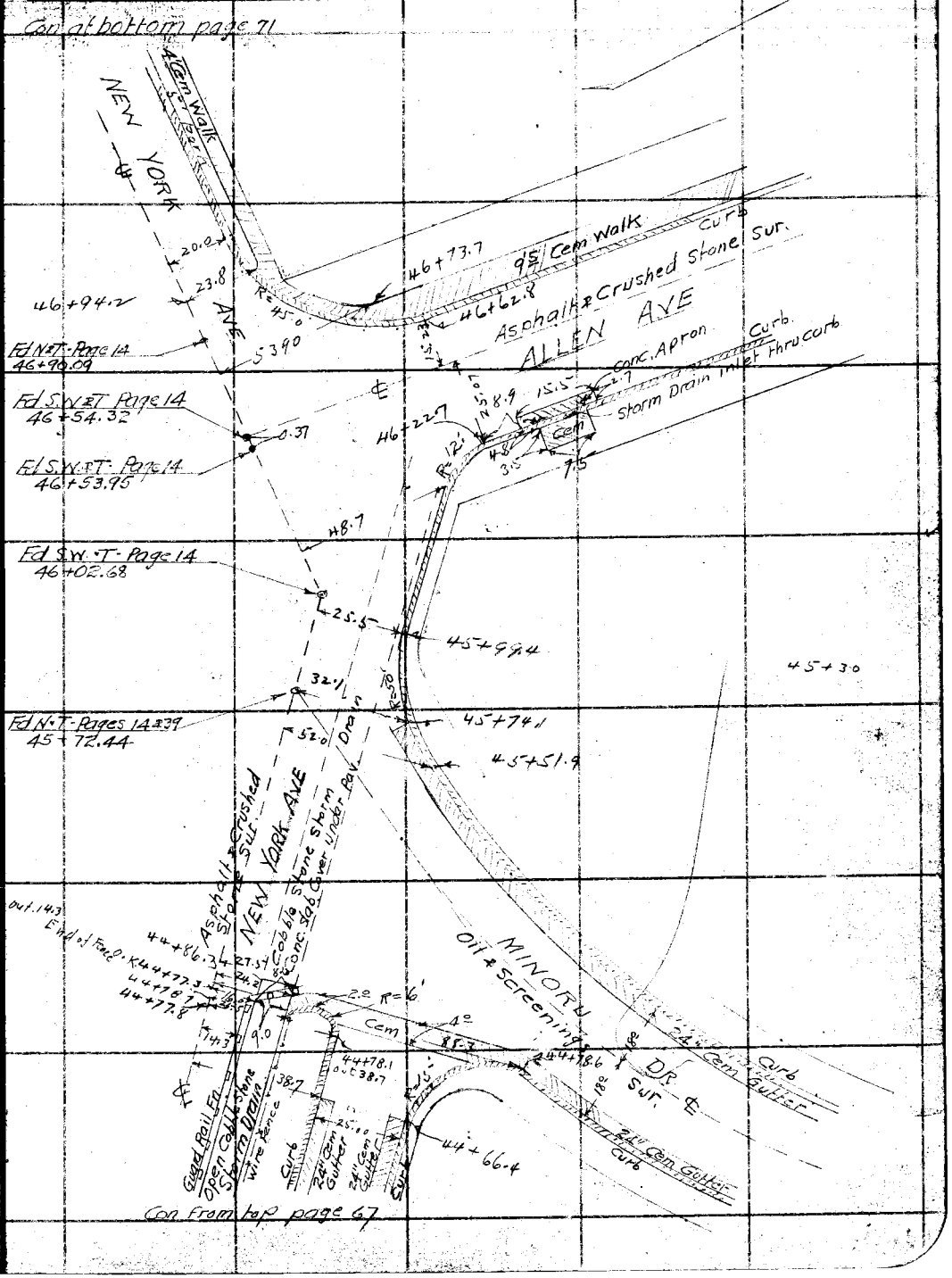

Note: ANY ADDITIONS OR CHANGES ON THIS SHEET MUST BE MADE OR CIRCLED IN Red Ink. WITH DATE AND NAME OF PERSON MAKING CHANGE.

Do not extend notes this side of this line

RETURN TO
LOS ANGELES COUNTY SURVEYOR
700 HALL OF RECORDS

FORM 247 10M 5-31

F.B. 531 Pg. 70

Con at bottom page 72



Con from top page 68

RETURN TO
LOS ANGELES COUNTY SURVEYOR
700 HALL OF RECORDS

Do not extend notes this side of this line

Note: ANY ADDITIONS OR CHANGES ON THIS SHEET MUST BE MADE OR CIRCLED IN Red Ink. WITH DATE AND NAME OF PERSON MAKING CHANGE.

Notes Ck'd by Drew	Survey of NEW YORK AVE
Map No. [illegible]	W. O. 7116 Tape No. ____ St'd ____ °F.
Office Work [illegible]	Surveyed by W.A. Miller
Checked Drew	Notes Miller-Crumley Date 9-26-33
Date 10-23-35	Indexed A. C. Johnson

F.B. 531 PG. 71

Con at bottom page 73

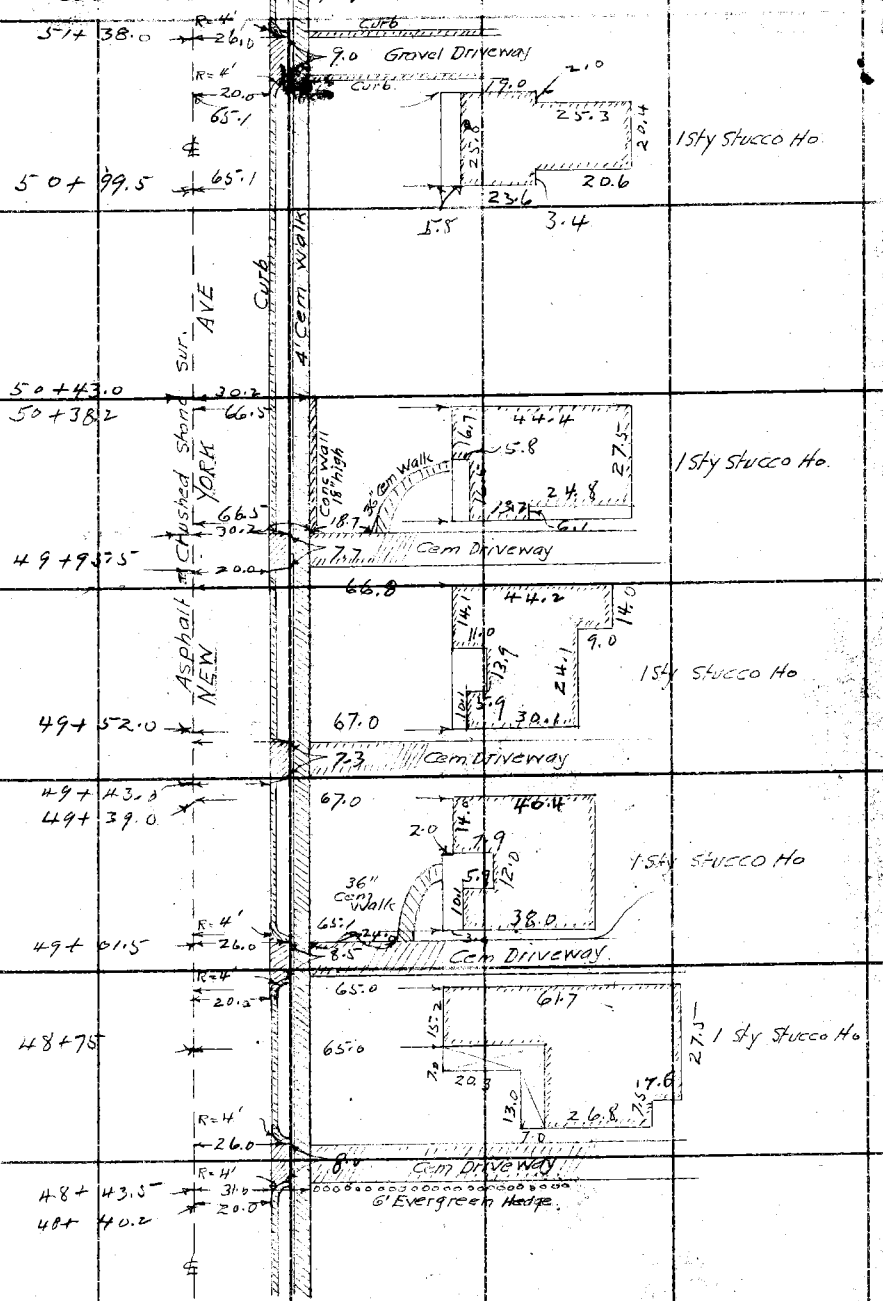

Con from top page 69

Note: ANY ADDITIONS OR CHANGES ON THIS SHEET MUST BE MADE OR CIRCLED IN Red Ink. WITH DATE AND NAME OF PERSON MAKING CHANGE.

Do not extend notes this side of this line

RETURN TO
LOS ANGELES COUNTY SURVEYOR
700 HALL OF RECORDS

FORM 247 10M 5-31

F.B. 531 Pg. 72

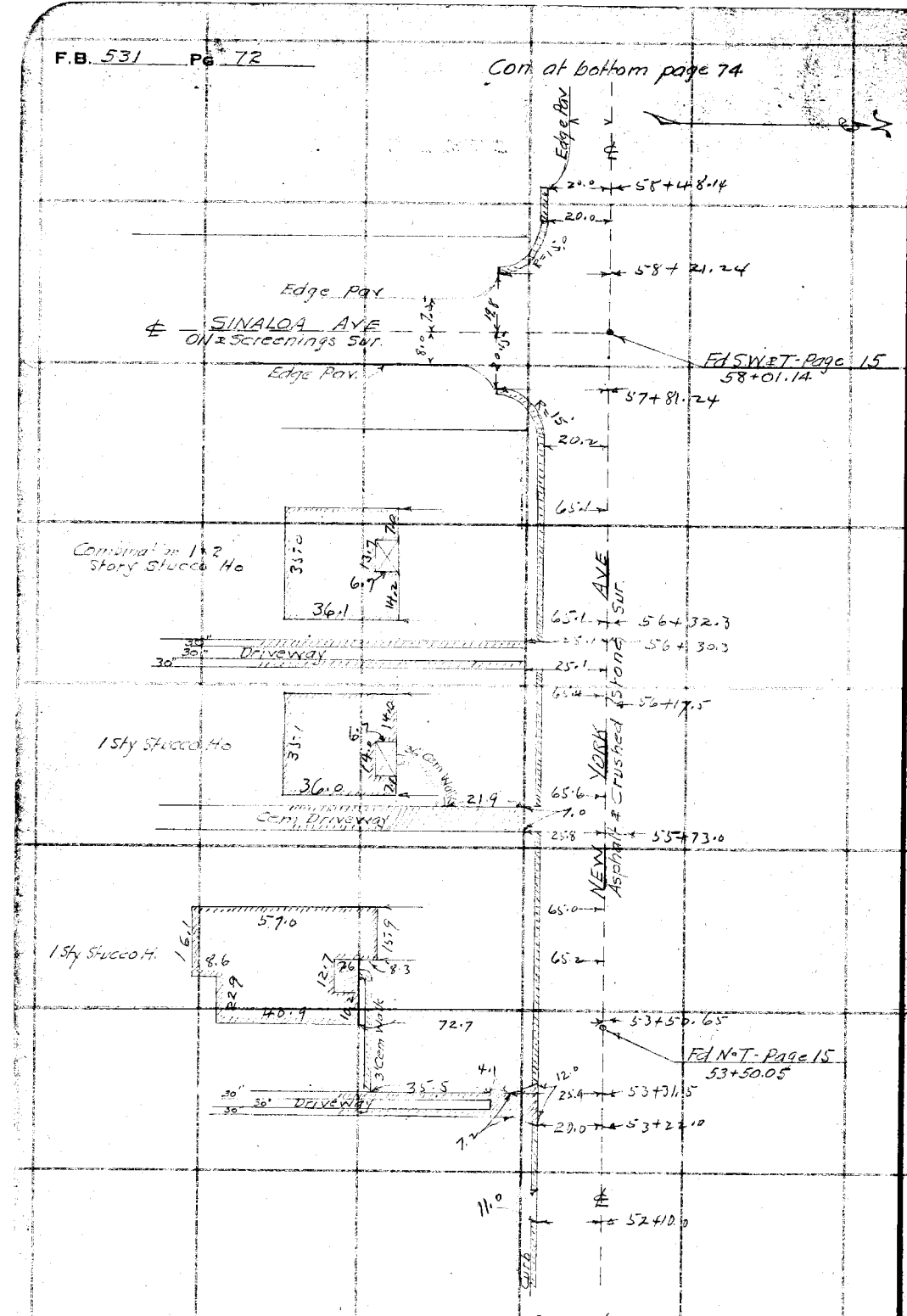

RETURN TO
LOS ANGELES COUNTY SURVEYOR
700 HALL OF RECORDS

Do not extend notes this side of this line

Note: ANY ADDITIONS OR CHANGES ON THIS SHEET MUST BE MADE OR CIRCLED IN Red Ink WITH DATE AND NAME OF PERSON MAKING CHANGE.

Notes Ck'd by Drew	Survey of NEW YORK AVE
Map No. B-951	W. O. 7116 Tape No. ____ St'd ____ °F.
Office Work [illegible]	Surveyed by W.A. Miller
Checked Drew	Notes ____ Date 9-26-33
Date 10-23-35	Indexed A. C. Johnson

F.B. 531 PG. 73

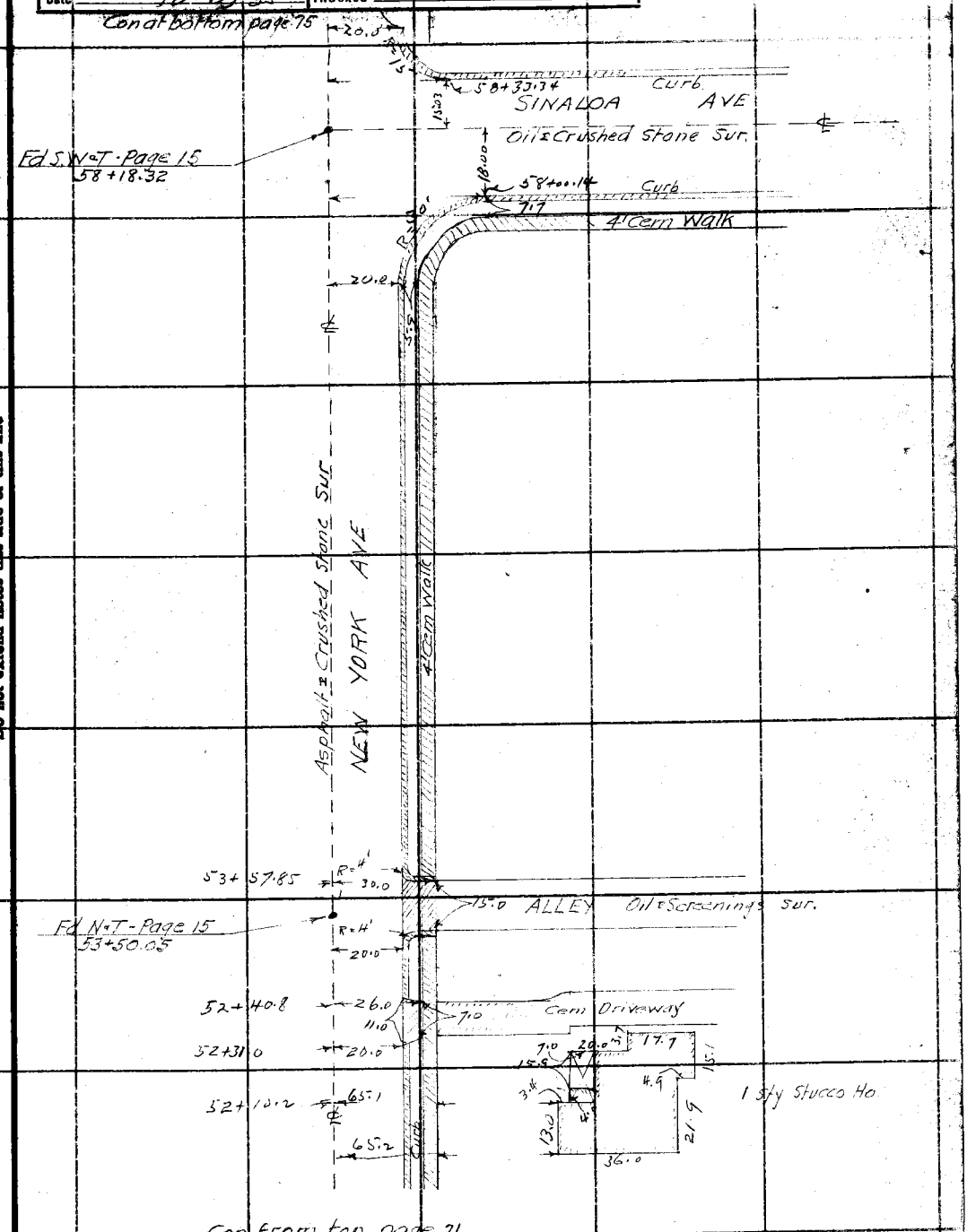

Note: ANY ADDITIONS OR CHANGES ON THIS SHEET MUST BE MADE OR CIRCLED IN Red Ink. WITH DATE AND NAME OF PERSON MAKING CHANGE.

RETURN TO
LOS ANGELES COUNTY SURVEYOR
700 HALL OF RECORDS
Do not extend notes this side of this line

FORM 247 10M 5-31

F.B. 531 PG 74

Con at bottom page 76

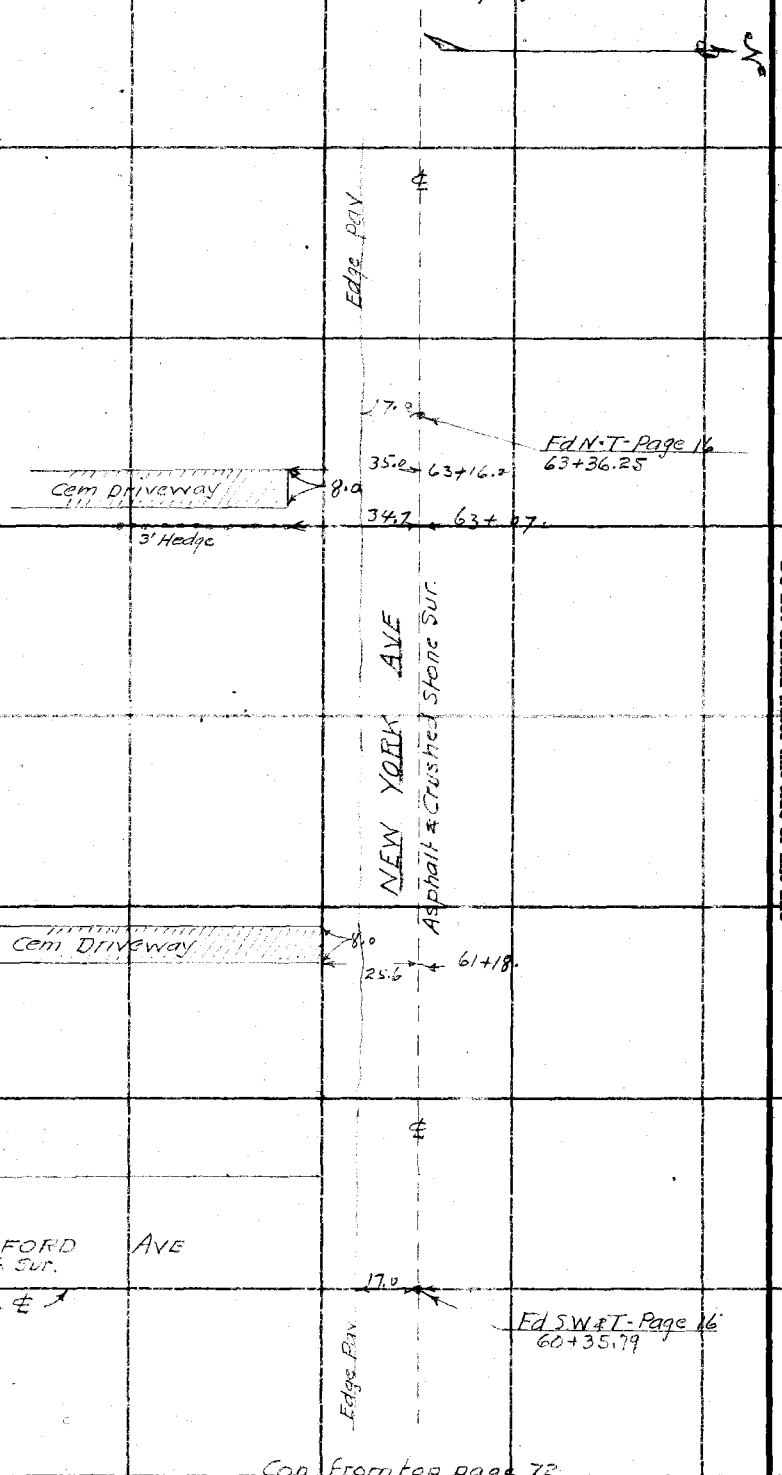

Con from top page 72

RETURN TO
LOS ANGELES COUNTY SURVEYOR
700 HALL OF RECORDS

Do not extend notes this side of this line

• Note: ANY ADDITIONS OR CHANGES ON THIS SHEET MUST BE MADE OR CIRCLED IN Red Ink. WITH DATE AND NAME OF PERSON MAKING CHANGE.

Notes Ck'd by	Drew	Survey of	NEW YORK AVE
Map No.	B-951	W. O.	7116
Office Work	Lucas	Surveyed by	W.A. Miller
Checked	Drew	Notes	
Date	10-23-35	Indexed	A. C. Johnson

Tape No. ____ St'd ____ °F. Date 9-26-33

F.B. 531 Pg. 75

Con at bottom Page 77

64+31.5 — 30.5 — 5' Evergreen Hedge

Edge Pav.

Fd N+T - Page 16
63+36.25

15.0

62+80.5 — 29.0 — 6' Evergreen Hedge

62+38.7 — 32.2 — Conc Driveway — 7.0

62+31.0 — 31.8 — 6' Evergreen Hedge

61+39.0 — 30.7 — Conc Driveway — 7.5

61+30.0 — 30.2 — 18" Conc Wall

Asphalt & Crushed Stone St.

NEW YORK AVE.

12" Curb

60+69.8 — 9.0 — 30.0 — Conc Driveway — 12" Curb

14.5

Fd S.W.&T - Page 16
60+35.79

Edge Pav.

Con from top page 73

Note: ANY ADDITIONS OR CHANGES ON THIS SHEET MUST BE MADE OR CIRCLED IN Red Ink. WITH DATE AND NAME OF PERSON MAKING CHANGE.

Do not extend notes this side of this line

RETURN TO
LOS ANGELES COUNTY SURVEYOR
700 HALL OF RECORDS

FORM 247 10M 8-31

F.B. 531 Pg 76

Con at bottom page 78

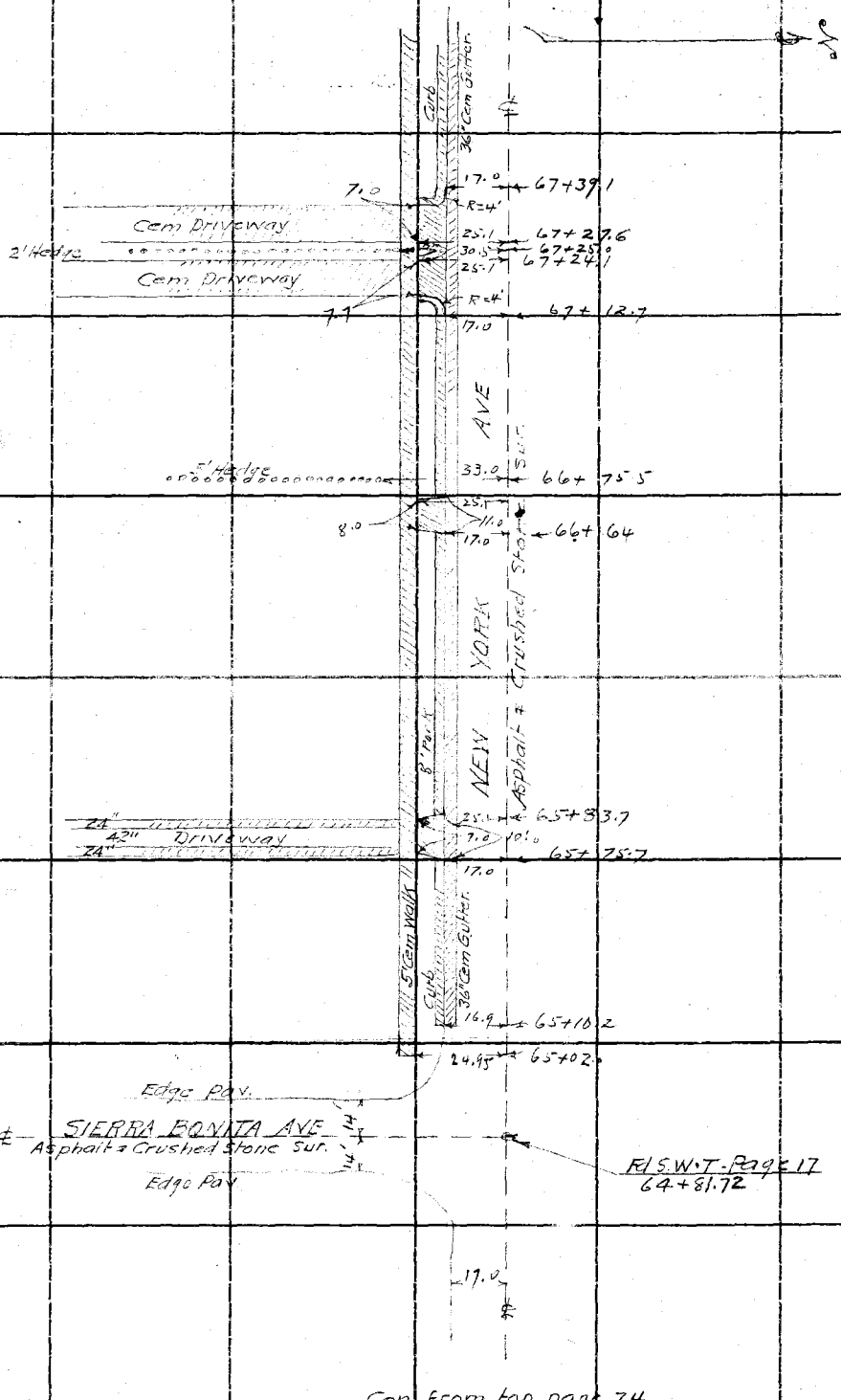

Con from top page 74

RETURN TO
LOS ANGELES COUNTY SURVEYOR
700 HALL OF RECORDS
Do not extend notes this side of this line

Note: ANY ADDITIONS OR CHANGES ON THIS SHEET MUST BE MADE OR CIRCLED IN Red Ink. WITH DATE AND NAME OF PERSON MAKING CHANGE.

Notes Ck'd by Drew	Survey of NEW YORK AVE	F.B. 531	PG. 77
Map No. LB-951	W. O. 7116 Tape No.	St'd	°F.
Office Work Lucas	Surveyed by W.A. Miller		
Checked 10-29-35	Notes	Date 9-26-33	
Date Drew	Indexed A. C. Johnson		

Con at bottom page 77

Note: ANY ADDITIONS OR CHANGES ON THIS SHEET MUST BE MADE OR CIRCLED IN Red Ink. WITH DATE AND NAME OF PERSON MAKING CHANGE.

Do not extend notes this side of this line

RETURN TO
LOS ANGELES COUNTY SURVEYOR
700 HALL OF RECORDS



Fd S.W.T. Page 17
64+81.72

Con From top page 75

FORM 247 10M 5-31

F.B. 531 Pg 78

Con at bottom page 80

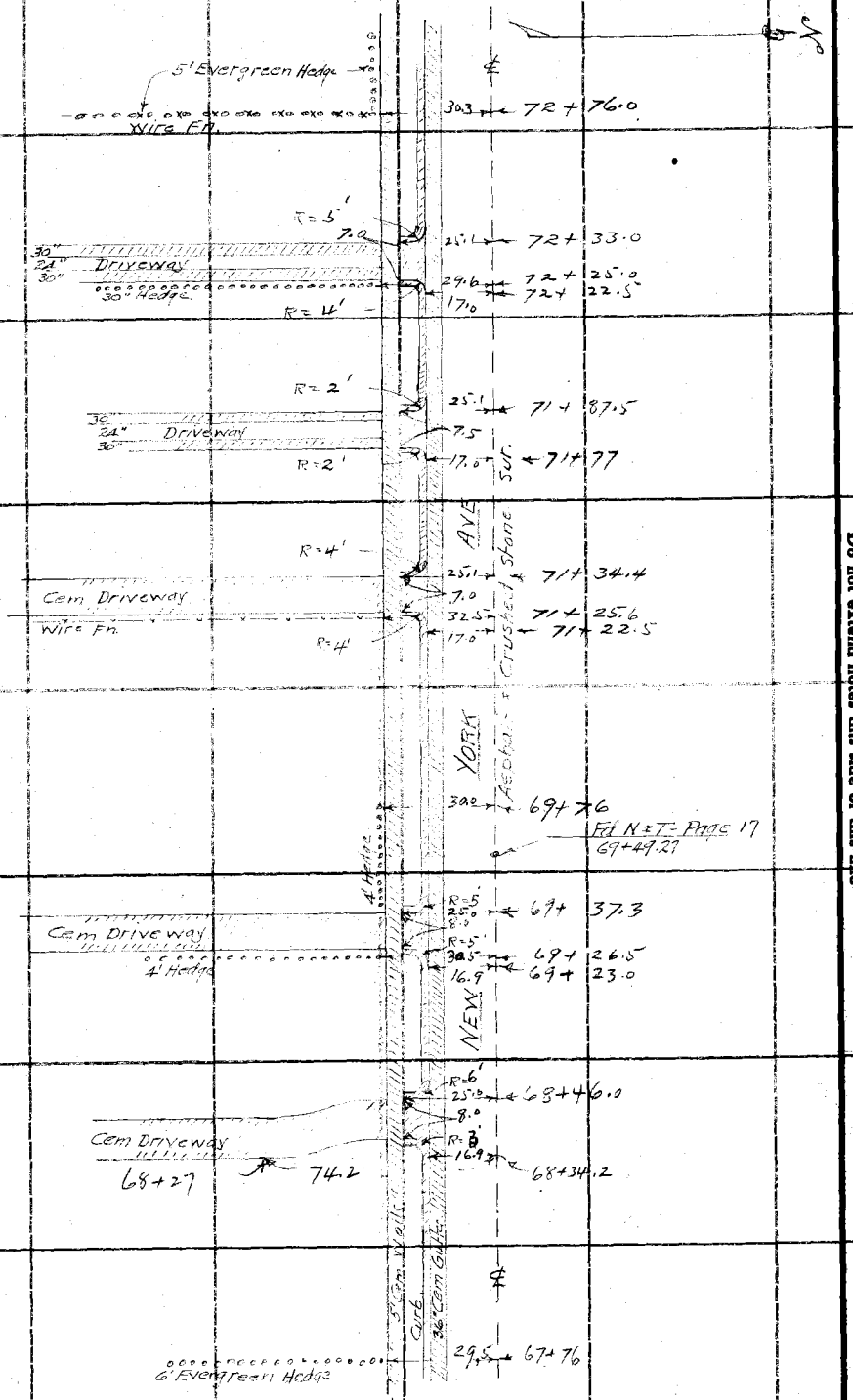

Con from top page 76

RETURN TO
LOS ANGELES COUNTY SURVEYOR
700 HALL OF RECORDS

Do not extend notes this side of this line

Note: ANY ADDITIONS OR CHANGES ON THIS SHEET MUST BE MADE OR CIRCLED IN Red Ink. WITH DATE AND NAME OF PERSON MAKING CHANGE.

Notes Ck'd by Drew	Survey of New York Ave
Map No. B-951	W. O. 7116 Tape No. ____ St'd ____ °F.
Office Work Lucas	Surveyed by W. A. Miller
Checked Drew	Notes ____ Date 9-27-33
Date 10-23-35	Indexed L. C. Johnson

F.B. 531 PG. 79

Con at bottom page 81

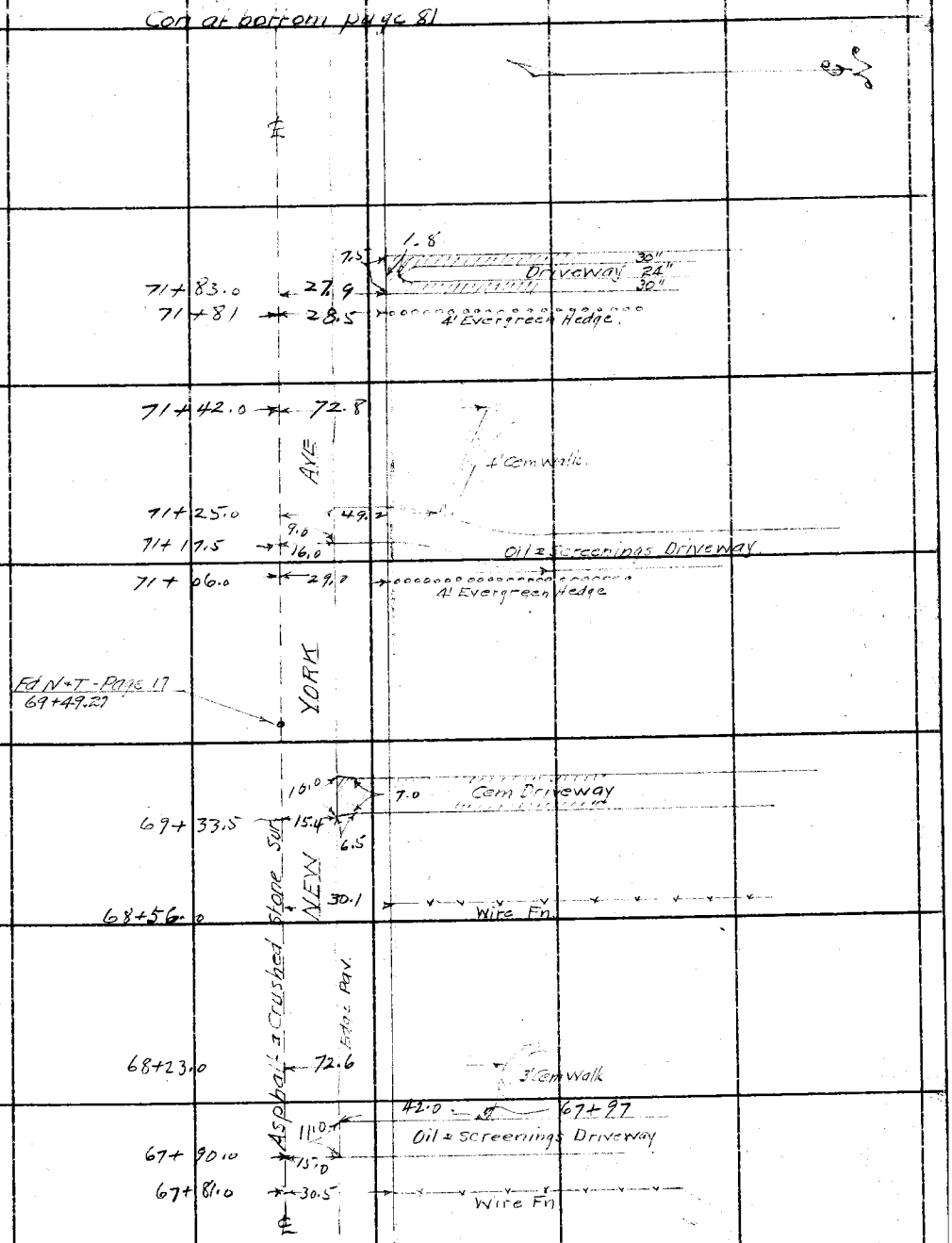

Con from top page 77

Note: ANY ADDITIONS OR CHANGES ON THIS SHEET MUST BE MADE OR CIRCLED IN Red Ink. WITH DATE AND NAME OF PERSON MAKING CHANGE.

Do not extend notes this side of this line

RETURN TO
LOS ANGELES COUNTY SURVEYOR
700 HALL OF RECORDS

FORM 247 10M 5-31

F.B. 531 Pg. 80

Con at bottom page 82

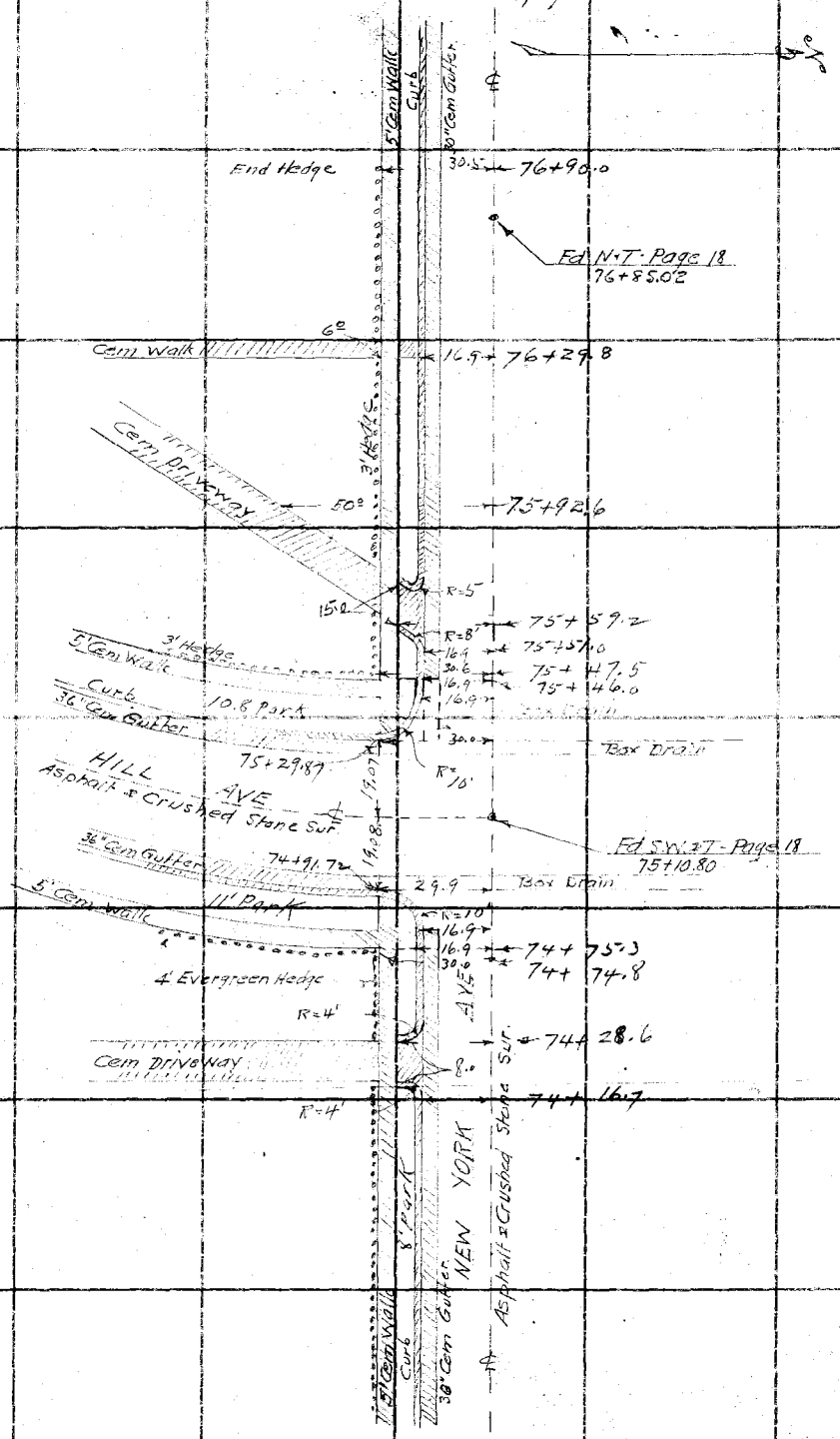
5' Cem Walk
Curb
30" Cem Gutter
End Hedge
30.5
76+90.0
Ed N-T-Page 18
76+85.02
6°
Cem Walk
16.9
76+29.8
3' Hedge
Cem Driveway
50°
75+92.6
R=5'
15.0
R=8'
75+59.2
3' Hedge
5' Cem Walk
16.9
75+57.0
30.6
75+47.5
16.9
75+46.0
16.9
Curb
36" Cem Gutter
10.8 Park
75+29.87
30.0
Box Drain
R=10'
HILL
AVE
Asphalt & Crushed Stone Surf
Ed S-Y-37-Page 18
75+10.80
36" Cem Gutter
74+91.72
19.8
29.9
Box Drain
5' Cem Walk
Park
R=10'
16.9
16.9
74+75.3
30.6
74+74.8
4' Evergreen Hedge
R=4'
AVE
74+28.6
Cem Driveway
8.0
Surf.
R=4'
74+16.7
8' Park
NEW YORK
Asphalt & Crushed Stone
7.5' Cem Walk
Curb
36" Cem Gutter

Con from top page 78

RETURN TO
LOS ANGELES COUNTY SURVEYOR
700 HALL OF RECORDS
Do not extend notes this side of this line

Note: ANY ADDITIONS OR CHANGES ON THIS SHEET MUST BE MADE OR CIRCLED IN Red Ink. WITH DATE AND NAME OF PERSON MAKING CHANGE.

Notes Ck'd by Drew	Survey of NEW YORK AVE
Map No. B-951	W. O. 7116 Tape No. St'd °F.
Office Work Lucas	Surveyed by W.A. Miller
Checked Drew	Notes Date 9-27-33
Date 10-23-35	Indexed A. C. Johnson

F.B. 531 PG. 81



Note: ANY ADDITIONS OR CHANGES ON THIS SHEET MUST BE MADE OR CIRCLED IN Red Ink. WITH DATE AND NAME OF PERSON MAKING CHANGE.

RETURN TO
LOS ANGELES COUNTY SURVEYOR
700 HALL OF RECORDS

Do not extend notes this side of this line

FORM 247 10M 8-31

F.B. 531 Pg. 82

Con at bottom page 84

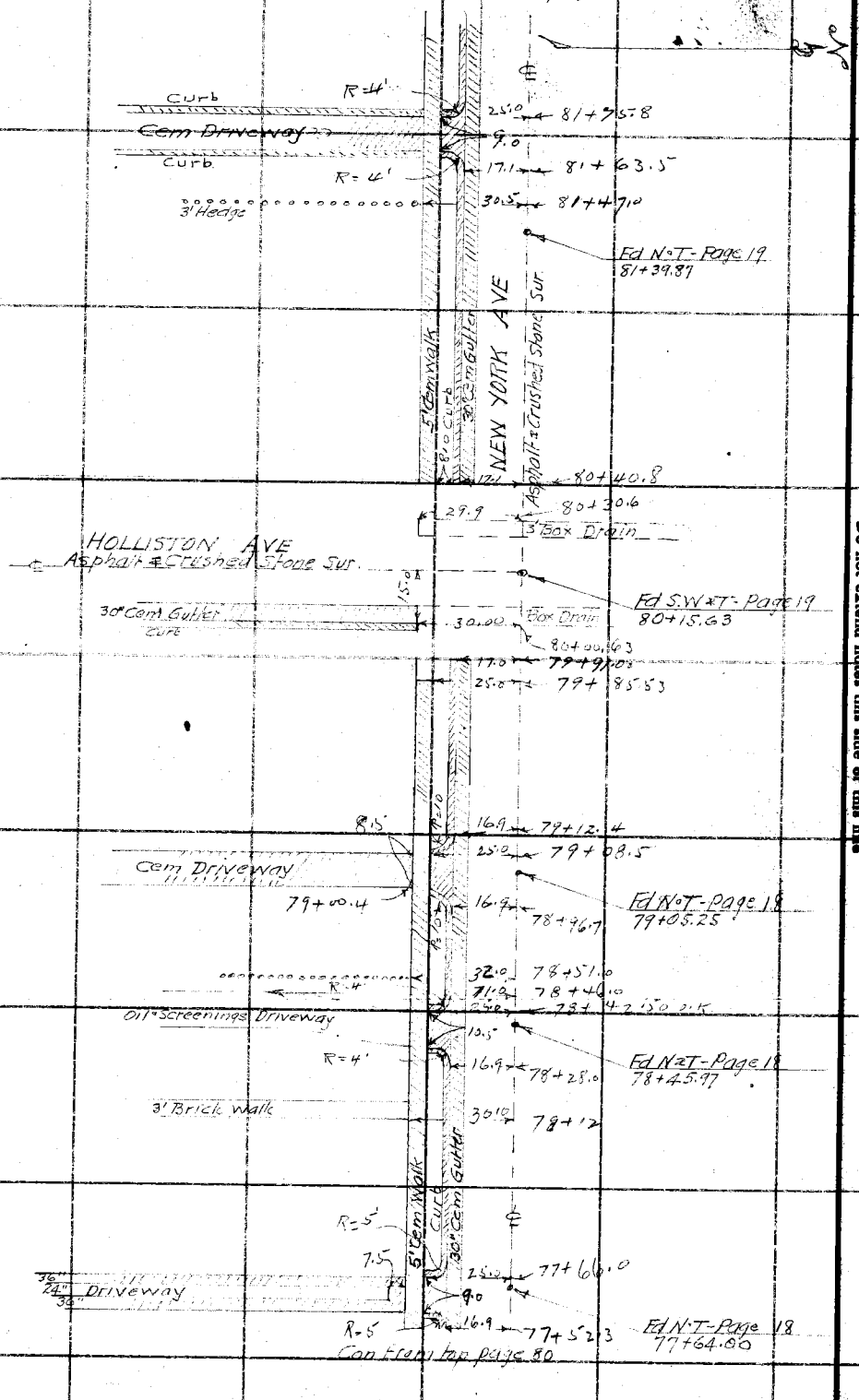

RETURN TO
LOS ANGELES COUNTY SURVEYOR
700 HALL OF RECORDS

Do not extend notes this side of this line

Note: ANY ADDITIONS OR CHANGES ON THIS SHEET MUST BE MADE OR CIRCLED IN Red Ink. WITH DATE AND NAME OF PERSON MAKING CHANGE.

Notes Ck'd by Drew	Survey of New York Ave
Map No. B-951	W. O. 7716 Tape No. ____ St'd ____ °F.
Office Work Lucas	Surveyed by W.A. Miller
Checked Drew	Notes ____ Date 9-27-33
Date 10-23-35	Indexed A. C. Johnson

F.B. 531 Pg. 83



Note: ANY ADDITIONS OR CHANGES ON THIS SHEET MUST BE MADE OR CIRCLED IN Red Ink, WITH DATE AND NAME OF PERSON MAKING CHANGE.

RETURN TO
LOS ANGELES COUNTY SURVEYOR
700 HALL OF RECORDS

Do not extend notes this side of this line

FORM 247 10M 5-31

F.B. 531 Pg. 84

Con at bottom page 86



Con from top page 82

RETURN TO
LOS ANGELES COUNTY SURVEYOR
700 HALL OF RECORDS
Do not extend notes this side of this line

Note: ANY ADDITIONS OR CHANGES ON THIS SHEET MUST BE MADE OR CIRCLED IN Red Ink. WITH DATE AND NAME OF PERSON MAKING CHANGE.

Notes Ck'd by Drew	Survey of NEW YORK AVE
Map No. D B-951	W. O. 7116 Tape No. St'd ___ °F.
Office Work Lucas	Surveyed by W.A. Miller
Checked Drew	Notes Date 10-4-33
Date 10-23-35	Indexed A. C. Johnson

F.B. 531 PG. 85

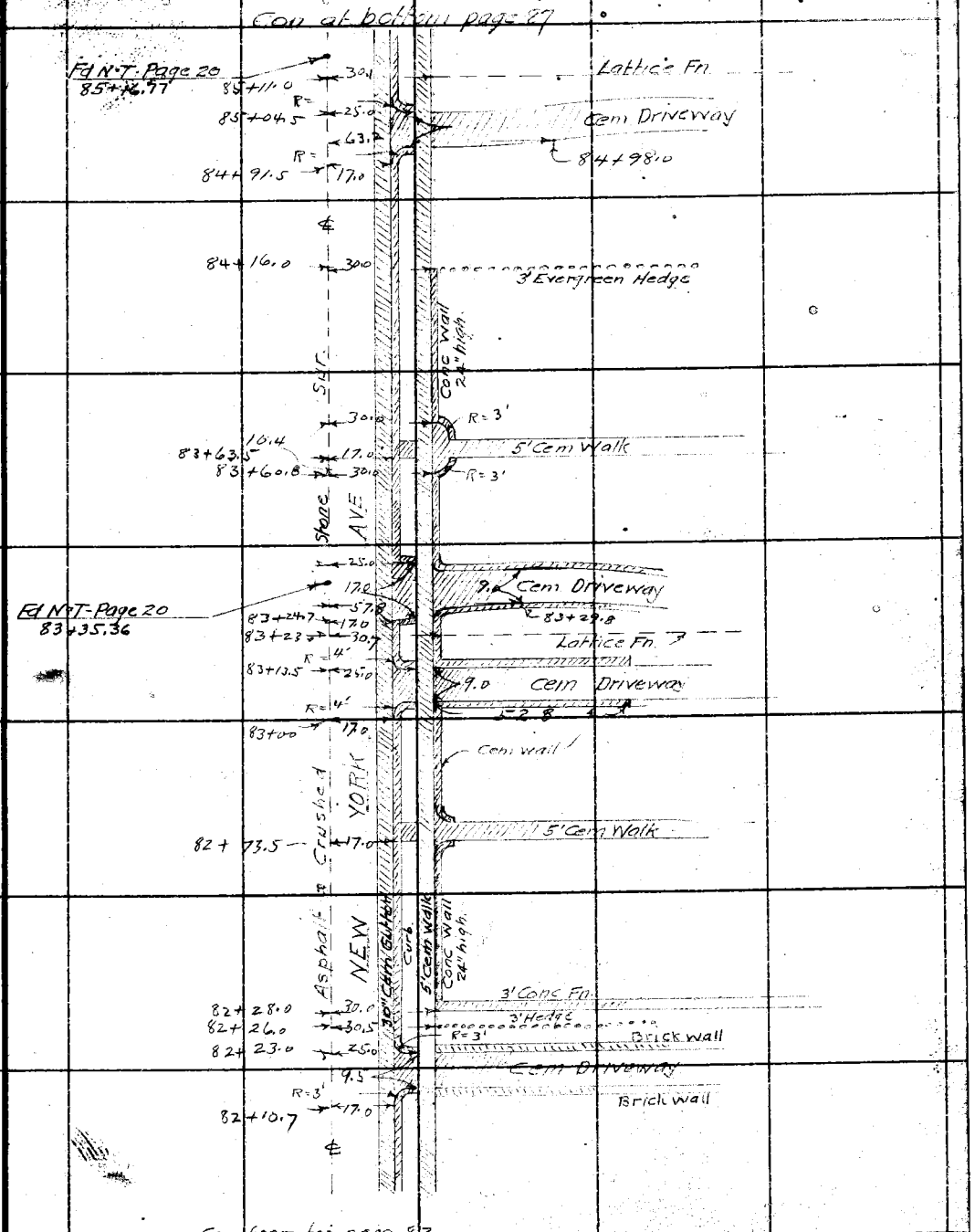

Note: ANY ADDITIONS OR CHANGES ON THIS SHEET MUST BE MADE OR CIRCLED IN Red Ink. WITH DATE AND NAME OF PERSON MAKING CHANGE.

RETURN TO
LOS ANGELES COUNTY SURVEYOR
700 HALL OF RECORDS

Do not extend notes this side of this line

FORM 247 10M 5-31

F.B. 531 Pg. 86

Con at bottom page 88

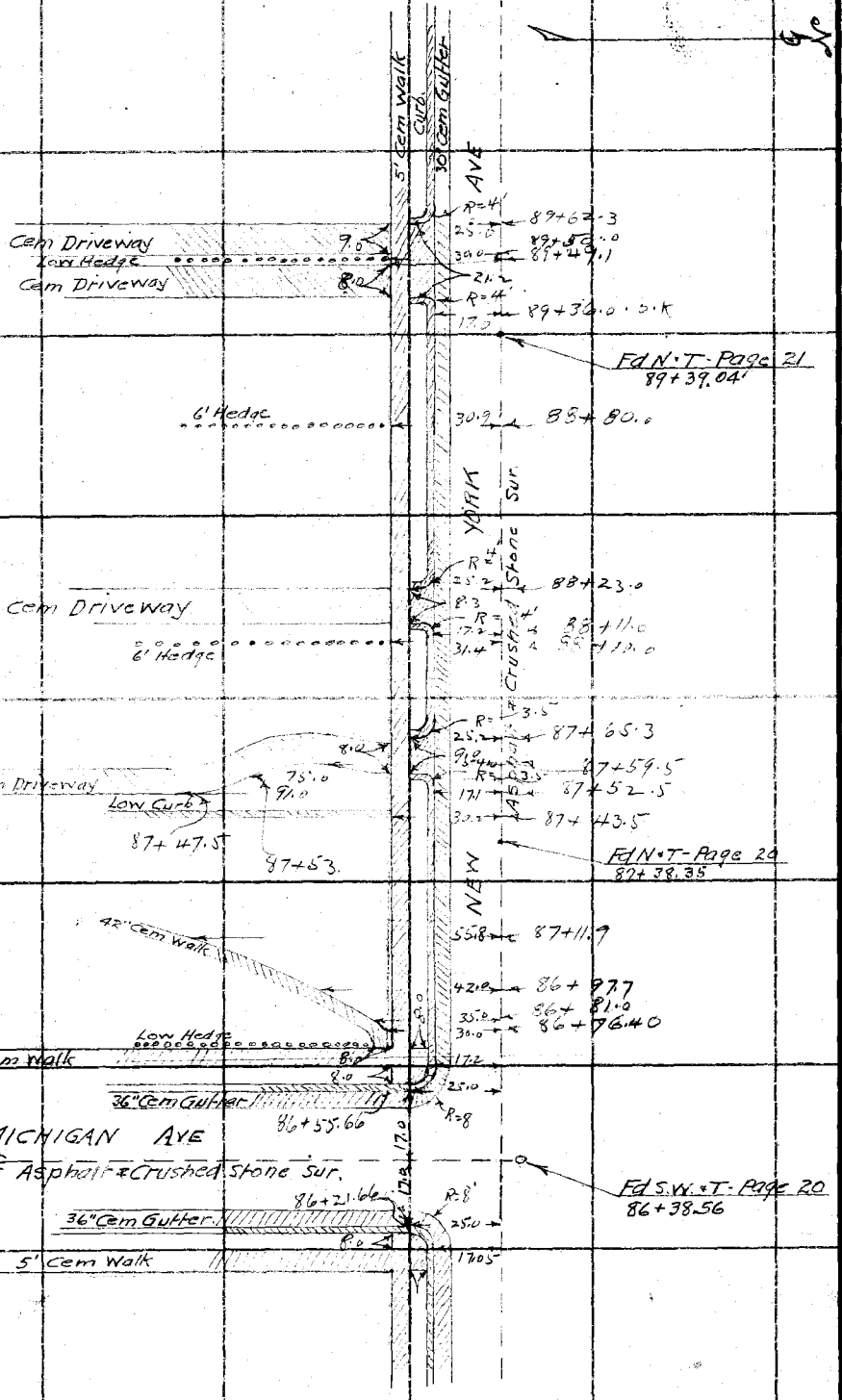

Con from top page 84

RETURN TO
LOS ANGELES COUNTY SURVEYOR
700 HALL OF RECORDS
Do not extend notes this side of this line

Note: ANY ADDITIONS OR CHANGES ON THIS SHEET MUST BE MADE OR CIRCLED IN Red Ink. WITH DATE AND NAME OF PERSON MAKING CHANGE.

Notes Ck'd by Drew	Survey of NEW YORK AVE		F.B. 531 PG 87
Map No. B-951	W. O. 7416	Tape No.	St'd °F.
Office Work [illegible]	Surveyed by W.A. Miller		
Checked Drew	Notes	Date 10-5-33	
Date 10-23-35	Indexed A. C. Johnson		

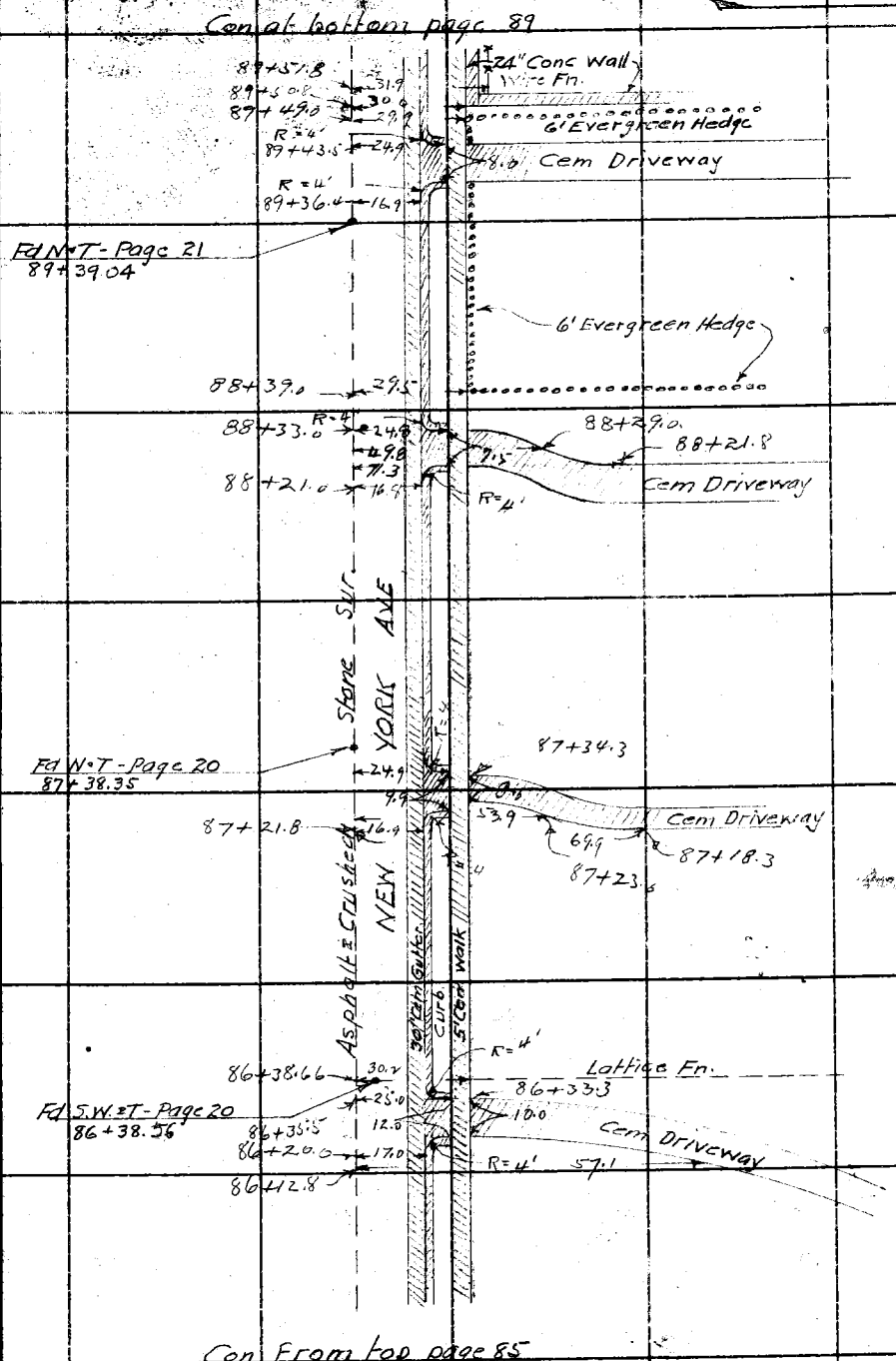

Note: ANY ADDITIONS OR CHANGES ON THIS SHEET MUST BE MADE OR CIRCLED IN Red Ink. WITH DATE AND NAME OF PERSON MAKING CHANGE.

Do not extend notes this side of this line

RETURN TO
LOS ANGELES COUNTY SURVEYOR
700 HALL OF RECORDS

FORM 247 10M 5-31

F.B. 531 Pg. 88



RETURN TO
LOS ANGELES COUNTY SURVEYOR
700 HALL OF RECORDS

Do not extend notes this side of this line

Note: ANY ADDITIONS OR CHANGES ON THIS SHEET MUST BE MADE OR CIRCLED IN Red Ink. WITH DATE AND NAME OF PERSON MAKING CHANGE.

Notes Ck'd by Drew	Survey of NEW YORK AVE
Map No. B-951	W. O. 7116 Tape No. St'd OF.
Office Work Lucas	Surveyed by W.A Miller
Checked Drew	Notes Date 10-5-33
Date 10-23-35	Indexed C. Johnson

F.B. 531 PG. 89

Con at bottom page 91

30" Cem Gutter
Curb
5' Cem Walk
24" Conc Wall
8.0
92+91.74
29.9
R=36
Box Drain
92+78.54
MAR VISTA AVE
Asphalt & Crushed Stone Sur.
Fd S.W.I - Page 21
92+62.14
16.3
92+44.84
36" Cem Gutter
Curb
Box Drain
R=
16.8
92+31.84
29.9
92+29.84
31.9
Wire Fn
24" Conc Wall
91+83.5
32.0
91+82.0
3.5R
24.4
12.6
17.5
Cem Driveway
Iron Gate
R=3.5
91+66.2
16.9
32.0
30.0
91+67.7
Asphalt & Crushed Stone Sur.
NEW YORK AVE
30" Cem Gutter
Curb
5' Cem Walk
24" Conc Wall
Wire Fn

Con from top page 87

Note: ANY ADDITIONS OR CHANGES ON THIS SHEET MUST BE MADE OR CIRCLED IN Red Ink, WITH DATE AND NAME OF PERSON MAKING CHANGE.

RETURN TO
LOS ANGELES COUNTY SURVEYOR
700 HALL OF RECORDS
Do not extend notes this side of this line

FORM 247 10M 8-31

F.B. 531 Pg 90

Con. at bottom page 92

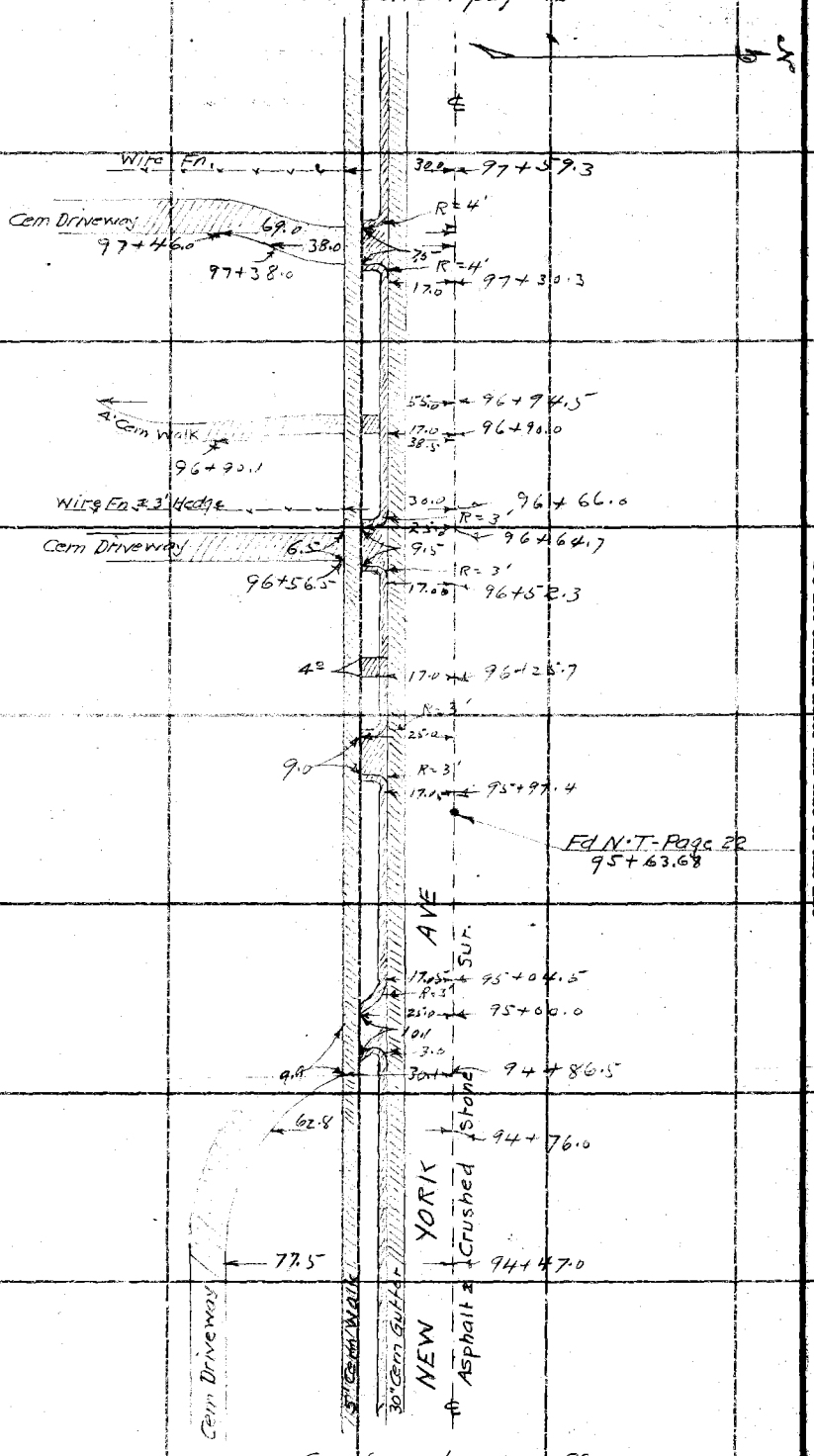

RETURN TO
LOS ANGELES COUNTY SURVEYOR
700 HALL OF RECORDS
Do not extend notes this side of this line

Note: ANY ADDITIONS OR CHANGES ON THIS SHEET MUST BE MADE OR CIRCLED IN Red Ink. WITH DATE AND NAME OF PERSON MAKING CHANGE.

Notes Ck'd by Drew	Survey of NEW YORK AVE
Map No. 12-951	W. O. 7116 Tape No. St'd °F.
Office Work Lucas	Surveyed by W.A. Miller
Checked Drew	Notes Date 10-5-33
Date 10-23-35	Indexed A. C. Johnson

F.B. 531 PG. 91

Con at bottom page 93

97+39.0 — 30.0 — 4' Hedge

97+12.0 — 16.9 — 5.0 — 4' Hedge

96+65.5 — 30.3 — 6' Evergreen Hedge

16.9

R = 8.0

Curb

24" Cem Gutter

96+54.55

MAIDEN LANE

19.5

Asphalt & Crushed stone Surf

Fd Cut Spk - Page 22
96+39.55

96+24.6

24" Cem Gutter

Curb

R = 8.0

17.0

29.97

96+14.83

Fd N & T - Page 22
95+63.68

6.5 — 5.0

95+48.0 — 30.0

Asphalt & Crushed stone Surf

NEW YORK AVE

24" Conc Wall

94+53.0 — 32.5

R = 6.0

94+51.8 — 25.0

Wire Fn.

9.9

Cem Driveway

R = 16.0

94+34.0 — 30.0 — 16.9

24" Conc Wall

94+26.8 — 16.9

9.5

94+23.0 — 61.5

8.0

6' Brick Walk

94+18.4 — 30.0

2.5

2.0

Con From top page 89

RETURN TO
LOS ANGELES COUNTY SURVEYOR
700 HALL OF RECORDS

Do not extend notes this side of this line

Note: ANY ADDITIONS OR CHANGES ON THIS SHEET MUST BE MADE OR CIRCLED IN Red Ink. WITH DATE AND NAME OF PERSON MAKING CHANGE.

FORM 247 10M 5-31

F.B. 531 Pg 92

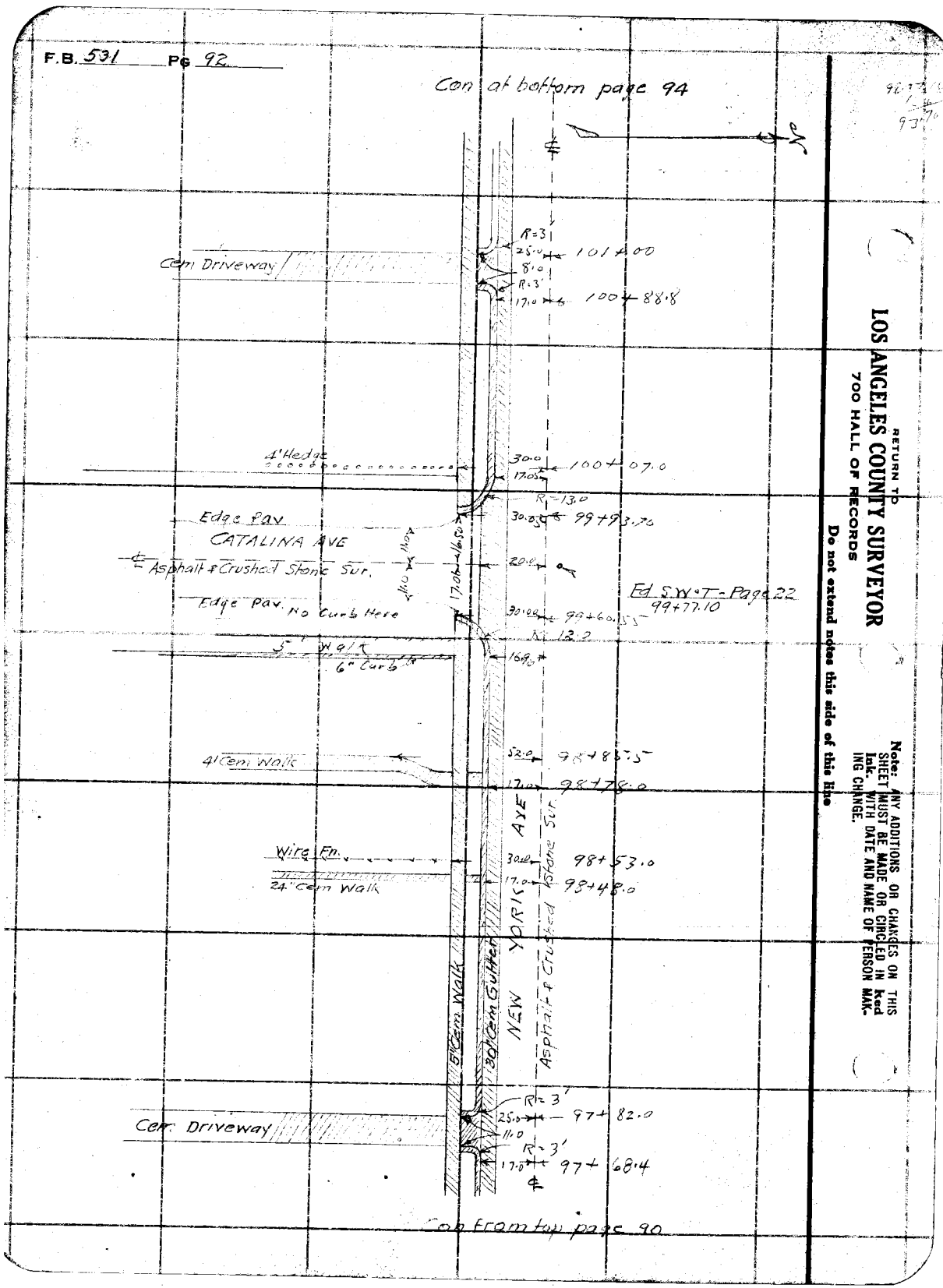

RETURN TO
LOS ANGELES COUNTY SURVEYOR
700 HALL OF RECORDS

Do not extend notes this side of this line

Note: ANY ADDITIONS OR CHANGES ON THIS SHEET MUST BE MADE OR CIRCLED IN Red Ink. WITH DATE AND NAME OF PERSON MAKING CHANGE.

Notes Ck'd by Drew	Survey of NEW YORK AVE
Map No. B-951	W. O. 7116 Tape No. ____ St'd ____ °F.
Office Work Lucas	Surveyed by W.A. Miller
Checked Drew	Notes ____ Date 10-5-33
Date 10-23-35	Indexed C. Johnson

F.B. 531 PG. 93

Con at bottom page 95

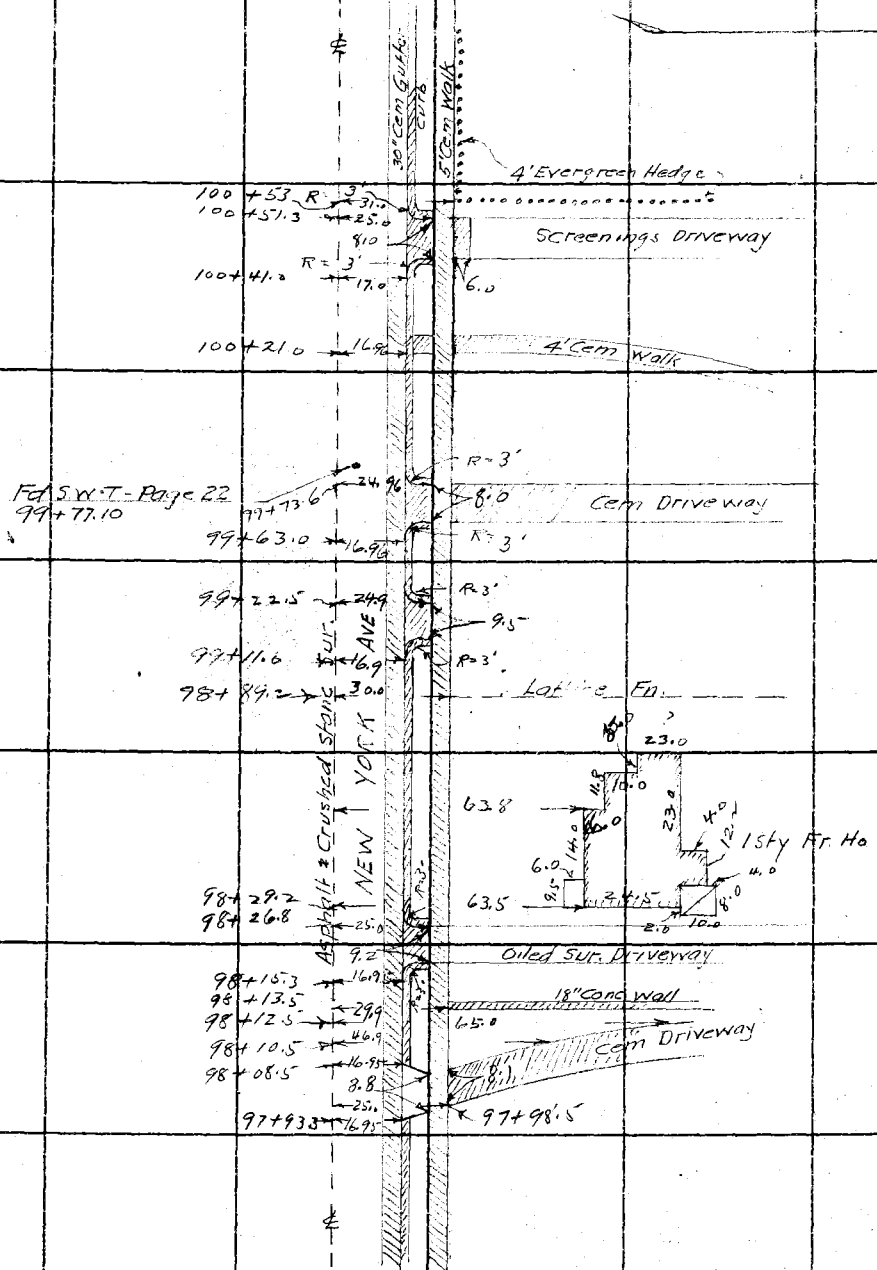

Con from top page 91

Note: ANY ADDITIONS OR CHANGES ON THIS SHEET MUST BE MADE OR CIRCLED IN Red Ink. WITH DATE AND NAME OF PERSON MAKING CHANGE.

RETURN TO
LOS ANGELES COUNTY SURVEYOR
700 HALL OF RECORDS

Do not extend notes this side of this line

FORM 247 10M 5-31

F.B. 531 Pg 94

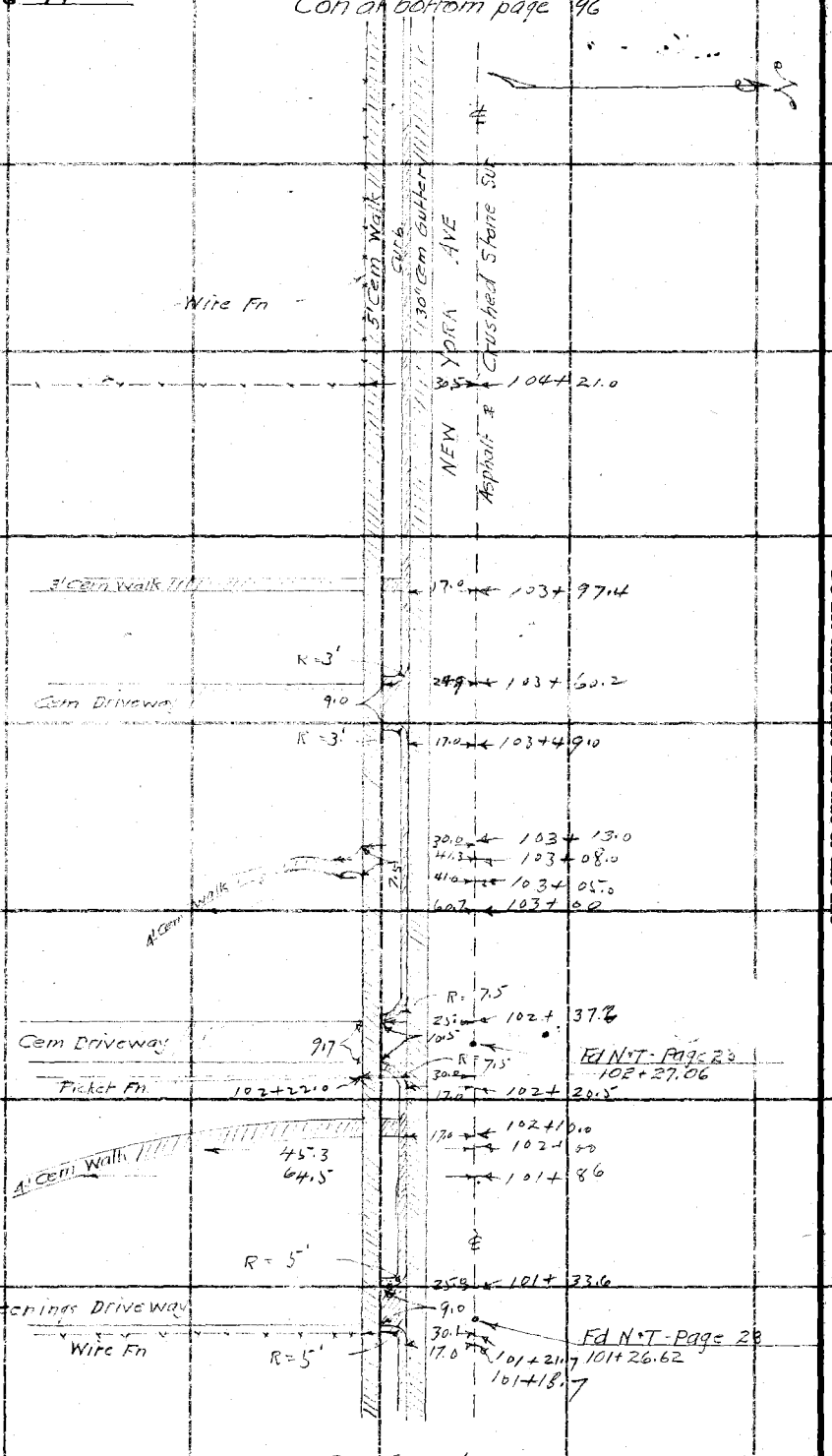

RETURN TO
LOS ANGELES COUNTY SURVEYOR
700 HALL OF RECORDS
Do not extend notes this side of this line

Note: ANY ADDITIONS OR CHANGES ON THIS SHEET MUST BE MADE OR CIRCLED IN red Ink. WITH DATE AND NAME OF PERSON MAKING CHANGE.

Notes Ck'd by Drew	Survey of NEW YORK AVE
Map No. B-951	W. O. 7116 Tape No. ____ St'd ____ °F.
Office Work Lucas	Surveyed by W.A. Miller
Checked Drew	Notes ____ Date 10-6-33
Date 10-23-35	Indexed A. C. Johnson

F.B. 531 PG. 95

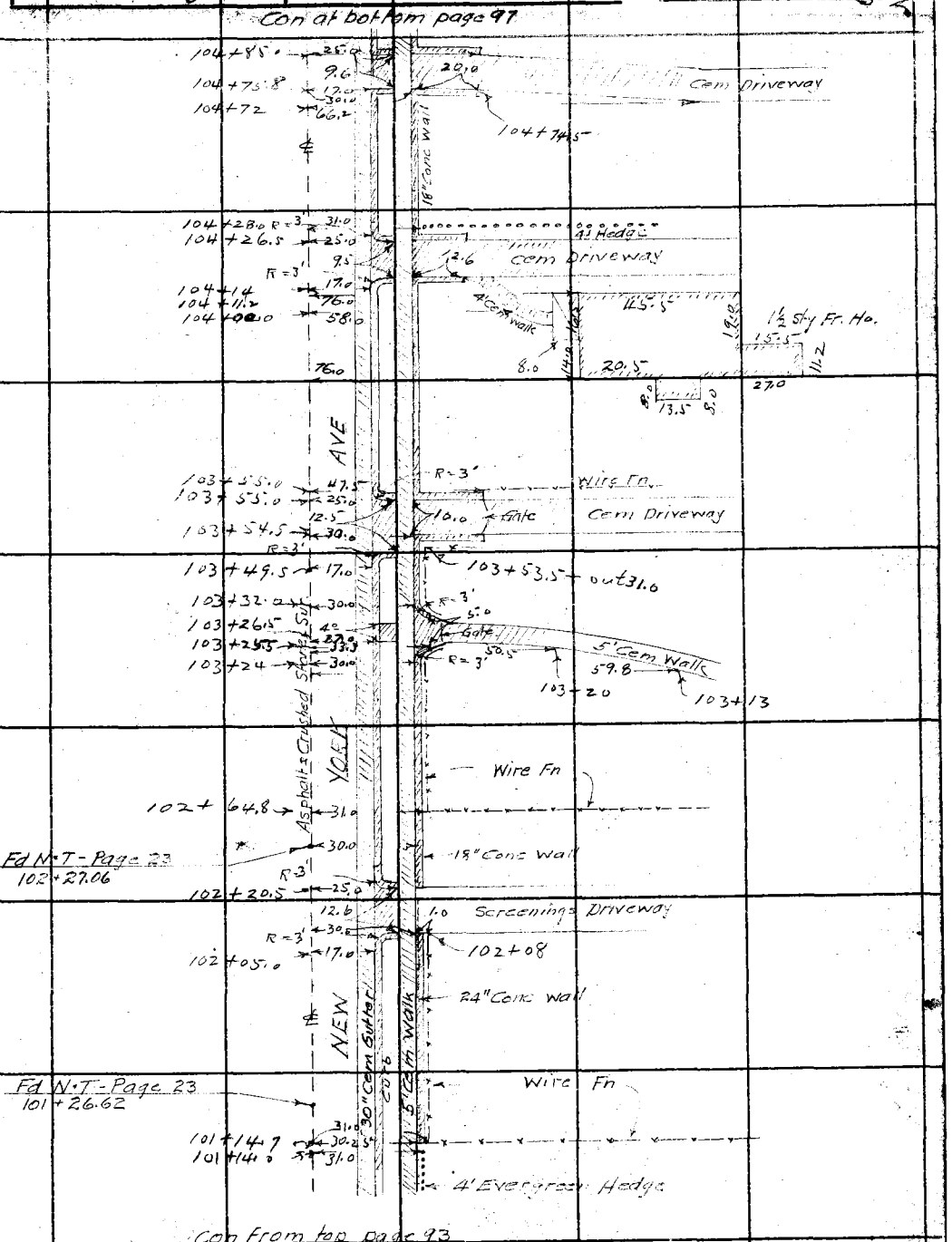

Note: ANY ADDITIONS OR CHANGES ON THIS SHEET MUST BE MADE OR CIRCLED IN Red Ink. WITH DATE AND NAME OF PERSON MAKING CHANGE.

RETURN TO
LOS ANGELES COUNTY SURVEYOR
700 HALL OF RECORDS

Do not extend notes this side of this line

FORM 247 10M 5-31

F.B. 531 Pg. 96

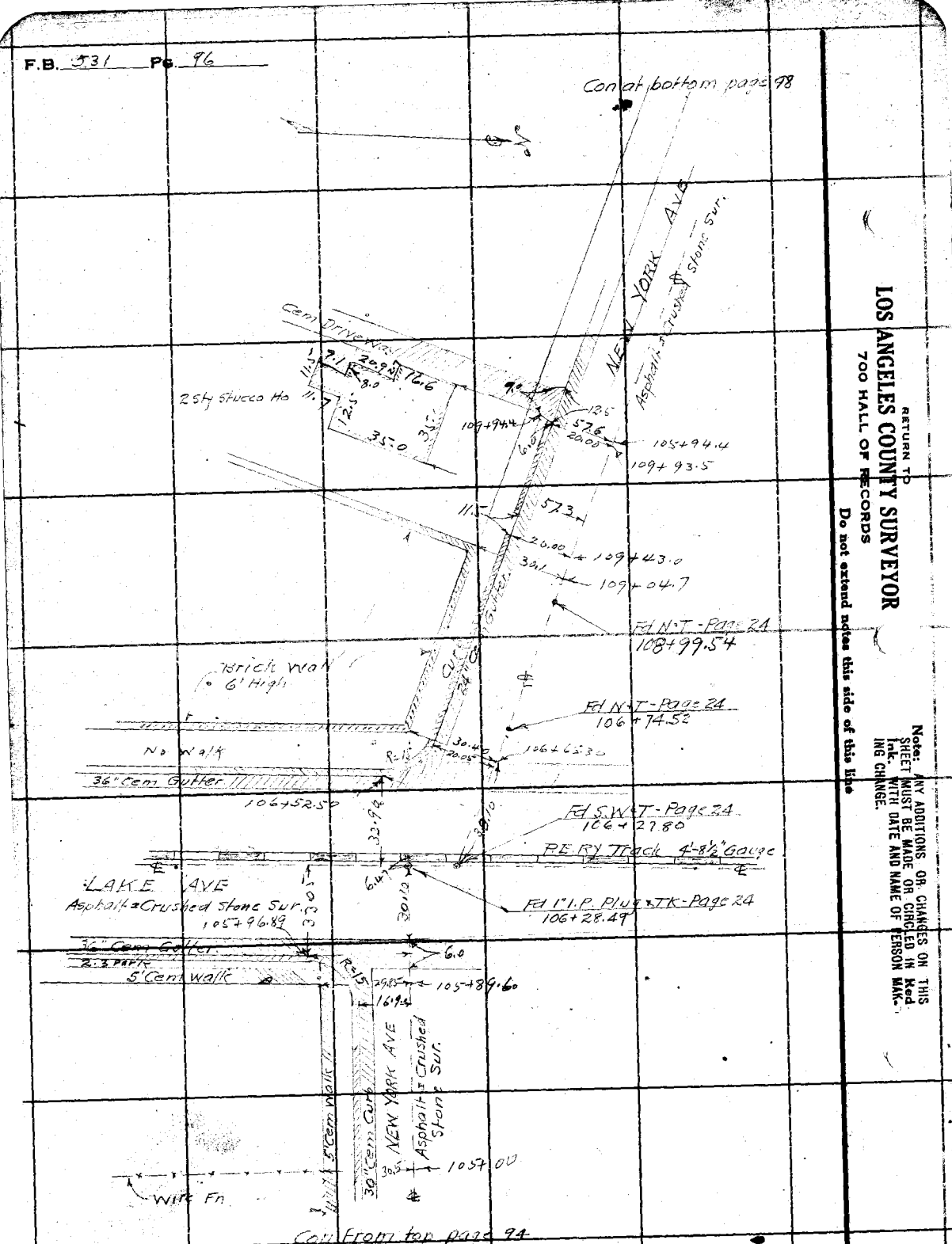

RETURN TO
LOS ANGELES COUNTY SURVEYOR
700 HALL OF RECORDS
Do not extend notes this side of this line

Note: ANY ADDITIONS OR CHANGES ON THIS SHEET MUST BE MADE OR CIRCLED IN Red Ink. WITH DATE AND NAME OF PERSON MAKING CHANGE.

Notes Ck'd by Drew	Survey of NEW YORK AVE
Map No. B 951	W. O. 7116 Tape No. St'd °F.
Office Work Lucas	Surveyed by W.A. Miller
Checked 10-23-35	Notes Date 10-6-33
Date Drew	Indexed A. C. Johnson

F.B. 531 PG. 97

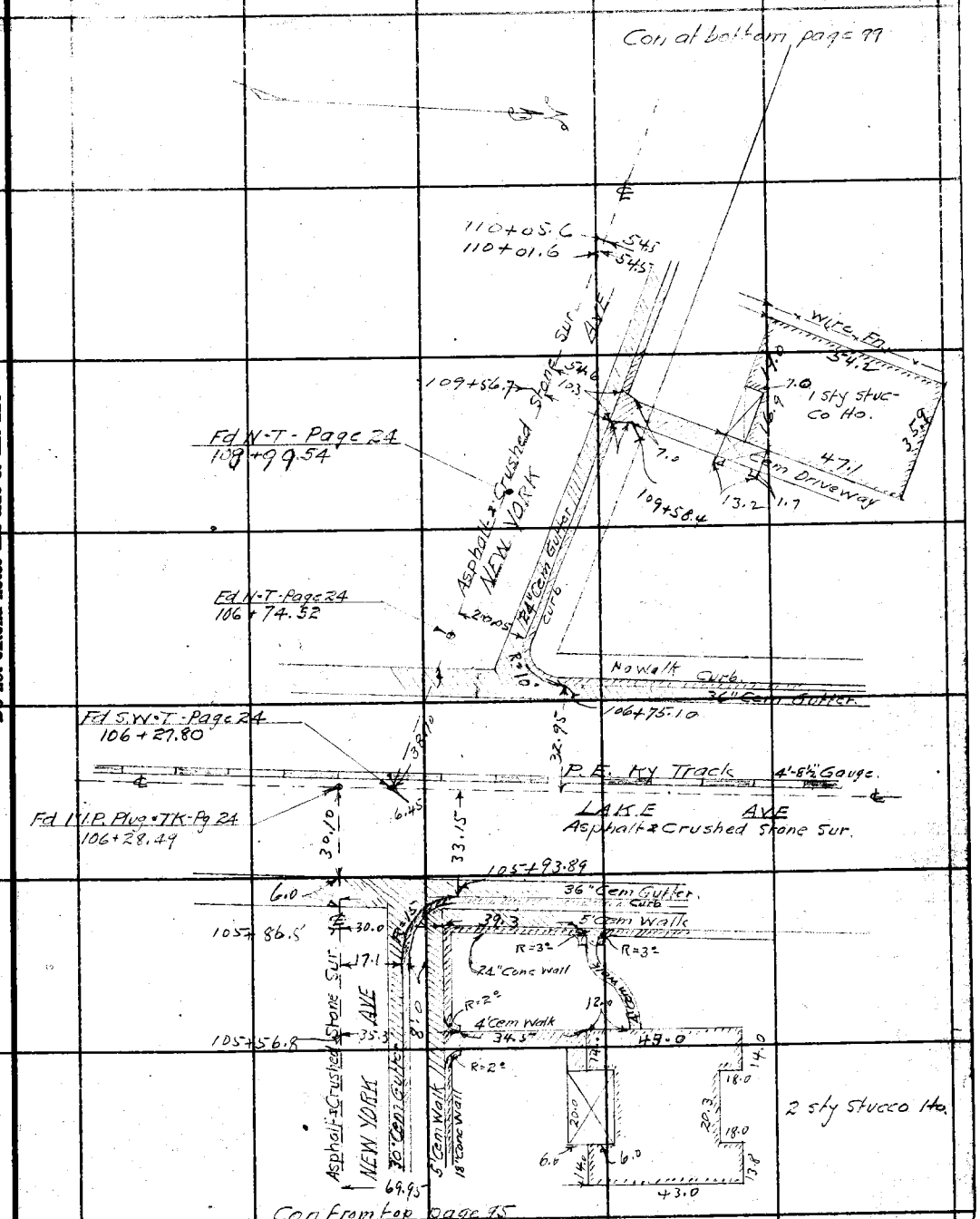

Note: ANY ADDITIONS OR CHANGES ON THIS SHEET MUST BE MADE OR CIRCLED IN Red Ink. WITH DATE AND NAME OF PERSON MAKING CHANGE.

Do not extend notes this side of this line

RETURN TO
LOS ANGELES COUNTY SURVEYOR
700 HALL OF RECORDS

FORM 247 10M 5-31

F.B. 531 Pg. 98

Con at bottom page 100

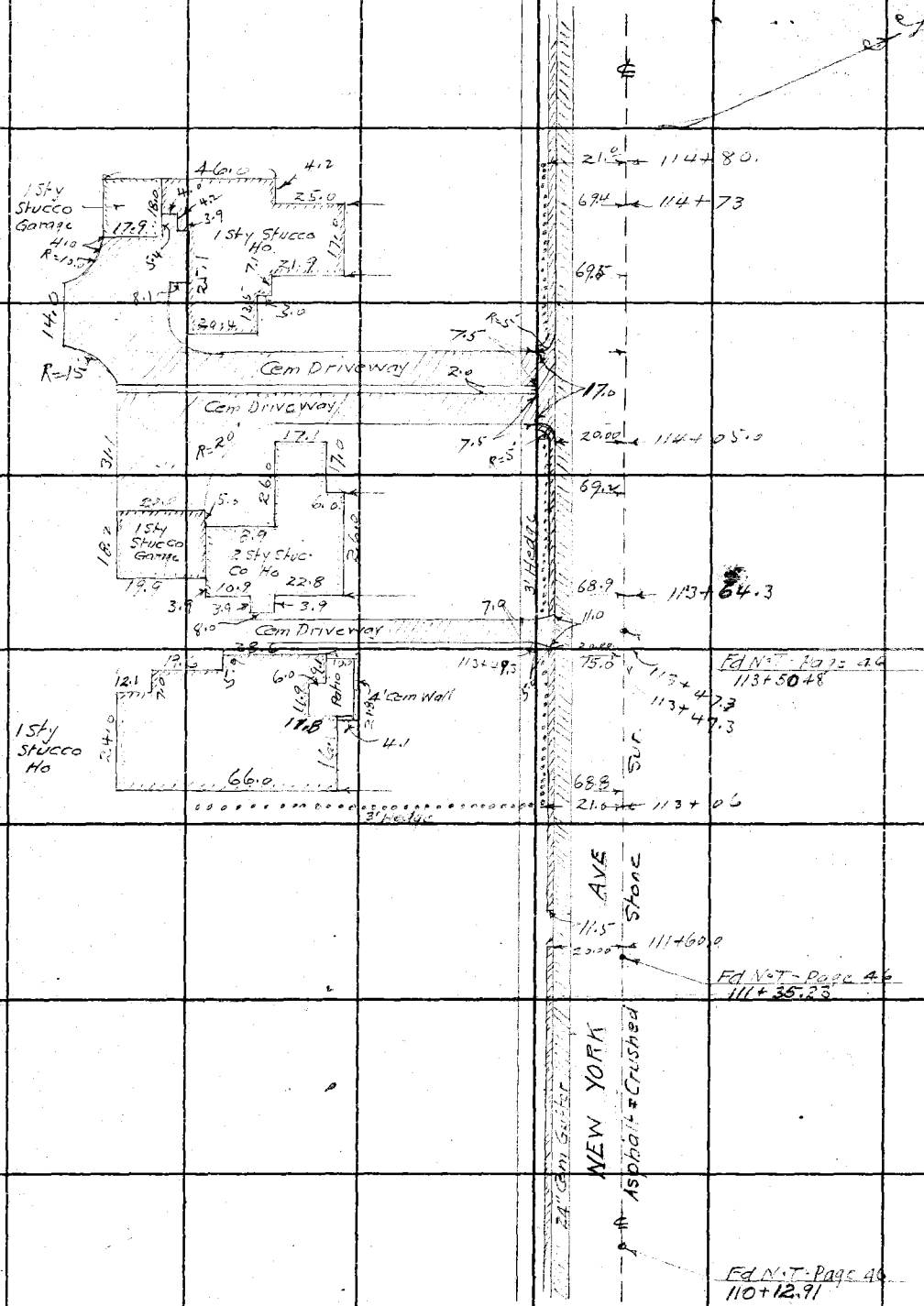

Con From top page 96

RETURN TO
LOS ANGELES COUNTY SURVEYOR
700 HALL OF RECORDS

Do not extend notes this side of this line

Note: ANY ADDITIONS OR CHANGES ON THIS SHEET MUST BE MADE OR CIRCLED IN Red Ink. WITH DATE AND NAME OF PERSON MAKING CHANGE.

114+85

Notes Ck'd by Drew	Survey of NEW YORK AVE
Map No. B-951	W. O. 7116 Tape No. St'd °F.
Office Work Lucas	Surveyed by W.A. Miller
Checked Drew	Notes Date 10-[illegible]-33
Date 10-23-35	Indexed A. C. Johnson

F.B. 531 PG. 99

Con at bottom page 101



Con from top page 97

Note: ANY ADDITIONS OR CHANGES ON THIS SHEET MUST BE MADE OR CIRCLED IN Red Ink. WITH DATE AND NAME OF PERSON MAKING CHANGE.

Do not extend notes this side of this line

RETURN TO
LOS ANGELES COUNTY SURVEYOR
700 HALL OF RECORDS

FORM 247 10M 5-31

RETURN TO
LOS ANGELES COUNTY SURVEYOR
700 HALL OF RECORDS

Note: ANY ADDITIONS OR CHANGES ON THIS SHEET MUST BE MADE OR CIRCLED IN **Red Ink.** WITH DATE AND NAME OF PERSON MAKING CHANGE.

Do not extend notes this side of this line

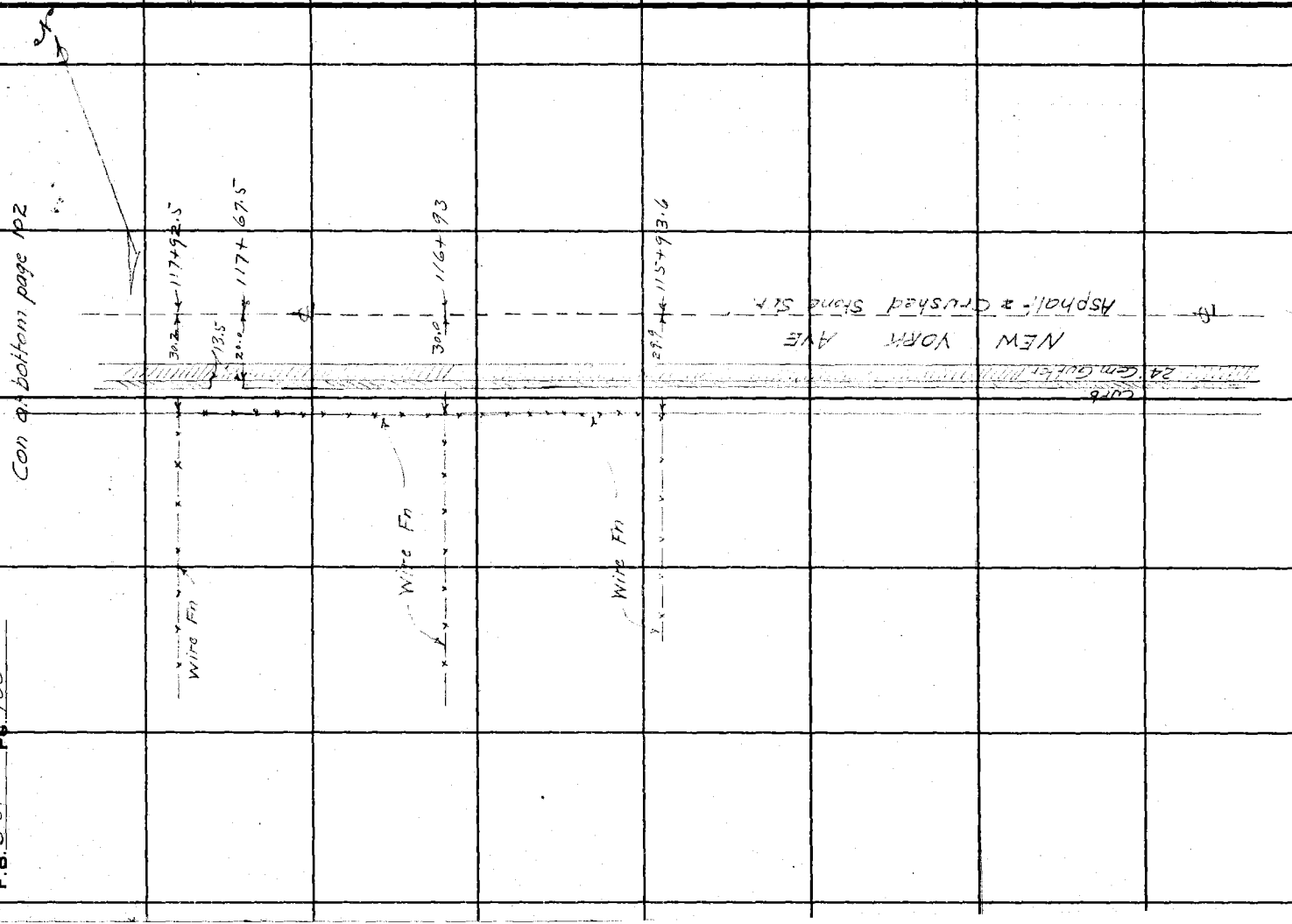

F.B. 531 Pg. 100

115+89.35

Notes Ck'd by	Drew	Survey of	NEW YORK AVE
Map No.	L B-251	W. O.	1116
Office Work	Lucas	Surveyed by	W.A. Miller
Checked	Drew	Notes	Miller + Crumley
Date	10-23-35	Indexed	A. C. Johnson

Tape No. ____ St'd ____ °F.
Date 10-__-33

F.B. 591 PG. 101

Con at bottom page 103.

Note: ANY ADDITIONS OR CHANGES ON THIS SHEET MUST BE MADE OR CIRCLED IN Red Ink. WITH DATE AND NAME OF PERSON MAKING CHANGE.

RETURN TO
LOS ANGELES COUNTY SURVEYOR
700 HALL OF RECORDS
Do not extend notes this side of this line

FORM 247 10M 8-31

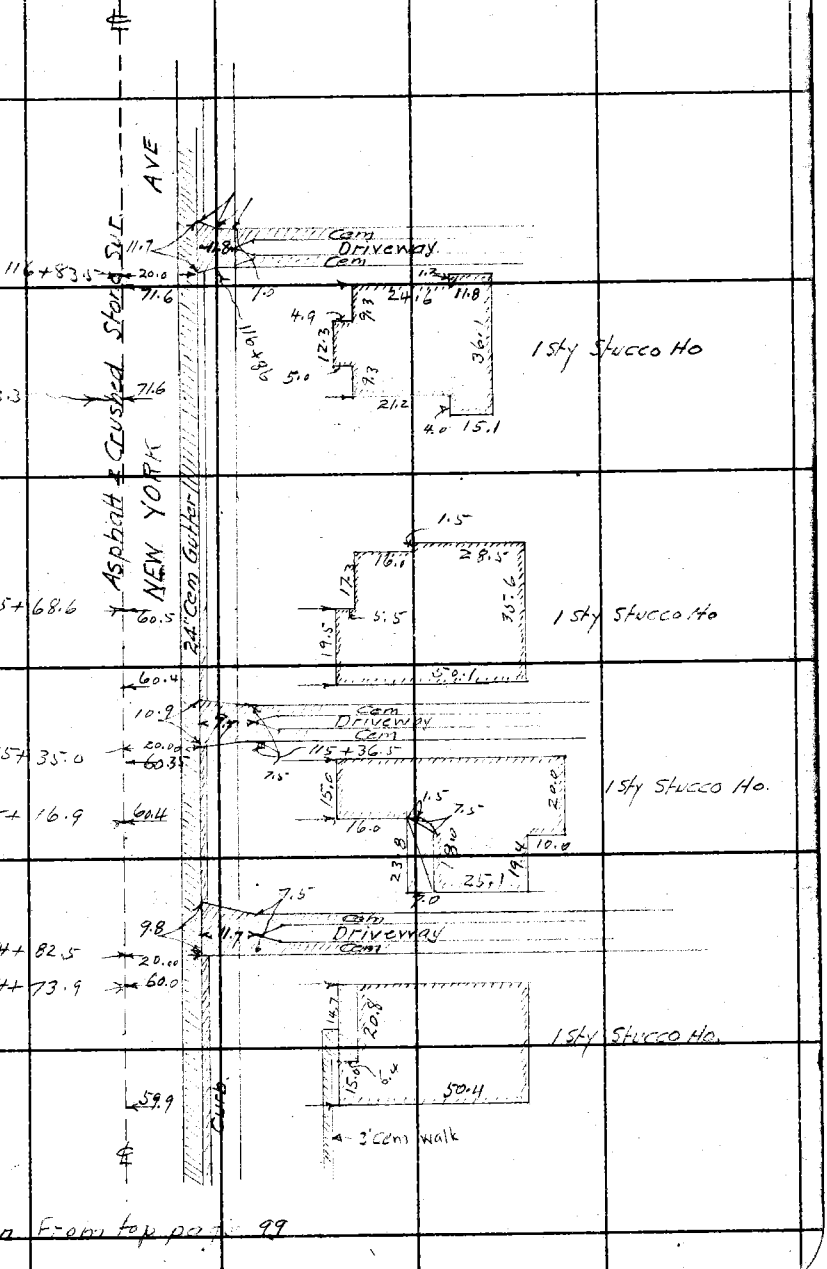

Con From top page 99

F.B. 531 PG. 102

Con at bottom pages 104 & 105

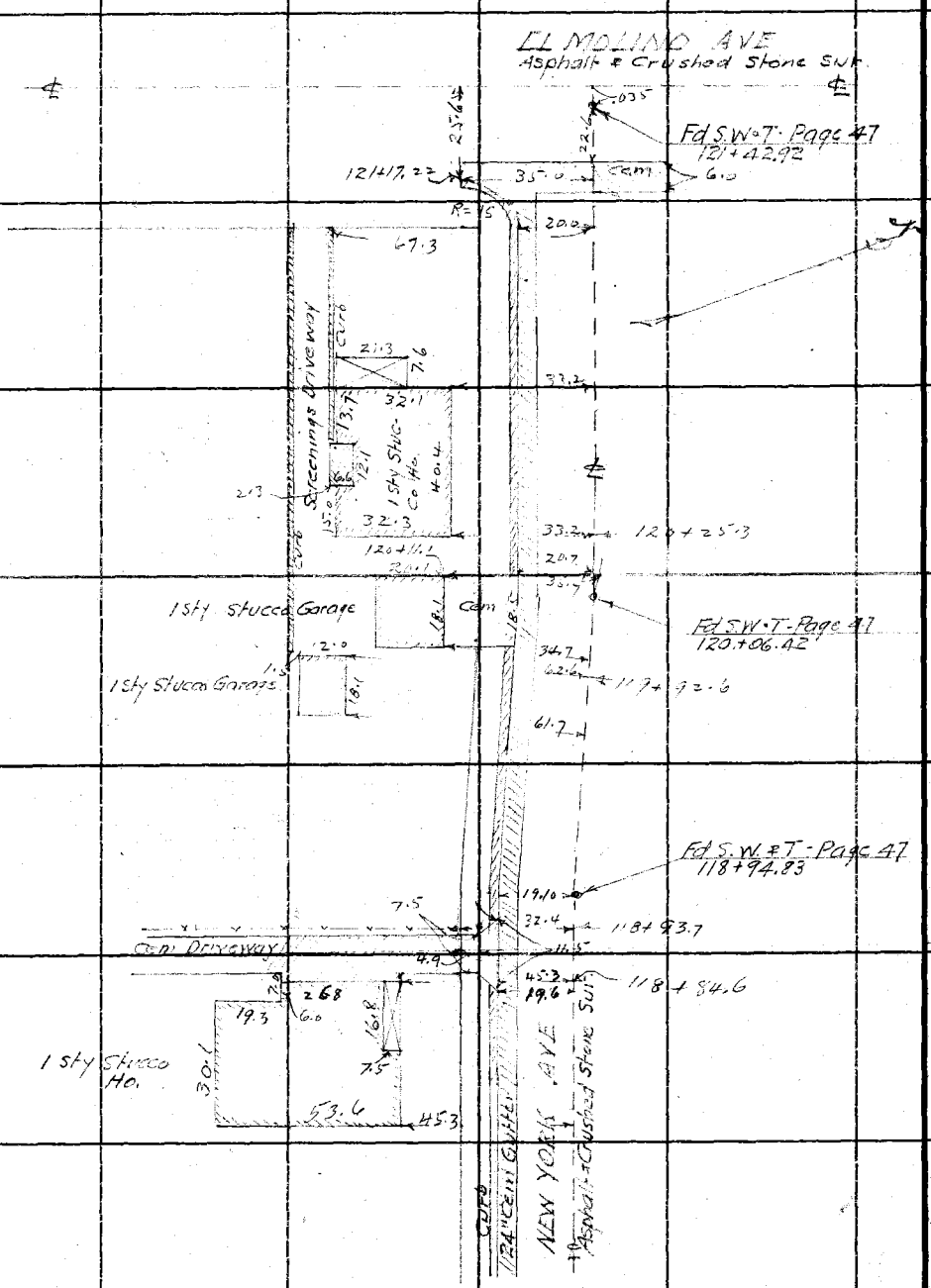

Con from top page 100

RETURN TO
LOS ANGELES COUNTY SURVEYOR
700 HALL OF RECORDS
Do not extend notes this side of this line

Note: ANY ADDITIONS OR CHANGES ON THIS SHEET MUST BE MADE OR CIRCLED IN Red Ink. WITH DATE AND NAME OF PERSON MAKING CHANGE.

Notes Ck'd by Drew	Survey of NEW YORK AVE
Map No. B-951	W. O. 7116 Tape No. ____ St'd ____ °F.
Office Work Lucas	Surveyed by W.A. Miller
Checked Drew	Notes Miller-Crumley Date 10-10-33
Date 10-23-35	Indexed A. C. Johnson

F.B. 531 Pg. 103

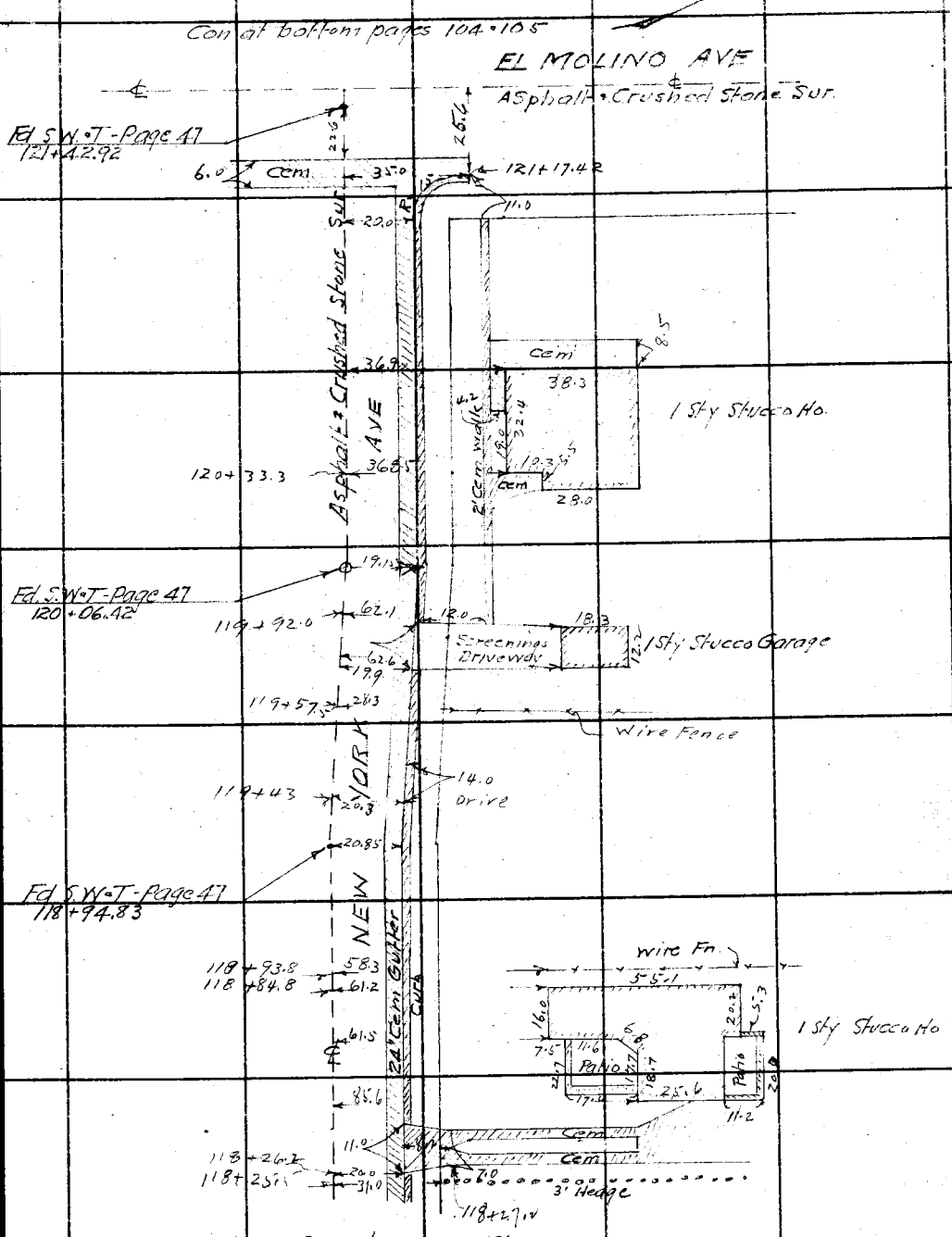

Note: ANY ADDITIONS OR CHANGES ON THIS SHEET MUST BE MADE OR CIRCLED IN Red Ink. WITH DATE AND NAME OF PERSON MAKING CHANGE.

RETURN TO
LOS ANGELES COUNTY SURVEYOR
700 HALL OF RECORDS
Do not extend notes this side of this line

FORM 247 10M 5-31

F.B. 531 Pg. 104

Con at bottom page 106

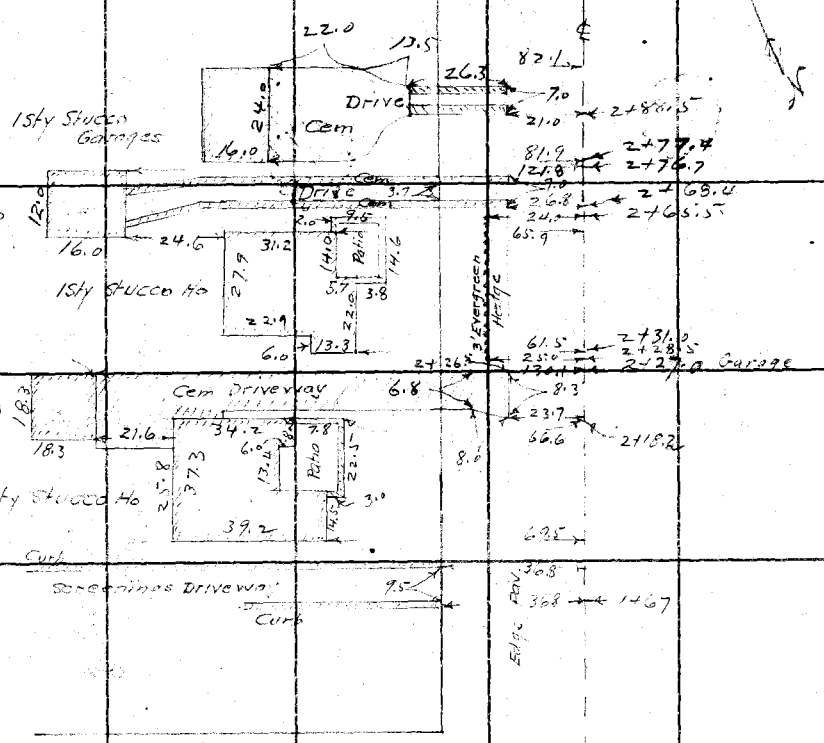

RETURN TO
LOS ANGELES COUNTY SURVEYOR
700 HALL OF RECORDS

Do not extend notes this side of this line

Note: ANY ADDITIONS OR CHANGES ON THIS SHEET MUST BE MADE OR CIRCLED IN Red Ink. WITH DATE AND NAME OF PERSON MAKING CHANGE.

2+72

Notes Ck'd by Drew	Survey of NEW YORK AVE
Map No. B-951	W. O. 7116 Tape No. ____ St'd ____ °F.
Office Work Lucas	Surveyed by W.A. Miller
Checked Drew	Notes Miller-Crumley Date 10-10-33
Date 10-23-35	Indexed A. C. Johnson

F.B. 530 Pg. 105

Con at bottom page 106

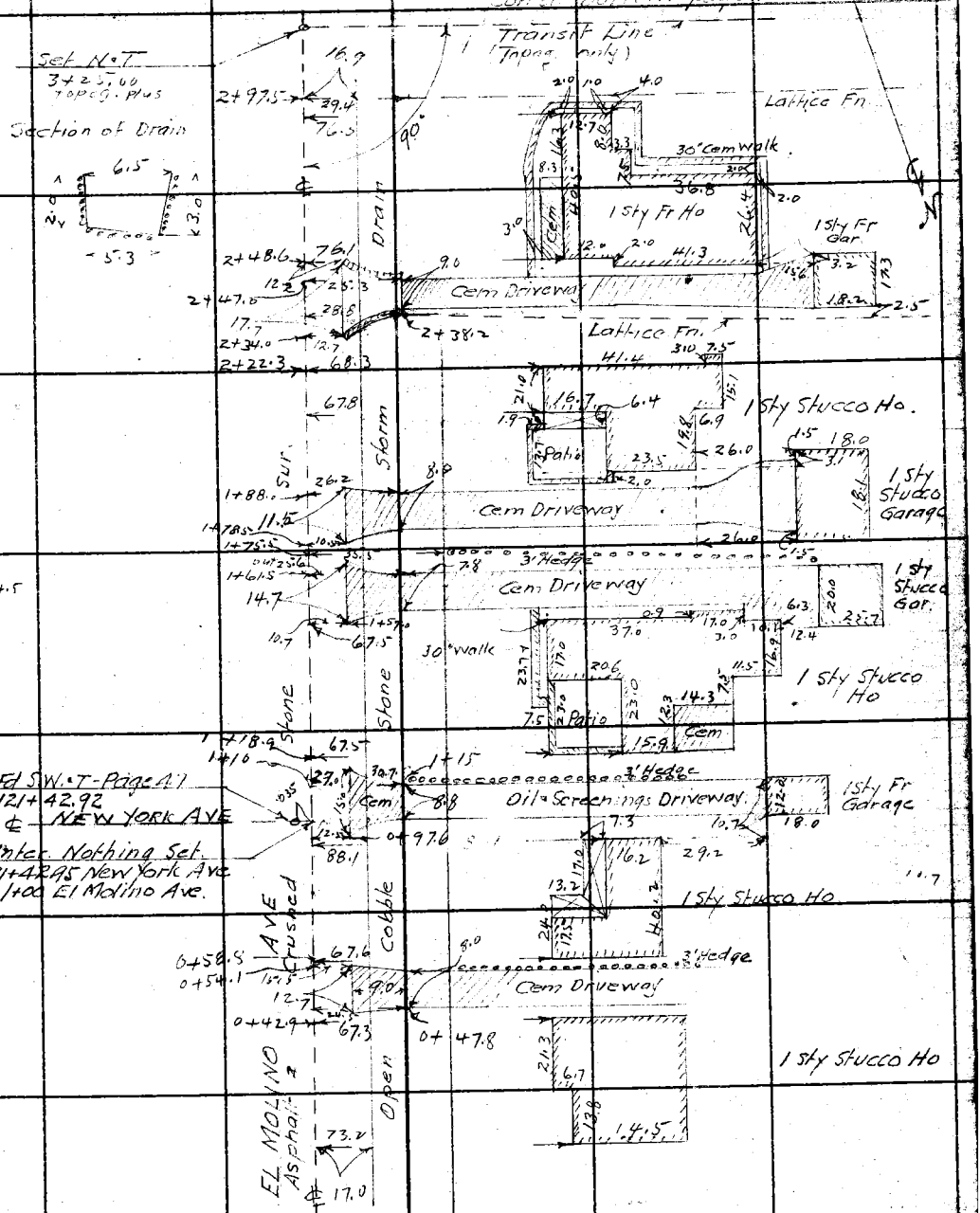

Con from top page 103

Note: ANY ADDITIONS OR CHANGES ON THIS SHEET MUST BE MADE OR CIRCLED IN Red Ink. WITH DATE AND NAME OF PERSON MAKING CHANGE.

RETURN TO
LOS ANGELES COUNTY SURVEYOR
700 HALL OF RECORDS
Do not extend notes this side of this line

FORM 247 10M 5-31

F.B. 531 PG. 106

RETURN TO
LOS ANGELES COUNTY SURVEYOR
700 HALL OF RECORDS

Do not extend notes this side of this line

Note: ANY ADDITIONS OR CHANGES ON THIS SHEET MUST BE MADE OR CIRCLED IN Red Ink. WITH DATE AND NAME OF PERSON MAKING CHANGE.

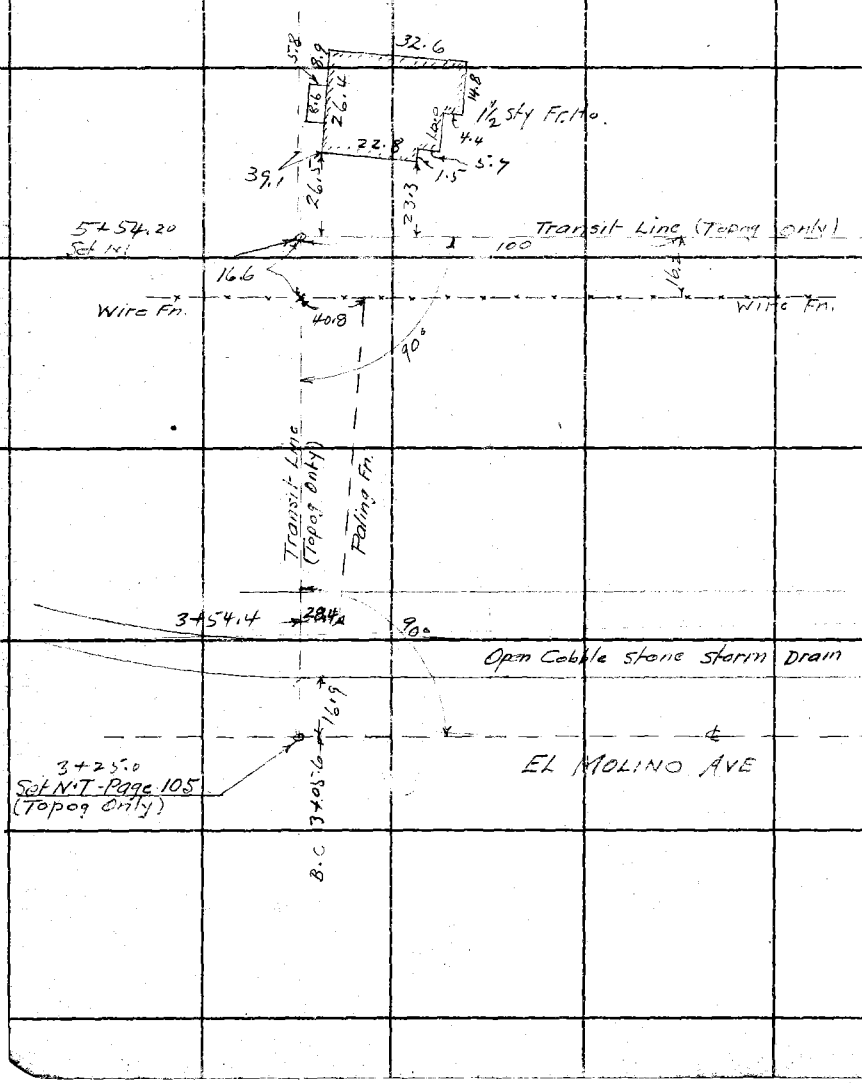

Notes Ck'd by Drew	Survey of New York Ave
Map No. LB-951	W. O. 7116 Tape No. St'd of.
Office Work Lucas	Surveyed by W.A. Miller
Checked Drew	Notes Miller-Crumley Date
Date 10-23-35	Indexed E. C. Johns

F.B. 531 PG. 107

Notes: ANY ADDITIONS OR CHANGES ON THIS SHEET MUST BE MADE OR CIRCLED IN Red Ink, WITH DATE AND NAME OF PERSON MAKING CHANGE.

RETURN TO
LOS ANGELES COUNTY SURVEYOR
700 HALL OF RECORDS
Do not extend notes this side of this line



FORM 247 10M 8-31

RETURN TO

LOS ANGELES COUNTY SURVEYOR

700 HALL OF RECORDS

Note: ANY ADDITIONS OR CHANGES ON THIS SHEET MUST BE MADE OR CIRCLED IN red ink. WITH DATE AND NAME OF PERSON MAKING CHANGE.

Do not extend notes this side of this line

F.B. 531 Pg 108

Notes Ck'd by D. M. Finley		Survey of Allen Ave	
Map Re. B-949-1		W. O. 7125	Tape No. St'd of.
Office Work Cox		Surveyed by W. I. Gilchrist	
Checked D. M. Finley		Notes	Date
Date MAY '42		Indexed A. C. Johnson	10-11-42

F.B. 531 Pg. 150

JOB NO. 7125

ALLEN AVENUE

CENTER LINE AND TOPOGRAPHIC SURVEY

From Oakdale St. to Keystone St.

Pages 151 to 165

— This Portion of Allen Ave. was resurveyed in April 1940. See F.B. 531-202-207. —

W. I. Gilchrist
J. H. Bender - F. H. Blanchard
S. B. Cooper
G. L. Kemper

Note: ANY ADDITIONS OR CHANGES ON THIS SHEET MUST BE MADE OR CIRCLED IN Red Ink, WITH DATE AND NAME OF PERSON MAKING CHANGE

Do not extend notes this side of this line

RETURN TO
LOS ANGELES COUNTY SURVEYOR
700 HALL OF RECORDS

FORM 847 10M 5-3

F.B. 531 Pg. 137

INDEX MAP
See Pg-798

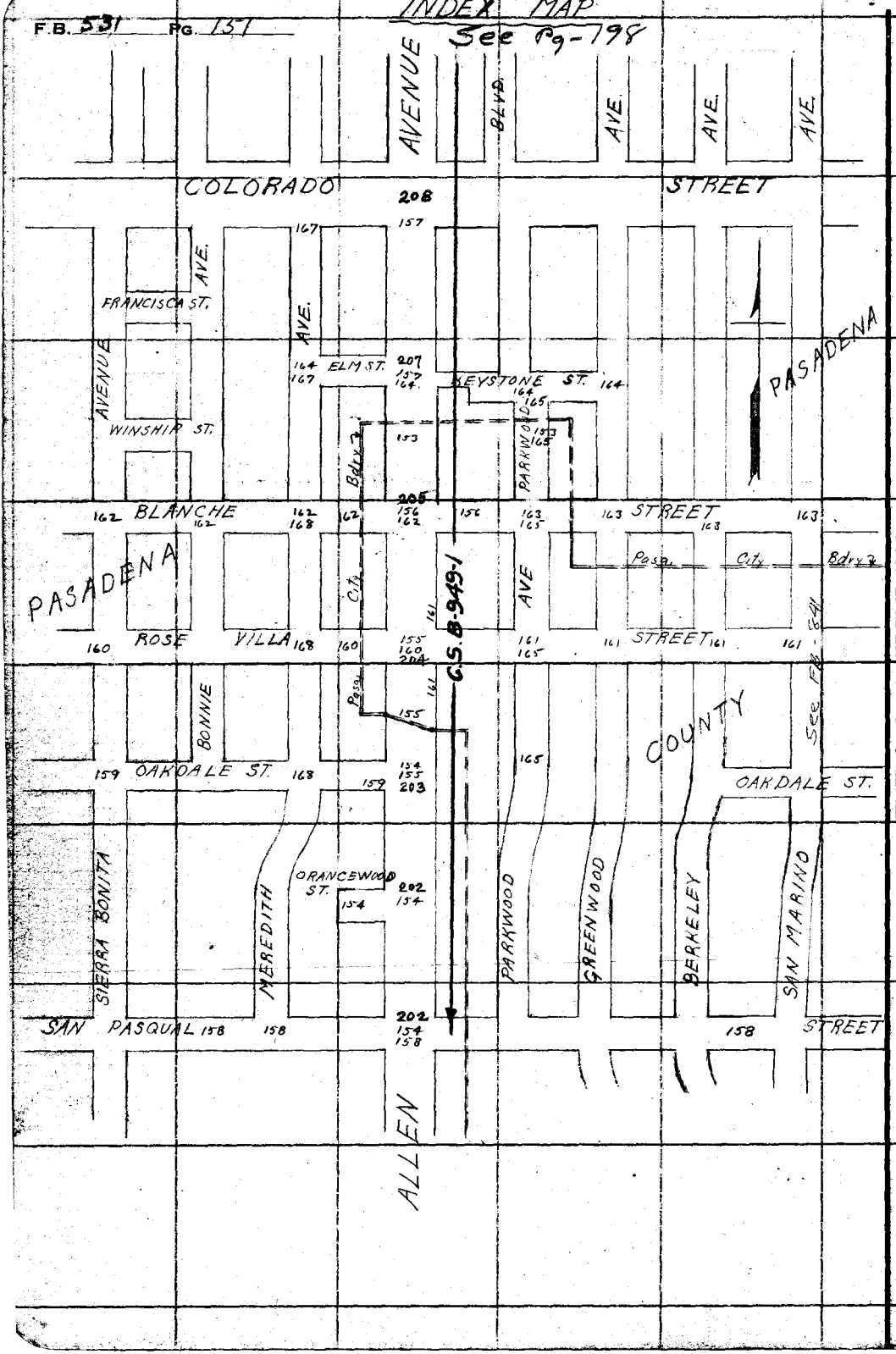

RETURN TO
LOS ANGELES COUNTY SURVEYOR
700 HALL OF RECORDS

Do not extend notes this side of this line

Note: ANY ADDITIONS OR CHANGES ON THIS SHEET MUST BE MADE OR CIRCLED IN Red Ink. WITH DATE AND NAME OF PERSON MAKING CHANGE.

Notes Ck'd by D. M. Finley	Survey of Allen Ave
Map No. B-949-1	W. O. 7125 Tape No. 068 St'd 76 °F.
Office Work Cox	Surveyed by W. I. Gilchrist
Checked D. M. Finley	Notes W. I. G. Date
Date MAY '42	Indexed A. C. Johnson

F.B. 531 Pg. 152

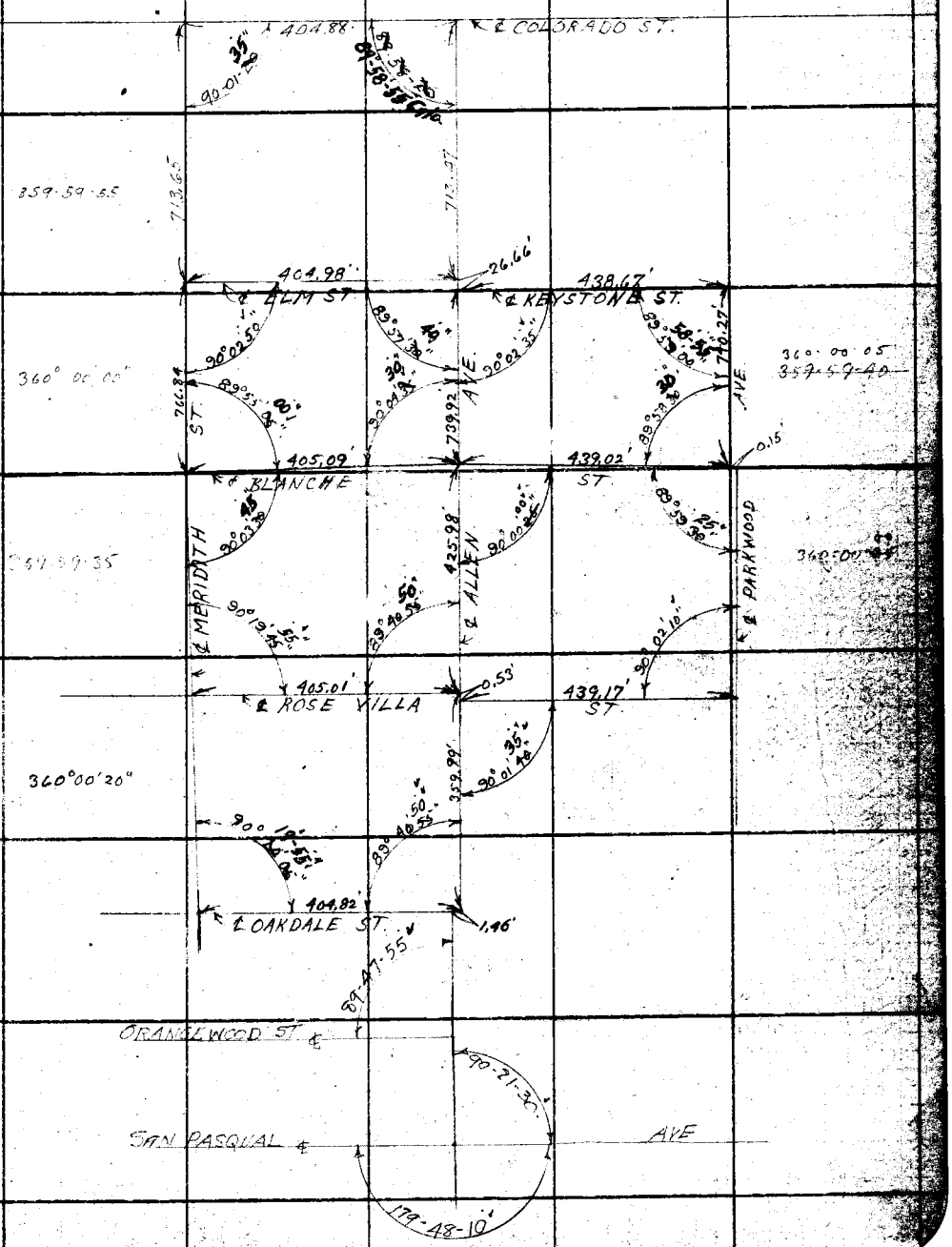

Note: ANY ADDITIONS OR CHANGES ON THIS SHEET MUST BE MADE OR CIRCLED IN Red Ink. WITH DATE AND NAME OF PERSON MAKING CHANGE.

Do not extend notes this side of this line

RETURN TO
LOS ANGELES COUNTY SURVEYOR
700 HALL OF RECORDS

FORM 247 10M 5-31

CALCULATION to Determine Intersections of Pasadena City Bdry With ℄s of Allen Ave. & Parkwood Ave. near Keystone St.

F.B. 21 Pg. 153

Data from Following Pages

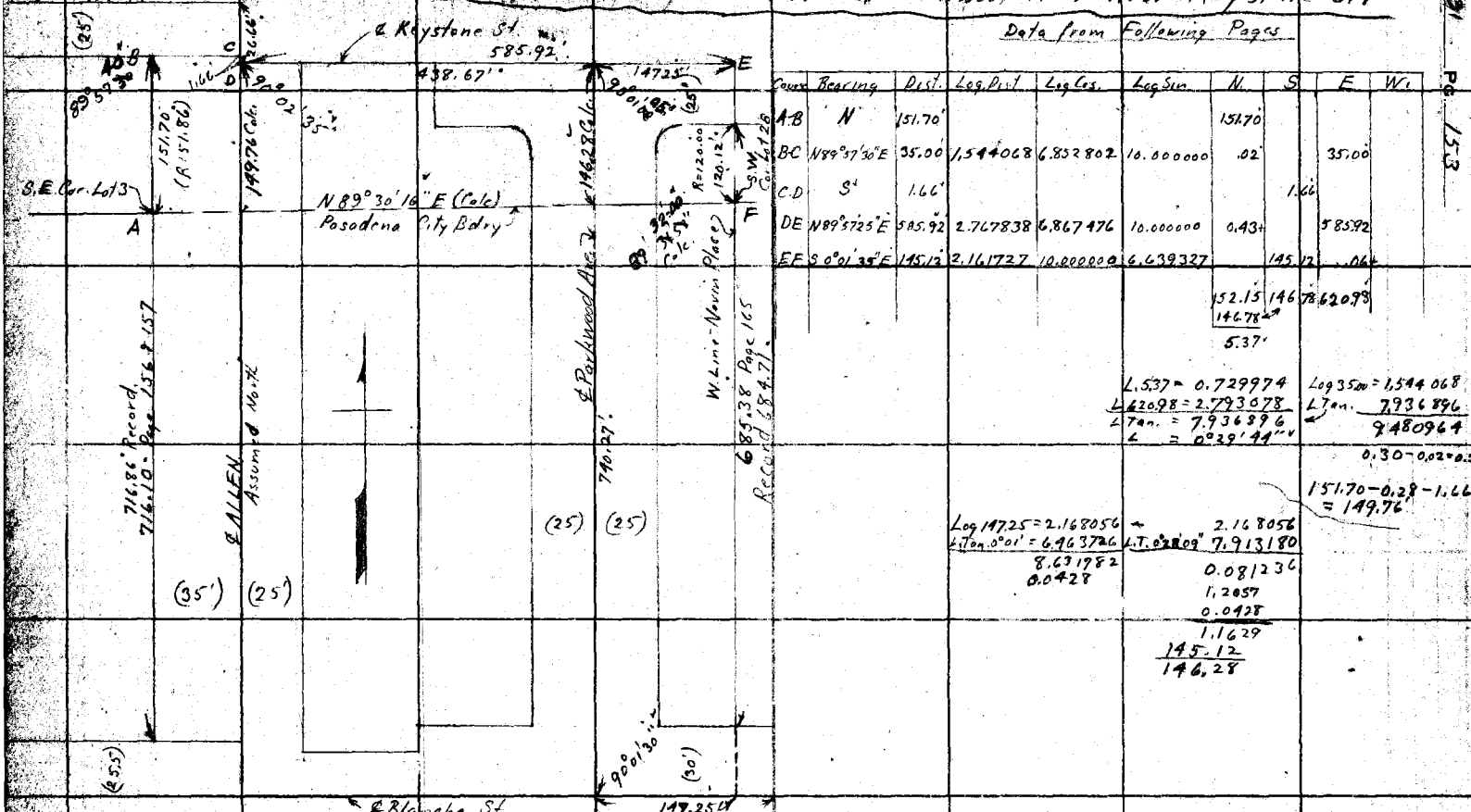

Course	Bearing	Dist.	Log Dist.	Log Cos.	Log Sin.	N.	S.	E.	W.
AB	N	151.70'				151.70'			
BC	N89°57'30"E	35.00'	1.544068	6.852802	10.000000	.02'		35.00'	
CD	S	1.66'					1.66'		
DE	N89°57'25"E	585.92'	2.767838	6.867476	10.000000	0.43+		585.92'	
EF	S 0°01'35"E	145.12'	2.161727	10.000000	6.639327		145.12'	.06+	
						152.15	146.78	620.98	
						146.78			
						5.37'			

L 5.37" = 0.729974
L 620.98 = 2.793078
∠ Tan. = 7.936896
∠ = 0°29'41"

Log 35.00 = 1.544068
∠ Tan. 7.936896
9.480964

0.30 - 0.02 = 0.28

151.70 - 0.28 - 1.66 = 149.76

Log 147.25 = 2.168056
∠ Tan. 0°01' = 6.463726
8.631782
0.0428

2.168056
∠ T. 0°28'09" 7.913180
0.081236
1.2057
0.0428
1.1629
145.12
146.28

RETURN TO
LOS ANGELES COUNTY SURVEYOR
700 HALL OF RECORDS

Do not extend notes this side of this line

Note: ANY ADDITIONS OR CHANGES ON THIS SHEET MUST BE MADE ON CIRCLED IN Red Ink. WITH DATE AND NAME OF PERSON MAKING CHANGE.

Notes Ck'd by D. M. Finley	Survey of Allen Ave.	F.B. 531	Pg. [illegible]
Map No. [illegible]	W.O. 7125 Tape No. 068 Std. 96 of.		
Office Work [illegible]	Surveyed by W.T. Gilchrist		
Checked D. M. Finley	Notes W.T.G. Date 7-19-33		
Date MAY '42	Indexed L. C. Johnson		

Cont'd Bottom of Page 155

Note: ANY ADDITIONS OR CHANGES ON THIS SHEET MUST BE MADE IN CREDITED Ink. WITH DATE AND NAME OF PERSON MAKING CHANGE.

Do not extend notes this side of this line

RETURN TO
LOS ANGELES COUNTY SURVEYOR
700 HALL OF RECORDS

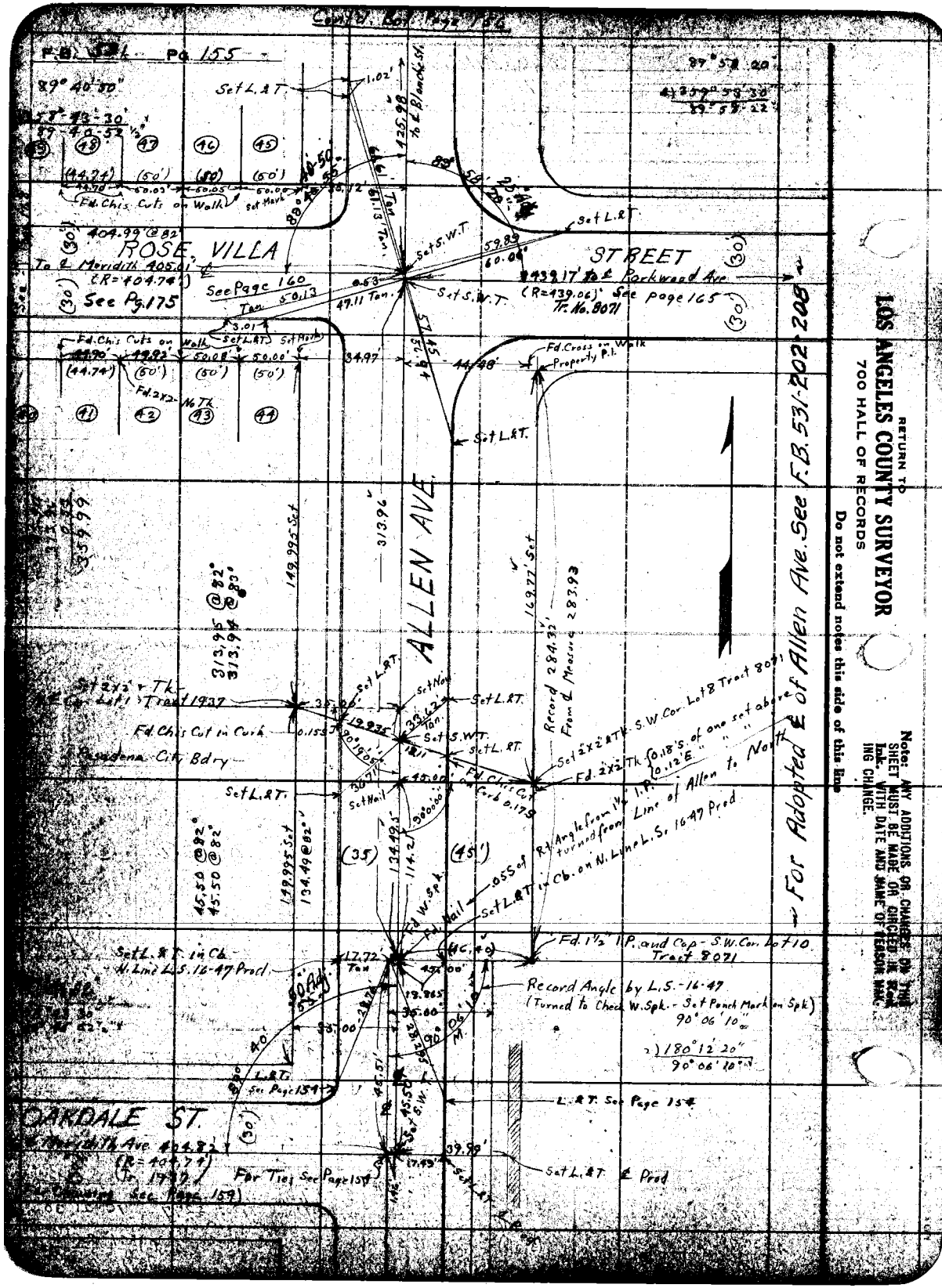
Comp. Bk. Page 156
F.B. 53 Pg. 155
89° 40' 30"
S 89° 40' 30" E
Set L.&T.
1.02'
1435.98
To ℄ Blanche St.
87° 57' 00"
N 87° 57' 00" W
N 89° 57' 12" W
(44.74')
(50')
(50')
(50')
Fd. Chis. Cuts on Walk
Set Mark
Tan.
Set L.&T.
(30')
404.99' @ 82°
ROSE VILLA
To ℄ Meridith 405.01'
(R=404.74')
See Pg. 175
See Page 160
Tan. 50.13
Set S.W.T.
59.89
60.00'
ST REET
1439.17' To ℄ Parkwood Ave
(R=439.06') See page 165
Tr. No. 8071
47.11 Tan.
Fd. Chis Cuts on Walk
Set L.&T.
Set Mark
Fd. 2x2 No Tk.
34.97
44.48'
Fd. Cross on Walk
Property P.I.
Set L.&T.
ALLEN AVE.
313.96'
149.99' Set
313.99' @ 82° 30'
Record 284.32'
From ℄ Measd 283.93'
Set 2x2 w Tk.
℄ Co. Lot
Tract 1937
Fd. Chis Cut in Curb
Pasadena City Bdry
Set L.&T.
Set Nail
Set L.&T.
Set S.W.T.
Set L.&T.
Set 2x2 w Tk. S.W. Cor. Lot 8 Tract 8071
Fd. 2x2 Tk. (0.18' S. of one set above
0.12' E. " "
Fd. Chis Cut
Curb 0.17'
Set L.&T.
Set Nail
For Adopted ℄ of Allen Ave. See F.B. 531-202, 203
Record Angle from 1½" I.P. turned from Line of Allen to North
0.55 of Ry
Set L.&T. in Cb. on N. Line L.S. 16-47 Prod
(35)
(45')
134.49' @ 82° 30"
45.50 @ 82° 30"
45.50 @ 82° 30"
Fd. W. Spk.
Fd. Nail
Set L.&T. in Cb.
Fd. 1½" I.P. and Cap - S.W. Cor. Lot 10 Tract 8071
Set L.&T. in Cb.
N. Line L.S. 16-47 Prod
17.72 Tan.
(HC. ℄)
Record Angle by L.S. - 16-47
(Turned to Check W. Spk. - Set Punch Mark on Spk)
90° 06' 10"
180° 12' 20"
90° 06' 10"
L.&T.
See Page 154
L.&T. See Page 154
CARDALE ST.
Meridith Ave. 404.82'
(R=404.74')
Tr. 1939
For Ties See Page 154
Set L.&T. ℄ Prod
RETURN TO
LOS ANGELES COUNTY SURVEYOR
700 HALL OF RECORDS
Do not extend notes this side of this Map
Note: ANY ADDITIONS OR CHANGES ON THIS SHEET MUST BE MADE OR CIRCLED IN RED INK WITH DATE AND NAME OF PERSON MAKING CHANGE.

Notes Ck'd by D. M. Finley | Survey of Allen Ave. | F.B. 531 Pg 116
Map No. B-046-1 | W. O. 7125 | Topo No. 2417 Ck'd 7/42 of F.
Checked by D. M. Finley | Surveyed by W.I.G. | Notes W.I.G. | Date 7-24-33
Date MAY '42 | Indexed

Contd. Bef. Page 154

Note: ANY ADDITIONS OR CHANGES SHEET MUST BE MADE ON CHECKING Ink. WITH DATE AND BASE TO ING CHANGE.

Do not extend notes this side of this line

RETURN TO LOS ANGELES COUNTY SURVEYOR 700 HALL OF RECORDS

739.92' to ℄ Keystone St.
Set 149.76' to ℄ Keystone as Calc. Page 153
149.76' @ 76°
Fd. 2x2" Tk Near N.W. Cor Lot 22 L.S. 24-9-2794
Set S.W.T.
Fd. 2x2" Tk Near N.W. Cor Lot 22 L.S.
Set L.&T. in Walk
Pasadena City Bdry.
S.E. Cor. Lot 3 East Side Tract
Point on City Bdry.
35.00'
Set L.&T. in Walk
739.88 @ 83°
739.89 @ 83°
44.09'
42.88'
Set L.&T. in Ch.
Set L.&T. in Ch.
27.92'
Fd. 2x2" Tk - Near N.W. Cor Lot 18 L.S.
For Adopted ℄ of Allen Ave. See F.B. 531-202-203
See Center of Page 164
ALLEN AVE.
27.87'
Fd. 2x2" Tk - Near N.W. Cor Lot
Set L.&T.
24.37'
17.57'
8' R
Fd L.&T.
439.08' R
Fd L.&T.
15' R
(R = 439.47' (Sou 41° E.))
See Page 162
Set L.&T. in Conc. Pvmt.
Fd + in Conc. Pvmt - F.B. 511-
439.02 To ℄ Parkwood Terrace
439.17 " " ST.
(Record Tract 8858 - 439.17')
(20.5)
(24.5)
To ℄ Meridith 405.84'
BLANCHE
See page 168
(R - for Tract to South = 404.74
R - " " North = 405.00)
89°55'30"
359°41'30"
89-55-22½"
Fd L.&T.
Fd Pk Head Nail & Punch Mk.
0.28'
Fd Chis + in Conc Walk
30' R
Fd L.&T.
Race Ville (W) 405.90'
90°00'00"
360°00'00"
90°00'00"
Fd 1½" I.P. on ℄ Conc.
45.19'
739.88 @ 83°
739.89 @ 83°

F.B. 531 Pg. 157



RETURN TO
LOS ANGELES COUNTY SURVEYOR
700 HALL OF RECORDS
Do not extend notes this side of this line

Note: ANY ADDITIONS OR CHANGES ON THIS SHEET MUST BE MADE OR CIRCLED IN Red Ink. WITH DATE AND NAME OF PERSON MAKING CHANGE.

Notes Ck'd by D. M. Finley	Survey of Allen Ave		F.B. 531 Pg. 158
Map No. B-949-1	W. O. 7125	Tape No. 068	St'd 76 °F.
Office Work	Surveyed by W. I. Gilchrist		
Checked D. M. Finley	Notes W.I.G.	Date 7-19-33	
Date MAY '42	Indexed A. C. Johnson		

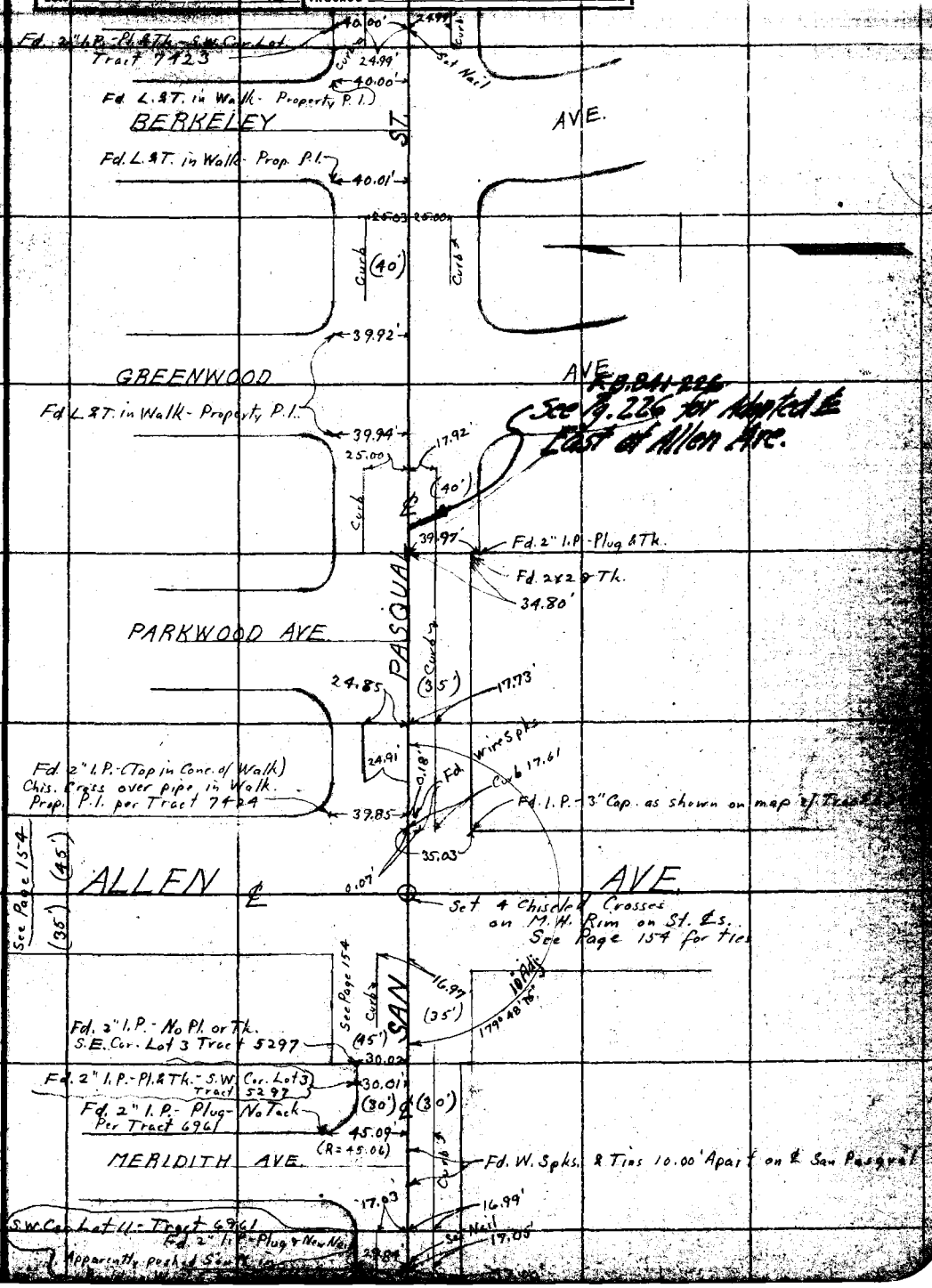

Note: ANY ADDITIONS OR CHANGES ON THIS SHEET MUST BE MADE OR CIRCLED IN Red Ink. WITH DATE AND NAME OF PERSON MAKING CHANGE.

Do not extend notes this side of this line

RETURN TO
LOS ANGELES COUNTY SURVEYOR
700 HALL OF RECORDS

FORM 247 10M 5-31

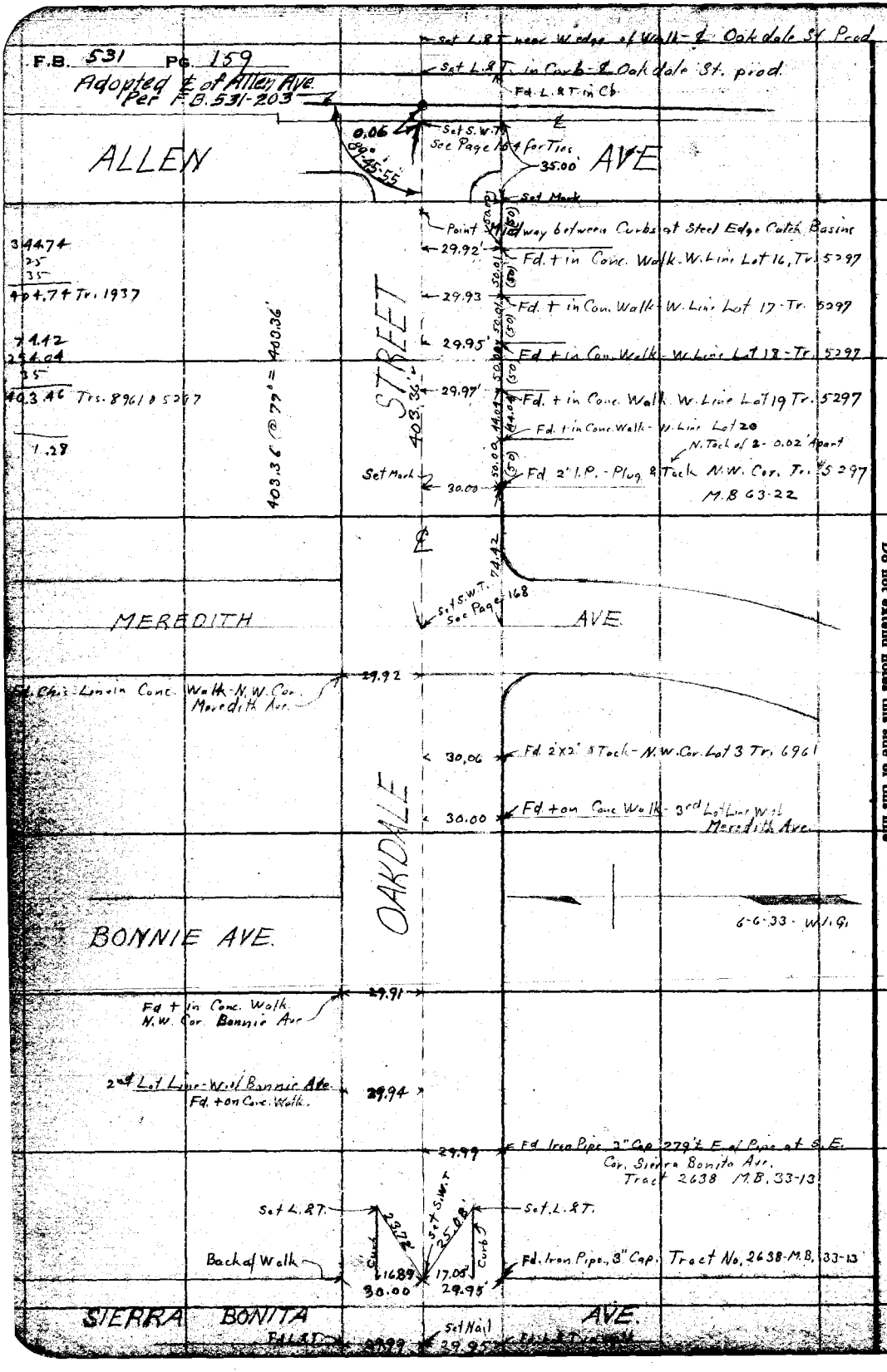

RETURN TO
LOS ANGELES COUNTY SURVEYOR
700 HALL OF RECORDS
Do not extend notes this side of this line

Note: ANY ADDITIONS OR CHANGES ON THIS SHEET MUST BE MADE OR CIRCLED IN Red Ink, WITH DATE AND NAME OF PERSON MAKING CHANGE.

Notes Ck'd by D. M. Finley	Survey of Allen Ave.		F.B. 531 PG. 160
Map No. [illegible]	W. O. 7125	Tape No.	St'd 76 °F.
Office Work [illegible]	Surveyed by W. I. Gilchrist		
Checked D. M. Finley	Notes W.I.G.	Date 6-9-33	
Date [illegible] 32	Indexed A. C. Johnson		



Note: ANY ADDITIONS OR CHANGES ... SHEET MUST BE MADE OR CIRCLED ... Ink. WITH DATE AND NAME OF PERSON ... ING CHANGE.

RETURN TO
LOS ANGELES COUNTY SURVEYOR
700 HALL OF RECORDS

Do not extend notes this side of this line

FORM 247 10M 8-31

F.B. 631 Pg 161

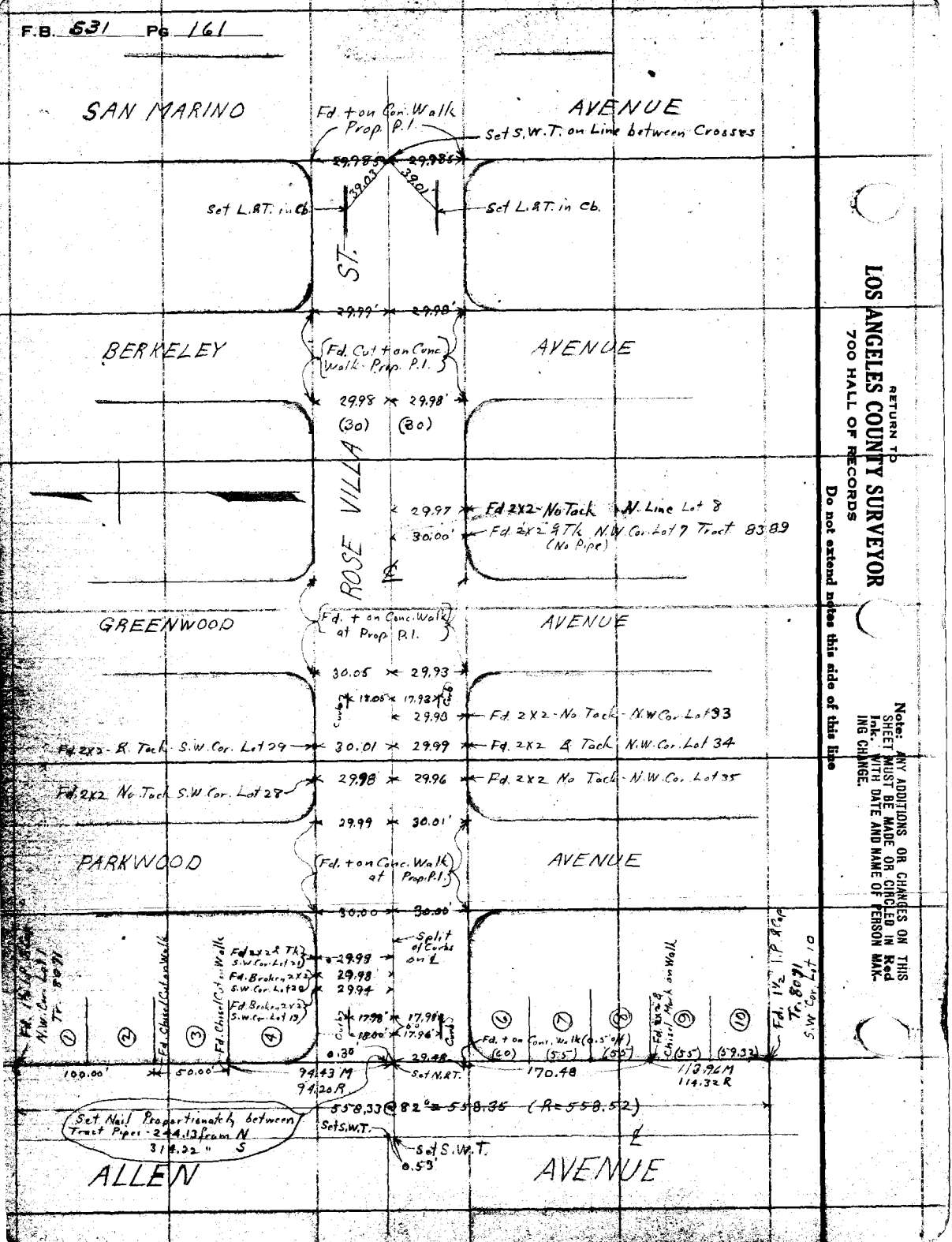

RETURN TO
LOS ANGELES COUNTY SURVEYOR
700 HALL OF RECORDS

Do not extend notes this side of this line

Note: ANY ADDITIONS OR CHANGES ON THIS SHEET MUST BE MADE OR CIRCLED IN Red Ink. WITH DATE AND NAME OF PERSON MAKING CHANGE.

Notes Ck'd by D. M. Finley
Map No. B-919-1
Office Work
Checked D. M. Finley
Date MAY '42

Survey of Allen Ave.
W. O. 7425 Tape No. 062 Std. 74 OF.
Surveyed by W. I. Grimm 7-22-33
Notes W.I.G. Date 6-12-33
Indexed A. O. Johns

F.B. 531 PG. 162

Adopted & Per F.B. 531-205

ALLEN AVE.

Punch Mark on M.H. Rim for Straddler 0.05's

Fd. + on Conc. Pvmt. Per F.B. 511-6

Set Cross Straddler 0.05 S

0.22

0.30

See Page 156

For ties 90°-05'-10"

589°-50'-25"

R 2500.00

35

19.90

200.2

Set 90° A 35" for L.R.T.'s See Page 156 for L Allen

(0.20 E & 0.28 N.)

Set Nail by Lat.

Curb

Fd. L.R.T.

Fd. C.Spk. W.R.T. F.B. 511-6 Reset as Shown

& Pasadena City Bdry

Fd. L.R.T. in Ch. Reset on City Bdry

Approx. E of Conc. Ditch N of Prop. Line 224.96 @ 102°

Fd. L.R.T.

Reset L.R.T. on City Bdry

Line of Occupation

Line of Occupation

Line of Occupation

Line of Occupation

Fd. Hub for 3'x3' in Walk 290.5' from & at S of Record

Line of Occupation

Line of Occupation

Line of Occupation

Fd. K on Walk

20.04 To Cb.

20.01 To Cb.

(25.5)

(24.5)

ST.

Set N.R.T.

24.51'

Set Nail

(55.5)

55-55.50

Fd. Chis. Line on Walk

(65)

54.99

(89)

(88)

(87)

(86)

(21)

(20)

(19)

(18)

(17)

(16)

(15)

(60)

50'±

98'±

(65)

26.91

MEREDITH

65'±

Reset P.M. on M.H. per ties - Rd. - Z-90-116

0.38

See Top of Page 168

AVE.

Chis. Line on Walk

Chis. Line on Walk

Chis. Line on Walk

Fd. 2"x2" & Tk.

Fd. 2"x2" & Tk.

Fd. Bolt in Lead

Fd. 2"x2" & Tk.

Fd. 2"x2" & Tk.

Curb

Curb

Set Mark

Chis. Line on Walk

Fd. 2"x2" & Tk.

(60)

(50)

(50)

(50)

(55)

(55)

(55)

(36)

(37)

(38)

(39)

(40)

(41)

(42)

(43)

(82)

(83)

(84)

15.00'

89.40

(57.07)

25.01

15.01

14.98

110.00

123.38

Fd. 2"x2" & Tk.

25.00

BONNIE

AVE

24.95

14.88

25.00

15.03

Back of Walk

Back of Walk

Curb

Curb

BLANCHE

Fd. 2"x2" No. Tk. - N.W. Co. L.A.

Modena Pl.

Fd. + on Walk

Fd. Chis. Line on Walk

Fd. + on Walk

Fd. at Back of Walk of Blanche

Curb

Set S.W.T. Co.

Fd. Chiseled Line on Walk

362.54 - Meas. = Record

Fd. Old Wood Bolt in Walk

Rose Parkway

(80)

(70)

(50)

(50)

(57.08)

(25)

(25)

1

2

3

4

5

86.95

70.06

50.01'

49.98'

50.00'

15.03

26.00

14.93'

24.95

SIERRA BONITA

AVE.

RETURN TO
LOS ANGELES COUNTY SURVEYOR
700 HALL OF RECORDS

Do not extend notes this side of this line

Note: ANY ADDITIONS OR CHANGES ON THIS SHEET MUST BE MADE OR CIRCLED IN Red Ink. WITH DATE AND NAME OF PERSON MAK-ING CHANGE.

FORM 847 10M 8-31

F.B. 531 Pg. 163

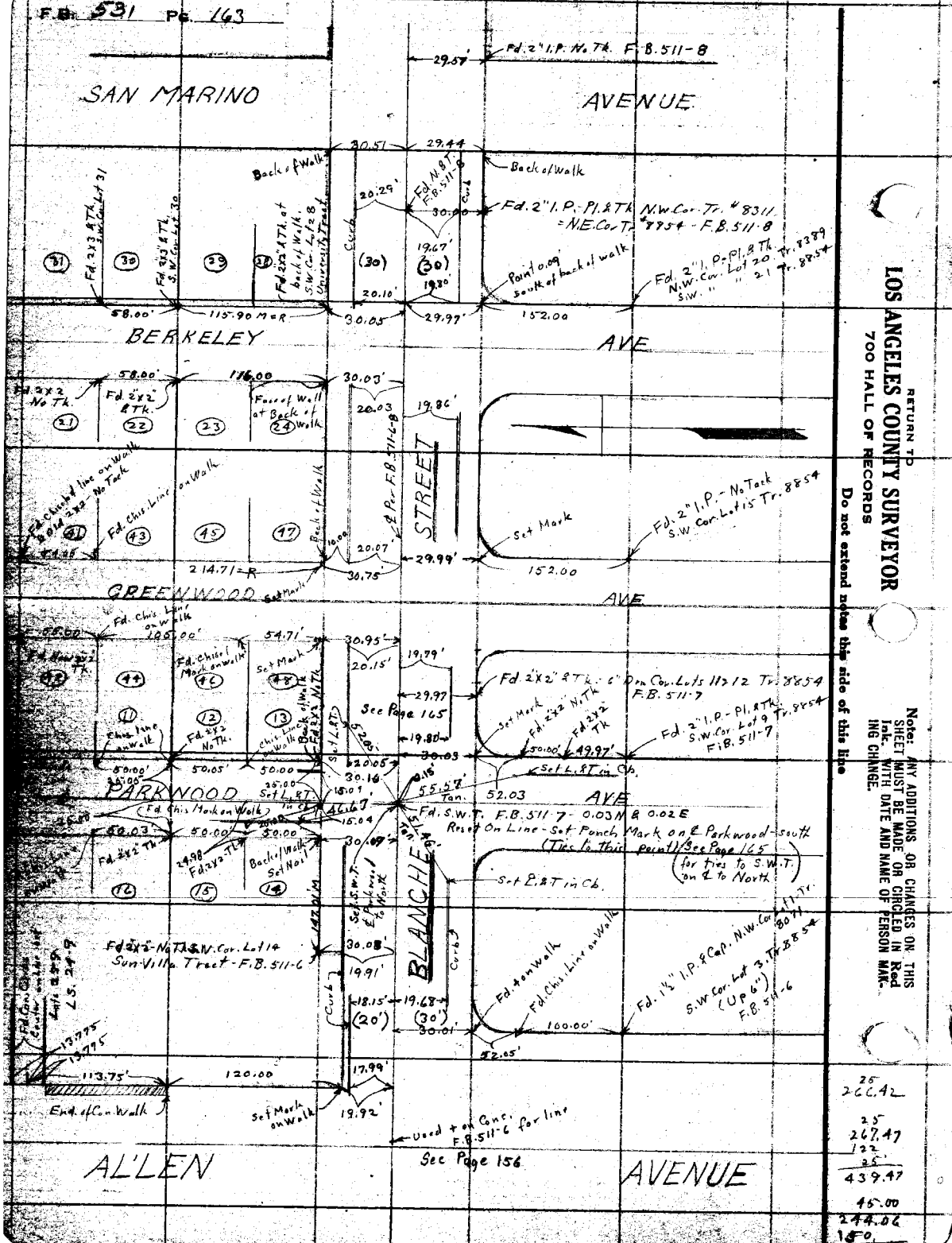

RETURN TO
LOS ANGELES COUNTY SURVEYOR
700 HALL OF RECORDS

Do not extend notes this side of this line

Note: ANY ADDITIONS OR CHANGES ON THIS SHEET MUST BE MADE OR CIRCLED IN Red Ink. WITH DATE AND NAME OF PERSON MAKING CHANGE.

25 266.42
25 267.47
122
25
439.47
45.00
244.06
150
439.06

Notes Ck'd by D. M. Finley	Survey of Allen Ave	F.B. 531 PG. 64	
Map No. 3949-1 Cor	W. O. 7125 Tape No. 068 St'd 74° OF.		
Office Work	Surveyed by W. I. C. & Assist		
Checked D. M. Finley	Notes W.I.C. Date 6-22-33		
Date MAY 42	Indexed L. C. Johns		

Note: ANY ADDITIONS OR CHANGES ON THIS SHEET MUST BE MADE OR CIRCLED IN Ink. WITH DATE AND NAME OF PERSON MAK-ING CHANGE.

Do not extend notes this side of this line

RETURN TO
LOS ANGELES COUNTY SURVEYOR
700 HALL OF RECORDS

FORM 247 10M 8-31

GREENWOOD AVE

Set L.&T.-2 Prod

Curb

R.t. Cor

14.95' 14.95'

204.86' M

Fd. Bolt Fd nail & Tag

(60) (60)

Fd. 2" I.P. Plug & Tk

N.E. Cor Lot 1 Sun Villa Tr.

Chis Cut on Walk

Set Nail

25.00

Set 2X2 on Property Line

Set S.W.T. on L.in Ch.

147.35'

Set L.&T. in Ch.

Fd. N.&T. on E. Parkwood Blvd. F.B. 511-7

PARKWOOD AVE. (See Page 165)

(11) (12) (13)

(50) (50) (50)

38.63' 25.00' 24.97'

100.01' 50.10'

Chis. Cut on Walk

Set L.&T. in Walk

PARKWOOD AVE.

Fd. 3/4" I.P. Con. Plug & Nail

Chis. Cut on Walk

Set L.&T. in Inch

147.00' F.B. 511-7

Curb

19.93' 50.02' 49.98' 25.00' 15.00'

Fd. 2"I.P.-Pl. & Tk. N.W. Cor. Lot 6 Sun Villa Tract

Fd. 2X3" & Tk.

(50) (50) (50)

(16) (15) (14)

Fd. old 3/4" I.P.

back of Walk

24.97'

KEYSTONE

L.S.-24-9

(31) (32) (33)

(50) (50) (50)

Back of Conc. Walk

Set Nail (145)

Fd. 2X2" & Tk

Face of Curb

144.98' 50.03' 50.00'

Fd. 2X2" & Tk. -.8' back of walk

100.23'

Curb

25.00

Face of Return Curb

Set L.&T.-2 Prod

Adopted & per F.B. 531-207.

S 90° 03' 15" E

Set S.W.T.

26.66'

Set S.W.T.

0.14' 0.15'

See Page 137

ALLEN AVENUE

S 89° 57' 00" E

Set L.&T.-2 Prod

Curb

12.99' 12.99' 76.91' 50.09'

(51.86) Back of Walk

(50) (50)

Back of Walk

Fd. Faint Chis. Cut on Walk

24.90

207.35'

404.84

ELM ST.

Set Nail

(1) (2) (3)

Very Slight Fd. Chis. Cut on Walk

E. Colorado St. Tract

East Side Tract

(25') (25')

Curb

Curb

HIATT ST.

(19) (18) (17) (28) (27) (26)

Back Wall

(50) (50) (50)

49.95 49.85' 50.00

Fd. 3X2-Nail in Hub in Walk

Fd. Chis. Cut on Walk

12.92'

Set Nail

12.83'

25.00

Fd. Chis. Cut on Walk

(51.86)

51.86M

Fd. Hub & 3X2" in Walk

(50) (50)

50.00 50.00

Fd. Chis. Cut on Walk

Fd. 1/2" I.P.

See Page 167

MEREDITH AVE

Set L.&T. & Prod

Curb

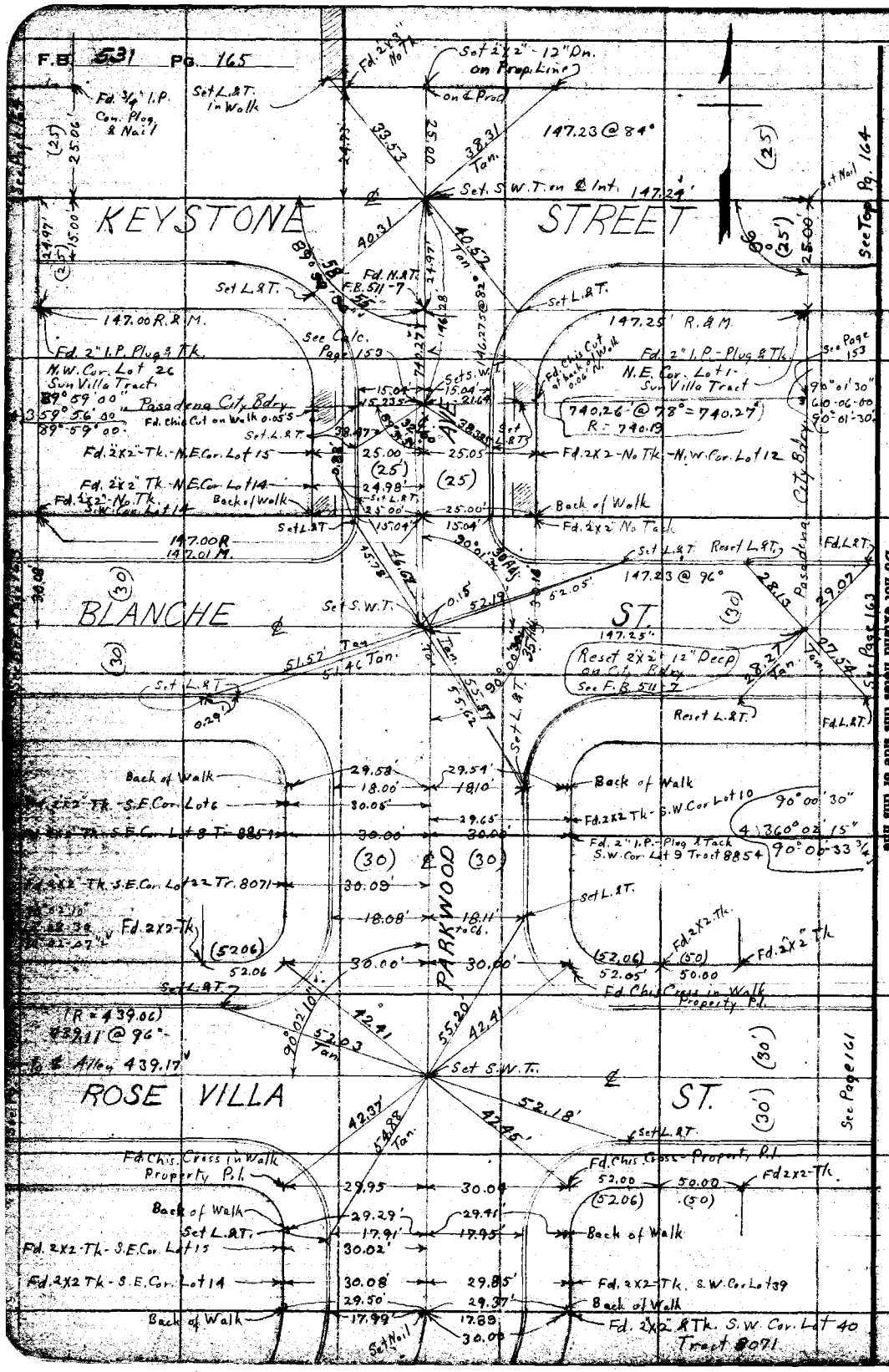
F.B. 531 Pg. 165
KEYSTONE STREET
BLANCHE ST.
PARKWOOD AVE
ROSE VILLA ST.
147.23 @ 84°
147.23 @ 96°
147.00 R. & M.
147.25' R. & M.
147.00 R
147.01 M.
740.26' @ 78° = 740.27'
R = 740.19
(R = 439.06)
439.11 @ 96°
439.17'
Fd. 2" I.P. Plug & Tk. N.W. Cor. Lot 26 Sun Villa Tract
Fd. 2" I.P. - Plug & Tk. N.E. Cor. Lot 1 - Sun Villa Tract
Pasadena City Bdry.
Fd. 2x2 - Tk. - N.E. Cor. Lot 15
Fd. 2x2" Tk. - N.E. Cor. Lot 14
Fd. 2x2 - No Tk. - N.W. Cor. Lot 12
Fd. 2x2 - Tk. - S.E. Cor. Lot 6
Fd. 2x2 - Tk. - S.E. Cor. Lot 22 Tr. 8071
Fd. 2x2 - Tk. - S.E. Cor. Lot 15
Fd. 2x2 Tk. - S.E. Cor. Lot 14
Fd. 2x2 Tk. - S.W. Cor. Lot 10
Fd. 2" I.P. - Plug & Tack S.W. Cor. Lot 9 Tract 8854
Fd. 2x2 - Tk. S.W. Cor. Lot 39
Fd. 2x2" & Tk. S.W. Cor. Lot 40 Tract 8071
Fd. Chis. Cross in Walk Property Pl.
Back of Walk
See Page 163
See Page 161
See Page 153
See Page 164
See Calc. Page 153
Set S.W.T. on ℄ Int.
Set L.&T. in Walk
Set L.&T.
Reset L.&T.
Reset 2x2 - 12" Deep on Cty. Bdry. See F.B. 511-7
Set S.W.T.
Set Nail
Fd. 3/4" I.P. Con. Plug & Nail
Fd. 2x2" No Tk.
Set 2x2" - 12" Dn. on Prop. Line
Fd. N.&T. F.B. 511-7
Fd. Chis Cut at back of Walk 0.06' N.
Fd. Chis Cut on Walk 0.05' S
Set S.W.T.
Set L.&T.
Fd. L.&T.
Fd. 2x2 - No Tk.
Back of Walk
Fd. 2x2" No Tak
Fd. 2x2 Tk.
Fd. 2x2" Tk
Fd. Chis Cross in Walk Property Pl.
Fd. Chis. Cross - Property Pl.
Fd. 2x2 - Tk.
Set Nail
Note: ANY ADDITIONS OR CHANGES ON THIS SHEET MUST BE MADE OR CIRCLED IN Red Ink. WITH DATE AND NAME OF PERSON MAKING CHANGE.
RETURN TO
LOS ANGELES COUNTY SURVEYOR
700 HALL OF RECORDS
Do not extend notes this side of this line

Notes Ck'd by D. M. Finley	Survey of Allen Ave
Map No. B-949-1	W. O. 7125 Tape No. 068 St'd 76 °F.
Office Work [illegible]	Surveyed by W. I. Gilchrist
Checked D. M. Finley	Notes W. I. G. Date July 1933
Date MAY '42	Indexed A. C. Johnson 10-11-33

F.B. 531 Pg. 166

RETURN TO
LOS ANGELES COUNTY SURVEYOR
700 HALL OF RECORDS

Do not extend notes this side of this line

Note: ANY ADDITIONS OR CHANGES ON THIS SHEET MUST BE MADE OR CIRCLED IN [illegible] Ink. WITH DATE AND NAME OF PERSON MAKING CHANGE.

FORM 247 10M 3-31



RETURN TO
LOS ANGELES COUNTY SURVEYOR
700 HALL OF RECORDS

Do not extend notes this side of this line

Note: ANY ADDITIONS OR CHANGES ON THIS SHEET MUST BE MADE OR CIRCLED IN Red Ink WITH DATE AND NAME OF PERSON MAKING CHANGE.

Notes Ck'd by D. M. Finley | Survey of Allen Ave.
Map No. B-9461 | W. O. 7125 | Tape No. 068 | St'd 76 °F.
Office Work Cox | Surveyed by W.I. Gilchrist
Checked D. M. Finley | Notes W.I.G. | Date 6-28-33
Date May 12 | Indexed E. C. Johnson

F.B. 531 PG. 168

Fd. L.&T. in Ch. - Z 90-116 — From Top M. 162 — 15.00 — 24.98 — 15.00 — Set L.&T. — Fd x on Walk

Fd. 2x2 — 90° 04' 52½" — 25.00 — 41.50 — Angle Point in ℄ M.H. with ℄ — 25.00 — 36.72 — 24.12 — 15.00 — 9.85 — 26.91' — 405.07 @ 82° = 405.09'

(25) BLANCHE ℄ STREET (25.5) — See Pgs. 154 & 162

Set 4 Chisel Cuts on M.H. Rim on Street ℄s — 25.00 — 30.28 — 19.63' Tan. — Set N.&T. — 405.09' to E. Allen Ave (Record = 405.00 N. Tract - & 404.74 S. Tract)

Note: P.M. on M.H. per Rd Z-90-116 is 0.07' East of this ℄

Fd. ℄ on Lamp Post Base

Fd. L.&T. - per Z 80-116 — (25) — Set L.&T.

179°58'30" — 90°05'00" — 4) 360°19'30" — 90°04'52½"
4) 359°54'30" — 179°58'37½"

AVE (25) Curb

Fd. 2x2 - No Tk. - Tract 1937 — 250.3 to back of walk — 25.03 — Fd. 2x2 A Tk. - N.W. Cor. Lot 51 - Tr. 1937

89°56'30" — 89°40'15" — 359°41'00" — 89°40'45"

Set L.&T. — .05 Adj. ℄ — 14.96 — 14.92' — 24.98 — Fd. 2x2 - No Tk. — Fd. Chis Cross on Walls — Set L.&T.

89°40' — 37.92 Tan. — 38.83 — 76.96 Tan. — Set 4 Chisel Cut. on M.H. Rim on Street ℄s

ROSE VILLA STREET (25) — See Pg. 160

37.00 — 38.32 — Set L.&T. — 38.04 — Curb

Fd. Chis. + on Walk — 25.00 — 24.93 — 50.05 (50) Back Walk — 50.08 (50) Fd. Chiseled Lines on Walk — 30.05 (50)

Fd. 2X2 - No Tk. — 14.90 — 14.98 — Set L.&T. — (38) (39) (40)

MERIDITH — Tract 1937

(10) (9) (8) — Curb — 90°20'00" — 19.56' — 90°20'00" — 4) 361°20'15" — 90°20'03"

Fd. Chisel Cut at Back of Walk (5.0) — Back of Walk (5.0) — Set L.&T. — Set Nail — 15.00' — 15.00' — 25.00' — Rim of ℄ — Set L.&T.

50.00 — 100.00

OAKDALE STREET (30) — See Pg. 159

Set Chis. Cut on M.H. Rim — 45° — 36.18 Tan. — 40.09 — Set S.W.T. — 80.28'

Set L.&T. — 41.66 — 39.38 Tan. — .621 — Set Nail — Curb

Fd. + on Walk — 119.97 — 88.95 M — 88.88 R — 74.92 — See Page 159

(60) Chis Cut on Walk (60) — Fd. 2x2 Tk. N.W. Cor. L 13 — Fd. 2" I.P. PLATTED (N. Tk. of 2 Tk.) N.W. Cor. Lot 21 - Tr. 5297 N.E. " " 19 Tr. 69.61

179°46'30" — 4) 359°33'30" — 179°46'45" — Back of Walk — 15.00' — 25.00' — 15.00' — 25.00' — Set L.&T. — Back of Walk B.C. Tract Curve — Set Nail

(25) (25)

Notes: ANY ADDITIONS OR CHANGES ON THIS SHEET MUST BE MADE OR CIRCLED IN Ink, WITH DATE AND NAME OF PERSON MAKING CHANGE.

Do not extend notes this side of this line

RETURN TO LOS ANGELES COUNTY SURVEYOR 700 HALL OF RECORDS

FORM 247 10M 8-31

RETURN TO

LOS ANGELES COUNTY SURVEYOR

700 HALL OF RECORDS

Note: ANY ADDITIONS OR CHANGES ON THIS SHEET MUST BE MADE OR CIRCLED IN **Red Ink.** WITH DATE AND NAME OF PERSON MAKING CHANGE.

Do not extend notes this side of this line

F.B. 531 Pg. 169

Notes Ck'd by D. M. Finley	Survey of Allen Ave.
Map No. B-949-1	W. O. 7125 Tape No. St'd °F.
Office Work Cox	Surveyed by W. I. Gilchrist
Checked D. M. Finley	Notes W. I. G. Date
Date MAY '42	Indexed A. C. Johnson

F.B. 531 Pg. 170

Note: ANY ADDITIONS OR CHANGES ON THIS SHEET MUST BE MADE OR CIRCLED IN Red Ink. WITH DATE AND NAME OF PERSON MAKING CHANGE.

RETURN TO
LOS ANGELES COUNTY SURVEYOR
700 HALL OF RECORDS

Do not extend notes this side of this line

FORM 247 10M 5-31

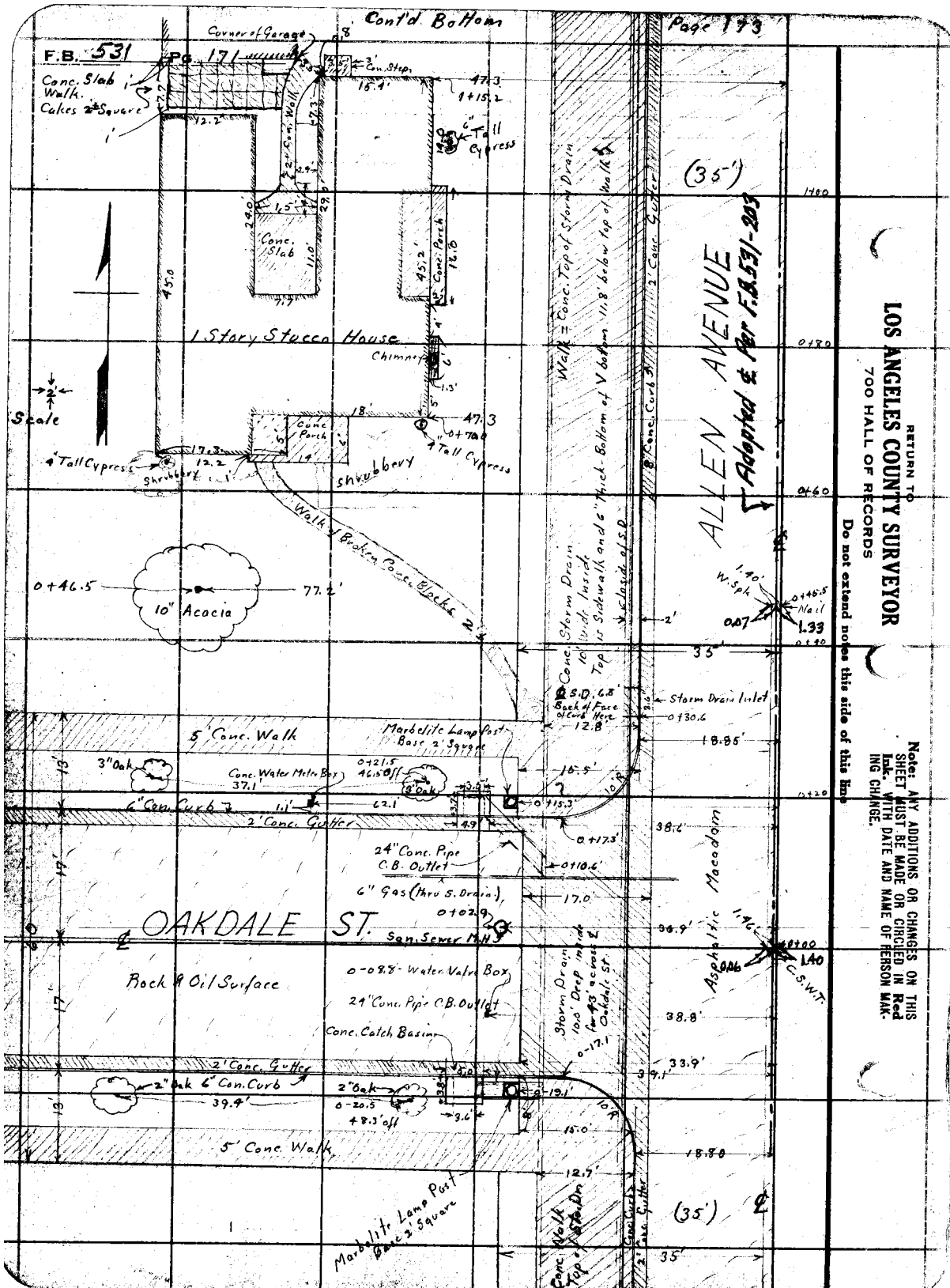

RETURN TO
LOS ANGELES COUNTY SURVEYOR
700 HALL OF RECORDS

Do not extend notes this side of this line

Note: ANY ADDITIONS OR CHANGES ON THIS SHEET MUST BE MADE OR CIRCLED IN Red Ink. WITH DATE AND NAME OF PERSON MAK. ING CHANGE.

Notes Ck'd by D. M. Finley	Survey of Allen Ave.
Map No. B-949-1	W. O. 7125 Tape No. St'd °F.
Office Work Cox	Surveyed by W. I. Gilchrist
Checked D. M. Finley	Notes W. I. G. Date 8-10-33
Date MAY '42	Indexed A. C. Johnson

F.B. 531 PG 172

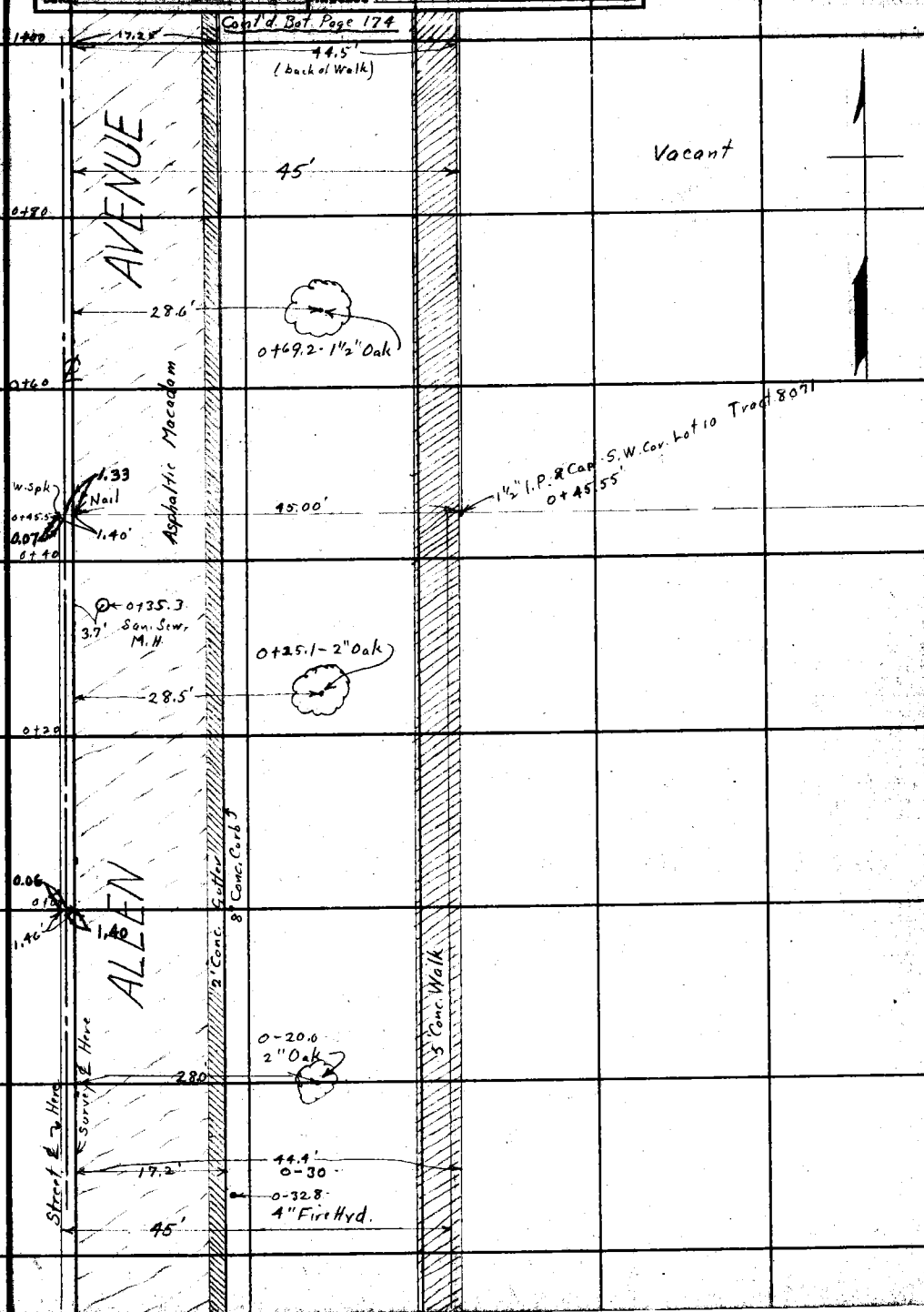

Note: ANY ADDITIONS OR CHANGES ON THIS SHEET MUST BE MADE OR CIRCLED IN Red Ink. WITH DATE AND NAME OF PERSON MAKING CHANGE.

RETURN TO
LOS ANGELES COUNTY SURVEYOR
700 HALL OF RECORDS

Do not extend notes this side of this line

FORM 247 10M 5-31

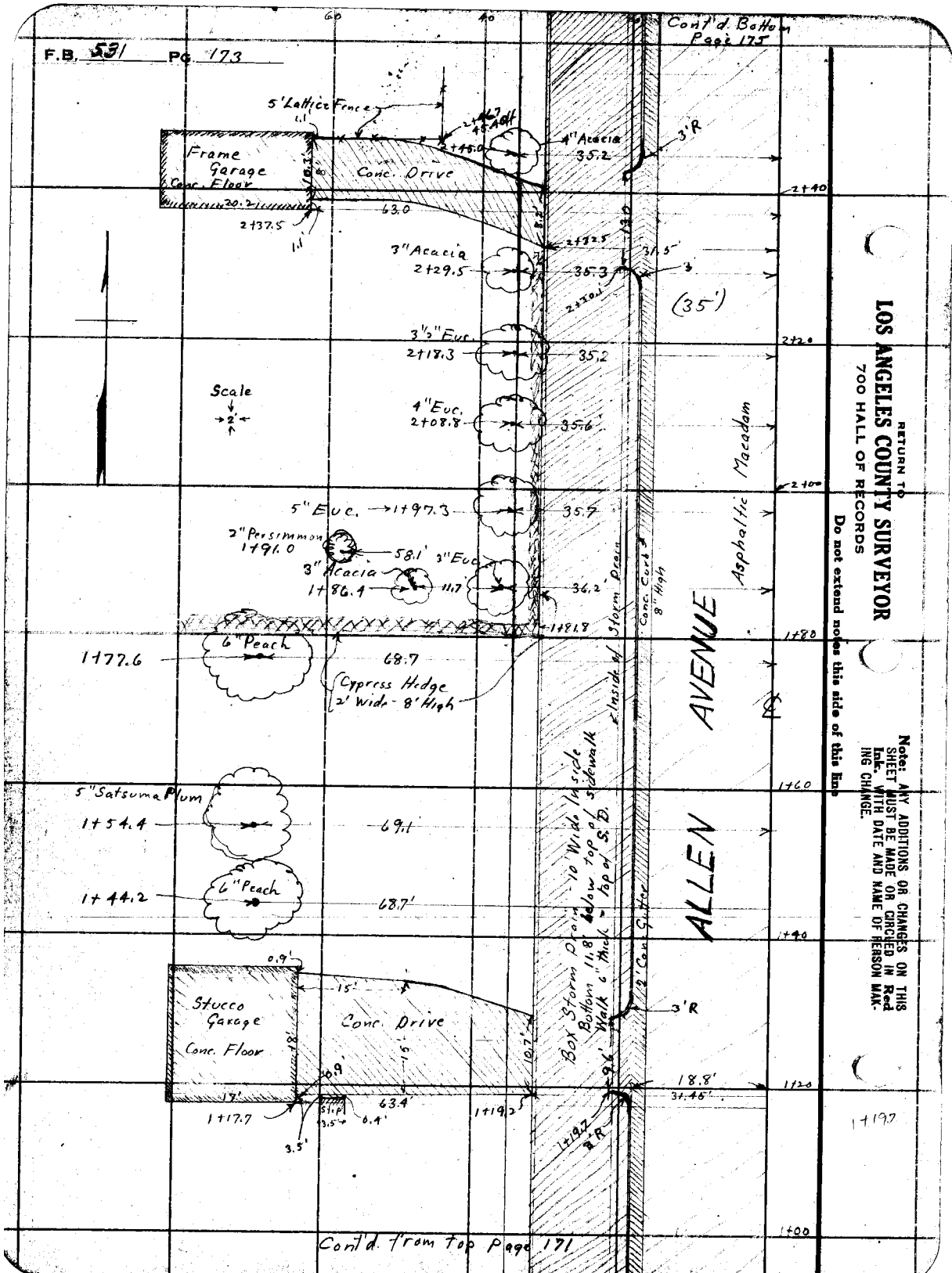

RETURN TO
LOS ANGELES COUNTY SURVEYOR
700 HALL OF RECORDS
Do not extend notes this side of this line

Note: ANY ADDITIONS OR CHANGES ON THIS SHEET MUST BE MADE OR CIRCLED IN Red Ink. WITH DATE AND NAME OF PERSON MAKING CHANGE.

Notes Ck'd by D. M. Finley | Survey of Allen Ave.
Map No. B-949-1 | W. O. 7125 Tape No. St'd °F.
Office Work | Developed by W. J. Gilchrist
Checked D. M. Finley | Notes W.J.G. Date 8-10-33
Date MAY '42 | Indexed A. C. Johnson

F.B. 531 Pg. 174

Cont'd. Bot. Pg. 176

House Front 70' o/l

2+40 17.27 | 44.55 to back of Walk | 4' Conc. Walk | 2+35.4

14" Pepper | 34.5 | 2+24.2

2+20

3'R | 2+14.5 | Privit Hedge 1' Wide 4' Hig | 2.1' Conc. | 3.5' | 2.1' Strip | Drive

Conc. Drive 8.2' Wide Including 5" Curbs | 3'R | 2+04.0 | 2+04.4

2+00

AVENUE

64.0 | 1+97.8 3" Palm

18.1' | 1+93.0 Water Meter Box

1+88

Asphaltic Macadam

8" Conc. Curb

12" Power Pole

1+60

3'R | Conc. Drive 9' Wide Including 5" Curbs | 5' Conc. Walk | 8' Conc. Drive

1+51.1

3'R | 1+50.6 | 1+48.4 46.7 o/l - 4" Shrub

28.6' | 1+44.5 4" Oak

1+40

ALLEN

45'

1+20

18.2 | 1+19.3 W. Meter Box

28.0' | 60.0'

2" Conc. Gutter

1+19.6 3" Oak | 1+12.2 3" Tree

1+00

Cont'd from Top Page 172

Note: ANY ADDITIONS OR CHANGES ON THIS SHEET MUST BE MADE OR CIRCLED IN Red Ink. WITH DATE AND NAME OF PERSON MAKING CHANGE:

Do not extend notes this side of this line

RETURN TO
LOS ANGELES COUNTY SURVEYOR
700 HALL OF RECORDS

FORM 247 10M 8-31

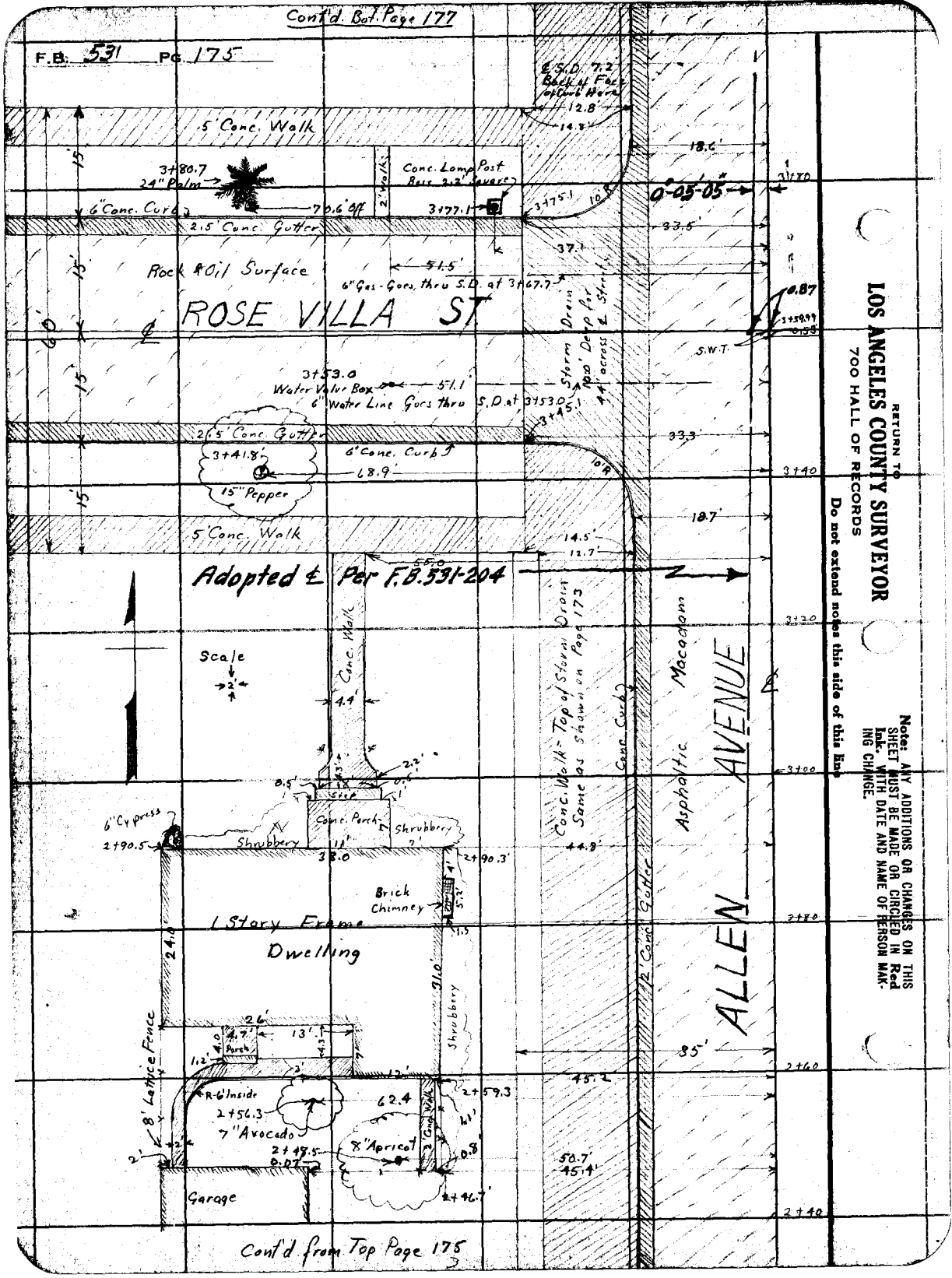

RETURN TO
LOS ANGELES COUNTY SURVEYOR
700 HALL OF RECORDS
Do not extend notes this side of this line

Note: ANY ADDITIONS OR CHANGES ON THIS SHEET MUST BE MADE OR CIRCLED IN Red Ink. WITH DATE AND NAME OF PERSON MAKING CHANGE.

Notes Ck'd by D. M. Finley	Survey of Allen Ave.		F.B. 531 Pg. 176
Map No. B-949-1	W. O. 1725	Tape No. St'd °F.	
Office Work	Surveyed by W. I. Gilchrist		
Checked D. M. Finley	Notes W. I. G.	Date 8-11-33	
Date MAY '42	Indexed A. C Johnson		

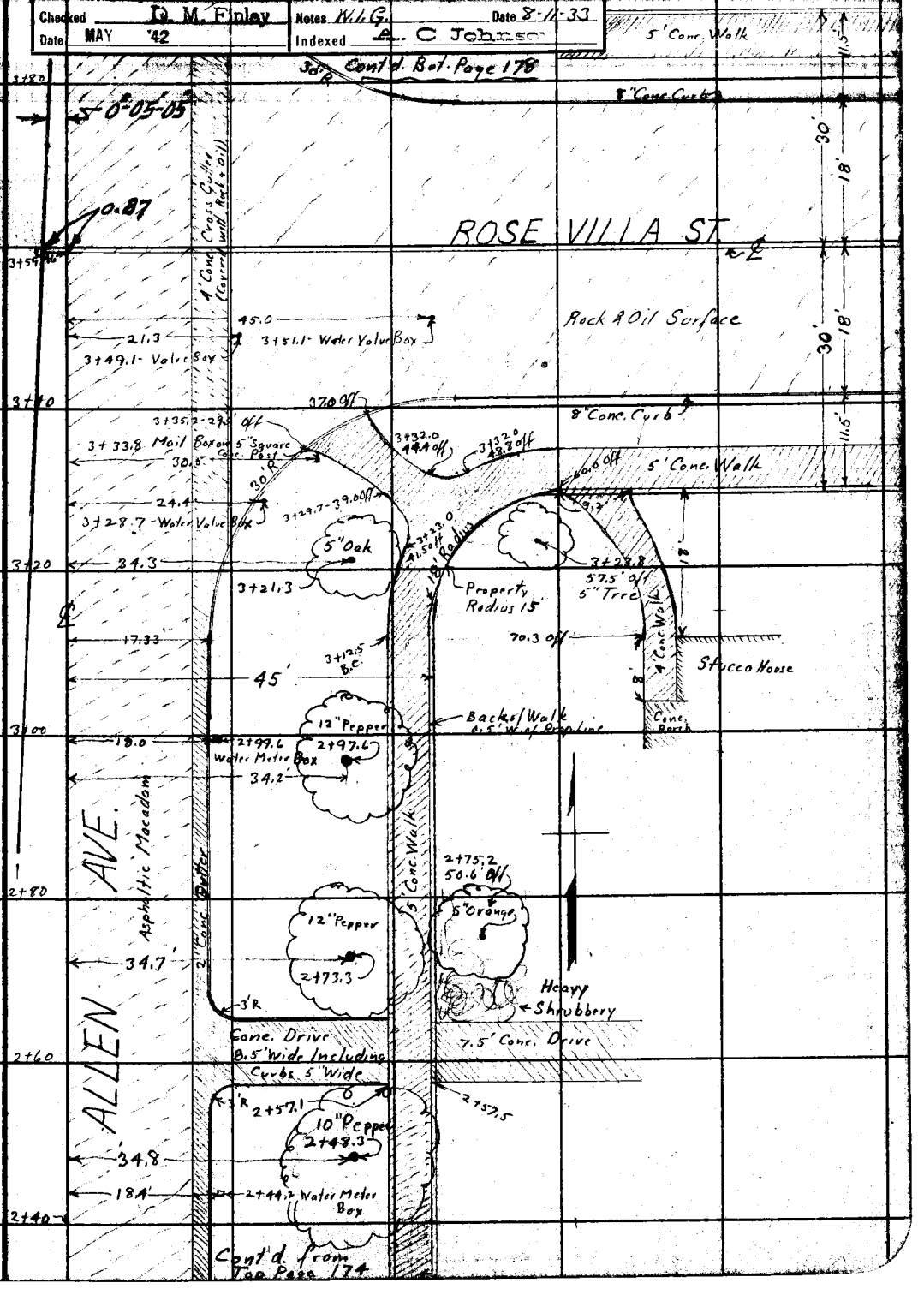

Note: ANY ADDITIONS OR CHANGES ON THIS SHEET MUST BE MADE OR CIRCLED IN Red Ink, WITH DATE AND NAME OF PERSON MAKING CHANGE.

Do not extend notes this side of this line

RETURN TO
LOS ANGELES COUNTY SURVEYOR
700 HALL OF RECORDS

FORM 247 10M 8-31

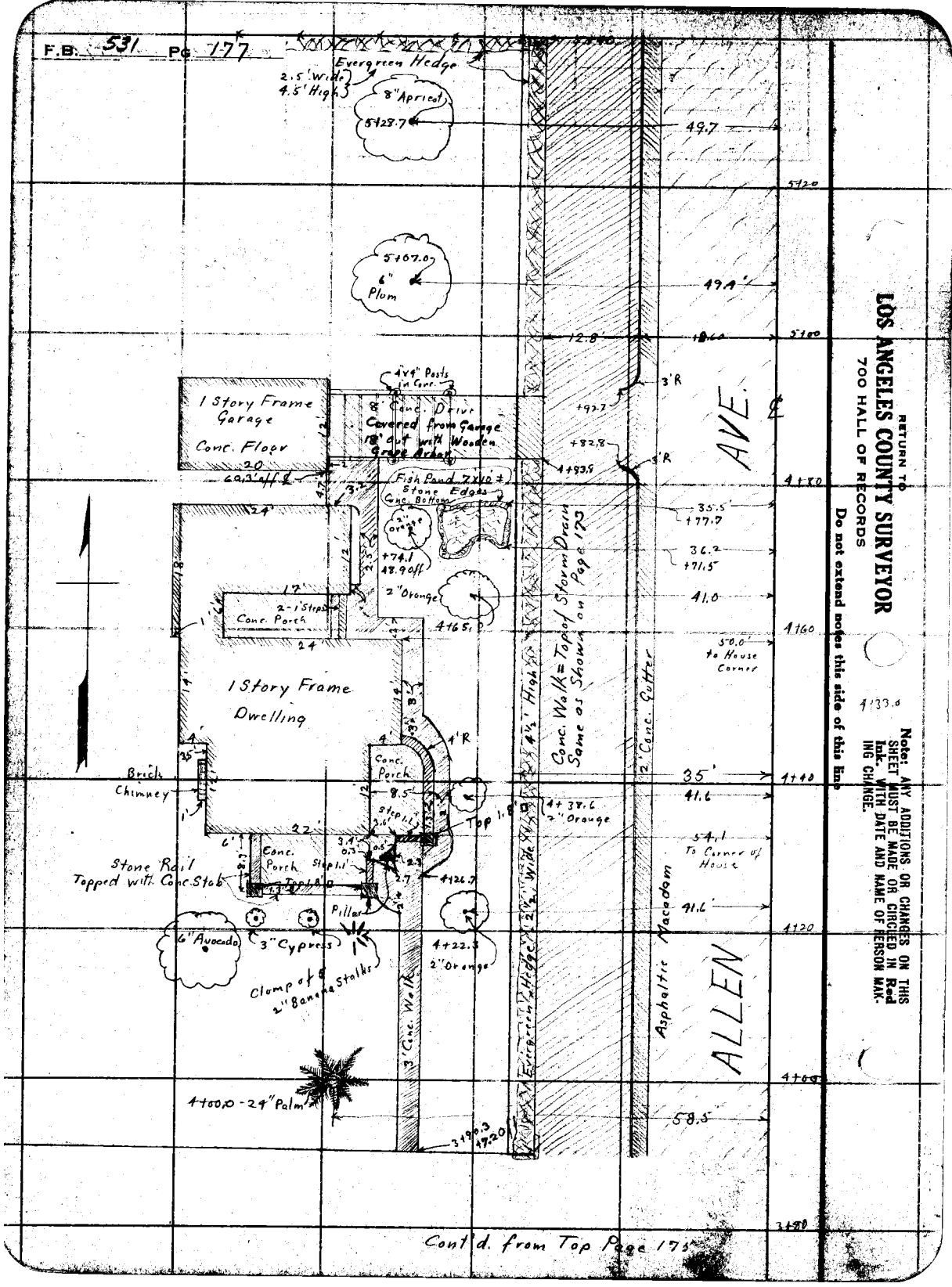

RETURN TO
LOS ANGELES COUNTY SURVEYOR
700 HALL OF RECORDS

Do not extend notes this side of this line

Note: ANY ADDITIONS OR CHANGES ON THIS SHEET MUST BE MADE OR CIRCLED IN Red Ink. WITH DATE AND NAME OF PERSON MAKING CHANGE.

Notes Ck'd by D. M. Finley	Survey of Allen Ave		F.B. 531 Pg 178
Map No. B-949-1	W.O. 7125	Tape No. St'd °F.	
Office Work	Surveyed by W. L. Gelchrist		
Checked D. M. Finley	Notes W.L.G.	Date 8-11-33	
Date MAY '42	Indexed A. C. Johnson		

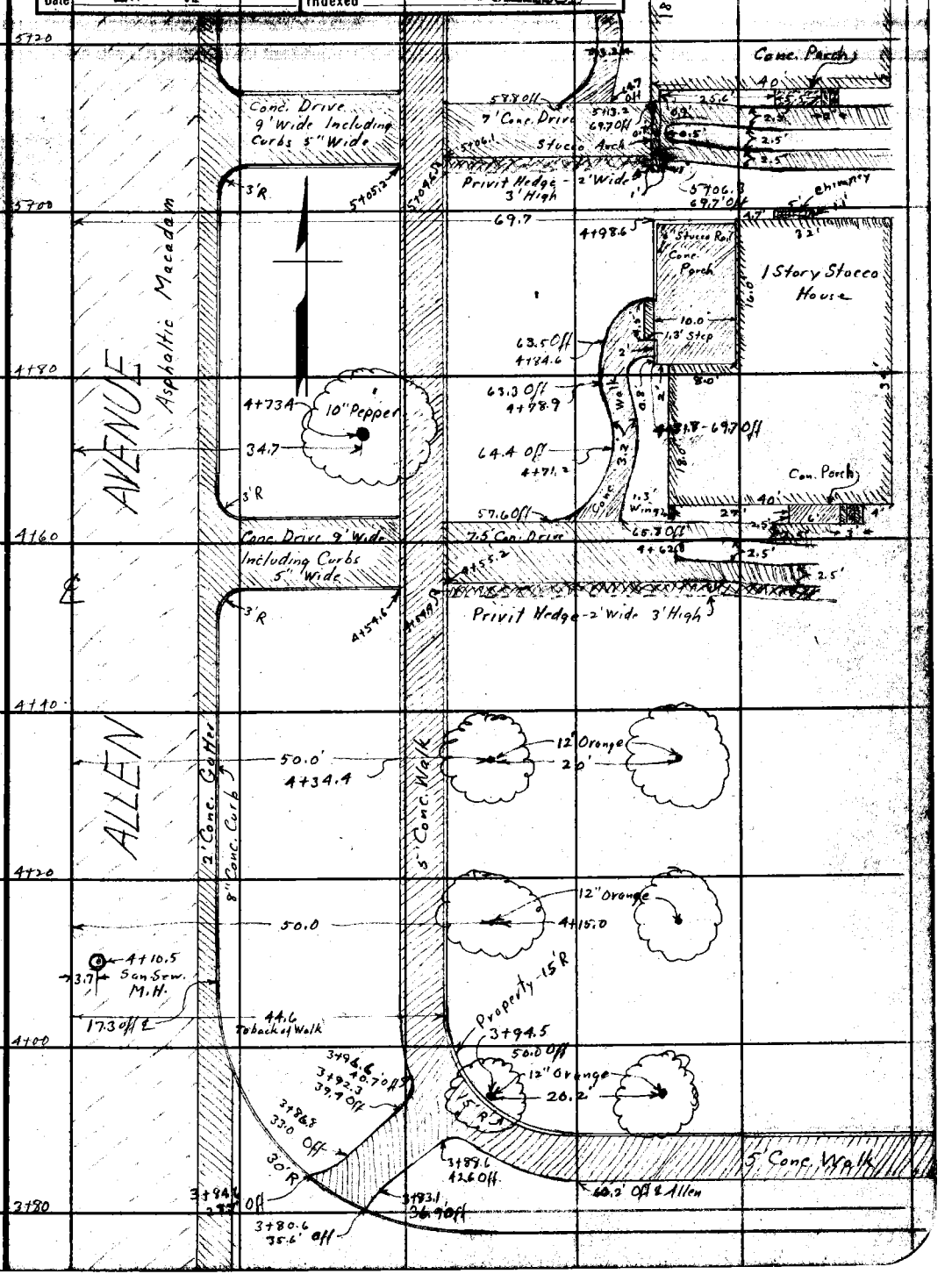

Note: ANY ADDITIONS OR CHANGES ON THIS SHEET MUST BE MADE OR CIRCLED IN Ink. WITH DATE AND NAME OF PERSON MAKING CHANGE.

Do not extend notes this side of this line

RETURN TO
LOS ANGELES COUNTY SURVEYOR
700 HALL OF RECORDS

FORM 247 10M 5-31

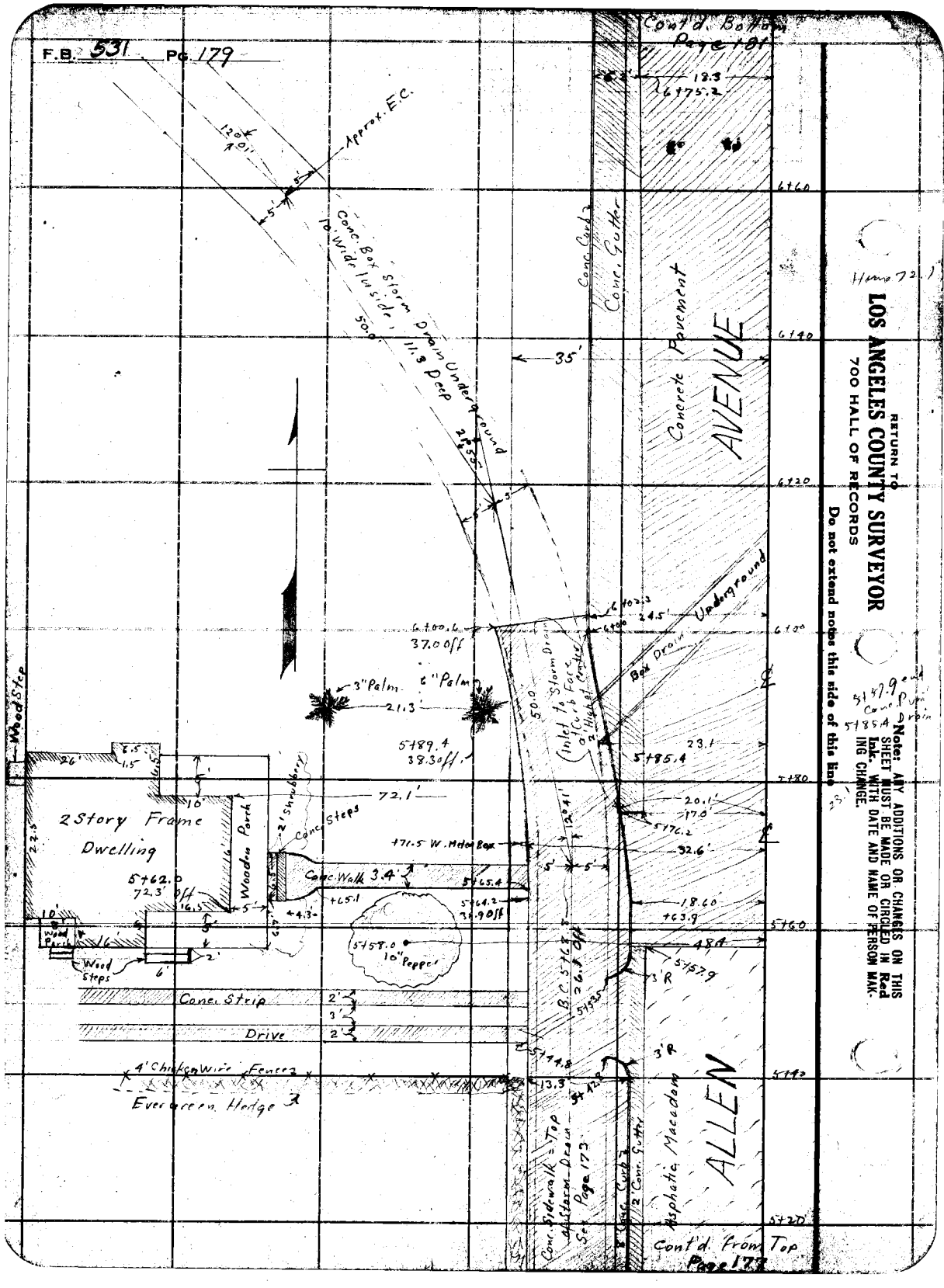
F.B. 531 Pg. 179
Cont'd. Bottom Page 181
Approx. E.C.
Conc. Box Storm Drain Underground
10' Wide Inside, 11.3 Deep
Conc. Curb
Conc. Gutter
Concrete Pavement
AVENUE
Box Drain Underground
Inlet to Storm Drain
Conc. Sidewalk = Top of Storm Drain See Page 173
Asphaltic Macadam
ALLEN
Cont'd. From Top Page 177
2 Story Frame Dwelling
Wooden Porch
Conc. Steps
Conc. Walk
Wood Step
Wood Porch
Wood Steps
Conc. Strip
Drive
4' Chicken Wire Fence
Evergreen Hedge
10" Pepper
Conc. Sidewalk
Conc. Curb
Conc. Gutter
Conc. Pump Drain
Note: ANY ADDITIONS OR CHANGES ON THIS SHEET MUST BE MADE OR CIRCLED IN Red Ink. WITH DATE AND NAME OF PERSON MAKING CHANGE.
RETURN TO
LOS ANGELES COUNTY SURVEYOR
700 HALL OF RECORDS
Do not extend notes this side of this line

Notes Ck'd by D. M. Finley	Survey of Allen Ave.		F.B. 531 Pg 180
Map No. [illegible]	W. O. 7125	Tape No. St'd °F.	
[illegible]	Surveyed by W. I. Gelchrist		
Checked D. M. Finley	Notes W.I.G.	Date 8-14-33	
Date [illegible]	Indexed A. C. Johnson		

5+86.8
6+01

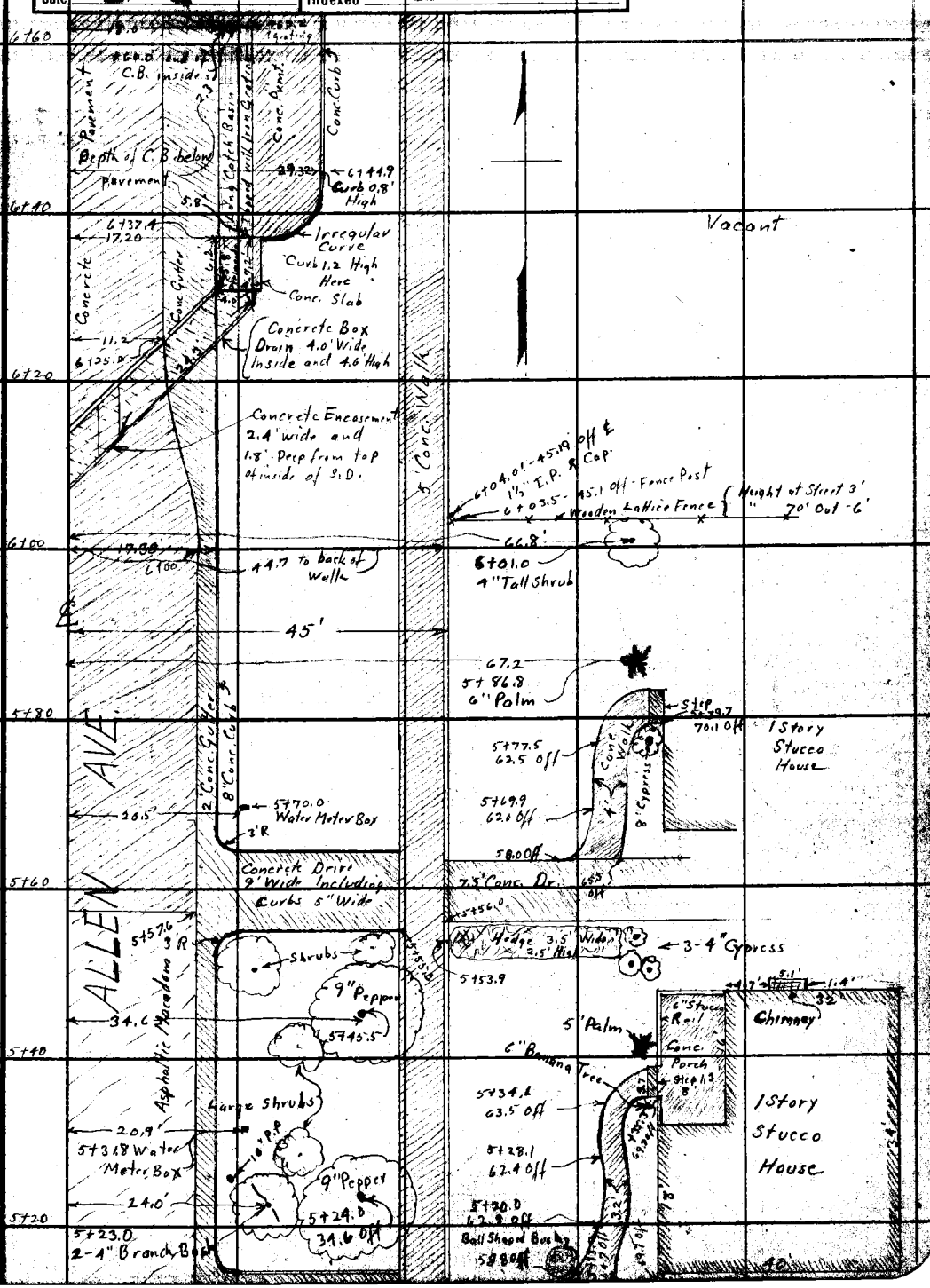

Note: ANY ADDITIONS OR CHANGES ON THIS SHEET MUST BE MADE OR CIRCLED IN [illegible] Ink. WITH DATE AND NAME OF PERSON MAKING CHANGE.

RETURN TO
LOS ANGELES COUNTY SURVEYOR
700 HALL OF RECORDS

Do not extend notes this side of this line

FORM 247 10M 8-31

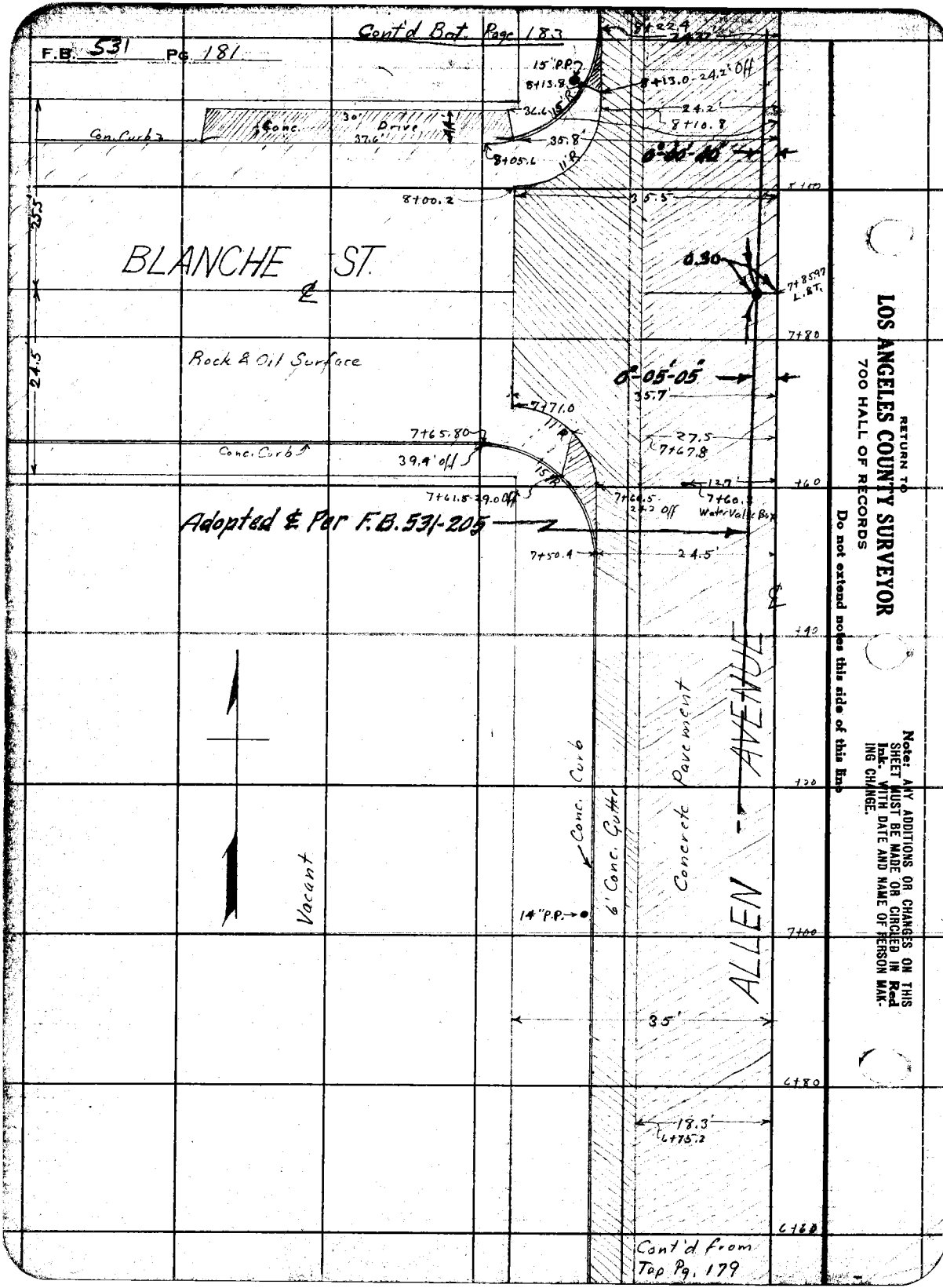

RETURN TO
LOS ANGELES COUNTY SURVEYOR
700 HALL OF RECORDS
Do not extend notes this side of this Emp

Note: ANY ADDITIONS OR CHANGES ON THIS SHEET MUST BE MADE OR CIRCLED IN Red Ink. WITH DATE AND NAME OF PERSON MAKING CHANGE.

Notes Ck'd by	D. M. Finley	Survey of	Allen Ave.
Map No.	B-949-1	W. O. 7125	Tape No. St'd °F.
[illegible]	[illegible]	Surveyed by	W.J. Gilchrist
Checked	D. M. Finley	Notes	W.J.G. Date 8-15-33
Date	MAY '42	Indexed	A. C. Johnson

F.B. 531 Pg. 182

Cont'd Bot. Page 184

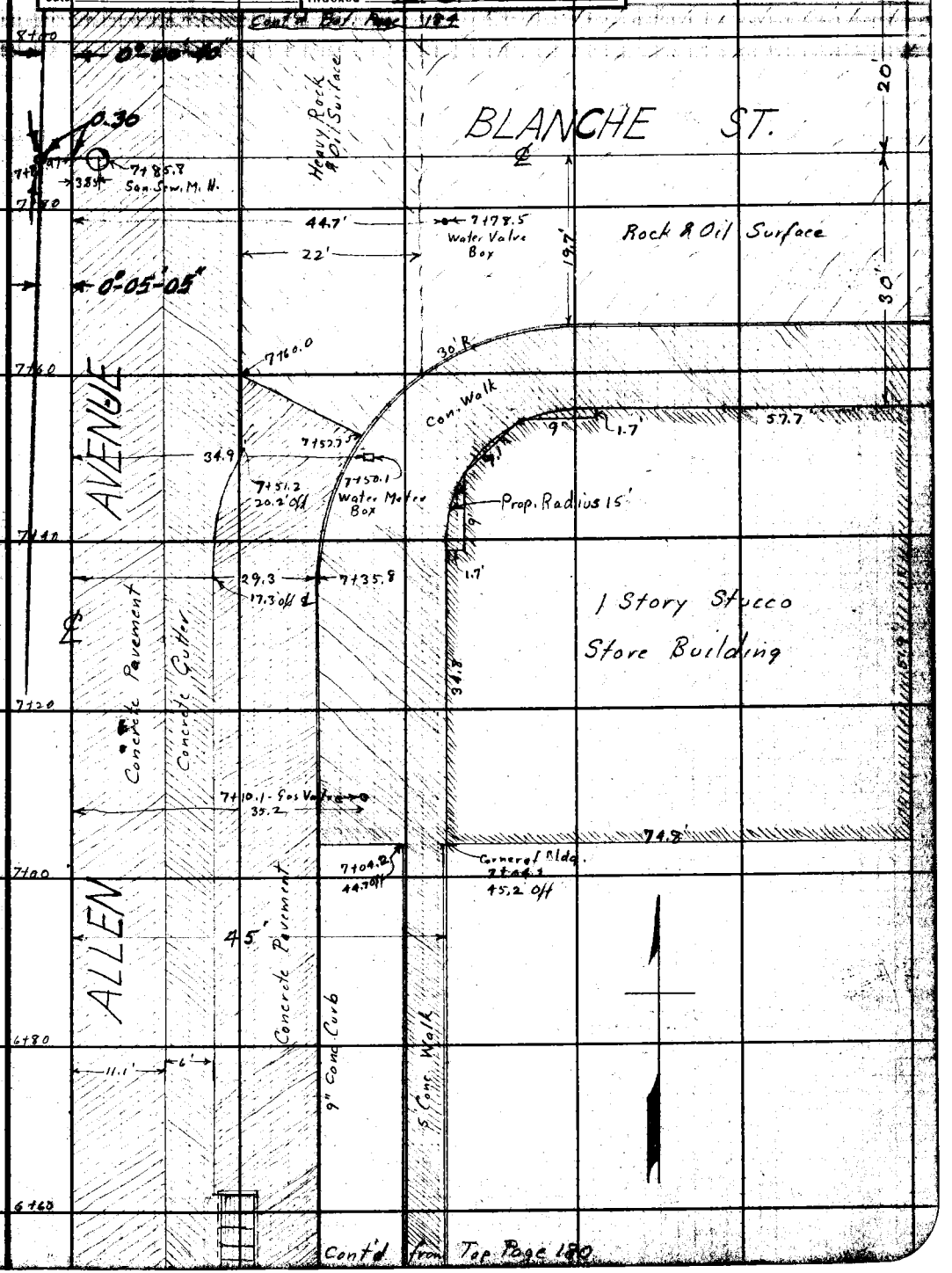

Cont'd from Top Page 180

Note: ANY ADDITIONS OR CHANGES ON THIS SHEET MUST BE MADE OR CIRCLED IN RED Ink. WITH DATE AND NAME OF PERSON MAKING CHANGE.

RETURN TO
LOS ANGELES COUNTY SURVEYOR
700 HALL OF RECORDS

Do not extend notes this side of this line

FORM 247 10M 5-31

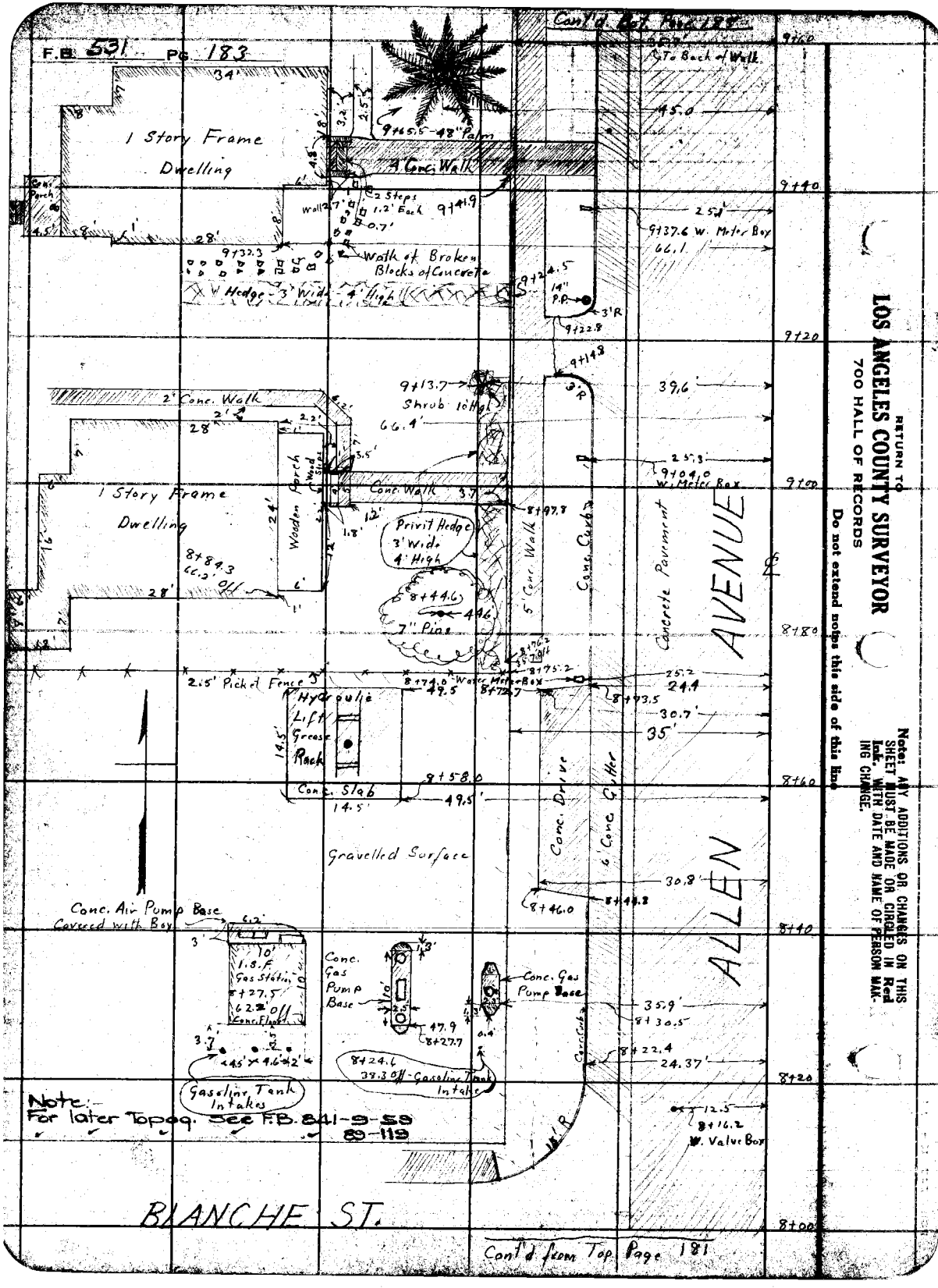

RETURN TO
LOS ANGELES COUNTY SURVEYOR
700 HALL OF RECORDS
Do not extend notes this side of this line
Note: ANY ADDITIONS OR CHANGES ON THIS SHEET MUST BE MADE OR CIRCLED IN Red Ink. WITH DATE AND NAME OF PERSON MAKING CHANGE.

Notes Ck'd by D. M. Finley	Survey of Allen Ave.
Map No. B-949-1	W. O. 7125 Tape No. St'd °F.
Office Work	Surveyed by W. I. Gilchrist
Checked D. M. Finley	Notes W. I. G. Date 8-29-33
Date MAY '42	Indexed C. Johnson

F.B. 531 Pg 184

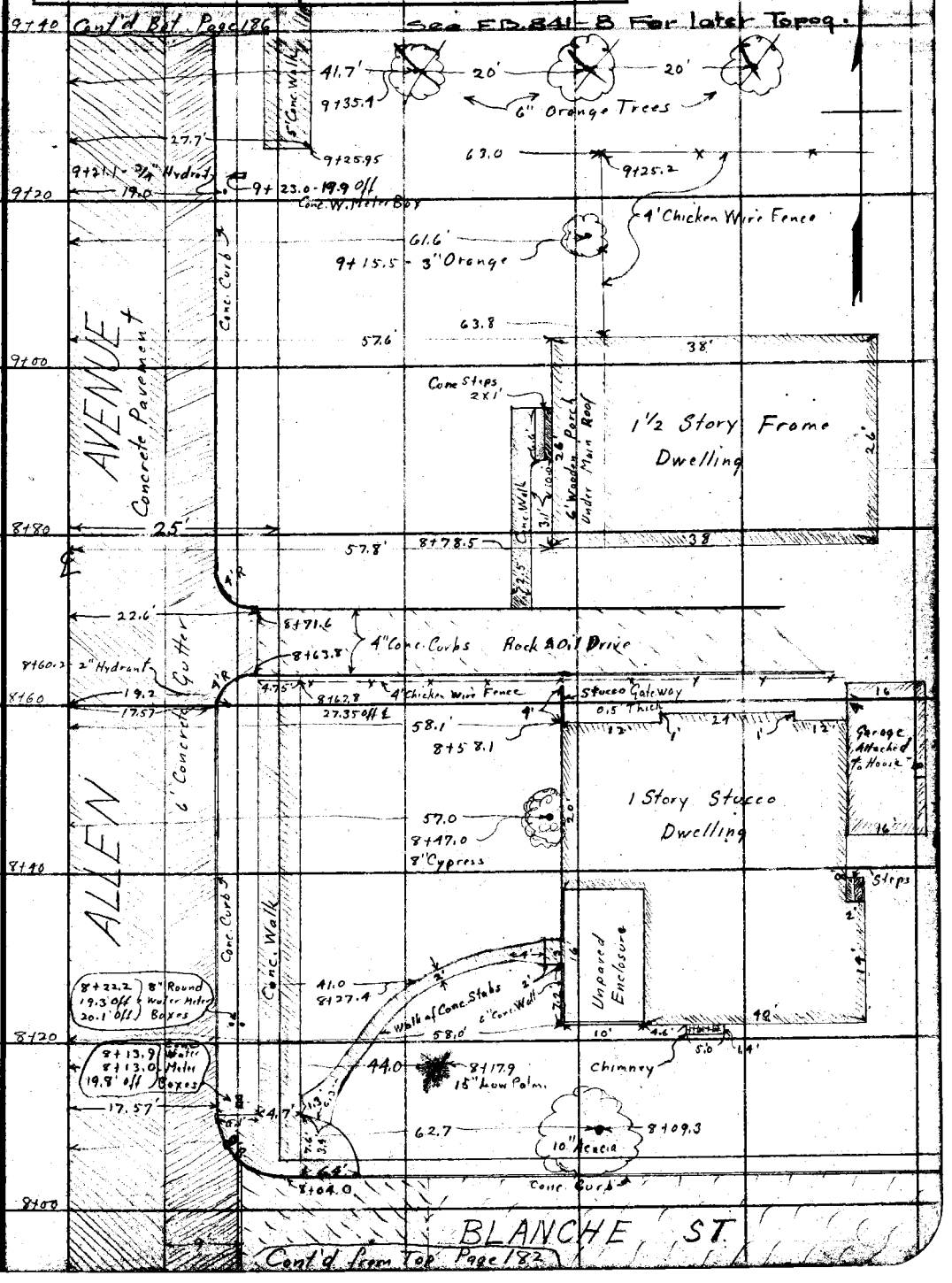

Note: ANY ADDITIONS OR CHANGES ON THIS SHEET MUST BE MADE OR CIRCLED IN Red Ink. WITH DATE AND NAME OF PERSON MAKING CHANGE.

Do not extend notes this side of this line

RETURN TO
LOS ANGELES COUNTY SURVEYOR
700 HALL OF RECORDS

FORM 247 10M 8-31

F.B. 531 PG. 185

Cont'd Bot. Page 182

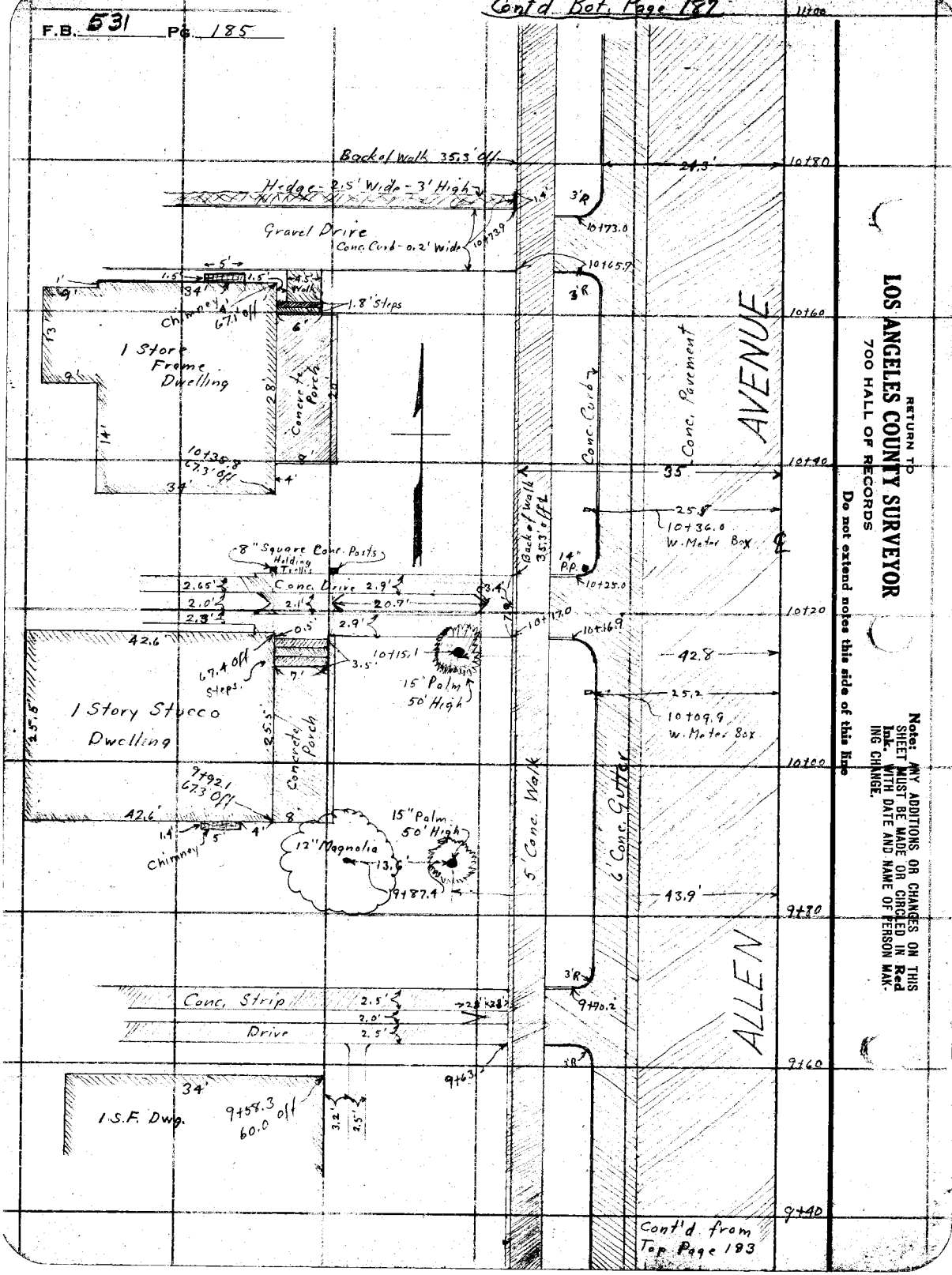

RETURN TO
LOS ANGELES COUNTY SURVEYOR
700 HALL OF RECORDS

Do not extend notes this side of this line

Note: ANY ADDITIONS OR CHANGES ON THIS SHEET MUST BE MADE OR CIRCLED IN Red Ink. WITH DATE AND NAME OF PERSON MAKING CHANGE.

Notes Ck'd by	D. M. Finley	Survey of	Allen Ave.
Map No.	B-949-1	W. O.	7125
Office Work	Cont.	Tape No.	St'd °F.
Checked	D. M. Finley	Surveyed by	W. I. Gilchrist
Date	MAY '42	Notes	W.A.C. C. Johnson Date 8-29-33
		Indexed	

F.B. 531 Pg. 186

10+80 Cont'd Bal. Page 188

Vacant

5' Conc. Walk

10+60

17.70

Concrete Pavement

27.65 Off ℄

6" Conc. Curb

10+53.40

ALLEN COURT

Rock & Oil Surface

10+40

10+30.0 - 27.5 Off Water Valve Box

10+25.85

20.1'

27.7' Off ℄

6" Conc. Curb

17.70

10+20

ALLEN AVENUE

10+00

25'

℄

9+80

Vacant

6' Conc. Gutter

Conc. Curb

5' Conc. Walk

9+60

9+40

Cont'd from Top Page 184

Note: ANY ADDITIONS OR CHANGES ON THIS SHEET MUST BE MADE OR CIRCLED IN Red Ink, WITH DATE AND NAME OF PERSON MAKING CHANGE.

Do not extend notes this side of this line

RETURN TO
LOS ANGELES COUNTY SURVEYOR
700 HALL OF RECORDS

FORM 247 10M 8-31

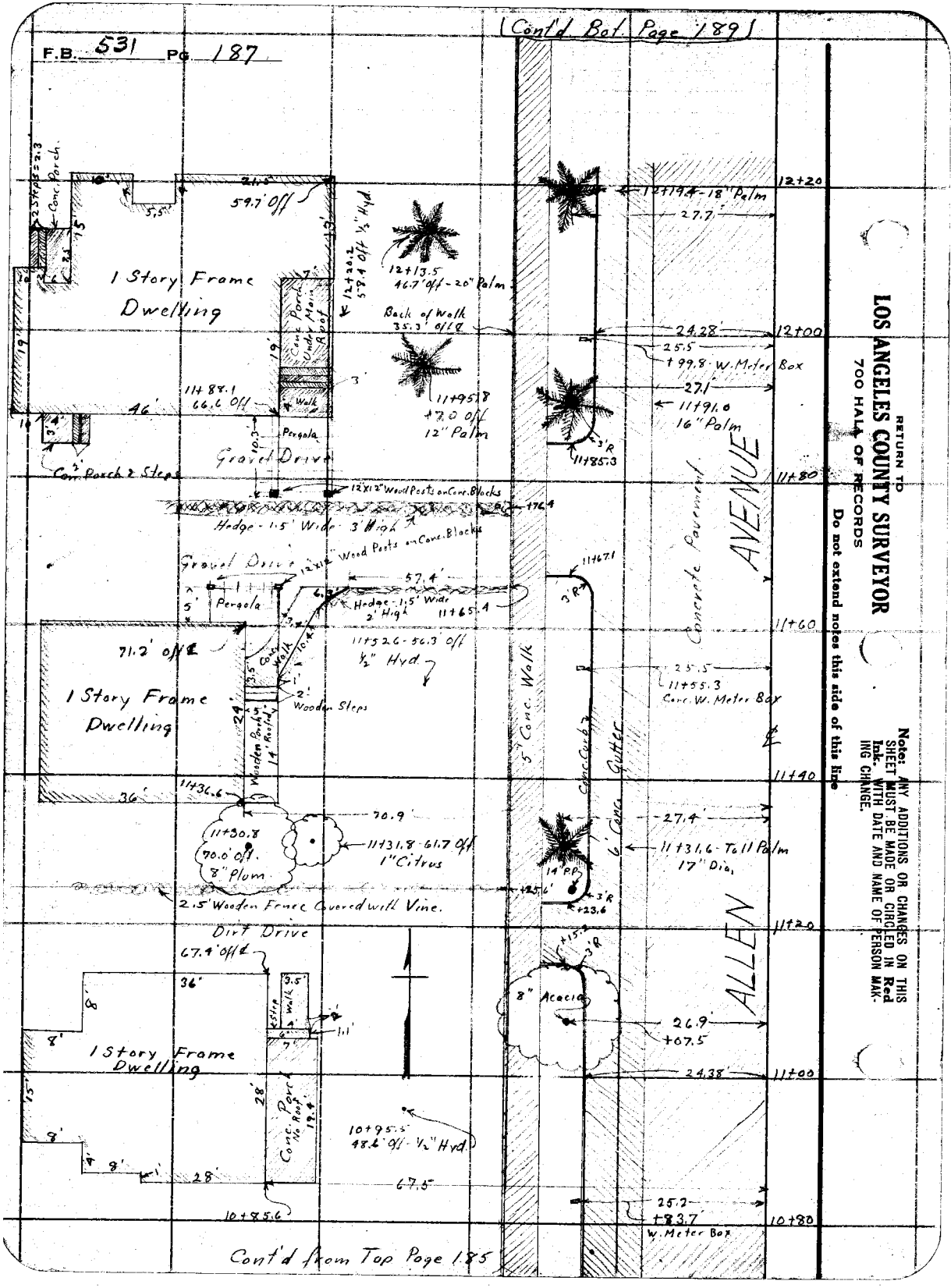

RETURN TO
LOS ANGELES COUNTY SURVEYOR
700 HALL OF RECORDS
Do not extend notes this side of this line
Note: ANY ADDITIONS OR CHANGES ON THIS SHEET MUST BE MADE OR CIRCLED IN Red Ink. WITH DATE AND NAME OF PERSON MAKING CHANGE.

21.5
5.5
12
12
55.0
7
48.0

Notes Ck'd by D. M. Finley	Survey of Allen Ave.
Map No. B-949-1	W. O. 7125 Tape No. ____ St'd ____ °F.
Office Work [illegible]	Surveyed by W. I. Gilchrist
Checked D. M. Finley	Notes W. I. G. Date 8-29-33
Date MAY '42	Indexed E. O. Johnson

F.B. 531 PG. 188

Cont'd at Bottom of Page 190



Cont'd. from Top of Page 186

Note: ANY ADDITIONS OR CHANGES ON THIS SHEET MUST BE MADE OR CIRCLED IN Red Ink. WITH DATE AND NAME OF PERSON MAKING CHANGE.

RETURN TO
LOS ANGELES COUNTY SURVEYOR
700 HALL OF RECORDS

Do not extend notes this side of this line

FORM 247 10M 5-31

F.B. 531 PG. 189

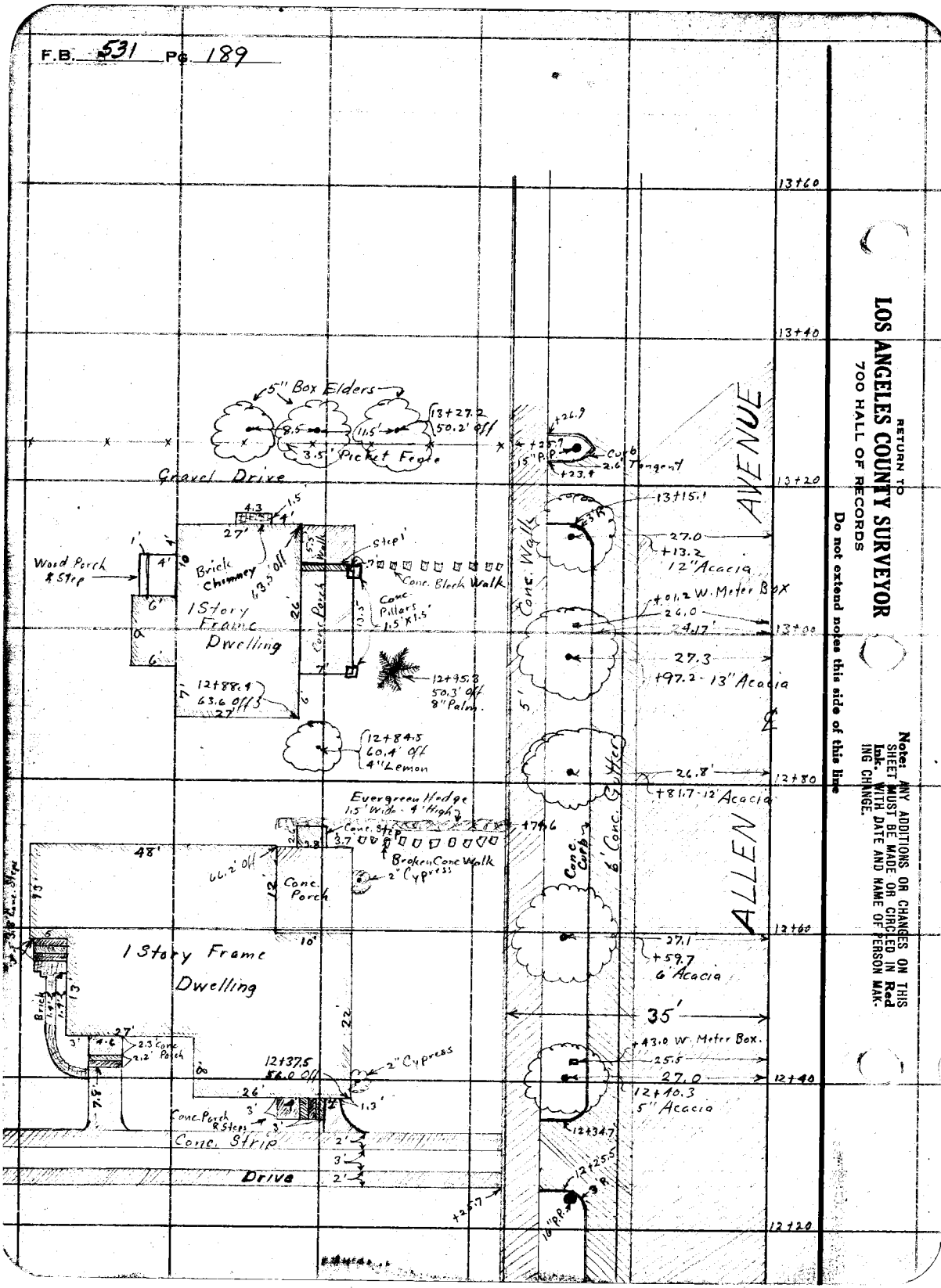

RETURN TO
LOS ANGELES COUNTY SURVEYOR
700 HALL OF RECORDS

Do not extend notes this side of this line

Note: ANY ADDITIONS OR CHANGES ON THIS SHEET MUST BE MADE OR CIRCLED IN Red Ink. WITH DATE AND NAME OF PERSON MAKING CHANGE.

Notes Ck'd by D. M. Finley
Map No. B-949-1
Office Work
Checked D. M. Finley
Date MAY '42

Survey of Allen Ave.
W. O. 7125 Tape No. St'd °F.
Surveyed by W. I. Gilchrist
Notes W. I. G. Date 8-30-33
Indexed

F.B. 531 Pg. 190

13+60 Cont'd Bot. Page 192

25'

13+40

AVENUE

Conc. Curb

13+20

Vacant

5' Conc. Walk

13+00

Concrete Pavement

6' Conc. Gutter

17.81'

12+82.3 - 28.4' Off Water Valve Box

Conc. Curb.

12+80

27.85'

12+81.0

REITER, DR.

Rock & Oil Surface

27.5'

12+60

12+53.5

27.8' Off ℄

Conc. Curb

17.81'

12+40

ALLEN

5' Conc. Walk

Vacant

12+20

Cont'd from Top Pg. 188

Note: ANY ADDITIONS OR CHANGES ON THIS SHEET MUST BE MADE OR CIRCLED IN Red Ink, WITH DATE AND NAME OF PERSON MAKING CHANGE.

Do not extend notes this side of this line

RETURN TO
LOS ANGELES COUNTY SURVEYOR
700 HALL OF RECORDS

FORM 247 10M 8-31

RETURN TO

LOS ANGELES COUNTY SURVEYOR

700 HALL OF RECORDS

Note: ANY ADDITIONS OR CHANGES ON THIS SHEET MUST BE MADE OR CIRCLED IN **Red Ink.** WITH DATE AND NAME OF PERSON MAKING CHANGE.

Do not extend notes this side of this line

F.B. 531 PG. 191

Notes Ck'd by D. M. Finley	Survey of Allen Ave.		F.B. 531 Pg. 192
Map No. B-949-1	W. O. 7125	Tape No. St'd °F.	
Office Work Cox	Surveyed by W. I. Gilchrist		
Checked D. M. Finley	Notes W.I.G.	Date	
Date MAY '42	Indexed A. C. Johnson		

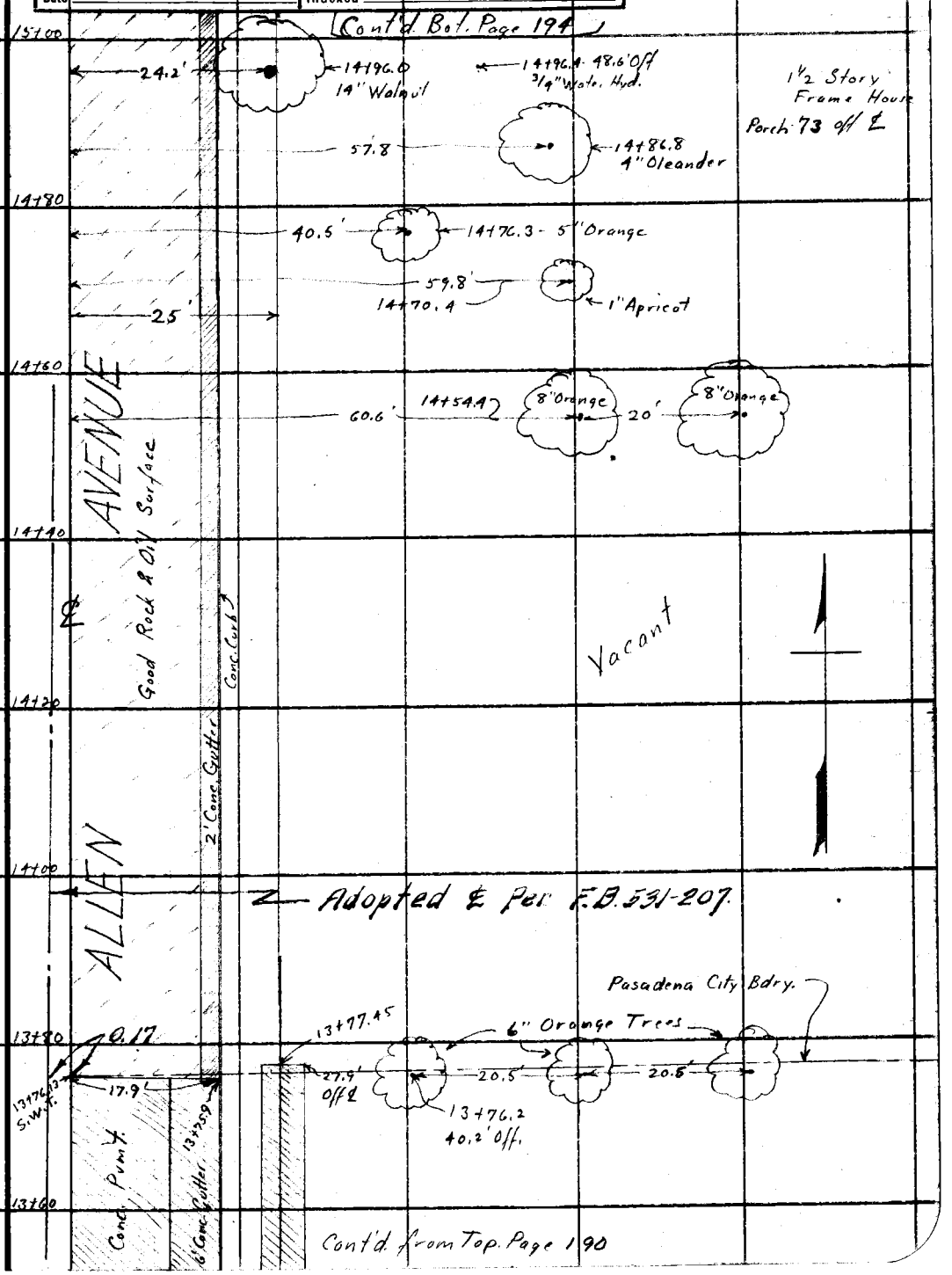

Note: ANY ADDITIONS OR CHANGES ON THIS SHEET MUST BE MADE OR CIRCLED IN Red Ink. WITH DATE AND NAME OF PERSON MAKING CHANGE.

RETURN TO
LOS ANGELES COUNTY SURVEYOR
700 HALL OF RECORDS

Do not extend notes this side of this line

FORM 247 10M 8-31

RETURN TO
LOS ANGELES COUNTY SURVEYOR
700 HALL OF RECORDS

Note: ANY ADDITIONS OR CHANGES ON THIS SHEET MUST BE MADE OR CIRCLED IN **Red Ink.** WITH DATE AND NAME OF PERSON MAKING CHANGE.

Do not extend notes this side of this line

F.B. 531 PG. 193

Notes Ck'd by D. M. Finley	Survey of Allen Ave.	F.B. 531	Pg. 194
Map No. B-949-1	W. O. 7125 Tape No. St'd °F.		
Office Work Cox	Surveyed by W. I. Gilchrist		
Checked D. M. Finley	Notes W.I.G. Date		
Date MAY '42	Indexed A. C. Johnson		

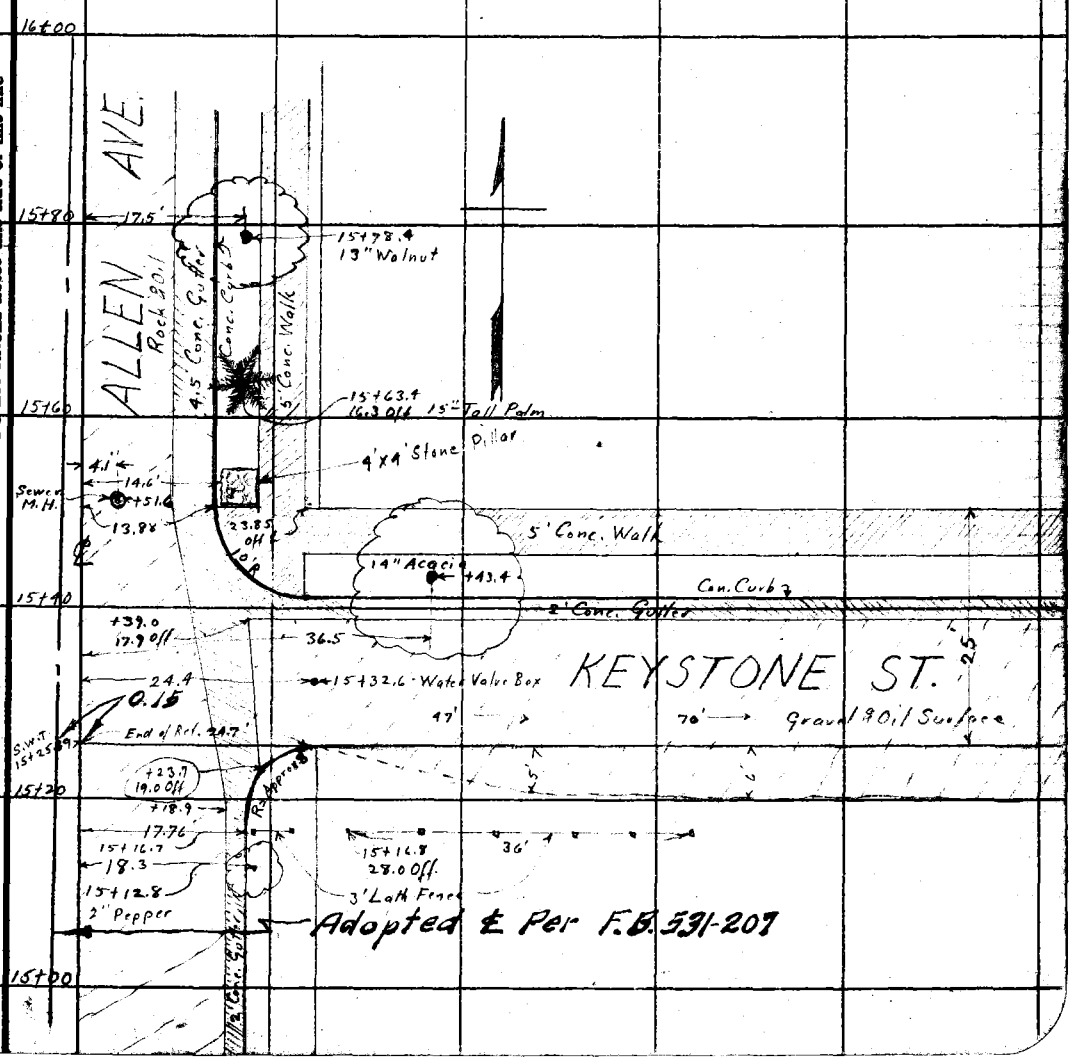

Note: ANY ADDITIONS OR CHANGES ON THIS SHEET MUST BE MADE OR CIRCLED IN Red Ink, WITH DATE AND NAME OF PERSON MAKING CHANGE.

Do not extend notes this side of this line

RETURN TO
LOS ANGELES COUNTY SURVEYOR
700 HALL OF RECORDS

FORM 247 10M 8-31

RETURN TO

LOS ANGELES COUNTY SURVEYOR

700 HALL OF RECORDS

Note: ANY ADDITIONS OR CHANGES ON THIS SHEET MUST BE MADE OR CIRCLED IN **Red Ink.** WITH DATE AND NAME OF PERSON MAKING CHANGE.

Do not extend notes this side of this line

F.B. 591 PG. 195 & 196

Notes Ck'd by D. M. Finley	Survey of ALLEN AVE	F.B. 531 PG. 197
Map No. B-949-1	W. O. 7125 Tape No. ____ St'd ____ °F	
Office Work [illegible]	Surveyed by W.A. Miller	
Checked D. M. Finley	Notes Miller Date 1940	
Date MAY 42	Indexed A. C. [illegible] 10.25.40	

ALLEN AVE SURVEY
SAN PASQUAL ST to NEW YORK AVE
April & May 1940

Miller
Livingston
Gunderson
Baker
Harris
Waltermire

Note: Any Additions or Changes on This Sheet Must be Made or Circled in Red Ink With Date and Name of Person Making Change.

Do not extend notes this side of this line.

RETURN TO
LOS ANGELES COUNTY SURVEYOR
700 HALL OF RECORDS

FORM 247 5M 10-39

RETURN TO
LOS ANGELES COUNTY SURVEYOR
700 HALL OF RECORDS

Note: Any Additions or Changes on This Sheet Must be Made or Circled in Red Ink With Date and Name of Person Making Change.

Do not extend notes this side of this line.

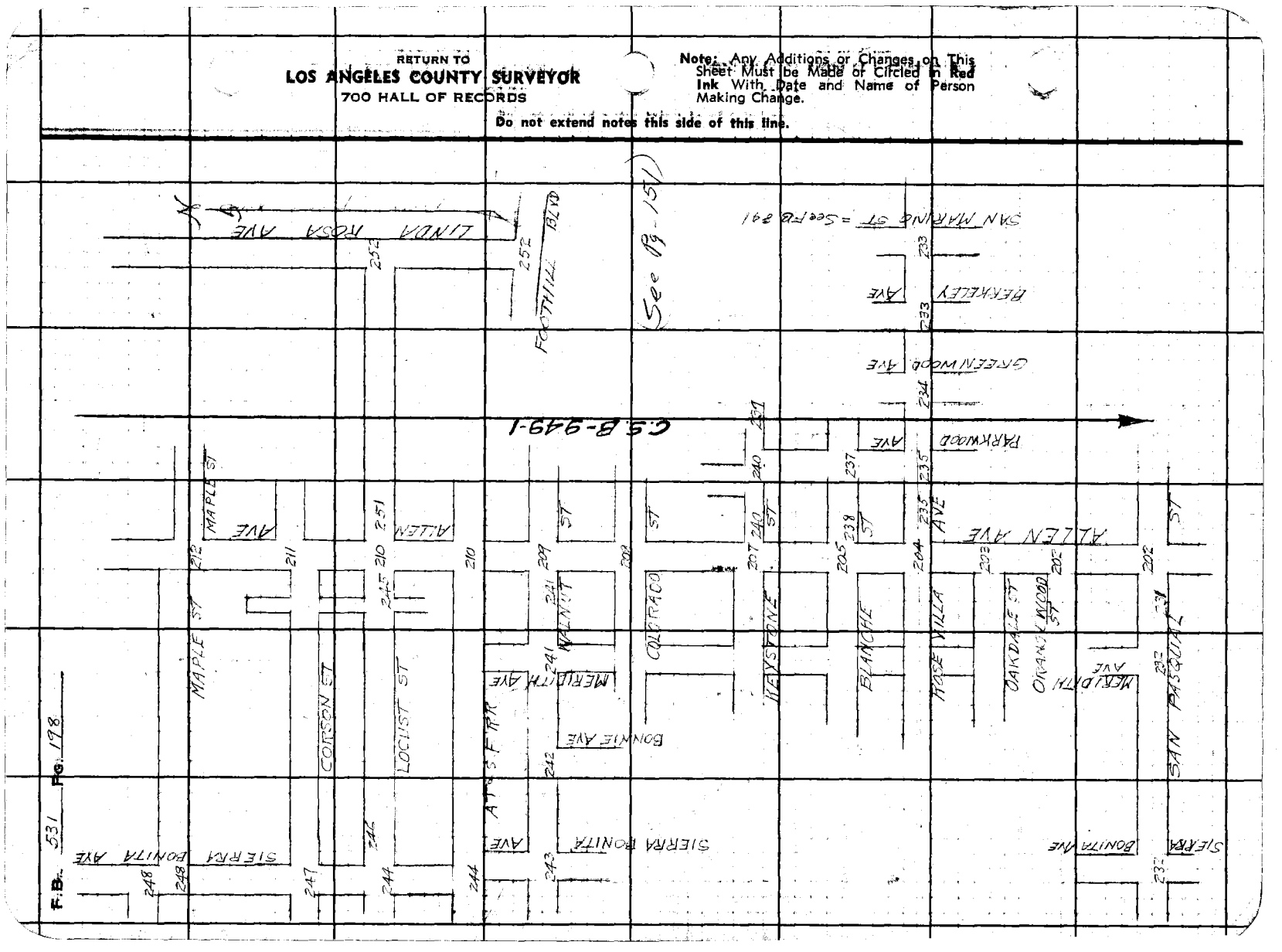

Notes Ck'd by D. M. Finley	Survey of
Map No. B-949	W. O. Tape No. St'd °F
Office Work [illegible]	Surveyed by
Checked D. M. Finley	Notes Date
Date MAY '42	Indexed A. C. Johnson

F.B. 531 PG. 199

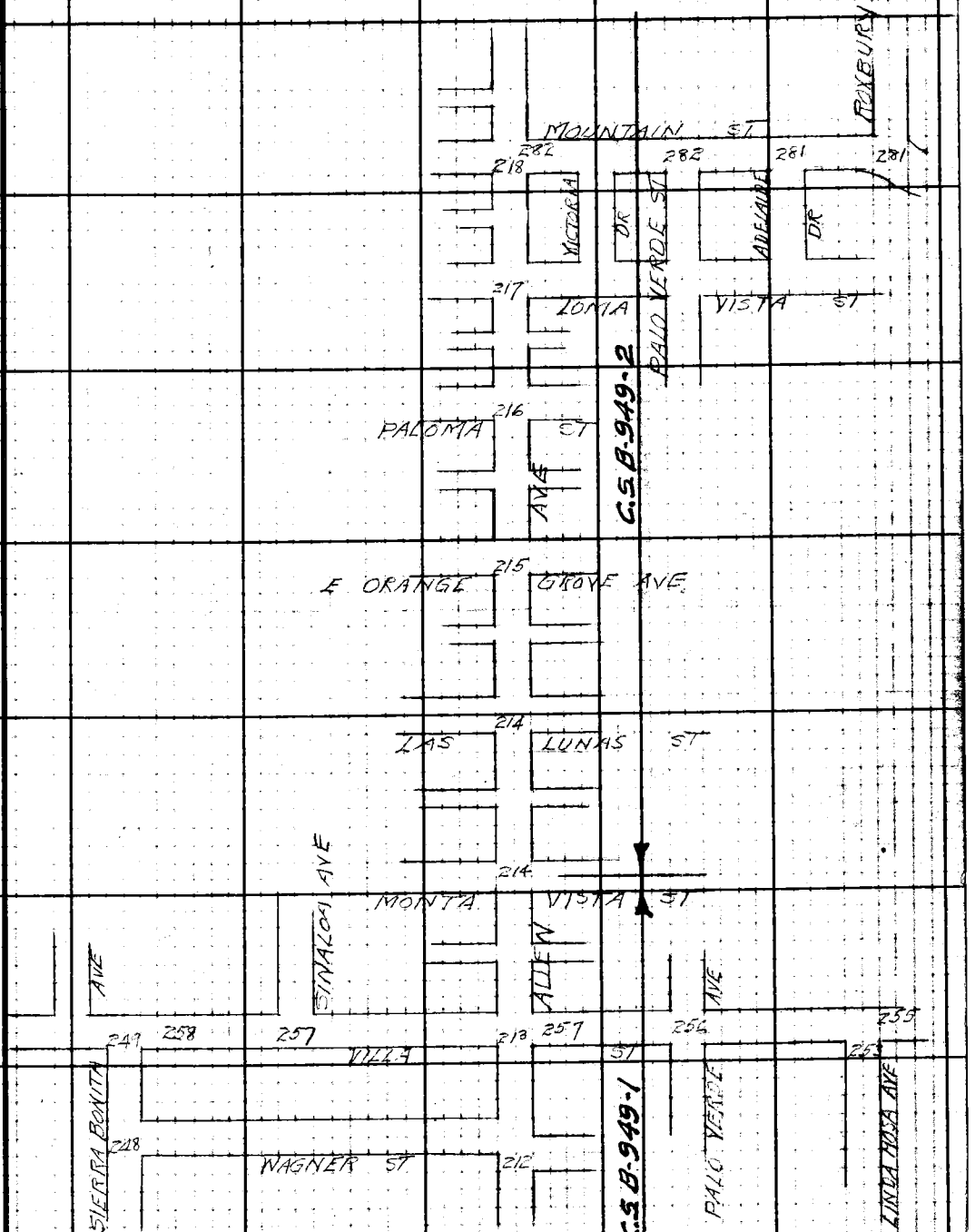

Note: Any Additions or Changes on This Sheet Must be Made or Circled in Red Ink With Date and Name of Person Making Change.

Do not extend notes this side of this line.

RETURN TO
LOS ANGELES COUNTY SURVEYOR
700 HALL OF RECORDS

FORM 247 5M 10-39

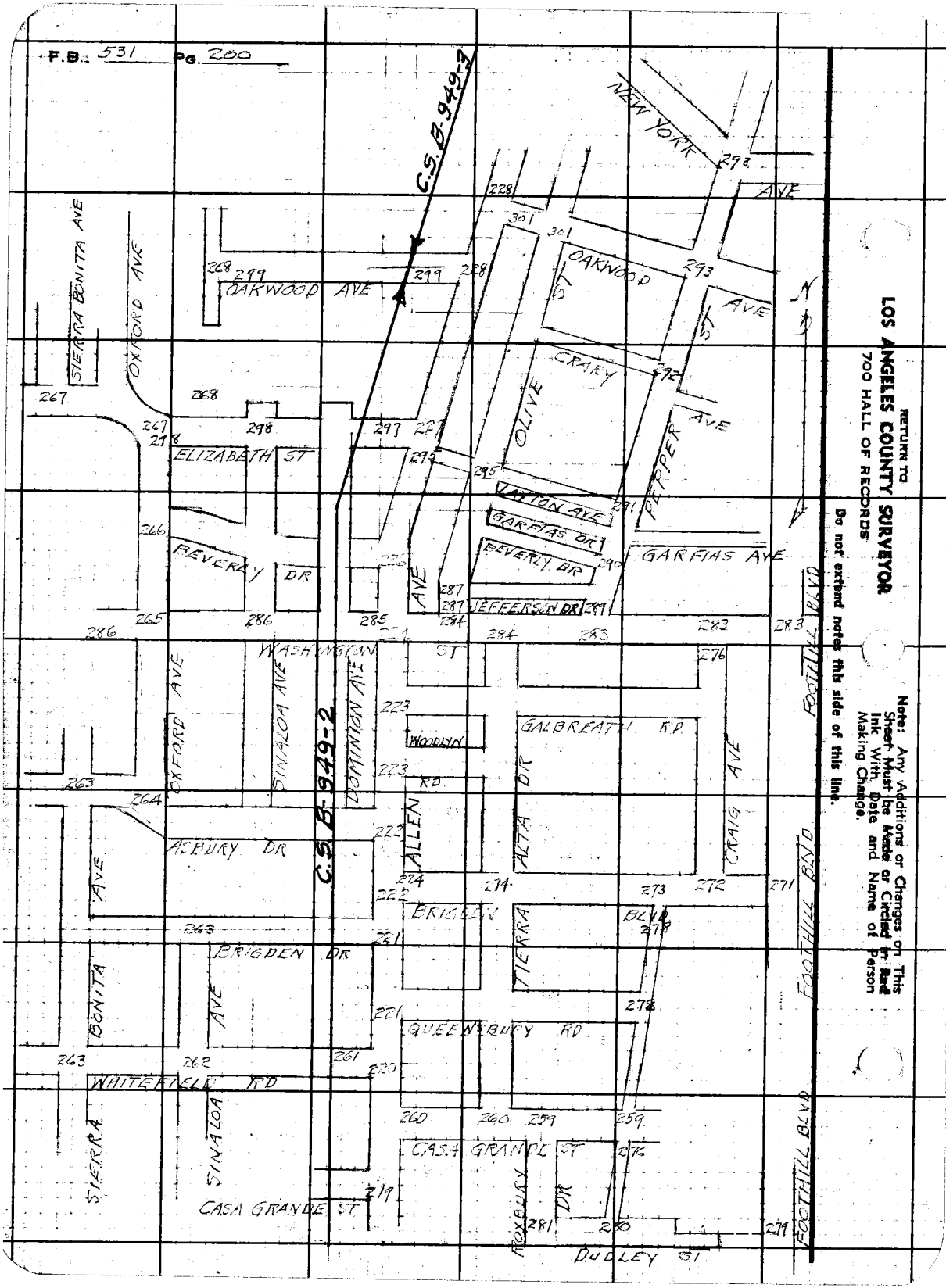
F.B. 531 Pg. 200
C.S.B-949-2
NEW YORK AVE
OAKWOOD AVE
SIERRA BONITA AVE
OXFORD AVE
ELIZABATH ST
CRARY
OLIVE
PEPPER AVE
VAYTON AVE
GARFIAS DR
BEVERLY DR
GARFIAS AVE
JEFFERSON DR
WASHINGTON ST
SINALOA AVE
DOMINION AVE
WOODLYN
GALBREATH RD
ALLEN
ALTA DR
CRAIG AVE
FOOTHILL BLVD
ASBURY DR
BRIGDEN DR
TIERRA BONITA AVE
QUEENSBURY RD
WHITEFIELD RD
CASA GRANDE ST
ROXBURY DR
DUDLEY ST
RETURN TO
LOS ANGELES COUNTY SURVEYOR
700 HALL OF RECORDS
Note: Any Additions or Changes on This Sheet Must be Made or Circled in Red Ink With Date and Name of Person Making Change.
Do not extend notes this side of this line.

Notes Ck'd by C. M. Finley	Survey of ALLEN AVE	F.B. 531	PG. 201
Map No. B-949	W. O. 7165 Tape No. St'd °F		
Office Work [illegible]	Surveyed by W A Miller		
Checked C. M. Finley	Notes Miller Date 4-3 1942		
Date MAY '42	Indexed A. C. Jones		

Note: Any Additions or Changes on This Sheet Must be Made or Circled in Red Ink With Date and Name of Person Making Change.

Do not extend notes this side of this line.

RETURN TO
LOS ANGELES COUNTY SURVEYOR
700 HALL OF RECORDS

FORM 247 5M 10-39

See F.B. 841-2-

For Align. to North

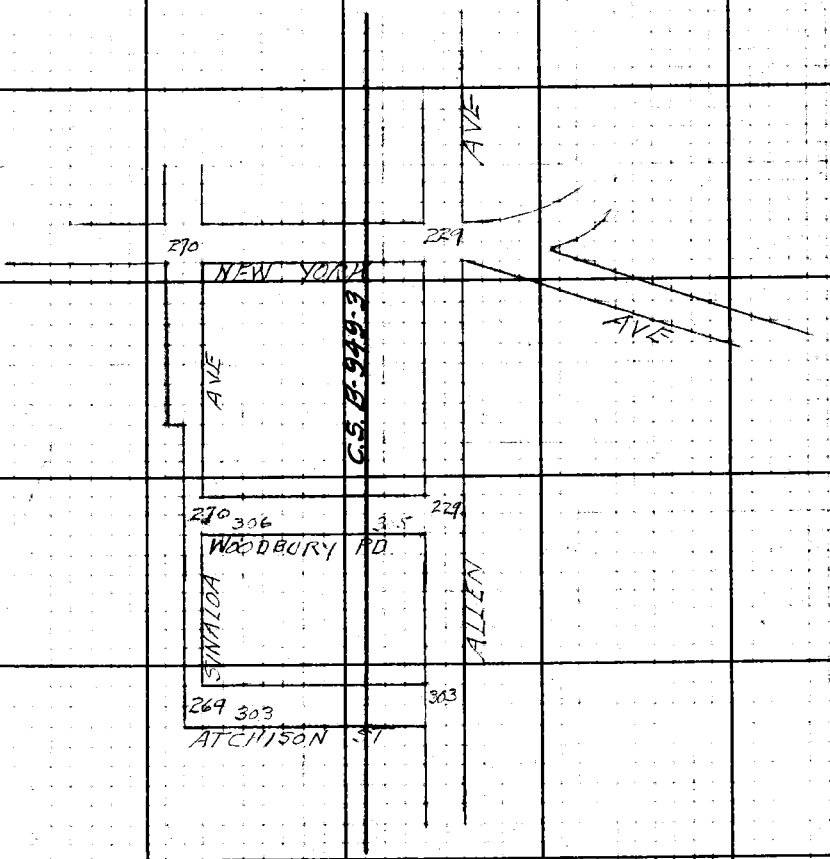

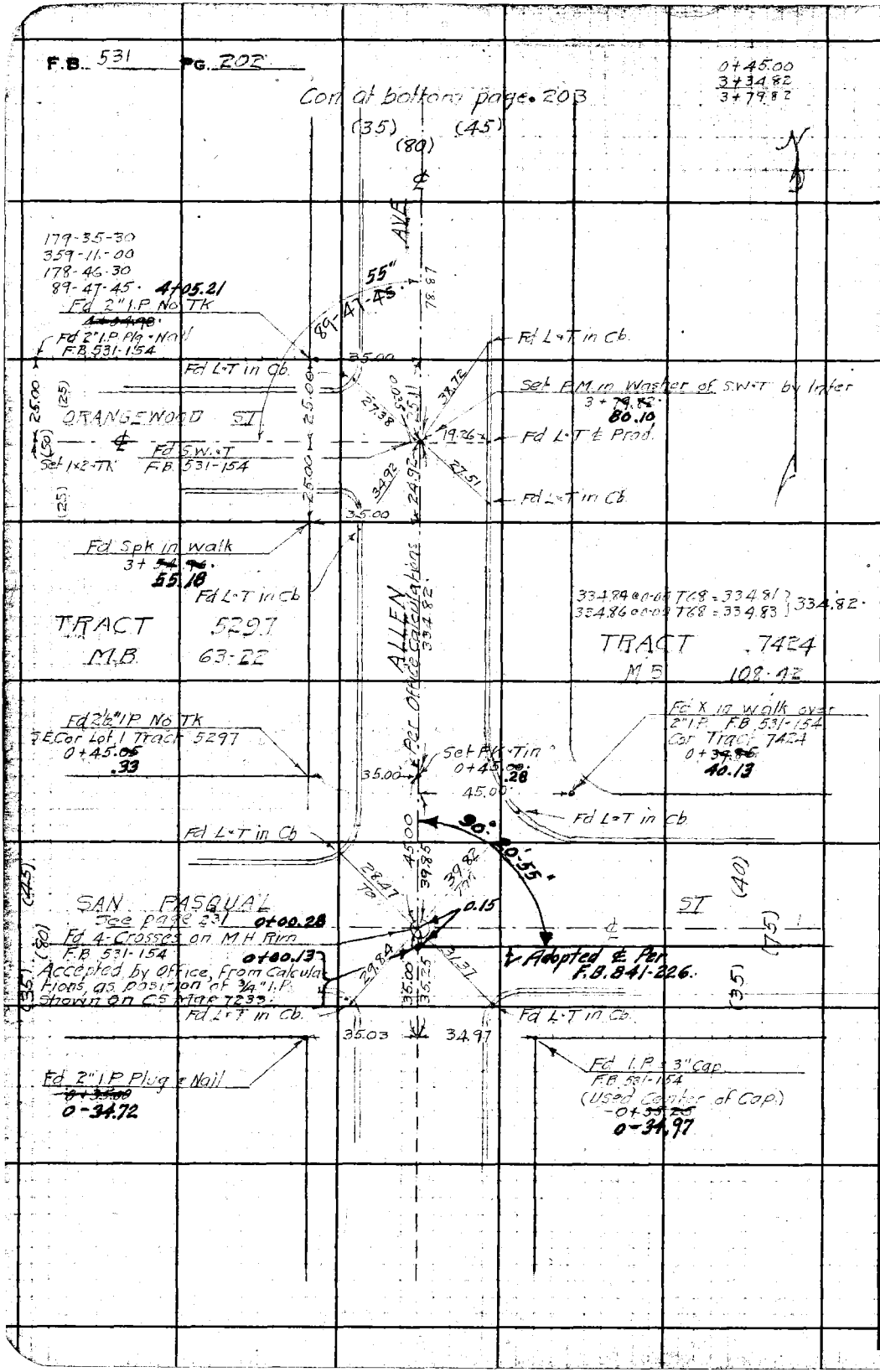

RETURN TO
LOS ANGELES COUNTY SURVEYOR
700 HALL OF RECORDS

Do not extend notes this side of this line.

Note: Any Additions or Changes on This Sheet Must be Made or Circled in Red Ink With Date and Name of Person Making Change.

Notes Ck'd by D. M. Finley	Survey of ALLEN AVE	F.B. 531 Pg. 203
Map No. B-949-1	W. O. 7625 Tape No. 047 St'd 84 °F	
Office Work	Surveyed by W.A. Miller	
Checked D. M. Finley	Notes Miller Date 4-3-1940	
Date MAY '42	Indexed	

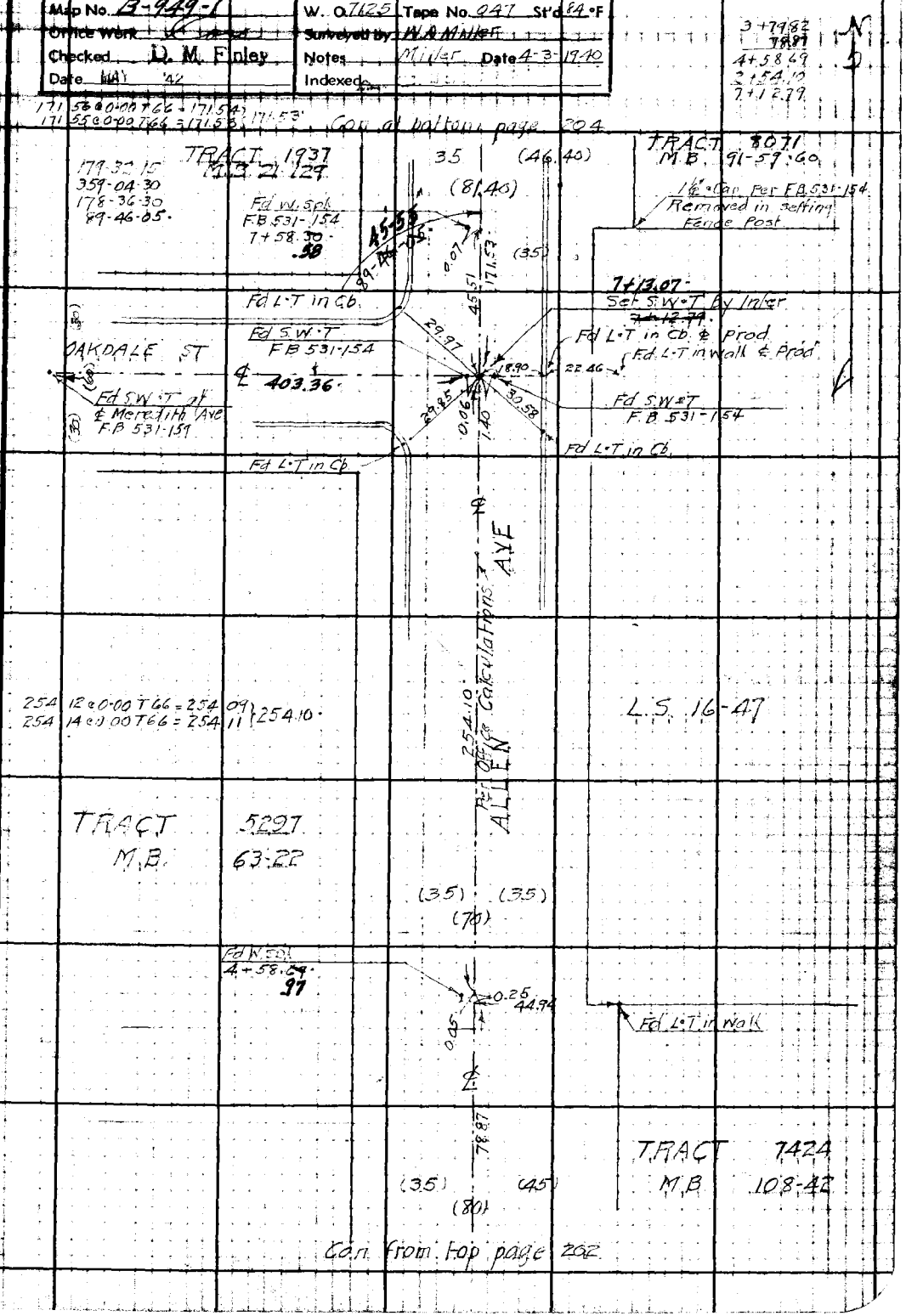

Note: Any Additions or Changes on This Sheet Must be Made or Circled in Red Ink With Date and Name of Person Making Change.

Do not extend notes this side of this line.

RETURN TO
LOS ANGELES COUNTY SURVEYOR
700 HALL OF RECORDS

FORM 247 5M 10-39

F.B. 531 PG. 204

Con at bottom page 205

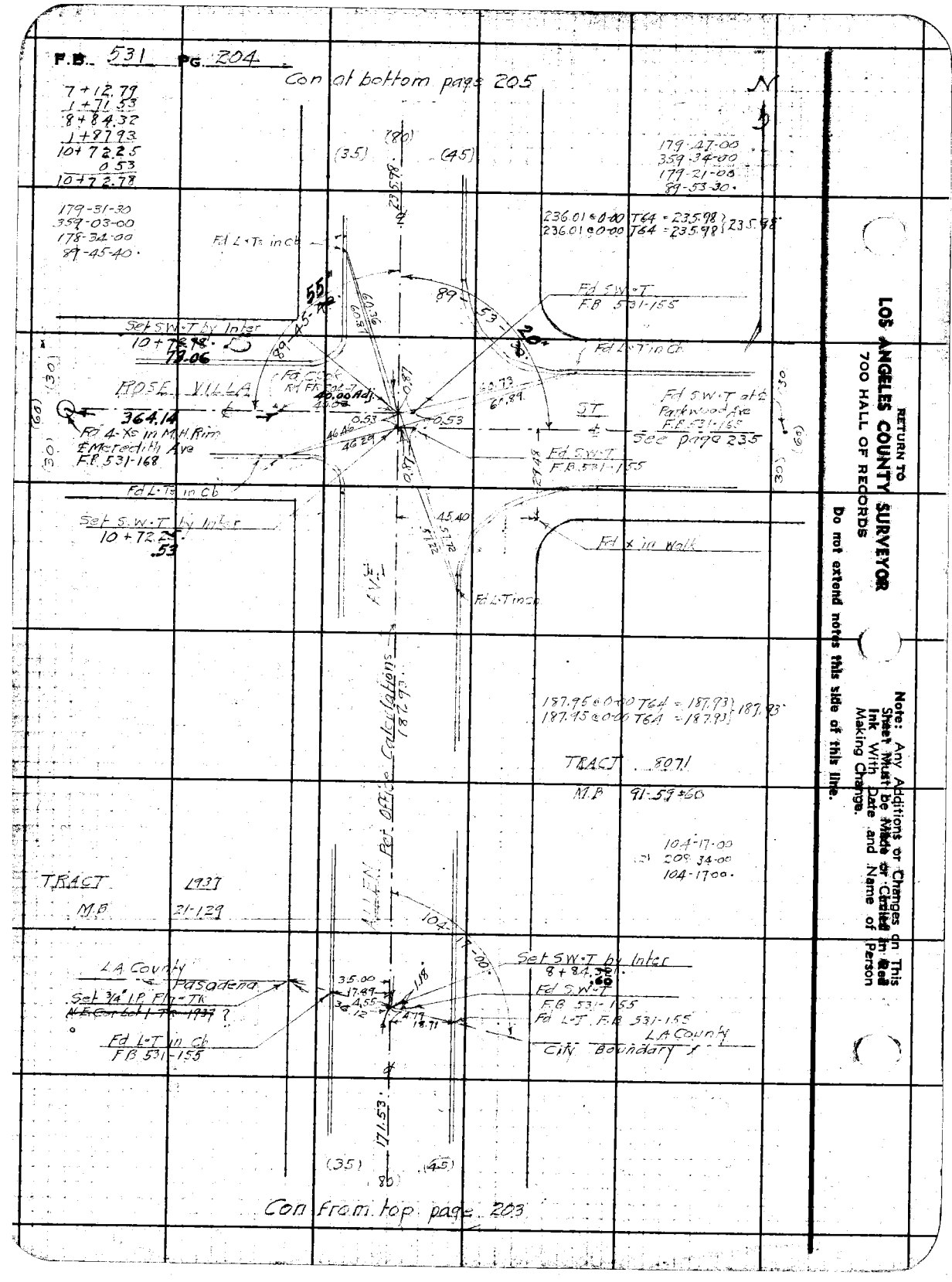

RETURN TO
LOS ANGELES COUNTY SURVEYOR
700 HALL OF RECORDS

Do not extend notes this side of this line.

Note: Any Additions or Changes on This Sheet Must be Made or Corrected in Red Ink With Date and Name of Person Making Change.

Notes Ck'd by D. M. Finley	Survey of ALLEN AVE	F.B. 531	PG. 205
Map No. B-949-1	W. O. 7125 Tape No. 047 St'd 84 °F		
Office Work [illegible]	Surveyed by W.A. Miller		
Checked D. M. Finley	Notes Miller Date 4-4-1940		
Date MAY '42	Indexed		

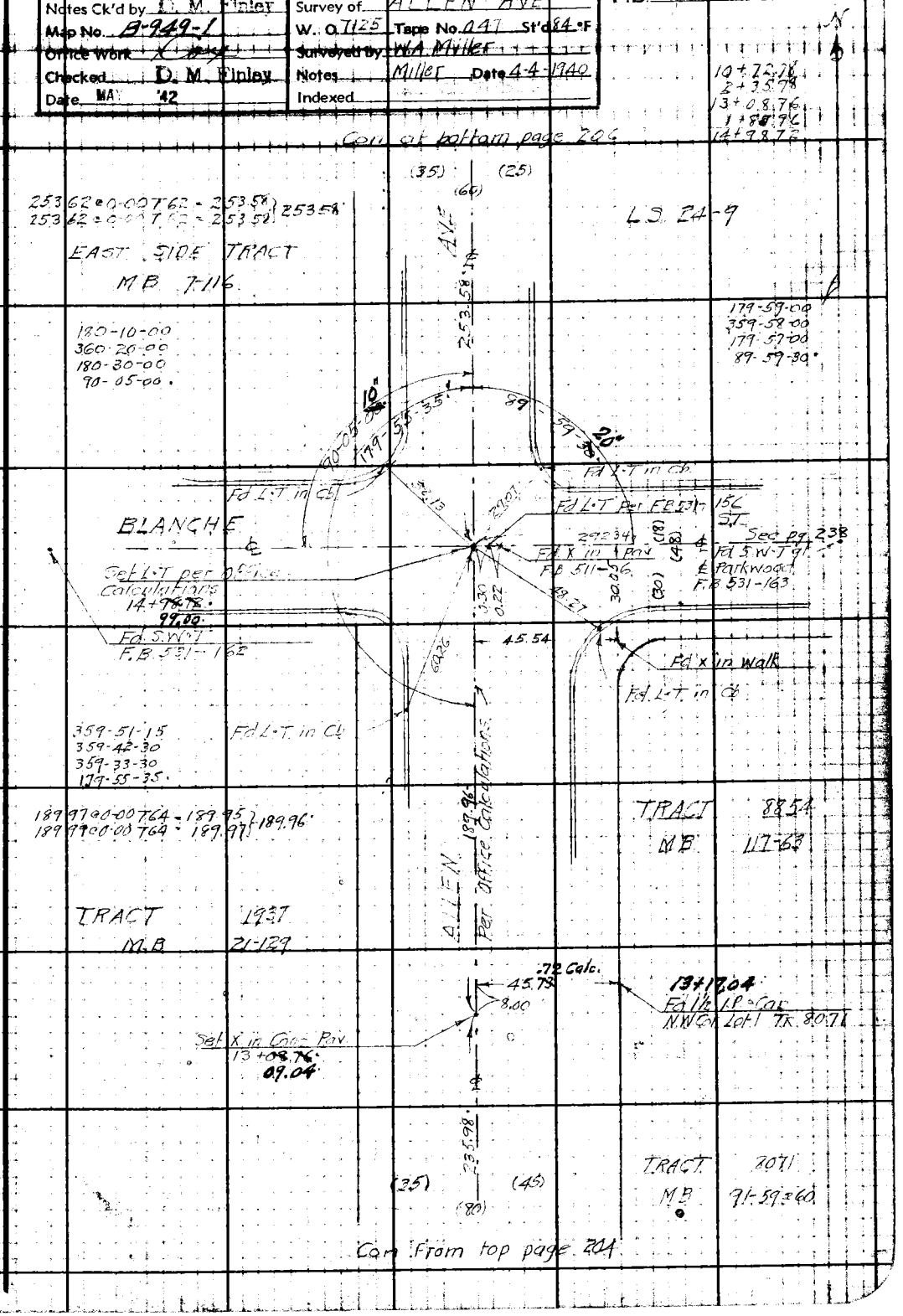

Note: Any Additions or Changes on This Sheet Must be Made or Circled in Red Ink With Date and Name of Person Making Change.

Do not extend notes this side of this line.

RETURN TO
LOS ANGELES COUNTY SURVEYOR
700 HALL OF RECORDS

FORM 247 5M 10-39

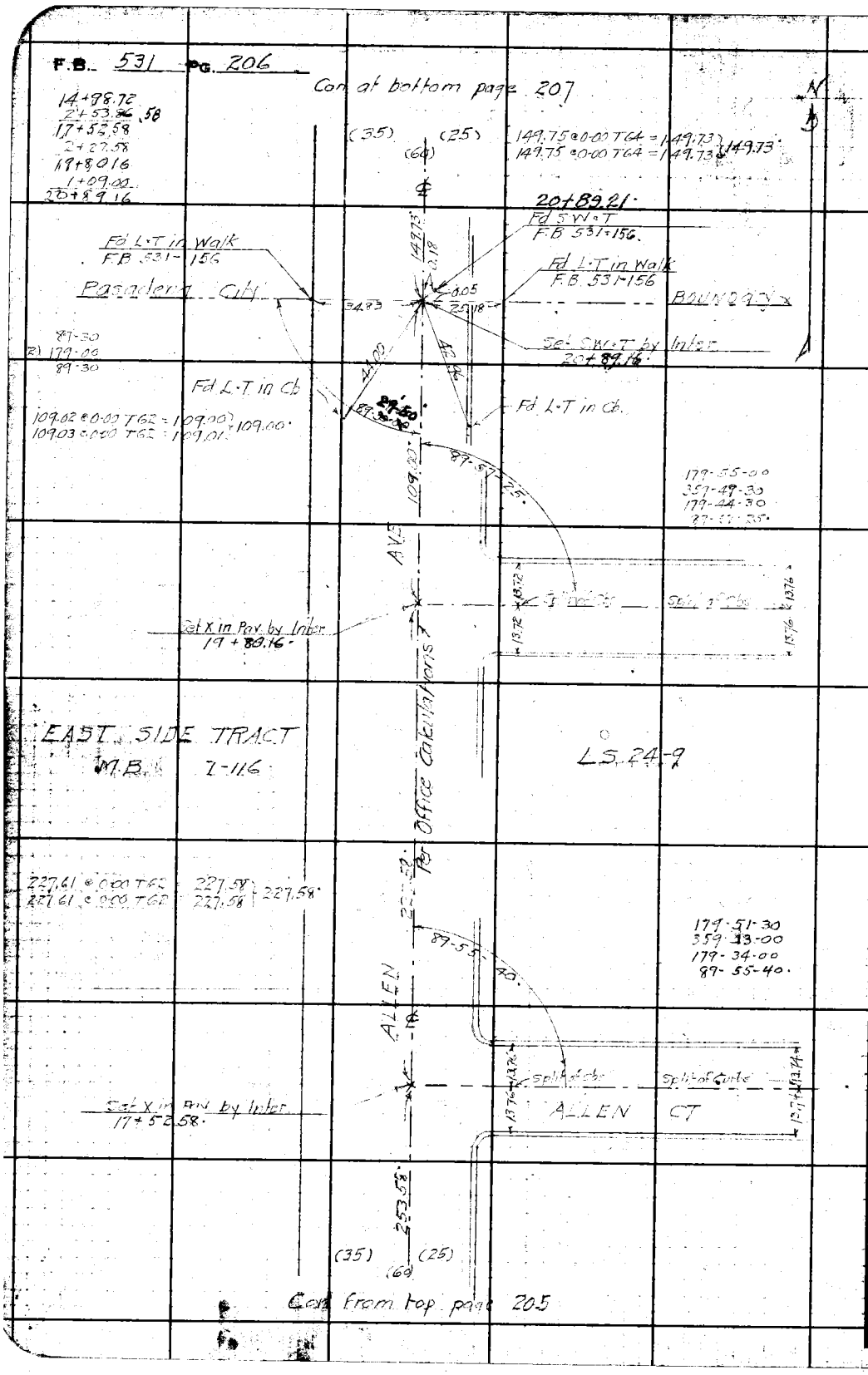

RETURN TO
LOS ANGELES COUNTY SURVEYOR
700 HALL OF RECORDS

Do not extend notes this side of this line.

Note: Any Additions or Changes on This Sheet Must be Made or Circled in Red Ink With Date and Name of Person Making Change.

Notes Ck'd by D. M. Finley	Survey of ALLEN AVE	F.B. 531	Pg. 207
Map No. B-949-1	W. O. 7125 Tape No. 047 St'd 84 °F		
Office Work [signature]	Surveyed by W. A. Miller		
Checked D. M. Finley	Notes Miller Date 4-5-1940		
Date MAY '42	Indexed [illegible]		

Con at bottom page 208

226 43 @ 0-00 T68 = 226.41 } 226.41
226 43 @ 0-00 T68 = 226.41 }

27+64.08
Fd 3/4 Iron Rod
F.B. 531-157

27+54.67
Fd 3/8" Iron Rod Flush
at base of bent 3/4
I.P. (? Value)

Set P.K. = Tin
27+02.80

27+14.13
Fd 3 x 3 = Nail
F.B. 511-6
F.B. 531-157

437 29 @ 0-00 T68 = 437.24 } 437.25
437 31 @ 0-00 T68 = 437.26 }

HIATT'S COLORADO ST. TRACT
M.B. 6-144
Fd L-T in Cb

COLORADO KEYSTONE TR.
M.B. 12-19

Set S.W.-T. by Inter
22+65.55

Fd L-T in Cb

KEYSTONE ST.

Fd L-T in Cb
Fd S.W.-T. F.B. 531-157

Fd L-T in Cb. & Prod

Fd base of old 3 x 3
See page 0.50

Fd L-T in Cb & Prod

Set S.W.-T. by Inter
22+38.89

Fd S.W.-T.
F.B. 531-157

KEYSTONE ST.

See page 240

179-53-45
359-47-30
179-41-45
87-56-57½

Fd L-T in Cb

L.S. 24-9

180-06-15
0-12-30
180-18-45
90-03-07½

Per Office Calculation
ALLEN

Con from top page 206

Note: Any Additions or Changes on This Sheet Must be Made or Circled in Red Ink With Date and Name of Person Making Change.

Do not extend notes this side of this line.

RETURN TO
LOS ANGELES COUNTY SURVEYOR
700 HALL OF RECORDS

FORM 247 5M 10-39

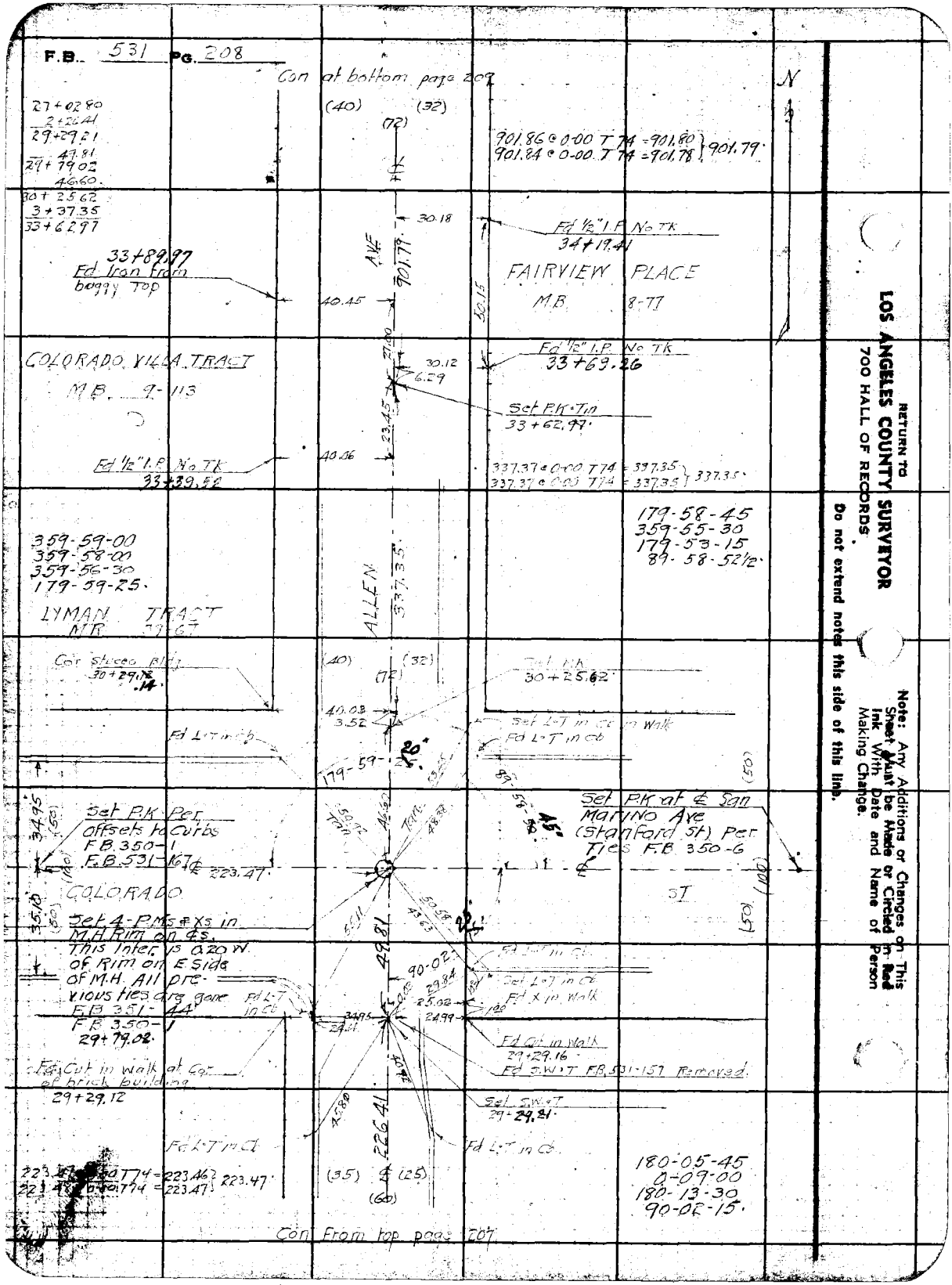

F.B. 531 PG. 208

Con at bottom page 209

27+02.80
2+26.41
29+29.21
49.81
29+79.02
46.60
30+25.62
3+37.35
33+62.97

(40) (32)
(72)

901.86 @ 0-00 T 74 = 901.80
901.84 @ 0-00 T 74 = 901.78 } 901.79

30.18

Fd ½" I.P. No TK
34+19.41

33+89.97
Fd Iron from
buggy Top

AVE
901.79

FAIRVIEW PLACE
M.B. 8-77

40.45

50.15

COLORADO VILLA TRACT
M.B. 9-113

27.00
30.12
6.29

Fd ½" I.P. No TK
33+69.26

Set P.K. Tin
33+62.97

23.45

Fd ½" I.P. No TK
33+39.52

40.06

337.37 @ 0-00 T 74 = 337.35
337.37 @ 0-00 T 74 = 337.35 } 337.35

179-58-45
359-55-30
179-53-15
89-58-52½

359-59-00
359-58-00
359-56-30
179-59-25

LYMAN TRACT
M.R. 39-67

ALLEN
337.35

Cor stucco Bldg
30+29.12
.14

(40) (32)
(72)

Set P.K.
30+25.62

40.03
3.52

Set L-T in Cb in Walk
Fd L-T in Cb

Fd L-T in Cb

179-59-25
20

89-58-50
45

Set P.K. Per
offsets to Curbs
F.B. 350-1
F.B. 531-167 ℄ 223.47

Set P.K. at ℄ San
Marino Ave
(Stanford St) Per
Ties F.B. 350-6

34.95
(50)
(100)

COLORADO

ST

35.10
(50)

Set 4-P.M.s & Xs in
M.H. Rim on ℄s.
This Inter. is 0.20 W.
of Rim on E Side
of M.H. All pre-
vious ties are gone
F.B. 351-44
F.B. 350-1
29+79.02

49.81

90-02
29.84
25.02
24.99
34.95
24.11

Fd L-T in Cb
Set L-T in Cb
Fd X in Walk

Fd Cut in Walk
29+29.16
Fd S.W.T. F.B. 531-157 Removed

Fd Cut in walk at Cor
of brick building
29+29.12

Set S.W.T.
29+29.21

45.80

226.41

Fd L-T in Cb

Fd L-T in Cb

223.47 @ 0-00 T 74 = 223.46
223.47 @ 0-00 T 74 = 223.47 } 223.47

(35) ℄ (25)
(60)

180-05-45
0-09-00
180-13-30
90-02-15

Con From top page 207

RETURN TO
LOS ANGELES COUNTY SURVEYOR
700 HALL OF RECORDS

Do not extend notes this side of this line.

Note: Any Additions or Changes on This Sheet Must be Made or Circled in Red Ink With Date and Name of Person Making Change.

Notes Ck'd by D. M. Finley	Survey of ALLEN AVE	F.B. 531	Pg. 209
Map No. B-949-1	W. O. 7125 Tape No. 047 St'd 84 °F		
Office Work [illegible]	Surveyed by W.A. Miller		
Checked D. M. Finley	Notes Miller Date 4-9-1940		
Date MAY '42	Indexed		

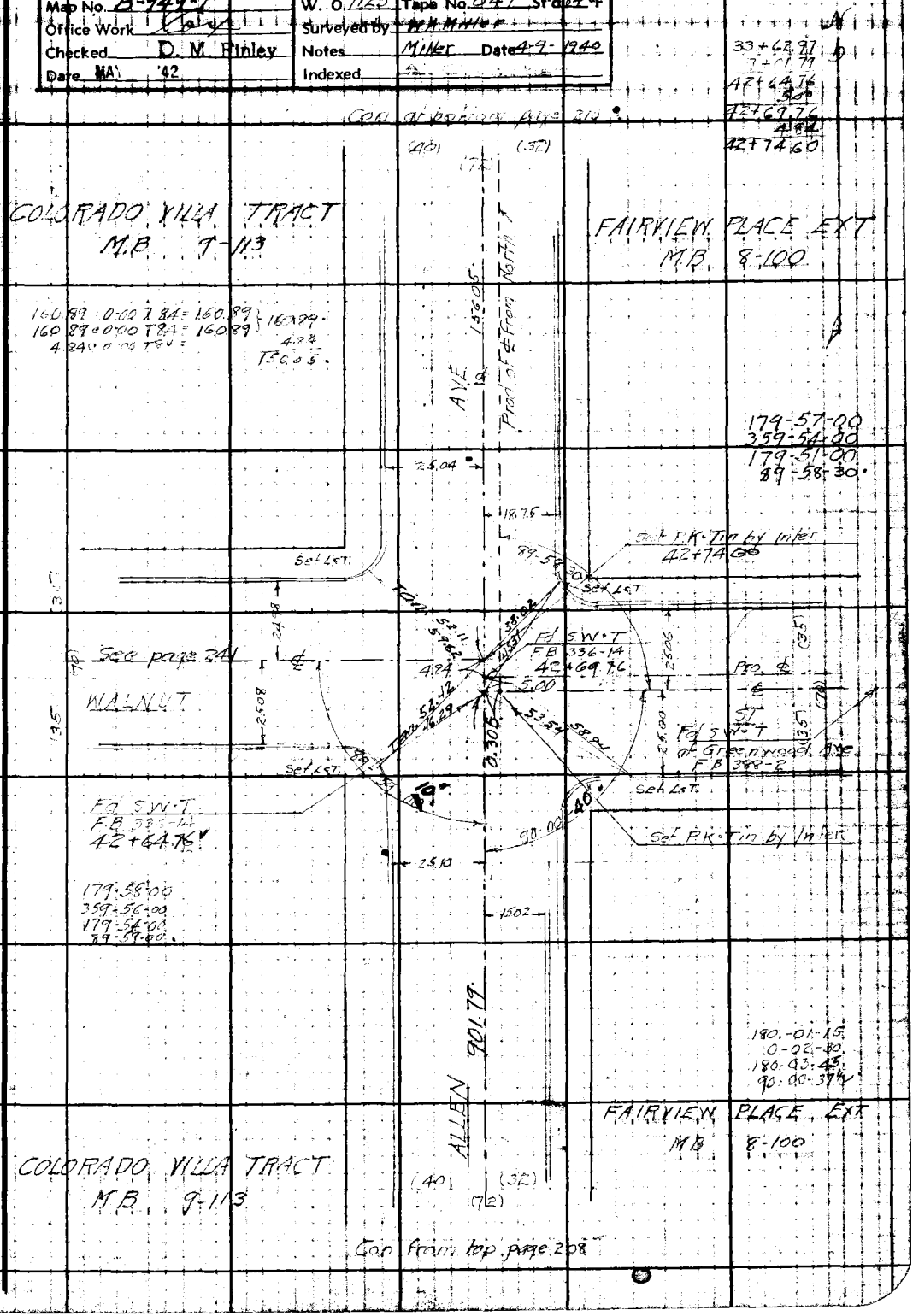

Note: Any Additions or Changes on This Sheet Must be Made or Circled in Red Ink With Date and Name of Person Making Change.

Do not extend notes this side of this line.

RETURN TO
LOS ANGELES COUNTY SURVEYOR
700 HALL OF RECORDS

FORM 247 5M 10-39

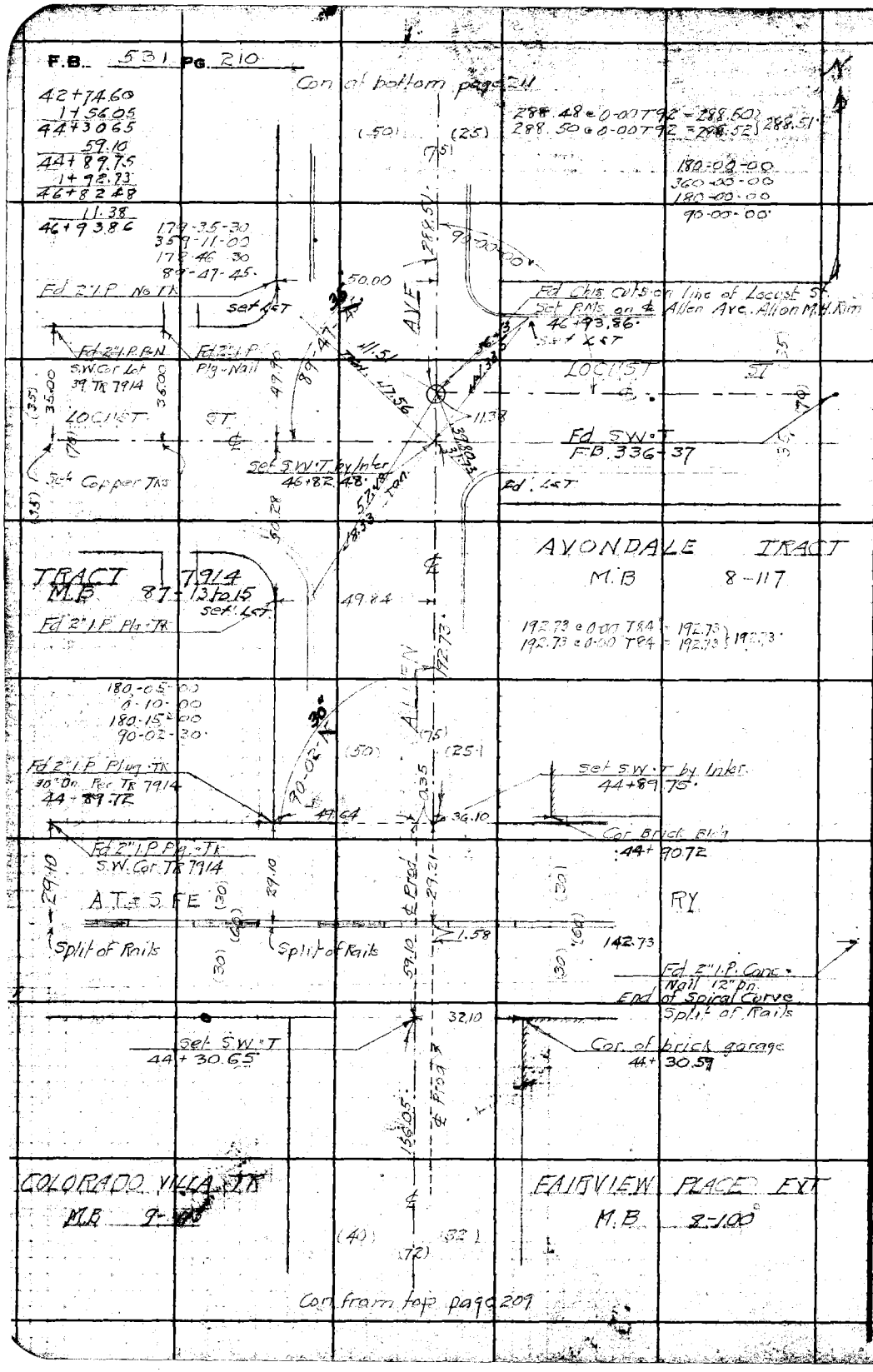

RETURN TO
LOS ANGELES COUNTY SURVEYOR
700 HALL OF RECORDS

Do not extend notes this side of this line.

Note: Any Additions or Changes on This Sheet Must be Made or Circled in Red Ink With Date and Name of Person Making Change.

Notes Ck'd by D. M. Finley	Survey of ALLEN AVE	F.B. 531	Pg. 211
Map No. B-949-1	W. O. 7125 Tape No. 041 St'd 84°F		
Office Work [illegible]	Surveyed by W.A. Miller		
Checked D. M. Finley	Notes Miller Date 4-12-1940		
Date MAY '42	Indexed A. C. Johnson		

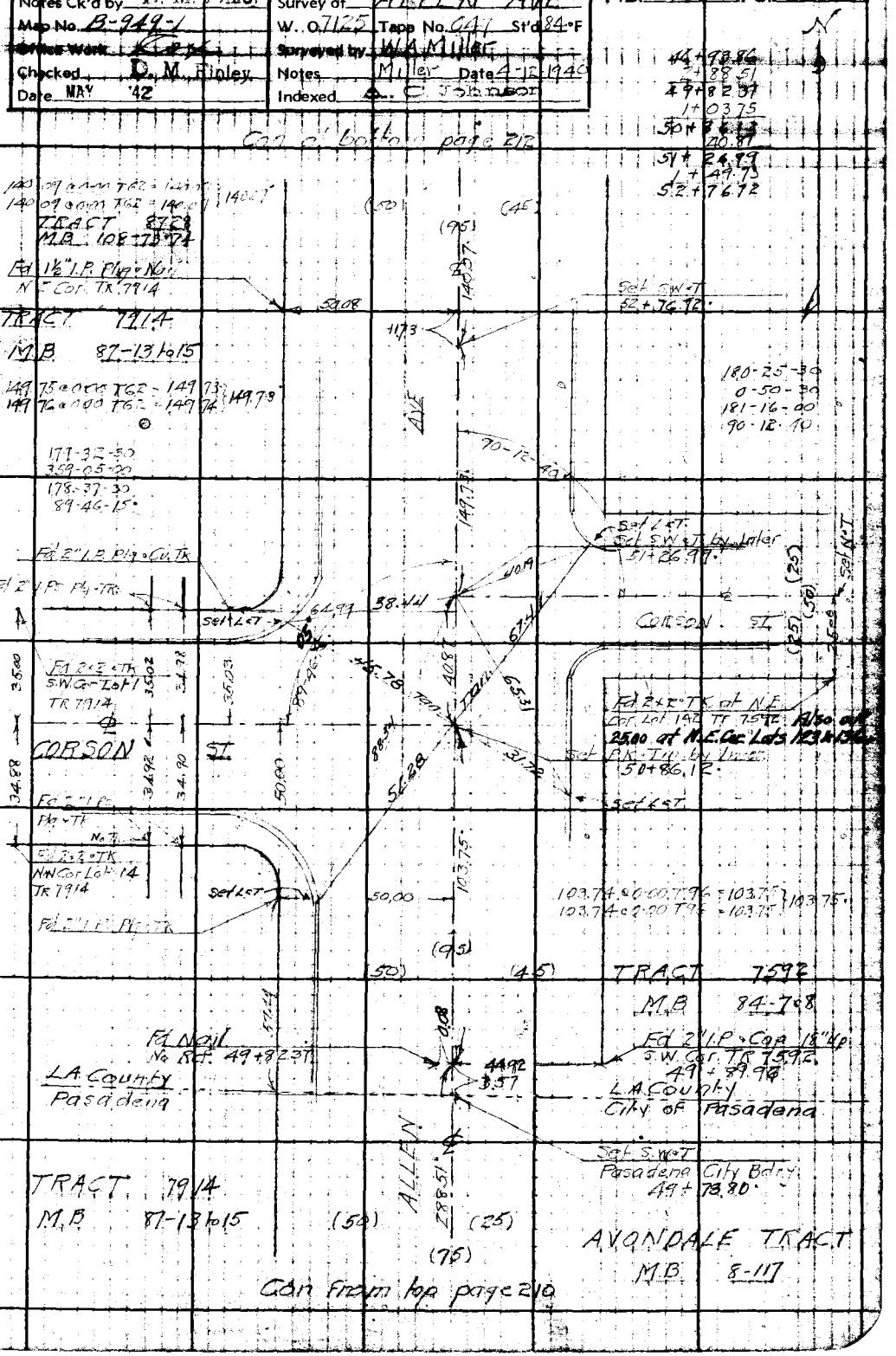

Note: Any Additions or Changes on this Sheet Must be Made or Circled in Red Ink With Date and Name of Person Making Change.

Do not extend notes this side of this line.

RETURN TO
LOS ANGELES COUNTY SURVEYOR
700 HALL OF RECORDS

FORM 247 5M 10-39

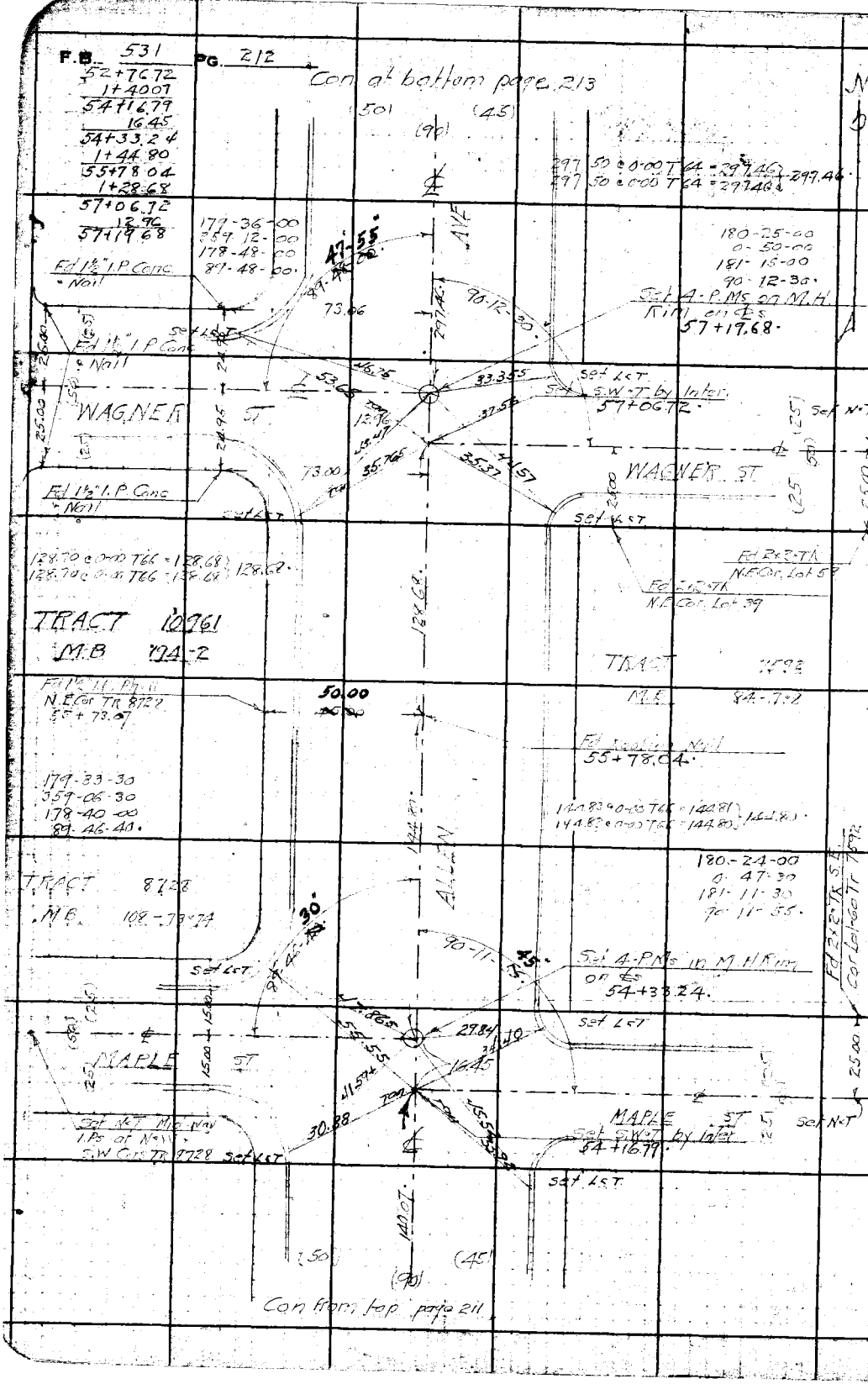

RETURN TO
LOS ANGELES COUNTY SURVEYOR
700 HALL OF RECORDS

Do not extend notes this side of this line.

Note: Any Additions or Changes on This Sheet Must be Made or Circled in Red Ink With Date and Name of Person Making Change.

Notes Ck'd by D. M. Finley	Survey of ALLEN AVE	F.B. 531	PG. 213
Map No. B-949-1	W. O. 7125 Tape No. 047 St'd 84 °F		
Office Work [illegible]	Surveyed by W.A. Miller		
Checked D. M. Finley	Notes Miller Date 4-15-1940		
Date MAY '42	Indexed [illegible]		

57+19.68
2+97.46
60+17.14
.01
60+17.13
2+10.01
62+27.14

Con. at bottom page 214

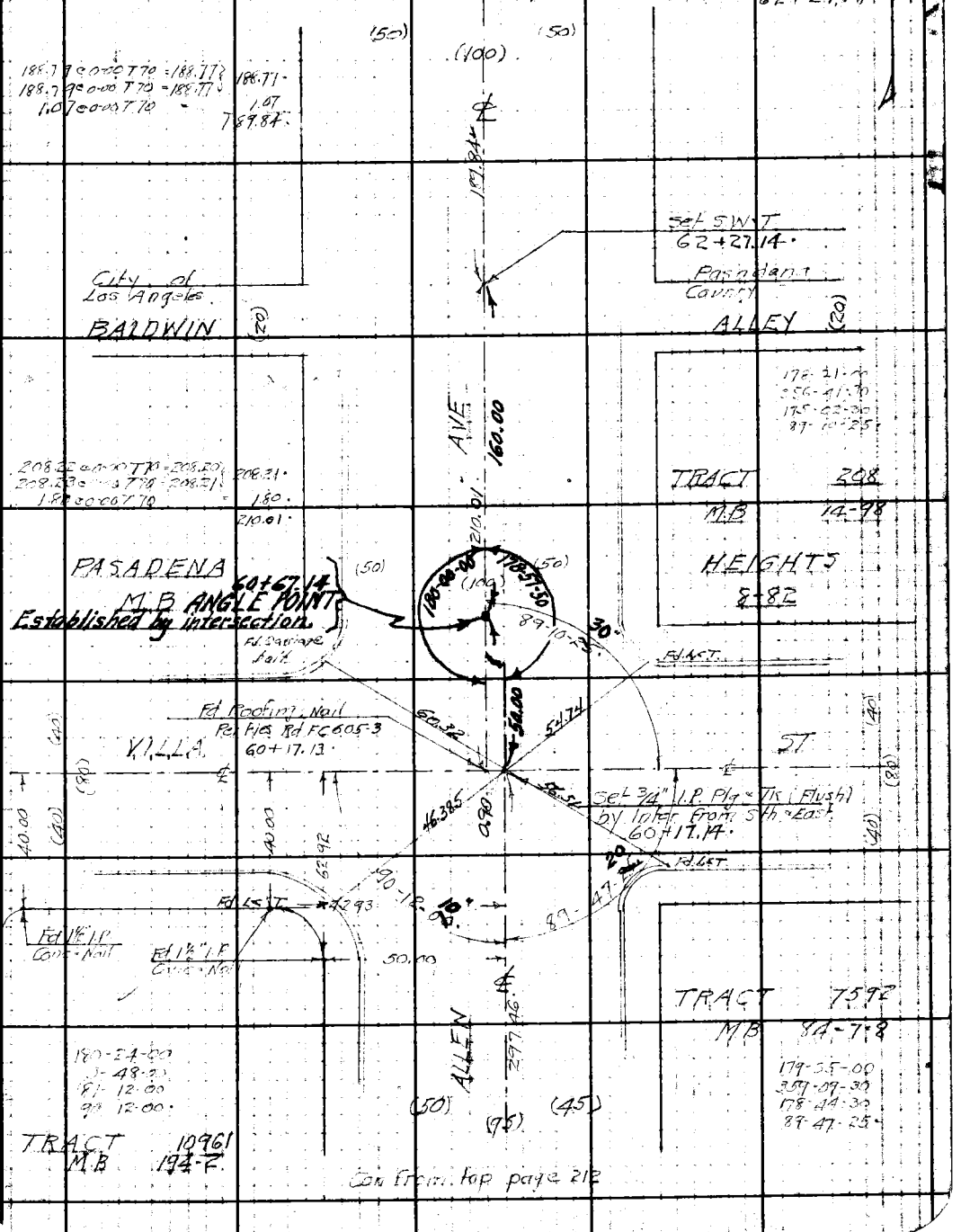

Con. from top page 212

Note: Any Additions or Changes on This Sheet Must be Made or Circled in Red Ink With Date and Name of Person Making Change.

Do not extend notes this side of this line.

RETURN TO
LOS ANGELES COUNTY SURVEYOR
700 HALL OF RECORDS

FORM 247 5M 10-39

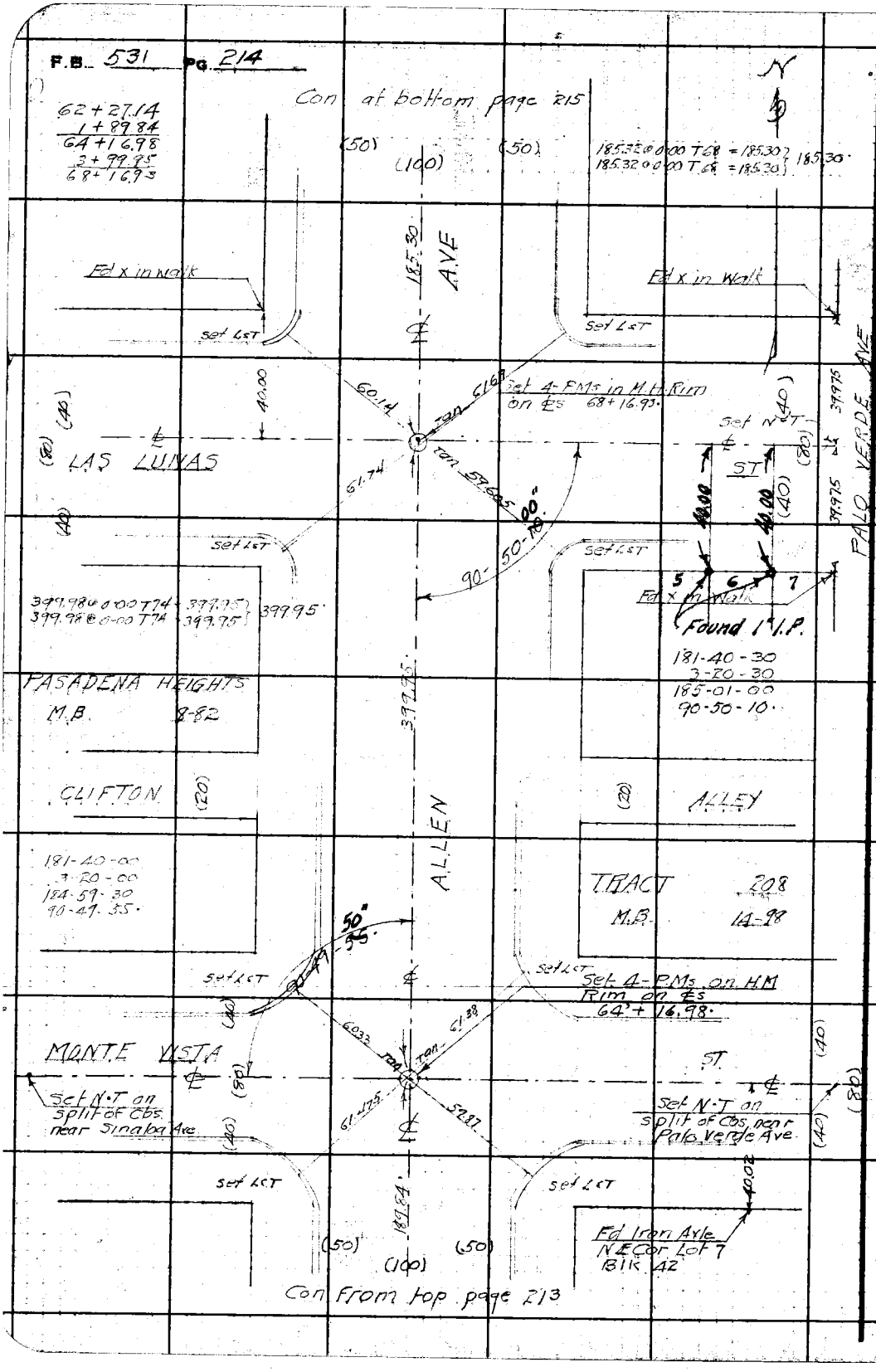

RETURN TO
LOS ANGELES COUNTY SURVEYOR
700 HALL OF RECORDS

Do not extend notes this side of this line.

Note: Any Additions or Changes on This Sheet Must be Made or Circled in Red Ink With Date and Name of Person Making Change.

Notes Ck'd by D. M. Finley	Survey of ALLEN AVE	F.B. 531	Pg. 215
Map No. B-949-2	W. O. 7125 Tape No. 047 St'd 84°F		
Office Work	Surveyed by W.A. Miller		
Checked D. M. Finley	Notes Miller Date 4-18-1940		
Date MAY '42	Indexed		

68+16.98
1+85.30
70+02.23
3+00.27
73+02.50

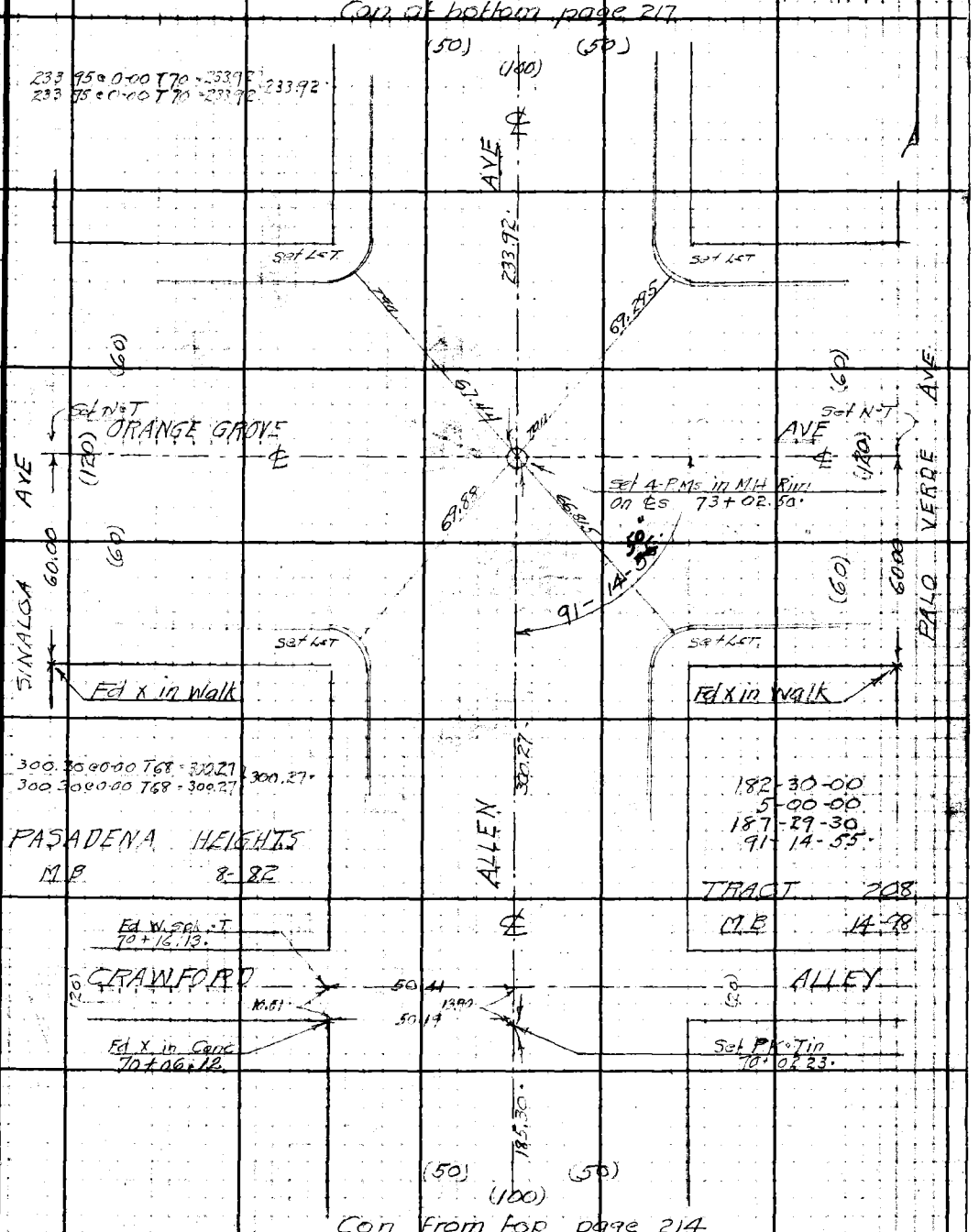

Note: Any Additions or Changes on This Sheet Must be Made or Circled in Red Ink With Date and Name of Person Making Change.

Do not extend notes this side of this line.

RETURN TO
LOS ANGELES COUNTY SURVEYOR
700 HALL OF RECORDS

FORM 247 5M 10-39

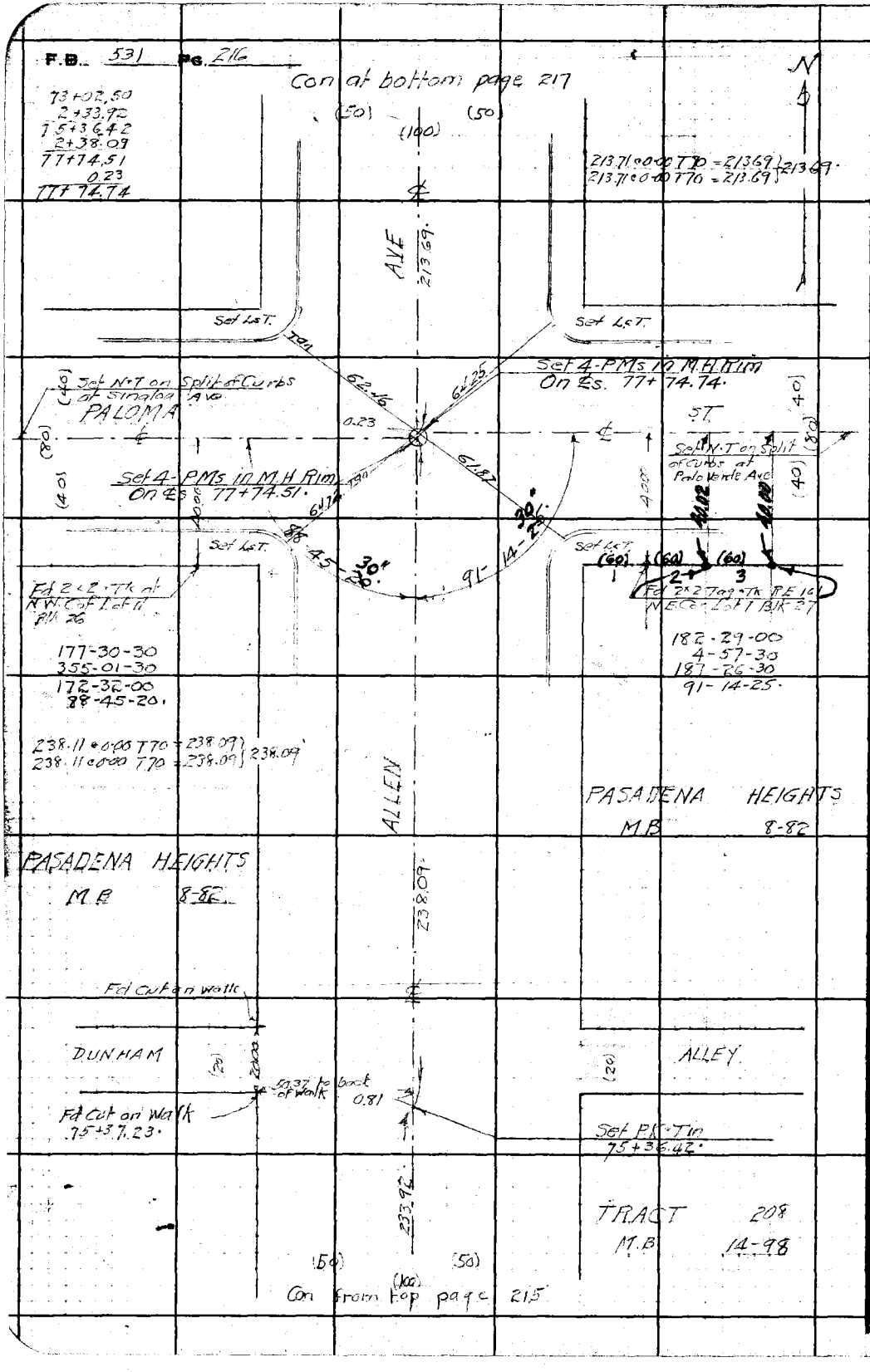

RETURN TO
LOS ANGELES COUNTY SURVEYOR
700 HALL OF RECORDS

Do not extend notes this side of this line.

Note: Any Additions or Changes on This Sheet Must be Made or Circled in Red Ink With Date and Name of Person Making Change.

Notes Ck'd by D. M. Finley	Survey of ALLEN AVE	F.B. 531 PG. 217
Map No. B-949-2	W. O. 7125 Tape No. 047 St'd 84 °F	
Office Work [signature]	Surveyed by W.A. Miller	
Checked D. M. Finley	Notes Miller Date 4-18-1940	
Date MAY '42	Indexed	

77 + 74.74
2 + 13.69
79 + 88.43
2 + 38.32
82 + 26.75

Con at bottom page 218

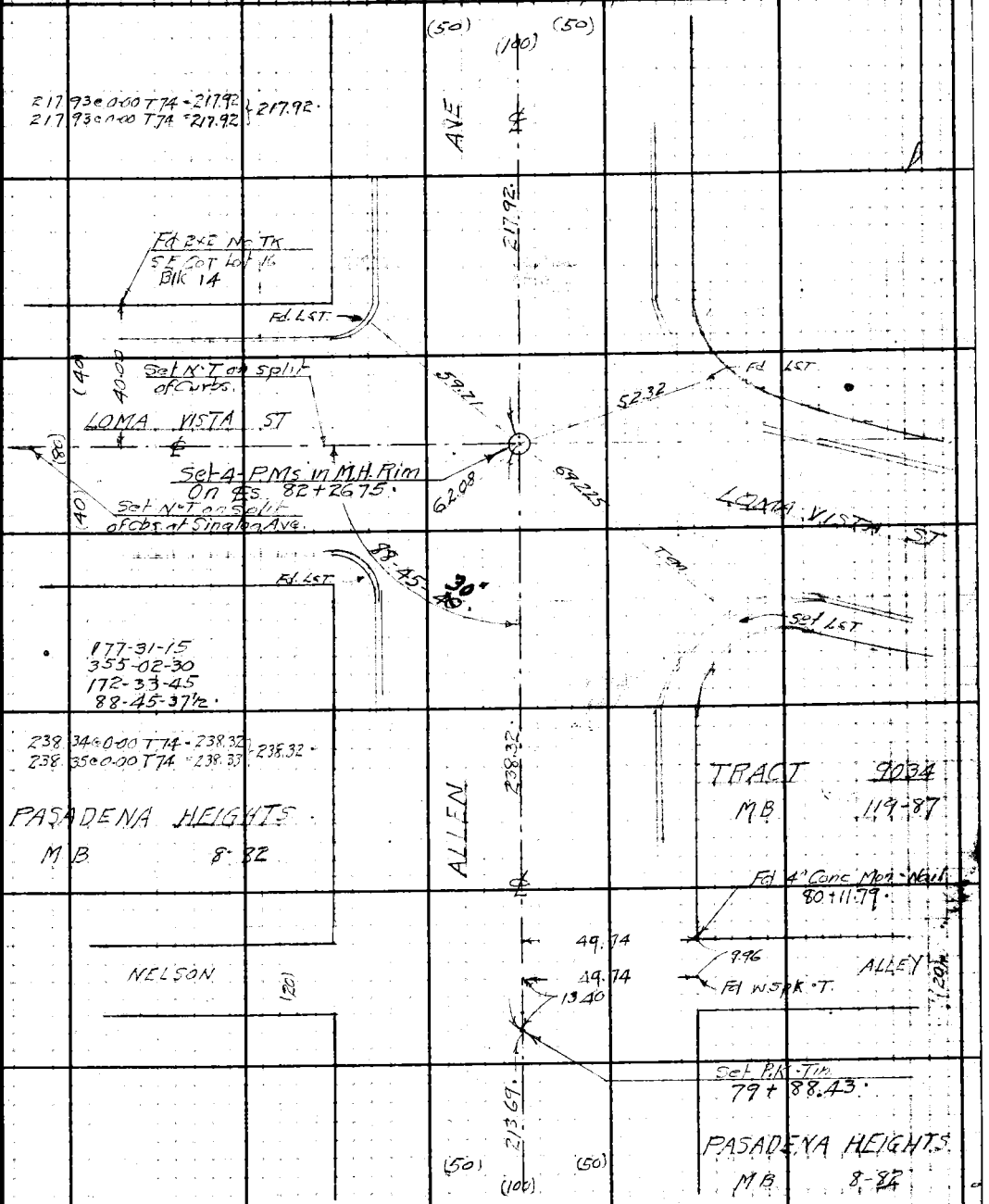

Con from top page 216

Note: Any Additions or Changes on This Sheet Must be Made or Circled in Red Ink With Date and Name of Person Making Change.

Do not extend notes this side of this line.

RETURN TO
LOS ANGELES COUNTY SURVEYOR
700 HALL OF RECORDS

FORM 247 5M 10-39

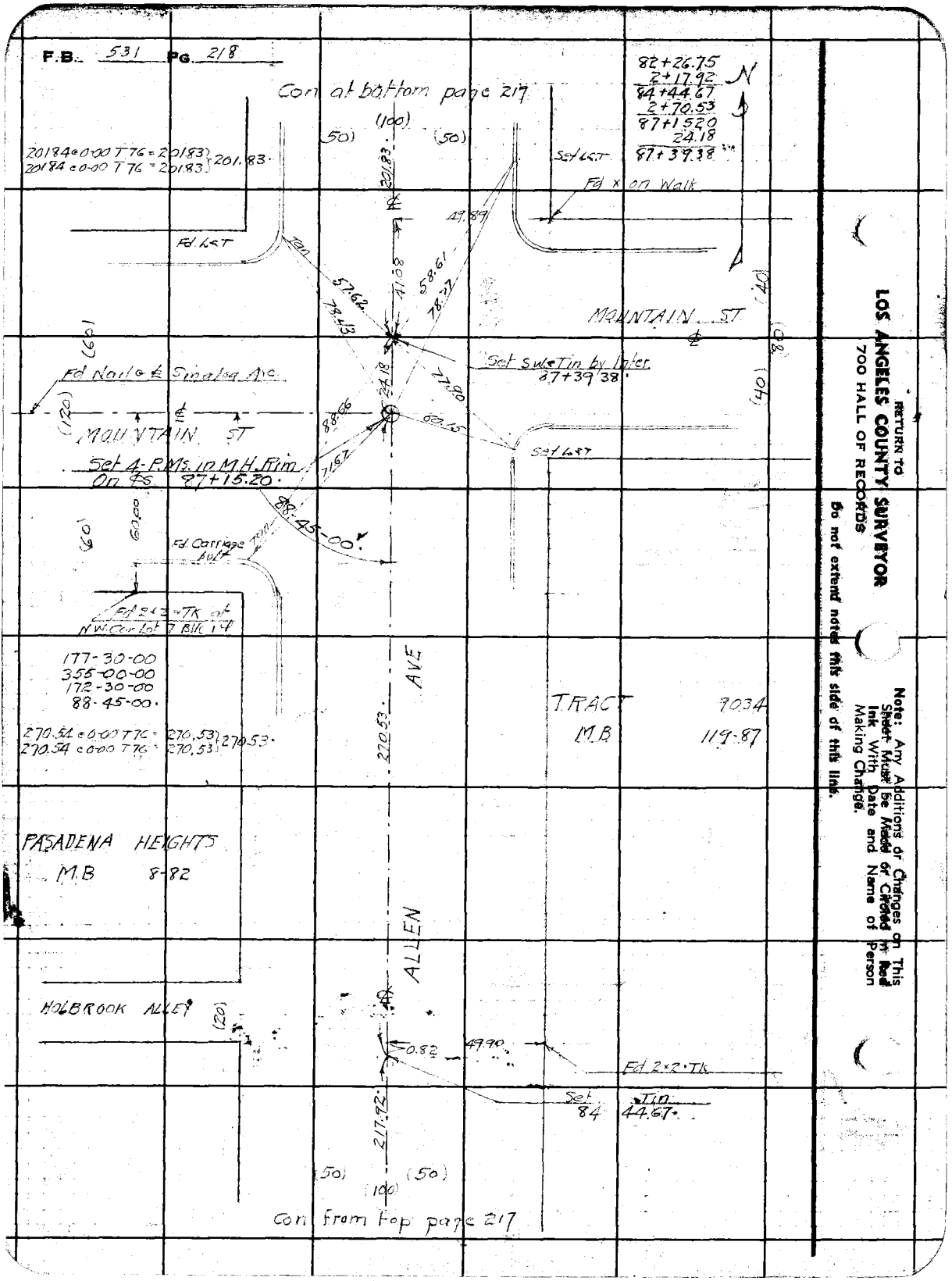

RETURN TO
LOS ANGELES COUNTY SURVEYOR
700 HALL OF RECORDS

Do not extend notes this side of this line.

Note: Any Additions or Changes on This Sheet Must be Made in Red Ink With Date and Name of Person Making Change.

Notes Ck'd by D. M. Finley	Survey of ALLEN AVE	F.B. 531 Pg. 219
Map No. B-949-2	W. O. 7125 Tape No. 047 St'd 84°F	
Office Work [signature]	Surveyed by W. A. Miller	
Checked D. M. Finley	Notes Miller Date 4-18-1940	
Date MAY '42	Indexed	

87 + 39.38
2 + 01.83
89 + 41.21
3 + 13.93
92 + 55.14

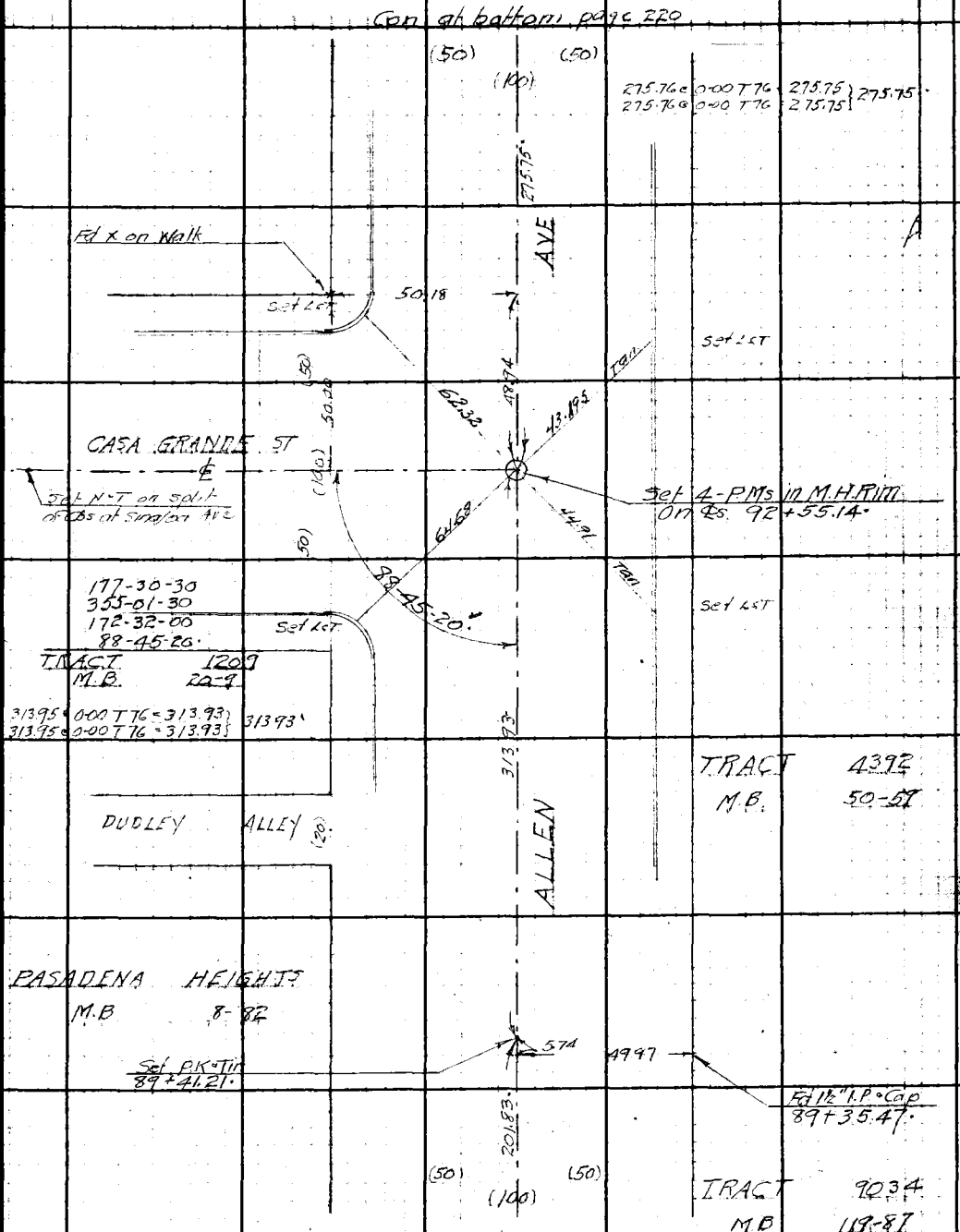

Note: Any Additions or Changes on This Sheet Must be Made or Circled in Red Ink With Date and Name of Person Making Change.

Do not extend notes this side of this line.

RETURN TO
LOS ANGELES COUNTY SURVEYOR
700 HALL OF RECORDS

FORM 247 5M 10-39

F.B. 531 PG. 220

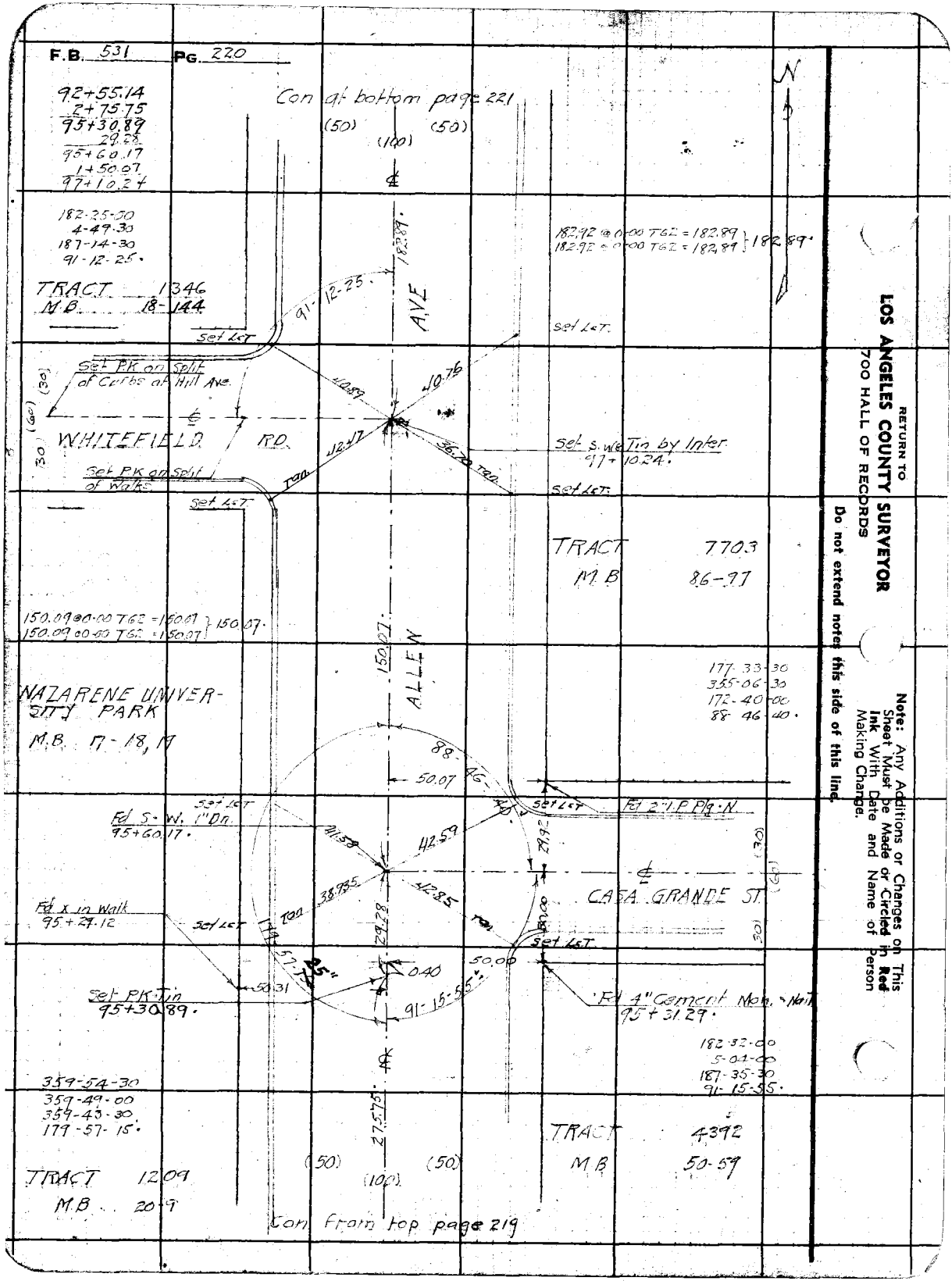

RETURN TO
LOS ANGELES COUNTY SURVEYOR
700 HALL OF RECORDS

Do not extend notes this side of this line.

Note: Any Additions or Changes on This Sheet Must be Made or Circled in Red Ink With Date and Name of Person Making Change.

Notes Ck'd by D. M. Finley	Survey of ALLEN AVE	F.B. 531	PG. 221
Map No. B-949-2	W. O. 7125 Tape No. 047 St'd 84 °F		
Office Work Cox	Surveyed by W.A. Miller		
Checked D. M. Finley	Notes Miller Date 4-24-1940		
Date MAY '42	Indexed [illegible]		

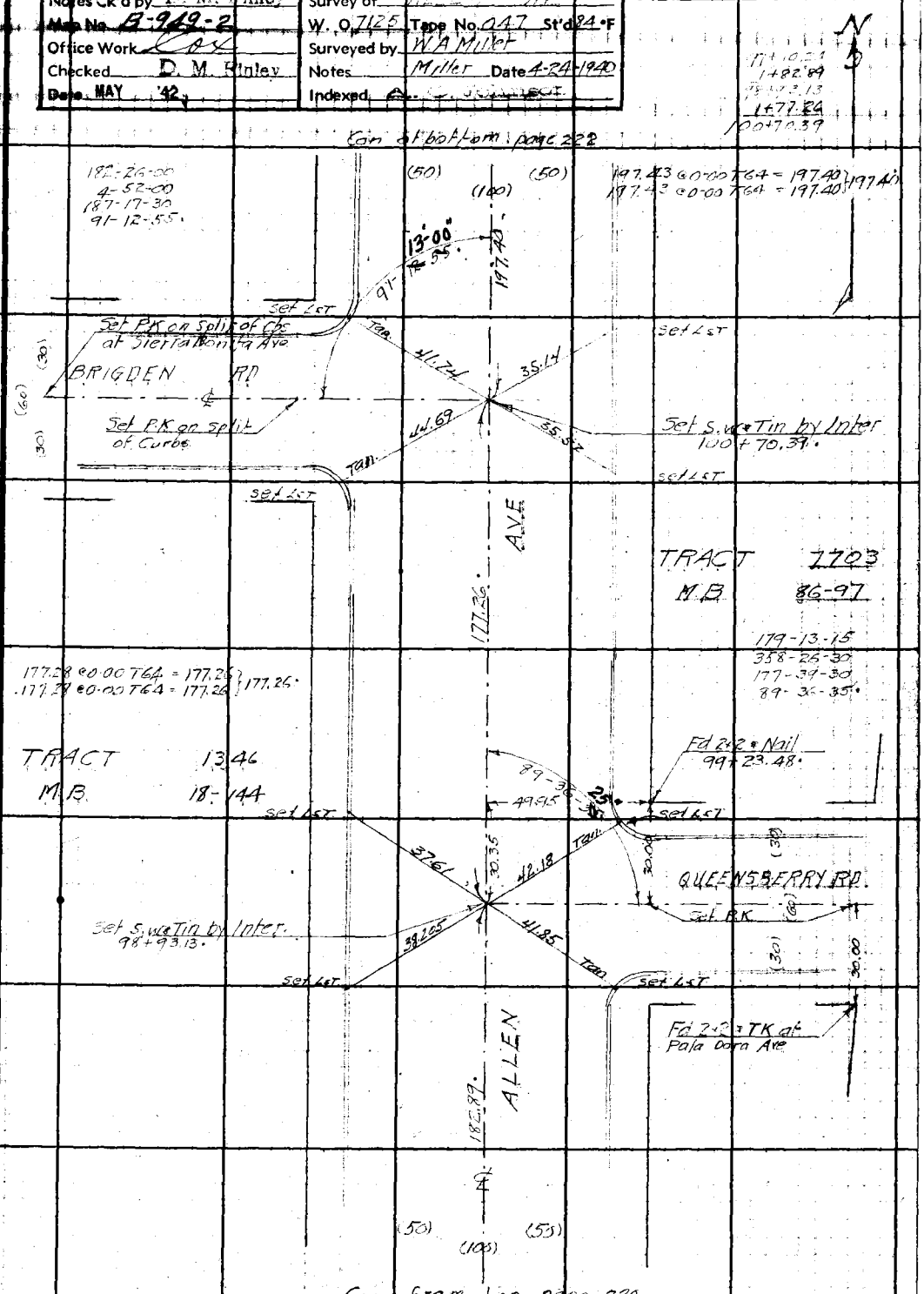

Note: Any Additions or Changes on This Sheet Must be Made or Circled in Red Ink With Date and Name of Person Making Change.

Do not extend notes this side of this line.

RETURN TO
LOS ANGELES COUNTY SURVEYOR
700 HALL OF RECORDS

FORM 247 5M 10-39

F.B. 531 Pg. 222

Con at bottom page 223

180.51 @ 0-00 T56 + 180.47 } 180.47
180.51 @ 0-00 T56 + 180.47 }

3-59-52-00
3-59-44-30
3-59-36-00
179-56-00

176.05 @ 0-00 T62 = 176.02 } 176.02
176.05 @ 0-00 T62 = 176.02 }

TRACT 4550
M.B. 49-98

TRACT 7739
M.B 83-71,72

TRACT 1346
M.B 18-144

TRACT 7703
M.B 18-144

RETURN TO
LOS ANGELES COUNTY SURVEYOR
700 HALL OF RECORDS

Note: Any Additions or Changes on This Sheet Must be Made or Circled in Red Ink With Date and Name of Person Making Change.

Do not extend notes this side of this line.

Notes Ck'd by D. M. Finley	Survey of ALLEN AVE
Map No. B-949-2	W. O. 7125 Tape No. 047 Std 84 °F
Office Work Kox	Surveyed by W.A. Miller
Checked D. M. Finley	Notes Miller Date 4-25-1940
Date MAY '42	Indexed [illegible]

F.B. 531 Pg. 223

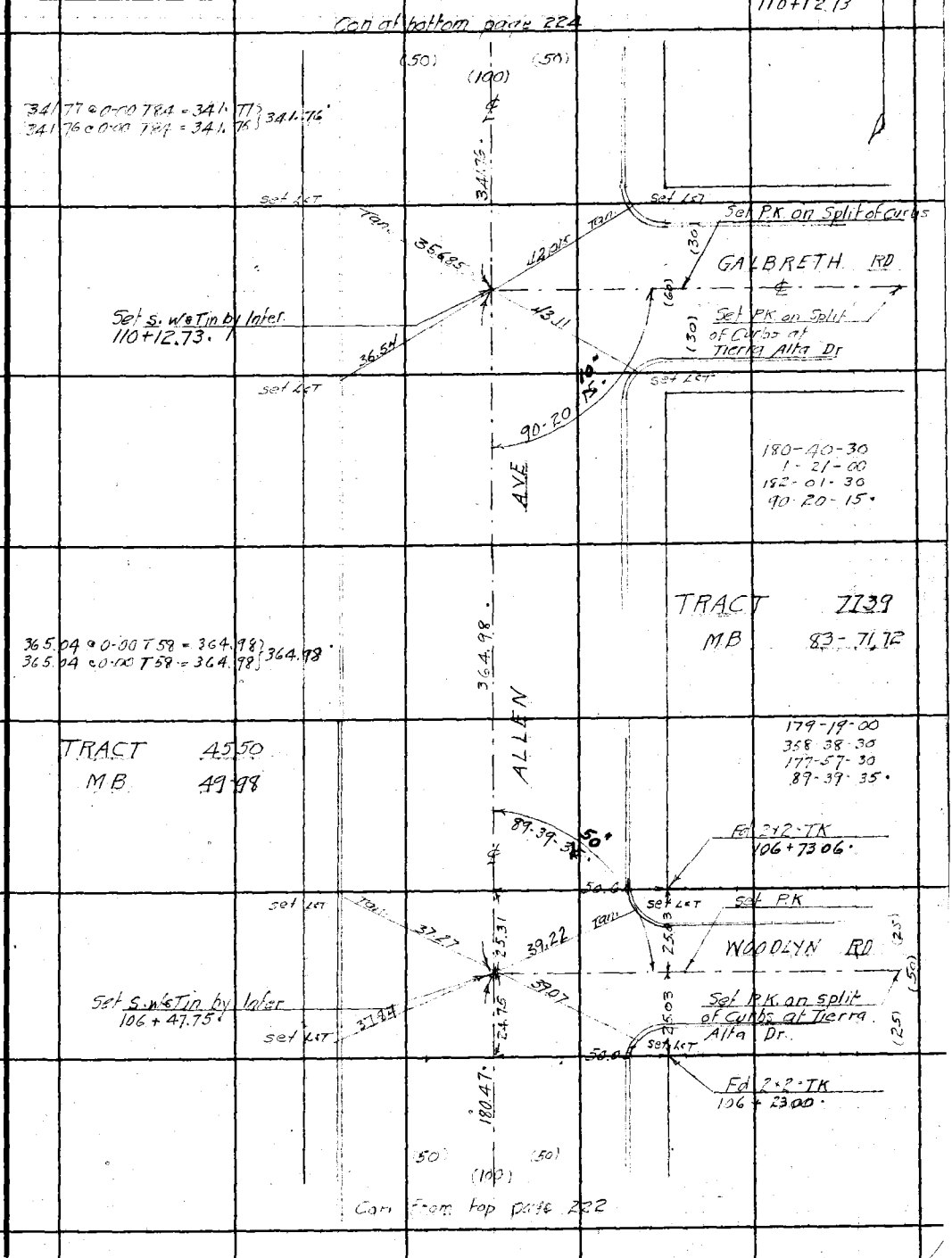

Note: Any Additions or Changes on This Sheet Must be Made or Circled in Red Ink With Date and Name of Person Making Change.

Do not extend notes this side of this line.

RETURN TO
LOS ANGELES COUNTY SURVEYOR
700 HALL OF RECORDS

FORM 247 5M 10-39

F.B. 531 Pg. 224

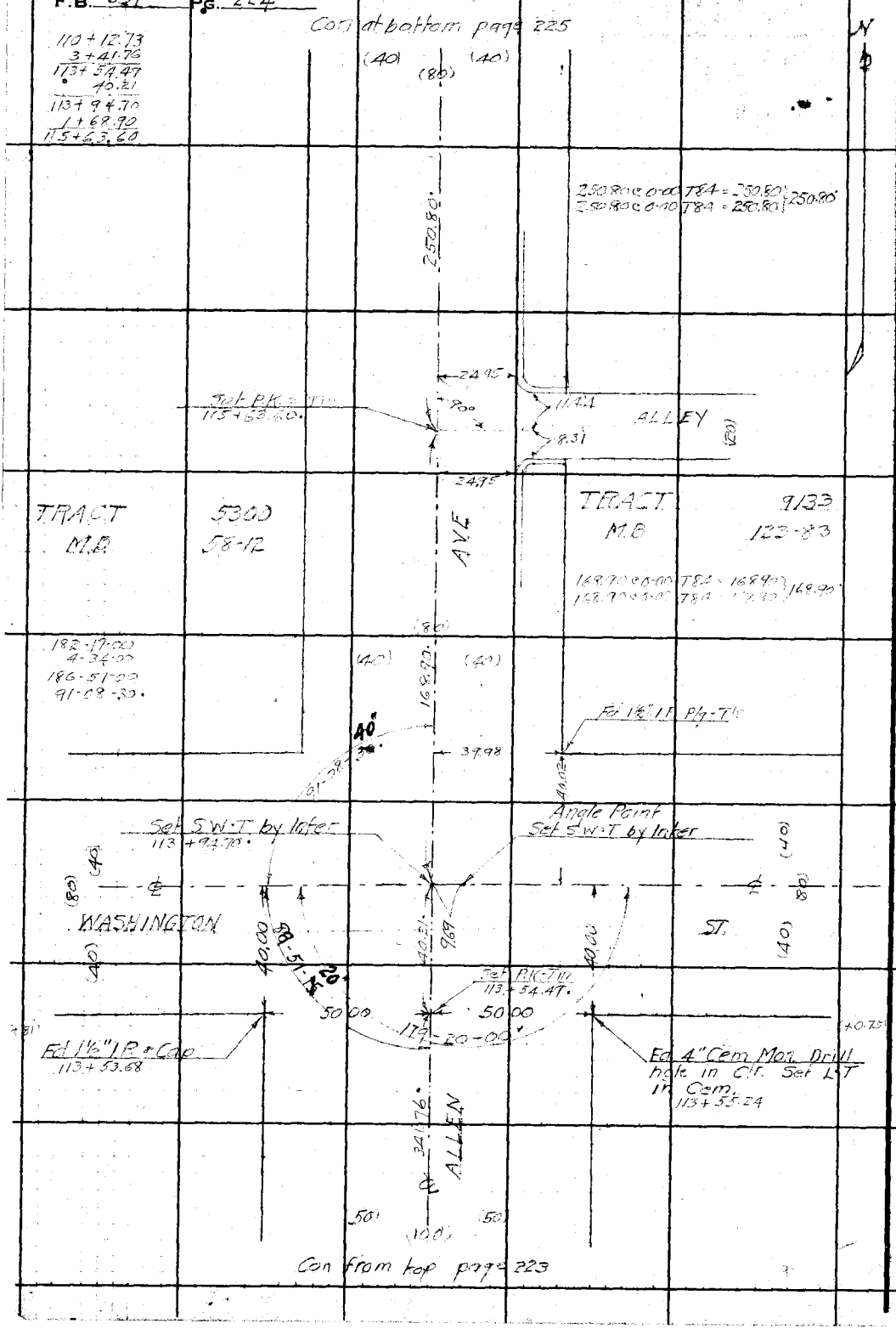

RETURN TO
LOS ANGELES COUNTY SURVEYOR
700 HALL OF RECORDS

Do not extend notes this side of this line.

Note: Any Additions or Changes on This Sheet Must be Made or Circled in **Red Ink** With Date and Name of Person Making Change.

Notes Ck'd by D. M. Finley	Survey of ALLEN AVE	F.B. 531	Pg. 225
Map No. B-949-2	W. O. 7125 Tape No. 047 St'd 84°F		
Office Work [illegible]	Surveyed by W.A. Miller		
Checked D. M. Finley	Notes Miller Date 5-8-1930		
Date MAY '42	Indexed		

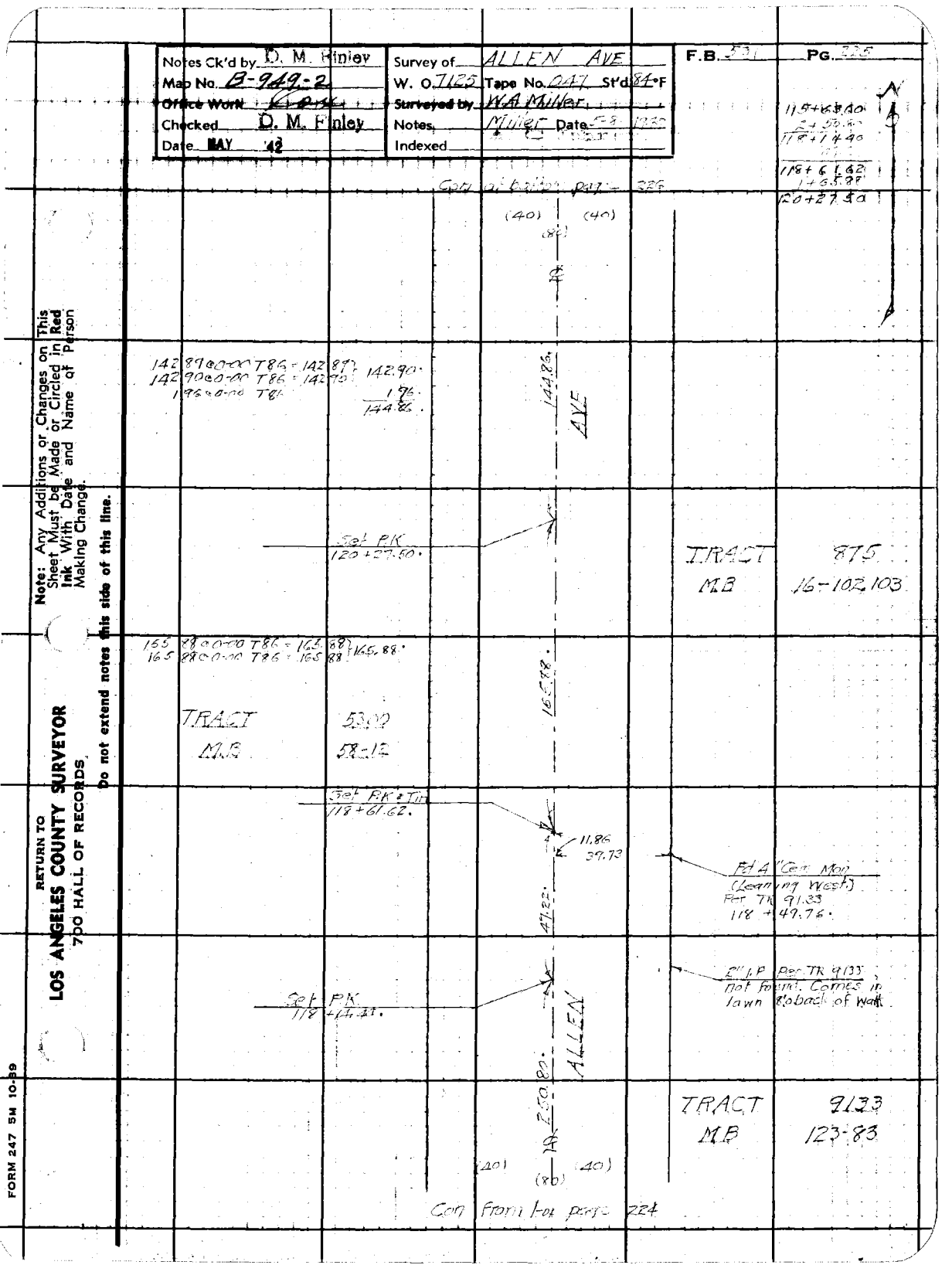

Note: Any Additions or Changes on This Sheet Must be Made or Circled in Red Ink With Date and Name of Person Making Change.

Do not extend notes this side of this line.

RETURN TO
LOS ANGELES COUNTY SURVEYOR
700 HALL OF RECORDS

FORM 247 5M 10-39

F.B. 531 Pg. 226

Con at bottom page 227

RETURN TO
LOS ANGELES COUNTY SURVEYOR
700 HALL OF RECORDS

Note: Any Additions or Changes on This Sheet Must be Made or Circled in Red Ink With Date and Name of Person Making Change.

Do not extend notes this side of this line.

Notes Ck'd by D. M. Finley	Survey of ALLEN AVE	F.B. 531	Pg. 227
Map No. B-949-2	W. O. 7125 Tape No. 047 St'd 84°F		
Office Work [illegible]	Surveyed by W.A. Miller		
Checked D. M. Finley	Notes Miller Date 5-9-1940		
Date MAY 42	Indexed A. C. [illegible]		

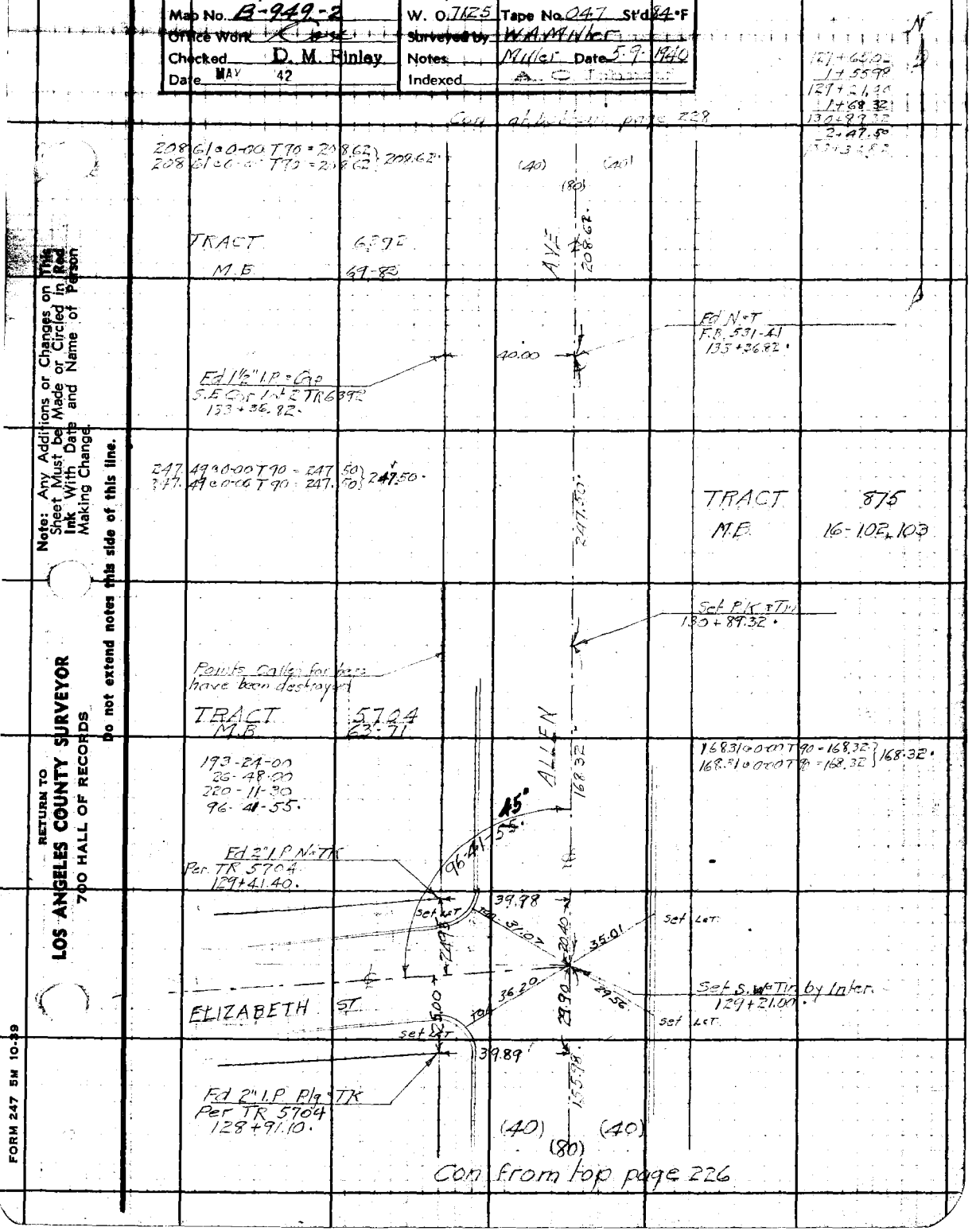

Note: Any Additions or Changes on This Sheet Must be Made or Circled in Red Ink With Date and Name of Person Making Change.

Do not extend notes this side of this line.

RETURN TO
LOS ANGELES COUNTY SURVEYOR
700 HALL OF RECORDS

FORM 247 5M 10-39

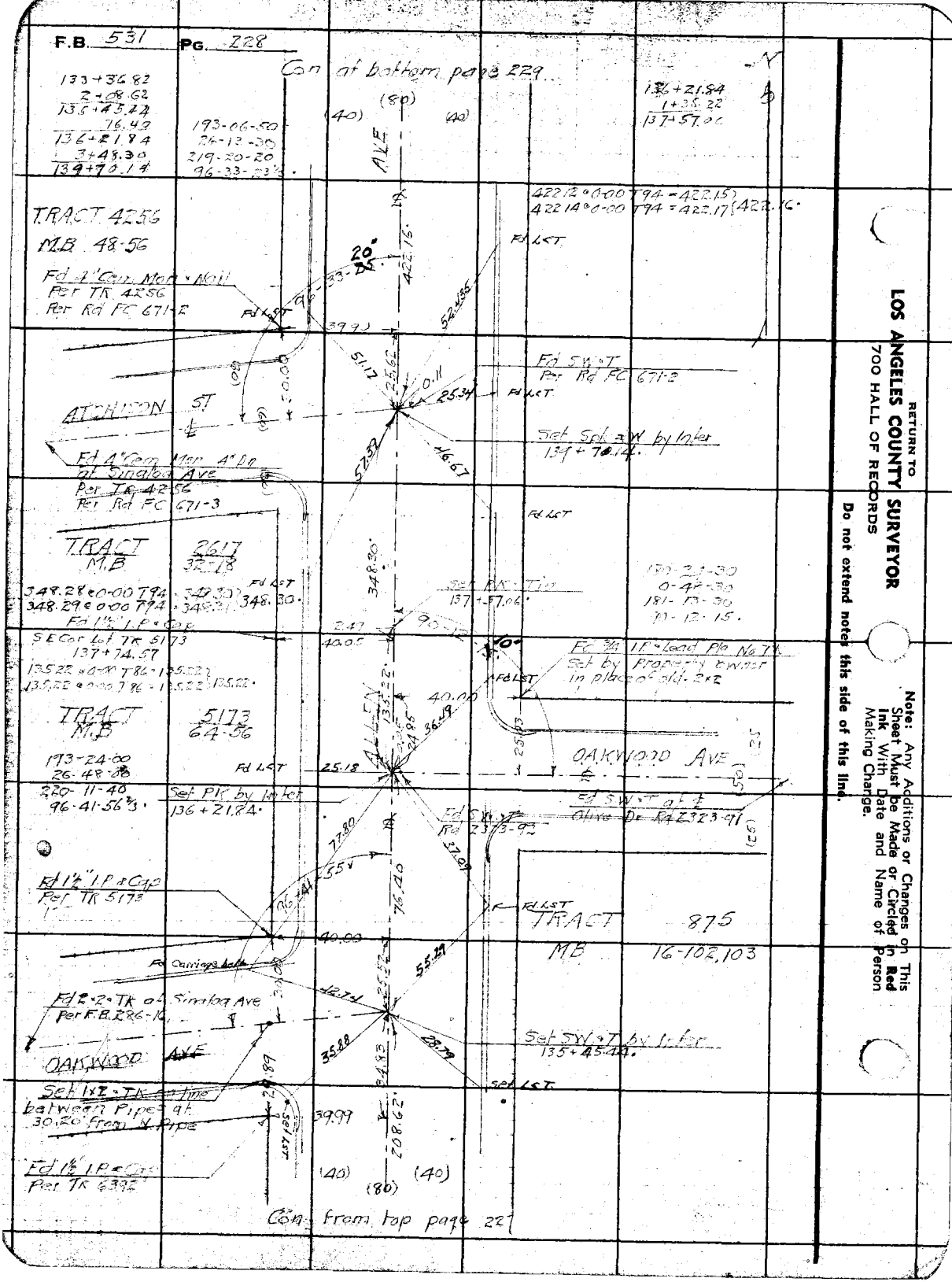

RETURN TO
LOS ANGELES COUNTY SURVEYOR
700 HALL OF RECORDS

Do not extend notes this side of this line.

Note: Any Additions or Changes on This Sheet Must be Made or Circled in Red Ink With Date and Name of Person Making Change.

Notes Ck'd by D. M. Finley
Map No. B-949-3
Office Work K
Checked D. M. Finley
Date MAY '42

Survey of ALLEN AVE
W. O. 7125 Tape No. 047 St'd 84°F
Surveyed by W.A. Miller
Notes Miller Date 5-9-1940
Indexed

F.B. 531 Pg. 227

Note: Any Additions or Changes on This Sheet Must be Made or Circled in Red Ink With Date and Name of Person Making Change.

Do not extend notes this side of this line.

RETURN TO
LOS ANGELES COUNTY SURVEYOR
700 HALL OF RECORDS

FORM 247 5M 10-39

139+70.14
4+32.16
143+92.30
4+38.00
148+30.30

148+92.30
1+36.68
145+29.99

See F.B. 84-68

Fd Triangulation Sta.
Altadena 1913

148+30.26
Fd S.W.T
Per F.B. 531-14
F.B. 102-14

NEW YORK AVE
(30)
(55)
1146.82
Per F.B. 531-14, 15

Fd S.W.T at
Sinaloa Ave
F.B. 531-15

166-51-00
333-42-30
140-33-30
83-25-35
Fd 1½" Lead Filled Pipe
No Tk

166-26-45
332-53-30
139-20-10
305-47-00
83-13-22½
40.00

Fd S.W.T
Per F.B. 531-14

Fd S.W.T
Per F.B. 531-14
148+30.30

NEW YORK AVE

116.749 @ 0.00 T84 = 116.74
116.749 @ 0.00 T84 = 116.74
116.74

Nothing Set

Angle Point
147+79.66
Established by
Intersection.

ALLEN AVE

437.77 @ 0.00 T96 = 438.00
437.96 @ 0.00 T96 = 437.99
438.00

193-06-00
26-12-00
219-18-00
96-33-00

136.68 @ 0.00 T84 = 136.68
136.68 @ 0.00 T84 = 136.68
136.68

Fd LCT

TRACT
M.B.
7010
74-77

Fd ½" I.P. & Cap
Per TR 7010
145+82.76

Set I.P. & Tag
145+68.98

WOODBURY R.D.
(60)
470.48

Fd 2½" TK 12" Dg
at Sinaloa Ave
Rd FC 779-5

Fd S.W.T
Rd FC 779-E

Fd LCT

Set S.W.T
143+92.30

Fd LCT

143+93.30
215.44
141+36.86

255.44 @ 0.00 T84 = 255.44
255.44 @ 0.00 T84 = 255.44
255.44

TRACT
M.B.
4256
48-56

Fd 3x3 Nail
141+46.15

ALLEN
(80)
427.16
To Triangulation Sta. Altadena 1913

3998

9.39

TRACT
M.B.
875
16-102,103

Nothing Set
141+36.86

(40)
(80)

Con from top page 228

RETURN TO
LOS ANGELES COUNTY SURVEYOR
700 HALL OF RECORDS

Note: Any Additions or Changes on This Sheet Must be Made or Circled in **Red Ink** With Date and Name of Person Making Change.

Do not extend notes this side of this line.

F.B. 531 Pg. 230

Notes Ck'd by D. M. Finley	Survey of ALLEN AVE	F.B. 531	PG. 231
Map No. B-949-1	W. O. 1125 Tape No. 044 St'd 84 °F		
Office Work	Surveyed by W.A. Miller		
Checked D. M. Finley	Notes Miller Date 5-21-1940		
Date MAY '42	Indexed		

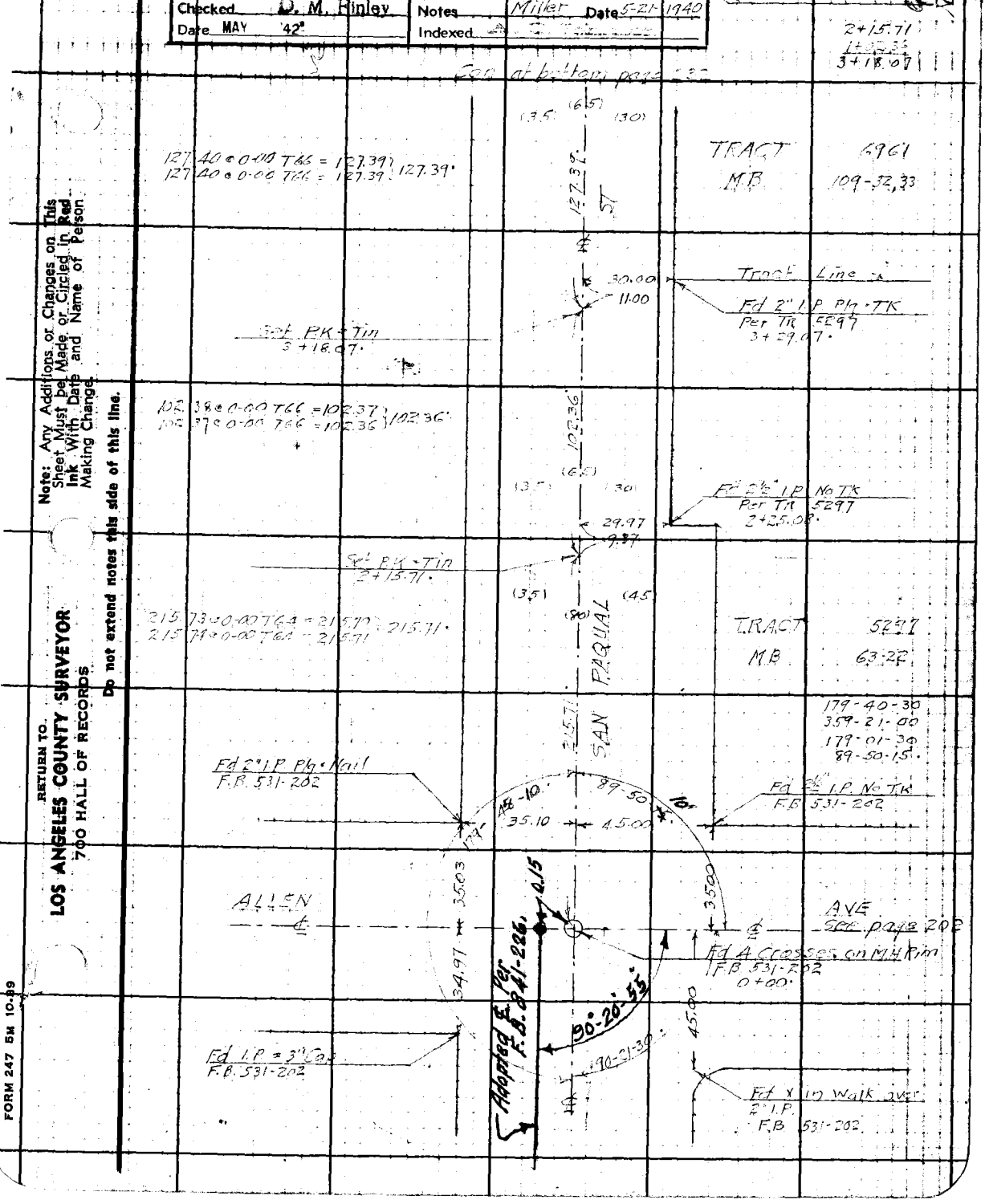

Note: Any Additions or Changes on This Sheet Must be Made or Circled in Red Ink With Date and Name of Person Making Change.

Do not extend notes this side of this line.

RETURN TO
LOS ANGELES COUNTY SURVEYOR
700 HALL OF RECORDS

FORM 247 5M 10-39

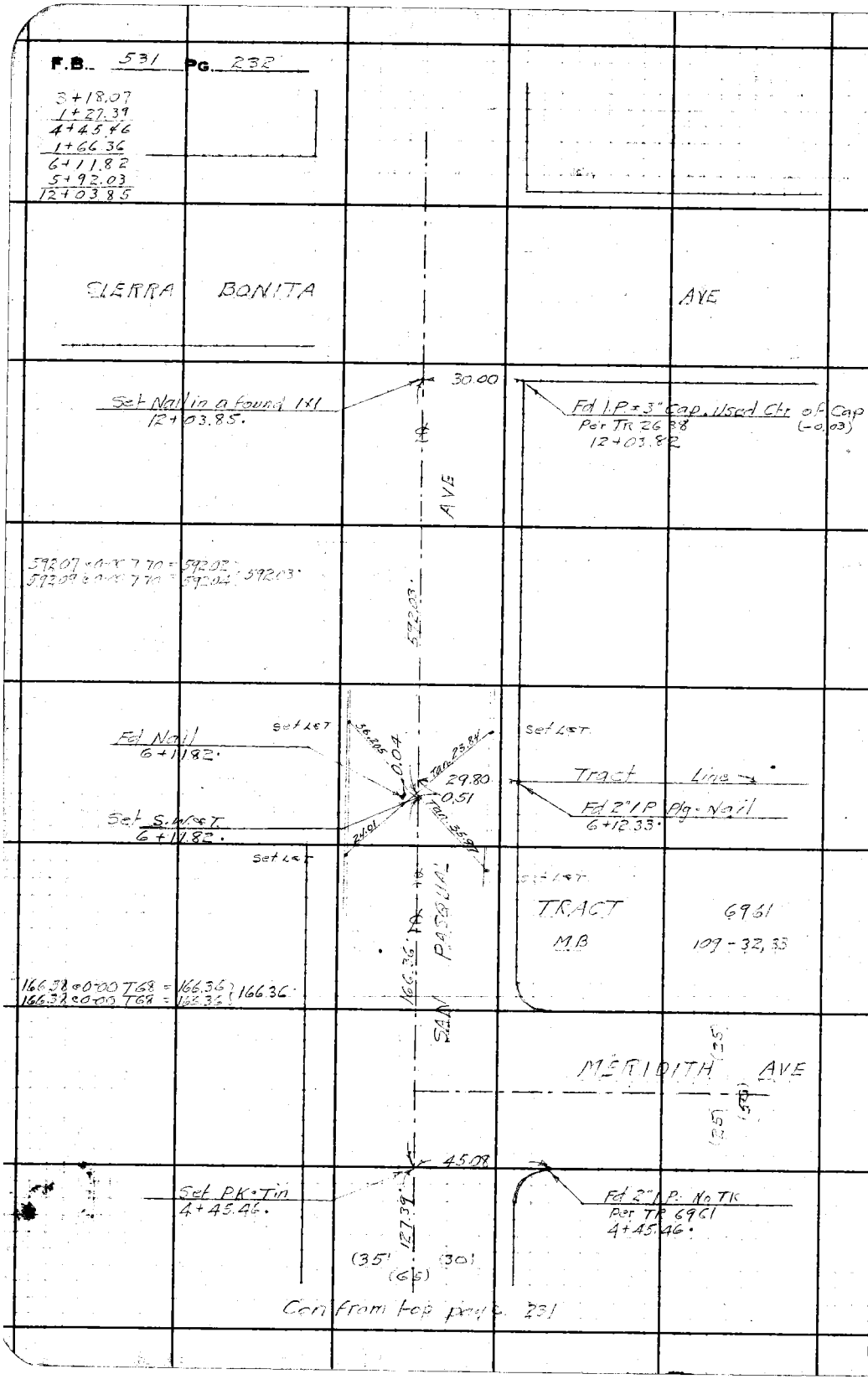

RETURN TO
LOS ANGELES COUNTY SURVEYOR
700 HALL OF RECORDS

Do not extend notes this side of this line.

Note: Any Additions or Changes on This Sheet Must be Made or Circled in Red Ink With Date and Name of Person Making Change.

Notes Ck'd by D. M. Finley	Survey of ALLEN AVE	F.B. 531	PG. 233
Map No. B-949-1	W. O. 1125 Tape No. 044 St'd 84°F		
Office Work [illegible]	Surveyed by W.A. Miller		
Checked D. M. Finley	Notes Miller Date 5-21-1940		
Date MAY '42	Indexed		

1+80.00
1+68.09
3+48.09

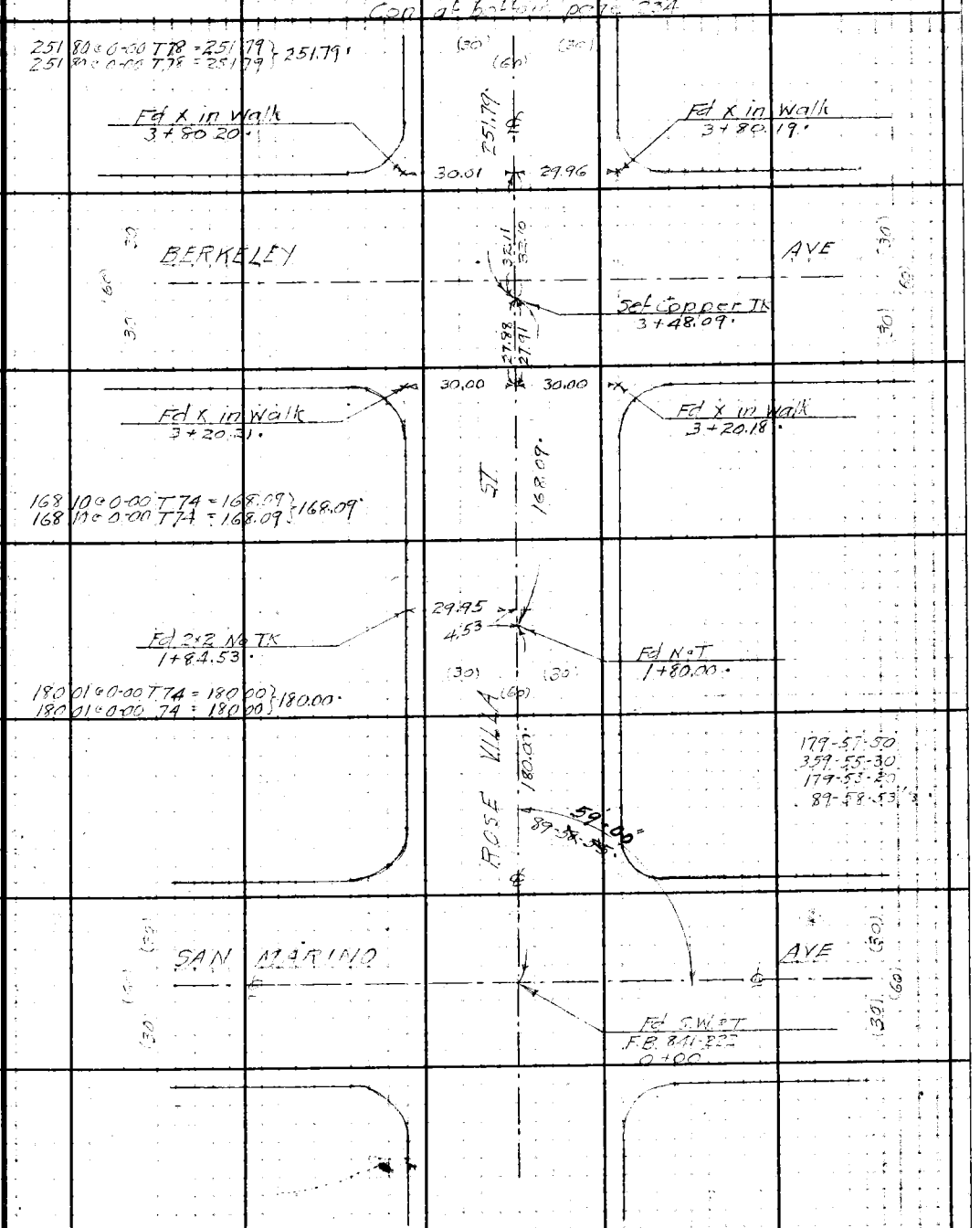

Note: Any Additions or Changes on This Sheet Must be Made or Circled in Red Ink With Date and Name of Person Making Change.

Do not extend notes this side of this line.

RETURN TO
LOS ANGELES COUNTY SURVEYOR
700 HALL OF RECORDS

FORM 247 5M 10-39

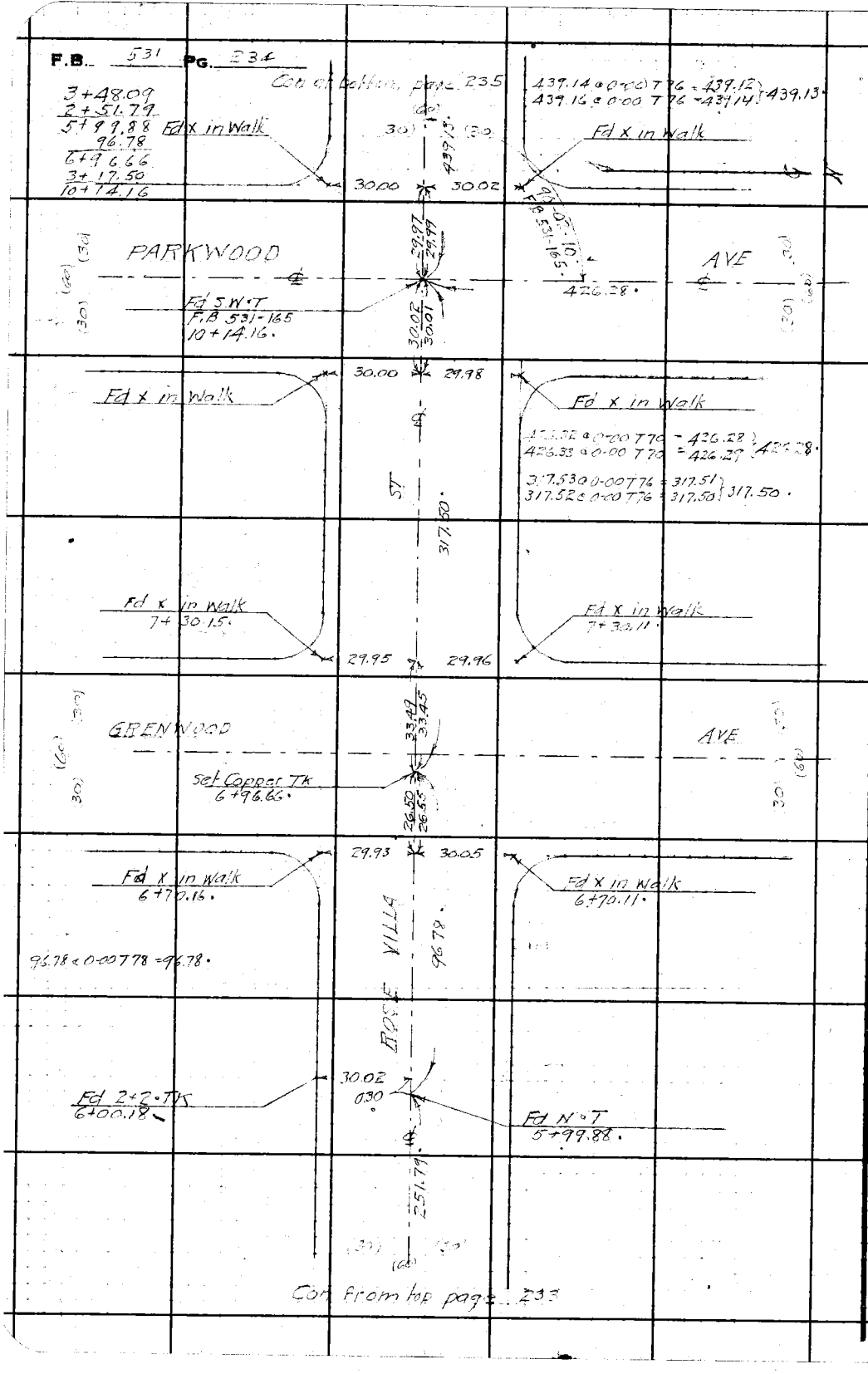

RETURN TO
LOS ANGELES COUNTY SURVEYOR
700 HALL OF RECORDS

Do not extend notes this side of this line.

Note: Any Additions or Changes on This Sheet Must be Made or Circled in Red Ink With Date and Name of Person Making Change.

Notes Ck'd by D. M. Finley	Survey of ALLEN AVE	F.B. 531	PG. 235
Map No. B-949-1	W. O. 7123 Tape No. 644 St'd 84 °F		
Office Work	Surveyed by W. A. Miller		
Checked D. M. Finley	Notes Miller Date 5-21-1940		
Date MAY '42	Indexed		

10+14.16
14+39.13
14+53.21

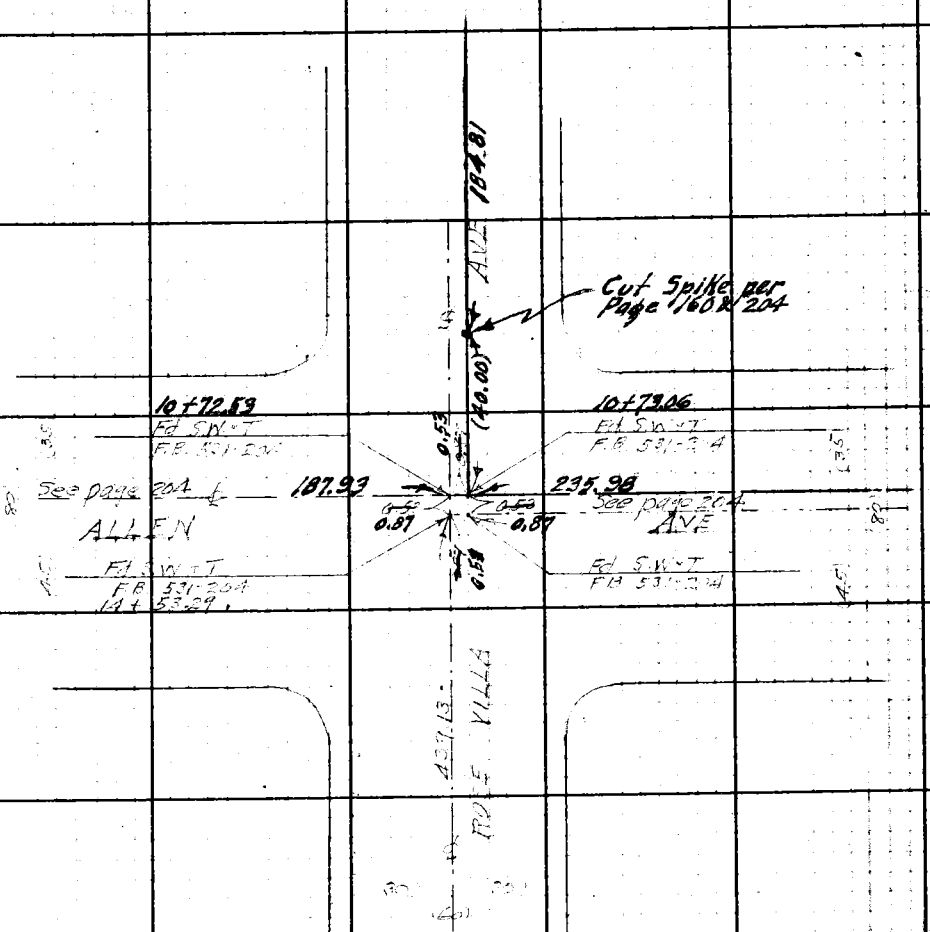

Con from top page 234

Note: Any Additions or Changes on This Sheet Must be Made or Circled in Red Ink With Date and Name of Person Making Change.

Do not extend notes this side of this line.

RETURN TO
LOS ANGELES COUNTY SURVEYOR
700 HALL OF RECORDS

FORM 247 5M 10-39

RETURN TO
LOS ANGELES COUNTY SURVEYOR
700 HALL OF RECORDS

Note: Any Additions or Changes on This Sheet Must be Made or Circled in Red Ink With Date and Name of Person Making Change.

Do not extend notes this side of this line.

F.B. 531 PG. 236

Notes Ck'd by D. M. Finley
Map No. B-949-1
Office Work
Checked D. M. Finley
Date MAY

Survey of ALLEN AVE
W. O. 7125 Tape No. 947 St'd 54°F
Surveyed by W.A. Miller
Notes Miller Date 4-8 1940
Indexed

F.B. 531 Pg. 237

Con'd bottom page 238

Note: Any Additions or Changes on This Sheet Must be Made or Circled in Red Ink With Date and Name of Person Making Change

Do not extend notes this side of this line.

RETURN TO
LOS ANGELES COUNTY SURVEYOR
700 HALL OF RECORDS

FORM 247 BM 10-39

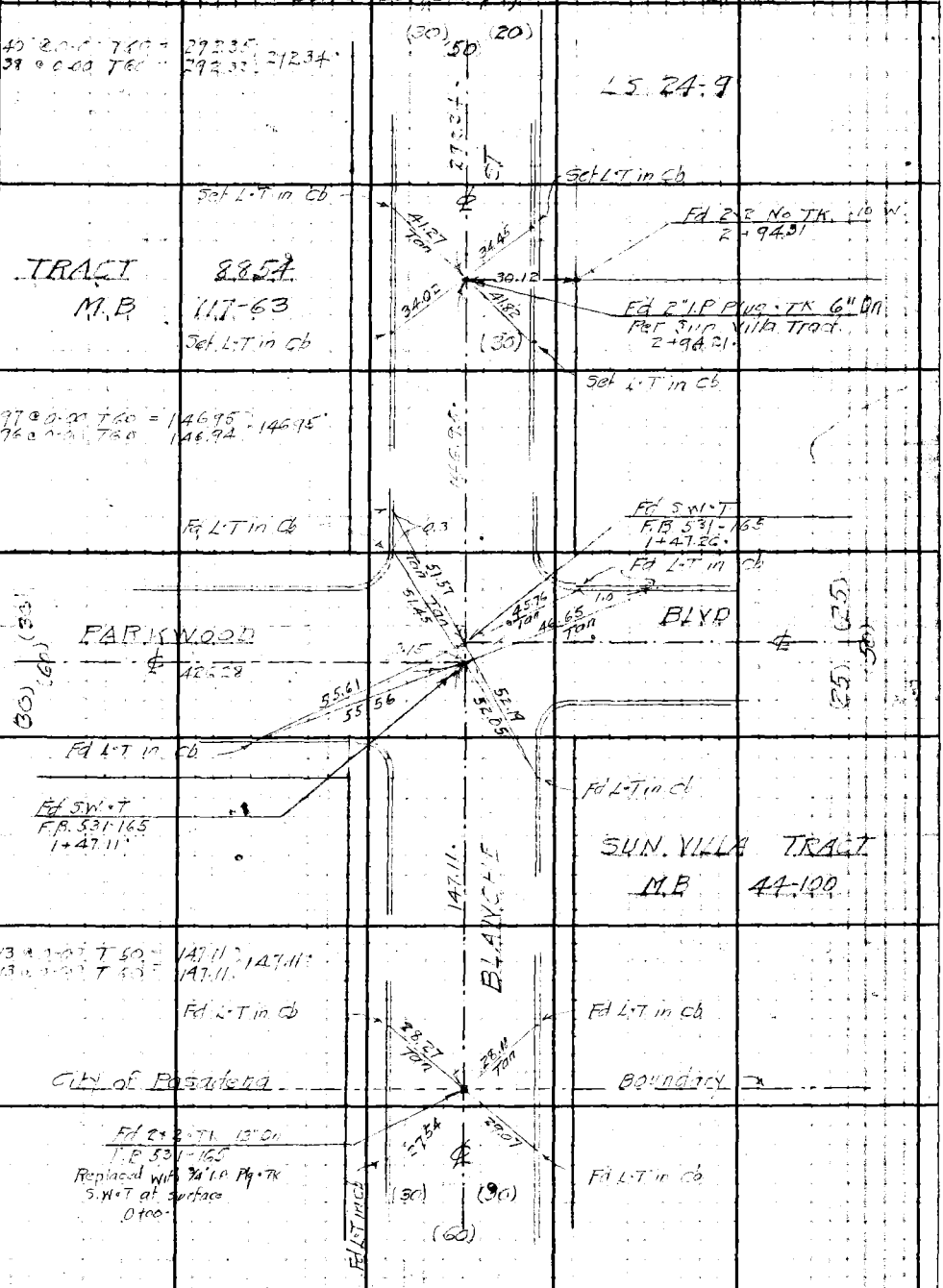

F.B. 531 Pg. 238

RETURN TO
LOS ANGELES COUNTY SURVEYOR
700 HALL OF RECORDS

Note: Any Additions or Changes on This Sheet Must be Made or Checked in Red Ink With Date and Name of Person Making Change.

Do not extend notes this side of this line.

2+94.31
2+92.34
5+86.65

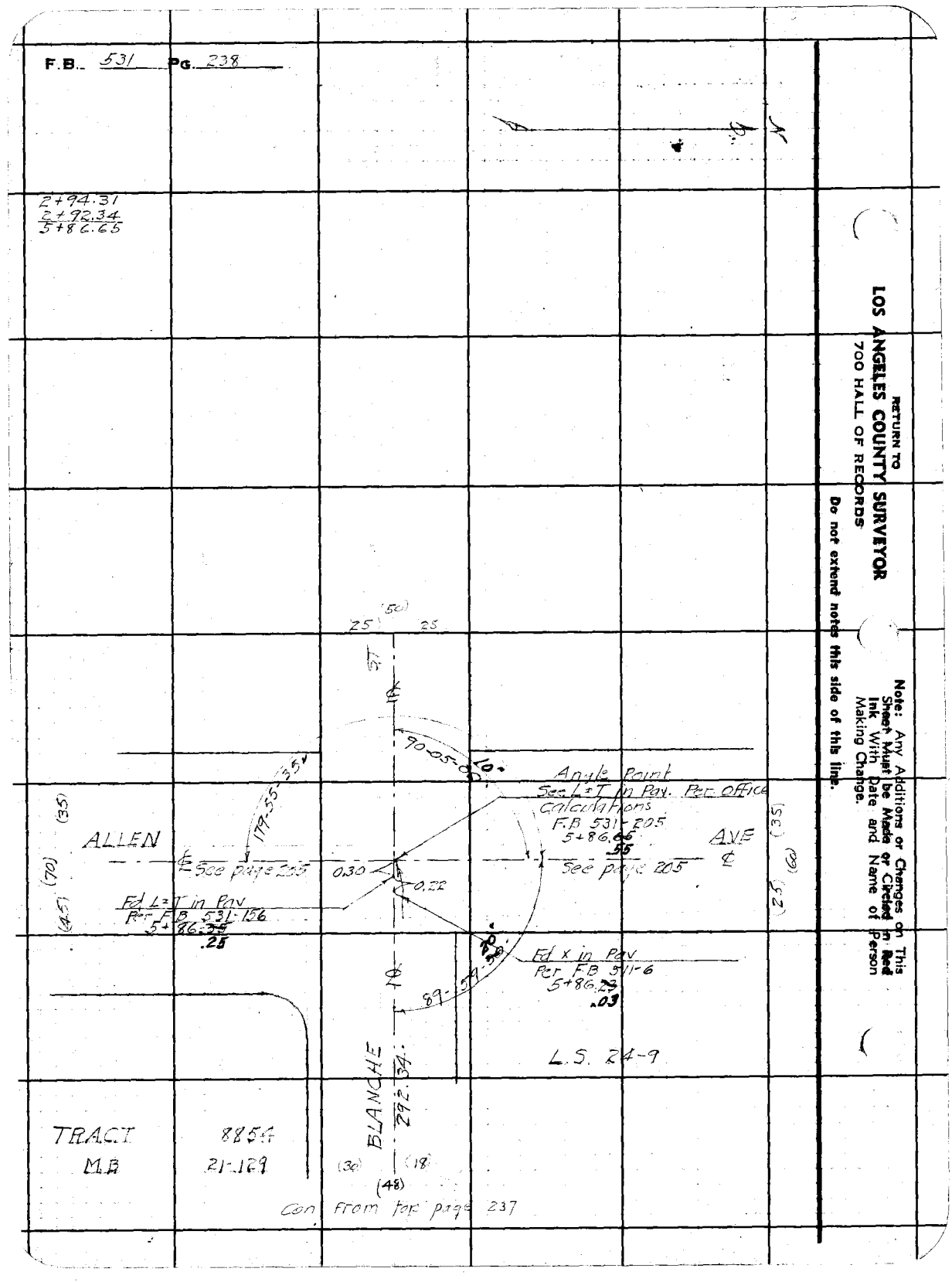

Notes Ck'd by D. M. Finley	Survey of ALLEN AVE		F.B. 531 Pg. 239
Map No. B-949-1	W. O. 7125	Tape No. 047	St'd 84 °F
Office Work	Surveyed by W.A. Miller		
Checked D. M. Finley	Notes Miller	Date 4-5-1940	
Date MAY '42	Indexed		

Con at bottom page 240

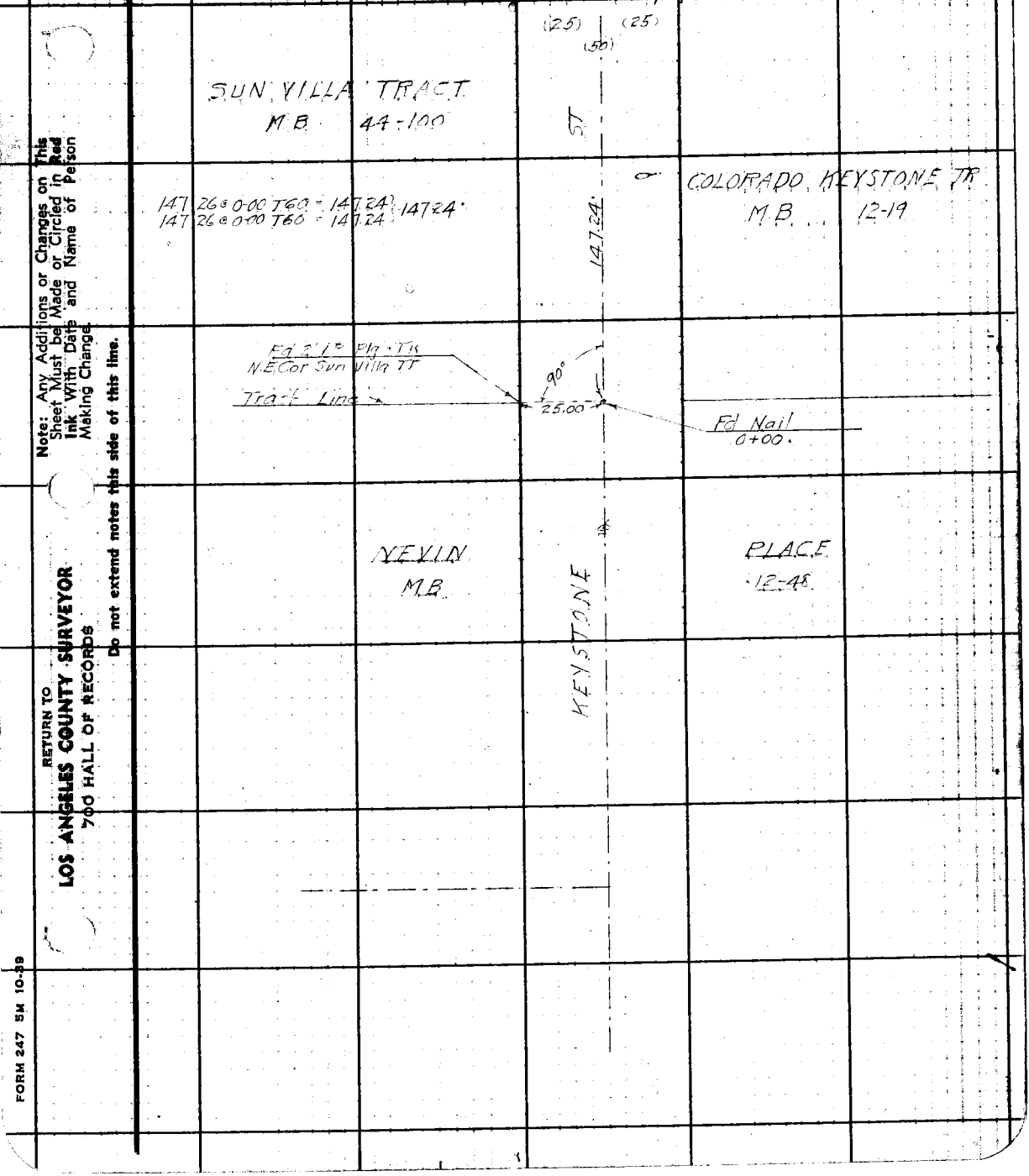

Note: Any Additions or Changes on This Sheet Must be Made or Circled in Red Ink With Date and Name of Person Making Change.

Do not extend notes this side of this line.

RETURN TO
LOS ANGELES COUNTY SURVEYOR
700 HALL OF RECORDS

FORM 247 5M 10-39

F.B. 531 PG. 240

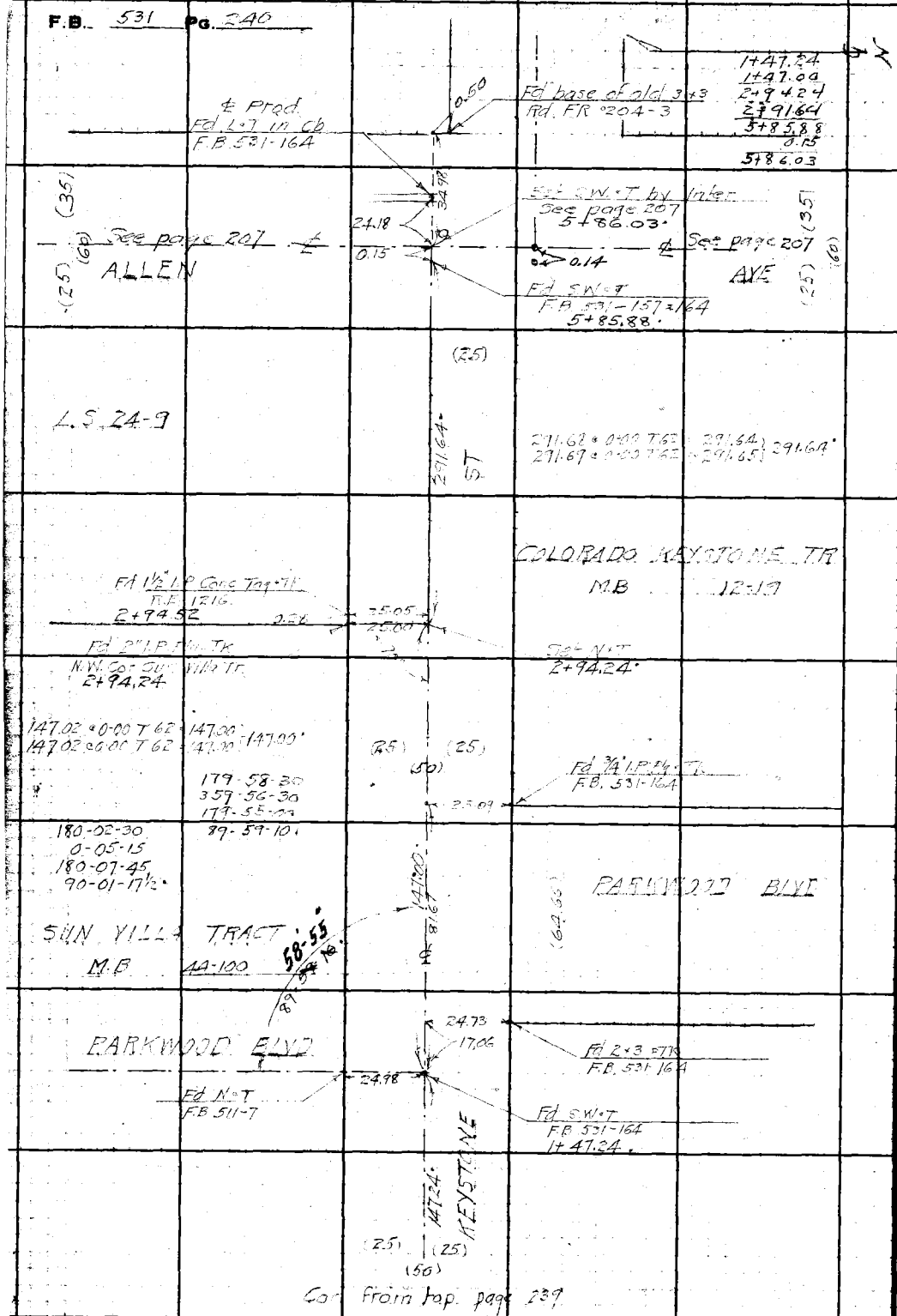

Cor from top page 239

RETURN TO
LOS ANGELES COUNTY SURVEYOR
700 HALL OF RECORDS

Do not extend notes this side of this line.

Note: Any Additions or Changes on This Sheet Must be Made or Circled in Red Ink With Date and Name of Person Making Change.

Notes Ck'd by D. M. Finley	Survey of ALLEN AVE	F.B. 531	PG. 241
Map No. B-949-1	W. O. 7125 Tape No. 044 St'd 84 °F		
Office Work	Surveyed by W.A. Miller		
Checked D. M. Finley	Notes Miller Date 5-17-1940		
Date MAY '42	Indexed		

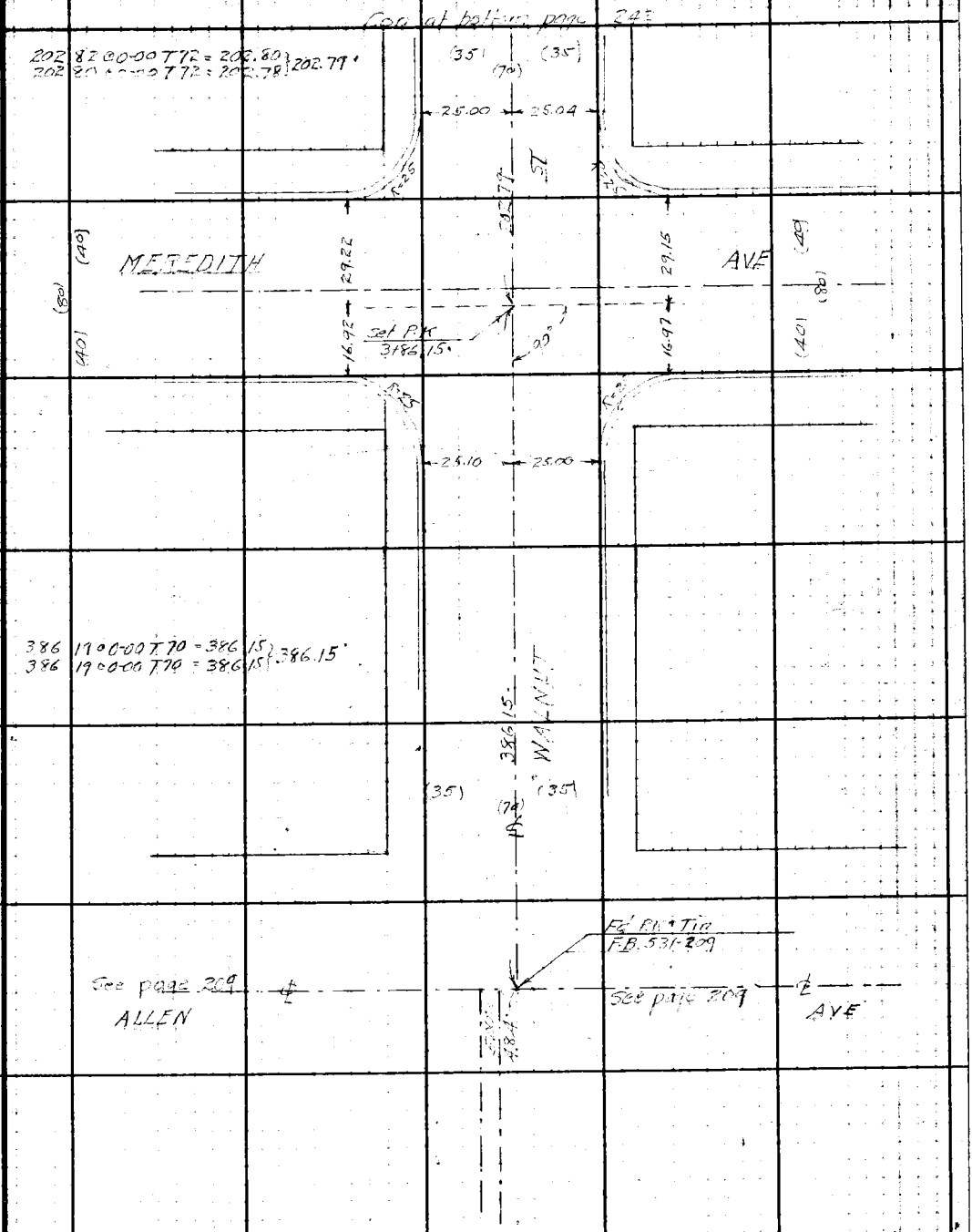

Note: Any Additions or Changes on This Sheet Must be Made or Circled in Red Ink With Date and Name of Person Making Change.

Do not extend notes this side of this line.

RETURN TO
LOS ANGELES COUNTY SURVEYOR
700 HALL OF RECORDS

FORM 247 5M 10-39

F.B. 531 Pg. 242

Con at bottom page 243

3+86.15
2+02.79
5+88.94
1+95.11
7+84.05

(35) (70) (35)

39599 @ 0-00 T72 = 395.96
39599 @ 0-00 T72 = 395.96 } 395.96

WALNUT M.B.

TRACT 9-149

3987.2'

ST.

25.00

BONNIE AVE

(35) (70) (35)

27.05

35.16
35.07
1.59

Fd 1/2" I.P. No TK

Set P.K 7+84.05.

25.02

1951.3 @ 0-00 T72 = 195.11
1951.3 @ 0-00 T72 = 195.11 } 195.11'

1951.11'

WALNUT

Fd 3/4" I.P. No TK 5+79.12.

35.00
0.18
25.00

25.12

Set P.K 5+88.94.

COLORADA VILLA M.B.

2027.2'

(35) (70) (35)

TRACT 7-113

Con from top page 241

RETURN TO
LOS ANGELES COUNTY SURVEYOR
700 HALL OF RECORDS

Note: Any Additions or Changes on This Sheet Must be Made or Circled in Red Ink With Date and Name of Person Making Change.

Do not extend notes this side of this line.

Notes Ck'd by D. M. Finley	Survey of ALLEN AVE	F.B. 531	PG. 243
Map No. B-949-1	W. O. 7125 Tape No. 044 St'd 84 °F	7+84.05	11+80.01
Office Work [illegible]	Surveyed by W. H. Miller	3+95.96	35.44
Checked D. M. Finley	Notes Miller Date 5-17-1940	11+80.01	12+15.45
Date MAY '42	Indexed	5+89.16	
		17+69.17	

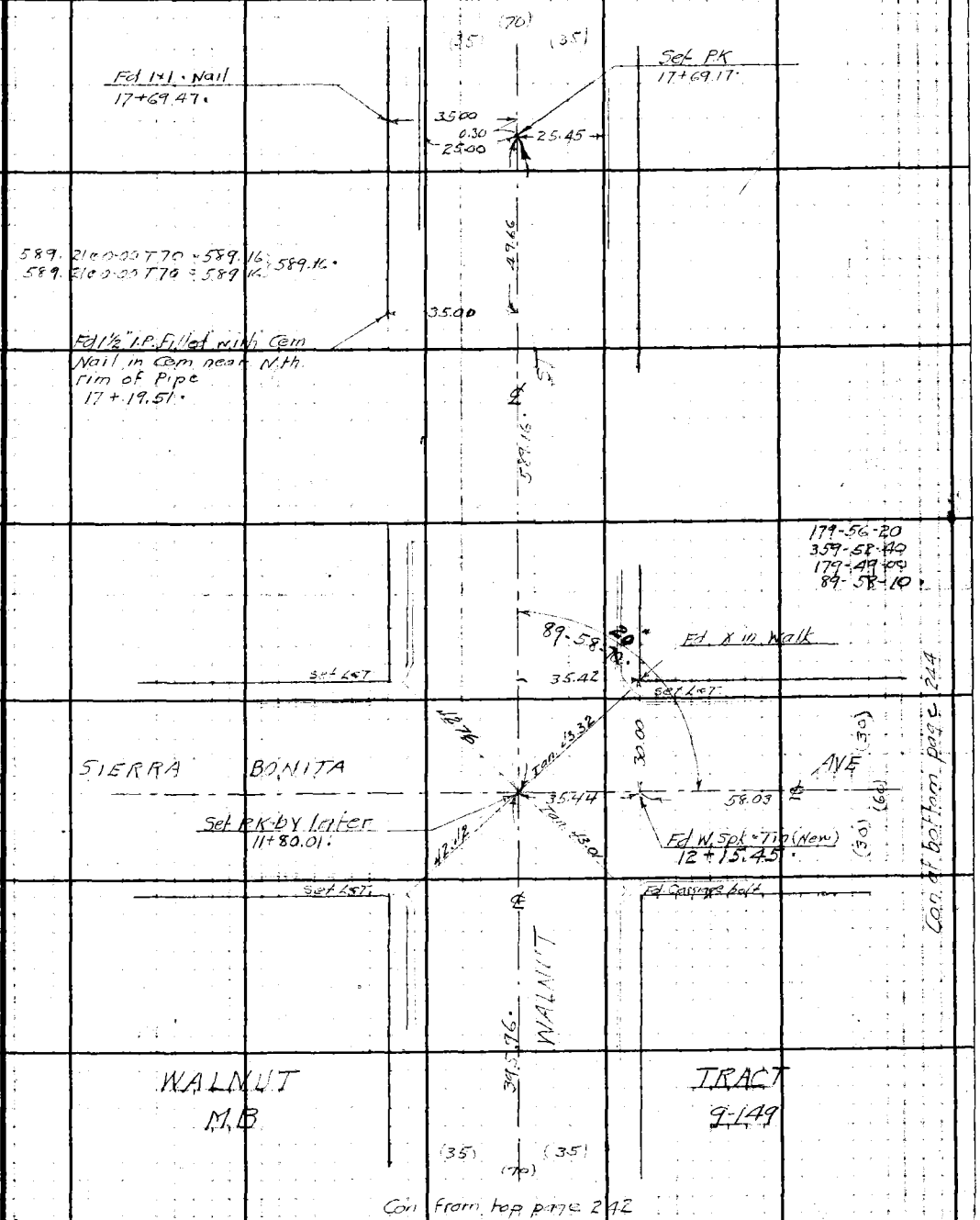

Note: Any Additions or Changes on This Sheet Must be Made or Circled in Red Ink With Date and Name of Person Making Change.

Do not extend notes this side of this line.

RETURN TO
LOS ANGELES COUNTY SURVEYOR
700 HALL OF RECORDS

FORM 247 5M 10-39

F.B. 531 PG. 244

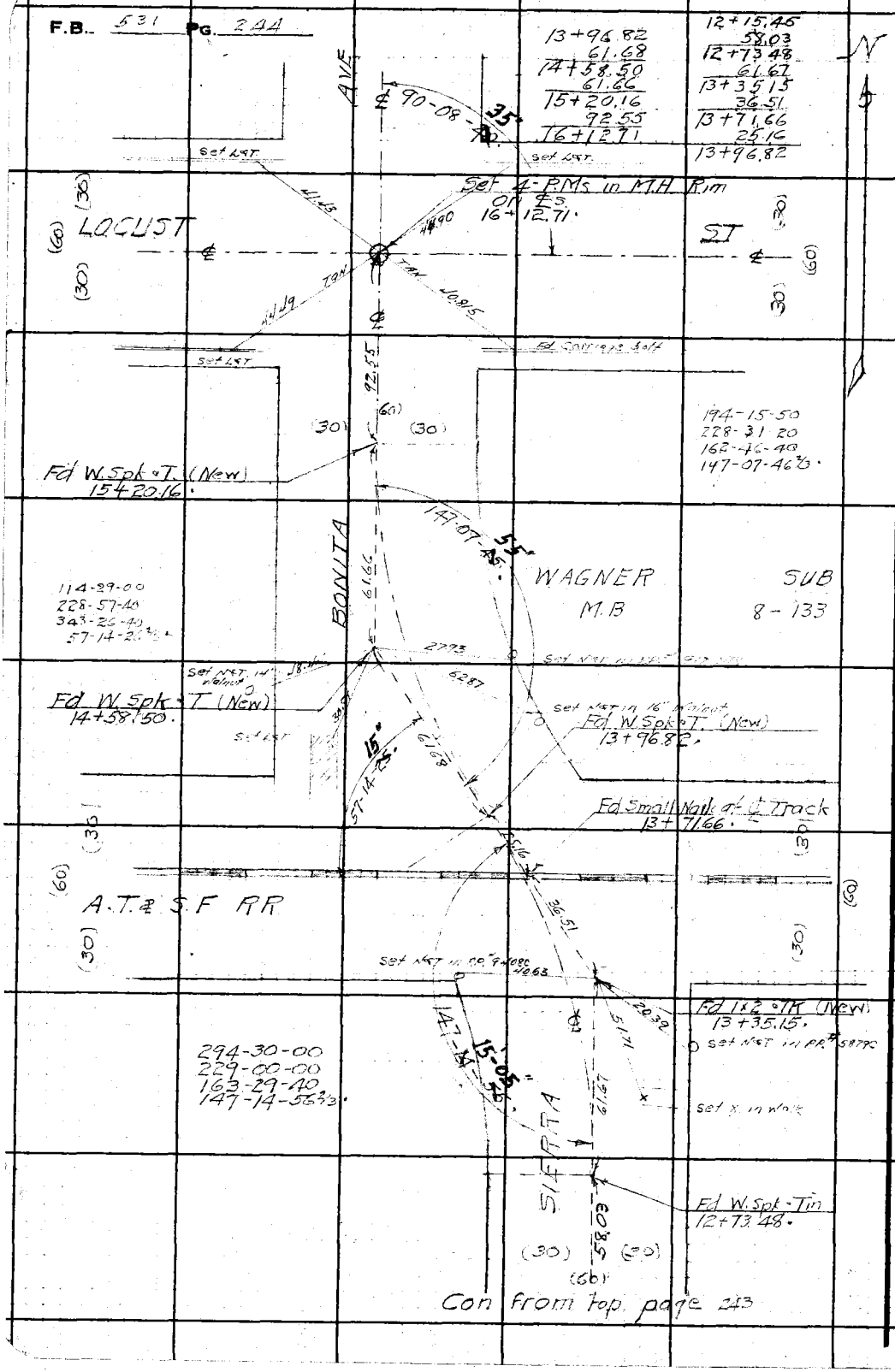

Con from top page 243

RETURN TO
LOS ANGELES COUNTY SURVEYOR
700 HALL OF RECORDS

Do not extend notes this side of this line.

Note: Any Additions or Changes on This Sheet Must be Made or Circled in Red Ink With Date and Name of Person Making Change.

Notes Ck'd by D. M. Finley	Survey of ALLEN AVE	F.B. 531	PG. 245
Map No. B-949-1	W. O. 7125 Tape No. 047 St'd 84 °F		
Office Work [illegible]	Surveyed by W. A. Miller		
Checked D. M. Finley	Notes Miller Date 5-16-1940		
Date MAY '42	Indexed		

Con at bottom page 246

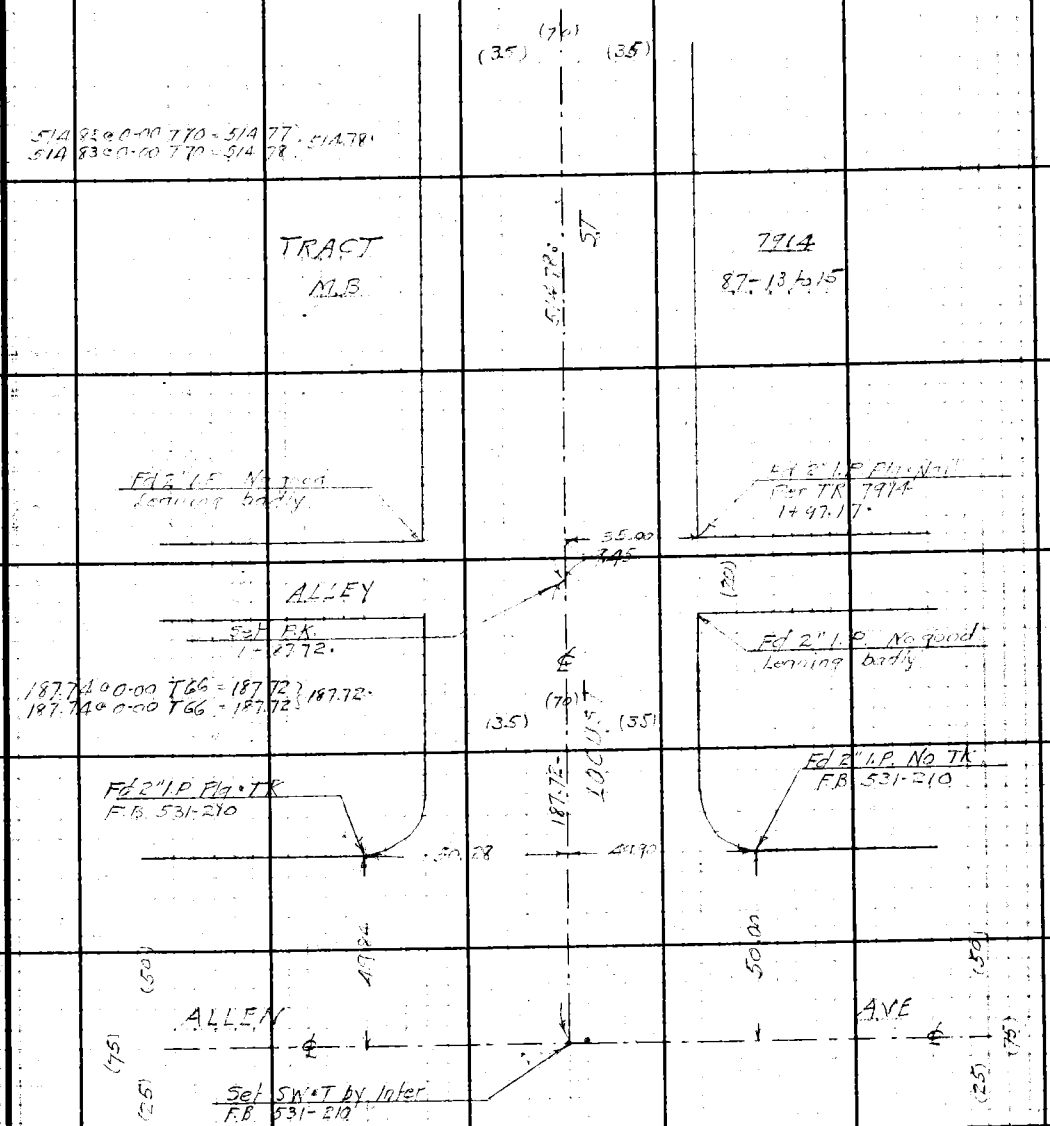

Note: Any Additions or Changes on This Sheet Must be Made or Circled in Red Ink With Date and Name of Person Making Change.

Do not extend notes this side of this line.

RETURN TO
LOS ANGELES COUNTY SURVEYOR
700 HALL OF RECORDS

FORM 247 5M 10-39

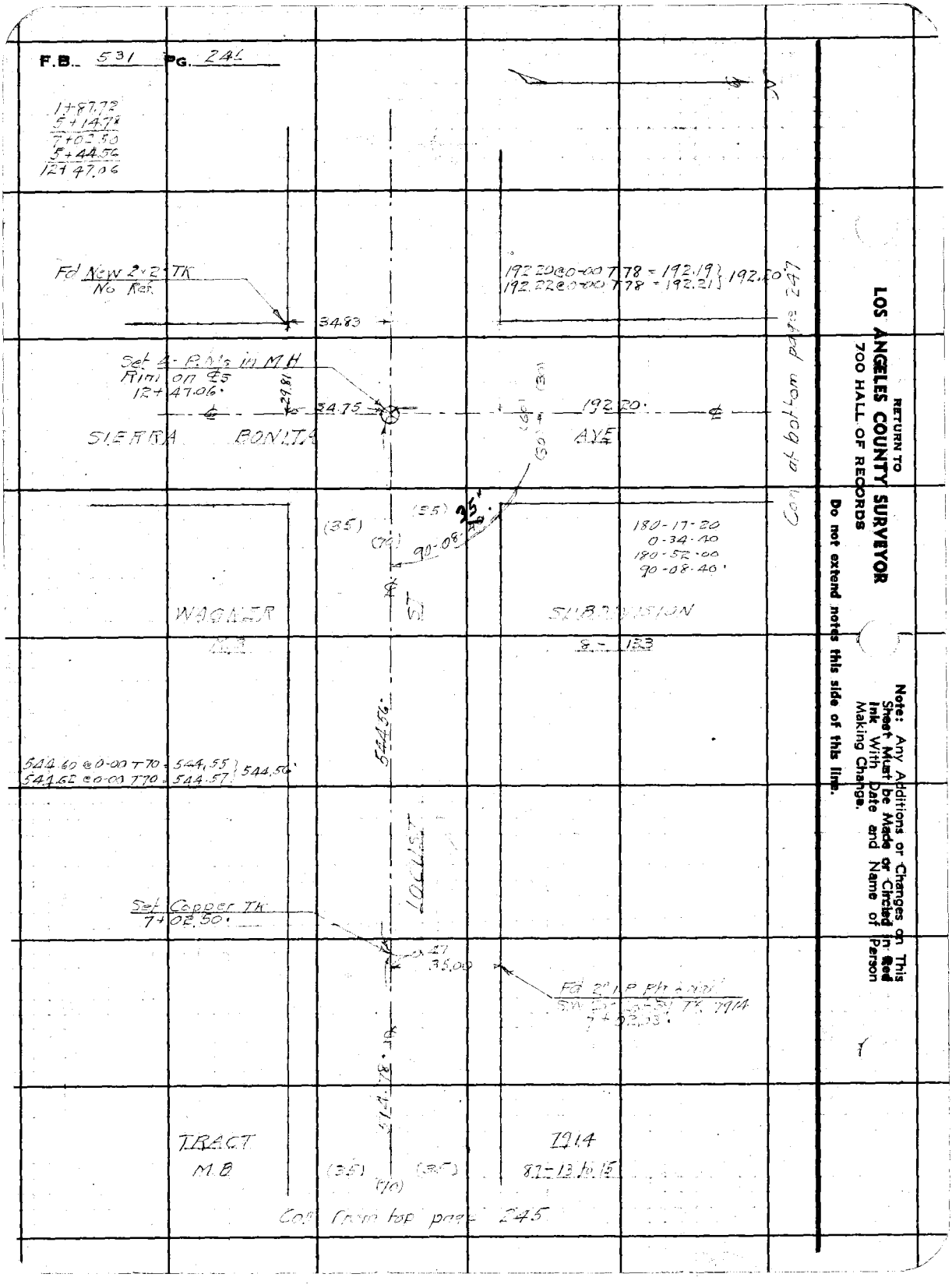
F.B. 531 PG. 246
1+87.72
5+14.78
7+02.50
5+44.56
12+47.06
Fd New 2×2 TK
No Ref.
34.83
192.20@0-00 T78 = 192.19
192.22@0-00 T78 = 192.21
192.20
Set 4 P.M's in MH
Rim on ℄s
12+47.06
29.81
34.75
192.20
SIERRA BONITA AVE
(35)
(70)
90-08-40
35'
180-17-20
0-34-40
180-52-00
90-08-40
WAGNER
SUBDIVISION
8-133
544.56
544.60 @0-00 T70 = 544.55
544.62 @0-00 T70 = 544.57
544.56
LOCUST
Set Copper TK
7+02.50
35.00
Fd 2" I.P. Ph and
TRACT
M.B
7914
87-13 to 15
(35)
(70)
Con from top page 245
Con at bottom page 247
RETURN TO
LOS ANGELES COUNTY SURVEYOR
700 HALL OF RECORDS
Do not extend notes this side of this line.
Note: Any Additions or Changes on This Sheet Must be Made or Circled in Red Ink With Date and Name of Person Making Change.

Notes Ck'd by D. M. Finley	Survey of ALLEN AVE	F.B. 531	PG. 247
Map No. B-949-1	W. O. 7125 Tape No. 047 St'd 84 °F		
Office Work [illegible]	Surveyed by W. A. Miller		
Checked D. M. Finley	Notes Miller Date 5-16-1940		
Date MAY '42	Indexed A. C. Johnson		

22+84.14
2+34.11
25+18.55
63.10
25+81.65

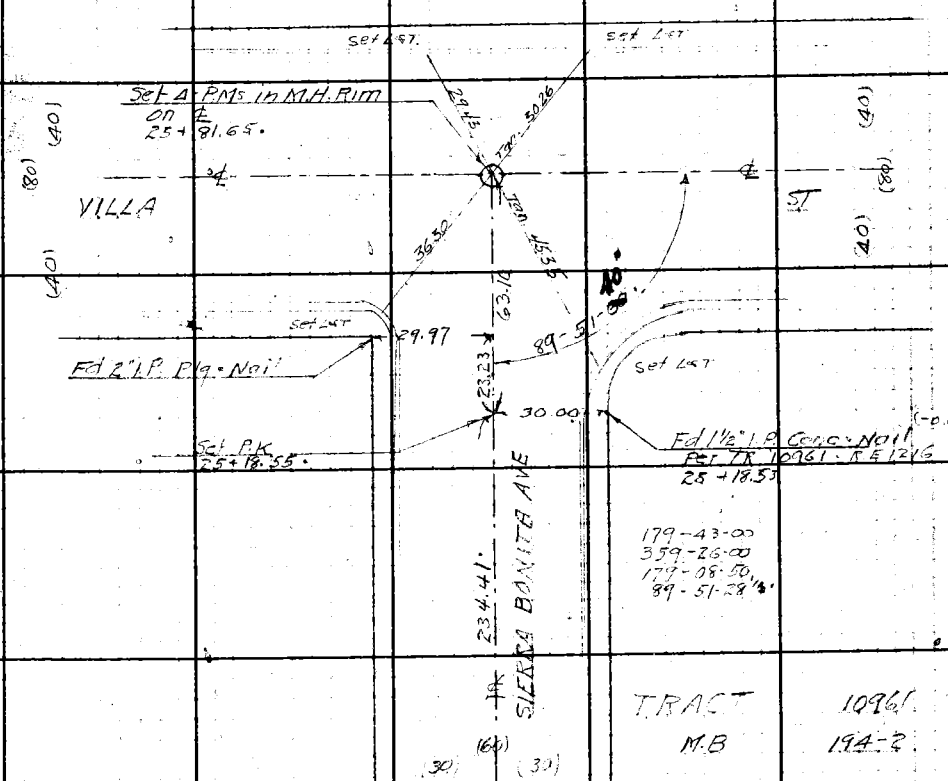

Con from top page 248

Note: Any Additions or Changes on This Sheet Must be Made or Circled in Red Ink With Date and Name of Person Making Change.

Do not extend notes this side of this line.

RETURN TO
LOS ANGELES COUNTY SURVEYOR
700 HALL OF RECORDS

FORM 247 5M 10-39

RETURN TO
LOS ANGELES COUNTY SURVEYOR
700 HALL OF RECORDS

Note: Any Additions or Changes on This Sheet Must be Made or Circled in **Red Ink** With Date and Name of Person Making Change.

Do not extend notes this side of this line.

F.B. 531 PG. 250

Notes Ck'd by D. M. Finley	Survey of ALLEN AVE	F.B. 531	PG. 247
Map No. B-949-1	W. O. 7125 Tape No. 047 St'd 84 °F		
Office Work [illegible]	Surveyed by W. A. Miller		
Checked D. M. Finley	Notes Miller Date 5-16-1940		
Date MAY '42	Indexed A. C. Johnson		

12+47.06
1+92.20
14+39.26
2+12.00
16+51.26
1+90.97
18+42.23

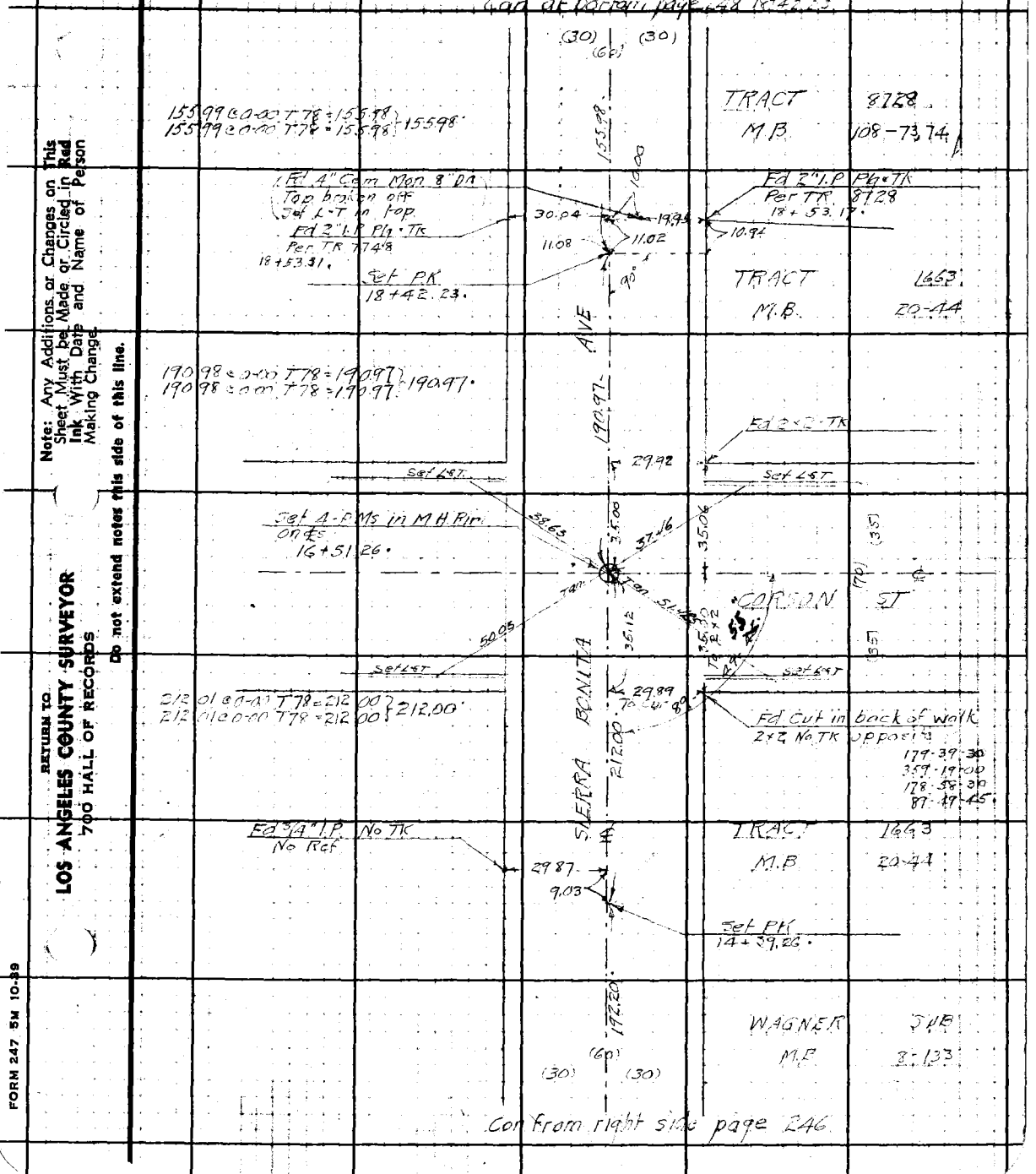

Note: Any Additions or Changes on This Sheet Must be Made or Circled in Red Ink With Date and Name of Person Making Change.

Do not extend notes this side of this line.

RETURN TO
LOS ANGELES COUNTY SURVEYOR
700 HALL OF RECORDS

FORM 247 5M 10-39

F.B. 531 PG. 248

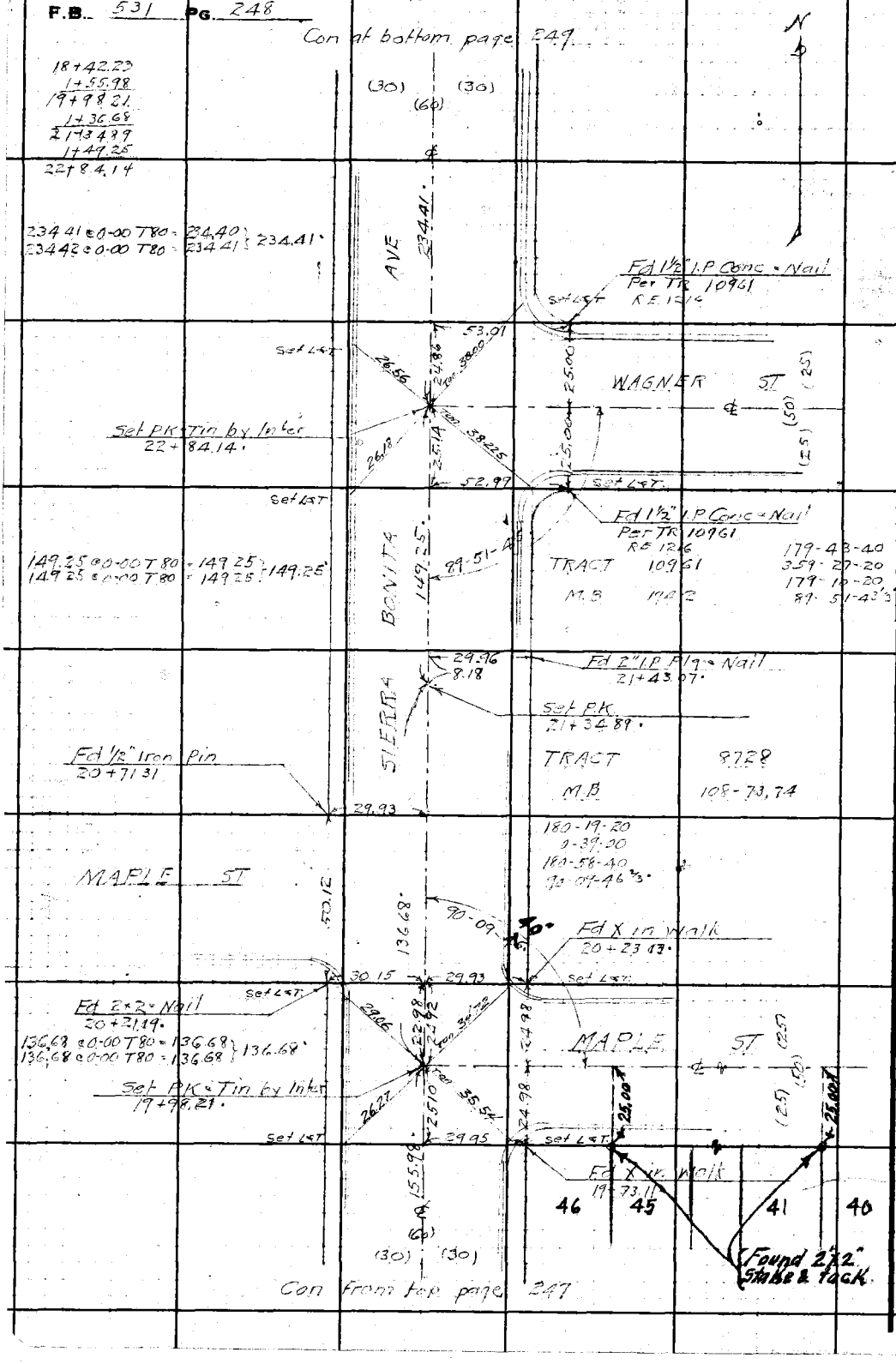

RETURN TO
LOS ANGELES COUNTY SURVEYOR
700 HALL OF RECORDS

Do not extend notes this side of this line.

Note: Any Additions or Changes on This Sheet Must be Made or Circled in Red Ink With Date and Name of Person Making Change.

Notes Ck'd by D. M. Finley	Survey of ALLEN AVE	F.B. 531 PG. 251
Map No. B-949-1	W. O. 7125 Tape No. 044 St'd 84 °F	
Office Work [illegible]	Surveyed by W. A. Miller	
Checked D. M. Finley	Notes Miller Date 5-20-1940	
Date MAY '42	Indexed [illegible]	

6+73.92
4+73.90
11+46.92

Con at left side page 252

GLENULLEN
MB

174.07 @ 0-00 T64 = 174.05 } 174.05
174.08 @ 0-00 T64 = 174.06 }

(35) (35)
(70)
ST 174.05

TRACT
12-50

Fd 2" I.P. Plg - Nail
11+46.92

35.00

Fd S.W.-T
FB 336-37
11+46.92

473.06 @ 0-00 T64 = 473.00 } 473.06
473.07 @ 0-00 T64 = 473.01 }

AVONDALE
MB

473.00

TRACT
8-117

Fd 2" I.P. No TK
6+96.84

35.48

22.92

Set P.K.-Tin
6+73.92

27.17

35.16

Fd 2" I.P. No TK
6+46.75

LOCUST
673.92

674.00 @ 0-00 T64 = 673.91 } 673.92
674.01 @ 0-00 T64 = 673.92 }

(35) (35)
(70)

11.38

Set S.W.-T by Inter
F.B. 531-210

ALLEN AVE

(25) (25)
(75) (75)
(50) (50)

Fd Chisel Cuts on ℄ Locust St
Set PMs on ℄ Allen Ave. All on
M.H. Rim
F.B. 531-210
0+00

Note: Any Additions or Changes on This Sheet Must be Made or Circled in Red Ink With Date and Name of Person Making Change.

Do not extend notes this side of this line.

RETURN TO
LOS ANGELES COUNTY SURVEYOR
700 HALL OF RECORDS

FORM 247 5M 10-39



RETURN TO
LOS ANGELES COUNTY SURVEYOR
700 HALL OF RECORDS

Do not extend notes this side of this line.

Note: Any Additions or Changes on This Sheet Must be Made or Circled in Red Ink With Date and Name of Person Making Change.

Notes Ck'd by D. M. Finley	Survey of ALLEN AVE	F.B. 531	PG. 253
Map No. B-949-1	W. O. 7125 Tape No. 044 St'd 64 °F		
Office Work [illegible]	Surveyed by W.A. Miller		
Checked D. M. Finley	Notes Miller Date 5-20-1940		
Date MAY '42	Indexed		

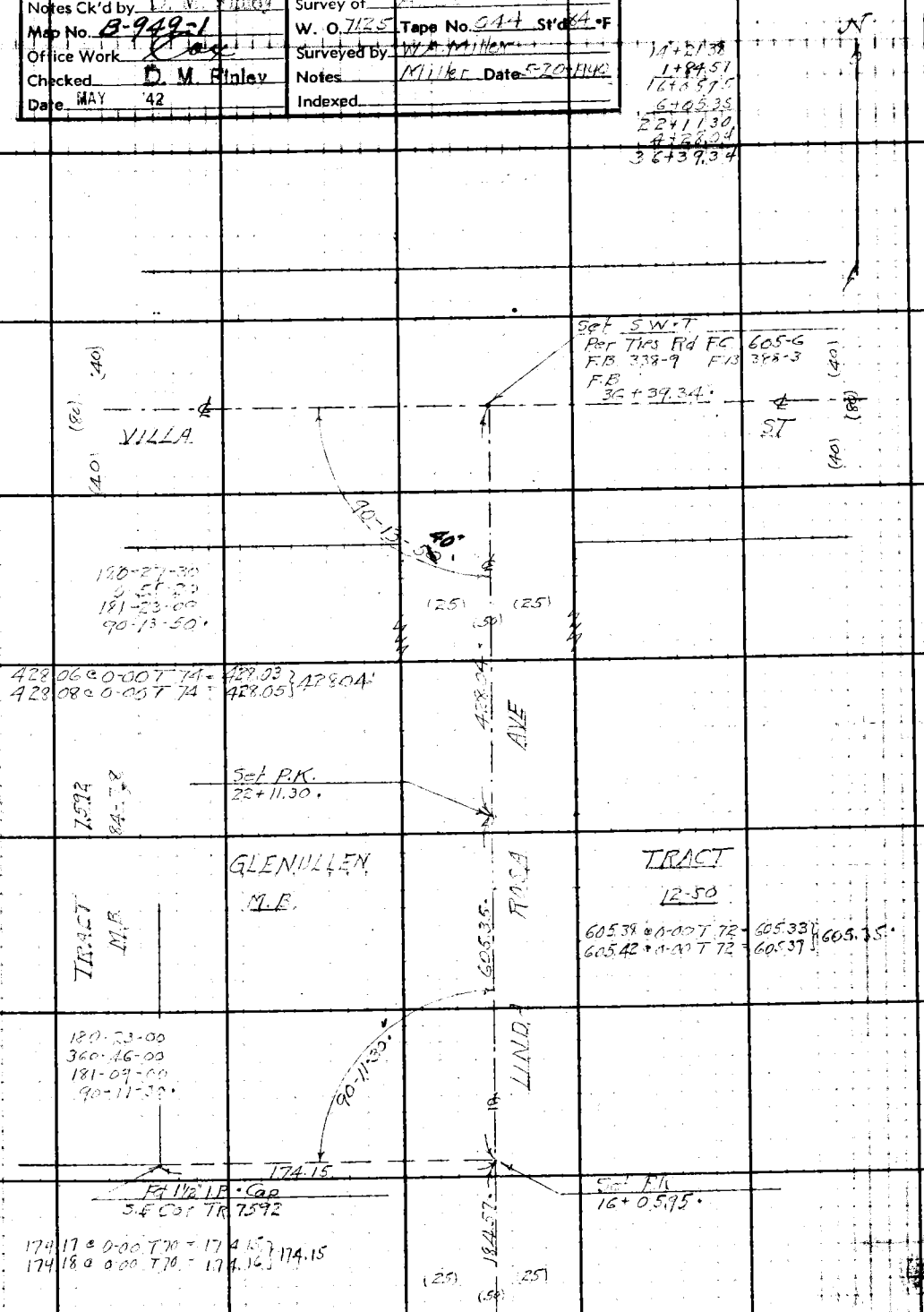

Con. from top page 252

Note: Any Additions or Changes on This Sheet Must be Made or Circled in Red Ink With Date and Name of Person Making Change

Do not extend notes this side of this line.

RETURN TO
LOS ANGELES COUNTY SURVEYOR
700 HALL OF RECORDS

FORM 247 5M 10-39

RETURN TO
LOS ANGELES COUNTY SURVEYOR
700 HALL OF RECORDS

Note: Any Additions or Changes on This Sheet Must be Made or Circled in Red Ink With Date and Name of Person Making Change.

Do not extend notes this side of this line.

F.B. 531 PG. 254



Notes Ck'd by D. M. Finley	Survey of ALLEN AVE	F.B. 531.	PG. 255
Map No. B-949-1	W. O. 7125 Tape No. 047 St'd 84°F		
Office Work [illegible]	Surveyed by MA Miller		
Checked D. M. Finley	Notes Miller Date 4-10-1940		
Date MAY '42	Indexed		

0+63.40
1+88.63
2+52.03

Con at bottom page 256

332.81 @ 0-00 T84 = 332.81
332.80 @ 0-00 T84 = 332.80 } 332.81

(40) (80) (40)

TRACT 7592
M.B 84-7-8

332.81

Fd 2½" Tk

Set P.K. Tin
2+52.03

40.07

ALLEY (15)

Tract Line

188.63 @ 0-00 T82 = 188.63
188.64 @ 0-00 T82 = 188.64 } 188.63

188.63

TRACT 208
M.B 14-98

GLENULLEN TRACT
M.B 12-50

Fd L-T in Cb

Fd L-T in Cb

Set S.W.T. Per Ties
Rd. FC 605-6
0+63.40

LINDA ROSA AVE

25 (50) 25

32.88 Tan

27.54

33.73 Tan

33.10

Fd L-T in Cb

Fd L-T in Cb

63.40 @ 0-00 T82 = 63.40

63.40

VILLA

Fd L-T in Cb

Fd L-T in Cb

Set S.W.T. Per Ties
Rd. FC 605-7
0+00

34.66

32.69

39.98
25.00

Tract Line

Fd L-T in E. Face of Sandstone Pillar
0+00.18

0.60
25.92

34.47 Tan

Fd 2½" I.P. No Tk
No Ref

46.83 Tan

Fd 4" I.P. Conc. Nail
Rd. FC 605-7
0+00

Fd L-T in walk

Fd L-T in Cb

(40) (40)
(80)

Note: Any Additions or Changes on This Sheet Must be Made or Circled in Red Ink With Date and Name of Person Making Change.

Do not extend notes this side of this line.

RETURN TO
LOS ANGELES COUNTY SURVEYOR
700 HALL OF RECORDS

FORM 247 5M 10-39

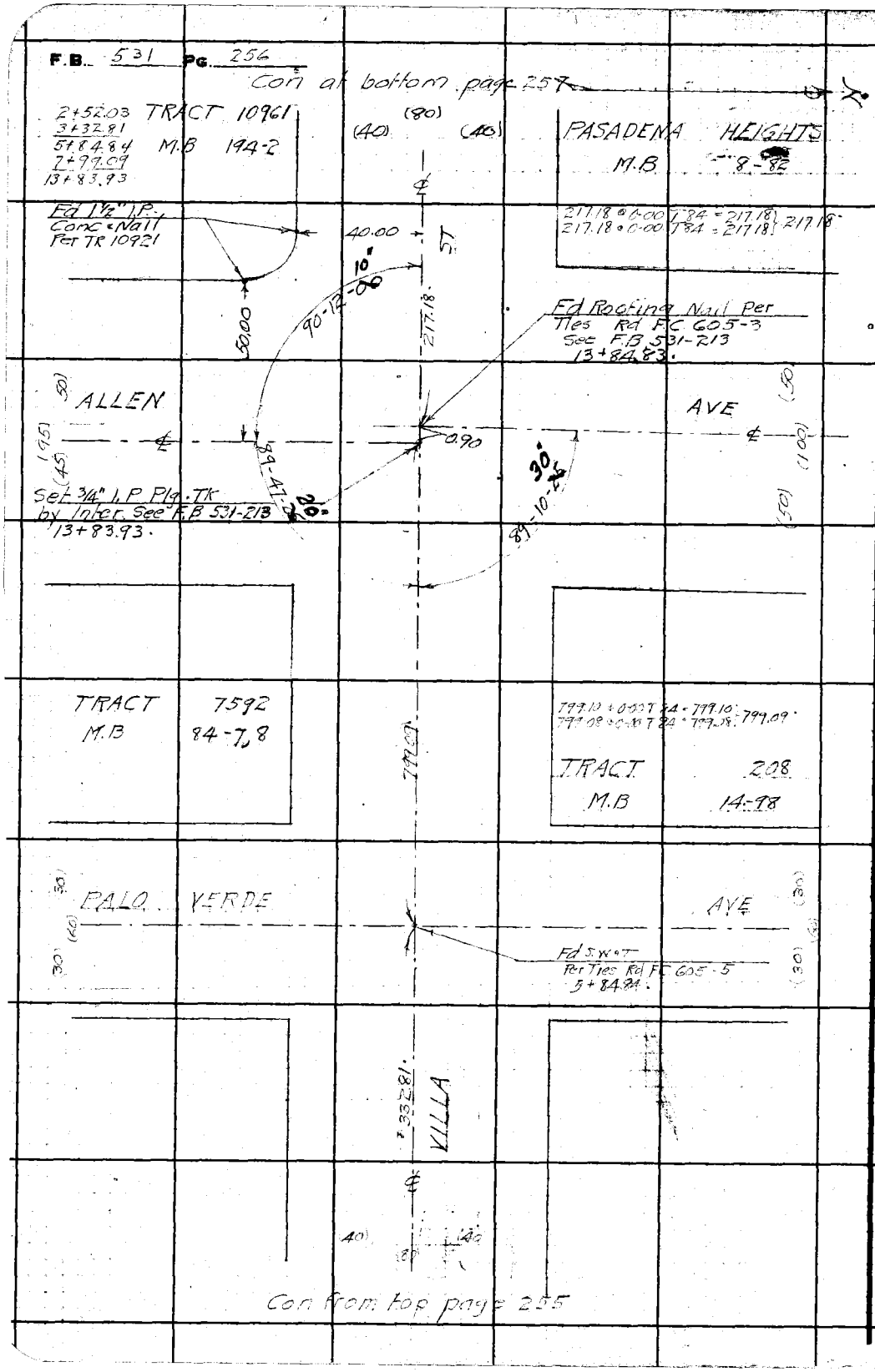

RETURN TO
LOS ANGELES COUNTY SURVEYOR
700 HALL OF RECORDS

Do not extend notes this side of this line.

Note: Any Additions or Changes on This Sheet Must be Made or Circled in Red Ink With Date and Name of Person Making Change.

Notes Ck'd by D. M. Finley	Survey of ALLEN AVE	F.B. 531	PG. 257
Map No. B-949-1	W. O. 7125 Tape No. 247 St'd °F		
Office Work	Surveyed by W.A. Miller		
Checked D. M. Finley	Notes Miller Date 5-15-1940		
Date [redacted] 42	Indexed [illegible]		

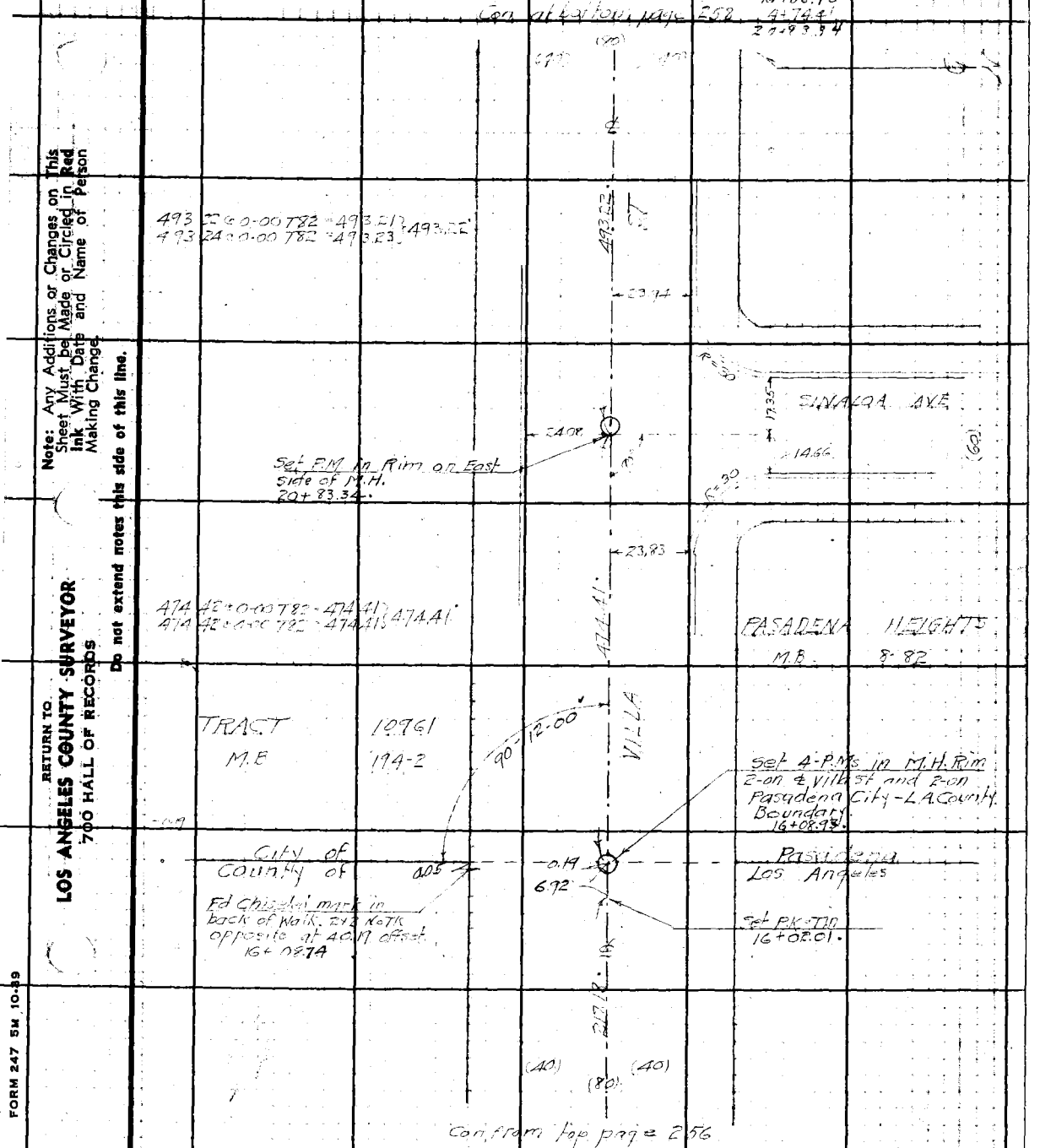

Note: Any Additions or Changes on This Sheet Must be Made or Circled in Red Ink With Date and Name of Person Making Change.

Do not extend notes this side of this line.

RETURN TO
LOS ANGELES COUNTY SURVEYOR
700 HALL OF RECORDS

FORM 247 5M 10-39

F.B. 531 PG. 258

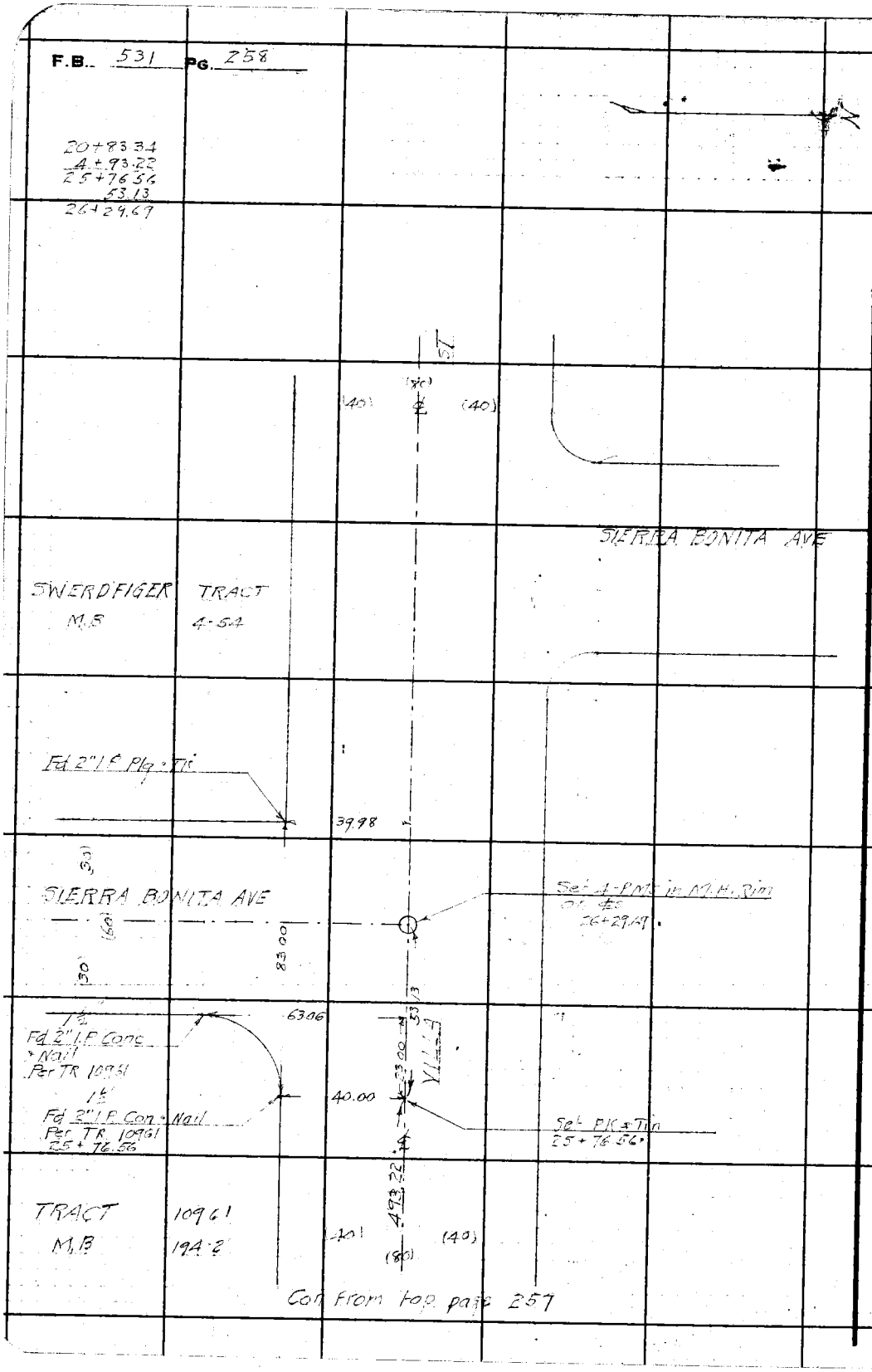

RETURN TO
LOS ANGELES COUNTY SURVEYOR
700 HALL OF RECORDS

Do not extend notes this side of this line.

Note: Any Additions or Changes on This Sheet Must be Made or Circled in Red Ink With Date and Name of Person Making Change.

Notes Ck'd by D. M. Finley	Survey of ALLEN AVE	F.B. 531	PG. 259
Map No. B-949-2	W. O. 7125 Tape No. 047 St'd 84 °F		
Office Work Coy	Surveyed by W. A. Miller		
Checked D. M. Finley	Notes Miller Date 4-19-1940		
Date MAY '42	Indexed		

Con at bottom page 260

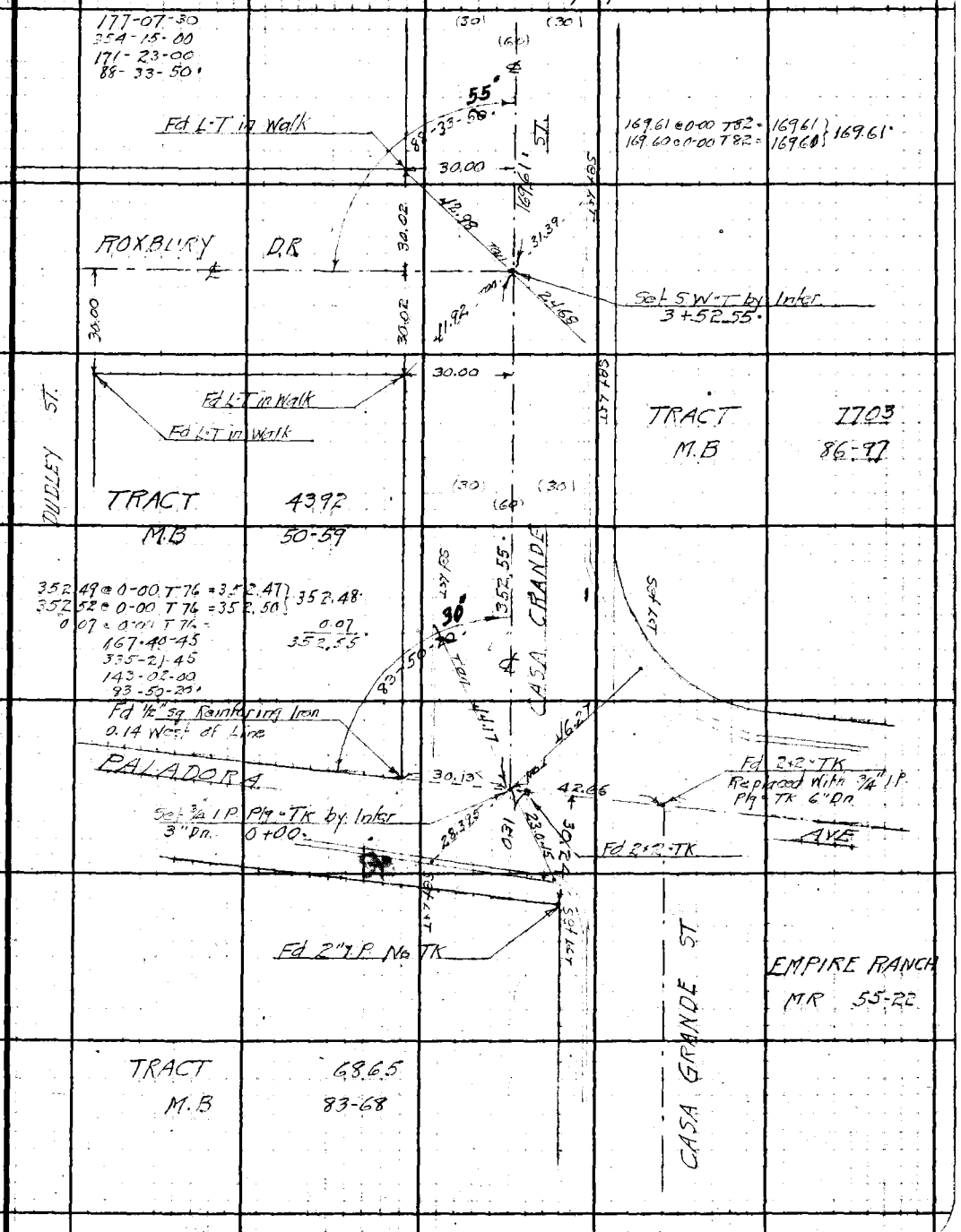

Note: Any Additions or Changes on This Sheet Must be Made or Circled in Red Ink With Date and Name of Person Making Change.

Do not extend notes this side of this line.

RETURN TO
LOS ANGELES COUNTY SURVEYOR
700 HALL OF RECORDS

FORM 247 5M 10-39

F.B. 531 Pg. 260

3+52.55
1+69.61
5+22.16
2+00.04
7+22.17
10+39.86
17+62.03

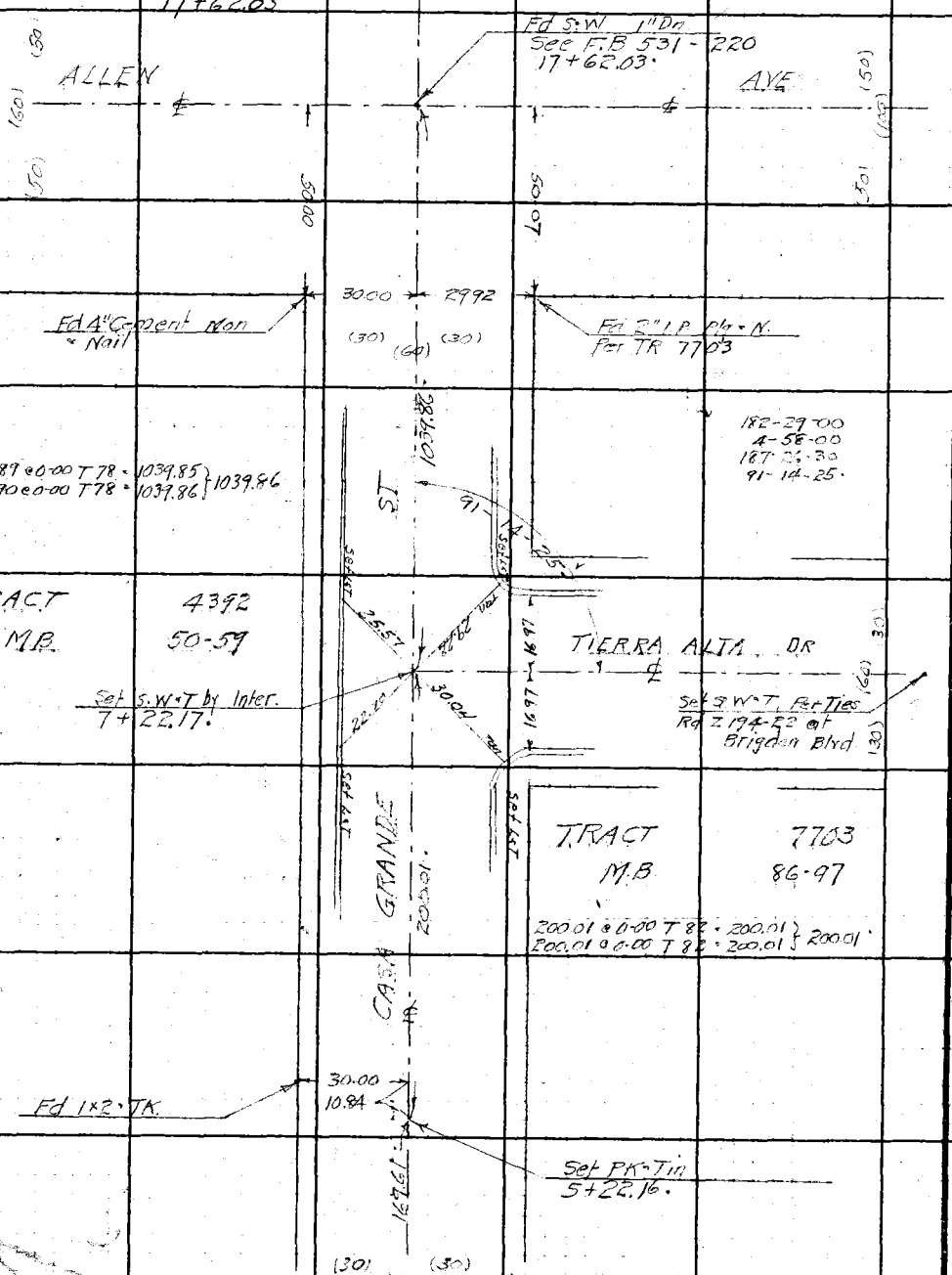

Con from top page 259

RETURN TO
LOS ANGELES COUNTY SURVEYOR
700 HALL OF RECORDS

Note: Any Additions or Changes on This Sheet Must be Made or Circled in Red Ink With Date and Name of Person Making Change.

Do not extend notes this side of this line.

Notes Ck'd by D. M. Finley	Survey of ALLEN AVE	F.B. 531	PG. 263
Map No. B-949-2	W. O. 7125 Tape No. 047 St'd 84°F		
Office Work Cox	Surveyed by W.A. Miller		
Checked D. M. Finley	Notes Miller Date 5-3-1940		
Date MAY 42	Indexed		

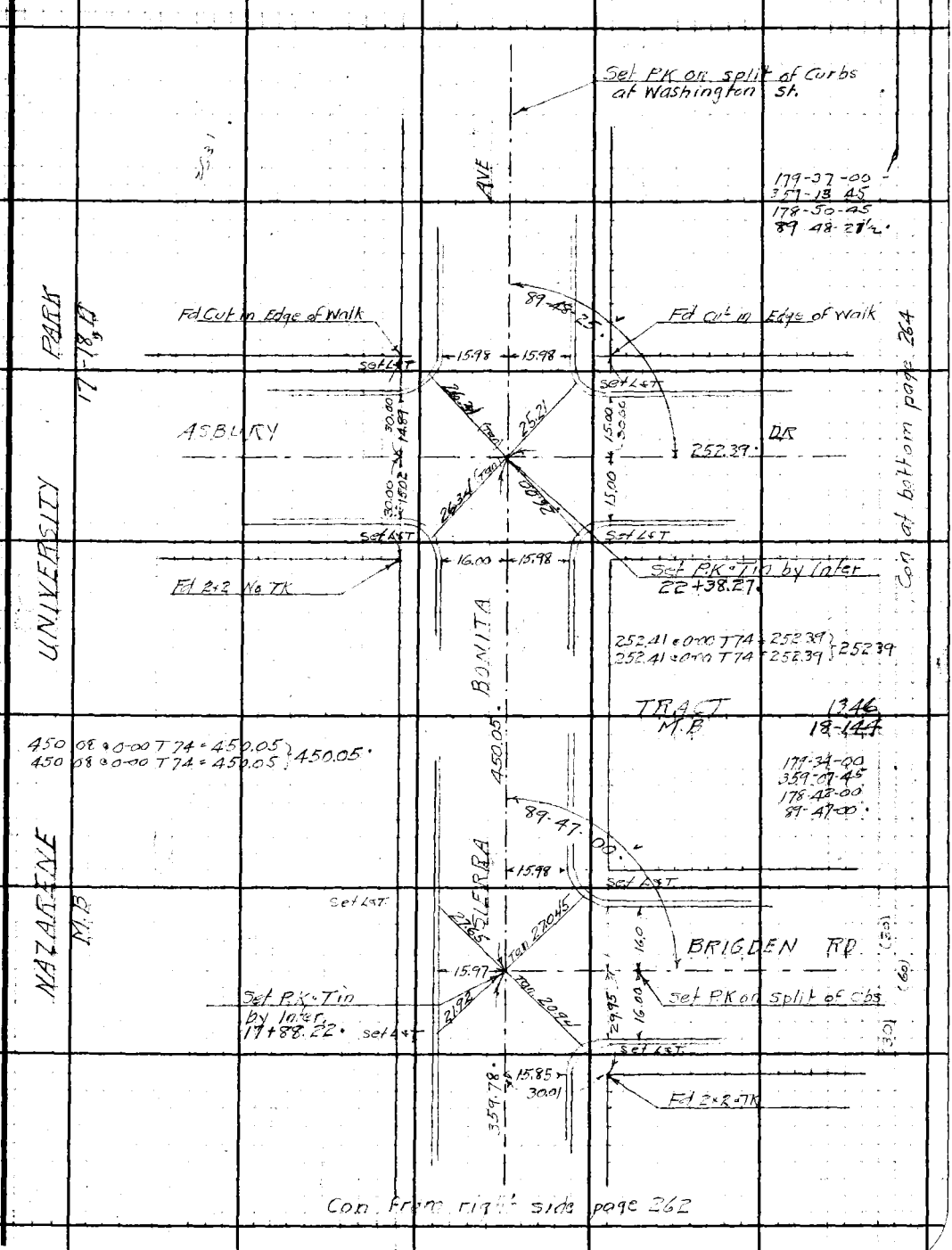

Note: Any Additions or Changes on This Sheet Must be Made or Circled in Red Ink With Date and Name of Person Making Change.

Do not extend notes this side of this line.

RETURN TO
LOS ANGELES COUNTY SURVEYOR
700 HALL OF RECORDS

FORM 247 5M 10-39

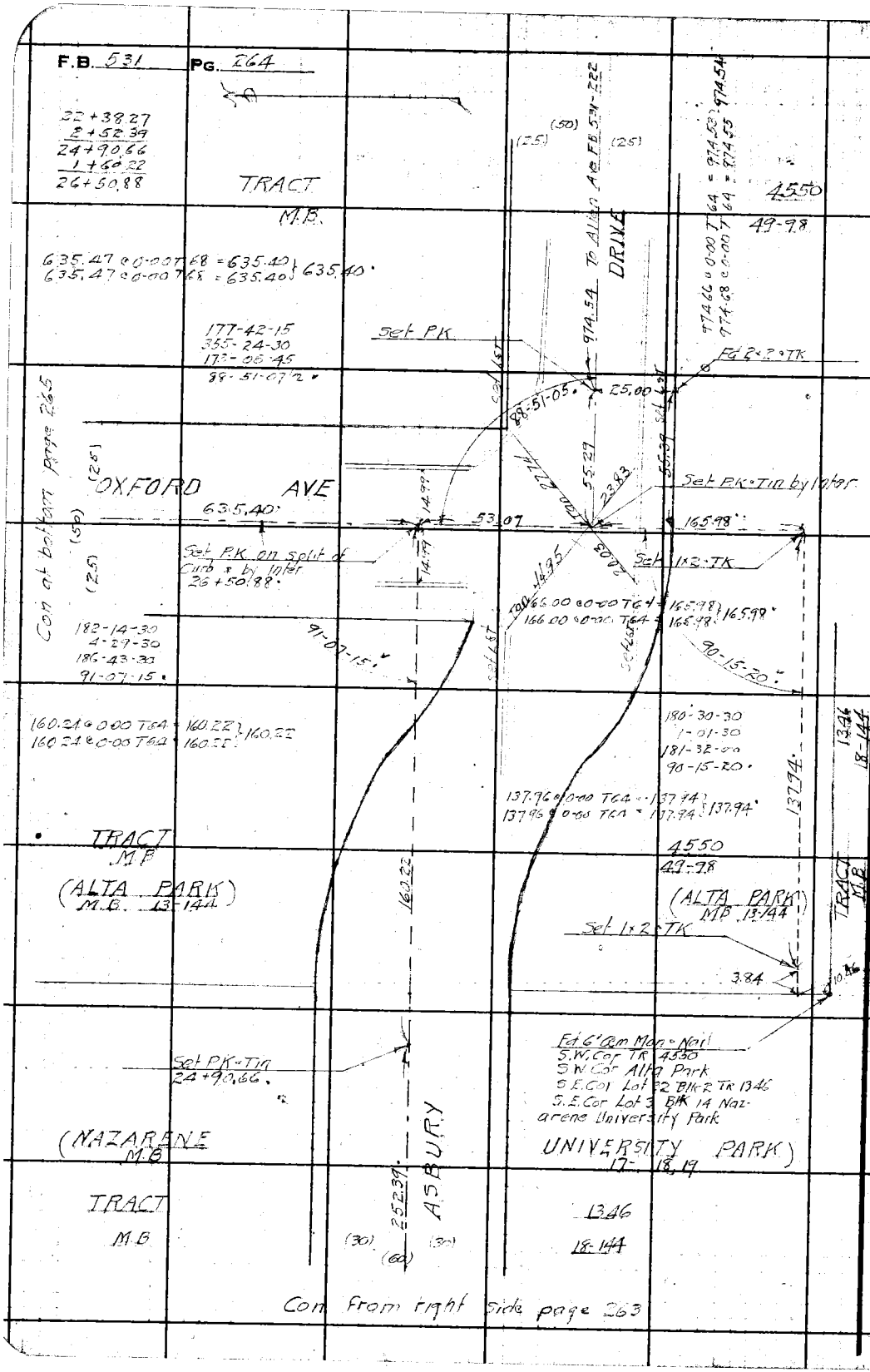

RETURN TO
LOS ANGELES COUNTY SURVEYOR
700 HALL OF RECORDS

Do not extend notes this side of this line.

Note: Any Additions or Changes on This Sheet Must be Made or Circled in Red Ink With Date and Name of Person Making Change.

Notes Ck'd by D. M. Finley	Survey of ALLEN AVE	F.B. 531 Pg. 261
Map No. B-949-2	W. O. 7125 Tape No. 041 Std 84 °F	
Office Work [illegible]	Surveyed by W. A. Miller	
Checked D. M. Finley	Notes Miller Date 5-3-1940	
Date MAY '42	Indexed A. C. Johnson	

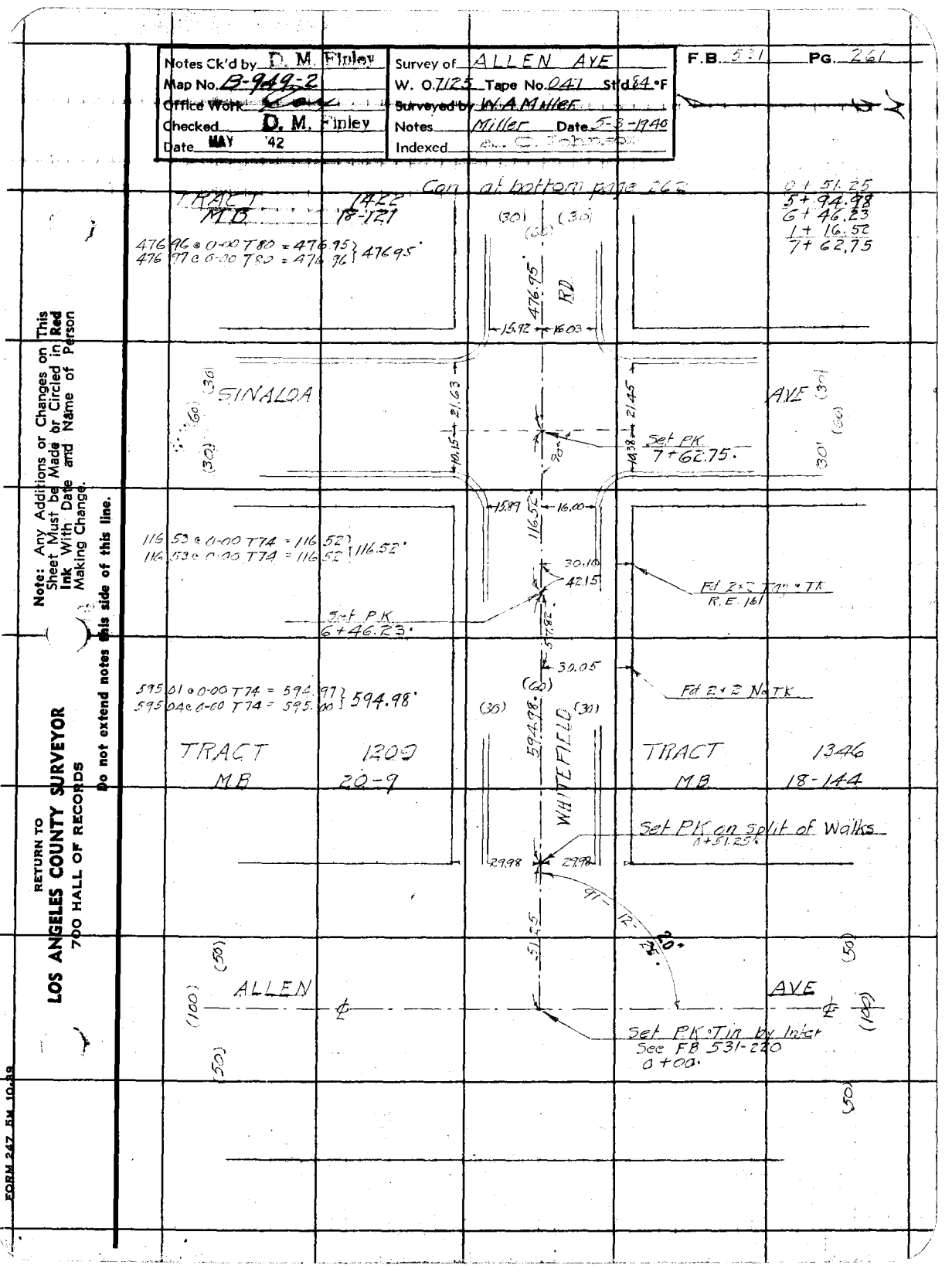

Note: Any Additions or Changes on This Sheet Must be Made or Circled in Red Ink With Date and Name of Person Making Change.

Do not extend notes this side of this line.

RETURN TO
LOS ANGELES COUNTY SURVEYOR
700 HALL OF RECORDS

FORM 247 5M 10-39

F.B. 531 PG. 262

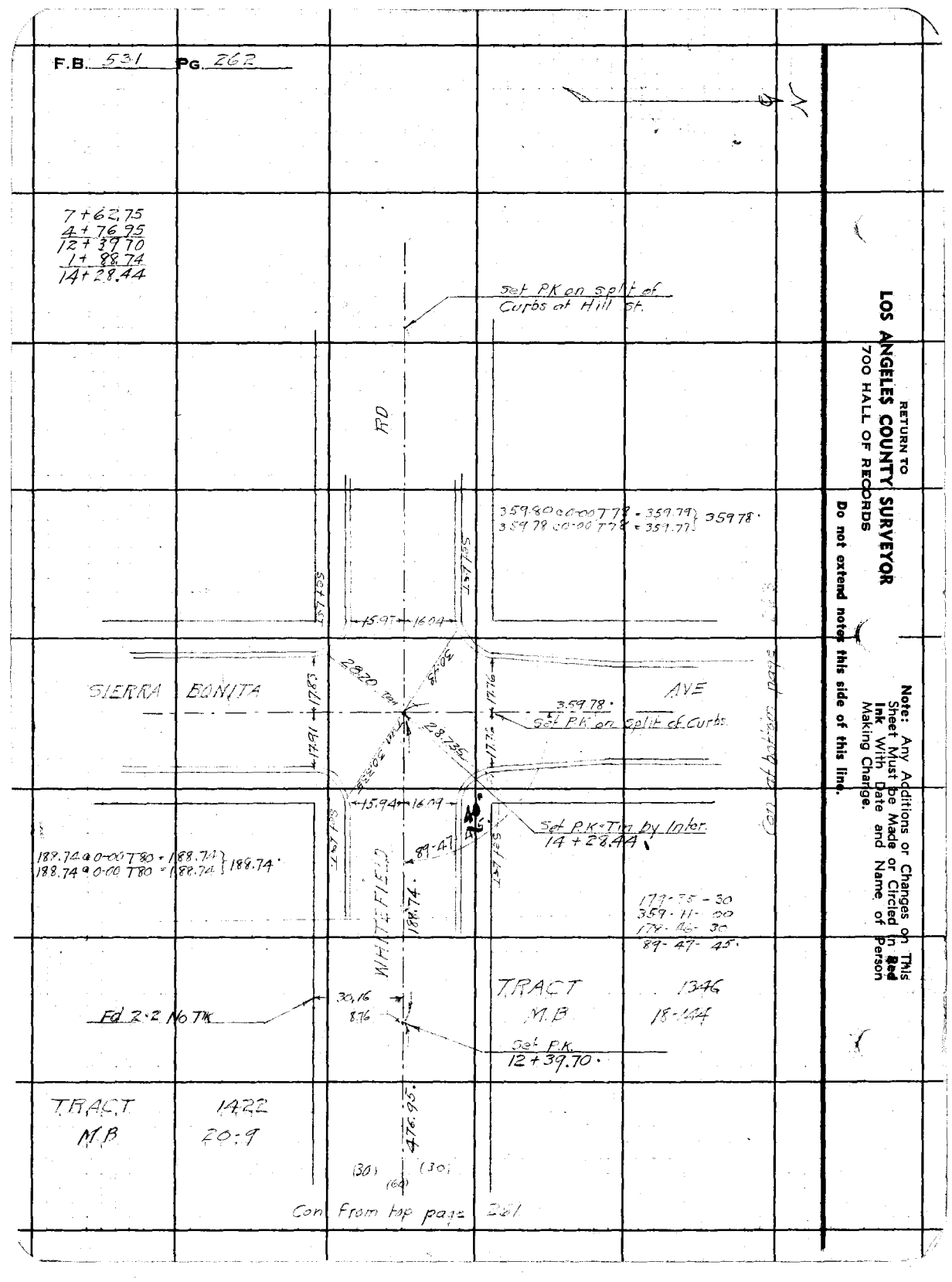

RETURN TO
LOS ANGELES COUNTY SURVEYOR
700 HALL OF RECORDS

Do not extend notes this side of this line.

Note: Any Additions or Changes on This Sheet Must be Made or Circled in Red Ink With Date and Name of Person Making Charge.

Notes Ck'd by D. M. Finley	Survey of ALLEN AVE	F.B. 531	PG. 265
Map No. B-949-2	W. O. 7125 Tape No. 047 St'd 89°F		
Office Work [illegible]	Surveyed by W. A. Miller		
Checked D. M. Finley	Notes Miller Date 5-6-1940		
Date MAY '42	Indexed A. C. Johnson		

Con at bottom page 266

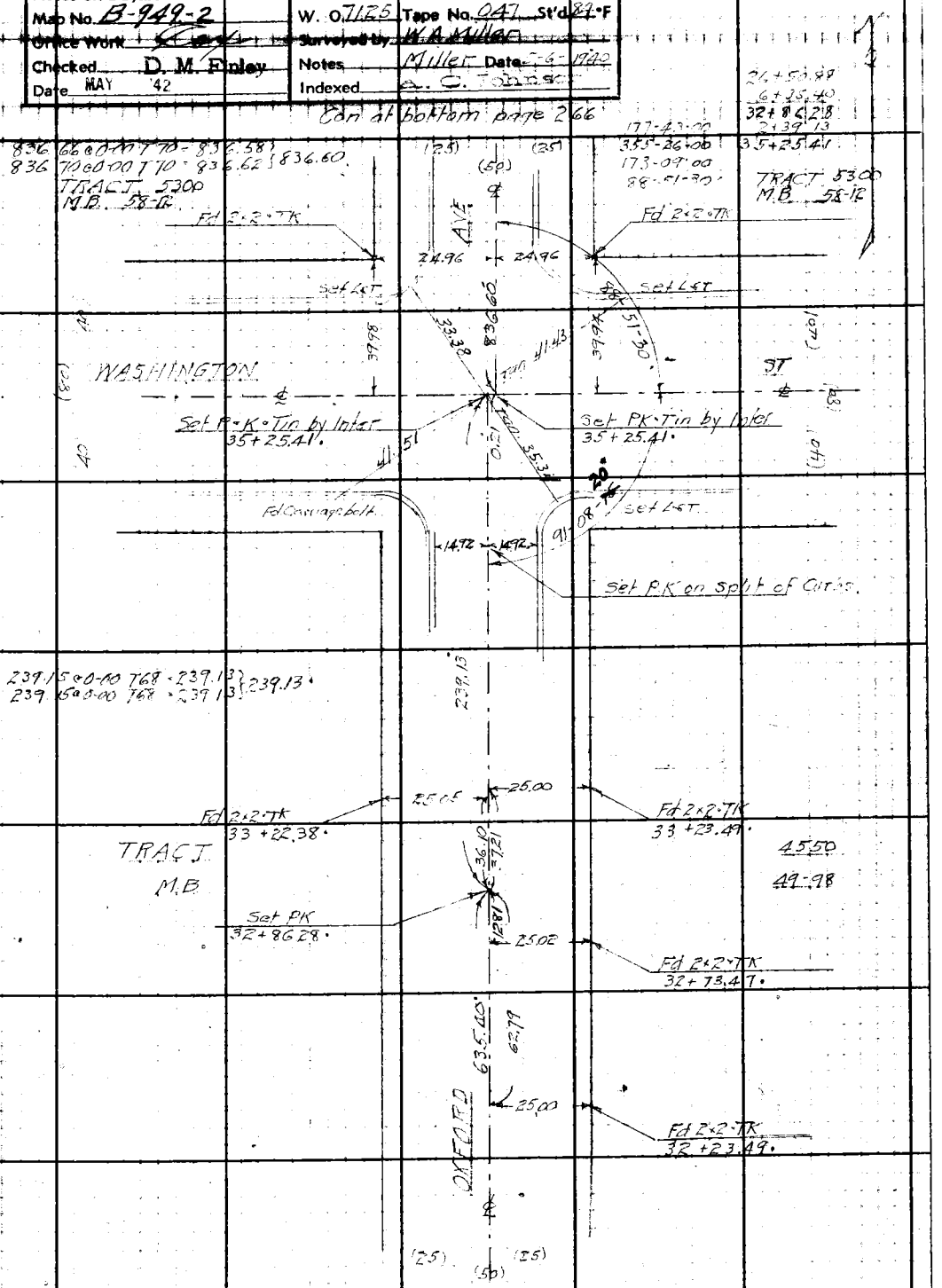

Con from left side page 264

Note: Any Additions or Changes on This Sheet Must be Made or Circled in Red Ink With Date and Name of Person Making Change.

Do not extend notes this side of this line.

RETURN TO
LOS ANGELES COUNTY SURVEYOR
700 HALL OF RECORDS

FORM 247 5M 10-39

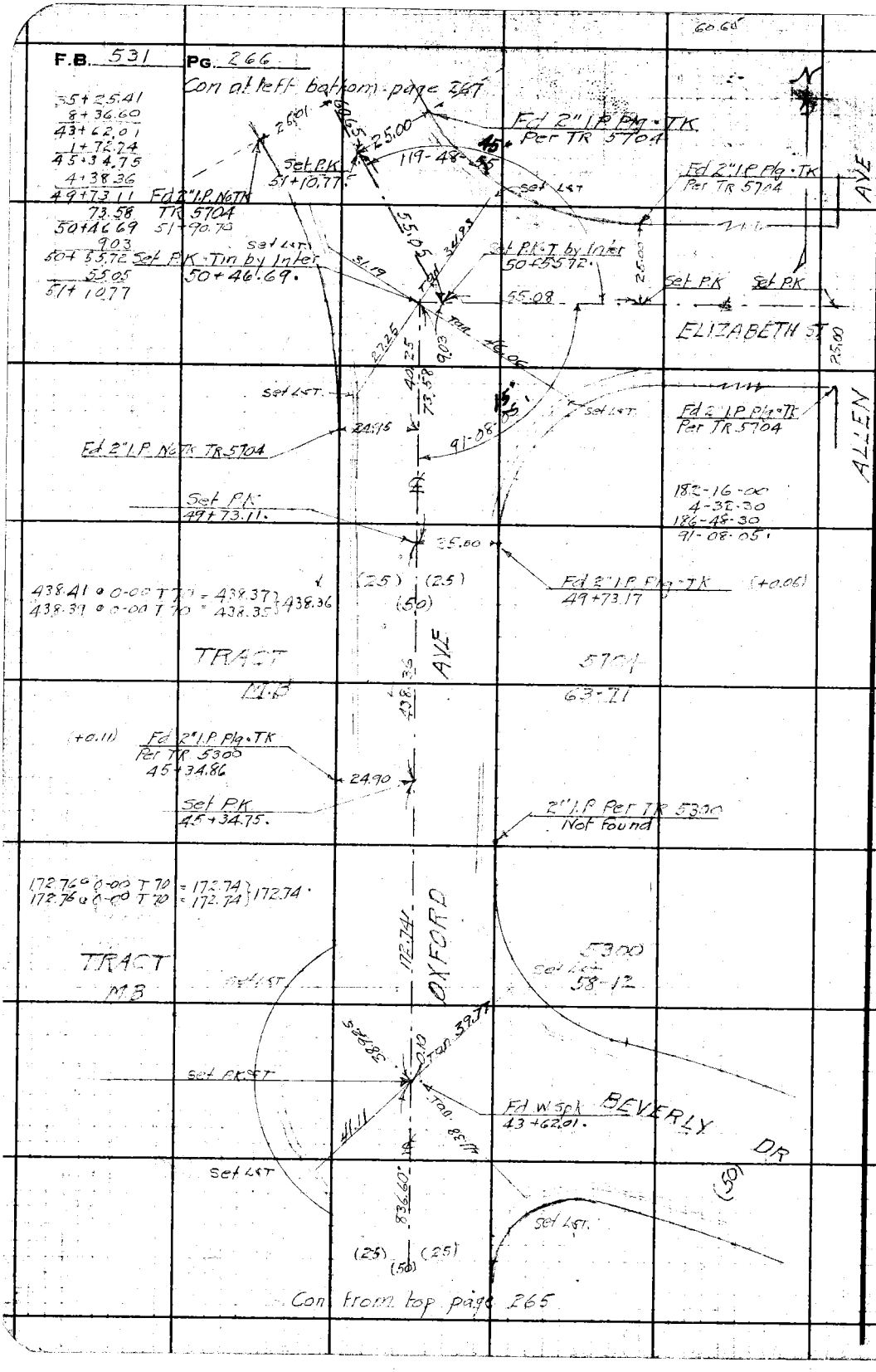

RETURN TO
LOS ANGELES COUNTY SURVEYOR
700 HALL OF RECORDS

Note: Any Additions or Changes on This Sheet Must be Made or Circled in Red Ink With Date and Name of Person Making Change.

Do not extend notes this side of this line.

Notes Ck'd by D. M. Finley	Survey of ALLEN AVE	F.B. 531	PG. 267
Map No. B-949-2	W. O. 7125 Tape No. 0.47 St'd 84 °F		
Office Work	Surveyed by W.A. Miller		
Checked D. M. Finley	Notes Miller Date 5-13-1940		
Date MAY '42	Indexed C. Johnson		

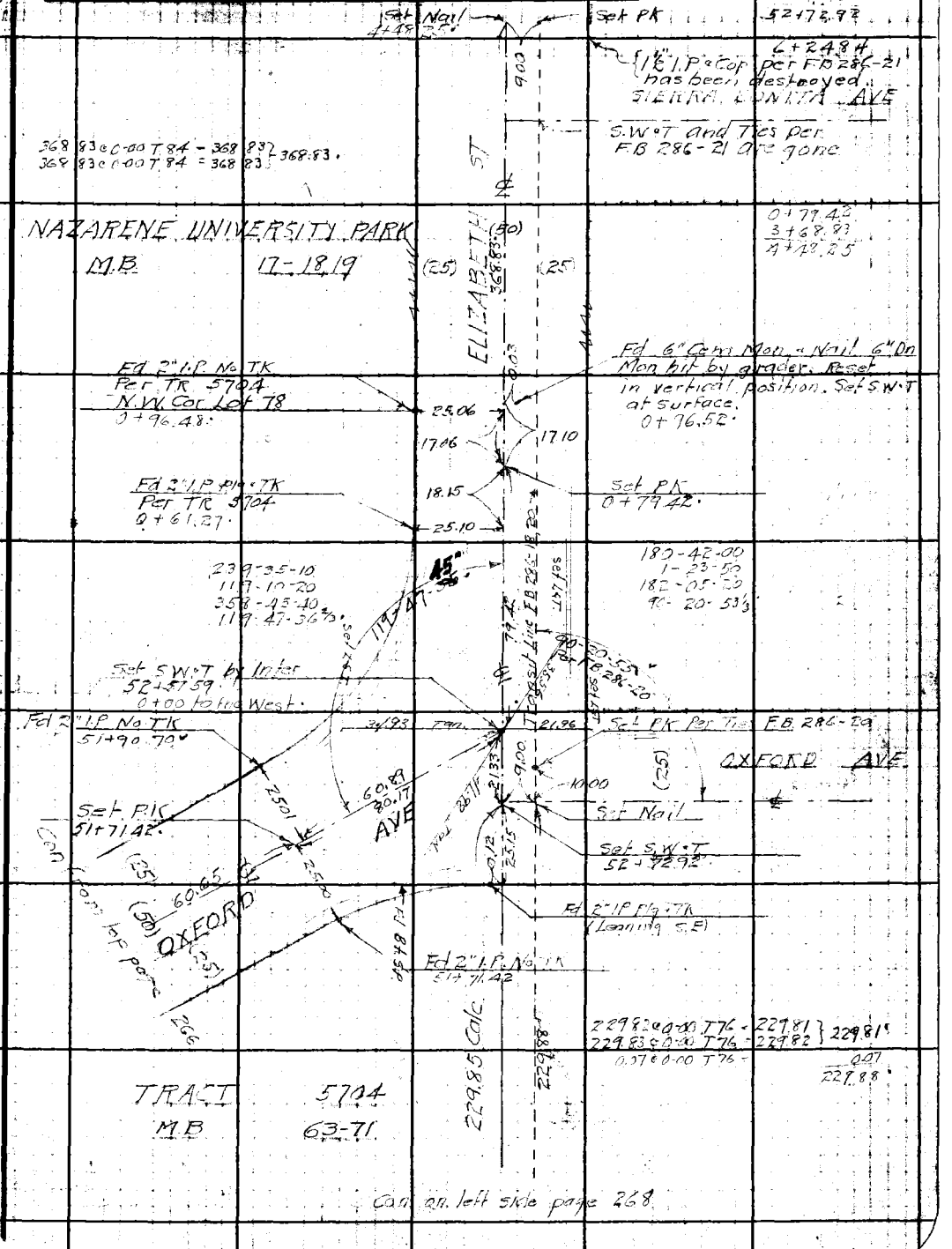

Note: Any Additions or Changes on This Sheet Must be Made or Circled in Red Ink With Date and Name of Person Making Change.

Do not extend notes this side of this line.

RETURN TO
LOS ANGELES COUNTY SURVEYOR
700 HALL OF RECORDS

FORM 247 5M 10-39

F.B. 531 PG. 268

Con at bottom page 269

RETURN TO
LOS ANGELES COUNTY SURVEYOR
700 HALL OF RECORDS

Do not extend notes this side of this line.

Note: Any Additions or Changes on This Sheet Must be Made or Circled in Red Ink With Date and Name of Person Making Change.

Notes Ck'd by D. M. Finley	Survey of ALLEN AVE	F.B. 531	Pg. 267
Map No. B-949-3	W. O. 1125 Tape No. 047 St'd 84 °F		
Office Work [illegible]	Surveyed by W.A. Miller		
Checked D. M. Finley	Notes Miller Date 5-15-1940		
Date MAY '42	Indexed		

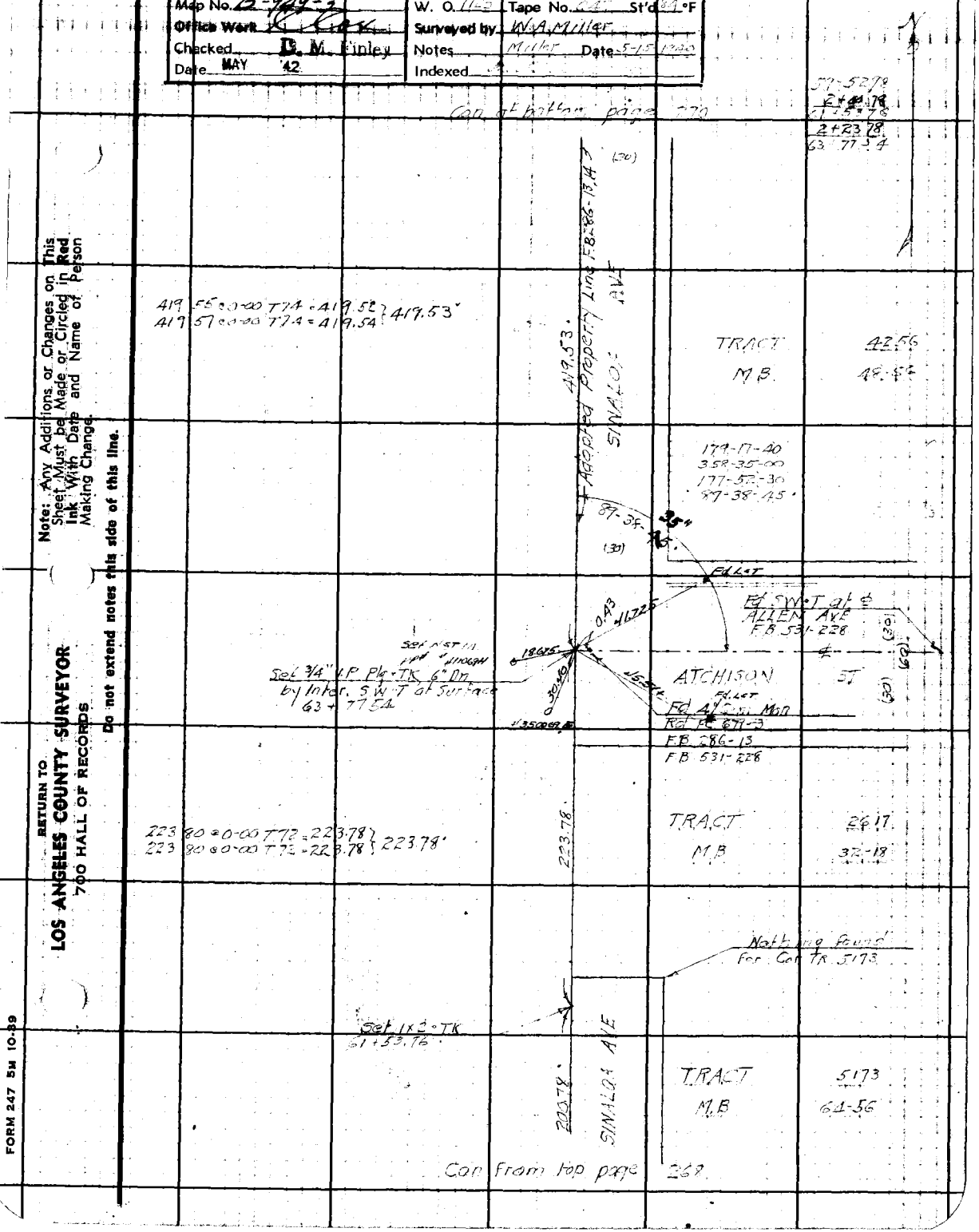

Note: Any Additions or Changes on This Sheet Must be Made or Circled in Red Ink With Date and Name of Person Making Change.

Do not extend notes this side of this line.

RETURN TO
LOS ANGELES COUNTY SURVEYOR
700 HALL OF RECORDS

FORM 247 5M 10-39

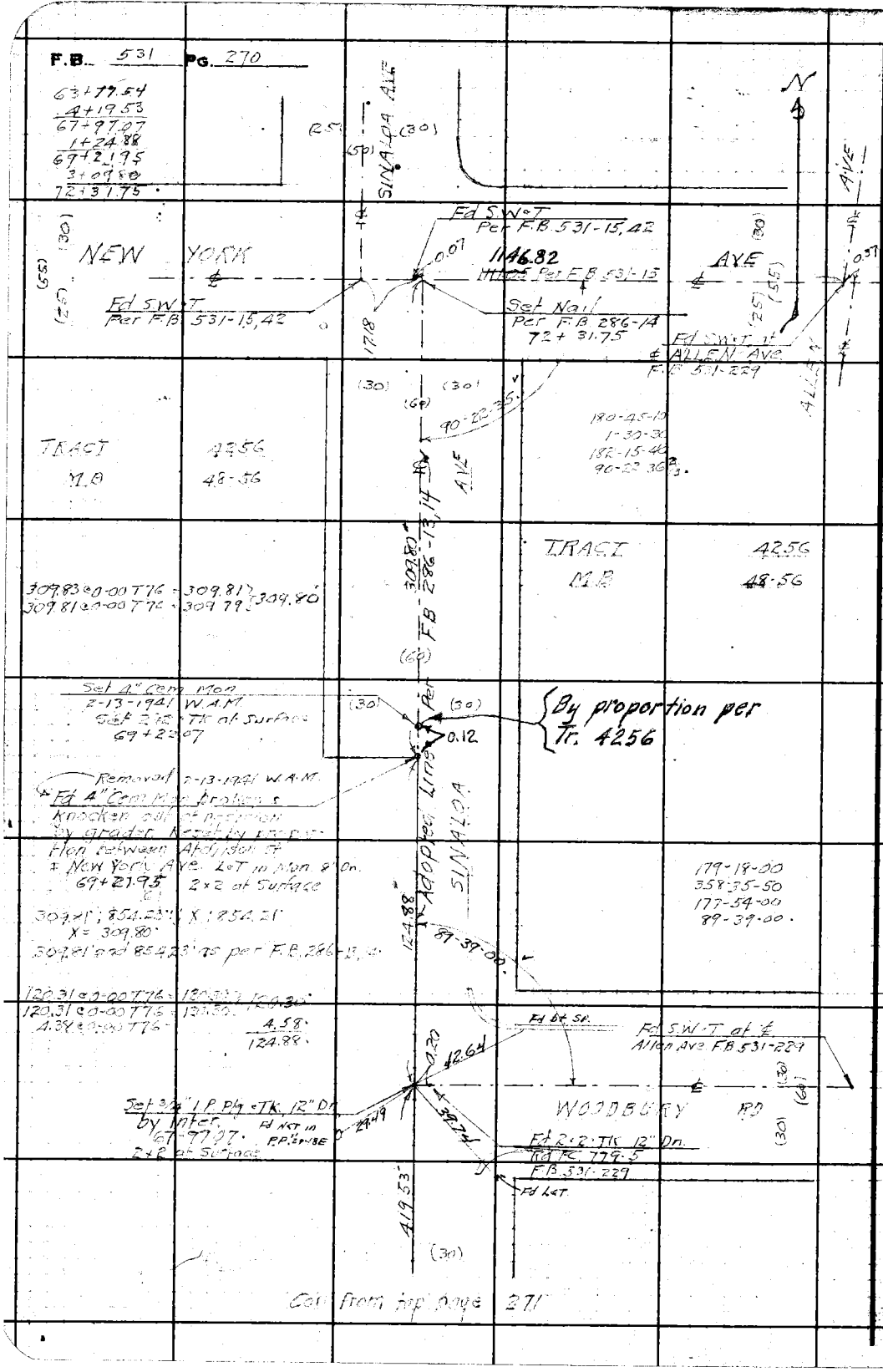

RETURN TO
LOS ANGELES COUNTY SURVEYOR
700 HALL OF RECORDS

Do not extend notes this side of this line.

Note: Any Additions or Changes on This Sheet Must be Made or Circled in Red Ink With Date and Name of Person Making Change.

Notes Ck'd by D. M. Finley	Survey of ALLEN AVE	F.B. 531 PG. 271
Map No. B-949-2	W. O. 7125 Tape No. 047 St'd 24 °F	
Office Work [illegible]	Surveyed by W.A. Miller	
Checked D. M. Finley	Notes Miller Date 4-22 1940	
Date MAY '42	Indexed	

11+17.90
2+23.43
13+41.33

Con at bottom page 272

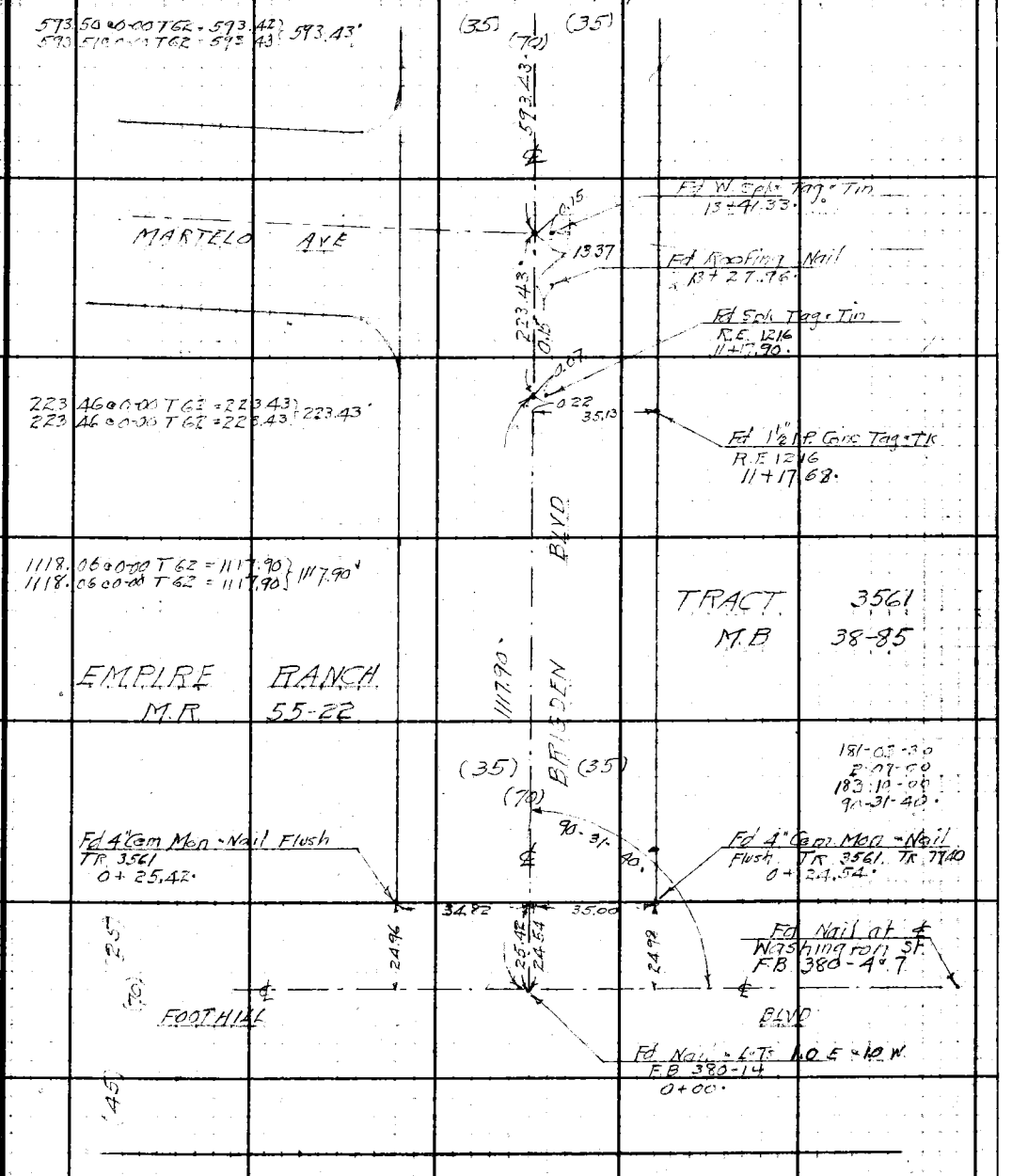

Note: Any Additions or Changes on This Sheet Must be Made or Circled in Red Ink With Date and Name of Person Making Change.

Do not extend notes this side of this line.

RETURN TO
LOS ANGELES COUNTY SURVEYOR
700 HALL OF RECORDS

FORM 247 5M 10-39

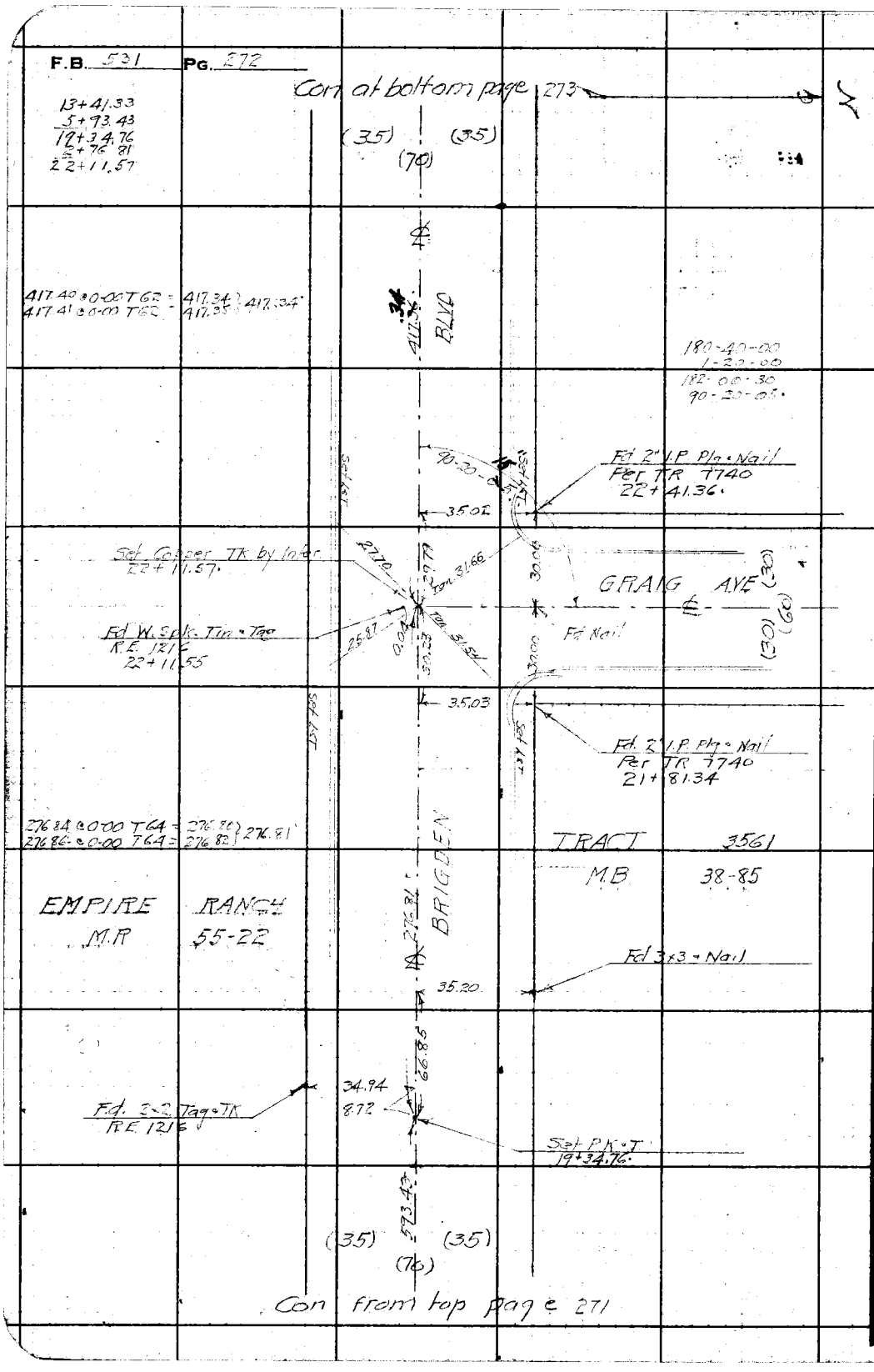

RETURN TO
LOS ANGELES COUNTY SURVEYOR
700 HALL OF RECORDS

Do not extend notes this side of this line.

Note: Any Additions or Changes on This Sheet Must be Made or Circled in Red Ink With Date and Name of Person Making Change.

Notes Ck'd by D. M. Finley	Survey of ALLEN AVE	F.B. 531	PG. 273
Map No. B-949-2	W. O. 7125 Tape No. 04 St'd 84 °F		
Office Work [illegible]	Surveyed by W.A. Miller		
Checked D. M. Finley	Notes Miller Date 4-22-1940		
Date MAY '42	Indexed A. C. [illegible]		

22+11.57
4+17.34
26+28.91
1+10.84
27+39.75

Con at bottom page 274

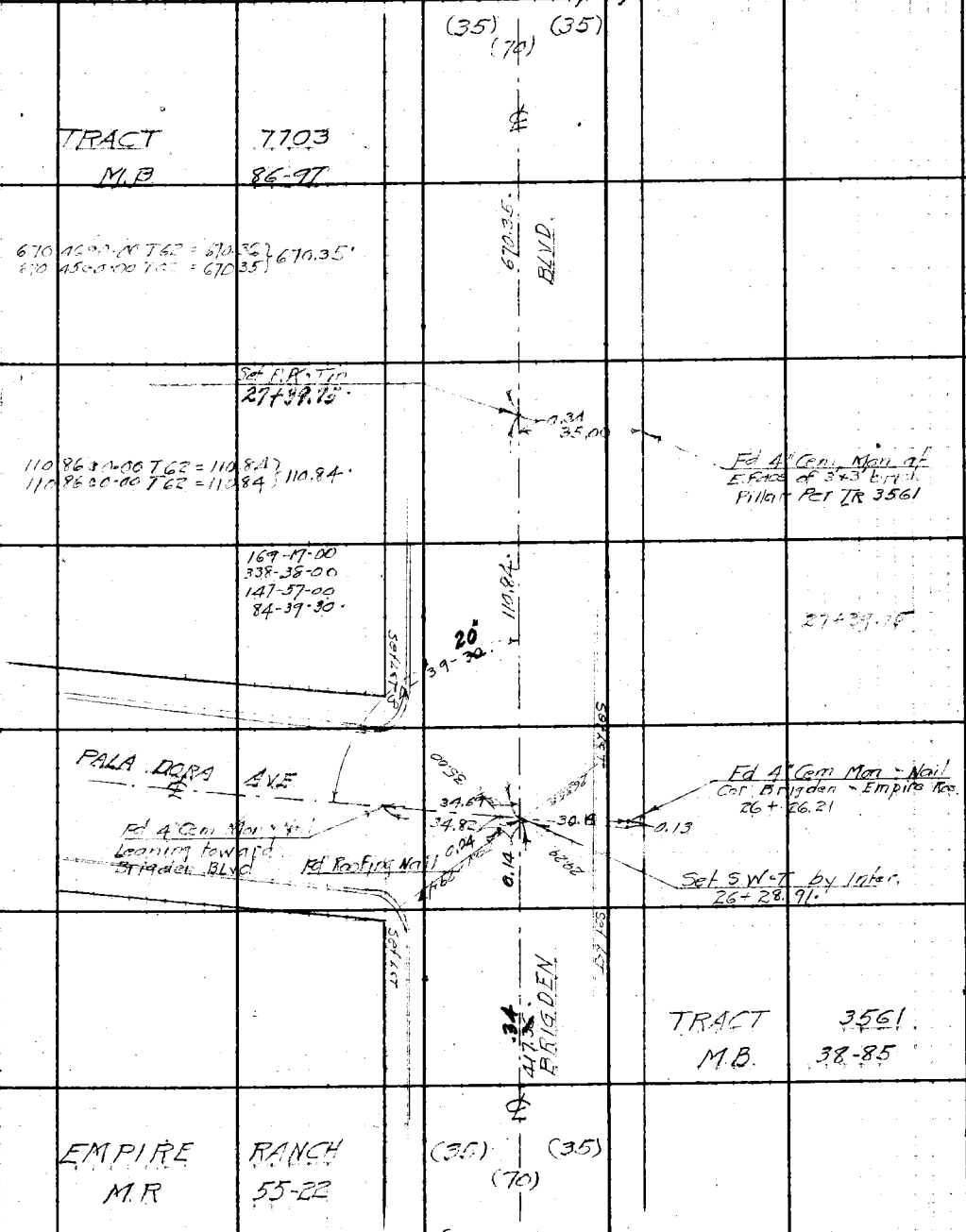

Con from top page 272

Note: Any Additions or Changes on This Sheet Must be Made or Circled in Red Ink With Date and Name of Person Making Change.

Do not extend notes this side of this line.

RETURN TO
LOS ANGELES COUNTY SURVEYOR
700 HALL OF RECORDS

FORM 247 5M 10-39

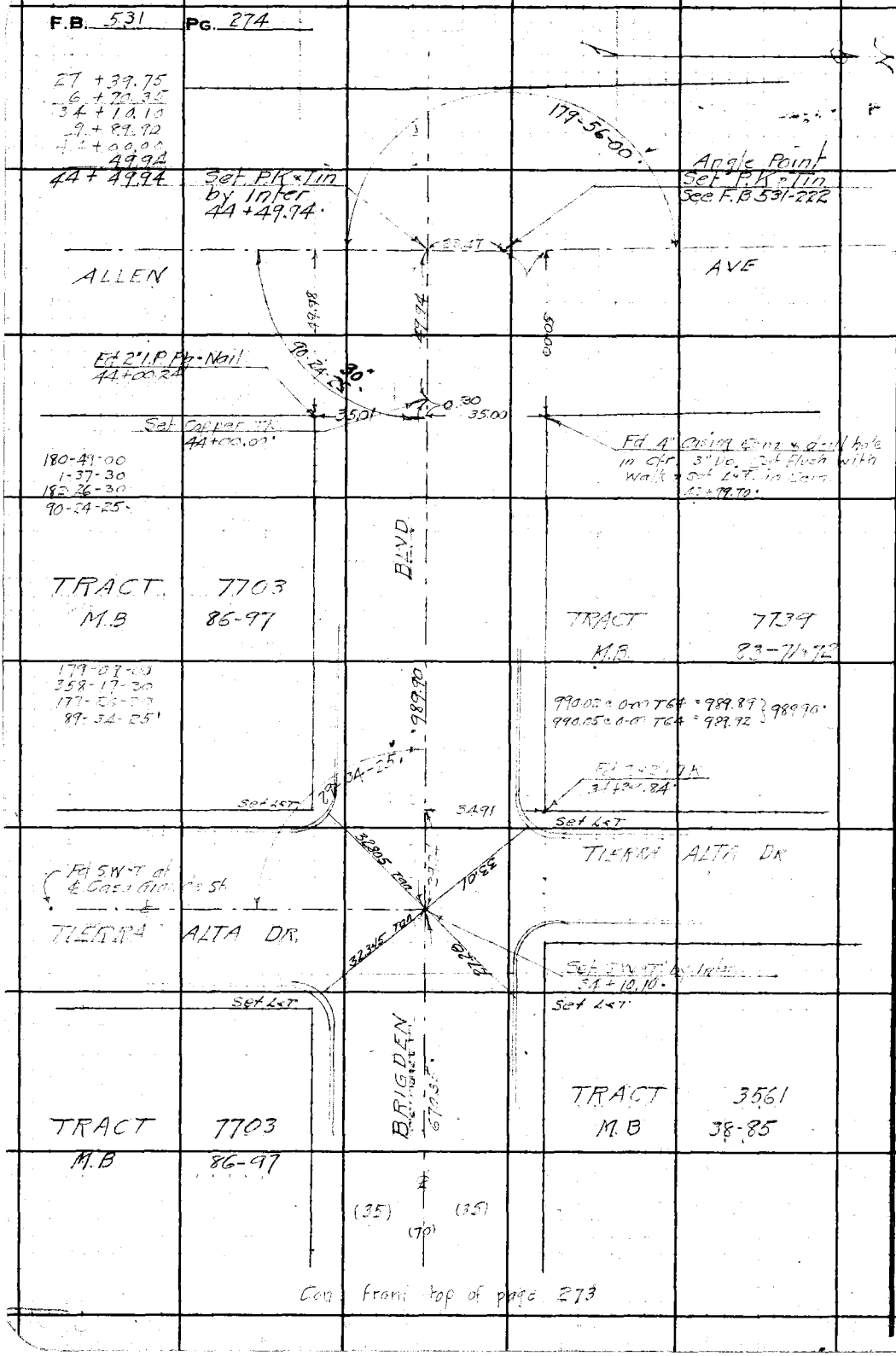

RETURN TO
LOS ANGELES COUNTY SURVEYOR
700 HALL OF RECORDS

Do not extend notes this side of this line.

Note: Any Additions or Changes on This Sheet Must be Made or Circled in Red Ink With Date and Name of Person Making Change.

Notes Ck'd by D. M. Finley	Survey of ALLEN AVE	F.B. 531	Pg. 275
Map No. B-949-2	W. O. [illegible] Tape No. [illegible] St'd 64 °F		
Office Work [illegible]	Surveyed by W.A. Miller		
Checked D. M. Finley	Notes Miller Date 5-1-1940		
Date MAY '42	Indexed		

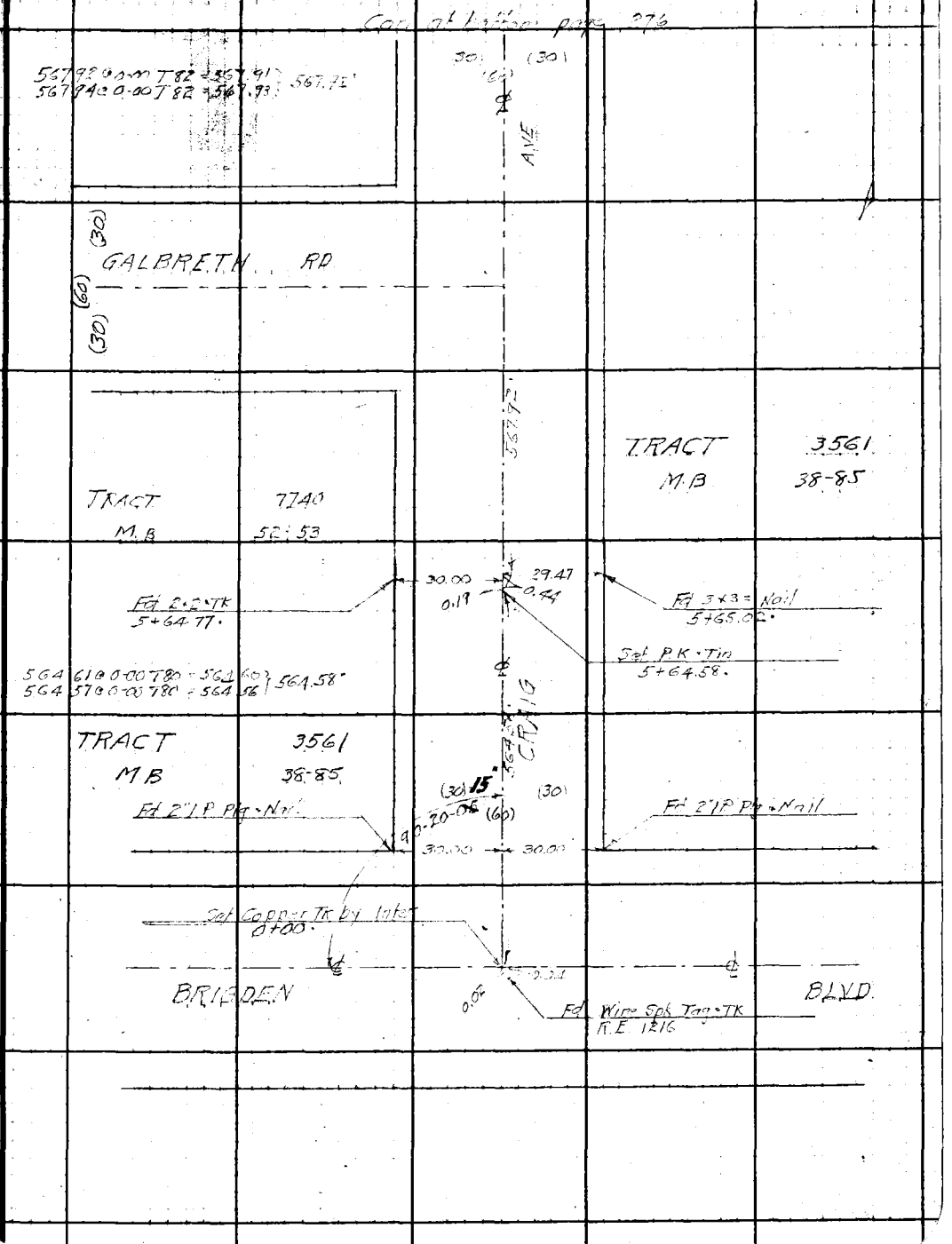

Con at bottom page 276
567.92 @ 0-00 T 82 = 567.91
567.94 @ 0-00 T 82 = 567.93
567.92'
(30) (30)
(60)
AVE
(30)
GALBRETH RD
(60)
(30)
567.92'
TRACT 3561
M.B 38-85
TRACT 7740
M.B 52-53
30.00
29.47
0.19
0.44
Fd 2+2 TK
5+64.77
Fd 3x3 = Nail
5+65.02
Set P.K. Tin
5+64.58
564.61 @ 0-00 T 80 = 564.60
564.57 @ 0-00 T 80 = 564.56
564.58'
CRAIG
TRACT 3561
M.B 38-85
(30) 15
(30)
Fd 2" I.P. Plg. Nail
90-20-06
(60)
Fd 2" I.P. Plg. Nail
30.00
30.00
Set Copper TK by Inlet
0+00
BRIGDEN
BLVD.
0.02
Fd Wire Spk Tag TK
R.E. 1216

Note: Any Additions or Changes on This Sheet Must be Made or Circled in Red Ink With Date and Name of Person Making Change.

Do not extend notes this side of this line.

RETURN TO
LOS ANGELES COUNTY SURVEYOR
700 HALL OF RECORDS

FORM 247 5M 10-39

F.B. 531 PG. 276

RETURN TO
LOS ANGELES COUNTY SURVEYOR
700 HALL OF RECORDS

Note: Any Additions or Changes on This Sheet Must be Made or Circled in **Red Ink** With Date and Name of Person Making Change.

Do not extend notes this side of this line.

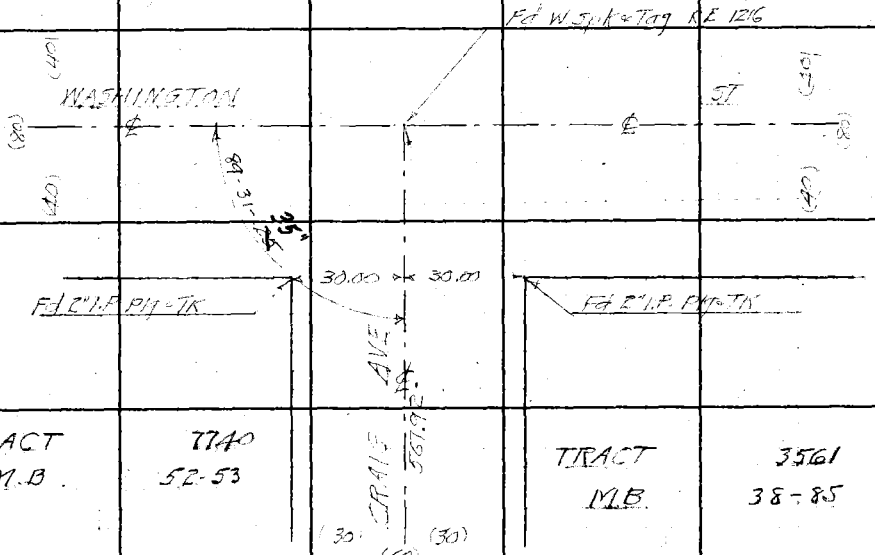

TRACT M.B.	7740 52-53		TRACT M.B.	3561 38-85

Notes Ck'd by D. M. Finley	Survey of ALLEN AVE	F.B. 531	Pg. 27~~8~~7
Map No. B-949-2	W. O. 7125 Tape No. 047 St'd 84 °F		
Office Work	Surveyed by W.A. Miller		
Checked D. M. Finley	Notes Miller Date 4-23-1940		
Date MAY '42	Indexed		

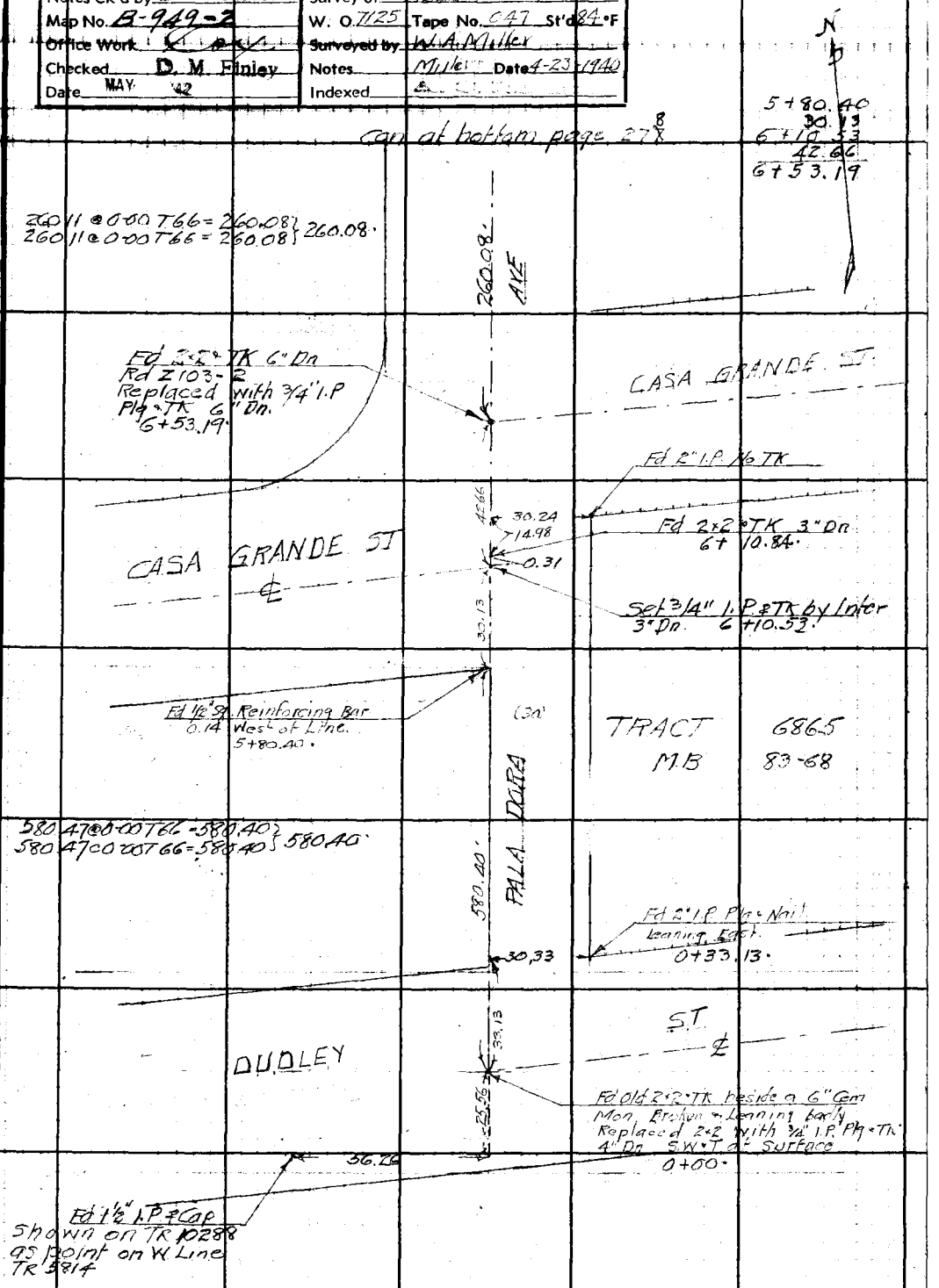

Note: Any Additions or Changes on This Sheet Must be Made or Circled in Red Ink With Date and Name of Person Making Change.

Do not extend notes this side of this line.

RETURN TO
LOS ANGELES COUNTY SURVEYOR
700 HALL OF RECORDS

FORM 247 5M 10-39

F.B. 531 PG. 276

6+53.19
2+60.08
9+13.27
3+82.65
12+95.92

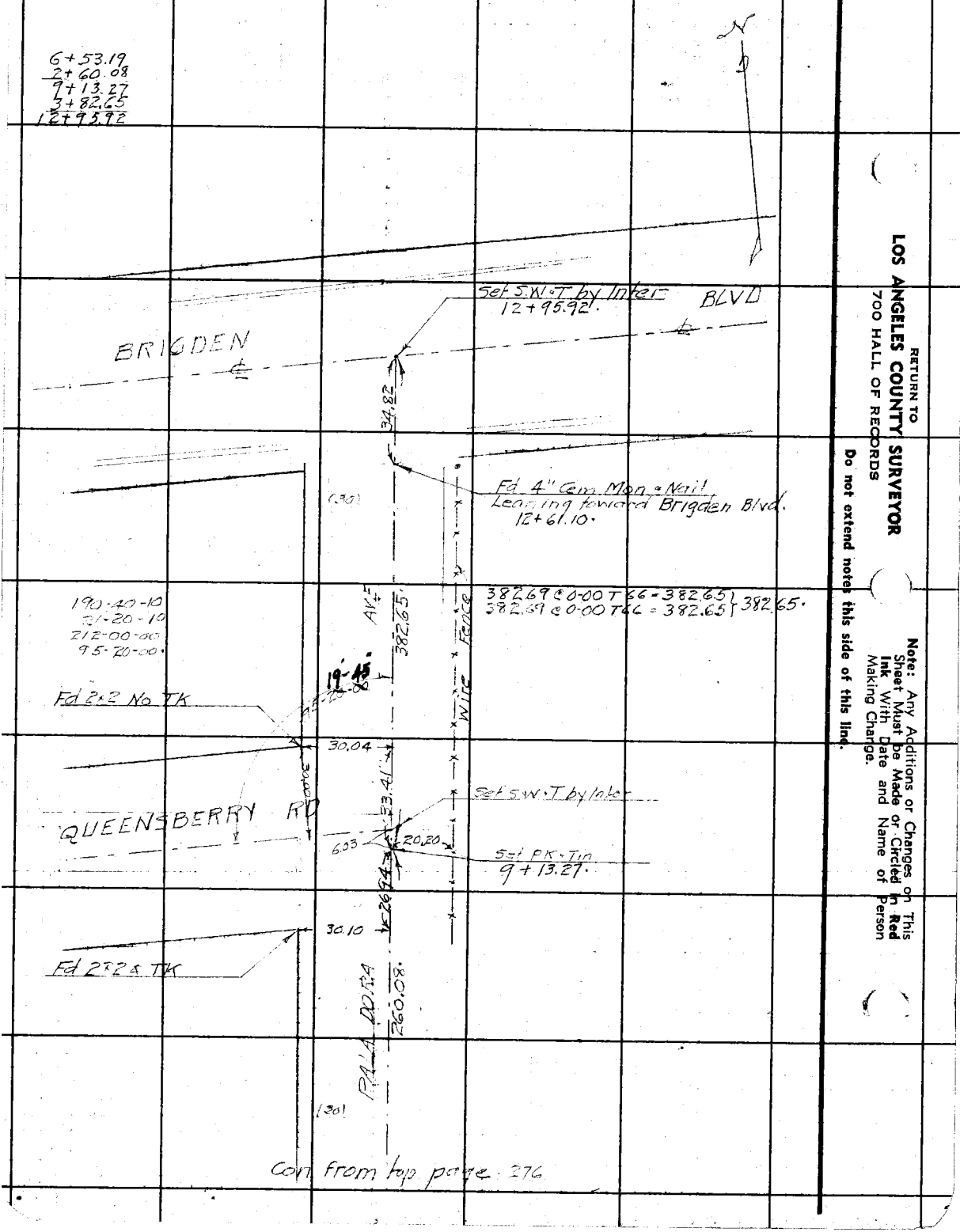

RETURN TO
LOS ANGELES COUNTY SURVEYOR
700 HALL OF RECORDS

Do not extend notes this side of this line.

Note: Any Additions or Changes on This Sheet Must be Made or Circled in Red Ink With Date and Name of Person Making Change.

Notes Ck'd by D. M. Finley	Survey of ALLEN AVE	F.B. 531	Pg. 279
Map No. B-949-2	W. O. 7125 Tape No. 047 St'd 84 °F		
Office Work	Surveyed by W A Miller		
Checked D. M. Finley	Notes Miller Date 5-1-1940		
Date MAY 42	Indexed A. C. Johnson		

5+16.23
8+39.65
13+55.88

Con at bottom page 280

781 83@0-00 T94 = 781.88
781 83@0-00 T74 = 781.88 } 781.88

(30) (60) (30)

TRACT 6865
M.B 83-68

ST 781.88

(30) (60) (30)

MARELO AVE

(30) (60) (30)

TRACT 5814
M.B 66-6,7

Set PK
13+55.88

Fd 4" Cem Mon. Hit by grader
Set plumb. Used ctr for
plus offset
13+56.53

Set PK in walk

839 59@0-00 T92 = 839.63
839 64@0-00 T92 = 839.68 } 839.65

OUDLEY 839.65

(30)

Curb

TRACT 4041
MB 47-66

Fd 2" I.P. Plg. T.N.
TR 5814
5+16.23

516 17@0-00 T94 = 516.20
516 23@0-00 T94 = 516.26 } 516.23

TRACT 2694
M.B 27-40

516.23

Fd 6" Cem Mon. X in top
TR 2694
0+00

(25) FOOTHILL BLVD. (25)

Note: Any Additions or Changes on This Sheet Must be Made or Circled in Red Ink With Date and Name of Person Making Change.

Do not extend notes this side of this line.

RETURN TO
LOS ANGELES COUNTY SURVEYOR
700 HALL OF RECORDS

FORM 247 5M 10-39

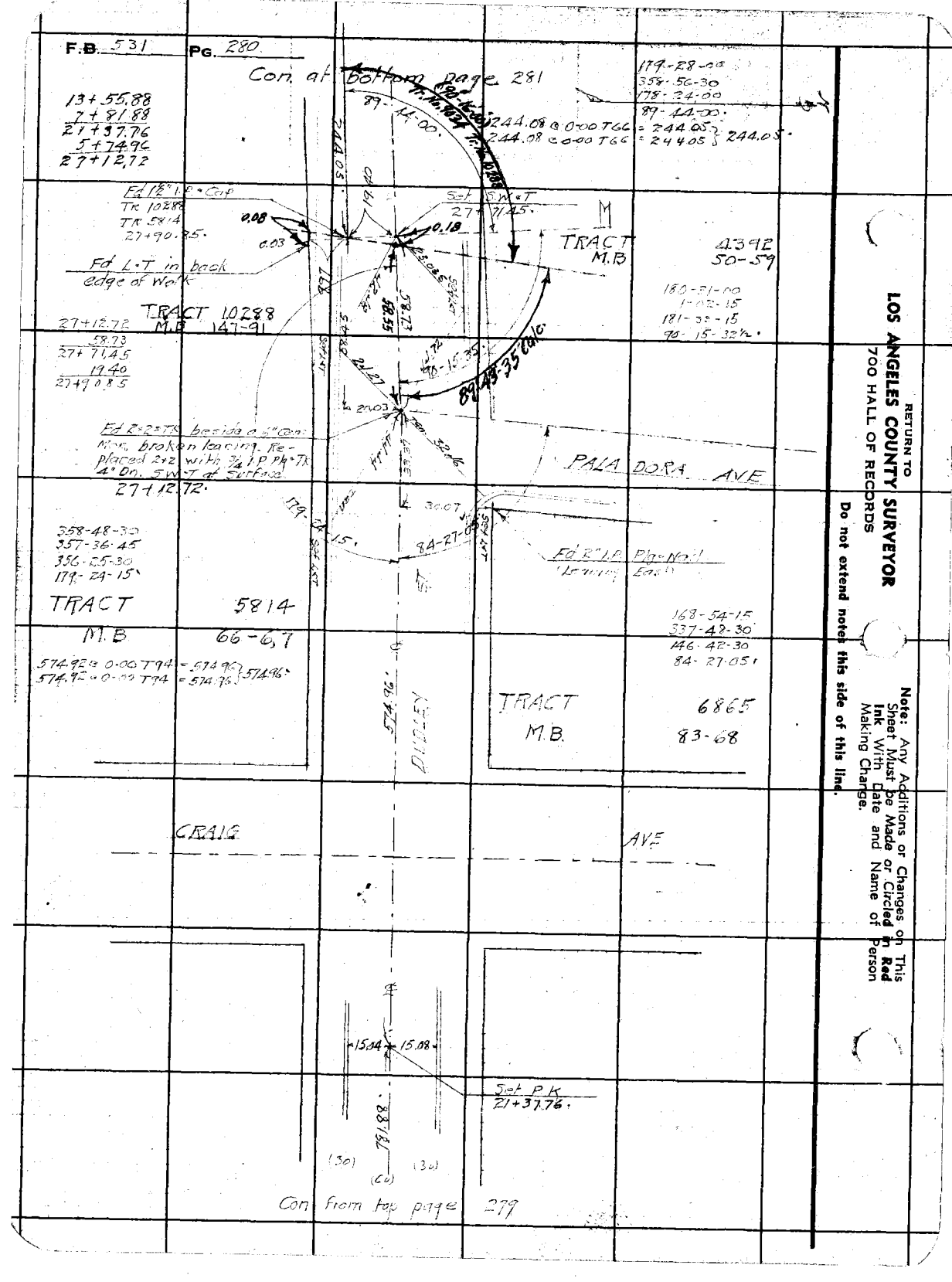

RETURN TO
LOS ANGELES COUNTY SURVEYOR
700 HALL OF RECORDS

Do not extend notes this side of this line.

Note: Any Additions or Changes on This Sheet Must be Made or Circled in Red Ink With Date and Name of Person Making Change.

Notes Ck'd by D. M. Finley	Survey of ALLEN AVE	F.B. 531	PG. 281
Map No. B-949-2	W. O. 7125 Tape No. 047 St'd 84 °F		
Office Work	Surveyed by W.A. Miller		
Checked D. M. Finley	Notes Miller Date 5-2 1940		
Date MAY '42	Indexed		

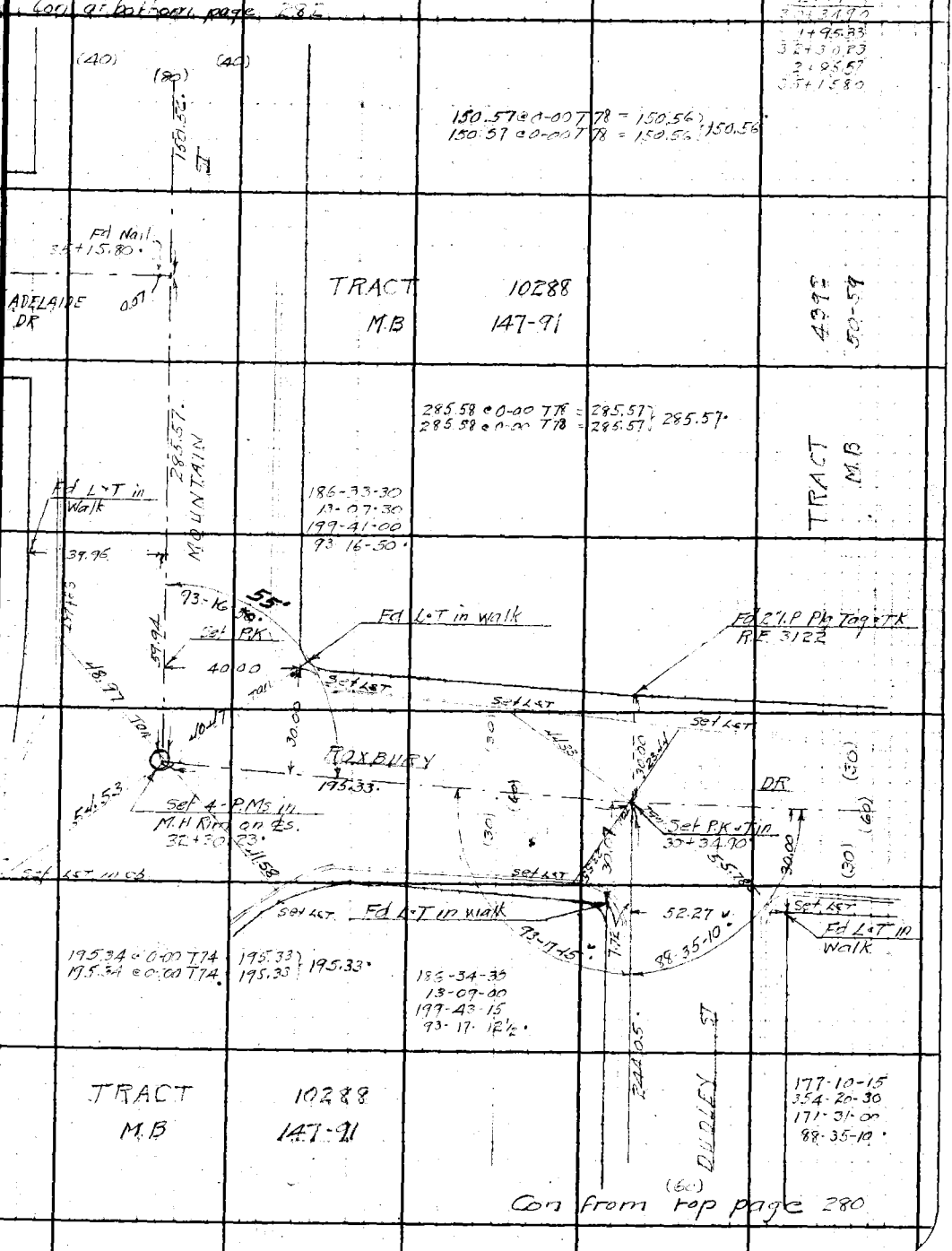

Note: Any Additions or Changes on This Sheet Must be Made or Circled in Red Ink With Date and Name of Person Making Change.

Do not extend notes this side of this line.

RETURN TO
LOS ANGELES COUNTY SURVEYOR
700 HALL OF RECORDS

FORM 247 5M 10-39

F.B. 531 PG. 282

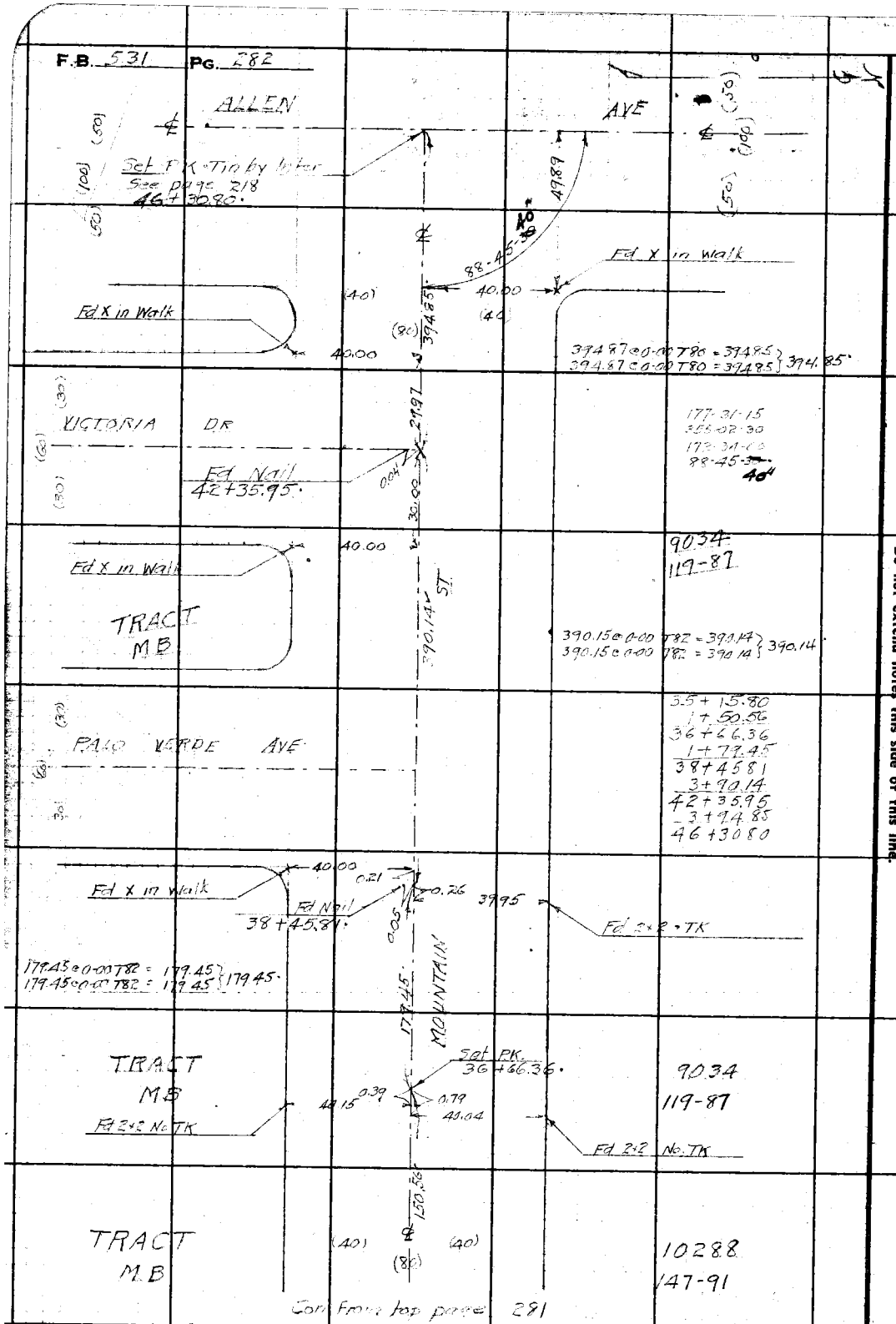

RETURN TO
LOS ANGELES COUNTY SURVEYOR
700 HALL OF RECORDS

Note: Any Additions or Changes on This Sheet Must be Made or Circled in Red Ink With Date and Name of Person Making Change.

Do not extend notes this side of this line.

Notes Ck'd by D. M. Finley	Survey of ALLEN AVE
Map No. B-949-2	W. O. 7125 Tape No. 047 Std 84 °F
Office Work Cox	Surveyed by W.A. Miller
Checked D. M. Finley	Notes Miller Date 4-25-1940
Date MAY '42	Indexed A. C. Johnson

F.B. 531 PG. 283

Con at bottom page 284

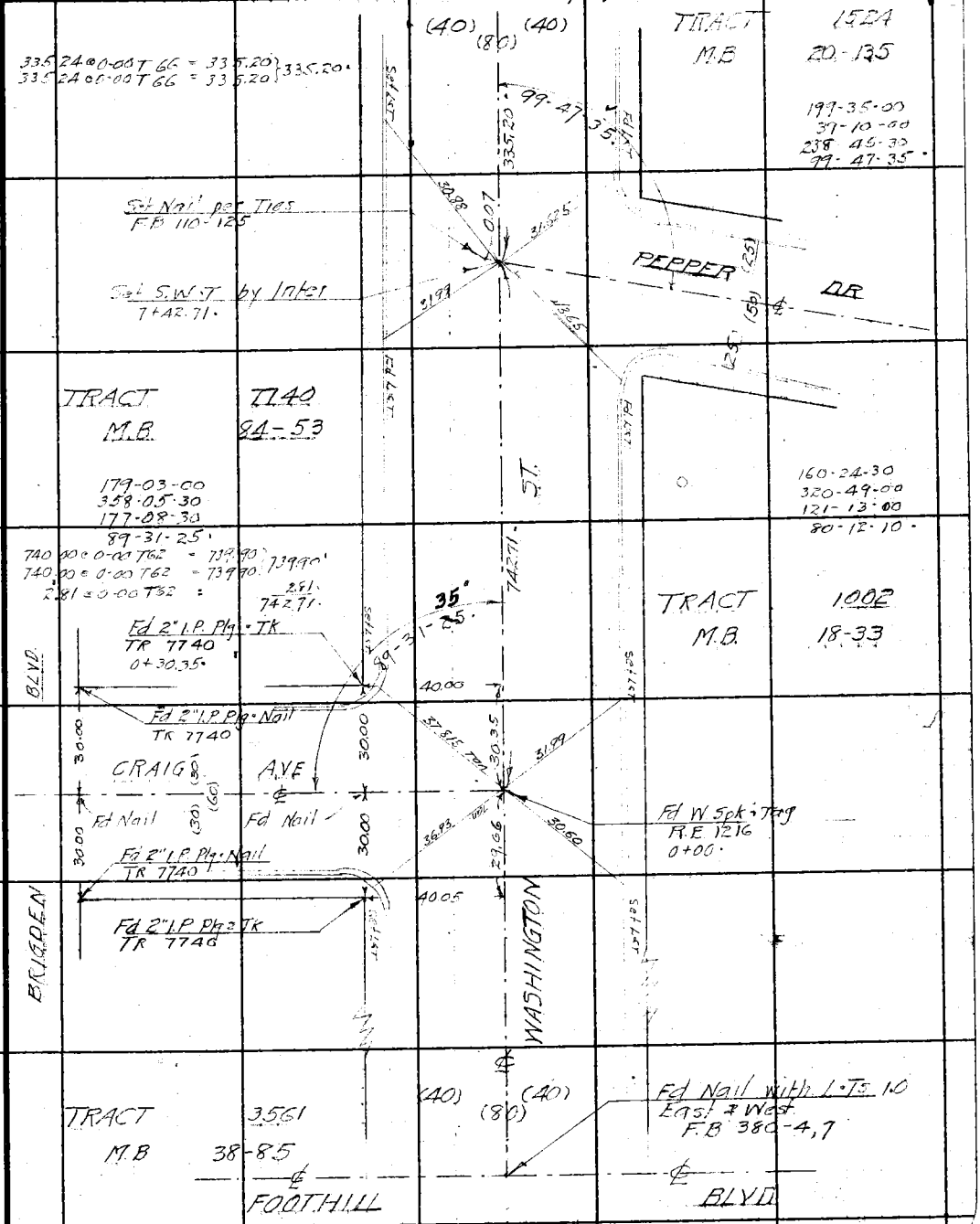

Note: Any Additions or Changes on This Sheet Must be Made or Circled in Red Ink With Date and Name of Person Making Change.

Do not extend notes this side of this line.

RETURN TO
LOS ANGELES COUNTY SURVEYOR
700 HALL OF RECORDS

FORM 247 5M 10-39

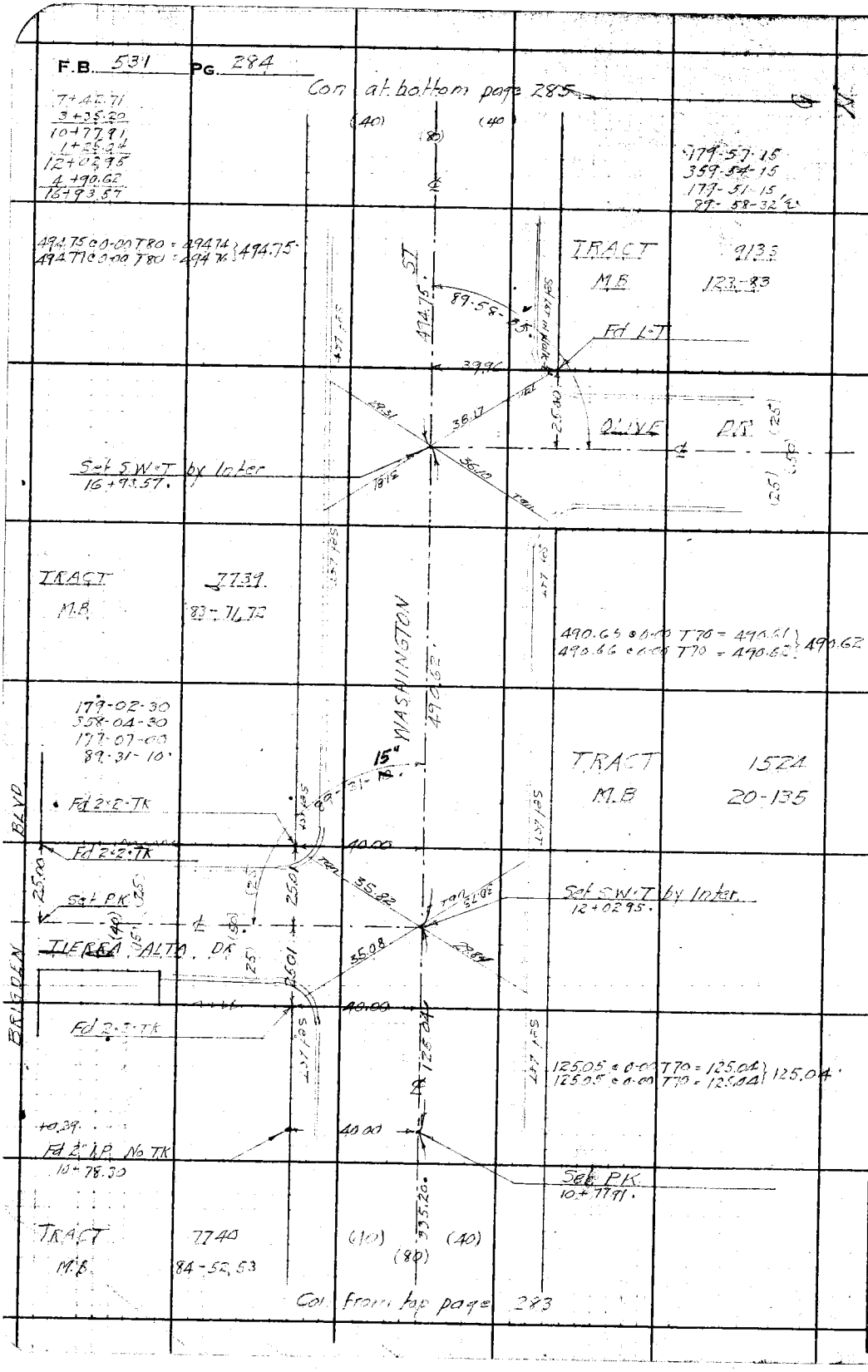

RETURN TO
LOS ANGELES COUNTY SURVEYOR
700 HALL OF RECORDS

Do not extend notes this side of this line.

Note: Any Additions or Changes on This Sheet Must be Made or Circled in Red Ink With Date and Name of Person Making Change.

Notes Ck'd by D. M. Finley
Map No. B-949-2
Office Work OK
Checked D. M. Finley
Date MAY 42

Survey of ALLEN AVE
W. O. 7125 Tape No. 047 St'd 84°F
Surveyed by W.A. Miller
Notes Miller Date 4-29-1940
Indexed

F.B. 531 Pg. 285

Con of bottom page 286

16+93.57
4+94.75
21+88.32
39.93
22+88.25
9.69
22+37.94
50.83
22+98.77
3+24.17
26+12.94

354°90' & 0-00 T84 = 354°90'
354°91' & 0-00 T84 = 354°91'

177-43-00
355-25-30
173-08-30
88-51-25.

DOMINION AVE

Set PK on split of Curbs

Set PK on split of Curbs at Asbury Dr

Set PK = Tie by Inter 26+12.94.

324.12+0-00 T82 = 324.18
324.16+0-00 T82 = 324.12

324.17

177-43-30
355-25-00
173-07-30
88-51-15.

TRACT M.B. 4550 49.98

TRACT M.B. 5300 58-12

Fd 1½" I.P. Cap 22+88.75

Set PK 22+88.77.

Set SW-T by Inter 22+37.94

ALLEN AVE

Angle Point Set SW-T by Inter 22+28.25.

Set Point = 224

Fd 1½" I.P. Pkg Nail

Set PK 21+88.32.

Fd 4" Cem. Mon. Drill hole in Ctr. Set I-T in Cem. 21+88.27

358-40-00
357-20-00
356-00-00
179-20-00.

WASHINGTON

Con from top page 284

Note: Any Additions or Changes on This Sheet Must be Made or Circled in Red Ink With Date and Name of Person Making Change.

Do not extend notes this side of this line.

RETURN TO
LOS ANGELES COUNTY SURVEYOR
700 HALL OF RECORDS

FORM 247 SM 10-39

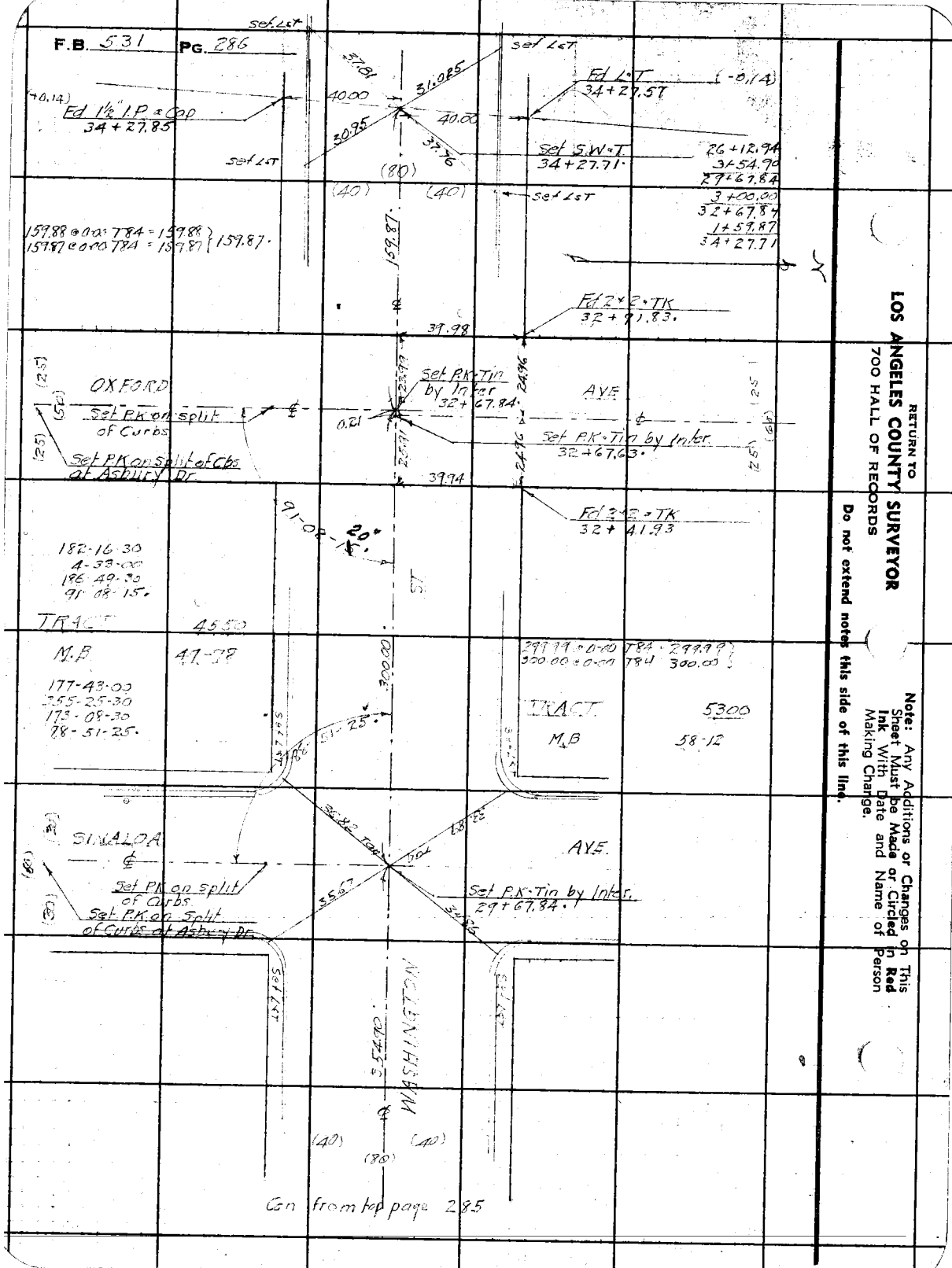

RETURN TO
LOS ANGELES COUNTY SURVEYOR
700 HALL OF RECORDS

Do not extend notes this side of this line.

Note: Any Additions or Changes on This Sheet Must be Made or Circled in Red Ink With Date and Name of Person Making Change.

Notes Ck'd by D. M. Finley
Map No. B-949-2 Cor
Office Work
Checked D. M. Finley
Date MAY 42

Survey of ALLEN AVE
W. O. 7125 Tape No. 047 Std. 84 °F
Surveyed by W. A. Miller
Notes Miller Date 4-29-1940
Indexed

F.B. 531 Pg. 87

2+00.29
1+54.87
54.53
58.53
4+13.89

Note: Any Additions or Changes on This Sheet Must be Made or Circled in Red Ink With Date and Name of Person Making Change.

Do not extend notes this side of this line.

RETURN TO
LOS ANGELES COUNTY SURVEYOR
700 HALL OF RECORDS

FORM 247 SM 10-39

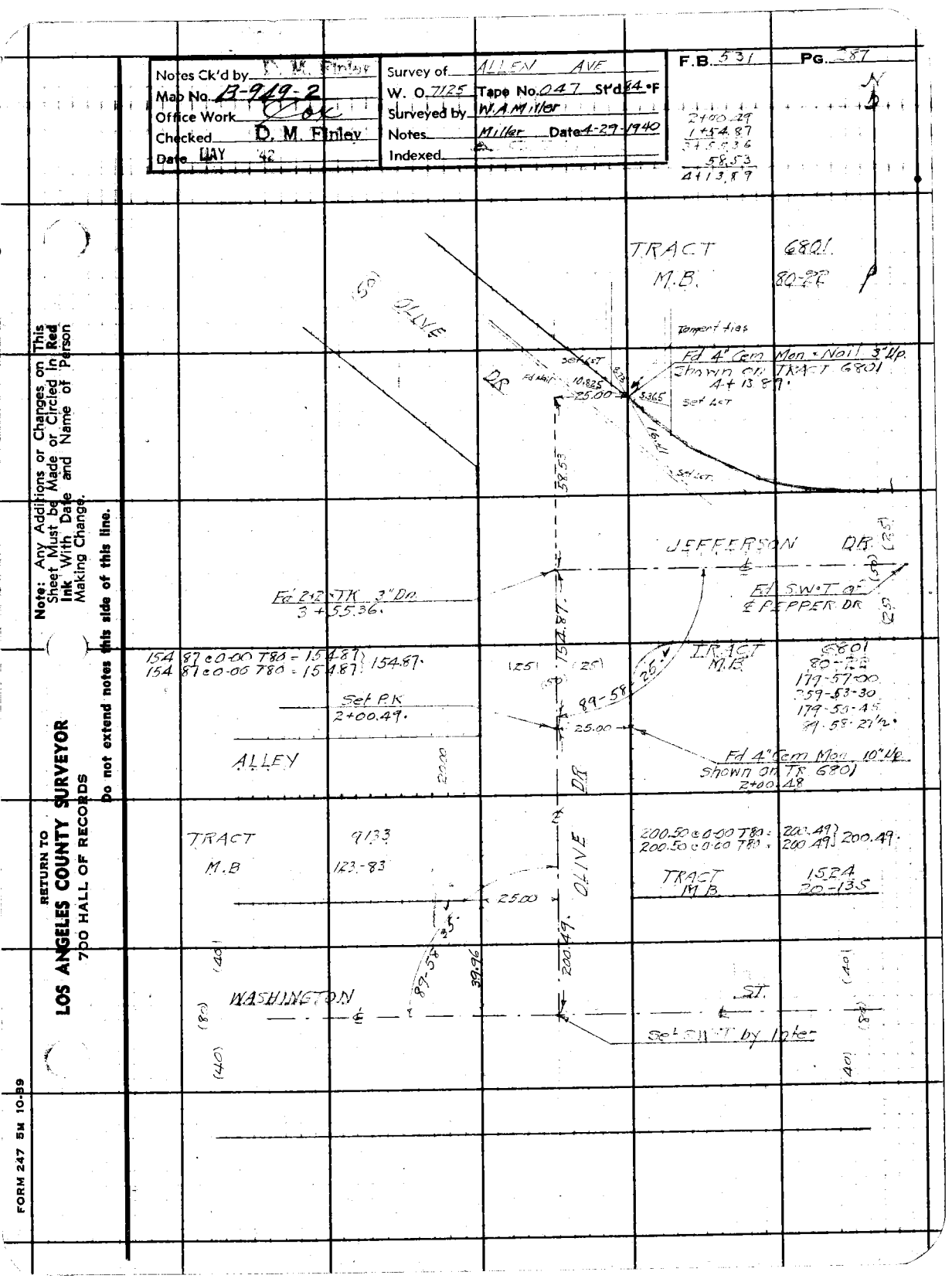

RETURN TO
LOS ANGELES COUNTY SURVEYOR
700 HALL OF RECORDS

Note: Any Additions or Changes on This Sheet Must be Made or Circled in **Red Ink** With Date and Name of Person Making Change.

Do not extend notes this side of this line.

F.B. 531 Pg. 288

Notes Ck'd by D. M. Finley	Survey of ALLEN AVE	F.B. 531	PG. [illegible]
Map No. B-949-2	W. O. 7125 Tape No. 047 St'd 84 °F		
Office Work [illegible]	Surveyed by W.A. Miller		
Checked D. M. Finley	Notes Miller Date 4-26-1940		
Date MAY '42	Indexed A. C. Johnson		

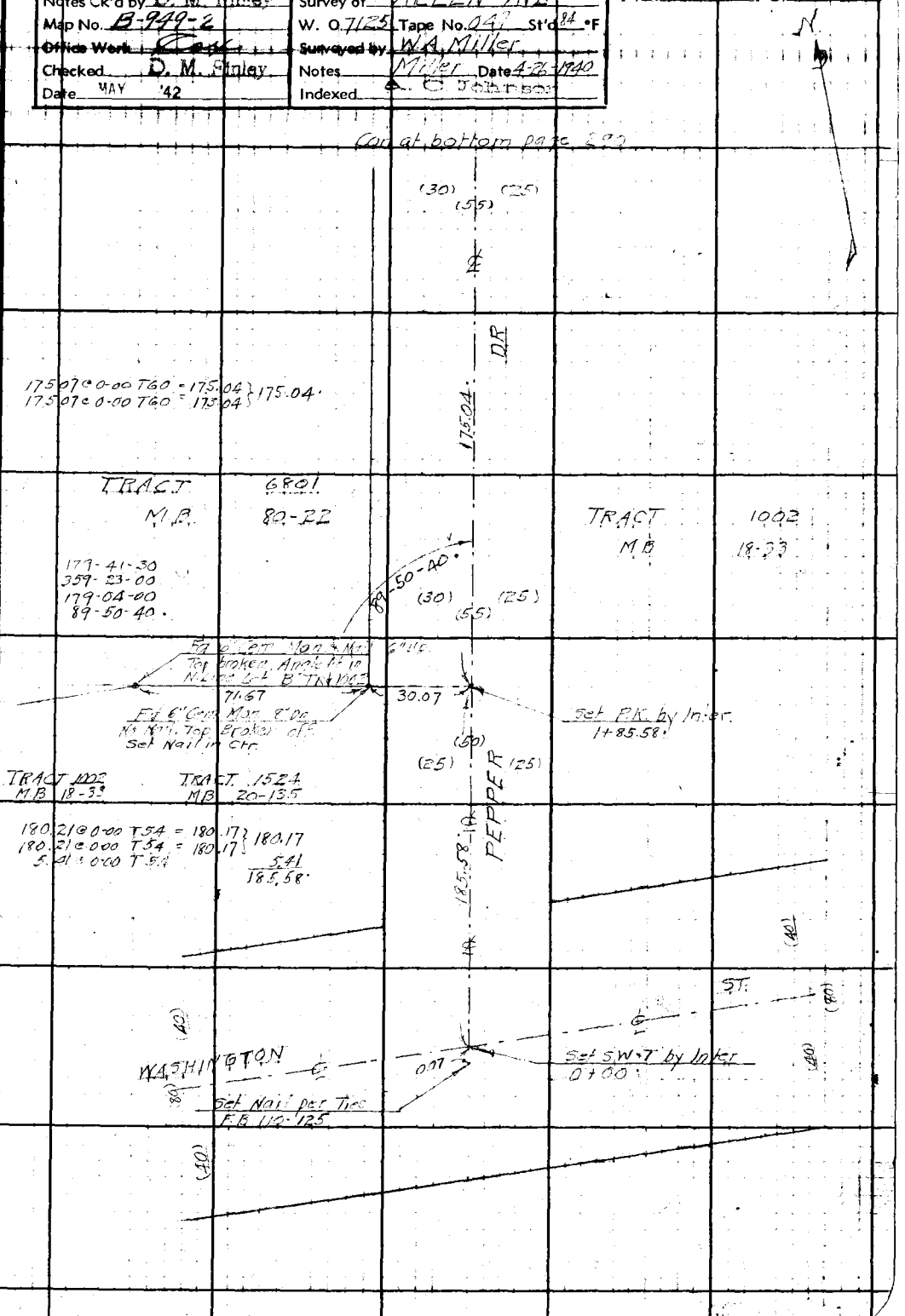

Note: Any Additions or Changes on This Sheet Must be Made or Circled in Red Ink With Date and Name of Person Making Change.

Do not extend notes this side of this line.

RETURN TO
LOS ANGELES COUNTY SURVEYOR
700 HALL OF RECORDS

FORM 247 5M 10-39

F.B. 531 Pg. 290

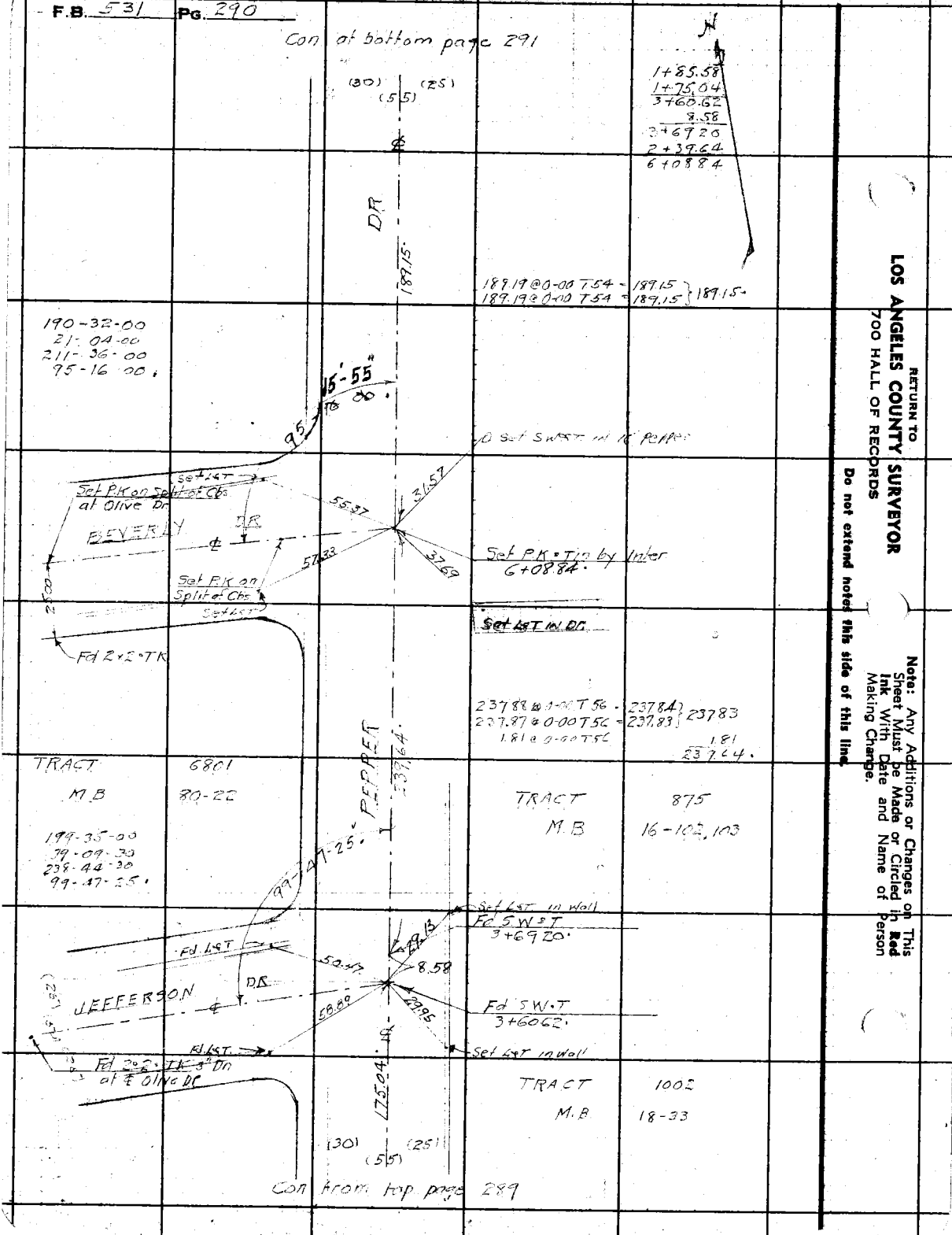

RETURN TO
LOS ANGELES COUNTY SURVEYOR
700 HALL OF RECORDS

Do not extend notes this side of this line.

Note: Any Additions or Changes on This Sheet Must be Made or Circled in Red Ink With Date and Name of Person Making Change.

Notes Ck'd by D. M. Finley	Survey of ALLEN AVE
Map No. B-949-2	W. O. 7125 Tape No. 041 Std 84 °F
Office Work [illegible]	Surveyed by W. A. Miller
Checked D. M. Finley	Notes Miller Date 4-26-1940
Date MAY '42	Indexed [illegible]

F.B. 531 Pg. 291

6+08.84
1+89.15
7+97.99
3+24.49
11+22.48

11+22.48
1+49.14
12+71.62

Con at bottom page 292

TRACT
M.B. 16-102, 103

Set P.K
12+71.62

(55) (25) (30)
29.91
7.38

Fd 2" I.P. Plg. Tk
Per TR 9907
12+79.00

149.16 @ 0-00 T72 = 149.15
149.15 @ 0-00 T72 = 149.14 } 149.14

391.15 @ 0-00 T62 = 391.09
391.15 @ 0-00 T62 = 391.09 } 391.09

LAYTON AVE

149.14
391.09
DR

Fd 60d Wire Nail

46.61

Fd half Circle in edge of Walk where 2" I.P. has been.

0.07
0.35
3.00

Set P.K
11+22.48

(30) (30)
(60)

324.56 @ 0-00 T54 = 324.50
324.54 @ 0-00 T54 = 324.48 } 324.49

7+97.99
1+72.80
9+70.79

29.91
8.05

Fd 2" I.P. Plg. Tk
Per TR 9907
9+78.84

Set P.K
9+70.79

GARFIAS DR

324.49
172.80
PEPPER

172.81 @ 0-00 T72 = 172.80
172.81 @ 0-00 T72 = 172.80 } 172.80

Set L&T 65.525

0.05
35.46

Set L&T
Fd 5 W.T.
F.B. 110-125
7+97.99

28.75

GARFIAS DR

48.52

189.15

Set L&T

TRACT 6821
M.B. 80-22

Set L&T in walk

(30) (25)
(55)

Con from top page 289

Note: Any Additions or Changes on This Sheet Must be Made or Circled in Red Ink With Date and Name of Person Making Change.

Do not extend notes this side of this line.

RETURN TO
LOS ANGELES COUNTY SURVEYOR
700 HALL OF RECORDS

FORM 247 5M 10-39

F.B. 531 PG. 292

Con at bottom page 293

11+22.48
3+91.09
15+13.57
1+30.34
16+43.91

(30) (25)
(55)

281.94 @ 0-00 T 64 = 281.90
281.95 @ 0-00 T 64 = 281.91 } 281.90

281.90

D.R.

TRACT 875
M.B. 16-105, 103

CRARY AVE

Fd SW·T
16+43.91

130.34

130.36 @ 0-00 T 62 = 130.34
130.36 @ 0-00 T 62 = 130.34 } 130.34

30.19

Fd 2+2 No TK

TRACT 6972
M.B. 77-93

45.06

CRARY AVE

Fd SW·T 0.01 West
15+13.57

55.00

(30) (25)

29.85

391.09

PEPPER

Fd 2" I.P. Plg. TK
(Loose and Leaning)
Used base

(25) (25)
(50)

Con from top page 291

RETURN TO
LOS ANGELES COUNTY SURVEYOR
700 HALL OF RECORDS

Note: Any Additions or Changes on This Sheet Must be Made or Circled in **Red Ink** With Date and Name of Person Making Change.

Do not extend notes this side of this line.

Notes Ck'd by D. M. Finley	Survey of ALLEN AVE	F.B. 531 PG. 293
Map No. B-949-3	W. O. 7125 Tape No. 047 Std 84 °F	
Office Work [illegible]	Surveyed by W.A. Miller	
Checked D. M. Finley	Notes Miller Date 4-29-1940	
Date MAY '42	Indexed A. C. Johnson	

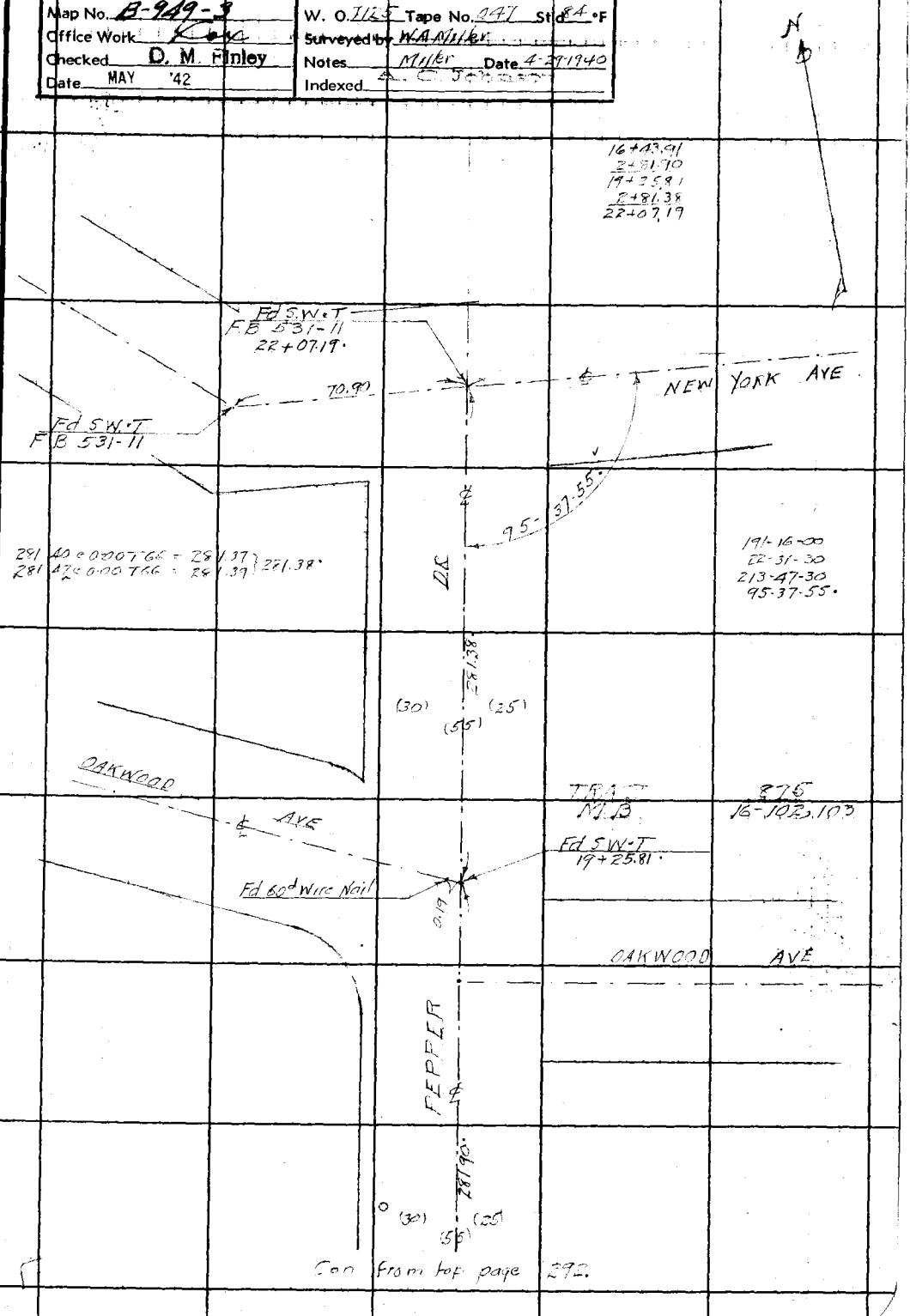

Con from top page 292.

Note: Any Additions or Changes on This Sheet Must be Made or Circled in Red Ink With Date and Name of Person Making Change.

Do not extend notes this side of this line.

RETURN TO
LOS ANGELES COUNTY SURVEYOR
700 HALL OF RECORDS

FORM 247 5M 10-39

RETURN TO
LOS ANGELES COUNTY SURVEYOR
700 HALL OF RECORDS

Note: Any Additions or Changes on This Sheet Must be Made or Circled in **Red Ink** With Date and Name of Person Making Change.

Do not extend notes this side of this line.

F.B. 631 Pg. 244

Notes Ck'd by D. M. Finley	Survey of ALLEN AVE	F.B. 531 PG. 295
Map No. B-949-2	W. O. [illegible] Tape No. [illegible] St'd [illegible] °F	
Office Work [illegible]	Surveyed by W.A. Miller	
Checked D. M. Finley	Notes Miller Date 5-10-[illegible]	
Date MAY '42	Indexed [illegible]	

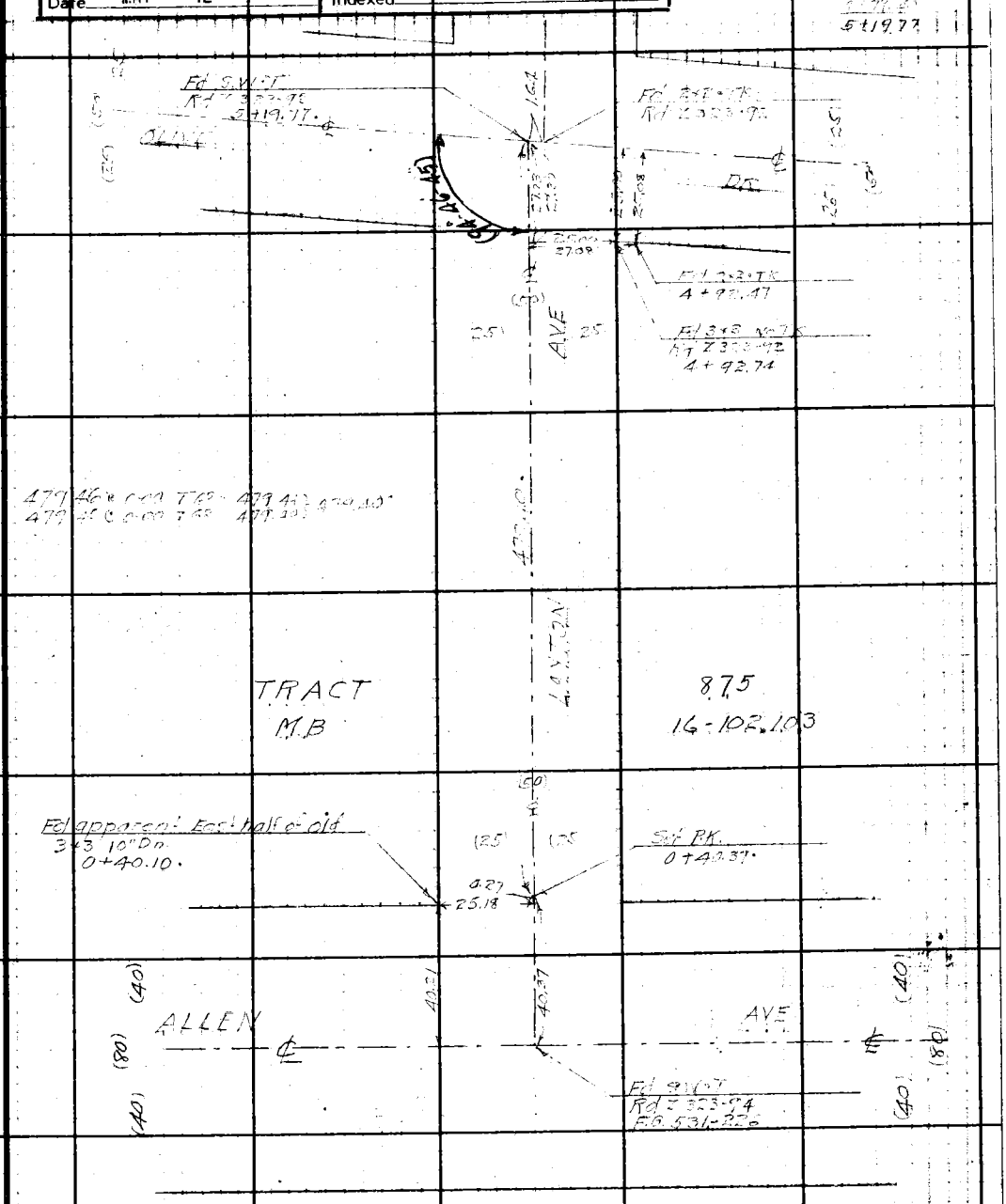

Note: Any Additions or Changes on This Sheet Must be Made or Circled in Red Ink With Date and Name of Person Making Change.

Do not extend notes this side of this line.

RETURN TO
LOS ANGELES COUNTY SURVEYOR
700 HALL OF RECORDS

FORM 247 5M 10-39

RETURN TO
LOS ANGELES COUNTY SURVEYOR
700 HALL OF RECORDS

Note: Any Additions or Changes on This Sheet Must be Made or Circled in Red Ink With Date and Name of Person Making Change.

Do not extend notes this side of this line.

F.B. 531 PG. 296

Notes Ck'd by D. M. Finley	Survey of ALLEN AVE	F.B. 531	PG. 297
Map No. B-949-2	W. O. 7125 Tape No. 047 St'd 84 °F		
Office Work [illegible]	Surveyed by W.A. Miller		
Checked D. M. Finley	Notes Miller Date 5-13-1940		
Date MAY '42	Indexed [illegible]		

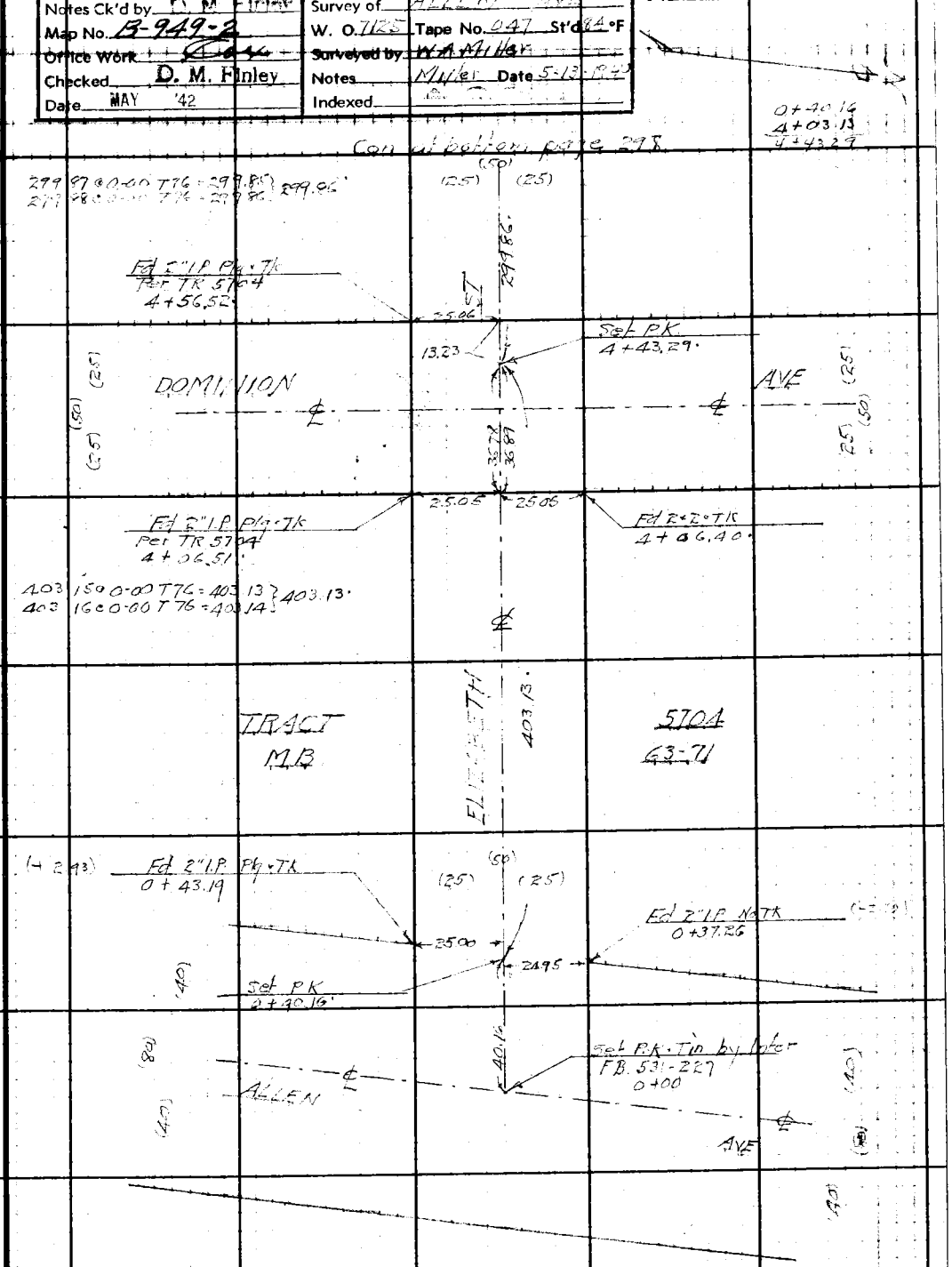

Note: Any Additions or Changes on This Sheet Must be Made or Circled in Red Ink With Date and Name of Person Making Change.

Do not extend notes this side of this line.

RETURN TO
LOS ANGELES COUNTY SURVEYOR
700 HALL OF RECORDS

FORM 247 5M 10-39

F.B. 531 PG. 298

4+43.29
2+99.86
7+43.15
3+50.07
10+93.22

RETURN TO
LOS ANGELES COUNTY SURVEYOR
700 HALL OF RECORDS

Note: Any Additions or Changes on This Sheet Must be Made or Circled in Red Ink With Date and Name of Person Making Change.

Do not extend notes this side of this line.

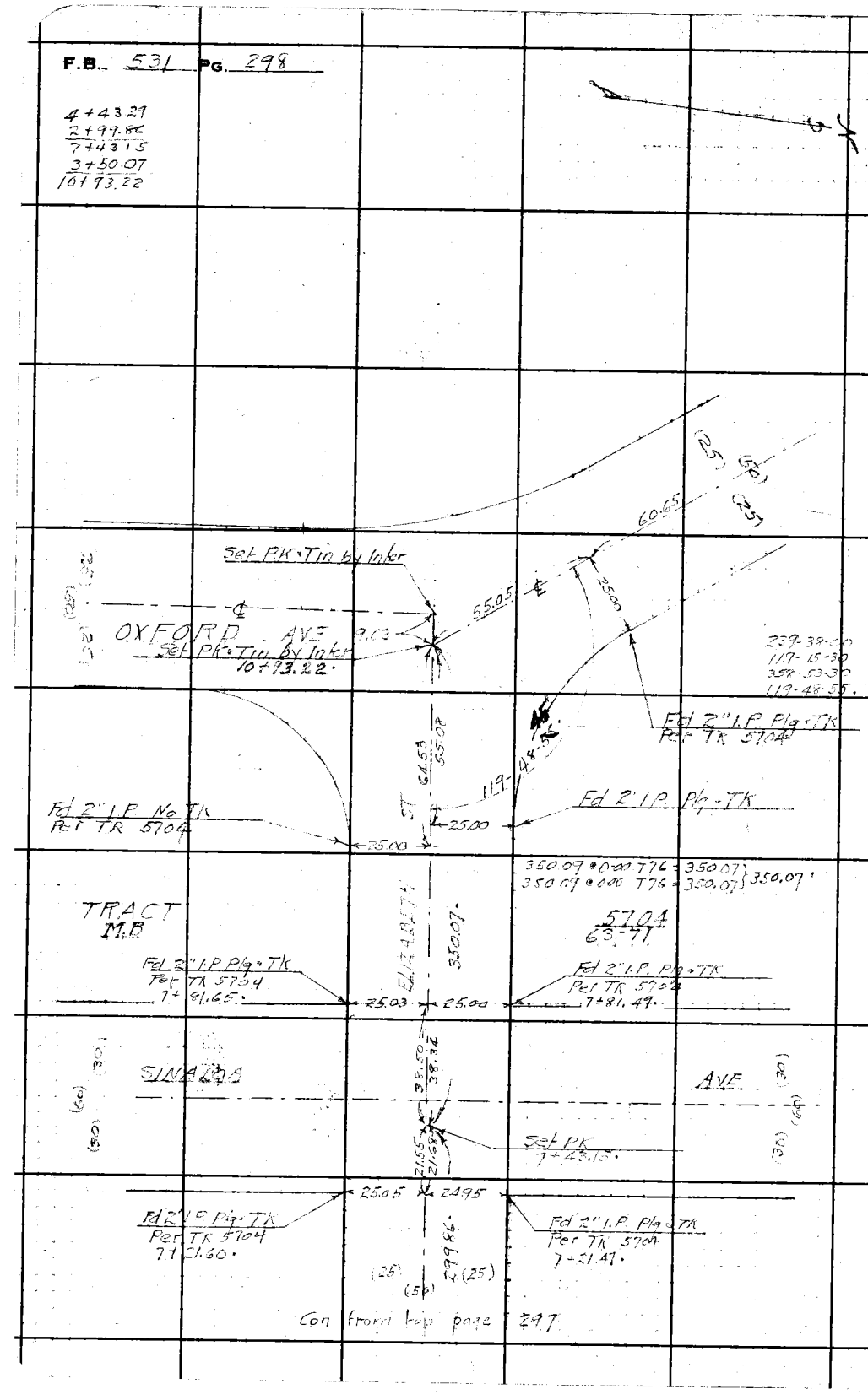

Notes Ck'd by D. M. Finley	Survey of ALLEN AVE	F.B. 531	PG. 299
Map No. B-949-2	W. O. 7125 Tape No. 047 St'd 84°F		
Office Work Cox	Surveyed by W A Miller		
Checked D. M. Finley	Notes Miller Date 5-10-1940		
Date MAY '42	Indexed		

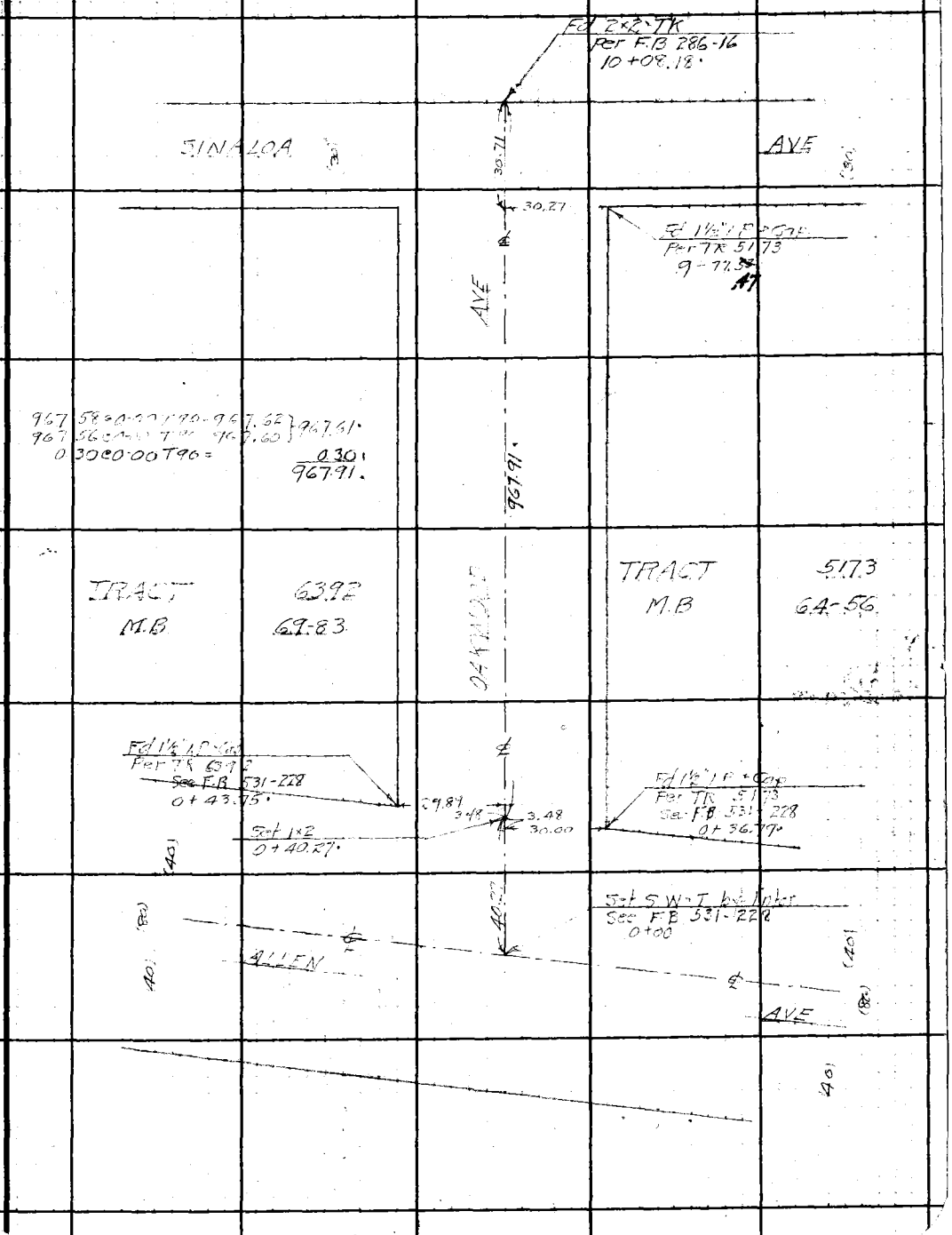

Note: Any Additions or Changes on This Sheet Must be Made or Circled in Red Ink With Date and Name of Person Making Change.

Do not extend notes this side of this line.

RETURN TO
LOS ANGELES COUNTY SURVEYOR
700 HALL OF RECORDS

FORM 247 5M 10-39

RETURN TO
LOS ANGELES COUNTY SURVEYOR
700 HALL OF RECORDS

Note: Any Additions or Changes on This Sheet Must be Made or Circled in **Red Ink** With Date and Name of Person Making Change.

Do not extend notes this side of this line.

F.B. 531 Pg. 300

Notes Ck'd by D. M. Finley
Map No. B-949-2
Office Work Ok
Checked D. M. Finley
Date MAY '42

Survey of ALLEN AVE
W. O. 7125 Tape No. 047 St'd 81 °F
Surveyed by W. A. Miller
Notes Miller Date 5-14-1740
Indexed

F.B. 531 Pg. 301

0+42.34
3+27.55
3+69.89
4+21.37
5+14.26

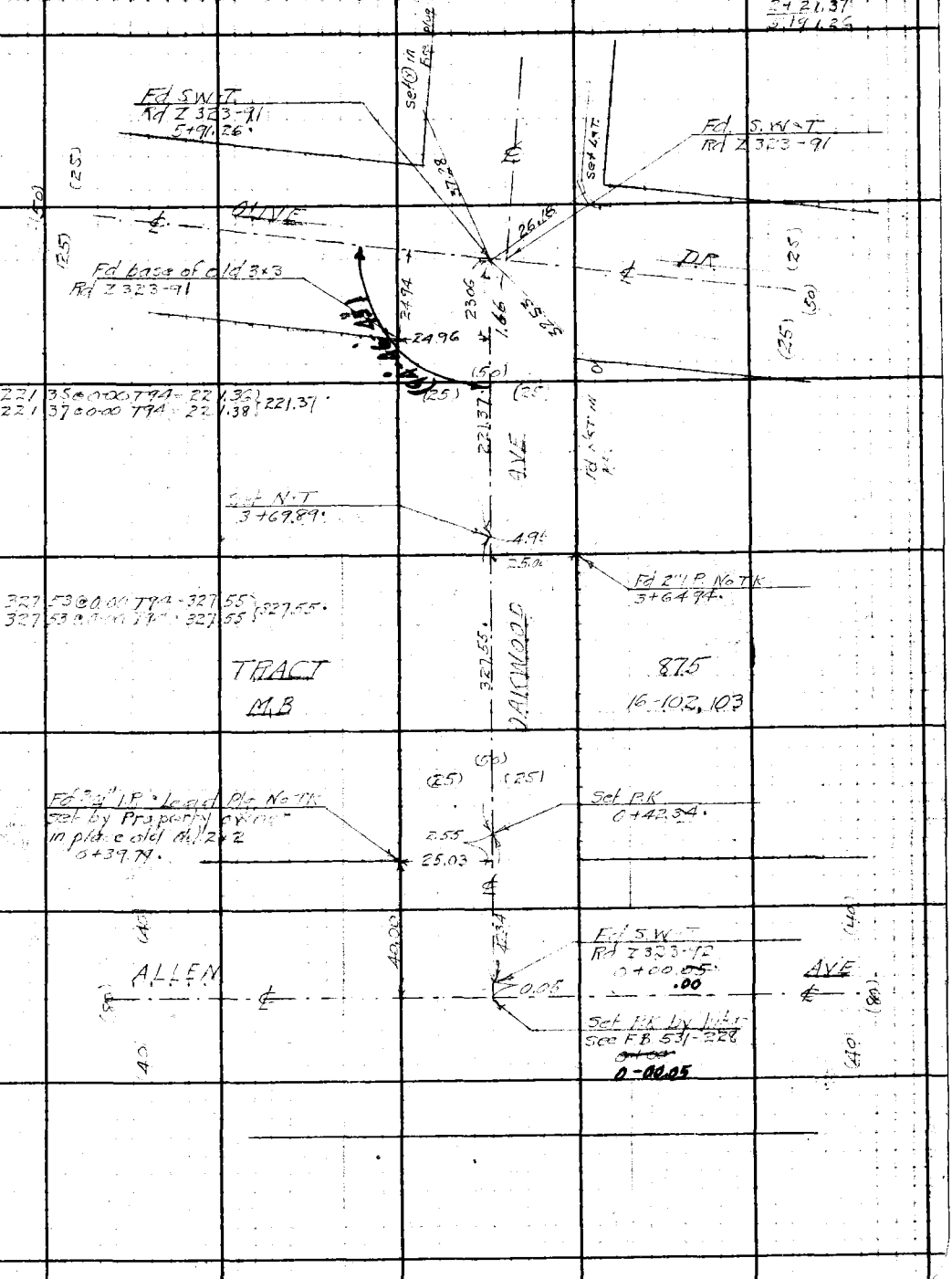

Note: Any Additions or Changes on This Sheet Must Be Made or Circled in Red Ink With Date and Name of Person Making Change.

Do not extend notes this side of this line.

RETURN TO
LOS ANGELES COUNTY SURVEYOR
700 HALL OF RECORDS

FORM 247 5M 10-39

RETURN TO
LOS ANGELES COUNTY SURVEYOR
700 HALL OF RECORDS

Note: Any Additions or Changes on This Sheet Must be Made or Circled in Red Ink With Date and Name of Person Making Change.

Do not extend notes this side of this line.

F.B. 531 PG. 302

Notes Ck'd by D. M. Finley	Survey of ALLEN AVE	F.B. 531	PG. 303
Map No. B-949-3	W. O. 7125 Tape No. 047 St'd 84 °F		
Office Work Cox	Surveyed by W.A. Miller		
Checked D. M. Finley	Notes Miller Date 5-10-1940		
Date MAY '42	Indexed A. C. [illegible]		

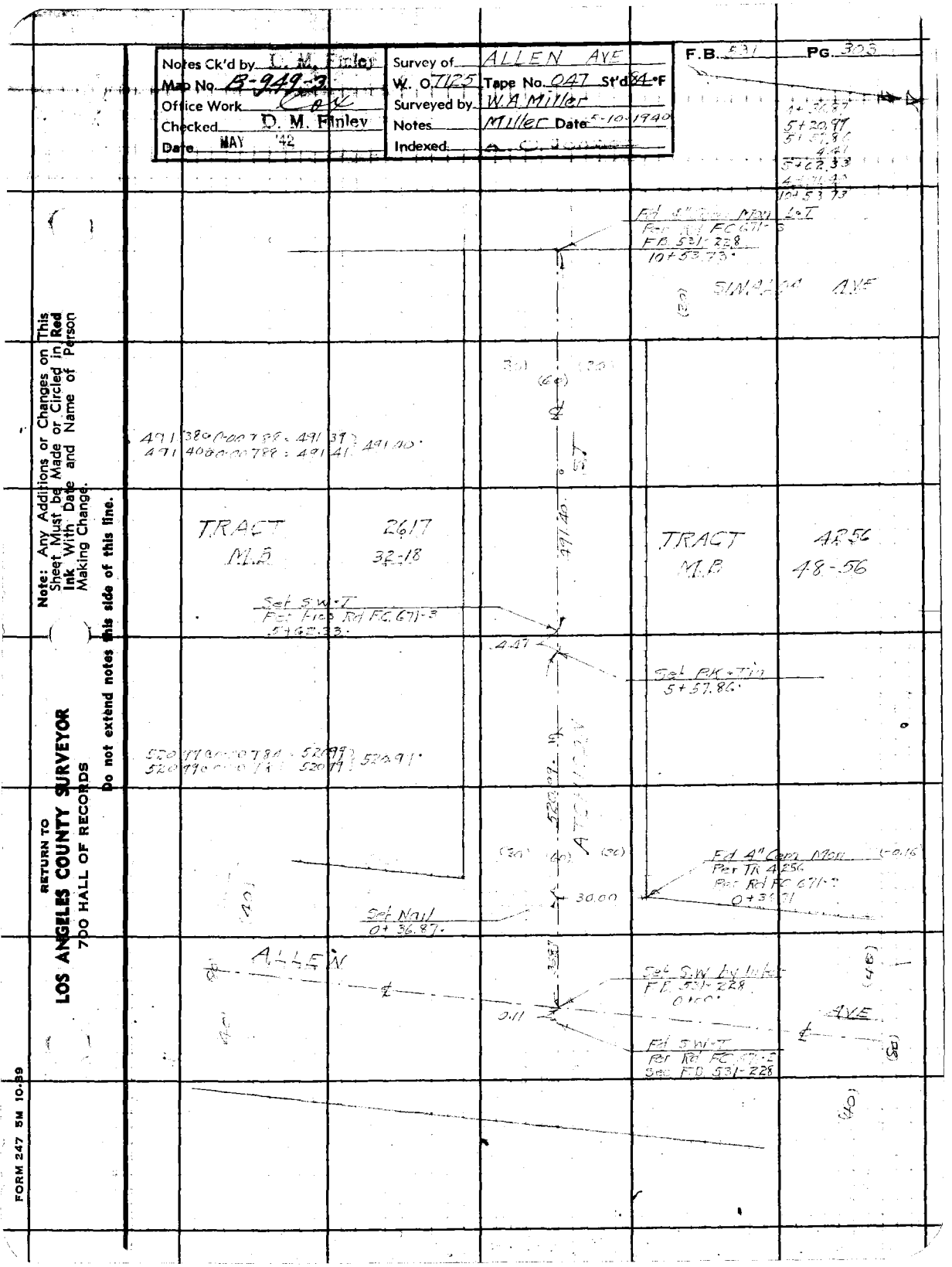

Note: Any Additions or Changes on This Sheet Must be Made or Circled in Red Ink With Date and Name of Person Making Change.

Do not extend notes this side of this line.

RETURN TO
LOS ANGELES COUNTY SURVEYOR
700 HALL OF RECORDS

FORM 247 5M 10-39

RETURN TO
LOS ANGELES COUNTY SURVEYOR
700 HALL OF RECORDS

Note: Any Additions or Changes on This Sheet Must be Made or Circled in **Red Ink** With Date and Name of Person Making Change.

Do not extend notes this side of this line.

F.B. 531 Pg. 304

Notes Ck'd by D. M. Finley	Survey of ALLEN AVE	F.B. 531 Pg. 305
Map No. B-949-3	W. O. 7125 Tape No. 047 St'd 84 °F	
Office Work Cox	Surveyed by W.A. Miller	
Checked D. M. Finley	Notes Miller Date 5-9-1940	
Date MAY '42	Indexed	

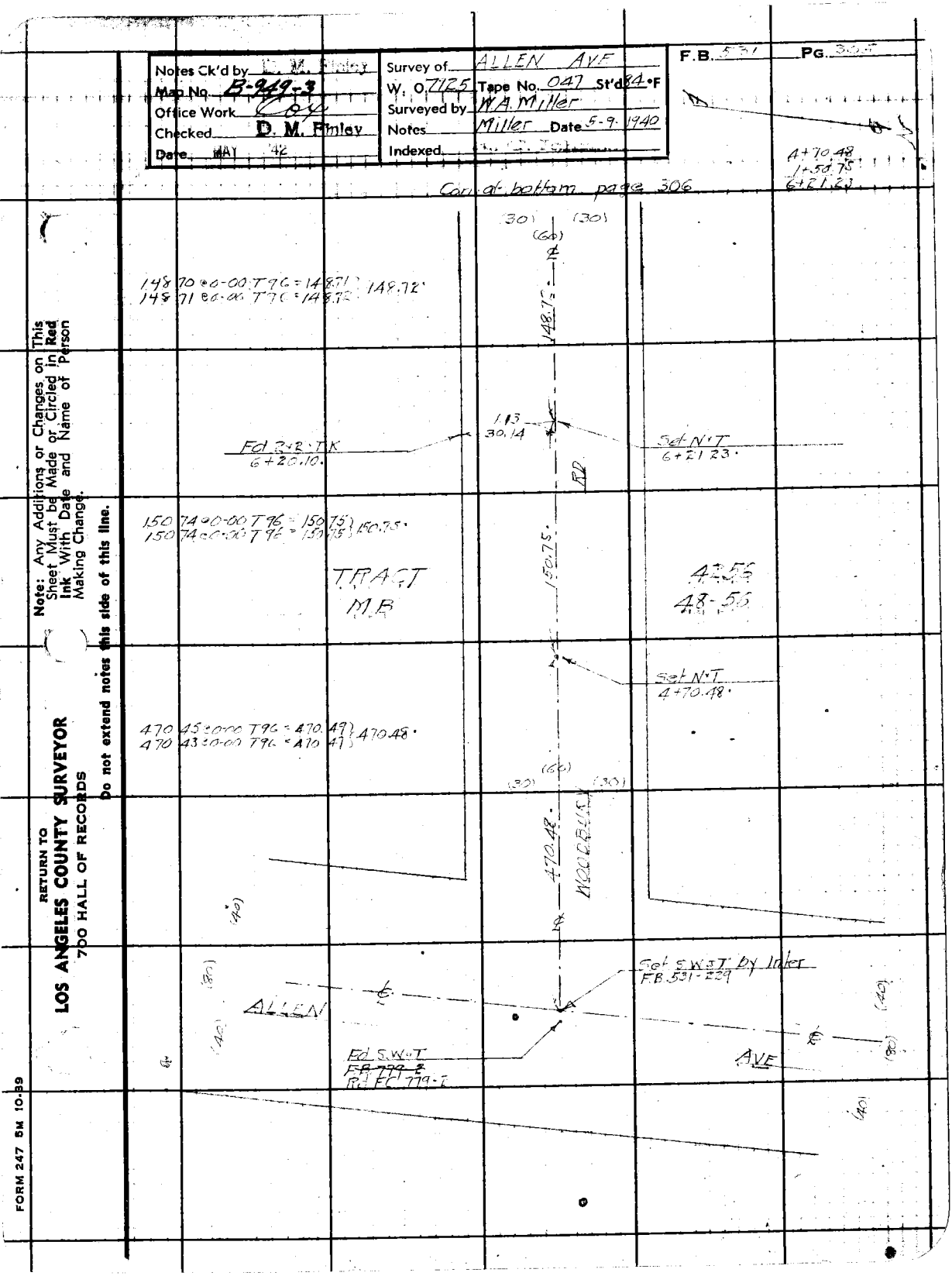

Note: Any Additions or Changes on This Sheet Must be Made or Circled in Red Ink With Date and Name of Person Making Change.

Do not extend notes this side of this line.

RETURN TO
LOS ANGELES COUNTY SURVEYOR
700 HALL OF RECORDS

FORM 247 5M 10-39

F.B. 531 Pg. 306

6+21.23
1+48.72
7+69.95
3+29.65
10+99.60

Fd 2x2 TK 12" Dn
Rd PC 779-5
FB 531-229
10+99.60

SINALOA AVE

(30) (30)

30 (60) (30)

RD

329.61 @ 0.00 T96 = 329.64 } 329.65
329.62 @ 0.00 T96 = 329.65

329.65

TRACT
MB

WOODBURY

4256
48-56

Set N×T
7+69.95

148.72

(30) (60) (30)

Con from top page 305

RETURN TO
LOS ANGELES COUNTY SURVEYOR
700 HALL OF RECORDS

Note: Any Additions or Changes on This Sheet Must be Made or Circled in **Red Ink** With Date and Name of Person Making Change.

Do not extend notes this side of this line.