Notes Ck'd by		Survey of	
Map No.		W. O.	Tape No. Std. °F
Office Work		Surveyed by	
Checked		Notes	Date
Date		Indexed	

F.B. 532 PG. INDEX

F.B 532 INDEX

Pages 1 to 186.

Note: Any Additions or Changes on This Sheet Must be Made in Red Ink With Date and Name of Person Making Change.

Do not extend notes this side of this line.

RETURN TO
LOS ANGELES COUNTY SURVEYOR
700 HALL OF RECORDS

FORM 847 BM 11-61

RETURN TO
LOS ANGELES COUNTY SURVEYOR
208 HALL OF RECORDS

Note: Any Additions or Changes on This Sheet Must be Made or Circled in Red Ink With Date and Name of Person Making Change.

Do not extend notes this side of this line.

F.B. _____ Pg _____

Date _____ Notes by _____ Chief Party _____ F.B. 532 Pg. 1

Date	Location Palo Sola Fire Truck Trail
Map No. B-956	Surveyed by F.C. Howard
Plotting O'k'd by	Date
Date	Indexed A. C. Johnson

CENTER LINE NOTES
PALO SOLA F.T.T.
FROM
SO. CALIF. EDISON CO ROAD (SALT CREEK)
S&E TO
OAT MOUNTAIN FIRE TOWER

JOB No. 7189

For Profile & Slope stakes see L.B. 736-5

CONSTRUCTED By SALT CREEK C.C.C. CAMP
Supervision of Mr. Cobb of County Forestry.

Tie to Co. Line See Pg. 10
Tie to Simi Random Line Pg. 45

Note: ANY ADDITIONS OR CHANGES ON THIS SHEET MUST BE MADE OR CIRCLED IN RED WITH DATE AND NAME OF PERSON MAKING CHANGE.

Do not extend notes this side of this line

RETURN TO
LOS ANGELES COUNTY SURVEYOR

F.B. 532 Pg. 2 F.C.H. Chief Party Notes by F.C.H. Date

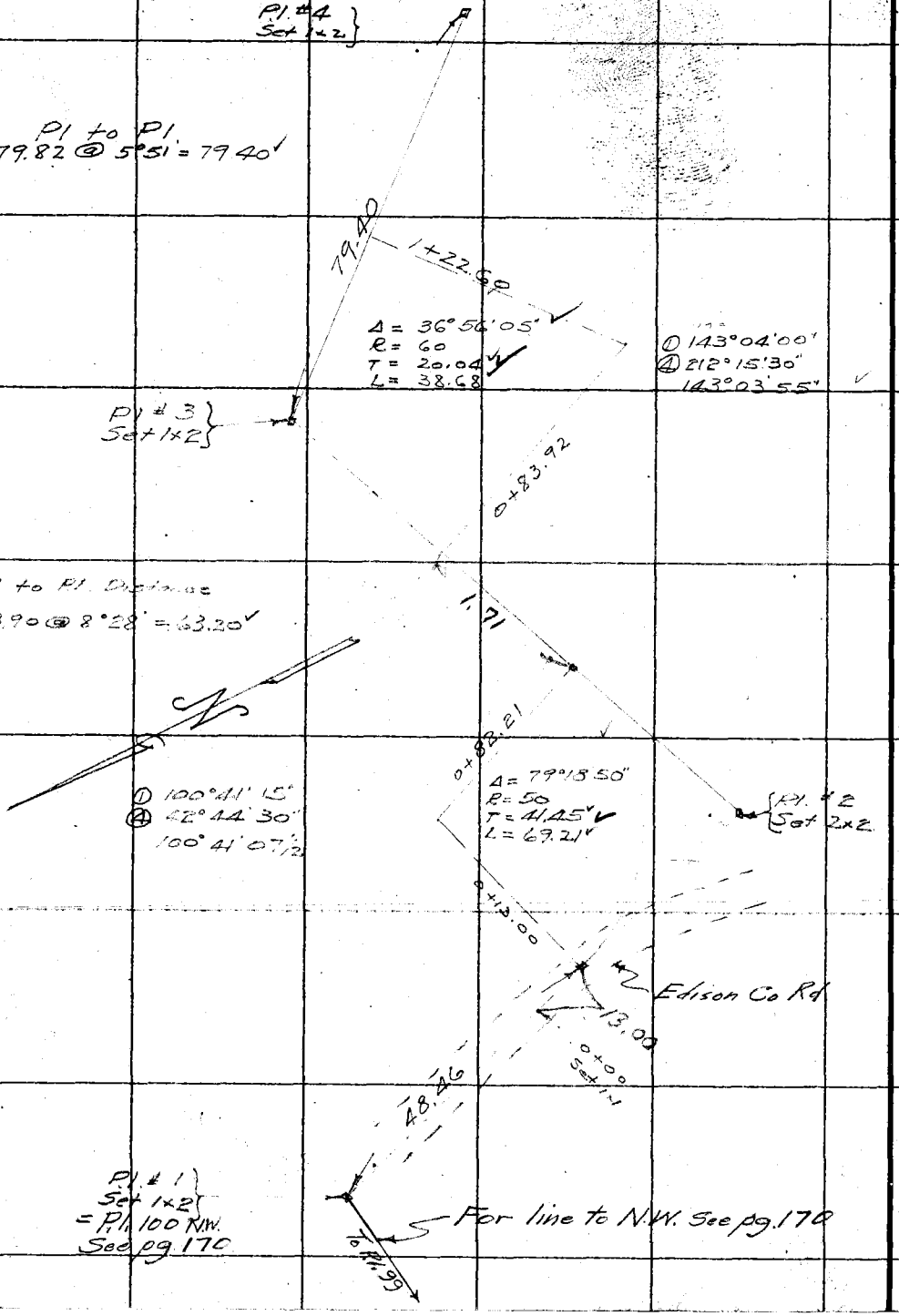

RETURN TO
LOS ANGELES COUNTY SURVEYOR
Do not extend notes this side of this line

Notes: ANY ADDITIONS OR CHANGES ON THIS SHEET MUST BE MADE OR CIRCLED IN RED WITH DATE AND NAME OF PERSON MAKING CHANGE.

Date _____ Notes by F.C.H. Chief Party F.C. Howard F.B. 532 PG. 3

Notes Ch'k'd by [illegible]	W. O. No. 7189 D. S. O. No.
Plotted by D.A.W.	Location Palo Sola F.T.&T.
Map No. B-956-3	Surveyed by F.C. Howard
Plotting C'k'd by AAR	Date July 7 1933
Date 1951	Indexed A. C. Johnson

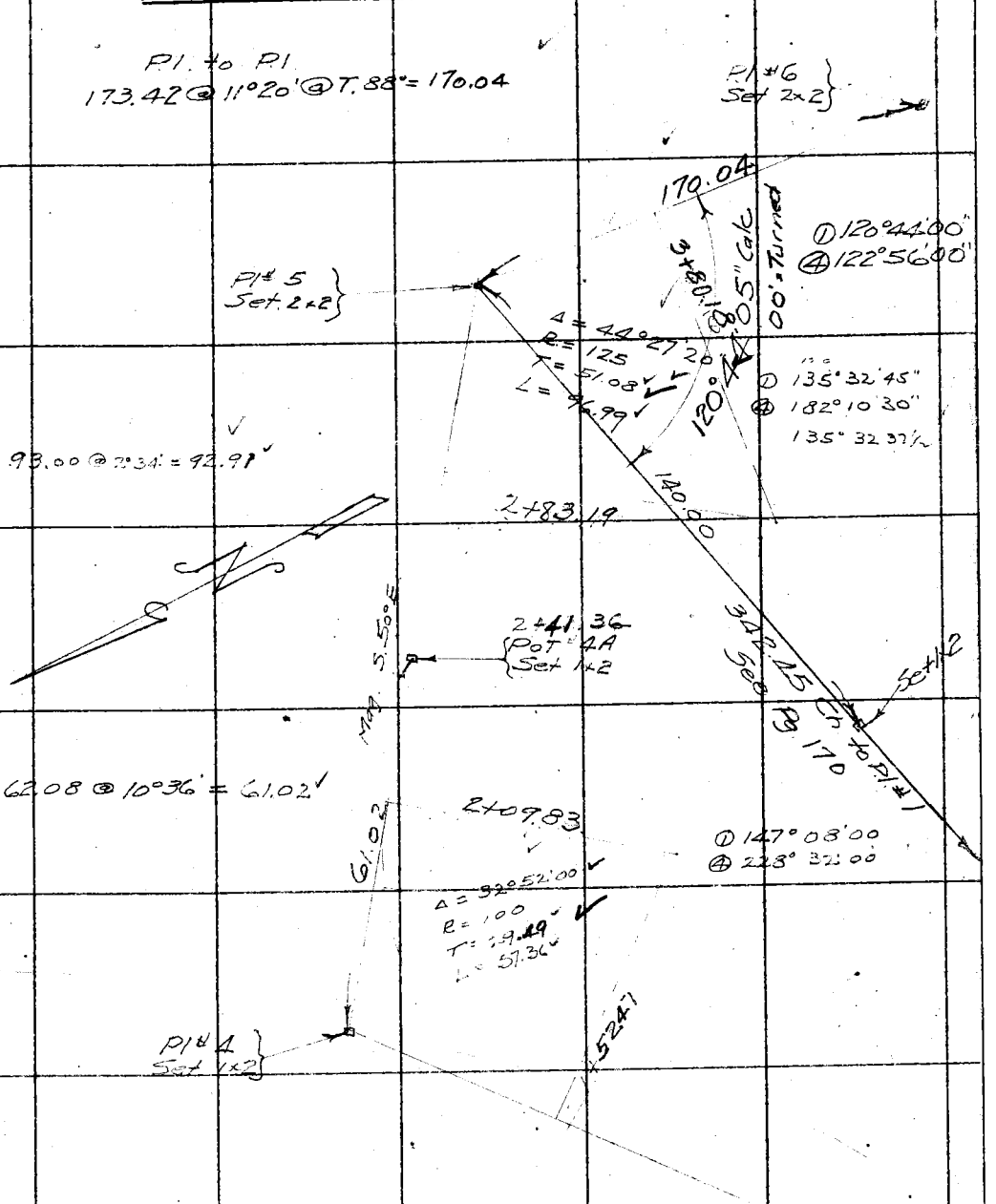

Note: ANY ADDITIONS OR CHANGES ON THIS SHEET MUST BE MADE OR CIRCLED IN Red. WITH DATE AND NAME OF PERSON MAKING CHANGE.

Do not extend notes this side of this line

RETURN TO
LOS ANGELES COUNTY SURVEYOR

F.B. 532 Pg. 4 F.C.H. Chief Party Notes by F.C.H. Date

Pl. to Pl Dist
89.12 @ 8°00' @ T.88° = 88.25

Pl # 8
Set 1x2

Mag. N.84° 30' E
88.25

Pl # 7
Set 2x2

① 134°31'00"
④ 178°03'30"
134°30'52½"

6+97.40

Δ = 45°29'05" 40"
R = 75
T = 31.44
L = 59.54
Ex = 6½

6+37.86

Pl. to Pl
133.70 @ 9°45' = 131.77
Level = 46.86

@ T.88° = 178.63

Mag. S 50° E
178.63

5+73.08

Δ = 44°47'10" 15"
R = 200
T = 82.41
L = 156.~~33~~ 33
Ex 16

① 135° 12' 45"
④ 180° 51' 30"
135° 12' 50"

Pl. # 6
Set 2x2

4+16.73

S 5° 30' E

RETURN TO
LOS ANGELES COUNTY SURVEYOR

Do not extend notes this side of this line

Note: ANY ADDITIONS OR CHANGES ON THIS SHEET MUST BE MADE OR CIRCLED IN Red. WITH DATE AND NAME OF PERSON MAKING CHANGE.

Date _____ Notes by E.C.H. Chief Party E.C.H. F.B. 532 PG. 5

Notes Ch'kd Rueser	W. O. No. 7489 B. S. O. No.
Platted by D.A.W.	Location Palo Sola F.T.T.
Map No. B-956-3	Surveyed by [illegible]
Platting C'k'd by AAR	Date July 7-1933
Date 1951	Indexed A. C. Johnson

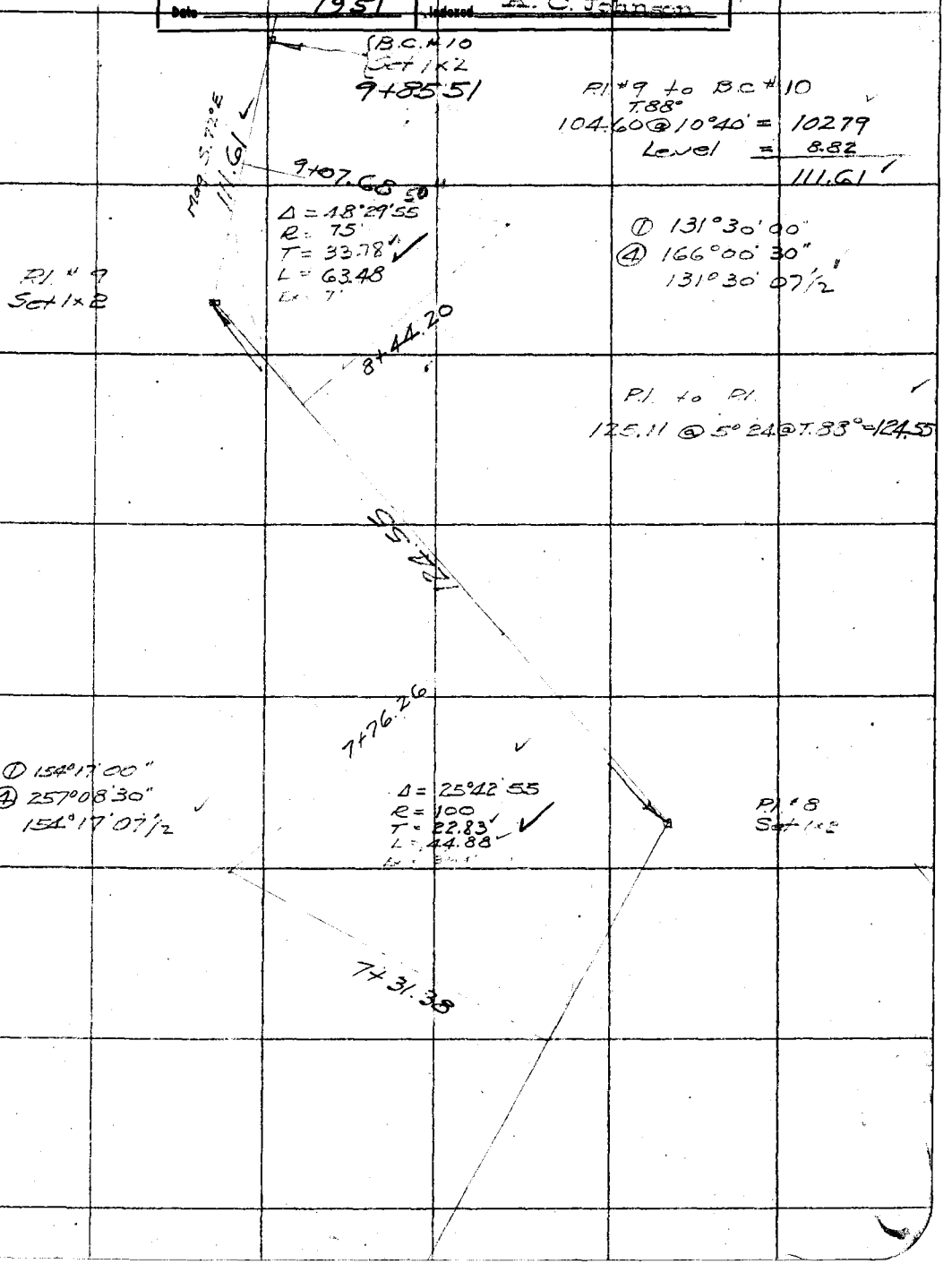

Note: ANY ADDITIONS OR CHANGES ON THIS SHEET MUST BE MADE OR CIRCLED IN Red. WITH DATE AND NAME OF PERSON MAKING CHANGE.

Do not extend notes this side of this line

RETURN TO
LOS ANGELES COUNTY SURVEYOR

F.B. 532 PG. 6 F.C.H Chief Party Notes by F.C.H Date

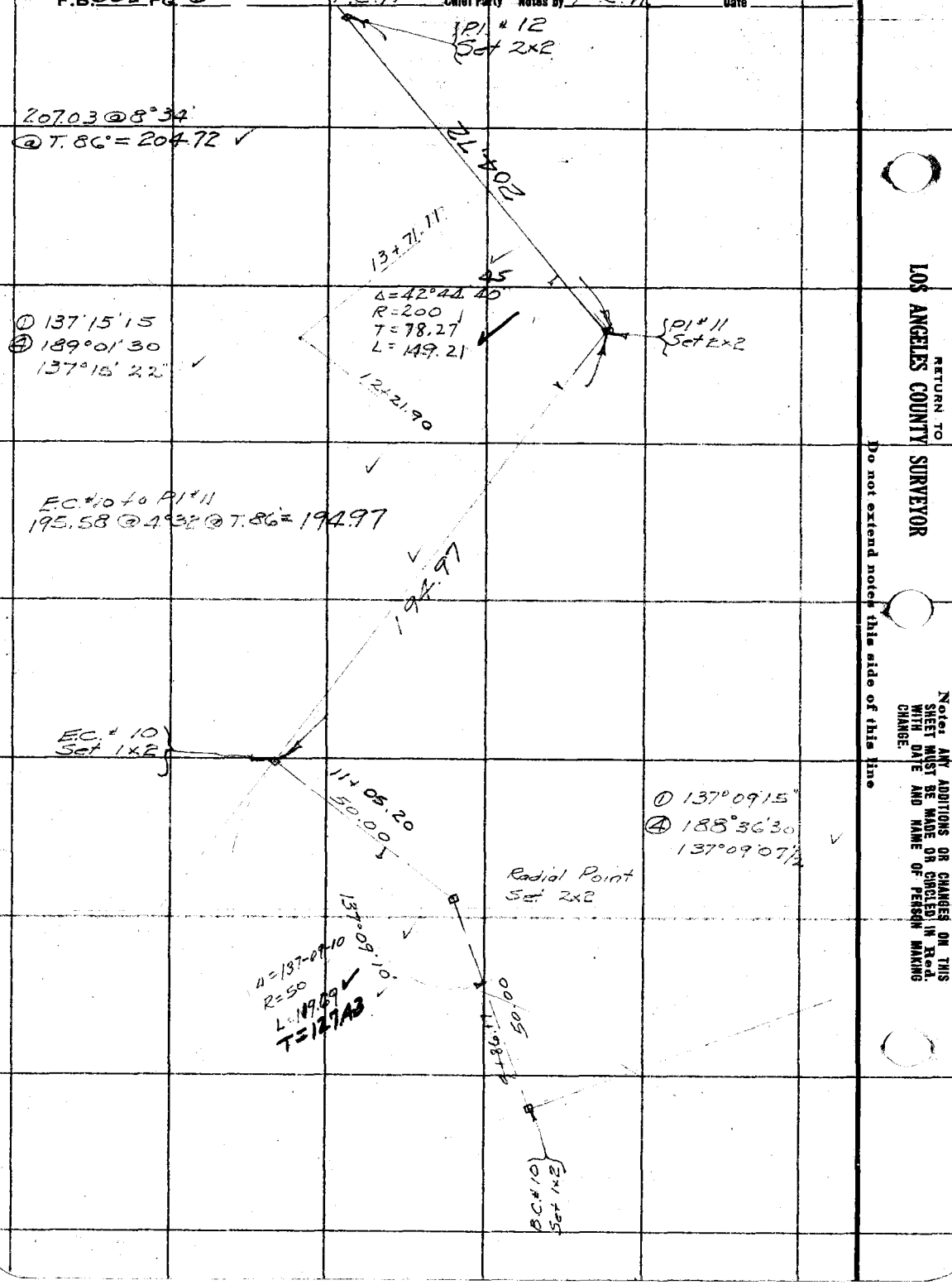

RETURN TO
LOS ANGELES COUNTY SURVEYOR
Do not extend notes this side of this line

Notes: ANY ADDITIONS OR CHANGES ON THIS SHEET MUST BE MADE OR CIRCLED IN Red, WITH DATE AND NAME OF PERSON MAKING CHANGE.

Date _____ Notes by F.C.H. Chief Party F.C.H. F.B. 532 Pg. 7

Notes Ch'kd by [illegible]	W. O. No. 7189 B. S. O. No.
Platted by White-Cox	Location Palo Sola F.T.T.
Map No. B-956-3	Surveyed by F.C. Howard
Platting C'k'd by A.A.R.	Date July 11, 1933
Date 1951	Indexed A. C. Johnson

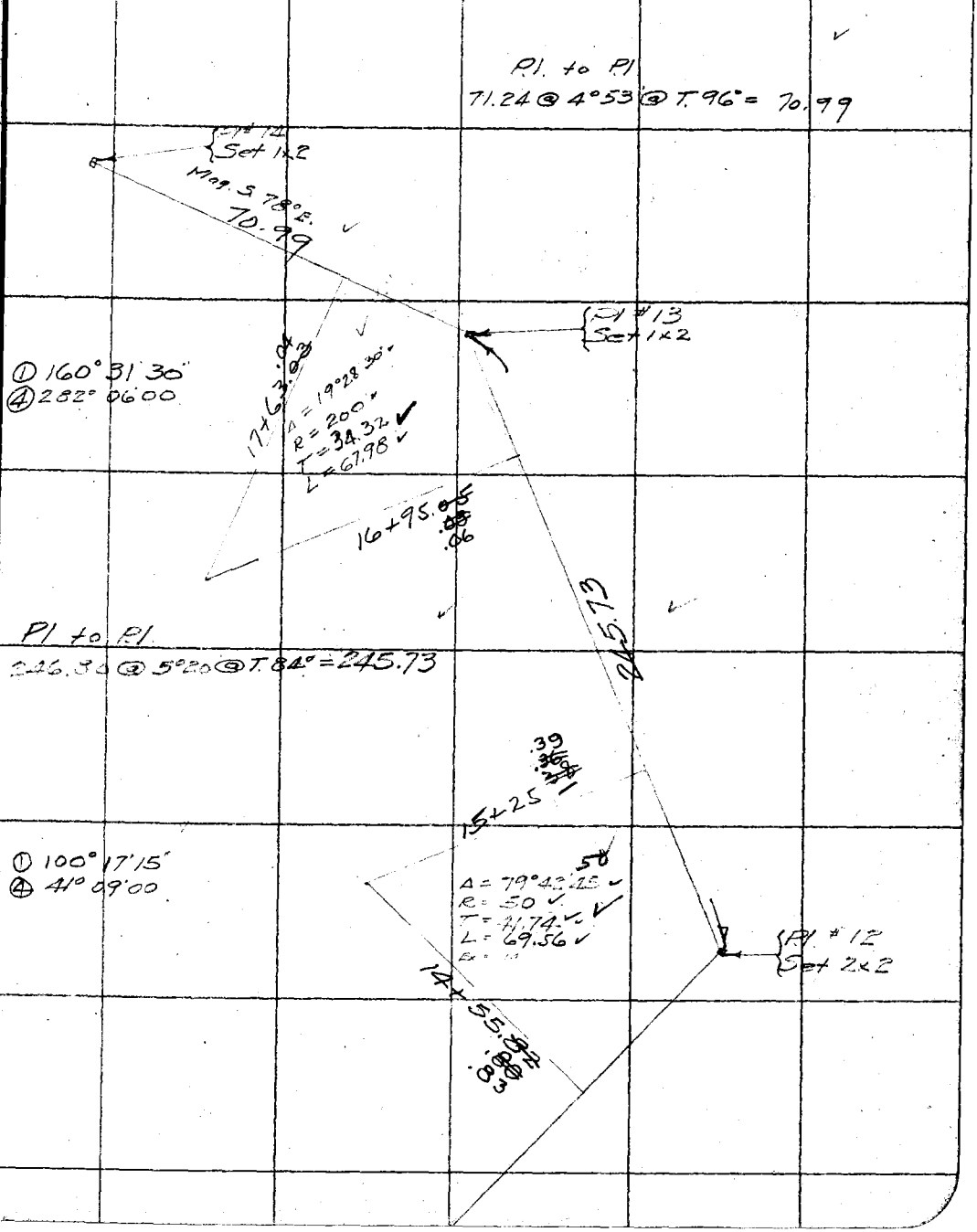

Note: ANY ADDITIONS OR CHANGES ON THIS SHEET MUST BE MADE OR CIRCLED IN Red. WITH DATE AND NAME OF PERSON MAKING CHANGE.

Do not extend notes this side of this line

RETURN TO LOS ANGELES COUNTY SURVEYOR

F.B. 532 Pg. 8 F.C.H. Chief Party Notes by F.C.H. Date

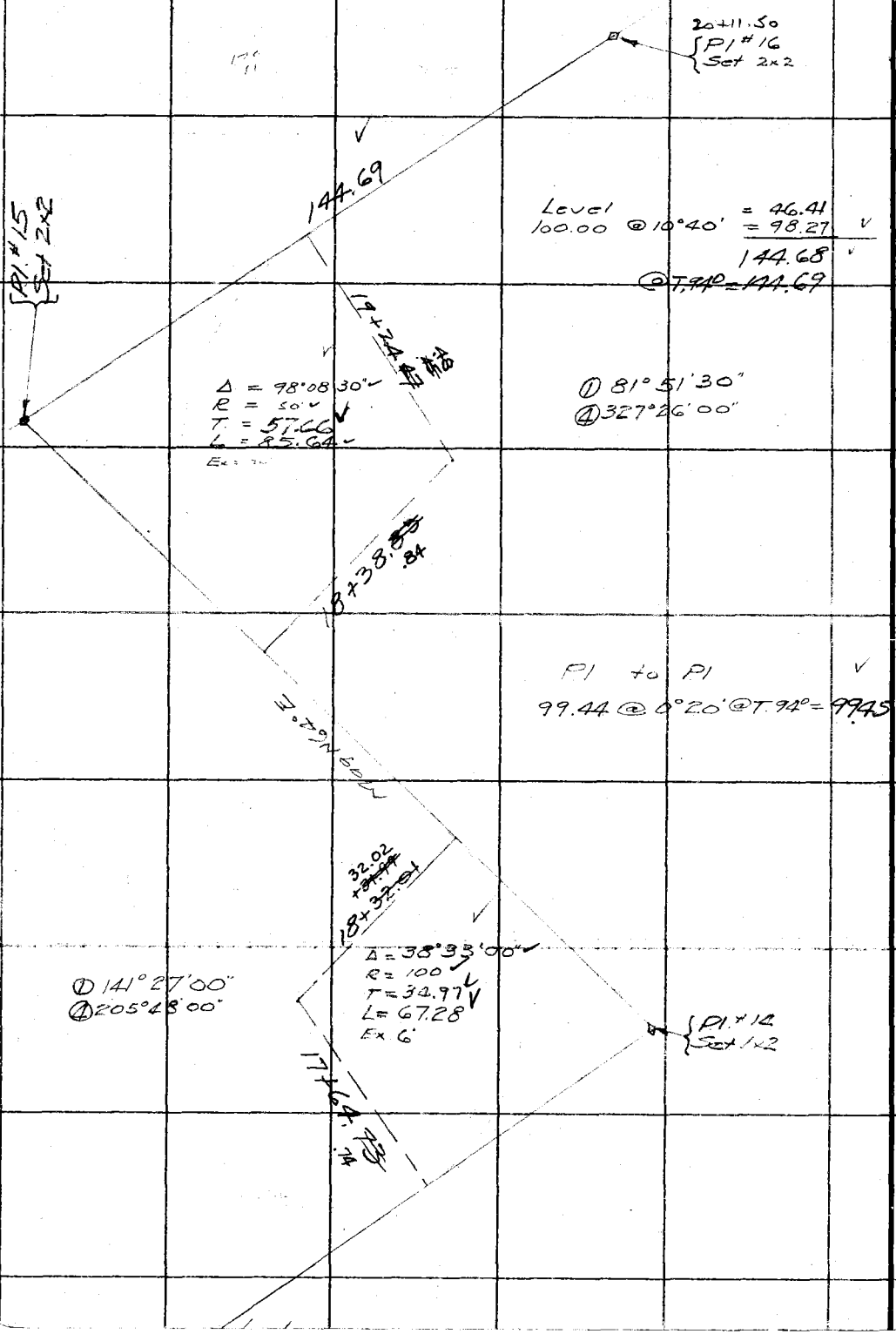

RETURN TO
LOS ANGELES COUNTY SURVEYOR

Do not extend notes this side of this line

Notes: ANY ADDITIONS OR CHANGES ON THIS SHEET MUST BE MADE OR CIRCLED IN Red. WITH DATE AND NAME OF PERSON MAKING CHANGE.

Date _____ Notes by F.C.H. Chief Party F.C.H. F.B. 532 PG. 9

Notes Ch'kd. Reeser	W. O. No. 7189 D. S. O. No.
Platted by White-Cox	Location Palo Sola F.T.T.
Map No. B-956-3	Surveyed by F.C. Howard
Platting C'k'd by A.A.R.	Date 7-28-33
Date 1951	Indexed A. C. Johnson

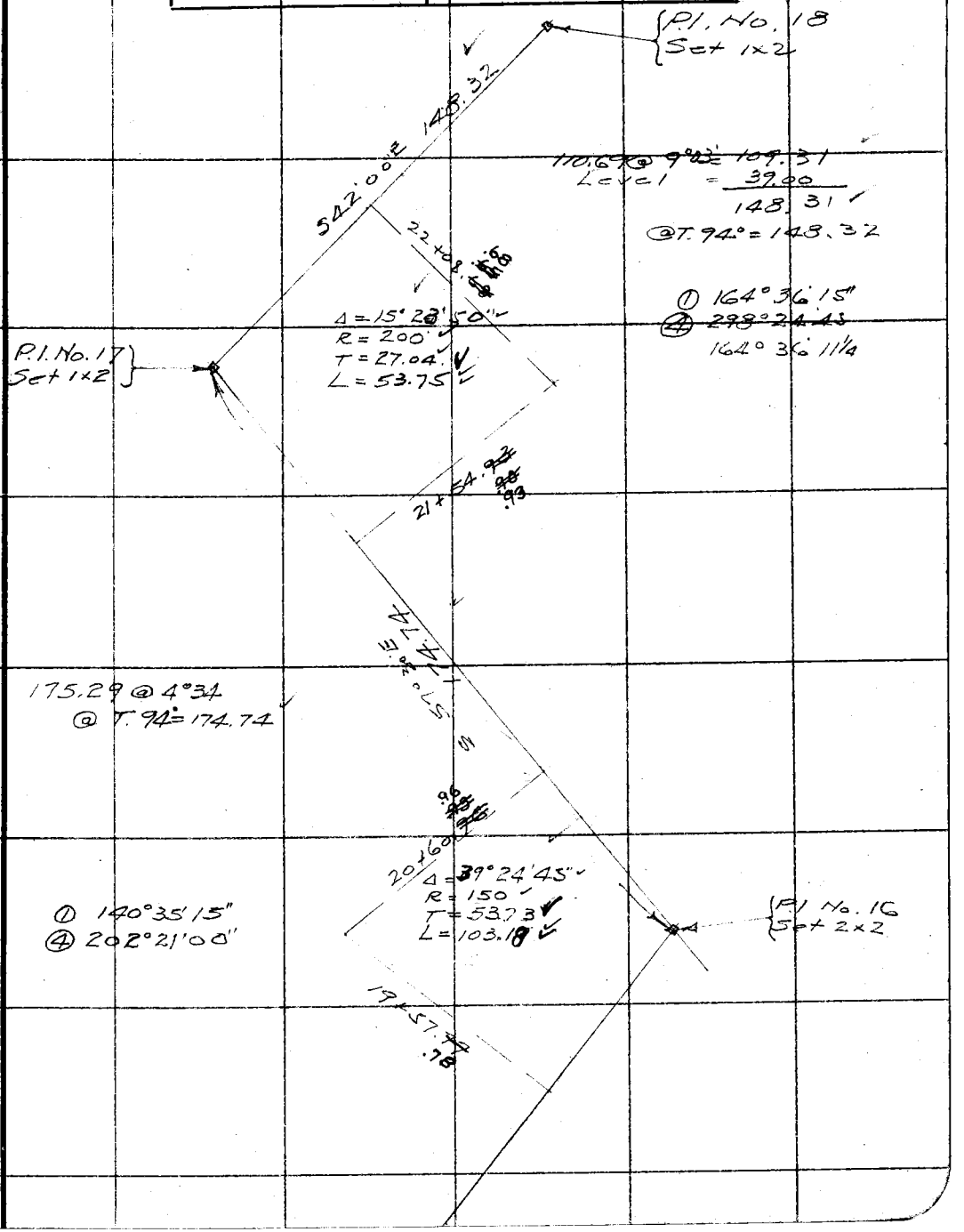

Note: ANY ADDITIONS OR CHANGES ON THIS SHEET MUST BE MADE OR CIRCLED IN Red. WITH DATE AND NAME OF PERSON MAKING CHANGE.

Do not extend notes this side of this line

RETURN TO LOS ANGELES COUNTY SURVEYOR

F.B. 532 Pg. 10 F.C.H. Chief Party Notes by F.C.H. Date

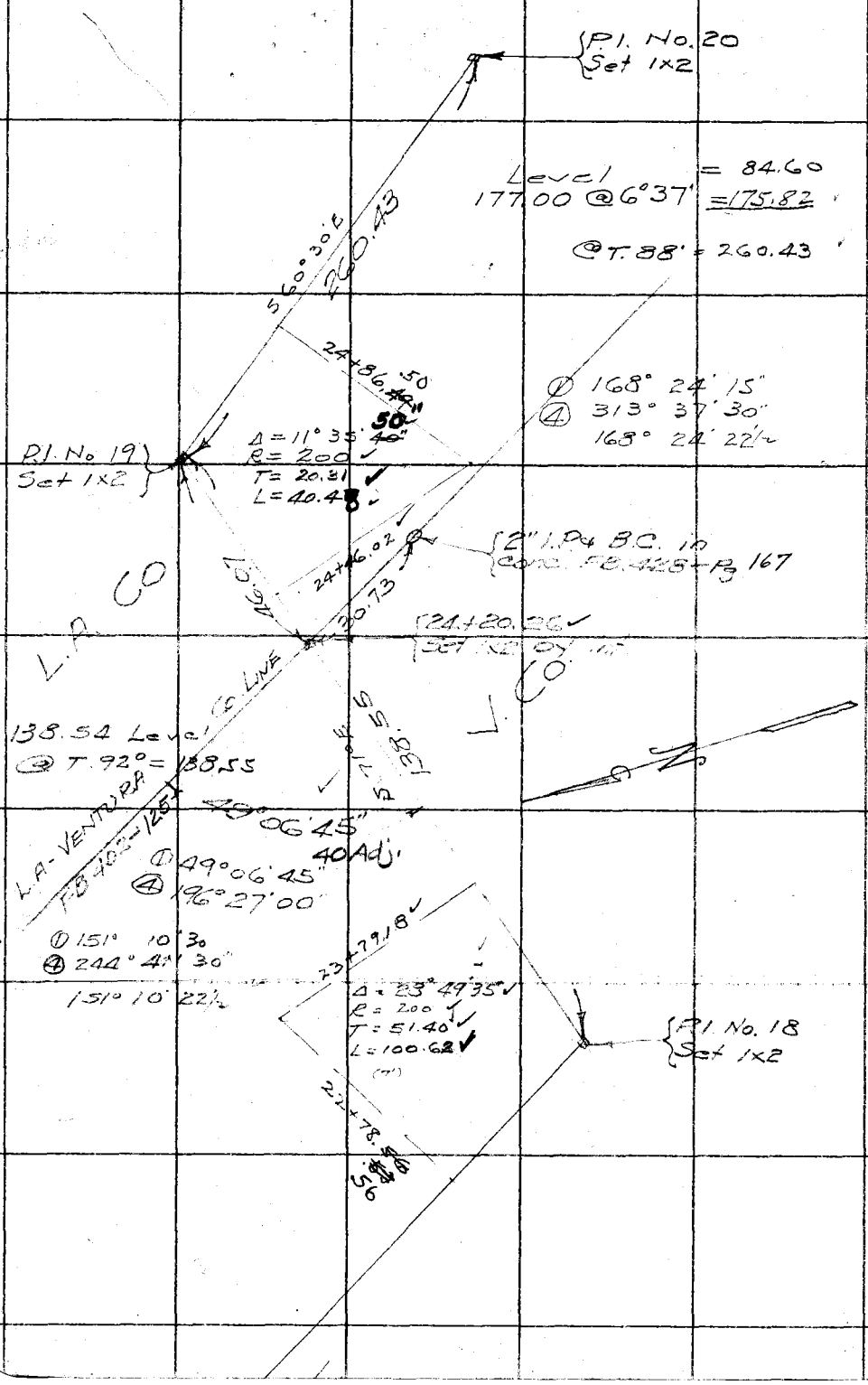

RETURN TO
LOS ANGELES COUNTY SURVEYOR

Do not extend notes this side of this line

Notes: ANY ADDITIONS OR CHANGES ON THIS SHEET MUST BE MADE OR CIRCLED IN Red WITH DATE AND NAME OF PERSON MAKING CHANGE.

Date _____ Notes by F.C.H. Chief Party F.C.H. F.B. 532 PG. 11

~~Notes Ch'kd~~ ~~Platted by~~ Reeser	W. O. No. 7198 B. S. G. No.
Platted by White - Cox	Location Palo Sola F.T.T.
Map No. B-956-3	Surveyed by F.C. Howard
Platting C'k'd by A.A.R.	Date July 28-1933
Date 1951	Indexed A. C. Johnson

Note: ANY ADDITIONS OR CHANGES ON THIS SHEET MUST BE MADE OR CIRCLED IN Red. WITH DATE AND NAME OF PERSON MAKING CHANGE.

Do not extend notes this side of this line

RETURN TO LOS ANGELES COUNTY SURVEYOR

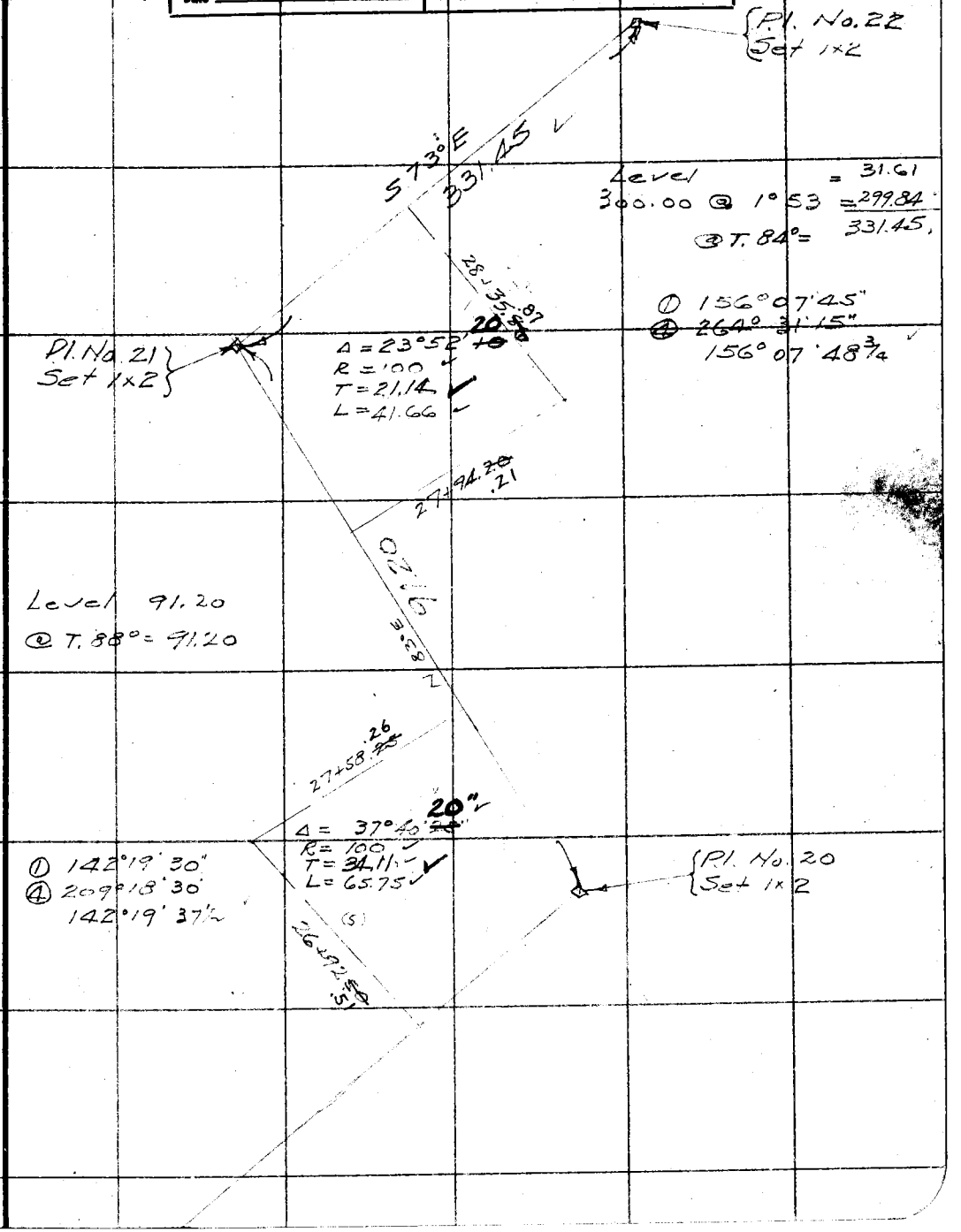

F.B. 532 Pg. 12 F.C.H. Chief Party Notes by F.C.H Date

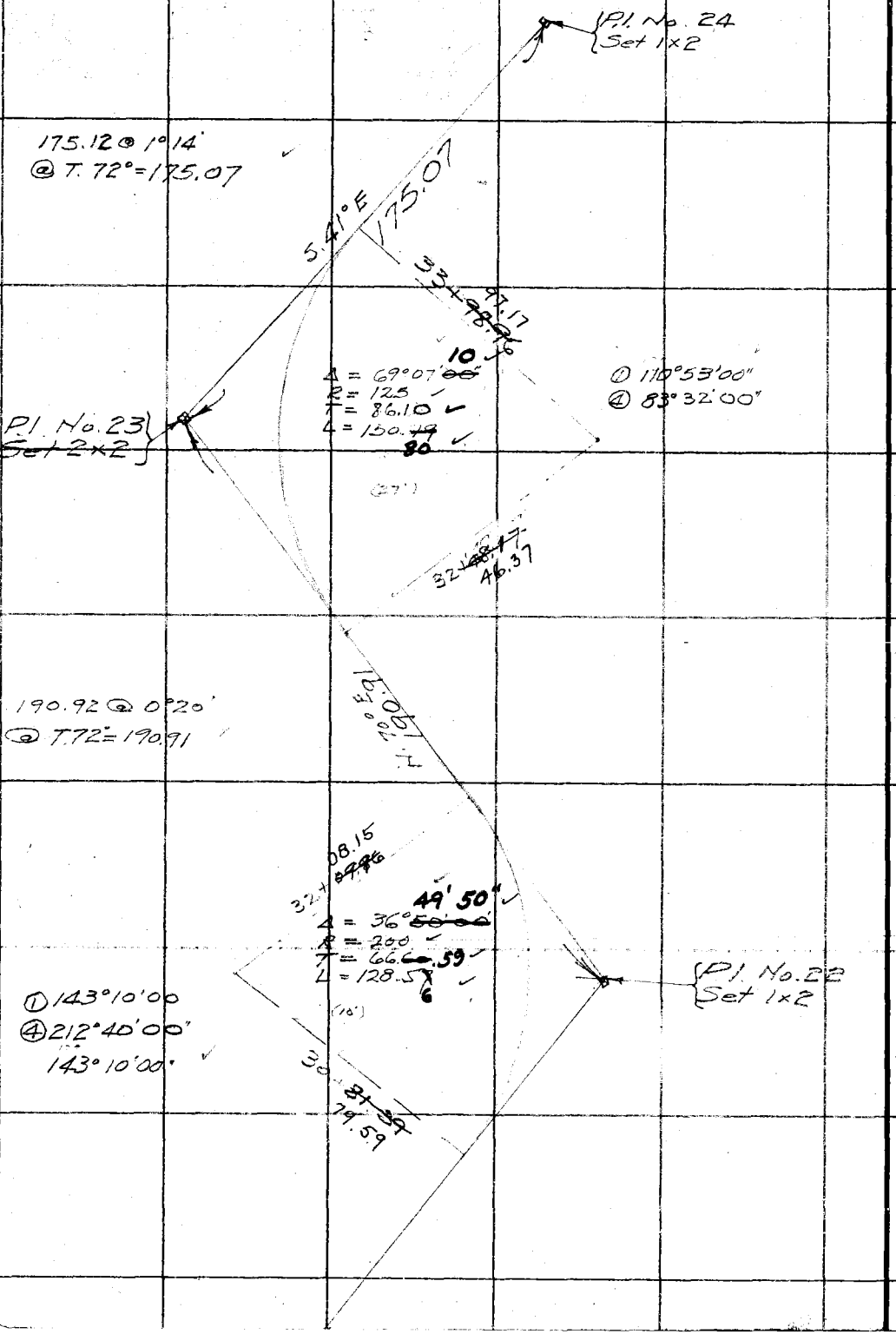

RETURN TO
LOS ANGELES COUNTY SURVEYOR

Do not extend notes this side of this line

Note: ANY ADDITIONS OR CHANGES ON THIS SHEET MUST BE MADE OR CIRCLED IN Red. WITH DATE AND NAME OF PERSON MAKING CHANGE.

Notes Ck'd by Roeser	Survey of Palo Sola F.T.T.
Map No. B-956-3	W. O. 7189 Tape No. 25 St'd 84 °F.
Office Work White Cox	Surveyed by F. C. Howard
Checked A.A.R.	Notes F.C.H. Date 8-1-33
Date 1951	Indexed A. C. Johnson

F.B. 532 PG. 13

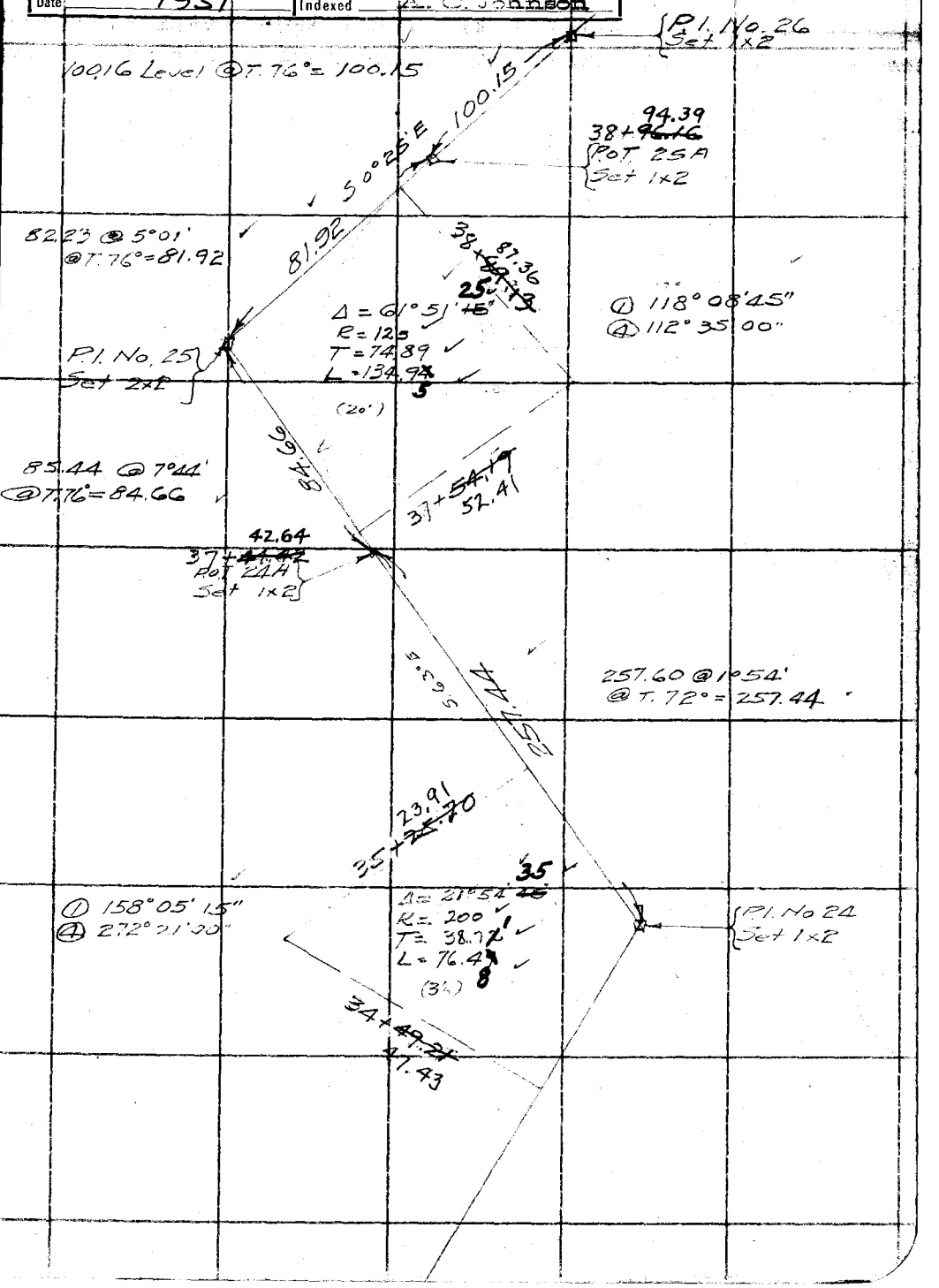

Note: ANY ADDITIONS OR CHANGES ON THIS SHEET MUST BE MADE OR CIRCLED IN Red Ink. WITH DATE AND NAME OF PERSON MAKING CHANGE.

RETURN TO
LOS ANGELES COUNTY SURVEYOR
700 HALL OF RECORDS

Do not extend notes this side of this line

FORM 247 10M 5-31

F.B. 532 PG 14

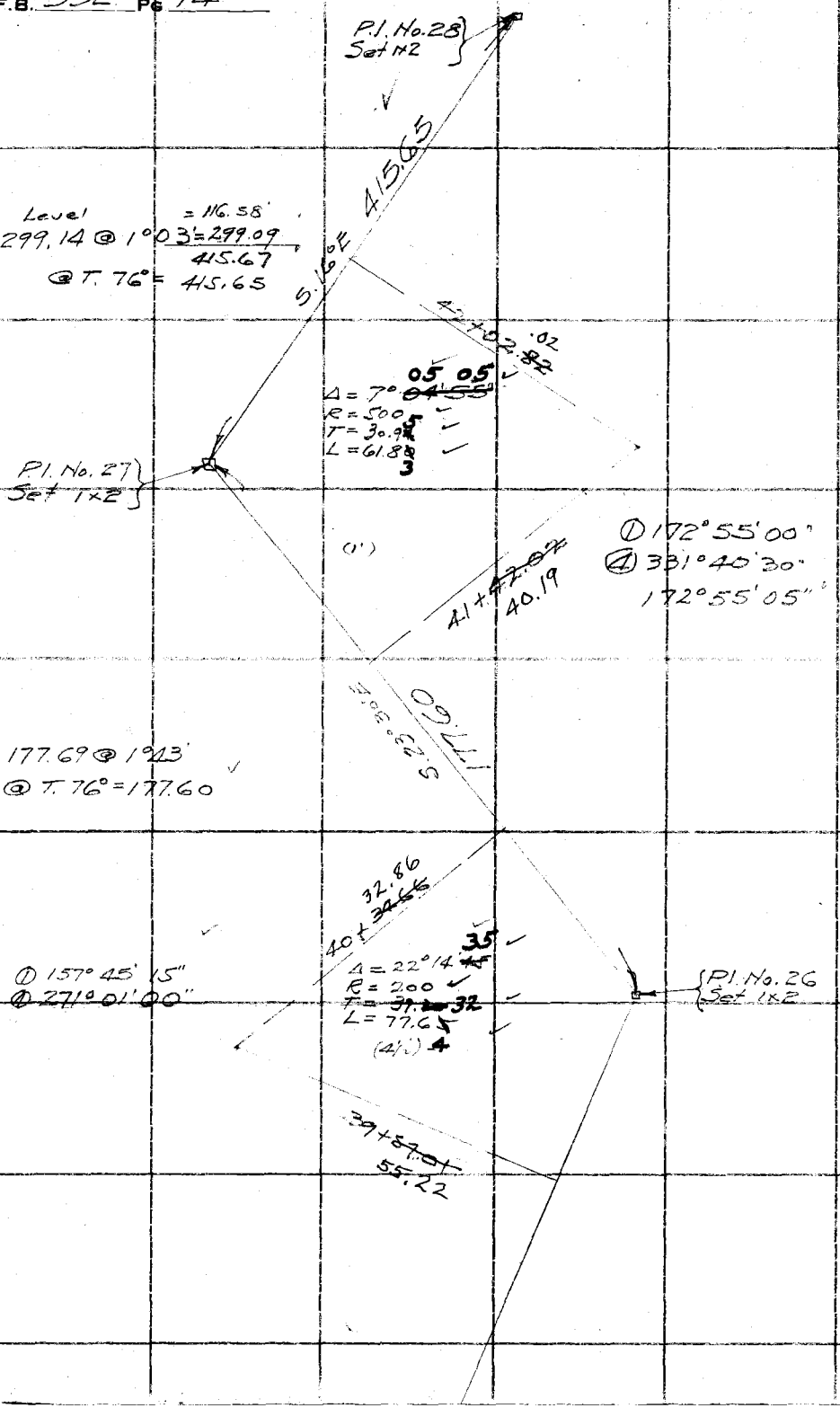

RETURN TO
LOS ANGELES COUNTY SURVEYOR
700 HALL OF RECORDS

Do not extend notes this side of this line

Note: ANY ADDITIONS OR CHANGES ON THIS SHEET MUST BE MADE OR CIRCLED IN Red Ink. WITH DATE AND NAME OF PERSON MAKING CHANGE.

Notes Ck'd by Rooser	Survey of Polo Sola F.T.T.
Map No. B-3563	W. O. 7189 Tape No. 25 St'd 84 °F.
Office Work White - Cox	Surveyed by F.C. Howard
Checked A.A.R.	Notes F.C.H. Date 8-1-33
Date 1951	Indexed A. C. Johnson

F.B. 532 PG. 15

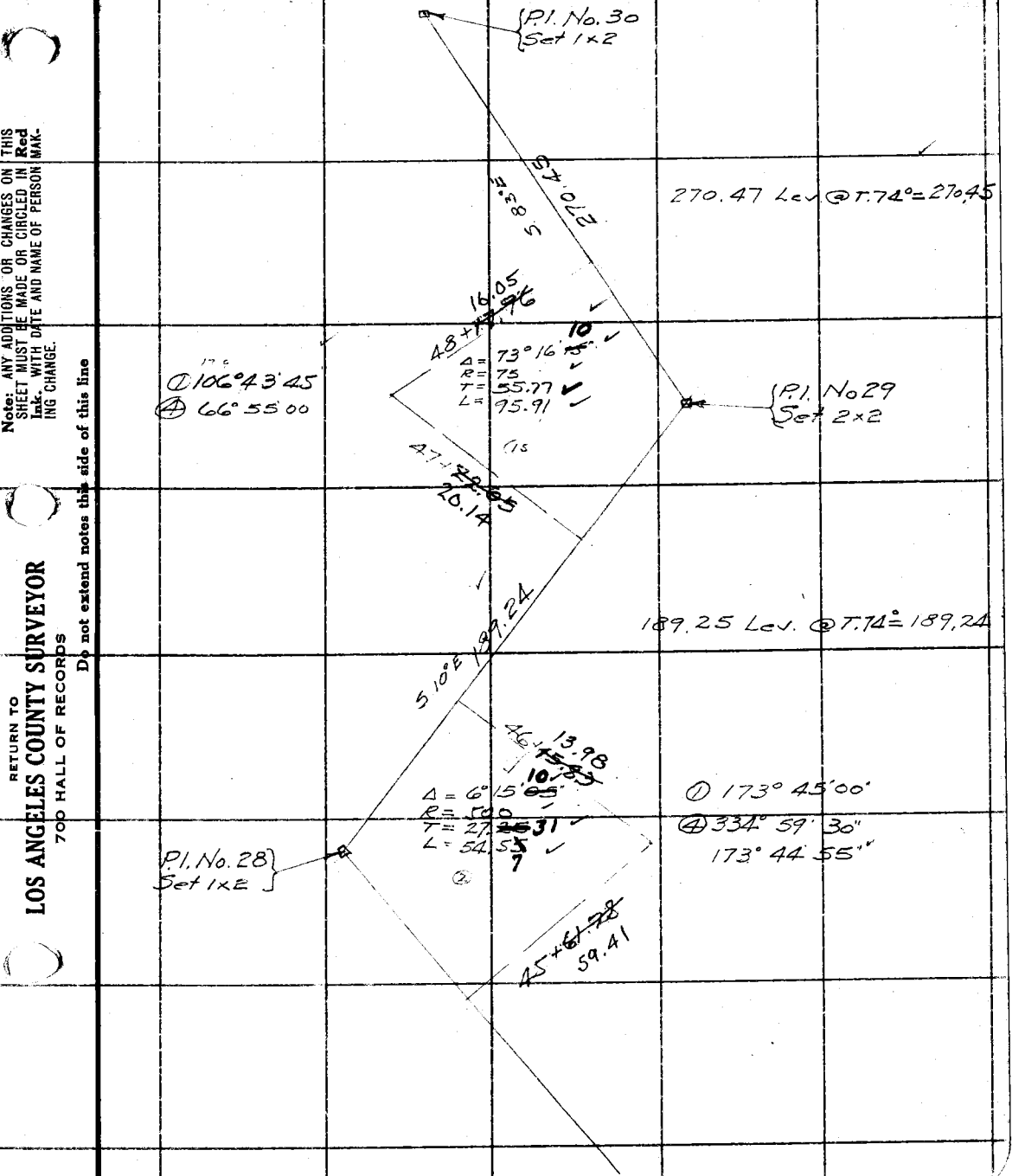

Note: ANY ADDITIONS OR CHANGES ON THIS SHEET MUST BE MADE OR CIRCLED IN Red Ink, WITH DATE AND NAME OF PERSON MAKING CHANGE.

Do not extend notes this side of this line

RETURN TO
LOS ANGELES COUNTY SURVEYOR
700 HALL OF RECORDS

FORM 247 10M 5-31

F.B. 532 Pg. 16

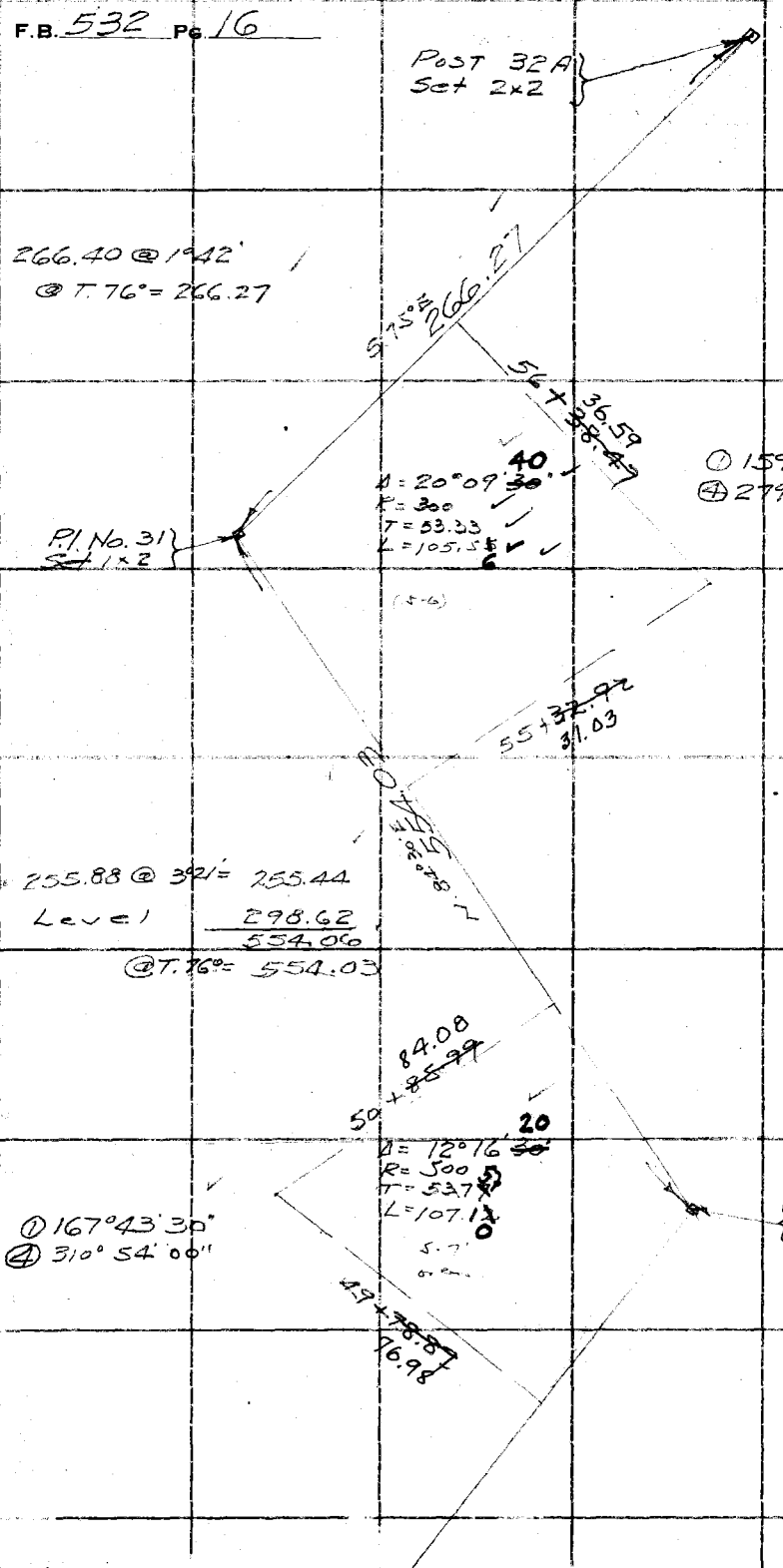

RETURN TO
LOS ANGELES COUNTY SURVEYOR
700 HALL OF RECORDS

Do not extend notes this side of this line

Note: ANY ADDITIONS OR CHANGES ON THIS SHEET MUST BE MADE OR CIRCLED IN Red Ink. WITH DATE AND NAME OF PERSON MAKING CHANGE.

Notes Ck'd by Roeser	Survey of Palo Solo F.T.T
Map No. B-956-3	W. O. 7189 Tape No. 25 St'd 84 °F.
Office Work WHITE - COX	Surveyed by F.C. Howard
Checked A.A.R.	Notes J.C. Date 8-1-33
Date 1951	Indexed A. C. Johnson

F.B. 532 PG 17

Note: ANY ADDITIONS OR CHANGES ON THIS SHEET MUST BE MADE OR CIRCLED IN Red Ink. WITH DATE AND NAME OF PERSON MAKING CHANGE.

Do not extend notes this side of this line

RETURN TO
LOS ANGELES COUNTY SURVEYOR
700 HALL OF RECORDS

FORM 247 10M 8-51

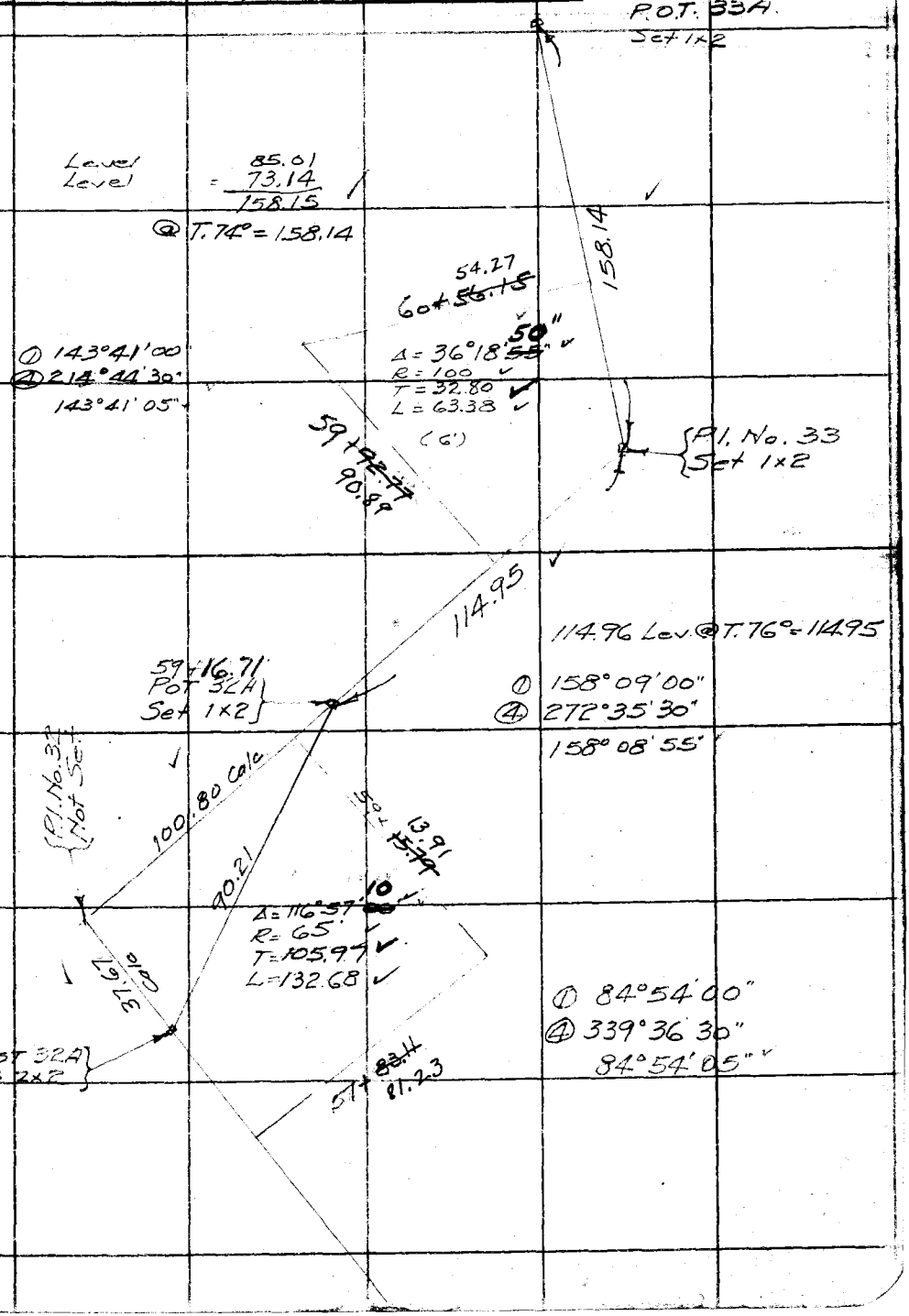

Aug. 16-1933

F.B. 532 Pg. 18

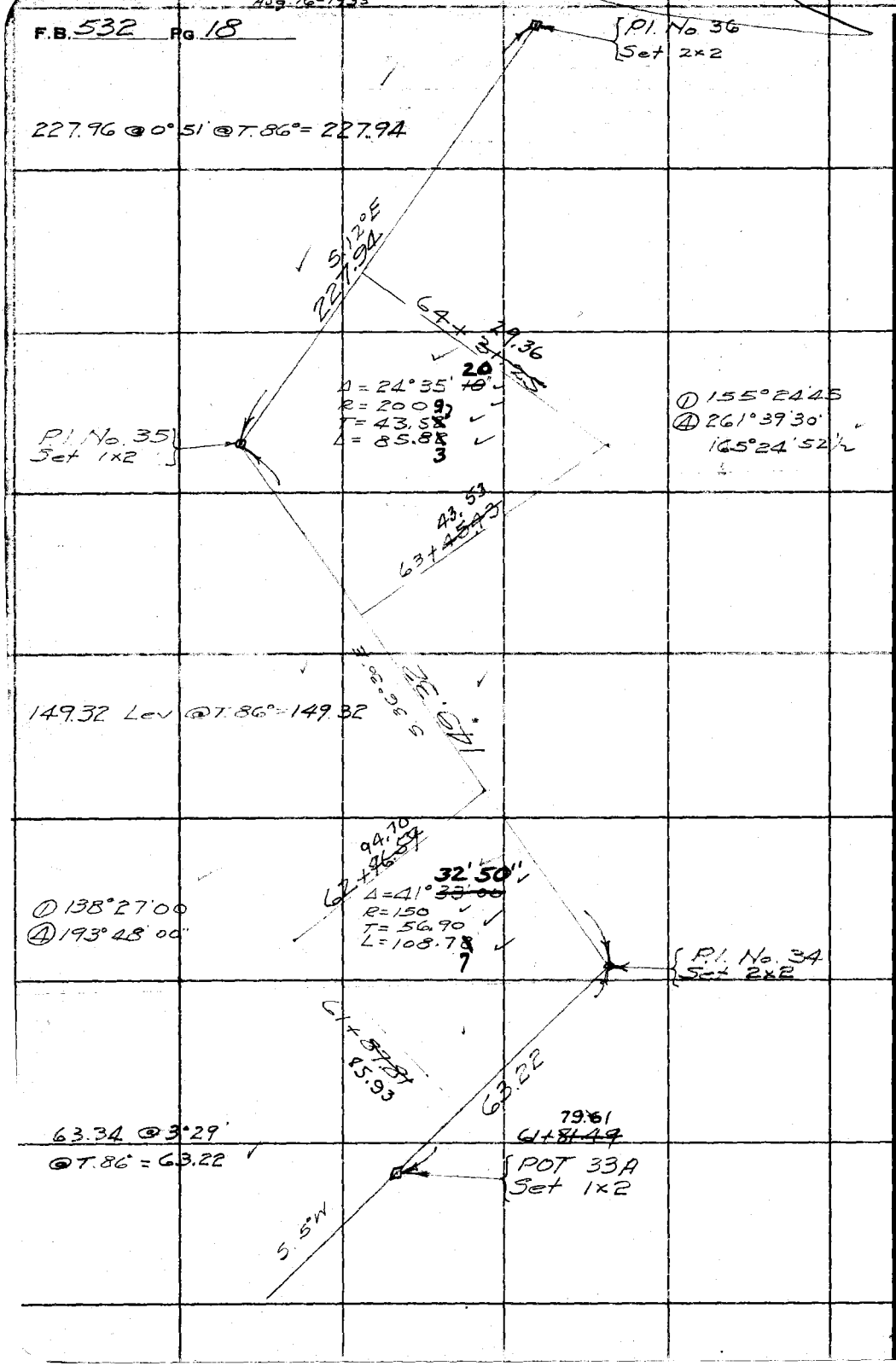

RETURN TO
LOS ANGELES COUNTY SURVEYOR
700 HALL OF RECORDS
Do not extend notes this side of this line

Note: ANY ADDITIONS OR CHANGES ON THIS SHEET MUST BE MADE OR CIRCLED IN Red Ink. WITH DATE AND NAME OF PERSON MAKING CHANGE.

Notes Ck'd by Roeser	Survey of Palo Sola F.T.T.
Map No. B-956-3	W. O. 7189 Tape No. 25 St'd 84 °F.
Office Work White-Cox	Surveyed by F.C. Howard
Checked AAR	Notes F.C.H. Date 2-16-33
Date 1951	Indexed A. C. Johnson

F.B. 532 PG. 19

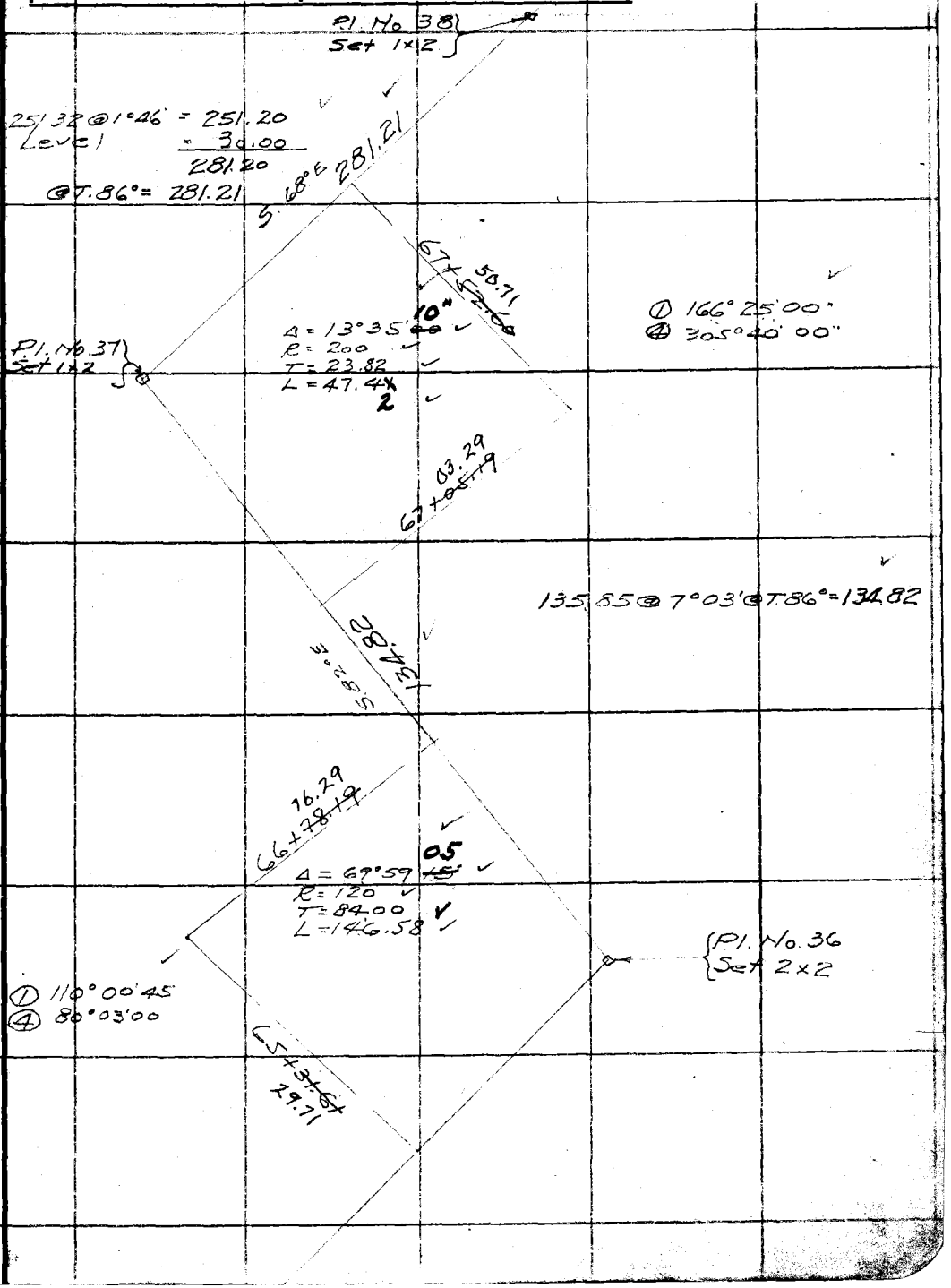

Note: ANY ADDITIONS OR CHANGES ON THIS SHEET MUST BE MADE OR CIRCLED IN Red Ink. WITH DATE AND NAME OF PERSON MAKING CHANGE.

RETURN TO
LOS ANGELES COUNTY SURVEYOR
700 HALL OF RECORDS

Do not extend notes this side of this line

FORM 247 10M 5'31

F.B. 532 Pg. 20

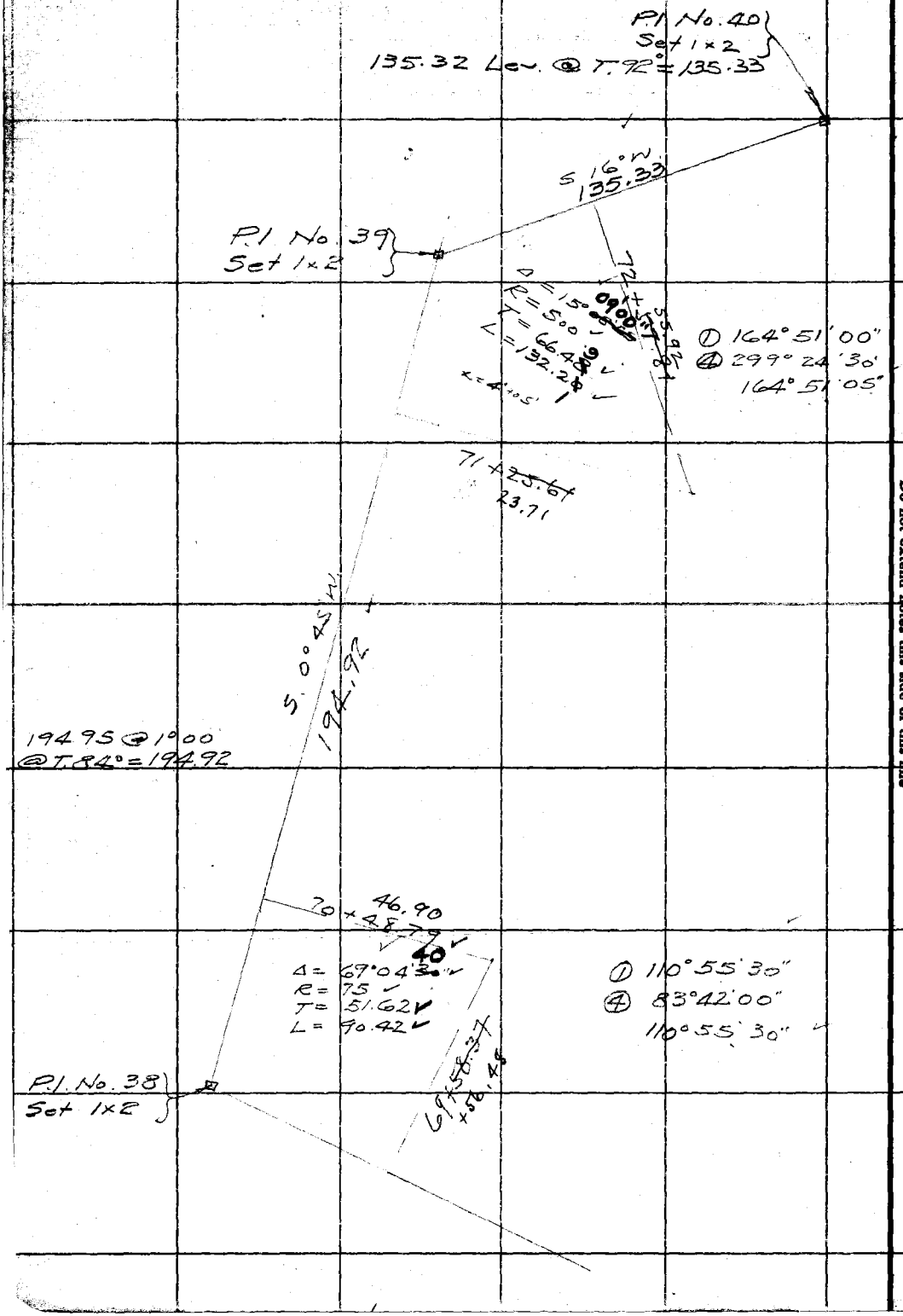

RETURN TO
LOS ANGELES COUNTY SURVEYOR
700 HALL OF RECORDS
Do not extend notes this side of this line

Note: ANY ADDITIONS OR CHANGES ON THIS SHEET MUST BE MADE OR CIRCLED IN Red Ink- WITH DATE AND NAME OF PERSON MAKING CHANGE.

Notes Ck'd by Roeser	Survey of Palo Sola F.T.T.
Map No. B-956-3	W. O. 7189 Tape No. 25 St'd 84 °F.
Office Work White - Cox	Surveyed by F.C. Howard
Checked AAR	Notes F.C.H. Date 8-16-33
Date 1951	Indexed A. C. Johnson

F.B. 532 Pg. 21

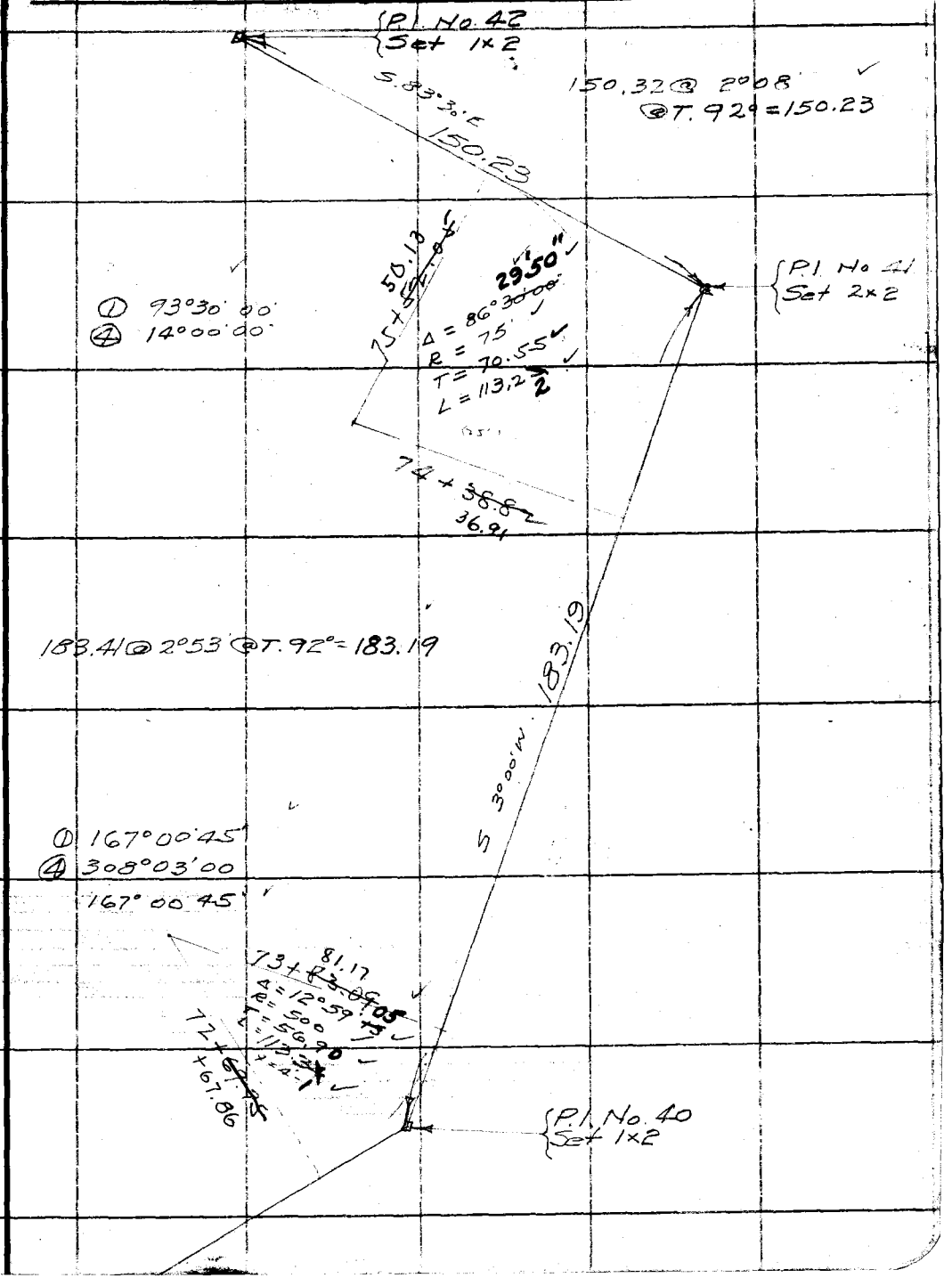

Note: ANY ADDITIONS OR CHANGES ON THIS SHEET MUST BE MADE OR CIRCLED IN Red Ink. WITH DATE AND NAME OF PERSON MAKING CHANGE.

RETURN TO
LOS ANGELES COUNTY SURVEYOR
700 HALL OF RECORDS

Do not extend notes this side of this line

FORM 247 10M 5-31

F.B. 532 Pg. 22

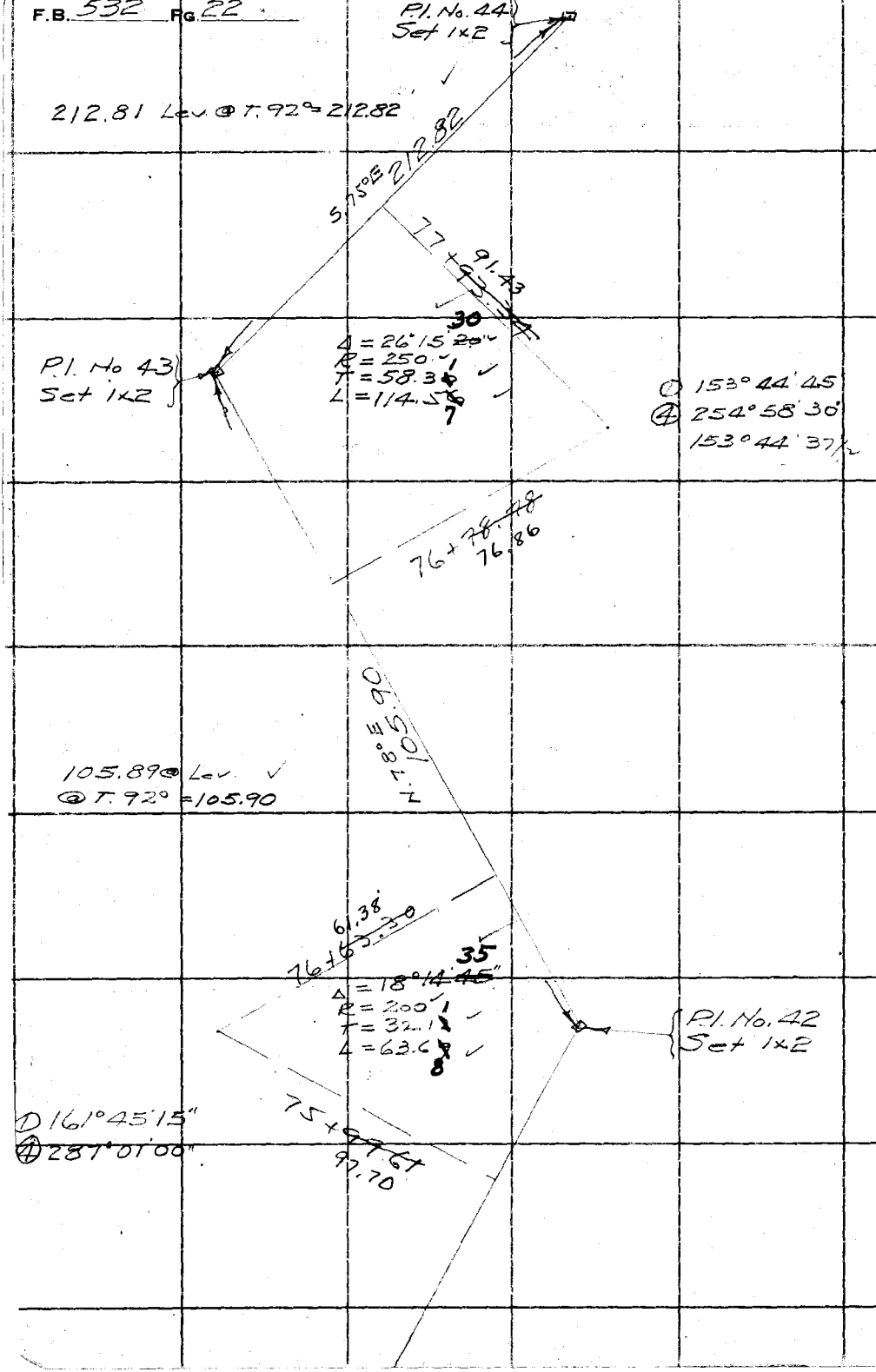

RETURN TO
LOS ANGELES COUNTY SURVEYOR
700 HALL OF RECORDS
Do not extend notes this side of this line

Note: ANY ADDITIONS OR CHANGES ON THIS SHEET MUST BE MADE OR CIRCLED IN Red Ink. WITH DATE AND NAME OF PERSON MAKING CHANGE.

Notes Ck'd by Roeser	Survey of Palo Sola F.T.T.
Map No. B-956-3	W. O. 7189 Tape No. 25 St'd 84° °F.
Office Work White-Cox	Surveyed by F.C. Howard
Checked A.A.R.	Notes F.C.H. Date 8-16-33
Date 1951	Indexed A. C. Johnson

F.B. 532 PG. 23

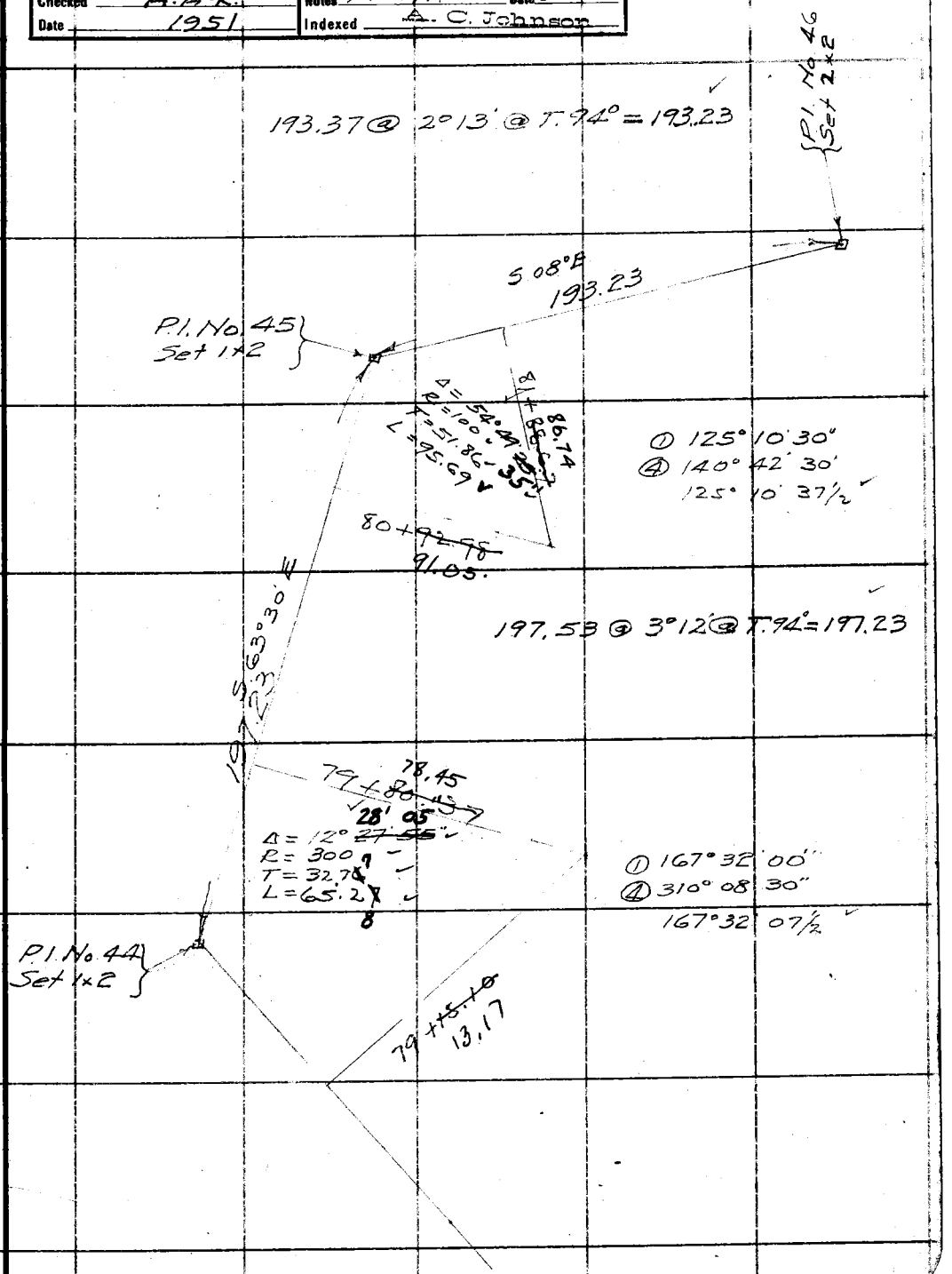

Note: ANY ADDITIONS OR CHANGES ON THIS SHEET MUST BE MADE OR CIRCLED IN Red Ink. WITH DATE AND NAME OF PERSON MAKING CHANGE.

RETURN TO
LOS ANGELES COUNTY SURVEYOR
700 HALL OF RECORDS

Do not extend notes this side of this line

FORM 247 10M 5-31

F.B. 532 PG. 24

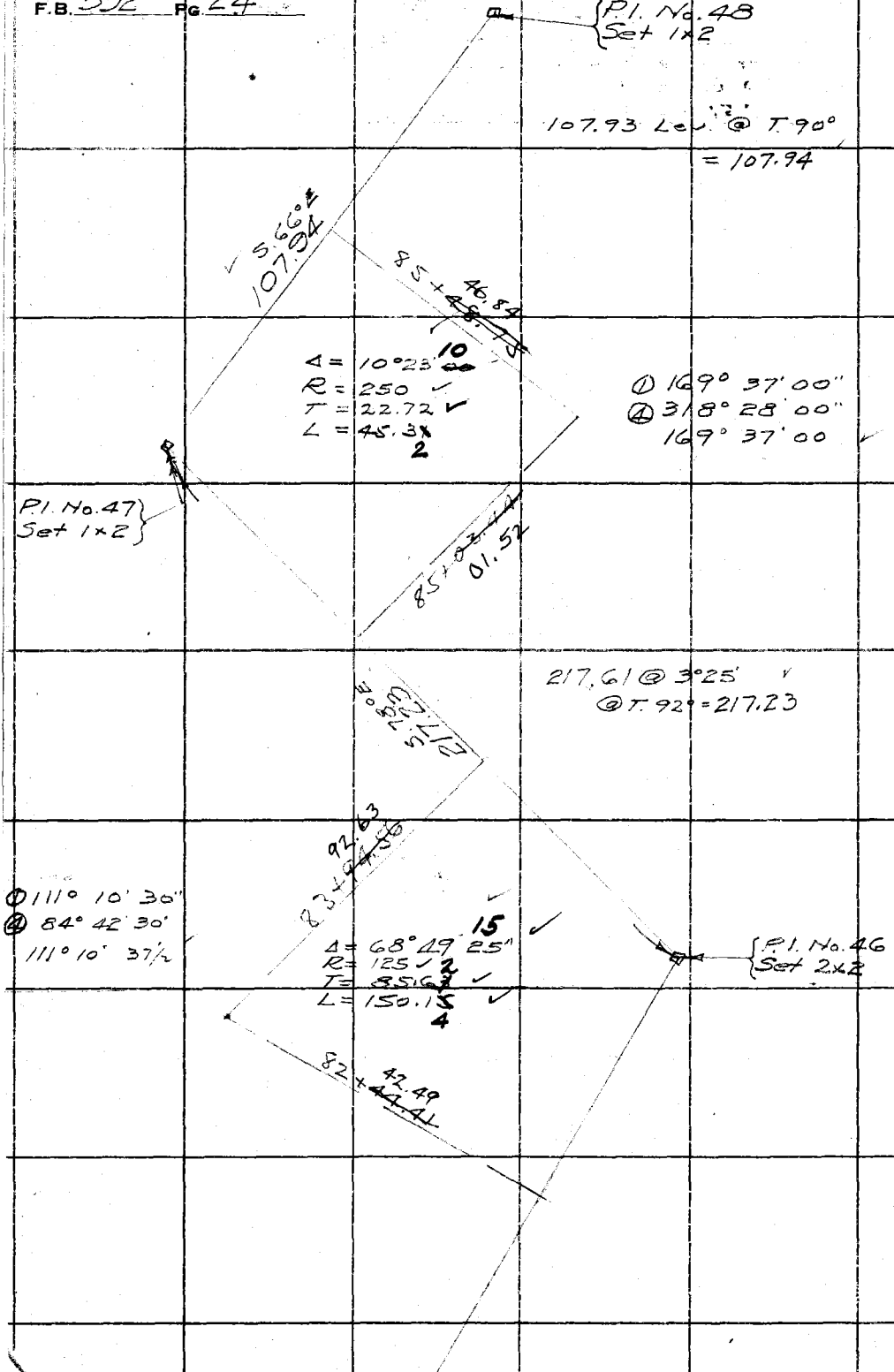

RETURN TO
LOS ANGELES COUNTY SURVEYOR
700 HALL OF RECORDS

Do not extend notes this side of this line

Note: ANY ADDITIONS OR CHANGES ON THIS SHEET MUST BE MADE OR CIRCLED IN Red Ink. WITH DATE AND NAME OF PERSON MAKING CHANGE.

Notes Ck'd by Roeser	Survey of Pa's Sola F.T.T.
Map No. B-956-3	W. O. 7189 Tape No. 25 St'd 84 °F.
Office Work White-Cox	Surveyed by F.C. Howard
Checked A.A.R.	Notes F.C.H. Date 8-16-33
Date 1951	Indexed A. C. Johnson

F.B. 532 Pg. 25

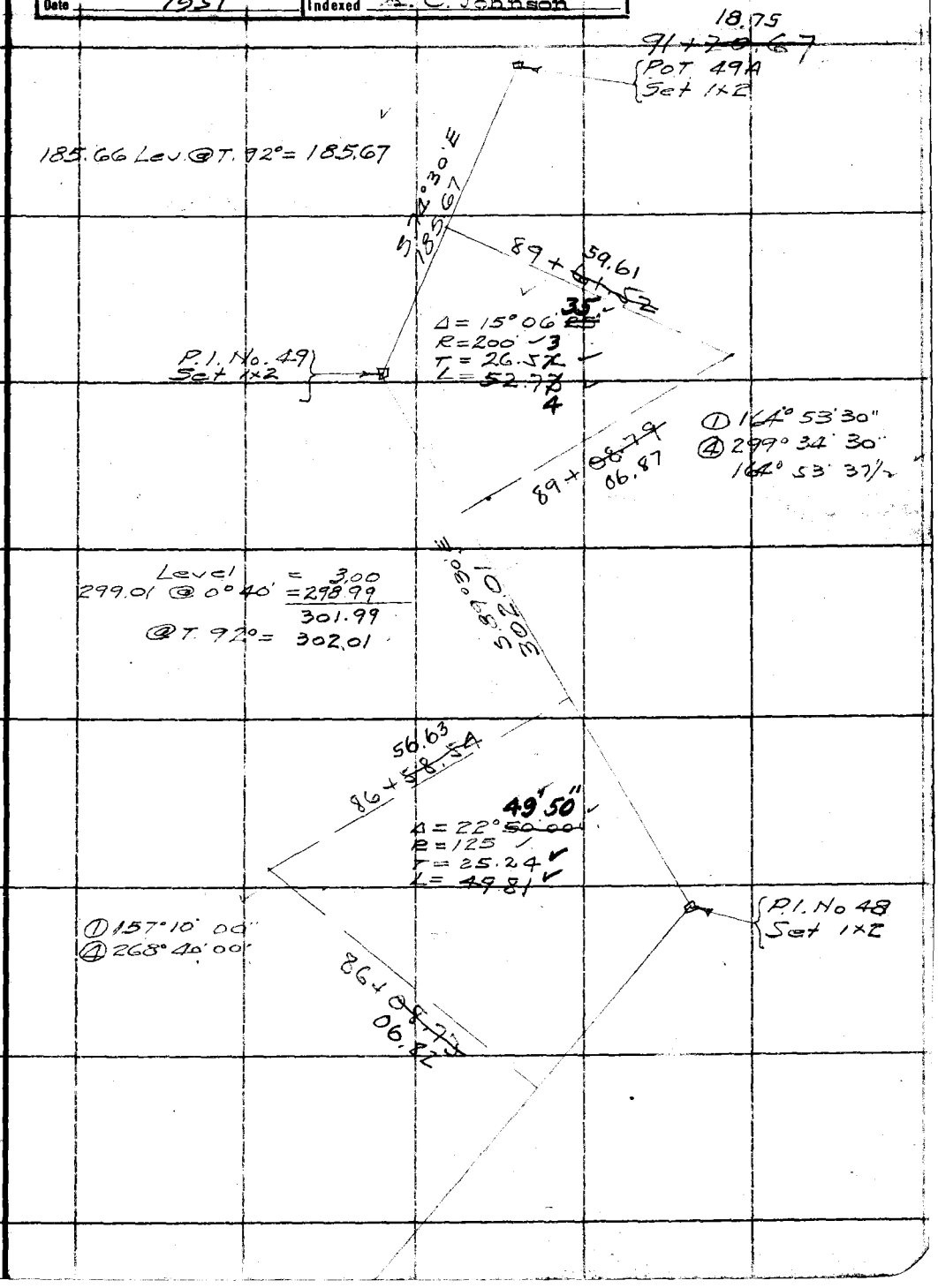

Note: ANY ADDITIONS OR CHANGES ON THIS SHEET MUST BE MADE OR CIRCLED IN Red Ink, WITH DATE AND NAME OF PERSON MAKING CHANGE.

Do not extend notes this side of this line

RETURN TO
LOS ANGELES COUNTY SURVEYOR
700 HALL OF RECORDS

FORM 247 10M 5-31

F.B. 532 Pg. 26

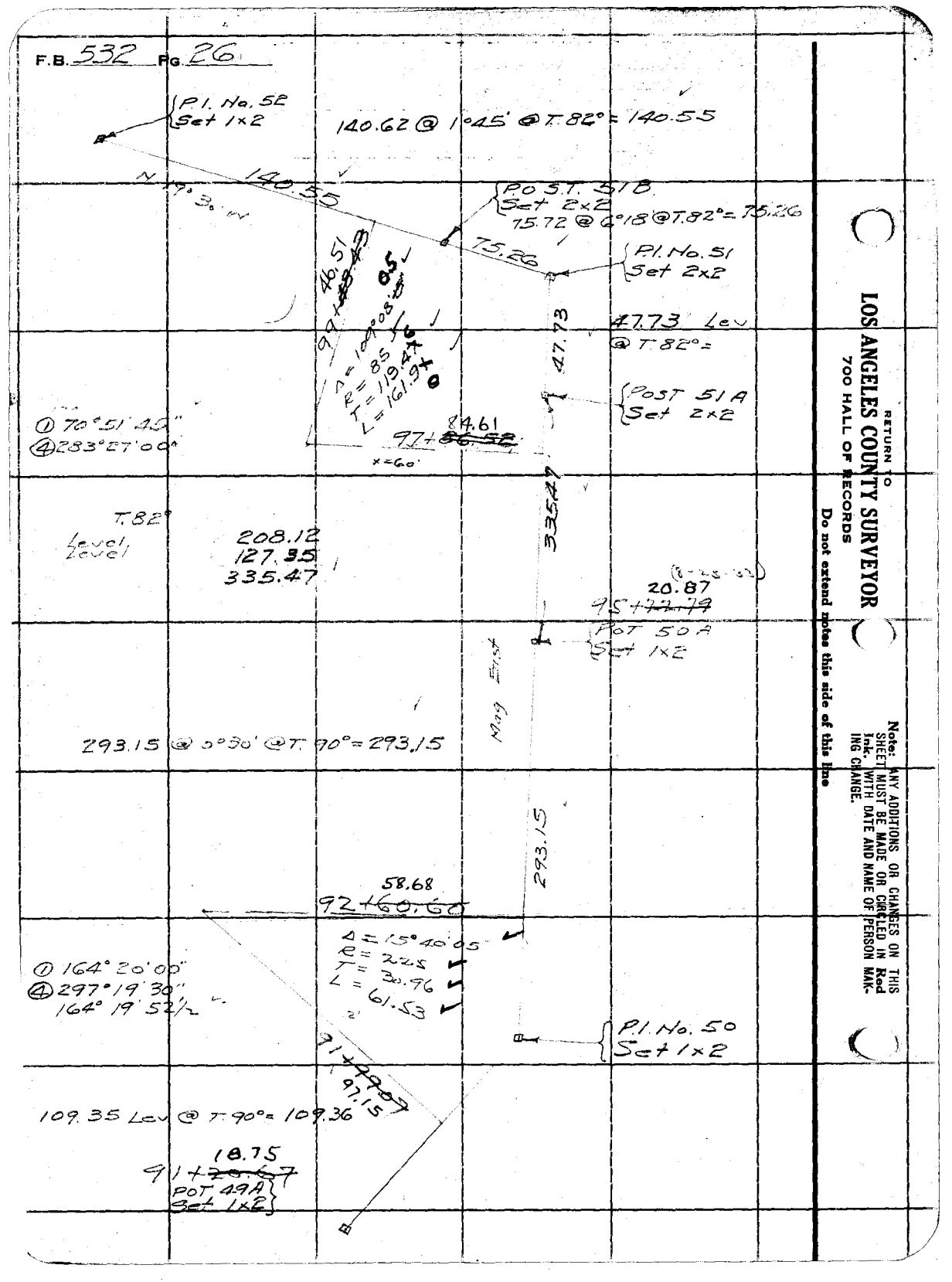

RETURN TO
LOS ANGELES COUNTY SURVEYOR
700 HALL OF RECORDS
Do not extend notes this side of this line

Note: ANY ADDITIONS OR CHANGES ON THIS SHEET MUST BE MADE OR CANCELLED IN Red Ink, WITH DATE AND NAME OF PERSON MAKING CHANGE.

Date _____ Notes by F.C.H. Chief Party F.C.H. F.B. 532 PG. 27

~~Plotted by~~ Notes Ck'd by Roeser	W. O. No. 7189 D. S. O. No.
Date	Location Palo Sola F.T.T.
Map No. B-956-2	Surveyed by F.C. Howard
Plotting C'k'd by AAR	Date Aug 25-1933
Date 1951	Indexed A. C. Johnson

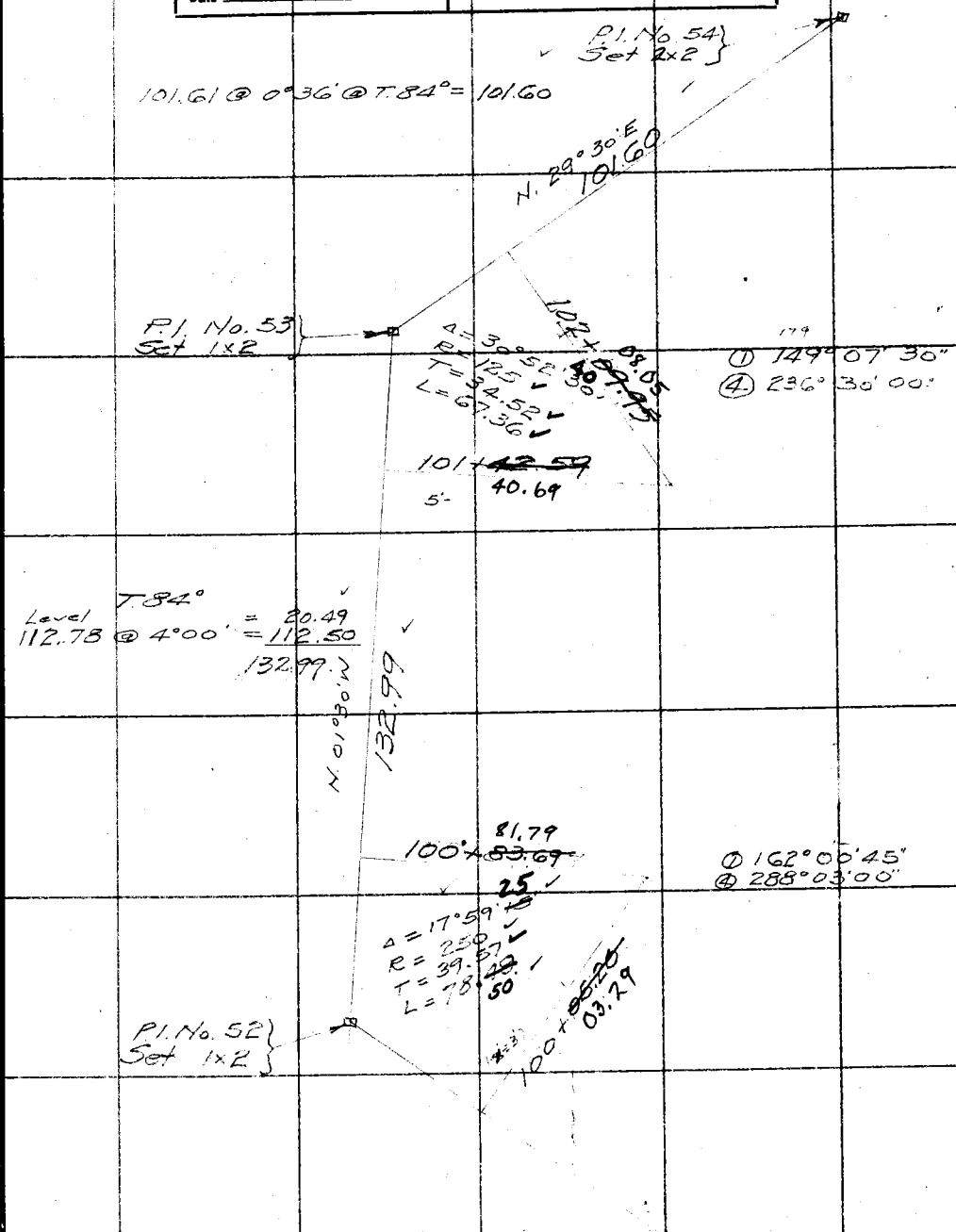

Note: ANY ADDITIONS OR CHANGES ON THIS SHEET MUST BE MADE OR CIRCLED IN Red. WITH DATE AND NAME OF PERSON MAKING CHANGE.

Do not extend notes this side of this line

RETURN TO LOS ANGELES COUNTY SURVEYOR

F.B. 532 PG. 28 F.C.H. Chief Party Notes by F.C.H. Date

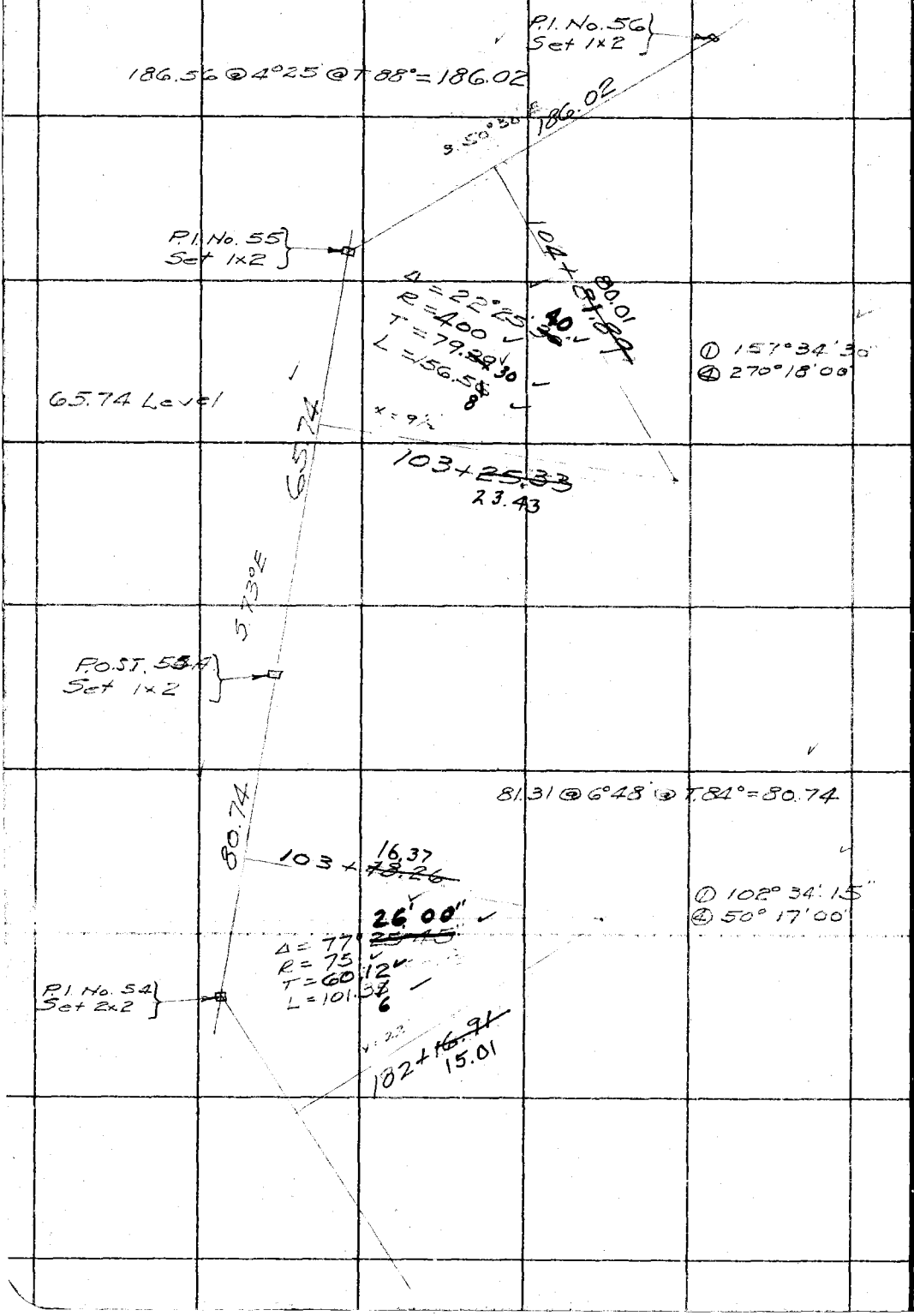

RETURN TO
LOS ANGELES COUNTY SURVEYOR

Do not extend notes this side of this line

Note: ANY ADDITIONS OR CHANGES ON THIS SHEET MUST BE MADE OR CIRCLED IN Red. WITH DATE AND NAME OF PERSON MAKING CHANGE.

Date _____ Notes by _____ Chief Party _____ F.B. 532 PG. 29

Notes Chk'd Platted by Roeser.	W. O. No. 7189 B. S. O. No.
Date	Location Palo Sola F.T.T.
Map No. B-956-2	Surveyed by F.C. Howard
Platting C'k'd by AAK	Date Aug 25-1933
Date 1951	Indexed C. Johnson

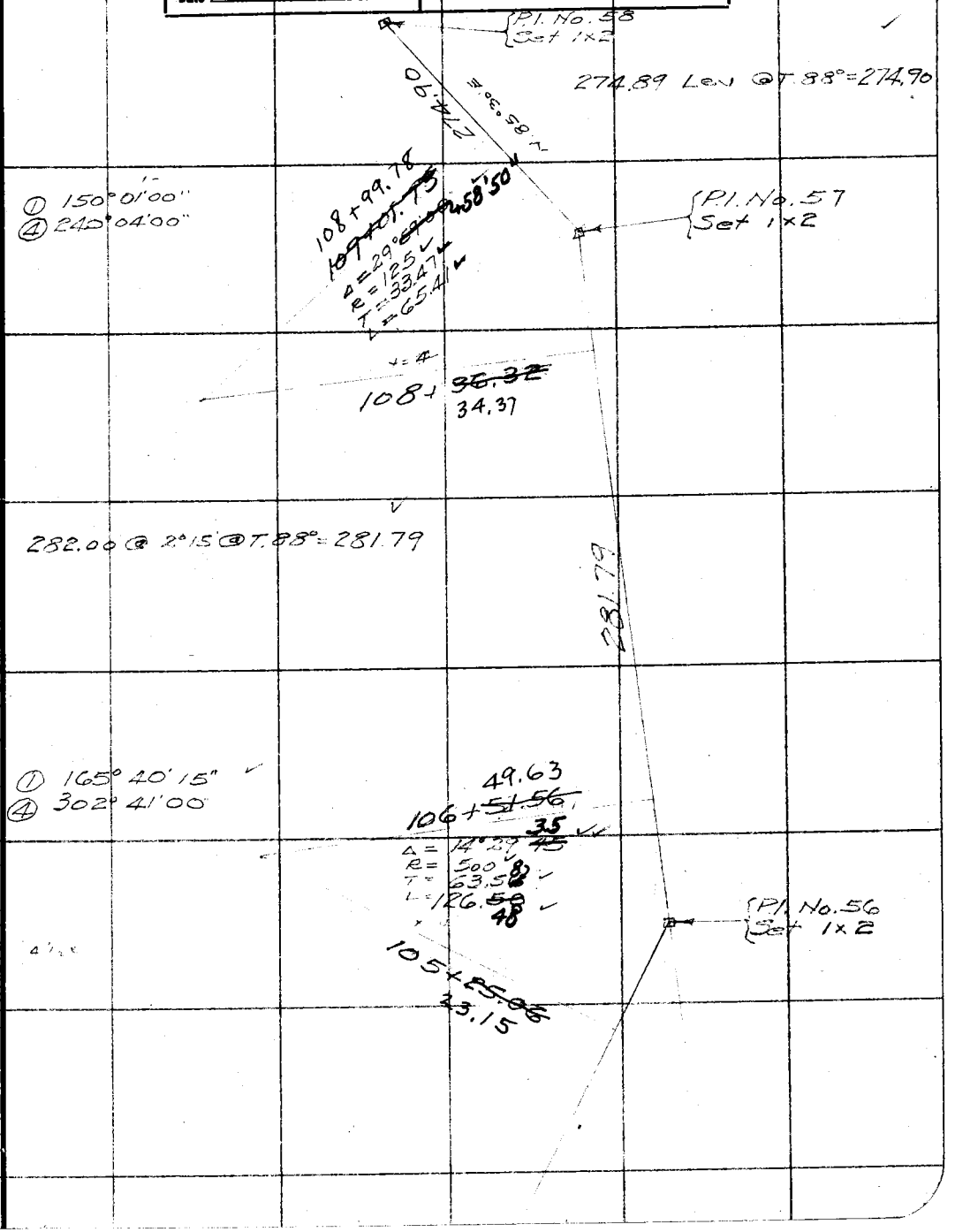

Note: ANY ADDITIONS OR CHANGES ON THIS SHEET MUST BE MADE OR CIRCLED IN Red. WITH DATE AND NAME OF PERSON MAKING CHANGE.

Do not extend notes this side of this line

RETURN TO
LOS ANGELES COUNTY SURVEYOR

F.B. 532 Pg. 30 F.C.H Chief Party Notes by F.C.H Date

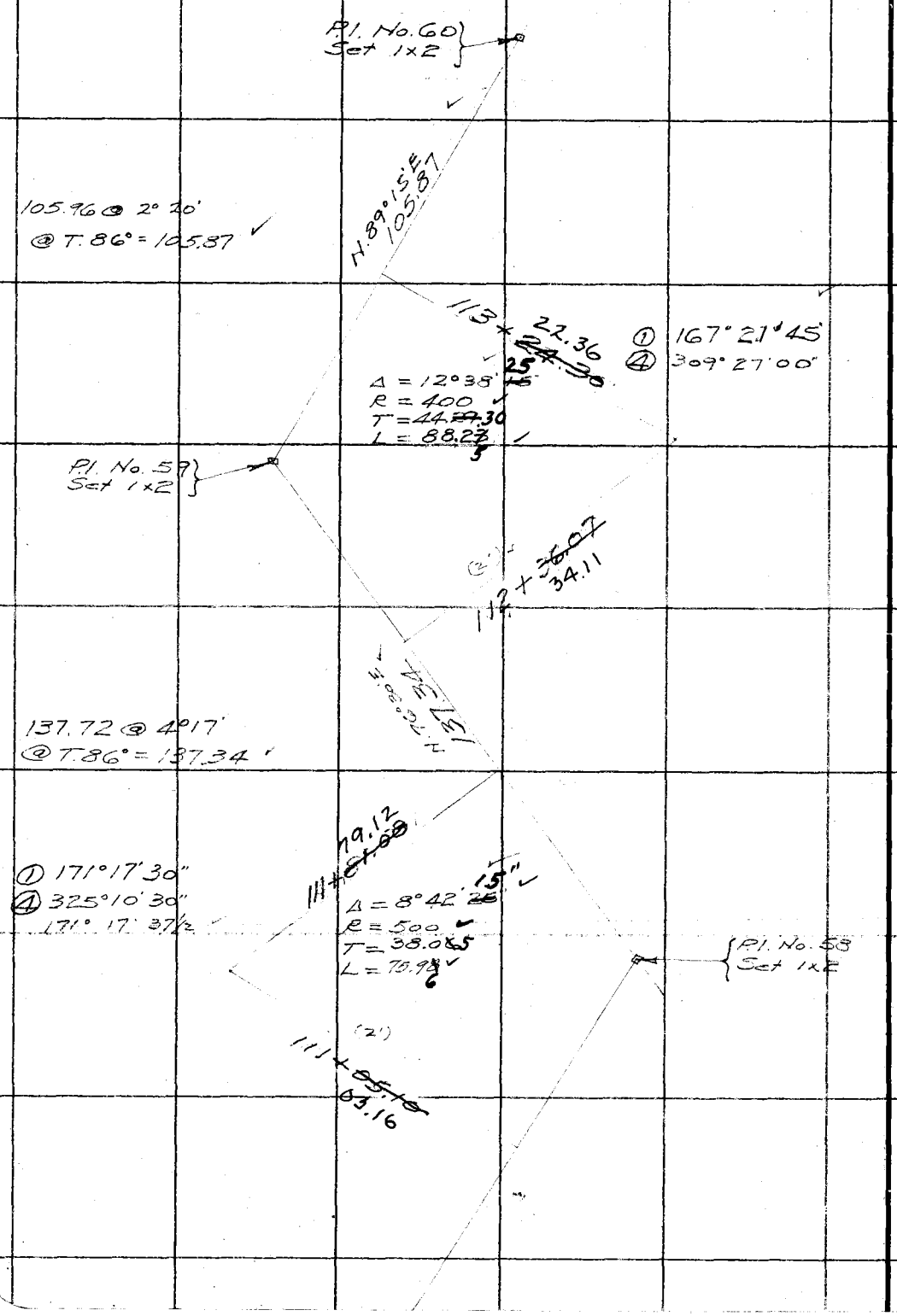

RETURN TO
LOS ANGELES COUNTY SURVEYOR

Do not extend notes this side of this line

Note: ANY ADDITIONS OR CHANGES ON THIS SHEET MUST BE MADE OR CIRCLED IN Red. WITH DATE AND NAME OF PERSON MAKING CHANGE.

Date _____ Notes by F.C.H. Chief Party F.C.H. F.B. [illegible] PG. 31

Platted by Roeser	W. O. No. 7189 D. S. O. No.
Date	Location Palo Sola FTT
Map No. B-956-2	Surveyed by F.C. Howard
Platting C'k'd by AAR	Date Aug. 25-1933
Date 1951	Indexed A. C. Johnson

Note: ANY ADDITIONS OR CHANGES ON THIS SHEET MUST BE MADE OR CIRCLED IN Red. WITH DATE AND NAME OF PERSON MAKING CHANGE.

Do not extend notes this side of this line

RETURN TO LOS ANGELES COUNTY SURVEYOR

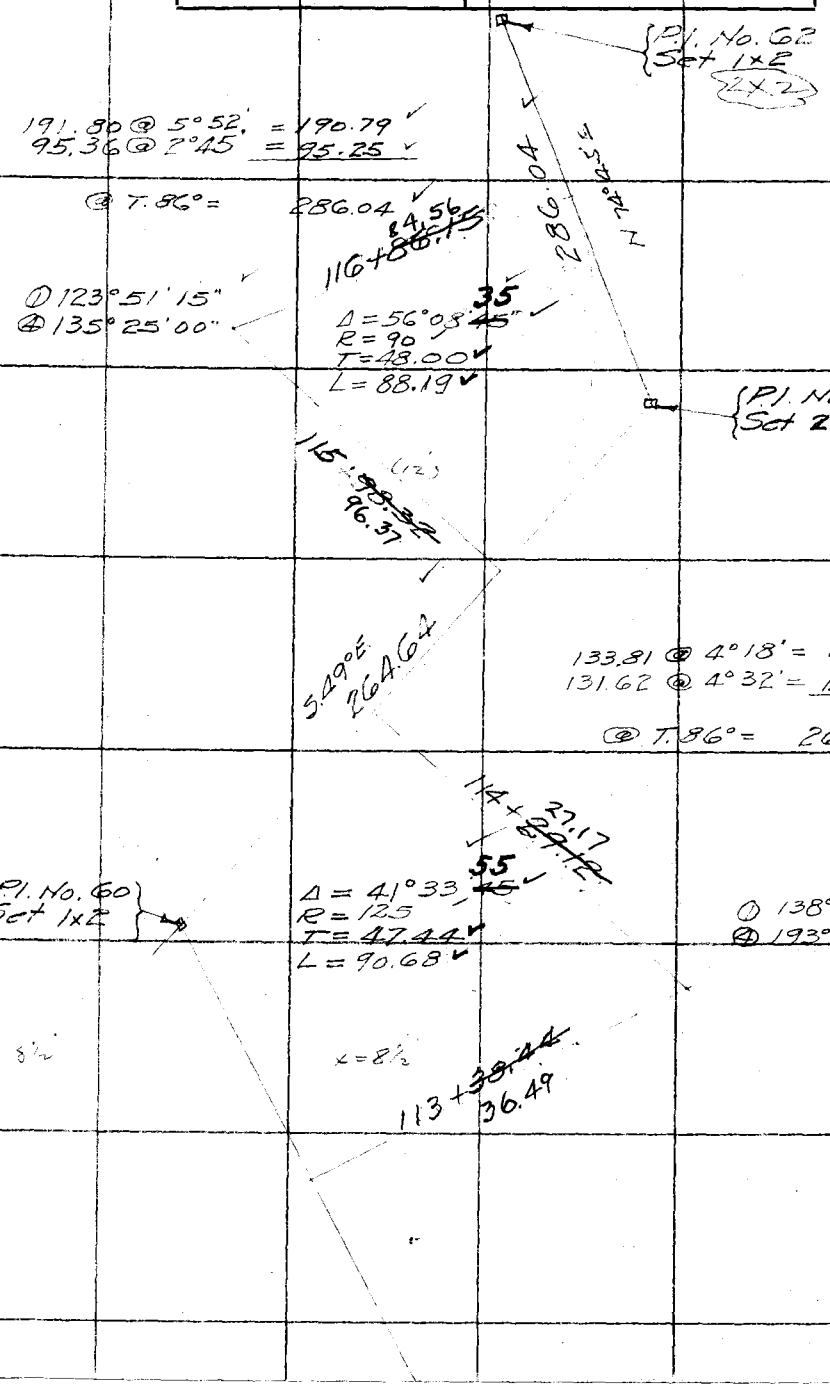

F.B. 532 PG. 32 Chief Party Notes by F.C.H. Date 8-25-33

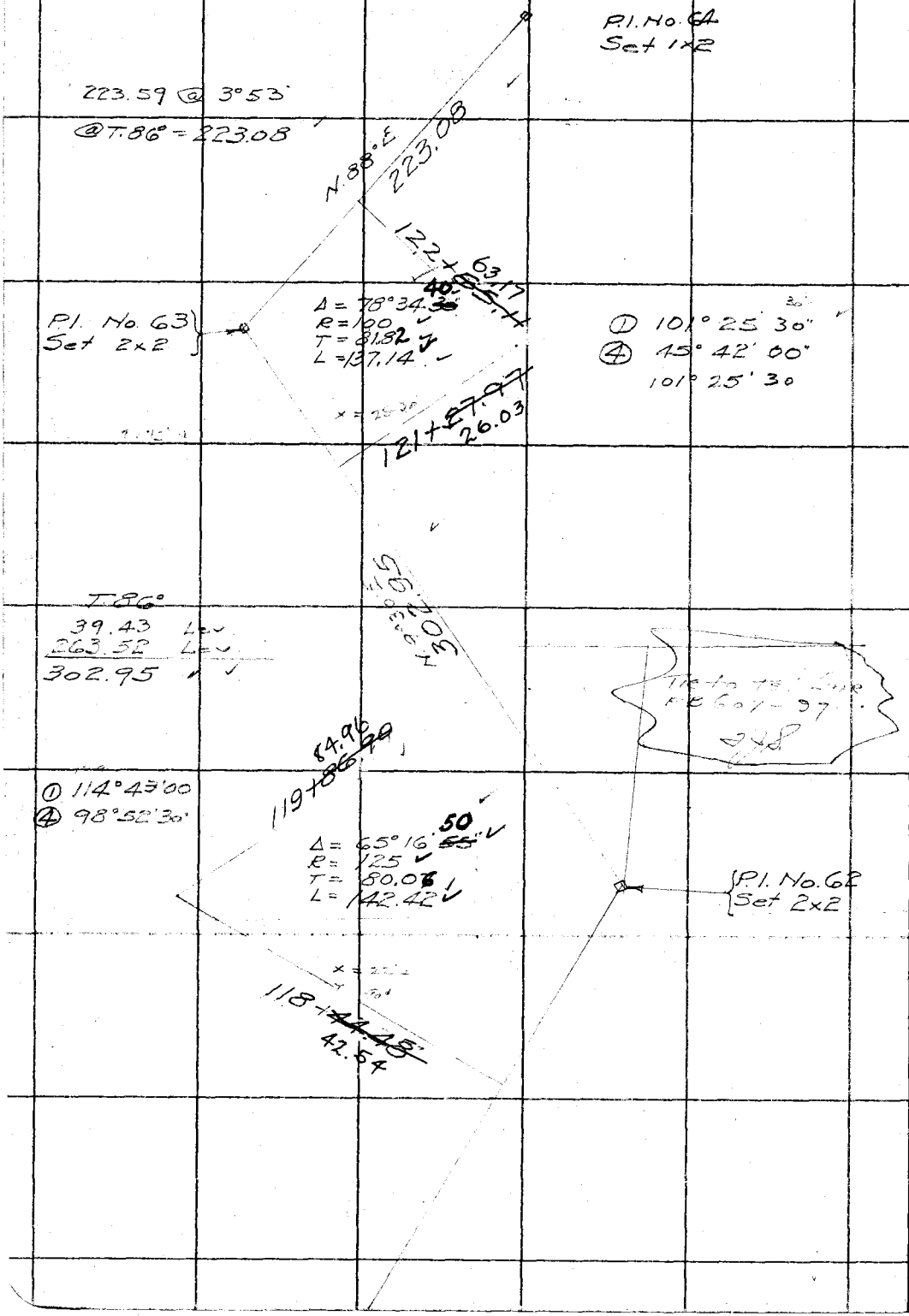

RETURN TO
LOS ANGELES COUNTY SURVEYOR

Do not extend notes this side of this line

Note: ANY ADDITIONS OR CHANGES ON THIS SHEET MUST BE MADE OR CIRCLED IN Red. WITH DATE AND NAME OF PERSON MAKING CHANGE.

Date _____ Notes by F.C.H. Chief Party F.C.H. F.B. 532 PG. 33

~~Plotted by~~ Notes Ch'kd Roeser.	W. O. No. 7189 B. S. O. No.
Date	Location Palo Sola F.T.T.
Map No. B-956-2	Surveyed by F.C. Howard
Plotting C'k'd by AAR	Date Aug. 25-1933
Date 1951	Indexed C. Johnson

P.I. No. 66
Set 1x2

86.35 @ 5°13'
@ T. 86° = 85.99

12.43
126+~~14.38~~ 85.99
N 86°30'E

① 152°41'30"
④ 250°46'00"

Δ = 27°18'~~30~~ 20"
R = 100
T = 24.29
L = 47.66
x = 3'

P.I. No. 65
Set 1x2

125 ~~66.72~~ 64.77

S 66°5'
186.63

186.75 @ 2°04'
@ T. 86° = 186.63

124 + ~~62.17~~ 60.22

20 Ave.

① 153°58'15"
④ 255°53'30

Δ = 26°01'50"
R = 250
T = 57.79
L = 113.58

P.I. No. 64
Set 1x2

123 + ~~48.59~~ 46.64

Note: ANY ADDITIONS OR CHANGES ON THIS SHEET MUST BE MADE OR CIRCLED IN Red. WITH DATE AND NAME OF PERSON MAKING CHANGE.

Do not extend notes this side of this line

RETURN TO
LOS ANGELES COUNTY SURVEYOR

F.B. 532 Pg. 34 F.C.H. Chief Party Notes by F.C.H. Date



197.53 @ 1°33' ✓
@ T. 84° = 197.46

① 172° 10' 00"
④ 328° 39' 30"
172° 09' 52½" ✓

110.65 @ 0° 53' @ T. 86° = 110.64

① 157° 22' 30"
④ 269° 30' 30"
157° 22' 37½" ✓

RETURN TO
LOS ANGELES COUNTY SURVEYOR

Do not extend notes this side of this line

Note: ANY ADDITIONS OR CHANGES ON THIS SHEET MUST BE MADE OR CIRCLED IN Red. WITH DATE AND NAME OF PERSON MAKING CHANGE.

Date _____ Notes by F.C.H. Chief Party F.C.H. F.B. [illegible] PG. [illegible]

~~Notes Ch'k'd~~ ~~Plotted by~~ Roeser	W. O. No. 7189 D. S. O. No.
Date	Location Palo Sola F.T.
Map No. B-956-2	Surveyed by F.C. Howard
Platting C'k'd by AAR	Date Aug. 25-1933
Date 1951	Indexed C. Johnson

Note: ANY ADDITIONS OR CHANGES ON THIS SHEET MUST BE MADE OR CIRCLED IN Red. WITH DATE AND NAME OF PERSON MAKING CHANGE.

Do not extend notes this side of this line

RETURN TO LOS ANGELES COUNTY SURVEYOR

P.I. No. 70 Set 1x2

102.75 @ 2°00' @ T.84° = 102.69

102.69 S 67° E

131 + ~~02.80~~ 00.83

Δ = 29°49' ~~30~~ 20

R = 100

T = 26.63

L = ~~52.05~~

① 150°10'30"
④ 240°42'00"
150°10'30"

P.I. No. 69 Set 1x2

130 + ~~50.75~~ 48.78

96.47 @ 1°50' @ T.84° = 96.42

S 37° E 96.42

138 + ~~49.77~~ 47.81

Δ = 25°50' ~~15~~ 25

R = 300

T = 68.82

L = 135.~~28~~ 30

P.I. No. 68 Set 1x2

① 154°09'45"
④ 256°39'00"

129 + ~~14.49~~ 12.51

F.B. 532 Pg. 36 F.C.H Chief Party Notes by F.C.H. Date 9-12-33

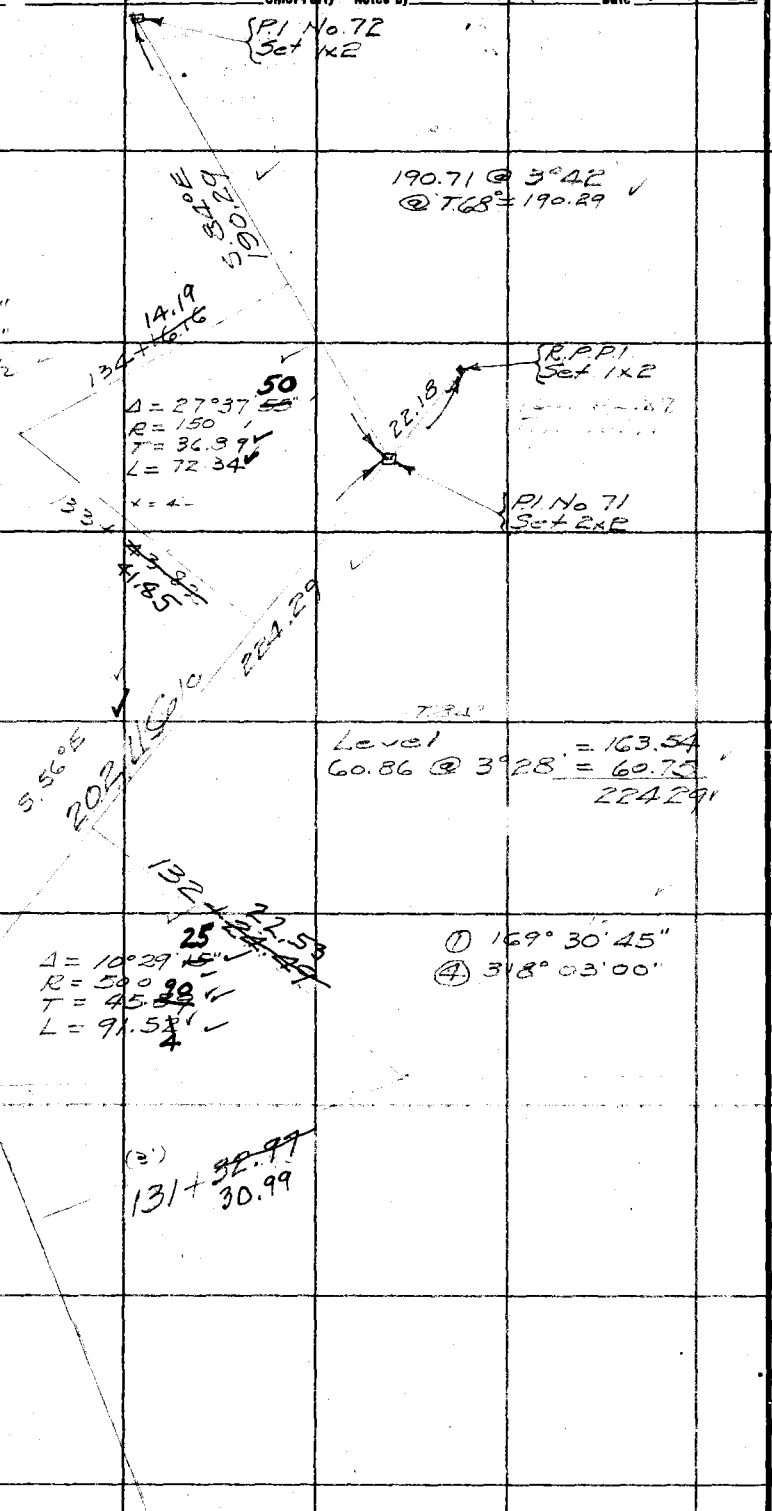

RETURN TO
LOS ANGELES COUNTY SURVEYOR

Do not extend notes this side of this line

Note: ANY ADDITIONS OR CHANGES ON THIS SHEET MUST BE MADE OR CIRCLED IN Red. WITH DATE AND NAME OF PERSON MAKING CHANGE.

Notes Ck'd by Roeser	Survey of Palo Sola F.T.T.
Map No. B-956-2	W. O. 7184 Tape No. 25 St'd 84 °F.
Office Work White-Cox	Surveyed by F.C. Howard
Checked AAR	Notes F.C.H. Date 7-12-33
Date 1951	Indexed [illegible]

F.B. 532 Pg. 37

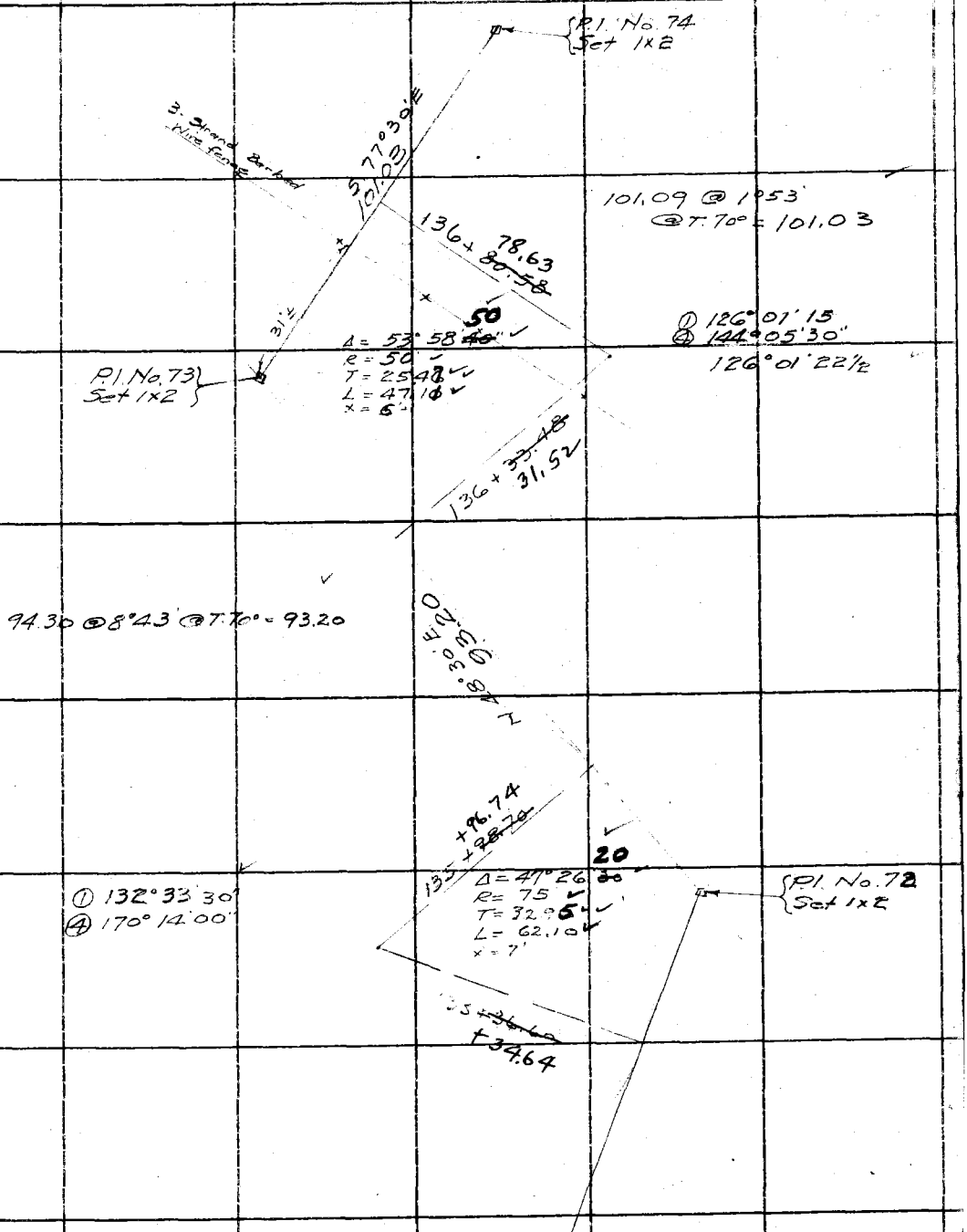

Note: ANY ADDITIONS OR CHANGES ON THIS SHEET MUST BE MADE OR CIRCLED IN Red Ink, WITH DATE AND NAME OF PERSON MAKING CHANGE.

Do not extend notes this side of this line

RETURN TO
LOS ANGELES COUNTY SURVEYOR
700 HALL OF RECORDS

FORM 247 10M 5-31

F.B. 532 Pg. 38

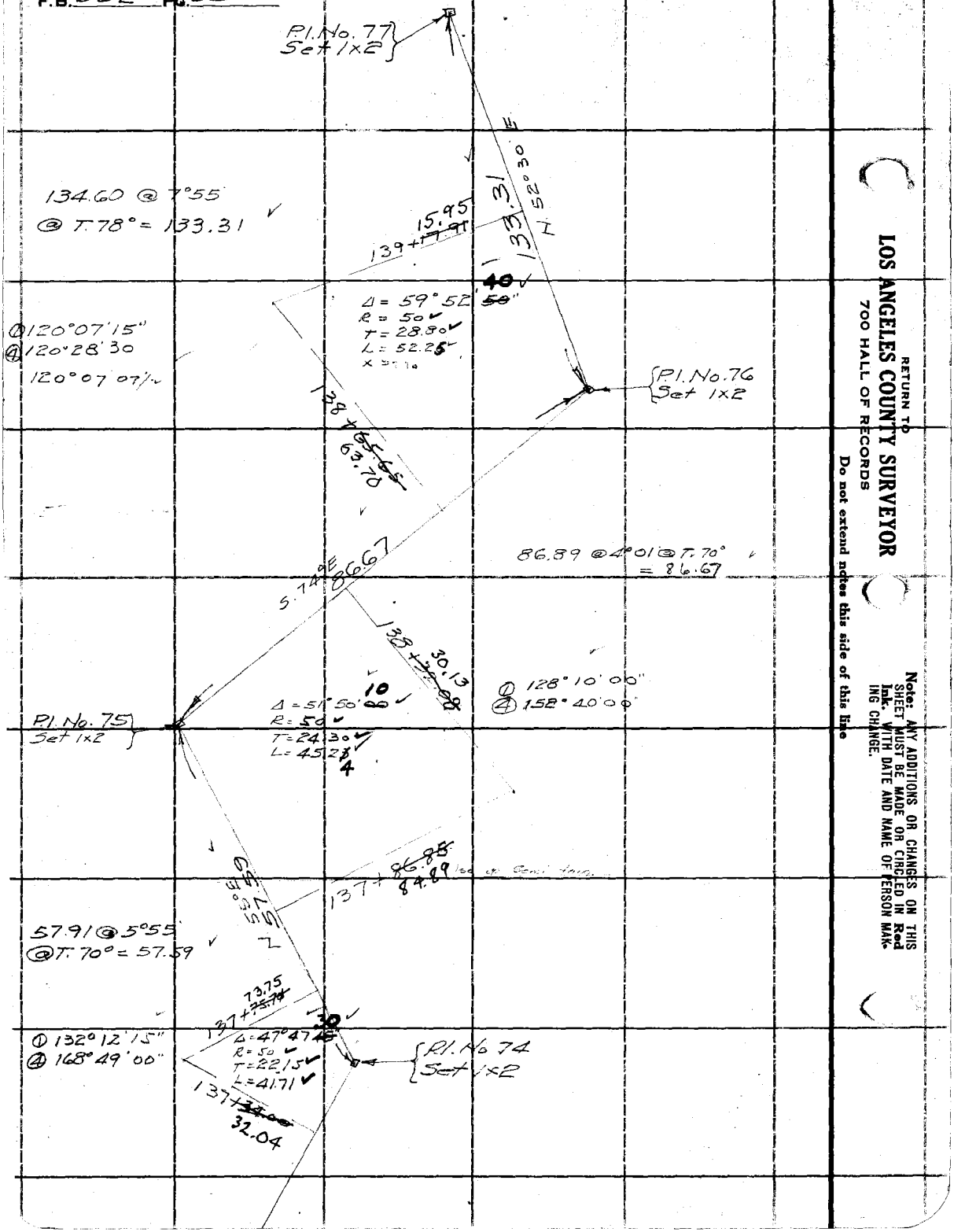

RETURN TO
LOS ANGELES COUNTY SURVEYOR
700 HALL OF RECORDS

Do not extend notes this side of this line

Note: ANY ADDITIONS OR CHANGES ON THIS SHEET MUST BE MADE OR CIRCLED IN Red Ink. WITH DATE AND NAME OF PERSON MAKING CHANGE.

Notes Ck'd by Roeser	Survey of Palo Sola F.T.T.
Map No. B-956-2	W. O. 7109 Tape No. 25 St'd 34 °F.
Office Work White - Cox	Surveyed by F.C. Howard
Checked AAR	Notes F.C.H. Date 9-19-33
Date 1951	Indexed A. C. Johnson

F.B. 532 Pg. 39

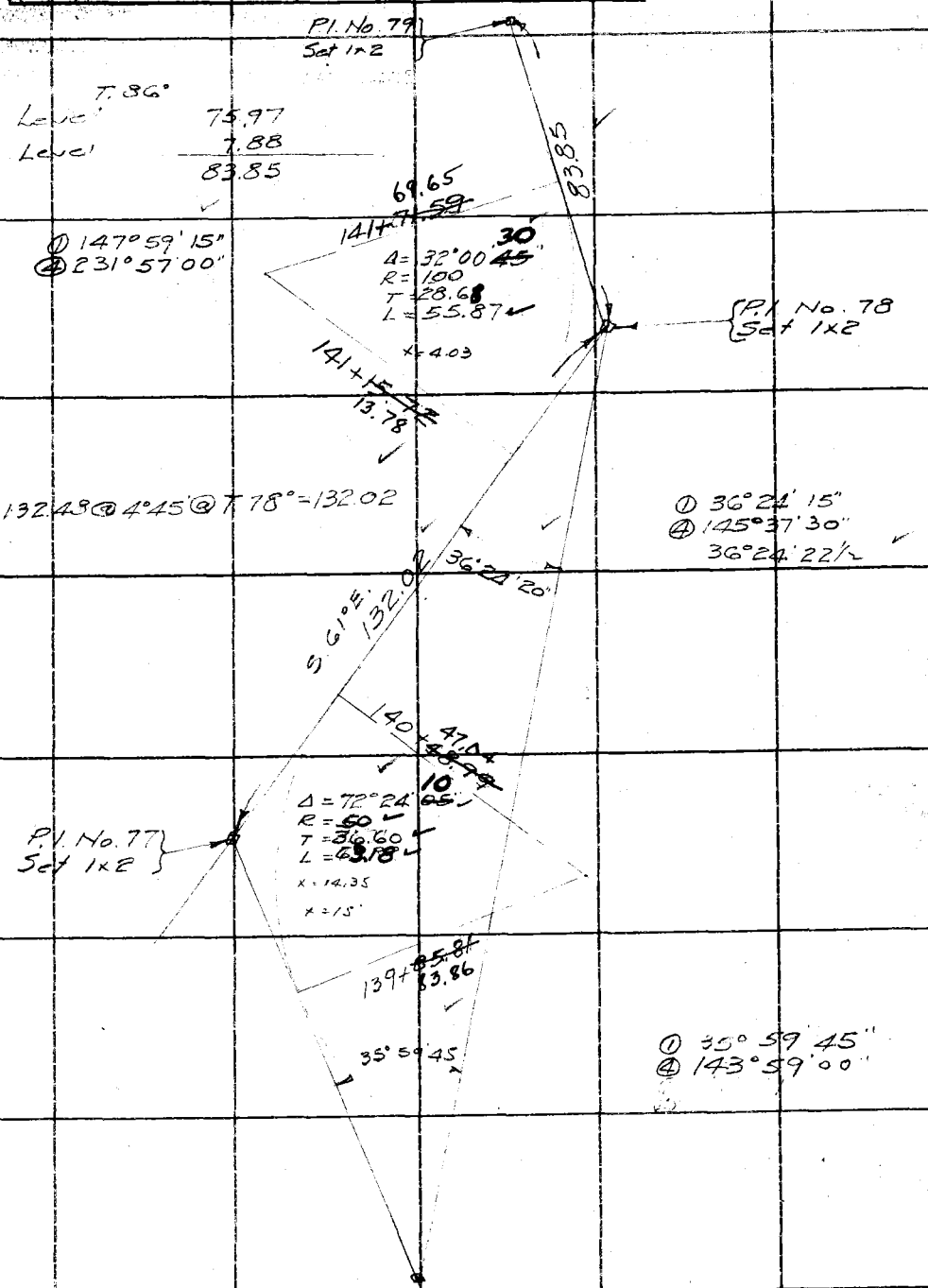

Note: ANY ADDITIONS OR CHANGES ON THIS SHEET MUST BE MADE OR CIRCLED IN Red Ink, WITH DATE AND NAME OF PERSON MAKING CHANGE.

Do not extend notes this side of this line

RETURN TO
LOS ANGELES COUNTY SURVEYOR
700 HALL OF RECORDS

FORM 247 10M 5-31

F.B. 532 Pg. 40

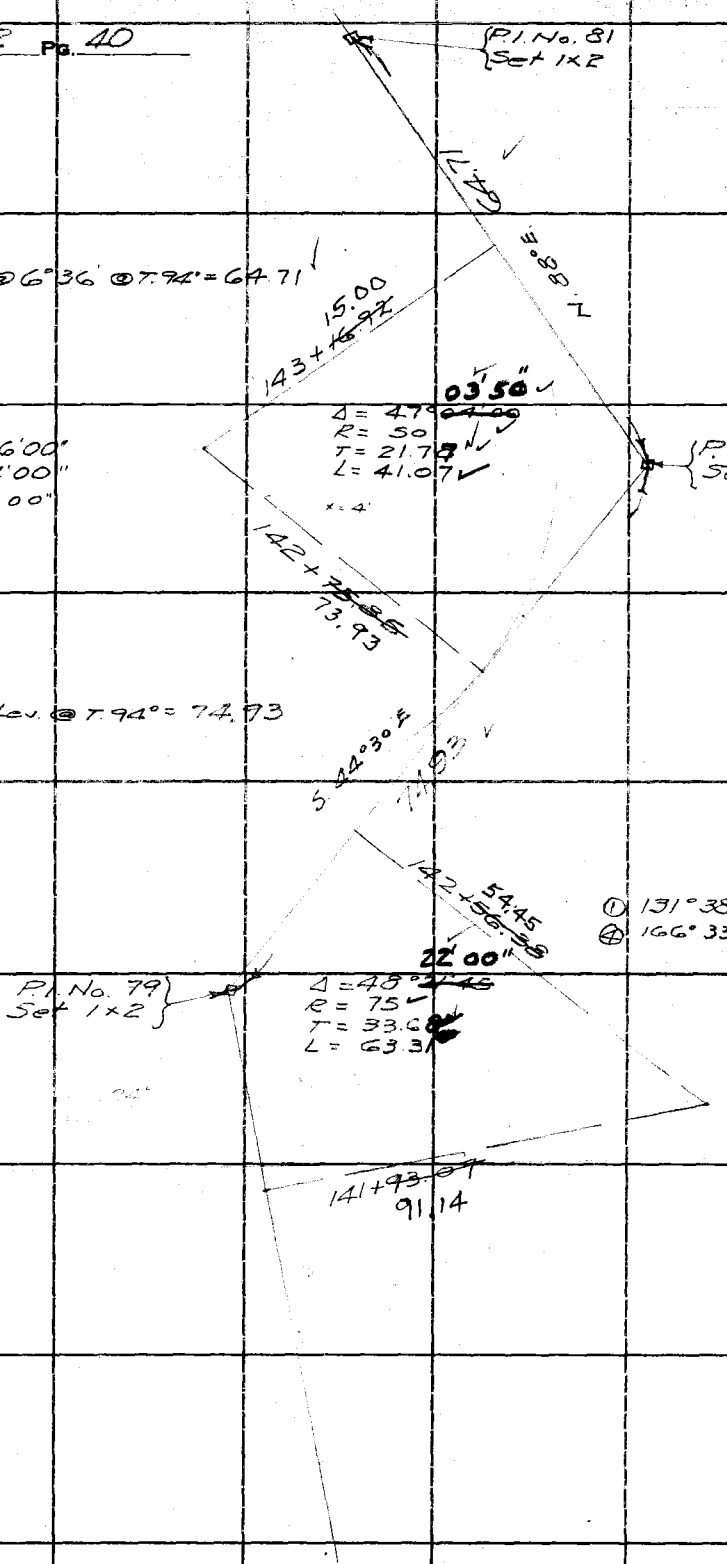

RETURN TO
LOS ANGELES COUNTY SURVEYOR
700 HALL OF RECORDS

Do not extend notes this side of this line

Note: ANY ADDITIONS OR CHANGES ON THIS SHEET MUST BE MADE OR CIRCLED IN Red Ink. WITH DATE AND NAME OF PERSON MAKING CHANGE.

Notes Ck'd by Roeser	Survey of Palo Sola F.T.T
Map No. B-956-2	W. O. 7189 Tape No. 25 St'd 84 °F.
Office Work White - Cox	Surveyed by F.C. Howard
Checked AAR	Notes F.C.H. Date 9-19-33
Date 1951	Indexed A. C. Johnson

F.B. 532 Pg. 41

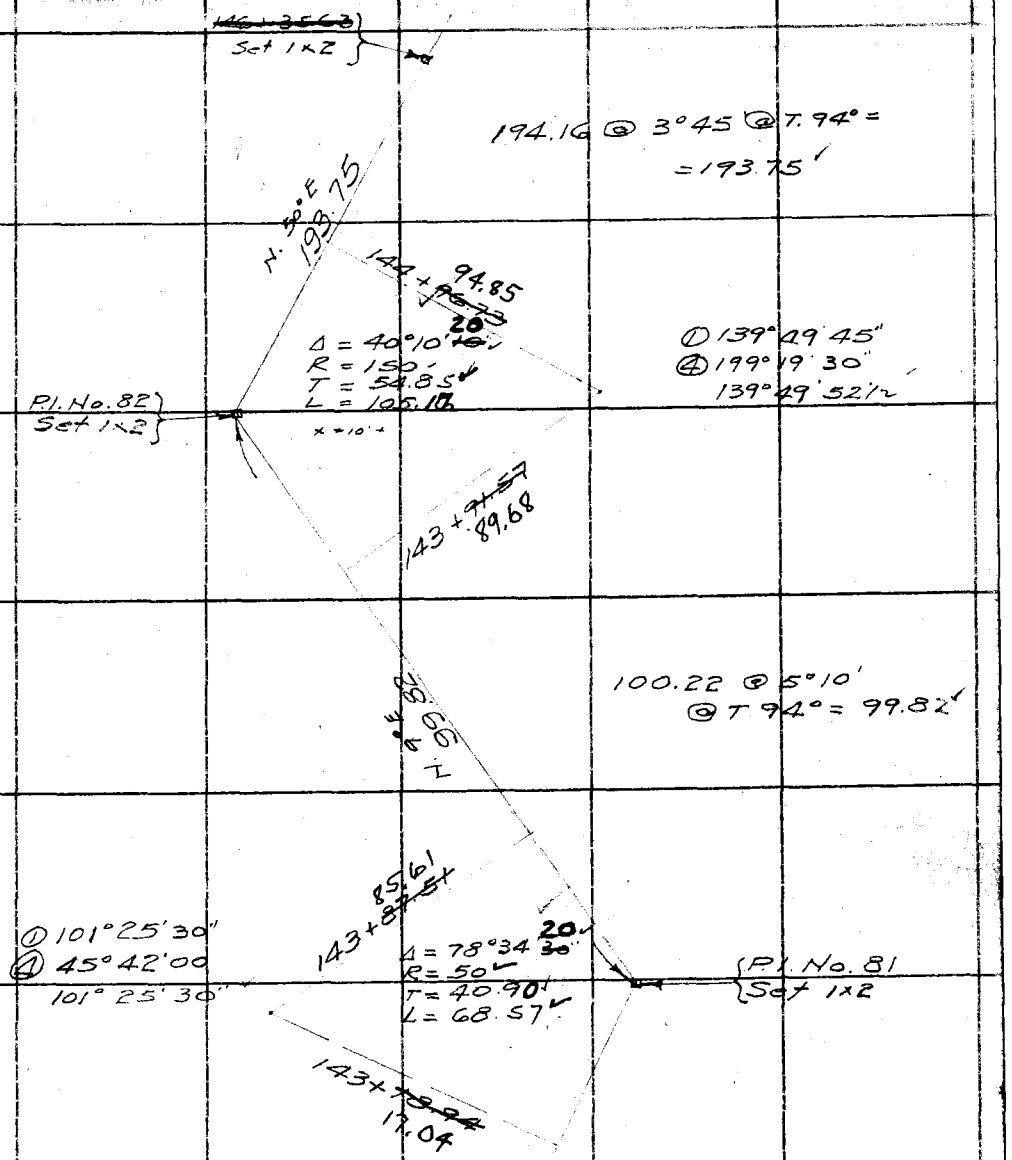

Note: ANY ADDITIONS OR CHANGES ON THIS SHEET MUST BE MADE OR CIRCLED IN Red Ink. WITH DATE AND NAME OF PERSON MAKING CHANGE.

RETURN TO
LOS ANGELES COUNTY SURVEYOR
700 HALL OF RECORDS

Do not extend notes this side of this line

FORM 247 10M 5-31

Sept 21- 33

F.B. 532 PG. 42

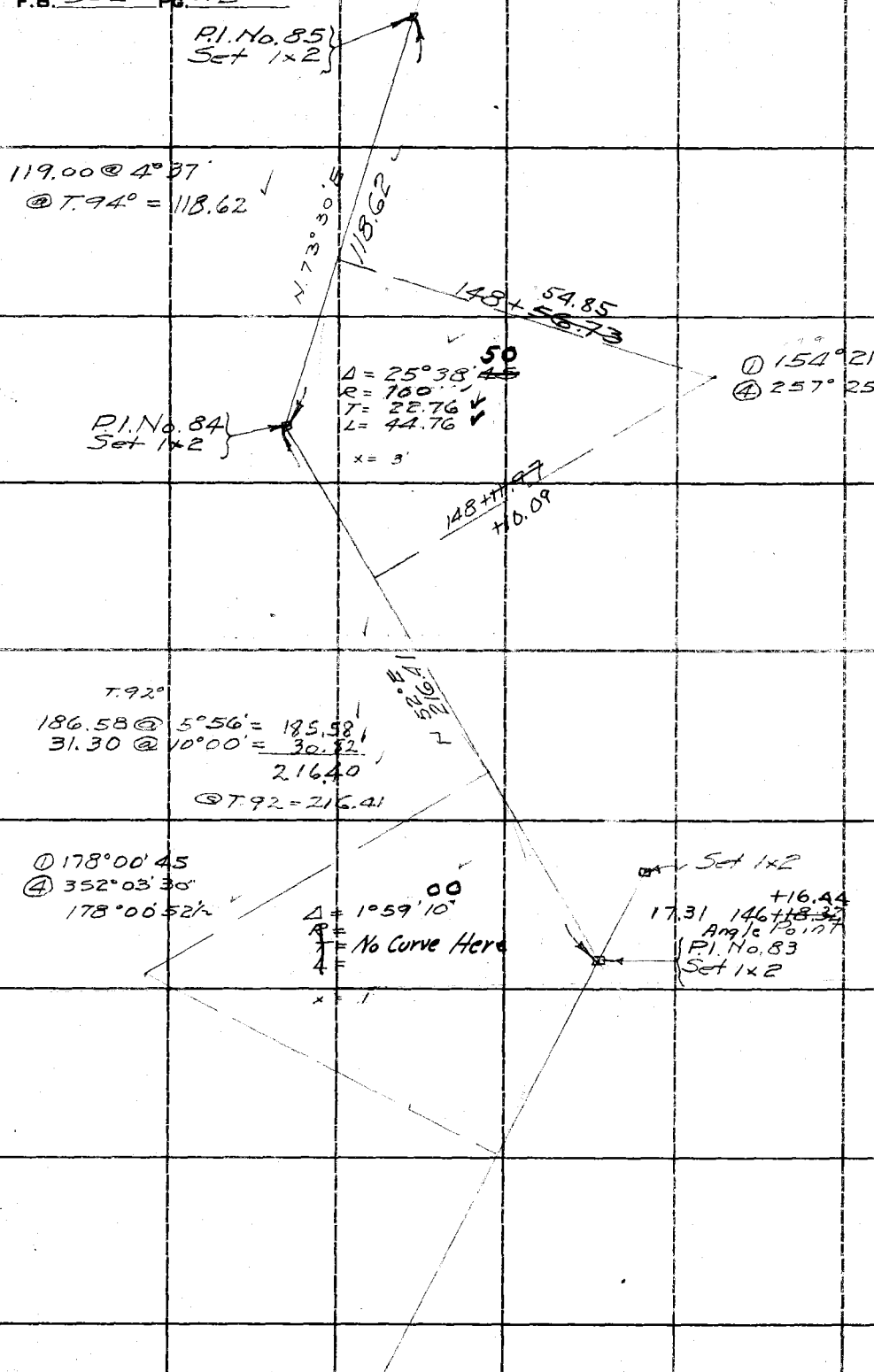

RETURN TO
LOS ANGELES COUNTY SURVEYOR
700 HALL OF RECORDS

Do not extend notes this side of this line

Note: ANY ADDITIONS OR CHANGES ON THIS SHEET MUST BE MADE OR CIRCLED IN Red Ink. WITH DATE AND NAME OF PERSON MAKING CHANGE.

Notes Ck'd by Roeser	Survey of Pala Sola F.T.T
Map No. B-956-2	W. O. 7189 Tape No. 25 St'd 84 °F.
Office Work White - Cox	Surveyed by F.G. Howard
Checked A.A.R.	Notes F.C.H. Date 9-21-33
Date 1951	Indexed A. C. Johnson

F.B. 532 Pg. 43

Note: ANY ADDITIONS OR CHANGES ON THIS SHEET MUST BE MADE OR CIRCLED IN Red Ink, WITH DATE AND NAME OF PERSON MAKING CHANGE.

Do not extend notes this side of this line

RETURN TO
LOS ANGELES COUNTY SURVEYOR
700 HALL OF RECORDS

FORM 247 10M 8-31

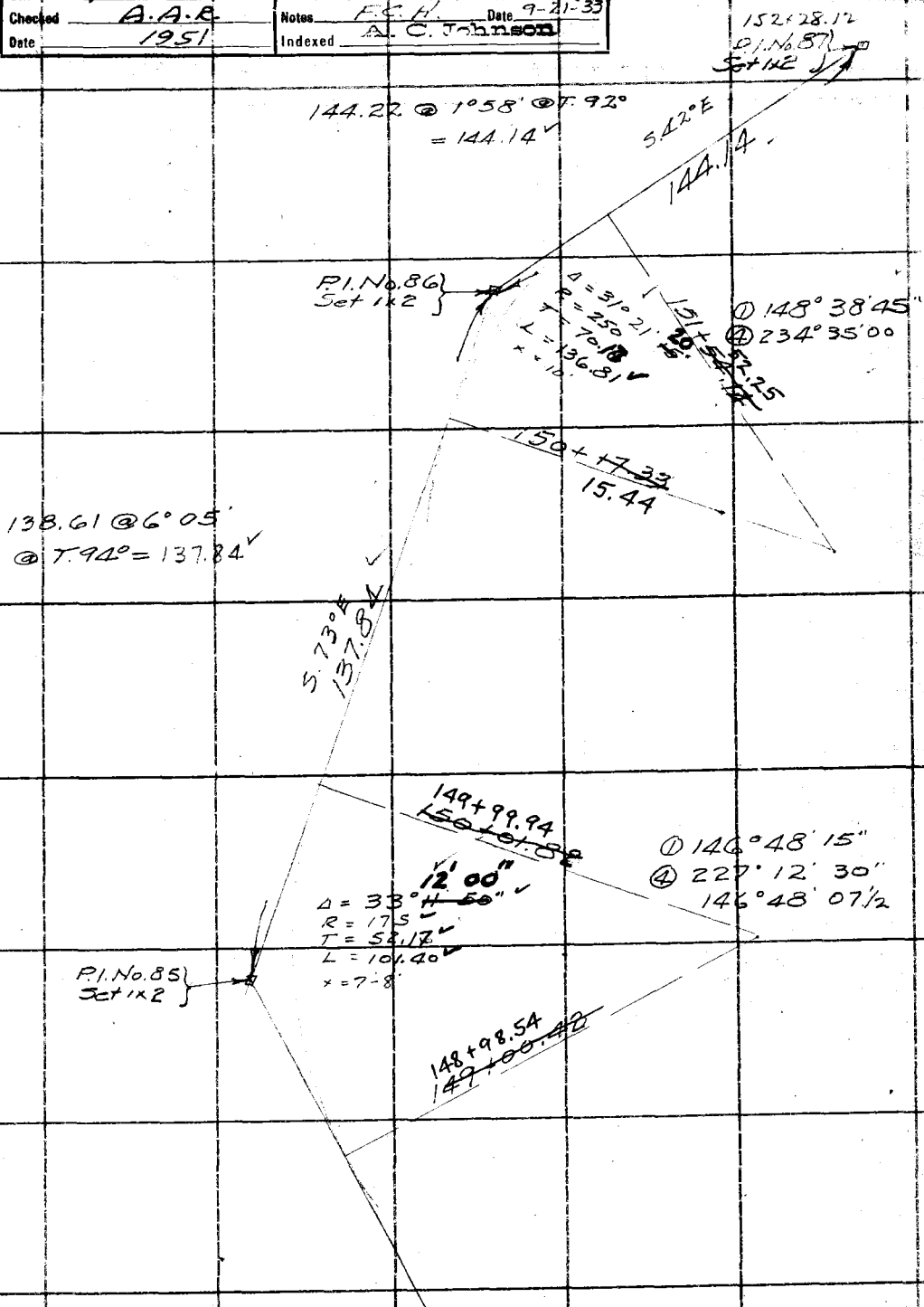

Sept. 26 - 1933

F.B. 532 Pg. 44

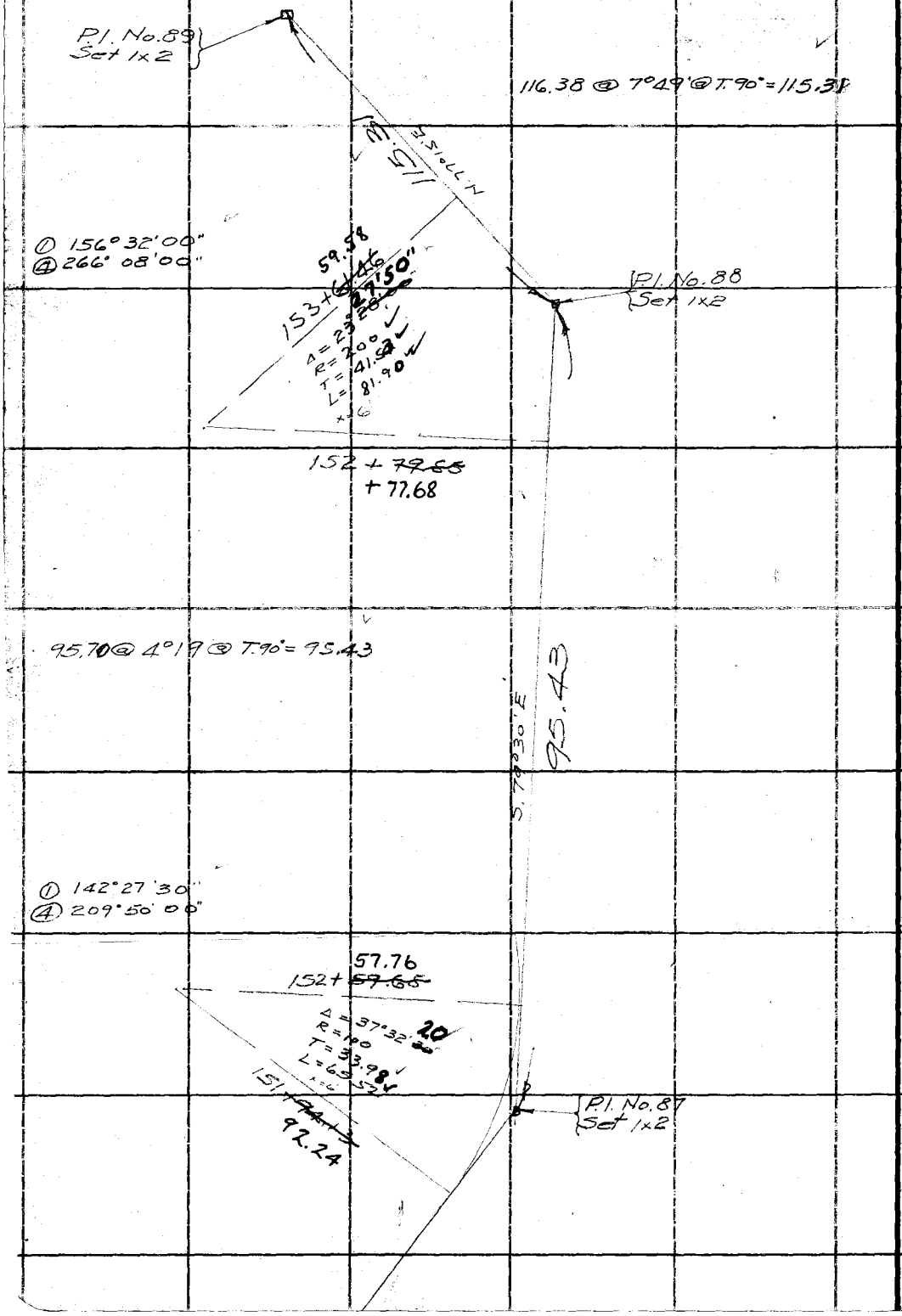

RETURN TO
LOS ANGELES COUNTY SURVEYOR
700 HALL OF RECORDS

Do not extend notes this side of this line

Note: ANY ADDITIONS OR CHANGES ON THIS SHEET MUST BE MADE OR CIRCLED IN Red Ink. WITH DATE AND NAME OF PERSON MAKING CHANGE.

Notes Ck'd by Roeser	Survey of Palo Sola F.T.T
Map No. B-956-2	W. O. 7189 Tape No. 25 St'd 84 °F.
Office Work [illegible]	Surveyed by F.C. Howard
Checked A.A.R.	Notes F.C.H. Date 9-26-33
Date 1951	Indexed C. Johnson

F.B. 532 PG. 45

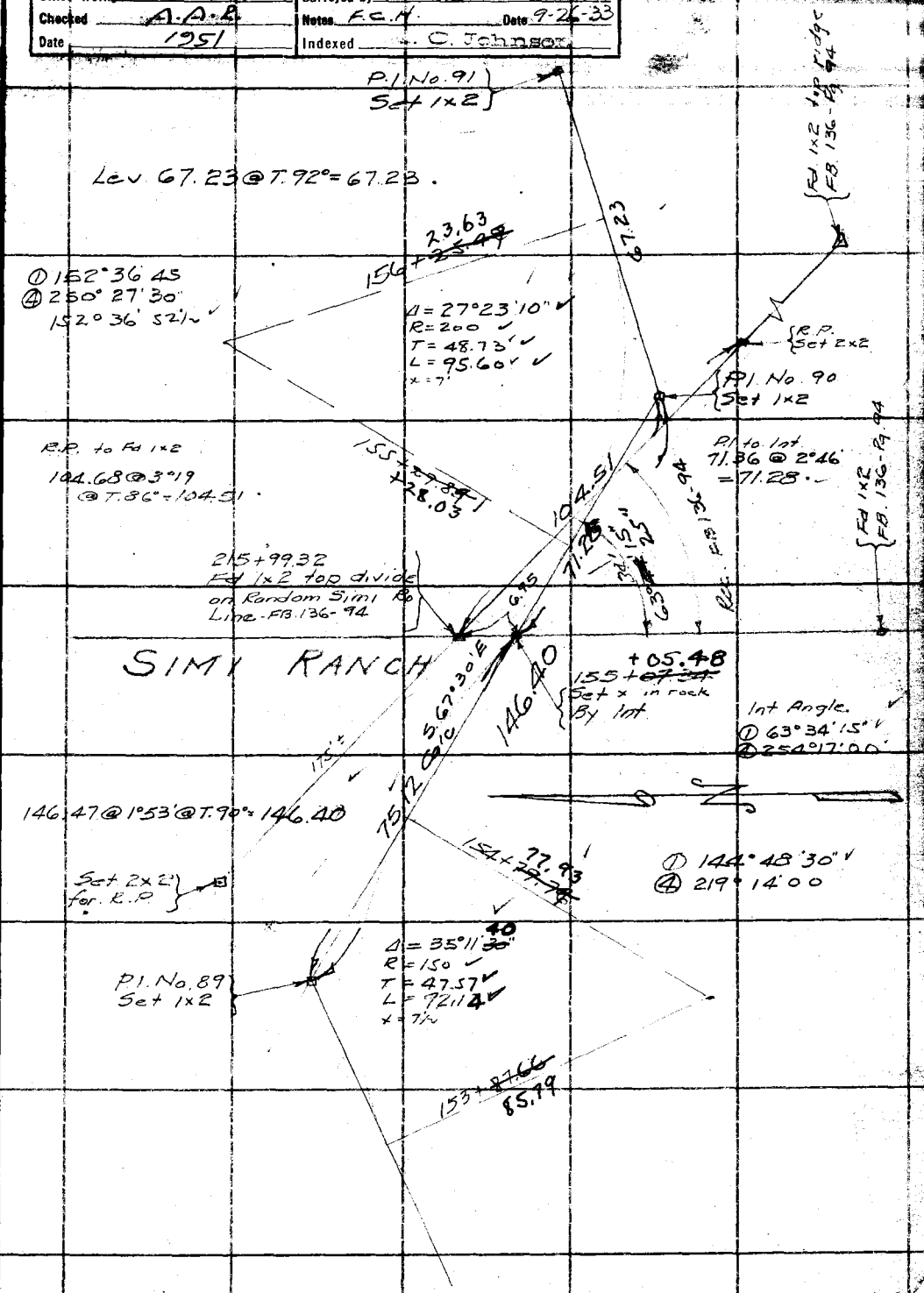

Note: ANY ADDITIONS OR CHANGES ON THIS SHEET MUST BE MADE OR CIRCLED IN Red Ink. WITH DATE AND NAME OF PERSON MAKING CHANGE.

Do not extend notes this side of this line

RETURN TO
LOS ANGELES COUNTY SURVEYOR
700 HALL OF RECORDS

FORM 247 10M 8-31

F.B. 532 Pg. 46

158+54.10
P.I. No. 93
Set 1x2

Level 77.88 @ T. 90° = 77.88

H 73° E

158 ~~+10.28~~ 08.42

① 142°23'00"
④ 209°32'00

Δ = 37° ~~37'00"~~ 36'55"A
R = 100
T = 34.06
L = 65.65

157 + ~~44.63~~ 42.77
x = 5.64

P.I. No. 92
Set 1x2

S 69°30'E

135.47 @ 3°02'
@ T 90° = 135.29

156 + ~~61.45~~ 59.59

P.I. No. 91
Set 1x2

Δ = 25°25' ~~50"~~ 55"A
R = 80
T = 18.056
L = 35.51

① 154°34'15"
④ 258°16'30"
154°34'07½

156 + ~~55.94~~ 24.08

RETURN TO
LOS ANGELES COUNTY SURVEYOR
700 HALL OF RECORDS

Do not extend notes this side of this line

Note: ANY ADDITIONS OR CHANGES ON THIS SHEET MUST BE MADE OR CIRCLED IN Red Ink. WITH DATE AND NAME OF PERSON MAKING CHANGE.

Notes Ck'd by	Survey of Palo Sola FTT
Map No. B-956-2	W. O. 7189 Tape No. 25 St'd 34 °F.
Office Work White-Cox	Surveyed by
Checked A.A.R.	Notes Date 9-27-33
Date 1951	Indexed C. Johnson

F.B. 532 Pg. 47

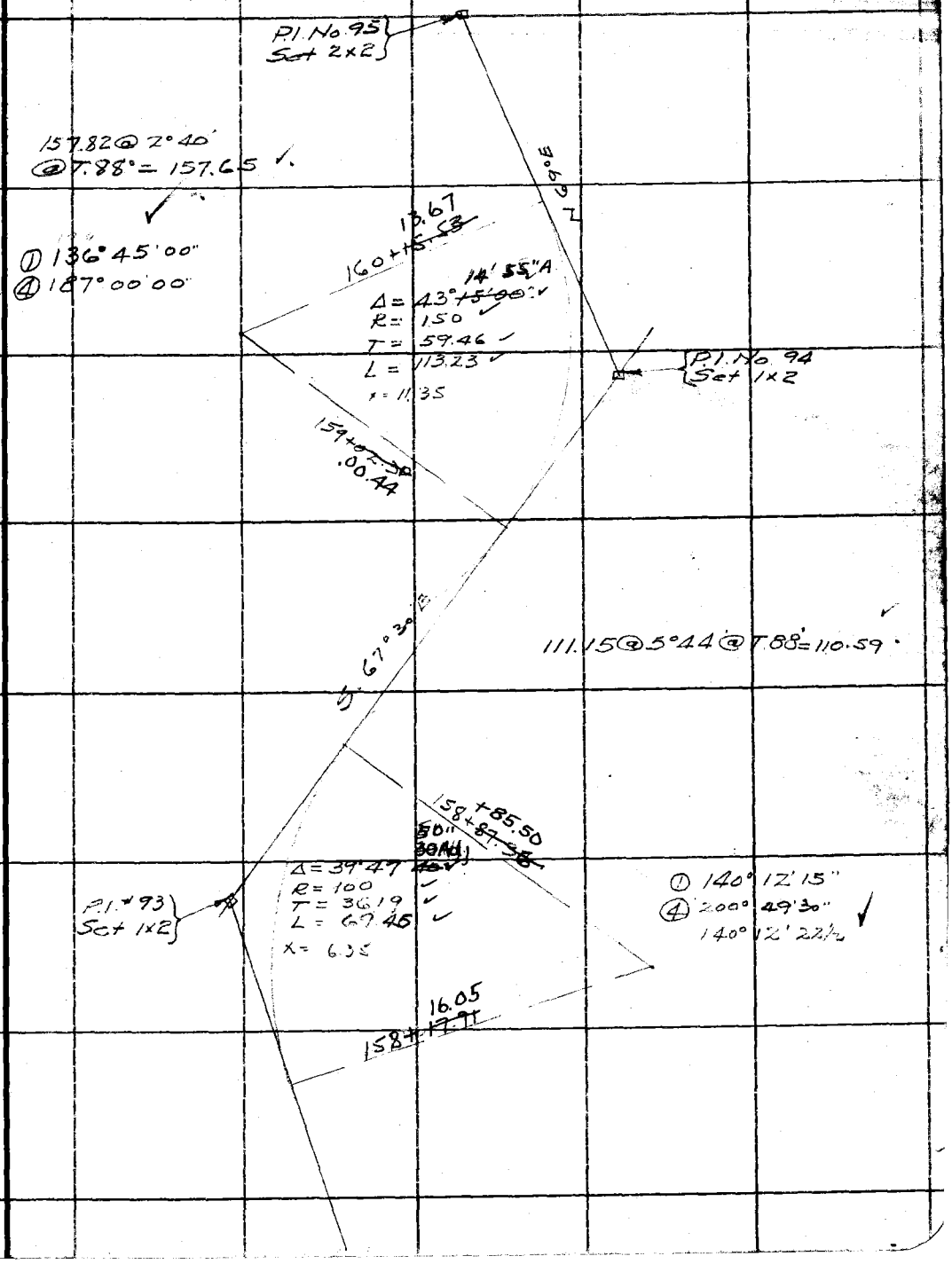

Note: ANY ADDITIONS OR CHANGES ON THIS SHEET MUST BE MADE OR CIRCLED IN Red Ink, WITH DATE AND NAME OF PERSON MAKING CHANGE.

Do not extend notes this side of this line

RETURN TO
LOS ANGELES COUNTY SURVEYOR
700 HALL OF RECORDS

FORM 247 10M 5-31

F.B. 532 Pg. 48

P.I. # 97
Set 1x2

Level 8.49
Level 68.90
77.39.

162 + ~~22.38~~ 20.53
01'00 Adj.
Δ = 13° ~~00'55"~~
R = ~~[illegible]~~ 225
T = 125.67
L = 51.12
x = 2'+

① 166°59'00
④ 307°56'30
166°59'07"

P.I. # 96
Set 1x2

161 + ~~71.27~~
69.41

Change to
R = 25°

119.26 @ 5°03' @ T.88° = 118.80'

S.08°E

161 + ~~40.89~~ 38.93
05"A
Δ = 102°49'00"
R = 50
T = 62.65
L = 89.72
x = 30.16
15' to ℄

① 77° 11' 00"
④ 308°44'00"

P.I. No. 95
Set 2x2

160 + ~~51.07~~ 49.21

RETURN TO
LOS ANGELES COUNTY SURVEYOR
700 HALL OF RECORDS

Do not extend notes this side of this line

Note: ANY ADDITIONS OR CHANGES ON THIS SHEET MUST BE MADE OR CIRCLED IN Red Ink. WITH DATE AND NAME OF PERSON MAKING CHANGE.

Notes Ck'd by	Survey of Palo Sola F.T.T.
Map No. B-956-2	W. O. 7189 Tape No. 25 St'd 84° °F.
Office Work White-Cox	Surveyed by F.C. Howard
Checked AAR	Notes F.C.H. Date 10-3-33
Date 1951	Indexed L. C. Johnson

F.B. 532 Pg. 49

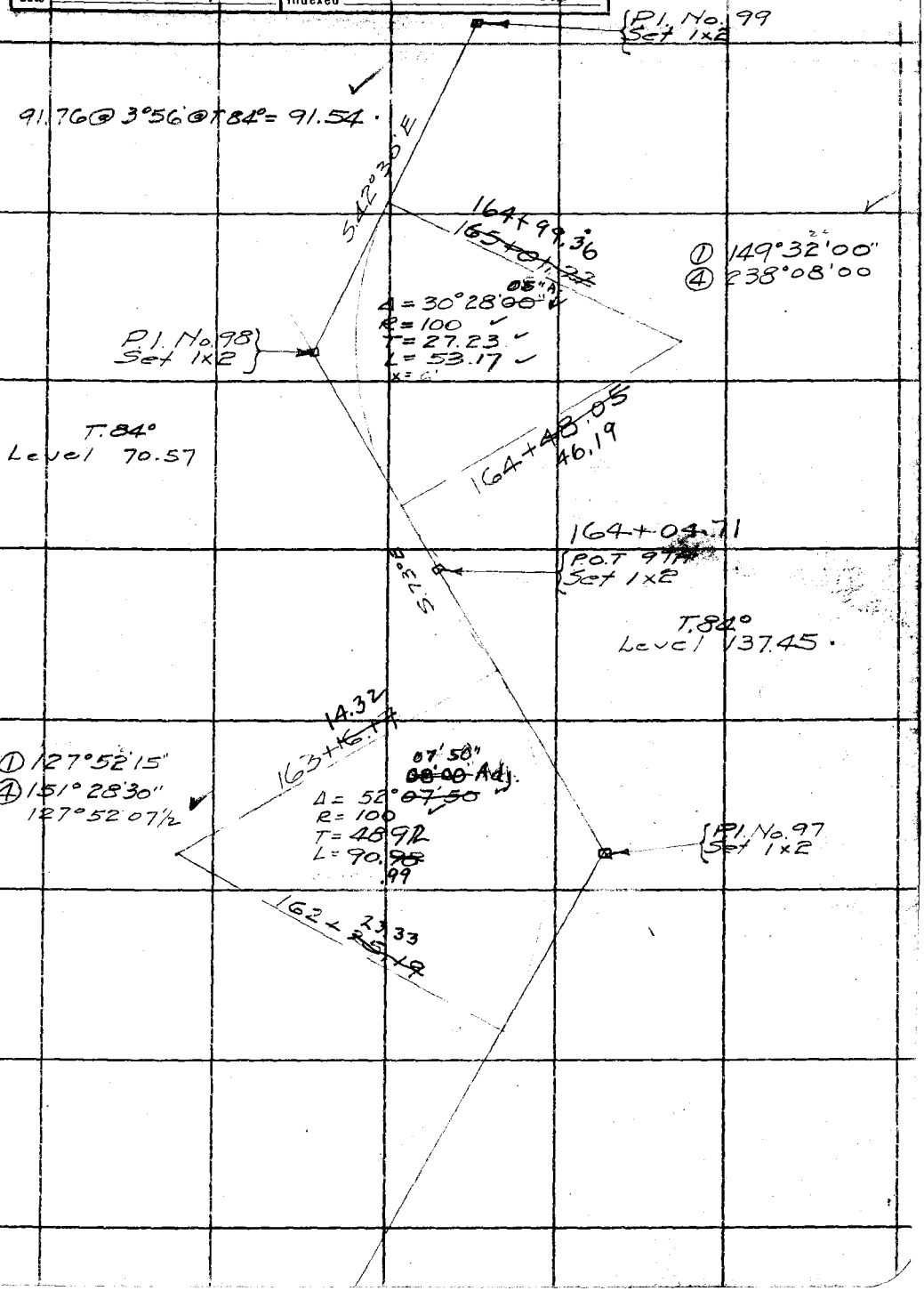

Note: ANY ADDITIONS OR CHANGES ON THIS SHEET MUST BE MADE OR CIRCLED IN Red Ink. WITH DATE AND NAME OF PERSON MAKING CHANGE.

Do not extend notes this side of this line

RETURN TO
LOS ANGELES COUNTY SURVEYOR
700 HALL OF RECORDS

FORM 247 10M 5-31

F.B. 532 Pg. 50

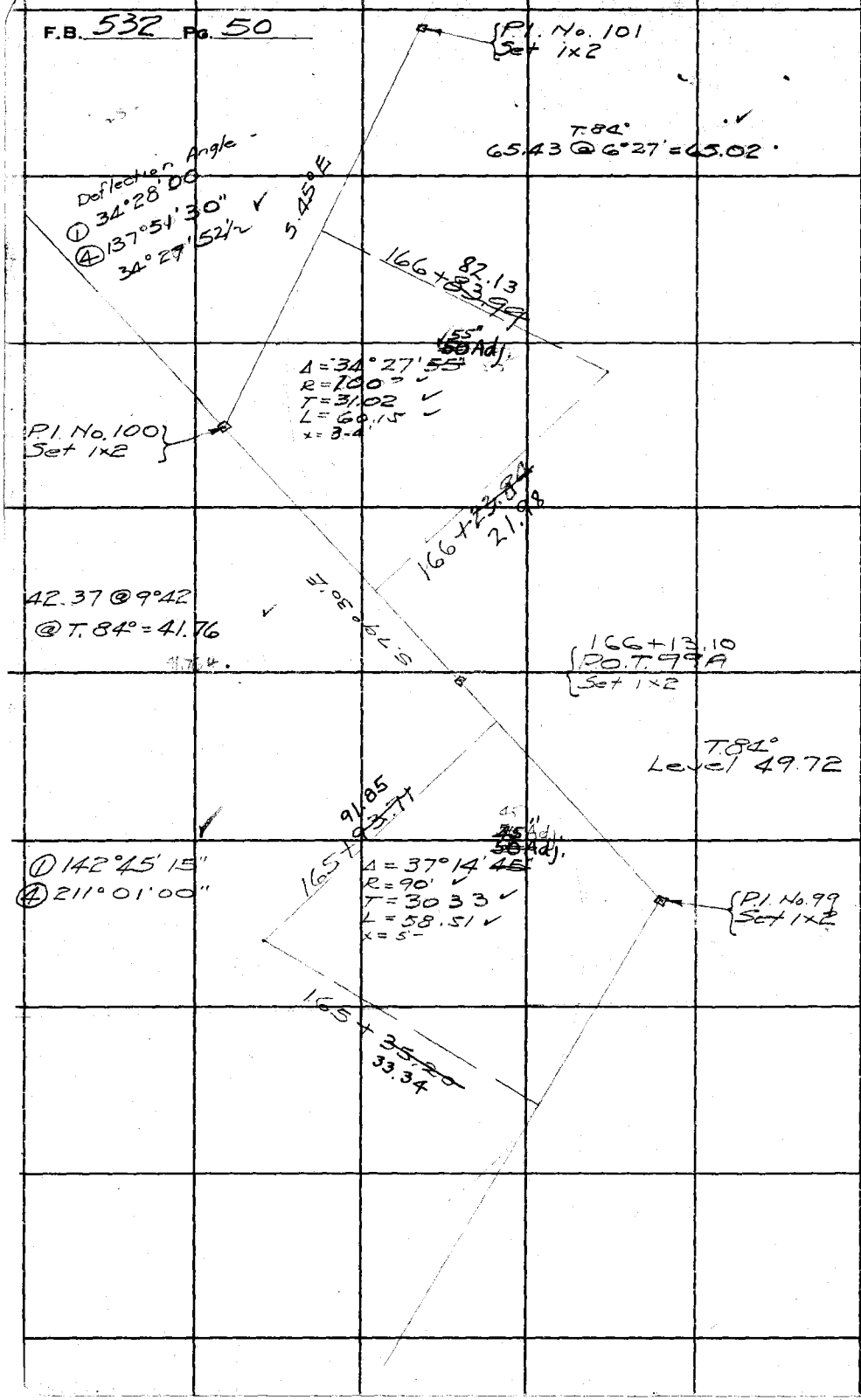

RETURN TO
LOS ANGELES COUNTY SURVEYOR
700 HALL OF RECORDS

Do not extend notes this side of this line

Note: ANY ADDITIONS OR CHANGES ON THIS SHEET MUST BE MADE OR CIRCLED IN **Red Ink.** WITH DATE AND NAME OF PERSON MAKING CHANGE.

Notes Ck'd by	Survey of Palo Sola F.T.T.
Map No. B-956-2	W. O. 7189 Tape No. 25 St'd 84 °F.
Office Work White-Cox	Surveyed by F.C.H.
Checked A.A.R.	Notes F.C. Howard Date 10-3-33
Date 1951	Indexed C. Johnson

F.B. 532 Pg. 51

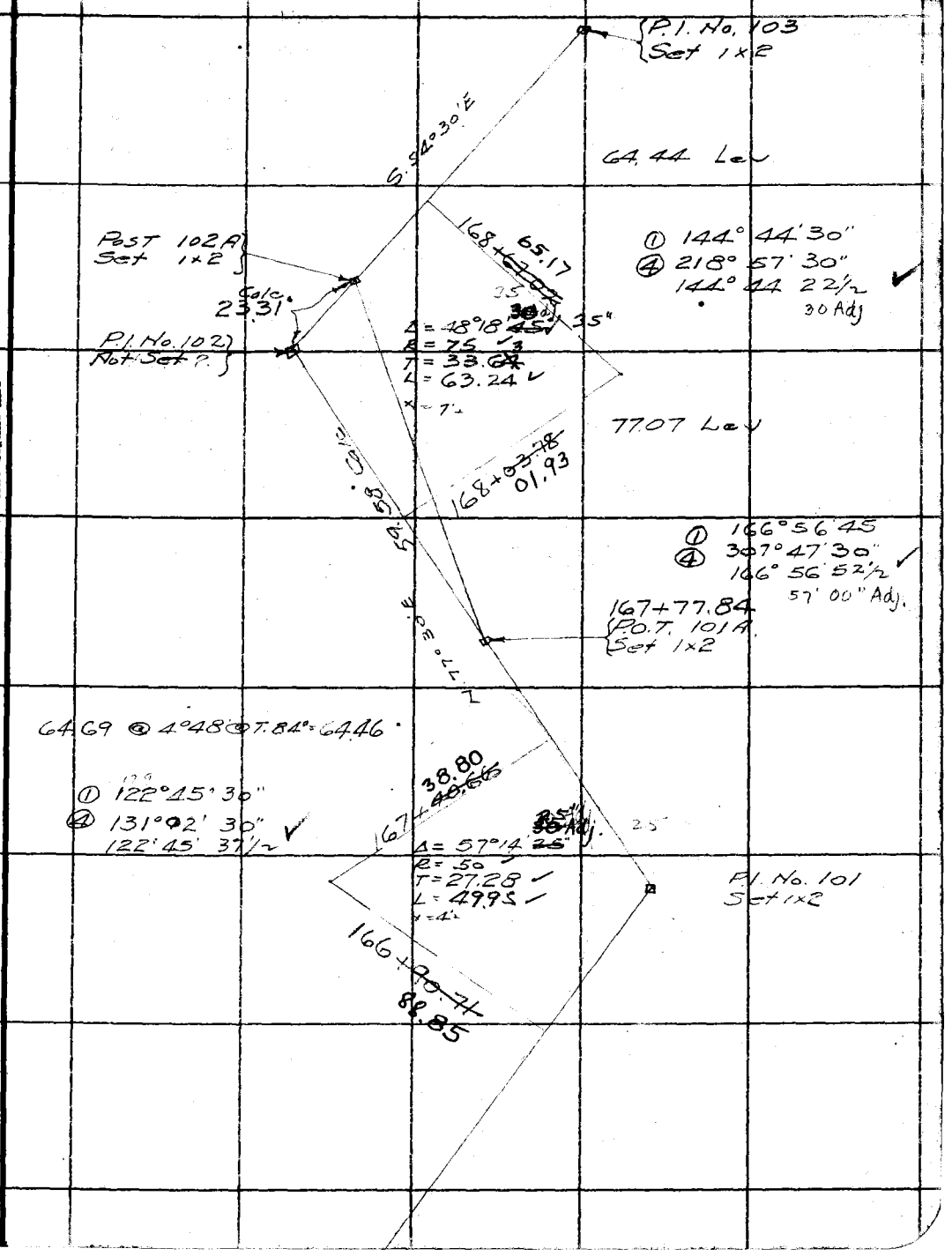

Note: ANY ADDITIONS OR CHANGES ON THIS SHEET MUST BE MADE OR CIRCLED IN Red Ink. WITH DATE AND NAME OF PERSON MAKING CHANGE.

Do not extend notes this side of this line

RETURN TO
LOS ANGELES COUNTY SURVEYOR
700 HALL OF RECORDS

FORM 247 10M 8-31

F.B. 532 Pg. 52

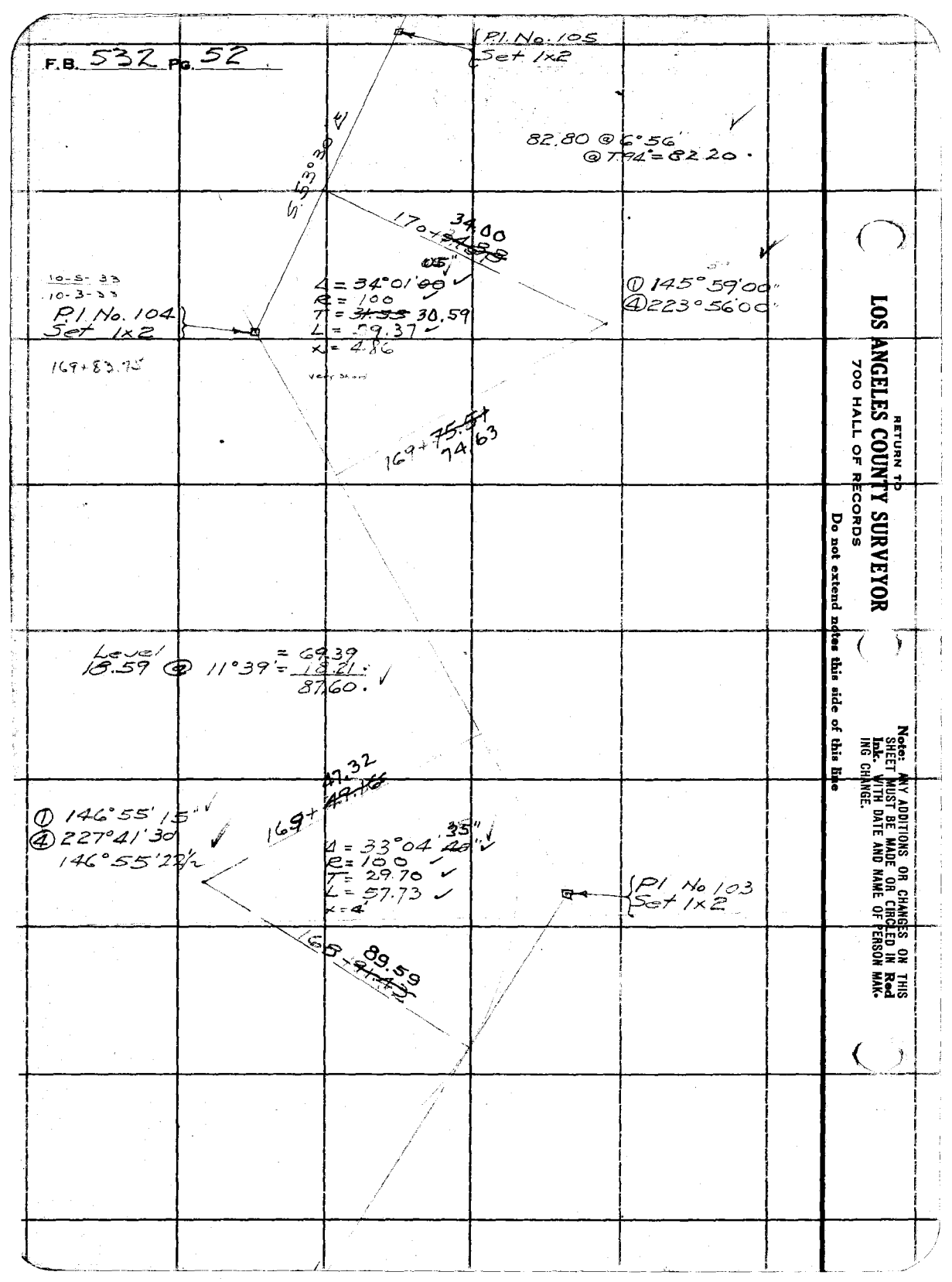

RETURN TO
LOS ANGELES COUNTY SURVEYOR
700 HALL OF RECORDS

Do not extend notes this side of this line

Note: ANY ADDITIONS OR CHANGES ON THIS SHEET MUST BE MADE OR CIRCLED IN Red Ink. WITH DATE AND NAME OF PERSON MAK-ING CHANGE.

Notes Ck'd by	Survey of Palo Solo F.T.T.
Map No. B-956-2	W. O. 7189 Tape No. 25 St'd 84 °F.
Office Work White-Cox	Surveyed by F.C. Howard
Checked A.A.R.	Notes F.C.H. Date 10-5-33
Date 1951	Indexed A. C. Johnson

F.B. 532 PG. 53

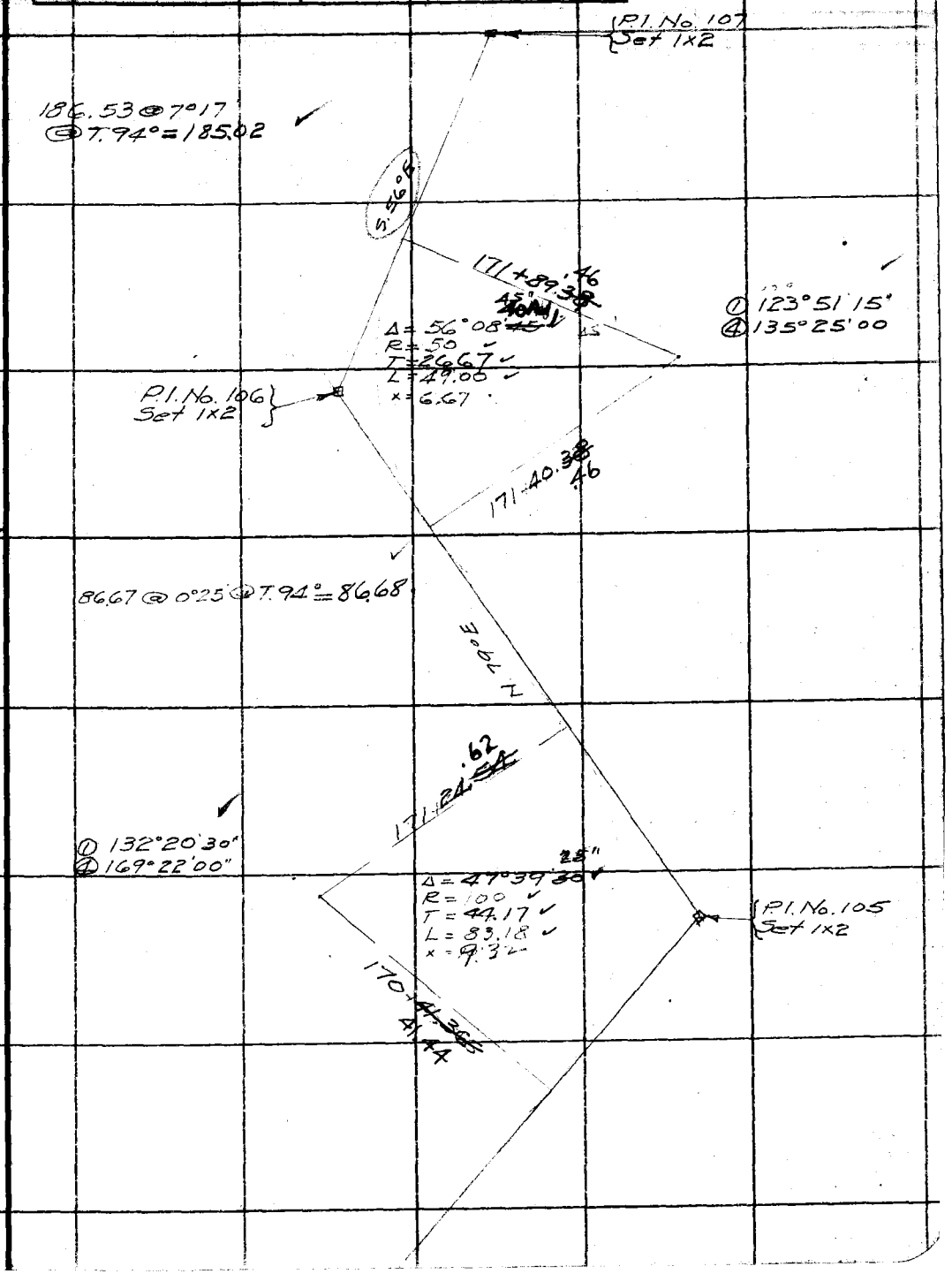

Note: ANY ADDITIONS OR CHANGES ON THIS SHEET MUST BE MADE OR CIRCLED IN Red Ink. WITH DATE AND NAME OF PERSON MAKING CHANGE.

Do not extend notes this side of this line

RETURN TO
LOS ANGELES COUNTY SURVEYOR
700 HALL OF RECORDS

FORM 247 10M 8-31

F.B. 532 PG. 54

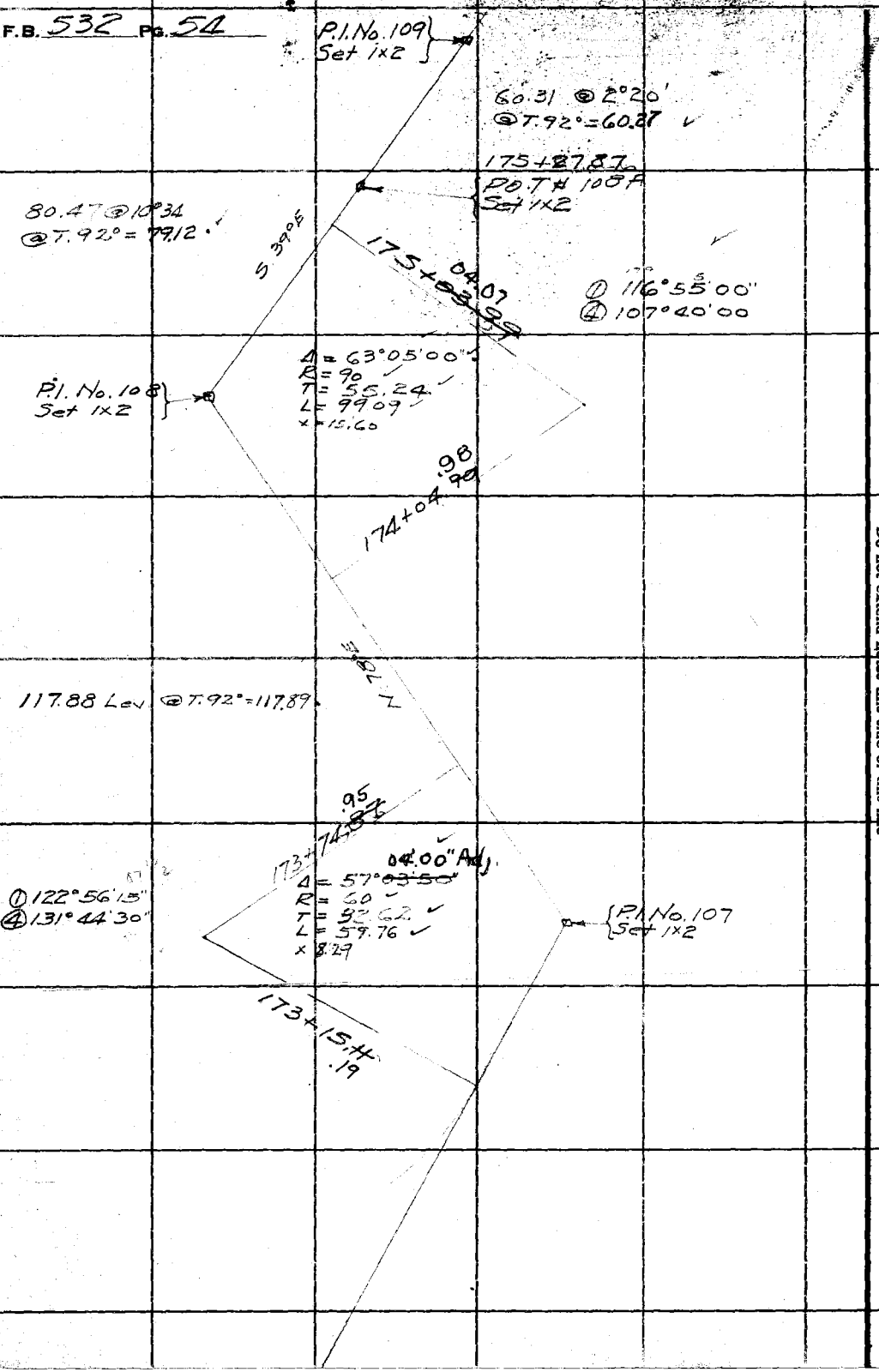

RETURN TO
LOS ANGELES COUNTY SURVEYOR
700 HALL OF RECORDS
Do not extend notes this side of this line

Note: ANY ADDITIONS OR CHANGES ON THIS SHEET MUST BE MADE OR CIRCLED IN Red Ink. WITH DATE AND NAME OF PERSON MAKING CHANGE.

Notes Ck'd by	Survey of
Map No. B-956-2	W. O. Tape No. 25 St'd 84 °F.
Office Work White-Cox	Surveyed by
Checked A.A.R.	Notes Date 10-5-33
Date 1951	Indexed A. C. Johnson

F.B. 532 PG. 55

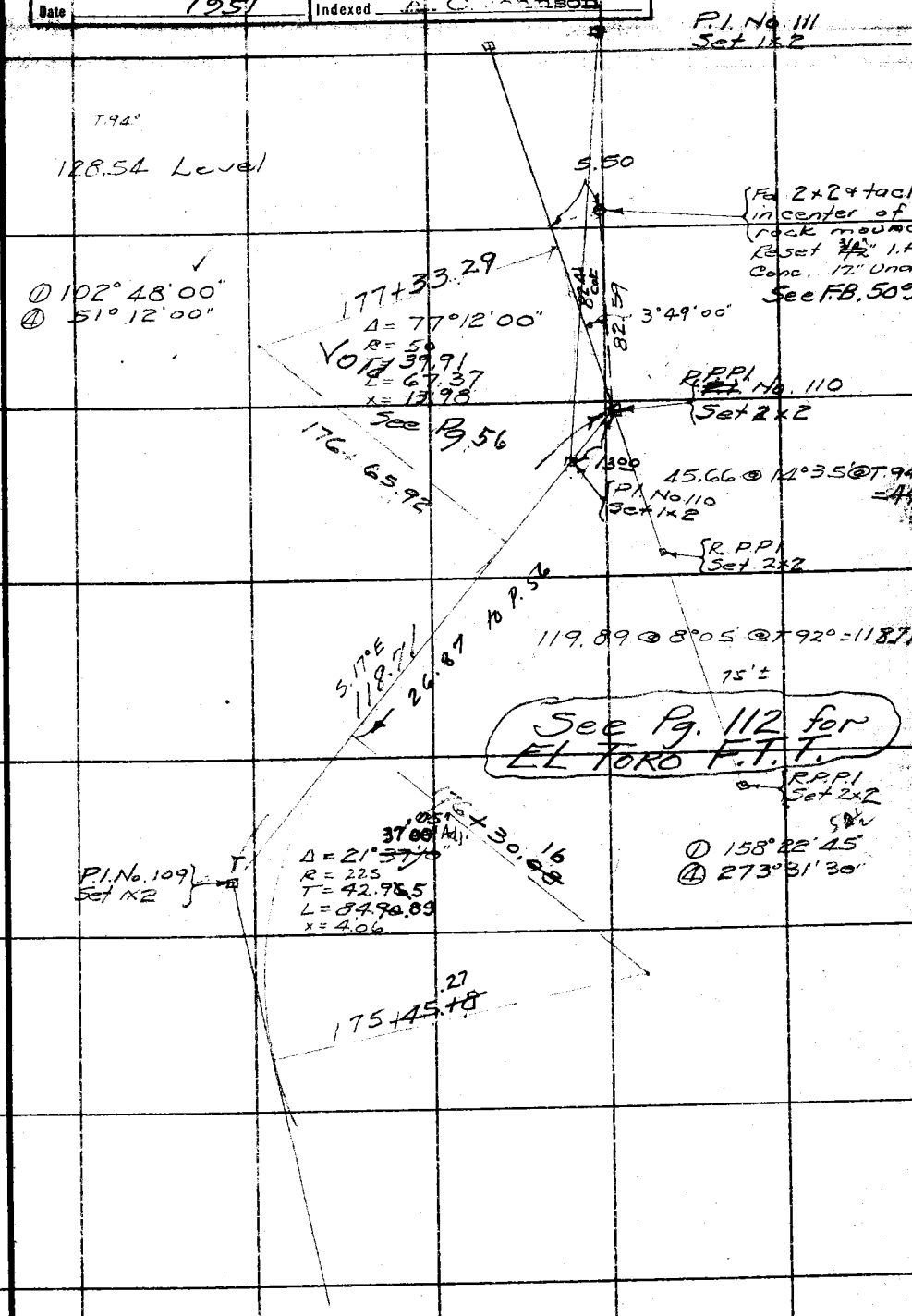

Note: ANY ADDITIONS OR CHANGES ON THIS SHEET MUST BE MADE OR CIRCLED IN Red Ink. WITH DATE AND NAME OF PERSON MAKING CHANGE.

RETURN TO
LOS ANGELES COUNTY SURVEYOR
700 HALL OF RECORDS

Do not extend notes this side of this line

FORM 247 10M 5-31

Oct 17 1933

F.B. 532 Pg. 56

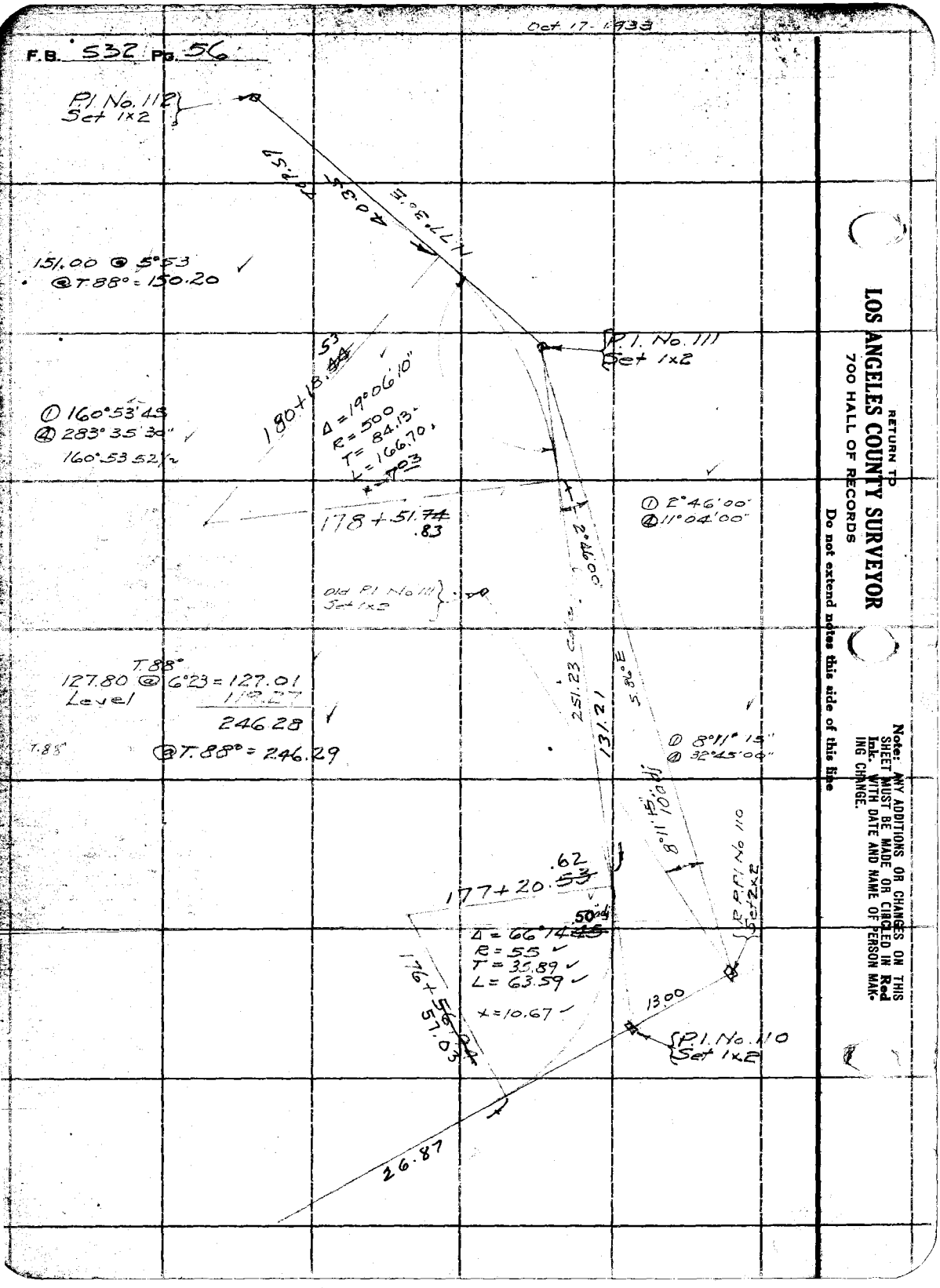

RETURN TO
LOS ANGELES COUNTY SURVEYOR
700 HALL OF RECORDS

Do not extend notes this side of this line

Note: ANY ADDITIONS OR CHANGES ON THIS SHEET MUST BE MADE OR CIRCLED IN Red Ink. WITH DATE AND NAME OF PERSON MAKING CHANGE.

Notes Ck'd by	Survey of
Map No. 8-956-1	W. O. 7189 Tape No. 25 St'd 84 °F.
Office Work COX	Surveyed by Palo Solo F.T.T.
Checked AAR	Notes F.C.H. Date 10-17-33
Date 1951	Indexed A. C. Johnson

F.B. 532 PG. 57

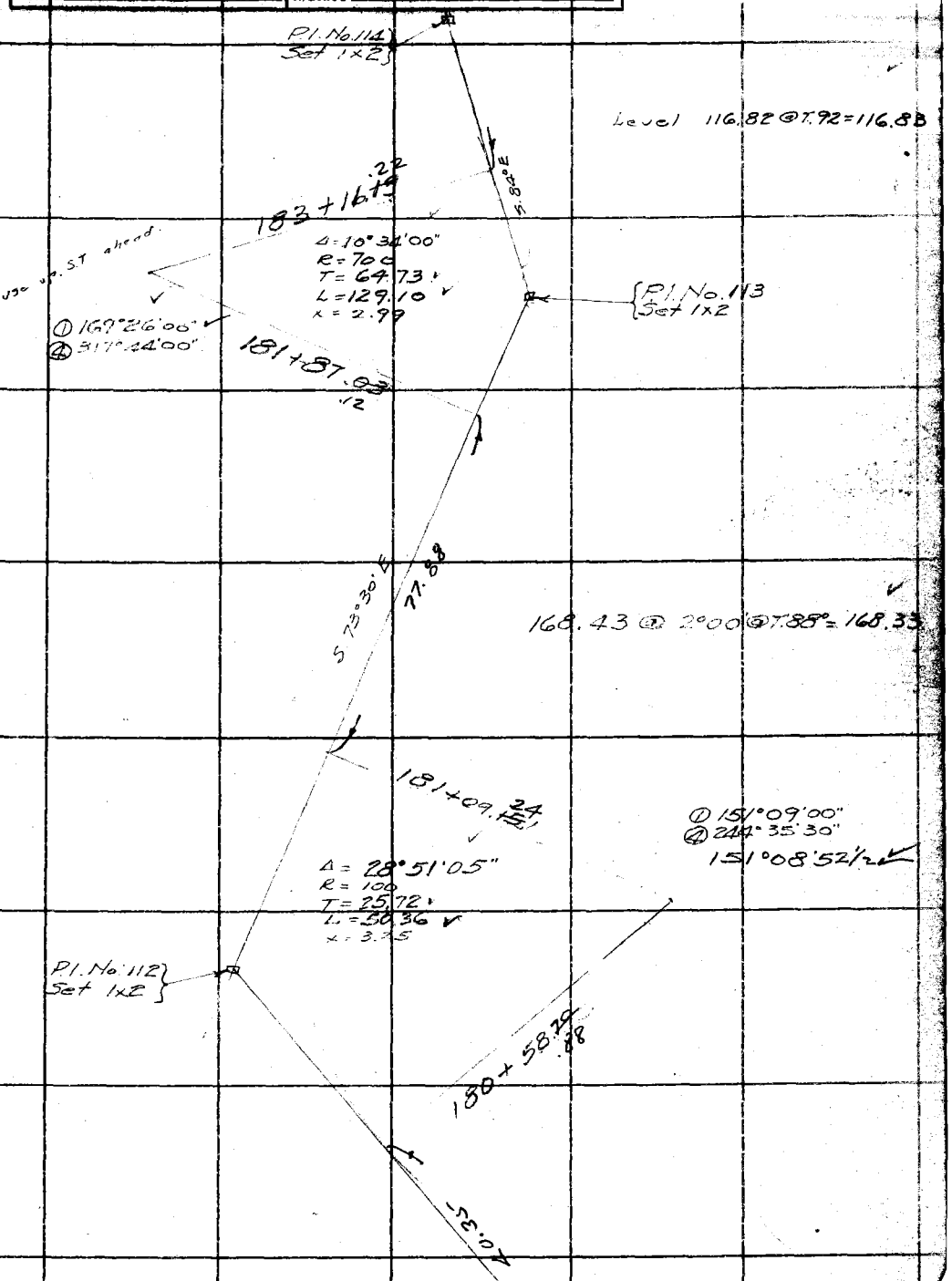

Note: ANY ADDITIONS OR CHANGES ON THIS SHEET MUST BE MADE OR CIRCLED IN Red Ink. WITH DATE AND NAME OF PERSON MAKING CHANGE.

Do not extend notes this side of this line

RETURN TO
LOS ANGELES COUNTY SURVEYOR
700 HALL OF RECORDS

FORM 247 10M 5-31

F.B. 532 PG. 58

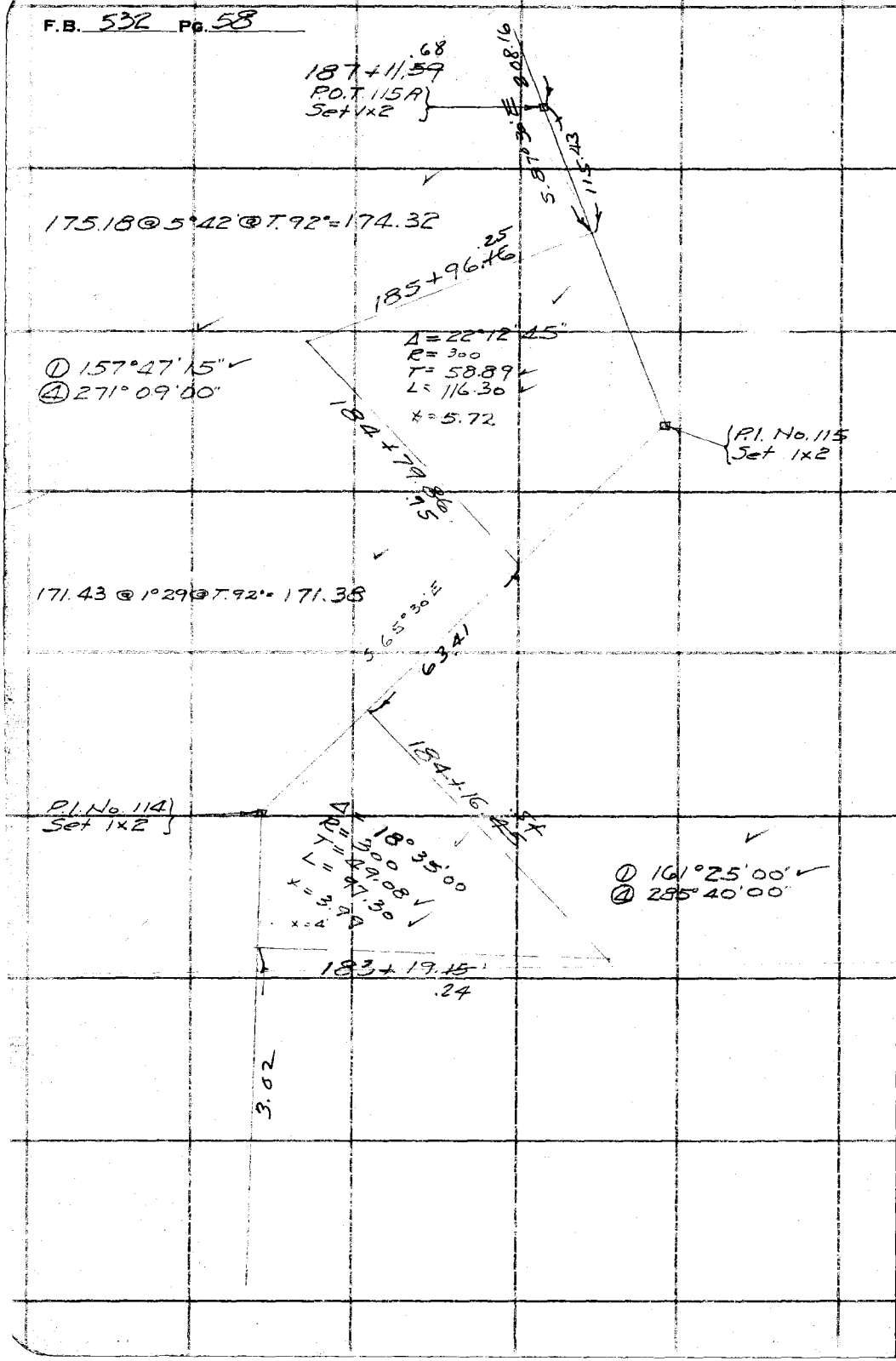

RETURN TO
LOS ANGELES COUNTY SURVEYOR
700 HALL OF RECORDS

Do not extend notes this side of this line

Note: ANY ADDITIONS OR CHANGES ON THIS SHEET MUST BE MADE OR CIRCLED IN Red Ink. WITH DATE AND NAME OF PERSON MAKING CHANGE.

Notes Ck'd by	Survey of Palo Solo F.T.T
Map No. B-956-1	W. O. 7189 Tape No. 25 St'd 84 °F.
Office Work Cox	Surveyed by F.C. Howard
Checked AAR	Notes F.C.H. Date 10-17-33
Date 1951	Indexed C. C. Johnson

F.B. 532 Pg. 59

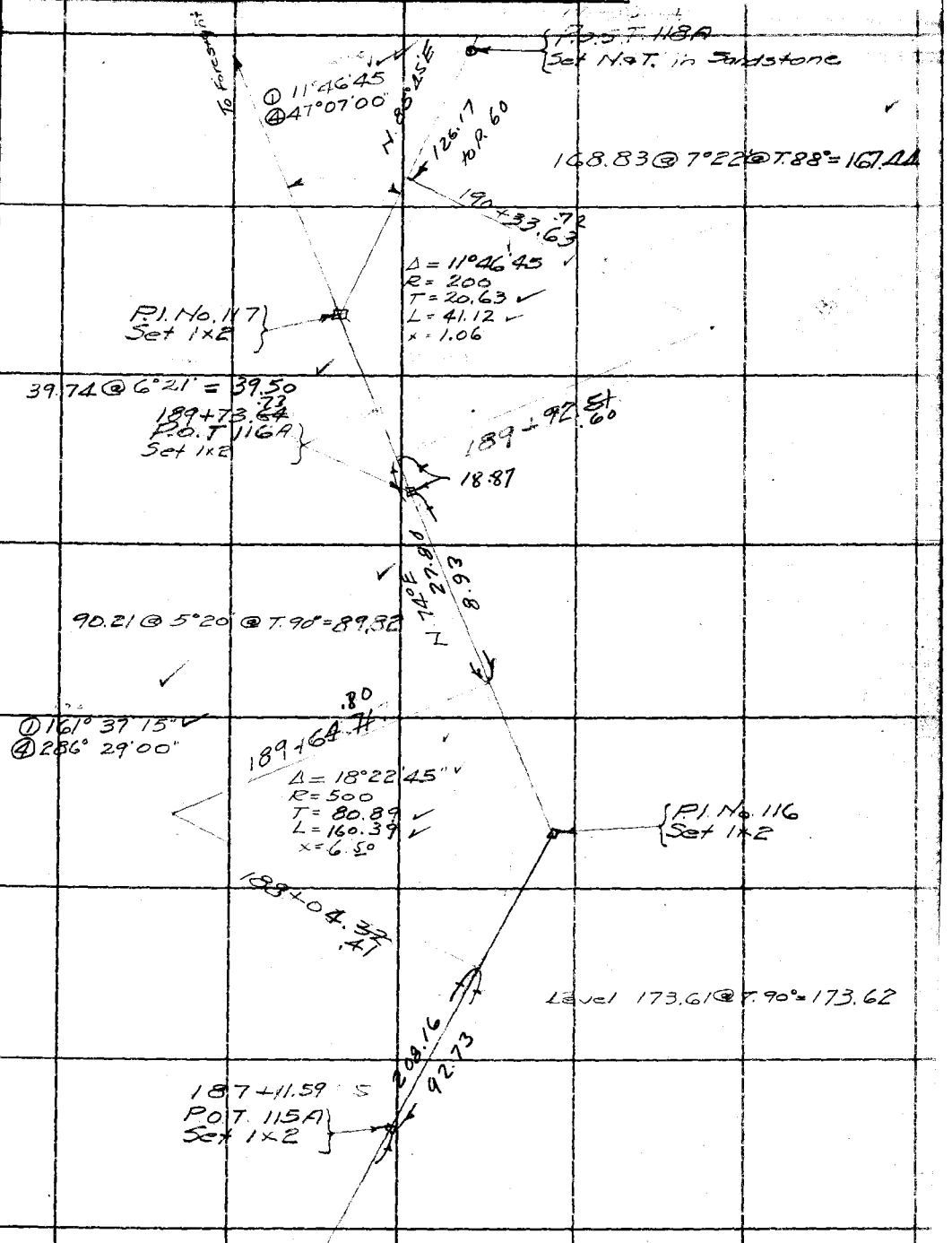

RETURN TO
LOS ANGELES COUNTY SURVEYOR
700 HALL OF RECORDS

Note: ANY ADDITIONS OR CHANGES ON THIS SHEET MUST BE MADE OR CIRCLED IN Red Ink, WITH DATE AND NAME OF PERSON MAKING CHANGE.

Do not extend notes this side of this line

FORM 247 10M 5-31

F.B. 532 PG. 60

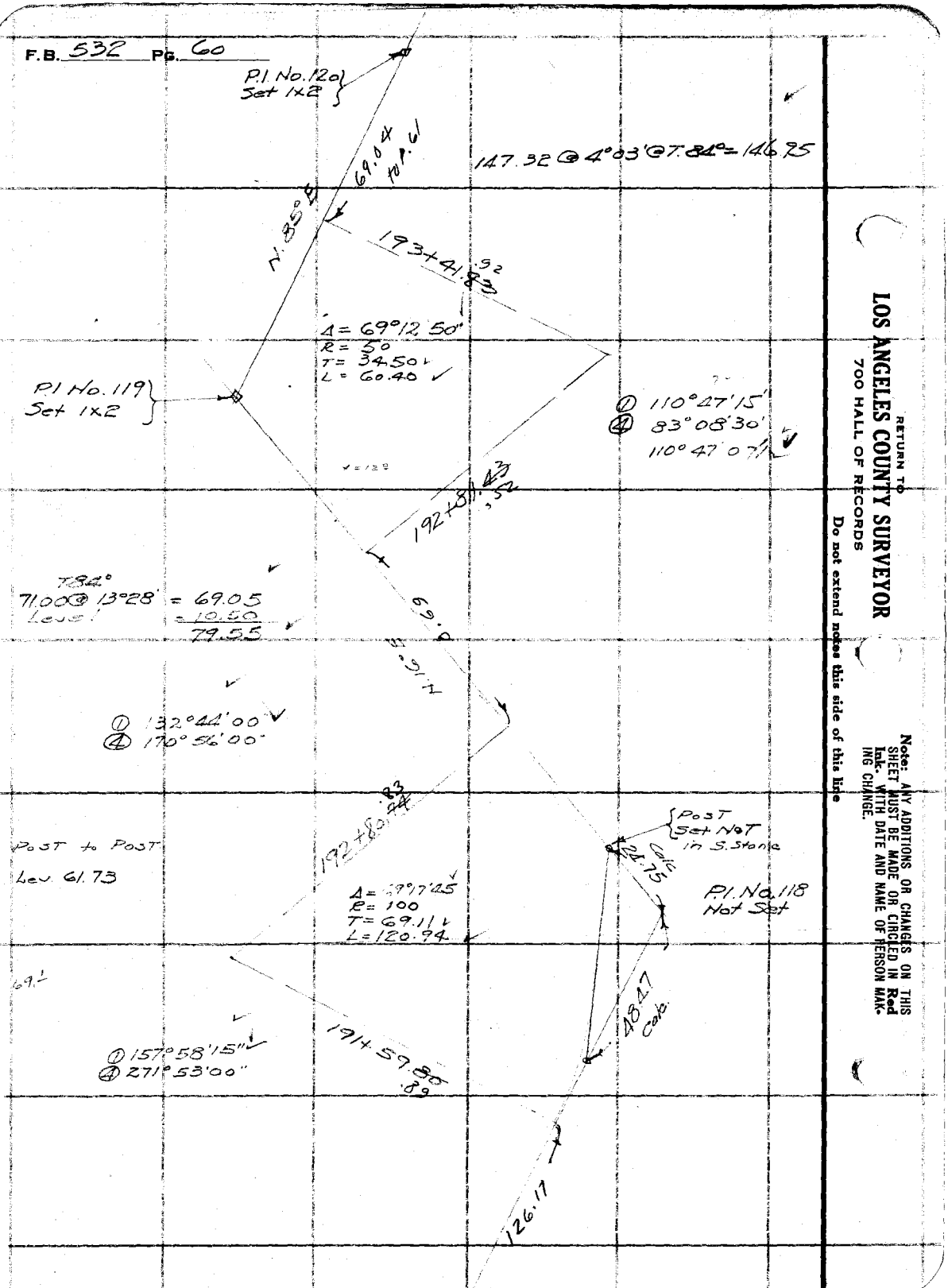

RETURN TO
LOS ANGELES COUNTY SURVEYOR
700 HALL OF RECORDS
Do not extend notes this side of this line

Note: ANY ADDITIONS OR CHANGES ON THIS SHEET MUST BE MADE OR CIRCLED IN Red Ink. WITH DATE AND NAME OF PERSON MAKING CHANGE.

Date _____ Notes by _____ Chief Party _____ F.B. 532 PG. 61

Platted by COX	W. O. No. _____ D. S. O. No. _____
Date _____	Location _____
Map No. B-956-1	Surveyed by _____
Platting C'k'd by AAR	Date Oct 25-1933
Date 1951	Indexed Johnson

Note: ANY ADDITIONS OR CHANGES ON THIS SHEET MUST BE MADE OR CIRCLED IN Red. WITH DATE AND NAME OF PERSON MAKING CHANGE.

Do not extend notes this side of this line

RETURN TO LOS ANGELES COUNTY SURVEYOR

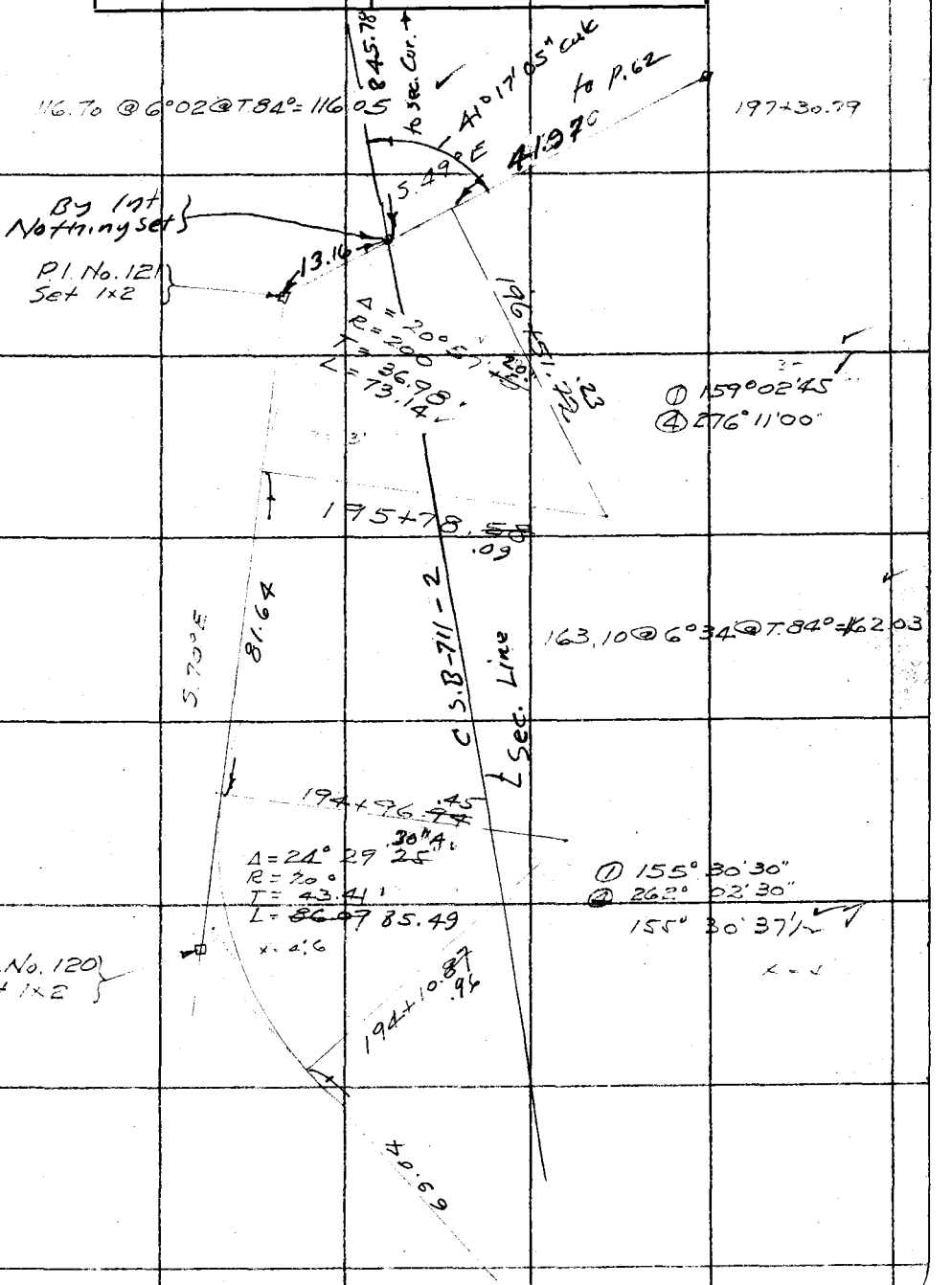

F.B. 532 Pg. 62 Chief Party Notes by Date

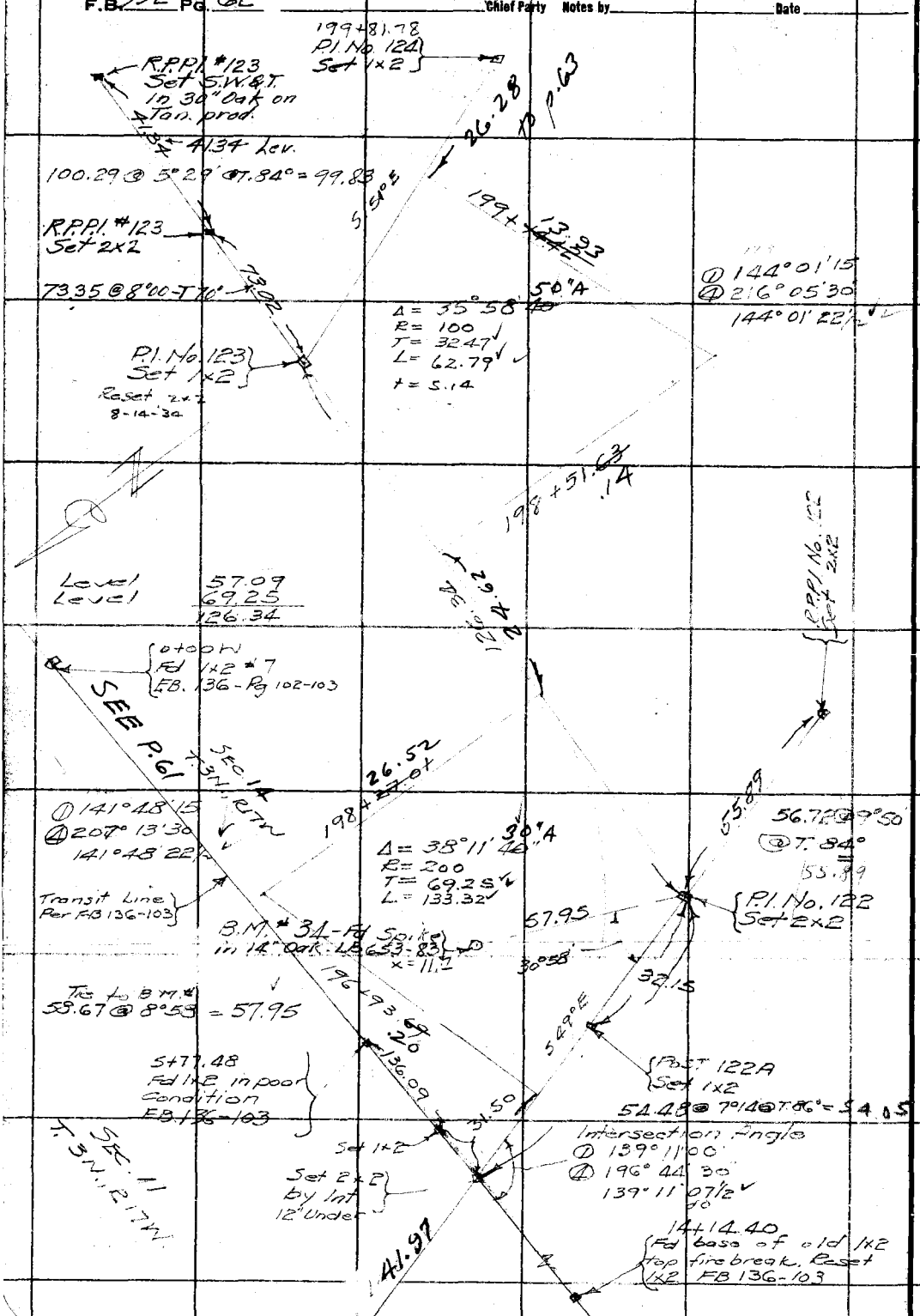

RETURN TO
LOS ANGELES COUNTY SURVEYOR

Do not extend notes this side of this line

Notes: ANY ADDITIONS OR CHANGES ON THIS SHEET MUST BE MADE OR CIRCLED IN Red WITH DATE AND NAME OF PERSON MAKING CHANGE.

Date _____ Notes by _____ Chief Party _____ F.B. 532 PG. 63

Platted by COX	W. O. No. 7189 D. S. O. No.
Date	Location Palo Sola F.T.T.
Map No. B-956-1	Surveyed by
Platting C'k'd by AAR	Date Nov. 3 - 1933
Date 1951	Indexed C. Johnson

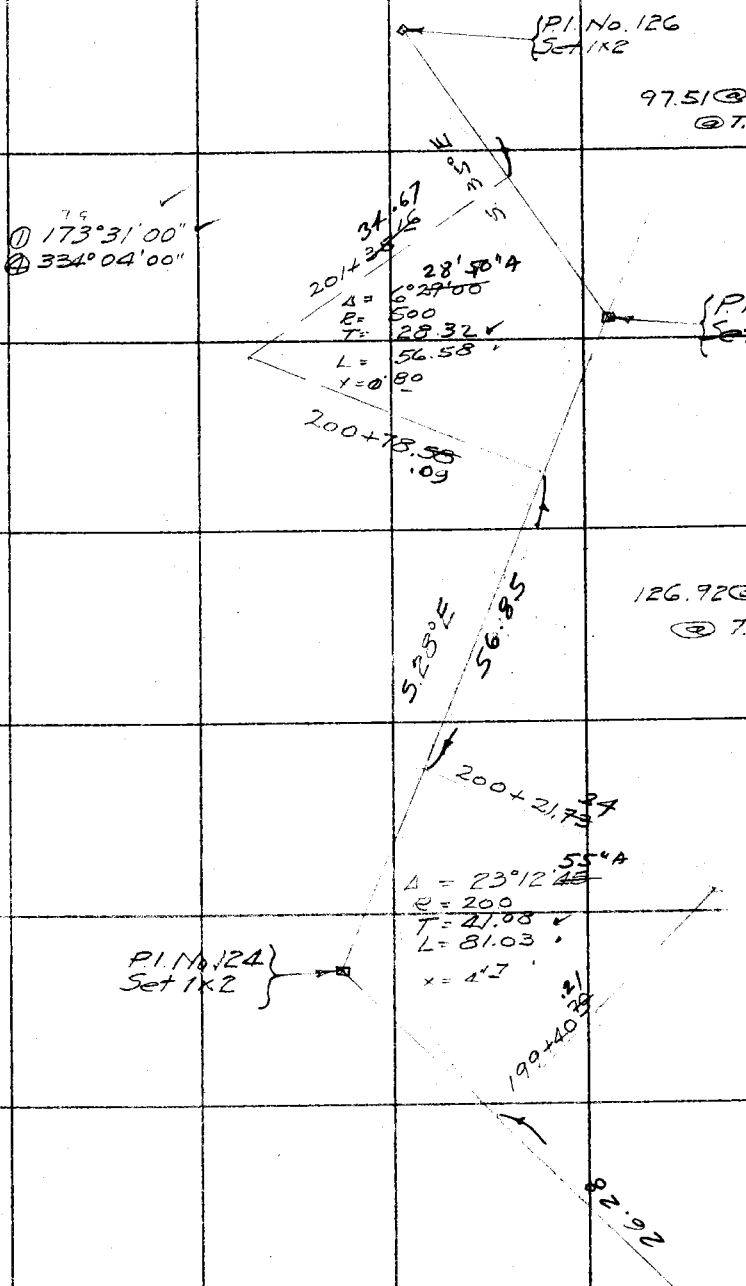

Note: ANY ADDITIONS OR CHANGES ON THIS SHEET MUST BE MADE OR CIRCLED IN Red. WITH DATE AND NAME OF PERSON MAKING CHANGE.

Do not extend notes this side of this line

RETURN TO
LOS ANGELES COUNTY SURVEYOR

F.B. 532 Pg. 64 F.C.H. Chief of Party Notes by F.C.H. Date

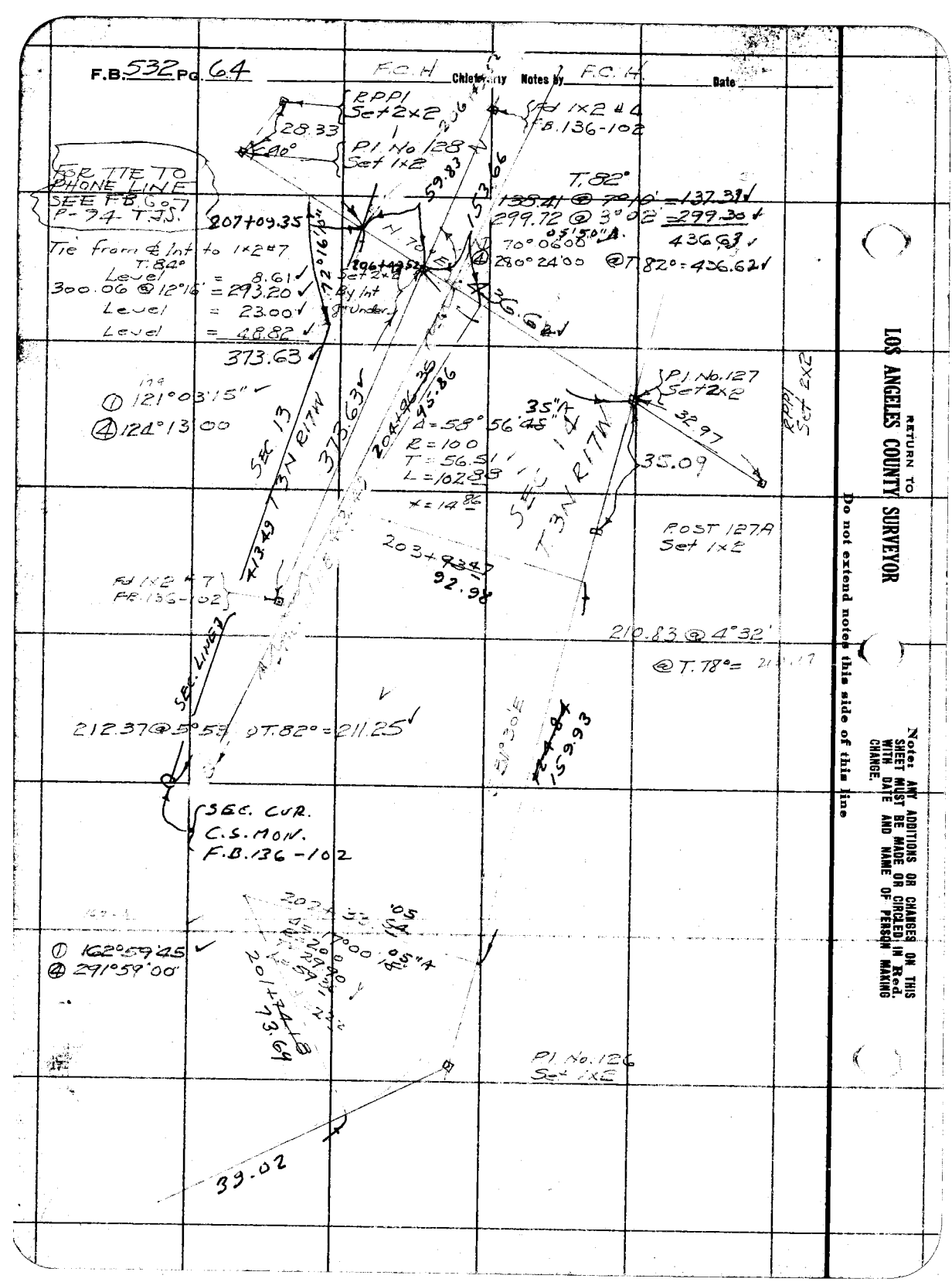

RETURN TO LOS ANGELES COUNTY SURVEYOR

Do not extend notes this side of this line

Notes: ANY ADDITIONS OR CHANGES ON THIS SHEET MUST BE MADE OR CIRCLED IN Red. WITH DATE AND NAME OF PERSON MAKING CHANGE.

Date _____ Notes by _____ Chief Party F.C. Howard F.B. 532 PG. 65

Platted by COX	W. O. No. 7189 D. S. O. No.
Date	Location Palo Sola F.T.T.
Map No. B-956-1	Surveyed by F.C. Howard
Platting C'k'd by AAR	Date
Date 1951	Indexed A. C. Johnson 12-14-33

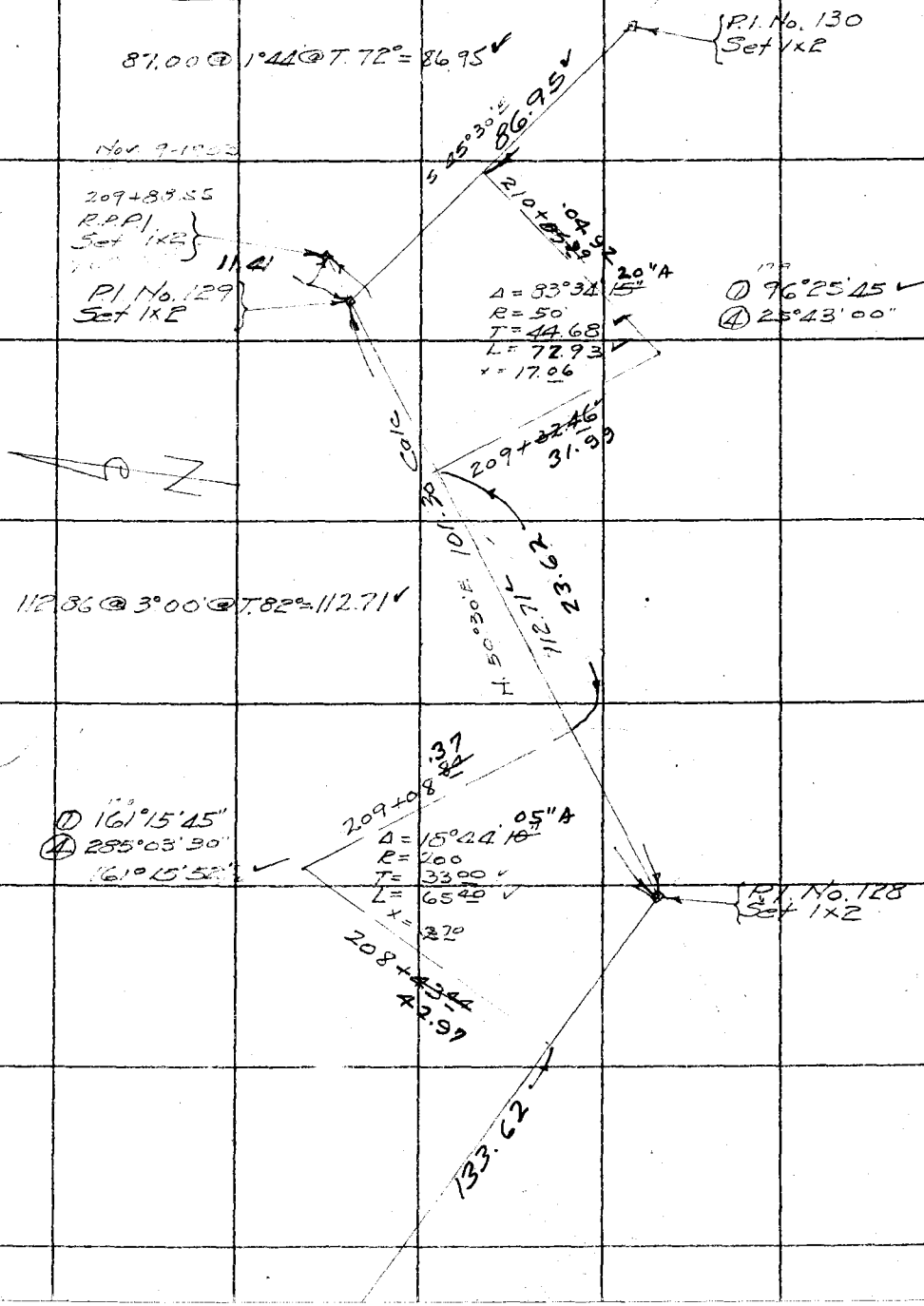

Note: ANY ADDITIONS OR CHANGES ON THIS SHEET MUST BE MADE OR CIRCLED IN Red. WITH DATE AND NAME OF PERSON MAKING CHANGE.

Do not extend notes this side of this line

RETURN TO
LOS ANGELES COUNTY SURVEYOR

F.B. 532 PG. 66 Chief Party Notes by Date

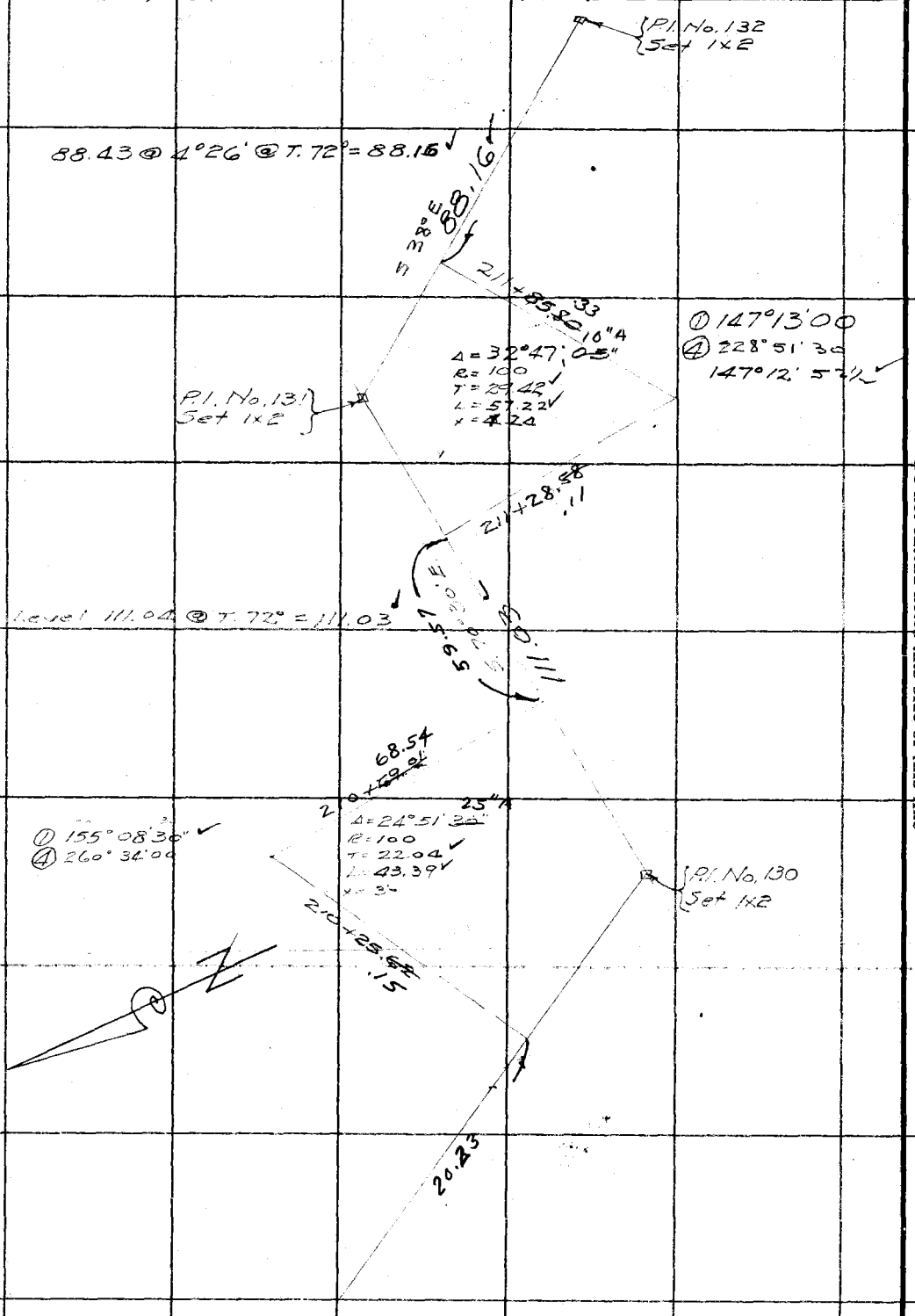

RETURN TO
LOS ANGELES COUNTY SURVEYOR

Do not extend notes this side of this line

Note: ANY ADDITIONS OR CHANGES ON THIS SHEET MUST BE MADE OR CIRCLED IN Red. WITH DATE AND NAME OF PERSON MAKING CHANGE.

Date _____ Notes by F.C.H. Chief Party F.C.H. F.B. 53[illegible] PG. 67

Platted by COX	W. O. No. 7189 D. S. O. No.
Date	Location Palo Sola F.T.T.
Map No. B-956-1	Surveyed by F.C. Howard
Platting C'k'd by AAR	Date Nov. 9. 1933
Date 1951	Indexed A. C. Johnson

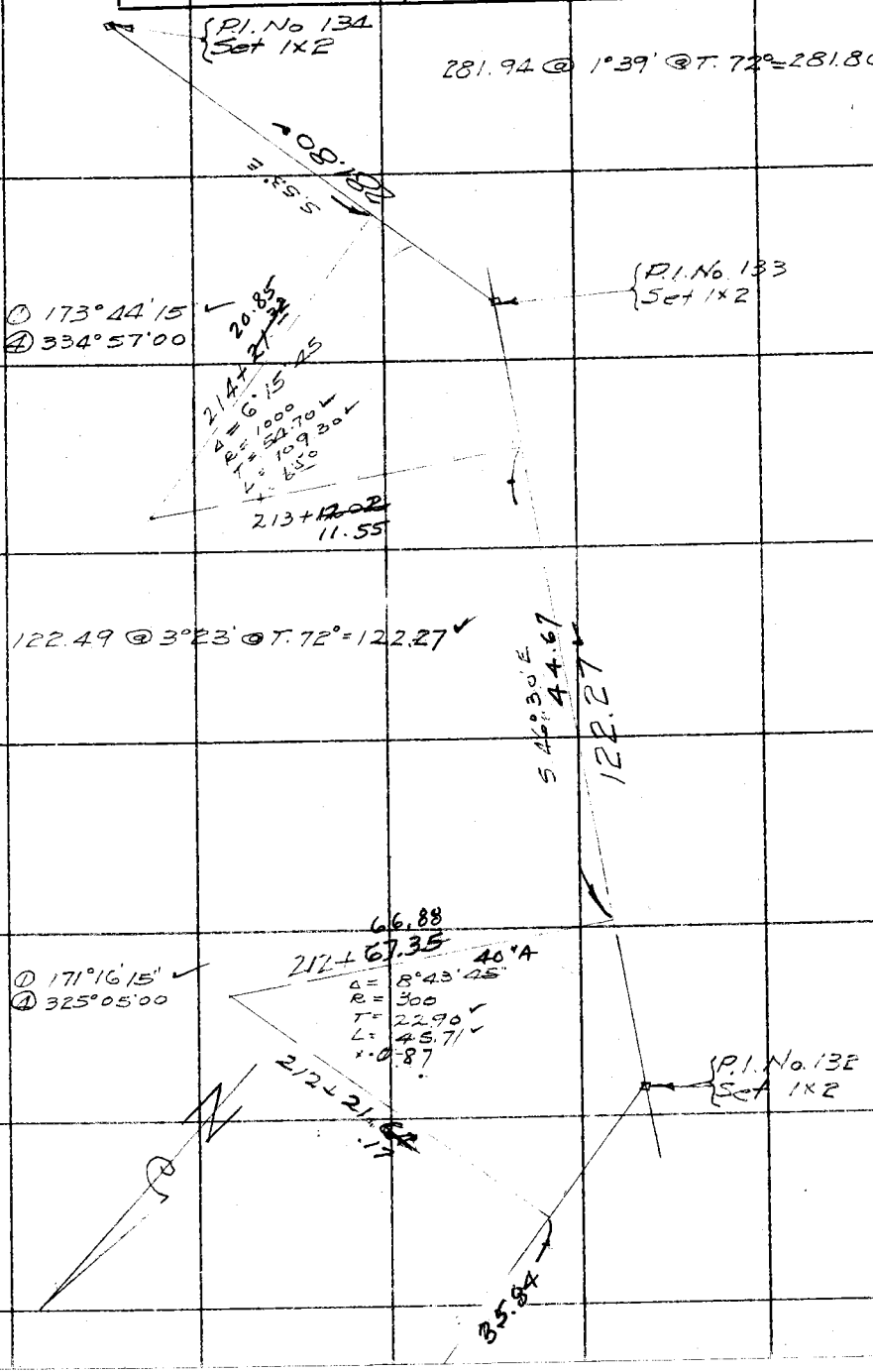

Note: ANY ADDITIONS OR CHANGES ON THIS SHEET MUST BE MADE OR CIRCLED IN Red. WITH DATE AND NAME OF PERSON MAKING CHANGE.

Do not extend notes this side of this line

RETURN TO
LOS ANGELES COUNTY SURVEYOR

F.B. 532 PG. 68 Chief Party Notes by Date

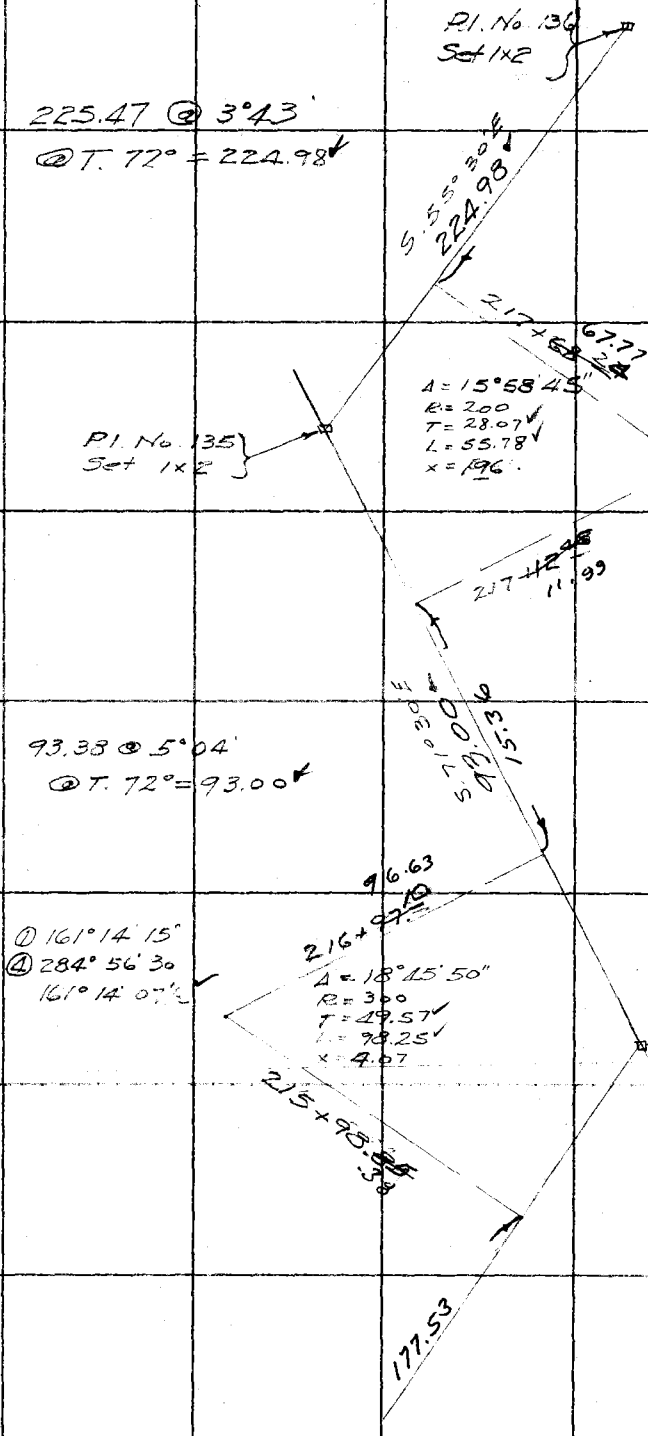

RETURN TO
LOS ANGELES COUNTY SURVEYOR

Do not extend notes this side of this line

Note: ANY ADDITIONS OR CHANGES ON THIS SHEET MUST BE MADE OR CIRCLED IN Red. WITH DATE AND NAME OF PERSON MAKING CHANGE.

Date _____ Notes by _____ Chief Party _____ F.B. 532 PG. 69

Platted by COX	W. O. No. 7189 D. S. O. No.
Date	Location Palo Sola F.T.T.
Map No. B-956-1	Surveyed by F.C. Howard
Platting C'k'd by AAR	Date Nov. 9-1933
Date 1951	Indexed A. C. Johnson

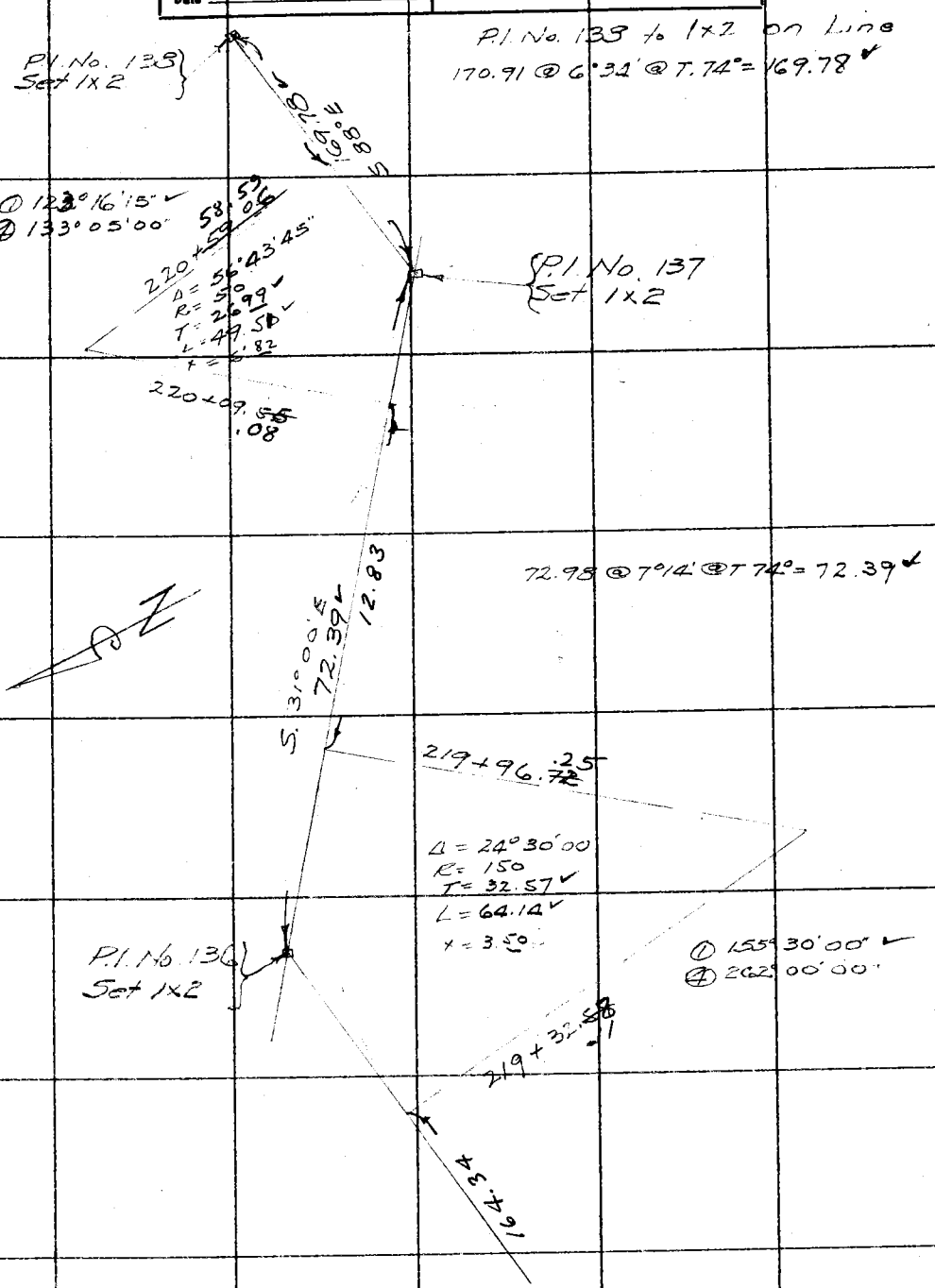

Note: ANY ADDITIONS OR CHANGES ON THIS SHEET MUST BE MADE OR CIRCLED IN Red. WITH DATE AND NAME OF PERSON MAKING CHANGE.

Do not extend notes this side of this line

RETURN TO
LOS ANGELES COUNTY SURVEYOR

F.B. 532 Pg. 70 Chief Party Notes by Date

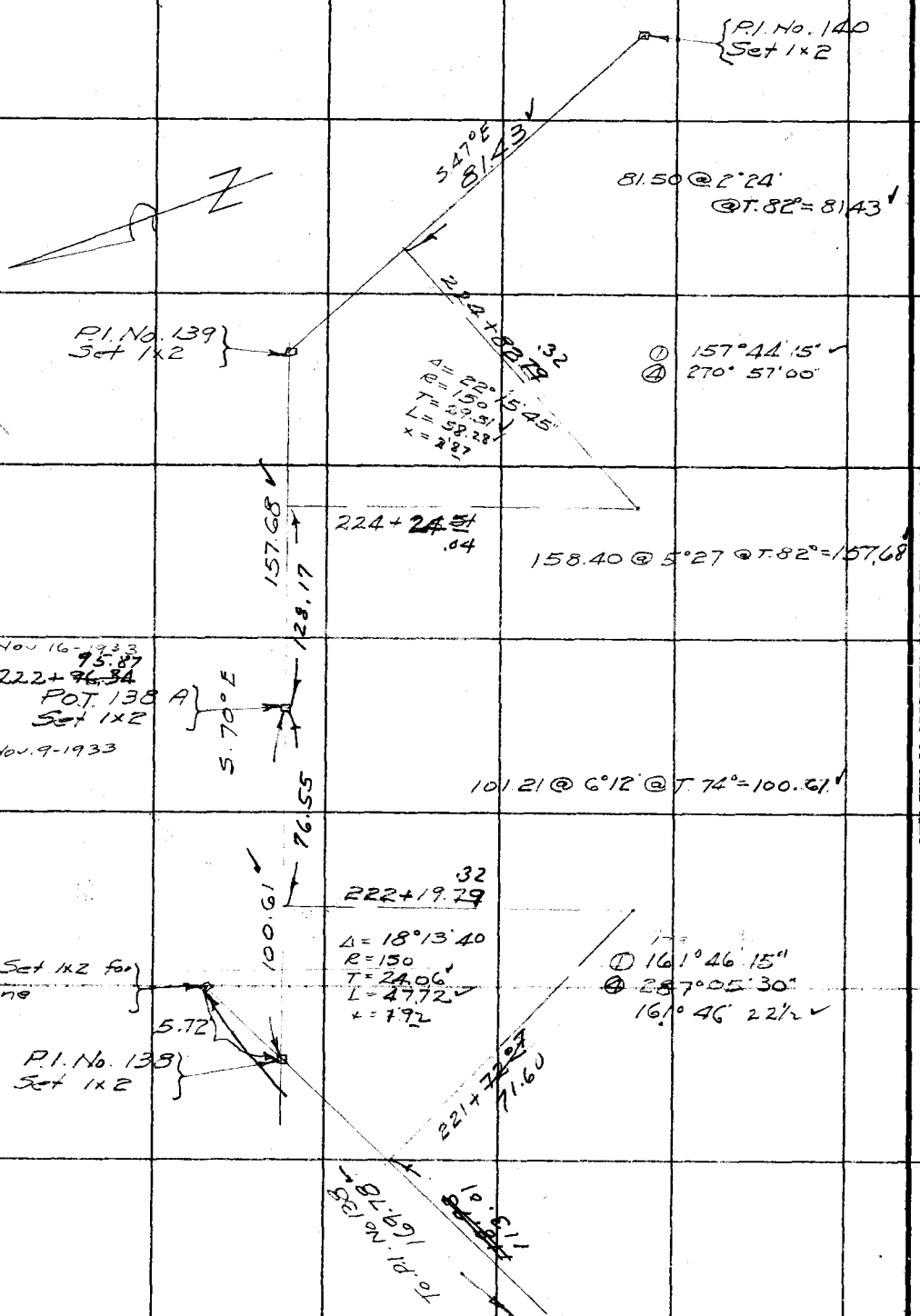

RETURN TO
LOS ANGELES COUNTY SURVEYOR

Do not extend notes this side of this line

Note: ANY ADDITIONS OR CHANGES ON THIS SHEET MUST BE MADE OR CIRCLED IN Red. WITH DATE AND NAME OF PERSON MAKING CHANGE.

Date _____ Notes by _____ Chief Party _____ F.B. 532 PG. 71

Platted by COX	W. O. No. 7189 D. S. O. No.
Date	Location Palo Sola F.T.T.
Map No. B-956	Surveyed by F.C. Howard
Platting C'k'd by AAR	Date Nov. 16-1933
Date 1951	Indexed A. O. Johnson

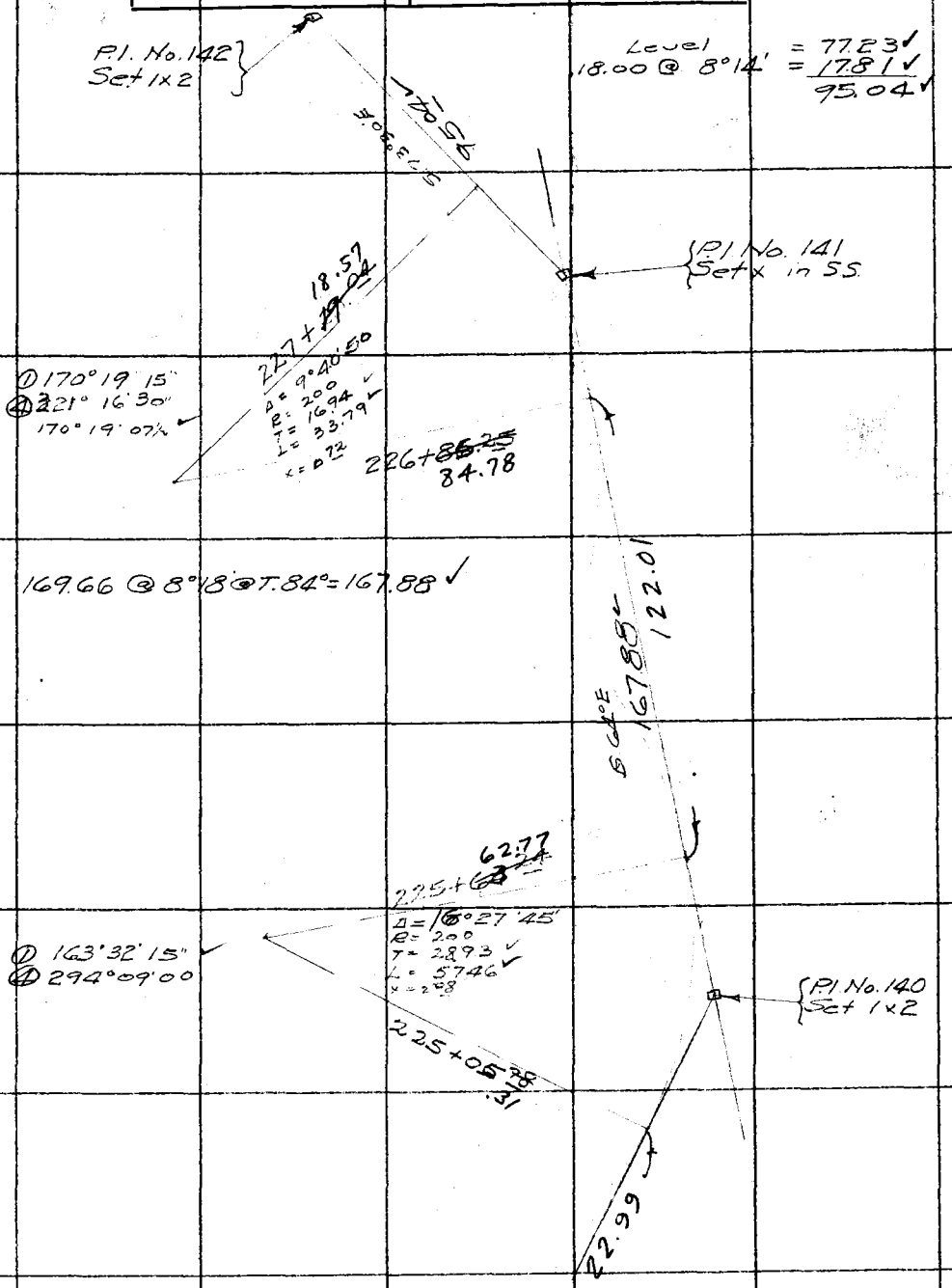

Note: ANY ADDITIONS OR CHANGES ON THIS SHEET MUST BE MADE OR CIRCLED IN Red. WITH DATE AND NAME OF PERSON MAKING CHANGE.

Do not extend notes this side of this line

RETURN TO
LOS ANGELES COUNTY SURVEYOR

F.B. 532 PG 72 Chief Party Notes by Date

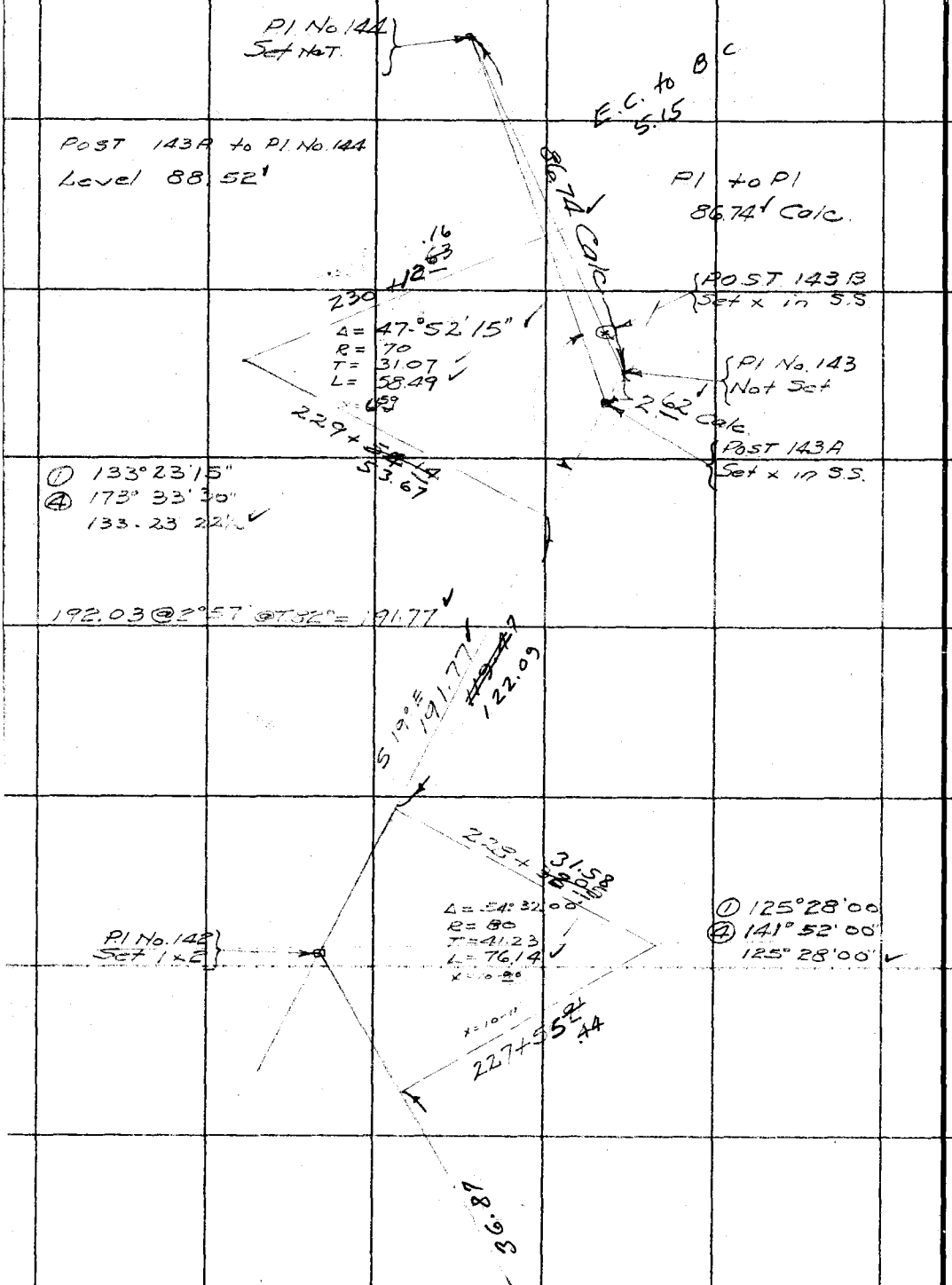

RETURN TO
LOS ANGELES COUNTY SURVEYOR

Do not extend notes this side of this line

Note: ANY ADDITIONS OR CHANGES ON THIS SHEET MUST BE MADE OR CIRCLED IN Red. WITH DATE AND NAME OF PERSON MAKING CHANGE.

Date _____ Notes by F.C.H. Chief Party _____ F.B. 532 PG. 73

Platted by COX	W. O. No. 7189 D. S. O. No.
Date	Location Palo Sola FTT
Map No. B-956-1	Surveyed by F.C. Howard
Platting C'k'd by AAR	Date Nov. 16-1933
Date 1951	Indexed A. C. Johnson

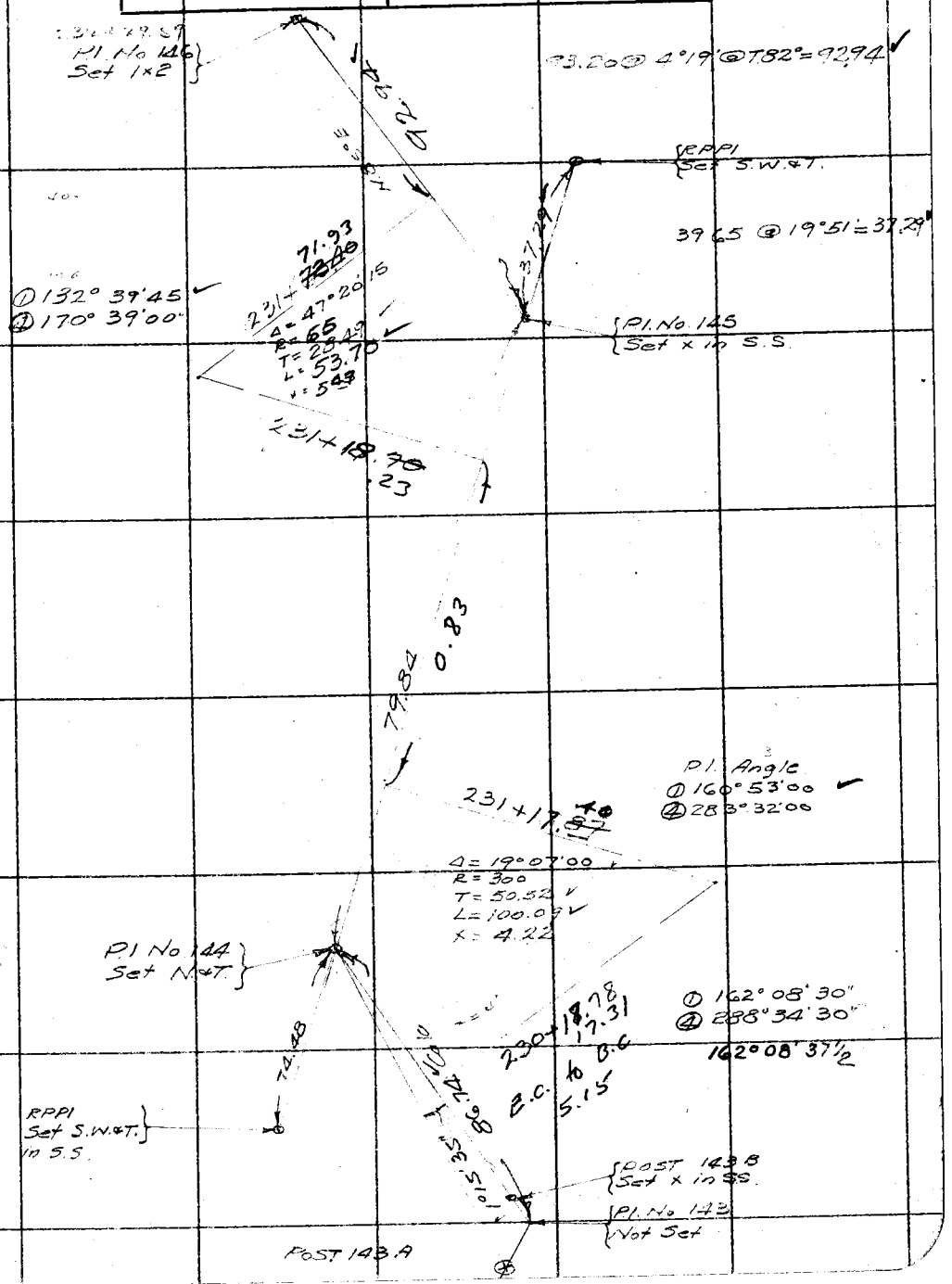

Note: ANY ADDITIONS OR CHANGES ON THIS SHEET MUST BE MADE OR CIRCLED IN Red. WITH DATE AND NAME OF PERSON MAKING CHANGE.

Do not extend notes this side of this line

RETURN TO
LOS ANGELES COUNTY SURVEYOR

F.B. 532 PG. 74 F.C.H. Chief Party Notes by F.C.H. Date 11-17-33

Cont to bot. Pg.

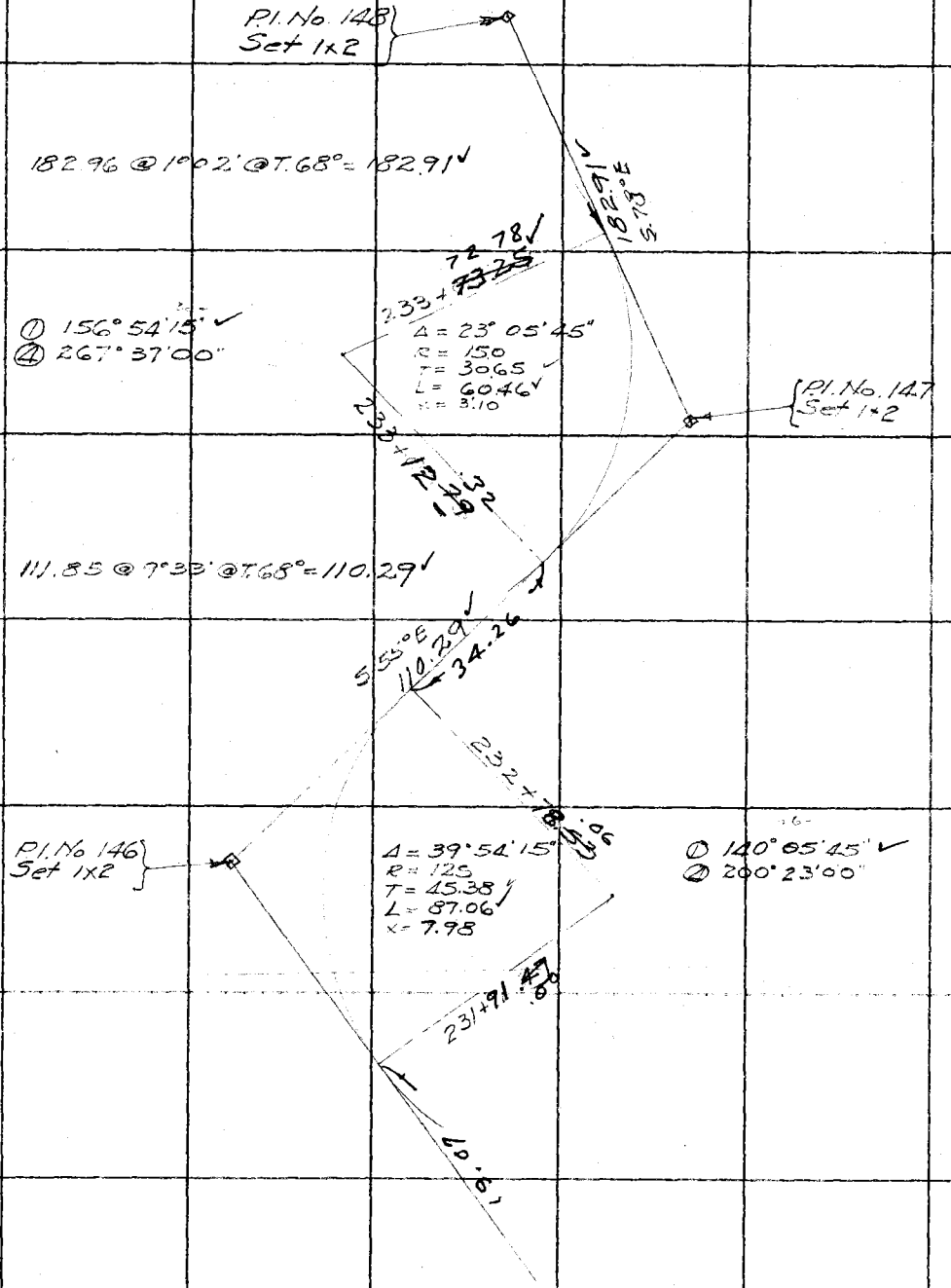

Cont from top pg.

RETURN TO
LOS ANGELES COUNTY SURVEYOR
Do not extend notes this side of this line

Note: ANY ADDITIONS OR CHANGES ON THIS SHEET MUST BE MADE OR CIRCLED IN Red. WITH DATE AND NAME OF PERSON MAKING CHANGE.

Date _____ Notes by F.C.H. Chief Party _____ F.B. 532 PG. 75

Platted by COX	W. O. No. 7189 D. S. O. No.
Date	Location Palo Solo F.T.
Map No. B-956-1	Surveyed by F.C. Howard
Platting C'k'd by AAR	Date Nov 17-1933
Date 1951	Indexed A. C. Johnson

Note: ANY ADDITIONS OR CHANGES ON THIS SHEET MUST BE MADE OR CIRCLED IN Red. WITH DATE AND NAME OF PERSON MAKING CHANGE.

Do not extend notes this side of this line

RETURN TO LOS ANGELES COUNTY SURVEYOR

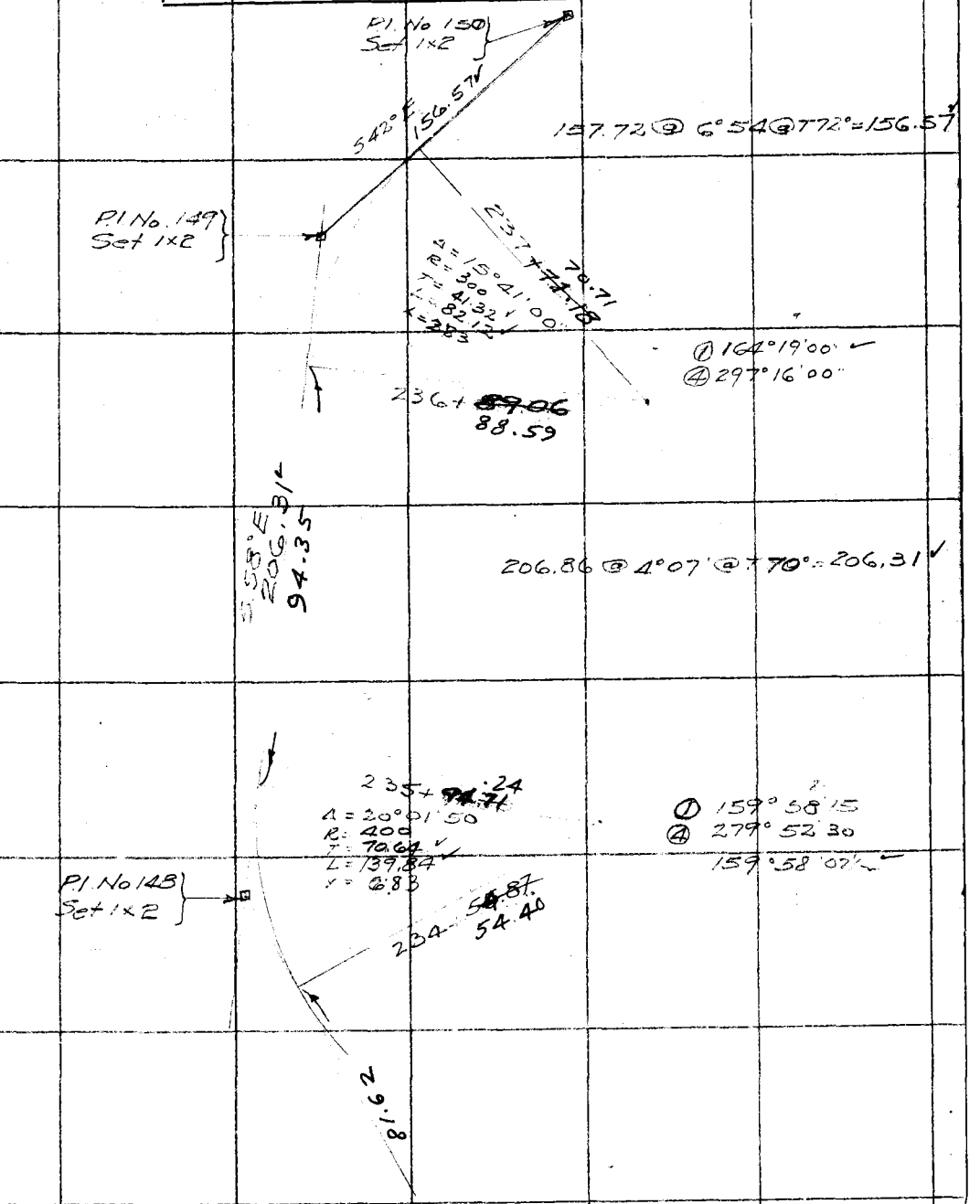

F.B. 532 Pg. 76 Chief Party Notes by Date

(Windy)

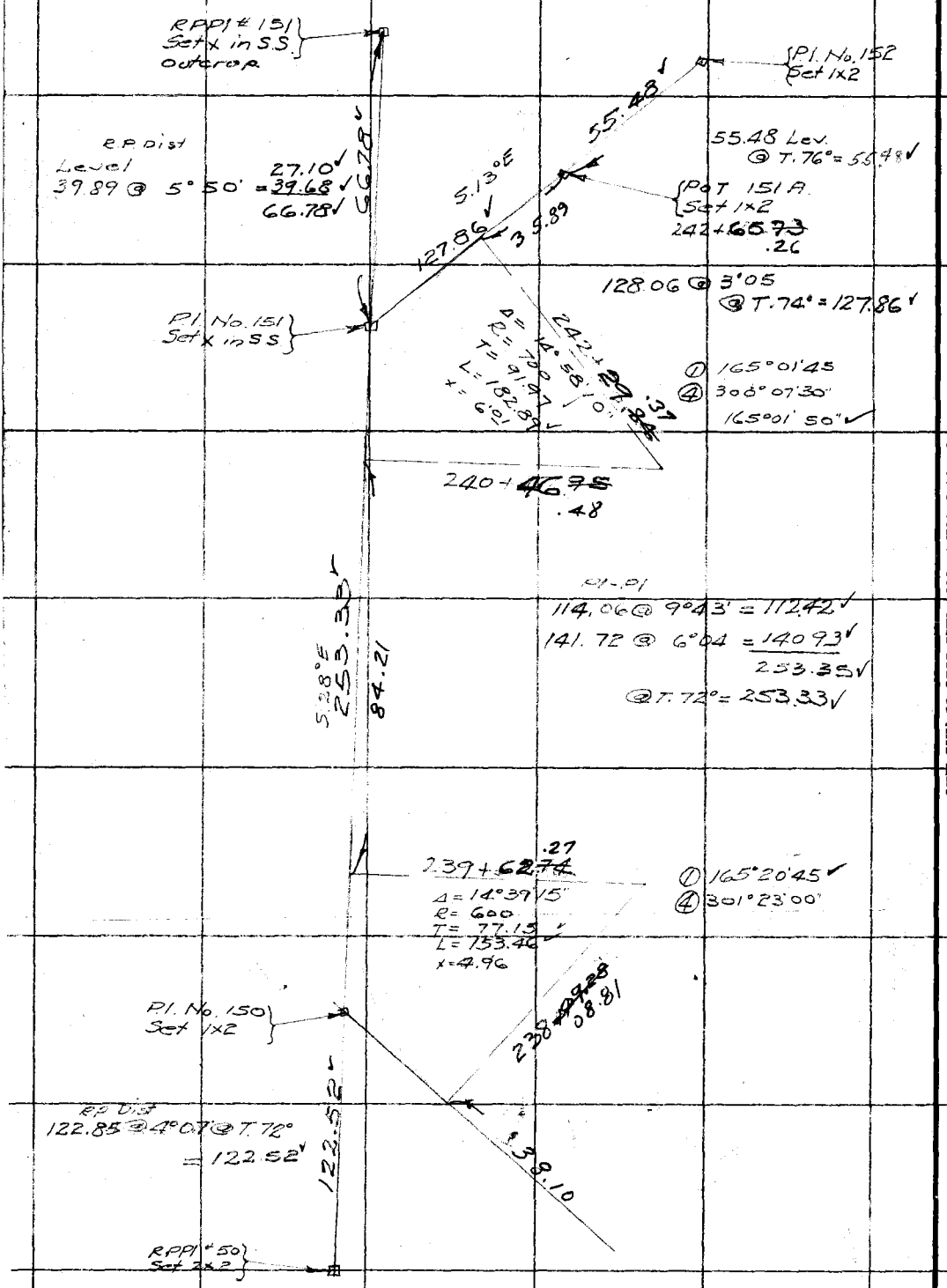

RETURN TO
LOS ANGELES COUNTY SURVEYOR

Do not extend notes this side of this line

Notes: ANY ADDITIONS OR CHANGES ON THIS SHEET MUST BE MADE OR CIRCLED IN Red. WITH DATE AND NAME OF PERSON MAKING CHANGE.

Date _____ Notes by F.C.H. Chief Party F.C.H. F.B. 532 Pg. 77

Platted by Cox	W. O. No. 7189 D. S. O. No.
Date	Location S/o Sola F.T.T.
Map No. B-956-1	Surveyed by F.C. Norwood
Platting C'k'd by AAR 1951	Date Nov. 17-1933
Date	Indexed A. C. Johnson 2-1-34

Note: ANY ADDITIONS OR CHANGES ON THIS SHEET MUST BE MADE OR CIRCLED IN Red. WITH DATE AND NAME OF PERSON MAKING CHANGE.

Do not extend notes this side of this line

RETURN TO LOS ANGELES COUNTY SURVEYOR

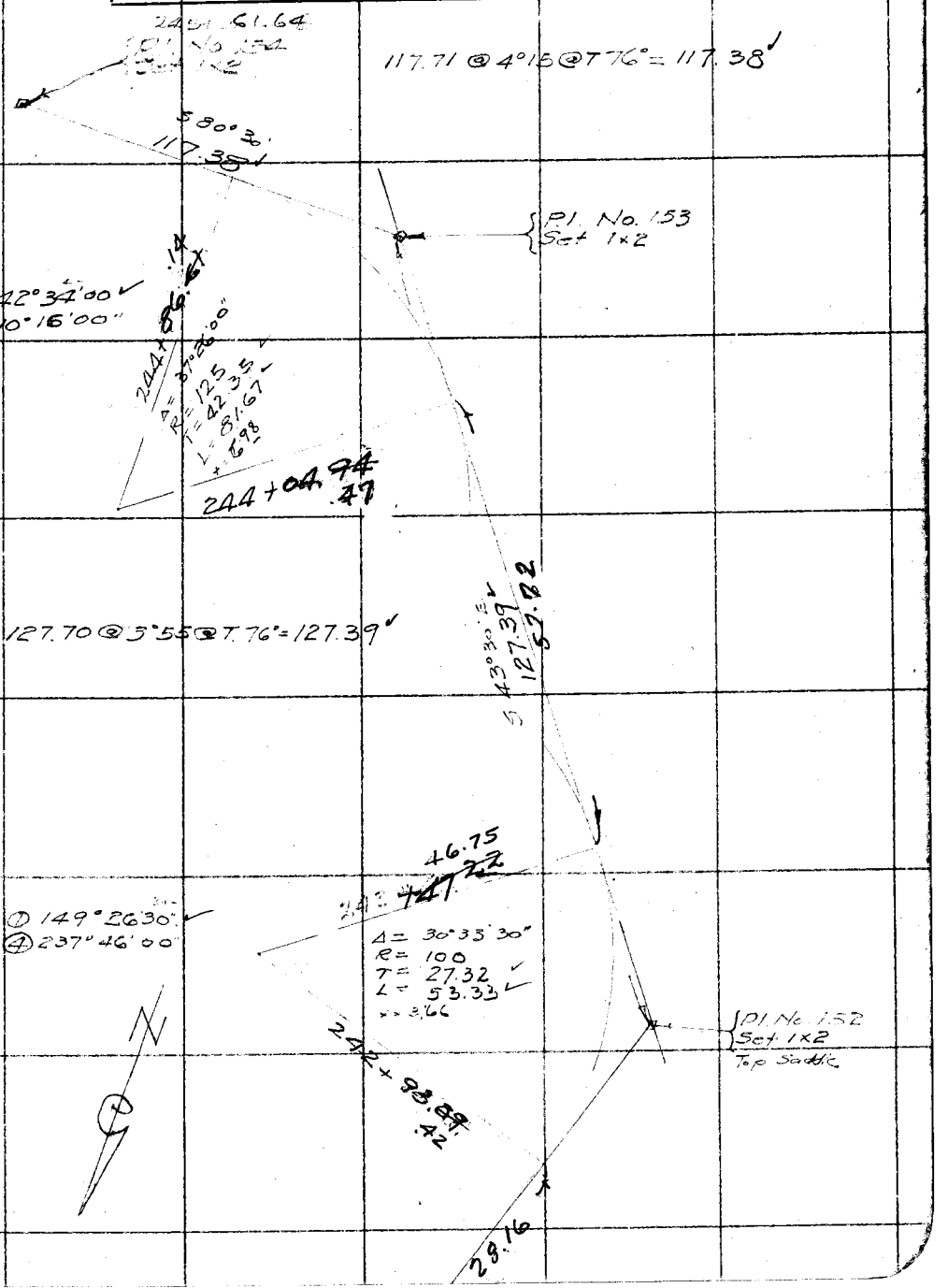

F.B. 532 Pg. 78 Howard Chief Party Notes by F.C.H. Date

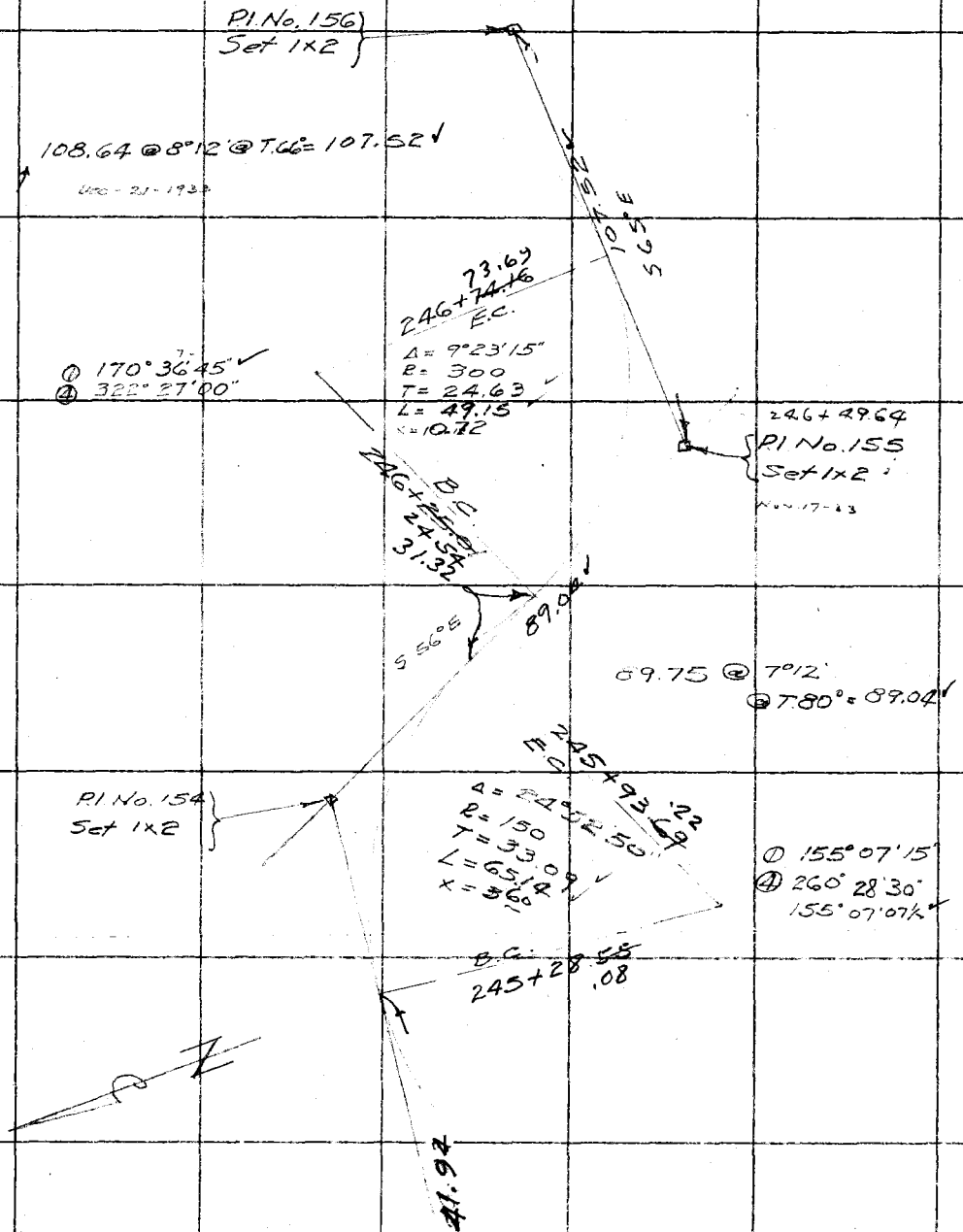

RETURN TO
LOS ANGELES COUNTY SURVEYOR

Do not extend notes this side of this line

Note: ANY ADDITIONS OR CHANGES ON THIS SHEET MUST BE MADE OR CIRCLED IN Red. WITH DATE AND NAME OF PERSON MAKING CHANGE.

Date _____ Notes by F.C.H. Chief Party F.C.H. F.B. 532 PG. 79

Platted by COX	~~W. O.~~ J.N. No. 7189 D. S. O. No.
Date	Location Palo Sola F.T.T.
Map No. B-956-1	Surveyed by F.C. Howard
Platting C'k'd by AAR	Date Dec. 21-1933
Date 1951	Indexed A. C. Johnson

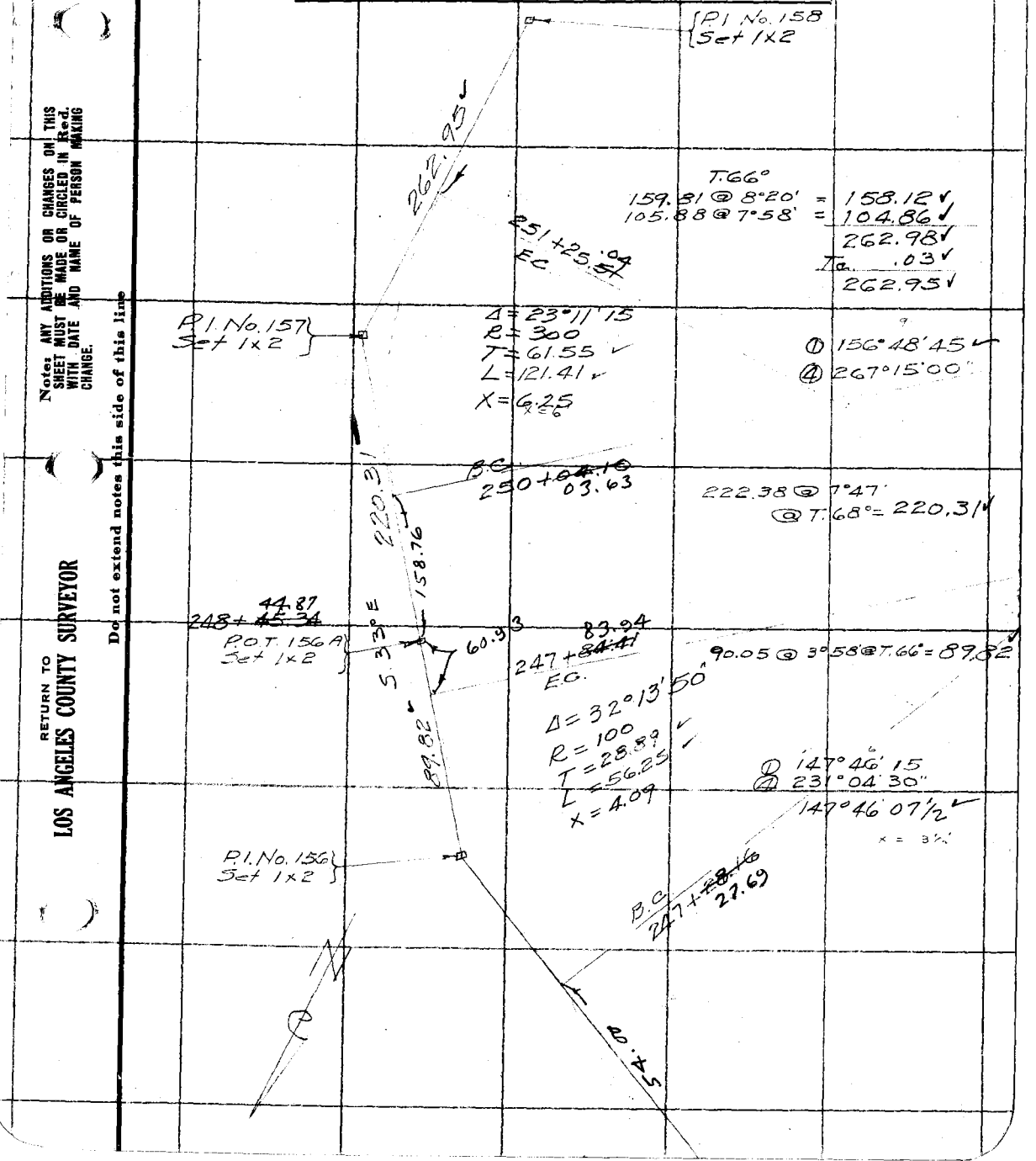

Note: ANY ADDITIONS OR CHANGES ON THIS SHEET MUST BE MADE OR CIRCLED IN Red. WITH DATE AND NAME OF PERSON MAKING CHANGE.

Do not extend notes this side of this line

RETURN TO
LOS ANGELES COUNTY SURVEYOR

F.B. 532 PG. 80 Chief Party Notes by Date

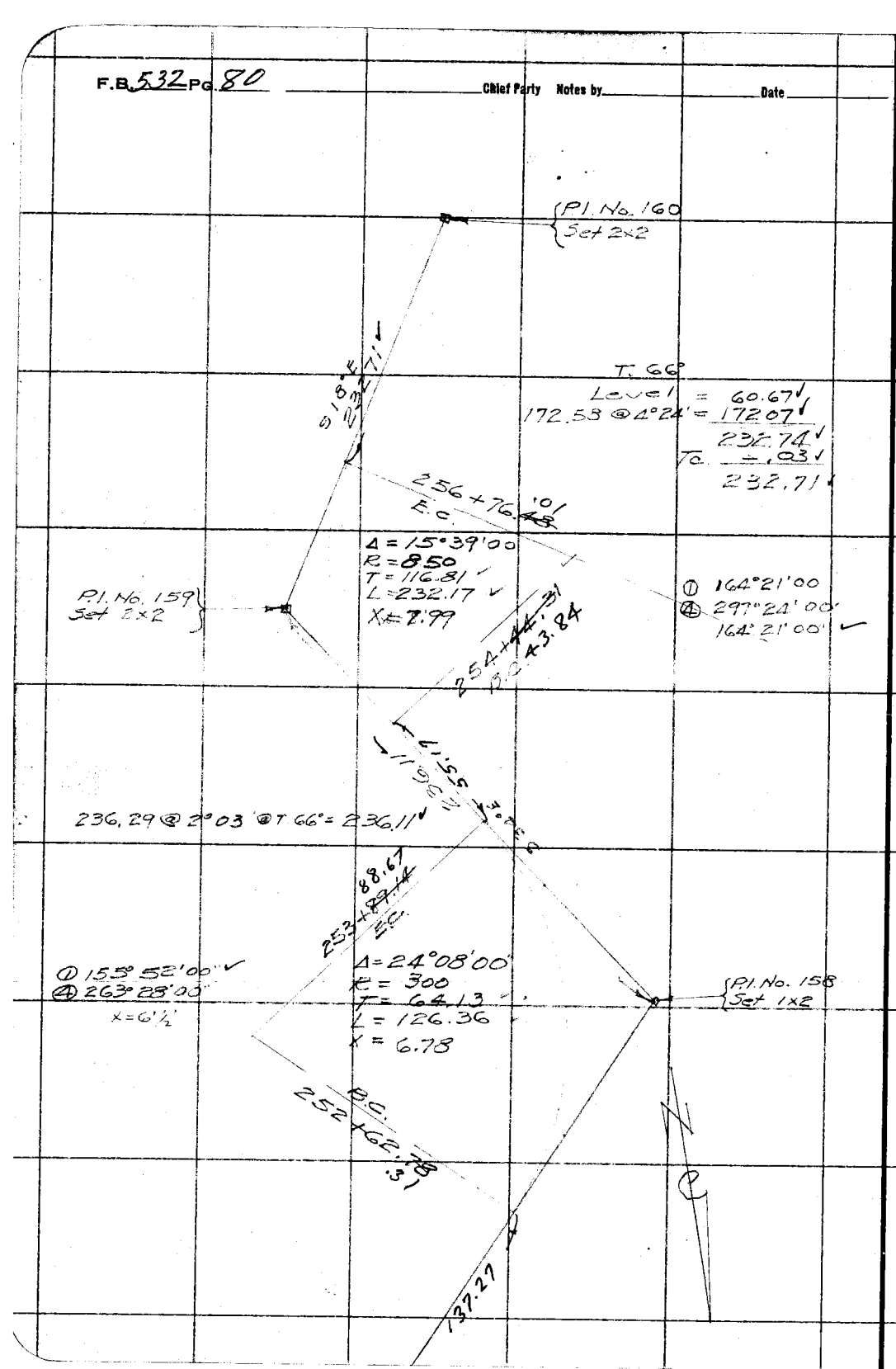

RETURN TO
LOS ANGELES COUNTY SURVEYOR
Do not extend notes this side of this line

Note: ANY ADDITIONS OR CHANGES ON THIS SHEET MUST BE MADE OR CIRCLED IN Red. WITH DATE AND NAME OF PERSON MAKING CHANGE.

Date _____ Notes by F.C.H. Chief Party F.C. Howard F.B. 532 PG. 81

Platted by COX	~~W.O.~~ J.N. No. 7189 D. S. O. No.
Date	Location Palo Sola F.T.T.
Map No. B-956-1	Surveyed by F.C. Howard
Platting C'k'd by AAR	Date Dec. 21-1933
Date 1951	Indexed A. C. Johnson

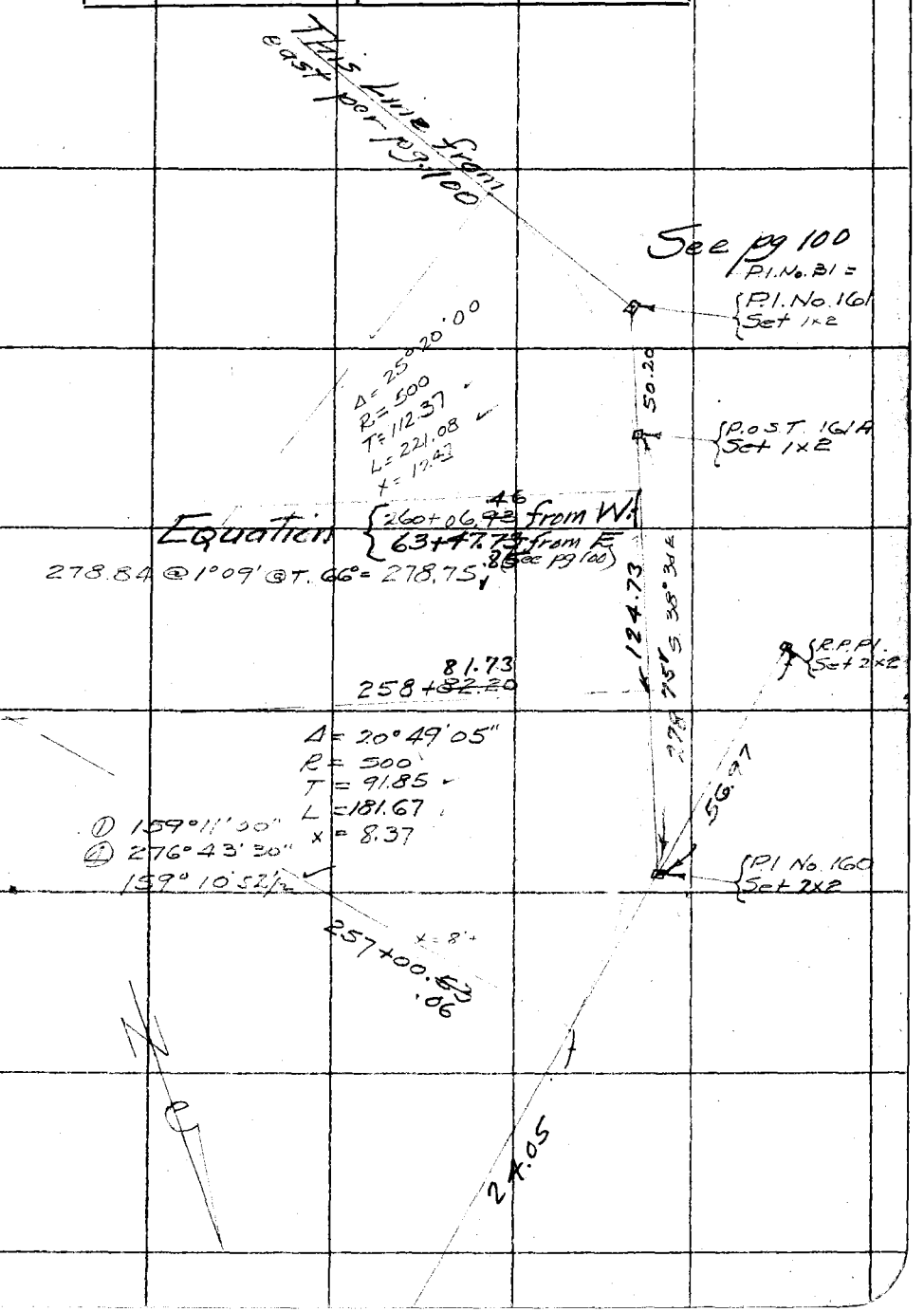

Note: ANY ADDITIONS OR CHANGES ON THIS SHEET MUST BE MADE OR CIRCLED IN Red. WITH DATE AND NAME OF PERSON MAKING CHANGE.

Do not extend notes this side of this line

RETURN TO
LOS ANGELES COUNTY SURVEYOR

F.B. 532 Pg. 82 Chief Party Notes by Date

RETURN TO
LOS ANGELES COUNTY SURVEYOR

Do not extend notes this side of this line

Note: ANY ADDITIONS OR CHANGES ON THIS SHEET MUST BE MADE OR CIRCLED IN Red. WITH DATE AND NAME OF PERSON MAKING CHANGE.

P Line

Date _____ Notes by _____ Chief Party _____ F.B. 532 Pg. 83

Plotted by Cox	W. O. No. _____ D. S. G. No. _____
Date _____	Location _____
Map No. B-956-1	Surveyed by _____
Plotting C'k'd by AAR	Date _____
Date 1951	Indexed C. Johnson 2-7-34

P.I. LINE PALO SOLA F.T.T.

WESTERLY FROM OAT MT.

Notes: ANY ADDITIONS OR CHANGES ON THIS SHEET MUST BE MADE OR CIRCLED IN Red. WITH DATE AND NAME OF PERSON MAKING CHANGE.

Do not extend notes this side of this line

RETURN TO LOS ANGELES COUNTY SURVEYOR

(P Line)

F.B. 532 PG. 84 Chief Party Notes by Date 7-25-33

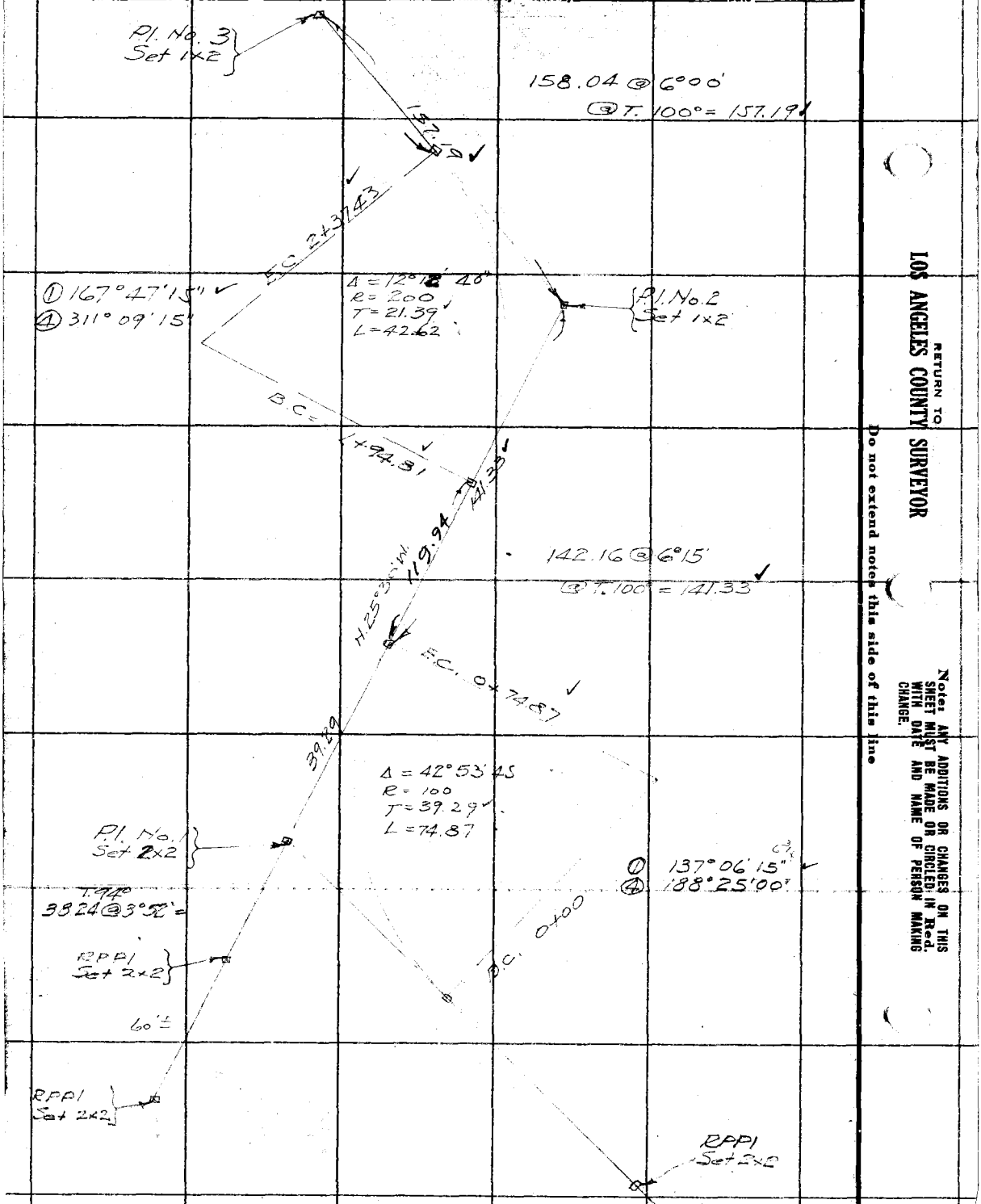

RETURN TO
LOS ANGELES COUNTY SURVEYOR

Do not extend notes this side of this line

Note: ANY ADDITIONS OR CHANGES ON THIS SHEET MUST BE MADE OR CIRCLED IN Red. WITH DATE AND NAME OF PERSON MAKING CHANGE.

Date _____ Notes by _____ Chief Party _____ F.B. 532 Pg. 85

Plotted by Cox	W. O. No. 7184 S. & O. No.
Date	Location Rd. 5019 F.T.T.
Map No. B-956-1	Surveyed by E.C. Howard
Plotting C'k'd by AAR 1951	Date 7-27-33
Date	Indexed

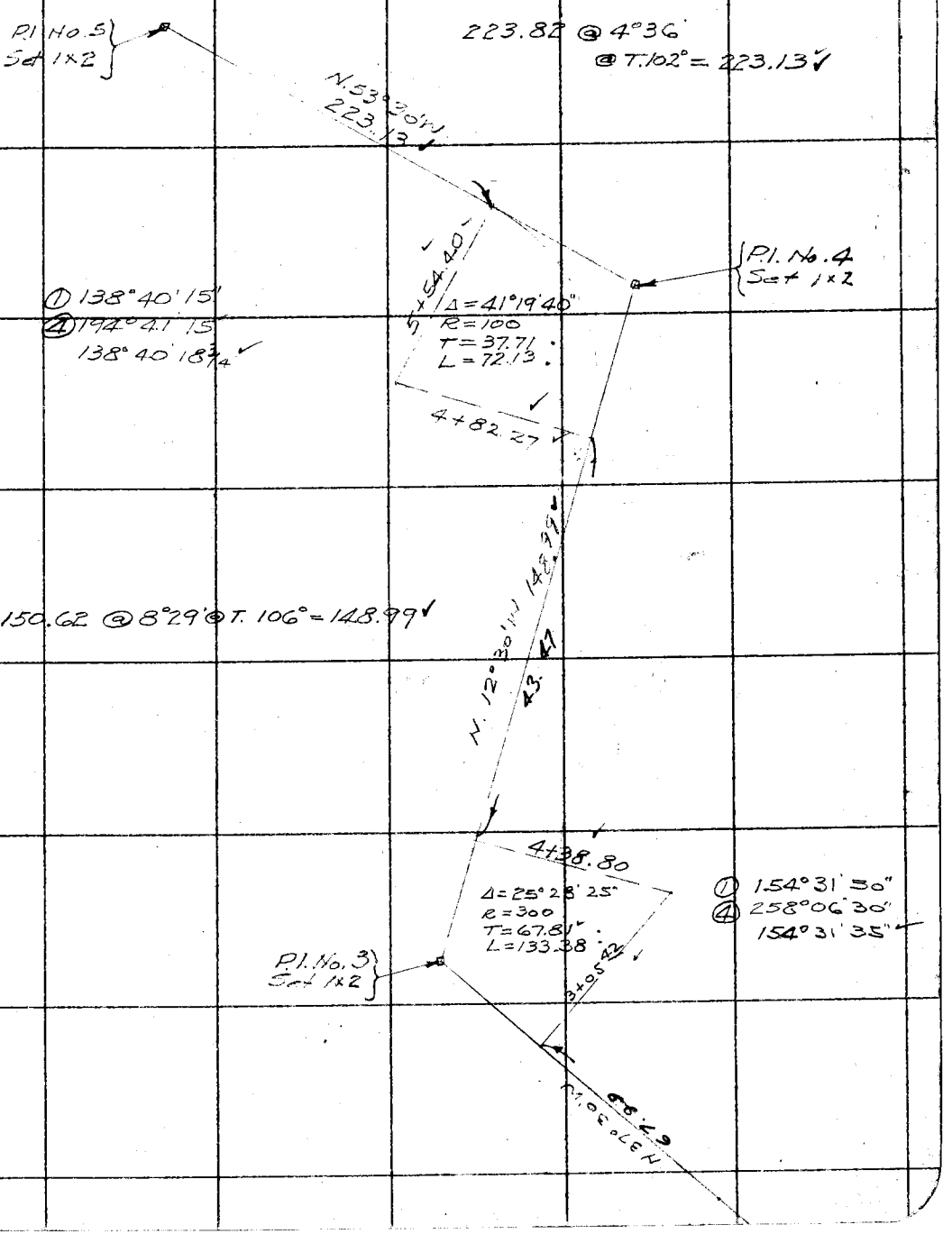

Note: ANY ADDITIONS OR CHANGES ON THIS SHEET MUST BE MADE OR CIRCLED IN Red. WITH DATE AND NAME OF PERSON MAKING CHANGE.

Do not extend notes this side of this line

RETURN TO LOS ANGELES COUNTY SURVEYOR

(P Line)

F.B. 532 Pg 86 Chief Party Notes by Date

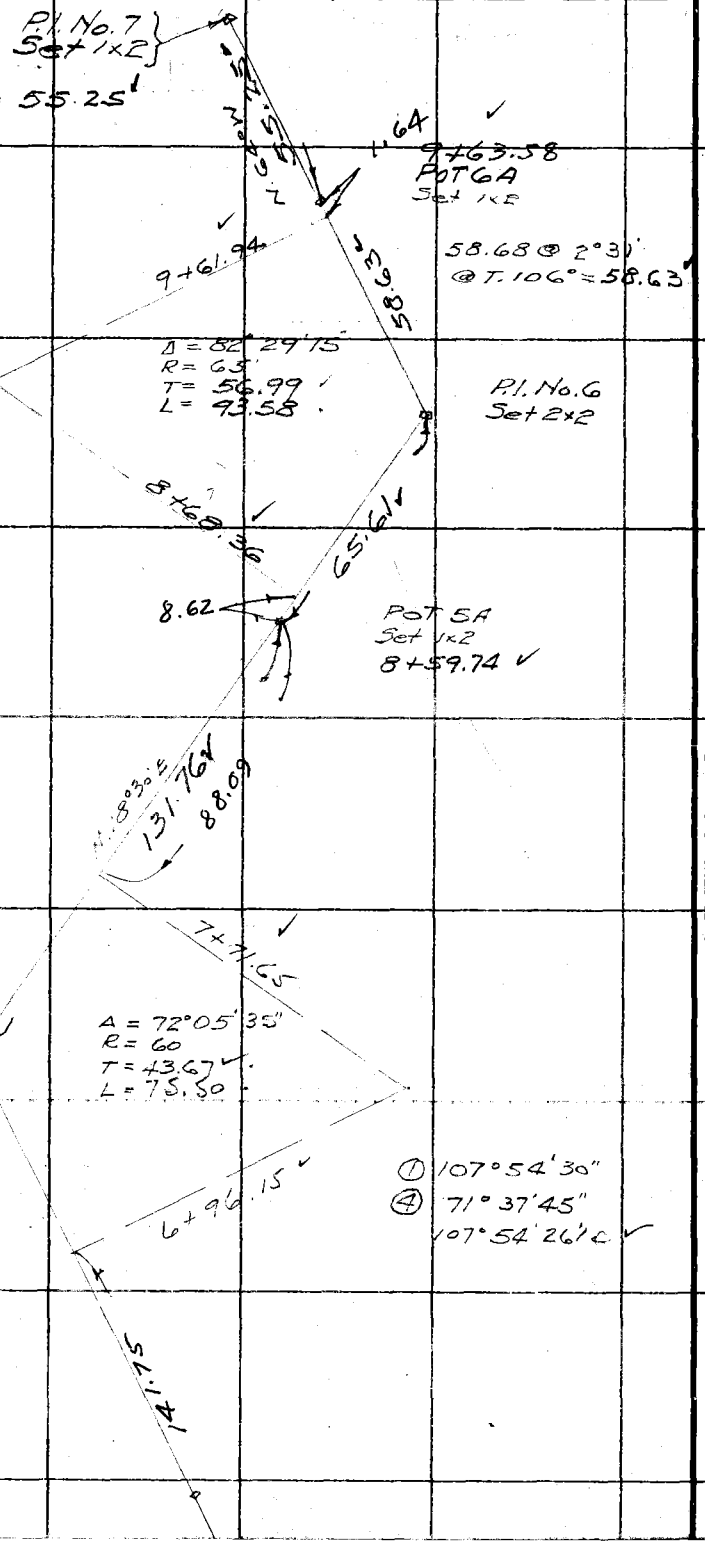

RETURN TO
LOS ANGELES COUNTY SURVEYOR
Do not extend notes this side of this line

Note: ANY ADDITIONS OR CHANGES ON THIS SHEET MUST BE MADE OR CIRCLED IN Red. WITH DATE AND NAME OF PERSON MAKING CHANGE.

(P Line)

Date _____ Notes by _____ Chief Party _____ F.B. 532 PG 87

Plotted by COX	W. O. No. 7189 D. S. O. No.
Date	Location Palo Sola F.T.T.
Map No. B-956-1	Surveyed by [illegible]
Plotting C'k'd by AAR	Date Aug. 11-1933
Date 1951	Indexed A. C. Johnson

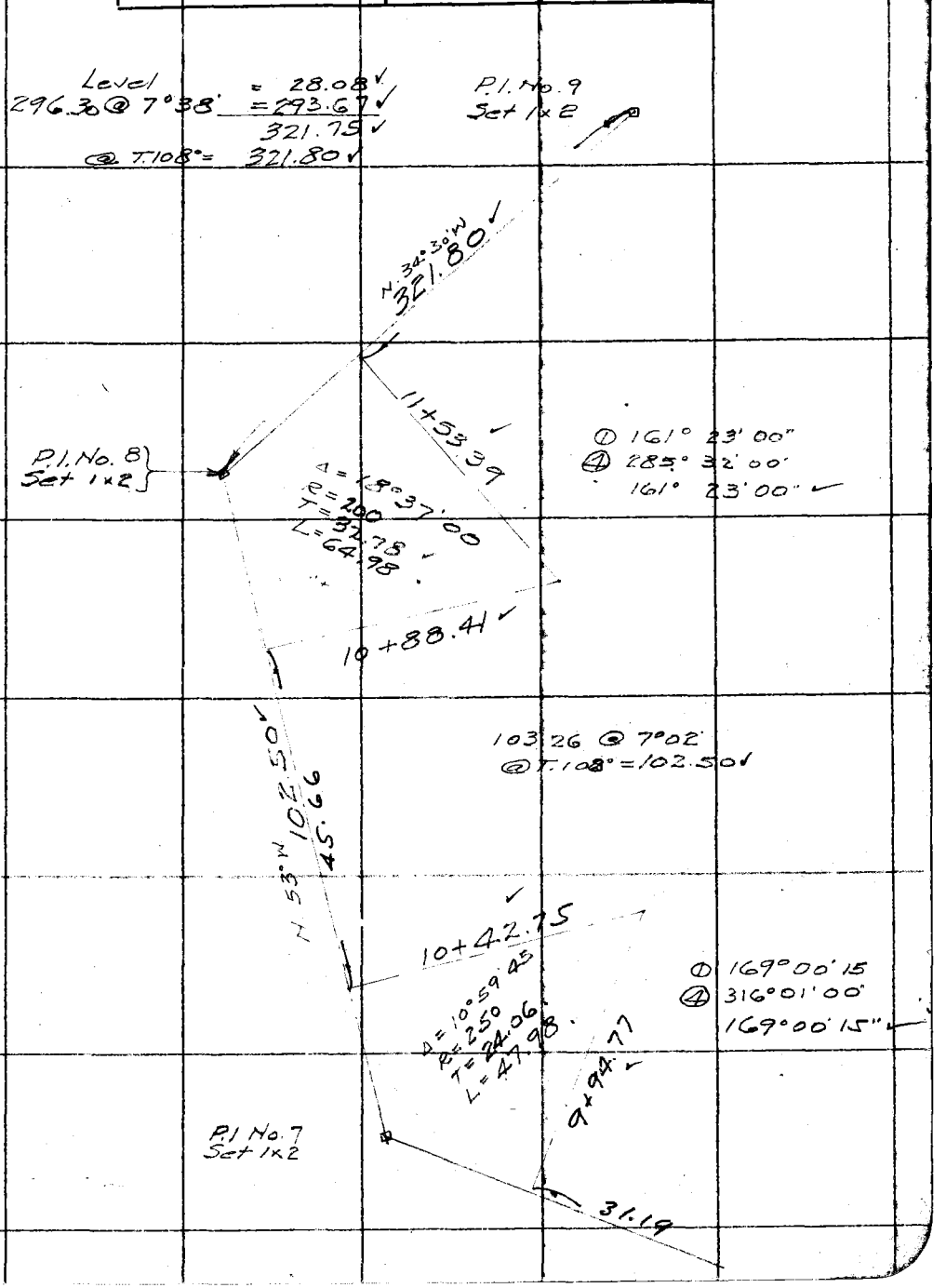

Note: ANY ADDITIONS OR CHANGES ON THIS SHEET MUST BE MADE OR CIRCLED IN Red. WITH DATE AND NAME OF PERSON MAKING CHANGE.

Do not extend notes this side of this line

RETURN TO
LOS ANGELES COUNTY SURVEYOR

(P. Line)

F.B. 532 Pg. 88 Chief Party Notes by Date

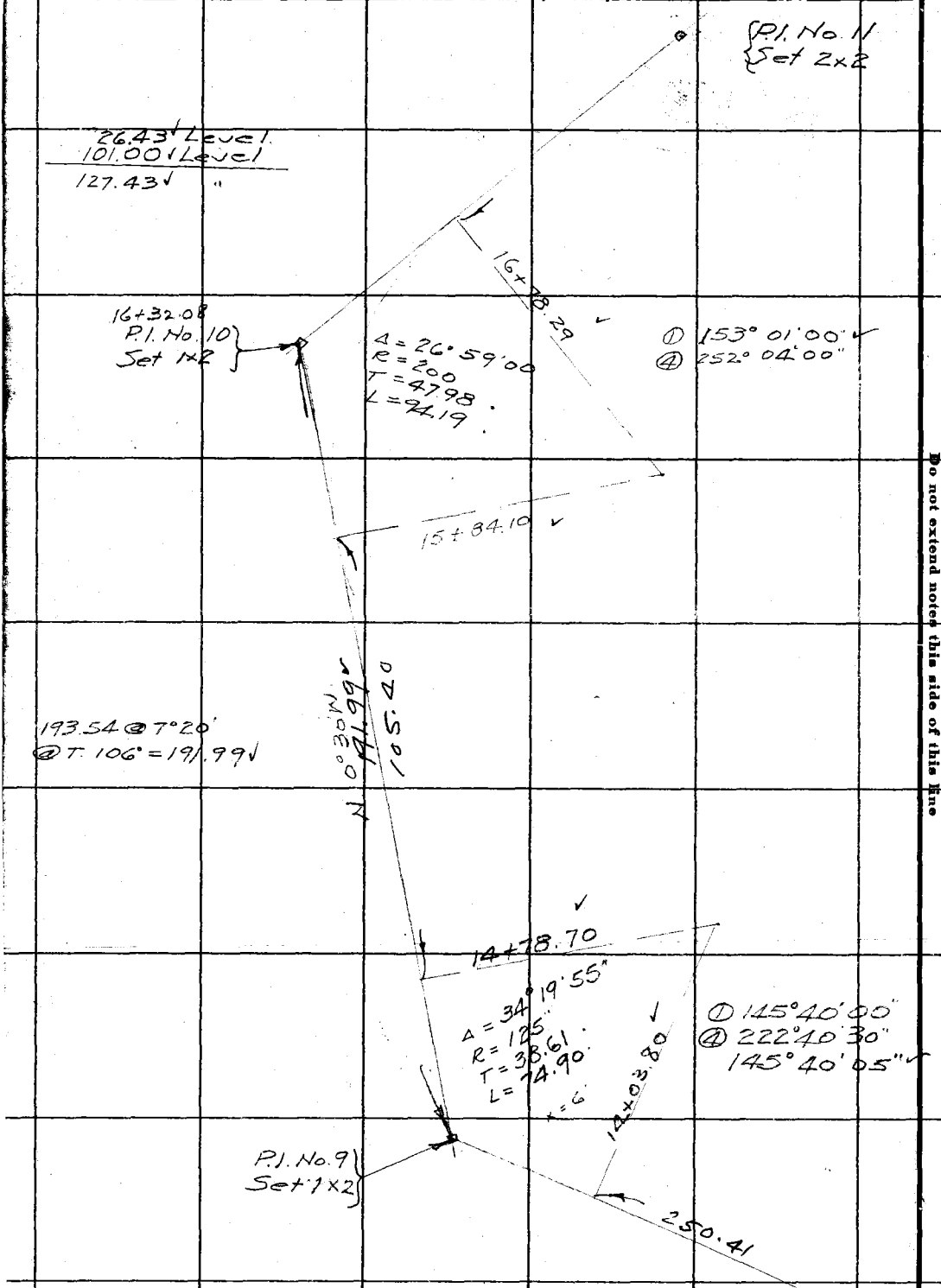

RETURN TO
LOS ANGELES COUNTY SURVEYOR

Do not extend notes this side of this line

Note: ANY ADDITIONS OR CHANGES ON THIS SHEET MUST BE MADE OR CIRCLED IN Red WITH DATE AND NAME OF PERSON MAKING CHANGE.

(P Line)

Date _____ Notes by _____ Chief Party _____ F.B. 532 PG. 89

Plotted by	Cox	W. O. No.	B. S. O. No.
Date		Location	
Map No.	B-956-1	Surveyed by	
Plotting C'k'd by	AAR	Date	Aug. 15-1933
Date	1951	Indexed	A. C. Johnson

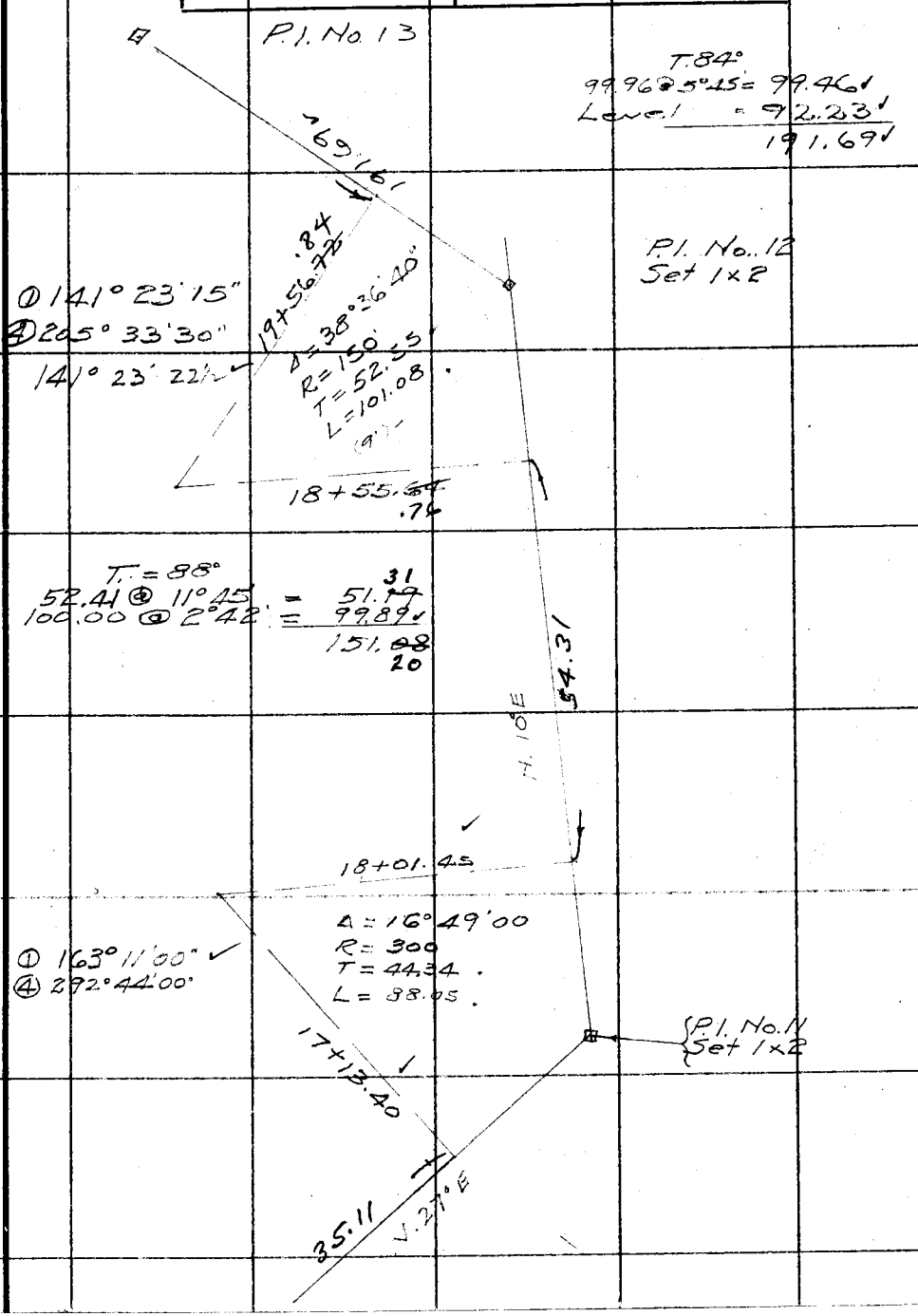

Note: ANY ADDITIONS OR CHANGES ON THIS SHEET MUST BE MADE OR CIRCLED IN Red, WITH DATE AND NAME OF PERSON MAKING CHANGE.

Do not extend notes this side of this line

RETURN TO
LOS ANGELES COUNTY SURVEYOR

(P Line)

F.B. 532 Pg. 90 Chief Party Notes by Date 8-23-33

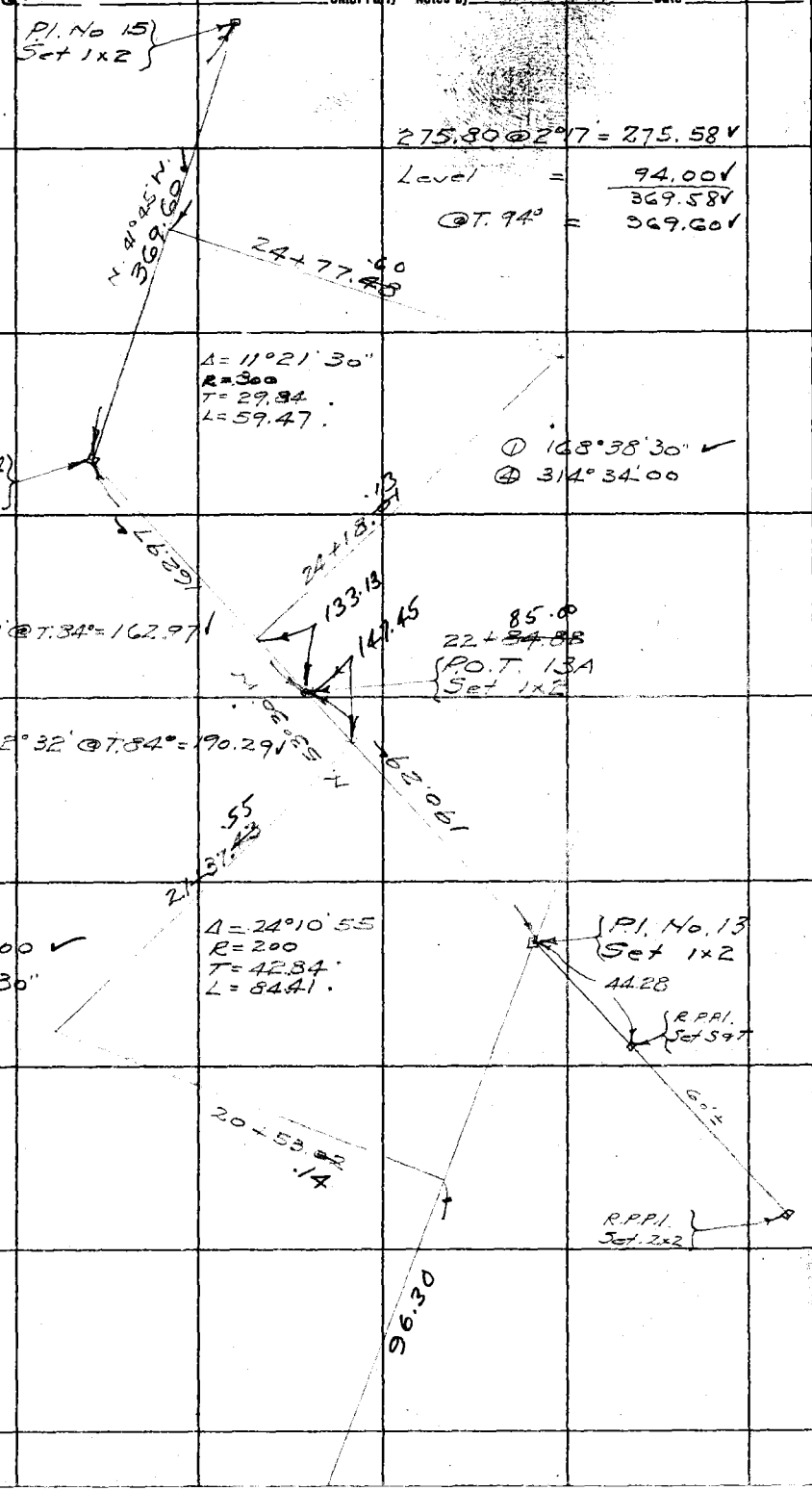

RETURN TO
LOS ANGELES COUNTY SURVEYOR

Do not extend notes this side of this line

Notes: ANY ADDITIONS OR CHANGES ON THIS SHEET MUST BE MADE OR CIRCLED IN Red. WITH DATE AND NAME OF PERSON MAKING CHANGE.

(P Line)

Date _____ Notes by _____ Chief Party _____ F.B. 532 Pg. 91

Platted by Cox	W. O. No. 7187 D. S. O. No. _____
Date _____	Location Palo Solo A.T.T.
Map No. B-9564	Surveyed by _____
Platting C'k'd by AAR 1951	Date Aug. 23-1933
Date _____	Indexed A. C. Johnson

Note: ANY ADDITIONS OR CHANGES ON THIS SHEET MUST BE MADE OR CIRCLED IN Red. WITH DATE AND NAME OF PERSON MAKING CHANGE.

Do not extend notes this side of this line

RETURN TO LOS ANGELES COUNTY SURVEYOR

P.I. No 17
Set 1×2

104.60 @ 1°57' @ T.98° = 104.55

N 37° W

① 161° 16' 45"
④ 285° 07' 00"

29+42.98
29+42.86

Δ = 18° 43' 15"
R = 200
T = 32.97
L = 65.35

28+77.51
.63

P.I. No. 16
Set 1×2

N 18° W

20.59

94.62 @ 4°27
@ T. 100° = 94.35

28+57.04
28+56.72

Δ = 23° 03' 15"
R = 200
T = 40.79
L = 80.47

P.I. No. 15
Set 1×2

① 156° 56' 45"
④ 267° 47' 00"
156° 56' 45"

27+76.45
27+76.51

298.97

(P Line)

F.B. 532 PG. 92 Chief Party Notes by Date 8-23-33

P.I. No. 19
Set 1x2

106.82 @ 2°13' @ T. 96° = 106.75 ✓

N. 67° W.

① 170° 43' 30"
④ 322° 54' 30"
170° 43' 37½ ✓

32+16.~~79~~ .91

Δ = 9°16' 25"
R = 500
T = 40.55
L = 80.93

P.I. No. 18
Set 1x2

2'

31+35.~~86~~ .98

162.88 @ 2°17' @ T. 98° = 162.76 ✓

N. 57° 45' W.

85.88

30+~~49.98~~ 50.10

Δ = 20°35' 25"
R = 200
T = 36.33
L = 71.87

29+78.~~77~~ .23

① 159° 24' 30"
④ 277° 38' 30"
159° 24' 37½ ✓

P.I. No 17
Set 1x2

35.25

RETURN TO
LOS ANGELES COUNTY SURVEYOR

Do not extend notes this side of this line

Note: ANY ADDITIONS OR CHANGES ON THIS SHEET MUST BE MADE OR CIRCLED IN Red. WITH DATE AND NAME OF PERSON MAKING CHANGE.

Date _____ Notes by _____ Chief Party _____ F.B. 532 Pg. 93

Platted by Cox	W. O. No. 7189 D. S. O. No.
Date	Location Palo Seco E.T.T.
Map No. B-956-1	Surveyed by E.C. Howard
Platting C'k'd by AAR	Date 8-23-33
Date 1951	Indexed C. Johnson

Cont. bot. Pg. 95

(P.O.T. # 20 A
Set 1x2, 39
36+37.27
280.32 @ 1°57' @ T. 96° = 280.18

N 59° W
245.49

① 166°48'30"
④ 307°13'30"
166°48'22½"

33+91.78

Δ = 13°11'35"
R = 300
T = 34.69
L = 69.05

33+22.10

P.I. No. 20
Set 1x2

N 45° 45' W
2.91

75.73 @ 6°18' @ T. 96° = 75.28

33+19.19

Δ = 21°20'15"
R = 200
T = 37.68
L = 74.48

① 158° 39' 45"
④ 274° 39' 00"

P.I. No. 19
Set 1x2

32+45.34

N 28° 15' E

RETURN TO
LOS ANGELES COUNTY SURVEYOR

Note: ANY ADDITIONS OR CHANGES ON THIS SHEET MUST BE MADE OR CIRCLED IN Red. WITH DATE AND NAME OF PERSON MAKING CHANGE.

Do not extend notes this side of this line

(5 Line)

F.B. 532 PG. 94 Chief Party Notes by Date

RETURN TO
LOS ANGELES COUNTY SURVEYOR

Do not extend notes this side of this line

Note: ANY ADDITIONS OR CHANGES ON THIS SHEET MUST BE MADE OR CIRCLED IN Red. WITH DATE AND NAME OF PERSON MAKING CHANGE.

(P Line)

Date 12-21-33 Notes by F.C.H Chief Party F.C.H F.B. 532 Pg. 95

Platted by	COX	W. C. No. 7189	D. S. O. No.
Date		Location	Palo Sola F.T.T.
Map No.	B-956-1	Surveyed by	F.C. Howard
Platting C'k'd by	AAR	Date	Dec. 21-1933
Date	1951	Indexed	A. C. Johnson

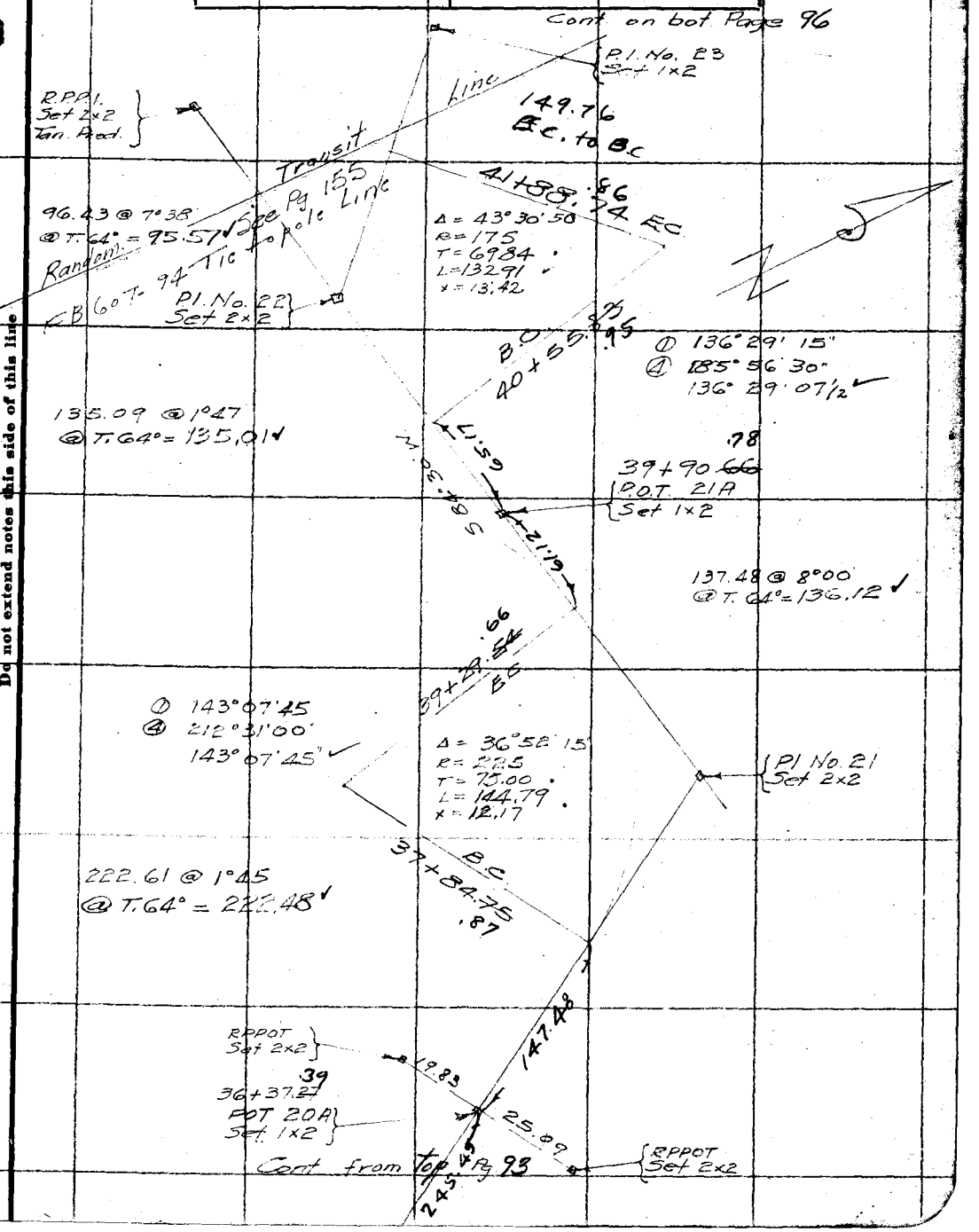

Note: ANY ADDITIONS OR CHANGES ON THIS SHEET MUST BE MADE OR CIRCLED IN Red. WITH DATE AND NAME OF PERSON MAKING CHANGE.

Do not extend notes this side of this line

RETURN TO
LOS ANGELES COUNTY SURVEYOR

(P Line)

F.B. 532 PG. 96 F.C.H Chief Party Notes by F.C.H Date

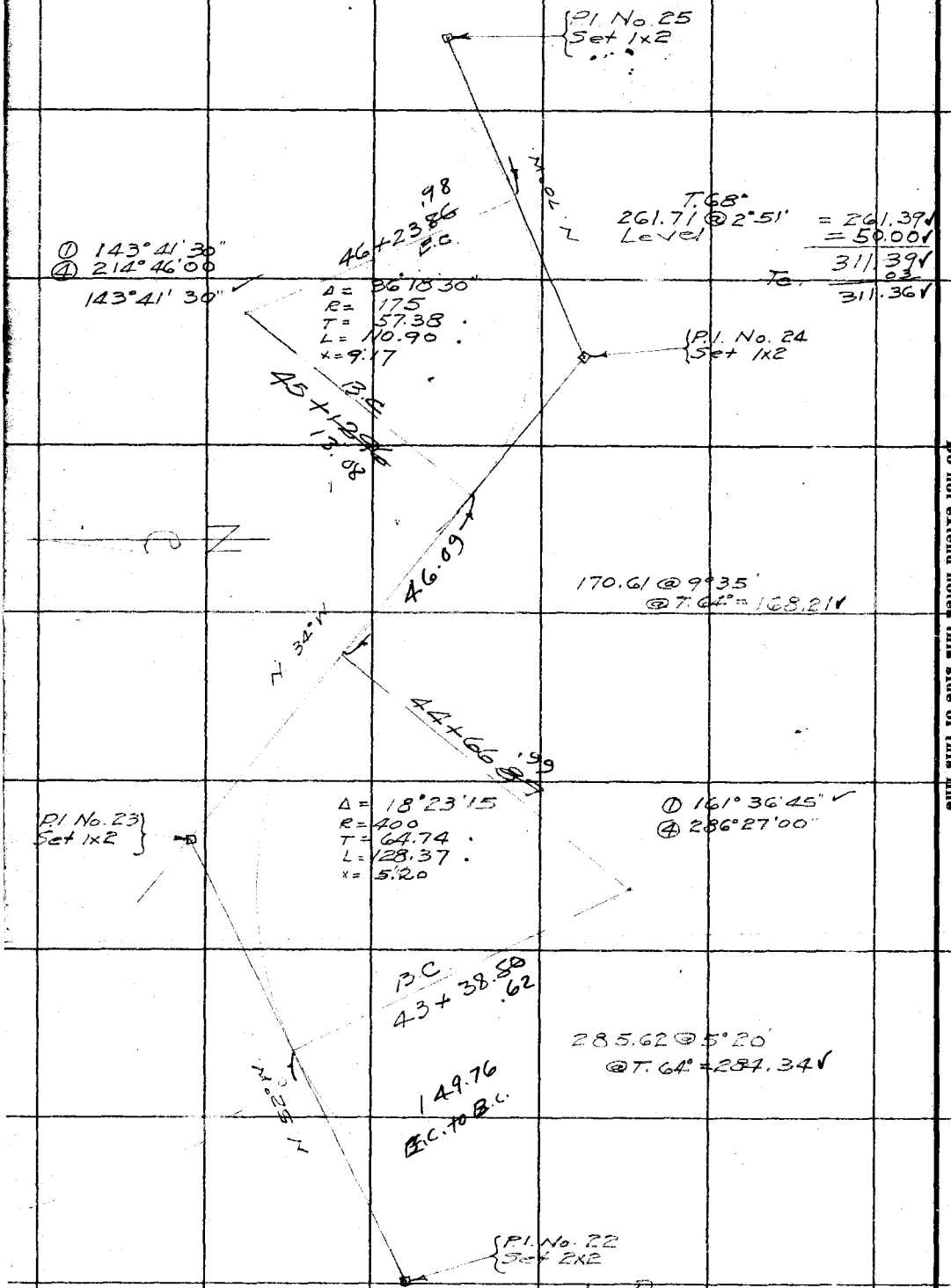

RETURN TO
LOS ANGELES COUNTY SURVEYOR
Do not extend notes this side of this line

Notes: ANY ADDITIONS OR CHANGES ON THIS SHEET MUST BE MADE OR CIRCLED IN Red. WITH DATE AND NAME OF PERSON MAKING CHANGE.

(P Line)

Date _____ Notes by F.C.H. Chief Party F.C.H. F.B. 532 PG 97

Plotted by COX	W.O. No. 7139 Dr. S. O. No.
Date	Location Palo Sola F.T.T.
Map No. B-956-1	Surveyed by F.C. Howard
Plotting C'k'd by AAR	Date Dec. 21-1933
Date 1951	Indexed A. C. Johnson

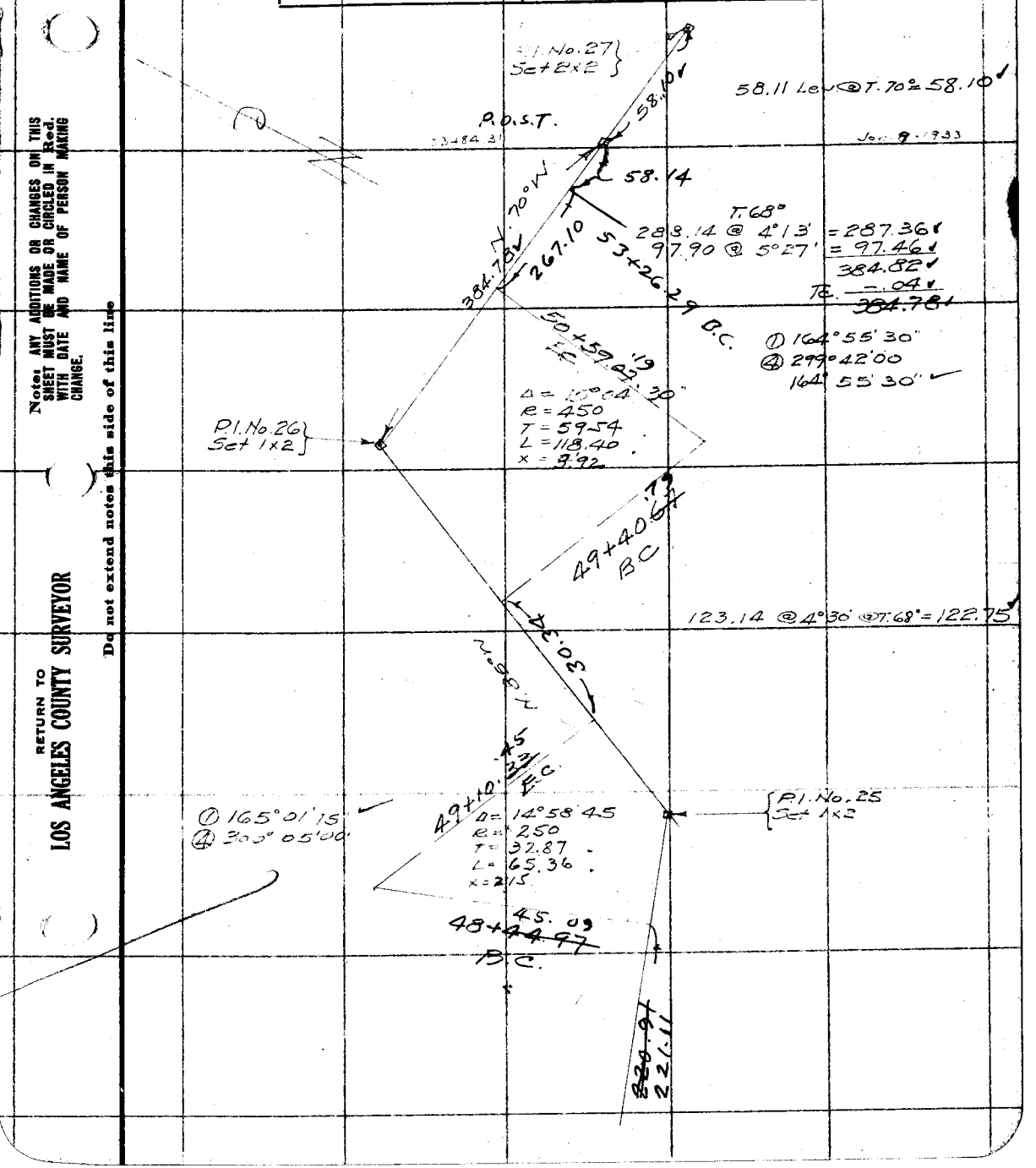

Note: ANY ADDITIONS OR CHANGES ON THIS SHEET MUST BE MADE OR CIRCLED IN Red. WITH DATE AND NAME OF PERSON MAKING CHANGE.

Do not extend notes this side of this line

RETURN TO
LOS ANGELES COUNTY SURVEYOR

(P Line)

F.B. 532 Pg. 98 F.C. Howard Chief Party Notes by F.C.H. Date 1-9-34

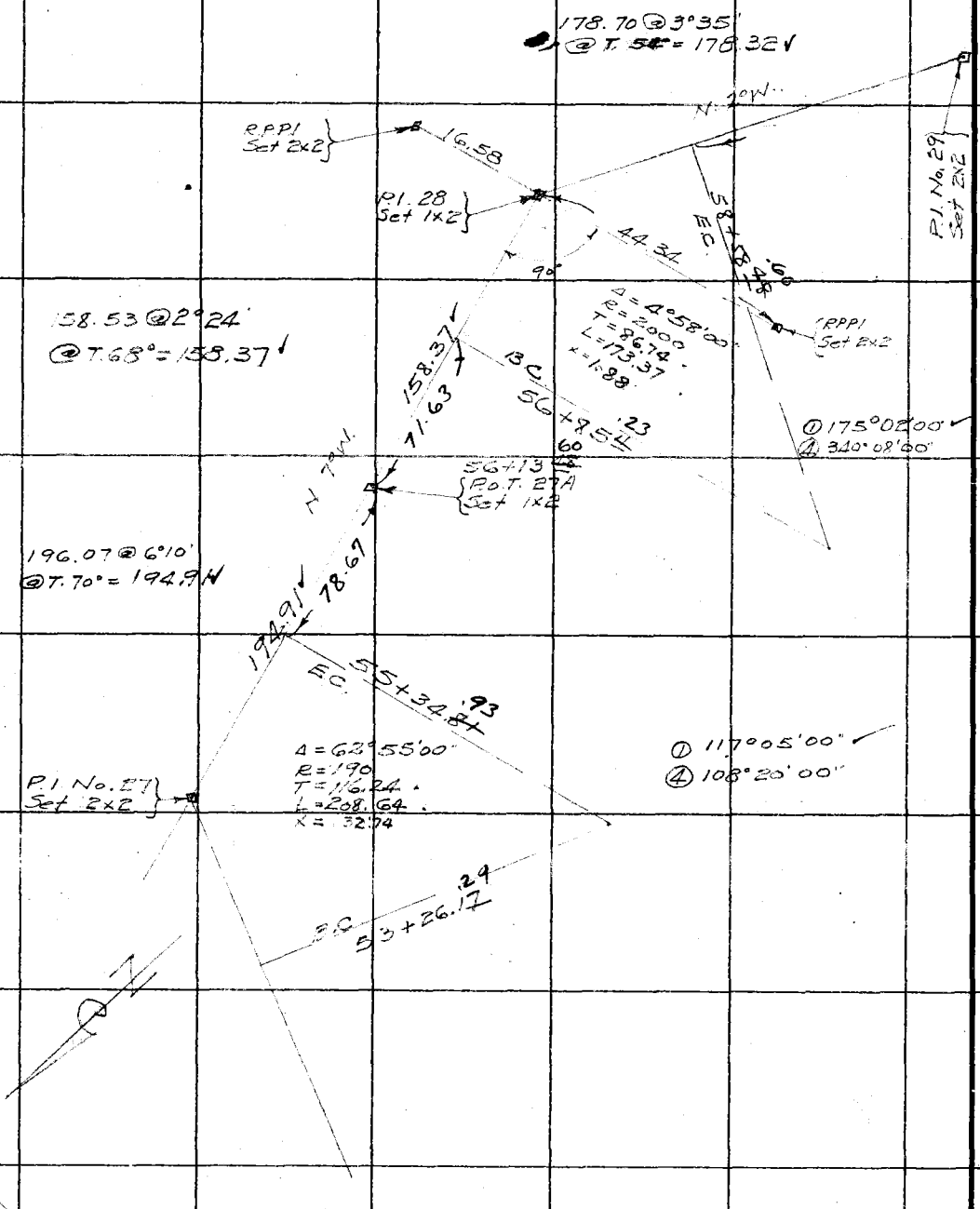

RETURN TO
LOS ANGELES COUNTY SURVEYOR
Do not extend notes this side of this line

Note: ANY ADDITIONS OR CHANGES ON THIS SHEET MUST BE MADE OR CIRCLED IN Red. WITH DATE AND NAME OF PERSON MAKING CHANGE.

Date _____ Notes by F.C.H. Chief Party F.C.H. F.B. 532 PG. 99

Plotted by COX	W. O. No. 7189 B. S. O. No.
Date	Location Palo Sola F.T.T. E. End
Map No. B-956-1	Surveyed by F.C. Howard
Plotting C'k'd by AAR	Date Jan. 9-1933
Date 1951	Indexed E. C. Johnson

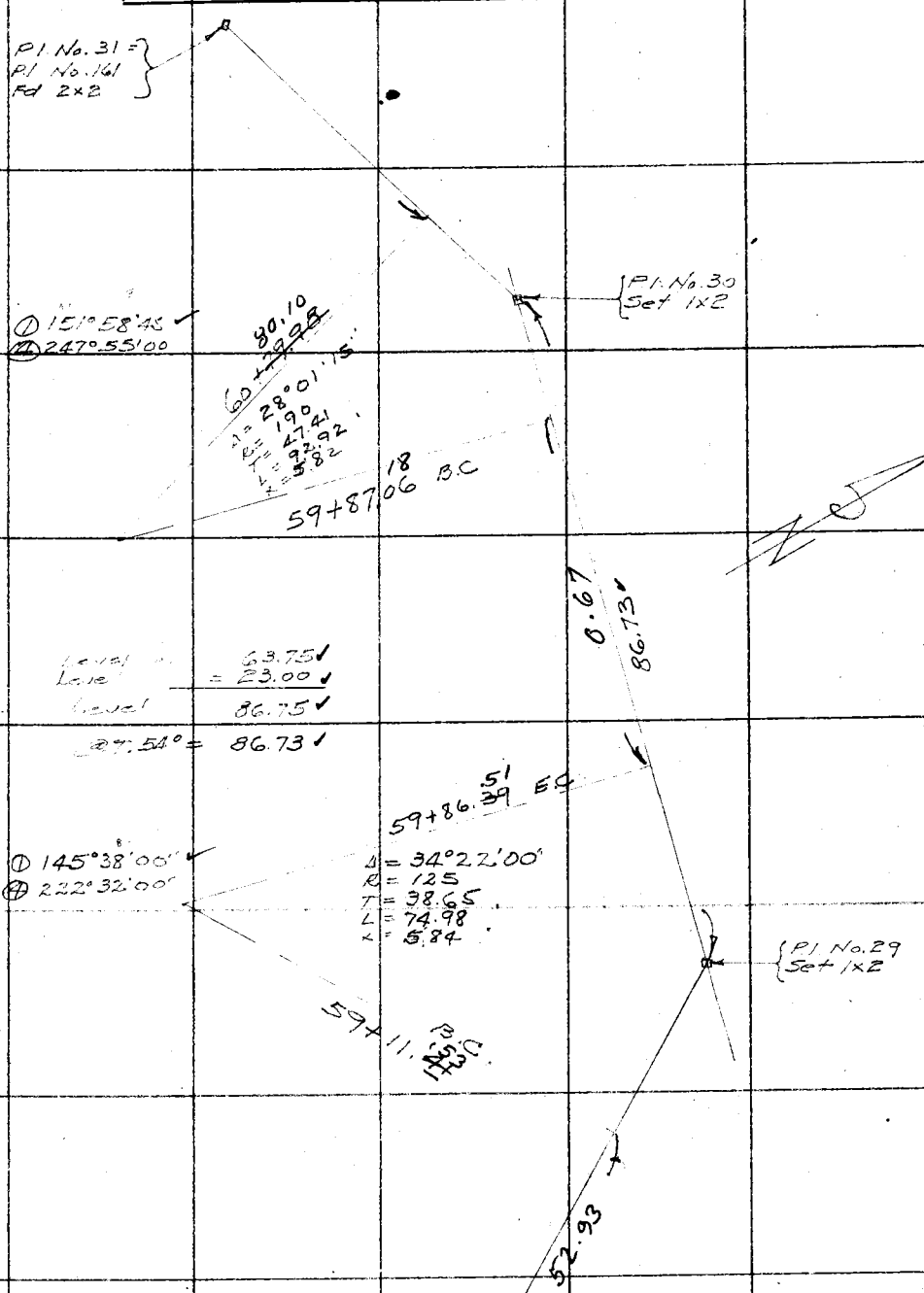

Note: ANY ADDITIONS OR CHANGES ON THIS SHEET MUST BE MADE OR CIRCLED IN Red. WITH DATE AND NAME OF PERSON MAKING CHANGE.

Do not extend notes this side of this line

RETURN TO
LOS ANGELES COUNTY SURVEYOR

F.B. 532 PG. 100 F.C.H. Chief Party Notes by F.C.H. Date

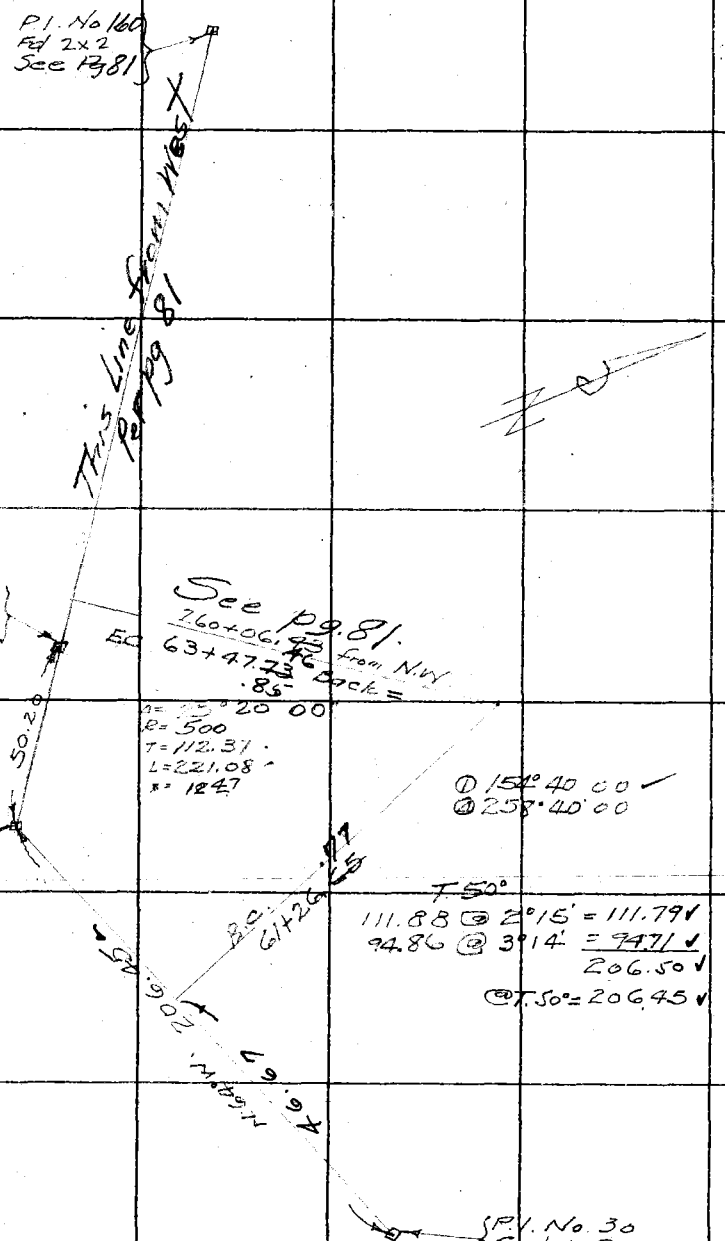

RETURN TO
LOS ANGELES COUNTY SURVEYOR
Do not extend notes this side of this line

Notes: ANY ADDITIONS OR CHANGES ON THIS SHEET MUST BE MADE OR CIRCLED IN Red, WITH DATE AND NAME OF PERSON MAKING CHANGE.

Notes Ck'd by	Survey of
Map No.	W. O. Tape No. St'd °F.
Office Work	Surveyed by
Checked	Notes Date
Date	Indexed C. Johnson 3-30-34

F.B. 532 PG. 11

SURVEY OF
EL TORO F.T.T.
FROM,
PALO SOLA F.T.T
TO
BOTTOM OF EL TORO CANYON
J.H. 7191

Note: ANY ADDITIONS OR CHANGES ON THIS SHEET MUST BE MADE OR CIRCLED IN Red Ink. WITH DATE AND NAME OF PERSON MAKING CHANGE.

Do not extend notes this side of this line

RETURN TO
LOS ANGELES COUNTY SURVEYOR
700 HALL OF RECORDS

FORM 247 10M 8-31

F.B. 532 Pg. 112

Cont. to Bot. Pg

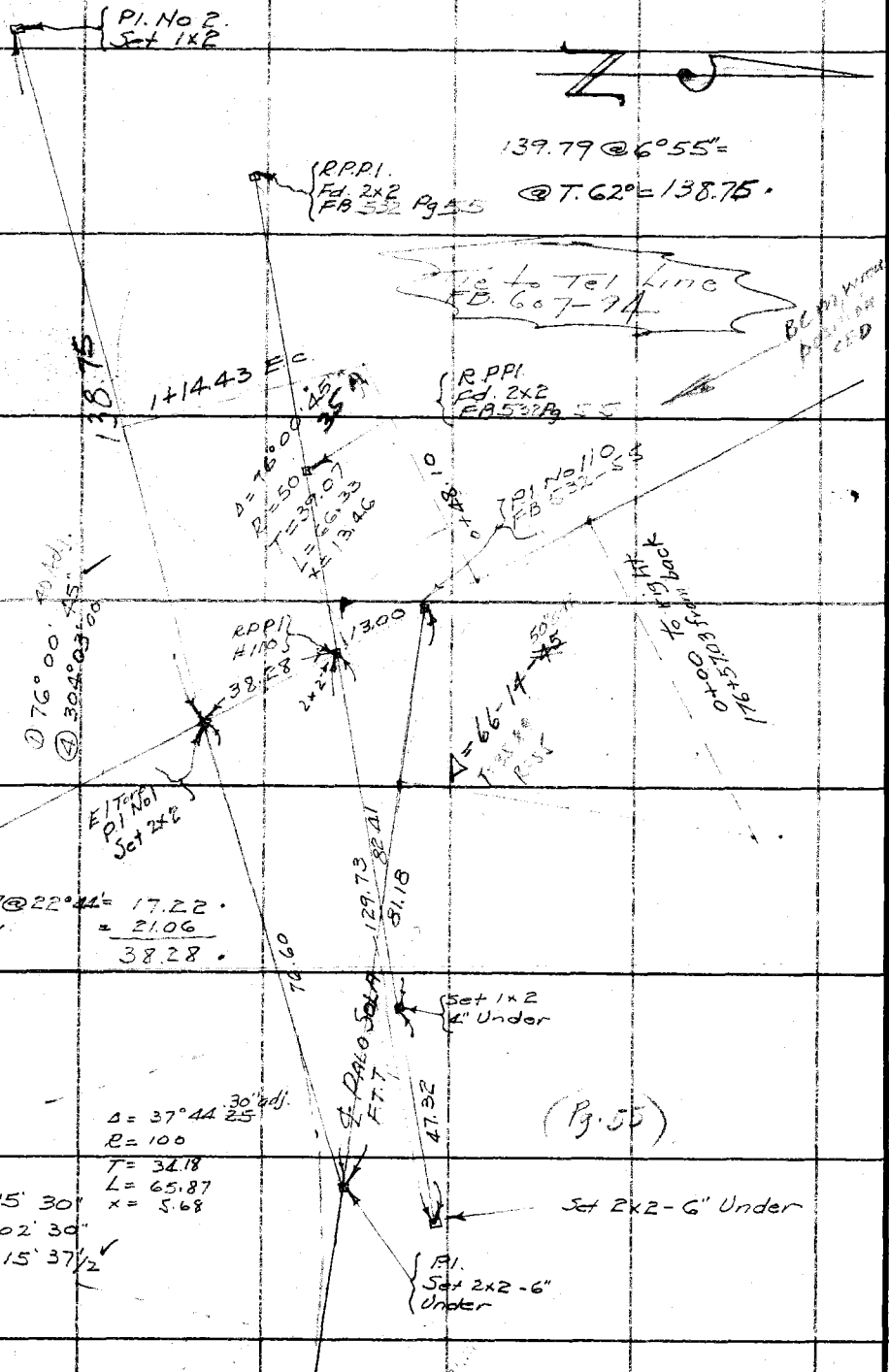

RETURN TO
LOS ANGELES COUNTY SURVEYOR
700 HALL OF RECORDS
Do not extend notes this side of this line

Note: ANY ADDITIONS OR CHANGES ON THIS SHEET MUST BE MADE OR CIRCLED IN Red Ink. WITH DATE AND NAME OF PERSON MAKING CHANGE.

Notes Ck'd by	Survey of El Toro F.T.T.
Map No.	W. O. 7191 Tape No. 47 St'd 84 °F.
Office Work	Surveyed by F.C. Howard
Checked	Notes F.C.H. Date 2-16-34
Date	Indexed A. C. Johnson

F.B. 532 Pg. 113

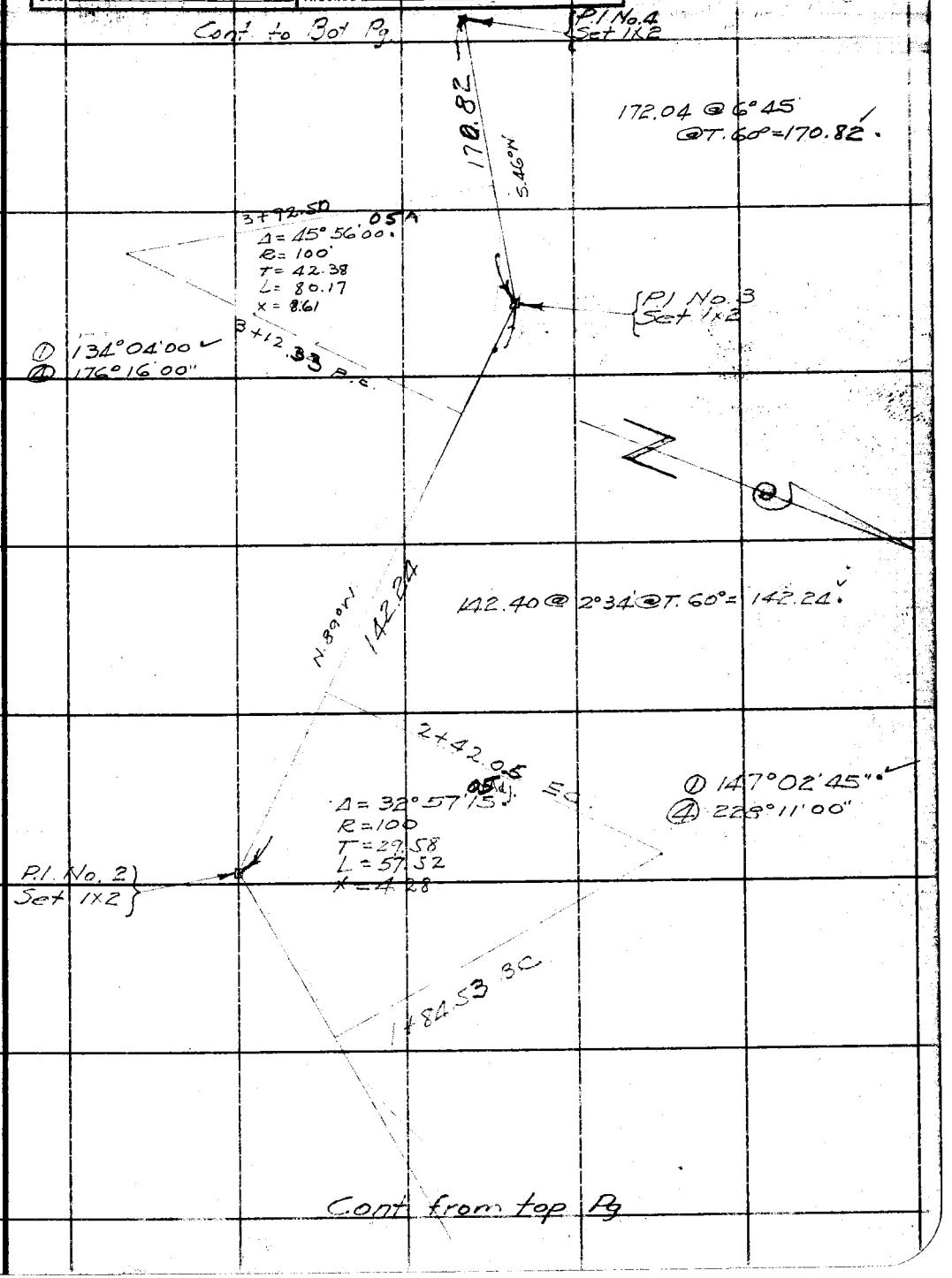

Note: ANY ADDITIONS OR CHANGES ON THIS SHEET MUST BE MADE OR CIRCLED IN Red Ink. WITH DATE AND NAME OF PERSON MAKING CHANGE.

RETURN TO
LOS ANGELES COUNTY SURVEYOR
700 HALL OF RECORDS

Do not extend notes this side of this line

FORM 247 10M 8-31

F.B. 532 Pg. 114

Mar. 2-1934

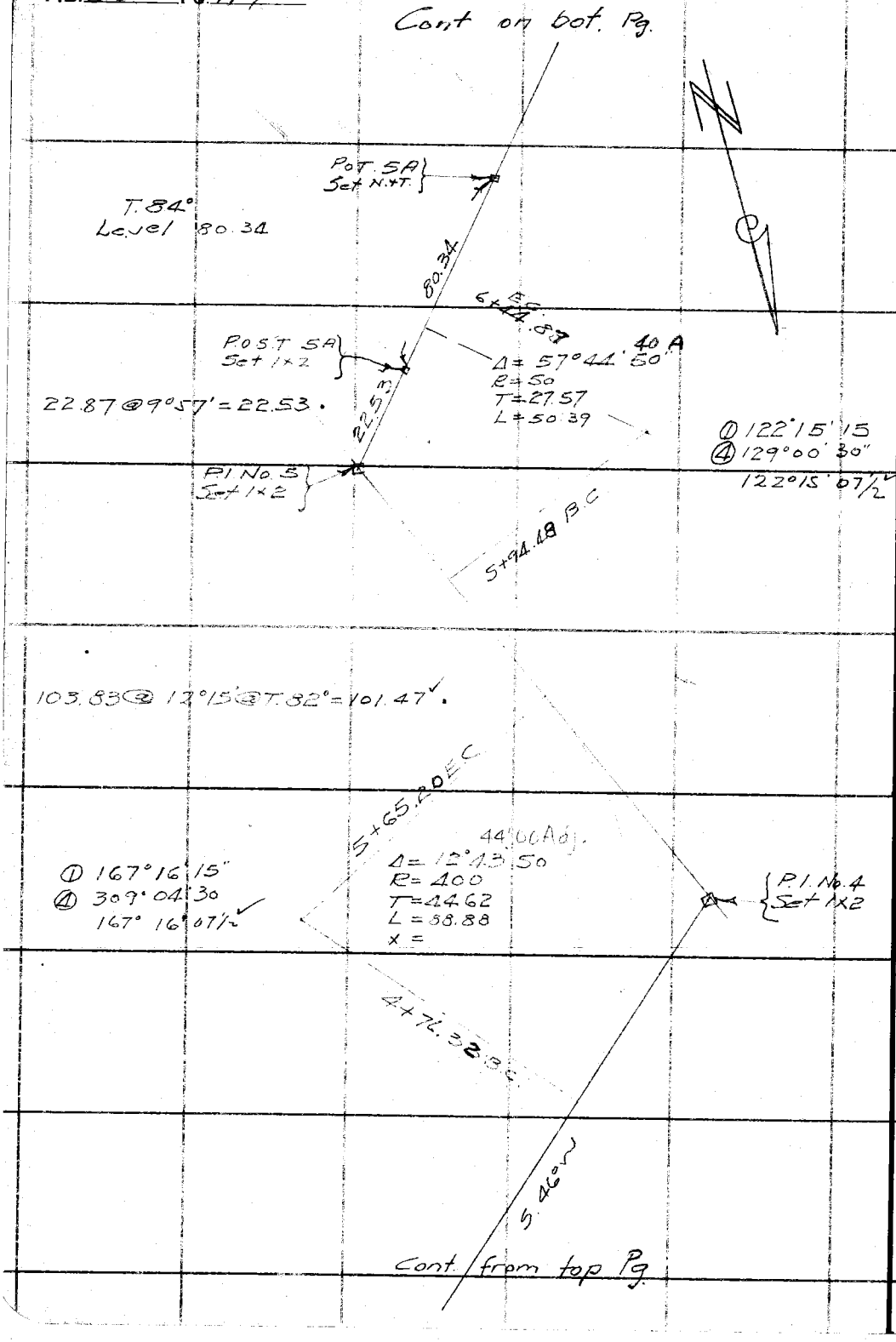

RETURN TO
LOS ANGELES COUNTY SURVEYOR
700 HALL OF RECORDS

Do not extend notes this side of this line

Note: ANY ADDITIONS OR CHANGES ON THIS SHEET MUST BE MADE OR CIRCLED IN Red Ink. WITH DATE AND NAME OF PERSON MAKING CHANGE.

Notes Ck'd by	Survey of El Toro FTT
Map No.	W. O. 7191 Tape No. 41 St'd 84 °F.
Office Work	Surveyed by F.C. Howard
Checked	Notes F.C.H. Date 3/2/34
Date	Indexed A. C. Johnson

F.B. 532 Pg. 115

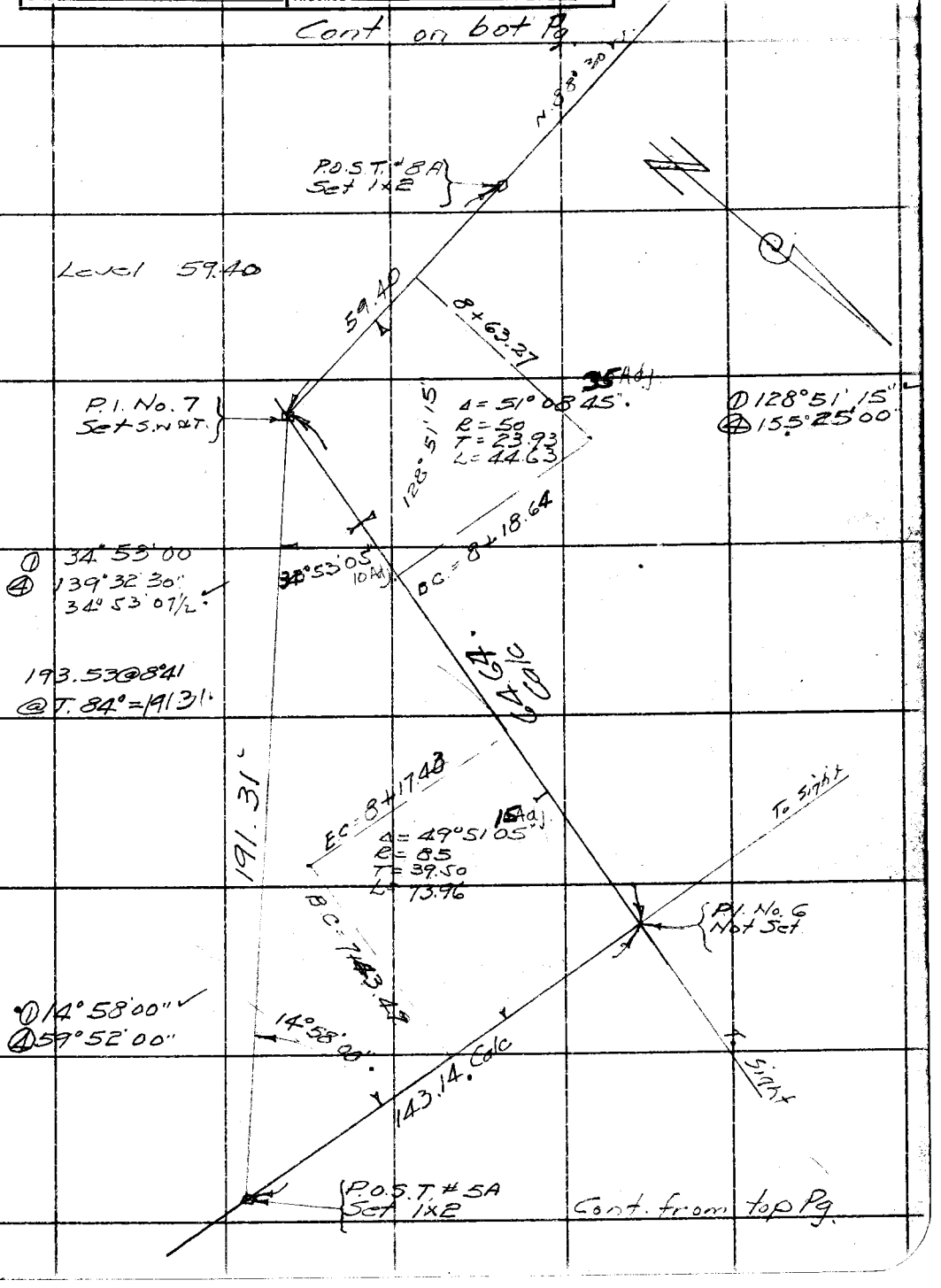

Note: ANY ADDITIONS OR CHANGES ON THIS SHEET MUST BE MADE OR CIRCLED IN Red Ink. WITH DATE AND NAME OF PERSON MAKING CHANGE.

RETURN TO
LOS ANGELES COUNTY SURVEYOR
700 HALL OF RECORDS

Do not extend notes this side of this line

FORM 247 10M 5-31

F.B. 532 Pg. 116

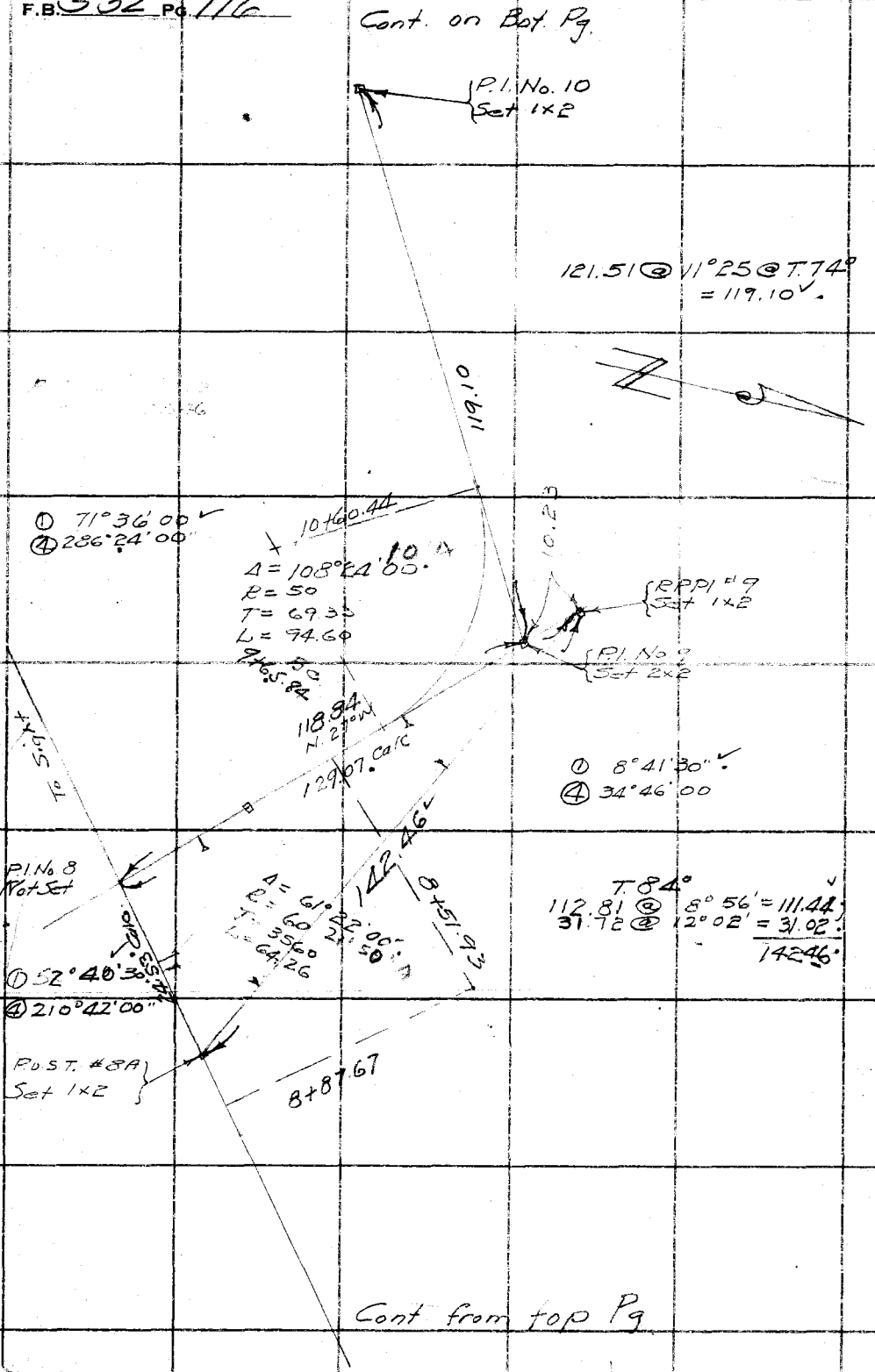

RETURN TO
LOS ANGELES COUNTY SURVEYOR
700 HALL OF RECORDS

Do not extend notes this side of this line

Note: ANY ADDITIONS OR CHANGES ON THIS SHEET MUST BE MADE OR CIRCLED IN Red Ink. WITH DATE AND NAME OF PERSON MAKING CHANGE.

Notes Ck'd by	Survey of El Toro F.T.T.
Map No.	W. O. [illegible] Tape No. 41 St'd 84 °F.
Office Work	Surveyed by F.C. Howard
Checked	Notes F.C.H. Date 3-7-34
Date	Indexed A. C. Johnson

F.B. 532 Pg. 117

F.C.H.
F.S.L.
C.C.H.
C.E.R.

Cont. on bot Pg.

P1 No. 12
Set 1x2

146.08 @ 11°19 @ T.80° = 143.24

S 10°

13+96.74 E.C.

Note:- This P1 Sketched Wrong Def. Left instead of Right

Δ = 14°20' 50"
R = 700
T = 88.10
L = 175.28
x = 5.52

① 165°39' 15"
④ 302°36' 30"
165°39' 10"
07½

P.1. No. 11
Set 1x2

165°39' 10"

12+21.46 B.C.

201.89 @ 6°56 @ T.74° = 200.40

S 24°W

11+55.62 E.C.

20 Adj.

Δ = 21°03' 15"
R = 250
T = 46.46
L = 91.87
x = 4.53

① 158°56' 45"
④ 275°47' 00"

P.1. No. 10
Set 1x2

10+63.75 B.C.

Cont. from Top Pg.

Note: ANY ADDITIONS OR CHANGES ON THIS SHEET MUST BE MADE (OR CIRCLED IN Red Ink, WITH DATE AND NAME OF PERSON MAKING CHANGE.

RETURN TO
LOS ANGELES COUNTY SURVEYOR
700 HALL OF RECORDS

Do not extend notes this side of this line

FORM 247 10M 8-31

F.B. 592 Pg. 118

Mar. 9-1934

Cont on bot Pg.

P.I. No. 14
Set 1x2

72.88 @ 11°14' @ T 72° = 71.47 ✓

① 144°32'45" ✓
④ 218°11'00

15+95.14 E.C.

25 Adj.
Δ = 35°27'15"
R = 100
T = 31.97
L = 61.88

P.I. No. 13
Set 1x2

15+33.26 = B.C.

115.04 @ 7°25' @ T. 72° = 114.07 ✓

E.C. = 14+86.39

30 Adj.
Δ = 19°58'40"
R = 200
T = 35.23
L = 69.74

① 160°01'15
④ 280°05'30
160°01'22" ✓

P.I. No. 12
Set 2x2

B.C. = 12+16.65

N 0°01' E

Cont from top Pg.

RETURN TO
LOS ANGELES COUNTY SURVEYOR
700 HALL OF RECORDS

Do not extend notes this side of this line

Note: ANY ADDITIONS OR CHANGES ON THIS SHEET MUST BE MADE OR CIRCLED IN Red Ink. WITH DATE AND NAME OF PERSON MAKING CHANGE.

Notes Ck'd by	Survey of El Toro F.T.T.
Map No.	W. O. 7191 Tape No. 47 St'd 84 °F.
Office Work	Surveyed by F.C. Howard
Checked	Notes F.C.H. Date 3-9-34
Date	Indexed A. C. Johnson

F.B. 532 Pg. 119

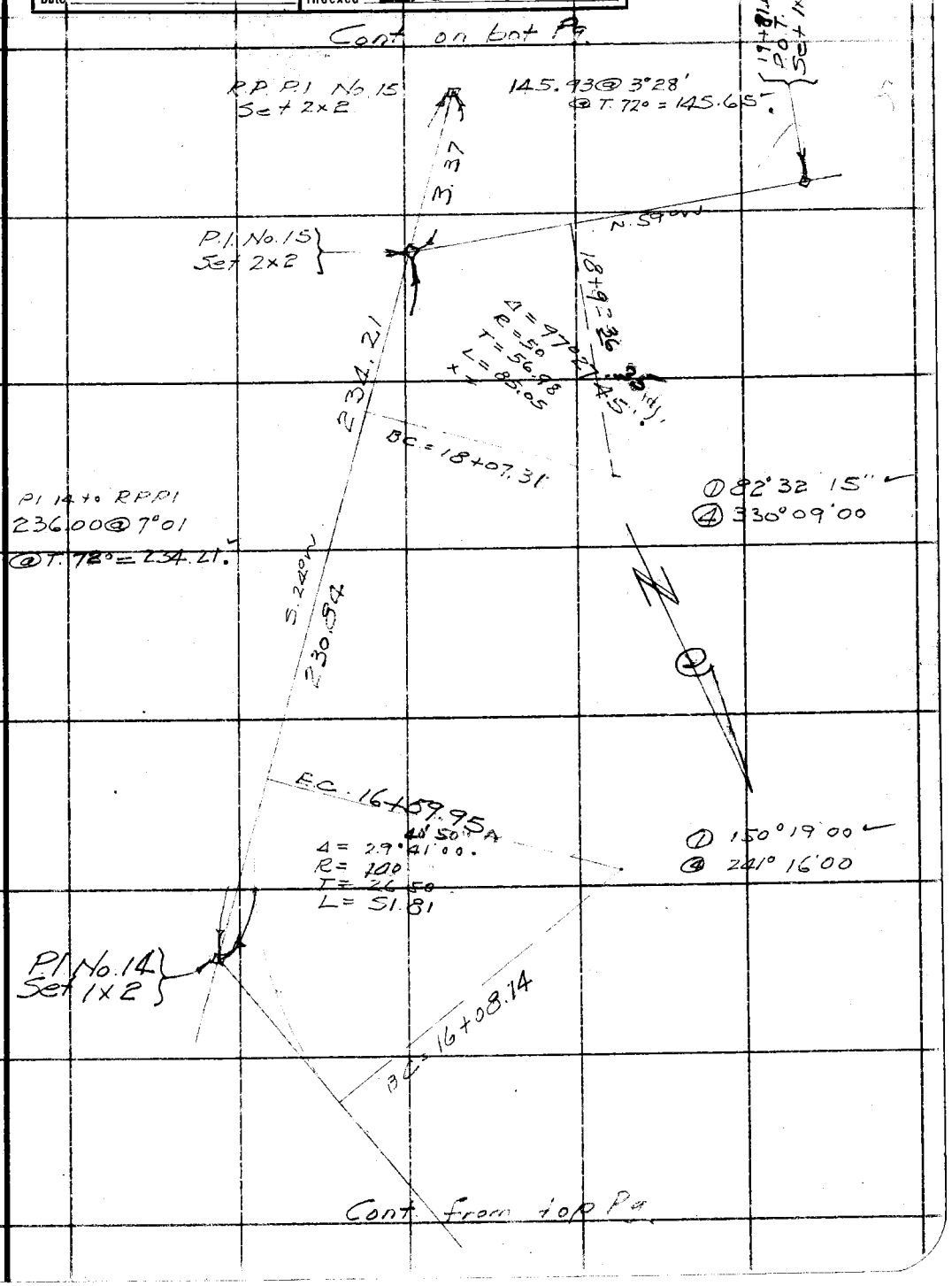

Note: ANY ADDITIONS OR CHANGES ON THIS SHEET MUST BE MADE (OR CIRCLED IN Red Ink. WITH DATE AND NAME OF PERSON MAKING CHANGE.

RETURN TO
LOS ANGELES COUNTY SURVEYOR
700 HALL OF RECORDS

Do not extend notes this side of this line

FORM 247 10M 5-31

F.B. 532 Pg. 120

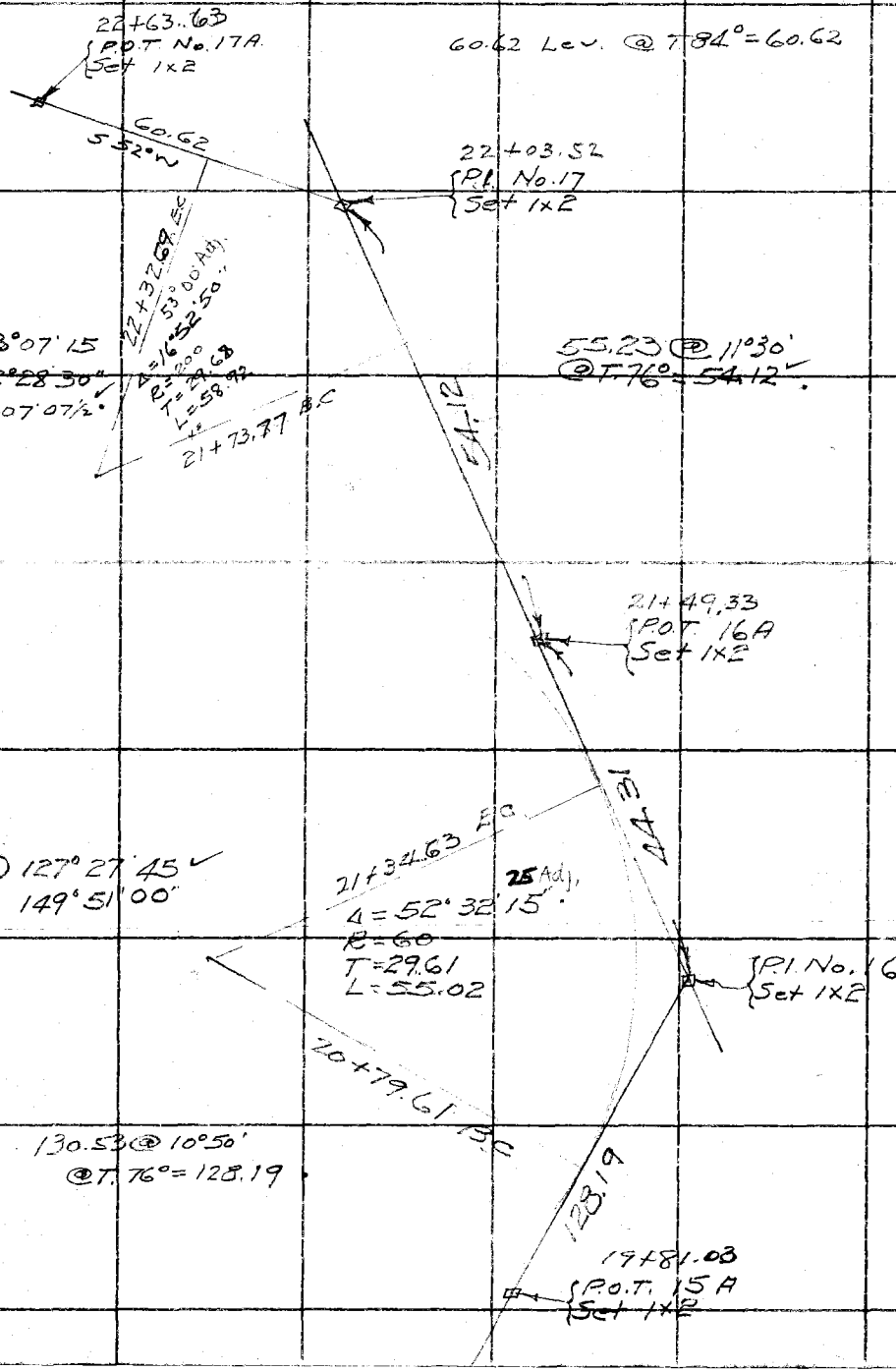

RETURN TO
LOS ANGELES COUNTY SURVEYOR
700 HALL OF RECORDS

Do not extend notes this side of this line

Note: ANY ADDITIONS OR CHANGES ON THIS SHEET MUST BE MADE OR CIRCLED IN Red Ink, WITH DATE AND NAME OF PERSON MAKING CHANGE.

Notes Ck'd by	Survey of El Toro F.T.T
Map No.	W. O. 7191 Tape No. 47 St'd 84 °F.
Office Work	Surveyed by F.C.H.
Checked	Notes F.C.H. Date 3-13-34
Date	Indexed A. C. Johnson

F.B. 532 Pg. 121

Note: ANY ADDITIONS OR CHANGES ON THIS SHEET MUST BE MADE OR CIRCLED IN Red Ink, WITH DATE AND NAME OF PERSON MAKING CHANGE.

RETURN TO
LOS ANGELES COUNTY SURVEYOR
700 HALL OF RECORDS
Do not extend notes this side of this line

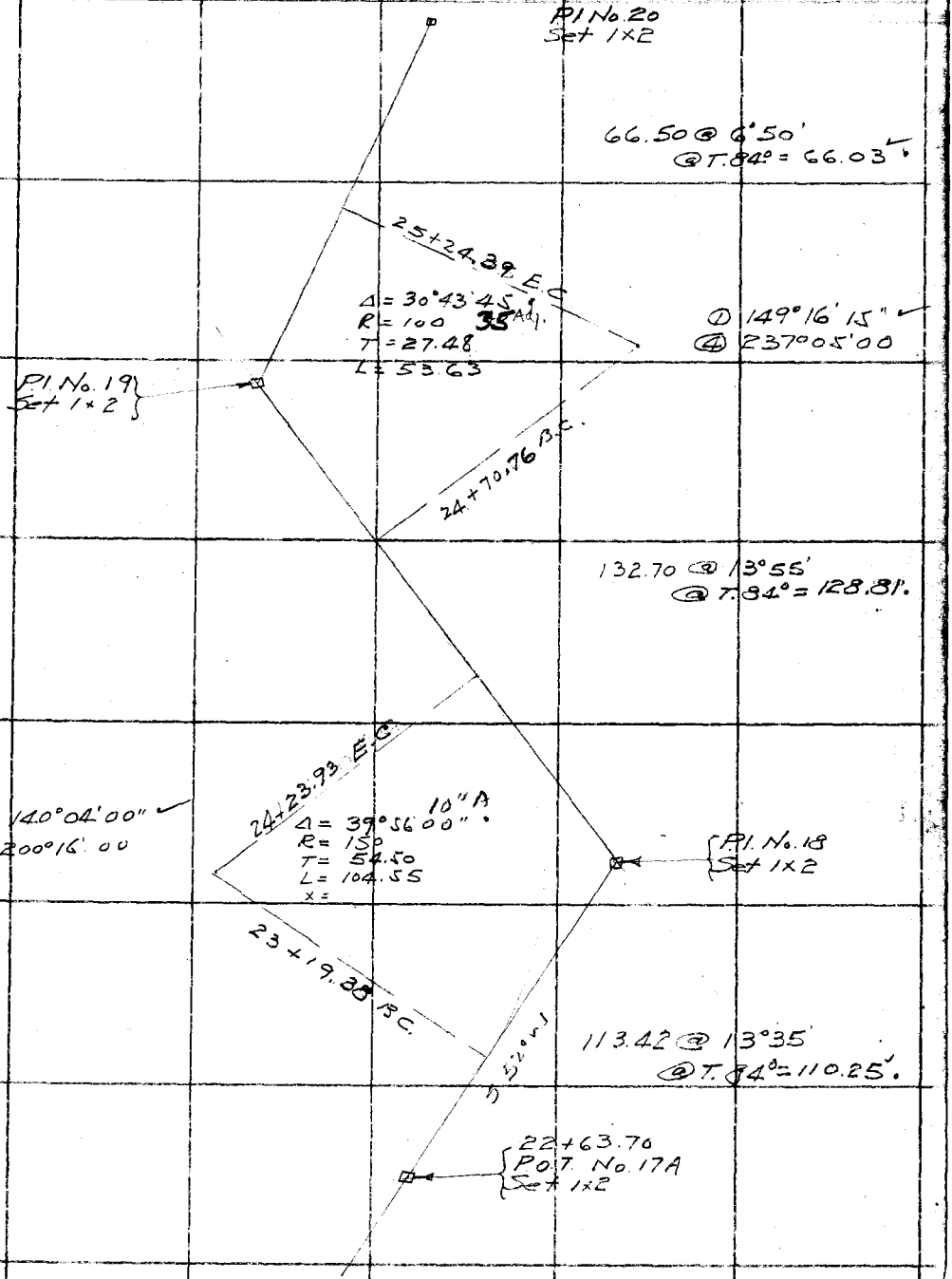

FORM 247 10M 8-31

F.B. 532 Pg 122

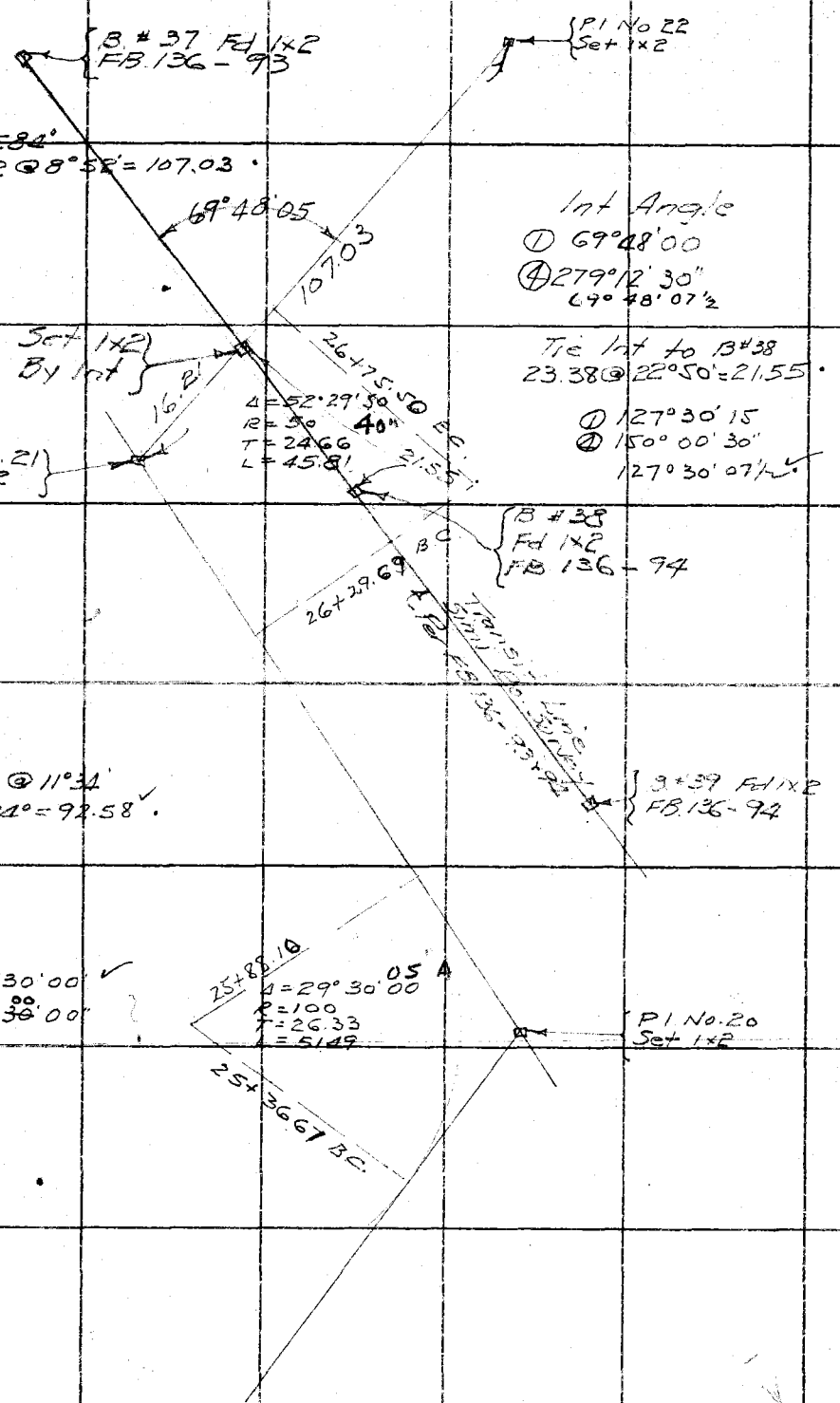

RETURN TO
LOS ANGELES COUNTY SURVEYOR
700 HALL OF RECORDS

Note: ANY ADDITIONS OR CHANGES ON THIS SHEET MUST BE MADE OR CIRCLED IN **Red Ink.** WITH DATE AND NAME OF PERSON MAKING CHANGE.

Do not extend notes this side of this line

Notes Ck'd by	Survey of El Toro F.T.T
Map No.	W. O. 7191 Tape No. 15 St'd 84 °F.
Office Work	Surveyed by FCH
Checked	Notes Date
Date	Indexed A. C. Johnson 11-7-35

F.B. 532 Pg. 123

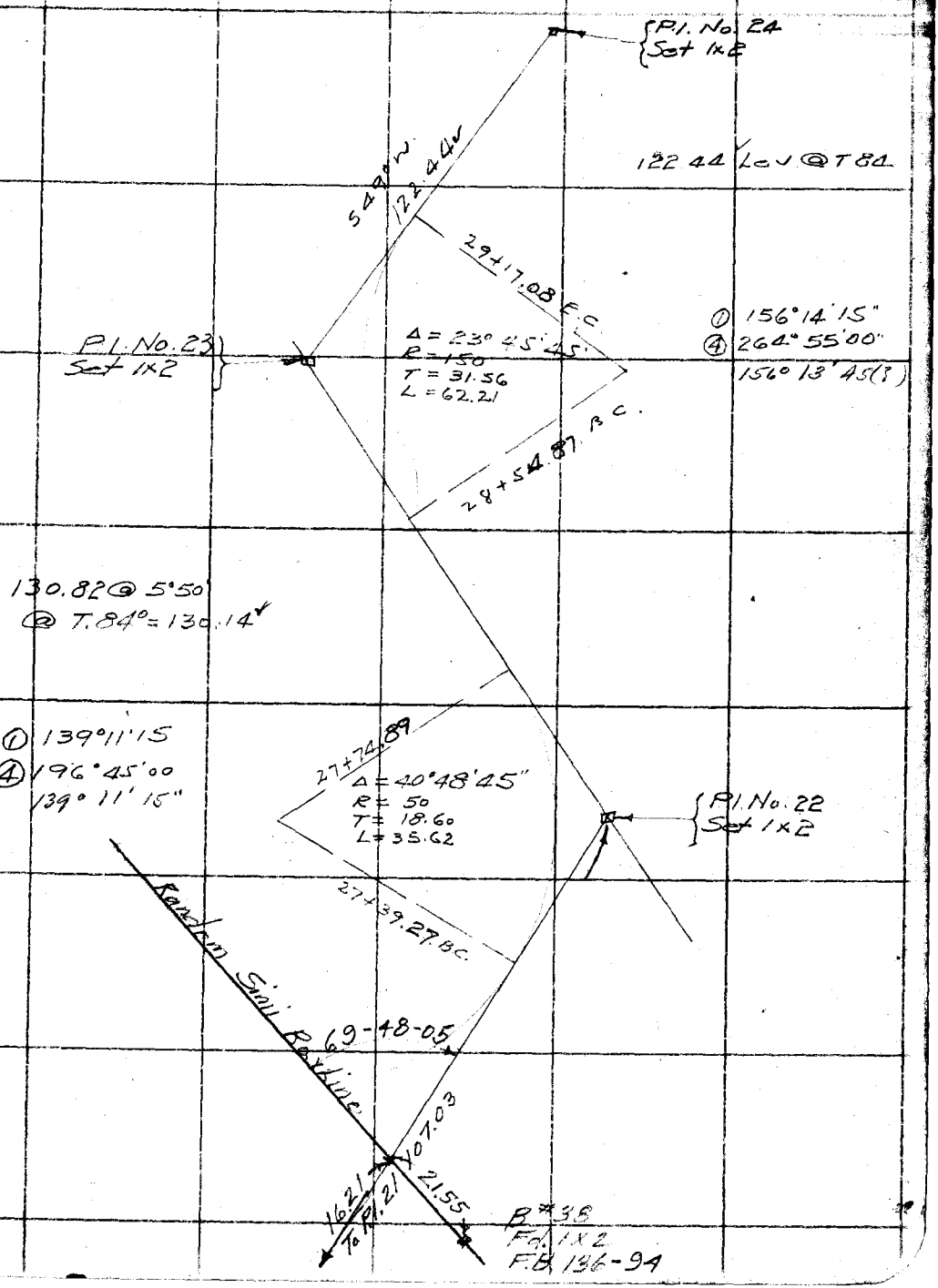

Note: ANY ADDITIONS OR CHANGES ON THIS SHEET MUST BE MADE OR CIRCLED IN Red Ink. WITH DATE AND NAME OF PERSON MAKING CHANGE.

RETURN TO
LOS ANGELES COUNTY SURVEYOR
700 HALL OF RECORDS

Do not extend notes this side of this line

FORM 247 10M 8-31

F.B. 532 Pg. 124

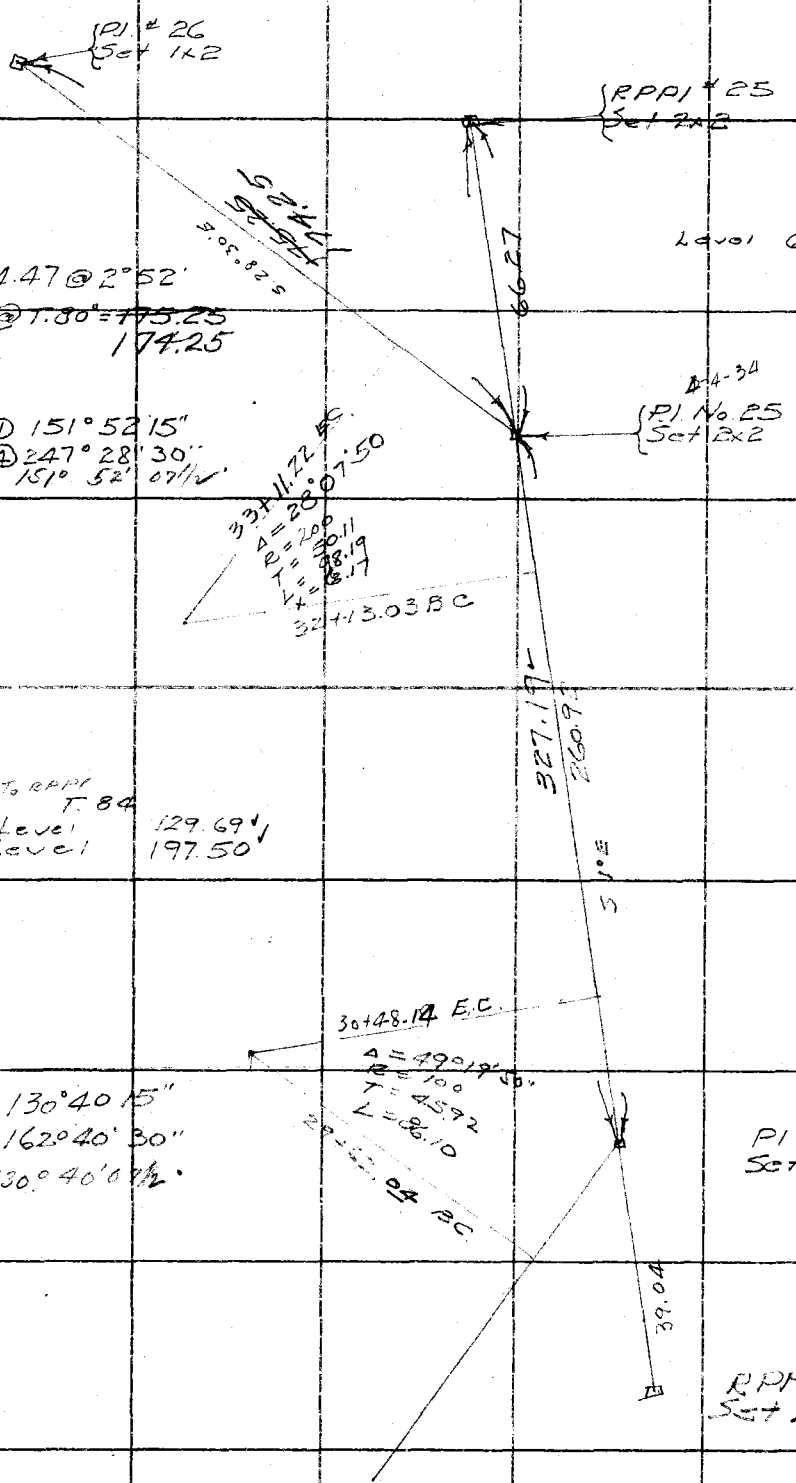

RETURN TO
LOS ANGELES COUNTY SURVEYOR
700 HALL OF RECORDS

Do not extend notes this side of this line

Note: ANY ADDITIONS OR CHANGES ON THIS SHEET MUST BE MADE OR CIRCLED IN Red Ink- WITH DATE AND NAME OF PERSON MAKING CHANGE.

Notes Ck'd by	Survey of Fl Toro F.T.T
Map No.	W. O. 7191 Tape No. 15 St'd ___ °F.
Office Work	Surveyed by F.C.H.
Checked	Notes H. Date 4-4-34
Date	Indexed A. C. Johnson

F.B. 532 Pg. 125

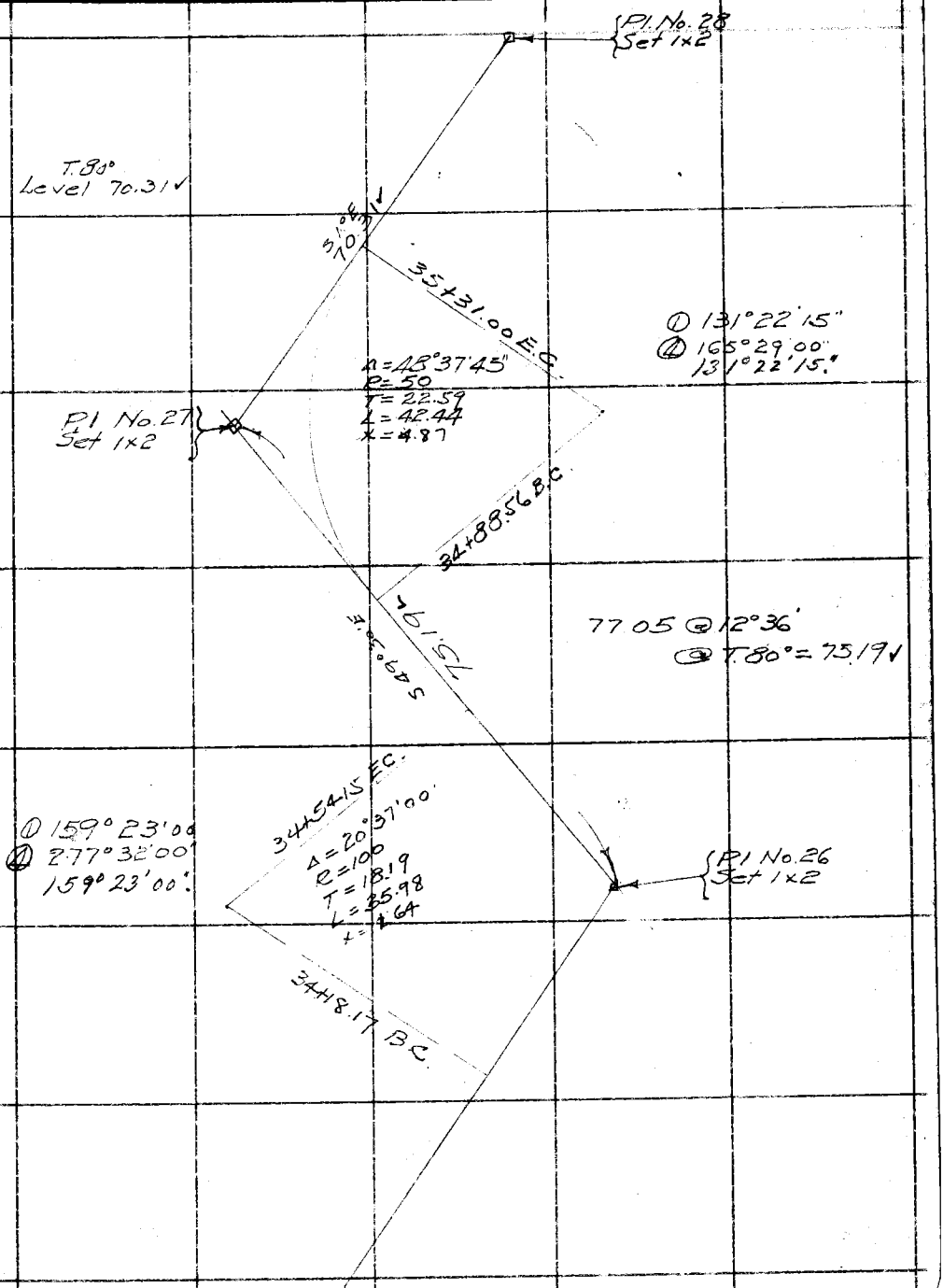

Note: ANY ADDITIONS OR CHANGES ON THIS SHEET MUST BE MADE (OR CIRCLED IN Red Ink. WITH DATE AND NAME OF PERSON MAKING CHANGE.

RETURN TO
LOS ANGELES COUNTY SURVEYOR
700 HALL OF RECORDS

Do not extend notes this side of this line

FORM 247 10M 8-31

F.B. 532 PG. 126

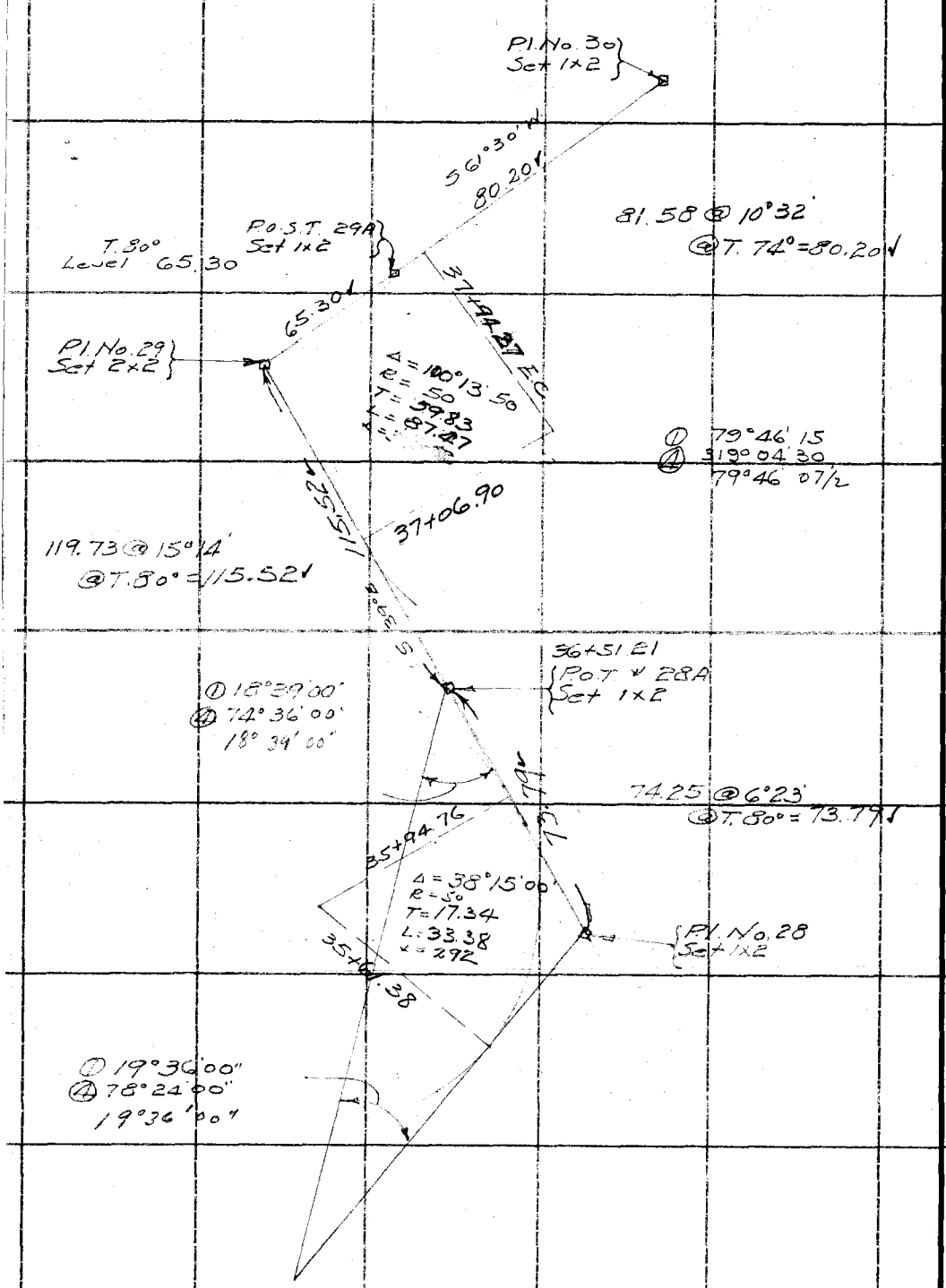

RETURN TO
LOS ANGELES COUNTY SURVEYOR
700 HALL OF RECORDS

Do not extend notes this side of this line

Note: ANY ADDITIONS OR CHANGES ON THIS SHEET MUST BE MADE OR CIRCLED IN Red Ink. WITH DATE AND NAME OF PERSON MAKING CHANGE.

Notes Ck'd by	Survey of El Toro F.T.T.
Map No.	W. O. 7191 Tape No. 15 St'd 84 °F.
Office Work	Surveyed by F.C. Howard
Checked	Notes H Date Apr 4 & 5 - 1934
Date	Indexed A. C. Johnson

F.B. 532 Pg. 127

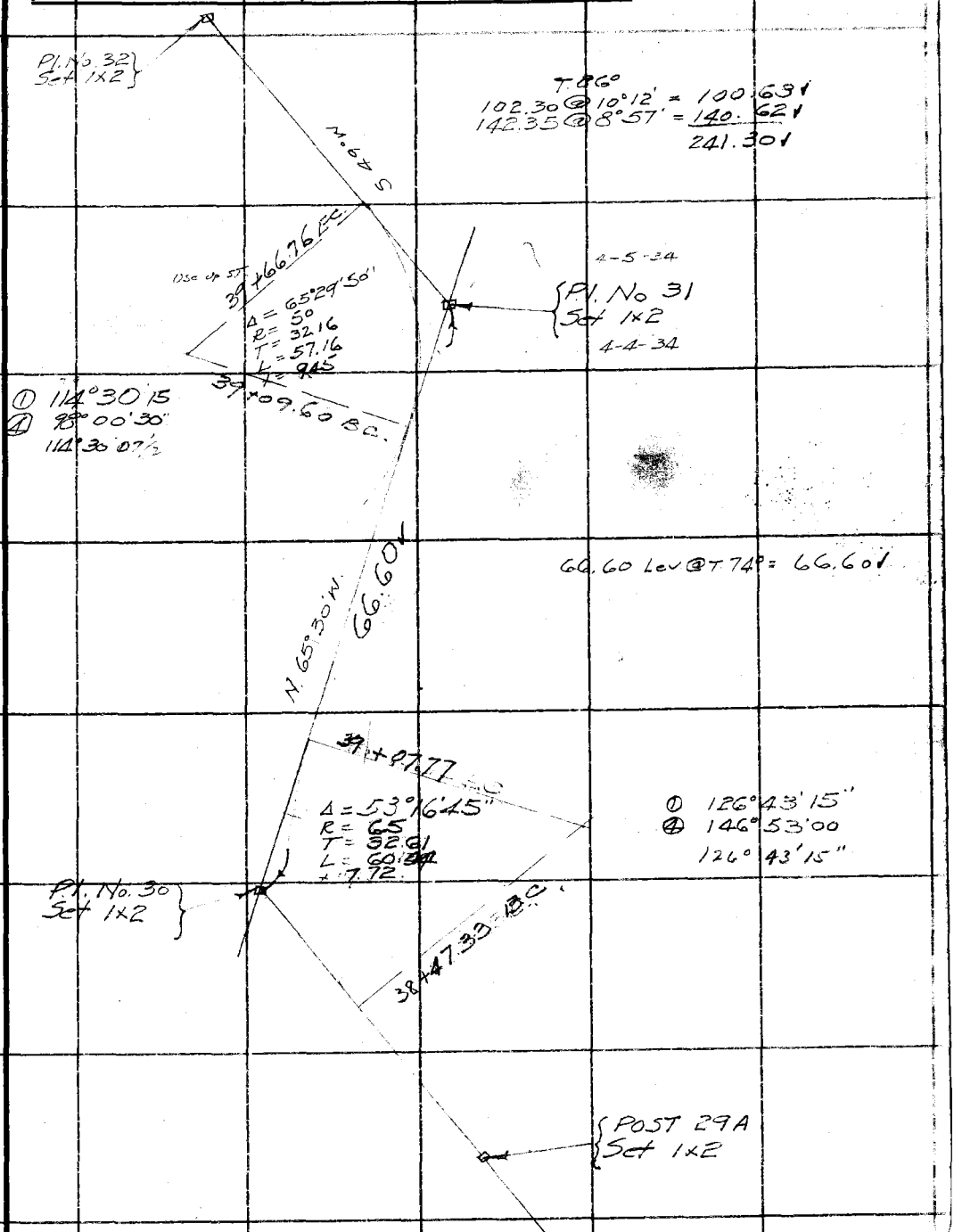

Note: ANY ADDITIONS OR CHANGES ON THIS SHEET MUST BE MADE (OR CIRCLED IN Red Ink. WITH DATE AND NAME OF PERSON MAKING CHANGE.

Do not extend notes this side of this line

RETURN TO
LOS ANGELES COUNTY SURVEYOR
700 HALL OF RECORDS

FORM 247 10M 5-31

F.B. 532 Pg. 128

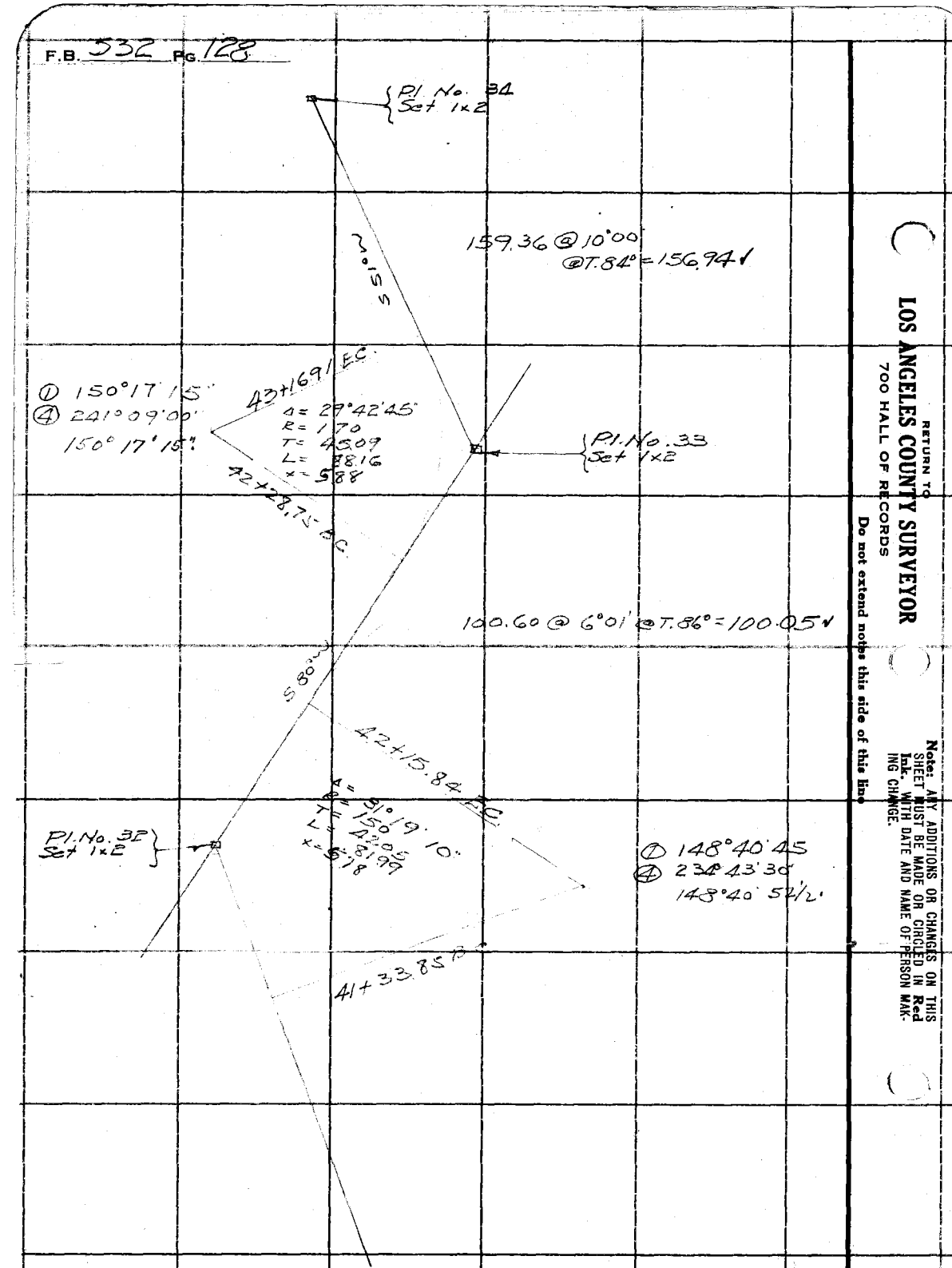

RETURN TO
LOS ANGELES COUNTY SURVEYOR
700 HALL OF RECORDS

Do not extend notes this side of this line

Note: ANY ADDITIONS OR CHANGES ON THIS SHEET MUST BE MADE OR CIRCLED IN **Red Ink.** WITH DATE AND NAME OF PERSON MAKING CHANGE.

Notes Ck'd by	Survey of El Toro FTT
Map No.	W. O. 7191 Tape No. 36 St'd 84 °F.
Office Work	Surveyed by F.C.H.
Checked	Notes H Date 4-5-34
Date	Indexed A. C. Johnson

F.B. 532 Pg 129

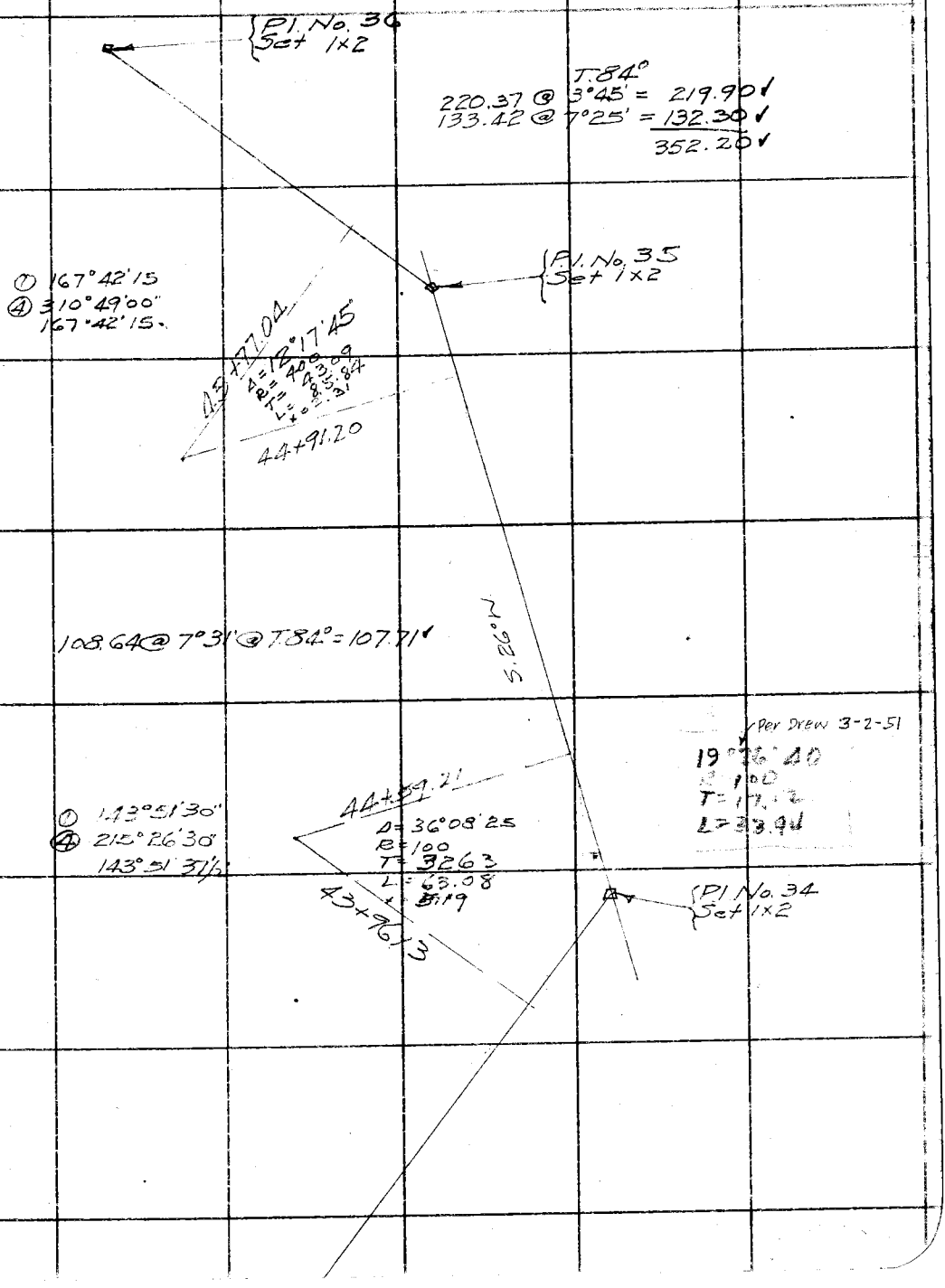

Note: ANY ADDITIONS OR CHANGES ON THIS SHEET MUST BE MADE (OR CIRCLED IN Red Ink. WITH DATE AND NAME OF PERSON MAKING CHANGE.

Do not extend notes this side of this line

RETURN TO
LOS ANGELES COUNTY SURVEYOR
700 HALL OF RECORDS

FORM 247 10M 5-31

F.B. 532 Pg. 130

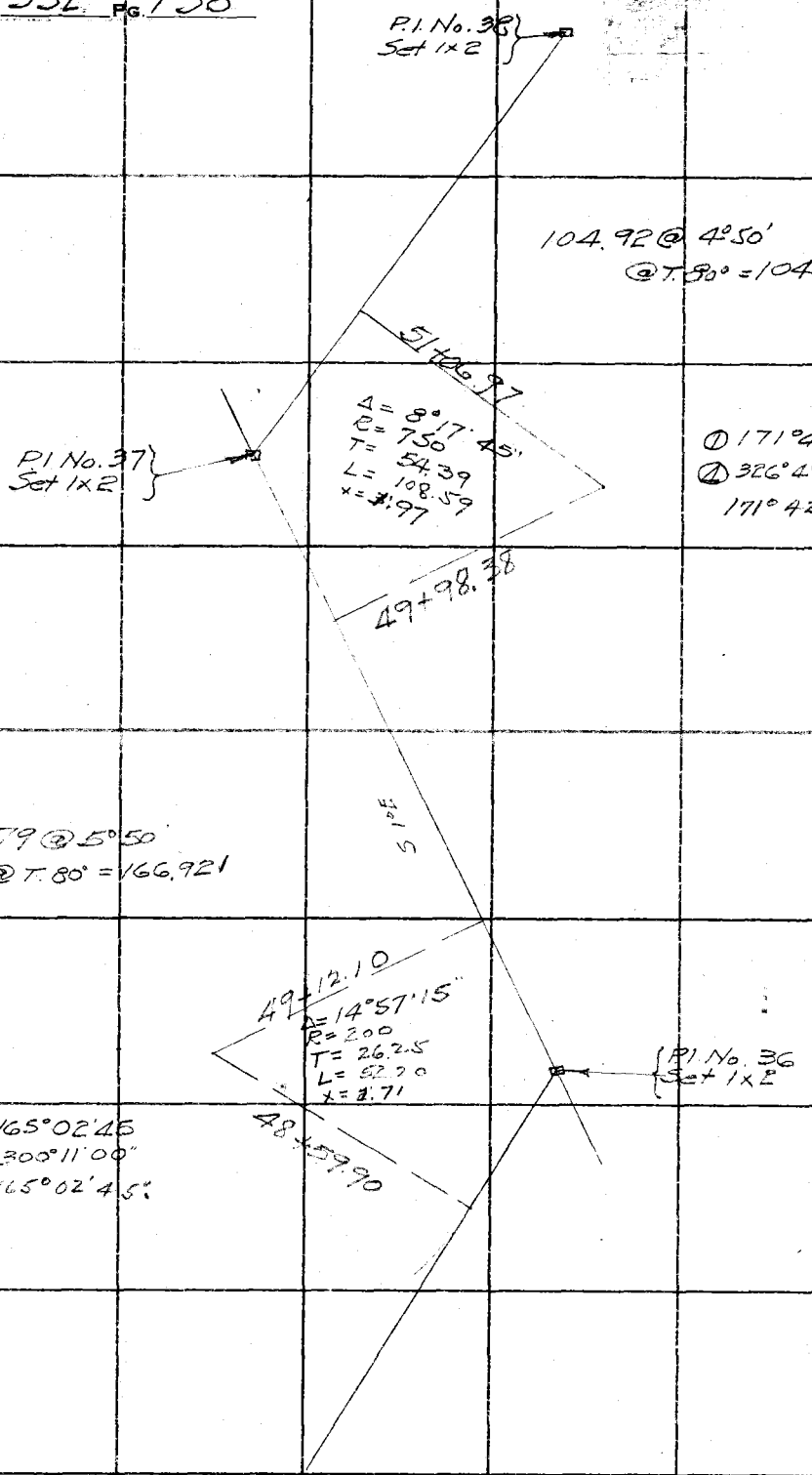

RETURN TO
LOS ANGELES COUNTY SURVEYOR
700 HALL OF RECORDS

Do not extend notes this side of this line

Note: ANY ADDITIONS OR CHANGES ON THIS SHEET MUST BE MADE OR CIRCLED IN **Red Ink**, WITH DATE AND NAME OF PERSON MAKING CHANGE.

Notes Ck'd by
Map No.
Office Work
Checked
Date

Survey of El Toro F.T.T.
W. O. 7191 Tape No. 15 St'd 84 °F.
Surveyed by E.C. Harwood
Notes F.C.H. Date 5-1934
Indexed A. C. Johnson

F.B. 532 Pg. 131

Pl. No. 40 Set 1x2

Pl. 39 to 43 Void.
See pg. 153 for line Change

Set 1x2

Δ 44° 36' 15"
Δ 178° 24' 30"
44° 36' 07½" calc

T 84°
Level 87.78
101.00 @ 2° 20½'

239.67 calc
296.53

Δ = 22° 50' 50" calc
R =
T =
L =
x =

A 24° 50 50
R 100
T 25 25
L 22.96
43.36

53+76.03 EC

Pl. No. 39 (old) Set 2x2
4-5-34

Δ 106° 37' 30"
Δ 106° 30' 00"
106° 37' 30"

A
R
T
L

48.34 Moved Pl. No. 39 and Set 2x2

53+32.67

174.00 @ 0° 50' @ T. 84° = 173.98 ✓

52+29.99
P.O.T. # 38A
Set 1x2

75.98 @ 6° 11'
@ T. 84 = 75.54 ✓

75.54

Δ = 33° 49' 05"
R = 150
T = 45.61
L = 88.54
x = 6.78

Pl. # 38
Set 1x2

Δ 146° 11' 00"
Δ 224° 43' 30"
146.10-52½'

51+11.62

RETURN TO
LOS ANGELES COUNTY SURVEYOR
720 HALL OF RECORDS

Do not extend notes this side of this line

Note: ANY ADDITIONS OR CHANGES ON THIS SHEET MUST BE MADE IN OR CIRCLED IN Red Ink, WITH DATE AND NAME OF PERSON MAKING CHANGE.

FORM 247 10M 8-31

F.B. 532 Pg. 132

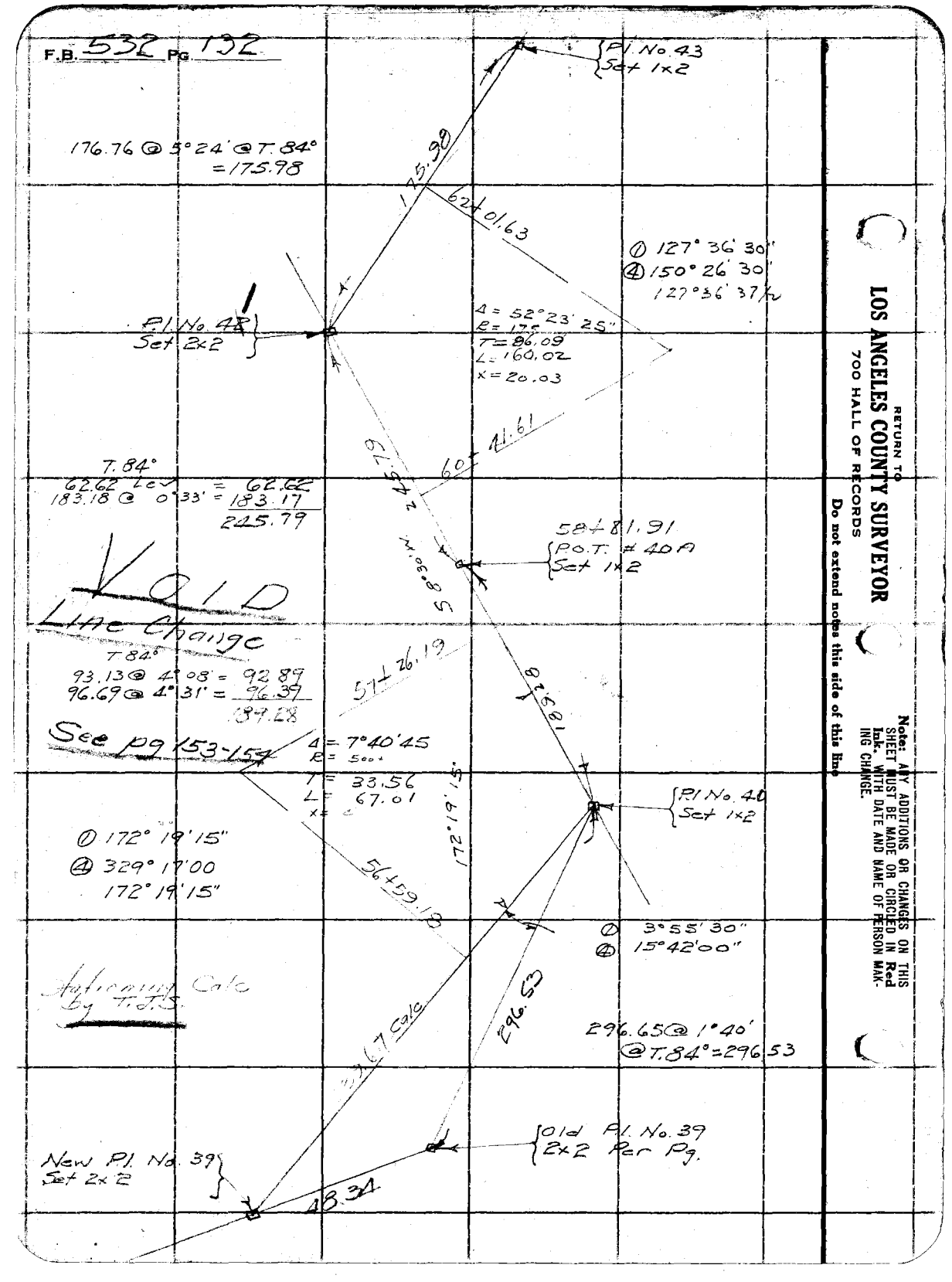

RETURN TO
LOS ANGELES COUNTY SURVEYOR
700 HALL OF RECORDS
Do not extend notes this side of this line

Note: ANY ADDITIONS OR CHANGES ON THIS SHEET MUST BE MADE OR CIRCLED IN Red Ink. WITH DATE AND NAME OF PERSON MAKING CHANGE.

Notes Ck'd by	Survey of El Toro F.T.T.
Map No.	W. O. N 91 Tape No. St'd 84 °F.
Office Work	Surveyed by F. C. Howard
Checked	Notes F. C. H Date 5-15-34
Date	Indexed A. C. Johnson

F.B. 532 Pg. 133

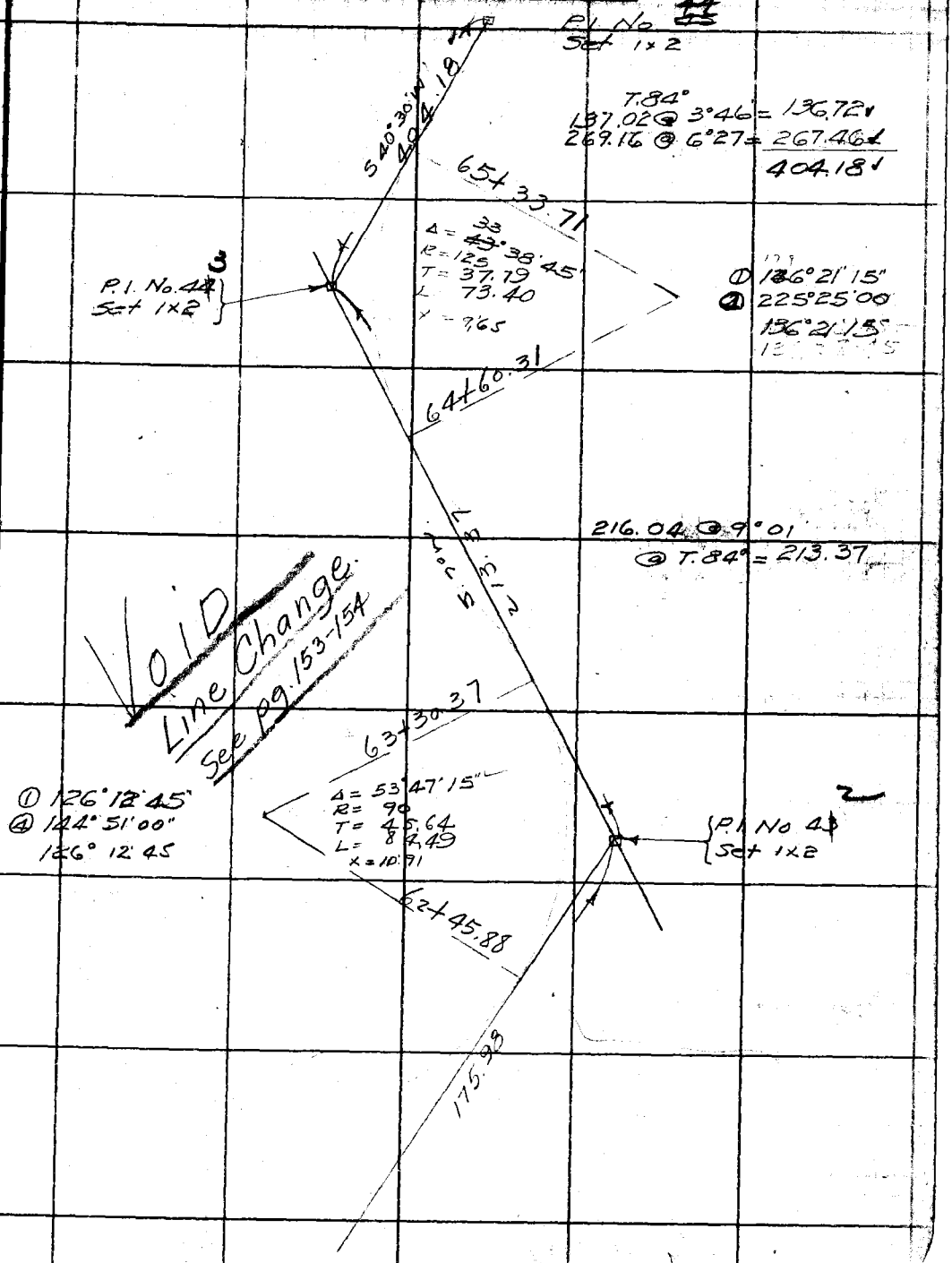

Note: ANY ADDITIONS OR CHANGES ON THIS SHEET MUST BE MADE OR CIRCLED IN Red Ink. WITH DATE AND NAME OF PERSON MAKING CHANGE.

Do not extend notes this side of this line

RETURN TO
LOS ANGELES COUNTY SURVEYOR
700 HALL OF RECORDS

FORM 247 10M 8-31

F.B. 532 Pg. 134

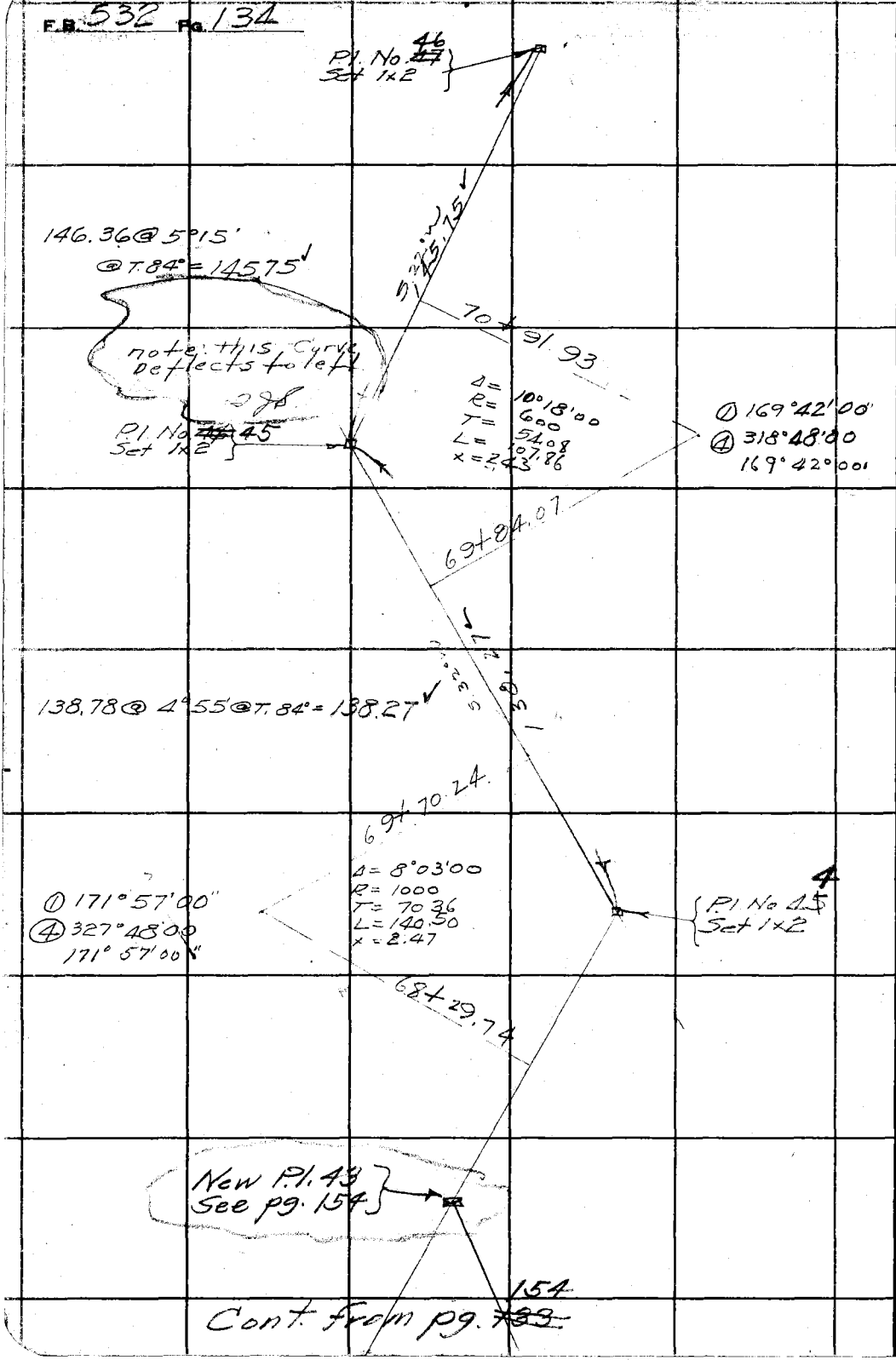

RETURN TO
LOS ANGELES COUNTY SURVEYOR
700 HALL OF RECORDS

Do not extend notes this side of this line

Note: ANY ADDITIONS OR CHANGES ON THIS SHEET MUST BE MADE OR CIRCLED IN Red Ink. WITH DATE AND NAME OF PERSON MAKING CHANGE.

Notes Ck'd by	Survey of El Toro F.T.T.
Map No.	W. O. 2191 Tape No. 36 St'd 84 °F.
Office Work	Surveyed by
Checked	Notes Date 5-15-34
Date	Indexed C. Johnson

F.B. 532 PG. 135

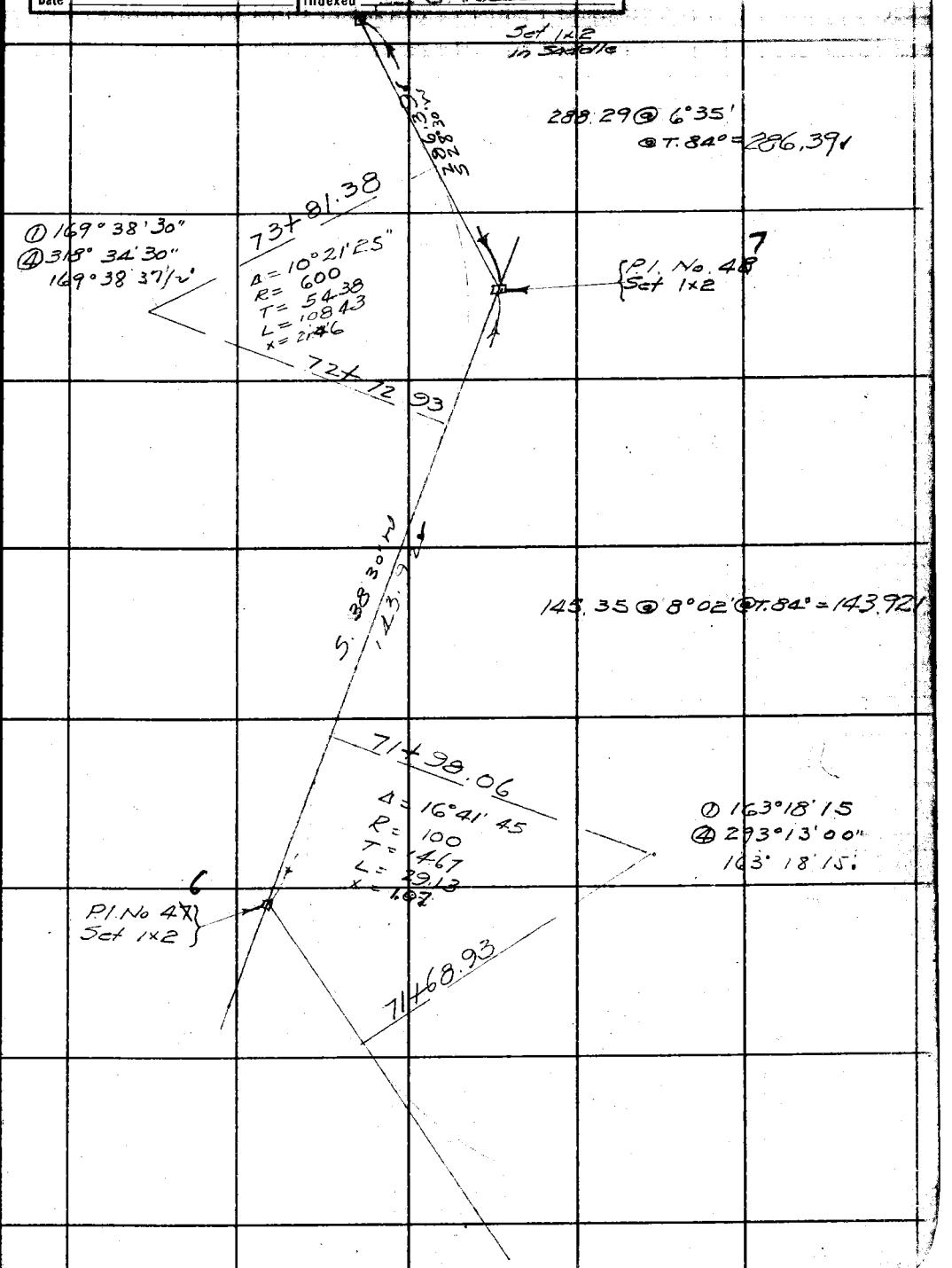

Note: ANY ADDITIONS OR CHANGES ON THIS SHEET MUST BE MADE OR CIRCLED IN Red Ink. WITH DATE AND NAME OF PERSON MAKING CHANGE.

RETURN TO
LOS ANGELES COUNTY SURVEYOR
700 HALL OF RECORDS

Do not extend notes this side of this line

FORM 247 10M 8-31

F.B. 532 Pg. 136

Aug. 1 - 1934

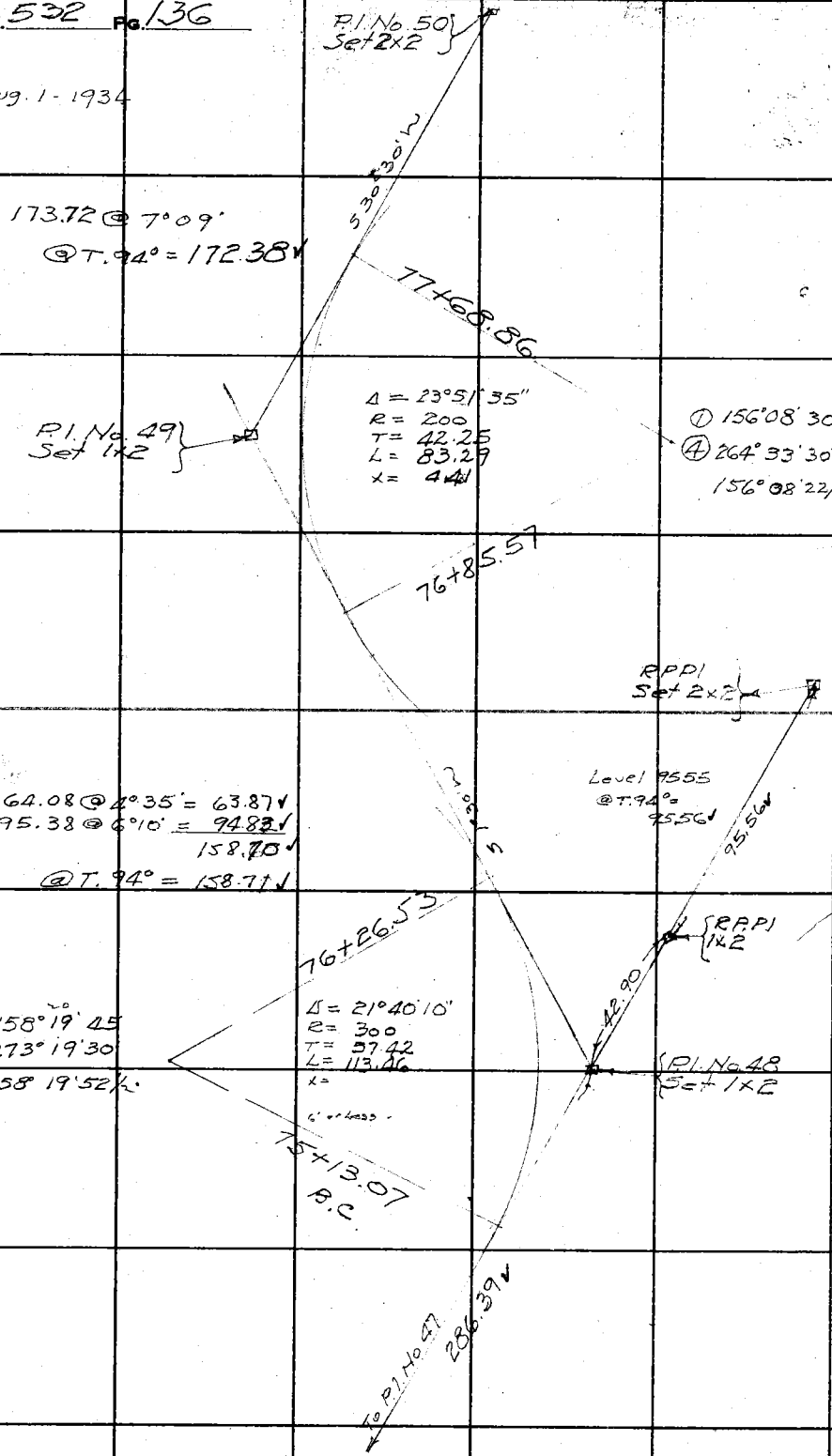

RETURN TO
LOS ANGELES COUNTY SURVEYOR
700 HALL OF RECORDS
Do not extend notes this side of this line

Note: ANY ADDITIONS OR CHANGES ON THIS SHEET MUST BE MADE OR CIRCLED IN Red Ink. WITH DATE AND NAME OF PERSON MAKING CHANGE.

Notes Ck'd by	Survey of El Toro F.T.T	F.B. 532 Pg. 137
Map No.	W. O. 7191 Tape No 36 St'd 84 °F.	
Office Work	Surveyed by F.C. Howard	
Checked	Notes Date 8-1-34	
Date	Indexed A. C. Johnson	

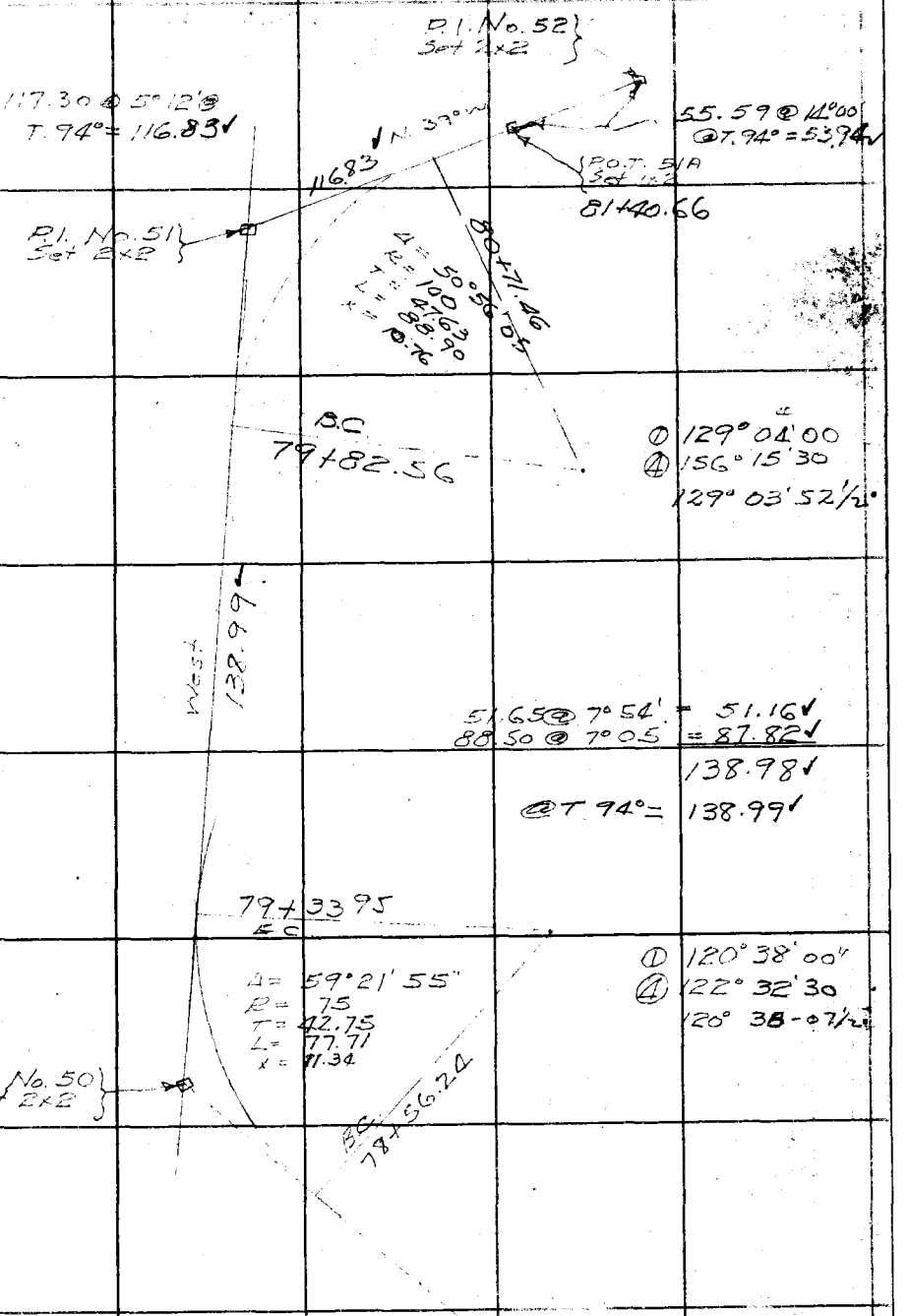

Note: ANY ADDITIONS OR CHANGES ON THIS SHEET MUST BE MADE OR CIRCLED IN Red Ink WITH DATE AND NAME OF PERSON MAKING CHANGE.

Do not extend notes this side of this line

RETURN TO
LOS ANGELES COUNTY SURVEYOR
700 HALL OF RECORDS

FORM 247 5M 2-34

F.B. 532 Pg. 138

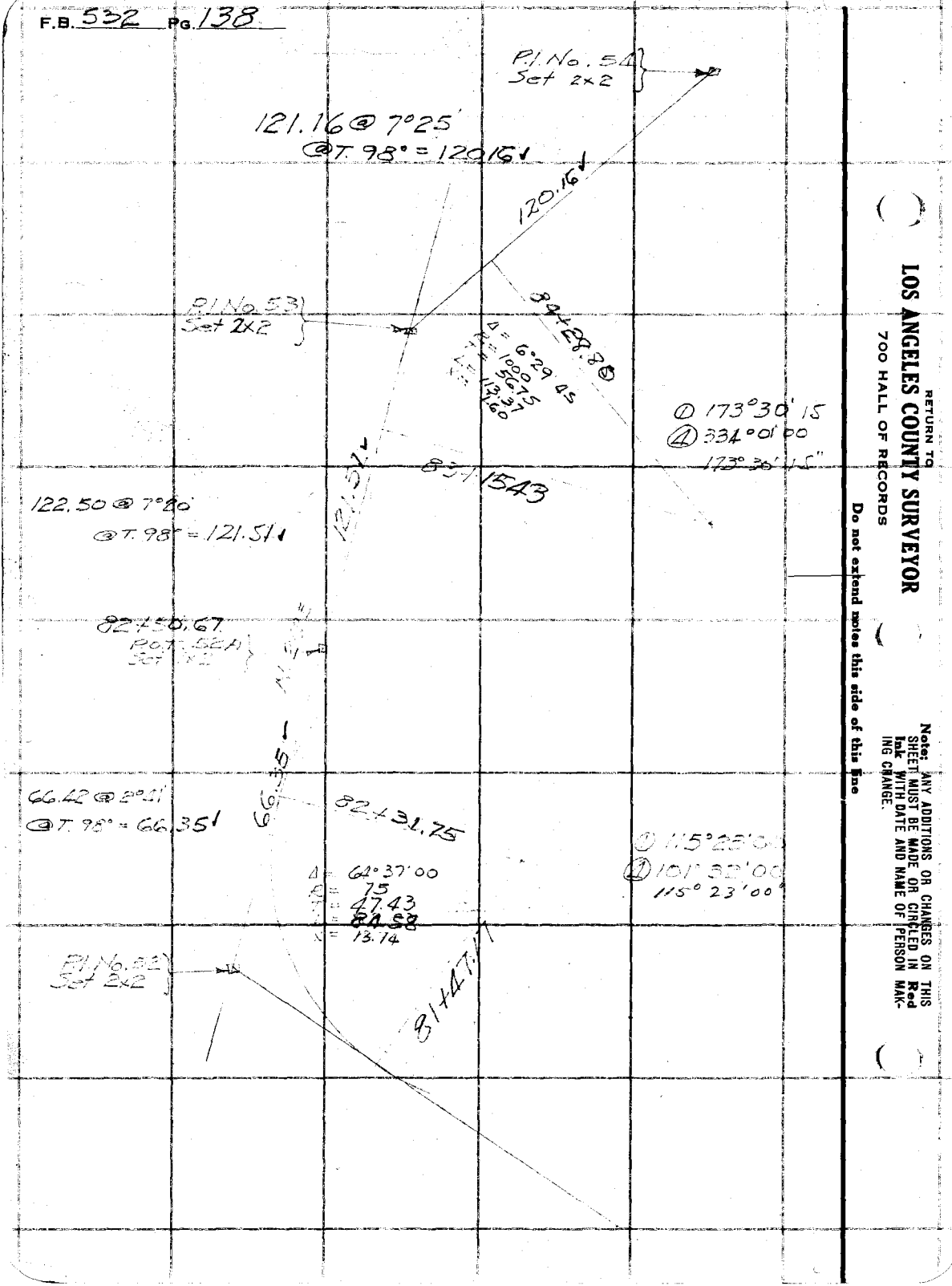

RETURN TO
LOS ANGELES COUNTY SURVEYOR
700 HALL OF RECORDS

Do not extend notes this side of this line

Note: ANY ADDITIONS OR CHANGES ON THIS SHEET MUST BE MADE OR CIRCLED IN **Red Ink** WITH DATE AND NAME OF PERSON MAKING CHANGE.

Notes Ck'd by	Survey of El Toro F.T.T
Map No.	W. O. 7191 Tape No 36 St'd ___ of.
Office Work	Surveyed by FCH
Checked	Notes H Date 2-1-34
Date	Indexed A. C. Johnson

F.B. 532 Pg. 739

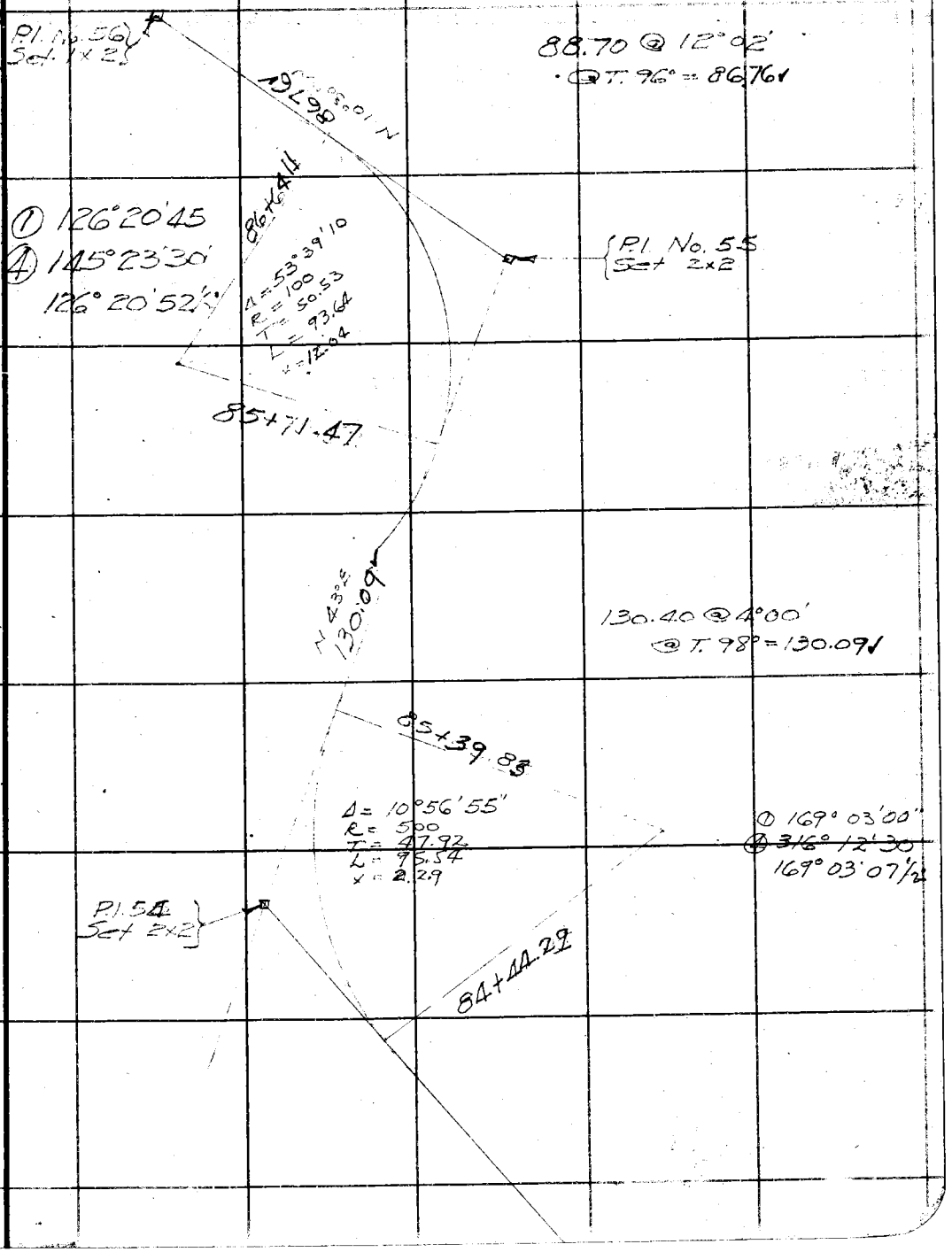

Note: ANY ADDITIONS OR CHANGES ON THIS SHEET MUST BE MADE OR CIRCLED IN Red Ink WITH DATE AND NAME OF PERSON MAKING CHANGE.

Do not extend notes this side of this line

RETURN TO
LOS ANGELES COUNTY SURVEYOR
700 HALL OF RECORDS

FORM 247 5M 2-34

F.B. 532 Pg. 140

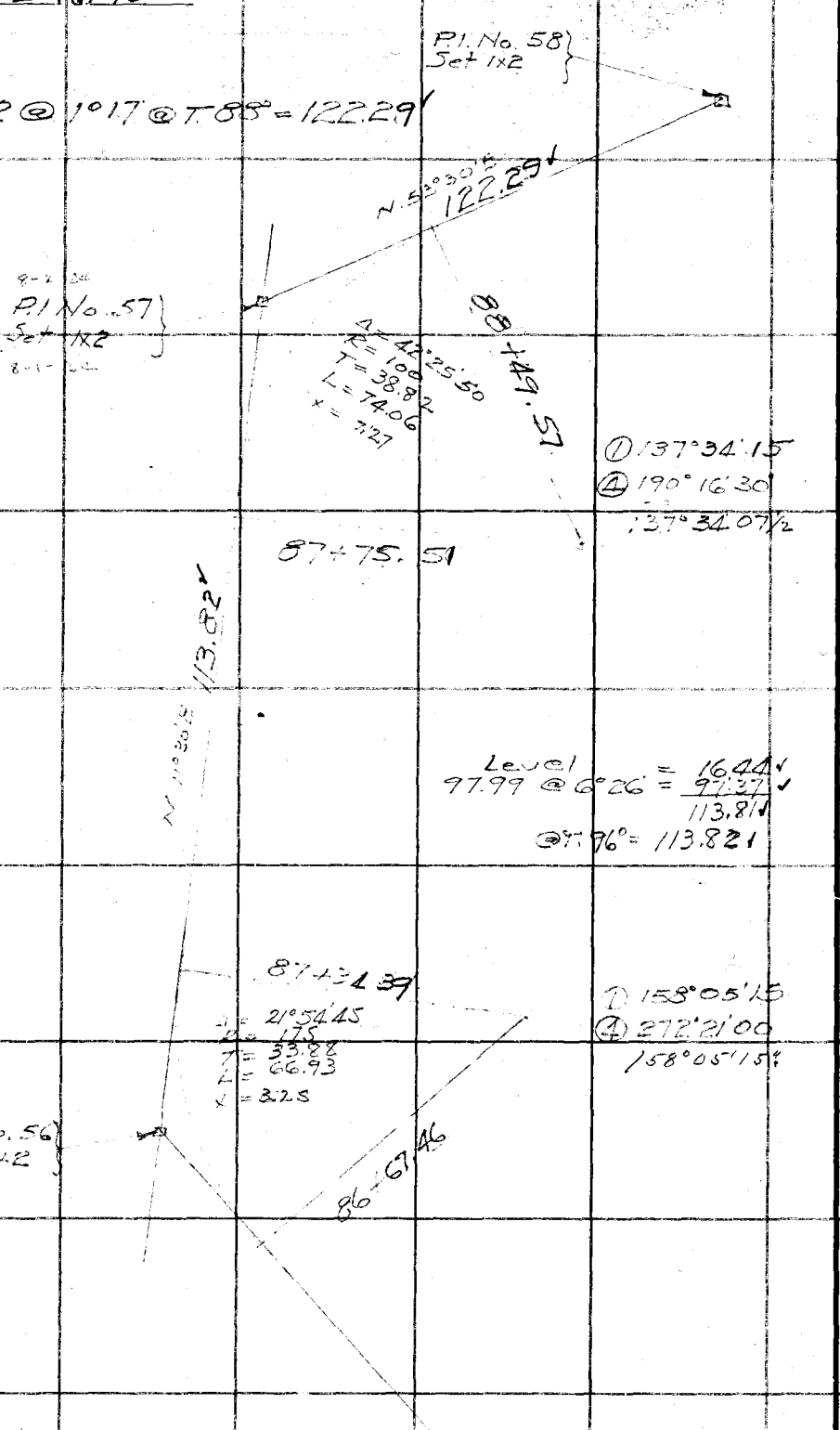

RETURN TO
LOS ANGELES COUNTY SURVEYOR
700 HALL OF RECORDS

Do not extend notes this side of this line

Note: ANY ADDITIONS OR CHANGES ON THIS SHEET MUST BE MADE OR CIRCLED IN **Red Ink** WITH DATE AND NAME OF PERSON MAKING CHANGE.

Notes Ck'd by	Survey of El Toro F.T.T.
Map No.	W. O. 7171 Tape No 36 St'd 81 °F.
Office Work	Surveyed by E.C. Howard
Checked	Notes E.C.H. Date 8-2-34
Date	Indexed A. C. Johnson

F.B. 532 Pg. 141

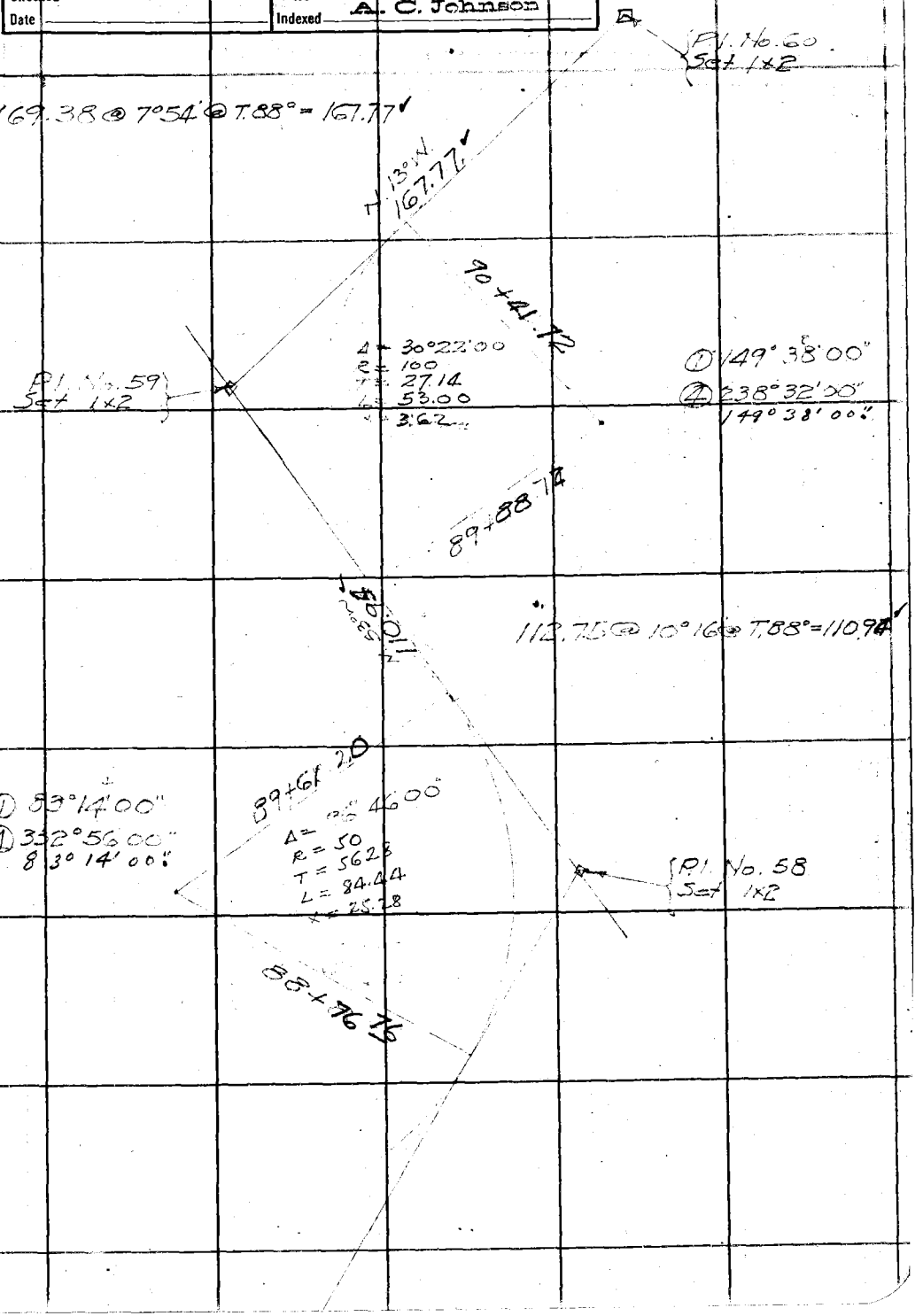

Note: ANY ADDITIONS OR CHANGES ON THIS SHEET MUST BE MADE OR CIRCLED IN Red Ink WITH DATE AND NAME OF PERSON MAKING CHANGE.

Do not extend notes this side of this line

RETURN TO
LOS ANGELES COUNTY SURVEYOR
700 HALL OF RECORDS

FORM 247 BM 2-34

F.B. 532 PG. 142

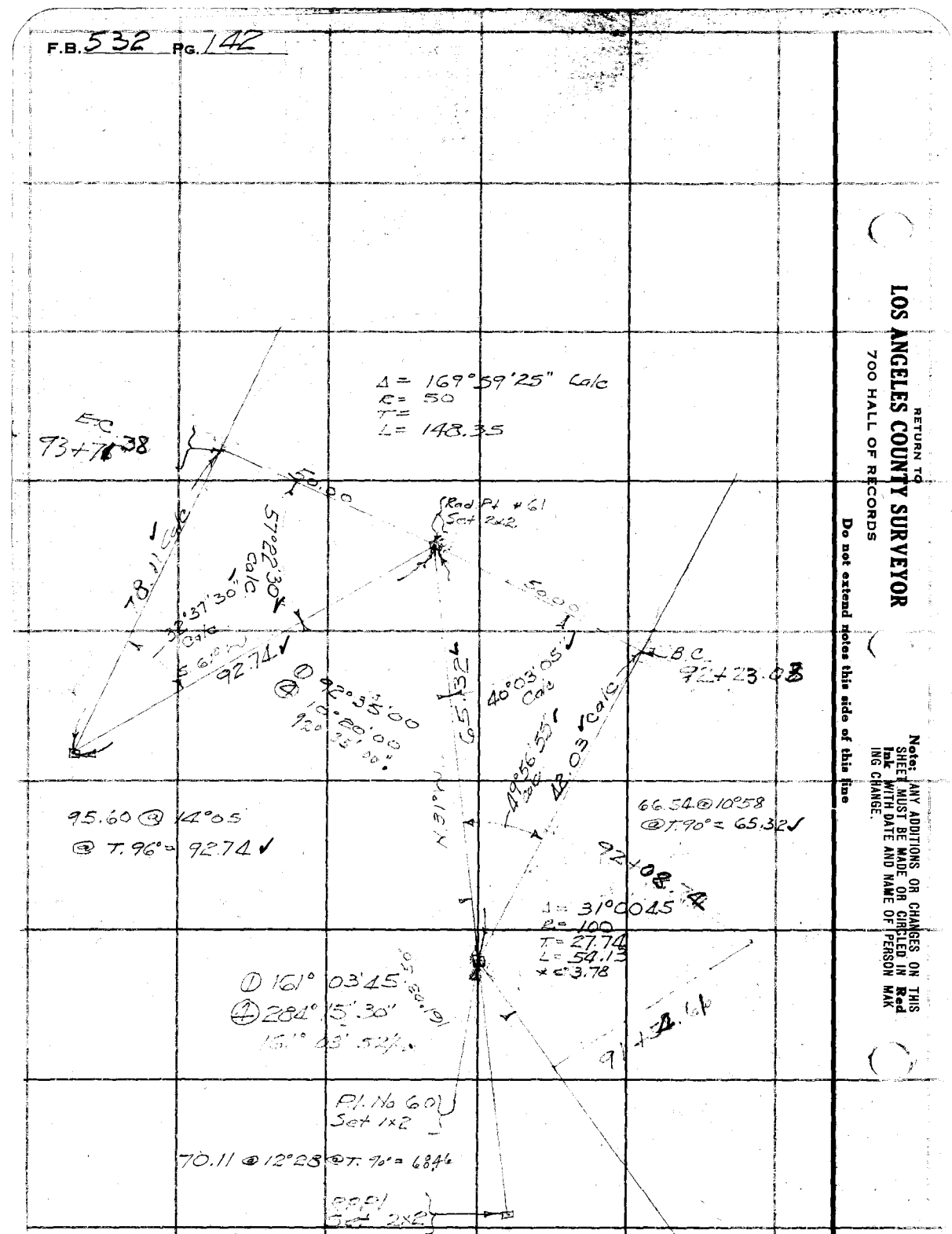

RETURN TO
LOS ANGELES COUNTY SURVEYOR
700 HALL OF RECORDS

Do not extend notes this side of this line

Note: ANY ADDITIONS OR CHANGES ON THIS SHEET MUST BE MADE OR CIRCLED IN Red Ink WITH DATE AND NAME OF PERSON MAKING CHANGE.

Notes Ck'd by	Survey of El Toro F.T.T
Map No.	W. O. [illegible] Tape No 36 St'd 84 of.
Office Work	Surveyed by F.C.H.
Checked	Notes Date 8-6-34
Date	Indexed A. C. Johnson

F.B. 532 Pg. 143

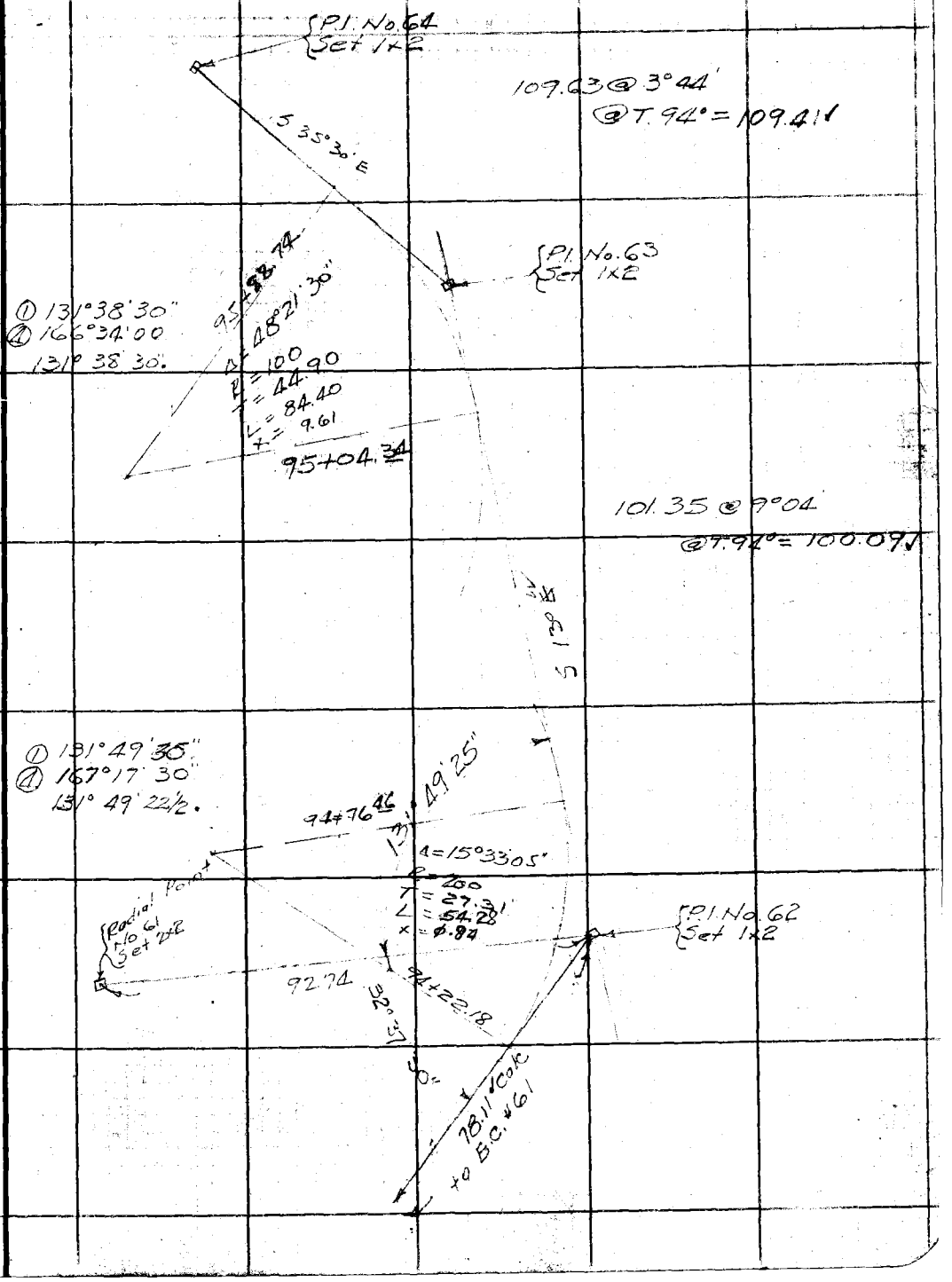

Note: ANY ADDITIONS OR CHANGES ON THIS SHEET MUST BE MADE OR CIRCLED IN Red Ink WITH DATE AND NAME OF PERSON MAKING CHANGE.

Do not extend notes this side of this line

RETURN TO
LOS ANGELES COUNTY SURVEYOR
700 HALL OF RECORDS

FORM 247 5M 2-34

F.B. 532 PG. 144

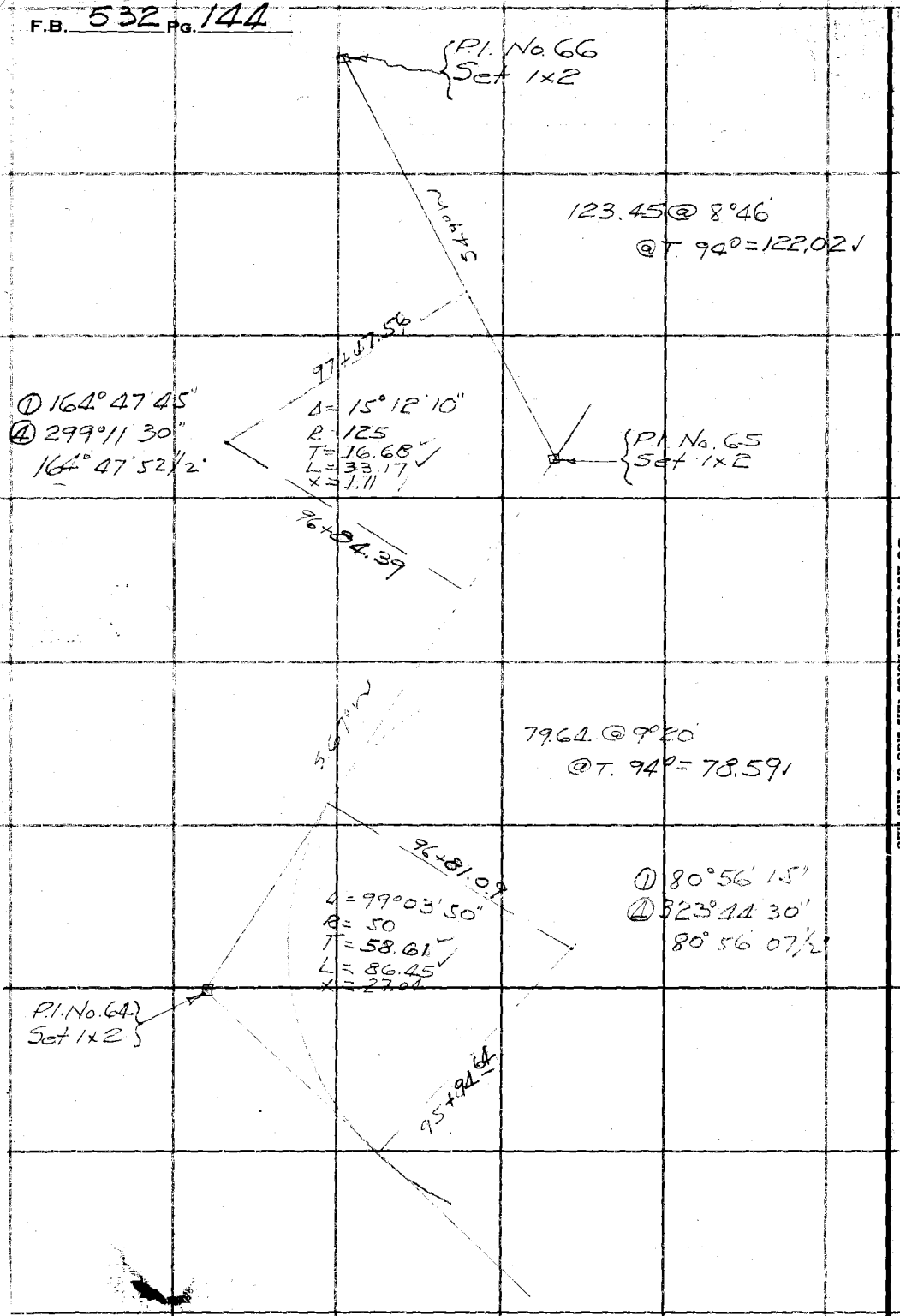

RETURN TO
LOS ANGELES COUNTY SURVEYOR
700 HALL OF RECORDS

Do not extend notes this side of this line

Note: ANY ADDITIONS OR CHANGES ON THIS SHEET MUST BE MADE OR CIRCLED IN **Red Ink** WITH DATE AND NAME OF PERSON MAKING CHANGE.

Notes Ck'd by	Survey of El Toro F.T.T.
Map No.	W. O.	Tape No 36	St'd 84 OF.
Office Work	Surveyed by FC Howard
Checked	Notes FCH Date 8-1-34
Date	Indexed A. C. Johnson

F.B. 532 Pg. 145

Note: ANY ADDITIONS OR CHANGES ON THIS SHEET MUST BE MADE OR CIRCLED IN Red Ink WITH DATE AND NAME OF PERSON MAKING CHANGE.

Do not extend notes this side of this line

RETURN TO
LOS ANGELES COUNTY SURVEYOR
700 HALL OF RECORDS

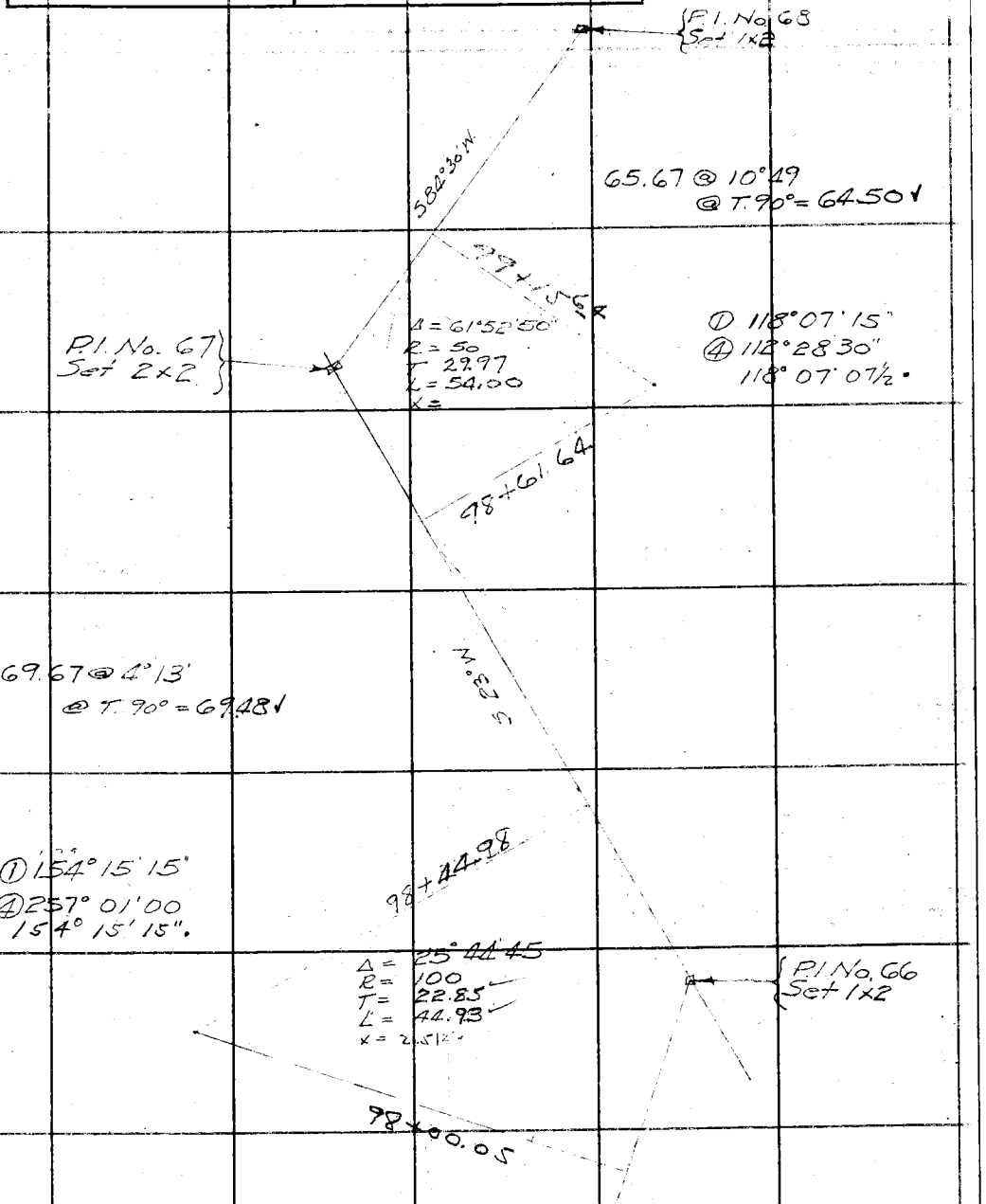

FORM 247 5M 2-34

F.B. 532 PG. 146

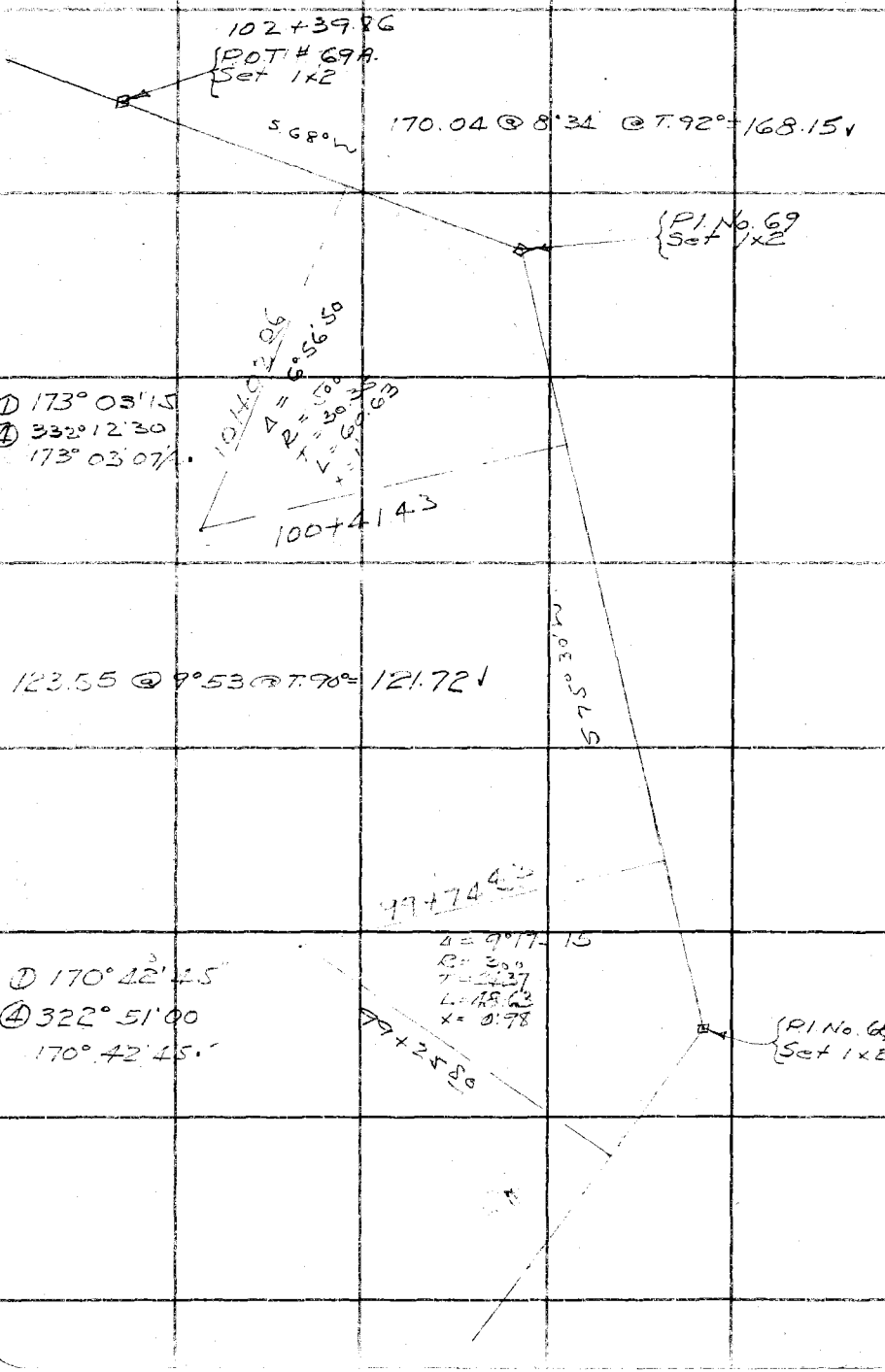

RETURN TO
LOS ANGELES COUNTY SURVEYOR
700 HALL OF RECORDS

Do not extend notes this side of this line

Note: ANY ADDITIONS OR CHANGES ON THIS SHEET MUST BE MADE OR CIRCLED IN **Red Ink** WITH DATE AND NAME OF PERSON MAKING CHANGE.

Notes Ck'd by	Survey of El Toro F.T.T.
Map No.	W. O. 7191 Tape No 36 St'd 89 °F.
Office Work	Surveyed by FCH
Checked	Notes Date 8-7-34
Date	Indexed

F.B. 532 Pg. 147

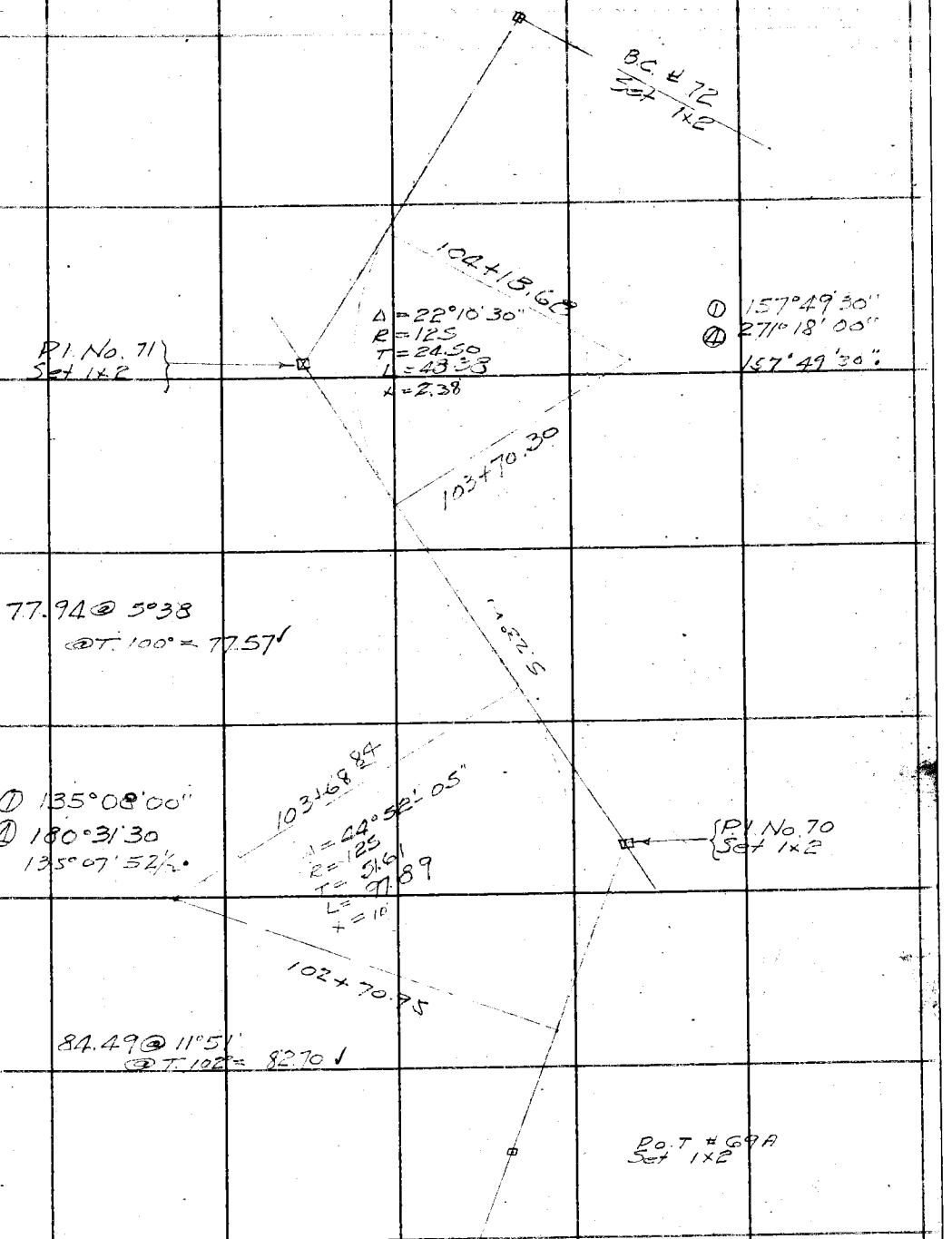

Note: ANY ADDITIONS OR CHANGES ON THIS SHEET MUST BE MADE OR CIRCLED IN Red Ink WITH DATE AND NAME OF PERSON MAKING CHANGE.

Do not extend notes this side of this line

RETURN TO
LOS ANGELES COUNTY SURVEYOR
700 HALL OF RECORDS

FORM 247 5M 2-34

F.B. 532 PG. 148

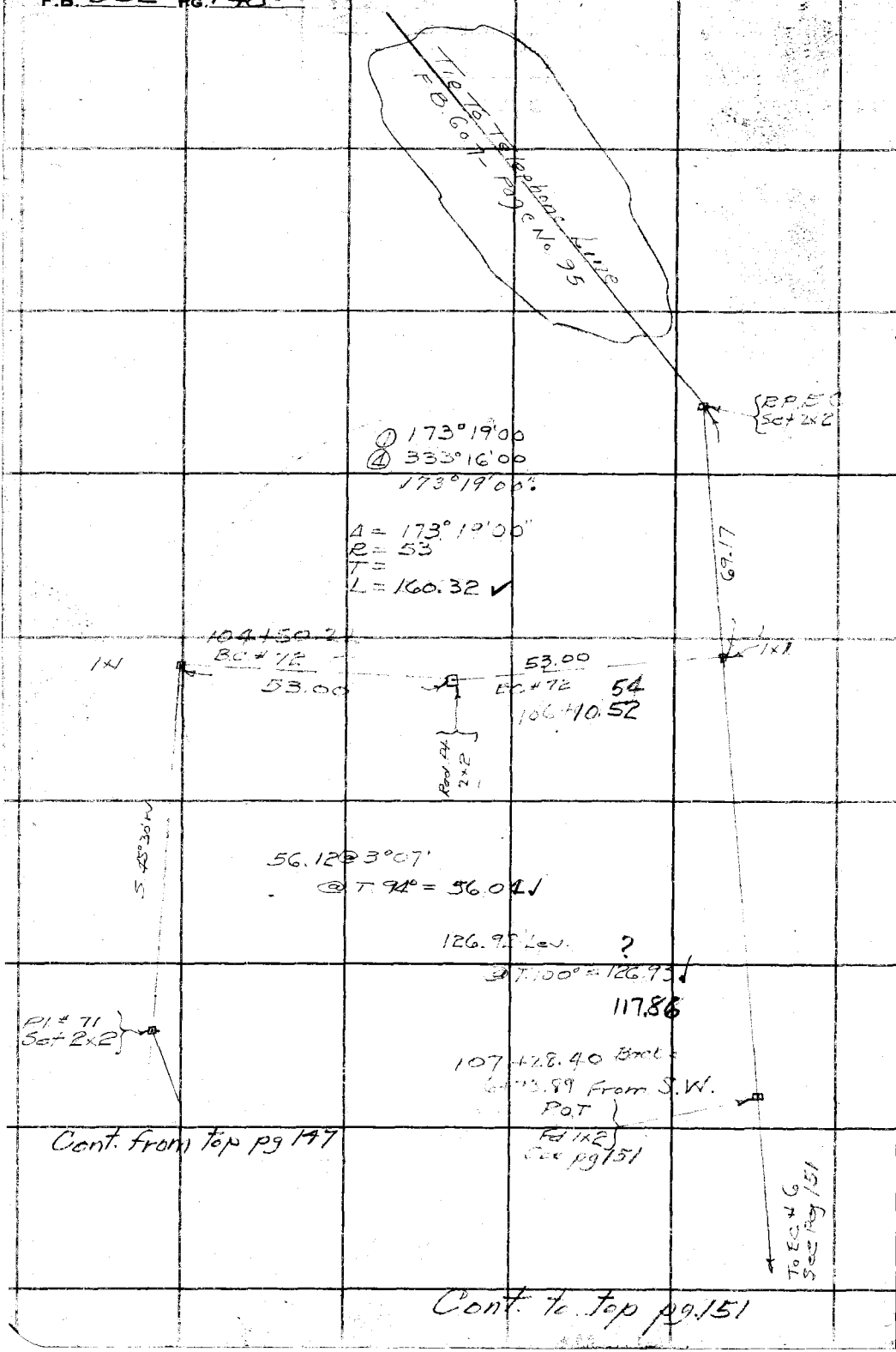

Cont. from top pg 147

Cont. to top pg. 151

RETURN TO
LOS ANGELES COUNTY SURVEYOR
700 HALL OF RECORDS

Do not extend notes this side of this line

Note: ANY ADDITIONS OR CHANGES ON THIS SHEET MUST BE MADE OR CIRCLED IN **Red Ink** WITH DATE AND NAME OF PERSON MAKING CHANGE.

Notes Ck'd by	Survey of ELTORO FTT.
Map No.	JN W.O. 7191 Tape No. 25 St'd 84 °F.
Office Work	Surveyed by STEVENSON
Checked	Notes TJS Date 7-13-34
Date	Indexed A. C. Johnson

F.B. 532 Pg. 149

Con't to bot left page 150

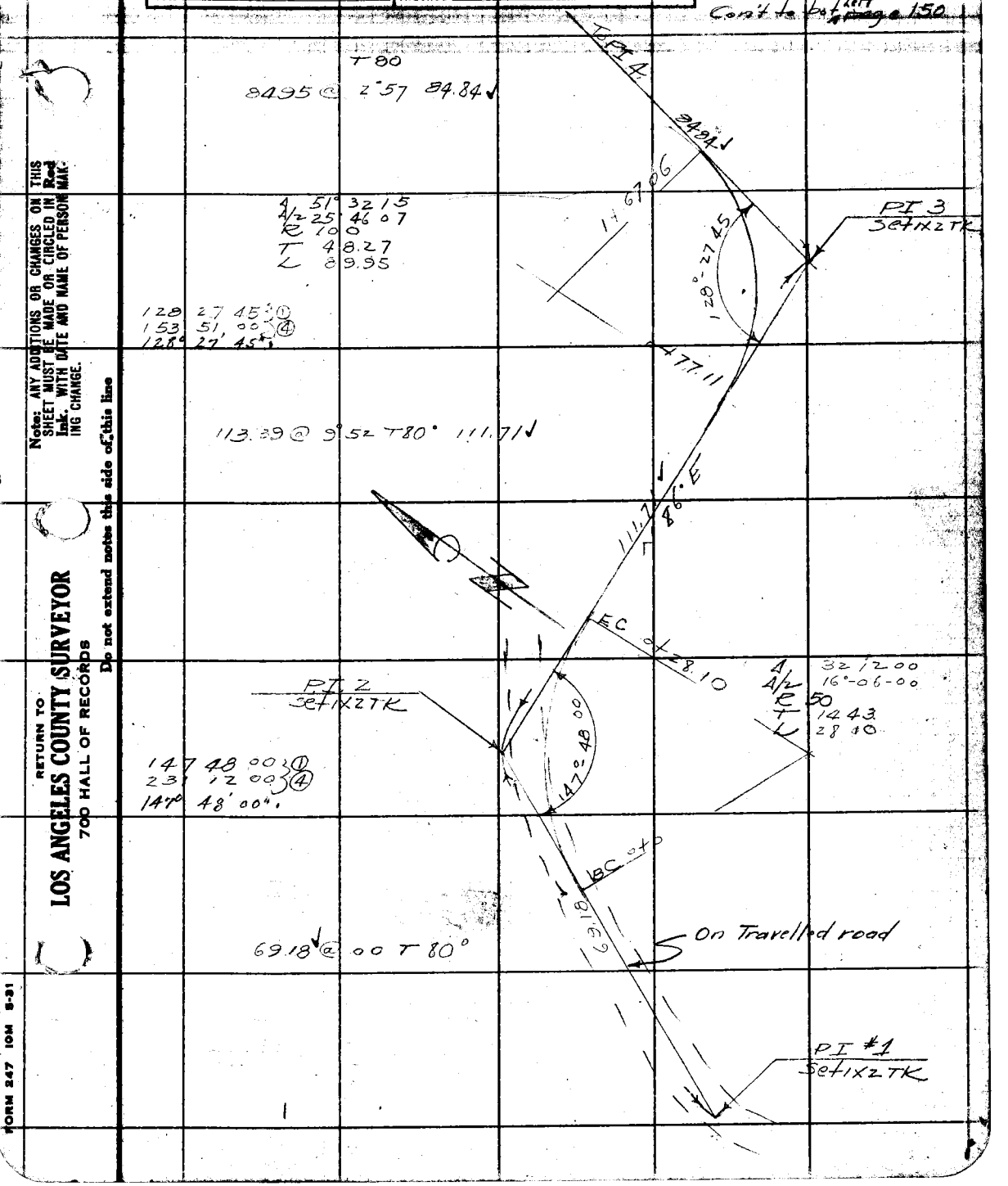

Note: ANY ADDITIONS OR CHANGES ON THIS SHEET MUST BE MADE OR CIRCLED IN Red Ink. WITH DATE AND NAME OF PERSON MAKING CHANGE.

Do not extend notes this side of this line

RETURN TO
LOS ANGELES COUNTY SURVEYOR
700 HALL OF RECORDS

FORM 247 10M 5-31

F.B. 532 PG. 150

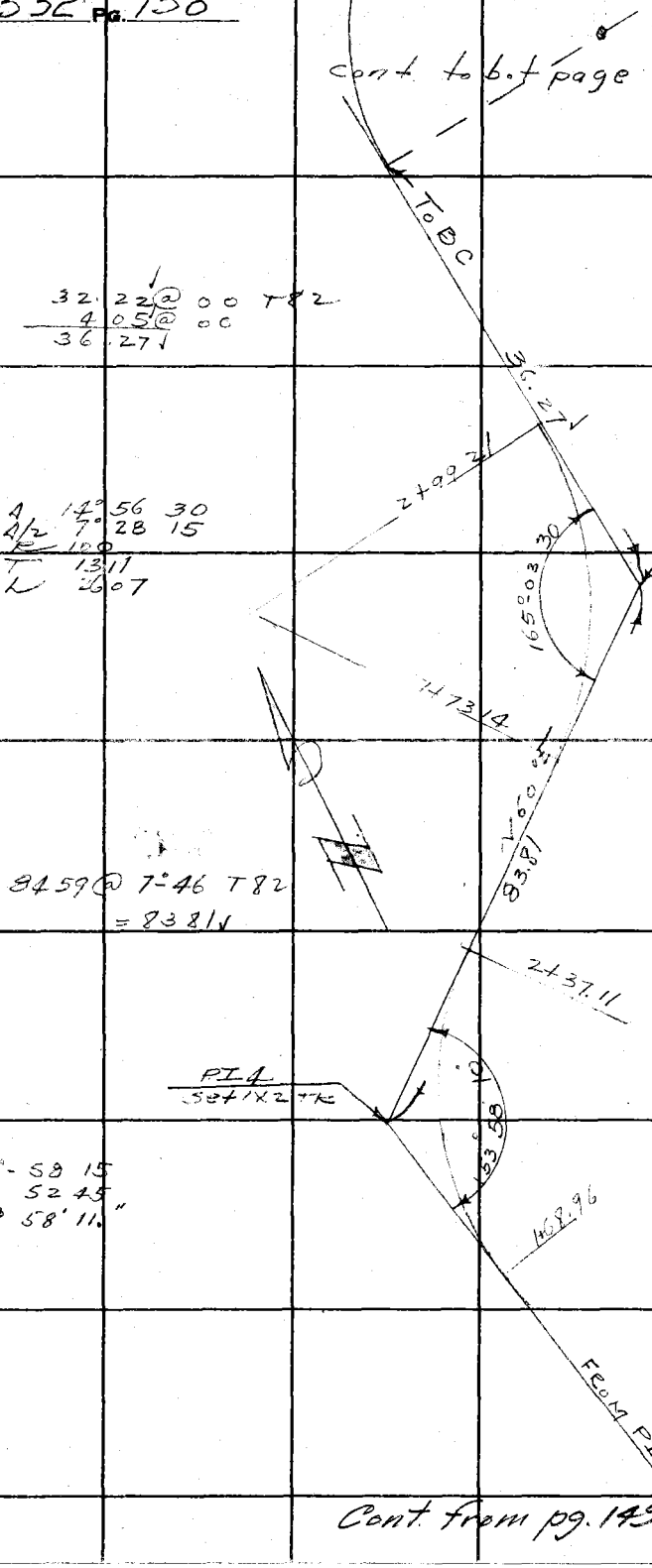

Cont from pg. 149

RETURN TO
LOS ANGELES COUNTY SURVEYOR
700 HALL OF RECORDS

Do not extend notes this side of this line

Note: ANY ADDITIONS OR CHANGES ON THIS SHEET MUST BE MADE OR CIRCLED IN Red Ink. WITH DATE AND NAME OF PERSON MAKING CHANGE.

Notes Ck'd by	Survey of FLTORO FTT	F.B. 532 Pg. 151
Map No.	W. O. 7191 Tape No. 26 St'd 84 °F.	
Office Work	Surveyed by [illegible]	
Checked	Notes T J S Date 7-13-34	~~Cont to bot page~~
Date	Indexed A. C. Johnson	

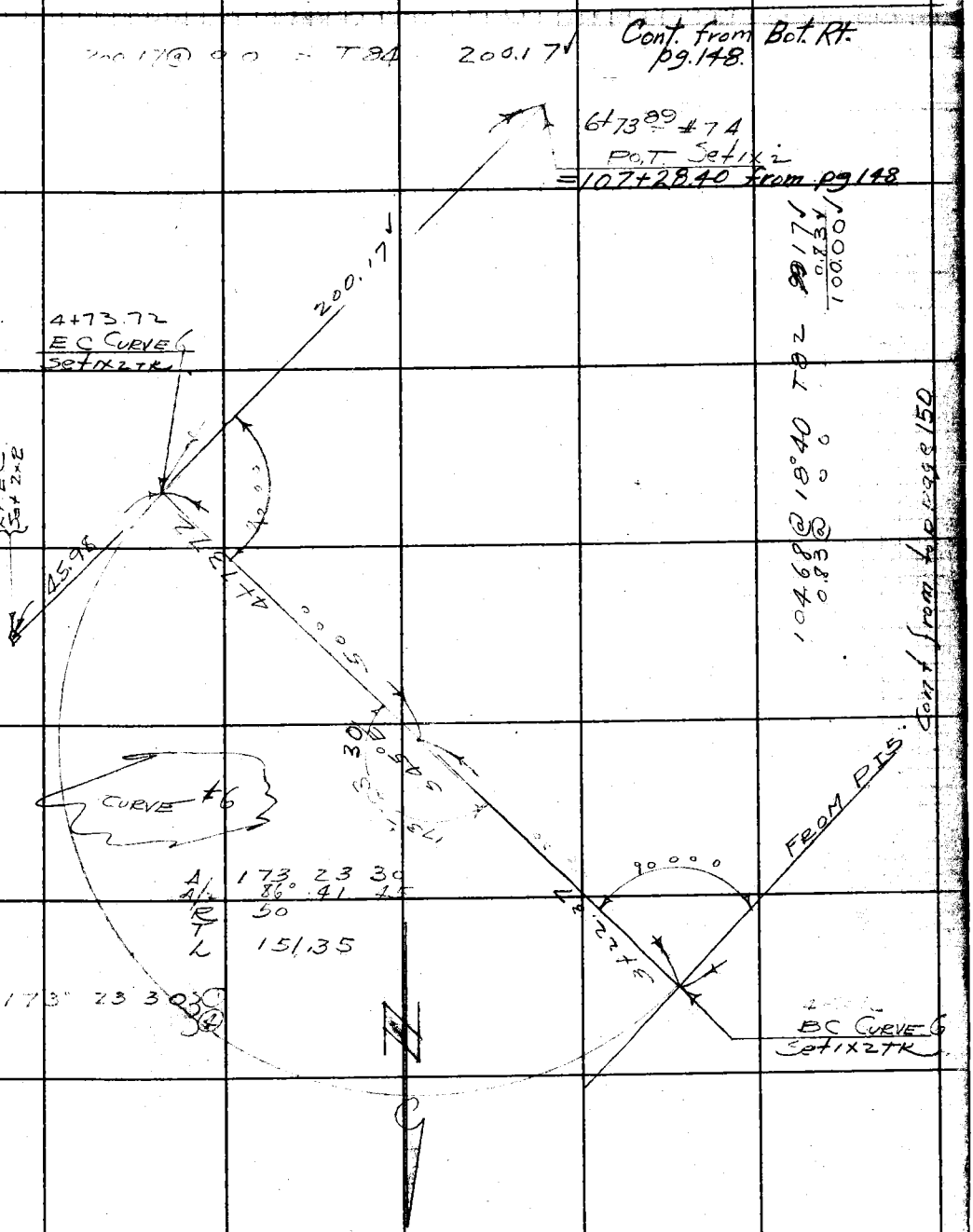

Note: ANY ADDITIONS OR CHANGES ON THIS SHEET MUST BE MADE OR CIRCLED IN Red Ink. WITH DATE AND NAME OF PERSON MAKING CHANGE.

Do not extend notes this side of this line

RETURN TO
LOS ANGELES COUNTY SURVEYOR
700 HALL OF RECORDS

FORM 247 10M 5-31

RETURN TO

LOS ANGELES COUNTY SURVEYOR

700 HALL OF RECORDS

Note: ANY ADDITIONS OR CHANGES ON THIS SHEET MUST BE MADE OR CIRCLED IN Red Ink. WITH DATE AND NAME OF PERSON MAKING CHANGE.

Do not extend notes this side of this line

F.B. 532 Pg 15

Notes Ck'd by	Survey of El Toro FTT
Map No.	W. O. 7191 Tape No. Sr'd 84 °F.
Office Work	Surveyed by F. E. Howard
Checked	Notes: Date 7-27-34
Date	Indexed A. C. Johnson

F.B. 532 Pg. 153

Cont. to pg 154

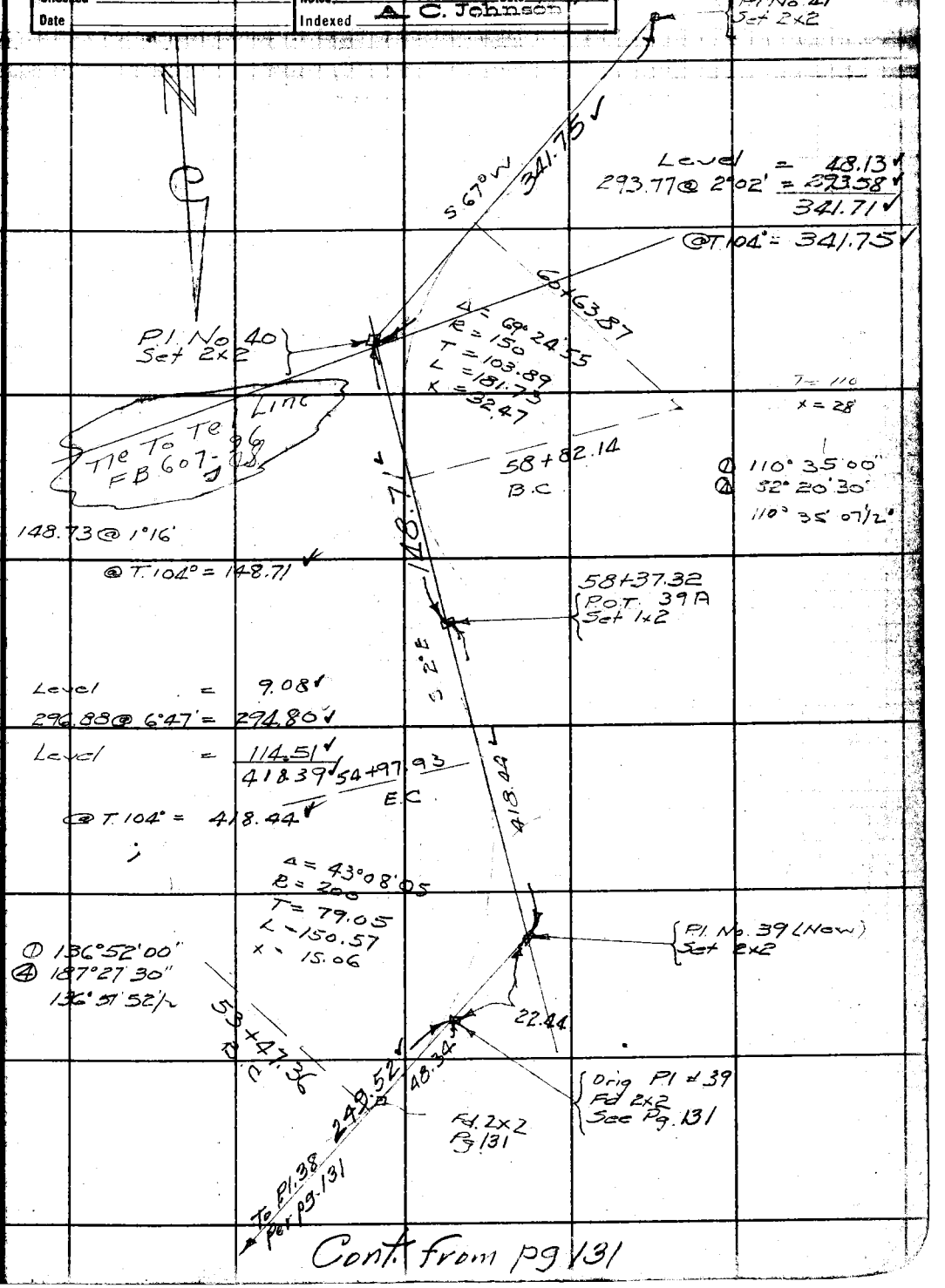

Cont. from pg 131

Note: ANY ADDITIONS OR CHANGES ON THIS SHEET MUST BE MADE OR CIRCLED IN Red Ink, WITH DATE AND NAME OF PERSON MAKING CHANGE.

RETURN TO
LOS ANGELES COUNTY SURVEYOR
700 HALL OF RECORDS

Do not extend notes this side of this line

FORM 247 10M 8-31

F.B. 532 Pg. 154

Cont. to pg 134

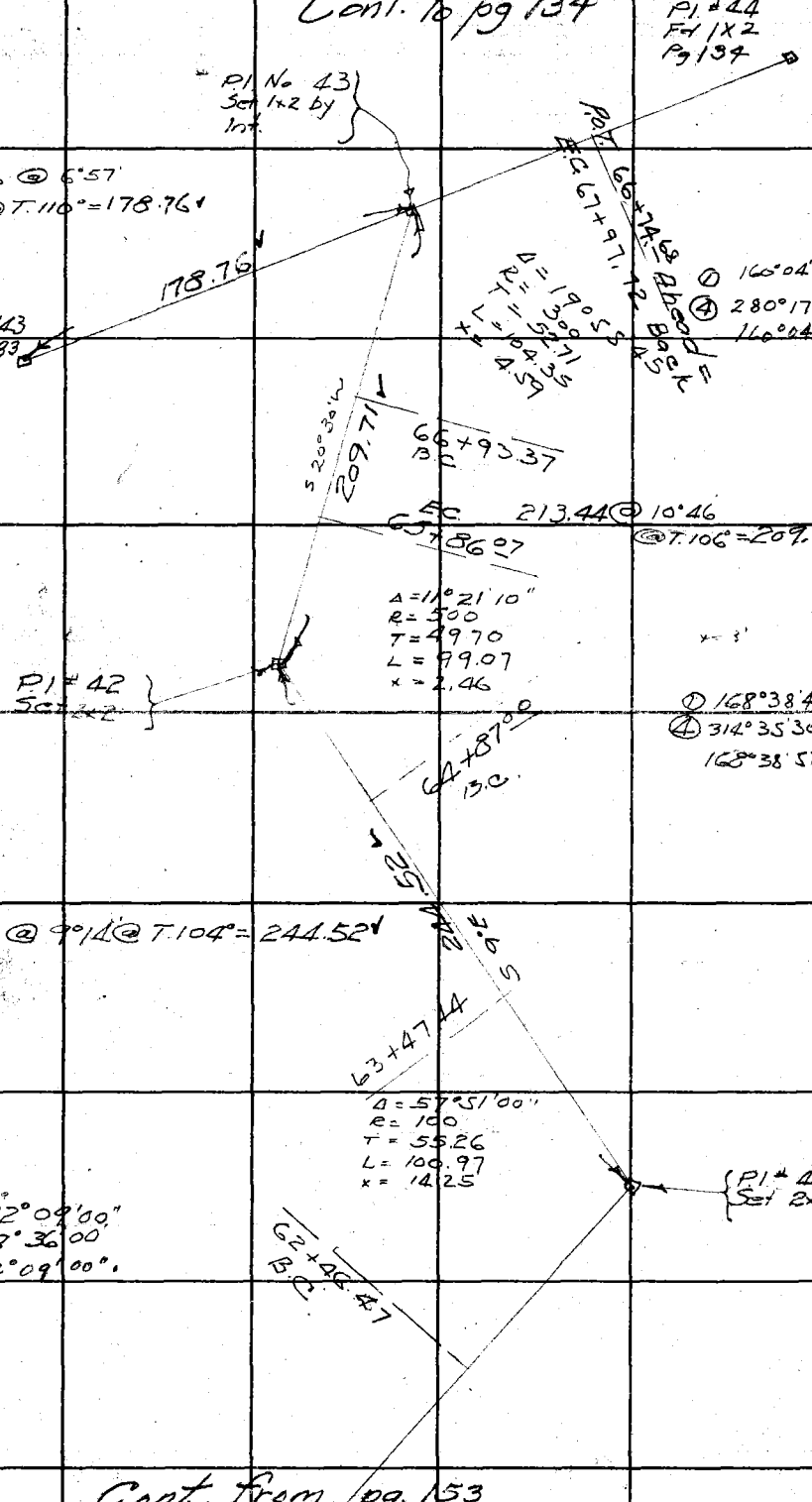

RETURN TO
LOS ANGELES COUNTY SURVEYOR
700 HALL OF RECORDS
Do not extend notes this side of this Ent

Note: ANY ADDITIONS OR CHANGES ON THIS SHEET MUST BE MADE OR CIRCLED IN Red Ink. WITH DATE AND NAME OF PERSON MAKING CHANGE.

Cont. from pg. 153

Notes Ck'd by	Survey of Palo Sola FTT
Map No.	W. O. 7918 Tape No 47 St'd 84 °F.
Office Work	Surveyed by F.C. Howard
Checked	Notes F.C.H. Date
Date	Indexed C. Johnson 10-19-34

F.B. 532 Pg. 155

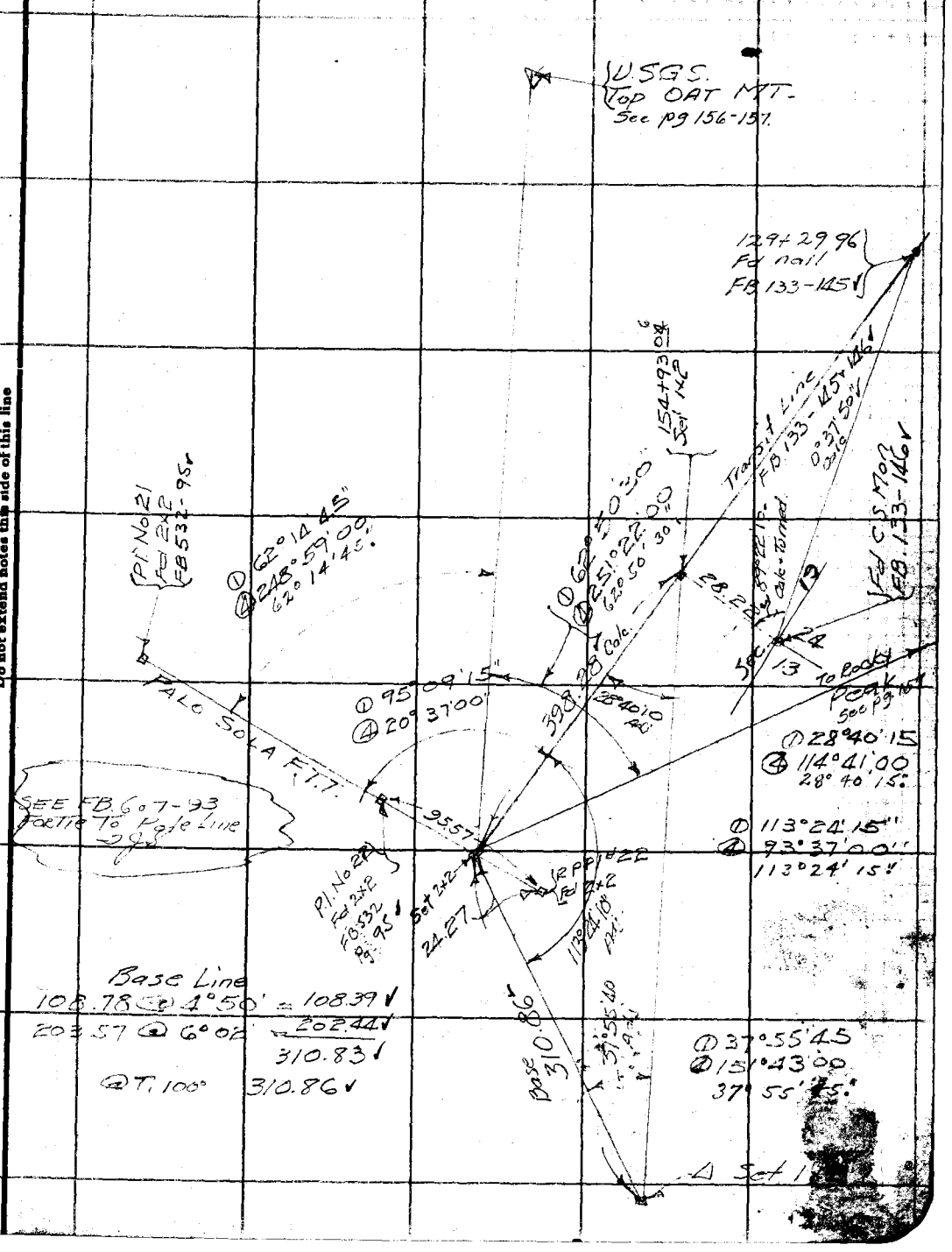

RETURN TO
LOS ANGELES COUNTY SURVEYOR
700 HALL OF RECORDS

Note: ANY ADDITIONS OR CHANGES ON THIS SHEET MUST BE MADE OR CIRCLED IN Red Ink WITH DATE AND NAME OF PERSON MAKING CHANGE.

Do not extend notes this side of this line

FORM 247 BM 2-34

F.B. 532 PG. 156

WS.63

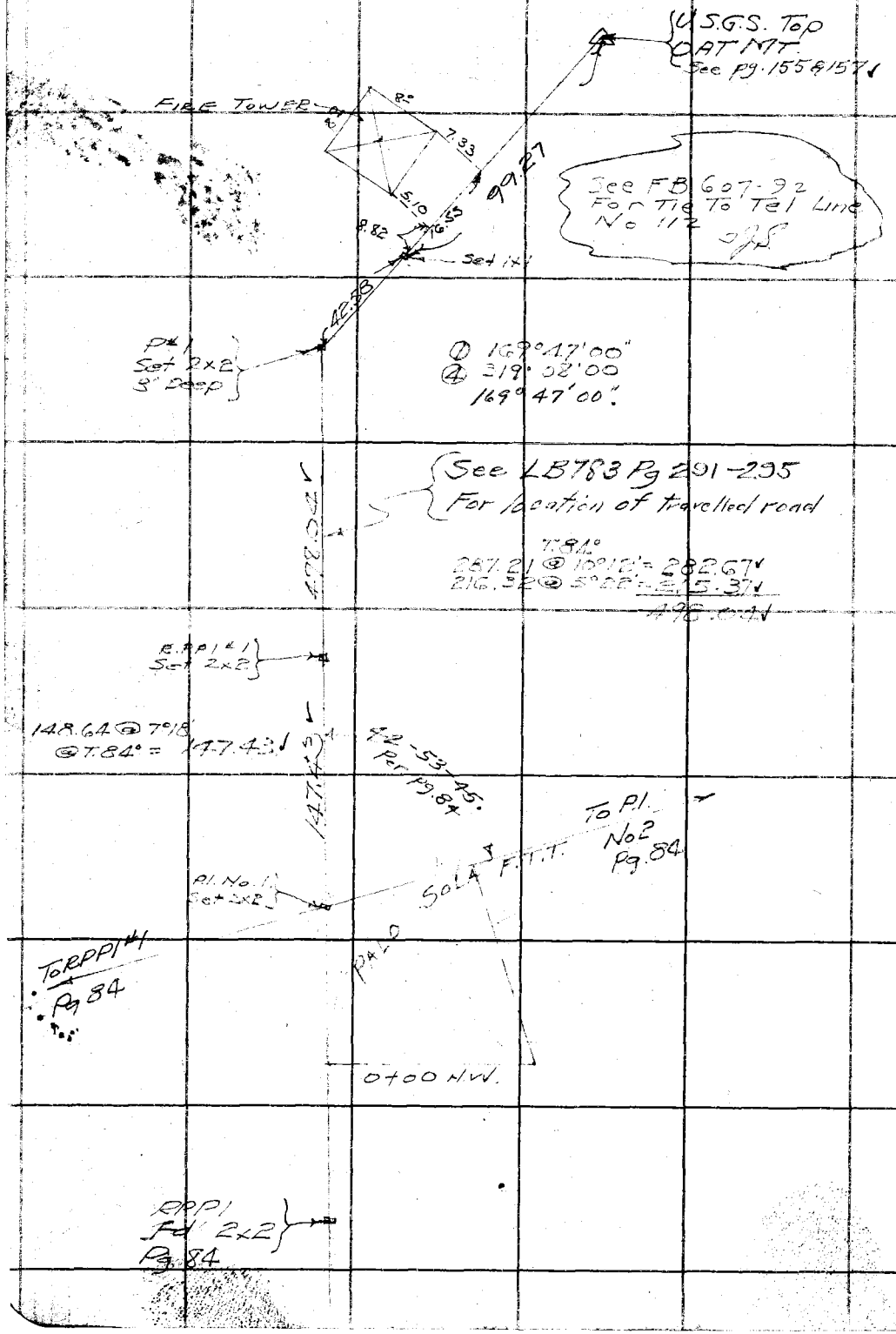

RETURN TO
LOS ANGELES COUNTY SURVEYOR
700 HALL OF RECORDS

Do not extend notes this side of this line

Note: ANY ADDITIONS OR CHANGES ON THIS SHEET MUST BE MADE OR CIRCLED IN Red Ink WITH DATE AND NAME OF PERSON MAKING CHANGE.

Notes Ck'd by	Survey of Palo Sola FTT
Map No.	W. O. 7189 Tape No 36 St'd 31 of.
Office Work	Surveyed by F.C.H
Checked	Notes Aug 1934 Date
Date	Indexed A. C. Johnson

F.B. 532 Pg. 157

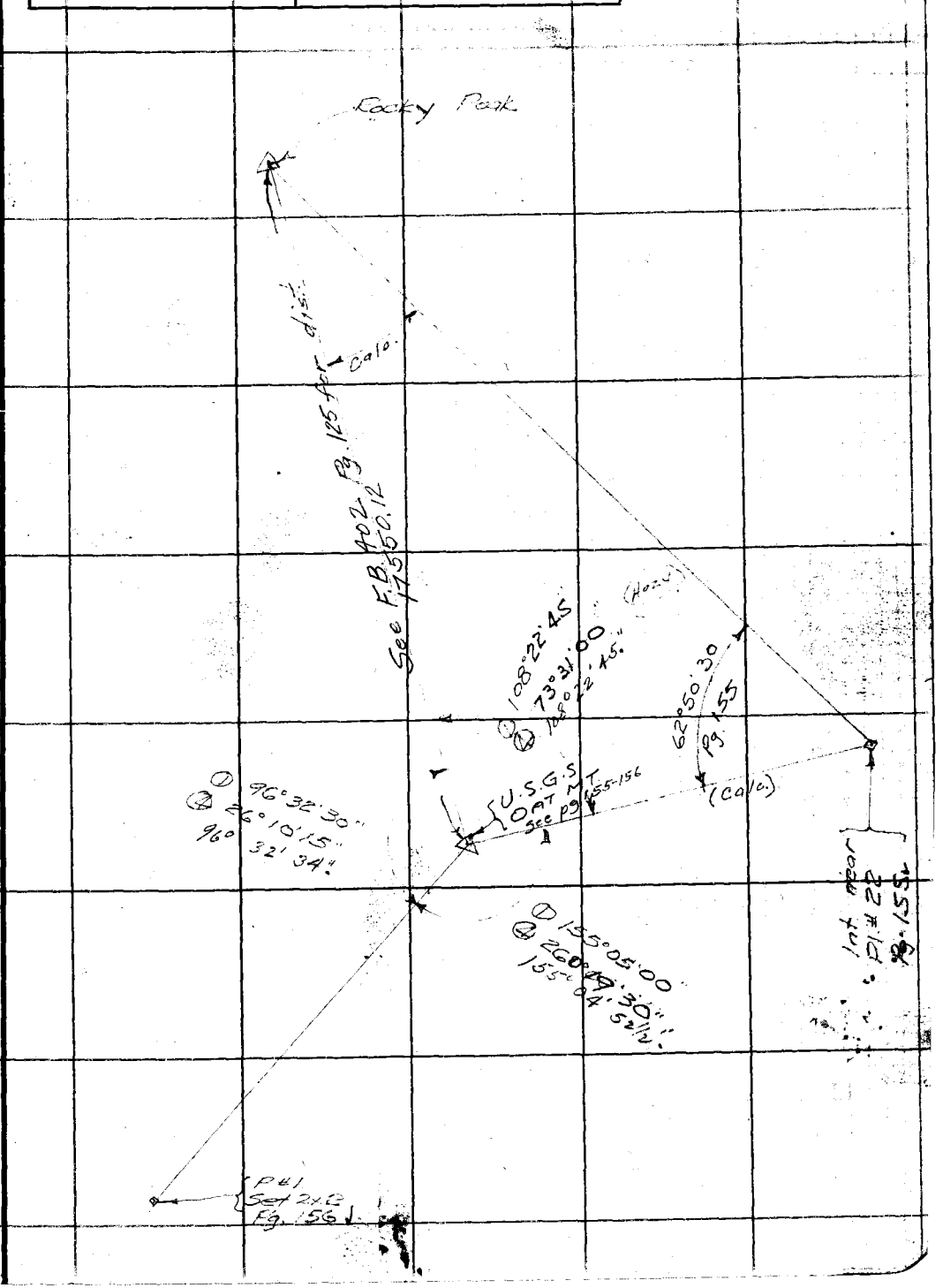

Note: ANY ADDITIONS OR CHANGES ON THIS SHEET MUST BE MADE OR CIRCLED IN Red Ink WITH DATE AND NAME OF PERSON MAKING CHANGE.

Do not extend notes this side of this line

RETURN TO
LOS ANGELES COUNTY SURVEYOR
700 HALL OF RECORDS

FORM 247 5M 2-34

RETURN TO

LOS ANGELES COUNTY SURVEYOR

700 HALL OF RECORDS

Note: ANY ADDITIONS OR CHANGES ON THIS SHEET MUST BE MADE OR CIRCLED IN **Red Ink** WITH DATE AND NAME OF PERSON MAKING CHANGE.

Do not extend notes this side of this line

F.B. 532 PG. 158

Notes Ck'd by		Survey of			
Map No.		W. O.	Tape No.	St'd	°F.
Office Work		Surveyed by			
Checked		Notes		Date	
Date		Indexed	A. C. Johnson		
			10-19-34		

F.B. 532 Pg. 159

Note: ANY ADDITIONS OR CHANGES ON THIS SHEET MUST BE MADE OR CIRCLED IN Red Ink WITH DATE AND NAME OF PERSON MAKING CHANGE.

RETURN TO
LOS ANGELES COUNTY SURVEYOR
700 HALL OF RECORDS
Do not extend notes this side of this line

PALO SOLA F.T.T.

S.C. DIVISION

(Salt Creek)

Proposed ℄ as staked from Topog location per L.B. 783 Pg. 217

From

SAN FRANCISCO RÖ LINE

Southeasterly to

0+00 Main Palo Sola F.T.T.

along

So. Calif Edison Co. Rd.

Note: This line not constructed as proposed. Use this ℄ for mapping present travelled road. Holmes 10/17-34

FORM 247 10M 8-31

RETURN TO

LOS ANGELES COUNTY SURVEYOR

700 HALL OF RECORDS

Note: ANY ADDITIONS OR CHANGES ON THIS SHEET MUST BE MADE OR CIRCLED IN **Red Ink.** WITH DATE AND NAME OF PERSON MAKING CHANGE.

Do not extend notes this side of this line

F.B. 532 PG. 160

Notes Ck'd by	Survey of Palo Seco F.T.T. Sec. Div.
Map No.	W. O. 7189 Tape No. 36 St'd 84 of.
Office Work	Surveyed by F.C. Howard
Checked	Notes F.C.H. Date 12-28-33
Date	Indexed A. C. Johnson

F.B. 532 Pg. 161

Note: ANY ADDITIONS OR CHANGES ON THIS SHEET MUST BE MADE OR CIRCLED IN Red Ink. WITH DATE AND NAME OF PERSON MAKING CHANGE.

RETURN TO
LOS ANGELES COUNTY SURVEYOR
700 HALL OF RECORDS
Do not extend notes this side of this line

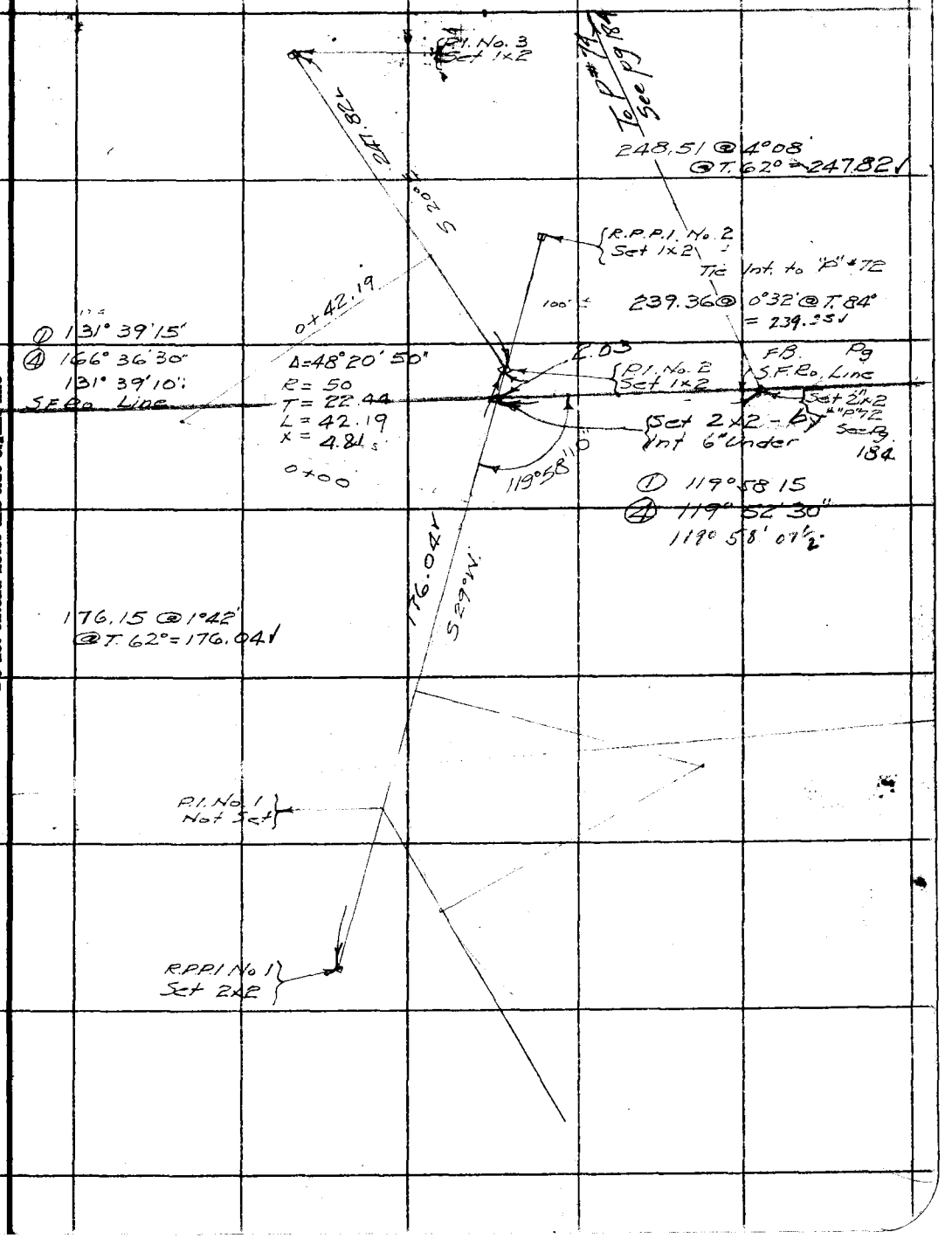

FORM 247 10M 8-31

F.B. 532 Pg. 162

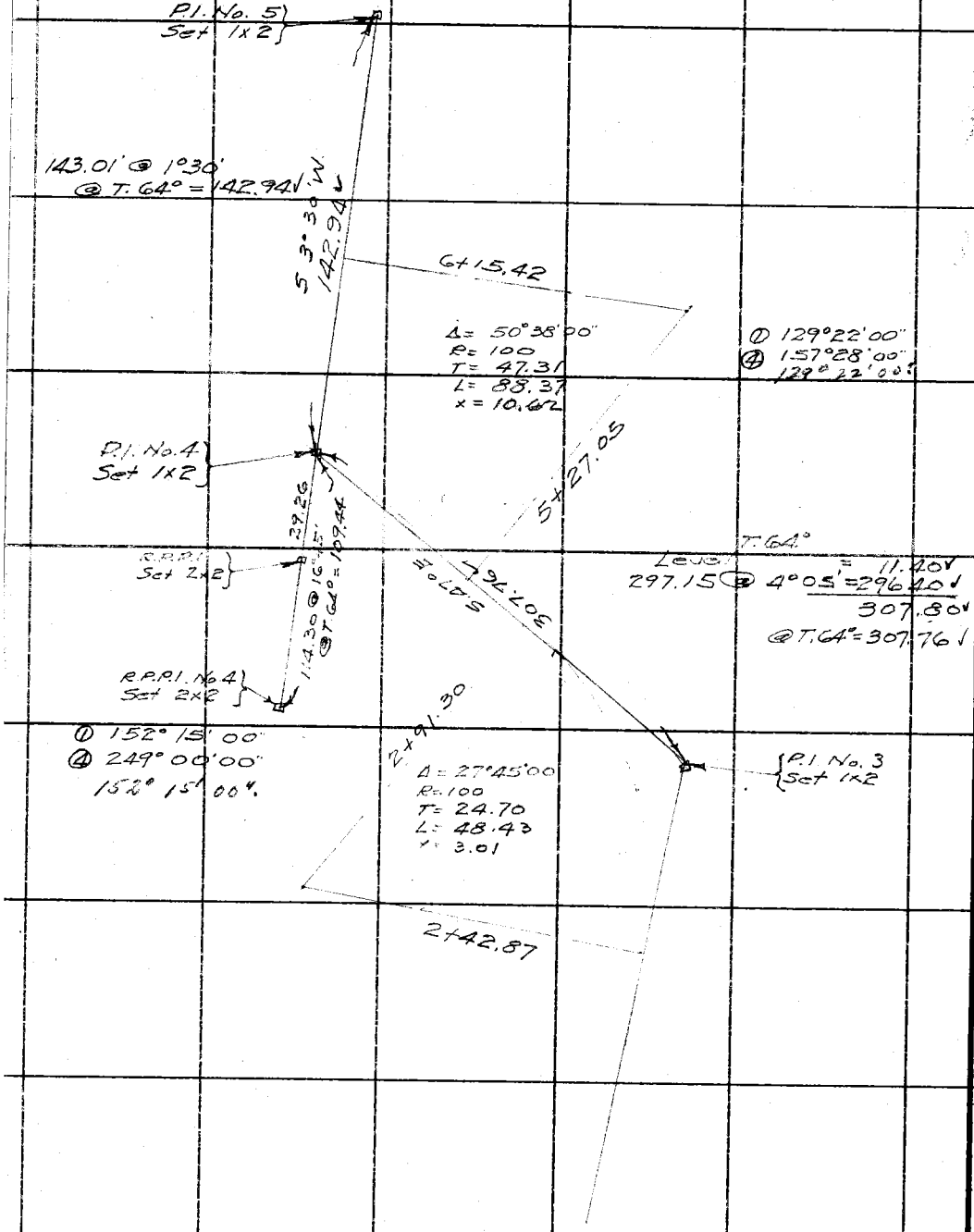

RETURN TO
LOS ANGELES COUNTY SURVEYOR
700 HALL OF RECORDS
Do not extend notes this side of this line

Note: ANY ADDITIONS OR CHANGES ON THIS SHEET MUST BE MADE OR CIRCLED IN Red Ink. WITH DATE AND NAME OF PERSON MAKING CHANGE.

Notes Ck'd by	Survey of Palo Sola F.T.T. S.C. Div.
Map No.	W. O. 7159 Tape No. 36 St'd 84 °F.
Office Work	Surveyed by F.C. Howard
Checked	Notes F.C.H. Date 12-28-33
Date	Indexed C. Johnson

F.B. 534 Pg. 163

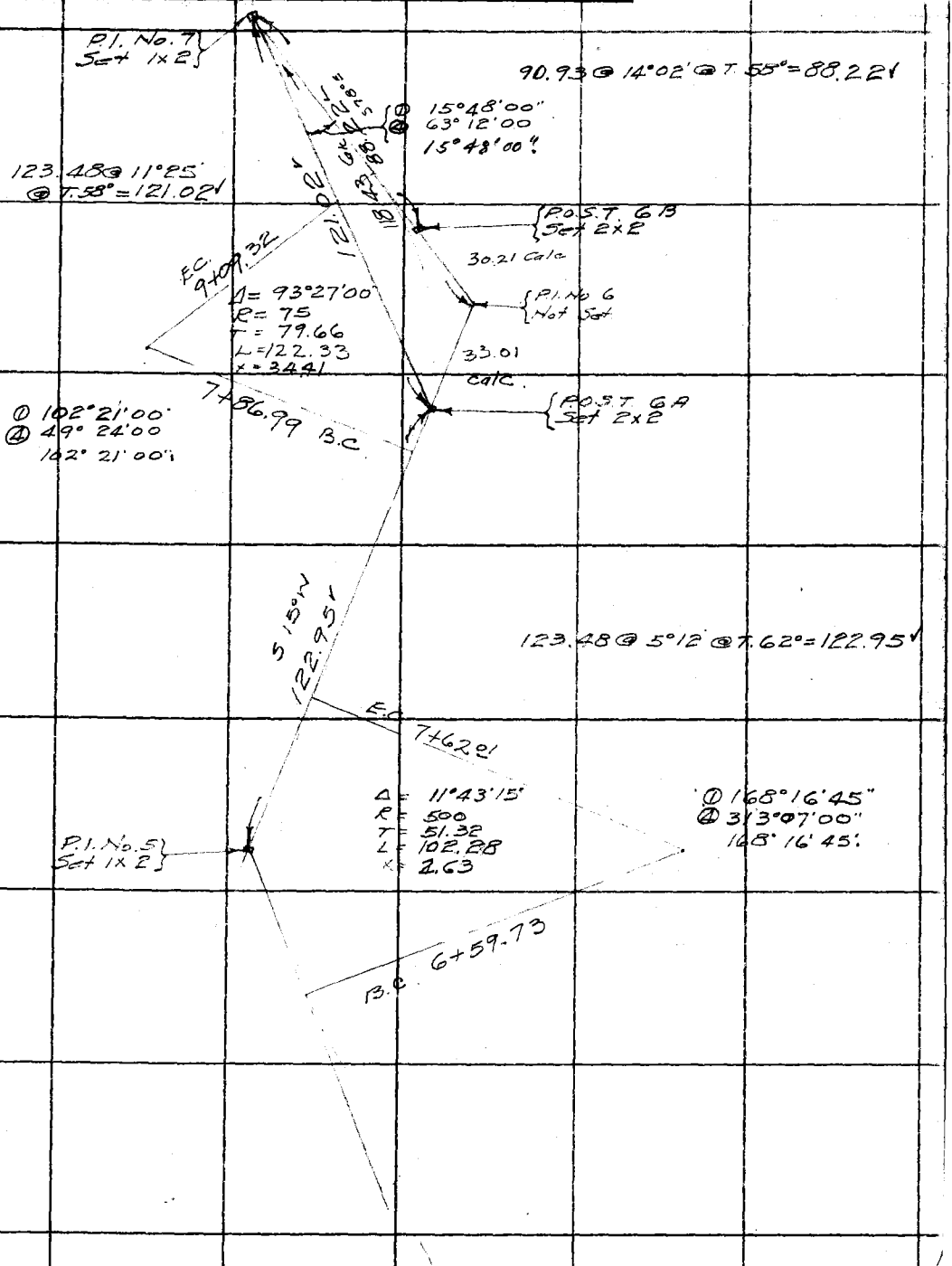

Note: ANY ADDITIONS OR CHANGES ON THIS SHEET MUST BE MADE OR CIRCLED IN Red Ink. WITH DATE AND NAME OF PERSON MAKING CHANGE.

RETURN TO
LOS ANGELES COUNTY SURVEYOR
700 HALL OF RECORDS

Do not extend notes this side of this line

FORM 247 10M 8-31

F.B. 532 Pg. 164

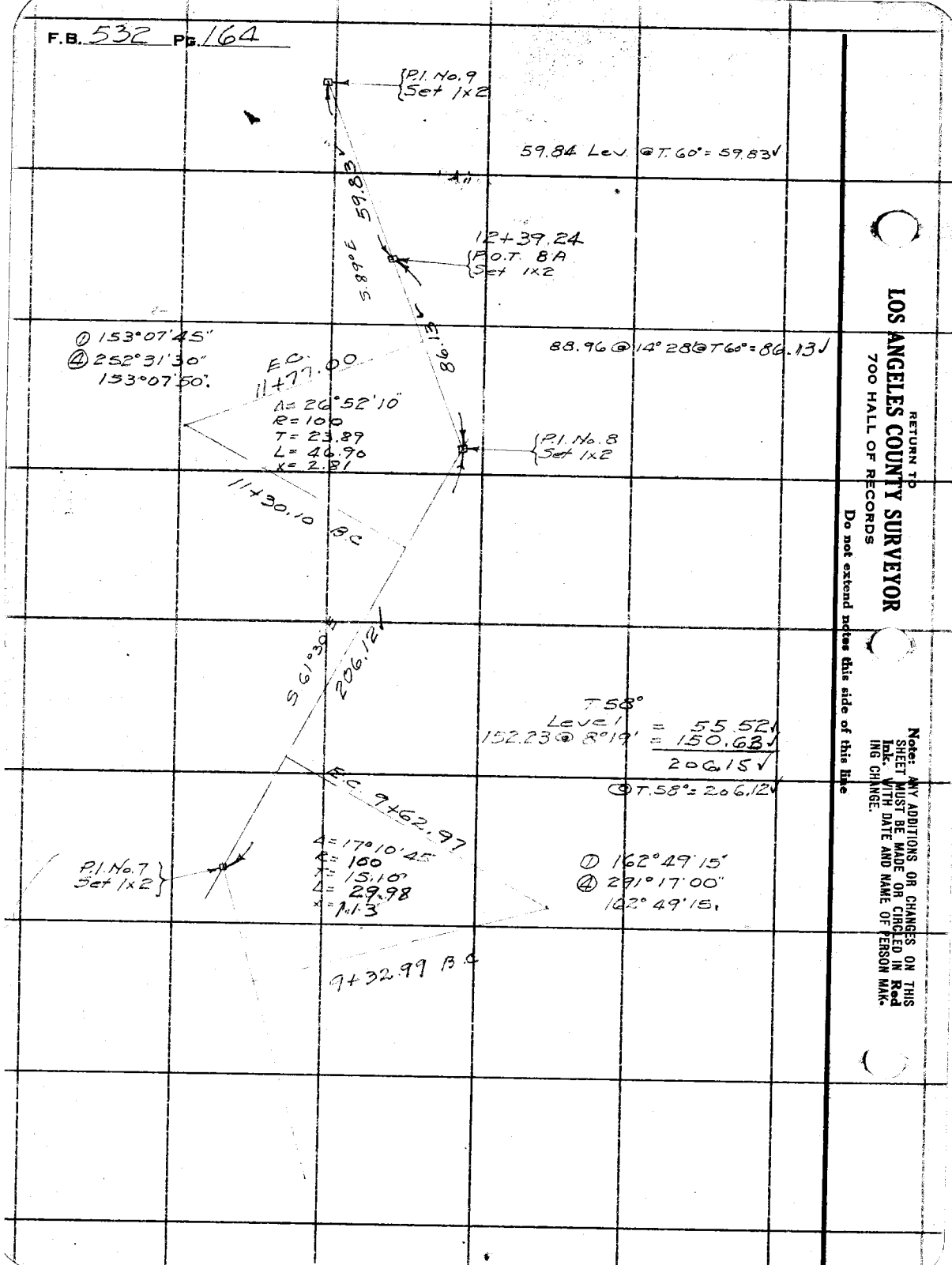

RETURN TO
LOS ANGELES COUNTY SURVEYOR
700 HALL OF RECORDS
Do not extend notes this side of this line

Note: ANY ADDITIONS OR CHANGES ON THIS SHEET MUST BE MADE OR CIRCLED IN Red Ink. WITH DATE AND NAME OF PERSON MAK-ING CHANGE.

Notes Ck'd by		Survey of Palo Sola F.T.T. Sta. Div.	F.B. 532 Pg. 165
Map No.		W. O. 7159 Tape No. 36 St'd 84 °F.	
Office Work		Surveyed by F.G. Howard	
Checked		Notes F.G.H. Date 12-28-32	
Date		Indexed A. C. Johnson	

Note: ANY ADDITIONS OR CHANGES ON THIS SHEET MUST BE MADE OR CIRCLED IN Red Ink. WITH DATE AND NAME OF PERSON MAK-ING CHANGE.

RETURN TO
LOS ANGELES COUNTY SURVEYOR
700 HALL OF RECORDS

Do not extend notes this side of this line

Changed slightly from Sht. location

R.P.E.C. Set 2x2

Δ = 185° 15' 55"
R = 90
L = 291.01

52.76

34.33 @ 14° 50' = 33.19

R.P.E.C. Set 2x2

Radial Point Set 2x2

16+51.02
E.C. No. 10
Set 1x2

90.00

33.19

13+60.01
B.C. No. 10
Set 1x2

90.00

90.01 Rev. @ T. 62°

95.89 @ 20° 10'
@ T. 62° = 90.00

① 174° 44' 00"
④ 338° 56' 30"
174° 41' 05"

53.71

53.97 @ 5° 30'
@ T. 64° = 53.71

63.74 @ 16° 16'
@ T. 60° = 61.18

N 76° 30" E
61.18

P.I. No. 11
Set 1x2

① 164° 40' 00"
④ 298° 40' 00"
164° 40' 00"

13+19.02 E.C.

Δ = 15° 20' 00"
R = 150
T = 20.19
L = 40.14
E = 1.35

P.I. No. 9
Set 1x2

12+78.88 B.C.

FORM 247 10M 8-31

F.B. 532 Pg. 166

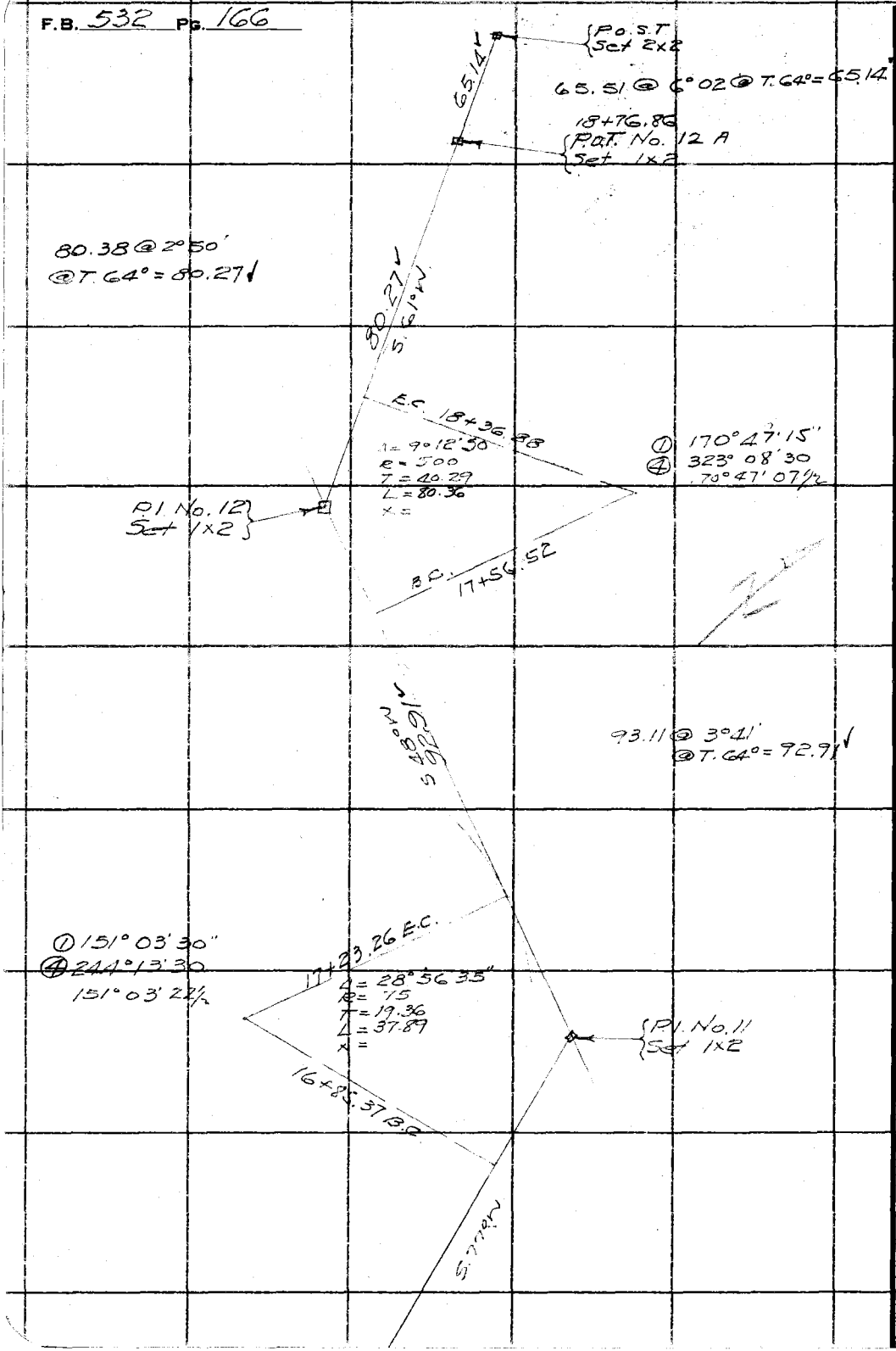

RETURN TO
LOS ANGELES COUNTY SURVEYOR
700 HALL OF RECORDS

Do not extend notes this side of this line

Note: ANY ADDITIONS OR CHANGES ON THIS SHEET MUST BE MADE OR CIRCLED IN Red Ink. WITH DATE AND NAME OF PERSON MAKING CHANGE.

Notes Ck'd by	Survey of Palo Sola
Map No.	W. O. 7189 Tape No. 36 St'd °F.
Office Work	Surveyed by
Checked	Notes Date 1-3-34
Date	Indexed A. C. Johnson

F.B. 532 Pg. 167

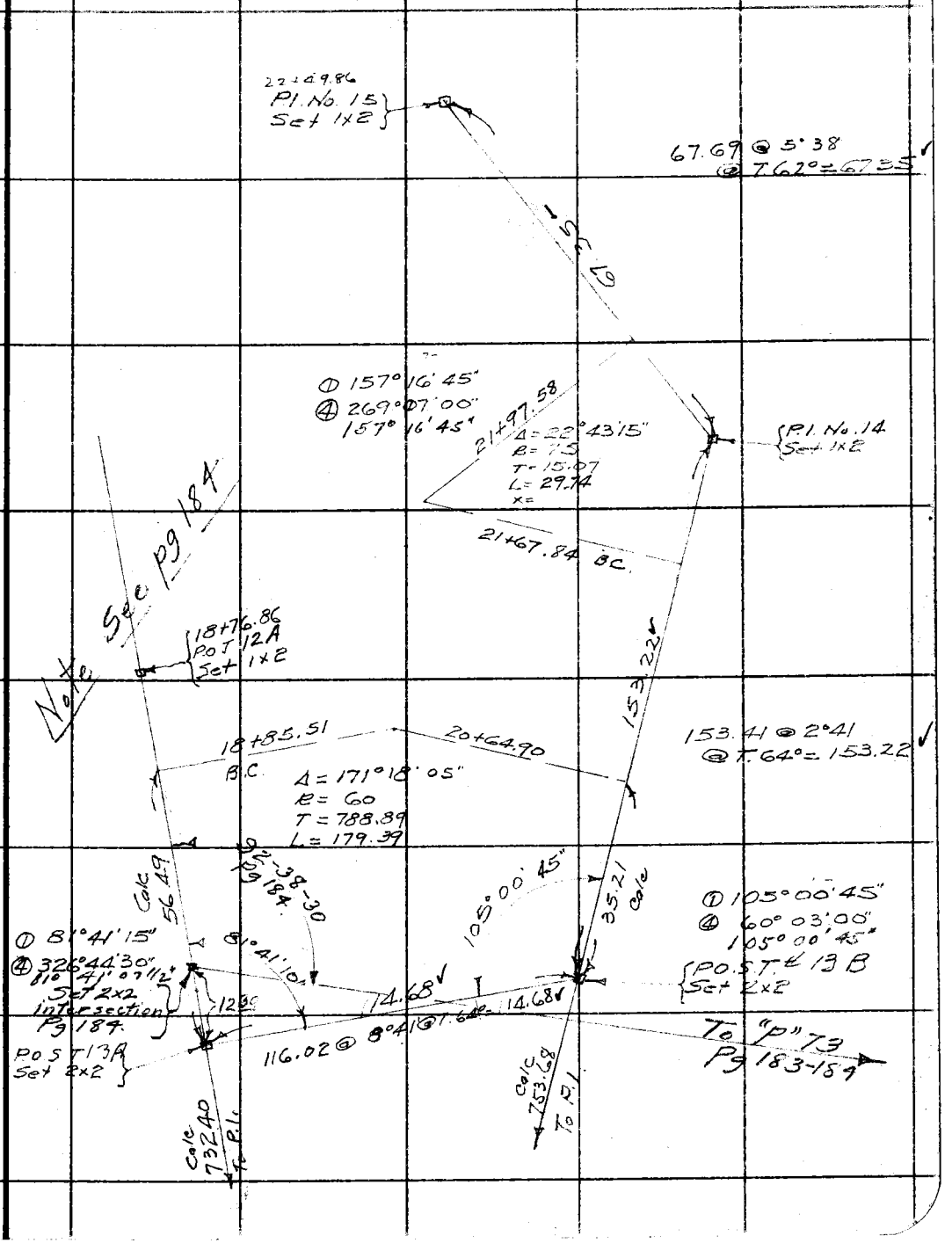

Note: ANY ADDITIONS OR CHANGES ON THIS SHEET MUST BE MADE OR CIRCLED IN Red Ink, WITH DATE AND NAME OF PERSON MAKING CHANGE.

Do not extend notes this side of this line

RETURN TO
LOS ANGELES COUNTY SURVEYOR
700 HALL OF RECORDS

FORM 247 10M 5-31

RETURN TO

LOS ANGELES COUNTY SURVEYOR

700 HALL OF RECORDS

Note: ANY ADDITIONS OR CHANGES ON THIS SHEET MUST BE MADE OR CIRCLED IN **Red Ink.** WITH DATE AND NAME OF PERSON MAKING CHANGE.

Do not extend notes this side of this line

F.B. 532 Pg. 168

Notes Ck'd by	Survey of
Map No.	W. O. Tape No. St'd °F.
Office Work	Surveyed by
Checked	Notes Date
Date	Indexed A. C. Johnson 10-19-34

F.B. 532 Pg. 169

PALO SOLA F.D.

S.C. DIVISION

See L.B. 783 Pg. 187 for Location of Travelled road

Note: ANY ADDITIONS OR CHANGES ON THIS SHEET MUST BE MADE OR CIRCLED IN Red Ink. WITH DATE AND NAME OF PERSON MAKING CHANGE.

Do not extend notes this side of this line

RETURN TO
LOS ANGELES COUNTY SURVEYOR
700 HALL OF RECORDS

FORM 247 10M 8-31

F.B. 532 Pg. 170

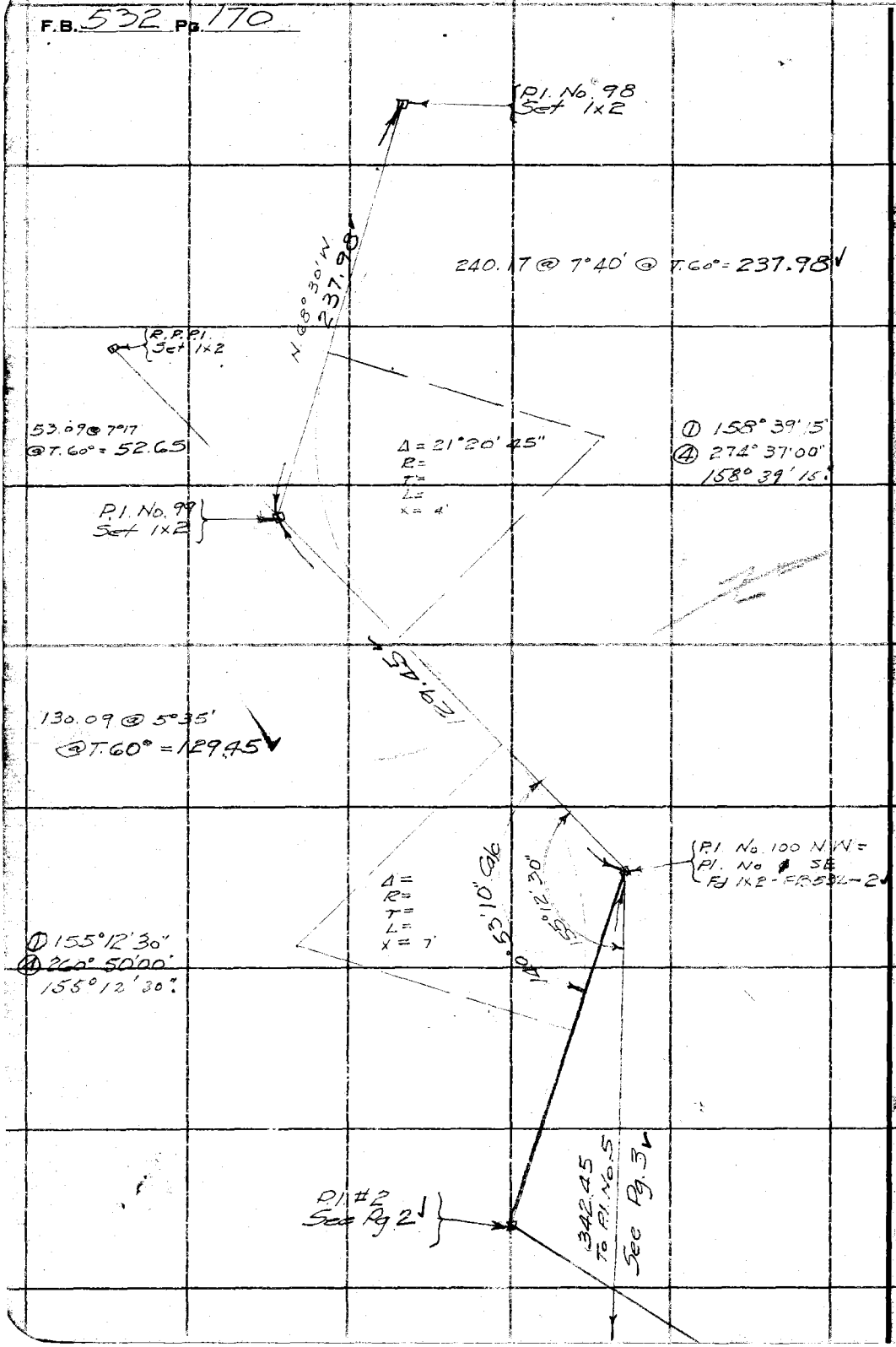

RETURN TO
LOS ANGELES COUNTY SURVEYOR
700 HALL OF RECORDS

Do not extend notes this side of this line

Note: ANY ADDITIONS OR CHANGES ON THIS SHEET MUST BE MADE OR CIRCLED IN Red Ink. WITH DATE AND NAME OF PERSON MAKING CHANGE.

Date _____ Notes by _____ Chief Party _____ F.B. 532 PG. 171

Plotted by _____	W. O. No. 7189 D. S. O. No. _____
Date _____	Location Palo Sola F.T.T. S.C. DIV.
Map No. _____	Surveyed by F.C. Howard
Plotting C'k'd by _____	Date Jan. 5-1933
Date _____	Indexed A. C. Johnson

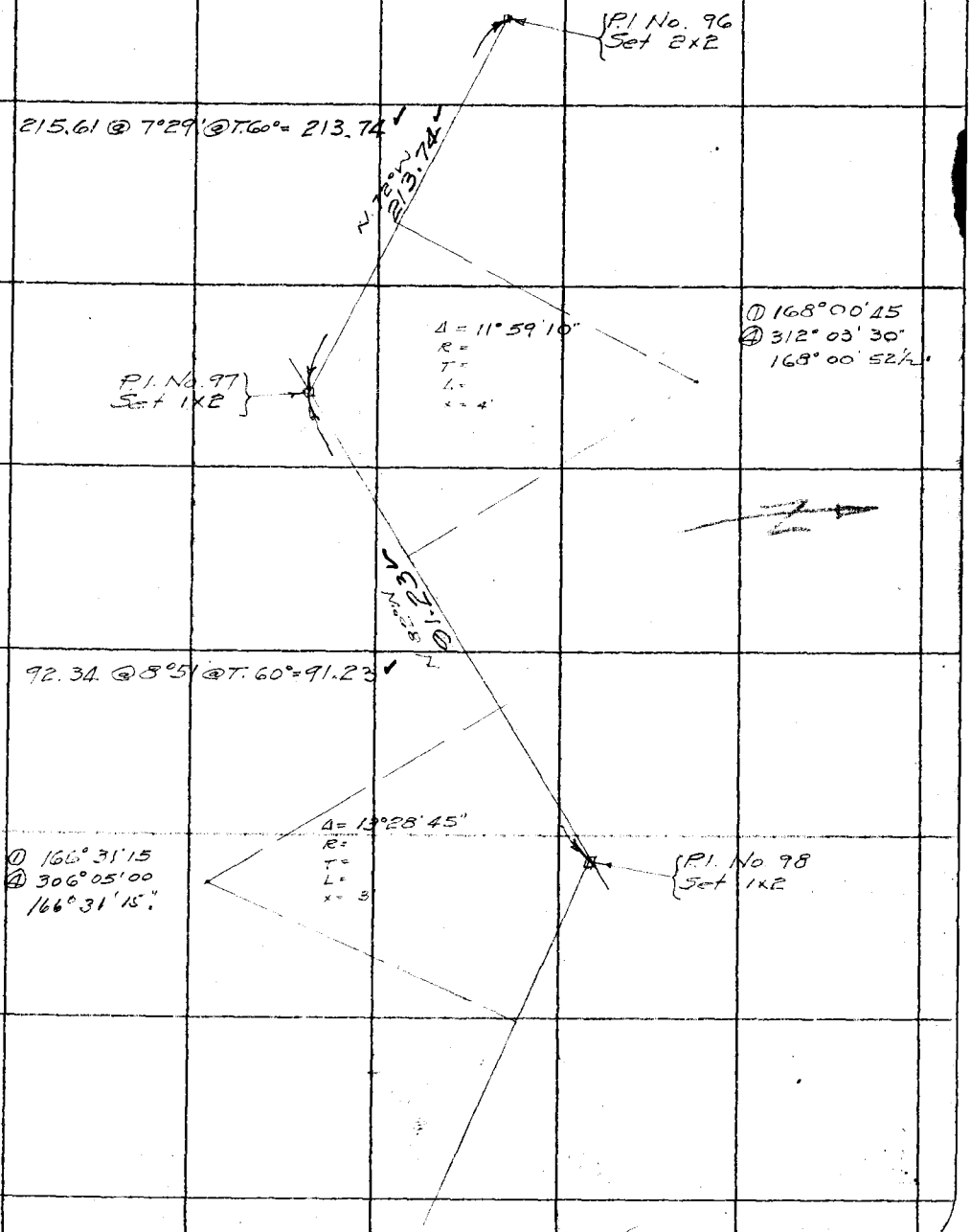

Note: ANY ADDITIONS OR CHANGES ON THIS SHEET MUST BE MADE OR CIRCLED IN Red. WITH DATE AND NAME OF PERSON MAKING CHANGE.

Do not extend notes this side of this line

RETURN TO
LOS ANGELES COUNTY SURVEYOR

F.B. 532 Pg. 172 Chief Party Notes by Date

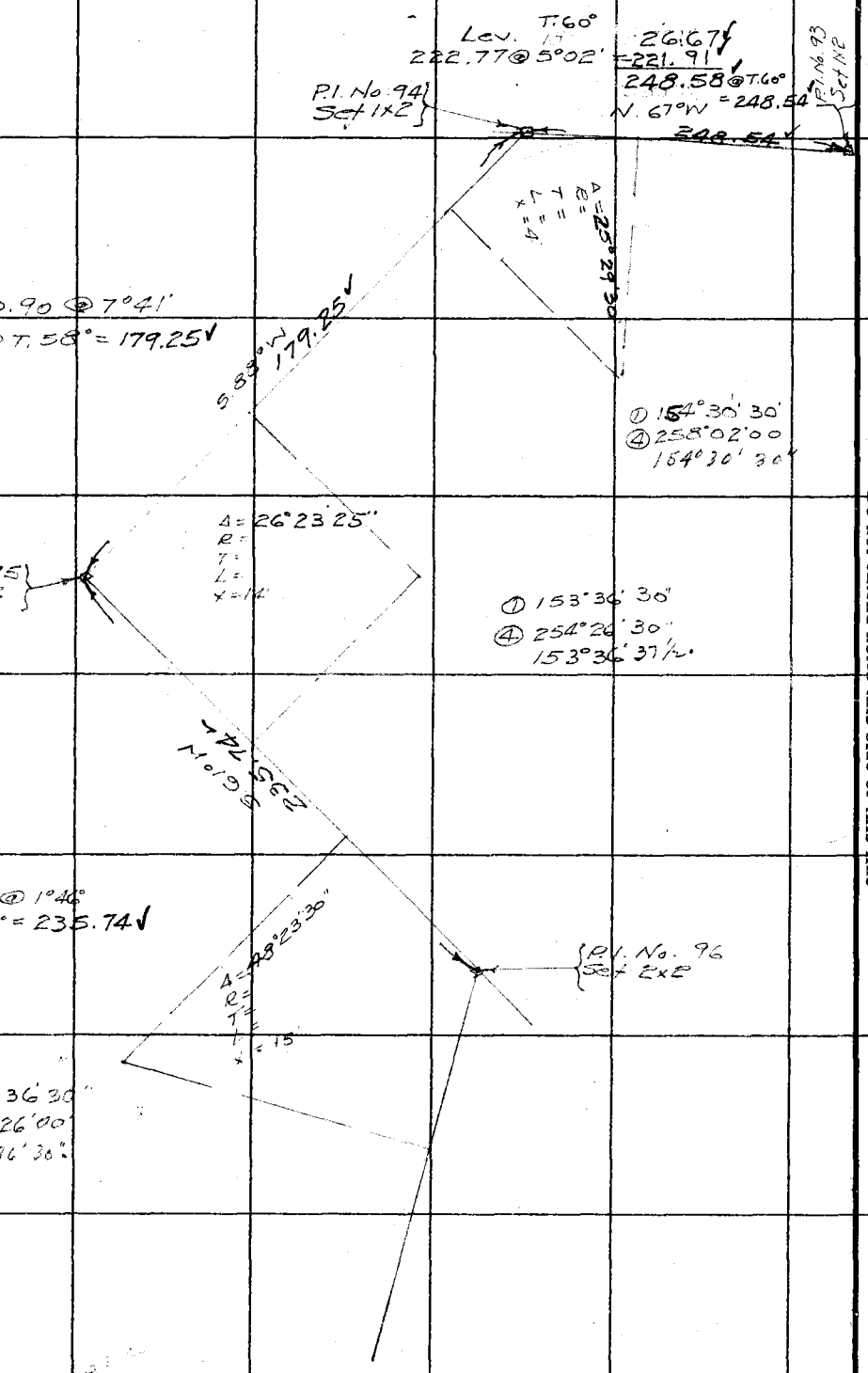

RETURN TO
LOS ANGELES COUNTY SURVEYOR

Do not extend notes this side of this line

Note: ANY ADDITIONS OR CHANGES ON THIS SHEET MUST BE MADE OR CIRCLED IN Red WITH DATE AND NAME OF PERSON MAKING CHANGE.

Notes Ck'd by	Survey of Palo Solo F.T.T. S.C.Di. F.B. 532 Pg. 173
Map No.	W. O. 7187 Tape No. 47 St'd 34 °F.
Office Work	Surveyed by F.S. Harvard
Checked	Notes Date 1-6-34
Date	Indexed C. Johnson

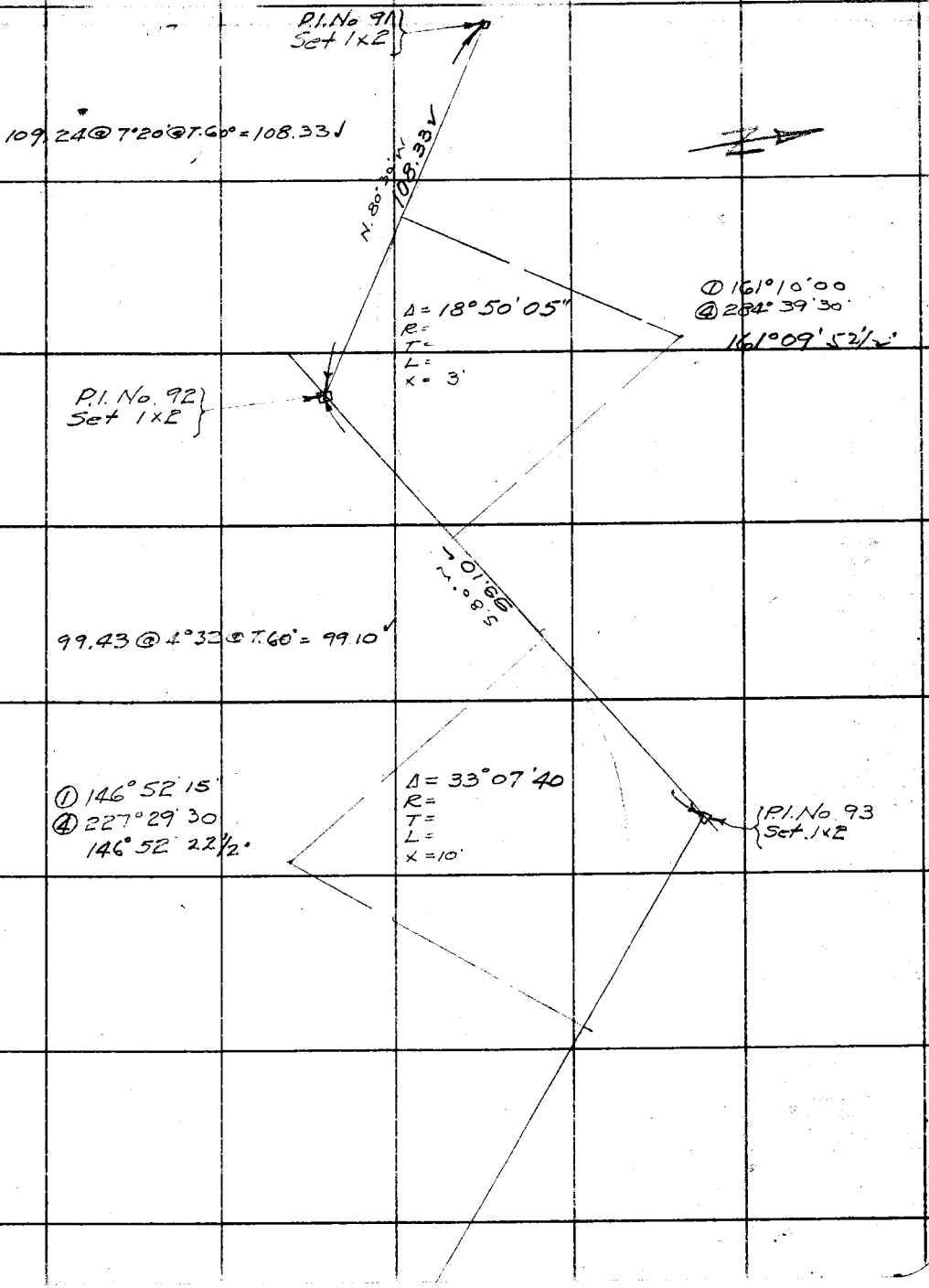

Note: ANY ADDITIONS OR CHANGES ON THIS SHEET MUST BE MADE OR CIRCLED IN Red Ink. WITH DATE AND NAME OF PERSON MAKING CHANGE.

Do not extend notes this side of this line

RETURN TO
LOS ANGELES COUNTY SURVEYOR
700 HALL OF RECORDS

FORM 247 10M 8-31

F.B. 532 Pg. 174

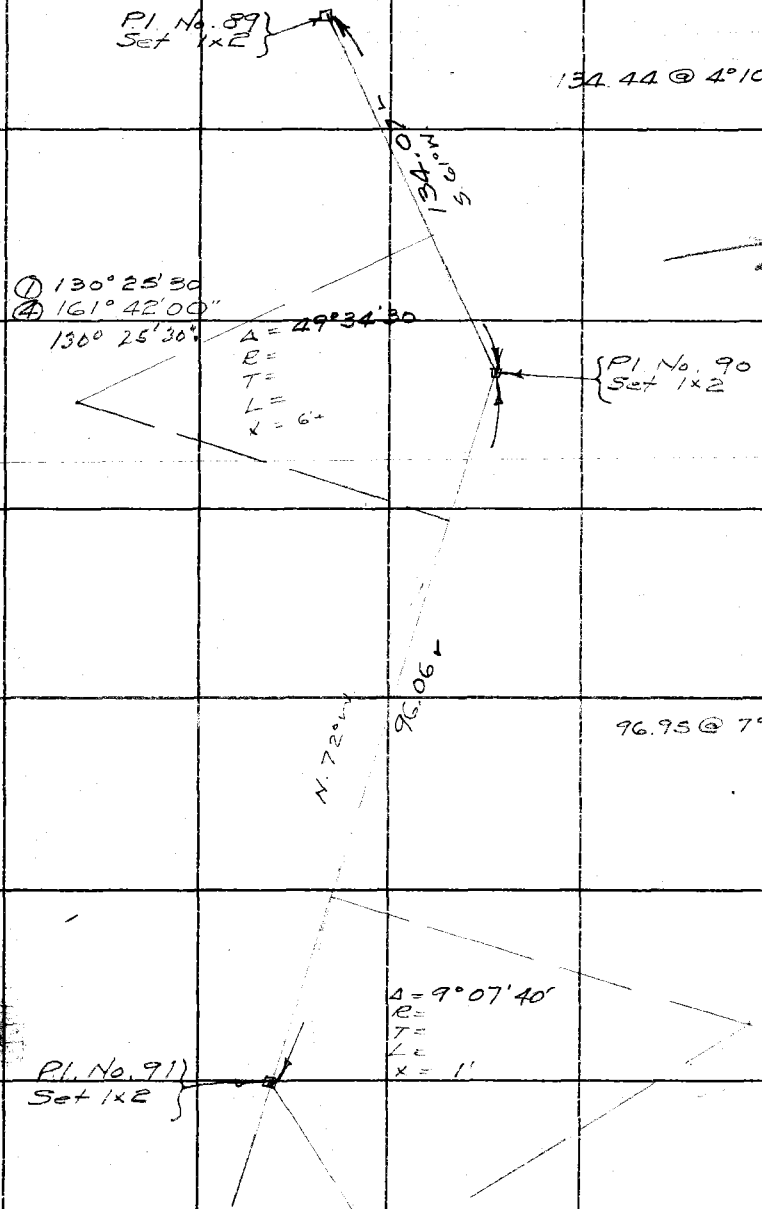

RETURN TO
LOS ANGELES COUNTY SURVEYOR
700 HALL OF RECORDS
Do not extend notes this side of this line

Note: ANY ADDITIONS OR CHANGES ON THIS SHEET MUST BE MADE OR CIRCLED IN Red Ink. WITH DATE AND NAME OF PERSON MAKING CHANGE.

Notes Ck'd by	Survey of Palo Sola ET7
Map No.	W. O. 7187 Tape No. 47 St'd 54 °F.
Office Work	Surveyed by ACH
Checked	Notes Date
Date	Indexed A. C. Johnson

F.B. 532 Pg. 175

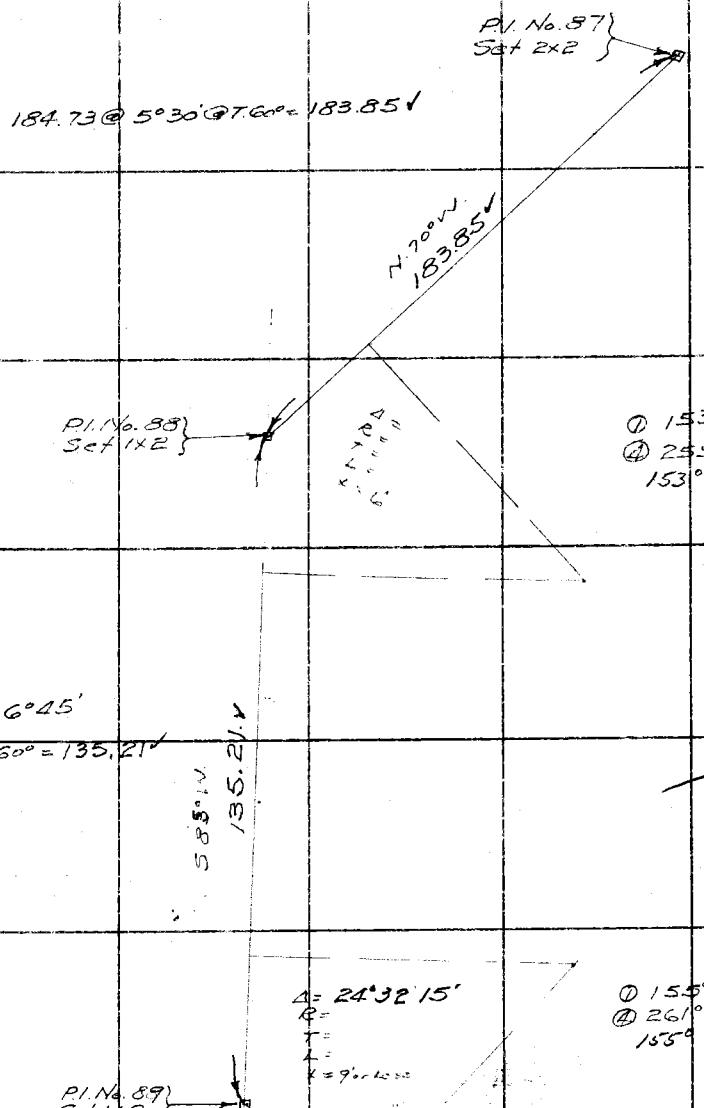

Note: ANY ADDITIONS OR CHANGES OR THIS SHEET MUST BE MADE FOR CIRCLED IN Red Ink. WITH DATE AND NAME OF PERSON MAKING CHANGE.

Do not extend notes this side of this line

RETURN TO
LOS ANGELES COUNTY SURVEYOR
700 HALL OF RECORDS

FORM 247 10M 8-31

F.B. 532 PG. 176

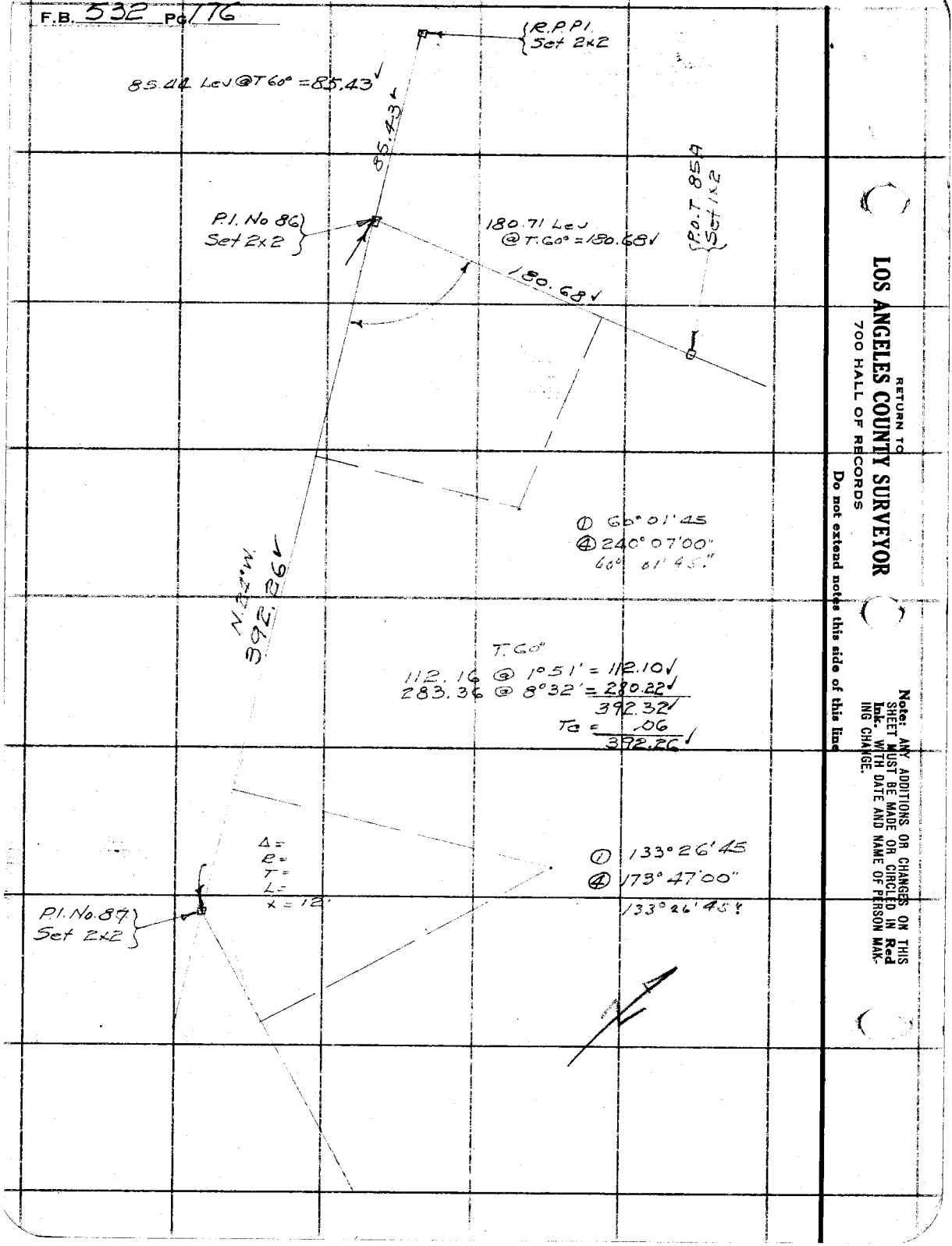

RETURN TO
LOS ANGELES COUNTY SURVEYOR
700 HALL OF RECORDS

Do not extend notes this side of this line

Note: ANY ADDITIONS OR CHANGES ON THIS SHEET MUST BE MADE OR CIRCLED IN **Red Ink**. WITH DATE AND NAME OF PERSON MAKING CHANGE.

Date 5-3-34 Notes by F.C.H. Chief Party F.C.H. F.B. 532 Pg. 177

Plotted by	W. O. No. 7189 U. S. G. No.
Date	Location Palo Sola F.T.
Map No.	Surveyed by F.C. Howard
Plotting C'k'd by	Date May 3-1934
Date	Indexed A. C. Johnson

S.C. D.N.

Note: ANY ADDITIONS OR CHANGES ON THIS SHEET MUST BE MADE OR CIRCLED IN Red. WITH DATE AND NAME OF PERSON MAKING CHANGE.

Do not extend notes this side of this line

RETURN TO LOS ANGELES COUNTY SURVEYOR

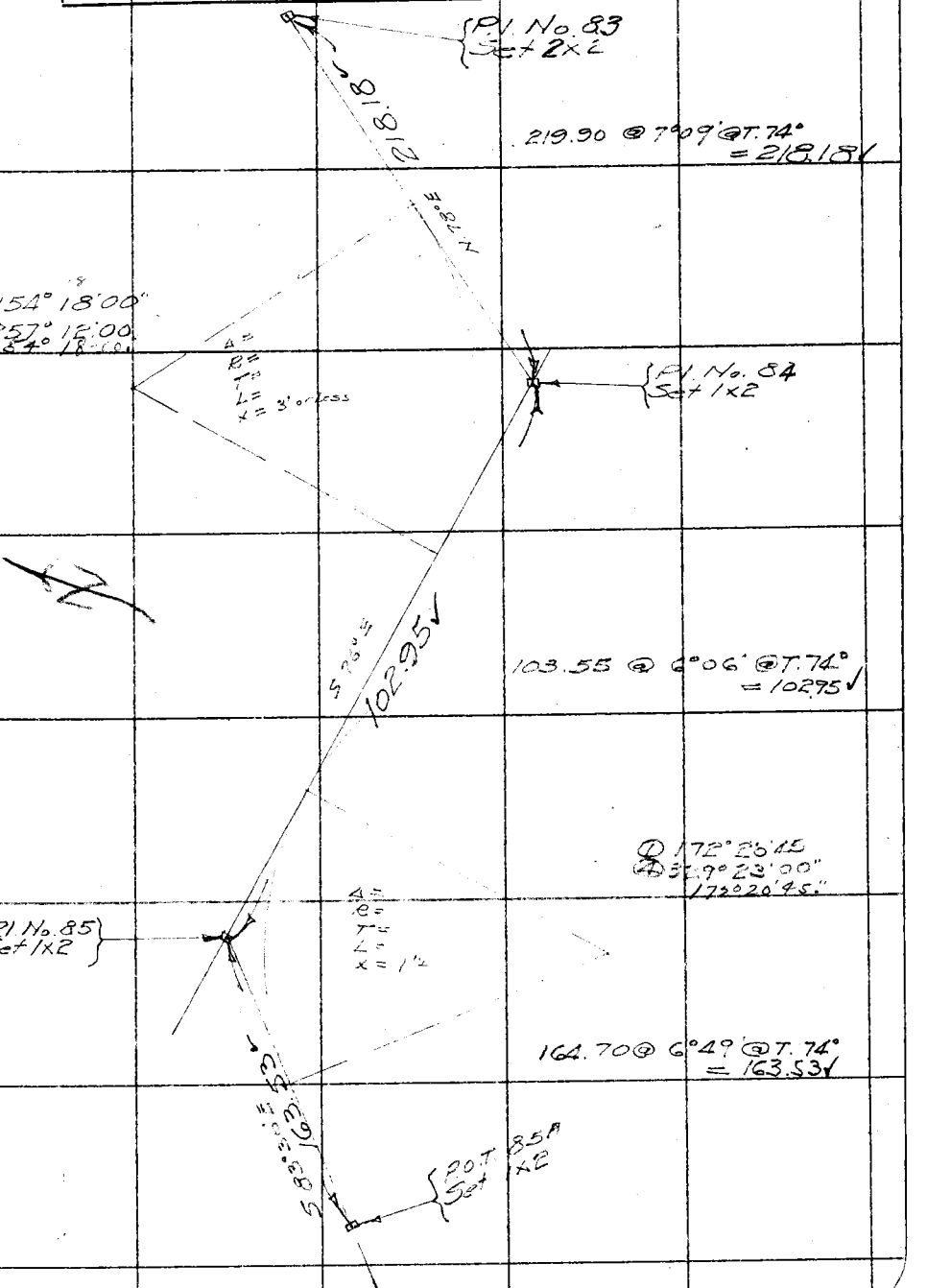

F.B. 532 PG. 178 Chief Party Notes by Date

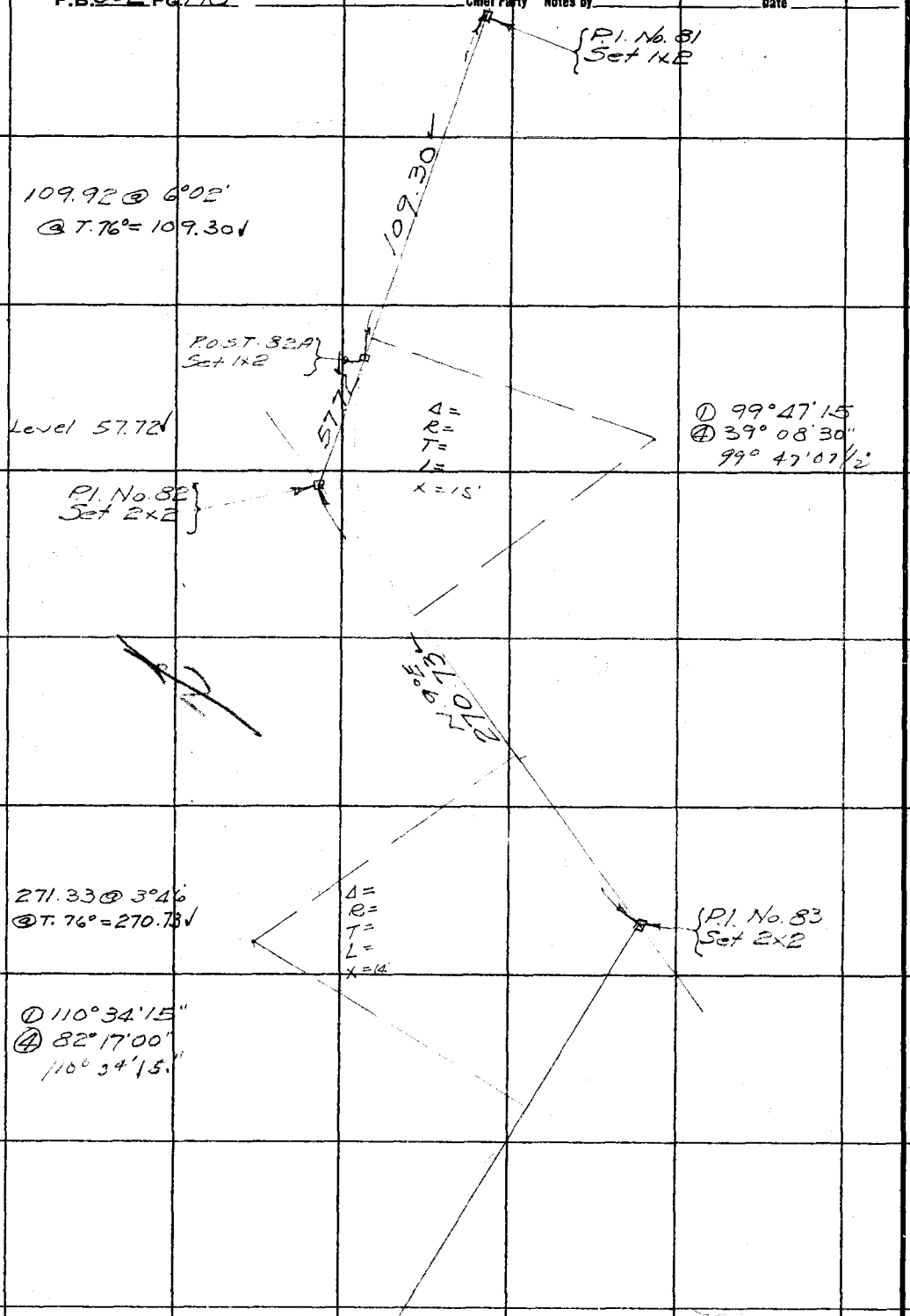

RETURN TO
LOS ANGELES COUNTY SURVEYOR

Do not extend notes this side of this line

Note: ANY ADDITIONS OR CHANGES ON THIS SHEET MUST BE MADE OR CIRCLED IN Red. WITH DATE AND NAME OF PERSON MAKING CHANGE.

Date _____ Notes by _____ Chief Party _____ F.B. 532 Pg. 179

Plotted by	W. O. No. 7189 U. S. G. No.
Date	Location Pala Soto F.T. S.C. Div.
Map No.	Surveyed by F.C.H.
Plotting C'k'd by	Date May 5-1934
Date	Indexed A.C. Johnson

Note: ANY ADDITIONS OR CHANGES ON THIS SHEET MUST BE MADE OR CIRCLED IN Red. WITH DATE AND NAME OF PERSON MAKING CHANGE.

Do not extend notes this side of this line

RETURN TO LOS ANGELES COUNTY SURVEYOR

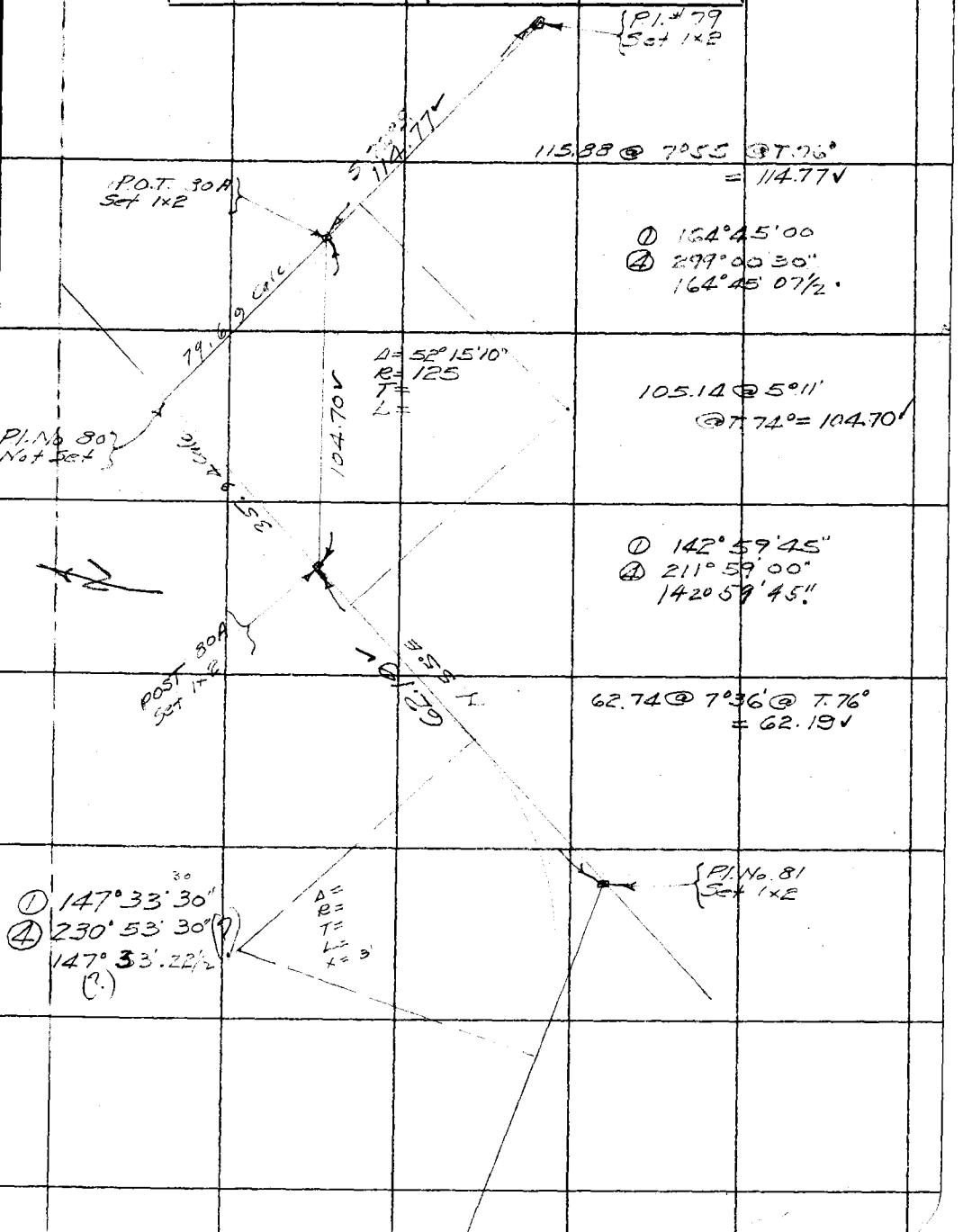

F.B. 532 Pg. 180 Chief Party Notes by Date 5-3-'34

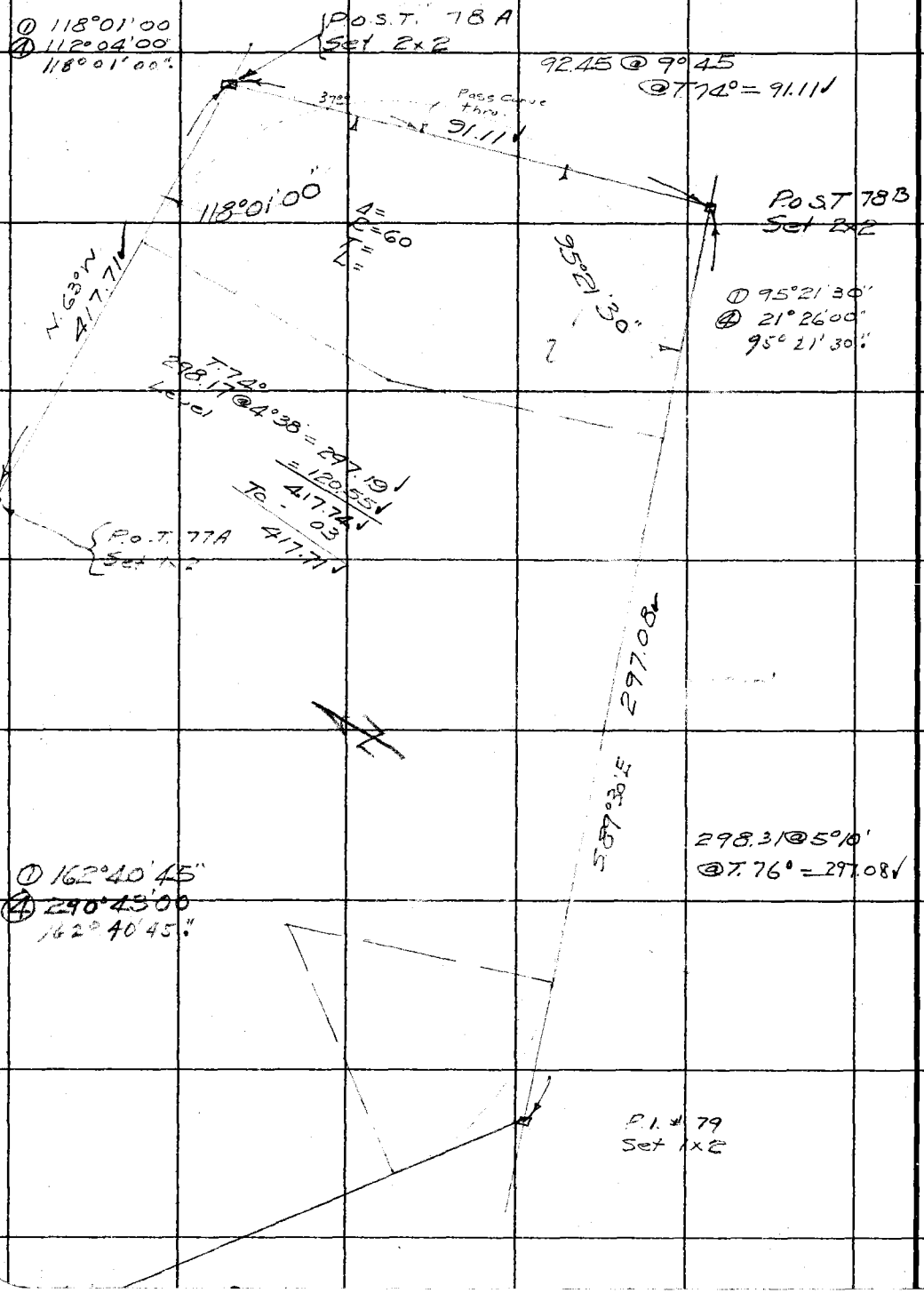

RETURN TO
LOS ANGELES COUNTY SURVEYOR

Do not extend notes this side of this line

Notes: ANY ADDITIONS OR CHANGES ON THIS SHEET MUST BE MADE OR CIRCLED IN Red. WITH DATE AND NAME OF PERSON MAKING CHANGE.

Notes Ck'd by	Survey of Palo Sola F.T.T. SC DIV	F.B. 532 Pg. 181
Map No.	W. O. 7189 Tape No. 47 St'd 84 °F.	
Office Work	Surveyed by F.C. Howard	
Checked	Notes Date 5-4-34	
Date	Indexed A. C. Johnson	

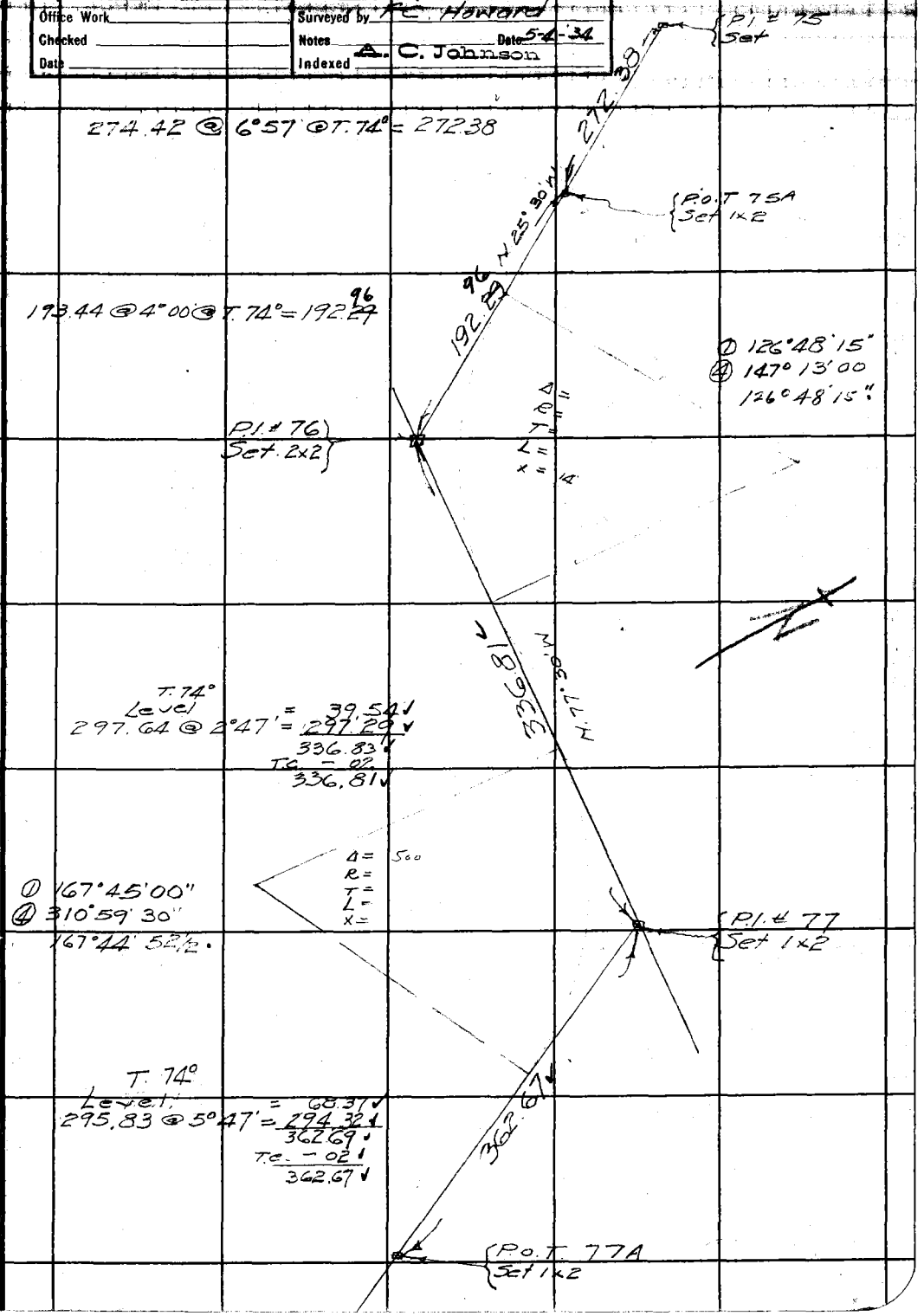

Note: ANY ADDITIONS OR CHANGES ON THIS SHEET MUST BE MADE OR CIRCLED IN Red Ink. WITH DATE AND NAME OF PERSON MAKING CHANGE.

Do not extend notes this side of this line

RETURN TO
LOS ANGELES COUNTY SURVEYOR
700 HALL OF RECORDS

FORM 247 10M 5-31

F.B. 532 Pg. 182

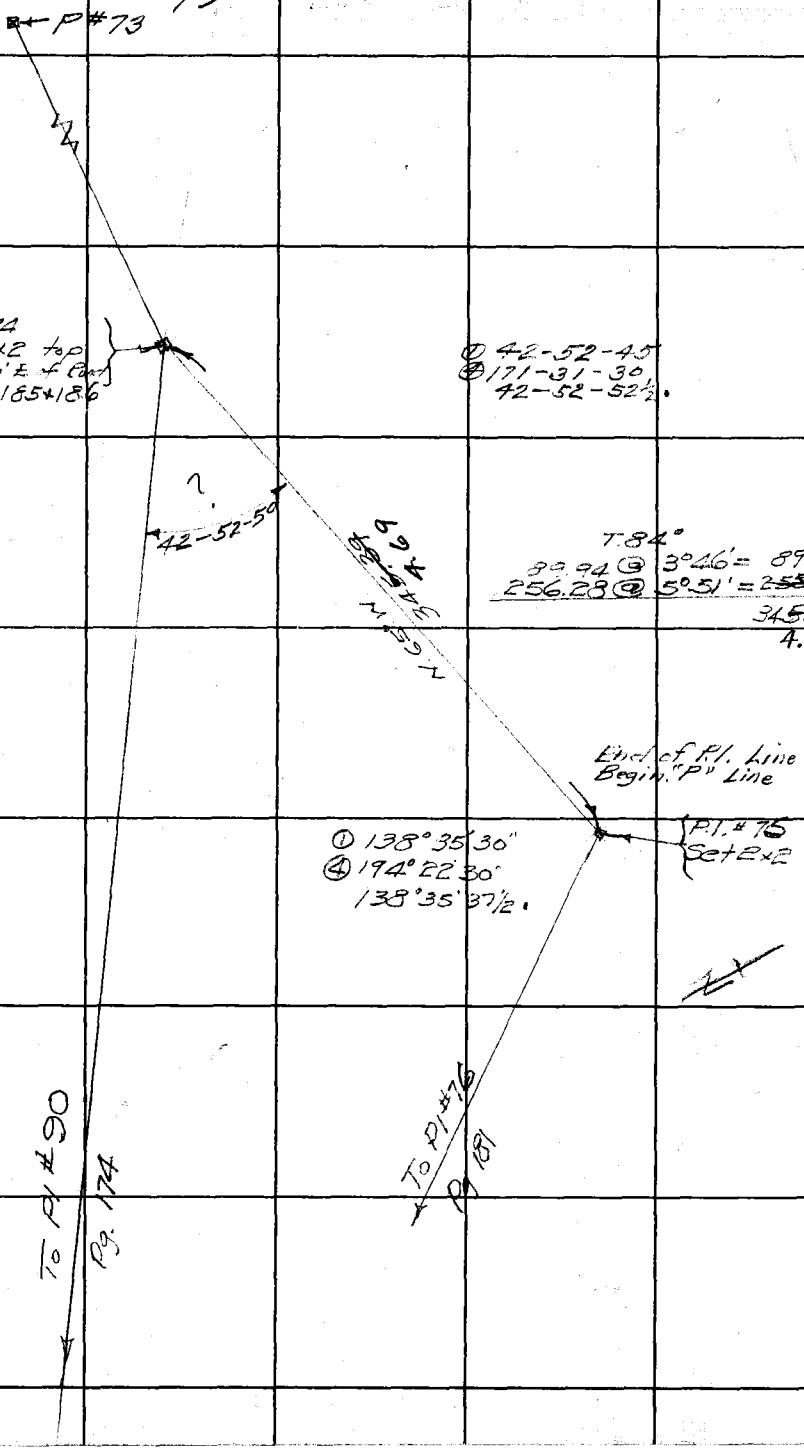

RETURN TO
LOS ANGELES COUNTY SURVEYOR
700 HALL OF RECORDS

Do not extend notes this side of this line

Note: ANY ADDITIONS OR CHANGES ON THIS SHEET MUST BE MADE OR ENCIRCLED IN Red Ink. WITH DATE AND NAME OF PERSON MAKING CHANGE.

Notes Ck'd by	Survey of Palo Sola FTT SC Div
Map No.	W. O. 7189 Tape No. 47 St'd 84 °F.
Office Work	Surveyed by F C Howard
Checked	Notes FCH Date 4-4-34
Date	Indexed A. C. Johnson

F.B. 532 Pg. 183

Cont. to pg 184

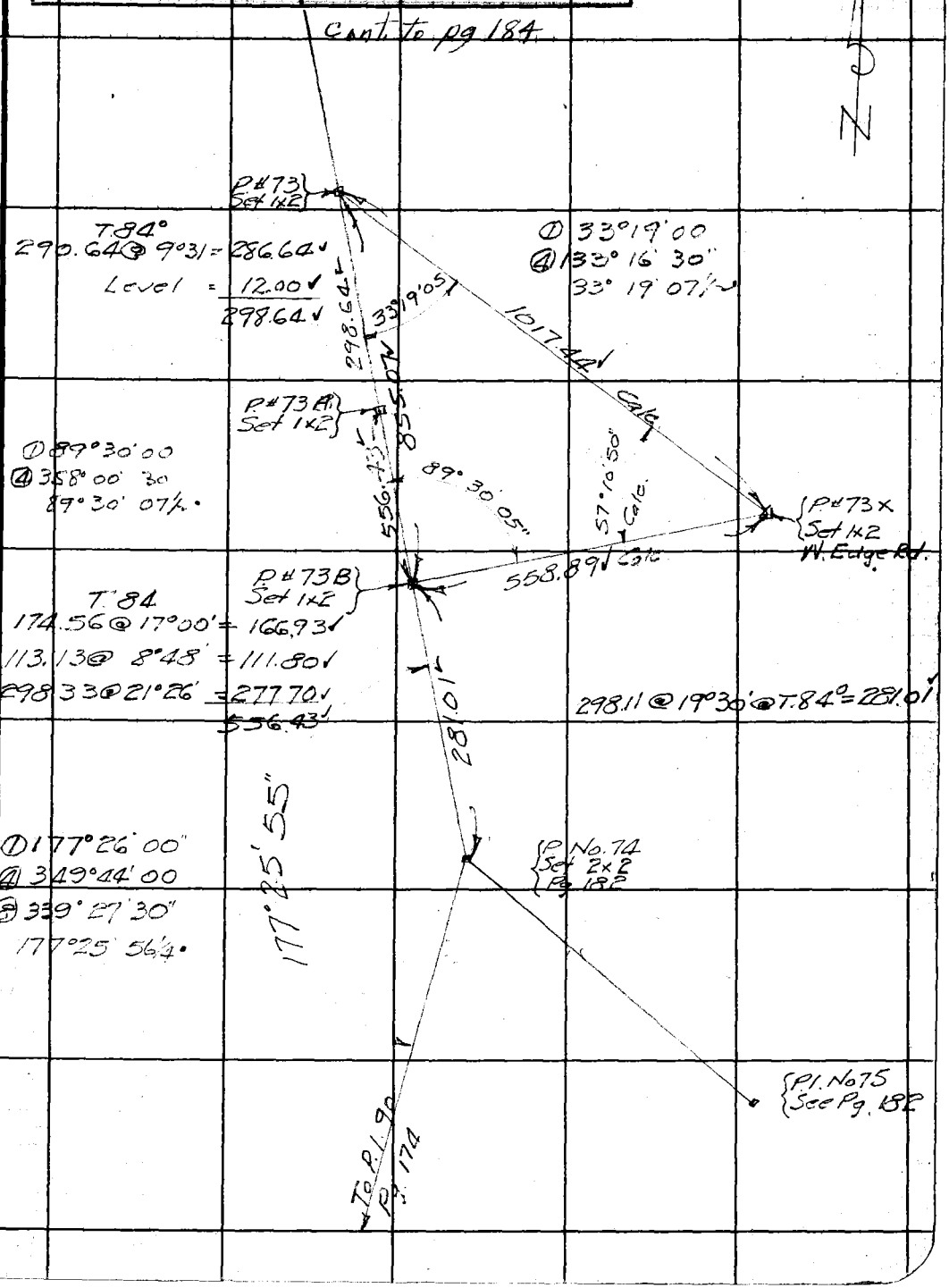

Note: ANY ADDITIONS OR CHANGES ON THIS SHEET MUST BE MADE OR CIRCLED IN Red Ink. WITH DATE AND NAME OF PERSON MAKING CHANGE.

Do not extend notes this side of this line

RETURN TO
LOS ANGELES COUNTY SURVEYOR
700 HALL OF RECORDS

FORM 247 10M 5-31

RETURN TO
LOS ANGELES COUNTY SURVEYOR
700 HALL OF RECORDS

Note: ANY ADDITIONS OR CHANGES ON THIS SHEET MUST BE MADE OR CIRCLED IN **Red Ink**, WITH DATE AND NAME OF PERSON MAKING CHANGE.

Do not extend notes this side of this line

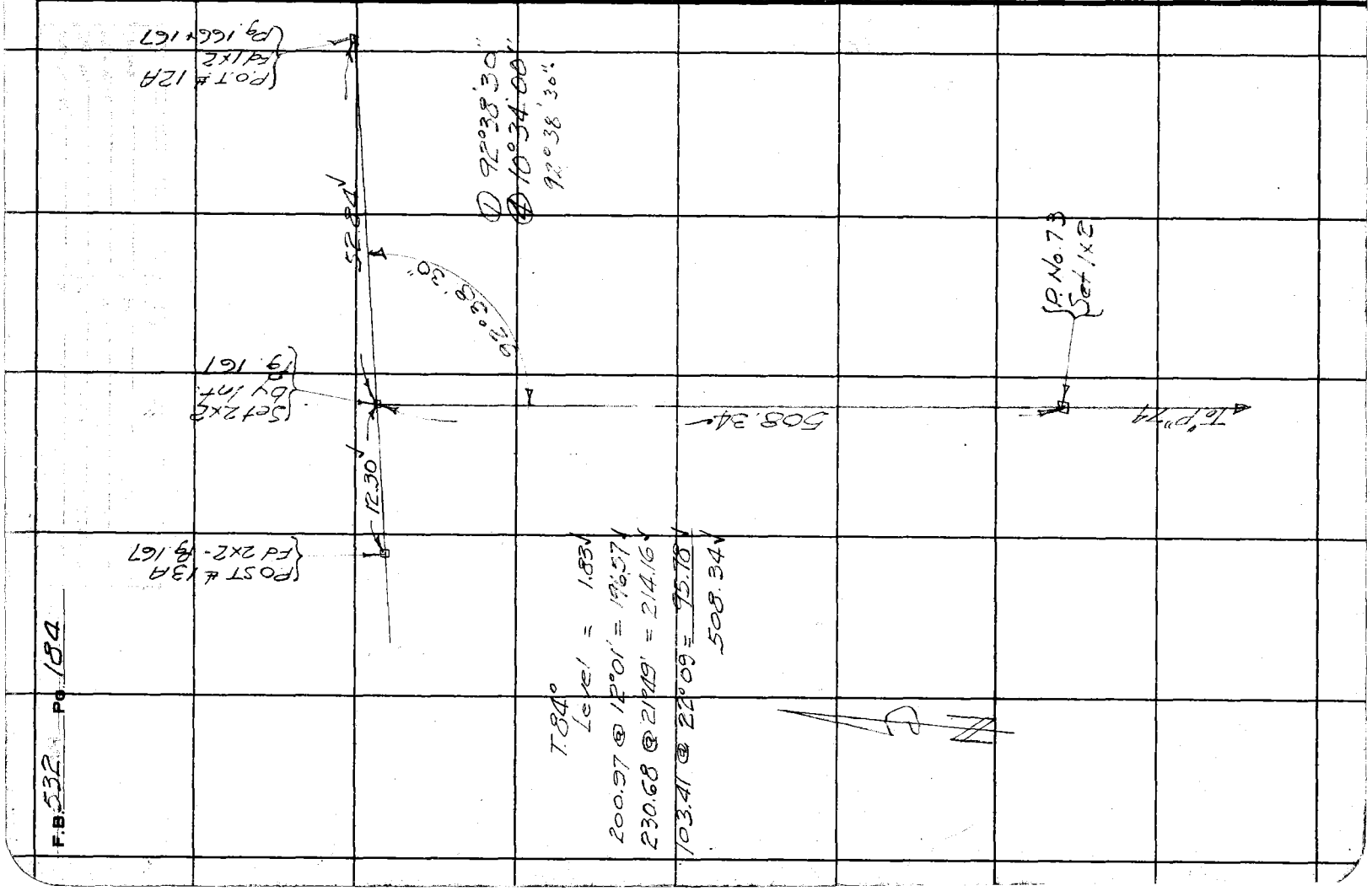

F.B. 532 Pg. 184

Notes Ck'd by	Survey of Palo Sola F.T.T. Sec. D
Map No.	W. O. 7189 Tape No. 47 St'd 84 °F.
Office Work	Surveyed by F.C. Howard
Checked	Notes Date 5-30
Date	Indexed A. C. Johnson

F.B. 532 Pg. 185

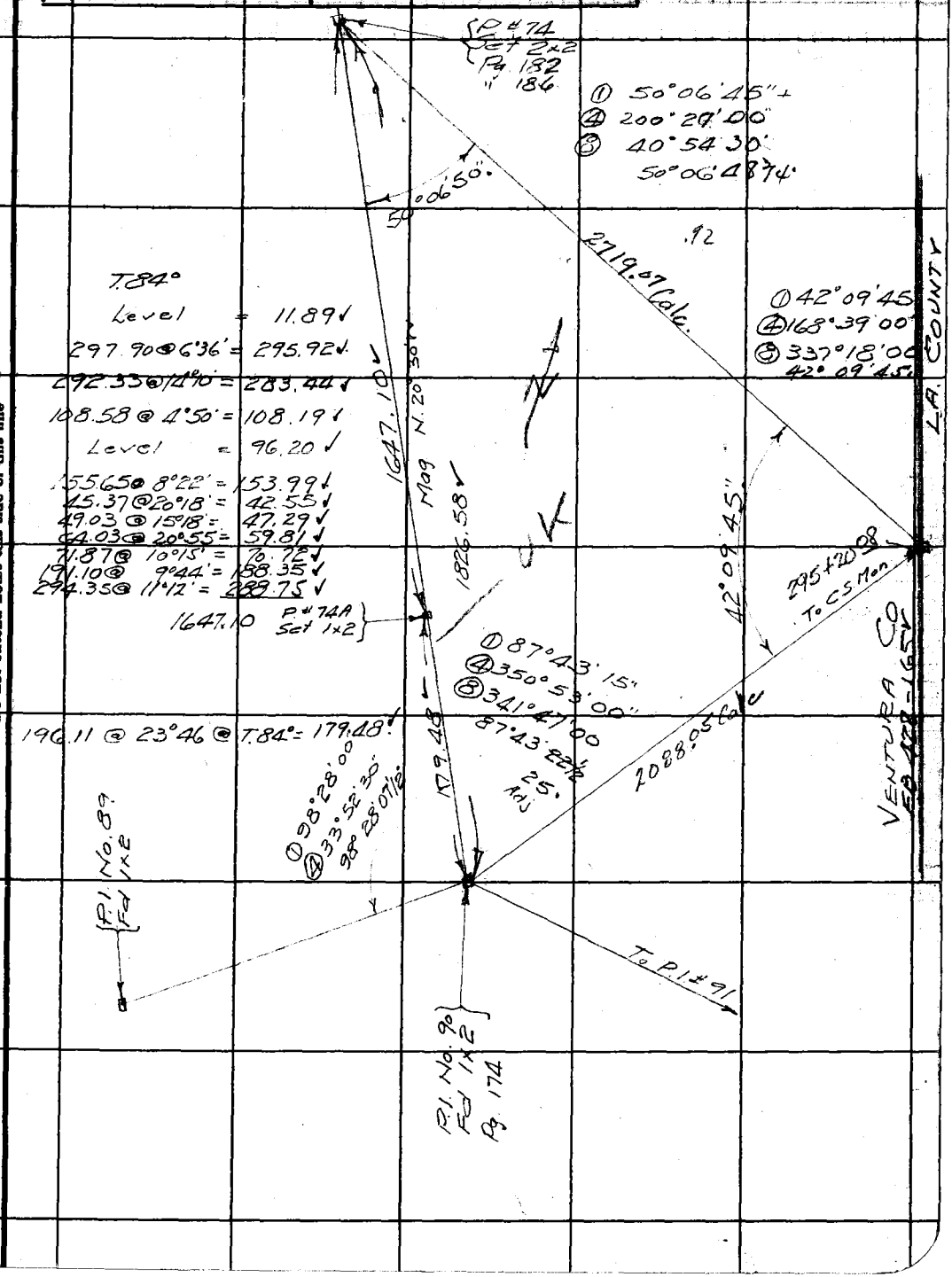

Note: ANY ADDITIONS OR CHANGES ON THIS SHEET MUST BE MADE OR CIRCLED IN Red Ink, WITH DATE AND NAME OF PERSON MAKING CHANGE.

Do not extend notes this side of this line

RETURN TO
LOS ANGELES COUNTY SURVEYOR
700 HALL OF RECORDS

FORM 247 10M 5-31

RETURN TO
LOS ANGELES COUNTY SURVEYOR
700 HALL OF RECORDS

Note: ANY ADDITIONS OR CHANGES ON THIS SHEET MUST BE MADE OR CIRCLED IN Red Ink, WITH DATE AND NAME OF PERSON MAKING CHANGE.

Do not extend notes this side of this line

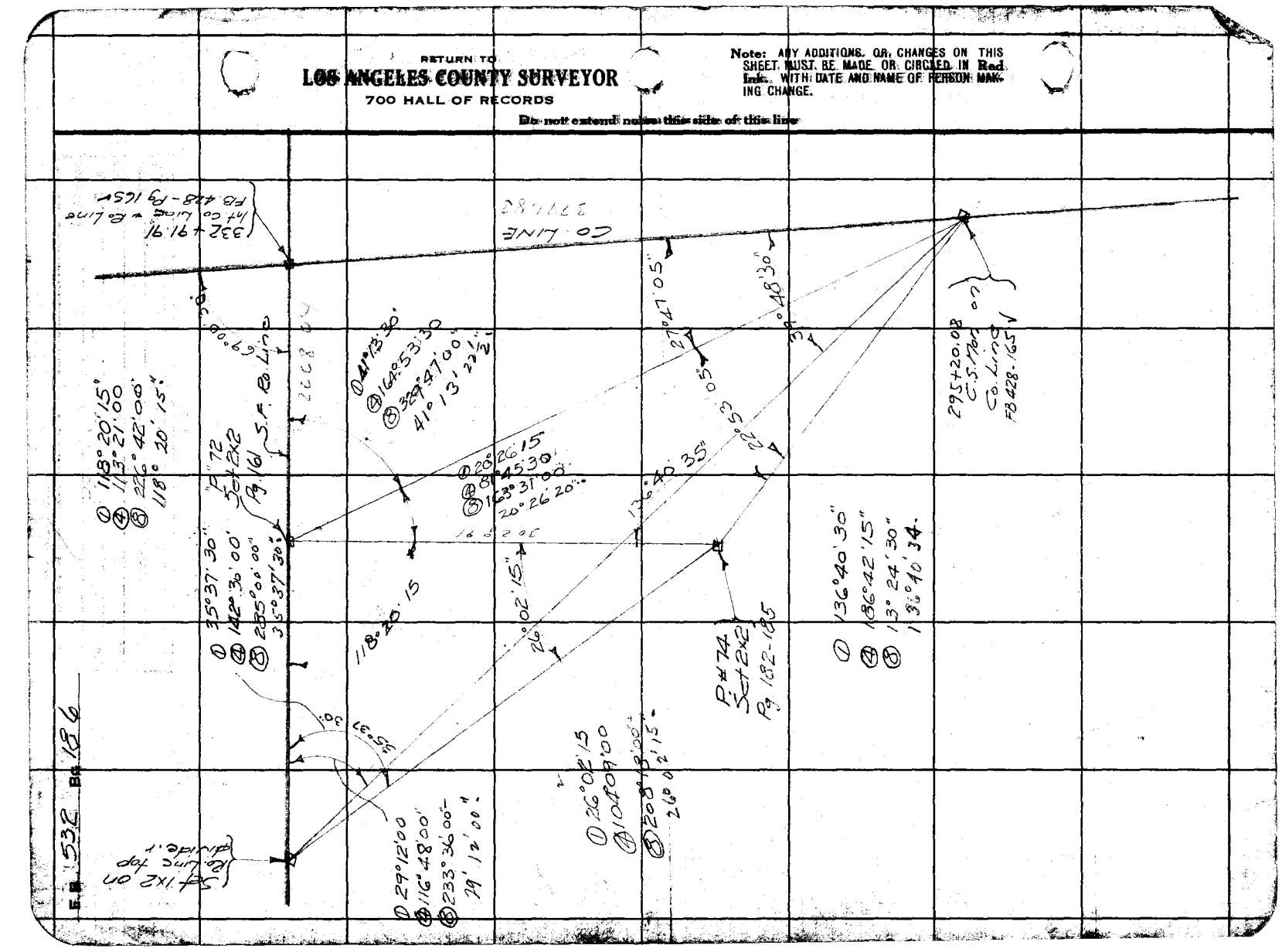

Notes Ck'd by		Survey of	F.B. Pg.
Map No.		W. O. Tape No. St'd °F	
Office Work		Surveyed by	
Checked		Notes Date	
Date		Indexed	

CSB 711 SHT 2

12,301.83
SF
N88-42-30E

Sta 11
136-153

Ro Line
N87°53'50"E

Col Line

Note: Any Additions or Changes on This Sheet Must Be Made or Checked in Red Ink With Date and Name of Person Making Change.

Do not extend notes this side of this line.

RETURN TO
LOS ANGELES COUNTY SURVEYOR
700 HALL OF RECORDS

FORM 247 5M 11-41

2086.29

2618.38
N1-42-30W

136-151
N87-18-45E
124.83

136-105
270.32

2618.38

11

136-109

2618.38

136-150
N89-23-20E
3940.03
See 509 Pg

136-102

2574.54

4382

14

136-101

136-150

2618.38

Angle Pt

136-149

F.B. 532

F.B. PG