FORM 247 10M 5-31

RETURN TO
LOS ANGELES COUNTY SURVEYOR
700 HALL OF RECORDS

Note: ANY ADDITIONS OR CHANGES ON THIS SHEET MUST BE MADE OR CIRCLED IN **Red Ink.** WITH DATE AND NAME OF PERSON MAKING CHANGE.

Do not extend notes this side of this line

F.B. 534

Notes Ck'd by _____
Map No. _____
Office Work _____
Checked _____
Date _____

Survey of _____
W. O. _____ Tape No. _____ St'd _____ °F.
Surveyed by _____
Notes _____
Indexed _____ Date _____

F.B. _____ No. _____

F.B. 534 Pg Index

F.B. 534

PAGES: Index, 1 , 3 to 69 incl., , 71 ,
73 to 167 incl., 169 to 181 incl.,
196 to 215 incl., ,
217 to 224 incl.,
235 to 242 incl.,
251 to 255 incl., , 257

RETURN TO
LOS ANGELES COUNTY SURVEYOR
700 HALL OF RECORDS

Do not extend notes this side of this line

Note: ANY ADDITIONS OR CHANGES ON THIS SHEET MUST BE MADE OR CIRCLED IN Red Ink. WITH DATE AND NAME OF PERSON MAKING CHANGE.

Notes Ck'd by	Survey of
Map No.	W. O. Tape No. St'd °F.
Office Work	Surveyed by
Checked	Notes Date
Date	Indexed A. C. Johnson 4-2-34

F.B. 534 Pg. 1

F.B. 534

INDEX

	Pgs.
Take off of Road to Palmer Canyon from Cobal Cny F. T. T. at Sta 44+39½ = 0+00 to Palmer.	4 – 69
Take off of F. T. T. to Johnson Pasture from Cobal Cny F. T. T. at Sta. 79+99.03 = 0+05 to Johnson	93 – 167 Incl.

Note: ANY ADDITIONS OR CHANGES ON THIS SHEET MUST BE MADE IOR CIRCLED IN Red Ink. WITH DATE AND NAME OF PERSON MAKING CHANGE.

Do not extend notes this side of this line

RETURN TO
LOS ANGELES COUNTY SURVEYOR
700 HALL OF RECORDS

FORM 247 10M 8-31

RETURN TO
LOS ANGELES COUNTY SURVEYOR
700 HALL OF RECORDS

Note: ANY ADDITIONS OR CHANGES ON THIS SHEET MUST BE MADE OR CIRCLED IN **Red Ink.** WITH DATE AND NAME OF PERSON MAKING CHANGE.

Do not extend notes this side of this line

F.B. 5344 Pg 2

Notes Ck'd by	Survey of
Map No. CSB-704-4	W. O. Tape No. St'd °F.
Office Work	Surveyed by A. N. HELLSTROM
Checked	Notes Date
Date	Indexed A. C. Johnson

F.B. 534 Pg. 3

COBAL CÑ to PALMER CÑ A.T.T.

Pages 3 to 62 (Incl.)

Note: ANY ADDITIONS OR CHANGES ON THIS SHEET MUST BE MADE IN OR CIRCLED IN Red Ink. WITH DATE AND NAME OF PERSON MAKING CHANGE.

Do not extend notes this side of this line

RETURN TO
LOS ANGELES COUNTY SURVEYOR
700 HALL OF RECORDS

FORM 247 10M 8-31

F.B. 534 PG. 4

① 59.23 @ 3-15 T 94 = 59.13
② 59.30 @ 4-17 T " = 59.13
Avg 175.34

③ 116.20 @ 0-0 T 94 = 116.21

④ 100.58 @ 6-10 T 84 = 100.00

① 123.25 @ 8-35 T 94 = 121.88
② 123.13 @ 8-44 T " = 121.87
Avg. = 121.87

① 61°-45'-30"
② 247°-02'-30"
61°-45'-35"

① 53°-37'-15"
② 214°-28'-45"
53°-37'-11½"

② 36.72 @ 12-48 T 96 = 35.81

① 110.40 @ 11-11 T 94 = 108.31
② 110.58 @ 11-38 T " = 108.32
108.31½ Avg.

P.O.T. "1
Set 1 X 2
See next pg. 5

P.O.T. "2
See Next pg. 5

See Next pg. 5 for Curve Data

P.I. "1
Set 1 X 2

P.I. "3
See Next pg. 5

83.95

108.31

85.33

15°-01'-20"

29°-43'-30"

44°-06'-20"

N 44°-30' W

121.87

See next pg. 5

Curve "110
Δ = 180°
R = 50'
LC = 100'
L = 157.08

45+96.84
E.C. Curve "110
Reset 1 X 2
pr. F.B. 515-167

B.C. Curve "110
Reset 1 X 2
44+39.76 pr. F.B. 515-167 =
0+00 going to Palmer Cnyn.

Take off to Palmer Cnyn. - Curve "110 first to left tang. so well that no curve or P.I. is necessary at B.C. "180 to P.I. "1

90°-00'-00"

100' mass

52°-54'-19"

90°-00'-00"

Fd. 2" B.C.E. Mon. in md. 1/4 COR.

Sec. 22

Sec. 21

P.I. "108
pr. F.B. 515-167

59°-30'-40"
pr. F.B. 515-168

59°-37'-11"
pr. F.B. 515-168

77°-13'-30"
pr. F.B. 515-168

To P.I. "112

P.I. "111
Fd. 1 X 2 pr. F.B. 515-168

T/N R/W

To P.I. "108

See F.B. 515-166

RETURN TO
LOS ANGELES COUNTY SURVEYOR
700 HALL OF RECORDS

Do not extend notes this side of this line

Note: ANY ADDITIONS OR CHANGES ON THIS SHEET MUST BE MADE OR CIRCLED IN Red Ink, WITH DATE AND NAME OF PERSON MAKING CHANGE.

Notes Ck'd by J. A. LYON	Survey of Palmer - Cabil Cayn F.T.T.
Map No. CSB-904-4	W. O. 7170 Tape No. 24" St'd 84 °F.
Office Work J. A. LYON	Surveyed by A. N. HELLSTROM
Checked	Notes Date
Date	Indexed A. C. Johnson

F.B. 534 Pg. 5

RETURN TO
LOS ANGELES COUNTY SURVEYOR
700 HALL OF RECORDS
Do not extend notes this side of this line

Note: ANY ADDITIONS OR CHANGES ON THIS SHEET MUST BE MADE IN Red Ink. WITH DATE AND NAME OF PERSON MAKING CHANGE.

FORM 247 10M 8-31

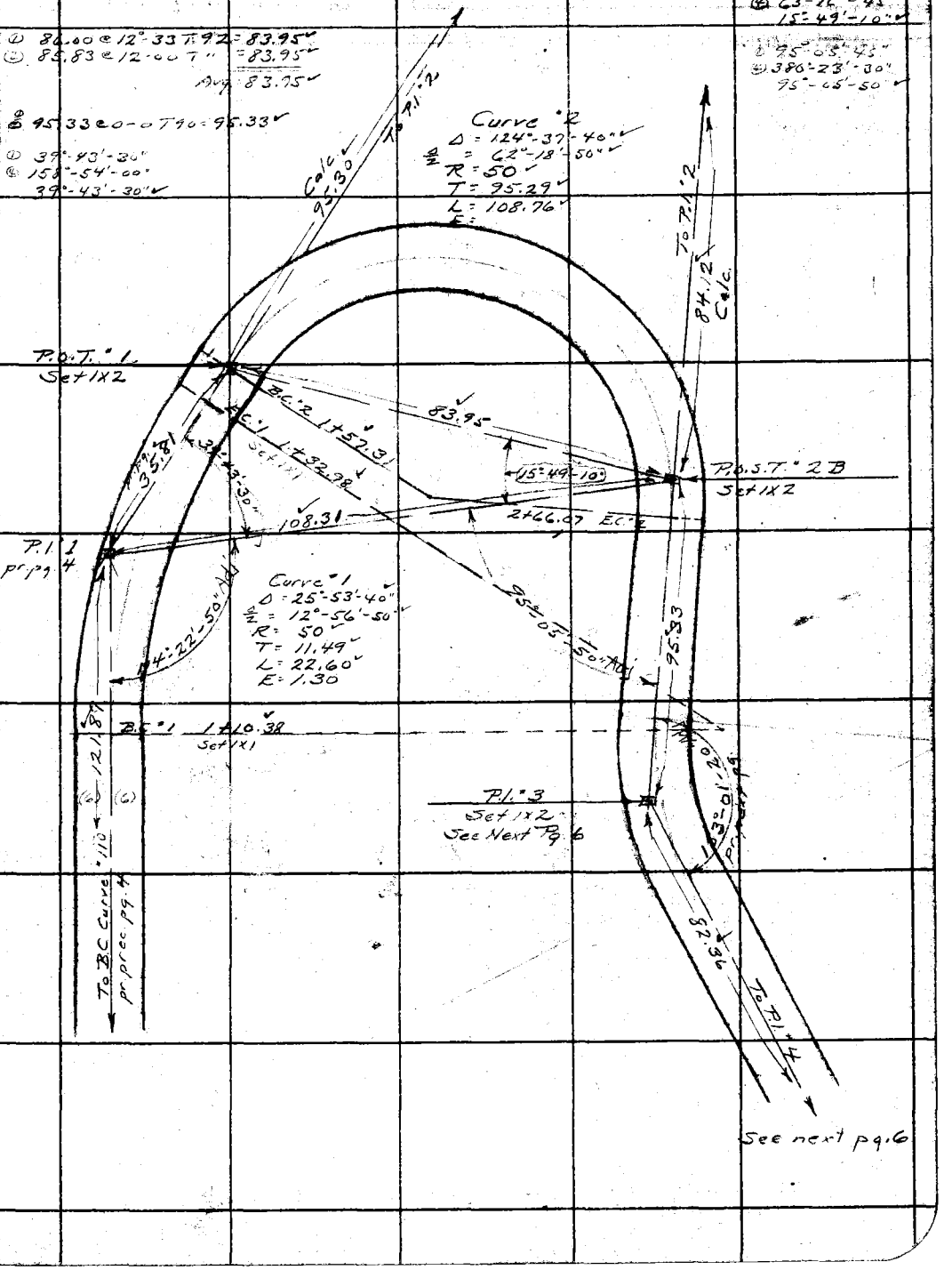

F.B. 534 PG. 6

Cont. on Bottom Pg. 7

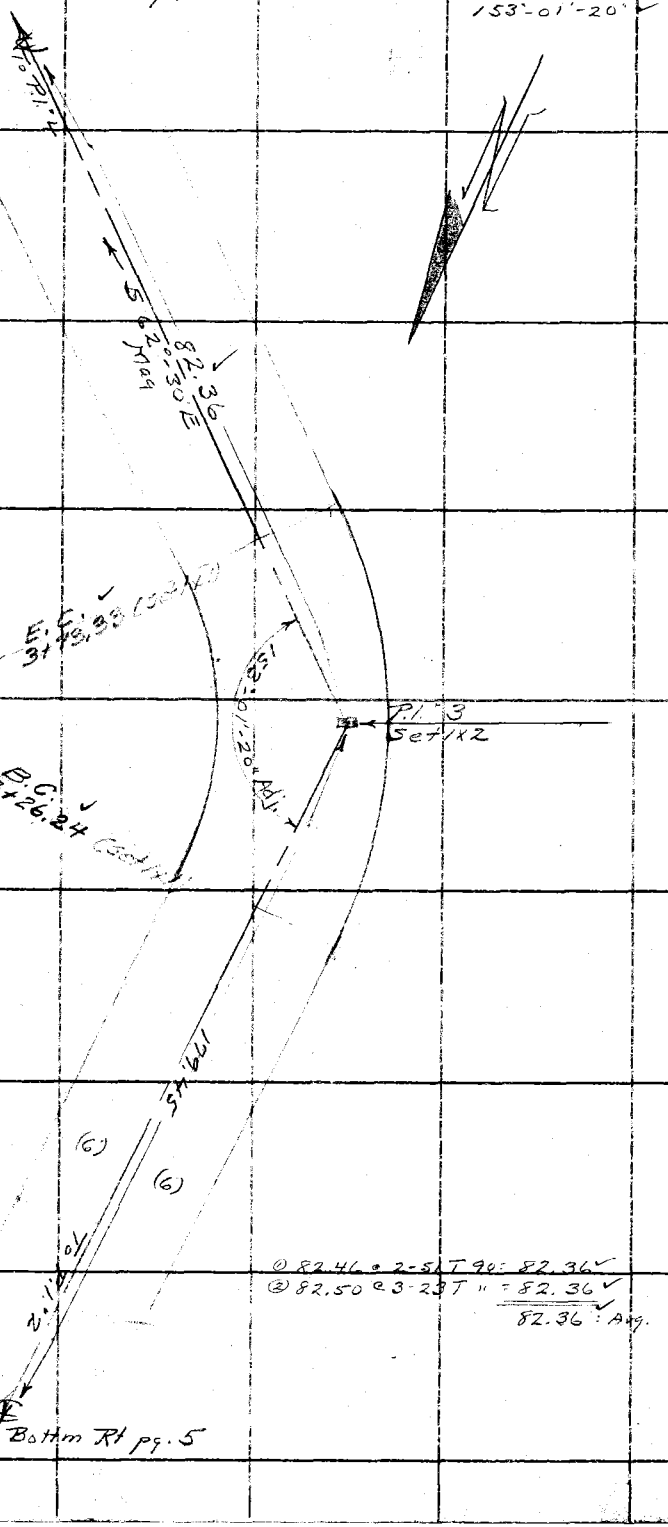

① 153° 01' 15"
② 612° 05' 30"
153° 01' 20"

① 82.46 @ 2-5 T 90 = 82.36
② 82.50 @ 3-23 T " = 82.36
82.36 : Adj.

Cont. from Bottom Rt pg. 5

RETURN TO
LOS ANGELES COUNTY SURVEYOR
700 HALL OF RECORDS

Do not extend notes this side of this line

Note: ANY ADDITIONS OR CHANGES ON THIS SHEET MUST BE MADE OR CIRCLED IN Red Ink, WITH DATE AND NAME OF PERSON MAKING CHANGE.

Notes Ck'd by J. A. LYON	Survey of Palmer - Cobal Cnyn F.T.T.
Map No. C.S.B-904-4	W. O. 7170 Tape No. 34 St'd 84 °F.
Office Work J. A. LYON	Surveyed by A. N. HELLSTROM
Checked	Notes A.N.H. Date 10-2-33
Date	Indexed C. Johnson

F.B. 534 Pg. 7

@ 131°-11'-30"
@ 524+46'-00"
131°-11'-30" ✓

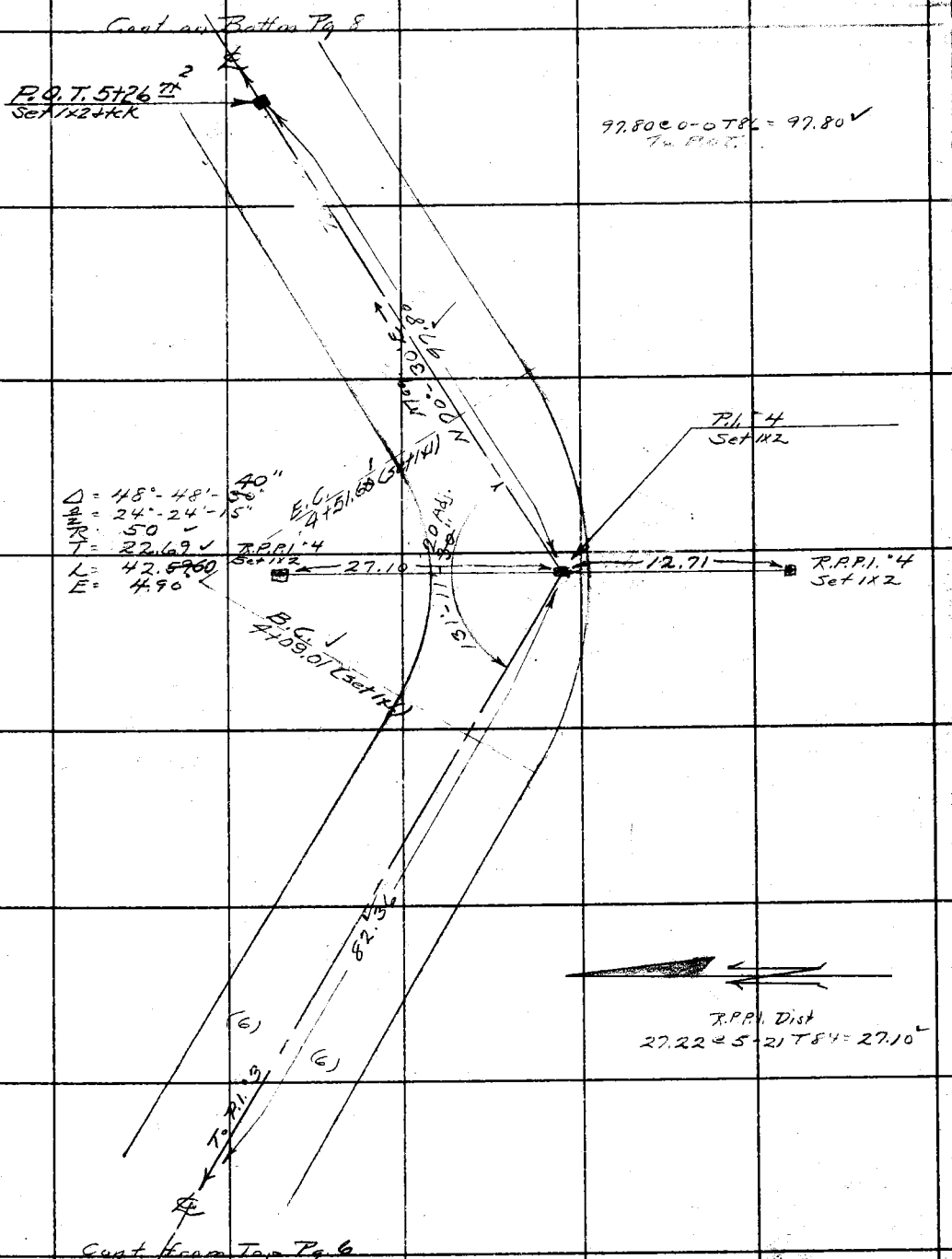

Note: ANY ADDITIONS OR CHANGES ON THIS SHEET MUST BE MADE IOR CIRCLED IN Red Ink. WITH DATE AND NAME OF PERSON MAKING CHANGE.

RETURN TO
LOS ANGELES COUNTY SURVEYOR
700 HALL OF RECORDS

Do not extend notes this side of this line

FORM 247 10M 5-31

F.B. 534 Pg 8

Cont. on Bottom Pg 9

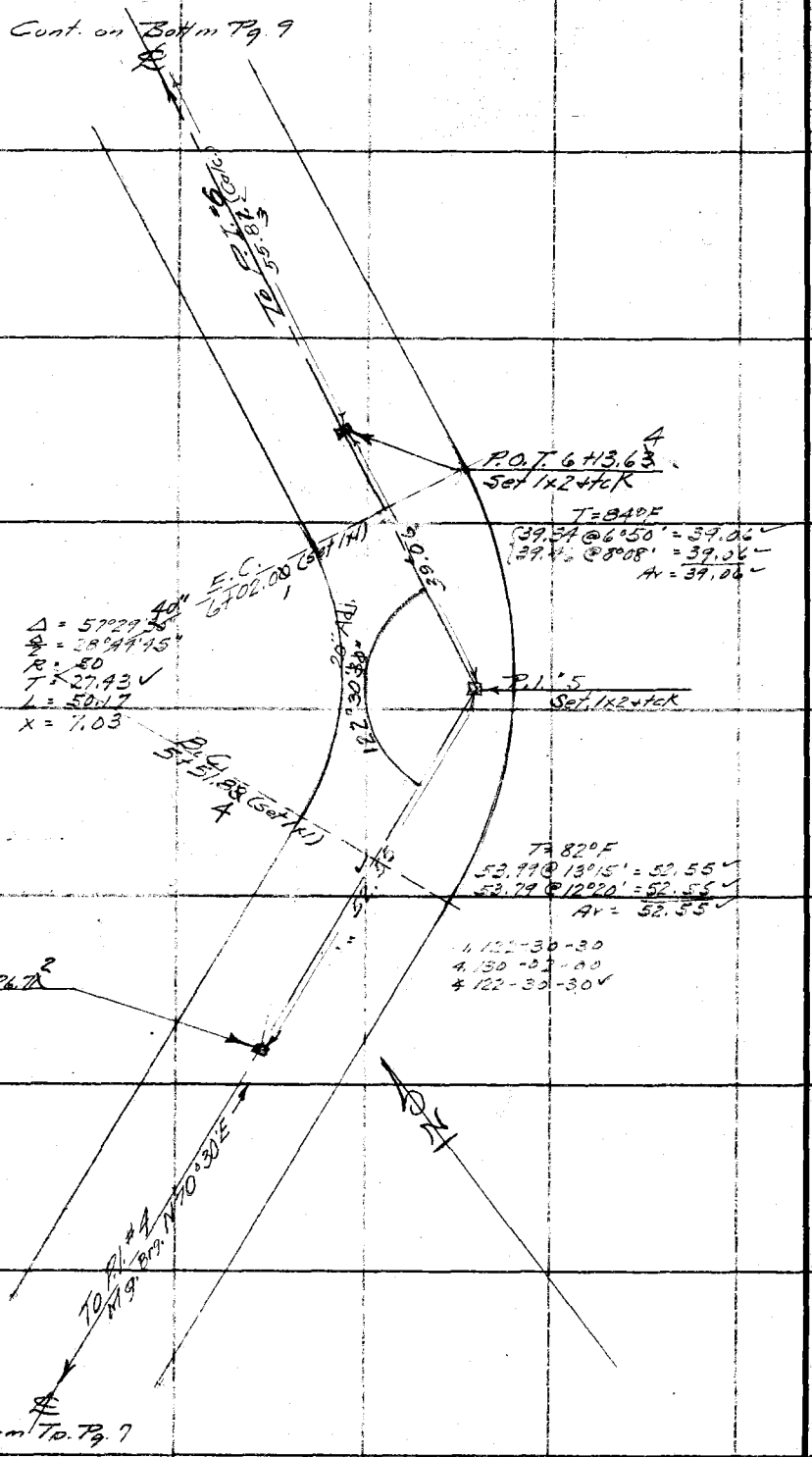

RETURN TO
LOS ANGELES COUNTY SURVEYOR
700 HALL OF RECORDS

Do not extend notes this side of this line

Note: ANY ADDITIONS OR CHANGES ON THIS SHEET MUST BE MADE OR CIRCLED IN Red Ink. WITH DATE AND NAME OF PERSON MAKING CHANGE.

Notes Ck'd by J. A. LYON	Survey of Cobal Cnyn F.T.T. (Palmer
Map No. C.S.B-904-A	W. O. 2170 Tape No. 34 St'd 84 °F.
Office Work J. A. LYON	Surveyed by A. N. HELLSTROM
Checked	Notes J.H.B. Date 10/6/33
Date	Indexed A. C. Johnson

F.B. 534 Pg. 9

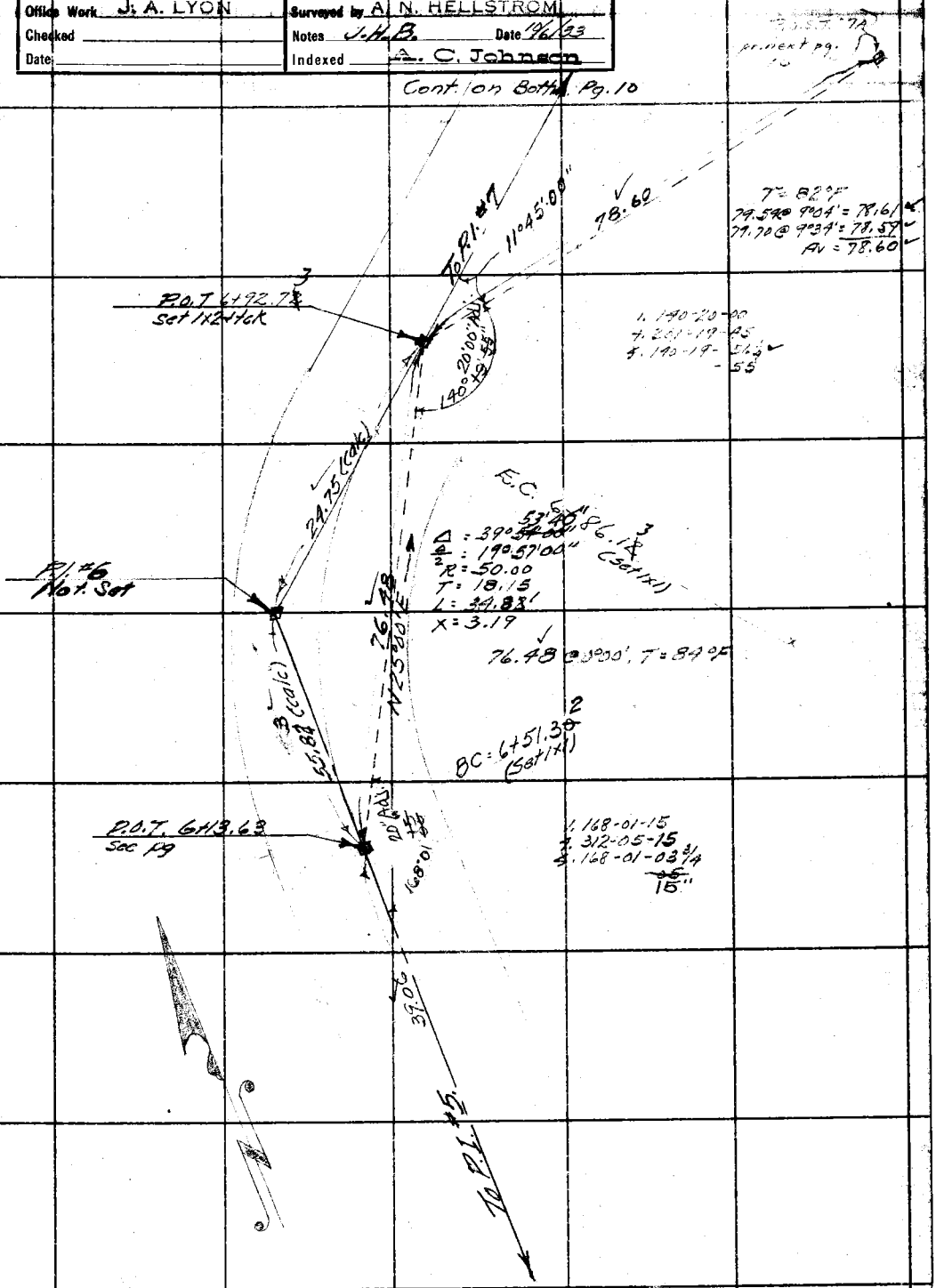

Note: ANY ADDITIONS OR CHANGES ON THIS SHEET MUST BE MADE (OR CIRCLED IN Red Ink. WITH DATE AND NAME OF PERSON MAKING CHANGE.

Do not extend notes this side of this line

RETURN TO
LOS ANGELES COUNTY SURVEYOR
700 HALL OF RECORDS

FORM 247 10M 8-31

F.B. 534 PG. 10

① 62.36 @ 5-05 T60 = 62.11
② 62.42 @ 5-45 T" = 62.10
62.10 = Avg.

① 93°-20'-15"
④ 373°-21'-30"
93°-20'-20" ✓

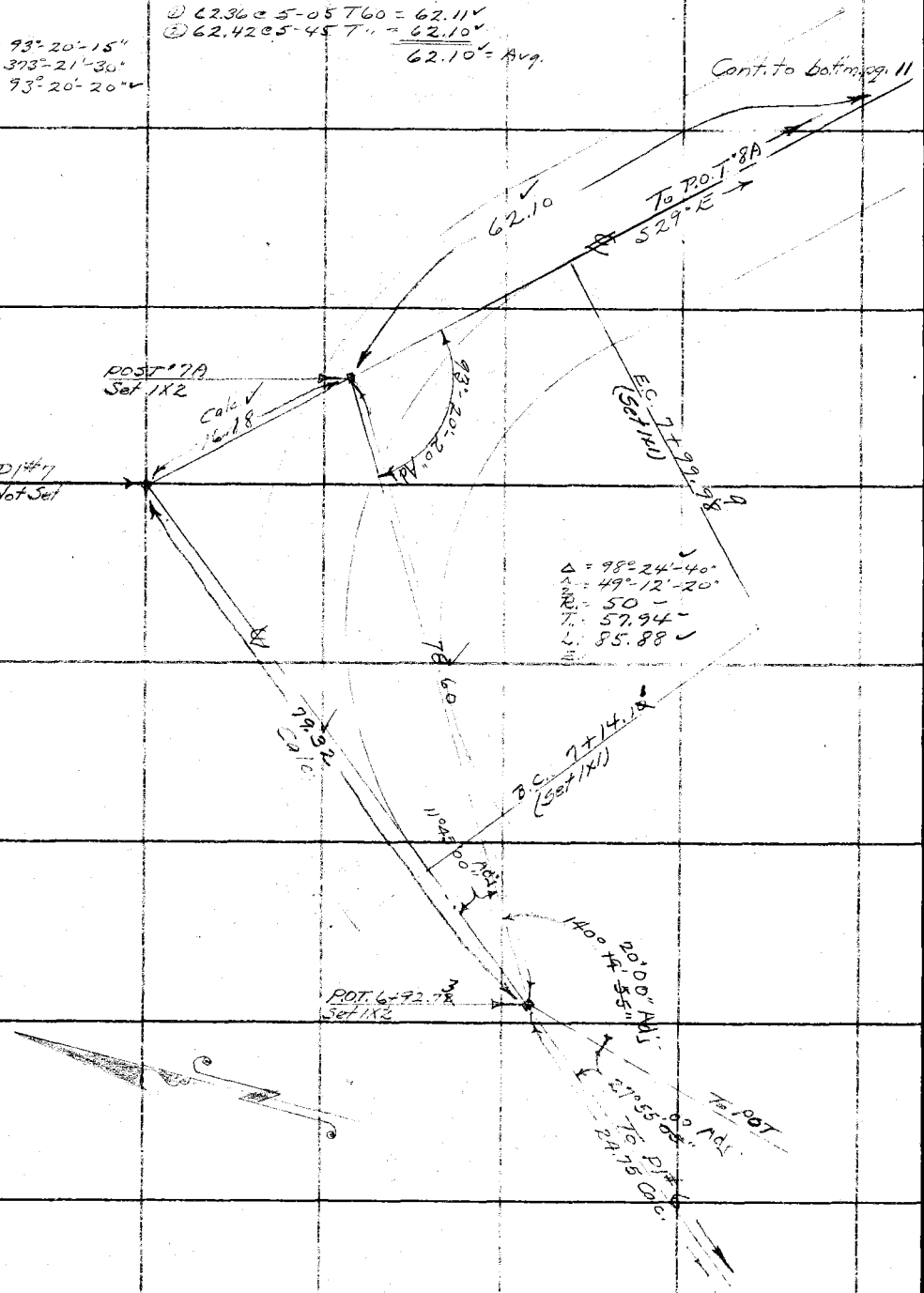

RETURN TO
LOS ANGELES COUNTY SURVEYOR
700 HALL OF RECORDS

Do not extend notes this side of this line

Note: ANY ADDITIONS OR CHANGES ON THIS SHEET MUST BE MADE OR CIRCLED IN **Red Ink.** WITH DATE AND NAME OF PERSON MAKING CHANGE.

Notes Ck'd by J. A. LYON	Survey of Cabot Co. F.T.T. Palmer
Map No. C.S.B-904-4	W. O. 7170 Tape No. 34 St'd 84 °F.
Office Work J. A. LYON	Surveyed by A. N. HELLSTROM
Checked	Notes A.N.H. Date 10/6/33
Date	Indexed L. C. Johnson

F.B. 534 Pg. 11

(1) 144°-22'-30"
(4) 577°-30'-00"
144°-22'-30"

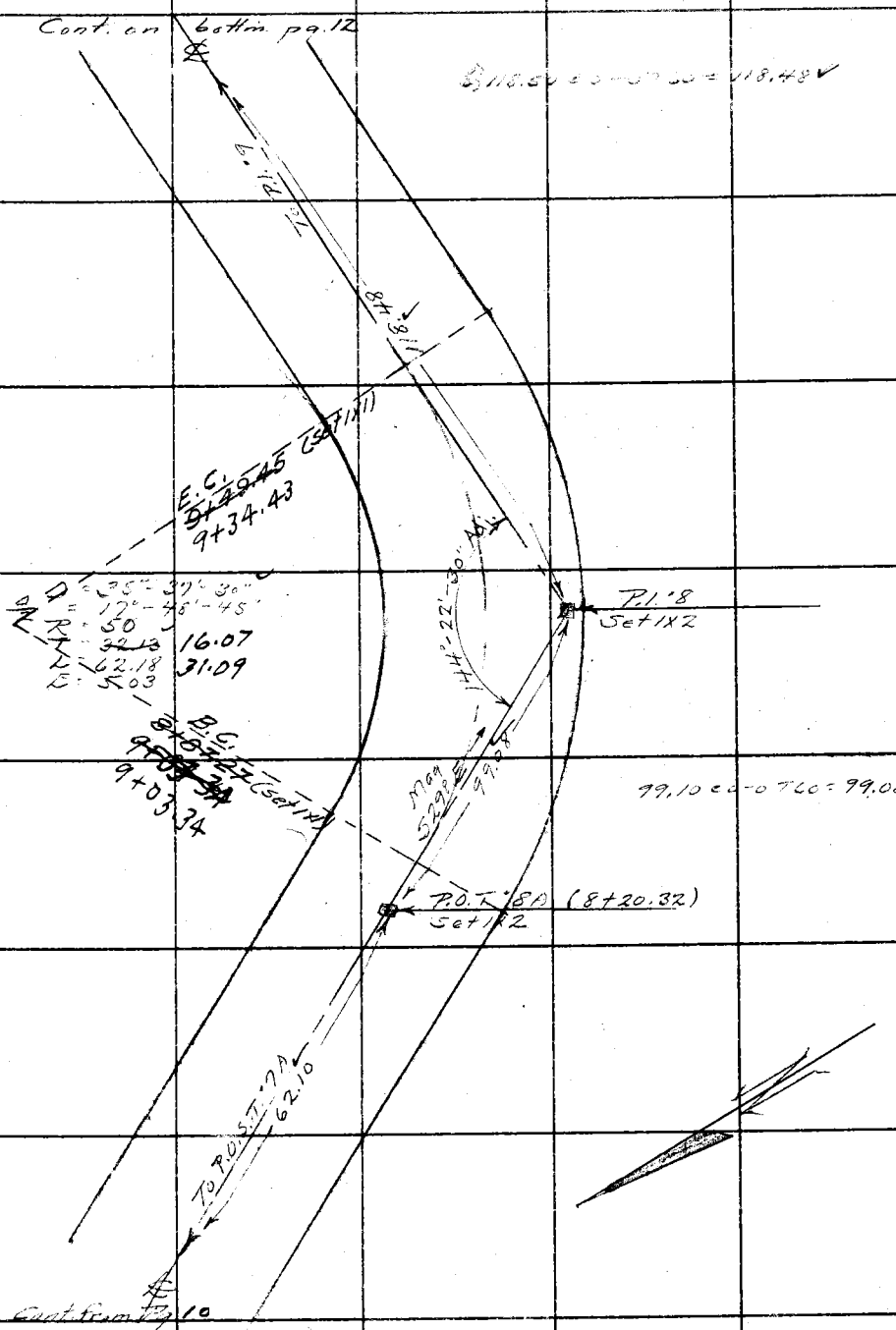

Note: ANY ADDITIONS OR CHANGES ON THIS SHEET MUST BE MADE OR CIRCLED IN Red Ink. WITH DATE AND NAME OF PERSON MAKING CHANGE.

RETURN TO
LOS ANGELES COUNTY SURVEYOR
700 HALL OF RECORDS

Do not extend notes this side of this line

FORM 247 10M 5-31

F.B. 534 PG. 12

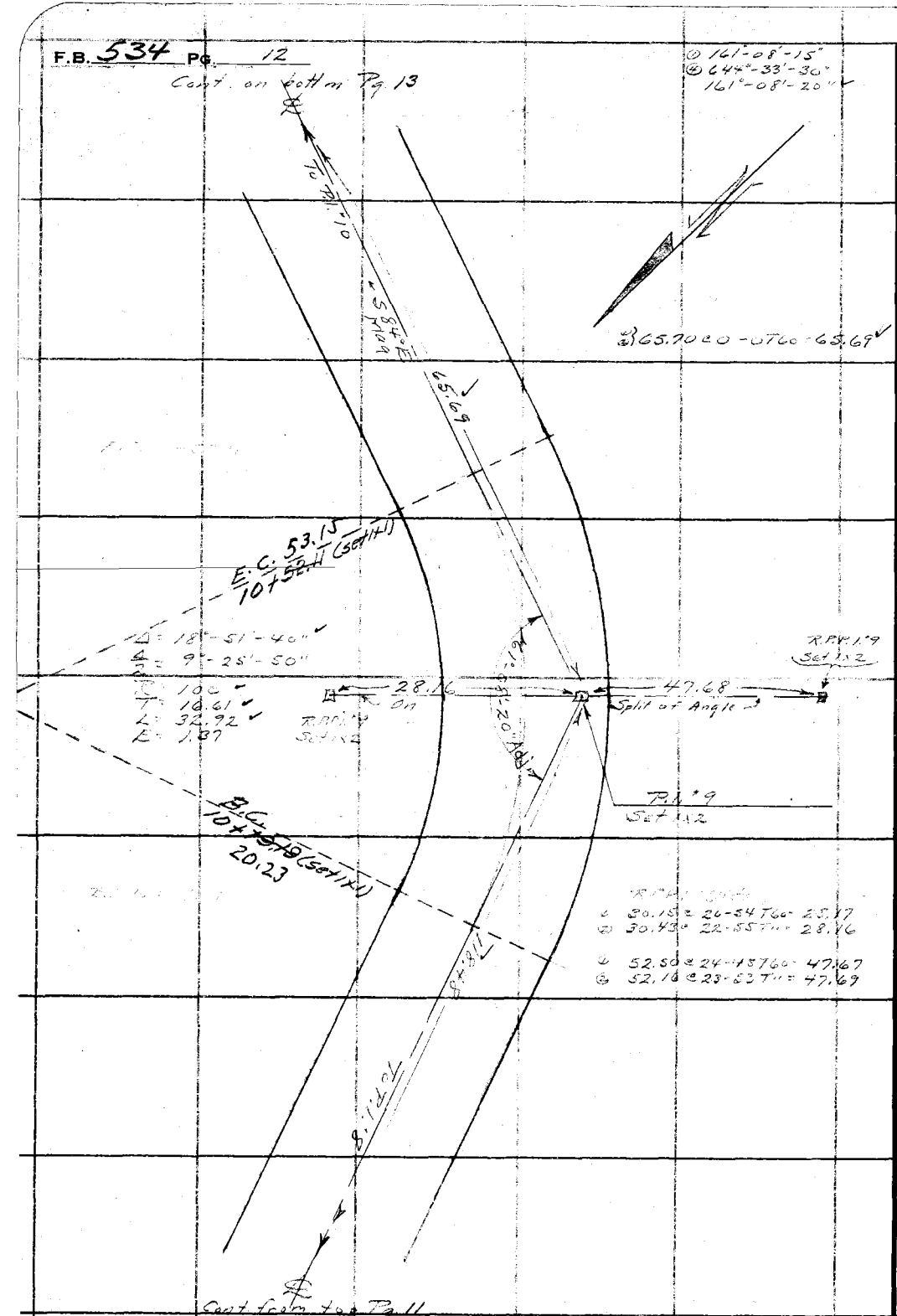

RETURN TO
LOS ANGELES COUNTY SURVEYOR
700 HALL OF RECORDS
Do not extend notes this side of this line

Note: ANY ADDITIONS OR CHANGES ON THIS SHEET MUST BE MADE OR CIRCLED IN **Red Ink.** WITH DATE AND NAME OF PERSON MAKING CHANGE.

Notes Ck'd by J. A. LYON	Survey of Cobal Cnv F.T.T. (Palmer)
Map No. C.S.B-904-4	W. O. [illegible] Tape No. 34 St'd [illegible] °F.
Office Work J. A. LYON	Surveyed by A. N. HELLSTROM
Checked	Notes [illegible] Date [illegible]
Date	Indexed A. C. Johnson

F.B. 534 PG. 13

@ 138°-37'-00"
@ 554°-28'-30"
138°-37'-05" ✓

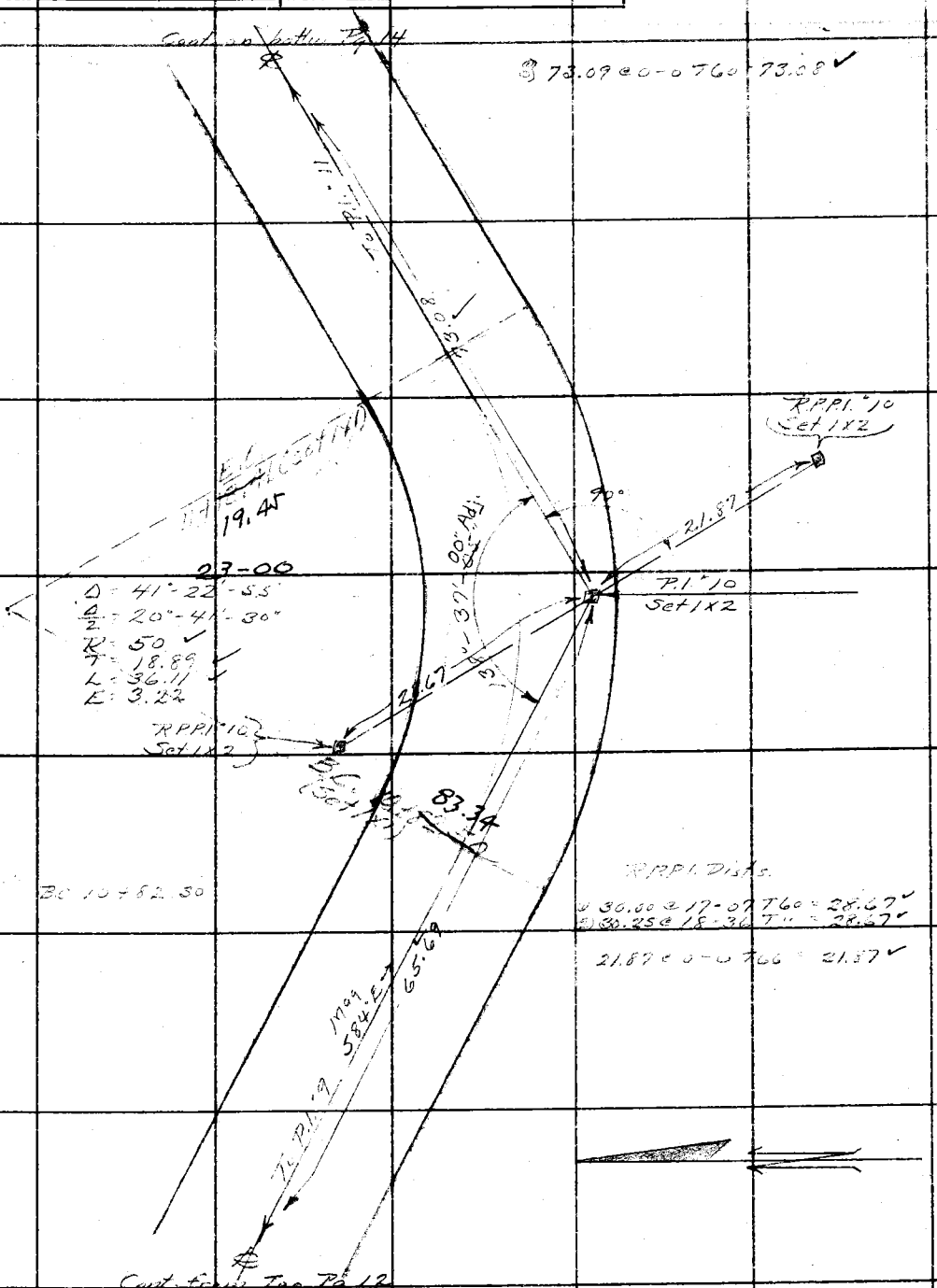

Note: ANY ADDITIONS OR CHANGES ON THIS SHEET MUST BE MADE OR CIRCLED IN Red Ink. WITH DATE AND NAME OF PERSON MAKING CHANGE.

Do not extend notes this side of this line

RETURN TO
LOS ANGELES COUNTY SURVEYOR
700 HALL OF RECORDS

FORM 247 10M 5-31

F.B. 534 PG. 14

① 137°-35'-15"
④ 550°-19'-50"
137°-34'-50" ✓

① 37.31 @ 28° = 32.760 = 32.77 ✓
② 37.06 @ 27°-51' T" = 32.76 ✓
Avg. = 32.76 ✓

RETURN TO
LOS ANGELES COUNTY SURVEYOR
700 HALL OF RECORDS
Do not extend notes this side of this line

Note: ANY ADDITIONS OR CHANGES ON THIS SHEET MUST BE MADE OR CIRCLED IN Red Ink. WITH DATE AND NAME OF PERSON MAKING CHANGE.

Notes Ck'd by J. A. LYON	Survey of Cobal Cnyn F.T.T. (Palmer)
Map No. C.S.B-904-4	W. O. [illegible] Tape No. 34 St'd 84 °F.
Office Work J. A. LYON	Surveyed by A. N. HELLSTROM
Checked	Notes A.N.H. Date [illegible]
Date	Indexed A. C. Johnson

F.B. 534 Pg. 15

① 159°-28'-00"
④ 637°-52'-00"
[illegible]

Cont. on bottom Pg. 16

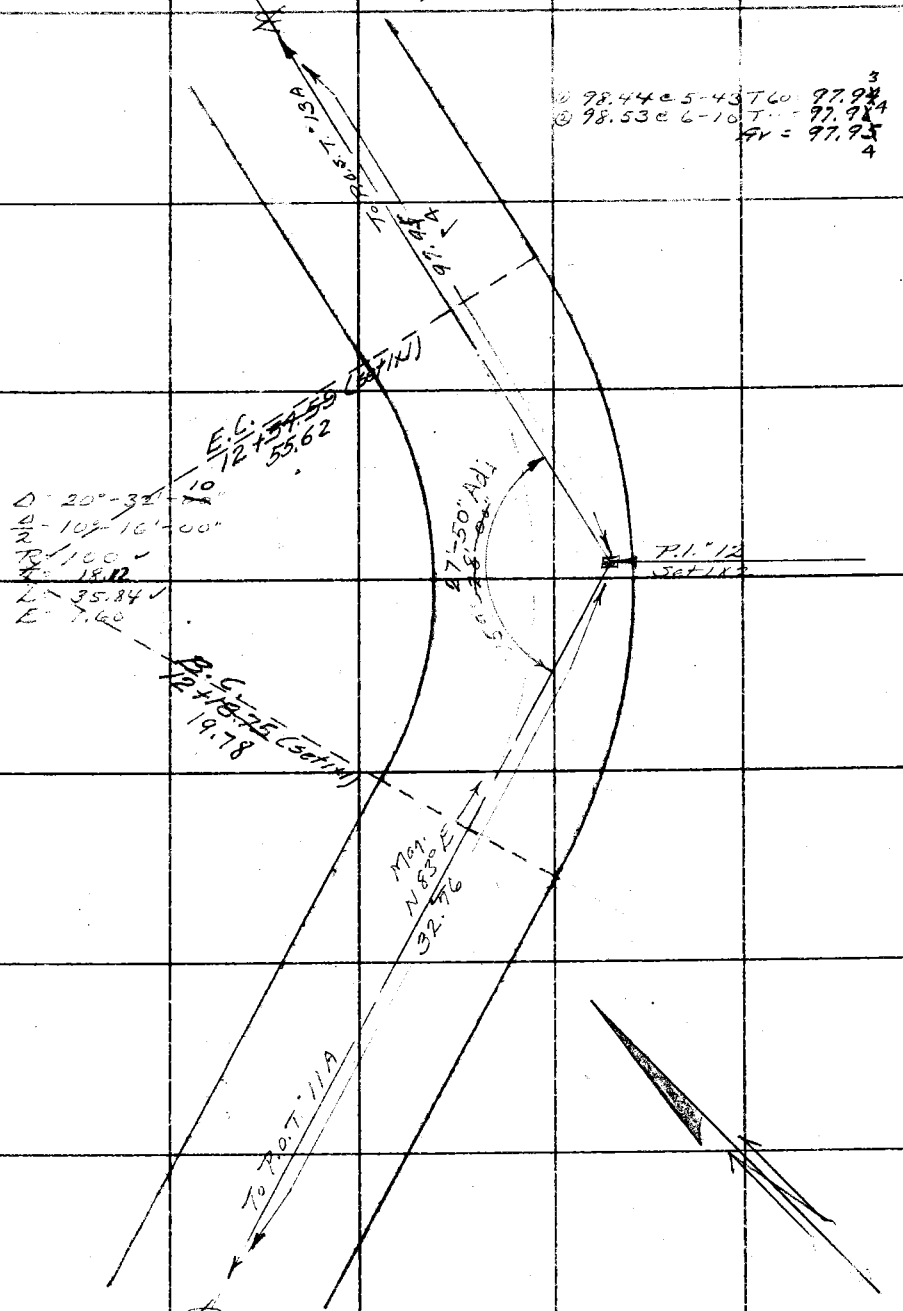

① 98.44 @ 5-43 T60 97.93
② 98.53 @ 6-10 T 97.94
Gr = 97.95

Cont from Top Pg. 14

Note: ANY ADDITIONS OR CHANGES ON THIS SHEET MUST BE MADE OR CIRCLED IN Red Ink. WITH DATE AND NAME OF PERSON MAKING CHANGE.

Do not extend notes this side of this line

RETURN TO
LOS ANGELES COUNTY SURVEYOR
700 HALL OF RECORDS

FORM 247 10M 5-31

F.B. 534 Pg. 16

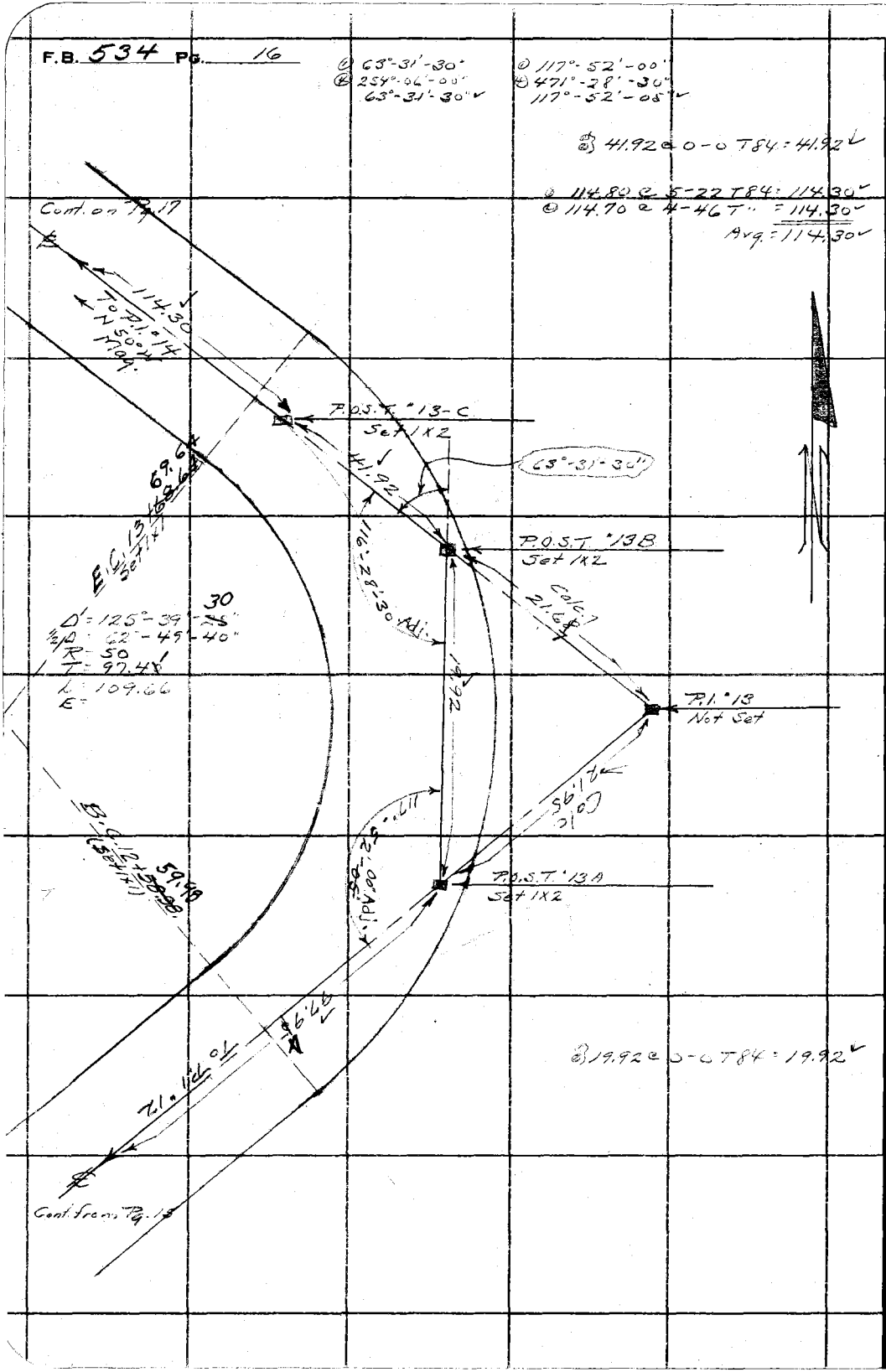

RETURN TO
LOS ANGELES COUNTY SURVEYOR
700 HALL OF RECORDS

Do not extend notes this side of this line

Note: ANY ADDITIONS OR CHANGES ON THIS SHEET MUST BE MADE OR CIRCLED IN **Red Ink.** WITH DATE AND NAME OF PERSON MAKING CHANGE.

Notes Ck'd by J. A. LYON	Survey of Cobal Cayn F.T.T. (Palmer)
Map No. C.S.B-904-4	W. O. 7170 Tape No. 34 St'd 84 °F.
Office Work J. A. LYON	Surveyed by A. N. HELLSTROM
Checked	Notes A.N.H. Date 10-17-33
Date	Indexed A. C. Johnson

F.B. 534 PG. 17

① 120°-02'-30"
② 480°-09'-30"

① 155.26 @ 5-40 T 84 = 154.50
② 155.35 @ 6-01 T " = 154.49
Avg. = 154.49

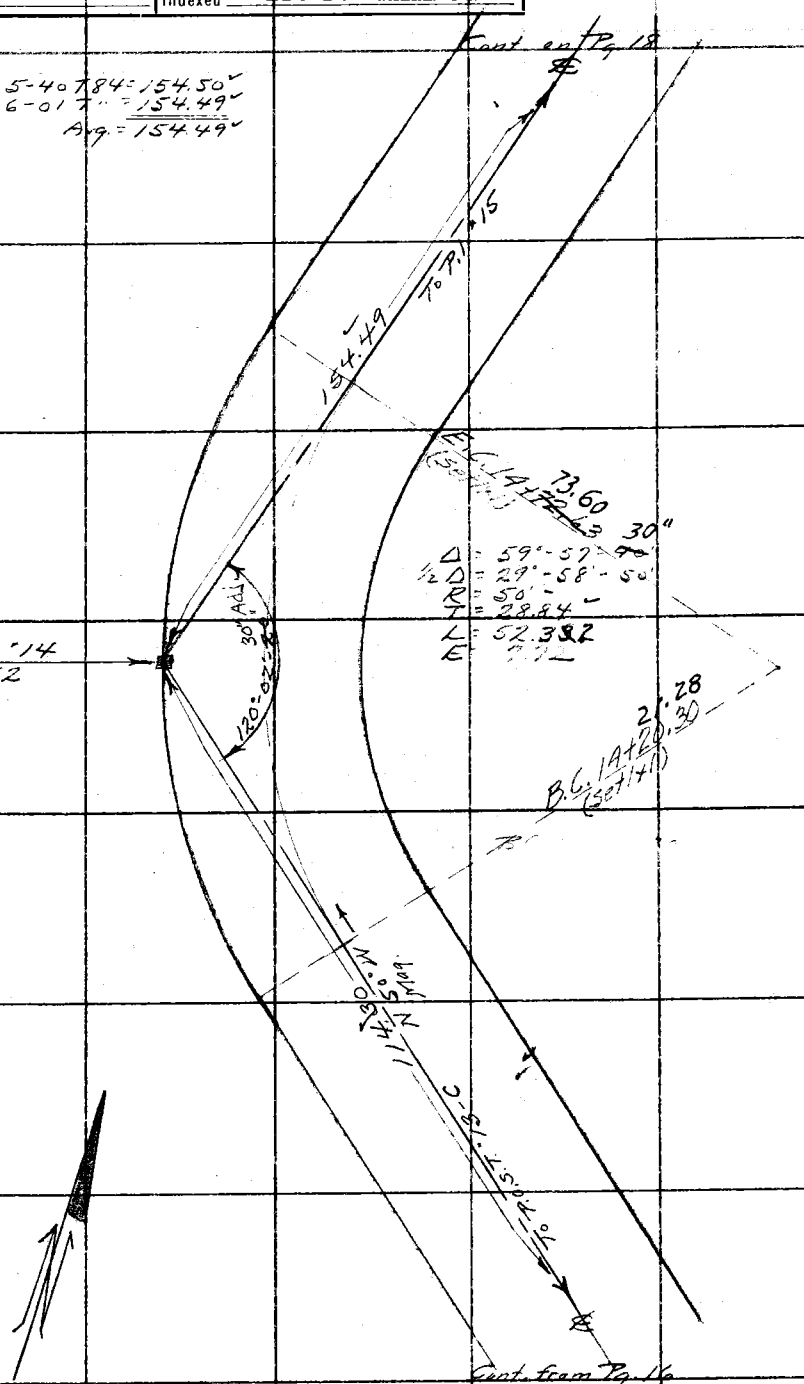

Note: ANY ADDITIONS OR CHANGES ON THIS SHEET MUST BE MADE OR CIRCLED IN Red Ink, WITH DATE AND NAME OF PERSON MAKING CHANGE.

Do not extend notes this side of this line

RETURN TO
LOS ANGELES COUNTY SURVEYOR
700 HALL OF RECORDS

FORM 247 10M 5-31

RETURN TO
LOS ANGELES COUNTY SURVEYOR
700 HALL OF RECORDS

Note: ANY ADDITIONS OR CHANGES ON THIS SHEET MUST BE MADE OR CIRCLED IN **Red Ink.** WITH DATE AND NAME OF PERSON MAKING CHANGE.

Do not extend notes this side of this line

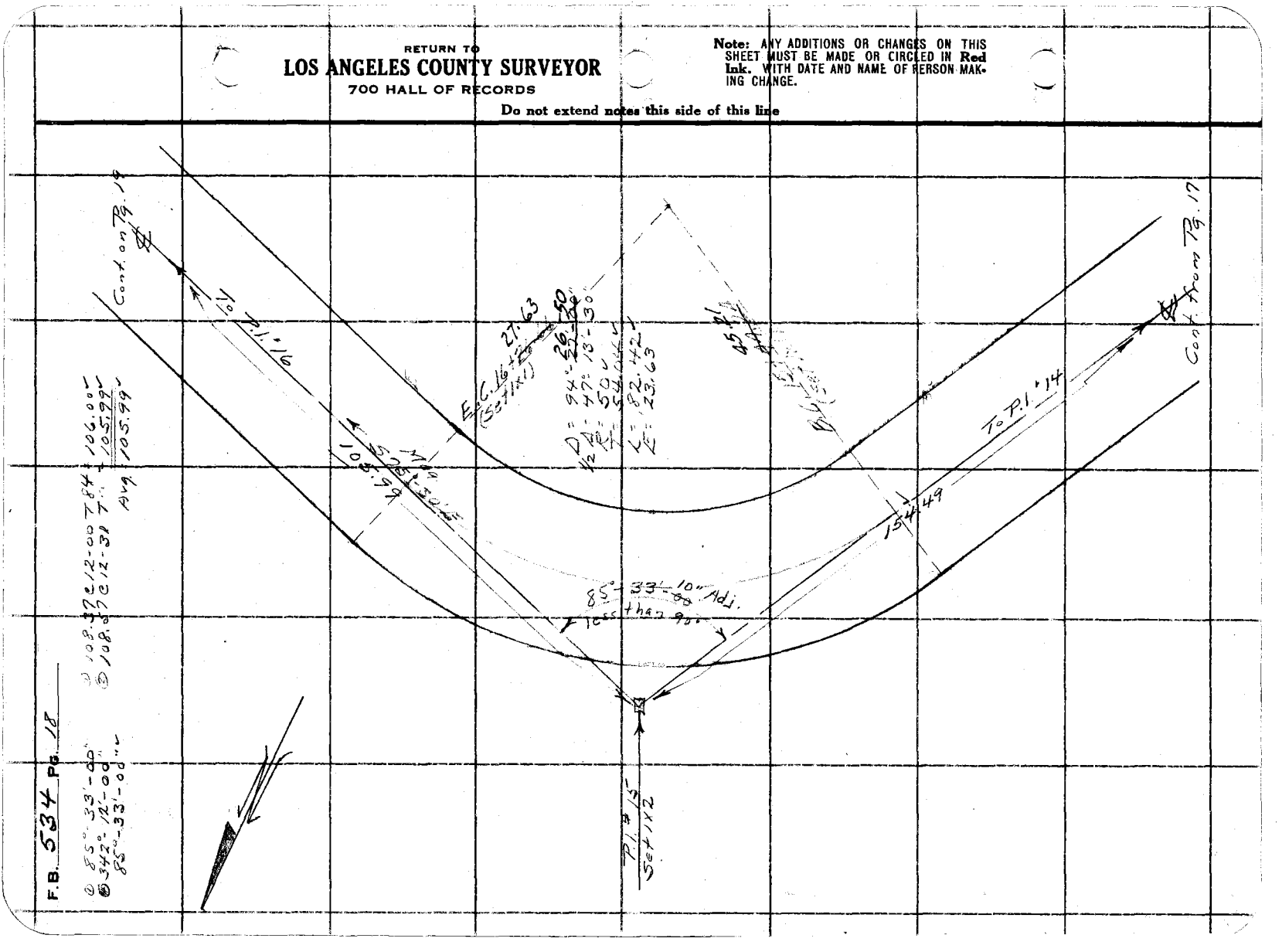

Notes Ck'd by J. A. LYON	Survey of Cobal Cryn F.T.T.
Map No. C.S.B-904-4	W. O. 7170 Tape No. 34 St'd 84 °F.
Office Work J. A. LYON	Surveyed by A. N. HELLSTROM
Checked	Notes A.N.H. Date 10-17-33
Date	Indexed A. C. Johnson

F.B. 534 Pg. 19

① 172°-52'-30"
④ 691°-28'-30"
172°-52'-25"

① 90.69 @ 7-41 T82 = 89.88
② 90.50 @ 6-44 T" = 89.88
Avg = 89.88

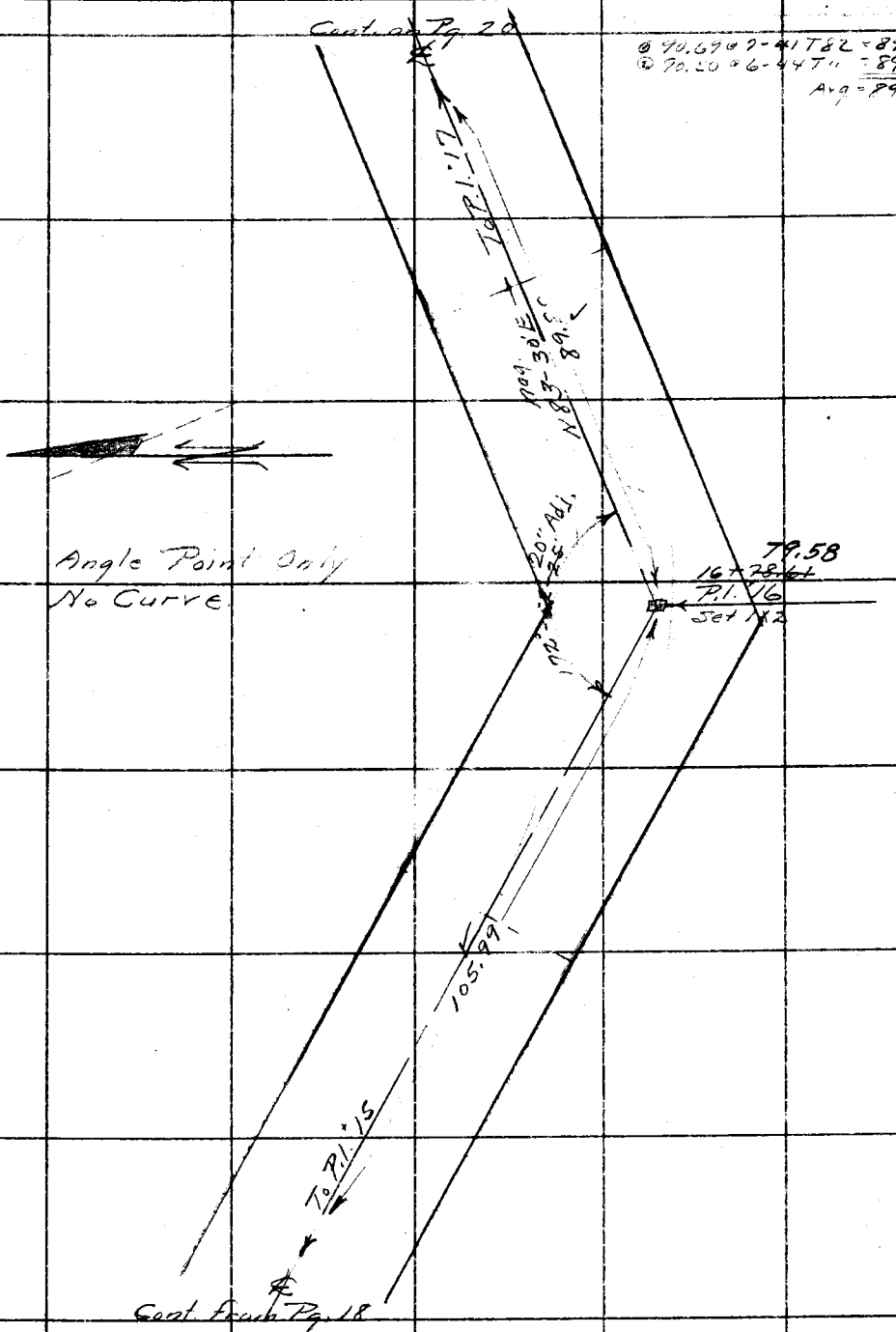

Note: ANY ADDITIONS OR CHANGES ON THIS SHEET MUST BE MADE OR CIRCLED IN Red Ink, WITH DATE AND NAME OF PERSON MAKING CHANGE.

Do not extend notes this side of this line

RETURN TO
LOS ANGELES COUNTY SURVEYOR
700 HALL OF RECORDS

FORM 247 10M 5-31

F.B. 534 Pg. 20

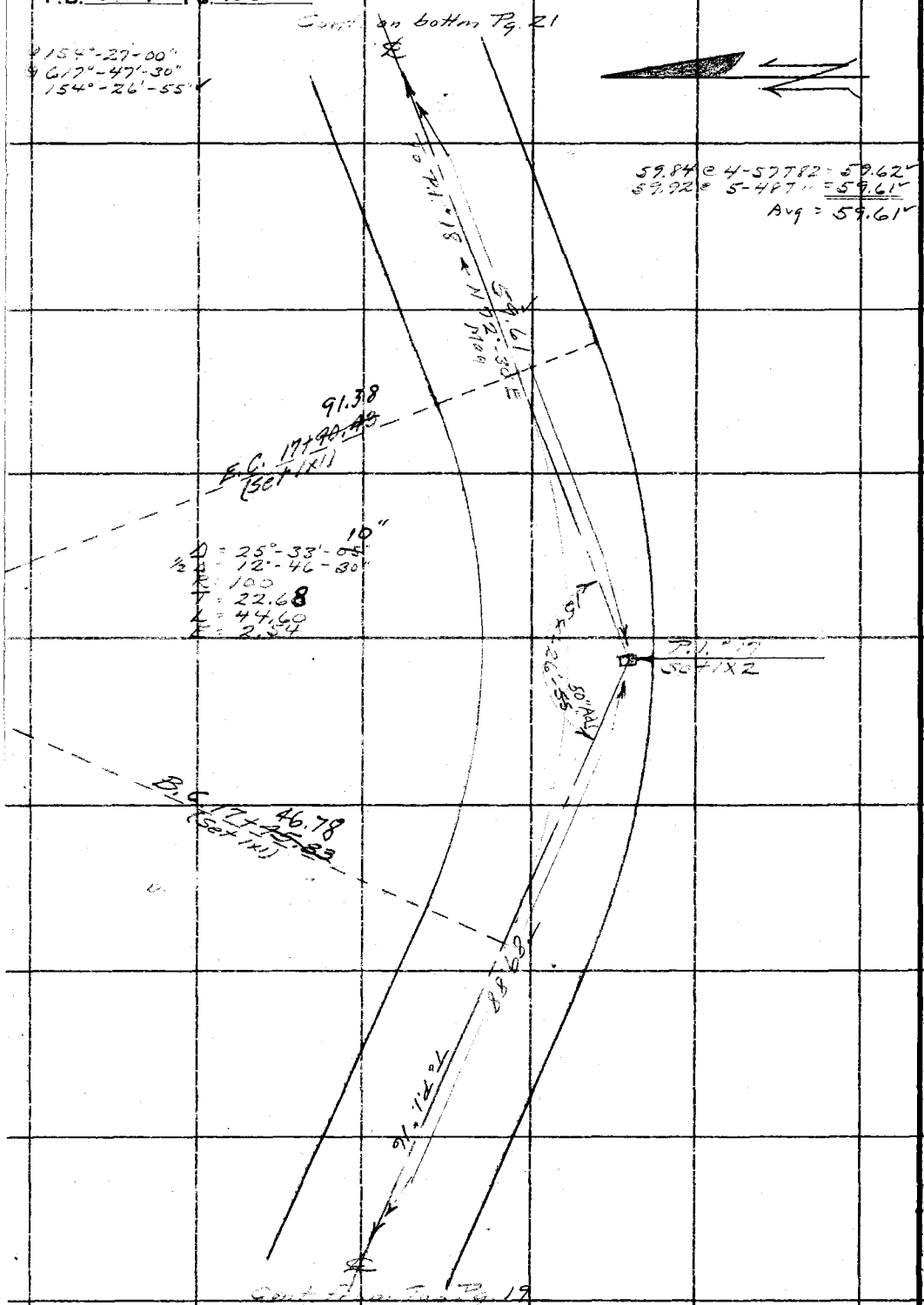

RETURN TO
LOS ANGELES COUNTY SURVEYOR
700 HALL OF RECORDS

Do not extend notes this side of this line

Note: ANY ADDITIONS OR CHANGES ON THIS SHEET MUST BE MADE OR CIRCLED IN Red Ink. WITH DATE AND NAME OF PERSON MAKING CHANGE.

Notes Ck'd by J. A. LYON	Survey of Cobal Cryn F.T.T.
Map No. C.S.B-904-4	W. O. 7170 Tape No. 34 St'd 84 °F.
Office Work J. A. LYON	Surveyed by A. N. HELLSTROM
Checked	Notes A.N.H. Date 10-19-52
Date	Indexed A. C. Johnson

F.B. 534 PG. 21

① 159°-10'-00"
② 636°-40'-30"
159°-10'-05"

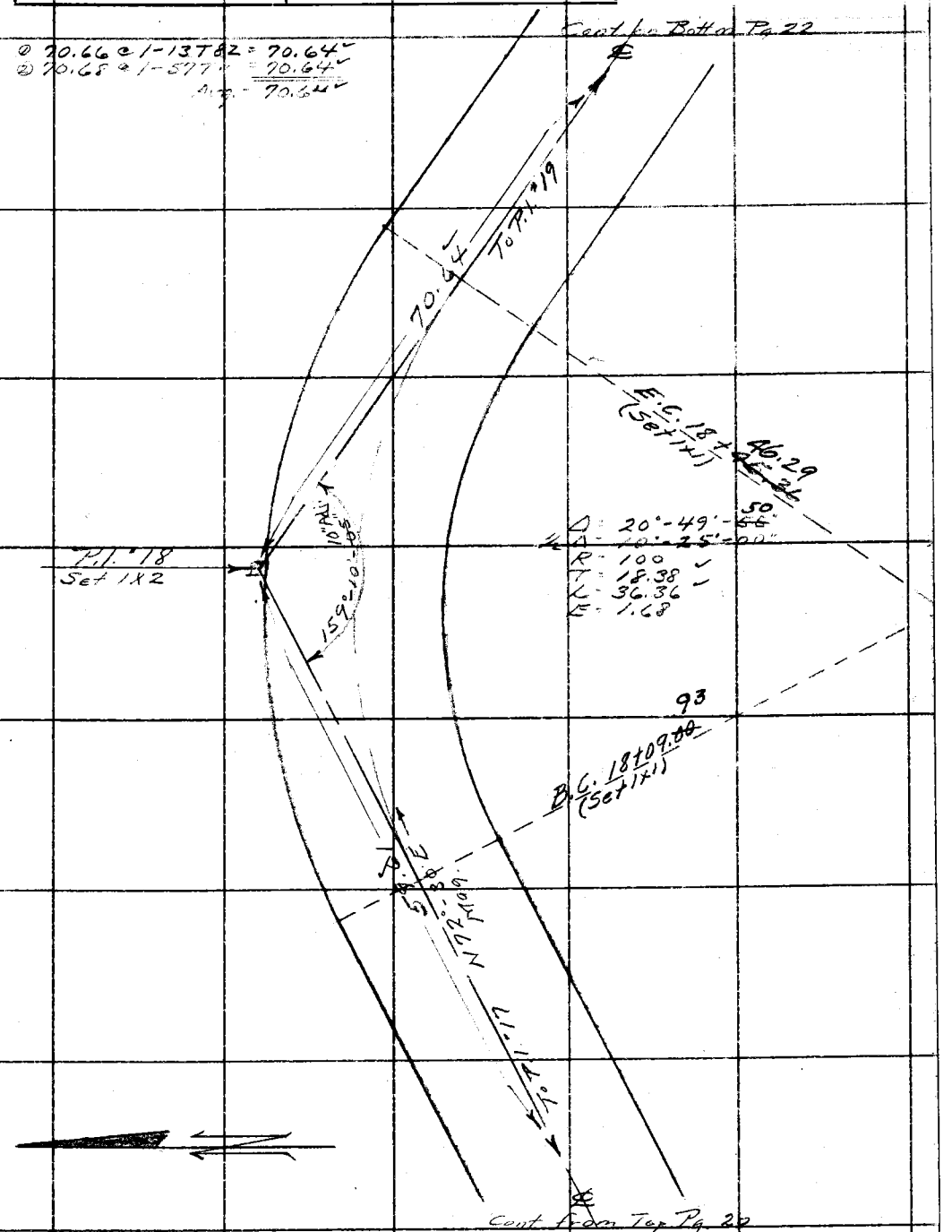

Note: ANY ADDITIONS OR CHANGES ON THIS SHEET MUST BE MADE OR CIRCLED IN Red Ink, WITH DATE AND NAME OF PERSON MAKING CHANGE.

Do not extend notes this side of this line

RETURN TO
LOS ANGELES COUNTY SURVEYOR
700 HALL OF RECORDS

FORM 247 10M 8-31

F.B. 534 PG. 22

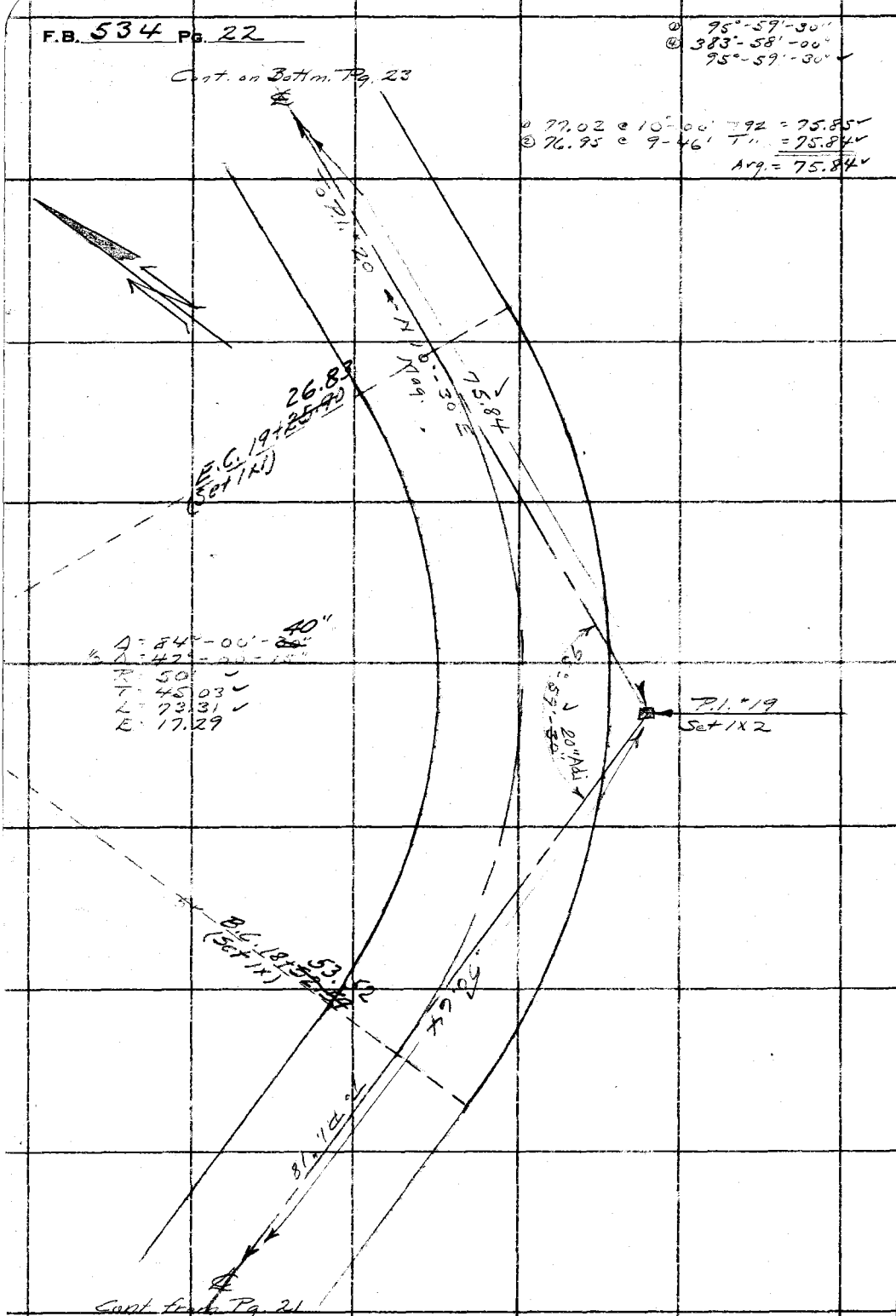

RETURN TO
LOS ANGELES COUNTY SURVEYOR
700 HALL OF RECORDS

Do not extend notes this side of this line

Note: ANY ADDITIONS OR CHANGES ON THIS SHEET MUST BE MADE OR CIRCLED IN Red Ink. WITH DATE AND NAME OF PERSON MAKING CHANGE.

Notes Ck'd by J. A. LYON	Survey of Cobal Canyon F.T.T.
Map No. C.S.B-904-A	W. O. 7120 Tape No. 34 St'd 84 °F.
Office Work J. A. LYON	Surveyed by A. N. HELLSTROM
Checked	Notes A.N.H Date 10-19-33
Date	Indexed A. C. Johnson

F.B. 584 Pg. 23

Cont. on Patton Pg. 24

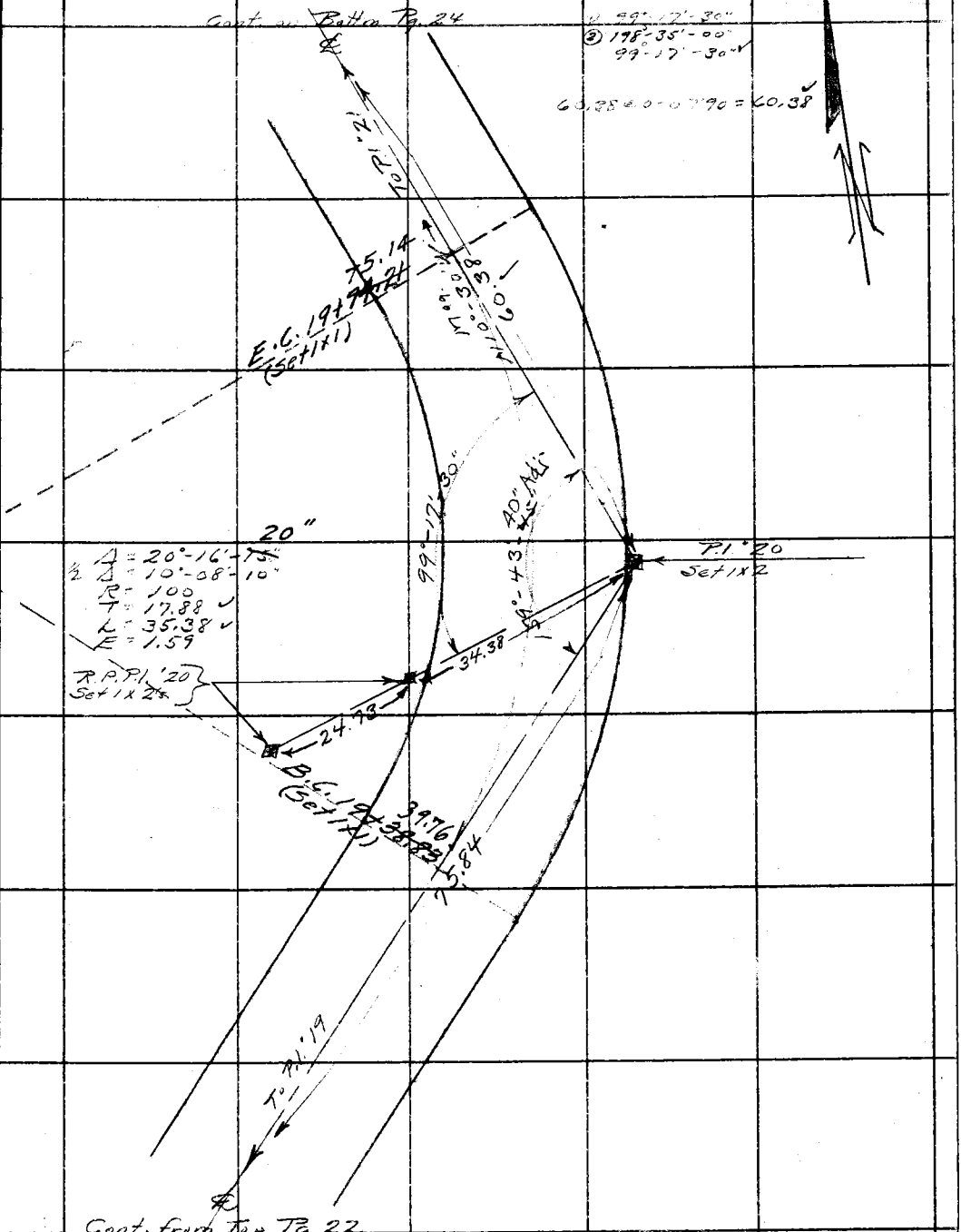

Note: ANY ADDITIONS OR CHANGES ON THIS SHEET MUST BE MADE IN Red Ink. WITH DATE AND NAME OF PERSON MAKING CHANGE.

Do not extend notes this side of this line

RETURN TO
LOS ANGELES COUNTY SURVEYOR
700 HALL OF RECORDS

FORM 247 10M 8-31

F.B. 534 Pg. 24

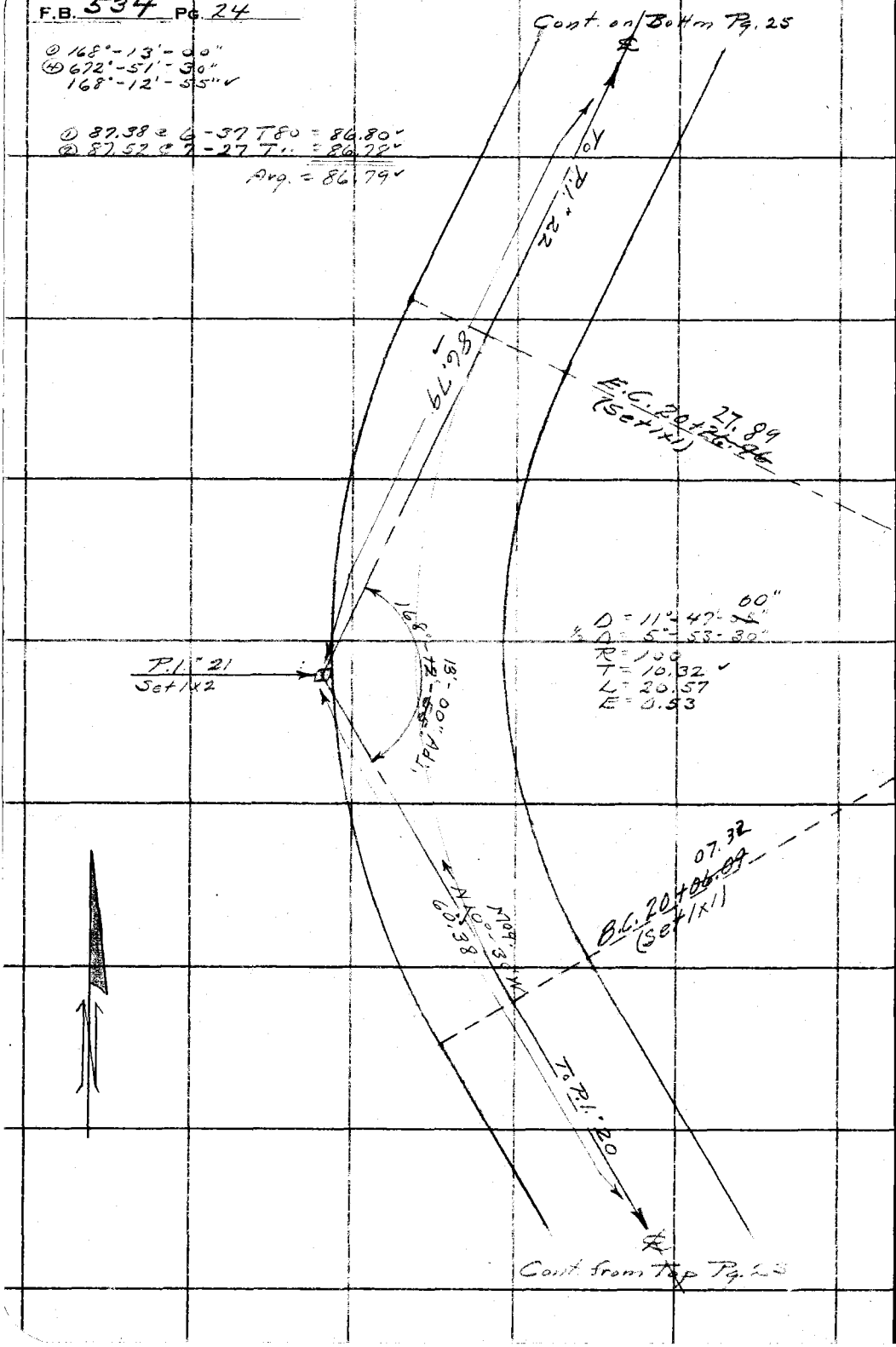

RETURN TO
LOS ANGELES COUNTY SURVEYOR
700 HALL OF RECORDS

Do not extend notes this side of this line

Note: ANY ADDITIONS OR CHANGES ON THIS SHEET MUST BE MADE OR CIRCLED IN **Red Ink.** WITH DATE AND NAME OF PERSON MAKING CHANGE.

Notes Ck'd by J. A. LYON	Survey of Cobal Cryn F.T.T.
Map No. C.S.B-904-4	W. O. 7170 Tape No. 34 St'd 84 °F.
Office Work J. A. LYON	Surveyed by A. N. HELLSTROM
Checked	Notes A.N.H. Date 10-19-33
Date	Indexed A. C. Johnson

F.B. 534 Pg. 25

① 160°-46'-00"
② 643°-05'-30"
160°-46'-20"

Cont. on bottm. Pg. 26

③ 67.61 = 0-0 T80 = 67.61

To P.I. #23

.98

E.C. 21+20.05 (Set 1x1)

67.61

Δ = 19°-13'-40"
½ Δ = 9°-36'-50"
R = 100
T = 16.94
L = 33.56
E = 1.42

160°-46'-20" Adj.

P.I. #22
Set 1x2

B.C. 20+41.88 (Set 1x)

87.42

86.79

Mag. N 1°-30'

To P.I. #21

Cont. from Pg. 24

Note: ANY ADDITIONS OR CHANGES ON THIS SHEET MUST BE MADE (OR CIRCLED IN Red Ink. WITH DATE AND NAME OF PERSON MAKING CHANGE.

RETURN TO
LOS ANGELES COUNTY SURVEYOR
700 HALL OF RECORDS

Do not extend notes this side of this line

FORM 247 10M 5-31

F.B. 534 Pg. 26

① 154°-25'-00"
② 617°-40'-00"
154°-25'-00" ✓

① 80.86 @ 6-38 T 78 = 80.32 ✓
② 80.97 @ 7-17 T 78 = 80.32 ✓
Avg. = 80.32 ✓

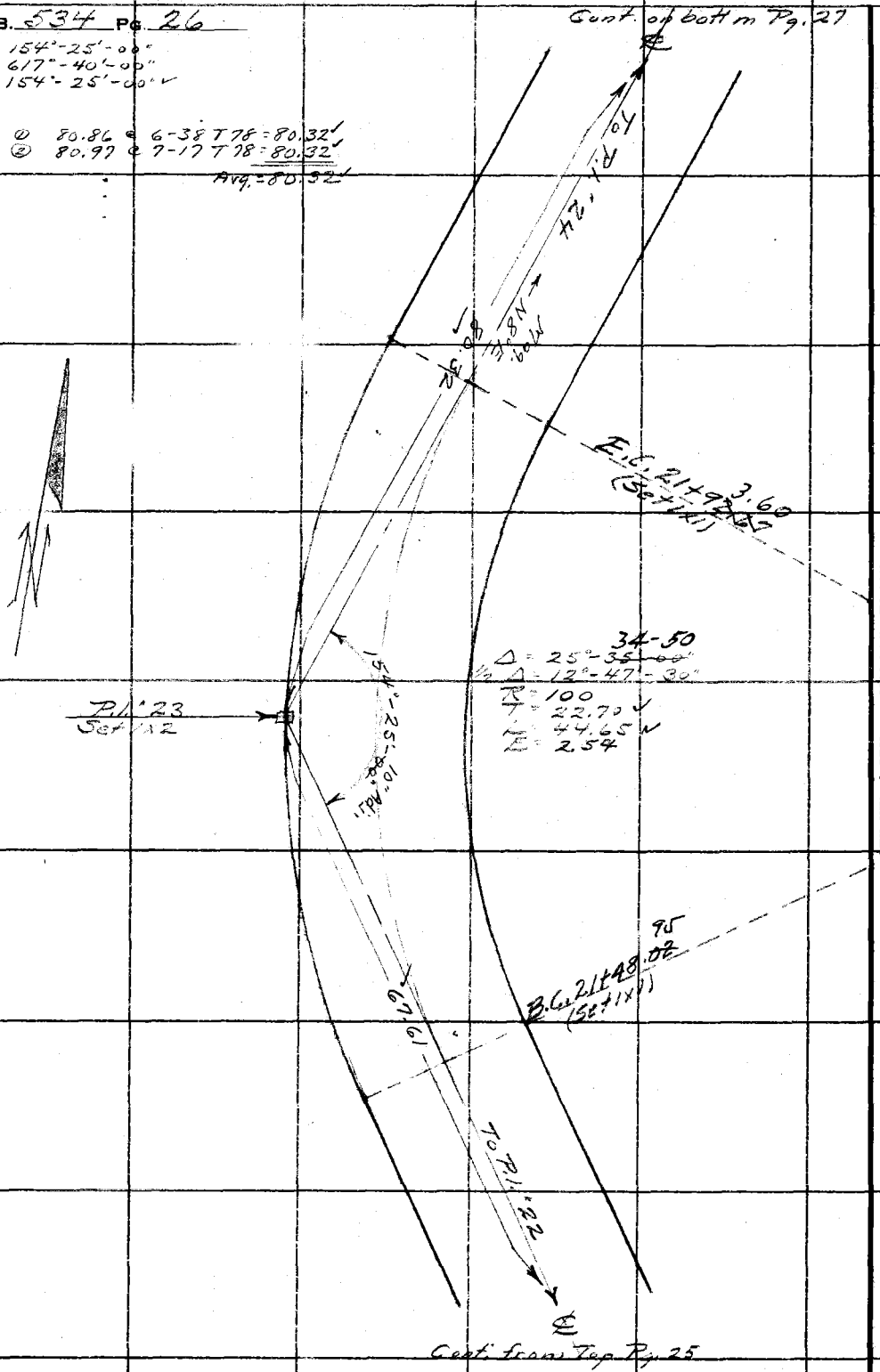

RETURN TO
LOS ANGELES COUNTY SURVEYOR
700 HALL OF RECORDS
Do not extend notes this side of this line

Note: ANY ADDITIONS OR CHANGES ON THIS SHEET MUST BE MADE OR CIRCLED IN Red Ink. WITH DATE AND NAME OF PERSON MAKING CHANGE.

Notes Ck'd by J. A. LYON	Survey of Cobal-Palmer F.T.T.
Map No. C.S.B-904-4	W. O. 7120 Tape No. 34 St'd 84 °F.
Office Work J. A. LYON	Surveyed by A. N. HELLSTROM
Checked	Notes A.N.H. Date 11-9-33
Date	Indexed A. C. Johnson

F.B. 534 Pg. 27

① 116°-46'-15"
④ 467°-04'-45"
116°-46'-10"

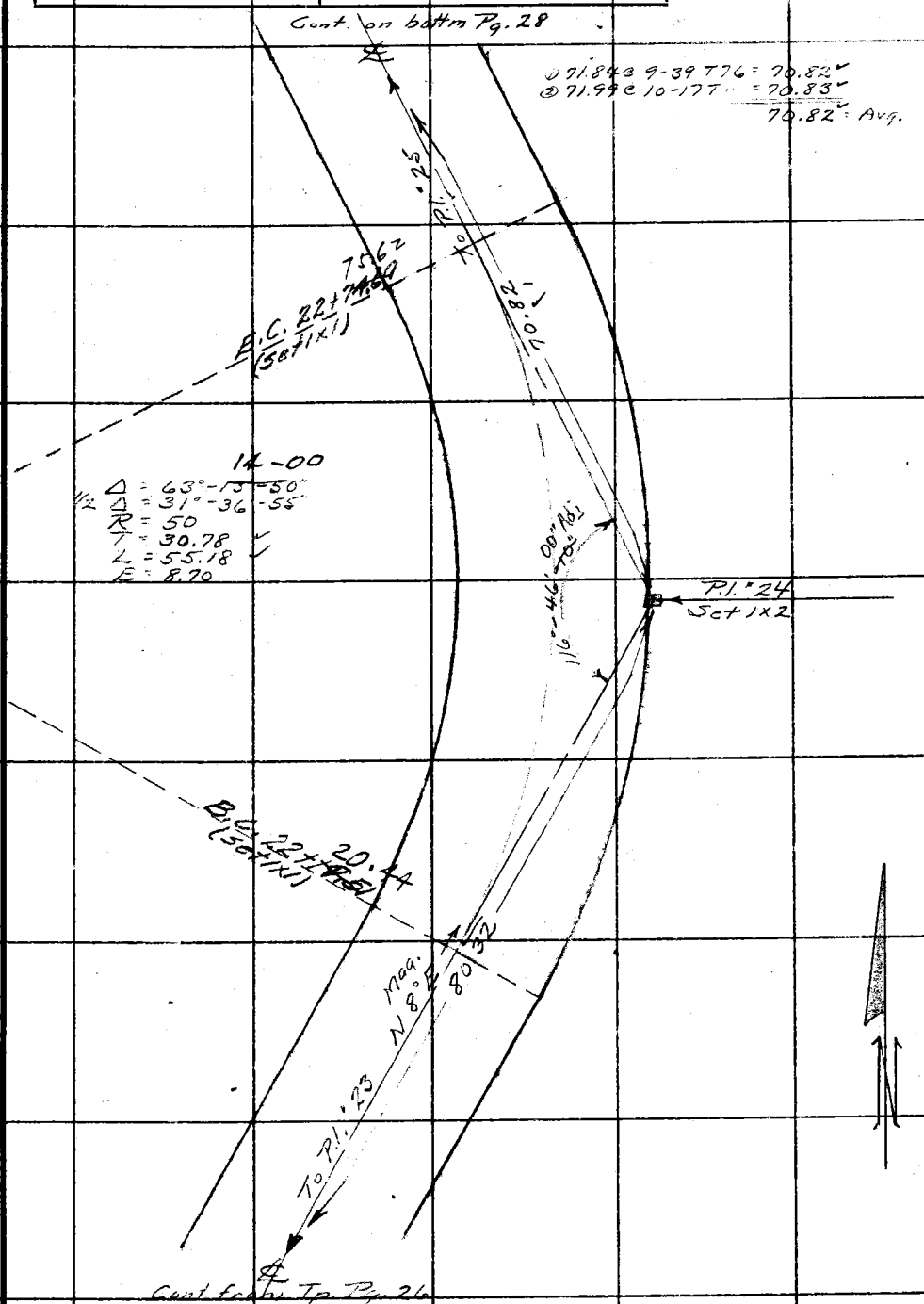

Note: ANY ADDITIONS OR CHANGES ON THIS SHEET MUST BE MADE OR CIRCLED IN Red Ink, WITH DATE AND NAME OF PERSON MAKING CHANGE.

Do not extend notes this side of this line

RETURN TO
LOS ANGELES COUNTY SURVEYOR
700 HALL OF RECORDS

FORM 247 10M 5-31

F.B. 534 Pg. 28

© 145°-12'-00"
Ⓦ 580°-47'-30"
145°-11'-55" ✓

① 151.42 @ 12-38 T 74 = 142.74'
② 151.61 @ 12-58 T = 142.73'
Avg = 142.73'

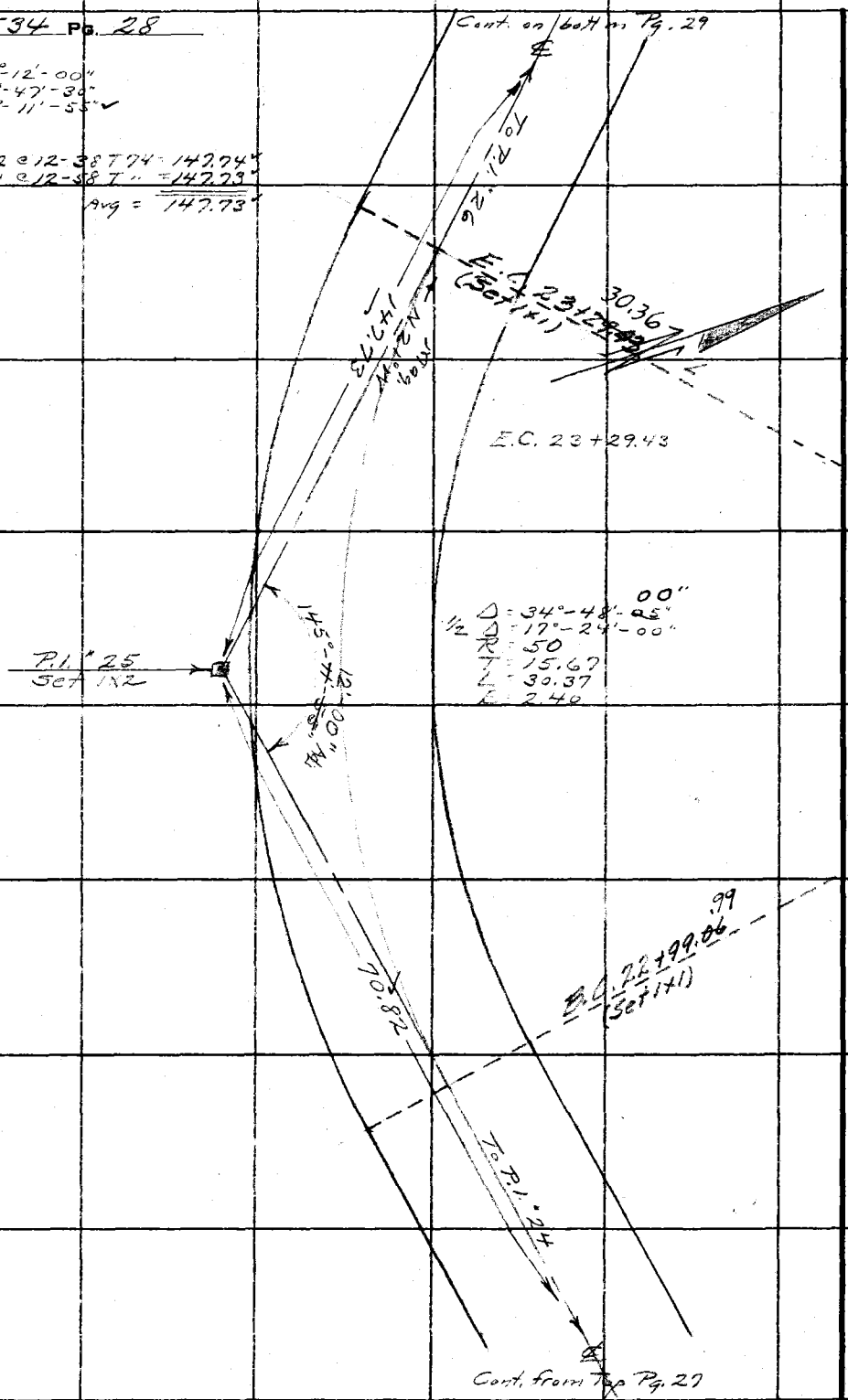

RETURN TO
LOS ANGELES COUNTY SURVEYOR
700 HALL OF RECORDS
Do not extend notes this side of this line

Note: ANY ADDITIONS OR CHANGES ON THIS SHEET MUST BE MADE OR CIRCLED IN Red Ink. WITH DATE AND NAME OF PERSON MAKING CHANGE.

Notes Ck'd by [illegible]	Survey of Cobol-Palmer F.T.T.
Map No. C.SB-904-4	W. O. 7170 Tape No. 34 St'd 84 °F.
Office Work J. [illegible]	Surveyed by A. N. HELLSTROM
Checked	Notes A.N.H. Date 11-9-33
Date	Indexed A. C. Johnson

F.B. 534 PG. 29

① 47°-33'-00"
② 190°-12'-00"
47°-33'-00"

① 95.30 @ 4-59 T 74 = 94.93
② 95.37 @ 5-26 T " = 94.93
Avg. = 94.93

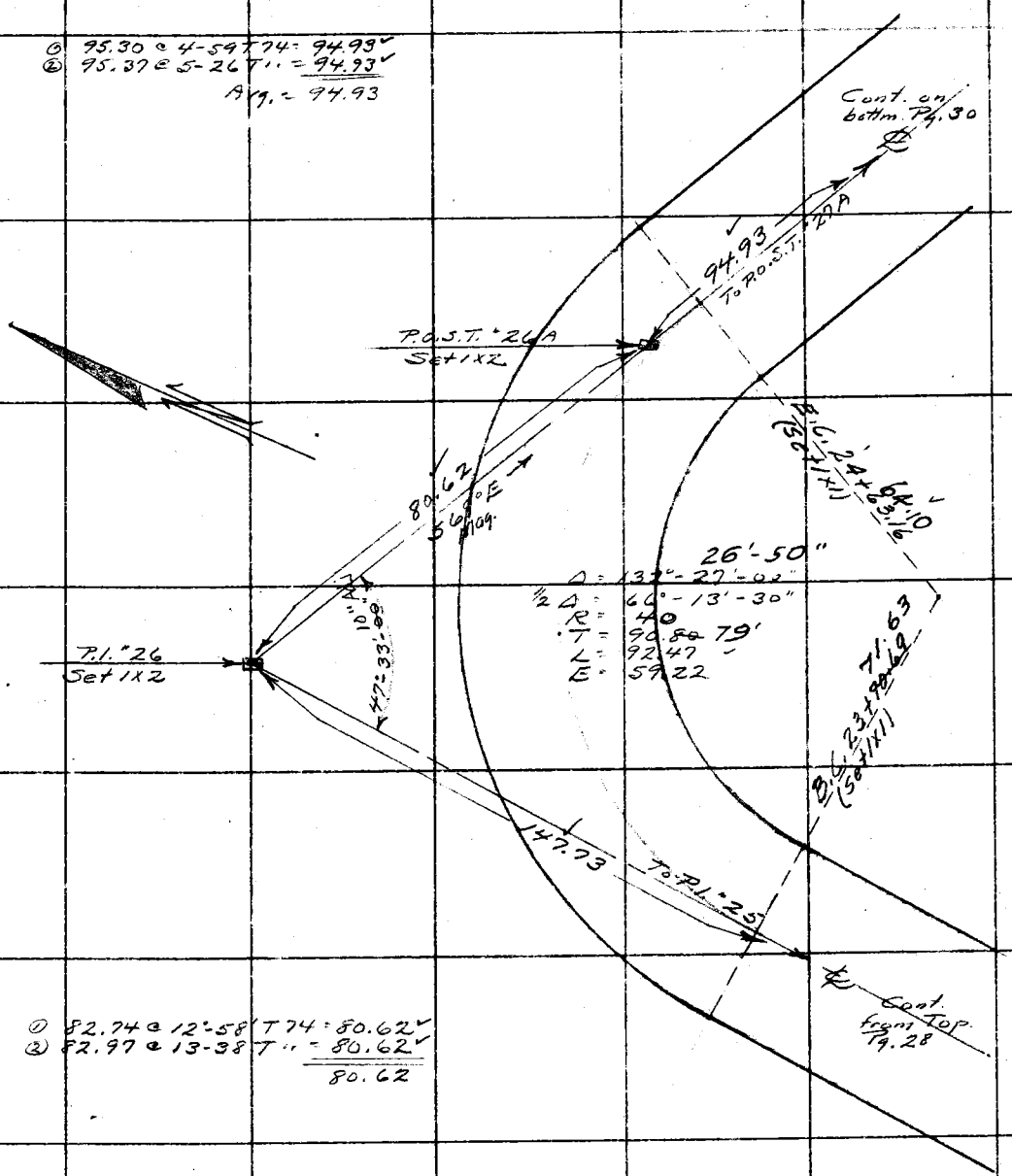

① 82.74 @ 12°-58' T 74 = 80.62
② 82.97 @ 13-38 T " = 80.62
80.62

Note: ANY ADDITIONS OR CHANGES ON THIS SHEET MUST BE MADE OR CIRCLED IN Red Ink. WITH DATE AND NAME OF PERSON MAKING CHANGE.

Do not extend notes this side of this line

RETURN TO
LOS ANGELES COUNTY SURVEYOR
700 HALL OF RECORDS

FORM 247 10M 5-31

F.B. 534 PG. 30

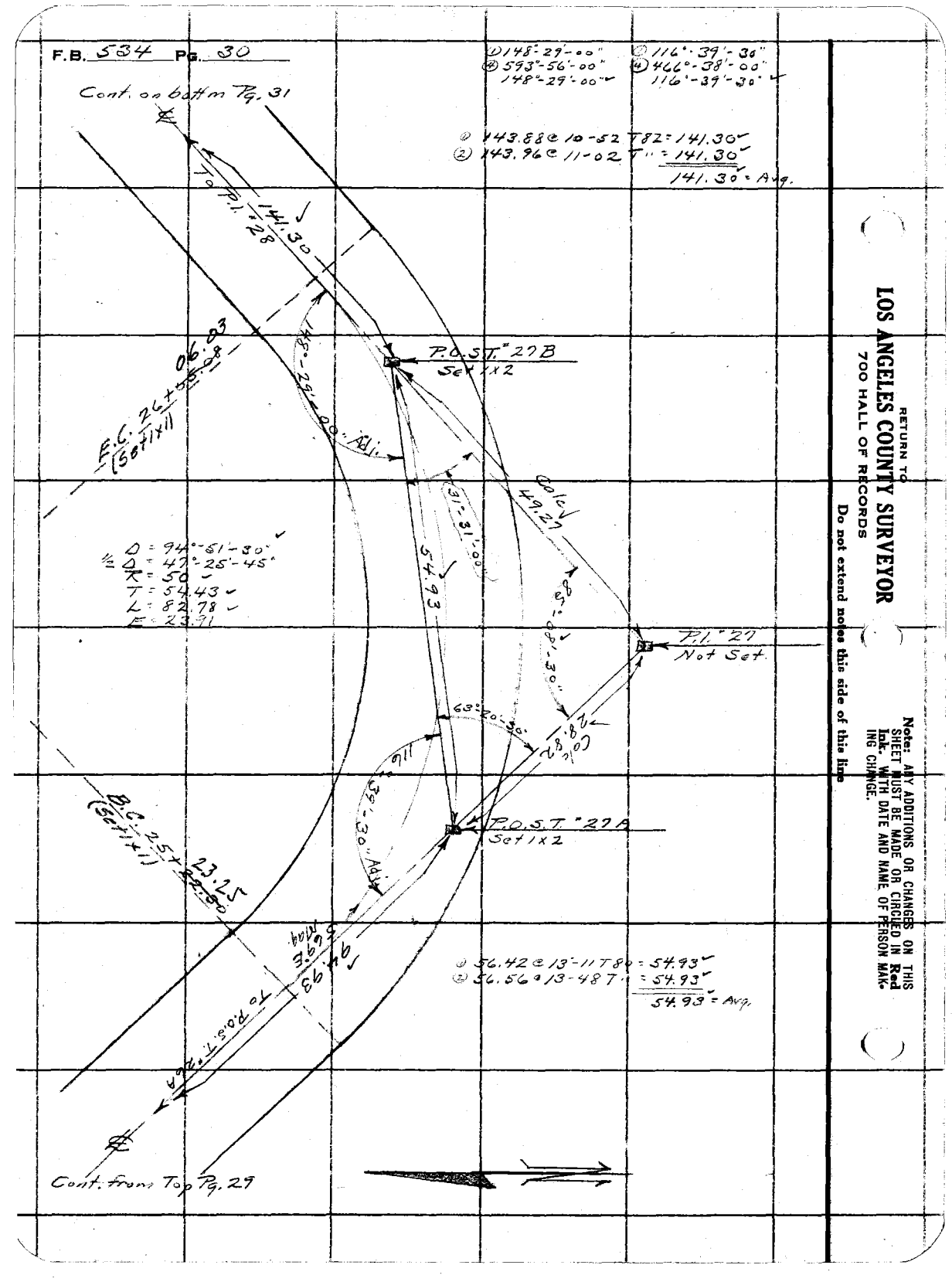

D = 94°-51'-30"
½ D = 47°-25'-45"
R = 50
T = 54.43
L = 82.78
E = 23.31

① D 148°-29'-00" ② 116°-39'-30"
③ 593°-56'-00" ④ 466°-38'-00"
148°-29'-00" 116°-39'-30"

① 143.88 @ 10-52 T 82 = 141.30
② 143.96 @ 11-02 T " = 141.30
141.30' Avg.

① 56.42 @ 13°-11 T 89 = 54.93
② 56.56 @ 13-48 T " = 54.93
54.93' Avg.

RETURN TO
LOS ANGELES COUNTY SURVEYOR
700 HALL OF RECORDS
Do not extend notes this side of this line

Note: ANY ADDITIONS OR CHANGES ON THIS SHEET MUST BE MADE OR CIRCLED IN Red Ink. WITH DATE AND NAME OF PERSON MAKING CHANGE.

Notes Ck'd by J. A. LYON	Survey of Cobal-Palmer F.T.T.
Map No. C.S.B-904-4	W. O. 7170 Tape No. 34 St'd 84 °F.
Office Work J. A. LYON	Surveyed by A. N. HELLSTROM
Checked	Notes A.N.H. Date 11-9-33
Date	Indexed A. C. Johnson

F.B. 534 Pg. 31

① 160°-20'-15"
④ 641°-21'-30"
160°-20'-30"

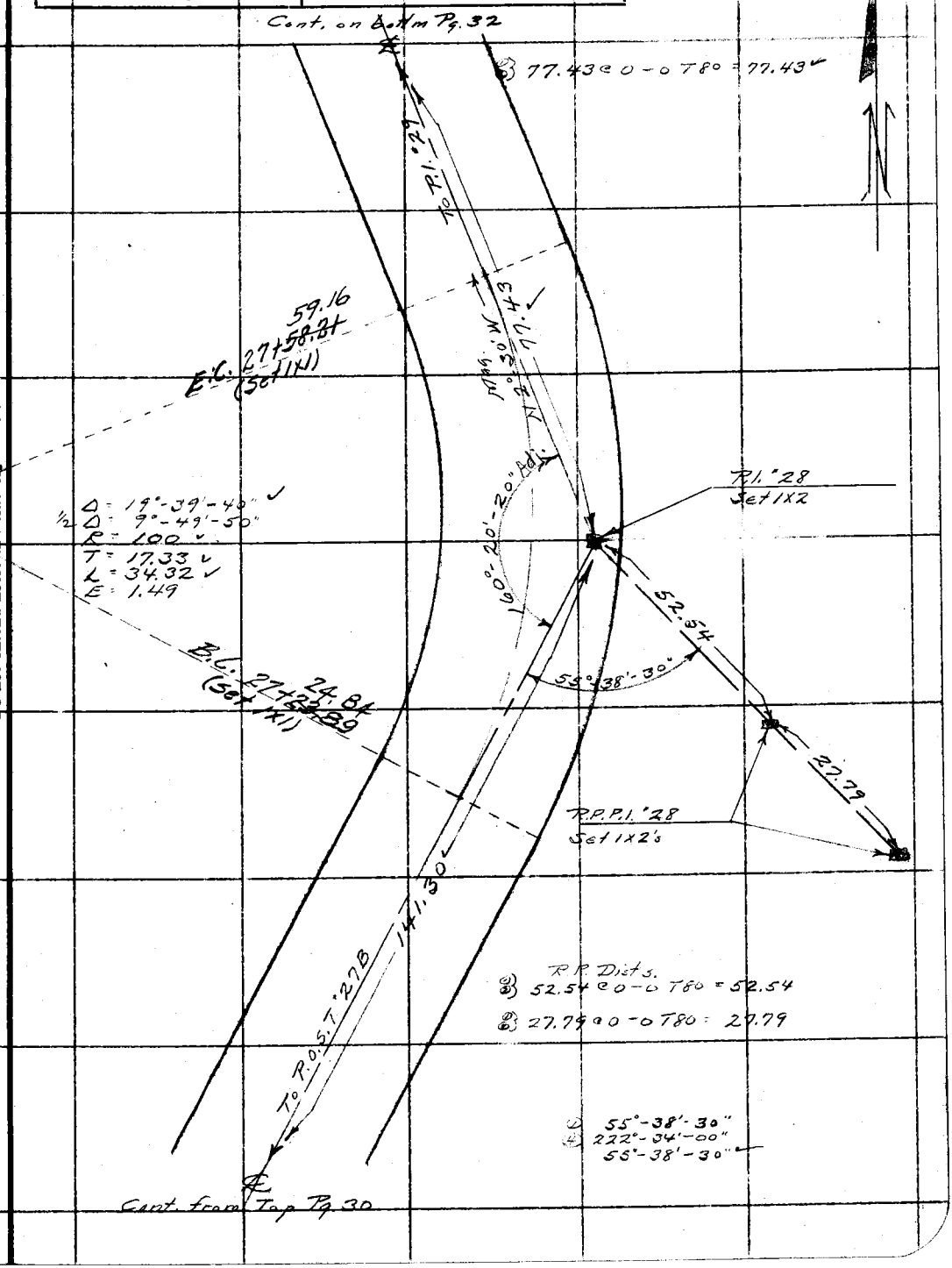

Note: ANY ADDITIONS OR CHANGES ON THIS SHEET MUST BE MADE OR CIRCLED IN Red Ink. WITH DATE AND NAME OF PERSON MAKING CHANGE.

Do not extend notes this side of this line

RETURN TO
LOS ANGELES COUNTY SURVEYOR
700 HALL OF RECORDS

FORM 247 10M 8-31

F.B. 534 Pg. 32

① 137°-37'-05"
② 550°-27'-30"
137°-36'-55"

③ 78.55 @ 0-07'-84" = 78.55

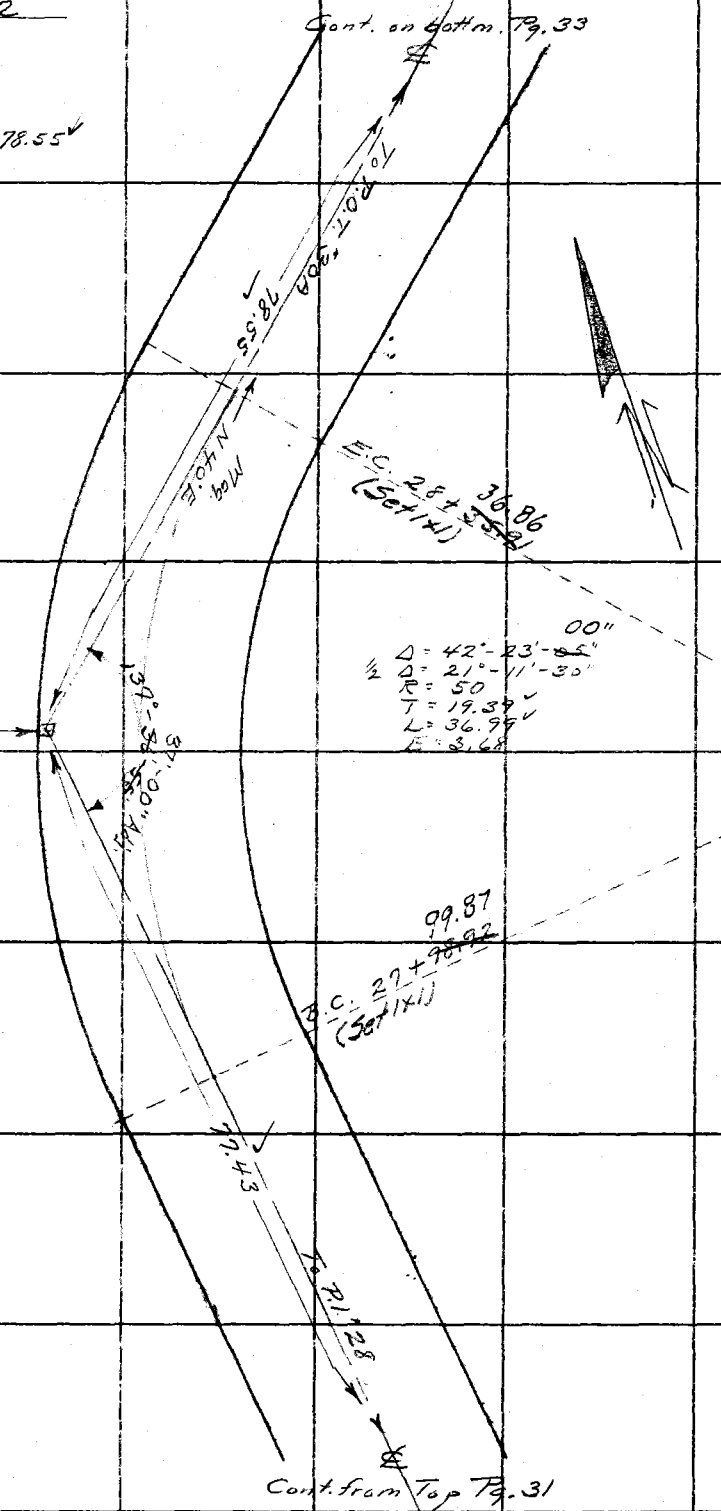

RETURN TO
LOS ANGELES COUNTY SURVEYOR
700 HALL OF RECORDS

Do not extend notes this side of this line

Note: ANY ADDITIONS OR CHANGES ON THIS SHEET MUST BE MADE OR CIRCLED IN Red Ink. WITH DATE AND NAME OF PERSON MAKING CHANGE.

Notes Ck'd by J. A. LYON	Survey of Cobal-Palmer F.T.T.
Map No. C.S.B-904-4	W. O. 2170 Tape No. 34 St'd 0 °F.
Office Work J. A. LYON	Surveyed by [illegible]
Checked	Notes [illegible] Date 11-15-33
Date	Indexed A. C. Johnson

F.B. 534 Pg. 33

(4) 127°-37'-00"
(4) 510°-27'-00"
127°-36'-45"

Cont. on bottm Pg. 34

① 78.55 @ 31°-56 T 80 = 66.66
② 77.29 @ 30-25 T " = 66.65
66.65
Note → 28.18
38.47

① 105.48 @ 14°28' T 78 = 102.14
② 105.35 @ 14°-11' " = 102.14
102.14

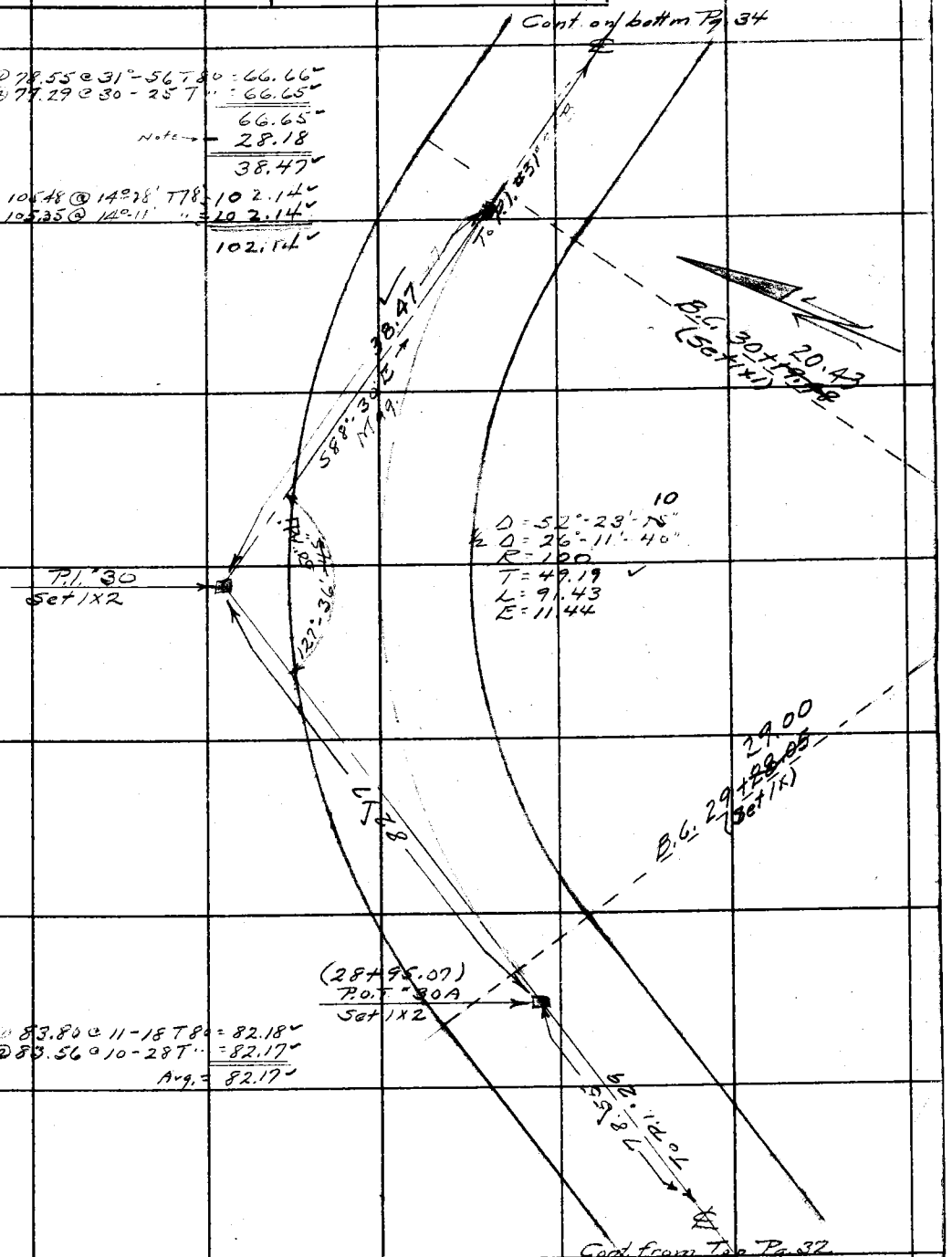

Δ = 52°-23'-10"
½ Δ = 26°-11'-40"
R = 100
T = 49.19
L = 91.43
E = 11.44

① 83.80 @ 11-18 T 80 = 82.18
② 83.56 @ 10-28 T " = 82.17
Avg. = 82.17

Cont. from Top Pg. 32

Note: ANY ADDITIONS OR CHANGES ON THIS SHEET MUST BE MADE OR CIRCLED IN Red Ink. WITH DATE AND NAME OF PERSON MAKING CHANGE.

RETURN TO
LOS ANGELES COUNTY SURVEYOR
700 HALL OF RECORDS

Do not extend notes this side of this line

FORM 247 10M 5-31

F.B. 534 Pg. 34

① 169°-26'-45"
④ 677°-47'-00"
169°-26'-45" ✓

① 171.90 @ 7-28 T74 = 170.43 ✓
② 172.00 @ 7-42 T " = 170.44 ✓

③ 70.10 @ 0-0 T84 = 70.10 ✓
Avg = 240.53 ✓

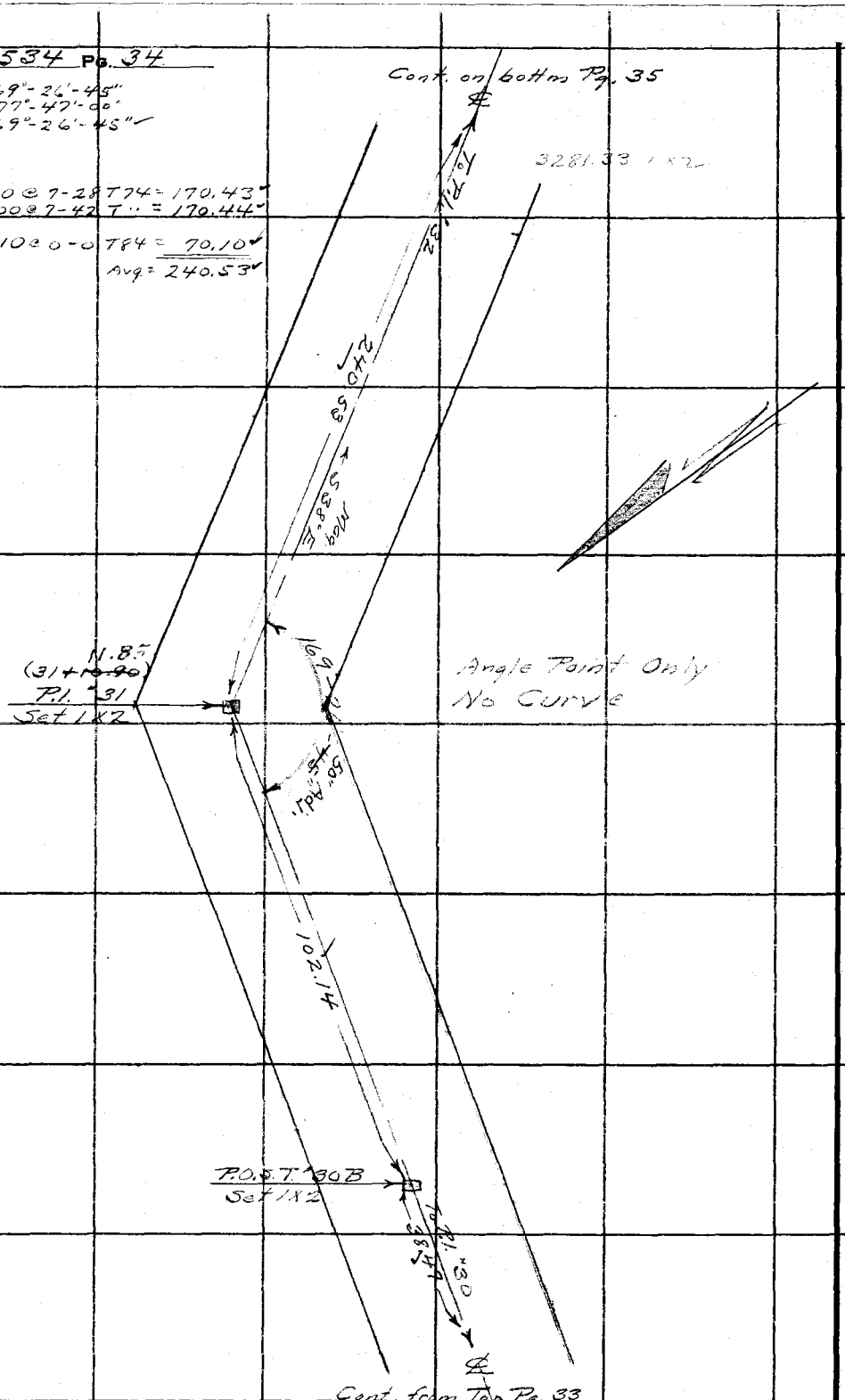

RETURN TO
LOS ANGELES COUNTY SURVEYOR
700 HALL OF RECORDS
Do not extend notes this side of this line

Note: ANY ADDITIONS OR CHANGES ON THIS SHEET MUST BE MADE OR CIRCLED IN Red Ink. WITH DATE AND NAME OF PERSON MAKING CHANGE.

Notes Ck'd by J. A. LYON	Survey of Cobal-Palmer F.T.T.
Map No. C.S.B-904-4	W. O. 7170 Tape No. 34 St'd 84 °F.
Office Work J. A. LYON	Surveyed by A. N. HELLSTROM
Checked	Notes A.N.H. Date 11-15-33
Date	Indexed A. C. Johnson

F.B. 534 Pg. 35

① 171°-38'-00'
④ 686°-32'-00'
171°-38'-00'

① 144.86 @ 6-49 T 84 = 143.84
② 145.00 @ 7-13 T " = 143.85
Avg. = 143.84

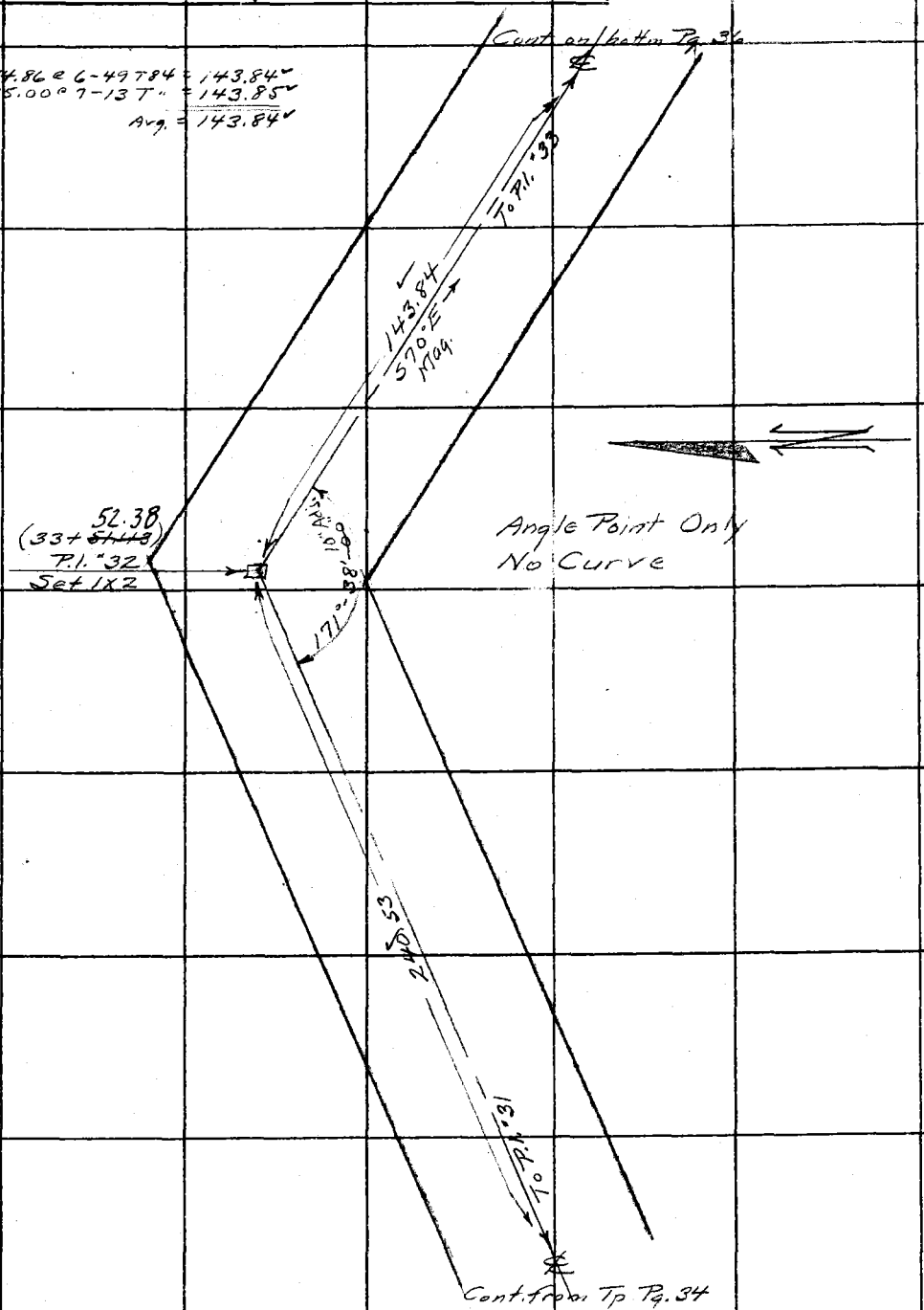

Note: ANY ADDITIONS OR CHANGES ON THIS SHEET MUST BE MADE OR CIRCLED IN Red Ink. WITH DATE AND NAME OF PERSON MAKING CHANGE.

Do not extend notes this side of this line

RETURN TO
LOS ANGELES COUNTY SURVEYOR
700 HALL OF RECORDS

FORM 247 10M 5-31

RETURN TO
LOS ANGELES COUNTY SURVEYOR
700 HALL OF RECORDS

Note: ANY ADDITIONS OR CHANGES ON THIS SHEET MUST BE MADE OR CIRCLED IN **Red Ink.** WITH DATE AND NAME OF PERSON MAKING CHANGE.

Do not extend notes this side of this line

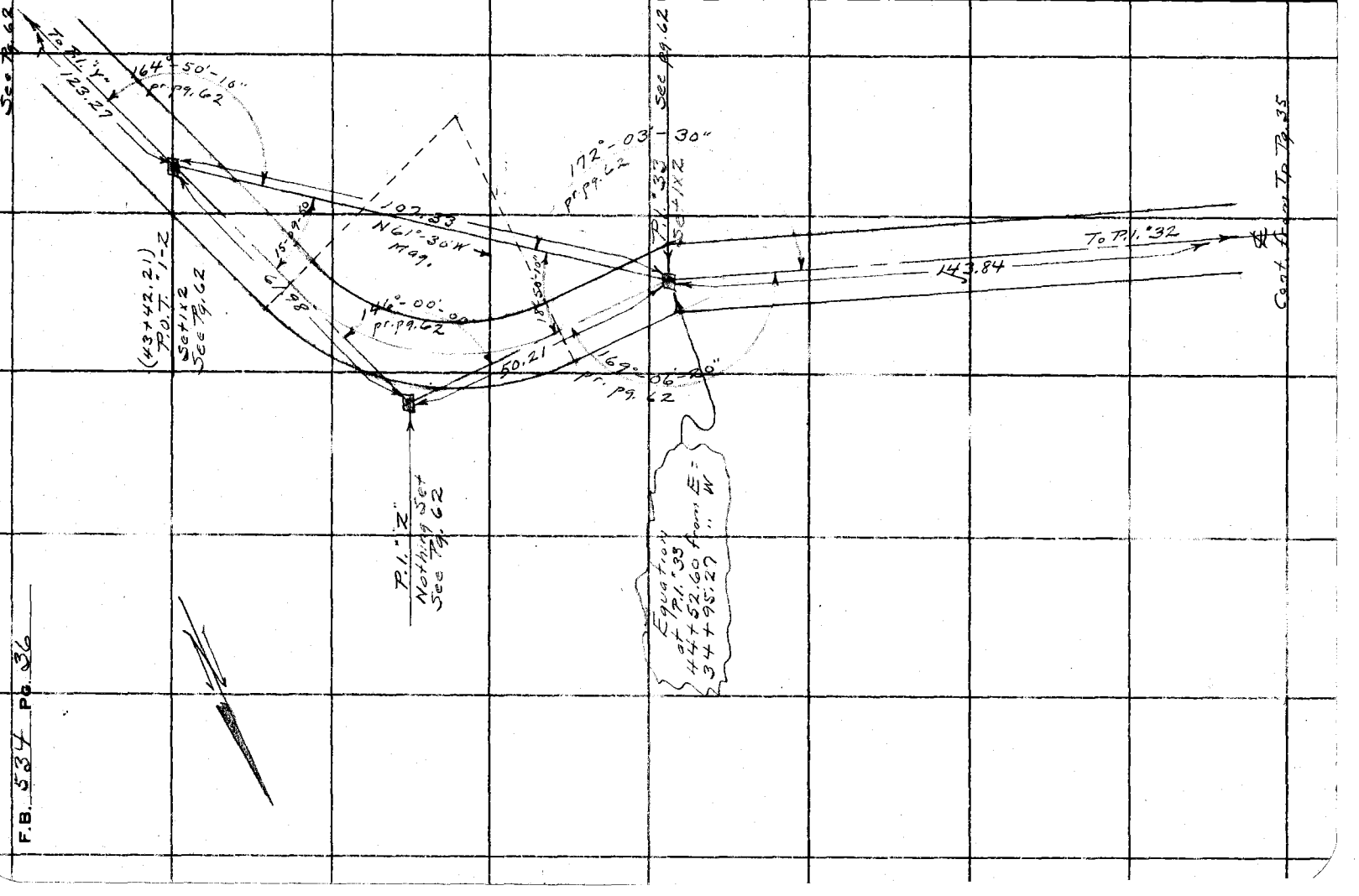

F.B. 537 Pg. 36

Notes Ck'd by J. A. LYON	Survey of Cabal - Palmer F.T.T.
Map No. CS.B-904-4	W. O. 2170 Tape No. 34 St'd 84 °F.
Office Work J. A. LYON	Surveyed by [illegible]
Checked	Notes A.M.H. Date 10-27-55
Date	Indexed A. C. Johnson

F.B. 534 PG. 57

Note: ANY ADDITIONS OR CHANGES ON THIS SHEET MUST BE MADE OR CIRCLED IN Red Ink, WITH DATE AND NAME OF PERSON MAKING CHANGE.

Do not extend notes this side of this line

RETURN TO
LOS ANGELES COUNTY SURVEYOR
700 HALL OF RECORDS

FORM 247 IOM 8-31

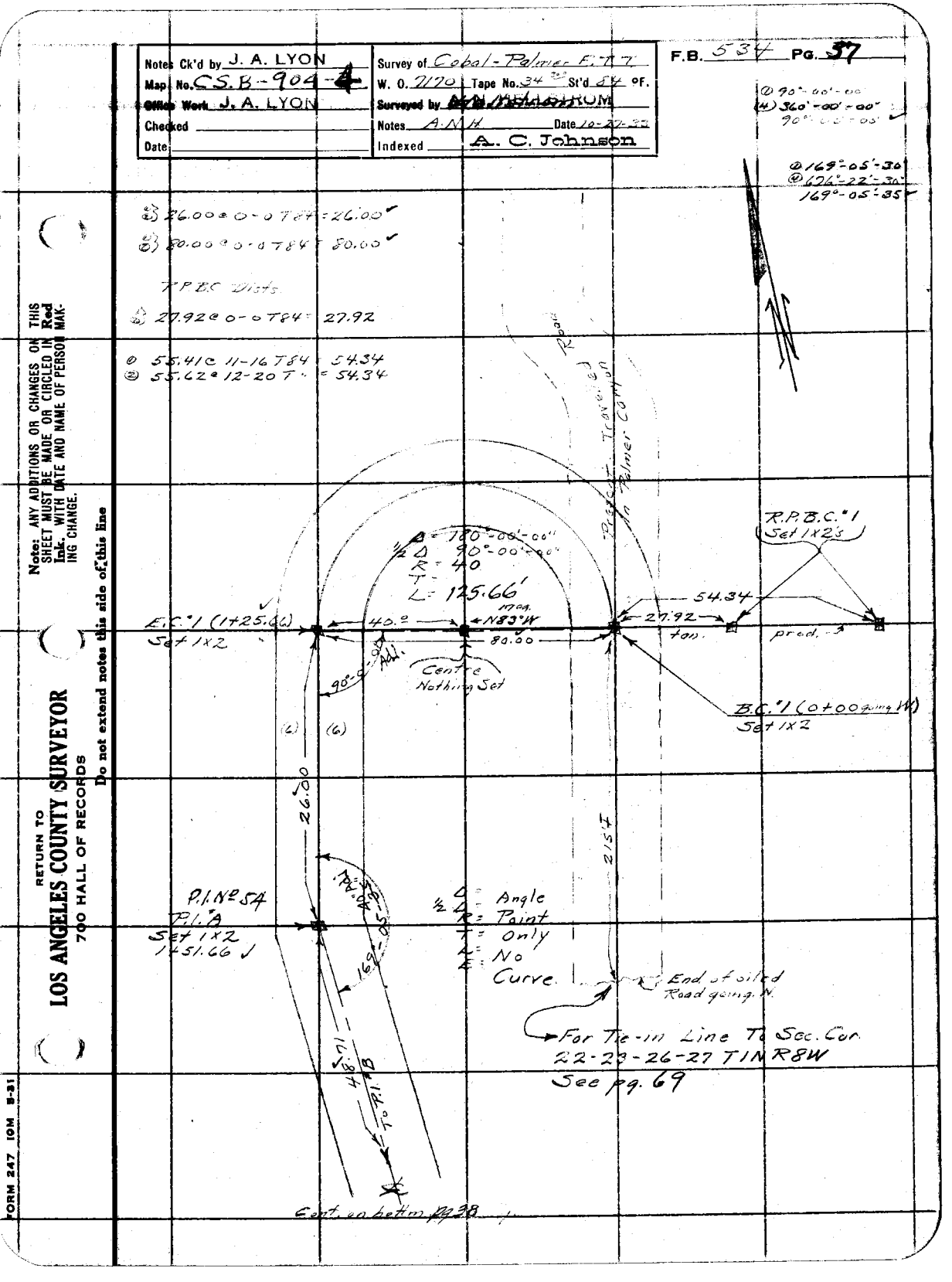

F.B. 534 Pg. 38

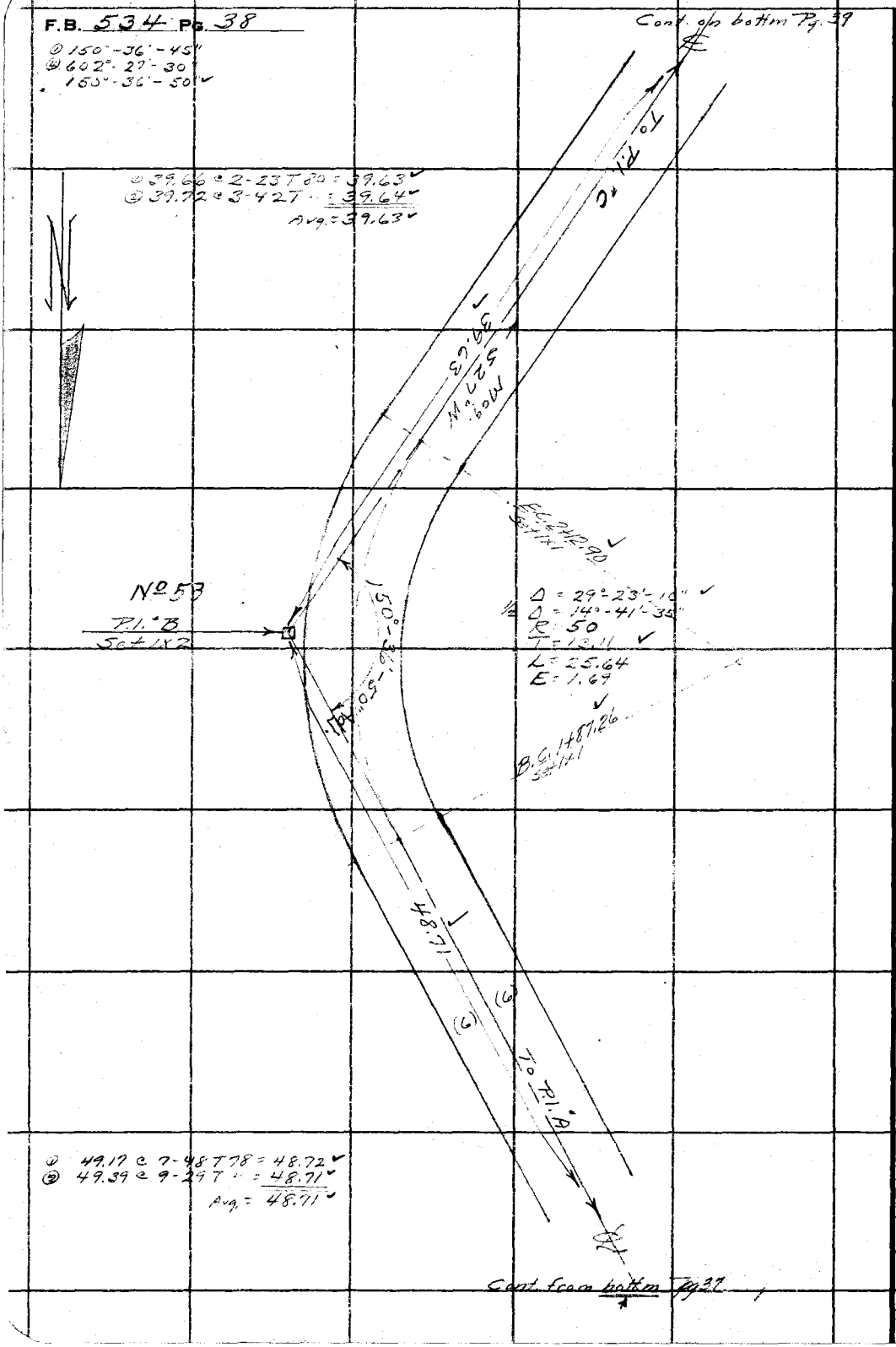

RETURN TO
LOS ANGELES COUNTY SURVEYOR
700 HALL OF RECORDS

Do not extend notes this side of this line

Note: ANY ADDITIONS OR CHANGES ON THIS SHEET MUST BE MADE OR CIRCLED IN Red Ink. WITH DATE AND NAME OF PERSON MAKING CHANGE.

Notes Ck'd by [illegible]	Survey of Cobal-Palmer [illegible]
Map No. C.S.B-904-[illegible]	W. O. 2170 Tape No. 34 St'd 84 °F.
Office Work J. A. LYON	Surveyed by [illegible]
Checked	Notes A. N. H. Date 10-21-33
Date	Indexed A. C. Johnson

F.B. 534 Pg. 39

① 138°-11'-45"
④ 552°-47'-00"
138°-11'-45"

Cont. on bottm Pg. 40

① 80.58 @ 2-24T80 = 80.51
② 80.65 @ 3-37T " = 80.49
Avg. = 80.50

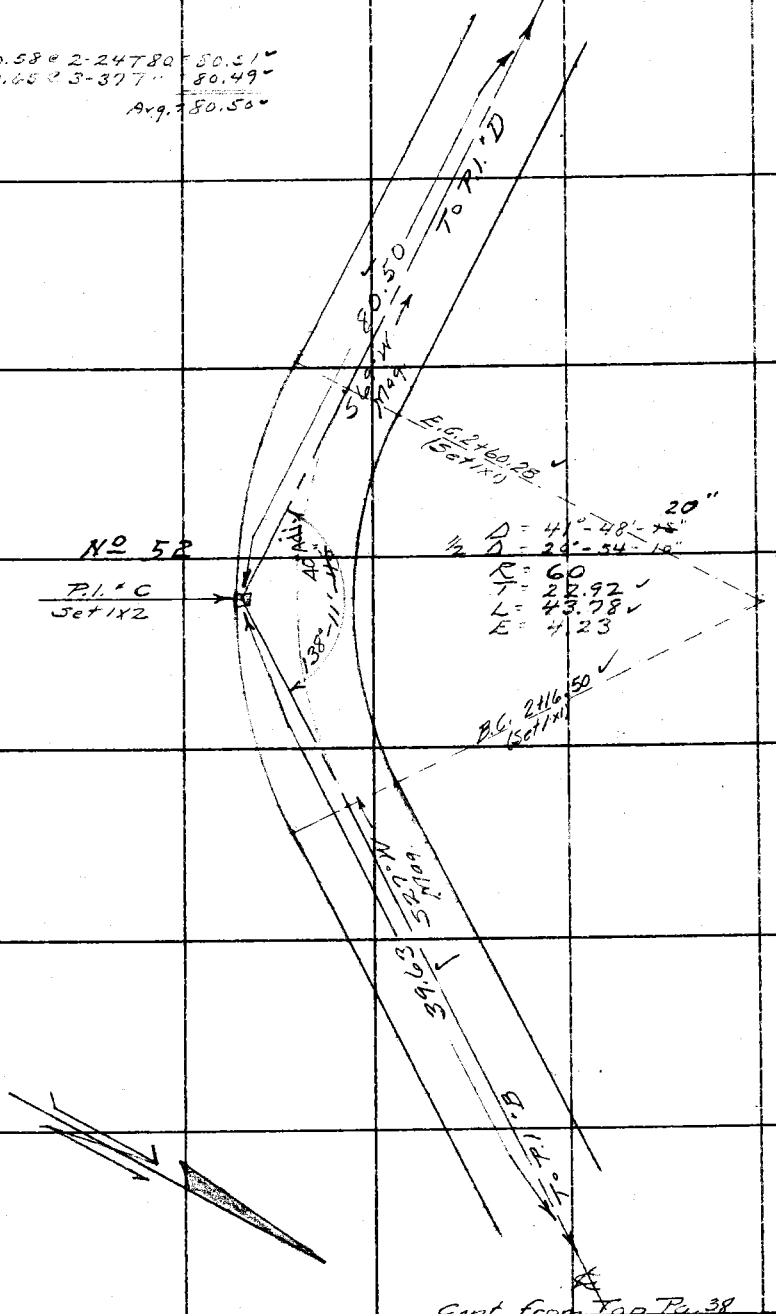

Cont. from Top Pg. 38

Note: ANY ADDITIONS OR CHANGES ON THIS SHEET MUST BE MADE OR CIRCLED IN Red Ink. WITH DATE AND NAME OF PERSON MAKING CHANGE.

RETURN TO
LOS ANGELES COUNTY SURVEYOR
700 HALL OF RECORDS

Do not extend notes this side of this line

FORM 247 10M 8-31

F.B. 534 Pg. 40

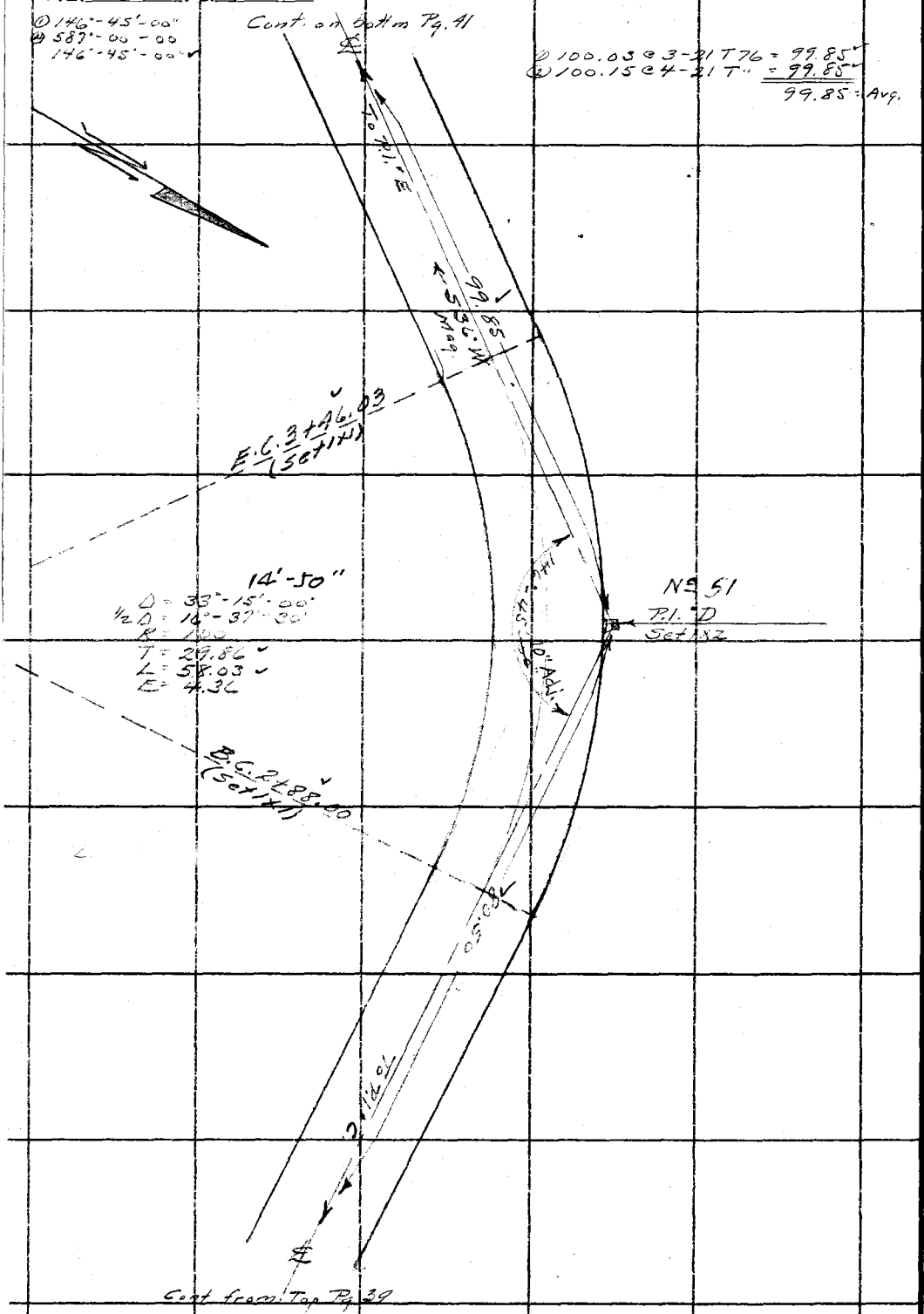

RETURN TO
LOS ANGELES COUNTY SURVEYOR
700 HALL OF RECORDS

Do not extend notes this side of this line

Note: ANY ADDITIONS OR CHANGES ON THIS SHEET MUST BE MADE OR CIRCLED IN **Red Ink.** WITH DATE AND NAME OF PERSON MAKING CHANGE.

Notes Ck'd by J. A. LYON	Survey of Cobal-Palmer F.T.T.
Map No. C.S.B-904-4	W. O. 2170 Tape No. 34 St'd 84 °F.
Office Work J. A. LYON	Surveyed by A. N. HELLSTROM
Checked	Notes A.N.H. Date 11-7-33
Date	Indexed A. C. Johnson

F.B. 534 PG. 41

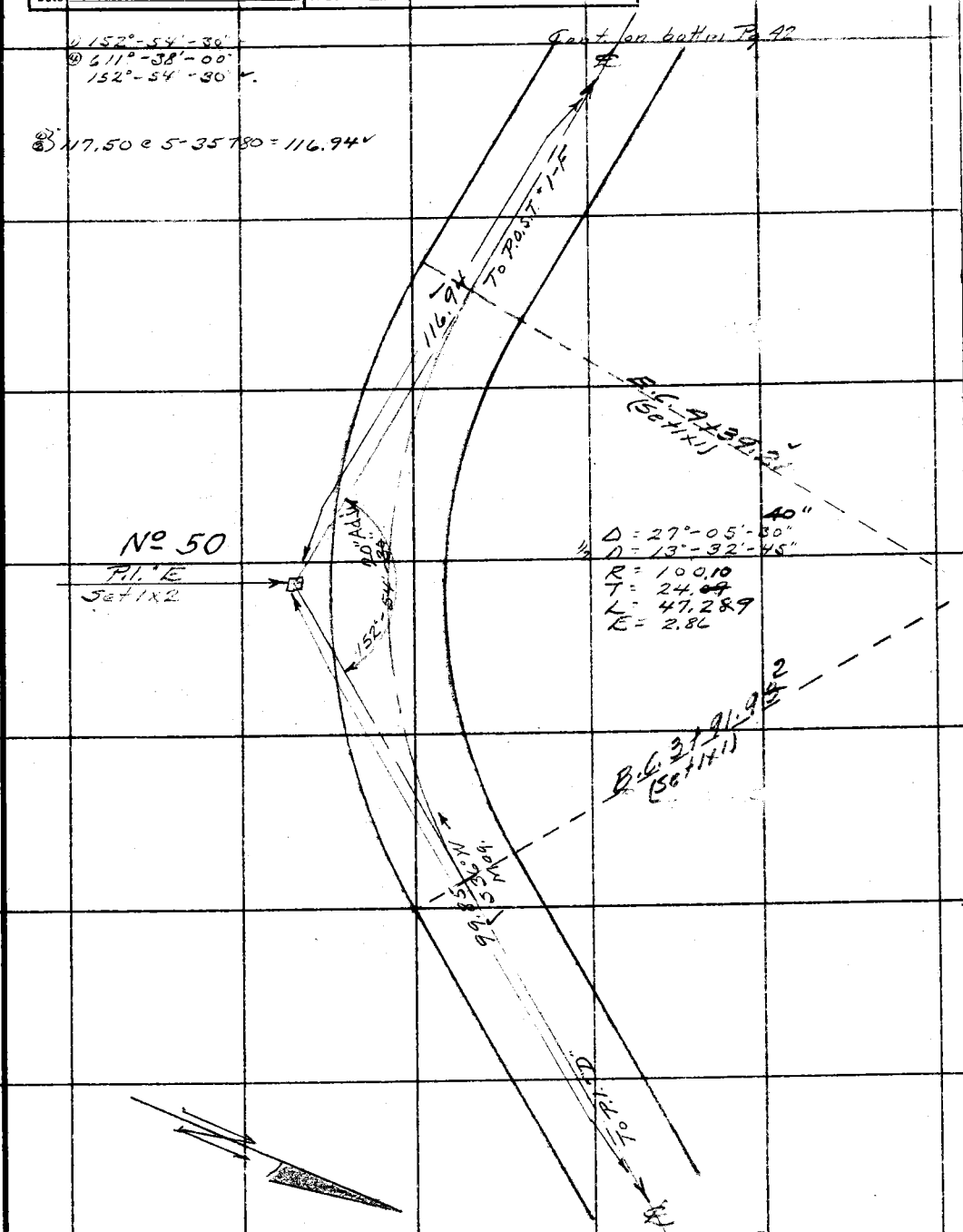

Note: ANY ADDITIONS OR CHANGES ON THIS SHEET MUST BE MADE OR CIRCLED IN Red Ink. WITH DATE AND NAME OF PERSON MAKING CHANGE.

Do not extend notes this side of this line

RETURN TO
LOS ANGELES COUNTY SURVEYOR
700 HALL OF RECORDS

FORM 247 10M 5-31

F.B. 534 Pg. 42

② 106°-31'-30"
③ 426°-06'-00"
106°-31'-30" ✓

① 161°-56'-00"
④ C47°-44'-30"
161°-56'-10" ✓

② 243.62 @ 6'-30 T76 = 242.04' ✓
③ 243.71 @ 6-39 T = 242.06' ✓
242.05' = Avg.

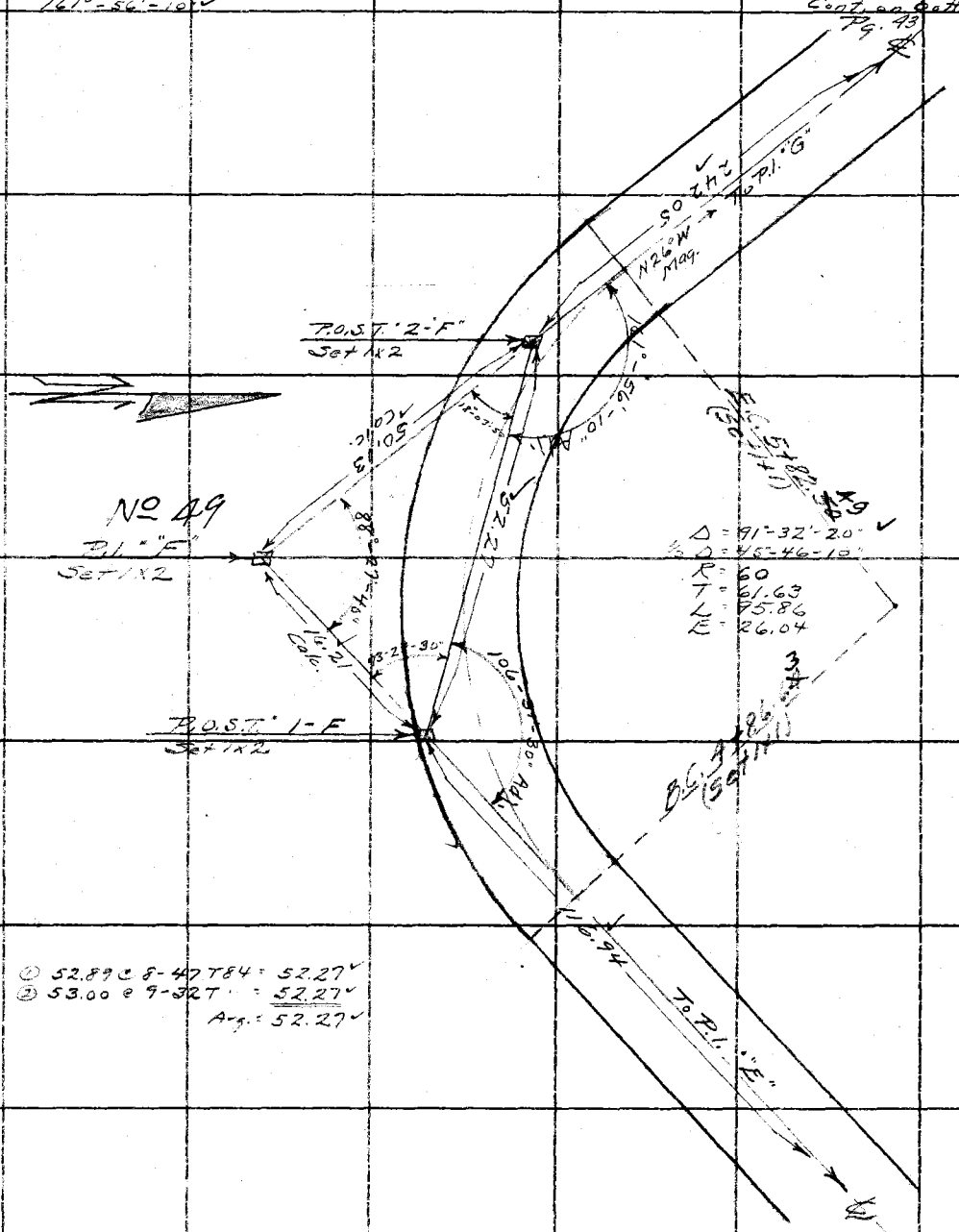

② 52.89 @ 8-47 T84 = 52.27' ✓
③ 53.00 @ 9-32 T = 52.27' ✓
Avg. = 52.27' ✓

RETURN TO
LOS ANGELES COUNTY SURVEYOR
700 HALL OF RECORDS

Do not extend notes this side of this line

Note: ANY ADDITIONS OR CHANGES ON THIS SHEET MUST BE MADE OR CIRCLED IN Red Ink. WITH DATE AND NAME OF PERSON MAKING CHANGE.

Notes Ck'd by J. A. LYON	Survey of Cobol-Palmer ETT
Map No. C.S.B-904-4	W. O. 7170 Tape No. 34 St'd 84 °F.
Office Work J. A. LYON	Surveyed by A. N. HELLSTROM
Checked	Notes A.N.H. Date 11-7-33
Date	Indexed A. C. Johnson

F.B. 534 Pg. 43

① 162°-21'-00
④ 649°-24'-00"
162°-21'-00" ✓

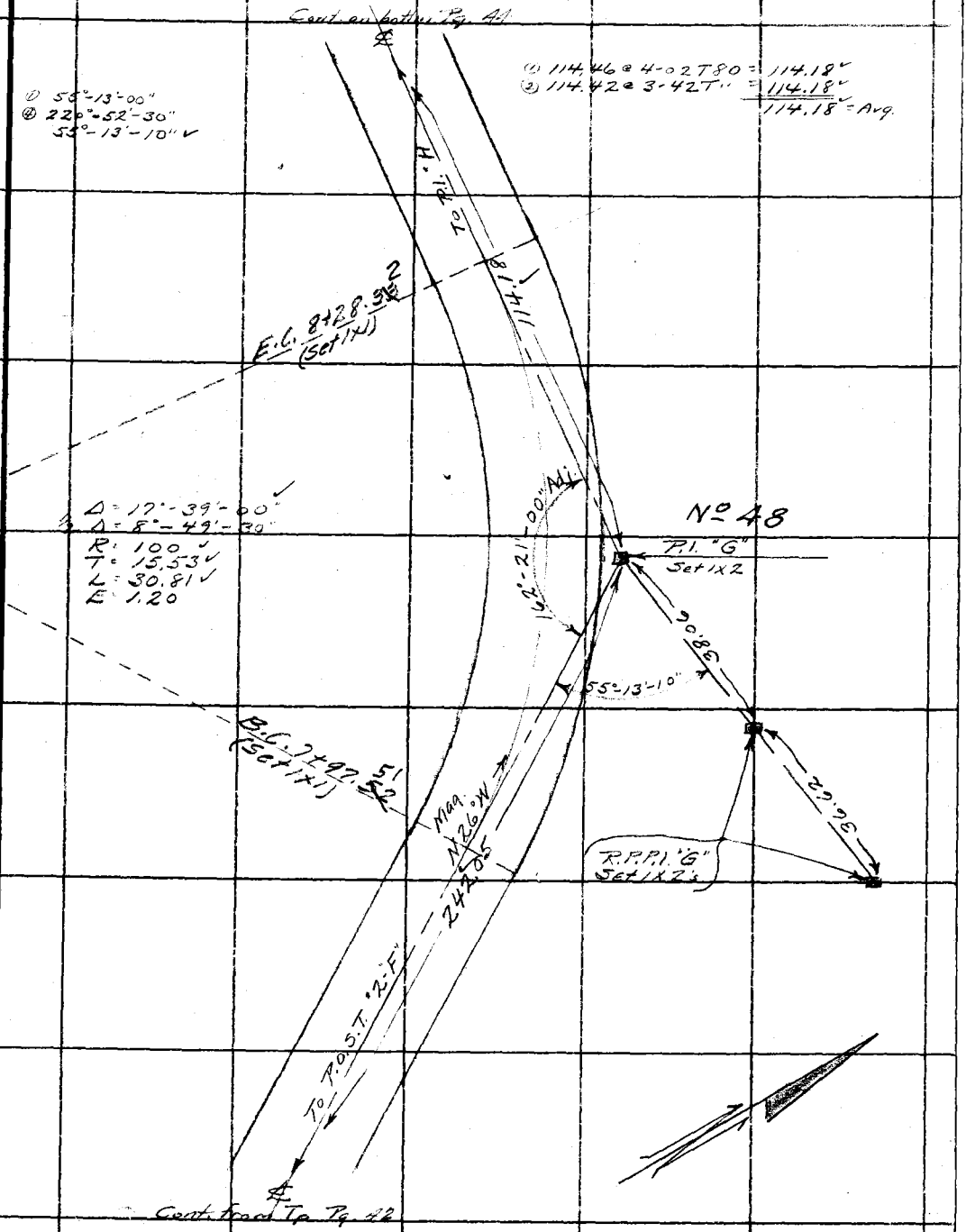

Note: ANY ADDITIONS OR CHANGES ON THIS SHEET MUST BE MADE OR CIRCLED IN Red Ink, WITH DATE AND NAME OF PERSON MAKING CHANGE.

Do not extend notes this side of this line

RETURN TO
LOS ANGELES COUNTY SURVEYOR
700 HALL OF RECORDS

FORM 247 10M 5-31

F.B. 534 Pg. 44

Ⓓ 144°-32'-30" +
Ⓔ 578°-10'-00
144°-32'-30" ✓

Ⓓ 72.14 @ 5-05 T 80 = 71.86 ✓
Ⓔ 72.27 @ 6-07 T " = 71.86 ✓
Avg. = 71.86 ✓

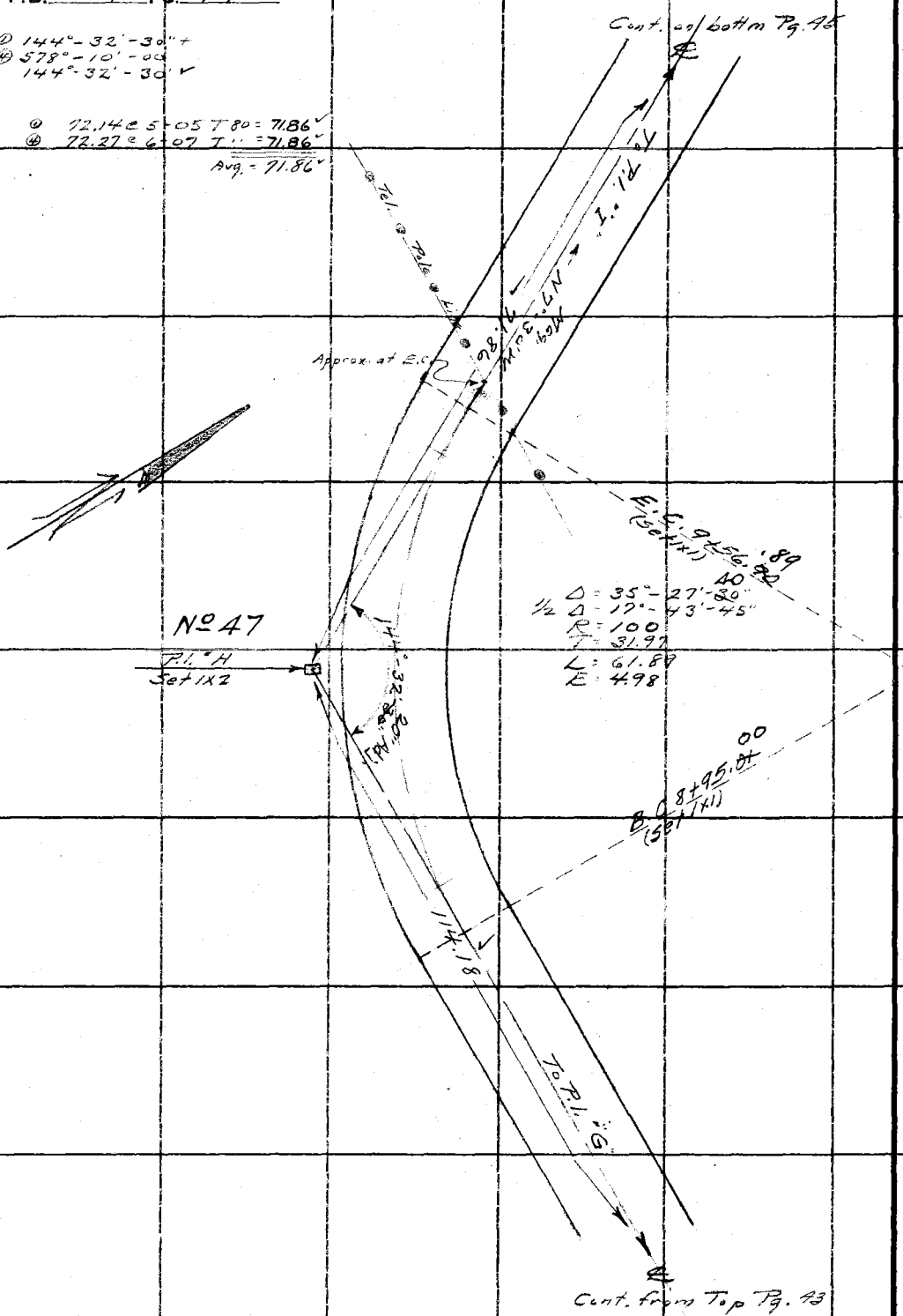

RETURN TO
LOS ANGELES COUNTY SURVEYOR
700 HALL OF RECORDS
Do not extend notes this side of this line

Note: ANY ADDITIONS OR CHANGES ON THIS SHEET MUST BE MADE OR CIRCLED IN Red Ink. WITH DATE AND NAME OF PERSON MAKING CHANGE.

Notes Ck'd by J. A. LYON	Survey of Cobal-Palmer F.T.T.
Map No. C.S.B-904-4	W. O. 7170 Tape No. 34 St'd 84 °F.
Office Work J. A. LYON	Surveyed by A. N. HELLSTROM
Checked	Notes A.N.H. Date 11-7-33
Date	Indexed A. C. Johnson

F.B. 534 Pg. 45

157°-20'-15"
629°-20'-30"
157°-20'-10"

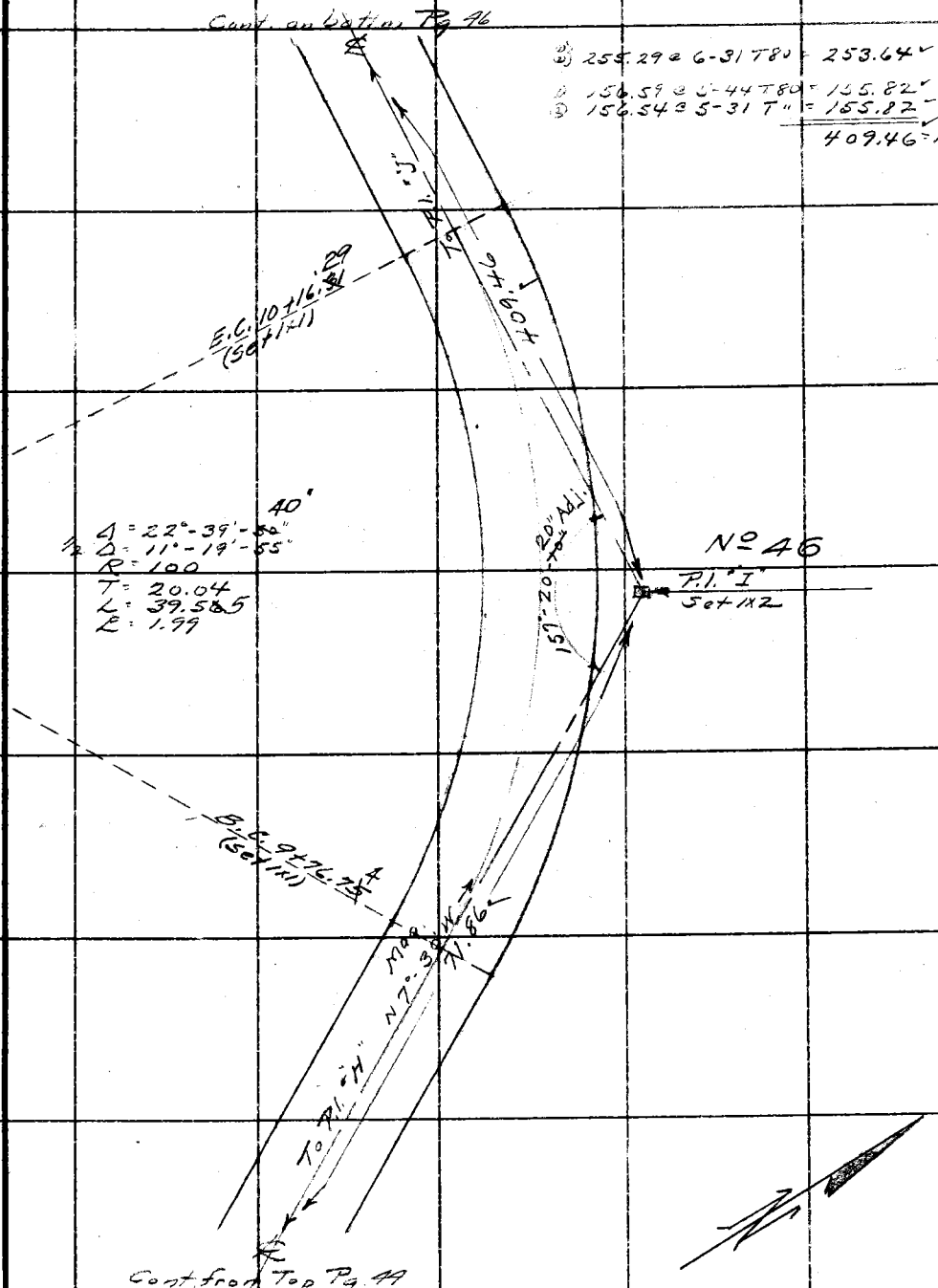

Note: ANY ADDITIONS OR CHANGES ON THIS SHEET MUST BE MADE OR CIRCLED IN Red Ink. WITH DATE AND NAME OF PERSON MAKING CHANGE.

Do not extend notes this side of this line

RETURN TO
LOS ANGELES COUNTY SURVEYOR
700 HALL OF RECORDS

FORM 247 10M 5-31

F.B. 534 Pg. 46

Cont. on bottom Rt Pg 47

③ 92°-54'-15"
④ 371°-37'-00"
92°-54'-15" ✓

① 193.88 @ 6-25 T80 = 192.67 ✓
② 193.82 @ 6-15 T " = 192.67 ✓
192.67 = Avg.

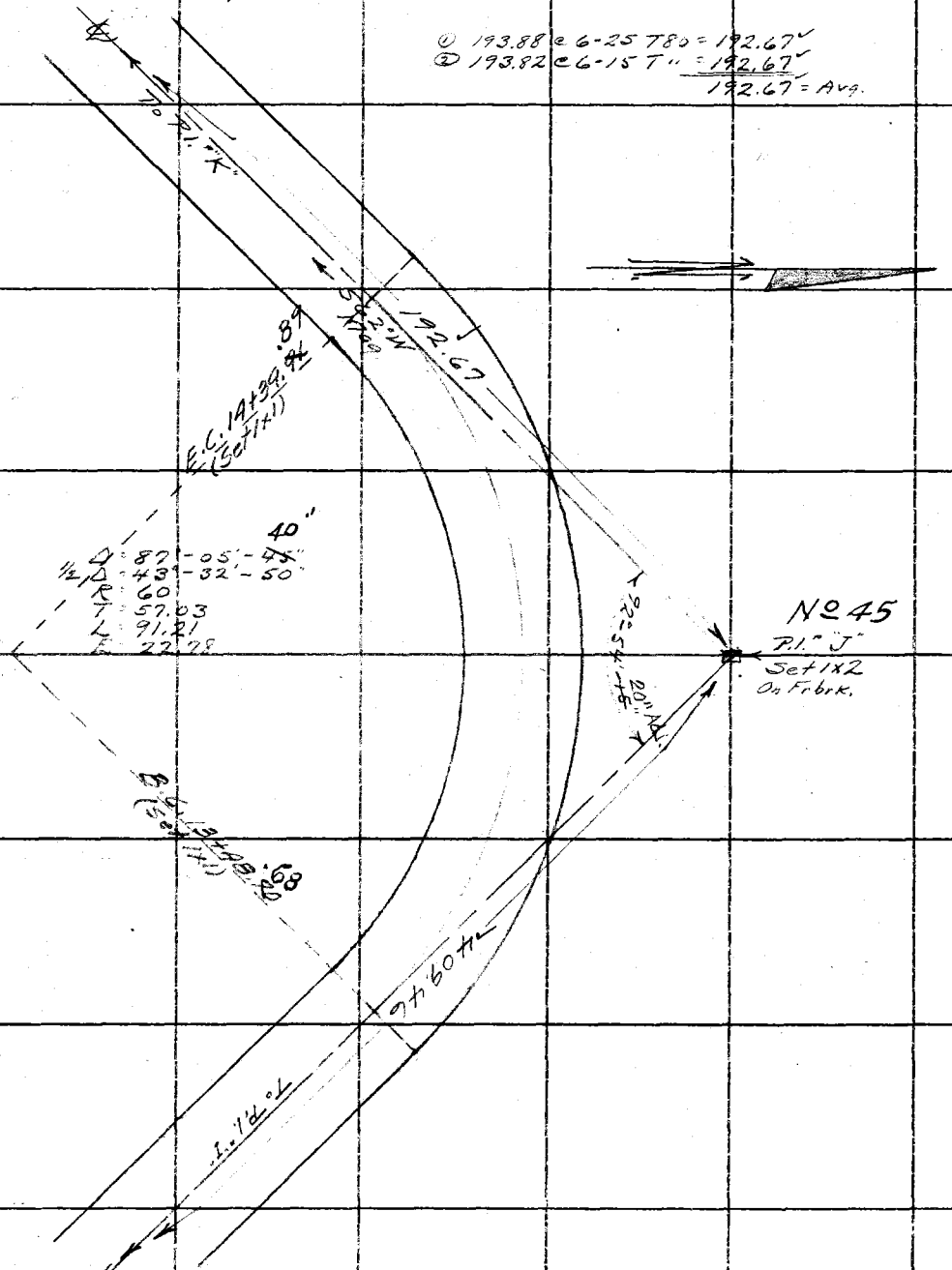

Cont. from Top. Pg. 45

RETURN TO
LOS ANGELES COUNTY SURVEYOR
700 HALL OF RECORDS
Do not extend notes this side of this line

Note: ANY ADDITIONS OR CHANGES ON THIS SHEET MUST BE MADE OR CIRCLED IN Red Ink. WITH DATE AND NAME OF PERSON MAKING CHANGE.

Notes Ck'd by [illegible]	Survey of Cobal-Palmer F.T.T.
Map No. C.S.B-904 4	W. O. 7170 Tape No. 04 St'd 84 °F.
Office Work J. A. [illegible]	Surveyed by A. N. HELLSTROM
Checked	Notes A.N.H. Date 11-7-33
Date	Indexed A. C. Johnson

F.B. 534 Pg. 47

① 93°-09'-00"
④ 372°-37'-00"
93°-09'-15"

① 300.45 @ 8-39 T80 = 297.03
② 300.53 @ 8-44 T " = 297.05

3.60 @ 0-0 T80 = 3.60
Avg. = 300.64

① 256.51 @ 7-03 T80 = 254.57
② 256.56 @ 7-10 T " = 254.56
Avg. = 254.56

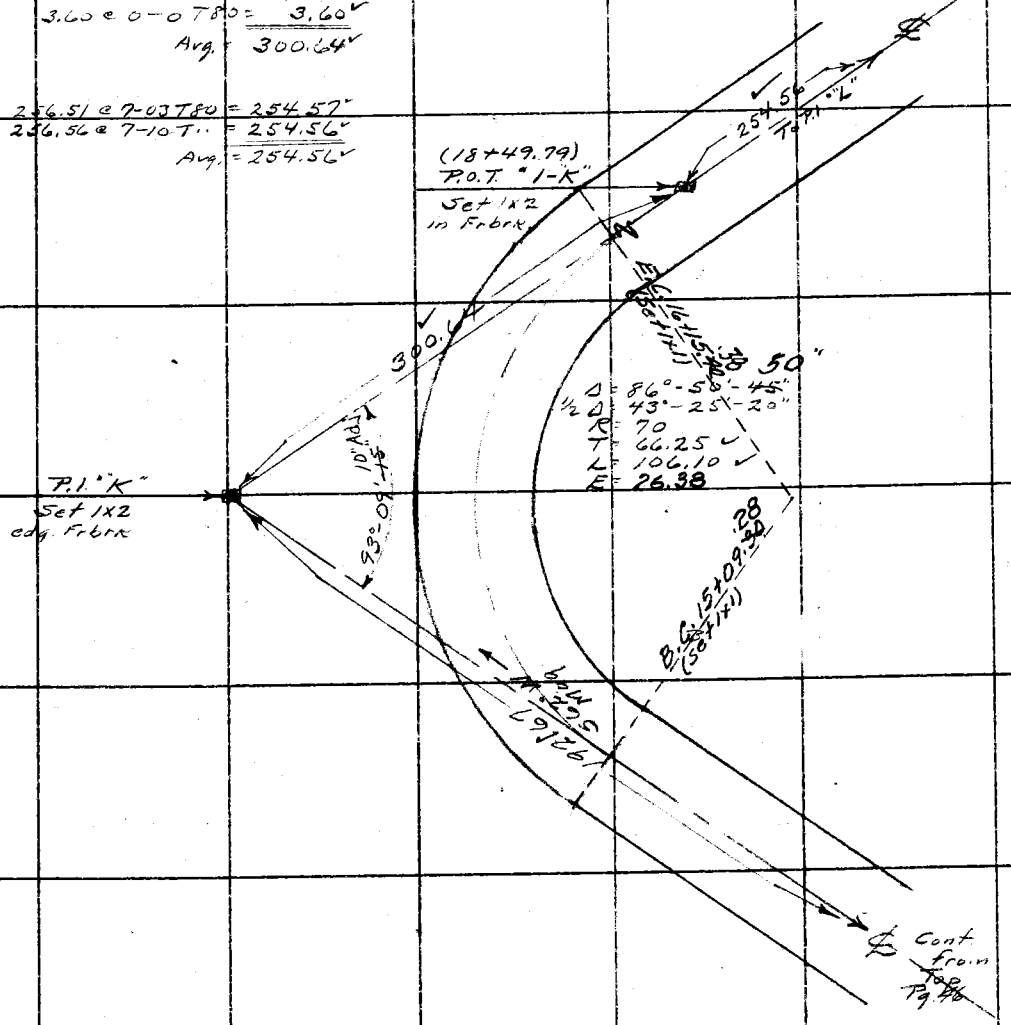

Note: ANY ADDITIONS OR CHANGES ON THIS SHEET MUST BE MADE OR CIRCLED IN Red Ink. WITH DATE AND NAME OF PERSON MAKING CHANGE.

RETURN TO
LOS ANGELES COUNTY SURVEYOR
700 HALL OF RECORDS

Do not extend notes this side of this line

FORM 247 10M 5-31

F.B. 534 Pg. 48

① 156°-51'-00"
④ 627°-24'-00"
156°-51'-00" ✓

① 297.61 @ 6-07 T80 = 295.92
② 297.54 @ 5-59 T" = 295.92

① 98.36 @ 11-09 T80 = 96.50
② 98.25 @ 10-48 T" = 96.51
Avg. = 392.42

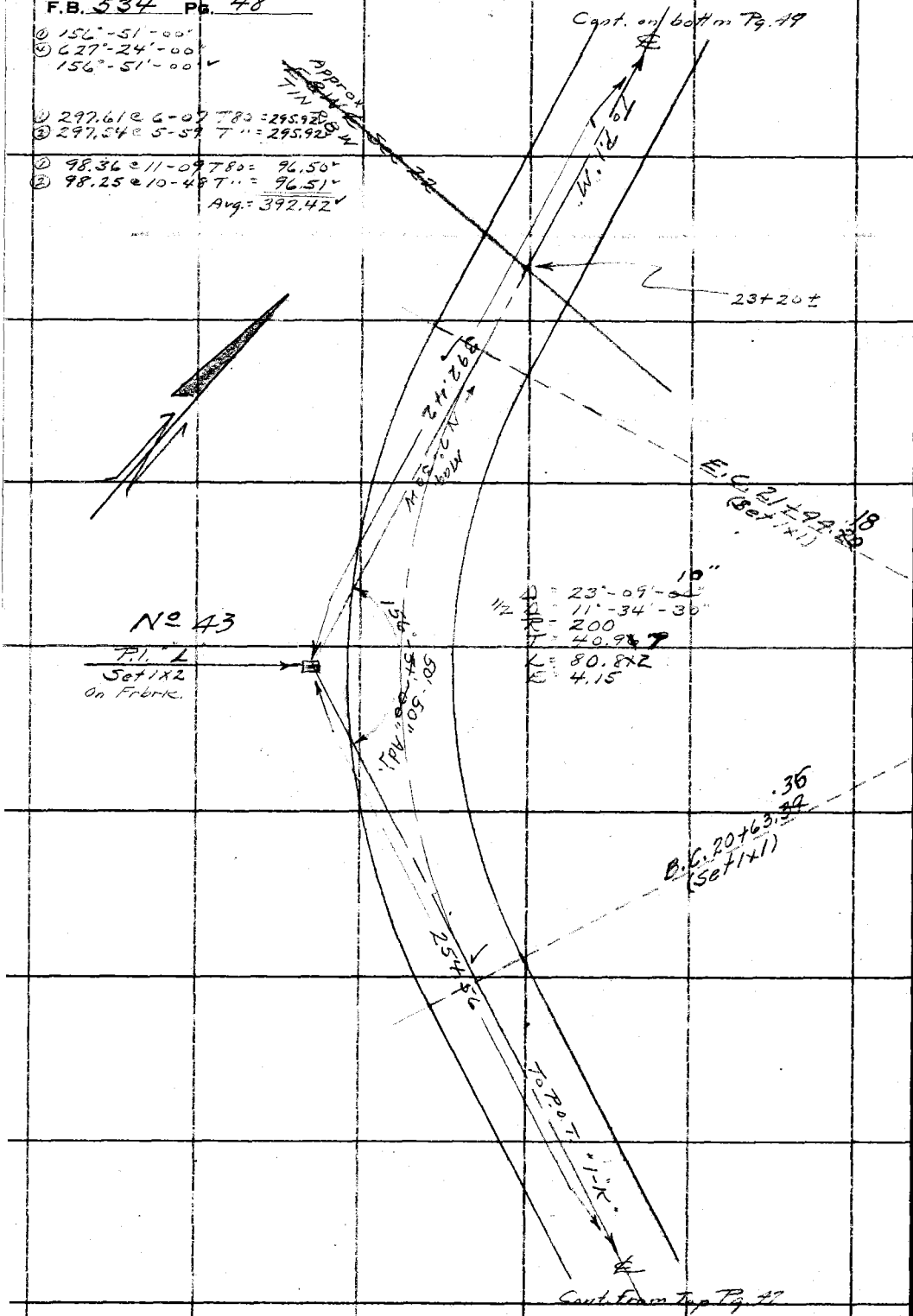

RETURN TO
LOS ANGELES COUNTY SURVEYOR
700 HALL OF RECORDS

Do not extend notes this side of this line

Note: ANY ADDITIONS OR CHANGES ON THIS SHEET MUST BE MADE OR CIRCLED IN Red Ink. WITH DATE AND NAME OF PERSON MAKING CHANGE.

Notes Ck'd by J. A. LYON	Survey of Cobal - Palmer F.T.T.
Map No. C.S.B-904-4	W. O. 7170 Tape No. 34 St'd 84 °F.
Office Work J. A. LYON	Surveyed by A. N. HELLSTROM
Checked	Notes A.N.H Date 11-7-33
Date	Indexed A. C. Johnson

F.B. 534 Pg. 49

(1) 171°-50'-00"
(4) 687°-20'-00"
171°-50'-00"

Cont. on bottom Pg 48

(1) 136.87 @ 4-46 T 90 = 136.41
(2) 136.82 @ 4-33 T " = 136.40
136.40 = Avg.

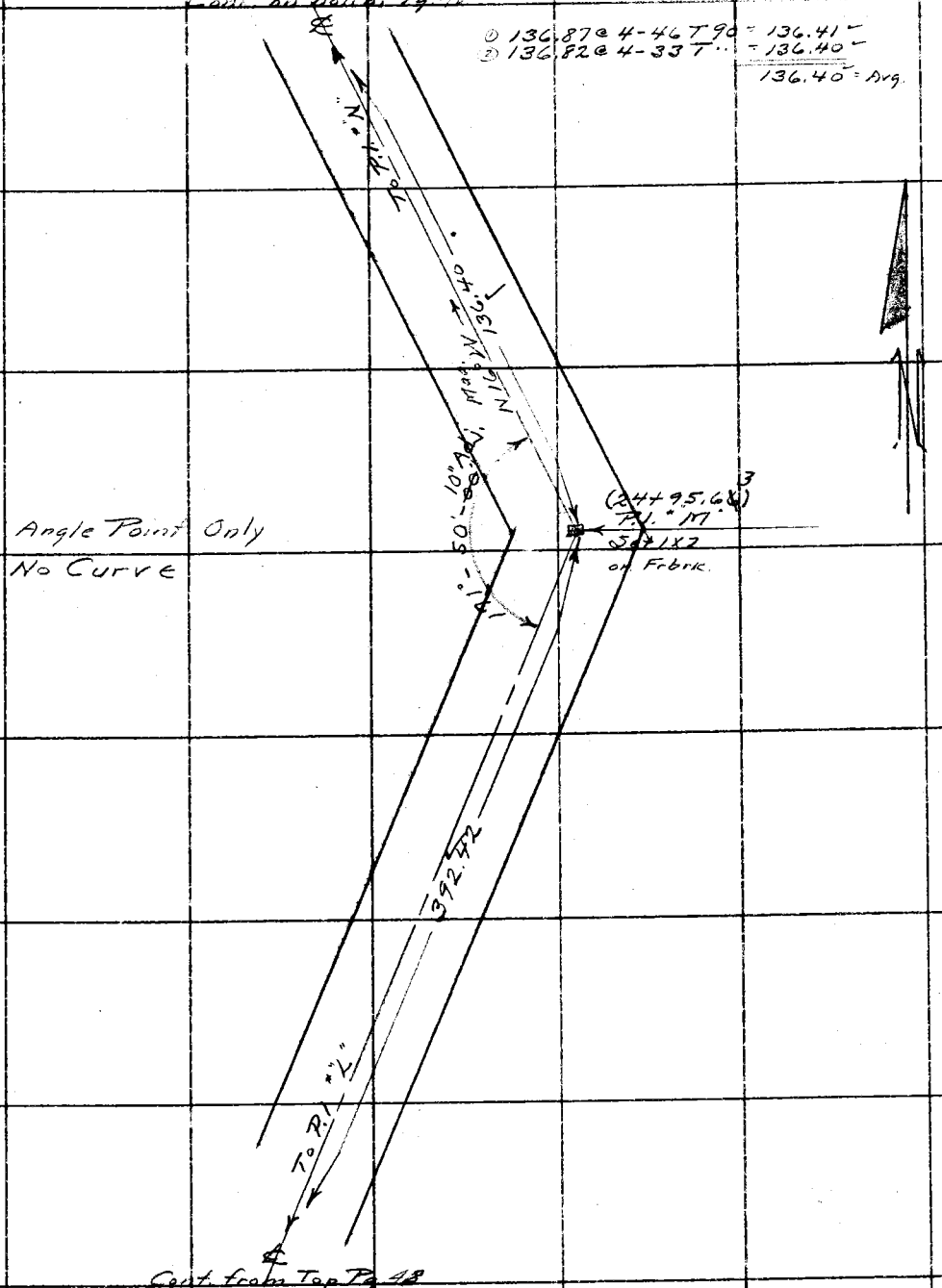

Cont. from Top Pg 48

Note: ANY ADDITIONS OR CHANGES ON THIS SHEET MUST BE MADE OR CIRCLED IN Red Ink. WITH DATE AND NAME OF PERSON MAKING CHANGE.

Do not extend notes this side of this line

RETURN TO
LOS ANGELES COUNTY SURVEYOR
700 HALL OF RECORDS

FORM 247 10M 5-31

F.B. 534 Pg. 50

(1) 171°-29'-45" +
(4) 686°-00'-00"
171°-30'-00" ✓

(1) 269.84 @ 5-38 T90 = 268.55 ✓
(2) 269.91 @ 5-45 T " = 268.56 ✓

(1) 109.53 @ 10-20 T90 = 107.75 ✓
(2) 109.34 @ 9-45 T " = 107.75 ✓
376.30 ✓

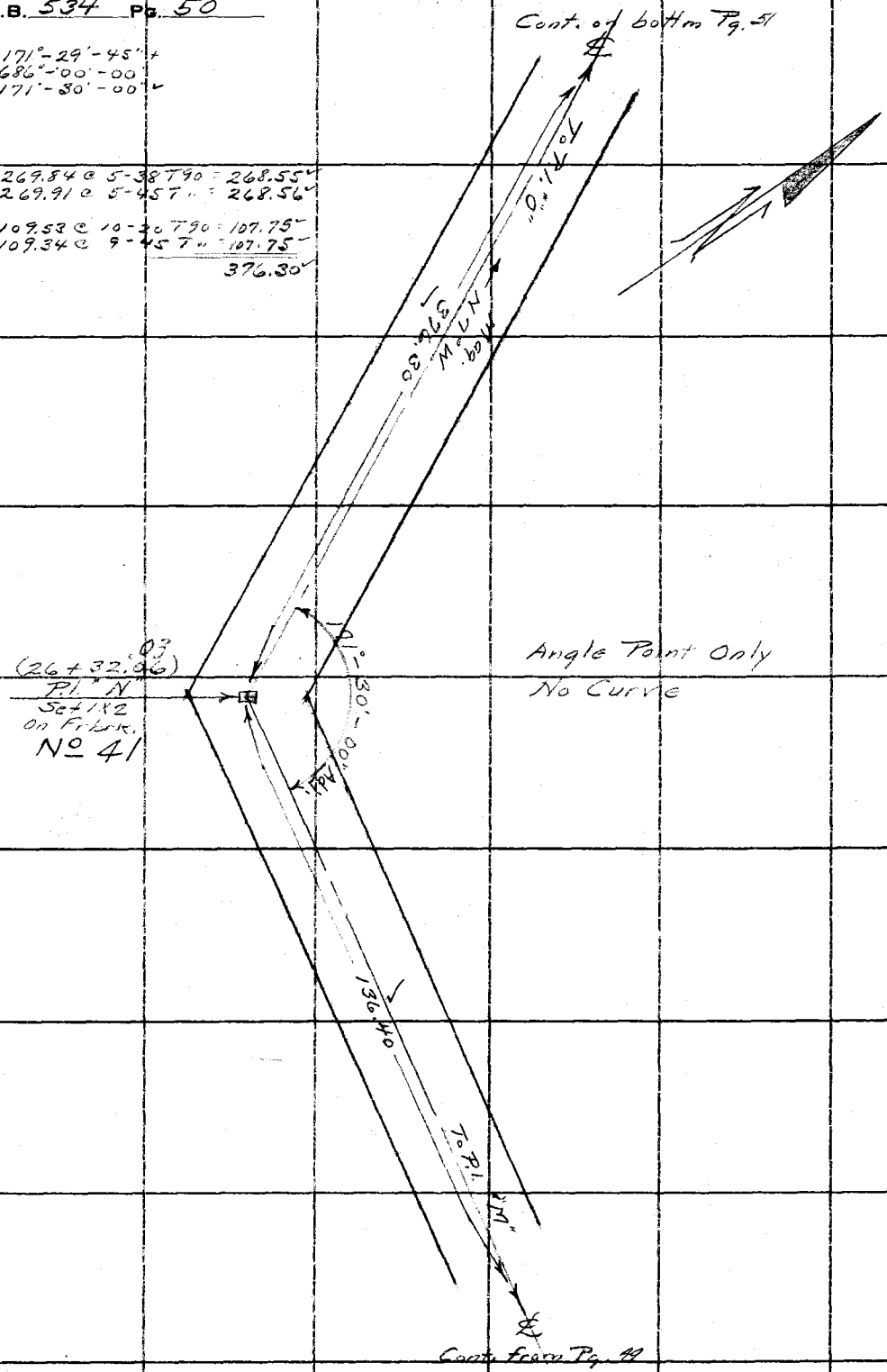

RETURN TO
LOS ANGELES COUNTY SURVEYOR
700 HALL OF RECORDS

Do not extend notes this side of this line

Note: ANY ADDITIONS OR CHANGES ON THIS SHEET MUST BE MADE OR CIRCLED IN Red Ink. WITH DATE AND NAME OF PERSON MAKING CHANGE.

Notes Ck'd by J. A. LYON	Survey of Cobal-Palmer F.T.T.
Map No. C.S.B-904-4	W. O. 7170 Tape No. 34 St'd 84 °F.
Office Work J. A. LYON	Surveyed by A. N. HELLSTROM
Checked	Notes A.N.H. Date 11-13-33
Date	Indexed A. C. Johnson

F.B. 534 Pg. 51

① 150°-08'-30"
④ 600°-34'-00"
150°-08'-30"

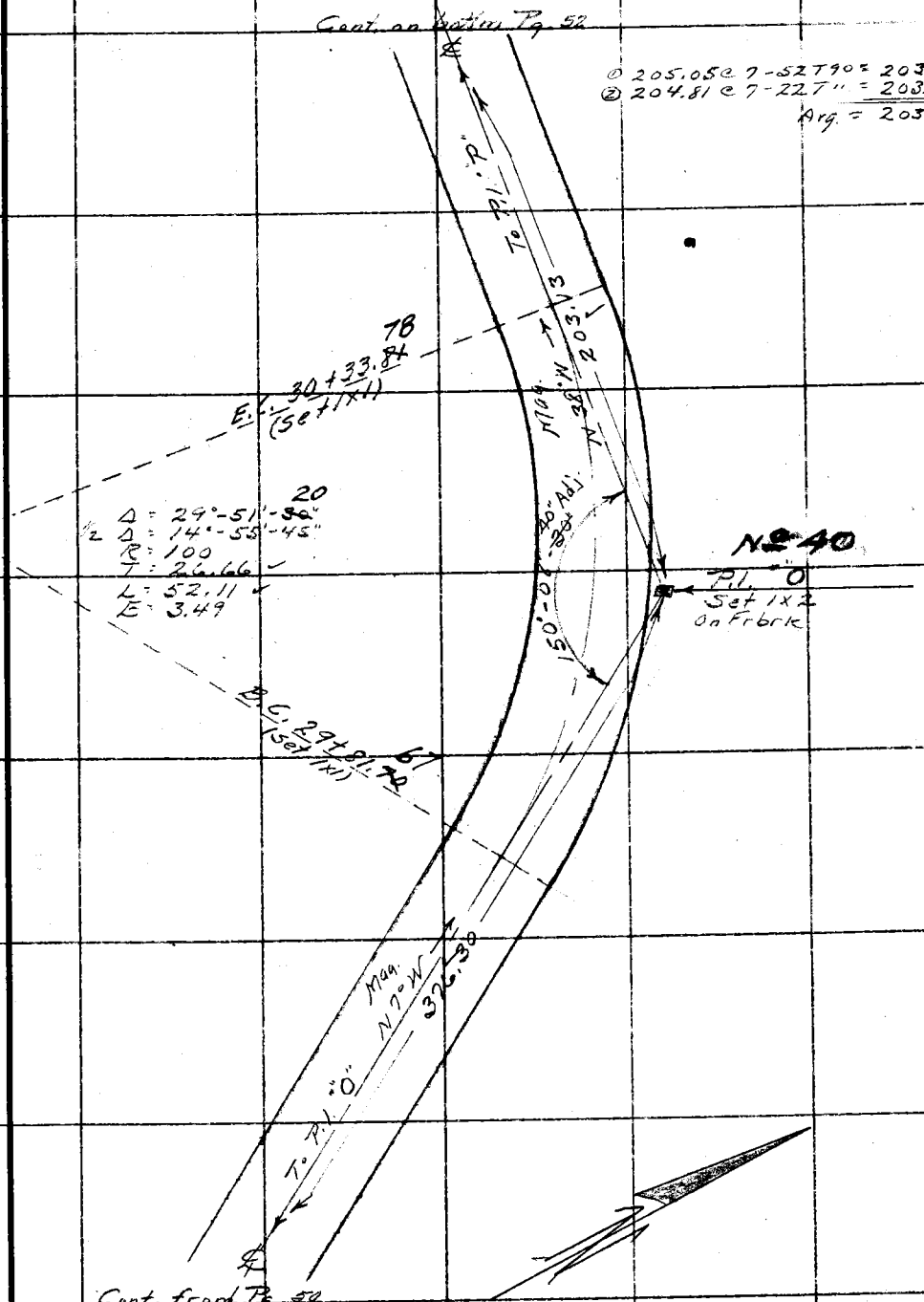

Note: ANY ADDITIONS OR CHANGES ON THIS SHEET MUST BE MADE OR CIRCLED IN Red Ink. WITH DATE AND NAME OF PERSON MAKING CHANGE.

RETURN TO
LOS ANGELES COUNTY SURVEYOR
700 HALL OF RECORDS
Do not extend notes this side of this line

FORM 247 10M 5-31

F.B. 534 Pg. 52

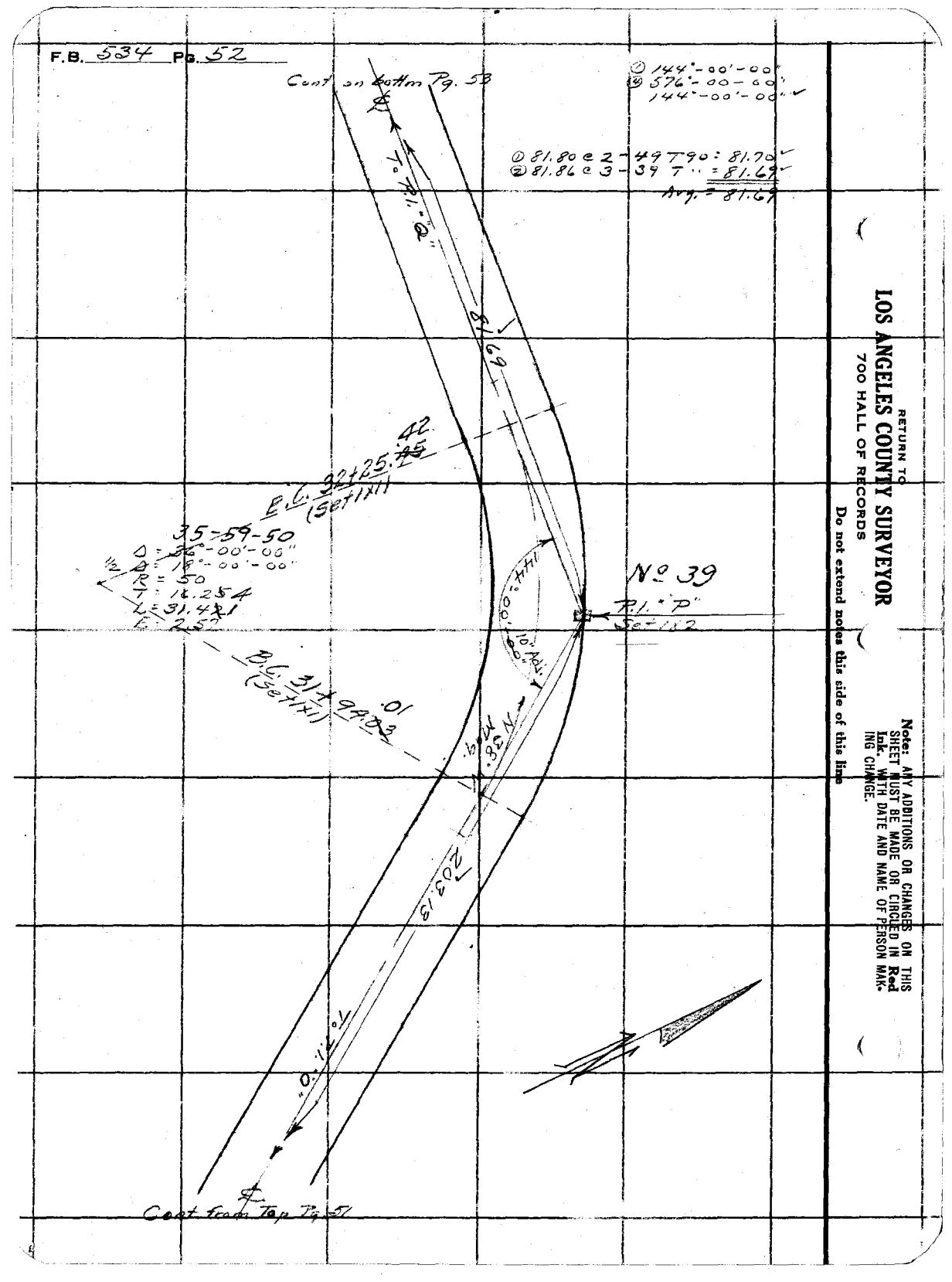

RETURN TO
LOS ANGELES COUNTY SURVEYOR
700 HALL OF RECORDS

Do not extend notes this side of this line

Note: ANY ADDITIONS OR CHANGES ON THIS SHEET MUST BE MADE OR CIRCLED IN Red Ink. WITH DATE AND NAME OF PERSON MAKING CHANGE.

Notes Ck'd by J. A. LYON	Survey of Cobal-Palmer F.T.T.
Map No. C.S.B-904-4	W. O. 2170 Tape No. 34 St'd 54 °F.
Office Work J. A. LYON	Surveyed by A. N. HELLSTROM
Checked	Notes A.N.H. Date 11-13-33
Date	Indexed A. C. Johnson

F.B. 534 PG. 53

① 130°-01'-00"
② 520°-04'-00"
130°-01'-00"

Cont. on bottom Pg. 54

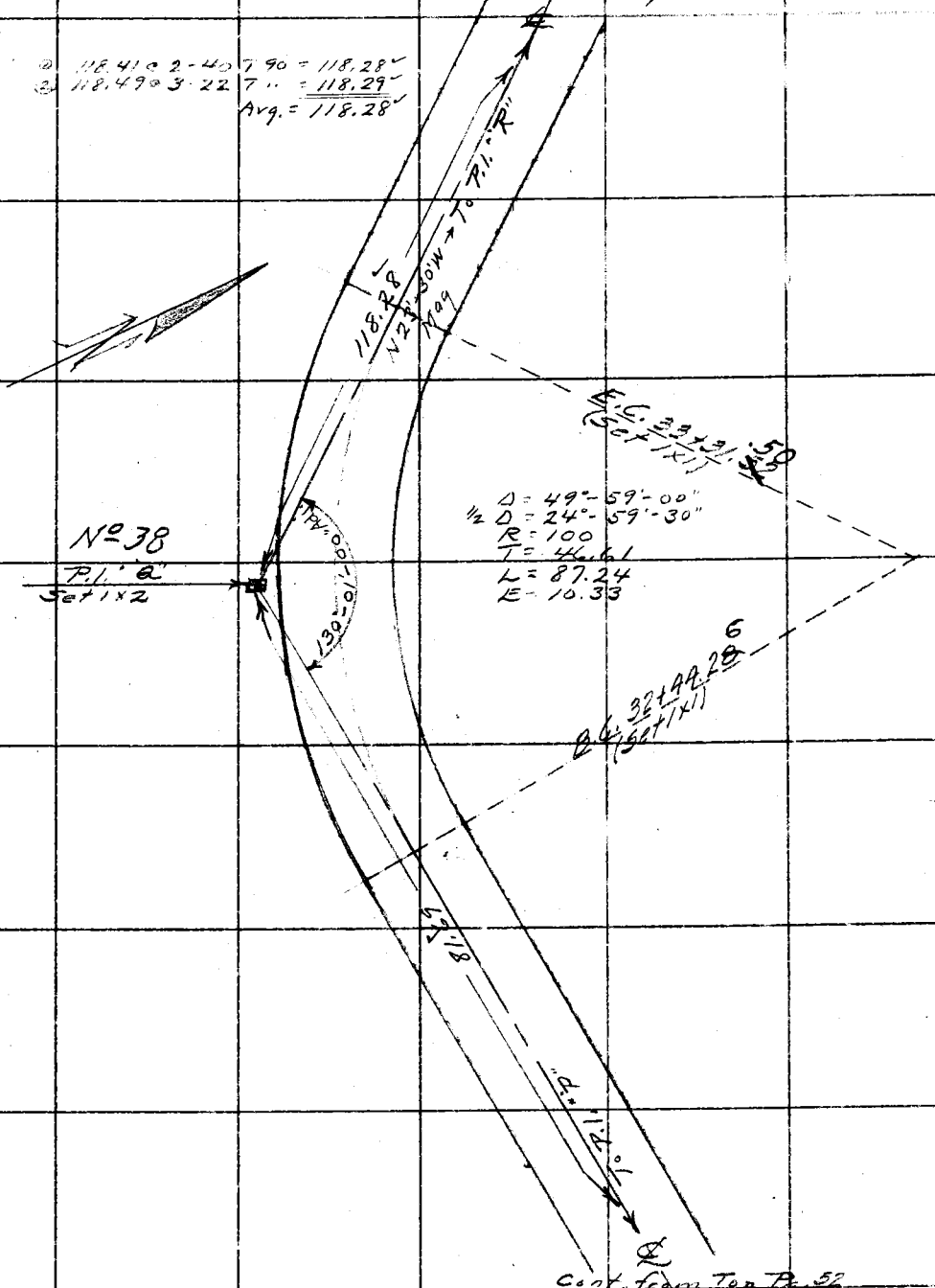

Cont. from Top Pg. 52

Note: ANY ADDITIONS OR CHANGES ON THIS SHEET MUST BE MADE OR CIRCLED IN Red Ink. WITH DATE AND NAME OF PERSON MAKING CHANGE.

Do not extend notes this side of this line

RETURN TO
LOS ANGELES COUNTY SURVEYOR
700 HALL OF RECORDS

FORM 247 10M 8-31

F.B. 534 Pg. 54

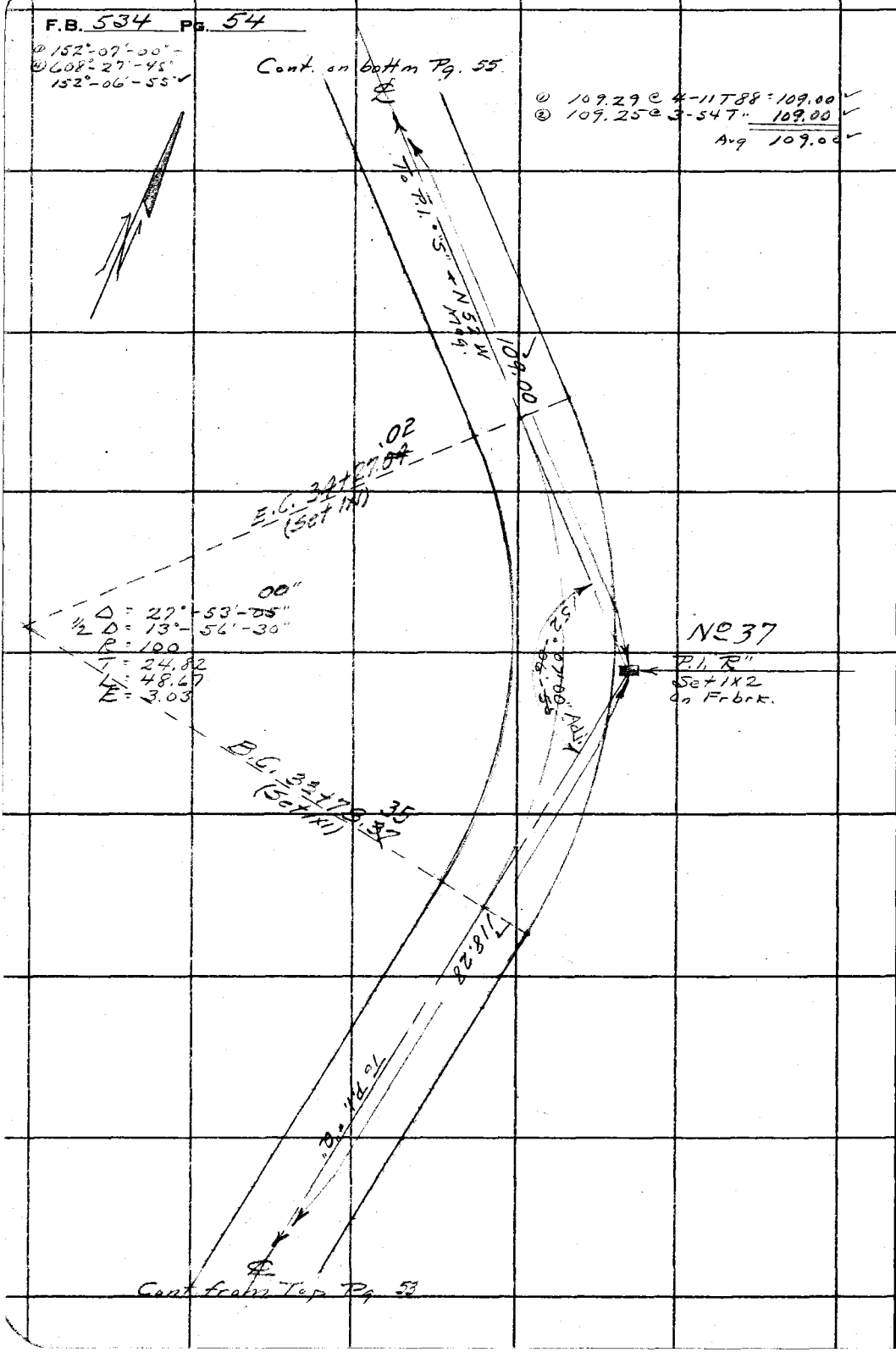

RETURN TO
LOS ANGELES COUNTY SURVEYOR
700 HALL OF RECORDS

Do not extend notes this side of this line

Note: ANY ADDITIONS OR CHANGES ON THIS SHEET MUST BE MADE OR CIRCLED IN Red Ink. WITH DATE AND NAME OF PERSON MAKING CHANGE.

Notes Ck'd by J. A. LYON	Survey of Cobal - Palmer F.T.T.
Map No. C.S.B-904-4	W. O. ____ Tape No. ____ St'd ____ °F.
Office Work J. A. LYON	Surveyed by A. N. HELLSTROM
Checked	Notes A.N.H. Date 11-13-39
Date	Indexed A. C. Johnson

F.B. 534 Pg. 55

① 159-09-15
④ 635-37'-00"
159-09'-15"

Cont. on bottom Pg. 56

③ 238.46 @ 0 OT86 = 238.46

Note: ANY ADDITIONS OR CHANGES ON THIS SHEET MUST BE MADE OR CIRCLED IN Red Ink. WITH DATE AND NAME OF PERSON MAKING CHANGE.

RETURN TO
LOS ANGELES COUNTY SURVEYOR
700 HALL OF RECORDS

Do not extend notes this side of this line

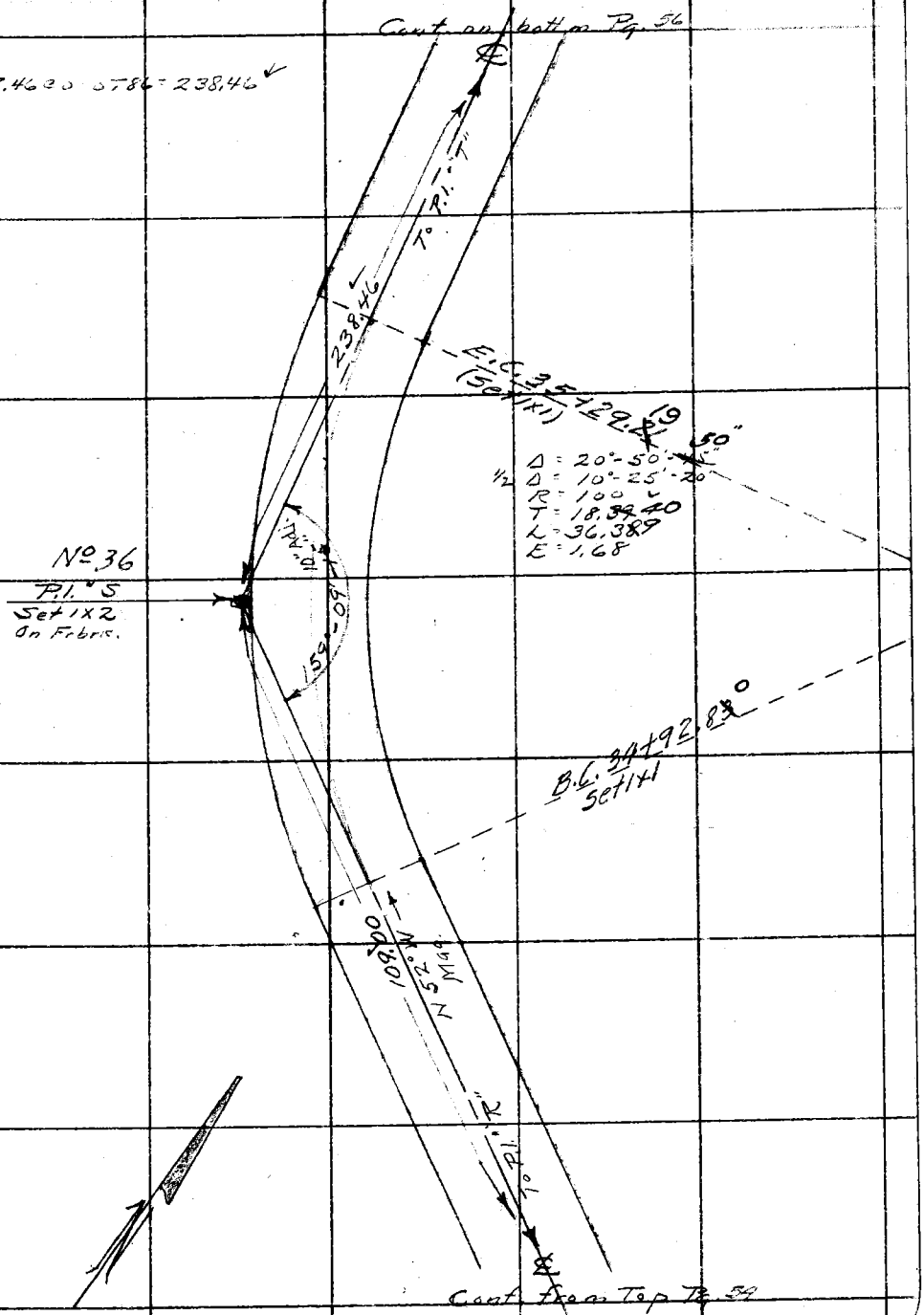

Cont. from Top Pg. 54

FORM 247 10M 5-31

F.B. 534 Pg. 56

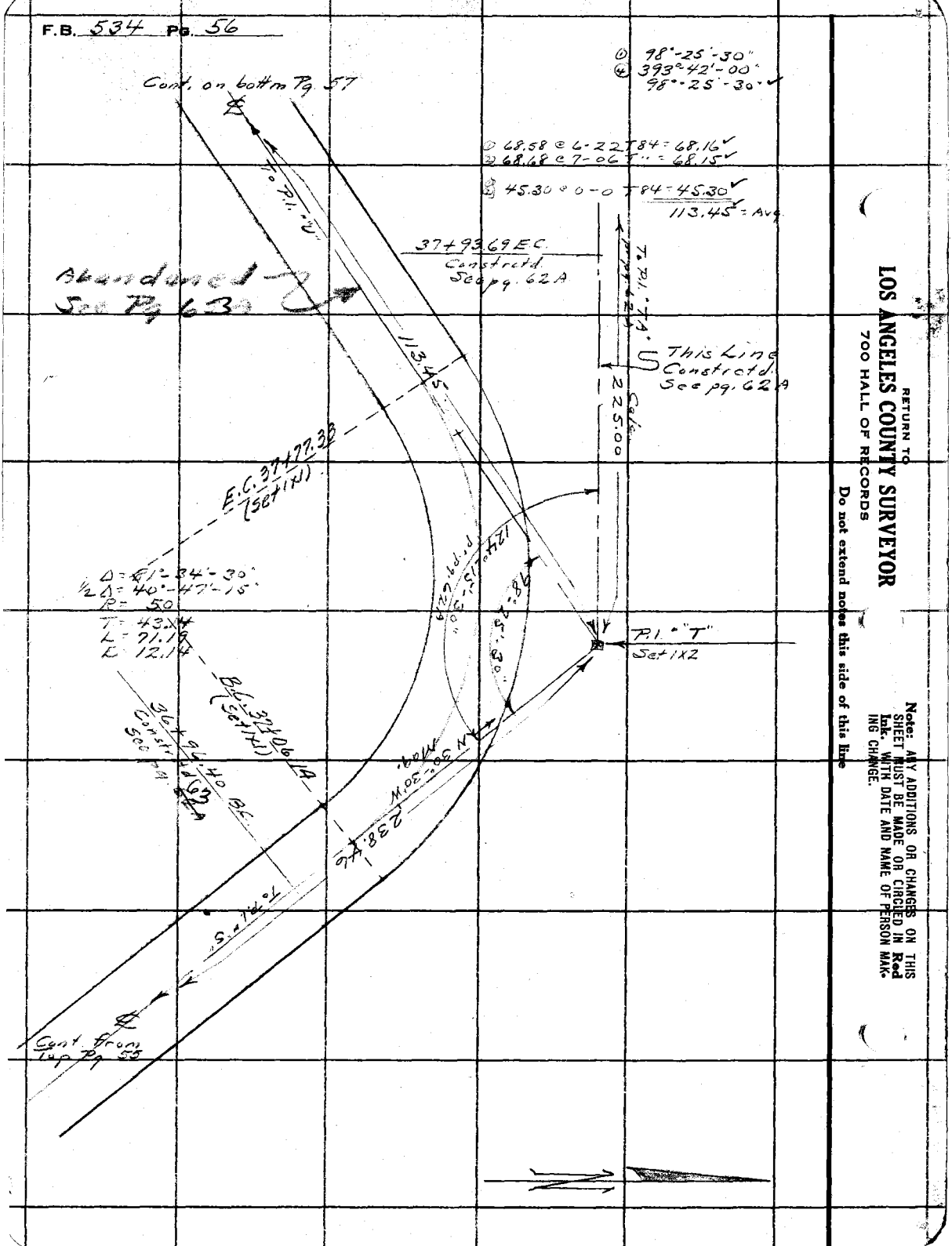

① 98°-25'-30"
④ 393°-42'-00"
98°-25'-30" ✓

① 68.58 @ L-22+84 = 68.16 ✓
② 68.68 @ T-06+ = 68.15 ✓

③ 45.30 @ 0-0 + 84 = 45.30 ✓
113.45 = Avg.

RETURN TO
LOS ANGELES COUNTY SURVEYOR
700 HALL OF RECORDS

Do not extend notes this side of this line

Note: ANY ADDITIONS OR CHANGES ON THIS SHEET MUST BE MADE OR CIRCLED IN Red Ink. WITH DATE AND NAME OF PERSON MAKING CHANGE.

Notes Ck'd by J. A. LYON	Survey of Cobal-Palmer F.T.T.
Map No. C.S.B-904 3	W. O. 7170 Tape No. 34 St'd 84 °F.
Office Work J. A. LYON	Surveyed by A. N. HELLSTROM
Checked	Notes A.N.H. Date 11-22-33
Date	Indexed A. C. Johnson

F.B. 534 Pg. 37

(1) 102°-26'-30"
(4) 409°-46'-00"
102°-26'-30"

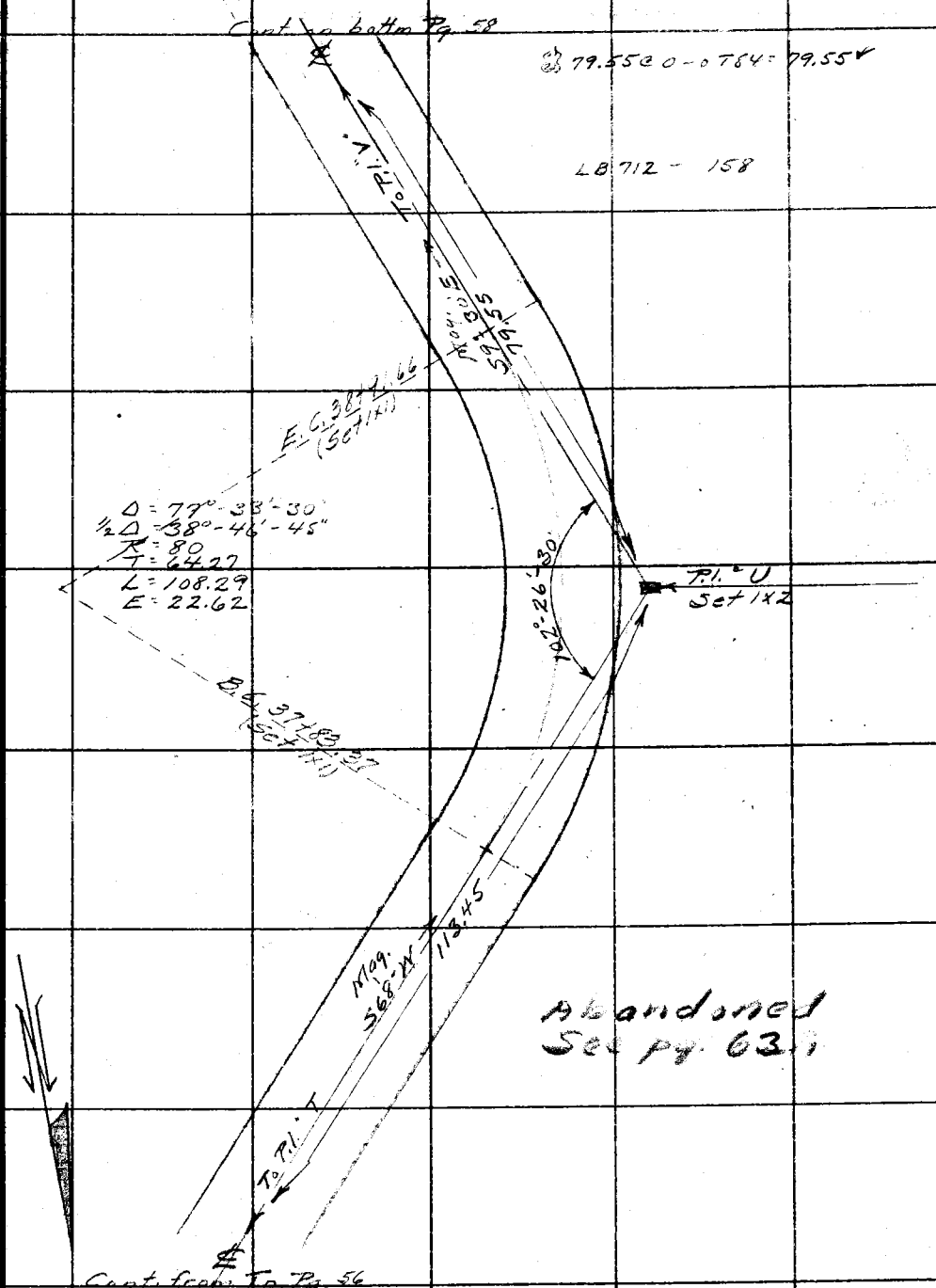

Abandoned
See pg. 63

Note: ANY ADDITIONS OR CHANGES ON THIS SHEET MUST BE MADE OR CIRCLED IN Red Ink. WITH DATE AND NAME OF PERSON MAKING CHANGE.

Do not extend notes this side of this line

RETURN TO
LOS ANGELES COUNTY SURVEYOR
700 HALL OF RECORDS

FORM 247 10M 8-31

F.B. 534 Pg. 58

① 163°-08'-30"
④ 652°-33'-30"
163°-08'-25" ✓

① 113.86 @ 2-28 T84 = 113.75 ✓
② 113.89 @ 2-50 T" = 113.75 ✓
Avg. = 113.75 ✓

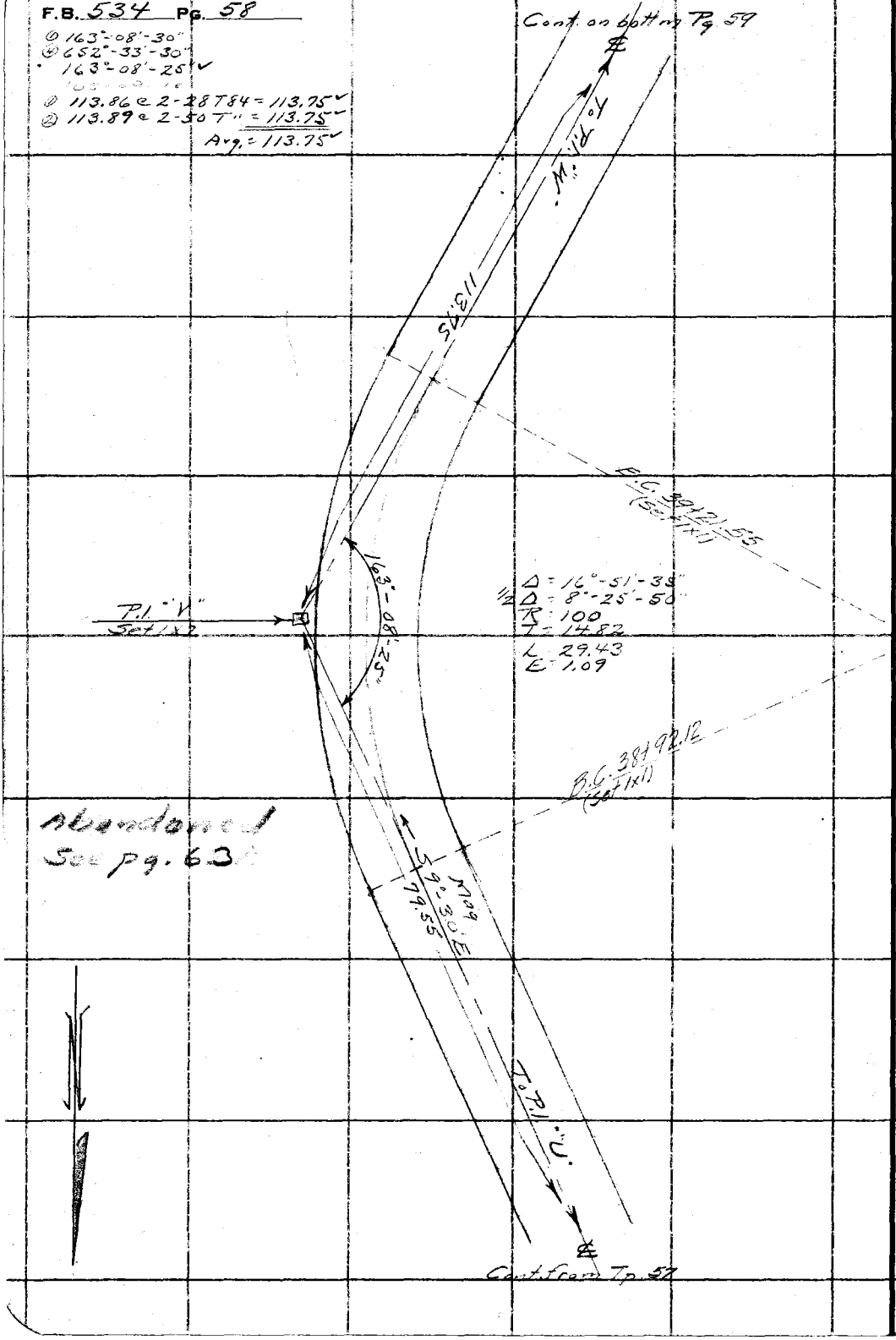

RETURN TO
LOS ANGELES COUNTY SURVEYOR
700 HALL OF RECORDS

Do not extend notes this side of this line

Note: ANY ADDITIONS OR CHANGES ON THIS SHEET MUST BE MADE OR CIRCLED IN Red Ink. WITH DATE AND NAME OF PERSON MAKING CHANGE.

Notes Ck'd by J. A. LYON	Survey of Cobal-Palmer F.T.T.
Map No.	W. O. 2170 Tape No. 34 St'd 84 °F.
Office Work J. A. LYON	Surveyed by A. N. HELLSTROM
Checked	Notes A.N.H. Date 11-22-33
Date	Indexed A. C. Johnson

F.B. 534 Pg. 59

① 88°-19'-00"
② 353°-16'-00"
88°-19'-00"

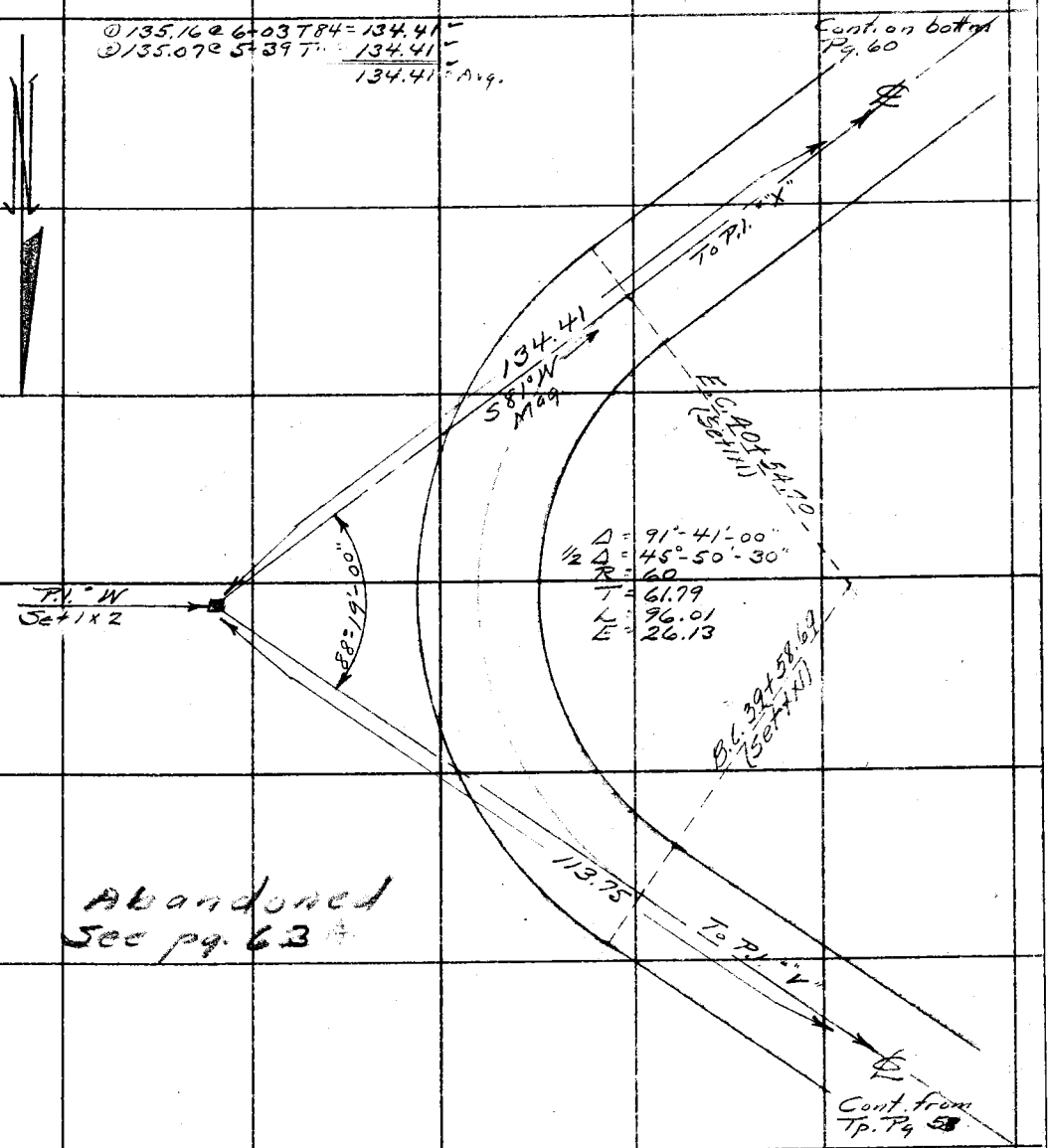

Abandoned
See pg. 63

Note: ANY ADDITIONS OR CHANGES ON THIS SHEET MUST BE MADE OR CIRCLED IN Red Ink, WITH DATE AND NAME OF PERSON MAKING CHANGE.

Do not extend notes this side of this line

RETURN TO
LOS ANGELES COUNTY SURVEYOR
700 HALL OF RECORDS

FORM 247 10M 8-31

F.B. 534 Pg. 60

① 136°-43'-00"
④ 546°-51'-30"
136°-42'-55" ✓

136-36'-30

136-25-00

① 95.53 @ 2-52 T84 = 95.41 ✓
② 95.60 @ 3-34 T " = 95.41 ✓

Avg. = 95.41 ✓

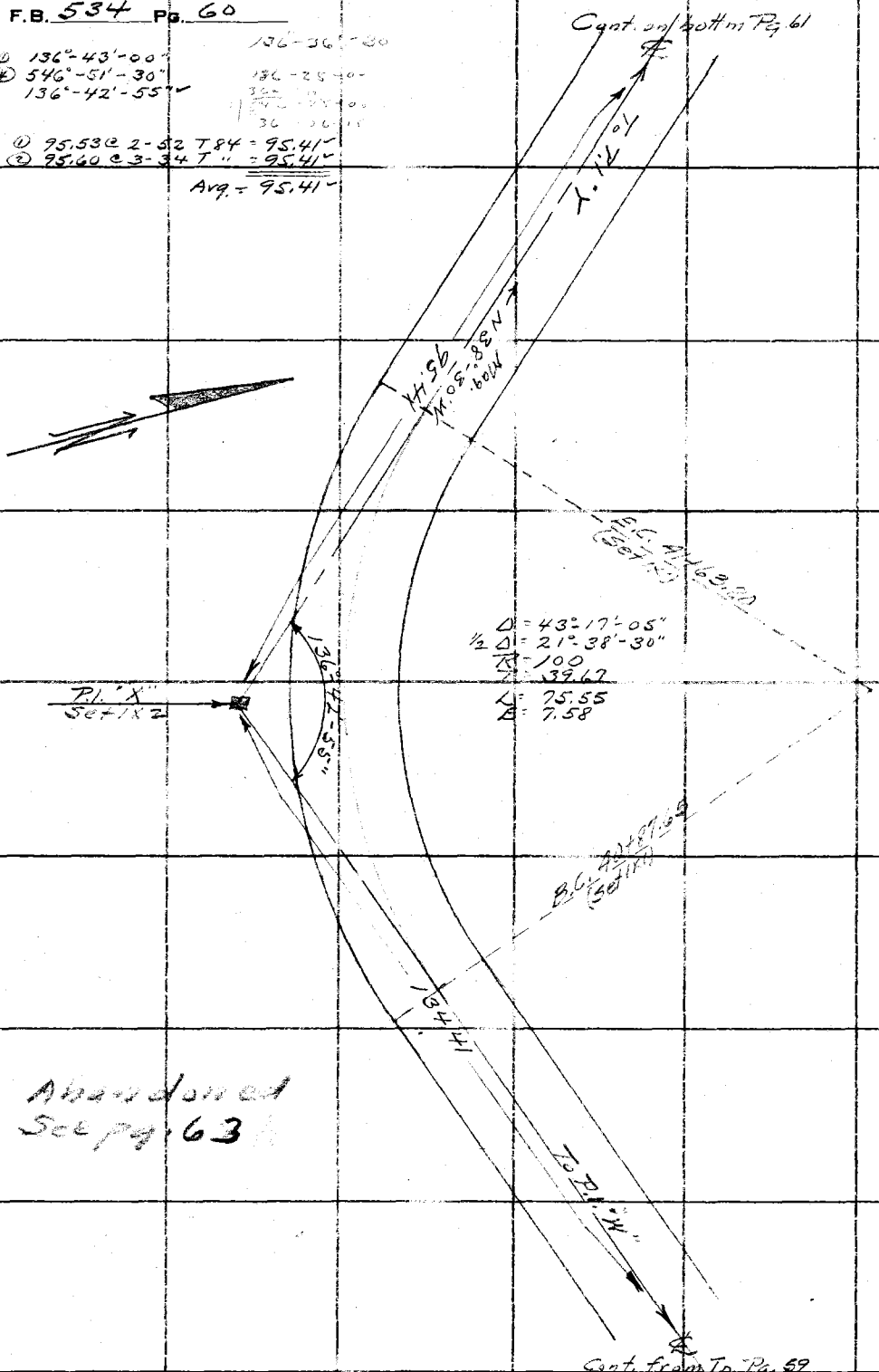

Abandoned
See pg. 63

RETURN TO
LOS ANGELES COUNTY SURVEYOR
700 HALL OF RECORDS

Do not extend notes this side of this line

Note: ANY ADDITIONS OR CHANGES ON THIS SHEET MUST BE MADE OR CIRCLED IN Red Ink. WITH DATE AND NAME OF PERSON MAKING CHANGE.

Notes Ck'd by J. A. LYON	Survey of Cobal-Palmer F.T.T.
Map No.	W. O. 7170 Tape No. 34 St'd 84 °F.
Office Work J. A. LYON	Surveyed by A. N. HELLSTROM
Checked	Notes A.N.H. Date 11-22-33
Date	Indexed A. C. Johnson

F.B. 534 PG. 61

① 171°-32'-30"+
② 686°-10'-00"
171°-32'-30"

Cont. on bottom Pg. 62

① 123.86 @ 5-35 T 86 = 123.27
② 123.78 @ 5-12 T " = 123.27
Avg. = 123.27

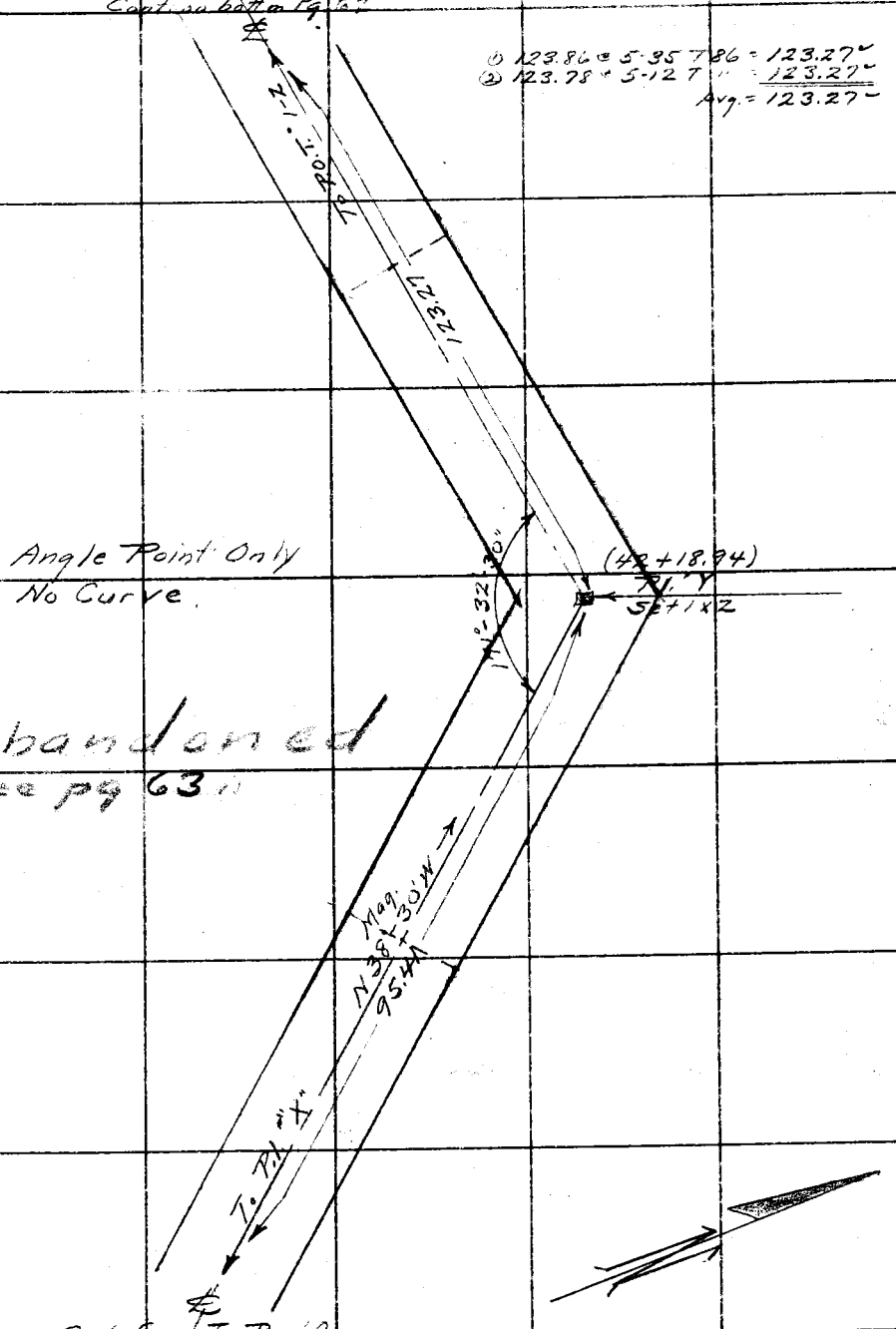

Cont. from Tp. Pg. 60

Note: ANY ADDITIONS OR CHANGES ON THIS SHEET MUST BE MADE OR CIRCLED IN Red Ink, WITH DATE AND NAME OF PERSON MAKING CHANGE.

Do not extend notes this side of this line

RETURN TO
LOS ANGELES COUNTY SURVEYOR
700 HALL OF RECORDS

FORM 247 10M 5-31

F.B. 534 PG. 62

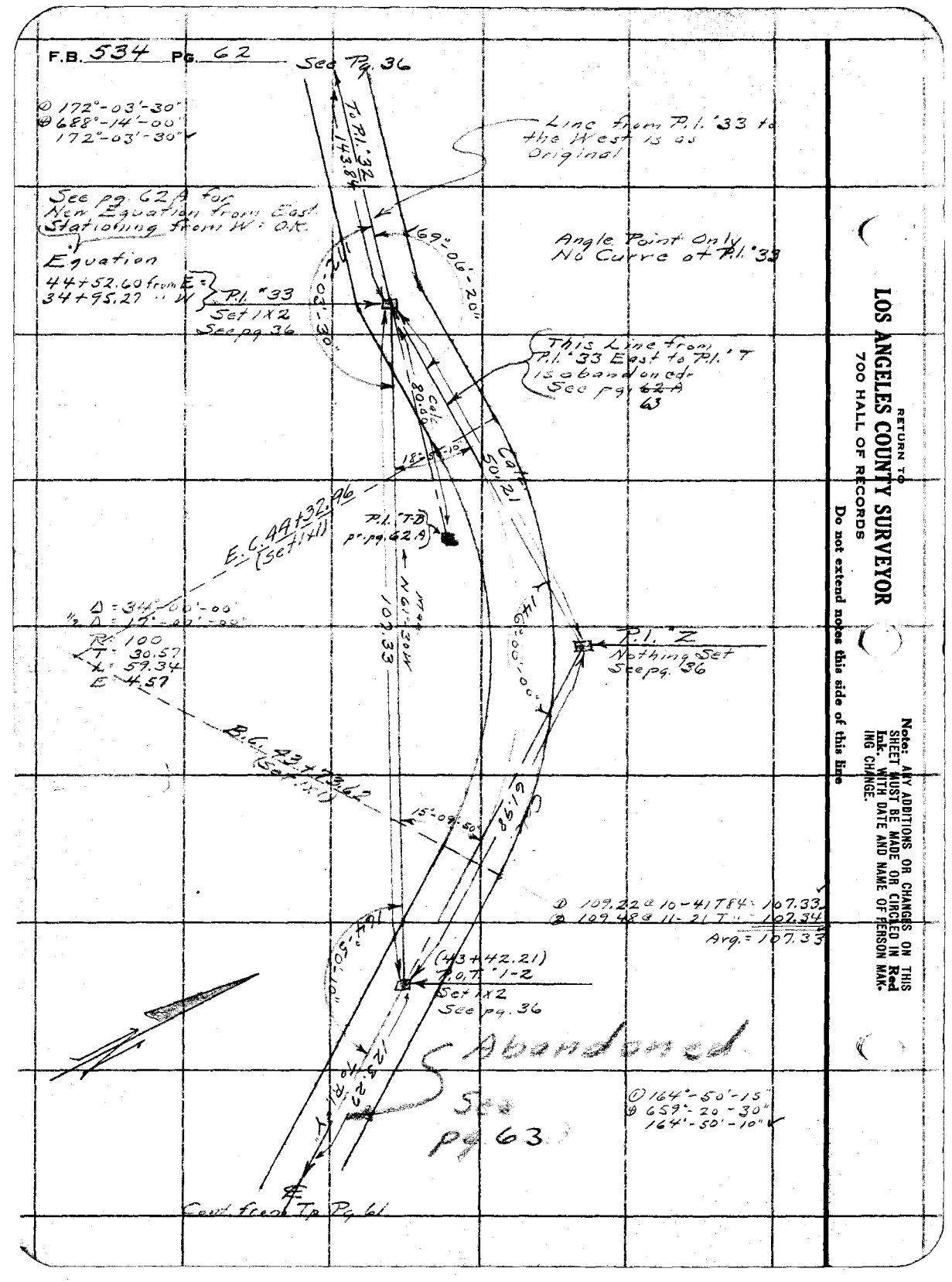

RETURN TO
LOS ANGELES COUNTY SURVEYOR
700 HALL OF RECORDS

Do not extend notes this side of this line

Note: ANY ADDITIONS OR CHANGES ON THIS SHEET MUST BE MADE OR CIRCLED IN Red Ink. WITH DATE AND NAME OF PERSON MAKING CHANGE.

Notes Ck'd by J. A. LIC
Map No. C.S.B-904-4
Office Work J. A. L.
Checked
Date

Survey of Canal-Palmer ATT.
W. O. 4110 Tape No. 40 St'd 24° F.
Surveyed by A. N. [illegible] ROM
Notes A.N.H Date 3-3-24
Indexed A. C. Johnson

F.B. 534 Pg. 63

Note: ANY ADDITIONS OR CHANGES ON THIS SHEET MUST BE MADE OR CIRCLED IN Red Ink, WITH DATE AND NAME OF PERSON MAKING CHANGE.

Do not extend notes this side of this line

RETURN TO
LOS ANGELES COUNTY SURVEYOR
700 HALL OF RECORDS

FORM 247 10M 8-31

Road Constructed on this line. (Survey after Const.)

30.09
42+~~25.42~~ from E.
34+~~95.29~~ " W
96.22
P.I. "33"
pr pg. 36 & 62

80.94
41+~~75.00~~ E.C.
Constructed.

Δ = 34°-17'-40" ✓
½ Δ = 17°-08'-50"
R = 100 ✓
T = 30.85 ✓
L = 59.86 ✓
E = 4.65

No 33
P.I. "T.B."
Set N & T.

① 73°-46'-15"
② 295°-04'-15"
73°-46'-05"

① 101.70 e 12-14 T 76 = 99.38
② 101.70 e 12-46 T " = 99.37
Avg. 99.37

21.98 B.C.
41+~~[illegible]~~ Ahead
Constructed

S.C. = 0+92.70 ✓

Δ = 106°-13'-55" ✓
½ Δ = 53°-07'-00
R = 50
T = 66.63 ✓
L = 92.70 ✓
E = 33.31

This Line Abandoned

39+~~95.96~~ 99 E.C.
Constructed.

No 34
P.I. "TA"
Set N & T

B.C. = 0+00 on C61-Evey
= 39+73.55 on C61-Palmer

Δ = 17°-26'-20" ✓
½ Δ = 8°-42'-40
R = 200 ✓
T = 30.64 ✓
L = 60.82 ✓
E = 2.34

No 1
P.I. "~~TE~~"
Set 1/x3 - 12-26-34

P.I. "U"
pr pg. 57

39+35.14 B.C.
Constructed

141.84

To P.I. "V"

E.C. 0+92.70 on C61-Evey ✓

79.55

T. P.I. "V"
pg. 58

37+93.64 E.C.
Constructed

This Line Constructed

0+00 E.C. on C61-Evey =
~~37+93.50~~ on C61-Palmer

Abandoned
37+83.37 B.C.

37+77.33 E.C.
Abandoned

11.345

4°-16'-30" Abd.

25.30

No 35
P.I. "T"
pr. pg. 56 Reset 12-26-~~34~~ 33

Δ = 55°-44'-30" ✓
½ Δ = 27°-52'-15"
R = 100 ✓
T = 52.88 ✓
L = 97.29 ✓
E = 13.11 ✓

37+~~91.64~~ E.C.
Abandoned

37+~~06.14~~ B.C.
36+96.~~37~~ E.C.
Constructed

238.46

pr pg. 55 & 56
To P.I. "T"

F.B. 534 Pg. 69

Cont. on Pg. 191

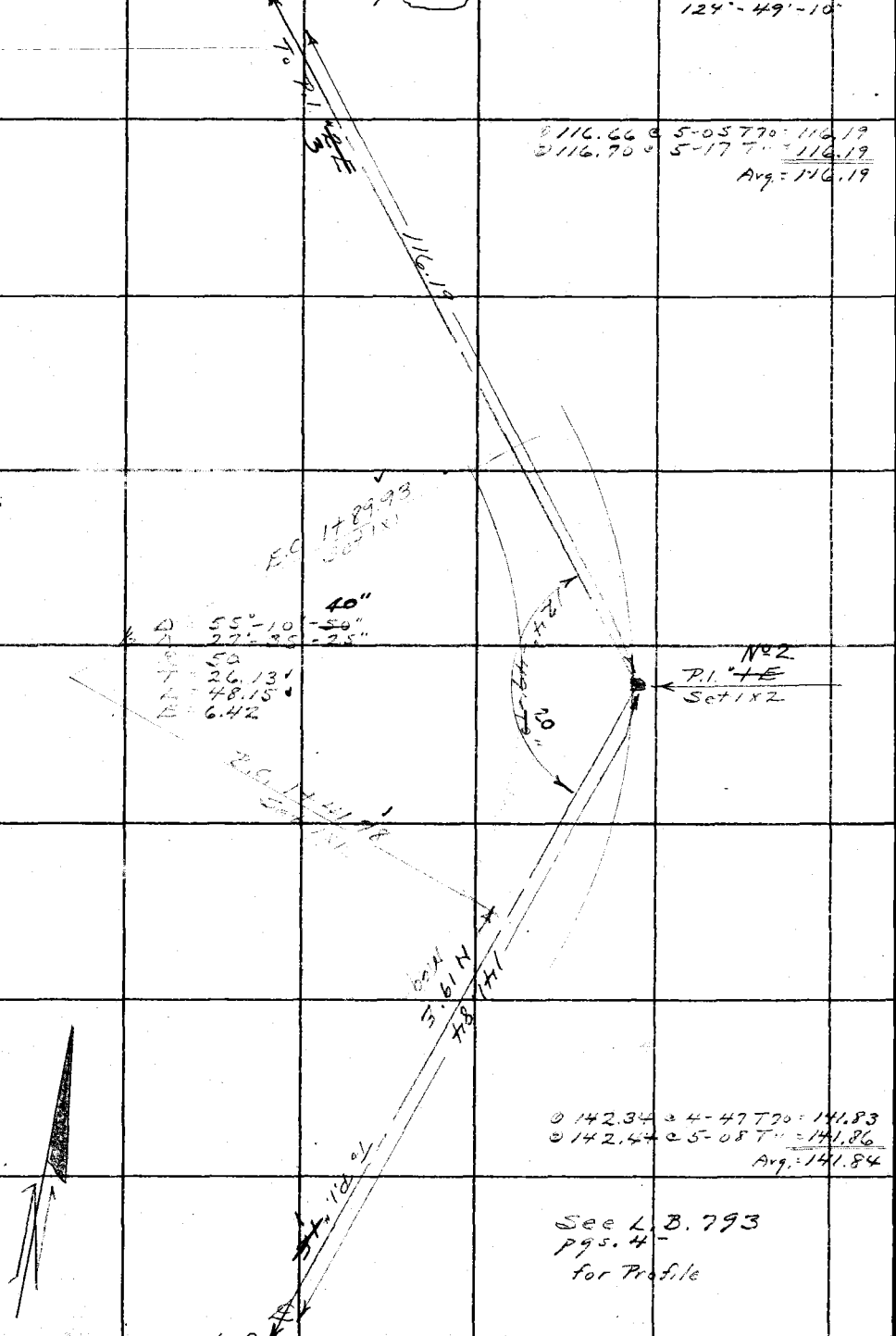

② 124°-49'-00"
③ 139°-16'-45"
124°-49'-10"

② 116.66 @ 5-05 T= 116.19
③ 116.70 @ 5-17 T= 116.19
Avg = 116.19

② 142.34 @ 4-47 T= 141.83
③ 142.47 @ 5-08 T= 141.86
Avg.: 141.84

See L.B. 793
pgs. 4-
for Profile

RETURN TO
LOS ANGELES COUNTY SURVEYOR
700 HALL OF RECORDS

Do not extend notes this side of this line

Notes: ANY ADDITIONS OR CHANGES ON THIS SHEET MUST BE MADE OR CIRCLED IN Red Ink. WITH DATE AND NAME OF PERSON MAKING CHANGE.

Notes Ck'd by J. A. LYON	Survey of Cobal-Palmer F.T.T.
Map No. C.S.B-904-4	W. O. 7170 Tape No. 34 St'd 84 °F.
Office Work J. A. LYON	Surveyed by A. N. HELLSTROM
Checked	Notes A.N.H. Date 1-2-34
Date	Indexed L. C Johnson

F.B. 534 Pg. 65

Fd. C.S. Conc. Mon. & B.C. mrkd. as shown

Sec. 22

Tie-in to Cobal-Palmer F.T.T. See F.B. 534 pg. 37

Cont. on Next pg. 6.6

Sec. 23

COUNTY SURVEYORS MONUMENT T1N R8W 22 23 27 26

Sec 26

Sec. 27

SP#2 6+40.41 Set mon. flush to pvt

13° 6+00 16½ 9° 5+00 15° 4+00 14° 3+00 12° 2+00 12° 1+00 7° N. 89° 30' E. 482.22'

(1) 289.39 @ 2-17 T 62 = 289.12
(2) 289.35 @ 2-07 T " = 289.12
(3) 193.53 @ 0-0 T 62 = 193.50

193.50 289.12 482.22

edg. of pvmt

The pvmt is fanned out irreg. at this int. but a reg. curve of 24' pvmt swings from Mills Ave to Cp. Baldy Rd.

to Camp Baldy Road (Paved) 24' Wide

9 pms N. 0+00 SP#1 Set 1"x2" stk edg. pvmt.

23°

30" Adj. S. 58½ E.

11° 39° -0+50

10° 15° edg. pvmt -1+00

11° 12° -1+50

B.C. of Curve of Rd. to Cmp Baldy.

(1) 145-58-30
(2) 223-58-30
+ 145-58-22½
-.25
298.31 @ 4°A1' = 297.27
298.40 @ 4°54' = 297.28
Ave. = 297.28

298.44 @ 6°19' = 292.15
299.75 @ 5°01' = 292.13
Ave. = 292.14
51.08 @ 99°00' = 50.99

Padua Hills Forestry Fire Station

297.28
292.14
50.99
F.T.D. 640.41

Rd

Ave

Inters. Fd. Ch. Spk. W & T. See F.B. on Thompson Crk. Rd. A 1 8 4 4 9

Thompson

Mills

RETURN TO
LOS ANGELES COUNTY SURVEYOR
700 HALL OF RECORDS
Do not extend notes this side of this line

Note: ANY ADDITIONS OR CHANGES ON THIS SHEET MUST BE MADE OR CIRCLED IN Red Ink. WITH DATE AND NAME OF PERSON MAKING CHANGE.

FORM 247 10M 8-31

F.B. 534 Pg. 66

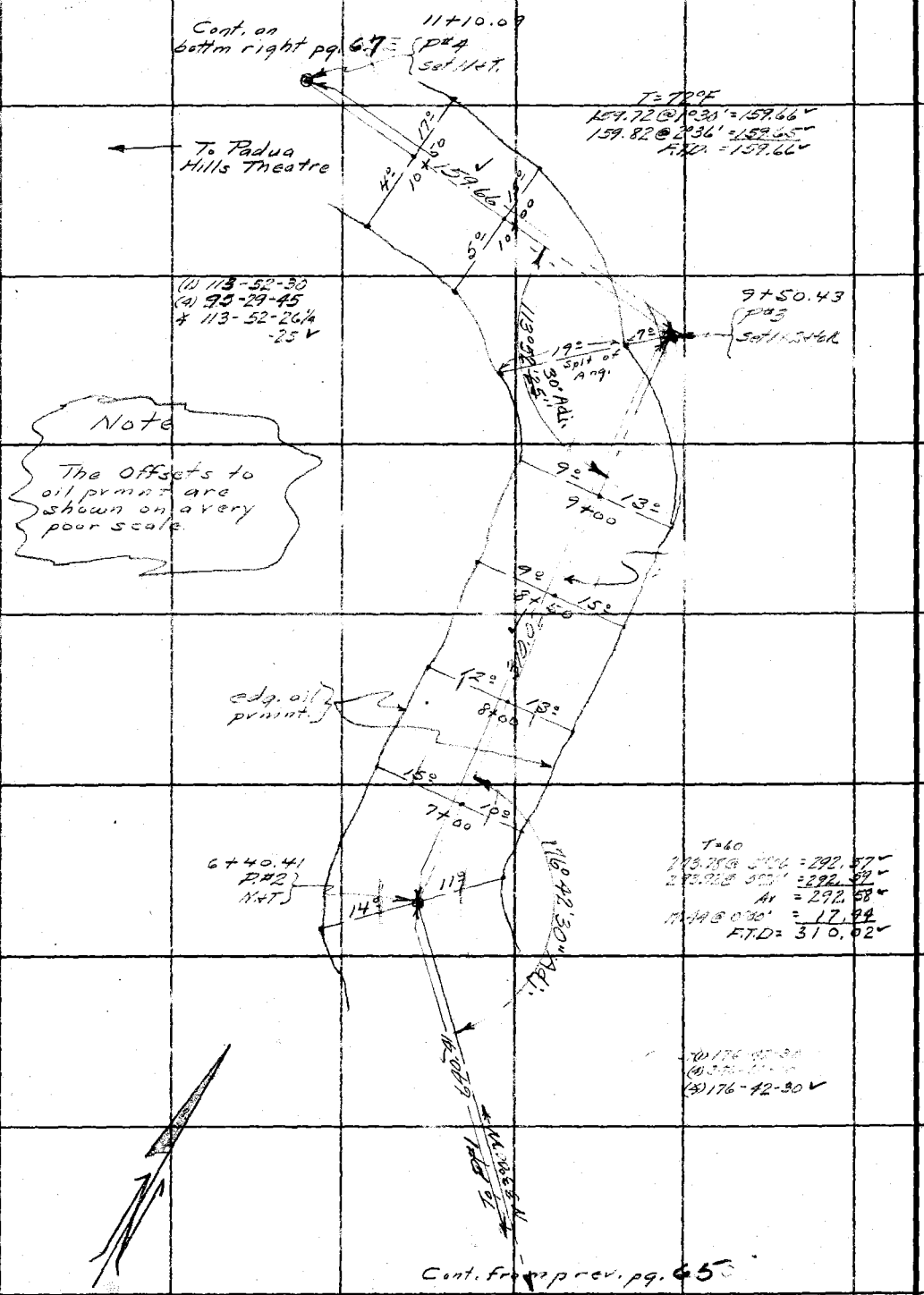

RETURN TO
LOS ANGELES COUNTY SURVEYOR
700 HALL OF RECORDS

Do not extend notes this side of this line

Note: ANY ADDITIONS OR CHANGES ON THIS SHEET MUST BE MADE OR CIRCLED IN Red Ink, WITH DATE AND NAME OF PERSON MAKING CHANGE.

Notes Ck'd by [illegible]	Survey of Cobal-Palmer F.T.T.
Map No. C.S.B-904-4	W. O. 7170 Tape No. 34 St'd 84 °F.
Office Work [illegible]	Surveyed by A. N. HELLSTROM
Checked	Notes A.N.H. Date 1-4-34
Date	Indexed A. C. Johnson

F.B. 534 Pg. 67

Cont. on next pg. 68

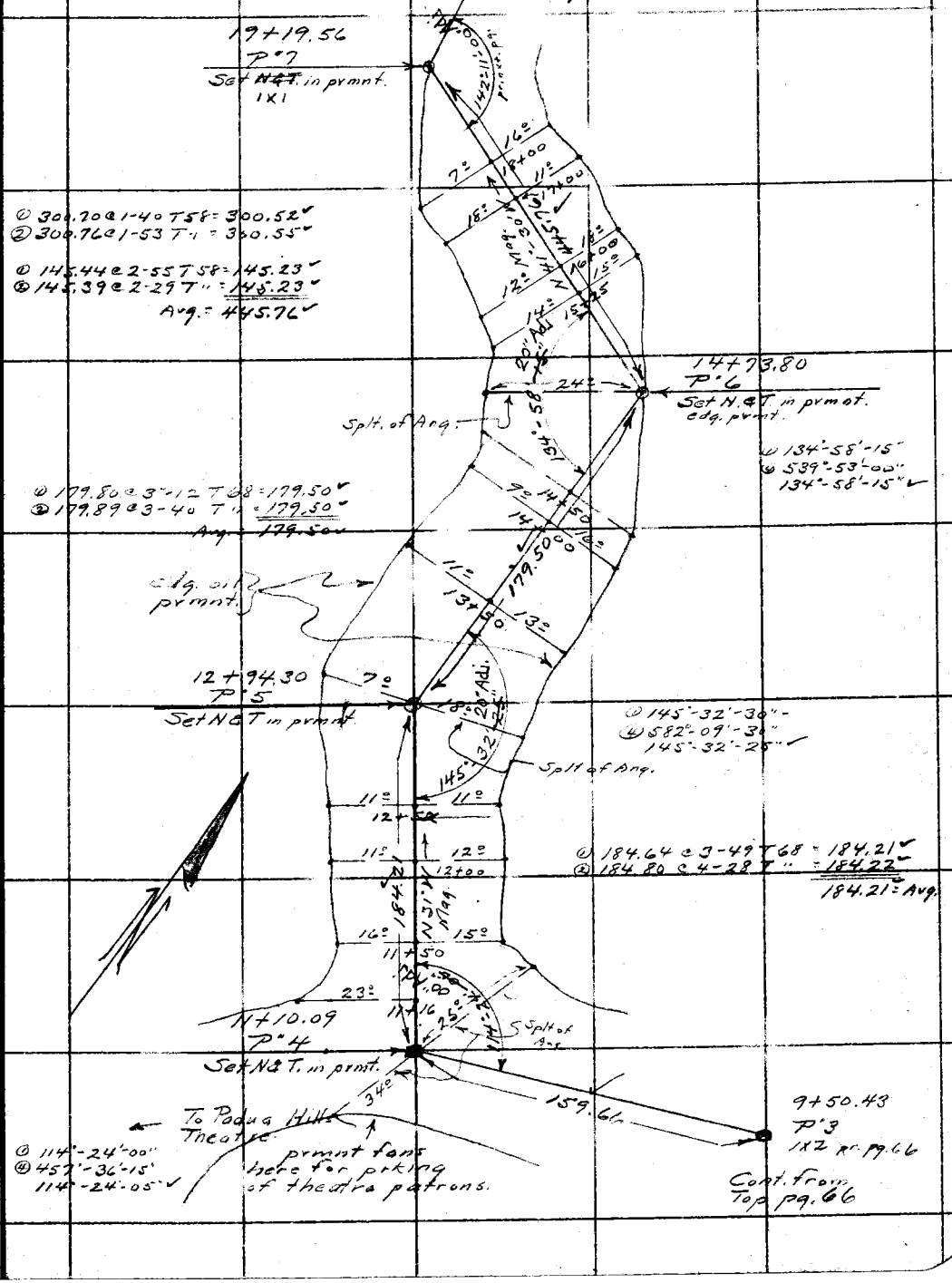

Note: ANY ADDITIONS OR CHANGES ON THIS SHEET MUST BE MADE OR CIRCLED IN Red Ink, WITH DATE AND NAME OF PERSON MAKING CHANGE.

Do not extend notes this side of this line

RETURN TO
LOS ANGELES COUNTY SURVEYOR
700 HALL OF RECORDS

FORM 247 10M 8-31

F.B. 534 Pg. 68

Cont. on pg. 69

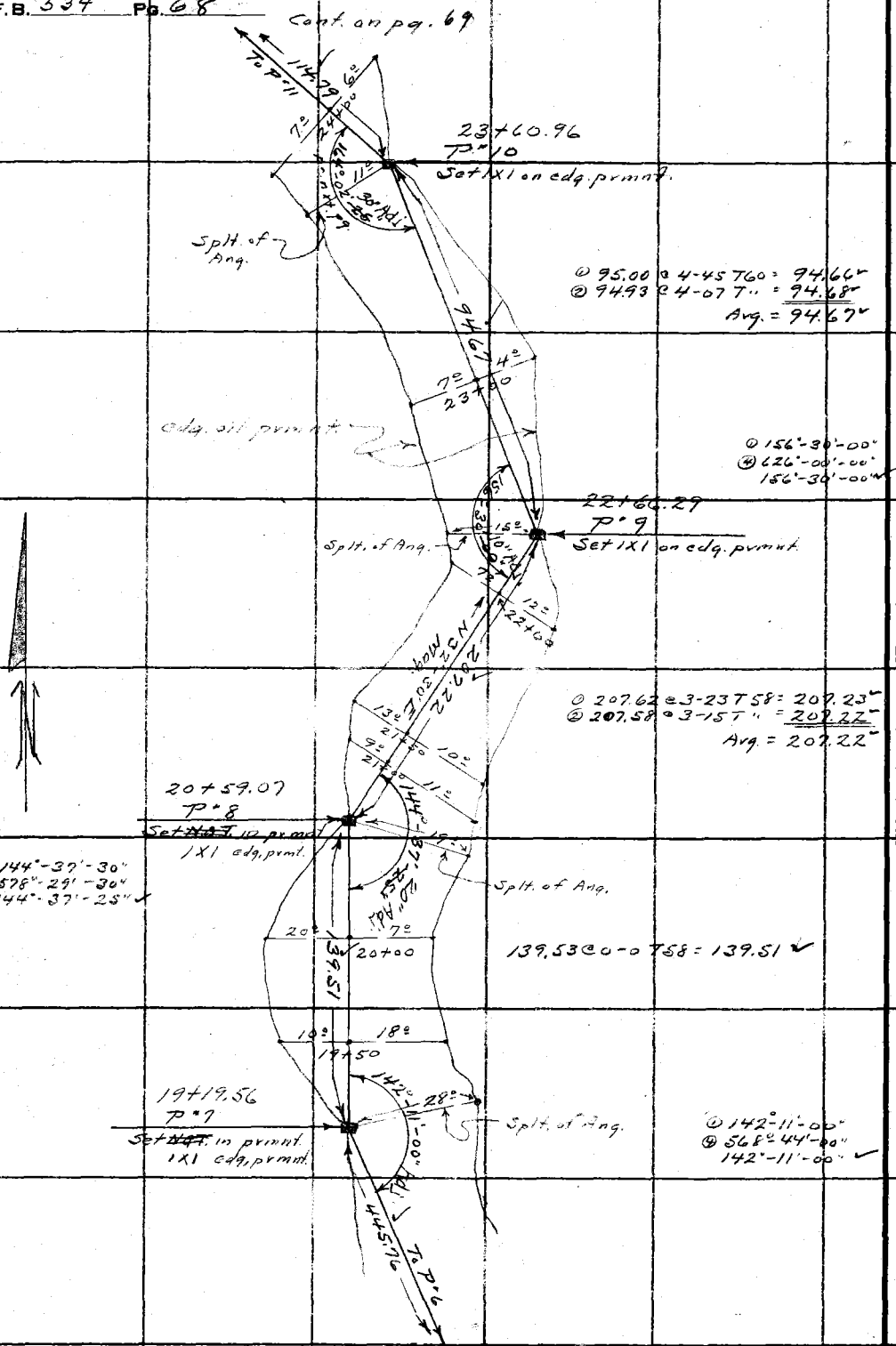

Cont. from prev. pg. 67

RETURN TO
LOS ANGELES COUNTY SURVEYOR
700 HALL OF RECORDS

Do not extend notes this side of this line

Note: ANY ADDITIONS OR CHANGES ON THIS SHEET MUST BE MADE OR CIRCLED IN Red Ink. WITH DATE AND NAME OF PERSON MAKING CHANGE.

Notes Ck'd by J. A. LYON	Survey of Cobal-Palmer F.T.T.
Map No. C.S.B-904-4	W. O. 7170 Tape No. 21 St'd. 54 °F.
Office Work J. A. LYON	Surveyed by Hellstrom
Checked	Notes A.N.H. Date 2-26-34
Date	Indexed A. C. Johnson

F.B. 534 PG. 69

① 86°-54'-00"
④ 347°-36'-00"
86°-54'-00"

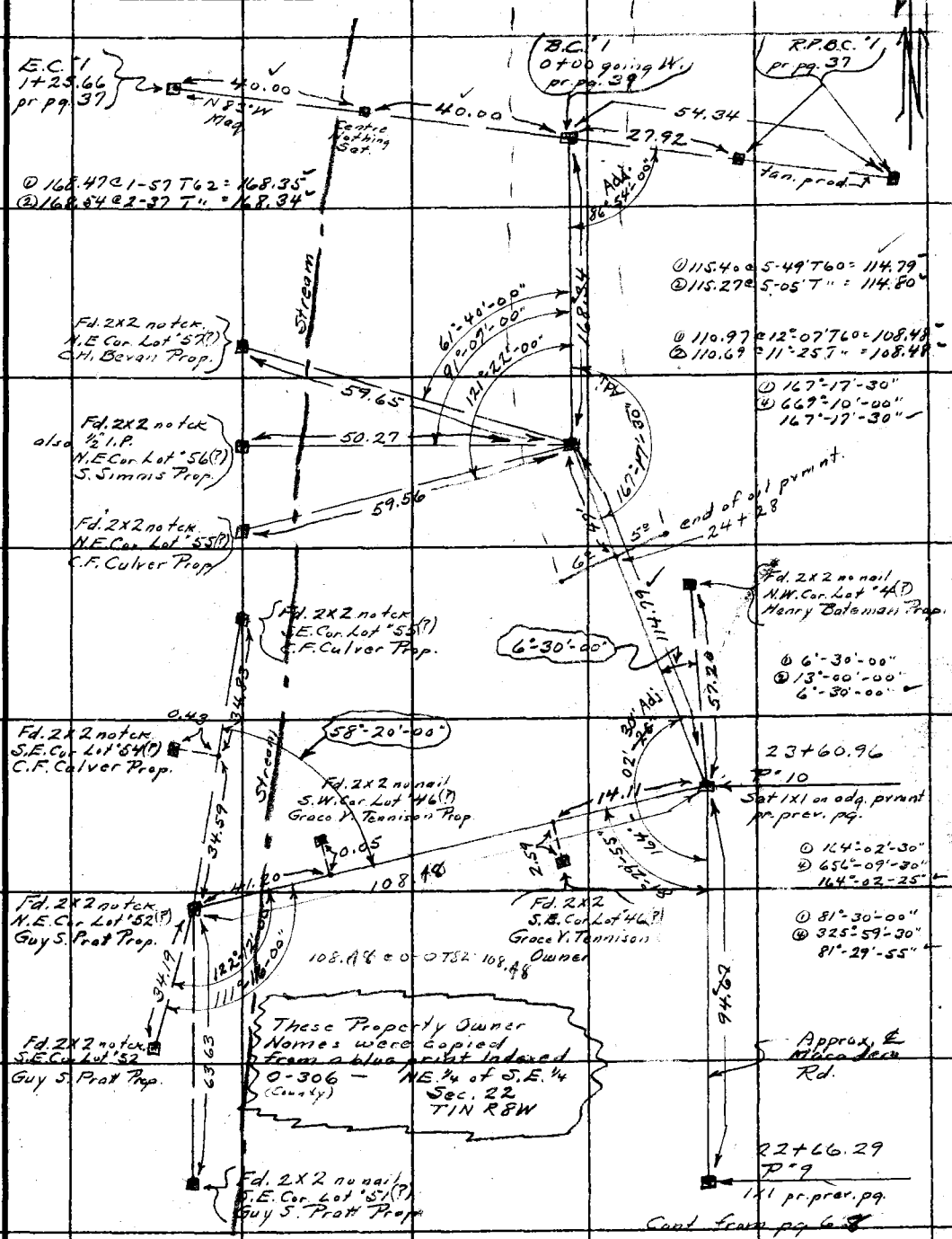

Cont from pg 68

Note: ANY ADDITIONS OR CHANGES ON THIS SHEET MUST BE MADE OR CIRCLED IN Red Ink. WITH DATE AND NAME OF PERSON MAKING CHANGE.

Do not extend notes this side of this line

RETURN TO
LOS ANGELES COUNTY SURVEYOR
700 HALL OF RECORDS

FORM 247 10M 5-31

RETURN TO

LOS ANGELES COUNTY SURVEYOR

700 HALL OF RECORDS

Note: ANY ADDITIONS OR CHANGES ON THIS SHEET MUST BE MADE OR CIRCLED IN **Red Ink.** WITH DATE AND NAME OF PERSON MAKING CHANGE.

Do not extend notes this side of this line

F.B. 534 Pg. 40

Notes Ck'd by	Survey of
Map No.	W. O. Tape No. St'd °F.
Office Work	Surveyed by
Checked	Notes Date
Date	Indexed

F.B. 534 PG. 71

COBAL CANYON ~
Johnson Pasture Fire Truck Trail.

Note: ANY ADDITIONS OR CHANGES ON THIS SHEET MUST BE MADE OR CIRCLED IN Red Ink. WITH DATE AND NAME OF PERSON MAKING CHANGE.

Do not extend notes this side of this line

RETURN TO
LOS ANGELES COUNTY SURVEYOR
700 HALL OF RECORDS

FORM 247 10M 8-21

RETURN TO

LOS ANGELES COUNTY SURVEYOR

700 HALL OF RECORDS

Note: ANY ADDITIONS OR CHANGES ON THIS SHEET MUST BE MADE OR CIRCLED IN **Red Ink.** WITH DATE AND NAME OF PERSON MAKING CHANGE.

Do not extend notes this side of this line

F.B. 534 Pg. 72

Notes Ck'd by	Survey of Cobal – Johns. Past. F.T.T.
Map No.	W. O. 7170 Tape No. 34 St'd °F.
Office Work	Surveyed by A. N. NELLSTROM
Checked	Notes A.N.N. Date 12-13-33
Date	Indexed A. C. Johnson

F.B. 534 PG. 73

COBAL CN to JOHNSON PASTURE F.T.T.

(Pages 73 to 167 incl.)

Note: ANY ADDITIONS OR CHANGES OF THIS SHEET MUST BE MADE OR PENCILED IN Red Ink, WITH DATE AND NAME OF PERSON MAKING CHANGE.

Do not extend notes this side of this line

RETURN TO
LOS ANGELES COUNTY SURVEYOR
700 HALL OF RECORDS

FORM 247 10M 8-31

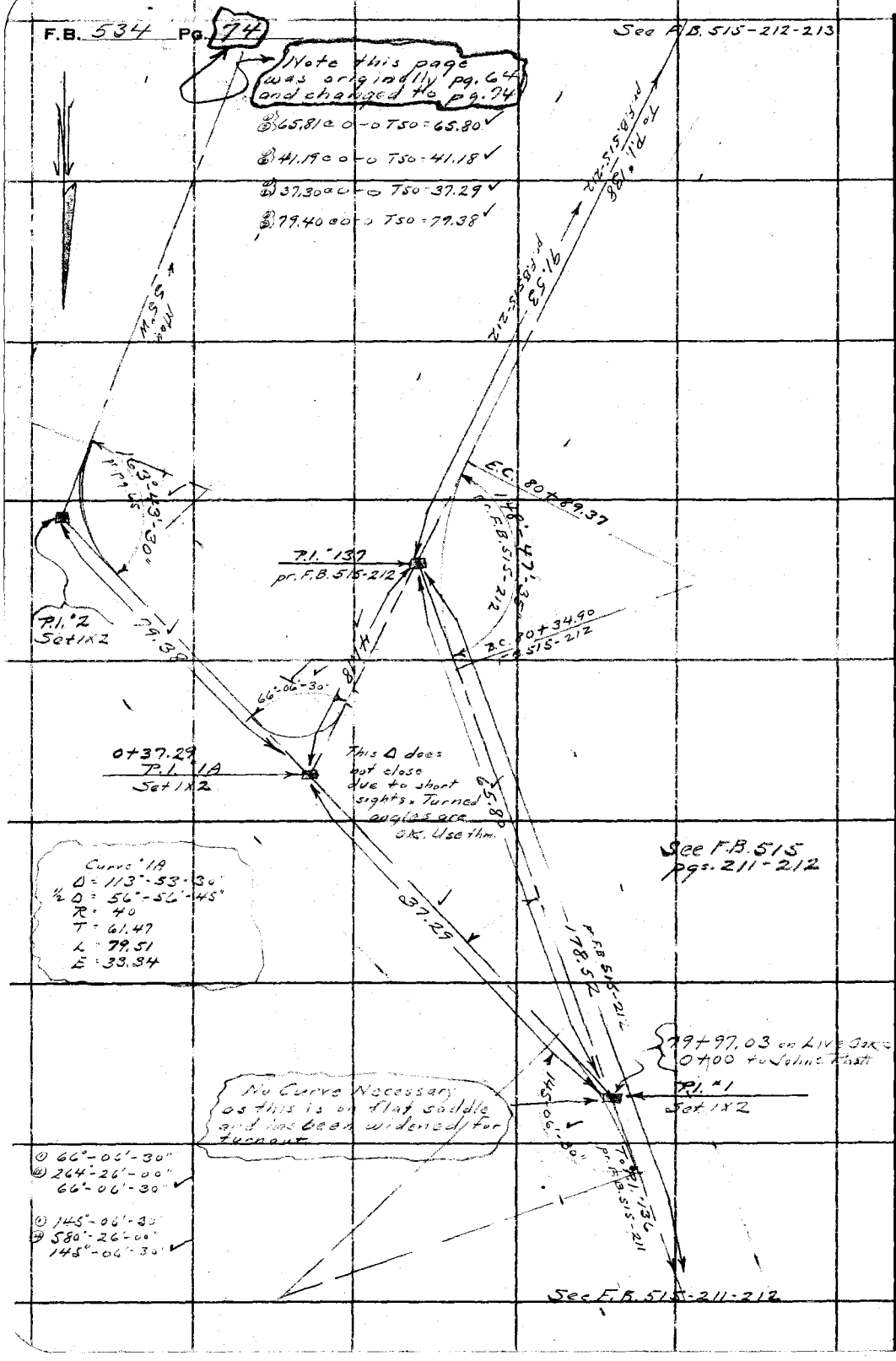

RETURN TO
LOS ANGELES COUNTY SURVEYOR
700 HALL OF RECORDS
Do not extend notes this side of this line

Note: ANY ADDITIONS OR CHANGES ON THIS SHEET MUST BE MADE OR CIRCLED IN Red Ink. WITH DATE AND NAME OF PERSON MAKING CHANGE.

Notes Ck'd by J. A. LYON	Survey of Cobol-Johns Post FTT
Map No. B-904-5	W. O. 7170 Tape No. 34 St'd 64' °F.
Office Work Lyon	Surveyed by A. N. HELLSTROM
Checked Terry - Drew	Notes A.N.H. Date 12-15-37
Date	Indexed A. C. Johnson

F.B. 534 Pg. 75

① 163°-43'-30"
② 65°-54'-00"
163°-43'-30" ✓

Cont. on bottom pg 76

③ 65.31 ℄ 0-0 T60 = 65.30 ✓

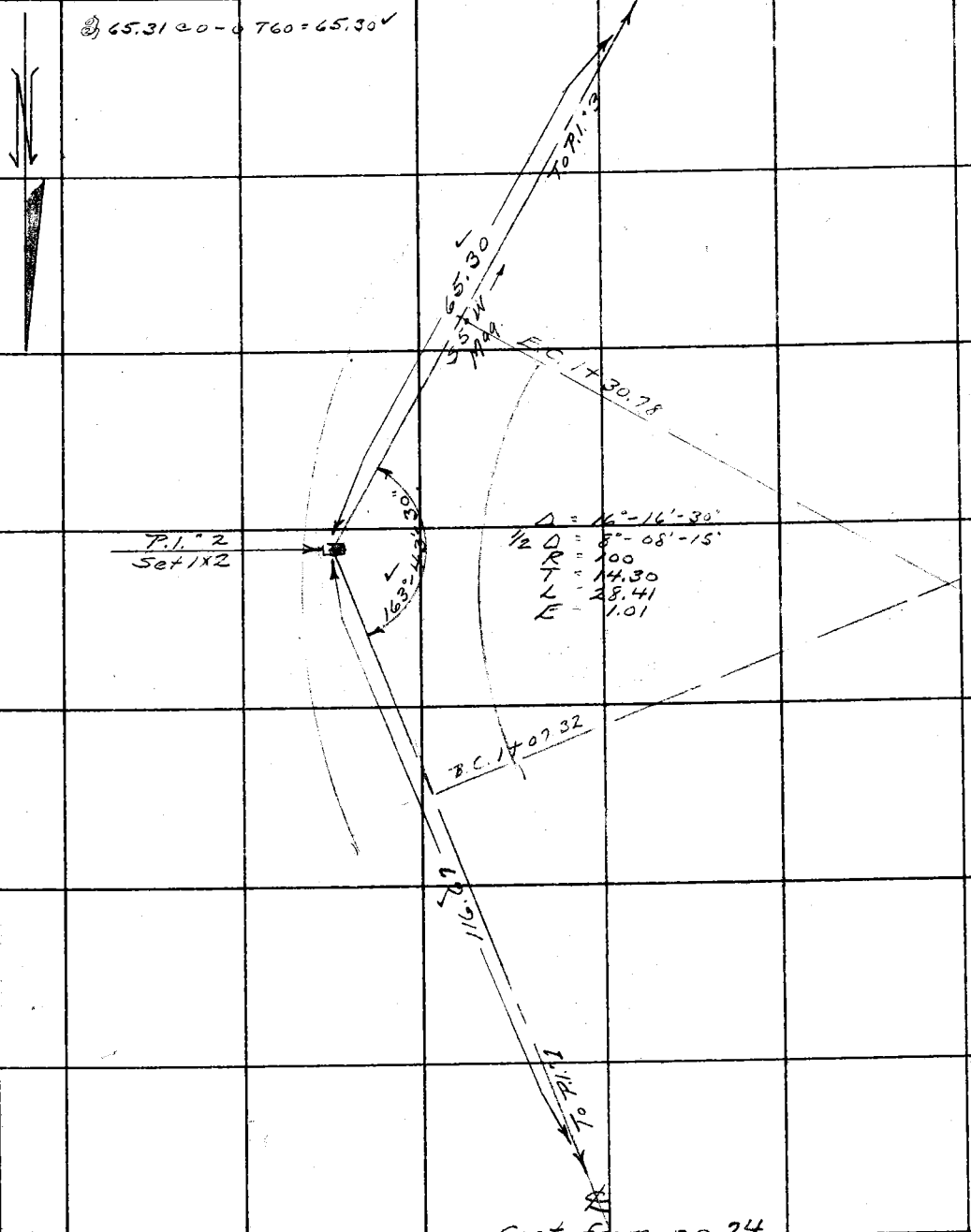

Cont. from pg. 24

Note: ANY ADDITIONS OR CHANGES OR THIS SHEET MUST BE MADE OR CIRCLED IN Red Ink, WITH DATE AND NAME OF PERSON MAKING CHANGE.

Do not extend notes this side of this line

RETURN TO
LOS ANGELES COUNTY SURVEYOR
700 HALL OF RECORDS

FORM 247 10M 8-31

F.B. 534 Pg. 76

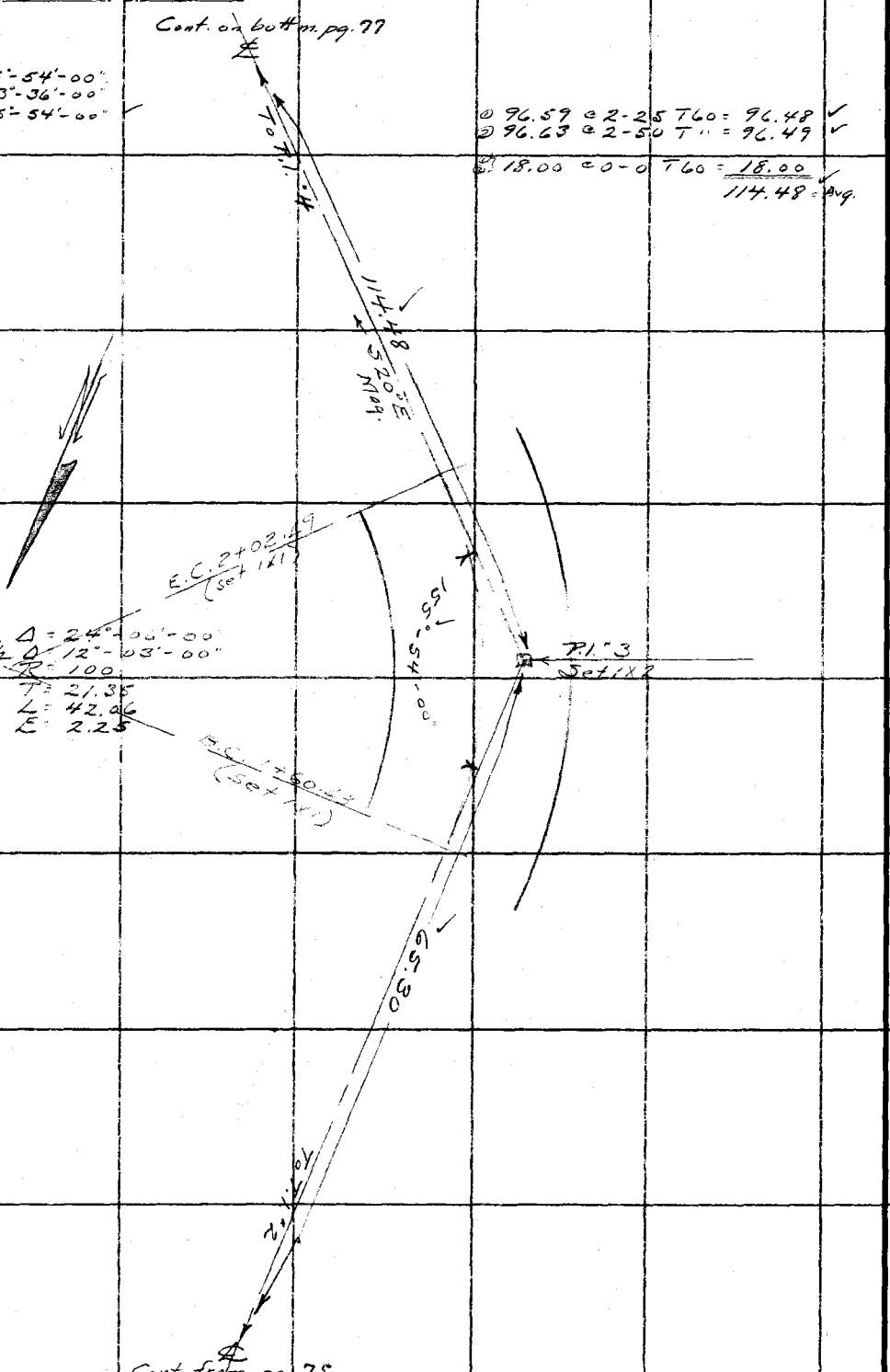

RETURN TO
LOS ANGELES COUNTY SURVEYOR
700 HALL OF RECORDS
Do not extend notes this side of this Line

Note: ANY ADDITIONS OR CHANGES ON THIS SHEET MUST BE MADE OR CIRCLED IN Red Ink. WITH DATE AND NAME OF PERSON MAKING CHANGE.

Notes Ck'd by J. A. LYON	Survey of Cobal-Johns, Past. F.T.T.
Map No. B 904-5	W. O. 7170 Tape No. 34 St'd 84 °F.
Office Work Lyon	Surveyed by A. N. ALLESTROM
Checked Terry-Drew	Notes A.N.H. Date 12-18-33
Date	Indexed A. C. Johnson

F.B. 534 PG. 77

① 108°-20'-15
④ 433'-21'-30"
108°-20'-20"

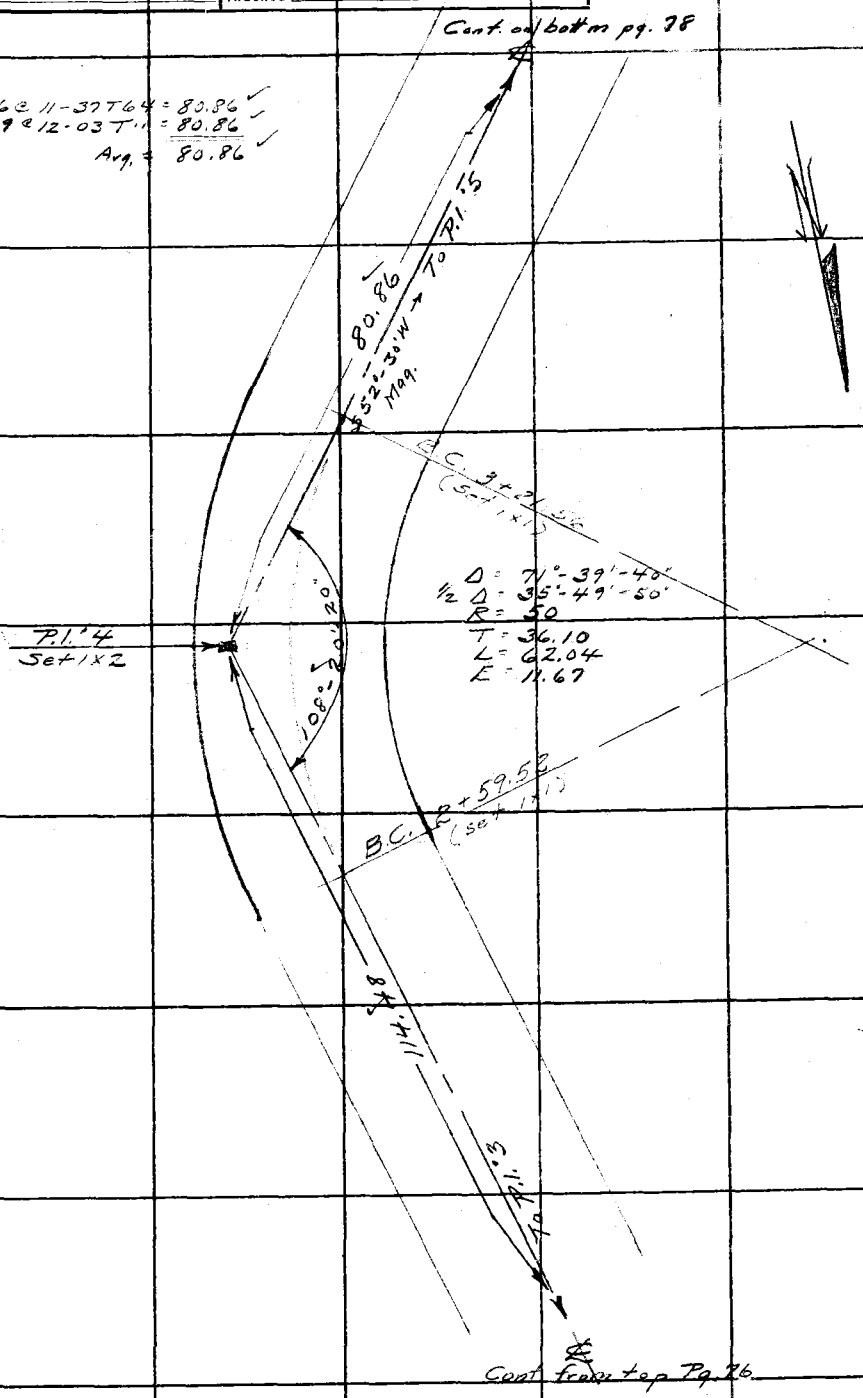

Note: ANY ADDITIONS OR CHANGES ON THIS SHEET MUST BE MADE OR CIRCLED IN Red Ink, WITH DATE AND NAME OF PERSON MAKING CHANGE.

Do not extend notes this side of this line

RETURN TO
LOS ANGELES COUNTY SURVEYOR
700 HALL OF RECORDS

FORM 247 10M 5-31

F.B. 534 PG. 78

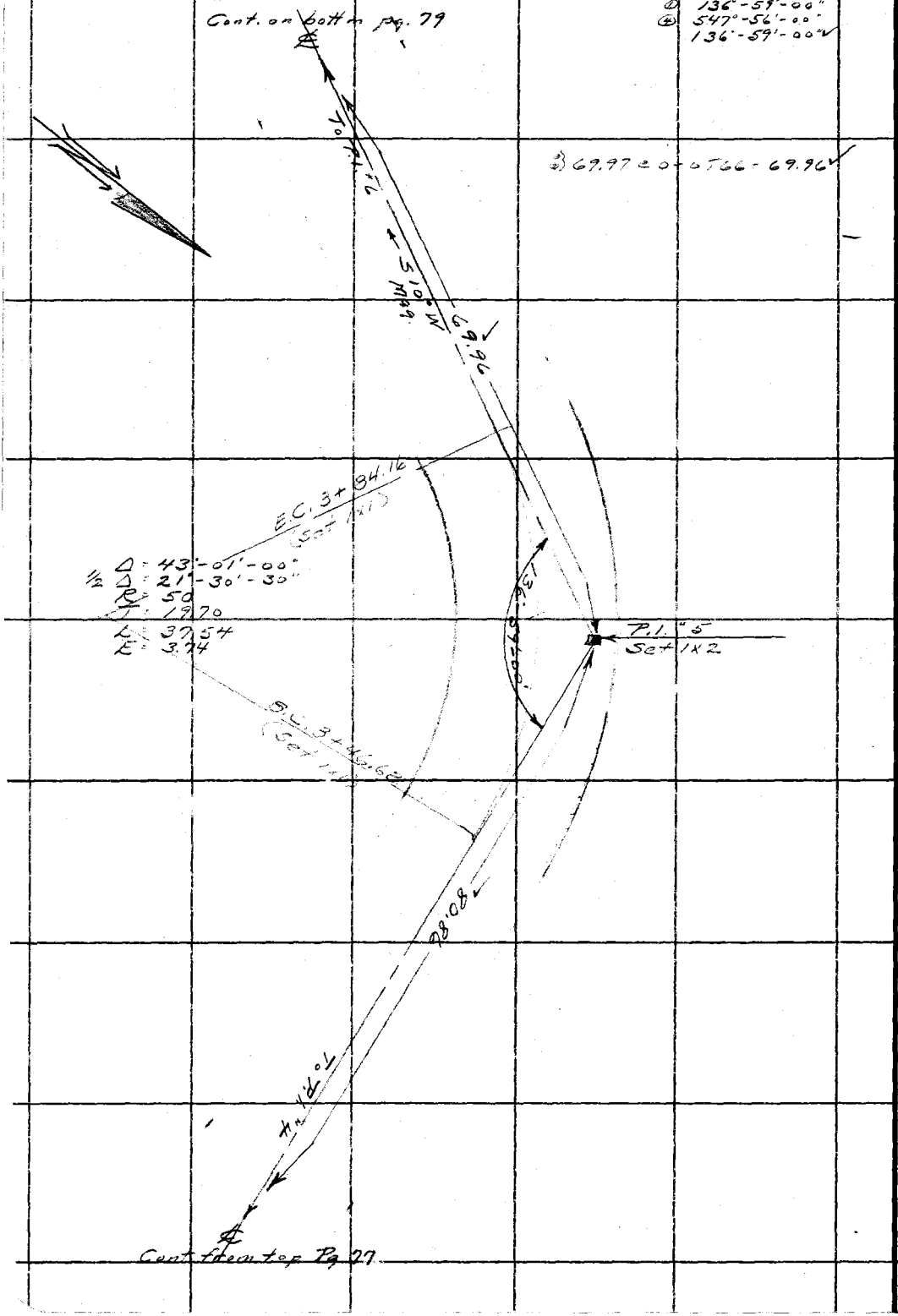

RETURN TO
LOS ANGELES COUNTY SURVEYOR
700 HALL OF RECORDS

Do not extend notes this side of this line

Note: ANY ADDITIONS OR CHANGES ON THIS SHEET MUST BE MADE OR CIRCLED IN **Red Ink.** WITH DATE AND NAME OF PERSON MAKING CHANGE.

Notes Ck'd by J. A. LYON	Survey of Cobal-Johns. Post. F.T.T.
Map No. B-904-5	W. O. 7170 Tape No. 34 St'd 84 °F.
Office Work Lyon	Surveyed by A. N. HELLSTROM
Checked Terry-Drew	Notes A.N.H. Date 12-18-33
Date	Indexed A. C. Johnson

F.B. 534 Pg. 79

① 153°-55'-30"
④ 615°-42'-00"
153°-55'-30" ✓

Cont. on bottom pg. 80

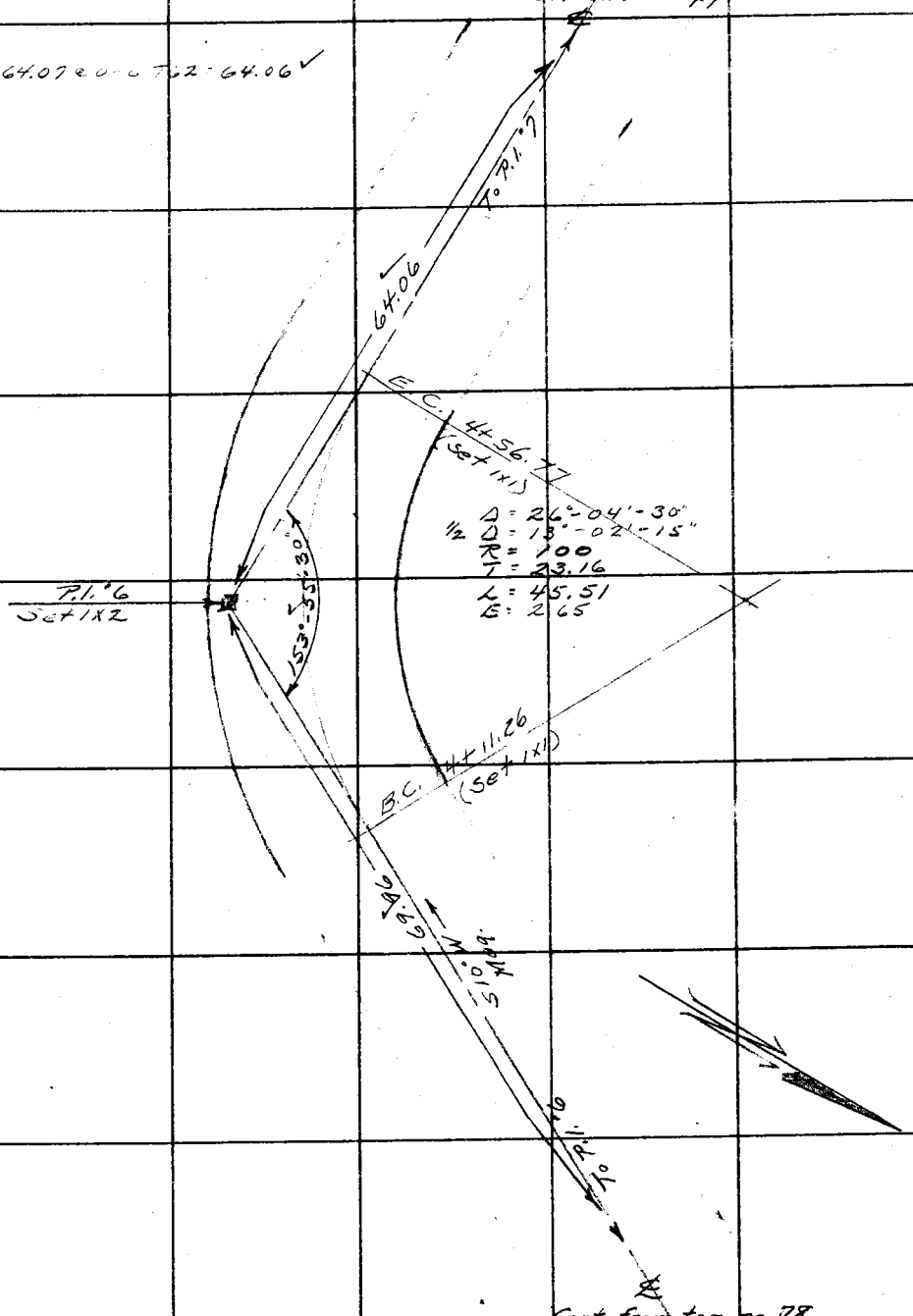

Cont. from top pg. 78

Note: ANY ADDITIONS OR CHANGES ON THIS SHEET MUST BE MADE OR CIRCLED IN Red Ink, WITH DATE AND NAME OF PERSON MAKING CHANGE.

RETURN TO
LOS ANGELES COUNTY SURVEYOR
700 HALL OF RECORDS

Do not extend notes this side of this line

FORM 247 10M 5-31

F.B. 534 Pg. 80

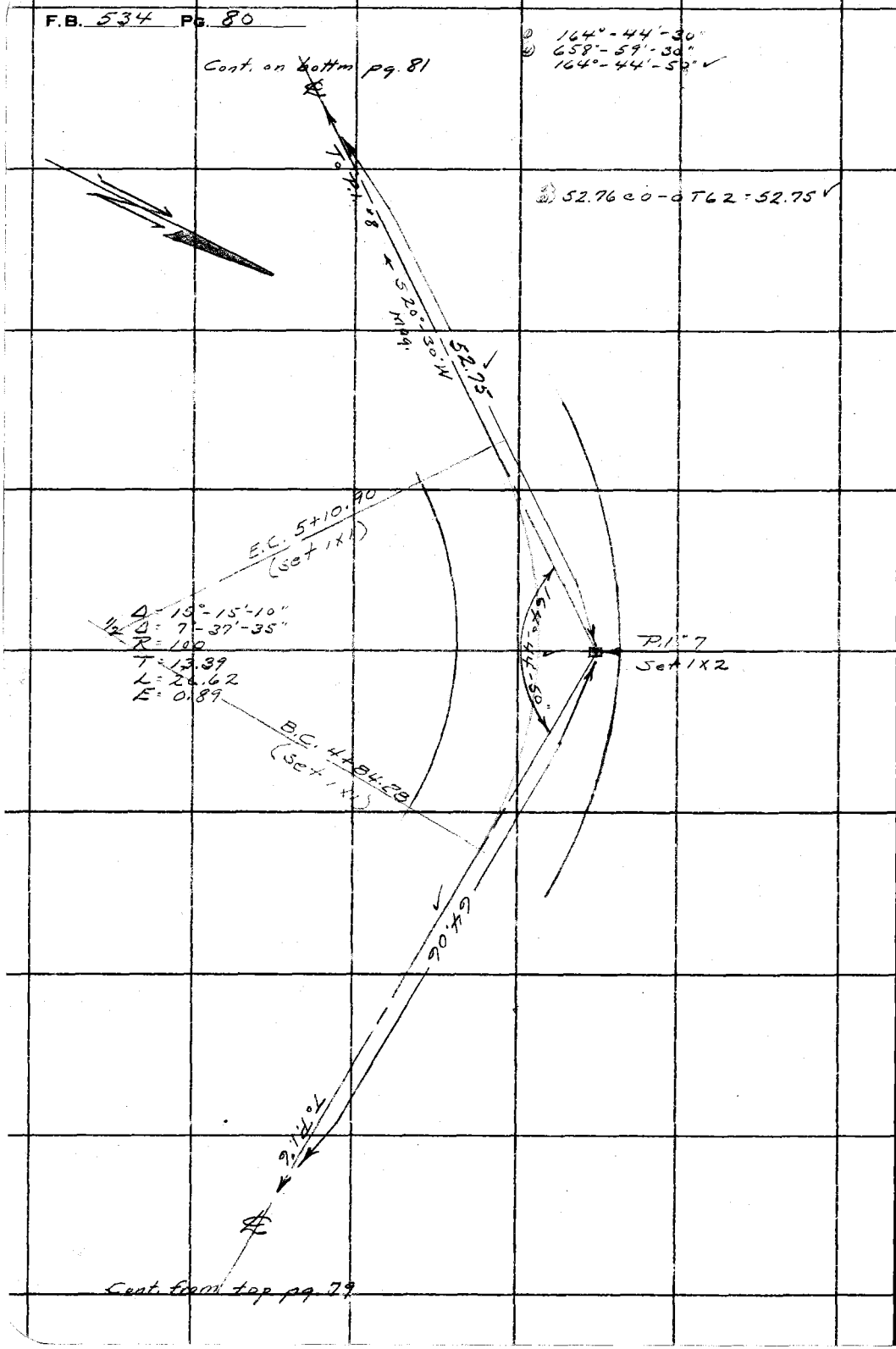

RETURN TO
LOS ANGELES COUNTY SURVEYOR
700 HALL OF RECORDS

Do not extend notes this side of this line

Note: ANY ADDITIONS OR CHANGES ON THIS SHEET MUST BE MADE OR CIRCLED IN Red Ink. WITH DATE AND NAME OF PERSON MAKING CHANGE.

Notes Ck'd by J. A. LYON	Survey of Cobal-Johns Post R.T.T.
Map No. B904-5	W. O. 7170 Tape No. 34 St'd 84 °F.
Office Work Lyon	Surveyed by A. N. HELLSTROM
Checked Terry-Drew	Notes A.N.H. Date 12-18-33
Date	Indexed A. C. Johnson

F.B. 534 Pg. 81

① 133°-27'-00"
④ 533°-48'-00"
133°-27'-00"

Cont. on bottom pg. 82

① 107.03 @ 3-18 T64 = 106.84
② 106.97 @ 2-50 T'' = 106.83
Avg. = 106.83

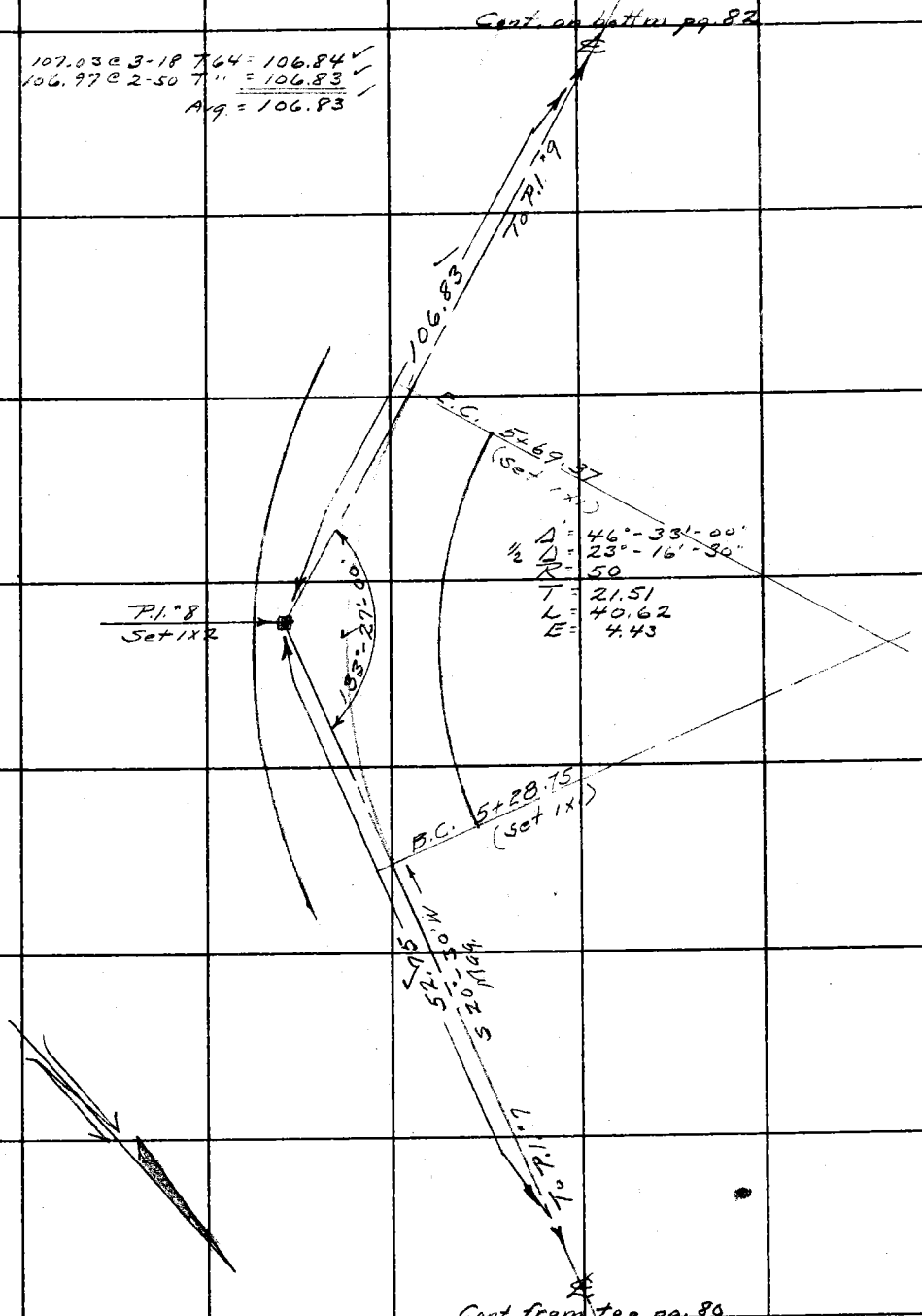

Cont from top pg. 80

Note: ANY ADDITIONS OR CHANGES ON THIS SHEET MUST BE MADE OR CIRCLED IN Red Ink. WITH DATE AND NAME OF PERSON MAKING CHANGE.

Do not extend notes this side of this line

RETURN TO
LOS ANGELES COUNTY SURVEYOR
700 HALL OF RECORDS

FORM 247 10M 5-31

F.B. 534 Pg. 82

Cont. on bottm. pg. 83

Cont from top Pg. 81

RETURN TO
LOS ANGELES COUNTY SURVEYOR
700 HALL OF RECORDS
Do not extend notes this side of this line

Note: ANY ADDITIONS OR CHANGES ON THIS SHEET MUST BE MADE OR CIRCLED IN Red Ink. WITH DATE AND NAME OF PERSON MAKING CHANGE.

Notes Ck'd by [illegible]	Survey of Cobal-Johns. F.T.T.
Map No. B-904-5	W. O. 7170 Tape No. 34 St'd 84 °F.
Office Work Lyon	Surveyed by A. N. HELLSTROM
Checked Terry-Drew	Notes A.N.H. Date 12-18-33
Date	Indexed A. C. Johnson

F.B. 534 Pg. 83

144°-39'-30"
578°-38'-00"
144°-39'-30"

Cont. on bottom. pg. 84

97.96 = 0 - 0 770 = 97.95 ✓

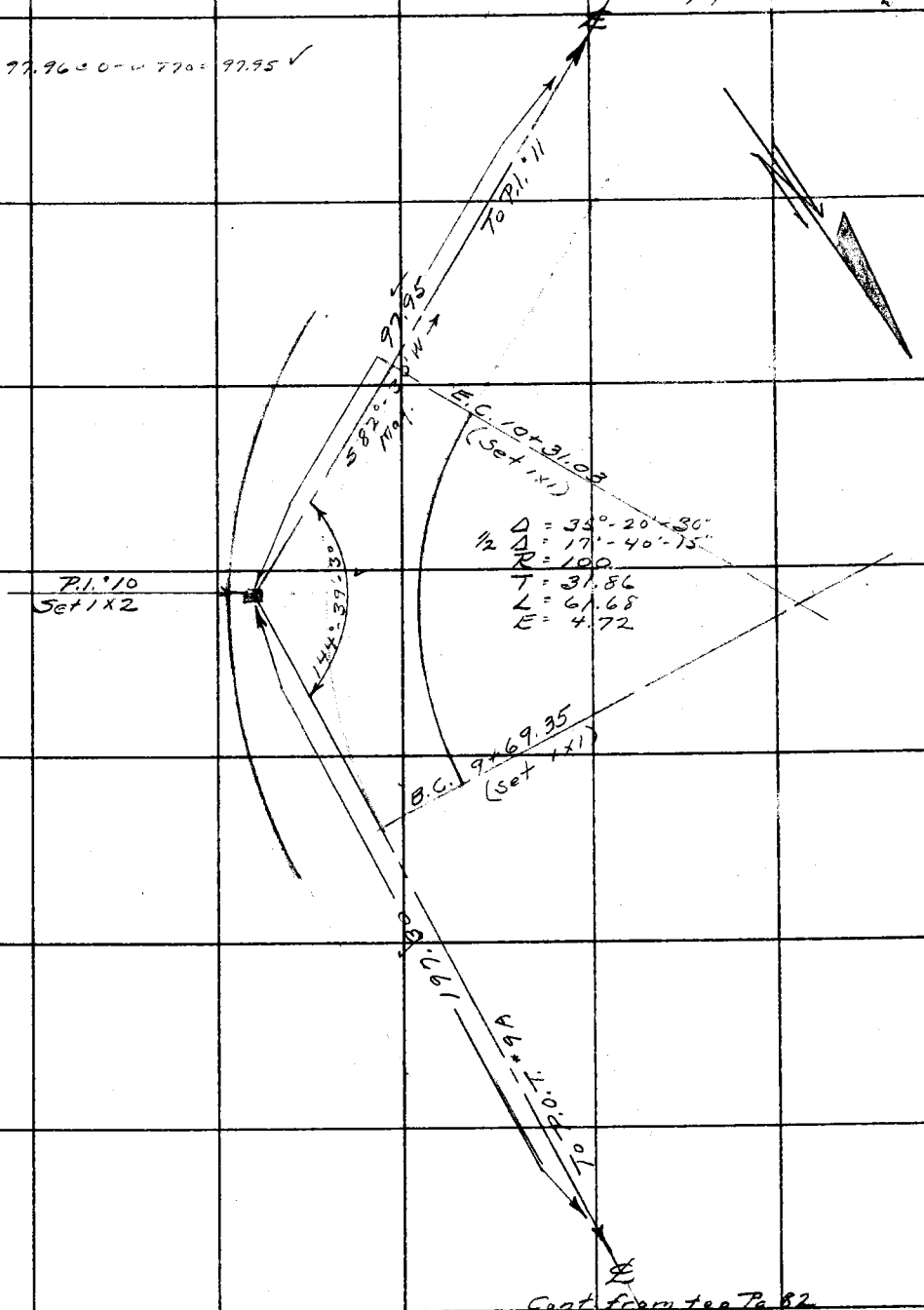

Cont. from top Pg. 82

Note: ANY ADDITIONS OR CHANGES ON THIS SHEET MUST BE MADE OR CIRCLED IN Red Ink. WITH DATE AND NAME OF PERSON MAKING CHANGE.

RETURN TO
LOS ANGELES COUNTY SURVEYOR
700 HALL OF RECORDS

Do not extend notes this side of this line

FORM 247 10M 5-31

F.B. 534 PG. 84

Cont. on Bottom Pg. 85

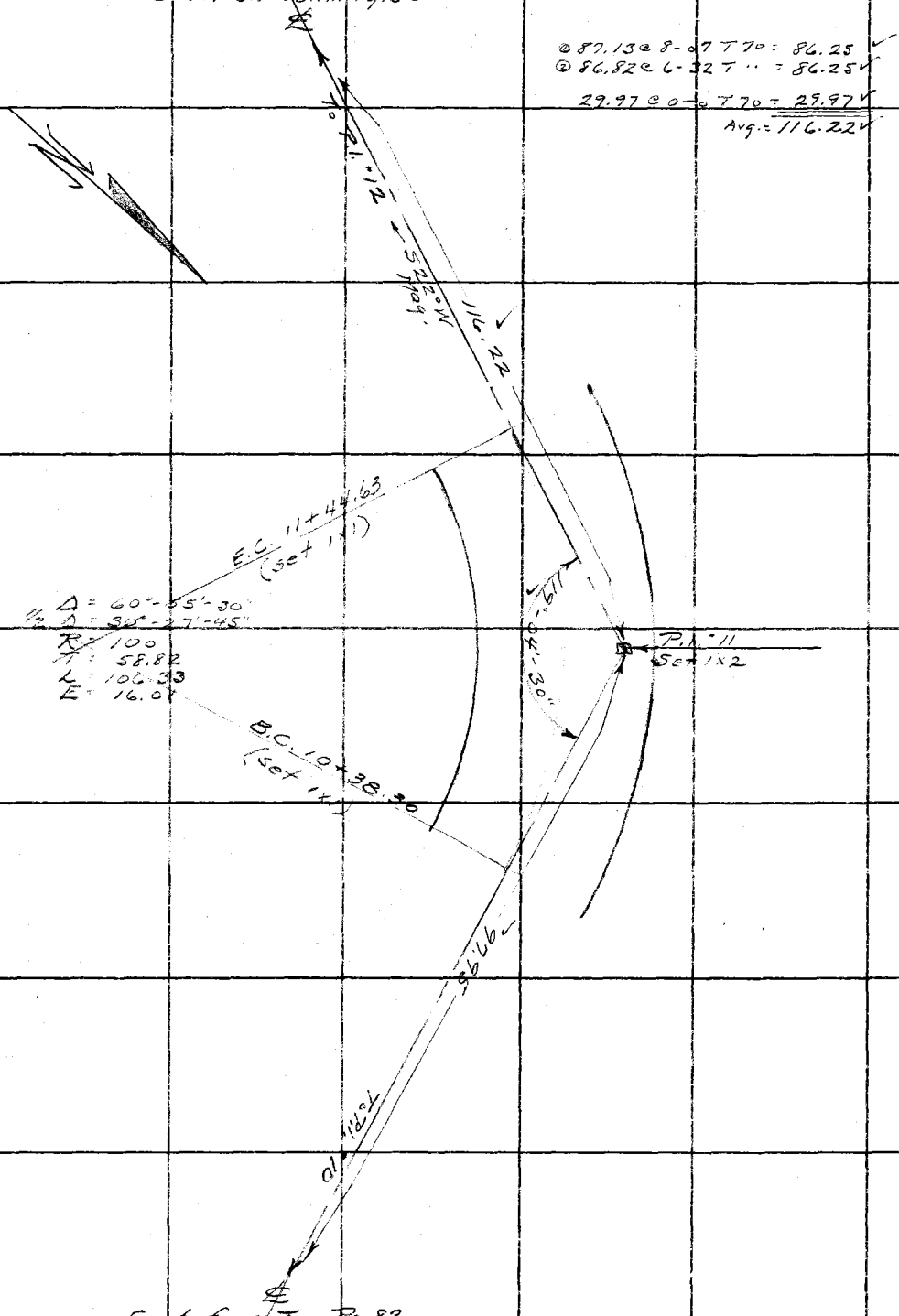

© 119°-04'-30"
Ⓐ 476°-18'-00"
119°-04'-30" ✓

Ⓑ 87.13 @ 8-07 T 70 = 86.25 ✓
Ⓒ 86.82 @ 6-32 T " = 86.25 ✓
29.97 @ 0-0 T 70 = 29.97 ✓
Avg. = 116.22 ✓

RETURN TO
LOS ANGELES COUNTY SURVEYOR
700 HALL OF RECORDS

Do not extend notes this side of this line

Note: ANY ADDITIONS OR CHANGES ON THIS SHEET MUST BE MADE OR CIRCLED IN Red Ink. WITH DATE AND NAME OF PERSON MAKING CHANGE.

Notes Ck'd by [illegible]	Survey of [illegible]
Map No. B-904-5	W. O. 7170 Tape No. 34 St'd 84 °F.
Office Work Lyon	Surveyed by A. N. HELLSTROM
Checked Terry - Drew	Notes A.N.H. Date 12-29-33
Date	Indexed A. C. Johnson

F.B. 534 Pg. 85

(1) 110°-06'-30"
(4) 440-26'-15"
110°-06'-35"

Cont. on bottom Pg. 86

35.00 @ 0-0 T66
64.06 @ 0-0 T"
99.06 @ 0-0 T66 = 99.05

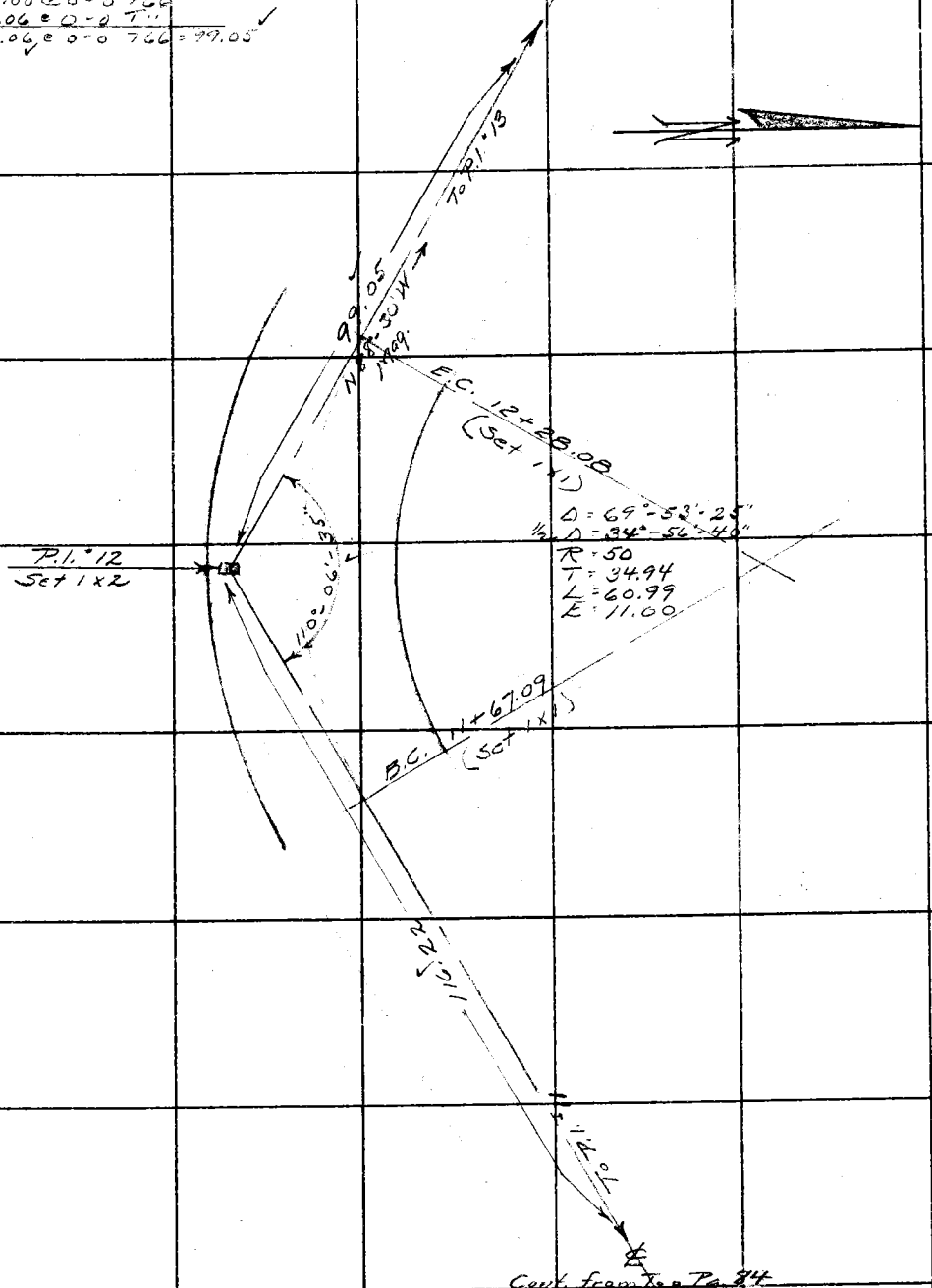

Cont. from Top Pg. 84

Note: ANY ADDITIONS OR CHANGES ON THIS SHEET MUST BE MADE OR CIRCLED IN Red Ink, WITH DATE AND NAME OF PERSON MAKING CHANGE.

Do not extend notes this side of this line

RETURN TO
LOS ANGELES COUNTY SURVEYOR
700 HALL OF RECORDS

FORM 247 10M 5-31

F.B. 534 Pg. 86

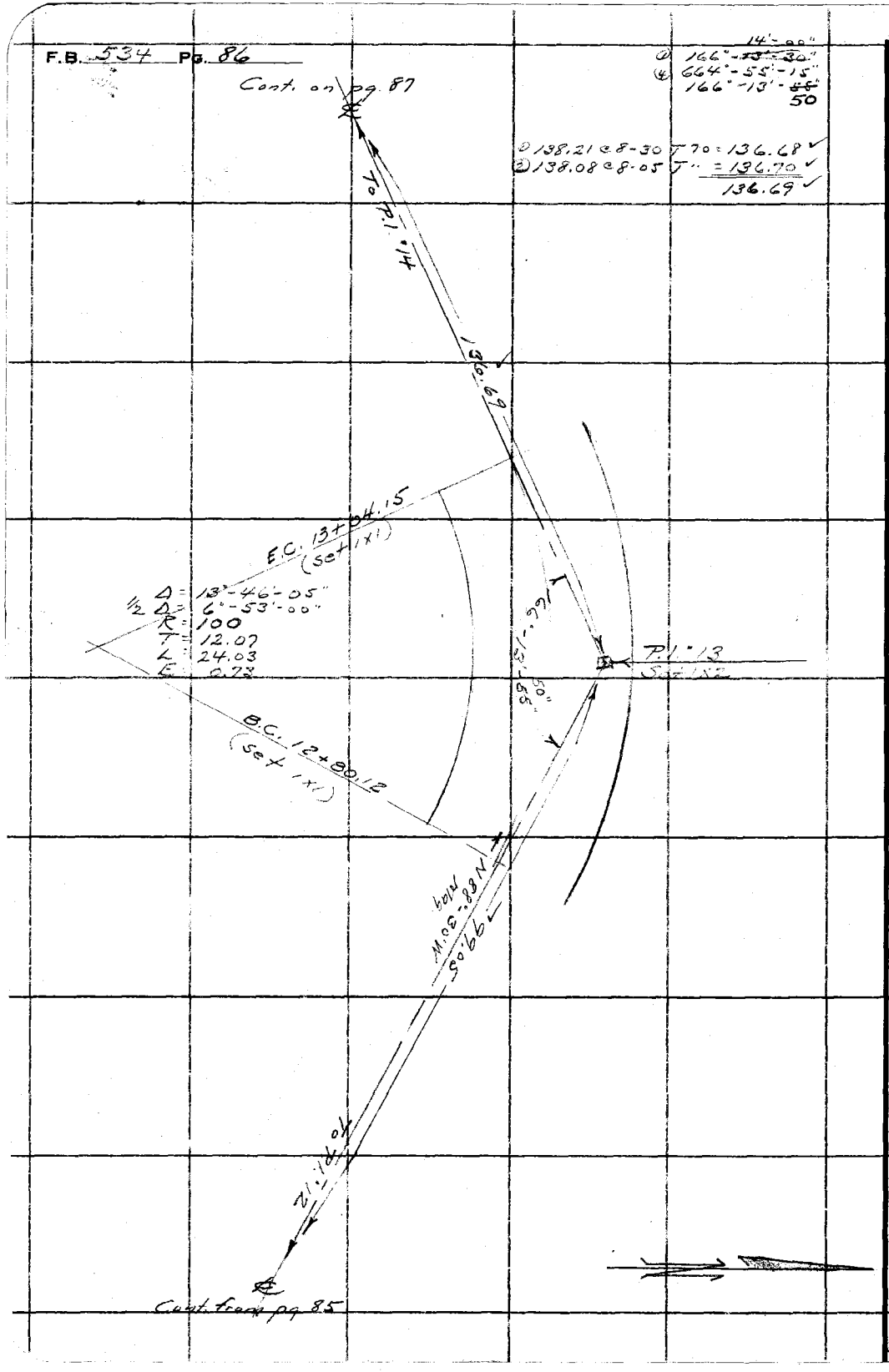

RETURN TO

LOS ANGELES COUNTY SURVEYOR

700 HALL OF RECORDS

Do not extend notes this side of this line

Note: ANY ADDITIONS OR CHANGES ON THIS SHEET MUST BE MADE OR CIRCLED IN **Red Ink.** WITH DATE AND NAME OF PERSON MAKING CHANGE.

Notes Ck'd by	Survey of Cobal - Johnson F.T.T.
Map No. B-904-5	W. O. 7170 Tape No. 21 St'd 84 °F.
Office Work Lyon	Surveyed by A. N. HELLSTROM
Checked Terry - Drew	Notes A.N.H. Date 2-5-34
Date	Indexed A. C. Johnson

F.B. 534 PG. 87

① 129°-31'-30"
④ 518°-06'-00"
129°-31'-30"

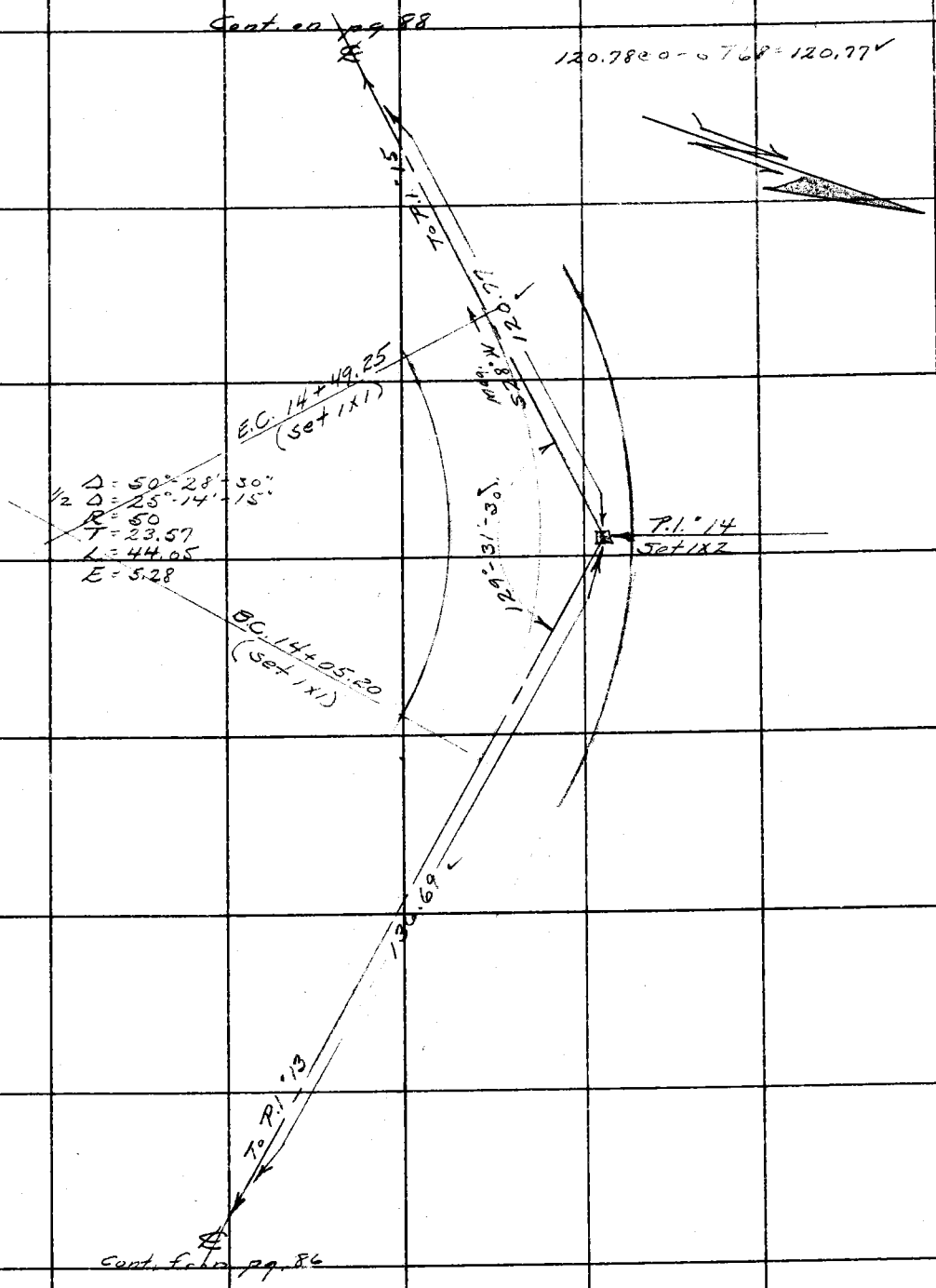

Note: ANY ADDITIONS OR CHANGES ON THIS SHEET MUST BE MADE OR CIRCLED IN Red Ink. WITH DATE AND NAME OF PERSON MAKING CHANGE.

Do not extend notes this side of this line

RETURN TO
LOS ANGELES COUNTY SURVEYOR
700 HALL OF RECORDS

FORM 247 10M 5-31

F.B. 534 Pg. 88

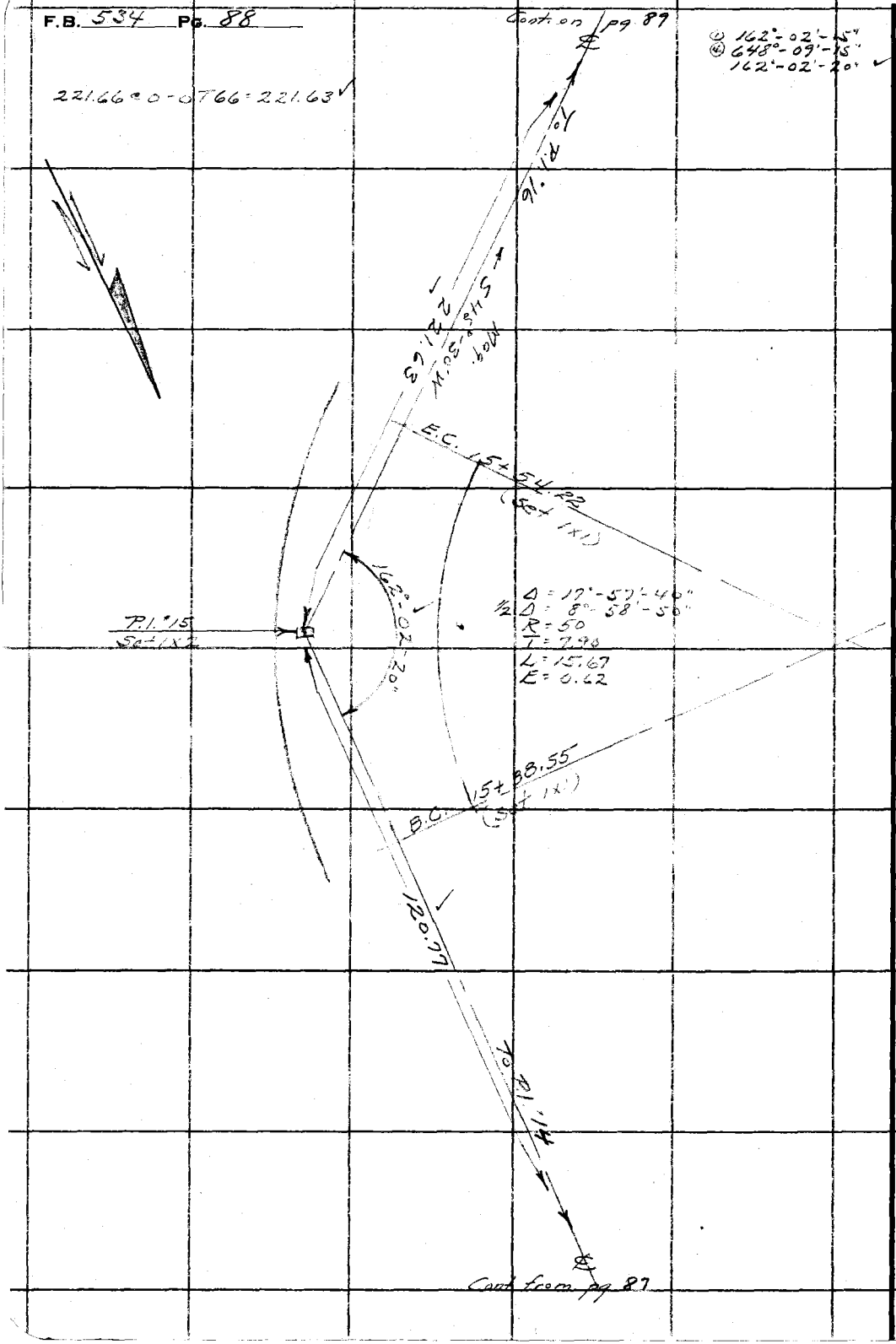

RETURN TO

LOS ANGELES COUNTY SURVEYOR

700 HALL OF RECORDS

Do not extend notes this side of this line

Note: ANY ADDITIONS OR CHANGES ON THIS SHEET MUST BE MADE OR CIRCLED IN **Red Ink.** WITH DATE AND NAME OF PERSON MAKING CHANGE.

Notes Ck'd by J. A. LYON	Survey of Cobb-Johnson F.T.T.
Map No. B-904-5	W. O. 7120 Tape No. 21 St'd 84 °F.
Office Work Lyon	Surveyed by A. N. HELLSTROM
Checked Terry-Drew	Notes A.N.H. Date 2-5-34
Date	Indexed E. C. Johnson

F.B. 534 PG. 89

131°-14'-30"
④ 524'-58'-30"
131°-14'-40"

Cont. on pg 90

① 107.16 @ 6-58 T 52 = 106.35
② 107.05 @ 6-29 T " = 106.34
106.34 = Avg.

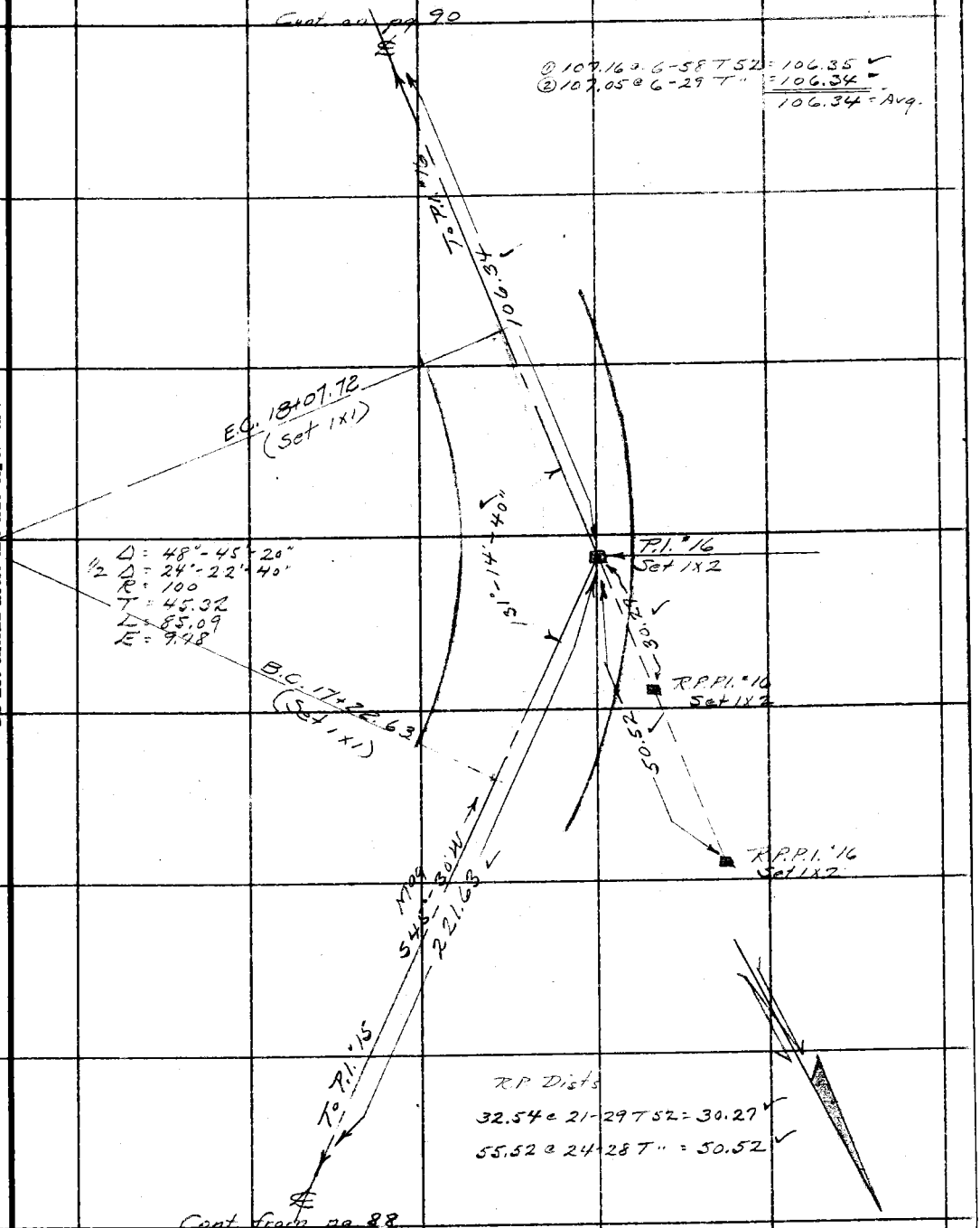

R.P. Dists
32.54 @ 21-29 T 52 = 30.27
55.52 @ 24-28 T " = 50.52

Cont. from pg 88

Note: ANY ADDITIONS OR CHANGES ON THIS SHEET MUST BE MADE OR CIRCLED IN Red Ink. WITH DATE AND NAME OF PERSON MAKING CHANGE.

Do not extend notes this side of this line

RETURN TO
LOS ANGELES COUNTY SURVEYOR
700 HALL OF RECORDS

FORM 247 10M 5-31

F.B. 534 PG. 90

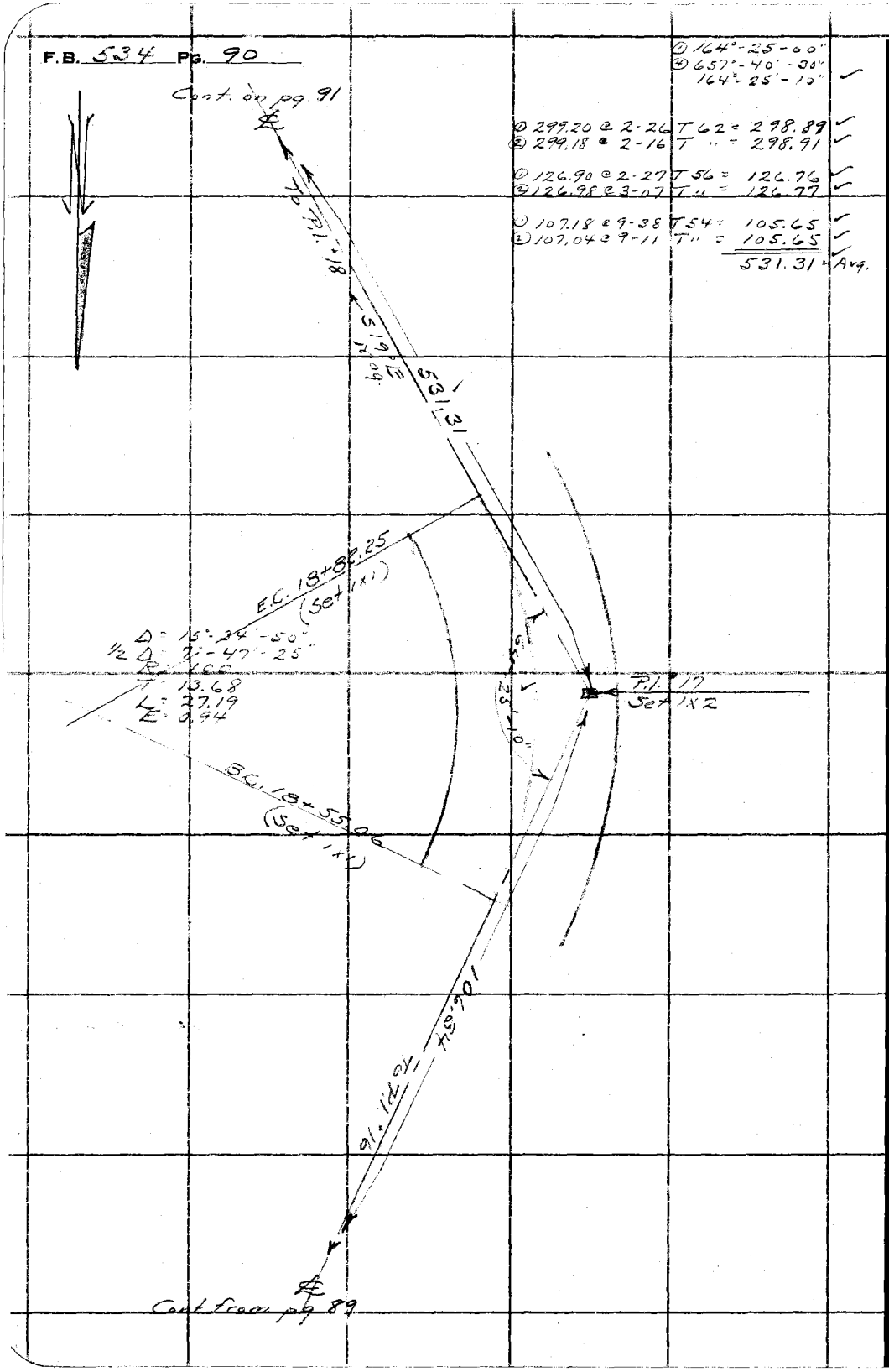

RETURN TO
LOS ANGELES COUNTY SURVEYOR
700 HALL OF RECORDS

Do not extend notes this side of this line

Note: ANY ADDITIONS OR CHANGES ON THIS SHEET MUST BE MADE OR CIRCLED IN **Red Ink.** WITH DATE AND NAME OF PERSON MAKING CHANGE.

Notes Ck'd by J. A. LYON	Survey of Cobal-Johnson F.T.T.
Map No. B-904-5	W. O. 7170 Tape No. 21 St'd 84 °F.
Office Work Lyon	Surveyed by A. N. HELLSTROM
Checked Terry-Drew	Notes A.N.H. Date 2-6-34
Date	Indexed A. C. Johnson

F.B. 534 Pg. 91

① 162°-28'-45"
④ 649°-54'-45"
162°-28'-40"

Cont. on pg. 92

268.19 @ 0 - 0 T66 = 268.16

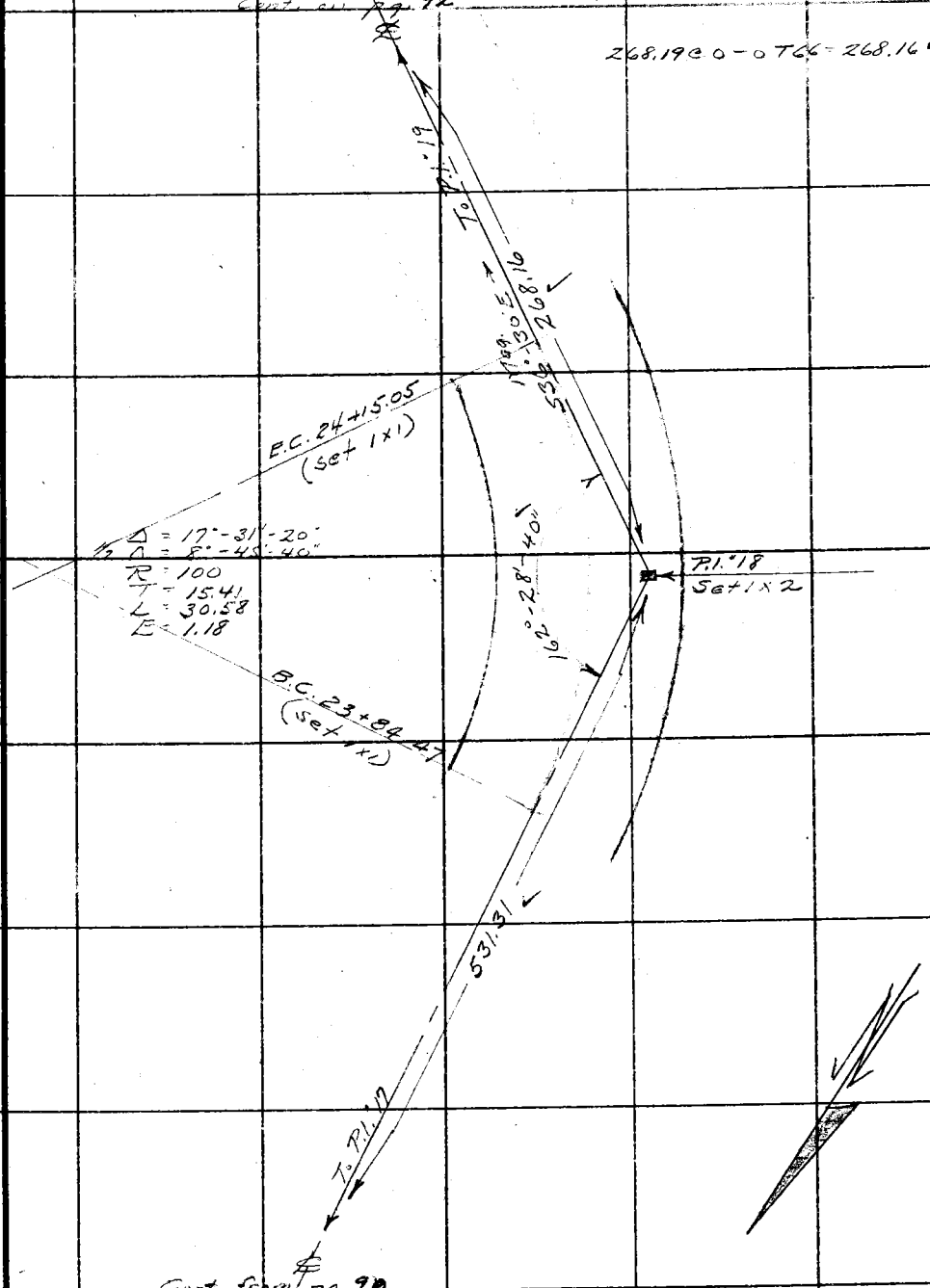

Cont from pg 90

Note: ANY ADDITIONS OR CHANGES ON THIS SHEET MUST BE MADE OR CIRCLED IN Red Ink. WITH DATE AND NAME OF PERSON MAKING CHANGE.

Do not extend notes this side of this line

RETURN TO
LOS ANGELES COUNTY SURVEYOR
700 HALL OF RECORDS

FORM 247 10M 5-31

F.B. 534 Pg. 92

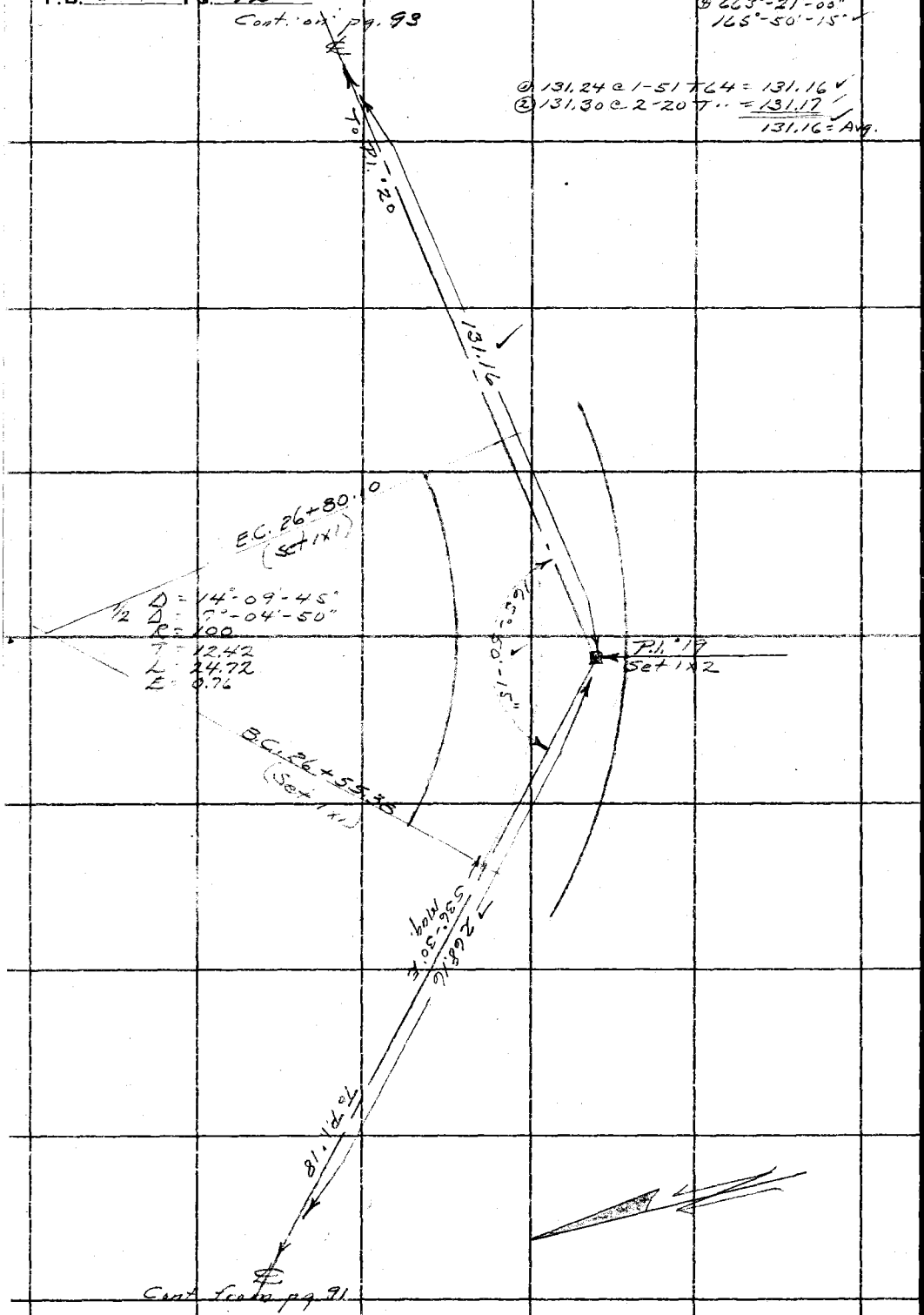

RETURN TO
LOS ANGELES COUNTY SURVEYOR
700 HALL OF RECORDS

Do not extend notes this side of this line

Note: ANY ADDITIONS OR CHANGES ON THIS SHEET MUST BE MADE OR CIRCLED IN Red Ink. WITH DATE AND NAME OF PERSON MAKING CHANGE.

Notes Ck'd by [illegible]	Survey of Cobal-Johns F.T.T.
Map No. B-904-5	W. O. 7170 Tape No. 21 St'd 84 °F.
Office Work Lyon	Surveyed by A. N. HELLSTROM
Checked Terry - Drew	Notes A.N.H. Date 2-6-34
Date	Indexed A. C. Johnson

F.B. 534 Pg. 93

Δ 123°-37'-35"
④ 494°-30'-15"
123°-37'-35" ✓

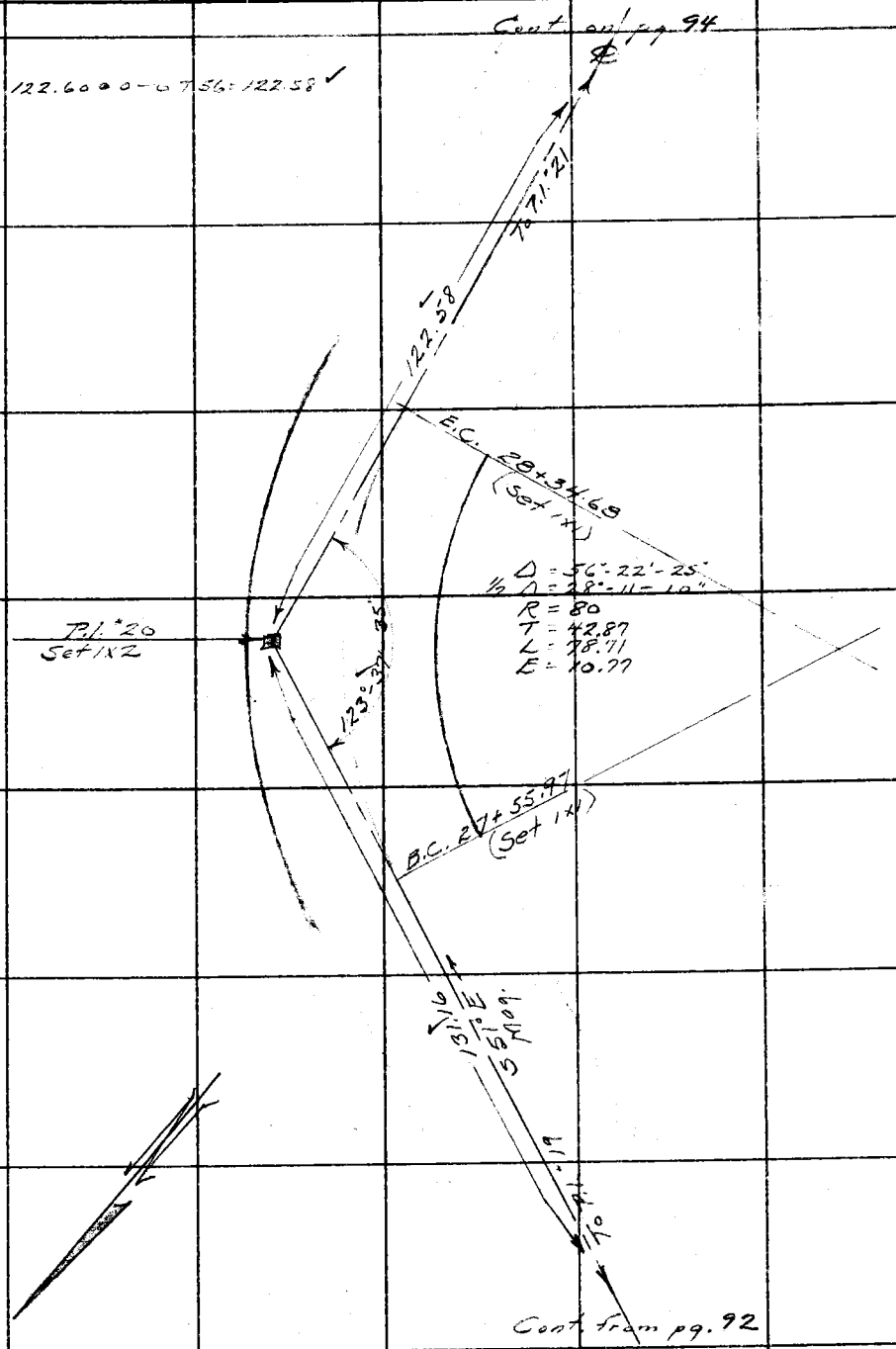

Note: ANY ADDITIONS OR CHANGES ON THIS SHEET MUST BE MADE OR CIRCLED IN Red Ink. WITH DATE AND NAME OF PERSON MAKING CHANGE.

RETURN TO
LOS ANGELES COUNTY SURVEYOR
700 HALL OF RECORDS

Do not extend notes this side of this line

FORM 247 10M 5-31

F.B. 534 Pg. 94

Cont. on pg. 95

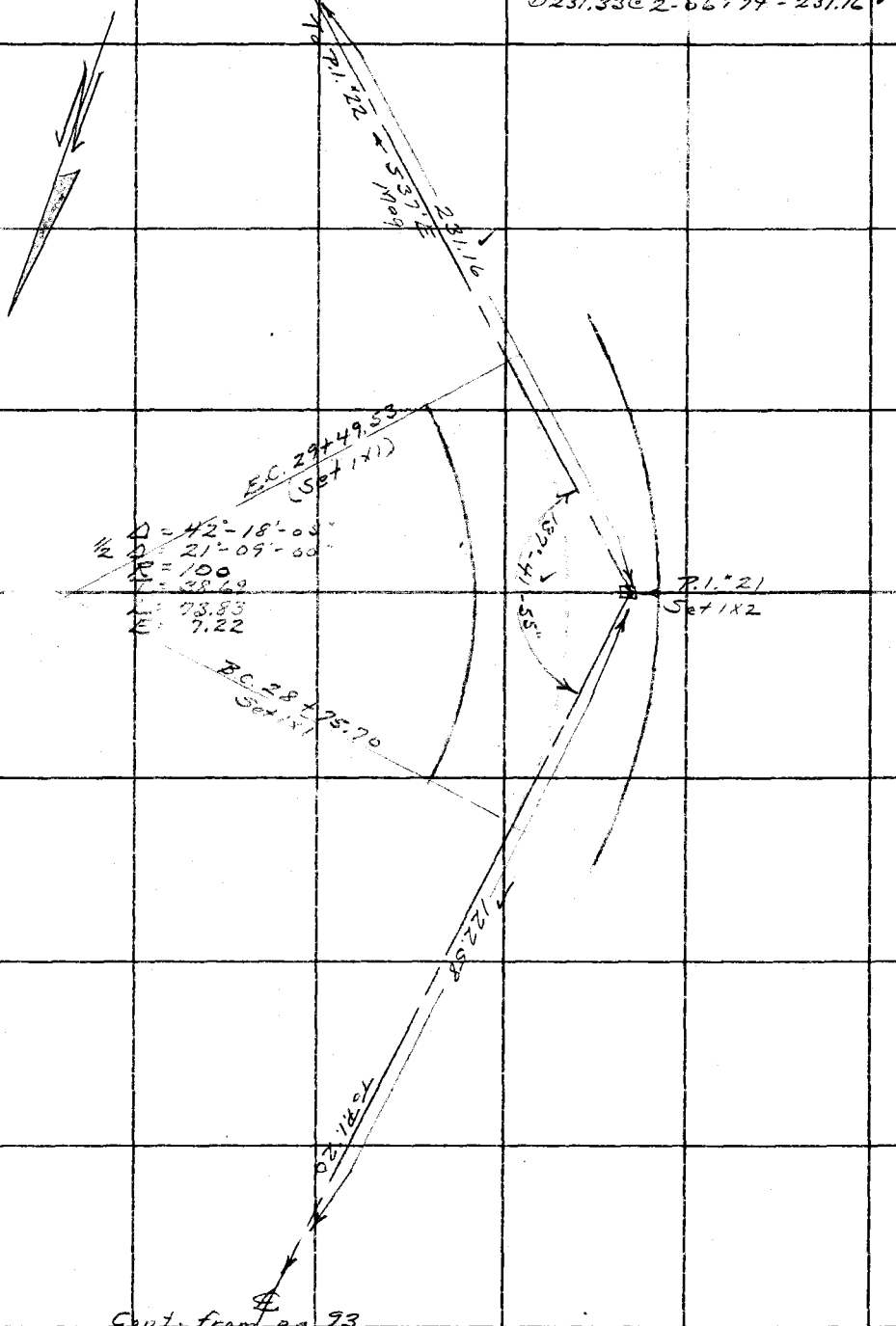

Cont. from pg. 93

RETURN TO
LOS ANGELES COUNTY SURVEYOR
700 HALL OF RECORDS

Do not extend notes this side of this line

Note: ANY ADDITIONS OR CHANGES ON THIS SHEET MUST BE MADE OR CIRCLED IN Red Ink. WITH DATE AND NAME OF PERSON MAKING CHANGE.

Notes Ck'd by J. A. LYON	Survey of Cobal - Johns F.T.T.
Map No. B-904-5	W. O. 7170 Tape No. 21 St'd 84 °F.
Office Work Lyon	Surveyed by A. N. HELLSTROM
Checked Terry - Drew	Notes A.N.H. Date 2-13-34
Date	Indexed A. C. Johnson

F.B. 534 PG. 95

① 169°-38'-00"
④ 678°-32'-00"
169°-38'-00"

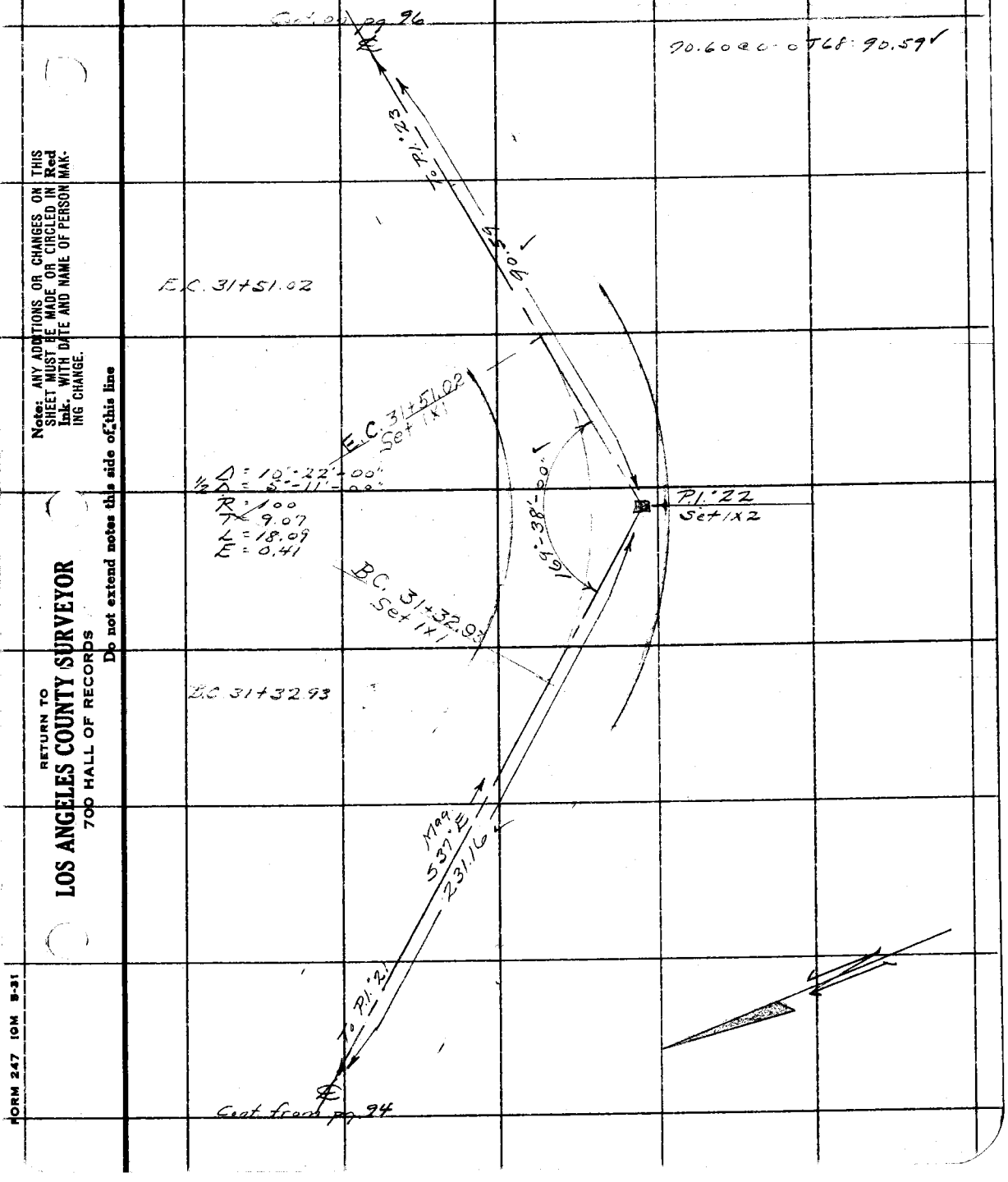

Note: ANY ADDITIONS OR CHANGES ON THIS SHEET MUST BE MADE OR CIRCLED IN Red Ink. WITH DATE AND NAME OF PERSON MAKING CHANGE.

RETURN TO
LOS ANGELES COUNTY SURVEYOR
700 HALL OF RECORDS

Do not extend notes this side of this line

FORM 247 10M 8-31

F.B. 534 Pg. 96

① 130-18-45"
② 521-15'-15"
130°-18'-50" ✓

① 135.34 @ 4-49T68 = 134.25 ✓
② 135.31 @ 4-34 T.. = 134.87 ✓
Avg. = 134.86 ✓

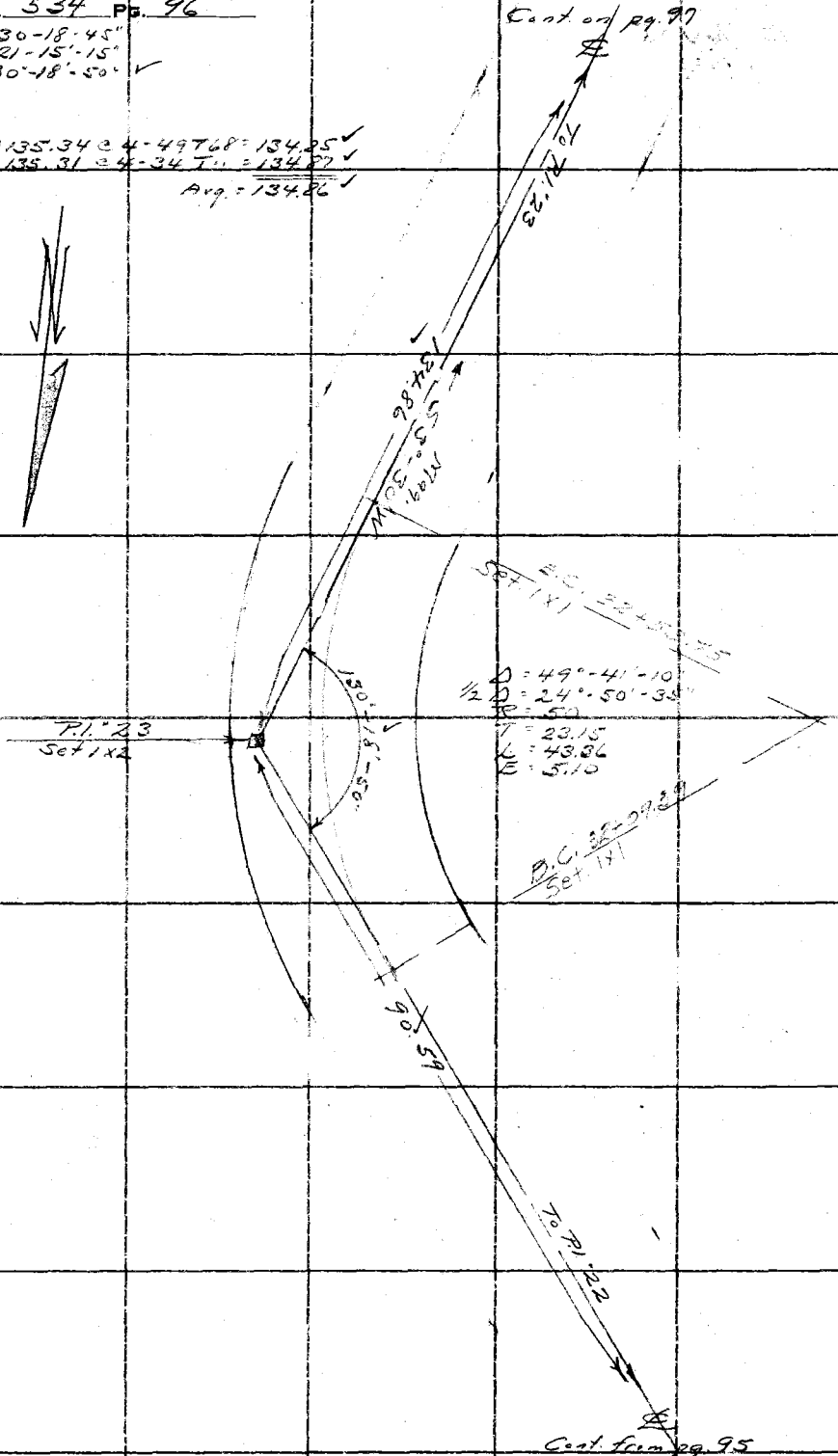

RETURN TO
LOS ANGELES COUNTY SURVEYOR
700 HALL OF RECORDS

Do not extend notes this side of this line

Note: ANY ADDITIONS OR CHANGES ON THIS SHEET MUST BE MADE OR CIRCLED IN Red Ink. WITH DATE AND NAME OF PERSON MAKING CHANGE.

Notes Ck'd by J. A. LYON	Survey of Cobalt Johns F.T.T.
Map No. B-904-5	W. O. 7170 Tape No. 21 St'd 84 °F.
Office Work Lyon	Surveyed by A. N. HELLSTROM
Checked Terry - Drew	Notes A.N.H. Date 2-6-34
Date	Indexed A. C. Johnson

F.B. 534 Pg. 97

① 163°-38'-00"
④ 654°-32'-00"
163°-38'-00"

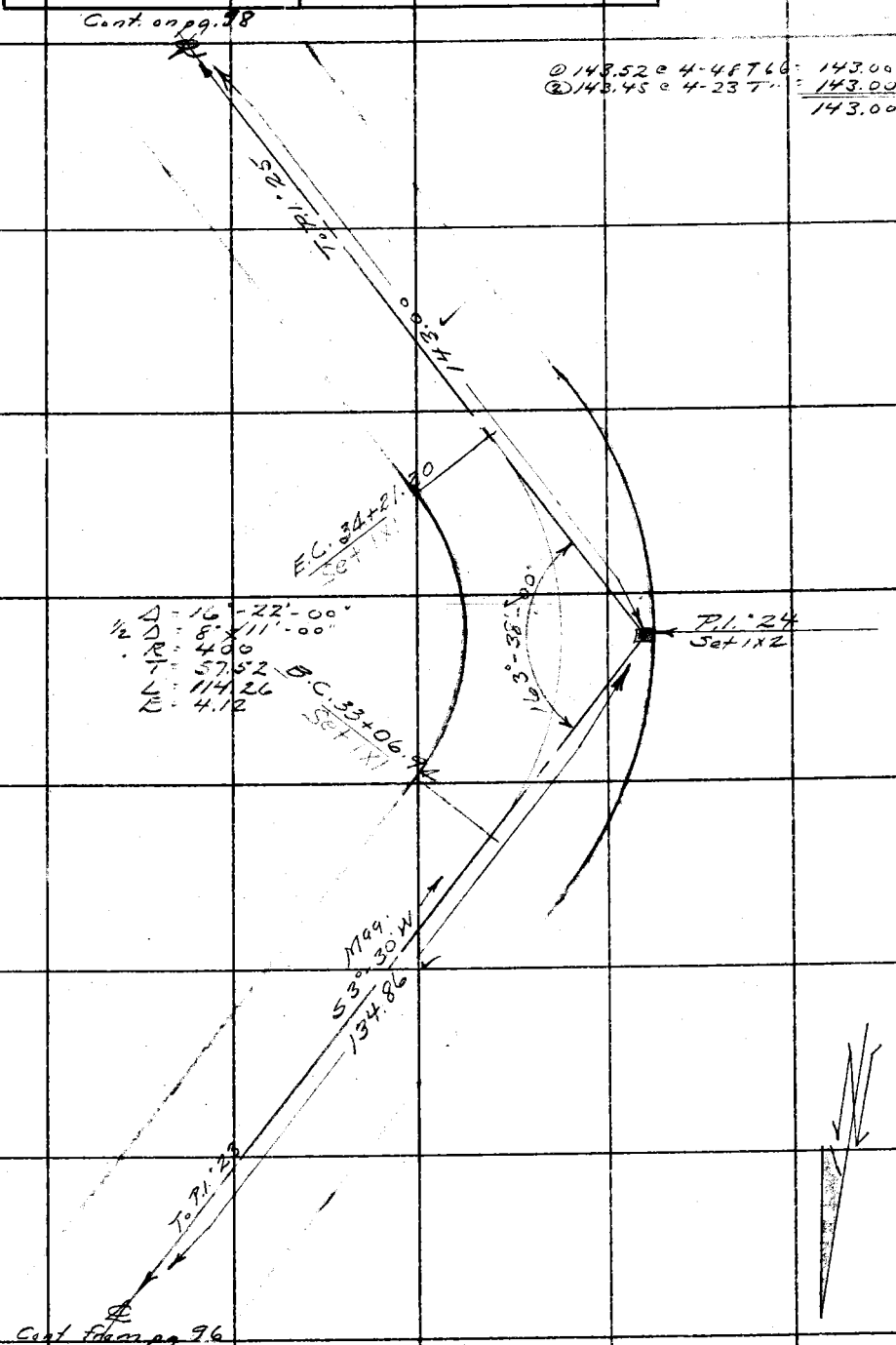

Note: ANY ADDITIONS OR CHANGES ON THIS SHEET MUST BE MADE OR CIRCLED IN Red Ink, WITH DATE AND NAME OF PERSON MAKING CHANGE.

RETURN TO
LOS ANGELES COUNTY SURVEYOR
700 HALL OF RECORDS

Do not extend notes this side of this line

FORM 247 10M 5-31

F.B. 534 Pg. 98

① 105°-50'-15"
④ 435°-21'-00"
108°-50'-15" ✓

① 171.77 @ 5-59 T 66 = 170.81 ✓
② 171.85 @ 6-13 T 66 = 170.50 ✓
170.81 Avg.

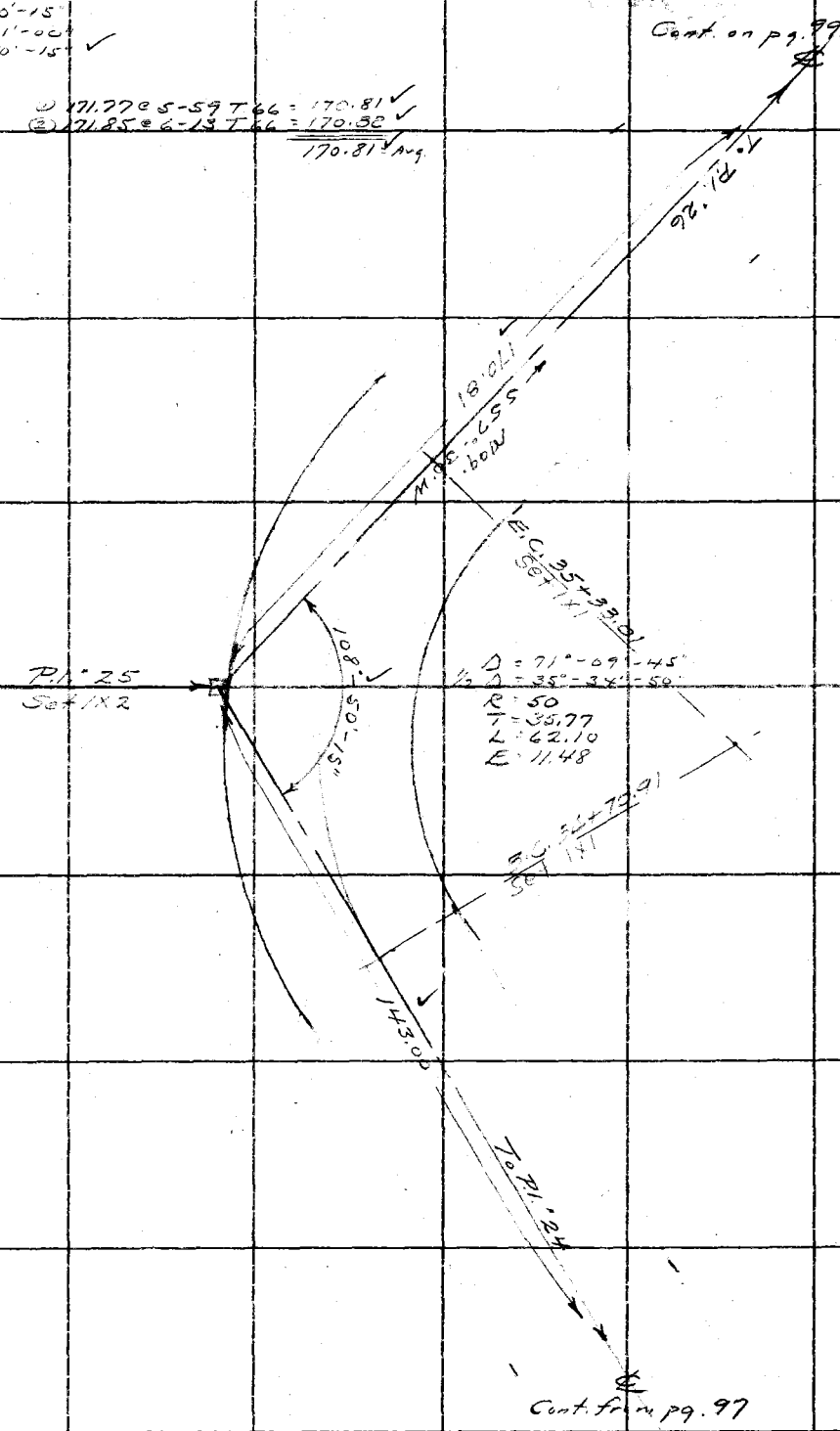

RETURN TO
LOS ANGELES COUNTY SURVEYOR
700 HALL OF RECORDS
Do not extend notes this side of this line

Note: ANY ADDITIONS OR CHANGES ON THIS SHEET MUST BE MADE OR CIRCLED IN Red Ink. WITH DATE AND NAME OF PERSON MAKING CHANGE.

Notes Ck'd by [illegible]	Survey of Coast - Johns ETT
Map No. B-904-5	W. O. 7170 Tape No. 21 St'd 84 °F.
Office Work Lyon	Surveyed by A. N. HELLSTROM
Checked Terry - Drew	Notes A.N.H. Date 2-13-34
Date	Indexed A. C. Johnson

F.B. 534 Pg. 99

130°-58'-15"
523°-52'-45"
130°-58'-10"

Cont. on pg. 100

186.00 @ 4-48 T58 = 185.32

To P.I. #27

185.32
N 73°-30' W
Mag.

E.C. 37+08.00
Set 1x1½

Δ = 49°-01'-50"
D = 24°-30'-55"
R = 100
T = 45.60
L = 85.57
E = 9.91

P.I. #26
Set 1x2

130°-58'-10"

E.C. 36+22.45
Set 1x1

170.81
S 57°-30' W
Mag.

To P.I. #25

Cont. from pg. 98

Note: ANY ADDITIONS OR CHANGES ON THIS SHEET MUST BE MADE OR CIRCLED IN Red Ink, WITH DATE AND NAME OF PERSON MAKING CHANGE.

RETURN TO
LOS ANGELES COUNTY SURVEYOR
700 HALL OF RECORDS

Do not extend notes this side of this line

FORM 247 10M 8-31

F.B. 534 Pg. 100

Cont. on pg. 101

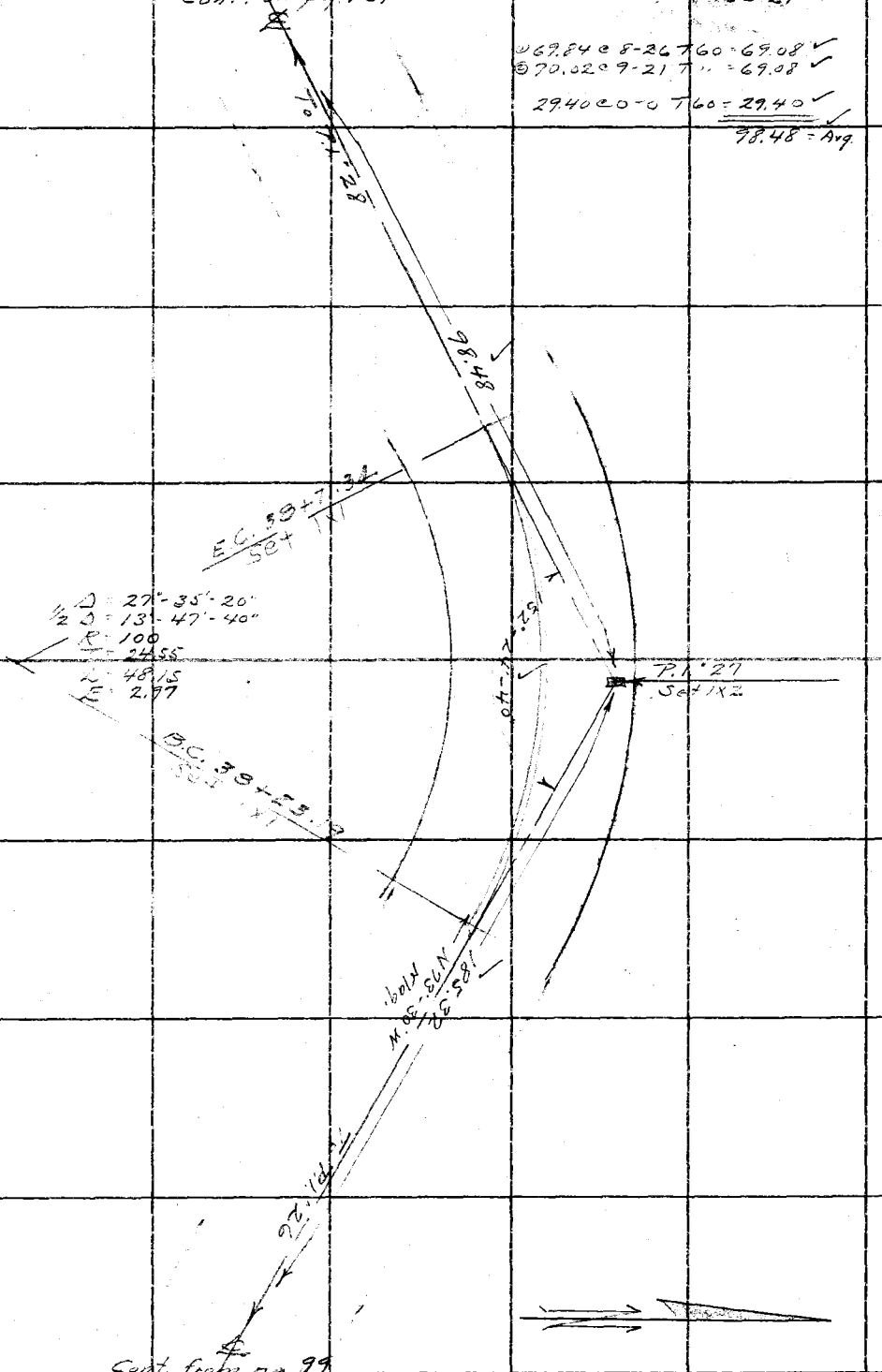

Cont. from pg. 99

RETURN TO
LOS ANGELES COUNTY SURVEYOR
700 HALL OF RECORDS

Do not extend notes this side of this line

Note: ANY ADDITIONS OR CHANGES ON THIS SHEET MUST BE MADE OR CIRCLED IN Red Ink. WITH DATE AND NAME OF PERSON MAKING CHANGE.

Notes Ck'd by J. A. LYON	Survey of [illegible]
Map No. B-904-5	W. O. 7170 Tape No. 21 St'd 84 °F.
Office Work LYON	Surveyed by A. N. HELLSTROM
Checked Terry - Drum	Notes A.N.H. Date 2-14-34
Date	Indexed A. C. Johnson

F.B. 534 Pg. 101

① 101-15'-45"
④ 405°-02'-00"
101°-15'-30" ✓

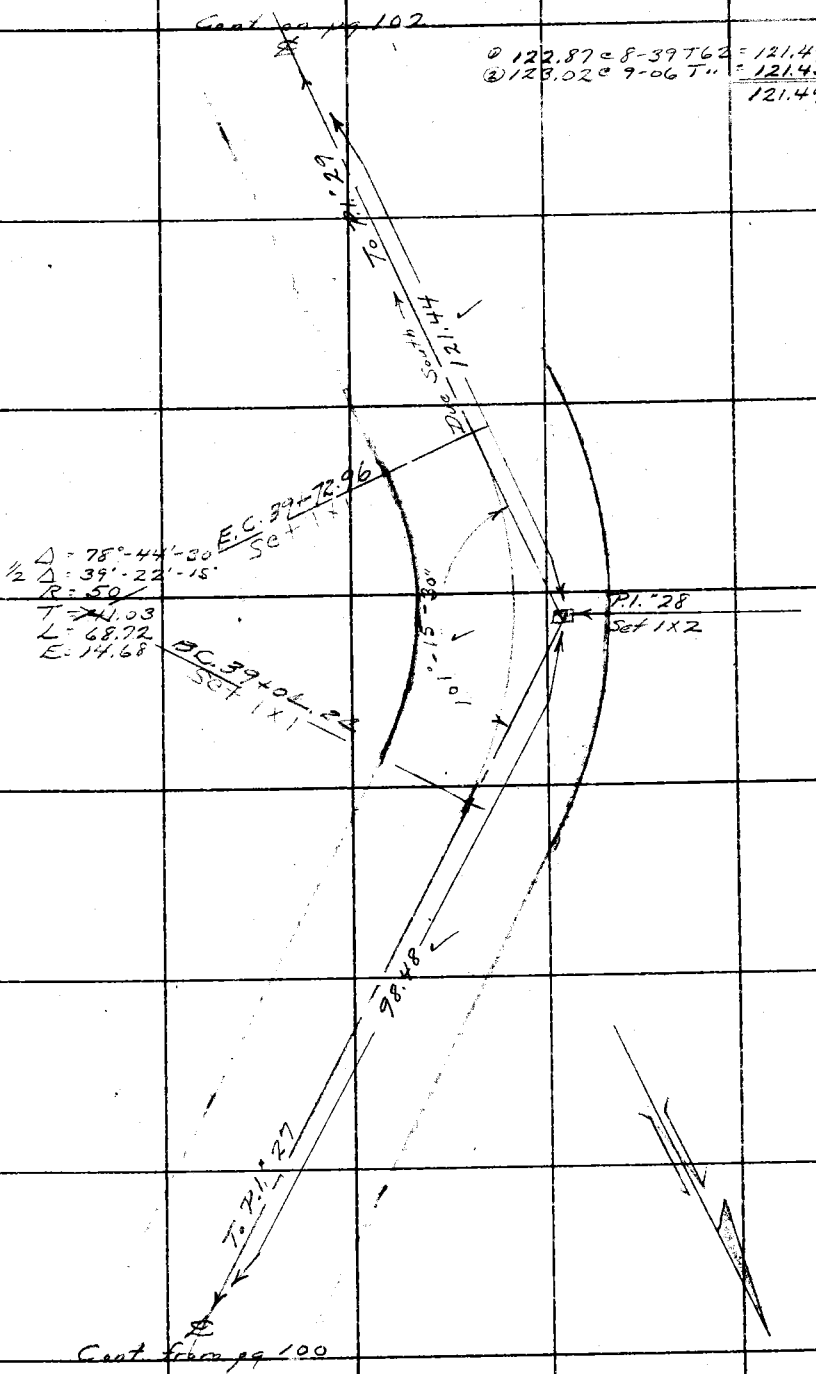

Note: ANY ADDITIONS OR CHANGES ON THIS SHEET MUST BE MADE OR CIRCLED IN Red Ink. WITH DATE AND NAME OF PERSON MAKING CHANGE.

Do not extend notes this side of this line

RETURN TO
LOS ANGELES COUNTY SURVEYOR
700 HALL OF RECORDS

FORM 247 10M 5-31

F.B. 534 Pg. 102

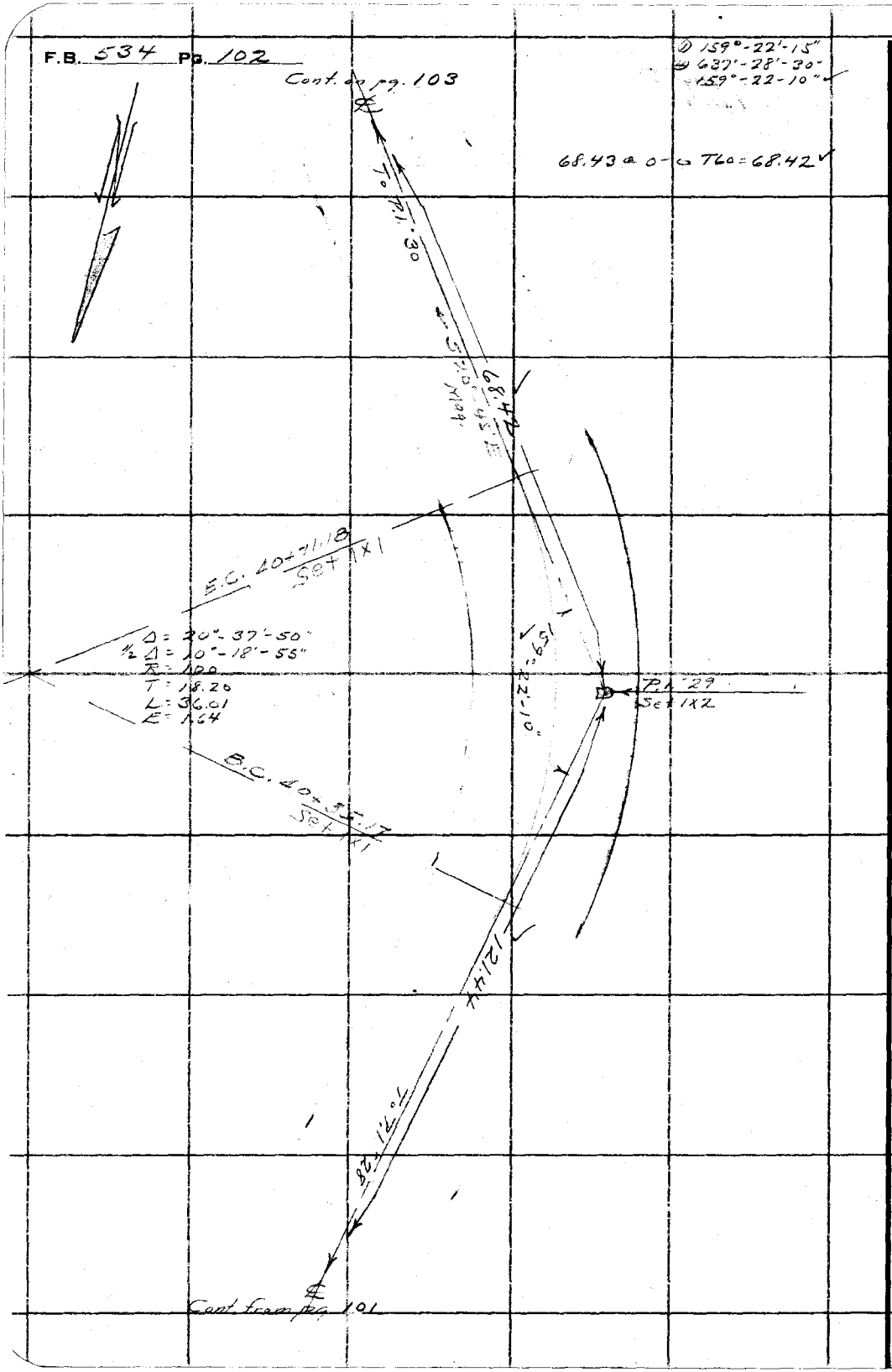

RETURN TO
LOS ANGELES COUNTY SURVEYOR
700 HALL OF RECORDS

Do not extend notes this side of this line

Note: ANY ADDITIONS OR CHANGES ON THIS SHEET MUST BE MADE OR CIRCLED IN **Red Ink.** WITH DATE AND NAME OF PERSON MAKING CHANGE.

Notes Ck'd by J. A. LYON	Survey of Coast-Johns F.T.T.
Map No. B-904-5	W. O. 7170 Tape No. 21 St'd 84 °F.
Office Work Lyon	Surveyed by A. N. HELLSTROM
Checked Terry - Drew	Notes A.N.H.W. Date 2-14-34
Date	Indexed A. C. Johnson

F.B. 534 Pg. 103

① 137°-23'-30"
④ 549°-34'-45"
137°-23'-35" ✓

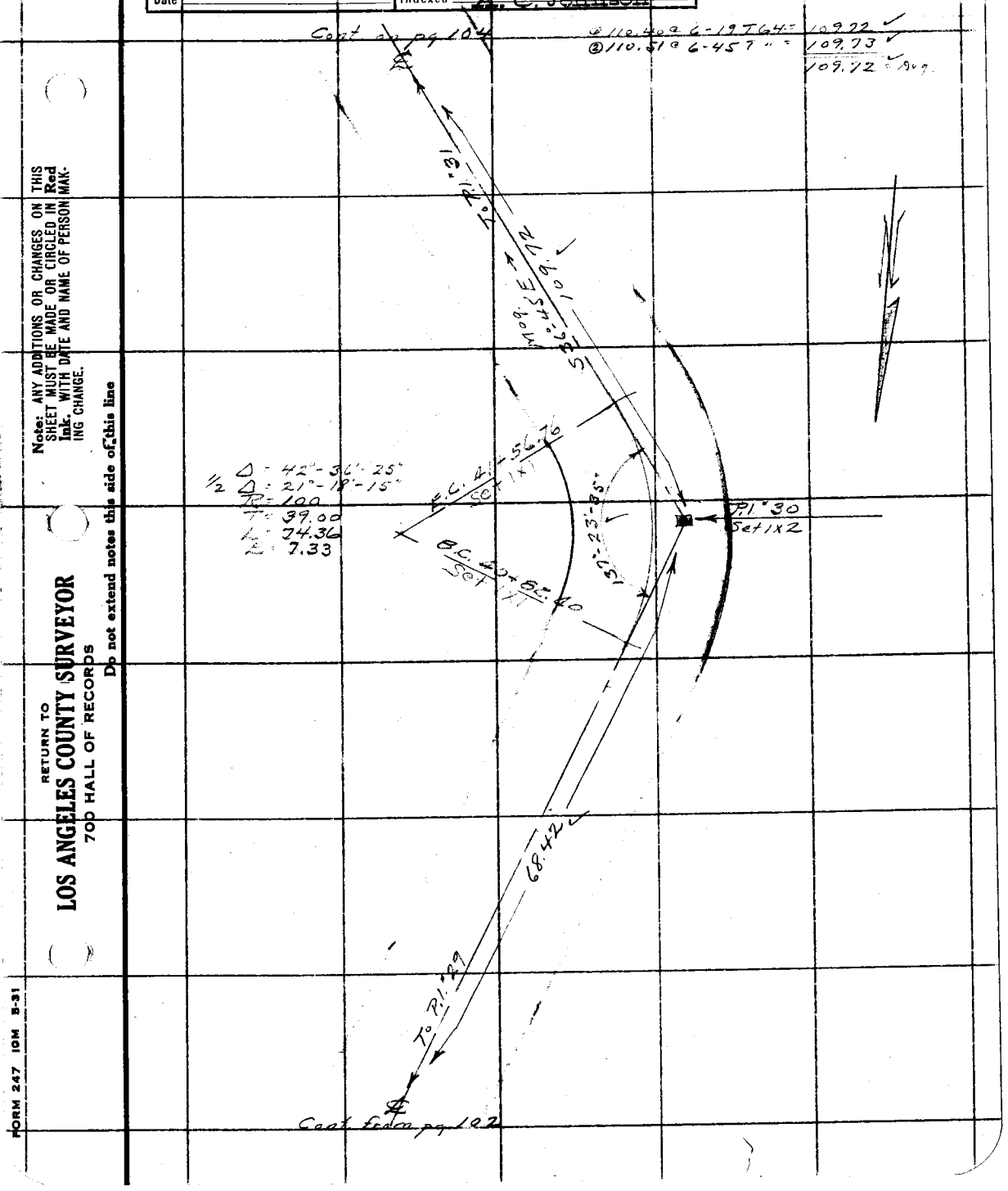

Note: ANY ADDITIONS OR CHANGES ON THIS SHEET MUST BE MADE OR CIRCLED IN Red Ink, WITH DATE AND NAME OF PERSON MAKING CHANGE.

Do not extend notes this side of this line

RETURN TO
LOS ANGELES COUNTY SURVEYOR
700 HALL OF RECORDS

FORM 247 10M 5-31

F.B. 534 Pg. 104

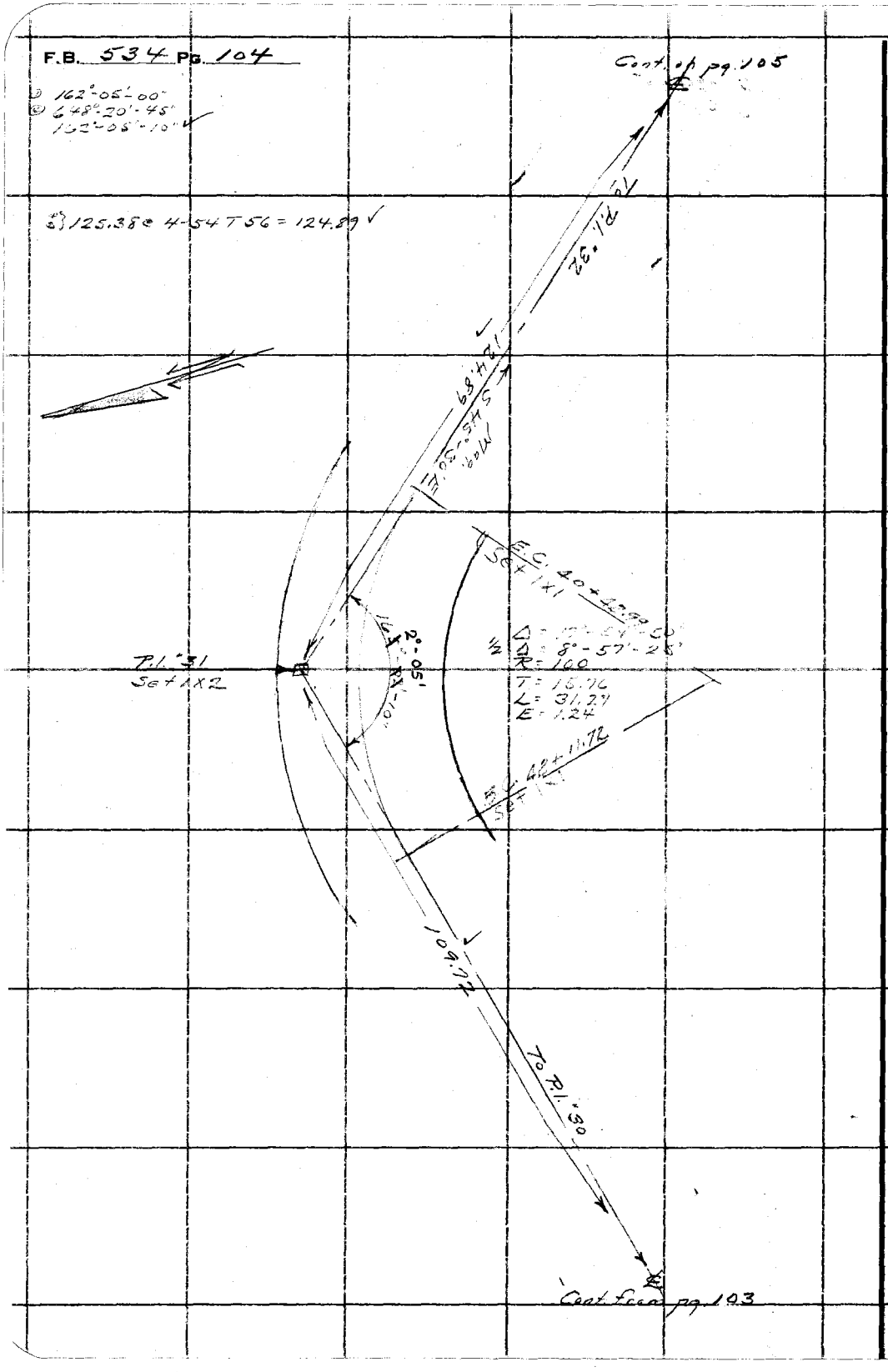

RETURN TO

LOS ANGELES COUNTY SURVEYOR

700 HALL OF RECORDS

Do not extend notes this side of this line

Note: ANY ADDITIONS OR CHANGES ON THIS SHEET MUST BE MADE OR CIRCLED IN **Red Ink.** WITH DATE AND NAME OF PERSON MAKING CHANGE.

Notes Ck'd by J. A. LYON	Survey of Cobalt Johns. F.T.T.
Map No. B-904-5	W. O. 7170 Tape No. 21 St'd 84 °F.
Office Work Lyon	Surveyed by A. N. HELLSTROM
Checked Terry-Drew	Notes A.N.H. & W. Date 2-14-34
Date	Indexed A. C. Johnson

F.B. 534 Pg. 105

168°-50'-45
(3) 679°-23'-30"
169°-50'-50"

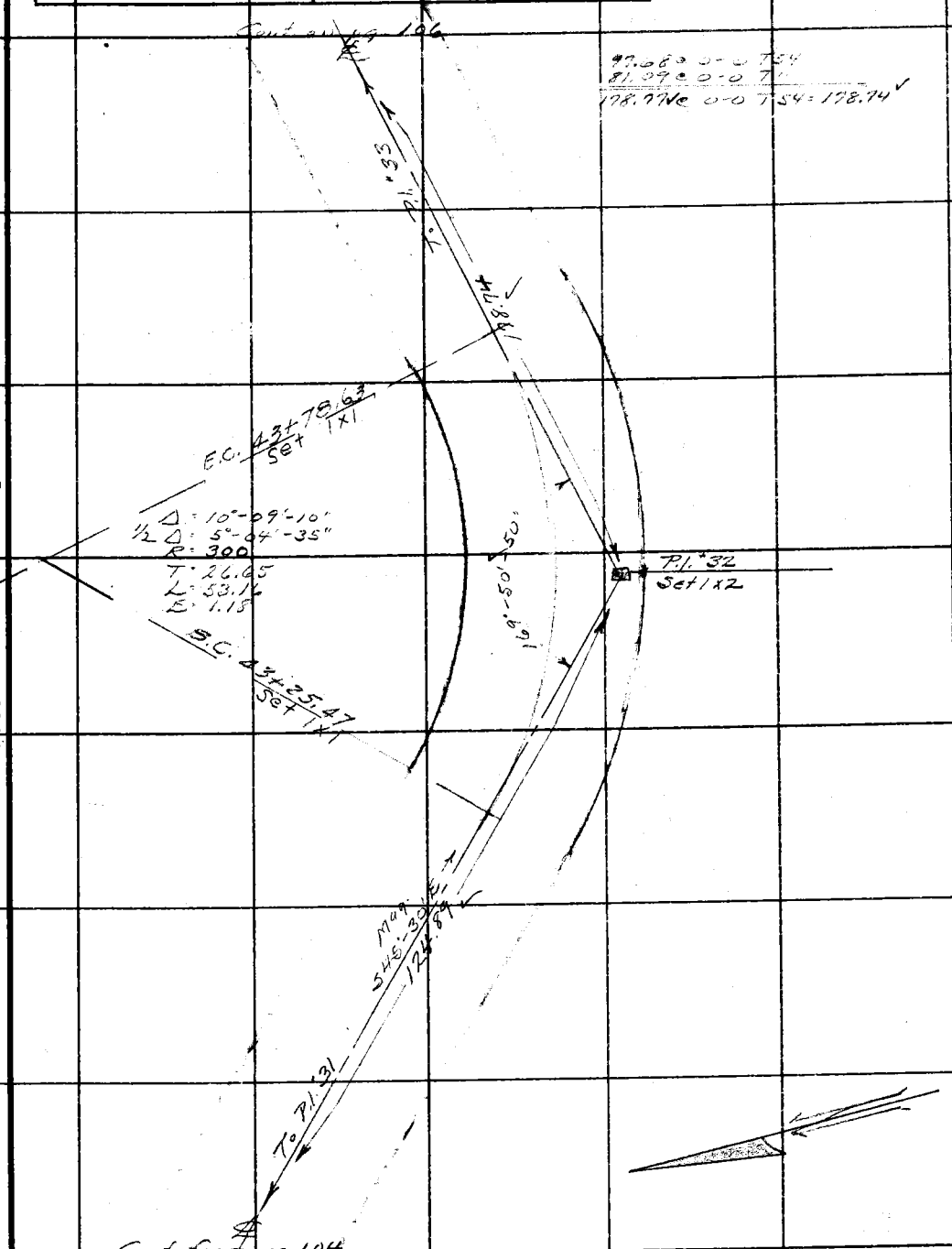

Note: ANY ADDITIONS OR CHANGES ON THIS SHEET MUST BE MADE OR CIRCLED IN Red Ink. WITH DATE AND NAME OF PERSON MAKING CHANGE.

Do not extend notes this side of this line

RETURN TO
LOS ANGELES COUNTY SURVEYOR
700 HALL OF RECORDS

FORM 247 10M 5-31

RETURN TO

LOS ANGELES COUNTY SURVEYOR

700 HALL OF RECORDS

Note: ANY ADDITIONS OR CHANGES ON THIS SHEET MUST BE MADE OR CIRCLED IN **Red Ink.** WITH DATE AND NAME OF PERSON MAKING CHANGE.

Do not extend notes this side of this line

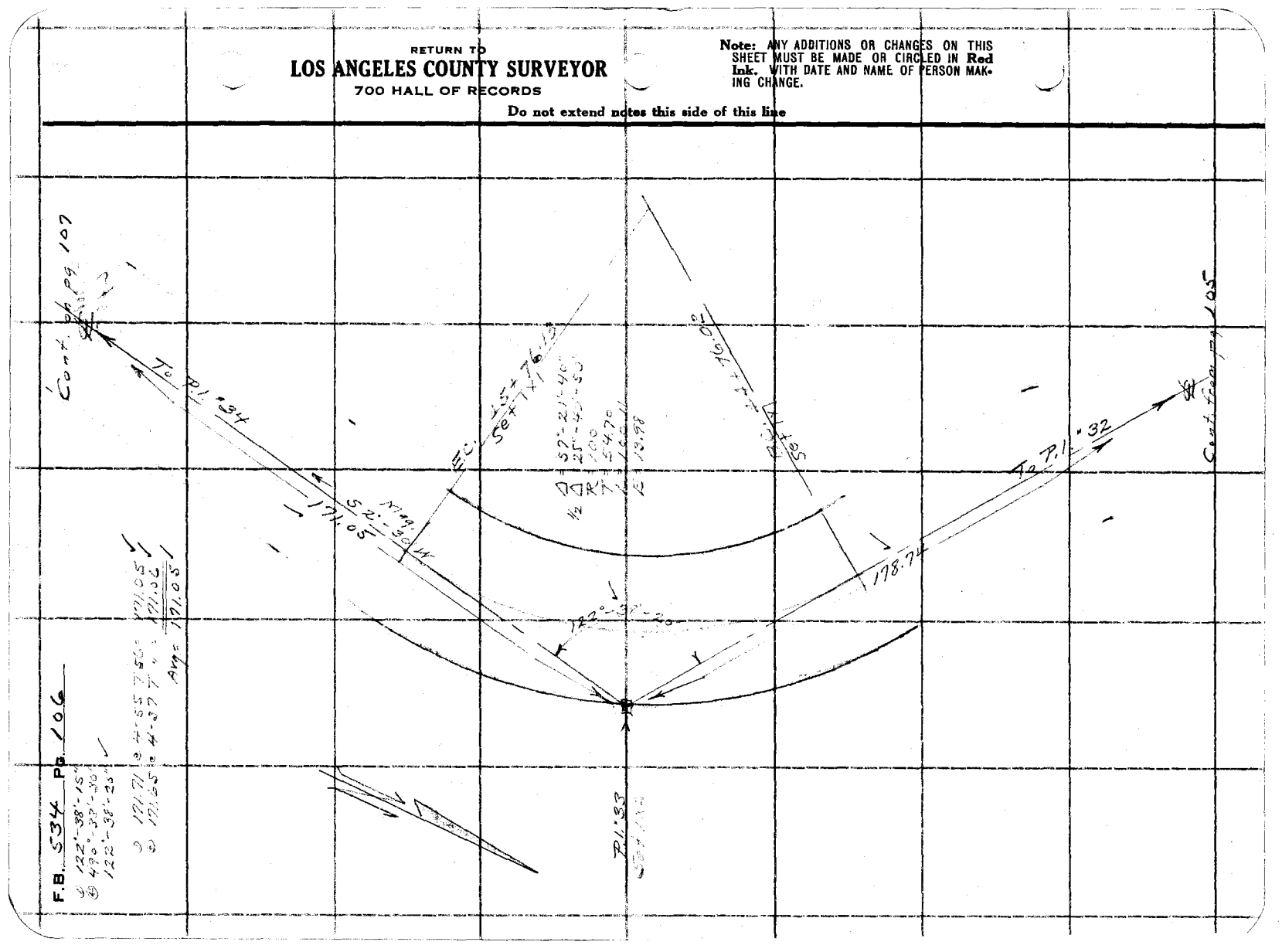

Notes Ck'd by J. A. LYON	Survey of [illegible]		F.B. 534 Pg. 107
Map No. B-904-5	W. O. 7170	Tape No. 21 St'd 84 °F.	
Office Work Lyon	Surveyed by A. N. HELLSTROM		
Checked Terry - Drew	Notes A.N.H.W.	Date 2-17-34	
Date	Indexed A. C. Johnson		

@ 152° [illegible]
@ 609° 05' [illegible]
152° 16' - 25" ✓

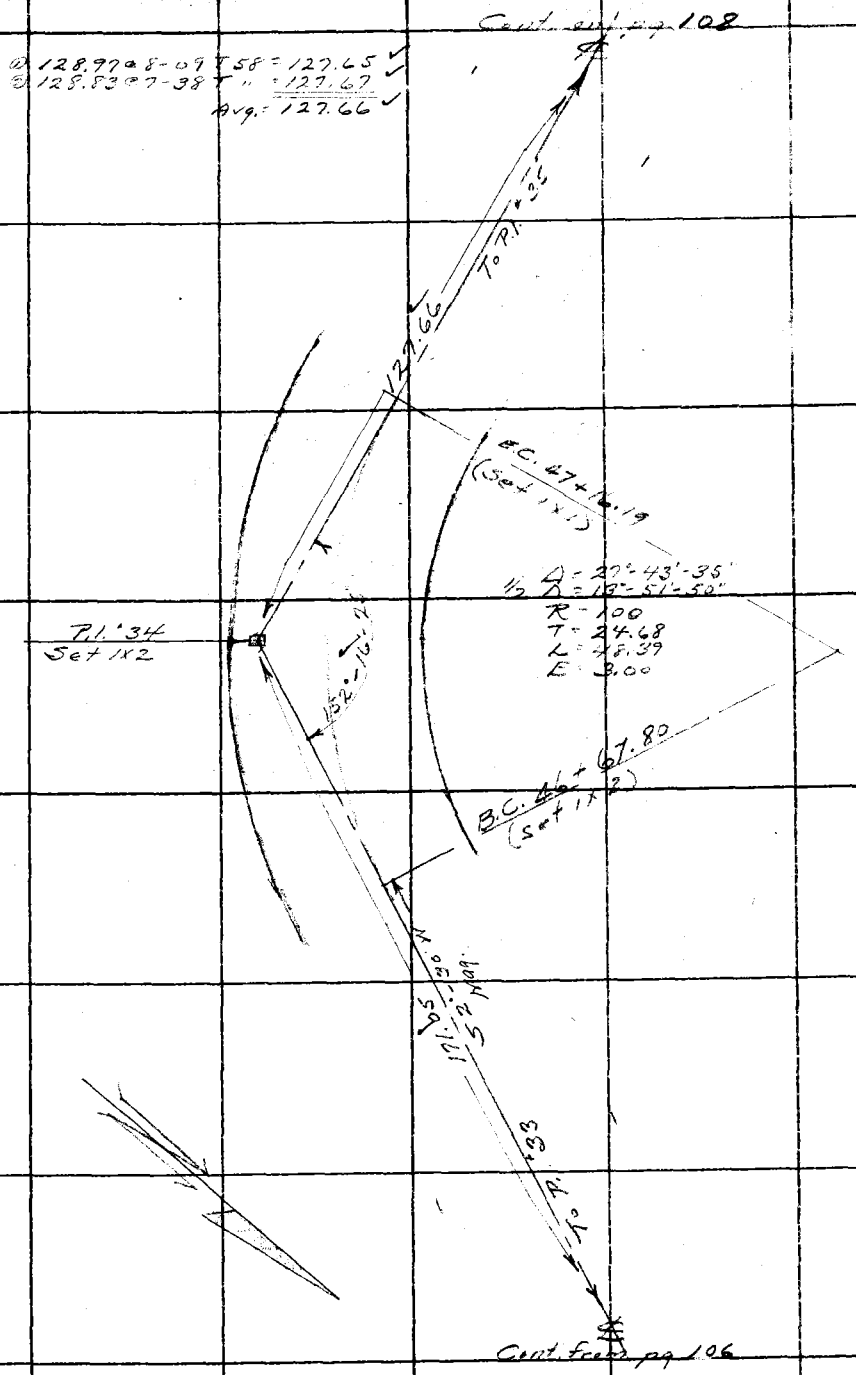

Note: ANY ADDITIONS OR CHANGES ON THIS SHEET MUST BE MADE OR CIRCLED IN Red Ink. WITH DATE AND NAME OF PERSON MAKING CHANGE.

Do not extend notes this side of this line

RETURN TO
LOS ANGELES COUNTY SURVEYOR
700 HALL OF RECORDS

FORM 247 10M 5-31

F.B. 534 Pg. 108

① 96°-52'-45"
② 387°-31'-15"
96°-52'-50"

① 144.84 @ 3-17 T 58 = 144.58
② 144.81 @ 2-58 T " = 144.60
Avg. 144.59

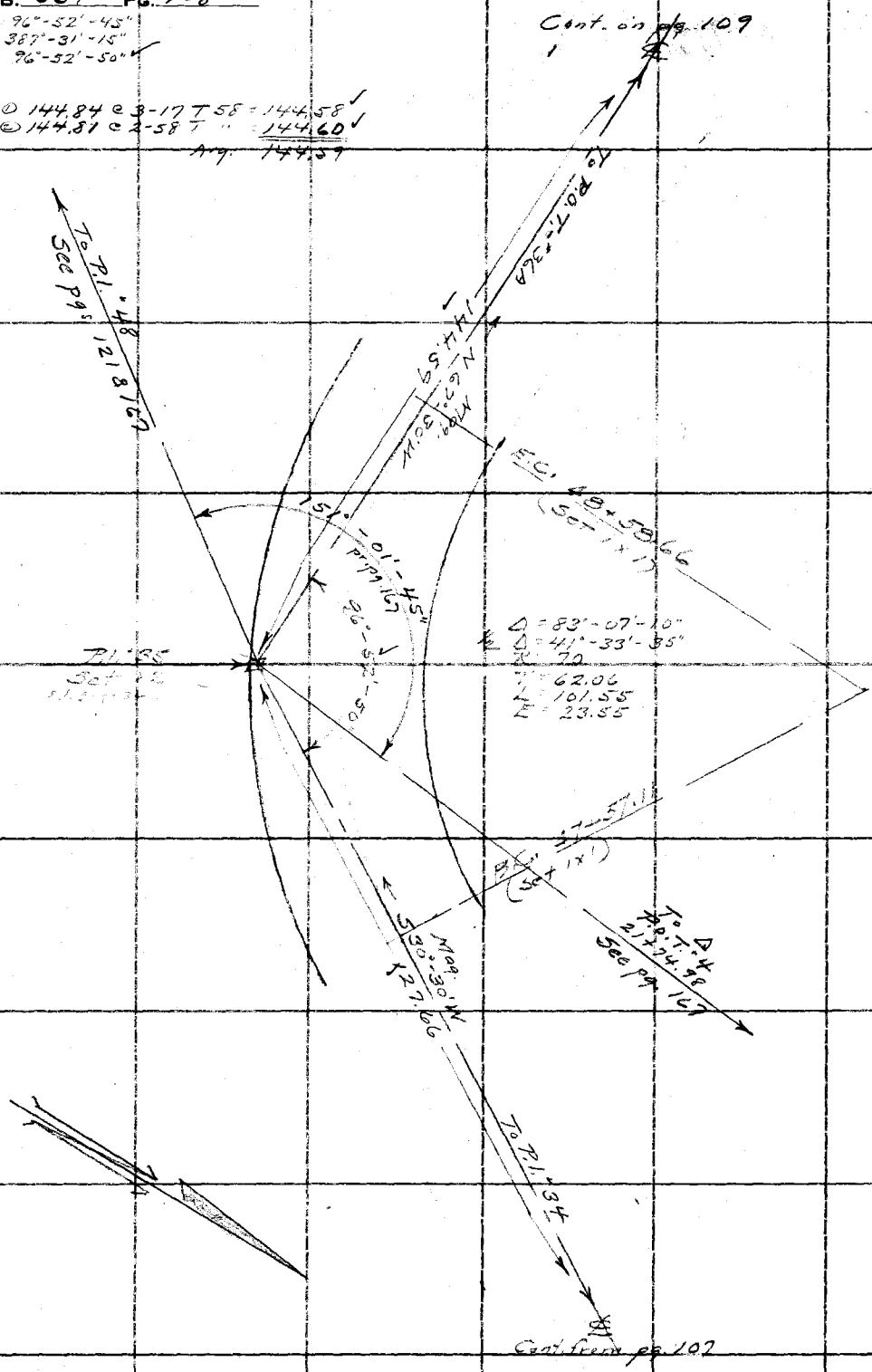

RETURN TO
LOS ANGELES COUNTY SURVEYOR
700 HALL OF RECORDS

Do not extend notes this side of this line

Note: ANY ADDITIONS OR CHANGES ON THIS SHEET MUST BE MADE OR CIRCLED IN **Red Ink**, WITH DATE AND NAME OF PERSON MAKING CHANGE.

Notes Ck'd by [illegible]	Survey of Cobalt - Johns F.T.T.
Map No. B-904-5	W. O. 7170 Tape No. 21 St'd 84 °F.
Office Work Lyon	Surveyed by A. N. HELLSTROM
Checked Terry - Drew	Notes A.N.H. W/Date 2-17-34
Date	Indexed A. C. Johnson

F.B. 534 Pg. 109

① 150°-08'-45"
② 600°-35'-30"
150°-08'-50"

① 116°-09'-00"
② 464°-35'-30"
116°-08'-55"

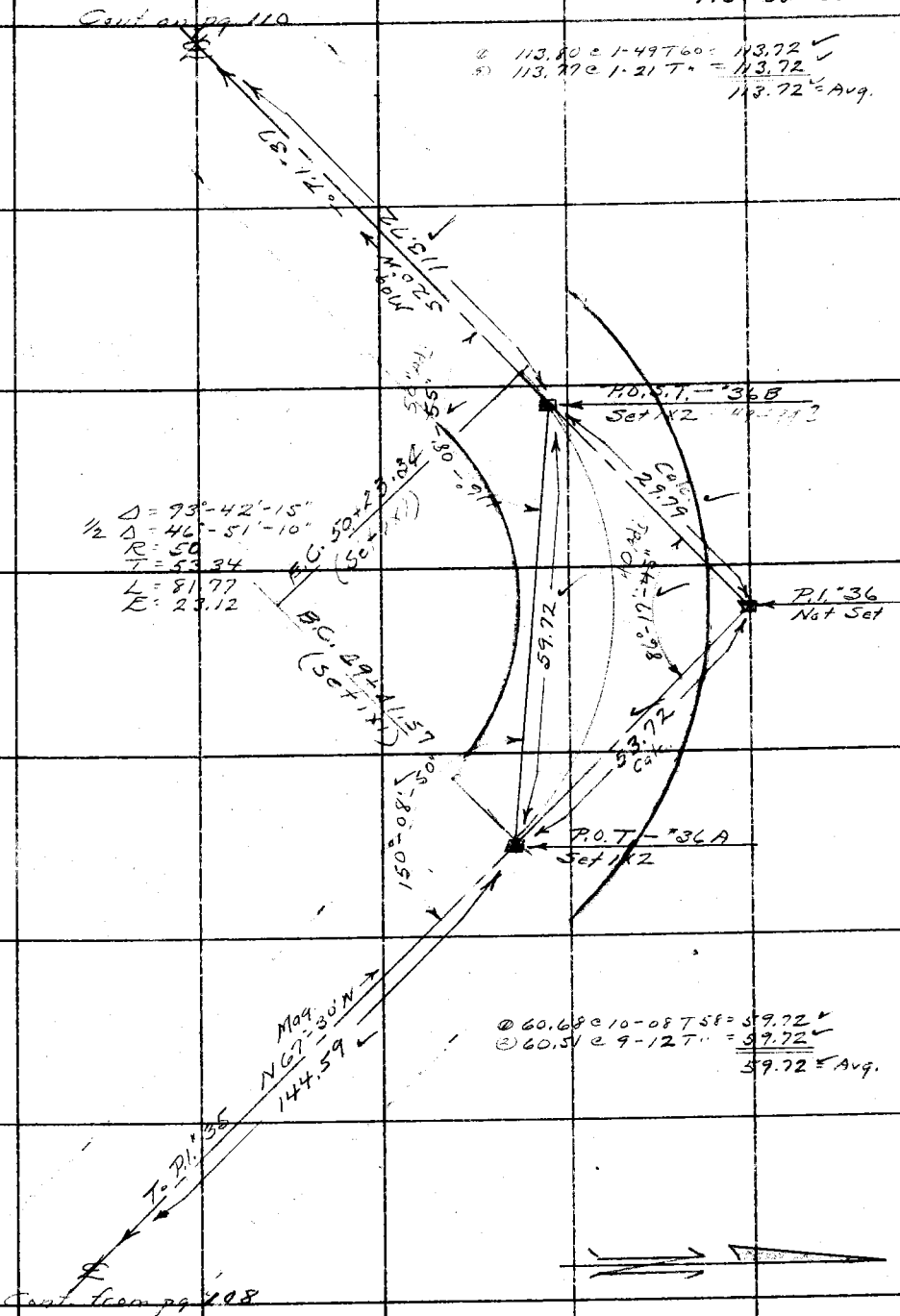

Note: ANY ADDITIONS OR CHANGES ON THIS SHEET MUST BE MADE OR CIRCLED IN Red Ink. WITH DATE AND NAME OF PERSON MAKING CHANGE.

RETURN TO
LOS ANGELES COUNTY SURVEYOR
700 HALL OF RECORDS

Do not extend notes this side of this line

FORM 247 10M 5-31

RETURN TO

LOS ANGELES COUNTY SURVEYOR

700 HALL OF RECORDS

Note: ANY ADDITIONS OR CHANGES ON THIS SHEET MUST BE MADE OR CIRCLED IN **Red Ink.** WITH DATE AND NAME OF PERSON MAKING CHANGE.

Do not extend notes this side of this line

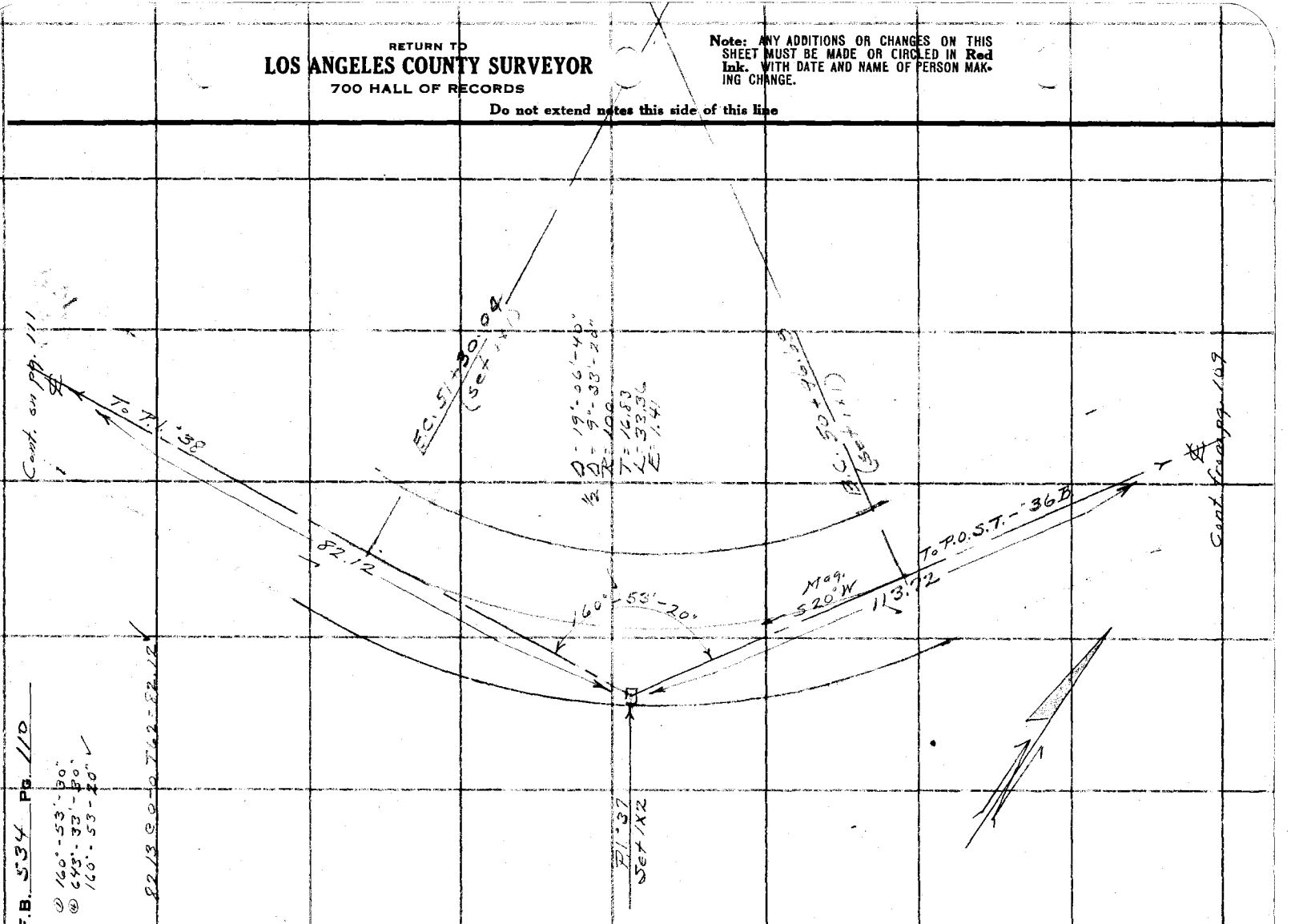

Notes Ck'd by J. A. LYON	Survey of Cobar-Johns F.T.T.
Map No. B-904-5	W. O. 7170 Tape No. 34 St'd 84 °F.
Office Work Lyon	Surveyed by A. N. HELLSTROM
Checked Terry-Drew	Notes A.N.H. Date 2-16-34
Date	Indexed A. C. Johnson

F.B. 534 PG. 111

(1) 143°-27'-30"
(2) 573°-49'-30"
143°-27'-20" ✓

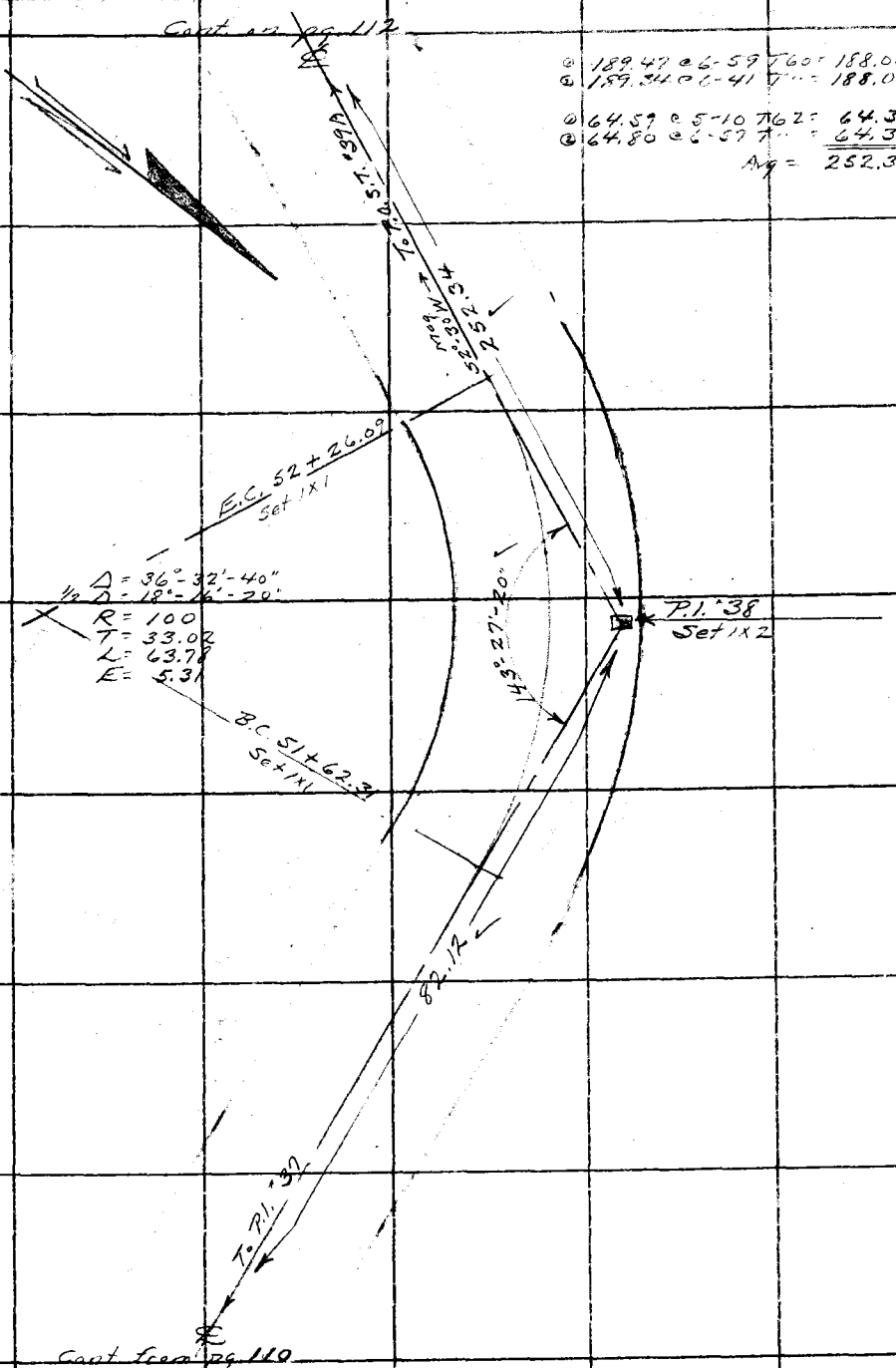

(1) 189.47 @ 6-59 T60 = 188.03 ✓
(2) 189.34 @ 6-41 T" = 188.02 ✓

(1) 64.59 @ 5-10 T62 = 64.32 ✓
(2) 64.80 @ 6-57 T" = 64.31 ✓
Avg = 252.34 ✓

Note: ANY ADDITIONS OR CHANGES ON THIS SHEET MUST BE MADE OR CIRCLED IN Red Ink, WITH DATE AND NAME OF PERSON MAKING CHANGE.

Do not extend notes this side of this line

RETURN TO
LOS ANGELES COUNTY SURVEYOR
700 HALL OF RECORDS

FORM 247 10M 5-31

F.B. 534 PG. 112

① 177.87 @ 4-44 T60 = 177.23 ✓
② 177.80 @ 4-27 T" = 177.24 ✓

① 30.94 @ 7-09 T58 = 30.69 ✓
② 31.18 @ 10-07 T" = 30.69 ✓

Avg. 207.92 ✓

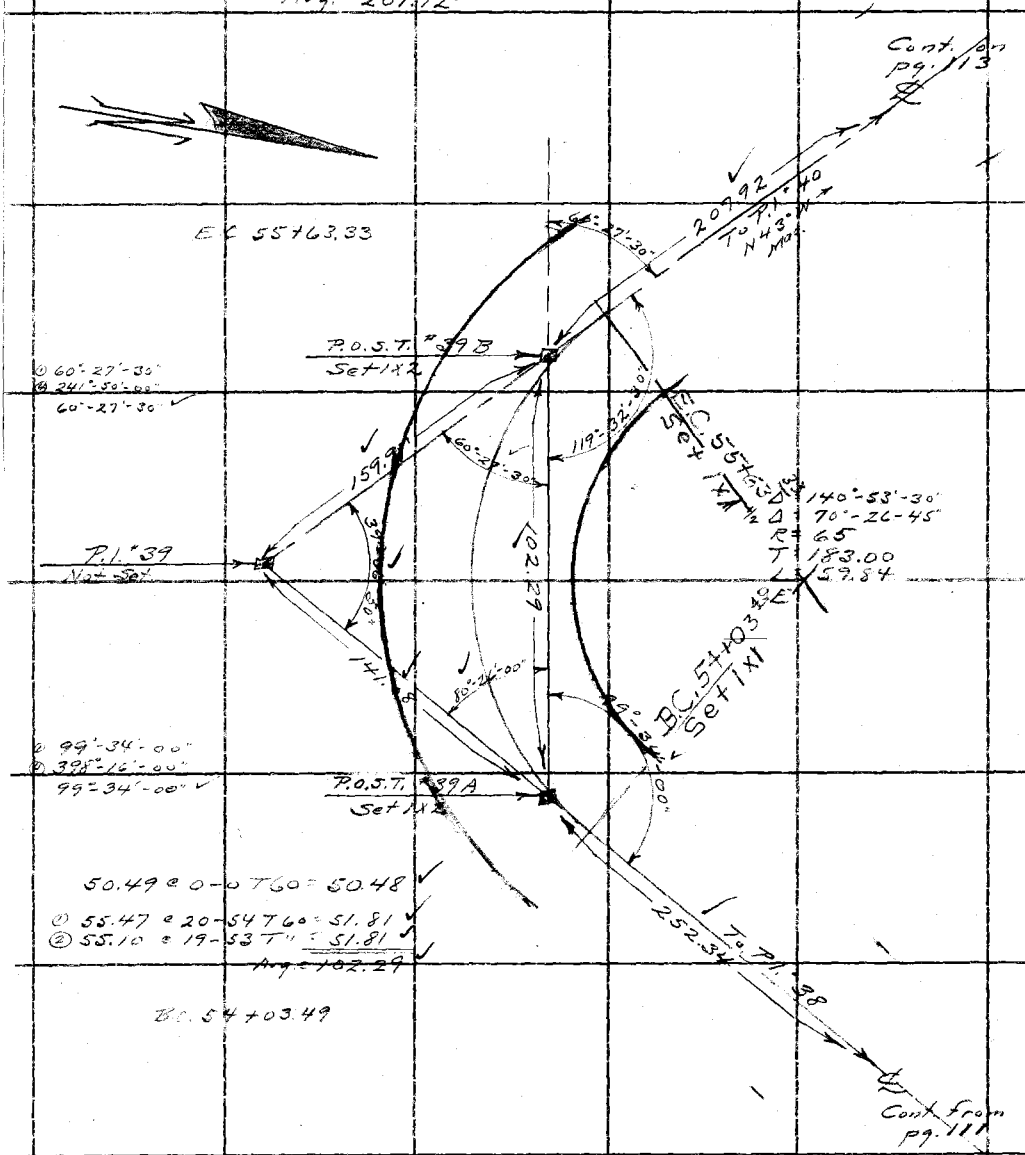

50.49 @ 0-0 T60 = 50.48 ✓

① 55.47 @ 20-54 T60 = 51.81 ✓
② 55.10 @ 19-53 T" = 51.81 ✓

Avg. 102.29

BC 54+03.49

RETURN TO
LOS ANGELES COUNTY SURVEYOR
700 HALL OF RECORDS
Do not extend notes this side of this line

Note: ANY ADDITIONS OR CHANGES ON THIS SHEET MUST BE MADE OR CIRCLED IN Red Ink. WITH DATE AND NAME OF PERSON MAKING CHANGE.

Notes Ck'd by J. A. LYON	Survey of Cobalt Johns. F.T.T.
Map No. B-904-5	W. O. 9170 Tape No. 21 St'd 84 °F.
Office Work Lyon	Surveyed by A. N. HELLSTROM
Checked Terry-Drew	Notes A.N.H. Date 2-27-34
Date	Indexed A. C. Johnson

F.B. 534 PG. 113

① 76°-51'-00"
④ 307°-24'-00"
76°-51'-00"

① 183.61 @ 0-57 T 60 = 183.55
④ 183.64 @ 1-15 T " = 183.57
183.56 Avg.

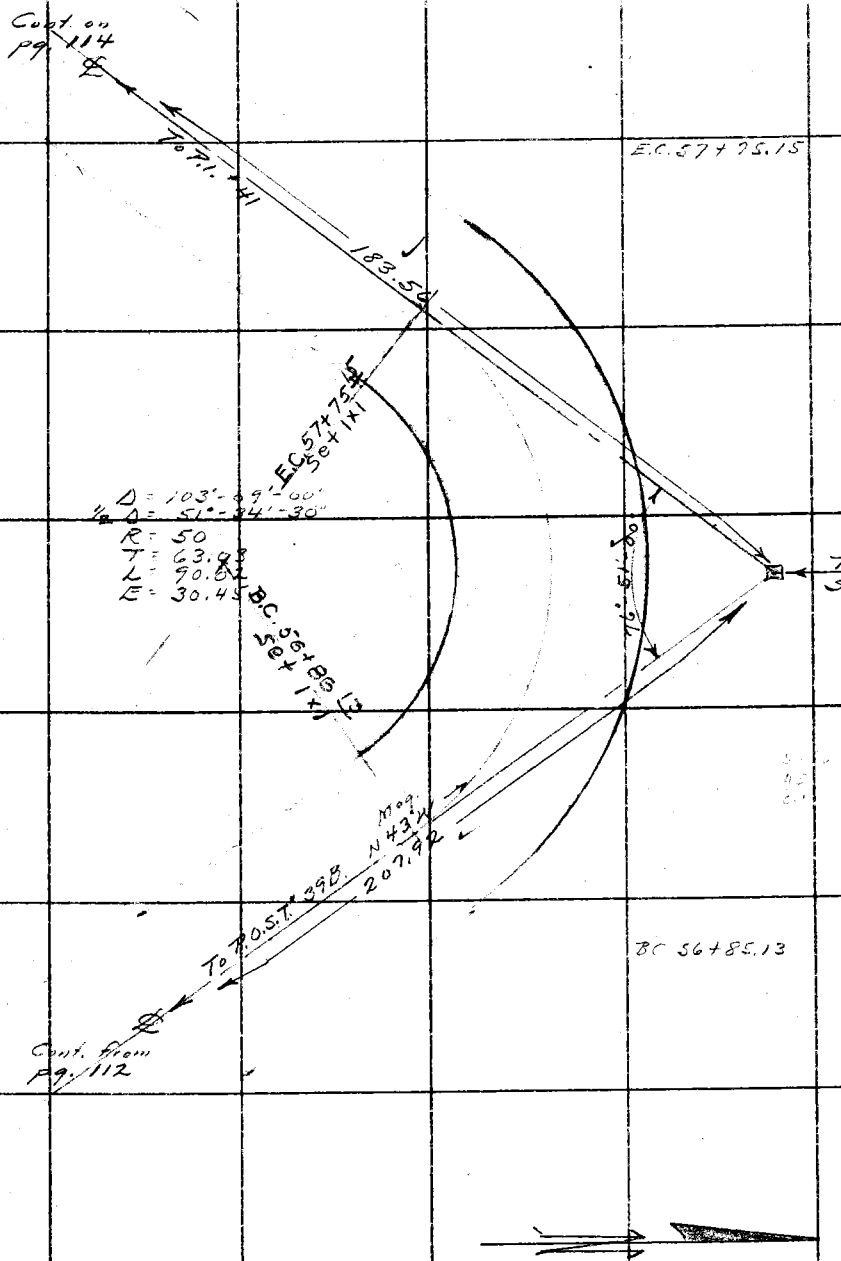

Note: ANY ADDITIONS OR CHANGES ON THIS SHEET MUST BE MADE OR CIRCLED IN Red Ink, WITH DATE AND NAME OF PERSON MAKING CHANGE.

Do not extend notes this side of this line

RETURN TO
LOS ANGELES COUNTY SURVEYOR
700 HALL OF RECORDS

FORM 247 10M 5-31

F.B. 534 Pg. 114

① 135°-05'-30"
② 545-22'-30"
135°-05'-45" ✓

① 76.43 @ 16-04 T60 = 73.43 ✓
② 75.14 @ 14-09 T[illegible] = 73.43 ✓
73.43 = Avg

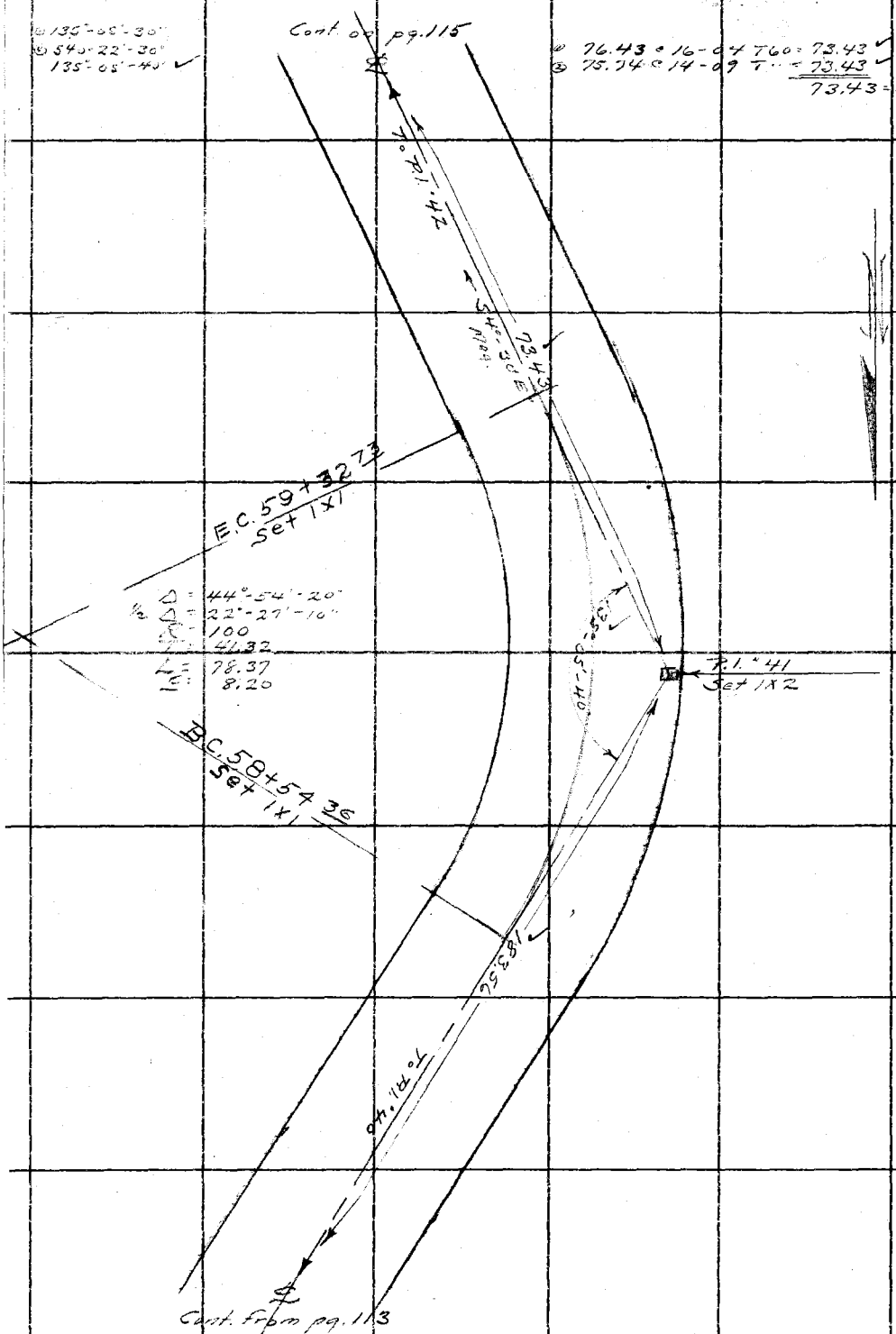

RETURN TO
LOS ANGELES COUNTY SURVEYOR
700 HALL OF RECORDS

Do not extend notes this side of this line

Note: ANY ADDITIONS OR CHANGES ON THIS SHEET MUST BE MADE OR CIRCLED IN Red Ink. WITH DATE AND NAME OF PERSON MAKING CHANGE.

Notes Ck'd by A. LYON	Survey of [illegible] F.T.T.
Map No. B-904-5	W. O. 7170 Tape No. 21 St'd 84° °F.
Office Work Lyon	Surveyed by [illegible] HELLSTROM
Checked Terry-Drew	Notes A.M.H. Date 2-27-34
Date	Indexed A. C. Johnson

F.B. 534 PG. 115

① 156°-24'-00"
④ 625°-35'-30"
156°-23'-55"

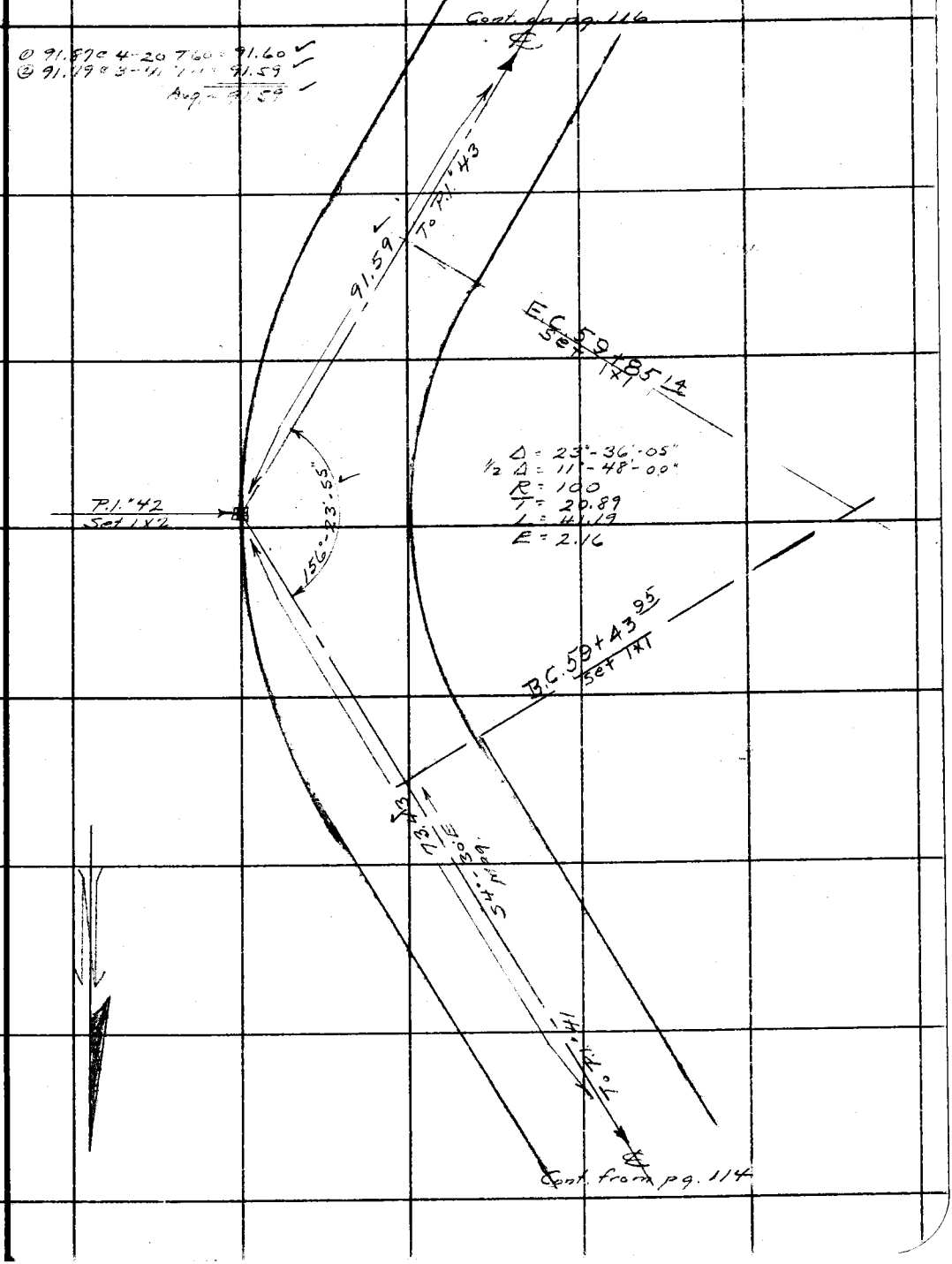

Note: ANY ADDITIONS OR CHANGES ON THIS SHEET MUST BE MADE OR CIRCLED IN Red Ink, WITH DATE AND NAME OF PERSON MAKING CHANGE.

Do not extend notes this side of this line

RETURN TO
LOS ANGELES COUNTY SURVEYOR
700 HALL OF RECORDS

FORM 247 10M 5-31

RETURN TO
LOS ANGELES COUNTY SURVEYOR
700 HALL OF RECORDS

Note: ANY ADDITIONS OR CHANGES ON THIS SHEET MUST BE MADE OR CIRCLED IN **Red Ink.** WITH DATE AND NAME OF PERSON MAKING CHANGE.

Do not extend notes this side of this line

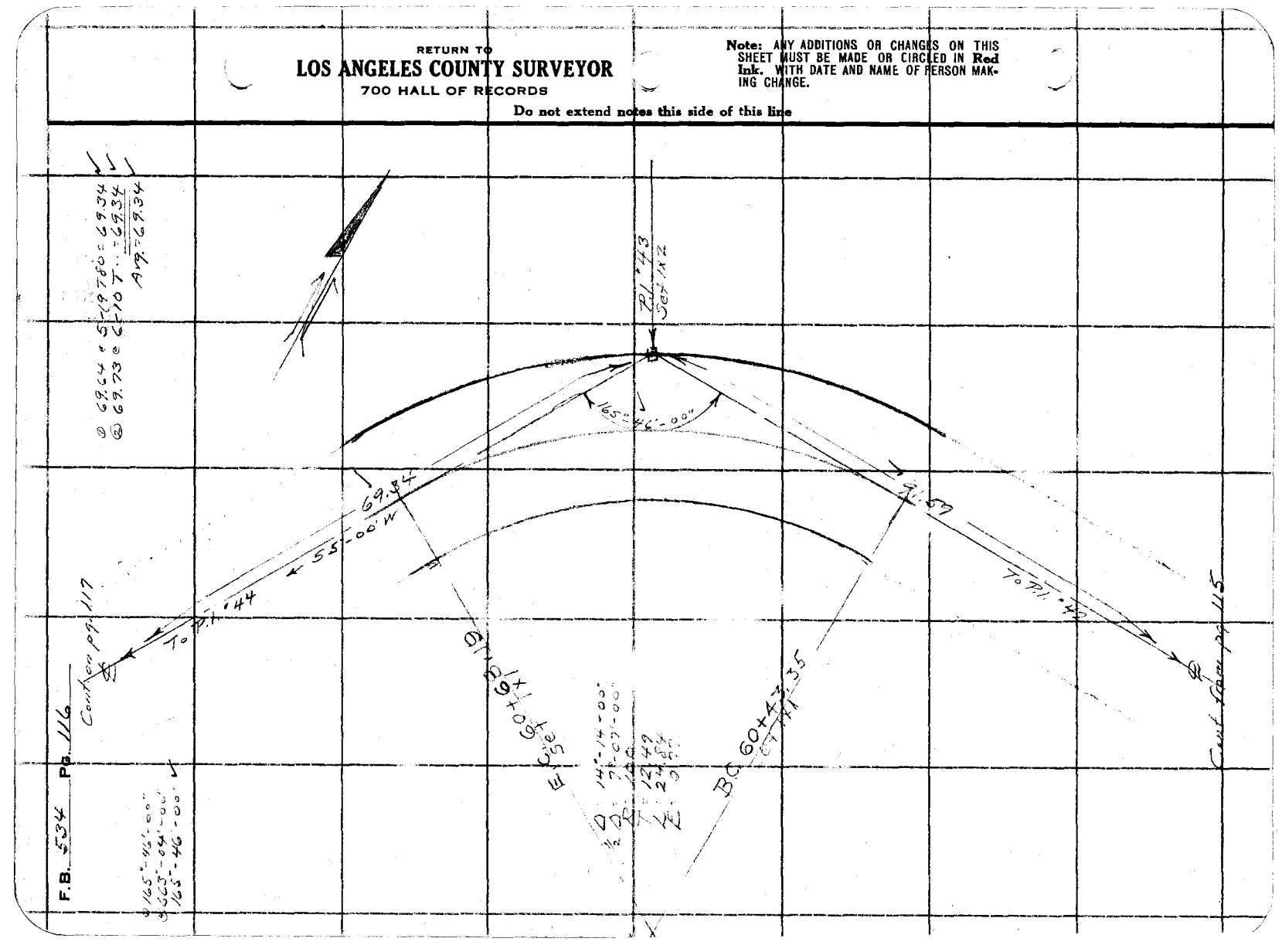

Notes Ck'd by [illegible]	Survey of [illegible]	F.B. 534	Pg. 117
Map No. B-904-5	W. O. 7170 Tape No. 21 St'd 84 °F.		
Office Work Lyon	Surveyed by A. N. HELLSTROM		
Checked Terry-Drew	Notes A.N.H. Date 3-2-34		
Date	Indexed A. C. Johnson		

(1) 131°-19'-00"
(4) 525°-16'-00"
131°-19'-00" ✓

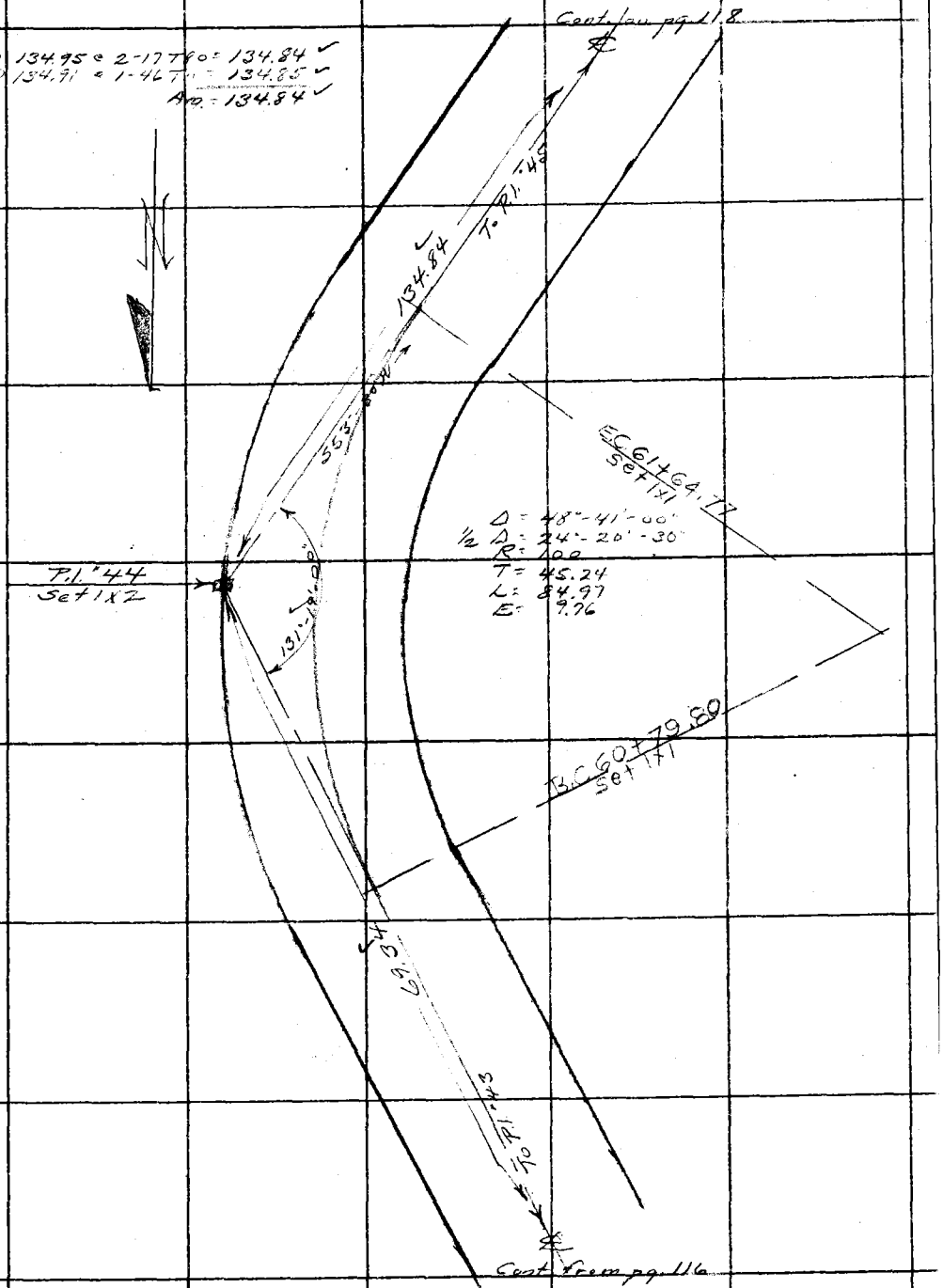

Note: ANY ADDITIONS OR CHANGES ON THIS SHEET MUST BE MADE OR CIRCLED IN Red Ink. WITH DATE AND NAME OF PERSON MAKING CHANGE.

RETURN TO
LOS ANGELES COUNTY SURVEYOR
700 HALL OF RECORDS

Do not extend notes this side of this line

FORM 247 10M 5-31

F.B. 534 Pg. 118

① 59°-52'-15" (30")
② 239°-30'-30"
59°-52'-40" ✓

① 24.32 @ 0 - 0 - 78.80 = 24.32 ✓
① 247.83 @ 3-54 78.80 = 247.22 ✓
② 247.90 @ 4-11 T " = 247.23 ✓
Avg. = 271.54 ✓

Cont. on pg. 119

Cont. from pg. 117

RETURN TO
LOS ANGELES COUNTY SURVEYOR
700 HALL OF RECORDS
Do not extend notes this side of this line

Note: ANY ADDITIONS OR CHANGES ON THIS SHEET MUST BE MADE OR CIRCLED IN Red Ink. WITH DATE AND NAME OF PERSON MAKING CHANGE.

Notes Ck'd by	Survey of Calif. [illegible]
Map No. B-904-5	W. O. 7170 Tape No. 21 St'd 84 °F.
Office Work Lyon	Surveyed by A. N. HELLSTROM
Checked Terry-Drew	Notes A.N.H. Date 3-2-34
Date	Indexed E. C. Johnson

F.B. 534 PG. 119

Cont. on pg. 120

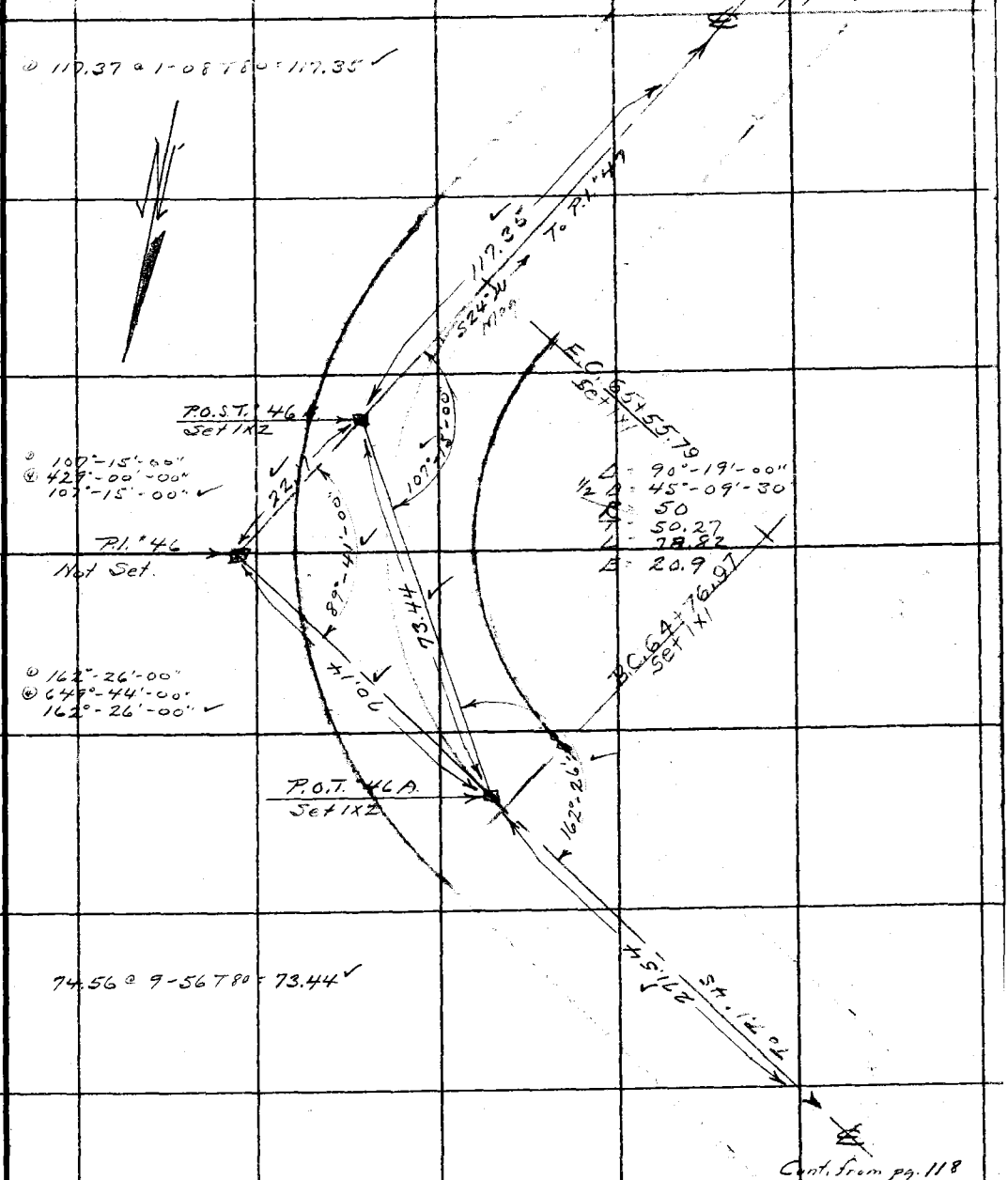

Cont. from pg. 118

Note: ANY ADDITIONS OR CHANGES ON THIS SHEET MUST BE MADE OR CIRCLED IN Red Ink. WITH DATE AND NAME OF PERSON MAKING CHANGE.

Do not extend notes this side of this line

RETURN TO
LOS ANGELES COUNTY SURVEYOR
700 HALL OF RECORDS

FORM 247 10M 5-31

F.B. 534 PG. 120

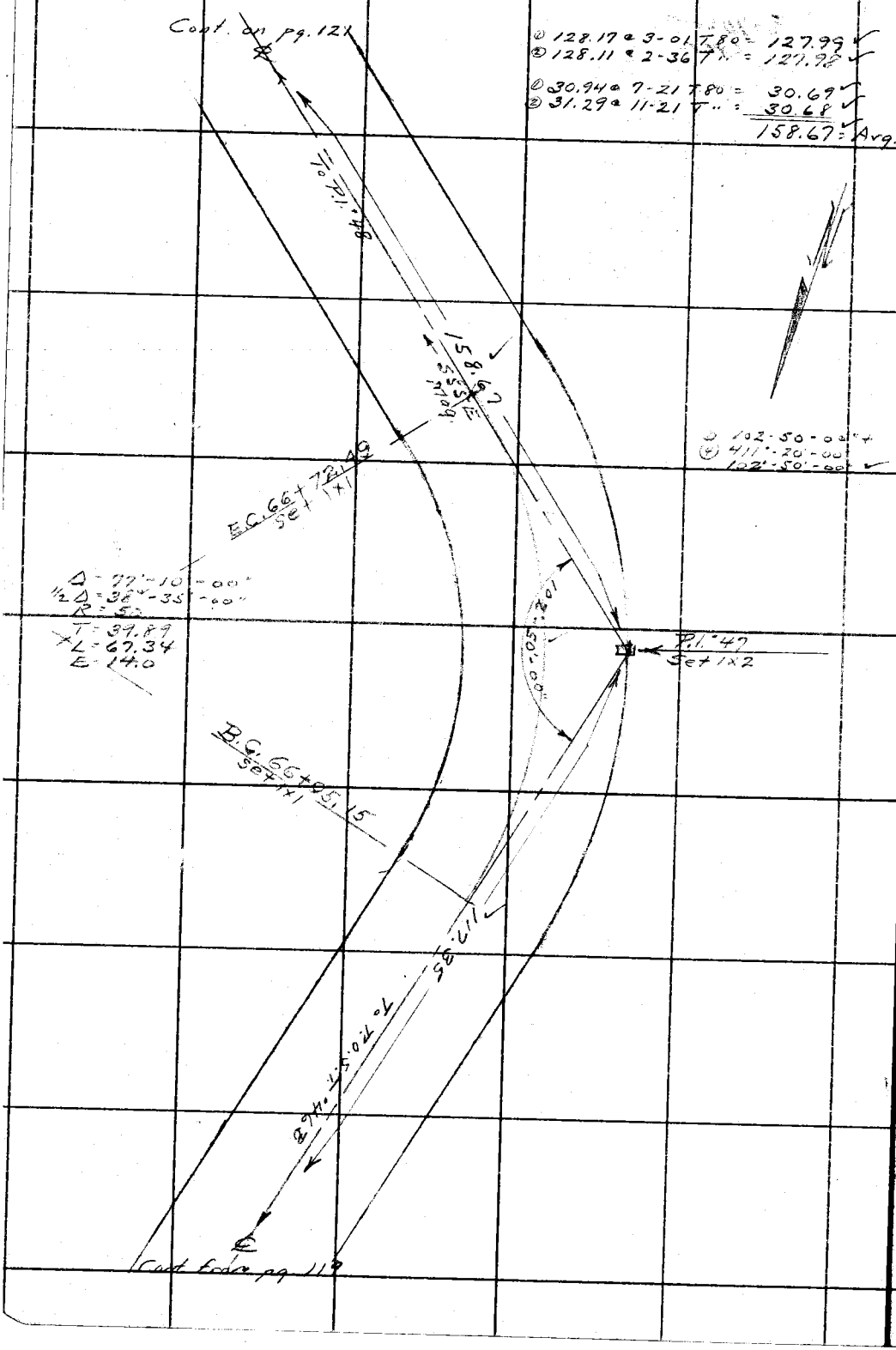

RETURN TO
LOS ANGELES COUNTY SURVEYOR
700 HALL OF RECORDS

Do not extend notes this side of this line

Note: ANY ADDITIONS OR CHANGES ON THIS SHEET MUST BE MADE OR CIRCLED IN **Red Ink.** WITH DATE AND NAME OF PERSON MAKING CHANGE.

Notes Ck'd by [illegible]	Survey of Cabal - Johns F.T.T.
Map No. B-904-5	W. O. 7170 Tape No. 10 St'd 84 °F.
Office Work Lyon	Surveyed by A. N. HELLSTROM
Checked Terry - Drew	Notes A.N.H. Date 3-2-84
Date	Indexed A. C. Johnson

F.B. 534 PG. 121

① 57°-09'-00"
④ 228°-35'-00"
57°-08'-45"

① 30.06 @ 3-56 T 80 = 29.99
② 30.15 @ 5-54 T " = 29.99

① 121.87 @ 0-0 T 80 = 121.87
Avg = 151.86

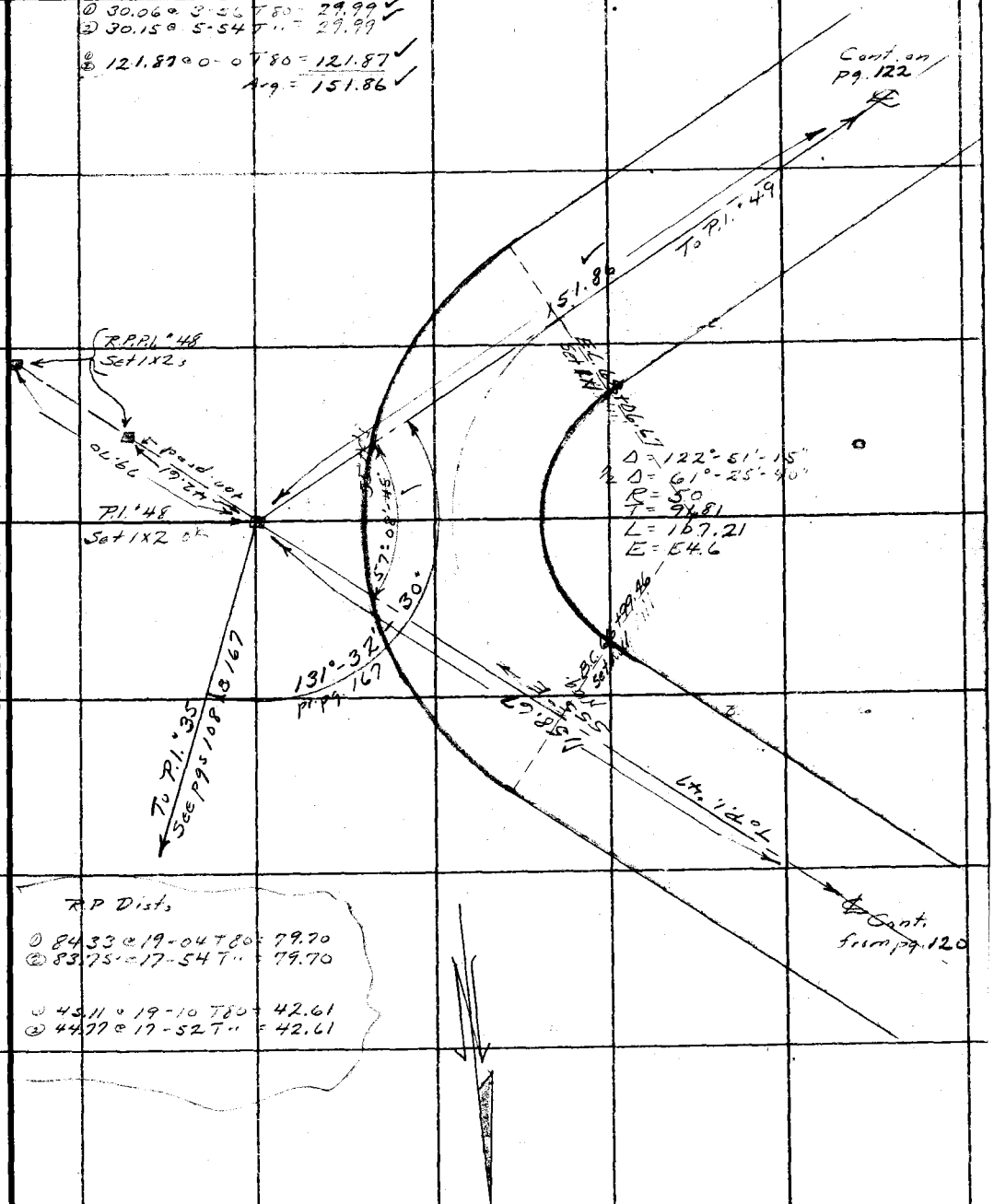

R.P. Dists

① 84.33 @ 19-04 T 80 = 79.70
② 83.75 @ 17-54 T " = 79.70

① 45.11 @ 19-10 T 80 = 42.61
② 44.77 @ 17-52 T " = 42.61

Note: ANY ADDITIONS OR CHANGES ON THIS SHEET MUST BE MADE OR CIRCLED IN Red Ink. WITH DATE AND NAME OF PERSON MAKING CHANGE.

Do not extend notes this side of this line

RETURN TO
LOS ANGELES COUNTY SURVEYOR
700 HALL OF RECORDS

FORM 247 10M 8-31

F.B. 534 Pg. 122

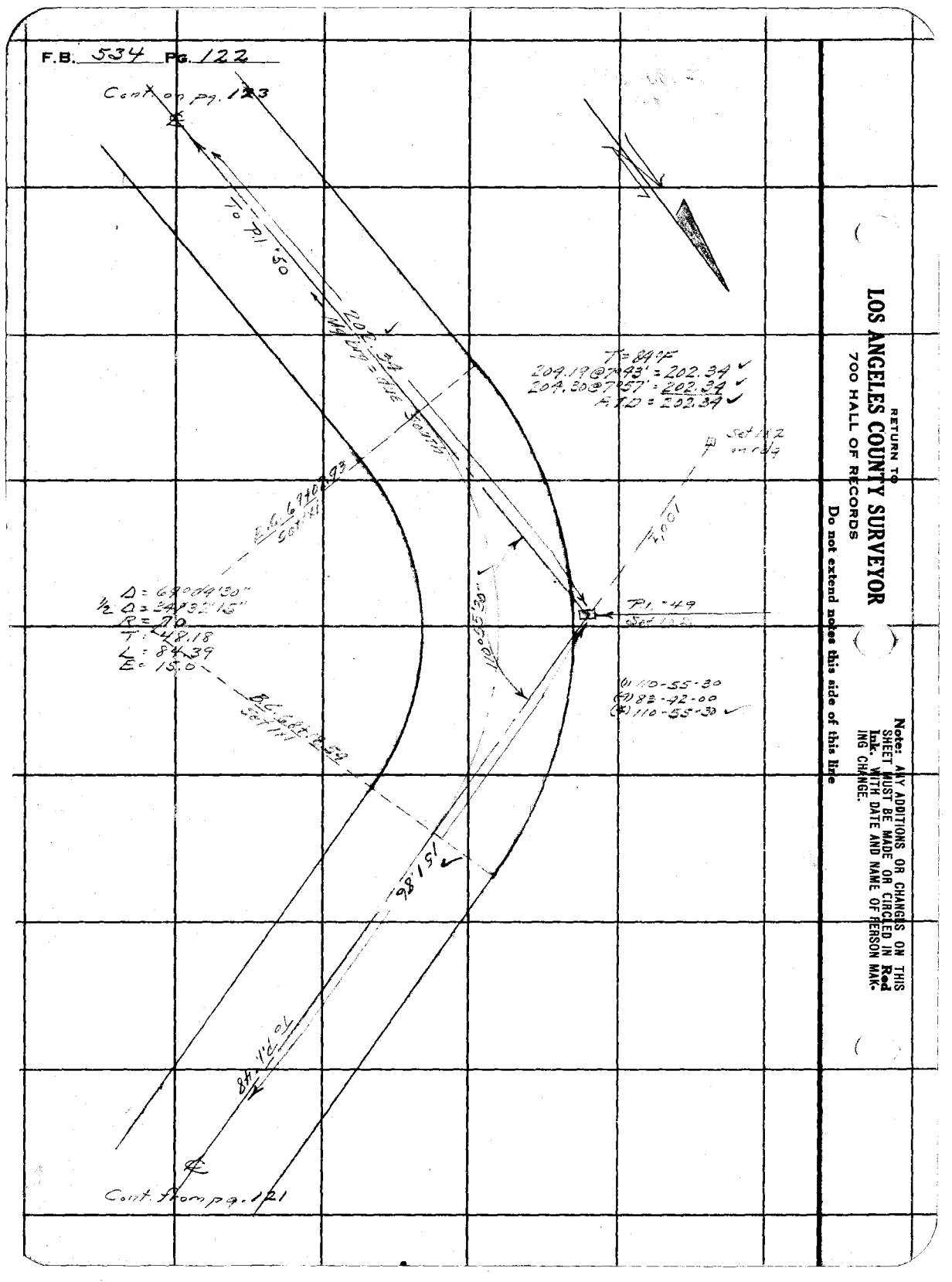

RETURN TO
LOS ANGELES COUNTY SURVEYOR
700 HALL OF RECORDS

Do not extend notes this side of this line

Note: ANY ADDITIONS OR CHANGES ON THIS SHEET MUST BE MADE OR CIRCLED IN **Red Ink.** WITH DATE AND NAME OF PERSON MAKING CHANGE.

Notes Ck'd by J. A. LYON	Survey of Cobal - Johns F.T.T.
Map No. B-904-5	W. O. 7170 Tape No. 50 St'd 84 °F.
Office Work Lyon	Surveyed by A. N. HELLSTROM
Checked Terry - Drew	Notes A.N.H. Date 3-2-34
Date	Indexed A. C. Johnson

F.B. 534 Pg. 123

164°-07'-30"
656°-30'-00"
164°-07'-30"

Cont. on pg. 124

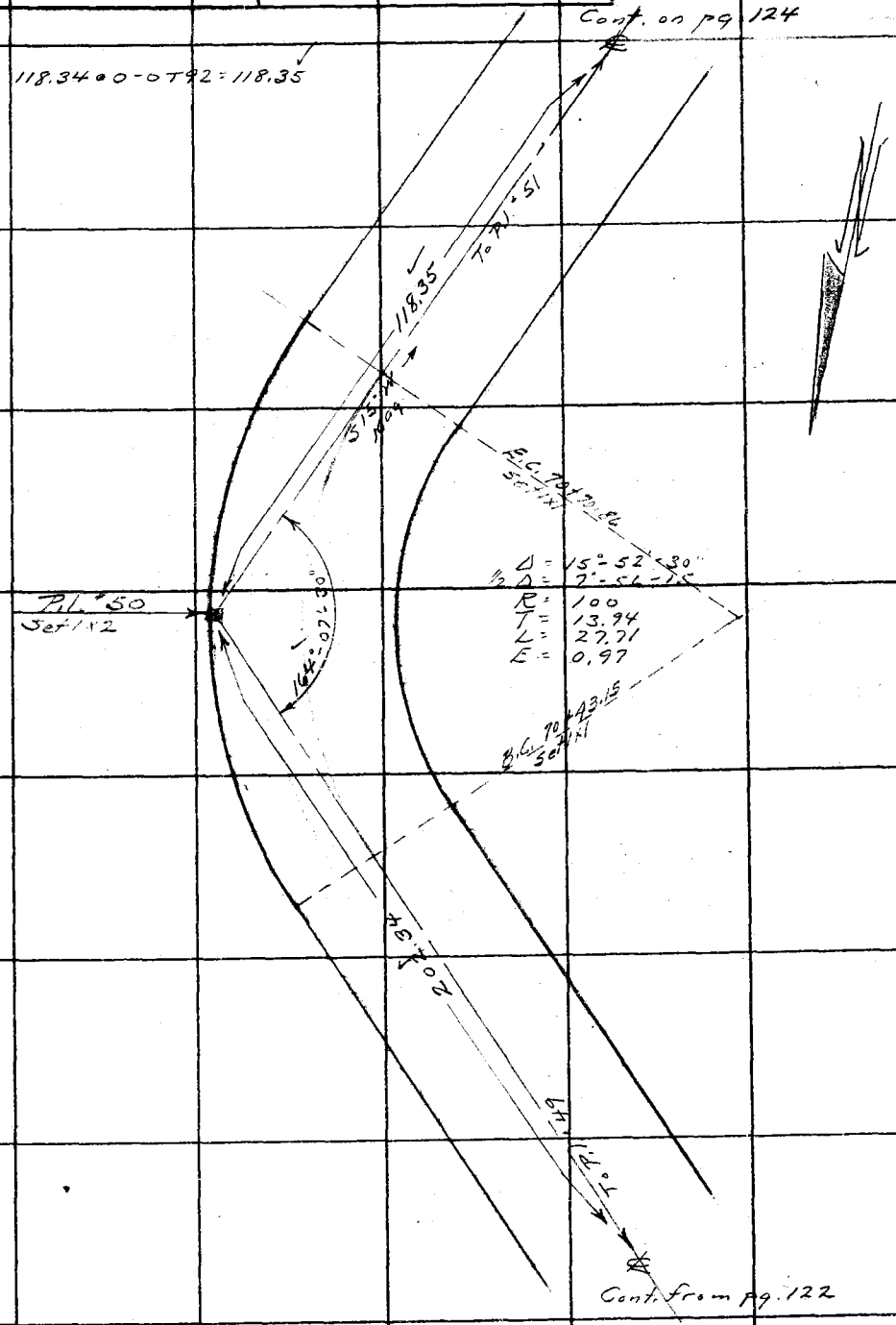

Cont. from pg. 122

Note: ANY ADDITIONS OR CHANGES ON THIS SHEET MUST BE MADE OR CIRCLED IN Red Ink. WITH DATE AND NAME OF PERSON MAKING CHANGE.

Do not extend notes this side of this line

RETURN TO
LOS ANGELES COUNTY SURVEYOR
700 HALL OF RECORDS

FORM 247 10M 8-31

F.B. 534 PG. 124

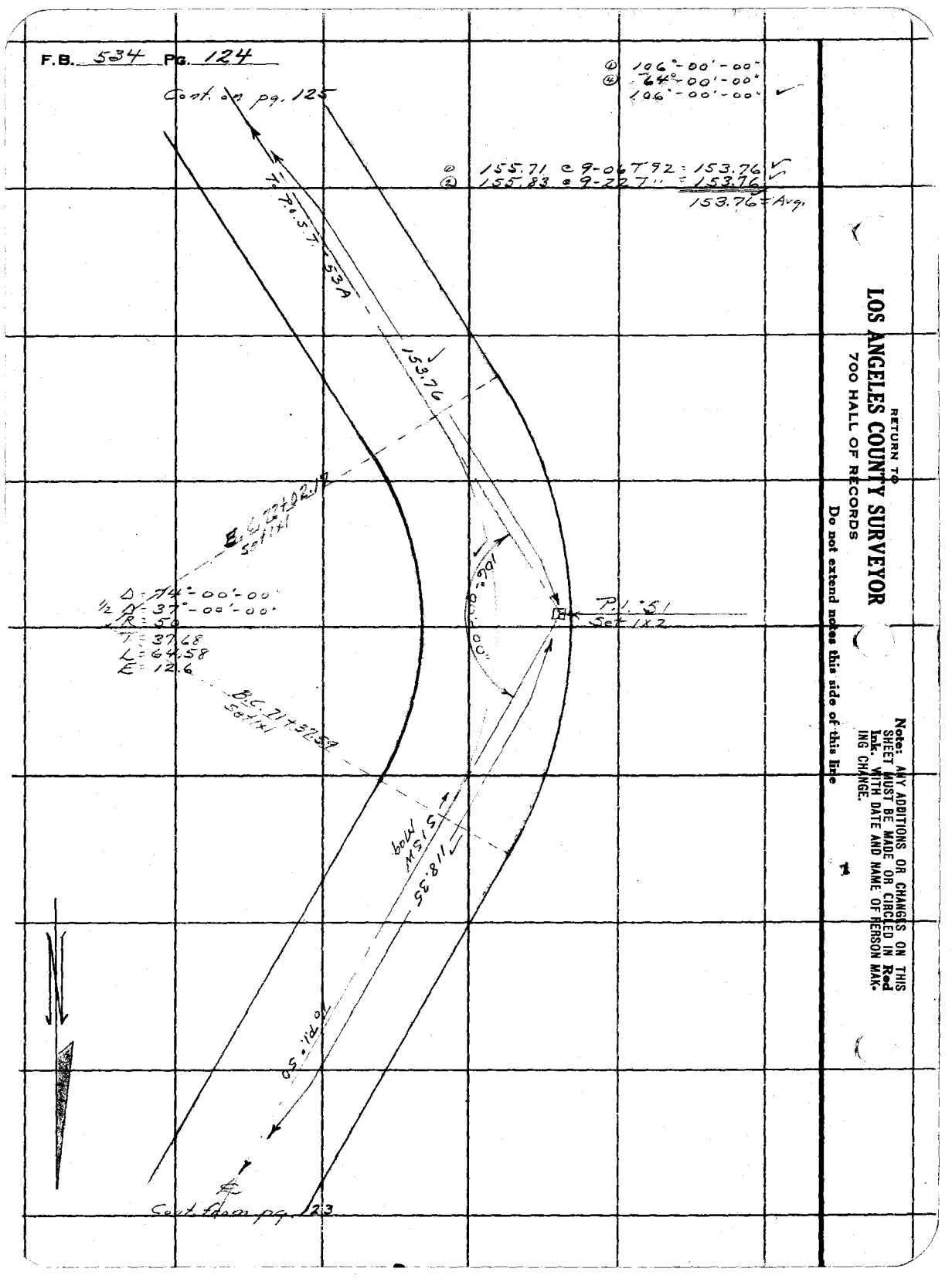

RETURN TO
LOS ANGELES COUNTY SURVEYOR
700 HALL OF RECORDS
Do not extend notes this side of this line

Note: ANY ADDITIONS OR CHANGES ON THIS SHEET MUST BE MADE OR CIRCLED IN Red Ink. WITH DATE AND NAME OF PERSON MAKING CHANGE.

Notes Ck'd by J. A. LYON	Survey of Cobal - Johns F.T.T.
Map No. B-904-5	W. O. 7170 Tape No. 50 St'd 84 °F.
Office Work Lyon	Surveyed by A. N. HELLSTROM
Checked Terry - Drew	Notes A.N.H. Date 3-2-54
Date	Indexed A. C. Johnson

F.B. 534 PG. 125

(1) 124°-17'-00"
(4) 497°-07'-30"
124°-16'-55"

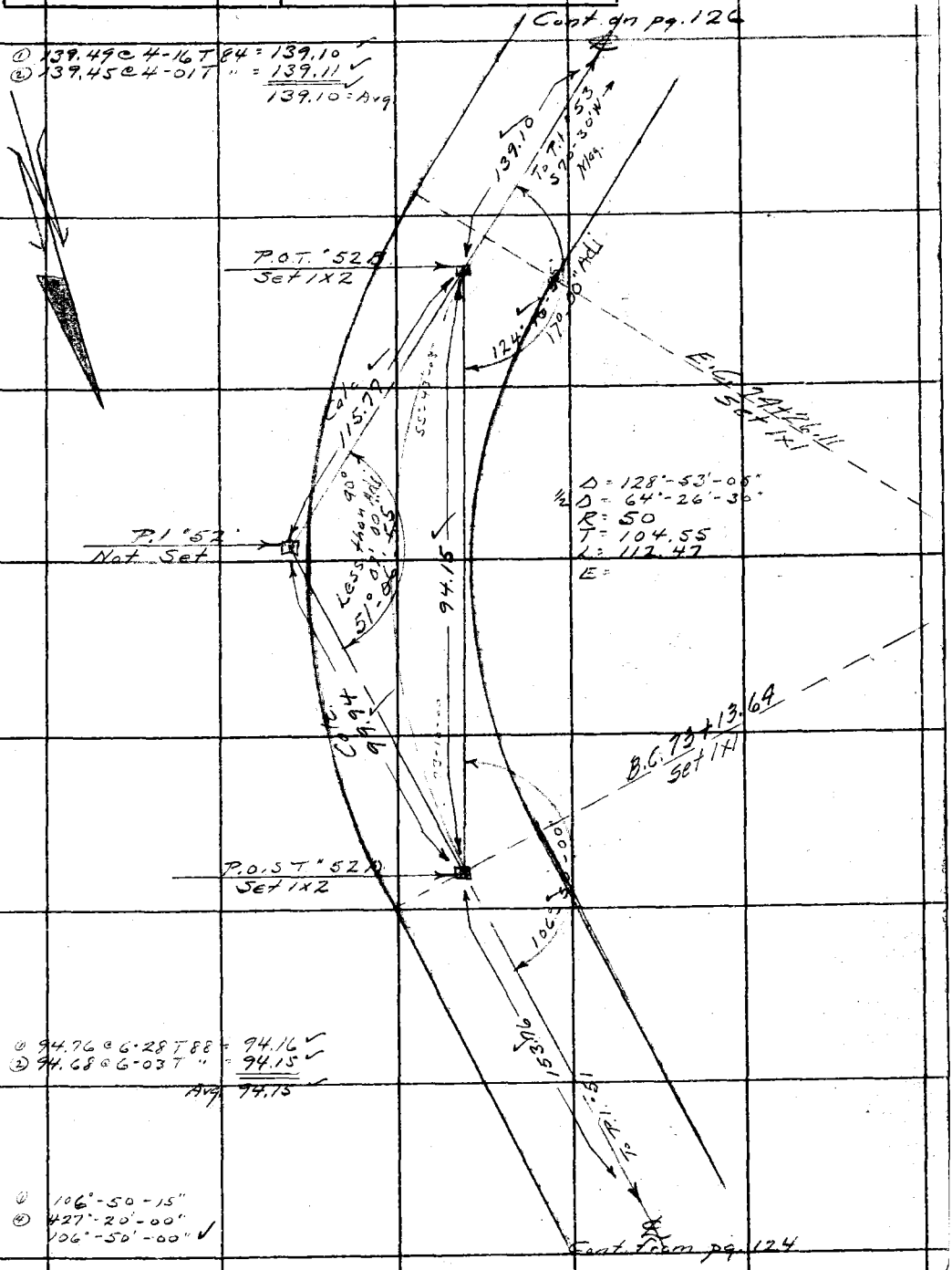

Note: ANY ADDITIONS OR CHANGES ON THIS SHEET MUST BE MADE OR CIRCLED IN Red Ink. WITH DATE AND NAME OF PERSON MAKING CHANGE.

Do not extend notes this side of this line

RETURN TO
LOS ANGELES COUNTY SURVEYOR
700 HALL OF RECORDS

FORM 247 10M 8-31

F.B. 534 Pg. 126

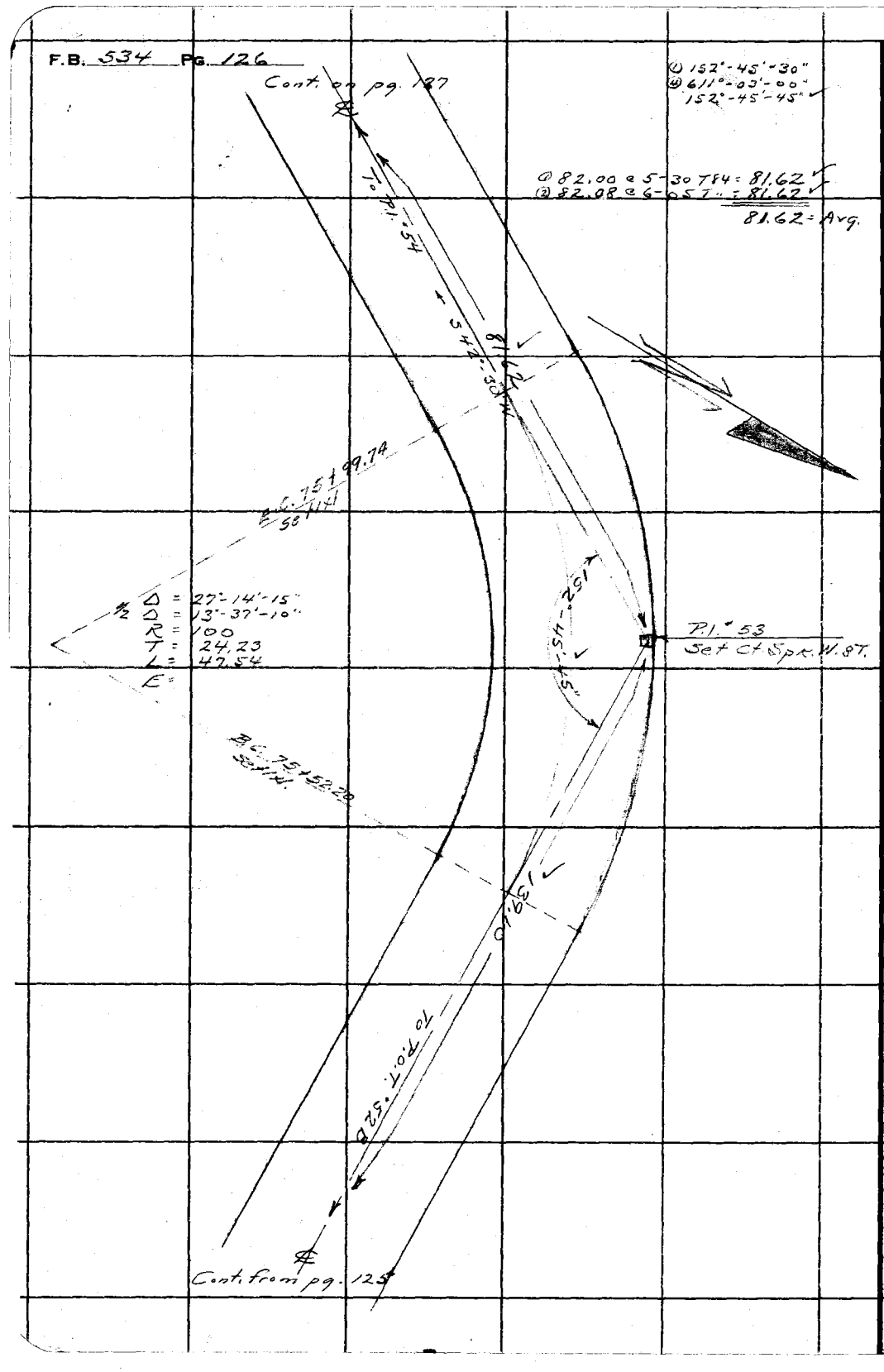

① 152°-45'-30"
② 611°-03'-00"
152°-45'-45"

① 82.00 @ 5-30 T84 = 81.62
② 82.08 @ 6-05 T = 81.62
81.62 = Avg.

RETURN TO
LOS ANGELES COUNTY SURVEYOR
700 HALL OF RECORDS

Do not extend notes this side of this line

Note: ANY ADDITIONS OR CHANGES ON THIS SHEET MUST BE MADE OR CIRCLED IN Red Ink. WITH DATE AND NAME OF PERSON MAKING CHANGE.

Notes Ck'd by J. A. LYON	Survey of Cobalt Johns F.T.T.
Map No. B-904-5	W. O. 7170 Tape No. 50 St'd 84 °F.
Office Work Lyon	Surveyed by A. N. HELLSTROM
Checked Terry - Drew	Notes A.N.H. Date 3-2-34
Date	Indexed A. C. Johnson

F.B. 534 Pg. 127

(4) 537°-15'-00"
134°-18'-45"

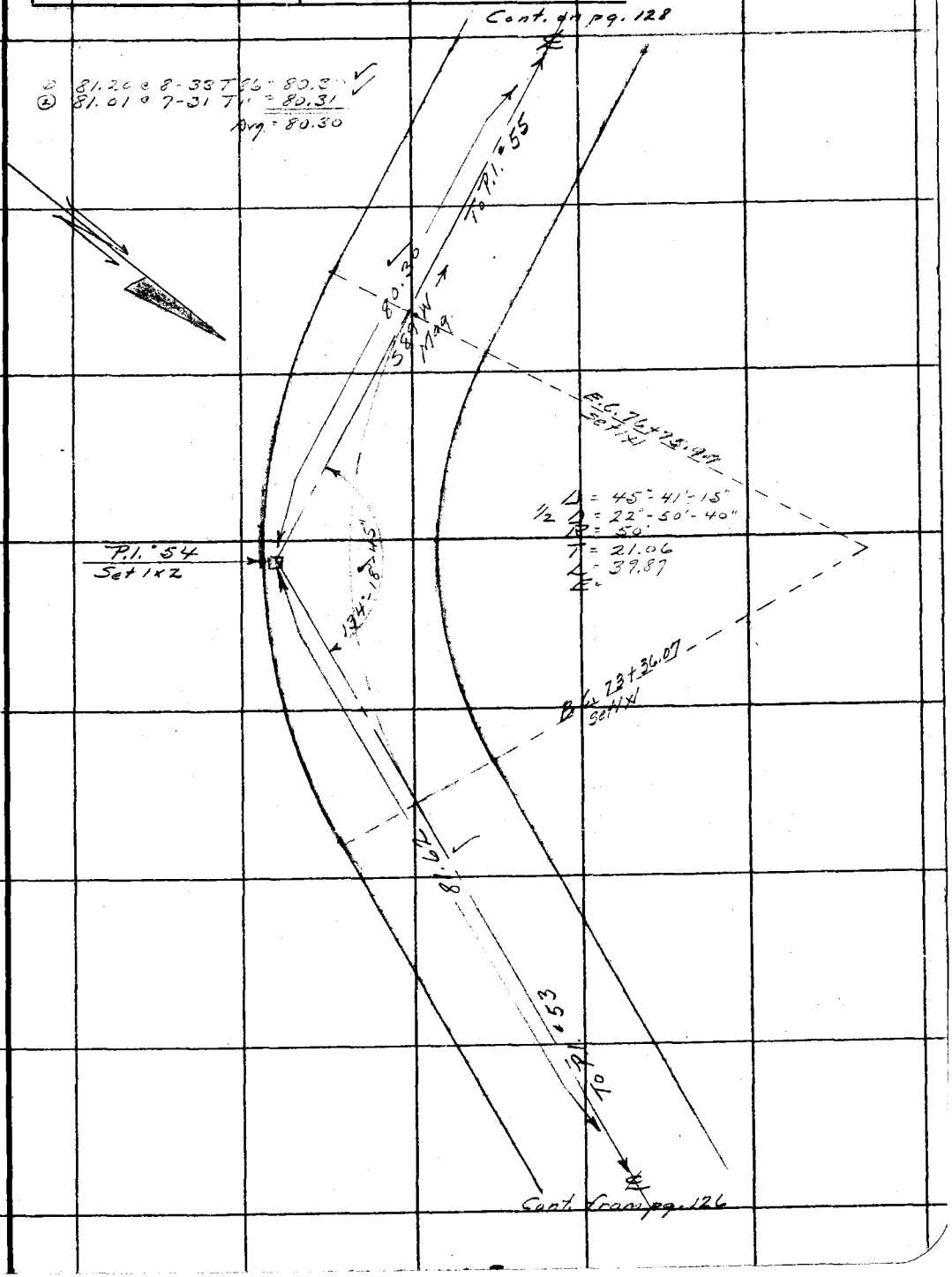

Note: ANY ADDITIONS OR CHANGES ON THIS SHEET MUST BE MADE OR CIRCLED IN Red Ink. WITH DATE AND NAME OF PERSON MAKING CHANGE.

RETURN TO
LOS ANGELES COUNTY SURVEYOR
700 HALL OF RECORDS

Do not extend notes this side of this line

FORM 247 10M 8-31

RETURN TO
LOS ANGELES COUNTY SURVEYOR
700 HALL OF RECORDS

Note: ANY ADDITIONS OR CHANGES ON THIS SHEET MUST BE MADE OR CIRCLED IN **Red Ink.** WITH DATE AND NAME OF PERSON MAKING CHANGE.

Do not extend notes this side of this line

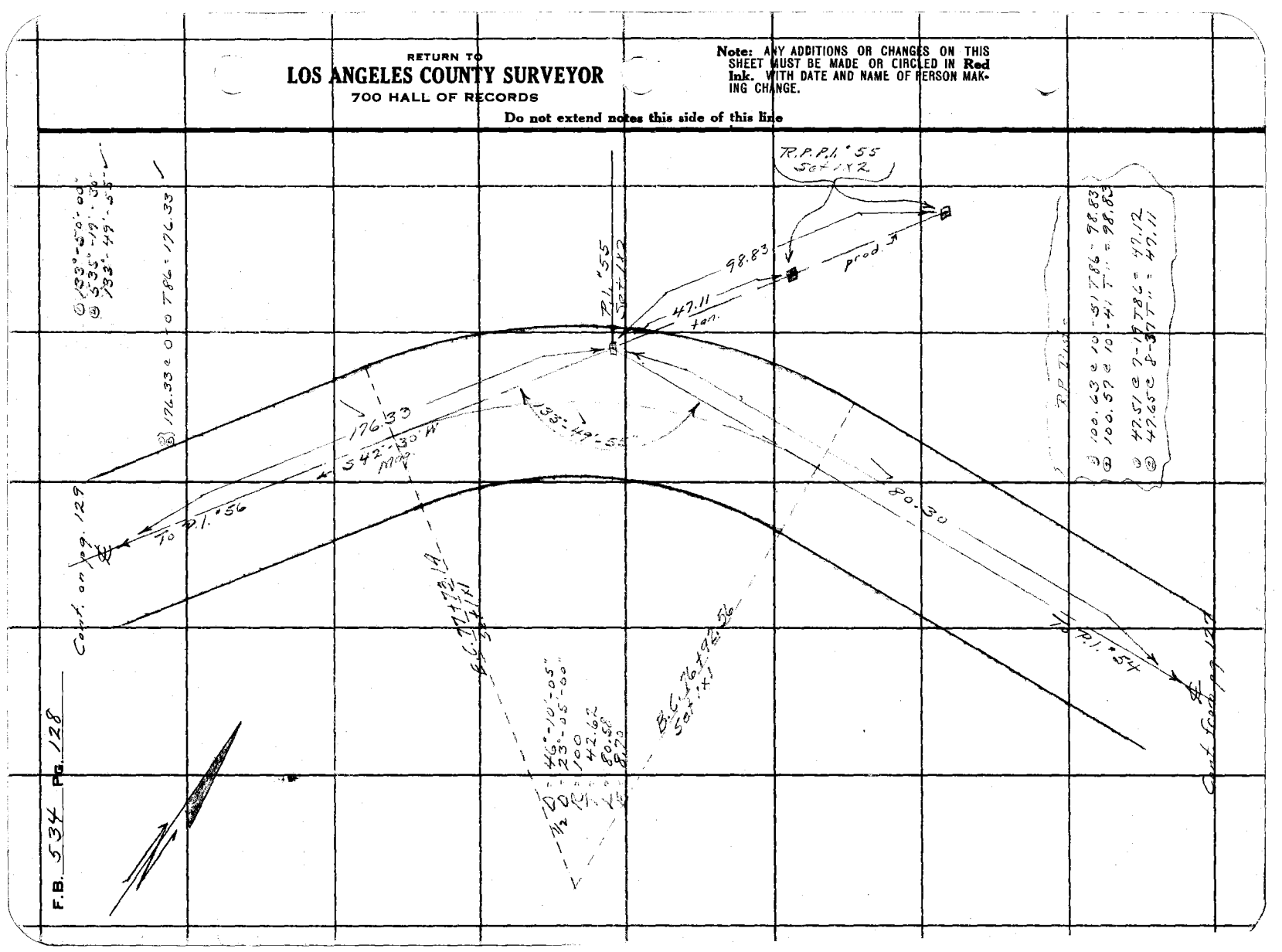

F.B. 534 Pg. 128

Notes Ck'd by J. A. LYON	Survey of [illegible] - Johns F.T.T.
Map No. B-904-5	W. O. 7170 Tape No. 50 St'd 84 °F.
Office Work Lyon	Surveyed by [illegible]
Checked Terry - Drew	Notes A.N.H. Date 4-27-34
Date	Indexed A. C. Johnson

F.B. 534 Pg. 129

(1) 164°-51'-00"
(4) 659°-24'-00"
164°-51'-00"

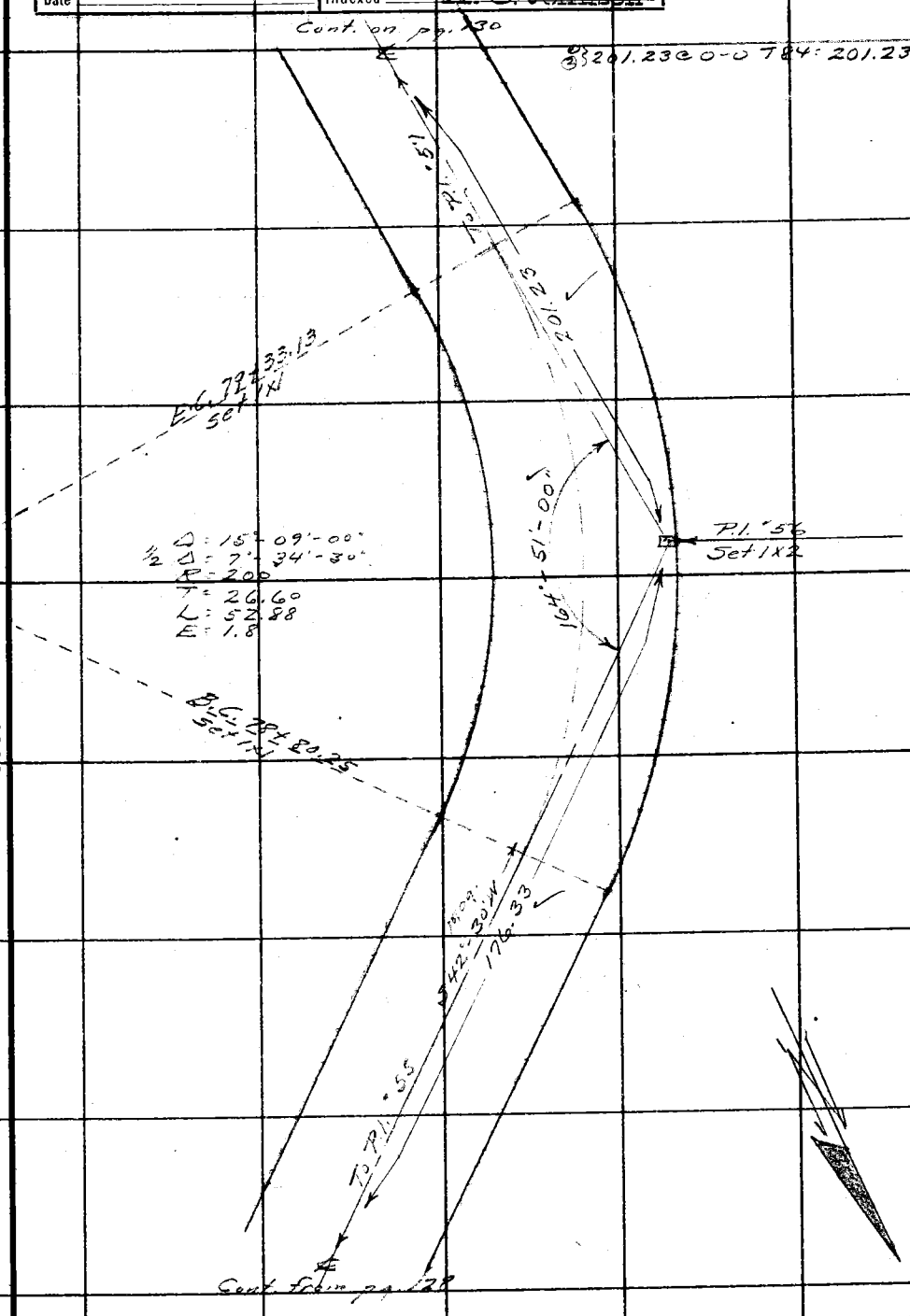

Note: ANY ADDITIONS OR CHANGES ON THIS SHEET MUST BE MADE OR CIRCLED IN Red Ink. WITH DATE AND NAME OF PERSON MAKING CHANGE.

RETURN TO
LOS ANGELES COUNTY SURVEYOR
700 HALL OF RECORDS

Do not extend notes this side of this line

FORM 247 10M 5-31

RETURN TO
LOS ANGELES COUNTY SURVEYOR
700 HALL OF RECORDS

Note: ANY ADDITIONS OR CHANGES ON THIS SHEET MUST BE MADE OR CIRCLED IN **Red Ink.** WITH DATE AND NAME OF PERSON MAKING CHANGE.

Do not extend notes this side of this line

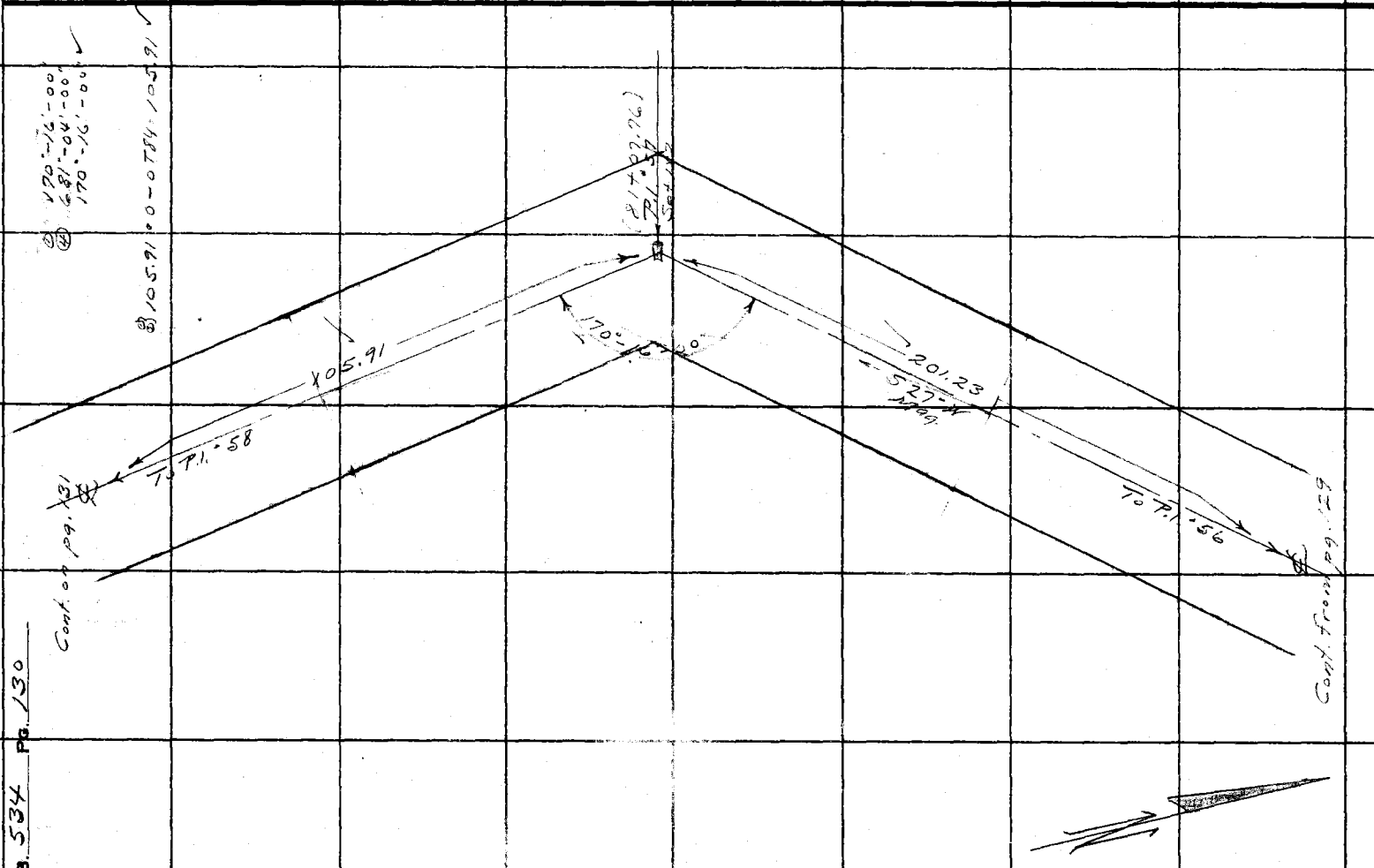

F.B. 534 PG. 130

Notes Ck'd by J. A. LYON	Survey of Cobal-Johns F.T.T.
Map No. B-904-5	W. O. 7170 Tape No. 50 St'd 84 °F.
Office Work Lyon	Surveyed by A. N. HELLSTROM
Checked Terry-Drew	Notes A.N.H. Date 4-21-34
Date	Indexed A. C. Johnson

F.B. 534 Pg. 131

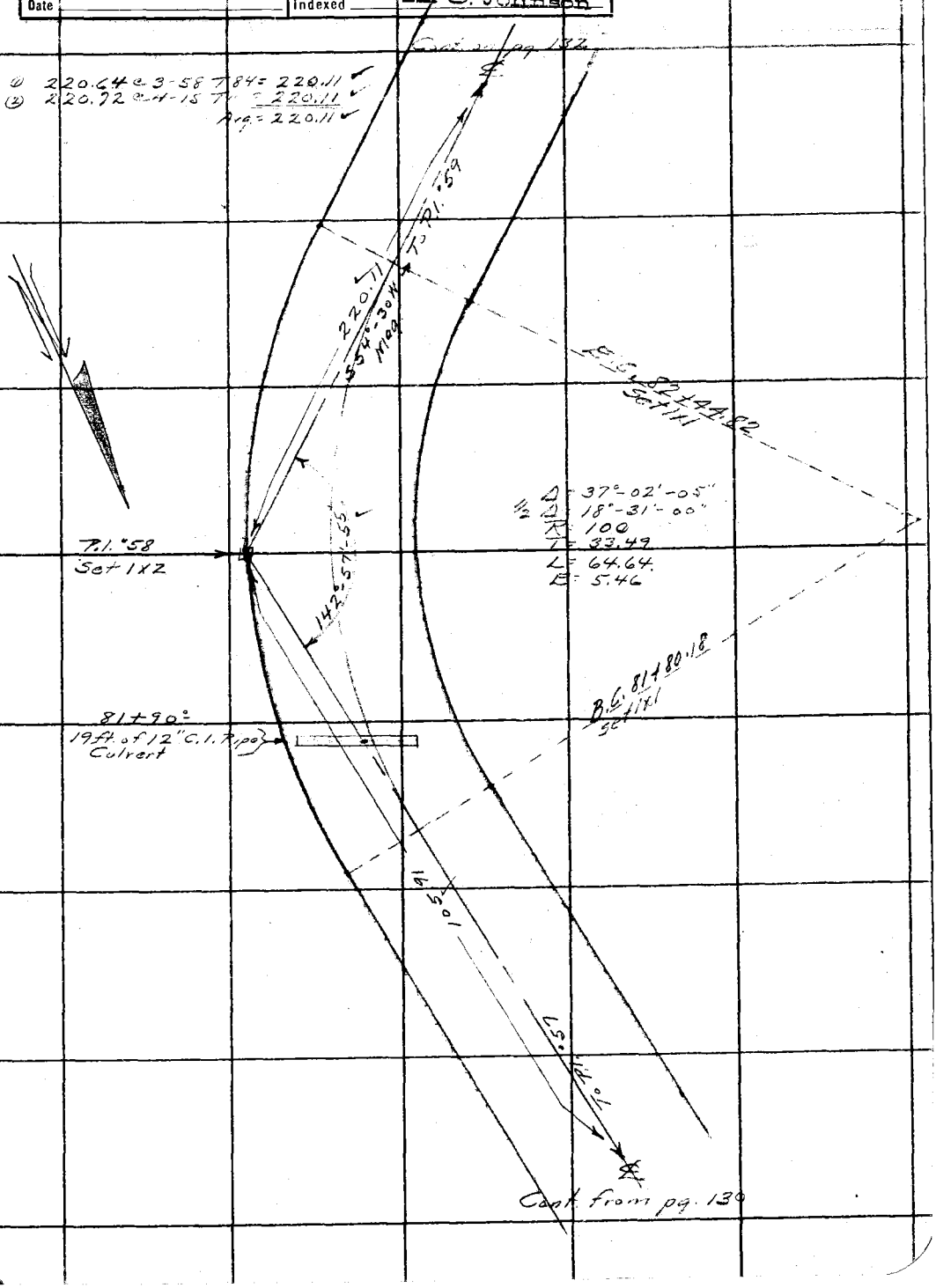

Note: ANY ADDITIONS OR CHANGES ON THIS SHEET MUST BE MADE OR CIRCLED IN Red Ink. WITH DATE AND NAME OF PERSON MAKING CHANGE.

Do not extend notes this side of this line

RETURN TO
LOS ANGELES COUNTY SURVEYOR
700 HALL OF RECORDS

FORM 247 10M 8-31

F.B. 534 Pg. 132

① 138°-35'-45" -
② 554°-22'-00"
138°-35'-30" ✓

① 221.20 ≈ 2-34 784: 220.98 ✓
② 221.25 • 2-54 T'' = 220.97 ✓
Avg = 220.97 ✓

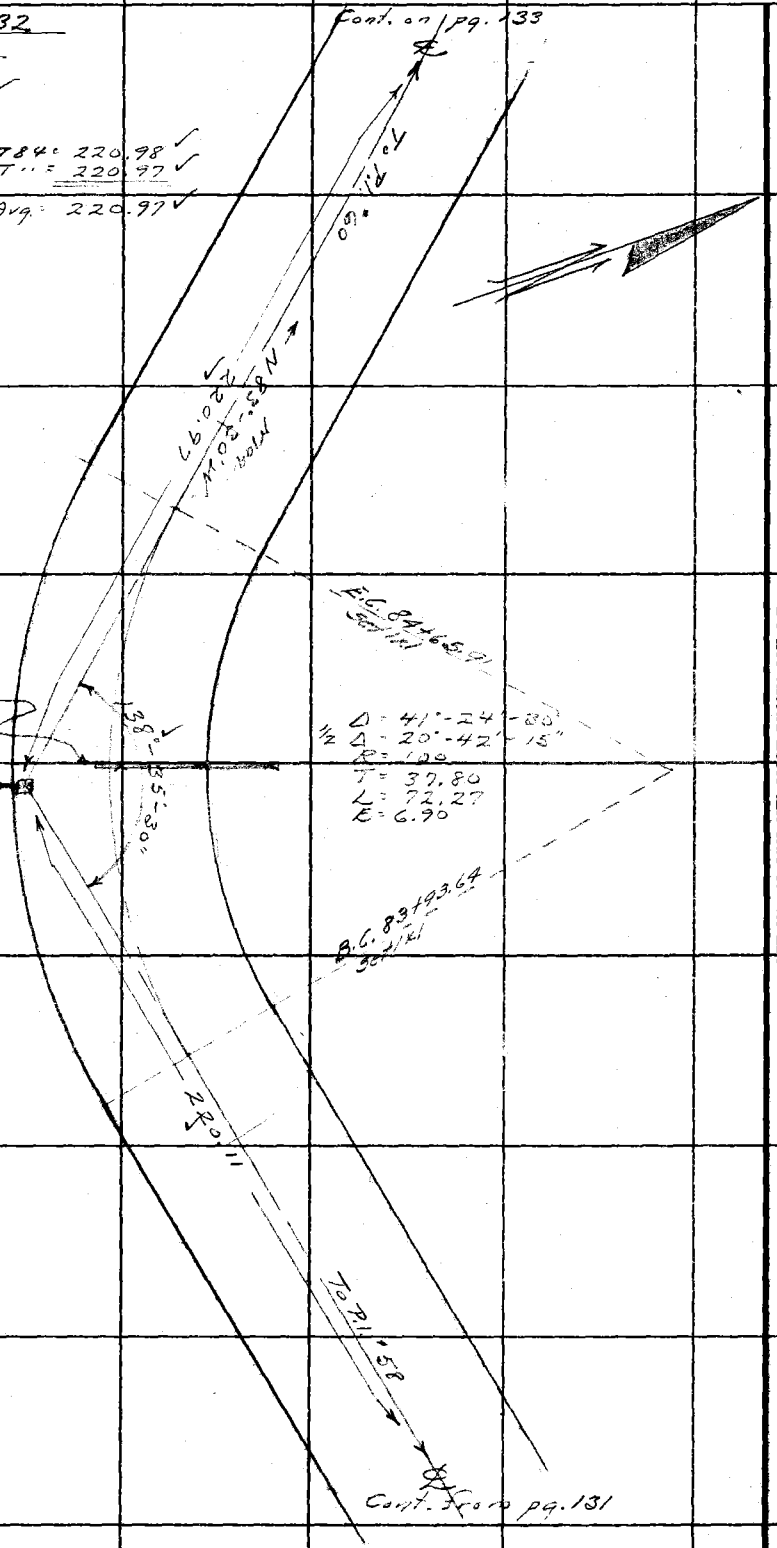

RETURN TO
LOS ANGELES COUNTY SURVEYOR
700 HALL OF RECORDS
Do not extend notes this side of this line

Note: ANY ADDITIONS OR CHANGES ON THIS SHEET MUST BE MADE OR CIRCLED IN Red Ink. WITH DATE AND NAME OF PERSON MAKING CHANGE.

Notes Ck'd by [illegible]	Survey of Cobal-Johns F.T.T.
Map No. B-904-6	W. O. 7170 Tape No. 50 St'd 84 °F.
Office Work Lyon	Surveyed by A. N. HELLSTROM
Checked Terry - Drew	Notes A.N.H. Date 4-21-54
Date	Indexed A. C. Johnson

F.B. 534 Pg. 133

① 130°-49'-[illegible]
② 523°-15'-00"
130°-48'-45" ✓

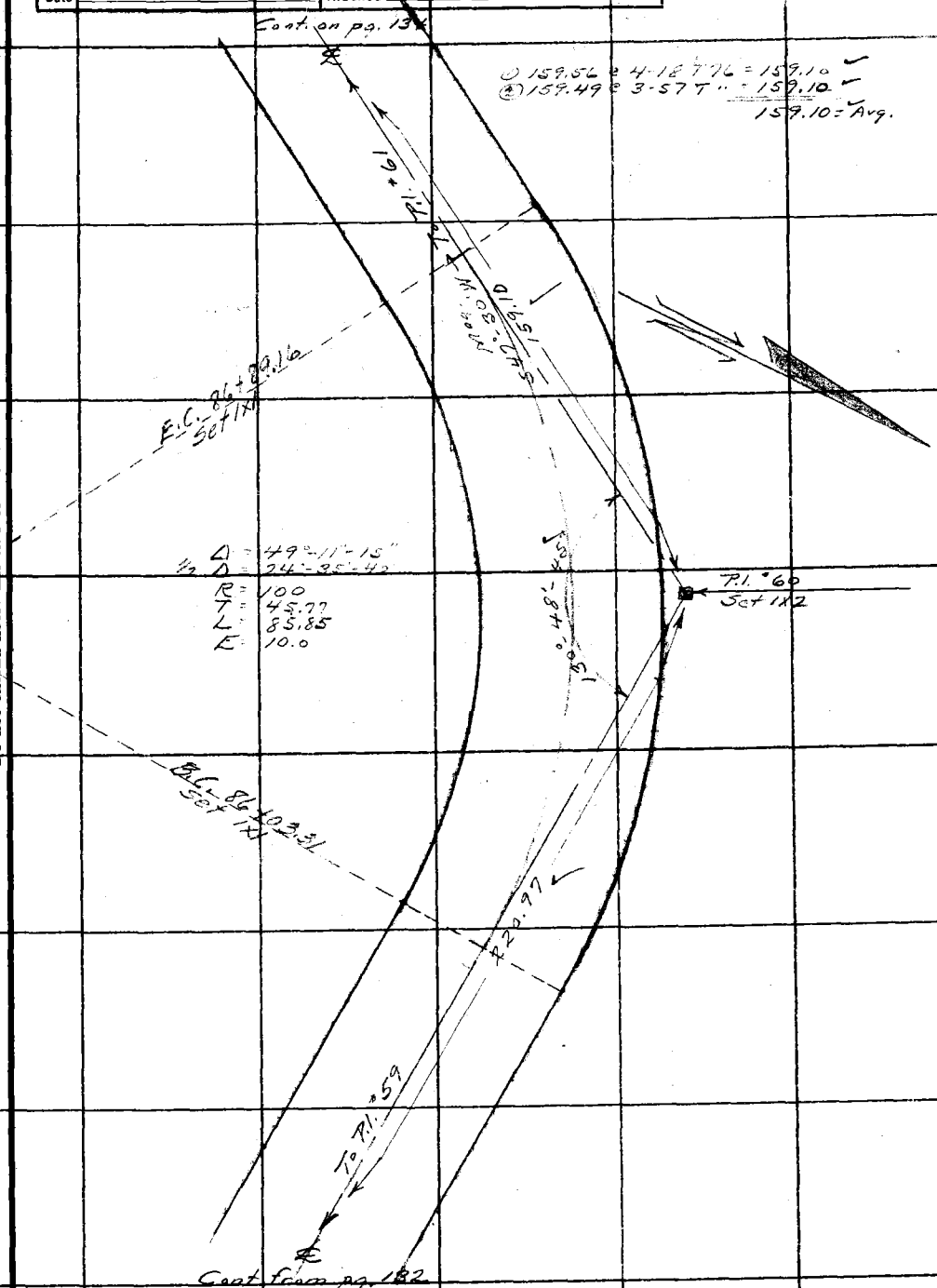

Note: ANY ADDITIONS OR CHANGES ON THIS SHEET MUST BE MADE OR CIRCLED IN Red Ink. WITH DATE AND NAME OF PERSON MAKING CHANGE.

Do not extend notes this side of this line

RETURN TO
LOS ANGELES COUNTY SURVEYOR
700 HALL OF RECORDS

FORM 247 10M 5-31

F.B. 534 Pg. 134

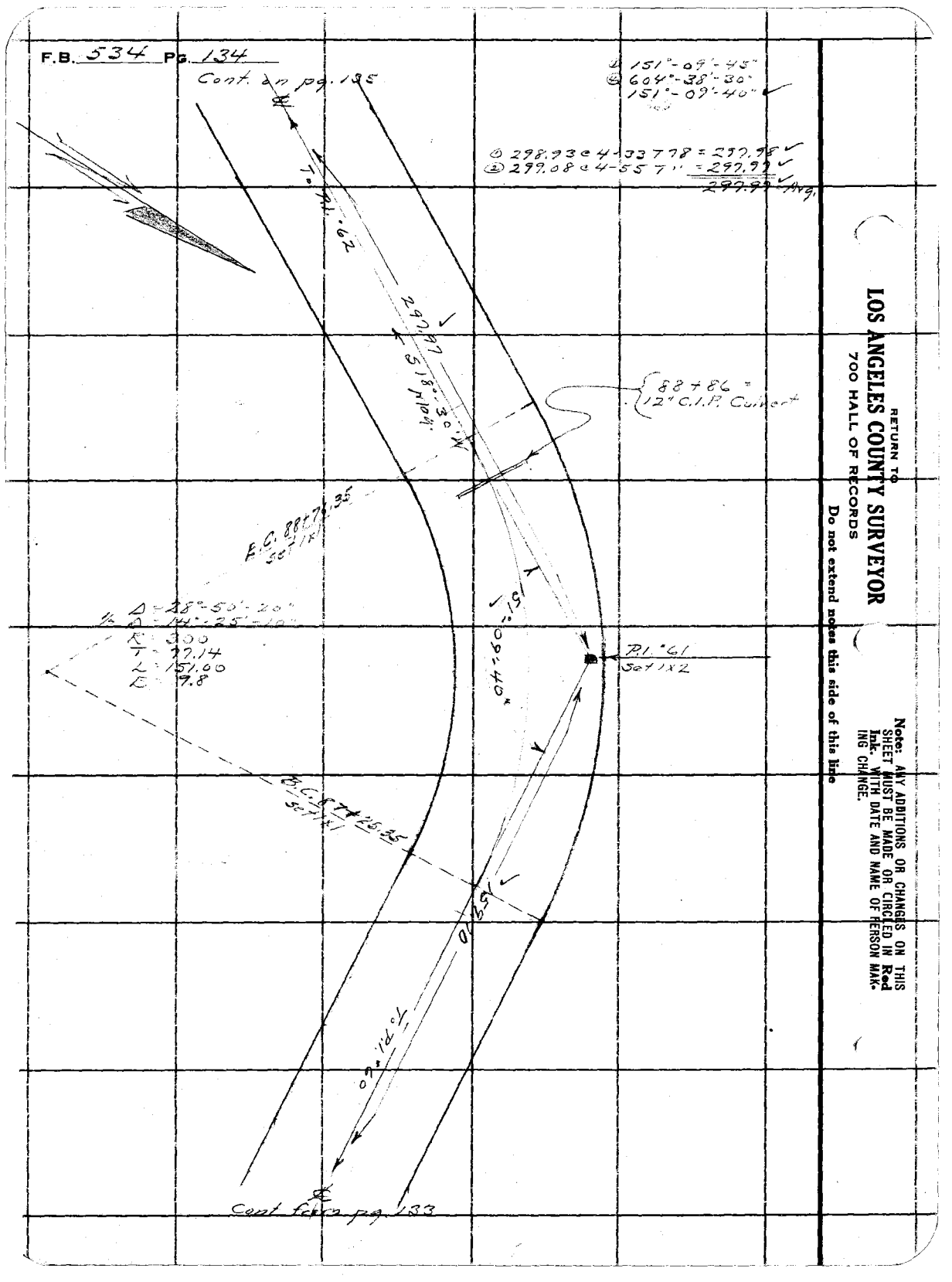

4 151°-09'-45"
5 604°-38'-30"
151°-09'-40" ✓

6 298.93 e 4-33 T = 297.98 ✓
7 299.08 e 4-55 T = 299.92 ✓
299.92 Avg.

RETURN TO
LOS ANGELES COUNTY SURVEYOR
700 HALL OF RECORDS
Do not extend notes this side of this line

Note: ANY ADDITIONS OR CHANGES ON THIS SHEET MUST BE MADE OR CIRCLED IN Red Ink. WITH DATE AND NAME OF PERSON MAKING CHANGE.

Notes Ck'd by J. A. LYON	Survey of Cobal - Johns FTT	F.B. 534 Pg. 135
Map No. B-904-6	W. O. 7170 Tape No. 50 St'd 84 °F.	① 127°-00'-00"
Office Work Lyon	Surveyed by A. N. HELLSTROM	② 508°-00'-00"
Checked Terry - Drew	Notes A.N.H. Date 4-27-34	127°-00'-00"
Date	Indexed A. C. Johnson	

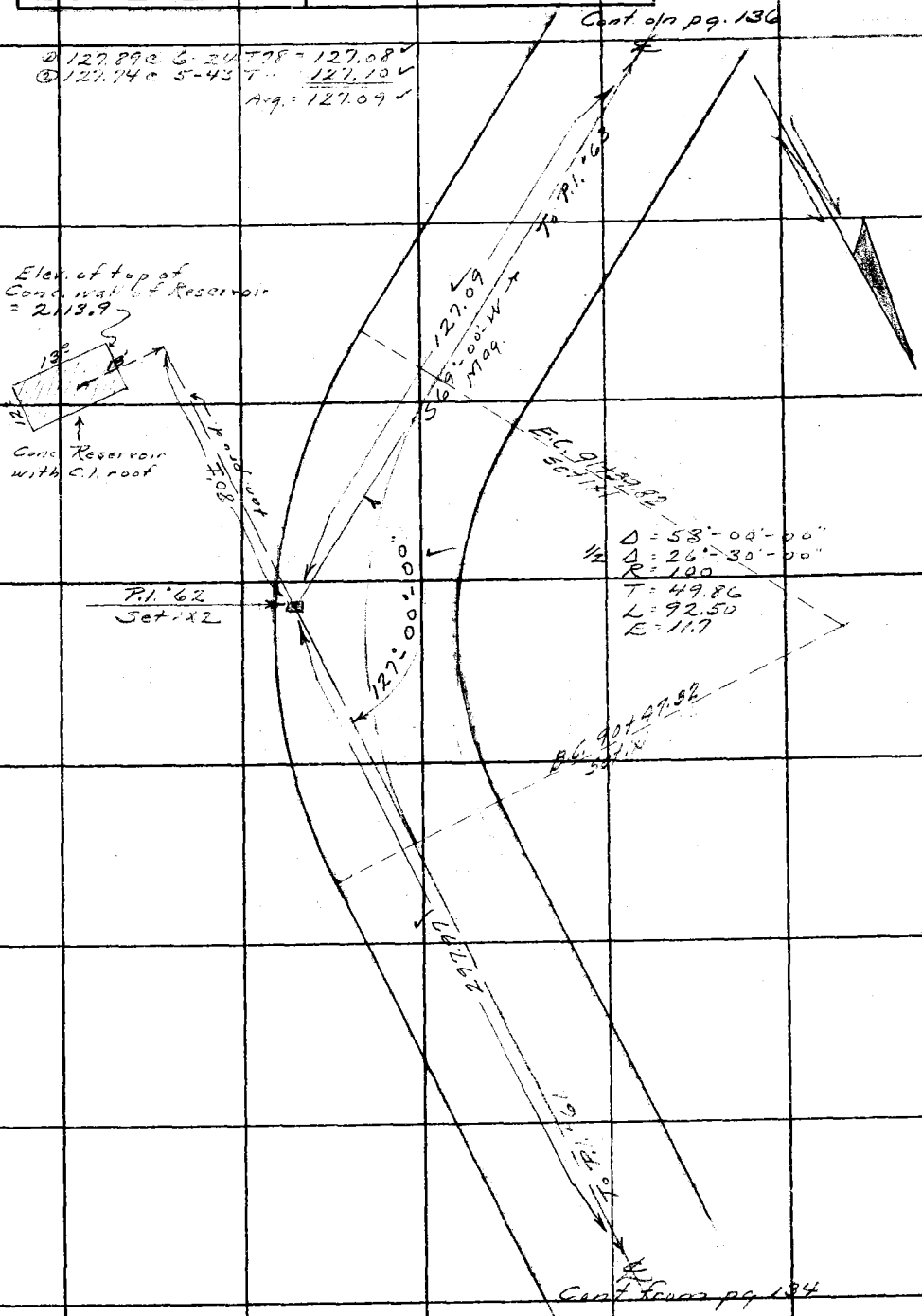

Note: ANY ADDITIONS OR CHANGES ON THIS SHEET MUST BE MADE OR CIRCLED IN Red Ink. WITH DATE AND NAME OF PERSON MAKING CHANGE.

Do not extend notes this side of this line

RETURN TO
LOS ANGELES COUNTY SURVEYOR
700 HALL OF RECORDS

FORM 247 10M 5-31

F.B. 534 Pg. 136

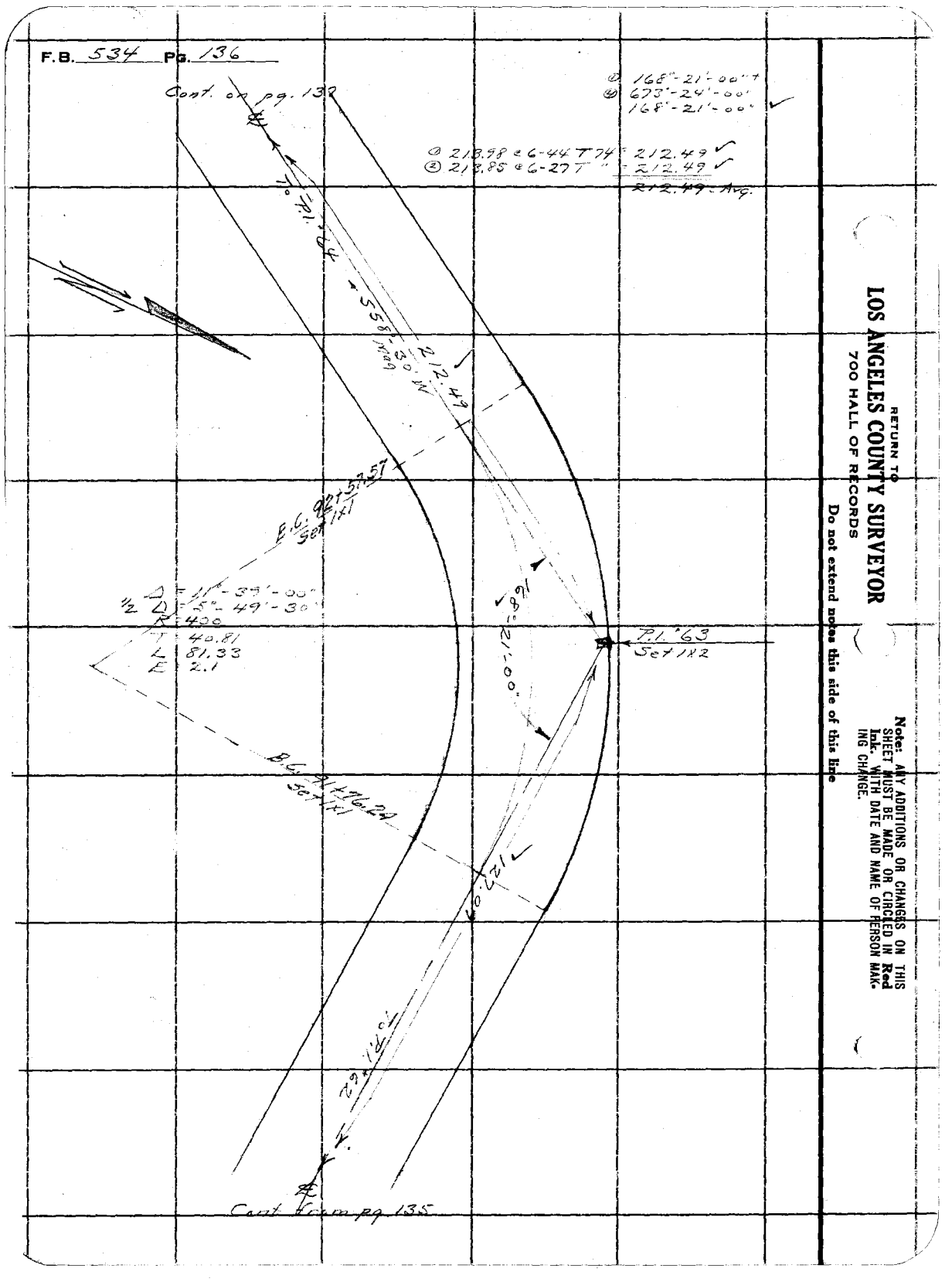

① 168°-21'-00" T
② 675'-24'-00"
168°-21'-00"

① 213.98 @ 6-44 T 74 = 212.49
② 213.85 @ 6-27 T " = 212.49
212.49 = Avg.

RETURN TO
LOS ANGELES COUNTY SURVEYOR
700 HALL OF RECORDS

Do not extend notes this side of this line

Note: ANY ADDITIONS OR CHANGES ON THIS SHEET MUST BE MADE OR CIRCLED IN Red Ink. WITH DATE AND NAME OF PERSON MAKING CHANGE.

Notes Ck'd by L. A. LYON	Survey of [illegible]
Map No. B-904-6	W. O. [illegible] Tape No. [illegible] St'd [illegible] °F.
Office Work Lyon	Surveyed by [illegible]
Checked Terry - Drew	Notes A.N.H. Date 4-30-34
Date	Indexed A. C. Johnson

F.B. [illegible] Pg. 137

(1) 163°-35'-30" +
(2) 654°-22'-00"
163°-35'-30"

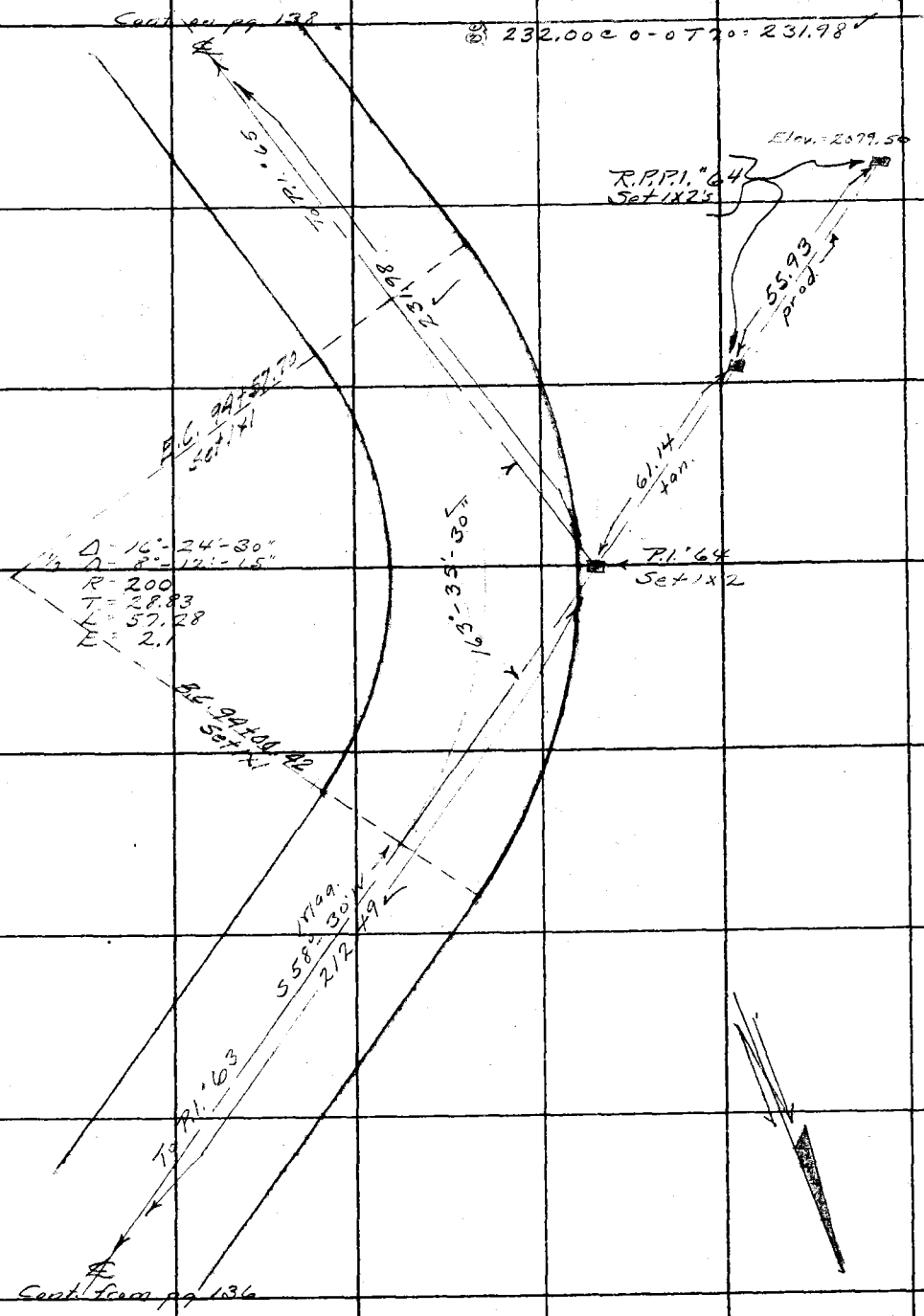

Note: ANY ADDITIONS OR CHANGES ON THIS SHEET MUST BE MADE OR CIRCLED IN Red Ink. WITH DATE AND NAME OF PERSON MAKING CHANGE.

Do not extend notes this side of this line

RETURN TO
LOS ANGELES COUNTY SURVEYOR
700 HALL OF RECORDS

FORM 247 10M 5-31

F.B. 534 Pg. 138

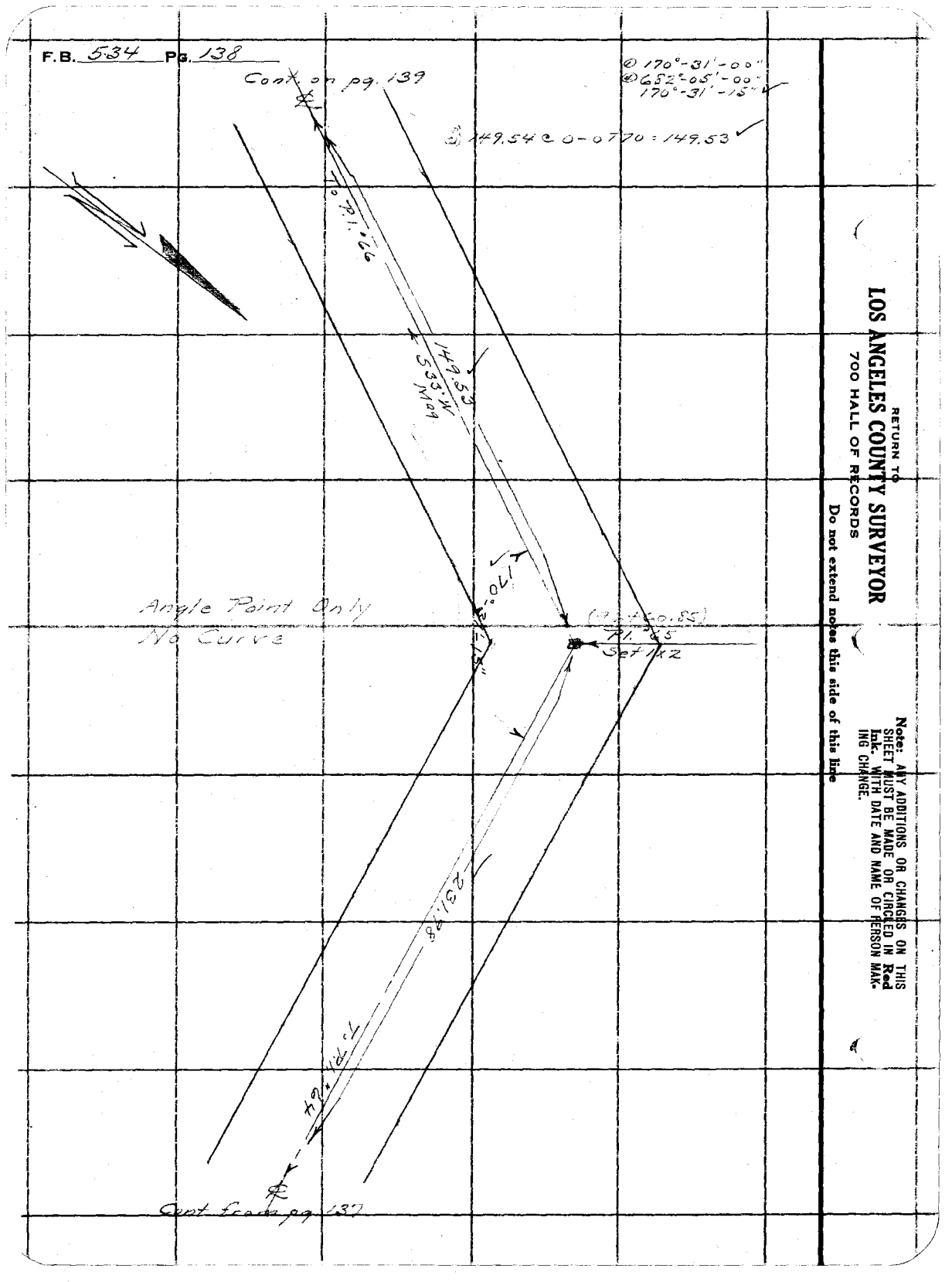

RETURN TO
LOS ANGELES COUNTY SURVEYOR
700 HALL OF RECORDS

Do not extend notes this side of this line

Note: ANY ADDITIONS OR CHANGES ON THIS SHEET MUST BE MADE OR CIRCLED IN **Red** Ink. WITH DATE AND NAME OF PERSON MAKING CHANGE.

Notes Ck'd by J. A. LYON	Survey of Cobalt-Johns F.T.T.
Map No. B-904-6	W. O. 7170 Tape No. 50 St'd 58 °F.
Office Work Lyon	Surveyed by A. N. HELLSTROM
Checked Terry-Drew	Notes A.N.H. Date 4-30-34
Date	Indexed A. C. Johnson

F.B. 534 Pg. 139

Δ 151°-40'-30"
⊕ 606°-42'-00"
151°-40'-30"

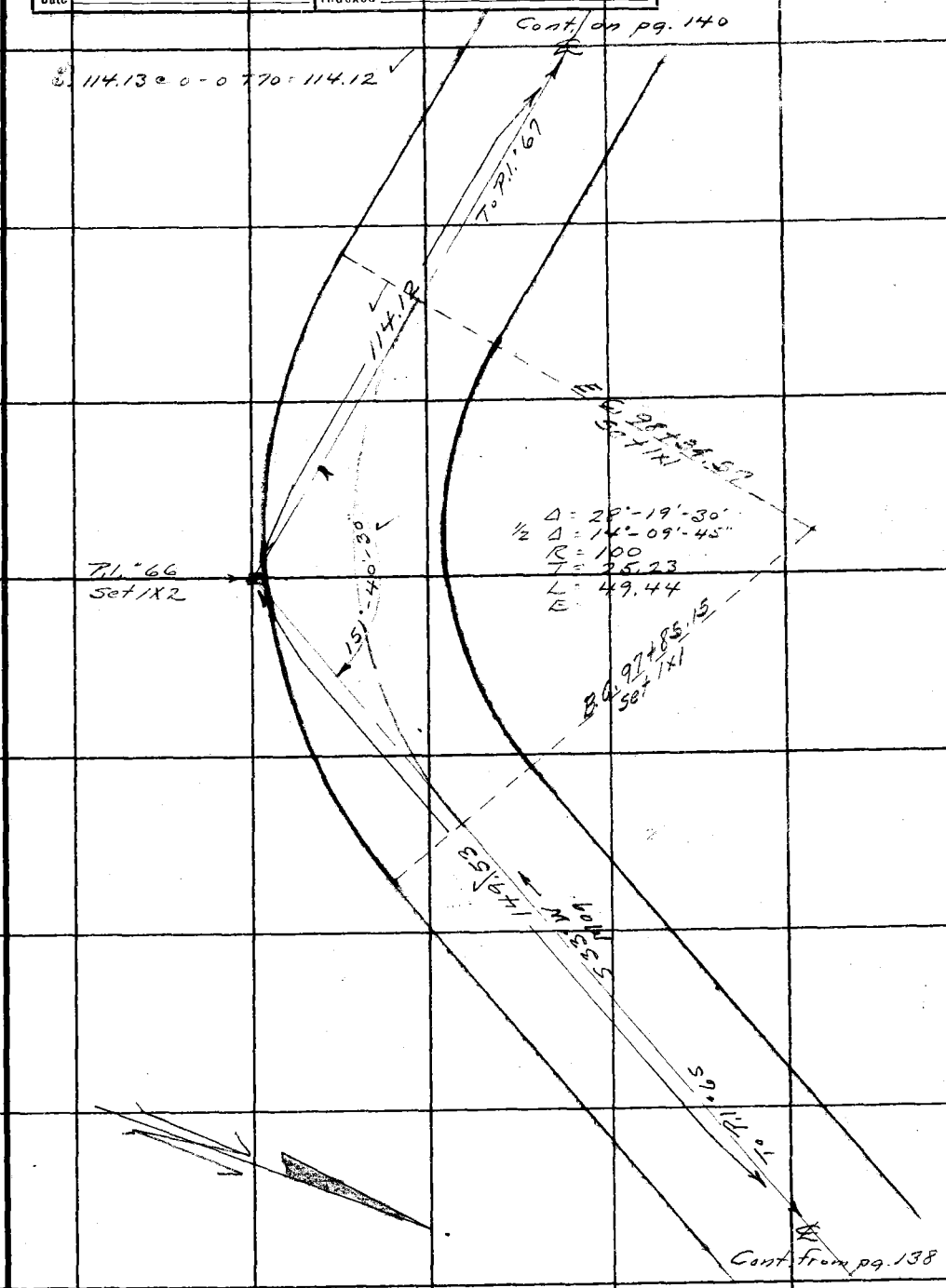

Note: ANY ADDITIONS OR CHANGES ON THIS SHEET MUST BE MADE OR CIRCLED IN Red Ink, WITH DATE AND NAME OF PERSON MAKING CHANGE.

Do not extend notes this side of this line

RETURN TO
LOS ANGELES COUNTY SURVEYOR
700 HALL OF RECORDS

FORM 247 10M 5-31

RETURN TO
LOS ANGELES COUNTY SURVEYOR
700 HALL OF RECORDS

Note: ANY ADDITIONS OR CHANGES ON THIS SHEET MUST BE MADE OR CIRCLED IN **Red Ink.** WITH DATE AND NAME OF PERSON MAKING CHANGE.

Do not extend notes this side of this line

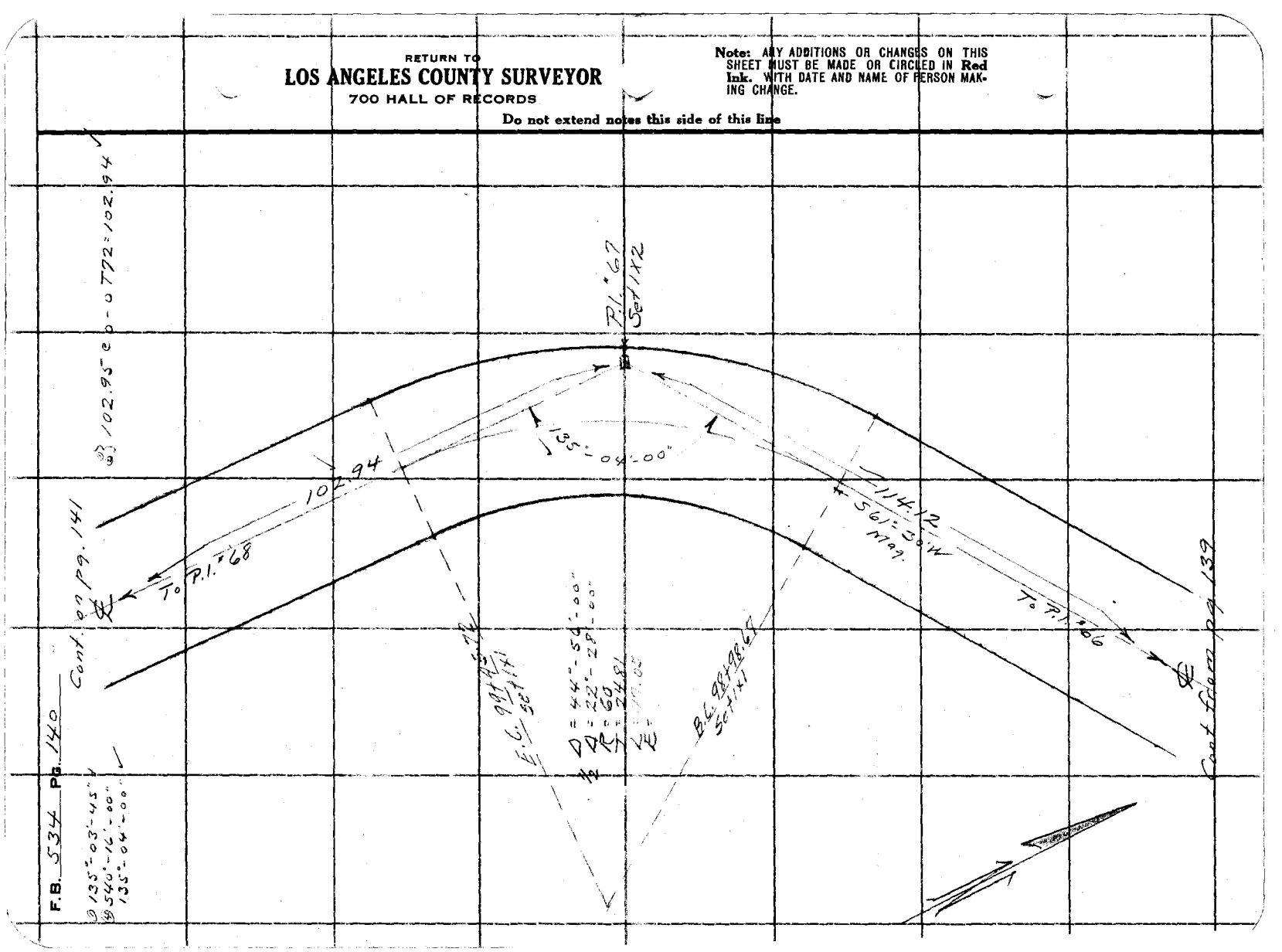

Notes Ck'd by J. A. LYON	Survey of Cobalt Johns F.T.T.
Map No. B-904-6	W. O. 7170 Tape No. 50 St'd 84 °F.
Office Work Lyon	Surveyed by A. N. HELLSTROM
Checked Terry-Drew	Notes A.N.H. Date 5-2-34
Date	Indexed A. C. Johnson

F.B. 534 Pg. 141

(1) 140°-38'-30"
(2) 562°-34'-00"
140°-38'-30"

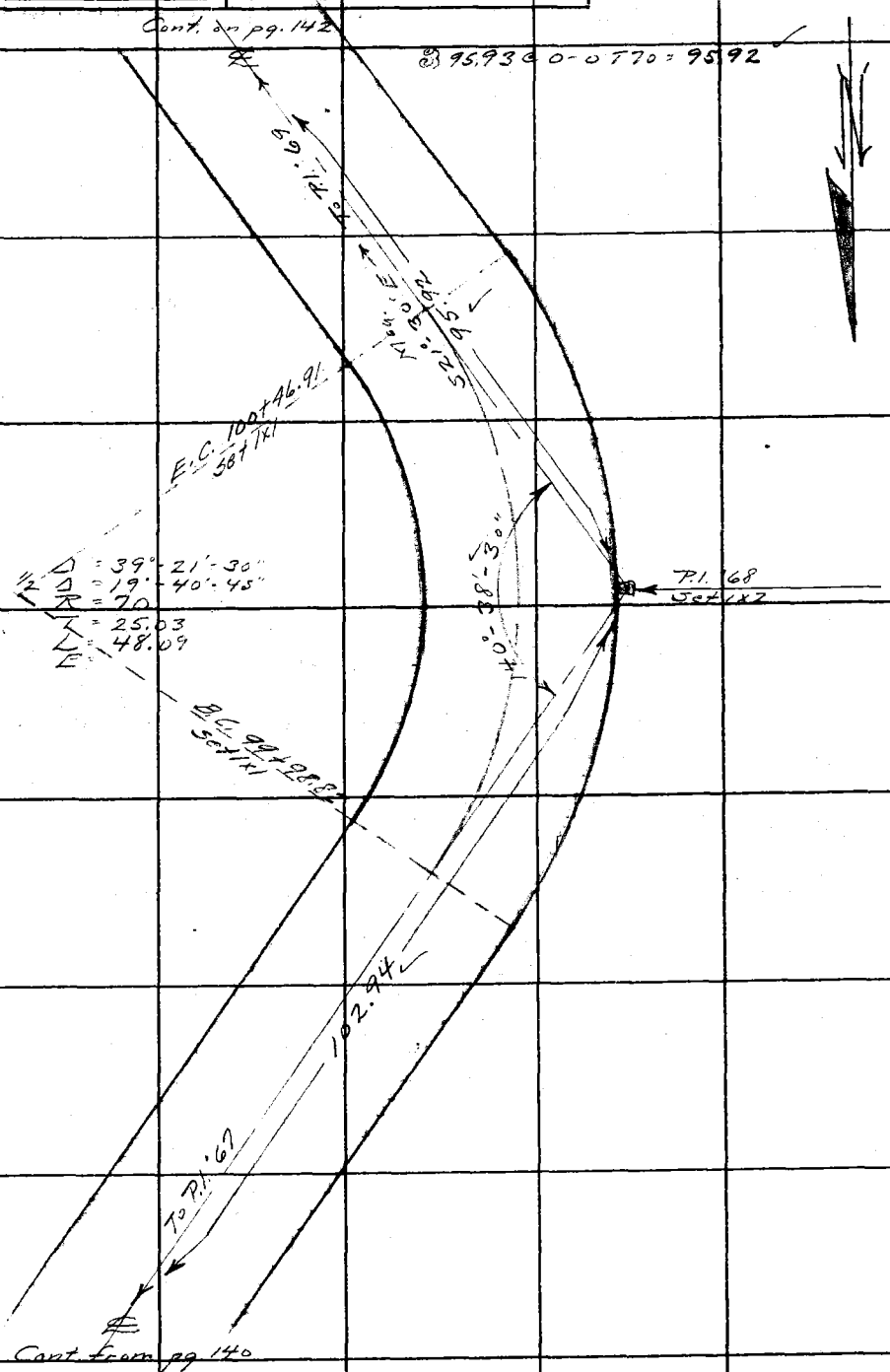

Note: ANY ADDITIONS OR CHANGES ON THIS SHEET MUST BE MADE OR CIRCLED IN Red Ink. WITH DATE AND NAME OF PERSON MAKING CHANGE.

Do not extend notes this side of this line

RETURN TO
LOS ANGELES COUNTY SURVEYOR
700 HALL OF RECORDS

FORM 247 10M 5-31

F.B. 534 Pg. 142

① 148°-20'-00"
② 593°-20'-00"
148°-20'-00" ✓

① 235.87 @ 5-20770 = 234.85 ✓
② 235.80 @ 5-08 T" = 234.83 ✓
Avg. 234.84 ✓

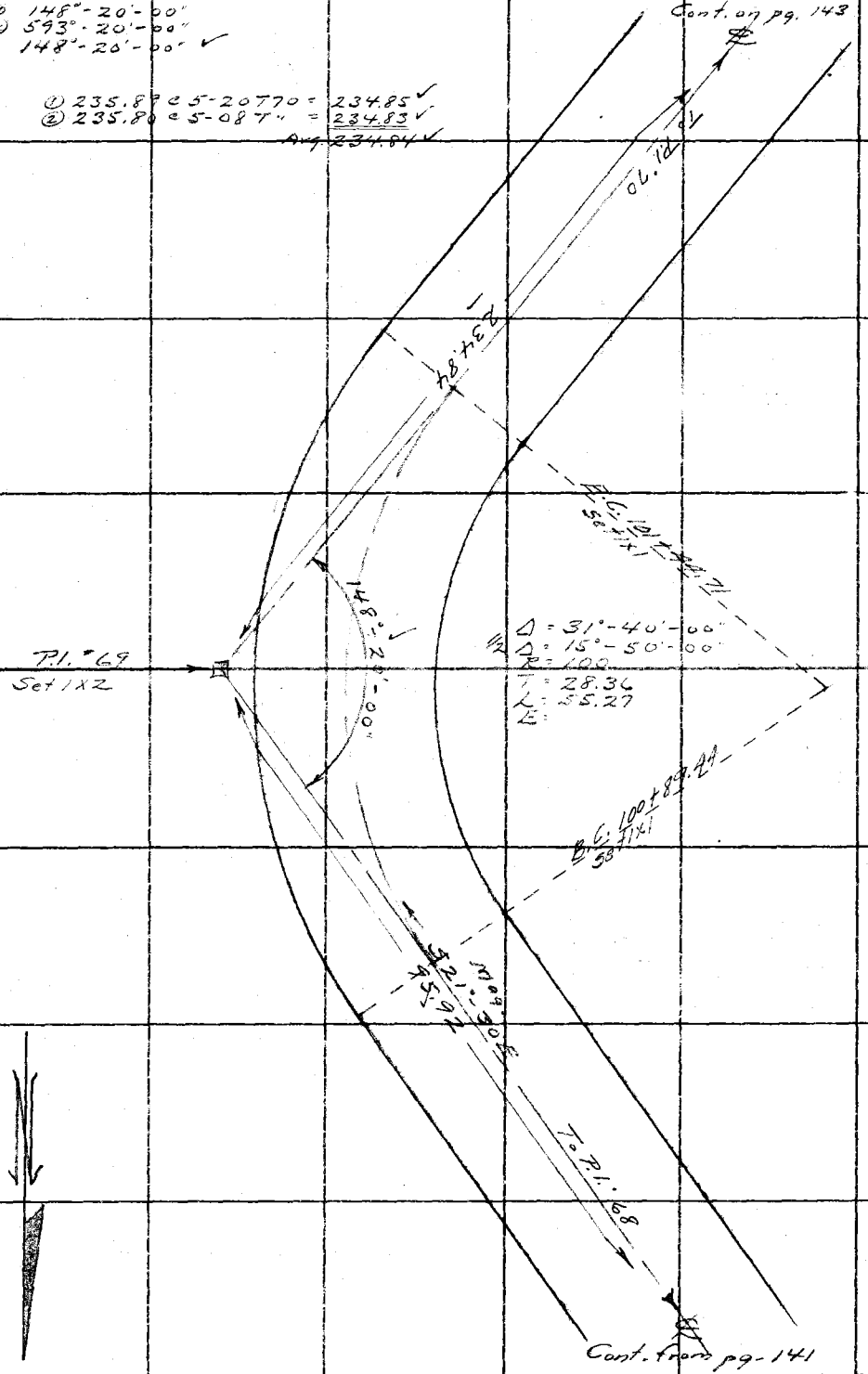

RETURN TO
LOS ANGELES COUNTY SURVEYOR
700 HALL OF RECORDS

Do not extend notes this side of this line

Note: ANY ADDITIONS OR CHANGES ON THIS SHEET MUST BE MADE OR CIRCLED IN Red Ink. WITH DATE AND NAME OF PERSON MAKING CHANGE.

Notes Ck'd by J. A. LYON	Survey of Cobal-Johns. F.T.T.
Map No. B-904-6	W. O. 7170 Tape No. 50 St'd 84 °F.
Office Work Lyon	Surveyed by A. N. HELLSTROM
Checked Terry-Drew	Notes A.N.H. Date 5-2-34
Date	Indexed A. C. Johnson

F.B. 534 Pg. 143

(4) 158°-44'-00"
(6) 274°-56'-00"
158°-44'-00"

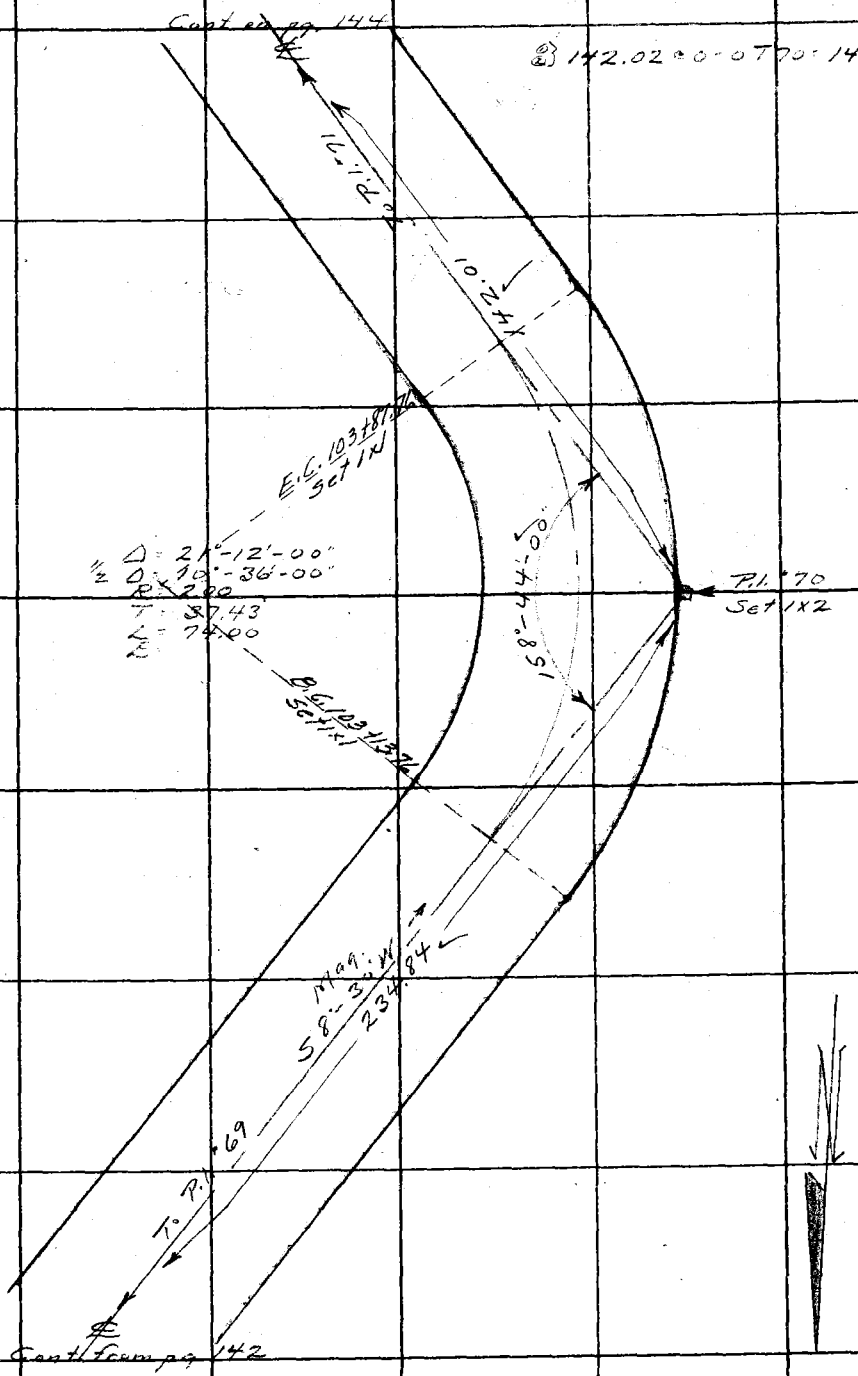

Note: ANY ADDITIONS OR CHANGES ON THIS SHEET MUST BE MADE OR CIRCLED IN Red Ink, WITH DATE AND NAME OF PERSON MAKING CHANGE.

Do not extend notes this side of this line

RETURN TO
LOS ANGELES COUNTY SURVEYOR
700 HALL OF RECORDS

FORM 247 10M 8-31

F.B. 534 PG. 144

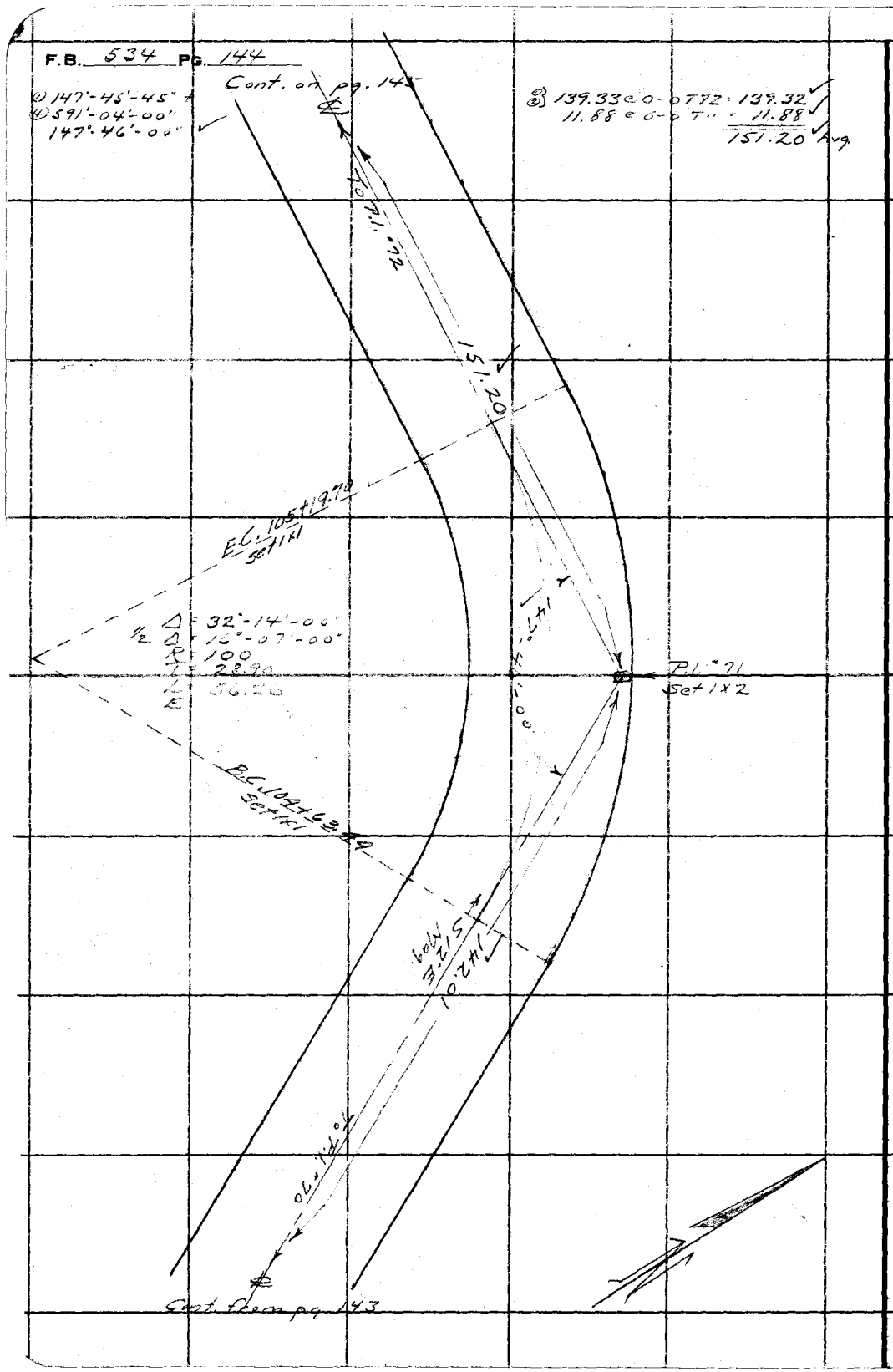

RETURN TO
LOS ANGELES COUNTY SURVEYOR
700 HALL OF RECORDS

Do not extend notes this side of this line

Note: ANY ADDITIONS OR CHANGES ON THIS SHEET MUST BE MADE OR CIRCLED IN **Red Ink.** WITH DATE AND NAME OF PERSON MAKING CHANGE.

Notes Ck'd by J. A. LYON	Survey of Cobal - Johns F.T.T.
Map No. B-904-6	W. O. 7170 Tape No. 50 St'd 84 °F.
Office Work Lyon	Surveyed by [illegible] HELLSTROM
Checked Terry - Drew	Notes A.N.H. Date 5-2-34
Date	Indexed A. C. Johnson

F.B. 534 Pg. 145

① 135°-46'-00"
④ 543°-04'-00"
135°-46'-00"

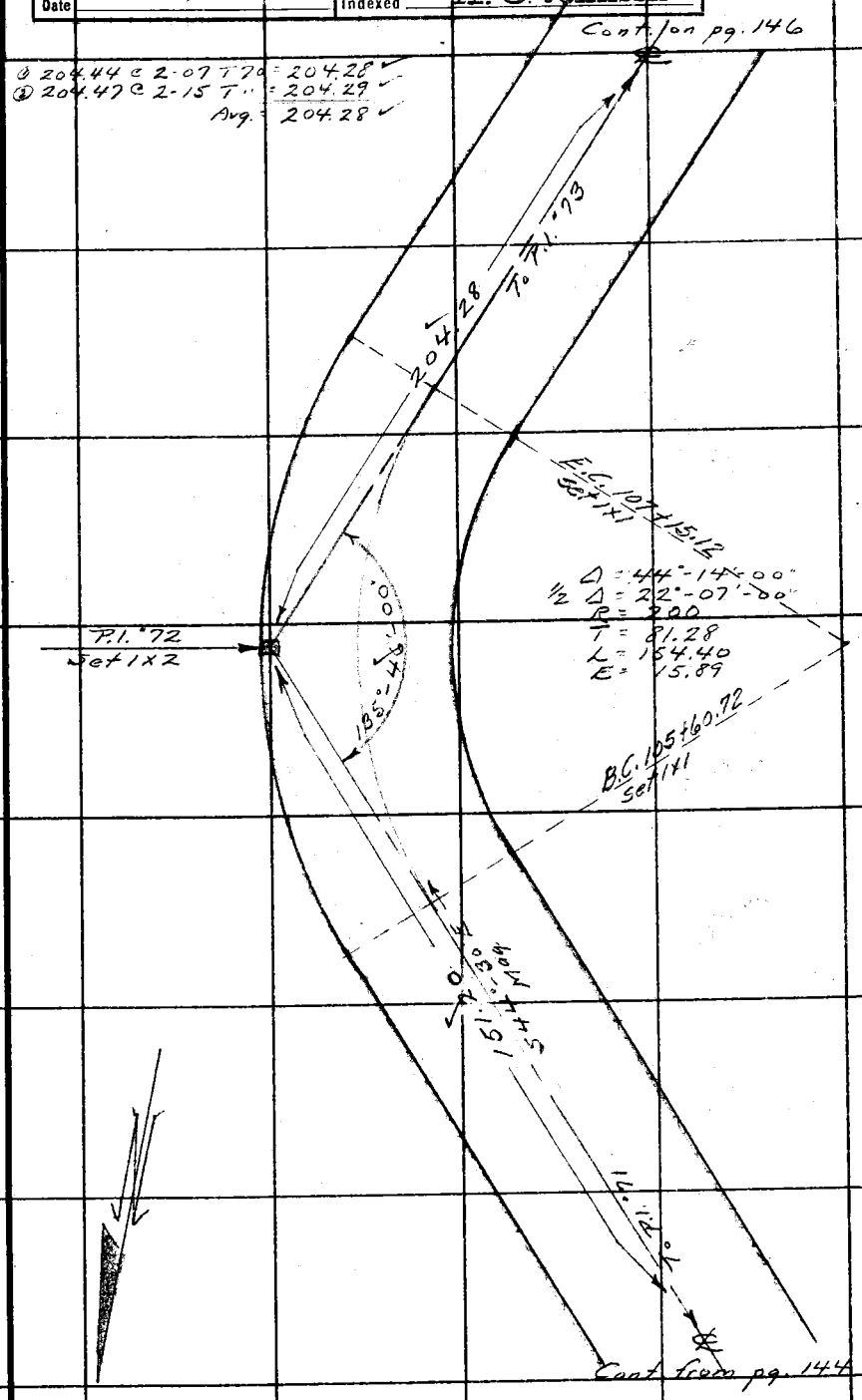

Note: ANY ADDITIONS OR CHANGES ON THIS SHEET MUST BE MADE OR CIRCLED IN Red Ink, WITH DATE AND NAME OF PERSON MAKING CHANGE.

RETURN TO
LOS ANGELES COUNTY SURVEYOR
700 HALL OF RECORDS

Do not extend notes this side of this line

FORM 247 10M 8-31

F.B. 534 Pg. 146

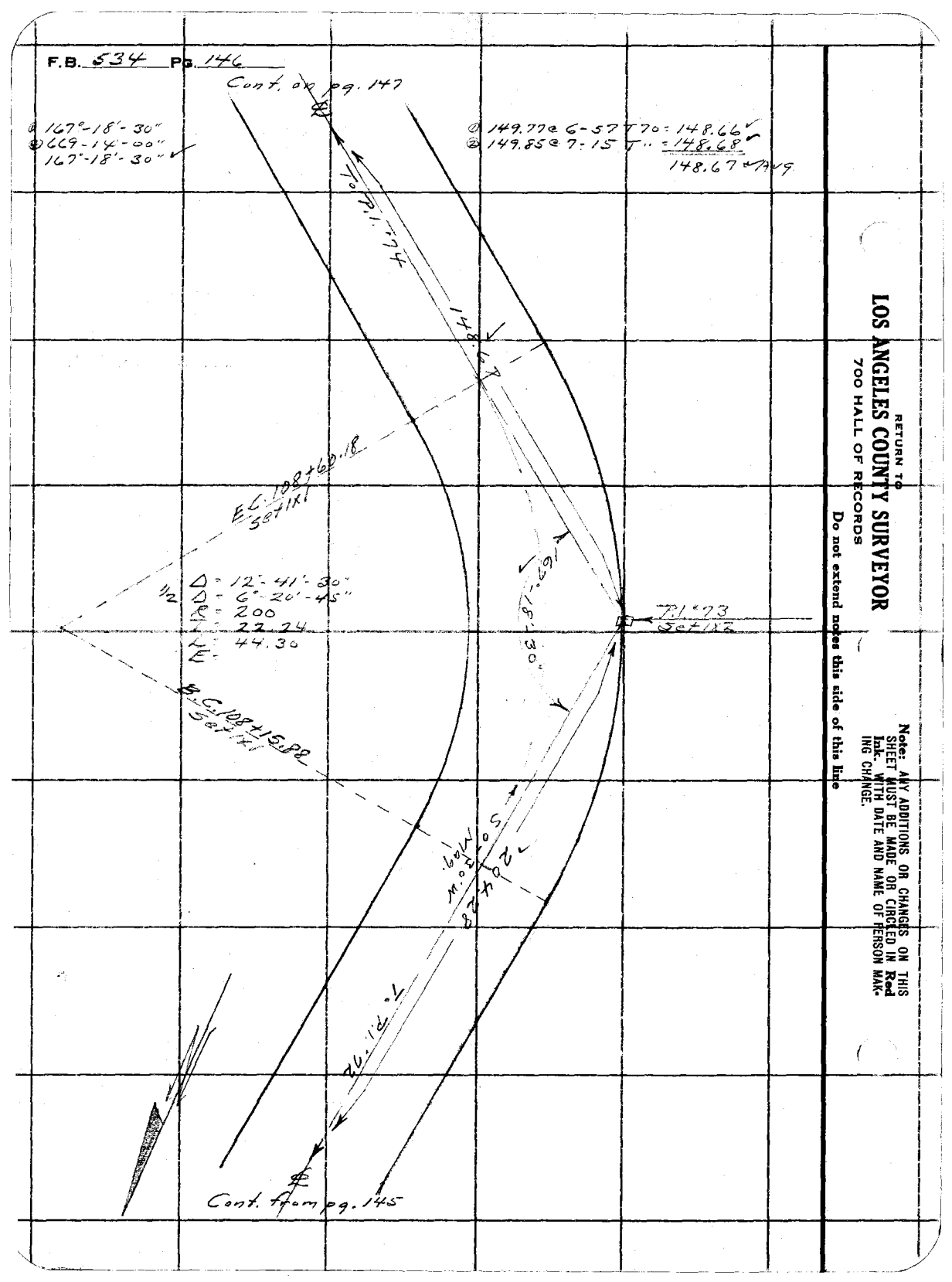

RETURN TO
LOS ANGELES COUNTY SURVEYOR
700 HALL OF RECORDS

Do not extend notes this side of this line

Note: ANY ADDITIONS OR CHANGES ON THIS SHEET MUST BE MADE OR CIRCLED IN Red Ink. WITH DATE AND NAME OF PERSON MAKING CHANGE.

Notes Ck'd by J. A. LYON	Survey of Cobal-Johns FTT
Map No. B-904-6	W. O. 7170 Tape No. 50 St'd 84 °F.
Office Work Lyon	Surveyed by A. N. HELLSTROM
Checked Terry-Drew	Notes A.N.H. Date 5-2-34
Date	Indexed A. C. Johnson

F.B. 534 PG. 147

651°-03'-00"
162°-45'-45"

① 202.31 @ 2-47 T74 = 202.04
② 202.25 @ 2-19 T " = 202.07
Avg. = 202.05

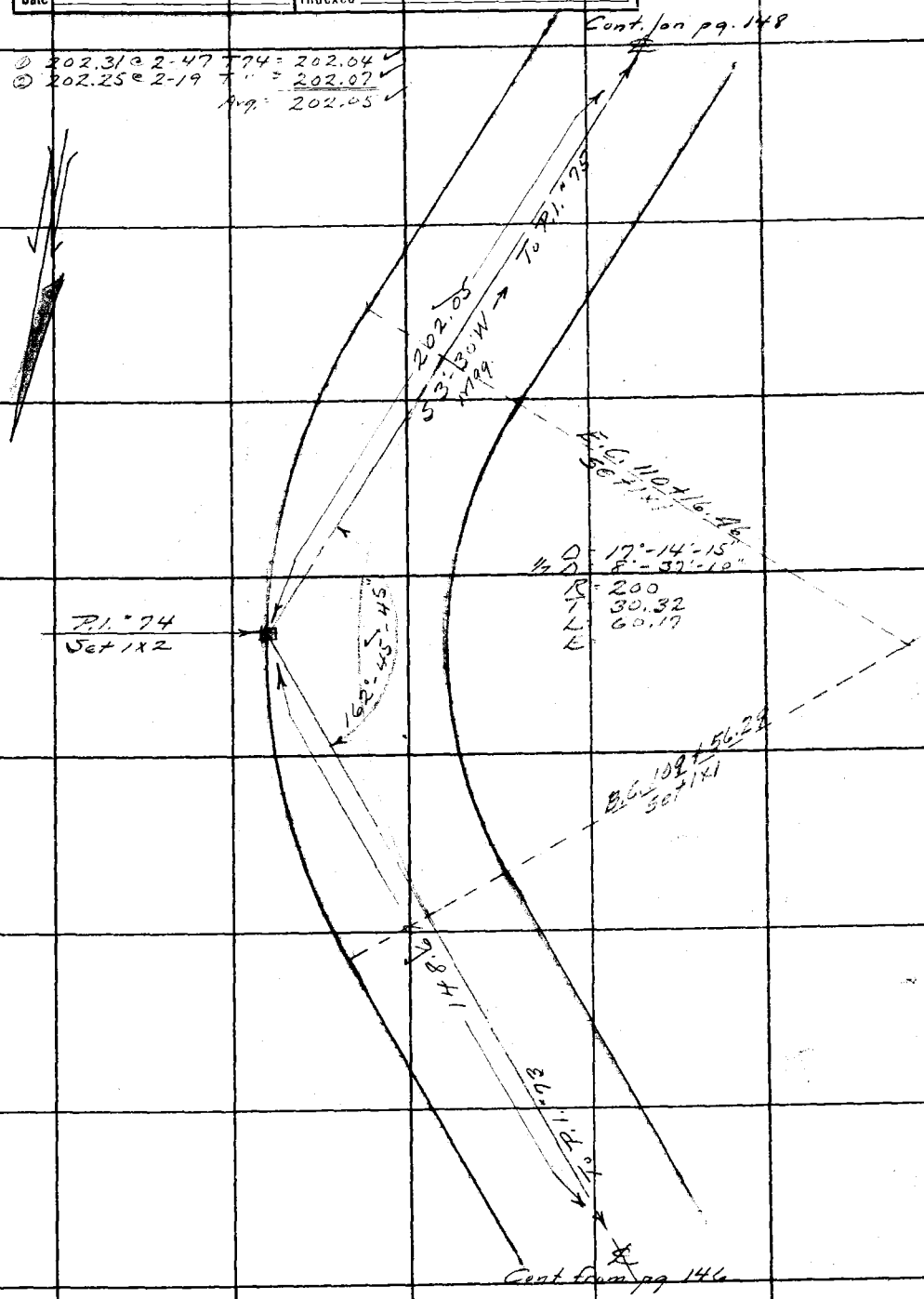

Note: ANY ADDITIONS OR CHANGES ON THIS SHEET MUST BE MADE OR CIRCLED IN Red Ink, WITH DATE AND NAME OF PERSON MAKING CHANGE.

Do not extend notes this side of this line

RETURN TO
LOS ANGELES COUNTY SURVEYOR
700 HALL OF RECORDS

FORM 247 10M 8-31

F.B. 534 Pg. 148

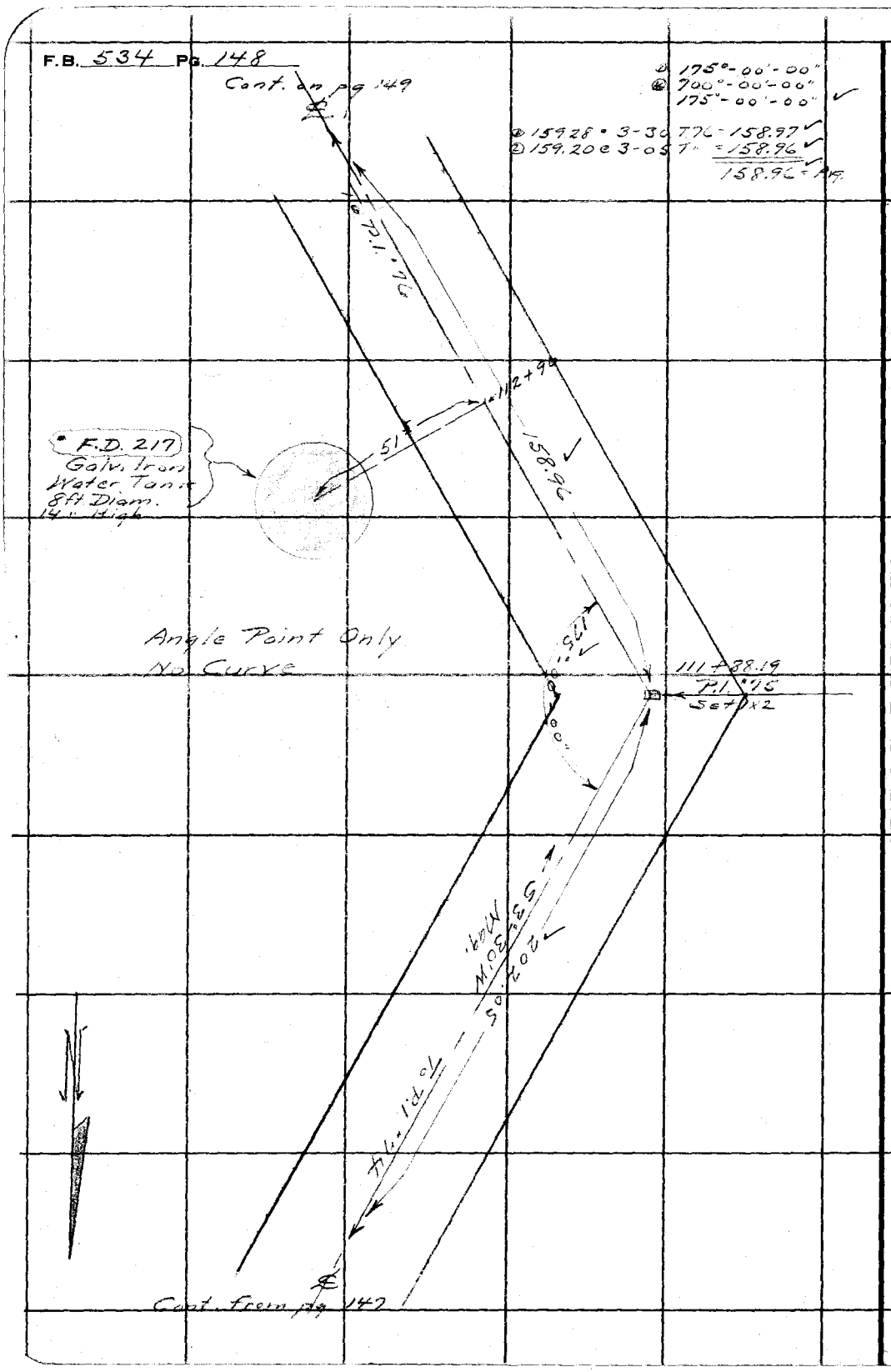

RETURN TO
LOS ANGELES COUNTY SURVEYOR
700 HALL OF RECORDS

Do not extend notes this side of this line

Note: ANY ADDITIONS OR CHANGES ON THIS SHEET MUST BE MADE OR CIRCLED IN Red Ink. WITH DATE AND NAME OF PERSON MAKING CHANGE.

Notes Ck'd by [illegible] LYON	Survey of Cobal-Johns F.T.T.
Map No. B-904-6	W. O. 2170 Tape No. 50 St'd 84 °F.
Office Work Lyon	Surveyed by A. N. Hellstrom
Checked Terry-Drew	Notes A.N.H. Date 5-3-34
Date	Indexed A. C. Johnson

F.B. 334 Pg. 149

① 169°-39'-30"
② 678°-38'-00"
169°-39'-30" ✓

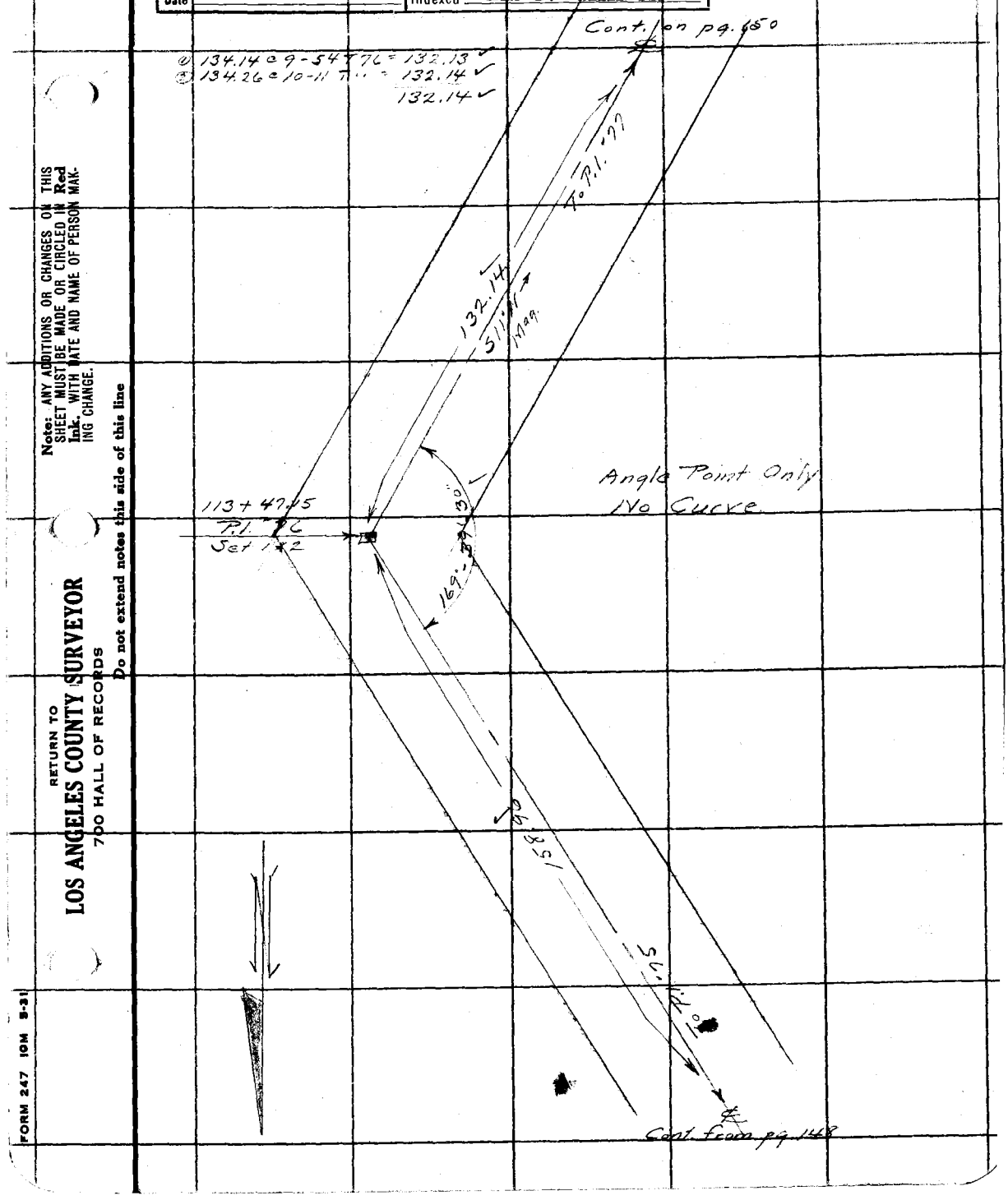

Note: ANY ADDITIONS OR CHANGES ON THIS SHEET MUST BE MADE OR CIRCLED IN Red Ink, WITH DATE AND NAME OF PERSON MAKING CHANGE.

RETURN TO
LOS ANGELES COUNTY SURVEYOR
700 HALL OF RECORDS

Do not extend notes this side of this line

FORM 247 10M 5-31

F.B. 534 Pg. 150

Cont. on pg. 151

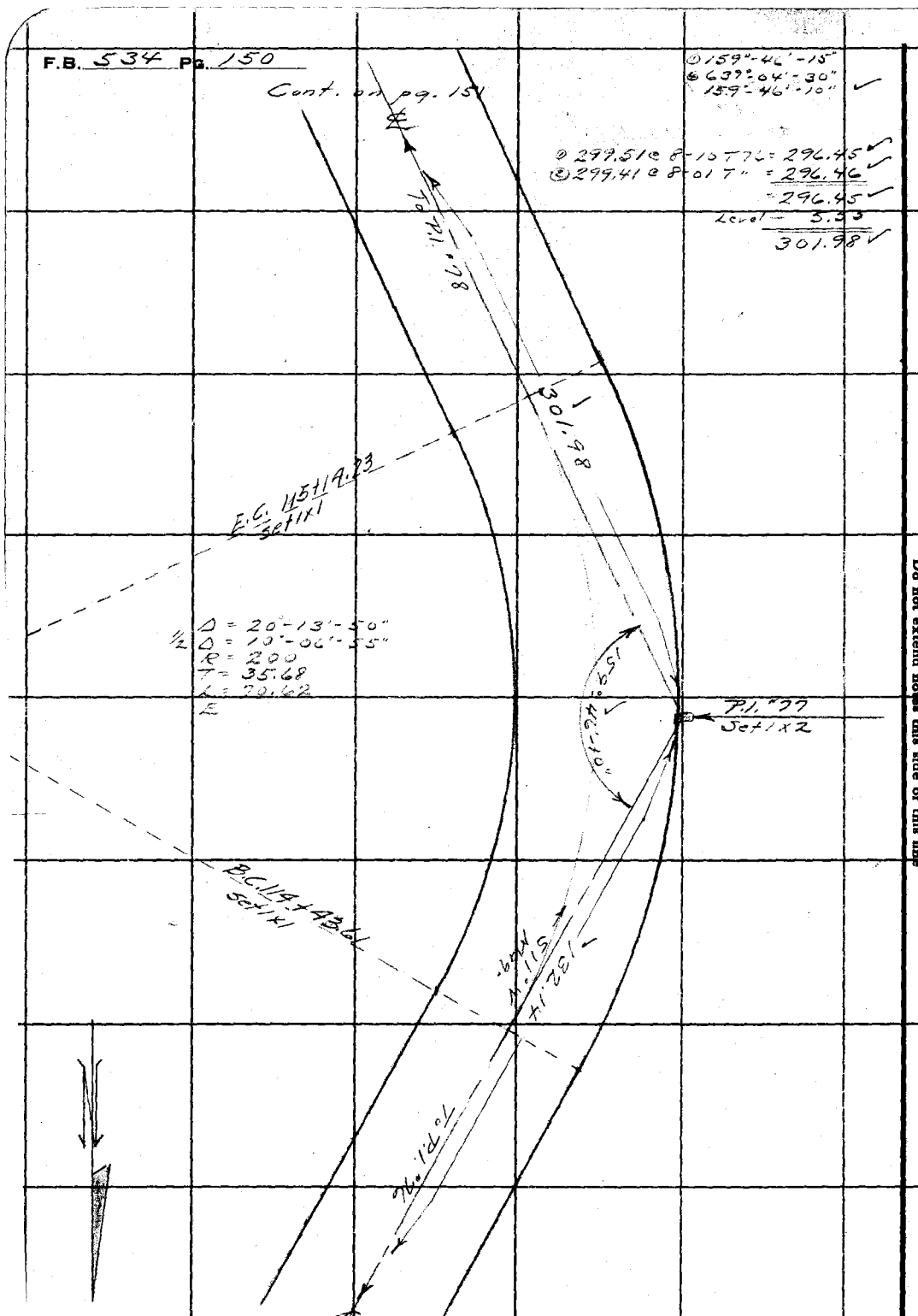

RETURN TO
LOS ANGELES COUNTY SURVEYOR
700 HALL OF RECORDS

Do not extend notes this side of this line

Note: ANY ADDITIONS OR CHANGES ON THIS SHEET MUST BE MADE OR CIRCLED IN Red Ink. WITH DATE AND NAME OF PERSON MAKING CHANGE.

Notes Ck'd by	Survey of Cobal-Johns F.T.T.
Map No. B-904-6	W. O. 7170 Tape No. 50 St'd 8x °F.
Office Work Lyon	Surveyed by Hellstrom
Checked Terry-Drew	Notes A.N.M. Date 5-3-34
Date	Indexed A. C. Johnson

F.B. 534 Pg. 151

Note: ANY ADDITIONS OR CHANGES OF THIS SHEET MUST BE MADE OR CIRCLED IN Red Ink, WITH DATE AND NAME OF PERSON MAKING CHANGE.

RETURN TO
LOS ANGELES COUNTY SURVEYOR
700 HALL OF RECORDS
Do not extend notes this side of this line

FORM 247 10M 8-31

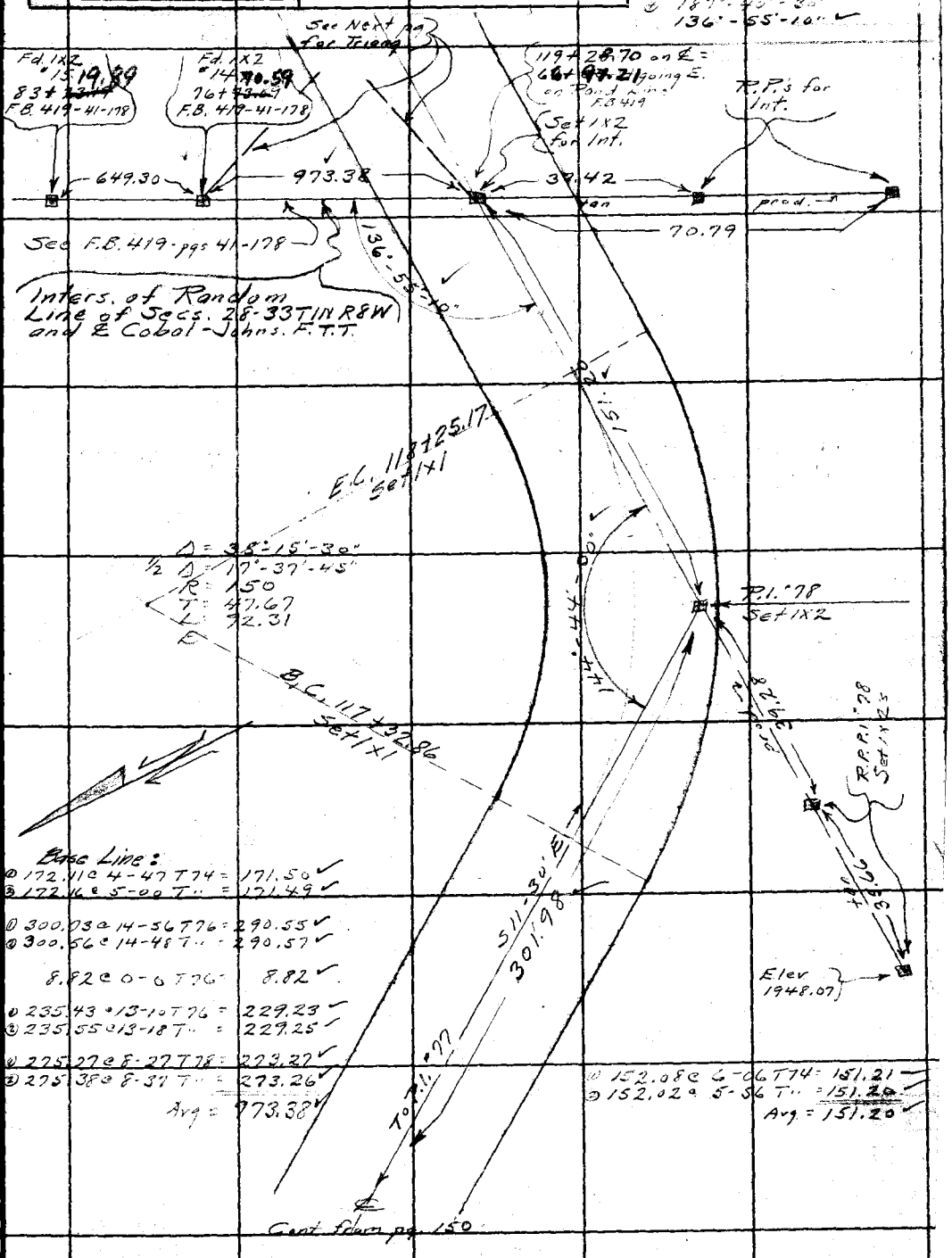

F.B. 534 Pg. 152

See pg. 1538 154

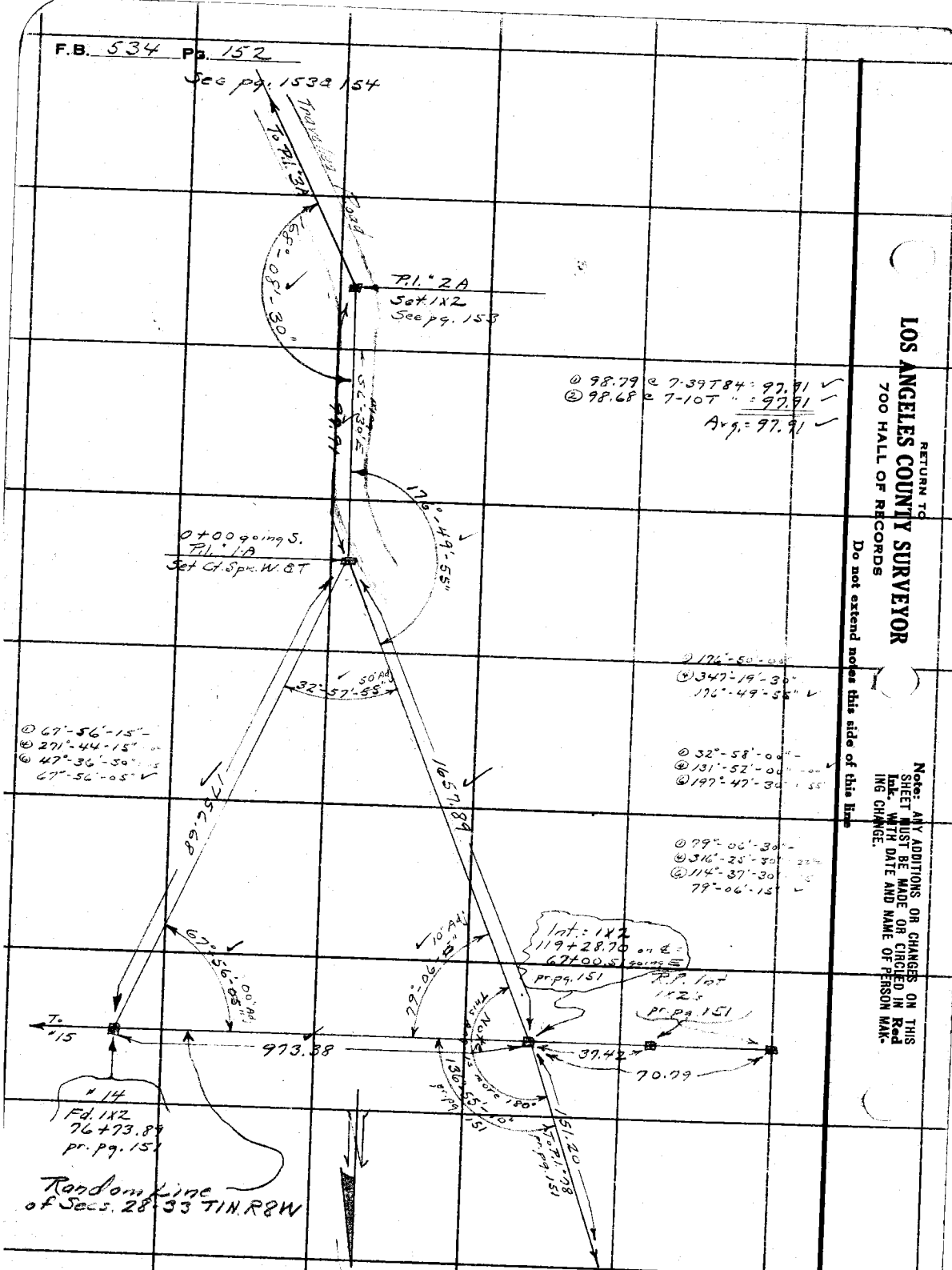

① 98.79 @ 7-39T84 = 97.91 ✓
② 98.68 @ 7-10T " = 97.91
Avg. = 97.91 ✓

① 67°-56'-15"
② 271°-44'-15"
③ 47°-36'-30"
67°-56'-05" ✓

① 176°-58'-05"
② 347°-19'-30"
176°-49'-55" ✓

① 32°-58'-05"
② 131°-52'-00"
③ 197°-47'-30"

① 79°-06'-30"
② 316°-25'-30"
③ 114°-37'-30"
79°-06'-15" ✓

RETURN TO
LOS ANGELES COUNTY SURVEYOR
700 HALL OF RECORDS
Do not extend notes this side of this line

Note: ANY ADDITIONS OR CHANGES ON THIS SHEET MUST BE MADE OR CIRCLED IN Red Ink. WITH DATE AND NAME OF PERSON MAKING CHANGE.

Notes Ck'd by	Survey of Cobb [illegible]
Map No. B-904-6	W. O. 7170 Tape No. 50 St'd 84 °F.
Office Work Lyon	Surveyed by Hellstrom
Checked Terry - Drew	Notes A.N.H. Date 5-3-34
Date	Indexed A. C. Johnson

F.B. 534 Pg. 153

(1) 168°-08'-30"
(4) 312°-34'-00
168°-08'-30"

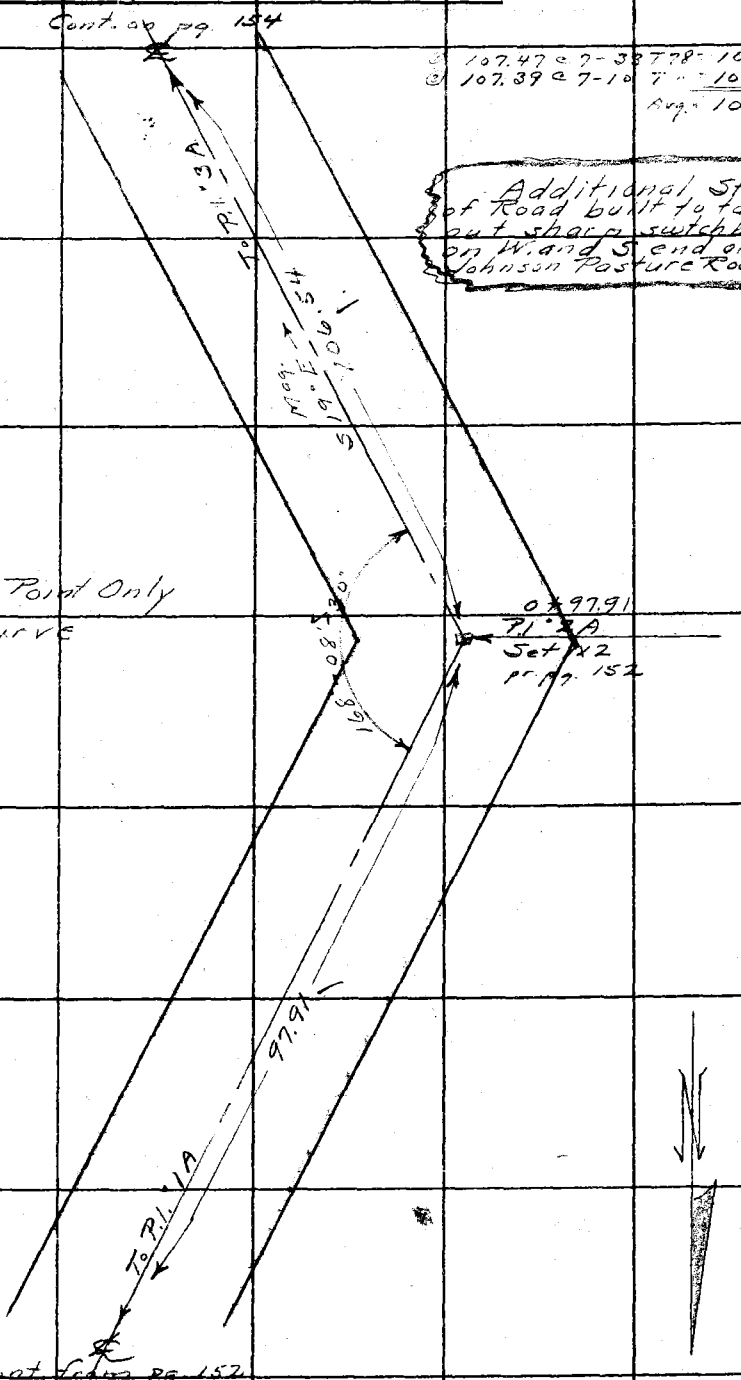

(2) 107.47 @ 7-33 T78 = 106.54
(3) 107.39 @ 7-10 T " = 106.55
Avg. = 106.54

Additional Stretch of Road built to take out sharp switchback on W. and S end of Johnson Pasture Road.

Note: ANY ADDITIONS OR CHANGES ON THIS SHEET MUST BE MADE OR CIRCLED IN Red Ink. WITH DATE AND NAME OF PERSON MAKING CHANGE.

RETURN TO
LOS ANGELES COUNTY SURVEYOR
700 HALL OF RECORDS
Do not extend notes this side of this line

FORM 247 10M 5-31

F.B. 534 Pg. 154

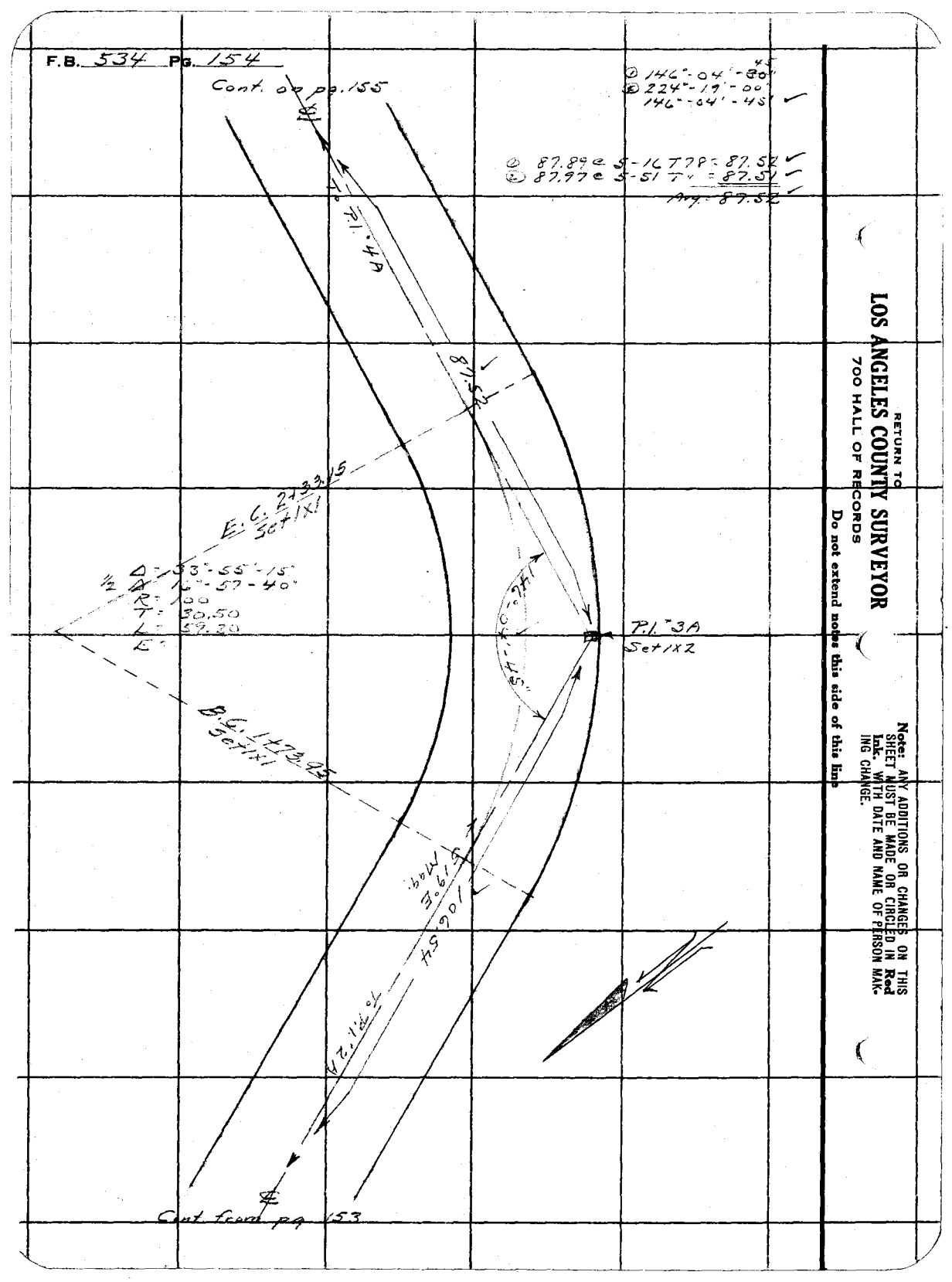

① 146°-04'-45"
② 224°-19'-00"
146°-04'-45" ✓

① 87.89 @ S-16 T 7P = 87.52 ✓
② 87.97 @ S-51 T " = 87.51 ✓
Avg. = 87.52 ✓

RETURN TO
LOS ANGELES COUNTY SURVEYOR
700 HALL OF RECORDS
Do not extend notes this side of this line

Note: ANY ADDITIONS OR CHANGES ON THIS SHEET MUST BE MADE OR CIRCLED IN Red Ink WITH DATE AND NAME OF PERSON MAKING CHANGE.

Notes Ck'd by	Survey of Cobal-Johns F.T.T.
Map No. B-904-6	W. O. 7170 Tape No. 50 St'd 84 °F.
Office Work Lyon	Surveyed by Hellstrom
Checked Terry-Drew	Notes A.N.H. Date 5-7-34
Date	Indexed A. C. Johnson

F.B. 534 PG. 155

① 139°-42'-00"
④ 198°-48'-00"
139°-42'-00" ✓

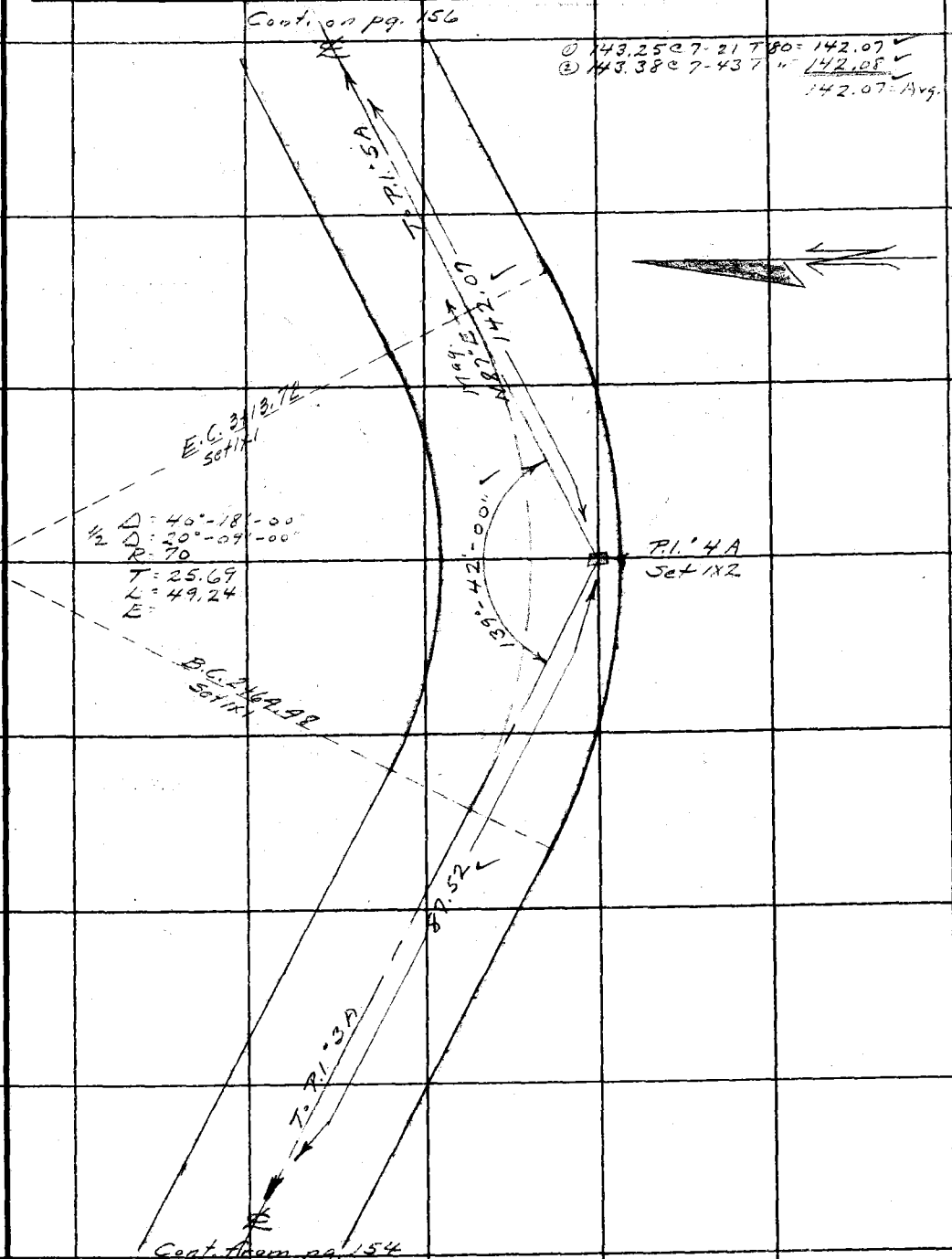

Note: ANY ADDITIONS OR CHANGES ON THIS SHEET MUST BE MADE OR CIRCLED IN Red Ink. WITH DATE AND NAME OF PERSON MAKING CHANGE.

RETURN TO
LOS ANGELES COUNTY SURVEYOR
700 HALL OF RECORDS

Do not extend notes this side of this line

FORM 247 10M 5-31

F.B. 534 PG. 156

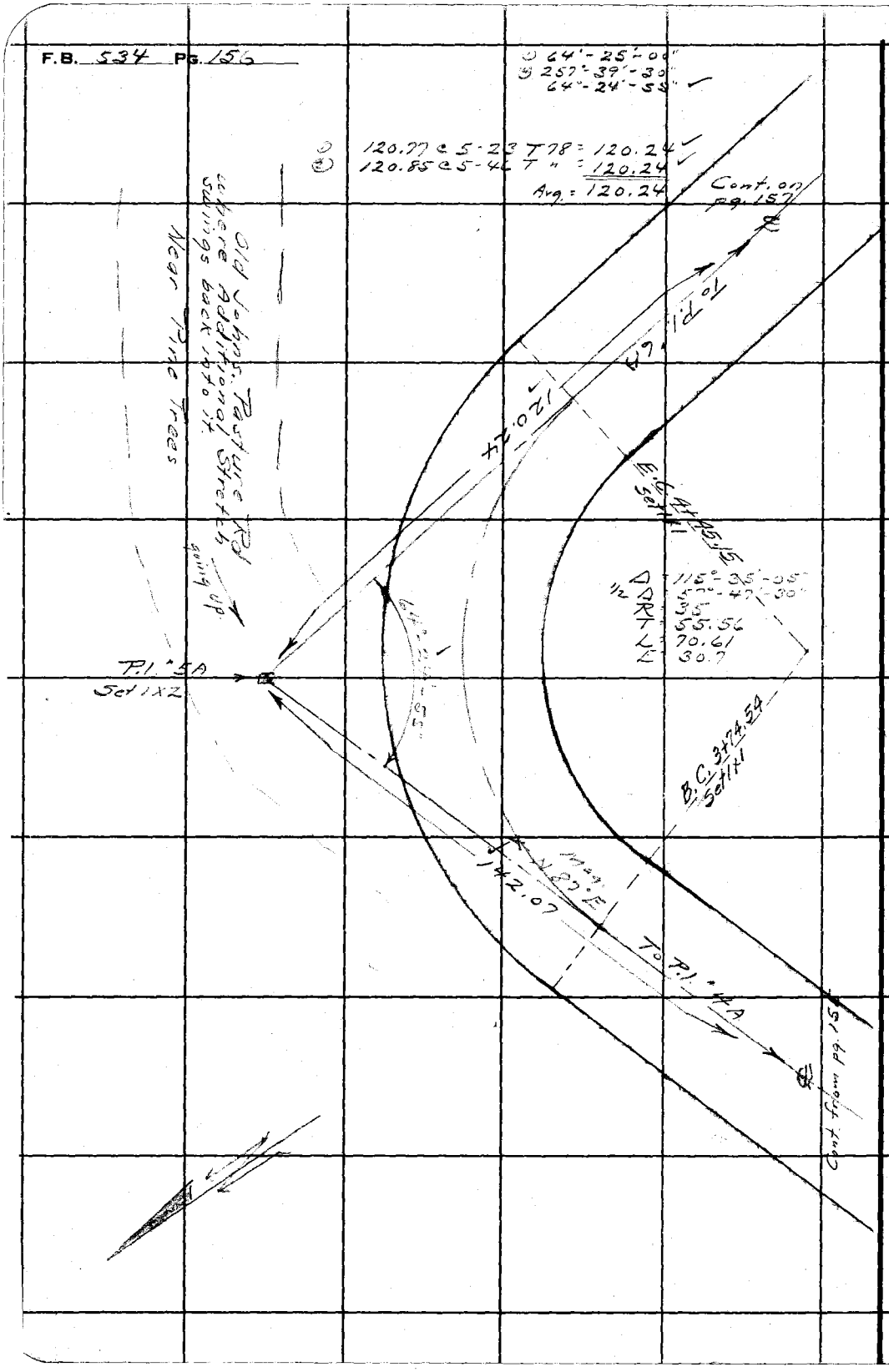

RETURN TO
LOS ANGELES COUNTY SURVEYOR
700 HALL OF RECORDS

Do not extend notes this side of this line

Note: ANY ADDITIONS OR CHANGES ON THIS SHEET MUST BE MADE OR CIRCLED IN **Red Ink.** WITH DATE AND NAME OF PERSON MAKING CHANGE.

Notes Ck'd by	Survey of Coral-Johns F.T.T.
Map No. B-904-6	W. O. 7170 Tape No. 50 St'd 84 °F.
Office Work Lyon	Surveyed by Hellstrom
Checked Terry - Drew	Notes A.N.H. Date 5-7-34
Date	Indexed A. C. Johnson

F.B. 534 Pg. 157

① 152°-14'-00"
② 248°-56'-00"
152°-14'-00"

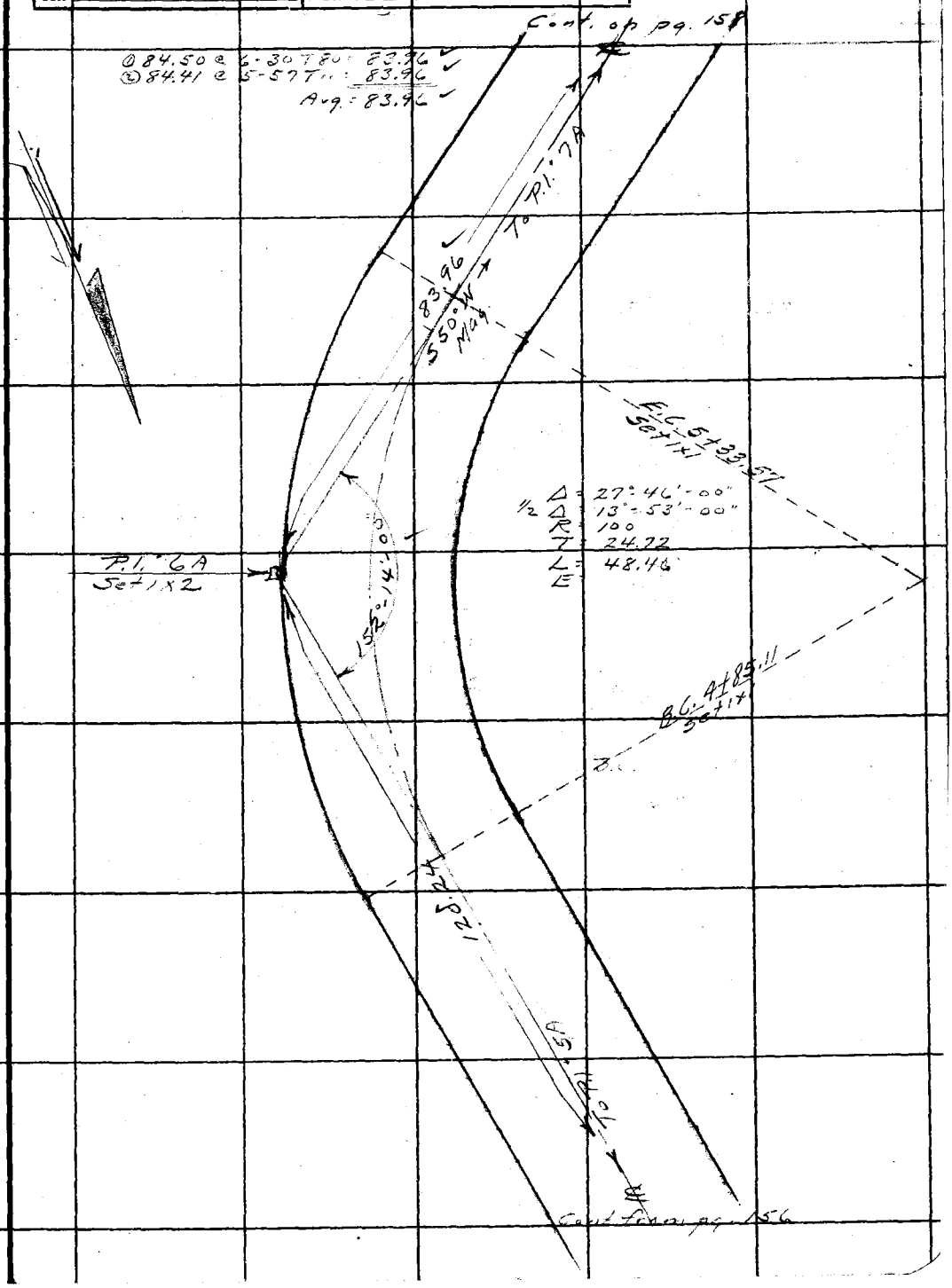

Note: ANY ADDITIONS OR CHANGES OF THIS SHEET MUST BE MADE OR CIRCLED IN Red Ink, WITH DATE AND NAME OF PERSON MAKING CHANGE.

RETURN TO
LOS ANGELES COUNTY SURVEYOR
700 HALL OF RECORDS

Do not extend notes this side of this line

FORM 247 10M 8-31

RETURN TO
LOS ANGELES COUNTY SURVEYOR
700 HALL OF RECORDS

Note: ANY ADDITIONS OR CHANGES ON THIS SHEET MUST BE MADE OR CIRCLED IN **Red Ink**. WITH DATE AND NAME OF PERSON MAKING CHANGE.

Do not extend notes this side of this line

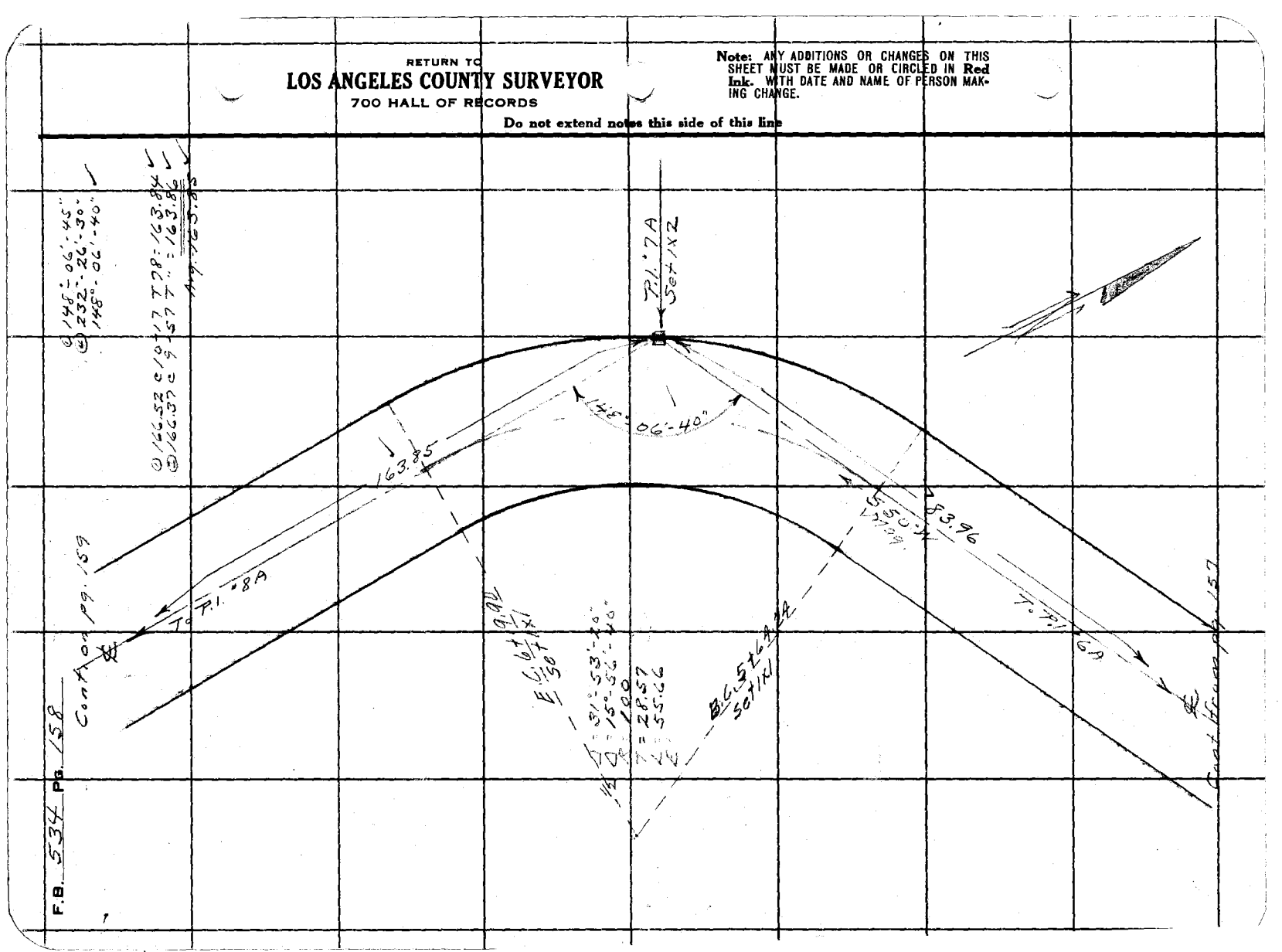

Notes Ck'd by J. A. LYON	Survey of Cobal-Johns. F.T.T.
Map No. B-904-6	W. O. 7170 Tape No. 50 St'd 84 °F.
Office Work Lyon	Surveyed by Hellstrom
Checked Terry-Drew	Notes A.N.H. Date 5-7-34
Date	Indexed A. C. Johnson

F.B. 534 PG. 159

① 161°-59-15"
④ 287°-56'-30"
161°-59-10"

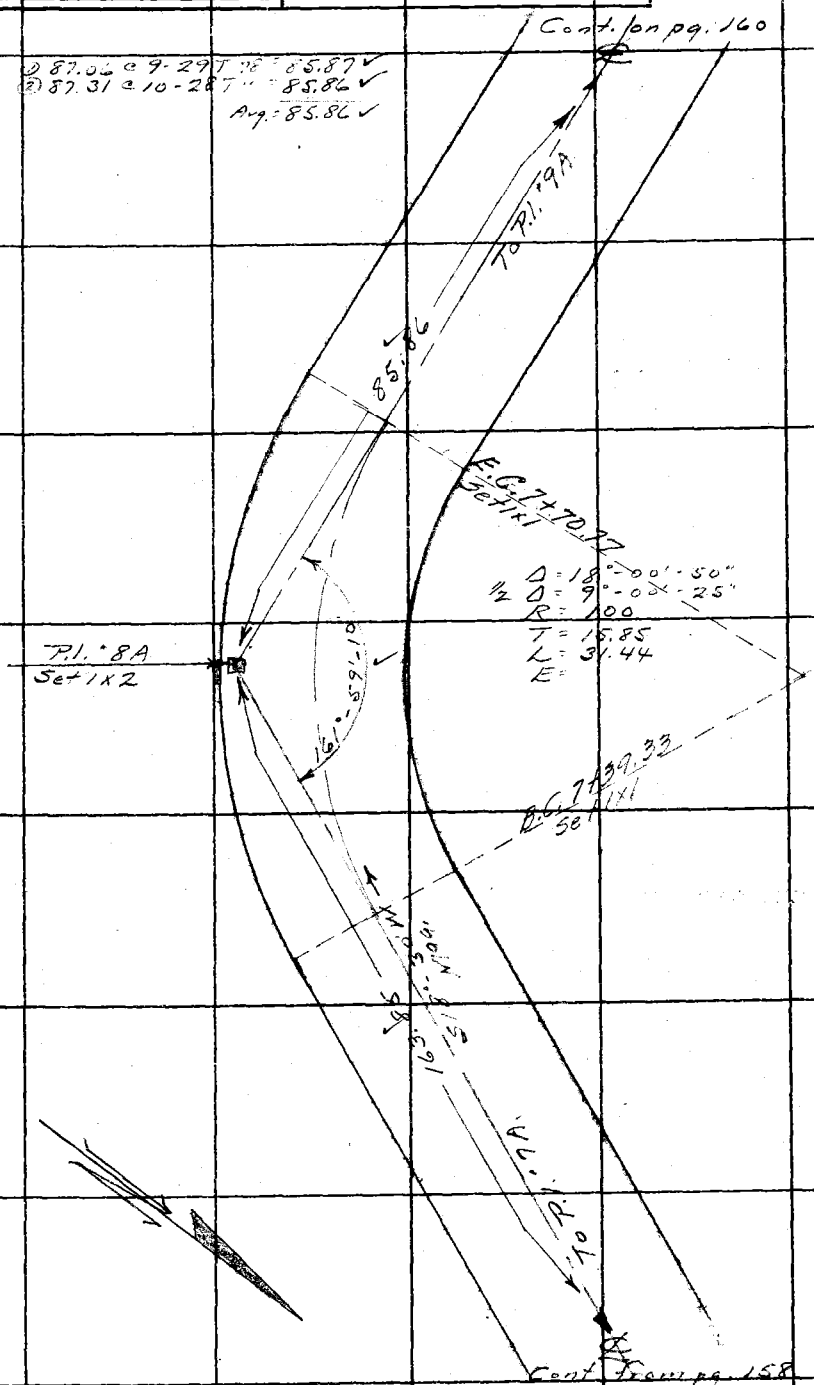

Note: ANY ADDITIONS OR CHANGES ON THIS SHEET MUST BE MADE OR CIRCLED IN Red Ink. WITH DATE AND NAME OF PERSON MAKING CHANGE.

RETURN TO
LOS ANGELES COUNTY SURVEYOR
700 HALL OF RECORDS

Do not extend notes this side of this line

FORM 247 10M 5-31

F.B. 534 Pg. 160

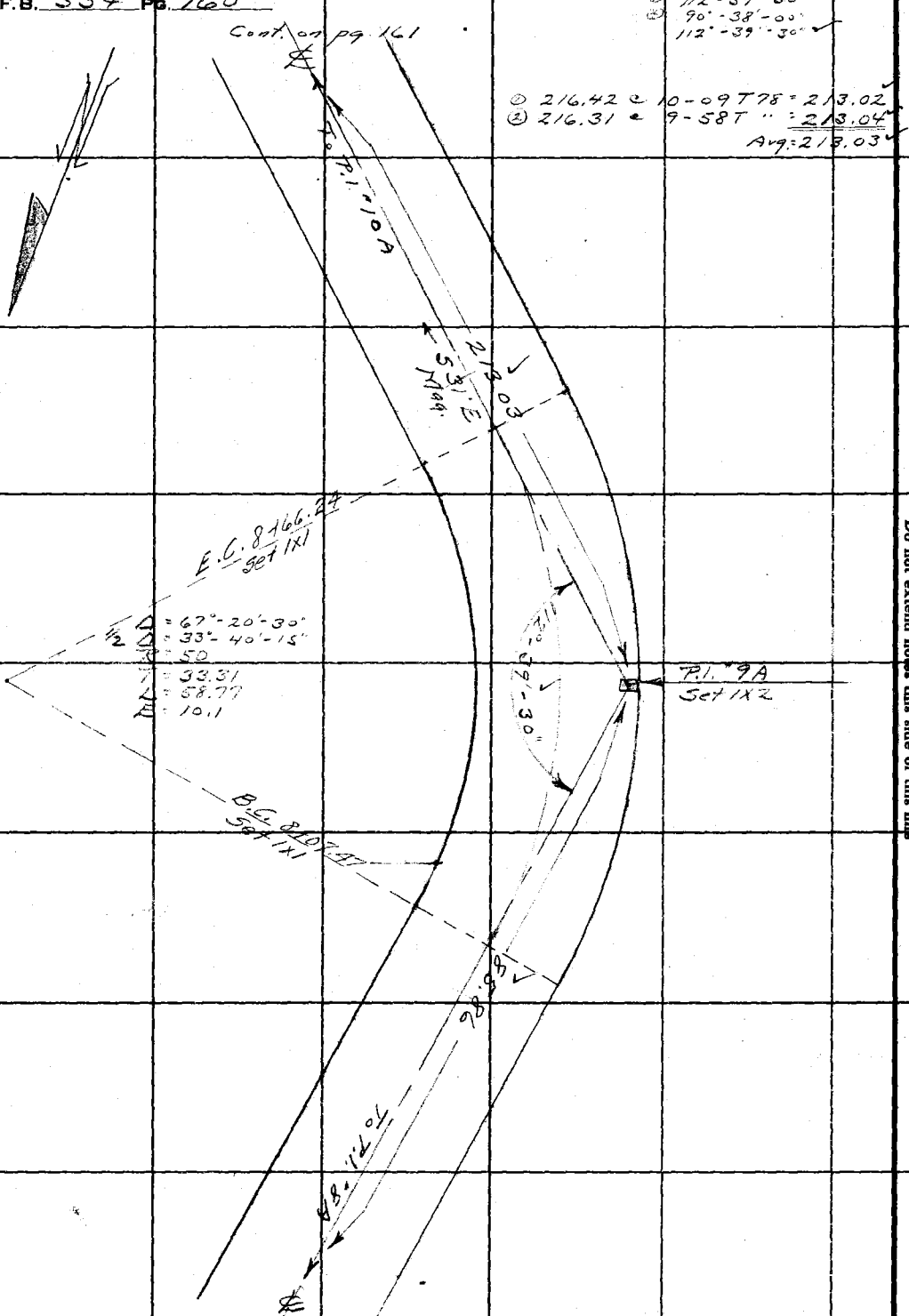

① 112°-39'-30"
② 90°-38'-00"
112°-39'-30" ✓

① 216.42 @ 10-09 T 78 = 213.02 ✓
② 216.31 " 9-58 T " = 213.04 ✓
Avg = 213.03 ✓

RETURN TO
LOS ANGELES COUNTY SURVEYOR
700 HALL OF RECORDS
Do not extend notes this side of this line

Note: ANY ADDITIONS OR CHANGES ON THIS SHEET MUST BE MADE OR CIRCLED IN Red Ink. WITH DATE AND NAME OF PERSON MAKING CHANGE.

Notes Ck'd by J. A. LYON	Survey of Cobal-Johns F.T.T.
Map No. B-904-6	W. O. 2170 Tape No. 50 St'd 64 °F.
Office Work Lyon	Surveyed by Hellstrom
Checked Terry-Drew	Notes A.N.H. Date 5-7-34
Date	Indexed A. C. Johnson

F.B. 534 PG. 161

① 83°-44'-30"
④ 334°-58'-00"
83°-44'-30" ✓

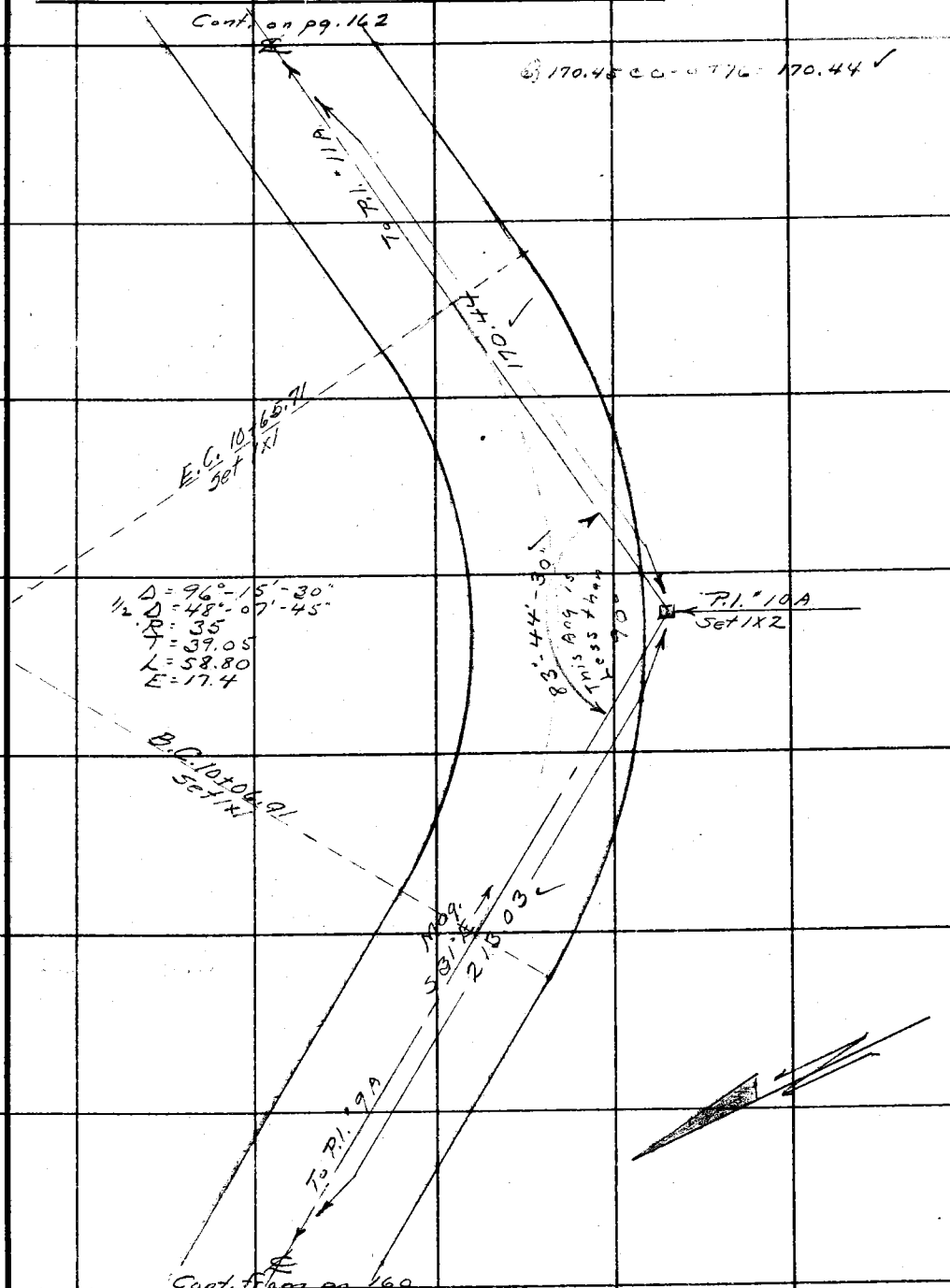

Note: ANY ADDITIONS OR CHANGES ON THIS SHEET MUST BE MADE OR CIRCLED IN Red Ink, WITH DATE AND NAME OF PERSON MAKING CHANGE.

Do not extend notes this side of this line

RETURN TO
LOS ANGELES COUNTY SURVEYOR
700 HALL OF RECORDS

FORM 247 10M 5-31

F.B. 534 Pg. 162

③ 61°-04'-30"
④ 244-18-30"
61°-04'-40" ✓

③ 26.11 ℄ 0-0 T 68 = 26.11 ✓
① 115.77 ℄ 12-24 T 70 = 113.06 ✓
② 116.01 ℄ 12-57 T = 113.05 ✓
Avg. = 139.17 ✓

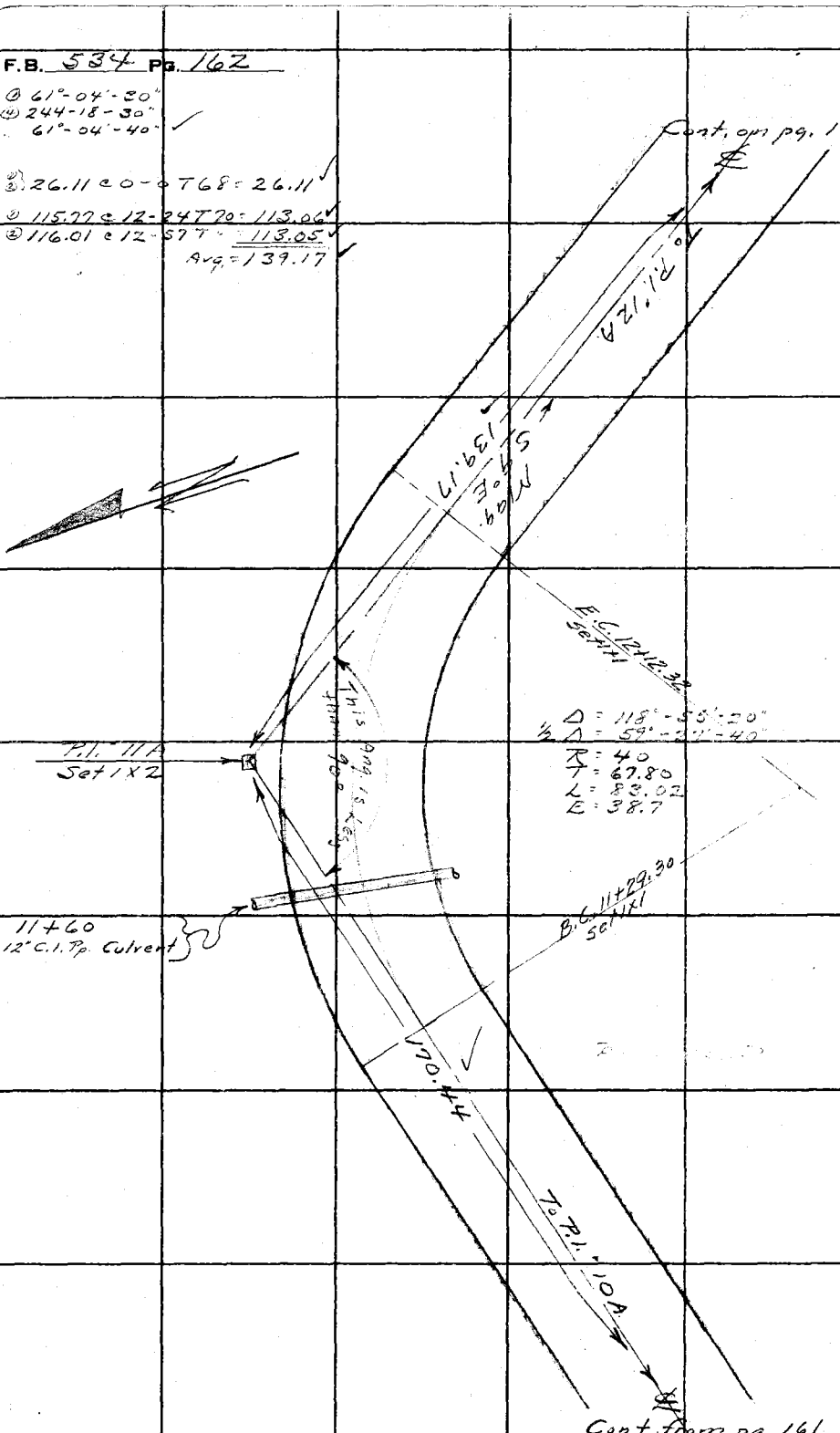

RETURN TO
LOS ANGELES COUNTY SURVEYOR
700 HALL OF RECORDS
Do not extend notes this side of this line

Note: ANY ADDITIONS OR CHANGES ON THIS SHEET MUST BE MADE OR CIRCLED IN Red Ink. WITH DATE AND NAME OF PERSON MAKING CHANGE.

Notes Ck'd by J. A. LYON	Survey of Cobal-Johns F.T.T.
Map No. B-904-6	W. O. 7170 Tape No. 50 St'd 84 °F.
Office Work Lyon-	Surveyed by Hellstrom
Checked Terry-Drew	Notes A.N.H. Date 5-8-84
Date	Indexed A. C. Johnson

F.B. 534 Pg. 163

① 149°-52'-30"
② 239°-30'-00"
149°-52'-30" ✓

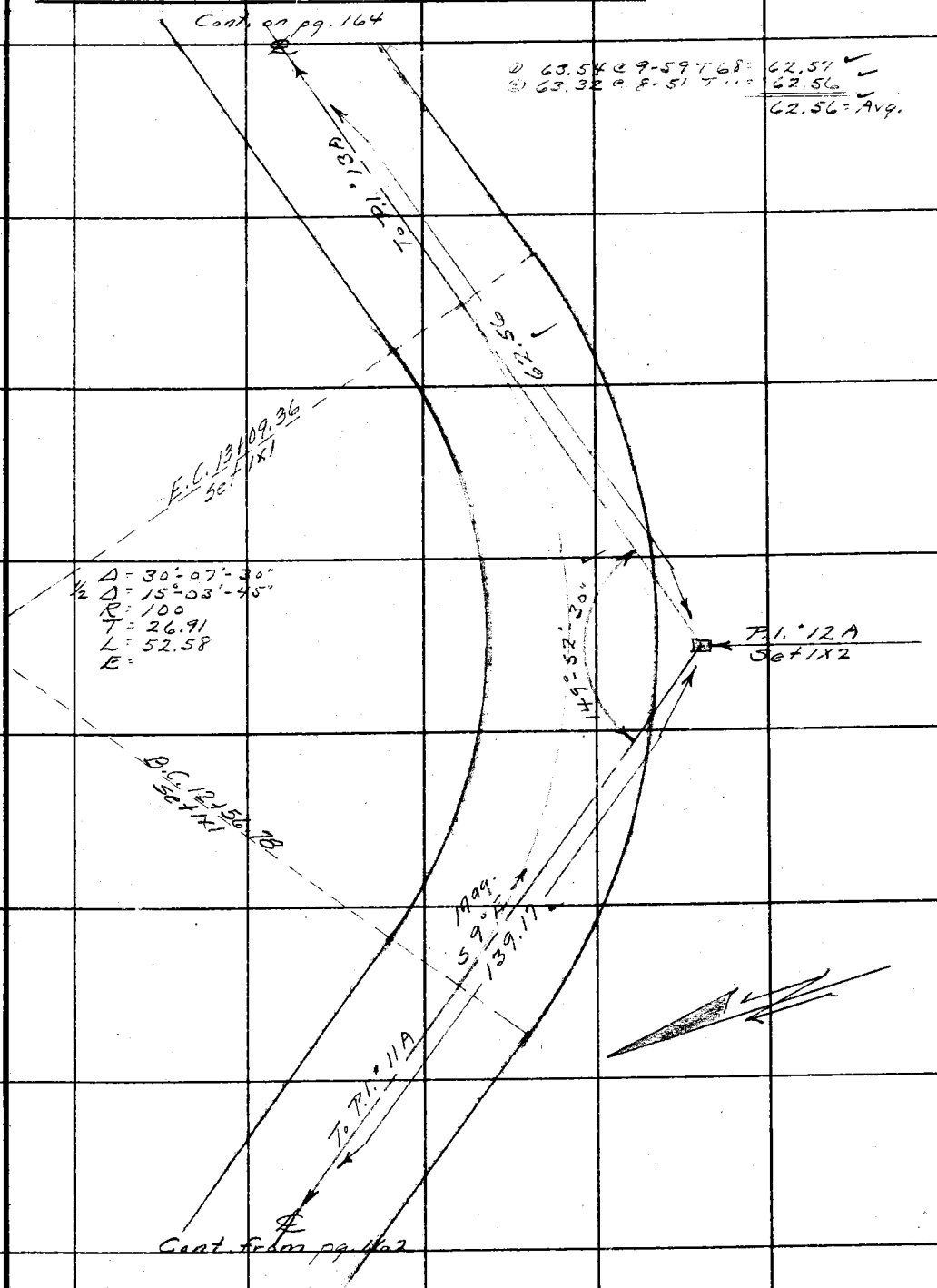

Note: ANY ADDITIONS OR CHANGES ON THIS SHEET MUST BE MADE OR CIRCLED IN Red Ink, WITH DATE AND NAME OF PERSON MAKING CHANGE.

Do not extend notes this side of this line

RETURN TO
LOS ANGELES COUNTY SURVEYOR
700 HALL OF RECORDS

FORM 247 10M 8-31

F.B. 534 Pg. 164

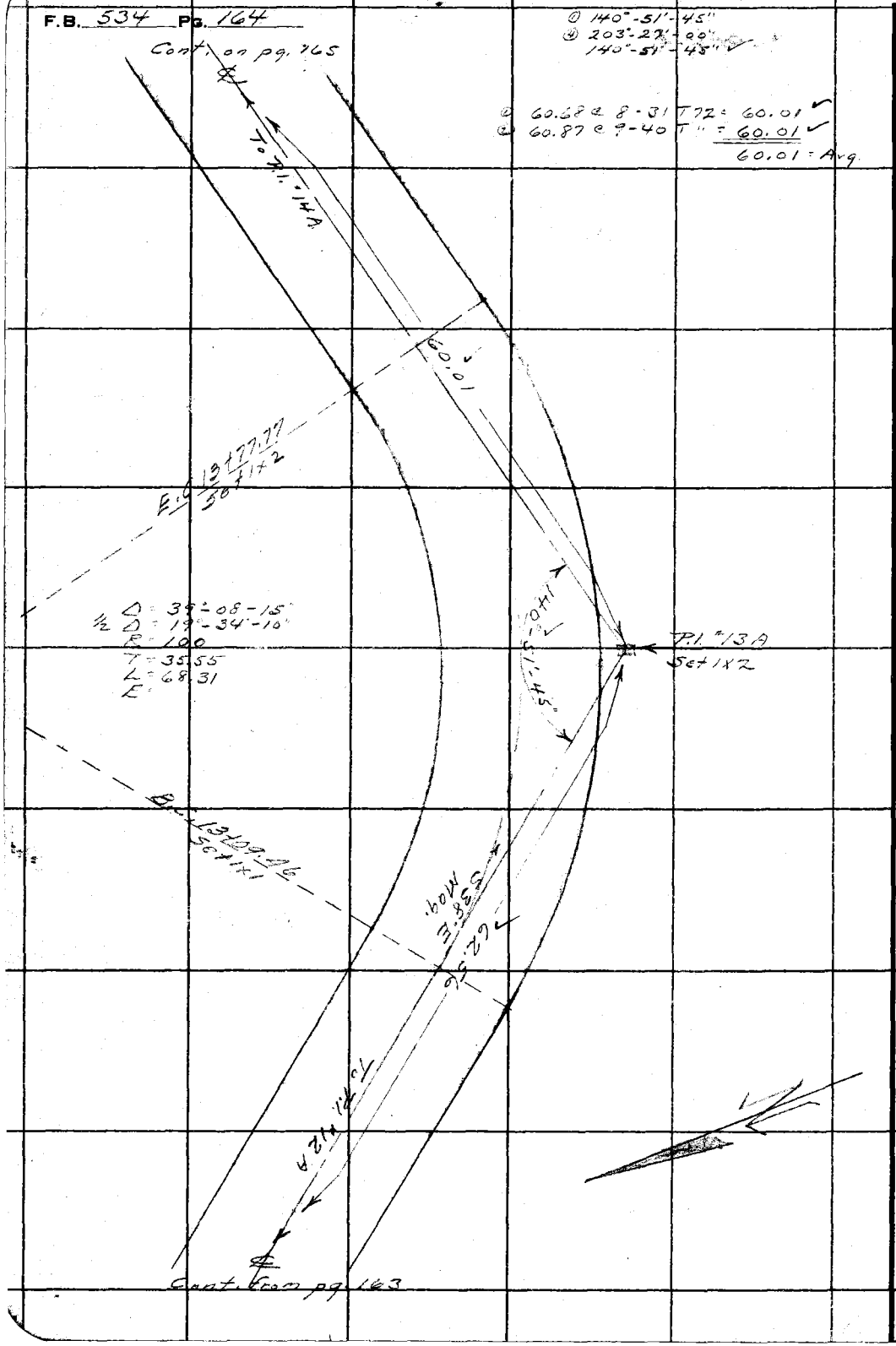

RETURN TO

LOS ANGELES COUNTY SURVEYOR

700 HALL OF RECORDS

Do not extend notes this side of this line

Note: ANY ADDITIONS OR CHANGES ON THIS SHEET MUST BE MADE OR CIRCLED IN **Red Ink.** WITH DATE AND NAME OF PERSON MAKING CHANGE.

Notes Ck'd by J. A. LYON	Survey of Cobal-Johns F.T.T.
Map No. B-904-6	W. O. 7170 Tape No. 50 St'd 84 °F.
Office Work Lyon	Surveyed by A. N. HELLSTROM
Checked Terry-Drew	Notes A.N.H. Date 5-8-34
Date	Indexed A. C. Johnson

F.B. 534 PG. 165

① 154°-44'-00"
② 258°-56'-00"
154°-44'-00" ✓

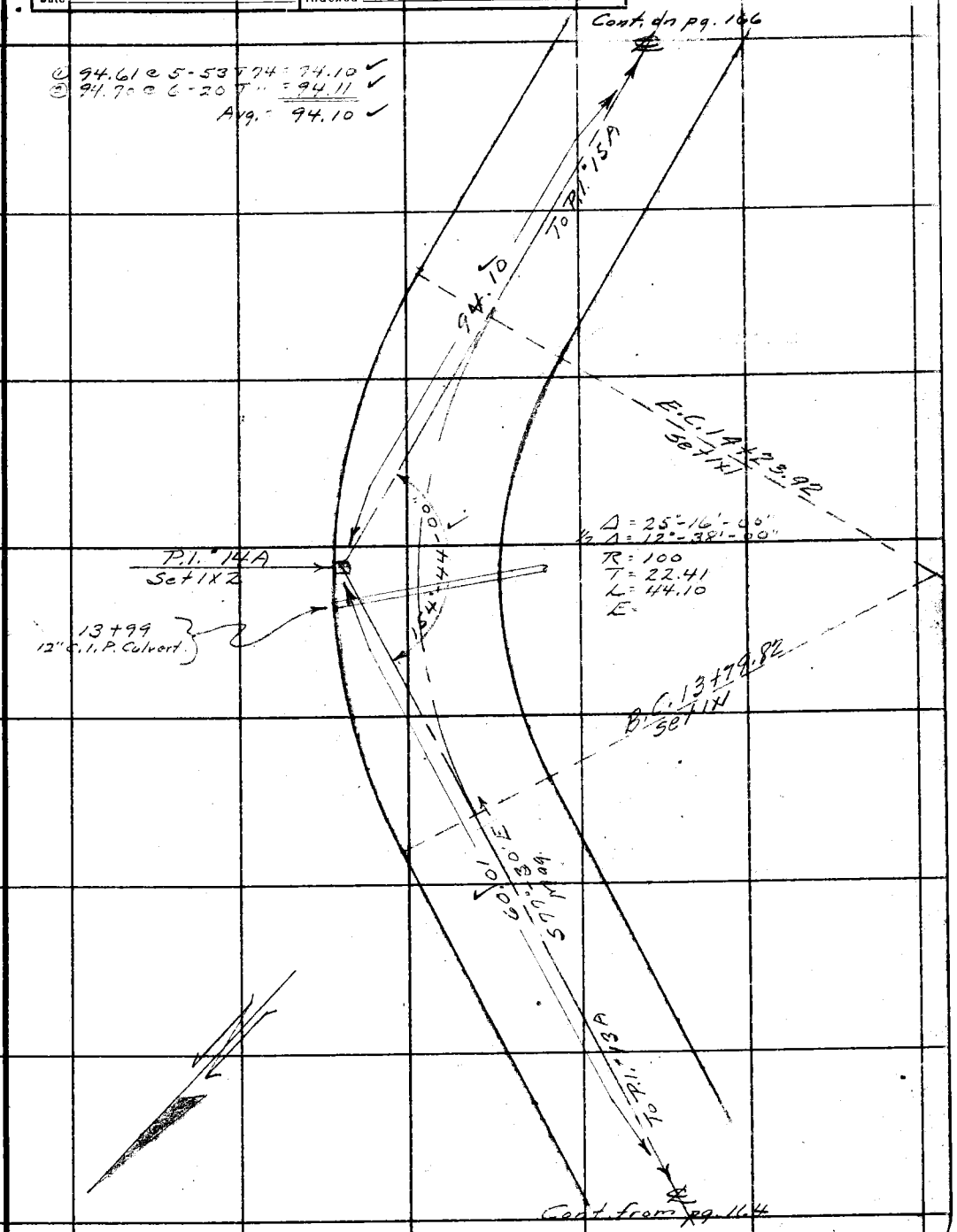

Note: ANY ADDITIONS OR CHANGES ON THIS SHEET MUST BE MADE OR CIRCLED IN Red Ink. WITH DATE AND NAME OF PERSON MAKING CHANGE.

Do not extend notes this side of this line

RETURN TO
LOS ANGELES COUNTY SURVEYOR
700 HALL OF RECORDS

FORM 247 10M 8-31

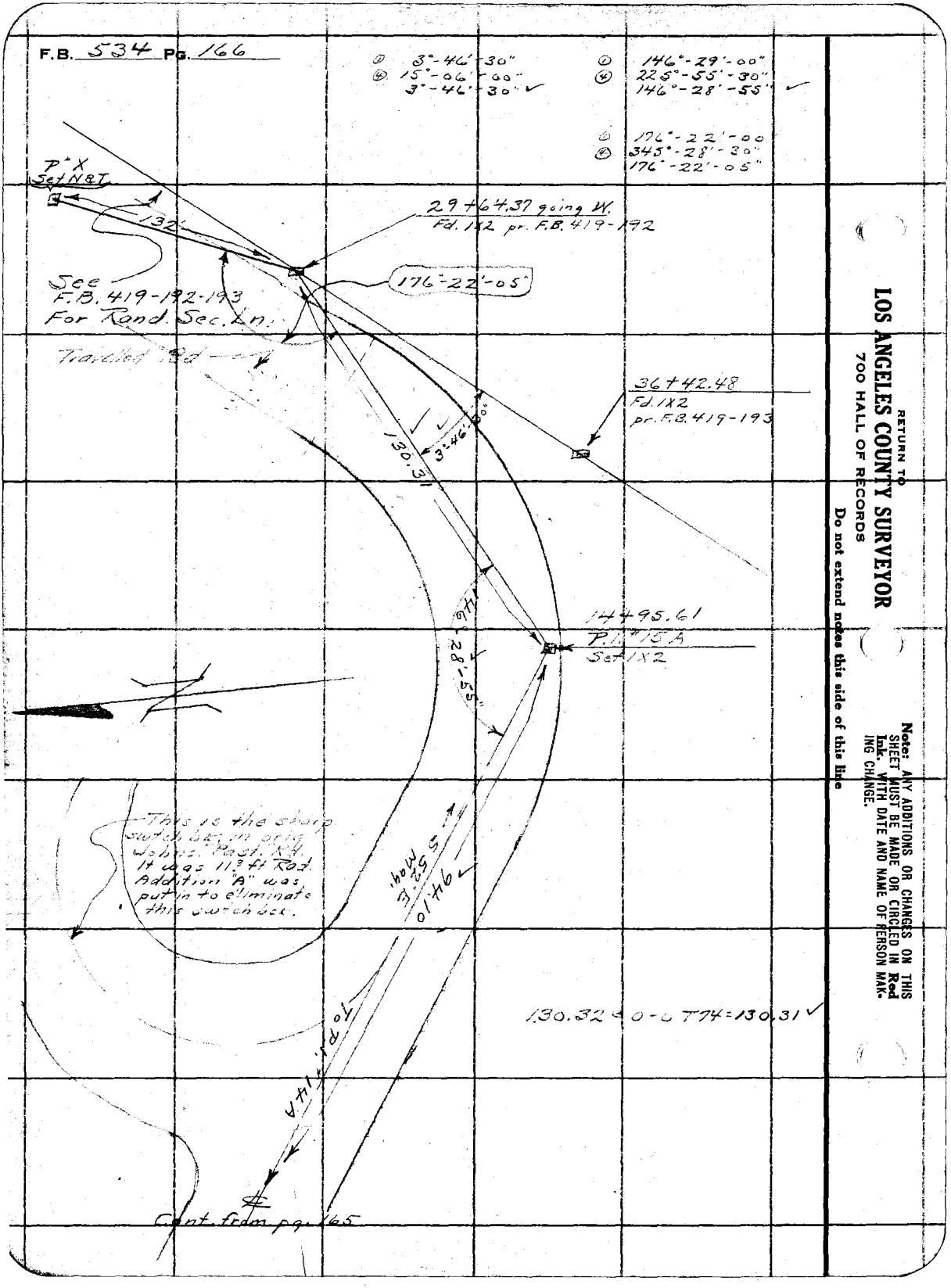
F.B. 534 Pg. 166
① 3°-46'-30"
④ 15°-06'-00"
3°-46'-30" ✓
① 146°-29'-00"
④ 225°-55'-30"
146°-28'-55" ✓
① 176°-22'-00
④ 345°-28'-30"
176°-22'-05"
P.X
Set N&T
132'
29+64.37 going W.
Fd. 1X2 pr. F.B. 419-192
176°-22'-05"
See
F.B. 419-192-193
For Rand. Sec. Ln.
Travelled Rd
36+42.48
Fd. 1X2
pr. F.B. 419-193
3°-46'-30"
130.31
146°-28'-55"
14+95.61
P.I. #15A
Set 1X2
This is the sharp
switch bk. in orig.
Wohns. Past. Rd.
It was 11.3 ft Rad.
Addition "A" was
put in to eliminate
this switch bck.
S 52° E
Mag.
94.10
130.32 ≤ 0-0 T74=130.31 ✓
To P.I. #14A
℄
Cont. from pg. 165
RETURN TO
LOS ANGELES COUNTY SURVEYOR
700 HALL OF RECORDS
Do not extend notes this side of this line
Note: ANY ADDITIONS OR CHANGES ON THIS SHEET MUST BE MADE OR CIRCLED IN Red Ink. WITH DATE AND NAME OF PERSON MAKING CHANGE.

B904-5

Notes Ck'd by J. A.	Survey of Cobal-Johns. F.T.T.
Map No.	W. O. 7170 Tape No. 50 St'd 84 °F.
Office Work	Surveyed by A. N. HELLSTROM
Checked	Notes A.N.H. Date 5-9-34
Date	Indexed A. C. Johnson

F.B. 534 Pg. 167

© 101°-47'-30"
Ⓓ 47°-16'-00"
101°-47'-30" ✓

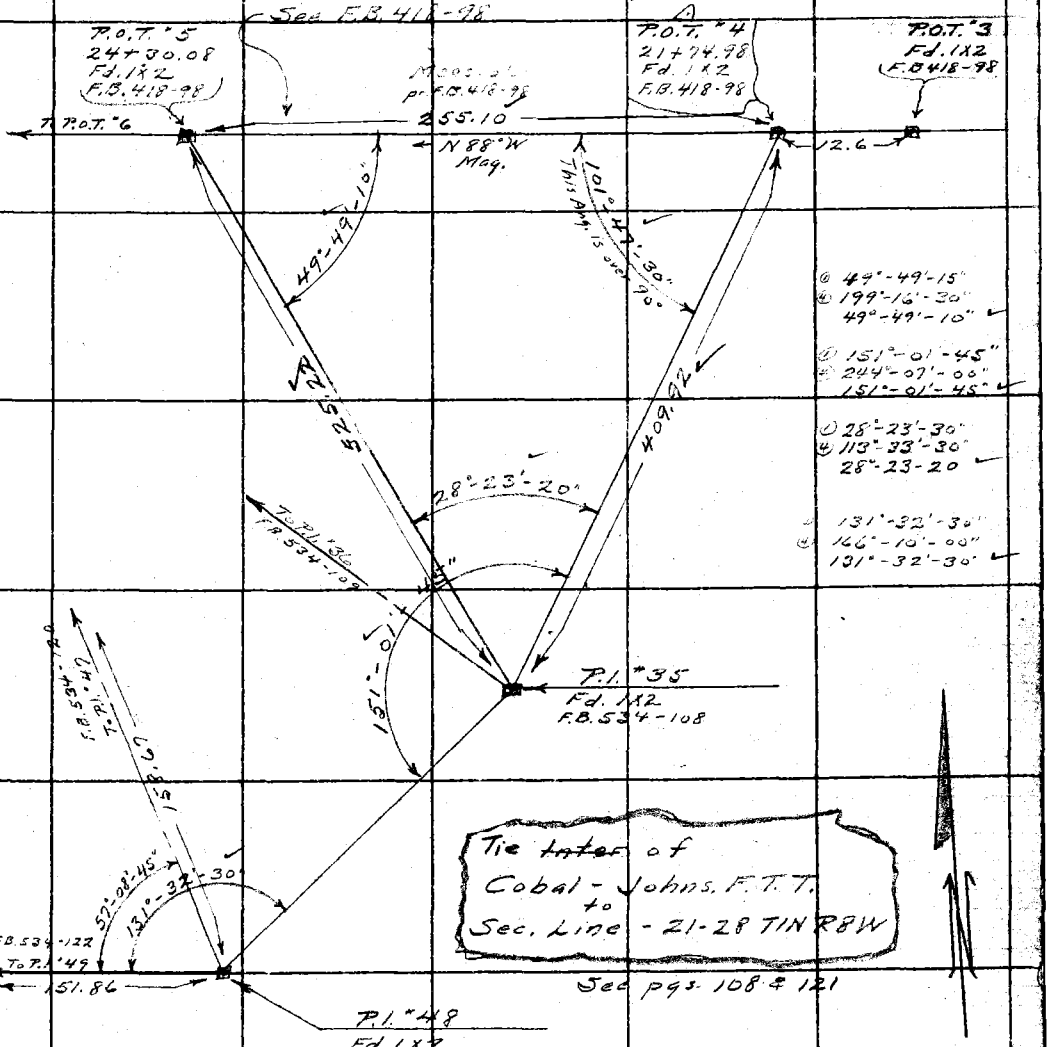

© 49°-49'-15"
Ⓓ 199°-16'-30"
49°-49'-10" ✓

© 151°-01'-45"
Ⓓ 244°-07'-00"
151°-01'-45" ✓

© 28°-23'-30"
Ⓓ 113°-33'-30"
28°-23'-20 ✓

© 131°-32'-30"
Ⓓ 166°-10'-00"
131°-32'-30" ✓

Meas.
© 262.83 = 13-SCT84 : 255.10 ✓

Note: ANY ADDITIONS OR CHANGES ON THIS SHEET MUST BE MADE OR CIRCLED IN Red Ink, WITH DATE AND NAME OF PERSON MAKING CHANGE.

Do not extend notes this side of this line

RETURN TO
LOS ANGELES COUNTY SURVEYOR
700 HALL OF RECORDS

FORM 247 10M 8-31

RETURN TO

LOS ANGELES COUNTY SURVEYOR

700 HALL OF RECORDS

Note: ANY ADDITIONS OR CHANGES ON THIS SHEET MUST BE MADE OR CIRCLED IN **Red Ink.** WITH DATE AND NAME OF PERSON MAKING CHANGE.

Do not extend notes this side of this line

F.B. 5534 Pg. 168

Notes Ck'd by J. A. Lyon	Survey of Cobal-Mesa F.T.T.
Map No. B-904-1	W. O. 7170 Tape No. 48 St'd 34 °F.
Office Work Lyon-Timmons	Surveyed by Hellstrom
Checked	Notes A.N.H. Date 12-4-34
Date	Indexed A. C. Johnson

12-11-34

F.B. 534 Pg. 169

131°-29'-00"
165°-52'-00"
131°-29'-00"

For Profile + X Sections
See L.B. 712 pgs. 252-262

Cont. on Next pg. 170.

229.39 @ 2-16 T 64 229.18
229.45 @ 2-31 T " 229.20
229.19 Avg

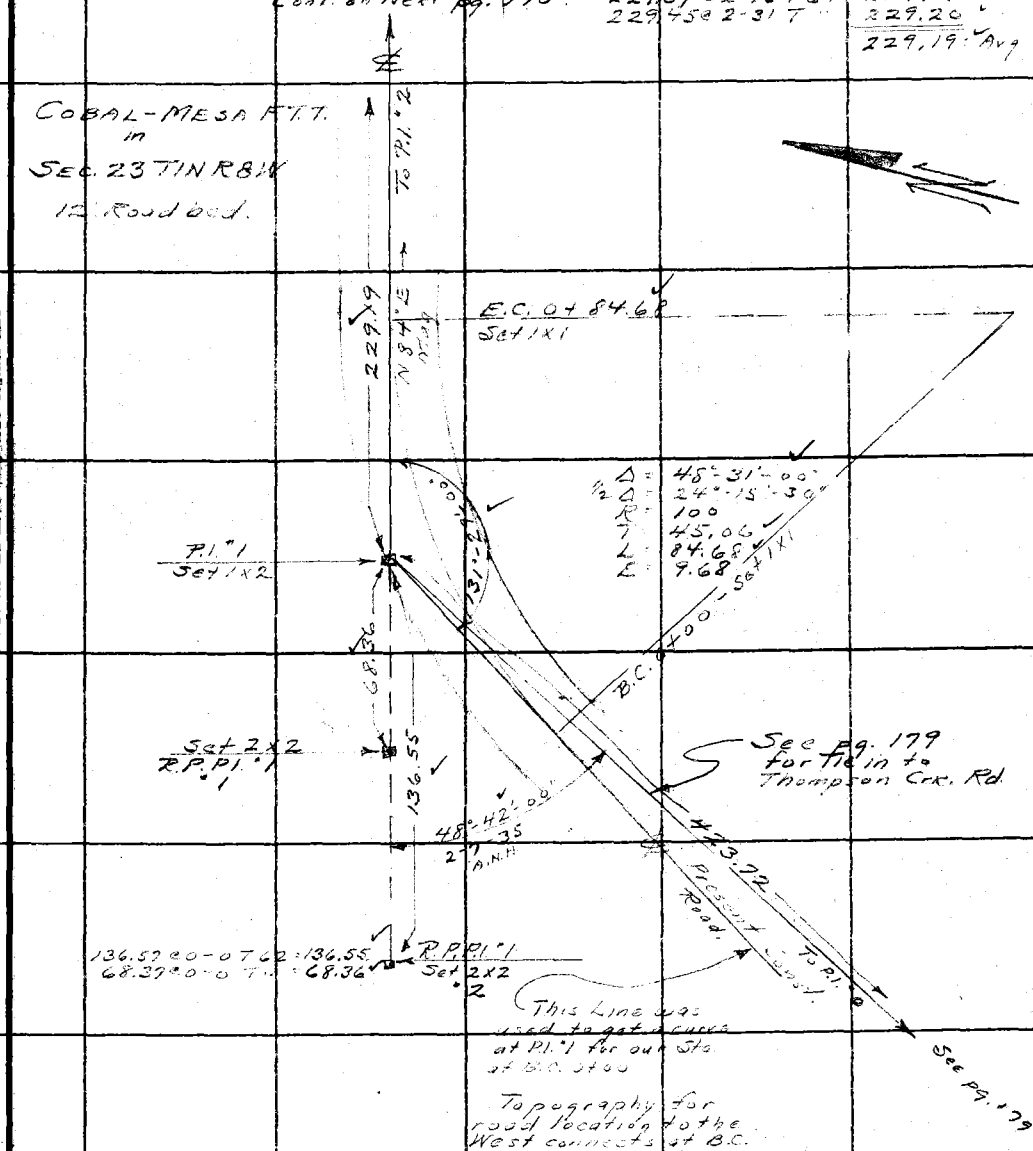

Topography for
road location to the
West connects at B.C.
See F.B. pgs
for stadia location.

Note: ANY ADDITIONS OR CHANGES ON THIS SHEET MUST BE MADE OR CIRCLED IN Red Ink. WITH DATE AND NAME OF PERSON MAKING CHANGE.

Do not extend notes this side of this line

RETURN TO
LOS ANGELES COUNTY SURVEYOR
700 HALL OF RECORDS

FORM 247 10M 5-31

F.B. 534 Pg. 170

Cont. on Next pg 171

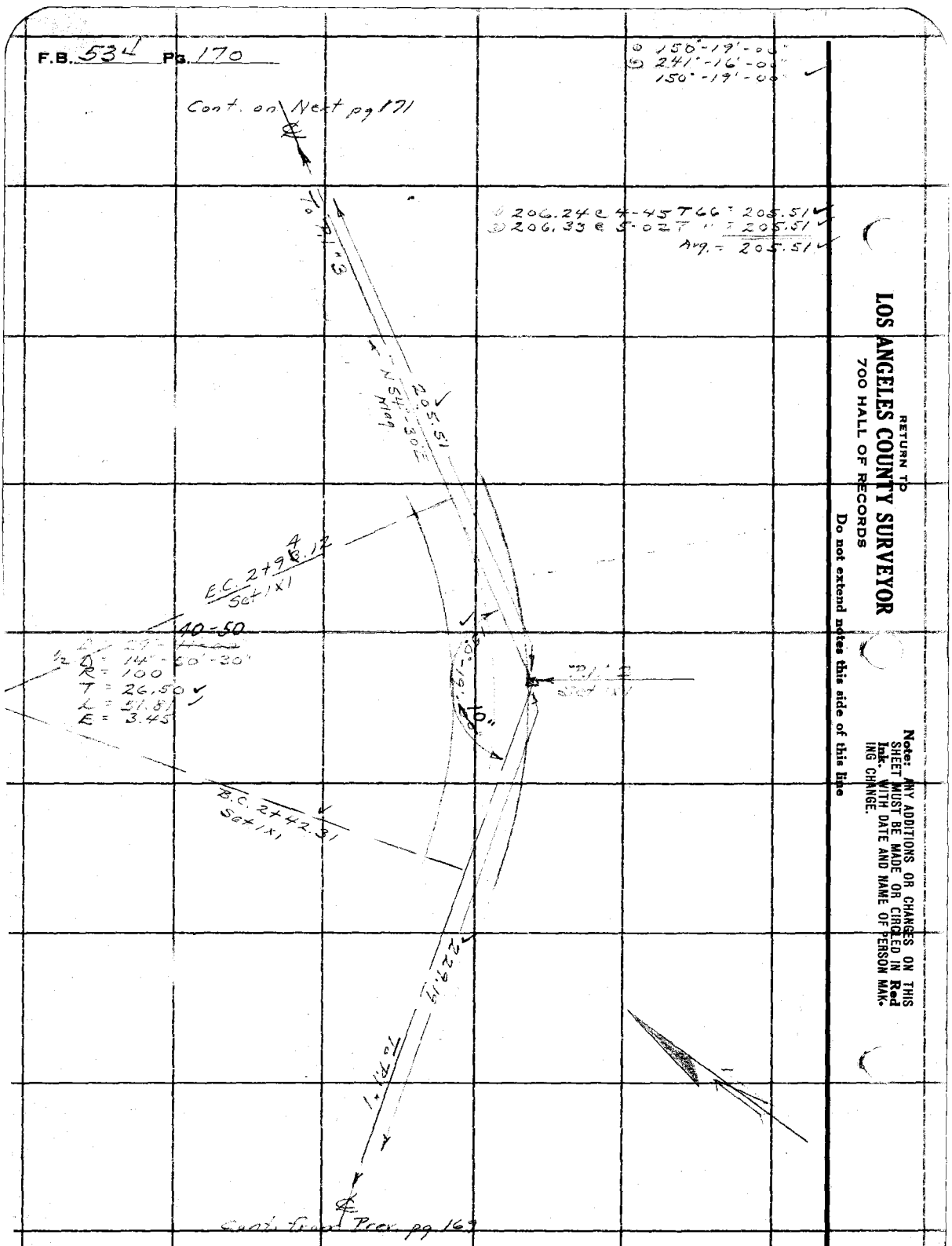

RETURN TO
LOS ANGELES COUNTY SURVEYOR
700 HALL OF RECORDS
Do not extend notes this side of this line

Note: ANY ADDITIONS OR CHANGES ON THIS SHEET MUST BE MADE OR CIRCLED IN Red Ink. WITH DATE AND NAME OF PERSON MAKING CHANGE.

Notes Ck'd by J. A. [illegible]	Survey of [illegible]
Map No. 13-904-1	W. O. [illegible] Tape No [illegible] St'd [illegible] OF.
Office Work Lyon-Timmons	Surveyed by Hellstrom
Checked	Notes [illegible] Date [illegible]
Date	Indexed A. C. Johnson

F.B. 524 Pg. 171

151°-44'-30"
246°-08'-00"
151°-44'-30"

Cont. on Next pg. 172

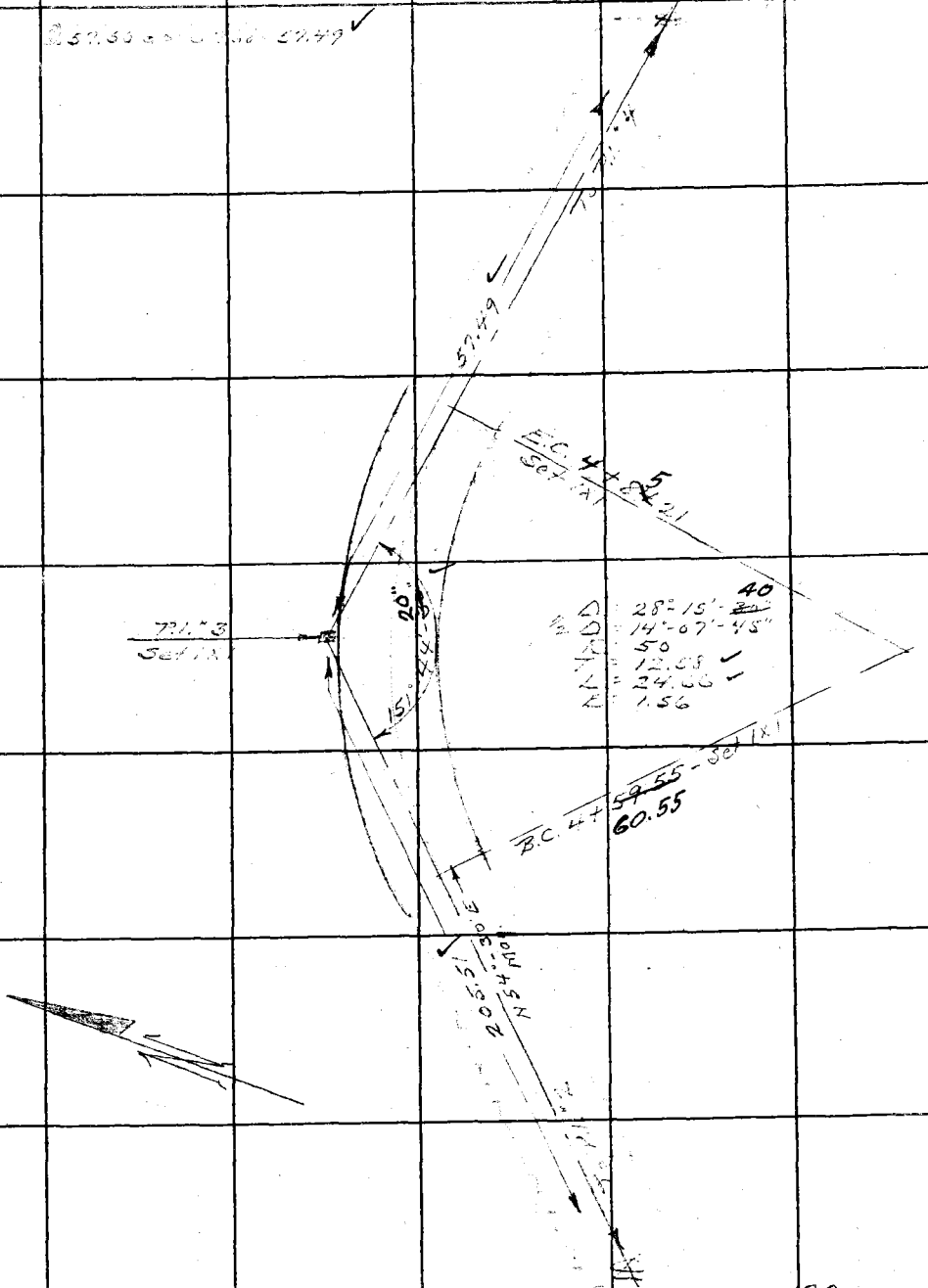

Cont. on Next pg. 170

Note: ANY ADDITIONS OR CHANGES ON THIS SHEET MUST BE MADE OR CIRCLED IN Red Ink WITH DATE AND NAME OF PERSON MAKING CHANGE.

Do not extend notes this side of this line

RETURN TO
LOS ANGELES COUNTY SURVEYOR
700 HALL OF RECORDS

FORM 247 5M 2-34

F.B. 534 PG. 172

Cont. on Next pg. 173

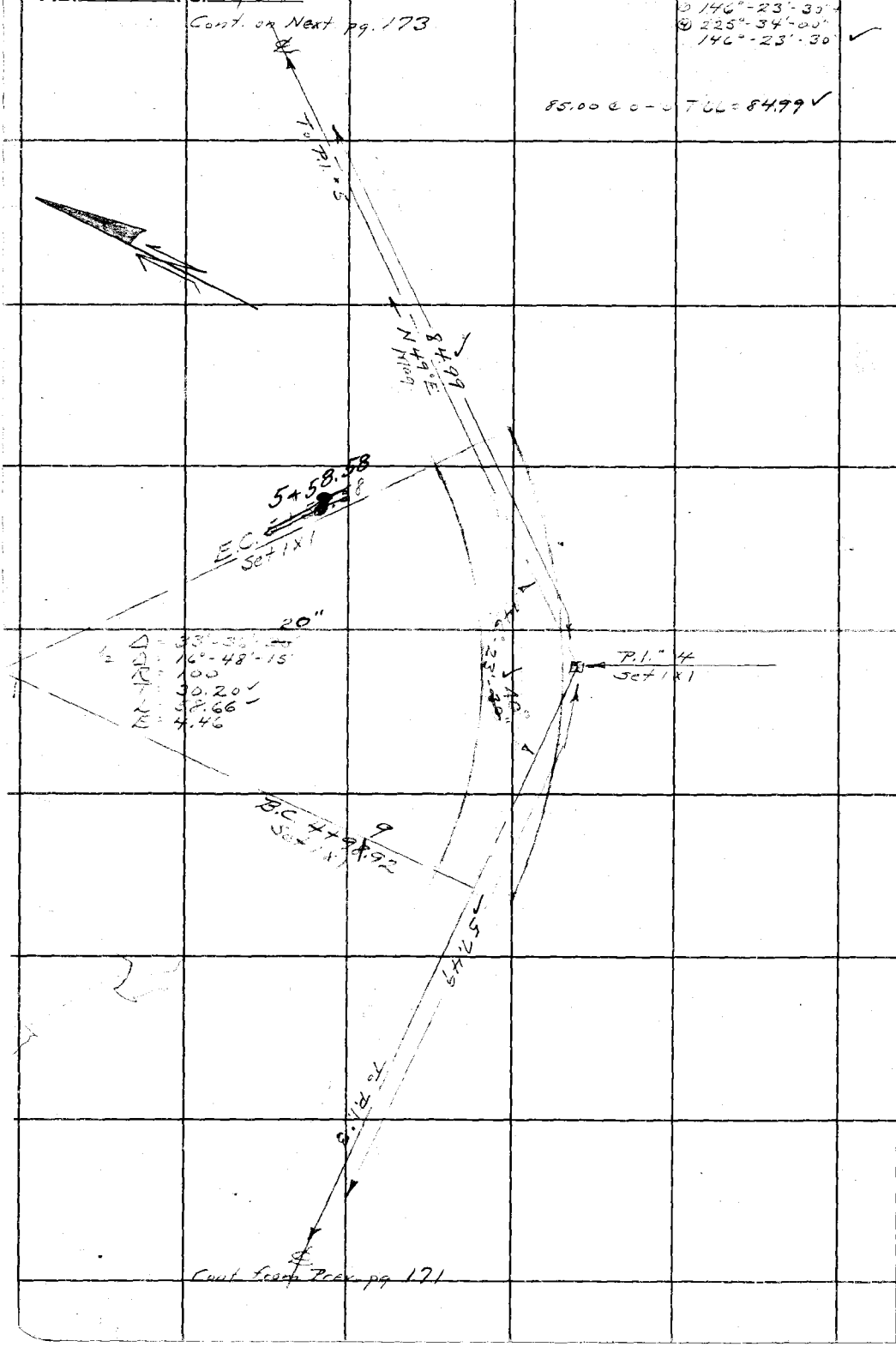

Cont from Prev pg 171

RETURN TO
LOS ANGELES COUNTY SURVEYOR
700 HALL OF RECORDS

Do not extend notes this side of this line

Note: ANY ADDITIONS OR CHANGES ON THIS SHEET MUST BE MADE OR CIRCLED IN Red Ink WITH DATE AND NAME OF PERSON MAKING CHANGE.

Notes Ck'd by J. A. LYON	Survey of Copal-Nes[illegible]
Map No. B-904-1	W. O. ____ Tape No ____ St'd ____ OF.
Office Work Lyon - Timmons	Surveyed by Hellstrom
Checked	Notes O.N.H. Date 12-4-34
Date	Indexed A. C. Johnson

F.B. 534 Pg. 173

4 157°-49'-00"
4 271°-16'-30"
157°-49'-10"

5°-35'-00"
22°-21'-00"
5°-35'-15"

Cont. on Next pg 174

1 47.67 @ 2-50 T 72 = 47.61
2 47.77 @ 4-35 T " = 47.62
Avg = 47.61

1 66.95 @ 8-31 T 72 = 66.20
2 66.84 @ 7-48 T 66.21
Avg = 66.20

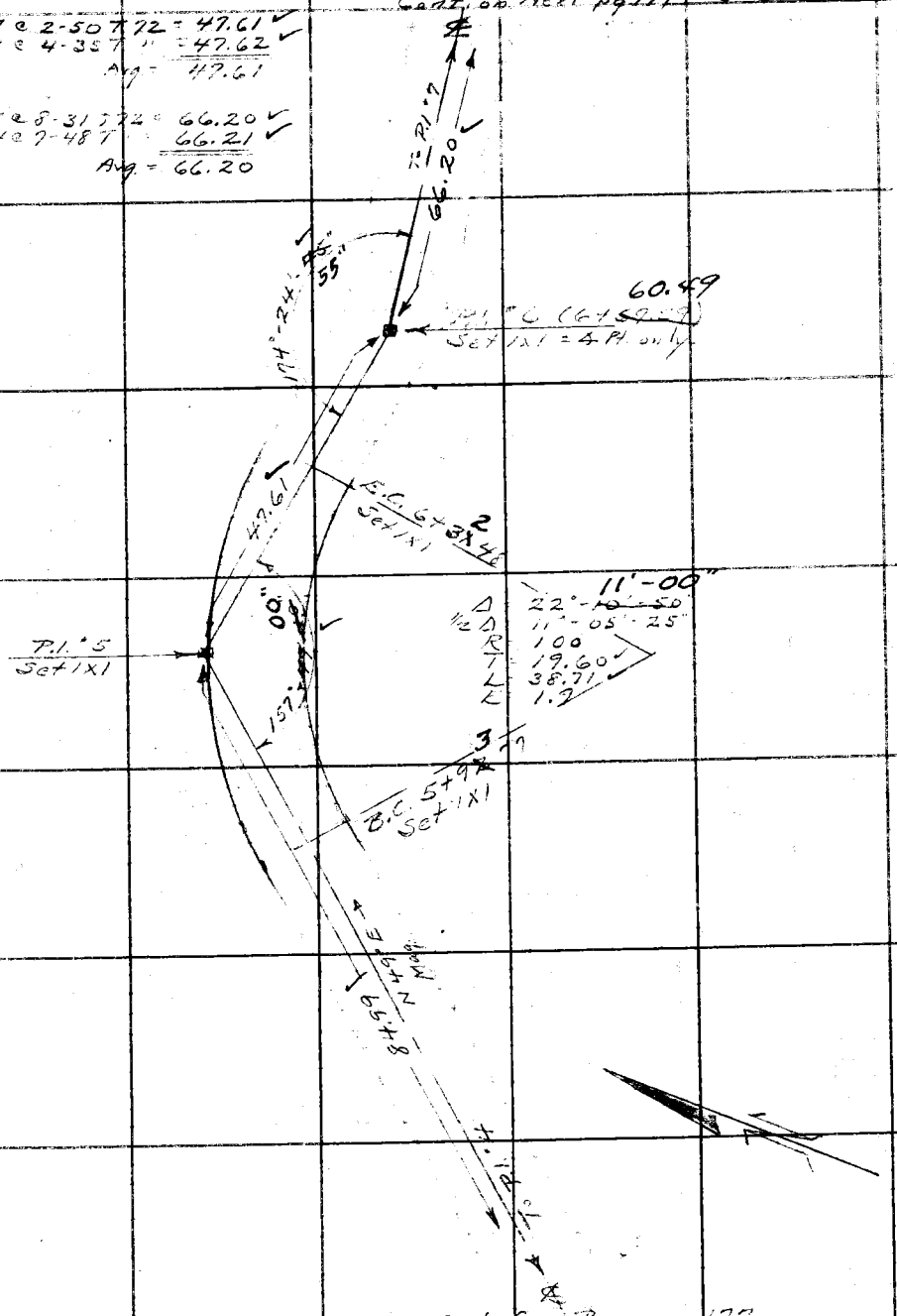

Cont. from Prev. pg. 172

Note: ANY ADDITIONS OR CHANGES ON THIS SHEET MUST BE MADE OR CIRCLED IN Red Ink WITH DATE AND NAME OF PERSON MAKING CHANGE.

Do not extend notes this side of this line

RETURN TO
LOS ANGELES COUNTY SURVEYOR
700 HALL OF RECORDS

FORM 247 BM 2-34

F.B. 534 Pg. 174

Cont. on Next pg. 175

① 158°-18'-00"
④ 273°-12'-00"
158°-18'-00" ✓

① 57.79 @ 5-22 T66 = 57.53 ✓
② 57.94 @ 6-51 T " 57.52 ✓
③ 58.25 @ 0-0 T66 = 58.24 ✓
Avg. = 115.76

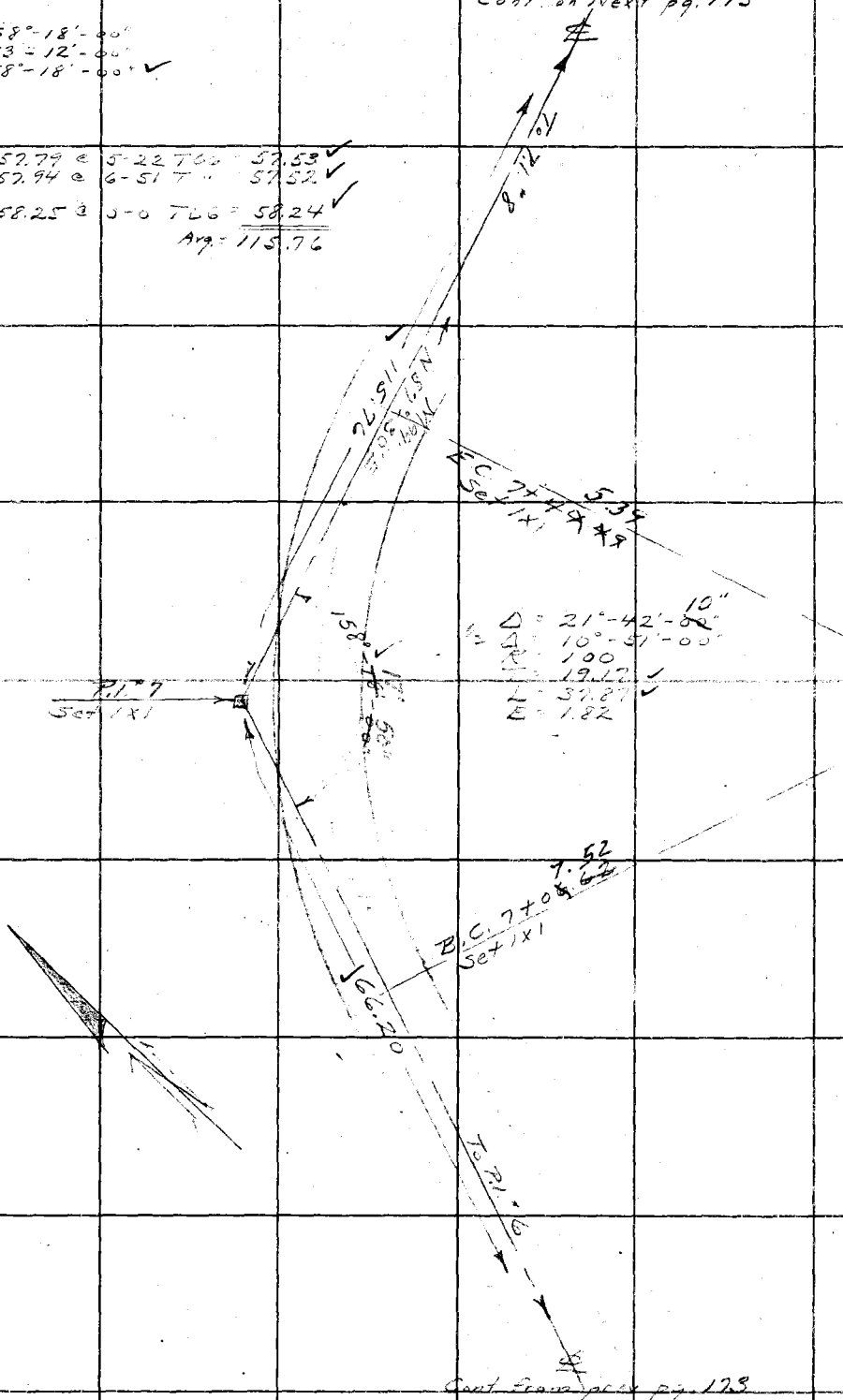

Δ = 21°-42'-00" 10"
½ Δ = 10°-51'-00"
R = 100
T = 19.17 ✓
L = 37.87 ✓
E = 1.82

Cont. from prev pg. 173

RETURN TO
LOS ANGELES COUNTY SURVEYOR
700 HALL OF RECORDS
Do not extend notes this side of this line
Note: ANY ADDITIONS OR CHANGES ON THIS SHEET MUST BE MADE OR CIRCLED IN Red Ink WITH DATE AND NAME OF PERSON MAKING CHANGE.

Notes Ck'd by [illegible]	Survey of [illegible]
Map No. B-904-1	W. O. ____ Tape No ____ St'd ____ °F.
Office Work Lyon-Timmons	Surveyed by Hellstrom
Checked	Notes [illegible] Date 12-4-34
Date	Indexed A. C. Johnson

F.B. 534 PG. 175

154°-12'-30"
256°-50'-00"
154°-12'-30"

Cont. on Next pg. 176

86.43@0-0766=86.42

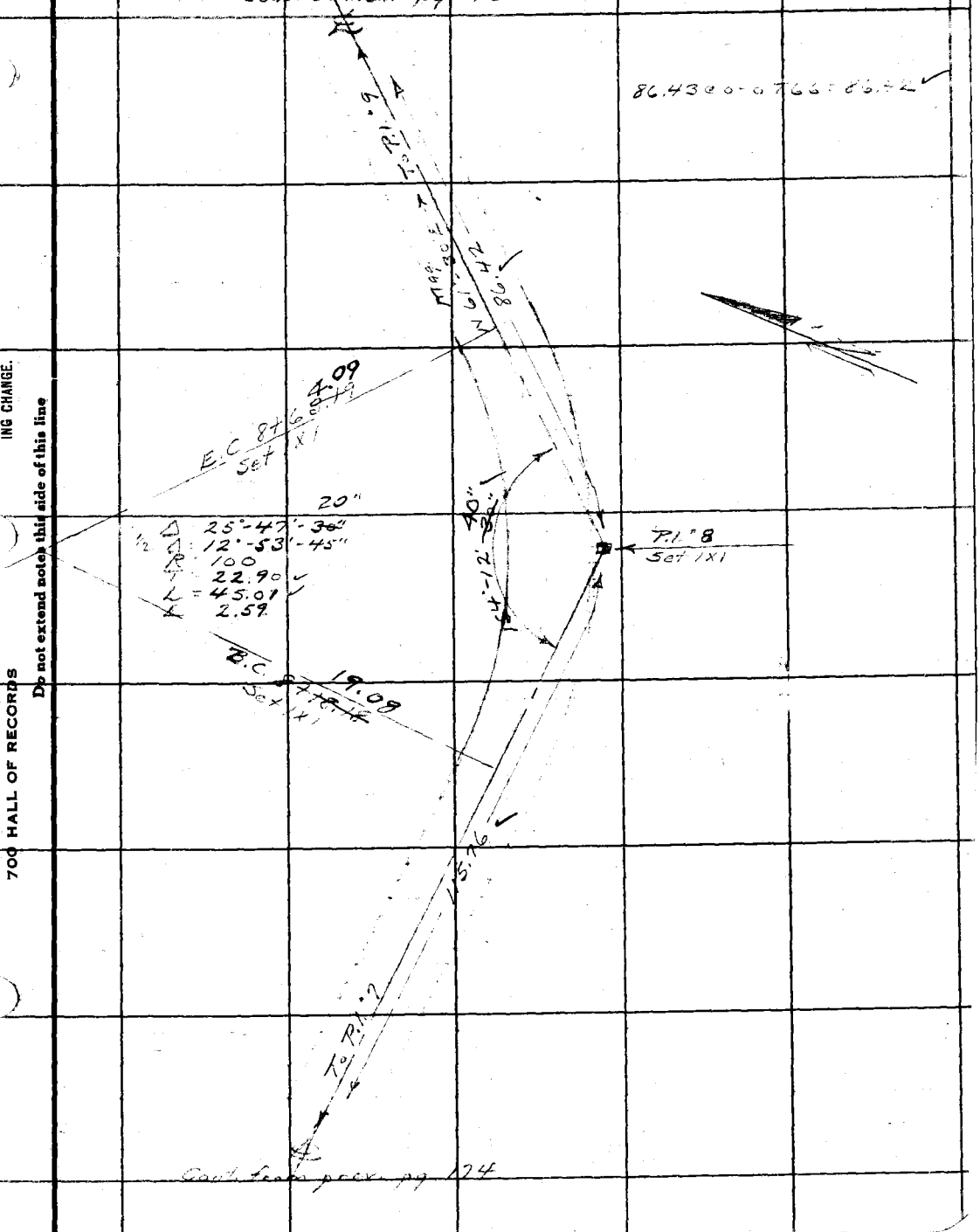

Cont. from prev. pg. 174

Note: ANY ADDITIONS OR CHANGES ON THIS SHEET MUST BE MADE OR CIRCLED IN Red Ink WITH DATE AND NAME OF PERSON MAKING CHANGE.

Do not extend notes this side of this line

RETURN TO
LOS ANGELES COUNTY SURVEYOR
700 HALL OF RECORDS

FORM 247 5M 2-34

F.B. 534 Pg. 176

① 134°-24'-00"
② 177°-36'-00"
134°-24'-00"

① 126.61 @ 7-53 T 62 = 125.39 ok
② 126.73 @ 8-12 T " = 125.41
ok Mid = 125.39

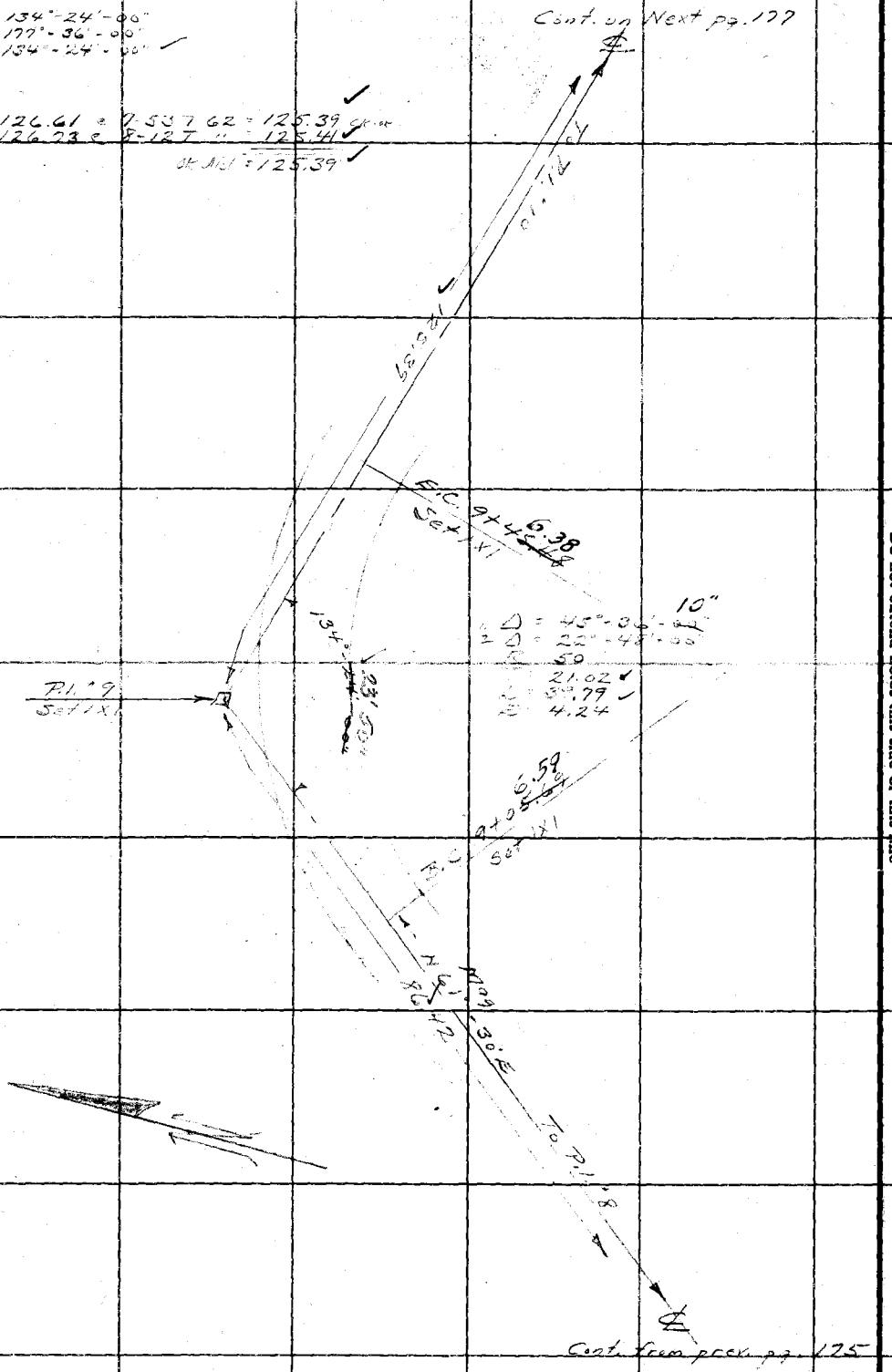

RETURN TO
LOS ANGELES COUNTY SURVEYOR
700 HALL OF RECORDS

Do not extend notes this side of this line

Note: ANY ADDITIONS OR CHANGES ON THIS SHEET MUST BE MADE OR CIRCLED IN Red Ink WITH DATE AND NAME OF PERSON MAKING CHANGE.

Notes Ck'd by	Survey of Cobal-Mesa FTT
Map No. B-904-1	W. O. Tape No 48 St'd 8 °F.
Office Work Lyon-Timmons	Surveyed by Hellstrom
Checked	Notes A.N.H. Date 12-4-34
Date	Indexed A. C. Johnson

F.B. 534 Pg. 177

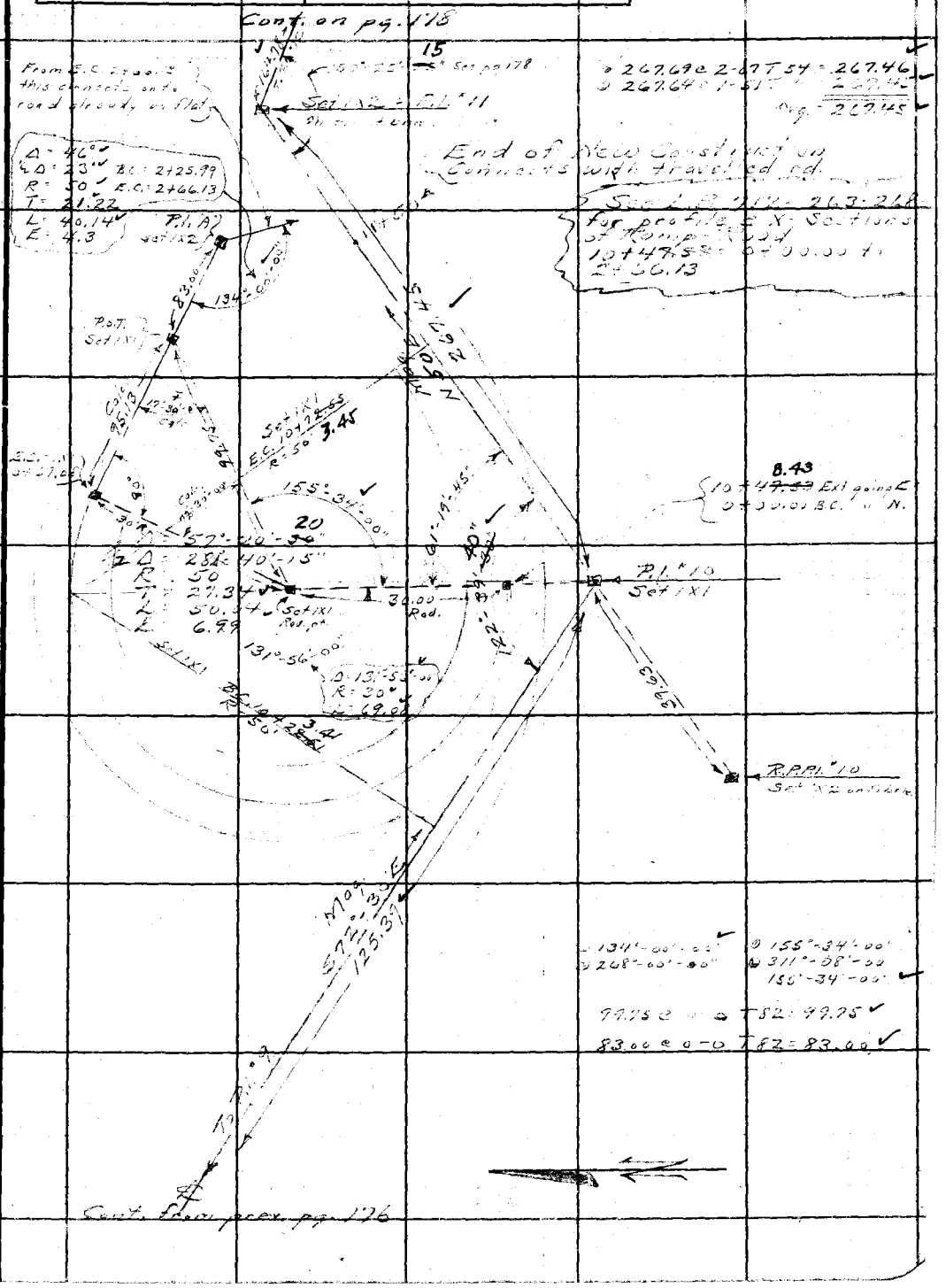

Note: ANY ADDITIONS OR CHANGES ON THIS SHEET MUST BE MADE OR CIRCLED IN Red Ink WITH DATE AND NAME OF PERSON MAKING CHANGE.

Do not extend notes this side of this line

RETURN TO
LOS ANGELES COUNTY SURVEYOR
700 HALL OF RECORDS

FORM 247 5M 2-34

F.B. 534 PG. 178

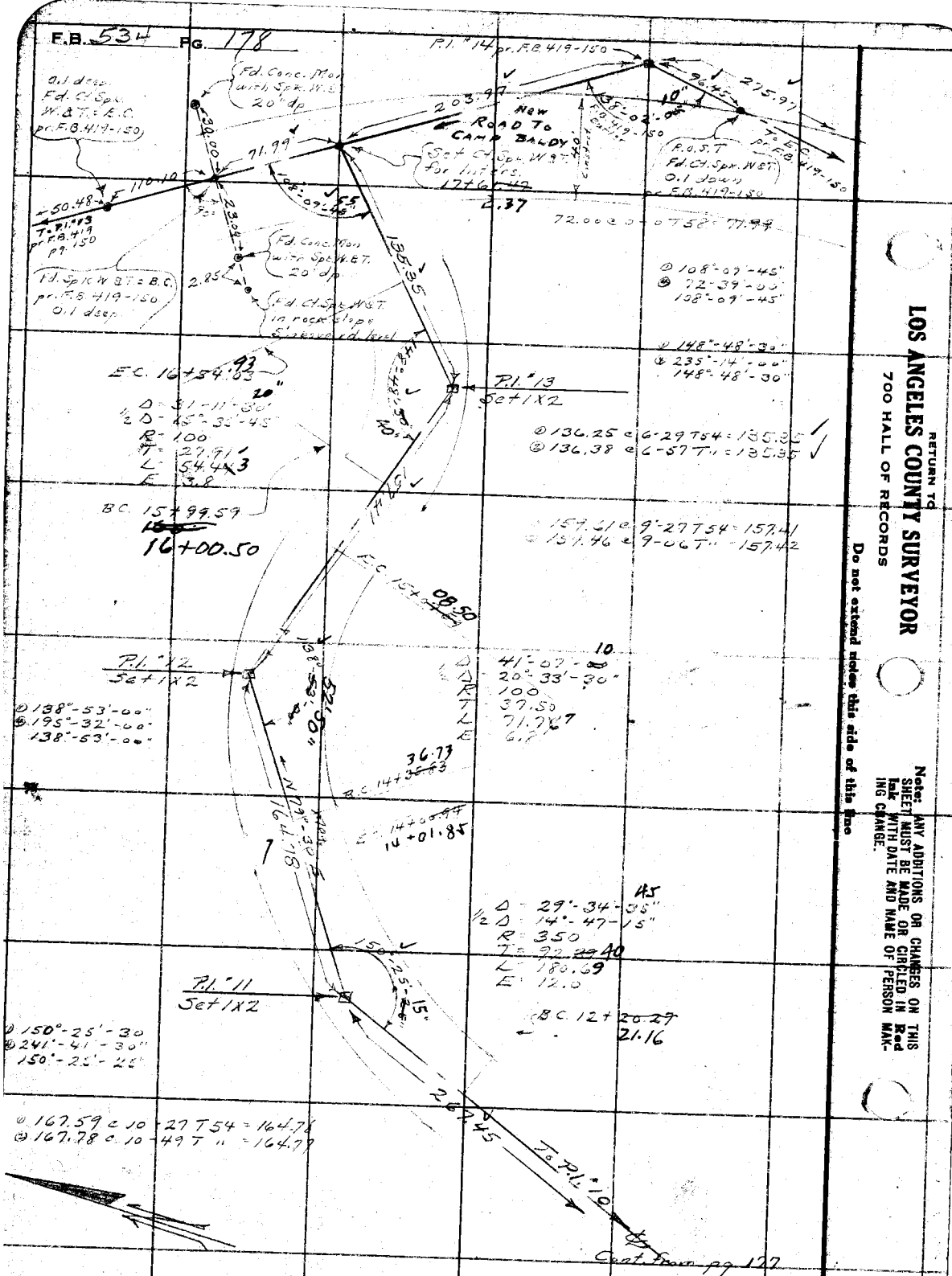

Note: ANY ADDITIONS OR CHANGES ON THIS SHEET MUST BE MADE OR CIRCLED IN Red Ink WITH DATE AND NAME OF PERSON MAKING CHANGE.

Do not extend notes this side of this line

RETURN TO

LOS ANGELES COUNTY SURVEYOR

700 HALL OF RECORDS

Notes Ck'd by Drew	Survey of Cobal-Mesa F.T.T.	F.B. 534	Pg. 181
Map No. B-904-1	W. O. 7170 Tape No ____ St'd ____ OF.		
Office Work Lyon - Timmons	Surveyed by A. N. HELLSTROM		
Checked	Notes A.N.H. Date 2-8-35	Sec. 23 T1N R8W	
Date	Indexed A. C. Johnson		

Tie-in of Cobal Mesa F.T.T.
to
Thompson Crk. Rd.
by
Stadia Line.

For Topo. See Pg. ~~501~~ - ~~509~~ #183 - 190

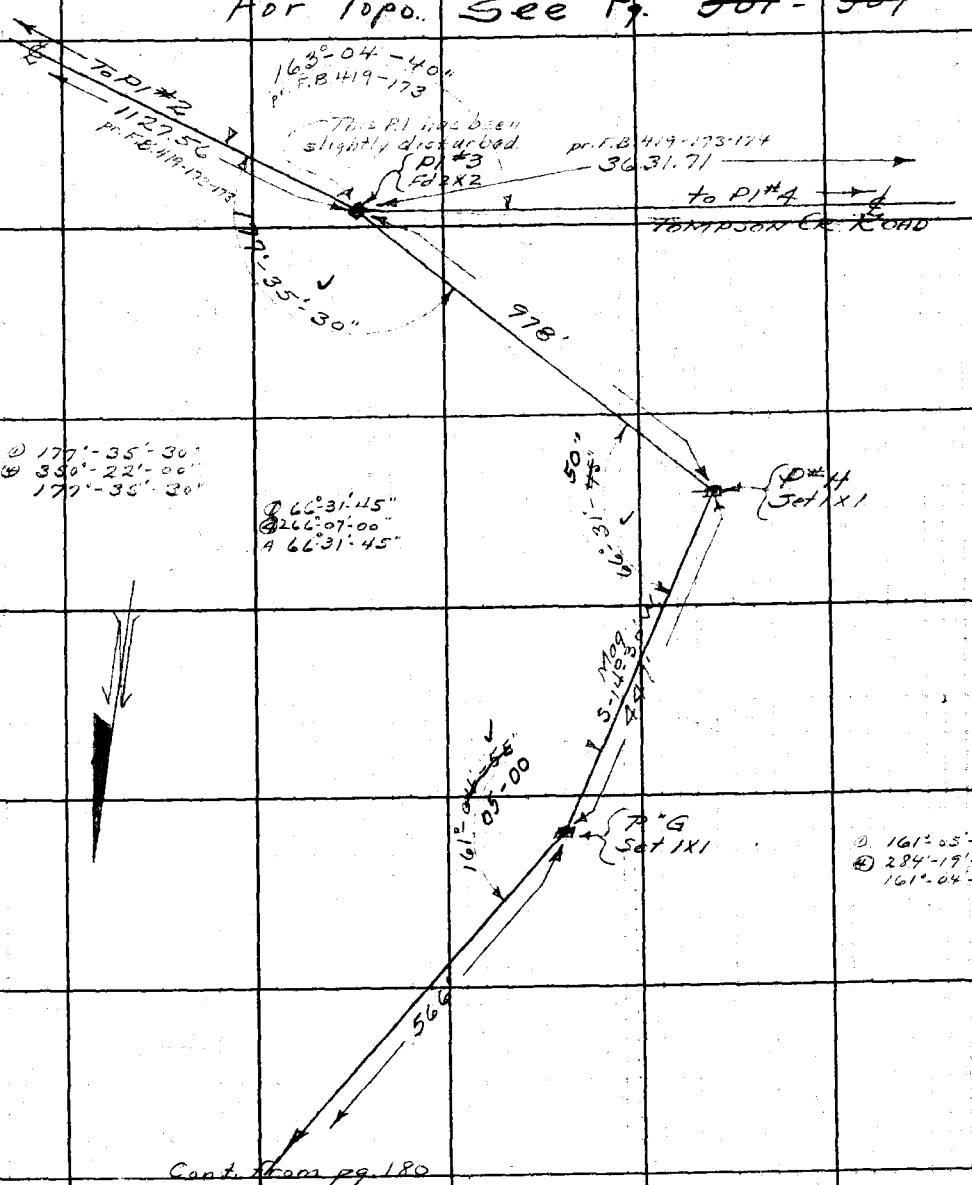

Cont. from pg. 180

Note: ANY ADDITIONS OR CHANGES ON THIS SHEET MUST BE MADE OR CIRCLED IN Red Ink WITH DATE AND NAME OF PERSON MAKING CHANGE.

Do not extend notes this side of this line

RETURN TO
LOS ANGELES COUNTY SURVEYOR
700 HALL OF RECORDS

FORM 247 5M 2-34

RETURN TO

LOS ANGELES COUNTY SURVEYOR

700 HALL OF RECORDS

Note: ANY ADDITIONS OR CHANGES ON THIS SHEET MUST BE MADE OR CIRCLED IN **Red Ink** WITH DATE AND NAME OF PERSON MAKING CHANGE.

Do not extend notes this side of this line

F.B. 5334 PG. 18

Notes Ck'd by Drew	Survey of Cobal-Mesa F.T.T.
Map No. B-904-1	W. O. 7170 Tape No. 48 St'd 84 °F.
Office Work Lyon-Timmons	Surveyed by A. N. HELLSTROM
Checked	Notes A.N.H. Date 2-7-35
Date	Indexed A. C. Johnson 2-15-35

F.B. 534 PG. 179

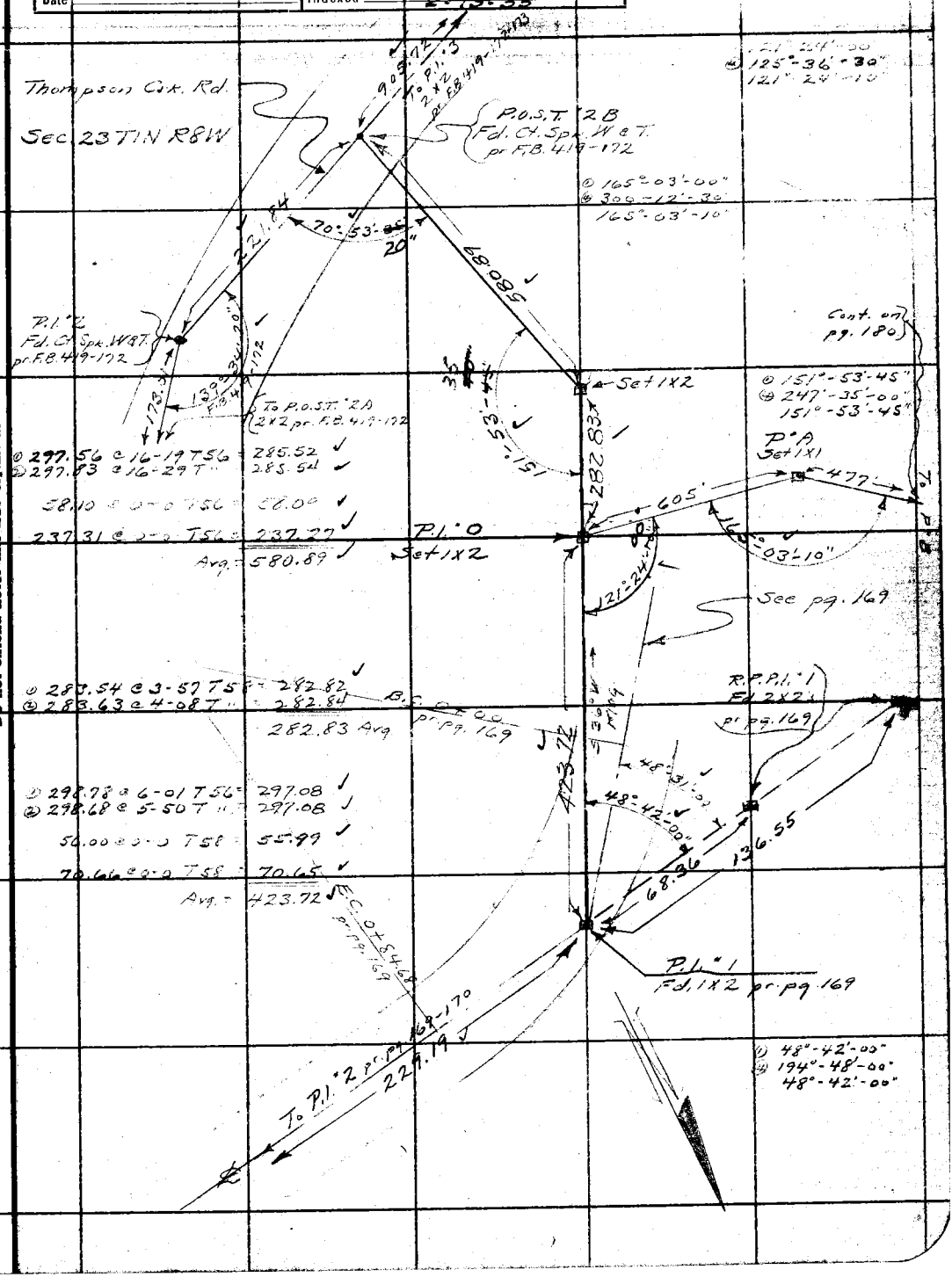

① 297.56 @ 16-19 T56 = 285.52
② 297.83 @ 16-29 T " = 285.54
58.10 @ 0-0 T56 = 58.00
237.31 @ 0-0 T56 = 237.27
Avg. = 580.89

① 283.54 @ 3-57 T58 = 282.82
② 283.63 @ 4-08 T " = 282.84
282.83 Avg

① 298.78 @ 6-01 T56 = 297.08
② 298.68 @ 5-50 T " = 297.08
56.00 @ 0-0 T58 = 55.99
70.66 @ 0-0 T58 = 70.65
Avg. = 423.72

① 70°-53'-30"
② 283°-34'-30"
70°-53'-35"

① 125°-36'-30"
121°-24'-10"

① 165°-03'-00"
② 300°-12'-30"
165°-03'-10"

① 151°-53'-45"
② 247°-35'-00"
151°-53'-45"

① 48°-42'-00"
② 194°-48'-00"
48°-42'-00"

Note: ANY ADDITIONS OR CHANGES ON THIS SHEET MUST BE MADE OR CIRCLED IN Red Ink. WITH DATE AND NAME OF PERSON MAKING CHANGE.

Do not extend notes this side of this line

RETURN TO
LOS ANGELES COUNTY SURVEYOR
700 HALL OF RECORDS

FORM 247 10M 5-31

F.B. 534 Pg. 180

Cont. on pg. 181

For Topo See Bk. 1011 - 509

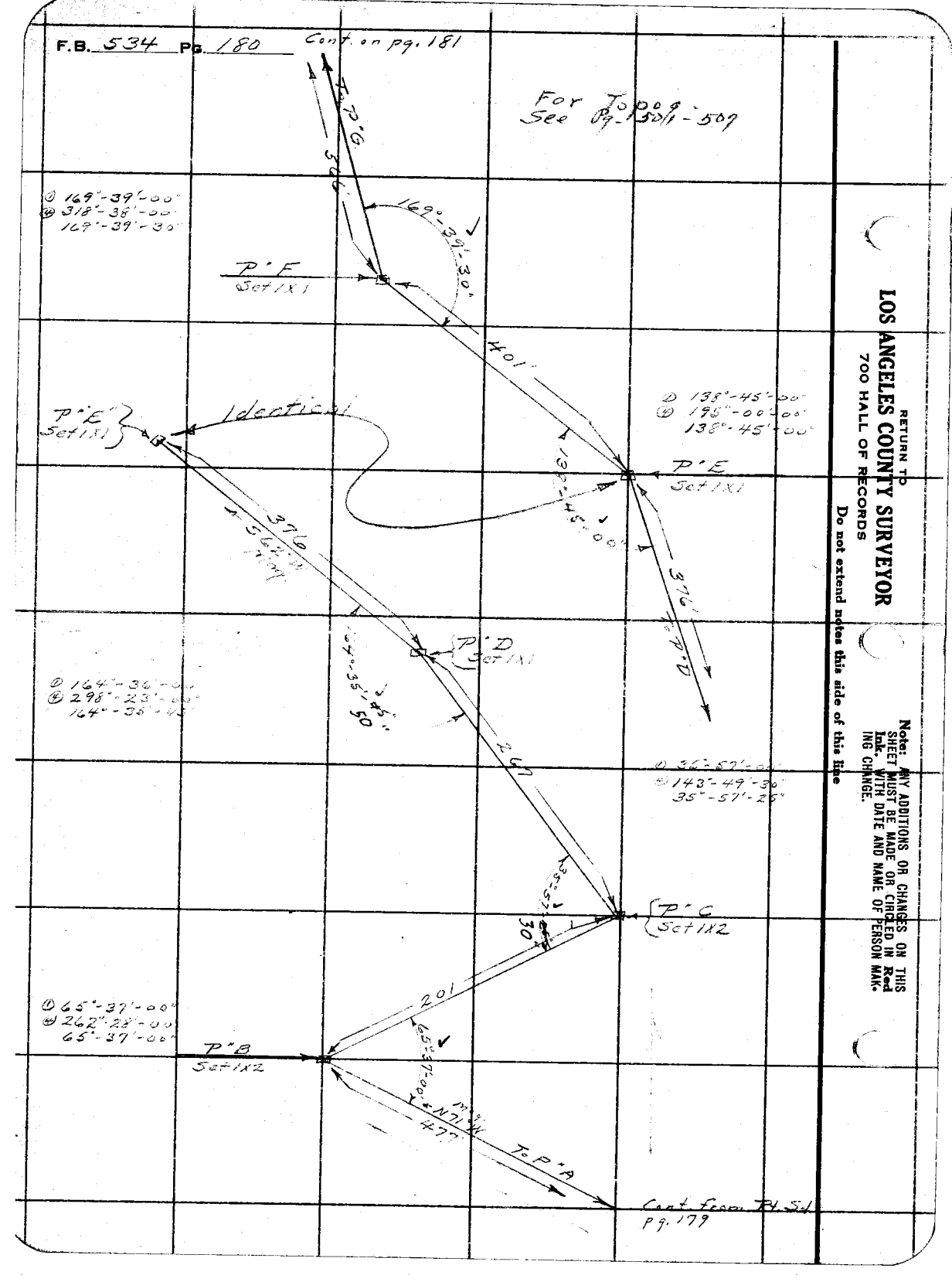

RETURN TO
LOS ANGELES COUNTY SURVEYOR
700 HALL OF RECORDS

Note: ANY ADDITIONS OR CHANGES ON THIS SHEET MUST BE MADE OR CIRCLED IN Red Ink. WITH DATE AND NAME OF PERSON MAKING CHANGE.

Do not extend notes this side of this line

Form 301 10M 3-34

PLEASE RETURN TO
LOS ANGELES COUNTY SURVEYOR
700 HALL OF RECORDS

NOTE: ANY ADDITIONS OR CHANGES ON THIS SHEET MUST BE MADE OR CIRCLED IN RED INK. WITH DATE AND NAME OF PERSON MAKING CHANGE

Do not extend notes this side of this line

This Topography is a stadia location of a travelled road that connects the Cobal-Mesa F.T.T. with the Camp Baldy Road. It is the West connection of the Cobal-Mesa Rd. T1N R8W Sec. 23

See F.B. 534, pgs. 179-180, 181 for Transit Line - No Elevs. shown

Transit at	Sight on	Stadia Intercepts	Stadia Distance	Stadia Rod—	Horizontal Angle 0° to 360° Right	Horiz. Distance	+ − Vertical Angle	Elevation of Point	+ Back Sight	+ − Difference Elevation	Height of Instrument	+ − Vertical Distance	REMARKS Station	Left	Right
P.1.0	P.1.1														
		4.75 / 1.00	376		0.0	374	+ 4.42						B.C. 0+00 pr F.B. 534-169 & 179		
		4.26 / 1.00	327		0.0	325	+ 4.25						℄ 12' Road		
		4.74 / 2.00	275		0.0	274	+ 4.24						"		
		5.23 / 3.00	224		0.0	223	+ 4.19						"		
		5.72 / 4.00	173		0.0	172	+ 4.22						"		
		5.21 / 4	122		0.0	121	+ 4.18						"		
		1.71 / 1	72		0.0	72	+ 1.24						"		
		3.81 / 3.60	22		345.30	22	0.0						"		
		5.17 / 5.00	18		235.00	18	0.0						"		
		9.82 / 9.00	83		231.35	83	0.0						"		
		11.32 / 10.00	133		231.35	133	0.0						"		
		11.82 / 10	183		231.25	183	1.24						"		
		11.31 / 9	232		231.25	232	2.05						"		
		10.82 / 8	283		231.20	282	2.34						"		
		11.30 / 8	331		231.50	330	2.36						"		

Add'n'l Inform.

Notes Red. J. A. LYON Platted J. A. LYON Job No. 2170 Division No. F.B. 534 PG. 183
Date APR 8 1935 Date APR 8 1935 Survey of Cobal-Mesa F.T.T.
Notes Chkd. Checked Survey by Hellstrom Notes A.N.H. Date 2-8-35
Date Date Map No. B-9041 Index A. C. Johnson Date 2-18-35

Form 301 10M 3-34

PLEASE RETURN TO
LOS ANGELES COUNTY SURVEYOR
700 HALL OF RECORDS

NOTE: ANY ADDITIONS OR CHANGES ON THIS SHEET MUST BE MADE OR CIRCLED IN RED INK, WITH DATE AND NAME OF PERSON MAKING CHANGE

Do not extend notes this side of this line

Transit at	Sight on	Stadia Intercepts	Stadia Distance	Stadia Rod—	Horizontal Angle 0° to 360° Right	Horiz. Distance	+ — Vertical Angle	Elevation of Point	+ Back Sight	+ — Difference Elevation	Height of Instrument	+ — Vertical Distance	REMARKS Station	Left	Right
					° '		° '		1						
P.1.°O	P.1.°I														
		7.05			° '		° '		2				℄ 12' Road		
		1.00	606		° '	604	3.05						P. A Norm.		
		12.00							3						
		5.95	606		° '	605	2.39						P. ℄ 12' Rd. A Inv.		
									4						
					° '		° '		5						
P.°A	P.1.°O														
		3.26			° '		° '		6						
		1	227		7.50	227	1.33						℄ 12' Road		
		4.81							7						
		3	182		8.00	182	1.44						"		
		2.32							8						
		1	133		7.50	133	0.0						"		
		3.82							9						
		3	83		7.50	83	0.0						"		
		4.34							10						
		4	35		6.50	35	0.0						"		
		9.45							11						
		9	46		180.50	46	0.0						"		
		11.93							12						
		11	94		180.50	94	1.20						"		
		9.41							13						
		8	142		180.45	141	3.32						"		
		10.90							14						
		9	191		180.50	190	3.35						"		
		11.40							15						
		9	241		180.45	240	3.44						"		
		10.90							16						
		8	291		180.40	290	4.10						"		
		11.36							17						
		8	337		179.35	335	4.15						"		
		10.86							18						
		7	387		178.30	385	4.20						"		
		10.35							19						
		6	436		177.40	433	4.24						"		
		10.64							20						
		6	465		177.40	463	4.20						"		
		10.95							21						
		6	496		179.30	493	4.20						"		

Add'n'l Inform.

F.B. 534 Pg. 504

Topography Description Legend
Side Hill....S.H. Bottom Draw.B.D.
Side of Draw.S.D. Bottom Wash B.W.
Side of Ridge.S.R. Top of Ridge.T.R.
Head of Draw H.D. Toe of Slope..T.S.

Inters. of Draws.V.D's
Break in Slope..Bk.S.
Steep Slope.....S.S.
Top of Cliff.....T.Cl.
Bottom of Cliff..B.Cl.
Top of Spur.....T.Sp.
Bottom Canyon..B.Cn.

Side of Canyon S.Cn.
Top of Bank..T.B.
Bottom of Bank.B.B.
Top of Cut.....T.C.
Bottom of Cut..B.C.
Top of Fill.....T.F.
Bottom of Fill.B.F.

Saddle .....Sa.
Swale .....Sw.
Flat .....Fl.
Stream .....Str.
Trail .....Tr.
Pavement .....Pvt.
Edge of Road E.Rd.

Traveled Rd. Tr.Rd.
Fence .....Fn.
Int. Fences.V.Fns.
Ditch .....Dl.
Telephone Pole T.P.
Power Pole....P.P.
Culvert .....Cul.

Oak-O. Fir-Fr.
Pine-Pl. Cedar-Ce.
Sycamore .....Sy.
Eucalyptus .....Eu.
Plus combinations of these and all common standard abbreviations.

Form 301 IOM 3-34

PLEASE RETURN TO
LOS ANGELES COUNTY SURVEYOR
700 HALL OF RECORDS

NOTE: ANY ADDITIONS OR CHANGES ON THIS SHEET MUST BE MADE OR CIRCLED IN RED INK, WITH DATE AND NAME OF PERSON MAKING CHANGE

Do not extend notes this side of this line

Transit at	Sight on	Stadia Intercepts	Stadia Distance	Stadia Rod—	Horizontal Angle 0° to 360° Right	Horiz. Distance	+ Vertical Angle —	Elevation of Point	+ Back Sight	+ Difference Elevation —	Height of Instrument	+ Vertical Distance —	REMARKS Station	Left	Right
					° '		° '		1						
					° '		° '		2						
P.A	P.I.O				° '		° '		3						
		11.10													
		6.	511		182.30	508	4.23		4				℄ 12' Rd		
		8.80													
		4	481		. .	477	4.55		5				P.B		
		10.79													
		6	480		° '	477	4.40		6				P.B		
					° '		° '		7						
P.B	P.A				° '		° '		8						
		6.47													
		6	48		119.10	48	0.0		9				℄ 12' Rd.		
		6.10													
		6.	11		83.40	11	0.0		10				"		
		7.50													
		7	51		348.50	51	0.0		11				"		
		8.22													
		7	123		345.20	123	3.07		12				"		
		9.51													
		8	152		341.40	152	3.17		13				"		
		10.80													
		9	181		335.10	180	3.26		14				"		
		9.24													
		7	225		325.30	224	4.23		15				"		
		10.65													
		8	266		317.50	264	4.33		16				"		
		10.96													
		8	297		310.00	295	4.31		17				"		
		10.23													
		7	324		302.25	321	5.05		18				"		
		10.12													
		7	318		297.25	315	5.40		19				"		
		10.87													
		8	288		296.25	284	6.36		20				"		
		10.45													
		8	246		296.30	240	8.47		21				"		

Add'n'l Inform.

Notes Rec'd J. A. LYON Plotted J. A. LYON Job No. 2120 Division No. F.B. 534 Pg. 58 185
Date APR 8 1935 Date APR 8 1935 Survey of Cobal-Mesa F.T.P.
Notes Chkd. Checked Survey by Hollstrom Notes J.N.H. Date 2-8-35
Date Date Map No. B-994-1 Indexed C. Johnson

Form 301 10M 3-34

PLEASE RETURN TO
LOS ANGELES COUNTY SURVEYOR
700 HALL OF RECORDS

NOTE: ANY ADDITIONS OR CHANGES ON THIS SHEET MUST BE MADE OR CIRCLED IN RED INK. WITH DATE AND NAME OF PERSON MAKING CHANGE

Do not extend notes this side of this line

Transit at	Sight on	Stadia Intercepts	Stadia Distance	Stadia Rod	Horizontal Angle 0° to 360° Right	Horiz. Distance	+ Vertical Angle	Elevation of Point	+ Back Sight	+ Difference Elevation	Height of Instrument	+ Vertical Distance	REMARKS Station	Left	Right
P'B	P'A				° '		° '		1						
		11.09			° '		° '		2						
		9	210		° '	202	11.23		3				P'C Norm		
		3.11													
		1.00	212		° '	200	13.32		4				P'C Inv.		
					° '		° '		5						
P'C	P'B				° '		° '		6						
		5.04													
		5	5		90.00	5	0.0		7				℄ 12' Rd.		
		9.48													
		9	49		31.40	49	0.0		8				"		
		10.98													
		10	99		34.20	99	0.0		9				"		
		11.44													
		10	145		36.50	145	1.08		10				"		
		11.93													
		10	194		37.50	194	1.58		11				"		
		11.40													
		9	241		36.55	240	2.37		12				"		
		11.67											℄ 12' Rd.		
		9	268		° '	268	2.40		13				P'D Norm		
		3.68											℄ 12' Rd.		
		1	269		° '	267	4.23		14				P'D Inv.		
					° '		° '		15						
P'D	P'C				° '		° '		16						
		8.59													
		8	60		162.50	60	2.00		17				℄ 12' Rd.		
		11.05													
		10	106		163.25	106	2.18		18				"		
		11.51													
		10	152		163.25	152	2.35		19				"		
		9.97													
		8	198		164.05	197	3.11		20				"		
		11.43													
		9	244		164.25	243	3.16		21				"		
		10.94													
		8	295		164.15	294	3.15						"		

Add'n'l Inform.

Oak-O. Fir-Fr. Pine-Pi. Cedar-Ce. Sycamore ....Sy. Eucalyptus ....Eu. Plus combinations of these and all common standard abbreviations.

Traveled Rd. Tr.Rd. Fence .....Fn. Int. Fences.V.Fns. Ditch .....Di. Telephone Pole T.P. Power Pole....P.P. Culvert .....Cul.

Saddle .....Sa. Swale .....Sw. Flat .....Fl. Stream .....Str. Trail .....Tr. Pavement .....Pvt. Edge of Road E.Rd.

Side of Canyon S.Cn. Top of Bank...T.B. Bottom of Bank.B.B. Top of Cut.....T.C. Bottom of Cut...B.C. Top of Fill.....T.F. Bottom of Fill.B.F.

Inters. of Draws. V.D's Break in Slope...Bk.S. Steep Slope.....S.S. Top of Cliff.....T.Cl. Bottom of Cliff...B.Cl. Top of Spur.....T.Sp. Bottom Canyon...B.Cn.

Topography Description Legend: Side Hill.....S.H. Side of Draw.S.D. Side of Ridge.S.R. Head of Draw H.D. Bottom Draw.B.D. Bottom Wash B.W. Top of Ridge.T.R. Toe of Slope...T.S.

F.B. 534 PG. 504

Form 301 10M 3-34

PLEASE RETURN TO
LOS ANGELES COUNTY SURVEYOR
700 HALL OF RECORDS

NOTE: ANY ADDITIONS OR CHANGES ON THIS SHEET MUST BE MADE OR CIRCLED IN RED INK, WITH DATE AND NAME OF PERSON MAKING CHANGE

Do not extend notes this side of this line

Transit at	Sight on	Stadia Intercepts	Stadia Distance	Stadia Rod—	Horizontal Angle 0° to 360° Right	Horiz. Distance	+ − Vertical Angle	Elevation of Point	+ Back Sight	+ − Difference Elevation	Height of Instrument	+ − Vertical Distance	REMARKS Station	Left	Right
					° ′		° ′		1						
P'D	P'C														
		4.77			° ′		° ′		2						
		1	378		° ′	376	4.00		3				P'E Norm.		
		10.76			° ′										
		7	377		° ′	376	3.05		4				P'E Inv.		
					° ′		° ′		5						
P'E	P'D														
		4.33			° ′		° ′		6						
		4	34		1.00	34	0.0		7				℄ 12' Road		
		5.03													
		5	4		90.00	4	0.0		8				"		
		6.15													
		6	16		141.50	16	0.0		9				"		
		6.40													
		6	41		150.40	41	0.0		10				" & Cable gate		
		10.90													
		10	91		150.30	91	0.0		11				℄ 12' Rd.		
		9.35													
		8	136		144.05	136	3.20		12				"		
		10.91													
		9	192		140.40	191	3.15		13				"		
		11.48													
		9	249		144.50	249	1.53		14				"		
		7.11													
		4	312		140.50	311	3.58		15				"		
		4.59													
		1	360		138.35	359	3.45		16				"		
		11.01													
		7	402		° ′	401	2.26		17				P'F Norm.		
		5.01													
		1	402		° ′	401	3.18		18				P'F Inv.		
					° ′		° ′		19						
P'F	P'E														
		5.03			° ′		° ′		20						
		5	4		270.00	4	0.0		21				℄ 12' Rd.		
		7.55													
		7	56		193.10	56	0.0						"		

Add'n'l Inform.

Notes Red. J. A. LYON Platted J. A. LYON Job No. 7170 Division No. F.B. 534 Pg. 187
Date APR 8 1935 Date APR 8 1935 Survey of Cabal-Mesa F.T.T.
Notes Chkd. Checked Survey by Hellstrom Notes A.N.H. Date 2-8-35
Date Date Map No. B-904-1 Indexed A. C. Johnson Date

Form 301 10M 3-34

PLEASE RETURN TO
LOS ANGELES COUNTY SURVEYOR
700 HALL OF RECORDS

NOTE: ANY ADDITIONS OR CHANGES ON THIS SHEET MUST BE MADE OR CIRCLED IN RED INK, WITH DATE AND NAME OF PERSON MAKING CHANGE

Do not extend notes this side of this line

Transit at	Sight on	Stadia Intercepts	Stadia Distance	Stadia Rod	Horizontal Angle 0° to 360° Right	Horiz. Distance	+ Vertical Angle —	Elevation of Point	+ Back Sight	+ Difference Elevation —	Height of Instrument	+ Vertical Distance —	REMARKS Station	Left	Right
P'F	P'E				° '		° '		1						
		11.13			° '		° '		2						
		10	114		182 50	114	0 0						℄ 12' Road.		
		9.66							3						
		8	167		185 45	167	0 0						"		
		11.40							4						
		9	241		193 45	241	0 0						"		
		11.10							5						
		8	311		191 05	311	0 0						"		
		12.00							6						
		8.16	385		188 55	385	0 0						"		
		11.21							7						
		9	443		188 55	443	0 0						"		
		10.64							8						
		5	565			565	1 05						P'G Norm.		
		8.65							9						
		3	566			566	1 18						P'G Inv.		
									10						
									11						
P'G	P'F								12						
		6.65													
		6	66		342 40	66			13				℄ 12' Road		
			6		270 —	6			14				"		
		9.38	39		185 —	39									
		9							15						
		9.83	84		193 35	84									
		9							16						
		11.20	141		198 50	141									
		10							17						
		8.83	184		191 25	184	2 0								
		7							18						
		8.26	229		184 25	229	2 03								
		6							19						
		9.77	278		182 45	278	1 53								
		7							20						
		10.28	329		181 10	329	1 50								
		7							21						
		10.24	375		178 50	375	1 47								

Add'n'l Inform.

Traveled Rd. Tr.Rd. Fence ..... Fe. Int. Fence ..... V.Fe. Ditch ..... Di. Telephone Pole ..... T.P. Power Pole ..... P.P. Culvert ..... Cul.

Saddle ..... Sa. Swale ..... Sw. Flat ..... Fl. Stream ..... Str. Trail ..... Tr. Pavement ..... Pvt. Edge of Road ..... E.Rd.

Side of Canyon S.Cn. Top of Bank ..... T.B. Bottom of Bank ..... B.B. Top of Cut ..... T.C. Bottom of Cut ..... B.C. Top of Fill ..... T.F. Bottom of Fill ..... B.F.

Intern. of Draw V.D's Break in Slope ..... Bk.S. Steep Slope ..... S.S. Top of Cliff ..... T.Cl. Bottom of Cliff ..... B.Cl. Top of Spur ..... T.Sp. Bottom Canyon ..... B.Cn.

Bottom Draw ..... B.D. Bottom Wash ..... B.W. Top of Ridge ..... T.R. Toe of Slope ..... T.S.

Side Hill ..... S.H. Side of Draw ..... S.D. Side of Ridge ..... S.R. Head of Draw ..... H.D.

Oak-O. Fir-Fr. Pine-Pi. Cedar-Ce. Sycamore ..... Sy. Eucalyptus ..... Eu. Plus combinations of these and all common standard abbreviations.

Topography Description Log

F.B. 533 Pg. 5 & 6

Form 301 10M 3-34

PLEASE RETURN TO
LOS ANGELES COUNTY SURVEYOR
700 HALL OF RECORDS

NOTE: ANY ADDITIONS OR CHANGES ON THIS SHEET MUST BE MADE OR CIRCLED IN RED INK, WITH DATE AND NAME OF PERSON MAKING CHANGE

Do not extend notes this side of this line

Transit at	Sight on	Stadia Intercepts	Stadia Distance	Stadia Rod—	Horizontal Angle 0° to 360° Right	Horiz. Distance	+ − Vertical Angle	Elevation of Point	+ Back Sight	+ − Difference Elevation	Height of Instrument	+ − Vertical Distance	REMARKS Station Left Right
P#G	P#F	1135 / 7	436	—	174°15'	436	1°42'	—	1	—	—	—	Fork's of 12' Road
		1146 / 7	447	—	° '	447	0°42'	—	2	—	—	—	P#H Direct
		746 / 3	447	—	° '	447	1°11'	—	3	—	—	—	P#H Inverted
				—	° '		° '	—	4	—	—	—	
P#H	P#G			—	° '		° '	—	5	—	—	—	
		203 / 1	104	—	54°55'	104	3°52'	—	6	—	—	—	C.I. Roof S.W. Cor Rock Reservoir
		336 / 2	137	—	31°15' 48°45'	137	3°37'	✓	7	—	—	—	N.W. " " "
		265 / 1	166	—	61°35'	166	3°27'	—	8	—	—	—	S.E. " " "
		480 / 3	181	—	79°30'	181	1°20'	—	9	—	—	—	20' Oil Rock ℄ Camp Baldy Road
		796 / 7	97	—	107°00'	97	—	—	10	—	—	—	" " " "
		1076 / 10	77	—	159°05'	77	—	—	11	—	—	—	" " " " +
		1050 / 9	151	—	207°20'	151	2°—	—	12	—	—	—	Int. 12' Road
		1044 / 8	245	—	219°40'	245	2°05'	—	13	—	—	—	℄ Camp Baldy Road
		1048 / 7	349	—	225°30'	349	2°05'	—	14	—	—	—	" " " "
		1165 / 7	466	—	228°50'	466	2°11'	—	15	—	—	—	" " " "
		1115 / 5	616	—	231°15'	615	2°28'	—	16	—	—	—	" " " " +
		12.00 / 4.90	711	—	232°20'	710	2°25'	—	17	—	—	—	Int. 12' Road
		1044 / 5	545	—	234°05'	544	2°25'	—	18	—	—	—	℄ Camp Baldy Road
		1065 / 6	466	—	236°10'	465	2°24'	—	19	—	—	—	℄ 12' Road
		1115 / 7	416	—	239°20'	415	2°27'	—	20	—	—	—	"
		1064 / 7	365	—	242°45'	364	2°34'	—	21	—	—	—	"

Add'n'l Inform.

Notes Red. J. A. LYON Platted J. A. LYON Job No. 7170 Division No. F.B. 537 Pg. 189
Date APR 8 1935 Date APR 8 1935 Survey of Cobol-Mesa F.T.T.
Notes Chkd. Checked Survey by [illegible] Notes [illegible] Date [illegible]
Date Date Map No. B-904-1 Indexed A. C. Johnson Date

Form 301 10M-3-34

PLEASE RETURN TO
LOS ANGELES COUNTY SURVEYOR
700 HALL OF RECORDS

NOTE: ANY ADDITIONS OR CHANGES ON THIS SHEET MUST BE MADE OR CIRCLED IN RED INK. WITH DATE AND NAME OF PERSON MAKING CHANGE

Do not extend notes this side of this line

Transit at	Sight on	Stadia Intercepts	Stadia Distance	Stadia Rod—	Horizontal Angle 0° to 360° Right	Horiz. Distance	+ Vertical Angle —	Elevation of Point	+ Back Sight	+ Difference Elevation —	Height of Instrument	+ Vertical Distance —	REMARKS Station	Left	Right
P*H	P*G	1005 / 7	306		245° 10'	305	2° 31'		1				℄ 12' Road.		
		1054 / 8	255		246° 05'	255	2° 26'		2				"		
		995 / 8	196		246° 00'	196	2° 25'		3				"		
		922 / 8	123		251° 50'	123	2° 30'		4				"		
		1084 / 10	85		246° 20'	85	2° 00'		5				"		
		992 / 9	93		225° 50'	93	2° 08'		6				"		
		979 / 9	80		204° 50'	80	2° 08'		7				"		
	1/2 ℄	990 / 5	981			978	3° 11'		8				Direct		
	1/2 ℄	1200 / 7.9	981			978	3° 03'		9				P.I. #3 Tompson Cr'k.		
									10				Inverted.		
									11				" " " "		
									12						
									13						
									14						
									15						
									16						
									17						
									18						
									19						
									20						
									21						

Topography Description Method

Pg 3

Transit Notes: Fir.-Fr. Fir-Pl. Cedar-Cd. Sycamore Sy. Eucalyptus Eu. Pine combinations of trees and all common standard abbreviations. Fence Fe. Int. Fence V. Fe. Ditch Dt. Telephone Pole T.P. Power Pole P.P. Culvert Cul.

Stadia Notes: Sta. Sty. Ft. Str. Trail Tr. Pavement Pvd. Edge of Road E.Rd.

Side of Canyon S.Cn. Top of Bank T.B. Bottom of Bank B.B. Top of Cut T.C. Bottom of Cut B.C. Top of Fill T.F. Bottom of Fill B.F.

Side of Draw V.D's Broad Slope B.S.S. Steep Slope T.Cl. Top of Cliff B.Cl. Bottom of Cliff T.Sp. Top of Spur B.Cn. Bottom Canyon

Top of Slope T.S. Bottom Wash B.W. Top of Ridge T.R. Toe of Slope

Bottom Draw B.D. Bottom Wash B.W. Top of Ridge T.R. Toe of Slope

Side of Draw S.D. Side of Ridge S.R. Head of Draw H.D.

Notes Ck'd by Drew	Survey of Cobal-Evey F.T.T.
Map No. B-904-7	W. O. Tape No St'd OF.
Office Work Lyon	Surveyed by N. HELLSTROM
Checked Terry - Drew	Notes A.N.H. Date 12-31-34
Date	Indexed A. C. Johnson 2-13-35

F.B. 534 Pg. 191

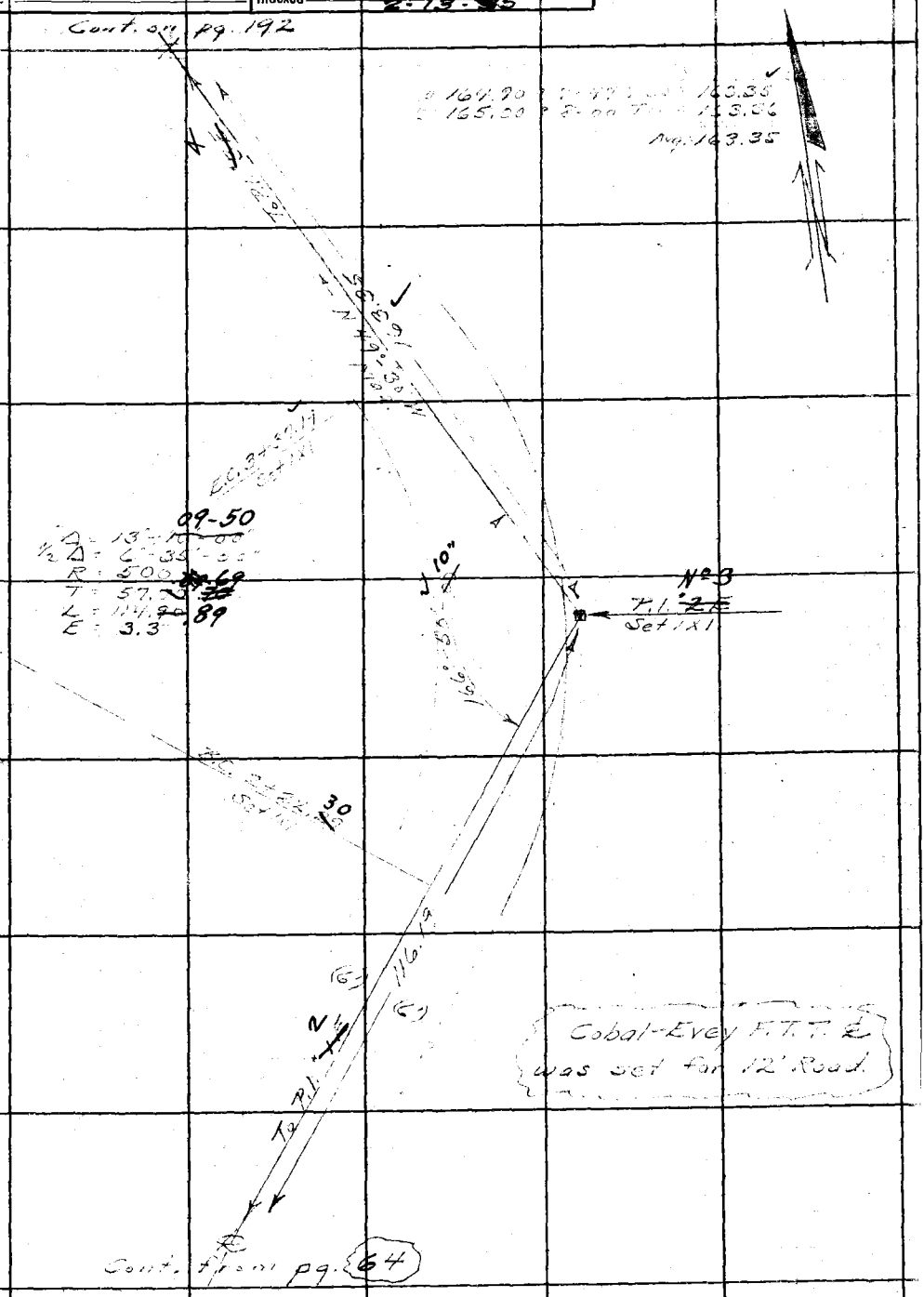

Note: ANY ADDITIONS OR CHANGES ON THIS SHEET MUST BE MADE OR CIRCLED IN Red Ink WITH DATE AND NAME OF PERSON MAKING CHANGE.

Do not extend notes this side of this line

RETURN TO
LOS ANGELES COUNTY SURVEYOR
700 HALL OF RECORDS

FORM 247 SM 2-34

F.B. 534 Pg. 192

Cont. on pg. 193

① 156°-55'-00"
② 267°-39'-00"
156°-54'-45"

① 100.85 @ 2°-36 T 60 = 100.73
② 100.83 @ 2-10 T " = 100.74
Avg. = 100.73

NOTE

The reason for the change in the Numbers of the P.I.'s from 3E to 1 is that in starting on the work they had a stretch picked to start working and we started there and tied in later. This accounts for the equation in Stationing also

P.O.T. 1A
Set 1X1

Equation
5+43.01 from back =
5+00.00 going ahd.

To P.I. 5
121.33

N 26 W
100.73

B.C. 4+62.71
Set 1X1

No 4
P.I. 3E
Set 1X1

Δ = 23°-05'-15"
T = 20.43
L = 40.29
E = 2.06

B.C. 4+22.42
Set 1X1

163.35

To P.I. 3

Cont. from pg. 191

RETURN TO
LOS ANGELES COUNTY SURVEYOR
700 HALL OF RECORDS
Do not extend notes this side of this line

Note: ANY ADDITIONS OR CHANGES ON THIS SHEET MUST BE MADE OR CIRCLED IN Red Ink WITH DATE AND NAME OF PERSON MAKING CHANGE.

Notes Ck'd by Drew	Survey of Cobal-Evey FTT
Map No. B-904-7	W. O. [illegible] Tape No [illegible] St'd [illegible] OF.
Office Work Lyon	Surveyed by Hellstrom
Checked Terry-Drew	Notes A.N.H. Date 12-26-39
Date	Indexed A. C. Johnson

F.B. 534 PG. 193

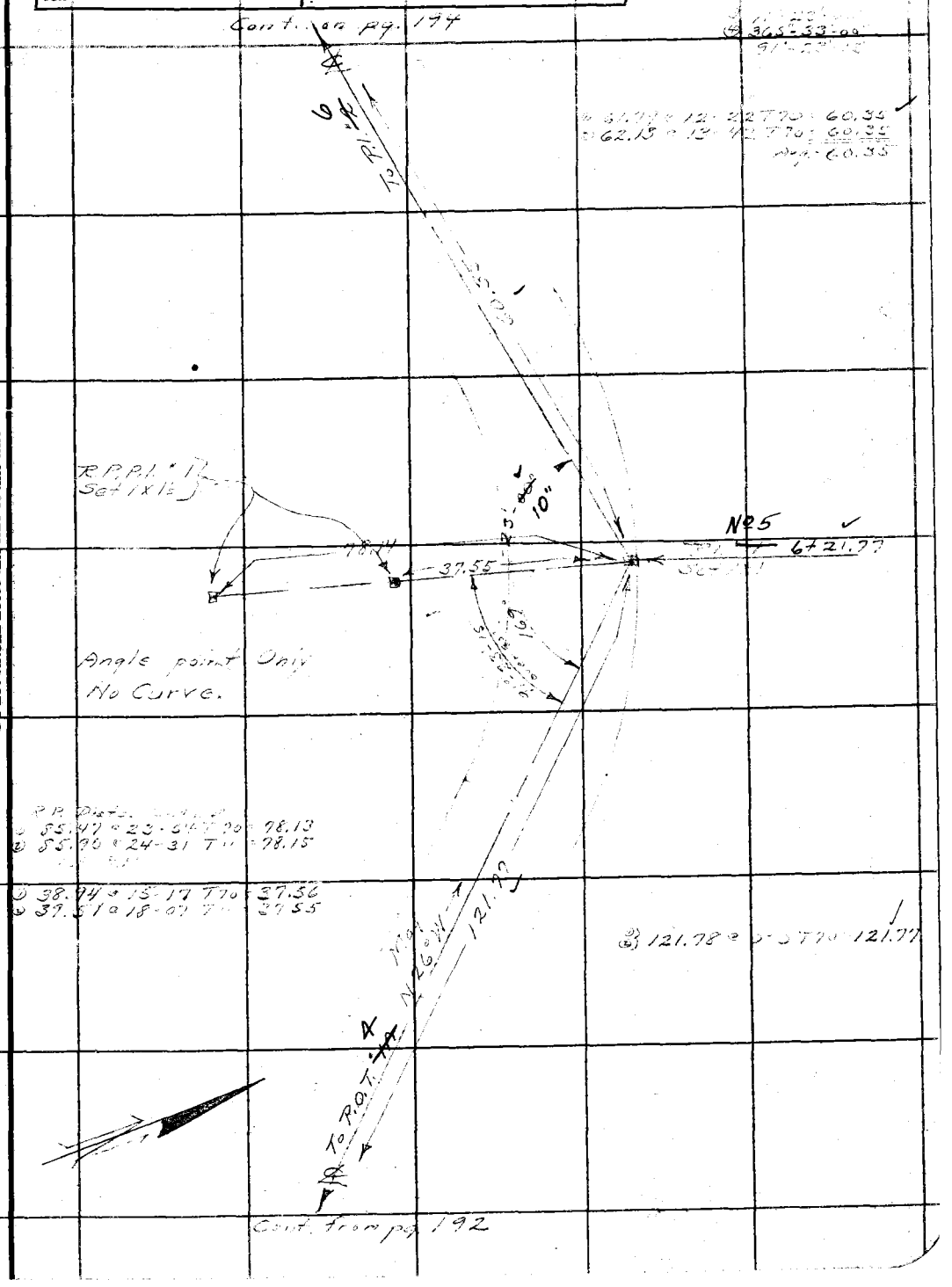

Note: ANY ADDITIONS OR CHANGES ON THIS SHEET MUST BE MADE OR CIRCLED IN Red Ink WITH DATE AND NAME OF PERSON MAKING CHANGE.

Do not extend notes this side of this line

RETURN TO
LOS ANGELES COUNTY SURVEYOR
700 HALL OF RECORDS

FORM 247 5M 2-34

F.B. 534 PG. 194

Cont. on pg 195

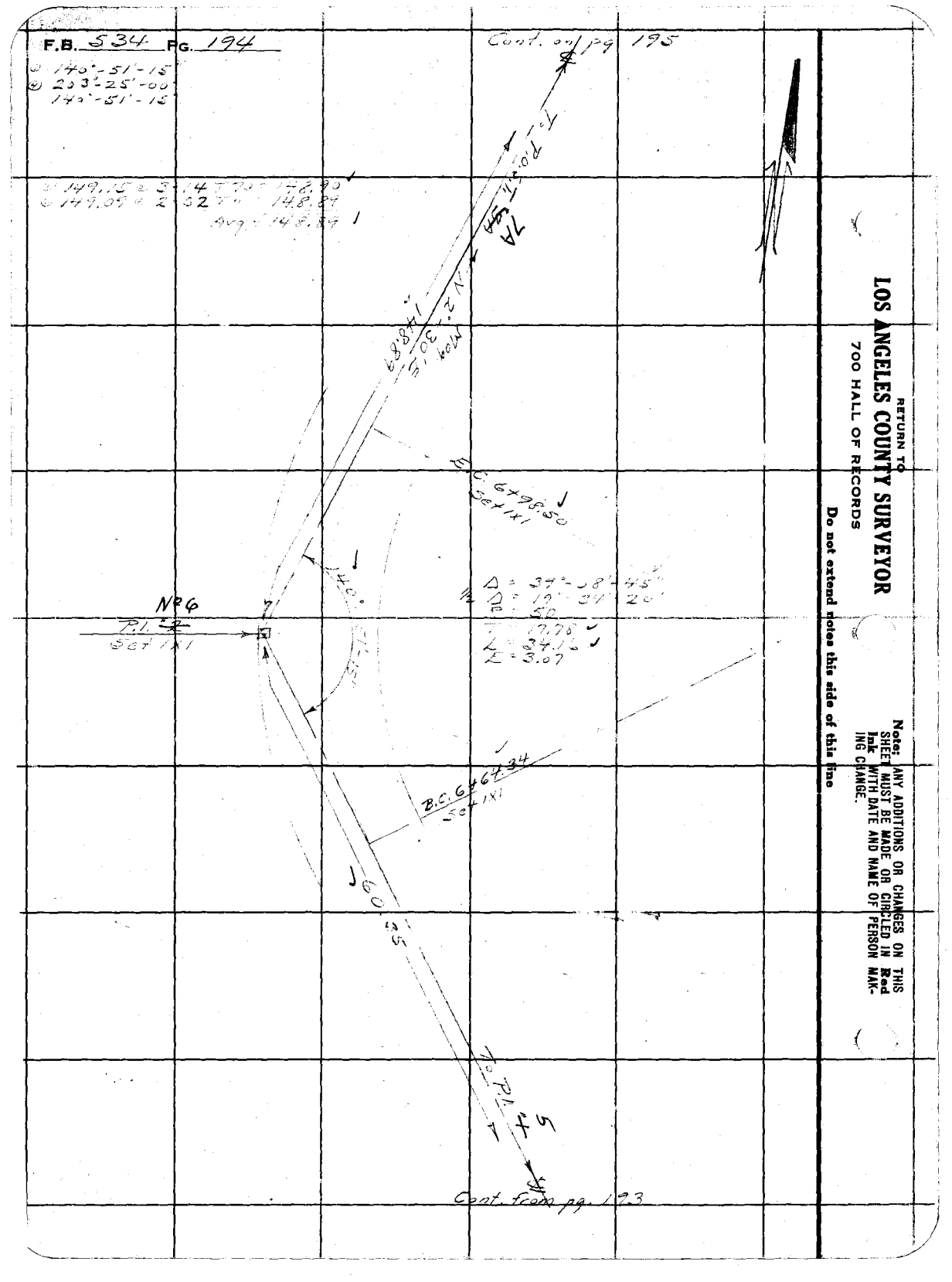

RETURN TO
LOS ANGELES COUNTY SURVEYOR
700 HALL OF RECORDS

Do not extend notes this side of this line

Note: ANY ADDITIONS OR CHANGES ON THIS SHEET MUST BE MADE OR CIRCLED IN Red Ink WITH DATE AND NAME OF PERSON MAKING CHANGE.

Notes Ck'd by Drew	Survey of Cobal-Evey F.T.T.
Map No. B-904-7	W. O. 7170 Tape No. 48 St'd 84 °F.
Office Work Lyon	Surveyed by Hellstrom
Checked Terry-Drew	Notes A.N.H. Date 12-26-34
Date	Indexed A. C. Johnson

F.B. 534 PG. 195

(1) 113.80 @ 6-38 T 113.03
(2) 113.68 @ 6-03 T 113.04
113.03 Avg

(3) 146.77 @ 0-0 T 68 146.75

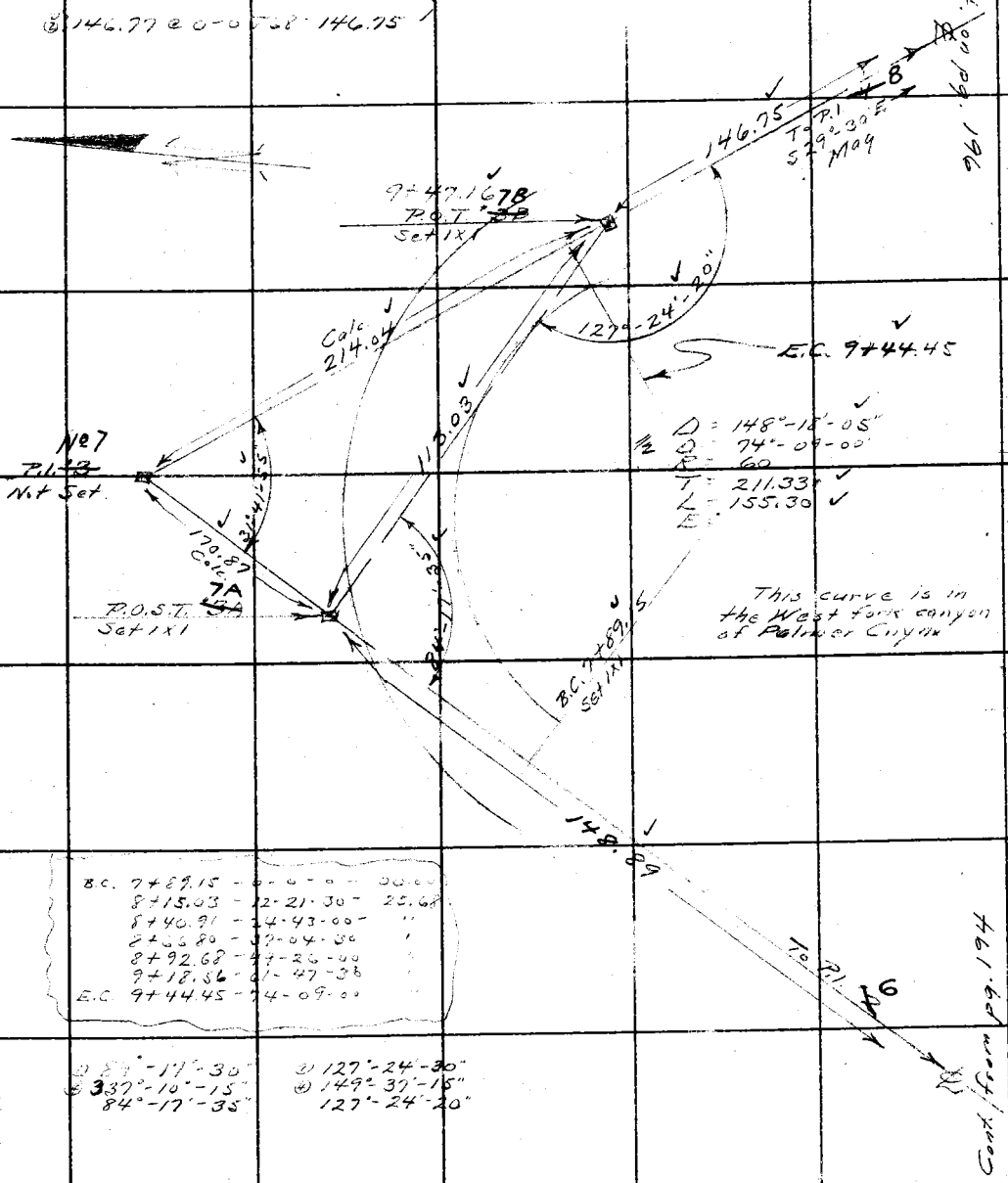

Δ = 148°-18'-05"
½ Δ = 74°-09'-00"
R = 60
T = 211.33
L = 155.30
E =

This curve is in the West fork canyon of Palmer Cnyn

B.C.	7+89.15	0-0-0-00.00
	8+15.03	12-21-30 25.68
	8+40.91	24-43-00 "
	8+66.80	37-04-30 "
	8+92.68	49-26-00 "
	9+18.56	61-47-30 "
E.C.	9+44.45	74-09-00 "

(1) 89°-17'-30"
(2) 337°-10'-15"
84°-17'-35"

(3) 127°-24'-30"
(4) 149°-37'-15"
127°-24'-20"

Note: ANY ADDITIONS OR CHANGES ON THIS SHEET MUST BE MADE OR CIRCLED IN Red Ink. WITH DATE AND NAME OF PERSON MAKING CHANGE.

RETURN TO
LOS ANGELES COUNTY SURVEYOR
700 HALL OF RECORDS
Do not extend notes this side of this line

FORM 247 10M 5-31

RETURN TO

LOS ANGELES COUNTY SURVEYOR

700 HALL OF RECORDS

Note: ANY ADDITIONS OR CHANGES ON THIS SHEET MUST BE MADE OR CIRCLED IN **Red Ink.** WITH DATE AND NAME OF PERSON MAKING CHANGE.

Do not extend notes this side of this line

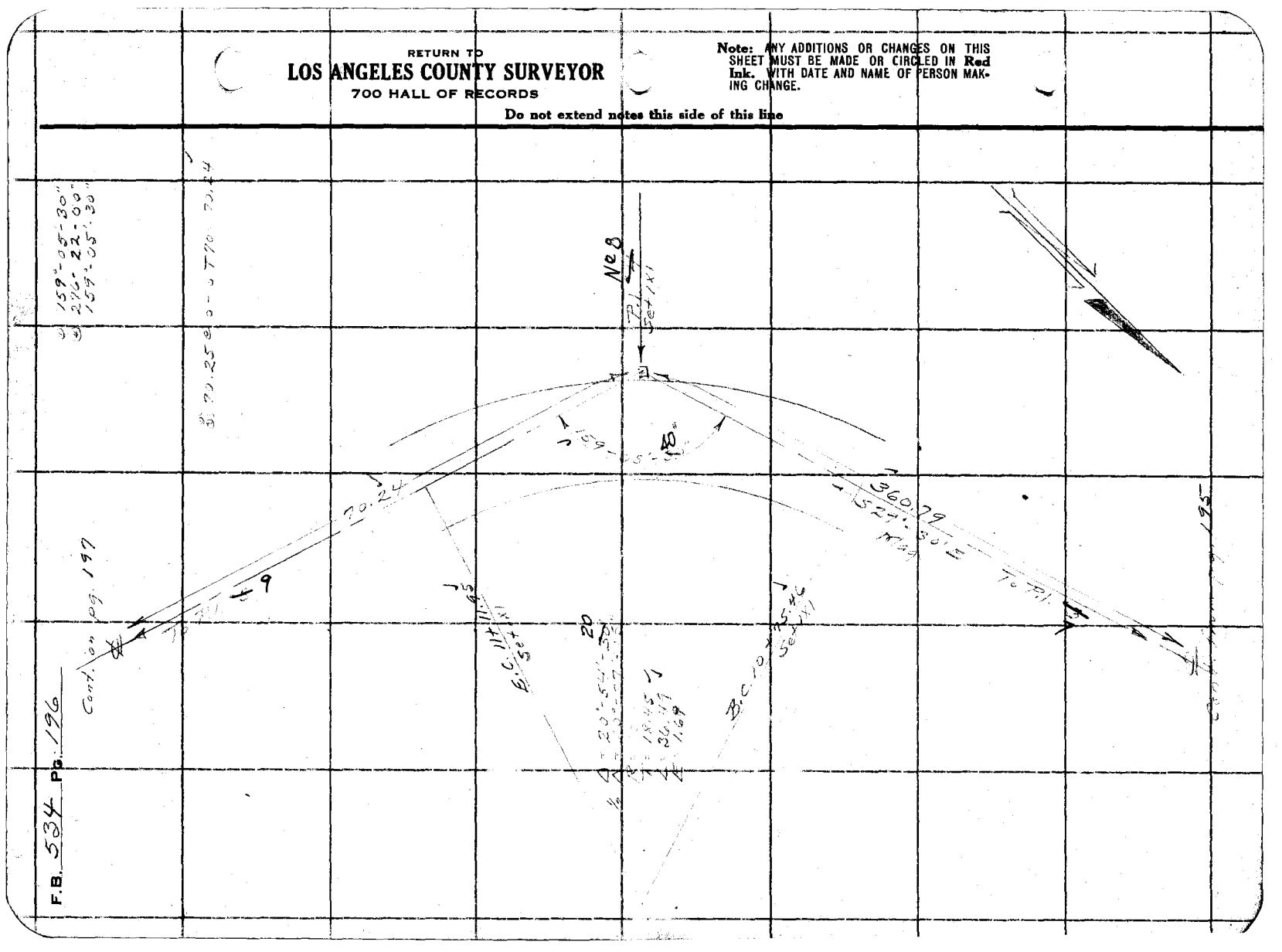

Notes Ck'd by Drew	Survey of Cobal-Eve F.T.T.
Map No. B-904-7	W. O. [illegible] Tape No [illegible] St'd [illegible] °F.
Office Work Lyon-	Surveyed by Hellstrom
Checked Terry-Drew	Notes [illegible] Date 12-26-34
Date	Indexed A. C. Johnson

F.B. 534 Pg. 197

312°-04'-00"
168°-01'-00"

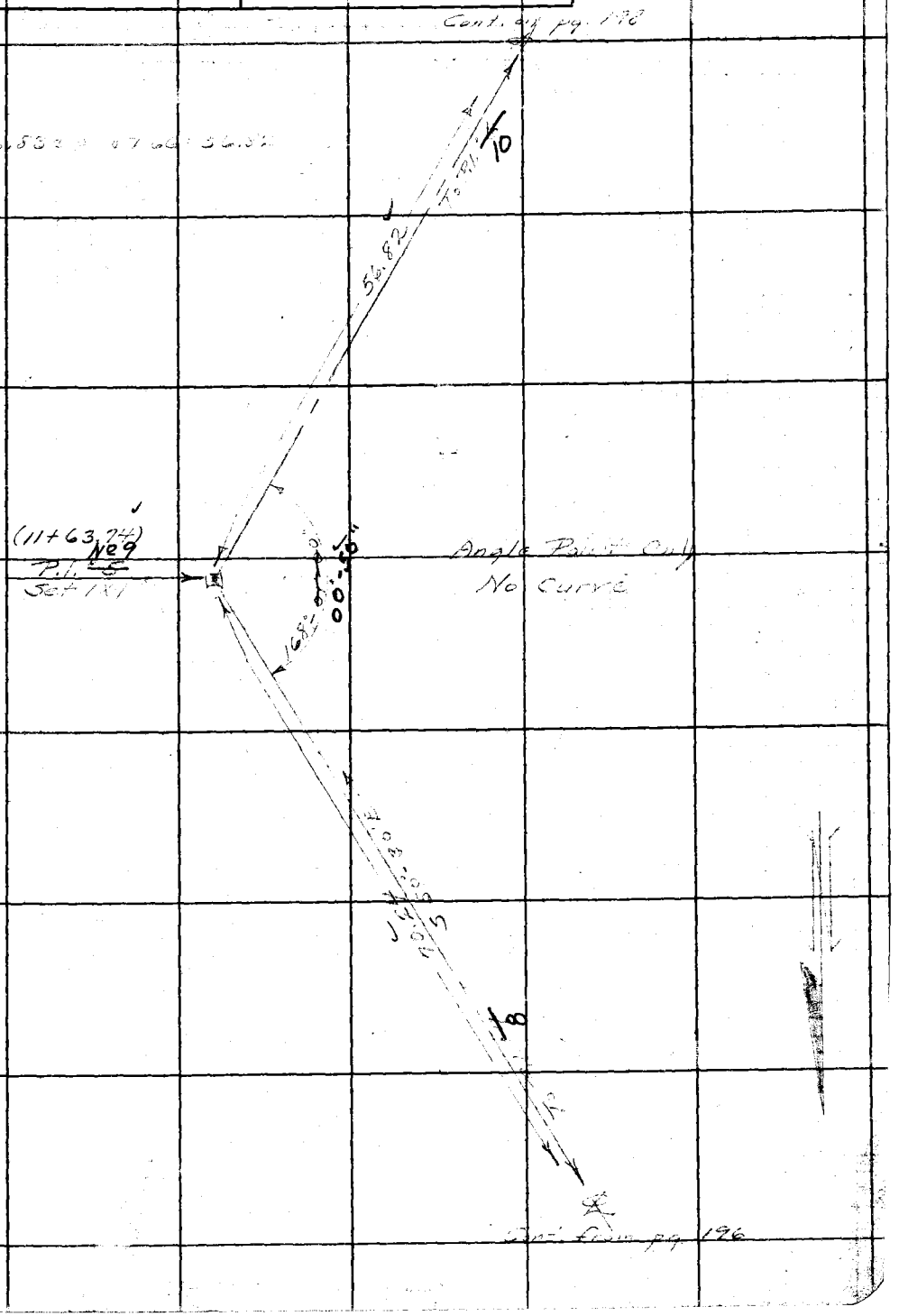

Note: ANY ADDITIONS OR CHANGES ON THIS SHEET MUST BE MADE OR CIRCLED IN Red Ink WITH DATE AND NAME OF PERSON MAKING CHANGE.

RETURN TO
LOS ANGELES COUNTY SURVEYOR
700 HALL OF RECORDS

Do not extend notes this side of this line

FORM 247 5M 2-34

F.B. 534 PG. 198

Cont. on pg. 199.

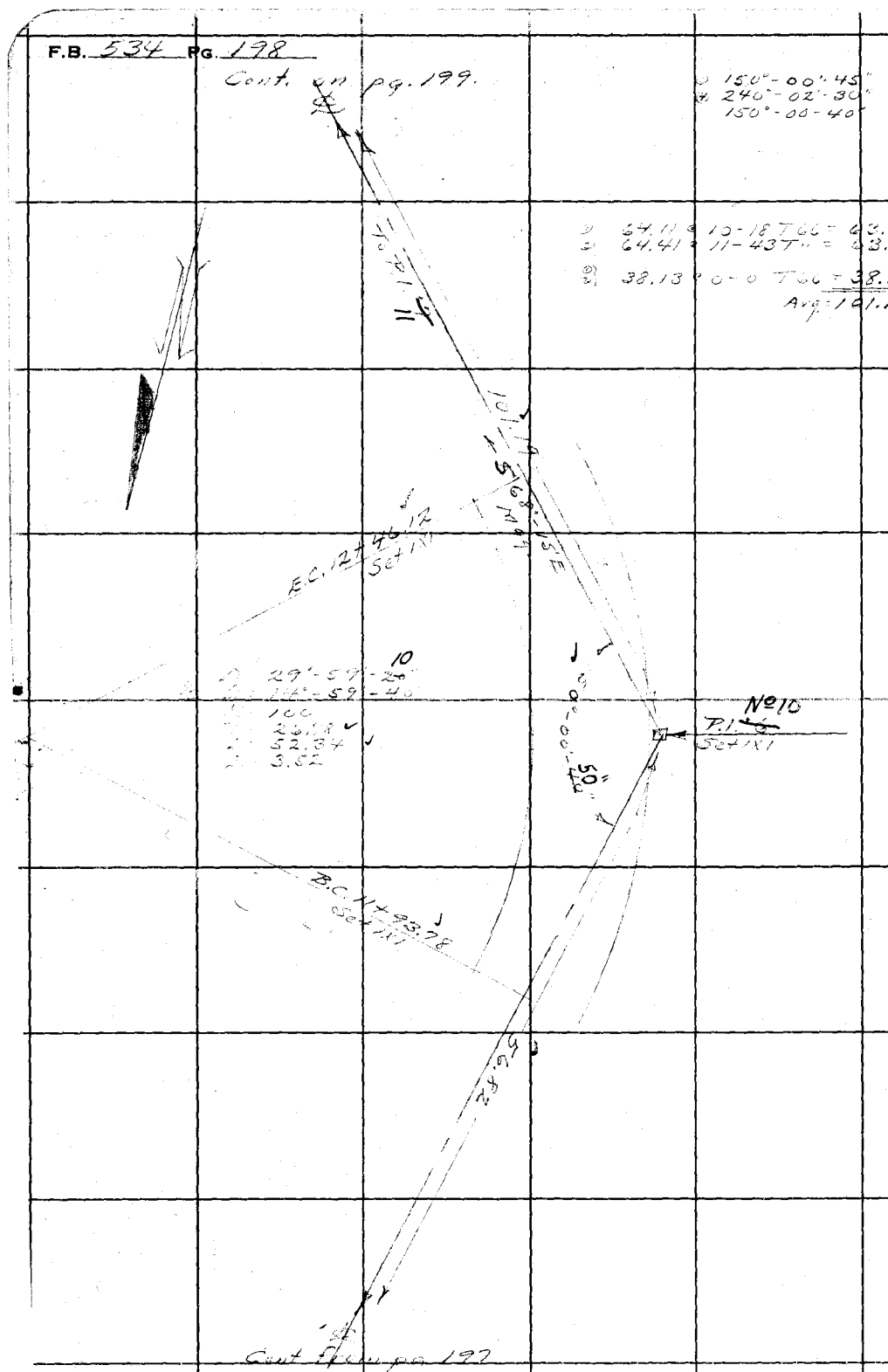

RETURN TO
LOS ANGELES COUNTY SURVEYOR
700 HALL OF RECORDS

Do not extend notes this side of this line

Note: ANY ADDITIONS OR CHANGES ON THIS SHEET MUST BE MADE OR CIRCLED IN Red Ink WITH DATE AND NAME OF PERSON MAKING CHANGE.

Notes Ck'd by Drew	Survey of Cobalt-Eve [illegible]
Map No. B-904-7	W. O. ____ Tape No ____ St'd ____ °F.
Office Work Lyon	Surveyed by A. N. HELLSTROM
Checked Terry-Drew	Notes A. N. H. Date [illegible]
Date	Indexed A. C. Johns[illegible]

F.B. 534 Pg. 199

176-23-30
345-34-00

Cont. on pg. 200

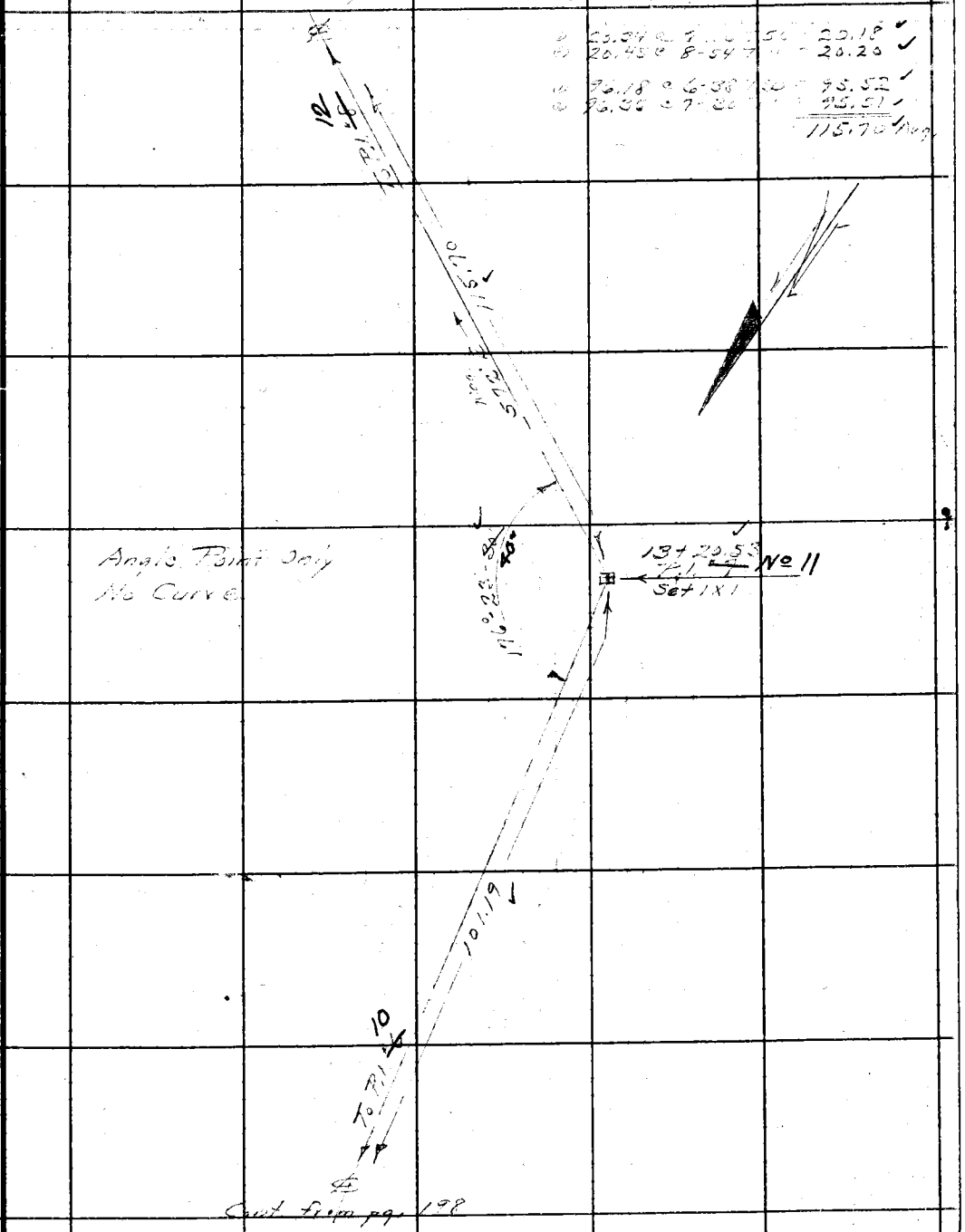

Cont. from pg. 198

Note: ANY ADDITIONS OR CHANGES ON THIS SHEET MUST BE MADE OR CIRCLED IN Red Ink WITH DATE AND NAME OF PERSON MAKING CHANGE.

Do not extend notes this side of this line

RETURN TO
LOS ANGELES COUNTY SURVEYOR
700 HALL OF RECORDS

FORM 247 5M 2-34

F.B. 534 PG. 200

Cont. on pg. 201

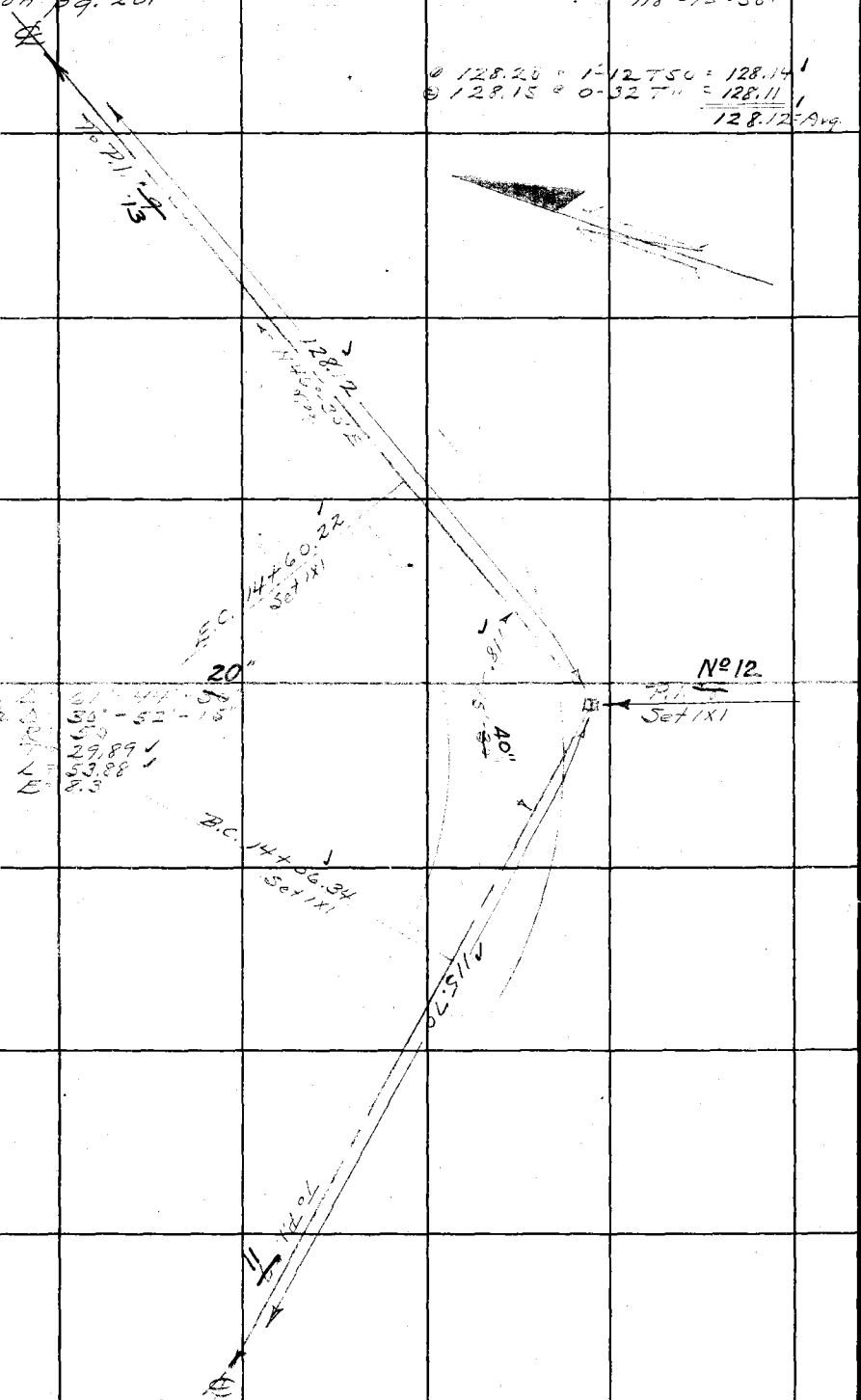

RETURN TO
LOS ANGELES COUNTY SURVEYOR
700 HALL OF RECORDS

Do not extend notes this side of this line

Note: ANY ADDITIONS OR CHANGES ON THIS SHEET MUST BE MADE OR CIRCLED IN Red Ink WITH DATE AND NAME OF PERSON MAKING CHANGE.

Notes Ck'd by Drew	Survey of [illegible]	F.B. 534 Pg. 201
Map No. B-904-7	W. O. ____ Tape No ____ St'd ____ °F.	
Office Work Lyon	Surveyed by A. N. HELLSTROM	
Checked Terry-Drew	Notes [illegible] Date 6-8-35	
Date	Indexed A. C. Johns	

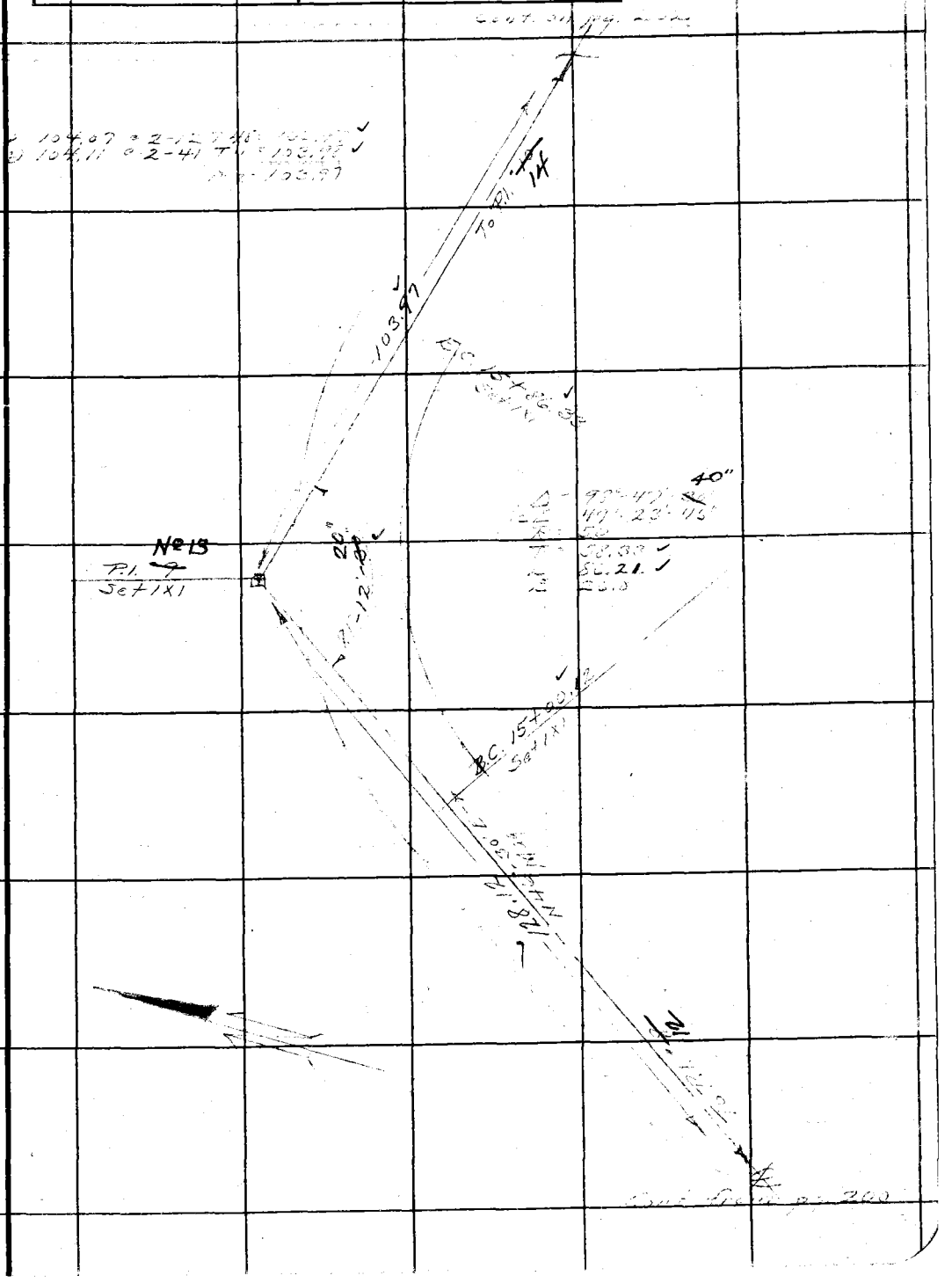

Note: ANY ADDITIONS OR CHANGES ON THIS SHEET MUST BE MADE OR CIRCLED IN Red Ink WITH DATE AND NAME OF PERSON MAKING CHANGE.

Do not extend notes this side of this line

RETURN TO
LOS ANGELES COUNTY SURVEYOR
700 HALL OF RECORDS

FORM 247 5M 2-34

F.B. 534 Pg. 202

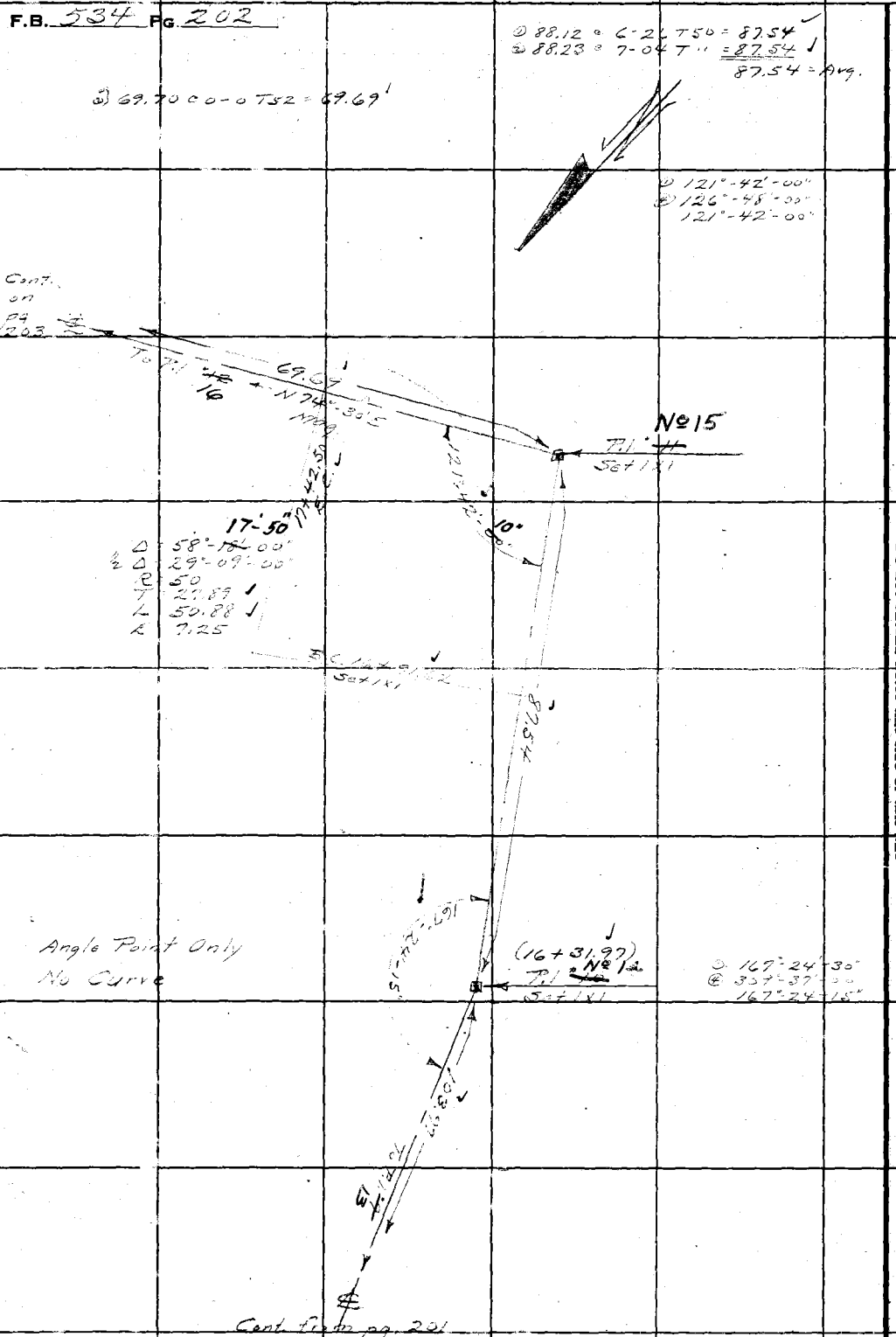

RETURN TO
LOS ANGELES COUNTY SURVEYOR
700 HALL OF RECORDS

Do not extend notes this side of this line

Note: ANY ADDITIONS OR CHANGES ON THIS SHEET MUST BE MADE OR CIRCLED IN Red Ink WITH DATE AND NAME OF PERSON MAKING CHANGE.

Notes Ck'd by Drew	Survey of	F.B. 534	Pg. 203
Map No. B-904-7	W. O.	Tape No	St'd °F.
Office Work Lyon	Surveyed by A. N. HEISTROM		
Checked Terry - Drew	Notes	Date 1-Dec	
Date	Indexed A. C. Johns		

Note: ANY ADDITIONS OR CHANGES ON THIS SHEET MUST BE MADE OR CIRCLED IN Red Ink WITH DATE AND NAME OF PERSON MAKING CHANGE.

Do not extend notes this side of this line

RETURN TO
LOS ANGELES COUNTY SURVEYOR
700 HALL OF RECORDS

FORM 247 BM 8-34

Cont. on pg. 204

E.C. 19+64.52
Set 1X1

Δ = 25°43'-55"
½Δ = 12°-52'-00"
R = 100
T = 22.84
L = 44.91
E = 2.6

P.I. 19+41
Set 1X1

B.C. 17+19.61
Set 1X1

№ 18

15°-16'-05"

Ⓑ 72.57 @ 16.54 T50 = 69.42
Ⓒ 72.84 @ 17.36 T " = 69.41
Avg = 69.41

Ⓓ 161°-35'-30"
Ⓔ 161°-35'-30"
RP Avg° 161°-35'-30"

56.80

RP Pt.

24.72

№ 17
P.I. 18+13
Set 1X1

Δ = 18°-24'-30"
½Δ = 9°-12'-15"
R = 100
T = 16.24
L = 32.13
E = 1.3

40'

20'

98°-51'-50"

RP Avg°
Ⓓ 98°-51'-30"
Ⓔ 35°-27'-30"
98°-51'-50"

B.C. 18+59.11
Set 1X1

E.C. 18+92.29
Set 1X1

PP Pt.
Ⓐ 64.63 @ 27-12 T50 = 56.80
Ⓑ 64.71 @ 28-55 " = 56.81

Ⓓ 27.11 @ 24-12 T50 = 24.72
Ⓔ 27.76 @ 27-00 T " = 24.72

№ 16
P.I. 19+42
Set 1X1

Δ = 20°-50'-30"
½Δ = 10°-25'-15"
R = 100
T = 18.39
L = 36.39
E = 1.65

40'

20'

Ⓒ 159°-09'-30"
Ⓓ 276°-38'-00"
159°-09'-30"

Ⓐ 89.43 @ 0-0 T50 = 89.41

Cont. on pg. 202

F.B. 534 PG. 204

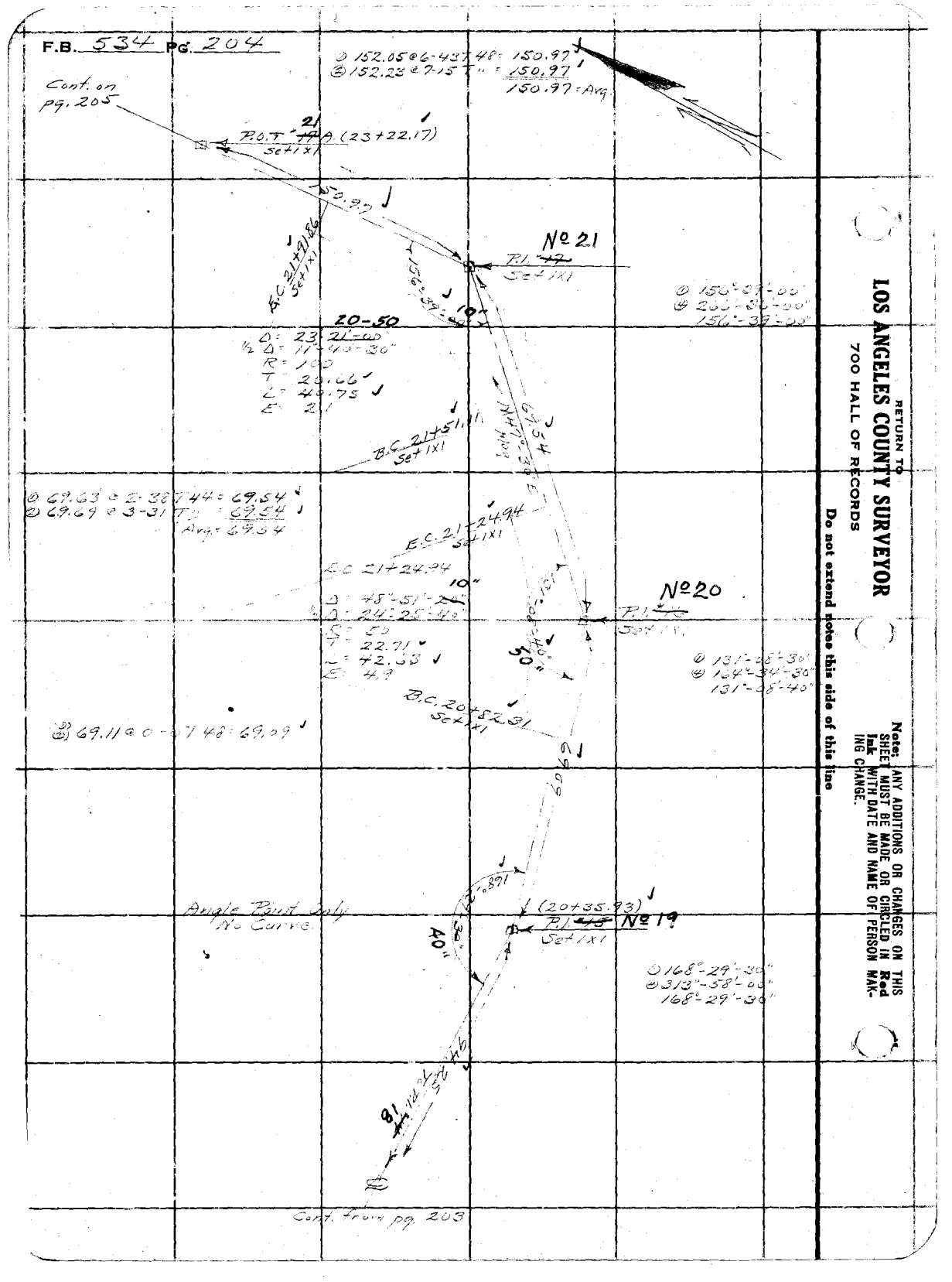

RETURN TO
LOS ANGELES COUNTY SURVEYOR
700 HALL OF RECORDS

Do not extend notes this side of this line

Note: ANY ADDITIONS OR CHANGES ON THIS SHEET MUST BE MADE OR CIRCLED IN Red Ink WITH DATE AND NAME OF PERSON MAKING CHANGE.

Notes Ck'd by Drew	Survey of
Map No. B-904-7	W. O. ____ Tape No ____ St'd ____ °F.
Office Work L402	Surveyed by A. N. HELLSTROM
Checked Terry - Drew	Notes ____ Date ____
Date ____	Indexed C. Johnson

F.B. ____ Pg. 205

Note: ANY ADDITIONS OR CHANGES ON THIS SHEET MUST BE MADE OR CIRCLED IN Red Ink WITH DATE AND NAME OF PERSON MAKING CHANGE.

Do not extend notes this side of this line

RETURN TO
LOS ANGELES COUNTY SURVEYOR
700 HALL OF RECORDS

FORM 247 5M 2-34

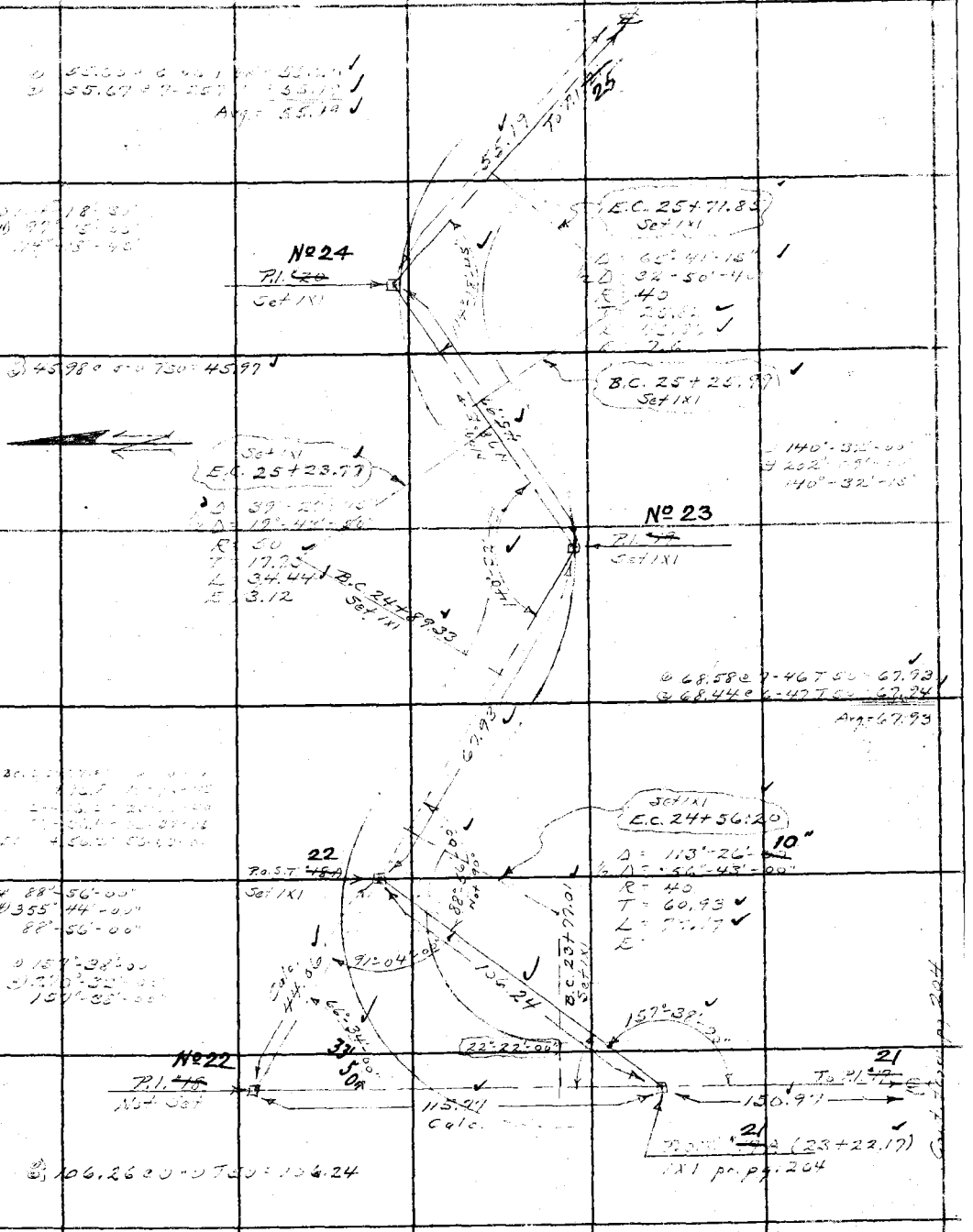

F.B. 534 PG. 206

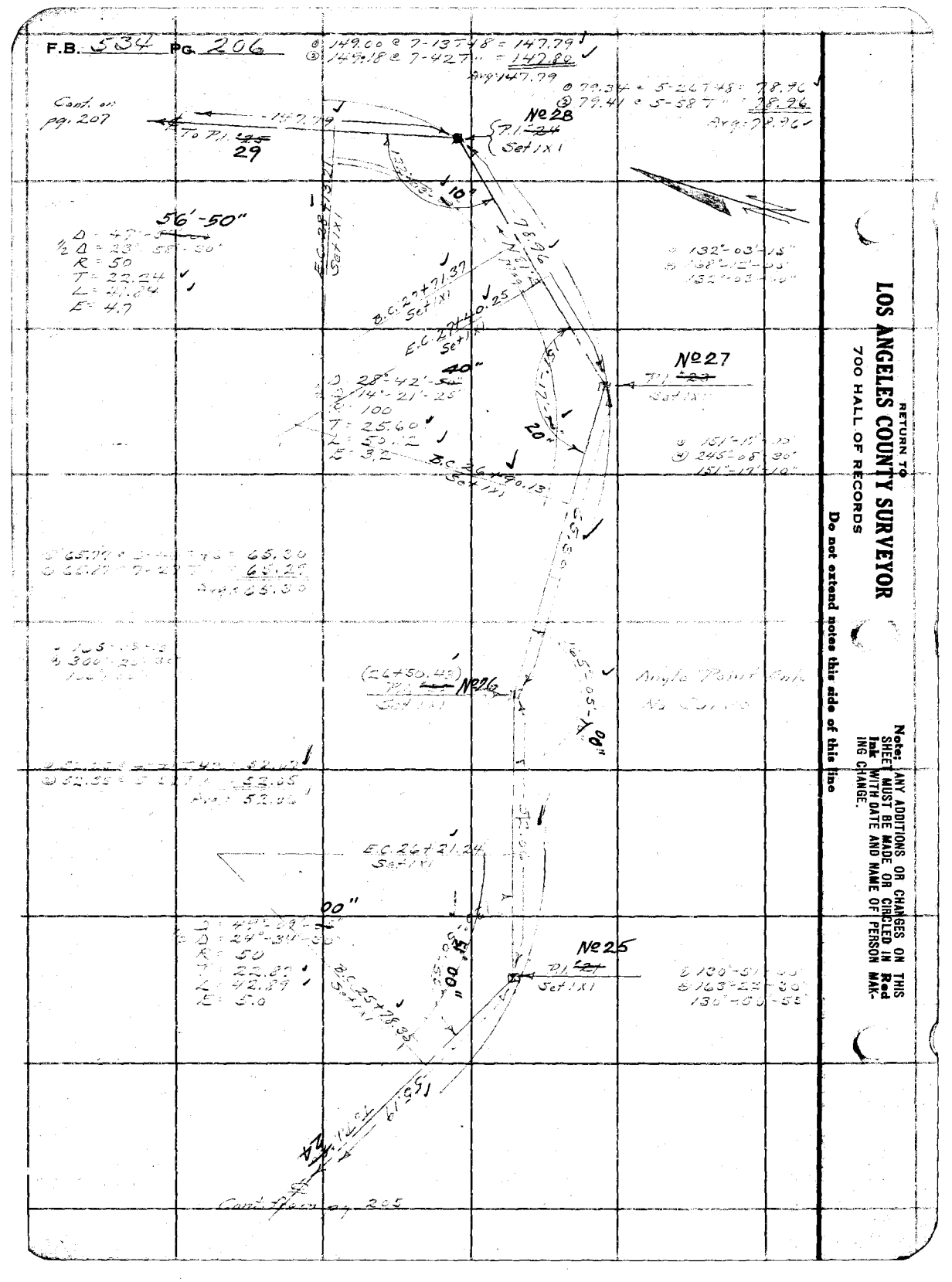

RETURN TO
LOS ANGELES COUNTY SURVEYOR
700 HALL OF RECORDS

Do not extend notes this side of this line

Note: ANY ADDITIONS OR CHANGES ON THIS SHEET MUST BE MADE OR CIRCLED IN Red Ink WITH DATE AND NAME OF PERSON MAKING CHANGE.

Notes Ck'd by Dv Cur
Map No. B-904-7
Office Work Lwd
Checked Terry-Drwg
Date

Survey of Cabot-Everett
W. O. 2129 Tape No. 14 St'd 64 °F.
Surveyed by A. N. HELLSTROM
Notes Bk'd Date 1-8-35
Indexed R. C. Johnson

F.B. 534 Pg. 207

Only 4 Pt. P.I. 28
Set 1X1
(33+38.45)
172°-48'-15"
166'-26'-15"

95.88
2130.30 Approx.
EC 2+89.39
Set 1X1
D = 85°-00'-00"
½ D = 42°-30'-00"
R = 50
T = 45.82
L = 74.18
E = 17.8

106.74

No 31
P.I. 27
Set 1X1
D = 85°-00'-00"
R = 50
T = 45.82
L = 74.18
E = 17.8

31
P.O.T. 44A
Set 1X1
116°-30'-30"
106°-02'-00"
116°-30'-30"

EC 1+27+14.21
Set 1X1

106.76 @ 0+0 T50 = 106.74

99.00 @ 5-21 T50 = 95.45
99.78 @ 17-16 T = 95.45
95.45 Avg.

EC 3+74+00.00
Set 1X1
D = 41°-01'-46"
½ D = 20°-30'-56"
R = 50
T = 18.71
L = 35.80
E = 3.4

No 30
P.I. 26
Set 1X1

138°-58'-15"
138°-58'-30"
138°-58'-20"

R.P.P.I. 25
Set 1X1

B.C. 3+08.20
Set 1X1

97.85 @ 6-11 T50 = 97.26
97.74 @ 5-36 T = 97.25

93.15 @ 7-02 T50 = 92.43
93.30 @ 7-43 T = 92.43
189.68 Avg.

P.I. 24
EC 2+66.14
Set 1X1

41.64

50°-48'-25"

50°-48'-30"
203°-13'-30"
50°-48'-25"

14-50"
Δ 32°-14'-00"
½ Δ 16°-07'-30"
R 100
T 28.91
L 56.29
E 4.1

B.C. 2+37.85
Set 1X1

No 29
P.I. 25
Set 1X1

147°-45'-00"
213°-00'-00"
147°-45'-00"

To P.I. 24
147.79

91.51 @ 26-25 T50 = 81.82
91.67 @ 26-41 T = 81.83

44.65 @ 23-07 T50 = 41.04
45.00 @ 24-09 T = 41.05

Cont. from pg 206

Note: ANY ADDITIONS OR CHANGES ON THIS SHEET MUST BE MADE OR CIRCLED IN Red Ink. WITH DATE AND NAME OF PERSON MAKING CHANGE.

Do not extend notes this side of this line

RETURN TO
LOS ANGELES COUNTY SURVEYOR
700 HALL OF RECORDS

FORM 247 10M 8-31

F.B. 334 Pg. 208

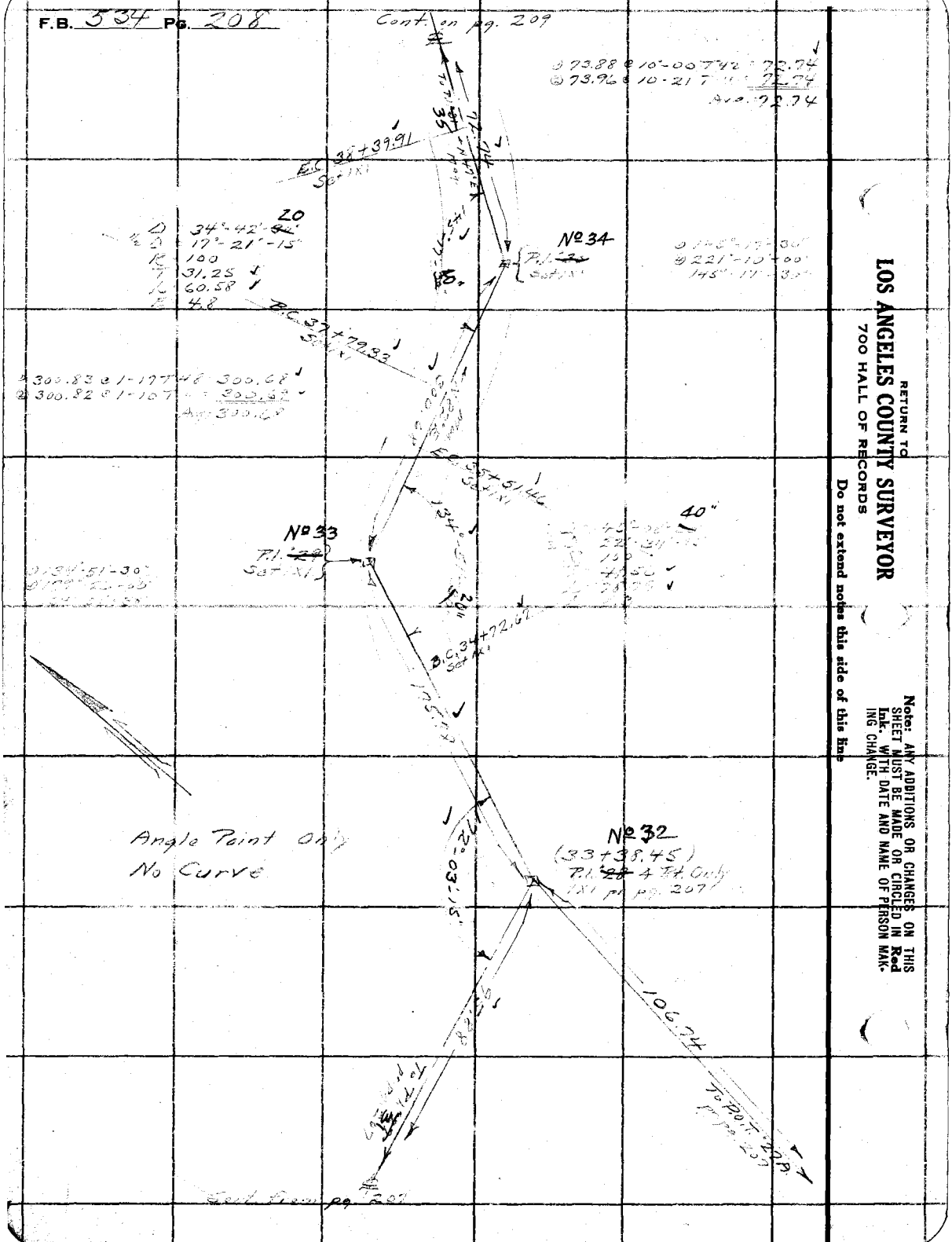

RETURN TO
LOS ANGELES COUNTY SURVEYOR
700 HALL OF RECORDS

Do not extend notes this side of this line

Note: ANY ADDITIONS OR CHANGES ON THIS SHEET MUST BE MADE OR CIRCLED IN Red Ink. WITH DATE AND NAME OF PERSON MAKING CHANGE.

Notes Ck'd by DV and	Survey of Cobal-Evey F.T.T.
Map No. B-904-7	W. O. 7170 Tape No. 14 St'd 58 °F.
Office Work Lyon	Surveyed by A. N. HELLSTROM
Checked Terry - Drew	Notes A.N.H. Date 1-6-35
Date	Indexed C. Johnson

F.B. 534 Pg. 209

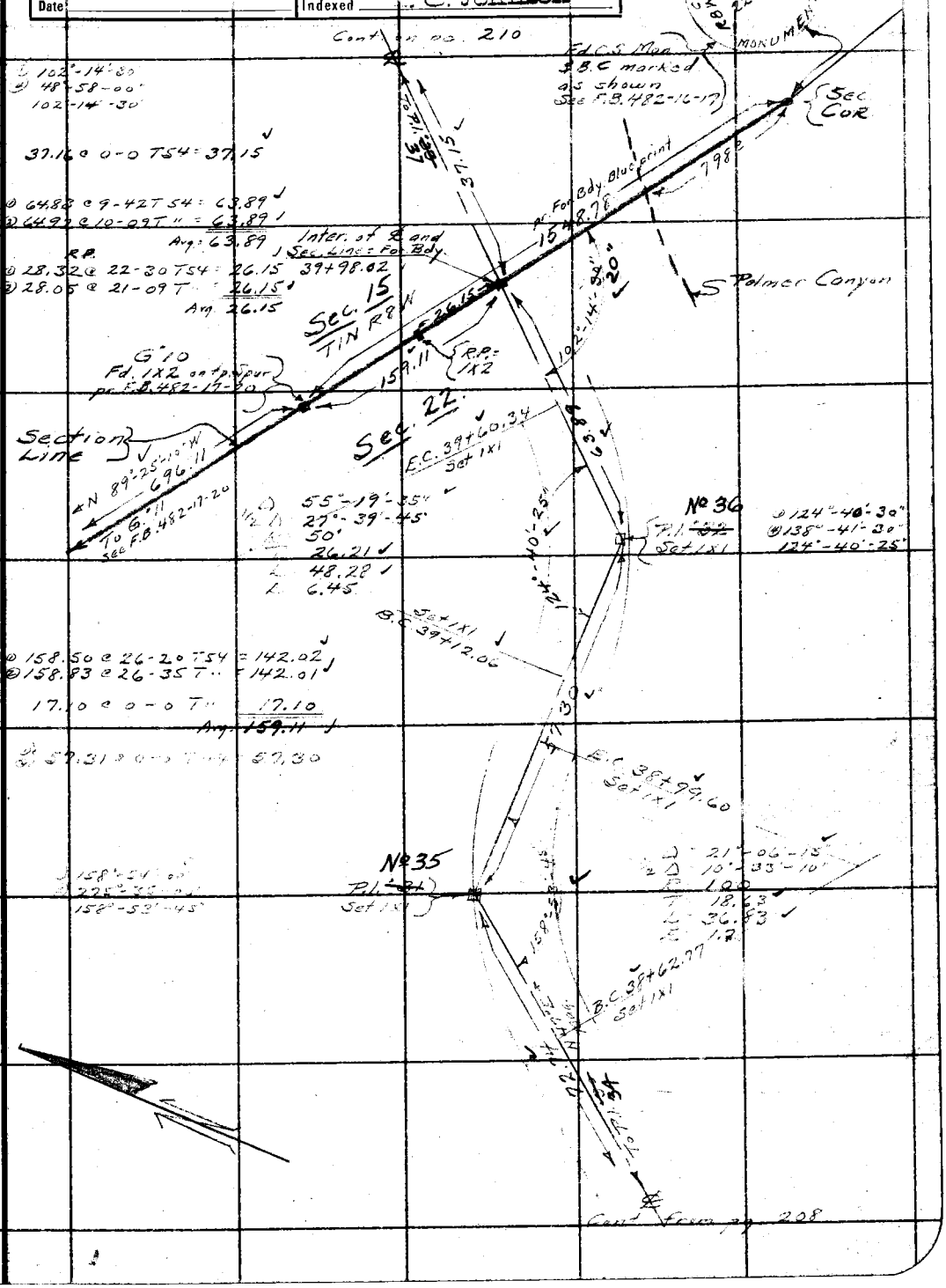

Note: ANY ADDITIONS OR CHANGES ON THIS SHEET MUST BE MADE OR CIRCLED IN Red Ink, WITH DATE AND NAME OF PERSON MAKING CHANGE.

RETURN TO
LOS ANGELES COUNTY SURVEYOR
700 HALL OF RECORDS

Do not extend notes this side of this line

FORM 247 10M 5-31

F.B. 534 Pg. 210

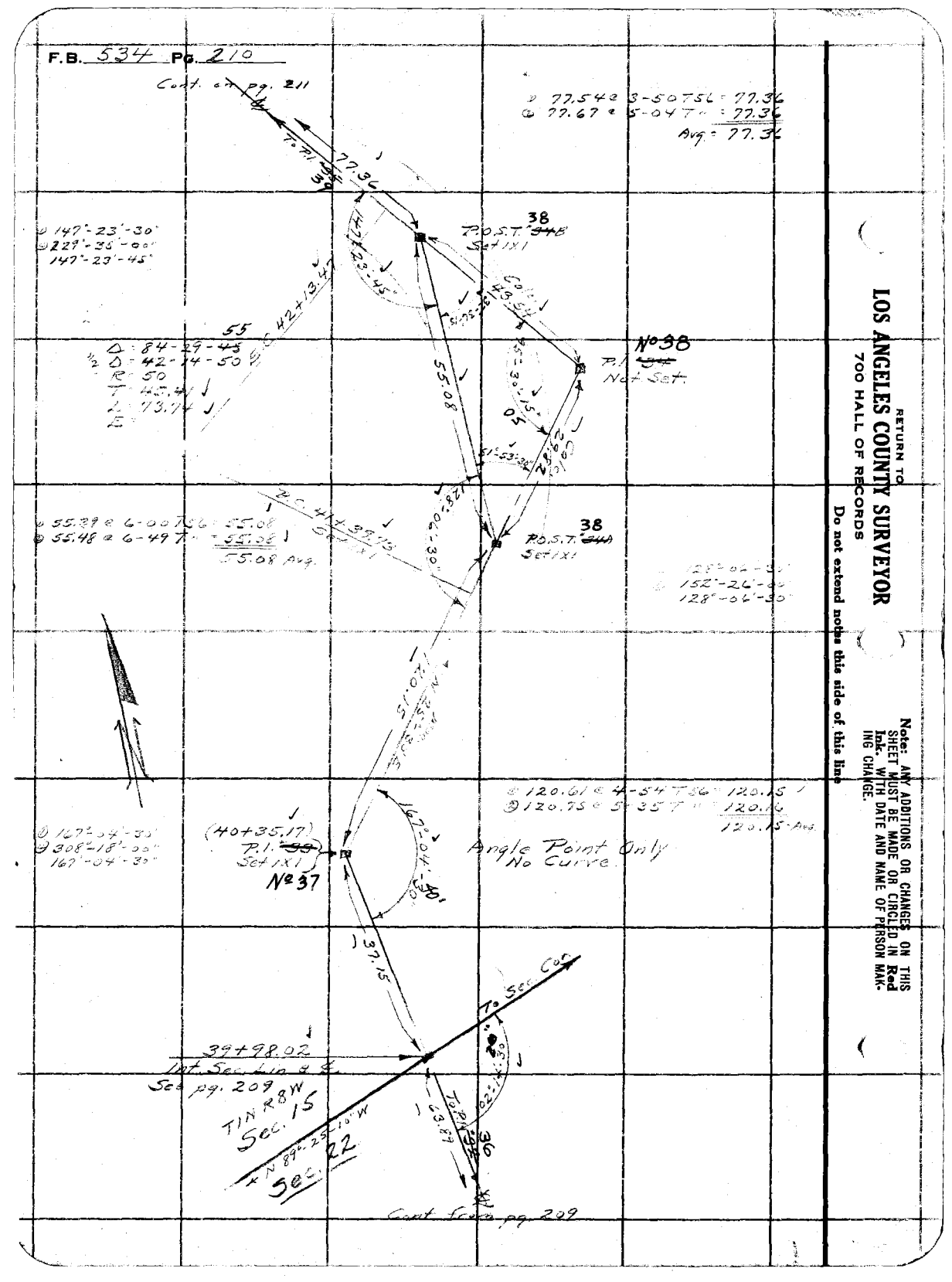

Δ = 84-29-45
½ Δ = 42-14-50
R = 50
T = 45.44
L = 73.74
E =

77.54 @ 3-50 T = 77.36
77.67 @ 5-04 T = 77.36
Avg. = 77.36

147°-23'-30"
229°-36'-00"
147°-23'-45"

55.39 @ 6-00 T = 55.08
55.48 @ 6-49 T = 55.08
55.08 Avg.

120.61 @ 4-54 T = 120.15
120.75 @ 5-35 T = 120.15
120.15 Avg.

167°-04'-30"
308°-18'-00"
167°-04'-30"

N 89°-25'-10" W

RETURN TO
LOS ANGELES COUNTY SURVEYOR
700 HALL OF RECORDS

Do not extend notes this side of this line

Note: ANY ADDITIONS OR CHANGES ON THIS SHEET MUST BE MADE OR CIRCLED IN Red Ink. WITH DATE AND NAME OF PERSON MAKING CHANGE.

Notes Ck'd by Drew	Survey of Cobal-Evey F.T.T.
Map No. B-904-7	W. O. 7170 Tape No. 14 St'd 84 °F.
Office Work Lyon	Surveyed by A. N. HELLSTROM
Checked Terry - Drew	Notes A.N.H. Date 1-8-35
Date	Indexed C. Johnson

F.B. 534 Pg. 211

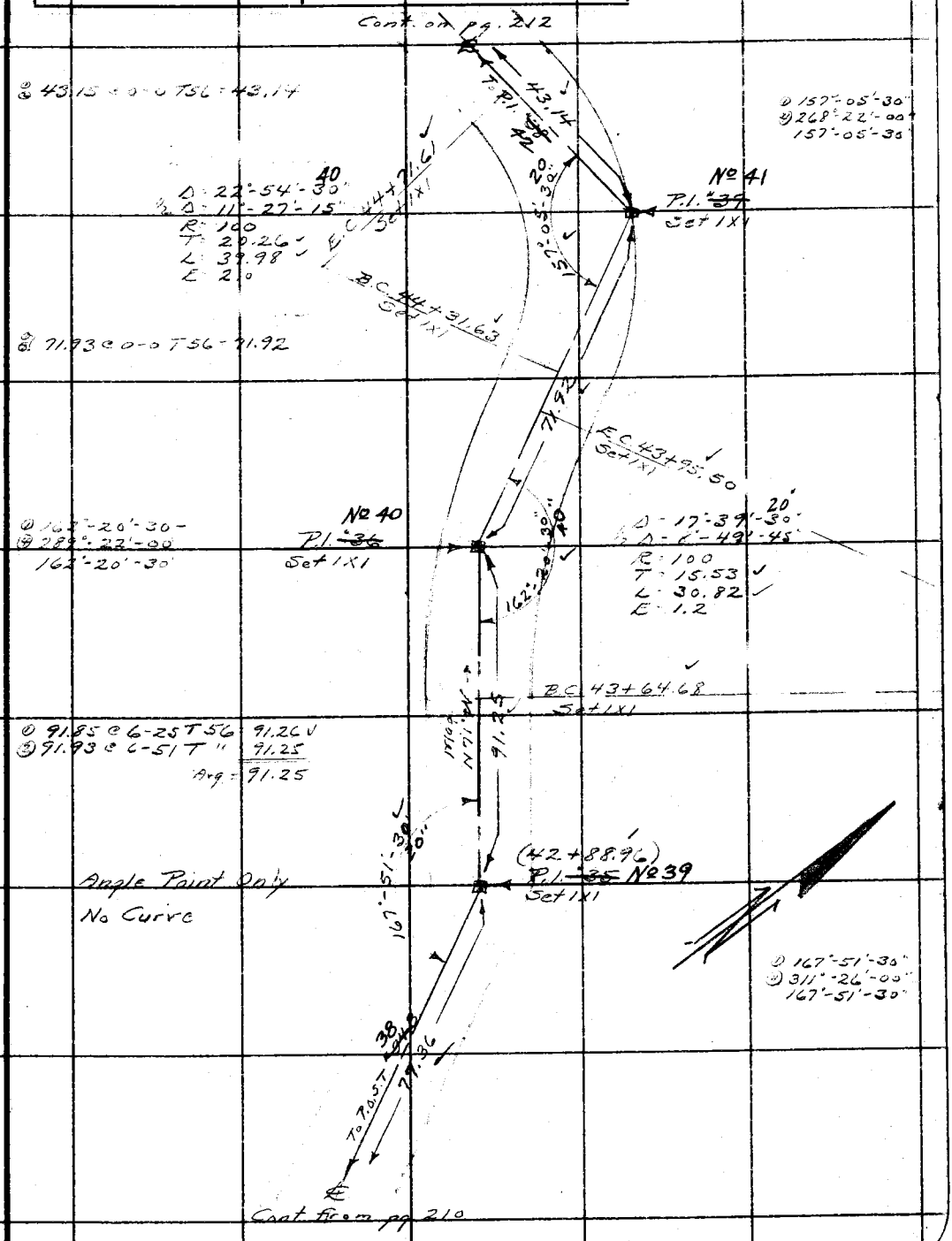

Note: ANY ADDITIONS OR CHANGES ON THIS SHEET MUST BE MADE OR CIRCLED IN Red Ink. WITH DATE AND NAME OF PERSON MAKING CHANGE.

Do not extend notes this side of this line

RETURN TO
LOS ANGELES COUNTY SURVEYOR
700 HALL OF RECORDS

FORM 247 10M 8-31

F.B. 534 Pg. 212

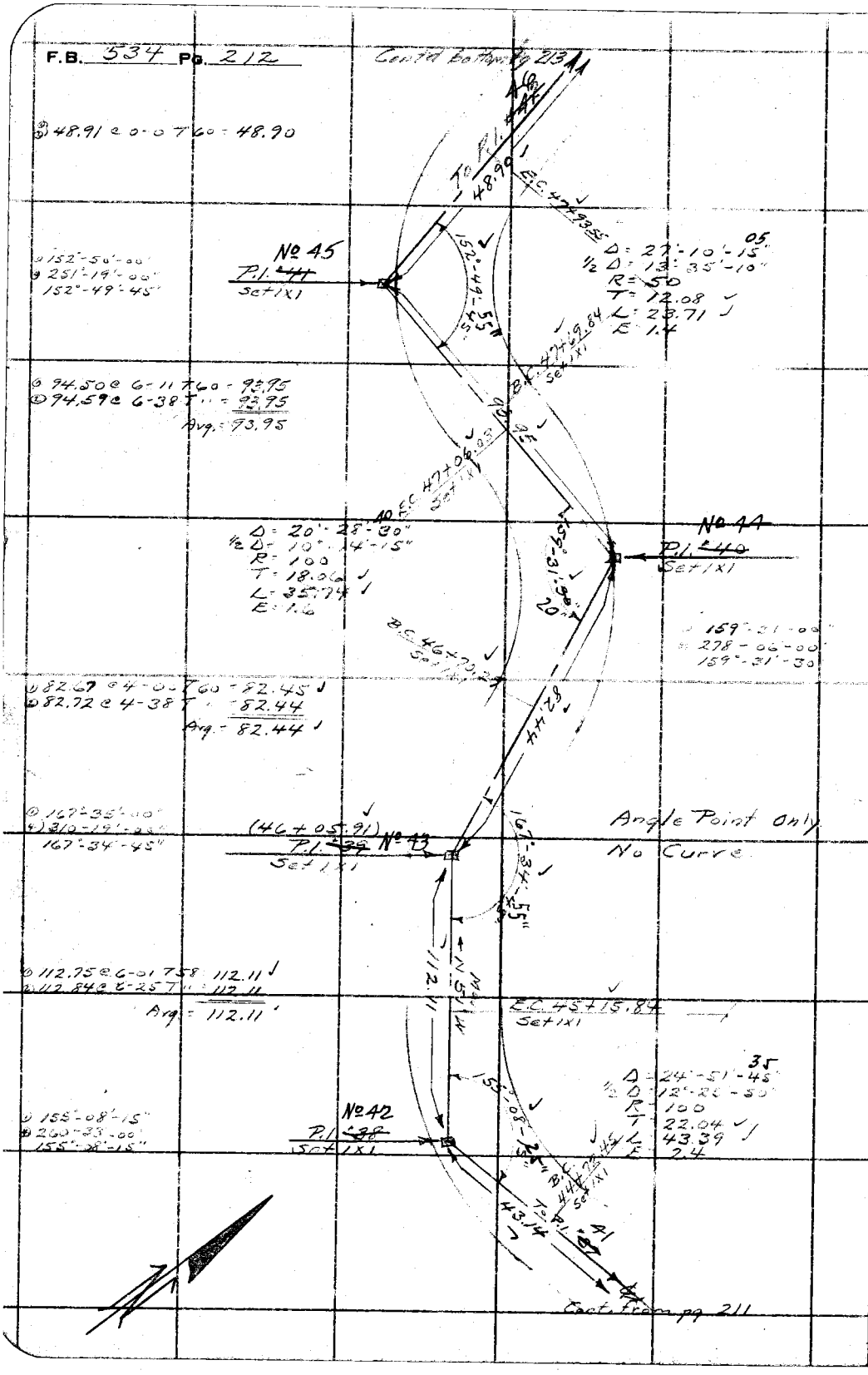

RETURN TO
LOS ANGELES COUNTY SURVEYOR
700 HALL OF RECORDS
Do not extend notes this side of this line

Note: ANY ADDITIONS OR CHANGES ON THIS SHEET MUST BE MADE OR CIRCLED IN Red Ink. WITH DATE AND NAME OF PERSON MAKING CHANGE.

Notes Ck'd by Drew	Survey of Cobal-Evey F.T.T.
Map No. B-904-7	W. O. 2170 Tape No. 14 St'd 84 °F.
Office Work Lyon	Surveyed by A. N. HELLSTROM
Checked Terry-Drew	Notes A.N.H. Date 2-11-35
Date	Indexed A. C. Johnson

F.B. 534 Pg. 213

Cont'd on pg. 214

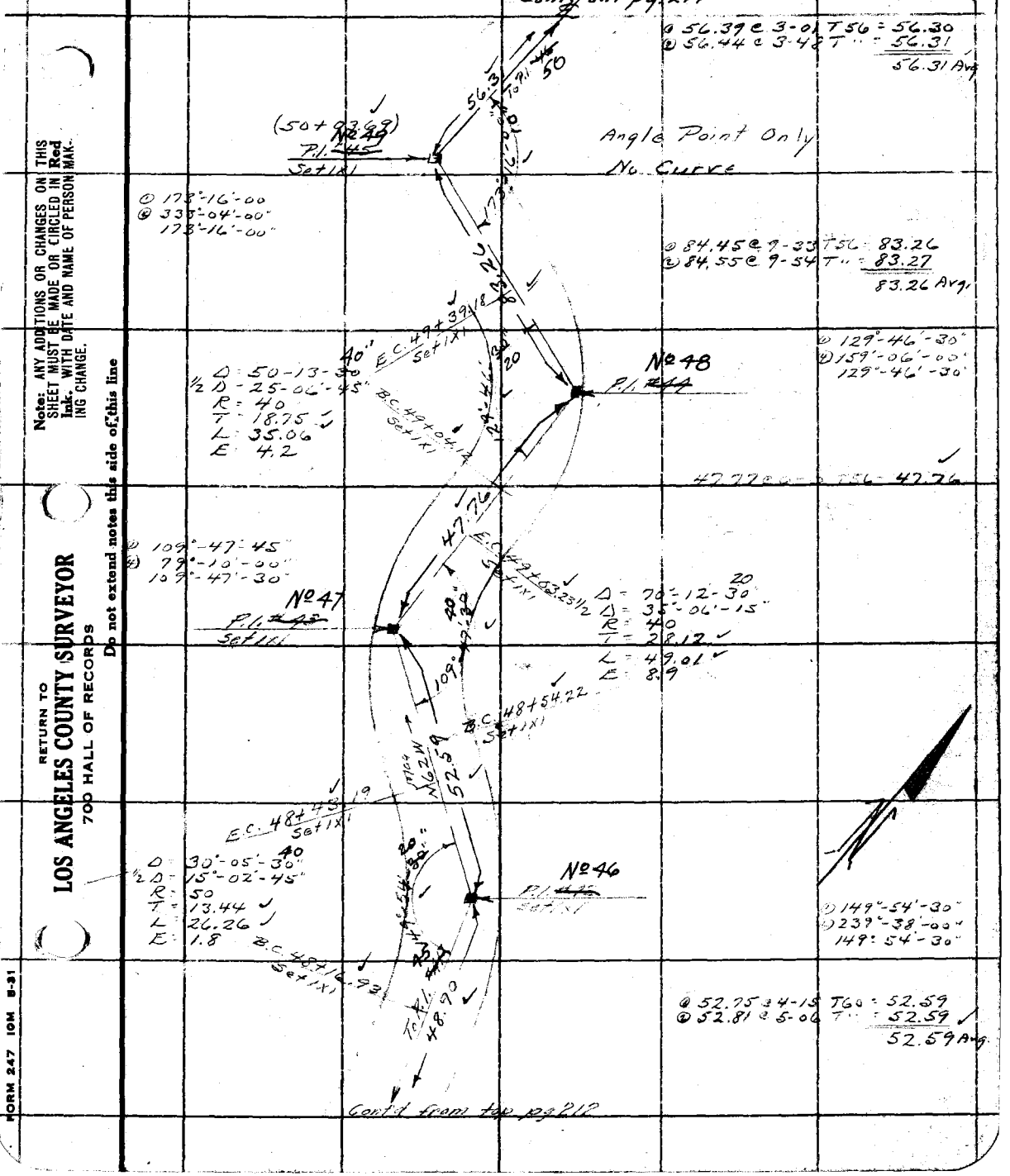

Cont'd from top pg 212

Note: ANY ADDITIONS OR CHANGES ON THIS SHEET MUST BE MADE OR CIRCLED IN Red Ink. WITH DATE AND NAME OF PERSON MAKING CHANGE.

Do not extend notes this side of this line

RETURN TO
LOS ANGELES COUNTY SURVEYOR
700 HALL OF RECORDS

FORM 247 10M 8-31

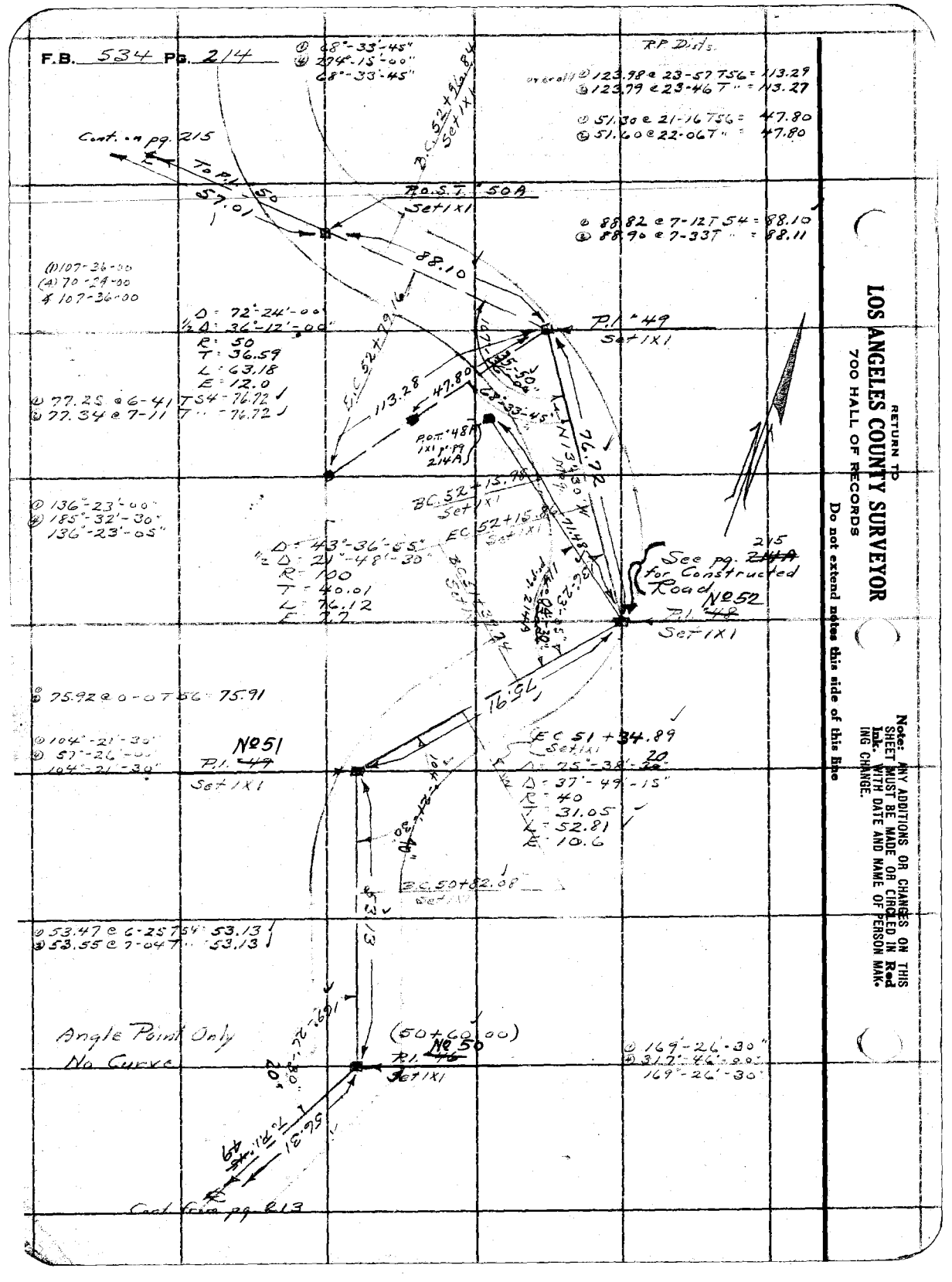
F.B. 534 Pg. 214
Cont. on pg. 215
To P.I. 50
57.01
P.O.S.T. 50A
Set 1X1
88.10
P.I. 49
Set 1X1
47.80
P.O.T. 48A
1X1 P.I. 49
214A
76.72
See pg. 215 for Constructed Road No 52
P.I. 48
Set 1X1
No 51
P.I. 47
Set 1X1
No 50
P.I. 46
Set 1X1
Angle Point Only
No Curve
Cont. from pg. 213
RETURN TO
LOS ANGELES COUNTY SURVEYOR
700 HALL OF RECORDS
Do not extend notes this side of this line
Note: ANY ADDITIONS OR CHANGES ON THIS SHEET MUST BE MADE OR CIRCLED IN Red Ink, WITH DATE AND NAME OF PERSON MAKING CHANGE.

Notes Ck'd by Drew	Survey of Cobal-Evey F.T.T.
Map No. B-904-7	W. O. 2170 Tape No 48 St'd 54 OF.
Office Work Lyon	Surveyed by A. N. HELLSTROM
Checked Terry-Drew	Notes A.N.H. Date 2-20-35
Date	Indexed E. C. Johnson

F.B. 534 Pg. ~~214A~~

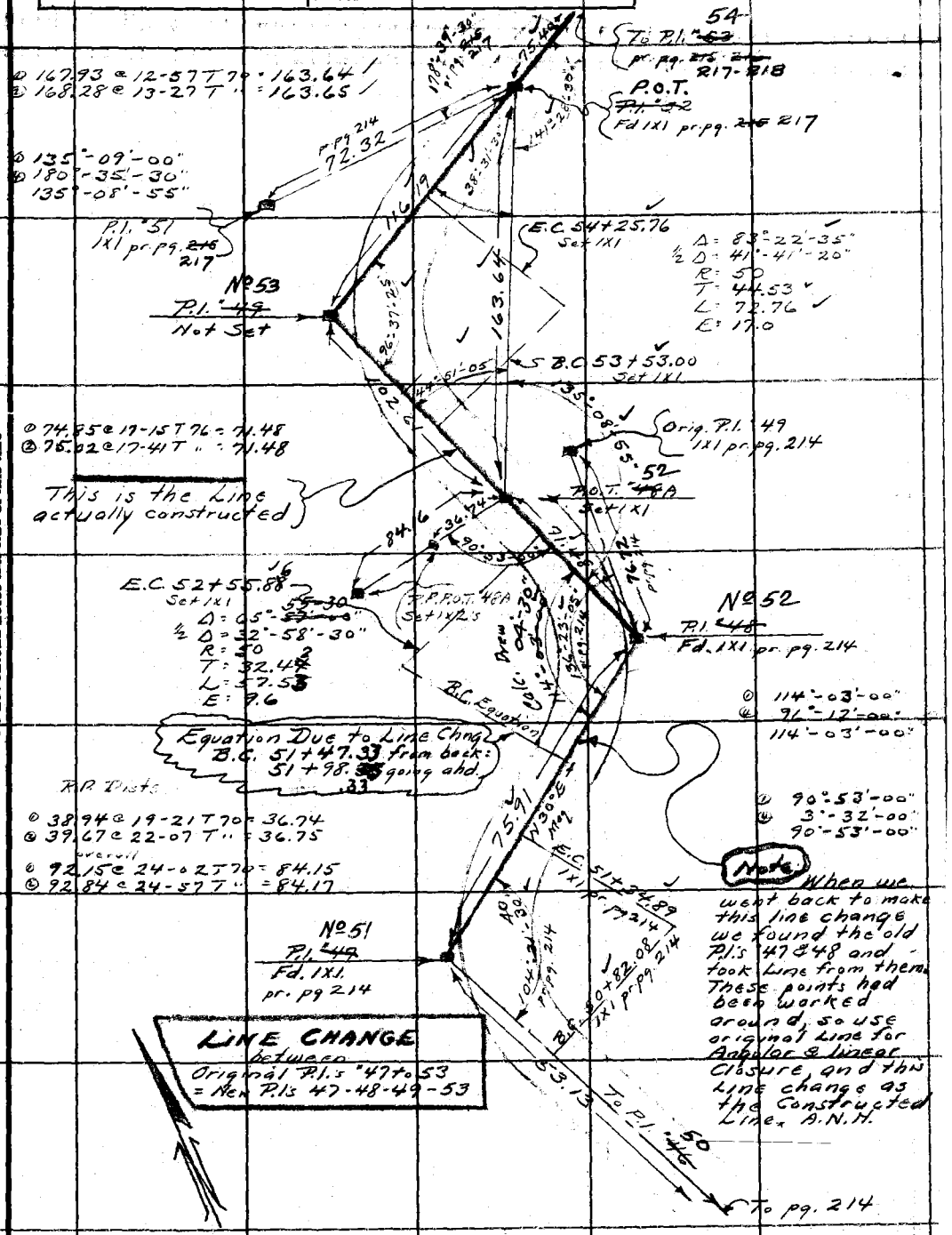

Note: When we went back to make this line change we found the old P.I.s 47 & 48 and took Line from them. These points had been worked around, so use original Line for Angular & linear Closure, and this Line change as the Constructed Line. A.N.H.

Note: ANY ADDITIONS OR CHANGES ON THIS SHEET MUST BE MADE OR CIRCLED IN Red Ink WITH DATE AND NAME OF PERSON MAKING CHANGE.

Do not extend notes this side of this line

RETURN TO
LOS ANGELES COUNTY SURVEYOR
700 HALL OF RECORDS

FORM 247 BM 2-34

RETURN TO

LOS ANGELES COUNTY SURVEYOR

700 HALL OF RECORDS

Note: ANY ADDITIONS OR CHANGES ON THIS SHEET MUST BE MADE OR CIRCLED IN **Red Ink** WITH DATE AND NAME OF PERSON MAKING CHANGE.

Do not extend notes this side of this line

F.B. 534 Pg. 216

Notes Ck'd by Drew	Survey of Cobol - Eve. F.T.T.
Map No. 13-904-7	W. O. 2170 Tape No. 14 St'd 84 of F.
Office Work Lyon	Surveyed by A. N. HELLSTROM
Checked Terry - Drew	Notes A.N.H. Date 2-11-35
Date	Indexed L. C. Johnson

F.B. 534 Pg. 217

Cont. on pg. 846 818

75.41 @ 0-0 T54 = 75.40

Angle Point Only
No Curve

(54+97.42) P.O.T.
Pt. 762
Set 1X1

@ 178°-39'-30"
@ 354°-38'-00"
178°-39'-30"

@ 77.91 @ 21°-48 T56 = 72.32
@ 77.21 @ 20-29 T " = 72.33

@ 152°-08'-30"
@ 248°-34'-00"
152°-08'-30"

(54+25.10)
Pt. 51
Set 1X1

Angle Point Only
No Curve

E.C. 53+89.32
Set 1X1

B.C. 52+96.84
Set 1X1

Cont. from B9 214

@ 98.63 @ 8-00 T54 = 97.65
@ 98.77 @ 8-32 T " = 97.66

Δ = 132°-28'-00"
½ Δ = 66°-14'-00"
R = 40
T = 90.84
L = 92.48
E =

@ 73°-02'-30"
@ 292°-10'-00"
73°-02'-30"

P.I. "50
Not Set

P.O.S.T. "50A
Set 1X1

Note: ANY ADDITIONS OR CHANGES ON THIS SHEET MUST BE MADE OR CIRCLED IN Red Ink WITH DATE AND NAME OF PERSON MAKING CHANGE.

Do not extend notes this side of this line

RETURN TO
LOS ANGELES COUNTY SURVEYOR
700 HALL OF RECORDS

FORM 247 10M 8-31

F.B. 534 Pg. ~~216~~ 218

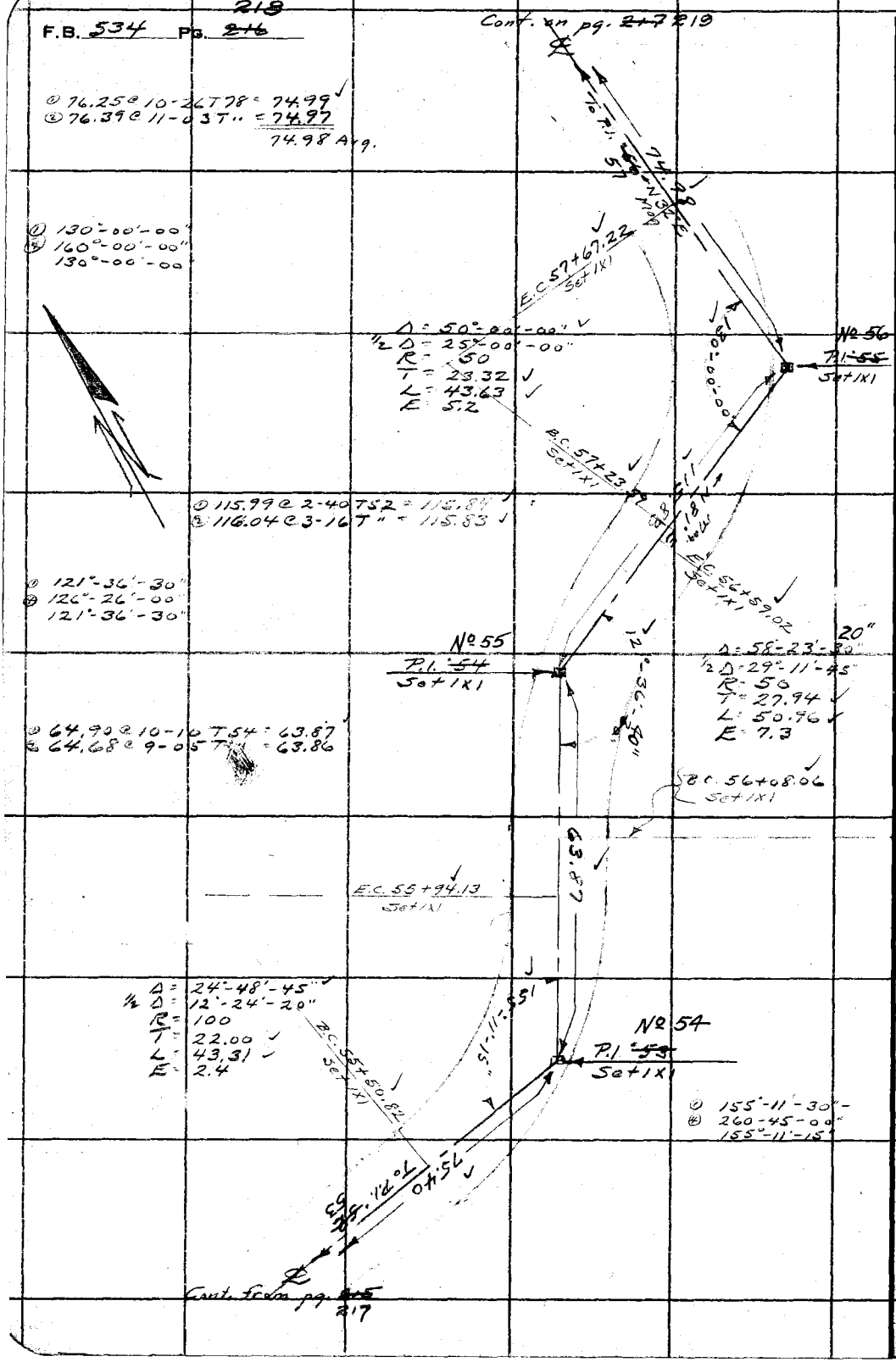

RETURN TO
LOS ANGELES COUNTY SURVEYOR
700 HALL OF RECORDS
Do not extend notes this side of this line

Note: ANY ADDITIONS OR CHANGES ON THIS SHEET MUST BE MADE OR CIRCLED IN Red Ink. WITH DATE AND NAME OF PERSON MAKING CHANGE.

Notes Ck'd by Drew	Survey of Cabal-Evey F.T.T.
Map No. B-904-7	W. O. 7170 Tape No 48 St'd 84 of.
Office Work Lyon	Surveyed by A. N. HELLSTROM
Checked Terry - Drew	Notes A.N.H. Date 2-13-35
Date	Indexed A. C. Johnson

F.B. 534 PG. 217

Cont. on pg. 218 220

③ 75.26 @ 0-0780 = 75.26

① 116°-08'-00"
④ 104°-31'-30"
116°-07'-55"

T. P.I. 60

75.26

E.C. 60+40.08 Set 1X1

51'-55"
Δ = 63°-52'-05"
½ Δ = 31°-56'-00"
R = 50
T = 31.16
L = 55.74
E = 8.9

Nº 59
P.I. 58
Set 1X1

116°-07'-55"

B.C. 59+84.34 Set 1X1

① 55.12 @ 4-52780 = 54.92
② 55.23 @ 6-07 T.. = 54.92

E.C. 59+84.34 Set 1X1

① 153°-23'-30"
④ 253°-34'-00"
153°-23'-30"

Nº 58
P.I. 57
Set 1X1

Δ = 26°-36'-30"
½ Δ = 13°-18'-15"
R = 100
T = 23.65
L = 46.44
E = 2.8

153°-23'-30"

E.C. 58+47.30 Set 1X1

B.C. 59+37.79 Set 1X1

Δ = 86°-03'-05" 86°02'55"
½ Δ = 43°-01'-30"
R = 50
T = 46.67
L = 75.09
E = 18.4

B.C. 57+72.21 Set 1X1

160.81

93°-56'-55"
57-05

① 93°-57'-00"
④ 15°-47'-30"
93°-56'-55"

Mag. N 32° E

T. P.I. 56

Cont. from pg. 216 218

Nº 57
P.I. 56
Set 1X1

74.98

① 160.96 @ 2-26780 = 160.82
② 160.99 @ 2-45 T.. = 160.80
160.81 Avg.

Note: ANY ADDITIONS OR CHANGES ON THIS SHEET MUST BE MADE OR CIRCLED IN Red Ink WITH DATE AND NAME OF PERSON MAKING CHANGE.

Do not extend notes this side of this line

RETURN TO
LOS ANGELES COUNTY SURVEYOR
700 HALL OF RECORDS

FORM 247 5M 2-34

F.B. 534 PG. ~~218~~ 220

Cont. on ~~219~~ 221

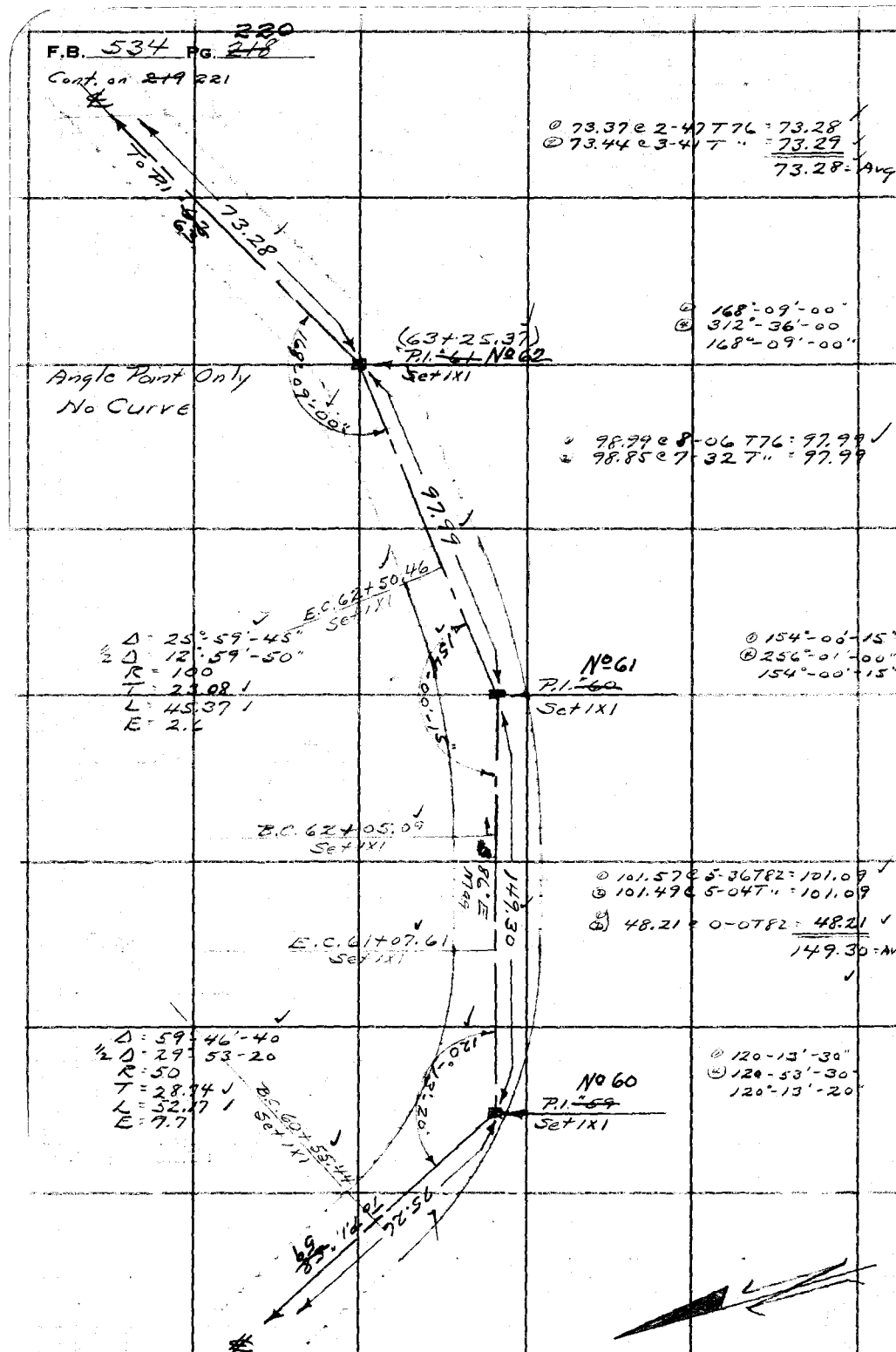

@ 73.37 e 2-40 T 76 = 73.28
@ 73.44 e 3-44 T " = 73.29
73.28 = Avg.

@ 168°-09'-00"
@ 312°-36'-00
168°-09'-00"

@ 98.39 e 8-06 T 76 = 97.99
@ 98.85 e 7-32 T " = 97.99

@ 154°-00'-15"
@ 256°-01'-00"
154°-00'-15"

@ 101.57 e 5-36 T 82 = 101.09
@ 101.49 e 5-04 T " = 101.09
@ 48.21 e 0-07 T 82 = 48.21
149.30 = Avg.

@ 120°-13'-30"
@ 120°-53'-30"
120°-13'-20"

RETURN TO
LOS ANGELES COUNTY SURVEYOR
700 HALL OF RECORDS

Do not extend notes this side of this line

Note: ANY ADDITIONS OR CHANGES ON THIS SHEET MUST BE MADE OR CIRCLED IN Red Ink WITH DATE AND NAME OF PERSON MAKING CHANGE.

Notes Ck'd by		Survey of	
Map No.	B-904-7	W. O.	Tape No 48 St'd 54 OF.
Office Work	Larry - Drew	Surveyed by	A. N. HELLSTROM
Checked		Notes	Date 2-20-35
Date		Indexed	A. C. Johnson

F.B. 534 PG. 219

Cont on pg. 220 222

Notes: ANY ADDITIONS OR CHANGES ON THIS SHEET MUST BE MADE OR CIRCLED IN Red Ink WITH DATE AND NAME OF PERSON MAKING CHANGE.

Do not extend notes this side of this line

RETURN TO
LOS ANGELES COUNTY SURVEYOR
700 HALL OF RECORDS

Angle Point Only
No Curve

(66+45.05)
P.I. "A" No 65
Set 1X1

N 89°-12'-E 58.16

N 89°-30'-E 180.92

Ⓒ 72.00 @ 3-27 T = 71.86
Ⓓ 72.15 @ 5-10 T = 71.85

Ⓒ 168°-13'-00"
Ⓓ 312°-52'-00"
168°-13'-00"

Ⓒ 116.72 @ 9-07 T = 115.23
Ⓓ 116.87 @ 9-34 T = 115.23
Ⓔ 65.70 @ 0-0 T = 65.69
Avg. = 180.92

64+91.90
Set

EC

P.I. No 64
Set 1X1

Ⓒ 164°-11'-30"
Ⓓ 296°-45'-00"
164°-11'-15"

Δ = 15°-48'-45"
½ Δ = 7°-54'-20"
R = 200
T = 27.77
L = 55.20
E = 1.9

B.C. 64+36.70
Set 1X1

Ⓒ 68.48 @ 5-58 T = 68.11
Ⓓ 68.57 @ 6-35 T = 68.12
Avg. = 68.11

68.11
S 78°-E
Mag.

EC 64+17.53
Set 1X1

Ⓒ 134°-06'-30"
Ⓓ 176°-25'-30"
134°-06'-20"

P.I. No 63
Set 1X1

Δ = 45°-53'-30"
½ Δ = 22°-56'-50"
R = 50
T = 21.17
L = 40.05
E = 4.3

B.C. 63+77.48
Set 1X1

73.28
P.I.

Cont. from pg. 218 220

222

F.B. 534 Pg. 220

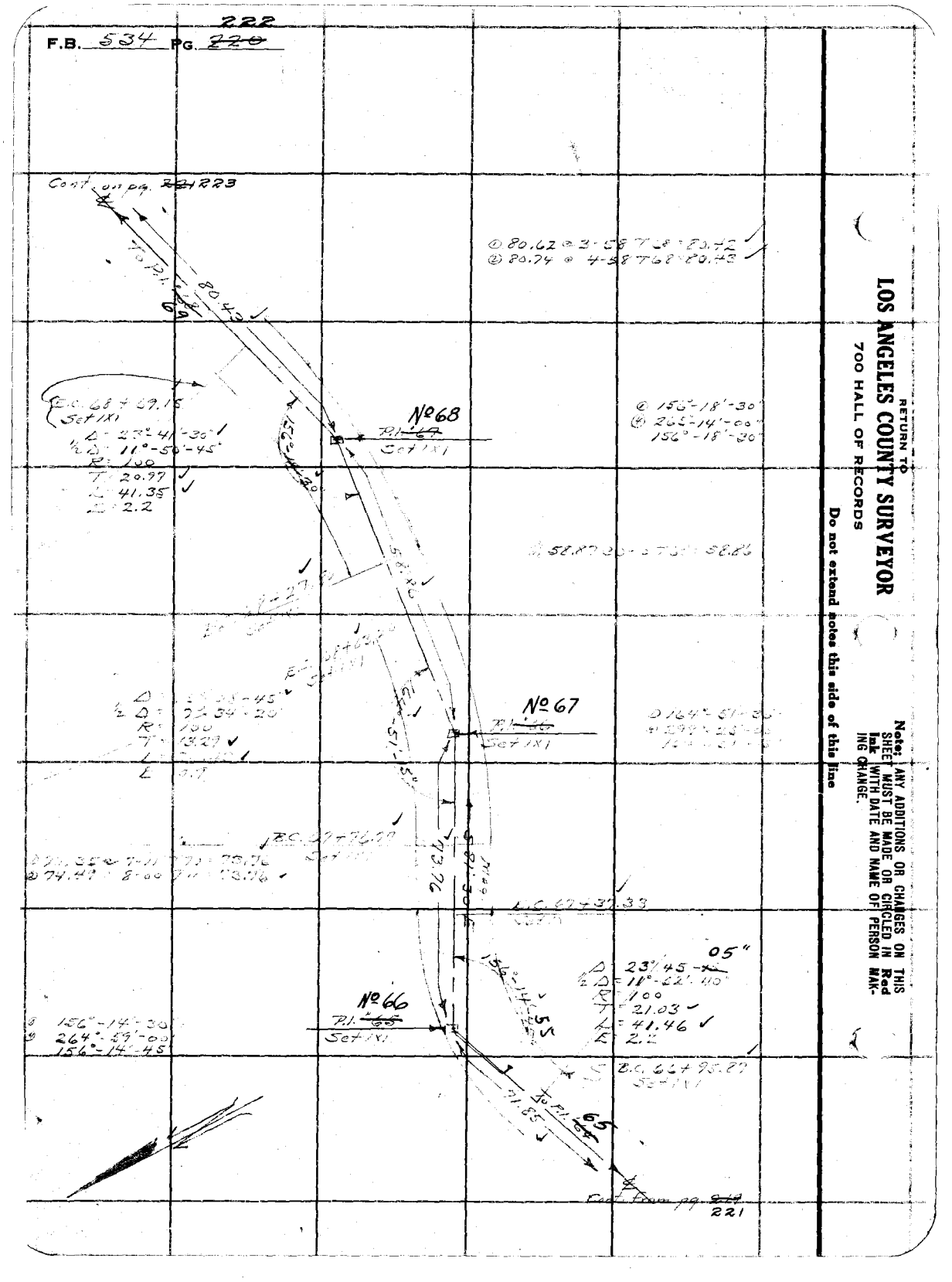

RETURN TO
LOS ANGELES COUNTY SURVEYOR
700 HALL OF RECORDS

Do not extend notes this side of this line

Note: ANY ADDITIONS OR CHANGES ON THIS SHEET MUST BE MADE OR CHECKED IN Red Ink WITH DATE AND NAME OF PERSON MAKING CHANGE.

Notes Ck'd by Drew	Survey of Cobal-Erey F.T.C.
Map No. B-904-7	W. O. [illegible] Tape No 48 St'd 84 °F.
Office Work Lyon	Surveyed by A. N. HELLSTROM
Checked Terry-Drew	Notes A.N.H. Date 2-21-34
Date	Indexed A. C. Johnson

F.B. 534 Pg. ~~221~~ 223

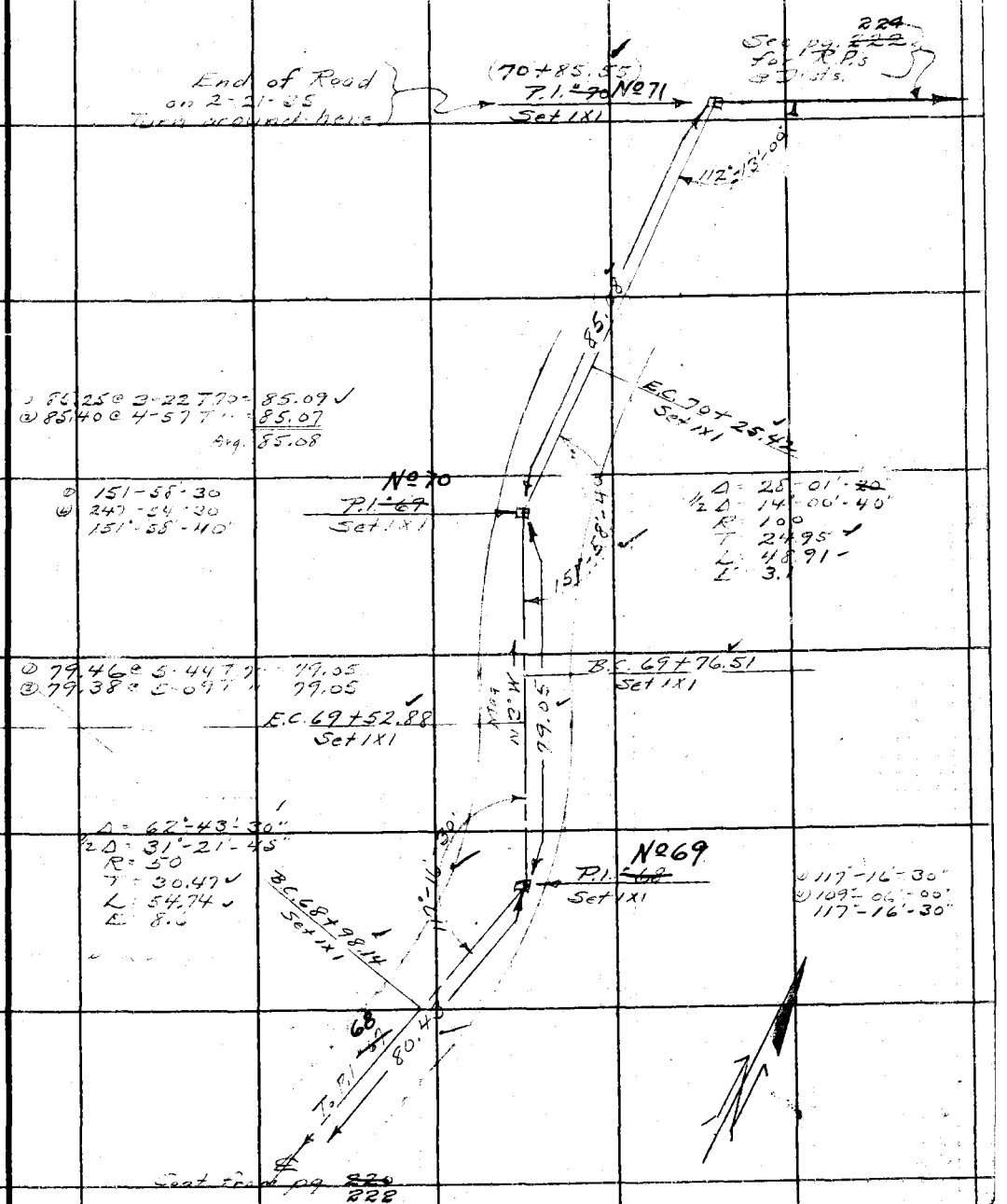

Note: ANY ADDITIONS OR CHANGES ON THIS SHEET MUST BE MADE OR CIRCLED IN Red Ink WITH DATE AND NAME OF PERSON MAKING CHANGE.

RETURN TO
LOS ANGELES COUNTY SURVEYOR
700 HALL OF RECORDS

Do not extend notes this side of this line

FORM 247 5M 2-34

F.B. 534 PG ~~221~~ 224

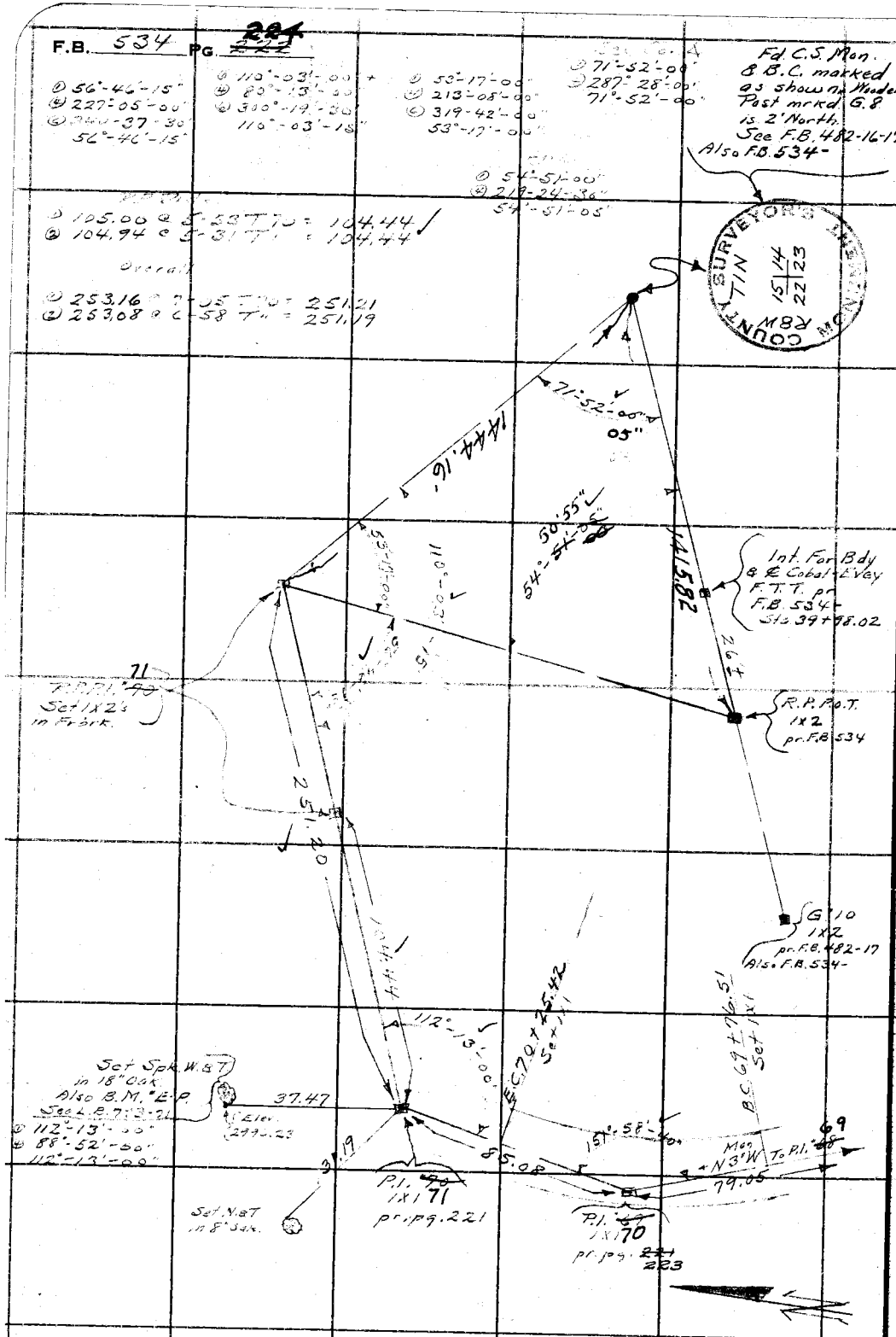

RETURN TO
LOS ANGELES COUNTY SURVEYOR
700 HALL OF RECORDS

Do not extend notes this side of this line

Note: ANY ADDITIONS OR CHANGES ON THIS SHEET MUST BE MADE OR CIRCLED IN Red Ink WITH DATE AND NAME OF PERSON MAKING CHANGE.

Notes Ck'd by J.A. Lyon	Survey of Cobal-Johns. F.T.T.	F.B. 534 Pg. ~~152A~~
Map No. B-904-6	W. O. ____ Tape No ____ St'd ____ °F.	
Office Work Lyon	Surveyed by A. N. HELLSTROM	
Checked	Notes ____ Date 2-26-35	
Date	Indexed A. C. Johnson 3-5-38	

"P" Line
To Tie-In The Constructed Road (by C.C.C. Labor)
To The Travelled Road.
on
Cobal-Johnson F.T.T.
See F.B. 534-151-152

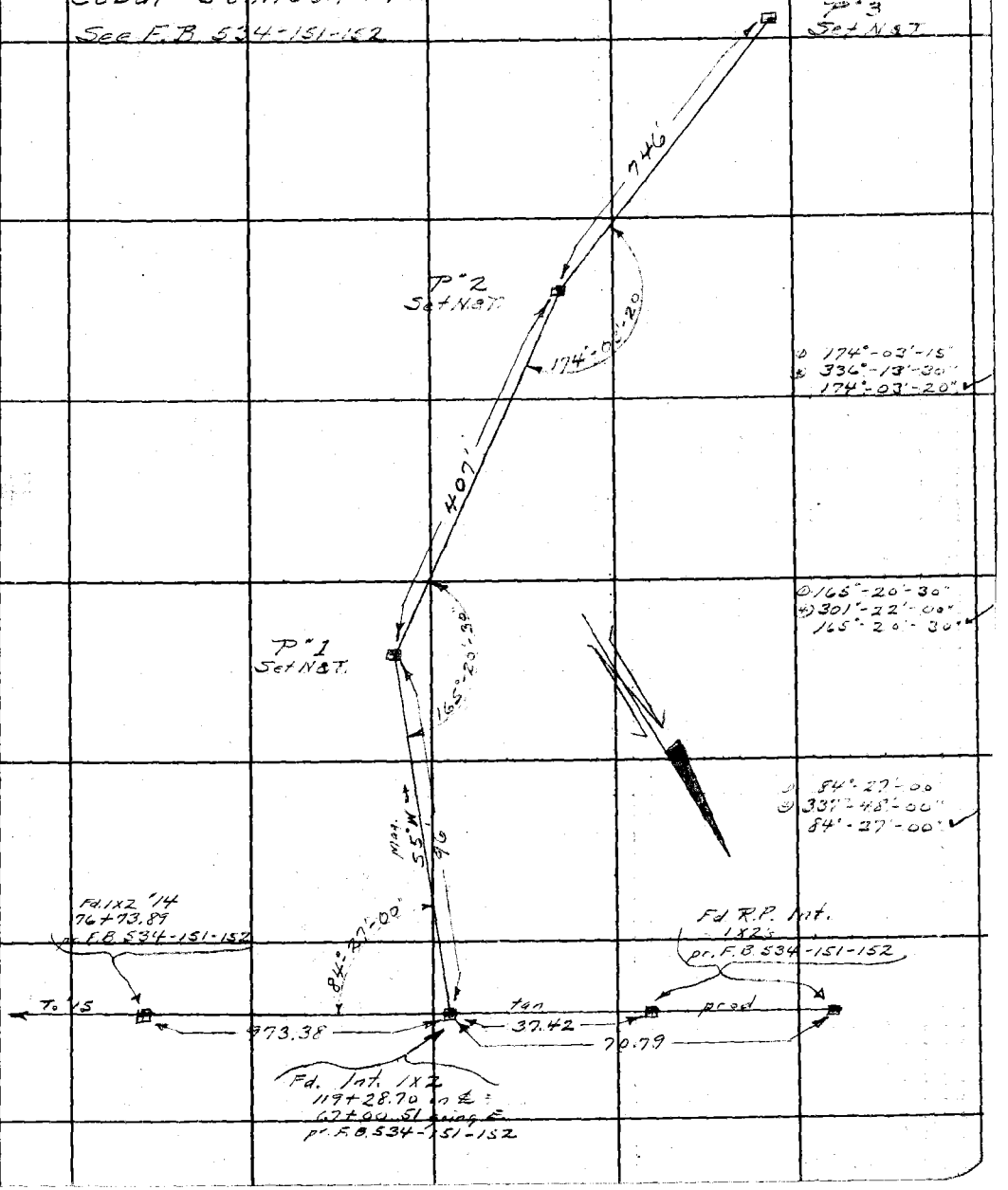

Note: ANY ADDITIONS OR CHANGES ON THIS SHEET MUST BE MADE OR CIRCLED IN Red Ink WITH DATE AND NAME OF PERSON MAKING CHANGE.

Do not extend notes this side of this line

RETURN TO
LOS ANGELES COUNTY SURVEYOR
700 HALL OF RECORDS

FORM 247 5M 2-34

236

F.B. 534 PG. ~~152~~

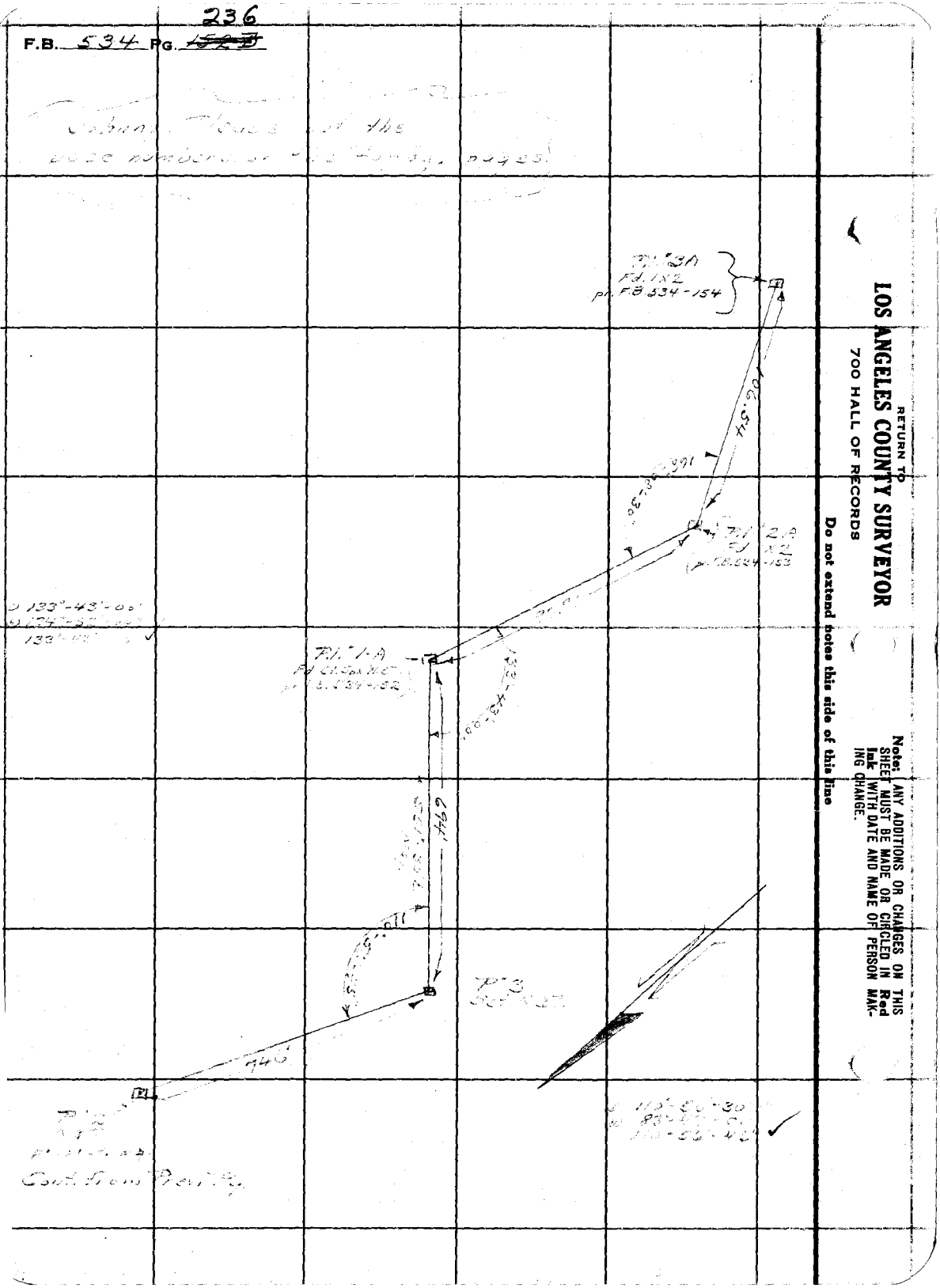

RETURN TO
LOS ANGELES COUNTY SURVEYOR
700 HALL OF RECORDS

Do not extend notes this side of this line

Note: ANY ADDITIONS OR CHANGES ON THIS SHEET MUST BE MADE OR CIRCLED IN **Red Ink** WITH DATE AND NAME OF PERSON MAKING CHANGE.

Form 301 10M 3-34

PLEASE RETURN TO
LOS ANGELES COUNTY SURVEYOR
700 HALL OF RECORDS

NOTE: ANY ADDITIONS OR CHANGES ON THIS SHEET MUST BE MADE OR CIRCLED IN RED INK, WITH DATE AND NAME OF PERSON MAKING CHANGE

Do not extend notes this side of this line

Transit at	Sight on	Stadia Intercepts	Stadia Distance	Stadia Rod—	Horizontal Angle 0° to 360° Right	Horiz. Distance	+ — Vertical Angle	Elevation of Point	+ Back Sight	+ — Difference Elevation	Height of Instrument	+ — Vertical Distance	REMARKS Station Left Right
See F.B. 534 - pg. 152A - 152B					No Elevations shown. For Plan of Road Only.								
P'1	Inters. 129-28.70 on ℄												
		1.95 / 1.00	96			96	+ 2 34						Inst. Norm (Inter.)
		5.96 / 5	97			96	+ 4 57						" Inv. "
		1.71 / 1	72		2 25	72	— —						℄ 12' Trav. Rd
		2.39 / 2	40		3 00	40	— —						
		5.04 / 5	5		282 00	5	— —						" " "
		[illegible] / [illegible]	71		[illegible] 45	71	— 2 20						" " "
		4.49 / [illegible]	150		199 45	149	— 5 14						
		[illegible] / [illegible]	215		[illegible]	212	— 6 18						
		10.83 / [illegible]	284		[illegible]	280	— [illegible]						
		[illegible] / [illegible]	[illegible]		[illegible]	343	— 6 5[illegible]						" " "
		5.[illegible] / 1	414			407	— [illegible] 5[illegible]						P'2 Inst. Nor.
		[illegible] / 7	[illegible]			407	— 6 47						P'2 " Inv.
P'2	P'1												
		6.07 / 6	8		270 00	8	— —						℄ 12' Trav. Rd
		11.50 / 11	51		220 00	51	— 2 25						" " "

Add'n'l Inform.

Notes Red. ____ Platted Lyon Job No. 7120 Division No. ____ F.B. 534 PG. 237
Date ____ Date ____ Survey of Cobalt Johnson [illegible]
Notes Chkd. ____ Checked ____ Survey by ____ Notes ANH Date 2-26-35
Date ____ Date ____ Map No. B-904-6 Indexed by C. Johnson Date 3-5-35

Form 301 10M 3-34

PLEASE RETURN TO
LOS ANGELES COUNTY SURVEYOR
700 HALL OF RECORDS

NOTE: ANY ADDITIONS OR CHANGES ON THIS SHEET MUST BE MADE OR CIRCLED IN RED INK, WITH DATE AND NAME OF PERSON MAKING CHANGE

Do not extend notes this side of this line

F.B. 534 PG. 238

Topography Description Legend:
Side Hill ..... S.H.
Side of Draw ..... S.D.
Side of Ridge ..... S.R.
Head of Draw ..... H.D.
Bottom Draw ..... B.D.
Bottom Wash ..... B.W.
Top of Ridge ..... T.R.
Toe of Slope ..... T.S.

Intern. of Draws, V.D's
Break in Slope ..... Bk.S.
Steep Slope ..... S.S.
Top of Cliff ..... T.Cl.
Bottom of Cliff ..... B.Cl.
Top of Spur ..... T.Sp.
Bottom Canyon ..... B.Cn.

Side of Canyon S.Cn.
Top of Bank ..... T.B.
Bottom of Bank ..... B.B.
Top of Cut ..... T.C.
Bottom of Cut ..... B.C.
Top of Fill ..... T.F.
Bottom of Fill ..... B.F.

Saddle ..... Sa.
Swale ..... Sw.
Flat ..... Fl.
Stream ..... Str.
Trail ..... Tr.
Pavement ..... Pvt.
Edge of Road ..... E.Rd.

Traveled Rd. ..... Tr.Rd.
Fence ..... Fn.
Int. Fences ..... V.Fns.
Ditch ..... Di.
Telephone Pole ..... T.P.
Power Pole ..... P.P.
Culvert ..... Cul.

Oak ..... O.
Pine ..... Pl.
Sycamore ..... Sy.
Eucalyptus ..... Eu.
Plus combinations of these and all common standard abbreviations.

Fir ..... Fr.
Cedar ..... Ce.

Transit at	Sight on	Stadia Intercepts	Stadia Distance	Stadia Rod	Horizontal Angle 0° to 360° Right	Horiz. Distance	+ Vertical Angle −	Elevation of Point	+ Back Sight −	+ Difference Elevation −	Height of Instrument	+ Vertical Distance −	REMARKS Station	Left	Right
P'2	P'1				° '		° '		1						
		10.18							2						
		9	119'		221 25	118	6 05						℄ 12' Trav. Rd.		
		10.79							3						
		9	180		223 05	178	6 [illegible]								
		10.44							4						
		8	245		220 45	241	7 20								
		2.25							5						
		4	326		216 55	321	7 15								
		11.15							6						
		7	416		214 55	411	6 35								
		10.75							7						
		6	473		213 05	470	6 40								
									8						
									9						
		8.60													
		1	761			746	8 05		10				P'3 Inst. Norm.		
		12.00													
		4.40	761			747	7 45						P'3 " Inv.		
									11						
									12						
P'3	P'2														
		4.42							13						
		1	343		328 40	339	6 35						℄ 12' Trav. Rd.		
		5.64							14						
		3	265		325 20	262	6 30								
		2.65							15						
		1	166		328 45	165	6 30								
		1.50							16						
		1	55		323 30	55	— —								
		10.38							17						
		10	39		205 50	39	— —								
		2.20							18						
		1	81		210 10	81	3 00								
		11.09							19						
		10	110		205 30	109	5 05								
		11.54							20						
		10	155		197 10	154	5 20								
		11.80							21						
		10	181		198 50	179	6 00								

Add'n'l Inform.

Form 301 10M 3-34

PLEASE RETURN TO
LOS ANGELES COUNTY SURVEYOR
700 HALL OF RECORDS

NOTE: ANY ADDITIONS OR CHANGES ON THIS SHEET MUST BE MADE OR CIRCLED IN RED INK, WITH DATE AND NAME OF PERSON MAKING CHANGE

Do not extend notes this side of this line

Transit at	Sight on	Stadia Intercepts	Stadia Distance	Stadia Rod—	Horizontal Angle 0° to 360° Right	Horiz. Distance	+ − Vertical Angle	Elevation of Point	+ Back Sight	+ − Difference Elevation	Height of Instrument	+ − Vertical Distance	REMARKS Station	Left	Right
					° ′		° ′		1						
P'3	P'2														
		10.83			° ′		° ′		2						
		9	184		177.25	182	6.35						℄ 12' Trav. Rd		
		9.87							3						
		8	188		156.40	183	9.00						" " " "		
		9.94							4						
		8	195		143.30	189	9.45						" " " "		
		9.04							5						
		7	205		123.35	196	11.45						" " " "		
		11.27							6						
		9	228		112.50	218	12.05						" " " "		
		10.73							7						
		8	274		106.50	262	12.00						" " " "		
		10.20							8						
		7	321		105.35	309	10.55						" " " "		
		10.83							9						
		7	384		106.55	376	8.20						" " " "		
		9.45							10						
		5	446		108.15	439	7.15						" " " "		
		8.16							11						
		3	517		109.30	509	7.15						" " " "		
		7.80							12						
		2	581		110.15	572	7.00						" " " "		
		7.40							13						
		1	641		110.35	632	6.40						" " " "		
									14						
					° ′		° ′		15				P.I. #1A per F.B. 534 152 Spk W.B.T. 0+00 going South		
		12.00													
		5.00	701		° ′	694	5.36		16						
		8.00													
		1	701		° ′	694	5.56		17				" " "		
					° ′		° ′		18						
					° ′		° ′		19						
					° ′		° ′		20						
					° ′		° ′		21						

Add'n'l Inform.

Notes Red. _____ Platted Lyon Job No. 2120 Division No. _____ F.B. 534 Pg. 239
Date _____ Date _____ Survey of Cabal-Johnson F.T.T.
Notes Chkd. _____ Checked _____ Survey by Hellstrom Notes A.N.H. Date 2-26-35
Date _____ Date _____ Map No. B-904-6 Indexed A. C. Johnson

Form 301 10M 3-34

PLEASE RETURN TO
LOS ANGELES COUNTY SURVEYOR
700 HALL OF RECORDS

NOTE: ANY ADDITIONS OR CHANGES ON THIS SHEET MUST BE MADE OR CIRCLED IN RED INK, WITH DATE AND NAME OF PERSON MAKING CHANGE

Do not extend notes this side of this line

Transit at	Sight on	Stadia Intercepts	Stadia Distance	Stadia Rod—	Horizontal Angle 0° to 360° Right	Horiz. Distance	+ — Vertical Angle	Elevation of Point	+ Back Sight	+ — Difference Elevation	Height of Instrument	+ — Vertical Distance	REMARKS Station	Left	Right
See	F.B. 534				° '		° '		1						
pgs.	155-156				This is to show where the old trav. road ties in				2						
					to the new one.				3						
P.I.	P.I.														
"5A	"4A				° '		° '		4						
		6.07													
		6	8		290.00	8	— ° '		5				℄ 12 Trav. Rd. (old)		
		10.32													
		10	33		236.55	33	— ° '		6				" " " " "		
		10.66													
		10	67		242.55	67	5.25		7				" " " " "		
		11.01													
		10	102		251.35	101	5.05		8				" " " " "		
		9.33													
		8	134		255.35	133	4.55		9				" " " " "		
		2.51													
		1	152		250.10	150	7.05		10				" " " " "		
		10.52													
		9	153		226.50	152	4.05		11				" " " " "		
		11.69													
		10	170		210.20	170	3.20		12				" " " " "		
		11.00													
		9	201		201.10	201	3.10		13				" " " " "		
		9.36													
		7	237		195.20	236	3.15		14				" " " " "		
					° '		° '		15						
					° '		° '		16						
					° '		° '		17						
					° '		° '		18						
					° '		° '		19						
					° '		° '		20						
					° '		° '		21						

Add'n'l Inform.

F.B. 534 PG. 240

Topography Description Legend:
Side Hill....S.H. Bottom Draw.B.D.
Side of Draw.S.D. Bottom Wash B.W.
Side of Ridge.S.R. Top of Ridge.T.R.
Head of Draw H.D. Toe of Slope..T.S.

Inters. of Draws.V.D's
Break in Slope..Bk.S.
Steep Slope.....S.S.
Top of Cliff.....T.Cl.
Bottom of Cliff..B.Cl.
Top of Spur.....T.Sp.
Bottom Canyon..B.Cn.

Side of Canyon S.Cn.
Top of Bank...T.B.
Bottom of Bank.B.B.
Top of Cut.....T.C.
Bottom of Cut..B.C.
Top of Fill.....T.F.
Bottom of Fill.B.F.

Saddle .....Sa.
Swale .....Sw.
Flat .....Fl.
Stream .....Str.
Trail .....Tr.
Pavement ....Pvt.
Edge of Road E.Rd.

Traveled Rd. Tr.Rd.
Fence .....Fn.
Int. Fences.V.Fns.
Ditch .....Dl.
Telephone Pole T.P.
Power Pole...P.P.
Culvert .....Cul.

Oak-O. Fir-Fr.
Pine-Pl. Cedar-Ce.
Sycamore .....Sy.
Eucalyptus ....Ea.
Plus combinations of these and all common standard abbreviations.

Form 301 10M 3-34

PLEASE RETURN TO
LOS ANGELES COUNTY SURVEYOR
700 HALL OF RECORDS

NOTE: ANY ADDITIONS OR CHANGES ON THIS SHEET MUST BE MADE OR CIRCLED IN RED INK, WITH DATE AND NAME OF PERSON MAKING CHANGE

Do not extend notes this side of this line

Transit at	Sight on	Stadia Intercepts	Stadia Distance	Stadia Rod—	Horizontal Angle ° to 360° Right	Horiz. Distance	+ −	Vertical Angle	Elevation of Point	Back Sight	+ −	Difference Elevation	Height of Instrument	+ −	Vertical Distance	REMARKS Station	Left	Right
See F.B. 53		pg. 166								1								
				—	This ties the Cobal-Johnson F.T.T. into the road that comes					2								
					up the centre of Section from Base Line Ave.					3								
29+64.3	36+42.8																	
going W 1X2	1X2			—						4								
		10.00			° '			° '										
		9	101'	—	89.50,	93		16.25,		5						℄ 12' Trav. Rd. (old)		
		6.78																
		6	79'	—	80.25,	72		17.45,		6						" " " " "		
		5.72																
		5	73'	—	63.20,	66		17.25,		7						" " " " "		
		3.93																
		3	94'	—	29.35,	90		11.15,		8						" " " " "		
		12.00																
		10.67	134'	—	17.20,	130		10.30,		9						" " " " "		
		8.01																
		6.00	202'	—	18.05,	199		7.25,		10						Inters of Road		
		2.28														℄ 12' Trav. Rd		
		1.	129'	—	5.50,	129		—.—,		11								
		2.87																
		2	88'	—	4.25,	88		—.—,		12								
		4.44																
		4	45'	—	13.05,	45		—.—,		13								
		6.07																
		6	8'	—	90.00,	8		—.—,		14								
		9.55																
		9	56'	—	174.49	56		—.—,		15								
		10.99																
		10	100'	—	176.05,	100		2.05,		16								
					° '			° '		17								
		11.31																
		10	132'	—	° '	132		2.59,		18						P"X Inst. Nac		
		8.32																
		7	133'	—	° '	132		4.16,		19						P"X " Inv.		
P"X	29+44.3																	
					° '			° '		20								
		6.45																
		6.	6'	—	90.00,	6		—.—,		21						℄ 12' Trav Rd		
		9.30																
		9	31'	—	122.45	31		—								" " " "		

Add'l Inform.

Notes Rcd. Platted Lyn Job No. 7170 Division No.
Date Date Survey of Cobal-Johnson F.T.T. F.B. 5334 PG. 21
Notes Chkd. Checked Survey by Hollstrom Notes A.N.H. Date 2-26-35
Date Date Rod No. B-912-6 Inderyd C. Johnson Date

Rev. 1-34

Form 301 II 3-34

PLEASE RETURN TO
LOS ANGELES COUNTY SURVEYOR
700 HALL OF RECORDS

NOTE: ANY ADDITIONS OR CHANGES ON THIS SHEET MUST BE MADE OR CIRCLED IN RED INK. WITH DATE AND NAME OF PERSON MAKING CHANGE

Do not extend notes this side of this line

Transit at	Sight on	Stadia Intercepts	Stadia Distance	Stadia Rod—	Horizontal Angle 0° to 360° Right	Horiz. Distance	+ Vertical Angle —	Elevation of Point	+ Back Sight	+ Difference Elevation —	Height of Instrument	+ Vertical Distance —	REMARKS Station	Left	Right
					° '		° '								
PT X	ZHG								1						
		1074													
		19	75'		110.45,	75	4.25,								
		1104							2						
		10	105'		113.50,	105	4.25,								
		842							3						
		7	143'		125.50,	141	6.55,								
		881							4						
		7	182'		128.50,	179	6.55,								
		1031							5						
		8	232'		127.15,	228	7.05,								
		1061							6						
		8	262'		129.25,	258	6.45,								
		12.00							7						
		9.46	255'		145.50,	251	7.05,								
		1027							8						
		8	228'		163.50,	219	11.55,								
		1035							9						
		8	236'		178.10,	226	11.55,								
		944							10				+ Gate		
		7	245'		194.35,	230	14.05,								
		1051							11						
		8	252'		202.30,	233	15.50,								
		769							12						
		5	270'		220.30,	251	15.35,								
		991							13						
		7	292'		229.05,	274	14.05,								
		1116							14				+ E Thompson Co		
		8	317'		235.55,	304	11.40,								
		1166							15						
		8	347'		241.10,	356	10.00,								
		1096							16						
		7	397'		244.00,	386	9.15,								
		1208							17						
		10	209'		189.00,	190	17.30,						(Center Sec #33		
		10.09							18				C.S. Mon R.E.62		
		8.	210'			190	18.02,						T.1N. R.8W.		
									19				Per F.B. 449-192(?)		
		From the last road shot on this page, the travelled road													
		goes due South to Base Line B.L.							20						

Topography Description Legend:
Hill.. S.H. Bottom Draw B.D.
Side of Draw S.D. Bottom Wash B.W.
Side of Ridge S.R. Top of Ridge T.R.
Head of Draw H.D. Toe of Slope T.S.

Inters. of Draw, V.D's Side of Canyon S.Cn.
Break in Slope Br.S. Top of Bank T.B.
Steep Slope S.S. Bottom of Bank B.B.
Top of Cliff T.Cl. Top of Cut T.C.
Bottom of Cliff B.Cl. Bottom of Cut B.C.
Top of Spur T.Sp. Top of Fill T.F.
Bottom Canyon B.Cn. Bottom of Fill B.F.

Saddle Sa. Traveled Rd. Tr.Rd.
Slope Sl. Fence Fe.
Flat Fl. Inf. Fence V. Fe.
Stream Str. Ditch Ds.
Trail Tr. Telephone Pole T.P.
Pavement Pvt. Power Pole P.P.
Edge of Road E.Rd. Culvert Cul.

Fire Hyd. F.H.
Fire-Pl. Cabin Fire-Pl.
Sycamore Sy.
Electrolier El.
Fire designation of these hydrants
Abbreviations

Notes Ck'd by McPherson	Survey of Cobal-Lv. Oak Res. F.T.T.
Map No. C.S. B-904-1 Sur. Div. 34-31	W. O. 7170 Tape No. 48 St'd 84 °F.
Office Work [illegible]	Surveyed by Hellstrom
Checked McPherson	Notes A.N.H. Date 12-6-34
Date Dec. 29 1939	Indexed A. C. Johnson 12-7-34

F.B. 534 Pg. ~~183~~ 251

① 5°-46'-30"
② 11°-33'-15"
5°-46'-40"

③ 13°-44'-30"
③ 27°-29'-00"
13°-44'-30"

① 116-02'-00"
④ 104-08-00"
116-02'-00"

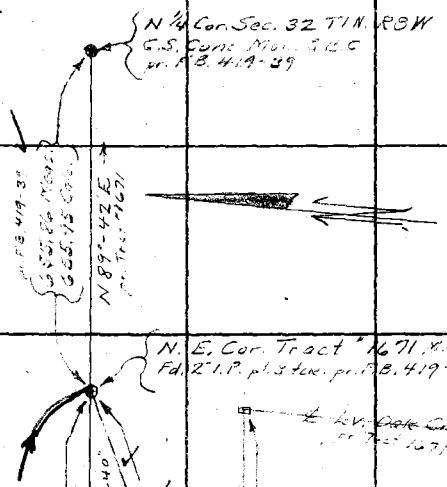

① 280.46 @ 25°-23' T 70 = 253.35
② 280.06 @ 25°-13' T " = 253.34
253.34 = Avg.

③ 107.38 @ 0-0 T 66 = 107.37

① 82.37 @ 11-00 T 58 = 80.85
② 82.59 @ 11-43 T 58 = 80.86
③ 79.52 @ 9-33 T 68 = 78.41
② 79.68 @ 10-11 T " = 78.42
③ 43.72 @ 31-45 T " = 37.18
④ 43.33 @ 30-54 T " = 37.18
196.45 = Avg.
- 9.35
187.10

③ 47.80 @ 0-0 T 58 = 47.79

115.27 @ 2-00 T 68 = 115.19

℄ of 12' Fire Truck Trail
Near Live Oak Cnyn Reservoir (Fl. Cntrl)
Taking Off Deeded ℄ of Road
In Tract 1671

For Profile
See L.B. 793-76-85

① 121°-04'-30"
④ 124°-17'-30"
121°-04'-25"

Δ = 58°-55'-~~30~~ 20
½ Δ = 29°-27'-40"
R = 50
T = 28.24
L = 51.42
E = 7.43

① 101.83 @ 6-18 T 58 = 101.19
③ 101.69 @ 5-30 T " = 101.20
Avg. = 101.19

Cont. on Bottom Next pg. ~~184~~ 252

Cobal-Mess. F.T.T. ends pg.

Note: ANY ADDITIONS OR CHANGES ON THIS SHEET MUST BE MADE OR CIRCLED IN Red Ink. WITH DATE AND NAME OF PERSON MAKING CHANGE.

Do not extend notes this side of this line

RETURN TO
LOS ANGELES COUNTY SURVEYOR
700 HALL OF RECORDS

FORM 247 10M 5-31

RETURN TO
LOS ANGELES COUNTY SURVEYOR
700 HALL OF RECORDS

Note: ANY ADDITIONS OR CHANGES ON THIS SHEET MUST BE MADE OR CIRCLED IN **Red Ink.** WITH DATE AND NAME OF PERSON MAKING CHANGE.

Do not extend notes this side of this line

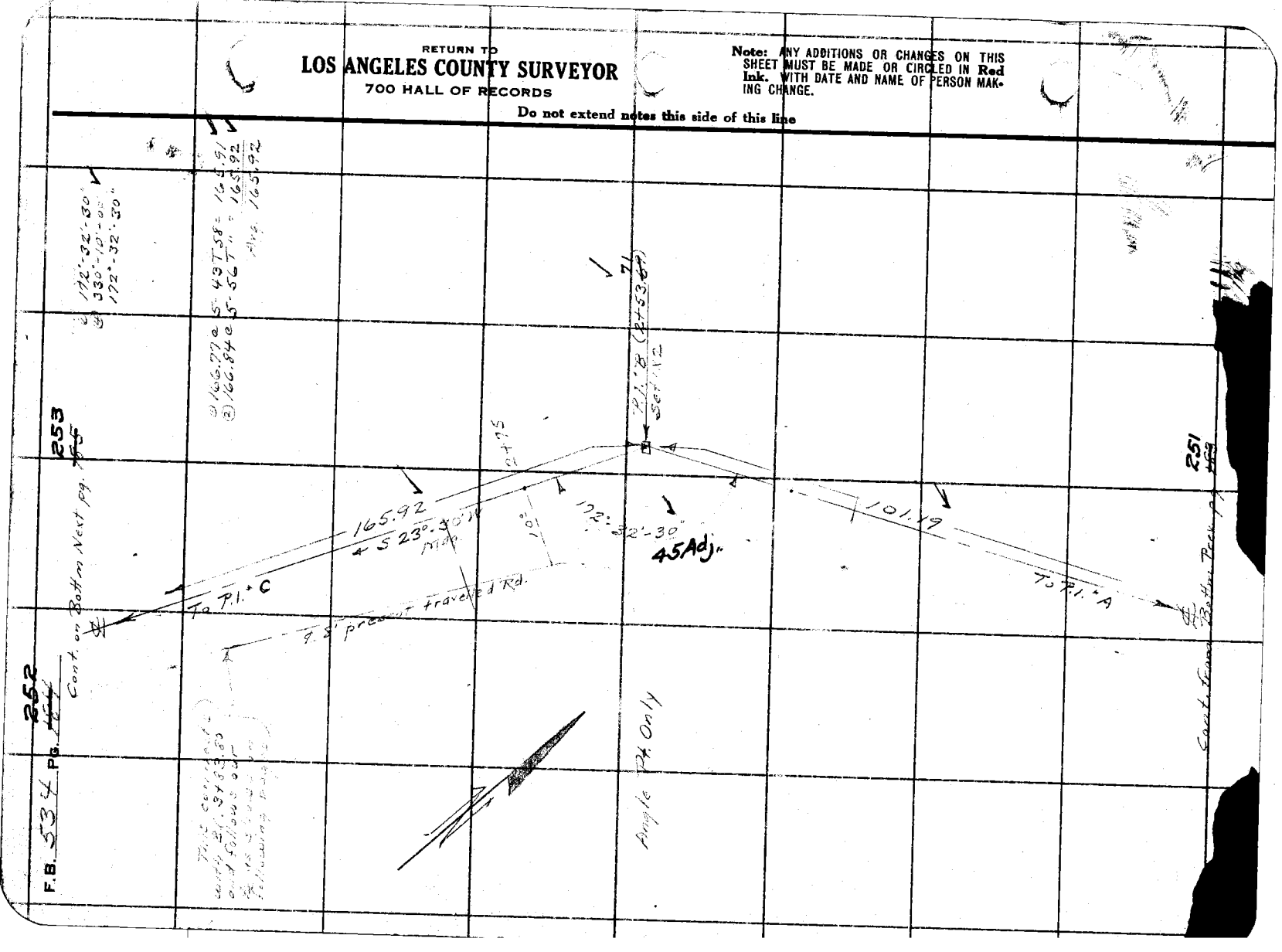

Notes Ck'd by McPherson	Survey of Cobal Lv. Oak Res.
Map No. C.S.B-904-1 Sur. Div. 34-31	W. O. [illegible] Tape No [illegible] St'd [illegible] °F.
Office Work ALBERT E. TIMMONS	Surveyed by Helistrom
Checked McPherson	Notes [illegible] Date [illegible]-34
Date Dec. 1934	Indexed [illegible] C. Johnson

F.B. 534 Pg. ~~185~~ 253

JAN 27 1939

Cont. on Next pg. ~~185~~ 254

① 77.41 @ 6-52 T60 = 76.84
② 77.29 @ 6-59 T[illegible] = 76.82
Avg = 76.83

To P.I. D

76.83

E.C. 4+42.24
Set 1X1

D = 83°-40' 50
½ Δ = 41°-50' 25
R = 40
T = 35.81
L = 58.42
E = 13.7

P.I. C
Set 1X2

96°-19'-20"

Set 1X1
B.C. 3+83.82

To P.I. B

Cont. from prev. pg.

Note: ANY ADDITIONS OR CHANGES ON THIS SHEET MUST BE MADE OR CIRCLED IN Red Ink WITH DATE AND NAME OF PERSON MAKING CHANGE.

Do not extend notes this side of this line

RETURN TO
LOS ANGELES COUNTY SURVEYOR
700 HALL OF RECORDS

FORM 247 5M 2-34

254

F.B. 534 Pg. 186

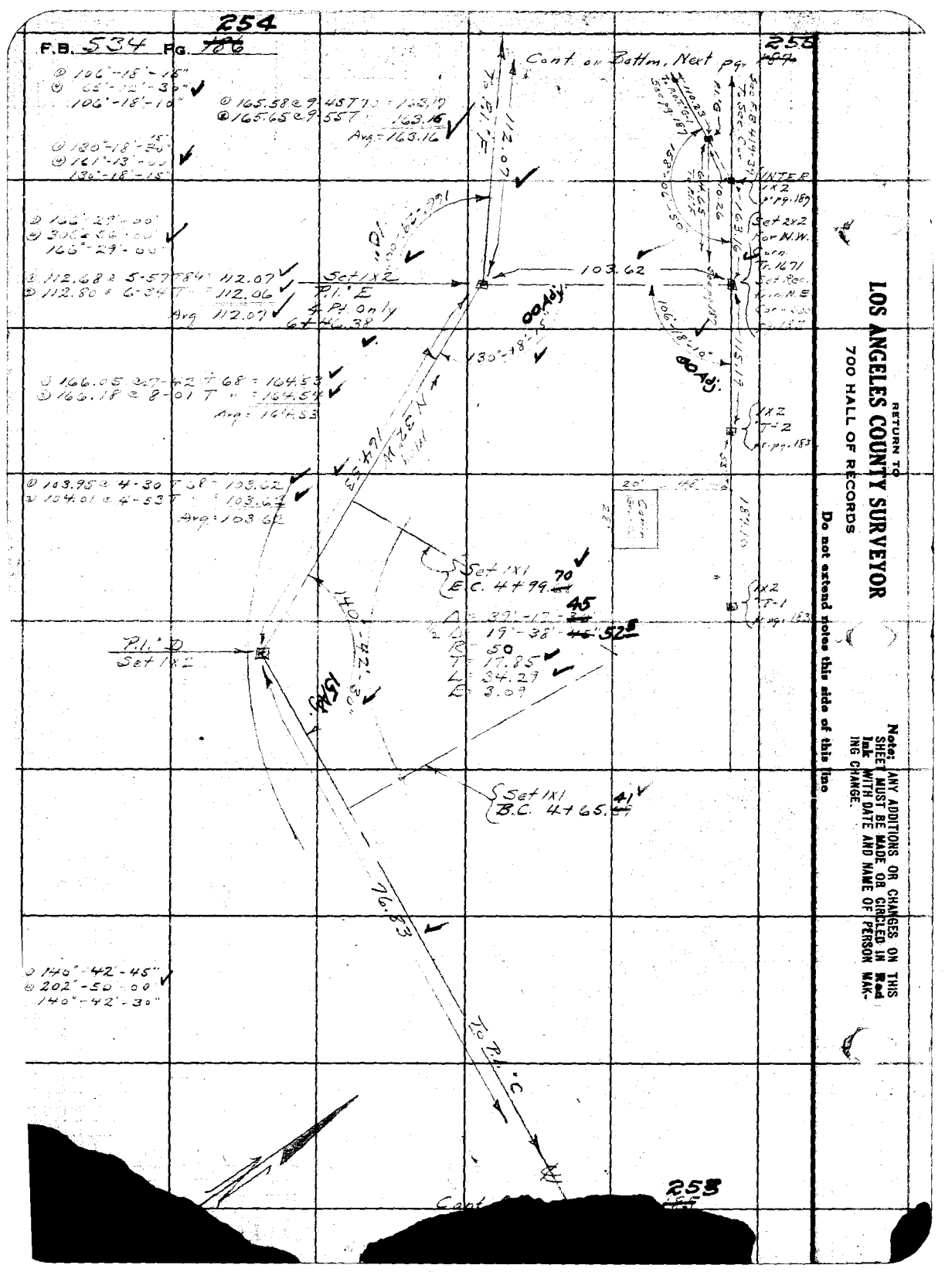

RETURN TO
LOS ANGELES COUNTY SURVEYOR
700 HALL OF RECORDS

Do not extend notes this side of this line

Note: ANY ADDITIONS OR CHANGES ON THIS SHEET MUST BE MADE OR CIRCLED IN Red Ink WITH DATE AND NAME OF PERSON MAKING CHANGE.

Notes Ck'd by McPherson	Survey of Cobal-Lv. Oak Res F.T.
Map No. CSB-904-1	W. O. 7170 Tape No 48 St'd 54 OF.
Office Work ALBERT E. TIMMONS	Surveyed by Hellstrom
Checked	Notes A.N.H. Date 4-19-35
Date JAN 27 1939	Indexed A. C. Johnson

F.B. 534 Pg. ~~189~~ 255

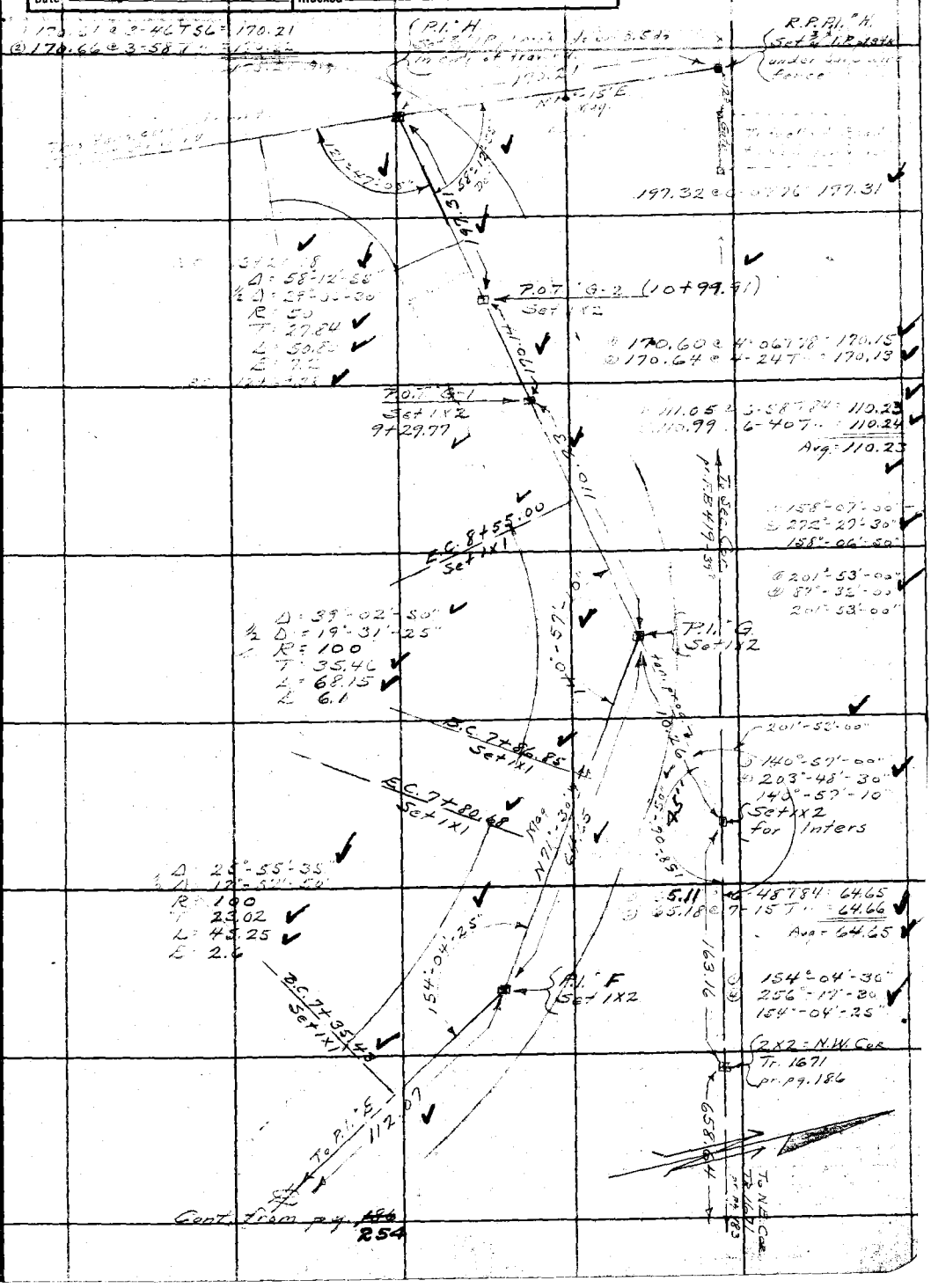

Note: ANY ADDITIONS OR CHANGES ON THIS SHEET MUST BE MADE OR CIRCLED IN Red Ink WITH DATE AND NAME OF PERSON MAKING CHANGE.

Do not extend notes this side of this line

RETURN TO
LOS ANGELES COUNTY SURVEYOR
700 HALL OF RECORDS

FORM 247 5M 2-34

RETURN TO

LOS ANGELES COUNTY SURVEYOR

700 HALL OF RECORDS

Note: ANY ADDITIONS OR CHANGES ON THIS SHEET MUST BE MADE OR CIRCLED IN **Red Ink** WITH DATE AND NAME OF PERSON MAKING CHANGE.

Do not extend notes this side of this line

F.B. 534 Pg. 186

256

Notes Ck'd by McPherson	Survey of Cobal-Live Oak Res. F.T.T.
Map No.	W. O. [illegible] Tape No [illegible] St'd [illegible] OF.
Office Work	Surveyed by Hellstrom
Checked	Notes [illegible] Date [illegible]
Date	Indexed A. C. Johnson

F.B. 534 Pg. ~~189~~ 257



Note: ANY ADDITIONS OR CHANGES ON THIS SHEET MUST BE MADE OR CIRCLED IN Red Ink WITH DATE AND NAME OF PERSON MAKING CHANGE.

Do not extend notes this side of this line

RETURN TO
LOS ANGELES COUNTY SURVEYOR
700 HALL OF RECORDS

FORM 247 5M 2-34

RETURN TO
LOS ANGELES COUNTY SURVEYOR
700 HALL OF RECORDS

Note: ANY ADDITIONS OR CHANGES ON THIS SHEET MUST BE MADE OR CIRCLED IN Red Ink WITH DATE AND NAME OF PERSON MAKING CHANGE.

Do not extend notes this side of this line

F.B. 534

F.B. 5344 Pg. 258