Notes Ck'd by	Survey of	F.B. 537 PG. Index
Mapping	W. O. Tape No. St'd °F	
Office Work	Surveyed by	
Checked	Notes Date	
Date	Indexed	

F.B. 537 INDEX

Pages: 7 to 21, 27 to 46,
61 to 242.

537

Do not extend notes this side of this line
100 HALL OF RECORDS
Making Change

RETURN TO
LOS ANGELES COUNTY SURVEYOR
700 HALL OF RECORDS

Note: Any Additions or Changes on This Sheets Must be Made or Circled in **Red Ink** With Date and Name of Person Making Change.

Do not extend notes this side of this line

PG.

F.B.

7 5M 10-37

RETURN TO
LOS ANGELES COUNTY SURVEYOR
700 HALL OF RECORDS

Note: Any Additions or Changes on This Sheets Must be Made or Circled in **Red Ink** With Date and Name of Person Making Change.

Do not extend notes this side of this line

Notes Ck'd by_____
Map No._____
Office Work
Checked_____
Date_____

Survey of_____
W. O._____ Tape No._____ Sta'd_____
Surveyed by
Notes_____ Date_____
Indexed_____

F. B._____ PG._____

F.B. 537 PG. Index

F.B. 537

PAGES: Index, , 7 to 21 incl., 27 to 45 incl., 46 61 to 66 111 incl., 112 to 121 incl.,

167th St East & Bob's Gap Road	7 to 22, 69 to 108, 123 to 157
Pear Blassom Highway in Sec. 17-T4N-R9W	29 to 46
Lancaster School Lot	61 to 66
Old Nadeau Road	111 to 122
Llano Cut-off	159 to 222
177th St. East [Llano Cut-off]	223 to 242

RETURN TO
LOS ANGELES COUNTY SURVEYOR
700 HALL OF RECORDS

Do not extend notes this side of this line

Note: Any Additions or Changes on This Sheets Must be Made or Circled in Red Ink With Date and Name of Person Making Change.

Notes Ck'd by McPherson	Survey of Bobs Gap Rd
Map No. B-1249	W. O. [illegible] Tape No. [illegible] St'd 31° F.
Office Work Ward	Surveyed by Research
Checked McPherson	Notes Date 1-26
Date Feb. 1937.	Indexed A. C. Johnson 11-5-36

F.B. 537 Pg. 7

Note: Any Additions or Changes on This Sheet Must be Made or Circled in Red Ink With Date and Name of Person Making Change.

Do not extend notes this side of this line

RETURN TO
LOS ANGELES COUNTY SURVEYOR
700 HALL OF RECORDS

FORM 247 10M 11-35



F.B. 537 PG. 8

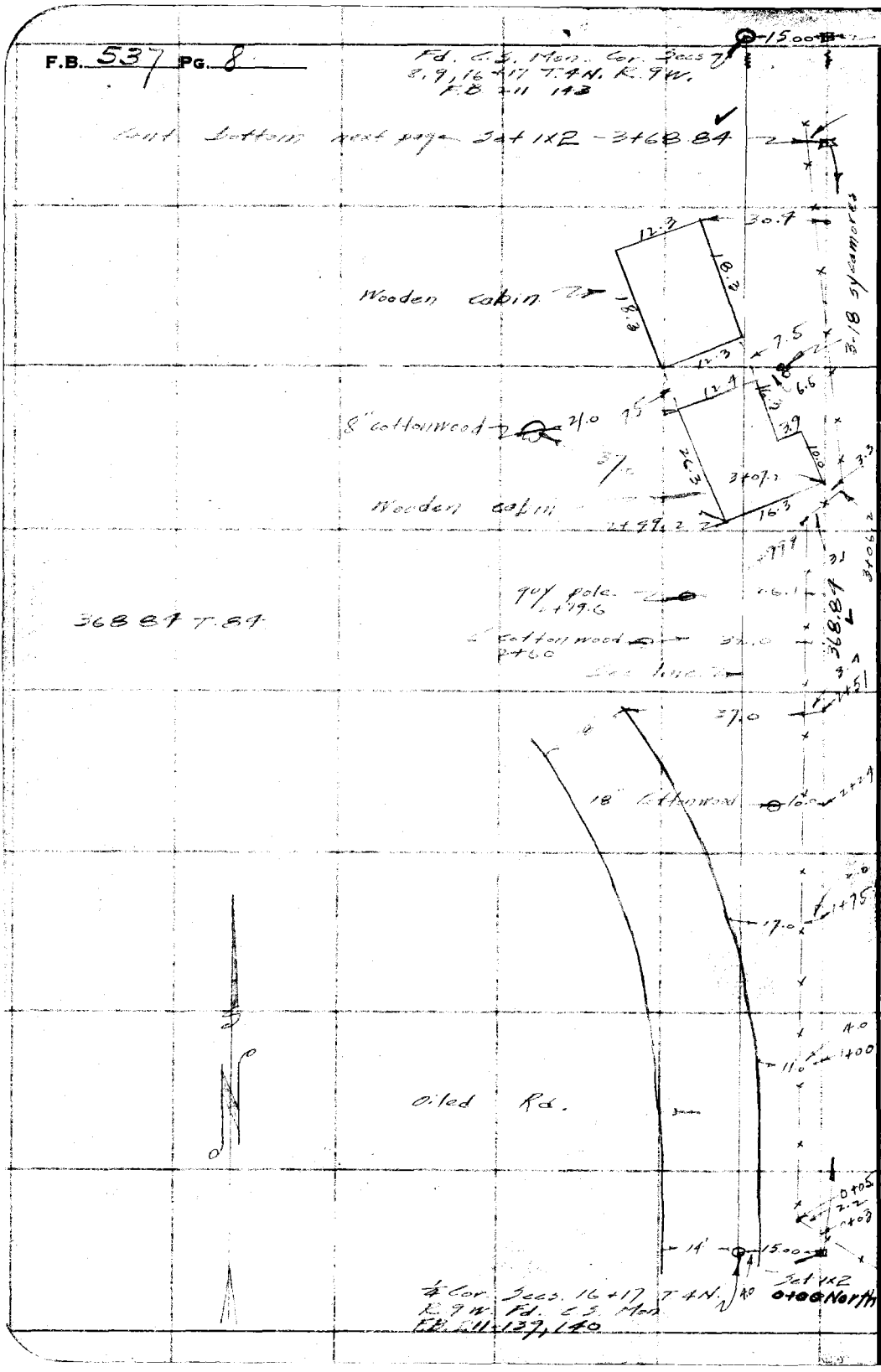

RETURN TO
LOS ANGELES COUNTY SURVEYOR
700 HALL OF RECORDS

Do not extend notes this side of this line

Note: Any Additions or Changes on This Sheet Must be Made or Circled in Red Ink With Date and Name of Person Making Change.

Notes Ck'd by McPherson	Survey of Bobs Gap Rd
Map No. B-1249	W. O. [illegible] Tape No. [illegible] St'd [illegible] °F.
Office Work Wagd.	Surveyed by [illegible]
Checked McPherson	Notes Date [illegible]
Date Feb. 1937	Indexed A. C. Johnson

F.B. [illegible] PG. 9



Note: Any Additions or Changes on This Sheet Must be Made or Circled in Red Ink With Date and Name of Person Making Change.

Do not extend notes this side of this line

RETURN TO
LOS ANGELES COUNTY SURVEYOR
700 HALL OF RECORDS

FORM 247 10M 11-35

RETURN TO
LOS ANGELES COUNTY SURVEYOR
700 HALL OF RECORDS

Note: Any Additions or Changes on This Sheet Must be Made or Circled in **Red Ink** With Date and Name of Person Making Change.

Do not extend notes this side of this line

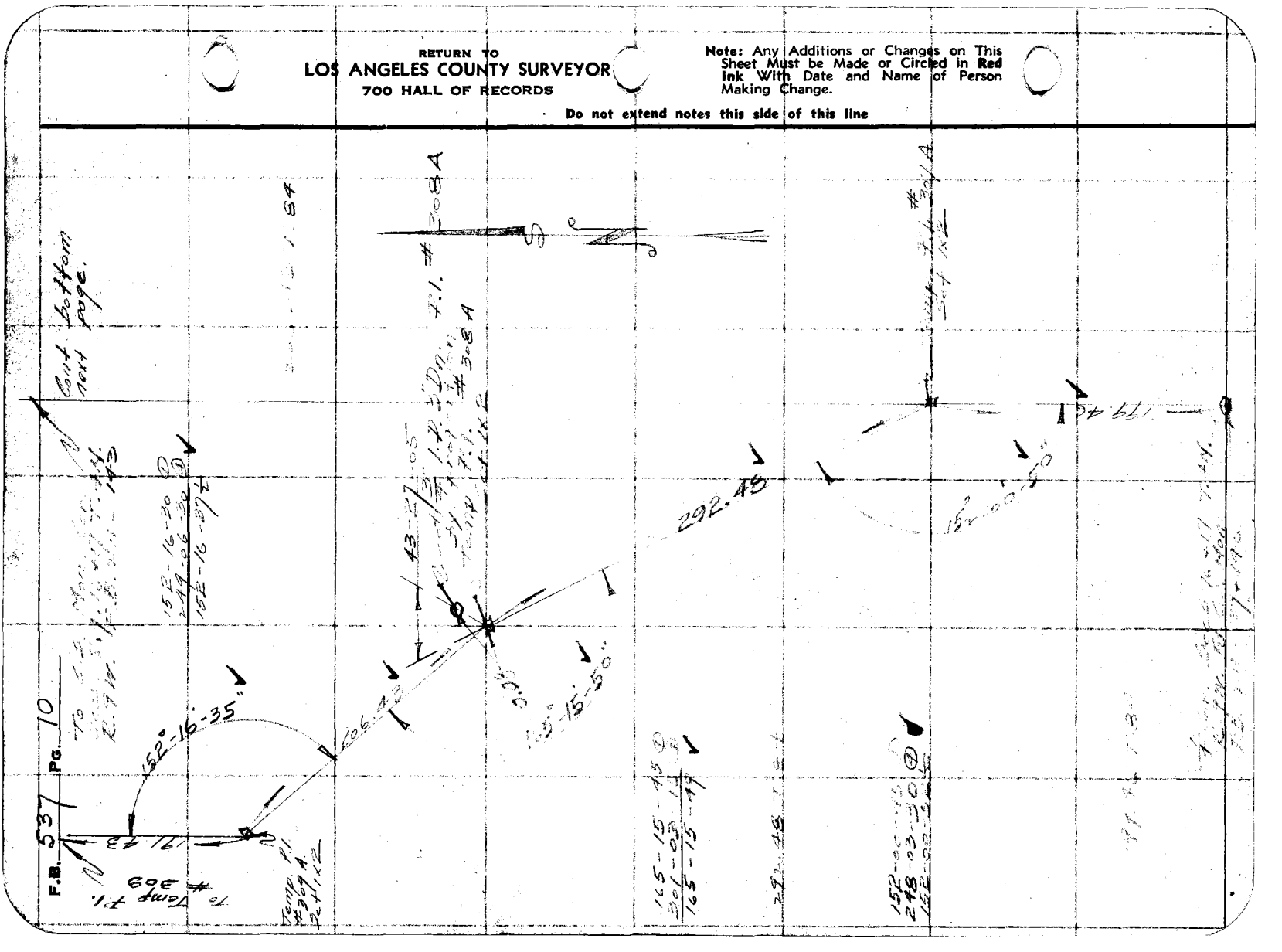

Notes Ck'd by McPherson	Survey of Bobs Gap Rd	F.B. 537 Pg. 11
Map No. B-1249	W. O. [illegible] Tape No. [illegible] St'd [illegible] °F.	
Office Work Wood	Surveyed by Rosecrans	
Checked McPherson	Notes Date 10-5-36	
Date Feb. 1937	Indexed [illegible]	



Note: Any Additions or Changes on This Sheet Must be Made or Circled in Red Ink With Date and Name of Person Making Change.

Do not extend notes this side of this line

RETURN TO
LOS ANGELES COUNTY SURVEYOR
700 HALL OF RECORDS

FORM 247 10M 11-35

F.B. 537 PG. 12



RETURN TO
LOS ANGELES COUNTY SURVEYOR
700 HALL OF RECORDS

Note: Any Additions or Changes on This Sheet Must be Made or Circled in Red Ink With Date and Name of Person Making Change.

Do not extend notes this side of this line

Notes Ck'd by McPherson	Survey of Bobs Gap Rd	F.B. 53 Pg. 13
Map No. B-1249	W. O. 5058 Tape No. [illegible] St'd 54°F.	
Office Work Wood	Surveyed by Rosecrans	
Checked McPherson	Notes Date [illegible]	
Date Feb 1937	Indexed A. C. Johnson	

Note: Any Additions or Changes on This Sheet Must be Made or Circled in Red Ink With Date and Name of Person Making Change.

Do not extend notes this side of this line

RETURN TO
LOS ANGELES COUNTY SURVEYOR
700 HALL OF RECORDS

FORM 247 10M 11-35



F.B. 537 PG. 14

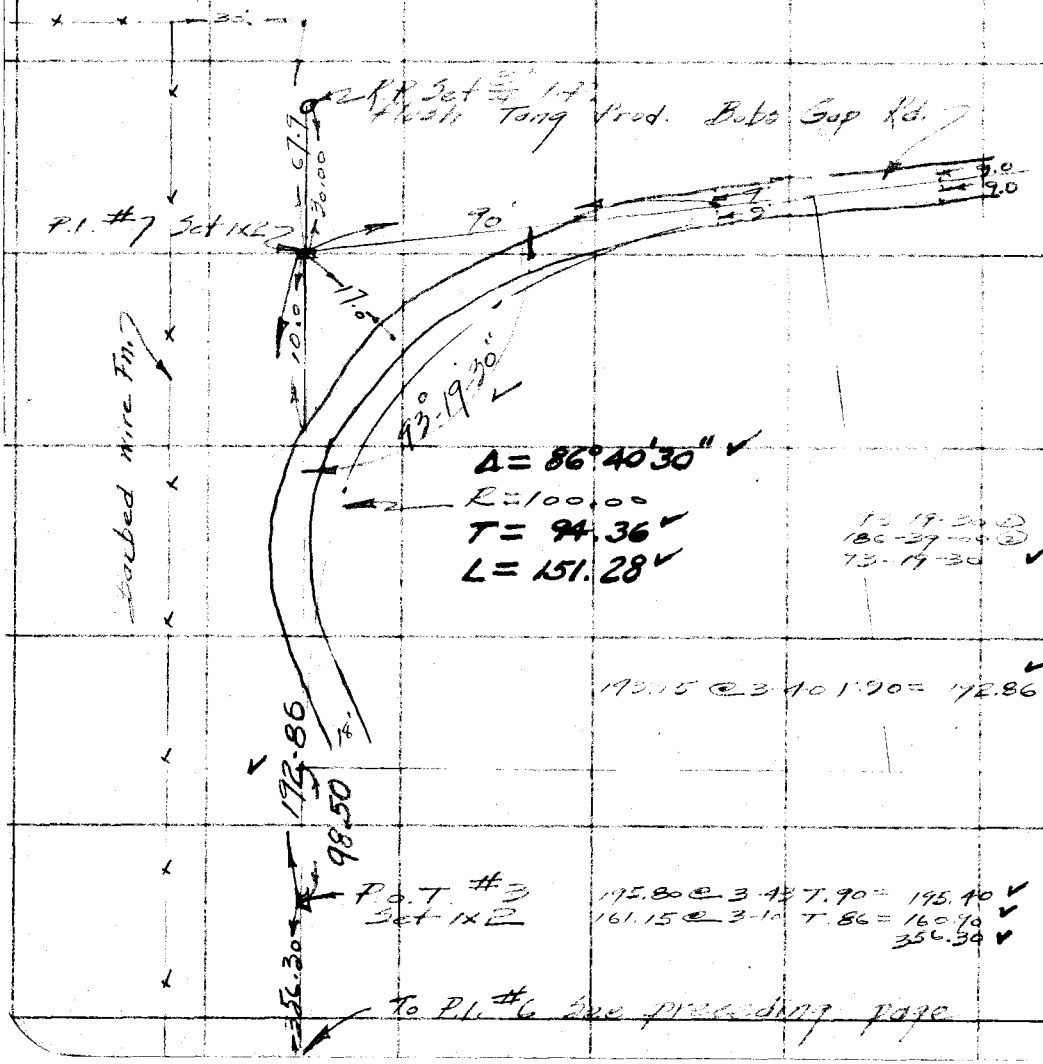

RETURN TO
LOS ANGELES COUNTY SURVEYOR
700 HALL OF RECORDS

Note: Any Additions or Changes on This Sheet Must be Made or Circled in Red Ink With Date and Name of Person Making Change.

Do not extend notes this side of this line

Form 301 1936-5-34

PLEASE RETURN TO
LOS ANGELES COUNTY SURVEYOR
700 HALL OF RECORDS

NOTE: ANY ADDITIONS OR CHANGES ON THIS SHEET MUST BE MADE OR CIRCLED IN RED INK, WITH DATE AND NAME OF PERSON MAKING CHANGE.

Do not extend notes this side of this line

Transit at	Sight on	Stadia Intercepts	Stadia Distance	Stadia Rod—	Horizontal Angle 0° to 360° Right	Horiz. Distance	+ − Vertical Angle	Elevation of Point	+ Back Sight	+ − Difference Elevation	Height of Instrument	+ − Vertical Distance	REMARKS Station
									1				
									2				
					Location of improvements								
					and traveled Rd. Bobs Gap				3				
					Road survey				4				
									5				
									6				
		280							7				℄ 20' [illegible] Rd
P.1.1	P.1.2	100			111 21	181	0 0						and V Rd ℄ [illegible]
		420							8				
		3			108 32	121	0 0						℄ 20 [illegible] Rd
		468							9				
		4			105 47	69	0 0						" "
		508							10				
		5			134 55	9	0 0						" "
		560							11				
		5			266 06	61	0 0						" " [illegible]
		517							12				
		5			305 17	18	0 0						℄ 12 Dirt Rd
		755							13				
		7			5 51	56	0 0						" "
		817							14				
		7			1 15	118	0 0						V Rd ℄ [illegible]
		760							15				
		7			25 00	61	0 0						℄ 12 [illegible]
		571							16				
		5			75 40	72	0 0						" "
		226							17				
		1			102 01	129	0 0						" "
		1145							18				S. end [illegible]
		11			172 50	46	0 0						water [illegible]
		950							19				N. end [illegible]
		9			308 59	51	0 0						[illegible]
		856							20				[illegible]
		[illegible]			[illegible] 40	57	0 0				[illegible]		[illegible]
		[illegible]											[illegible]
		[illegible]			[illegible]	[illegible]							[illegible]

Notes Chkd. _____ Date _____ Checked _____ Date _____ Survey of Bobs Gap Rd Survey by Rosecrans Notes [illegible] Date [illegible]

Form 381 H 3-34

PLEASE RETURN TO
LOS ANGELES COUNTY SURVEYOR
700 HALL OF RECORDS

NOTE: ANY ADDITIONS OR CHANGES ON THIS SHEET MUST BE MADE OR CIRCLED IN RED INK. WITH DATE AND NAME OF PERSON MAKING CHANGE

Do not extend notes this side of this line

Transit at	Sight on	Stadia Intercepts	Stadia Distance	Stadia Rod	Horizontal Angle 0° to 360° Right	Horiz. Distance	+ Vertical Angle —	Elevation of Point	+ Back Sight	+ Difference Elevation —	Height of Instrument	+ Vertical Distance —	REMARKS Station	Left	Right
P.I. #1	P.I. #2	11.85							1						
		11			331 35	86	0 0						12" pipe line		
		11.28							2						
		10			343 30	129	0 0			6" pipe	line	Union	12" Std. pipe		
		9.82							3						
		8			359 17	184	0 0						℄ 16 Rd		
		9.72							4						
		3			7 51	173	0 0						30" Sycamore		
		11.24							5						
		10			356 05	125	0 0						6" pipe line		
		9.24							6						
		8			6 23	125	0 0						" "		
		10.17							7						
		9			18 41	118	0 0						" "		
		12.10							8						
		11			38 00	111	0 0						" "		
		12.15							9						
		11			48 55	116	0 0						" "		
		11.23							10				" "		end.
P.I. #2	P.I. #1	10			14 27	124	-2 37						12" pipe line & ℄		
		11.63							11						
		11			36 30	64	-6 31						" "		
		11.95							12						
		11			87 28	46	-12 10						" "		
		11.66							13						
		11			133 29	67	8 25						" "		
		11.26							14						
		10			152 55	127	4 54						" "		
		10.92							15						
		9			160 24	193	4 00						" "		
		11.70							16						
		9			162 50	271	3 00						" "		
		11.42							17						
		8			162 29	343	2 45						" "		
		11.40							18						
		7			161 09	441	2 21						" "		
		8.30							19						
		3			160 00	531	2 13						" "		
		9.25							20						
		3			159 42	626	2 02						" "		
		11.70							21						
		8			201 55	371	0 0						℄ 18 Dirt Rd		

Add'n'l Intercepts

Topography Description Legend:
Top of Hill...T.H. Bottom of Draw...B.D.
Side of Draw...S.D. Bottom Wash...B.W.
Side of Ridge...S.R. Top of Ridge...T.R.
Head of Draw...H.D. Toe of Slope...T.S.

Transit at: P.I. Fence, W. Fence, Ext. Fence, Ditch, Telephone Pole, T.P., P.P., Power Pole, Culvert, Gul.
Sight on: Edge of Road, E. Rd.
Side of Road, S.R., Top of Bank, T.B., Bottom of Bank, B.B., Top of Cut, T.C., Bottom of Cut, B.C., Top of Fill, T.F., Bottom of Fill, B.F.
Intcpt. at Break in Slope: Top of Slope, T.S., Bottom of Slope, B.S., Top of Cliff, T.Cl., Bottom of Cliff, B.Cl., Top of Spur, T.Sp., Bottom of Canyon, B.Cn.
Side of Hill, S.H., Side of Draw, S.D., Side of Ridge, S.R., Head of Draw, H.D.
Top of Bank, T.B., Bottom of Bank, B.B., Top of Cut, T.C., Bottom of Cut, B.C., Top of Fill, T.F., Bottom of Fill, B.F.
Edge of Road, E. Rd., Trail, Pavement, Edge of Road, E. Rd.
Fence, W. Fence, Ext. Fence, Ditch, Telephone Pole, T.P., P.P., Power Pole, Culvert, Gul.
Eucalyptus, Pine or Cypress, and all of those named are standard abbreviations.

Form 381 10M 8-54

PLEASE RETURN TO
LOS ANGELES COUNTY SURVEYOR
700 HALL OF RECORDS

NOTE: ANY ADDITIONS OR CHANGES ON THIS SHEET MUST BE MADE OR CIRCLED IN RED INK, WITH DATE AND NAME OF PERSON MAKING CHANGE

Do not extend notes this side of this line

Transit at	Sight on	Stadia Intercepts	Stadia Distance	Stadia Rod—	Horizontal Angle 0° to 360° Right	Horiz. Distance	+ −	Vertical Angle	Elevation of Point	+ Back Sight	+ −	Difference Elevation	Height of Instrument	+ −	Vertical Distance	REMARKS Station	Left	Right
P.I 2 #	P.I. 1 #	10 45								1								
		8			201 02	246		0 0								"℄ 18' Dirt Rd.		
		11 44								2								
		9			195 48	245		0 0								Tel. pole		
		9 80								3								
		8			200 09	181		0 0								℄ 18' Dirt Rd.		
		7 84								4								
		7			201 37	95		0 0								" " "		
		7 83								5								
		7			228 40	84		0 0								Tel. pole		
		6 19								6								
		6			343 18	20		0 0								℄ 18' Dirt Rd.		
		11 78								7								
		11			1 50	79		0 0								℄ 14 " "		
		2 35								8								
		1			333 00	136	+	3 07								Tel. pole		
P# 3	P.I 4 #	11 85								9								
		10			48 44	186		0 0								℄ 18' Dirt Rd.		
		11 70								10								
		9			47 05	271		0 0								" " " "		
		10 60								11								
		7			45 00	361		1 34								" " " "		
		10 70								12								
		6			44 29	471		1 16								" " " "		
		9 65								13								
		4			42 32	566		1 55								" " " "		
		10 20								14								
		4			40 44	621		1 34								" " " "		
		11 08								15								
P.O.T 1 #	P.I 4 #	6			114 36	509		0 0								" " "		
		10 88								16								
		6			107 51	489		0 0								" " "		
		11 50								17								
		7			97 05	451		0 0								" " "		
		11 40								18								
		7			90 06	441		0 0								" " "		
		11 60								19								
		7			83 38	461		0 0								" " "		
		11 60								20								
		6			76 10	551		0 0								" " "		
		10 88								21								
					71 32	589		0 0								" " "		

Add for Interval

Survey of Rds. Cap Proj. Notes E Date 10-14-57

Survey by Jorgensen Notes C. Johnson Date

Notes Chkd. Date

Checked Date

F.B. 337 Pg. 47

Form 301 10M 3-34

PLEASE RETURN TO
LOS ANGELES COUNTY SURVEYOR
700 HALL OF RECORDS

NOTE: ANY ADDITIONS OR CHANGES ON THIS SHEET MUST BE MADE OR CIRCLED IN RED INK, WITH DATE AND NAME OF PERSON MAKING CHANGE

Do not extend notes this side of this line

Transit at	Sight on	Stadia Intercepts	Stadia Distance	Stadia Rod	Horizontal Angle 0° to 360° Right	Horiz. Distance	+ Vertical Angle —	Elevation of Point	+ Back Sight	+ Difference Elevation —	Height of Instrument	+ Vertical Distance —	REMARKS Station	Left	Right
Pot #1	P.I. #4	11.30							1				E/B Dirt Rd.		
		5			62.01,	631	0.0,								
		11.90							2				" " " "		
		5			55.36,	691	0.0,								
		11.85							3						
		8			60.00,	386	0.0,						3' ditch		
		10.30							4						
		7			52.58,	331	0.0,						" "		
		12.00							5						
		9			55.58,	301	0.0,						" "		
		8.06							6						
		6			66.34,	207	0.0,						" "		
		6.35							7						
		5			83.35,	136	0.0,						" "		
		4.98							8						
		4			108.28,	99	0.0,						" "		
		5.07							9						
		4			134.04,	108	0.0,						" "		
		6.46							10						
		7			148.55,	146	+ 2.28,						" "		
		5.73							11						
		4			159.42,	174	+ 1.23,						" "		
		6.12							12						
		4			165.07,	213	+ 1.27,						" "		
		6.60							13						
		4			173.53,	261	+ 1.33,						" "		
		6.02							14						
		3			178.41,	303	+ 1.36,						" "		
		6.28							15						
		3			183.15,	329	+ 1.38,						" "		
		5.05							16						
		2			185.33,	306	+ 1.26,						" "		
		4.95							17				12" pipe line		
		3			186.42,	196	+ 1.18,						" "		
		5.07							18						
		4			189.52,	108	+ 1.24,						" "		
		6.24							19						
		5			213.15,	25	0.0,						" "		
		7.64							20						
		1			353.48,	65	0.0,						" "		
		9.56							21						
		8			356.12,	157	0.0						" "		

Add'n'l Inform.

Topographic Description Legend
Hill ... S.H. Bottom Drain S.D.
Side of Drain S.D. Bottom Wash B.W.
Side of Ridge S.R. Top of Ridge T.R.
Head of Drain H.D. Toe of Slope T.S.
Side of Slope ... S.
Top of Cliff ... T.Cl.
Bottom of Cliff ... B.Cl.
Top of Spur ... T.Sp.
Bottom Canyon ... B.Cn.
Side of Bank ... S.B.
Top of Cut ... T.C.
Bottom of Cut ... B.C.
Top of Fill ... T.F.
Bottom of Fill ... B.F.
Compass S.Q. Bank ... T.B.
Bottom of Bank ... B.B.
Rocks ... Rx.
Flat ... Fl.
Stream ... Str.
Trail ... Tr.
Pavement ... Pvt.
Edge of Road ... E.Rd.
Fir-Fr. Oak-Oc. Sycamore-Sy. Elderberry-El. Pine-Pn. Willows-Wi. Use these and all common abbreviations standard.
Tree ... Tr.
Fence ... Fc.
Ditch ... Dit.
Telephone Pole ... T.P.
Power Pole ... P.P.
Culvert ... Cul.

Form 301 16M 3-34

PLEASE RETURN TO
LOS ANGELES COUNTY SURVEYOR
700 HALL OF RECORDS

NOTE: ANY ADDITIONS OR CHANGES ON THIS SHEET MUST BE MADE OR CIRCLED IN RED INK, WITH DATE AND NAME OF PERSON MAKING CHANGE

Do not extend notes this side of this line

Transit at	Sight on	Stadia Intercepts	Stadia Distance	Stadia Rod—	Horizontal Angle 0° to 360° Right	Horiz. Distance	+ − Vertical Angle	Elevation of Point	+ Back Sight	+ − Difference Elevation	Height of Instrument	+ − Vertical Distance	REMARKS Station	Left	Right
P.O.T. # 1	P.I. # 4	11.22			354 13	223	0 0		1				12" pipe line		
		9													
		11.65			355 26	266	0 0		2				" "		
		9													
		11.90			359 05	291	0 0		3				" + 12" Stl pipe		
		9													
		10.72			6 53	373	1 05		4				12" pipe line		
		7													
P.I. # 4	P.I. # 5	7.69			146 15	170	0 0		5				" " " (Conc)		
		6													
		7.33			127 56	134	0 0		6				" "		
		5													
		11.16			96 17	117	0 0		7				" " "		
		10													
		11.62			78 54	163	0 0		8				" " "		
		10													
		11.32			81 52	433	0 0		9				" + 12" Stl pipe		
		7													
		11.50			84 36	351	0 0		10				Valve 12" line & 4" line		
		8													
		11.55			85 46	456	0 0		11				12" pipe line		
		7													
		11.70			86 38	571	0 0		12				" 18" Dist Rd + 6		
		6													
		8.85			100 00	586	0 0		13				& 18 Dist Rd		
		3													
		10.90			75 17	591	0 0		14				" " "		
		5													
		9.35			65 26	636	1 05		15				" " "		
		3													
		11.50			55 53	651	1 13		16				" " "		
		5													
		10.50			48 53	751	1 08		17				" " "		
		3													
		10.35			35 28	636	1 37		18				6" pipe line (Sn		
		4													
		9.60			40 40	561	1 42		19				"		
		4													
		10.80			48 41	481	1 27		20				"		
		6													
		11.06			60 56	409	1 06		21				"		
		7													

Add'l Inform:

Date _____ Date _____ Survey of Bass Canyon
Notes Chkd. _____ Checked _____ Survey by Roseville Notes _____ Date 10-4-56

Form 301 10M 3-34

PLEASE RETURN TO
LOS ANGELES COUNTY SURVEYOR
700 HALL OF RECORDS

NOTE: ANY ADDITIONS OR CHANGES ON THIS SHEET MUST BE MADE OR CIRCLED IN RED INK, WITH DATE AND NAME OF PERSON MAKING CHANGE

Do not extend notes this side of this line

Transit at	Sight on	Stadia Intercepts	Stadia Distance	Stadia Rod	Horizontal Angle 0° to 360° Right	Horiz. Distance	+ Vertical Angle —	Elevation of Point	+ Back Sight	+ Difference Elevation —	Height of Instrument	+ Vertical Distance —	REMARKS Station	Left	Right
#	#	11.66			° '		° '								
P.I.1	P.I.5	8			72 58	366	0 0						6" pipe line Conc		
		6.70													
P.O.T.2	P.I.4	3			268 57	371	0 0						" "		
		10.78													
		7			259 27	379	1 09						" " end		
		12.00													
		6.14			248-31-30	587	0 0						51-1X2		
51	P.O.T.2	11.06													
		8			285 51	306	+ 1 44						℄ 18' Dirt Rd.		
		2.74													
		1			281 51	175	—								
		8.46													
		7			327 13	147	+ 3 13						" " "		
		2.20													
		1			336 29	121	— 0 0						S.E. Cor. rectangular rock house		
		6.80													
		5			354 17	181	+ 1 11						N.E. Cor.		
		4.62													
		4			236 18	63	— 0 0						N.W. Cor.		
		6.39													
		6			185 40	40	— 0 0						℄ 18' Dirt Rd.		
		8.89													
		8			121 37	90	— 0 0						" "		
		11.61													
		10			112 29	162	— 0 0						" "		
		11.23													
		9			114 03	224	— 1 17						" "		
		11.22													
		8			119 36	323	— 1 31						" "		
		11.00													
		7			119 57	401	— 1 30						" "		
		12.00													
		6.63			119-40-30	538	— 1 17						52-1X2		
52	51	5.27													
		5			22 15	28	— 0 0						℄ 18' Dirt Rd.		
		9.67													
		9			153 17	68	— 0 0						" "		
		11.38													
		10			158 11	139	— 0 0						" "		
		11.37													
		9			162 21	238	— 0 0						" "		

Add'n'l Inform.

Topography Description Legend: Hill ... S.H. Side of Draw S.D. Side of Ridge S.R. Head of Draw H.D. Bottom Draw B.D. Bottom Wash B.W. Top of Ridge T.R. Toe of Slope T.S. Side of Draw S.D. Top of Cliff T.Cl. Bottom of Cliff B.Cl. Top of Spur T.Sp. Bottom Canyon B.Cn. Side of Canyon S.Cn. Top of Bank T.B. Bottom of Bank B.B. Bottom of Cut B.C. Top of Cut T.C. Top of Fill T.F. Bottom of Fill B.F. Saddle Knoll Sag Flat Stream Trail Pavement Edge of Road E. Rd. Tr. Rd. Fence Dit. Fence V. Fe. Ditch Fence D.F. Telephone Pole T.P. Power Pole P.P. Culvert Culv. Flr-Fr. Frame-Fl. Timber-Tr. Sheetrock Sh. Asbestos As. Plas combinations of these and all common standard abbreviations.

Form 381 10M 3-34

PLEASE RETURN TO
LOS ANGELES COUNTY SURVEYOR
700 HALL OF RECORDS

NOTE: ANY ADDITIONS OR CHANGES ON THIS SHEET MUST BE MADE OR CIRCLED IN RED INK, WITH DATE AND NAME OF PERSON MAKING CHANGE

Do not extend notes this side of this line

Transit at	Sight on	Stadia Intercepts	Stadia Distance	Stadia Reduction	Horizontal Angle 0° to 360° Right	Horiz. Distance	+ −	Vertical Angle	Elevation of Point	+ Back Sight	+ − Difference Elevation	Height of Instrument	+ Vertical Distance	REMARKS Station
52	31	12.00 / 9			161 48 30	301	−	0 0		1				£18' Dist. Pt.
		11.30 / 7			160 28	431	−	1 13		2				"
		11.27 / 6			161 46	528	−	1 20		3				"
		12.00 / 5.86			157-50-30	615	−	1 16		4				33-18 Pt.
33	52	5.56 / 5			262 18	57	−	0 0		5				£18' Dist. Pt.
		8.28 / 7			221 35	129	−	0 0		6				"
		11.40 / 9			210 40	241	−	0 0		7				"
		12.00 / 6.55			181 30	546	−	0 0		8				18 P.I.
P.I.	33	11.78 / 9			328 26	279	−	0 0		9				£18' Dist. Pt.
		10.11 / 8			314 30	212	−	0 0		10				"
		6.48 / 5			293 57	149	−	0 0		11				"
		5.20 / 5			256 49	121	+	1 55		12				"
		6.78 / 5			219 09	179	+	3 51		13				"
		7.70 / 5			203 06	271	+	3 17		14				"
		5.58 / 4			196 45	359	+	2 53		15				"
		6.35 / 4			194 08	436	+	3 10		16				"
		6.77 / 4			193 53	498	+	3 15		17				"
		11.40 / 6			195 48	541	+	3 43		18				"
		10.80 1/2 / 8			200 51	361	+	3 53		19				"
		10.85 1/2 / 8			206 49	571	+	3 09		20				"
					195-06-30		−			21				P.I.

Add'l Inform.

Notes Chkd. _____ Checked _____ Survey by Robbins Notes R.C. Date 10-14-36

Form 301 IBM 3-34

PLEASE RETURN TO

LOS ANGELES COUNTY SURVEYOR

700 HALL OF RECORDS

NOTE: ANY ADDITIONS OR CHANGES ON THIS SHEET MUST BE MADE OR CIRCLED IN RED INK, WITH DATE AND NAME OF PERSON MAKING CHANGE

Do not extend notes this side of this line

Transit at	Sight on	Stadia Intercepts	Stadia Distance	Stadia Rod—	Horizontal Angle 0° to 360° Right	Horiz. Distance	+ / − Vertical Angle	Elevation of Point	+ Back Sight	+ / − Difference Elevation	Height of Instrument	+ / − Vertical Distance	REMARKS Station	Left	Right
					° ′		° ′		1						
									2						
									3						
									4						
									5						
									6						
									7						
									8						
									9						
									10						
									11						
									12						
									13						
									14						
									15						
									16						
									17						
									18						
									19						

Add'l Remarks

FORM 247 10M 11-35

RETURN TO
LOS ANGELES COUNTY SURVEYOR
700 HALL OF RECORDS

Note: Any Additions or Changes on This Sheet Must be Made or Circled in **Red Ink** With Date and Name of Person Making Change.

Do not extend notes this side of this line

Notes Ck'd by
Map No.
Office Work
Checked
Date

Survey of
W. O. Tape No. St'd °F.
Surveyed by
Notes
Date
Indexed

F.B. 537 PG. 25

RETURN TO
LOS ANGELES COUNTY SURVEYOR
700 HALL OF RECORDS

Note: Any Additions or Changes on This Sheet Must be Made or Circled in **Red Ink** With Date and Name of Person Making Change.

Do not extend notes this side of this line

F.B. 5537 PG. 26

Notes Ck'd by	Survey of
Map No. Filed-14-74	W. O. 5058 Tape No. 47 St'd 27° F.
Office Work ALBERT E. TIMMONS	Surveyed by Rosecrans
Checked	Notes Date 6/27
Date JUN 25 1937	Indexed A. C. Johnson

F.B. 537 PG. 27

Note: Any Additions or Changes on This Sheet Must be Made or Circled in Red Ink With Date and Name of Person Making Change.

Do not extend notes this side of this line

RETURN TO
LOS ANGELES COUNTY SURVEYOR
700 HALL OF RECORDS



FORM 247 10M 11-35

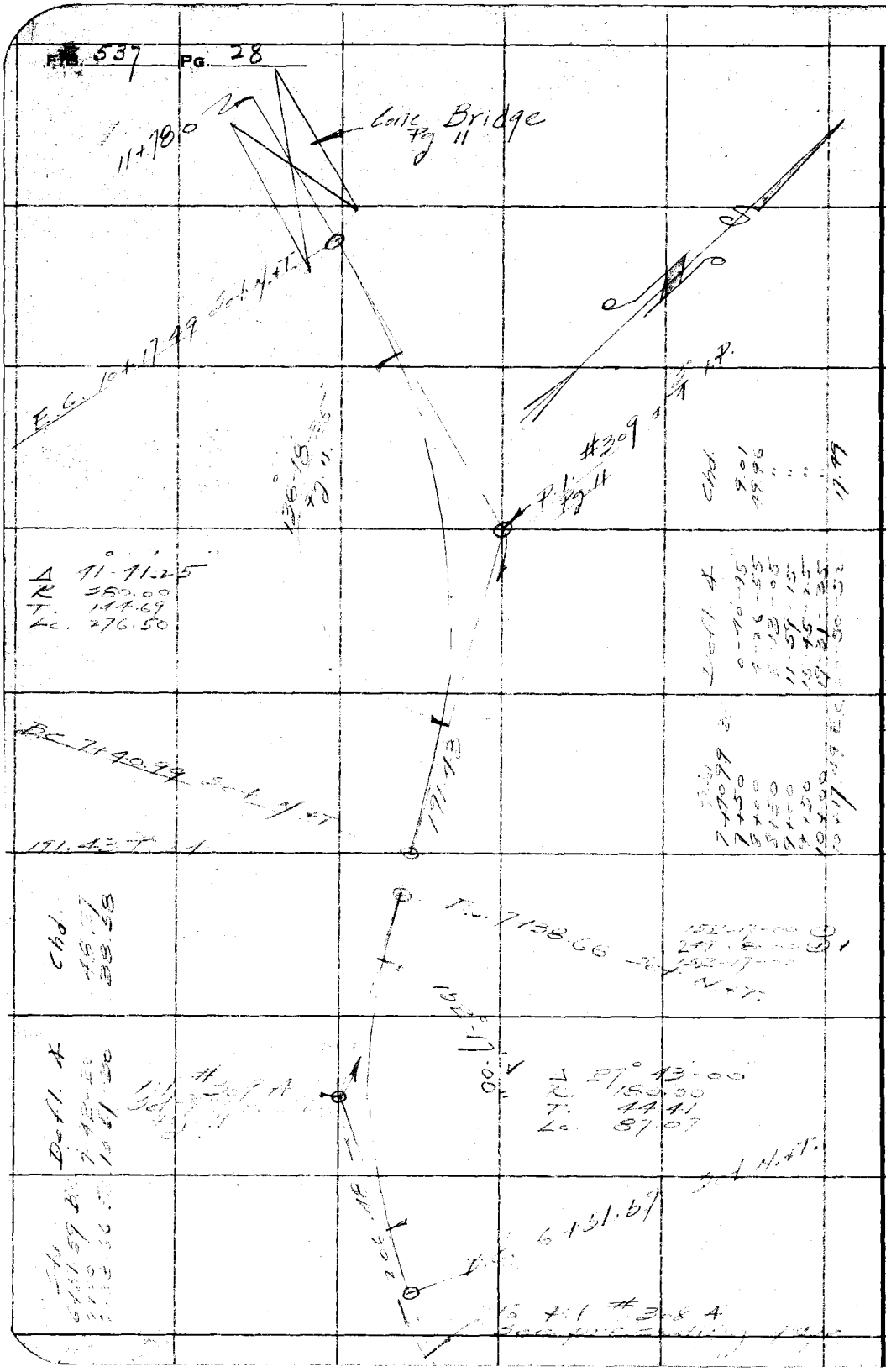

RETURN TO
LOS ANGELES COUNTY SURVEYOR
700 HALL OF RECORDS

Note: Any Additions or Changes on This Sheet Must be Made or Circled in Red Ink With Date and Name of Person Making Change.

Do not extend notes this side of this line

Notes Ck'd by	Survey of
Map No. Filed-14-74	W. O. 5038 Tape No. 47 St'd 34°F.
Office Work ALBERT E. TIMMONS	Surveyed by Roseerans
Checked	Notes Date
Date JUN 25 1937	Indexed

F.B. 537 PG. 29

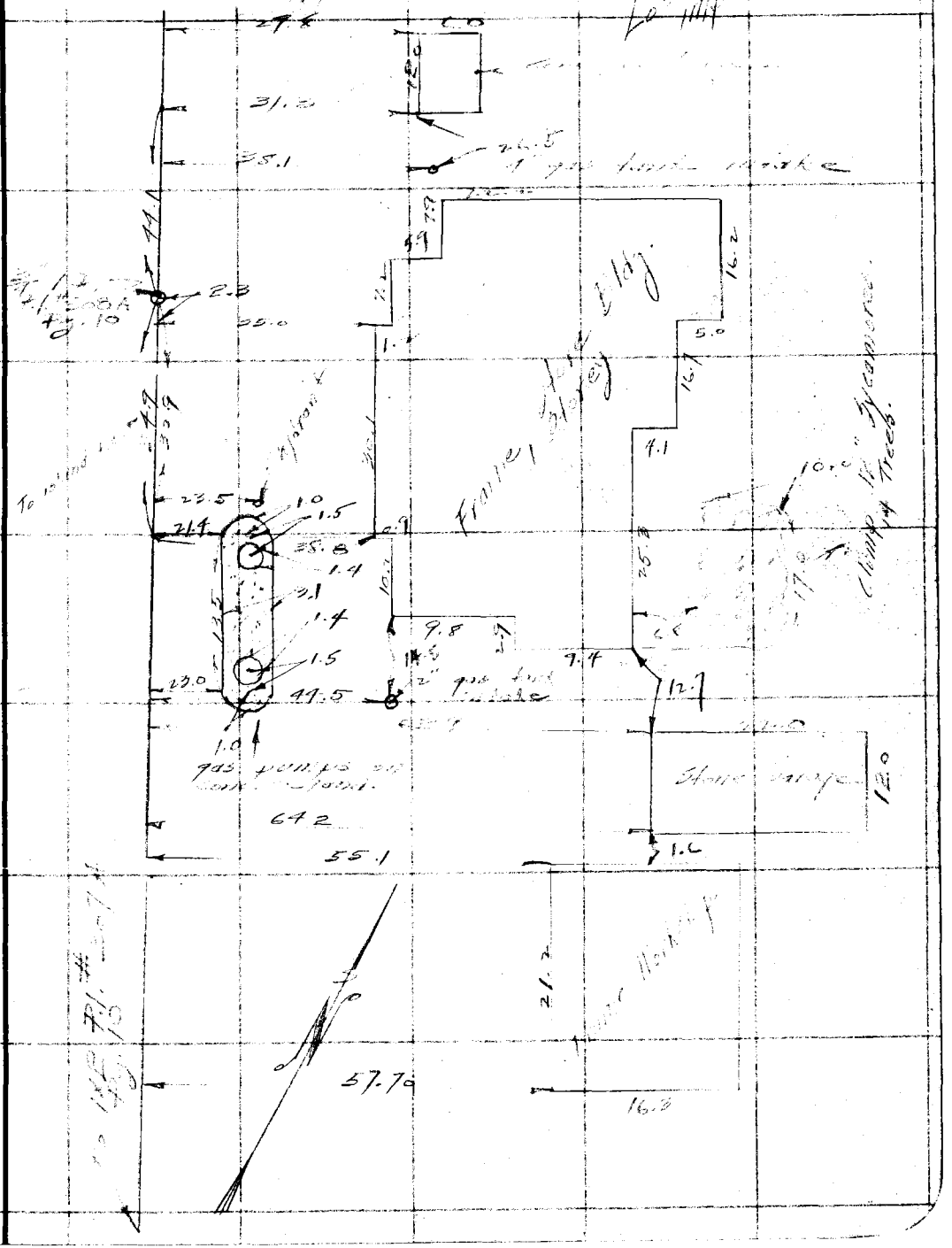

Note: Any Additions or Changes on This Sheet Must be Made or Circled in Red Ink With Date and Name of Person Making Change.

Do not extend notes this side of this line

RETURN TO
LOS ANGELES COUNTY SURVEYOR
700 HALL OF RECORDS

FORM 247 10M 11-35

F.B. 537 Pg. 30

Final ℄ on Pearblossom Hwy in Sec. 17 T.4N. R.9W.

Plotted on C.S. 8531-2 by Hall. Checked by K.R.M. Aug. 1937

RETURN TO LOS ANGELES COUNTY SURVEYOR 700 HALL OF RECORDS

Note: Any Additions or Changes on This Sheet Must be Made or Circled in Red Ink With Date and Name of Person Making Change.

Do not extend notes this side of this line

Form 307 5M 11-35

PLEASE RETURN TO
LOS ANGELES COUNTY SURVEYOR
700 HALL OF RECORDS

NOTE: ANY ADDITIONS OR CHANGES ON THIS SHEET MUST BE MADE OR CIRCLED IN RED INK, WITH DATE AND NAME OF PERSON MAKING CHANGE

Do not extend notes this side of this line

STATION	B. S.	H. I.	F. S.	ELEV.		
					Profile	
					Notes Red	Plotted
					Date JUN 25 1937	Survey of Division No.
					Notes Chkd. ALBERT R. TIEMANN	Checked
					Date JUN 23 1937	Survey by Notes
					Map No.	Indexed Date
					No.	X-Sec.
					No.	

F. B. 537 Pg. 31

1928 U.S.C.&G.S. Adj. = 3893.791

Form 307 5M 11-35

PLEASE RETURN TO
LOS ANGELES COUNTY SURVEYOR
700 HALL OF RECORDS

NOTE: ANY ADDITIONS OR CHANGES ON THIS SHEET MUST BE MADE OR CIRCLED IN RED INK, WITH DATE AND NAME OF PERSON MAKING CHANGE

Do not extend notes this side of this line

STATION	B. S.	H. I.	F. S.	ELEV.		
5+00		3709.295	[illegible]	06.[illegible]		
[illegible] +28.25			2.9	06.4		
+50			3.[illegible]	06.0		
[illegible]			4.6	01.7		
+50			5.9	[illegible]		
BC +51.59			5.9	03.4		
7+00			7.4	01.9		
[illegible] +35.06			7.[illegible]	00.1		
[illegible] +40.97			7.3	[illegible]		
+50			7.7	[illegible]		
[illegible]	[illegible]	[illegible]	7.715	[illegible] 580		
[illegible]			3.0	97.5		
+50			4.7	[illegible]		
7+00			5.3	94.7		
+50			6.9	[illegible]		
10+00			7.5	93.[illegible]		
EC +17.49			7.7	[illegible]	B. end bridge	
11+78			7.8	92.7	W. " "	
B.M. US. 1875			6.68	[illegible]	3893.791	

F. B. 537 Pg. 32
Job No. 5058 Division No. Notes Red. Plotted Profile
Survey of [illegible] Date Date No.
Survey by [illegible] Notes [illegible] Notes Chkd. Checked X-Sec.
Indexed A. C. Johnson Date 6-9-31 Date Date No.

Profile No. ____ X-Sec. No. ____

Notes Red. ____ Date ____

Notes Chkd. ALBERT E. TIMMONS Date JUN 23 1937

Plotted ALBERT E. TIMMONS Date JUN 25 1937

Checked ____ Date ____

Job No. [illegible] Division No. ____ Survey of [illegible] Survey by [illegible] Notes ____ Date [illegible] Map No. ____ Indexed A. C. Johnson

F. B. 537 PG. 38

Form 307 5M 11-35

PLEASE RETURN TO
LOS ANGELES COUNTY SURVEYOR
700 HALL OF RECORDS

NOTE: ANY ADDITIONS OR CHANGES ON THIS SHEET MUST BE MADE OR CIRCLED IN RED INK, WITH DATE AND NAME OF PERSON MAKING CHANGE

Do not extend notes this side of this line

STATION	B. S.	H. I.	F. S.	ELEV.	
[illegible]	5.1	[illegible]		[illegible]	
[illegible] L			[illegible]	[illegible]	✓ [illegible]
[illegible]			[illegible]	14.8	✓ T. F.
21.? L			1.8	12.6	✓ B. F.
[illegible]			1.8	12.6	✓ [illegible] 3-2' Sycamores
[illegible] R			3.1	15.0	✓ E [illegible]
[illegible] R			[illegible]	14.7	✓ [illegible]
17.7 R			[illegible]	16.4	✓ [illegible]
3? R			[illegible]	[illegible]	✓ T. F.
[illegible] R			1.1	16.0	✓ T. F.
0+05 12 R.					[illegible]
[illegible]	5.1	[illegible]		512.[illegible]	
[illegible] R			5.1	13.[illegible]	[illegible]
6.7 R			[illegible]	13.2	[illegible]
[illegible] R			[illegible]	14.1	[illegible]
30 R			1.0	14.6	Fl.
50 R			1.0	[illegible]	"
13.7 L			5.7	12.9	L. [illegible]
19.1 L			6.5	12.1	T. F.
26.5 L			7.6	[illegible]	B. F.
[illegible]			[illegible]	9.[illegible]	

Form 307 5M 11-35

PLEASE RETURN TO
LOS ANGELES COUNTY SURVEYOR
700 HALL OF RECORDS

NOTE: ANY ADDITIONS OR CHANGES ON THIS SHEET MUST BE MADE OR CIRCLED IN RED INK, WITH DATE AND NAME OF PERSON MAKING CHANGE

Do not extend notes this side of this line

STATION	B. S.	H. I.	F. S.	ELEV.		
62' L		1312.6	4.4	14.2	T.B.	
[illegible] L			4.4	[illegible]		
1400	[illegible]	1317.6		[illegible]		
[illegible] L			[illegible]	[illegible]	[illegible]	
[illegible]			[illegible]	10.8	[illegible]	
[illegible] L			[illegible]	[illegible]	[illegible]	
[illegible] L			[illegible]	[illegible]		
[illegible] L			[illegible]	11.7		
[illegible]			[illegible]	11.7		
[illegible]			[illegible]	[illegible]	E. Pvt.	
[illegible]			[illegible]	[illegible]	[illegible]	
[illegible]			[illegible]	[illegible]		
30' R			3.5	[illegible]		
5[illegible] R			[illegible]	[illegible]		
+49.53	5.4	[illegible]		[illegible]		
2' R			5.2	[illegible]	E. Pvt.	
8.2 R			[illegible]	[illegible]	T. F.	
13.3 R			7.2	[illegible]	[illegible]	
15.2 R			8.2	[illegible]		
[illegible] R			7.8	[illegible]		
65' R			5.1	[illegible]		

F. B. 537 Pg. 34 Job No. 5058 Division No. Notes Red. Plotted Profile
Survey of Real Blossom Hwy. Date Date No.
Survey by Rosecrans Notes R Notes Chkd. Checked X-Sec.
Indexed C. Johnson Date 6-9-37 Date No.

Form 307 5M 11-35

PLEASE RETURN TO
LOS ANGELES COUNTY SURVEYOR
700 HALL OF RECORDS

NOTE: ANY ADDITIONS OR CHANGES ON THIS SHEET MUST BE MADE OR CIRCLED IN RED INK, WITH DATE AND NAME OF PERSON MAKING CHANGE

Do not extend notes this side of this line

STATION	B. S.	H. I.	F. S.	ELEV.		
[illegible] L		[illegible]	6.[illegible]	[illegible]	[illegible]	
[illegible]			7.0	[illegible]	[illegible]	
[illegible]			7.4	[illegible]	[illegible]	
[illegible] L			7.8	[illegible]	[illegible]	
35 L			7.8	[illegible]		
1+75.7-13.7 R					[illegible]	
" -[illegible]					[illegible]	
" -28.1 L					[illegible]	
1+74.7-29.2 L					Tel. pole	
[illegible]	[illegible]	[illegible]		[illegible] 8	[illegible]	
[illegible]			[illegible]	[illegible]	[illegible]	
[illegible] L			[illegible]	[illegible]	[illegible]	
34.9 L			8.[illegible]	[illegible]	[illegible]	
37 L			6.7	[illegible]		
[illegible]			[illegible]	[illegible]	[illegible]	
19 R			4.4	[illegible]	[illegible]	
[illegible]			3.4	[illegible]		
[illegible]			[illegible]	[illegible]		
2+11-34.9 L					[illegible]	
2+19.3-19 R					2-[illegible]	
2+34.0-27.9					2-6 [illegible]	

Profile No. ____ Notes Red. ____ Plotted ALBERT E. TIMMONS Job No. 5038 Division No. ____ F. B. 537 PG. 35

X-Sec. No. ____ Date ____ Date JUN 25 1937 Survey of [illegible]

Notes Chkd. ALBERT E. TIMMONS Checked ____ Survey by [illegible] Notes ____ Date ____

Date JUN 23 1937 Date ____ Map No. ____ Indexed A. C. Johnson Date ____

F. B. 537 PG. 36 | Job No. 2058 | Division No. | Notes Chkd. | Plotted | Profile

Survey of Pear Blossom Highway | Date | Date | No.

Survey by [illegible] | Notes | Notes Chkd. | Checked | X-Sec.

Indexed A. C. Johnson | Date 6-10-37 | Date | Date | No.

Form 307 5M 11-35

PLEASE RETURN TO
LOS ANGELES COUNTY SURVEYOR
700 HALL OF RECORDS

NOTE: ANY ADDITIONS OR CHANGES ON THIS SHEET MUST BE MADE OR CIRCLED IN RED INK, WITH DATE AND NAME OF PERSON MAKING CHANGE

Do not extend notes this side of this line

STATION	B. S.	H. I.	F. S.	ELEV.	
[illegible]	[illegible]	[illegible]		[illegible]	
7+4 L			6.0	38	E. Pvt.
26.2 L			6.1	37	T. B.
33 L			5.2	[illegible]	F. P.
50 L			7.0	[illegible]	
23 R			5.2	[illegible]	E. Pvt.
6.3 R			4.7	[illegible]	[illegible]
17.6 R			4.8	[illegible]	T.
27.4 R			4.7	[illegible]	[illegible]
50 R			4.7	10.7	
2+38.4-14 R					C. [illegible]
2+72.2-22.5 L					Tel. [illegible]
" -33 R					Tel. [illegible]
[illegible]	[illegible]	[illegible]		[illegible]	
3 R			[illegible]	[illegible]	[illegible]
4.8 R			[illegible]	[illegible]	[illegible]
23.5 R			[illegible]	[illegible]	[illegible]
47 R			[illegible]	[illegible]	[illegible]
15.5 L			[illegible]	[illegible]	[illegible]
[illegible]			[illegible]	[illegible]	[illegible]
[illegible]			[illegible]	[illegible]	[illegible]

Profile No. | Notes Red. | Plotted ALBERT E. TIMMONS | Job No. | Division No. | F. B. 537 PG. 37

Date | Date JUN 23 1937 | Survey of

X-Sec. No. | Notes Chkd. ALBERT E. TIMMONS | Checked | Survey by | Notes | Date

Date JUN 23 1937 | Date | Map No. | Indexed A. C. Johnson | Date

NOTE: ANY ADDITIONS OR CHANGES ON THIS SHEET MUST BE MADE OR CIRCLED IN RED INK, WITH DATE AND NAME OF PERSON MAKING CHANGE

Do not extend notes this side of this line

PLEASE RETURN TO
LOS ANGELES COUNTY SURVEYOR
700 HALL OF RECORDS

Form 307 5M 11-35

STATION	B. S.	H. I.	F. S.	ELEV.
		15.9		
3+50		13.8	5.7	12.6
				08.1
				07.5
				06.1

Form 307 5M 11-35

PLEASE RETURN TO
LOS ANGELES COUNTY SURVEYOR
700 HALL OF RECORDS

NOTE: ANY ADDITIONS OR CHANGES ON THIS SHEET MUST BE MADE OR CIRCLED IN RED INK, WITH DATE AND NAME OF PERSON MAKING CHANGE

Do not extend notes this side of this line

STATION	B. S.	H. I.	F. S.	ELEV.		
[illegible] L		3913.1	1.7	11.4		
[illegible]					[illegible]	
[illegible] R					[illegible]	[illegible]
[illegible]	[illegible]	3912.4		107.0	[illegible]	
21.8 L			[illegible]	[illegible]		
35' L			6.0	[illegible]		
50' L			[illegible]	04.4		
[illegible] L			[illegible]	[illegible]	[illegible]	
[illegible] R			[illegible]	07.5	[illegible]	
"			[illegible]	10.0	[illegible]	
[illegible] R			[illegible]	[illegible]		
[illegible] L					[illegible]	
[illegible]					"	
[illegible]					[illegible]	
[illegible]	[illegible]	3912.2		3706.5		
17' L			5.7	06.5	[illegible]	
26.5 L			6.0	06.2		
43.2 L			8.0	04.2		
50' L			12.0	3900.2		
60' L					[illegible]	
[illegible] R			5.4	06.8	[illegible]	

F. B. 637 Pg. 38 Job No. 5058 Division No. Notes Red. Plotted Profile
Survey of Pear Blossom Highway Date Date No.
Survey by Rosecrans Notes R Notes Chkd. Checked X-Sec.
Indexed A. C. Johnson Date 6-10-37 Date Date No.

Form 307 5M 11-35

PLEASE RETURN TO
LOS ANGELES COUNTY SURVEYOR
700 HALL OF RECORDS

NOTE: ANY ADDITIONS OR CHANGES ON THIS SHEET MUST BE MADE OR CIRCLED IN RED INK, WITH DATE AND NAME OF PERSON MAKING CHANGE

Do not extend notes this side of this line

STATION	B. S.	H. I.	F. S.	ELEV.		
[illegible]		3912.2	[illegible]	06.9	[illegible]	
11' R			1.9	10.3	[illegible]	
[illegible]			[illegible]	10.0		
[illegible]			[illegible]	10.2		
[illegible] R					[illegible]	
+21.6 [illegible] R					[illegible]	
+41.0 [illegible]					[illegible]	
[illegible]	[illegible]	3910.3		[illegible]		
[illegible] L			[illegible]	[illegible]	[illegible]	
[illegible] L			[illegible]	[illegible]	[illegible]	
19.4 L					[illegible]	
[illegible]			[illegible]	[illegible]	[illegible]	
48' [illegible]			[illegible]	[illegible]		
75' L			[illegible]	[illegible]		
5+50				3906.0		
10.4 R	[illegible]	[illegible]	[illegible]	[illegible]	[illegible]	
[illegible] R			4.4	[illegible]		
[illegible] R			[illegible]	13.1		
60.5 R			[illegible]	18.0		
5+50				3906.9		
[illegible] R	[illegible]	3917.0	[illegible]	[illegible]		
5+66-73 L					[illegible]	
5+70-70 L					14" cottonwood	

Profile No. _____ Notes Red _____ Plotted ALBERT E. TIMMONS Job No. 5058 Division No. _____ F. B. 537 PG. 39

X-Sec. No. _____ Date _____ Date JUN 25 1931 Survey of [illegible] Highway

Notes Chkd. ALBERT E. TIMMONS Checked _____ Survey by _____ Notes _____ Date _____

Date JUN 23 1931 Date _____ Map No. _____ Indexed A. C. Johnson Date _____

Form 307 5M 11-35

PLEASE RETURN TO
LOS ANGELES COUNTY SURVEYOR
700 HALL OF RECORDS

NOTE: ANY ADDITIONS OR CHANGES ON THIS SHEET MUST BE MADE OR CIRCLED IN RED INK, WITH DATE AND NAME OF PERSON MAKING CHANGE

Do not extend notes this side of this line

STATION	B. S.	H. I.	F. S.	ELEV.		
5+70 - 14 L					14" cottonwood	
5+78 - 14.7 L					5" "	
+81 - 44 L					2" willow	
+8[illegible] - [illegible] L					[illegible] cottonwood	
[illegible] - 31.2 L					2" willow	
+76 - 37' L					2" cottonwood	
6+00	[illegible]	[illegible]		[illegible]		
1 L			[illegible]	[illegible]	[illegible]	
15.6 L			[illegible]	[illegible]		
[illegible] L			[illegible]	[illegible]		
[illegible] L			[illegible]	[illegible]		
18 L			[illegible]	[illegible]		
6+00	[illegible]	[illegible]		3904.7		
[illegible] R			[illegible]	[illegible]	[illegible]	
[illegible] R			[illegible]	[illegible]	[illegible]	
6+00	[illegible]	[illegible]		3904.7		
[illegible]			[illegible]	[illegible]	[illegible]	
[illegible] R			[illegible]	[illegible]		
6+23 - 38.5 L					[illegible] cottonwood	
+35 - 45 L					5" "	
+37 - 49 L					20"	

F. B. 537 PG. 40 Job No. 505B Division No. Notes Red. Plotted Profile
Survey of Pear Blossom Highway Date Date No.
Survey by Rosecrans Notes Notes Chkd. Checked X-Sec.
Indexed A. C. Johnson Date 6-10-37 Date Date No.

Form 307 5M 11-35

PLEASE RETURN TO
LOS ANGELES COUNTY SURVEYOR
700 HALL OF RECORDS

NOTE: ANY ADDITIONS OR CHANGES ON THIS SHEET MUST BE MADE OR CIRCLED IN RED INK, WITH DATE AND NAME OF PERSON MAKING CHANGE

Do not extend notes this side of this line

STATION	B. S.	H. I.	F. S.	ELEV.		
6+50		3915.1		3903.4		
6+50		3907.1		3903.4		
7+00				3901.1		
7+00		3925.9		3901.9		

Profile No. _____ Notes Red _____ Plotted JUN 23 1937 Job No. _____ Division No. _____

X-Sec. No. _____ Date JUN 23 1937 Survey of _____

Notes Chkd. ALBERT E. TIMMONS Checked _____ Survey by _____ Notes _____ Date _____

Date JUN 23 1937 Map No. _____ Indexed _____ A. C. Job Date _____

ALBERT E. TIMMONS

F. B. 537 PG. 41

Form 307 5M 11-35

PLEASE RETURN TO
LOS ANGELES COUNTY SURVEYOR
700 HALL OF RECORDS

NOTE: ANY ADDITIONS OR CHANGES ON THIS SHEET MUST BE MADE OR CIRCLED IN RED INK, WITH DATE AND NAME OF PERSON MAKING CHANGE

Do not extend notes this side of this line

STATION	B. S.	H. I.	F. S.	ELEV.		
57.4 R		[illegible]	[illegible]	[illegible]	[illegible]	
52 R			[illegible]	[illegible]		
[illegible]	[illegible]	3911.6		[illegible]		
[illegible]			[illegible]	[illegible]	[illegible]	
7.9 R			[illegible]	[illegible]	[illegible]	
[illegible] R			[illegible]	[illegible]	[illegible]	
[illegible] R			[illegible]	[illegible]	[illegible]	
7+50	[illegible]	[illegible]		3899.6		
63 R			[illegible]	[illegible]	[illegible]	
58 R			[illegible]	[illegible]		
7+50	5.4	[illegible]		3899.6		
6.70 L			5.2	[illegible]	[illegible]	
30 L			[illegible]	[illegible]		
51 L			5.7	[illegible]		
7+90 -25 L					[illegible]	
8+00	6.2	3903.7		[illegible]		
13.7 L			6.[illegible]	[illegible]	[illegible]	
[illegible] L			[illegible]	[illegible]		
44.5 L			[illegible]	[illegible] 3		
52 L			12.7	[illegible]		
8+00	11.0	3909.5		3897.5		

F. B. 537 PG. 42 Job No. 5058 Division No. Notes Red. Plotted Profile No.
Survey of [illegible] Blossom Highway Date Date X-Sec.
Survey by [illegible] Notes [illegible] Notes Chkd. Checked No.
Indexed A. C. Johnson Date 6-10-37 Date Date

Form 307 5M 11-35

PLEASE RETURN TO
LOS ANGELES COUNTY SURVEYOR
700 HALL OF RECORDS

NOTE: ANY ADDITIONS OR CHANGES ON THIS SHEET MUST BE MADE OR CIRCLED IN RED INK, WITH DATE AND NAME OF PERSON MAKING CHANGE

Do not extend notes this side of this line

STATION	B. S.	H. I.	F. S.	ELEV.		
6' R		[illegible]	4.6	3897.9	[illegible]	
11' R			[illegible]	97.5	[illegible]	
13.8' R			10.5	99.0		
27' R			[illegible]	3900.0	[illegible] cottonwood	
[illegible]			[illegible]	01.4		
8+00	[illegible]	[illegible]		3897.5		
[illegible] R			[illegible]	19.1		
[illegible]					[illegible]	
[illegible]	7.0	3901.[illegible]		[illegible]		
[illegible]			8.9	95.9	[illegible]	
13' R			[illegible]	96.[illegible]		
[illegible]			[illegible]	95.1		
[illegible] R			[illegible]	96.5		
[illegible] R			[illegible]	97.7		
8+50	[illegible]	[illegible]		3895.8		
[illegible] L			[illegible]	[illegible]	[illegible]	
[illegible] L			4.1	[illegible]		
20' L			4.8	[illegible]		
7+00	1.4	[illegible]16.1		[illegible]		
10.5 L			1.8	94.3	[illegible]	

Profile No. _____ Notes Red. _____ Plotted _____ Job No. [illegible] Division No. _____

X-Sec. No. _____ Date _____ Date JUN 25 1937 Survey of [illegible]

Notes Chkd. ALBERT E. TIMMONS Checked _____ Survey by [illegible] Notes _____ Date _____

Date JUN 23 1937 Date _____ Map No. _____ Indexed A. C. Johnson Date _____

F. B. 537 PG. 43

Form 307 5M 11-35

PLEASE RETURN TO
LOS ANGELES COUNTY SURVEYOR
700 HALL OF RECORDS

NOTE: ANY ADDITIONS OR CHANGES ON THIS SHEET MUST BE MADE OR CIRCLED IN RED INK, WITH DATE AND NAME OF PERSON MAKING CHANGE

Do not extend notes this side of this line

STATION	B. S.	H. I.	F. S.	ELEV.		
15' L		3896.1	2.1	94.0		
22' L			4.4	91.7		
52' L			6.8	89.3	[illegible] cottonwood.	
9+00	4.0	3898.7		3894.7		
7' R			3.7	3895.0	E. Pvt.	
17' R			3.8	94.9		
26.8' R			5.3	93.4		
60' R			1.8	96.9		
9+35.2-22.6 L					Tel. pole.	
9+50	2.5	3896.1		3893.6		
9.7 L			2.5	93.6	E. Pvt.	
15.2 L			2.5	93.6		
21. L			5.0	91.1		
31' L			6.0	90.1		
37' L			10.8	85.3		
9+50	4.1	3897.7		3893.6		
7' R			3.9	93.8	E. Pvt.	
26.4 R			5.4	[illegible]		
50' R			5.4	[illegible]		
10+00	3.2	3896.2		3893.0		
73 R			3.2	[illegible]	E. Pvt	

F. B. 537 PG. 44 Job No. 5058 Division No. Notes Red. Plotted Profile
Survey of Pear Blossom Highway Date Date No.
Survey by Rosecrans Notes R Notes Chkd. Checked X-Sec.
Indexed A. C. Johnson Date 6-10-37 Date Date No.

Form 307 5M 11-35

PLEASE RETURN TO
LOS ANGELES COUNTY SURVEYOR
700 HALL OF RECORDS

NOTE: ANY ADDITIONS OR CHANGES ON THIS SHEET MUST BE MADE OR CIRCLED IN RED INK, WITH DATE AND NAME OF PERSON MAKING CHANGE

Do not extend notes this side of this line

STATION	B. S.	H. I.	F. S.	ELEV.		
[illegible]		3896.7	[illegible]	91.7		
[illegible]			7.8	[illegible]		
[illegible]			10.5	[illegible]		
[illegible]			[illegible]	[illegible]		
10+00	[illegible]	3893.8		38930		
[illegible]			[illegible]	[illegible]		
[illegible]			[illegible]	[illegible]		
			[illegible]	[illegible]		
[illegible]				[illegible]		
[illegible]				[illegible]		

Profile No. ____ Notes Red. ____ Plotted ALBERT E. TIMMONS Job No. [illegible] Division No. ____ F. B. 537 PG. 45

X-Sec. No. ____ Date ____ Date JUN 25 1937 Survey of [illegible]

Notes Chkd. ALBERT E. TIMMONS Checked ____ Survey by ____ Notes ____ Date ____

Date JUN 23 1937 Date ____ Map No. ____ Indexed ____ Date ____

B. 537 PG. 46 | Job No. | Division No. | Notes Red. | Plotted | Profile

Survey of | Date | Date | No.

Survey by | Notes | Notes Chkd. | Checked | X-Sec.

Indexed C. Johnson | Date | Date | Date | No.

STATION	B. S.	H. I.	F. S.	ELEV.

Form 307 5M 11-35

PLEASE RETURN TO
LOS ANGELES COUNTY SURVEYOR
700 HALL OF RECORDS

Do not extend notes this side of this line

NOTE: ANY ADDITIONS OR CHANGES ON THIS SHEET MUST BE MADE OR CIRCLED IN RED INK, WITH DATE AND NAME OF PERSON MAKING CHANGE

Notes Ck'd by	Survey of A V High School
Map No.	W. O. 0220 Tape No. 72 St'd. 84 °F
Office Work R.W.M.S.A.	Surveyed by Rosecrans
Checked	Notes R Date 9-15-50
Date	Indexed A. C. Johnson

F. B. 537 PG. 57

ANTELOPE VALLEY HIGH SCHOOL

LOT COR. SURVEY NORTH PART

J. N. 0220

Party E. A. ROSECRANS
J. P. PIERCE
J. C. PIERCE
H. H. HOWARD

Tabe added to C.S.B-1344

Notes: Any Additions or Changes of This Sheet Must be Made or Circled in Red Ink With Date and Name of Person Making Change.

Do not extend notes this side of this line.

RETURN TO
LOS ANGELES COUNTY SURVEYOR
726 LOS ANGELES COUNTY
ENGINEERING BLDG.

A6F3095 247 10M 1-49

F. B. 537 PG. 58



RETURN TO
LOS ANGELES COUNTY SURVEYOR
726 LOS ANGELES COUNTY
ENGINEERING BLDG.

Do not extend notes this side of this line.

Note: Any Additions or Changes on This Sheet Must be Made or Circled in Red Ink With Date and Name of Person Making Change.

F. B. 537 PG. 59

Notes Ck'd by KRM	Survey of A.V. High School
Map No. B-1344-1.2	W. O. 0220 Tape No. 73 St'd 84 °F
Office Work R.W.M.A.	Surveyed by [illegible]
Checked	Notes R Date 9-15-50
Date	Indexed A. C. Johnson

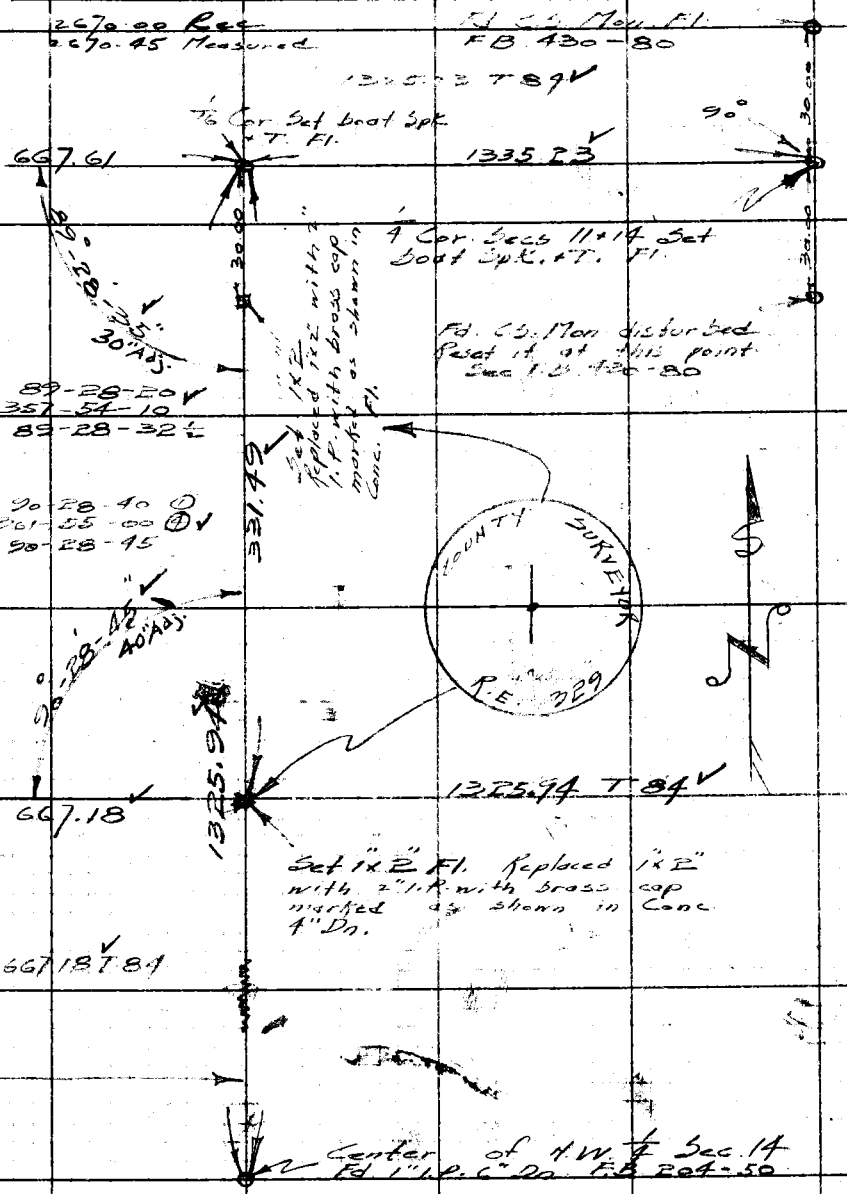

Note: Any Additions or Changes on This Sheet Must be Made or Circled in Red Ink With Date and Name of Person Making Change.

Do not extend notes this side of this line.

RETURN TO
LOS ANGELES COUNTY SURVEYOR
726 LOS ANGELES COUNTY
ENGINEERING BLDG.

76F309S 247 10M 1-49

RETURN TO
LOS ANGELES COUNTY SURVEYOR
726 LOS ANGELES COUNTY
ENGINEERING BLDG.

Note: Any Additions or Changes on This Sheet Must be Made or Circled in Red Ink With Date and Name of Person Making Change.

Do not extend notes this side of this line.

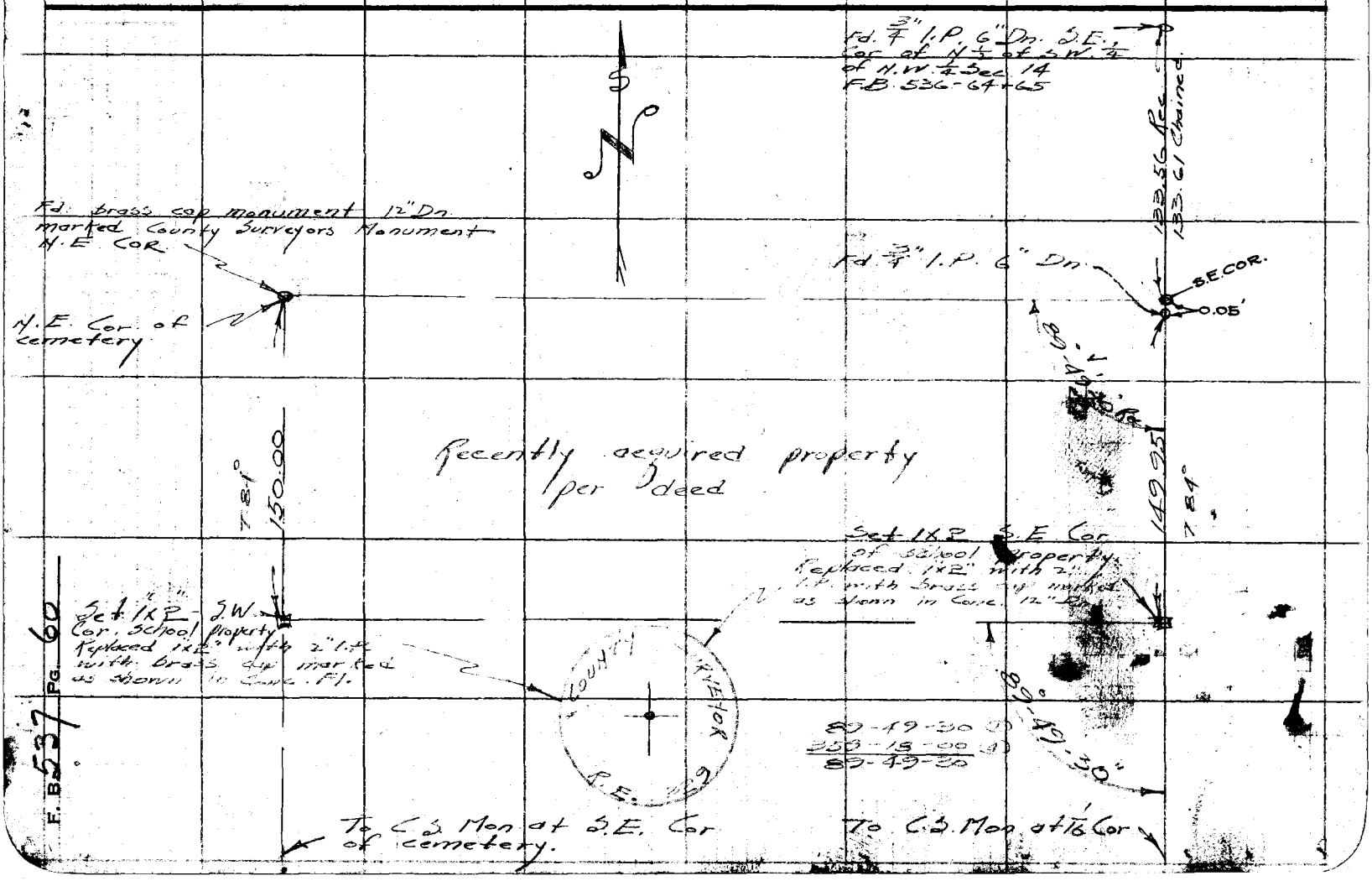

F. B. 537 Pg. 60

Notes Ck'd by McPherson	Survey of Lancaster School
Map No. B-1344	W. O. ____ Tape No 25 St'd 64 OF.
Office Work R.W. McP	Surveyed by Rosecrans
Checked McPherson	Notes ____ Date 6-9-37
Date July 1937	Indexed A. C. Johnson 6-15-37

F.B. 537 Pg. 61

Sheet #1

J.N. 8194

Lancaster School Lot Survey

Party Rosecrans
Schaefer
Pierce
Morrison
Jungi.

C.S. B-1344.

Note: ANY ADDITIONS OR CHANGES ON THIS SHEET MUST BE MADE OR CIRCLED IN Red Ink WITH DATE AND NAME OF PERSON MAKING CHANGE.

Do not extend notes this side of this line

RETURN TO
LOS ANGELES COUNTY SURVEYOR
700 HALL OF RECORDS

FORM 247 BM 2-34

RETURN TO
LOS ANGELES COUNTY SURVEYOR
700 HALL OF RECORDS

Note: ANY ADDITIONS OR CHANGES ON THIS SHEET MUST BE MADE OR CIRCLED IN Red Ink WITH DATE AND NAME OF PERSON MAKING CHANGE.

Do not extend notes this side of this line

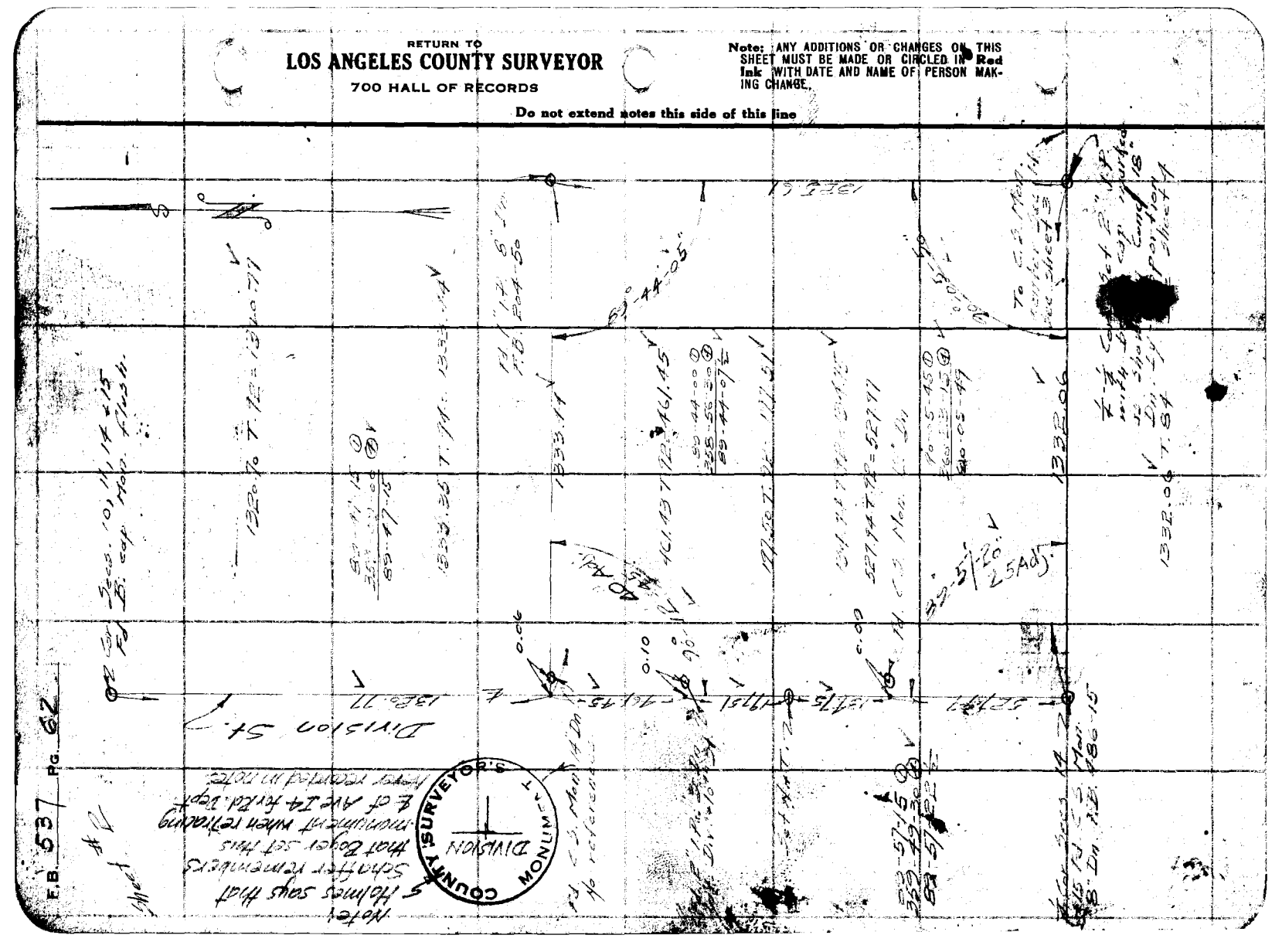

Notes Ck'd by McPherson	Survey of
Map No. B-1344	W. O. Tape No. St'd F.
Office Work RW MF	Surveyed by Rosecrans
Checked McPherson	Notes Date 6/31
Date July 1937	Indexed

F.B. 537 Pg. 63

Note: Any Additions or Changes on This Sheet Must be Made or Circled in Red Ink With Date and Name of Person Making Change.

Do not extend notes this side of this line

RETURN TO
LOS ANGELES COUNTY SURVEYOR
700 HALL OF RECORDS

Sheet #3

Sec 14 T. 7 N. R. 12 W.

COUNTY SURVEYORS
T. 7 N.
R. 12 W.
CENTER
SEC. 14
MONUMENT
2177

FORM 247 10M 11-35

F.B. 537 PG. 64

Sheet #4

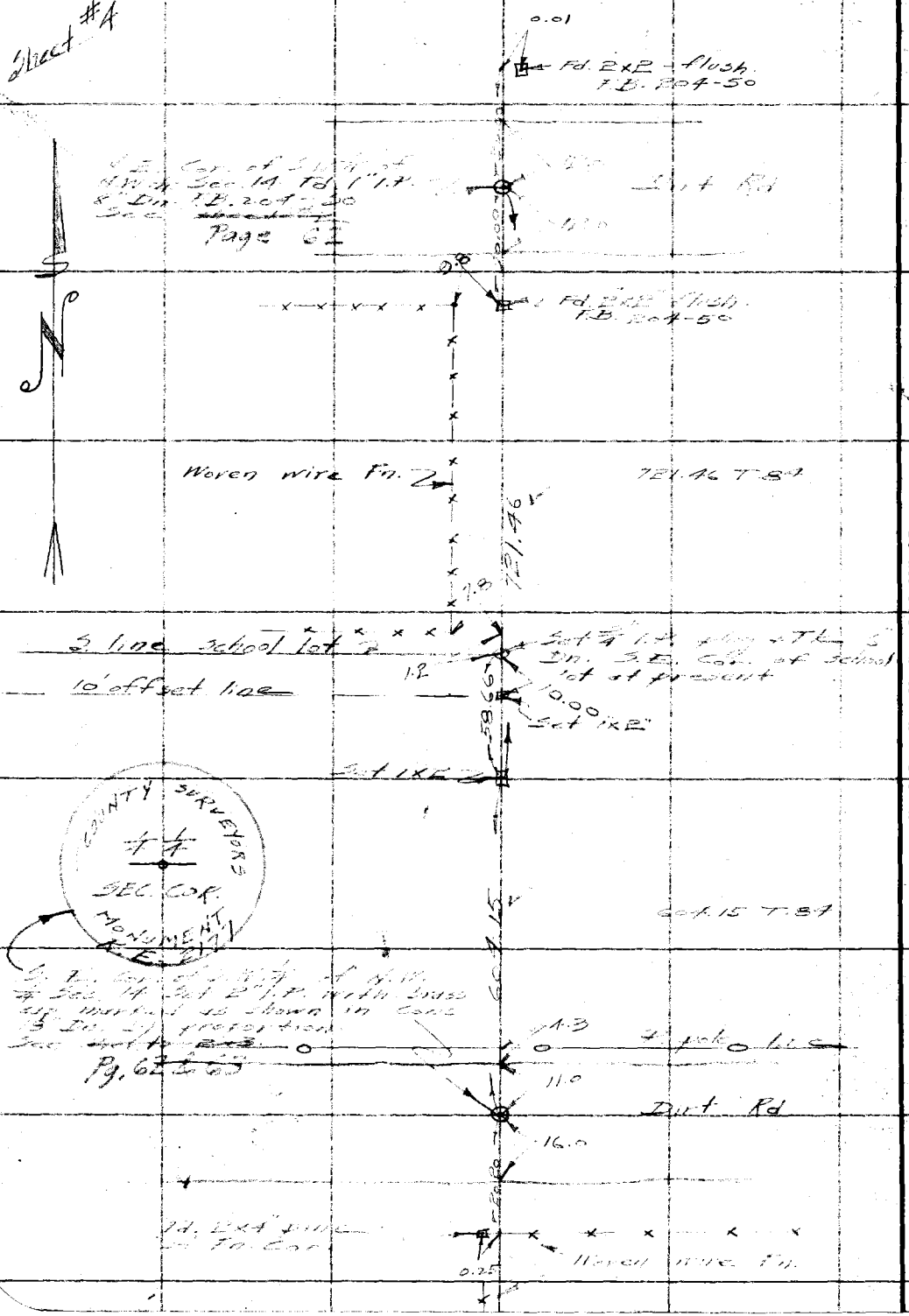

COUNTY SURVEYOR'S
1/4
SEC. COR.
MONUMENT

RETURN TO
LOS ANGELES COUNTY SURVEYOR
700 HALL OF RECORDS

Do not extend notes this side of this line

Note: Any Additions or Changes on This Sheet Must be Made or Circled in Red Ink With Date and Name of Person Making Change.

Notes Ck'd by McPherson	Survey of [illegible]
Map No. B-1344	W. O. ____ Tape No. [illegible] St'd [illegible] °F.
Office Work R.W. McP	Surveyed by Rosecrans
Checked McPherson	Notes ____ Date [illegible]
Date July, 1937	Indexed A. C. Johnson

F.B. 537 Pg. 65

#5



Note: Any Additions or Changes on This Sheet Must be Made or Circled in Red Ink With Date and Name of Person Making Change.

Do not extend notes this side of this line

RETURN TO
LOS ANGELES COUNTY SURVEYOR
700 HALL OF RECORDS

FORM 247 10M 11-35

RETURN TO
LOS ANGELES COUNTY SURVEYOR
700 HALL OF RECORDS

Note: Any Additions or Changes on This Sheet Must be Made or Circled in **Red Ink** With Date and Name of Person Making Change.

Do not extend notes this side of this line

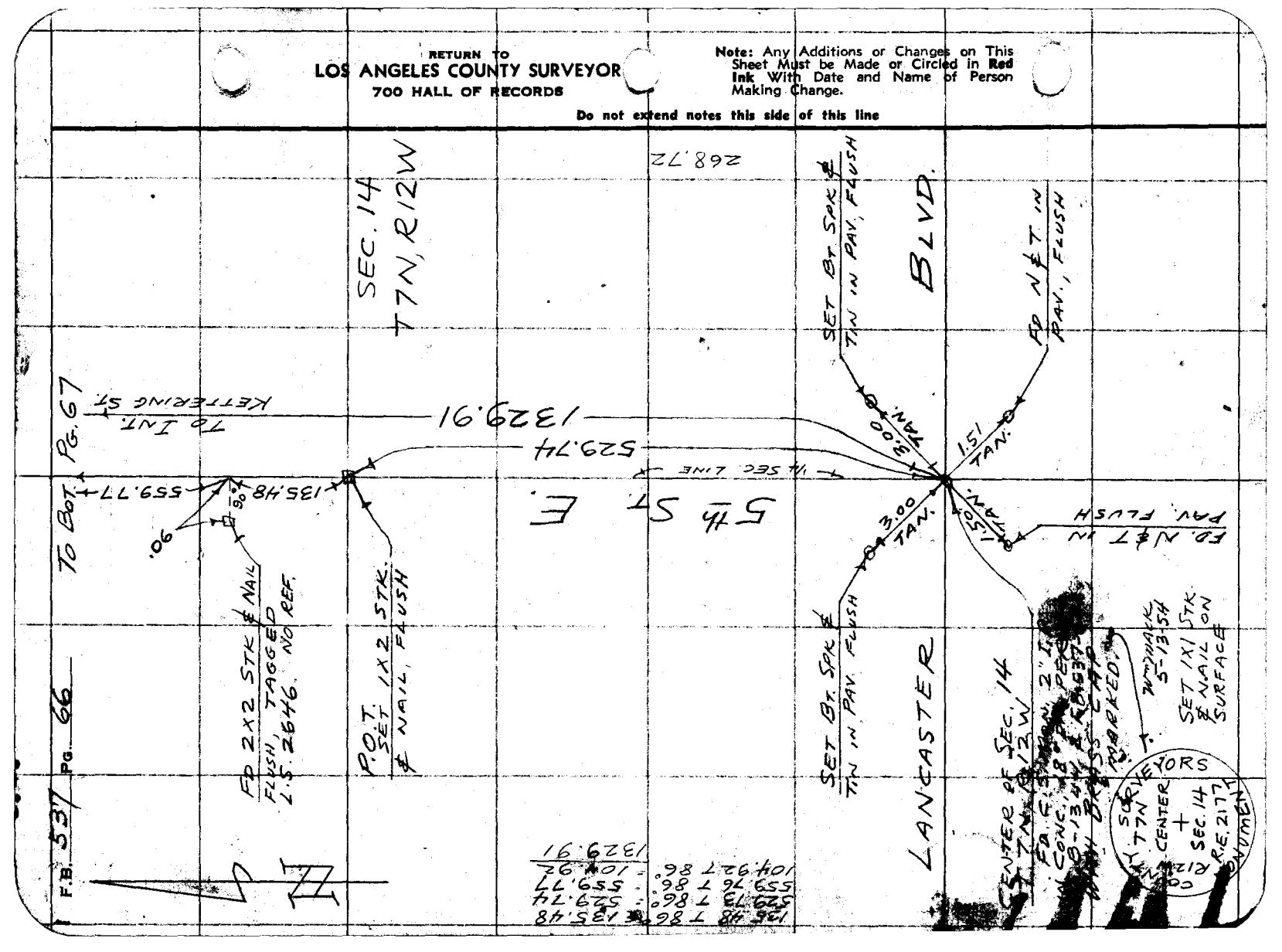

Notes Ck'd by	Survey of SEC. LINES, T7N, R12W
Map No.	W. O. 0302.01 Tape No. 107 St'd. 84 °F
Office Work	Surveyed by MACK
Checked	Notes M Date 5-14-54
Date	Indexed C. Johnson

F.B. 537 PG. 67

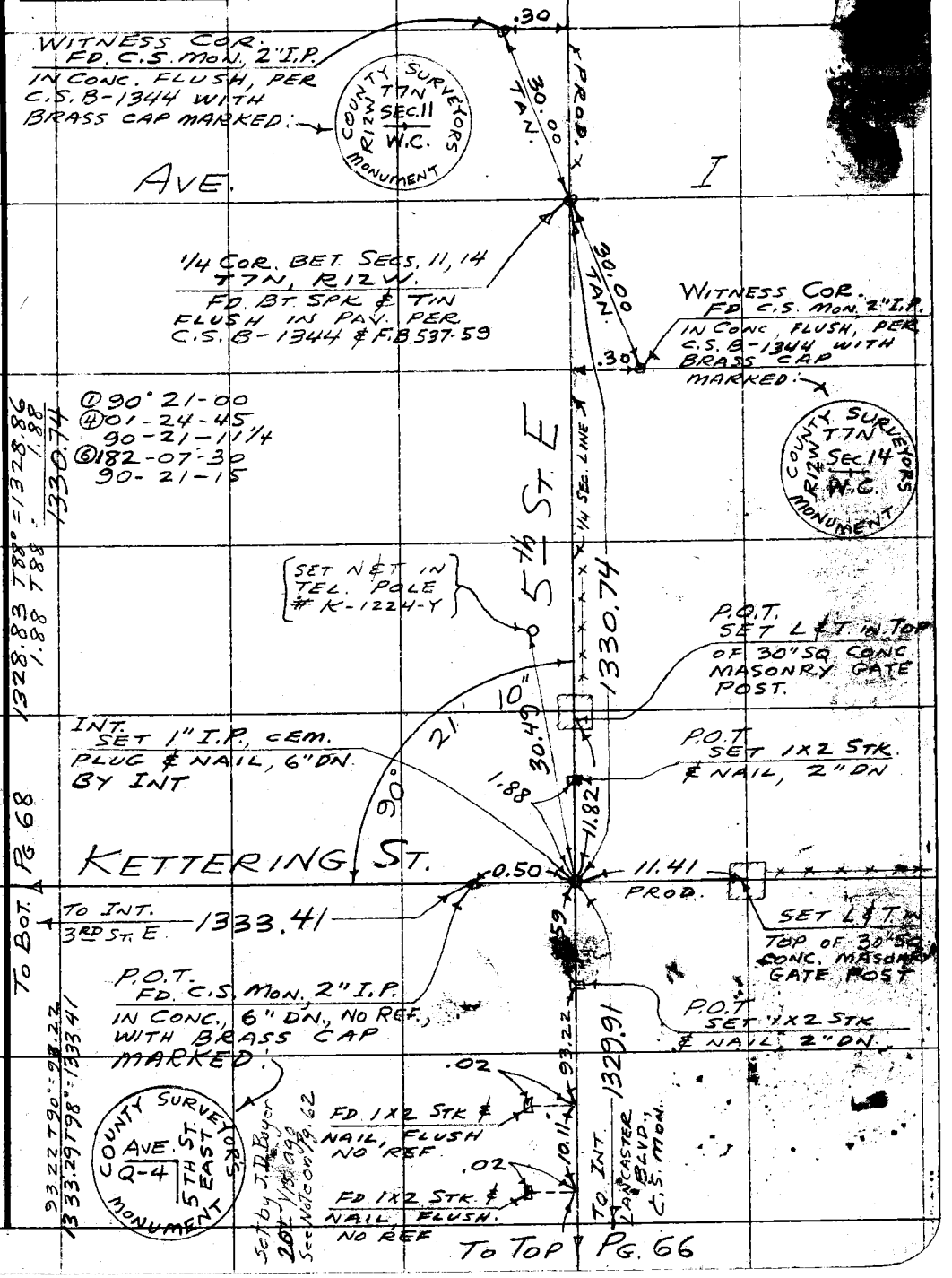

Note: Any Additions or Changes on This Sheet Must be Made or Circled in Red Ink With Date and Name of Person Making Change.

Do not extend notes this side of this line.

RETURN TO
LOS ANGELES COUNTY SURVEYOR
726 LOS ANGELES COUNTY
ENGINEERING BLDG.

76F8095 247 4-53

RETURN TO
LOS ANGELES COUNTY SURVEYOR
726 LOS ANGELES COUNTY
ENGINEERING BLDG.

Note: Any Additions or Changes on This Sheet Must be Made or Circled in Red Ink With Date and Name of Person Making Change.

Do not extend notes this side of this line.

4.93

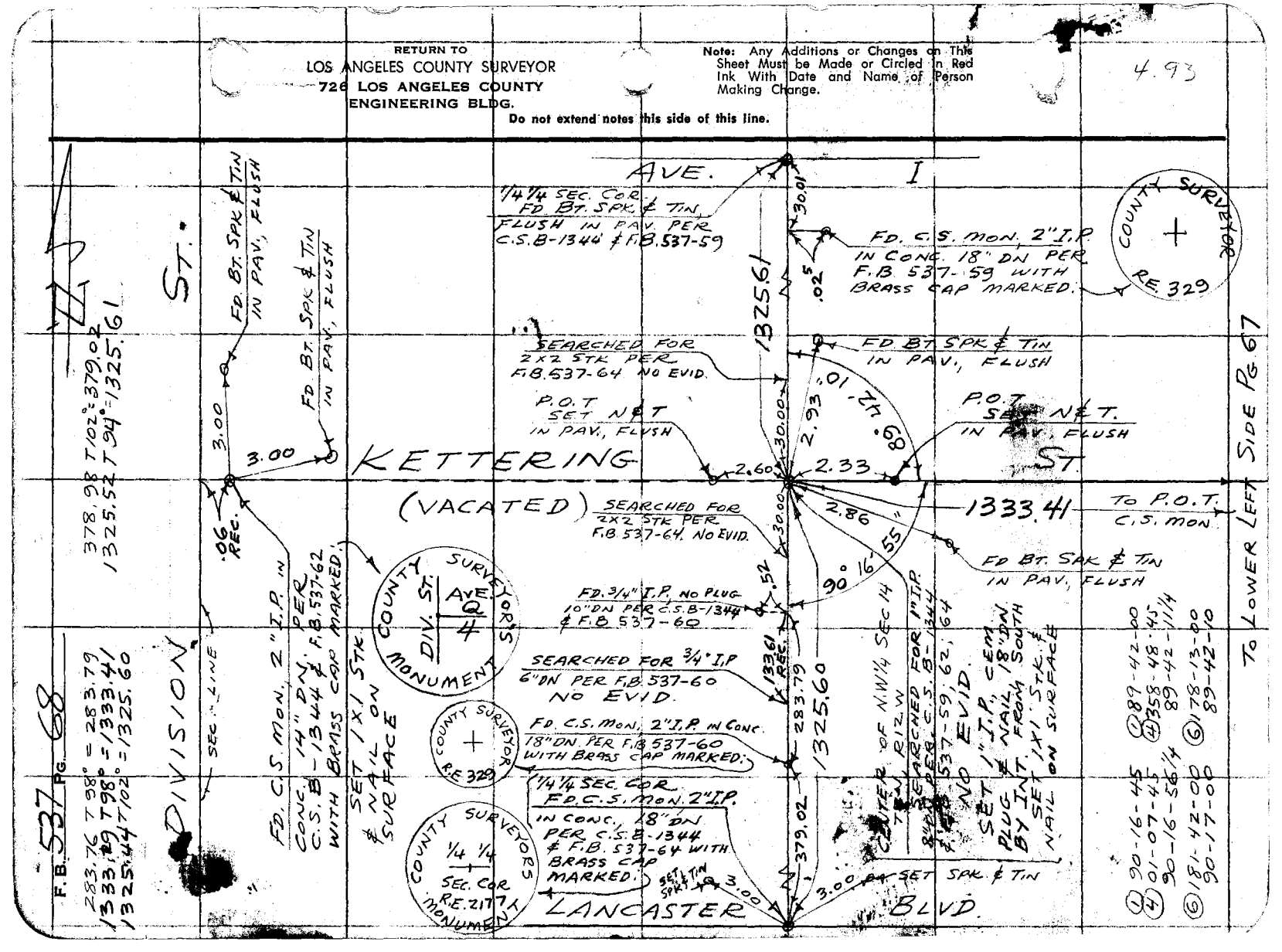

Notes Ck'd by McPherson	Survey of Bobs Gap Rd	F.B. 237	Pg. 69
Map No. B-1572	W. 08277 Tape No. 62 St'd 24 of		
Office Work White	Surveyed by Rosecrans		
Checked K.R.M.	Notes	Date 12-13-39	
Date Aug. 1940.	Indexed 1-25-40		

T.5 N. Index to notes Cont. Bottom next page

T.4 N.

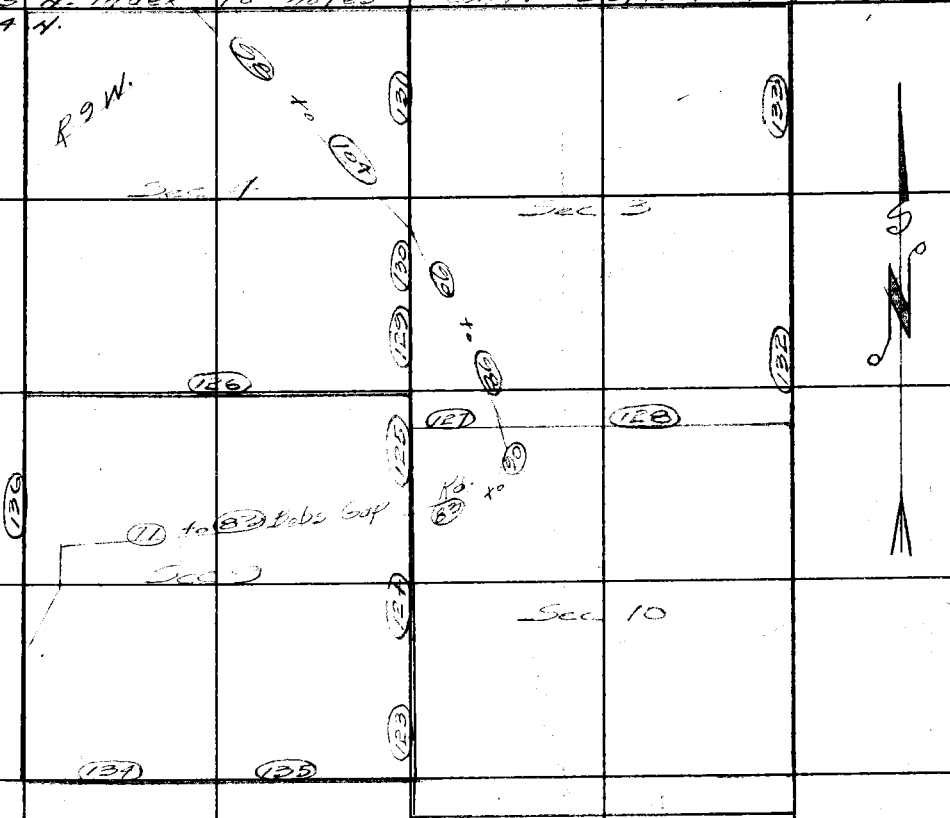

Location of improvments. pages 137 to 158

BOB'S GAP ROAD

J. N. 8277

C.S. B-1572 H.C. 31-45

From a point near the ¼ Cor. Secs 3 + 9 T.4 N. R 9 W. to ¼ Cor. Secs. 20 + 21 T.5 N. R.9 W. on State Highway

Party Rosecrans
Granquist
Pierce
Gallagher

Note: Any Additions or Changes on This Sheets Must be Made or Circled in Red Ink With Date and Name of Person Making Change.

Do not extend notes this side of this line

RETURN TO
LOS ANGELES COUNTY SURVEYOR
700 HALL OF RECORDS

FORM 247 5M 10-37

F.B. 537 PG. 70

Index to notes

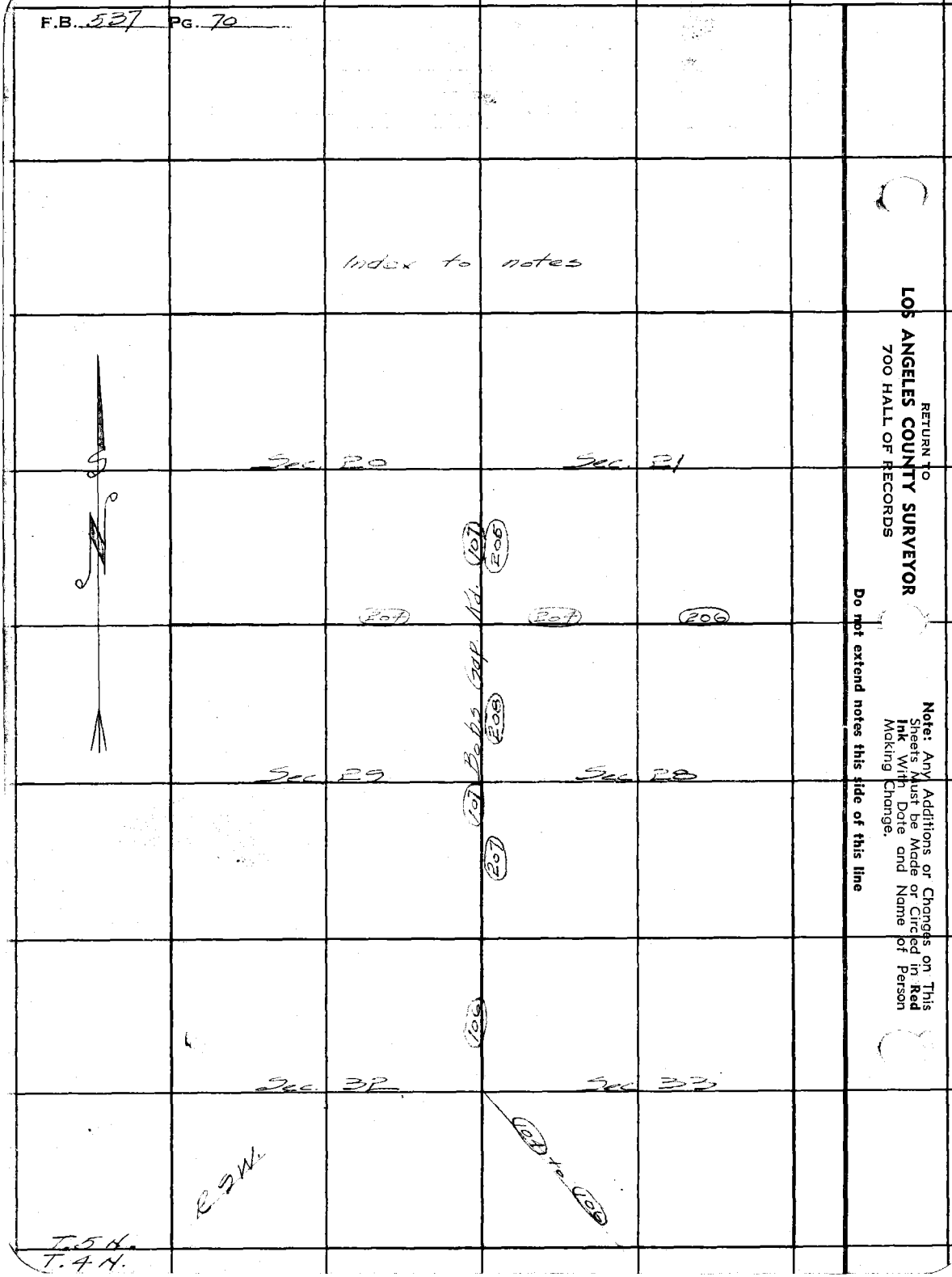

RETURN TO
LOS ANGELES COUNTY SURVEYOR
700 HALL OF RECORDS

Note: Any Additions or Changes on This Sheets Must be Made or Circled in **Red Ink** With Date and Name of Person Making Change.

Do not extend notes this side of this line

Notes Ck'd by McPherson	Survey of		F.B. 537 Pg. 71
Map No. B-1572-1	W. O. 8271	Tape No. 62 St'd 84 of	
Office Work White	Surveyed by Rosecrans		
Checked K.R.M.	Notes R	Date 11-21-39	
Date Aug. 1940	Indexed		

Station	Defl. ∡	Chd.
51+71.09 E.C.		
57+00	8-12-14	22.81
+25	17-09-20	24.89
+50	26-06-30	"
+75	35-03-40	"
+92.04 E.C.	41-09-44	16.98

161.96 @ 4-21 = 161.49 ✓
300.57 @ 2-57 = 300.17 ✓
461.66 ✓
T. 74 = 461.63 ✓

Sec. 9

T. 4 N. R. 9 W.



Id. 3" I.P. Fl. Tang. Prod. F.B. 537-14

P.I. #7 Fd. 1"x2" Fl. F.B. 537-14

R.P. Fl. Set 3" I.P. Fl. Tang. Prod. on Fn.

Note 0+00 = B.C. of 50' R. curve on Ely side of Bobs Gap Rd. at the connection with Pear Blossom Highway F.B. 537-11

To 1x2 P.I. #6 F.B. 537-12

Note: Any Additions or Changes on This Sheets Must be Made or Circled in Red Ink With Date and Name of Person Making Change.

Do not extend notes this side of this line

RETURN TO
LOS ANGELES COUNTY SURVEYOR
700 HALL OF RECORDS

FORM 247 5M 10-37

F.B. 537 PG. 72

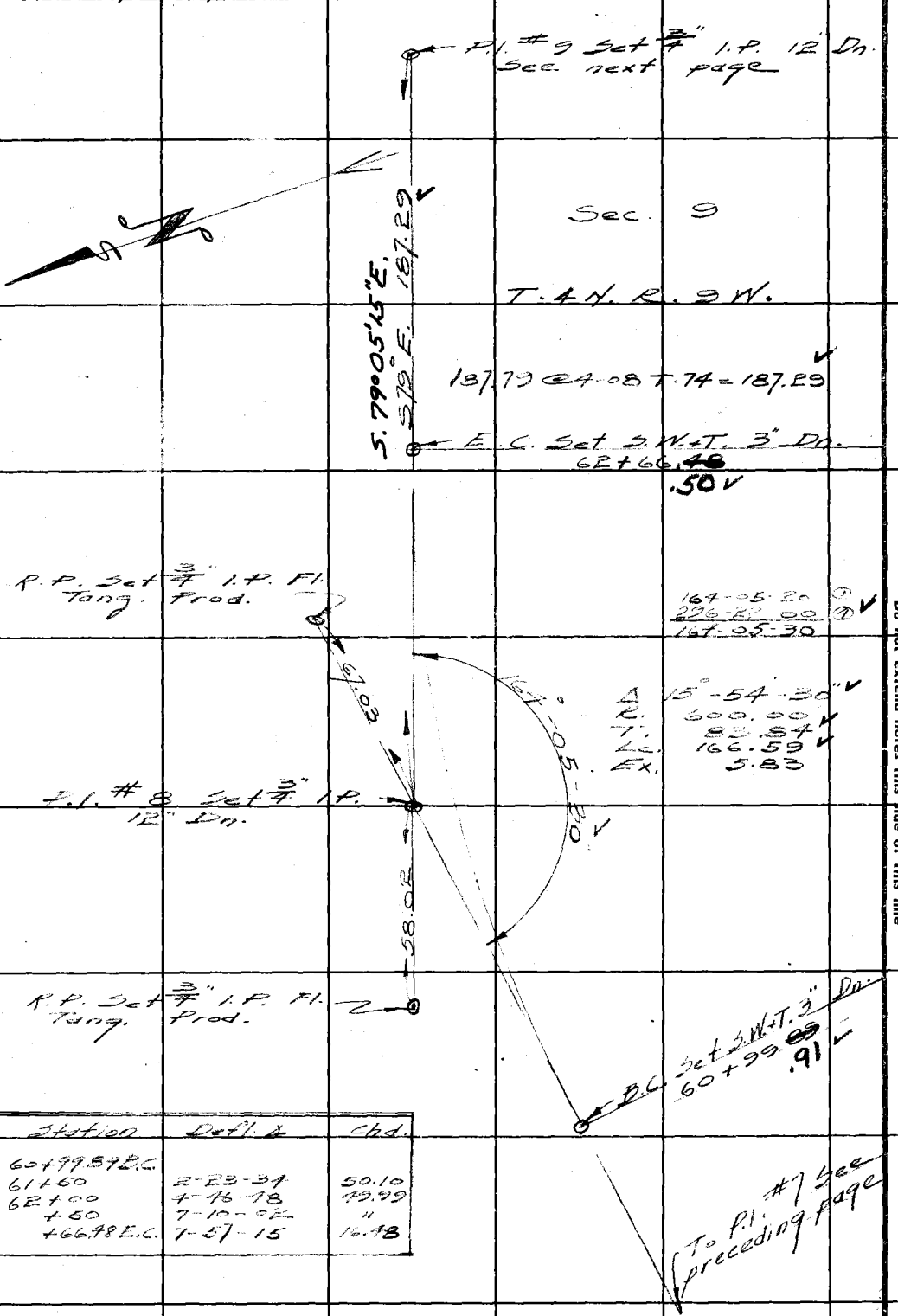

Station	Defl. ∠	Chd.
60+99.57 B.C.		
61+60	2-23-31	50.10
62+00	4-16-18	49.99
+50	7-10-02	"
+66.98 E.C.	7-57-15	16.48

RETURN TO
LOS ANGELES COUNTY SURVEYOR
700 HALL OF RECORDS

Note: Any Additions or Changes on This Sheets Must be Made or Circled in Red Ink With Date and Name of Person Making Change.

Do not extend notes this side of this line

Notes Ck'd by K.R.M.	Survey of Bobs Gap Road	F.B. 537	PG. 73
Map No. B-1572-1	W. O. 8277 Tape No. 62 St'd 84 of		
Office Work White	Surveyed by Rosecrans		
Checked K.R.M.	Notes R Date 11-21-39		
Date Aug. 1940	Indexed [illegible]		



Station	Defl. ∠	Chd.
63+03.52 B.C.		
+25	2-27-40	21.47
+50	5-19-34	24.99
+75	8-11-27	"
64+00	11-03-20	"
+25	13-55-14	"
+33.34 E.C.	14-52-35	8.34

Note: Any Additions or Changes on This Sheets Must be Made or Circled in Red Ink With Date and Name of Person Making Change.

Do not extend notes this side of this line

RETURN TO
LOS ANGELES COUNTY SURVEYOR
700 HALL OF RECORDS

FORM 247 5M 10-37

F.B. 537 PG. 14

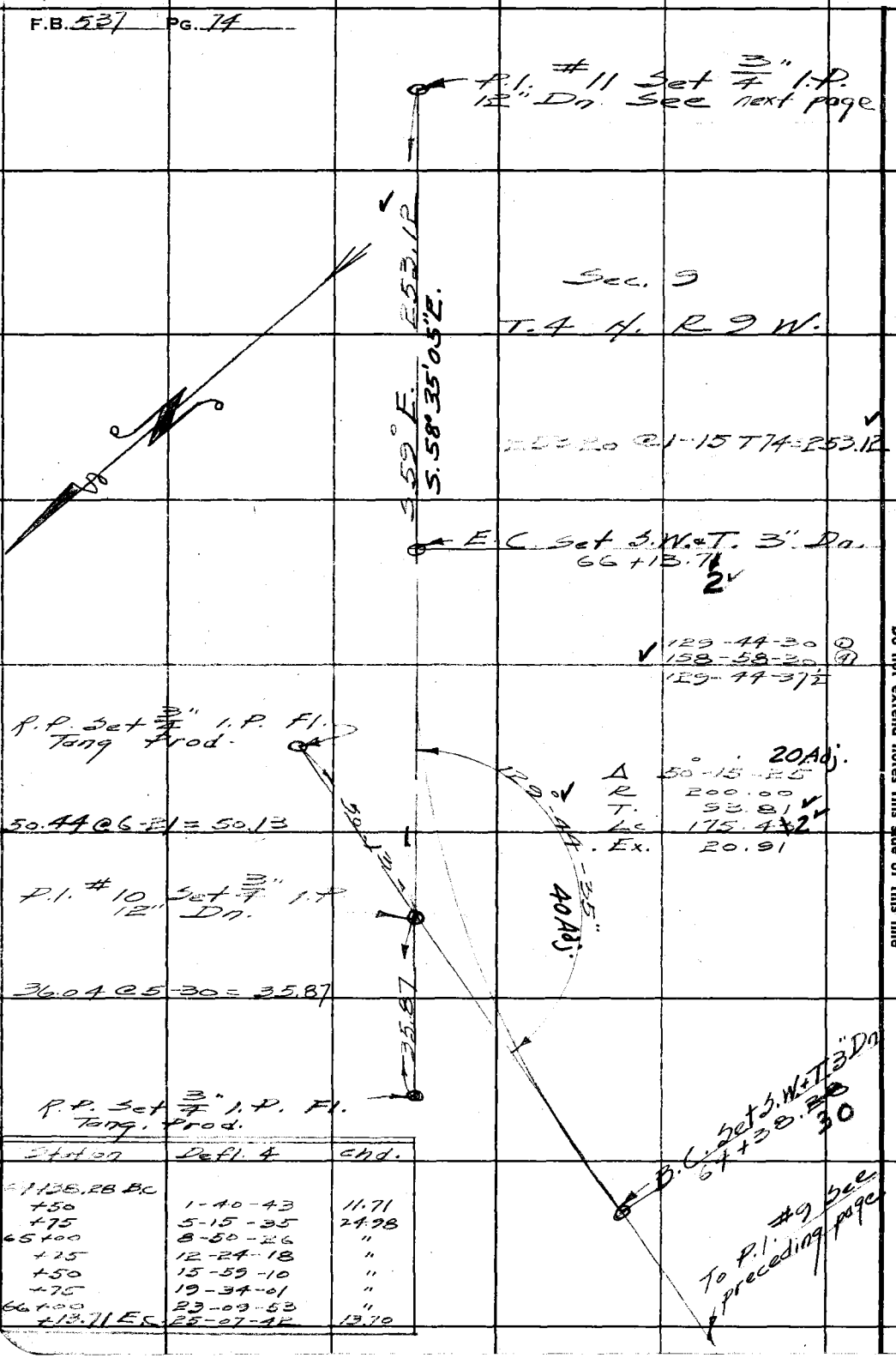

Station	Defl. Δ	Chd.
61+35.28 B.C.		
+50	1-40-43	11.71
+75	5-15-35	24.98
65+00	8-50-26	"
+25	12-24-18	"
+50	15-59-10	"
+75	19-34-01	"
66+00	23-09-53	"
+13.11 E.C.	25-07-42	13.10

RETURN TO
LOS ANGELES COUNTY SURVEYOR
700 HALL OF RECORDS

Note: Any Additions or Changes on This Sheets Must be Made or Circled in Red Ink With Date and Name of Person Making Change.

Do not extend notes this side of this line

Notes Ck'd by K.R.M.	Survey of Bobs Gap Rd	F.B. 537	PG. 75
Map No. B-1572-1	W. O. 8277 Tape No. 62 St'd 84 °F		
Office Work White	Surveyed by Rosecrans		
Checked K.R.M.	Notes R Date 11-21-39		
Date Aug. 1940.	Indexed [illegible] Johns		

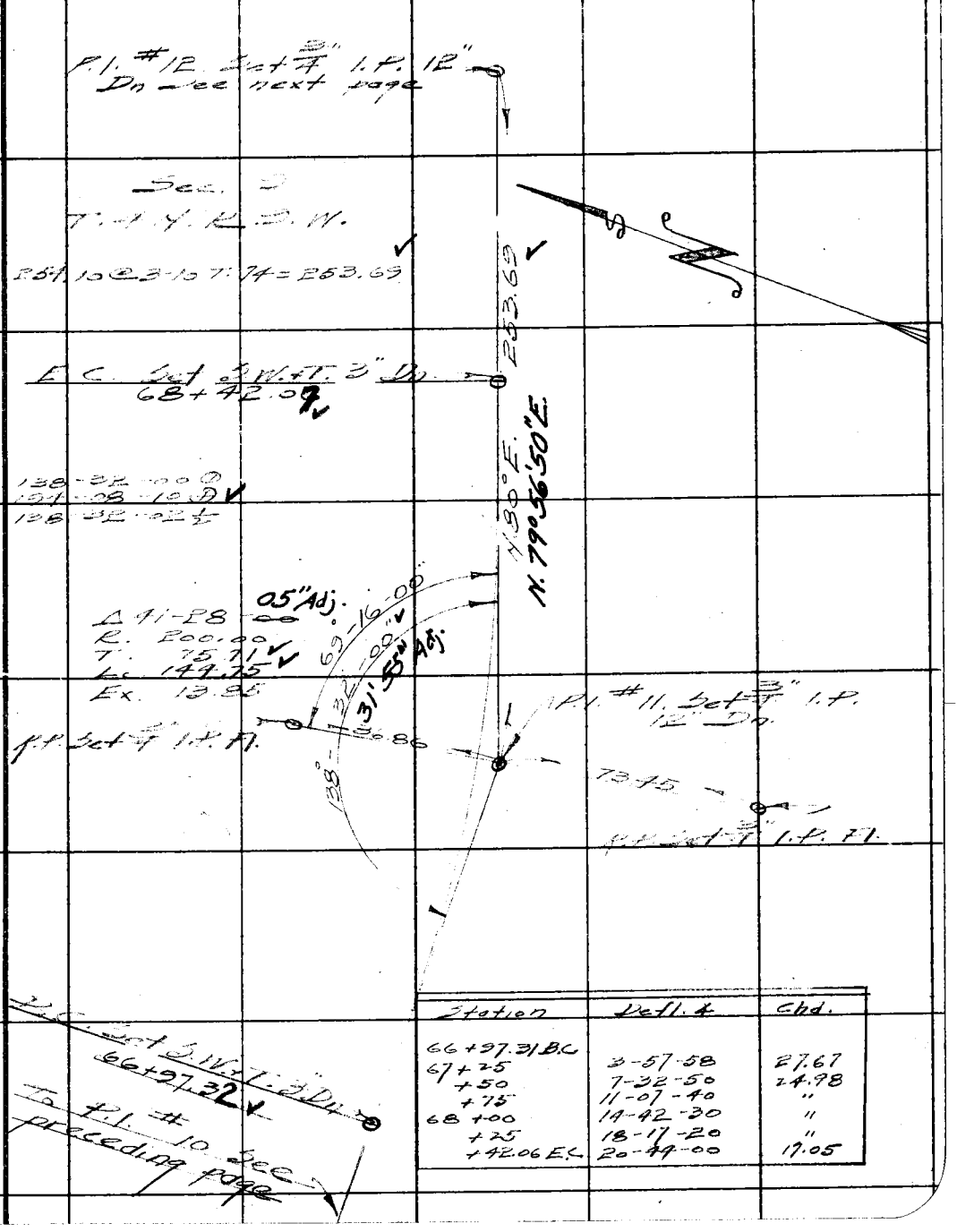

Station	Defl. ∡	Chd.
66+97.31 B.C.		
67+25	3-57-58	27.67
+50	7-32-50	24.98
+75	11-07-40	"
68+00	14-42-30	"
+25	18-17-20	"
+42.06 E.C.	20-44-00	17.05

Note: Any Additions or Changes on This Sheets Must be Made or Circled in Red Ink With Date and Name of Person Making Change.

Do not extend notes this side of this line

RETURN TO
LOS ANGELES COUNTY SURVEYOR
700 HALL OF RECORDS

FORM 247 5M 10-37

F.B. 537 PG. 76

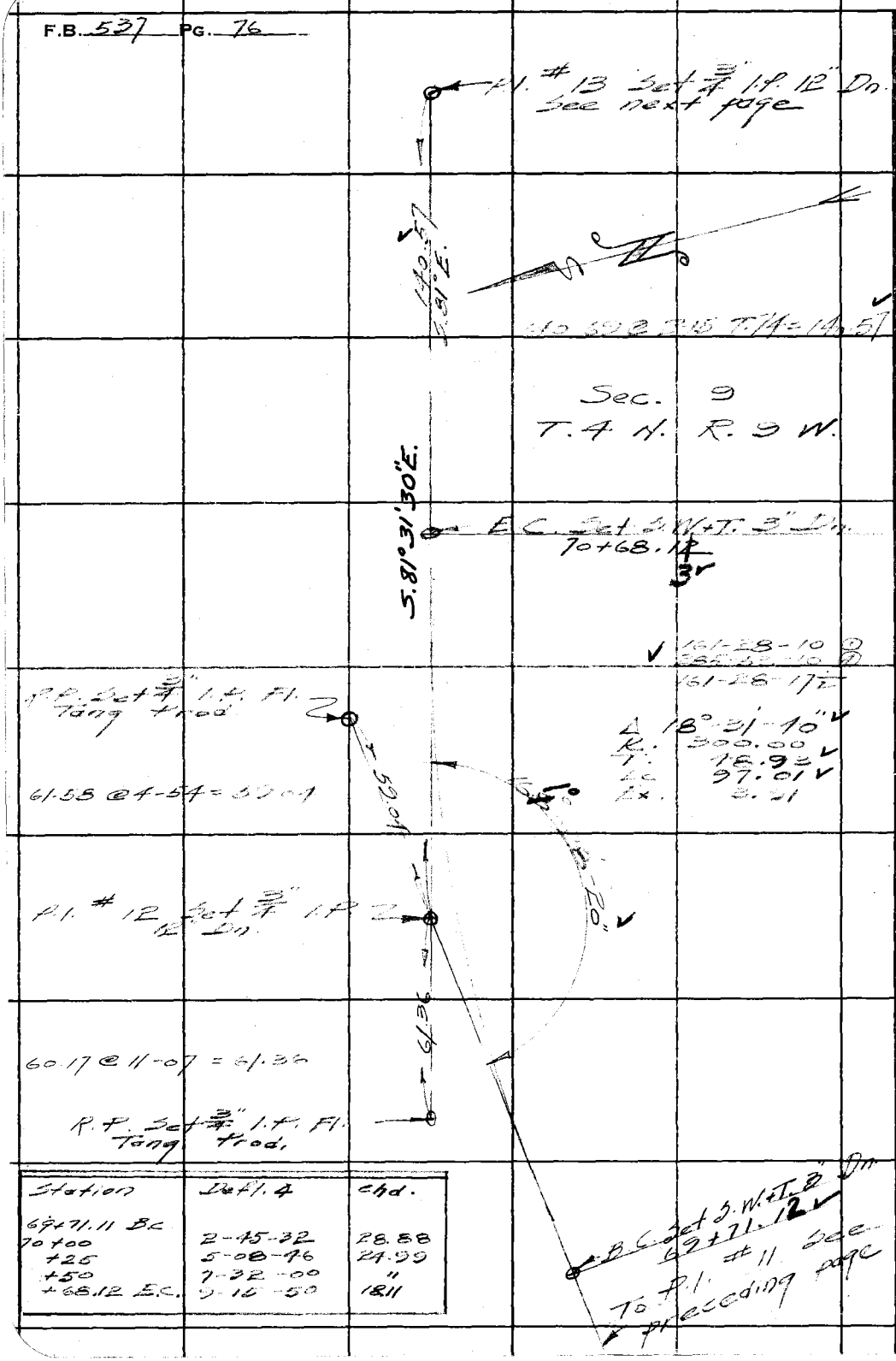

Station	Defl. 4	Chd.
69+71.11 B.C.		
70+00	2-45-32	28.88
+25	5-08-46	24.99
+50	7-32-00	"
+68.12 E.C.	9-15-50	18.11

RETURN TO
LOS ANGELES COUNTY SURVEYOR
700 HALL OF RECORDS

Note: Any Additions or Changes on This Sheets Must be Made or Circled in **Red Ink** With Date and Name of Person Making Change.

Do not extend notes this side of this line

Notes Ck'd by K.R.M.	Survey of Bobs Gap Road	F.B. 537 PG. 77
Map No. B-1572-1	W. O. 8277 Tape No. 62 St'd 8/ OF	
Office Work White	Surveyed by Rosecrans	
Checked K.R.M.	Notes R Date 4-23-39	
Date Aug. 1940.	Indexed [illegible]	

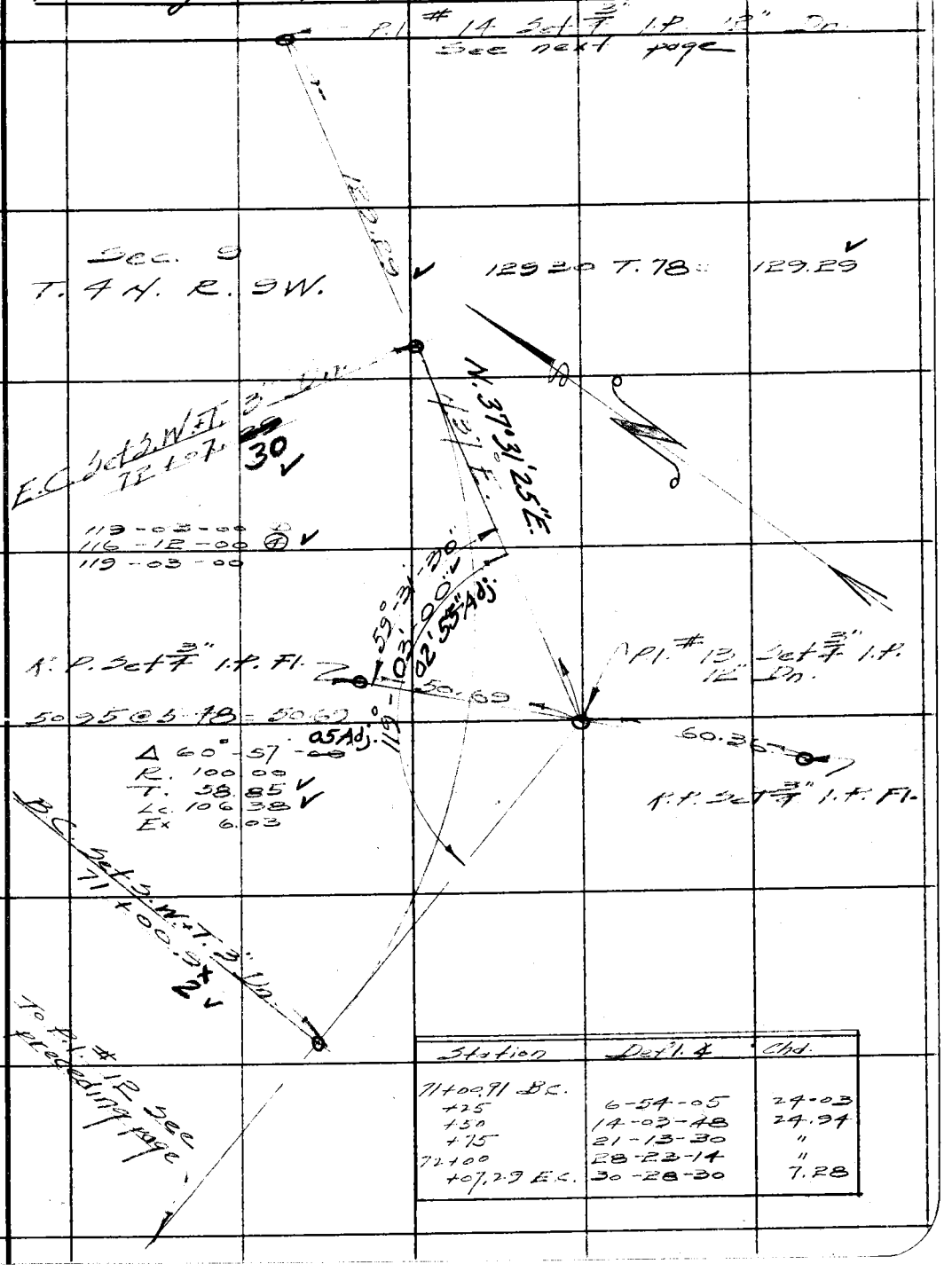

Station	Def'l. ∡	Chd.
71+00.91 B.C.		
+25	6-54-05	24.03
+50	14-03-48	24.94
+75	21-13-30	"
72+00	28-23-14	"
+07.29 E.C.	30-28-30	7.28

Note: Any Additions or Changes on This Sheets Must be Made or Circled in Red Ink With Date and Name of Person Making Change.

Do not extend notes this side of this line

RETURN TO
LOS ANGELES COUNTY SURVEYOR
700 HALL OF RECORDS

FORM 247 5M 10-37

F.B. 537 PG. 78

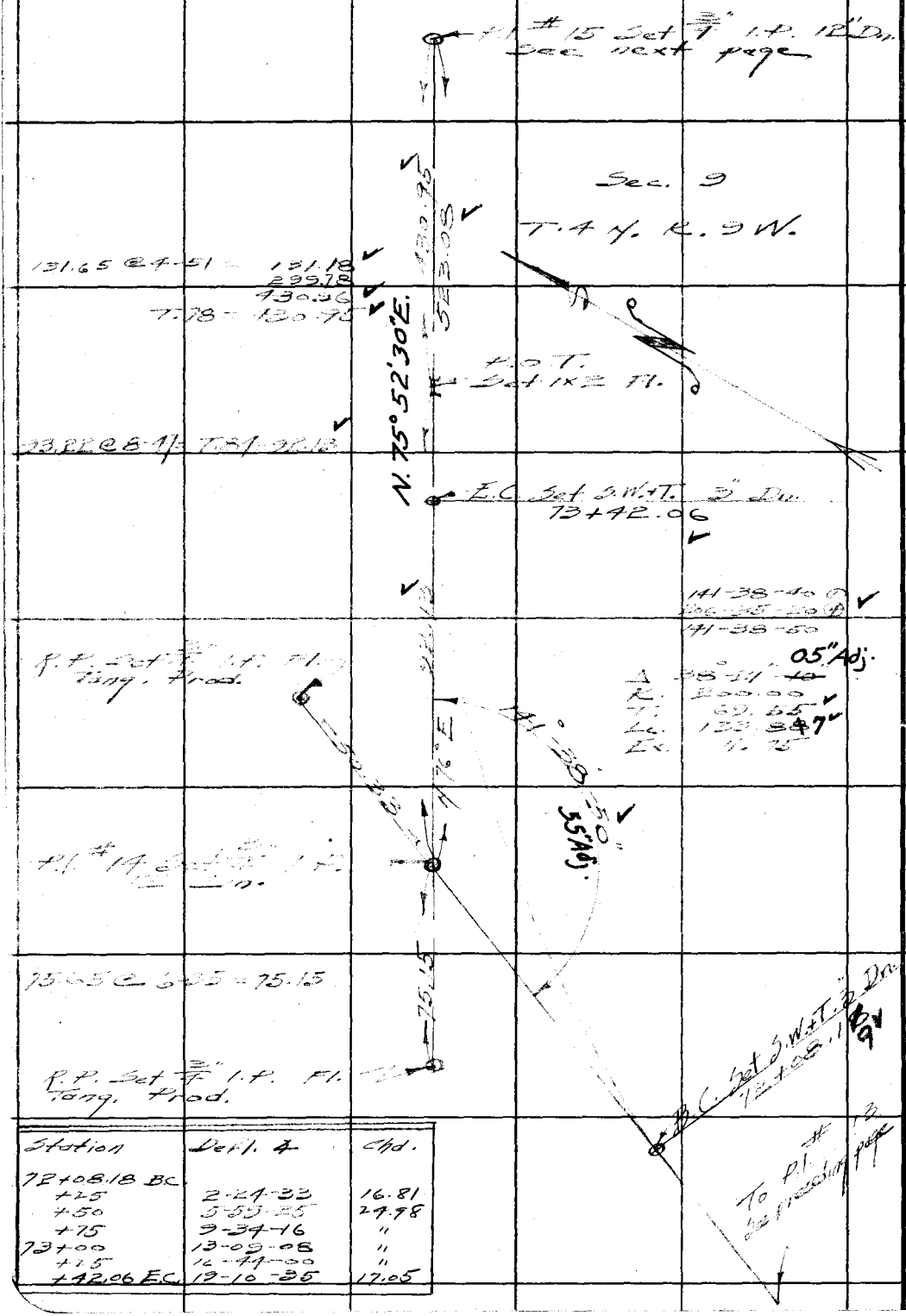

Station	Defl. ∠	Chd.
72+08.18 BC		
+25	2-24-33	16.81
+50	5-59-25	24.98
+75	9-34-16	"
73+00	13-09-08	"
+25	16-44-00	"
+42.06 E.C.	19-10-35	17.05

RETURN TO
LOS ANGELES COUNTY SURVEYOR
700 HALL OF RECORDS

Note: Any Additions or Changes on This Sheets Must be Made or Circled in **Red Ink** With Date and Name of Person Making Change.

Do not extend notes this side of this line

Notes Ck'd by K.R.M.	Survey of [illegible]	F.B. 531 Pg. 19
Map No. B-1572-1	W. O. [illegible] Tape No. 62 St'd 64 of	
Office Work White	Surveyed by Rosecrans	
Checked K.R.M.	Notes [illegible] Date [illegible]	
Date Aug. 1940.	Indexed [illegible]	



Station	Defl. ∡	Chd
77+35.20 BC		
+50	1-24-47	14.80
+75	3-48-00	24.99
78+00	6-11-14	"
+25	8-34-27	"
+54.38 EC	11-22-53	29.37

Note: Any Additions or Changes on This Sheets Must be Made or Circled in Red Ink With Date and Name of Person Making Change.

Do not extend notes this side of this line

RETURN TO
LOS ANGELES COUNTY SURVEYOR
700 HALL OF RECORDS

FORM 247 5M 10-37

F.B. 537 PG. 80

P.I. #17 Set 3/4" I.P. 12"
Dn. See next page

Sec. 9

T. 4 N. R. 9 W.

880.84

N. 87° 11' 30" E.

220.99 @ 1-11 = 220.94
300.46 @ 3-54 = 299.75
300.54 @ 3-06 = 300.10
60.13
880.92
T. 70 = 880.84

E.C. Set S.W.+T. 3" Dn.
80+27.98

168-33-20 ?
314-12-30 ?
168-33-12½

Δ 11°-26'-45"
R. 600.00
T. 60.13
Lc. 119.86
Ex. 3.06

26.52
P.P. Set 3/4" I.P. T.T.
47.72
P.I. # 16 Set 3/4" I.P.

47.89 @ 4-49 = 47.72

B.C. Set S.W.+T. 3" Dn.
79+08.12

To P.I. #15 See Preceding page

Station	Defl. 4	Chd.
79+08.12 BC		
+50	1-59-59	41.87
80+00	4-23-14	49.99
+27.98 EC	5-43-23	27.98

RETURN TO
LOS ANGELES COUNTY SURVEYOR
700 HALL OF RECORDS

Note: Any Additions or Changes on This Sheets Must be Made or Circled in Red Ink With Date and Name of Person Making Change.

Do not extend notes this side of this line

Notes Ck'd by K.R.M.	Survey of Bobs Gap Road		F.B. 537 Pg. 81
Map No. B-1572-1	W. O. 2.77	Tape No. [illegible]	St'd [illegible] of
Office Work White	Surveyed by Rosecrans		
Checked K.R.M.	Notes [illegible]	Date 11-24-39	
Date Aug. 1940.	Indexed [illegible]		

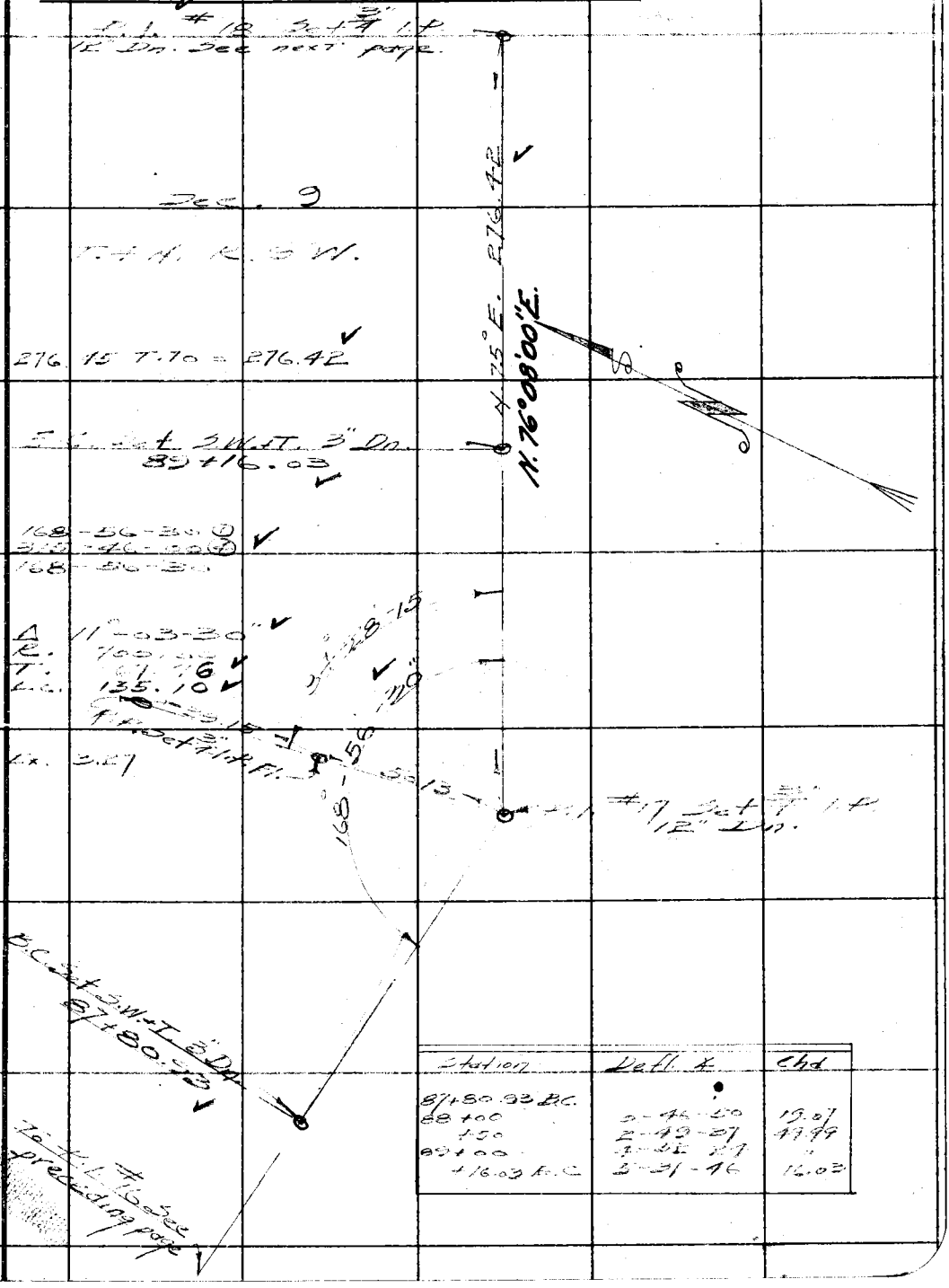

Station	Defl. ∡	Chd
87+80.93 B.C.		
88+00	0-46-50	19.07
+50	2-49-27	49.99
89+00	4-52-27	"
+16.03 B.C.	5-31-46	16.03

Note: Any Additions or Changes on This Sheets Must be Made or Circled in Red Ink With Date and Name of Person Making Change.

Do not extend notes this side of this line

RETURN TO
LOS ANGELES COUNTY SURVEYOR
700 HALL OF RECORDS

FORM 247 5M 10-37

F.B. 537 PG. 82



50.62 @ 2-53 = 50.56

Station	Defl. ∠	Chd
90+64.45 B.C.		
91+00	1-01-07	35.55
+50	2-27-03	50.00
+84.78 E.C.	3-26-50	34.78

RETURN TO
LOS ANGELES COUNTY SURVEYOR
700 HALL OF RECORDS

Note: Any Additions or Changes on This Sheets Must be Made or Circled in **Red Ink** With Date and Name of Person Making Change.

Do not extend notes this side of this line

Notes Ck'd by K.R.M. B-1572-1	Survey of [illegible]	F.B. 537	Pg. 83
Map No.	W. O. [illegible] Tape No. [illegible] St'd [illegible] of		
Office Work White	Surveyed by Rosecrans		
Checked K.R.M.	Notes [illegible] Date 11-24-39		
Date Aug. 1940	Indexed [illegible]		



Station	Defl. 4	Chd.
104+82.50 BC		
105+00	0-31-36	17.50
+50	2-25-02	49.99
106+00	4-12-28	"
+38.11 EC	5-34-20	38.11

Note: Any Additions or Changes on This Sheets Must be Made or Circled in Red Ink With Date and Name of Person Making Change.

Do not extend notes this side of this line

RETURN TO
LOS ANGELES COUNTY SURVEYOR
700 HALL OF RECORDS

FORM 247 5M 10-37

RETURN TO
LOS ANGELES COUNTY SURVEYOR
700 HALL OF RECORDS

Note: Any Additions or Changes on This Sheets Must be Made or Circled in **Red Ink** With Date and Name of Person Making Change.

Do not extend notes this side of this line

Station	Left ∠	Chd.
106+67.16 BC		
107+	1-05-57	32.54
+50	2-57-23	19.99
108+	4-14-50	"
+50	6-32-17	"
109+	8-19-10	"
+50	10-07-06	"
+65.72 E.C.	10-10-20	15.72

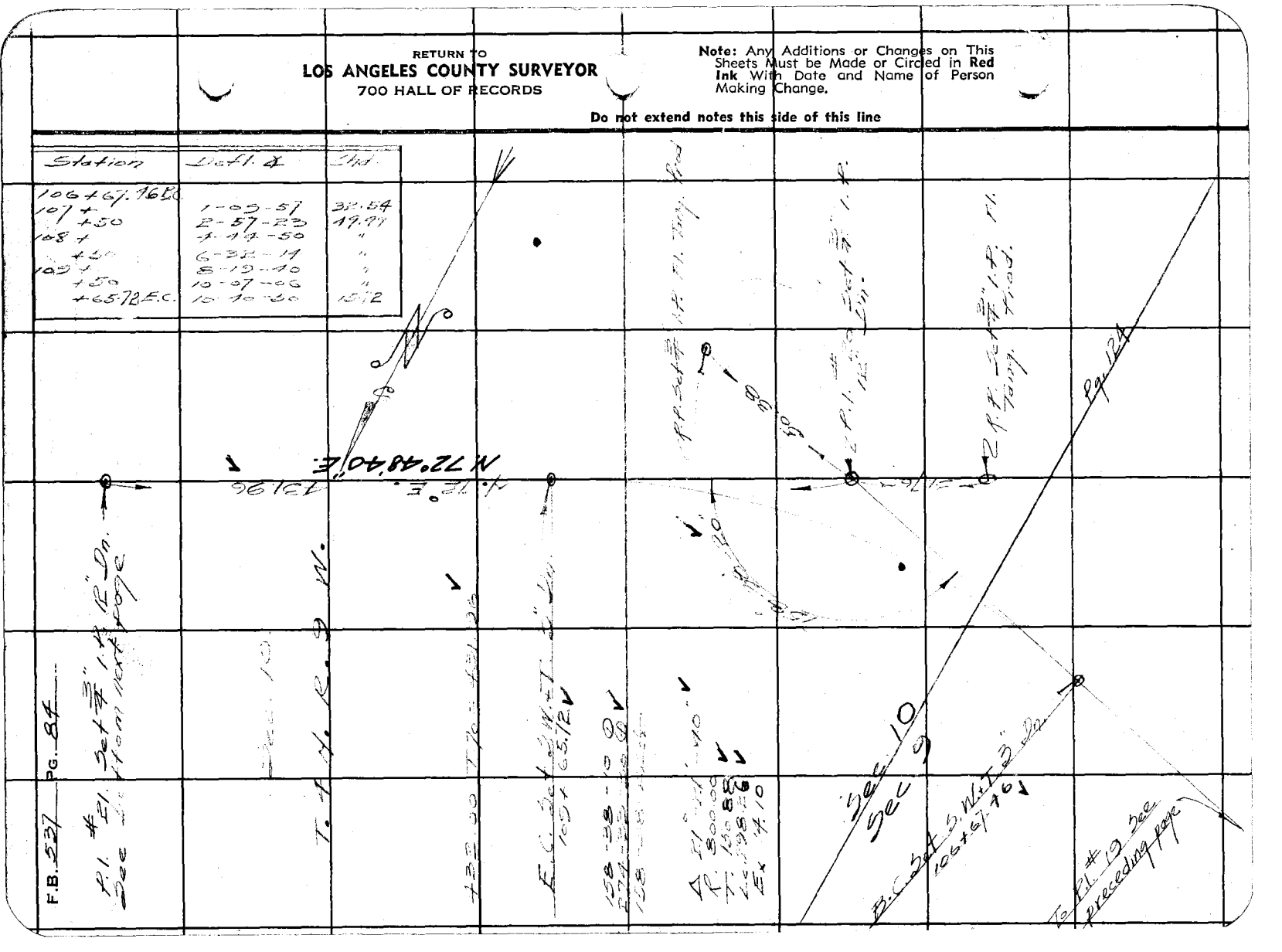

Notes Ck'd by K.R.M.	Survey of [illegible]	F.B. 537 Pg. 85
Map No. B-1572-1	W. O. [illegible] Tape No. [illegible] St'd 64°F	
Office Work White	Surveyed by Kosecrans	
Checked K.R.M.	Notes [illegible] Date [illegible]	
Date Aug. 1940	Indexed [illegible]	



Station	Defl. ∠	Chd.
111+64.84 B.C.		
112+	1-00-26	35.16
+50	2-26-23	49.99
113+	3-52-20	"
+28.39 E.C.	4-41-07	28.39

Note: Any Additions or Changes on This Sheets Must be Made or Circled in Red Ink With Date and Name of Person Making Change.

Do not extend notes this side of this line

RETURN TO
LOS ANGELES COUNTY SURVEYOR
700 HALL OF RECORDS

FORM 247 5M 10-37

F.B. 537 PG. 86

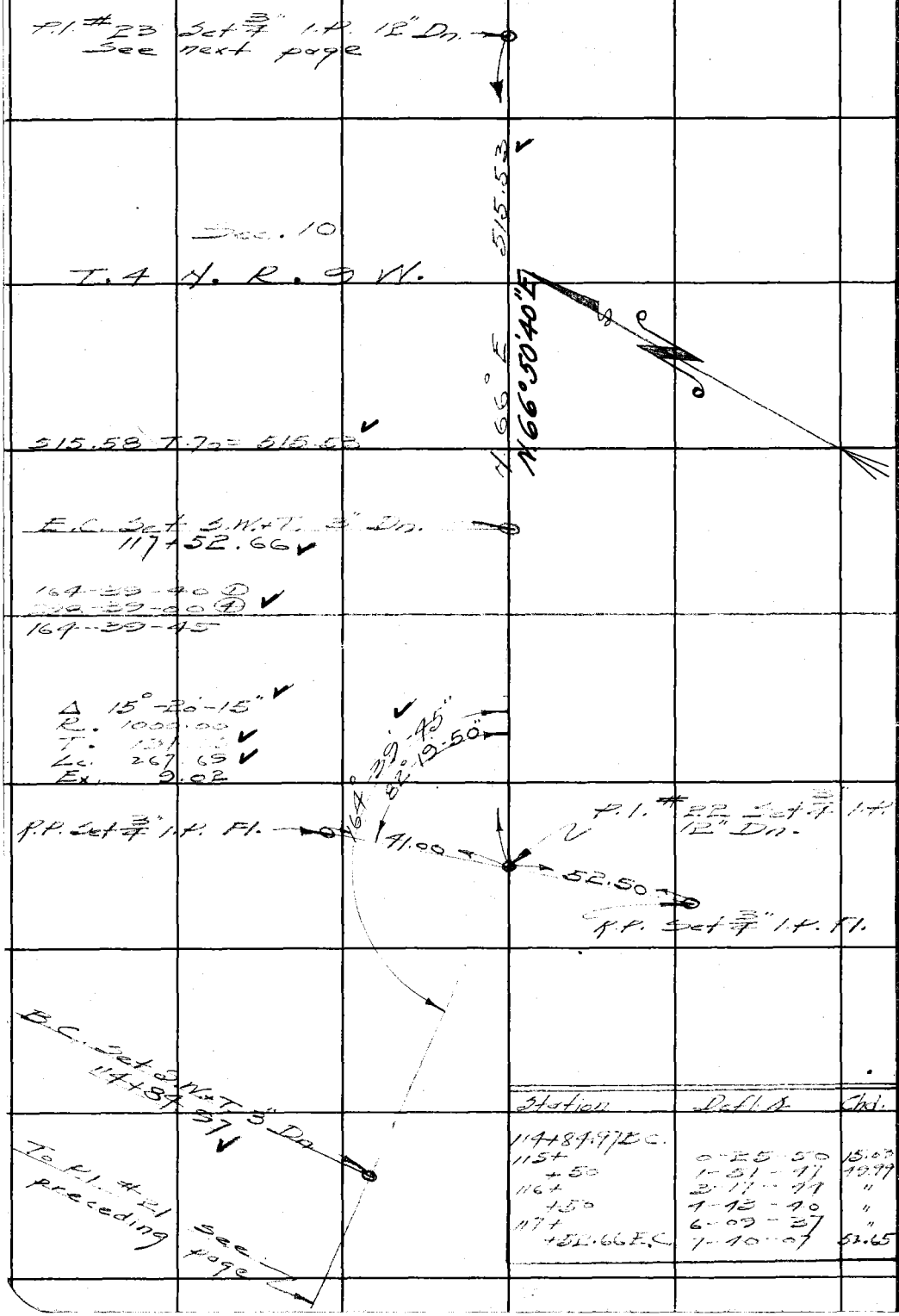

Station	Defl. Δ	Chd.
114+84.97 B.C.		
115+	0-25-50	15.03
+50	1-51-47	49.99
116+	3-17-44	"
+50	4-43-40	"
117+	6-09-37	"
+52.66 E.C.	7-40-07	52.65

RETURN TO
LOS ANGELES COUNTY SURVEYOR
700 HALL OF RECORDS

Note: Any Additions or Changes on This Sheets Must be Made or Circled in **Red Ink** With Date and Name of Person Making Change.

Do not extend notes this side of this line

Notes Ck'd by K.R.M.	Survey of Sabs Gap Rd	F.B. 337	Pg. 87
Map No. B-1572-1	W. O. [illegible] Tape No. [illegible] St'd [illegible] of		
Office Work White	Surveyed by [illegible]		
Checked K.R.M.	Notes [illegible] Date [illegible]		
Date Aug. 1940	Indexed [illegible]		

Note: Any Additions or Changes on This Sheets Must be Made or Circled in Red Ink With Date and Name of Person Making Change.

Do not extend notes this side of this line

RETURN TO
LOS ANGELES COUNTY SURVEYOR
700 HALL OF RECORDS

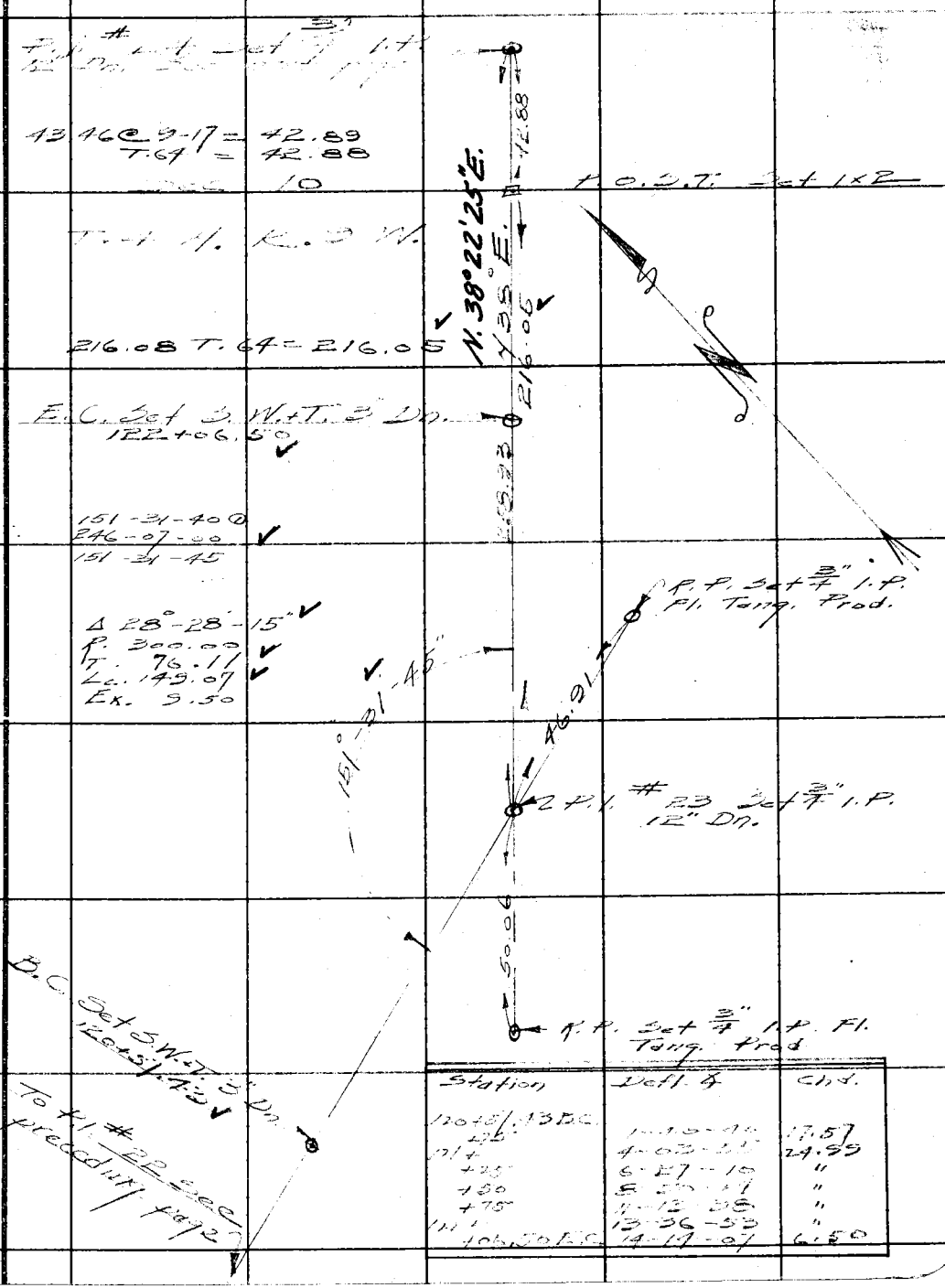

Station	Defl. ∡	Chd.
120+51.43 B.C.	[illegible]	17.57
[illegible]	4-03-[illegible]	24.99
+25	6-27-10	"
+50	8-[illegible]	"
+75	11-12-38	"
[illegible]	13-36-53	"
+06.50 E.C.	14-14-07	6.50

FORM 247 5M 10-37

F.B. 537 PG. 88

P.I. #25 Set S.W.+T. 12" Dn.
See next page

Sec. 10

T. 4 N. R. 9 W.

187.75 @ 3-26 = 187.41 ✓
300.64 @ 3-00 = 300.23 ✓
96.61
584.25 ✓
T. 64 = 584.17 ✓

E.C. Set S.W.+T. 3" Dn.
124 + 69.25 ✓

122-12-10 ①
128-48-50 ④ ✓
122-12-12½

Δ 57°-47'-45" ✓
R. 115.00
T. 96.60 ✓
Lc. 176.53 ✓
Ex. 24.92

N. 19°25'20" W.
584.17 ✓

N. 20° W.

73.80

R.O.S.T. Set 1x2" Fl. ✓

122°-12'-15"

R.P. Set ¾" I.P. Fl. Tang. Prod.

22.80

49.71

P.I. #24 Set ¾" I.P. 12" Dn.

50.82

R.P. Set ¾" I.P. Fl. Tang. Prod.

53.72

B.C. Set S.W.+T. 3" Dn.
122+92.12 ✓

To P.I. #23 See preceding page

Station	Defl. ∠	Chd.
122+92.72 B.C.		
123+	1-11-30	7.28
+25	5-17-53	24.98
+50	9-22-36	"
+75	13-28-10	"
124+	17-33-40	"
+25	21-39-16	"
+50	25-44-50	"
+69.25 E.C.	28-53-53	19.24

RETURN TO
LOS ANGELES COUNTY SURVEYOR
700 HALL OF RECORDS

Note: Any Additions or Changes on This Sheets Must be Made or Circled in **Red Ink** With Date and Name of Person Making Change.

Do not extend notes this side of this line

Notes Ck'd by K.R.M.	Survey of [illegible]	F.B. [illegible]	Pg. 82
Map No. B-1572-1	W. O. [illegible] Tape No. [illegible] St'd [illegible] °F		
Office Work White	Surveyed by [illegible]		
Checked K.R.M.	Notes [illegible] Date [illegible]		
Date Aug. 1940	Indexed [illegible]		



Station	Delta I	Chd
28+87.73 B.C.	1-45-16	12.24
27+[illegible]	5-20-08	24.98
[illegible]	8-55-00	"
[illegible]	12-[illegible]	"
[illegible]	16-04-43	"
[illegible]	19-03-10	20.74

Note: Any Additions or Changes on This Sheets Must be Made or Circled in Red Ink With Date and Name of Person Making Change.

Do not extend notes this side of this line

RETURN TO
LOS ANGELES COUNTY SURVEYOR
700 HALL OF RECORDS

FORM 247 5M 10-37

F.B. 537 PG. 90

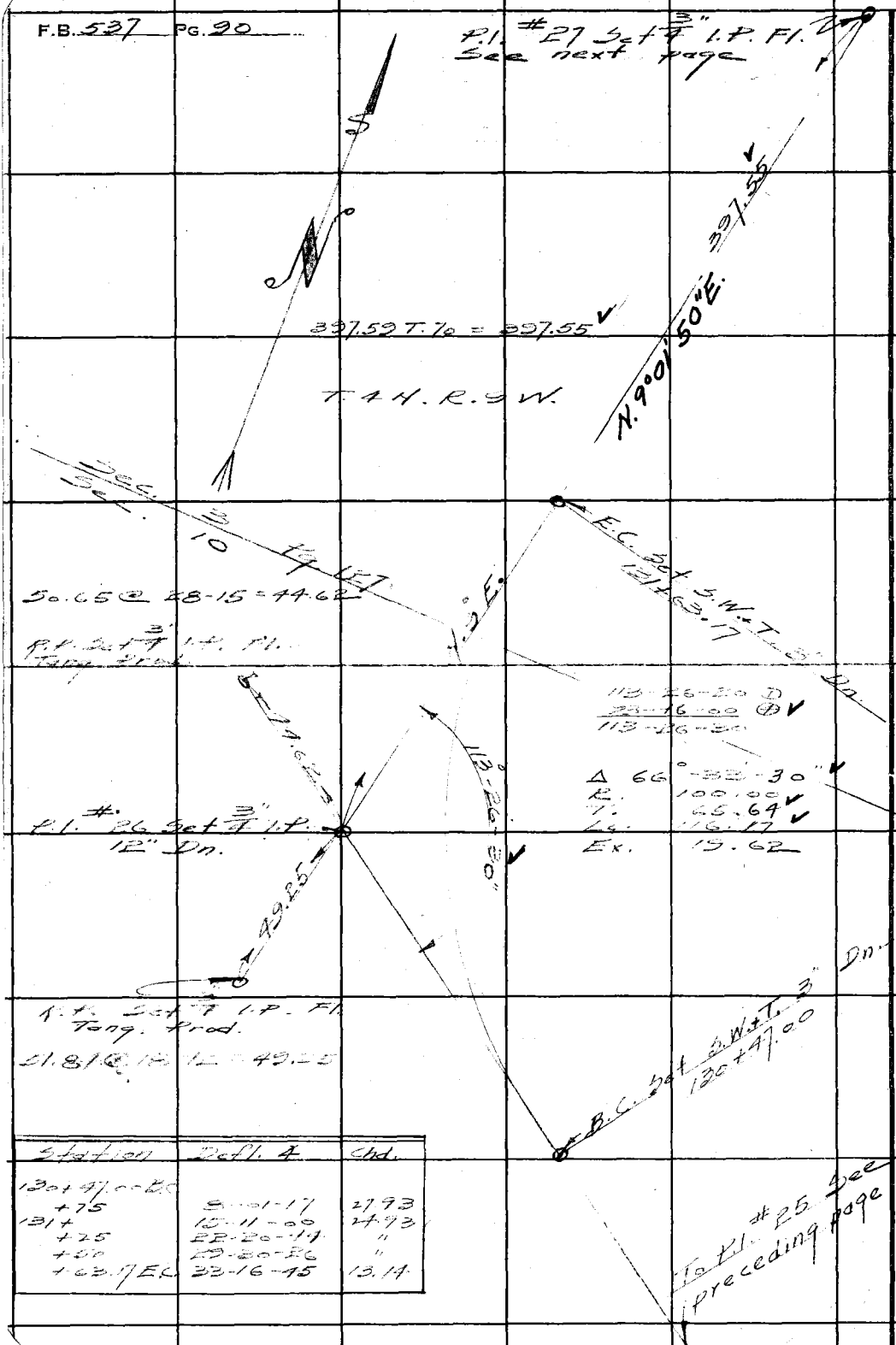

Station	Defl. Δ	Chd.
130+47.00 B.C.		
+75	S-01-17	27.93
131+	10-11-00	24.93
+25	22-20-14	"
+50	29-20-26	"
+62.17 E.C.	32-16-45	13.14

RETURN TO
LOS ANGELES COUNTY SURVEYOR
700 HALL OF RECORDS

Note: Any Additions or Changes on This Sheets Must be Made or Circled in Red Ink With Date and Name of Person Making Change.

Do not extend notes this side of this line

Notes Ck'd by K.R.M.	Survey of Dale Gap Rd	F.B. 537	PG. 91
Map No. B-1572-2	W. O. 527 Tape No. 62 St'd 31 of		
Office Work H.W.M.H.	Surveyed by Rosecrans		
Checked K.R.M.	Notes R Date 12-7-39		
Date Aug. 1940	Indexed A. C. Johnson		

Note: Any Additions or Changes on This Sheets Must be Made or Circled in Red Ink With Date and Name of Person Making Change.

Do not extend notes this side of this line

RETURN TO
LOS ANGELES COUNTY SURVEYOR
700 HALL OF RECORDS

Station	Defl. ∡	Chd.
135+50	17-33-34	24.99
+75	19-56-48	"
136+09.72 E.C.	22-20-02	
	23-15-42	9.72

Station	Defl. ∡	Chd.
133+66.12 B.C.		
+75	0-50-53	8.88
134+	3-14-07	24.99
+25	5-37-22	"
+50	8-00-36	"
+75	10-23-50	"
135+	12-47-05	"
+25	15-10-20	"

FORM 247 5M 10-37

F.B. 537 PG. 92



Station	Det. ∠	Chd.
136+46.31 B.C.		
+75	4-06-[illegible]	28.67
137+	7-41-25	24.98
+25	11-16-16	"
+50	14-51-08	"
+75	18-26-00	"
+93.05 E.C.	21-01-10	18.05

RETURN TO
LOS ANGELES COUNTY SURVEYOR
700 HALL OF RECORDS

Note: Any Additions or Changes on This Sheets Must be Made or Circled in **Red Ink** With Date and Name of Person Making Change.

Do not extend notes this side of this line

Notes Ck'd by K.R.M.	Survey of [illegible]	F.B. 537	Pg. 93
Map No. B-1572-2	W. O. [illegible] Tape No. [illegible] St'd 84 °F		
Office Work H.U.M.H.	Surveyed by Rosecrans		
Checked K.R.M.	Notes [illegible] Date 12-8-39		
Date Aug. 1940.	Indexed [illegible]		

P.I. # [illegible] 3" [illegible]
Pl. See next page

Sec. 3

T. 4 N. R. 9 W.

259.94 T 7 = 259.92

N. 31° 55' 25" W.
N. 33° W.
259.92

E.C. Set S.W.+T. 3" Dn.
140+52.86

143-31-40
214-07-[illegible]
143-31-[illegible]

Δ [illegible]

71° 45' 55"
31° 50'

Δ = 36° 28' 10"
R. 300.00
T. 98.84
Lc. 190.95
Ex. 15.86

143°

P.I. # 29 Set L+T. in rock

14.74 @ 5.19 = [illegible]

B.C. Set S.W.+T. 3" Dn.
138+61.91

To P.I. # 28 See preceding pg.

Station	Left ∡	Chd.
138+61.91 B.C.		
+75	1-15-00	13.09
139+	3-38-14	24.99
+25	6-01-29	"
+50	8-24-43	"
+75	10-47-58	"
140+	13-11-12	"
+25	15-34-26	"
+52.86 E.C.	18-14-05	17.85

Note: Any Additions or Changes on This Sheets Must be Made or Circled in Red Ink With Date and Name of Person Making Change.

Do not extend notes this side of this line

RETURN TO
LOS ANGELES COUNTY SURVEYOR
700 HALL OF RECORDS

FORM 247 5M 10-37

F.B. 537 PG. 94

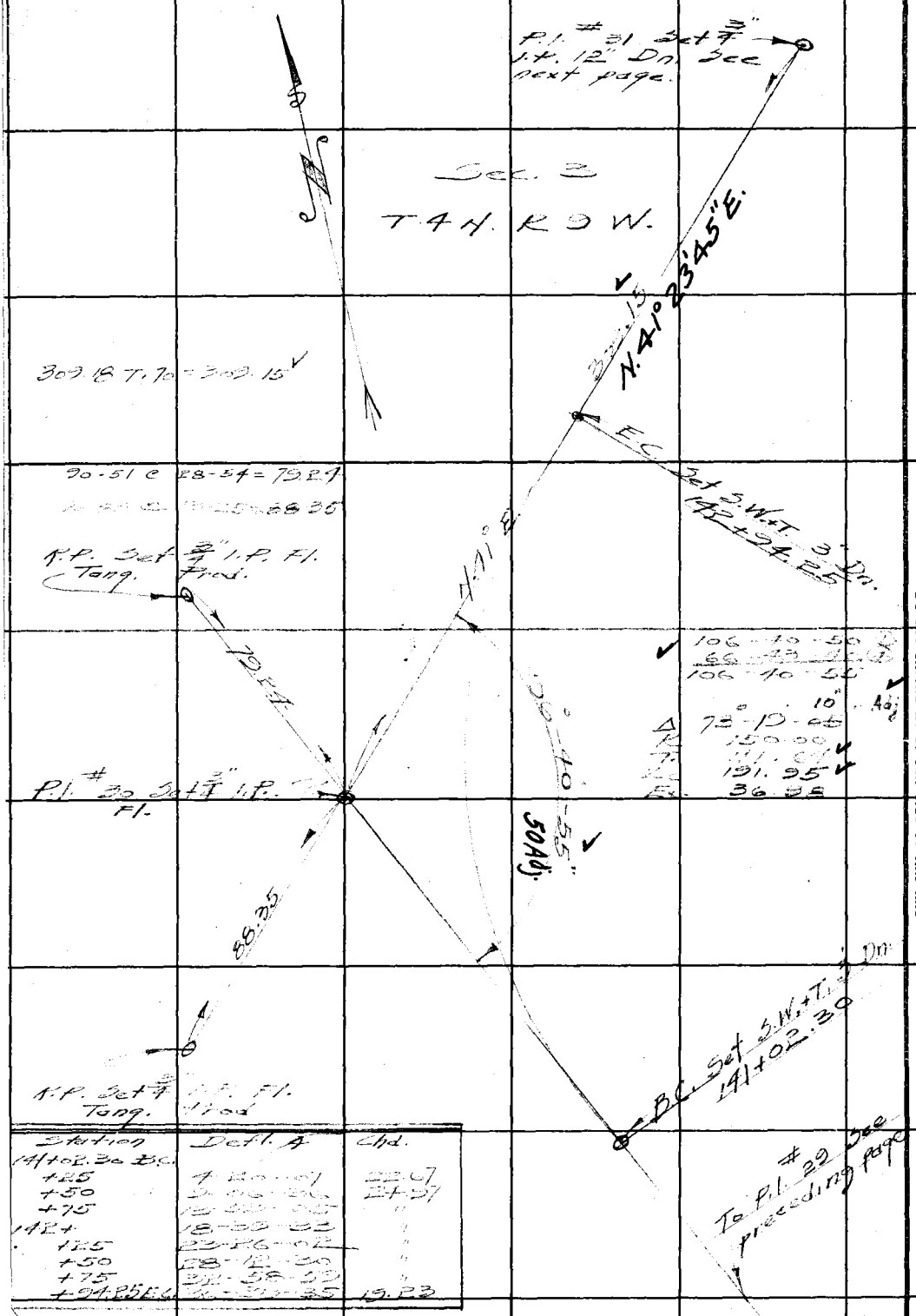

Station	Defl. ∠	Chd.
141+02.30 B.C.		
+25		22.47
+50		47.37
+75		
142+		
+25		
+50		
+75		
+94.25 E.C.		19.23

RETURN TO
LOS ANGELES COUNTY SURVEYOR
700 HALL OF RECORDS

Note: Any Additions or Changes on This Sheets Must be Made or Circled in Red Ink With Date and Name of Person Making Change.

Do not extend notes this side of this line

Notes Ck'd by K.R.M.	Survey of Bobs Gap Rd
Map No. B-1572-2	W. O. 8277 Tape No. 62 St'd 89 of
Office Work H.W.M.H.	Surveyed by Rosecrans
Checked K.R.M.	Notes R Date 12-8-39
Date Aug. 1940.	Indexed

F.B. 521 PG. 95

LOS ANGELES COUNTY SURVEYOR
700 HALL OF RECORDS
RETURN TO

Note: Any Additions or Changes on This Sheets Must be Made or Circled in Red Ink With Date and Name of Person Making Change.

Do not extend notes this side of this line

See next page

Station	Defl. ∠	Chd.
143+55.70 B.C.		
+75	2-45-52	19.29
144+	6-20-48	24.98
+25	9-55-35	"
+50	13-30-26	"
+75	17-05-18	"
145+	20-40-10	"
+25	24-15-01	"
+50	27-49-52	"
+75	31-24-44	"
+94.65 E.C.	34-13-40	19.64

556.74 T.Tape 556.71

Sec. 3

T. 4 N. R. 9 W.

Δ 68°-27'-20"
R. 200.00
T. 136.06
L. 238.95
Ex. 41.85

10.83 @ 6°-08' = 40.60
32.72 @ 6°-02' = 32.52
20.41 @ 8°-13' = 66.95

68-27-20 @
72-12-10 @
35-47-17½

FORM 247 5M 10-37

F.B. 537 PG. 96

P.I. #33 Set 3/4" I.P.
12" Dn. See next page

N.42°48'35"W.
N.43° W.
793.01

Sec. 3
T. 4 N. R. 9 W.

298.82 @ 1-37 = 298.70
289.12 @ 3-26 = 293.64
210.74
793.08
T.70 793.01

E.C. Set S.W.+T. 3" Dn.
150+97.24

164-15-00 @
297-00-00 @
164-15-00

R.P. Set 3/4" I.P. Fl.
48.66

82°01'30"
164-15-00

48.63

Δ 15°45'-00"
R. 600.00
T. 82.99
Lc. 164.93
Ex. 5.71
103.53 @ 20-00 = 97.29
50.33 @ 14-26 = 48.63
48.66

P.I. #32 Set 3/4" I.P.
12" Dn.

B.C. Set S.W.+T. 3" Dn.
149+32.31

To P.I. #31 See preceding page

Station	Defl. ∠	Chd.
149+32.31 B.C.		
[illegible]	0-50-41	17.67
[illegible]	3-13-55	49.99
+50	5-37-10	"
+97.24 E.C.	7-52-30	47.23

RETURN TO
LOS ANGELES COUNTY SURVEYOR
700 HALL OF RECORDS

Note: Any Additions or Changes on This Sheets Must be Made or Circled in Red Ink With Date and Name of Person Making Change.

Do not extend notes this side of this line

Notes Ck'd by K.R.M.	Survey of Bobs Gap Rd	F.B. 537	Pg. 97
Map No. B-1572-2	W. O. 8277 Tape No. 62 St'd 84 °F		
Office Work H.U.M.H.	Surveyed by Rosecrans		
Checked K.R.M.	Notes R Date 12-11-39		
Date Aug. 1940.	Indexed		

Note: Any Additions or Changes on This Sheets Must be Made or Circled in Red Ink With Date and Name of Person Making Change.

Do not extend notes this side of this line

RETURN TO
LOS ANGELES COUNTY SURVEYOR
700 HALL OF RECORDS

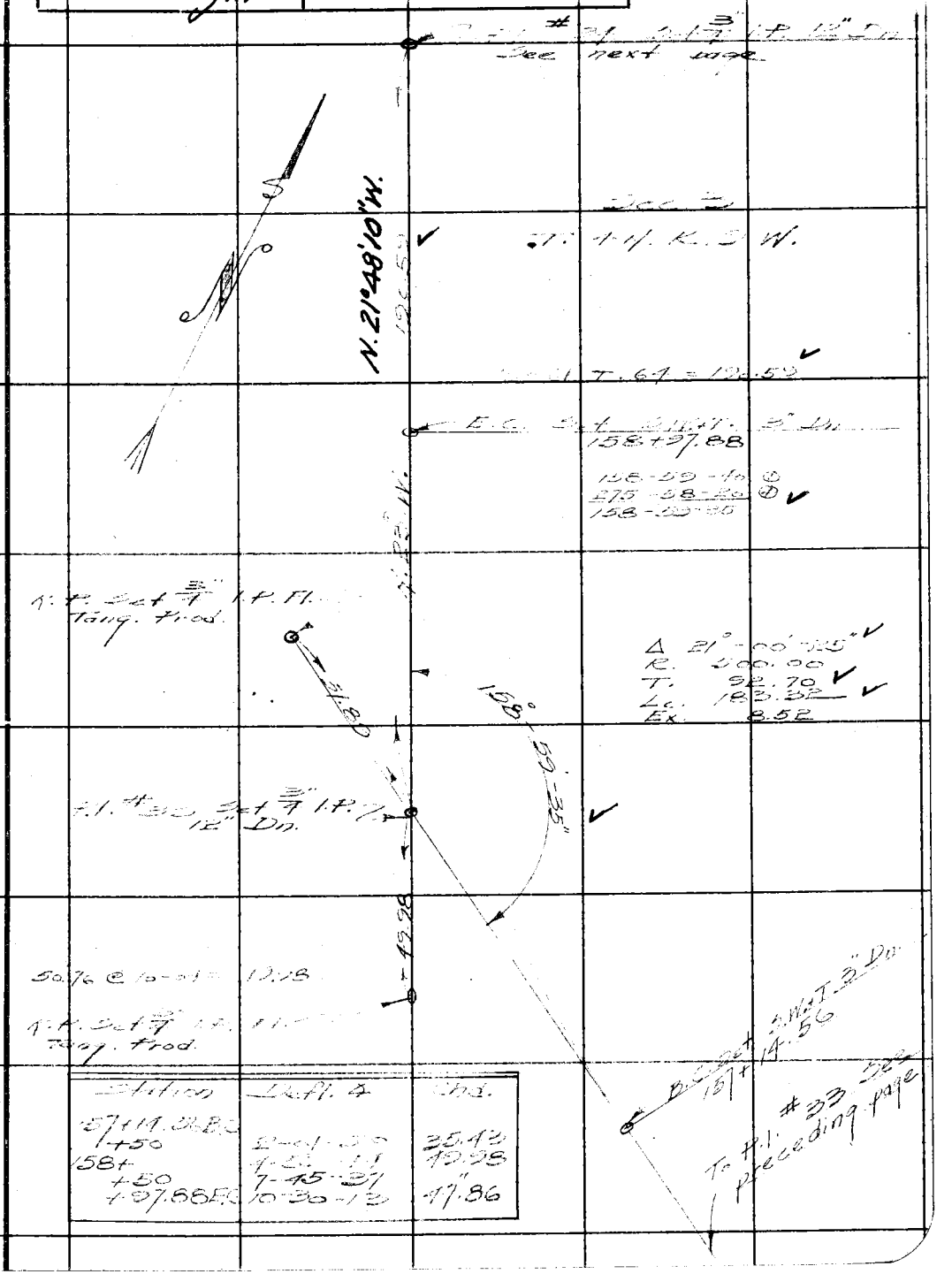

Station	Defl. ∠	Chd.
157+14.56 B.C.		
+50	2-41-50	35.43
158+	4-52-14	49.98
+50	7-45-37	
+97.88 E.C.	10-30-13	47.86

FORM 247 5M 10-37

F.B. 537 PG. 98

P.I. #35 Set 3/4" I.P. 12" Dn.
See next page

Sec 4

T. 4 N. R. 9 W.

Sec. line Pg 130

N. 37° 13' 00" W.

T. 37° W. 791.13

45.46
288.79 @ 2-09 = 288.59
157.33
[illegible] @ 4-02 = 299.85
791.25
T.64 = 791.13

E.C. Set S.W.+T. 3" Dn.
160+62.62

Sec. 3

164-35-00
[illegible]
164-[illegible]

Δ 15°-24'-50"
R. 500.00
T. 67.66
Lc. 134.51
Ex. 4.56

82°-17'-35"
164°-35'-10"

R.P. Set 3/4" I.P. Pl.

P.I. #34 Set 3/4" I.P. 12" Dn.

43.35

R.P. Set 3/4" I.P. Pl.

47.35 @ 7-43 = 43.35
50.76 @ 6-25 = 50.44

B.C. Set S.W.+T. 3" Dn.
159+28.11

To P.I. #33 See preceding page

Station	Defl. 4	Chd
159+28.11 B.C.		
+50	1-15-[illegible]	21.88
160+00	4-07-[illegible]	49.98
+50	6-59-[illegible]	"
+62.62 E.C.	7-42-25	12.62

RETURN TO
LOS ANGELES COUNTY SURVEYOR
700 HALL OF RECORDS

Note: Any Additions or Changes on This Sheets Must be Made or Circled in Red Ink With Date and Name of Person Making Change.

Do not extend notes this side of this line

Notes Ck'd by K.R.M.	Survey of [illegible]	F.B. 5[illegible]	Pg. 99
Map No. B-1572-2	W. O. 8[illegible] Tape No. [illegible] St'd 84 of		
Office Work H.U.M.H.	Surveyed by Rosecrans		
Checked K.R.M.	Notes R Date 12-11-39		
Date Aug 1940	Indexed		

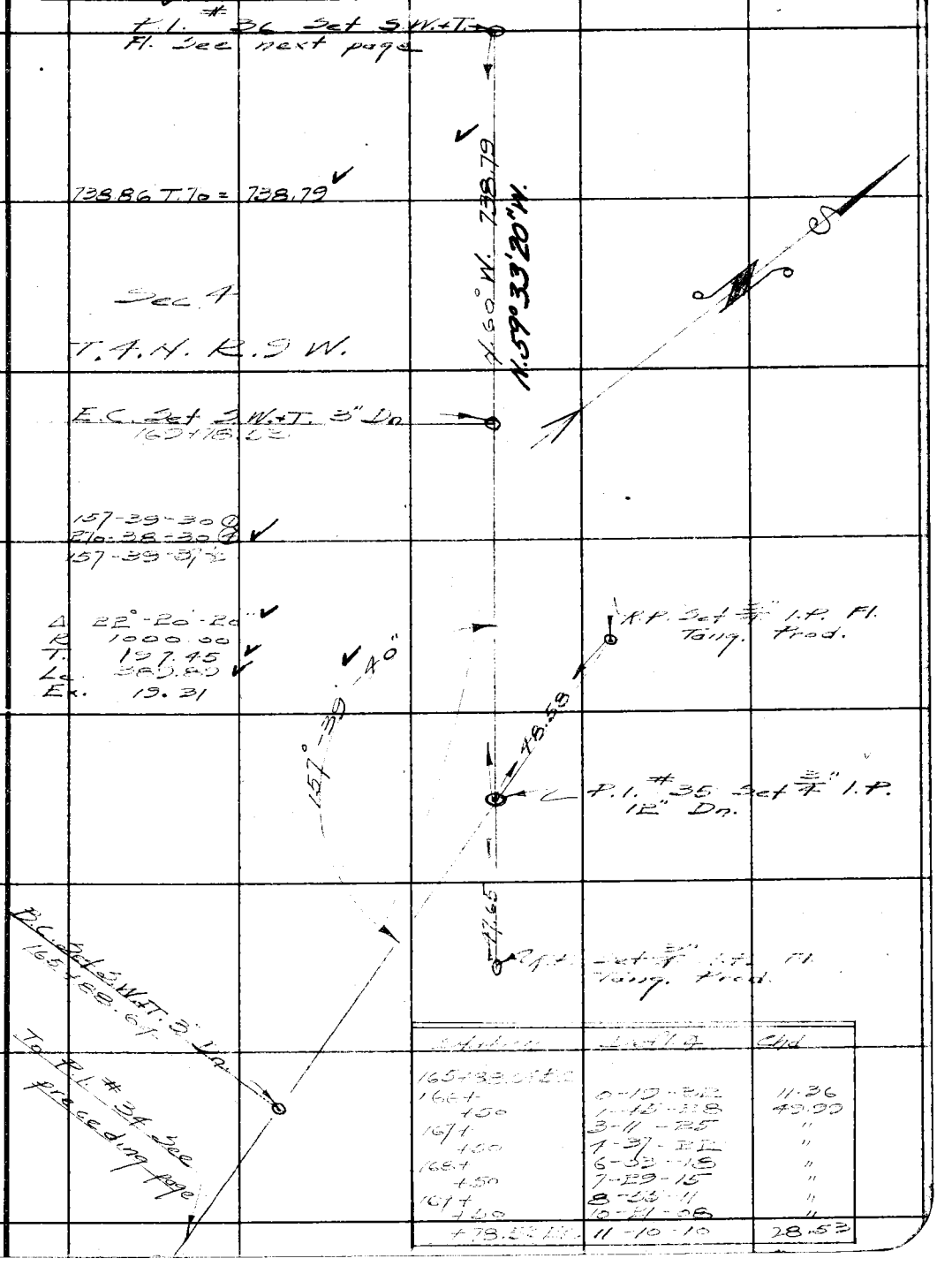

Station	Dist'l	Chd
165+88.67 E.C.		
166+	0-19-32	11.36
+50	1-45-28	49.99
167+	3-11-25	"
+50	4-37-22	"
168+	6-03-18	"
+50	7-29-15	"
169+	8-55-11	"
+50	10-21-08	"
+78.53 E.C.	11-10-10	28.53

Note: Any Additions or Changes on This Sheets Must be Made or Circled in Red Ink With Date and Name of Person Making Change.

Do not extend notes this side of this line

RETURN TO
LOS ANGELES COUNTY SURVEYOR
700 HALL OF RECORDS

FORM 247 5M 10-37

F.B. 537 Pg. 100

Station	Defl. Δ	Chd.
174+39.4 B.C.		
+50	1-00-11	10.60
+75	3-21-00	21.99
175+	5-41-13	"
+25	8-10-30	"
+50	10-33-40	"
+75	12-51-[illegible]	"
+96.64 E.C.	15-00-55	21.63

RETURN TO
LOS ANGELES COUNTY SURVEYOR
700 HALL OF RECORDS

Do not extend notes this side of this line

Note: Any Additions or Changes on This Sheets Must be Made or Circled in **Red Ink** With Date and Name of Person Making Change.

Notes Ck'd by K.R.M.	Survey of [illegible]	F.B. 537	PG. 101
Map No. B-1572-2	W. O. 8277 Tape No. 62 St'd 84 °F		
Office Work H.U.M.H.	Surveyed by Rosecrans		
Checked K.R.M.	Notes R Date 12-11-39		
Date Aug. 1940.	Indexed		



Station	Defl. ∠	Dist.
78+73.81 B.C.		
79+	1-15-02	26.19
79+50	3-38-16	49.99
80+	6-01-30	"
[illegible] E.C.	7-53-00	38.92

Note: Any Additions or Changes on This Sheets Must be Made or Circled in Red Ink With Date and Name of Person Making Change.

Do not extend notes this side of this line

RETURN TO
LOS ANGELES COUNTY SURVEYOR
700 HALL OF RECORDS

FORM 247 5M 10-37

F.B. 537 PG. 102

To P.I. #40 See next page

291.56 @ 1-27 = 291.47
114.23
405.70
T.60 = 405.64

405.64

Dn

E.C. Set S.W.+T. 3"
194+81.39

166-58-00
307-52-20
166-58-05

.02-00 Adj.
Δ 13°-01-55
R. 1000.00
T. 114.23
Lc. 227.47
Ex. 6.50

00" Adj.

166°58'-05"
83°29'-00"

P.I. #39 Set 3/4" I.P. 12" Dn.

50.05

50.09

R.P. Set 3/4" I.P. Fl.

50.23 @ 4-50 = 50.05

Station	Defl. ∠	Chd.
192+53.92		
193+	1-19-12	46.08
+50	2-45-09	49.99
194+	4-11-06	"
+50	5-37-02	"
+81.39	6-31-00	31.37

B.C. 192+53.92 Set [illegible]

Sec 1

T. 4 N. R. 9 W.

176-24-40
345-39-30
176-24-50

N. 41°42'25" W.

187.65 @ 3-25 = 187.32
300.07 @ 1-37 = 299.95
300.53 @ 2-55 = 300.14
787.11
T.64 = 787.31

88°-12'-25"
176°24'-50"

55" Adj.

P.I. #38 Set S.W.+T. 12" Dn. 4 Pt.

Δ = 3°35'05"

52.96

R.P. Set 3/4" I.P. Fl.

50.35

R.P. P.I. Set 3/4" I.P. Fl.

To P.I. #37 See preceding page

RETURN TO
LOS ANGELES COUNTY SURVEYOR
700 HALL OF RECORDS

Note: Any Additions or Changes on This Sheets Must be Made or Circled in Red Ink With Date and Name of Person Making Change.

Do not extend notes this side of this line

Notes Ck'd by K.R.M.	Survey of Bobs Gap Rd	F.B. 537	Pg. 103
Map No. B-1572-2	W. O. 8277 Tape No. 62 St'd 84 of		
Office Work H.U.M.H.	Surveyed by Rosecrans		
Checked K.R.M.	Notes R Date 12-21-39		
Date Aug. 1940	Indexed		

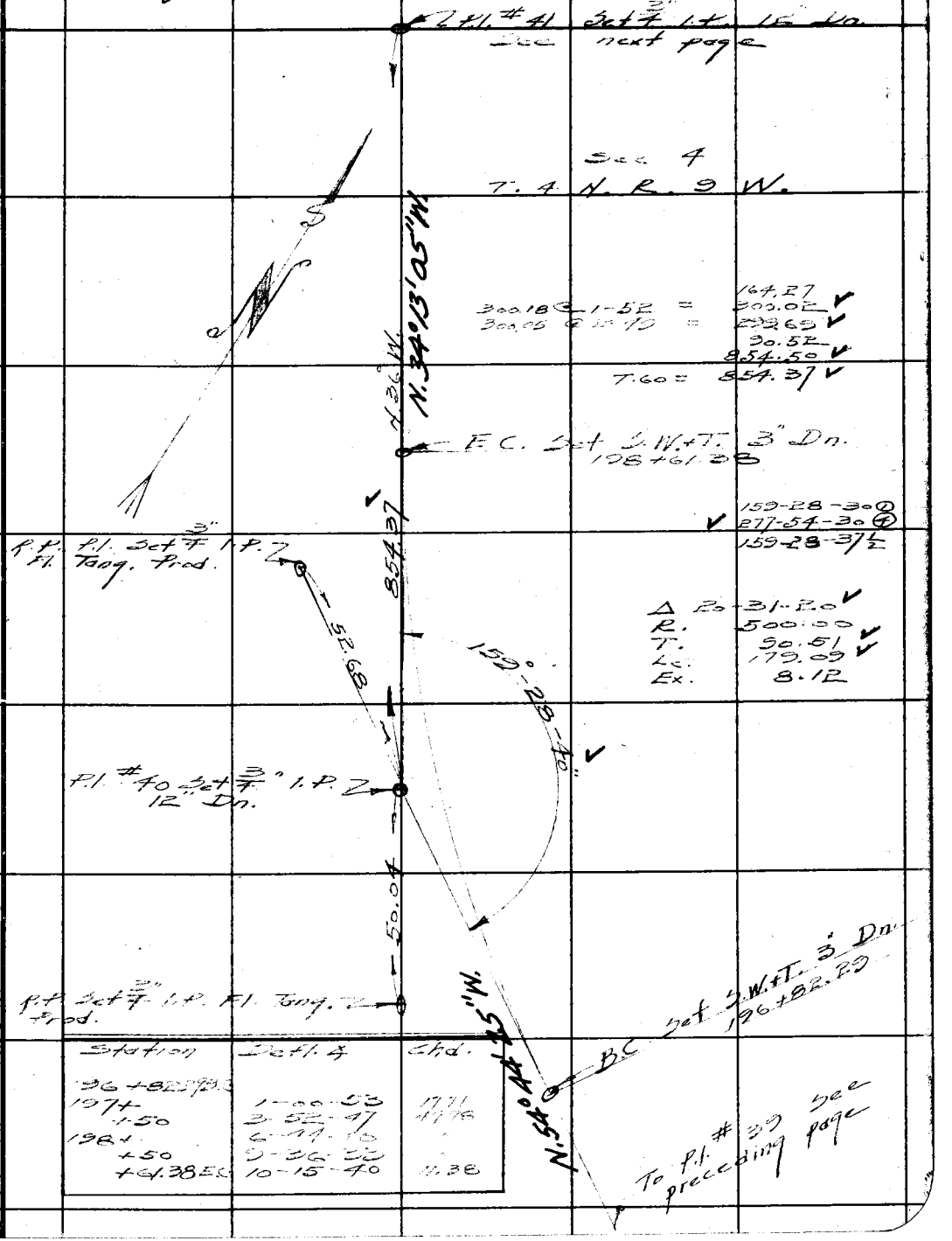

Station	Defl. ∡	Chd.
196+82.29 B.C.		
197+	1-00-53	17.71
+50	3-52-47	49.78
198+	6-44-10	
+50	9-36-33	
+61.38 E.C.	10-15-40	11.38

Note: Any Additions or Changes on This Sheets Must be Made or Circled in Red Ink With Date and Name of Person Making Change.

Do not extend notes this side of this line

RETURN TO
LOS ANGELES COUNTY SURVEYOR
700 HALL OF RECORDS

FORM 247 5M 10-37

F.B. 537 PG. 104

P.I. #12 Set 3/4" I.P. 12" Dn. See next page

Station	Defl. ∠	Chd.
2051+7.62 B.C.		
+30	0-46-22	32.38
206+	1-58-00	50.00
+50	3-05-37	"
207+	4-21-14	"
+32.20 E.C.	5-07-30	32.30

45-13-20 ①
180-53-20 ④
45-13-20

RETURN TO
LOS ANGELES COUNTY SURVEYOR
700 HALL OF RECORDS

Do not extend notes this side of this line

Note: Any Additions or Changes on This Sheets Must be Made or Circled in **Red Ink** With Date and Name of Person Making Change.

Notes Ck'd by K.R.M.	Survey of [illegible]	F.B. 537 Pg. 105
Map No. B-1572-2	W. O. 3277 Tape No. 62 St'd 27 °F	
Office Work H.U.M.H.	Surveyed by [illegible]	
Checked K.R.M.	Notes R Date 1-2-40	
Date Aug. 1940.	Indexed	



Note: Any Additions or Changes on This Sheets Must be Made or Circled in Red Ink With Date and Name of Person Making Change.

Do not extend notes this side of this line

RETURN TO
LOS ANGELES COUNTY SURVEYOR
700 HALL OF RECORDS

FORM 247 5M 10-37

F.B. 537 PG. 106



Station	Defl. ∡	Chd.
241+79.89 B.C.		
242+	1-55-14	20.10
+25	4-18-28	24.99
+50	6-41-43	"
+75	9-04-57	"
243+	11-28-11	"
+25	13-51-26	"
+50	16-14-40	"
+75	18-37-55	"
244+00.16 E.C.	21-02-03	25.15

RETURN TO
LOS ANGELES COUNTY SURVEYOR
700 HALL OF RECORDS

Note: Any Additions or Changes on This Sheets Must be Made or Circled in Red Ink With Date and Name of Person Making Change.

Do not extend notes this side of this line

Notes Ck'd by K.R.M.	Survey of Bobs Gap Rd	F.B. 537 Pg. 107
Map No. B-1572-2	W. O. 8277 Tape No. 62 St'd 84 °F	
Office Work H.U.M.H.	Surveyed by Rosecrans	
Checked K.R.M.	Notes R Date 1-3-40	
Date Aug. 1940	Indexed	



Note: Any Additions or Changes on This Sheets Must be Made or Circled in Red Ink With Date and Name of Person Making Change.

Do not extend notes this side of this line

RETURN TO
LOS ANGELES COUNTY SURVEYOR
700 HALL OF RECORDS

FORM 247 5M 10-37

RETURN TO
LOS ANGELES COUNTY SURVEYOR
700 HALL OF RECORDS

Note: Any Additions or Changes on This Sheets Must be Made or Circled in **Red Ink** With Date and Name of Person Making Change.

Do not extend notes this side of this line

F.B. 537 PG. 108

775

Notes Ck'd by	Survey of Old Nadeau Road	F.B. 537 Pg. 111
Map No.	W. O. 5058 Tape No. 58 St'd 84 °F.	
Checked	Notes Boyer Date 7-11-34	
Date	Indexed A. C. Johnson	

Survey to
Locate and Station
the Center line
of
Old Nadeau Road
for the purpose of
Taking Center line Profile

Set N&T or Red Head at ℄ B.C. E.C. & even 50' Stations from Sta. 0+00 to Sta 175+47.09. From there Ely at 100' Stations

Surveyed at request of Mr Boyden of Rd. Dept.

See C.S. Map 8961, 8739
" FB 85
" FB 296

J D Boyer
G W Schaefer X
J. P. Pierce HC
D. I. Passow RC

See L.B 656-75 et seq for Profile after rough grading

Note: ANY ADDITIONS OR CHANGES ON THIS SHEET MUST BE MADE OR CIRCLED IN Red Ink. WITH DATE AND NAME OF PERSON MAKING CHANGE.

Do not extend notes this side of this line

RETURN TO
LOS ANGELES COUNTY SURVEYOR
700 HALL OF RECORDS

RETURN TO
LOS ANGELES COUNTY SURVEYOR
700 HALL OF RECORDS

Note: ANY ADDITIONS OR CHANGES ON THIS SHEET MUST BE MADE OR CIRCLED IN **Red Ink.** WITH DATE AND NAME OF PERSON MAKING CHANGE.

Do not extend notes this side of this line

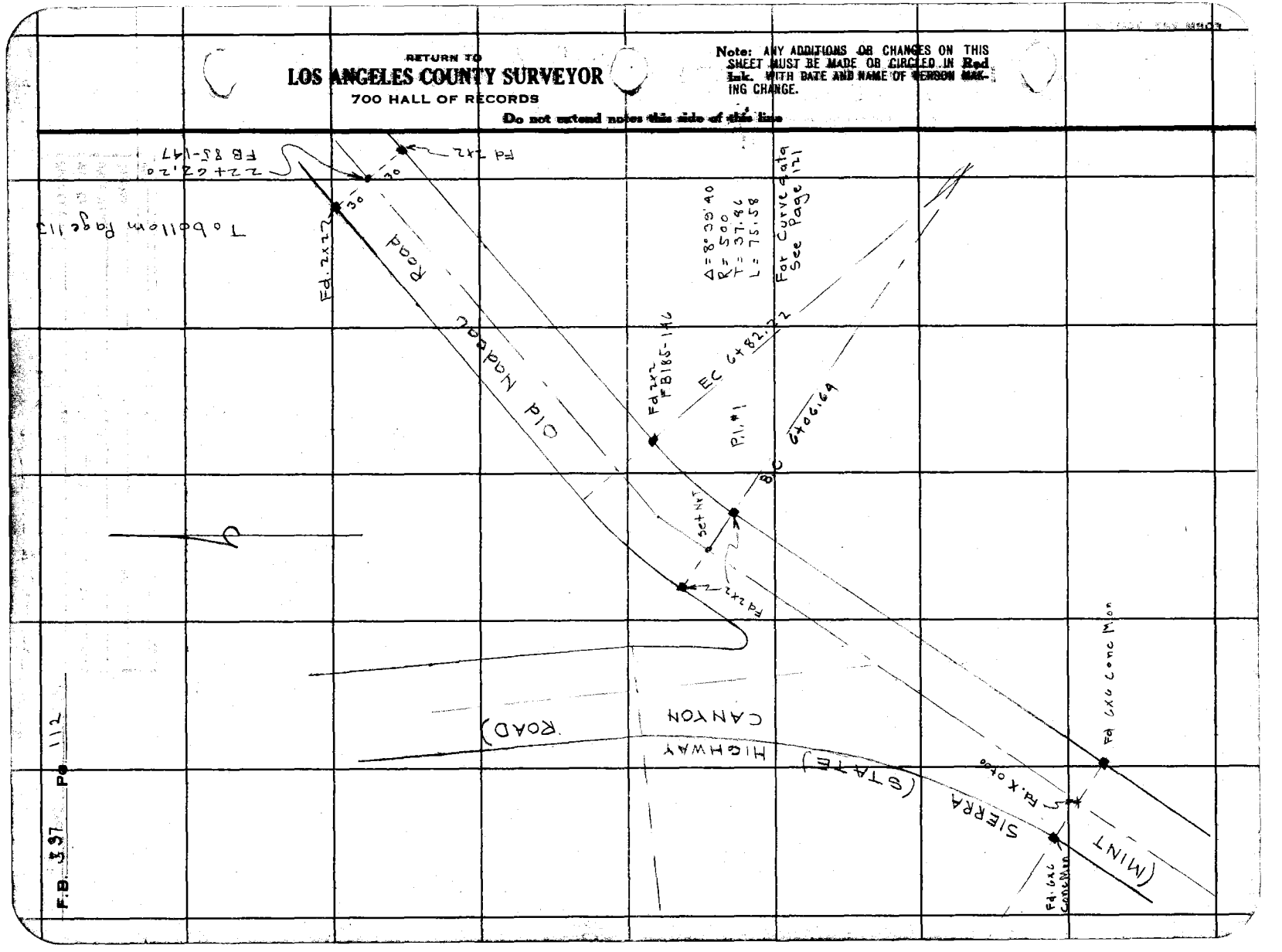

Notes Ck'd by
Map No.
Office Work
Checked
Date

Survey of Old Nadeau Rd
W. O. 5058 Tape No. 58 St'd 84 °F.
Surveyed by Bayer
Notes Bayer Date 7-12-34
Indexed A. C. Johnson

F.B. 537 Pg. XX5

To be Plotted

Note: ANY ADDITIONS OR CHANGES ON THIS SHEET MUST BE MADE OR CIRCLED IN Red Ink. WITH DATE AND NAME OF PERSON MAKING CHANGE.

Do not extend notes this side of this line

RETURN TO
LOS ANGELES COUNTY SURVEYOR
700 HALL OF RECORDS

FORM 247 10M 8-31

Fd 2x2
Road
Set N+T
Set 2x2
Fd 1x2 P.I. 3A
FB 296-166
EC. 34+80.72
Δ = 51°18'30
R = 500
T = 240.14
L = 447.78
For Curve data See Page 121
Fd 2x2
Fd 2x2
Ec 28+86.02
BC. 30+33.04
Fd 2x2
30.00
30.00
Set N+T
Fd 2x2
T = 100'
129.76
01
Δ = 29°06'00
R = 500
T = 129.77
L = 253.95
For Curve data See Page 121
BC 27+32.07
Old Nadeau
129.77
129.77
Fd Broken 2x2
Set 2x2 P.I. #2 1' under
FB 85-147
Set 2x2
30.00
Set N+T
Set 2x2
Fd 2x2
22+62.20
Fd 2x2

From Right Page 112

F.B. 537 Pg. 114

RETURN TO
LOS ANGELES COUNTY SURVEYOR
700 HALL OF RECORDS
Do not extend notes this side of this line
Note: ANY ADDITIONS OR CHANGES ON THIS SHEET MUST BE MADE OR CIRCLED IN Red Ink WITH DATE AND NAME OF PERSON MAKING CHANGE.

Date _____ Notes by Boyer Chief Party _____ F.B. 537 Pg. 115

Platted by	W. O. No. 5058 D. S. O. No.
Date	Location Old Nadeau Road
Map No.	Surveyed by Boyer
Platting C'k'd by	Date July 1934
Date	Indexed A. C. Johnson

300' Tape
#58 Std @ 84'

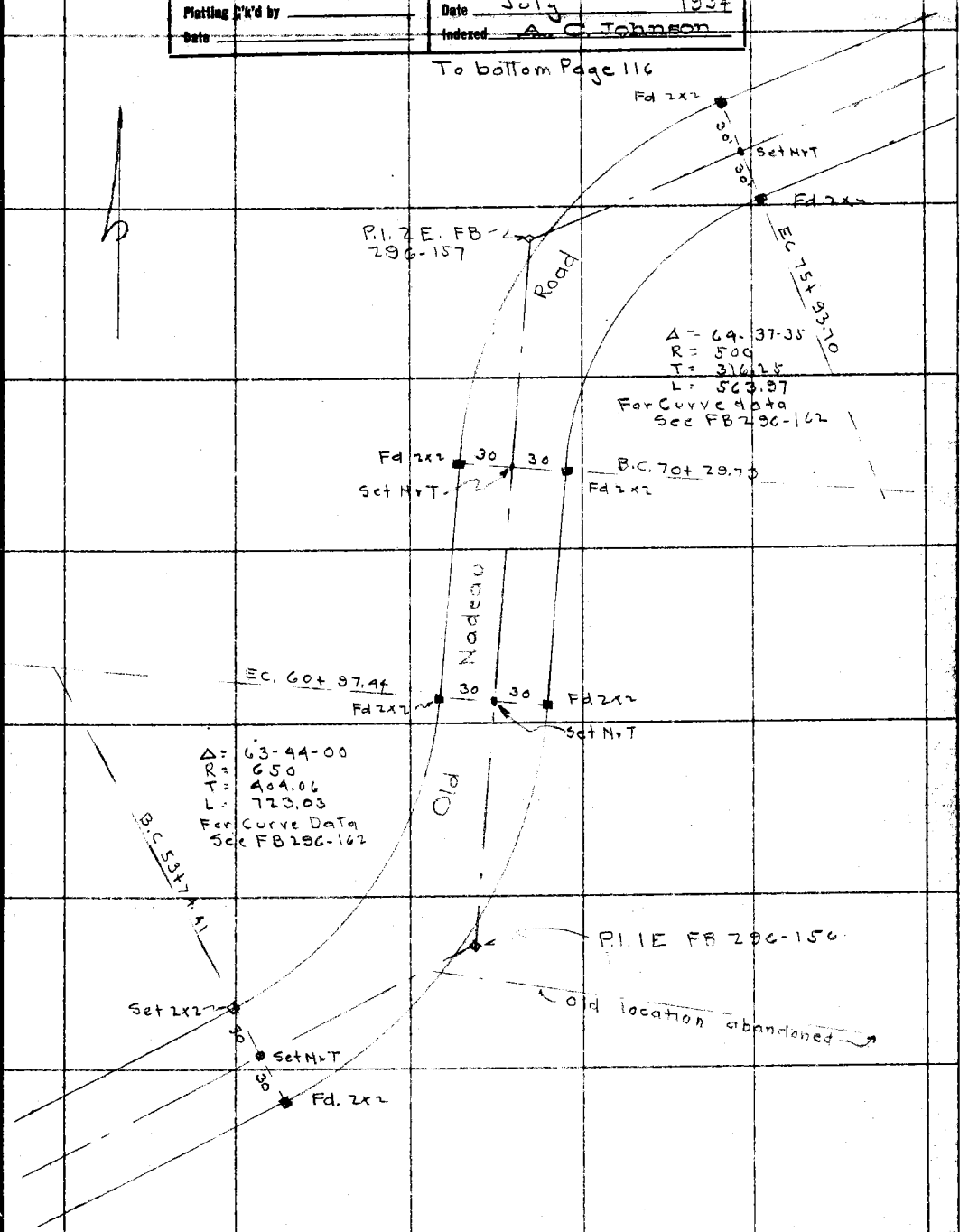

784865
7593.70
254.95

From Top left Page 114

Note: ANY ADDITIONS OR CHANGES ON THIS SHEET MUST BE MADE OR CIRCLED IN Red. WITH DATE AND NAME OF PERSON MAKING CHANGE.

Do not extend notes this side of this line

RETURN TO
LOS ANGELES COUNTY SURVEYOR

F.B. 537 Pg. 116 Chief Party Notes by Date

To bottom Page 117

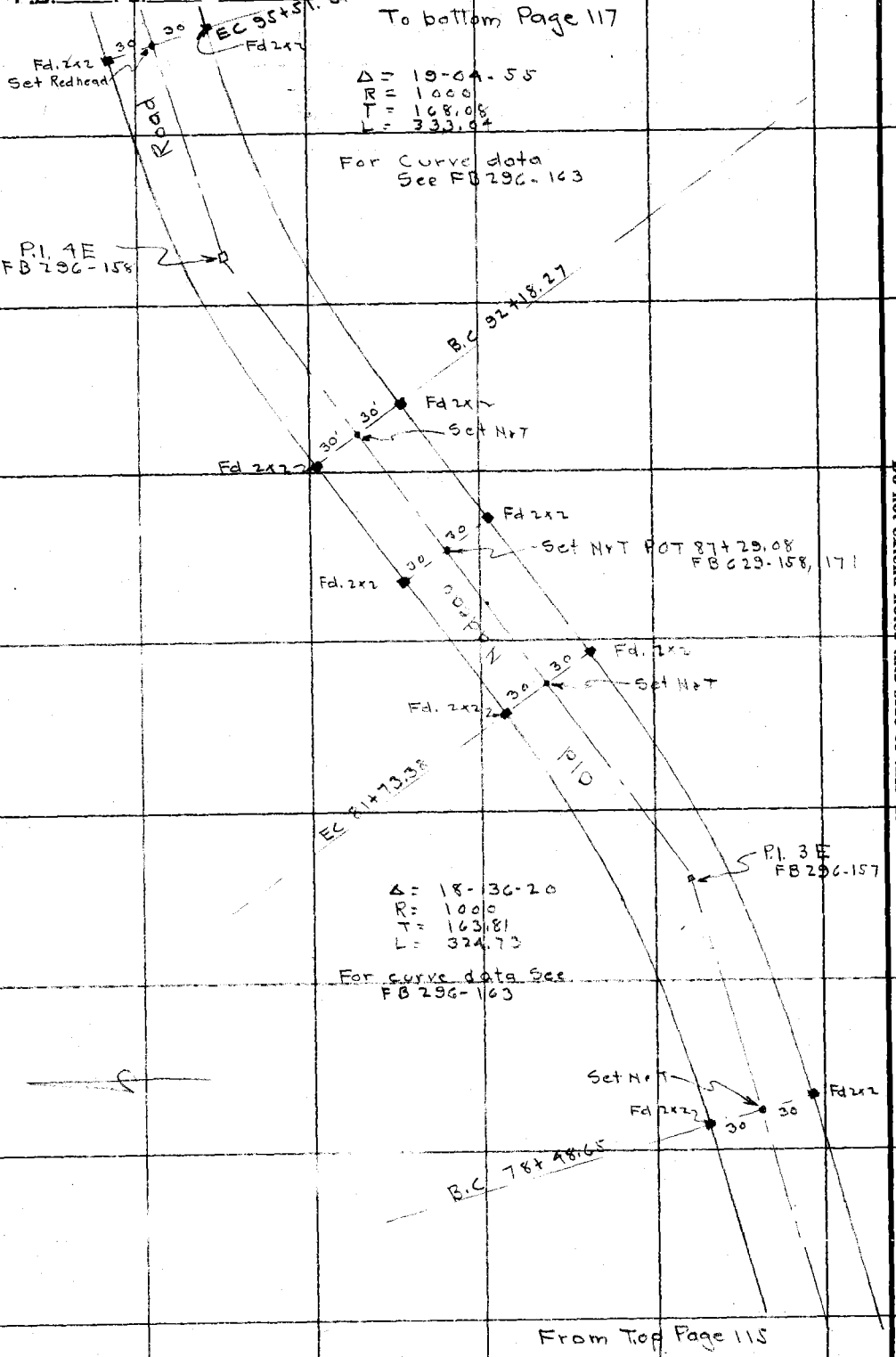

From Top Page 115

RETURN TO
LOS ANGELES COUNTY SURVEYOR
Do not extend notes this side of this line

Note: ANY ADDITIONS OR CHANGES ON THIS SHEET MUST BE MADE OR CIRCLED IN Red. WITH DATE AND NAME OF PERSON MAKING CHANGE.

Notes Ck'd by	Survey of Old Nadeau Rd
Map No.	W. O. 5058 Tape No. 58 St'd 84 °F.
Office Work	Surveyed by Boyer
Checked	Notes Boyer Date July 1934
Date	Indexed A. C. Johnson

F.B. 537 Pg. 117

To bottom Page 118

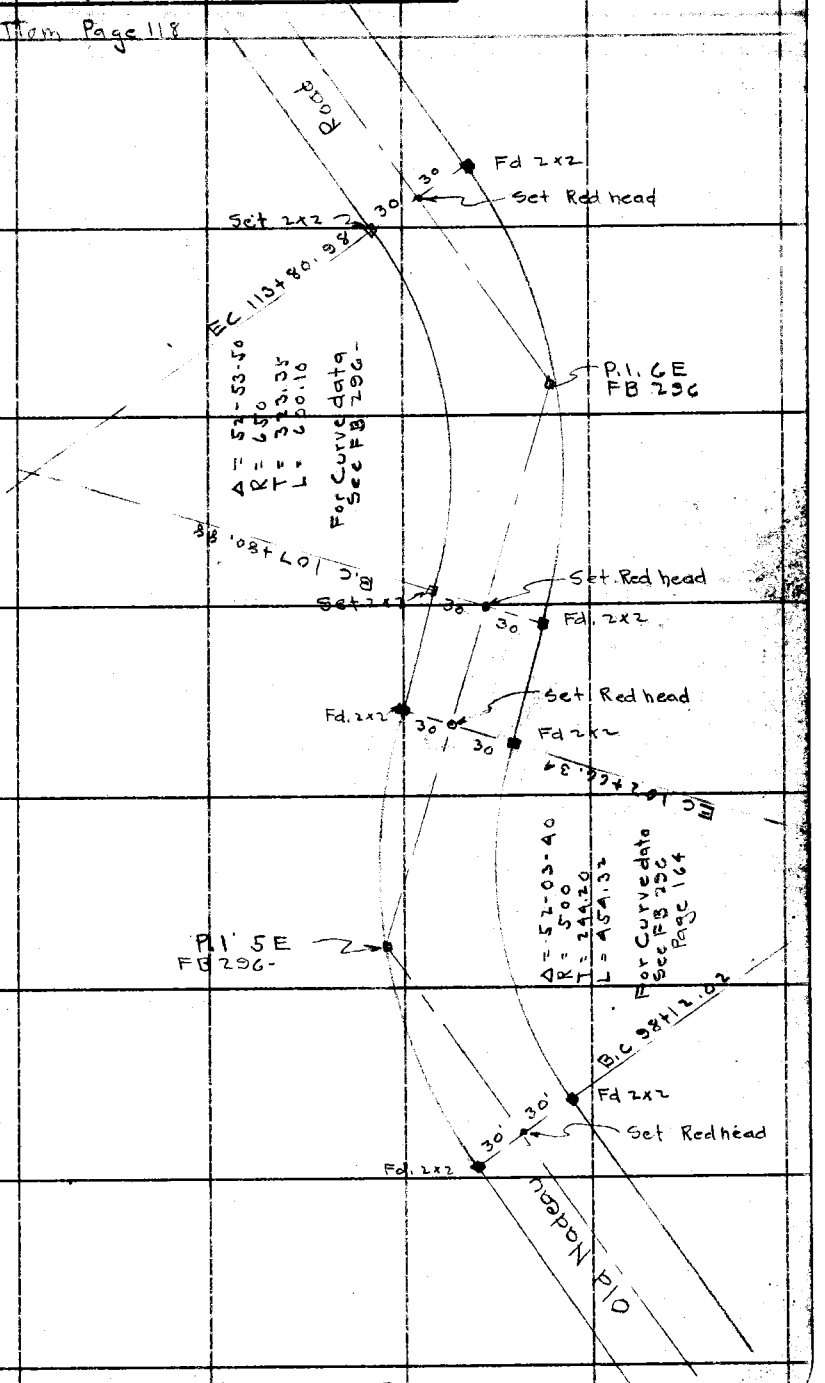

From Top Page 116

Note: ANY ADDITIONS OR CHANGES ON THIS SHEET MUST BE MADE OR CIRCLED IN Red Ink. WITH DATE AND NAME OF PERSON MAKING CHANGE.

Do not extend notes this side of this line

RETURN TO
LOS ANGELES COUNTY SURVEYOR
700 HALL OF RECORDS

FORM 247 10M 8-31

9812
9551
261

To bottom Page 119

F.B. 537 Pg 118

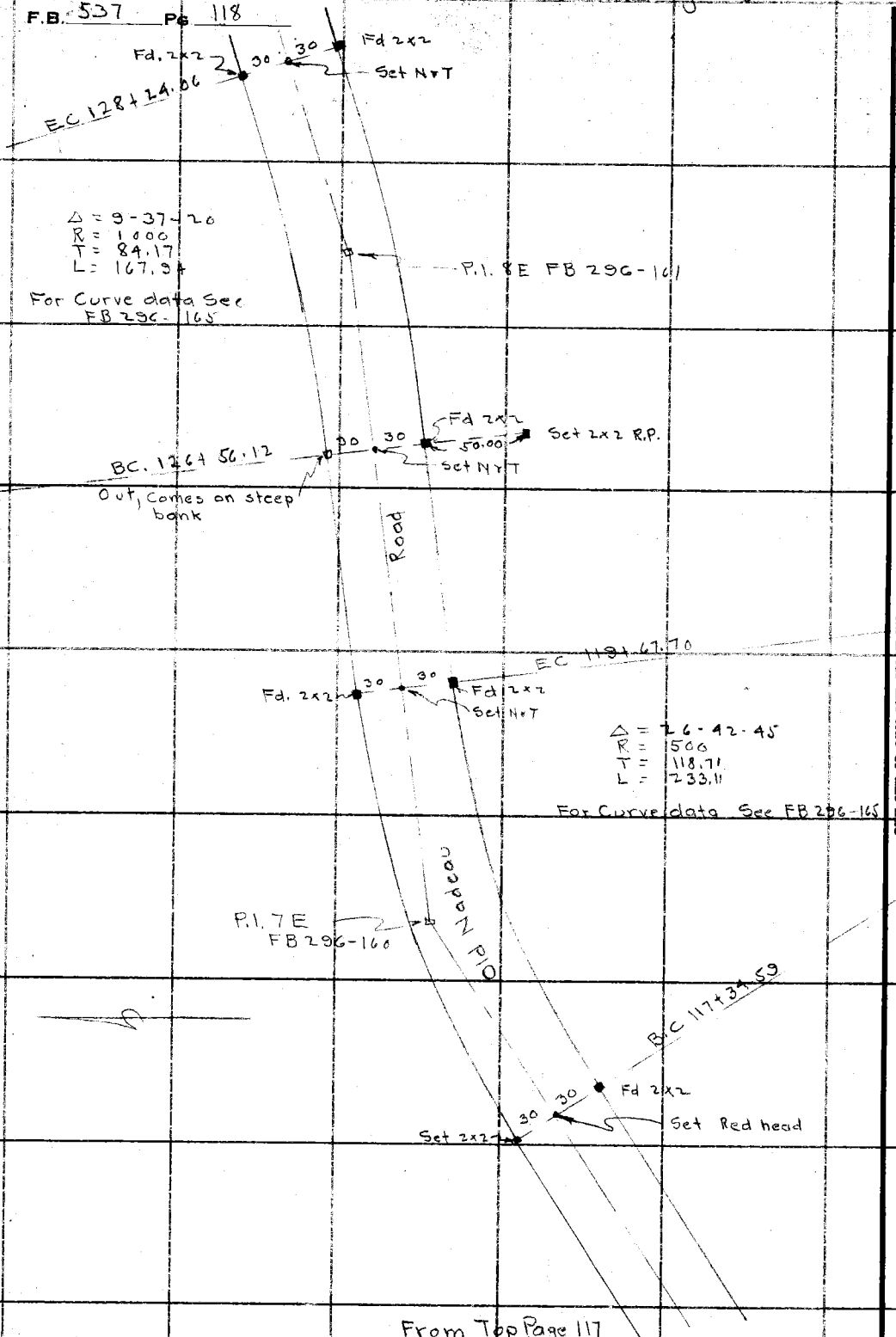

From Top Page 117

RETURN TO
LOS ANGELES COUNTY SURVEYOR
700 HALL OF RECORDS
Do not extend notes this side of this line

Note: ANY ADDITIONS OR CHANGES ON THIS SHEET MUST BE MADE OR CIRCLED IN Red Ink. WITH DATE AND NAME OF PERSON MAKING CHANGE.

Notes Ck'd by	Survey of Old Nadeau Rd
Map No.	W. O. 5058 Tape No. 58 St'd 84 °F.
Office Work	Surveyed by Boyer
Checked	Notes Boyer Date July 1934
Date	Indexed A. C. Johnson

F.B. 537 PG. 119

To bottom Page 120

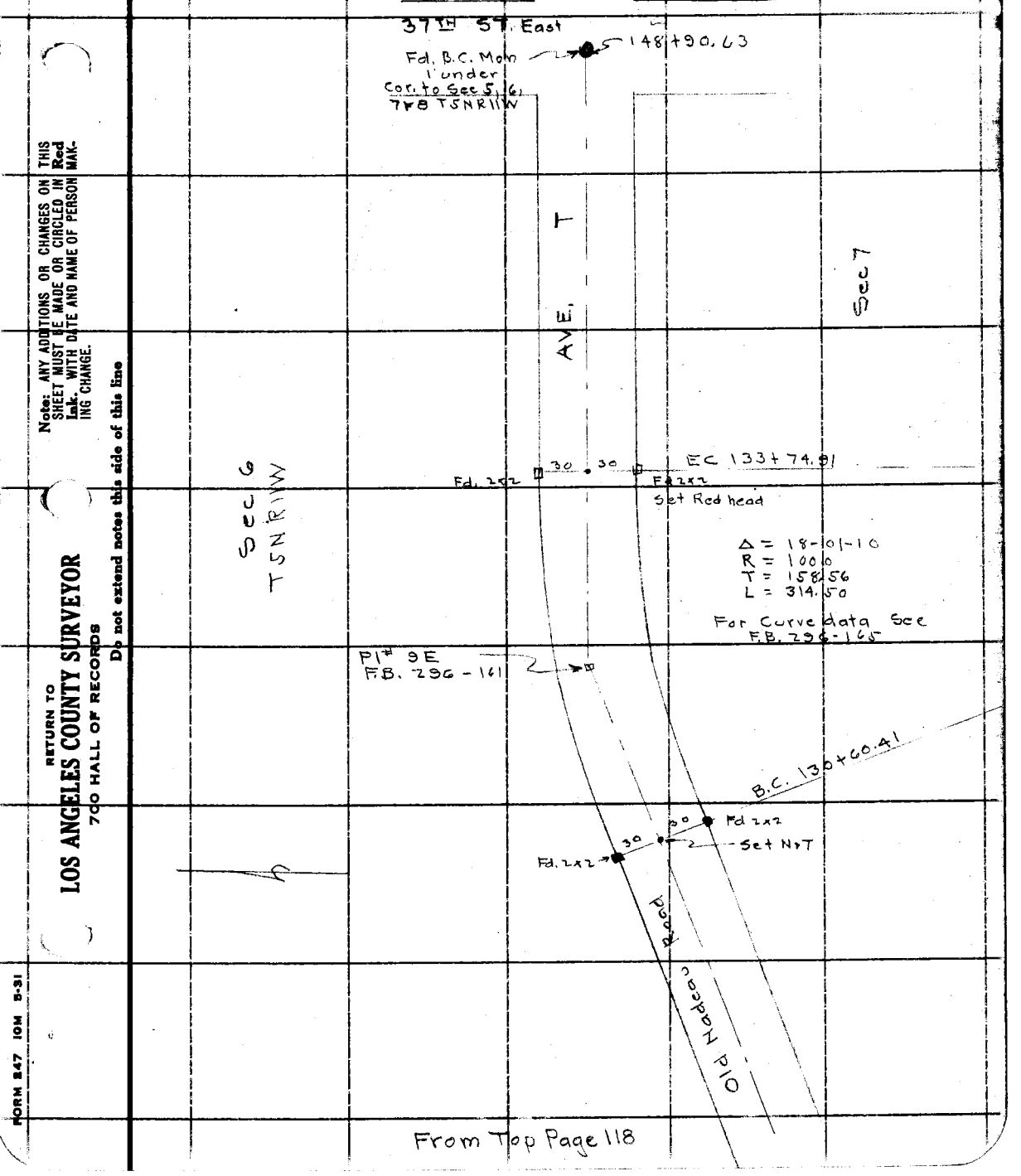

From Top Page 118

Note: ANY ADDITIONS OR CHANGES ON THIS SHEET MUST BE MADE OR CIRCLED IN Red Ink. WITH DATE AND NAME OF PERSON MAKING CHANGE.

Do not extend notes this side of this line

RETURN TO
LOS ANGELES COUNTY SURVEYOR
700 HALL OF RECORDS

FORM 247 10M 5-31

RETURN TO
LOS ANGELES COUNTY SURVEYOR
700 HALL OF RECORDS
Do not extend notes this side of this line
Note: ANY ADDITIONS OR CHANGES ON THIS SHEET MUST BE MADE OR CIRCLED IN Red Ink. WITH DATE AND NAME OF PERSON MAKING CHANGE.

Notes Ck'd by _____
Map No. _____
Office Work _____
Checked _____
Date _____

Survey of Old Nadeau Road
W. O. 5058 Tape No. 58 St'd 84 of.
Surveyed by Beyer
Notes Beyer Date July 1934
Indexed A. C. Johnson

F.B. 537 Pg. 121

P.I. #1

Δ = 8-39-40	R = 500	T = 37.86	L = 75.58	
	Station	Arc	Chord	Def
B.C	6+06.64			
	+50	43.36	43.35	2-29-05
E.C	6+82.22	32.22	32.21	4-19-50

P.I. #2

Δ = 29-06-00	R = 500	T = 129.77	L = 253.95
B.C 26+32.07			
+50	17.93	17.93	1-01-38
27+00	50	49.98	3-53-31
+50	"	"	6-45-24
28+00	"	"	9-37-17
+50	"	"	12-29-10
E.C 28+86.02	36.02	36.01	14-33-00

P.I. 3A

Δ = 51-18-30	R = 500	T = 240.14	L = 447.75
B.C 30+33.04			
+50	16.96	16.96	0-58-19
31+00	50	49.98	3-50-12
+50	"	"	6-42-06
32+00	"	"	9-34-00
+50	"	"	12-25-53
33+00	"	"	15-17-46
+50	"	"	18-09-40
34+00	"	"	21-01-33
+50	"	"	23-53-26
E.C 34+80.79	30.79	30.78	25-39-15

Note: ANY ADDITIONS OR CHANGES ON THIS SHEET MUST BE MADE OR CIRCLED IN Red Ink, WITH DATE AND NAME OF PERSON MAKING CHANGE.

Do not extend notes this side of this line

RETURN TO
LOS ANGELES COUNTY SURVEYOR
700 HALL OF RECORDS

FORM 247 10M 8-31

F.B. 537 Pg 122

P.I. # 4

Δ = 35-13-20 R = 500 T = 158.72 L = 307.37

Station	Arc	Chord	Def.
B.C 43 + 98.19			
44+00	1.81	1.81	0-06-13
+50	50	49.98	2-58-06
45+00	"	"	5-50-00
+50	"	"	8-41-53
46+00	"	"	11-23-47
+50	"	"	14-25-46
47+00	"	"	17-17-33
EC 47+05.56	05.56	5.56	17-36-46

P.I. # 5

Δ = 20-25-20 R = 500 T = 90.06 L = 178.72

B.C. 50 + 40.87			
+50	9.13	9.13	0-31-23
51+00	50	49.98	3-23-13
+50	"	"	6-15-04
52+00	"	"	9-06-55
EC. 52+19.09	19.09	19.09	10-12-40

RETURN TO
LOS ANGELES COUNTY SURVEYOR
700 HALL OF RECORDS
Do not extend notes this side of this line

Note: ANY ADDITIONS OR CHANGES ON THIS SHEET MUST BE MADE OR CIRCLED IN Red Ink. WITH DATE AND NAME OF PERSON MAKING CHANGE.

Notes Ck'd by K.R.M.	Survey of [illegible] Rd.	F.B. 537	Pg. 123
Map No. B-1572-1	W. O. [illegible] Tape No. [illegible] St'd [illegible] of		
Office Work White	Surveyed by Rosecrans		
Checked K.R.M.	Notes [illegible] Date [illegible]		
Date Aug. 1940	Indexed [illegible] 1-25-40		

Cont bottom next page



300.28
300.[illegible] @ [illegible] = 300.[illegible]
300.17 @ 3-04 = 299.74
300.27 @ 8-28 = 297.00
217.18 @ 5-33 = 216.16
1413.69
T.52 = 1413.40

Sec. 9

T. 4 N. R. 9 W.

0+36.31 Set 1x2 top spur bearing N.65° W.

36.53 @ 6-10 = 36.32
T.52 = 36.31

0+00 to N. East S.C. Secs. 9+16 T. 4 N. R. 9 W. Fd. 3x3 hewn and scribed juniper post in [illegible] Could not make out the marking. C.S. 9075

Fd. 5" juniper scribed E.T. C.S. 9075

Barbed wire Fn.

253.00 @ 4-27 = 252.24
T.52 = 252.19

Set 1x2 T.F. Bear. N 35° W.

Sec. 10

Replaced original juniper post with 2" I.P. with brass cap marked as shown in Conc. 5 above Burt. 11-28-39

Sec. 16

23.70 @ 17-25 = 22.61
300.77 @ 13-56 = 291.92
314.53
T.52 = 314.46

0°-01'-40"
0°-06'-30"
0°-01'-37½"

West C.C. Secs. 10 + 15 T. 4 N. R. 9 W. Fd. 5"x5" hewn and scribed juniper post. Could not make out the scribing in ground of rocks 3' [illegible] high on low E.+W. spur.

Note: Any Additions or Changes on This Sheets Must be Made or Circled in Red Ink With Date and Name of Person Making Change.

Do not extend notes this side of this line

RETURN TO
LOS ANGELES COUNTY SURVEYOR
700 HALL OF RECORDS

FORM 247 5M 10-37

F.B. 537 PG. 124

Set 1x2 39+13.64 Top Brk
Cont. bottom next page

455.54

7+80.5

173° W.

Trail

17.09
240.01 @ 26-09 = 215.44
224.87 @ 7-17 = 223.06
455.59
T-66 = 455.54

36+90 T. slope

Fd. #19
12" down
Fg 83

Stake for Edge Plates

88.56

24-10-40

65.36

65.88 @ 7°-12' = 65.36

7.71
300.63 @ 1-52 = 300.47
216.38 @ 1-44 =

825.03
T48° = 824.84

Sec. 9

Sec. 10

T. 4 N. R. 9 W.

824.84

26+38.71
Fd. pieces of old stake in center of 3 small rock reset with 1x2 Stake
Replaced 1x2 with 2" I.P. with brass cap marked as shown in Conc. 6" above Surf. 4-1-40
26+38.71 Set 1x2 in flat

COUNTY SURVEYOR
T. 4 N.
R. 9 W.
9
1/4 COR.
R.E. 2177

24-10-40
16-42-40
24-10-40

26+77.8
Gate Post

132.54 @ 0°00 = 132.54
300.74 @ 3-15 = 300.28
294.61 @ 3-38 = 294.52
300.38 @ 3°40' = 299.76
157.36 @ 2°09' = 157.25
1183.83
@ T48° = 1183.55

SWGT 14+49.71

RETURN TO
LOS ANGELES COUNTY SURVEYOR
700 HALL OF RECORDS

Note: Any Additions or Changes on This Sheets Must be Made or Circled in Red Ink With Date and Name of Person Making Change.

Do not extend notes this side of this line

Notes Ck'd by K.R.M.	Survey of Bobs Gap Rd	F.B. 531	Pg. 125
Map No. B-1572-1	W. O. 3277 Tape No. 62 St'd 84 of		
Office Work White	Surveyed by Rosecrans		
Checked K.R.M.	Notes 4 Date 11-29-39		
Date Aug. 1940	Indexed		

Fd. 10" blazed and scribed B.T. C.S. 9020

1°-04'

50.77

51.92 @ 8-55 = 50.77

Sec. 4

52+76.90

Standard Cor. Secs. 4 and 9 T.4 N. R.9 W. Pl. 3x3" juniper post hewn and scribed in mound of rocks 2 base 1' high. See C.S. 9020 could not make out the marking. Replaced post with 2" I.P. with brass cap marked as shown in Conc. 6" up 11-29-39

Sec. 9

86.93

88.71 @ 11-28 = 86.94

T.74 = 86.93

Set 1x2 on side hill

51+89.97

T.4 N. R.9 W.

454.05

272.02 @ 8-19 = 269.16

[illegible] = 184.92

454.08

T.74 = 454.05

Set 1x2 T.R. Bear N.34°E

47+35.92

Sec. 3

47+13.70 Fd. old 1x4 hewn juniper post [illegible] T.4 N. R.9 W. on one side S10 on another side. Could not make out the rest. Laying on mound of rocks 2 base 1' high. Fd. end of old stake in center of mound and fied that point in [illegible] 1x2 in center. See C.S. [illegible]

22.72

0.96

1.96

C.C. Set C.S. Mon. See Pg. 127

Sec. 10

452.78

153.29 @ 1-55 = 153.20

[illegible] = 299.61

452.81

T.74 = 452.78

Set 1x2 top E+W ridge

[illegible] 83.14

71.30 @ 8-[illegible] = 70.53

[illegible] = [illegible]

[illegible]

T.74 = 369.50

0.79

Fd. [illegible] in mound of rocks.

369.50

15.62

1x2 - 39+13.64 See preceding page

Note: Any Additions or Changes on This Sheets Must be Made or Circled in Red Ink With Date and Name of Person Making Change.

Do not extend notes this side of this line

RETURN TO
LOS ANGELES COUNTY SURVEYOR
700 HALL OF RECORDS

FORM 247 5M 10-37

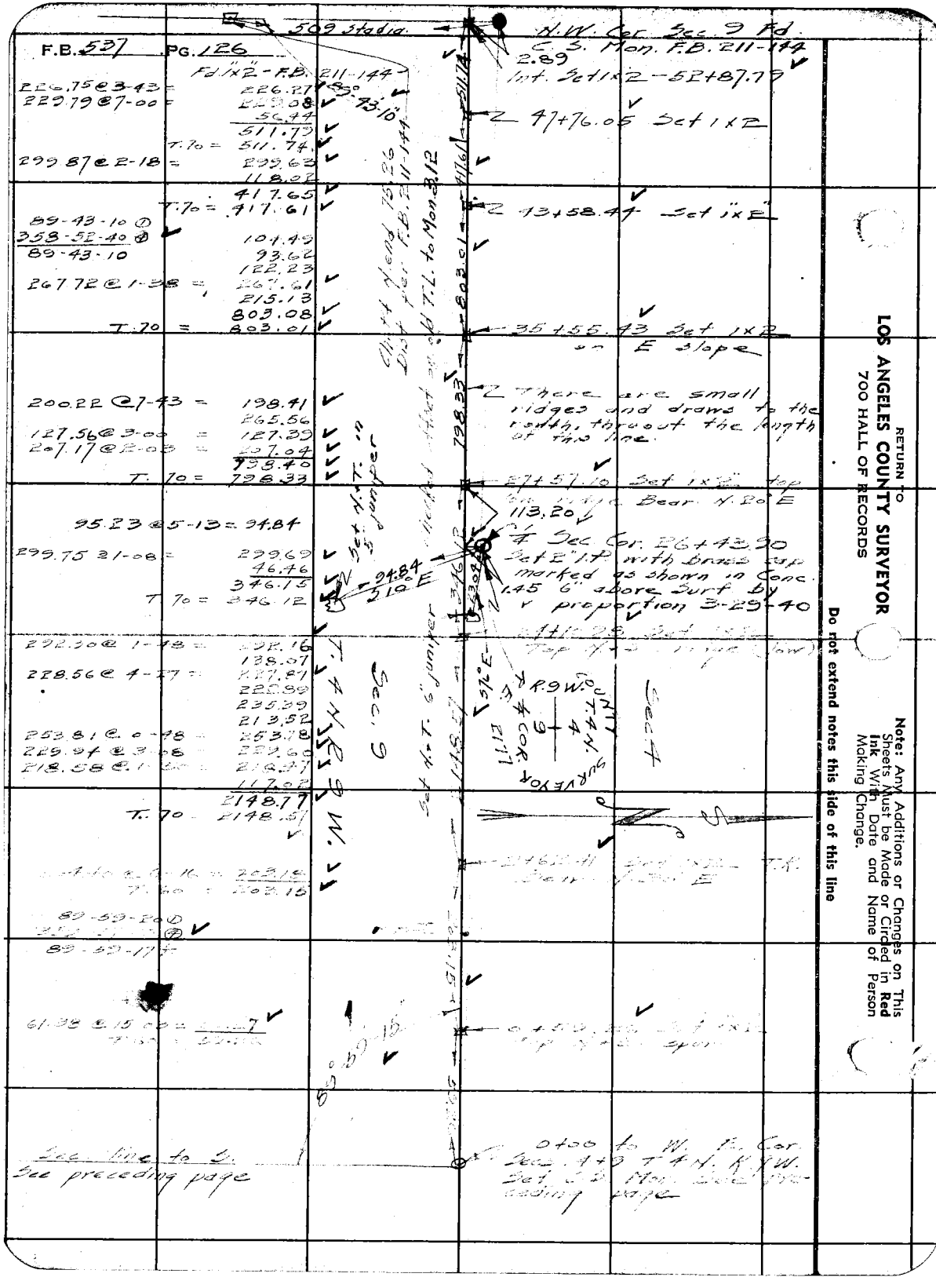

RETURN TO
LOS ANGELES COUNTY SURVEYOR
700 HALL OF RECORDS

Note: Any Additions or Changes on This Sheets Must be Made or Circled in **Red Ink** With Date and Name of Person Making Change.

Do not extend notes this side of this line

Notes Ck'd by K.R.M.	Survey of [illegible]	F.B. 537	PG. 127
Map No. B-1572-1	W. O. [illegible] Tape No. [illegible] St'd [illegible] of		
Office Work [illegible]	Surveyed by [illegible]		
Checked K.R.M.	Notes [illegible] Date [illegible]		
Date Aug. 1940	Indexed		

Cont. bottom next page

To Pl. #27

Int. Set S.W.-T. 8" Dn. 11+81.94

39.59

Pl. #26 Set 3/4" I.P. 12" Dn. Pg. 90

98°-56-40

108.99

152.11 @ 43-18 = 110.70
-1.70
109.00
T.64 = 108.99

Set S.W.+T. 10+72.95 Top Brk. on E. slope

98-56-40 ①
35-46-40 ④
98-56-40

91.49 @ 31-14 = 78.23
T.70 = 78.22

Set 1x2 - 9+94.73 Top Brk. E. slope

Sec. 10

Sec. 3

174.50

184.34 @ 18-47 = 174.52
T.70 = 174.50

Set 1x2 - 8+20.23 T.R. Bear. N. 30° E.

T.4 N. R.9 W.

34.35
19.64
300.87 @ 7-26 = 298.34
352.33
T.70 = 352.30

Set 1x2 - 4+67.93 T.R. Bear. N. 30° E.

21.61
241.12
205.51 @ 2-27 = 205.24
467.97
T.70 = 467.93

89-54-40 ①
359-38-40 ④
89-54-40

COUNTY SURVEYOR T.4 N. R.9 W. 3 9 10 C.C. R.E. 217

89°-54-40

Set 2" I.P. with brass cap marked as shown in Conc. 6" above Surf. 3-29-40

47+13.70 Fr.

2.92 Calc.

Transit line Fr. S. See Pg. 125

22.22

1.96

Fd original C.C. post in mound of rocks. See Pg. 125

1x2 - 47+35.92 Fr. S. Pg. 125

Note: Any Additions or Changes on This Sheets Must be Made or Circled in Red Ink With Date and Name of Person Making Change.

Do not extend notes this side of this line

RETURN TO
LOS ANGELES COUNTY SURVEYOR
700 HALL OF RECORDS

FORM 247 5M 10-37

F.B. 537 PG. 128

0.73

Int. Set 1"x2" 53+11.67

Sec. line to N. Pg. 132

89-39-10 32.16

Cor. Secs. 2, 3, 10+11 C.S. Mon. Pg. 132

Set 1"x2" - 52+03.84

Set 1"x2" - 51+71.68

109.81 @ 10-52 T.64 = 107.83

300.53 @ 00 = 300.53

176.62

272.52 @ 1-26 = 272.44

210.81 @ 2-45 = 210.57

230.06

234.81 @ 2-06 = 234.65

35.92

89-39-00 ①

358-36-45 ② T.64 = 1500.12

89-35-11

4=0°00'55"

43+65.0 Upper Trail 6.0

2652.90

1500.12

36+71.56 Set 1x2 good for Dist. only.

300.28 @ 5-02 = 299.12

128.95 @ 5-45 = 128.30

217.68

170.80 @ 4-02 = 170.38

815.48

T.74 = 815.43

815.43

Set 1"x2" top high E+W ridge 28+56.13

197.86 @ 4-03 = 197.37

T.74 = 197.36

Set N+T in old B.T. stump.

197.36

Sec. 10 T.4N. R.9W.

Replaced post with 2" [illegible] with brass [illegible] Conc. 6" [illegible]

26+58.77 ¼ Cor. Fd. Sycamore post 4" Sq. 24" high. Scribed ¼ S. 3 on N. ¼ S. 10 on S. in mound of rocks. 3 base 1 high. Trunk of old B.T. laying by it. C.S. 9020

Sec. 3

COUNTY SURVEYOR T.4N. R.9W. 3 10 ¼ Cor. R.E. 2177

88.85

90.04 @ 8-00 = 89.16

300.45 @ 4-47 = 299.40

181.07 @ 7-02 = 179.71

146.50 @ 9-50 = 144.35

300.24 @ 7-43 = 297.52

115.69 @ 8-50 = 114.[illegible]

98.92 @ 19-51 = 93.04

203.58 @ 33-04 = 170.61

1476.96

T.70 = 1476.83

1476.83

S.W.+T. 11+81.94 See preceding page

RETURN TO
LOS ANGELES COUNTY SURVEYOR
700 HALL OF RECORDS

Note: Any Additions or Changes on This Sheets Must be Made or Circled in Red Ink With Date and Name of Person Making Change.

Do not extend notes this side of this line

Notes Ck'd by K.R.M.	Survey of Bobs Gap Ra	F.B. 537 Pg. 129
Map No. B-1572-1	W. O. [illegible] Tape No. [illegible] St'd [illegible] OF	
Office Work White	Surveyed by Rosecrans	
Checked K.R.M.	Notes K. Date [illegible]	
Date Aug. 1940	Indexed A. C. Johnson	

To 3/4 I.P. Sec line ℄
Int See next page

120.17 @ 6-52 = 119.31
153.87 @ 4-40 = 153.36
300.27 @ 16-47 = 287.48
47.81 @ 14-45 = 46.23
506.38
T. 64 = 506.30

17+48.21 Set 1"x2" Top spur Bear. N. 40° E.

Sec. 4 | Sec 3

13+42.0 Bottom Dr

T. 4 N. R. 9 W.

N 30° E

1072.88

9+17 Top spur Bear. N. 30° E

38.38
136.01
173.47 @ 6-14 = 172.44
300.88 @ 13-16 = 292.85
196.87 @ 12-50 = 191.95
243.22 @ 7-02 = 241.39
1073.02
T. 64 = 1072.88

6+75.33 Set 1x2 Top Spur. Bear. N. 58 E.

0-09-40
0-39-[illegible]
0-09-50

0-09-50"

675.33

Bottom Dr. [illegible]

215.52 @ 1-45 = 215.42
264.04 @ 2-45 = 263.74
197.71 @ 6-57 = 196.26
675.42
T. 64 = 675.33

Sec. 4
Sec. 9

0+00 to N. E. Cor. Secs.
4+9 T. 4 N. R. 9 W. Set C.S.
Mon. Pg. 125

Transit line Fr. S.

Note: Any Additions or Changes on This Sheets Must be Made or Circled in Red Ink With Date and Name of Person Making Change.

Do not extend notes this side of this line

RETURN TO
LOS ANGELES COUNTY SURVEYOR
700 HALL OF RECORDS

FORM 247 5M 10-37

F.B. 537 PG. 130

To C.S. Mon. Cor. Secs. 3, 4, 33 + 34 T. 4 + 5 N. R. 9 W. See next page

183.77 @ 2-52 = 183.54
114.20
300.49 @ 2-48 = 300.13
300.02 @ 3-05 = 299.58
212.14 @ 3-09 = 211.82
300.58 @ 3-33 = 300.00
208.04 @ 3-01 = 207.75
300.90 @ 3-58 = 300.18
214.90 @ 3-31 = 214.50
199.73 @ 3-17 = 199.40
2331.10
T. 66 = 2330.83

29+32.28 Set 1x2 top of bluff on E. side of canada Bear. N 40° W.

14.96
191.36 @ 7-06 189.89
108.45 @ 10-56 = 106.48
311.33
T. 64 = 311.29

Set N.+T. in 4" juniper

Note; This point falls at toe of slope on E. side of canada

37-02-40
148-10-50
37-02-42½

P.I. #35 Fd 3/4" I.P. 12" Dn. Pg. 99

Sec. 4

T. 4 N. R. 9 W.

266.68 @ 2-02 = 266.51
T-64 = 266.48

Int. 23+54.51 Set 3/4" I.P. 12" Dn. = Toe of slope

To 1x2 - 17+48.21 See preceding page

2330.83

Set N.+T. 5" juniper

COUNTY SURVEYOR
T. 4 N.
4 + 3
1/4 COR
R.E. 2177

Replaced 3x3 juniper Po. with 2" I.P. with brass cap marked as shown in Conc. 6" above Surf. 4-1-40
26+20.99

1/4 Sec. Cor. Fd. 3x3 hewn juniper post (no scribing) in mound of rocks 3' base 1' high. Checks good for Toplog per C.S. 9020 Replaced with 2x2" Pl. Common 1/4 Cor. to Sec. 3+4

Sec. 3

Set C. Spk. in 12" joshua

Adj. 50"
37-02-40
Pl. #34 Fig. 98

RETURN TO
LOS ANGELES COUNTY SURVEYOR
700 HALL OF RECORDS

Note: Any Additions or Changes on This Sheets Must be Made or Circled in Red Ink With Date and Name of Person Making Change.

Do not extend notes this side of this line

Notes Ck'd by K.R.M.	Survey of Bobs Gap Rd	F.B. 537 Pg. 131
Map No. B-1572-1	W. O. 3277 Tape No. 62 St'd 81 of	
Office Work White	Surveyed by Rosecrans	
Checked K.R.M.	Notes K. Date 12-13-39	
Date Aug. 1940.	Indexed	

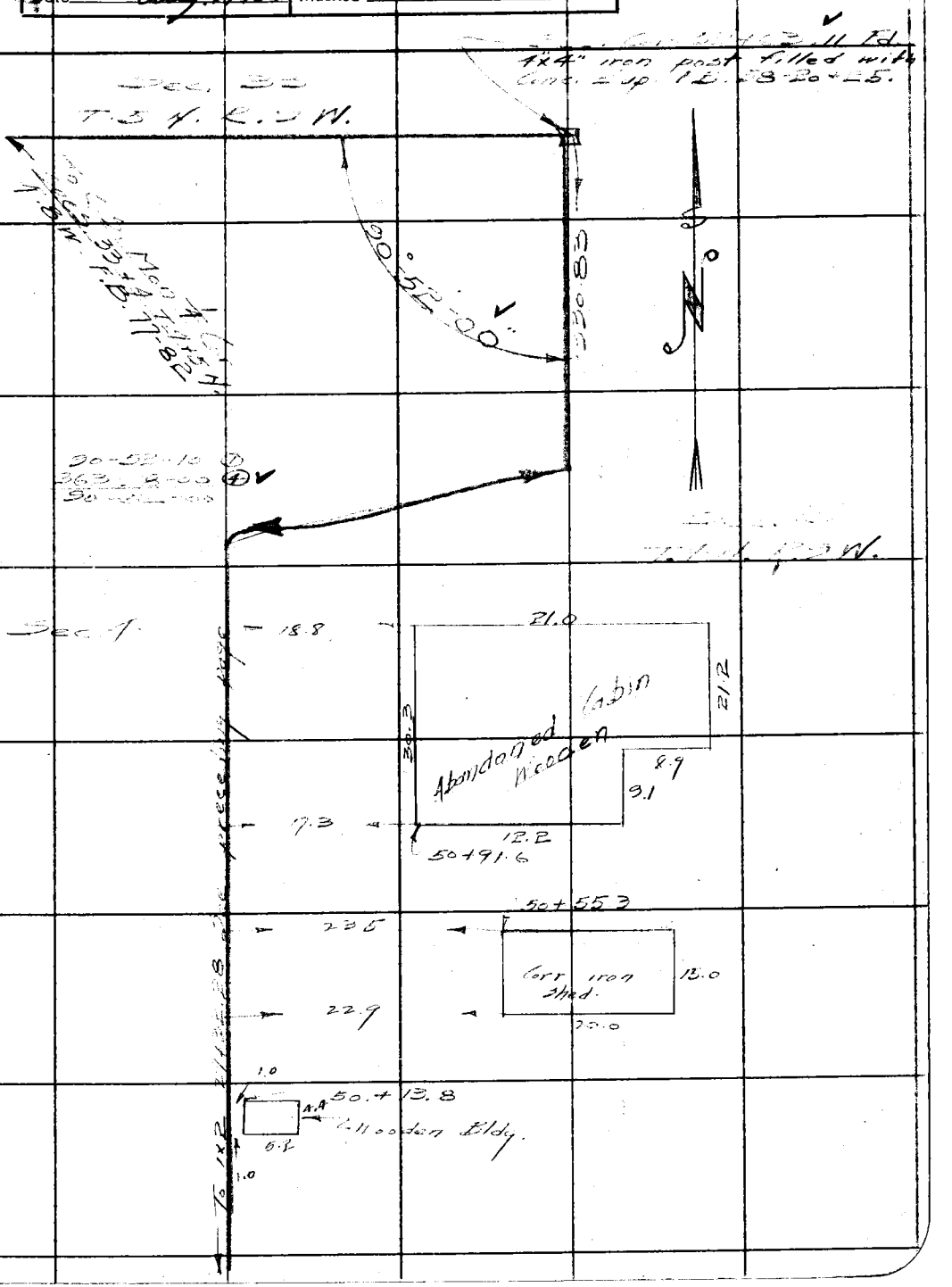

Note: Any Additions or Changes on This Sheets Must be Made or Circled in Red Ink With Date and Name of Person Making Change.

Do not extend notes this side of this line

RETURN TO
LOS ANGELES COUNTY SURVEYOR
700 HALL OF RECORDS

FORM 247 5M 10-37

F.B. 531 Pg. 132

2 To Sec. Cor.
Cont bottom next page

26+38.05 ✓

¼ Cor. Fd. 4x4" sycamore post scribed ¼ S.3 on E ¼ S.2 on W in mound of rocks. Replaced post with 2" I.P. with brass cap marked as shown in Conc. 6" above Surf. 12-27-39

179-53-20" ✓

179-53-15 ①
✓ 359-53-15 ④
179-53-19

Bottom Dr. 20+77.0

COUNTY SURVEYOR
T.4N.
R.9W.
3 | 2
¼ COR.
R.E. 2177

H.30° W.

Bottom Dr. 16+56.0

Sec. 3
T. 4 N. R. 9 W.

2063.30 ✓

H.45° W.

141.53 @ 4-41 =	141.06	✓
217.31 @ 3-51 =	216.82	✓
253.30 @ 3-52 =	252.98	✓
169.60 @ 7-42 =	168.07	✓
	263.63	✓
239.52 @ 5-07 =	238.57	✓
218.26 @ 5-30 =	217.26	✓
300.30 @ 6-19 =	298.48	✓
140.30 @ 8-30 =	138.46	✓
128.87 @ 3-22 =	128.29	✓
	2063.62	✓
	2063.30	✓

Bottom Dr. 10+20.0

H.45° W.

Sec. 2

Set 1x2 top Brk. 5+74.75 2

H.30° W.

	28.53	
300.04 @ 3-55 =	299.34	✓
	48.38	✓
169.01 @ 7-07 =	167.70	✓
	577.57	✓
Tie =	574.75	✓

Bottom Dr. 4+20

Fd. 8" juniper blazed and scribed T.4N. R.9W. 2.3 B.T. - C.L. 00.20

574.75 ✓

H.12° W
58.70

60.0 @ ell-55 7: 60 = 58.70

COUNTY SURVEYOR
T.4N.
R.9W.
3 | 2
10 | 11
R.E. 2177

Replaced post with 2" I.P. with brass cap marked as shown in Conc. 6" above Surf. 12-27-39

0+00 to N. Fd. old 4x4" sycamore post scribed R9W. Sec. 11 on S.E. Sec. 10 on S.W. Sec. 2 on N.W. T4N. Sec. 3 on N.E. 5 notches each in mound of rocks & base 2 high on E slope of sidehill. E.S. 2020.

Sec. 10

Sec. 11

RETURN TO
LOS ANGELES COUNTY SURVEYOR
700 HALL OF RECORDS

Do not extend notes this side of this line

Note: Any Additions or Changes on This Sheets Must be Made or Circled in **Red Ink** With Date and Name of Person Making Change.

Notes Ck'd by K.R.M.	Survey of Bobs Gap Rd	F.B. 537	PG. 133
Map No. B-1572-1	W. O. [illegible] Tape No. [illegible] St'd [illegible] °F		
Office Work White	Surveyed by Rosecrans		
Checked K.R.M.	Notes [illegible] Date [illegible]		
Date Aug. 1940	Indexed		

Note: Any Additions or Changes on This Sheets Must be Made or Circled in Red Ink With Date and Name of Person Making Change.

Do not extend notes this side of this line

RETURN TO
LOS ANGELES COUNTY SURVEYOR
700 HALL OF RECORDS

58+32.75
Cor. Secs 2, 3, 34 + 35 T. 4 + 5 N
R. 9 W. Fd. C. S. Mon. F.B. 77-78

T. 4 N. R. 9 W. Mon. 1/4 Cor. Secs 3+34 T. 4+5 N. R. 9 W. F.B. 77-80

376.70

226.64 @ 5-42 = 225.52
151.70 @ 4-27 = 151.24
376.76
T. 60 = 376.78

Set 3/4" I.P. Fl. 54+56.05

89-42-00
[illegible]
89-42-00

Bottom Dr. 49+25.0

5.89
207.52 @ 4-36 = 206.85
119.66
300.52 @ [illegible] = 300.11
300.65 @ 5-36 = 299.22
146.07 @ 6-37 = 145.10
1076.83
T. 60 = 1076.66

Sec. 3

Sec. 2

T. 4 N. R. 9 W.

1076.66

1741.34

Bottom Dr. 33+84.2

294.99 @ 4-[illegible] = [illegible]
299.95 @ 4-40 = 298.95
255.28 @ 4-36 = 254.46
104.09
299.89 @ 5-09 = 298.68
199.92 @ 5-13 = 199.09
293.92 @ 5-39 = 292.49
1741.66
T. 56 = 1741.34

1/4 Cor. 26+38.05 Fr. S.
See preceding page

FORM 247 5M 10-37

F.B. 537 PG. 134

RETURN TO
LOS ANGELES COUNTY SURVEYOR
700 HALL OF RECORDS

Note: Any Additions or Changes on This Sheets Must be Made or Circled in Red Ink With Date and Name of Person Making Change.

Do not extend notes this side of this line

Notes Ck'd by K.R.M.	Survey of [illegible]	F.B. 537	PG. 135
Map No. B-1572-1	W. O. [illegible] Tape No. ____ St'd [illegible] of		
Office Work White	Surveyed by Rosecrans		
Checked K.R.M.	Notes ____ Date [illegible]		
Date Aug. 1940	Indexed ____		

Note: Any Additions or Changes on This Sheets Must be Made or Circled in Red Ink With Date and Name of Person Making Change.

Do not extend notes this side of this line

RETURN TO
LOS ANGELES COUNTY SURVEYOR
700 HALL OF RECORDS

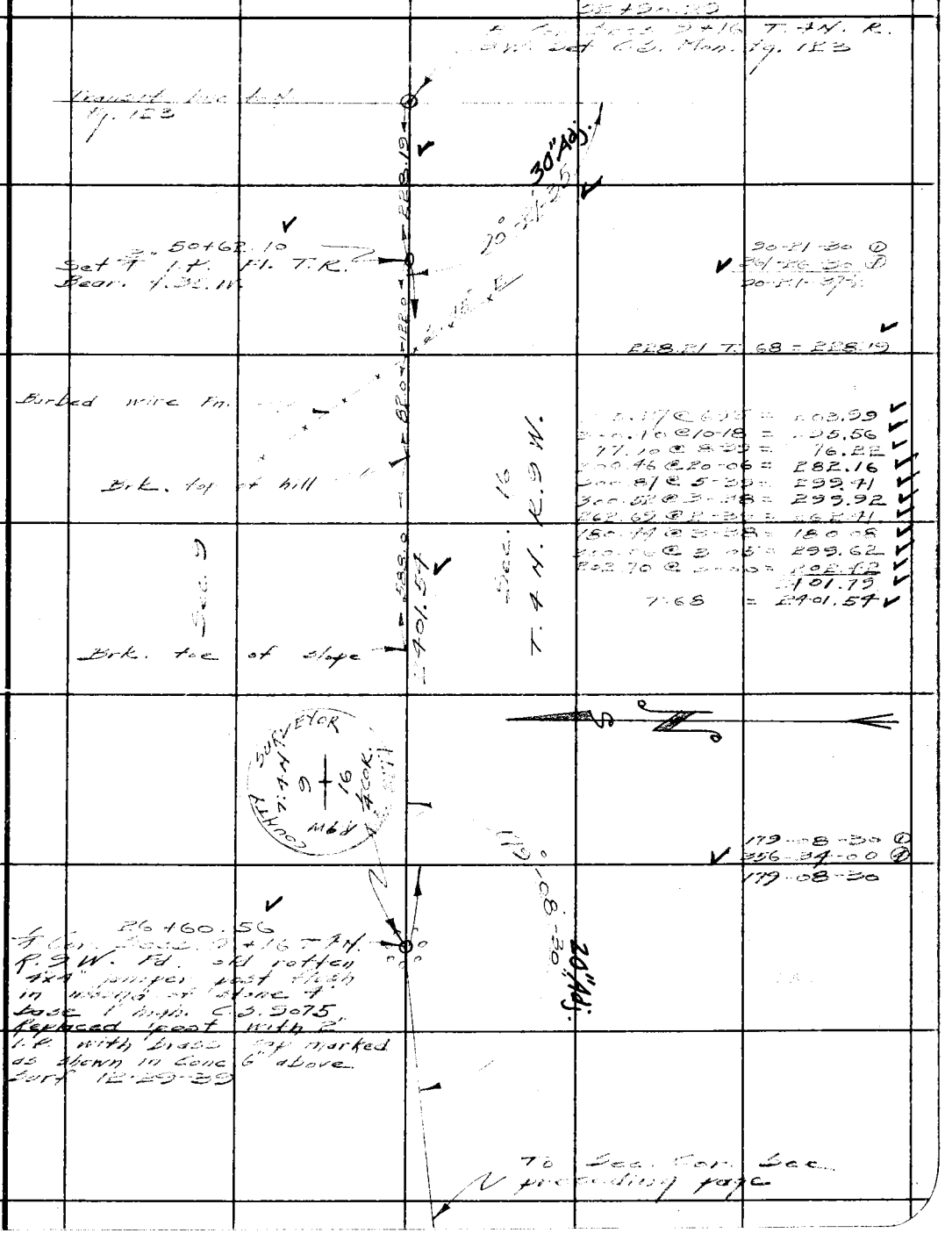

FORM 247 5M 10-37

RETURN TO
LOS ANGELES COUNTY SURVEYOR
700 HALL OF RECORDS

Note: Any Additions or Changes on This Sheets Must be Made or Circled in **Red Ink** With Date and Name of Person Making Change.

Do not extend notes this side of this line



F.B. 527 PG. 126

FORM 247 5M 10-37

RETURN TO
LOS ANGELES COUNTY SURVEYOR
700 HALL OF RECORDS

Note: Any Additions or Changes on This Sheets Must be Made or Circled in **Red Ink** With Date and Name of Person Making Change.

Do not extend notes this side of this line

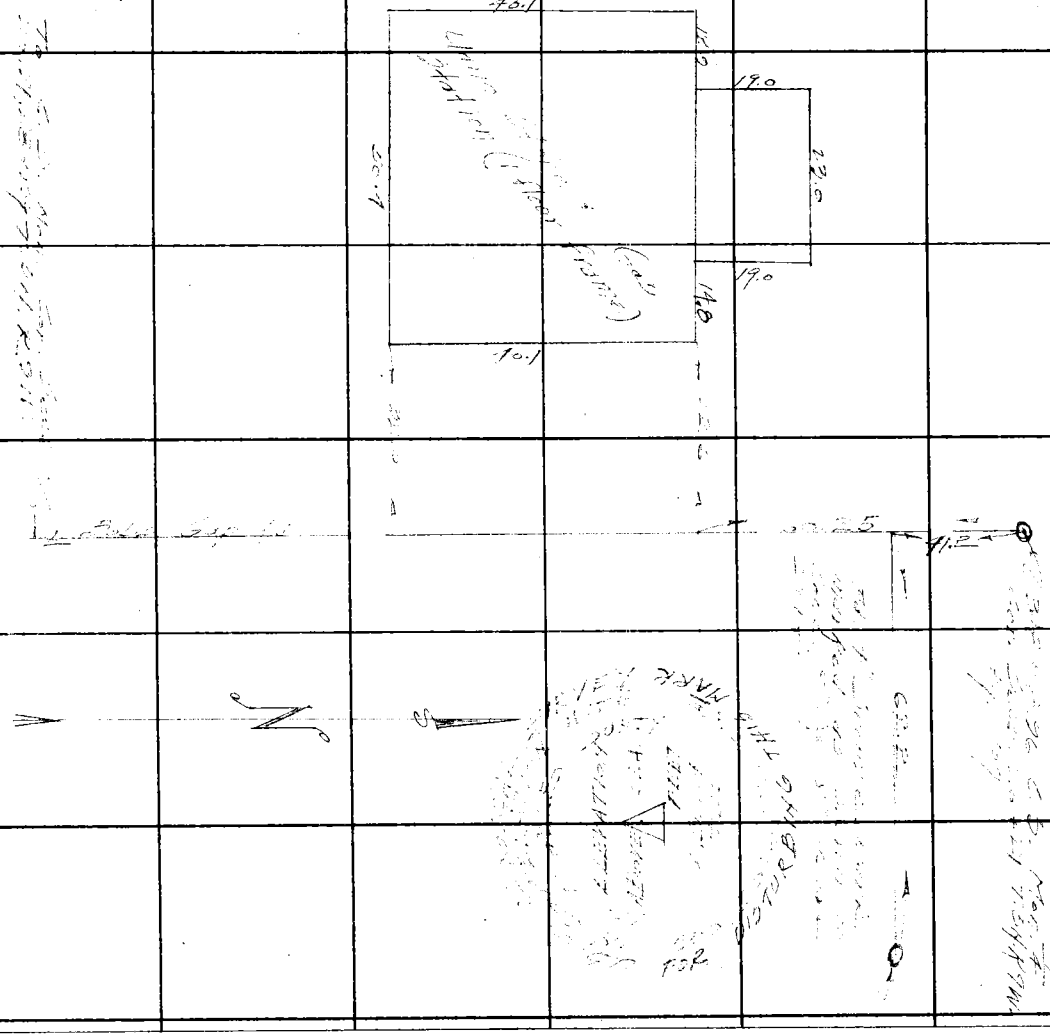

Notes Ck'd by _____
Map No. _____
Office Work
Checked _____
Date _____

Survey of _____
W. O. _____ Tape No. _____ Std. _____ OF
Surveyed by _____
Notes _____ Date _____
Indexed _____

F.B. _____ PG. _____

RETURN TO
LOS ANGELES COUNTY SURVEYOR
700 HALL OF RECORDS

Note: Any Additions or Changes on This Sheets Must be Made or Circled in **Red Ink** With Date and Name of Person Making Change.

Do not extend notes this side of this line

F.B. 527 PG. 158

Notes Ck'd by		Survey of Soles Gap Rd	F.B. 531 PG. 131
Map No. B-1572-1		W. O. [illegible] Tape No. [illegible] St'd 81 °F	
Office Work White		Surveyed by Rosecrans	
Checked K.R.M.		Notes [illegible] Date [illegible]	
Date Aug. 1940.		Indexed 1-25-40	

Station	Offset	Remarks	Station	Offset	Remarks
56+77	1L	E. Rd	63+25	19L	T.C.
	21L	"		9L	B.C.
5/+00	[illegible]	"		11R	E. Rd.
	1L	"	+50	16L	T.C.
	21L	"		7L	B.C.
+25	0R	"		15R	E. Rd.
+50	16L	"	+75	16L	T.C.
	3R	"		6L	B.C.
+75	8L	"		17R	E. Rd.
	7R	"	64+	14L	T.C.
+92	12R	"		7L	B.C.
	3L	"		13R	E. Rd.
58+	3L	"	[illegible]	10R	"
	13R	"		[illegible]	B.C.
+50	0L	"		[illegible]	T.C.
	18R	"	[illegible]	[illegible]	E. Rd.
59+	5L	"		10R	"
	15R	"	+38	10R	"
+50	10L	"		10L	"
	12R	"	+50	11L	"
60+	10L	"		9R	"
	12R	"	+75	12R	T.C.
+50	13R	"		7R	B.C.
	5L	"		10L	"
61+	18R	"		20L	T.C.
	2L	"	65+	21L	T.C.
+50	16R	"		15L	B.C.
	5L	"		6R	"
62+	7L	"		15R	T.C.
	14R	"	+25	12L	E. Rd
+50	12R	"		10R	"
	8L	"	+50	11R	"
+66	8L	"		11L	"
	11R	"		12L	T.C.
63+09	10R	"	+75	12L	"
	10L	B.C.		10L	B.C.
	16L	T.C.		[illegible]	E. Rd.

Note: Any Additions or Changes on This Sheets Must be Made or Circled in Red Ink With Date and Name of Person Making Change.

Do not extend notes this side of this line

RETURN TO
LOS ANGELES COUNTY SURVEYOR
700 HALL OF RECORDS

FORM 247 5M 10-37

F.B. 537 PG. 128

Station	offset	Remarks	Station	offset	Remarks
554+00	0 R	E. Rd.	70+	13L	T.C.
	10 L	B.C.		7L	B.C.
	13 L	T.C.		11R	E. Rd.
+14	10L	E. Rd.	+25	15L	T.C.
	13R	"		12L	B.C.
+50	19R	"		10R	E. Rd.
	10 L	"	+50	11 R	"
+97	16 L	T.C.		10L	B.C.
	12 L	B.C.		19L	T.C.
	9 R	E. Rd.	+68	17L	"
69 +25	11 R	"		9L	B.C.
	10 L	"		12R	E. Rd.
+50	18L	T.C.	71+01	12R	"
	13L	B.C.		7L	B.C.
	6 R	E. Rd.		18L	T.C.
+75	10R	"	+25	15L	"
	12 L	B.C.		8L	B.C.
	21 L	T.C.		15R	E. Rd.
[illegible]	22 L	"	+50	18R	"
	13L	B.C.		6L	B.C.
	6 R	E. Rd.		14L	T.C.
[illegible]	3 R	"	+75	15L	"
	15L	B.C.		6L	B.C.
	21L	T.C.		17R	E. Rd.
+42	20L	T.C.	72+	19L	T.C.
	15L	B.C.		8L	B.C.
	6R	E. Rd.		13R	E. Rd.
+50	7R	"	+07	17L	T.C.
	15L	B.C.		8L	B.C.
	20L	T.C.		10R	E. Rd.
69 +	19L	T.C.	+25	16L	T.C.
	7L	B.C.		10L	B.C.
	16R	E. Rd.		7R	E. Rd.
+50	9L	T.C.	+50	6R	"
	0L	B.C.		12L	B.C.
	22R	E. Rd.		17L	T.C.
+11	11L	T.C.	+02	13R	Found 2" iron pipe
	2L	B.C.	+13	9.5L	N end 2" Conc. mon. found pipe
	18R	E. Rd.			

RETURN TO
LOS ANGELES COUNTY SURVEYOR
700 HALL OF RECORDS

Note: Any Additions or Changes on This Sheets Must be Made or Circled in **Red Ink** With Date and Name of Person Making Change.

Do not extend notes this side of this line

Notes Ck'd by		Survey of Bobs Gap Rd	F.B. 537 PG. 139
Map No.	B-1572-1	W. O. 8877 Tape No. 6 St'd 84 °F	
Office Work	White	Surveyed by Rosecrans	
Checked	KRM	Notes R Date 12-15-39	
Date	Aug. 1940	Indexed	

Station	Offset	Remarks	Station	Offset	Remarks
+75	14L	E. Rd.	77+	16R	E. Rd.
	7R	"		4L	B.C.
73+	12R	"		7L	T.C.
	9L	B.C.	+35	10L	"
	14L	T.C.		8L	B.C.
+25	4L	T.C.		13R	E. Rd.
	0R	B.C.	+50	12R	"
	23R	E. Rd.		10L	B.C.
+42	1L	T.C.		12L	T.C.
	6R	B.C.	+75	12L	"
	30R	E. Rd.		10L	"
+50	1R	T.C.		12R	E. Rd.
	6R	B.C.	78+	11R	"
	30R	E. Rd.		10L	B.C.
+73	42R	2 end 2' Corr Iron Col.		13L	T.C.
+93	8R	1 end 2' Corr Iron Col.	+25	15L	T.C.
74+	3R	T.C.		12L	B.C.
	10R	E. Rd.		11R	E. Rd.
	29R	"	+29	12R	"
				13L	B.C.
+50	0R	T.C.		17L	T.C.
	4R	B.C.	79+	13L	E. Rd.
	27R	E. Rd.		13R	"
75+	11L	T.C.	+08	13R	"
	0R	B.C.		13L	"
	21R	E. Rd.	+50	14L	T.C.
+50	14R	"		12L	B.C.
	7L	B.C.		15R	E. Rd.
	10L	T.C.	80+	20R	"
76+00	6L	T.C.		9L	B.C.
	3L	B.C.		16L	T.C.
	13R	E. Rd.	+28	21L	"
+50	1L	T.C.		10L	B.C.
	1R	B.C.		17R	E. Rd.
	18R	E. Rd.			

Note: Any Additions or Changes on This Sheets Must be Made or Circled in Red Ink With Date and Name of Person Making Change.

Do not extend notes this side of this line

RETURN TO
LOS ANGELES COUNTY SURVEYOR
700 HALL OF RECORDS

FORM 247 5M 10-37

F.B. 537 PG. 140

Station	Offset	Remarks	Station	Offset	Remarks
+50	14R	E Rd	+50	20R	Fn.
	8L	B.C.		5R	E Rd.
	20L	T.C.		17L	"
81+	15L	T.C.	87+	16L	"
	12L	B.C.		2R	"
	8R	E Rd.		18R	Fn.
+50	4R	"	+50	15L	E Rd.
	18L	B.C.		1R	"
	20L	T.C.		16R	Fn.
82+	21L	T.C.	+81	18R	"
	19L	B.C.		9R	E Rd.
	3R	E Rd.		12L	"
+50	20L	"	88+	10L	"
	18L	B.C.		7R	"
	9R	E Rd.		22R	Fn.
83+	[illegible]	T.C.	+50	9L	E Rd.
	18L	B.C.		10R	"
	7R	E Rd.		34R	Fn.
	[illegible]	Fn.	89+	8L	E Rd.
+50	[illegible]	"		11R	"
	8R	E Rd.		48R	Fn.
	15L	B.C.	+16	56R	"
	19L	T.C.		12R	E Rd.
84+	16L	"		8L	"
	13L	B.C.	+50	13R	"
	6R	E Rd.		9L	"
	22R	Fn.		± 8' Rd Bear. 365° E	
+50	3R	E Rd.	90+	11L	E Rd.
	15R	Fn.		10R	"
	4L	E Rd.	+50	10R	"
85+	18L	"		11L	"
	0R	"	+64	11L	"
	11R	Fn.		9R	"
+50	16R	"	91+	11R	"
	0R	E Rd.		11L	"
	16L	"	+50	12L	"
86+	17L	"		9R	"
	2R	"	+85	7R	"
	21R	Fn.		13L	"

RETURN TO
LOS ANGELES COUNTY SURVEYOR
700 HALL OF RECORDS

Note: Any Additions or Changes on This Sheets Must be Made or Circled in **Red Ink** With Date and Name of Person Making Change.

Do not extend notes this side of this line

Notes Ck'd by		Survey of [illegible]	F.B. 537 PG. 141
Map No.	B-1572-1	W. O. [illegible] Tape No. [illegible] St'd [illegible] °F	
Office Work	White	Surveyed by	Rosecrans
Checked	K.R.M.	Notes	Date 1-4-40
Date	Aug. 1940.	Indexed	

Station	Offset	Remarks	Station	Offset	Remarks
92+	5R	2 Rd	101+	2L	12 Rd
	14L	"		17R	"
+50	16L	"	+50	3L	"
	3R	"		16R	"
93+	3R	"	102+	4L	"
	17L	"		15R	"
+50	19L	"	+50	4L	"
	0R	"		14R	"
94+	2L	"	103+	13R	"
	22L	"		7L	"
+50	1L	"	+50	9L	"
	21L	"		11R	"
95+	0R	"	104+	10R	"
	19L	"		11L	"
+50	17L	"	+50	12L	"
	7R	"		9R	"
96+	8R	"	+83	9R	"
	12L	"		12L	"
+50	9L	"	105+	12L	"
	11R	"		9R	"
97+	13R	"	+50	8R	"
	6L	"		12L	"
+50	3L	"	106+	12L	"
	13R	"		9R	"
98+	0L	"	+38	10R	"
	16R	"		11L	"
+50	1R	"	+50	11L	"
	18R	"		10R	"
99+	19R	"	+67	10R	"
	0R	"		11L	"
+50	0R	"	107+	10L	"
	16R	"		10R	"
100+	0R	"	+50	11R	"
	17R	"		9L	"
+50	1L	"	108+	9L	"
	17R	"		12R	"

Note: Any Additions or Changes on This Sheets Must be Made or Circled in Red Ink With Date and Name of Person Making Change.

Do not extend notes this side of this line

RETURN TO
LOS ANGELES COUNTY SURVEYOR
700 HALL OF RECORDS

FORM 247 5M 10-37

F.B. 537 PG. 142

Station	Offset	Remarks	Station		Offset	Remarks
+50	12R	E Rd	116+		8R	E Rd
	9L	"			11L	"
109+	12L	"		+50	13L	"
	10R	"			6R	"
+50	8R	"	117+		5R	"
	12L	"			12L	"
+66	12L	"		+53	11L	"
	9R	"			8R	"
110+	10R	"	118+		7R	"
	11L	"			9L	"
+50	11L	"		+50	8L	"
	10R	"			10R	"
111+00	10R	"	119+		10R	"
	10L	"			7L	"
+50	11L	"		+50	7L	"
	10R	"			10R	"
+65	9R	"	120+		9R	"
	10L	"			9L	"
112+	9L	"		+50	10L	"
	9R	"			7R	"
+50	7R	"		+57	9R	"
	9L	"			9L	"
+67	℄ 8' Rd Bear S 23° E.		121+		9L	"
113+	9L	E Rd			10R	"
	8R	"		+25	12R	"
+25	8R	"			5L	"
	10L	"		+30	5L	"
+50	8R	"			13R	"
	9L	"		+33	12R	"
114+	10L	"			6L	"
	8R	"	122+		8L	"
+50	9R	"			10R	"
	10L	"		+07	10R	"
+85	10L	"			9L	"
	8R	"		+50	16L	[illegible]
115+	8R	"			9L	[illegible]
	11L	"			9R	E Rd
+50	11L	"		+93	8R	"
	8R	"			11L	[illegible]
					20L	[illegible]

RETURN TO
LOS ANGELES COUNTY SURVEYOR
700 HALL OF RECORDS

Note: Any Additions or Changes on This Sheets Must be Made or Circled in **Red Ink** With Date and Name of Person Making Change.

Do not extend notes this side of this line

Notes Ck'd by		Survey of [illegible]	F.B. 537 PG. 143
Map No. B-1572-1,2		W. O. [illegible] Tape No. [illegible] St'd [illegible] OF	
Office Work White		Surveyed by Rosecrans	
Checked K.R.M.		Notes [illegible] Date [illegible]	
Date Aug. 1940.		Indexed [illegible]	

Station	Offset	Remarks	Station	Offset	Remarks
123+	21L	T.C.	+50	7L	E Rd
	11L	B.C.		13R	"
	8R	E Rd	127+	0L	"
+25	8R	"		13R	"
	12L	B.C.			
	23L	T.C.			
+50	21L	"			
	10L	B.C.			
	11R	E Rd			
[illegible]	[illegible]	"			
	9L	B.C.			
	19L	T.C.			
124+	16L	"			
	6L	B.C.			
	15R	E Rd			
+25	14R	"			
	5L	B.C.			
	15L	T.C.			
+50	12L	"			
	5L	B.C.			
	13R	E Rd	127+50	7R	E Rd
				13R	"
+[illegible]	11R	"	128+	11R	"
	6L	B.C.		4L	
	13L	T.C.	+50	3L	"
125+	12L	"			
	7L	B.C.		17L	"
	10R	E Rd	+55	7L	"
+50	9L	"		17L	"
	12R	"	129+	3L	"
+50	5 side wash Bear. N 45° W			16L	"
+75	℄ 8' driveway Bear. 45° E		+25	3R	"
				13L	"
126+	4 side wash Bear. N 45° W.		+50	6R	"
				12L	"
	5L	E Rd	+75	8R	"
	13R	"		8L	"



Stone Cabin

76 Pl. #25

66.0

87.5

Old stone lime kiln

127+00

Note: Any Additions or Changes on This Sheets Must be Made or Circled in Red Ink With Date and Name of Person Making Change.

Do not extend notes this side of this line

RETURN TO
LOS ANGELES COUNTY SURVEYOR
700 HALL OF RECORDS

FORM 247 5M 10-37

F.B. 527 PG. 144

Station	Offset	Remarks	Station	Offset	Remarks
0+00	8 L	± 75	4+00	5 R	± 75
	5 L	"		5 L	"
4+21	6 L	"	4+50	6 L	"
	7 R	"		7 R	"
4+47	7 R	"	4+75	7 R	"
	9 L	"		9 L	"
4+72	11 L	"	5+00	8 R	"
"	7 R	"		9 L	"
5+00	10 R	"	5+10	10 R	"
	9 L	"		6 L	"
5+23	6 L	"	5+46	7 L	"
	8 R	"		7 R	"
5+50	10 R	"	5+75	8 R	"
	3 L	"		3 L	"
5+63	14 R	"	13+4	9 L	"
	5 L	"		7 L	"
13+4	7 L	"	6+25	7 R	"
	11 R	"		8 L	"
6+00	7 R	"	6+00	9 R	"
	11 L	"		11 L	"
13+4	5 R	"	6+75	7 R	"
	14 L	"		3 L	"
6+00	7 R	"	6+94	9 R	"
	9 L	"		9 L	"
6+66	13 R	"	13+4	8 L	"
	4 R	"		7 R	"
6+93	2 R	"	7+00	7 R	"
	13 R	"		11 L	"
13+4	8 L	"	7+62	5 R	"
	3 R	"		5 L	"
7+25	5 R	"	7+75	8 L	"
	8 L	"		5 R	"
7+50	5 R	"	13+4	8 L	"
	8 L	"		7 L	"
7+75	8 L	"	8+21	7 L	"
	6 R	"		9 R	"
13+4	8 R	"	8+50	9 L	"
	6 L	"		10 R	"

RETURN to
LOS ANGELES COUNTY SURVEYOR
700 HALL OF RECORDS

Note: Any Additions or Changes on This Sheets Must be Made or Circled in **Red Ink** With Date and Name of Person Making Change.

Do not extend notes this side of this line

Notes Ck'd by		Survey of [illegible]	F.B. 537 Pg. 145
Map No. B-1572-2		W. O. [illegible] Tape No. [illegible] St'd [illegible] °F	
Office Work H.U.M.H		Surveyed by Rosecrans	
Checked K.R.M.		Notes [illegible] Date [illegible] 40	
Date Aug. 1940		Indexed [illegible]	

Station	Offset	Remarks	Station	Offset	Remarks
+75	11R	E. Rd.	+25	12R	E. Rd.
	5L	"		2L	"
140+	6L	"	+50	14R	"
	10R	"		2L	"
+25	6L	"	+75	13R	"
	10R	"		3L	B.C.
+53	11R	"		4L	T.C.
	6L	"	145+	12R	E. Rd.
141+02	6L	"		3L	B.C.
	7R	"		7L	T.C.
+25	8R	"	+25	8L	"
	6L	"		6L	B.C.
+50	8L	"		9R	E. Rd.
	4R	"	+50	7R	"
+75	11L	"		9L	B.C.
	2R	"		11L	T.C.
142+	12L	"	+75	12L	B.C.
	2R	"		15L	T.C.
+25	3R	"		4R	E. Rd.
	10L	"	+85	4R	"
+50	9L	"		13L	B.C.
	8R	"		16L	T.C.
+75	8L	"	146+	4R	E. Rd.
	9R	"		13L	B.C.
+94	8R	"		16L	T.C.
	9L	"	+50	14L	"
143+	9L	"		11L	B.C.
	8R	"		6R	E. Rd.
+50	6R	"	147+	9R	"
	9L	"		8L	B.C.
+56	9L	"		10L	T.C.
	7R	"	+50	10L	"
+75	8L	"		9L	B.C.
	8R	"		10R	E. Rd.
144+	9R	"			
	5L	"			

Note: Any Additions or Changes on This Sheets Must be Made or Circled in Red Ink With Date and Name of Person Making Change.

Do not extend notes this side of this line

RETURN TO
LOS ANGELES COUNTY SURVEYOR
700 HALL OF RECORDS

FORM 247 5M 10-37

F.B. 537 PG. 146

Station	Offset	Remarks	Station	Offset	Remarks
1+54	10 R	E. Rd.	5+4	16 R	E Rd.
	7 L	B.C.		9 L	B.C.
	10 L	T.C.		5 L	T.C.
2+30	8 R	"	7+30	9 L	"
	10 L	B.C.		6 R	B.C.
	10 R	E Rd		7 1/2 R	E. Rd.
3+4	5 R		10+	10 L	T.C.
	10 L	B.C.		10 R.	B.C.
	9 L	T.C.		12 R	E Rd.
+32	10 R and 10 L	E Rd. Cor. 12 L	+80	17 R	"
	8 R	E Rd		1 L	B.C.
+82	10 L	"		9 L.	T.C.
+95	16 R	E end Rd Cor. 10 L	13+	13 R	E Rd
	6 R	E Rd.		5 L	B.C.
+30	10 L	"		10 L	T.C.
50+	10 L	T.C.	+50	10 L	"
	8 L	B.C.		7 L	B.C.
	7 R	E Rd.	10+	10 R	E Rd.
+50	11 R	"		7 R	"
	3 L	B.C.		10 L	B.C.
	10 L	T.C.		10 L	T.C.
+97	9 L	"	+15	15 L	"
	7 L	B.C.		10 L	B.C.
	10 R	E Rd		8 L	E Rd
	9 R	"	+50	8 R	"
151+50	10 L	B.C.		5 L	B.C.
	15 L	T.C.		10 L	T.C.
	7 L	B.C.	158+	9 L	B.C.
201+	7 L	B.C.		11 L	T.C.
	10 L	T.C.		7 R	E. Rd.
	7 R	E Rd	+50	7 L	"
+50	7 R	"			
	7 L	B.C.			
	10 L	T.C.	+98	12 L	"
253+	7 L	"		10 L	B.C.
	7 L	B.C.		10 R	E Rd.
	10 R	E Rd	263+	10 R	"
+50	12 R	"		9 L	B.C.
	5 L	B.C.		11 L	T.C.

RETURN TO
LOS ANGELES COUNTY SURVEYOR
700 HALL OF RECORDS

Note: Any Additions or Changes on This Sheets Must be Made or Circled in Red Ink With Date and Name of Person Making Change.

Do not extend notes this side of this line

Notes Ck'd by _____
Map No. B-1572-2
Office Work H.W.M.N.
Checked K.R.M.
Date Aug. 1940.

Survey of _____
W. O. _____ Tape No. 6 St'd ✓ of
Surveyed by Rosecrans
Notes ✓ Date 1-5-40
Indexed _____

F.B. 531 Pg. 197

Station	Feet	Remarks		Station		Feet	Remarks
1+00	0			6+00		10 L	P.K.
	50					5 R	"
	50 L				+50	7 R	"
1+50	100 L					14 L	"
	61 L			16+77		2 L	"
	0					10 R	"
	50				+50	2 L	"
	50 R					7 L	T.C.
	100 R					12 R	E. Rd.
2+62	0			16+84		11 L	"
	50 L					7 R	"
	70 L				+50	7+00 L	T.C.
16+1	10 R					7 L	E.C.
	50					3 L	E. Rd.
	14 L	T.C.		16+94		12 L	T.C.
+50	0					14 L	E.C.
	5 R	P.C.				7 L	P.C.
16+4	30 R	"			+50	10 L	"
	40 R	"				12 L	"
+50	11 L	"				18 L	T.C.
	6 R	"				5 R	P.C.
16+4	5 R	"			+39	10 L	"
	19 L	"				10 L	P.C.
+50	19 L	"		17+04		17 L	"
	4 R	"				14 L	E.C.
16+4	5 R	"				5 R	P.C.
	15 L	"				7 R	"
+50	12 L	"			+50	13 L	E.C.
	4 R	"		17+54		11 L	P.C.
16+4	16 L	"				12 L	"
	5 R	"				17 R	"
+50	12 R	"			+50	7 L	"
	5 L	"				6 L	"
1+07	5 R	"		17+7		12 L	"
	16 L	"				12 L	"

Note: Any Additions or Changes on This Sheets Must be Made or Circled in Red Ink With Date and Name of Person Making Change.

Do not extend notes this side of this line

RETURN TO
LOS ANGELES COUNTY SURVEYOR
700 HALL OF RECORDS

FORM 247 5M 10-37

F.B. 537 PG. 148

Station	Offset	Remarks	Station	Offset	Remarks
173+	3L	E. Fd.	+50	7R	E. Fd.
	14R	"		11L	"
+50	13R	"	+39	16L	T.C.
	4L	B.C.		11L	B.C.
	10L	T.C.		6R	E. Fd.
174+	9L	"	179+	6R	"
	4L	B.C.		12L	B.C.
	11R	E. Fd.		15L	T.C.
+39	7R	"	+50	14L	"
	6L	B.C.		12L	B.C.
	10L	T.C.		9R	E. Fd.
+50	8L	"	180+	12R	"
	6L	B.C.		11L	"
	11R	E. Fd.	+39	10L	"
+75	11R	"		11R	"
	6L	"	+50	11R	"
	10L	T.C.		10L	"
175+	7L	"	181+	10L	"
	5L	B.C.		12R	"
	12R	E. Fd.	+50	11R	"
+25	13R	"		9L	"
	5L	B.C.	182+	12L	"
	9L	T.C.		9R	"
+50	7L	E. Fd.	+50	11R	"
	10R	"		10L	"
+75	11R	"	183+	10L	"
	12L	"		11R	"
+97	9L	"	+50	11R	"
	11R	"		8L	"
+50	9R	"	184+	9L	"
	11L	"		11R	"
	13L	T.C.	+50	10R	"
177+	13L	"		10L	"
	11L	B.C.	185+	9L	"
	8R	E. Fd.		11R	"
+50	9R	"	+50	12R	"
	12L	"		11L	"
178+	11L	"	+81	7L	"
	10R	"		14R	"

RETURN TO
LOS ANGELES COUNTY SURVEYOR
700 HALL OF RECORDS

Note: Any Additions or Changes on This Sheets Must be Made or Circled in **Red Ink** With Date and Name of Person Making Change.

Do not extend notes this side of this line

Notes Ck'd by	Survey of Bobs Gap Rd
Map No. B-1572-2	W. O. 8277 Tape No. 62 St'd 87 °F
Office Work H.U.M.H.	Surveyed by Rosecrans
Checked K.R.M.	Notes [illegible] Date [illegible]
Date Aug. 1940.	Indexed

F.B. 537 PG. 149

Station	Offset	Remarks	Station	Offset	Remarks
186+	13R	E Rd.	+50	10R	E Rd.
	7L	"		10L	"
+30	8L	"	194+	12L	"
	12R	"		9R	"
187+	8L	"	+50	9R	"
	10R	"		12L	"
+30	9R	"	+81	11L	"
	9L	"		9R	"
188+	10L	"	195+	9R	"
	9R	"		12L	"
+30	7R	"	+50	12L	"
	12L	"		9R	"
189+	11L	"	196+	[illegible]	"
	8R	"		7R	"
+50	10R	"	+50	9R	"
	11L	"		9L	"
190+	11L	"		12L	T.C.
	10R	"	+54	13L	Fn. Cor. 2.30° W. + 4.11 ly
+30	10R	"	+82	12L	Fn + T.C.
	11L	"			
191+	[illegible]	"		10L	B.C.
	9R	"		8R	E Rd.
	9R	"	197+	9L	B.C.
+50	9R	"		12L	T.C. + Fn.
	12L	"		9R	E Rd.
192+	14L	"			
	11L	B.C.	+30	14L	Fn
	9R	E Rd.		10L	E Rd.
	9R	"		8R	"
+30	9R	"	198+	8R	"
	11L	B.C.		10L	"
	16L	T.C.			
				15L	Fn.
+54	16L	"	+50	13.5L	"
	11L	B.C.		10L	E Rd.
	9R	E Rd.		9R	"
193+	10L	"	+61	11R	"
	10R	"		10L	"
				10L	[illegible]

Note: Any Additions or Changes on This Sheets Must be Made or Circled in Red Ink With Date and Name of Person Making Change.

Do not extend notes this side of this line

RETURN TO
LOS ANGELES COUNTY SURVEYOR
700 HALL OF RECORDS

FORM 247 5M 10-37

F.B. 537 PG. 150

Station	Offset	Remarks	Station		Offset	Remarks
199+	12 L	"		+30	11 L	E. Rd.
	13 L	E Rd		"	9 R	"
	11 R	"	207+		10 R	"
+30	10 R	"			11 L	"
	11 L	"		43 L	12 L	"
	16 L	Fd.			11 R	"
+68		Fd. Iron 260° 11' 2.0 Obj.	208+		9 R	"
+93	1 R	Fd. Spike. S 65° W.			12 L	"
			209+		11 L	"
200+	11 R	E. Rd.			9 R	"
	11 L	"	210+		13 L	"
+30	11 L	"			8 R	"
	11 R	"	211+		12 L	"
201+	10 R	"			9 R	"
	11 L	"		+87	L 8'	Fd Bolt N.40° W.
+30	11 L	"	212+		12 L	"
	10 R	"			8 R	"
202+	10 L	"			10 L	"
	10 R	"			11 L	"
+12	L 8'	Fd Spike	213+		9 L	"
+30	11 L	E Rd			7 R	"
	10 R	"	214+		7 R	"
+80	L 8'	Fd. Bolt N.2° W.			12 L	"
203+	11 L	E Rd.	215+		10 L	"
	10 R	"			7 R	"
+30	8 R	"	216+		9 R	"
	11 L	"			11 L	"
204+	12 L	"	217+		11 L	"
	7 R	"	218+		9 R	"
+50	8 R	"			11 L	"
	12 L	"	219+		11 L	"
205+	13 L	"			9 R	"
	8 R	"	220+		12 L	"
+12	8 R	"			10 R	"
	13 L	"	221+		11 L	"
+30	13 L	"			9 R	"
	7 R	"	222+		9 R	"
206+	8 R	"				
	11 L	"			11 L	"

RETURN TO
LOS ANGELES COUNTY SURVEYOR
700 HALL OF RECORDS

Note: Any Additions or Changes on This Sheets Must be Made or Circled in Red Ink With Date and Name of Person Making Change.

Do not extend notes this side of this line

Notes Ck'd by _____
Map No. B-1572-2
Office Work H.U.M.N.
Checked K.R.M.
Date Aug. 1940.

Survey of [illegible]
W. O. 5071 Tape No. 61 St'd. 66 of
Surveyed by Roberts
Notes [illegible] Date 8-8-40
Indexed _____

F.B. [illegible] Pg. 151

Station	Offset	Remarks	Station		Offset	
2111	11	[illegible]	2114		2L	E. Rd.
	7R	"			13R	"
2125	12R	"		+80	16R	"
	12L	"			6L	"
2363	11R	"	2424		15R	"
	10R	"			6L	"
2396	8R	"		+35	9L	"
	11L	"			12R	"
2433	11L	"		+50	11R	"
	9R	"			10L	"
2254	5L	"		+75	12L	"
	12R	"			11R	"
2397	7R	"	2431		12L	"
	12L	"			10R	"
2304	7R	"		+25	11L	"
	12L	"			11R	"
2314	3L	"		+30	12R	"
	8R	"			9L	"
2344	8R	"		+75	7L	"
	12L	"			19R	"
2334	7R	"	1944		13R	"
	12L	"			8L	"
2394	11L	"		+26	[illegible]	[illegible]
	10R	"				
2434	10R	"	2454		9L	E Rd
	10L	"			21R	"
2364	8L	"	2464		6R	"
	10R	"			28R	"
2394.17	L Tan + Tajon Rd		1474		9R	"
2432	[illegible]	[illegible]			31R	"
	10R	"	2484		12R	"
2394	6L	"			30R	"
	12R	"	1494		1R	"
2410	6L	"			39R	"
	14R	"	2504		19R	"
					11R	"

Note: Any Additions or Changes on This Sheets Must be Made or Circled in Red Ink With Date and Name of Person Making Change.

Do not extend notes this side of this line

RETURN TO
LOS ANGELES COUNTY SURVEYOR
700 HALL OF RECORDS

FORM 247 SM 10-37

F.B. 537 PG. 15R

Station	Offset	Remarks	Station		Offset	Remarks
2.51+	19 R	E Rd	2.66+		30 R	"
	7 R	"			7 R	E. Rd.
2.52+	10 R	"			19 L	"
	35 L	"	2.67+		16 L	"
2.53+	18 R	"			6 R	"
	40 L	"			30 R	"
2.54+	12 R	"	2.68+		30 R	"
	38 R	"			6 R	E. Rd
2.55+	19 L	"			20 L	"
	36 L	"	2.69+		23 L	"
2.56+	10 R	"			6 L	"
	30 R	"			30 R	F.H. Cor. 4+ S and E.
2.57+	6 R	"		2.8	51	E. Rd.
	29 R	"			26 L	"
2.58+	7 L	"		+39	℄ H. Rd Barn.	W
	30 R	"		+52	25.3 R	℄ F.H. to H. + W
2.59+	1 R	"		+66	℄ 15' to Barn 45°	E.
	30 R	"	2.70+		℄ 18' to Barn 25°	W
+49	1 R	W. end 2 x 4' wide wood Col. + E. end do			7 L	E Rd
					7 L	"
+57	23 R	E end 2 x 4' wood Col. + W end do	2.71+		2.8 L	"
					9 L	"
2.60+	1 L	E Rd.			22 R	F. Rd
	18 R	"		+72		
2.61+	6 L	"	2.71+		7 L	E Rd
	16 R	"			7 L	"
2.62+	5 L	"			2.8 L	"
	13 R	"			9 L	"
+50	32 R	F.H. Cor. 4+			22 R	F. Rd Barn 2.5°
		W + E			30 L	E. end 2' wood
2.63+	11 L	E Rd.		+10	16 L	"
	10 R	"		+6	2 L	E Rd.
	31 R	F.H.		+33	2 L	E end 2' wood
2.64+	30 R	"				
	7 R	E Rd			30 L	W end 2' wood
	32 R	"		+19	16.5 L	20° " "
2.65+	7 L	"		+14	36 L	16° " "
	7 R	"		+26	33 L	18° " "
	20 R	F.H.		+25	21 L	Center 4' Drain

RETURN TO
LOS ANGELES COUNTY SURVEYOR
700 HALL OF RECORDS

Note: Any Additions or Changes on This Sheets Must be Made or Circled in **Red Ink** With Date and Name of Person Making Change.

Do not extend notes this side of this line

Notes Ck'd by _____
Map No. B-1572-2
Office Work H.U.M.H.
Checked K.R.M.
Date Aug. 1940.

Survey of R.S. Cor. R4
W. O. 8211 Tape No. 1 St'd 1 OF
Surveyed by Rosecrans
Notes _____ Date 6-5-40
Indexed _____

F.B. 533 PG. 153

Station	Width	Remarks	Station	Width	Remarks
+112	32'L	12" [illegible]		+37	46'L Fn. Cor. to W.H.S.
+55	41'L	14" "		+74	25.5R ±. to
+15+	1L	E. Rd.	283+		45.5L Fn.
	2-2L	"			18L E. Rd.
+21	44.5L	8" Cottonwood			2R "
+35	40'L	10" "	284+		46L Fn.
+57	15'L	4" "			18L E. Rd.
+82	2-1L	24" [illegible]			2R "
+97	46'L	5" [illegible]		+26	± 14' driveway Near W.
276+	41.5L	20" "		+35.5	45L Fn. Cor. to W.H.S.
	2-1L	E. Rd		+53	13'L 14" Cottonwood
	0R	"		+92	24.5R ±. to
1+	25R	±. to.	285+		17.5L Fn
+29	35'L	14" Cottonwood			20L E. Rd.
+77	41L	30" "			1R "
+97	± 30' driveway Near W.			+60	18'L Tel. Po
277+	0R	E. Rd.		+85	14'L Fn. Cor. to W.
	7'L	"		+87	5'L 10" locust Tr.
+31	34'L	18" Cottonwood	286+		19L E. Rd
+57	18'L	Tel. Po			2R "
278+	19L	E. Rd.		+16	36'L 6" locust Tr.
	0R	"		+45	28'L 19" Cottonwood
+35	25.5R	±. to.		+56	± 11' driveway Near W.
+56	± 12' driveway Near W.			+86.5	19L Tel. Po
			287+		18L E. Rd.
279+	0R	E. Rd.			1R "
	19L	"		+11	25R. ±. to.
280+	2R	"	288+		17L E. Rd.
	19L	"			4R "
+52	25.5R	±. to			
			289+		16L "
281+	18L	E. Rd			5R "
	3R	"		+23	2.5R ±. to
+22	20L	Tel. Po.	290+		16L E. Rd.
282+	5R	E. Rd.			4R "
	Kal	"			

Note: Any Additions or Changes on This Sheets Must be Made or Circled in Red Ink With Date and Name of Person Making Change.

Do not extend notes this side of this line

RETURN TO
LOS ANGELES COUNTY SURVEYOR
700 HALL OF RECORDS

FORM 247 5M 10-37

F.B. 537 PG. 154

Station	Offset	Remarks	Station		Offset	Remarks
291+	16L	E. Rd	[illegible]		[illegible]	[illegible]
	8R	"		+[illegible]	25R	P. Po
+36	15L	[illegible]	[illegible]		[illegible]	[illegible]
+52	25R	P. Po			[illegible]	"
[illegible]	15L	E. Rd.			[illegible]	Fn
	7R	"	[illegible]		7R	E. Rd
[illegible]	16L	"			[illegible]	"
	8R	"			41L	Fn.
+72	25R	P. Po		+90	25R	P. Po
[illegible]	16L	E. Rd.	[illegible]		[illegible]	E. Rd.
	7R	"			6L	"
+95+	15L	"			41L	Fn.
	9R	"		+[illegible]	[illegible]	[illegible]
+66	P. 12' driveway [illegible]		[illegible]		20R	E. Rd.
+79	[illegible]	[illegible]			5L	"
+88	24.5R	P. Po			42L	Fn.
[illegible]	9R	E. Rd.	[illegible]		[illegible]	[illegible]
	[illegible]	"			[illegible]	"
297+	14L	"			42L	Fn.
	9R	"		+[illegible]	[illegible]	[illegible]
[illegible]	[illegible]	"	[illegible]		[illegible]	[illegible]
	[illegible]				8L	"
+[illegible]	[illegible]	P. Po			[illegible]	Fn.
+29	[illegible]	[illegible]	311+		[illegible]	E. Rd.
[illegible]	[illegible]	E. Rd.			17L	"
	7R	"			43L	Fn.
[illegible]	[illegible]			+[illegible]	[illegible]	P. Po.
	[illegible]		[illegible]		[illegible]	E. Rd
+30	[illegible]	P. Po.			[illegible]	"
301+	11R	E. Rd.			43L	Fn.
	11L	"		+08	15L	[illegible]
[illegible]	[illegible]	"	313+		6R	E. Rd
	11R	"			19L	"
+[illegible]	[illegible]	[illegible]			43L	Fn.
[illegible]	[illegible]	"		+50	25R	P. Po.
	[illegible]	"	314+		[illegible]	E. Rd.
+[illegible]	16L	[illegible]			19L	"
[illegible]	9L	E. Rd.			43L	Fn.
	13R	"				

RETURN TO
LOS ANGELES COUNTY SURVEYOR
700 HALL OF RECORDS

Note: Any Additions or Changes on This Sheets Must be Made or Circled in **Red Ink** With Date and Name of Person Making Change.

Do not extend notes this side of this line

Notes Ck'd by		Survey of [illegible]	F.B. [illegible] PG. 155
Map No. B-1572-2		W. O. [illegible] Tape No. [illegible] St'd [illegible] of	
Office Work H.U.M.H.		Surveyed by Rosecrans	
Checked K.R.M.		Notes [illegible] Date [illegible]-40	
Date Aug. 1940.		Indexed [illegible]	

Station	Offset	Remarks		Station		Offset	Remarks
315+	8R	F.	Rd	324+		30R	Fn
	18L		"			[illegible]	F. Rd
	42L		Fn.			8L	"
+37	[illegible]	Fn Cor. to S+E			+69	24R	P. Po.
	30L	Fn " to N+W.		[illegible]		31R	Fn
+70	25R	P.	Po			15R	F. Rd.
316+	9R	E	Rd			8L	"
	17L		"		+29	16L	Tel. Po.
	29L		Fn.	326+		31R	Fn.
+48	15L	Tel	Po			[illegible]	F. Rd.
317+	10R	E	Rd			6L	"
	17L		"		+85	24R	[illegible]
	29L		Fn.	327+		31R	Fn.
+90	25R	P.	Po			15R	F. Rd.
318+	12R	E	Rd			7L	"
	10L		"	328+		7L	"
	30L		Fn			18R	"
319+	30L		"			31R	Fn.
	8L	E	Rd	329+		[illegible]	"
	12R		"			17R	F. Rd
320+	13R		"			7L	"
	7L		"		+05	24R	P. Po
	30L		Fn		+25	16L	Tel. Po
+10	25R	P	Po	330+		31R	Fn.
+87	16L	Tel.	Po			18R	F. Rd.
321+	30L	End of	Fn			8L	"
	[illegible]	E	Rd	331+		6L	"
	13R		"			18R	"
322+	11R		"			32R	Fn
	11L		"		+25	24R	P. Po
+20	4.8' Rd.	Bear.	E+W.	332+		32R	Fn
+96	25R	P.	Po.			9R	F. Rd
323+	12R	F.	Rd			5L	"
	11L		"	333+		9L	"
+87	[illegible]	[illegible]				20R	"
						32R	Fn.

Note: Any Additions or Changes on This Sheets Must be Made or Circled in Red Ink With Date and Name of Person Making Change.

Do not extend notes this side of this line

RETURN TO
LOS ANGELES COUNTY SURVEYOR
700 HALL OF RECORDS

FORM 247 5M 10-37

F.B. 537 PG. 156

Station	Offset	Remarks	Station	Offset	Remarks
333+45	24R	P. Po	+45	25R	P. Po.
334+	32R	Fn.	345+	7R	E. Rd.
	20R	E. Rd.		5L	"
	2L	"	+36	24L	Fn. Cor. to [illegible] + W.
+05	15L	Tel. Po	346+	26L	Fn.
335+	33R	Fn.		7L	E. Rd.
	21R	E. Rd.		17R	"
	2L	"	+44	27L	Fn. Cor. to [illegible] + W.
+64	24R	P. Po	+65	25R	P. Po.
336+	33R	Fn.	+91	27L	[illegible] + W
	21R	E. Rd.		20L	Fn. Cor. to [illegible] + W.
	2L	"	347+	20L	Fn.
337+	33R	Fn.		8L	[illegible]
	20R	E. Rd.		5L	"
	4L	"	+23	15L	Tel. Po.
+86	24R	P. Po	+[illegible]	[illegible]	[illegible]
338+	32R	Fn.	[illegible]	[illegible]	[illegible]
	[illegible]	E. Rd.			
	5L	"	+57	[illegible]	[illegible]
+44	16L	Tel. Po.	+[illegible]	24L	[illegible]
339+	32R	Fn.	348+	16R	E. Rd.
	16R	E. Rd.		10L	"
	6L	"	+[illegible]	[illegible]	[illegible]
340+	32R	Fn.	+38	30R	P. Po.
	15R	E. Rd.	+60	[illegible]	[illegible] Rd.
	6L	"	+80	[illegible]	"
+04	25R	P. Po.	+[illegible]	[illegible]	[illegible]
341+	[illegible]	Fn.	+[illegible]	[illegible]	P. Po.
	16R	E. Rd.	+[illegible]	[illegible]	[illegible]
	6L	"	+97.9	29.2R	Fn. Cor. to [illegible] + E
342+	32R	[illegible] end Fn.	349+	34.8R	P. P.
	18R	E. Rd.		19L	E. Rd.
	6L	"		11R	"
+25	25R	P. Po.	350+	11R	"
+83	15L	Tel. Po.		19L	"
343+	18R	E. Rd.			
	6L	"			
344+	17R	E. Rd.			
	5L	"			

RETURN TO
LOS ANGELES COUNTY SURVEYOR
700 HALL OF RECORDS

Note: Any Additions or Changes on This Sheets Must be Made or Circled in **Red Ink** With Date and Name of Person Making Change.

Do not extend notes this side of this line

Notes Ck'd by K.R.M.	Survey of Llano Cut off	F.B. [illegible] PG. 150
Map No. B-1573	W. 08276 Tape No. 62 St'd 84 °F	
Office Work H.U.M.H	Surveyed by Rosecrans	
Checked K.R.M.	Notes R Date Nov. 39	
Date Oct. 1940	Indexed 1-25-40	

C.S. B-1573 H.C. 31-46

LLANO CUT-OFF.

J. N. # 8276

From Fort Tejon Rd in Sec. 36 T. 5 N. R. 9 W. to Bobs Gap Rd on line between Secs. 28 and 29 T. 5 N. R. 9 W. Llano Cut off #2 is from Fort Tejon Rd on line between Secs. 33 + 34 T. 5 N. R. 9 W. to Llano County line Rd at Cor. Secs. 21, 22, 28 + 29 T. 5 N. R. 9 W.

Party. Rosecrans Grunquist Pierce Gallagher

Topography pages 200 to 222

Note: Any Additions or Changes on This Sheets Must be Made or Circled in Red Ink With Date and Name of Person Making Change.

Do not extend notes this side of this line

RETURN TO
LOS ANGELES COUNTY SURVEYOR
700 HALL OF RECORDS

FORM 247 5M 10-37

F.B. 537 PG. 160

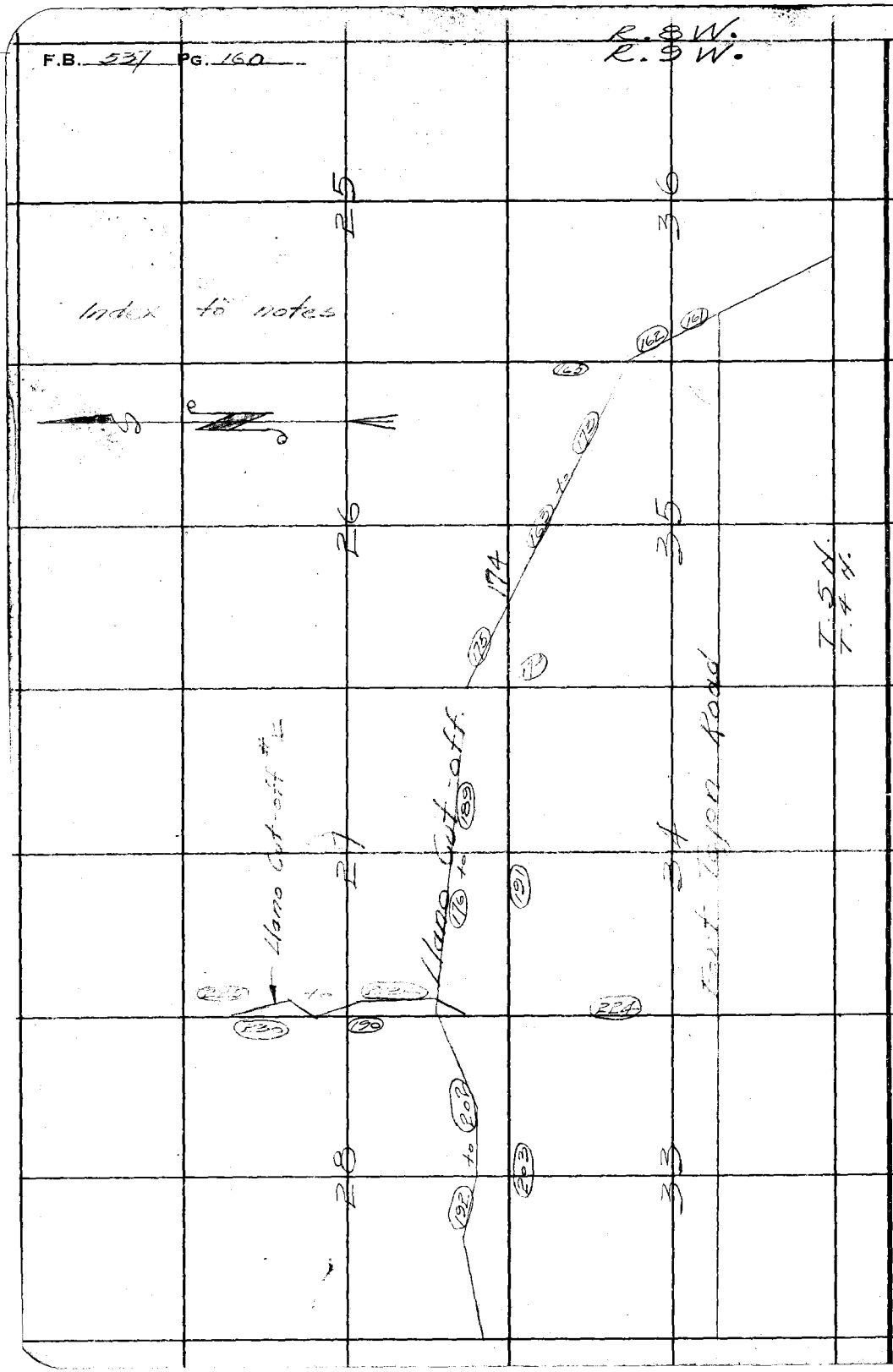

RETURN TO
LOS ANGELES COUNTY SURVEYOR
700 HALL OF RECORDS

Note: Any Additions or Changes on This Sheets Must be Made or Circled in **Red Ink** With Date and Name of Person Making Change.

Do not extend notes this side of this line

Notes Ck'd by K.R.M.	Survey of Llano Cut off	F.B. 537	PG. 161
Map No. B-1573-Z	W. O 82/6 Tape No. 32 St'd 64 of		
Office Work H.W.M.H.	Surveyed by Rosecrans		
Checked K.R.M.	Notes R. Date 6-4-39		
Date Oct. 1940	Indexed		

Note: Any Additions or Changes on This Sheets Must be Made or Circled in Red Ink With Date and Name of Person Making Change.

Do not extend notes this side of this line

RETURN TO
LOS ANGELES COUNTY SURVEYOR
700 HALL OF RECORDS

Station	Defl. ∠	Chd.
178+90.79 B.C.	0-26-23	9.21
179+00	2-49-37	49.99
+50	5-12-52	"
180+00	7-36-06	"
+50	9-59-20	"
181+00	12-22-35	"
+50	14-44-13	"
1?1.50 E.C.		49.49

FORM 247 5M 10-37

F.B. 537 PG. 162

P.I. #38 Set 3/4" I.P. 12" Dn. See next page

Fd. 2x2 - 1" up F.B. 61-69

Station	Defl. ∡	Chd.
174+51.83 BC		
175+00	2-30-32	48.15
+50	5-06-48	49.98
176+00	7-43-03	"
+50	10-19-19	"
177+00	12-55-34	"
+50	15-31-50	"
178+00	18-08-06	"
+46.04 EC	20-32-00	46.02

Fd. 2x2 - 2" up F.B. 61-69

Fd. 2x2 - 2" up F.B. 61-69

Fd. 2x2 - 2" up F.B. 61-70

269.76 @ 2-45 = 269.45 ✓
206.01
T.74 475.46 ✓
= 475.43 ✓

Set S.W.+T. 8" joshua

R.P.P.I. Set 3/4" I.P. Fl. Tang. Prod.

Set S.W.+T. in 8" joshua

P.I. #39 Set 3/4" I.P. 12" Dn.

Set S.W.+T. 8" joshua

Fd. C. Spk 2" Dn. Pl. #9 F.B. 61-70

Fd. 2x2 - 2" up F.B. 61-70

R.P.P.I. Set 3/4" I.P. Fl. Tang. Prod.

Fd. 2x2 - 2" up F.B. 61-70

Sec. 36

T. 5 N. R. 9 W.

250.95 @ 2-13 = 250.76 ✓
157.85
408.61 ✓
T.80 = 408.60

To P.I. #40 See preceding page

Δ 41°-04-00
R. 550.00
T. 206.00 ✓
Lc. 394.21 ✓
Ex. 37.21

138-56-00 ①
195-44-00 ②
138-56-00

E.C. Set S.W.+T. 3" Dn. 178+~~46.04~~ 45.99

RETURN TO
LOS ANGELES COUNTY SURVEYOR
700 HALL OF RECORDS

Note: Any Additions or Changes on This Sheets Must be Made or Circled in Red Ink With Date and Name of Person Making Change.

Do not extend notes this side of this line

Notes Ck'd by K.R.M.	Survey of [illegible]	F.B. [illegible] PG. [illegible]
Map No. B-1573-2	W. 0827 Tape No. 32 St'd 84°F	
Office Work H.U.M.H.	Surveyed by [illegible]	
Checked K.R.M.	Notes [illegible] Date 10-5-39	
Date Oct. 1940	Indexed [illegible]	

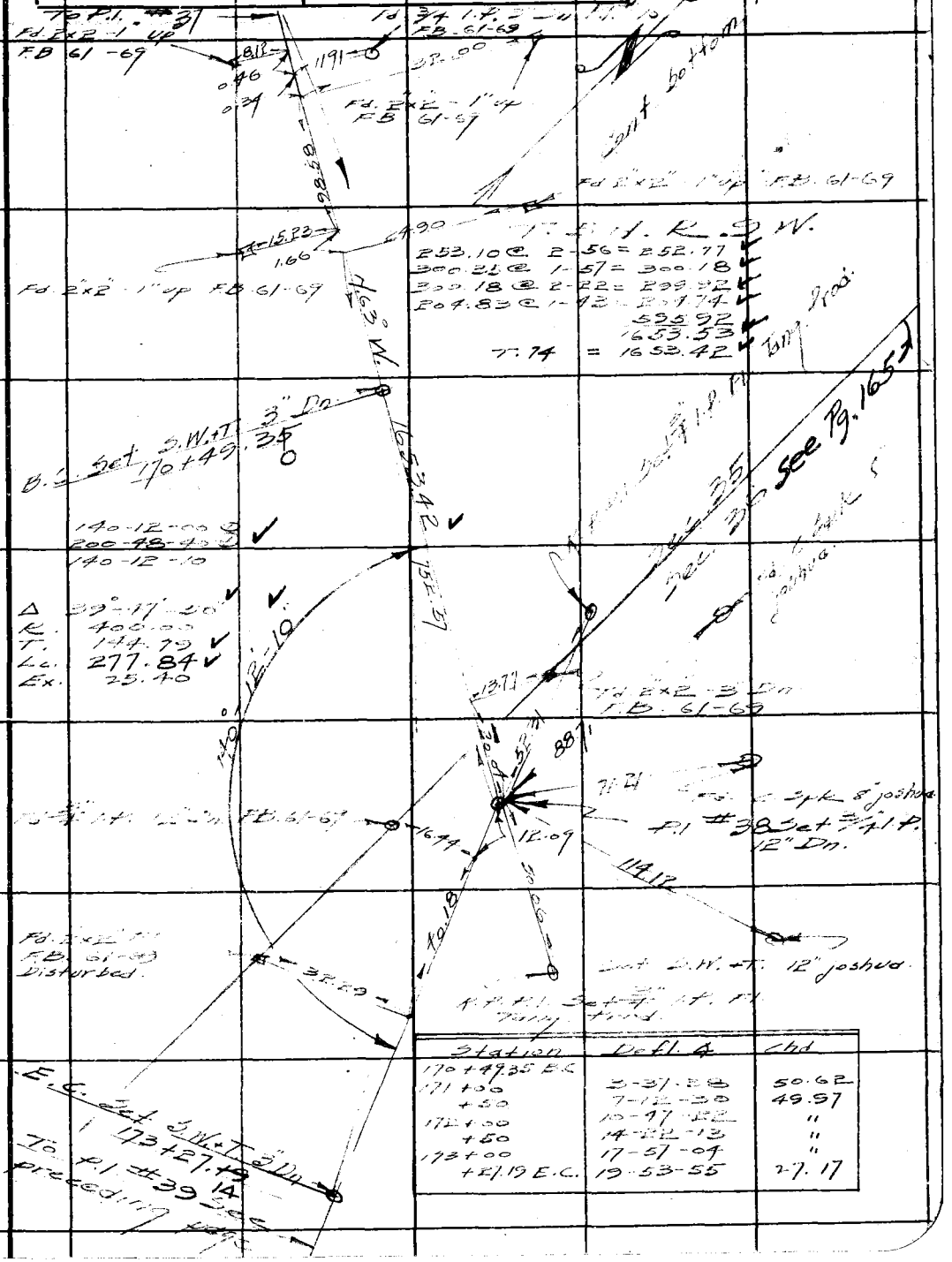

Station	Defl. ∠	Chd
170+49.35 B.C.		
171+00	3-37-28	50.62
+50	7-12-30	49.97
172+00	10-47-22	"
+50	14-22-13	"
173+00	17-57-04	"
+27.19 E.C.	19-53-55	27.17

Note: Any Additions or Changes on This Sheets Must be Made or Circled in Red Ink With Date and Name of Person Making Change.

Do not extend notes this side of this line

RETURN TO
LOS ANGELES COUNTY SURVEYOR
700 HALL OF RECORDS

FORM 247 5M 10-37

F.B. 537 Pg. 164

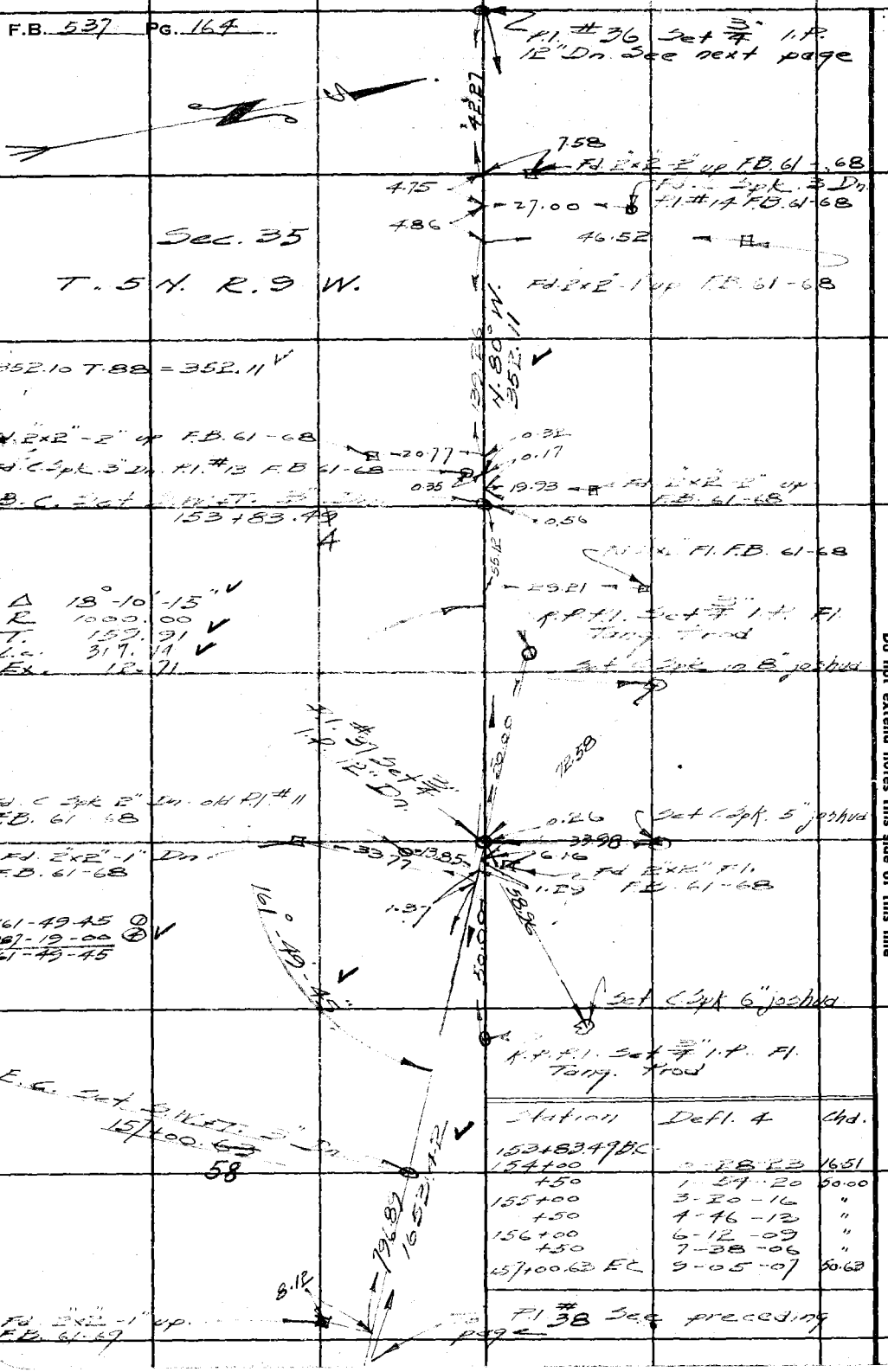

Station	Defl. ∠	Chd.
153+83.49 BC		
154+00	0-28-52	16.51
+50	1-24-20	50.00
155+00	3-20-16	"
+50	4-46-12	"
156+00	6-12-09	"
+50	7-38-06	"
157+00.63 EC	9-05-07	50.63

Fl. #38 See preceding page

RETURN TO
LOS ANGELES COUNTY SURVEYOR
700 HALL OF RECORDS

Note: Any Additions or Changes on This Sheets Must be Made or Circled in Red Ink With Date and Name of Person Making Change.

Do not extend notes this side of this line

Notes Ck'd by K.R.M.	Survey of Llano Cutoff	F.B. 537 PG. 165
Map No. B-1573-2	W. O. 8276 Tape No. 32 St'd 94 °F	
Office Work H.U.M.H.	Surveyed by Rosecrans	
Checked K.R.M.	Notes P. Date 10-5-39	
Date Oct. 1940	Indexed [illegible]	

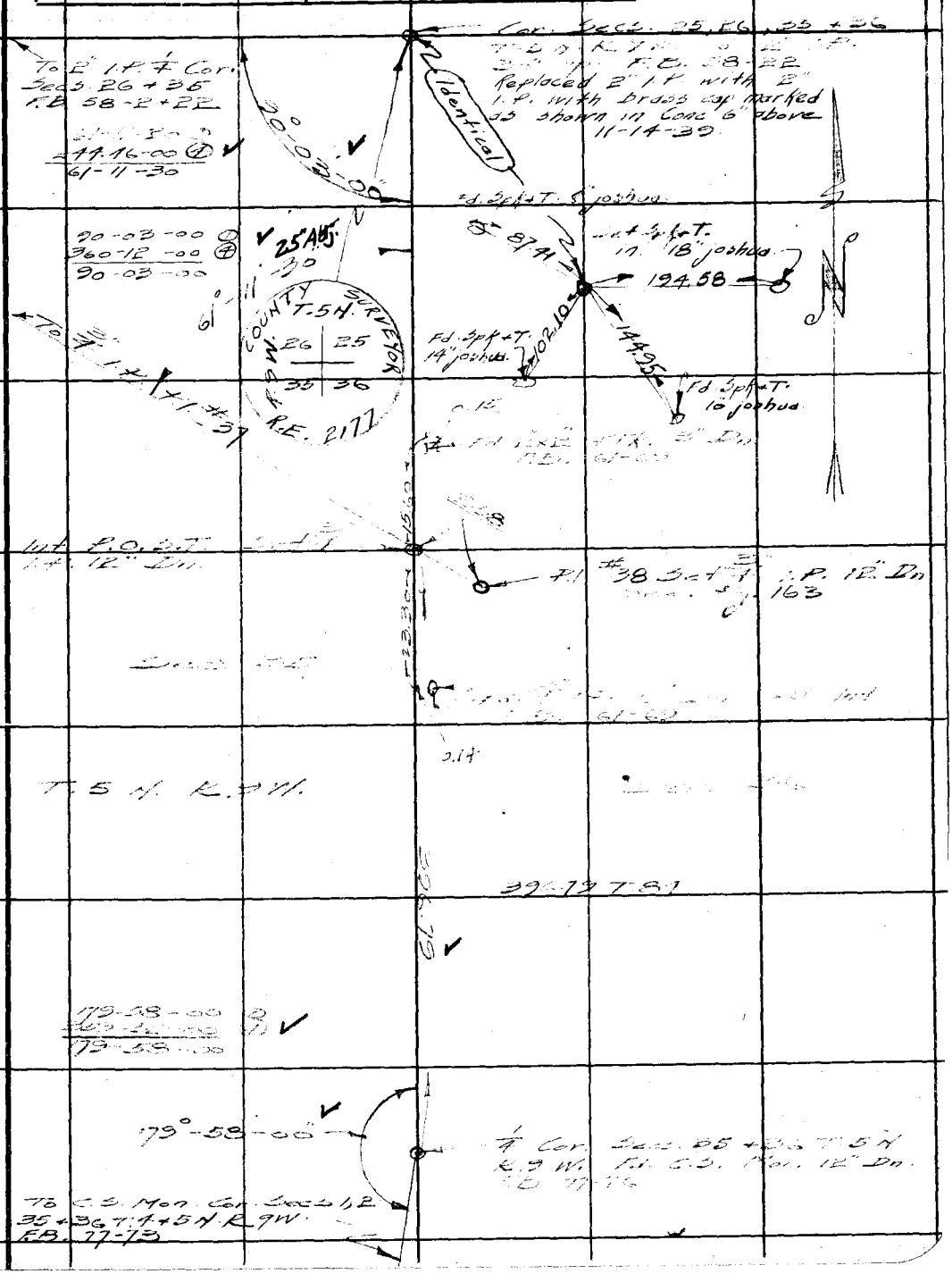

Note: Any Additions or Changes on This Sheets Must be Made or Circled in Red Ink With Date and Name of Person Making Change.

Do not extend notes this side of this line

RETURN TO
LOS ANGELES COUNTY SURVEYOR
700 HALL OF RECORDS

FORM 247 5M 10-37

F.B. 537 Pg. 166



RETURN TO
LOS ANGELES COUNTY SURVEYOR
700 HALL OF RECORDS

Note: Any Additions or Changes on This Sheets Must be Made or Circled in Red Ink With Date and Name of Person Making Change.

Do not extend notes this side of this line

Notes Ck'd by K.R.M.	Survey of Lines Set at
Map No. B-1573-2	Bk. 0827/6 Tape No. 32 St'd 187 of
Office Work H.U.M.H	Surveyed by Personnel
Checked K.R.M.	Notes F. Date 6-11-39
Date Oct. 1940	Indexed

F.B. 53 Pg. 67

Note: Any Additions or Changes on This Sheets Must be Made or Circled in Red Ink With Date and Name of Person Making Change.

Do not extend notes this side of this line

RETURN TO
LOS ANGELES COUNTY SURVEYOR
700 HALL OF RECORDS

P.I. #34 Set 3" I.P.
12" Dn. See next page.

N. 10° W. 544.91

Fd. L. Spk. 3" Dn. P.I. #13
F.B. 61 - 66

1.06

18.95 Fd. 2"x2" - 2" up
F.B. 61 - 66

Fd. 2"x2" - 2" up F.B. 61 - 66 21.07 1.67

Sec. 35

T. 5 N. R. 9 W.

373.71 T 88 = 373.72

Station	Defl. ∠	Chd.
146+23.71 B.C.		
+50	0-45-05	26.23
147+00	2-11-02	50.00
+50	3-36-59	"
148+00	5-02-55	"
+50	6-28-52	"
149+00	7-54-48	"
+50	9-20-45	"
+68.23 E.C.	9-52-05	18.23

144.59 372.72

B.C. Set S.W.+T. 3" Dn.
146+23.71

1415

2.03 Fd. L. Spk. 4" Dn. P.I. #18 F.B. 61-67

Fd. 2"x2" - 1" up F.B. 61-67 18.05 0.95 0.96 22.16 Fd. 2"x2" - 2" up F.B. 61-67

N. P. Set 3" I.P. P.I. Tang. Prod

Δ 19°-44'-10" ✓
R 1000.00
T. 175.35 ✓
L. 344.46 ✓
Ex. 15.02

160.15.50

89.96

19.12

Set S.W.+T. in 8" Joshua

Set S.W.+T. in 12" Joshua

P.I. #35 Set 3" I.P. 12" Dn.

160-16-00 ✓
281-03-30 ✓
160-15-52

79.46

E.C. Set S.W.+T. 3" Dn. 145+68.23 18

Set S.W.+T. in 8" Joshua

N. P. P.I. #1 Set 3" I.P. P.I. Tang. Prod.

To P.I. #36 See preceding page

FORM 247 5M 10-37

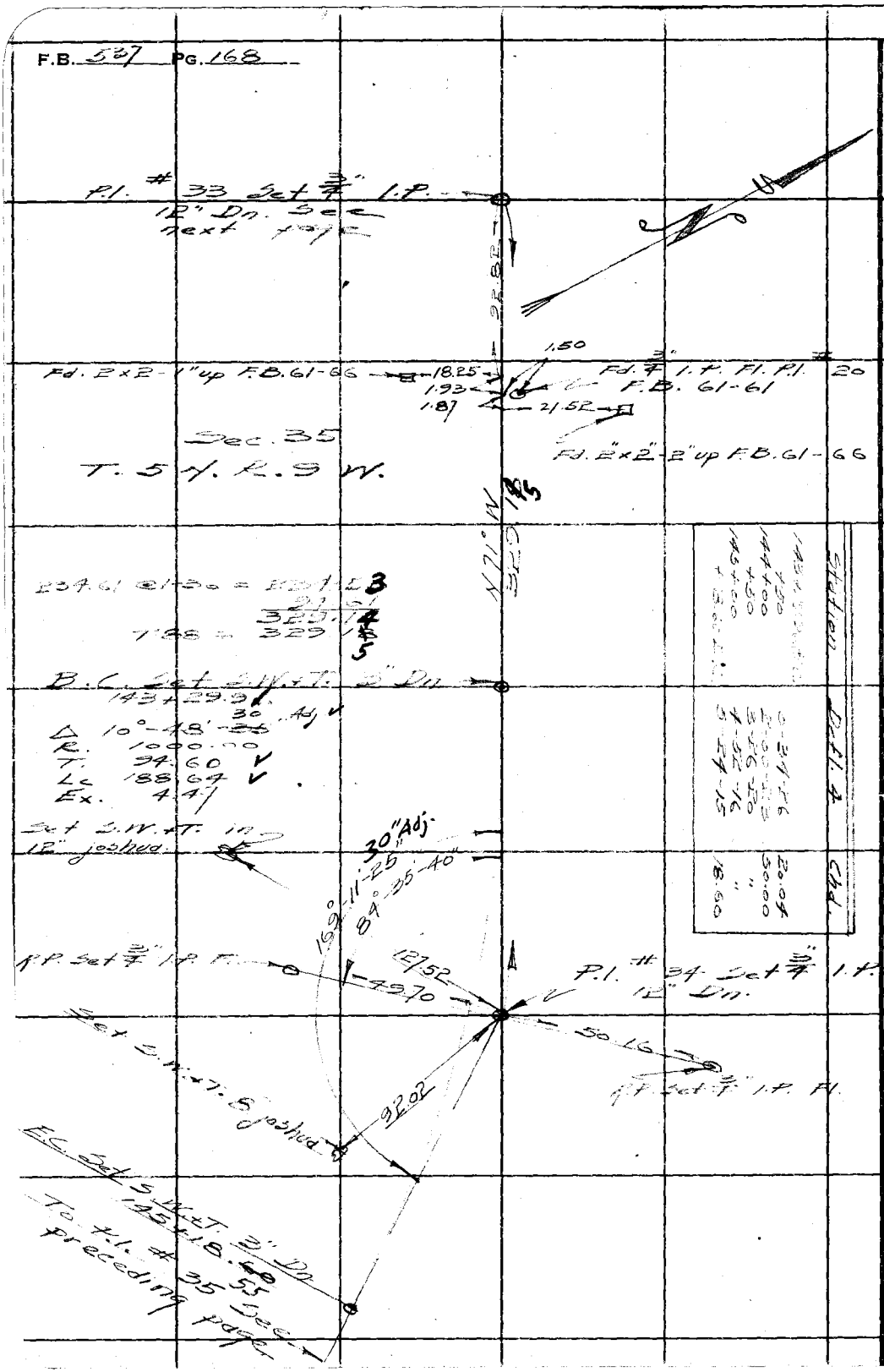

Station	Defl. 4	Chd.
143+[illegible]		
144+00	0-34-26	20.04
145+00	2-00-23	30.00
145+00	3-26-20	"
145+00	4-52-16	"
[illegible]	5-24-15	18.60

RETURN TO
LOS ANGELES COUNTY SURVEYOR
700 HALL OF RECORDS

Note: Any Additions or Changes on This Sheets Must be Made or Circled in **Red Ink** With Date and Name of Person Making Change.

Do not extend notes this side of this line

Notes Ck'd by K.R.M.	Survey of Llano Cut-off	F.B. 531 PG. 169
Map No. B-1573-2	W. O. 8276 Tape No. 32 St'd 84 °F	
Office Work H.U.M.H.	Surveyed by Rosecrans	
Checked K.R.M.	Notes R. Date 10-11-39	
Date Oct. 1940	Indexed [illegible] Johnson	

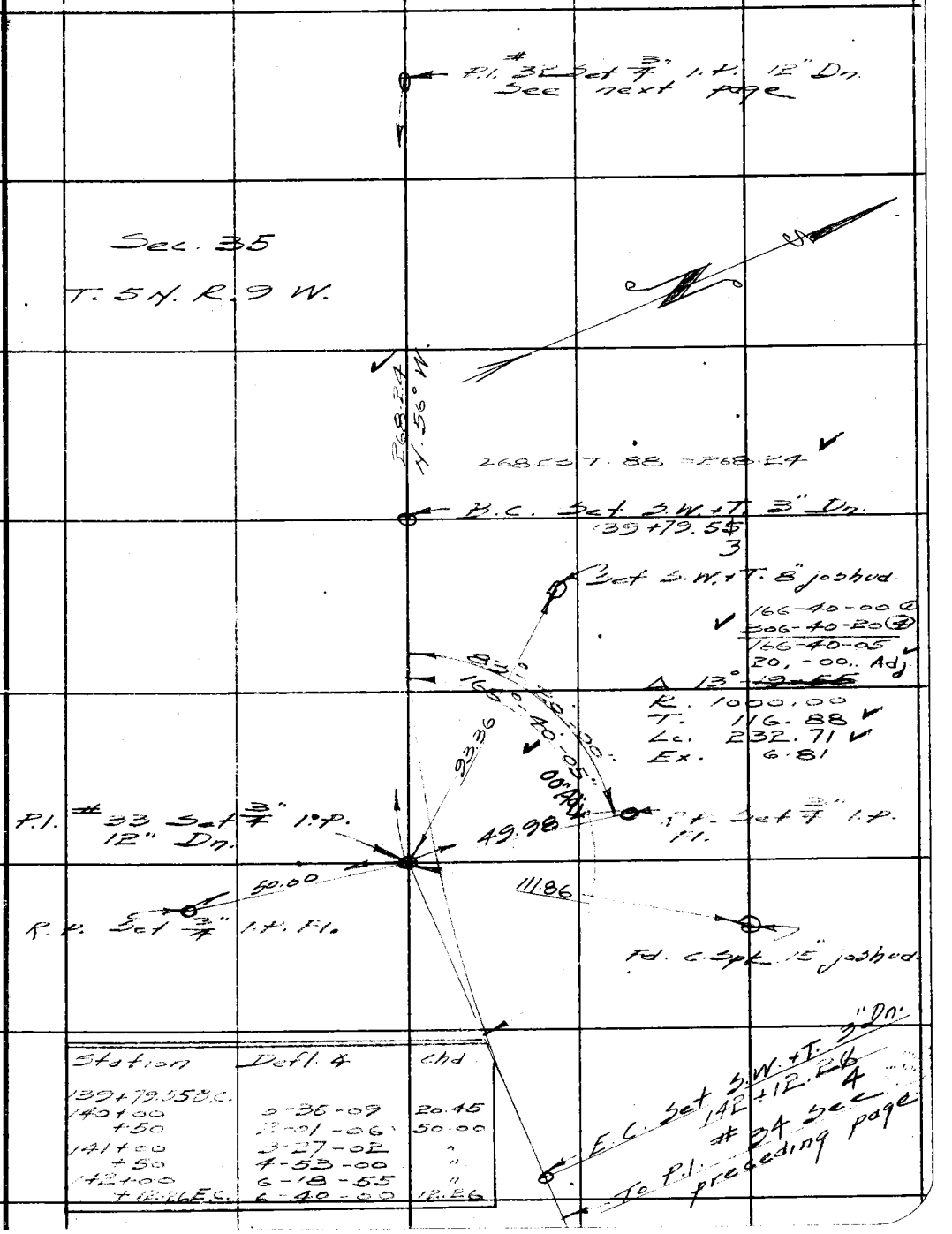

Station	Defl. ∡	Chd
139+79.55 B.C.		
140+00	5-35-09	20.45
+50	2-01-06	50.00
141+00	3-27-02	"
+50	4-53-00	"
142+00	6-18-55	"
+12.26 E.C.	6-40-00	12.26

Note: Any Additions or Changes on This Sheets Must be Made or Circled in Red Ink With Date and Name of Person Making Change.

Do not extend notes this side of this line

RETURN TO
LOS ANGELES COUNTY SURVEYOR
700 HALL OF RECORDS

FORM 247 5M 10-37

RETURN TO
LOS ANGELES COUNTY SURVEYOR
700 HALL OF RECORDS

Note: Any Additions or Changes on This Sheets Must be Made or Circled in **Red Ink** With Date and Name of Person Making Change.

Do not extend notes this side of this line



Notes Ck'd by K.R.M.	Survey of Llano Cut off	F.B. 537 PG. 171
Map No. B-1573-2	W. O. [illegible] Tape No. 32 St'd 84° F	
Office Work H.U.M.H.	Surveyed by Rosecrans	
Checked K.R.M.	Notes R Date 10-13-39	
Date Oct. 1940	Indexed [illegible]	



Station	Defl. ∠	Chd
135+61.83 B.C.		
136+00	2-44-01	38.15
+50	6-18-53	49.97
137+00	9-53-44	"
+12.68 E.C.	10-48-15	12.68

Note: Any Additions or Changes on This Sheets Must be Made or Circled in Red Ink With Date and Name of Person Making Change.

Do not extend notes this side of this line

RETURN TO
LOS ANGELES COUNTY SURVEYOR
700 HALL OF RECORDS

FORM 247 5M 10-37

F.B. 537 PG. 172



Station	Defl 4	Chd.
132+53.97 BC		
133+00	1-53-03	46.02
+50	3-55-50	49.99
134+00	5-58-35	"
+50	8-01-22	"
135+00	10-04-08	"
+20.85 EC	[illegible]	20.85

RETURN TO
LOS ANGELES COUNTY SURVEYOR
700 HALL OF RECORDS

Note: Any Additions or Changes on This Sheets Must be Made or Circled in **Red Ink** With Date and Name of Person Making Change.

Do not extend notes this side of this line

Notes Ck'd by K.R.M.	Survey of Alma Cut-off	F.B. 537 PG. 173
Map No. B-1573-2	W. O. 8276 Tape No. 32 St'd 84 OF	
Office Work H.U.M.H.	Surveyed by Rosecrans	
Checked K.R.M.	Notes R Date 10-13-39	
Date Oct. 1940	Indexed A. C. Johnson	

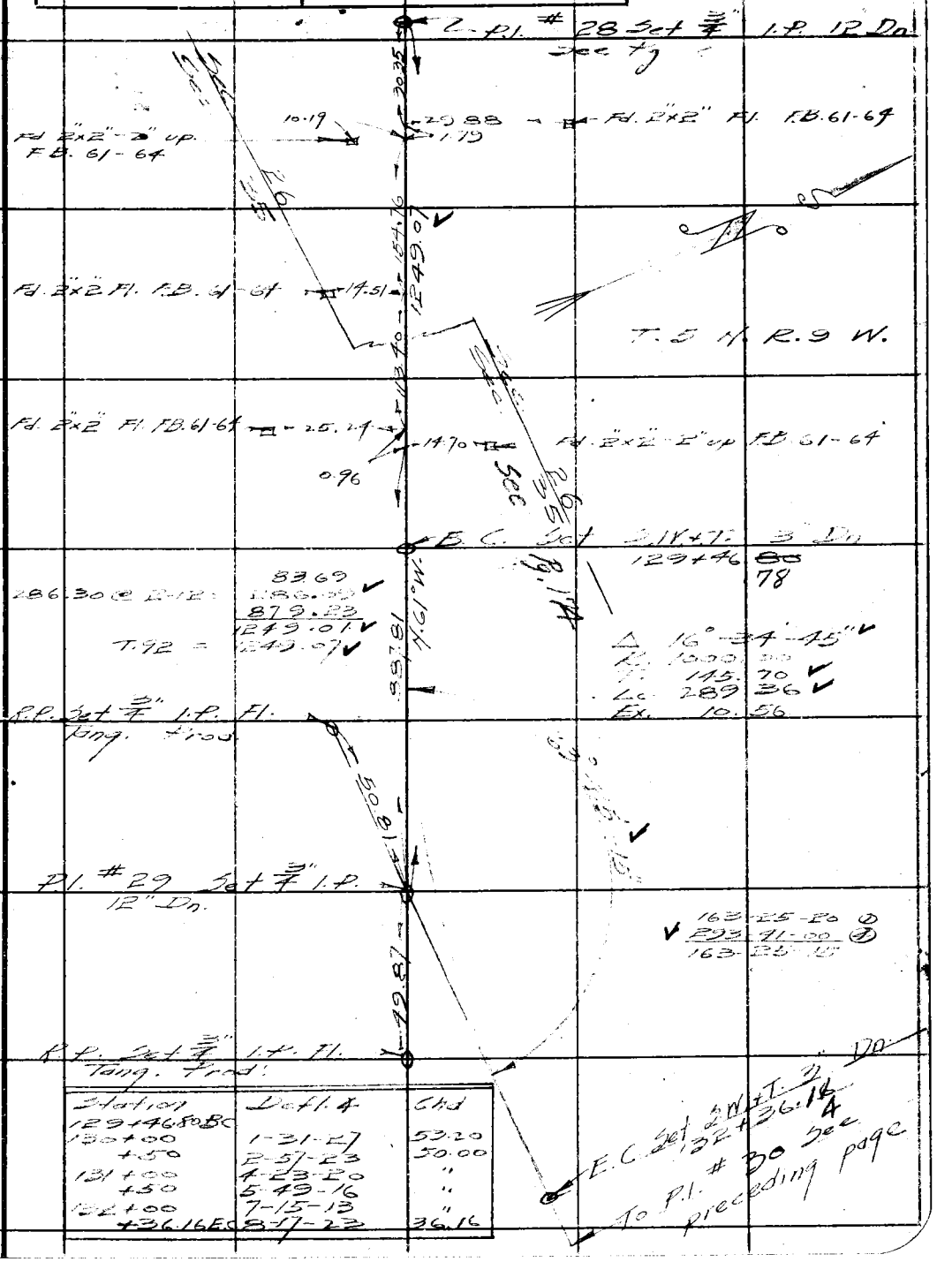

Station	Defl. ∠	Chd
129+46.80 BC		
130+00	1-31-27	53.20
+50	2-57-23	50.00
131+00	4-23-20	"
+50	5-49-16	"
132+00	7-15-13	"
+36.16 EC	8-17-22	36.16

Note: Any Additions or Changes on This Sheets Must be Made or Circled in Red Ink With Date and Name of Person Making Change.

Do not extend notes this side of this line

RETURN TO
LOS ANGELES COUNTY SURVEYOR
700 HALL OF RECORDS

FORM 247 5M 10-37



RETURN TO
LOS ANGELES COUNTY SURVEYOR
700 HALL OF RECORDS

Note: Any Additions or Changes on This Sheets Must be Made or Circled in Red Ink With Date and Name of Person Making Change.

Do not extend notes this side of this line

Notes Ck'd by K.R.M.	Survey of Llano Cut-off	F.B. 537	PG. 175
Map No. B-1573-2	W. O. 8276 Tape No. 32 St'd 84 of		
Office Work H.U.M.H.	Surveyed by Josecrans		
Checked K.R.M.	Notes R Date 10-16-39		
Date Oct. 1940	Indexed C. Johnson		



Station	Defl. ∠	Chd
117+65.47 BC		
118+00	0-59-22	34.53
+50	2-25-18	50.00
119+00	3-51-15	"
+21.70 EC.	4-28-32	21.70

Note: Any Additions or Changes on This Sheets Must be Made or Circled in Red Ink With Date and Name of Person Making Change.

Do not extend notes this side of this line

RETURN TO
LOS ANGELES COUNTY SURVEYOR
700 HALL OF RECORDS

FORM 247 5M 10-37

F.B. 527 PG. 176

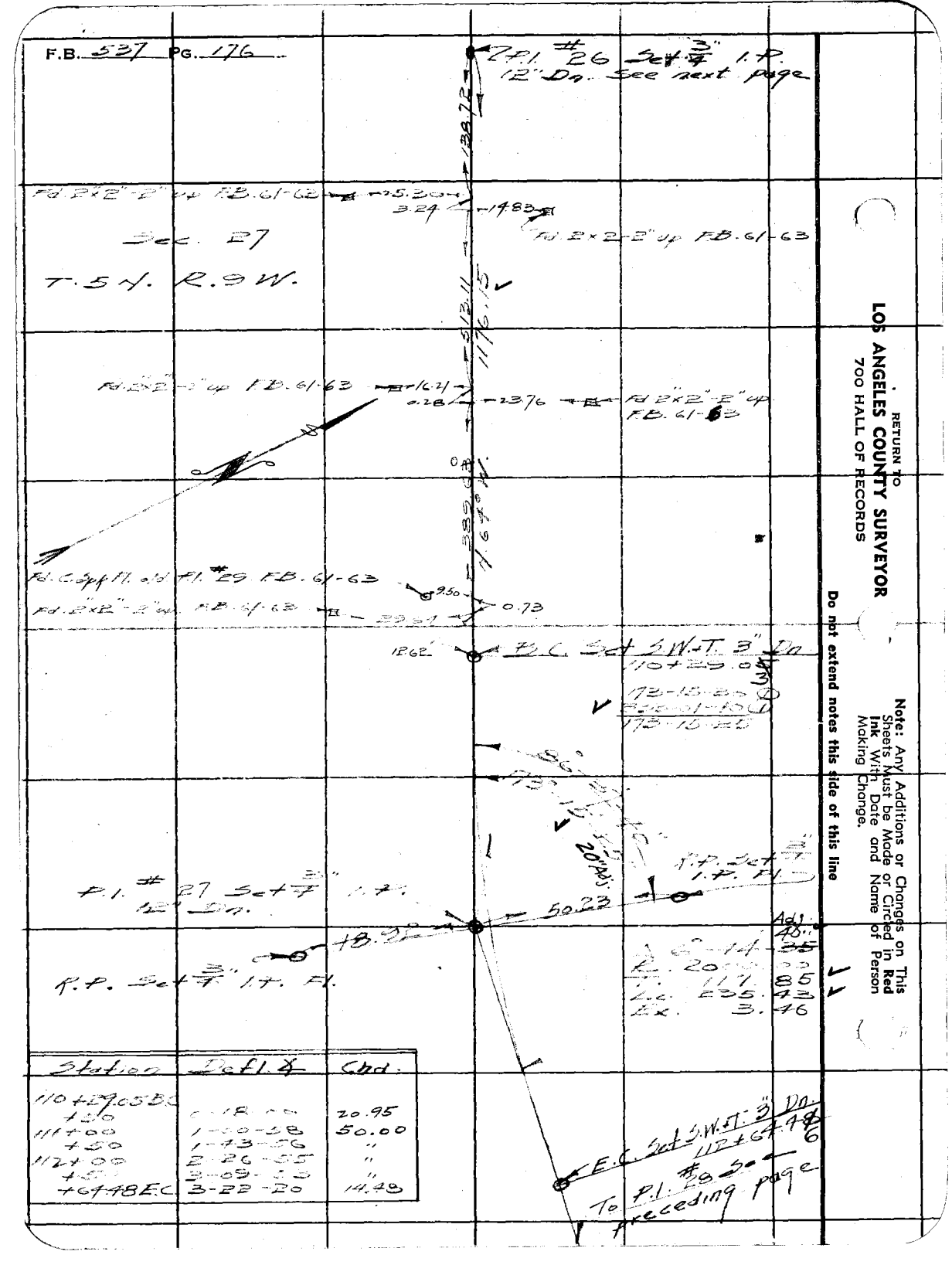

Station	Defl. Δ	Chd.
110+29.05 BC		
+50		20.95
111+00	1-00-28	50.00
+50	1-43-56	"
112+00	2-26-55	"
+50	3-09-53	"
+64.48 EC	3-22-20	14.49

Notes Ck'd by K.R.M.	Survey of Llano Cut-off	F.B. 537	PG. 177
Map No. B-1573-1	W. O. 8276 Tape No. [illegible] St'd [illegible] of		
Office Work H.U.M.H.	Surveyed by Rosecrans		
Checked K.R.M.	Notes [illegible] Date 6-17-39		
Date Oct. 1940	Indexed [illegible]		

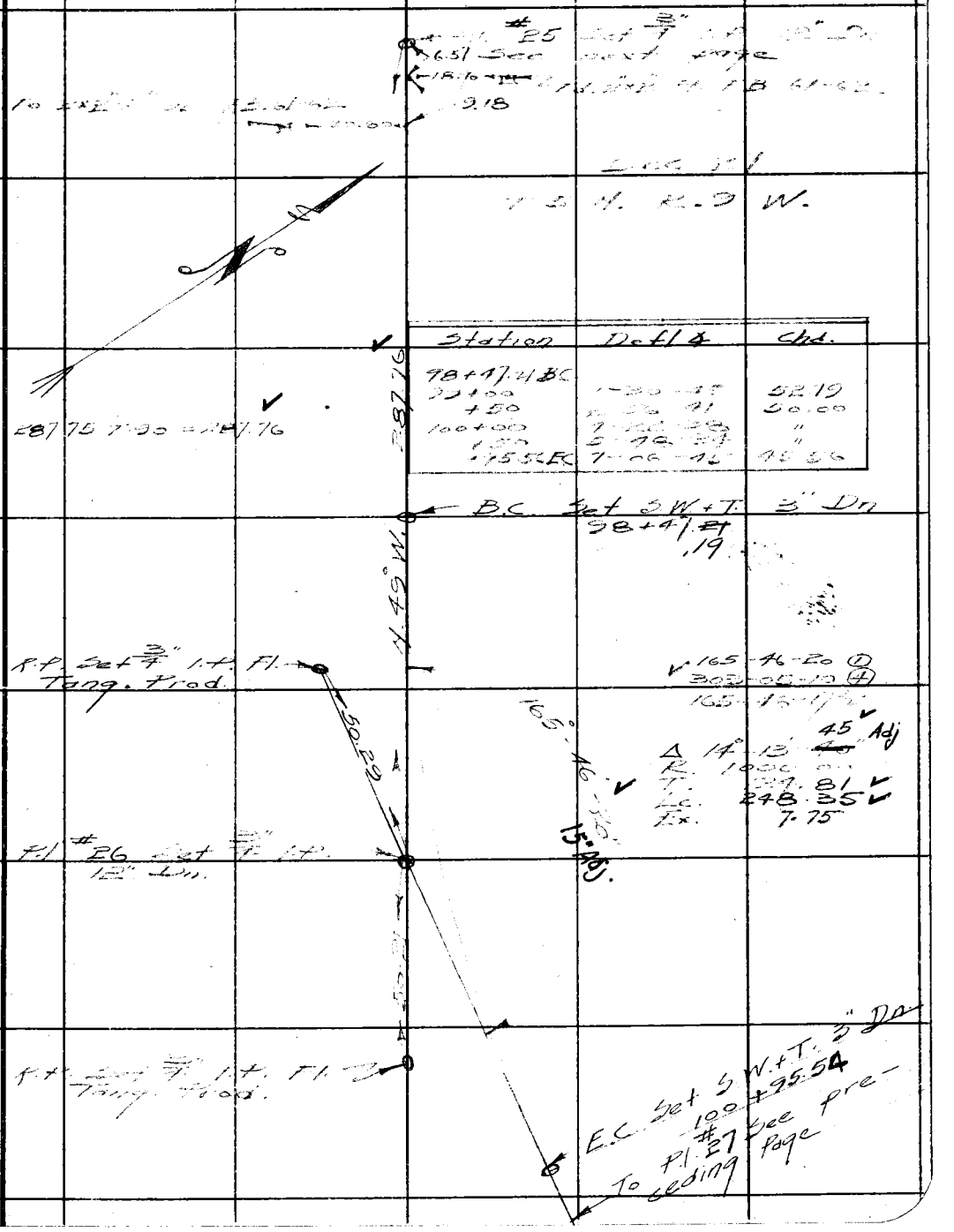

Station	Defl ∡	Chd.
98+47.21 BC		
99+00	1-30-45	52.19
+50	[illegible] 41	50.00
100+00	[illegible]	"
+50	[illegible]	"
+95.54 EC	7-06-45	45.56

Note: Any Additions or Changes on This Sheets Must be Made or Circled in Red Ink With Date and Name of Person Making Change.

Do not extend notes this side of this line

RETURN TO
LOS ANGELES COUNTY SURVEYOR
700 HALL OF RECORDS

FORM 247 5M 10-37

F.B. 537 PG. 178

RETURN TO
LOS ANGELES COUNTY SURVEYOR
700 HALL OF RECORDS

Note: Any Additions or Changes on This Sheets Must be Made or Circled in Red Ink With Date and Name of Person Making Change.

Do not extend notes this side of this line



Notes Ck'd by K.R.M.	Survey of Llano Cut off	F.B. 537 Pg. 172
Map No. B-1573-1	W. O. [illegible] Tape No. [illegible] St'd [illegible] of	
Office Work H.U.M.H.	Surveyed by Rosecrans	
Checked K.R.M.	Notes [illegible] Date 10-17-39	
Date Oct. 1940	Indexed A. C. Johnson	

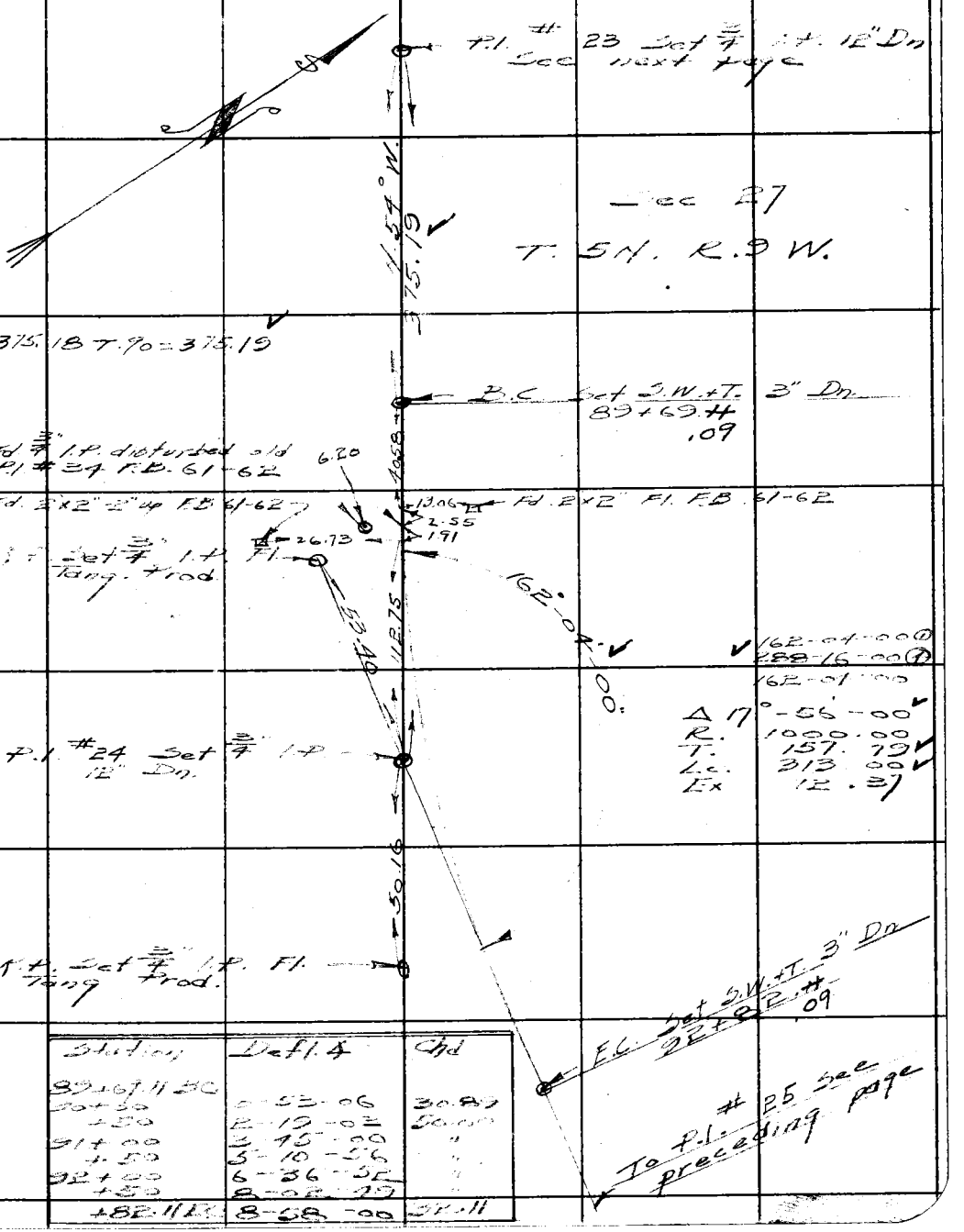

Station	Defl. ∠	Chd
89+69.11 BC		
90+50	0-53-06	30.89
+50	2-19-02	50.00
91+00	3-45-00	"
+50	5-10-56	"
92+00	6-36-52	"
+50	8-02-49	"
+82.11 EC	8-58-00	32.11

Note: Any Additions or Changes on This Sheets Must be Made or Circled in Red Ink With Date and Name of Person Making Change.

Do not extend notes this side of this line

RETURN TO
LOS ANGELES COUNTY SURVEYOR
700 HALL OF RECORDS

FORM 247 5M 10-37

F.B. 537 PG. 180



RETURN TO
LOS ANGELES COUNTY SURVEYOR
700 HALL OF RECORDS

Note: Any Additions or Changes on This Sheets Must be Made or Circled in Red Ink With Date and Name of Person Making Change.

Do not extend notes this side of this line

Notes Ck'd by K.R.M.	Survey of Llano Cut off	F.B. 537 PG. 181
Map No. B-1573-1	W. O. 8276 Tape No. 32 St'd 84 °F	
Office Work H.U.M.H.	Surveyed by Rosecrans	
Checked K.R.M.	Notes	Date 10-20-39
Date Oct. 1940	Indexed A. C. Johnson	



Station	Defl. Δ	Chd.
83+17.19 B.C.		
+50	2-20-59	32.79
84+00	5-55-50	49.97
+50	9-30-42	"
+88.06 E.C.	12-14-15	38.04

Note: Any Additions or Changes on This Sheets Must be Made or Circled in Red Ink With Date and Name of Person Making Change.

Do not extend notes this side of this line

RETURN TO
LOS ANGELES COUNTY SURVEYOR
700 HALL OF RECORDS

FORM 247 5M 10-37

F.B. 537 PG. 182

P.I. # 20 Set 3/4" I.P. 12" Dn.
See next page

Sec. 27

T. 5 N. R. 9 W.

Station	Defl ∡	Chd.
79+17.08 B.C.		
+50	0-56-35	32.92
80+00	2-22-32	50.00
+50	3-48-29	"
+89.14 E.C.	4-55-45	39.14

S 80° W 292.11

B.C. Set S.W.+T. 3" Dn.
79+17.08
6

170-08-30 ① ✓
320-34-00 ④
170-08-30

Δ 9°-51'-30" ✓
R 1000.00
T. 86.24 ✓
Lc. 172.06 ✓
Ex. 3.71

170°-08'-30"
95°-04'-15"

R.P. Set 3/4" I.P. Fl.

50.12

P.I. # 21 Set 3/4" I.P. 12" Dn.

53.34

R.P. Set 3/4" I.P. Fl.

E.C. Set S.W.+T. 3" Dn.
80+89.14
2

To P.I. # 22
See preceding page

RETURN TO
LOS ANGELES COUNTY SURVEYOR
700 HALL OF RECORDS

Note: Any Additions or Changes on This Sheets Must be Made or Circled in **Red Ink** With Date and Name of Person Making Change.

Do not extend notes this side of this line

Notes Ck'd by K.R.M.	Survey of Llano Cut-off	F.B. 537	PG. 183
Map No. B-1573-1	W. O. 8276 Tape No. 32 St'd 84 °F		
Office Work H.U.M.H.	Surveyed by Rosecrans		
Checked K.R.M.	Notes f Date 10-20-39		
Date Oct. 1940	Indexed C. Johnson		

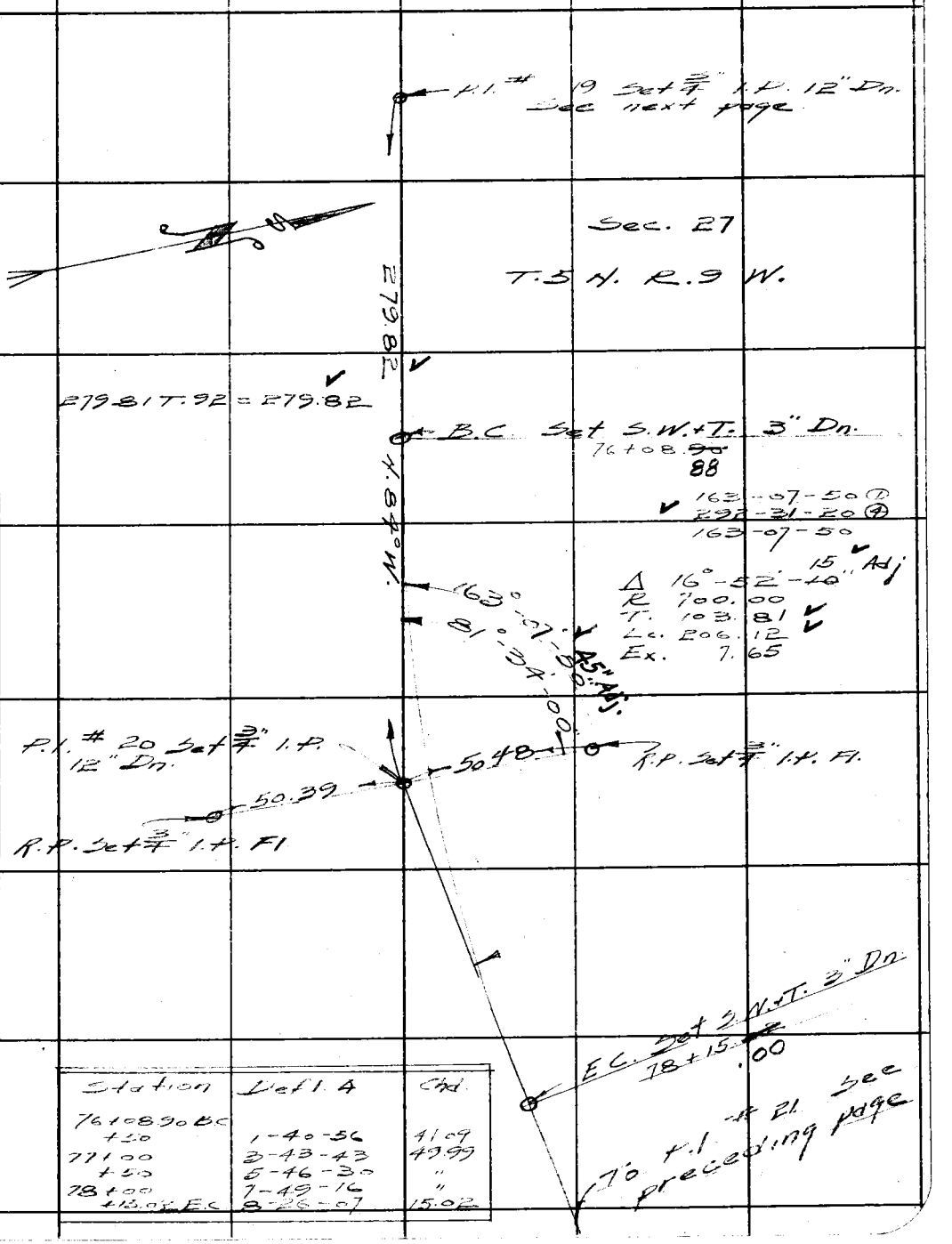

Station	Defl. Δ	Chd.
76+08.90 BC		
+50	1-40-56	41.09
77+00	3-43-43	49.99
+50	5-46-30	"
78+00	7-49-16	"
+15.02 EC	8-26-07	15.02

Note: Any Additions or Changes on This Sheets Must be Made or Circled in Red Ink With Date and Name of Person Making Change.

Do not extend notes this side of this line

RETURN TO
LOS ANGELES COUNTY SURVEYOR
700 HALL OF RECORDS

FORM 247 5M 10-37

F.B. 237 PG. 184

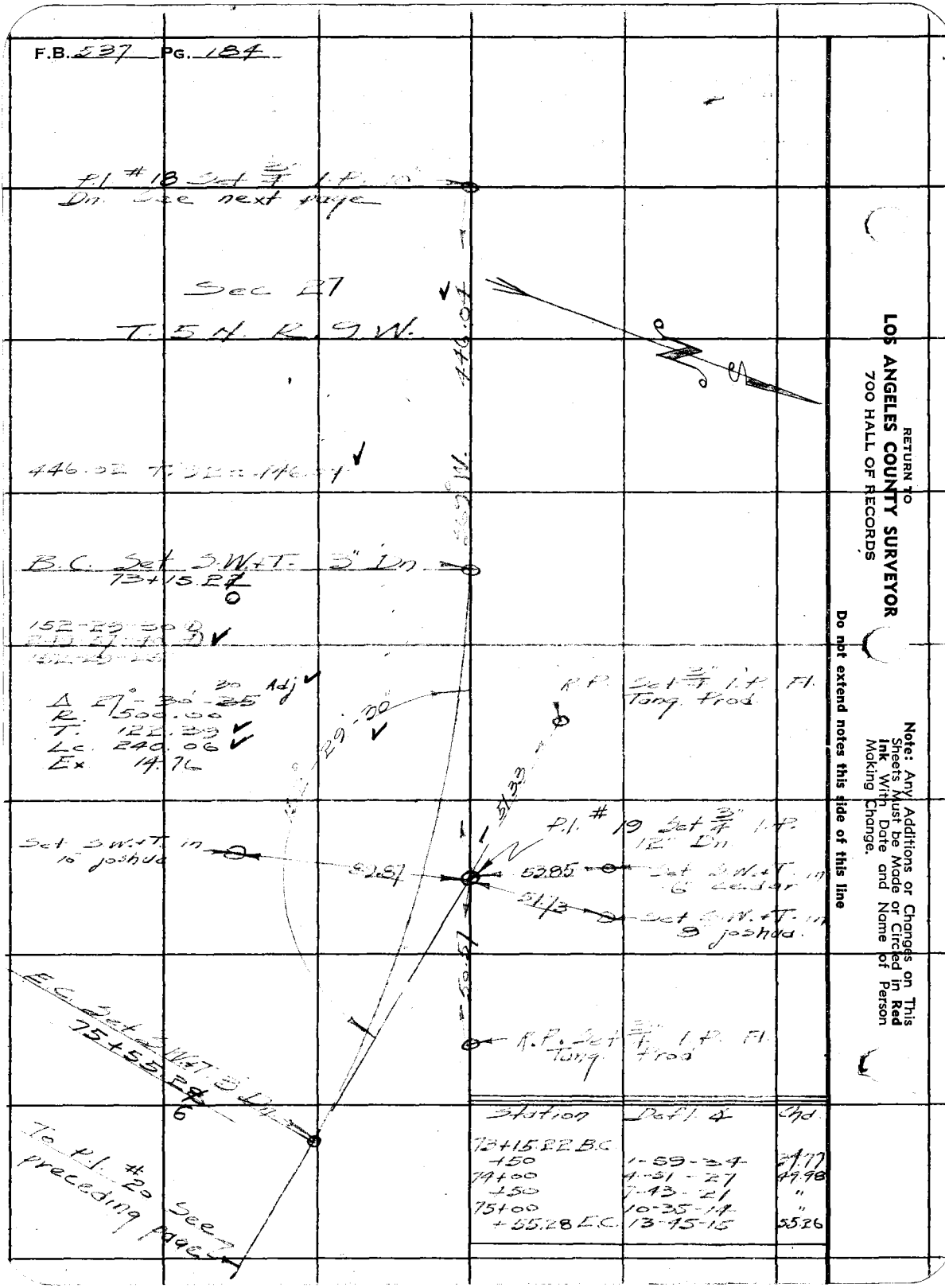

RETURN TO
LOS ANGELES COUNTY SURVEYOR
700 HALL OF RECORDS

Note: Any Additions or Changes on This Sheets Must be Made or Circled in Red Ink With Date and Name of Person Making Change.

Do not extend notes this side of this line

Notes Ck'd by K.R.M.	Survey of Llano Cut off	F.B. 537	PG. 180
Map No. B-1573-1	W. O. 8276 Tape No. 32 St'd 84 of		
Office Work ~~K.R.M.~~ H.U.M.H.	Surveyed by Rosecrans		
Checked K.R.M.	Notes R Date 10-2039		
Date Oct. 1940	Indexed A. O. Johnson		

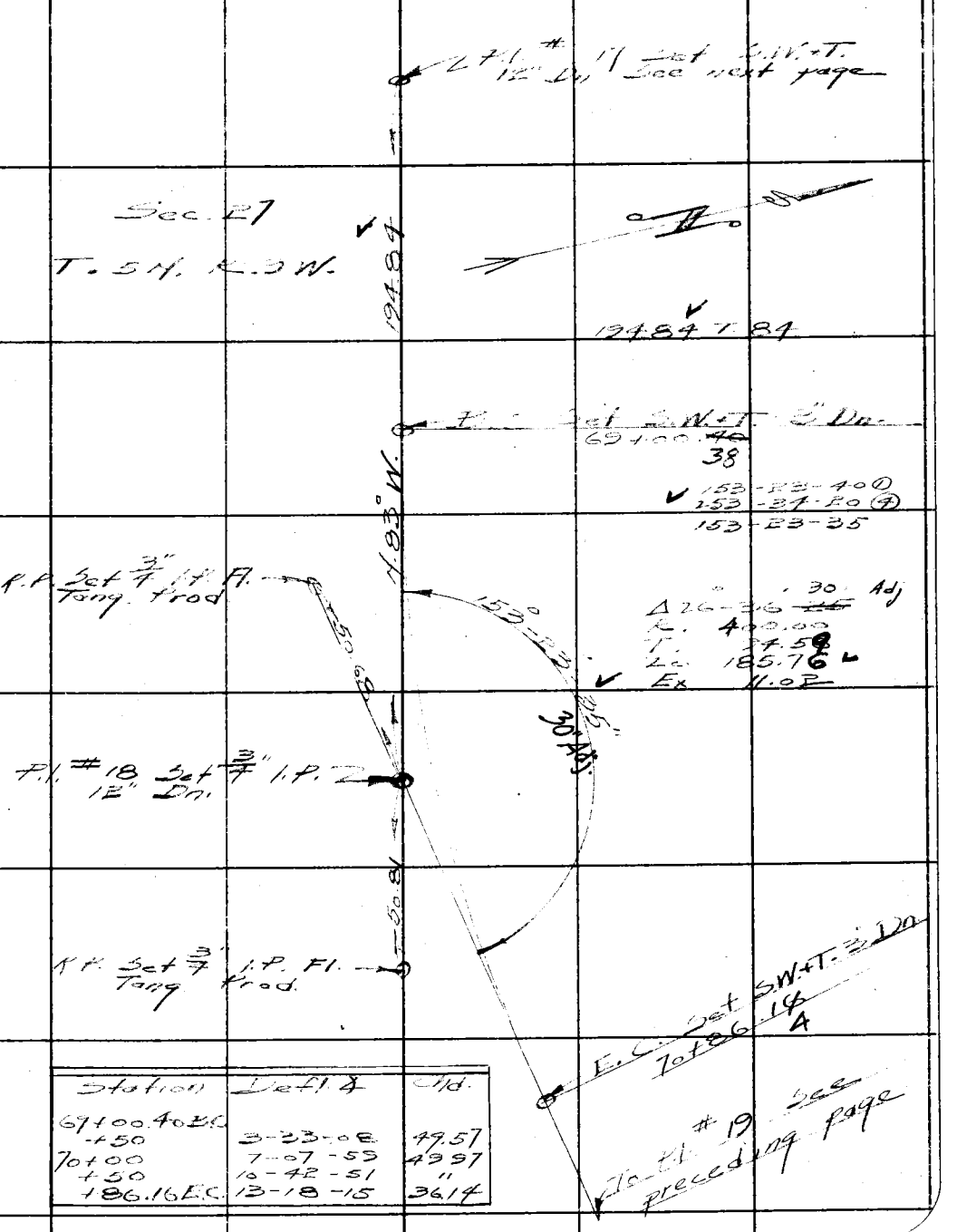

Station	Defl. ∡	Chd.
69+00.40 B.C.		
+50	3-33-08	49.57
70+00	7-07-59	49.97
+50	10-42-51	"
+86.16 E.C.	13-18-15	36.14

Note: Any Additions or Changes on This Sheets Must be Made or Circled in Red Ink With Date and Name of Person Making Change.

Do not extend notes this side of this line

RETURN TO
LOS ANGELES COUNTY SURVEYOR
700 HALL OF RECORDS

FORM 247 5M 10-37

F.B. 537 PG. 186

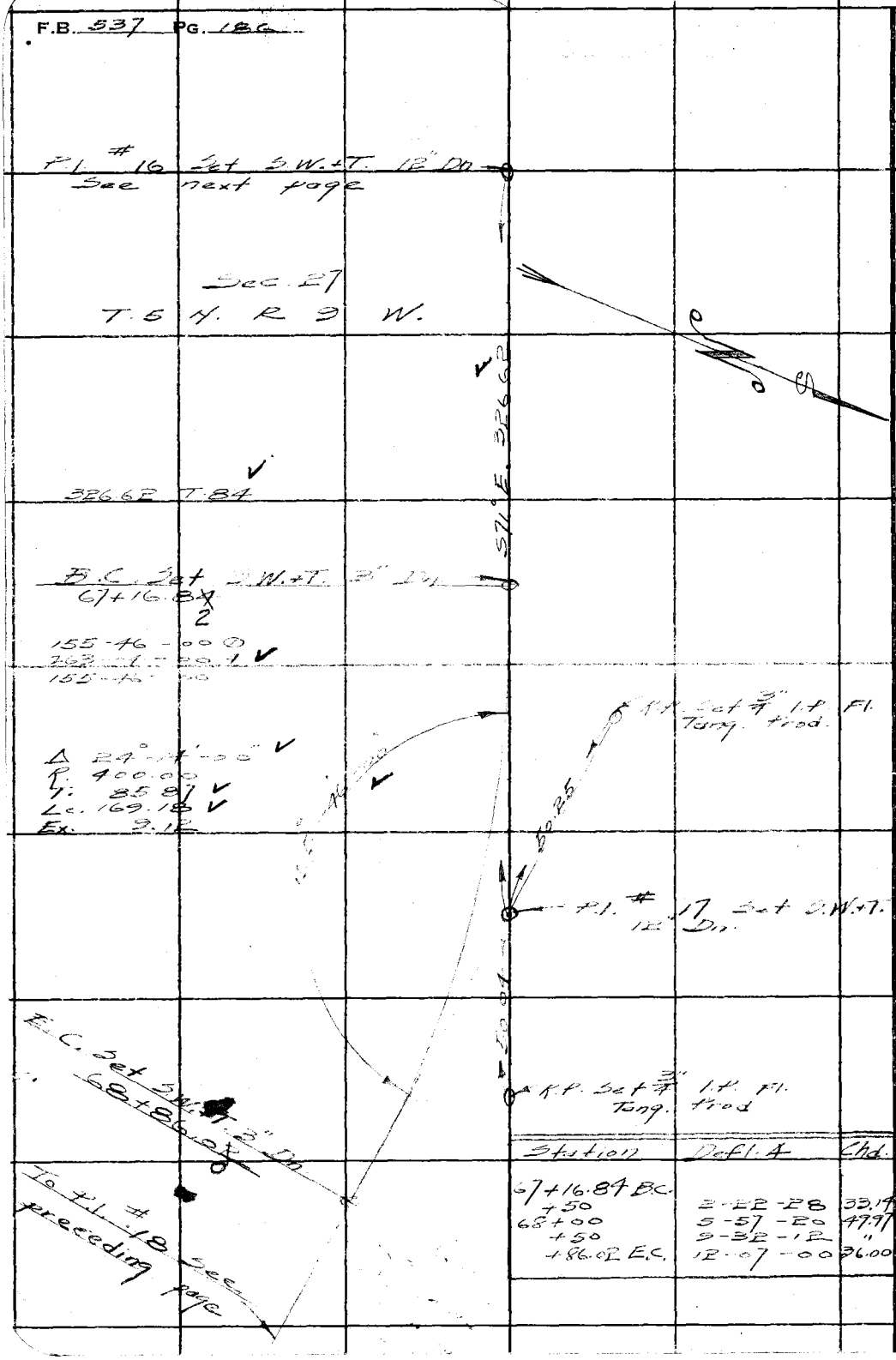

Station	Defl. ∠	Chd.
67+16.84 B.C.		
+50	2-22-28	33.14
68+00	5-57-20	49.97
+50	9-32-12	"
+86.02 E.C.	12-07-00	36.00

RETURN TO
LOS ANGELES COUNTY SURVEYOR
700 HALL OF RECORDS

Note: Any Additions or Changes on This Sheets Must be Made or Circled in **Red Ink** With Date and Name of Person Making Change.

Do not extend notes this side of this line

Notes Ck'd by K.R.M.	Survey of Llano Cut off	F.B. 537	PG. 157
Map No. B-1573-1	W. O. 8276 Tape No. 32 St'd 94 °F		
Office Work H.U.M.H.	Surveyed by Rosecrans		
Checked K.R.M.	Notes R Date 10-23-39		
Date Oct. 1940	Indexed [illegible]		

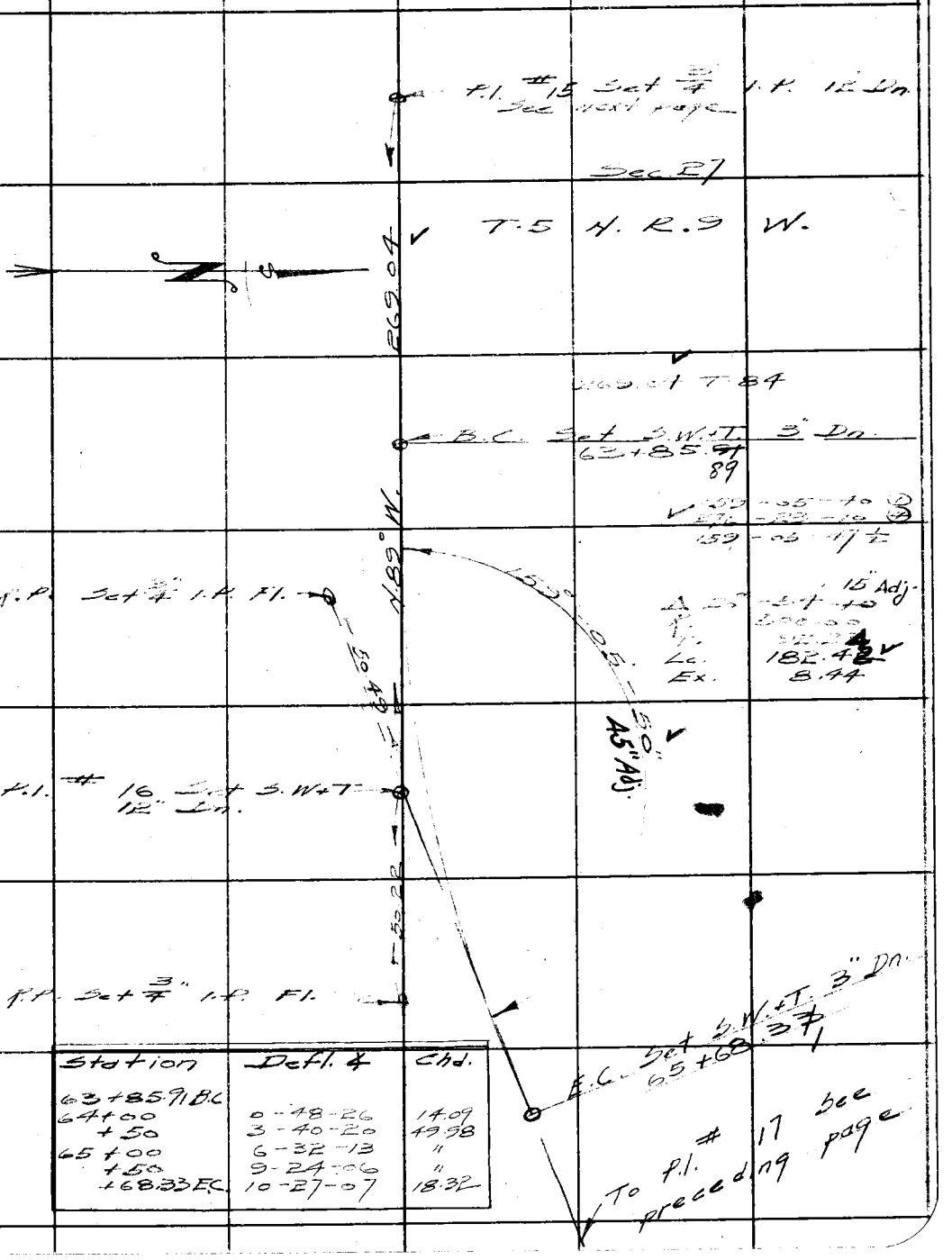

Station	Defl. ∡	Chd.
63+85.91 B.C.		
64+00	0-48-26	14.09
+50	3-40-20	49.98
65+00	6-32-13	"
+50	9-24-06	"
+68.33 E.C.	10-27-07	18.32

Note: Any Additions or Changes on This Sheets Must be Made or Circled in Red Ink With Date and Name of Person Making Change.

Do not extend notes this side of this line

RETURN TO
LOS ANGELES COUNTY SURVEYOR
700 HALL OF RECORDS

FORM 247 5M 10-37

F.B. 537 PG. 188

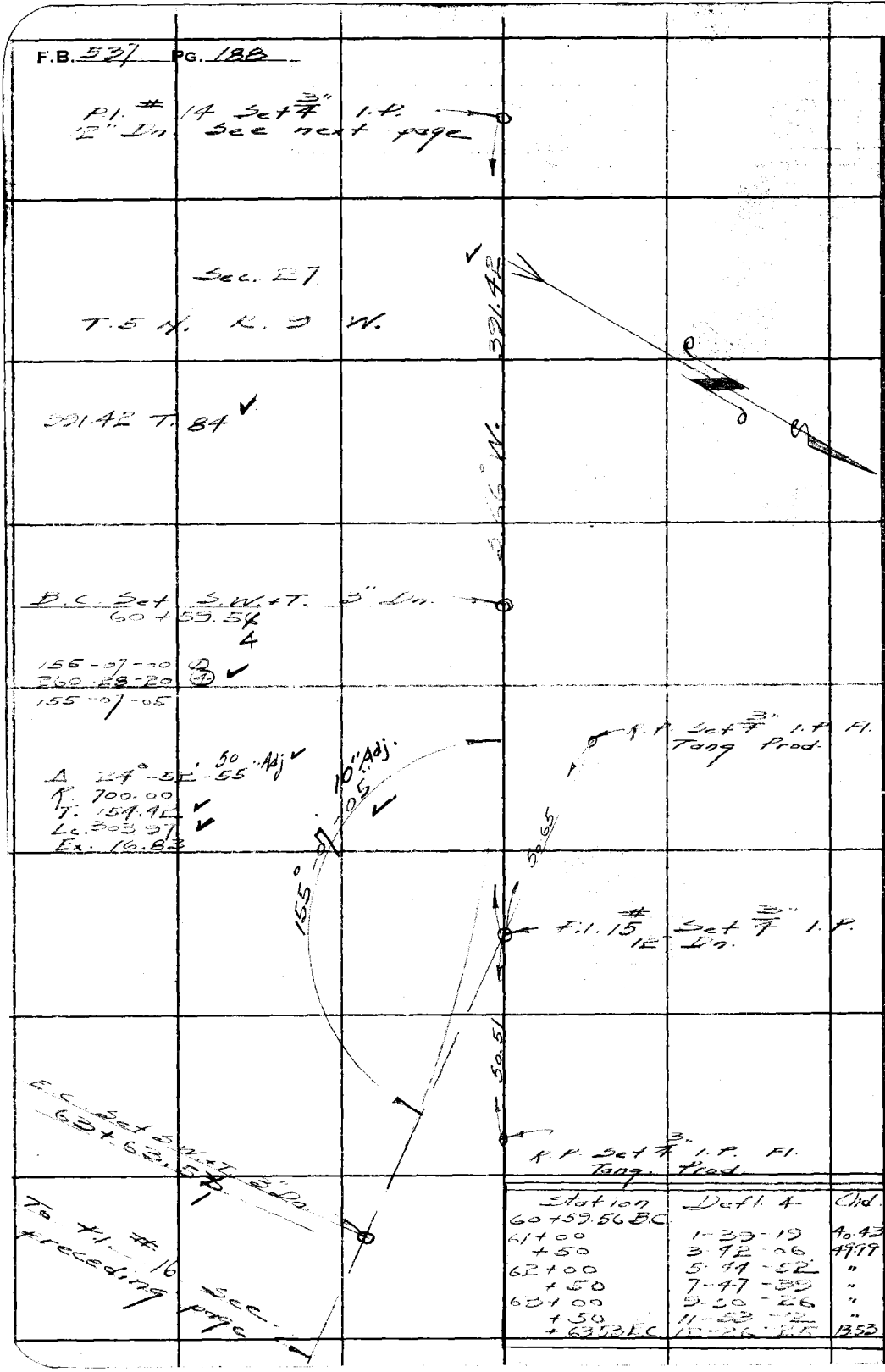

Station	Defl. 4	Chd.
60+59.56 B.C.		
61+00	1-39-19	40.43
+50	3-42-06	49.99
62+00	5-44-52	"
+50	7-47-39	"
63+00	9-50-26	"
+50	11-53-12	"
+63.53 E.C.	12-26-25	13.53

RETURN TO
LOS ANGELES COUNTY SURVEYOR
700 HALL OF RECORDS

Note: Any Additions or Changes on This Sheets Must be Made or Circled in **Red Ink** With Date and Name of Person Making Change.

Do not extend notes this side of this line

Notes Ck'd by K.R.M.	Survey of Llano Cut-off	F.B. 537 PG. 189
Map No. B-1573-1	W. O. 8276 Tape No. 22 St'd 84 °F	
Office Work H.U.M.H.	Surveyed by Rosecrans	
Checked K.R.M.	Notes R. Date 10-23-39	
Date Oct. 1940.	Indexed	

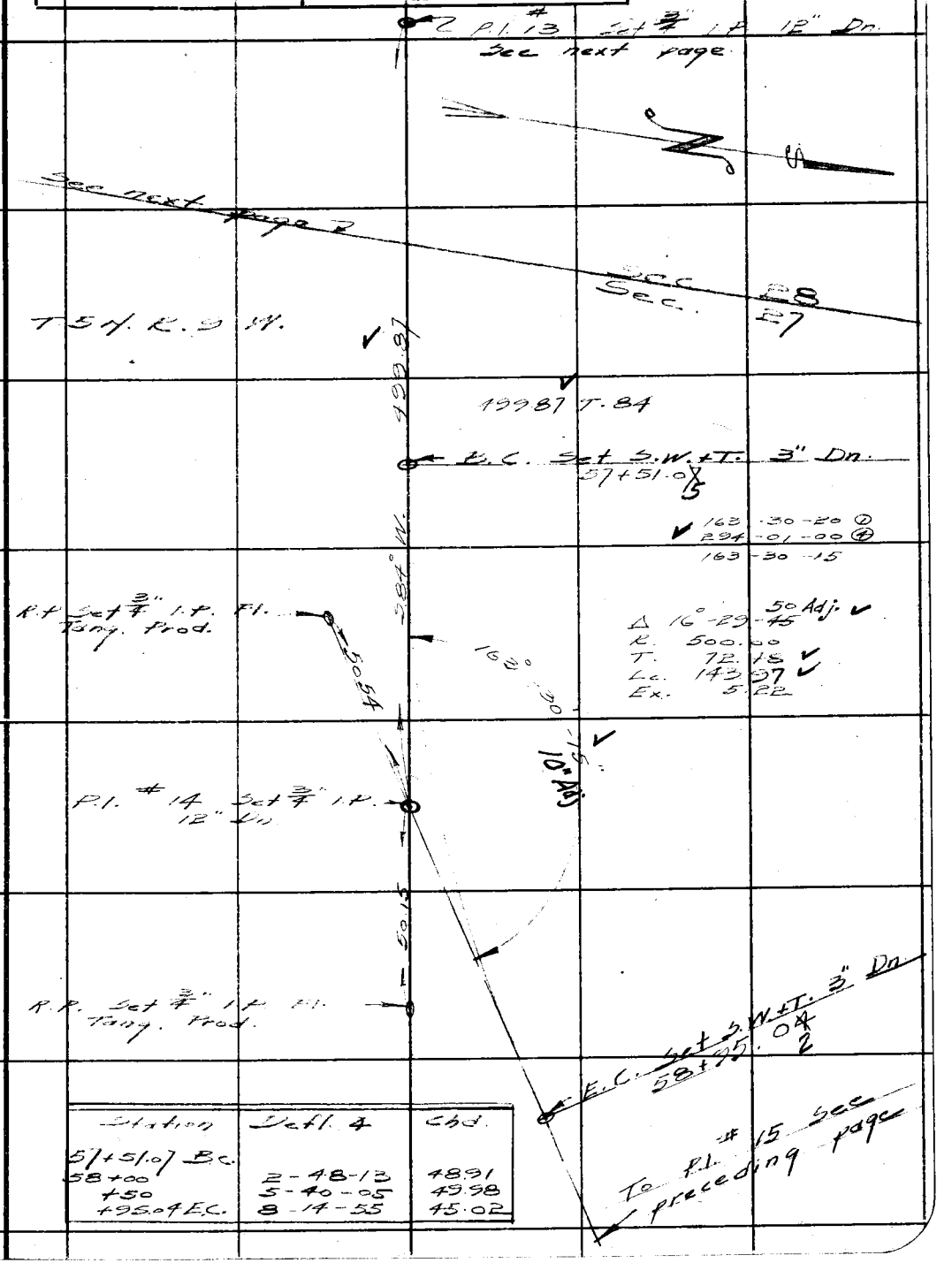

Station	Defl. ∠	Chd.
57+51.07 B.C.		
58+00	2-48-13	48.91
+50	5-40-05	49.98
+95.04 E.C.	8-14-55	45.02

Note: Any Additions or Changes on This Sheets Must be Made or Circled in Red Ink With Date and Name of Person Making Change.

Do not extend notes this side of this line

RETURN TO
LOS ANGELES COUNTY SURVEYOR
700 HALL OF RECORDS

FORM 247 5M 10-37

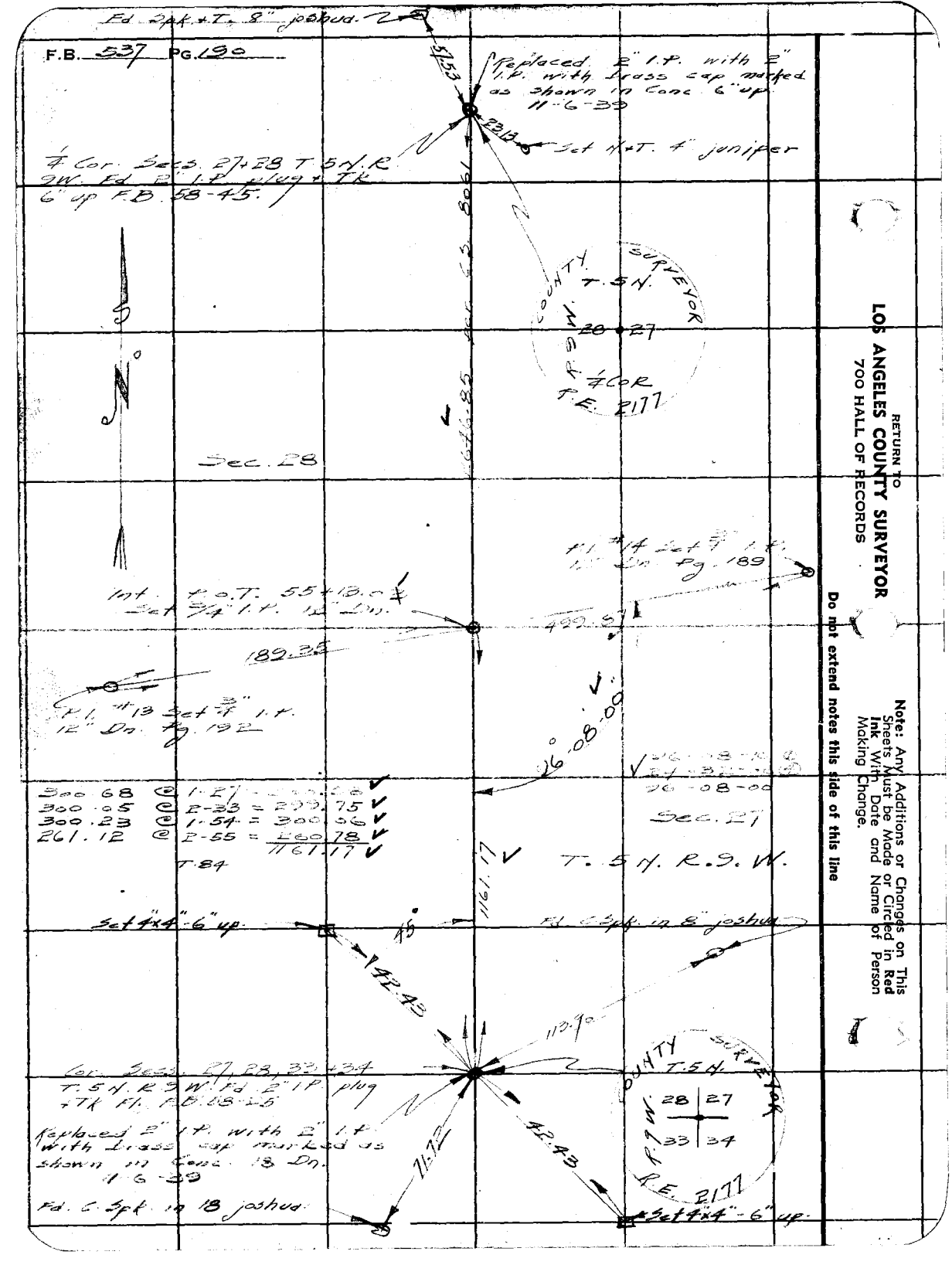

RETURN TO
LOS ANGELES COUNTY SURVEYOR
700 HALL OF RECORDS

Note: Any Additions or Changes on This Sheets Must be Made or Circled in Red Ink With Date and Name of Person Making Change.

Do not extend notes this side of this line

Notes Ck'd by K.R.M.	Survey of Llano Cut off	F.B. [illegible]	Pg. 191
Map No. B-1573-1	W. O. 8276 Tape No. [illegible] St'd 74 °F		
Office Work H.U.M.H.	Surveyed by Rosecrans		
Checked K.R.M.	Notes [illegible] Date 10-29-39		
Date Oct. 1940	Indexed [illegible]		



Note: Any Additions or Changes on This Sheets Must be Made or Circled in Red Ink With Date and Name of Person Making Change.

Do not extend notes this side of this line

RETURN TO
LOS ANGELES COUNTY SURVEYOR
700 HALL OF RECORDS

FORM 247 5M 10-37

F.B. 537 PG. 192

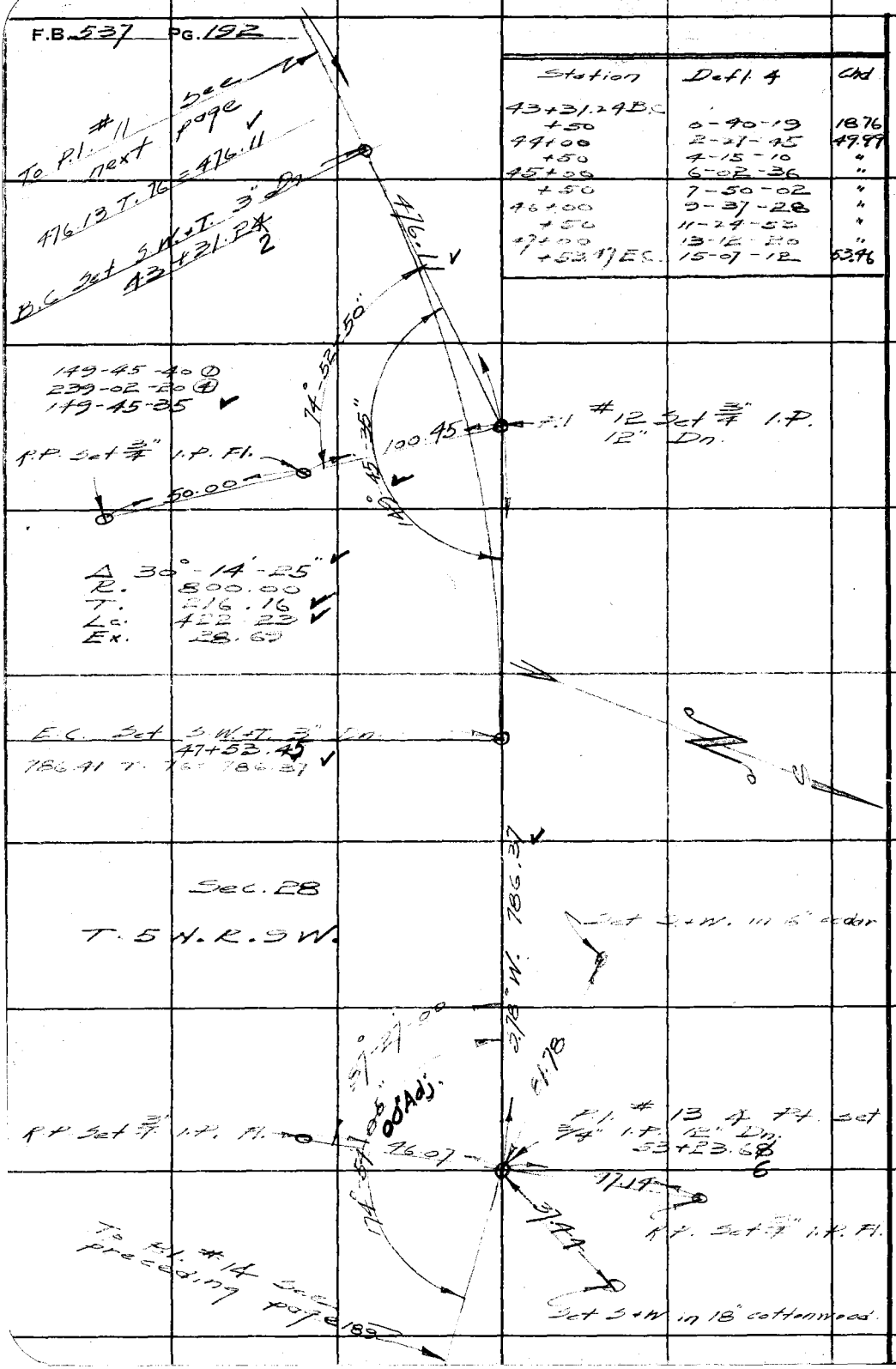

Station	Defl. Δ	Chd
43+31.29 B.C.		
+50	0-40-19	18.76
44+00	2-21-45	49.99
+50	4-15-10	"
45+00	6-02-36	"
+50	7-50-02	"
46+00	9-37-28	"
+50	11-24-53	"
47+00	13-12-20	"
+52.45 E.C.	15-07-12	52.96

RETURN TO
LOS ANGELES COUNTY SURVEYOR
700 HALL OF RECORDS

Note: Any Additions or Changes on This Sheets Must be Made or Circled in Red Ink With Date and Name of Person Making Change.

Do not extend notes this side of this line

Notes Ck'd by K.R.M.	Survey of Llano cut-off	F.B. 537 Pg. 193
Map No. B-1573-1	W. O. [illegible] Tape No. [illegible] St'd [illegible] °F	
Office Work H.U.M.H.	Surveyed by [illegible]	
Checked K.R.M.	Notes R Date 10-24-39	
Date Oct. 1940	Indexed A. C. Johnson	



Station	Def'l A	Chd
40+10.19 B.C.		
+25	2-25-28	14.80
+50	6-31-00	24.98
+75	10-36-34	"
41+00	14-42-07	"
+25	18-47-40	"
+38.46 EC	20-[illegible]-55	13.45

Note: Any Additions or Changes on This Sheets Must be Made or Circled in Red Ink With Date and Name of Person Making Change.

Do not extend notes this side of this line

RETURN TO
LOS ANGELES COUNTY SURVEYOR
700 HALL OF RECORDS

FORM 247 5M 10-37

F.B. 527 Pg. 194

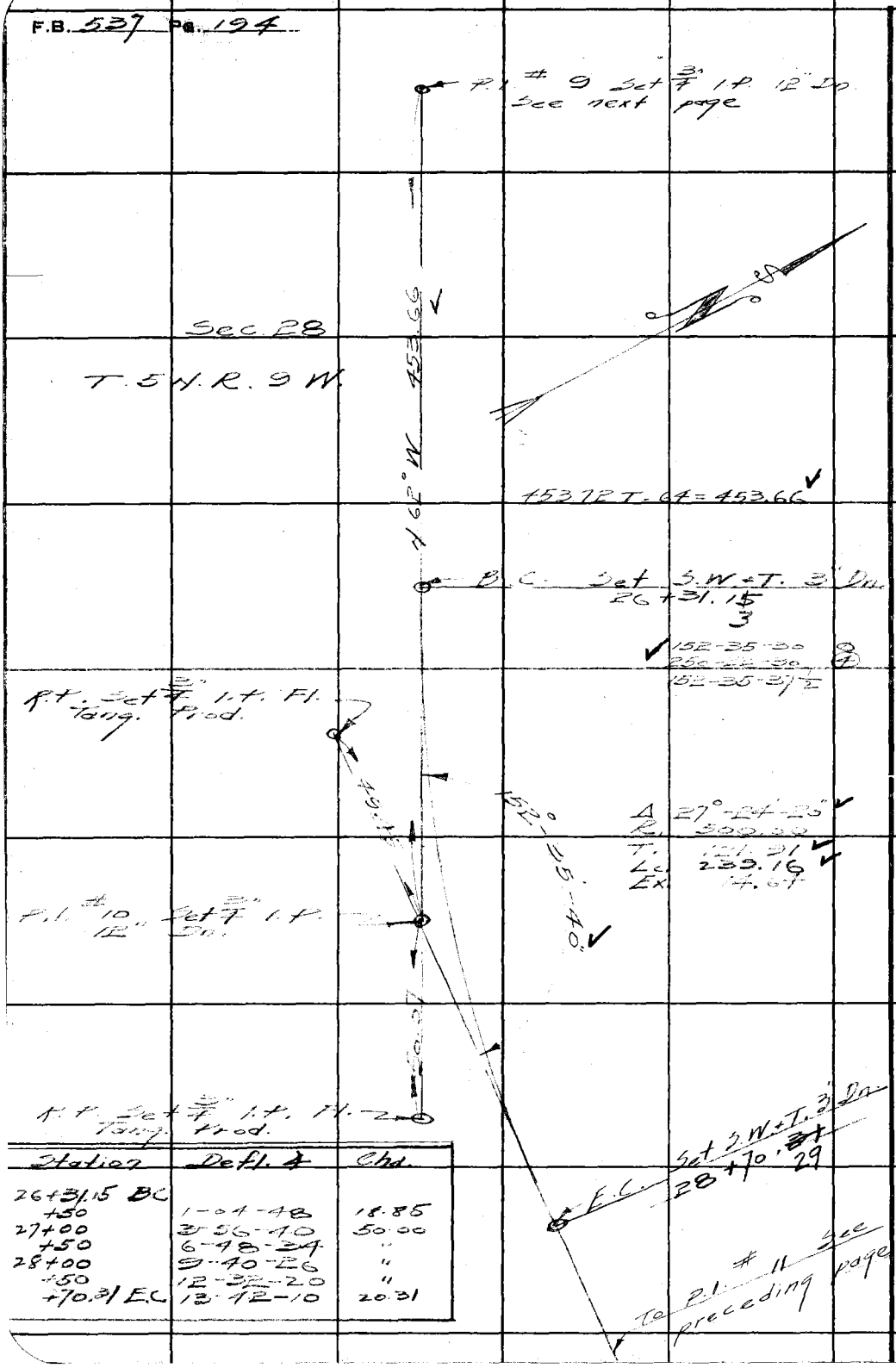

Station	Defl. ∠	Chd.
26+31.15 BC		
+50	1-04-48	18.85
27+00	3-56-10	50.00
+50	6-48-34	"
28+00	9-40-26	"
+50	12-32-20	"
+70.31 EC	13-42-10	20.31

RETURN TO
LOS ANGELES COUNTY SURVEYOR
700 HALL OF RECORDS

Note: Any Additions or Changes on This Sheets Must be Made or Circled in Red Ink With Date and Name of Person Making Change.

Do not extend notes this side of this line

Notes Ck'd by K.R.M.	Survey of [illegible]	F.B. 237	Pg. 125
Map No. B-1573-1	W. O. 8876 Tape No. [illegible] St'd [illegible] °F		
Office Work H.U.M.H.	Surveyed by [illegible]		
Checked K.R.M.	Notes R. Date 10-26-39		
Date Oct. 1940	Indexed [illegible]		

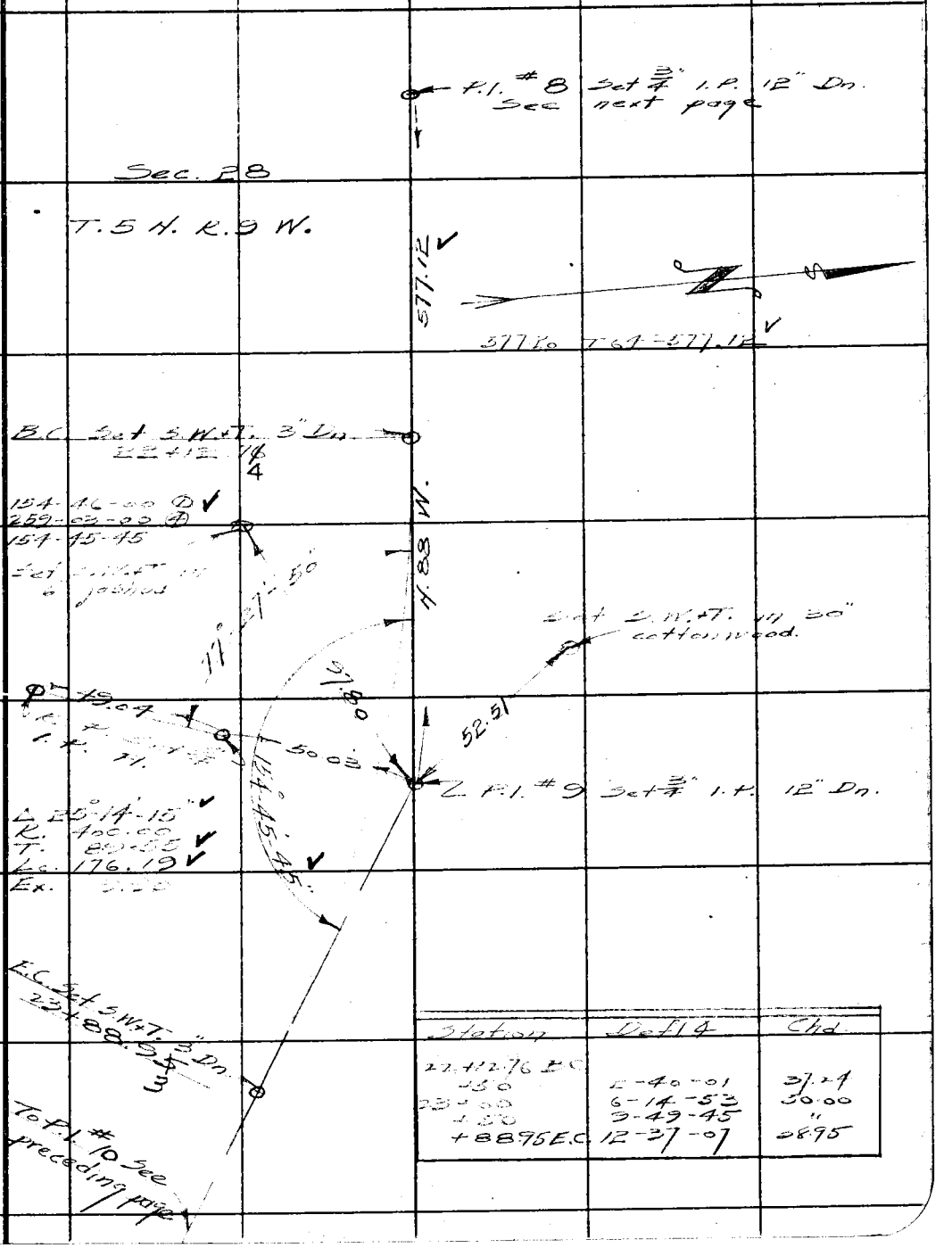

Station	Defl 4	Chd
22+12.76 B.C.		
+50	2-40-01	37.24
23+00	6-14-53	50.00
+50	9-49-45	"
+88.95 E.C.	12-37-07	38.95

Note: Any Additions or Changes on This Sheets Must be Made or Circled in Red Ink With Date and Name of Person Making Change.

Do not extend notes this side of this line

RETURN TO
LOS ANGELES COUNTY SURVEYOR
700 HALL OF RECORDS

FORM 247 5M 10-37

RETURN TO
LOS ANGELES COUNTY SURVEYOR
700 HALL OF RECORDS

Note: Any Additions or Changes on This Sheets Must be Made or Circled in **Red Ink** With Date and Name of Person Making Change.

Do not extend notes this side of this line

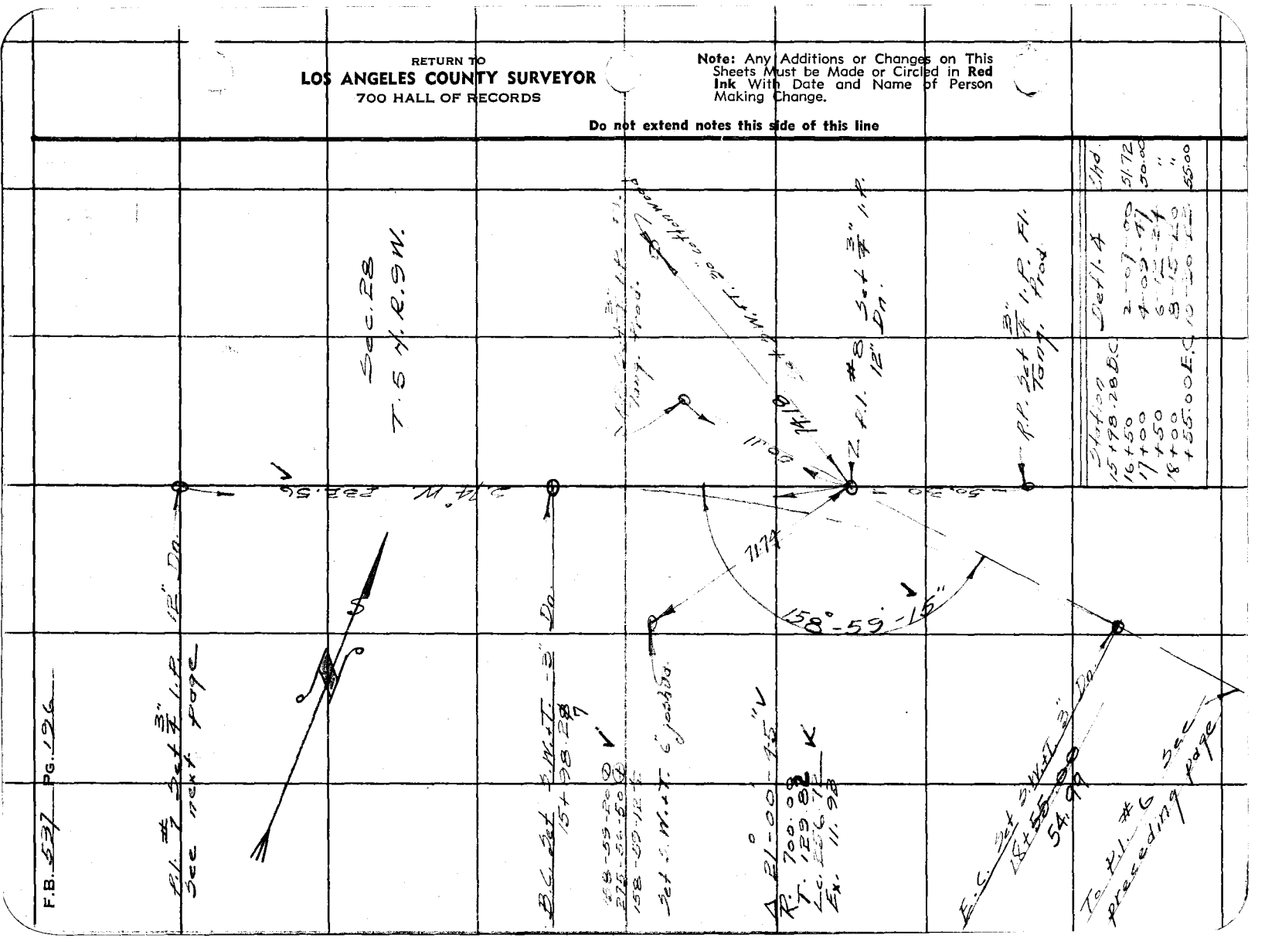

Notes Ck'd by K.R.M.	Survey of Hand [illegible]	F.B. 537 Pg. 197
Map No. B-1573-1	W. O. [illegible] Tape No. [illegible] St'd [illegible] of	
Office Work H.U.M.H.	Surveyed by [illegible]	
Checked K.R.M.	Notes [illegible] Date [illegible]	
Date Oct. 1940	Indexed [illegible]	

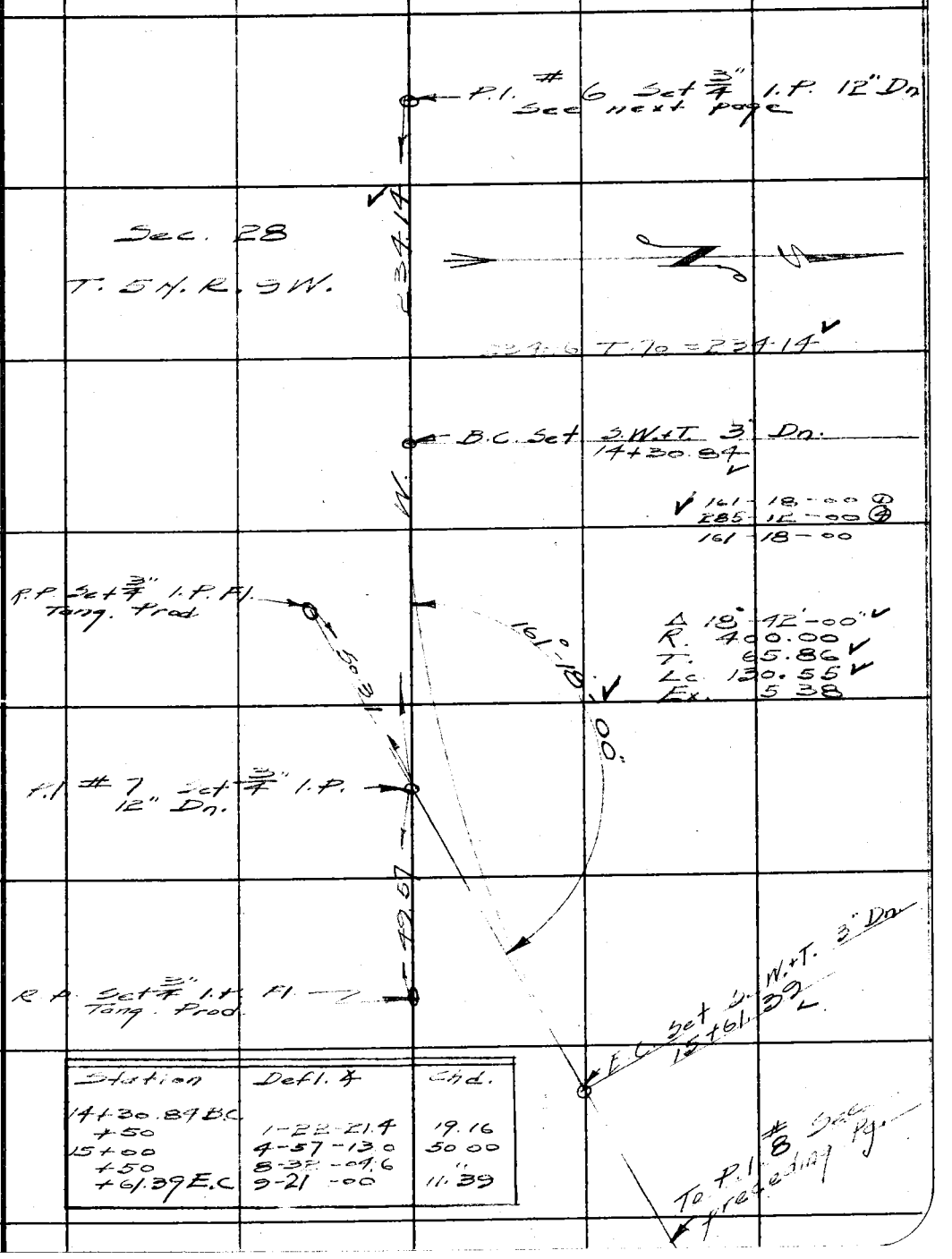

Station	Defl. ∡	Chd.
14+30.84 B.C.		
+50	1-22-21.4	19.16
15+00	4-57-13.0	50.00
+50	8-32-04.6	"
+61.39 E.C.	9-21-00	11.39

Note: Any Additions or Changes on This Sheets Must be Made or Circled in Red Ink With Date and Name of Person Making Change.

Do not extend notes this side of this line

RETURN TO
LOS ANGELES COUNTY SURVEYOR
700 HALL OF RECORDS

FORM 247 5M 10-37

RETURN TO
LOS ANGELES COUNTY SURVEYOR
700 HALL OF RECORDS

Note: Any Additions or Changes on This Sheets Must be Made or Circled in **Red Ink** With Date and Name of Person Making Change.

Do not extend notes this side of this line

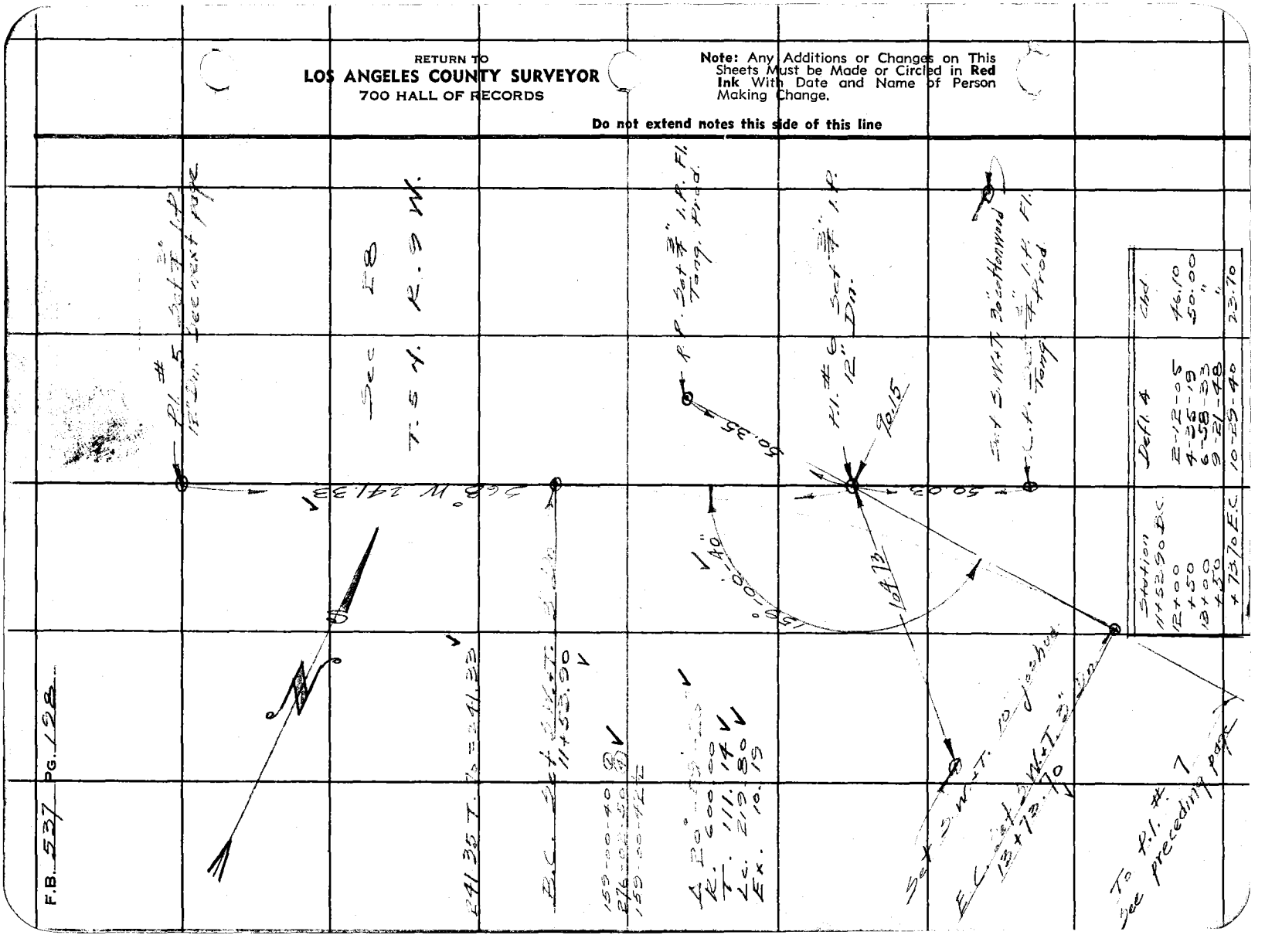

Notes Ck'd by K.R.M.	Survey of Llano Cut-off	F.B. 531 PG. 199
Map No. B-1573-1	W. O. 8276 Tape No. 32 St'd 87 °F	
Office Work H.U.M.H.	Surveyed by Rosecrans	
Checked K.R.M.	Notes R Date 10-26-39	
Date Oct. 1940	Indexed A. C. Johnson	



Station	Sect. A	Chd
9+58.86 B.C.		
+75	1-32-29	16.14
10+00	3-55-43	24.99
+25	6-18-57	"
+50	8-42-12	"
+75	11-05-26	"
+90.71 E.C.	12-35-25	15.71

Note: Any Additions or Changes on This Sheets Must be Made or Circled in Red Ink With Date and Name of Person Making Change.

Do not extend notes this side of this line

RETURN TO
LOS ANGELES COUNTY SURVEYOR
700 HALL OF RECORDS

FORM 247 5M 10-37

F.B. 537 PG. 200



Station	Defl. Δ	Chd.
7+36.32 B.C.		
+50	1-18-23	13.68
+75	3-41-38	24.99
8+00	6-04-52	"
+25	8-28-07	"
+50	10-51-21	"
+75	13-14-35	"
9+00	15-37-50	"
+17.25 E.C.	17-16-40	17.25

RETURN TO
LOS ANGELES COUNTY SURVEYOR
700 HALL OF RECORDS

Note: Any Additions or Changes on This Sheets Must be Made or Circled in **Red Ink** With Date and Name of Person Making Change.

Do not extend notes this side of this line

Notes Ck'd by K.R.M.	Survey of Llano Cutoff	F.B. 537 Pg. 201
Map No. B-1573-1	W. O. 8276 Tape No. 32 St'd 84 °F	
Office Work H.U.M.H.	Surveyed by Rosecrans	
Checked K.R.M.	Notes R. Date 10-27-39	
Date Oct. 1940	Indexed C. Johnson	



Station	Defl. ∡	Chd.
3+50.41 B.C.		
+75.	2-49-03	24.58
4+00	5-40-56	24.99
+25	8-32-50	"
+50	11-24-43	"
+63.47 E.C.	12-57-20	13.47

Note: Any Additions or Changes on This Sheets Must be Made or Circled in Red Ink With Date and Name of Person Making Change.

Do not extend notes this side of this line

RETURN TO
LOS ANGELES COUNTY SURVEYOR
700 HALL OF RECORDS

FORM 247 5M 10-37

RETURN TO
LOS ANGELES COUNTY SURVEYOR
700 HALL OF RECORDS

Note: Any Additions or Changes on This Sheets Must be Made or Circled in **Red Ink** With Date and Name of Person Making Change.

Do not extend notes this side of this line

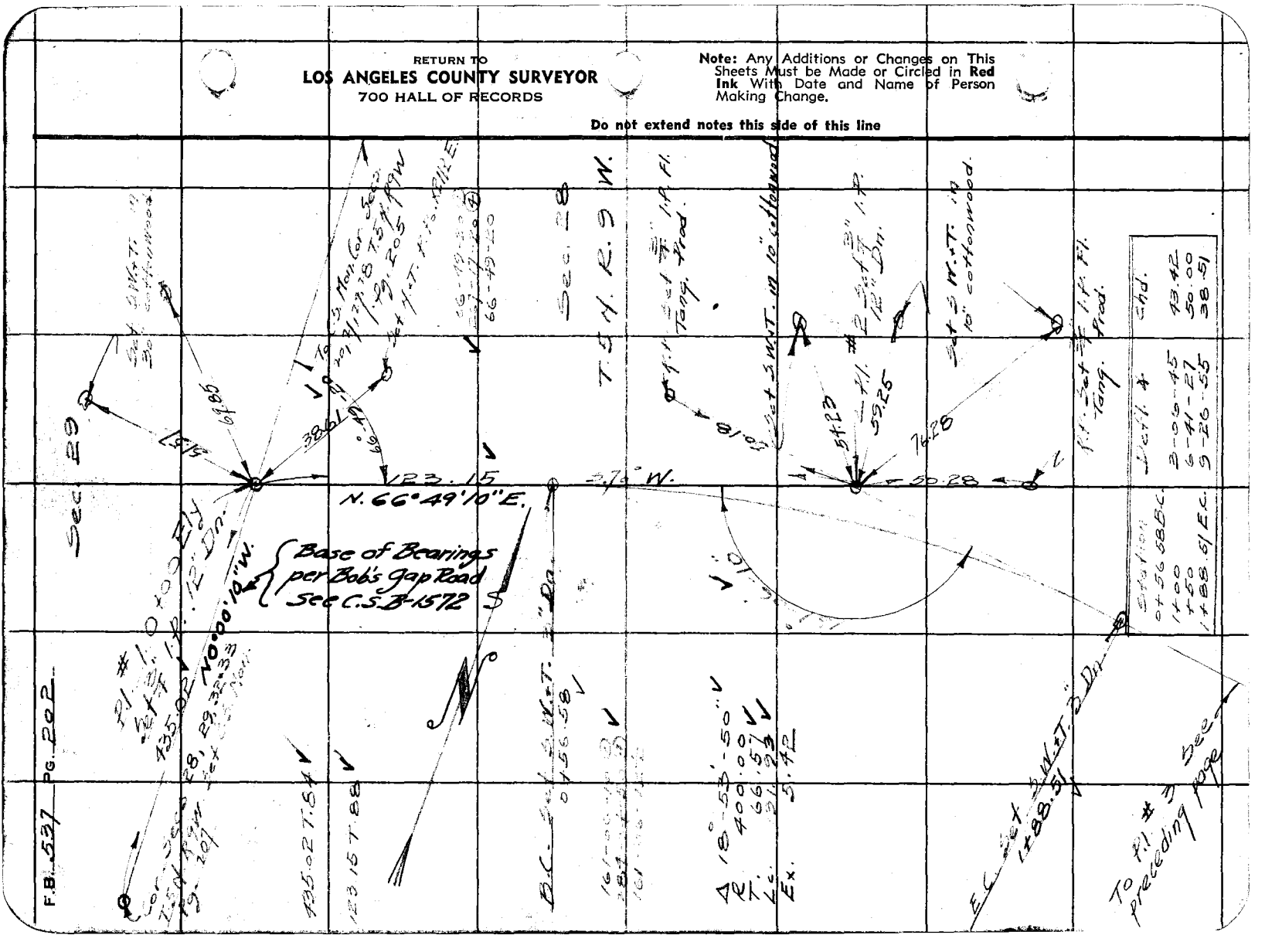

Notes Ck'd by K.R.M.	Survey of Llano Cutoff	F.B. 537 Pg. 203
Map No. B-1573-1	W. O. 82/6 Tape No. 32 St'd. of	
Office Work H.U.M.H.	Surveyed by Rosecrans	
Checked K.R.M.	Notes [illegible] Date 10-25-39	
Date Oct. 1940.	Indexed [illegible]	



Note: Any Additions or Changes on This Sheets Must be Made or Circled in Red Ink With Date and Name of Person Making Change.

Do not extend notes this side of this line

RETURN TO
LOS ANGELES COUNTY SURVEYOR
700 HALL OF RECORDS

FORM 247 5M 10-37

F.B. 537 PG. 204



RETURN TO
LOS ANGELES COUNTY SURVEYOR
700 HALL OF RECORDS

Note: Any Additions or Changes on This Sheets Must be Made or Circled in **Red Ink** With Date and Name of Person Making Change.

Do not extend notes this side of this line

Notes Ck'd by K.R.M.	Survey of Llano Cut-off	F.B. 537 Pg. 205
Map No. B-1573-1	W. O. 8870 Tape No. 62 St'd 84 °F	
Office Work H.U.M.H.	Surveyed by Rosecrans	
Checked K.R.M.	Notes R Date 11-1-39	
Date Oct. 1940	Indexed A. C. Johnson	

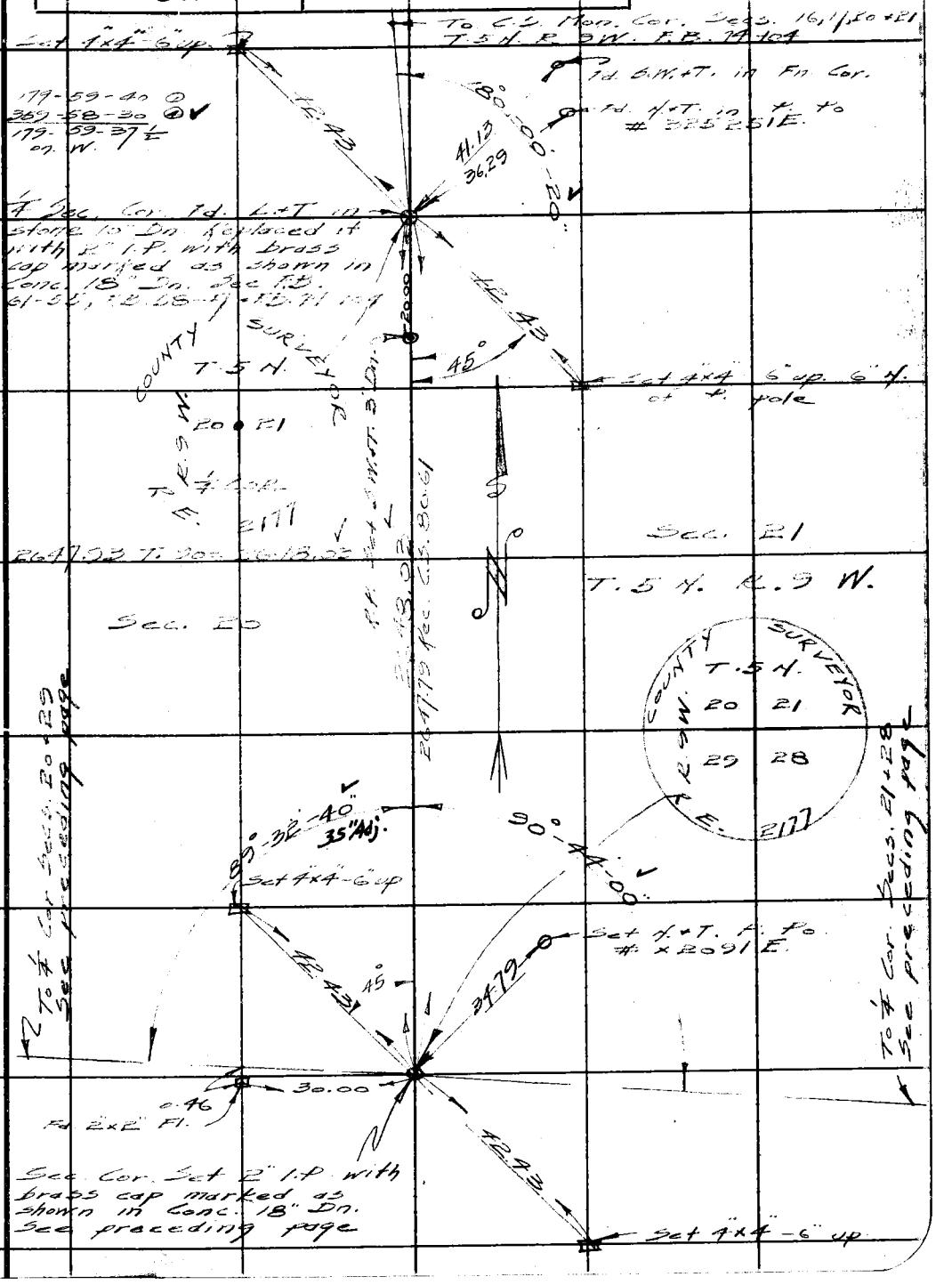

Note: Any Additions or Changes on This Sheets Must be Made or Circled in Red Ink With Date and Name of Person Making Change.

Do not extend notes this side of this line

RETURN TO
LOS ANGELES COUNTY SURVEYOR
700 HALL OF RECORDS

FORM 247 5M 10-37

F.B. 537 PG. 206

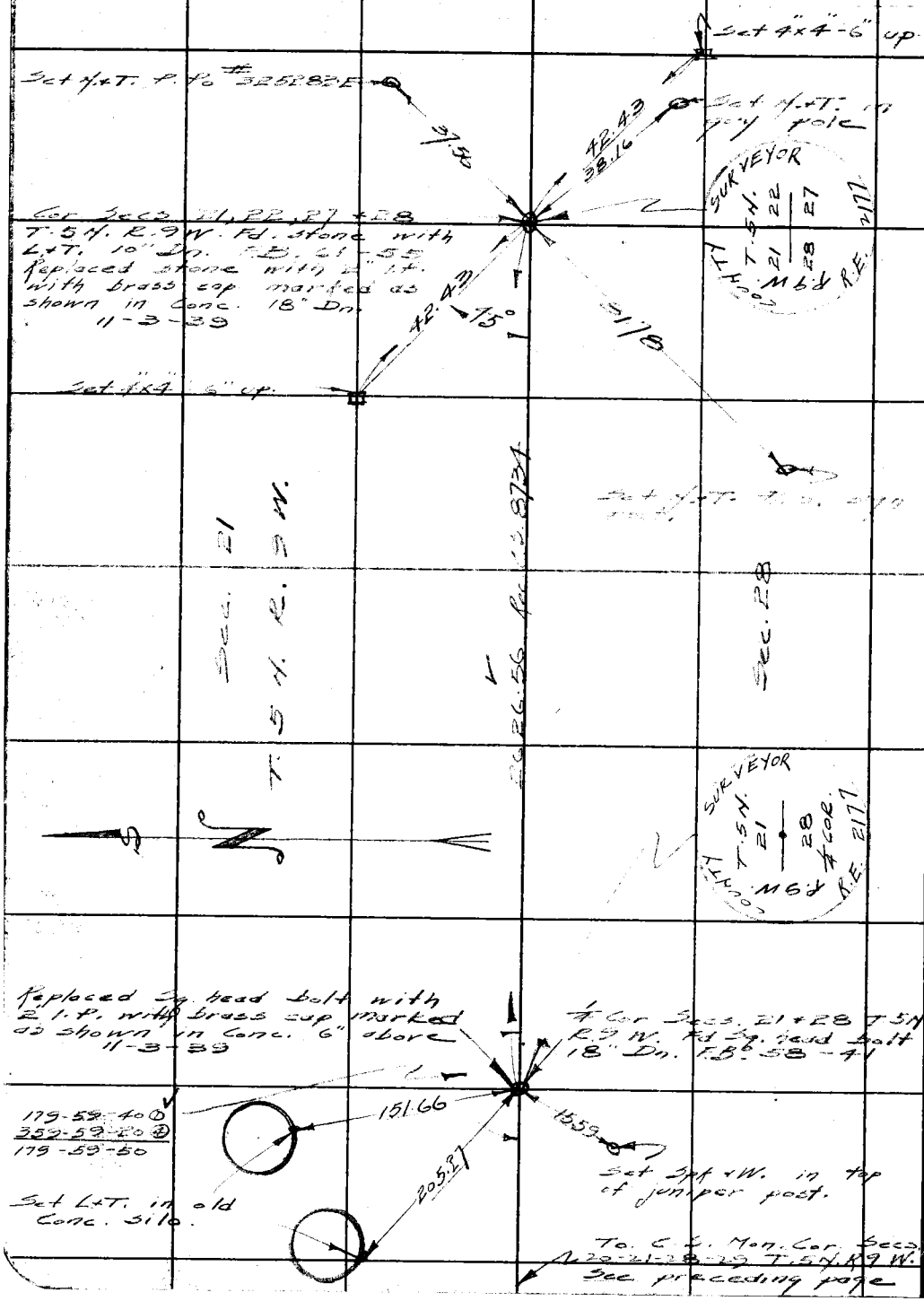

RETURN TO
LOS ANGELES COUNTY SURVEYOR
700 HALL OF RECORDS

Note: Any Additions or Changes on This Sheets Must be Made or Circled in **Red Ink** With Date and Name of Person Making Change.

Do not extend notes this side of this line

Notes Ck'd by K. R. M.	Survey of Llano Cut-off	F.B. 537 PG. 207
Map No. B-1573-1	W. O. 32/ Tape No. St'd of	
Office Work H.W.M.H.	Surveyed by Rosecrans	
Checked K. R. M.	Notes R. Date 11-1-39	
Date Oct. 1940	Indexed A. C. Johnson	

Note: Any Additions or Changes on This Sheets Must be Made or Circled in Red Ink With Date and Name of Person Making Change.

Do not extend notes this side of this line

RETURN TO
LOS ANGELES COUNTY SURVEYOR
700 HALL OF RECORDS

FORM 247 5M 10-37

F.B. 537 PG. 208

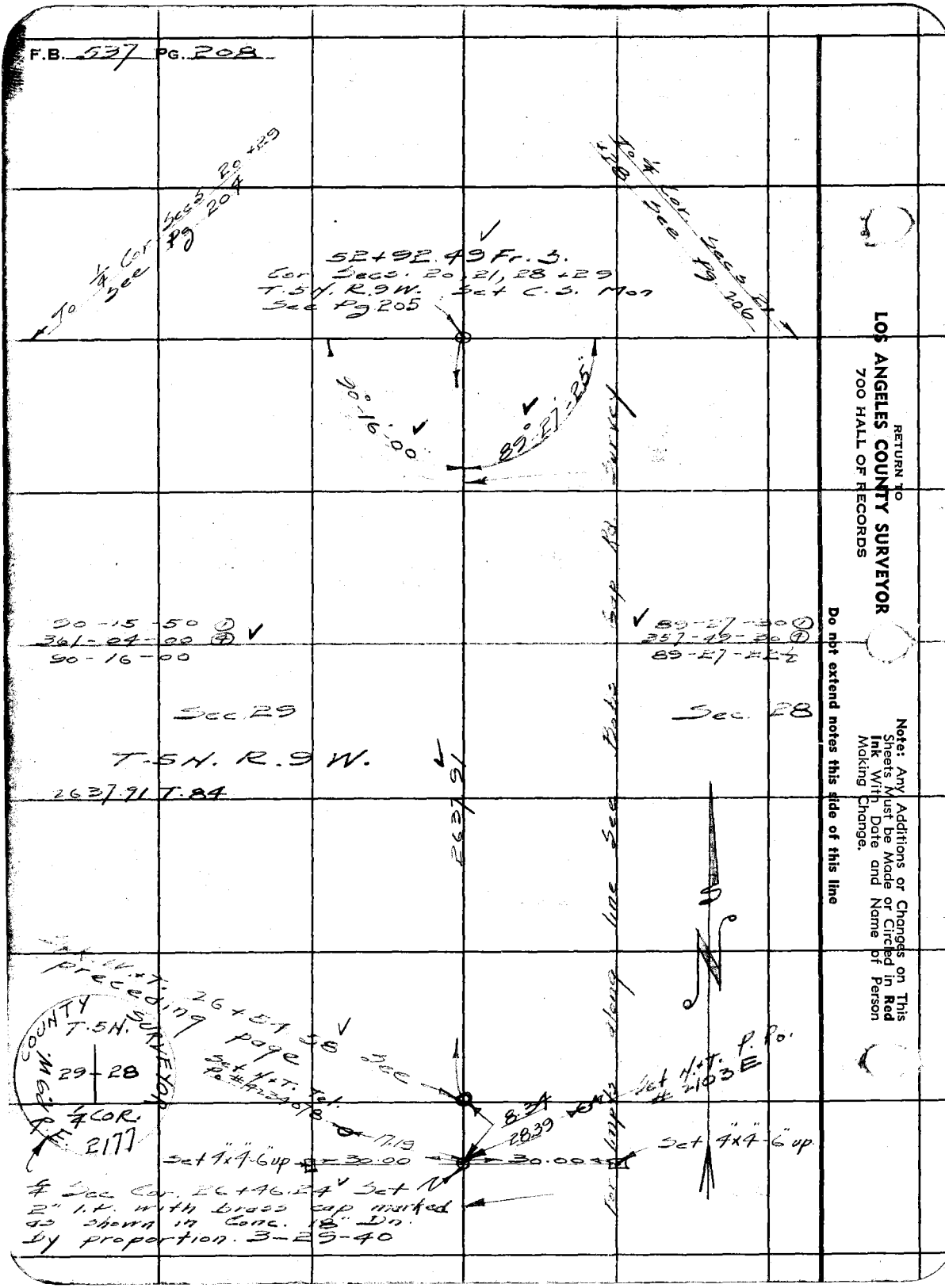

RETURN TO
LOS ANGELES COUNTY SURVEYOR
700 HALL OF RECORDS

Note: Any Additions or Changes on This Sheets Must be Made or Circled in Red Ink With Date and Name of Person Making Change.

Do not extend notes this side of this line

Notes Ck'd by	Survey of Llano Cut off
Map No. B-1573-1	W. O. [illegible] Tape No. [illegible] St'd [illegible] °F
Office Work H.W.M.H	Surveyed by Rosecrans
Checked K.R.M.	Notes 4 Date 4-10-39
Date Oct. 1940	Indexed 1-25-40

F.B. 537 Pg. 209

Station	Offset	Remarks	Station	Offset	Remarks
0+25	11L	E Rd	+25	℄ 11' Rd. Bear ~45°W	
	6R	"			
	30L	℄ 5' ditch irrigation from creek		17R	E. Rd.
+50	6R	E. Rd		7L	"
	10L	"		39L	℄ 4'
	21L	℄ 5' ditch	+30	6L	E. Rd.
+67	35L	"		8R	"
	9L	E. Rd.	+63	7R	"
	5R	"		6L	"
1+00	5R	"	5+00	7R	"
	8L	"		8L	"
	48L	℄ 4' ditch		92L	℄ 4' ditch
+50	61L	"	+50	7R	E Rd.
	9L	E. Rd		8L	"
	5R	"	6+00	7R	"
+88.5	67L	℄ 5' ditch.		9L	"
	9L	E Rd.		45L	℄ 4' ditch
	6R	"	+50	7R	E Rd
2+00	6R	"		9L	"
	8L	"		16L	℄ 4' ditch
	71L	℄ 5' ditch.	7+00	18L	"
+50	7R	E Rd		7L	E Rd.
	8L	"		7R	"
3+00	7R	"	36	7R	"
	7L	"		7L	
	89L	℄ 5' ditch		14L	℄ 4' ditch
+30.4	41L	" 4' "	+30	13L	"
	7L	E Rd.		7L	E Rd.
	7R	"		8R	"
+75	8R	"	+75	8R	"
	5L	"		9L	"
	27L	℄ 4' ditch		18L	℄ 4' ditch
4+00	22L	" "	8+00	75L	"
	6L	E Rd.		10L	E Rd
	7R	"		7R	.

Note: Any Additions or Changes on This Sheets Must be Made or Circled in Red Ink With Date and Name of Person Making Change.

Do not extend notes this side of this line

RETURN TO
LOS ANGELES COUNTY SURVEYOR
700 HALL OF RECORDS

FORM 247 5M 10-37

F.B. 537 PG. 210

Station	Offset	Remarks		Station	Offset	Remarks
+25	6 R	E Rd		11+00	8 R	E Rd
	12 L	"			7 L	"
	10 L	± 9'	ditch		55 L	± 9' ditch
+50	39 L	"	"	+50	7 R	E Rd
	11 L	E Rd			7 L	"
	6 R	"			21 L	± 1' ditch
+75	6 R	"		+37	35 L	" "
	11 L	"			7 L	E Rd
	36 L	± 1'	ditch		8 R	"
2+00	36 L	"	"	12+00	7 R	"
	8 L	E Rd			6 L	"
	7 R	"			41 L	± 3' ditch
+17	8 R	"		150	65 L	" "
	8 L	"			7 L	E Rd
	36 L	± 9'	ditch		7 R	"
+50	35 L	"	"	13+00	7 R	"
	8 L	E Rd			7 L	"
	9 R	"			78 L	± 3' ditch
+39	7 R	"		+00	7 L	E Rd
	8 L	"			8 L	"
	33 L	± 4'	ditch		77 L	± 3' ditch
+75	27 L	"	"	+74	9 L	E Rd
	7 L	E Rd			70 L	± 5' ditch
	9 R	"			8 R	E Rd
10+00	10 R	"		14+00	9 L	"
	6 L	"			8 R	"
	17 L	± 9'	ditch		42 L	± 3' ditch
+25	10 R	E Rd		+31	9 R	E Rd
	6 L	"			9 L	"
	352 L	± 9'	ditch		47 L	± 1' ditch
+50	16 L	"	"	+50	47 L	" "
	6 L	E Rd			9 L	E Rd
	9 R	"			7 R	"
+75	8 R	"		15+00	8 R	"
	7 L	"			7 L	"
	55 L	± 4'	ditch		19 L	± 1' ditch
+91	37 L	"	"	+00	37 L	" "
	7 L	E Rd			8 L	E Rd
	8 R	"			7 R	"

RETURN TO
LOS ANGELES COUNTY SURVEYOR
700 HALL OF RECORDS

Note: Any Additions or Changes on This Sheets Must be Made or Circled in Red Ink With Date and Name of Person Making Change.

Do not extend notes this side of this line

Notes Ck'd by _____
Map No. B-1523-1
Office Work Hill, M. H.
Checked K. R. M.
Date Oct. 1940

Survey of Lime Ext. #4
W. O. E. [illegible] Tape No. [illegible] St'd [illegible] of
Surveyed by Rasmussen
Notes _____ Date 11-10-39
Indexed _____

F.B. 521 PG. 61

Note: Any Additions or Changes on This Sheets Must be Made or Circled in Red Ink With Date and Name of Person Making Change.

Do not extend notes this side of this line

RETURN TO
LOS ANGELES COUNTY SURVEYOR
700 HALL OF RECORDS

	15+61	7 R	E Rd.	+50	34 L	℄ 5' ditch.
		2 L	"		6 L	E. Rd.
		29 L	℄ 4' ditch		8 R	"
	+98	29 L	" "	22+00	7 R	"
		6 L	E Rd.		9 L	"
		7 R	"		32 L	℄ 3' ditch
	164+50	6 R	"	+13	31 L	℄ "
		8 L	"		11 L	E. Rd.
		49 L	℄ 4' ditch		6 R	"
	17+00	49 L	" "	+50	6 R	"
		10 L	E Rd.		13 L	"
		6 R	"		37 L	℄ 6' ditch.
	+00	7 R	"	23+00	45 L	℄ " "
		8 L	"		15 L	E Rd.
		35 L	℄ 4' ditch		1 R	"
	18+00	39 L	℄ 5 "	+50	13 L	"
		7 L	E. Rd.		4 R	"
		8 R	"		35 L	℄ 6' ditch.
	+05	8 R	"	+89	10 L	E Rd.
		8 L	"		6 R	"
		41 L	℄ 5' ditch	24+00	6 R	"
	19+00	53 L	℄ 5' "		9 L	"
		9 L	E Rd.	+50	4 L	"
		6 R	"		12 R	"
	+50	6 R	"	25+00	1 R	"
		11 L	"		17 R	"
		56 L	℄ 5' ditch	+50	15 R	"
	20+00	5 R	E Rd.		1 L	"
		8 L	"	26+00	8 R	"
		29 L	℄ 5' ditch		7 L	"
	+50	10 R	E Rd.	+31	0 R	"
		6 L	"		15 L	"
		25 L	℄ 3' ditch.	+50	2 L	"
	21+00	10 R	E Rd.		18 L	"
		5 L	"	27+00	17 L	"
		7 L	℄ 3' ditch		9 L	"

FORM 247 SM 10-37

F.B. 537 PG. 212

Station	Offset	Remarks	Station	Offset	Remarks
27+50	7L	E Rd.	33+00	20L	Fn.
	7R	"		10L	E Rd.
+78	13L	Fn Cor. to N + E		7R	"
28+00	9R	E Rd	+50	7R	"
	7L	"		9L	"
	16L	Fn		21L	Fn.
+50	19L	"	+80	℄ 6' ditch N 20° E	
	9L	E Rd	34+00	20L	Fn.
	7R	"		9L	E Rd
+70	8R	"		8R	"
	9L	"	+50	7R	"
	20L	Fn.		10L	"
29+00	7L	E Rd		20.5L	Fn.
	19L	Fn	35+00	20.5L	"
	10R	E Rd		9L	E Rd.
[illegible]	11R			6R	"
	7L	"	+50	5R	"
	19L	Fn		10L	"
30+00	9L	"		21L	Fn
	8L	E Rd	36+00	20.5L	"
	10R	"		13L	E Rd
+26	℄ 12' driveway Bear N.			4R	"
			+50	2R	"
+50	8R	E Rd		14L	"
	9L	"		19.5L	Fn.
	19.5L	Fn.	37+00	19L	"
31+00	9L	"		14L	E Rd
	8L	E Rd		0R	"
	8R	"	+50	2L	"
+50	7R	"		16L	"
	10L	"		20L	Fn
	19L	Fn.	38+00	2L	E Rd
32+00	19L	"		16L	"
	10L	E Rd.		20L	Fn.
	7R	"	+50	0R	E Rd.
+50	8R	"		16L	"
	10L	"		19.5L	Fn.
	20L	Fn	39+00	0R	E Rd.
				16L	"
				20L	Fn.

RETURN TO
LOS ANGELES COUNTY SURVEYOR
700 HALL OF RECORDS

Note: Any Additions or Changes on This Sheets Must be Made or Circled in **Red Ink** With Date and Name of Person Making Change.

Do not extend notes this side of this line

Notes Ck'd by
Map No. B-1573-1
Office Work H.U.M.M.
Checked L.R.M.
Date Oct. 1940

Survey of Alma Cut -ff
W. O. Tape No. St'd OF
Surveyed by Rodriguez
Notes Date 11-12-40
Indexed

F.B. 334 PG. 812

Note: Any Additions or Changes on This Sheets Must be Made or Circled in Red Ink With Date and Name of Person Making Change.

Do not extend notes this side of this line

RETURN TO
LOS ANGELES COUNTY SURVEYOR
700 HALL OF RECORDS

Station	Offset	Remarks	Station	Offset	Remarks
39+50	19.5 L	Fn.	37+50	10 L	L. of ditch
	15 L	E Rd		10 L	E Rd
	2 R	"		9 R	"
40+00	4 R	"	41+00	9 R	"
	14 L	"		9 L	"
	19 L	Fn.		95 L	± 4' ditch
+10	9 R	E Rd	+50	71 L	" "
	14 L	"		8 L	E Rd
	19 L	Fn.		8 R	"
+28	19 L	"	45+00	9 R	"
	14 L	E Rd		8 L	"
	4 R	"		60' L	± 4' ditch
+50	6 R		+50	10 ±	E Rd
	11 L	"		7 L	"
	15 L	Fn.		37 L	± 4' ditch
+75	6 R	E Rd	45+00	24	E Rd.
	8 L	"		8 L	"
	12 L	Fn.		71 L	± 4' ditch
+85	11 L	Fn. Co. Hwy	+50	10 ±	E Rd
41+00	9 L	E Rd		9 L	"
	6 R	"		26 L	± 4' ditch
+25	7 R	"	47+00	30 L	" "
	10 L	"		11 R	E Rd
+38	8 R	"		11 L	"
	9 L	"	+53	8 R	"
+50	7 R	"		9 L	"
	9 L	"		21 L	± 4' ditch
41+00	7 R	"	48+00	171 L	± 5' "
	9 L	"		6 R	E Rd
+50	9 L	"		10 L	"
	8 R	"	+50	8 R	E Rd
43+00	8 R	"		11 L	"
	9 L	"		44 L	± 5' ditch
+31	9 L	"	49+00	41 L	" " "
	8 R	"		28 L	± 5' "
	10 L	E Rd		11 L	"

FORM 247 SM 10-37

F.B. 537 PG. 214

Station	Offset	Remarks	Station	Offset	Remarks
+50	7R	E Rd	+19	℄ 17'	dirt Rd. Bear S.
	11L	"	+34	46L	℄ Ft in 4' ditch to W'ly. and to N.
	39L	℄ 5' ditch			
50+00	7R	E Rd	+33	℄ 12'	dirt Rd Bear N.
	11L	"	+50	8R	E Rd
	39L	℄ 4' ditch		14L	"
+50	9R	E Rd	56+00	4R	"
	9L	"	+25	℄ 18'	Dirt Rd Bear N 22 W
	22L	℄ 4' ditch	+50	26L	E Rd
51+00	7R	E Rd		2R	"
	9L	"	57+00	5R	"
	19L	℄ 4' ditch		15L	"
+50	29L	" "	+57	15L	"
	10L	E Rd		8R	"
	7R	"	58+00	9R	"
[illegible]	8R	"		10L	"
	12L	"	+50	7L	"
	26L	℄ 4' ditch		8R	"
+50	6R	E Rd	+95	9R	"
	10L	"		11L	"
	21L	℄ 4' ditch	59+50	11L	"
53+00	17L	" "		11R	"
	9L	E Rd	60+00	11R	"
	7R	"		11L	"
+24	8R	"	+50	10L	"
	9L	"		12R	"
	20L	℄ 4' ditch	+60	10L	"
+50	8R	E Rd		12R	"
	8L	"	61+00	13R	"
	26L	℄ 4' ditch		7L	"
54+00	25L	" "	+50	8L	"
	6L	E Rd		14R	"
	10R	"	62+00	11R	"
+50	7R	"		7L	"
	4L	"	+50	10L	"
	14L	℄ 4' ditch		10R	"
55+00	59L	" "	63+00	10R	"
	11R	E Rd		10L	"
	6L	"			

RETURN TO
LOS ANGELES COUNTY SURVEYOR
700 HALL OF RECORDS

Note: Any Additions or Changes on This Sheets Must be Made or Circled in **Red Ink** With Date and Name of Person Making Change.

Do not extend notes this side of this line

Notes Ck'd by		Survey of [illegible]	F.B. 53[illegible] PG. [illegible]
Map No. B-1573-1		W. O. [illegible] Tape No. [illegible] St'd [illegible] °F	
Office Work H.U.M.H.		Surveyed by Rosecrans	
Checked K.R.M.		Notes [illegible] Date [illegible]	
Date Oct. 1940		Indexed [illegible]	

Station	Offset	Remarks	Station	Offset	Remarks
+50	12R	2 %	[illegible]+00	7R	E [illegible]
	10L	"		8L	"
+64	10L	"	+50	14L	"
	12R	"		8R	"
+86	11R	"	+86	7R	"
	10L	"		15L	"
64+00	10L	"	71+00	16L	"
	11R	"		5R	"
+50	11R	"	+50	19L	"
	11L	"		0R	"
[illegible]+00	13L	"	72+00	20L	"
	9R	"		0R	"
[illegible]	[illegible]	"	+50	[illegible]	"
	12L	"		3R	"
+68	12L	"	[illegible]+00	8R	"
	9R	"		10L	"
66+00	10R	"	+[illegible]	8L	"
	11L	"		11R	"
+50	9L	"	+50	[illegible]	"
	11R	"		6L	"
67+00	12R	"	74+00	7L	"
	8L	"		13R	"
+17	8L	"	+50	9R	"
	14R	"		12L	"
+50	17R	"	75+00	13L	"
	7L	"		8R	"
68+00	11L	"	+25	12L	"
	11R	"		11R	"
+50	10R	"	76+00	10L	"
	11L	"		11R	"
+86	11L	"	+09	10R	"
	11R	"		10L	"
69+00	12R	"	+50	11L	"
	11L	"		10R	"
+50	1[illegible]	"	77+00	9R	"
	13R	"		12L	"

Note: Any Additions or Changes on This Sheets Must be Made or Circled in Red Ink With Date and Name of Person Making Change.

Do not extend notes this side of this line

RETURN TO
LOS ANGELES COUNTY SURVEYOR
700 HALL OF RECORDS

FORM 247 5M 10-37

F.B. 537 PG. 216

Station	Offset	Remarks	Station	Offset	Remarks
77+50	12 L	E. Rd.	+88	8 R	E. Rd.
	8 R	"		10 L	"
78+00	8 R	"	85+00	10 L	"
	11 L	"		8 R	"
+15	11 L	"	+90	10 R	"
	9 R	"		9 L	"
+50	9 R	"	86+00	10 L	"
	10 L	"		10 R	"
79+00	8 L	"	+90	10 R	"
	10 R	"		10 L	"
+19	10 R	"	87+00	11 L	"
	9 L	"		8 R	"
+50	12 L	"	+50	9 R	"
	11 R	"		8 L	"
80+00	8 R	"	88+00	10 L	"
	13 L	"		10 R	"
+50	8 R	"	+00	11 L	"
	11 L	"		9 L	"
+87	12 L	"	+09	9 L	"
	8 R	"		11 R	"
81+00	9 L	"	89+00	11 R	"
	9 L	"		9 L	"
+95	10 R	"	89+50	9 L	"
+00	11 L	E. Rd.		12 R	"
	10 R	"	+69	12 R	"
82+00	11 R	"		9 L	"
	8 L	"	90+00	9 L	"
+50	10 R	"		10 R	"
	10 L	"	+50	9 R	"
83+00	10 L	"		12 L	"
	8 R	"	91+00	12 L	"
+17	9 R	"		9 R	"
	10 L	"	+50	12 R	"
+50	8 L	"		21 L	"
	9 R	"	92+00	11 L	"
84+00	9 L	"		20 L	"
	9 L	"	+50	12 R	"
+50	10 L	"		20 L	"
	8 R				

RETURN TO
LOS ANGELES COUNTY SURVEYOR
700 HALL OF RECORDS

Note: Any Additions or Changes on This Sheets Must be Made or Circled in **Red Ink** With Date and Name of Person Making Change.

Do not extend notes this side of this line

Notes Ck'd by	Survey of Llano Cut-off
Map No. B-1573-1	W. O. [illegible] Tape No. [illegible] St'd [illegible] of
Office Work H.U.M.H.	Surveyed by Rosecrans
Checked K.R.M.	Notes R Date 11-15-[illegible]
Date Oct. 1940	Indexed [illegible]

F.B. 531 PG. 211

Station	Offset	Remarks	Station	Offset	Remarks
92+82	16L	E.Rd.	+50	10L	E.Rd.
	4R	"		4R	"
93+00	6R	"	+96	13L	"
	14L	"		7R	"
+50	9R	"	101+50	9R	"
	9L	"		10L	"
94+00	7R	"	102+00	11L	"
	9L	"		11R	"
+50	9L	"	+50	10R	"
	10R	"		10L	"
95+00	11L	"	103+00	11L	"
	8R	"		9R	"
+50	9R	"	+50	[illegible]	"
	12L	"		10L	"
+87	11L	"	104+00	8L	"
	9R	"		13R	"
96+00	9R	"	+50	7L	"
	12L	"		12R	"
+50	11L	"	105+00	10R	"
	7R	"		9L	"
97+00	6R	"	+50	13L	"
	15L	"		7R	"
+50	12L	"	106+00	9R	"
	7R	"		16L	"
+84	9R	"	+50	15L	"
	10L	"		5R	"
98+00	10L	"	107+00	8R	"
	10R	"		12L	"
+47	10R	"	+50	10L	"
	10L	"		7R	"
99+00	12L	"	108+00	10R	"
	7R	"		9L	"
+50	4R	"	+50	7L	"
	15L	"		10R	"
100+00	16L	"	109+00	8R	"
	3R	"		12L	"

Note: Any Additions or Changes on This Sheets Must be Made or Circled in Red Ink With Date and Name of Person Making Change.

Do not extend notes this side of this line

RETURN TO
LOS ANGELES COUNTY SURVEYOR
700 HALL OF RECORDS

FORM 247 5M 10-37

F.B. 331 PG. 218

Station	offset	remarks	Station	offset	remarks
109+50	9L	E Rd.	+65	13R	E Rd.
	0R	"		7L	"
110+00	6R	"	118+00	7R	"
	13L	"		9L	"
+29	12L	"	+50	13L	"
	8R	"		7R	"
+50	9R	"	119+00	3R	"
	12L	"		18L	"
111+00	10L	"	+22	1R	"
	10R	"		21L	"
+50	9R	"	-50	1L	"
	9L	"		22L	"
112+00	12L	"	120+00	2L	"
	5R	"		22L	"
+30	9R	"	+50	3R	"
	11L	"		18L	"
+69	11L	"	121+00	10R	"
	9R	"		10L	"
113+00	11R	"	+20	2L	"
	10L	"		16R	"
+50	9L	"	122+00	1R	"
	10R	"		21R	"
114+00	9R	"	+50	2L	"
	10L	"		18R	"
+50	12L	"	123+00	13R	"
	5R	"		5L	"
115+00	5R	"	+20	11L	"
	8L	"		9R	"
+50	12L	"	124+00	6R	"
	6R	"		19L	"
116+00	10R	"	+50	16L	"
	10L	"		3R	"
+50	5L	"	125+00	2R	"
	12R	"		19L	"
117+00	8L	"	+50	1R	"
	13L	"		19L	"
+50	4R	"	126+00	0R	"
	8L	"		11L	"

RETURN TO
LOS ANGELES COUNTY SURVEYOR
700 HALL OF RECORDS

Note: Any Additions or Changes on This Sheets Must be Made or Circled in Red Ink With Date and Name of Person Making Change.

Do not extend notes this side of this line

Notes Ck'd by		Survey of [illegible]	F.B. 537 PG. 219
Map No. B-1573-2		W. O. [illegible] Tape No. [illegible] St'd [illegible] °F	
Office Work H.U.M.H.		Surveyed by Rosecrans	
Checked K.R.M.		Notes [illegible] Date 11-15-39	
Date Oct. 1940		Indexed [illegible]	

Station	Offset	Remarks	Station	Offset	Remarks
126+50	1R	E Rd	135+	12R	E Rd
	20L	"		9L	"
127+	2R	"	+21	9L	"
	19L	"		11R	"
+50	4R	"	+50	10R	"
	18L	"		10L	"
128+	4R	"	+62	9L	"
	18L	"		10R	"
+50	5R	"	136+	10R	"
	17L	"		9L	"
129+	15L	"	+50	9L	"
	6R	"		10R	"
+47	7R	"	137+	11R	"
	15L	"		9L	"
130+	16L	"	+12	9L	"
	6R	"		12R	"
+50	7R	"	+43	11R	"
	16L	"		10L	"
131+00	13L	"	+50	10L	"
	9R	"		11R	"
+50	11R	"	138+	9R	"
	10L	"		12L	"
132+00	8L	"	+50	10L	"
	13R	"		10R	"
+36	13R	"	139+	13L	"
	8L	"		8L	"
+53	8L	"	+15	8L	"
	12R	"		10R	"
133+	11R	"	+50	13R	"
	9L	"		8L	"
+50	9L	"	+80	10L	"
	11R	"		13R	"
134+00	12R	"	140+	[illegible]	"
	9L	"		[illegible]	"
+50	9L	"	+50	[illegible]	"
	12R	"		11R	"

Note: Any Additions or Changes on This Sheets Must be Made or Circled in Red Ink With Date and Name of Person Making Change.

Do not extend notes this side of this line

RETURN TO
LOS ANGELES COUNTY SURVEYOR
700 HALL OF RECORDS

FORM 247 5M 10-37

F.B. 527 PG. 220

Station	offset	Remarks	Station	offset	Remarks
141+	11 C	E Rd.	+50	12L	E Rd
	11 L	"		11 R	"
+50	11 L	"	149+	11 R	"
	11 R	"		11 L	"
142+	11 R	"	150	9 L	"
	11 L	"		13 R.	"
+12	11 R	"	+62	14 R	"
	11 L	"		9 L	"
+50	13 R	"	150+	8 L	"
	9 L	"		13 R	"
143+	8 L	"	+29	12 R	"
	19 R	"		7 L	"
+30	13 R	"	+50	7 L	"
	9 L	"		13 R	"
+50	9 L	"	151+	5 L	"
	13 R	"		11 L	"
144+	10 R	"	+50	17 L	"
	9 L	"		7 L	"
+50	11 L	"	+50	1.5	Lt. to Rt. N. 18° W.
	11 R	"	152+	5 L	
145+	11 L	"		10 L	
	11 L	"	+50	6 R	"
+17	10 L	"		17 L	"
	11 R	"	153+	16 L	"
+50	11 C	"		6 L	"
	11 L	"	+50	7 L	"
146+	10 L	"		12 L	"
	11 R	"	+47	11 L	"
+24	11 R	"		5 R	"
	10 L	"	+12	9 L	"
+50	10 L	"		10 L	"
	12 R	"	154+	9 L	"
147+	13 R	"		9 L	"
	10 L	"	+01	8 L	Lt. to Rt. N. 18° W.
+50	10 L	"	+50	8 L	"
	12 R	"		11 L	"
148+	10 R	"	155+50	11 L	"
	11 L	"		9 L	"

RETURN TO
LOS ANGELES COUNTY SURVEYOR
700 HALL OF RECORDS

Note: Any Additions or Changes on This Sheets Must be Made or Circled in **Red Ink** With Date and Name of Person Making Change.

Do not extend notes this side of this line

Notes Ck'd by		Survey of [illegible]	F.B. 537 Pg. 221
Map No. B-1573-2		W. O. [illegible] Tape No. [illegible] St'd [illegible] of	
Office Work H.H.M.H.		Surveyed by Rosecrans	
Checked K.R.M.		Notes K Date 11-15-39	
Date Oct. 1940		Indexed	

Station	[illegible]	[illegible]	[illegible]	[illegible]	[illegible]
+50	12R	E Rd	+50	10R	E Rd.
	9L	"		11L	"
156+	7L	"	165+	6L	"
	13R	"		14R	"
+50	15R	"	+50	17R	"
	6L	"		5L	"
157+	5L	"	166+	3L	"
	16R	"		19R	"
+50	14R	"	+50	2L	"
	7L	"		20R	"
158+	8L	"	167+	1L	"
	13R	"		21R	"
+50	11R	"	+50	2L	"
	9L	"		20R	"
159+	9L	"	168+	2L	"
	11R	"		19R	"
+50	11R	"	+50	4L	"
	11L	"		17R	"
160+	12L	"	169+	15R	"
	10R	"		6L	"
+50	9R	"	+50	13R	"
	13L	"		8L	"
161+	15L	"	170+	10L	"
	7R	"		10R	"
+50	5R	"	+49	9R	"
	16L	"		10L	"
162+	17L	"	171+	11L	"
	3R	"		10R	"
+50	3R	"	+50	11R	"
	17L	"		10L	"
163+	18L	"	172+	9L	"
	3R	"		11R	"
+50	4R	"	+00	± 10' Driveway Bear. S.	
	17L	"			
164+	15L	"	+50	8L	E Rd
	7R	"		11R	"

Note: Any Additions or Changes on This Sheets Must be Made or Circled in Red Ink With Date and Name of Person Making Change.

Do not extend notes this side of this line

RETURN TO
LOS ANGELES COUNTY SURVEYOR
700 HALL OF RECORDS

FORM 247 5M 10-37

F.B. 537 PG. 222

Station	Offset	Remarks	Station	Offset	Remarks
173+	13R	E Rd.	+50	10L	E. Rd.
	8L	"		13R	"
+26	℄ 10'	driveway	182+	13R	"
+27	8L	E Rd.		10L	"
	12R	"	+50	9L	"
+50	11R	"		12R	"
	9L	"	183+	12R	"
174+	9L	"		10L	"
	11R	"	+50	10L	"
+52	10R	"		12R	"
	11L	"	184+	12R	"
175+	11L	"		9L	"
	10R	"	+50	10L	"
+50	9R	"		10R	"
	12L	"	+75	15L	"
176+	12L	"		10R	"
	9R	"			
+50	10R	"			
	12L	"			
177+	10L	"			
	11R	"			
+50	12R	"			
	9L	"			
178+	9R	"			
	12L	"			
+46	10R	"			
	10L	"			
+91	11L	"			
	11R	"			
179+	11R	"			
	11L	"			
+00	11L	"			
	10R	"			
180+	11R	"			
	11L	"			
+00	11L	"			
	10R	"			
181+	10R	"			
	11L	"			

RETURN TO
LOS ANGELES COUNTY SURVEYOR
700 HALL OF RECORDS

Note: Any Additions or Changes on This Sheets Must be Made or Circled in Red Ink With Date and Name of Person Making Change.

Do not extend notes this side of this line

Notes Ck'd by K.R.M.	Survey of Llano Cut-off	F.B. 237 Pg. [illegible]
Map No. B-1579	W. O. [illegible] Tape No. [illegible] St'd 84 °F	
Office Work H.U.M.H.	Surveyed by Rosecrans	
Checked K.R.M.	Notes [illegible] Date [illegible]	
Date Oct. 1940.	Indexed [illegible] 1-25-40	

177TH ST. EAST.

LLANO CUT-OFF #2

From [illegible] Rd. to Llano County Line Rd. [illegible]

[illegible]

[illegible]

Topography pages 237 to 242

C.S. B-1579

H.C. 31-46-2

Note: Any Additions or Changes on This Sheets Must be Made or Circled in Red Ink With Date and Name of Person Making Change.

Do not extend notes this side of this line

RETURN TO
LOS ANGELES COUNTY SURVEYOR
700 HALL OF RECORDS

FORM 247 5M 10-37

F.B. 537 PG. 224

To P.I. #3
See next page

	11.00
299.89 @ 2-30 =	299.60 ✓
300.32 @ 1-40 =	300.19 ✓
300.27 @ 2-52 =	299.89 ✓
300.36 @ 1-48 =	300.21 ✓
300.36 @ 2-47 =	300.01 ✓
300.15 @ 2-32 =	299.86 ✓
300.31 @ 3-11 =	299.85 ✓
300.25 @ 2-16 =	300.02 ✓
235.87 @ 3-35 =	235.41 ✓
	2646.04 ✓
	T.70 = 2645.80 ✓

2645.15 Rec. C.S. 8061
2645.80

Fd. 4x4"-18" up

44°-35'

P.I. #2

3+64.58 ⊼ Cor. Secs.
33+34 T.5N. R.9W. Fd.
C.S. Mon. 12" Dn.
F.B. 77-81

Sec. 33
T.5 N. R.9 W.

Sec. 34

179°-55'-20" Rec.

Fd. 4x4"-18" up

179-55-20 ✓
179-55-20

40°50' Adj.

Llano Cut off #2

Fort Tejon Rd.

Int. 0+00 to 4.
= P.I. #1 = T.O.T.
608+70.44 Fort Tejon
Rd. F.B. 782-113
Set 71 1.2 Dn.

RETURN TO
LOS ANGELES COUNTY SURVEYOR
700 HALL OF RECORDS

Note: Any Additions or Changes on This Sheets Must be Made or Circled in **Red Ink** With Date and Name of Person Making Change.

Do not extend notes this side of this line

Notes Ck'd by K.R.M.&P.	Survey of Llano Cut-off #2	F.B. 537 Pg. 225
Map No. B-1579	W. O. 8276 Tape No. 62 St'd 89 of	
Office Work H.U.M.H.	Surveyed by Rosecrans	
Checked K.R.M.	Notes R Date 11-16-39	
Date Oct. 1940	Indexed [illegible]	

To C.S. Mon. 1/4 Cor. Secs. 27 + 28 T. 5 N. R 9 W. F.B. 537-190

To P.I. #14 F.B. 537-189

Cont. bottom next page.

P.I. #4 Llano Cut-off #2 = P.O.T. 55+13.03 Llano Cut-off #1. Set 3/4" I.P. 12" Dn. F.B. 537-190

Llano Cut-off #1

To P.I. #13 F.B. 537-192

96°-08'-00" I.P.

E.C. Set S.W.T. 3" Dn. 42+11.13

Δ 83°-42'-00"
R 70.00
T. 62.88
Lc. 102.46
Ex. 27.10

BC Set S.W.T. 3" Dn. 41+08.67

Station	Defl. ∠	Chd.
41+08.67 BC.		
+25	6-40-58	16.26
+50	16-59-50	24.87
+75	27-08-42	"
42+00	37-22-45	"
+11.13 E.C.	41-56-00	11.08

Llano Cut-off #2 1161.17 F.B. 537-190

Sec. 28

Sec. 27

T. 5 N. R. 9 W.

179°-58'-50" 179°-58'-30" Rec.

179-58-50 ①
359-55-20 ②
179-58-50

P.I. #3 4 Pt. 30+10.38 Cor. Secs. 27, 28, 33 + 34 T. 5 N. R. 9 W. Fd. C.S. Mon. 12" Dn. F.B. 537-190

To P.I. #2 See preceding page

Note: Any Additions or Changes on This Sheets Must be Made or Circled in Red Ink With Date and Name of Person Making Change.

Do not extend notes this side of this line

RETURN TO
LOS ANGELES COUNTY SURVEYOR
700 HALL OF RECORDS

FORM 247 5M 10-37

F.B. 537 Pg. 226

Sec. 27
T. 5 N. R. 9 W.

Station	Defl. Δ	Chd.
42+13.22 B.C.		
+25	8-26-15	11.68
+50	26-20-35	24.60
+75	44-14-55	"
+86.21 E.C.	52-20-58	11.21

RETURN TO
LOS ANGELES COUNTY SURVEYOR
700 HALL OF RECORDS

Note: Any Additions or Changes on This Sheets Must be Made or Circled in Red Ink With Date and Name of Person Making Change.

Do not extend notes this side of this line

Notes Ck'd by K.R.M.	Survey of Llano Cut off #2	F.B. [illegible]	PG. [illegible]
Map No. B-1579	W. O. 8276 Tape No. 62 St'd 84 °F		
Office Work H.U.M.H.	Surveyed by Rosecrans		
Checked K.R.M.	Notes R Date 11-16-39		
Date Oct. 1940	Indexed		

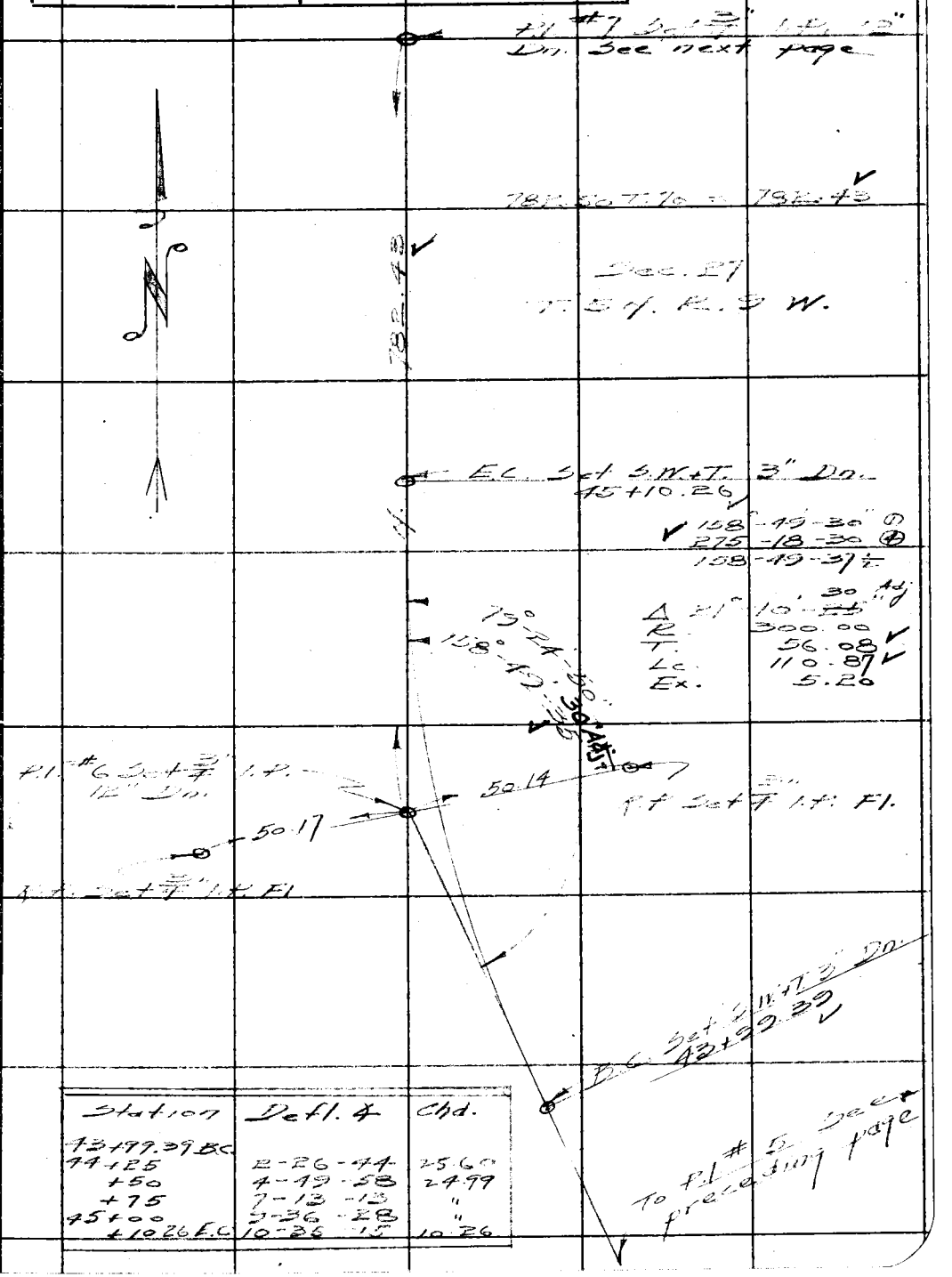

Station	Defl. ∡	Chd.
43+99.39 B.C.		
44+25	2-26-44	25.60
+50	4-49-58	24.99
+75	7-13-13	"
45+00	9-36-28	"
+10.26 E.C.	10-36-15	10.26

Note: Any Additions or Changes on This Sheets Must be Made or Circled in Red Ink With Date and Name of Person Making Change.

Do not extend notes this side of this line

RETURN TO
LOS ANGELES COUNTY SURVEYOR
700 HALL OF RECORDS

FORM 247 5M 10-37

F.B. 537 PG. 228

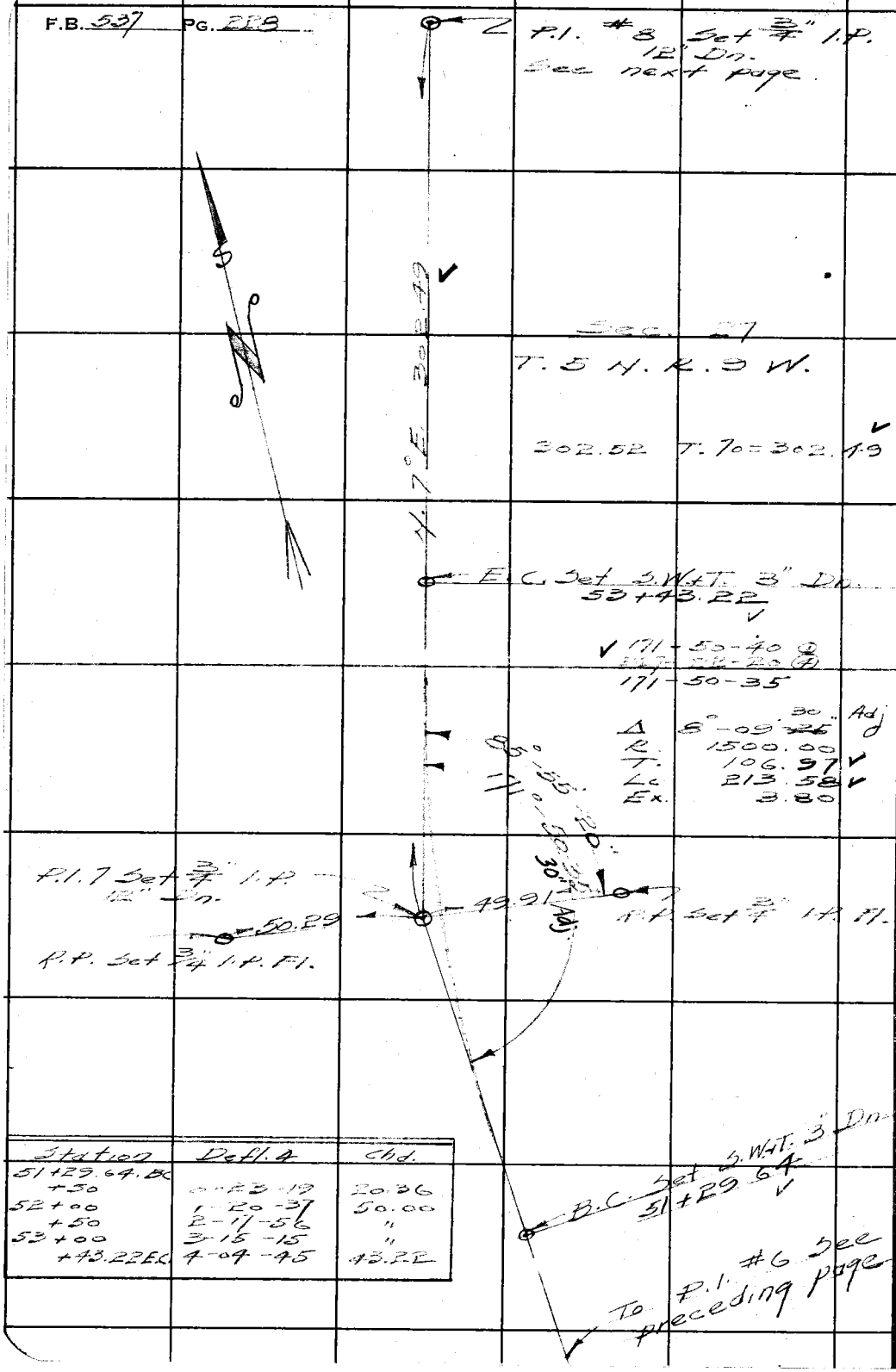

Station	Defl. 4	Chd.
51+29.64 BC		
+50	0-23-19	20.36
52+00	1-20-37	50.00
+50	2-17-56	"
53+00	3-15-15	"
+43.22 EC	4-04-45	43.22

RETURN TO
LOS ANGELES COUNTY SURVEYOR
700 HALL OF RECORDS

Note: Any Additions or Changes on This Sheets Must be Made or Circled in **Red Ink** With Date and Name of Person Making Change.

Do not extend notes this side of this line

Notes Ck'd by K.R.M.	Survey of [illegible] #2	F.B. 531	PG. 229
Map No. B-1579	W. O. 8276 Tape No. ___ St'd 51 OF		
Office Work H.U.M.H.	Surveyed by Rosecrans		
Checked K.R.M.	Notes [illegible] Date [illegible]		
Date Oct. 1940	Indexed [illegible]		



Station	Defl. ∠	Chd.
54+19.98 B.C.		
+50	1-26-00	30.02
55+00	3-49-15	49.99
+50	6-12-30	"
56+00	8-35-45	"
+54.46 E.C.	11-11-45	54.45

Note: Any Additions or Changes on This Sheets Must be Made or Circled in Red Ink With Date and Name of Person Making Change.

Do not extend notes this side of this line

RETURN TO
LOS ANGELES COUNTY SURVEYOR
700 HALL OF RECORDS

FORM 247 5M 10-37

F.B. 537 Pg. 230

RETURN TO
LOS ANGELES COUNTY SURVEYOR
700 HALL OF RECORDS

Do not extend notes this side of this line

Note: Any Additions or Changes on This Sheets Must be Made or Circled in **Red ink** With Date and Name of Person Making Change.

Notes Ck'd by K.R.M.	Survey of Hans [illegible] #2	F.B. 531	PG. 231
Map No. B-1579	W. O. 8276 Tape No. [illegible] St'd [illegible] °F		
Office Work H.U.M.H.	Surveyed by Rosecrans		
Checked K.R.M.	Notes R Date 11-1-[illegible]		
Date Oct. 1940	Indexed [illegible]		



Station	Defl. 4	Chd.
56+55.39 B.C.		
57+00	1-49-33	44.60
+50	3-52-20	49.99
58+00	5-55-05	"
+37.85 E.C.	7-28-02	37.85

Note: Any Additions or Changes on This Sheets Must be Made or Circled in Red Ink With Date and Name of Person Making Change.

Do not extend notes this side of this line

RETURN TO
LOS ANGELES COUNTY SURVEYOR
700 HALL OF RECORDS

FORM 247 5M 10-37

RETURN TO
LOS ANGELES COUNTY SURVEYOR
700 HALL OF RECORDS

Note: Any Additions or Changes on This Sheets Must be Made or Circled in **Red Ink** With Date and Name of Person Making Change.

Do not extend notes this side of this line

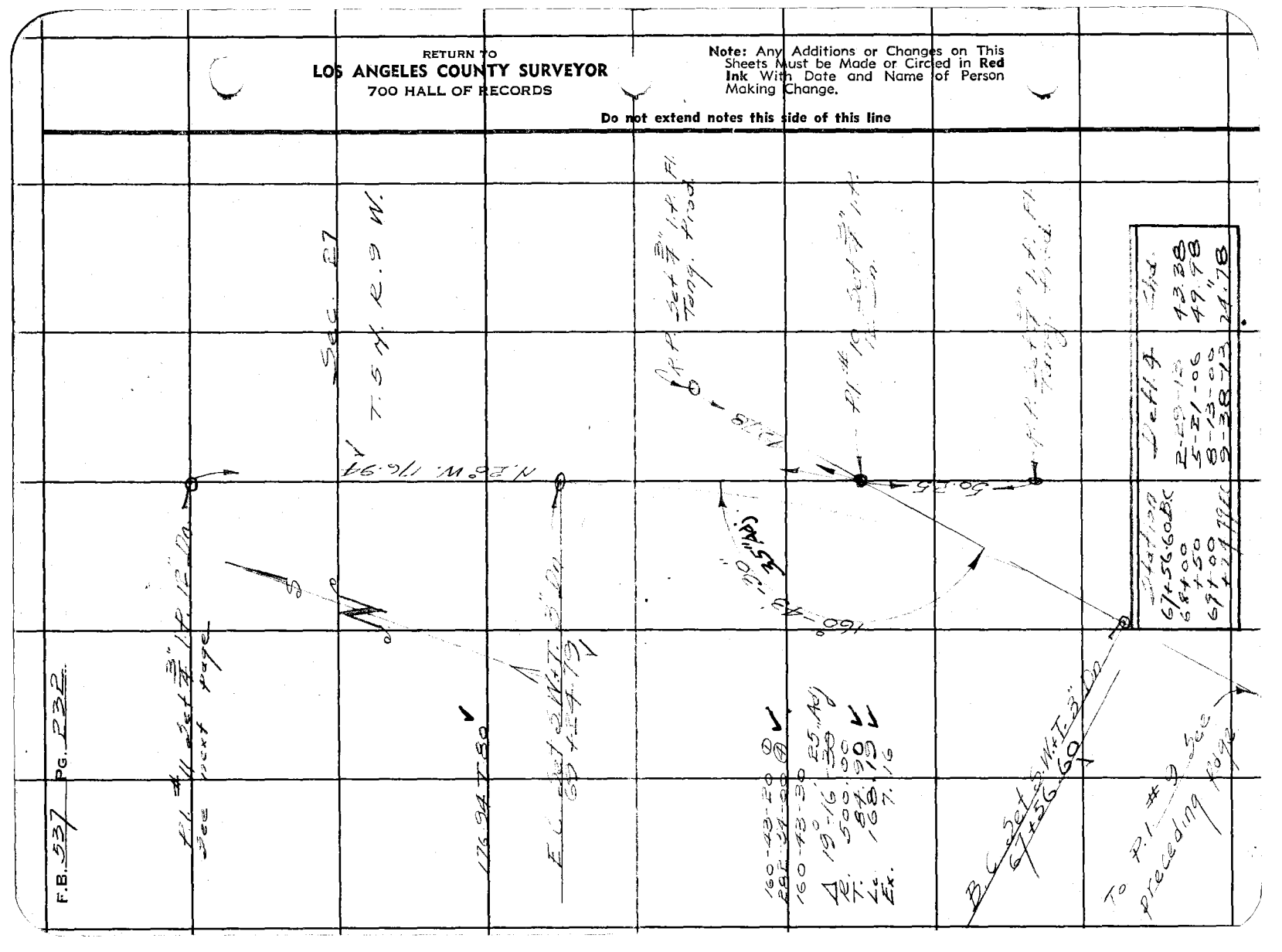

Notes Ck'd by K.R.M.	Survey of [illegible] #2	F.B. 537	Pg. 233
Map No. B-1579	W. O. 8276 Tape No. 62 St'd 84 of		
Office Work H.U.M.H.	Surveyed by Rosecrans		
Checked K.R.M.	Notes R Date 11-17-39		
Date Oct. 1940	Indexed [illegible]		

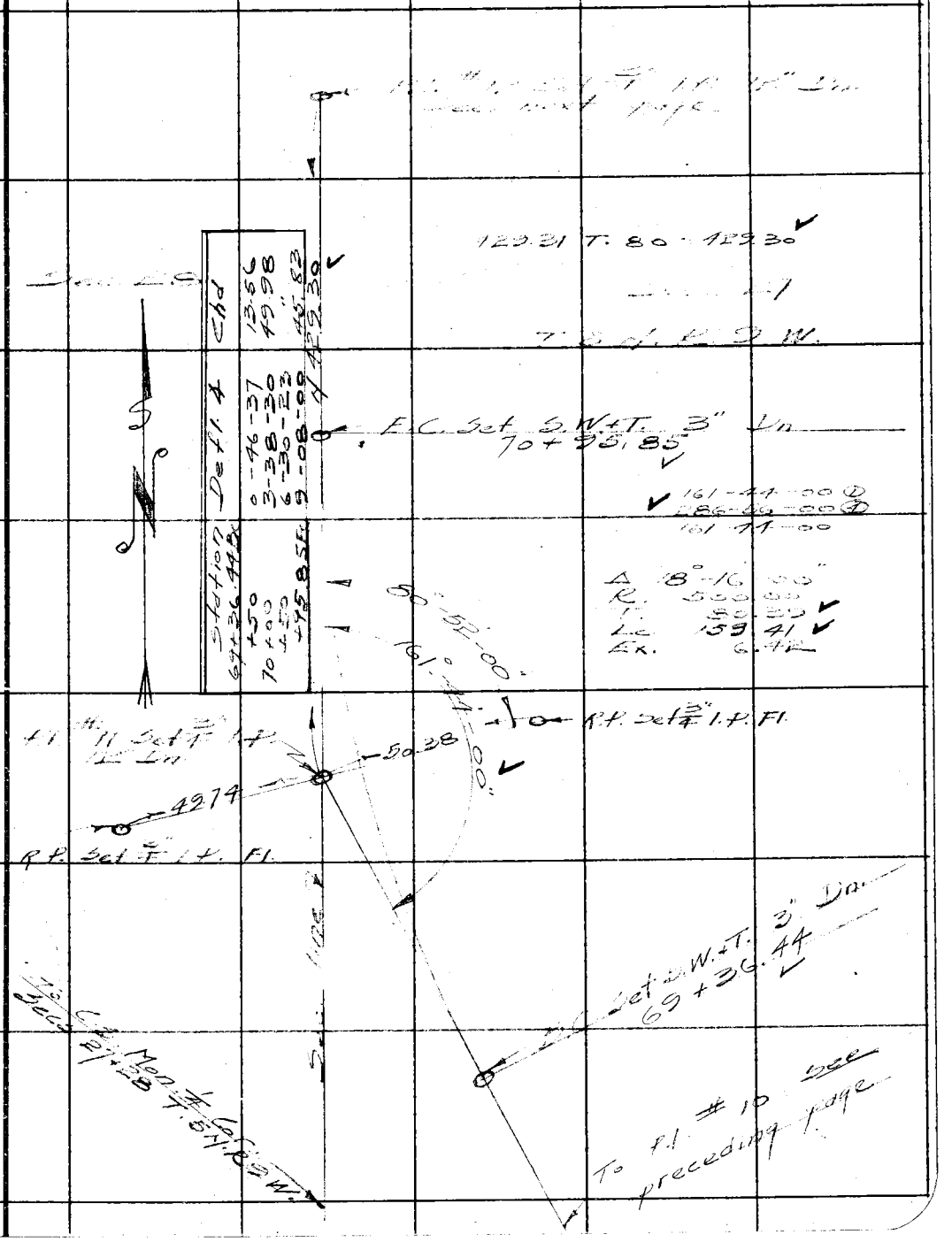

Note: Any Additions or Changes on This Sheets Must be Made or Circled in Red Ink With Date and Name of Person Making Change.

Do not extend notes this side of this line

RETURN TO
LOS ANGELES COUNTY SURVEYOR
700 HALL OF RECORDS

FORM 247 5M 10-37

RETURN TO
LOS ANGELES COUNTY SURVEYOR
700 HALL OF RECORDS

Note: Any Additions or Changes on This Sheets Must be Made or Circled in **Red Ink** With Date and Name of Person Making Change.

Do not extend notes this side of this line

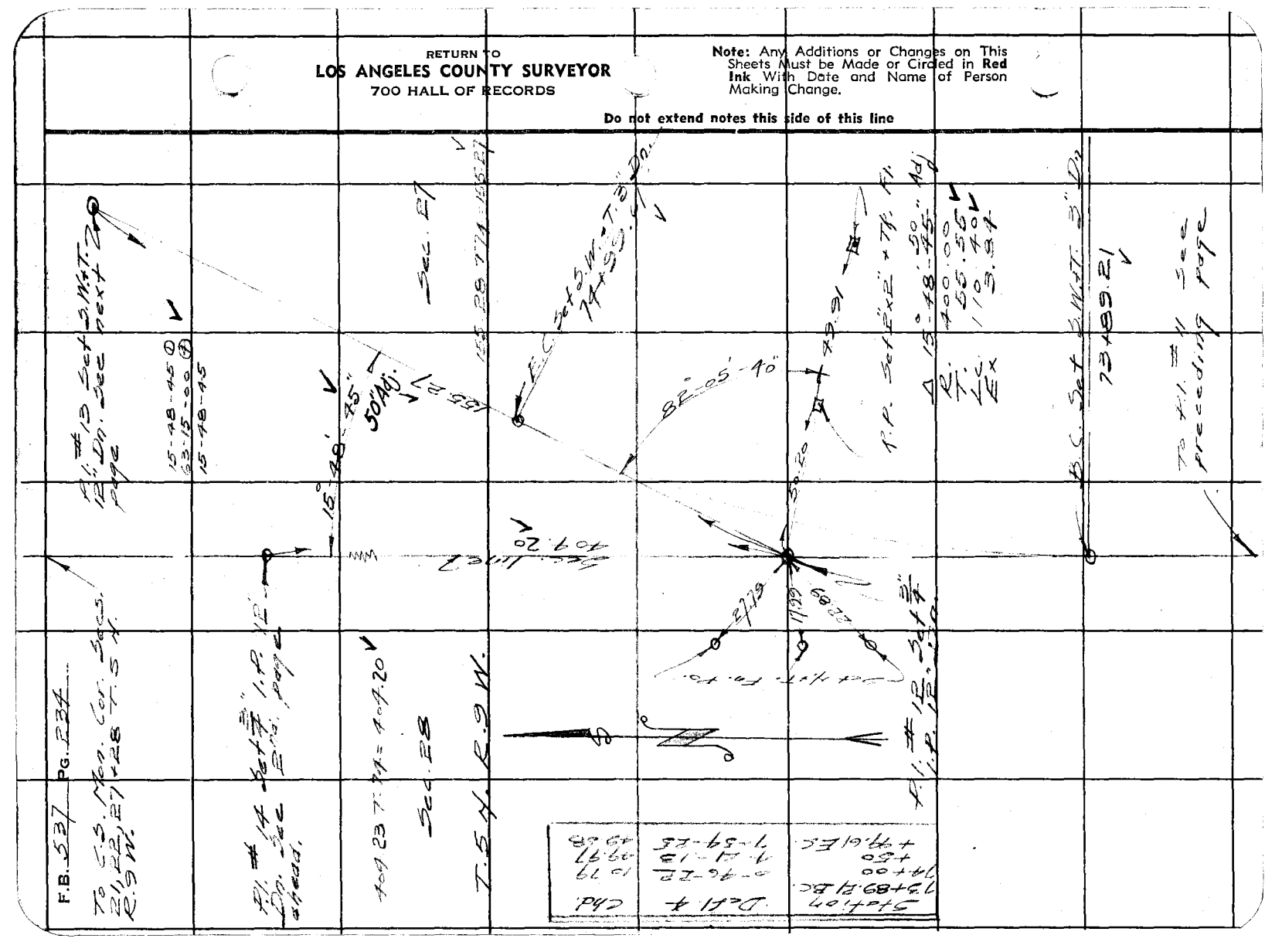

Notes Ck'd by K.R.M.	Survey of [illegible]
Map No. B-1579	W. O. 8216 Tape No. 62 St'd 84 °F
Office Work [illegible]	Surveyed by Rosecrans
Checked K.R.M.	Notes [illegible] Date 11-17-32
Date Oct. 1940	Indexed

F.B. [illegible] Pg. [illegible]

Note: Any Additions or Changes on This Sheets Must be Made or Circled in **Red Ink** With Date and Name of Person Making Change.

Do not extend notes this side of this line

RETURN TO
LOS ANGELES COUNTY SURVEYOR
700 HALL OF RECORDS

Station	Defl. ∡	Chd.
75+09.76 B.C.		
+50	2-52-55	40.21
76+00	6-27-46	49.97
+50	10-02-38	"
+86.00 E.C.	12-37-20	35.98

FORM 247 5M 10-37

F.B. 537 PG. 236

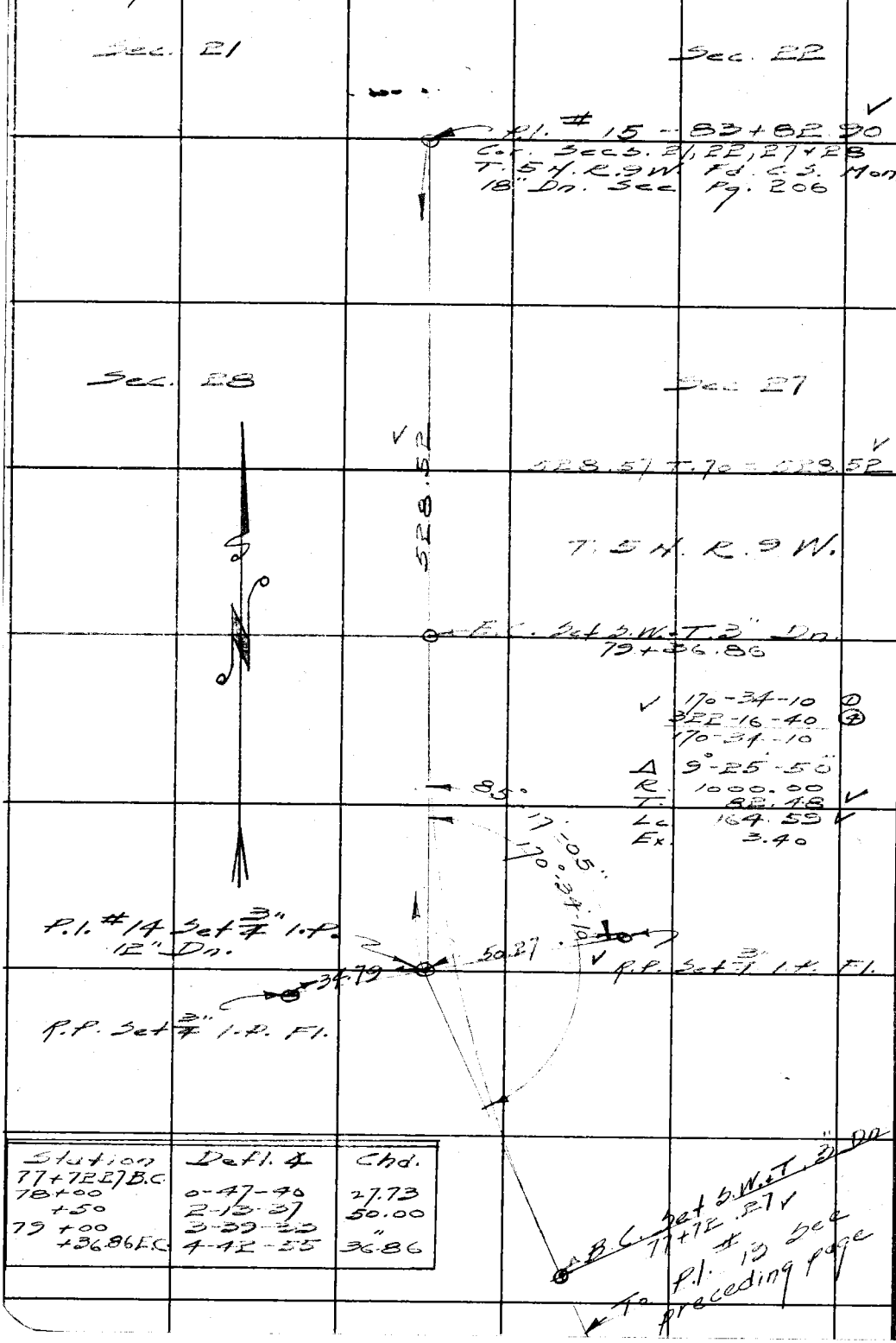

Station	Defl. ∡	Chd.
77+72.27 B.C.		
78+00	0-47-40	27.73
+50	2-13-37	50.00
79+00	3-39-33	"
+36.86 E.C.	4-42-55	36.86

RETURN TO
LOS ANGELES COUNTY SURVEYOR
700 HALL OF RECORDS

Note: Any Additions or Changes on This Sheets Must be Made or Circled in **Red Ink** With Date and Name of Person Making Change.

Do not extend notes this side of this line

Notes Ck'd by		Survey of Lane Ct et al		F.B. 3321		PG. 65		
Map No. B-1579		W. O.	Tape No.	St'd	of			
Office Work H.H.M.H.		Surveyed by K.R.M.						
Checked K.R.M.		Notes		Date				
Date Oct. 1940		Indexed		1-25-40				

Station		Left	Feet	Right		Left	Feet	Right
	0+25	0 R	E Rd.		42+	6 R	E Rd.	
		12 L	"			18 L	"	
	4+44.6	6 R	"		+11	23 L	"	
		12 L	"			0 R	"	
	6+	5 R	"		+13	23 L	"	
		13 L	"		+25	27 L	"	
	9+	6 R	"		+50	31 L	"	
		14 L	"		+75	25 L	"	
	12+	7 R	"		+86	21 L	"	
		12 L	"			8 R	"	
	15+	9 R	"		43+	6 R	"	
		10 L	"			16 L	"	
	18+	9 R	"		+50	11 L	"	
		11 L	"			7 R	"	
	21+	6 R	"			65 L	E 5' ditch (irrigation)	
		14 L	"					
	24+	6 R	"		99	32 L	"	
		12 L	"			10 L	E Rd.	
						5 R	"	
	27+	8 R	"		99	8 L	"	
		11 L	"					
	30+10.4	12 R	"			10 L	"	
		6 L	"			25 L	E 5' ditch	
	33+	7 L	"		+00	39 L	"	
		13 R	"			11 L	E Rd.	
	36+	7 L	"			9 R	"	
		12 R	"		+25	10 R	"	
						10 L	"	
	39+	6 L	"			29 L	E 5' ditch	
		13 R	"		45 +	21 L	"	
	41+09	1 L	"			10 L	E Rd.	
		18 R	"			9 R	"	
	42+5	1 L	"					
		18 R			+05	26 L	18" corrugated	
					+10	24 L	E 5' ditch	
	45+50	5 L				10 L	E Rd.	
		15 R				9 R	"	
	47+5	10 L						
		2 L						

Note: Any Additions or Changes on This Sheets Must be Made or Circled in Red Ink With Date and Name of Person Making Change.

Do not extend notes this side of this line

RETURN TO
LOS ANGELES COUNTY SURVEYOR
700 HALL OF RECORDS

FORM 247 5M 10-37

F.B. 537 Pg. 238

Station	Offset	Remarks	Station	Offset	Remarks
45+50	8R	E Rd.	51+	13R	E Rd.
	11L	"		9L	"
	29L	℄ 5' ditch		29L	℄ 3' ditch
46+00	8R	E Rd.	+30	26L	" "
	10L	"		8L	E. Rd.
	24L	℄ 5' ditch		13R	"
+50	9R	E Rd.	+50	12R	"
	10L	"		8L	"
	24L	℄ 5' ditch		28R	E 3' ditch
	26L	8" cottonwood	52+	12R	E. Rd.
47+00	8R	E Rd.		9L	"
	11L	"		23L	℄ 3' ditch
	20L	℄ 6' ditch	+50	32L	" "
+50	21L	"		10L	E Rd.
	11L	E Rd.		10R	"
	9L	"	53+00	10R	"
48+	9R	"		11L	"
	11L	"		29L	℄ 3' ditch
	29L	℄ 3' ditch	+43	43L	" "
+15	26L	V. distance		10L	E Rd.
+40	25L	16" cottonwood		11R	"
+50	26L	℄ 3' ditch			
	30L	" 5' "	+50	11R	"
	12L	E Rd.		10L	"
	8R	"		41L	℄ 3' ditch
49+00	10R	"	54+	10R	E Rd.
	10L	"		11L	"
	27L	℄ 3' ditch		19L	℄ 3' ditch
	53L	℄ 5' "	+20	5L	" "
+50	71L	" 5' "		12L	E Rd.
	27L	" 3' "		10R	"
	10L	E Rd.	+50	8R	"
	9R	"		13L	"
50+00	9R	"		65L	℄ 3' ditch
	9L	"	55+	11L	E Rd.
	28L	℄ 3' ditch		3L	"
	100L	℄ 5' "		65L	℄ 3' ditch
+50	25L	℄ 3' "	+50	65L	" "
	9L	E Rd.		13L	E Rd.
	10R	"		8R	"

RETURN TO
LOS ANGELES COUNTY SURVEYOR
700 HALL OF RECORDS

Note: Any Additions or Changes on This Sheets Must be Made or Circled in Red Ink With Date and Name of Person Making Change.

Do not extend notes this side of this line

Notes Ck'd by _____
Map No. B-1579
Office Work H.H.M.H.
Checked K.R.M.
Date Oct. 1940

Survey of Lomo Cut off #2 F.B. 531 PG. 230
W. O. 3214 Tape No. 62 St'd 27 OF
Surveyed by Rosecrans
Notes _____ Date 11-21-39
Indexed _____

Note: Any Additions or Changes on This Sheets Must be Made or Circled in Red Ink With Date and Name of Person Making Change.

Do not extend notes this side of this line

RETURN TO
LOS ANGELES COUNTY SURVEYOR
720 HALL OF RECORDS

Station	West	Course		Station	West	Course
36+	11 R			61+	27 L	± 3' ditch
	13 L		"		12 L	E. Rd.
	52 L	± 3'	ditch		7 R	"
+54	43 L	"	"	+50	7 R	"
	10 L	E.	Rd.		12 L	"
	10 R		"		24 L	± 3' ditch.
57+	7 R		"	62+00	22 L	"
	10 L		"		12 L	E. Rd.
	24 L	± 3'	ditch		7 R	"
+50	28 L	"	"	+50	6 R	"
	8 L	E.	Rd.		11 L	"
	10 R		"		25 L	± 3' ditch.
58+	15 R		"	63+	30 L	" "
	6 L		"		11 L	E. Rd.
	21 L	± 3'	ditch		5 R	"
135	23 L	"	"	+50	10 R	"
	4 L	E.	Rd.		9 L	"
	17 R		"		28 L	± 3' ditch.
+50	15 R		"	69+	36 L	" "
	4 L		"		9 L	E. Rd.
	23 L	± 3'	ditch		11 R	"
59+	20 L	"	"	+45	22 L	6' Cattle guard
	9 L	E.	Rd.	+50	24 L	± 3' ditch
	21 R		"		9 L	E. Rd.
+50	12 R		"		10 R	"
	6 L		"	65+	9 R	"
	22 L	± 3'	ditch		7 L	"
60+	24 L	"	"		26 L	± 3' ditch
	9 L	E.	Rd.	+10	32 L	24' Cattle guard
	13 R		"	+50	13 R	E. Rd.
+50	9 R		"		10 L	"
	12 L		"		32 L	± 3' ditch
	25 L	± 3'	ditch	66+	26 L	"
+82	26 L	20'Cattleguard			10 L	E. Rd.
					11 R	"

FORM 247 5M 10-37

F.B. 537 PG. 240

Station	offset	Remarks	Station	offset	Remarks
66 +25	40'L	18" cot. to mon.	70+58	31L	2PT ditch for 3 to W.
+43	39L	24" "	+69	21L	In Cor. to N and W.
+30	38L	℄ 3' ditch			
	11L	℄ " "	+96	6R	E Rd.
	10R	" "		15L	E Rd
67+	11R	" "		18.5L	Fn.
	7L	" "		34'L	SE Cor. of bldg. 73.20 inter. of.
	36L	℄ 3' ditch	71+50	5R	E Rd.
+50	38L	℄ " "		16L	"
	13L	E Rd.		19L	Fn.
	9R	"	72+	18L	"
+57	9R	"		15L	E Rd
	13L	"		6R	"
	39L	℄ 3' ditch	+50	7R	"
68+	5R	℄ " Rd.		14L	"
	14L	"		16L	Fn.
	32L	℄ 3' ditch	73+	18L	"
+50	30L	" "		16L	"
	12L	E Rd.		7R	"
	9R	" "	+50	6R	"
69+	11R	" "		15L	"
	9L	" "		9L	Fn.
	23L	℄ 3' ditch	+89	18L	"
+25	24L	" "		13L	"
	7L	E Rd.		7R	"
	11R	"	74+00	7R	"
+36	10R	"		12L	"
	7L	"		19L	"
	34L	℄ 3' ditch	+50	23L	"
+50	10L	" "		14L	"
	8L	E. Rd.		8L	"
	9R	"	+92	4L	N.E. Cor. of bldg. 73.22 inter. of.
70+	3R	"			
	15L	"	75+	32L	Fn.
	33L	℄ 3' ditch		28L	E. Rd.
+50	3R	E Rd		10R	"
	17L	"	+05	7L	"
	29L	℄ 3' ditch	+08	6L	"
			+10	5R	"

RETURN TO
LOS ANGELES COUNTY SURVEYOR
700 HALL OF RECORDS

Note: Any Additions or Changes on This Sheets Must be Made or Circled in Red Ink With Date and Name of Person Making Change.

Do not extend notes this side of this line

Notes Ck'd by	Survey of [illegible]
Map No. B-1579	W. O. 8276 Tape No. 62 St'd 84 °F
Office Work H.U.M.H.	Surveyed by Rosecrans
Checked K.R.M.	Notes R Date 11-22-39
Date Oct. 1940	Indexed

F.B. 537 PG. 241

Station	Offset	Remarks	Station	Offset	Remarks
75+10	36L	Fn.	79+37	17R	E Rd.
	31L	E Rd.		3L	"
	10R	"	+50	3L	"
+14	43.5L	2' Cottonwood		17R	"
+15	38.5L	¼ Pt. Fn.	80+	17R	"
+20	47L	Fn and S.E. Cor. post office 11.4' N+S 19.9 E+W.		5L	"
				33L	Fn.
	50L	Fn and N.E. Cor post office	+40	℄ 12' driveway Bear W	
			+50	6L	E Rd.
+38	43L	¼ Pt. Fn.		16R	"
+50	13R	E Rd.	81+	16R	"
	27L	"		7L	"
	45L	Fn. line		33L	Fn.
+65	℄ Bear	18' driveway W.	+50	14R	E Rd.
76+	16R	E Rd.		7L	"
	4L	" "	82+	14R	"
+50	10R	"		8L	"
	9L	"		33L	Fn.
+86	[illegible]	"	+50	13R	E Rd.
	8R	"		9L	"
77+	7R	"	83+	11R	"
	4L	"		11L	"
	66L	Fn.		34L	Fn.
+50	11L	E Rd.	+04	34L	4 Pt Fn Fr S and N 45° W.
	11R	"			
	49L	"	+50	12R	E Rd.
+72	12R	E Rd.		12L	"
	9L	"		20R	guy. Po.
78+	15R	"	+82.90	7R	edge pavement
	7L	"		10'N.	" "
	41L	Fn.	100'E.	9N	" "
+50	[illegible]	[illegible]		12S	" "
	17R	"	200'E. " "	9S	" "
79+	17R	"		9N	" "
	3L	"	100'N. " "	6E.	" "
	32L	Fn.	200N " "	14W. 3E and 11W	" "

Note: Any Additions or Changes on This Sheets Must be Made or Circled in Red Ink With Date and Name of Person Making Change.

Do not extend notes this side of this line

RETURN TO
LOS ANGELES COUNTY SURVEYOR
700 HALL OF RECORDS

FORM 247 5M 10-37

RETURN TO
LOS ANGELES COUNTY SURVEYOR
700 HALL OF RECORDS

Note: Any Additions or Changes on This Sheets Must be Made or Circled in **Red Ink** With Date and Name of Person Making Change.

Do not extend notes this side of this line

F.B. 537 PG. 242

Notes Ck'd by A.A.R.	Survey of Bobs Gap Rd
Map No. B-1572-2	W. O. 6014 Tape No. 101 St'd. 84° °F
Office Work Wilson	Surveyed by Rosecrans
Checked	Notes K Date 5-17-51
Date	Indexed K. C. Johnson 6-21-51

F. B. 537 PG. 243

167TH STREET EAST AND BOBS GAP ROAD

J. N. R.014
F.O. 396 N 52

50 R/W to be acquired from State Hwy 138 to 700' S.E. from P.I. #2 of the following notes

Party E. A. Rosecrans
J. P. Pierce
D. H. Berry
L. E. Ritter

Note: Any Additions or Changes on This Sheet Must be Made or Circled in Red Ink With Date and Name of Person Making Change.

Do not extend notes this side of this line.

RETURN TO
LOS ANGELES COUNTY SURVEYOR
726 LOS ANGELES COUNTY
ENGINEERING BLDG.

76F3093 247 10M 1-49

F. B. 537 PG. 244

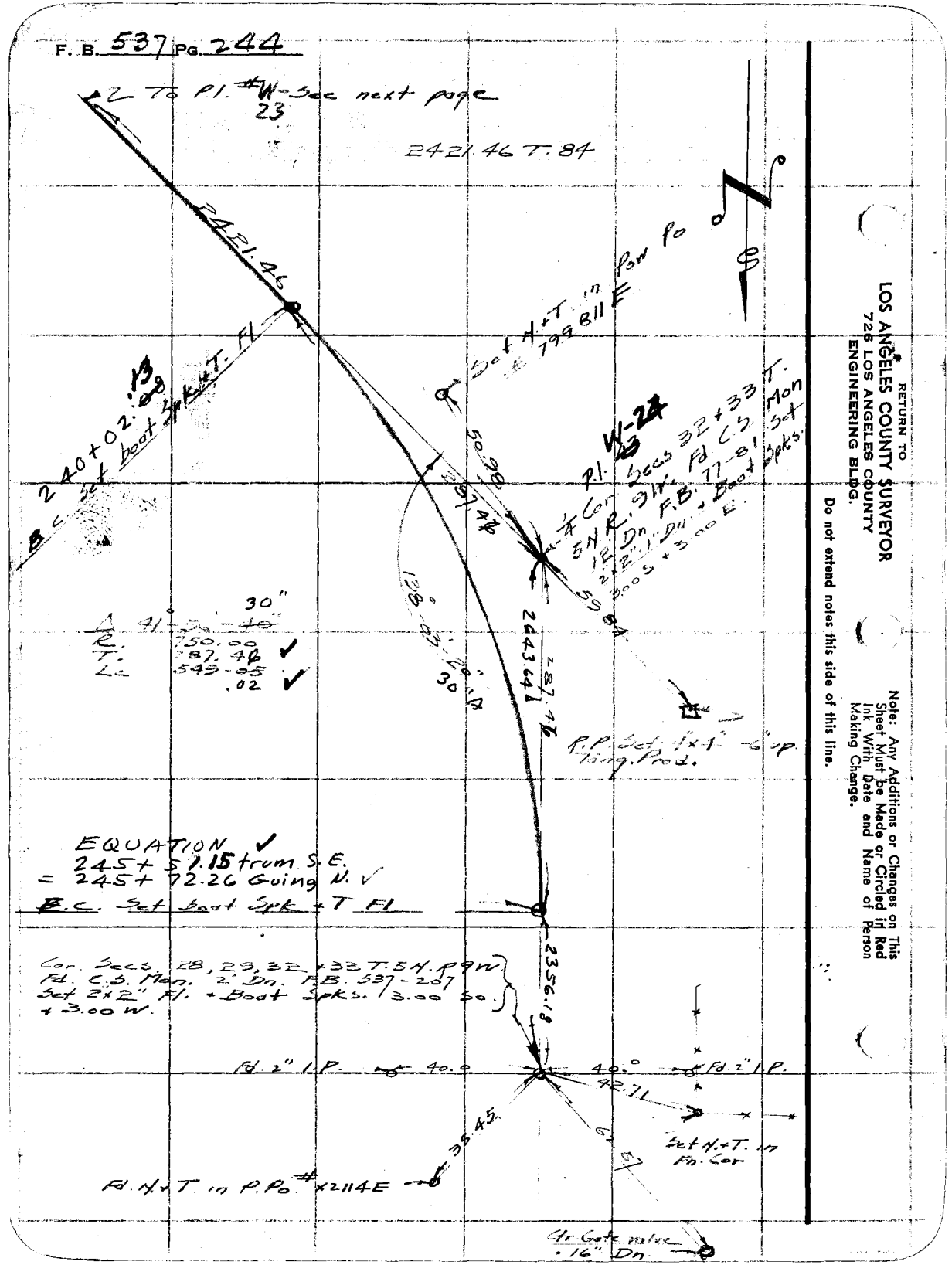

Δ	41° 53' 30"	
R.	750.00	
T.	287.46	✓
L.	549.35	✓
	.02	✓

RETURN TO
LOS ANGELES COUNTY SURVEYOR
726 LOS ANGELES COUNTY
ENGINEERING BLDG.

Do not extend notes this side of this line.

Note: Any Additions or Changes on This Sheet Must be Made or Circled in Red Ink With Date and Name of Person Making Change.

F. B. 537 PG. 245

Notes Ck'd by: RMR	Survey of: Bobs Gap Rd
Map No. B-1572-2	W. O. 2014 Tape No. 101 St'd. 84 °F
Office Work: Wilson	Surveyed by: Fosterand
Checked:	Notes: K Date: 5-17-51
Date:	Indexed: E. C. Johnson

Notes: Any Additions or Changes on This Sheet Must be Made or Circled in Red Ink With Date and Name of Person Making Change.

Do not extend notes this side of this line.

RETURN TO
LOS ANGELES COUNTY SURVEYOR
720 LOS ANGELES COUNTY
ENGINEERING BLDG.

76F3093 247 10M 1-49

202+91.93 P.O.T. ... to P.O.T. See next page
Set boat Spk.+T. Fl.
202+91.95 B.C.
2.5° A
15.00
17°-22'-10"
32°-29'-00"
17°-22'-15"
0.02
248.0
E to South per F.B. 1680
36.46
R.P. Set 1" I.P. Fl.
43.54
P.I. #38A Set Boat Spk.+T. Flush
P.P. Set 1" I.P. Fl.
P.I. W22 per F.B. 1680-68
Δ 32°-37'-45"
R 1020.00
T. 84.72
L. 168.00
4.74 T. 88 = 417.51
204+59.96 E.C.
417.75
33.68
SEC. 4
T. 4 N. R. 9 W.
Set boat Spk.+T. Fl.
0.02
207+93.56 P.O.T.
Int Set boat Spk.+T. Fl.
20+ P.O.T.
53.98
Set 1" I.P. Fl.
50.74
32.11
SEC. 33
T. 5 N.
R. 9 W.
290.62 @ 1-50 = 290.48
300.57 @ 2-21 = 300.30
300.48 @ 1-50 = 300.28
300.64 @ 2-39 = 300.32
301.00 @ 1-37 = 300.88
1492.26
T. 90 = 1492.32
SEC. LINE
52-02-00 ①
208-08-00 ④ 176-00-10
52-02-00 341-02-30
15°A 176-00-20
To C.L. Mesa & Cor. Secs. 3 & 4, T. 4 N. & T. 5 N. P.S.W.
1074.57
28.10 T 88 = 28.11
P.I. W22 per F.B. 1680-68
Set N.+T. in 10 Joshua
82.43
176°-00'-20"
88°-00'-20"
35.74
10.02
R.P. Set 1" I.P. Fl.
Line Cont. to South in F.B. 1680
40.00
111.88
T.P. Set I.P.
P.I. W23
Set boat Spk.+T. Flush
218+68.68
.13
Set N.+T. in 12" Joshua.
Sec's. 32+33 T. 5 N. R. 9 W.
To 4 Cor. See preceding page

F. B. 537 PG. 246

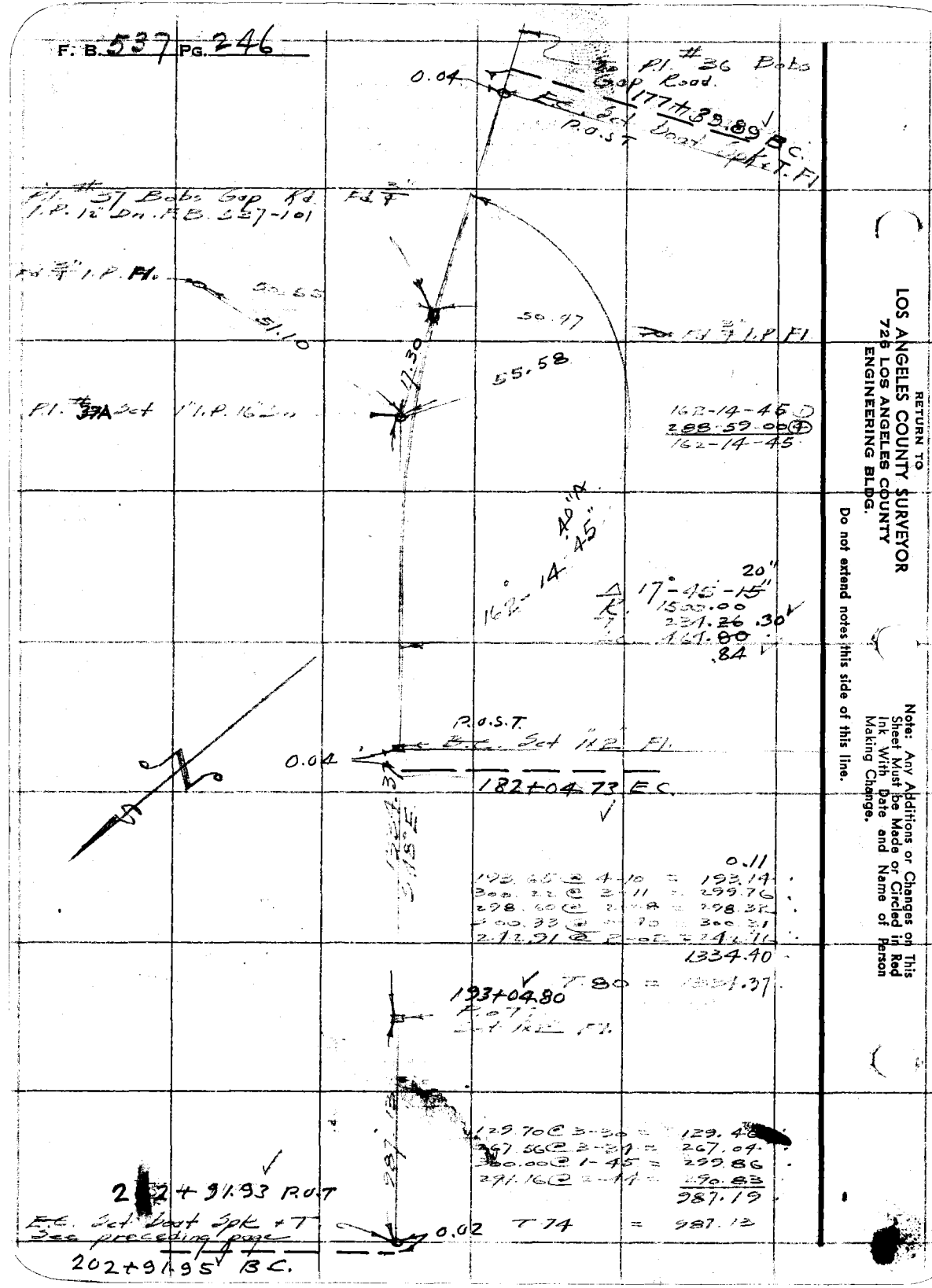

RETURN TO
LOS ANGELES COUNTY SURVEYOR
726 LOS ANGELES COUNTY
ENGINEERING BLDG.

Do not extend notes this side of this line.

Note: Any Additions or Changes on This Sheet Must be Made or Circled in Red Ink With Date and Name of Person Making Change.

Notes Ck'd by aUR	Survey of Bobs Gap Road
Map No. B-1572-1	W. O. R014 Tape No. 101 St'd. 81 °F
Office Work Wilson	Surveyed by Rosecrans
Checked	Notes R Date 5-24-51
Date	Indexed R. C. Johnson

F. B. 537 Pg. 247

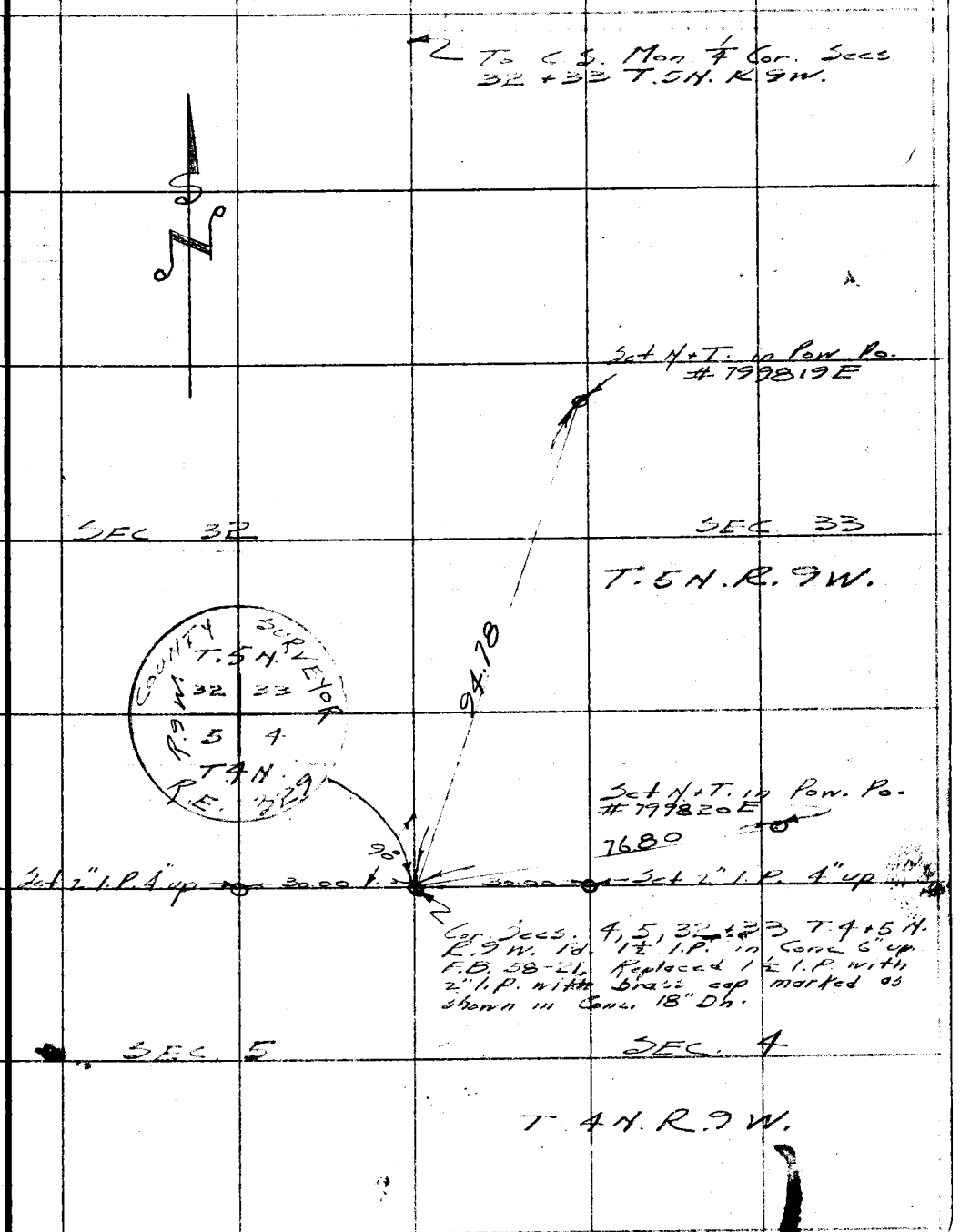

Note: Any Additions or Changes on This Sheet Must be Made or Circled in Red Ink With Date and Name of Person Making Change.

Do not extend notes this side of this line.

RETURN TO
LOS ANGELES COUNTY SURVEYOR
726 LOS ANGELES COUNTY
ENGINEERING BLDG.

76F3099 247 10M 1-49

RETURN TO
LOS ANGELES COUNTY SURVEYOR
726 LOS ANGELES COUNTY
ENGINEERING BLDG.

Note: Any Additions or Changes on This Sheet Must be Made or Circled in Red Ink With Date and Name of Person Making Change.

Do not extend notes this side of this line.

F. B. 537 PG. 48

Notes Ck'd by	Survey of Lancaster-[illegible]
Map No.	W. O. [illegible] Tape No. [illegible] St'd. [illegible] °F
Office Work	Surveyed by Rosecrans
Checked	Notes [illegible] Date [illegible]
Date	Indexed E. C. Johnson 3-7-52

F. B. 537 PG. 251

A. V. J. U. HIGH SCHOOL TOPOG SURVEY

GRID SYSTEM
ON PARCEL BETWEEN ATHLETIC FIELD
AND 2nd St. E. NORTH OF AVE I 4

J. N. OZZO

Party E. A. Rosecrans
L. J. Westhoff
D. H. [illegible]
[illegible]
W. E. Newman

Note: Any Additions or Changes on This Sheet Must be Made or Circled in Red Ink With Date and Name of Person Making Change.

Do not extend notes this side of this line.

RETURN TO
LOS ANGELES COUNTY SURVEYOR
726 LOS ANGELES COUNTY
ENGINEERING BLDG.

76F309S 247 10M 1-49

F. B. 537 PG. 252



RETURN TO
LOS ANGELES COUNTY SURVEYOR
726 LOS ANGELES COUNTY
ENGINEERING BLDG.

Do not extend notes this side of this line.

Note: Any Additions or Changes on This Sheet Must be Made or Circled in Red Ink With Date and Name of Person Making Change.

Notes Ck'd by	Survey of Lancaster High School
Map No.	W. O. 0220 Tape No. 10 St'd 58 °F
Office Work	Surveyed by Rosecrans
Checked	Notes Date 2-25-52
Date	Indexed A. C. Johnson

F. B. 537 PG. 253



Note: Any Additions or Changes on This Sheet Must be Made or Circled in Red Ink With Date and Name of Person Making Change.

Do not extend notes this side of this line.

RETURN TO
LOS ANGELES COUNTY SURVEYOR
726 LOS ANGELES COUNTY
ENGINEERING BLDG.

76F309S 247 10M 1-49

F. B. 537 PG. 254

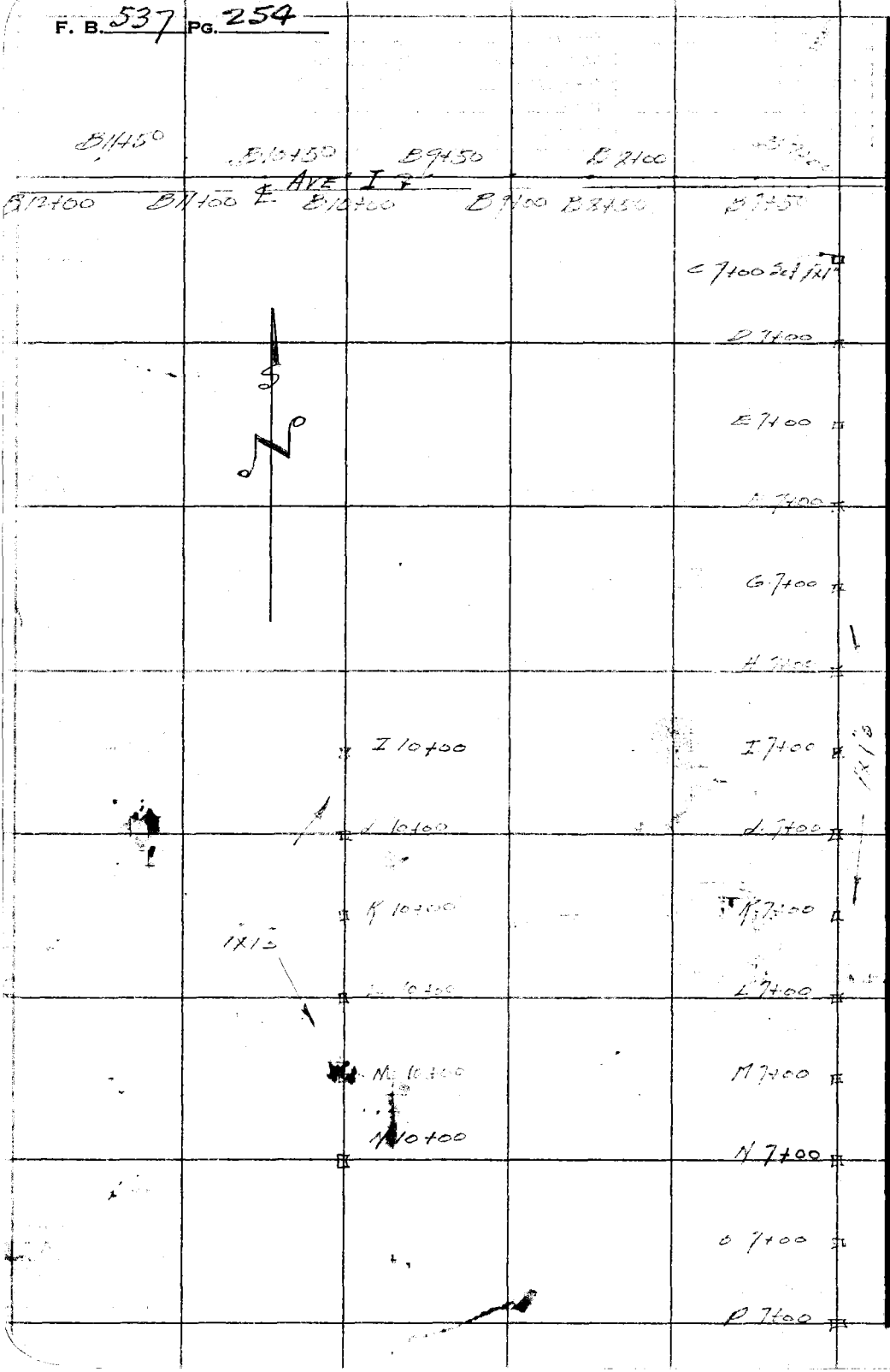

RETURN TO
LOS ANGELES COUNTY SURVEYOR
725 LOS ANGELES COUNTY
ENGINEERING BLDG.

Do not extend notes this side of this line.

Note: Any Additions or Changes on This Sheet Must be Made or Circled in Red Ink With Date and Name of Person Making Change.

F. B. 537 PG. 255

Notes Ck'd by	Survey of High School
Map No.	W. O. Tape No. St'd. °F
Office Work	Surveyed by Jodecrans
Checked	Notes Date
Date	Indexed A. C. Johnson

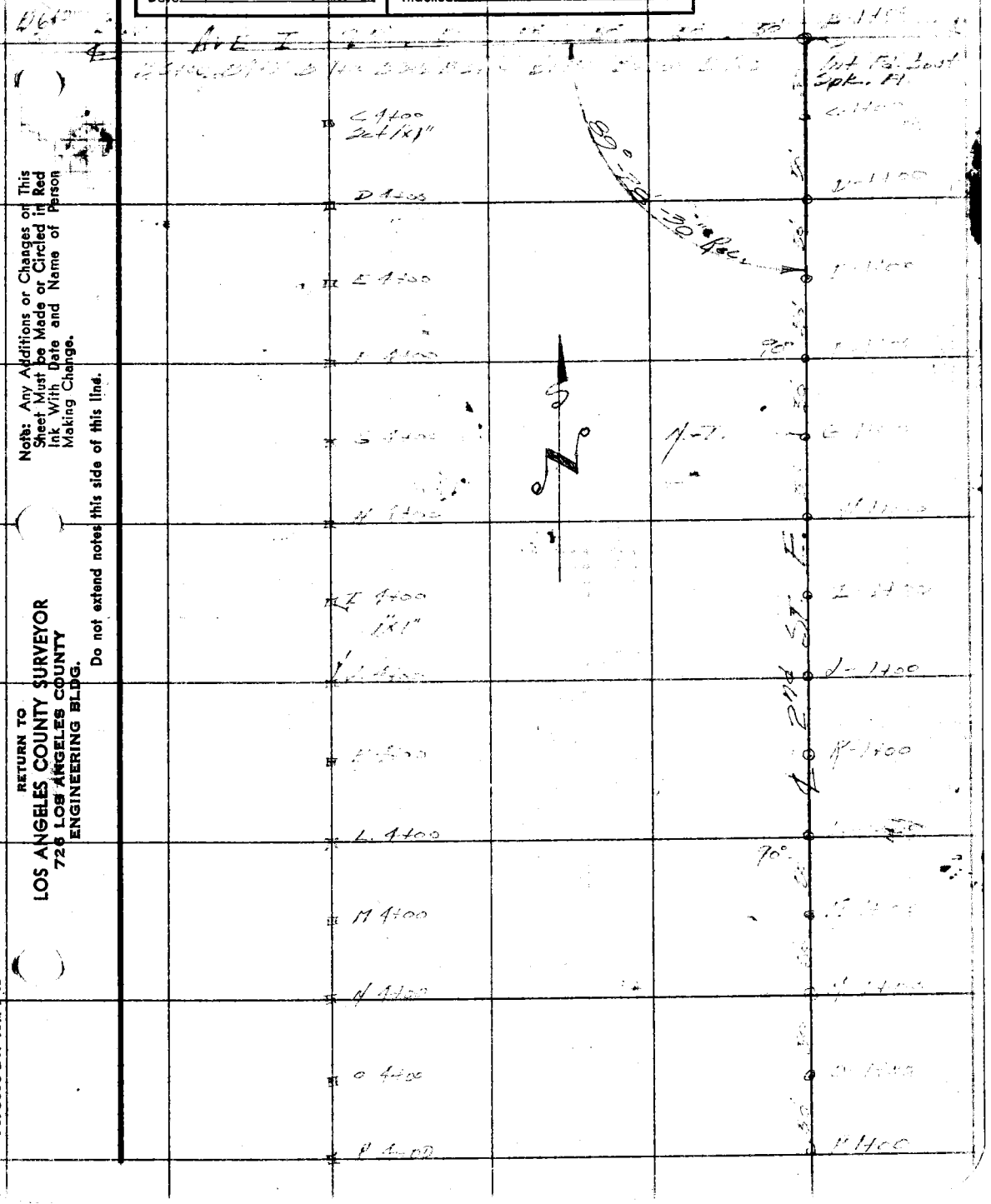

Note: Any Additions or Changes on This Sheet Must be Made or Circled in Red Ink With Date and Name of Person Making Change.

Do not extend notes this side of this line.

RETURN TO
LOS ANGELES COUNTY SURVEYOR
726 LOS ANGELES COUNTY
ENGINEERING BLDG.

76F3095 247 10M 1-49

RETURN TO
LOS ANGELES COUNTY SURVEYOR
726 LOS ANGELES COUNTY
ENGINEERING BLDG.

Note: Any Additions or Changes on This Sheet Must be Made or Circled in Red Ink With Date and Name of Person Making Change.

Do not extend notes this side of this line.



F. B. 537 PG. 256

76L298 307 5-49

PLEASE RETURN TO
LOS ANGELES COUNTY SURVEYOR
726 LOS ANGELES COUNTY ENGINEERING BLDG.

NOTE: ANY ADDITIONS OR CHANGES ON THIS SHEET MUST BE MADE OR CIRCLED IN RED INK, WITH DATE AND NAME OF PERSON MAKING CHANGE.

Do not extend notes this side of this line.

STATION	B. S.	H. I.	F. S.	ELEV.		
Topog levels on new addition on south [illegible] of school property						
[illegible]	5.71	2363.67		2357.96	[illegible] near gas pump	[illegible]
T.P.	6.48	2365.63	4.52	2359.15		
T.P.	5.86	2367.30	4.19	61.44		
F 0+00			5.61	61.69		
"	25 N		5.16	61.54		
"	25 W		[illegible]	61.93	[illegible] side wall	
"	25 W		[illegible]	[illegible]	So "	
"	15 S		5.39	[illegible]	E "	
"	15 S		4.9	[illegible]	W "	
D "			4.6	62.7	" "	
D 0+00			[illegible]	62.08	E " "	
C 0+00			4.1	63.2	W " "	
" "			4.87	62.43	E " "	
[illegible]			3.17	64.13	W side wall (end)	
B 0+00			4.75	62.55	E " "	
A 0+00			3.2	65.1		

Profile No. ____ Notes Red. ____ Plotted ____ Job No. ____ Division No. ____
X-Sec. No. ____ Date ____ Date ____ Survey of ____
Notes Chkd. BVP Checked ____ Survey by [illegible] Notes ____ Date ____
Date 3-13-52 Date ____ Map No. ____ Indexed [illegible] Date ____

F.B. 337 PG. 257

76L298 307 5-49

PLEASE RETURN TO
LOS ANGELES COUNTY SURVEYOR
726 LOS ANGELES COUNTY ENGINEERING BLDG.

NOTE: ANY ADDITIONS OR CHANGES ON THIS SHEET MUST BE MADE OR CIRCLED IN RED INK. WITH DATE AND NAME OF PERSON MAKING CHANGE.

Do not extend notes this side of this line.

STATION	B. S.	H. I.	F. S.	ELEV.		
A 0+50		2367.30	3.[illegible]	[illegible]		
" 43' N			[illegible]	[illegible]	edge oil	
B 0+50			5.0	[illegible]		
C 0+50			5.4	61.9		
D "			5.7	[illegible]		
E "			6.0	[illegible]		
" " 20 N.			5.8	61.5		
E 1+00			[illegible]	[illegible]		
" " 25 N			[illegible]	[illegible]		
D "			[illegible]	6[illegible].8		
" "	4' No		5.[illegible]	[illegible].71	edge oil	
C "			5.5	6[illegible].7		
B "			[illegible]	[illegible]		
" "	8' So		[illegible]	6[illegible].5		
" "	10' S		[illegible]	63.5		
A 1+00			[illegible]	63.7		
T.P.	3.17	2366.88	3.59	[illegible]63.71		
A 1+50			[illegible]	[illegible]		
" "	40' N		3.4	62.5		
" "	42' N		4.0	62.7		
B 1+50			4.5	6[illegible].41		

F.B. 537 PG. 258

Job No. [illegible] Division No. ____ Notes Red. ____ Plotted ____ Profile ____

Survey of [illegible] Date ____ Date ____ No. ____

Survey by [illegible] Notes [illegible] Notes Chkd. ____ Checked [illegible] X-Sec. ____

Indexed [illegible] C. Johnson Date 3-3-52 Date ____ Date 3-13-52 No. ____

76L298 307 5-49

PLEASE RETURN TO
LOS ANGELES COUNTY SURVEYOR
726 LOS ANGELES COUNTY ENGINEERING BLDG.

NOTE: ANY ADDITIONS OR CHANGES ON THIS SHEET MUST BE MADE OR CIRCLED IN RED INK, WITH DATE AND NAME OF PERSON MAKING CHANGE.

Do not extend notes this side of this line.

STATION	B. S.	H. I.	F. S.	ELEV.		
C 1+50		2366.88	4.8	2362.1		
D 1+50			5.2	61.7		
	10 N		4.97	61.91	edge [illegible]	
E 1+50			[illegible]	61.48		
"	25 N		5.38	61.59		
E 2+00			5.4	61.5		
	25 N		5.42	[illegible]		
D [illegible]			[illegible]	[illegible]		
[illegible]			[illegible]	[illegible]		
[illegible]			[illegible]	[illegible]		
A "			2.8	61.1		
[illegible] 2+50			[illegible]	62.8		
B "			3.9	63.0		
[illegible]			4.5	62.4		
D "			5.1	61.8		
E "			4.9	62.0		
" "	25 N		5.1	61.8		
E 3+00			4.9	62.0		
"	25 N		4.9	62.0		
D 3+00			4.8	62.1		
C 3+00			[illegible]	62.5		

Profile No. ____ Notes Red. ____ Plotted ____ Job No. [illegible] Division No. ____
X-Sec. No. ____ Date ____ Date ____ Survey of [illegible]
Notes Chkd. [illegible] Checked ____ Survey by [illegible] Notes [illegible] Date [illegible]
Date 7-13-52 Date ____ Map No. ____ Andrew Johnson Date ____

F.B. 537 PG. 259

76L298 307 5-49

PLEASE RETURN TO
LOS ANGELES COUNTY SURVEYOR
726 LOS ANGELES COUNTY ENGINEERING BLDG.

NOTE: ANY ADDITIONS OR CHANGES ON THIS SHEET MUST BE MADE OR CIRCLED IN RED INK, WITH DATE AND NAME OF PERSON MAKING CHANGE.

Do not extend notes this side of this line.

STATION	B. S.	H. I.	F. S.	ELEV.		
[illegible]		[illegible]	[illegible]	[illegible]		
A [illegible]			[illegible]	[illegible]		
[illegible]			[illegible]	[illegible]		
B 3+50			3.7	62.2		
C "			4.3	[illegible]		
D "			4.6	[illegible]		
E "			[illegible]	[illegible]		
" " 25 No			4.9	62.0		
E 4+00 "			[illegible]	[illegible]		
E "			[illegible]	[illegible]		
D "			4.4	[illegible]		
C "			[illegible]	[illegible]		
[illegible]			[illegible]	[illegible]		
A " T.P.	[illegible]	[illegible]	[illegible]	62.96		
A 4+50			5.8	62.8		
B 4+50			[illegible]	[illegible]		
C "			[illegible]	62.8		
D "			[illegible]	[illegible]		
E "			[illegible]	[illegible]		
"	[illegible]		[illegible]	[illegible]		
E 5+00	[illegible]		[illegible]	[illegible]		

F.B. 537 PG. 26d

Job No. [illegible] Division No. _____ Notes Red. _____ Plotted _____ Profile _____

Survey of [illegible] Date _____ Date _____ No. _____

Survey by [illegible] Notes [illegible] Notes Chkd. _____ Checked BVD X-Sec. _____

Indexed A. C. Johnson Date 3-3-52 Date _____ Date 3-13-52 No. _____

76L298 307 5-49

PLEASE RETURN TO
LOS ANGELES COUNTY SURVEYOR
726 LOS ANGELES COUNTY ENGINEERING BLDG.

NOTE: ANY ADDITIONS OR CHANGES ON THIS SHEET MUST BE MADE OR CIRCLED IN RED INK, WITH DATE AND NAME OF PERSON MAKING CHANGE.

Do not extend notes this side of this line.

STATION	B. S.	H. I.	F. S.	ELEV.
E 5400		2368.63	3.8	2364.8
D "			3.7	64.9
C "			5.7	62.9
B "			5.5	63.1
A "			5.0	63.6
A 5150			-1.8	63.8
" "			5.4	63.2
C "			5.4	63.2
D "			3.7	64.9
E "			3.9	64.7
" "	20.4		6.1	62.5
E 5400	25.4		6.2	62.3
" "			6.0	62.6
D "			4.9	63.7
C "			4.8	63.8
B "			2.3	66.3
A "			4.0	64.6
A 5150			3.1	65.5
"	29.4		2.9	65.7
"	32.0		4.5	63.1
			3.5	63.8

Profile Notes Red. Plotted Job No. Division No.
No. Date Date Survey of
X-Sec. Notes Chkd. 13 WD Checked Survey by Notes Date
No. Date 3-13-52 Date Map No. Checked Ed Johnson Date

F.B. 533 PG. 261

F.B. 537 PG. 262 | Job No. 0220 | Division No. | Notes Red. | Plotted | Profile No.

Survey of High School | Date | Date | X-Sec.

Survey by Peterson Notes R | Notes Chkd. | Checked 1970

Indexed A. C. Johnson Date 8-3-70 | Date | Date 3-12-72 No.

STATION	B. S.	H. I.	F. S.	ELEV.

76L299 307 5-49

PLEASE RETURN TO
LOS ANGELES COUNTY SURVEYOR
726 Los Angeles County Engineering Bldg.

Do not extend notes this side of this line.

NOTE: ANY ADDITIONS OR CHANGES ON THIS SHEET MUST BE MADE OR CIRCLED IN RED INK, WITH DATE AND NAME OF PERSON MAKING CHANGE.

76L298 307 4-50

PLEASE RETURN TO
LOS ANGELES COUNTY SURVEYOR
726 LOS ANGELES COUNTY ENGINEERING BLDG.

NOTE: ANY ADDITIONS OR CHANGES ON THIS SHEET MUST BE MADE OR CIRCLED IN RED INK, WITH DATE AND NAME OF PERSON MAKING CHANGE.

Do not extend notes this side of this line.

STATION	B. S.	H. I.	F. S.	ELEV.		
2 7+50		2371.27				
2 8+00	25 N		7.0			
" "			6.5			
3						
"				64.5		
B "			6.9			
A "			6.2			
4 C+35.7						
	N E		6.4		EP	
	22 E		6.6			
B				64.59		
C R+37.7			6.13	64.54		
				64.32		
				64.1		

Profile Notes Red. Plotted Job No. Division No.
No. Date Date Survey of
X-Sec. Notes Chkd. BVD Checked Survey by Notes Date
No. Date 2-13-52 Date Map No. Date

F.B. 537 Pg. 263

76L298 307 4-50

PLEASE RETURN TO
LOS ANGELES COUNTY SURVEYOR
726 LOS ANGELES COUNTY ENGINEERING BLDG.

NOTE: ANY ADDITIONS OR CHANGES ON THIS SHEET MUST BE MADE OR CIRCLED IN RED INK, WITH DATE AND NAME OF PERSON MAKING CHANGE.

Do not extend notes this side of this line.

STATION	B. S.	H. I.	F. S.	ELEV.		
C 8+37.7	30' E	2371.27	6.7	2364.[illegible]		
D 8+37.7			6.9	64.4	℄	
E 8+37.7			7.[illegible]	64.16	℄	
	9' W		7.27	64.00	[illegible]	
	22' W		7.5	63.8		
	30' W		7.[illegible]	64.2		
	10' E		7.2	64.1	[illegible]	
	2[illegible]' E		7.6	63.7		
	30' E		5.8	64.5		
	E	8+37.7 = 0+00 to [illegible] for ℄ profile and				
		[illegible] sections on 2nd St. E [illegible]				
		7+[illegible] [illegible] ℄ 2nd St E + [illegible]				
[illegible]	3.72	2367.81	7.18	2364.09	℄	
1+00			3.80	63.95	"	
	9' W		4.0[illegible]	63.78	[illegible]	
	2[illegible]		[illegible]	[illegible]		
	30' W		4.0	63.5		
	10' E		[illegible]	63.9[illegible]	[illegible]	
	2[illegible]' E		[illegible]	63.6		
	30' E		[illegible]	[illegible]		
[illegible]			[illegible]	[illegible]	℄	

F. B. 537 PG. 264
Survey of High School
Survey by [illegible]
Indexed [illegible] C. Johnson
Job No. 0220 Division No. ____ Notes Red. ____ Plotted ____ Profile ____
Date ____ Date ____ No. ____
Notes R Notes Chkd. ____ Checked BVD X-Sec. ____
Date 3-3-52 Date 3-13-52 No. ____

76L298 307 4-50

PLEASE RETURN TO
LOS ANGELES COUNTY SURVEYOR
726 LOS ANGELES COUNTY ENGINEERING BLDG.

NOTE: ANY ADDITIONS OR CHANGES ON THIS SHEET MUST BE MADE OR CIRCLED IN RED INK, WITH DATE AND NAME OF PERSON MAKING CHANGE.

Do not extend notes this side of this line.

STATION	B. S.	H. I.	F. S.	ELEV.		
2400		2367.81	4.21	2362.57	℄	
9 W			4.45	63.3[illegible]	EP	
21 W			4.6	63.[illegible]		
30 W			4.0	63.8		
10 E			4.33	63.4[illegible]	EP	
21 E			4.7	63.1		
30 E			4.0	[illegible]		
2450			4.36	63.[illegible]	℄	
2400			4.67	63.14	℄	
9 W			4.95	62.8[illegible]	EP	
20 W			4.9	62.9		
30 W			4.0	62.[illegible]		
[illegible]			4.67	[illegible]	EP	
22 E			4.9	62.[illegible]		
30 E			4.1	62.[illegible]		
2450 TP	4.31	2367.28	4.84	2362.97		
4400			4.46	62.82	℄	
8 W			4.53	62.75	EP	
16 W			4.6	62.7		
30 W			4.6	62.7		
10 E			4.55	62.73	EP	

Profile Notes Red. ____ Plotted ____ Job No. [illegible] Division No. ____ F. B. 537 Pg. 26
No. ____ Date ____ Date ____ Survey of [illegible]
X-Sec. Notes Chkd. BVD Checked ____ Survey by [illegible] Notes ____ Date ____
No. ____ Date 3-13-[illegible] Date ____ Map No. [illegible] Date ____

76L298 307 4-50

PLEASE RETURN TO
LOS ANGELES COUNTY SURVEYOR
726 LOS ANGELES COUNTY ENGINEERING BLDG.

NOTE: ANY ADDITIONS OR CHANGES ON THIS SHEET MUST BE MADE OR CIRCLED IN RED INK, WITH DATE AND NAME OF PERSON MAKING CHANGE.

Do not extend notes this side of this line.

STATION	B. S.	H. I.	F. S.	ELEV.	
4+00 17' E		2367 28	4.8	2362.5'	
30' E			4.1	63.2'	
4+50			4.54	62.74'	℄
5+00			4.65	62.63'	℄
9' W			4.64	62.64'	E.P.
10' W			4.7	62.6'	
30' W			4.4	62.9'	
10' E			4.75	62.53'	E.P.
18' E			5.1	62.2'	
30' E			4.9	62.4'	
5+50			4.71	62.57'	℄
6+00			4.53	62.75'	℄
9' W			4.81	62.47'	E.P.
16' W			4.9	62.4'	
30' W			4.5	62.8'	
11' E			4.91	62.39'	E.P.
18' E			5.3	62.0'	
30' E			5.1	62.2'	
6+50			5.09	62.24'	℄
7+00			5.21	62.07'	℄
9' W			5.30	62.98'	E.P.

F. B. 537 PG. 766 Job No. 0220 Division No. ____ Notes Red. ____ Plotted ____ Profile ____
Survey of High School Date ____ Date ____ No. ____
Survey by Fairchild Notes R Notes Chkd. ____ Checked BVD X-Sec. ____
Indexed A. C. Johnson Date 3-3-52 Date ____ Date 3-13-52 No. ____

76L298 307 4-50

PLEASE RETURN TO
LOS ANGELES COUNTY SURVEYOR
726 LOS ANGELES COUNTY ENGINEERING BLDG.

NOTE: ANY ADDITIONS OR CHANGES ON THIS SHEET MUST BE MADE OR CIRCLED IN RED INK, WITH DATE AND NAME OF PERSON MAKING CHANGE.

Do not extend notes this side of this line.

STATION	B. S.	H. I.	F. S.	ELEV.		
7+00-17.8 W		2367.28	[illegible]	2361.7		
30 W			[illegible]	[illegible]		
11 E			5.26	[illegible]	EP.	
17.3 E			5.5	[illegible]		
30 E			5.1	[illegible]		
7+50 T.P.	4.97	67.07	5.18	[illegible]		
+96.36			5.12	61.75	Int ℄ 2nd St	
B.M.			[illegible]	62.50	[illegible] in Tel. Po.	N side [illegible]
					150 [illegible] 2nd St.	62.55 per [illegible]
					profile	

Profile Notes Red. ____ Plotted ____ Job No. 0220 Division No. ____ F. B. 537 Pg. 267
No. ____ Date ____ Date ____ Survey of High School
X-Sec. Notes Chkd. BVO Checked ____ Survey by Rosecrans Notes ____ Date 3-3
No. ____ Date 3-13-72 Date ____ Map No. ____ Indexed Johnson Date ____

F. B. 537 PG. 268

Job No. _____ Division No. _____ Notes Red. _____ Plotted _____

Survey of _____ Date _____ Date _____

Survey by _____ Notes _____ Notes Chkd. _____ Checked _____

Indexed _____ Date _____ Date _____ Date _____

537

6L298 307 4-50

LO

726