McPherson	Survey of Baldwin Grade Motorway
B-~~1012~~ 1007	W. O. 8019 Tape No. ____ St'd ____ °F.
Cox	Surveyed by L. S. Hammond
McPherson	Notes L. S. H. Date 1-17-34
Oct. 1934	Indexed C. Johnson 1-30-34

F.B. 538 Pg. 6

SURVEY OF
BALDWIN GRADE MOTORWAY

J.N. 8019.

FROM STATE HIGHWAY TO TWEEDY LAKE R.16.W. T.7.N. T.8.N.

DEC 1933 TO MAR 1934

L. S. HAMMOND
C. V. CRUMLEY
MOSE TAYLOR
K. MURRAY

B-1012

Note. - This survey is not up to std. due to crowding of survey by const. forces. Dist. were carried by stationing and angles turned only once. Is probably O.K. for this type of location

Holmes.

F.B. 538

300' Tape #3 Std 240

F.B. 538 PG 6

299.50 @ 0°23' T = 540 } 299.95 ✓
299.53 @ 0°32'

90.39 @ 5°30' T = 540 = 89.95 ✓

283.12 @ 4°09' T = 540 = 28 2 X .32
671.72

25.55 @ 0°00' T = 540 = 25.54 ✓

66.24 @ 0°00' T = 540 = 66.23 ✓

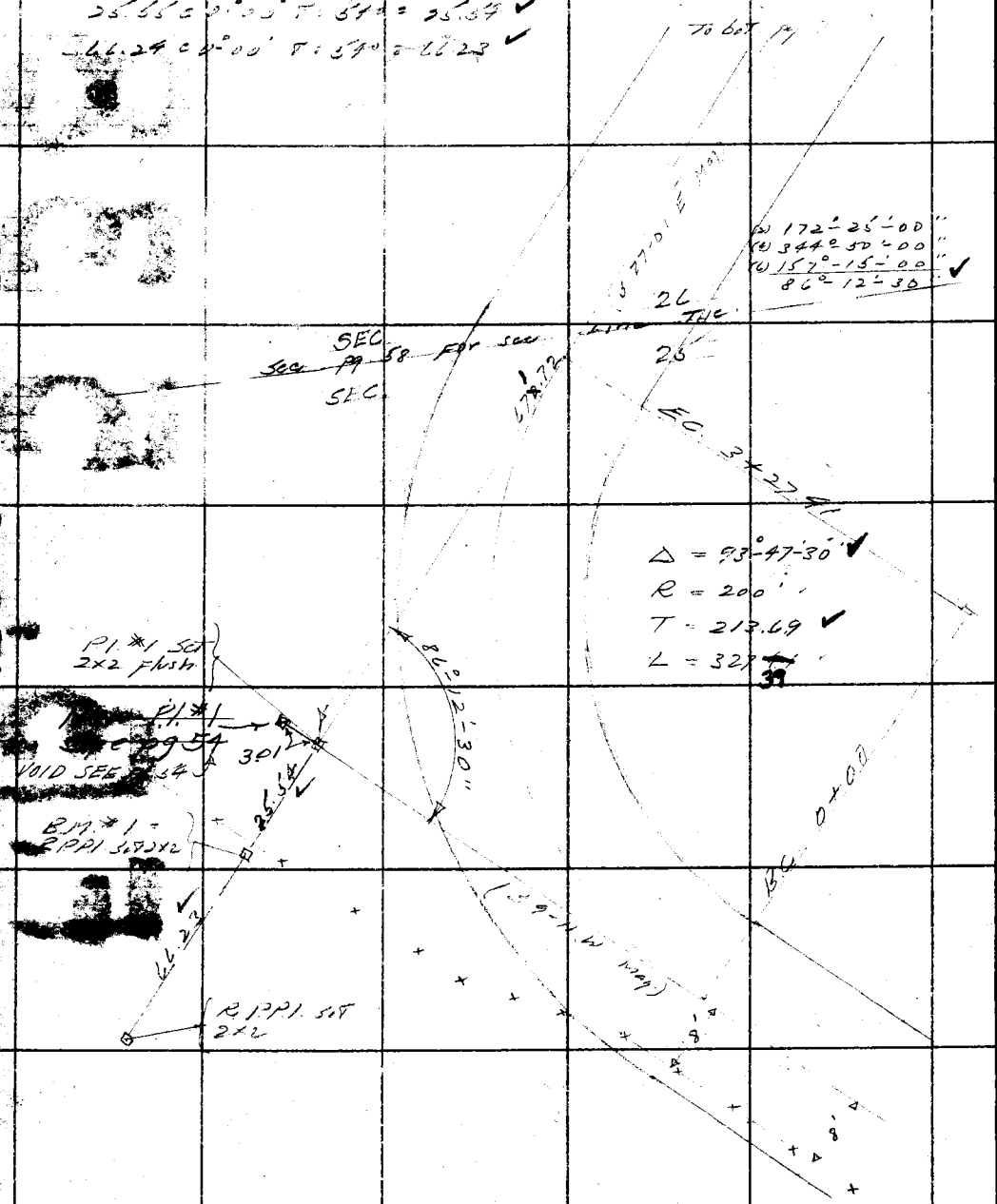

RETURN TO
LOS ANGELES COUNTY SURVEYOR
700 HALL OF RECORDS
Do not extend notes this side of this line

Note: ANY ADDITIONS OR CHANGES ON THIS SHEET MUST BE MADE OR CIRCLED IN Red Ink. WITH DATE AND NAME OF PERSON MAKING CHANGE.

Notes Ck'd by McPherson	Survey of Baldwin Gr. Motorway
Map No. B-~~1012~~ 1007	W. O. 8019 Tape No. 3 St'd 84 °F.
Office Work Cox	Surveyed by L. S. Hammond
Checked McPherson	Notes L. S. H. Date Dec. 1933
Date Oct. 1934	Indexed A. C. Johnson

F.B. 538 PG. 7

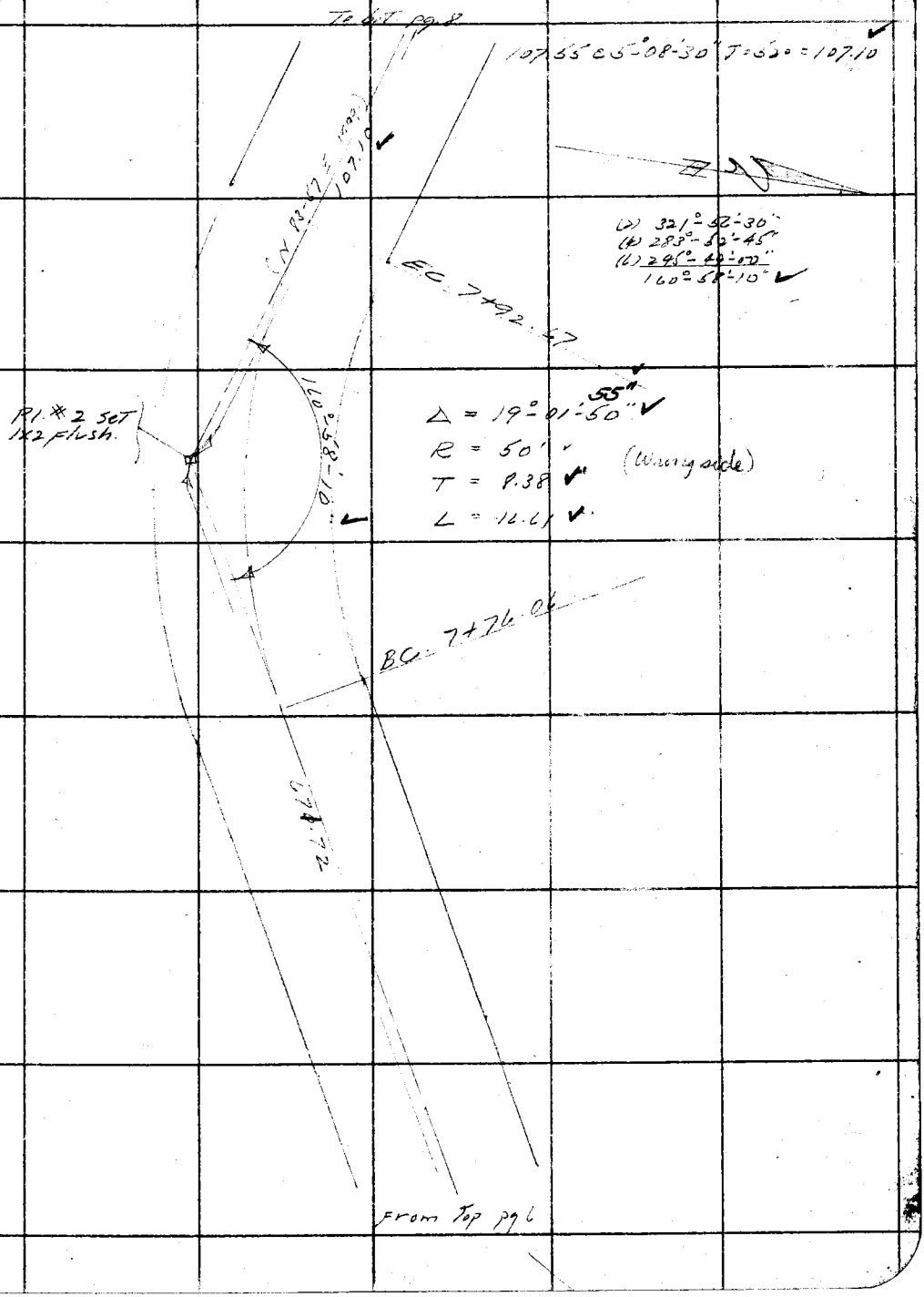

Note: ANY ADDITIONS OR CHANGES ON THIS SHEET MUST BE MADE OR CIRCLED IN Red Ink, WITH DATE AND NAME OF PERSON MAKING CHANGE.

RETURN TO
LOS ANGELES COUNTY SURVEYOR
700 HALL OF RECORDS

Do not extend notes this side of this line

FORM 247 10M 5-31

F.B. 538 PG. 8

300' Tape #3 std RR

151.48 @ 7°-30'-30" T=50° = 150.12

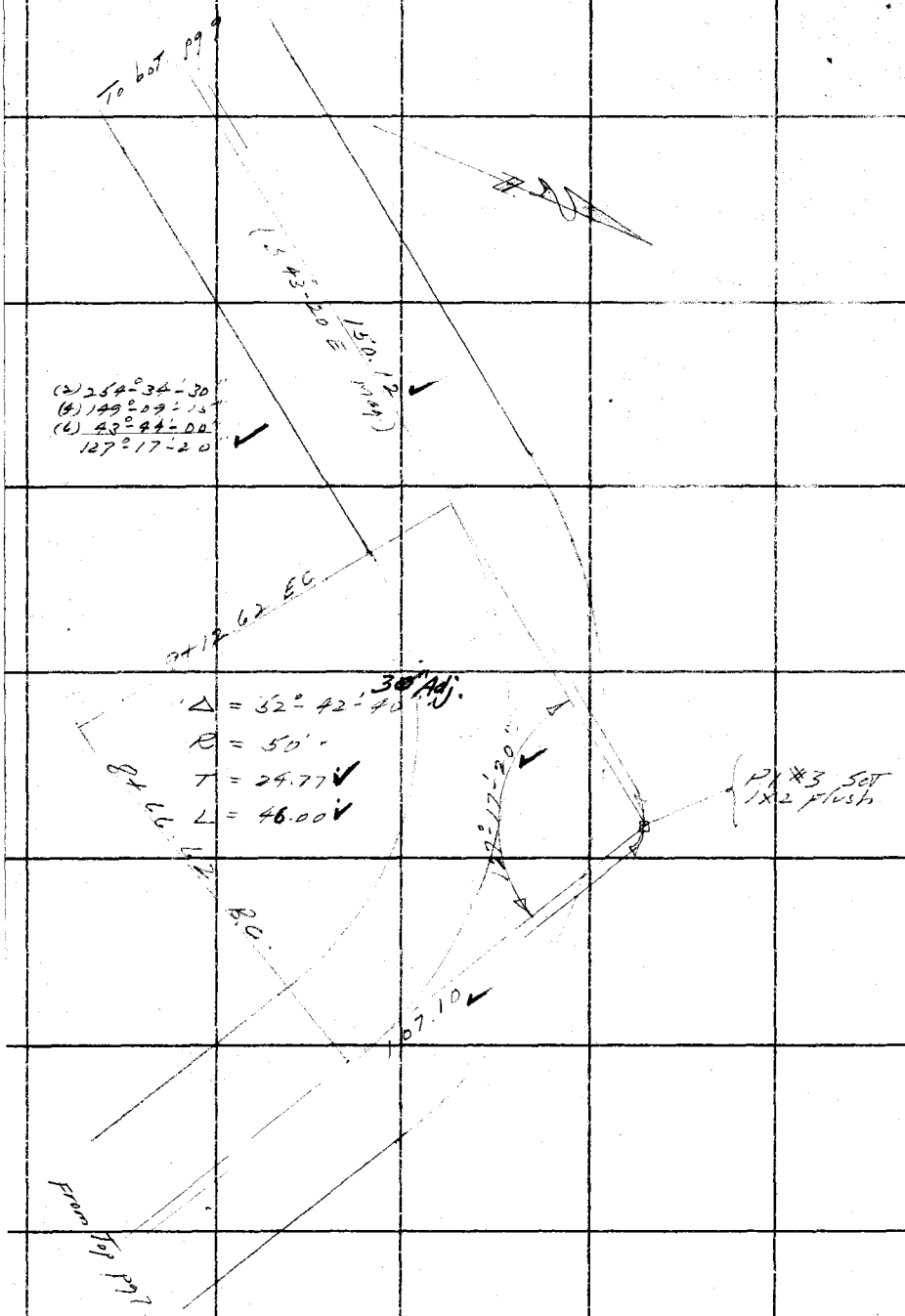

RETURN TO
LOS ANGELES COUNTY SURVEYOR
700 HALL OF RECORDS

Do not extend notes this side of this line

Note: ANY ADDITIONS OR CHANGES ON THIS SHEET MUST BE MADE OR CIRCLED IN Red Ink. WITH DATE AND NAME OF PERSON MAKING CHANGE.

Notes Ck'd by McPherson	Survey of Baldwin Gr. Mt. Tong		F.B. 538 PG. 9
Map No. B-~~[illegible]~~ 1007	W. O. 8019	Tape No. 3	St'd 84 °F.
Office Work Cox	Surveyed by L S Hammond		
Checked McPherson	Notes L S H	Date Dec 1933	
Date Oct. 1934	Indexed A. C. Johnson		

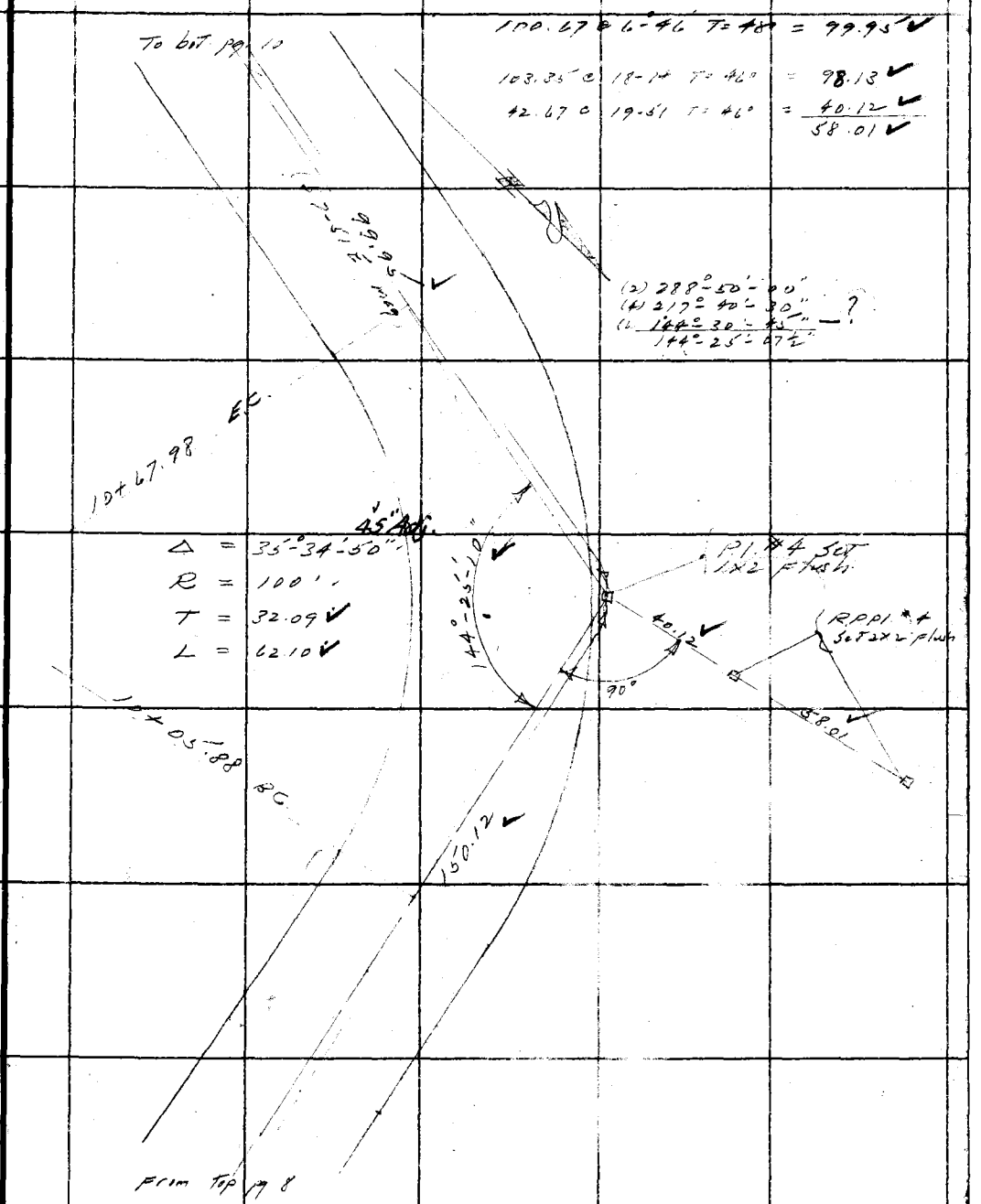

Note: ANY ADDITIONS OR CHANGES ON THIS SHEET MUST BE MADE OR CIRCLED IN Red Ink. WITH DATE AND NAME OF PERSON MAKING CHANGE.

Do not extend notes this side of this line

RETURN TO
LOS ANGELES COUNTY SURVEYOR
700 HALL OF RECORDS

FORM 247 10M 5-31

F.B. 538 Pg 10

300' Tape #3 std 84°

124.28 @ 5°-56' T = 440 = 123.58

To bot pg 11

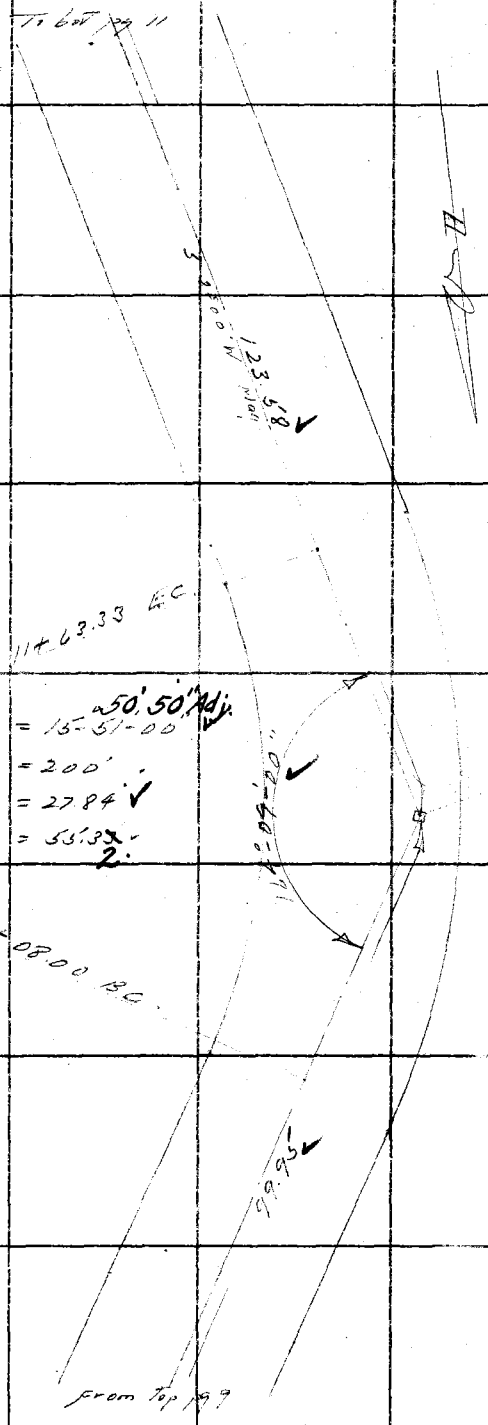

(2) 328°-18'-00"
(4) 296°-36'-00"
(6) 264°-54'-00"
164°-04'-00"

RETURN TO
LOS ANGELES COUNTY SURVEYOR
700 HALL OF RECORDS

Do not extend notes this side of this line

Note: ANY ADDITIONS OR CHANGES ON THIS SHEET MUST BE MADE OR CIRCLED IN Red Ink. WITH DATE AND NAME OF PERSON MAKING CHANGE.

Notes Ck'd by McPherson	Survey of Baldwin Cr. [illegible]
Map No. B-~~1018~~ 1007	W. O. 8019 Tape No. 3 St'd 84 °F.
Office Work Cox	Surveyed by L S Hammond
Checked McPherson	Notes K S Lt Date Dec 1933
Date Oct. 1934	Indexed A. C. Johnson

F.B. 538 PG. 11

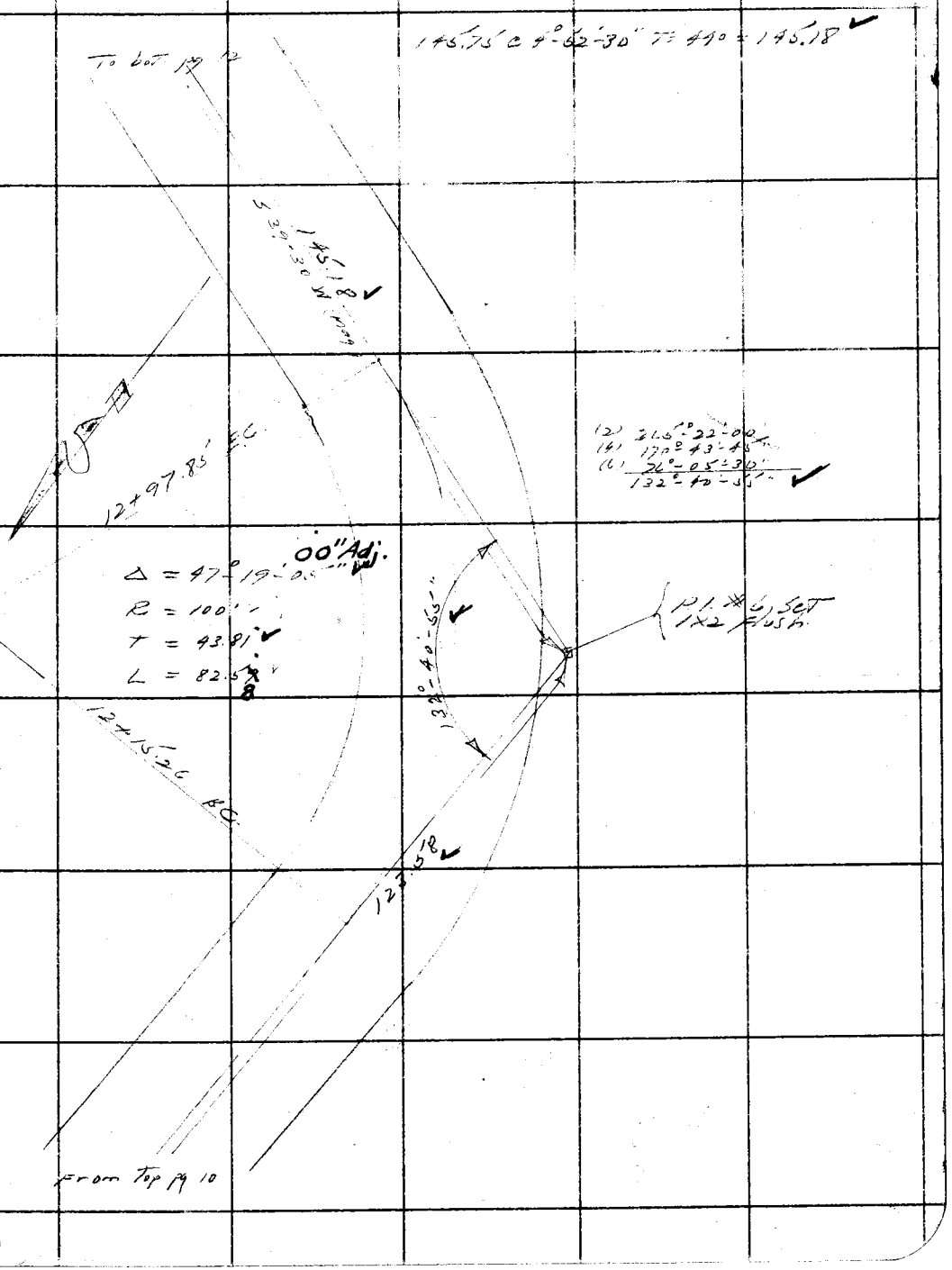

Note: ANY ADDITIONS OR CHANGES ON THIS SHEET MUST BE MADE OR CIRCLED IN Red Ink. WITH DATE AND NAME OF PERSON MAKING CHANGE.

Do not extend notes this side of this line

RETURN TO
LOS ANGELES COUNTY SURVEYOR
700 HALL OF RECORDS

FORM 247 10M 5-31

F.B. 538 PG. 12

300' Tap #3 std 84°

205.11 @ 6°-44' T = 440 = 203.64

To bot pg. 13

S 51°30' E

203.64

New E.C. 14+28.36 back

Equals 14+27.75 Ahead

See pg. 67

~~VOID SEE PAGE 54~~

E.C. 14+27.75

(2) 177°-42'-00"
(4) 355°-24'-00"
(6) 173°-06'-00"
88°-51'-00"

10" Adj

Δ = 91°-09'-00"
R = 50'
T = 51.02
L = 79.5 5.

P1 #7 SET
1x2 Flush

88°-51'-00"

B.C. 13+48.21

145.18

From Top pg 11

RETURN TO
LOS ANGELES COUNTY SURVEYOR
700 HALL OF RECORDS

Do not extend notes this side of this line

Note: ANY ADDITIONS OR CHANGES ON THIS SHEET MUST BE MADE OR CIRCLED IN Red Ink. WITH DATE AND NAME OF PERSON MAKING CHANGE.

Notes Ck'd by McPherson	Survey of Baldwin for Motorway
Map No. 3-~~1012~~ 1007	W. O. 8019 Tape No. 3 St'd 84 °F.
Office Work [illegible]	Surveyed by L. S. Hammond
Checked McPherson	Notes L S 14 Date Dec 1933
Date Oct. 1934	Indexed A. C. Johnson

F.B. 538 PG. 13

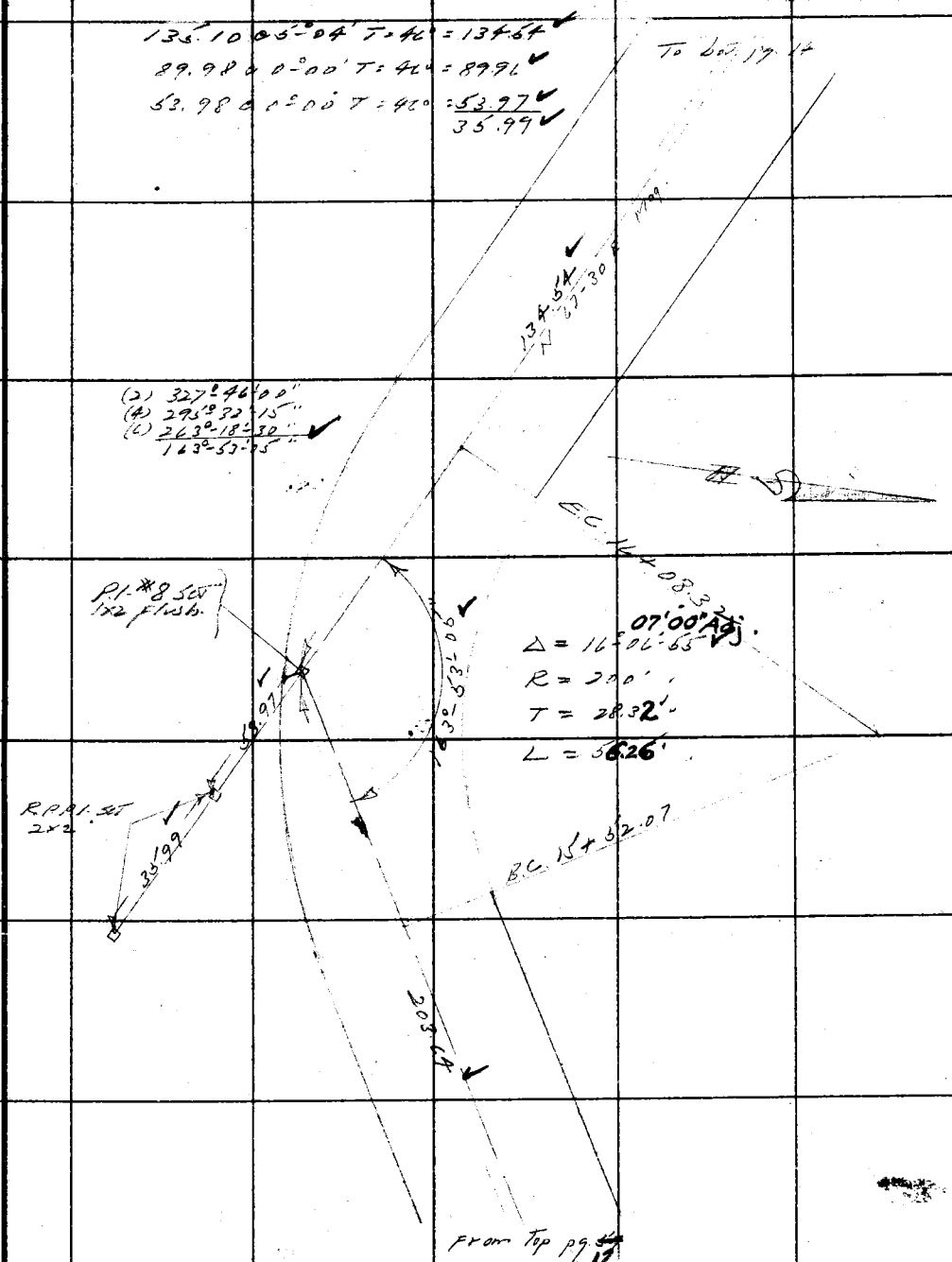

Note: ANY ADDITIONS OR CHANGES ON THIS SHEET MUST BE MADE OR CIRCLED IN Red Ink, WITH DATE AND NAME OF PERSON MAKING CHANGE.

RETURN TO
LOS ANGELES COUNTY SURVEYOR
700 HALL OF RECORDS

Do not extend notes this side of this line

FORM 247 10M 5-31

RETURN TO

LOS ANGELES COUNTY SURVEYOR

700 HALL OF RECORDS

Note: ANY ADDITIONS OR CHANGES ON THIS SHEET MUST BE MADE OR CIRCLED IN **Red Ink.** WITH DATE AND NAME OF PERSON MAKING CHANGE.

Do not extend notes this side of this line

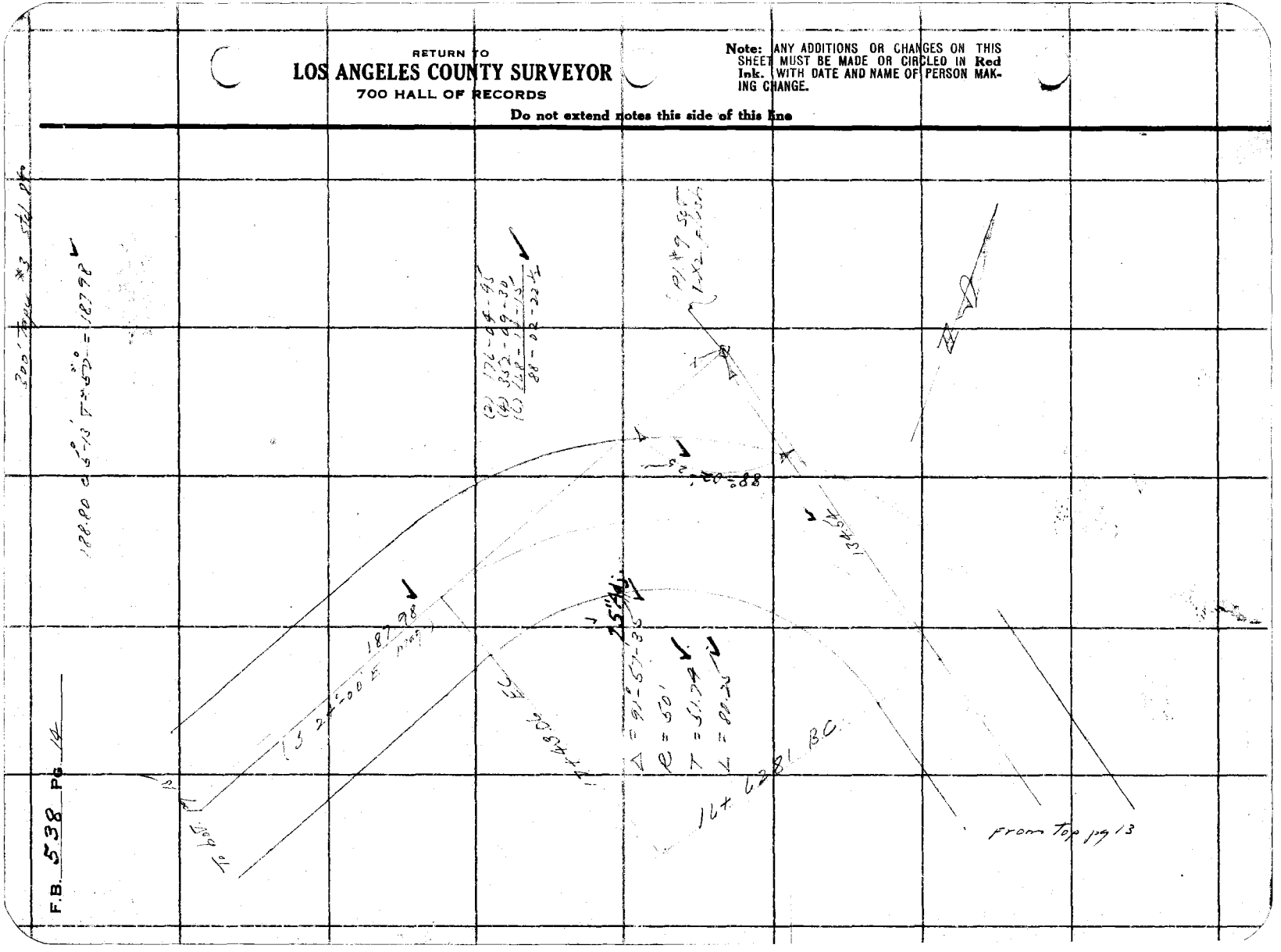

F.B. 538 Pg 4

Notes Ck'd by McPherson	Survey of [illegible] for Motorway		F.B. [illegible] PG. 15
Map No. B-~~1012~~ 1007	W. O. 8219	Tape No. 3	St'd 84 °F.
Office Work Cox	Surveyed by E S Hammond		
Checked McPherson	Notes L S H	Date Dec 1933	
Date Oct. 1934	Indexed A. C. Johnson		

B-21-34

94.60 @ 6-33-30 T=54° = 93.96



Note: ANY ADDITIONS OR CHANGES ON THIS SHEET MUST BE MADE OR CIRCLED IN Red Ink. WITH DATE AND NAME OF PERSON MAKING CHANGE.

RETURN TO
LOS ANGELES COUNTY SURVEYOR
700 HALL OF RECORDS

Do not extend notes this side of this line

FORM 247 10M 5-31

300' Tape #3 std 840

F.B. 538 PG. 16

75.23 @ 8°-36'-30" T = 440 = 74.36

To bot. pg 17

(5) 16°-30 W. 74.36

E.C. 19+95.20

(2) 333°-41'-00"
(4) 307°-21'-45"
(6) 281°-03'-15"
166°-50'-32½"

P.I. #11 set 1x2 flush.

166°-50'-30"

Δ = 13°-09'-30" 40 Adj.
R = 200'
T = 23.07
L = 45.93

93.96

B.C. 19+49.27

from top pg. 15

RETURN TO
LOS ANGELES COUNTY SURVEYOR
700 HALL OF RECORDS

Do not extend notes this side of this line

Note: ANY ADDITIONS OR CHANGES ON THIS SHEET MUST BE MADE OR CIRCLED IN Red Ink. WITH DATE AND NAME OF PERSON MAKING CHANGE.

Notes Ck'd by McPherson	Survey of Baldwin for Motorway	F.B. 538	PG. 17
Map No. B-~~1012~~ 1007	W. O. 8019 Tape No. 3 St'd 84 °F.		
Office Work Cox	Surveyed by L S Hammond		
Checked McPherson	Notes L S H Date Dec 1933		
Date Oct. 1934	Indexed A. C. Johnson		

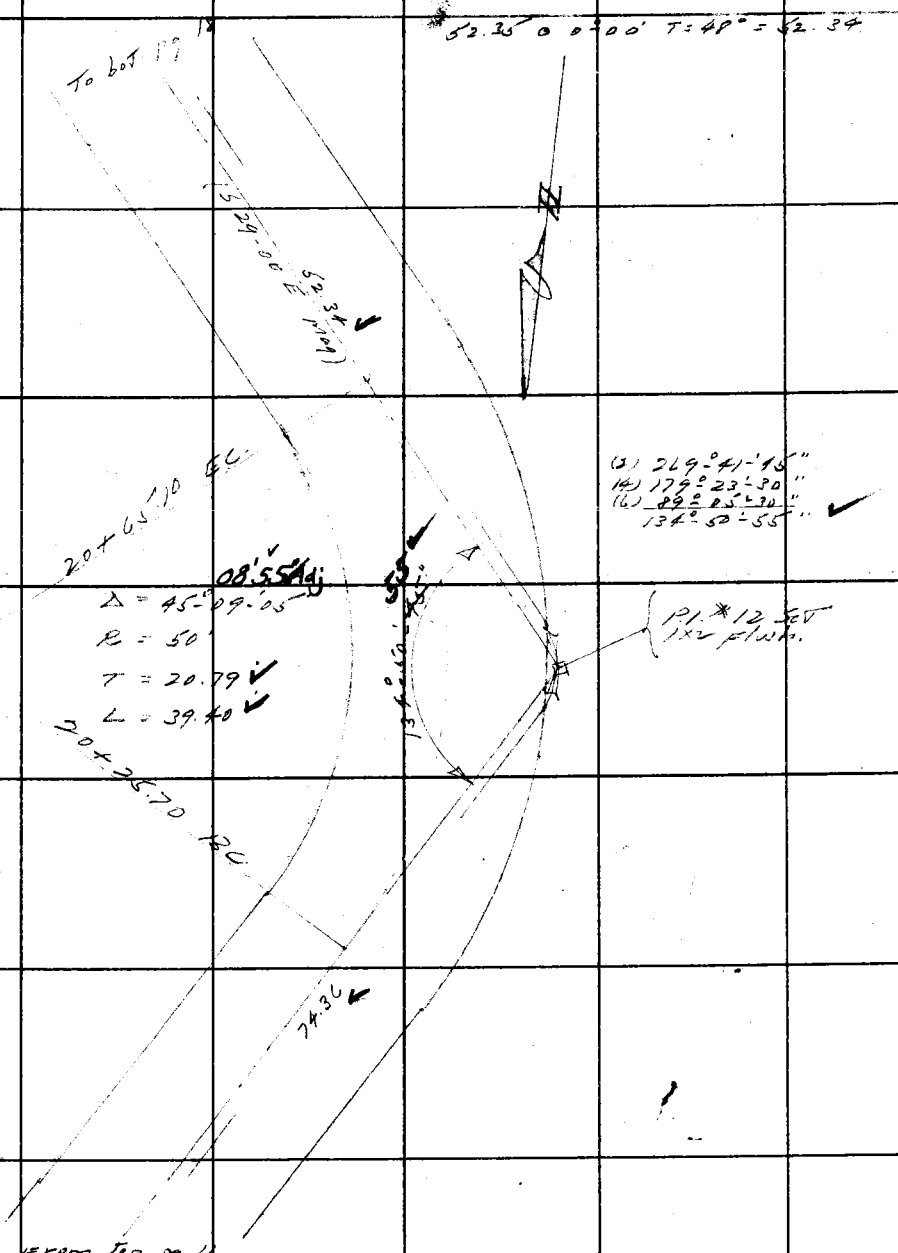

Note: ANY ADDITIONS OR CHANGES ON THIS SHEET MUST BE MADE OR CIRCLED IN Red Ink. WITH DATE AND NAME OF PERSON MAKING CHANGE.

Do not extend notes this side of this line

RETURN TO
LOS ANGELES COUNTY SURVEYOR
700 HALL OF RECORDS

FORM 247 10M 5-31

300' Tap. #3 std 840

F.B. 538 PG. 18

243 31 @ 6°-59'-30" T = 50° = 241.45

To bot. pg 19

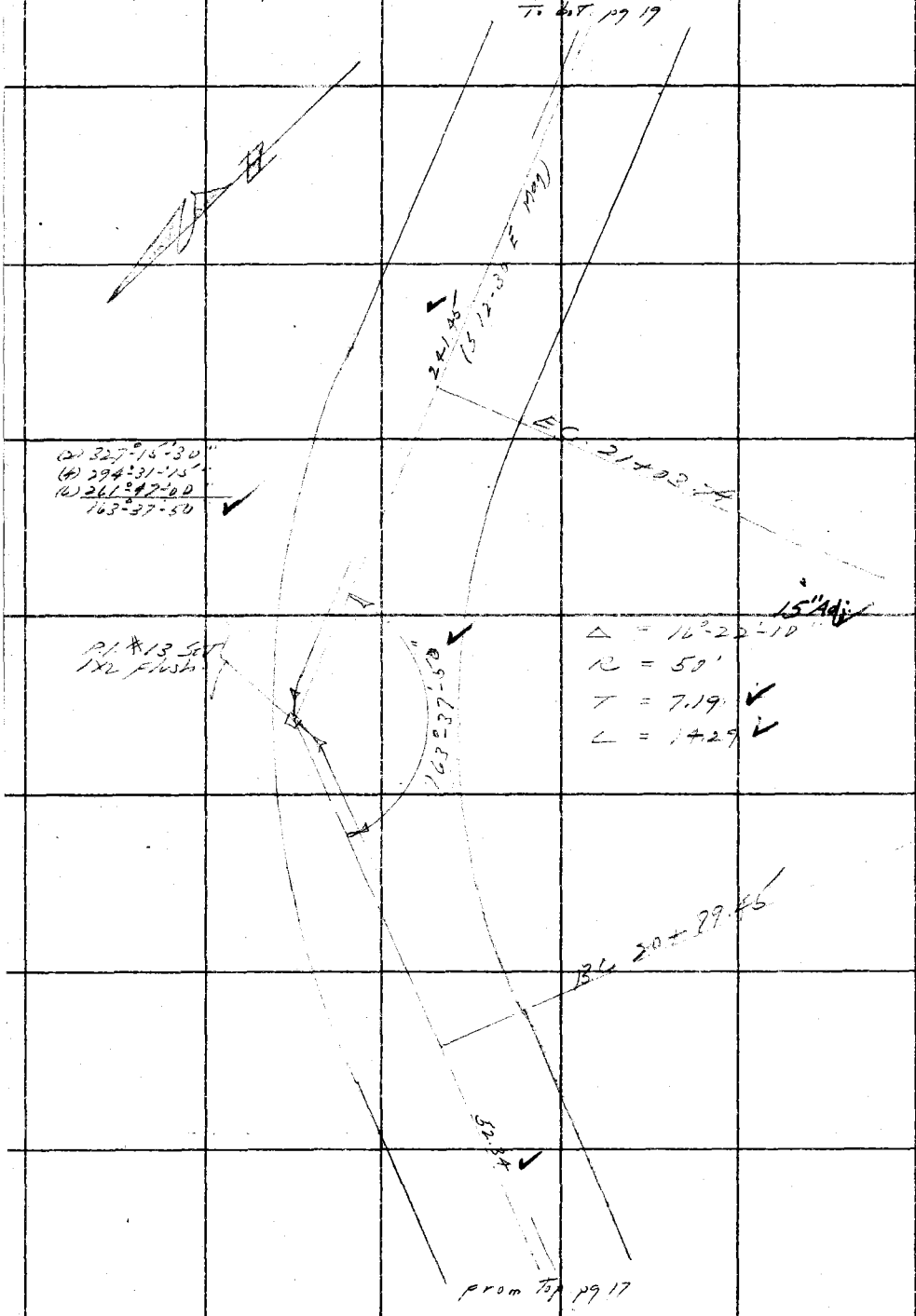

RETURN TO

LOS ANGELES COUNTY SURVEYOR

700 HALL OF RECORDS

Do not extend notes this side of this line

Note: ANY ADDITIONS OR CHANGES ON THIS SHEET MUST BE MADE OR CIRCLED IN Red Ink. WITH DATE AND NAME OF PERSON MAKING CHANGE.

Notes Ck'd by McPherson	Survey of Baldwin Gr Motorway
Map No. B-~~1012~~ 1007	W. O. 8019 Tape No. 3 St'd 84° °F.
Office Work Cox	Surveyed by L. S. Hammond
Checked McPherson	Notes LS 14 Date Dec 1933
Date Oct. 1934	Indexed A. C. Johnson

F.B. 538 PG. 19

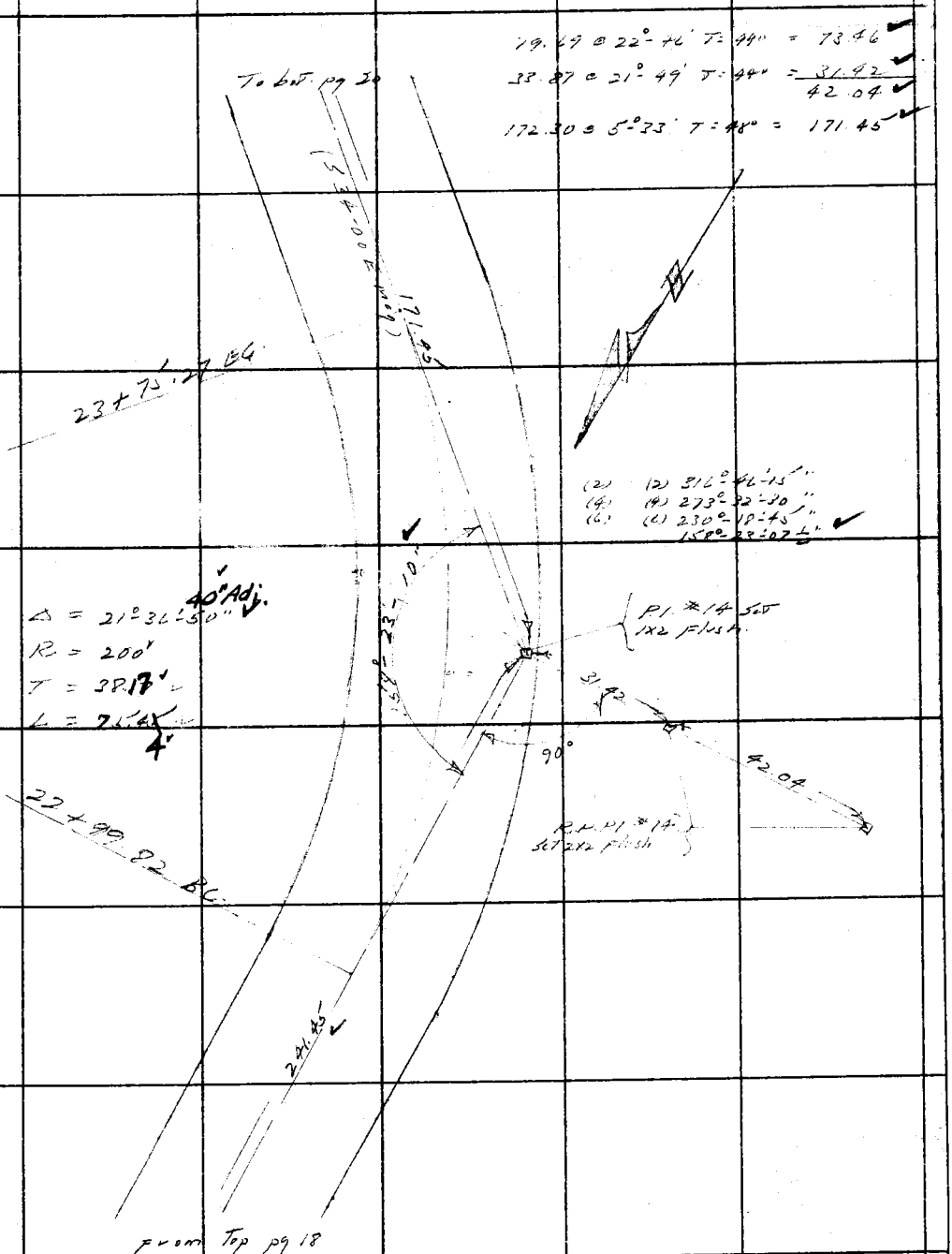

Note: ANY ADDITIONS OR CHANGES ON THIS SHEET MUST BE MADE OR CIRCLED IN Red Ink. WITH DATE AND NAME OF PERSON MAKING CHANGE.

RETURN TO
LOS ANGELES COUNTY SURVEYOR
700 HALL OF RECORDS

Do not extend notes this side of this line

FORM 247 10M 5-31

200' Tape #3 Std 84°

F.B. 538 PG 20

69.98 @ 5°-21' T = 440 = 69.65

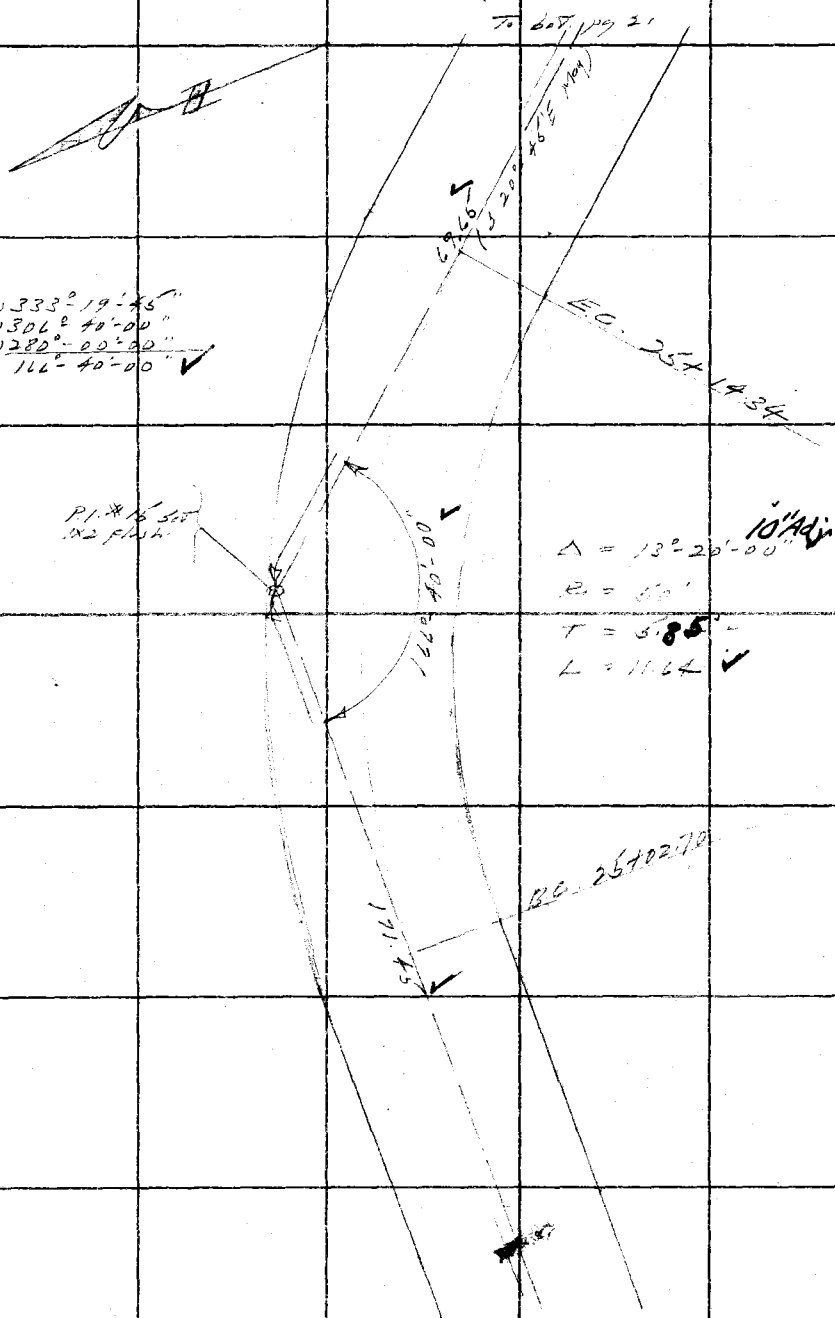

RETURN TO
LOS ANGELES COUNTY SURVEYOR
700 HALL OF RECORDS

Do not extend notes this side of this line

Note: ANY ADDITIONS OR CHANGES ON THIS SHEET MUST BE MADE OR CIRCLED IN Red Ink. WITH DATE AND NAME OF PERSON MAKING CHANGE.

Notes Ck'd by McPherson	Survey of [illegible]		F.B. 538 PG. 21
Map No. B-~~1012~~ 1007	W. O. 8019	Tape No. 3	St'd 84 °F.
Office Work Cox	Surveyed by L. S. Hammond		
Checked McPherson	Notes L. S. H.	Date 12-19-33	
Date Oct. 1934	Indexed A. C. Johnson		

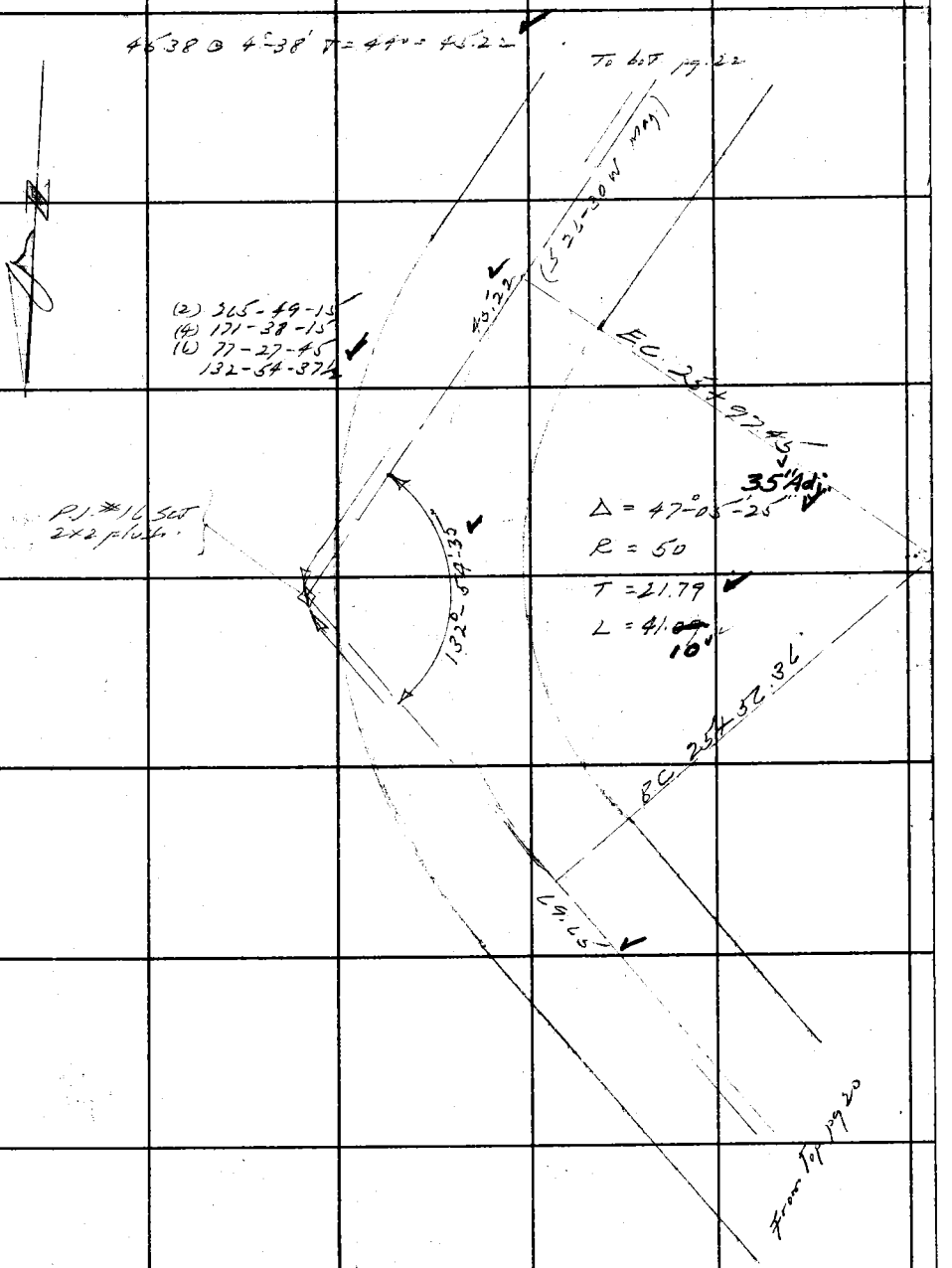

Note: ANY ADDITIONS OR CHANGES ON THIS SHEET MUST BE MADE OR CIRCLED IN Red Ink. WITH DATE AND NAME OF PERSON MAKING CHANGE.

Do not extend notes this side of this line

RETURN TO
LOS ANGELES COUNTY SURVEYOR
700 HALL OF RECORDS

FORM 247 10M 5-31

300' Tape #3 std 84°

F.B. 538 PG 22

57.13 @ 3°-10' T = 48° = 57.03

67.51 @ 13°-45' T = 48° = 65.55

33+20 @ 12°-33' T = 48° = 32.40

33.15

To bot pg 23

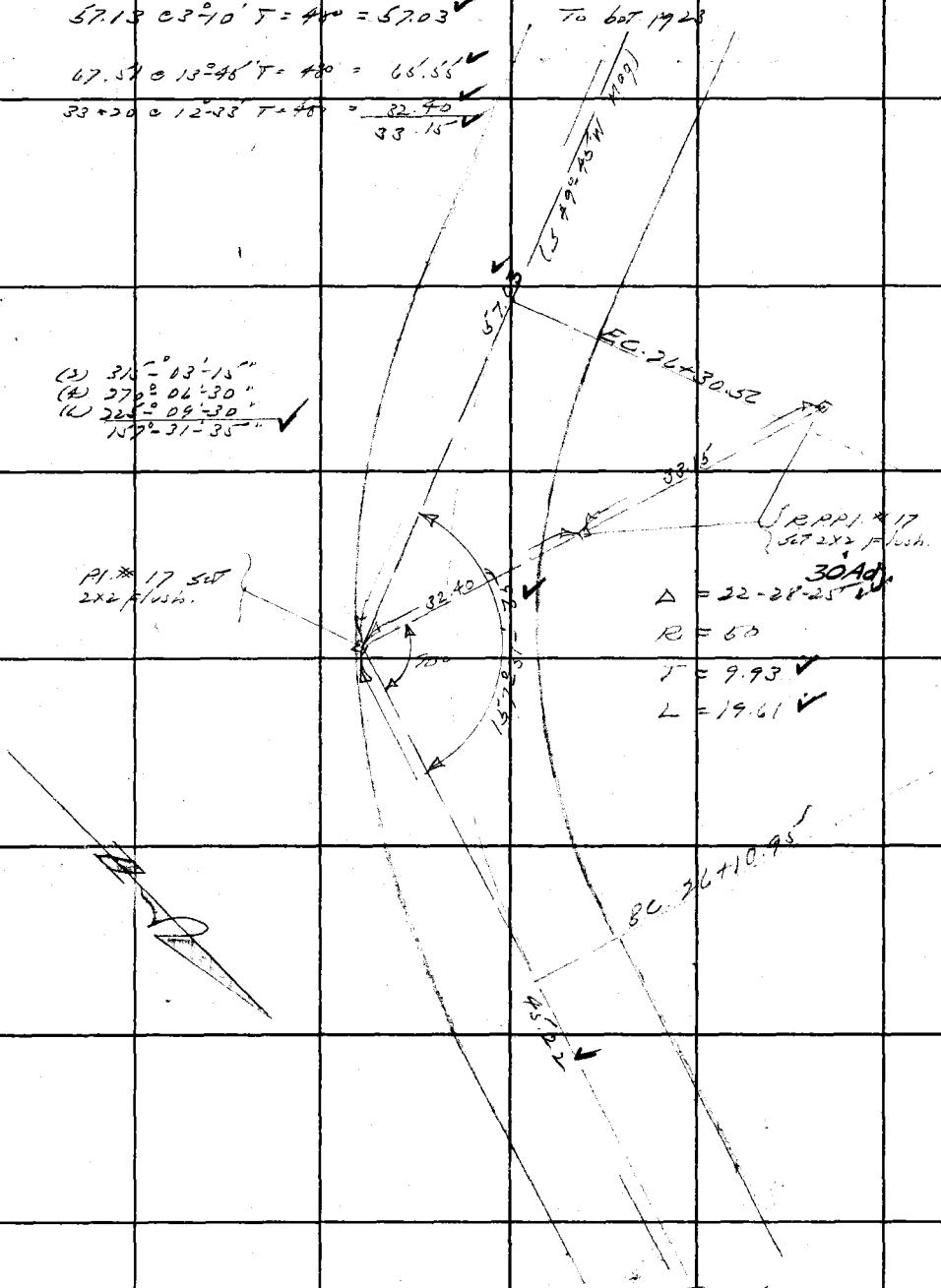

(2) 315°-03'-15"
(4) 270°-06'-30"
(6) 225°-09'-30"
157°-31'-35"

Δ = 22-28-25
R = 50
T = 9.93
L = 19.61

From Top pg 21

RETURN TO
LOS ANGELES COUNTY SURVEYOR
700 HALL OF RECORDS

Do not extend notes this side of this line

Note: ANY ADDITIONS OR CHANGES ON THIS SHEET MUST BE MADE OR CIRCLED IN Red Ink. WITH DATE AND NAME OF PERSON MAKING CHANGE.

Notes Ck'd by McPherson	Survey of [illegible]
Map No. B-~~1012~~ 1007	W. O. 8019 Tape No. 3 St'd 84 °F.
Office Work Cox	Surveyed by L S Hammond
Checked McPherson	Notes L S H Date 12-20-33
Date Oct. 1934	Indexed A. C. Johnson

F.B. 538 PG. 25

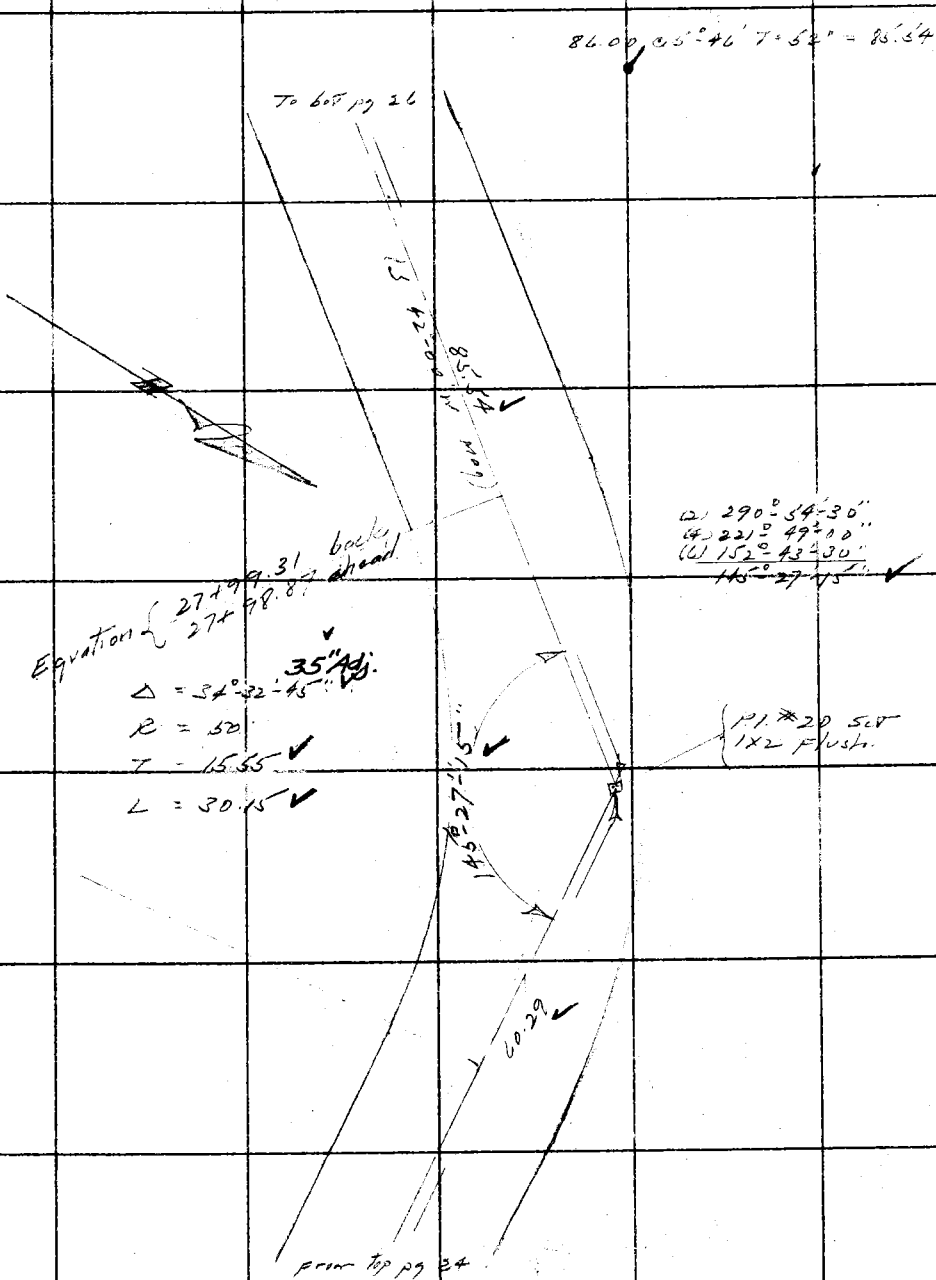

Note: ANY ADDITIONS OR CHANGES ON THIS SHEET MUST BE MADE OR CIRCLED IN Red Ink. WITH DATE AND NAME OF PERSON MAKING CHANGE.

Do not extend notes this side of this line

RETURN TO
LOS ANGELES COUNTY SURVEYOR
700 HALL OF RECORDS

FORM 247 10M 5-31

F.B. 538 PG. 26

300' Tape #3 Std. Pt.

83.70 @ 7°-04' T = 52° = 83.04

97.05 @ 11°-39' T = 50' = 95.03

45.68 @ 8°-55' T = 50' = 45.12

49.91

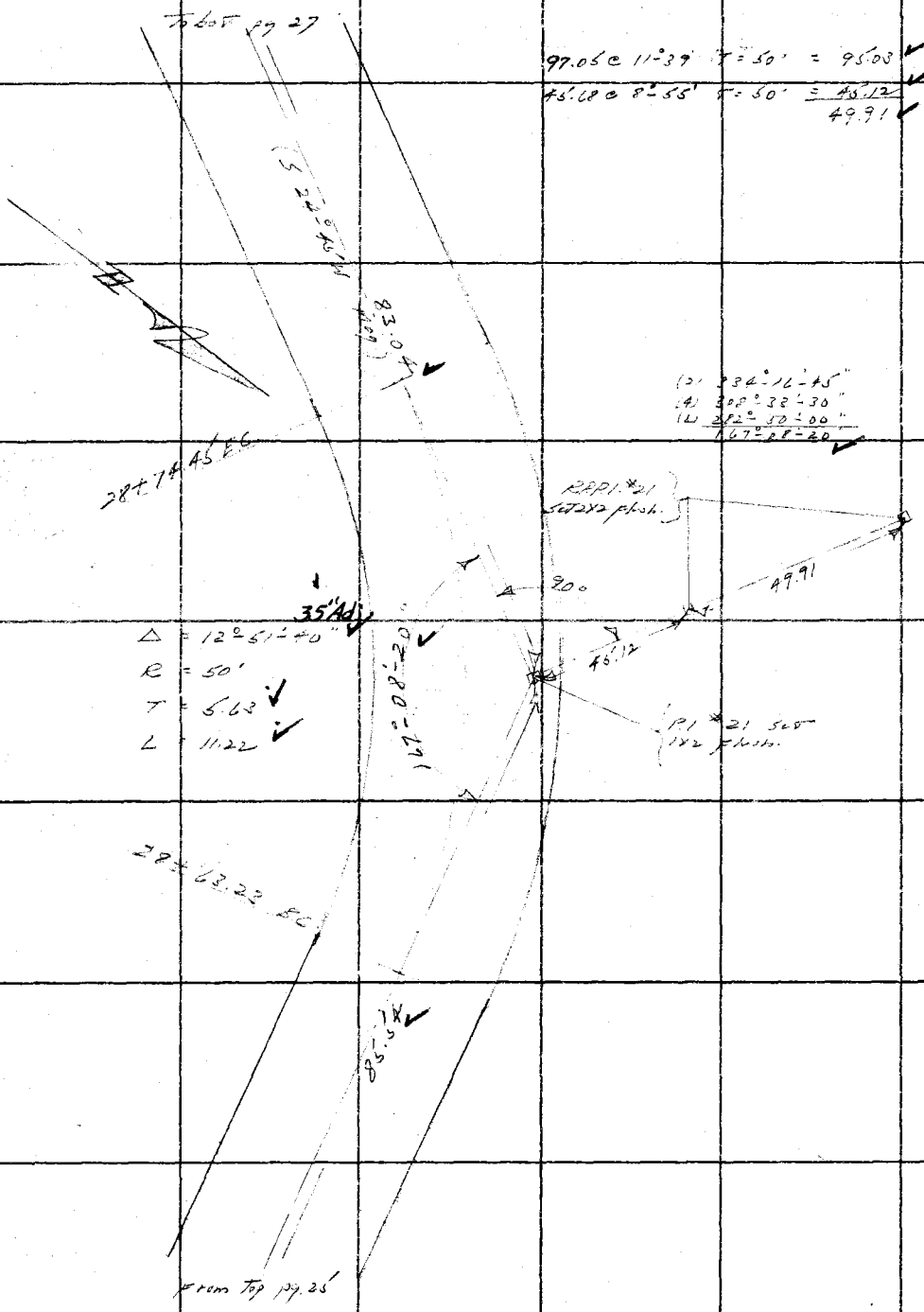

RETURN TO
LOS ANGELES COUNTY SURVEYOR
700 HALL OF RECORDS

Do not extend notes this side of this line

Note: ANY ADDITIONS OR CHANGES ON THIS SHEET MUST BE MADE OR CIRCLED IN Red Ink. WITH DATE AND NAME OF PERSON MAKING CHANGE.

Notes Ck'd by McPherson	Survey of [illegible]
Map No. B ~~1012~~ 1007	W. O. 8019 Tape No. 3 St'd 84 °F.
Office Work Cox	Surveyed by [illegible]
Checked McPherson	Notes L S 14 Date 12-30-33
Date Oct. 1934	Indexed A. C. Johnson

F.B. 538 PG. 27

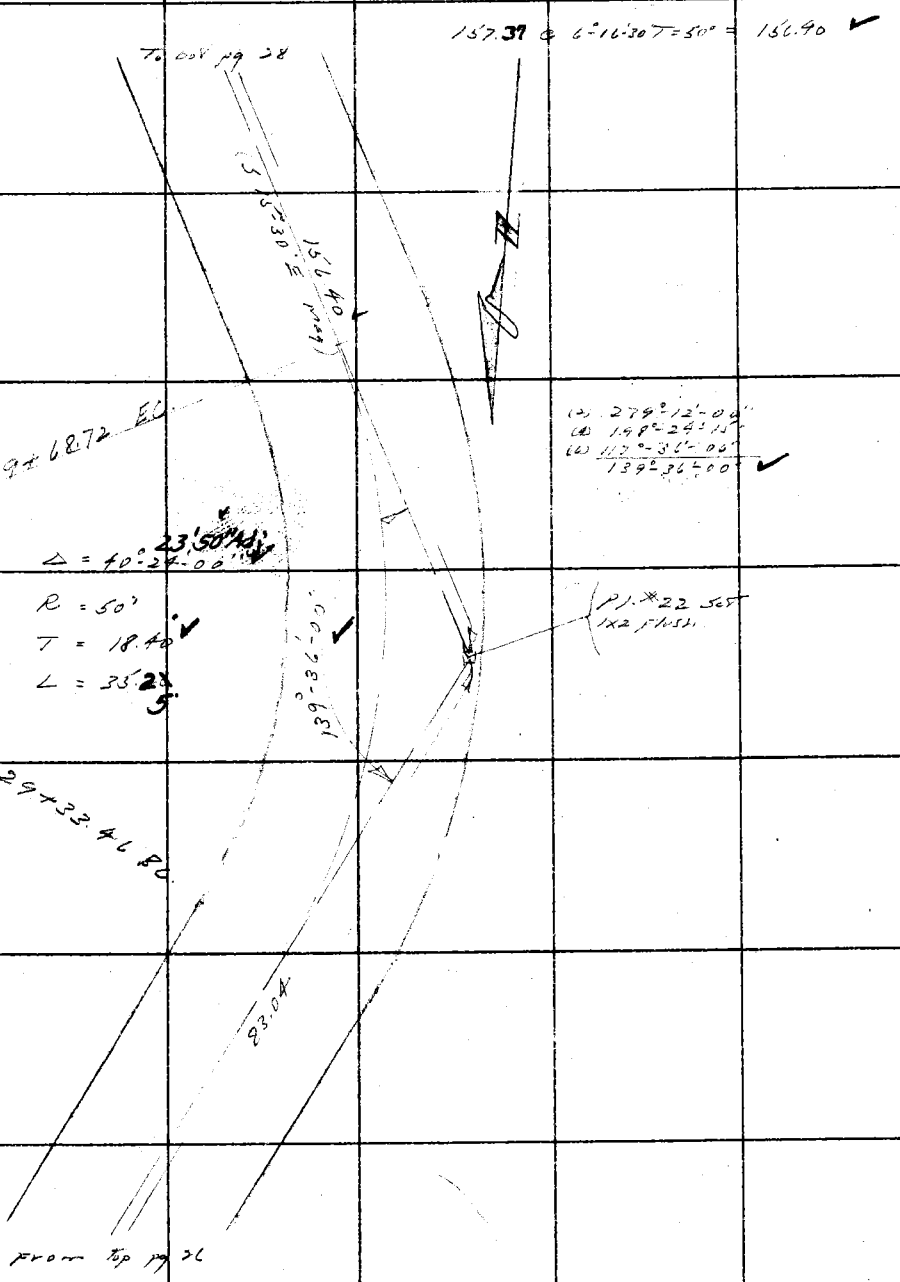

Note: ANY ADDITIONS OR CHANGES ON THIS SHEET MUST BE MADE OR CIRCLED IN Red Ink. WITH DATE AND NAME OF PERSON MAKING CHANGE.

Do not extend notes this side of this line

RETURN TO
LOS ANGELES COUNTY SURVEYOR
700 HALL OF RECORDS

FORM 247 10M 5-31

F.B. 538 PG. 28

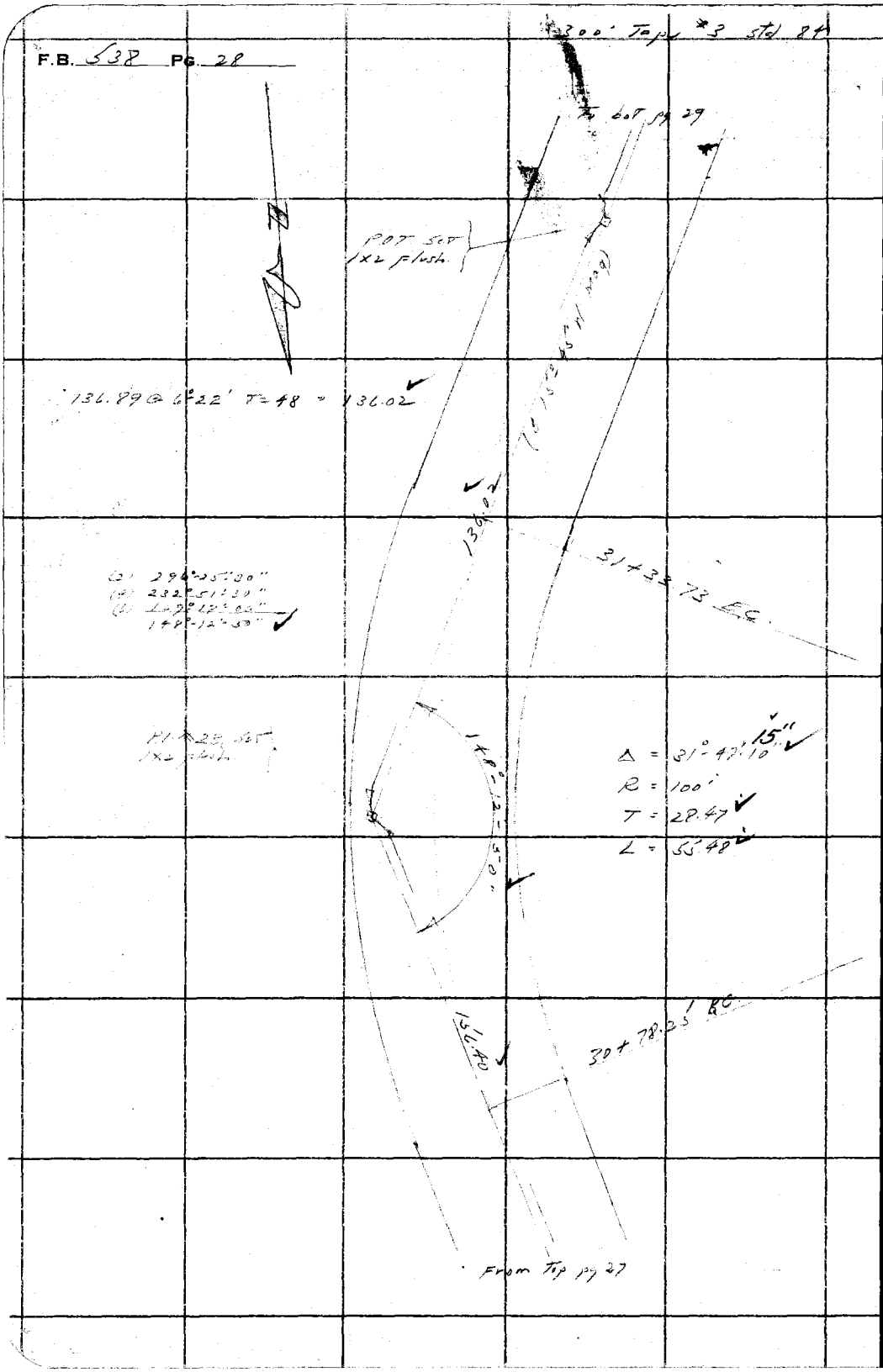

RETURN TO
LOS ANGELES COUNTY SURVEYOR
700 HALL OF RECORDS
Do not extend notes this side of this line

Note: ANY ADDITIONS OR CHANGES ON THIS SHEET MUST BE MADE OR CIRCLED IN Red Ink. WITH DATE AND NAME OF PERSON MAKING CHANGE.

Notes Ck'd by McPherson	Survey of [illegible] Motorway
Map No. [illegible] 1007	W. O. 8019 Tape No. 3 St'd 84 °F.
Office Work Cox	Surveyed by [illegible]
Checked McPherson	Notes [illegible] Date 12-20-33
Date Oct. 1934	Indexed A. C. Johnson

F.B. [illegible] PG. 23

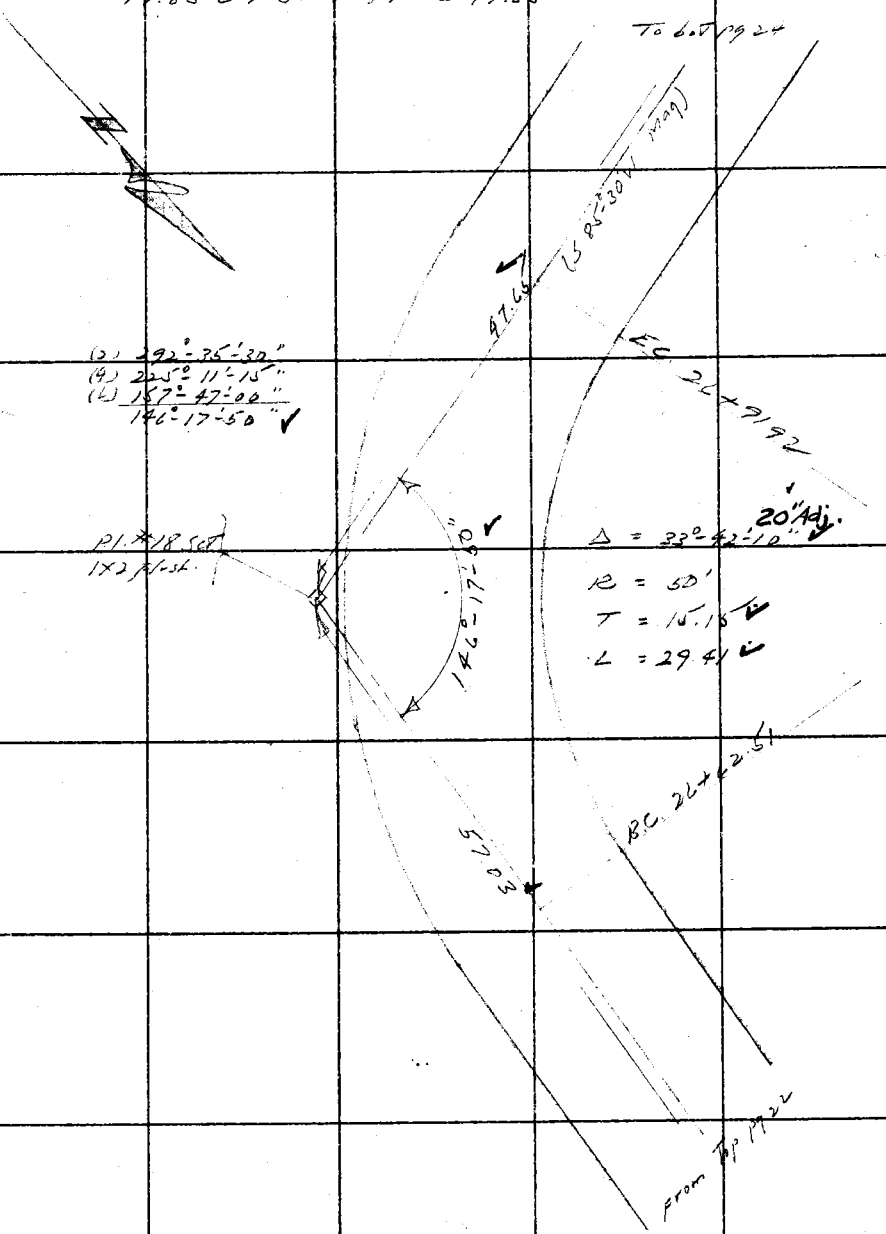

Note: ANY ADDITIONS OR CHANGES ON THIS SHEET MUST BE MADE OR CIRCLED IN Red Ink. WITH DATE AND NAME OF PERSON MAKING CHANGE.

RETURN TO
LOS ANGELES COUNTY SURVEYOR
700 HALL OF RECORDS

Do not extend notes this side of this line

FORM 247 10M 5-31

F.B. 538 PG. 24

300' Tape #3 Std. 840

60.68 @ 6°21' T = 440 = 60.29

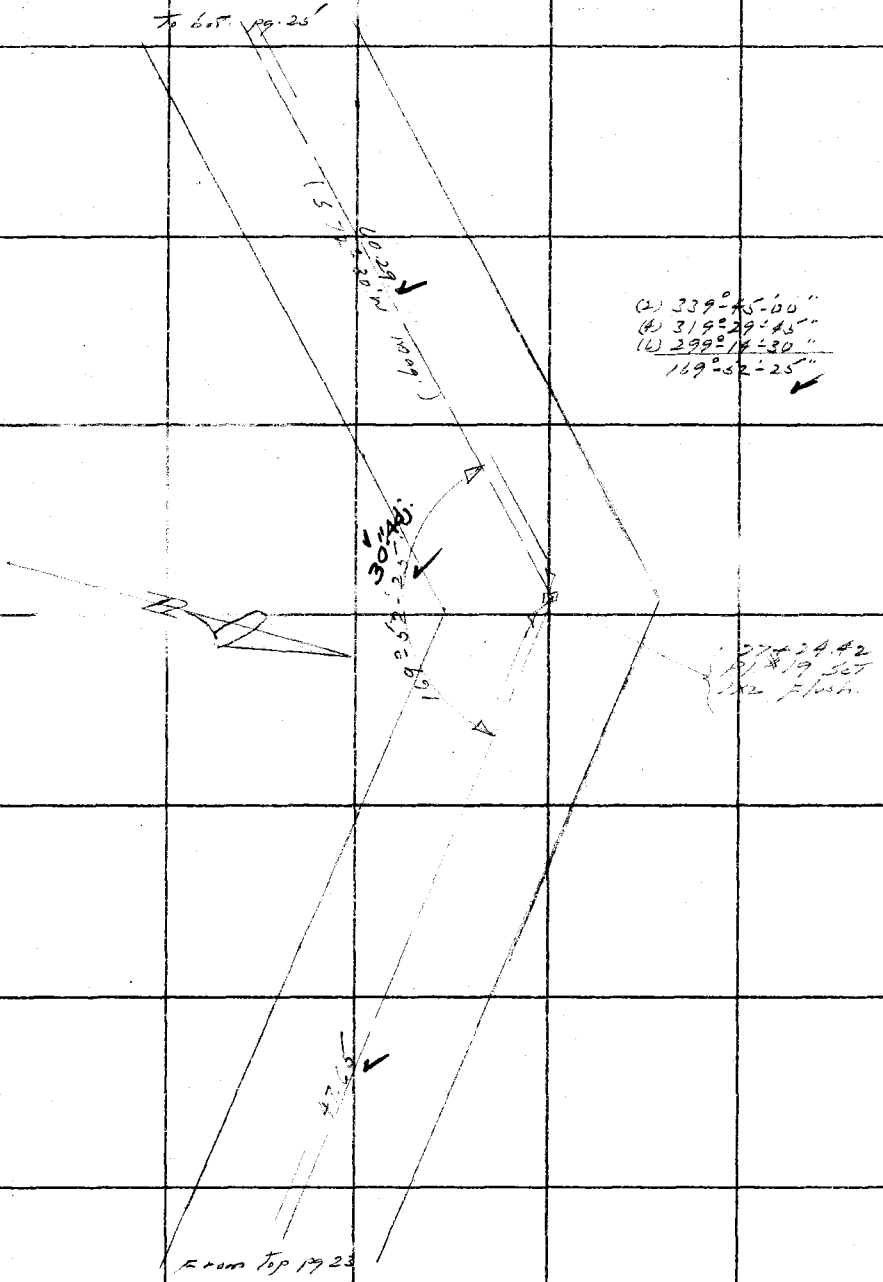

RETURN TO
LOS ANGELES COUNTY SURVEYOR
700 HALL OF RECORDS

Do not extend notes this side of this line

Note: ANY ADDITIONS OR CHANGES ON THIS SHEET MUST BE MADE OR CIRCLED IN Red Ink. WITH DATE AND NAME OF PERSON MAKING CHANGE.

Date _____ Notes by _____ Chief Party _____ F.B. 535 PG. 29

See Tape #3 Pd 87"

Notes Chk'd by McPherson	W. O. No. 8019 D. S. O. No.
Date Map B-~~1012~~ 1007	Location Baldwin Gr. Motorway
Map No. Plotted Cox	Surveyed by L. Stammerich
Plotting C'k'd by McPherson	Date 12-26-33
Date Oct. 1934	Indexed A. C. Johnson

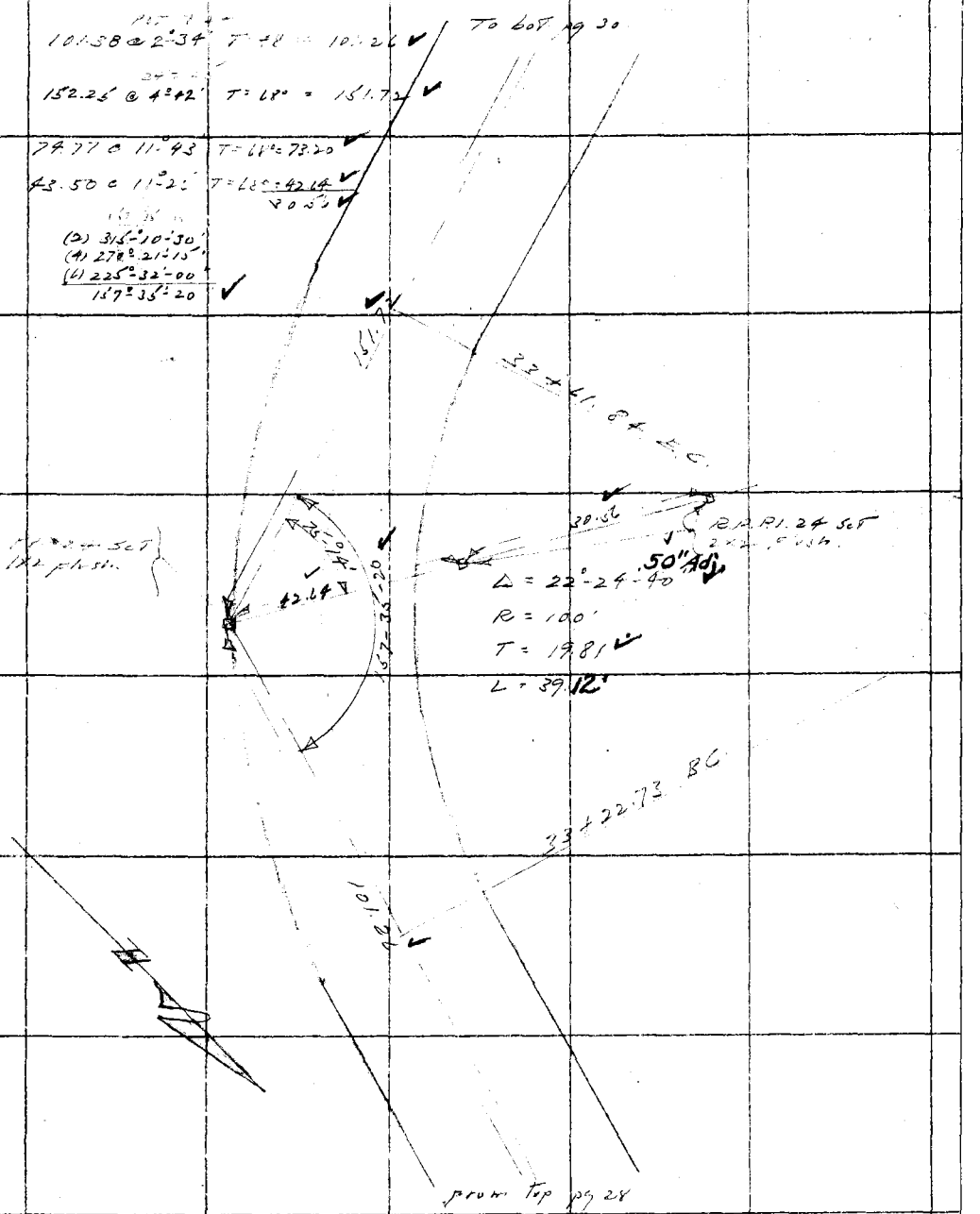

Note: ANY ADDITIONS OR CHANGES ON THIS SHEET MUST BE MADE OR CIRCLED IN Red. WITH DATE AND NAME OF PERSON MAKING CHANGE.

Do not extend notes this side of this line

RETURN TO
LOS ANGELES COUNTY SURVEYOR

300' Tape #3 Std 84

F.B. 538 Pg. 30 Chief Party Notes by Date

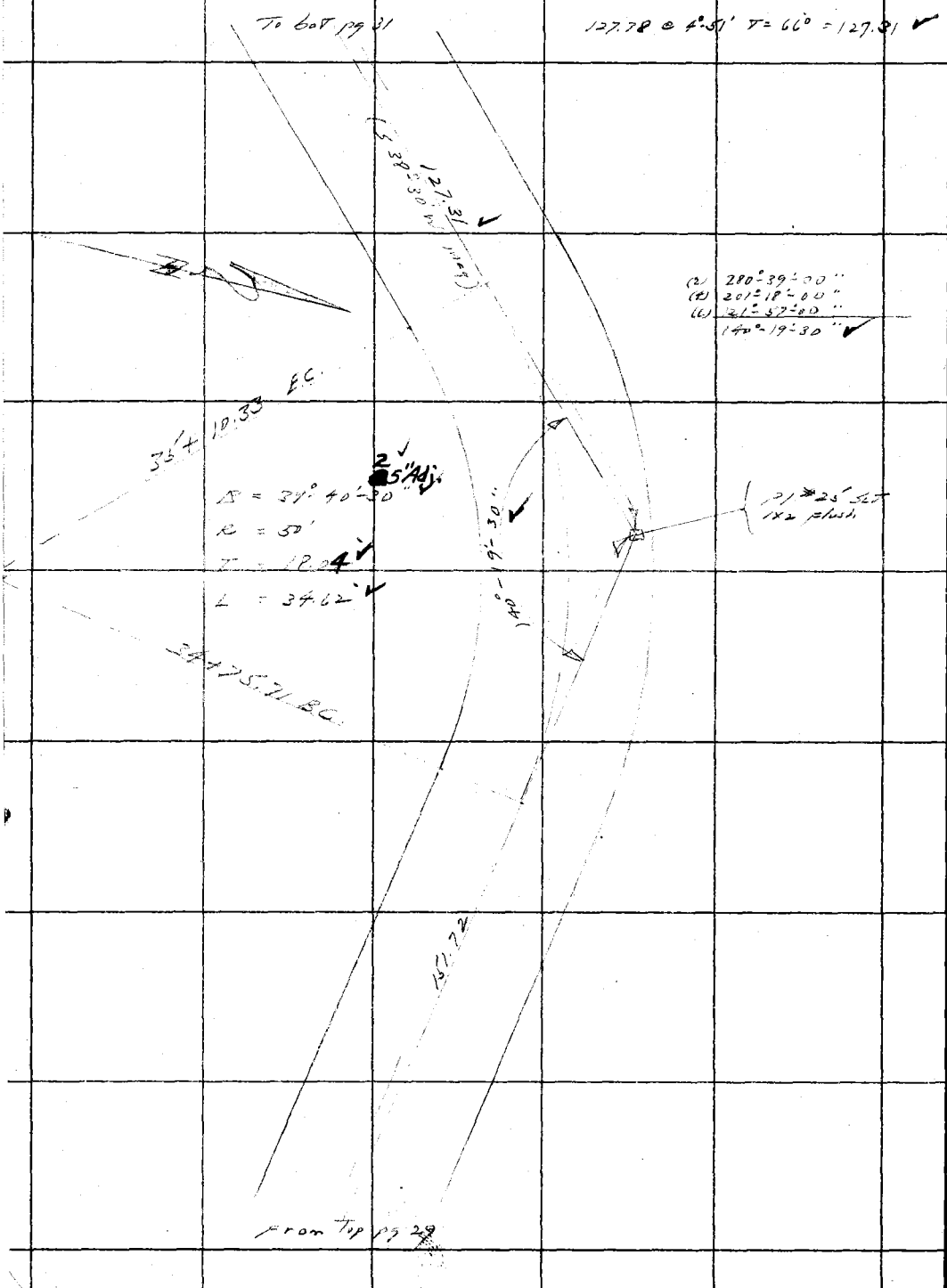

RETURN TO
LOS ANGELES COUNTY SURVEYOR

Do not extend notes this side of this line

Note: ANY ADDITIONS OR CHANGES ON THIS SHEET MUST BE MADE OR CIRCLED IN Red. WITH DATE AND NAME OF PERSON MAKING CHANGE.

Date _____ Notes by _____ Chief Party _____ F.B. 538 PG. 31

300' Tape #3 8d 54

Notes ch'd	Plotted by	[illegible]	W. O. No. 8019 D. S. O. No.
Map	Date	B-~~1012~~ 1007	Location Baldwin Gr. Motorway
Plotted	Map No.	Cox	Surveyed by L S Hammond
	Plotting Ck'd by	[illegible]	Date 12-26-33
	Date	Oct. 1934	Indexed A. C. Johnson

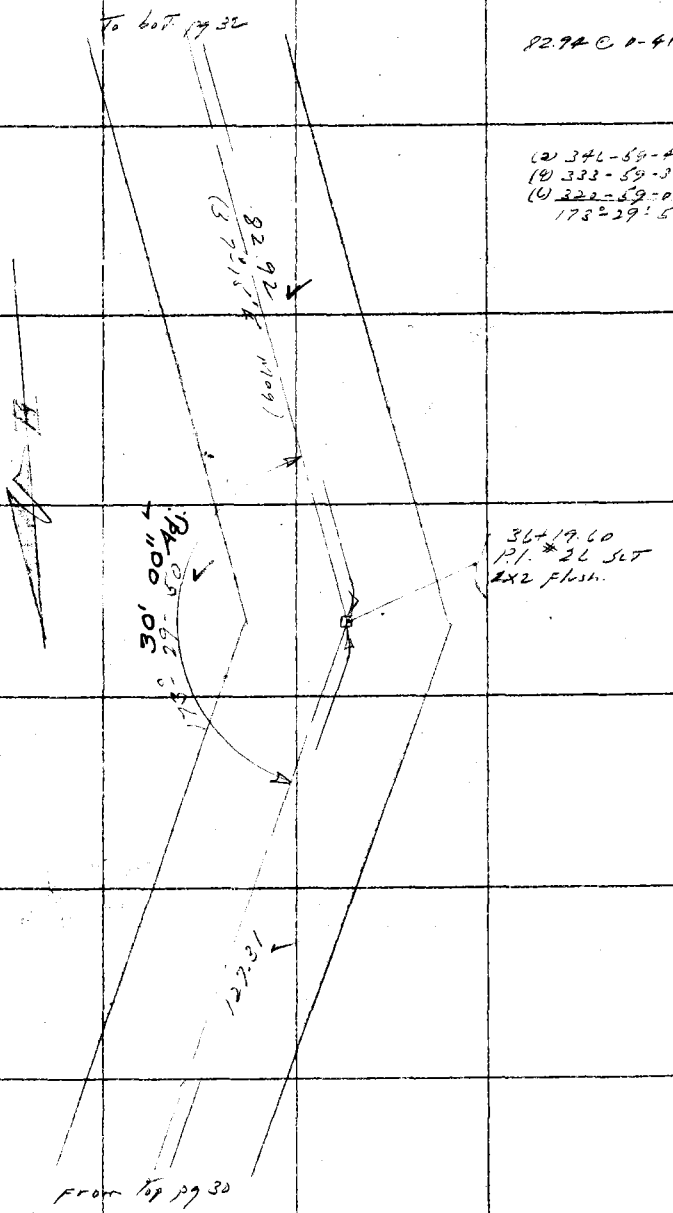

Note: ANY ADDITIONS OR CHANGES ON THIS SHEET MUST BE MADE OR CIRCLED IN Red. WITH DATE AND NAME OF PERSON MAKING CHANGE.

Do not extend notes this side of this line

RETURN TO
LOS ANGELES COUNTY SURVEYOR

300' Tape #3 std 84°

F.B. 538 PG. 32 Chief Party Notes by _____ Date _____

131.38 @ 2°-33' T [illegible] = 131.24

To bot pg 33

To Bottom Pg. 53.

(5) 38°-06' W (Mag)
131.24

(2) 269°-40'-30"
(4) 179°-21'-15"
(6) 89°-02'-00"
134°-50'-20"

37+21.14 BC

45" Adj.

Pt. #27 Set
1x2 flush

Δ = 45°-09'-40"
R = 50'
T = 20.79
L = 39.41

134°-50'-20"

36+81.73 BC

82.92

From Top pg 31

RETURN TO
LOS ANGELES COUNTY SURVEYOR

Do not extend notes this side of this line

Note: ANY ADDITIONS OR CHANGES ON THIS SHEET MUST BE MADE OR CIRCLED IN Red. WITH DATE AND NAME OF PERSON MAKING CHANGE.

Date _____ Notes by _____ Chief Party _____ F.B. 598 PG. 32

300' Tape #3 Std 84°

Notes Chk'd	~~Plotted~~ by McPherson	W. O. No. 8019 B. S. O. No.
	~~Date~~ Map B-~~1012~~ 1007	Location Baldwin Gr Motorway
Plotted	~~Map No.~~ Cox	Surveyed by L S Hammond
	Plotting C'k'd by McPherson	Date 12-26-33
	Date Oct 1934	Indexed A. C. Johnson

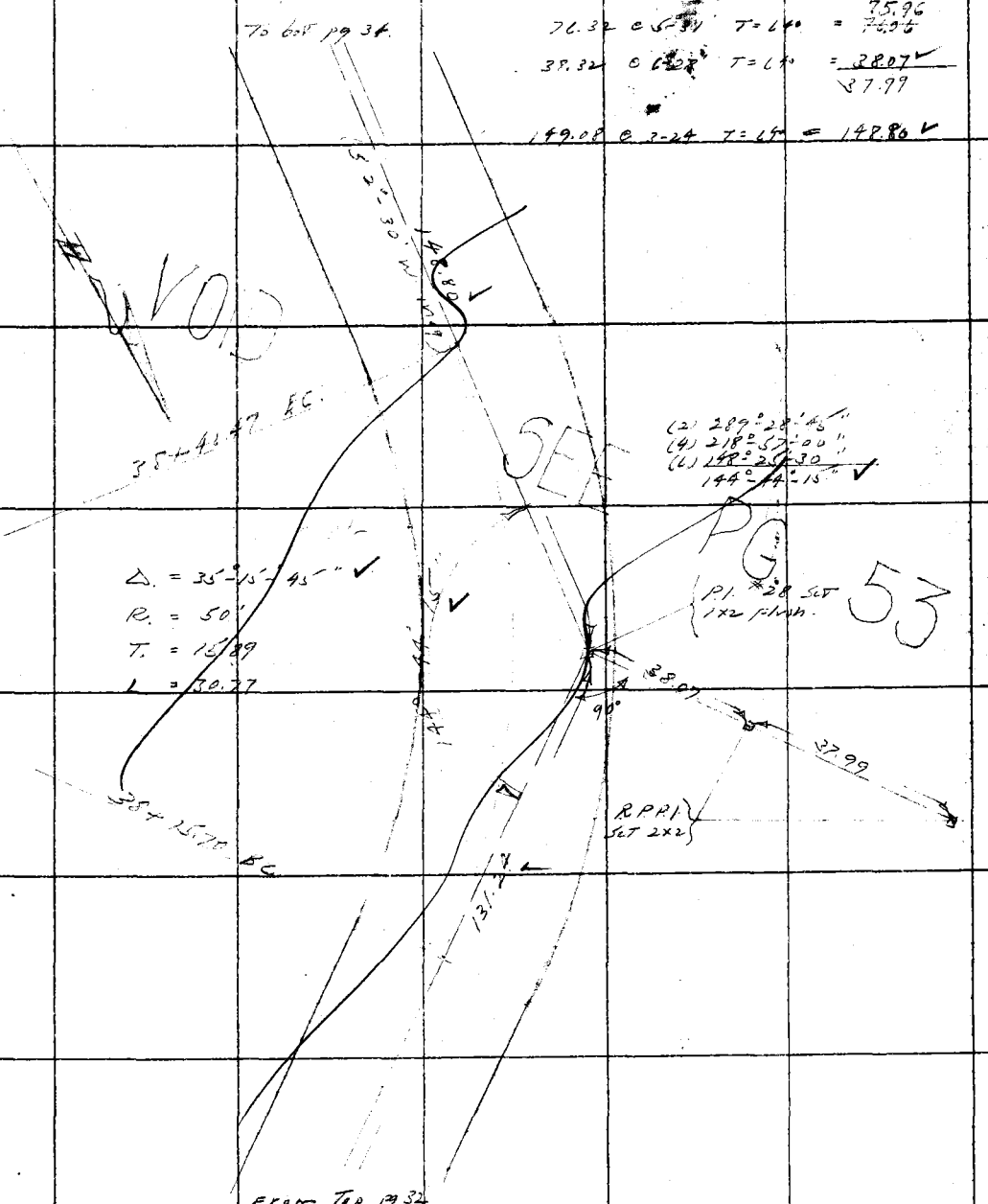

Note: ANY ADDITIONS OR CHANGES ON THIS SHEET MUST BE MADE OR CIRCLED IN Red. WITH DATE AND NAME OF PERSON MAKING CHANGE.

Do not extend notes this side of this line

RETURN TO
LOS ANGELES COUNTY SURVEYOR

300' Tape #3 std 840

F.B. 538 Pg. 34 Chief Party Notes by Date 12-27-33

213.47 @ 0°27' T = 66° = 213.43 ✓

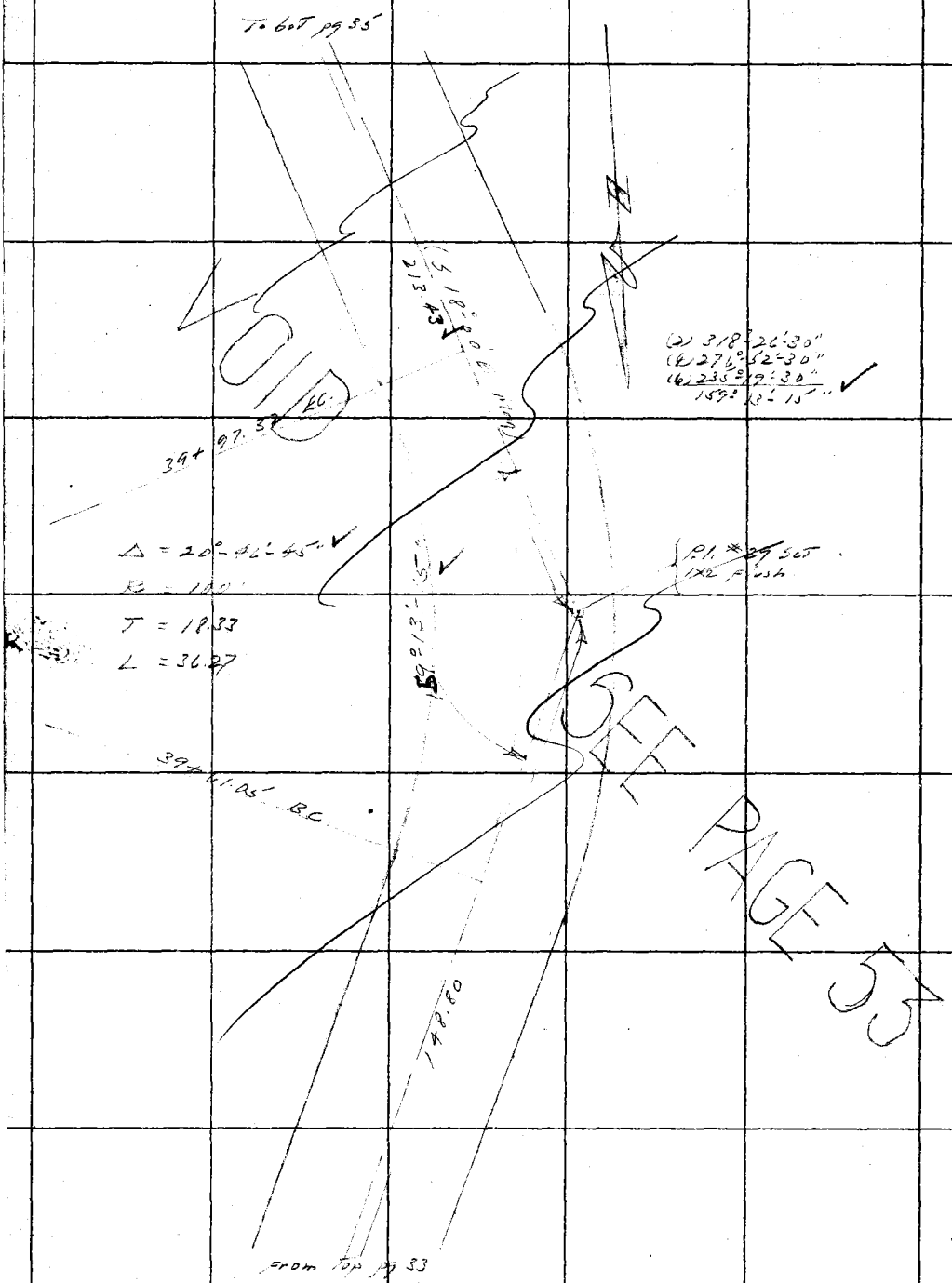

RETURN TO
LOS ANGELES COUNTY SURVEYOR

Do not extend notes this side of this line

Note: ANY ADDITIONS OR CHANGES ON THIS SHEET MUST BE MADE OR CIRCLED IN Red. WITH DATE AND NAME OF PERSON MAKING CHANGE.

Notes Ck'd by McPherson	Survey of Baldwin Gr Veterinary
Map No. B-~~1012~~ 1007	W. O. 8019 Tape No. 3 St'd 84 °F.
Office Work Cox	Surveyed by L S Hammond
Checked McPherson	Notes L S H Date 12-27-33
Date Oct. 1934	Indexed A. C. Johnson

F.B. 538 PG. 35

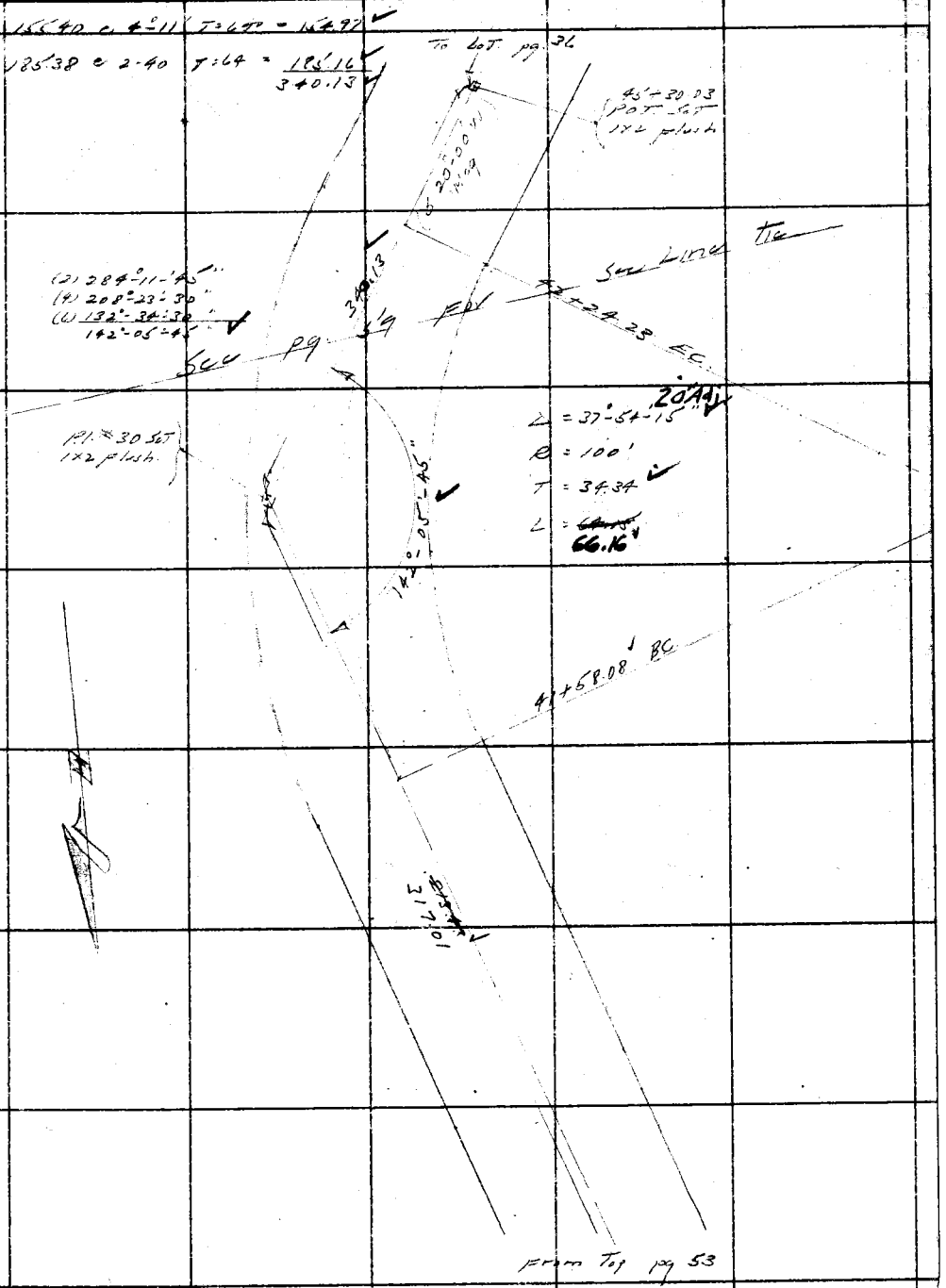

Note: ANY ADDITIONS OR CHANGES ON THIS SHEET MUST BE MADE OR CIRCLED IN Red Ink. WITH DATE AND NAME OF PERSON MAKING CHANGE.

RETURN TO
LOS ANGELES COUNTY SURVEYOR
700 HALL OF RECORDS

Do not extend notes this side of this line

FORM 247 10M 5-31

F.B. 538 PG. 36

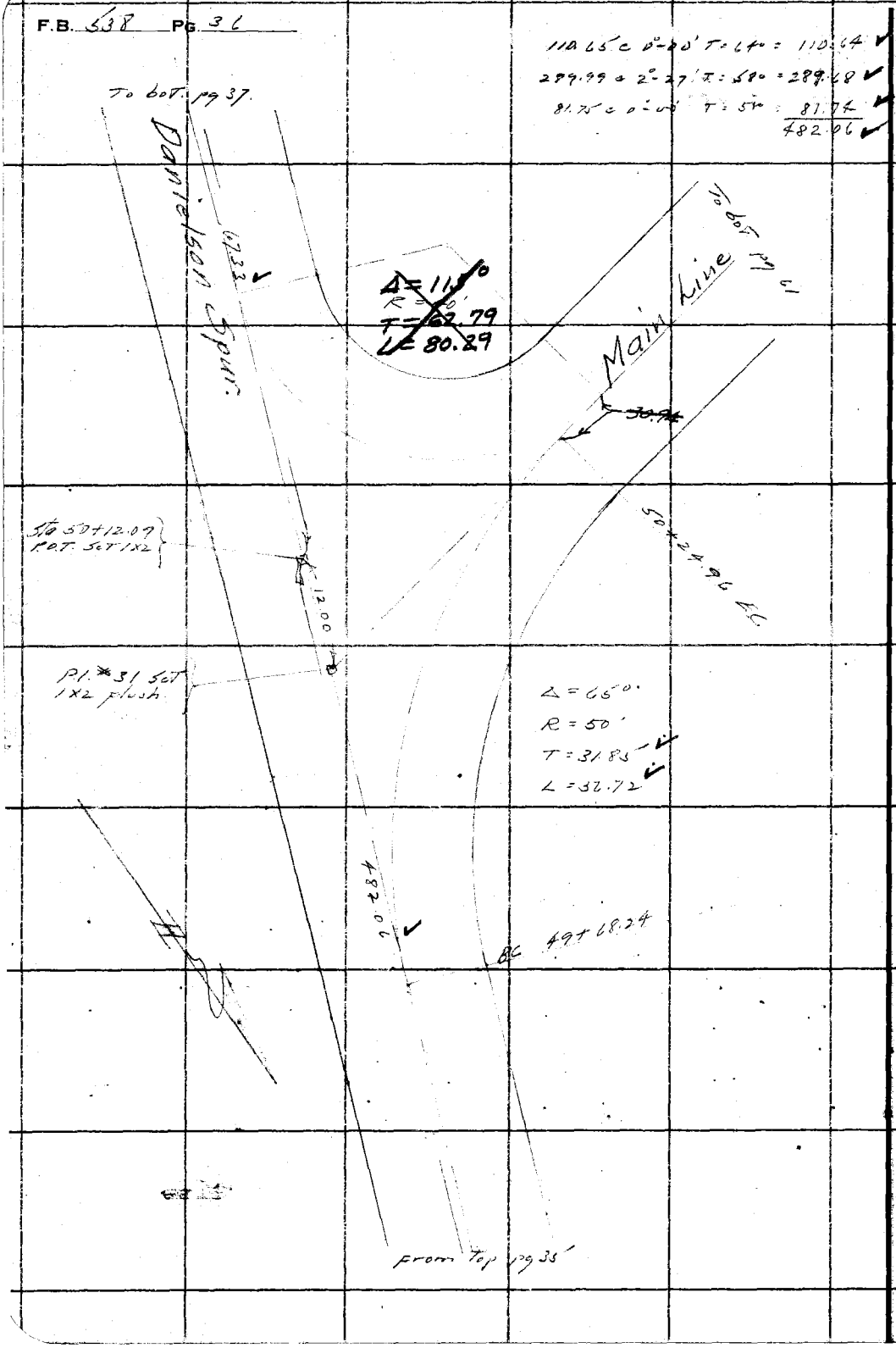

RETURN TO
LOS ANGELES COUNTY SURVEYOR
700 HALL OF RECORDS
Do not extend notes this side of this line

Note: ANY ADDITIONS OR CHANGES ON THIS SHEET MUST BE MADE OR CIRCLED IN Red Ink. WITH DATE AND NAME OF PERSON MAKING CHANGE.

Notes Ck'd by McPherson	Survey of [illegible]
Map No. B-~~1012~~ 1007	W. O. 8019 Tape No. 3 St'd 84 °F.
Office Work [illegible]	Surveyed by L S Hammond
Checked McPherson	Notes L S H Date 12-28-33
Date Oct. 1934	Indexed A. C. Johnson

F.B. 538 PG. 37

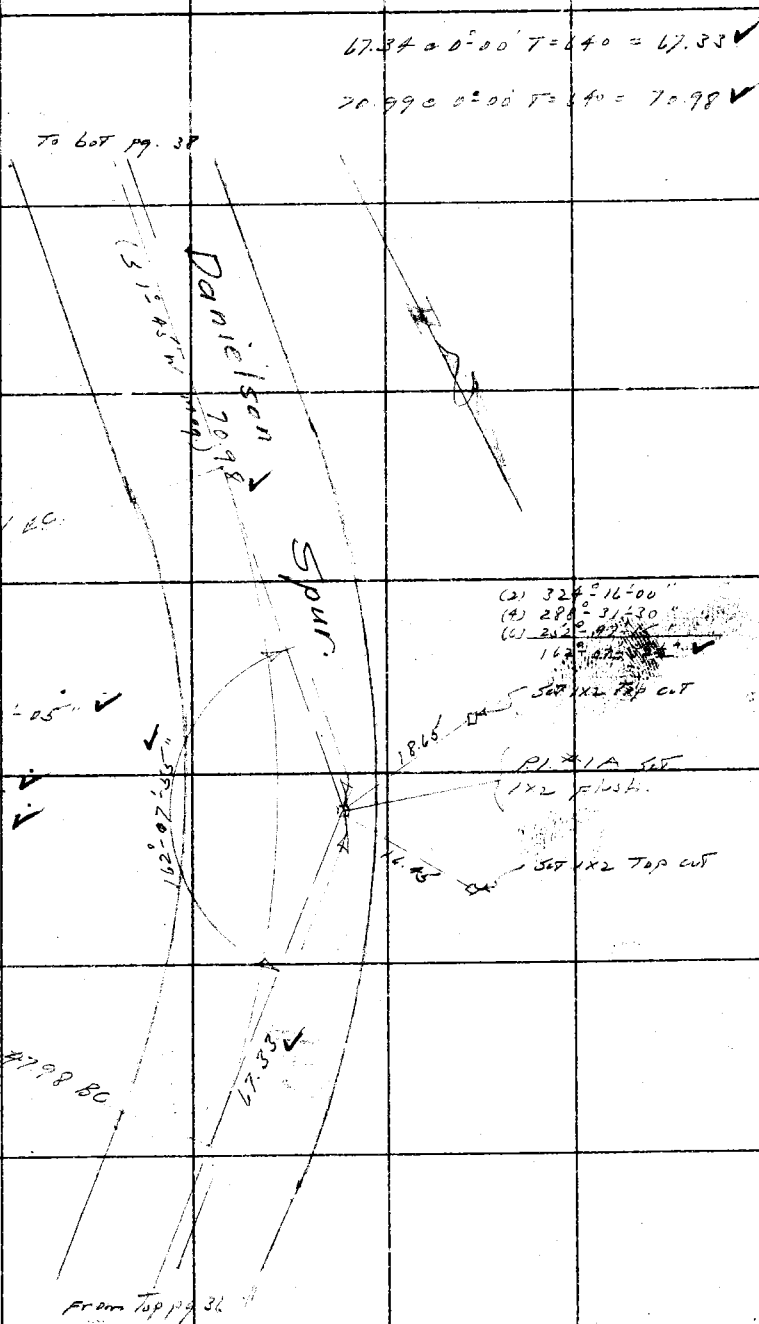

Note: ANY ADDITIONS OR CHANGES ON THIS SHEET MUST BE MADE OR CIRCLED IN Red Ink. WITH DATE AND NAME OF PERSON MAKING CHANGE.

Do not extend notes this side of this line

RETURN TO
LOS ANGELES COUNTY SURVEYOR
700 HALL OF RECORDS

FORM 247 10M 5-31

F.B. 538 Pg. 38

88.31 @ 1°-00' T = 66° = 88.30 ✓

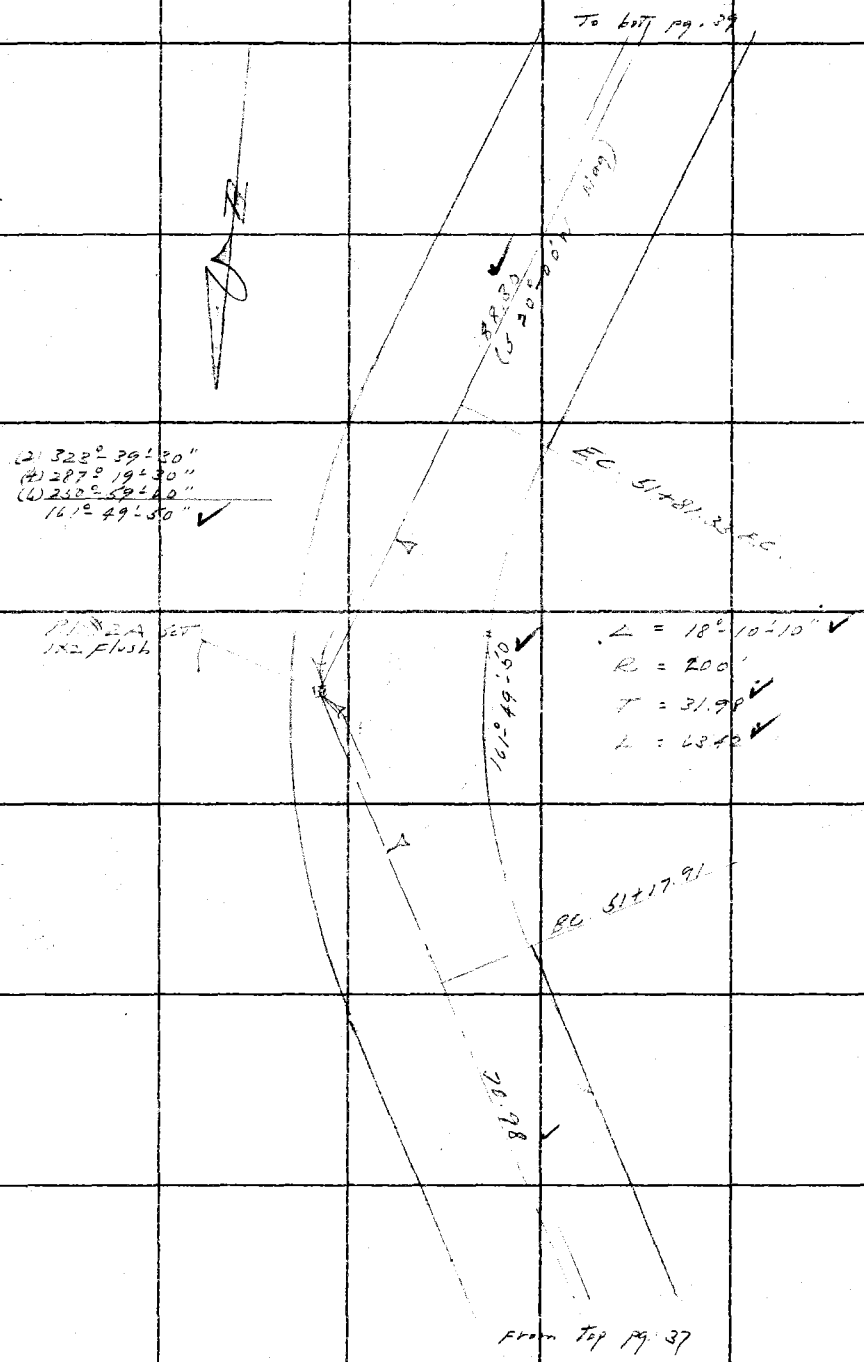

RETURN TO
LOS ANGELES COUNTY SURVEYOR
700 HALL OF RECORDS

Do not extend notes this side of this line

Note: ANY ADDITIONS OR CHANGES ON THIS SHEET MUST BE MADE OR CIRCLED IN Red Ink. WITH DATE AND NAME OF PERSON MAKING CHANGE.

Notes Ck'd by McPherson	Survey of [illegible]
Map No. B-~~1012~~ 1007	W. O. 8019 Tape No. 3 St'd 85 °F.
Office Work Cox	Surveyed by [illegible]
Checked McPherson	Notes [illegible] Date 12-28-33
Date Oct. 1934	Indexed A. C. Johnson

F.B. 538 PG. 39

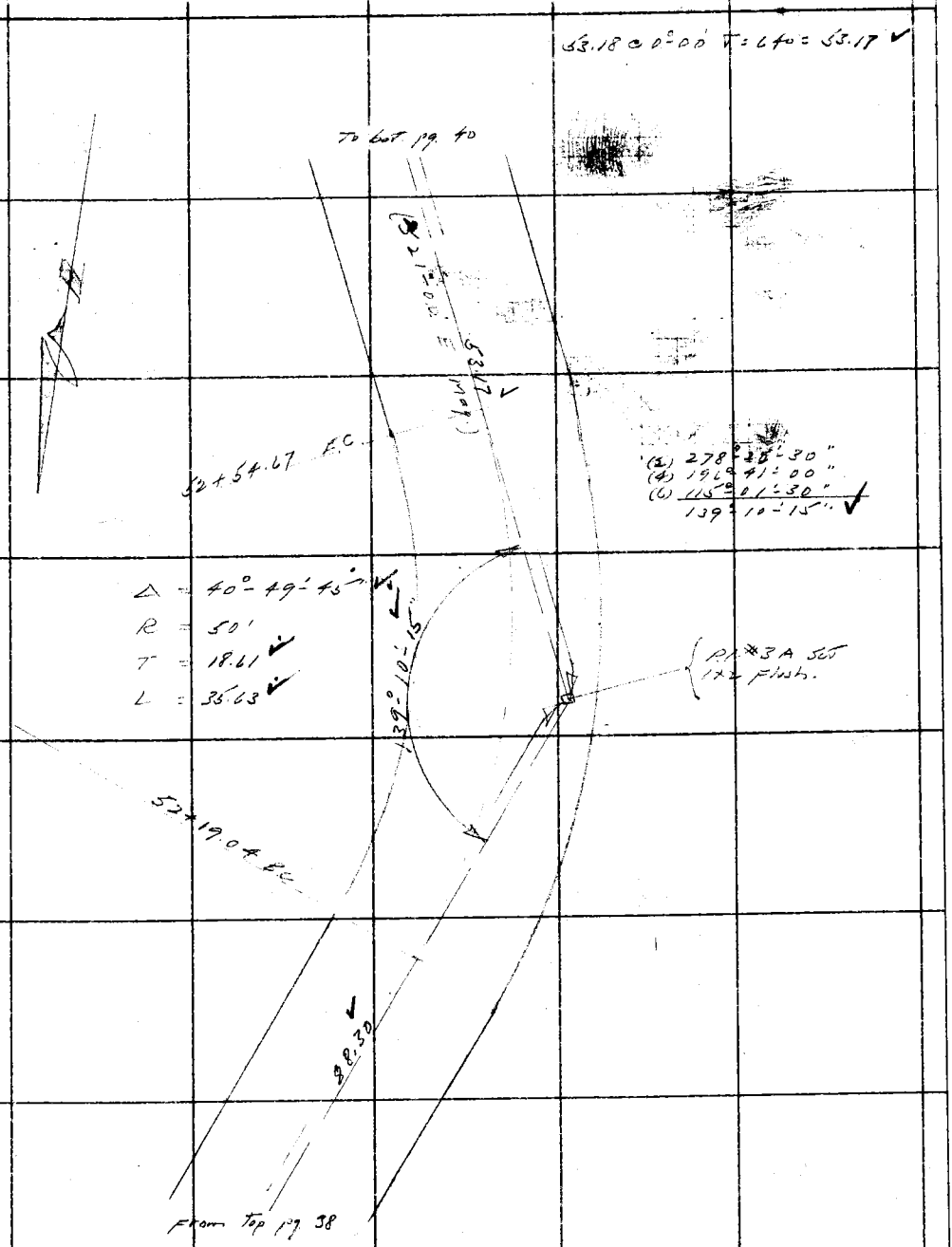

Note: ANY ADDITIONS OR CHANGES ON THIS SHEET MUST BE MADE OR CIRCLED IN Red Ink. WITH DATE AND NAME OF PERSON MAKING CHANGE.

Do not extend notes this side of this line

RETURN TO
LOS ANGELES COUNTY SURVEYOR
700 HALL OF RECORDS

FORM 247 10M 5-31

F.B. 538 PG. 40

77.91 @ 4-05' T = 60° = 77.70 ✓

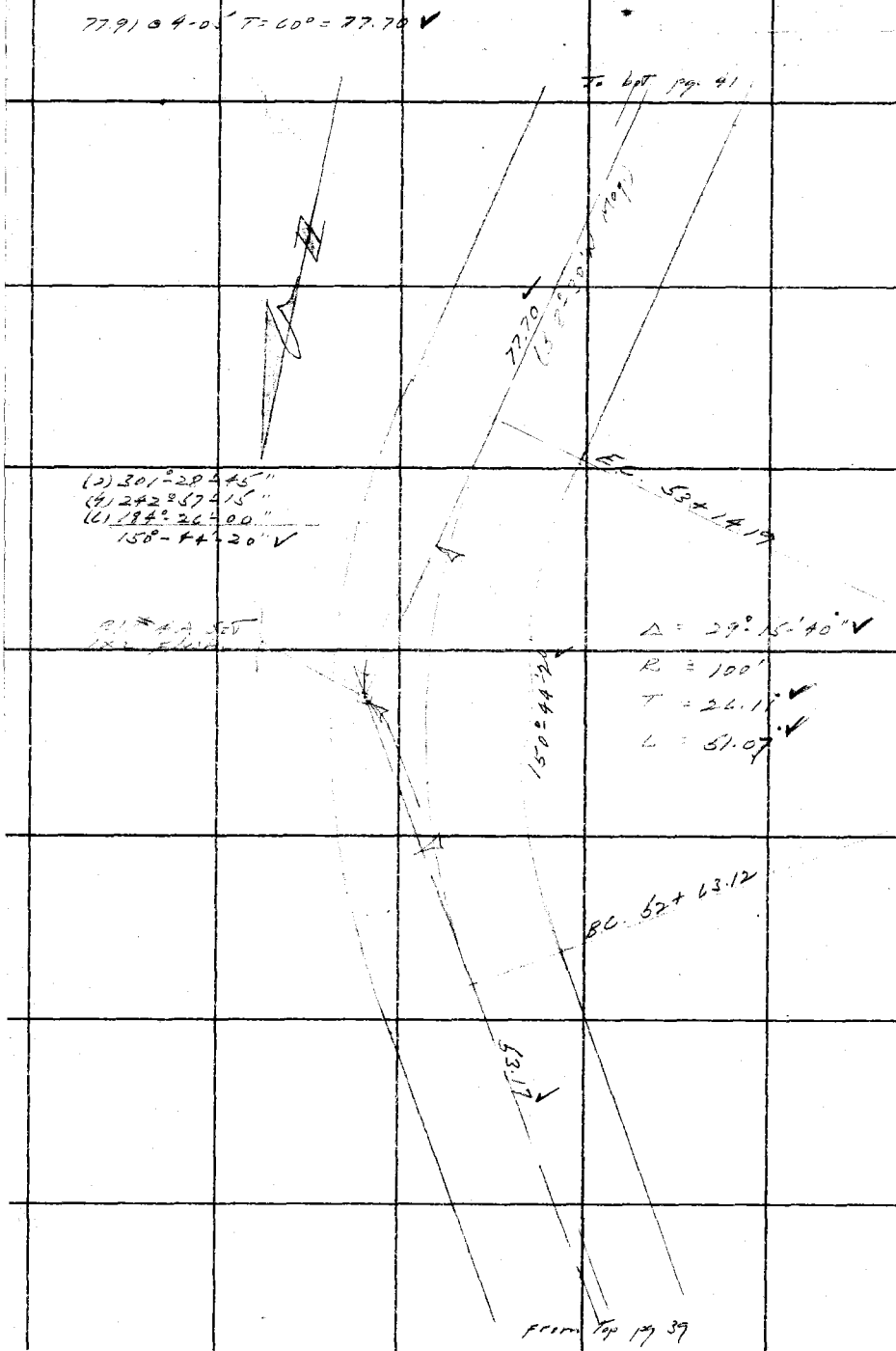

RETURN TO
LOS ANGELES COUNTY SURVEYOR
700 HALL OF RECORDS

Do not extend notes this side of this line

Note: ANY ADDITIONS OR CHANGES ON THIS SHEET MUST BE MADE OR CIRCLED IN Red Ink. WITH DATE AND NAME OF PERSON MAKING CHANGE.

Notes Ck'd by McPherson	Survey of Baldwin & Motorway		F.B. 538 PG. 41
Map No. B-~~[illegible]~~.1007	W. O. 8019	Tape No. 3 St'd 84 °F.	
Office Work Cox	Surveyed by L. Sherwood		
Checked McPherson	Notes L. S.	Date 12-28-33	
Date Oct. 1934	Indexed A. C. Johnson		

99.22 @ 0°-00' T = 60° = 99.20 ✓

65.51 @ 21-28 T = 60° = 60.96 ✓

31.56 @ 15-20 T = 60° = 30.44 ✓

30.52 ✓

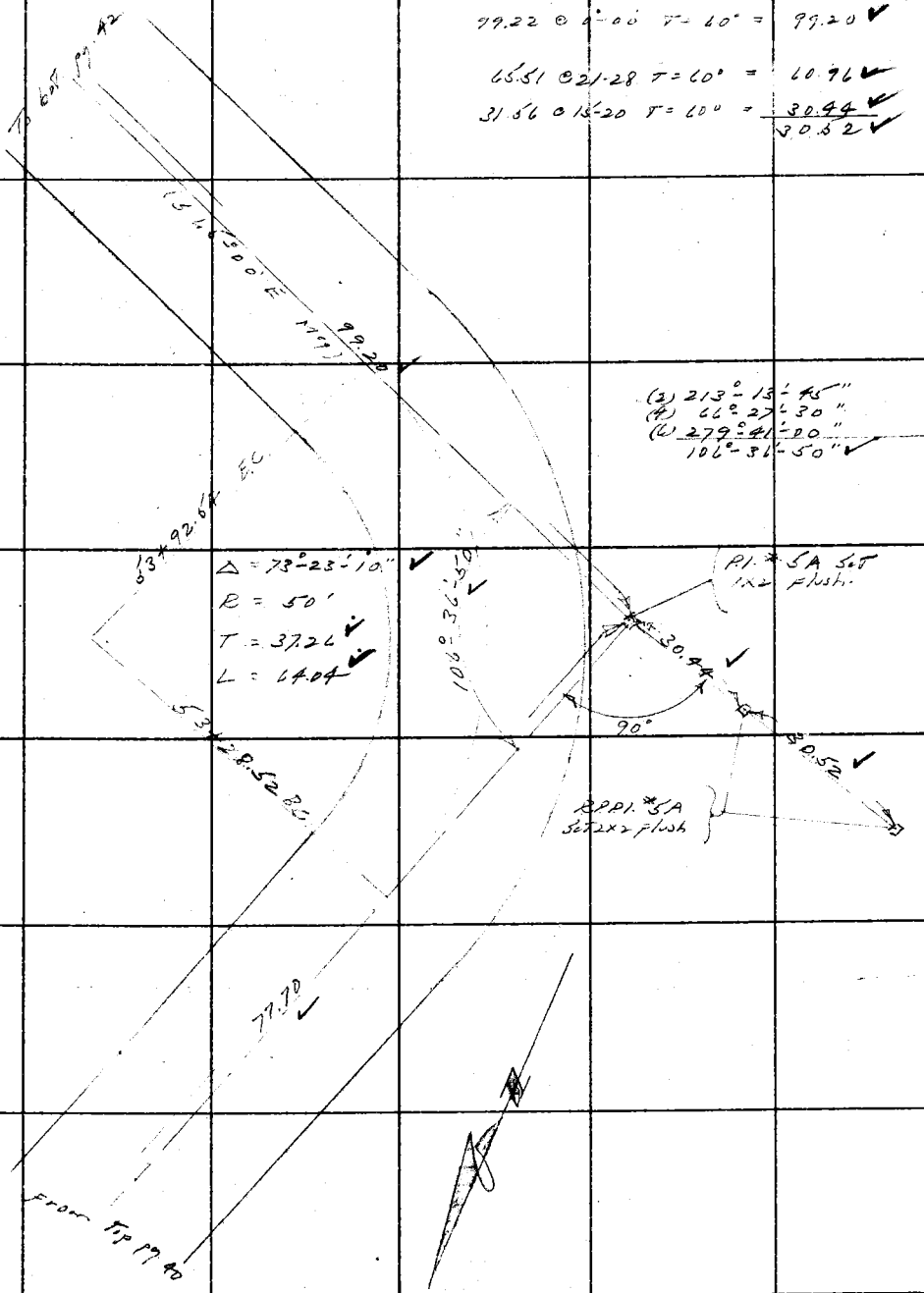

Note: ANY ADDITIONS OR CHANGES ON THIS SHEET MUST BE MADE OR CIRCLED IN Red Ink. WITH DATE AND NAME OF PERSON MAKING CHANGE.

Do not extend notes this side of this line

RETURN TO
LOS ANGELES COUNTY SURVEYOR
700 HALL OF RECORDS

FORM 247 10M 5-31

F.B. 538 PG. 42

54.28 @ 4'-01" T = 60° = 54.14 ✓



RETURN TO
LOS ANGELES COUNTY SURVEYOR
700 HALL OF RECORDS

Do not extend notes this side of this line

Note: ANY ADDITIONS OR CHANGES ON THIS SHEET MUST BE MADE OR CIRCLED IN Red Ink. WITH DATE AND NAME OF PERSON MAKING CHANGE.

Notes Ck'd by McPherson	Survey of [illegible]
Map No. B-~~1012~~ 1007	W. O. 8019 Tape No. 3 St'd 84 °F.
Office Work Cox	Surveyed by L S Hammond
Checked McPherson	Notes L S H. Date 12-29-33
Date Oct. 1934	Indexed A. C. Johnson

F.B. 538 PG. 43

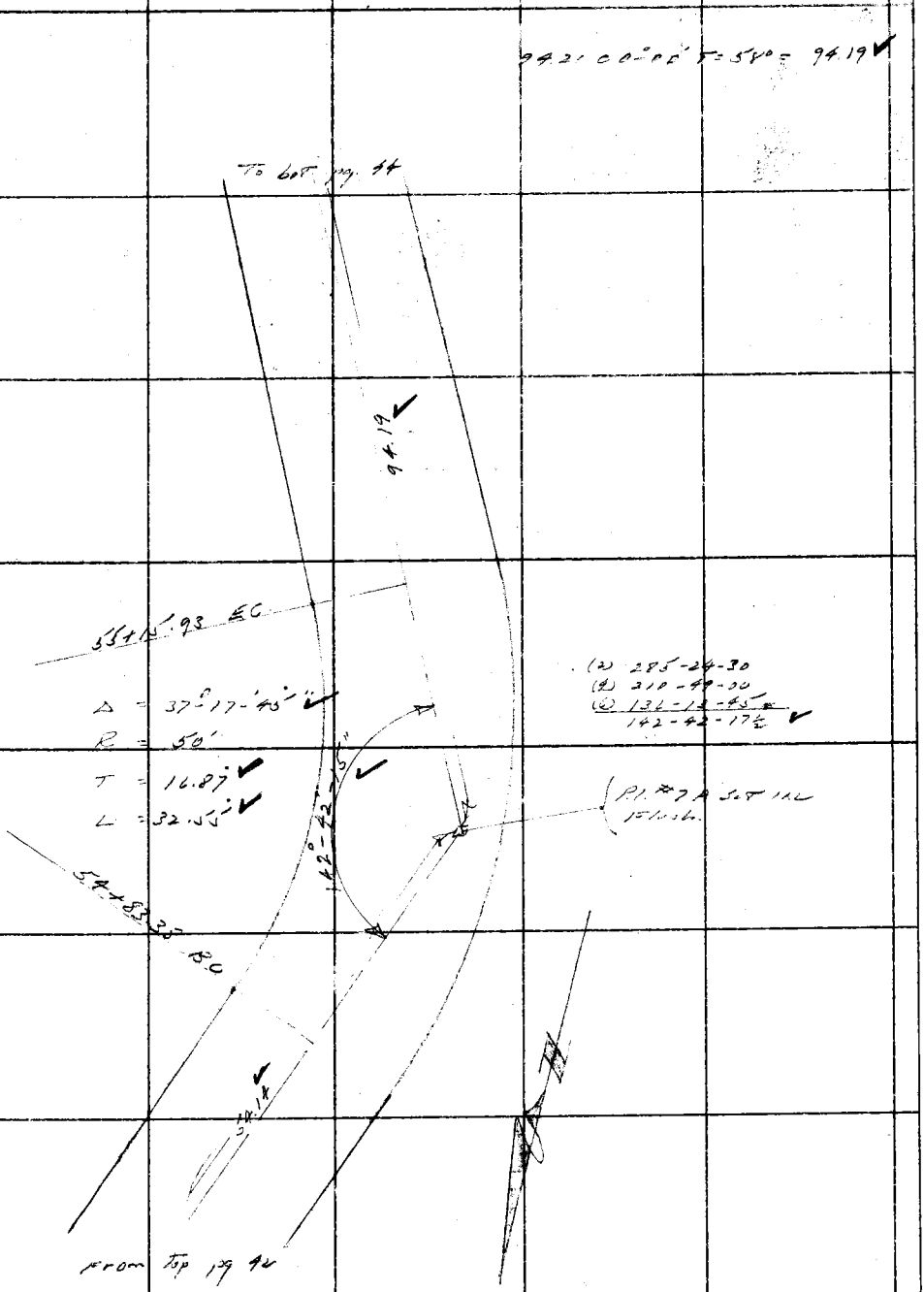

Note: ANY ADDITIONS OR CHANGES ON THIS SHEET MUST BE MADE OR CIRCLED IN Red Ink. WITH DATE AND NAME OF PERSON MAKING CHANGE.

Do not extend notes this side of this line

RETURN TO
LOS ANGELES COUNTY SURVEYOR
700 HALL OF RECORDS

FORM 247 10M 5-31

F.B. 538 Pg. 44

130.73 @ 15°-37'-30" T = 56° = 125.88 ✓
50.43 @ 14°-49' T = 52° = 48.74 ✓
77.14 ✓

99.16 @ 0°-00' T = 54° = 99.14 ✓

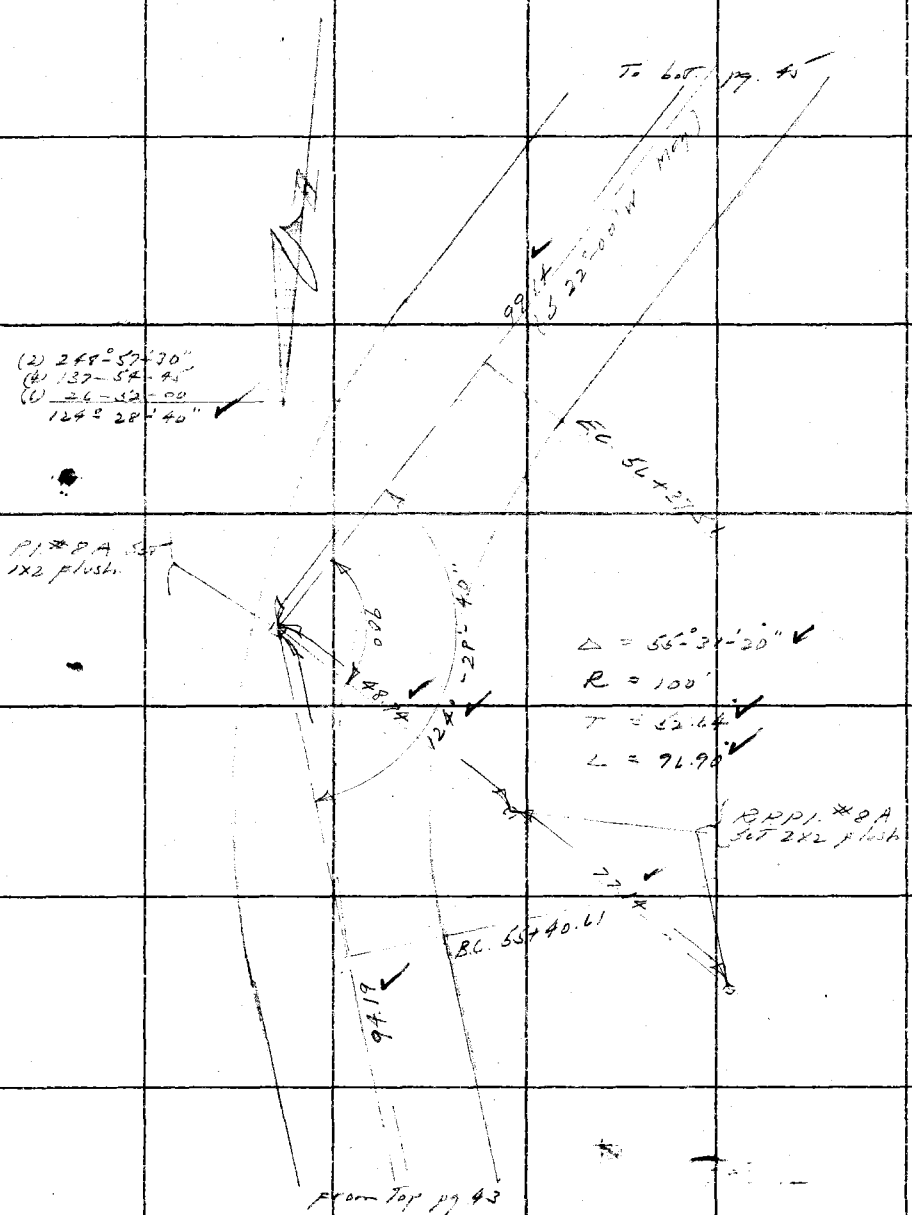

RETURN TO
LOS ANGELES COUNTY SURVEYOR
700 HALL OF RECORDS
Do not extend notes this side of this line

Note: ANY ADDITIONS OR CHANGES ON THIS SHEET MUST BE MADE OR CIRCLED IN Red Ink. WITH DATE AND NAME OF PERSON MAKING CHANGE.

Notes Ck'd by McPherson	Survey of Baldwin Gr. McTowne
Map No. B-~~1012~~ 1007	W. O. 8019 Tape No. 3 St'd 84 °F.
Office Work Cox	Surveyed by L. S. Hammond
Checked McPherson	Notes L 14 Date 12-29-33
Date Oct. 1934	Indexed A. C. Johnson

F.B. 538 PG. 45

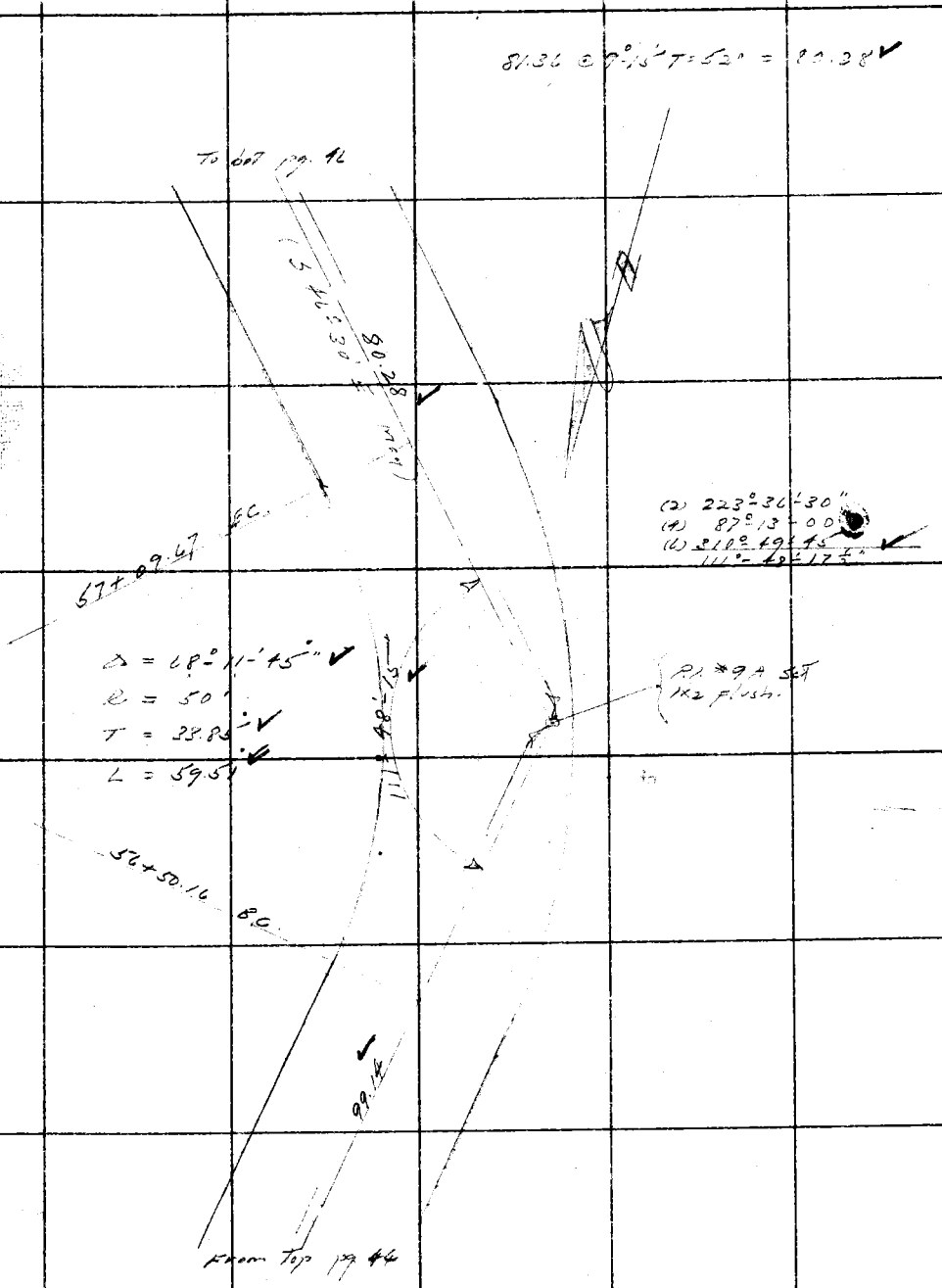

Notes: ANY ADDITIONS OR CHANGES ON THIS SHEET MUST BE MADE OR CIRCLED IN Red Ink. WITH DATE AND NAME OF PERSON MAKING CHANGE.

Do not extend notes this side of this line

RETURN TO
LOS ANGELES COUNTY SURVEYOR
700 HALL OF RECORDS

FORM 247 10M 5-31

F.B. 538 PG. 46

150.60 @ 3°-43' T = 60° = 150.26 ✓
14.54 @ 0°-00' T = 60° = 14.54
164.80 ✓



RETURN TO
LOS ANGELES COUNTY SURVEYOR
700 HALL OF RECORDS

Do not extend notes this side of this line

Note: ANY ADDITIONS OR CHANGES ON THIS SHEET MUST BE MADE OR CIRCLED IN Red Ink. WITH DATE AND NAME OF PERSON MAKING CHANGE.

Notes Ck'd by McPherson	Survey of [illegible]
Map No. B-~~1012~~ 1007	W. O. 8019 Tape No. 3 St'd 84 °F.
Office Work Cox	Surveyed by L S Hammond
Checked McPherson	Notes L-514 Date 12-29-33
Date Oct. 1934	Indexed A. C. Johnson

F.B. 538 PG. 47

70.04 @ 0°-00' T = 56° = 70.03 ✓

47.69 @ 19-07 T = 58° = 45.05 ✓

21.83 @ 0°-00' T = 52° = 21.83 ✓

23.22 ✓

To bot. pg. 48

(2) 209°-44'-00"
(4) 59°-28'-15"
(6) 219°-12'-15"
104°-52'-02½" ✓

70.03 ✓
(S 39°-45' Mag)

23.22 ✓

21.83 ✓

R.P.P.1 #11A
S+T 2x2 flush

R.P.1 #11A S+T
1x2 flush.

A

104°-52'-00"

Δ = 75°-08'-00" ✓
R = 50'
T = 38.46 ✓
L = 65.57 ✓

BC 58+82.43

114.80

From Top pg. 46

Note: ANY ADDITIONS OR CHANGES ON THIS SHEET MUST BE MADE OR CIRCLED IN Red Ink. WITH DATE AND NAME OF PERSON MAKING CHANGE.

Do not extend notes this side of this line

RETURN TO
LOS ANGELES COUNTY SURVEYOR
700 HALL OF RECORDS

FORM 247 10M 5-31

F.B. 538 Pg. 48

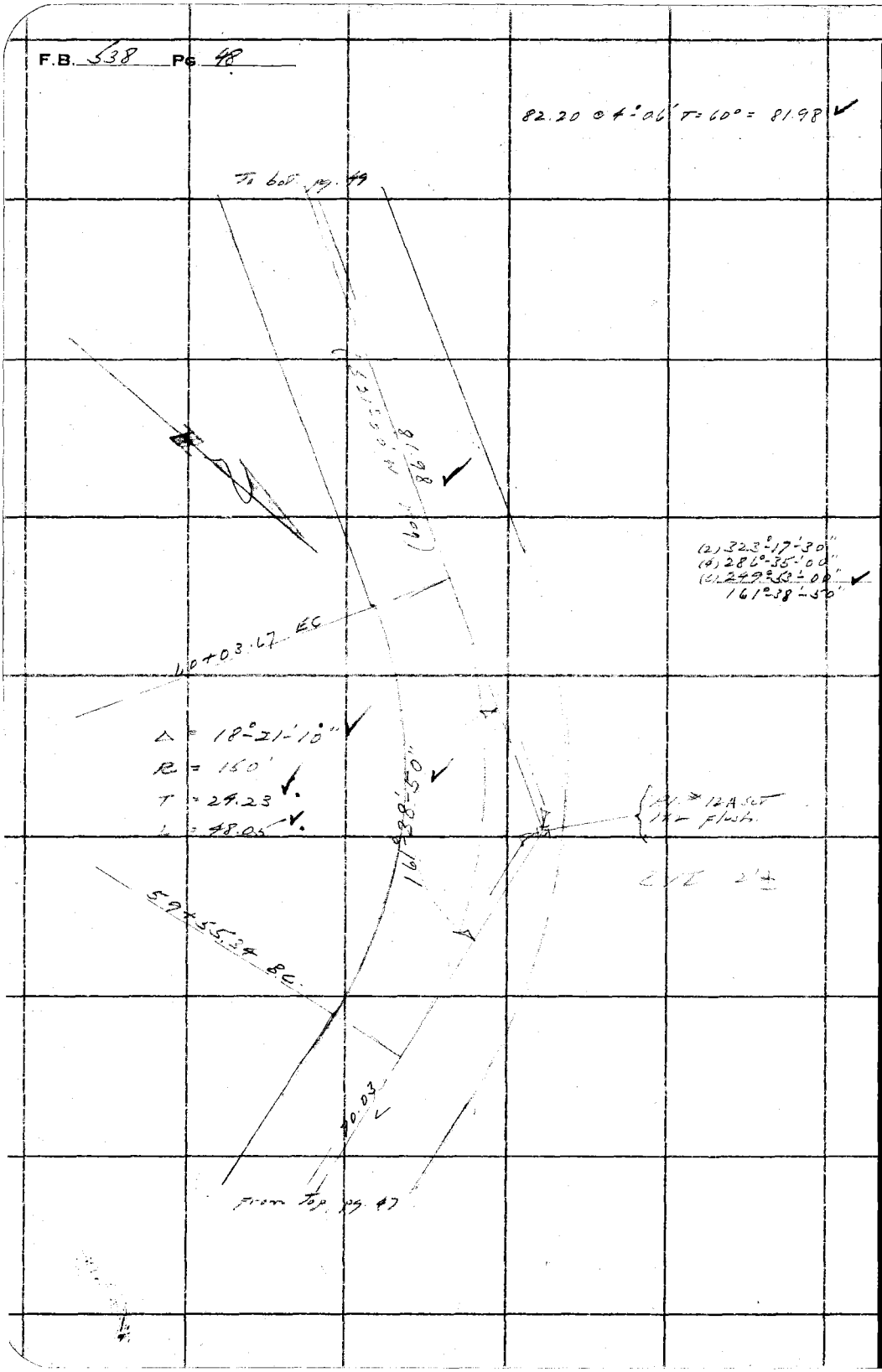

RETURN TO
LOS ANGELES COUNTY SURVEYOR
700 HALL OF RECORDS

Do not extend notes this side of this line

Note: ANY ADDITIONS OR CHANGES ON THIS SHEET MUST BE MADE OR CIRCLED IN Red Ink. WITH DATE AND NAME OF PERSON MAKING CHANGE.

Notes Ck'd by McPherson	Survey of [illegible]
Map No. B-~~1012~~ 1007	W. O. 8019 Tape No. 3 St'd 84 °F.
Office Work Cox	Surveyed by [illegible]
Checked McPherson	Notes LSH Date 12-29-33
Date	Indexed A. C. Johnson

F.B. 538 PG. 49

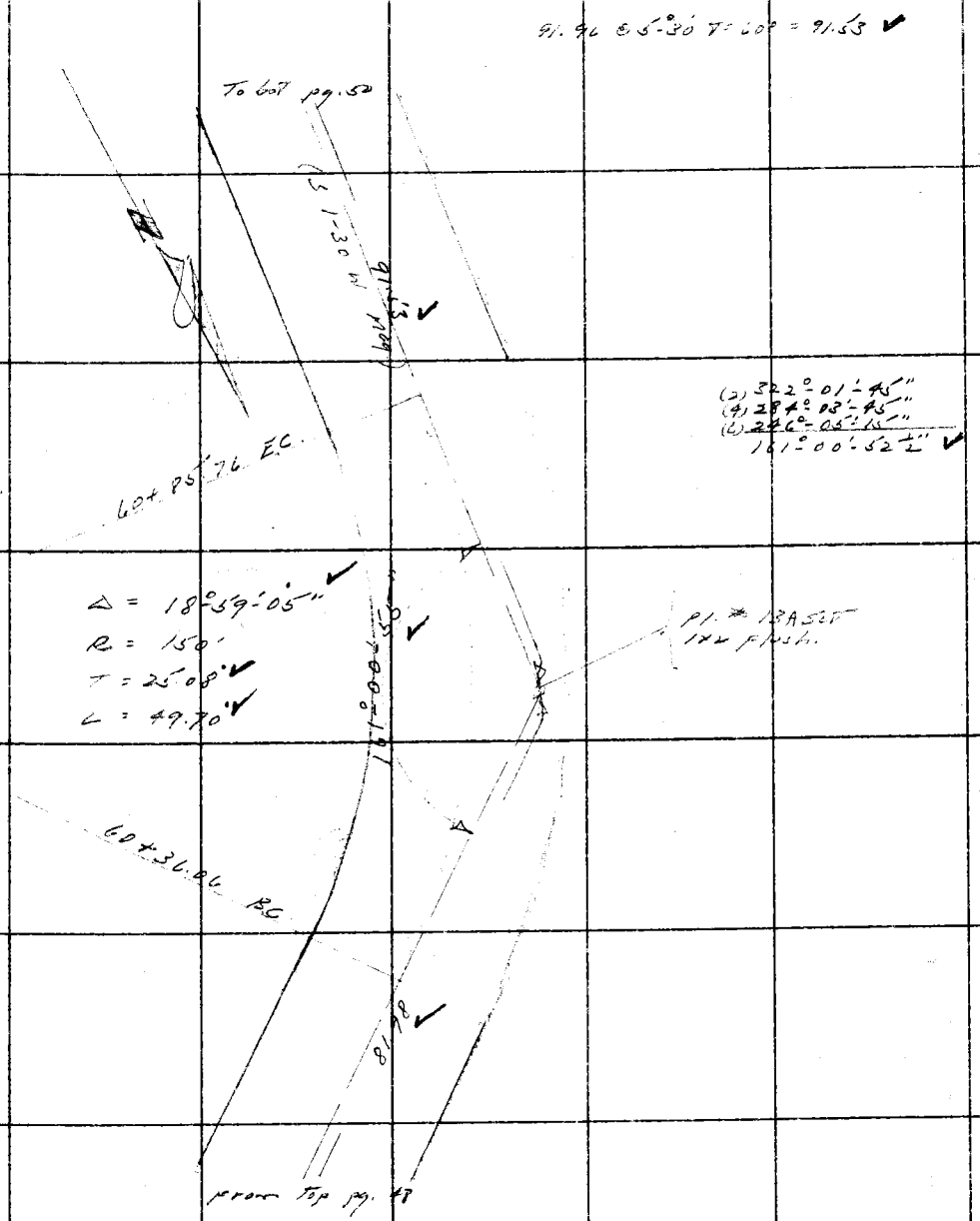

Note: ANY ADDITIONS OR CHANGES ON THIS SHEET MUST BE MADE OR CIRCLED IN Red Ink, WITH DATE AND NAME OF PERSON MAKING CHANGE.

Do not extend notes this side of this line

RETURN TO
LOS ANGELES COUNTY SURVEYOR
700 HALL OF RECORDS

FORM 247 10M 5-31

F.B. 538 PG. 50

97.42 @ 4°-52' T=58° = 97.05

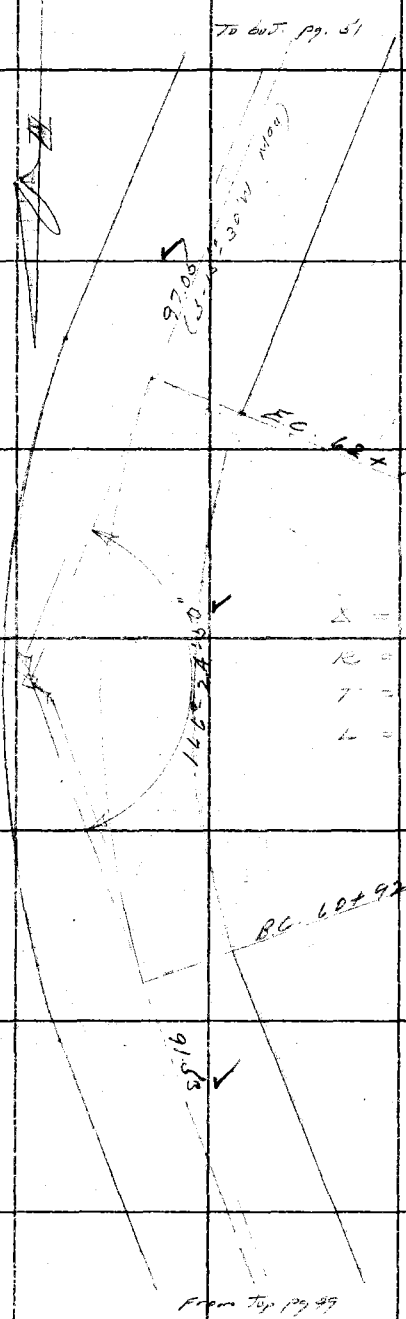

(2) 332°-49'-45"
(4) 305°-39'-00"
(1) 278°-29'-15"
166°-24'-52½"

Δ = 13°-35'-10"
R = 500'
T = 59.56'
L = 118.52'

RETURN TO
LOS ANGELES COUNTY SURVEYOR
700 HALL OF RECORDS

Do not extend notes this side of this line

Note: ANY ADDITIONS OR CHANGES ON THIS SHEET MUST BE MADE OR CIRCLED IN Red Ink. WITH DATE AND NAME OF PERSON MAKING CHANGE.

Notes Ck'd by McPherson	Survey of [illegible]
Map No. B-~~[illegible]~~ 1007	W. O. 8019 Tape No. 3 St'd 84 °F.
Office Work COX	Surveyed by [illegible]
Checked McPherson	Notes [illegible] Date 12-29-33
Date Oct. 1934	Indexed A. C. Johnson

F.B. 530 PG. 51

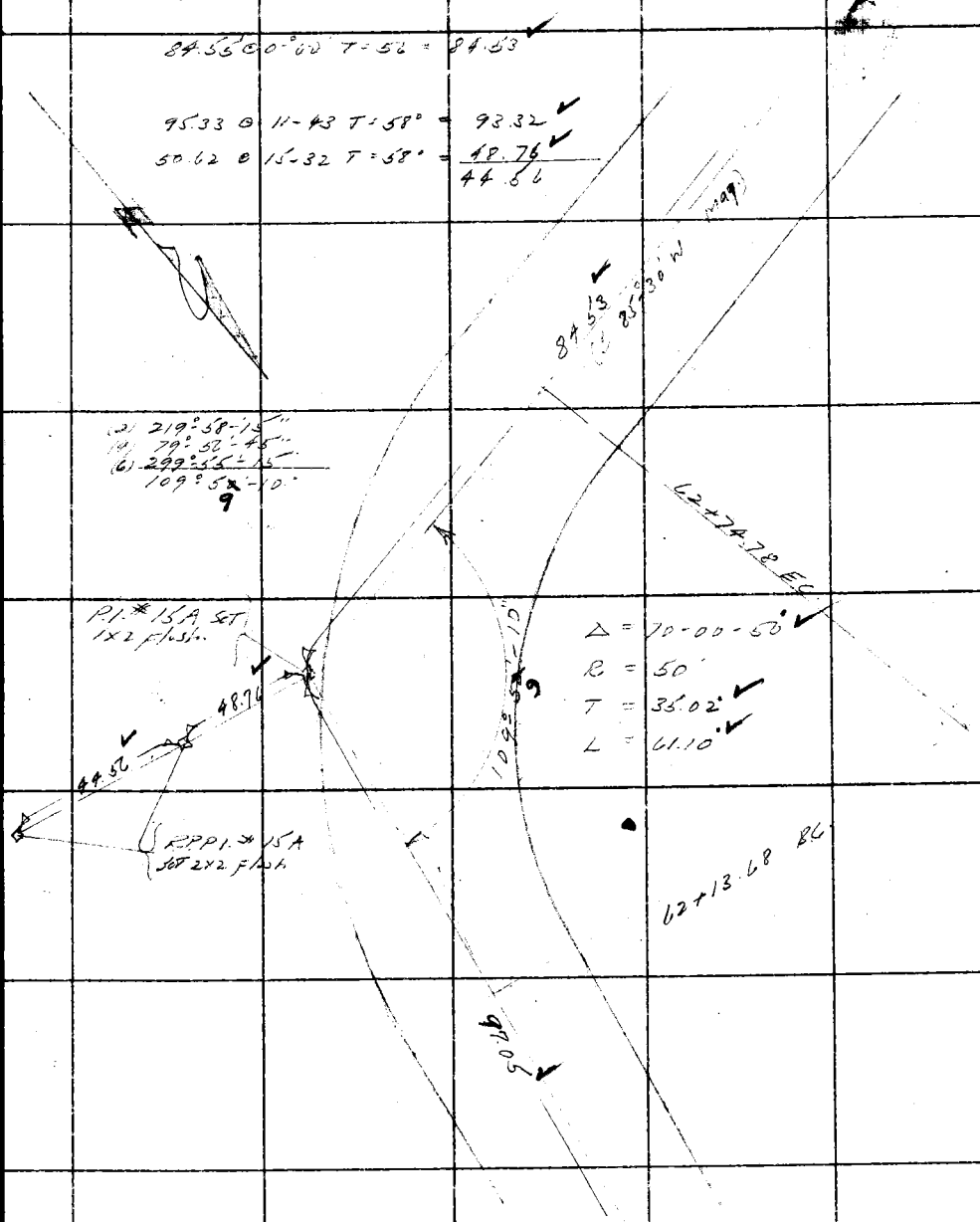

Note: ANY ADDITIONS OR CHANGES ON THIS SHEET MUST BE MADE OR CIRCLED IN Red Ink, WITH DATE AND NAME OF PERSON MAKING CHANGE.

RETURN TO
LOS ANGELES COUNTY SURVEYOR
700 HALL OF RECORDS

Do not extend notes this side of this line

FORM 247 10M 5-31

F.B. 538 PG 52

cd 25' arc 24.53

53.46 @ 0°-00' T = 58° = 53.45



RETURN TO
LOS ANGELES COUNTY SURVEYOR
700 HALL OF RECORDS

Do not extend notes this side of this line

Note: ANY ADDITIONS OR CHANGES ON THIS SHEET MUST BE MADE OR CIRCLED IN Red Ink. WITH DATE AND NAME OF PERSON MAKING CHANGE.

Notes Ck'd by McPherson	Survey of Baldwin or Motorway
Map No. B-1012.1007	W. O. 8019 Tape No. 3 St'd 84° °F.
Office Work Cox	Surveyed by L S Hammond
Checked McPherson	Notes L S H Date 1-17-34
Date Oct. 1934	Indexed A. C. Johnson

F.B. 538 PG. 53

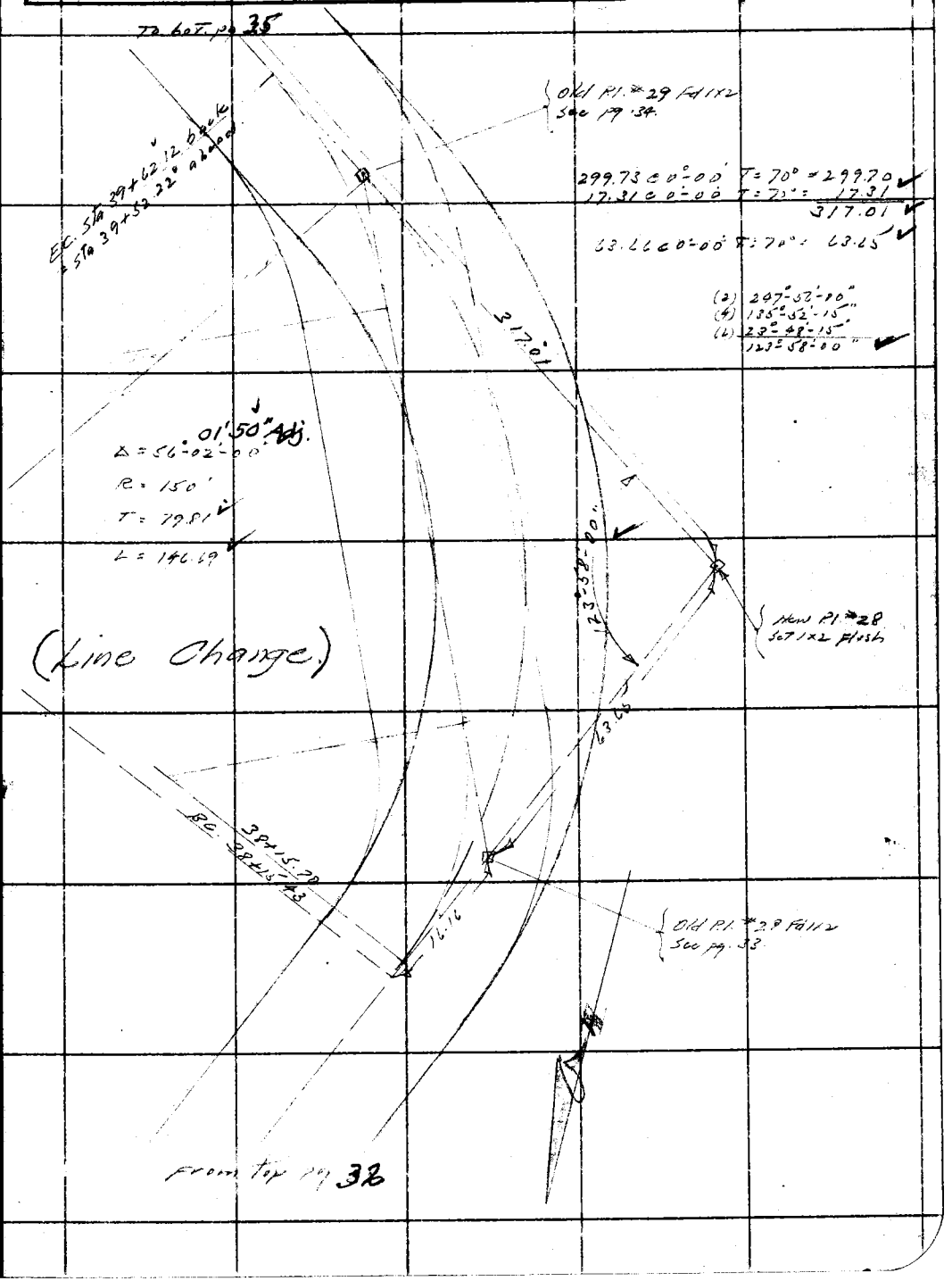

Note: ANY ADDITIONS OR CHANGES ON THIS SHEET MUST BE MADE OR CIRCLED IN Red Ink, WITH DATE AND NAME OF PERSON MAKING CHANGE.

RETURN TO
LOS ANGELES COUNTY SURVEYOR
700 HALL OF RECORDS

Do not extend notes this side of this line

FORM 247 10M 5-31

F.B. 538 Pg. 54

298.94 @ 5°48' T=58° = 297.36
296.00 @ 0°00' T=58° = 295.95
87.17 @ 0-00 T=58° = 87.16
680.47

~~LINE CHANGE~~
~~P.I. #1 to P.I. #7~~
~~See pgs. 6 to 12 for old Line~~

(2) 172°25'00"
(4) 344°50'00"
(6) 157°15'00"
86°12'30"



Note

This Line change - pages 54 to 57 inc. Void per instructions Mr Barney Paul original ℄ on pages 6 to 12 inc. to be used

RETURN TO
LOS ANGELES COUNTY SURVEYOR
700 HALL OF RECORDS

Do not extend notes this side of this line

Note: ANY ADDITIONS OR CHANGES ON THIS SHEET MUST BE MADE OR CIRCLED IN Red Ink. WITH DATE AND NAME OF PERSON MAKING CHANGE.

Notes Ck'd by	Survey of Baldwin Gr. Motorway
Map No.	W. O. 8019 Tape No. 3 St'd 84° °F.
Office Work	Surveyed by A. S. Hammond
Checked	Notes L S H Date 1-18-34
Date	Indexed C. Johnson

F.B. 538 PG. 55

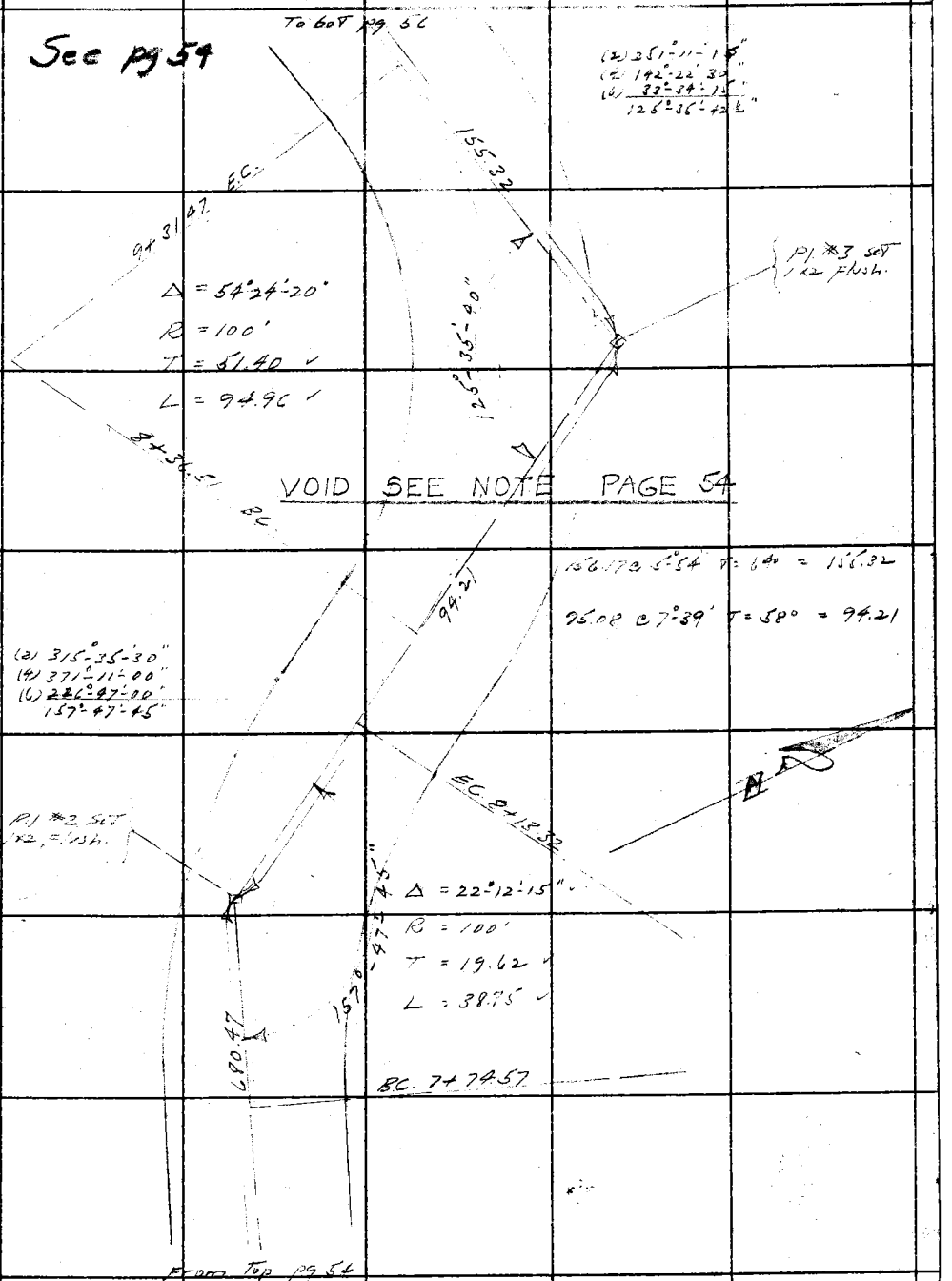

Note: ANY ADDITIONS OR CHANGES ON THIS SHEET MUST BE MADE OR CIRCLED IN Red Ink. WITH DATE AND NAME OF PERSON MAKING CHANGE.

Do not extend notes this side of this line

RETURN TO
LOS ANGELES COUNTY SURVEYOR
700 HALL OF RECORDS

FORM 247 10M 5-31

F.B. 538 PG. 56

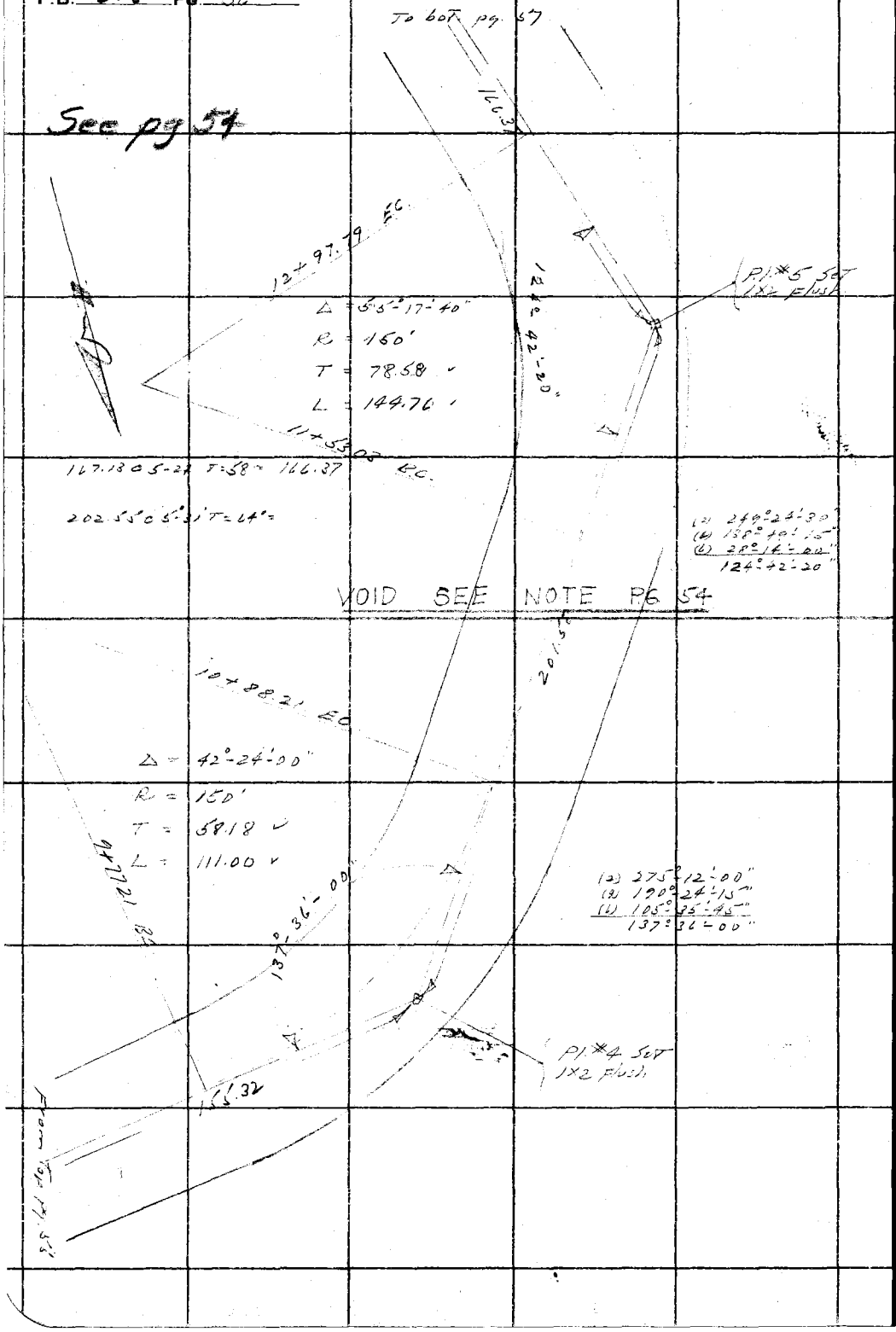

RETURN TO
LOS ANGELES COUNTY SURVEYOR
700 HALL OF RECORDS

Do not extend notes this side of this line

Note: ANY ADDITIONS OR CHANGES ON THIS SHEET MUST BE MADE OR CIRCLED IN Red Ink. WITH DATE AND NAME OF PERSON MAKING CHANGE.

Notes Ck'd by	Survey of Baldwin Br Motorway
Map No.	W. O. 1019 Tape No. 3 St'd 84 °F.
Office Work	Surveyed by L S Hammond
Checked	Notes L S H Date 1-18-34
Date	Indexed A. C. Johnson

F.B. 538 PG. 57

See pg 54

To 607 pg. 53

203.64

VOID SEE NOTE PAGE 54

(3) 182-49-00
(4) 165-38-00
(6) 188-26-30
91°-24'-30"

Ec. 14+28.36 back
= 14+27.75 ahead

P.I. #7 Fd 1x2
per pg. 12

91°-24'-30"

Δ = 88°-35'-30"
R = 75'
T = 73.18
L = 115.96

BC 13+12.40

166.37

From Top pg. 56

Note: ANY ADDITIONS OR CHANGES ON THIS SHEET MUST BE MADE OR CIRCLED IN Red Ink. WITH DATE AND NAME OF PERSON MAKING CHANGE.

Do not extend notes this side of this line

RETURN TO
LOS ANGELES COUNTY SURVEYOR
700 HALL OF RECORDS

FORM 247 10M 5-31

F.B. 538 PG. 58

Tape #3 Std 24°

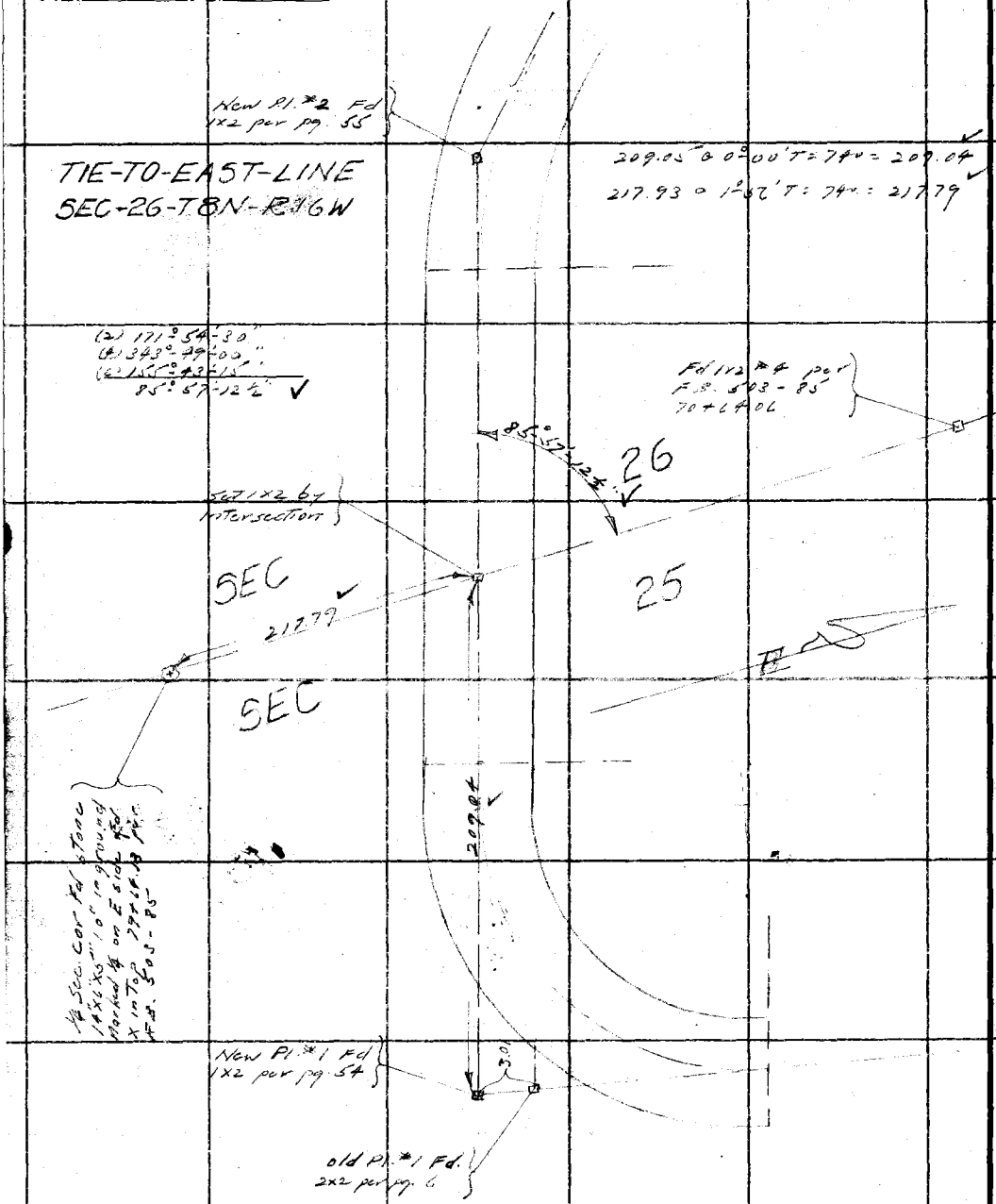

RETURN TO
LOS ANGELES COUNTY SURVEYOR
700 HALL OF RECORDS

Do not extend notes this side of this line

Note: ANY ADDITIONS OR CHANGES ON THIS SHEET MUST BE MADE OR CIRCLED IN Red Ink. WITH DATE AND NAME OF PERSON MAKING CHANGE.

Notes Ck'd by	Survey of Baldwin Gr. Motorway
Map No.	W. O. 8019 Tape No. 3 St'd 84 °F.
Office Work	Surveyed by L S Hammond
Checked	Notes LSH Date 3-7-34
Date	Indexed A. C. Johnson 5-21-34

F.B. 538 PG. 59

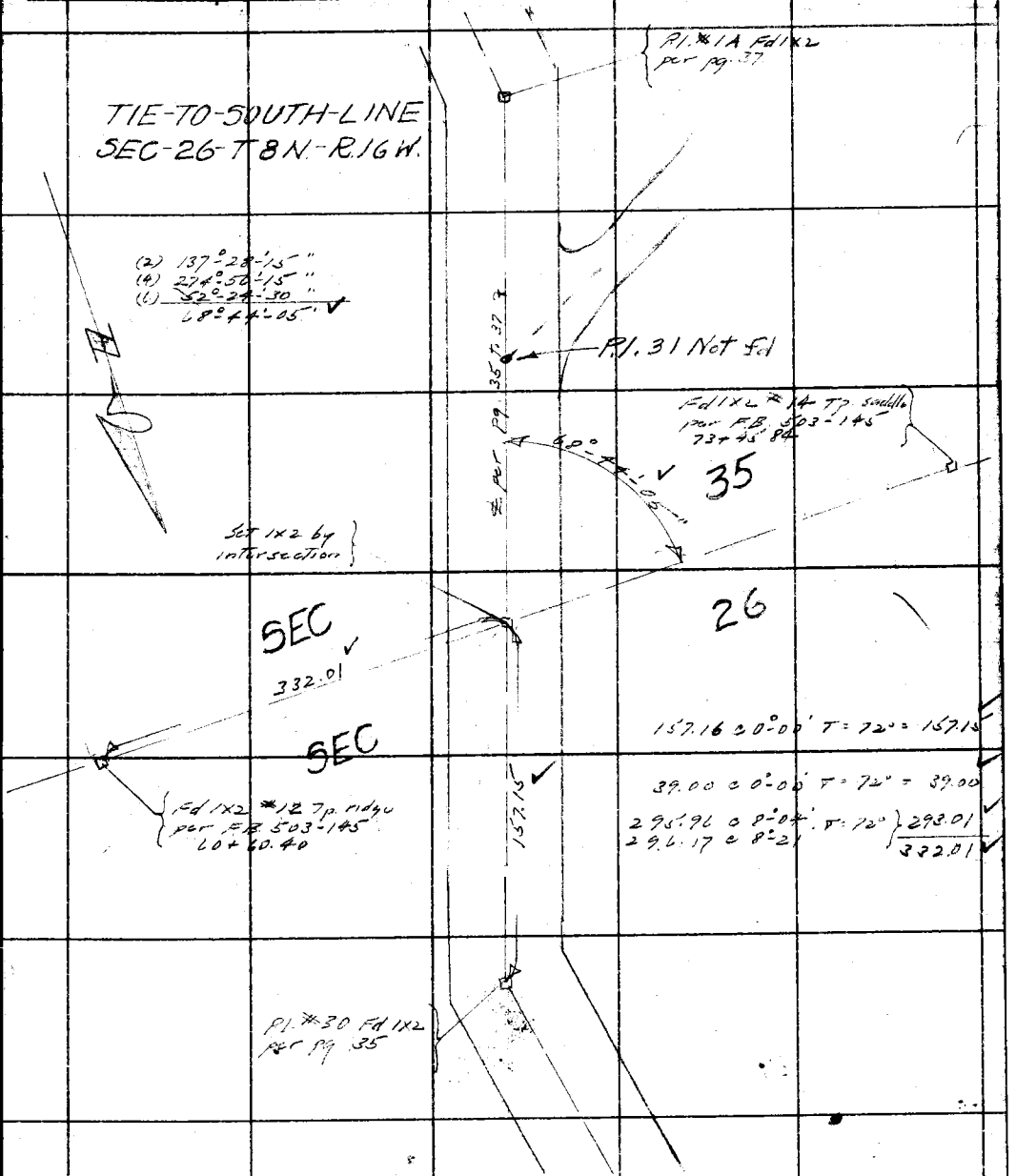

Note: ANY ADDITIONS OR CHANGES ON THIS SHEET MUST BE MADE OR CIRCLED IN Red Ink. WITH DATE AND NAME OF PERSON MAKING CHANGE.

Do not extend notes this side of this line

RETURN TO
LOS ANGELES COUNTY SURVEYOR
700 HALL OF RECORDS

FORM 247 10M 5-31

F.B. 538 PG. 60

RETURN TO
LOS ANGELES COUNTY SURVEYOR
700 HALL OF RECORDS

Do not extend notes this side of this line

Note: ANY ADDITIONS OR CHANGES ON THIS SHEET MUST BE MADE OR CIRCLED IN Red Ink. WITH DATE AND NAME OF PERSON MAKING CHANGE.

Notes Ck'd by McPherson	Survey of [illegible]		F.B. 538 PG. 61
Map No. B-~~1012~~ 1007	W. O. 8019	Tape No. 3	St'd 84 °F.
Office Work Cox	Surveyed by L S Hammond		
Checked McPherson	Notes L S H	Date Jan 1934	
Date Oct. 1934	Indexed A. C. Johnson		

5-21-34

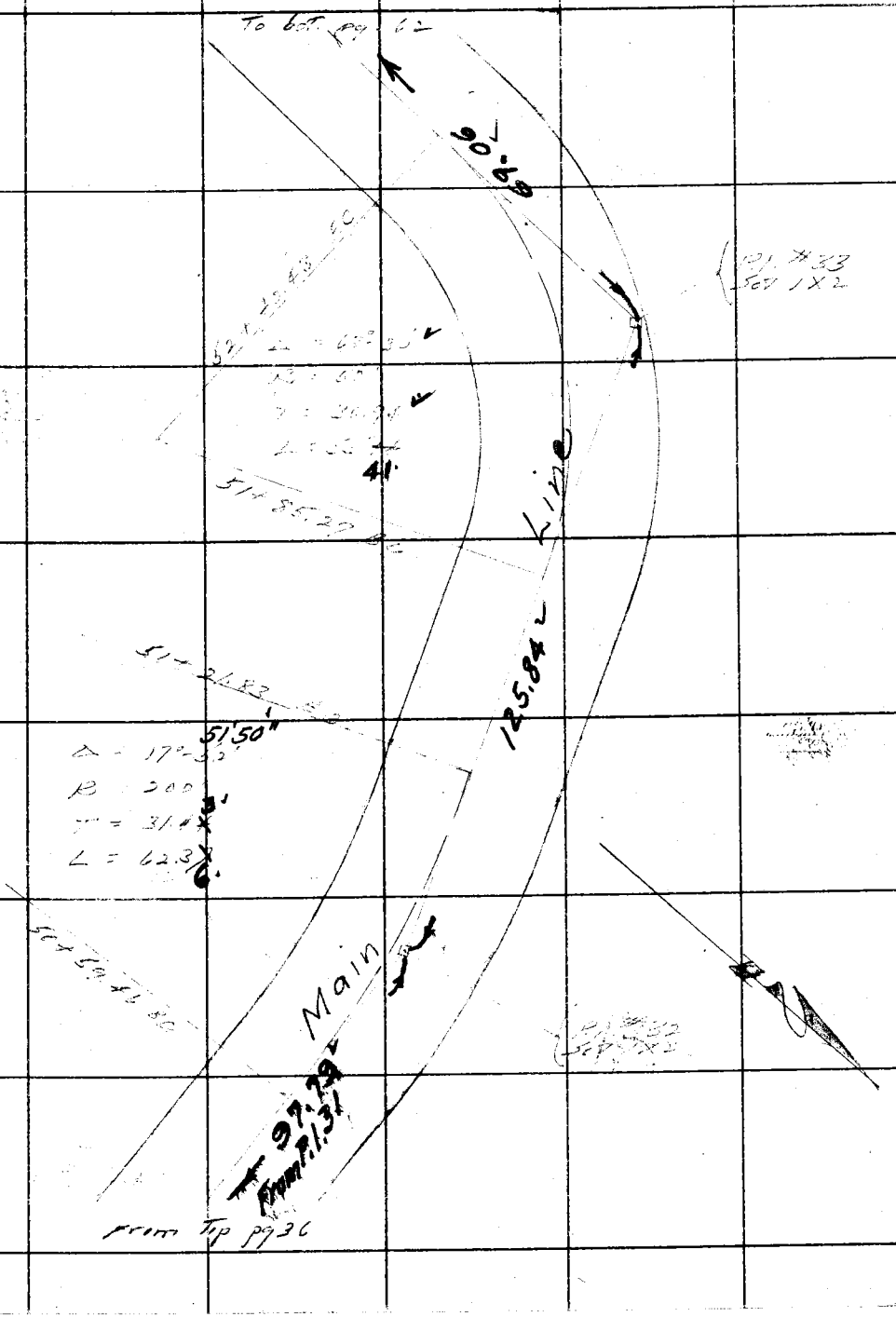

Note: ANY ADDITIONS OR CHANGES ON THIS SHEET MUST BE MADE OR CIRCLED IN Red Ink. WITH DATE AND NAME OF PERSON MAKING CHANGE.

Do not extend notes this side of this line

RETURN TO
LOS ANGELES COUNTY SURVEYOR
700 HALL OF RECORDS

FORM 247 10M 5-31

RETURN TO
LOS ANGELES COUNTY SURVEYOR
700 HALL OF RECORDS

Note: ANY ADDITIONS OR CHANGES ON THIS SHEET MUST BE MADE OR CIRCLED IN **Red Ink.** WITH DATE AND NAME OF PERSON MAKING CHANGE.

Do not extend notes this side of this line



F.B. 538 PG 62

Notes Ck'd by McPherson	Survey of Baldwin Gr Highway
Map No. B-~~[illegible]~~1007	W. O. 8019 Tape No. 3 St'd 84 °F.
Office Work Cox	Surveyed by R S Hammond
Checked McPherson	Notes L 518 Date Jan 1934
Date Oct. 1934	Indexed A. C. Johnson

F.B. 538 PG. 63

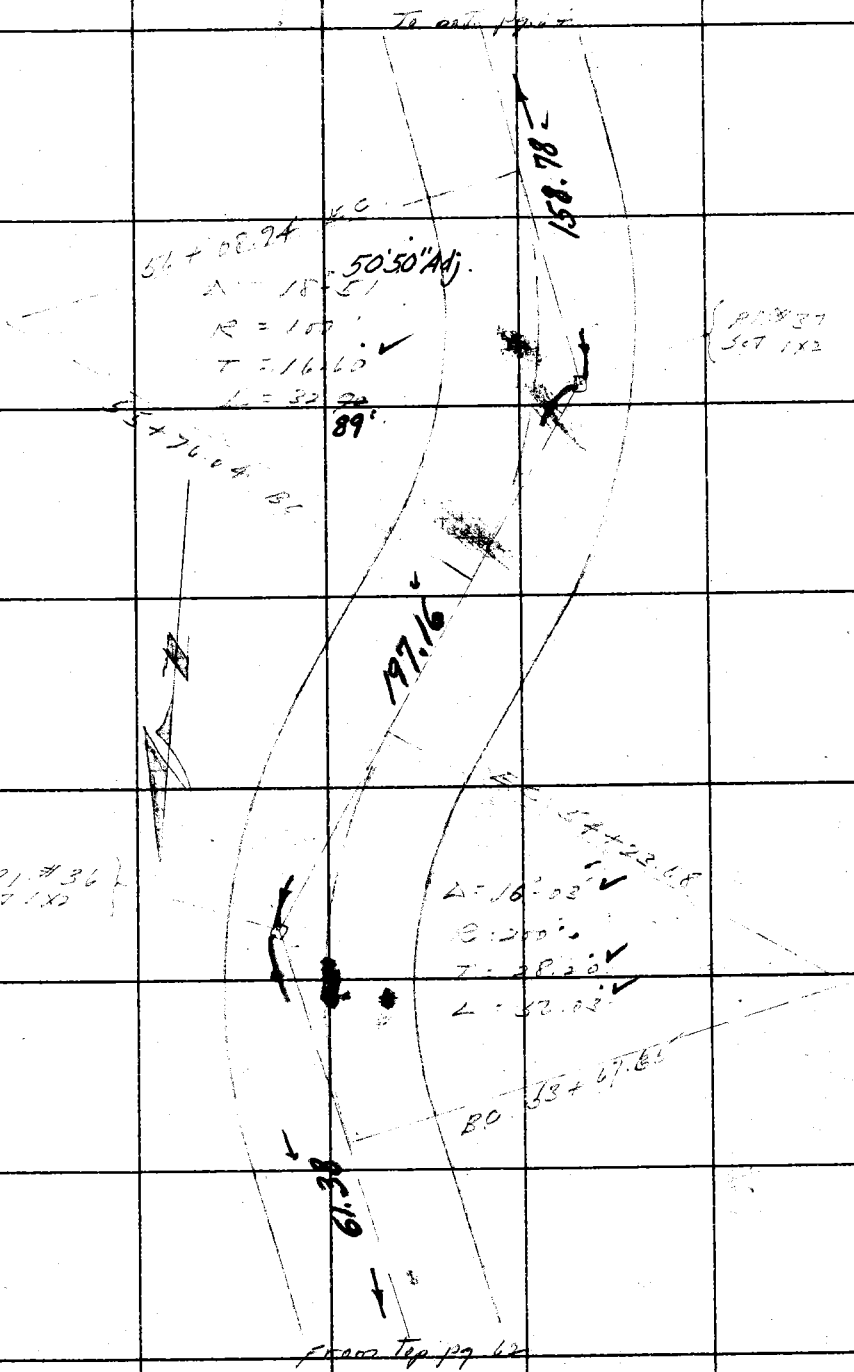

Note: ANY ADDITIONS OR CHANGES ON THIS SHEET MUST BE MADE OR CIRCLED IN Red Ink, WITH DATE AND NAME OF PERSON MAKING CHANGE.

Do not extend notes this side of this line

RETURN TO
LOS ANGELES COUNTY SURVEYOR
700 HALL OF RECORDS

FORM 247 10M 5-31

RETURN TO

LOS ANGELES COUNTY SURVEYOR

700 HALL OF RECORDS

Note: ANY ADDITIONS OR CHANGES ON THIS SHEET MUST BE MADE OR CIRCLED IN **Red Ink.** WITH DATE AND NAME OF PERSON MAKING CHANGE.

Do not extend notes this side of this line

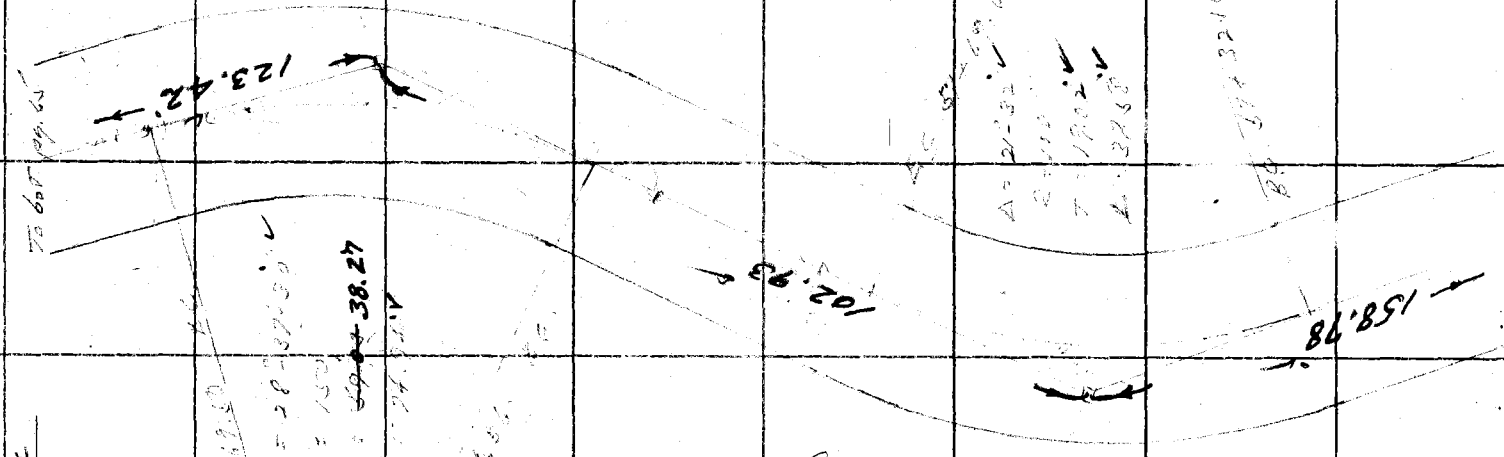

F.B. 338 PG 64

Notes Ck'd by McPherson	Survey of [illegible] Motorway
Map No. B-~~[illegible]~~ 1007	W. O. 2019 Tape No. 3 St'd 84 °F.
Office Work Cox	Surveyed by L S Hammond
Checked McPherson	Notes L H Date Oct 1934
Date Oct. 1934	Indexed

F.B. 538 PG. 65

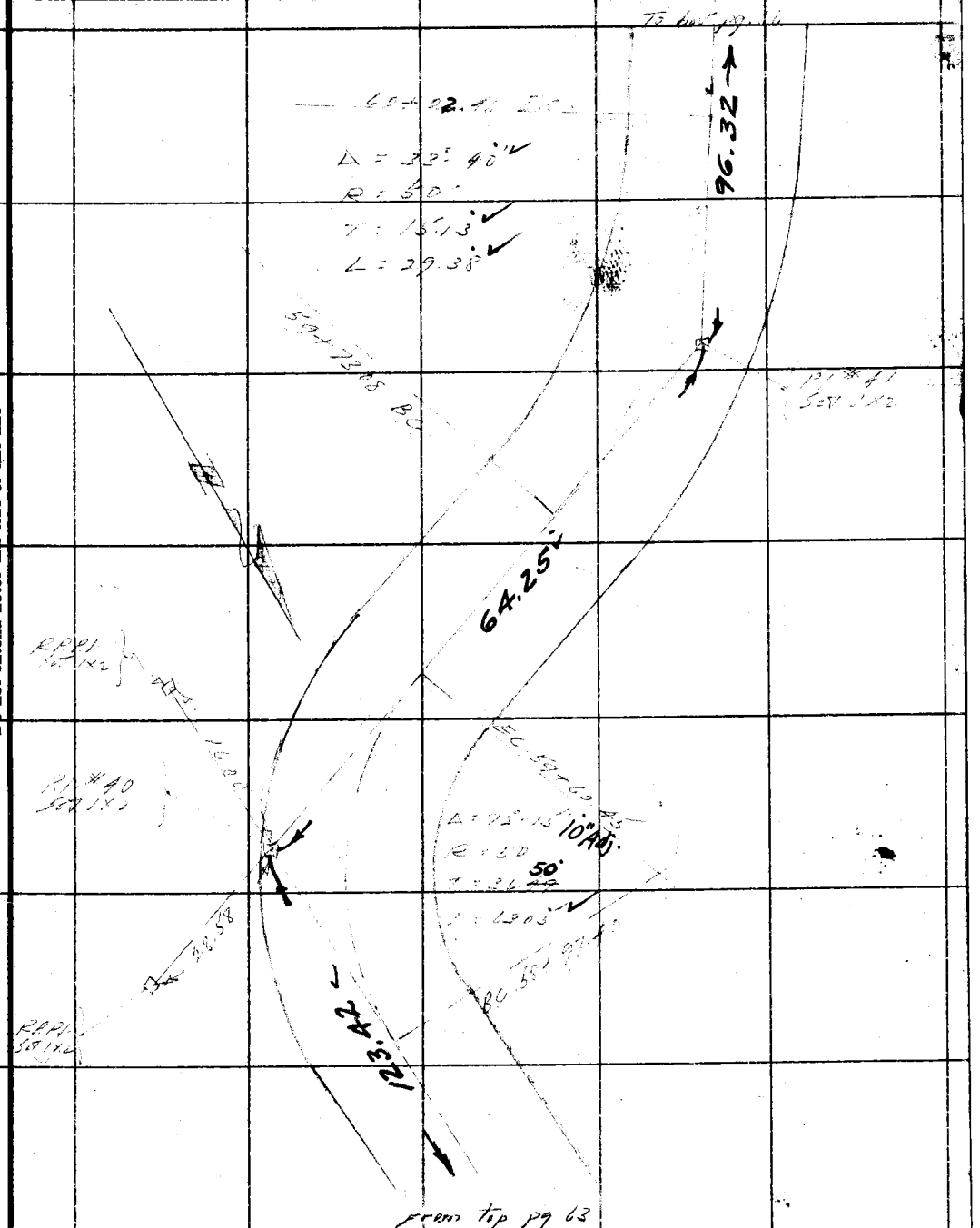

Note: ANY ADDITIONS OR CHANGES ON THIS SHEET MUST BE MADE OR CIRCLED IN Red Ink, WITH DATE AND NAME OF PERSON MAKING CHANGE.

RETURN TO
LOS ANGELES COUNTY SURVEYOR
700 HALL OF RECORDS

Do not extend notes this side of this line

FORM 247 10M 5-31

F.B. 138 PG 66

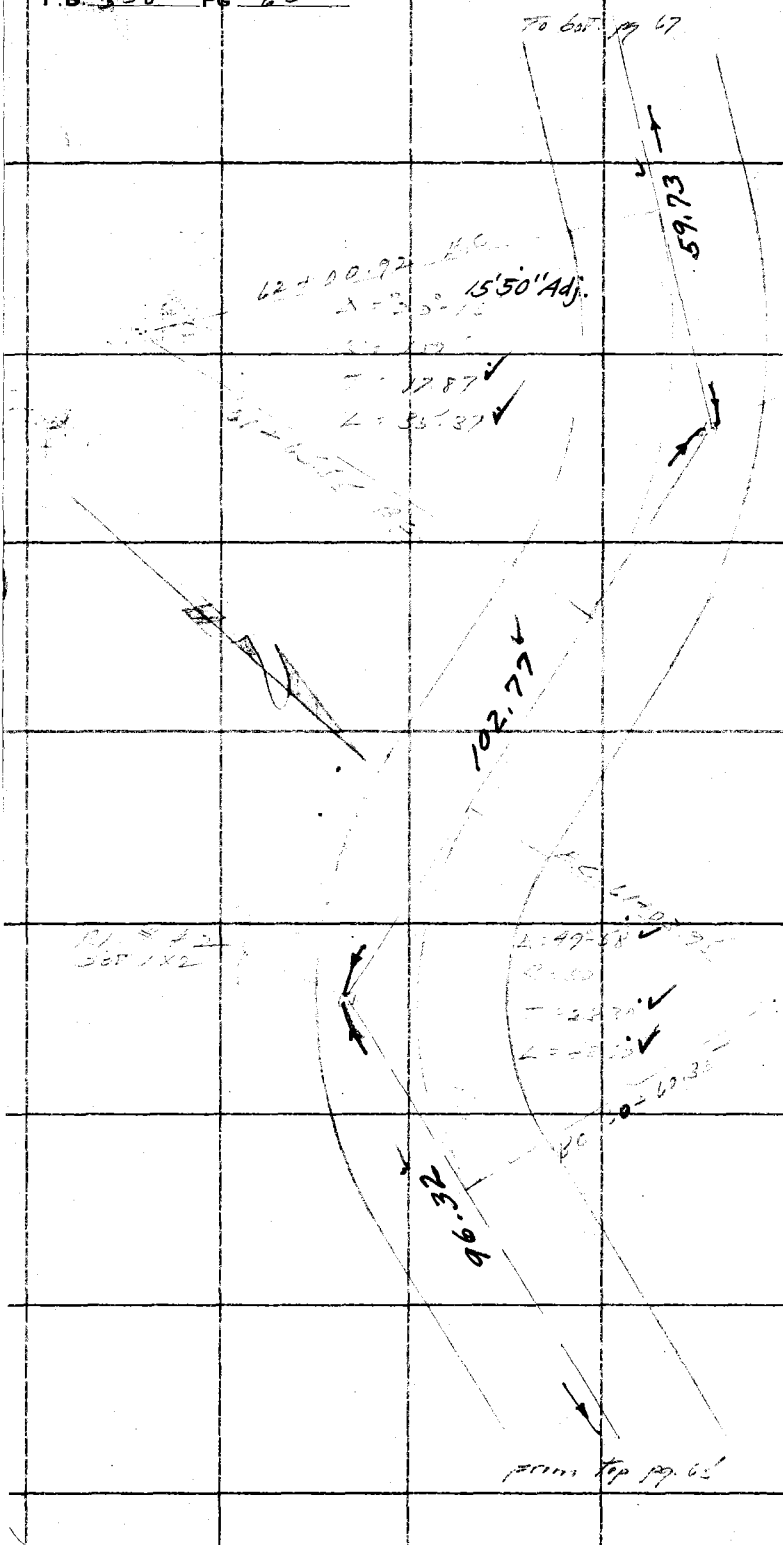

RETURN TO
LOS ANGELES COUNTY SURVEYOR
700 HALL OF RECORDS

Do not extend notes this side of this line

Note: ANY ADDITIONS OR CHANGES ON THIS SHEET MUST BE MADE OR CIRCLED IN Red Ink. WITH DATE AND NAME OF PERSON MAKING CHANGE.

Notes Ck'd by McPherson	Survey of Baldwin Gr Notes
Map No. B-~~1012~~ 1007	W. O. 8019 Tape No. 3 St'd 84 °F.
Office Work Cox	Surveyed by L S Hammond
Checked McPherson	Notes L S H Date Feb 1934
Date Oct. 1934	Indexed A. C. Johnson

F.B. 538 PG. 67

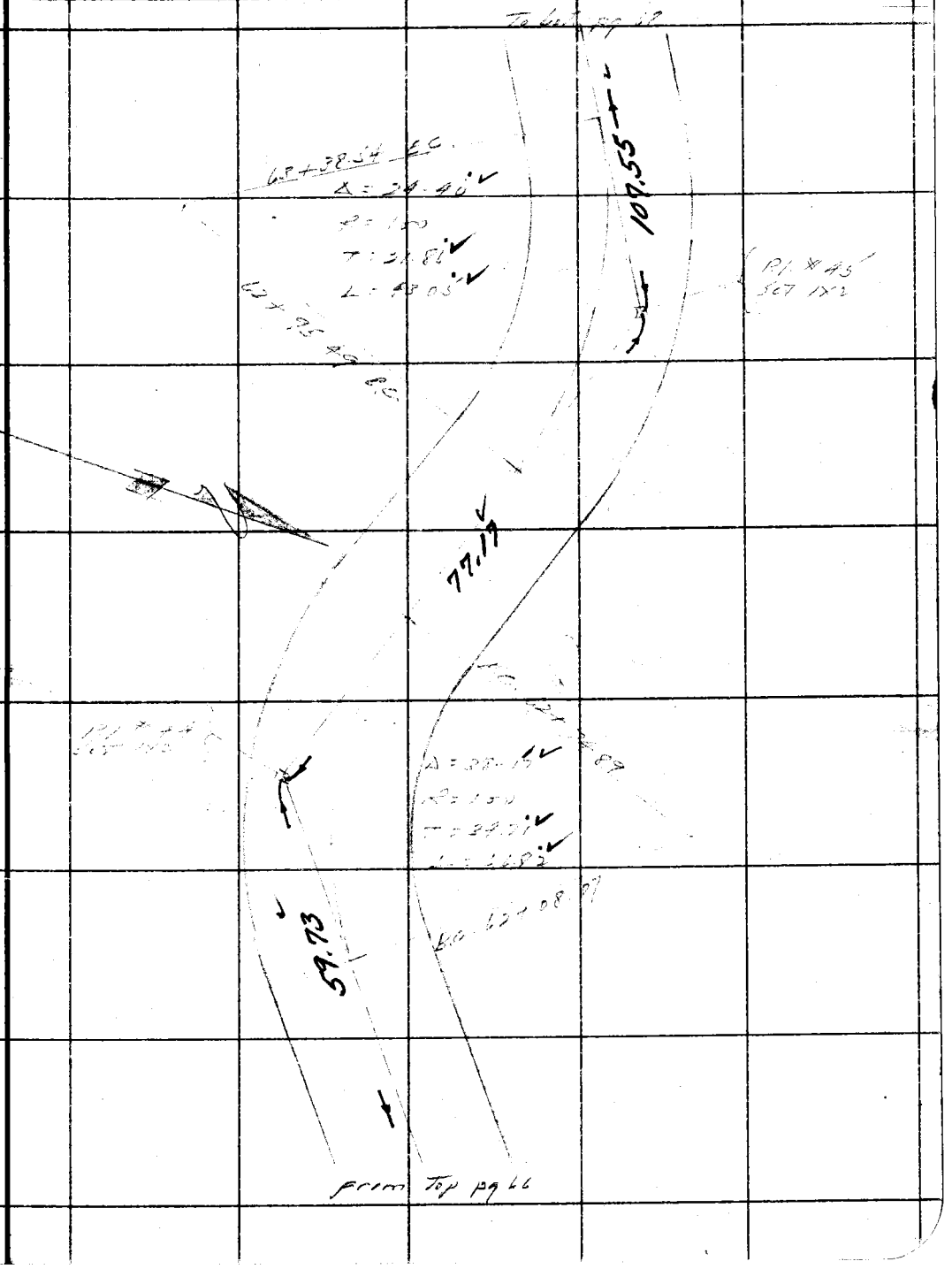

Note: ANY ADDITIONS OR CHANGES ON THIS SHEET MUST BE MADE OR CIRCLED IN Red Ink. WITH DATE AND NAME OF PERSON MAKING CHANGE.

Do not extend notes this side of this line

RETURN TO
LOS ANGELES COUNTY SURVEYOR
700 HALL OF RECORDS

FORM 247 10M 5-31

F.B. 538 PG. 68

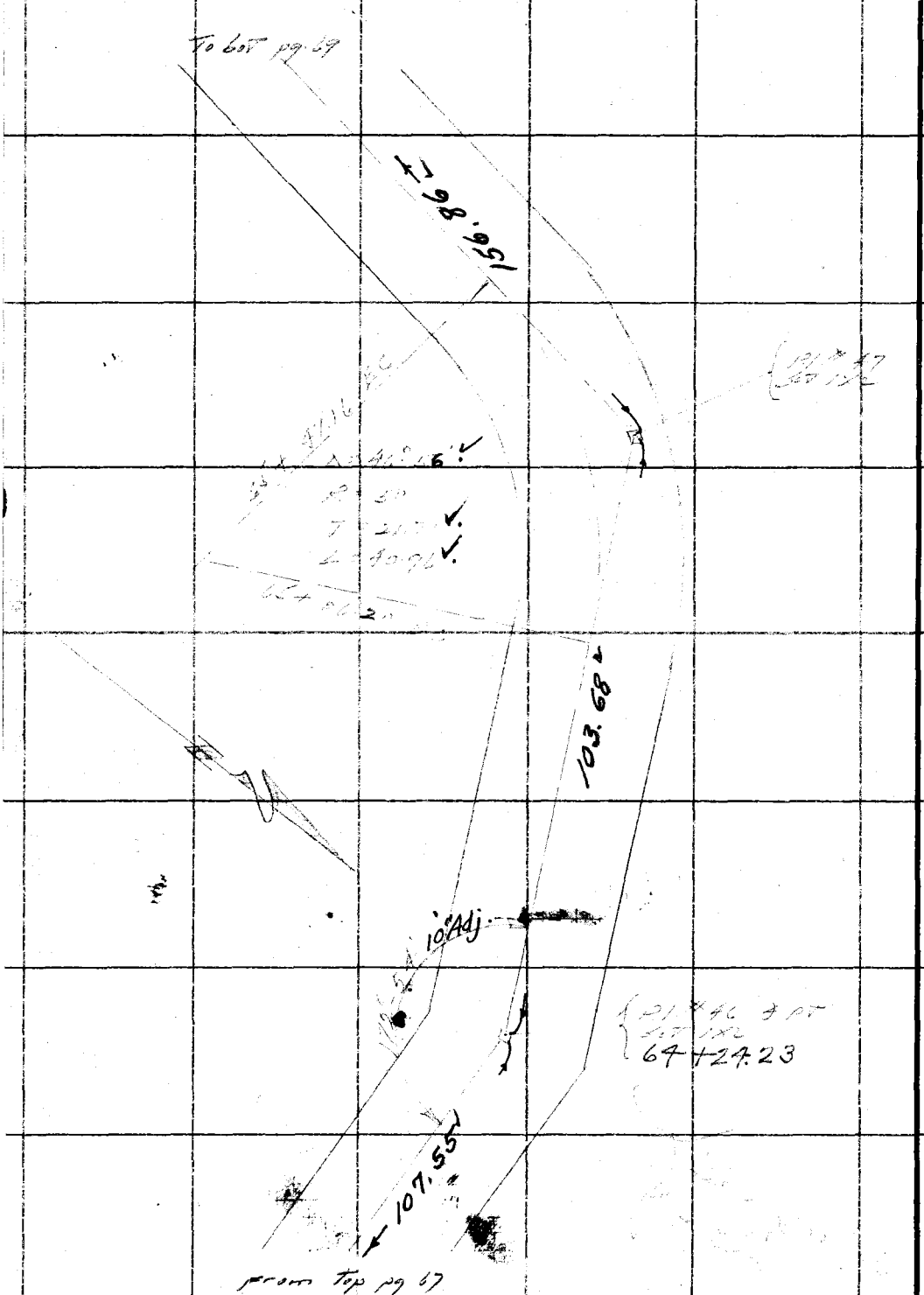

RETURN TO
LOS ANGELES COUNTY SURVEYOR
700 HALL OF RECORDS

Do not extend notes this side of this line

Note: ANY ADDITIONS OR CHANGES ON THIS SHEET MUST BE MADE OR CIRCLED IN Red Ink. WITH DATE AND NAME OF PERSON MAKING CHANGE.

Notes Ck'd by McPherson	Survey of Baldwin Sr. Motorway
Map No. B-~~1012~~ 1007	W. O. 8019 Tape No. 3 St'd 84 °F.
Office Work Cox	Surveyed by L. J. Hammond
Checked McPherson	Notes L. J. H. Date Feb 1934
Date Oct. 1934	Indexed A. C. Johnson

F.B. 538 PG. 69

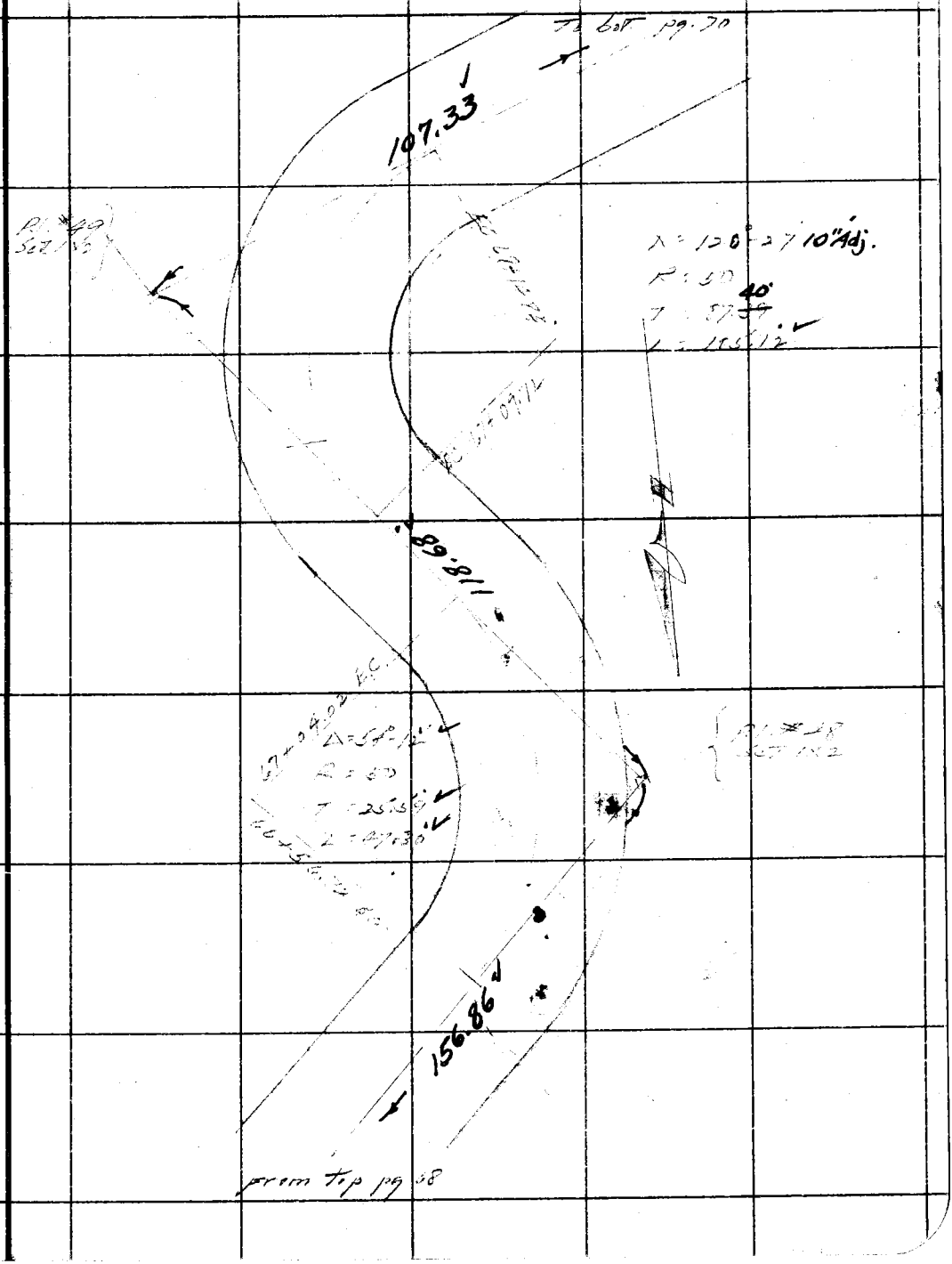

Note: ANY ADDITIONS OR CHANGES ON THIS SHEET MUST BE MADE OR CIRCLED IN Red Ink. WITH DATE AND NAME OF PERSON MAKING CHANGE.

RETURN TO
LOS ANGELES COUNTY SURVEYOR
700 HALL OF RECORDS

Do not extend notes this side of this line

FORM 247 10M 5-31

RETURN TO

LOS ANGELES COUNTY SURVEYOR

700 HALL OF RECORDS

Note: ANY ADDITIONS OR CHANGES ON THIS SHEET MUST BE MADE OR CIRCLED IN **Red Ink.** WITH DATE AND NAME OF PERSON MAKING CHANGE.

Do not extend notes this side of this line

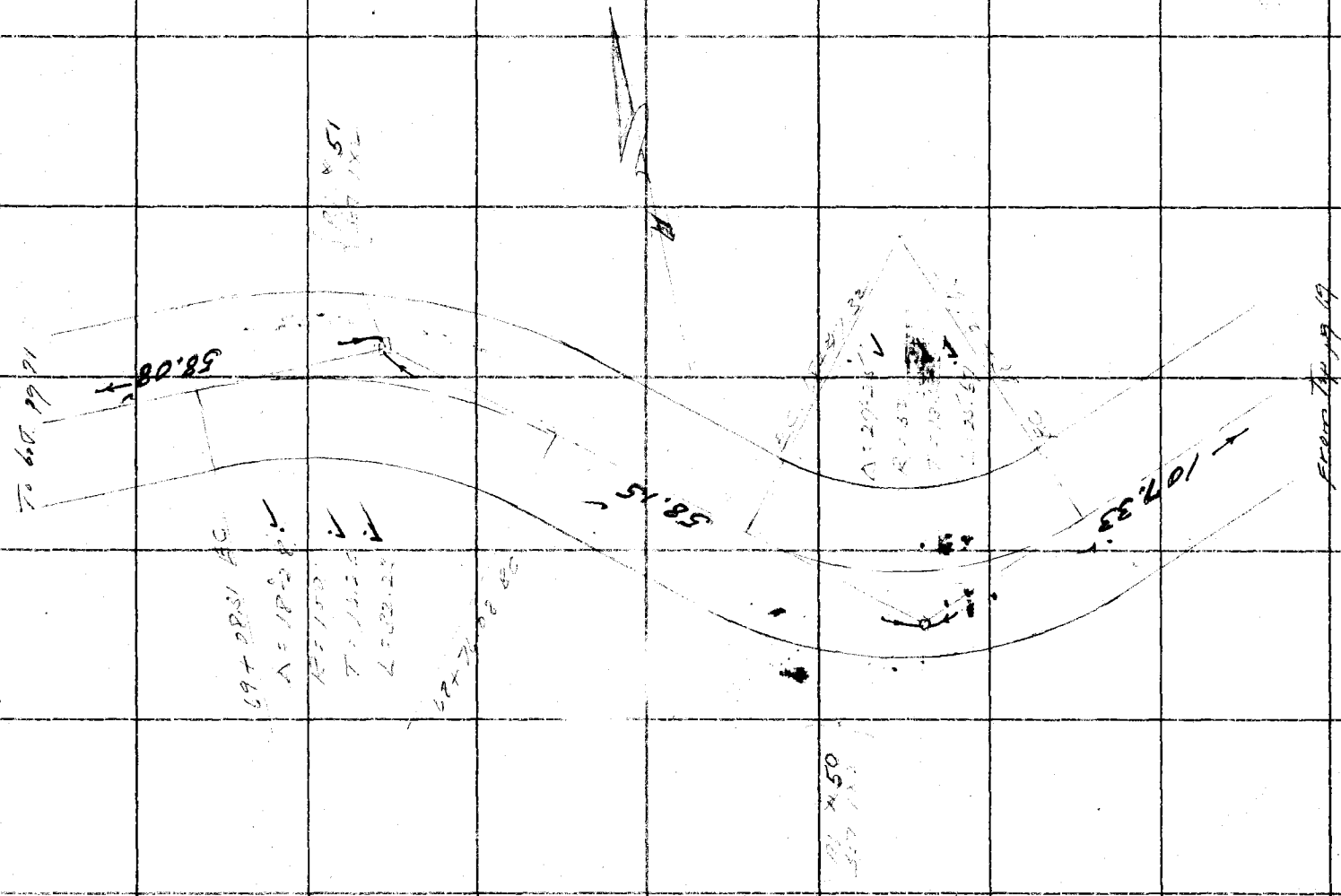

F.B. 338 PG 70

Notes Ck'd by McPherson	Survey of [illegible]
Map No. B-~~[illegible]~~ 1007	W. O. 8019 Tape No. 3 St'd 84 °F.
Office Work Cox	Surveyed by L. S. Hammond
Checked McPherson	Notes L. S. H. Date Feb 1934
Date Oct. 1934	Indexed A. C. Johnson

F.B. 537 PG. 71

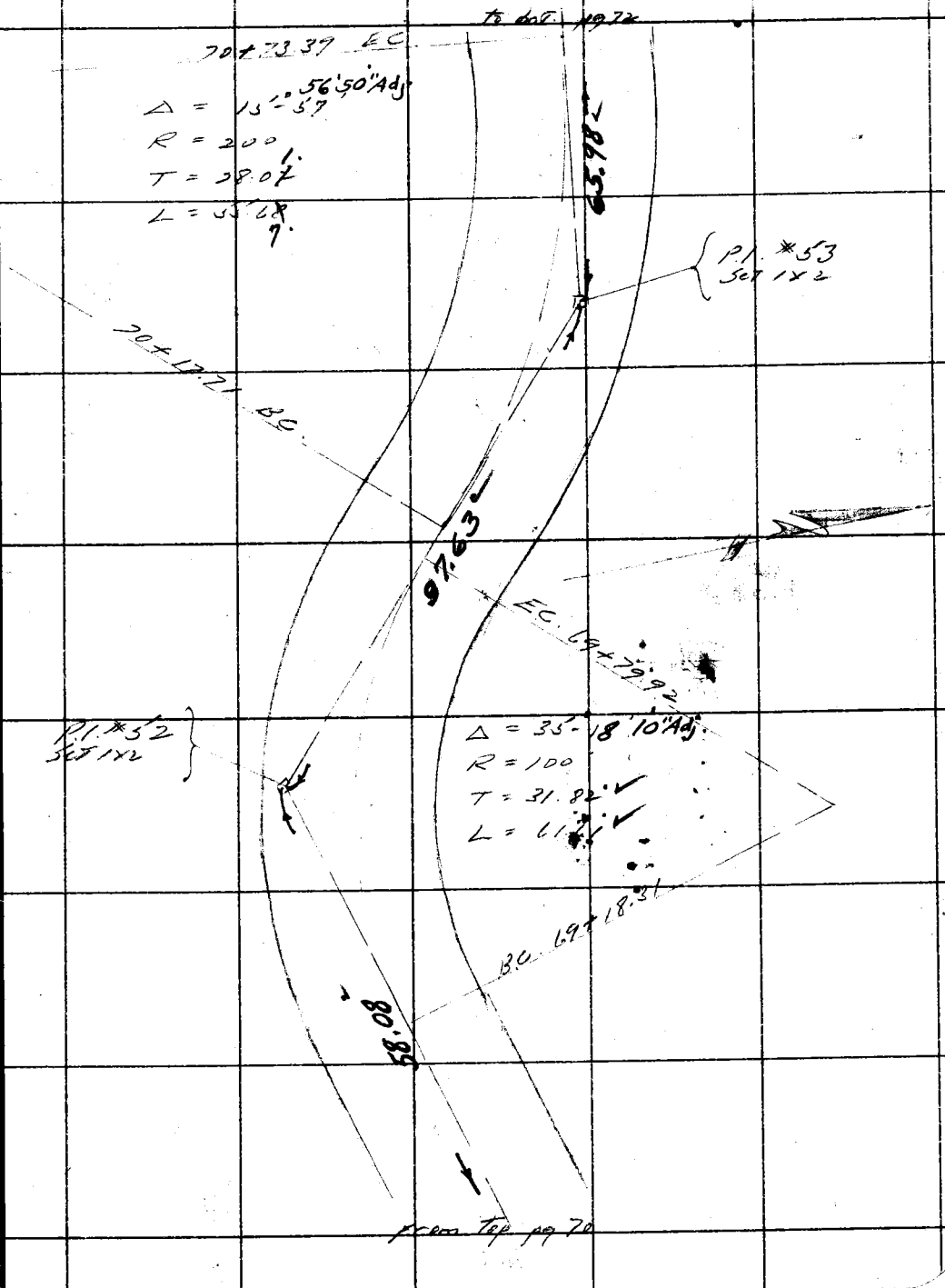

Note: ANY ADDITIONS OR CHANGES ON THIS SHEET MUST BE MADE OR CIRCLED IN Red Ink. WITH DATE AND NAME OF PERSON MAKING CHANGE.

RETURN TO
LOS ANGELES COUNTY SURVEYOR
700 HALL OF RECORDS

Do not extend notes this side of this line

FORM 247 10M 5-31

F.B. 538 PG. 72

To bot. pg. 73

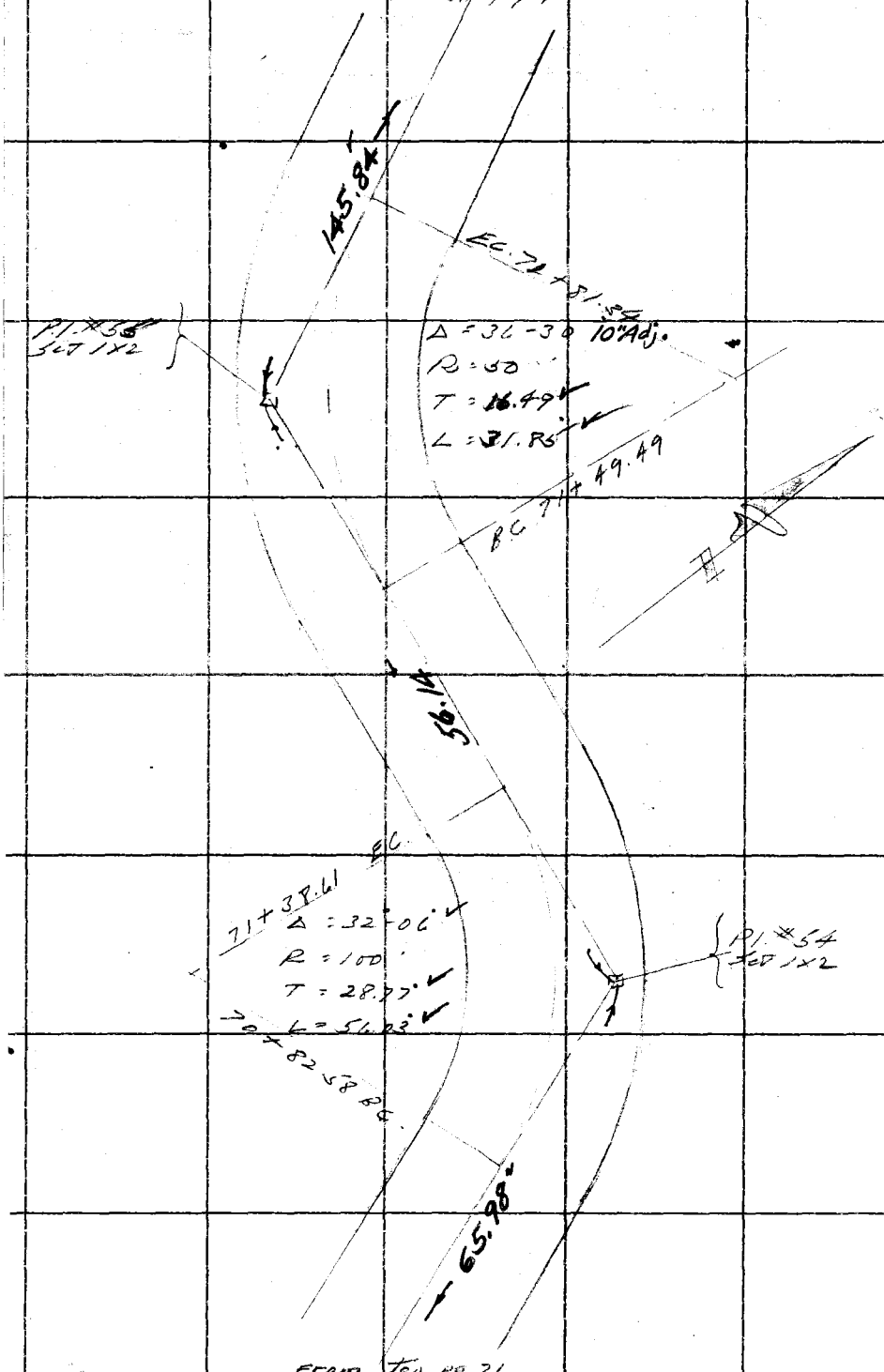

RETURN TO
LOS ANGELES COUNTY SURVEYOR
700 HALL OF RECORDS
Do not extend notes this side of this line

Note: ANY ADDITIONS OR CHANGES ON THIS SHEET MUST BE MADE OR CIRCLED IN Red Ink. WITH DATE AND NAME OF PERSON MAKING CHANGE.

Notes Ck'd by McPherson	Survey of Baldwin Br. Motorway
Map No. B-1007	W. O. 8019 Tape No. 3 St'd 84 °F.
Office Work Cox	Surveyed by L. S. Hammond
Checked McPherson	Notes L.S.H. Date Feb 1934
Date Oct. 1934	Indexed A. C. Johnson

F.B. 538 PG. 73

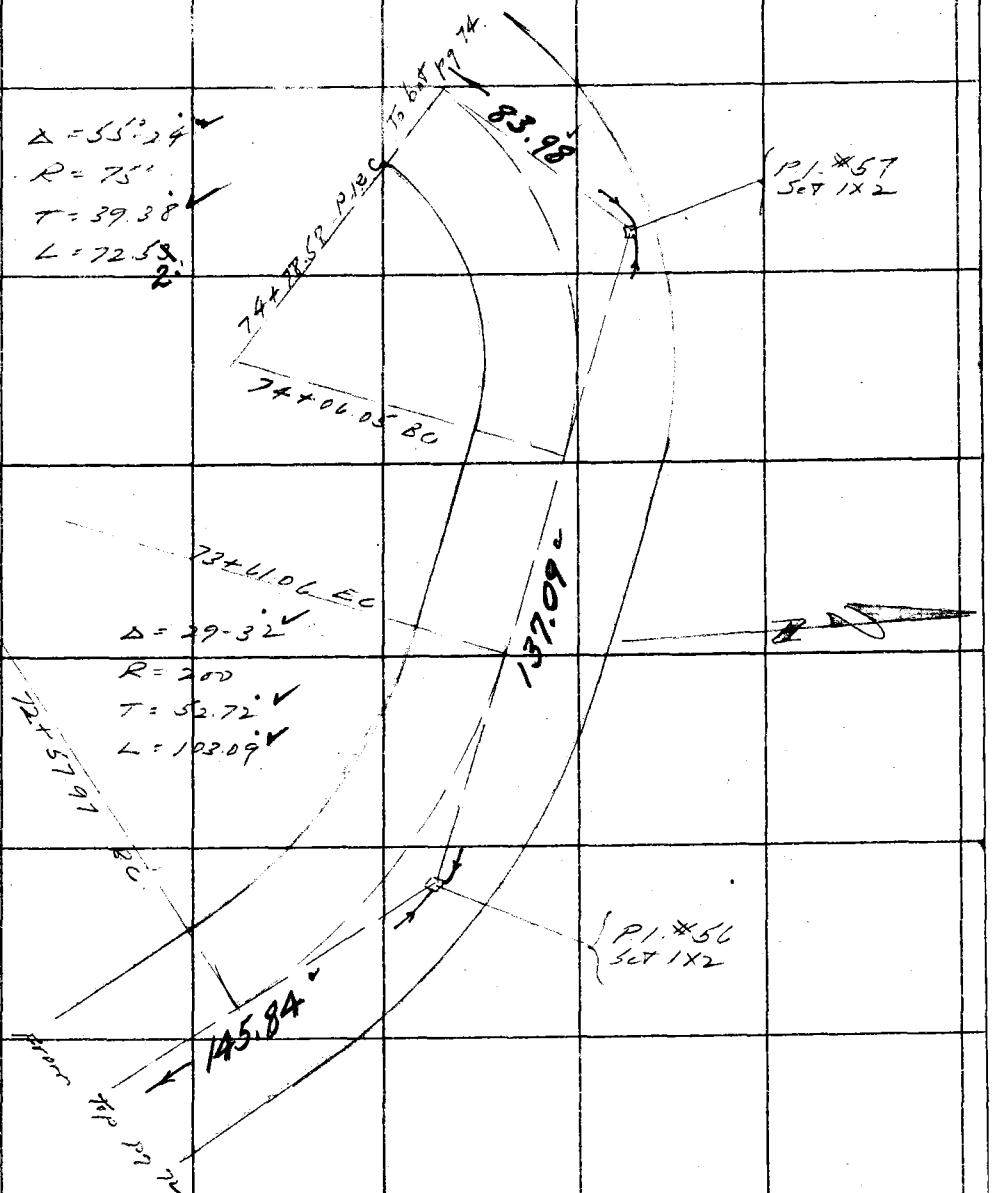

Note: ANY ADDITIONS OR CHANGES ON THIS SHEET MUST BE MADE OR CIRCLED IN Red Ink. WITH DATE AND NAME OF PERSON MAKING CHANGE.

RETURN TO
LOS ANGELES COUNTY SURVEYOR
700 HALL OF RECORDS

Do not extend notes this side of this line

FORM 247 10M 5-31

RETURN TO

LOS ANGELES COUNTY SURVEYOR

700 HALL OF RECORDS

Note: ANY ADDITIONS OR CHANGES ON THIS SHEET MUST BE MADE OR CIRCLED IN **Red Ink.** WITH DATE AND NAME OF PERSON MAKING CHANGE.

Do not extend notes this side of this line

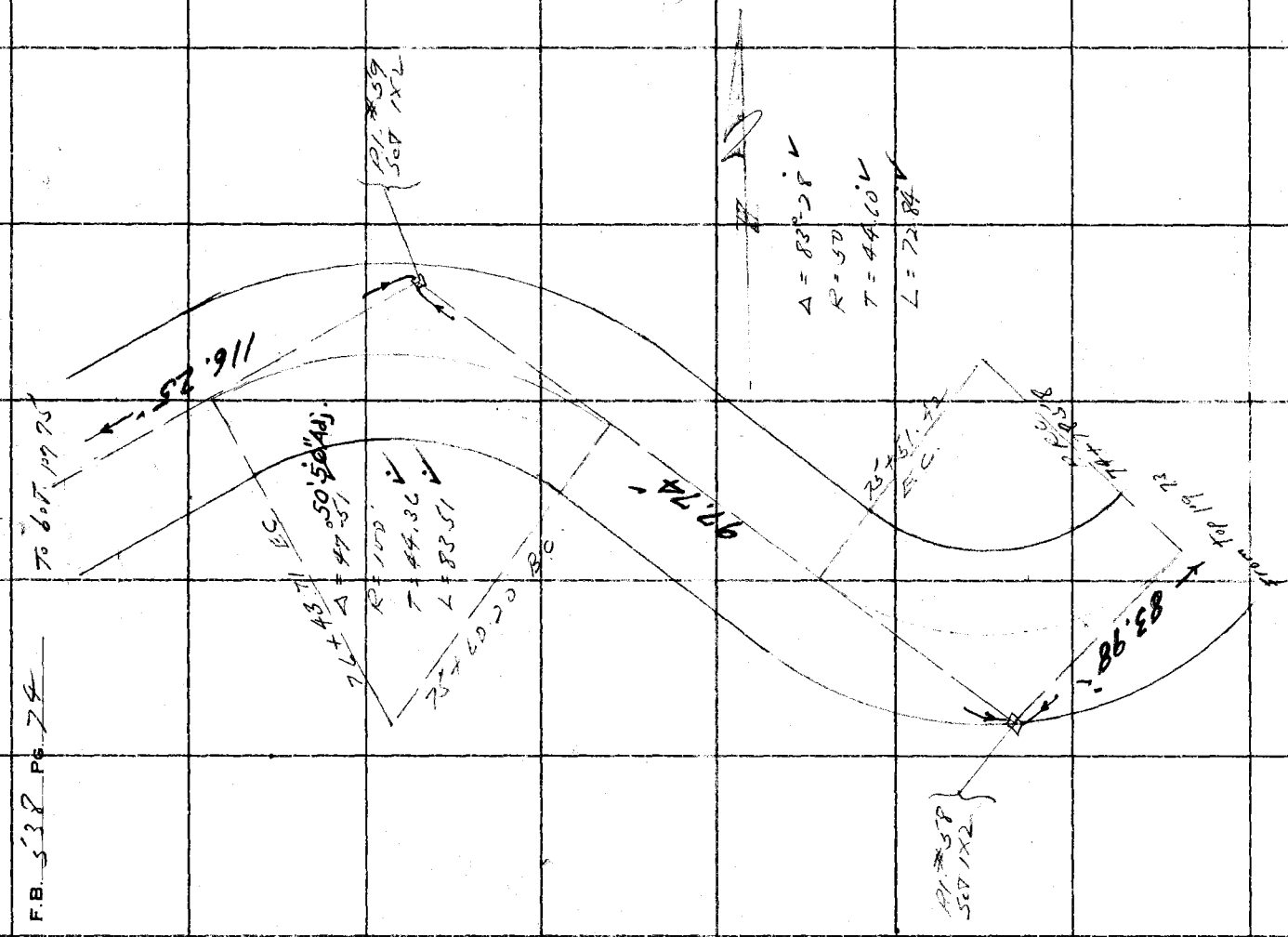

F.B. 338 PG. 74

Notes Ck'd by McPherson	Survey of Baldwin Pk Motorway
Map No. B-1009	W. O. 8019 Tape No. 3 St'd 84 °F.
Office Work Cox	Surveyed by L. S. Hammond
Checked McPherson	Notes L S 14 Date Feb 1934
Date Oct. 1934	Indexed A. C. Johnson

F.B. 538 Pg. 75

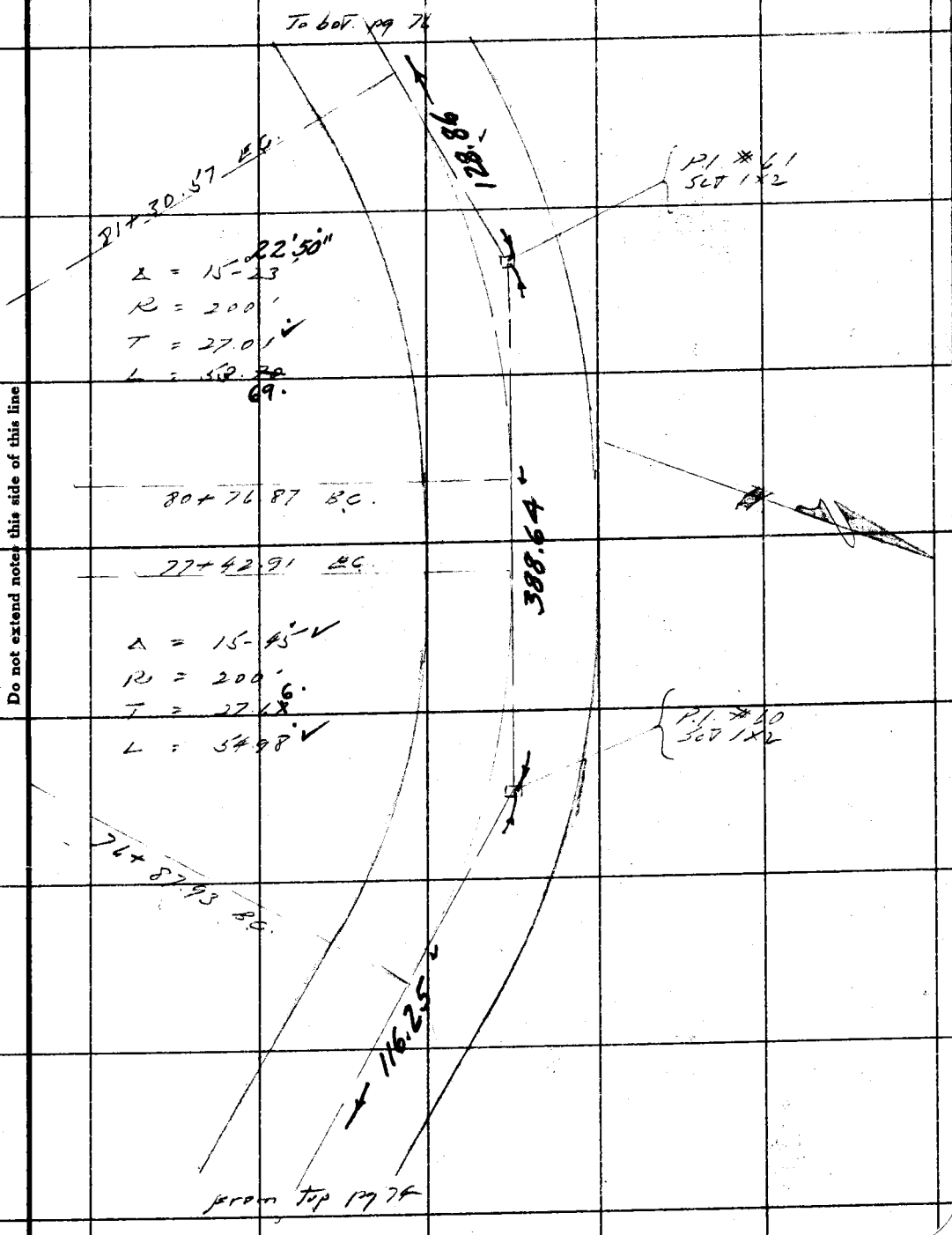

Note: ANY ADDITIONS OR CHANGES ON THIS SHEET MUST BE MADE OR CIRCLED IN Red Ink. WITH DATE AND NAME OF PERSON MAKING CHANGE.

RETURN TO
LOS ANGELES COUNTY SURVEYOR
700 HALL OF RECORDS

Do not extend notes this side of this line

FORM 247 10M 5-31

F.B. 538 PG. 76

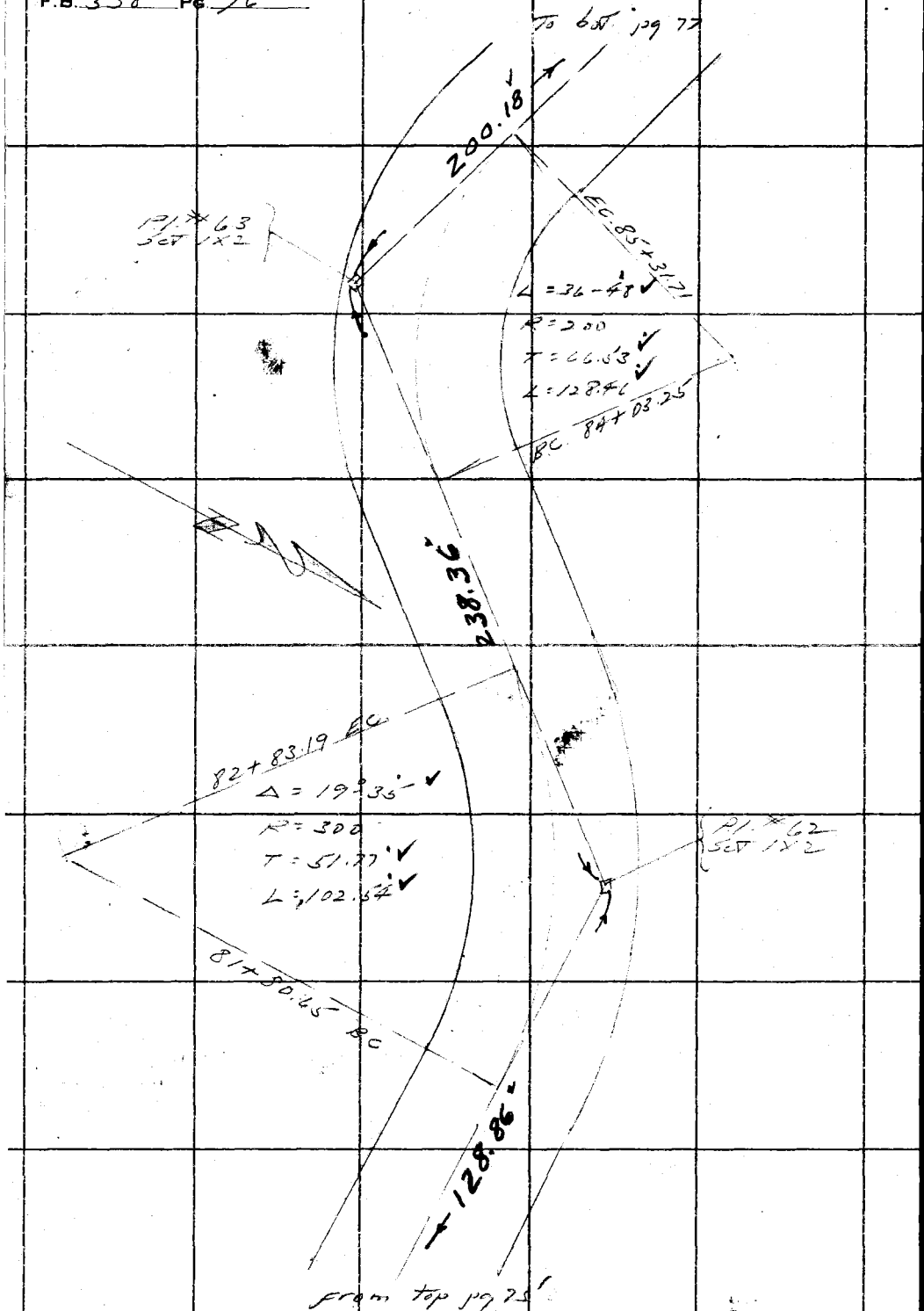

RETURN TO
LOS ANGELES COUNTY SURVEYOR
700 HALL OF RECORDS

Do not extend notes this side of this line

Note: ANY ADDITIONS OR CHANGES ON THIS SHEET MUST BE MADE OR CIRCLED IN **Red Ink.** WITH DATE AND NAME OF PERSON MAKING CHANGE.

Notes Ck'd by McPherson	Survey of Baldwin Park Highway
Map No. B-1007	W. O. 8019 Tape No. 3 St'd 84 °F.
Office Work Cos	Surveyed by L. S. Hammond
Checked McPherson	Notes L S 14 Date Feb 1934
Date Oct. 1934	Indexed C. Johnson

F.B. 538 PG. 77

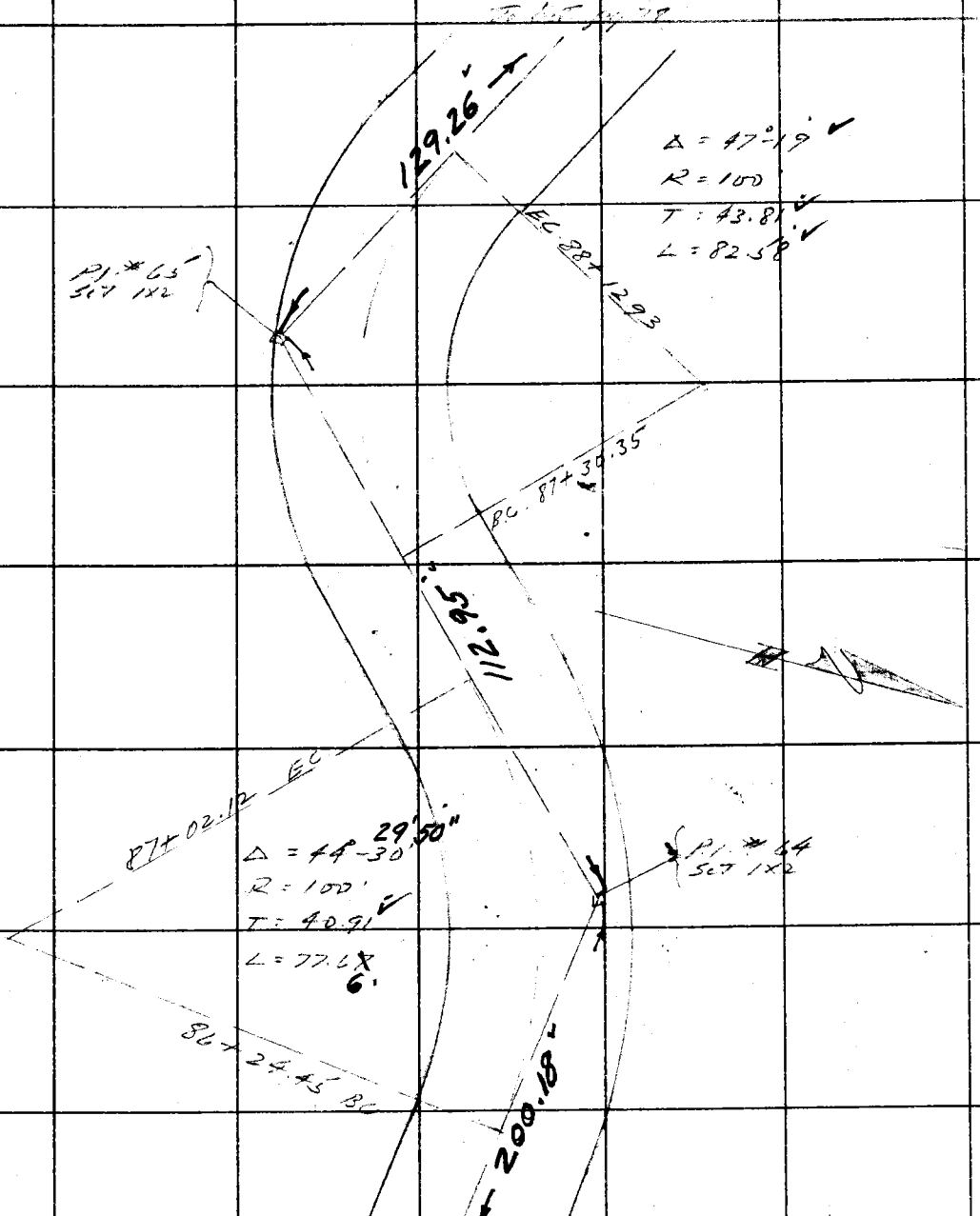

Note: ANY ADDITIONS OR CHANGES ON THIS SHEET MUST BE MADE OR CIRCLED IN Red Ink, WITH DATE AND NAME OF PERSON MAKING CHANGE.

Do not extend notes this side of this line

RETURN TO
LOS ANGELES COUNTY SURVEYOR
700 HALL OF RECORDS

FORM 247 10M 5-31

F.B. 538 PG. 78

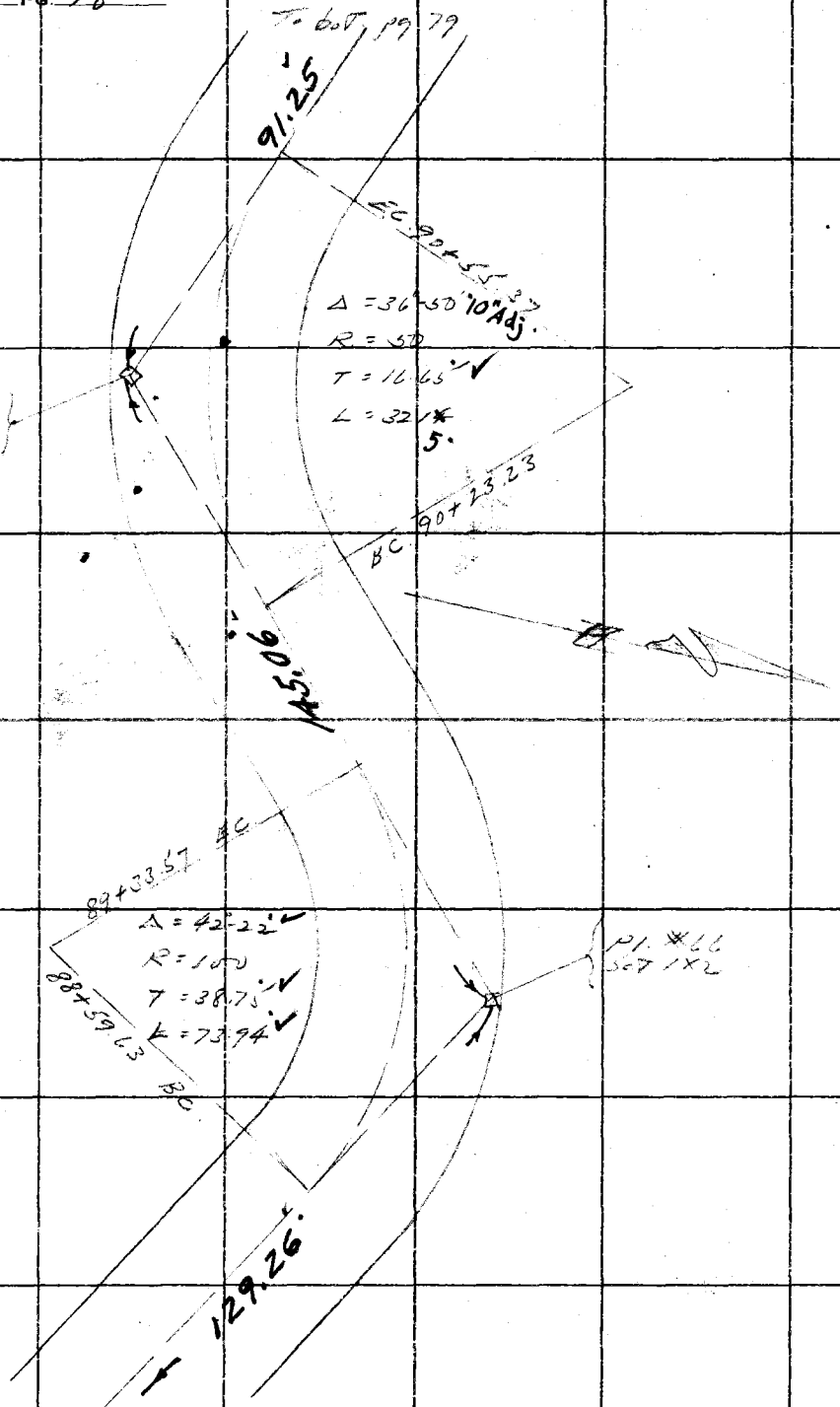

RETURN TO
LOS ANGELES COUNTY SURVEYOR
700 HALL OF RECORDS

Do not extend notes this side of this line

Note: ANY ADDITIONS OR CHANGES ON THIS SHEET MUST BE MADE OR CIRCLED IN Red Ink. WITH DATE AND NAME OF PERSON MAKING CHANGE.

Notes Ck'd by McPherson	Survey of [illegible]
Map No. B-~~[illegible]~~ 1007	W. O. 5019 Tape No. 3 St'd 84 °F.
Office Work Cox	Surveyed by L S Hammond
Checked McPherson	Notes L S H Date Feb 1934
Date	Indexed C. Johnson

F.B. 538 PG. 79

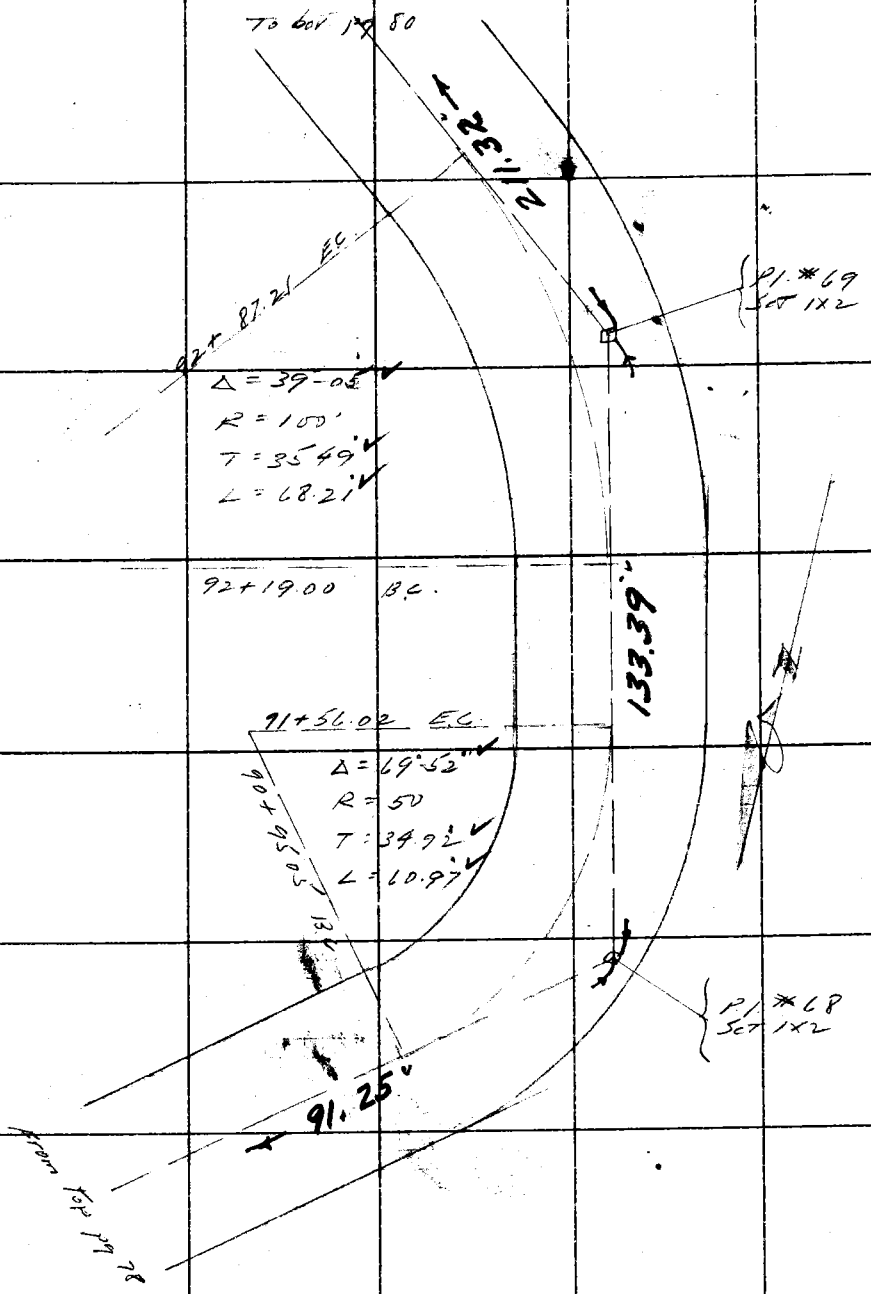

Note: ANY ADDITIONS OR CHANGES ON THIS SHEET MUST BE MADE OR CIRCLED IN Red Ink. WITH DATE AND NAME OF PERSON MAKING CHANGE.

Do not extend notes this side of this line

RETURN TO
LOS ANGELES COUNTY SURVEYOR
700 HALL OF RECORDS

FORM 247 10M 5-31

F.B. 538 PG 80

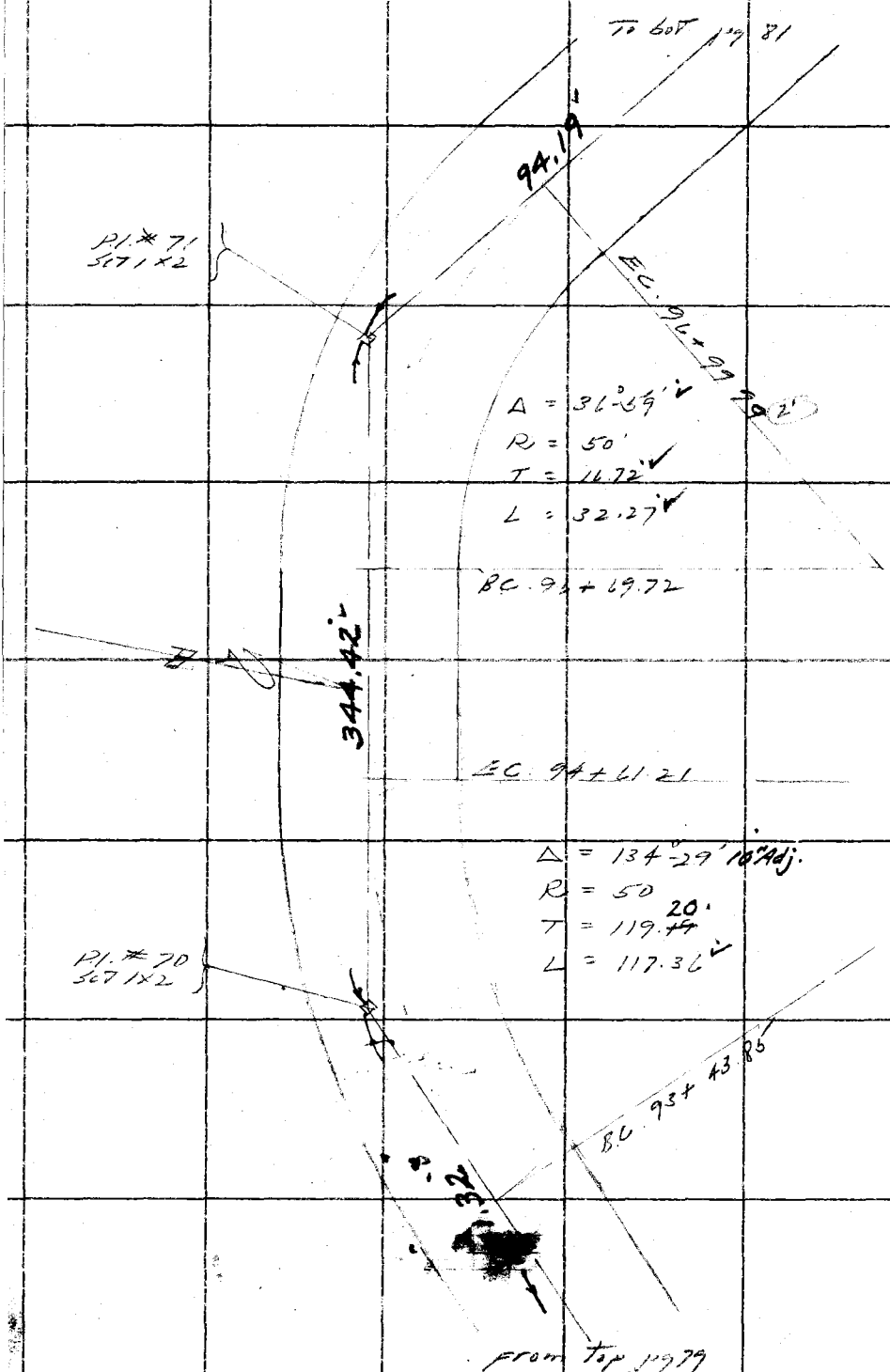

RETURN TO
LOS ANGELES COUNTY SURVEYOR
700 HALL OF RECORDS

Do not extend notes this side of this line

Note: ANY ADDITIONS OR CHANGES ON THIS SHEET MUST BE MADE OR CIRCLED IN Red Ink. WITH DATE AND NAME OF PERSON MAKING CHANGE.

Notes Ck'd by McPherson	Survey of Baldwin Park Motorway
Map No. B-~~[illegible]~~ 1007	W. O. 8019 Tape No. 3 St'd 8 ft °F.
Office Work Cox	Surveyed by L. S. Hammond
Checked McPherson	Notes L. S. H. Date Feb 1934
Date Oct. 1934	Indexed A. C. Johnson

F.B. 538 PG. 81

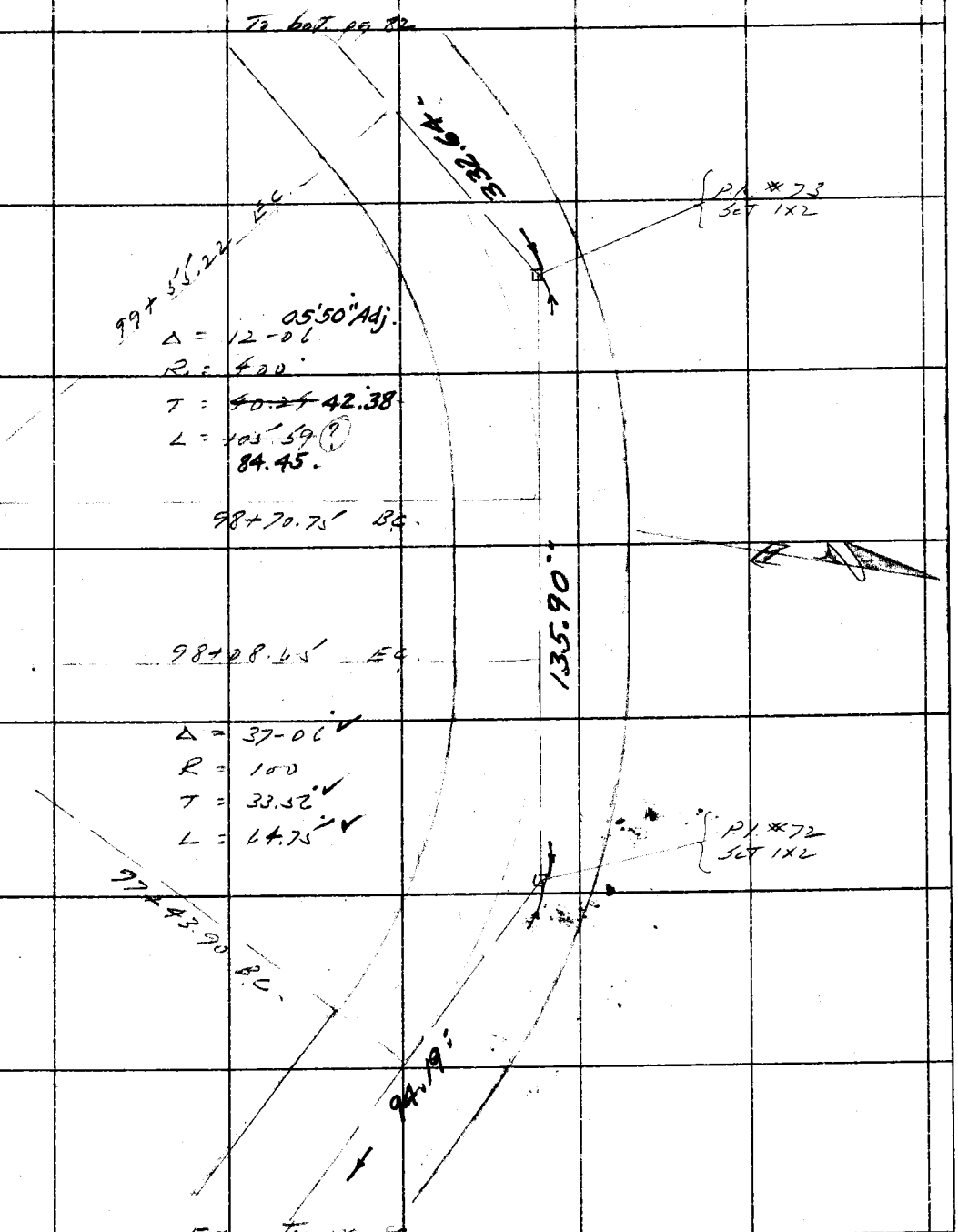

Note: ANY ADDITIONS OR CHANGES ON THIS SHEET MUST BE MADE OR CIRCLED IN Red Ink. WITH DATE AND NAME OF PERSON MAKING CHANGE.

RETURN TO
LOS ANGELES COUNTY SURVEYOR
700 HALL OF RECORDS

Do not extend notes this side of this line

FORM 247 10M 5-31

F.B. 538 Pg. 82

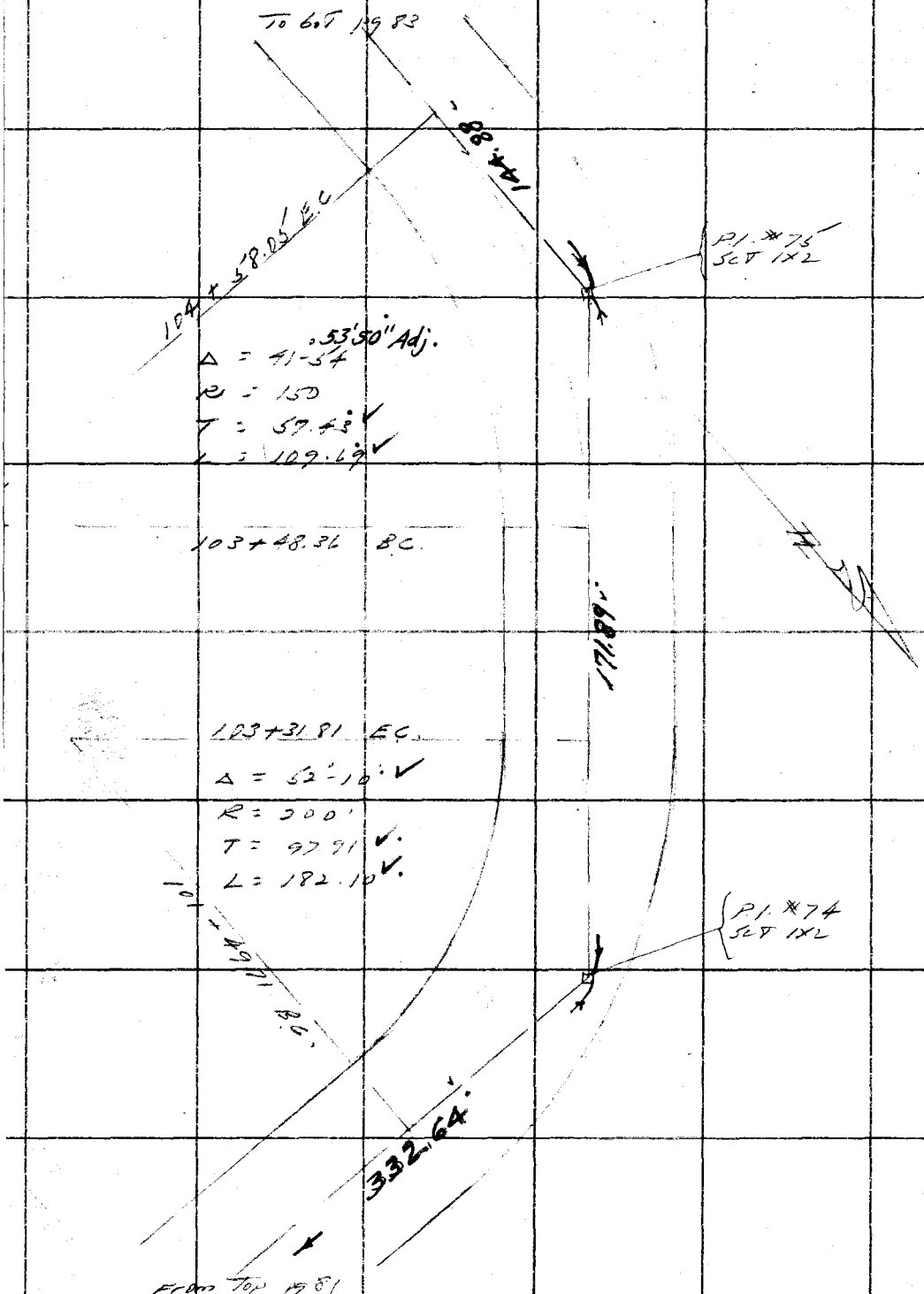

RETURN TO
LOS ANGELES COUNTY SURVEYOR
700 HALL OF RECORDS

Do not extend notes this side of this line

Note: ANY ADDITIONS OR CHANGES ON THIS SHEET MUST BE MADE OR CIRCLED IN Red Ink. WITH DATE AND NAME OF PERSON MAKING CHANGE.

Notes Ck'd by McPherson	Survey of [illegible]
Map No. B-~~1012~~ 1007	W. O. 8019 Tape No. 3 St'd 84 °F.
Office Work Cox	Surveyed by [illegible]
Checked McPherson	Notes L S H Date Feb 1934
Date Oct. 1934	Indexed C. Johnson

F.B. 538 PG. 83

To bot pg 84

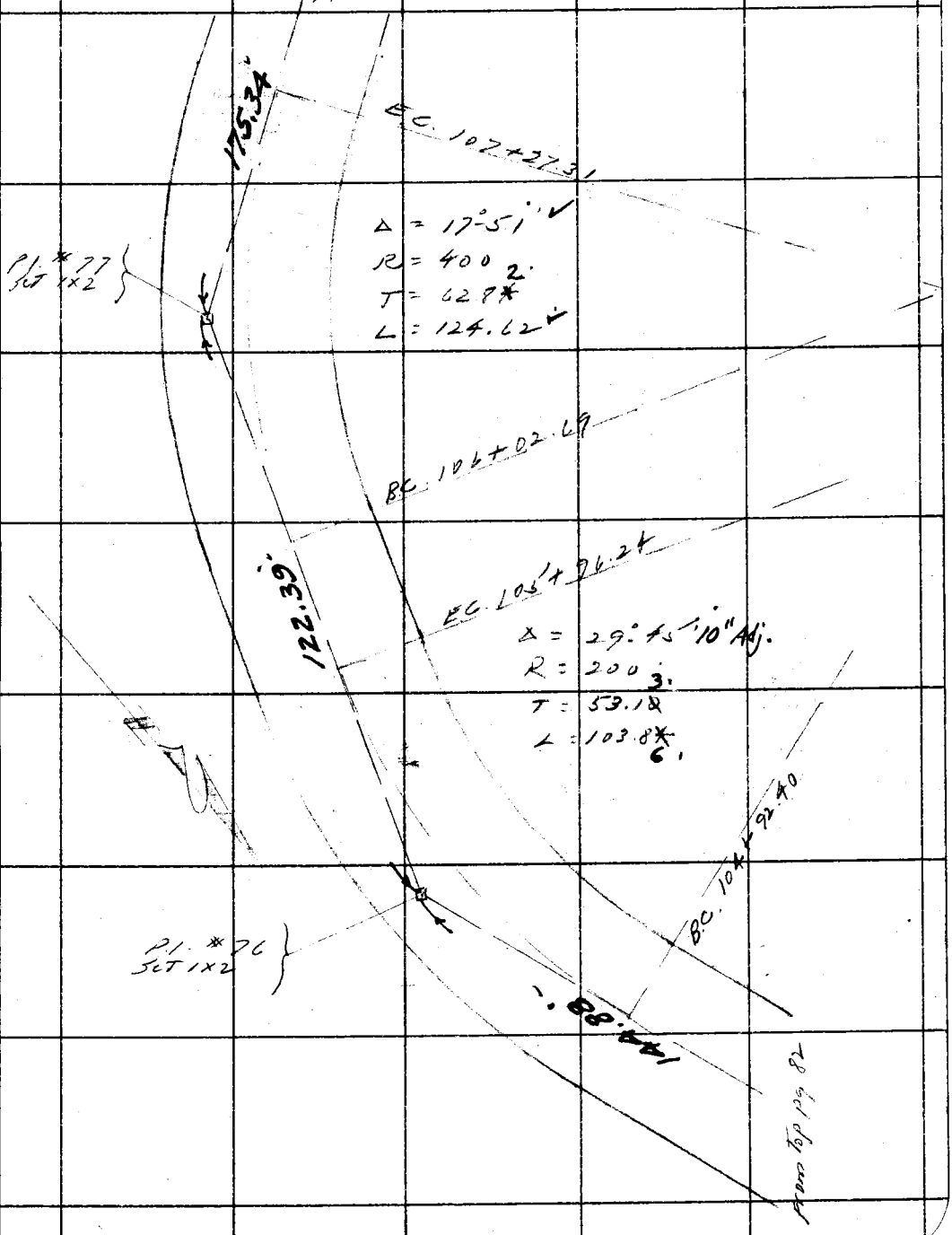

From top pg 82

Note: ANY ADDITIONS OR CHANGES ON THIS SHEET MUST BE MADE OR CIRCLED IN Red Ink. WITH DATE AND NAME OF PERSON MAKING CHANGE.

RETURN TO
LOS ANGELES COUNTY SURVEYOR
700 HALL OF RECORDS

Do not extend notes this side of this line

FORM 247 10M 5-31

F.B. 538 Pg 84

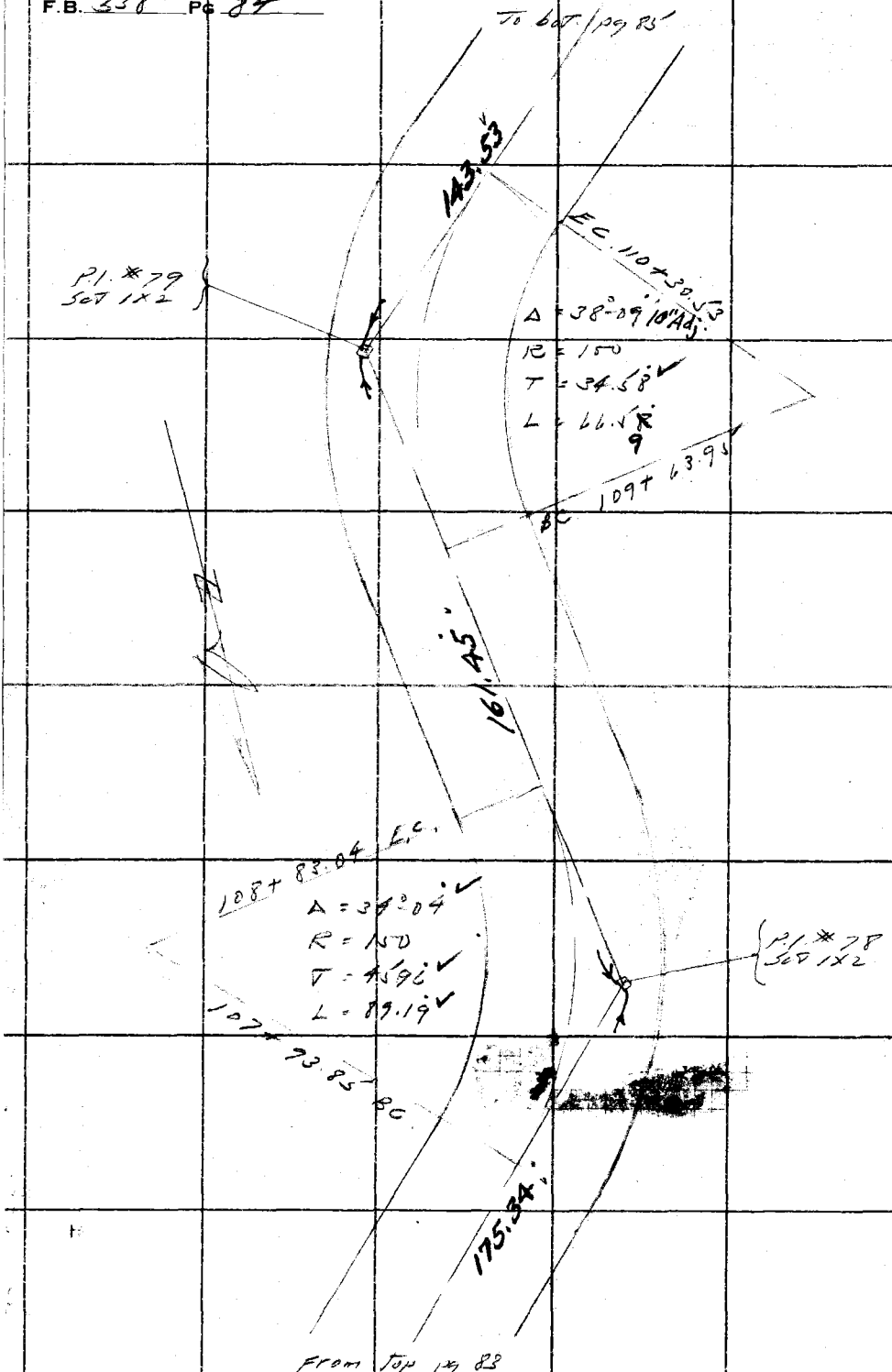

RETURN TO
LOS ANGELES COUNTY SURVEYOR
700 HALL OF RECORDS

Do not extend notes this side of this line

Note: ANY ADDITIONS OR CHANGES ON THIS SHEET MUST BE MADE OR CIRCLED IN Red Ink. WITH DATE AND NAME OF PERSON MAKING CHANGE.

Notes Ck'd by McPherson	Survey of Baldwin Gr Motorway
Map No. B-1007	W. O. 2019 Tape No. 3 St'd 84 °F.
Office Work Cox	Surveyed by L. S. Hammond
Checked McPherson	Notes L. S. H. Date Feb 1934
Date Oct. 1934	Indexed A. C. Johnson

F.B. 538 Pg. 85

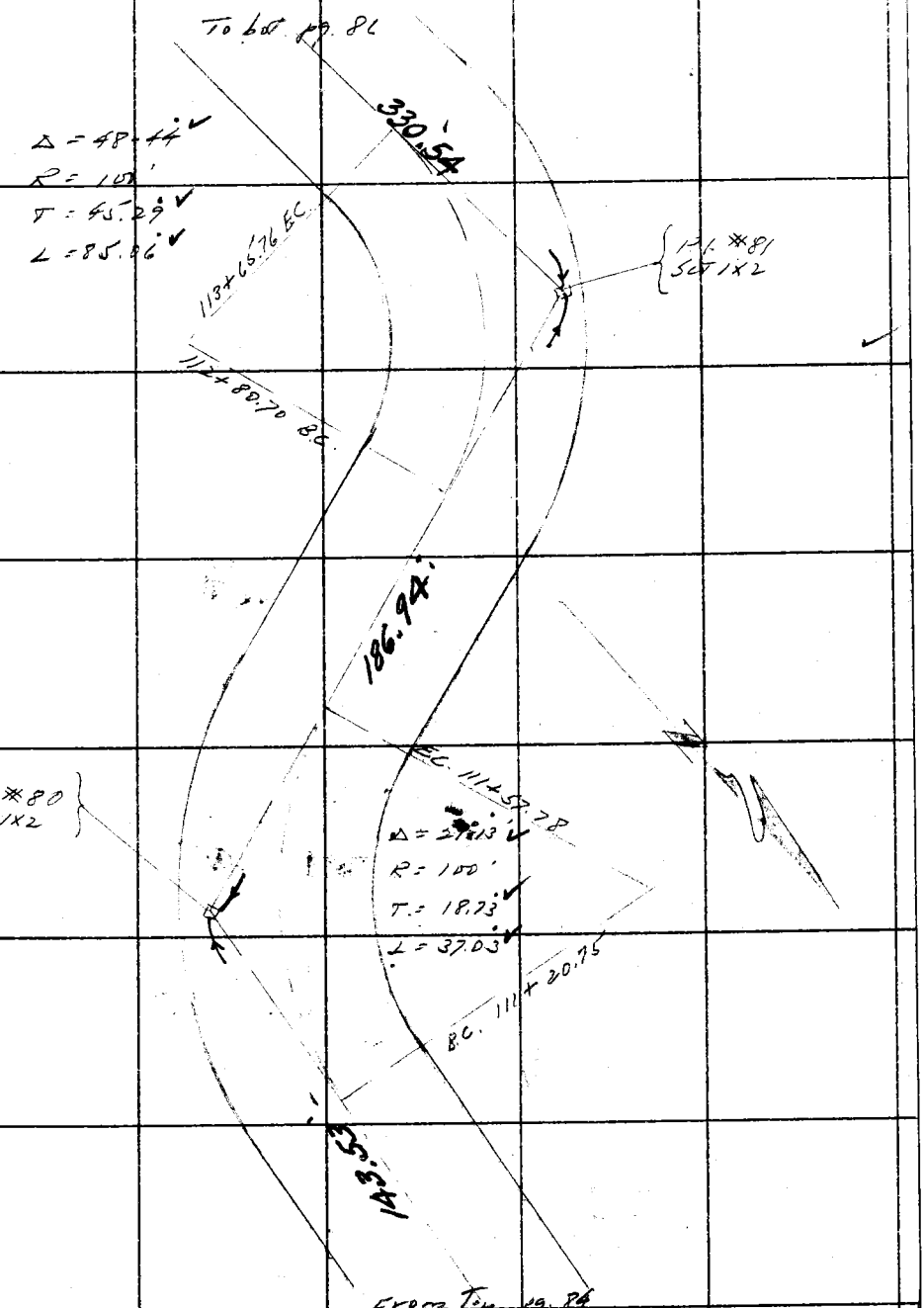

Note: ANY ADDITIONS OR CHANGES ON THIS SHEET MUST BE MADE OR CIRCLED IN Red Ink, WITH DATE AND NAME OF PERSON MAKING CHANGE.

Do not extend notes this side of this line

RETURN TO
LOS ANGELES COUNTY SURVEYOR
700 HALL OF RECORDS

FORM 247 10M 2-31

F.B. 538 PG. 86

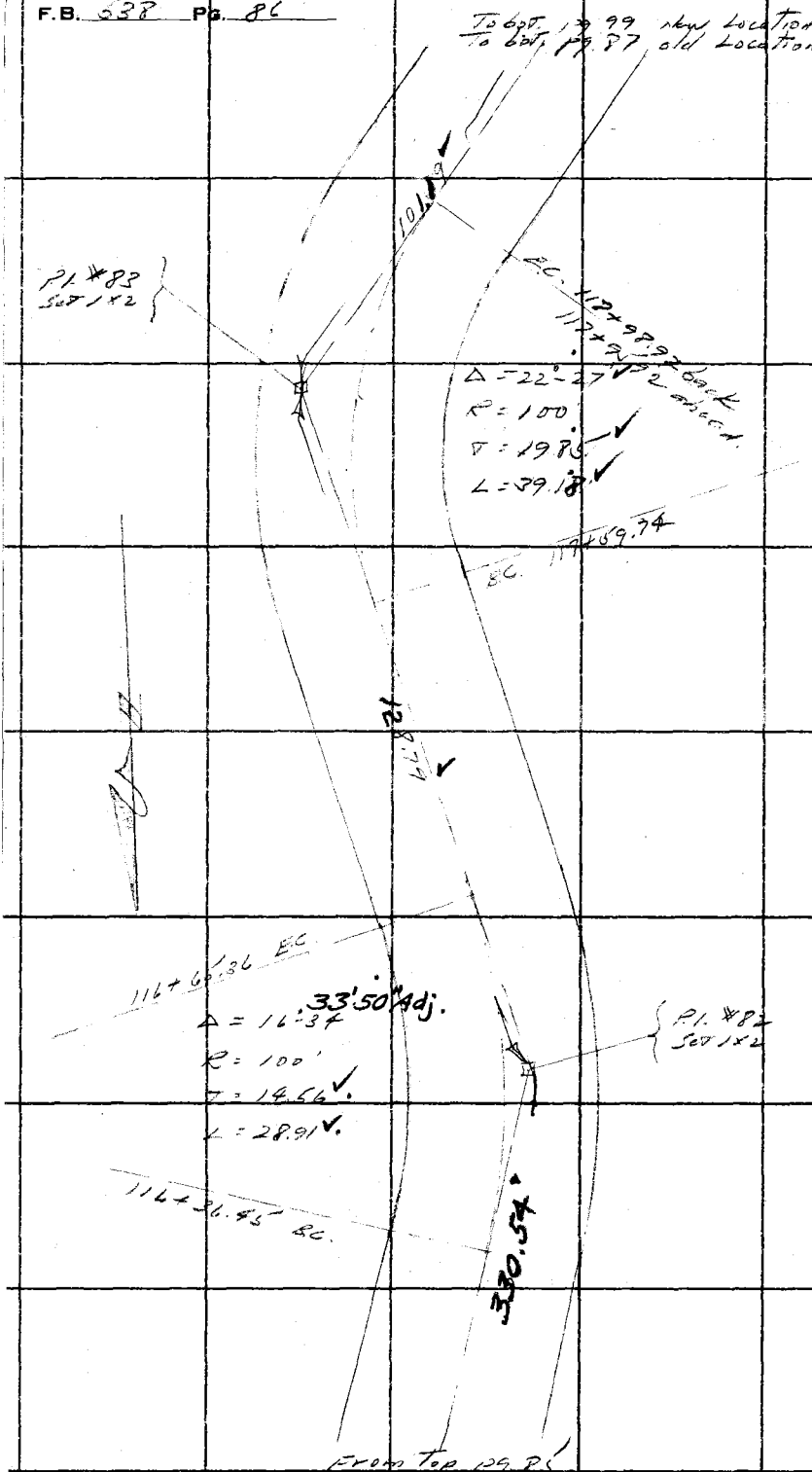

RETURN TO
LOS ANGELES COUNTY SURVEYOR
700 HALL OF RECORDS

Do not extend notes this side of this line

Note: ANY ADDITIONS OR CHANGES ON THIS SHEET MUST BE MADE OR CIRCLED IN Red Ink. WITH DATE AND NAME OF PERSON MAKING CHANGE.

Notes Ck'd by McPherson	Survey of Baldwin Br. Metering
Map No. B-~~1012~~ 1007	W. O. 8019 Tape No. 3 St'd 84 °F.
Office Work	Surveyed by L S Hammond
Checked	Notes L 518 Date Feb 1934
Date	Indexed A. C. Johnson

F.B. 538 PG. 87

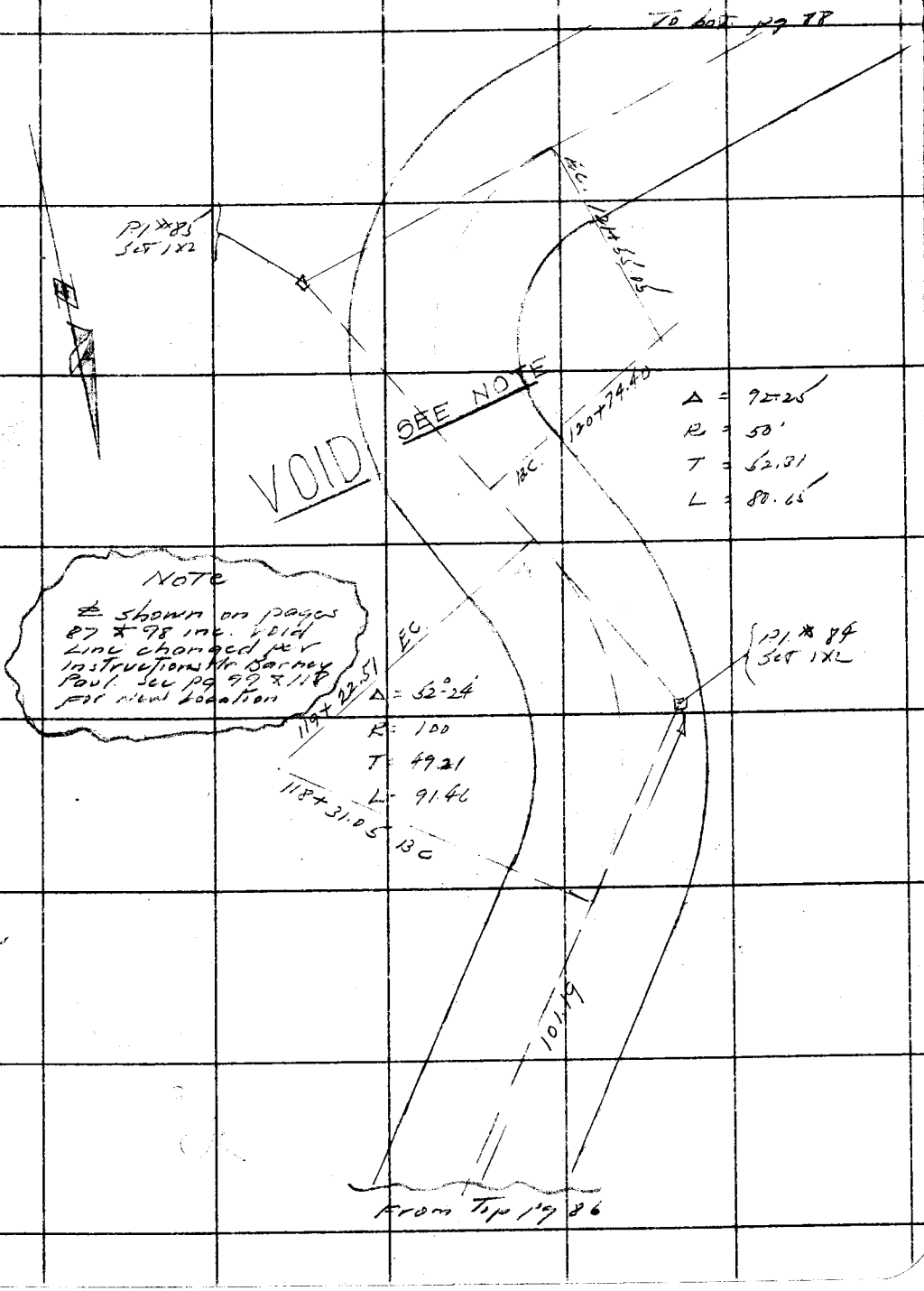

Note: ANY ADDITIONS OR CHANGES ON THIS SHEET MUST BE MADE OR CIRCLED IN Red Ink. WITH DATE AND NAME OF PERSON MAKING CHANGE.

Do not extend notes this side of this line

RETURN TO
LOS ANGELES COUNTY SURVEYOR
700 HALL OF RECORDS

FORM 247 10M 5-31

F.B. 528 PG. 88

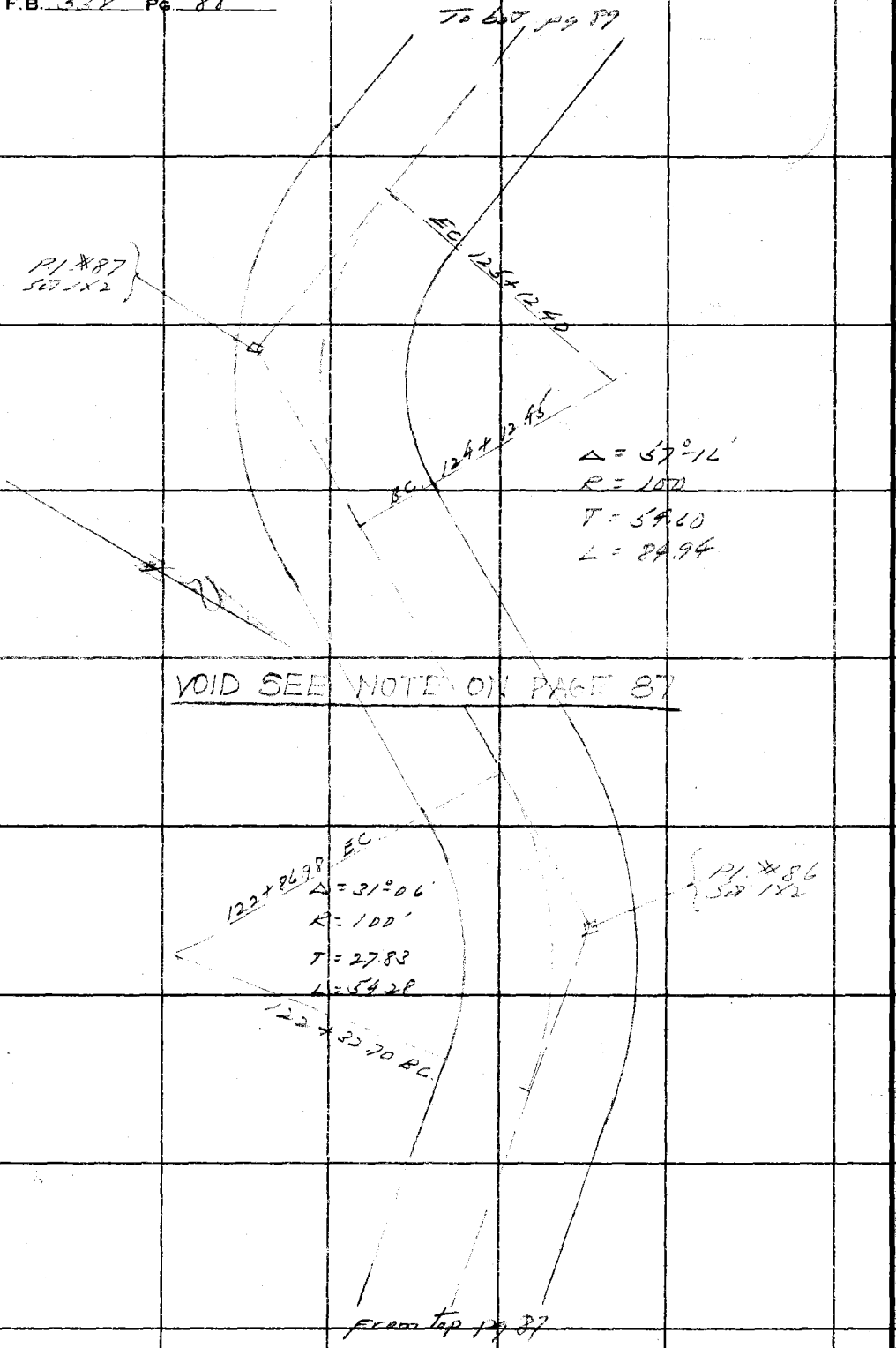

RETURN TO
LOS ANGELES COUNTY SURVEYOR
700 HALL OF RECORDS
Do not extend notes this side of this line

Note: ANY ADDITIONS OR CHANGES ON THIS SHEET MUST BE MADE OR CIRCLED IN Red Ink. WITH DATE AND NAME OF PERSON MAKING CHANGE.

Notes Ck'd by	Survey of Baldwin Gr Motorway
Map No.	W. O. 2019 Tape No. 3 St'd 84 °F.
Office Work	Surveyed by L S Hammond
Checked	Notes L S H Date Feb 1934
Date	Indexed A. C. Johnson

F.B. 538 PG. 89

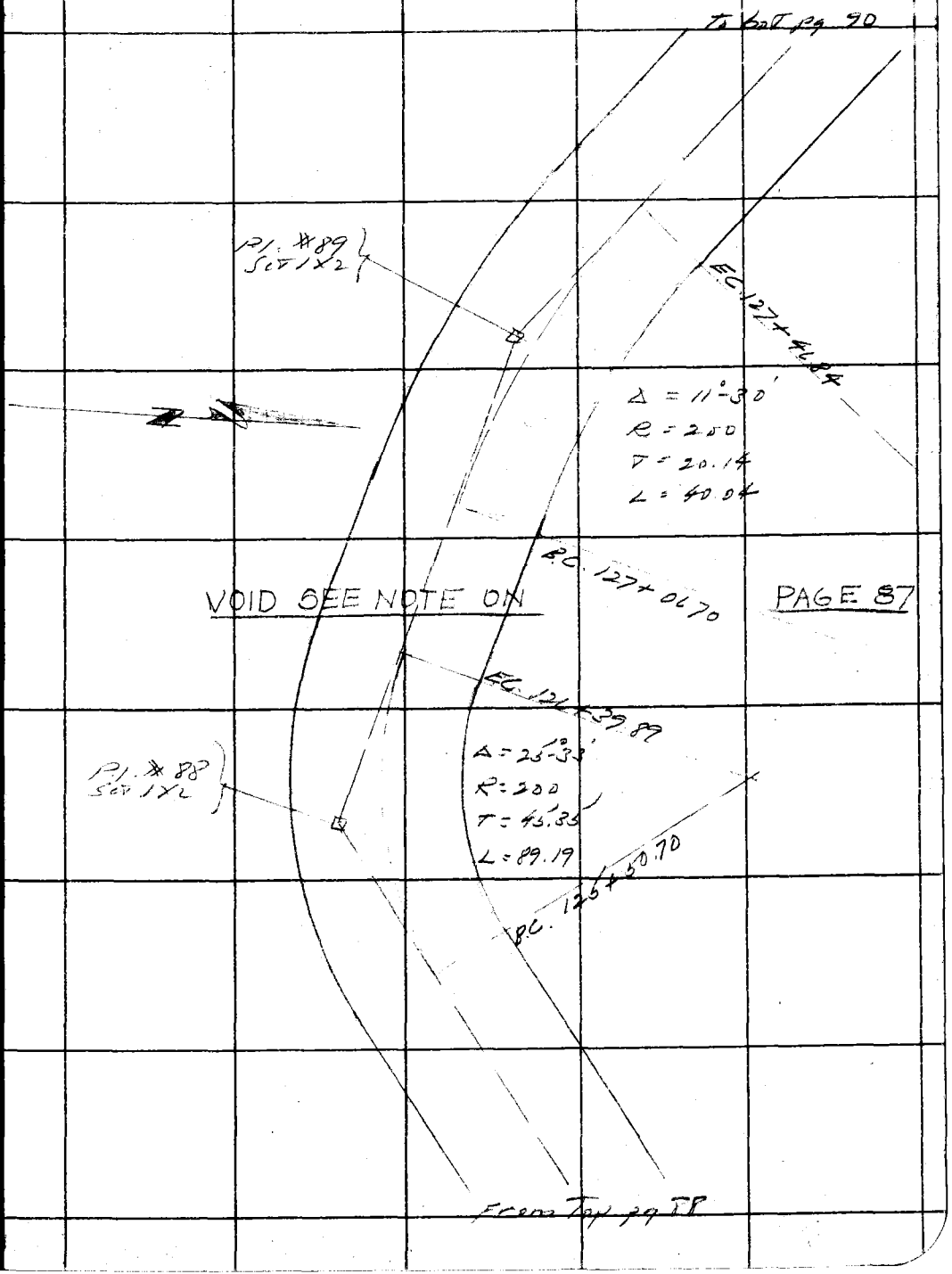

Note: ANY ADDITIONS OR CHANGES ON THIS SHEET MUST BE MADE OR CIRCLED IN Red Ink, WITH DATE AND NAME OF PERSON MAKING CHANGE.

Do not extend notes this side of this line

RETURN TO
LOS ANGELES COUNTY SURVEYOR
700 HALL OF RECORDS

FORM 247 10M 5-31

F.B. 538 PG 90

To bot. pg 91

131+33.34 EC.

Δ = 19°-06'
R = 150
T = 16.82
L = 33.34

Pl. #91
Set 1x2

131+00.00 BC.

VOID SEE NOTE ON PAGE 87

129+12.57 EC.

Δ = 23°-32'
R = 150
T = 21.19
L = 41.27

128+70.80 BC

Pl. #90
Set 1x2

From top pg 89

RETURN TO
LOS ANGELES COUNTY SURVEYOR
700 HALL OF RECORDS

Do not extend notes this side of this line

Note: ANY ADDITIONS OR CHANGES ON THIS SHEET MUST BE MADE OR CIRCLED IN Red Ink. WITH DATE AND NAME OF PERSON MAKING CHANGE.

Notes Ck'd by	Survey of [illegible]
Map No.	W. O. 8019 Tape No. 3 St'd 84 °F.
Office Work	Surveyed by L. J. Hammond
Checked	Notes L. J. H. Date Feb 1914
Date	Indexed L. C. Johnson

F.B. 538 PG. 71

Note: ANY ADDITIONS OR CHANGES ON THIS SHEET MUST BE MADE OR CIRCLED IN **Red Ink.** WITH DATE AND NAME OF PERSON MAKING CHANGE.

Do not extend notes this side of this line

RETURN TO
LOS ANGELES COUNTY SURVEYOR
700 HALL OF RECORDS

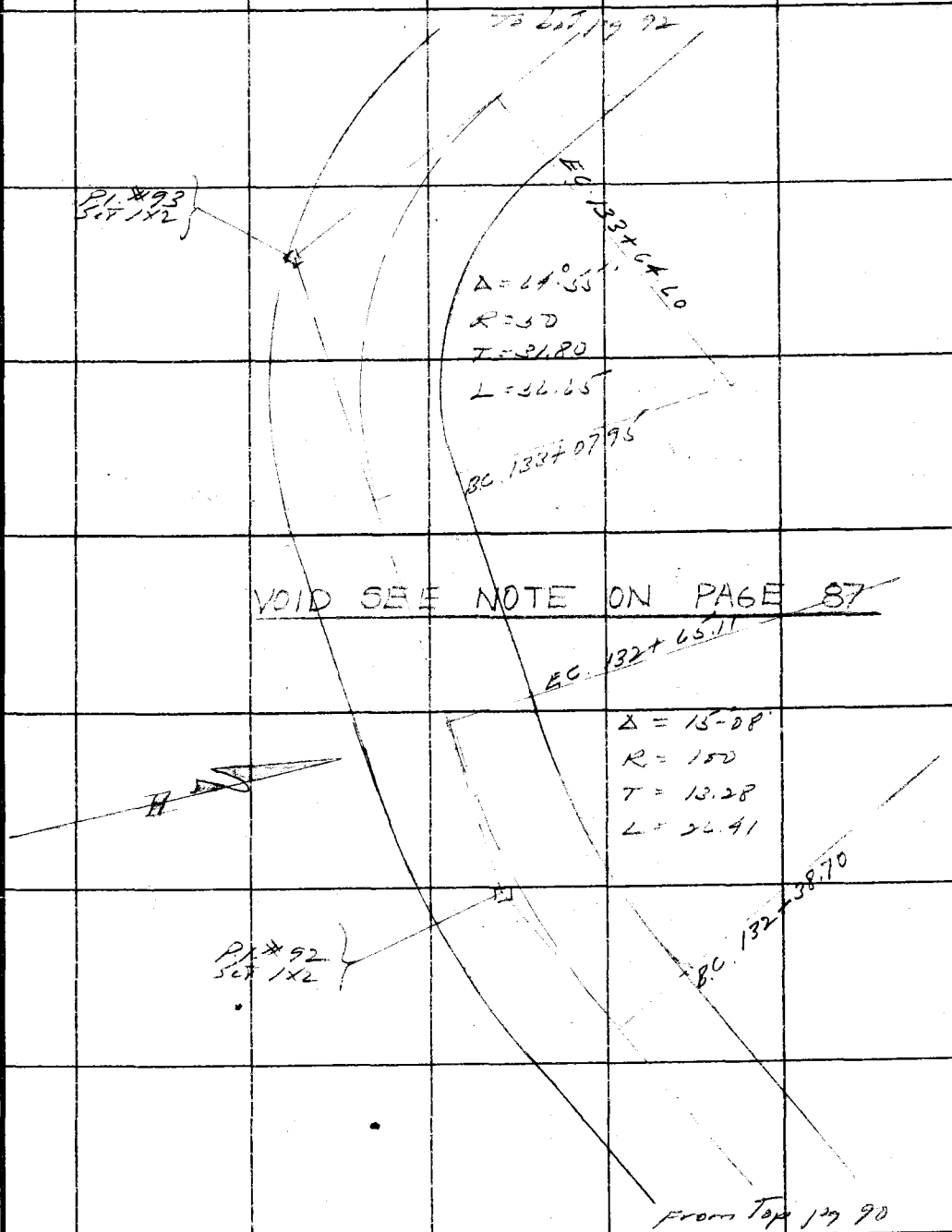

FORM 247 10M 5-31

F.B. 538 PG 92

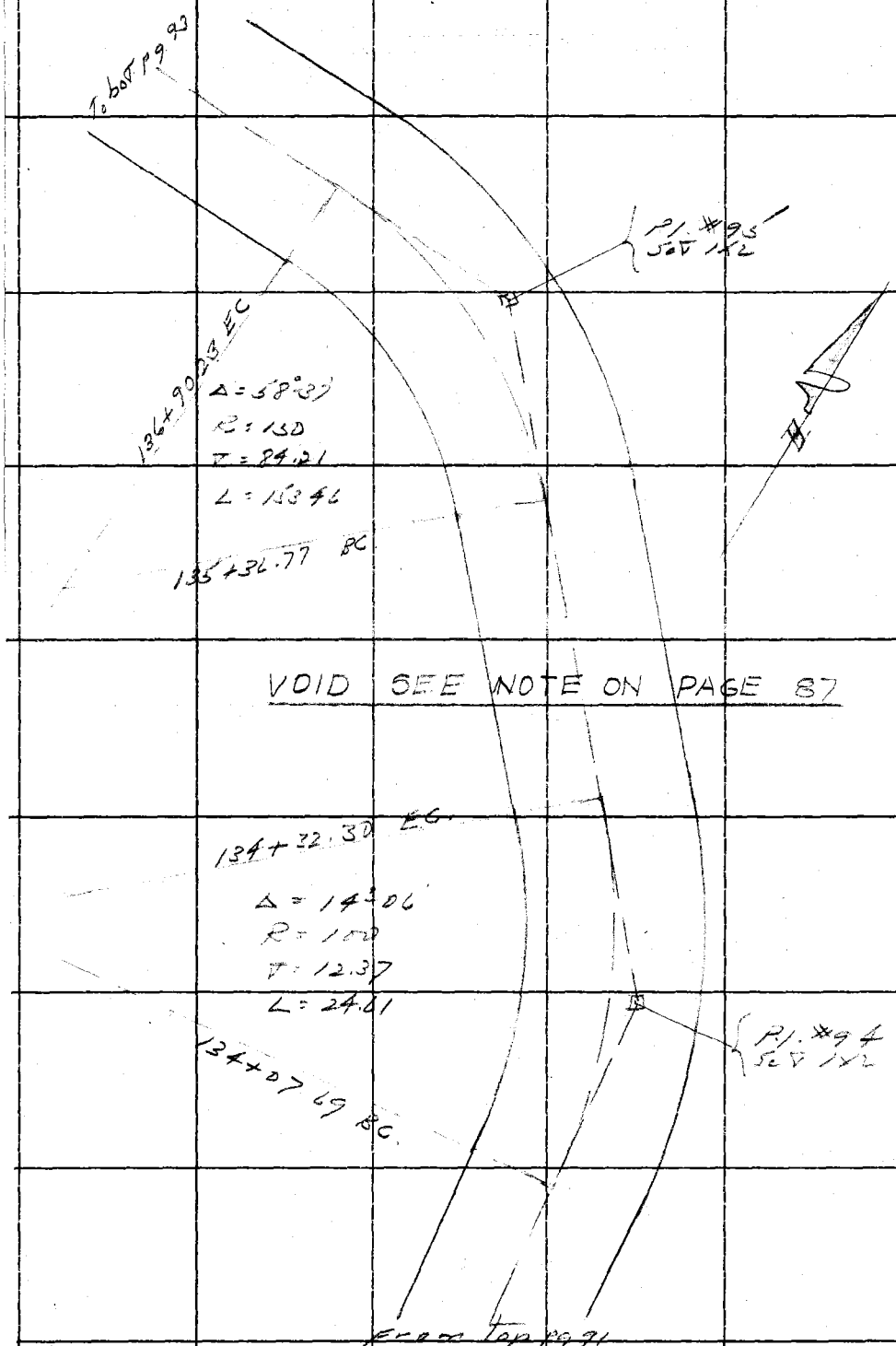

RETURN TO
LOS ANGELES COUNTY SURVEYOR
700 HALL OF RECORDS
Do not extend notes this side of this line

Note: ANY ADDITIONS OR CHANGES ON THIS SHEET MUST BE MADE OR CIRCLED IN Red Ink. WITH DATE AND NAME OF PERSON MAKING CHANGE.

Notes Ck'd by	Survey of Baldwin Park Highway
Map No.	W. O. 2019 Tape No. 3 St'd 84 °F.
Office Work	Surveyed by L. S. Hammond
Checked	Notes 1 Sht Date Feb 1934
Date	Indexed A. C. Johnson

F.B. 538 PG. 97

To bot. pg 94

P.I. #97
Set 1x2

EC 139+20.92

Δ = 26°-04'
R = 100
T = 23.15
L = 45.49

BC 138+75.43

VOID SEE NOTE ON PAGE 87

EC 138+30.04

P.I. #96
Set 1x2

Δ = 16°-22'
R = 100
T = 14.38
L = 28.57

BC 138+07.47

From Top pg 92

Note: ANY ADDITIONS OR CHANGES ON THIS SHEET MUST BE MADE OR CIRCLED IN Red Ink. WITH DATE AND NAME OF PERSON MAKING CHANGE.

Do not extend notes this side of this line

RETURN TO
LOS ANGELES COUNTY SURVEYOR
700 HALL OF RECORDS

FORM 247 10M 5-31

F.B. 538 PG. 74

To bot. pg 95

EC. 141+39.53

Pl. #99
Set 1X2

Δ = 28°-42'
R = 200
T = 57.17
L = 100.18

BC. 140+39.35

VOID SEE NOTE ON PAGE 37

Δ = 42°-38'
R = 100
T = 39.02
L = 74.41

140+26.65

139+52.24 BC

Pl. #98
Set 1X2

From top pg 93

RETURN TO
LOS ANGELES COUNTY SURVEYOR
700 HALL OF RECORDS
Do not extend notes this side of this line

Note: ANY ADDITIONS OR CHANGES ON THIS SHEET MUST BE MADE OR CIRCLED IN **Red Ink**, WITH DATE AND NAME OF PERSON MAKING CHANGE.

Notes Ck'd by	Survey of Baldwin Sr. Motorway
Map No.	W. O. 8019 Tape No. 3 St'd 84 °F.
Office Work	Surveyed by L S Hammond
Checked	Notes L S H Date Feb 1934
Date	Indexed A. C. Johnson

F.B. 538 Pg 95

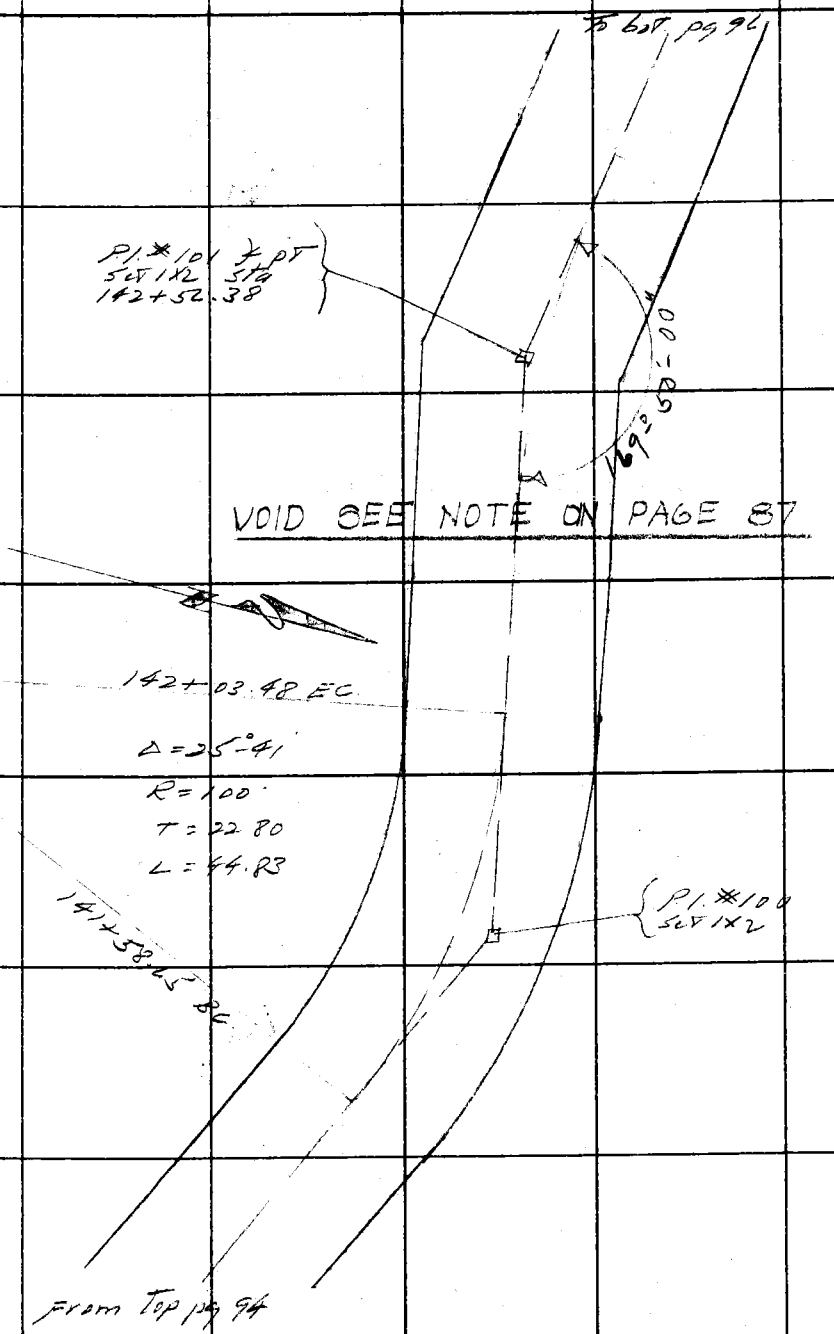

Note: ANY ADDITIONS OR CHANGES ON THIS SHEET MUST BE MADE OR CIRCLED IN Red Ink. WITH DATE AND NAME OF PERSON MAKING CHANGE.

RETURN TO
LOS ANGELES COUNTY SURVEYOR
700 HALL OF RECORDS

Do not extend notes this side of this line

FORM 247 10M 5-31

F.B. 538 PG 96

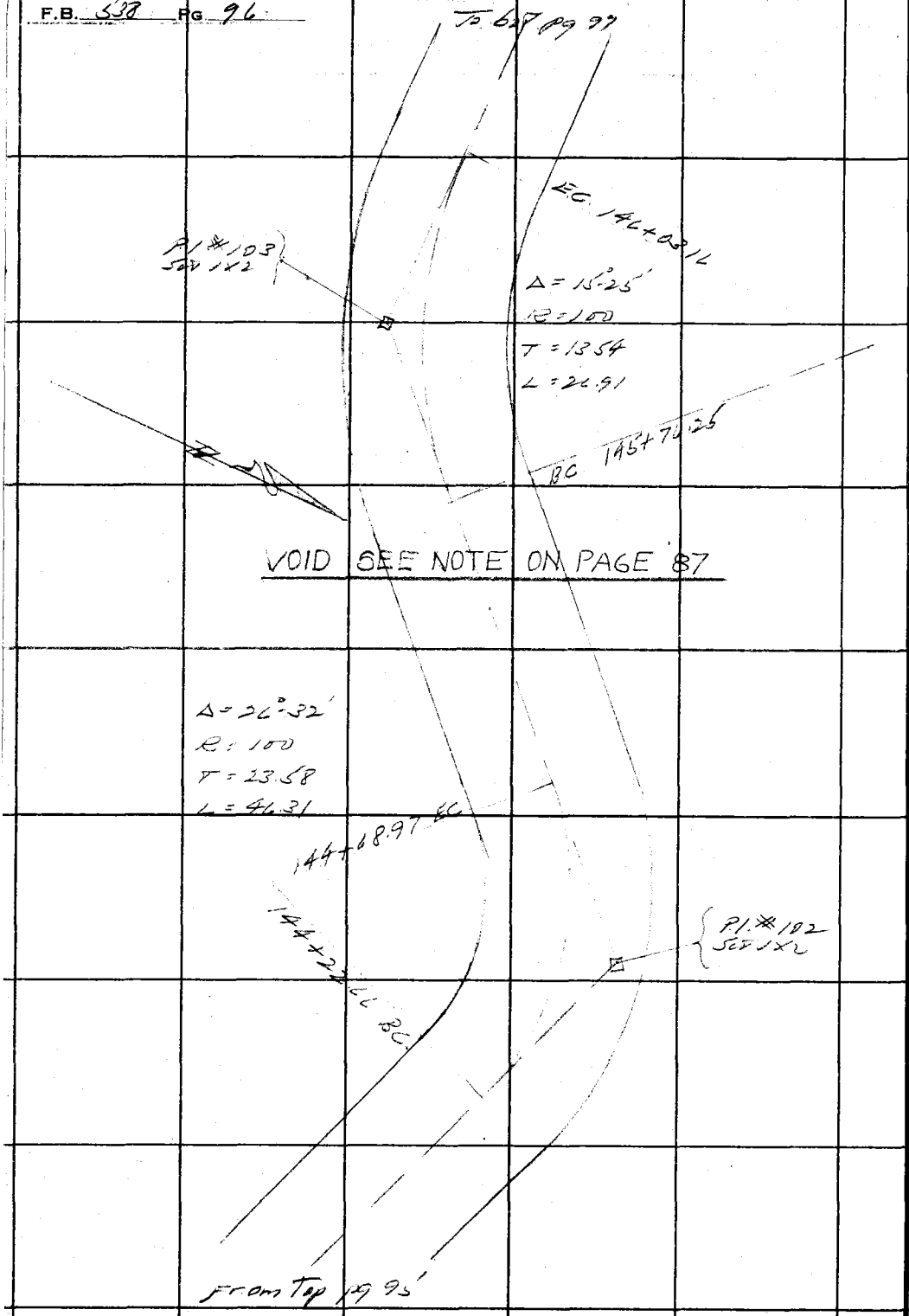

RETURN TO
LOS ANGELES COUNTY SURVEYOR
700 HALL OF RECORDS

Do not extend notes this side of this line

Note: ANY ADDITIONS OR CHANGES ON THIS SHEET MUST BE MADE OR CIRCLED IN **Red Ink.** WITH DATE AND NAME OF PERSON MAKING CHANGE.

Notes Ck'd by	Survey of Baldwin Co. Motorway
Map No.	W. O. 8019 Tape No. 3 St'd 84 °F.
Office Work	Surveyed by L. Hammond
Checked	Notes L S H Date Feb 1936
Date	Indexed A. C. Johnson

F.B. 538 PG 97

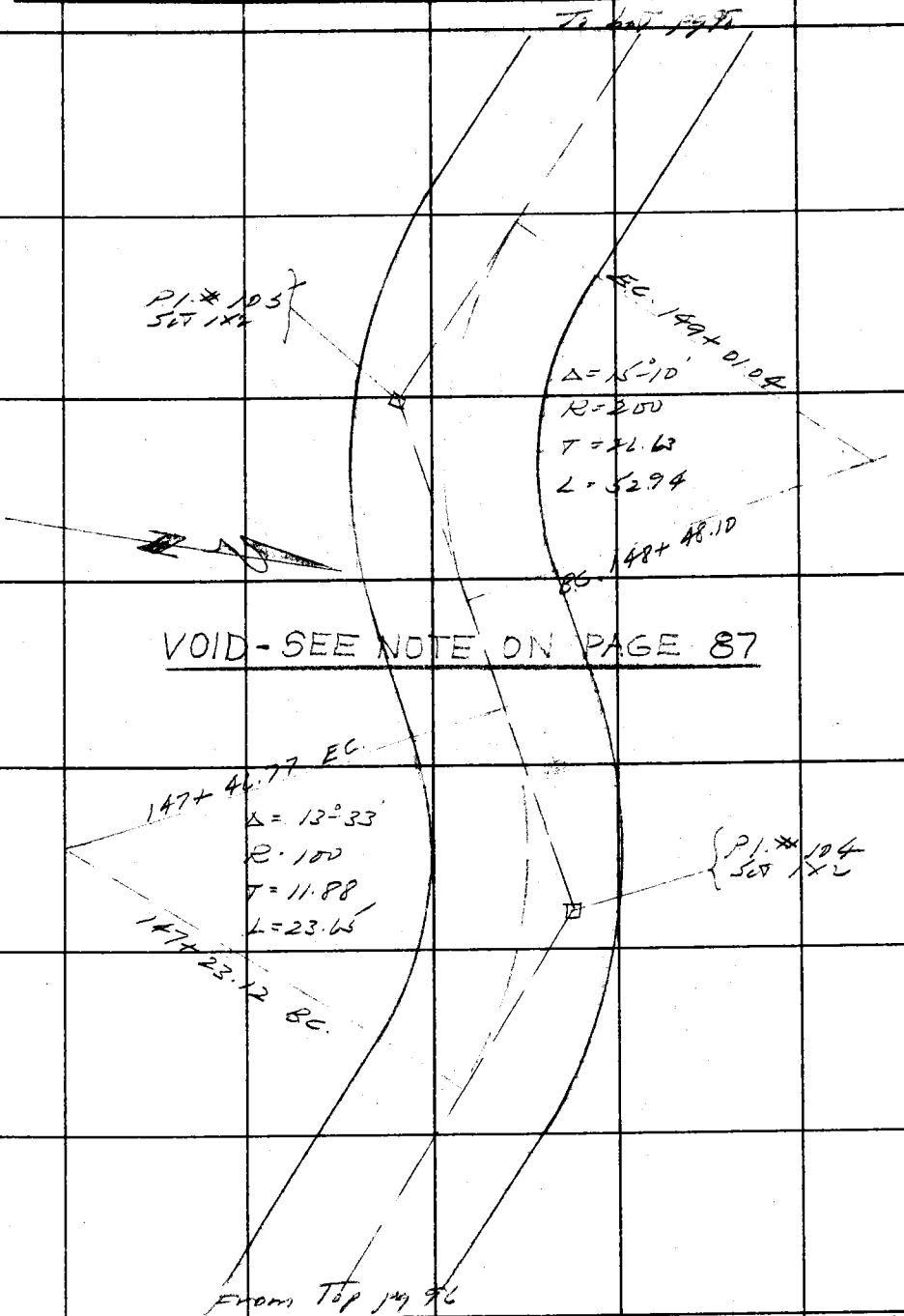

VOID - SEE NOTE ON PAGE 87

Note: ANY ADDITIONS OR CHANGES ON THIS SHEET MUST BE MADE OR CIRCLED IN Red Ink. WITH DATE AND NAME OF PERSON MAKING CHANGE.

RETURN TO
LOS ANGELES COUNTY SURVEYOR
700 HALL OF RECORDS

Do not extend notes this side of this line

FORM 247 10M 8-31

F.B. 538 PG. 98

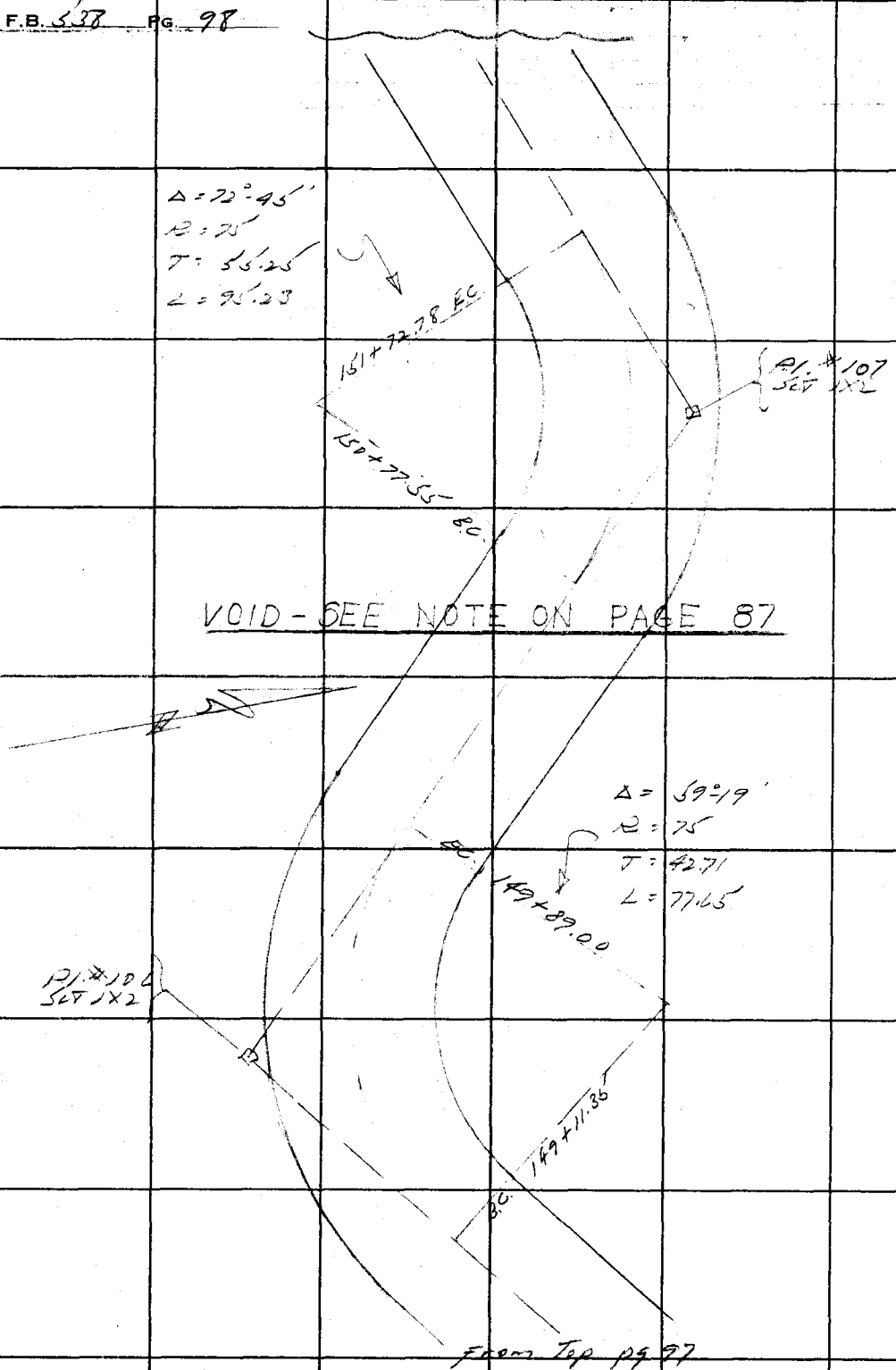

RETURN TO
LOS ANGELES COUNTY SURVEYOR
700 HALL OF RECORDS
Do not extend notes this side of this line

Note: ANY ADDITIONS OR CHANGES ON THIS SHEET MUST BE MADE OR CIRCLED IN Red Ink, WITH DATE AND NAME OF PERSON MAKING CHANGE.

Notes Ck'd by McPherson	Survey of Baldwin Br Motorway
Map No. B-~~[illegible]~~ 1007	W. O. 8019 Tape No. 3 St'd 84 °F.
Office Work Cox	Surveyed by L S Hammond
Checked McPherson	Notes L S H. Date Mar 1934
Date Oct. 1934	Indexed A. C. Johnson

F.B. 538 PG. 99

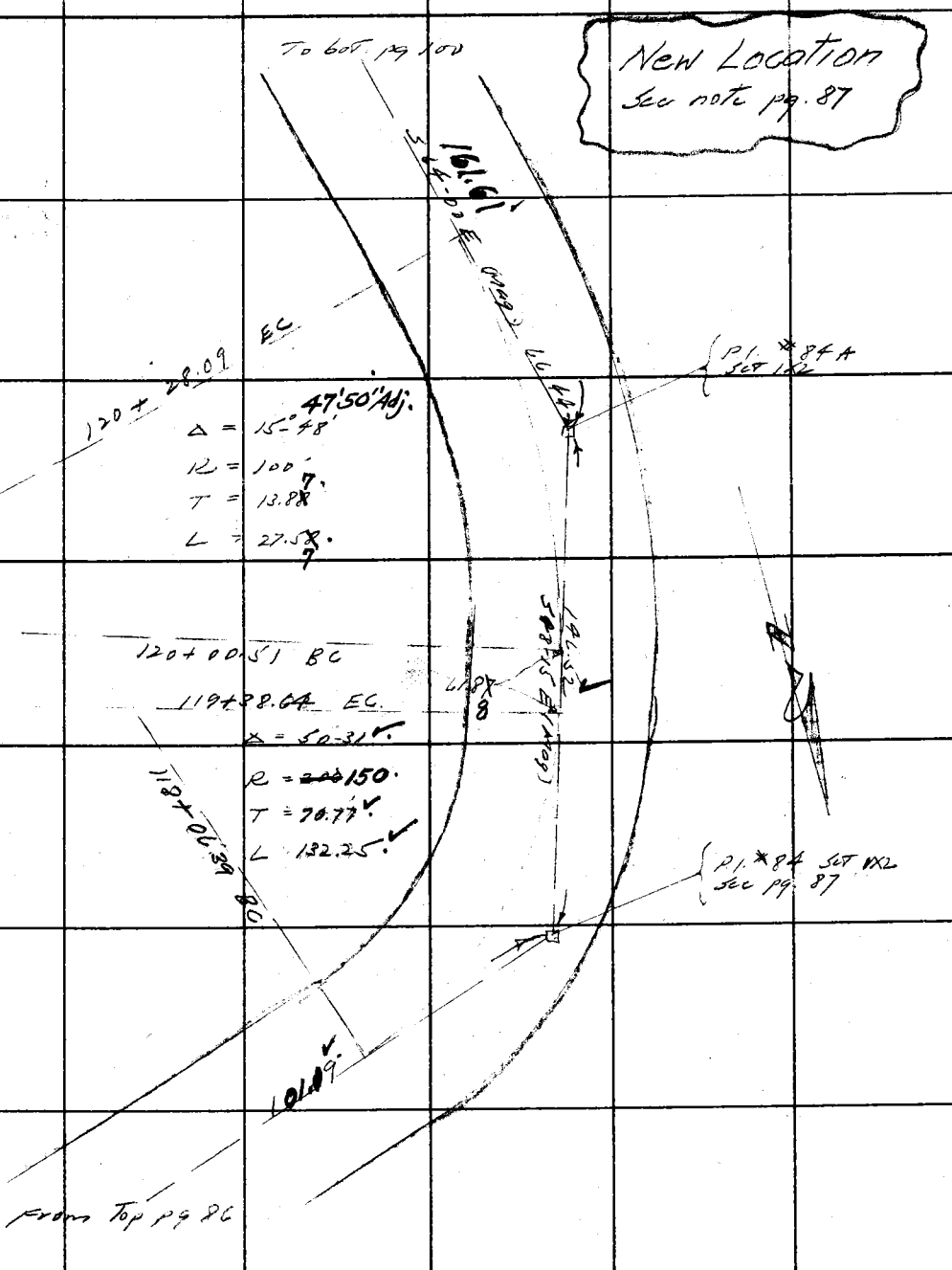

Note: ANY ADDITIONS OR CHANGES ON THIS SHEET MUST BE MADE OR CIRCLED IN Red Ink. WITH DATE AND NAME OF PERSON MAKING CHANGE.

RETURN TO
LOS ANGELES COUNTY SURVEYOR
700 HALL OF RECORDS

Do not extend notes this side of this line

FORM 247 10M 5-31

F.B. 538 PG. 100

To bot. pg 101

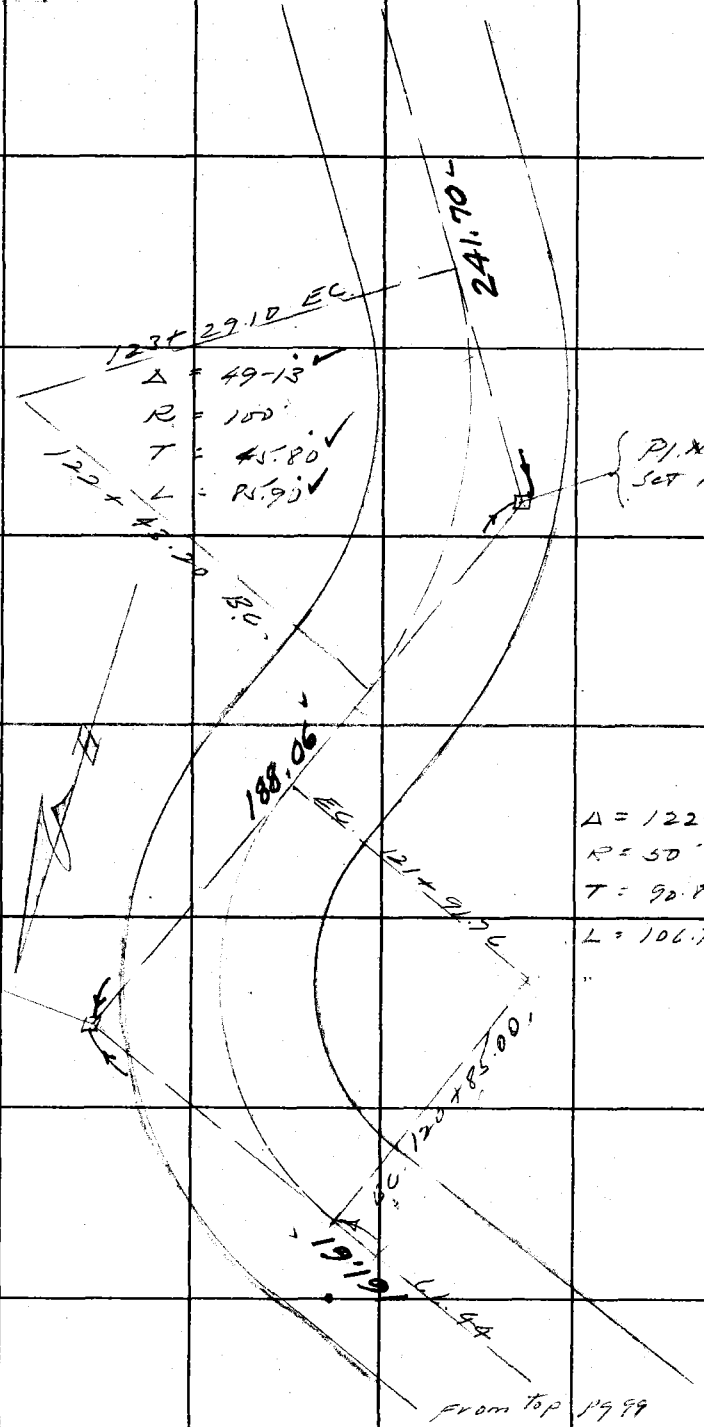

RETURN TO
LOS ANGELES COUNTY SURVEYOR
700 HALL OF RECORDS
Do not extend notes this side of this line

Note: ANY ADDITIONS OR CHANGES ON THIS SHEET MUST BE MADE OR CIRCLED IN **Red Ink.** WITH DATE AND NAME OF PERSON MAKING CHANGE.

Notes Ck'd by McPherson	Survey of [illegible]
Map No. B ~~[illegible]~~ 1007	W. O. [illegible] Tape No. 2 St'd 84 °F.
Office Work Cox	Surveyed by L. S. Hammond
Checked McPherson	Notes L S H Date Mar 1934
Date Oct. 1934	Indexed [illegible]

F.B. 538 PG. 101

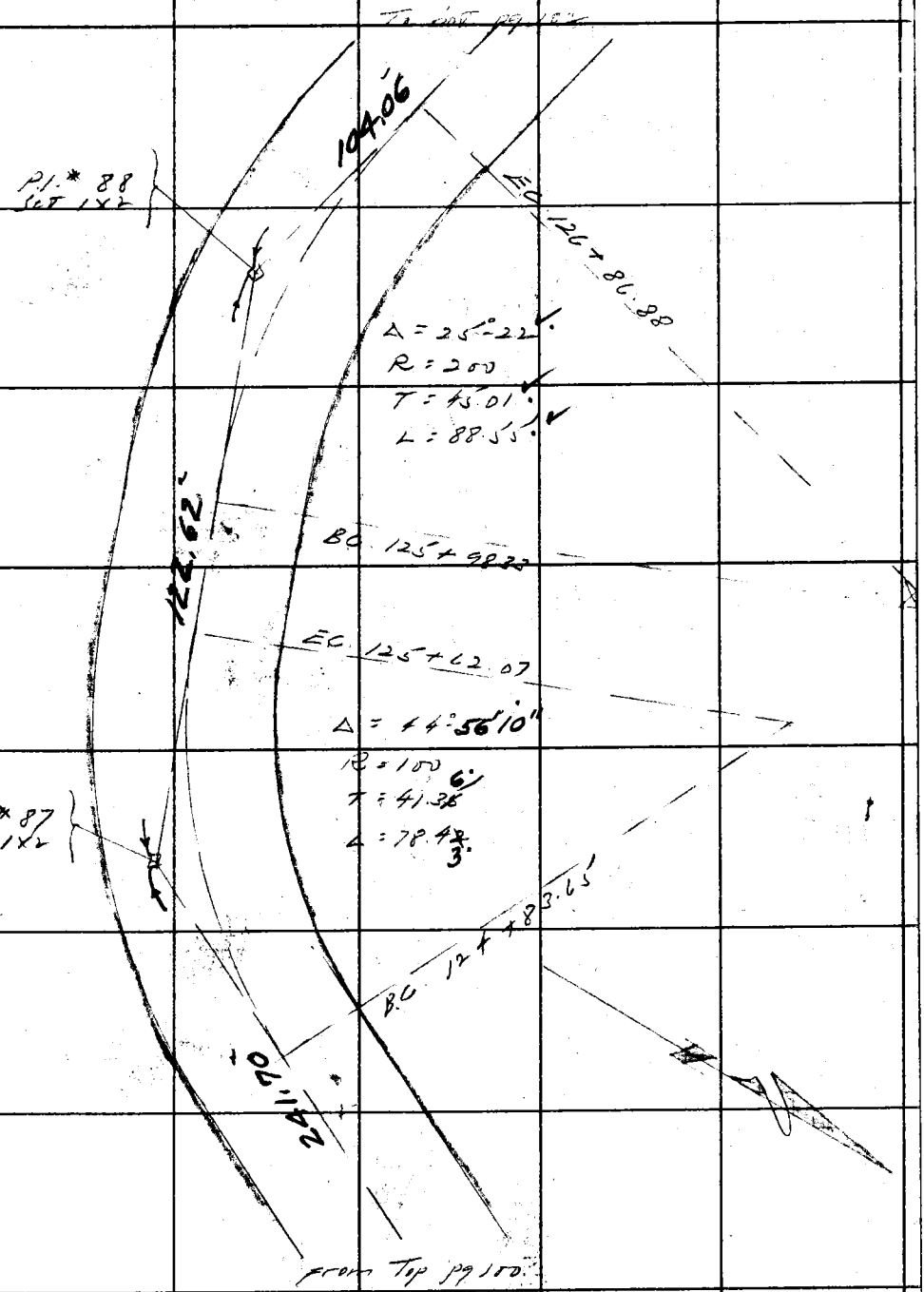

Note: ANY ADDITIONS OR CHANGES ON THIS SHEET MUST BE MADE OR CIRCLED IN Red Ink. WITH DATE AND NAME OF PERSON MAKING CHANGE.

RETURN TO
LOS ANGELES COUNTY SURVEYOR
700 HALL OF RECORDS
Do not extend notes this side of this line

FORM 247 10M 5-31

F.B. 538 PG. 102

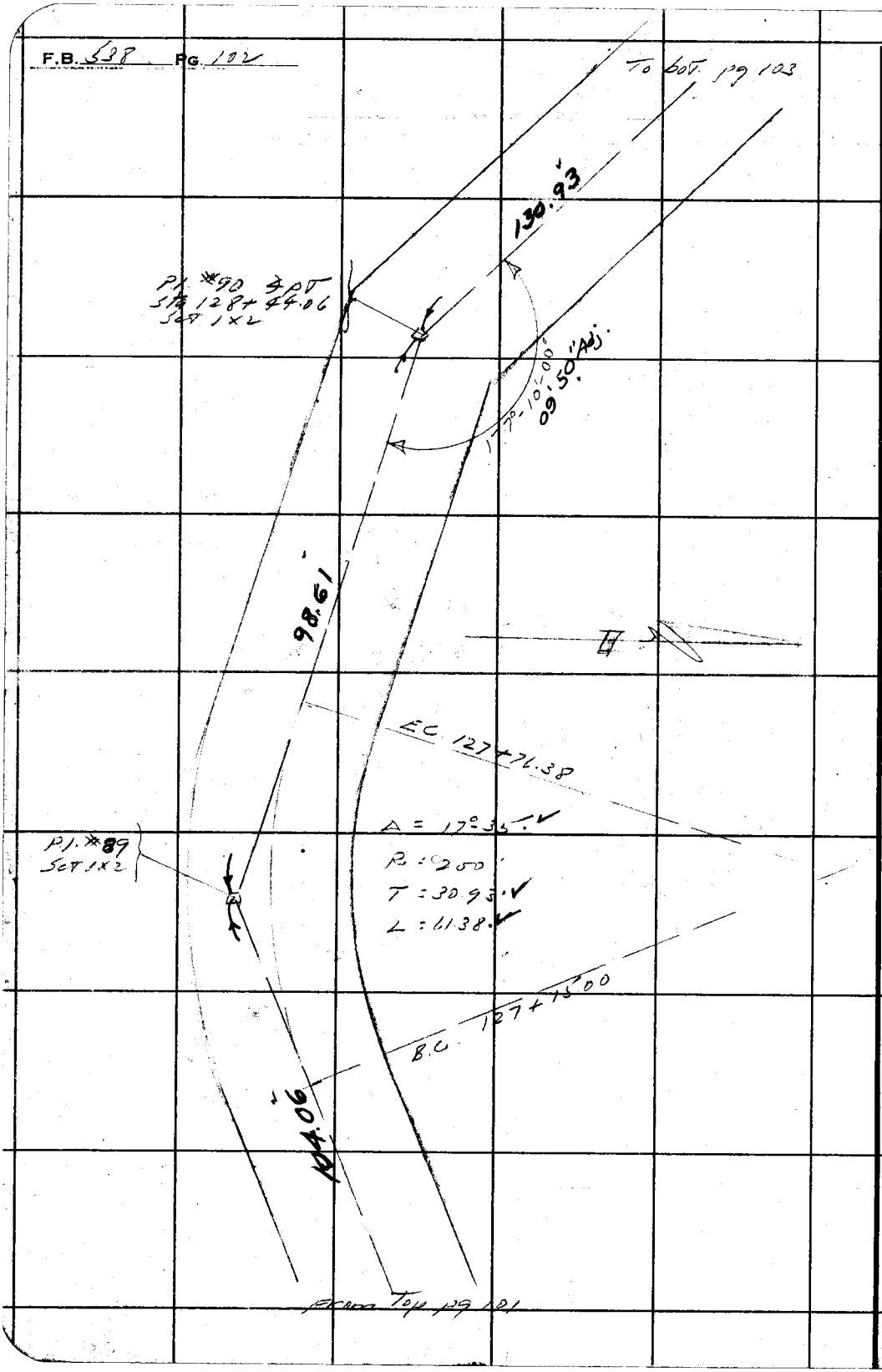

RETURN TO
LOS ANGELES COUNTY SURVEYOR
700 HALL OF RECORDS

Do not extend notes this side of this line

Note: ANY ADDITIONS OR CHANGES ON THIS SHEET MUST BE MADE OR CIRCLED IN **Red Ink.** WITH DATE AND NAME OF PERSON MAKING CHANGE.

Notes Ck'd by McPherson	Survey of [illegible] Motorway
Map No. B-~~[illegible]~~ 1007	W. O. 8019 Tape No. 3 St'd 84 °F.
Office Work Cox	Surveyed by L. J. Hammond
Checked McPherson	Notes L. S. K. Date Mar 1934
Date Oct. 1934	Indexed K. C. Johnson

F.B. 538 PG. 103

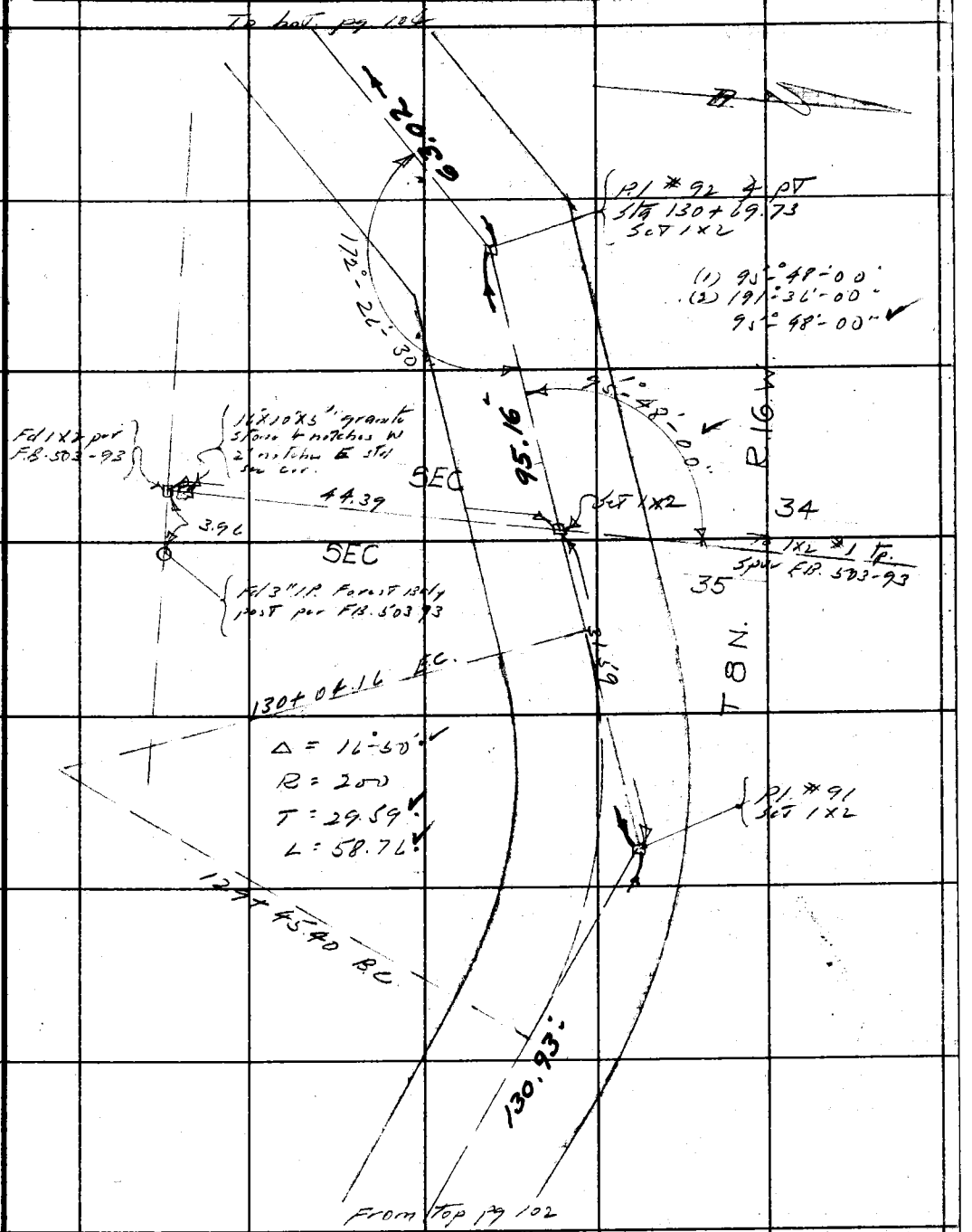

Note: ANY ADDITIONS OR CHANGES ON THIS SHEET MUST BE MADE OR CIRCLED IN Red Ink. WITH DATE AND NAME OF PERSON MAKING CHANGE.

RETURN TO
LOS ANGELES COUNTY SURVEYOR
700 HALL OF RECORDS

Do not extend notes this side of this line

FORM 247 10M 5-31

F.B. 538 PG. 104

To bot pg 105

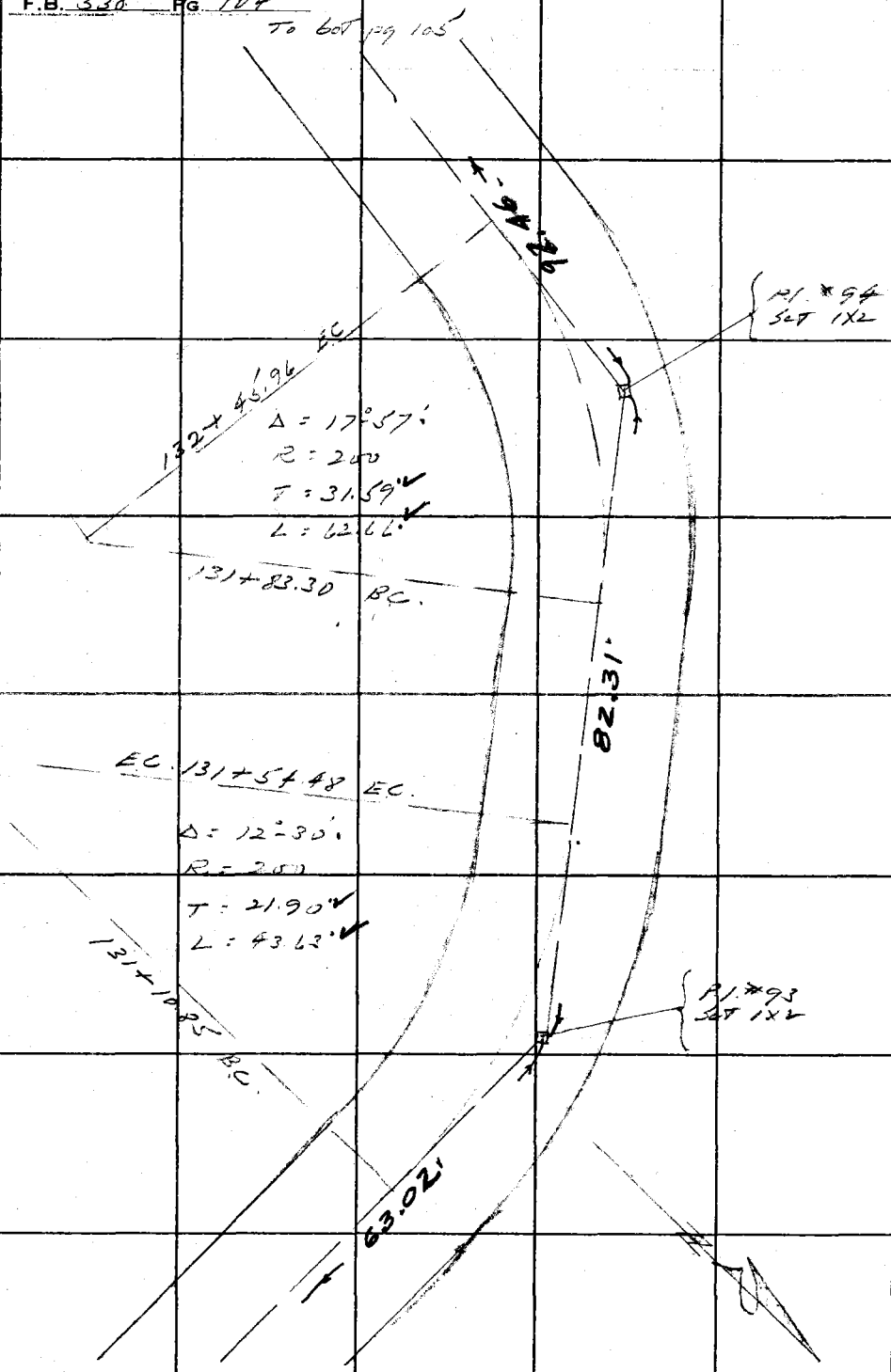

From top pg 103

RETURN TO
LOS ANGELES COUNTY SURVEYOR
700 HALL OF RECORDS
Do not extend notes this side of this line

Note: ANY ADDITIONS OR CHANGES ON THIS SHEET MUST BE MADE OR CIRCLED IN Red Ink, WITH DATE AND NAME OF PERSON MAKING CHANGE.

Notes Ck'd by McPherson	Survey of [illegible]	F.B. 538	Pg 105
Map No. B-~~1012~~ 1007	W. O. 8019 Tape No. 3 St'd 84 of.		
Office Work Cox	Surveyed by L. S. Hammond		
Checked McPherson	Notes L. S. H. Date Mar 1934		
Date Oct. 1934	Indexed A. C. Johnson		

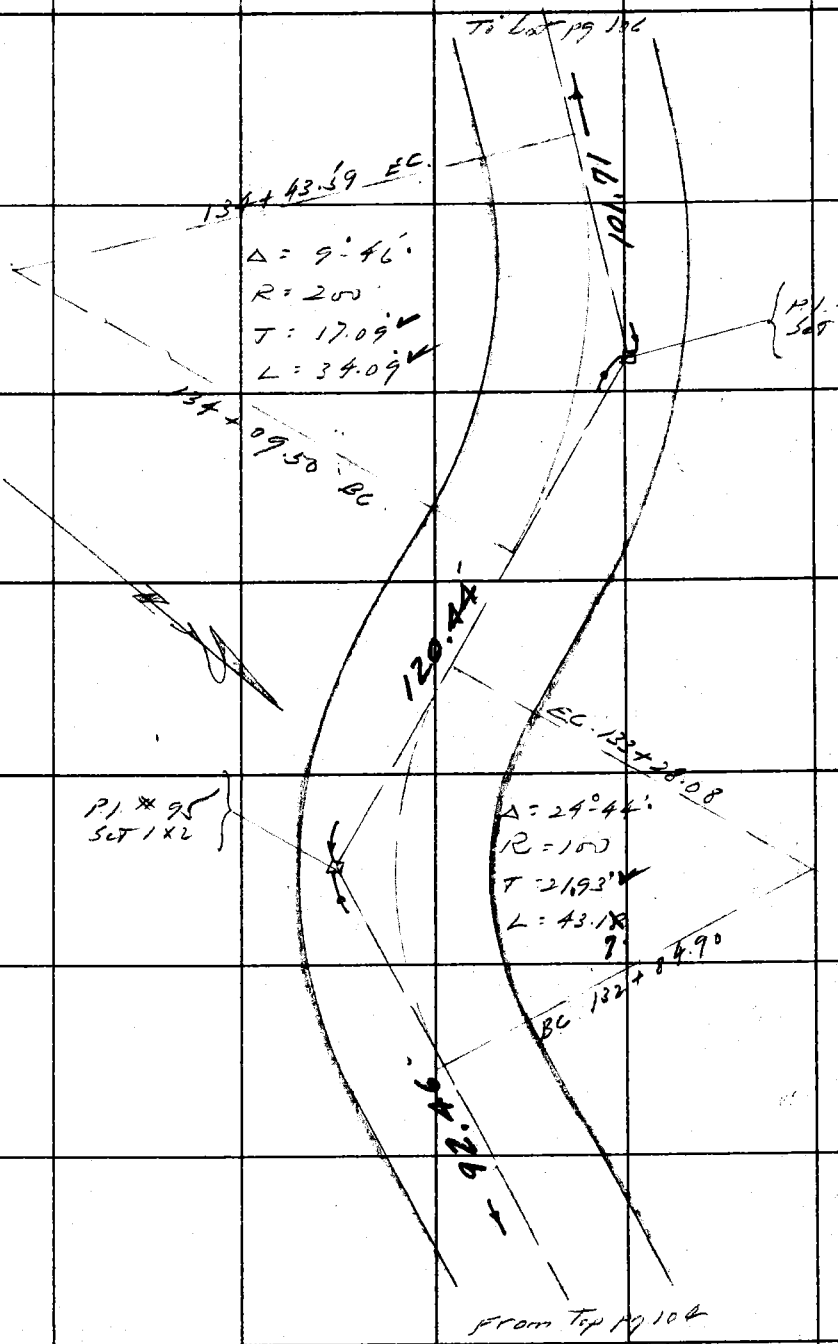

Note: ANY ADDITIONS OR CHANGES ON THIS SHEET MUST BE MADE OR CIRCLED IN Red Ink. WITH DATE AND NAME OF PERSON MAKING CHANGE.

RETURN TO
LOS ANGELES COUNTY SURVEYOR
700 HALL OF RECORDS

Do not extend notes this side of this line

FORM 247 10M 5-31

F.B. 538 PG. 106

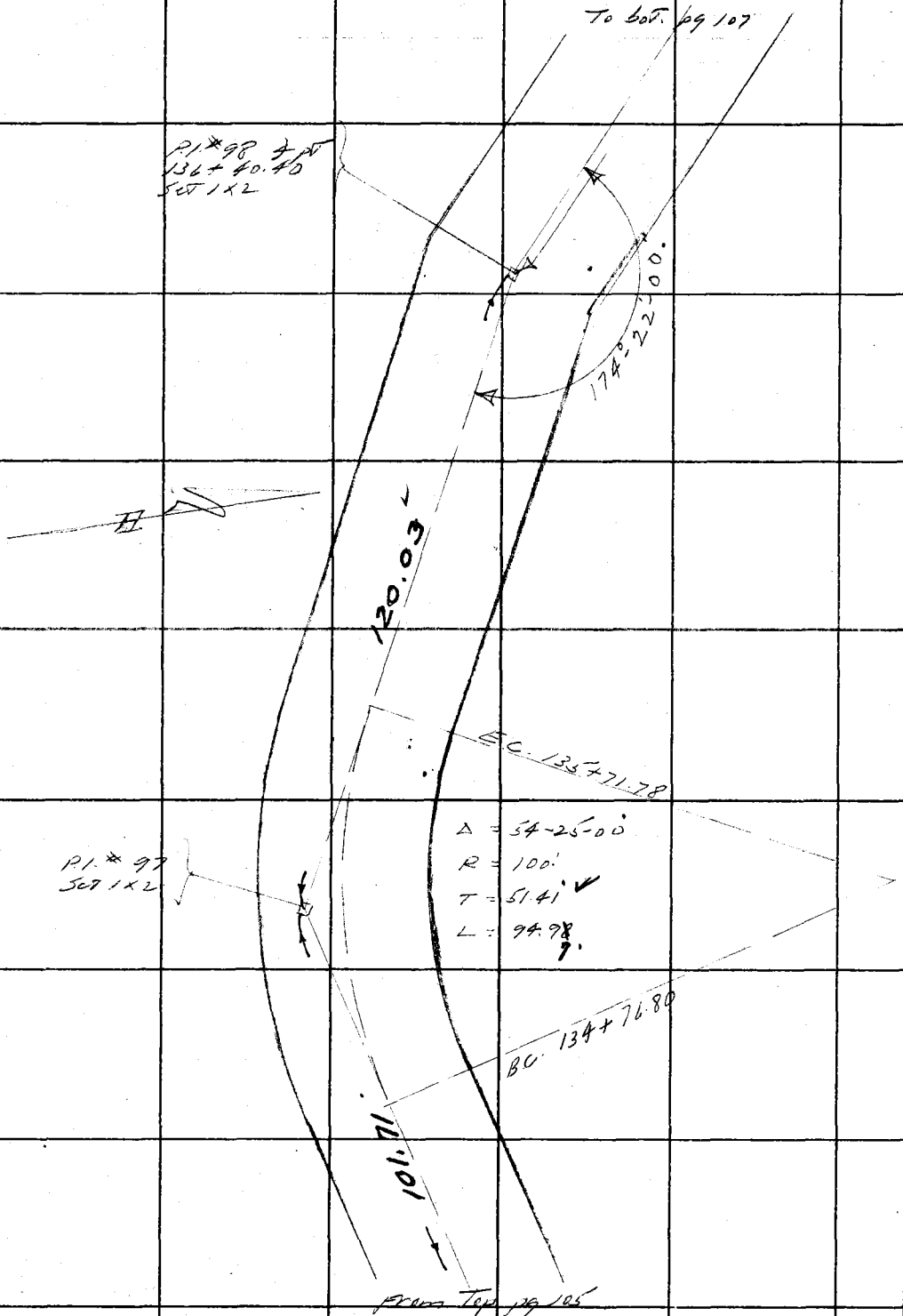

RETURN TO
LOS ANGELES COUNTY SURVEYOR
700 HALL OF RECORDS
Do not extend notes this side of this line

Note: ANY ADDITIONS OR CHANGES ON THIS SHEET MUST BE MADE OR CIRCLED IN **Red Ink.** WITH DATE AND NAME OF PERSON MAKING CHANGE.

Notes Ck'd by McPherson	Survey of [illegible]
Map No. B-~~[illegible]~~ 1007	W. O. 8019 Tape No. 3 St'd 84° °F.
Office Work Coy	Surveyed by L J Hammond
Checked McPherson	Notes L J H Date Mar 1934
Date Oct. 1934	Indexed A. C. Johnson

F.B. 538 PG. 107

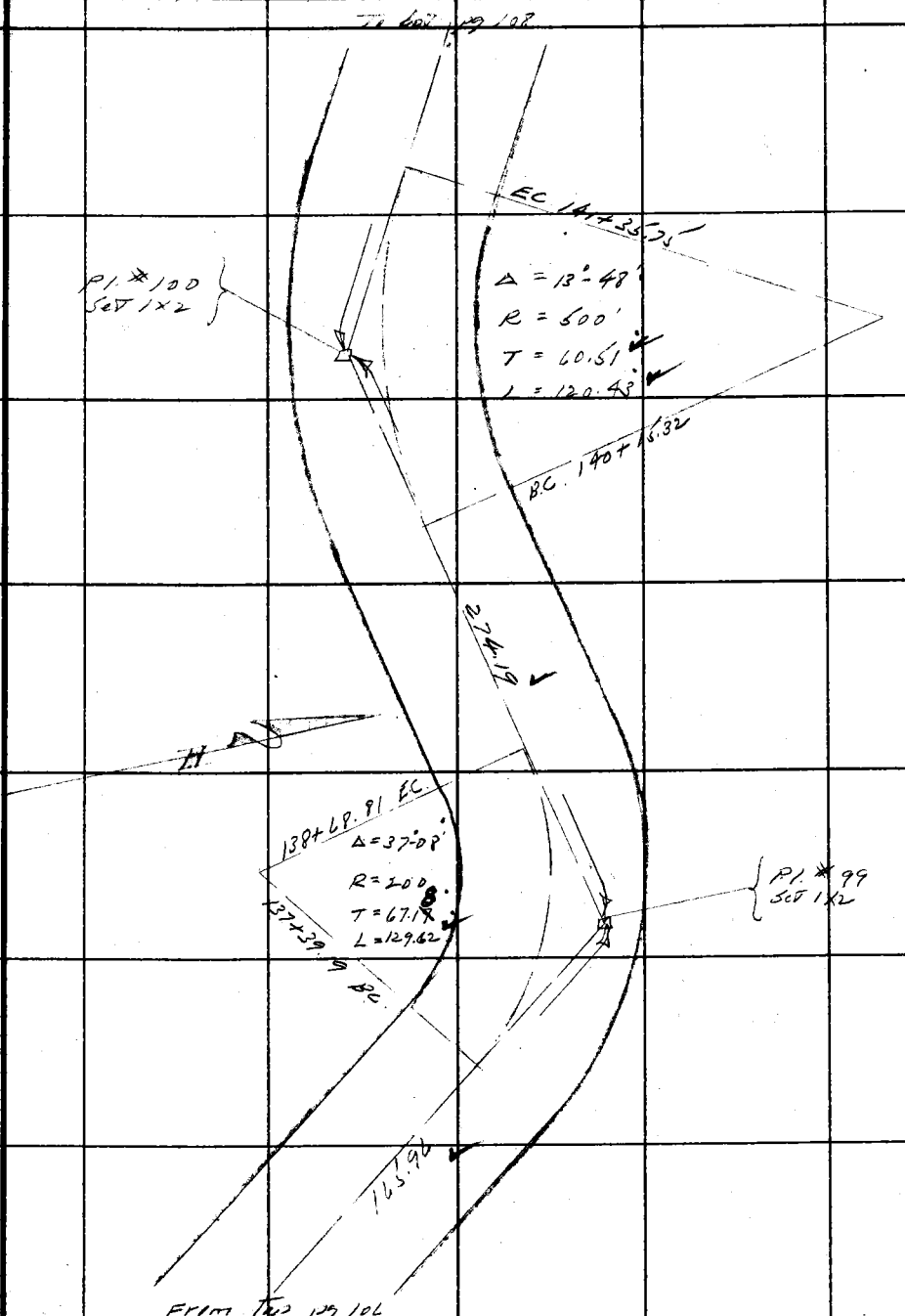

Note: ANY ADDITIONS OR CHANGES ON THIS SHEET MUST BE MADE OR CIRCLED IN Red Ink. WITH DATE AND NAME OF PERSON MAKING CHANGE.

RETURN TO
LOS ANGELES COUNTY SURVEYOR
700 HALL OF RECORDS

Do not extend notes this side of this line

FORM 247 10M 8-31

F.B. 538 PG 108

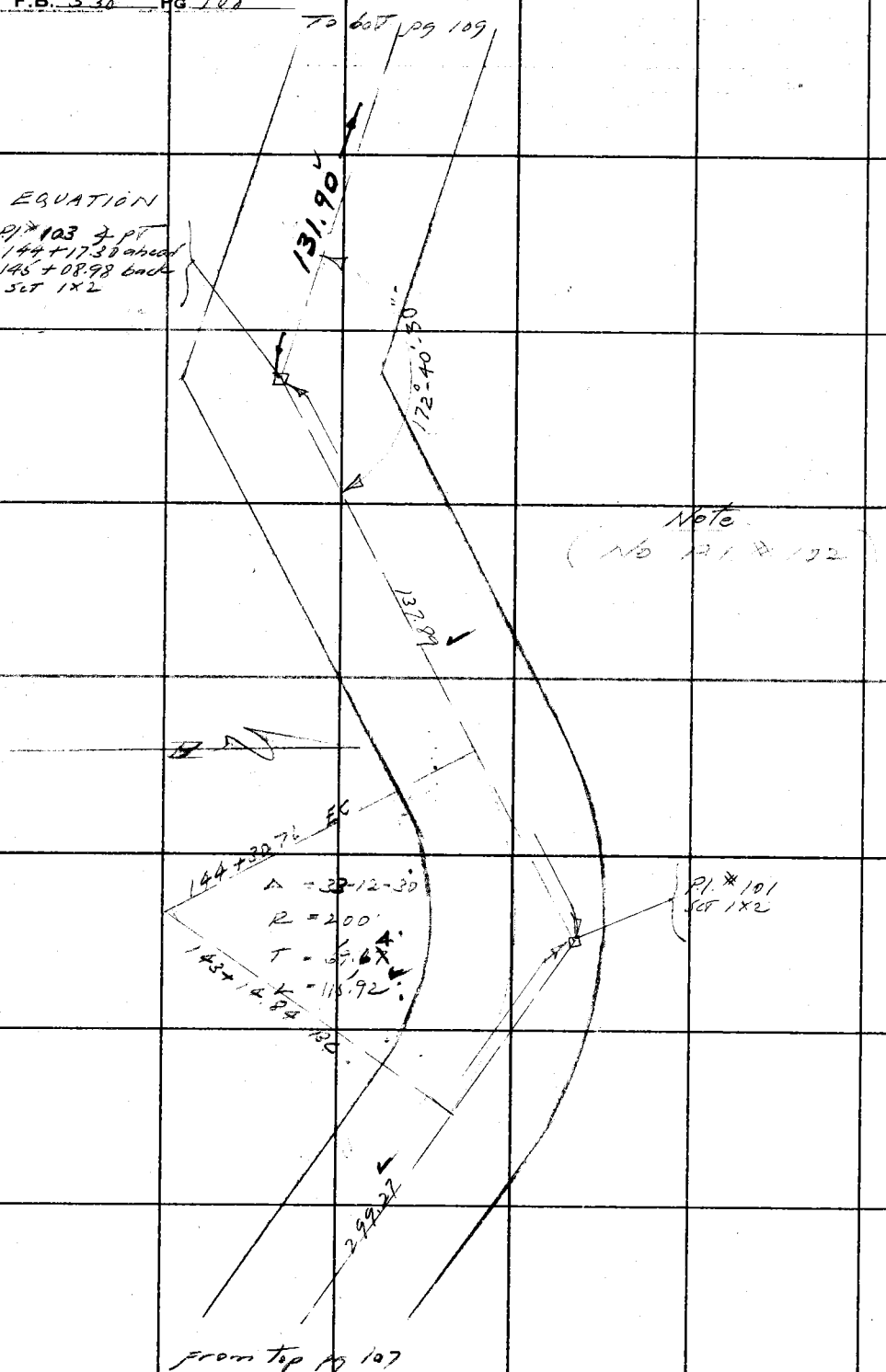

RETURN TO
LOS ANGELES COUNTY SURVEYOR
700 HALL OF RECORDS
Do not extend notes this side of this line

Note: ANY ADDITIONS OR CHANGES ON THIS SHEET MUST BE MADE OR CIRCLED IN **Red Ink**, WITH DATE AND NAME OF PERSON MAKING CHANGE.

Notes Ck'd by McPherson	Survey of Baldwin Sr Motorway
Map No. B-~~1012~~ 1007	W. O. 8019 Tape No. 2 St'd 84 °F.
Office Work Cox	Surveyed by L S Hammond
Checked McPherson	Notes L S 1 Date Mar 1954
Date Oct. 1934	Indexed A. C. Johnson

F.B. 538 PG 109

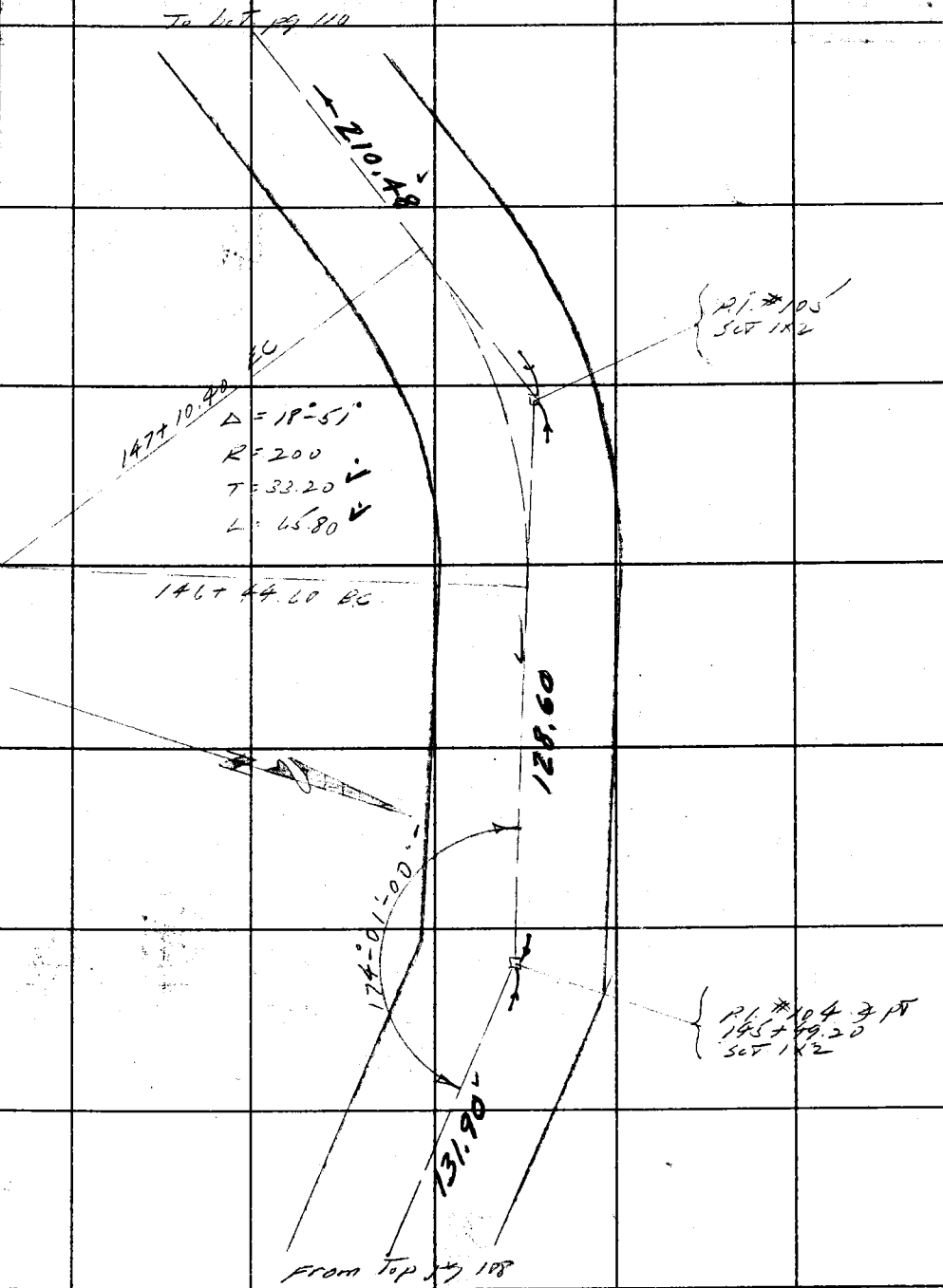

Note: ANY ADDITIONS OR CHANGES ON THIS SHEET MUST BE MADE OR CIRCLED IN Red Ink. WITH DATE AND NAME OF PERSON MAKING CHANGE.

RETURN TO
LOS ANGELES COUNTY SURVEYOR
700 HALL OF RECORDS

Do not extend notes this side of this line

FORM 247 10M 8-31

F.B. 538 PG. 110

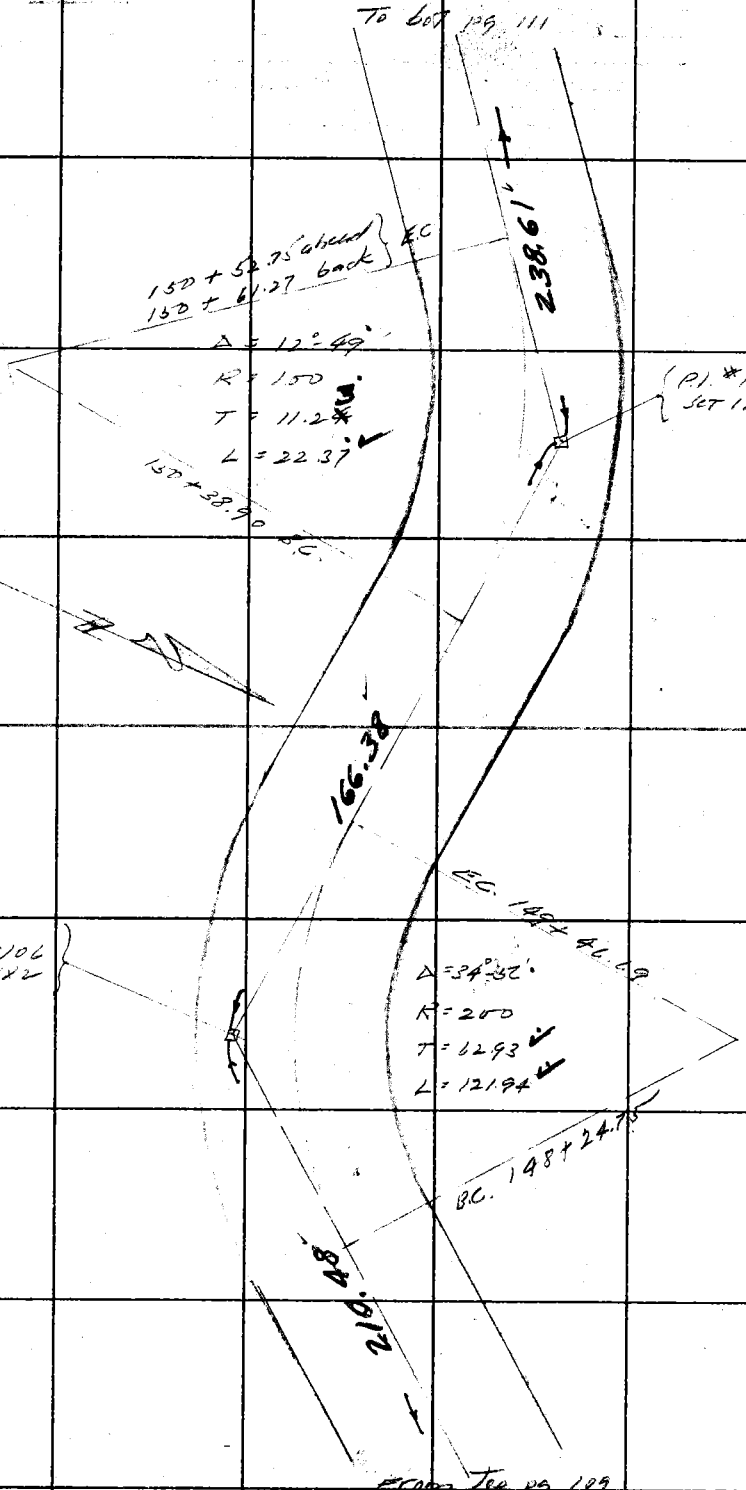

RETURN TO
LOS ANGELES COUNTY SURVEYOR
700 HALL OF RECORDS

Do not extend notes this side of this line

Note: ANY ADDITIONS OR CHANGES ON THIS SHEET MUST BE MADE OR CIRCLED IN **Red** Ink. WITH DATE AND NAME OF PERSON MAKING CHANGE.

Notes Ck'd by McPherson	Survey of Baldwin Br. Motorway
Map No. B-~~1002~~ 1007	W. O. 8019 Tape No. 3 St'd 84 °F.
Office Work Cox	Surveyed by L. S. Hammond
Checked McPherson	Notes L S H Date Mar 1934
Date Oct. 1934	Indexed A. C. Johnson

F.B. 538 PG. 111

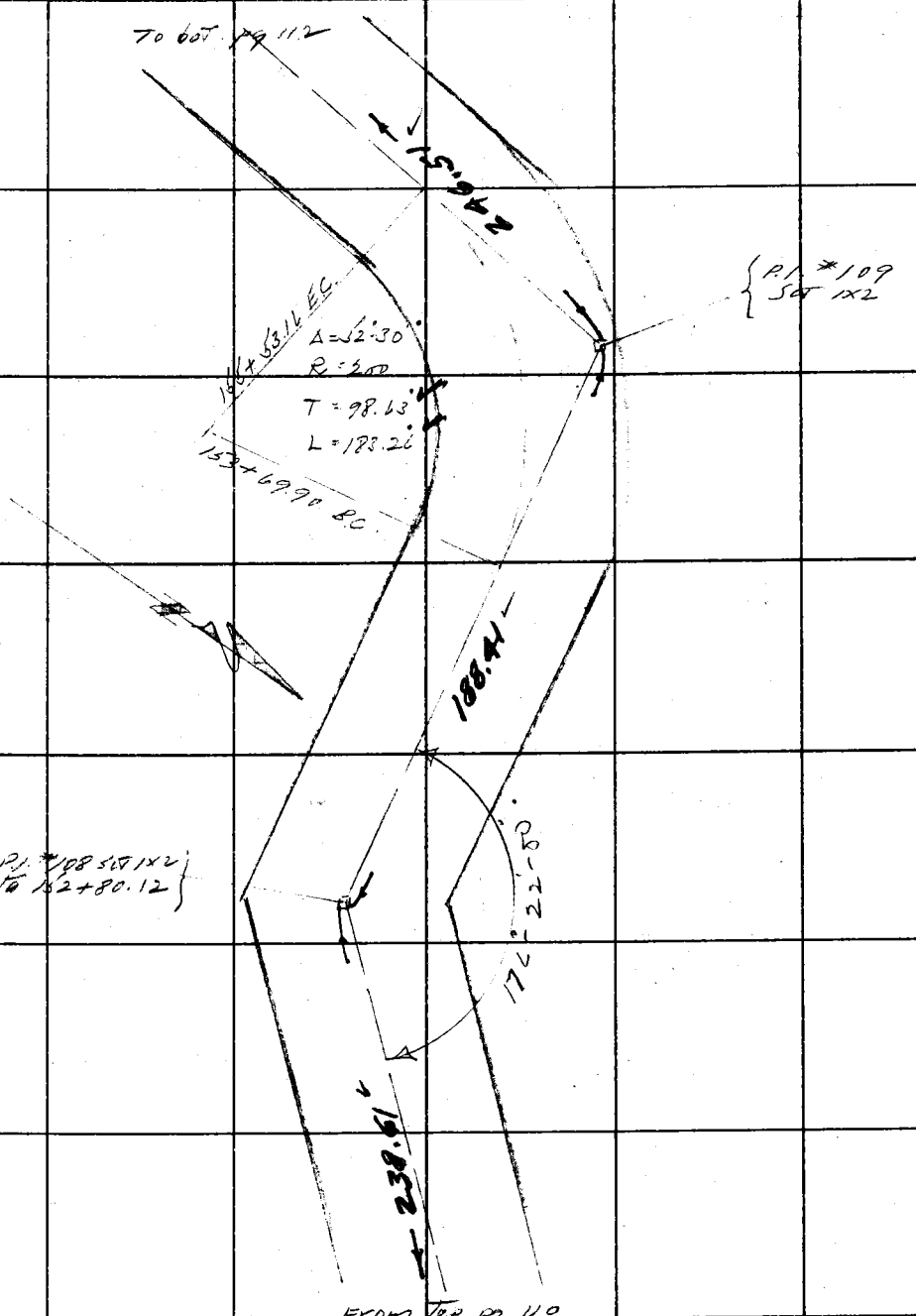

Note: ANY ADDITIONS OR CHANGES ON THIS SHEET MUST BE MADE OR CIRCLED IN Red Ink, WITH DATE AND NAME OF PERSON MAKING CHANGE.

RETURN TO
LOS ANGELES COUNTY SURVEYOR
700 HALL OF RECORDS

Do not extend notes this side of this line

FORM 247 10M 8-31

F.B. 538 PG. 112

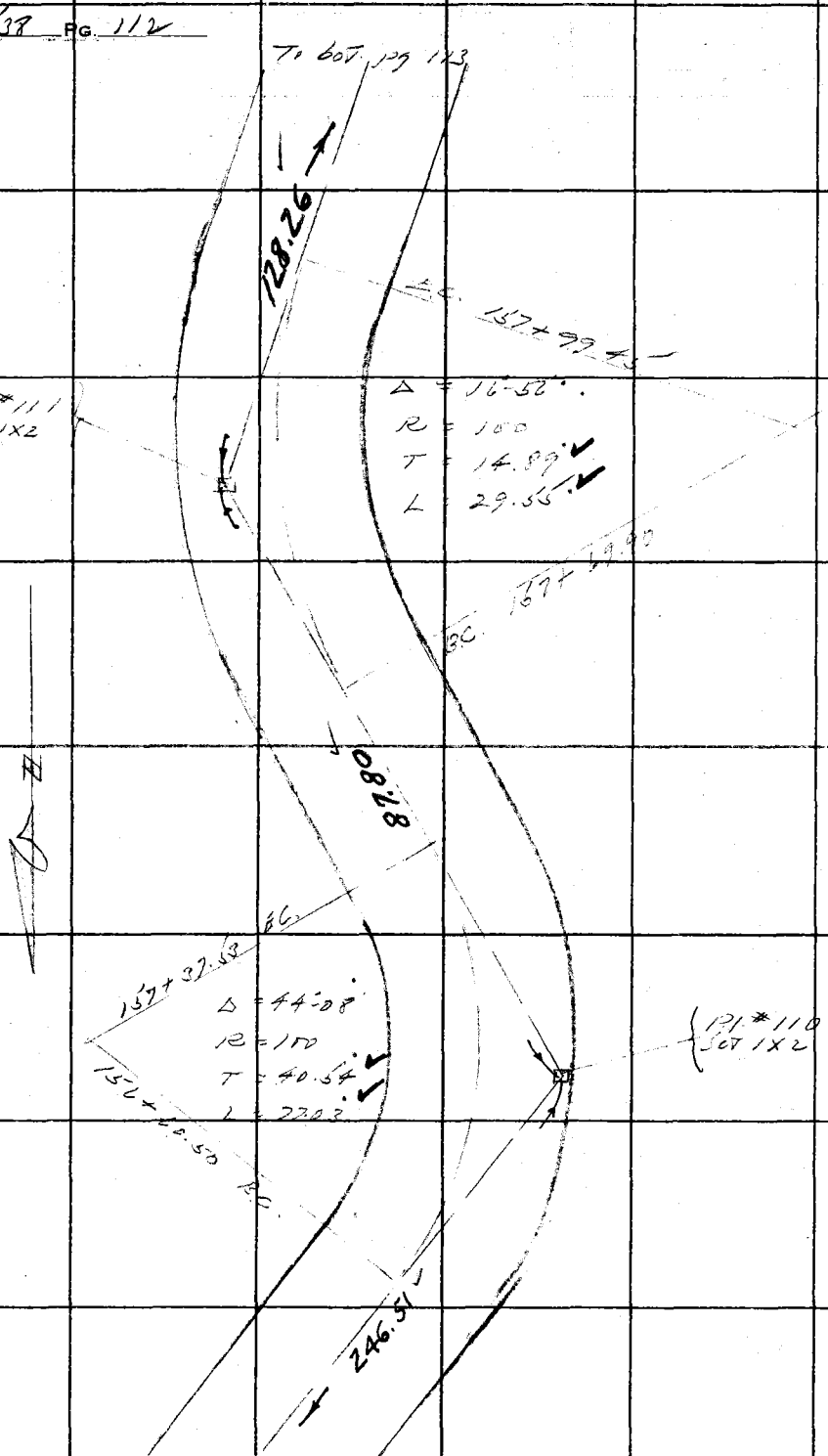

RETURN TO
LOS ANGELES COUNTY SURVEYOR
700 HALL OF RECORDS

Do not extend notes this side of this line

Note: ANY ADDITIONS OR CHANGES ON THIS SHEET MUST BE MADE OR CIRCLED IN **Red Ink**- WITH DATE AND NAME OF PERSON MAKING CHANGE.

Notes Ck'd by McPherson	Survey of Baldwin Gr Mat Tag
Map No. B-~~1012~~ 1007	W. O. 8019 Tape No. 3 St'd 84 °F.
Office Work Cox	Surveyed by L S Hammond
Checked McPherson	Notes L S H Date Mar 1934
Date Oct. 1934	Indexed

F.B. 538 PG. 113

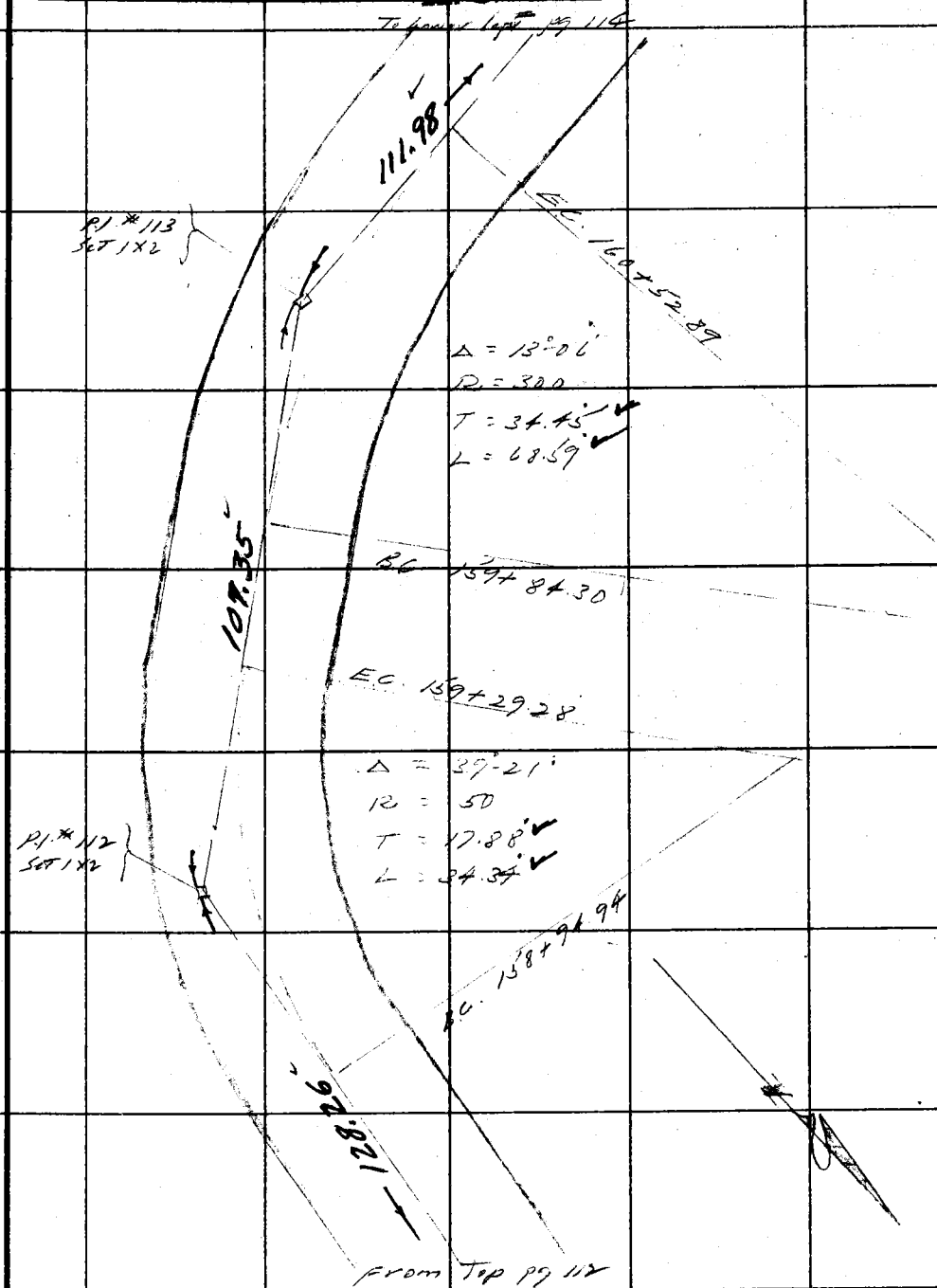

Note: ANY ADDITIONS OR CHANGES ON THIS SHEET MUST BE MADE OR CIRCLED IN Red Ink. WITH DATE AND NAME OF PERSON MAKING CHANGE.

RETURN TO
LOS ANGELES COUNTY SURVEYOR
700 HALL OF RECORDS
Do not extend notes this side of this line

FORM 247 10M 8-31

RETURN TO

LOS ANGELES COUNTY SURVEYOR

700 HALL OF RECORDS

Note: ANY ADDITIONS OR CHANGES ON THIS SHEET MUST BE MADE OR CIRCLED IN **Red Ink.** WITH DATE AND NAME OF PERSON MAKING CHANGE.

Do not extend notes this side of this line

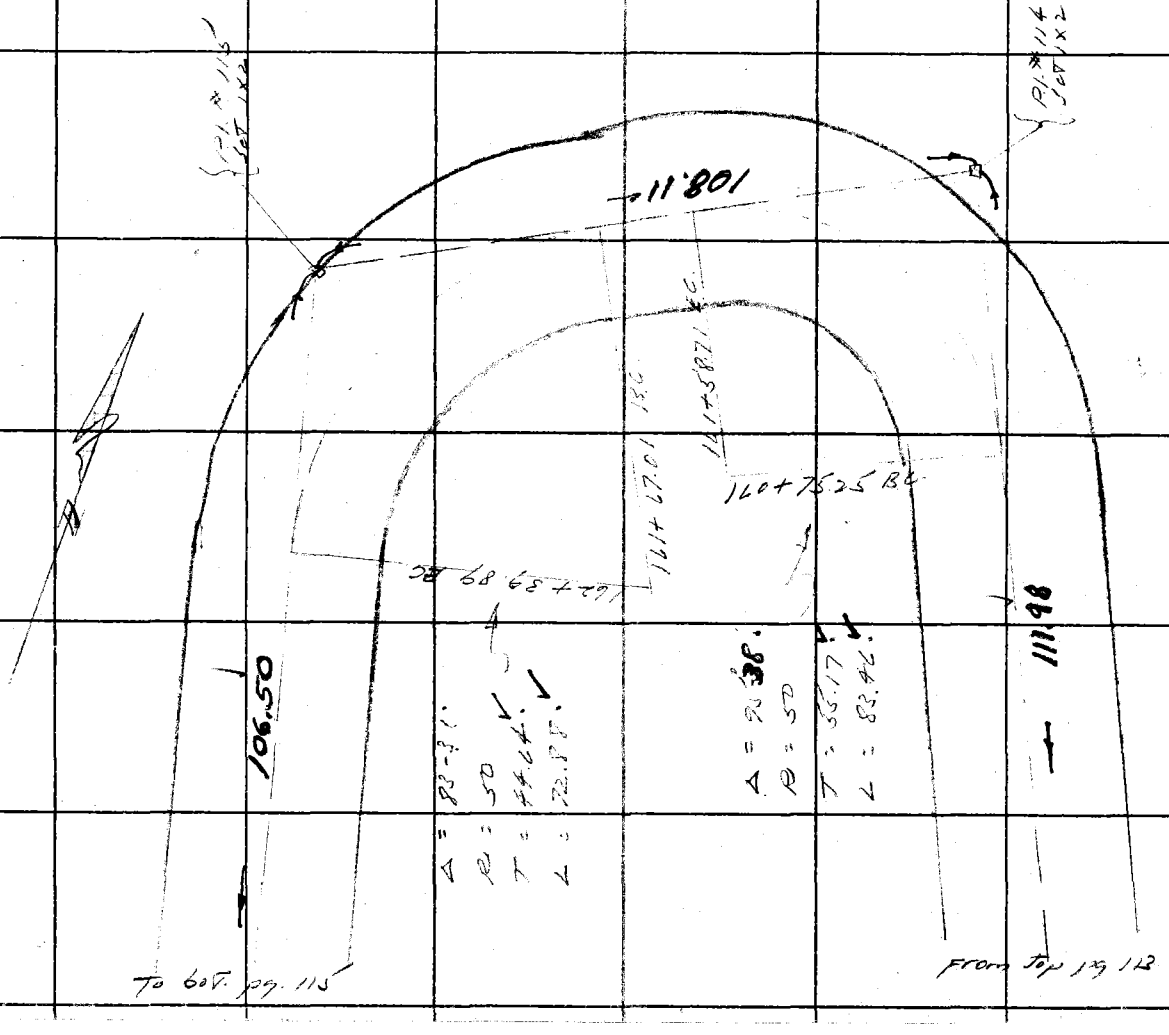

F.B. 537 PG. 114

Notes Ck'd by McPherson	Survey of Baldwin to McTimey
Map No. B-~~[illegible]~~1007	W. O. 8119 Tape No. 3 St'd 84 °F.
Office Work Cox	Surveyed by L S Hammond
Checked McPherson	Notes L & H Date Dec 1934
Date Oct. 1934	Indexed A. C. Johnson

F.B. 538 PG. 115

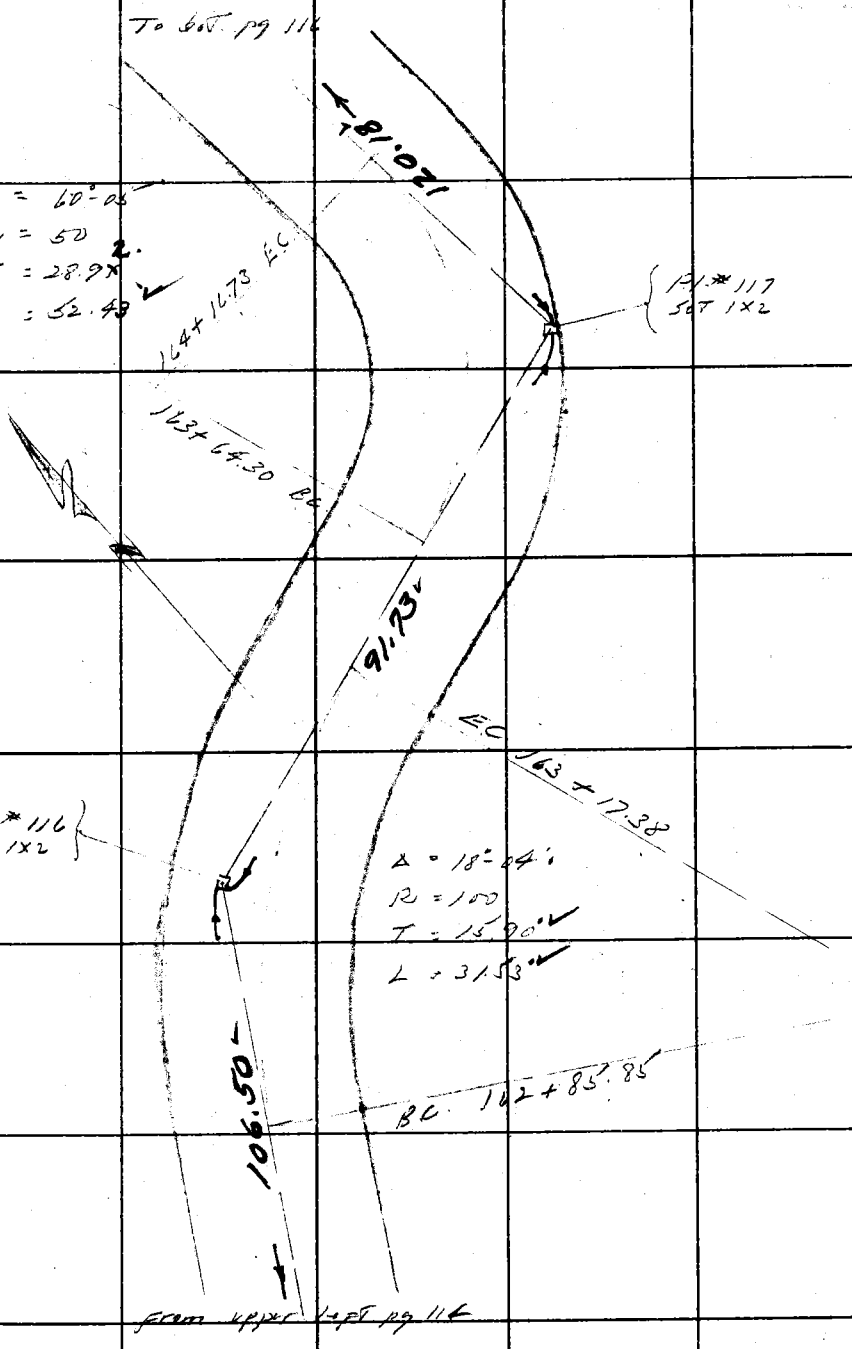

Note: ANY ADDITIONS OR CHANGES ON THIS SHEET MUST BE MADE OR CIRCLED IN Red Ink. WITH DATE AND NAME OF PERSON MAKING CHANGE.

RETURN TO
LOS ANGELES COUNTY SURVEYOR
700 HALL OF RECORDS
Do not extend notes this side of this line

FORM 247 10M 5-31

RETURN TO

LOS ANGELES COUNTY SURVEYOR

700 HALL OF RECORDS

Note: ANY ADDITIONS OR CHANGES ON THIS SHEET MUST BE MADE OR CIRCLED IN **Red Ink.** WITH DATE AND NAME OF PERSON MAKING CHANGE.

Do not extend notes this side of this line

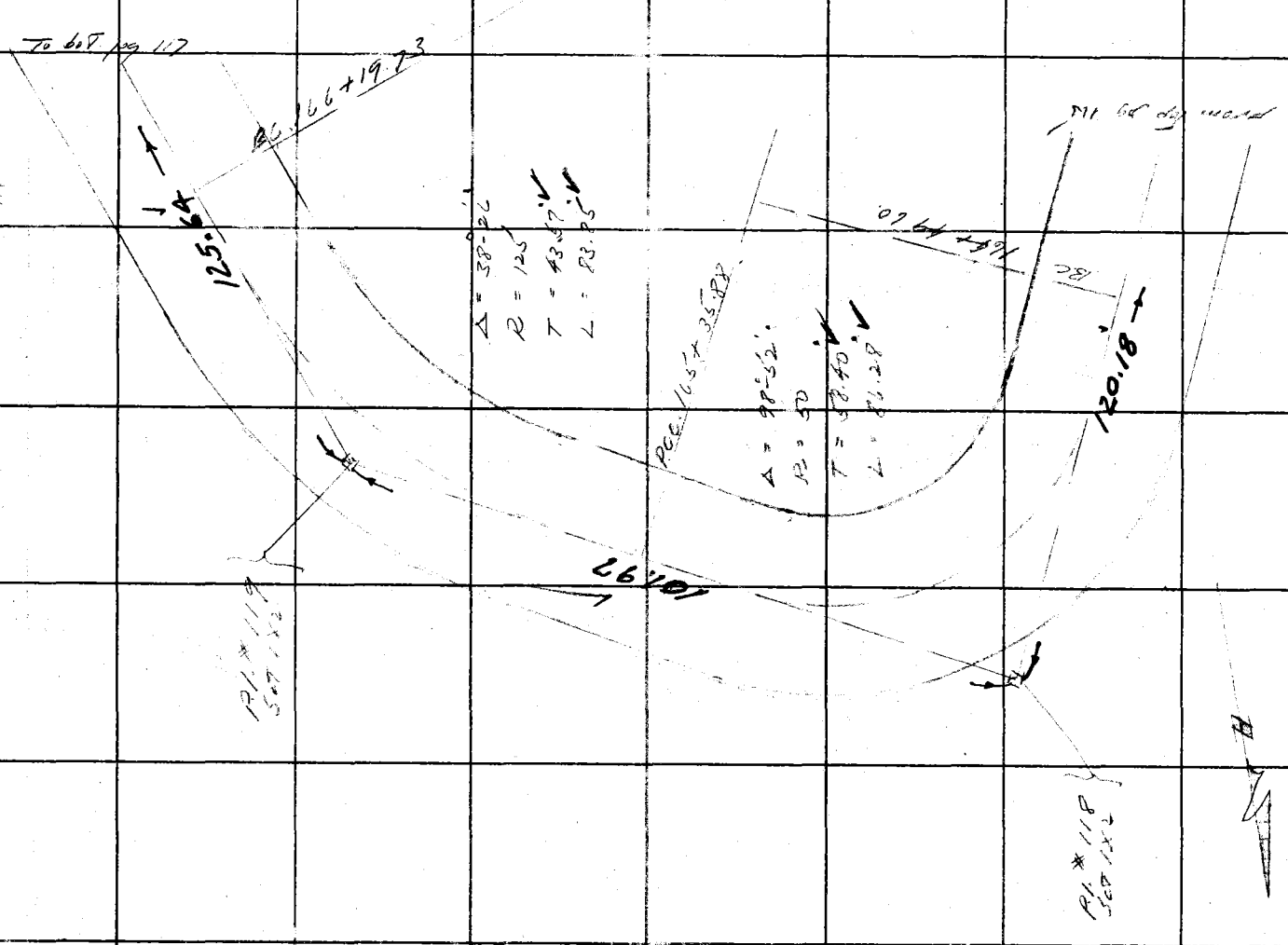

F.B. 537 PG. 116

Notes Ck'd by McPherson	Survey of Baldwin Gr Motorway
Map No. B-~~1012~~ 1007	W. O. 8017 Tape No. 3 St'd 8 ft °F.
Office Work Cox	Surveyed by L Udammond
Checked McPherson	Notes L S H Date Mar 1934
Date Oct, 1934	Indexed A. C. Johnson

F.B. 537 PG. 117

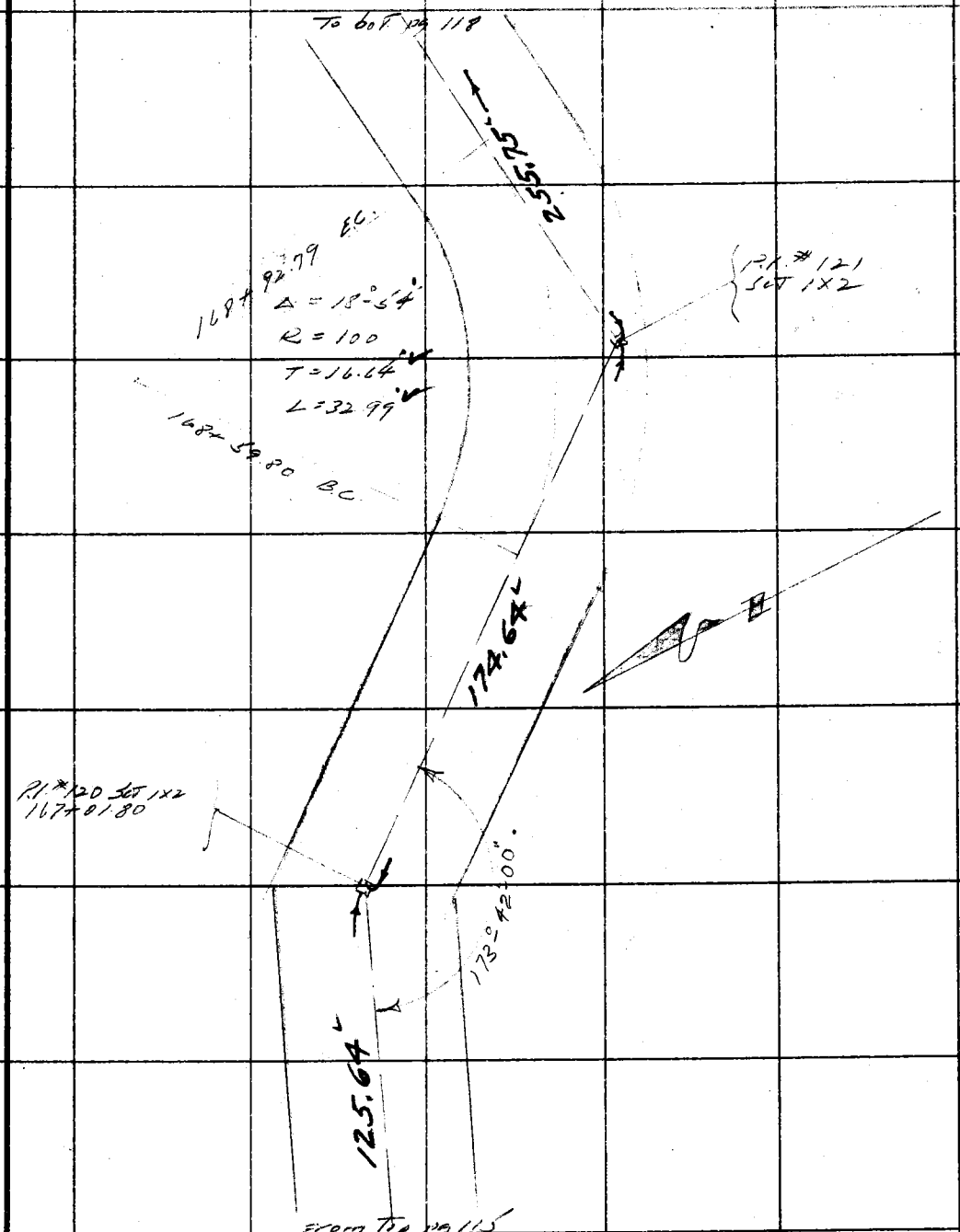

Note: ANY ADDITIONS OR CHANGES ON THIS SHEET MUST BE MADE FOR CIRCLED IN Red Ink. WITH DATE AND NAME OF PERSON MAKING CHANGE.

RETURN TO
LOS ANGELES COUNTY SURVEYOR
700 HALL OF RECORDS

Do not extend notes this side of this line

FORM 247 10M 5-31

F.B. 538 PG. 118

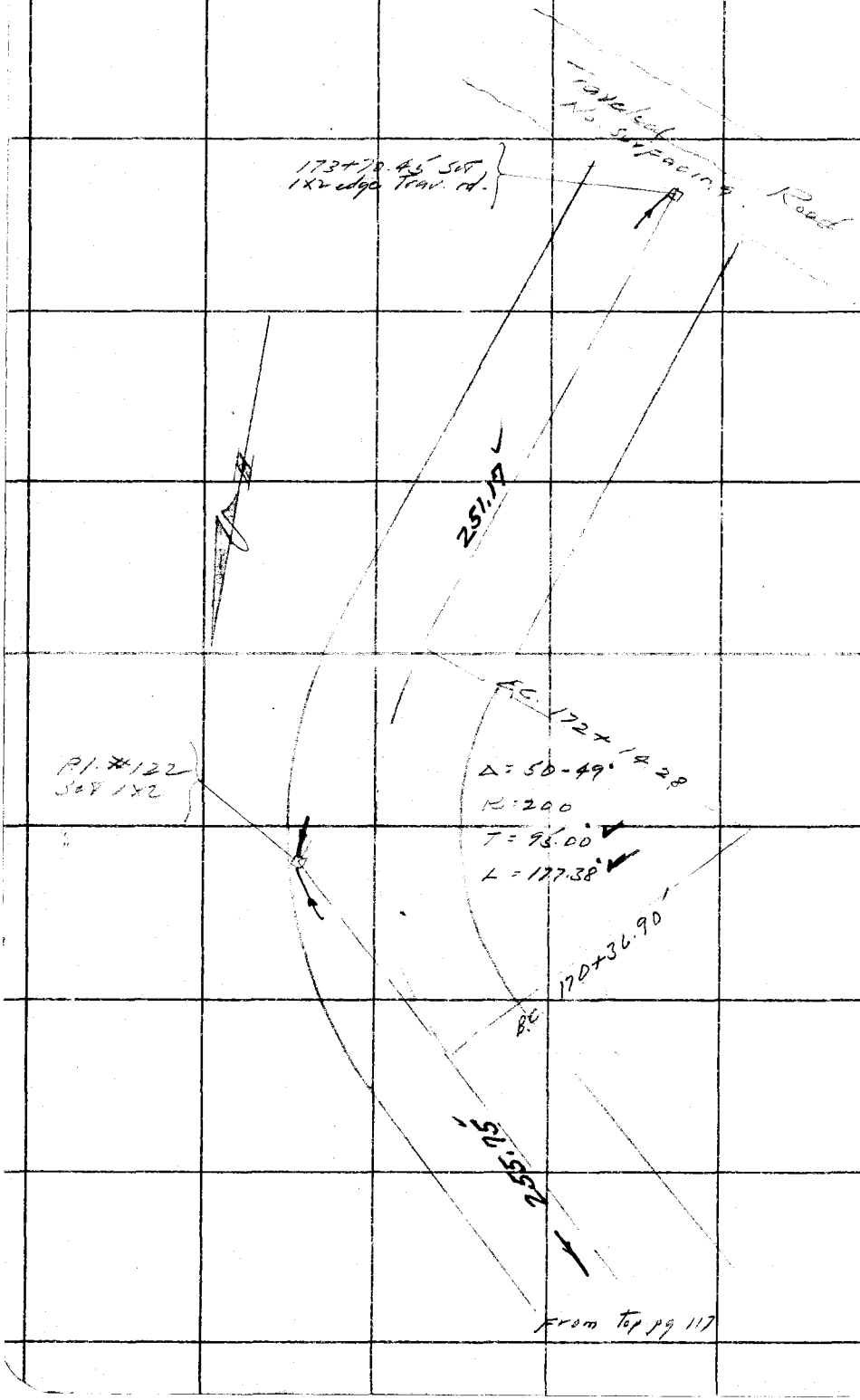

RETURN TO
LOS ANGELES COUNTY SURVEYOR
700 HALL OF RECORDS
Do not extend notes this side of this line

Note: ANY ADDITIONS OR CHANGES ON THIS SHEET MUST BE MADE OR CIRCLED IN **Red Ink.** WITH DATE AND NAME OF PERSON MAKING CHANGE.

Notes Ck'd by	Survey of
Map No.	W. O. Tape No. St'd °F.
Office Work	Surveyed by
Checked	Notes Date
Date	Indexed

F.B. 538 PG. 119

Note: ANY ADDITIONS OR CHANGES ON THIS SHEET MUST BE MADE IN Red Ink. WITH DATE AND NAME OF PERSON MAKING CHANGE.

Do not extend notes this side of this line

RETURN TO
LOS ANGELES COUNTY SURVEYOR
700 HALL OF RECORDS

FORM 247 10M 8-31

F.B. 538 PG. 122

RETURN TO

LOS ANGELES COUNTY SURVEYOR

700 HALL OF RECORDS

Do not extend notes this side of this line

Note: ANY ADDITIONS OR CHANGES ON THIS SHEET MUST BE MADE OR CIRCLED IN **Red Ink.** WITH DATE AND NAME OF PERSON MAKING CHANGE.

Notes Ck'd by	Survey of Rocky Peak MW
Map No.	W. O. 8016 Tape No. 42 St'd 84 °F.
Office Work	Surveyed by L S Hammond
Checked	Notes 4 & 17 Date May 1934
Date	Indexed C. Johnson 9-15-45

F.B. 538 PG. 123

SURVEY OF

-ROCKY-PEAK-MOTORWAY-

J.N. 8016

FROM HIGHWAY AT SUMMIT SANTA SUSANA PASS TO BROWN ON RD.

L.S HAMMOND
F.S LIVINGSTON
HUGH BAKER
K.C MURRAY

Note: Any Additions or Changes on This Sheet Must be Made or Circled in Red Ink With Date and Name of Person Making Change.

Do not extend notes this side of this line

RETURN TO
LOS ANGELES COUNTY SURVEYOR
700 HALL OF RECORDS

FORM 247 10M 11-35

F.B. 538 Pg. 124 ~~126~~

RETURN TO
LOS ANGELES COUNTY SURVEYOR
700 HALL OF RECORDS

Note: Any Additions or Changes on This Sheet Must be Made or Circled in Red Ink With Date and Name of Person Making Change.

Do not extend notes this side of this line

Notes Ck'd by	Survey of
Map No.	W. O. Tape No. St'd °F.
Office Work	Surveyed by
Checked	Notes Date
Date	Indexed A. C. Johnson

F.B. 538 PG. 125

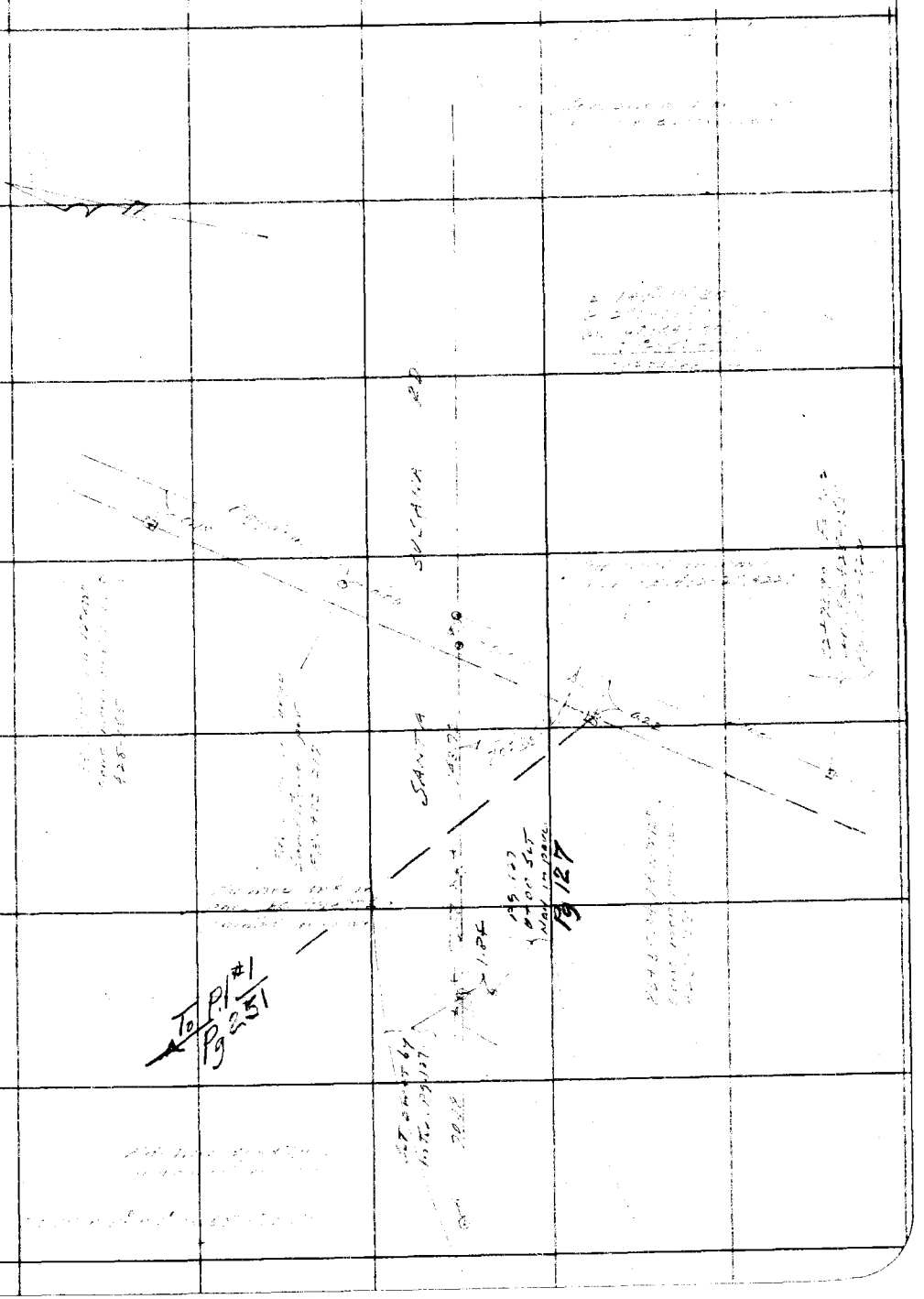

RETURN TO
LOS ANGELES COUNTY SURVEYOR
700 HALL OF RECORDS

Note: Any Additions or Changes on This Sheet Must be Made or Circled in Red Ink With Date and Name of Person Making Change.

Do not extend notes this side of this line

FORM 247 10M 11-35

F.B. 538 PG. ~~234~~ 126



RETURN TO
LOS ANGELES COUNTY SURVEYOR
700 HALL OF RECORDS

Note: Any Additions or Changes on This Sheet Must be Made or Circled in Red Ink With Date and Name of Person Making Change.

Do not extend notes this side of this line

Notes Ck'd by	Survey of
Map No.	W. O. Tape No. St'd. °F.
Office Work	Surveyed by
Checked	Notes Date
Date	Indexed

F.B. Pg.

Note: Any Additions or Changes on This Sheet Must be Made in Red Ink or Circled in Red With Date and Name of Person Making Change.

Do not extend notes this side of this line

RETURN TO
LOS ANGELES COUNTY SURVEYOR
700 HALL OF RECORDS

FORM 247 10M 11-38

F.B. 538 PG. 130

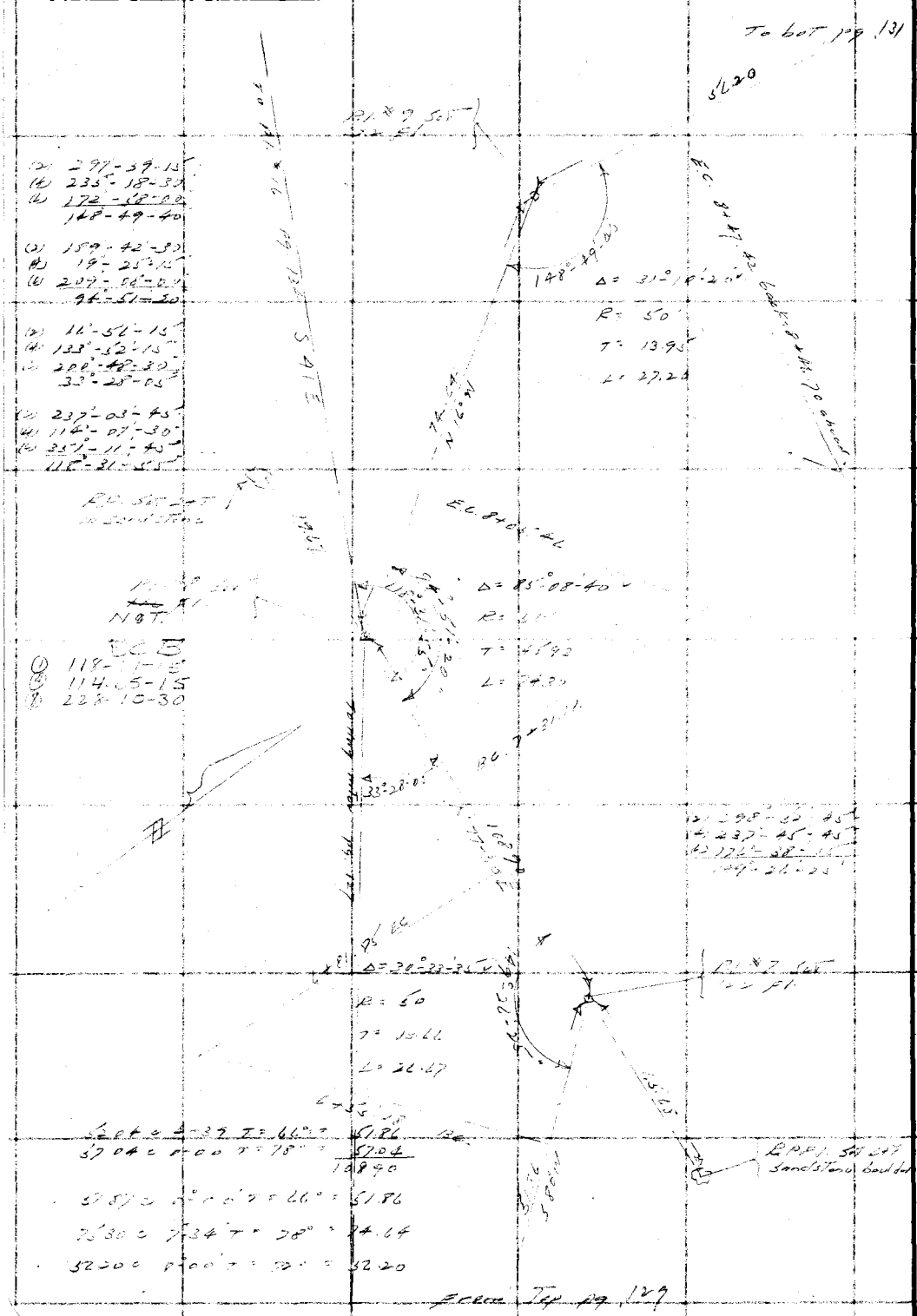

RETURN TO
LOS ANGELES COUNTY SURVEYOR
700 HALL OF RECORDS

Note: Any Additions or Changes on This Sheet Must be Made or Circled in Red Ink With Date and Name of Person Making Change.

Do not extend notes this side of this line

Notes Ck'd by	Survey of [illegible]
Map No.	W. O. [illegible] Tape No. [illegible] St'd [illegible] °F.
Office Work	Surveyed by [illegible]
Checked	Notes [illegible] Date [illegible]
Date	Indexed A. C. Johnson

F.B. 53P PG. [illegible]

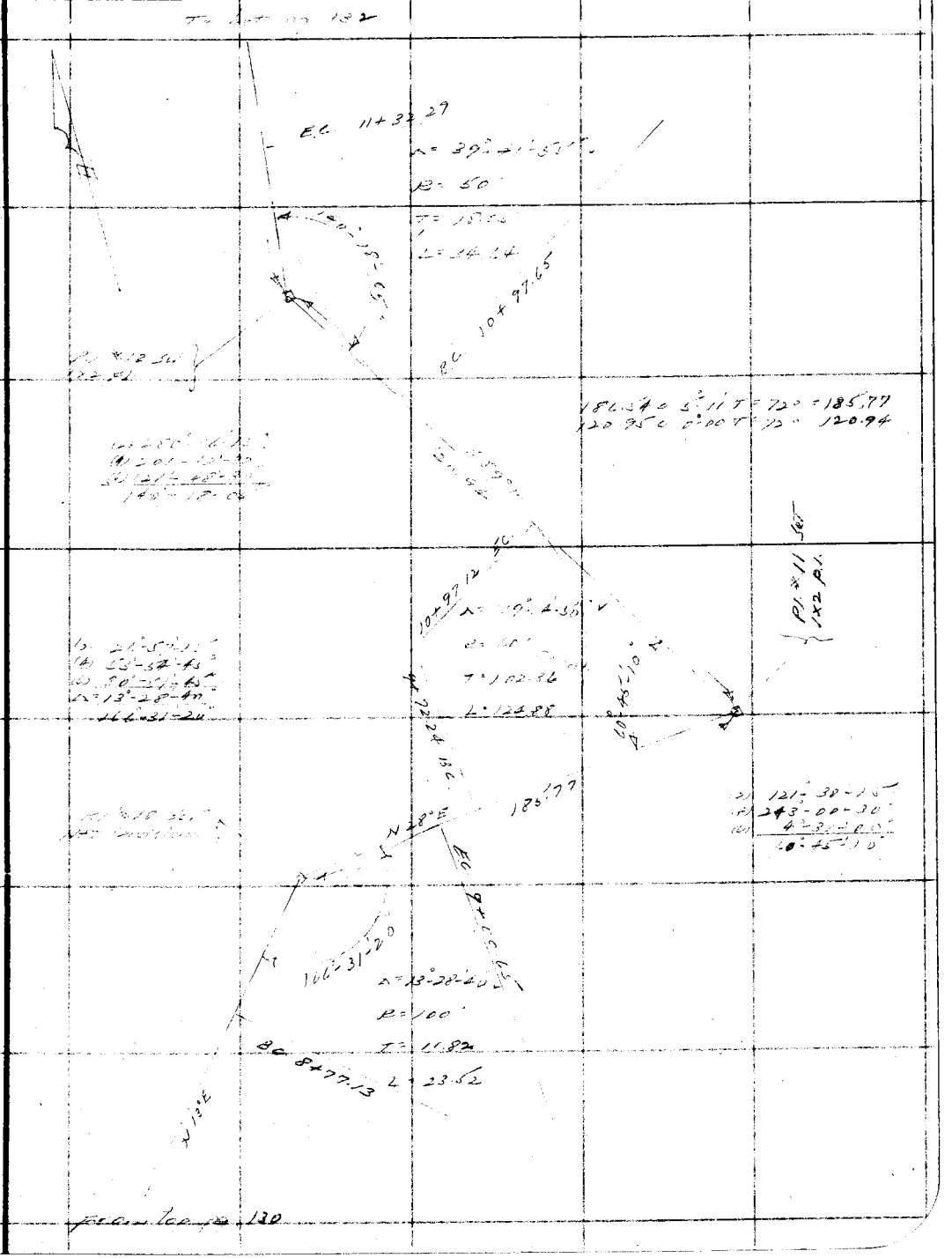

Note: Any Additions or Changes on This Sheet Must be Made or Circled in Red Ink With Date and Name of Person Making Change.

Do not extend notes this side of this line

RETURN TO
LOS ANGELES COUNTY SURVEYOR
700 HALL OF RECORDS

FORM 247 10M 11-35

F.B. 535 PG. 132



RETURN TO
LOS ANGELES COUNTY SURVEYOR
700 HALL OF RECORDS

Note: Any Additions or Changes on This Sheet Must be Made or Circled in Red Ink With Date and Name of Person Making Change.

Do not extend notes this side of this line

Notes Ck'd by	Survey of
Map No.	W. O. Tape No. St'd °F.
Office Work	Surveyed by
Checked	Notes Date
Date	Indexed

F.B. 338 PG. 38

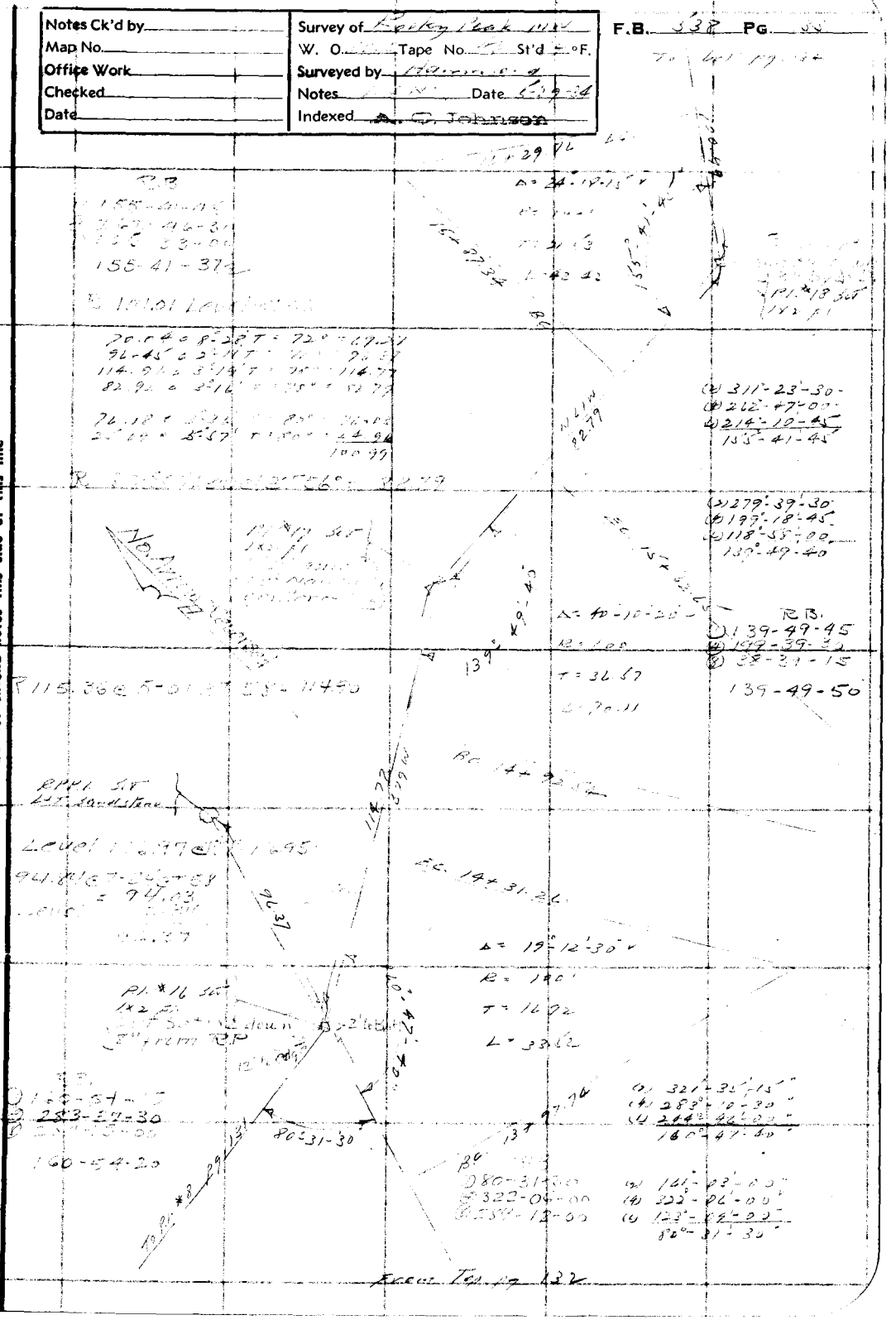

Note: Any Additions or Changes on This Sheet Must be Made or Circled in Red Ink With Date and Name of Person Making Change.

Do not extend notes this side of this line

RETURN TO
LOS ANGELES COUNTY SURVEYOR
700 HALL OF RECORDS

FORM 247 10M 11-35

F.B. 538 Pg. 134

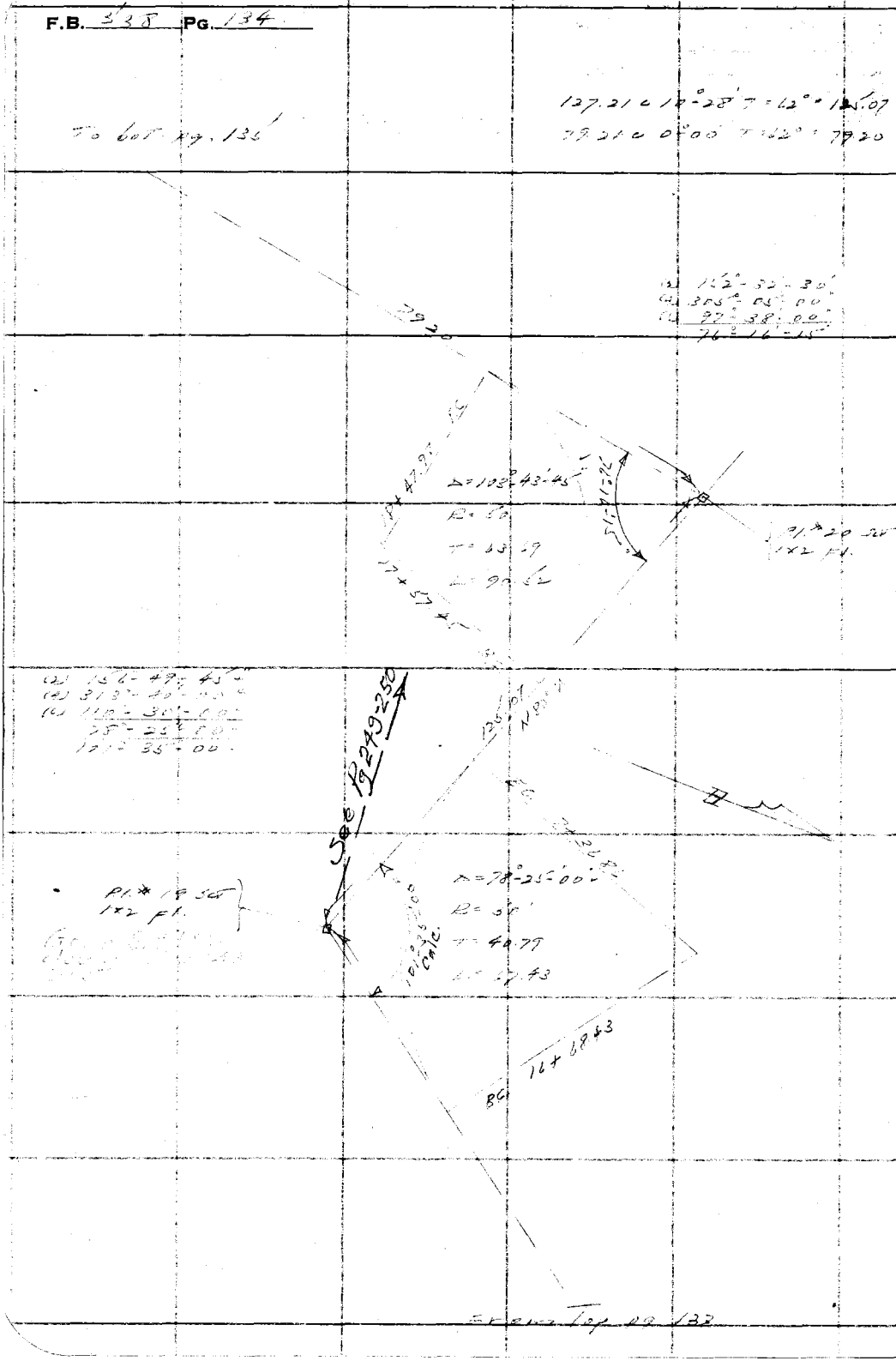

RETURN TO
LOS ANGELES COUNTY SURVEYOR
700 HALL OF RECORDS

Do not extend notes this side of this line

Note: Any Additions or Changes on This Sheet Must be Made or Circled in Red Ink With Date and Name of Person Making Change.

Notes Ck'd by	Survey of
Map No.	W. O. Tape No. St'd °F.
Office Work	**Surveyed by**
Checked	Notes Date
Date	Indexed A. C. Johnson

F.B. 538 **PG.** 135

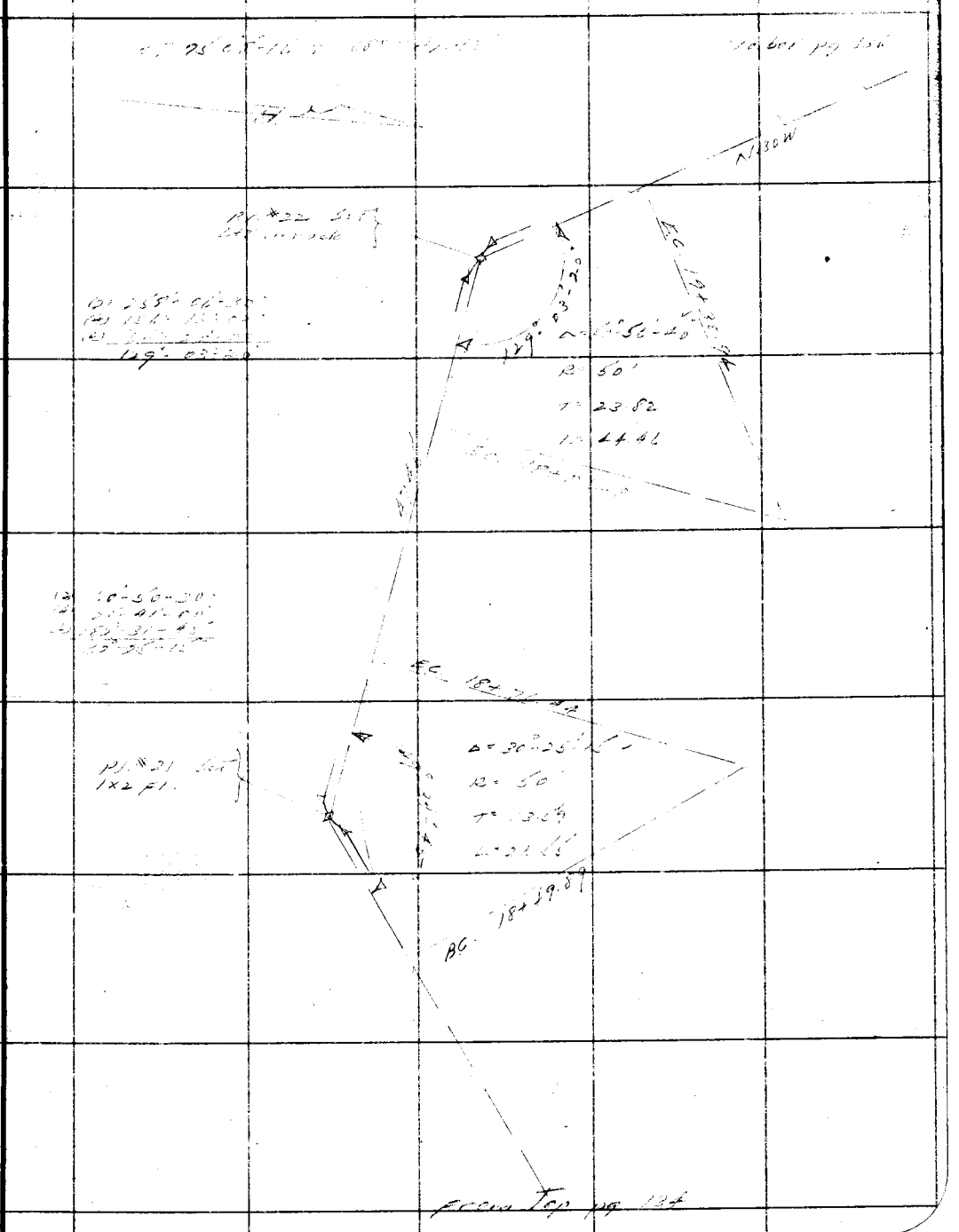

Note: Any Additions or Changes on This Sheet Must be Made or Circled in **Red Ink** With Date and Name of Person Making Change.

Do not extend notes this side of this line

RETURN TO
LOS ANGELES COUNTY SURVEYOR
700 HALL OF RECORDS

FORM 247 10M 11-35

F.B. 638 PG. 136

To bot. pg. 137

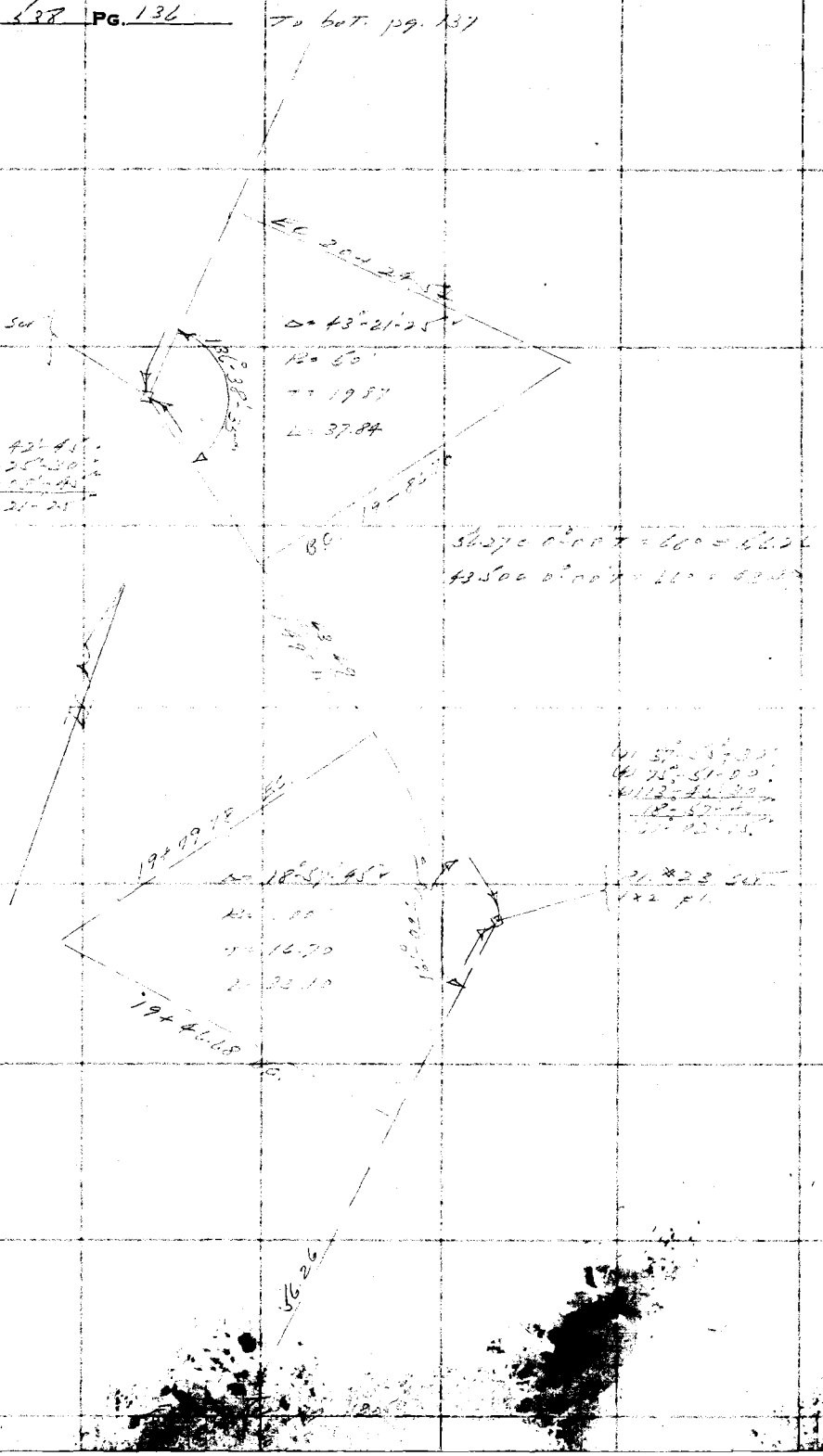

RETURN TO
LOS ANGELES COUNTY SURVEYOR
700 HALL OF RECORDS

Do not extend notes this side of this line

Note: Any Additions or Changes on This Sheet Must be Made or Circled in Red Ink With Date and Name of Person Making Change.

FORM 247 10M 11-35

RETURN TO
LOS ANGELES COUNTY SURVEYOR
700 HALL OF RECORDS

Note: Any Additions or Changes on This Sheet Must be Made or Circled in **Red Ink** With Date and Name of Person Making Change.

Do not extend notes this side of this line

Notes Ck'd by _____
Map No. _____
Office Work
Checked _____
Date _____

Survey of _____
W. O. _____ Tape No. _____ St'd. _____ °F.
Surveyed by _____
Notes _____ Date _____
Indexed _____

F.B. _____ **PG.** _____

F.B. 538 PG. 138



RETURN TO
LOS ANGELES COUNTY SURVEYOR
700 HALL OF RECORDS

Note: Any Additions or Changes on This Sheet Must be Made or Circled in Red Ink With Date and Name of Person Making Change.

Do not extend notes this side of this line

Notes Ck'd by	Survey of [illegible]	F.B. 538 Pg. [illegible]
Map No.	W. O. [illegible] Tape No. [illegible] St'd [illegible] °F.	
Office Work	Surveyed by Hammond	
Checked	Notes [illegible] Date	
Date	Indexed C. Johns	

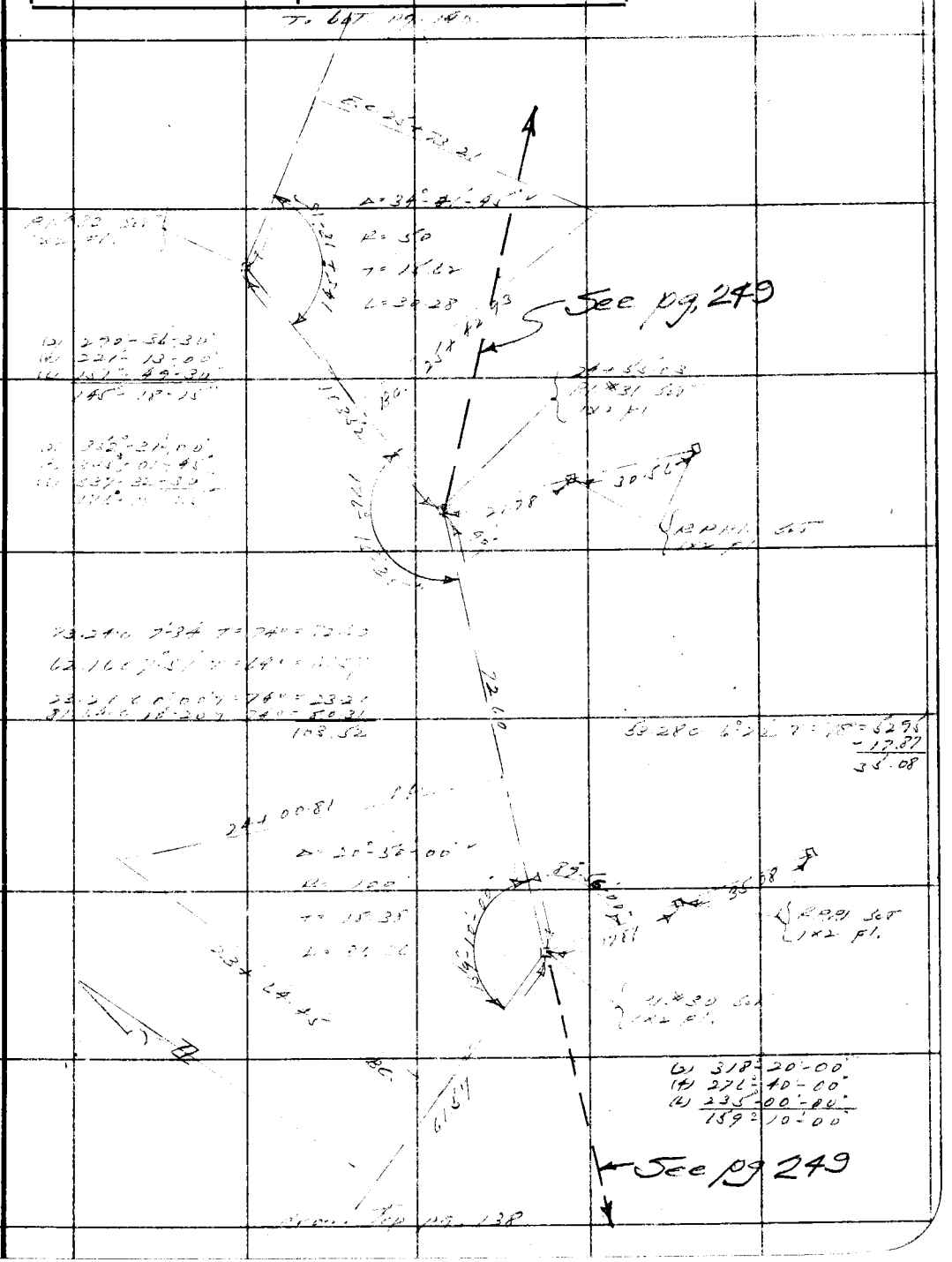

Note: Any Additions or Changes on This Sheet Must be Made or Circled in Red Ink With Date and Name of Person Making Change.

Do not extend notes this side of this line

RETURN TO
LOS ANGELES COUNTY SURVEYOR
700 HALL OF RECORDS

FORM 247 10M 11-35

F.B. 538 PG. 140

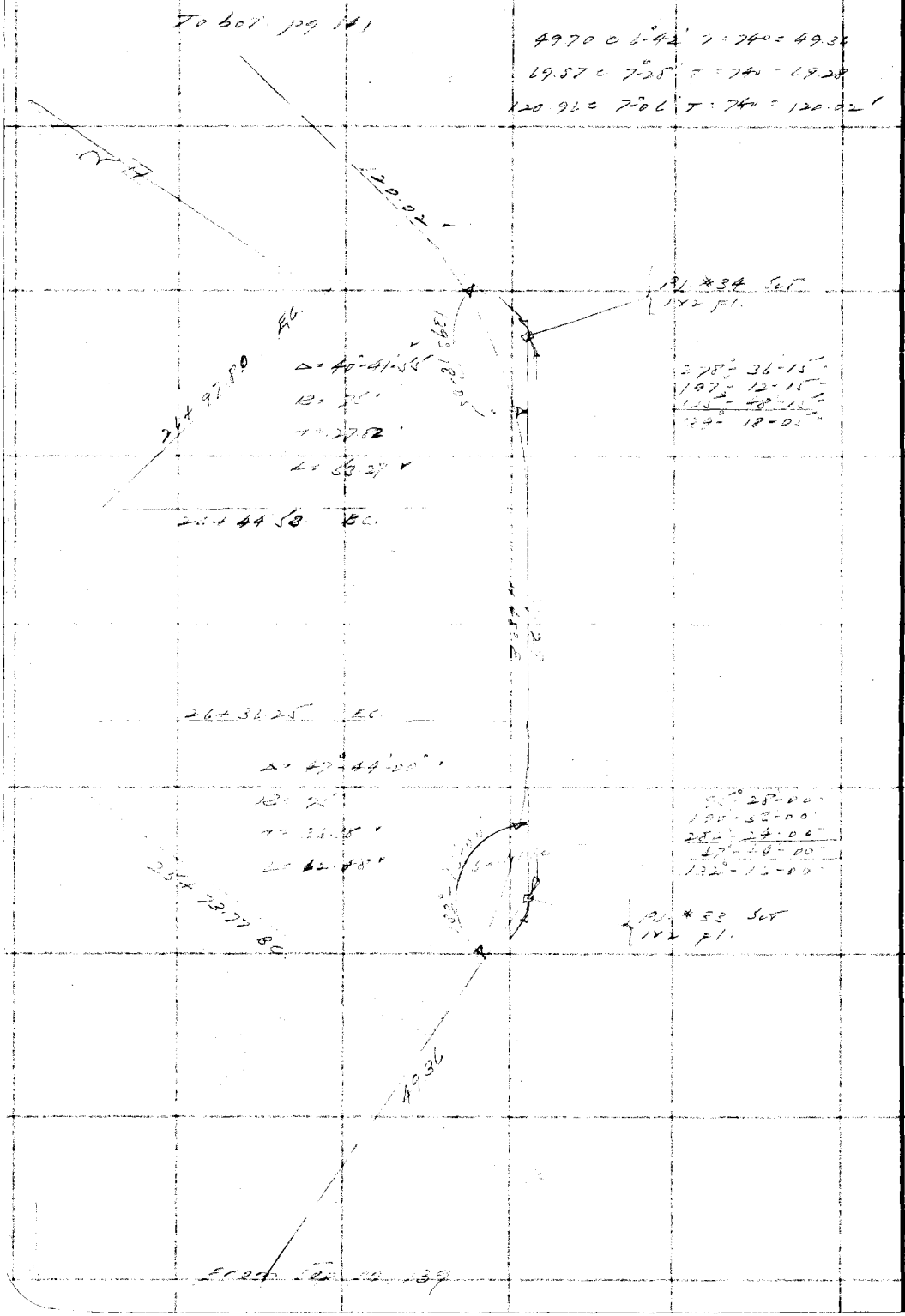

RETURN TO
LOS ANGELES COUNTY SURVEYOR
700 HALL OF RECORDS

Note: Any Additions or Changes on This Sheet Must be Made or Circled in Red Ink With Date and Name of Person Making Change.

Do not extend notes this side of this line

Notes Ck'd by	Survey of Rocky Peak Rd
Map No.	W. O. Tape No. St'd °F.
Office Work	**Surveyed by** Hammond
Checked	Notes Date
Date	Indexed A. C. Johnson

F.B. 538 PG. 41

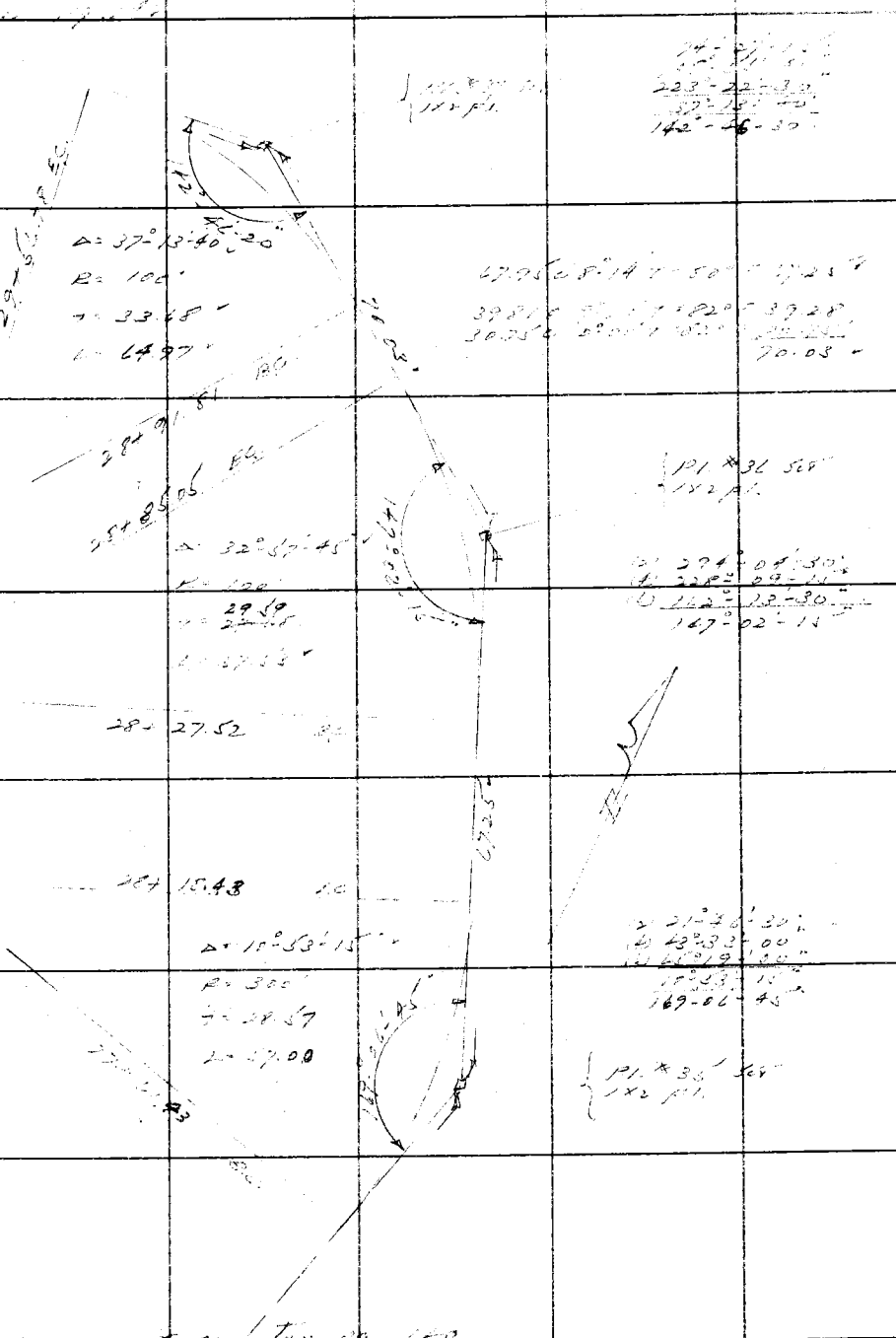

Note: Any Additions or Changes on This Sheet Must be Made or Circled in **Red Ink** With Date and Name of Person Making Change.

Do not extend notes this side of this line

RETURN TO
LOS ANGELES COUNTY SURVEYOR
700 HALL OF RECORDS

FORM 247 10M 11-35

F.B. 538 PG. 142

To bot pg 143

From Top pg. 141

RETURN TO
LOS ANGELES COUNTY SURVEYOR
700 HALL OF RECORDS

Note: Any Additions or Changes on This Sheet Must be Made or Circled in Red Ink With Date and Name of Person Making Change.

Do not extend notes this side of this line

Notes Ck'd by	Survey of Rocky Peak Motorway	F.B. 538 PG. 143
Map No.	W. O. [illegible] Tape No 57 St'd 54 OF.	
Office Work	Surveyed by [illegible]	
Checked	Notes [illegible] Date [illegible]	
Date	Indexed A. C. Johnson	

To Cont. pg. 144

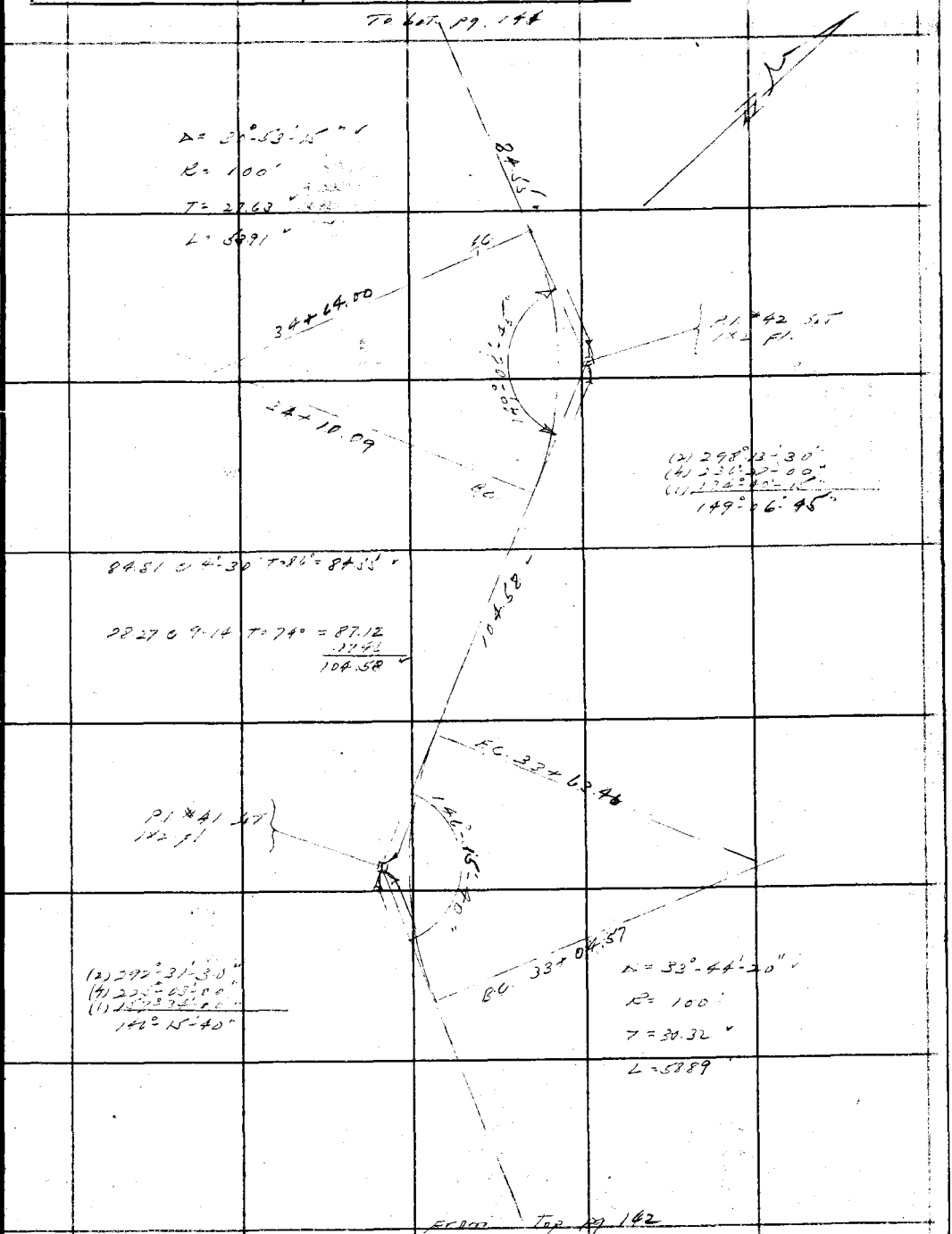

Note: ANY ADDITIONS OR CHANGES ON THIS SHEET MUST BE MADE OR CIRCLED IN Red Ink WITH DATE AND NAME OF PERSON MAKING CHANGE.

Do not extend notes this side of this line

RETURN TO
LOS ANGELES COUNTY SURVEYOR
700 HALL OF RECORDS

FORM 247 5M 2-34

F.B. 538 PG. 144

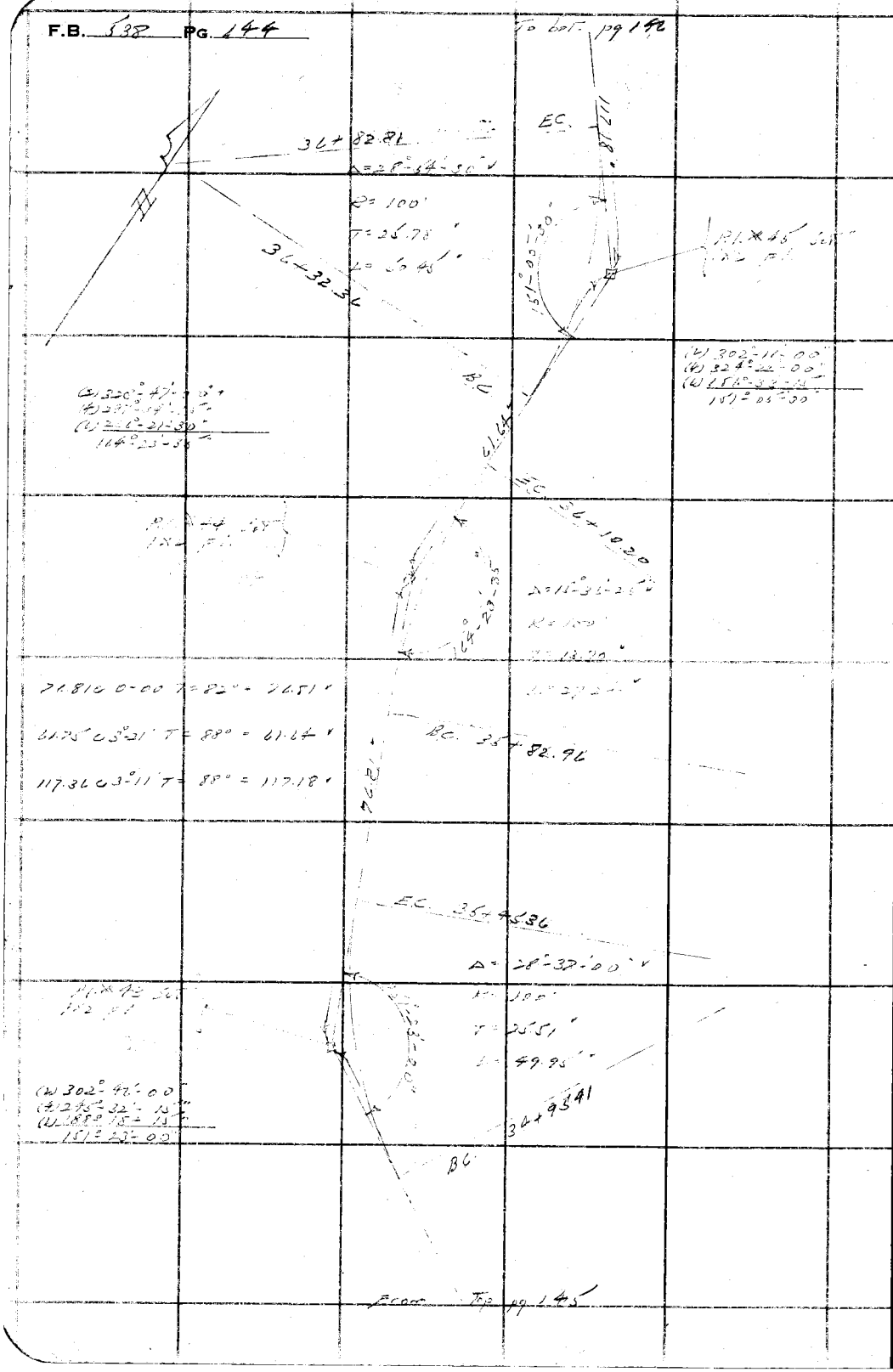

RETURN TO

LOS ANGELES COUNTY SURVEYOR

700 HALL OF RECORDS

Do not extend notes this side of this line

Note: ANY ADDITIONS OR CHANGES ON THIS SHEET MUST BE MADE OR CIRCLED IN Red Ink WITH DATE AND NAME OF PERSON MAKING CHANGE.

Notes Ck'd by	Survey of Rocky Peak Motorway	F.B. 538 Pg. 145
Map No.	W. O. [illegible] Tape No [illegible] St'd [illegible] °F.	
Office Work	Surveyed by L. Hammond	
Checked	Notes 2 S K Date 9-19-35	
Date	Indexed A. C. Johnson	

To bot pg 144

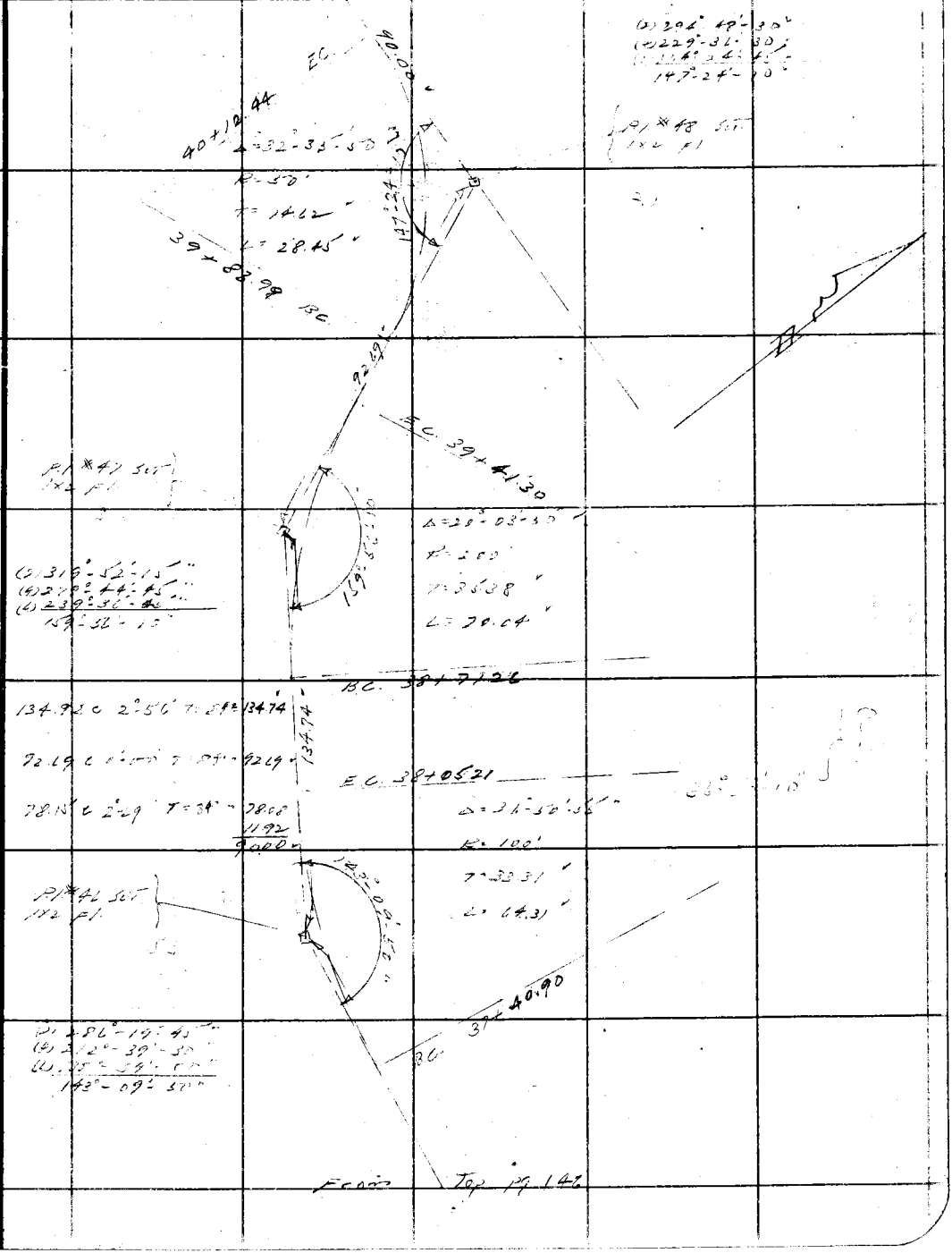

From Top pg 146

Note: ANY ADDITIONS OR CHANGES ON THIS SHEET MUST BE MADE OR CIRCLED IN Red Ink WITH DATE AND NAME OF PERSON MAKING CHANGE.

Do not extend notes this side of this line

RETURN TO
LOS ANGELES COUNTY SURVEYOR
700 HALL OF RECORDS

FORM 247 BM 2-34

F.B. 538 PG. 146

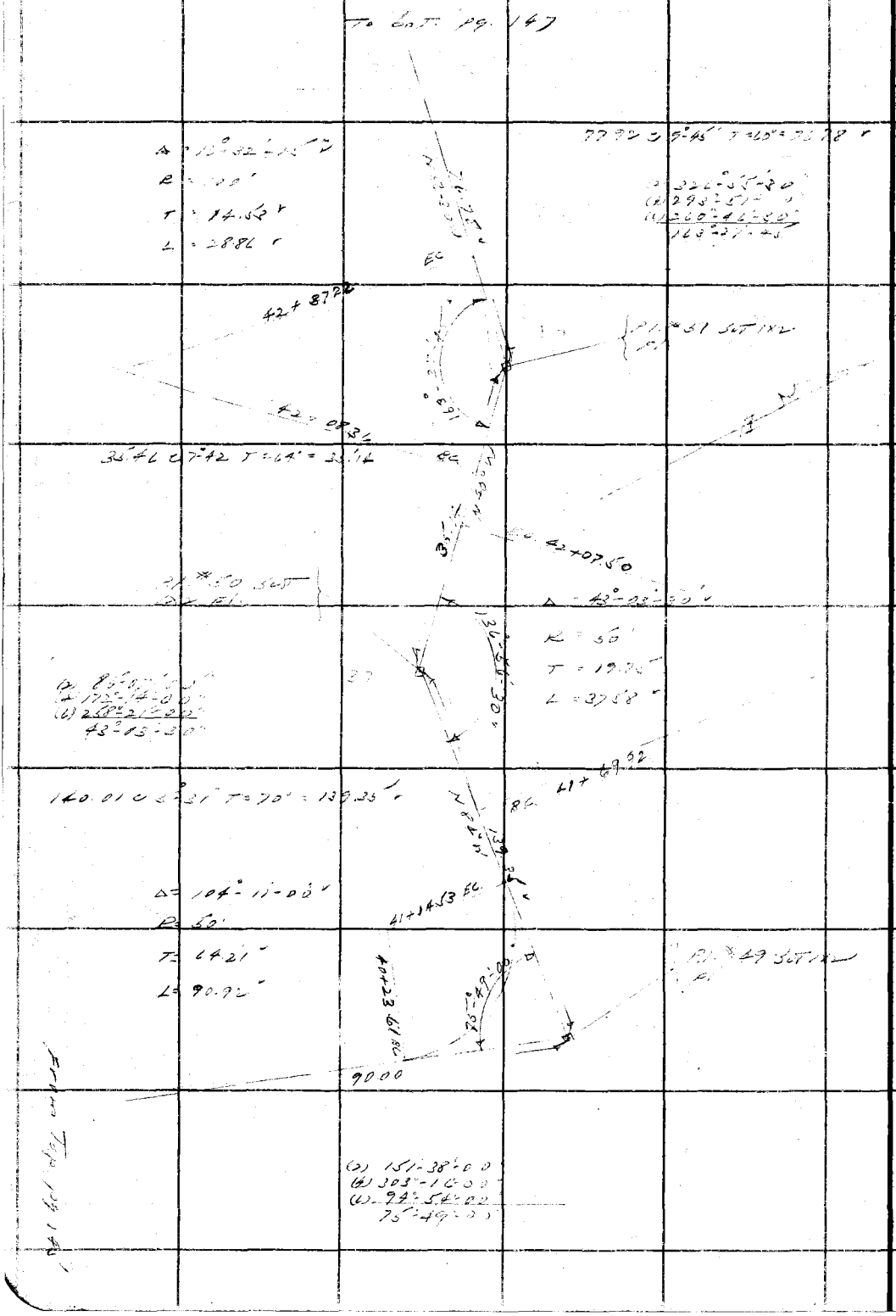

RETURN TO
LOS ANGELES COUNTY SURVEYOR
700 HALL OF RECORDS

Do not extend notes this side of this line

Note: ANY ADDITIONS OR CHANGES ON THIS SHEET MUST BE MADE OR CIRCLED IN Red Ink WITH DATE AND NAME OF PERSON MAKING CHANGE.

Notes Ck'd by	Survey of Rocky Peak MW	F.B. 538 Pg. 147
Map No.	W. O. [illegible] Tape No 10 St'd 54 of.	
Office Work	Surveyed by Hammond	
Checked	Notes [illegible] Date [illegible]	
Date	Indexed A. C. Johnson	

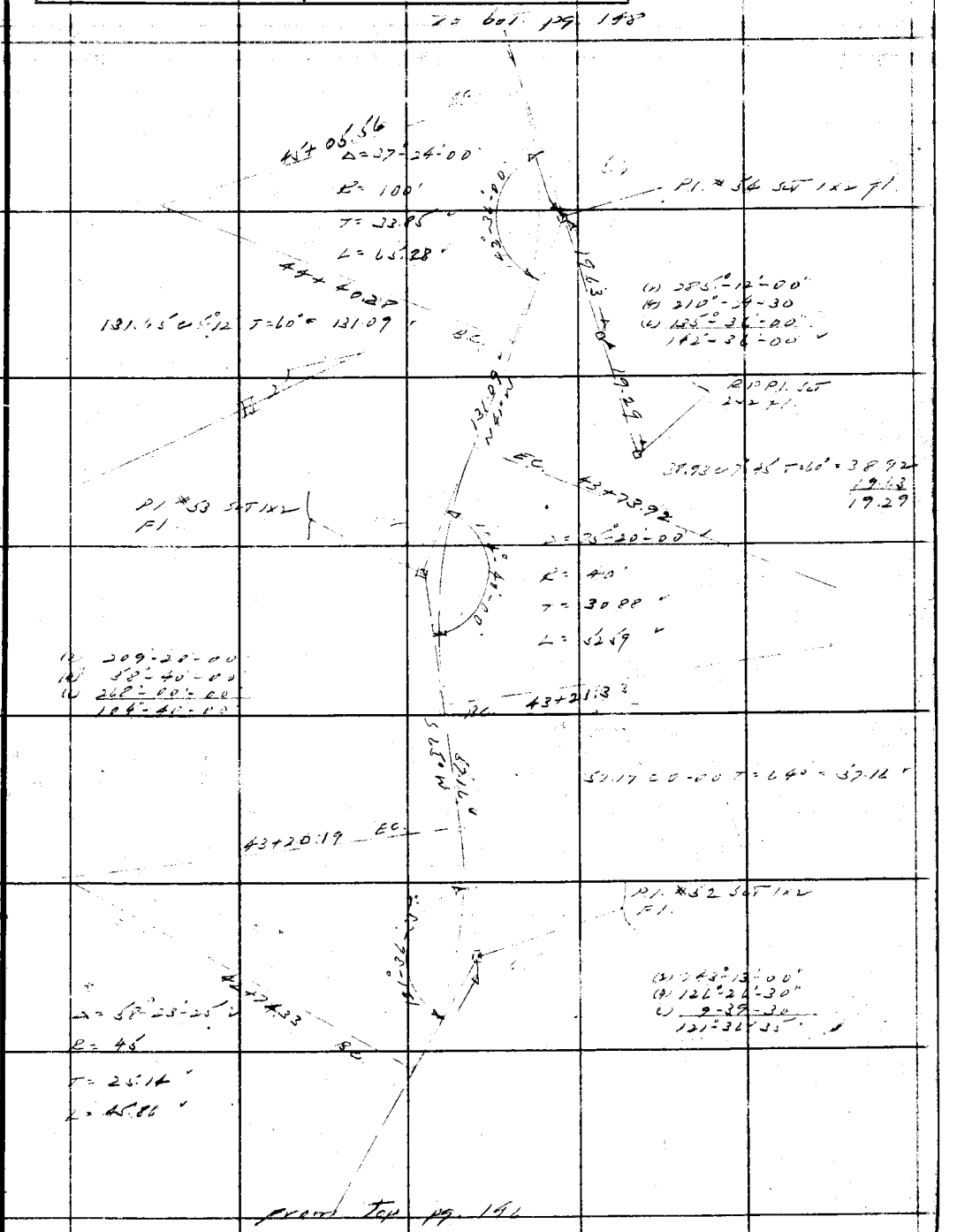

Note: ANY ADDITIONS OR CHANGES ON THIS SHEET MUST BE MADE OR CIRCLED IN Red Ink WITH DATE AND NAME OF PERSON MAKING CHANGE.

Do not extend notes this side of this line

RETURN TO
LOS ANGELES COUNTY SURVEYOR
700 HALL OF RECORDS

FORM 247 BM 2-34

F.B. 538 Pg. 148



RETURN TO
LOS ANGELES COUNTY SURVEYOR
700 HALL OF RECORDS

Do not extend notes this side of this line

Note: ANY ADDITIONS OR CHANGES ON THIS SHEET MUST BE MADE OR CIRCLED IN Red Ink WITH DATE AND NAME OF PERSON MAKING CHANGE.

FORM 247 10M 11-35

RETURN TO
LOS ANGELES COUNTY SURVEYOR
700 HALL OF RECORDS

Note: Any Additions or Changes on This Sheet Must be Made or Circled in **Red Ink** With Date and Name of Person Making Change.

Do not extend notes this side of this line

Notes Ck'd by _____
Map No. _____
Office Work
Checked _____
Date _____

Survey of _____
W. O. _____ Tape No. _____ St'd. 70°F.
Surveyed by _____
Notes _____ Date _____
Indexed _____

F.B. _____ **PG.** _____

F.B. 538 PG. 150

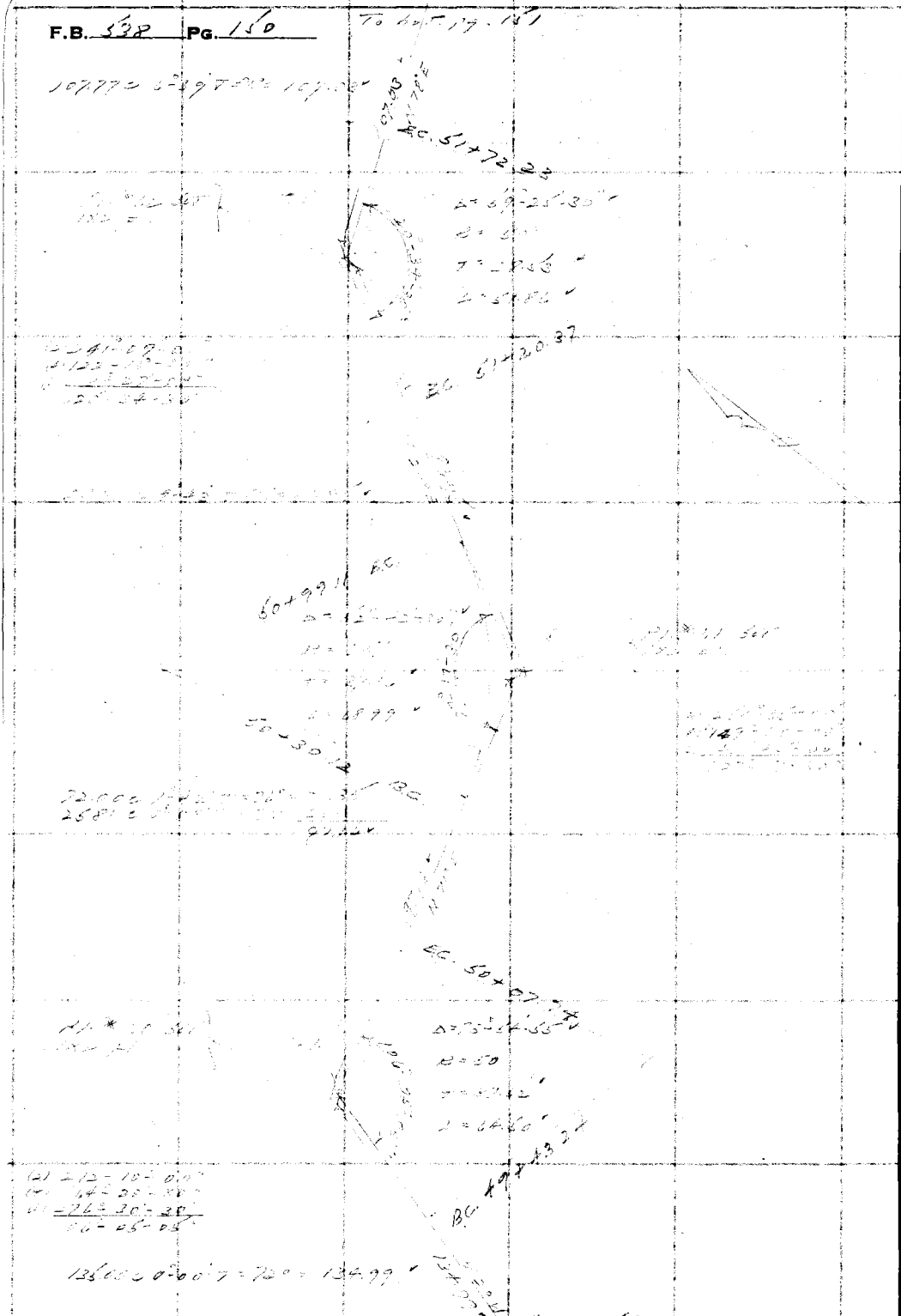

RETURN TO
LOS ANGELES COUNTY SURVEYOR
700 HALL OF RECORDS

Do not extend notes this side of this line

Note: Any Additions or Changes on This Sheet Must be Made or Circled in Red Ink With Date and Name of Person Making Change.

Notes Ck'd by	Survey of
Map No.	W. O. Tape No. St'd °F.
Office Work	Surveyed by
Checked	Notes Date
Date	Indexed A. C. Johnson

F.B. 552 PG. 151



Note: Any Additions or Changes on This Sheet Must be Made or Circled in Red Ink With Date and Name of Person Making Change.

Do not extend notes this side of this line

RETURN TO
LOS ANGELES COUNTY SURVEYOR
700 HALL OF RECORDS

FORM 247 10M 11-35

F.B. 138 Pg. 152



RETURN TO
LOS ANGELES COUNTY SURVEYOR
700 HALL OF RECORDS

Do not extend notes this side of this line

Note: Any Additions or Changes on This Sheet Must be Made or Circled in Red Ink With Date and Name of Person Making Change.

Notes Ck'd by	Survey of Rocky Peak Wash
Map No.	W. O. [illegible] Tape No. [illegible] St'd [illegible] °F.
Office Work	Surveyed by Hammond
Checked	Notes [illegible] Date [illegible]
Date	Indexed A. C. Johnson

F.B. [illegible] PG. 153

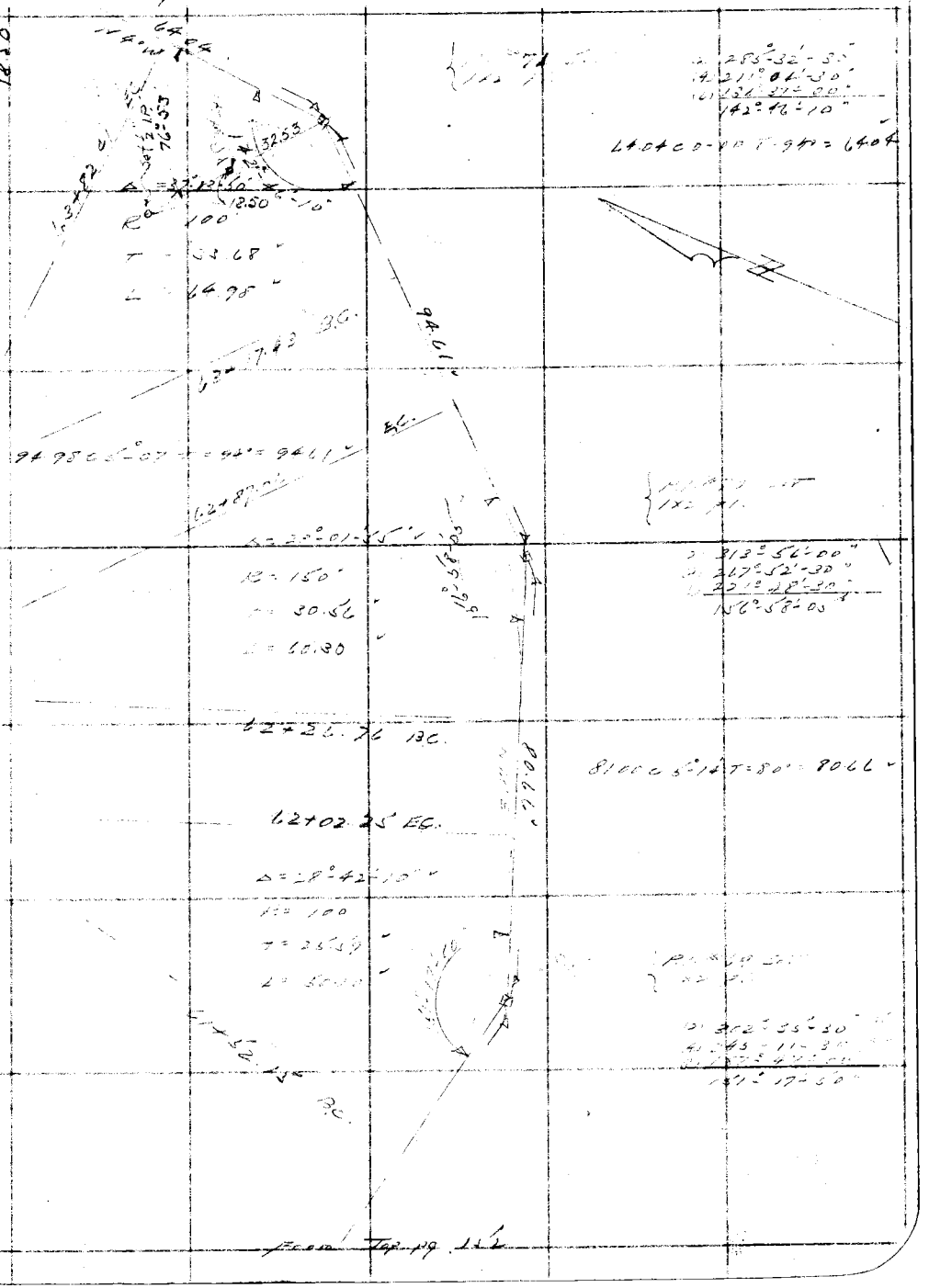

Note: Any Additions or Changes on This Sheet Must be Made or Circled in Red Ink With Date and Name of Person Making Change.

Do not extend notes this side of this line

RETURN TO
LOS ANGELES COUNTY SURVEYOR
700 HALL OF RECORDS

FORM 247 10M 11-35

F.B. 538 PG. 154



RETURN TO
LOS ANGELES COUNTY SURVEYOR
700 HALL OF RECORDS

Do not extend notes this side of this line

Note: Any Additions or Changes on This Sheet Must be Made or Circled in Red Ink With Date and Name of Person Making Change.

Notes Ck'd by	Survey of	F.B. PG.
Map No.	W. O. Tape No. St'd °F.	
Office Work	**Surveyed by**	
Checked	Notes Date	
Date	Indexed A. C. Johnson	

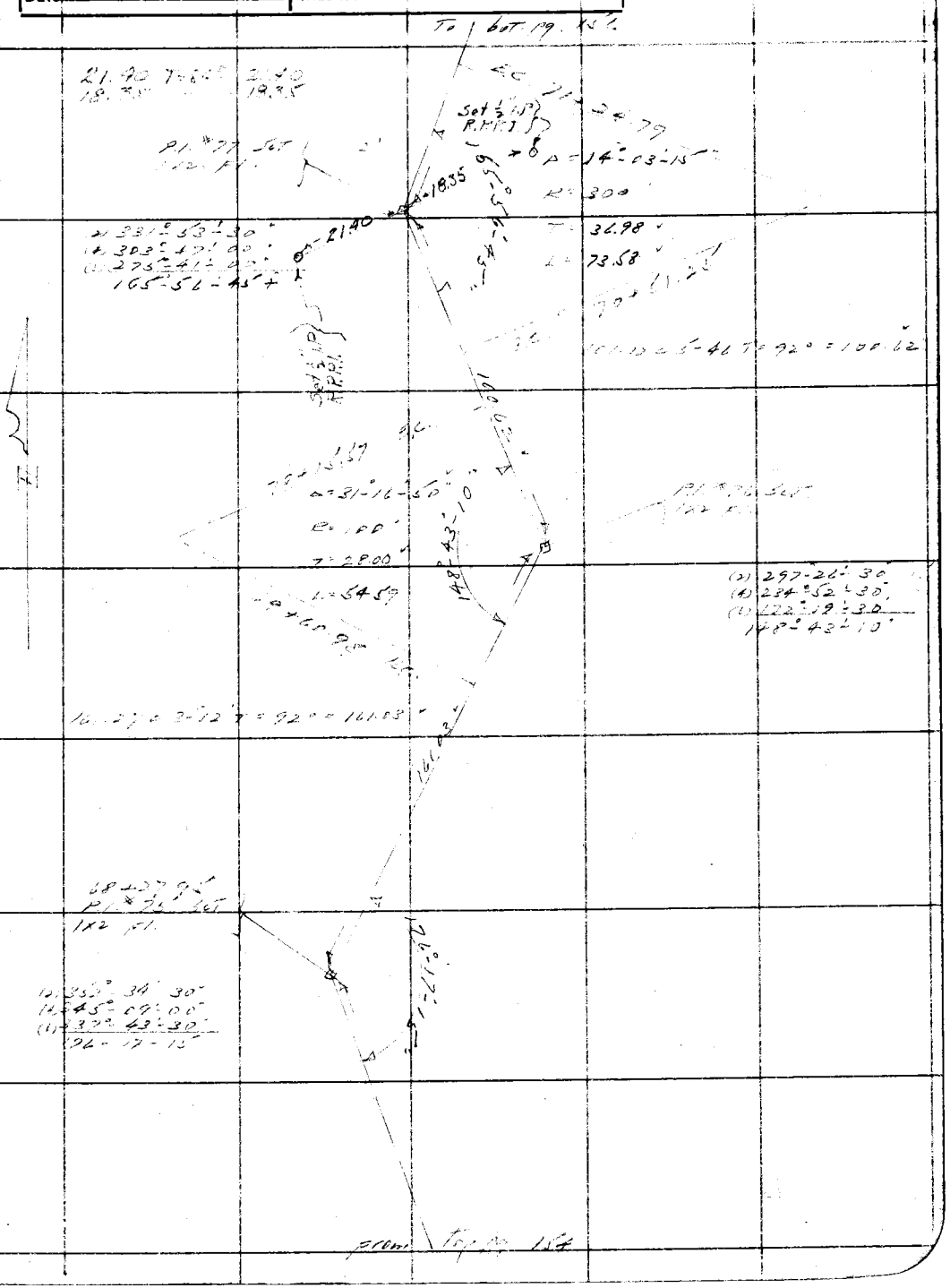

Note: Any Additions or Changes on This Sheet Must be Made or Circled in Red Ink With Date and Name of Person Making Change

Do not extend notes this side of this line

RETURN TO
LOS ANGELES COUNTY SURVEYOR
700 HALL OF RECORDS

FORM 247 10M 11-35

F.B. 538 PG. 156

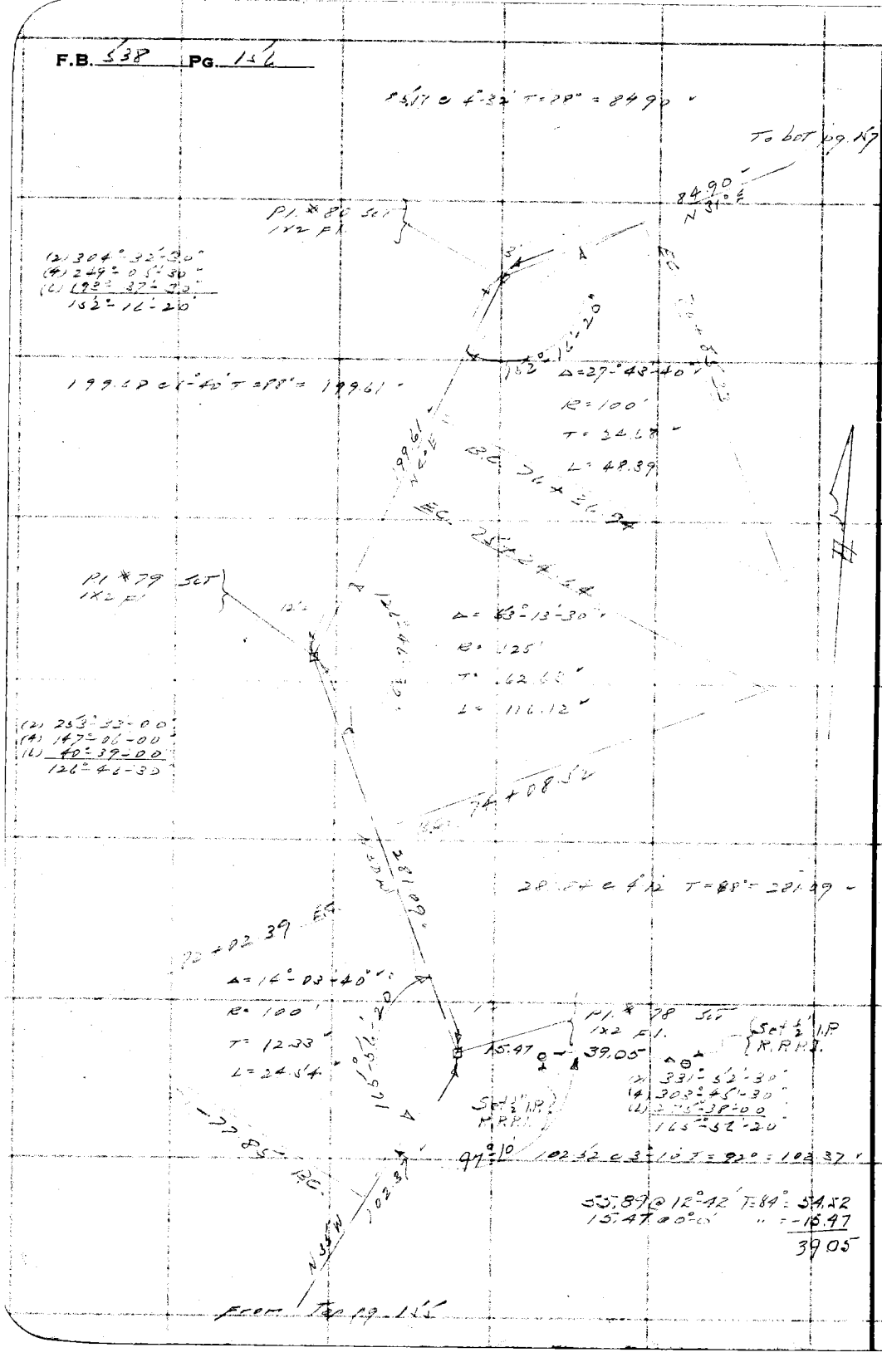

RETURN TO
LOS ANGELES COUNTY SURVEYOR
700 HALL OF RECORDS

Do not extend notes this side of this line

Note: Any Additions or Changes on This Sheet Must be Made or Circled in Red Ink With Date and Name of Person Making Change.

Notes Ck'd by	Survey of [illegible] Peak [illegible]
Map No.	W. O. [illegible] Tape No. [illegible] St'd [illegible] °F.
Office Work	Surveyed by [illegible]
Checked	Notes [illegible] Date [illegible]
Date	Indexed A. C. Johnson

F.B. [illegible] PG. [illegible]

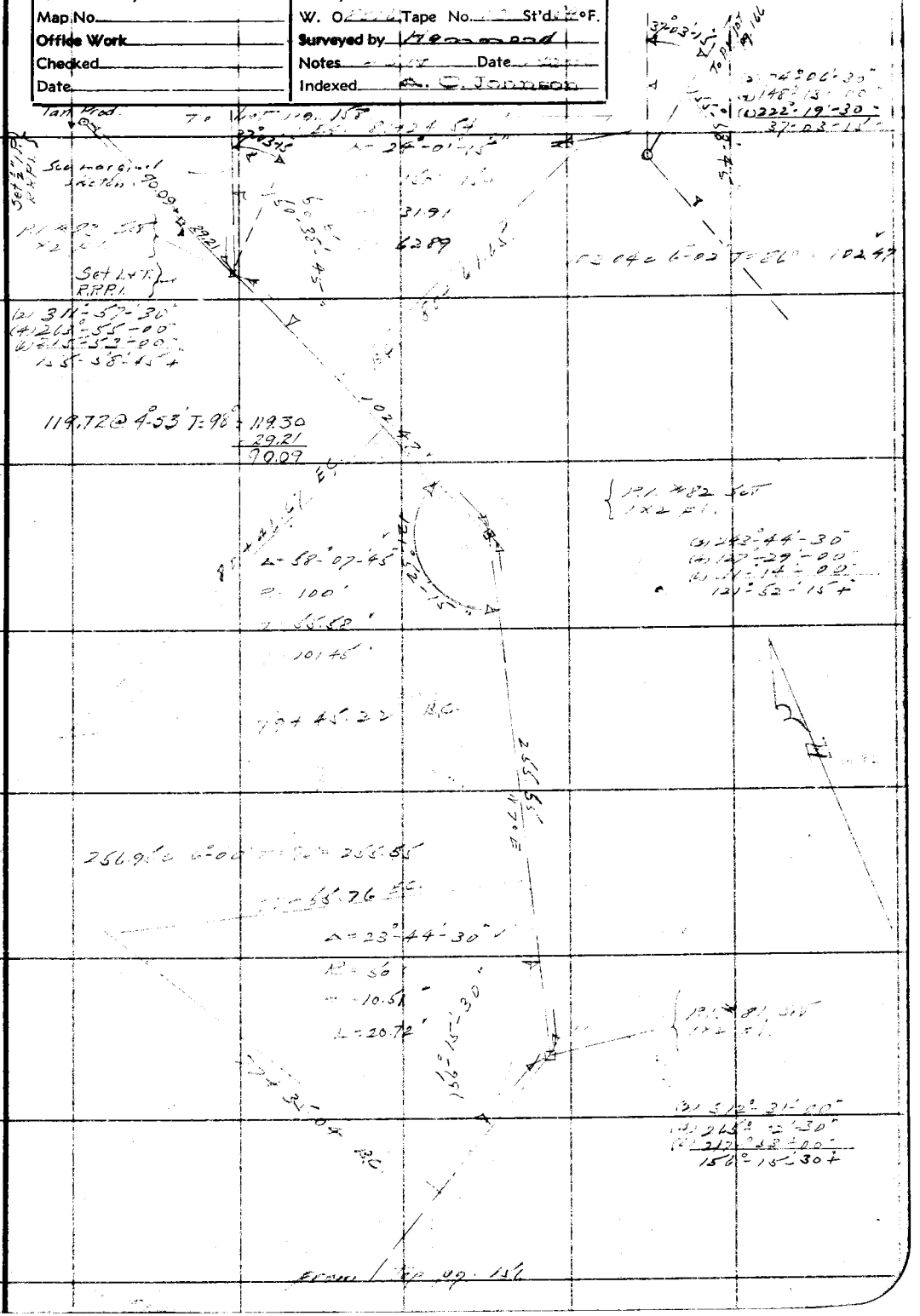

Note: Any Additions or Changes on This Sheet Must be Made or Circled in Red Ink With Date and Name of Person Making Change.

Do not extend notes this side of this line

RETURN TO
LOS ANGELES COUNTY SURVEYOR
700 HALL OF RECORDS

FORM 247 10M 11-35

F.B. 538 PG. 158

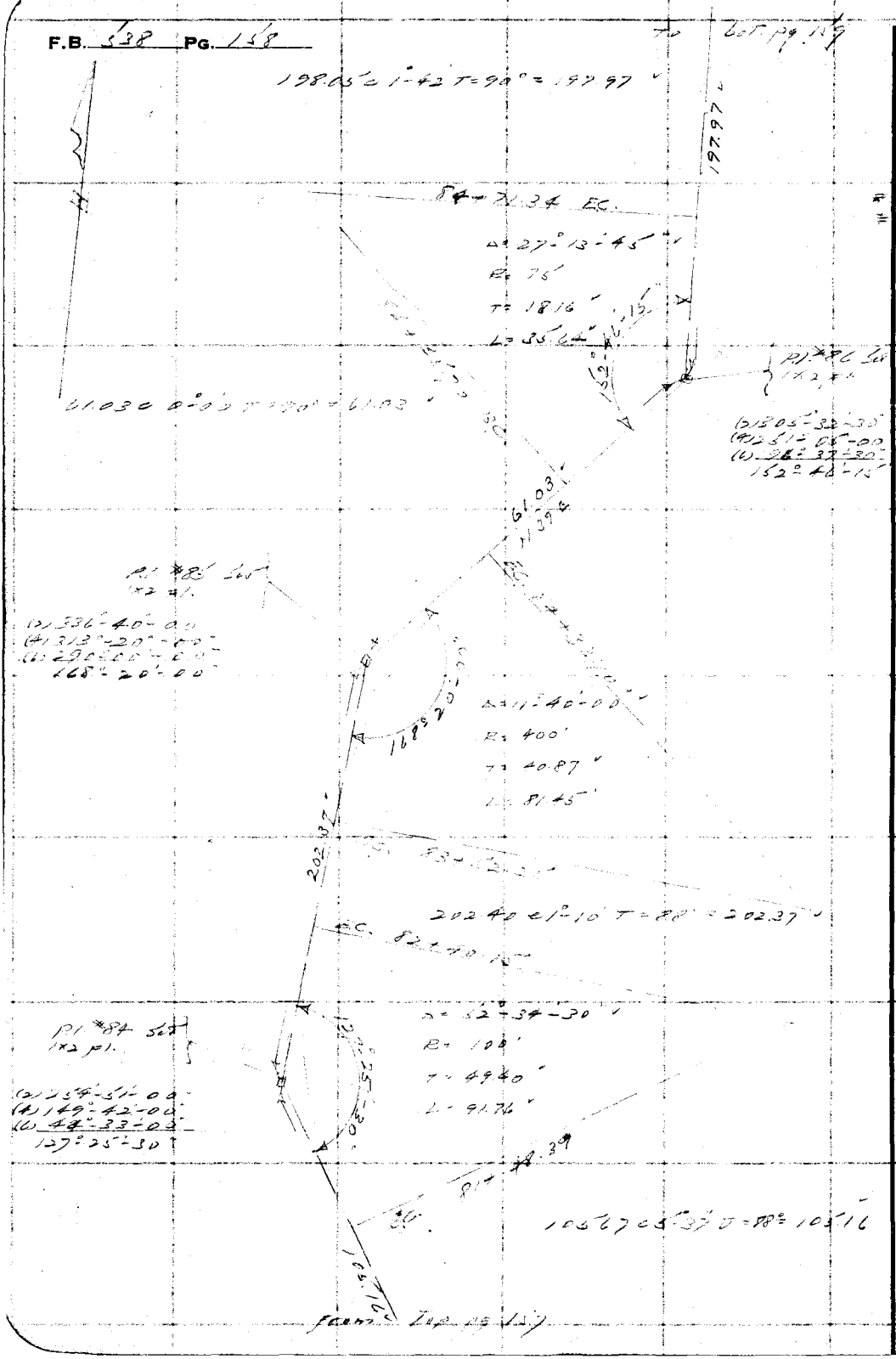

RETURN TO
LOS ANGELES COUNTY SURVEYOR
700 HALL OF RECORDS

Note: Any Additions or Changes on This Sheet Must be Made or Circled in Red Ink With Date and Name of Person Making Change.

Do not extend notes this side of this line

Notes Ck'd by	Survey of Rocky Peak Ave	F.B. [illegible] Pg. 159
Map No.	W. O. [illegible] Tape No. [illegible] St'd [illegible] °F.	
Office Work	Surveyed by Hammond	
Checked	Notes [illegible] Date [illegible]	
Date	Indexed A. C. Johnson	

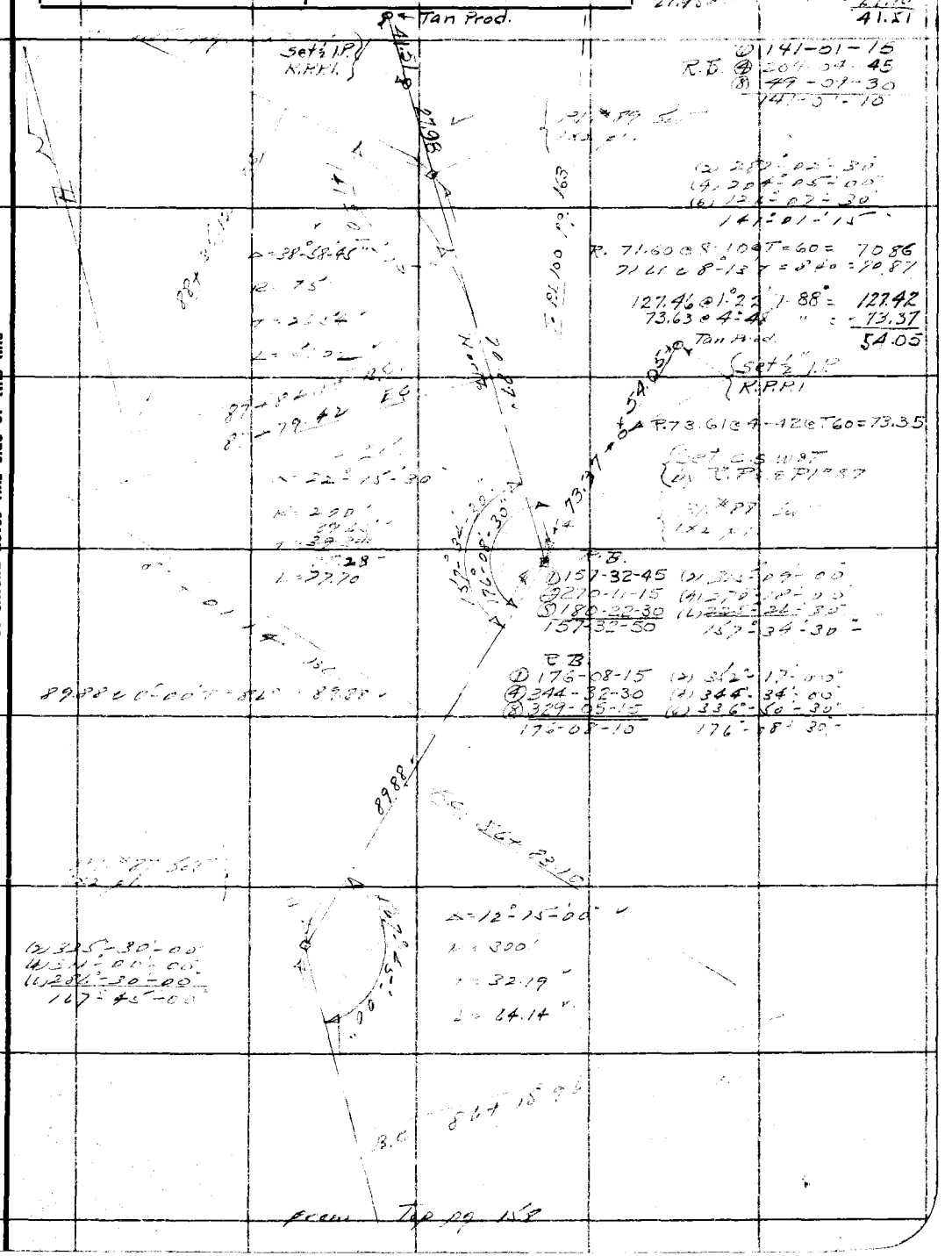

Note: Any Additions or Changes on This Sheet Must be Made or Circled in Red Ink With Date and Name of Person Making Change.

Do not extend notes this side of this line

RETURN TO
LOS ANGELES COUNTY SURVEYOR
700 HALL OF RECORDS

FORM 247 10M 11-35

F.B. 538 PG. 160

To bot pg 161

EC

91+00.03

Δ = 72°-09'-10"
R = 50
T = 39.17
L = 66.46

P.I. * 92 set
2x2 Fl.

(2) 207°-41'-30"
(4) 55°-23'-30"
(6) 268°-05'-00"
103°-50'-50"

R.B.
(1) 103-45-45
(4) 55-02-30
(8) 110-05-15

103-45-40

93.19 @ 6-56 T = 84° = 92.51
R. 93.[illegible] @ 6-57 @ T 60° =

92.51

P.I. * 91 set
1x2 Fl.
Out-Reset 1x2
down 12" by
Angle 3 [illegible]

Δ = 55°-15'-25"
R = 50
T = 26.17
L = 48.22

(2) 245°-39'-00"
(4) 130°-58'-30"
(6) 16°-27'-30"
122°-44'-35"

R.B.
(1) 122-39-45
(4) [illegible]-15
(8) 26[illegible]-18-30

122-39-50

RC 89+58.18

90.15 @ 8-57 T = 84° = 89.05

EC 89+25.73

R. 37.41 @ 9.05 = 86.30
Level = [illegible]
T 60 89.06
[illegible]

Δ = 33°-51'-10"
R = 100
T = 30.43
L = 59.08

(2) 292°-17'-30"
(4) 224°-35'-30"
(6) 152°-52'-00"
146°-05'-50"

P.I. * 90 set
1x2 Fl.

R.B.
(1) 146-08-45
(4) 224-34-30
(8) 8.9-09-00

146-08-40

89.53 @ 8-43 T = 84° = 88.50

BC

RC 89.52 @ 8-16 T = 60° =

88.50

from Top pg. 157

RETURN TO
LOS ANGELES COUNTY SURVEYOR
700 HALL OF RECORDS

Note: Any Additions or Changes on This Sheet Must be Made or Circled in Red Ink With Date and Name of Person Making Change.

Do not extend notes this side of this line

Notes Ck'd by	Survey of [illegible]	F.B. 138 PG. 141
Map No.	W. O. [illegible] Tape No. [illegible] St'd [illegible] °F.	
Office Work	Surveyed by Hammond	
Checked	Notes [illegible] Date [illegible]	
Date	Indexed [illegible]	

RB
① 169-45-45
② 319-02-30
③ 278-[illegible]-00
169-45-37½

(2) 339°-27-00
(4) [illegible]
(6) [illegible]
169°-43'-30

P.I. #95 Set
1x2 Fl.

To [illegible] pg

Set ½" I.P.
R.P.P.I.

Tan. Prod.

37.91

45.30

169° 43'-30

Δ = 10°-16'-30"
R = 200'
T = 17.98'
L = 35.87

123.60 @ 3°-40' T = 92° = 123.36
Lo @ 123.36 @ T64 = 123.35

Set ½" I.P.
R.P.P.I.
Out. Set 1x2 down
6" by R.P.S.
P.I. #94 Set
1x2 Fl.

(2) 293°-55-00
(4) [illegible]
(6) [illegible]-45-00
146°-57-30

RB
① 147-07-30
② 228-29-30
③ 96-59-00
147-07-25

Δ = 33°-02-30
R = 100
T = 29.66
L = 57.67

Set ½" I.P.
R.P.P.I.

64.04

[illegible] T = 60.07

E.C. 91+53.45 R = 64.50 @ 7-42 @ T64 = 63.91

Δ = 43°-18-25
R = 70'
T = 27.79'
L = 52.91

P.I. #93 Set
1x2 Fl.
(Leaning No.)

(2) 273°-23-00
(4) 186°-46-30
(6) 100°-09-30
136°-41-35

91+00

68.47 @ 9-[illegible] T = 67.50
R. 68.52 @ 8-46 T = 66 =

RB
① 136-29-30
② 185-58-15
③ 11-56-45
136-29-35

67.50

From Top pg. 140

Note: Any Additions or Changes on This Sheet Must be Made or Circled in Red Ink With Date and Name of Person Making Change.

Do not extend notes this side of this line

RETURN TO
LOS ANGELES COUNTY SURVEYOR
700 HALL OF RECORDS

FORM 247 10M 11-35

F.B. 538 PG 162 To bot pg. 163

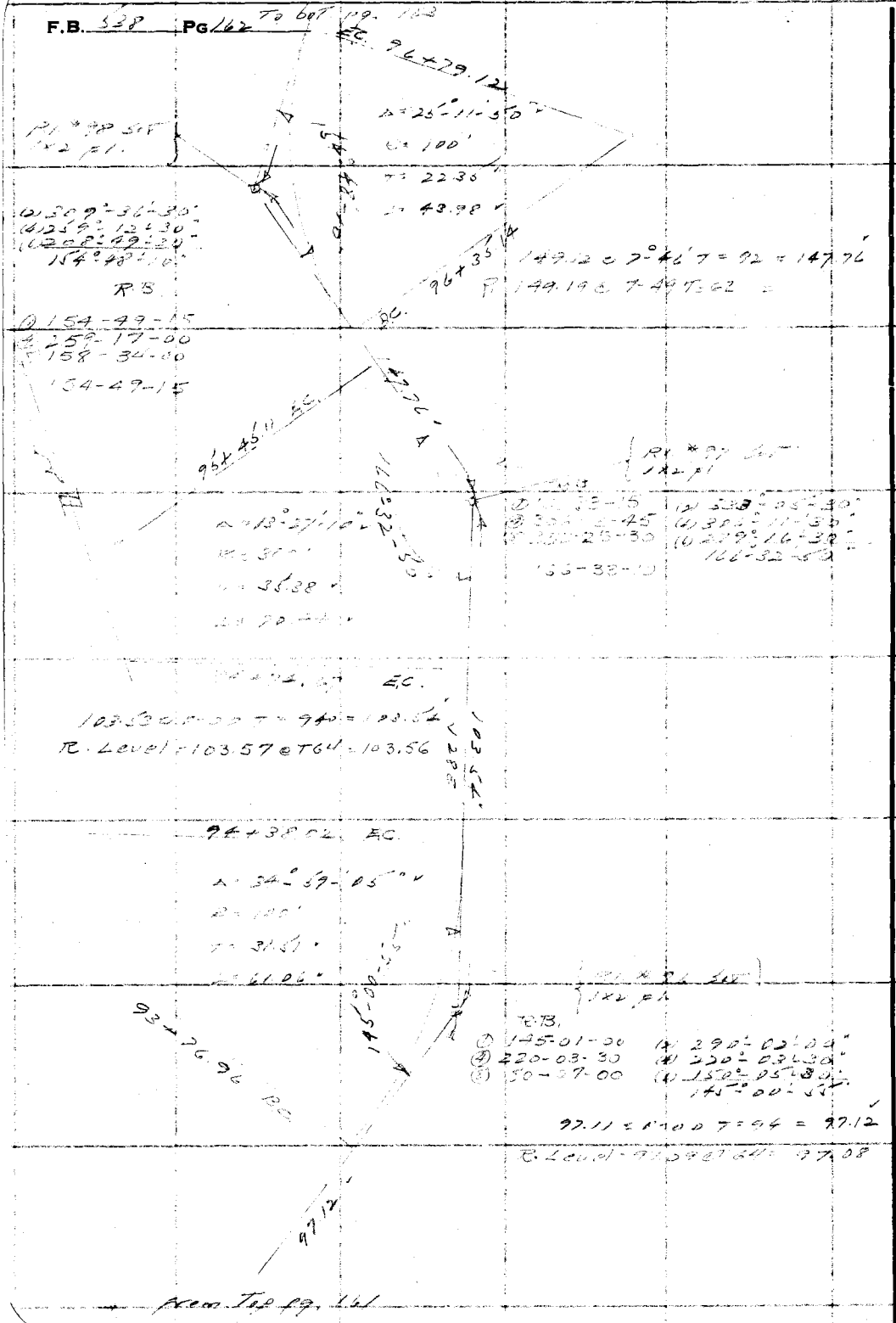

From Top pg. 161

RETURN TO
LOS ANGELES COUNTY SURVEYOR
700 HALL OF RECORDS

Note: Any Additions or Changes on This Sheet Must be Made or Circled in Red Ink With Date and Name of Person Making Change.

Do not extend notes this side of this line

Notes Ck'd by	Survey of Rocky Road Mtd
Map No.	W. O. Tape No. St'd °F.
Office Work	Surveyed by Hammond
Checked	Notes Date
Date	Indexed A. C. Johnson

F.B. 638 PG. 148



Note: Any Additions or Changes on This Sheet Must be Made or Circled in Red Ink With Date and Name of Person Making Change.

Do not extend notes this side of this line

RETURN TO
LOS ANGELES COUNTY SURVEYOR
700 HALL OF RECORDS

FORM 247 10M 11-35

F.B. 537 PG. 164

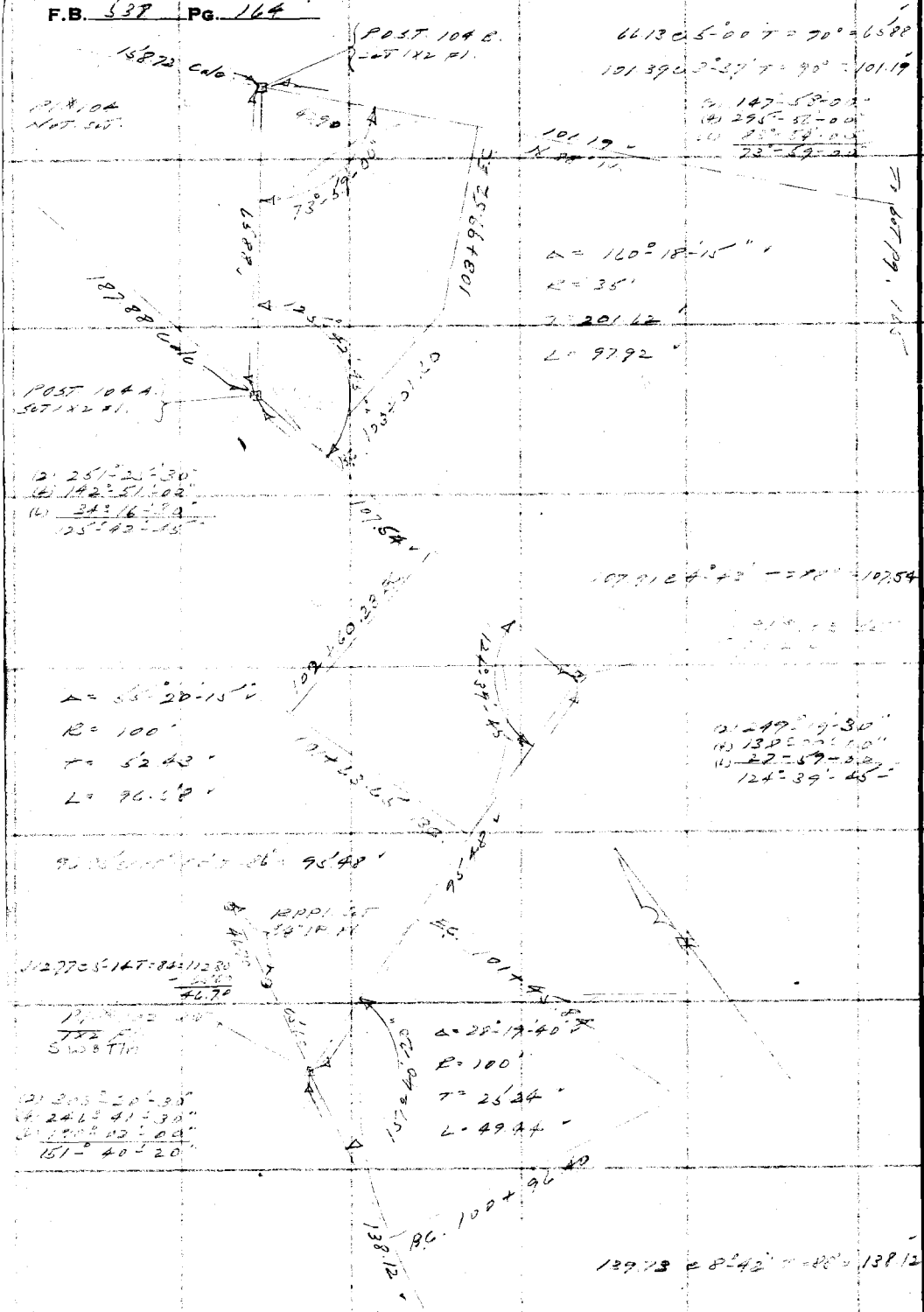

RETURN TO
LOS ANGELES COUNTY SURVEYOR
700 HALL OF RECORDS

Do not extend notes this side of this line

Note: Any Additions or Changes on This Sheet Must be Made or Circled in Red Ink With Date and Name of Person Making Change.

Notes Ck'd by	Survey of
Map No.	W. O. Tape No. St'd °F.
Office Work	**Surveyed by**
Checked	Notes Date
Date	Indexed A. C. Johnson

F.B. **PG.**

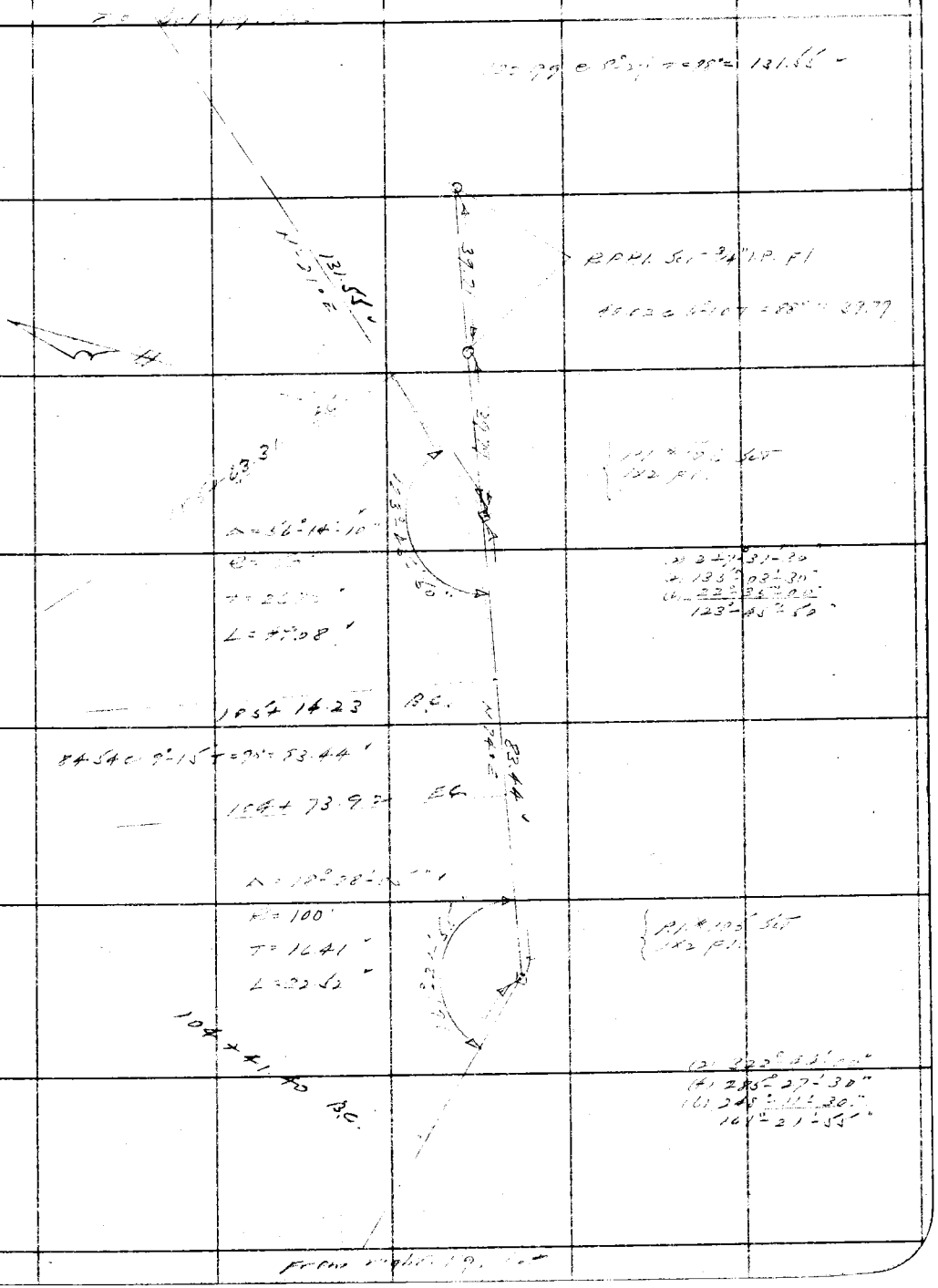

Note: Any Additions or Changes on This Sheet Must be Made or Circled in **Red Ink** With Date and Name of Person Making Change.

Do not extend notes this side of this line

RETURN TO
LOS ANGELES COUNTY SURVEYOR
700 HALL OF RECORDS

FORM 247 10M 11-35

F.B. 538 PG. 166

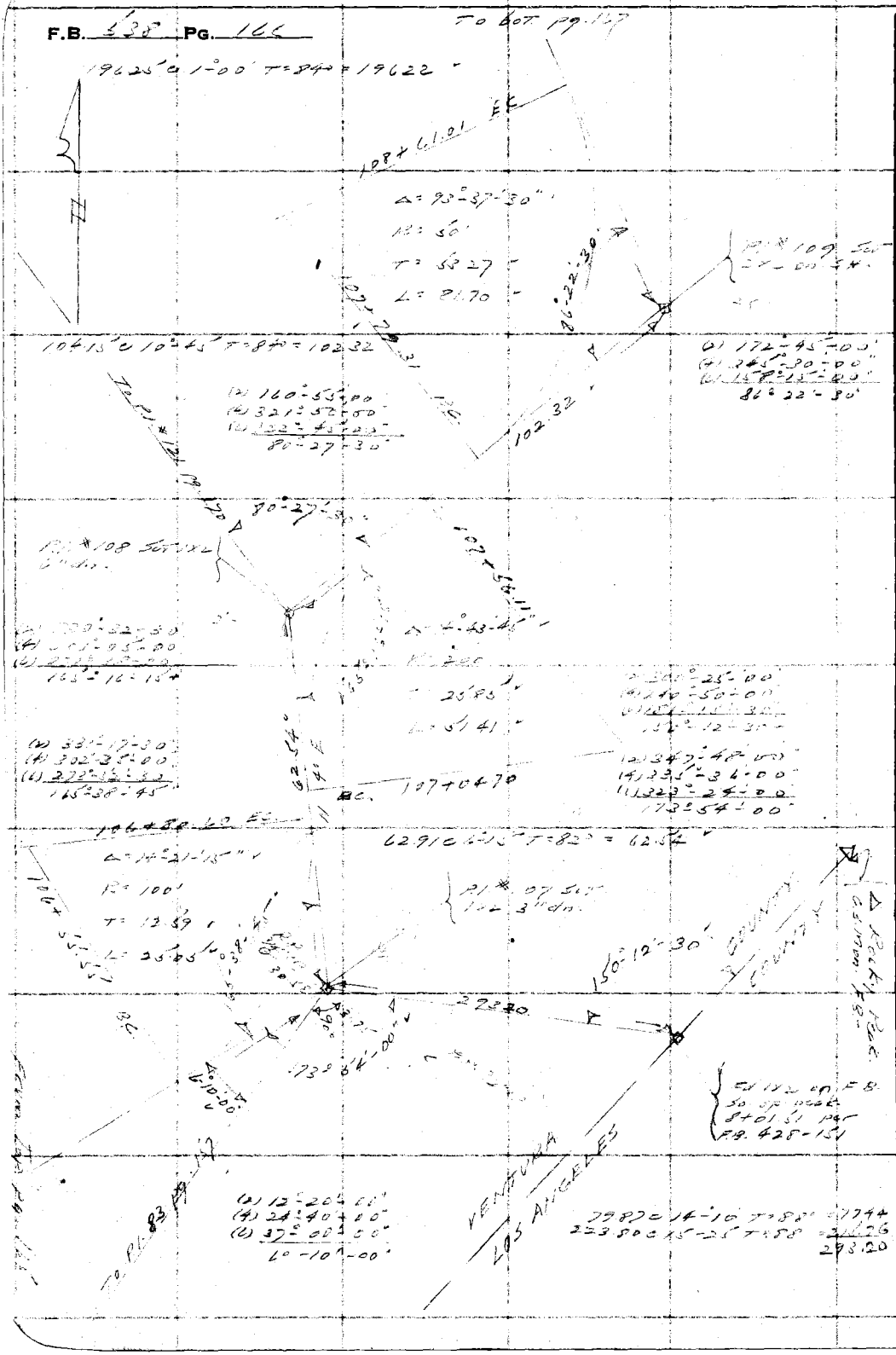

RETURN TO
LOS ANGELES COUNTY SURVEYOR
700 HALL OF RECORDS

Note: Any Additions or Changes on This Sheet Must be Made or Circled in Red Ink With Date and Name of Person Making Change.

Do not extend notes this side of this line

Notes Ck'd by	Survey of Rocky Peak [illegible]
Map No.	W. O. [illegible] Tape No. 14 St'd 84°F.
Office Work	Surveyed by Hammond
Checked	Notes [illegible] Date [illegible]
Date	Indexed [illegible] C. Johnson

F.B. 538 PG. 167

To bot. pg. 168

112+12.05 [illegible]

Δ=34°-27'-55"

R=100'

T=31.02'

L=60.15'

[illegible] 6" dia.

(2) 291°-04'-00"
(4) 220°-05'-30"
(6) 153°-12'-30"
145°-32'-05"

111+51.90

73.27

73.27 @ 2°-55' T=84° = 73.27'

111+36.97

Pl. #111 SET 1X2 6" dia.

(2) 279°-56'-00"
(4) 199°-52'-00"
(6) 119°-48'-30"
139°-58'-00"

Δ=40°-02'-00"

R=75'

27.32'

L=52.40'

139°-58'-00"

107.93 N 66° W

B.C. 110+84.57

108.03 @ 2°-30' T=84° = 107.93'

(2) 343°-55'-30"
(4) 327°-51'-00"
(6) 311°-46'-00"
171°-57'-45"

110+03.96
Pl. #110 SET 1X2 6" dia.

171°-57'-45"

19622'

From Top pg 166

Note: Any Additions or Changes on This Sheet Must be Made or Circled in Red Ink With Date and Name of Person Making Change.

Do not extend notes this side of this line

RETURN TO
LOS ANGELES COUNTY SURVEYOR
700 HALL OF RECORDS

FORM 247 10M 11-35

F.B. 538 PG. 168

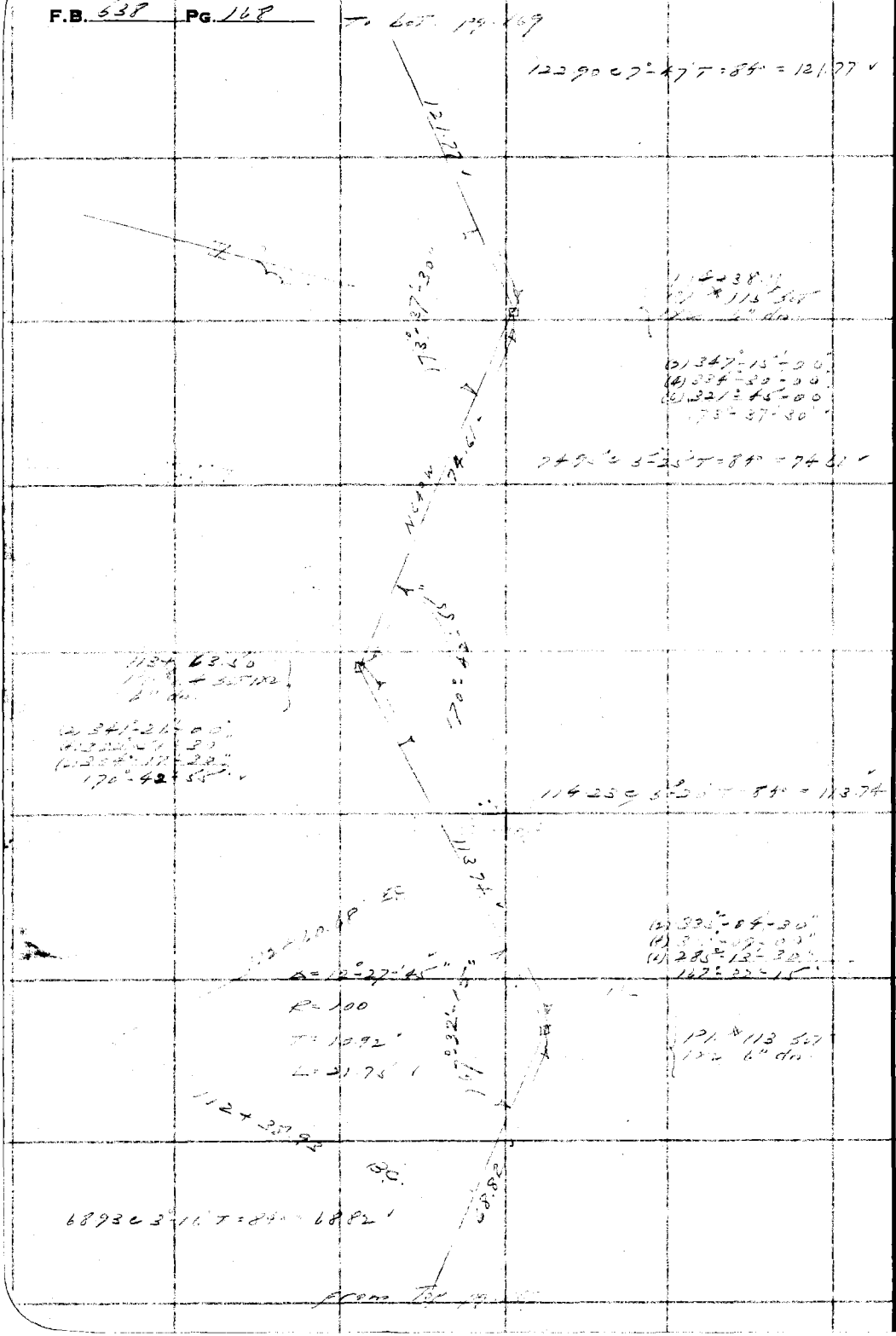

RETURN TO
LOS ANGELES COUNTY SURVEYOR
700 HALL OF RECORDS

Note: Any Additions or Changes on This Sheet Must be Made or Circled in Red Ink With Date and Name of Person Making Change.

Do not extend notes this side of this line

Notes Ck'd by	Survey of [illegible]
Map No.	W. O. [illegible] Tape No. [illegible] St'd [illegible] °F.
Office Work	Surveyed by Hammond
Checked	Notes [illegible] Date [illegible]
Date	Indexed [illegible] C. Johnson

F.B. [illegible] PG. 169



Note: Any Additions or Changes on This Sheet Must be Made or Circled in Red Ink With Date and Name of Person Making Change.

Do not extend notes this side of this line

RETURN TO
LOS ANGELES COUNTY SURVEYOR
700 HALL OF RECORDS

FORM 247 10M 11-35

F.B. 538 PG. 170



RETURN TO
LOS ANGELES COUNTY SURVEYOR
700 HALL OF RECORDS

Do not extend notes this side of this line

Note: Any Additions or Changes on This Sheet Must be Made or Circled in Red Ink With Date and Name of Person Making Change.

Notes Ck'd by	Survey of Rocky Peak Rd
Map No.	W. O. Tape No. St'd °F.
Office Work	Surveyed by Hammond
Checked	Notes Date
Date	Indexed A. C. Johnson

F.B. 538 PG. 171



Note: Any Additions or Changes on This Sheet Must be Made or Circled in Red Ink With Date and Name of Person Making Change.

Do not extend notes this side of this line

RETURN TO
LOS ANGELES COUNTY SURVEYOR
700 HALL OF RECORDS

FORM 247 10M 11-38

F.B. 538 PG. 172

RETURN TO
LOS ANGELES COUNTY SURVEYOR
700 HALL OF RECORDS

Do not extend notes this side of this line

Note: Any Additions or Changes on This Sheet Must be Made or Circled in Red Ink With Date and Name of Person Making Change.

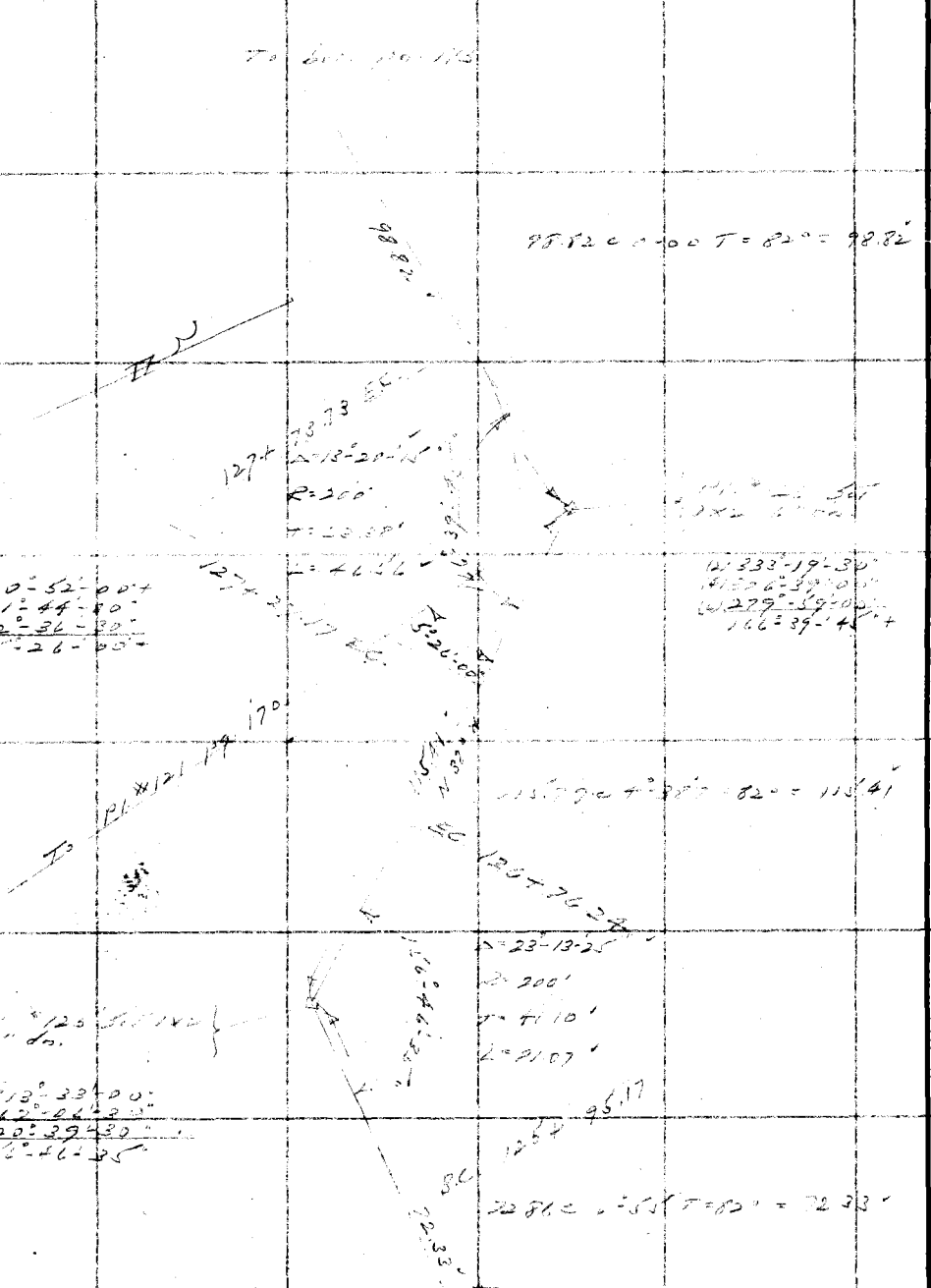

Notes Ck'd by	Survey of [illegible]	F.B. [illegible] PG. 173
Map No.	W. O. [illegible] Tape No. [illegible] St'd [illegible] °F.	
Office Work	Surveyed by Hammond	
Checked	Notes [illegible] Date [illegible]	
Date	Indexed A. C. Johnson	

To [illegible] pg 174

R.P. 71.96 @ 9.30 T=60° 70.96

(2) 313°-51'-00"
(4) 267°-42'-30"
(6) 227°-33'-00"
156°-55'-35"

Δ=34°-07'-05"
R=100
T=
L=

(2) 114°-23'-00"
(4) 128°-46'-00"
(6) 343°-07'-00"
57°-11'-30"

Δ=23°-04'-25"
R=100
T=20.41
L=40.27

P.I. #128 Main Line
= P.I. #1 Lateral
Set 1x2 6" dia

Lateral #1 Sec pg 229

R.P.P.I. Set
[illegible]

Δ=122°-48'-30"
R=40'
T=20.41
L=40.27

88.40 @ 0-00 T=82° = 88.40'

BC 128+63.[illegible]

Δ=16°-24'-35"
R=100'
T=14.42
L=28.64

(2) 42°-29'-00"
(4) 84°-58'-00"
(6) 127°-27'-00"
21°-14'-30"

P.I. #127 Set
1x2 6" dia

(2) 327°-11'-00"
(4) 294°-21'-30"
(6) 261°-32'-30"
163°-35'-25"

BC 128+34.75

From Top pg 172

Note: Any Additions or Changes on This Sheet Must be Made or Circled in Red Ink With Date and Name of Person Making Change.

Do not extend notes this side of this line

RETURN TO
LOS ANGELES COUNTY SURVEYOR
700 HALL OF RECORDS

FORM 247 10M 11-35

F.B. 538 PG. 174

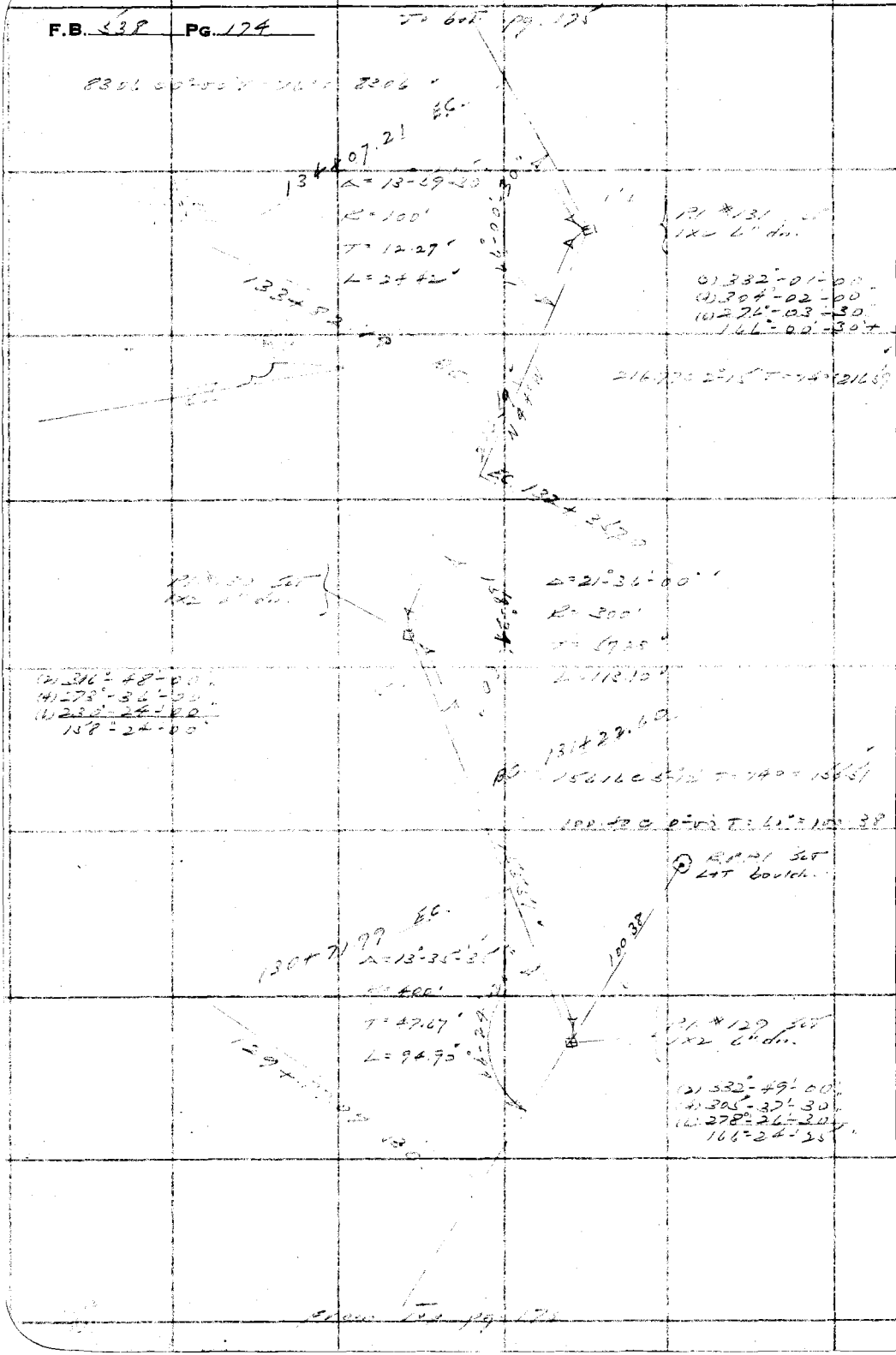

RETURN TO
LOS ANGELES COUNTY SURVEYOR
700 HALL OF RECORDS

Note: Any Additions or Changes on This Sheet Must be Made or Circled in Red Ink With Date and Name of Person Making Change.

Do not extend notes this side of this line

Notes Ck'd by	Survey of Rocky Peak [illegible]
Map No.	W. O. [illegible] Tape No. [illegible] St'd [illegible] °F.
Office Work	Surveyed by Hammond
Checked	Notes [illegible] Date [illegible]
Date	Indexed A. C. Johnson

F.B. 538 PG. 175

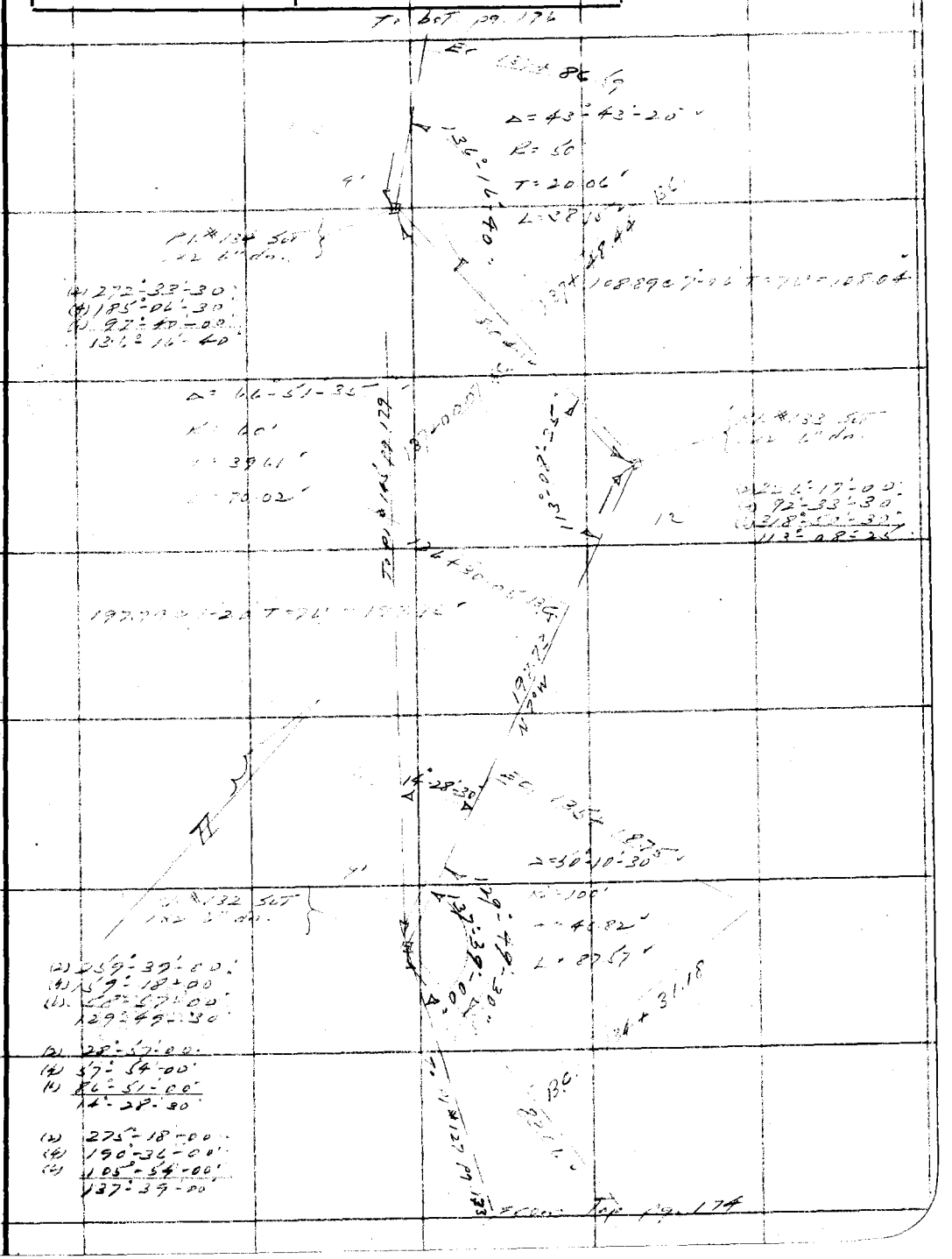

Note: Any Additions or Changes on This Sheet Must be Made or Circled in Red Ink With Date and Name of Person Making Change.

Do not extend notes this side of this line

RETURN TO
LOS ANGELES COUNTY SURVEYOR
700 HALL OF RECORDS

FORM 247 10M 11-35

F.B. 538 PG. 126

RETURN TO
LOS ANGELES COUNTY SURVEYOR
700 HALL OF RECORDS

Note: Any Additions or Changes on This Sheet Must be Made or Circled in Red Ink With Date and Name of Person Making Change.

Do not extend notes this side of this line

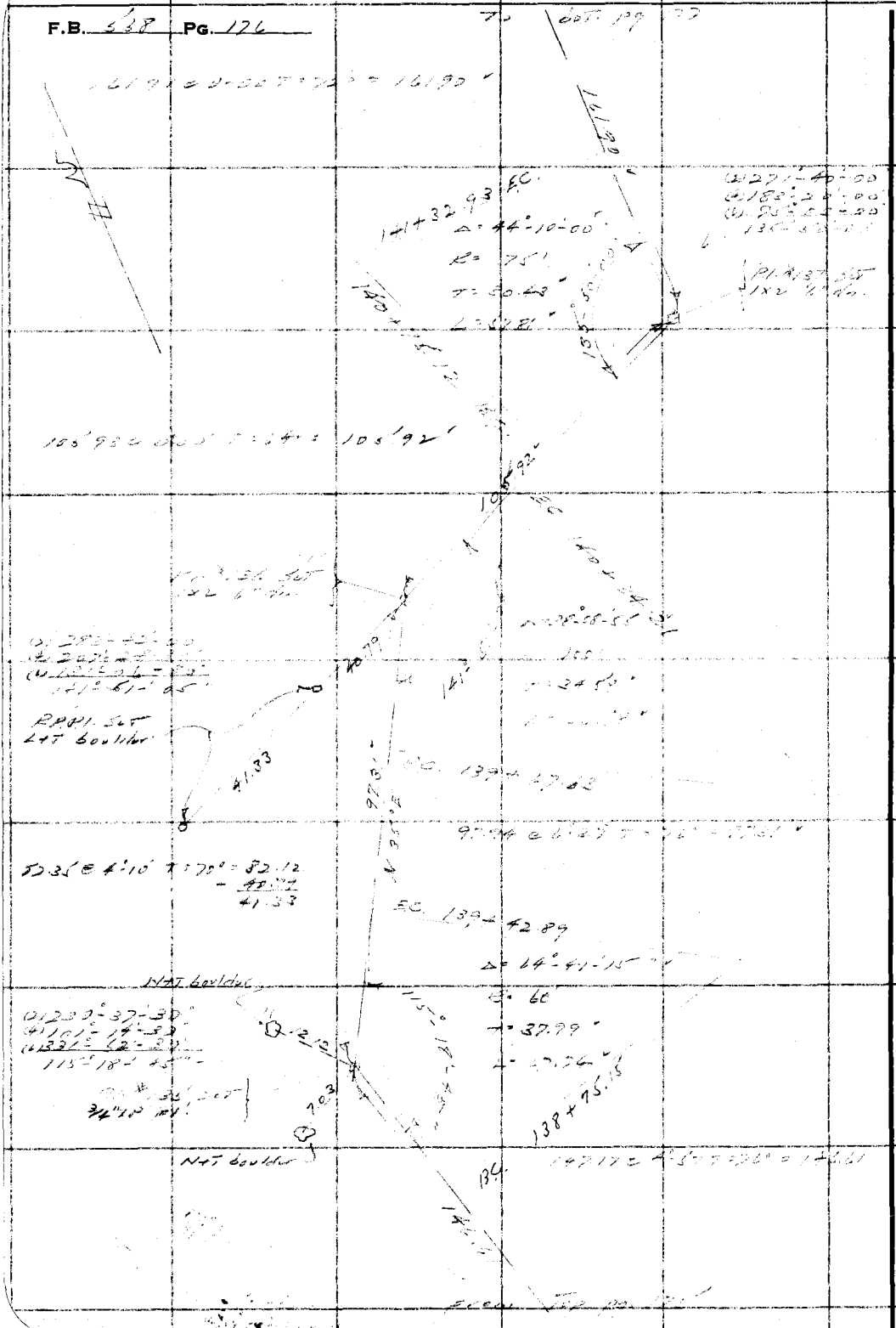

Notes Ck'd by	Survey of
Map No.	W. O. Tape No. St'd °F.
Office Work	Surveyed by
Checked	Notes Date
Date	Indexed

F.B. 538 PG. 177

Note: Any Additions or Changes on This Sheet Must be Made or Circled in Red Ink With Date and Name of Person Making Change.

Do not extend notes this side of this line

RETURN TO
LOS ANGELES COUNTY SURVEYOR
700 HALL OF RECORDS

FORM 247 10M 11-35

F.B. 538 PG. 178

To bot. pg. 179

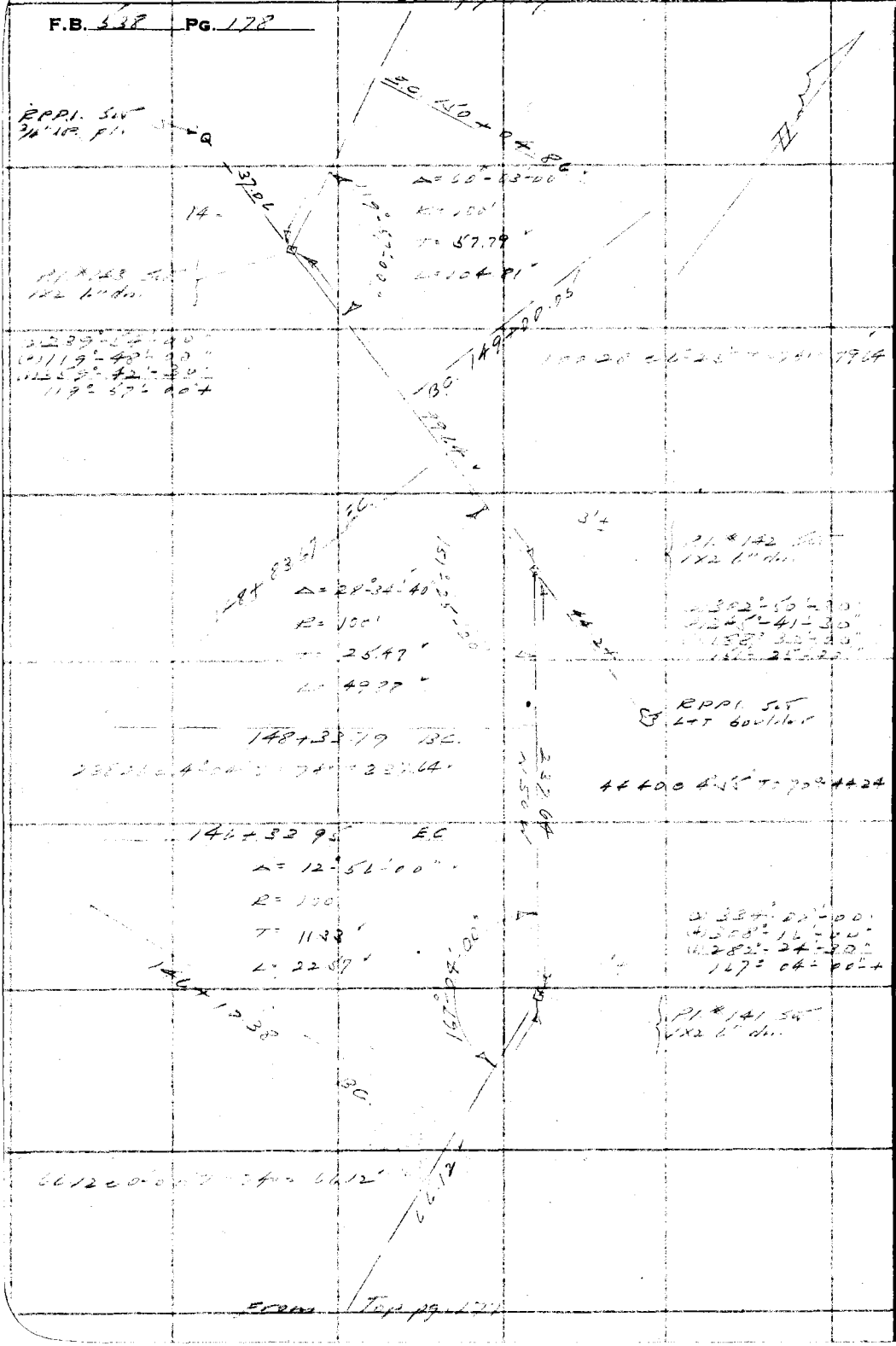

RETURN TO
LOS ANGELES COUNTY SURVEYOR
700 HALL OF RECORDS

Note: Any Additions or Changes on This Sheet Must be Made or Circled in Red Ink With Date and Name of Person Making Change.

Do not extend notes this side of this line

Notes Ck'd by	Survey of [illegible]
Map No.	W. O. [illegible] Tape No. 14 St'd [illegible] °F.
Office Work	Surveyed by Hammond
Checked	Notes [illegible] Date 11-20-[illegible]
Date	Indexed [illegible] Johnson

F.B. 538 PG. 179

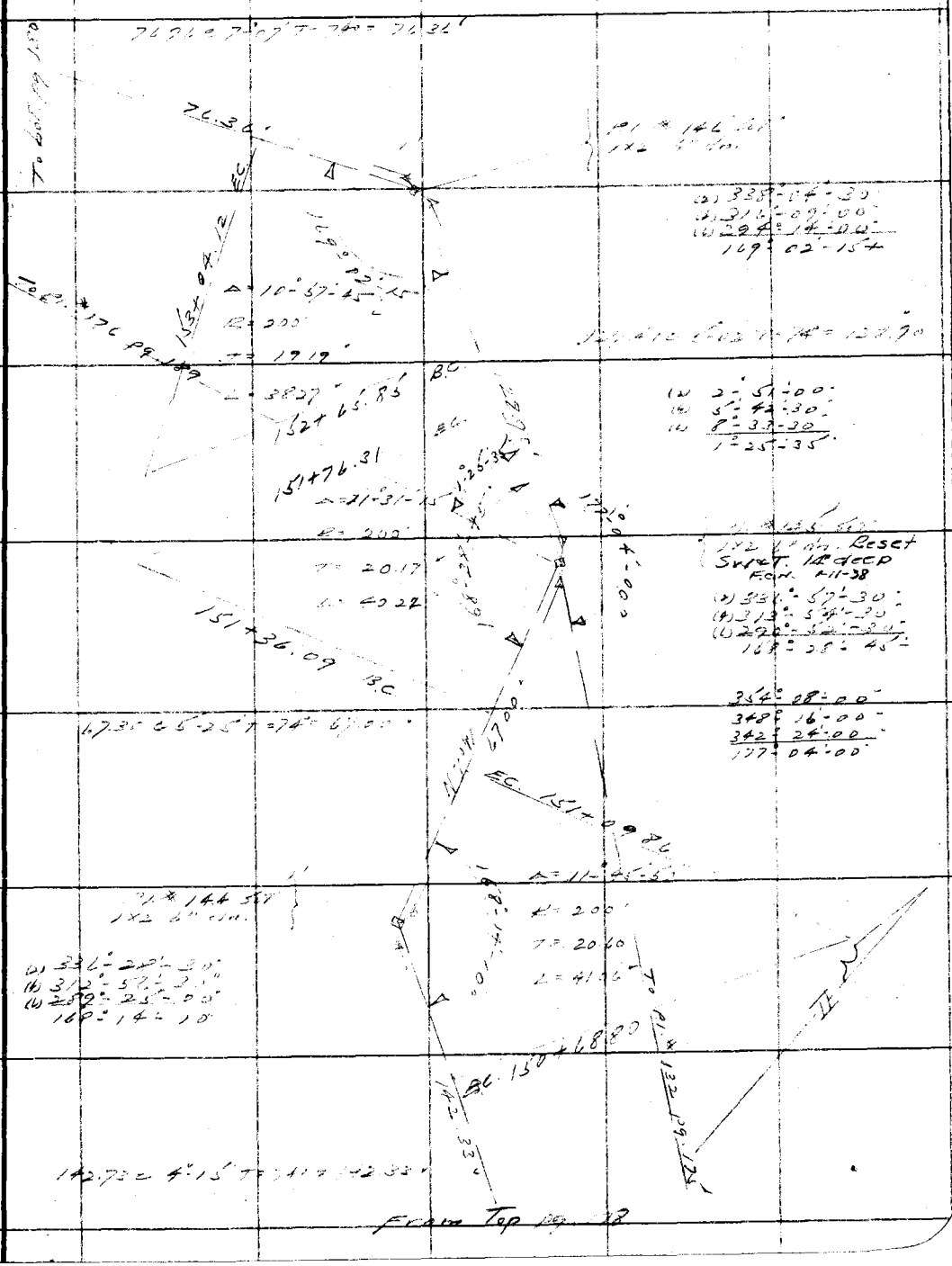

Note: Any Additions or Changes on This Sheet Must be Made or Circled in Red Ink With Date and Name of Person Making Change.

Do not extend notes this side of this line

RETURN TO
LOS ANGELES COUNTY SURVEYOR
700 HALL OF RECORDS

FORM 247 10M 11-35

F.B. 538 PG. 180

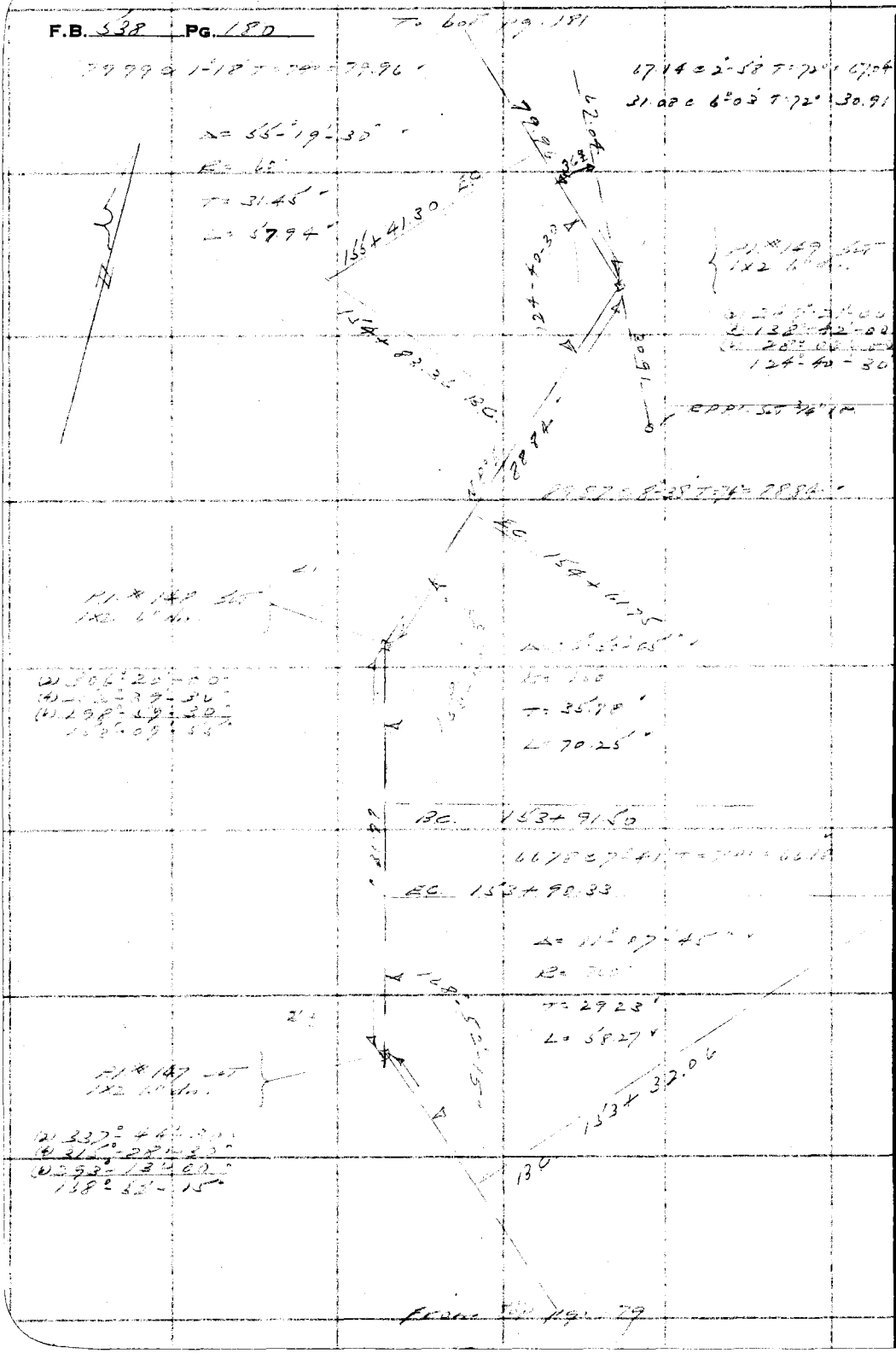

RETURN TO
LOS ANGELES COUNTY SURVEYOR
700 HALL OF RECORDS

Note: Any Additions or Changes on This Sheet Must be Made or Circled in Red Ink With Date and Name of Person Making Change.

Do not extend notes this side of this line

Notes Ck'd by	Survey of [illegible]
Map No.	W. O. [illegible] Tape No. 14 St'd 84°F.
Office Work	Surveyed by Hammond
Checked	Notes L.S.N. Date 11-20-36
Date	Indexed A. O. Johnson

F.B. 538 PG. 181

To bot pg. 182

92.12 @ 5°34' T=74° = 92.07

Δ = 17°-53'-30"
R = 200'
T = 35.07
L = 69.44

158+36.58 EC

Spike

152 SET 6" dia.

(2) 320°-13'-00"
(4) 280°-26'-00"
(6) 240°-59'-30"
160°-06'-30"

157+67.14 BC

101.64 @ 6°58' T=74° = 100.88

EC 157+47.14

151 SET 1x2 6" dia.

(2) 292°-04'-00"
(4) 224°-08'-00"
(6) 156°-12'-00"
146°-02'-00"

Δ = 33°-58'-00"
R = 150'
T = 45.81
L = 88.92

BC 156+58.22

115.13 = 7°45' T=74° = 115.06'

EC 156+12.55

Δ = 26°-32'-25"
R = 100'
T = 23.58
L = 46.32
24.96

22.16

155+66.23

150 SET 1x2 6" dia.

(2) 306°-55'-00"
(4) 253°-50'-30"
(6) 200°-45'-30"
153°-27'-35"

BC

67.04

From Top pg. 180

Note: Any Additions or Changes on This Sheet Must be Made or Circled in Red Ink With Date and Name of Person Making Change.

Do not extend notes this side of this line

RETURN TO
LOS ANGELES COUNTY SURVEYOR
700 HALL OF RECORDS

FORM 247 10M 11-35

F.B. 538 PG. 182

RETURN TO
LOS ANGELES COUNTY SURVEYOR
700 HALL OF RECORDS

Note: Any Additions or Changes on This Sheet Must be Made or Circled in Red Ink With Date and Name of Person Making Change.

Do not extend notes this side of this line

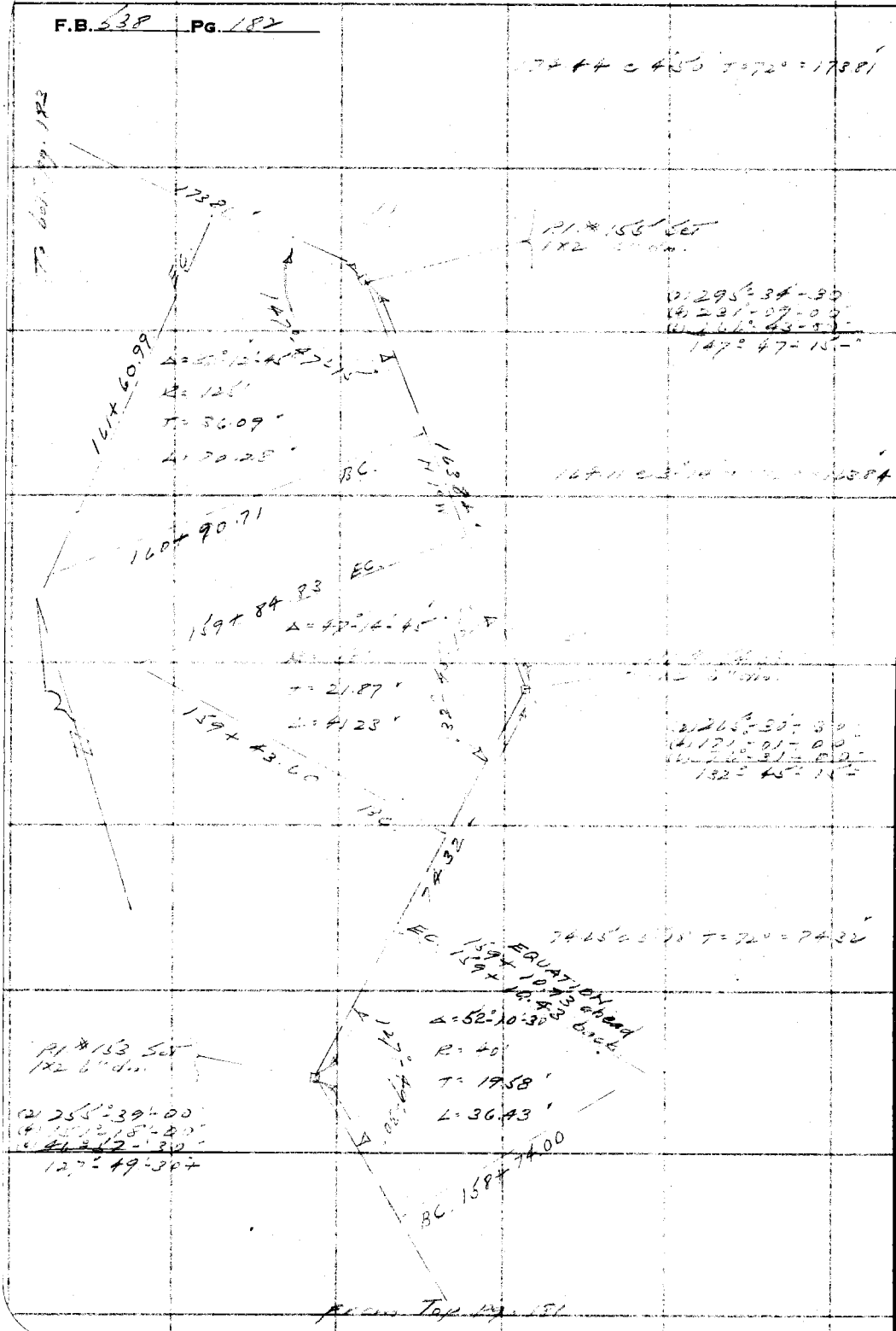

Notes Ck'd by	Survey of [illegible]
Map No.	W. O. [illegible] Tape No. [illegible] St'd [illegible] °F.
Office Work	Surveyed by Hammond
Checked	Notes [illegible] Date 11-20-36
Date	Indexed A. C. Johnson

F.B. [illegible] PG. [illegible]

To bot pg. 184

165+56.26 EC
Δ=63°-26'-45"
R=60'
T=37.09
L=66.44
164+89.82
B.C.
116°-33'-15"
R.P. #158 set 1x2 6" dn.
(2) 233°-06'-30"
(4) 106°-13'-00"
(6) 337°-20'-00"
116°-33'-15"
71.69 @ 0°-00' T=72°=71.68
EC 164+81.07
Δ=54°-40'-00"
R=50'
T=25.84
L=47.71
3/4" IP
26.67
3/4" IP
164+33.36
B.C.
R.P. #157 set 1x2 6" dn.
(2) 250°-40'-00"
(4) 141°-20'-00"
(6) 32°-00'-30"
125°-20'-00"
47.55 @ 13°-01' T=72°=46.33
19.66
26.67
166.95 @ 2°-21' T=72°=166.78
EC 163+23.04
Δ=62°-58'-10"
R=50'
T=30.62
L=54.95
RP 3/4" IP
23.92
23.13
162+68.09
B.C.
49.69 @ 18°-46' T=72°=47.05
23.16 @ 3°-05' T=72°=23.13
23.92
R.P. #156 set 1x2 6" dn.
(2) 234°-03'-30"
(4) 108°-07'-30"
(6) 342°-11'-00"
117°-01'-50"

From top pg. 182

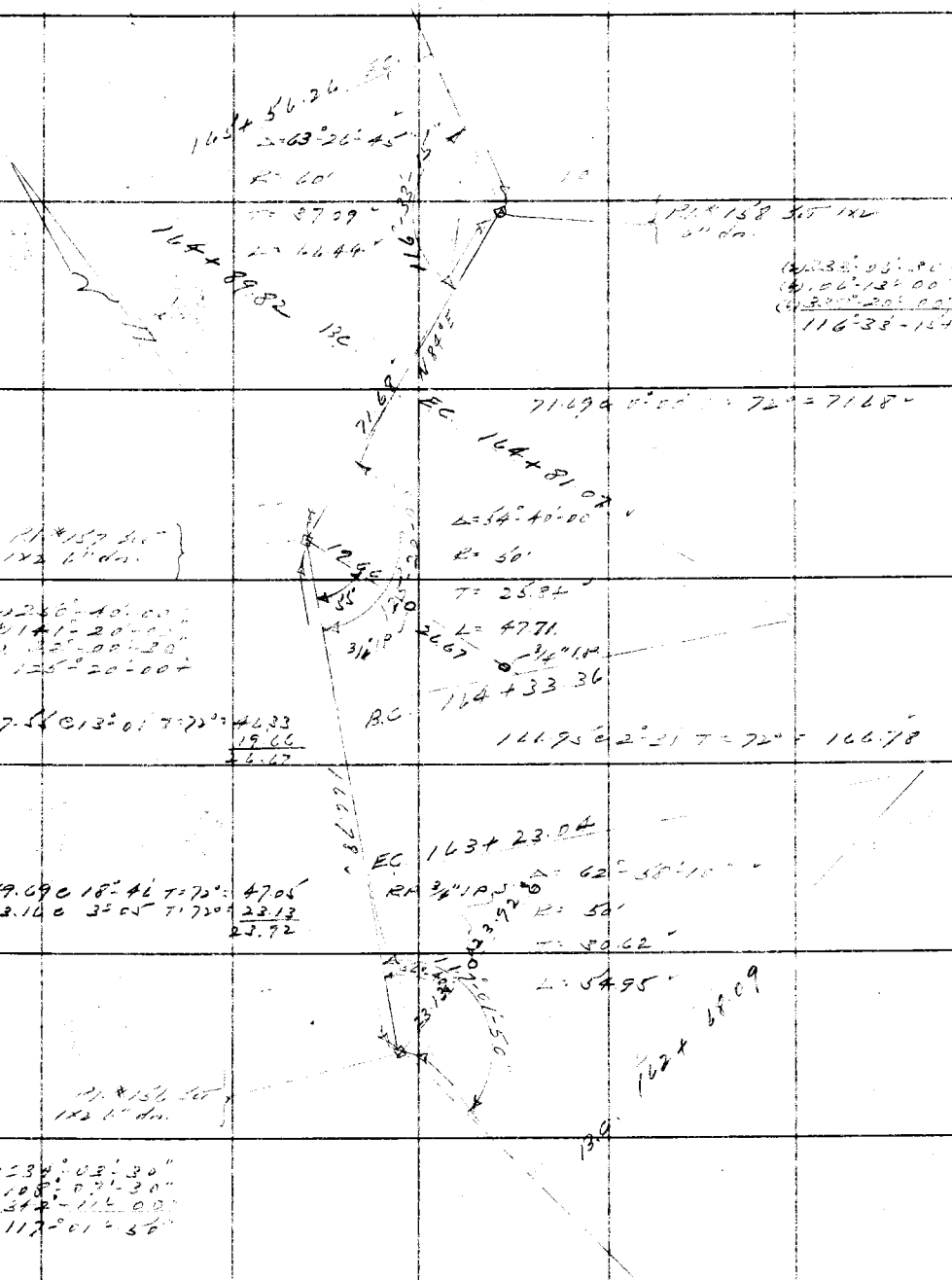

Note: Any Additions or Changes on This Sheet Must be Made or Circled in Red Ink With Date and Name of Person Making Change.

Do not extend notes this side of this line

RETURN TO
LOS ANGELES COUNTY SURVEYOR
700 HALL OF RECORDS

FORM 247 10M 11-35

F.B. 538 PG. 184

To bot. pg 185

108.13 @ 4°03' @ T.56° = 107.84

108.14 @ 4°10' T = 72° = 107.84

107.84

E.C. 169+43.65

Δ = 19°35'30"

R = 200

T = 34.53

L = 68.39

P.I. #1 [illegible]
1X2 6" dia.
Reset 1X2

(2) 220°-49'-00
(4) 81°-38'-00
(6) 242°-27'-00
166°-24'-30

168+75.26

B.C.

116.81 @ 6°00' T = 72° = 116.85

116.80

E.C.

168+36.13

Δ = 46°40'15"

100'

T = 43.14

L = 81.46

167+54.67

B.C.

(2) 266°-39'-30"
(4) 73°-19'-00"
(6) [illegible]
133°-19'-45"

107.38 @ 3°36' @ T.56° = 107.15

107.39 @ 6°40' T = 72° = 107.15

E.C. 167+02.47

Δ = 13°28'05"

R = 100'

T = 11.81

L = 23.51

P.I. #1 [illegible]
1X2 6" dia.

(2) 333°-04'-00
(4) 306°-07'-30
(6) 279°-11'-30
166°-31'-55

166+78.96

B.C.

171.60

172.05 @ 4°05' T = 72° = 171.60

from Top pg. 183

RETURN TO
LOS ANGELES COUNTY SURVEYOR
700 HALL OF RECORDS

Do not extend notes this side of this line

Note: Any Additions or Changes on This Sheet Must be Made or Circled in Red Ink With Date and Name of Person Making Change.

Notes Ck'd by	Survey of [illegible]
Map No.	W. O. [illegible] Tape No. [illegible] St'd [illegible] °F.
Office Work	Surveyed by Hammond
Checked	Notes [illegible] Date [illegible]
Date	Indexed A. C. Johnson

F.B. [illegible] PG. [illegible]

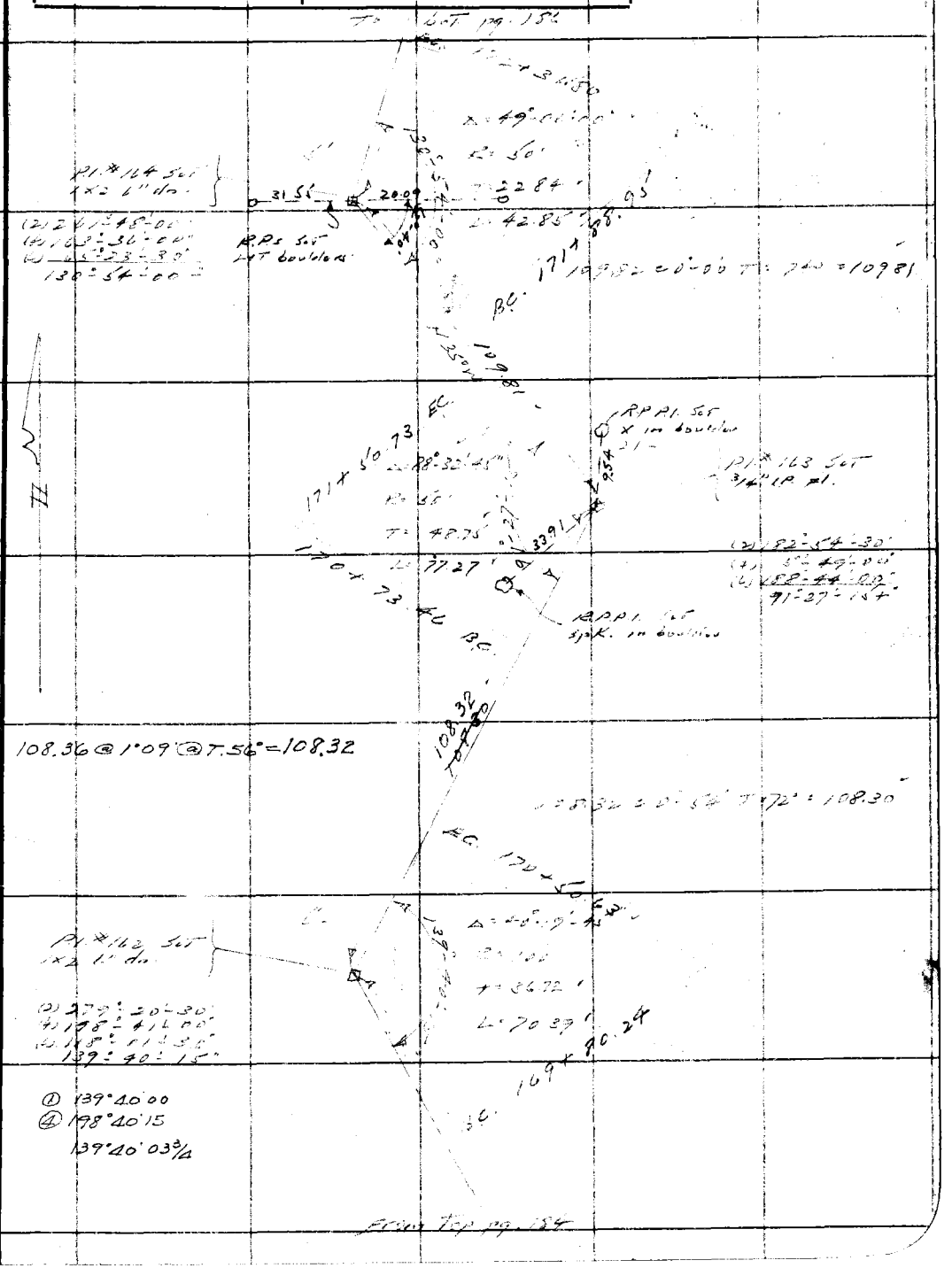

Note: Any Additions or Changes on This Sheet Must be Made or Circled in Red Ink With Date and Name of Person Making Change.

Do not extend notes this side of this line

RETURN TO
LOS ANGELES COUNTY SURVEYOR
700 HALL OF RECORDS

FORM 247 10M 11-35

F.B. 538 Pg. 186

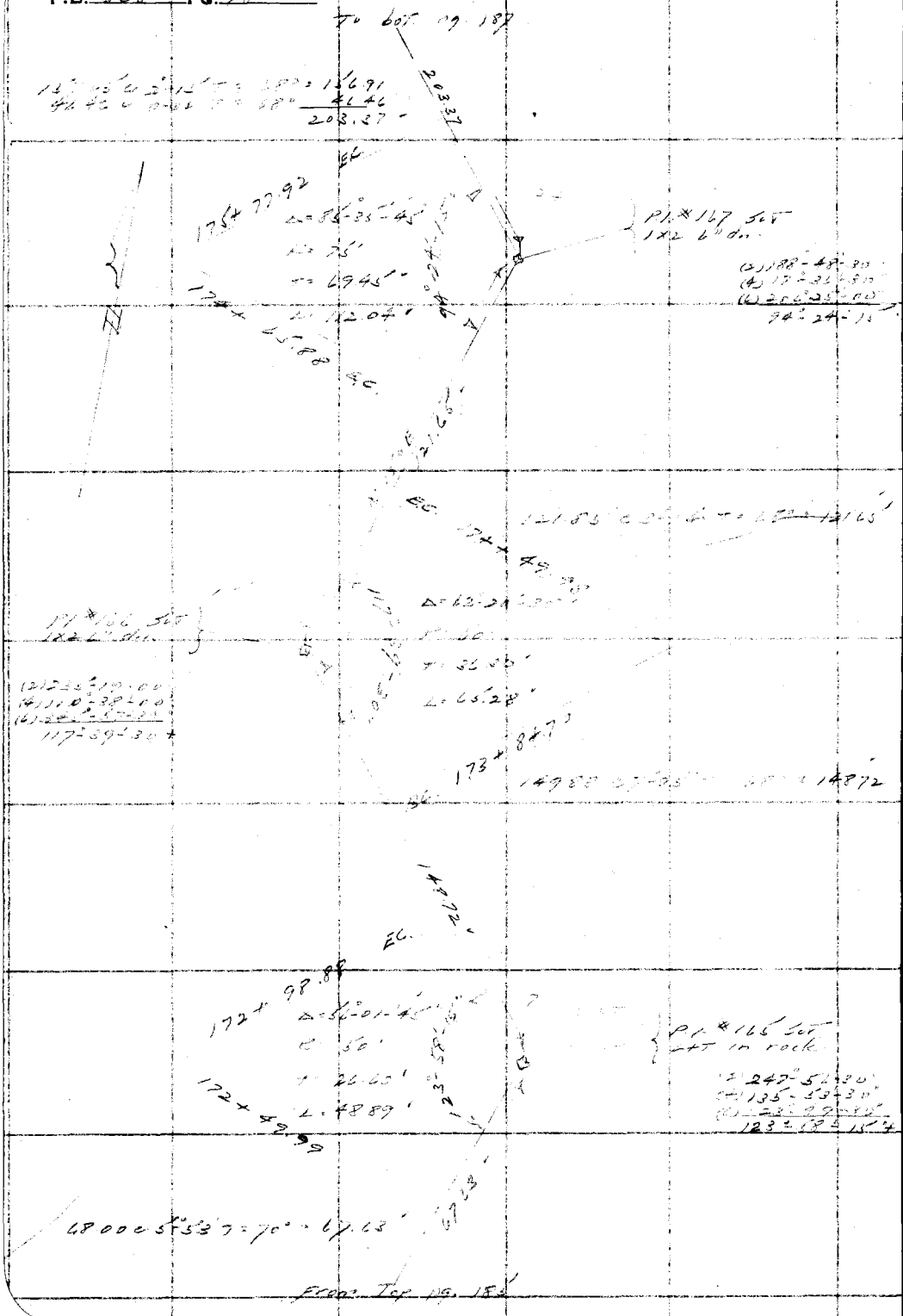

RETURN TO
LOS ANGELES COUNTY SURVEYOR
700 HALL OF RECORDS

Note: Any Additions or Changes on This Sheet Must be Made or Circled in Red Ink With Date and Name of Person Making Change.

Do not extend notes this side of this line

Notes Ck'd by	Survey of [illegible]	F.B. [illegible] Pg. 157
Map No.	W. O. [illegible] Tape No. [illegible] St'd [illegible] °F.	
Office Work	Surveyed by Hammond	
Checked	Notes [illegible] Date [illegible]	
Date	Indexed A. C. Johnson	



Note: Any Additions or Changes on This Sheet Must be Made or Circled in Red Ink With Date and Name of Person Making Change.

Do not extend notes this side of this line

RETURN TO
LOS ANGELES COUNTY SURVEYOR
700 HALL OF RECORDS

FORM 247 10M 11-35

F.B. 538 PG. 188

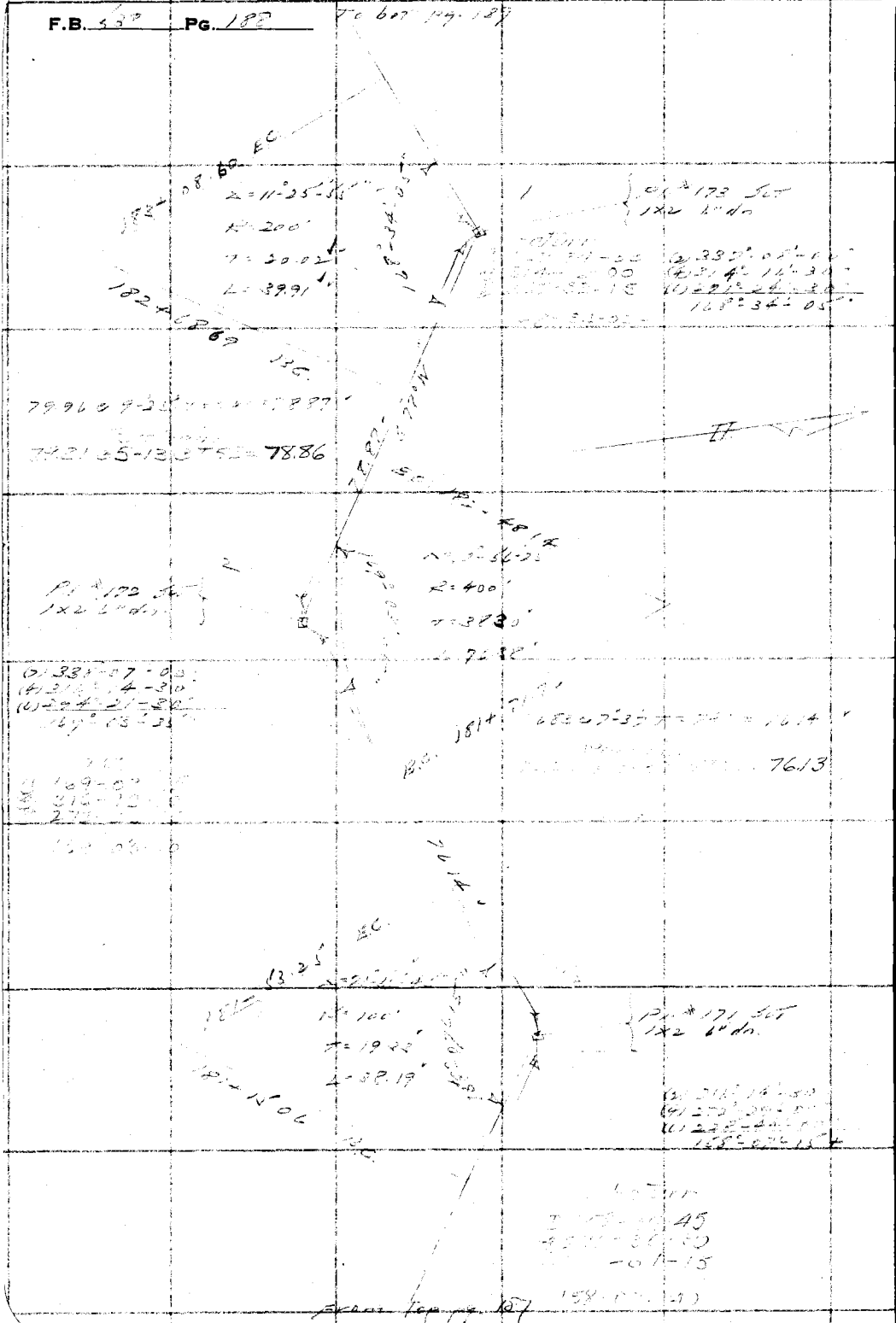

RETURN TO
LOS ANGELES COUNTY SURVEYOR
700 HALL OF RECORDS

Note: Any Additions or Changes on This Sheet Must be Made or Circled in Red Ink With Date and Name of Person Making Change.

Do not extend notes this side of this line

Notes Ck'd by	Survey of
Map No.	W. O. Tape No. St'd °F.
Office Work	Surveyed by
Checked	Notes Date
Date	Indexed

F.B. PG. 189

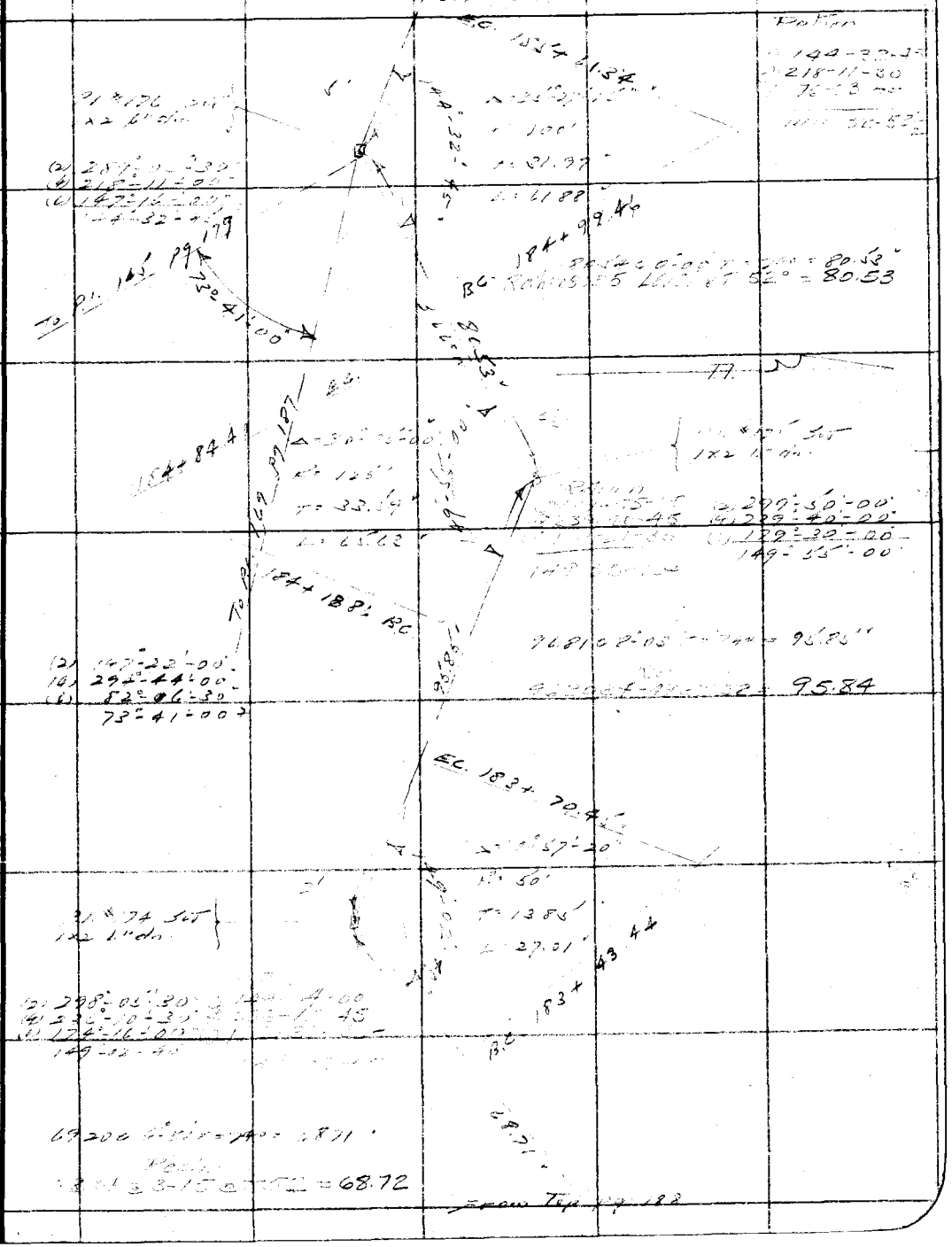

Note: Any Additions or Changes on This Sheet Must be Made or Circled in Red Ink With Date and Name of Person Making Change.

Do not extend notes this side of this line

RETURN TO
LOS ANGELES COUNTY SURVEYOR
700 HALL OF RECORDS

FORM 247 10M 11-48

F.B. 538 PG. 190

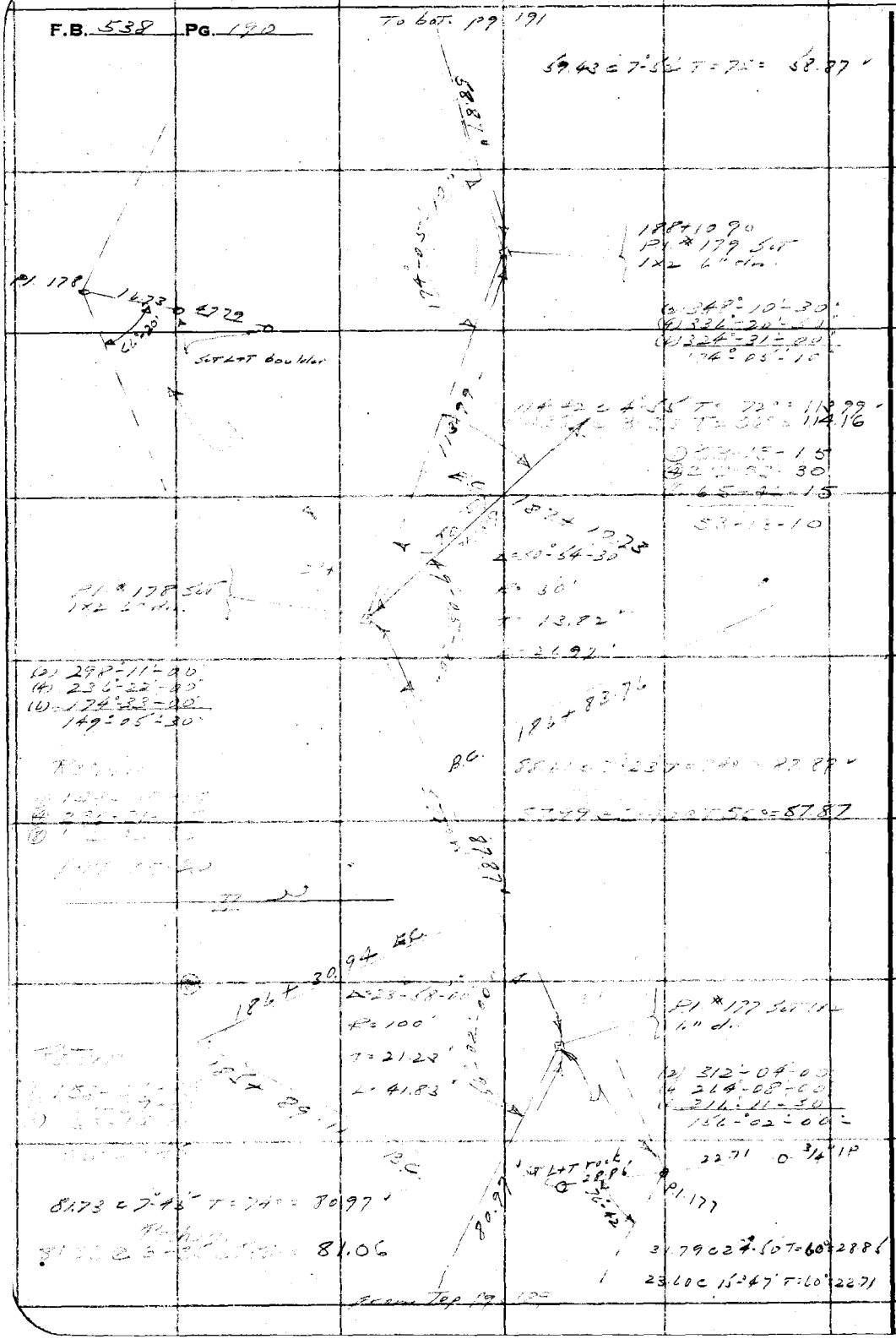

RETURN TO
LOS ANGELES COUNTY SURVEYOR
700 HALL OF RECORDS

Note: Any Additions or Changes on This Sheet Must be Made or Circled in Red Ink With Date and Name of Person Making Change.

Do not extend notes this side of this line

Notes Ck'd by	Survey of [illegible]
Map No.	W. O. 2016 Tape No. 17 St'd °F.
Office Work	Surveyed by Hammond
Checked	Notes [illegible] Date 11-25-[illegible]
Date	Indexed A. C. Johnson

F.B. 538 PG. 191



Note: Any Additions or Changes on This Sheet Must be Made or Circled in Red Ink With Date and Name of Person Making Change.

Do not extend notes this side of this line

RETURN TO
LOS ANGELES COUNTY SURVEYOR
700 HALL OF RECORDS

FORM 247 10M 11-38

F.B. 538 PG. 192

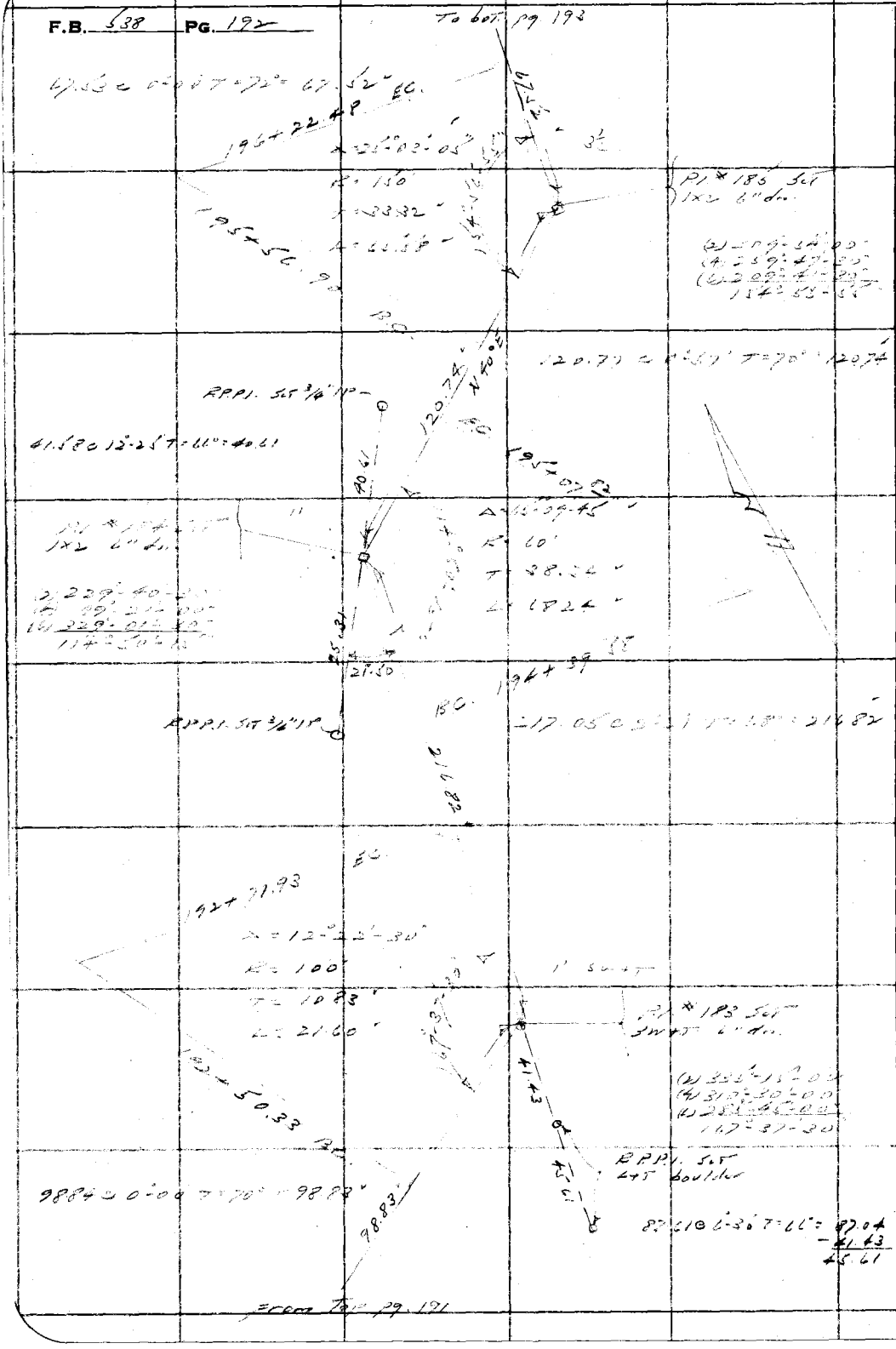

RETURN TO
LOS ANGELES COUNTY SURVEYOR
700 HALL OF RECORDS

Note: Any Additions or Changes on This Sheet Must be Made or Circled in Red Ink With Date and Name of Person Making Change.

Do not extend notes this side of this line

Notes Ck'd by	Survey of Rocky Peak Mw
Map No.	W. O. 8016 Tape No. 12 St'd 84 °F.
Office Work	Surveyed by Hammond
Checked	Notes [illegible] Date 11-27-36
Date	Indexed A. C. Johnson

F.B. 538 PG. 193

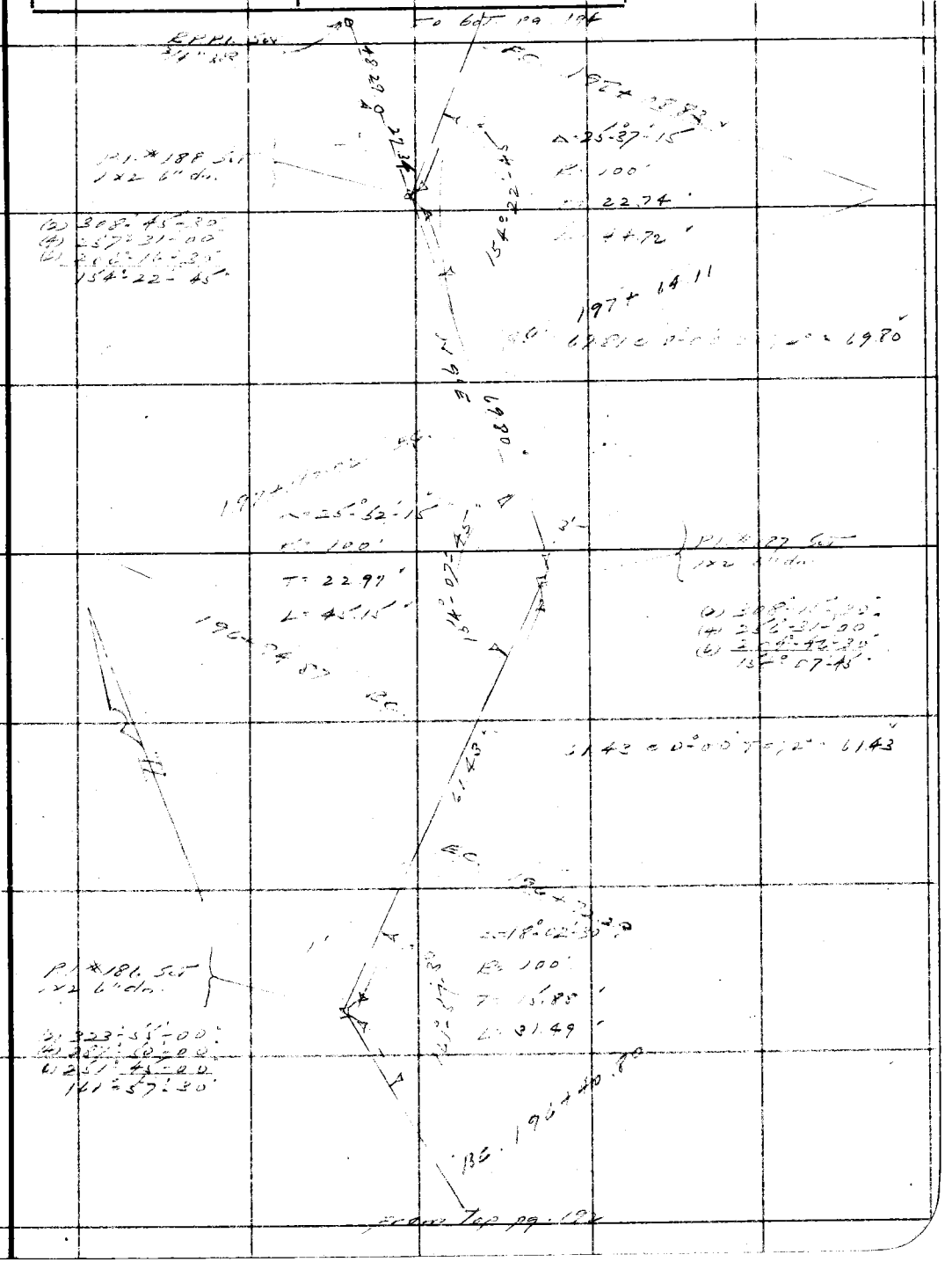

Note: Any Additions or Changes on This Sheet Must be Made or Circled in Red Ink With Date and Name of Person Making Change.

Do not extend notes this side of this line

RETURN TO
LOS ANGELES COUNTY SURVEYOR
700 HALL OF RECORDS

FORM 247 10M 11-38

F.B. 538 PG. 194

RETURN TO
LOS ANGELES COUNTY SURVEYOR
700 HALL OF RECORDS

Note: Any Additions or Changes on This Sheet Must be Made or Circled in Red Ink With Date and Name of Person Making Change.

Do not extend notes this side of this line

Notes Ck'd by	Survey of	F.B. Pg.
Map No.	W. O. Tape No. St'd °F.	
Office Work	Surveyed by	
Checked	Notes Date	
Date	Indexed	

Note: Any Additions or Changes on This Sheet Must be Made or Circled in Red Ink With Date and Name of Person Making Change.

Do not extend notes this side of this line

RETURN TO
LOS ANGELES COUNTY SURVEYOR
700 HALL OF RECORDS

FORM 247 10M 11-35

F.B. 538 PG. 196



RETURN TO
LOS ANGELES COUNTY SURVEYOR
700 HALL OF RECORDS

Do not extend notes this side of this line

Note: Any Additions or Changes on This Sheet Must be Made or Circled in Red Ink With Date and Name of Person Making Change.

Notes Ck'd by	Survey of [illegible]
Map No.	W. O. [illegible] Tape No. [illegible] St'd [illegible] °F.
Office Work	Surveyed by [illegible]
Checked	Notes [illegible] Date 11-30-36
Date	Indexed [illegible] C. Johnson

F.B. 538 PG. 197

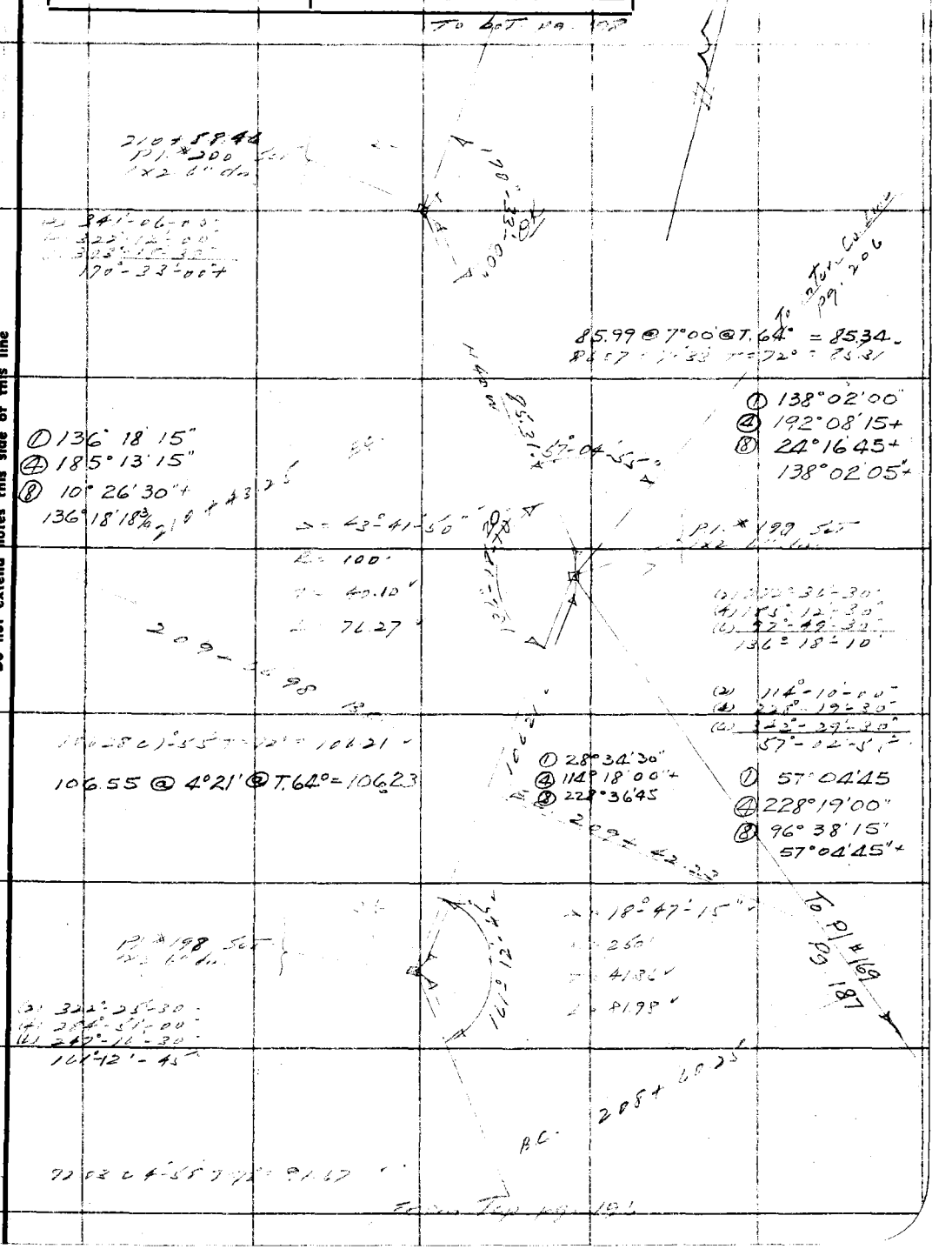

Note: Any Additions or Changes on This Sheet Must be Made or Circled in Red Ink With Date and Name of Person Making Change.

Do not extend notes this side of this line

RETURN TO
LOS ANGELES COUNTY SURVEYOR
700 HALL OF RECORDS

FORM 247 10M 11-35

F.B. 538 PG. 198



RETURN TO
LOS ANGELES COUNTY SURVEYOR
700 HALL OF RECORDS

Do not extend notes this side of this line

Note: Any Additions or Changes on This Sheet Must be Made or Circled in Red Ink With Date and Name of Person Making Change.

Notes Ck'd by	Survey of [illegible]
Map No.	W. O. [illegible] Tape No. [illegible] St'd [illegible] °F.
Office Work	Surveyed by Hammond
Checked	Notes [illegible] Date [illegible]
Date	Indexed A. C. Johnson

F.B. [illegible] PG. [illegible]



Note: Any Additions or Changes on This Sheet Must be Made or Circled in Red Ink With Date and Name of Person Making Change.

Do not extend notes this side of this line

RETURN TO
LOS ANGELES COUNTY SURVEYOR
700 HALL OF RECORDS

FORM 247 10M 11-35

F.B. 538 PG. 201

104.74 @ 2'-40 T = 52° = 104.61'

Rechain
104.68 Level @ T 70 = 104.67

16

Δ = 26°17'55"
R = 200
T = 46.72
L = 91.80

98.91 @ 4'-17 T = 52° = 98.61'

Rechain
98.75 @ 4'-44" @ T. 70° = 98.40

① 153°42'00
④ 254°48'30
⑧ 149°37'00
153°42'07½

① 132°49'00
④ 171°16'15
⑧ 342°32'45
132°49'05+

98.40

52

Δ = 49°10'55"
R = 50'
T = 21.84
L = 41.17

238 + 34.35

Rocky Peak

LOS ANGELES COUNTY
VENTURA COUNTY

C.S. Mon. F.B. Pg.

45.93

16.05

238+10.26 Set 1x2 by 1x4

45°19'15

45.59

9°12'30"

19°54'55

① 19°55'00
④ 79°40'00
⑧ 159°19'45
19°54'55

① 16°11'45
④ 64°47'15
⑧ 129°34'30
16°11'48¾

RETURN TO
LOS ANGELES COUNTY SURVEYOR
700 HALL OF RECORDS

Note: Any Additions or Changes on This Sheet Must be Made or Circled in Red Ink With Date and Name of Person Making Change.

Do not extend notes this side of this line

Notes Ck'd by	Survey of	F.B. 332 PG. 199
Map No.	W. O. Tape No. St'd. °F.	
Office Work	**Surveyed by** Hammond	
Checked	Notes Date	
Date	Indexed A. C. Johnson	

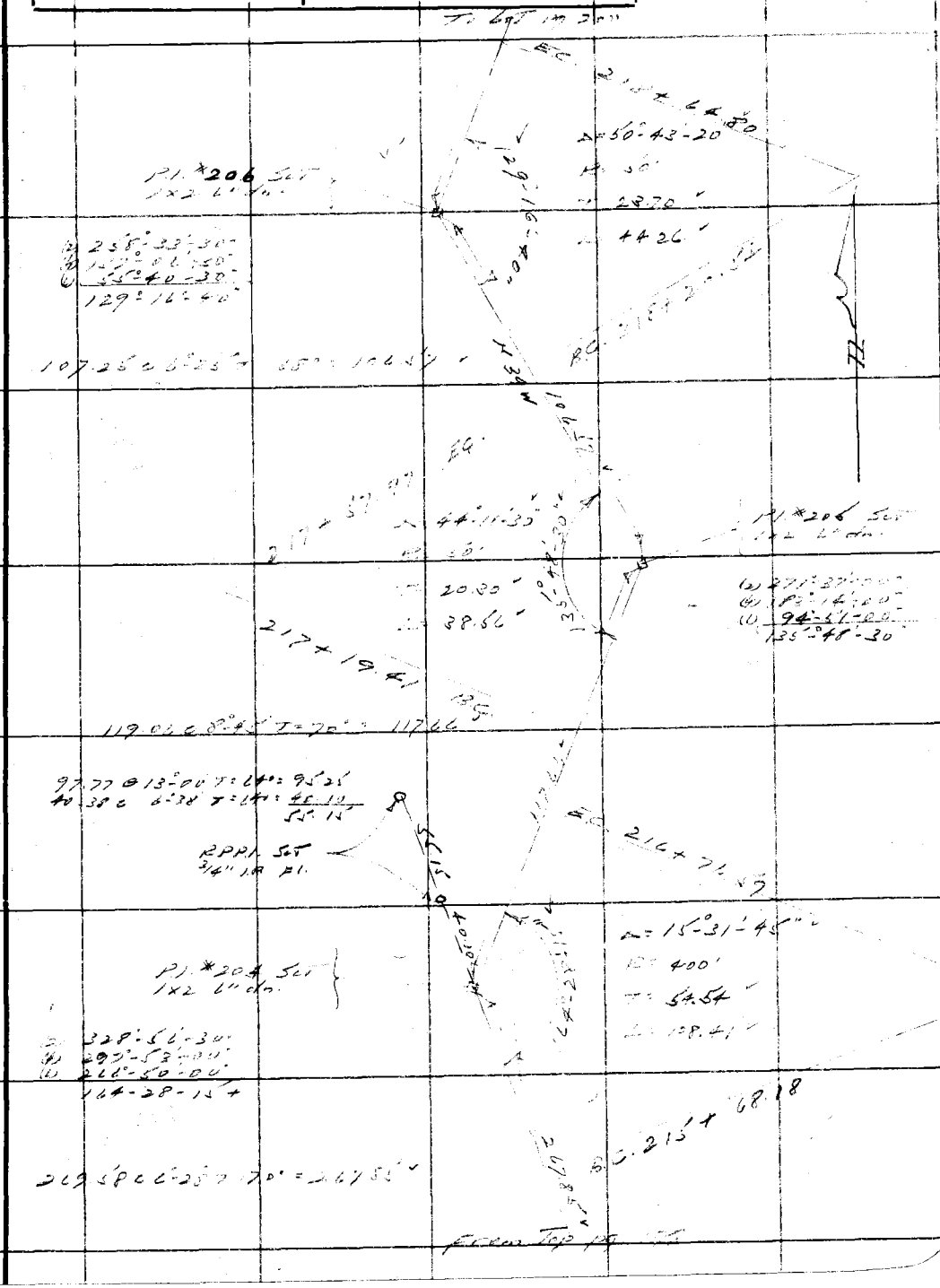

Note: Any Additions or Changes on This Sheet Must be Made or Circled in Red Ink With Date and Name of Person Making Change.

Do not extend notes this side of this line

RETURN TO
LOS ANGELES COUNTY SURVEYOR
700 HALL OF RECORDS

FORM 247 10M 11-35

F.B. 538 Pg. 20

RETURN TO
LOS ANGELES COUNTY SURVEYOR
700 HALL OF RECORDS

Do not extend notes this side of this line

Note: Any Additions or Changes on This Sheet Must be Made or Circled in Red Ink with Date and Name of Person Making Change.

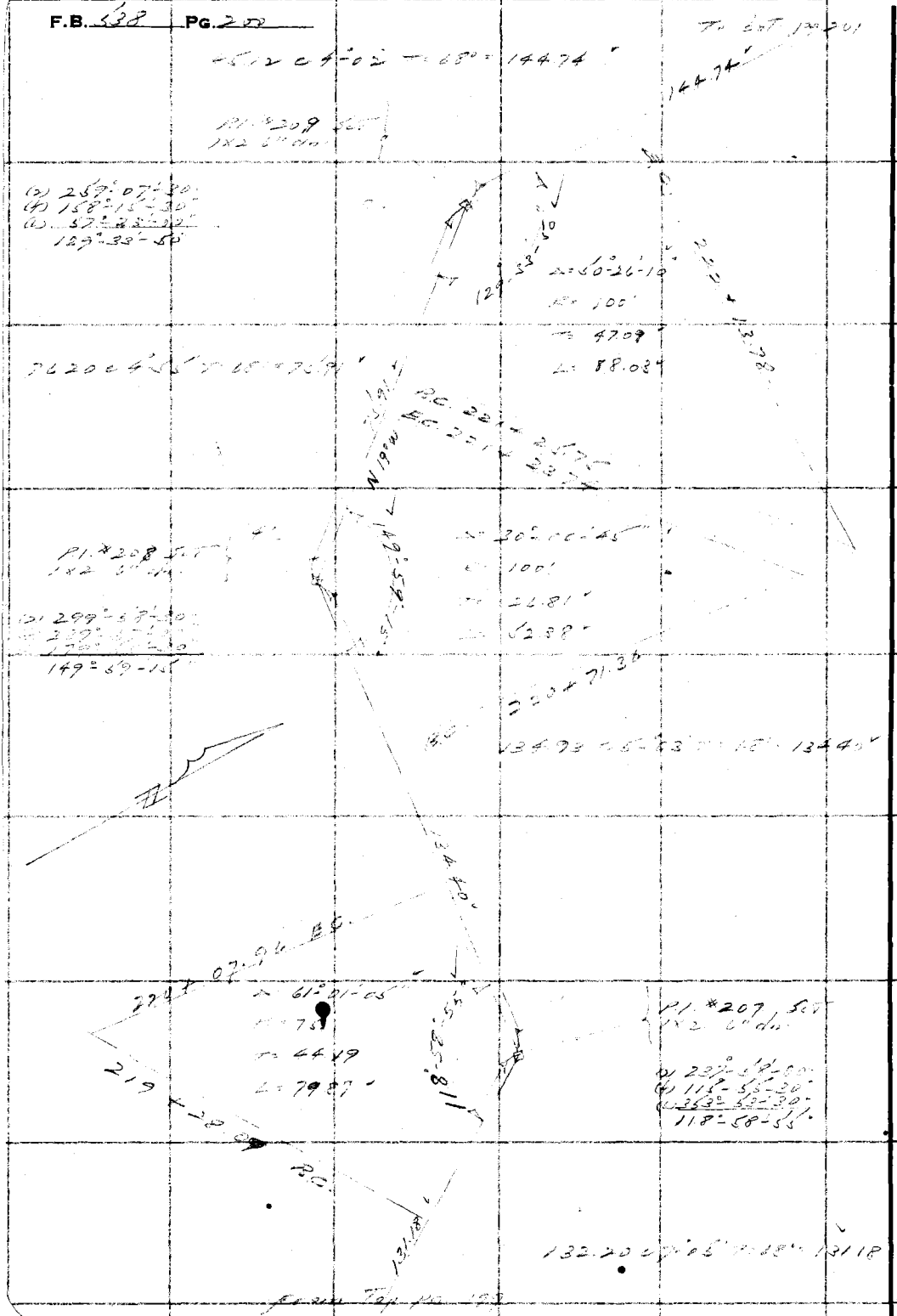

Notes Ck'd by	Survey of
Map No.	W. O. Tape No. St'd °F.
Office Work	**Surveyed by**
Checked	Notes Date
Date	Indexed A. C. Johnson

F.B. PG.

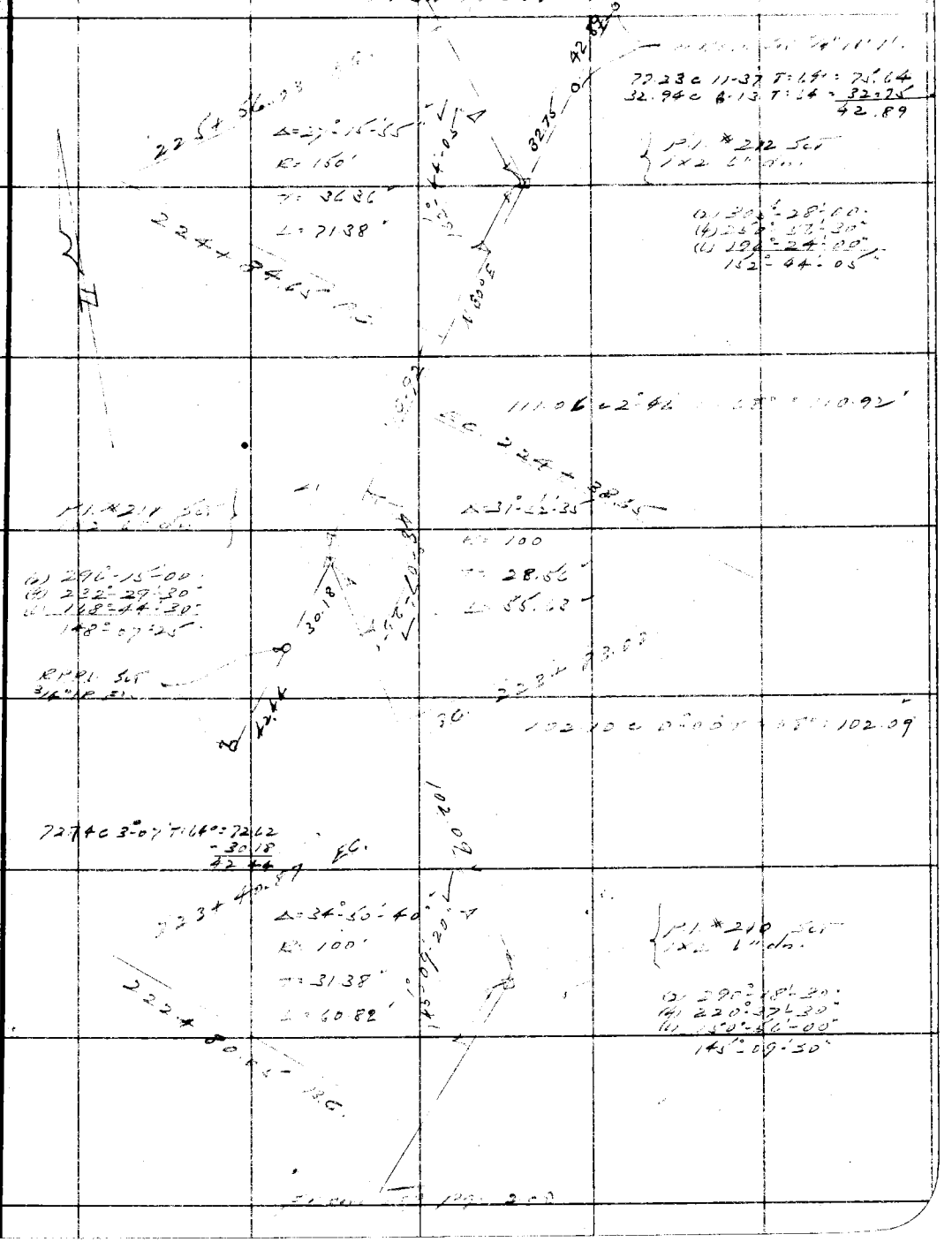

Note: Any Additions or Changes on This Sheet Must be Made or Circled in **Red Ink** With Date and Name of Person Making Change.

Do not extend notes this side of this line

RETURN TO
LOS ANGELES COUNTY SURVEYOR
700 HALL OF RECORDS

FORM 247 10M 11-55

F.B. 538 PG. 202

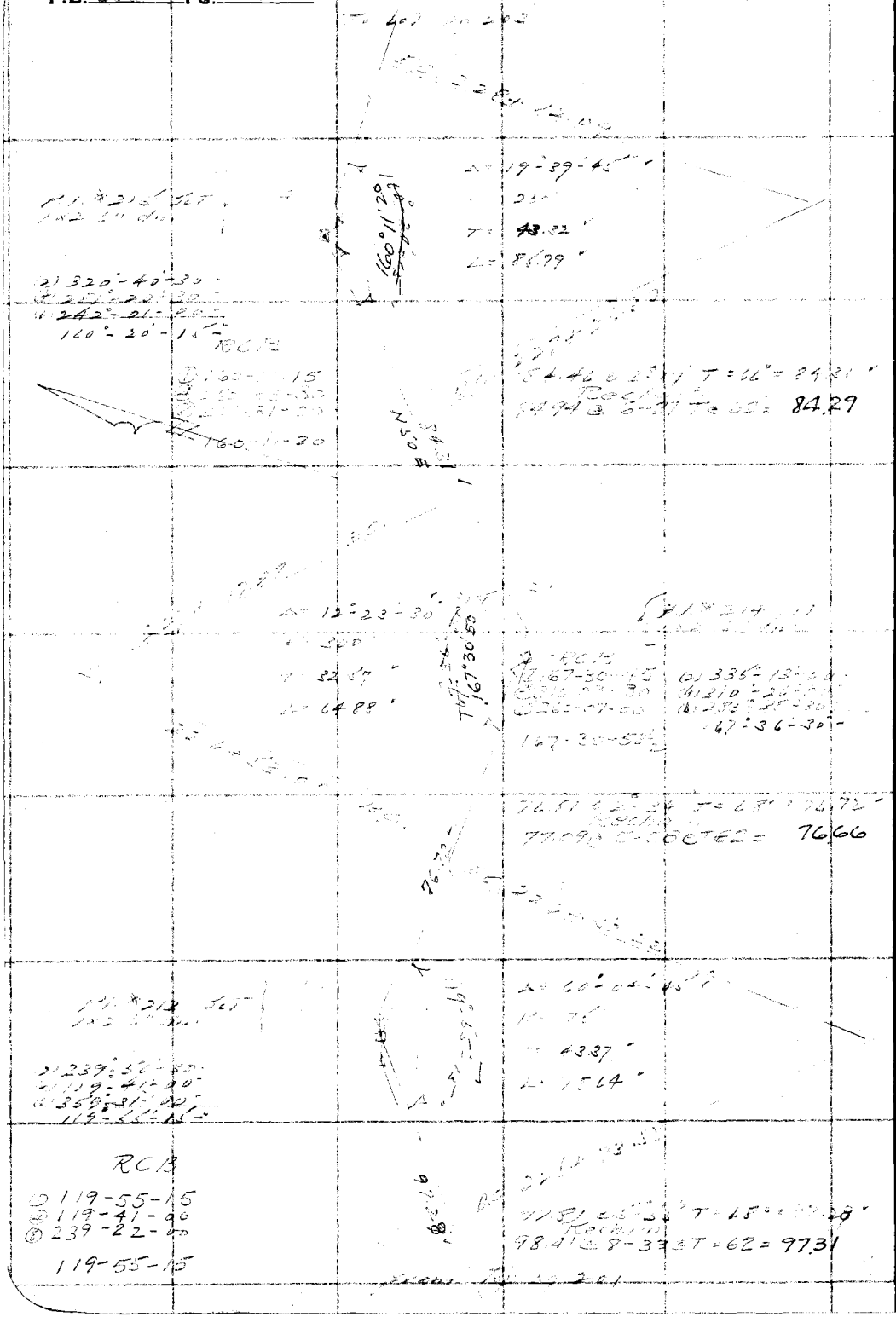

RETURN TO
LOS ANGELES COUNTY SURVEYOR
700 HALL OF RECORDS

Note: Any Additions or Changes on This Sheet Must be Made or Circled in Red Ink With Date and Name of Person Making Change.

Do not extend notes this side of this line

Notes Ck'd by	Survey of
Map No.	W. O.	Tape No.	St'd °F.
Office Work	**Surveyed by**
Checked	Notes	Date
Date	Indexed A. C. Johnson

F.B. Pg.



Note: Any Additions or Changes on This Sheet Must be Made or Circled in **Red Ink** With Date and Name of Person Making Change.

Do not extend notes this side of this line

RETURN TO
LOS ANGELES COUNTY SURVEYOR
700 HALL OF RECORDS

FORM 247 10M 11-85

F.B. 338 PG. 204

178.00 @ 7°-53' T = 48° = 176.26'
Rechain
178.46 @ S-59 @ T 68° = 176.25

(2) 338°-49'-00
(4) 317°-38'-00
(6) 219°-24'-30
169°-24'-30

RCB
(1) 169-24-30
(4) 317-38-30
(3) 275-17-00
169-24-35

Δ = 10°-35'-30"
R = 200'
T = 18.53'
L = 36.97'

129.00 @ 3°-25' T = 66.7 = 128.75'
Rechain
129.30 @ S-18 @ T 68° = 128.74

Δ = 25°-16'-15"
R = 150'
T = 33.63'
L = 66.16'

154°44'20"

82.03 @ 3°-25' T = 68° = 82.02'
check on Rechain

(2) 309°-27'-30
(4) 258°-57'-00
(6) 208°-29'-00
154°-43'-40

R.C.B.
(1) 154-44-15
(4) 258-57-15
(3) 157-54-30+
154-44-20

Δ = 16°-03'-30"
R = 200'
T = 28.21'
L = 56.05'

163°57'00"

(2) 327°-53'-00
(4) 295°-46'-00
(6) 263°-35'-30
163°-56'-30

RCB
(1) 163-57-00
(4) 295-48-00
(3) 231-36-00
163-57-00

82.65 @ 3°-25' T = 68° = 82.64
check on Rechain

RETURN TO
LOS ANGELES COUNTY SURVEYOR
700 HALL OF RECORDS

Note: Any Additions or Changes on This Sheet Must be Made or Circled in Red Ink With Date and Name of Person Making Change.

Do not extend notes this side of this line

Notes Ck'd by	Survey of [illegible]	F.B. [illegible] Pg. 207
Map No.	W. O. [illegible] Tape No. [illegible] St'd [illegible] °F.	
Office Work	Surveyed by Hammond	
Checked	Notes [illegible] Date 12-7-36	
Date	Indexed A. C. Johnson	

To bot pg 209

① 151°50'00"
④ 247°20'00+
⑧ 134°40'30"
151°50'03¾ 42

126.52 @ 5-16 T=50° = 125.96
126.64 @ 5°14' @ T.64° = 126.09

.09'55
Δ = 28-07-05
200'
50.17
98.32
10

124.44 @ 2°34' @ T.64° = 124.30

R.P.P.I. Set ¾" I.P.
① 20°10'00
② 40°19'45
20°09'55"
89.04 @ 7°05' T=60° = 88.35
43.54 @ 3°01' T=60° = 43.47
44.88

42

43.

P.I. #225 Set 1x2 6" dia.
43.55 @ 3°27' @ T.64° =
(3) 262-18-30
(4) 164-36-30
(1) 66-55-00
131-09-10

Δ = 48-50-50
R = 100'
T = 45.45
L = 85.31

① 131°07'15
④ 164°28'45
⑧ 328°57'30
131°07'11¼

EC 241+53.11
145.85 @ 0-00 T=52° = 145.82

EC 240+96.46

145.84 @ Level
@ T.66° = 145.82

Δ = 32°29'45"
R = 150'
T = 48.72
L = 85.07

(24.69)
24.68
Set ¾" I.P.
39

P.I. #227 Set 1x2 6" dia.
24.40
(24.45)
Set ¾" I.P.

BC 240+11.39

(2) 275-05-00
(4) 230-10-30
(6) 165-18-30
147-32-35

① 147°30'15
④ 230°01'00"
⑧ 100°02'00
147°30'15

From Top pg. 206

Note: Any Additions or Changes on This Sheet Must be Made or Circled in Red Ink With Date and Name of Person Making Change.

Do not extend notes this side of this line

RETURN TO
LOS ANGELES COUNTY SURVEYOR
700 HALL OF RECORDS

FORM 247 10M 11-35

F.B. 538 PG. 208

To bot. pg. 209

Level = 41.79
177.73 @ 4°44' = 177.12
218.91
@ T.68° = 218.89

① 173°59'00"
④ 335°56'00
⑧ 311°52'15
173°59'00"

R1 P.1. SIT 3/4" IP

24.21 @ 19°32' T = 62° = 22.82

23.73 @ 16°10 @ T.64° =

219.44 @ 4°11' T = 68° = 218.84

43

173°59'00"

14.72

22.82

3/4" IP

111.48 @ 5°[illegible] T = 68° = 110.96

111.56 @ 5°44' @ T.64° = 110.99

45°00' 86

Δ = 21-[illegible]

T = 38.42

L = 75.92

01.94

① 158°15'00"
④ 273°00'00
⑧ 186°00'00
158°15'00"

99.70 @ 4°10' T = 50 = 99.48

99.70 @ 3°45' @ T.64° = 99.48

OK

① 162°50'00
④ 291°20'00
⑧ ~~222°40'15~~
162°50'00"

07

L = 17-10-00
R = 200
T = 30.19
L = 59.92

R1. #230, SIT
1x2 6" dia.

162°50'00

15

From Top pg. 207

RETURN TO
LOS ANGELES COUNTY SURVEYOR
700 HALL OF RECORDS

Do not extend notes this side of this line

Note: Any Additions or Changes on This Sheet Must be Made or Circled in Red Ink With Date and Name of Person Making Change.

FORM 210

L. B. _____ PG. _____

PLATTED BY _____	W. O. NO. _____ D. S. O. NO. _____
DATE _____	LOCATION _____
MAP NO. _____	SURVEYED BY _____
PLATTING C'KD BY _____	DATE _____
DATE _____	INDEXED _____

B.M. List

U.S.G.S. Datum.

Cheney Road
and
Callon Drive

Copied from
Rd Dept BA 203
A+1 #203
by WSK 10/20/34

(put in
F.B. 538)

NOTE: ANY ADDITIONS OR CHANGES ON THIS SHEET MUST BE MADE OR CIRCLED IN RED. WITH DATE AND NAME OF PERSON MAKING CHANGE.

DO NOT EXTEND NOTES THIS SIDE OF THIS LINE

RETURN TO
Los Angeles County Surveyor

L. B. _____ PG 1 _____ CHIEF PARTY _____ NOTES BY _____

DATE _____

B.M. #	Constr.	Precise
#30	935.48	
#1	934.10	
#2	940.505	
#3	949.315	
#4	961.640	
#5	994.845	
#6	1003.115	
#7	1029.80	

RETURN TO
Los Angeles County Surveyor

DO NOT EXTEND NOTES THIS SIDE OF THIS LINE

NOTE: ANY ADDITIONS OR CHANGES ON THIS SHEET MUST BE MADE OR CIRCLED IN RED. WITH DATE AND NAME OF PERSON MAKING CHANGE.

FORM 210

L. B. _____ PG. 2

PLATTED BY	W. O. NO. _____ D. S. O. NO.
DATE	LOCATION
MAP NO.	SURVEYED BY
PLATTING C'KD BY	DATE
DATE	INDEXED

NOTE: ANY ADDITIONS OR CHANGES ON THIS SHEET MUST BE MADE OR CIRCLED IN RED. WITH DATE AND NAME OF PERSON MAKING CHANGE.

DO NOT EXTEND NOTES THIS SIDE OF THIS LINE

RETURN TO Los Angeles County Surveyor

#30-Cut Spk. E. Side 3" Twin Oak near Road to Camp Ground of Katharines Kitchen

#1-Cut Spk. in W. Side 10" Oak Tree 100' N. ℄ of Cheney Road opp. Sta. 3+80

#2-Cut spk. in East side 12" Twin Oak 30' West of ℄ of Cheney Road Sta. 14+15

#3-Cut spk. in Root E. Side 16" Oak Tree 60' W. ℄ of Cheney Road Sta. 17+50 ±

#4-Cut spk. in S.E. side 12" Oak Tree 50' S.W. of Iron gate on road leading into Peakers Ranch 25' left ℄ Cheney Road opp. Sta. 22+50 ±

#5-Cut spk. in S.E. side of 18" Oak Tree 45' N.E. Cheney Road Sta. 25+65

#6-Cut spk. in 12" Oak Tree 70' N. ℄ Cheney Road to left Sta. 29+20

#7-Cut spk. in root W. side 24" Twin Oak Tree 25' E ℄ Cheney Road Sta. 34+00

L. B. _____ PG 31 _____ CHIEF PARTY _____ NOTES BY _____

DATE _____

B.M. No #8	Constn. 1070.090	Precise			
#9	1099.07				
#11	1117.452				
#13	1143.580				

RETURN TO
Los Angeles County Surveyor

DO NOT EXTEND NOTES THIS SIDE OF THIS LINE

NOTE: ANY ADDITIONS OR CHANGES ON THIS SHEET MUST BE MADE OR CIRCLED IN RED. WITH DATE AND NAME OF PERSON MAKING CHANGE.

FORM 210

L. B. _____ PG. 4

PLATTED BY	W. O. NO. D. S. O. NO.
DATE	LOCATION
MAP NO.	SURVEYED BY
PLATTING C'KD BY	DATE
DATE	INDEXED

#8-Cut spk. in S. Side of 18" Oak Tree 20' E. ℄ Cherney Road Sta 38+10 ±

#9-Cut spk. in N. Side 18" Oak Tree 30' S. ℄ Callon Drive on ℄ Cherney Road prod. Sta. 12+60 Callon Dr.

#11-Cut Spk. in top of Rock 40' N. ℄ of Callon Drive Sta. 4+10

#13-Cut spk. in E. Side of south 10" Twin Oak Tree 40' S. ℄ Callon Drive, Sta. 19+20+

NOTE: ANY ADDITIONS OR CHANGES ON THIS SHEET MUST BE MADE OR CIRCLED IN RED. WITH DATE AND NAME OF PERSON MAKING CHANGE.

DO NOT EXTEND NOTES THIS SIDE OF THIS LINE

RETURN TO Los Angeles County Surveyor

L.B._____PG_____CHIEF PARTY_____ NOTES BY_____

DATE_____

RETURN TO

Los Angeles County Surveyor

DO NOT EXTEND NOTES THIS SIDE OF THIS LINE

NOTE: ANY ADDITIONS OR CHANGES ON THIS SHEET MUST BE MADE OR CIRCLED IN RED, WITH DATE AND NAME OF PERSON MAKING CHANGE.

Notes Ck'd by	Survey of Rocky Peak Mtn	F.B. 538 Pg. 209
Map No.	W. O. [illegible] Tape No. 14 St'd 74°F.	
Office Work	Surveyed by Hammond	
Checked	Notes [illegible] Date [illegible]	
Date	Indexed A. C. Johnson	

To bot pg. 210

① 152°36'30"
④ 250°25'30
⑧ 140°51'15
152°36'25"

+41.66
250+~~40~~
Δ = 12°16'10"
R = 100
T = 10.75
L = 21.41
+20.25

① 167°43'45
④ 310°55'15
⑧ 261°50'30
167°43'48¾

152°36'30"

167°43'15"

P1 #233 to #235
146.00 Lev. @ T.68° =

68.87 Lev. @ T 68° = 68.86

39°39'40"

① 39°39'30+
④ 158°38'30
⑧ 317°17'00
39°39'37½

+93.97
Δ = 64°57'55
R = 50'
T = 31.83
L = 56.69
+37.28

(Bad set up)
P1 #234
1x2 on bot
bank

① 25°18'15
④ 101°13'00
⑧ 202°26'00
25°18'15

L 115°01'30"

25°18'15

102.88 @ 1-12 T = 70° = 102.85
102.95 @ 2°34' @ T.68° = 102.84
25.97 @ 8°52 T = 62° = 25.66
24.35 @ 28.36 T = 62° = 21.38
23.45 @ 24°15 @ T.68° =

249+02.96
40°17'55
R = 100
T = 41.74
L = 79.08
Set ¾" IP

21.38
25.66

Set ¾" IP
P1 #233 Set
1x2 6" dia
25.95 @ 8°28' =

248+32.63

① 139°42'00
④ 198°48'15
⑧ 37°36'30
139°42'03¾

From Top pg. 208

Note: Any Additions or Changes on This Sheet Must be Made or Circled in Red Ink With Date and Name of Person Making Change.

Do not extend notes this side of this line

RETURN TO
LOS ANGELES COUNTY SURVEYOR
700 HALL OF RECORDS

FORM 247 10M 11-35

F.B. 538 PG. 210

To bot. pg. 211

① 171°32'30
④ 326°10'30
⑧ 292°21'00
~~171°32'37½~~

1684
~~16.46~~
P1 # 238 SET
1x2 6" dn.

171°32'45

106.14 Lev. @ T. 70° = 106.13
98.89 @ 0-00 T = 70° = 98.88

106.13

133°02'40

P1 # 237 SET
1x2 6" dn.

43.30
~~49.16~~

Δ = 46°58'15
~~57.20~~

R = 75
T = 32.59
L = 61.48

01°45'

81.82
~~87.70~~

① 133°02'00
④ 172°07'45
⑧ 342°14'45
133°01'50"

106.14 @ 0-00 T = 54° = 106.12

98.92 Lev. @ T. 70° = 98.91

98.91

36.09
~~44.75~~

Δ = 44°46'20"
~~45.25~~

R = 66
T = 20.59
L = 39.07

13°40'14"

97.02

135°14'15"

① 135°13'45
④ 180°54'30
⑧ 1°49'15"
135°13'40"

86.70 @ 0-00 T = 70° = 86.69
86.71 @ 0-00 @ T. 70° = 86.70

From Top pg. 209

RETURN TO
LOS ANGELES COUNTY SURVEYOR
700 HALL OF RECORDS

Note: Any Additions or Changes on This Sheet Must be Made or Circled in Red Ink With Date and Name of Person Making Change.

Do not extend notes this side of this line

Notes Ck'd by	Survey of Rocky Peak [illegible]
Map No.	W. O. [illegible] Tape No. 14 St'd [illegible] °F.
Office Work	Surveyed by Hammond
Checked	Notes [illegible] Date 12-7-[illegible]
Date	Indexed A. C. Johnson

F.B. 538 PG. 211



Note: Any Additions or Changes on This Sheet Must be Made or Circled in Red Ink With Date and Name of Person Making Change.

Do not extend notes this side of this line

RETURN TO
LOS ANGELES COUNTY SURVEYOR
700 HALL OF RECORDS

FORM 247 10M 11-35

F.B. 538 PG. 212

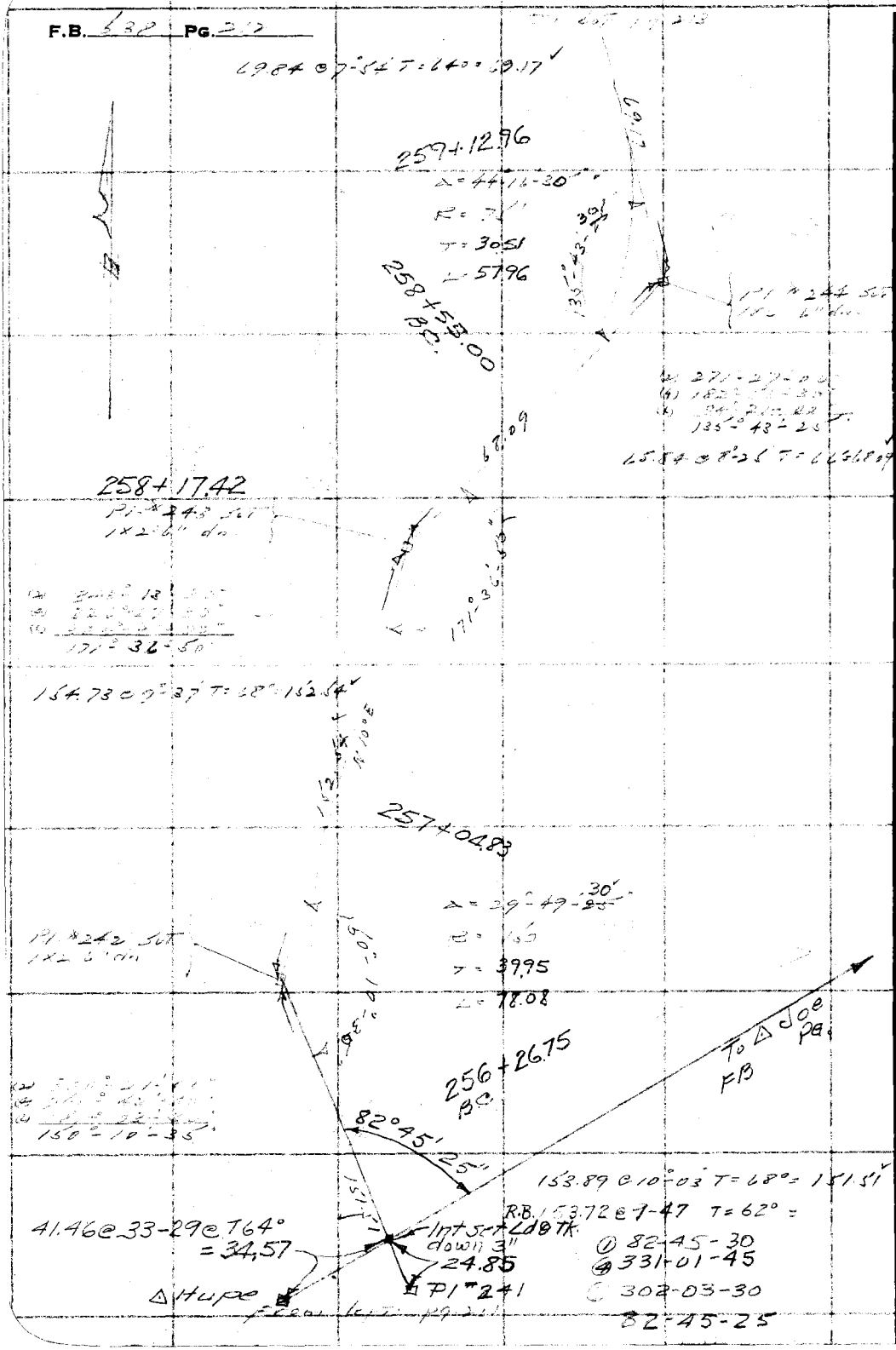

RETURN TO
LOS ANGELES COUNTY SURVEYOR
700 HALL OF RECORDS

Note: Any Additions or Changes on This Sheet Must be Made or Circled in Red Ink With Date and Name of Person Making Change.

Do not extend notes this side of this line

Notes Ck'd by	Survey of [illegible]
Map No.	W. O. [illegible] Tape No. [illegible] St'd [illegible] °F.
Office Work	Surveyed by Hammond
Checked	Notes [illegible] Date 12-[illegible]
Date	Indexed A. C. Johnson

F.B. [illegible] PG. [illegible]

To Cont. pg 214

261+56.05

P1 #247 Set
1x2 6" dn.

Δ = 17°-39'-20"
R = 100'
T = 15.53
L = 30.81

162°-20'-45"

261+25.24

137.95 @ 9°-40' T = 62° = 135.97

91.78 @ 4°-00' T = 40° = 91.53
15.67
75.86

260+29.54

Δ = 27°-47'-40"
R = 100'
T = 24.74
L = 48.51

P1 #246 Set
1x2 6" dn.

3/4" I.P.

259+81.03

64.73 @ 8°-37' T = 64° = 63.99

37.29 @ 31°-22' T = 40° = 31.83
20.97 @ 27°-09' T = 40° = 18.65
13.18

259+71.12

12.18

R.K. P1 Set
3/4" I.P. Fl.

P1 #245 Set
1x2 6" dn.

Δ = 79°-57'-09"
R = 35'
T = 29.34
L = 48.84

100°-03'-05"

259+22.28

From Top pg 212

Note: Any Additions or Changes on This Sheet Must be Made or Circled in Red Ink With Date and Name of Person Making Change.

Do not extend notes this side of this line

RETURN TO
LOS ANGELES COUNTY SURVEYOR
700 HALL OF RECORDS

FORM 247 10M 11-35

F.B. 538 PG. 214

To bot pg 215

263 + 55.70

Δ = 13°-47'-20"

R = 200

T = 24.18

L = 48.13

R1 #250 Set
1x2 6" dia.

166°-12'-40"

263 + 07.57

73.74

75.21 @ 11°-18' T = 64° = 73.74

(2) 332°-[illegible]
(4) 304°-[illegible]
(6) [illegible]
166°-12'-40"

262 + 85.22

Δ = 39°-52'-50"

R = 75

T = 27.21

L = 52.20

140°-07'-10"

262 + 33.02

140°-07'-10"

69.45 @ 8°-40' T = 64° = 68.65

262 + 15.60

Δ = 27°-00'-30"

R = 100'

T = 24.02

L = 47.14

R1 #248 Set
1x2 6" dia.

152°-59'-30"

261 + 68.46

52.74 @ 9°-48' T = 64° = 51.96

(2) [illegible]
(4) [illegible]
(6) [illegible]
152°-59'-36"

51.96

RETURN TO
LOS ANGELES COUNTY SURVEYOR
700 HALL OF RECORDS

Note: Any Additions or Changes on This Sheet Must be Made or Circled in Red Ink With Date and Name of Person Making Change.

Do not extend notes this side of this line

Notes Ck'd by	Survey of [illegible]	F.B. [illegible] PG. 215
Map No.	W. O. [illegible] Tape No. [illegible] St'd [illegible] °F.	
Office Work	Surveyed by Hammond	
Checked	Notes [illegible] Date [illegible]	
Date	Indexed A. C. Johnson	

29.47

194.70 @ 9°15' T = 66° = 192.15'

267+01.74

Δ = 83°-47'-50"

R = 50'

T = 44.86

L = 73.13

266+28.61

168.76 @ 10°-08' T = 68° = 166.11'

166.11

265+25.79

Δ = 20°-52'-50"

R = 100'

T = 18.43

L = 36.44

264+89.35

103.08

105.18 @ 11-26 T = 68 = 103.08

264+26.38

Δ = 32°-15'-00"

R = 75'

T = 21.68

L = 42.22

P.I. #251 SET 1x2 6" dia.

147°-45'-00"

263+84.16

75.76 @ 11°-08' T = 64° = 74.32'

74.32

Note: Any Additions or Changes on This Sheet Must be Made or Circled in Red Ink With Date and Name of Person Making Change.

Do not extend notes this side of this line

RETURN TO
LOS ANGELES COUNTY SURVEYOR
700 HALL OF RECORDS

FORM 247 10M 11-35

F.B. 538 PG. 216

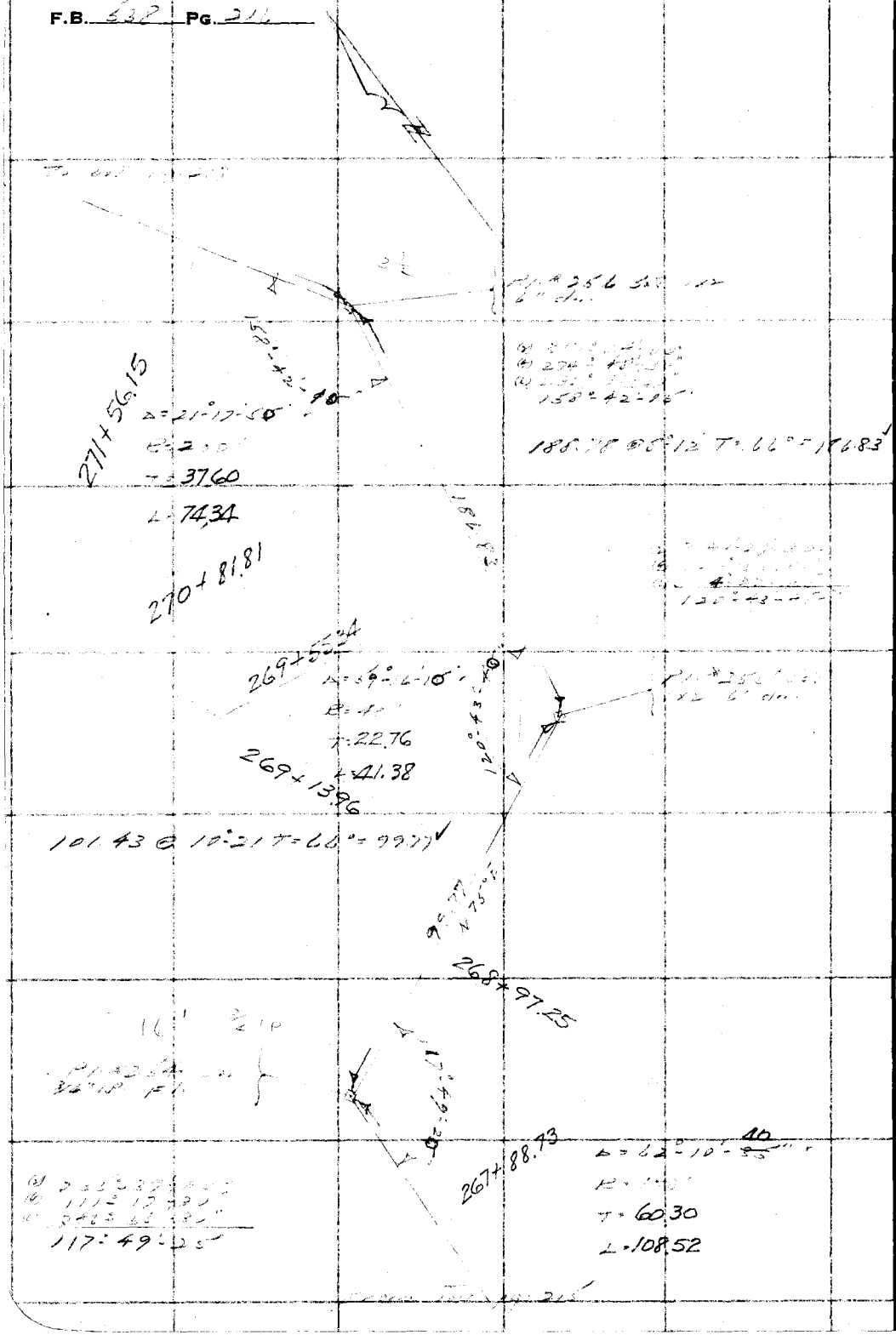

RETURN TO
LOS ANGELES COUNTY SURVEYOR
700 HALL OF RECORDS

Note: Any Additions or Changes on This Sheet Must be Made or Circled in Red Ink With Date and Name of Person Making Change.

Do not extend notes this side of this line

Notes Ck'd by	Survey of [illegible]	F.B. [illegible] PG. [illegible]
Map No.	W. O. [illegible] Tape No. [illegible] St'd [illegible] °F.	
Office Work	Surveyed by Hammond	
Checked	Notes [illegible] Date 12-9-[illegible]	
Date	Indexed A. C. Johnson	

Note: Any Additions or Changes on This Sheet Must be Made or Circled in Red Ink With Date and Name of Person Making Change.

Do not extend notes this side of this line

RETURN TO
LOS ANGELES COUNTY SURVEYOR
700 HALL OF RECORDS

FORM 247 10M 11-35

275+80.86

Δ = 6[illegible]

T = 80'

T = 50.67

L = 90.34

242.89 @ 2°15' T = 62° = 242.67

274+90.52

115°-18'-00"

242.67 N 54° E

273+36.41

P.I. #258 set 1x2 6" dia.

138°-29'-40

Δ = 41°-30'-20"

R = 100'

T = 37.89

L = 72.44

76.63 @ 4°40' T = 62° = 76.37

272+63.97

272+56.44

76.37

Δ = 17°-35'-30"

R = 200'

T = 30.95

L = 61.41

P.I. #257 set 1x2 6" dia.

162°-24'-30"

271+95.03

108.01 @ 5°53' T = 64° = 107.43

107.43

F.B. 538 PG. 218

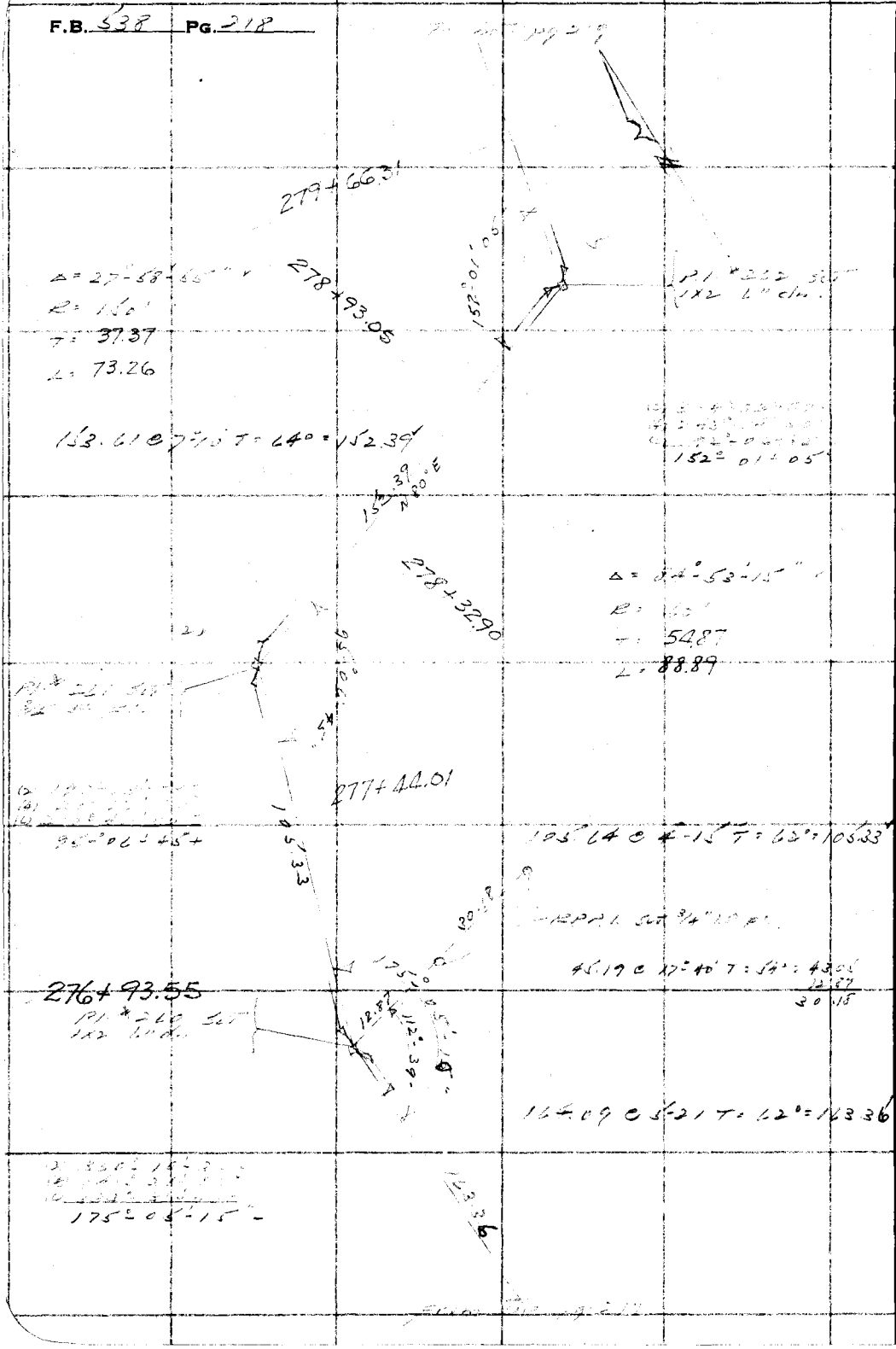

RETURN TO
LOS ANGELES COUNTY SURVEYOR
700 HALL OF RECORDS

Note: Any Additions or Changes on This Sheet Must be Made or Circled in Red Ink With Date and Name of Person Making Change.

Do not extend notes this side of this line

Notes Ck'd by	Survey of [illegible]
Map No.	W. O. [illegible] Tape No. [illegible] St'd [illegible] °F.
Office Work	Surveyed by Hammond
Checked	Notes [illegible] Date [illegible]
Date	Indexed A. C. Johnson

F.B. [illegible] PG. 219

98.37 @ 9°20' T = 58° = 97.05

282+30.67

Δ = 20°41'20"

R = 100'

T = 18.25

L = 36.11

281+94.56

159°18'40"

69.50 @ 6°30' T = 60° = 69.04

281+76.06 E.C.

Δ = 24°18'00"

R = 150'

T = 32.29

L = 63.62

281+12.44

114.85 @ 3°37' T = 62° = 114.60

282+82.20 E.C.

Δ = 14°50'00"

R = 400

T = 52.67

L = 103.56

279+78.64

102.17 @ 4°56' T = 60° = 101.77

Note: Any Additions or Changes on This Sheet Must be Made or Circled in Red Ink With Date and Name of Person Making Change.

Do not extend notes this side of this line

RETURN TO
LOS ANGELES COUNTY SURVEYOR
700 HALL OF RECORDS

FORM 247 10M 11-35

F.B. 538 PG. 220

137.26 @ 3°18' T = 60° = 137.01

To bot pg 221

137.01

Pl. #268 Set
1x2 6" dn.

138° 53'-00"

143.00 @ 6°31' T = 60° = 142.06

288+01.46

Δ = 41°-07'-00"
R = 100'
T = 37.50
L = 71.76

287+29.70

286+80.94

R = 600'
T = 55.80
L = 111.28

285+69.66

169° 22'-25"

21.88 @ 0°00' T = 58° = 21.88
296.29 @ 5°58' T = 58° = 294.63
316.51

N 20 E
316.51

283+66.72

Δ = 13°10'-50"
R = 500'
T = 57.77
L = 115.02

282+51.70

Pl. #266 Set
1x2 6" dn.

Return to pg 219

RETURN TO
LOS ANGELES COUNTY SURVEYOR
700 HALL OF RECORDS

Note: Any Additions or Changes on This Sheet Must be Made or Circled in Red Ink With Date and Name of Person Making Change.

Do not extend notes this side of this line

Notes Ck'd by	Survey of [illegible]
Map No.	W. O. [illegible] Tape No. [illegible] St'd [illegible] °F.
Office Work	Surveyed by Hammond
Checked	Notes [illegible] Date 12-11-86
Date	Indexed A. C. Johnson

F.B. [illegible] PG. 221

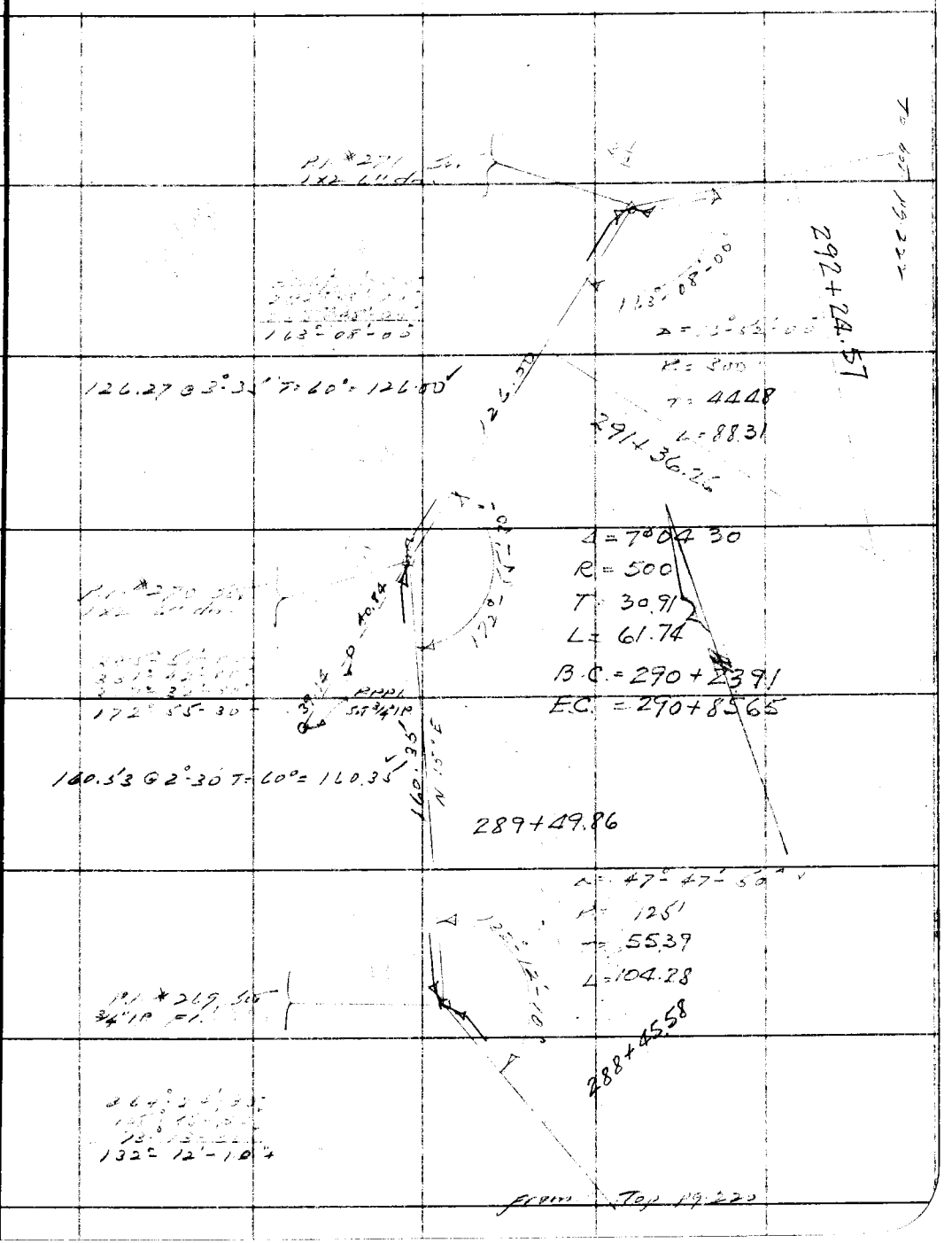

Note: Any Additions or Changes on This Sheet Must be Made or Circled in Red Ink With Date and Name of Person Making Change.

Do not extend notes this side of this line

RETURN TO
LOS ANGELES COUNTY SURVEYOR
700 HALL OF RECORDS

FORM 247 10M 11-35

F.B. 538 Pg. 222

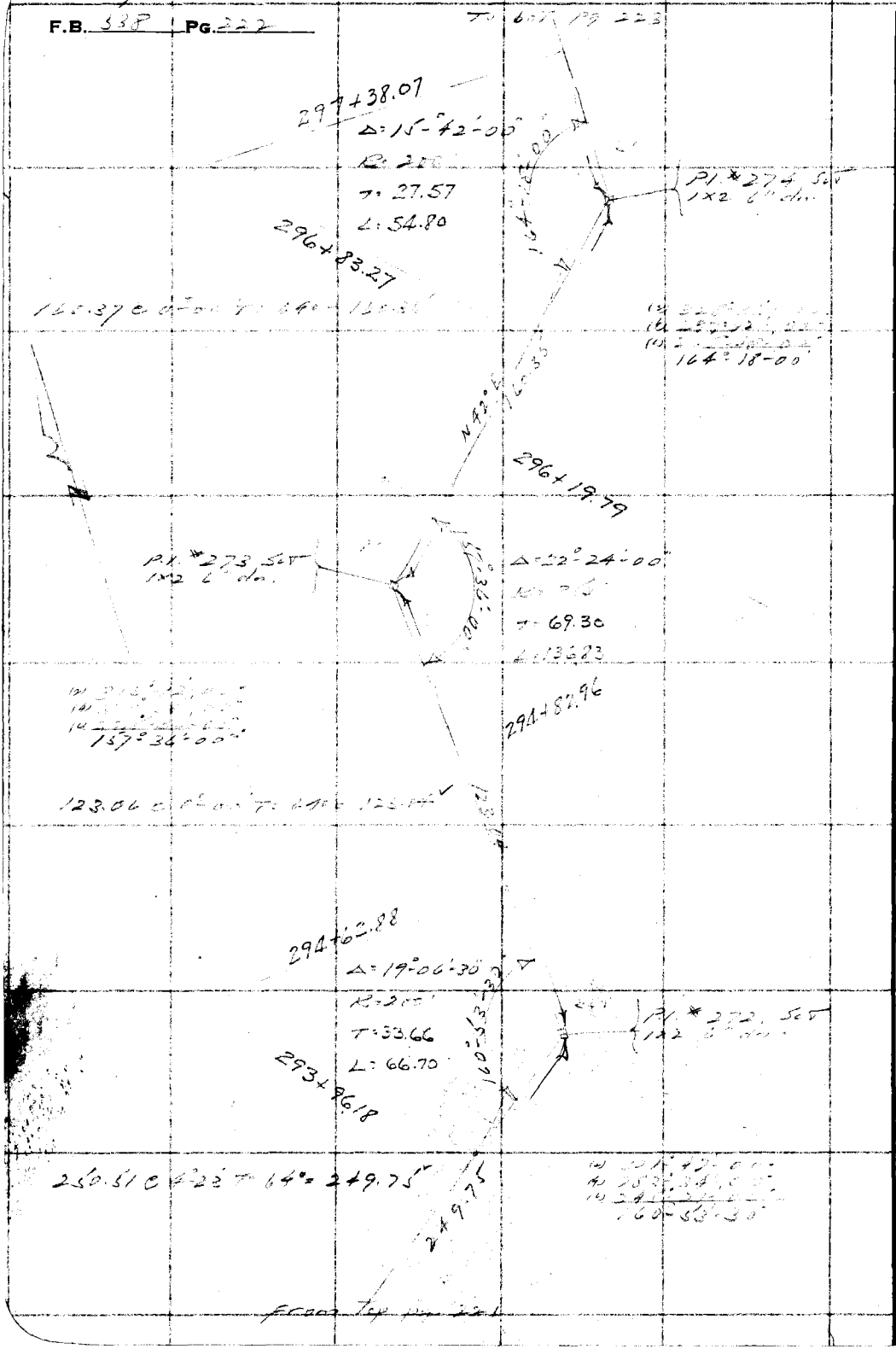

RETURN TO
LOS ANGELES COUNTY SURVEYOR
700 HALL OF RECORDS

Note: Any Additions or Changes on This Sheet Must be Made or Circled in Red Ink With Date and Name of Person Making Change.

Do not extend notes this side of this line

Notes Ck'd by	Survey of Rocky Peak Rd
Map No.	W. O. Tape No. St'd °F.
Office Work	**Surveyed by** Hammond
Checked	Notes Date
Date	Indexed A. C. Johnson

F.B. 57 PG. 222

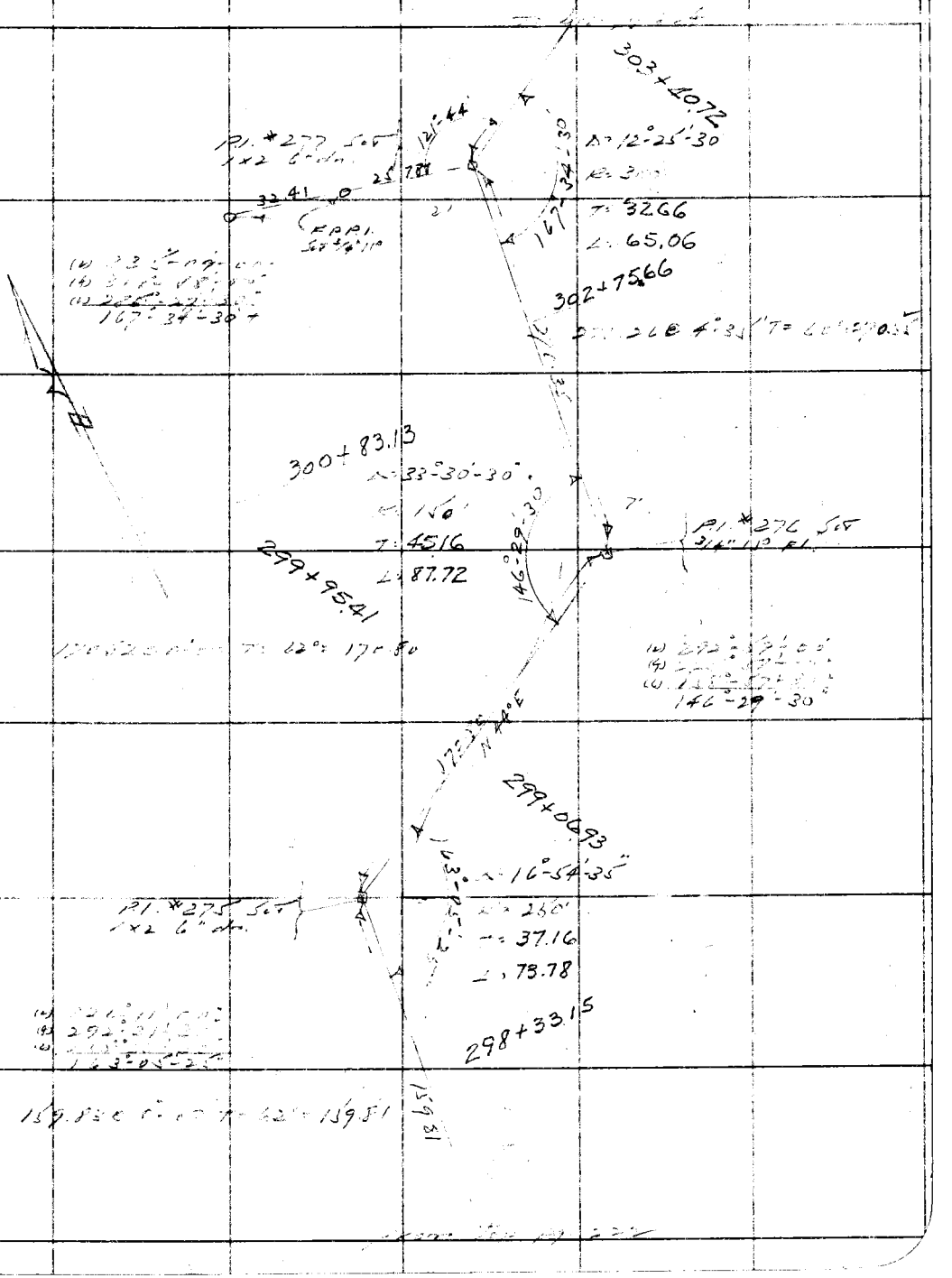

303+10.72
Δ=12°-25'-30
T=32.66
L=65.06
302+75.66
300+83.13
Δ=33°-30'-30"
T=45.16
L=87.72
299+95.41
146°-29'-30
299+06.93
Δ=16°-54'-35"
T=37.16
L=73.78
298+33.15
167°-34'-30"

Note: Any Additions or Changes on This Sheet Must be Made or Circled in **Red Ink** With Date and Name of Person Making Change.

Do not extend notes this side of this line

RETURN TO
LOS ANGELES COUNTY SURVEYOR
700 HALL OF RECORDS

FORM 247 10M 11-58

F.B. 158 PG. 224

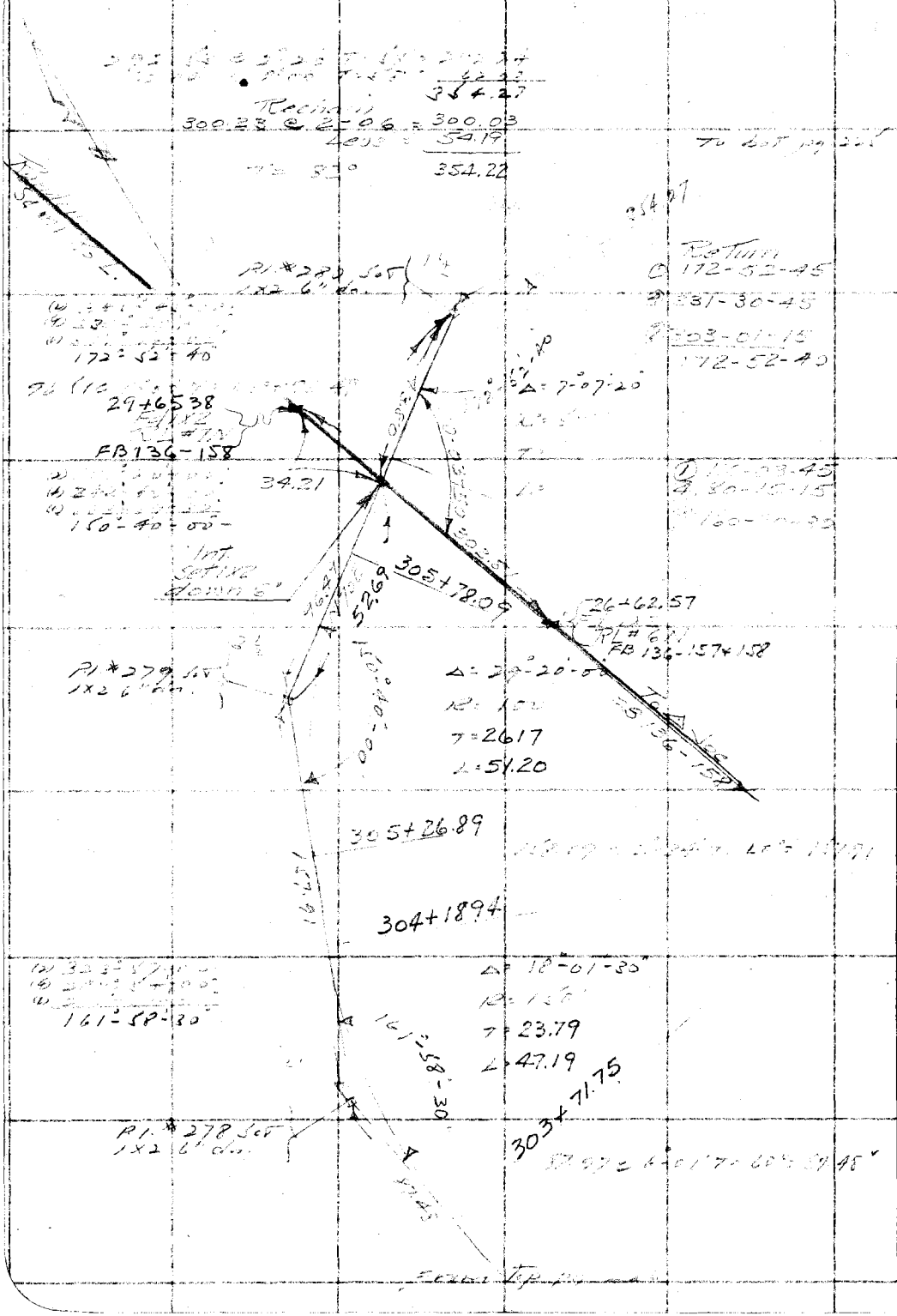

RETURN TO
LOS ANGELES COUNTY SURVEYOR
700 HALL OF RECORDS

Note: Any Additions or Changes on This Sheet Must be Made or Circled in Red Ink With Date and Name of Person Making Change.

Do not extend notes this side of this line

Notes Ck'd by	Survey of
Map No.	W. O. Tape No. St'd °F.
Office Work	Surveyed by Hammond
Checked	Notes Date 12-19-56
Date	Indexed A. O. Johnson

F.B. PG.

Note: Any Additions or Changes on This Sheet Must be Made or Circled in Red Ink With Date and Name of Person Making Change.

Do not extend notes this side of this line

RETURN TO
LOS ANGELES COUNTY SURVEYOR
700 HALL OF RECORDS



FORM 247 10M 11-55

F.B. 538 Pg. 226



RETURN TO
LOS ANGELES COUNTY SURVEYOR
700 HALL OF RECORDS

Note: Any Additions or Changes on This Sheet Must be Made or Circled in Red Ink With Date and Name of Person Making Change.

Do not extend notes this side of this line

Notes Ck'd by	Survey of
Map No.	W. O. Tape No. St'd °F.
Office Work	Surveyed by Hammond
Checked	Notes Date
Date	Indexed A. C. Johnson

F.B. PG. 227

Note: Any Additions or Changes on This Sheet Must be Made or Circled in Red Ink With Date and Name of Person Making Change.

Do not extend notes this side of this line

RETURN TO
LOS ANGELES COUNTY SURVEYOR
700 HALL OF RECORDS

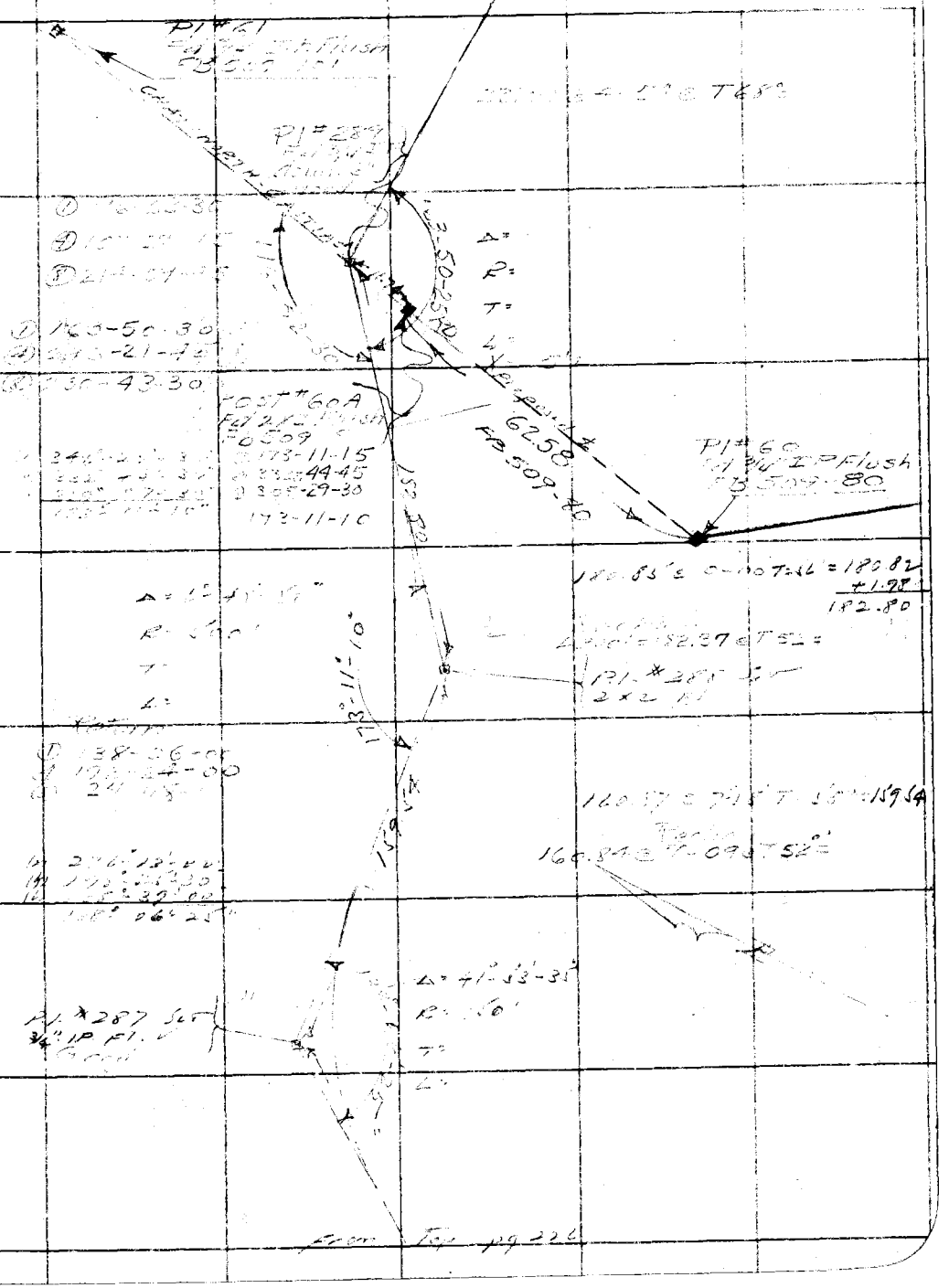

FORM 247 10M 11-55

RETURN TO
LOS ANGELES COUNTY SURVEYOR
700 HALL OF RECORDS

Note: Any Additions or Changes on This Sheet Must be Made or Circled in **Red Ink** With Date and Name of Person Making Change.

Do not extend notes this side of this line

F.B. 537 PG. 225

Notes Ck'd by	Survey of [illegible]
Map No.	W. O. [illegible] Tape No. 14 St'd [illegible] °F.
Office Work	Surveyed by Hammond
Checked	Notes [illegible] Date 12-17-36
Date	Indexed [illegible] O. Johnson 9-14-25

F.B. [illegible] PG. [illegible]

To set pg. 230

LATERAL #1

86.45

P1 #2 set
[illegible]

Δ = 82°-57'-15"

14°-02'

(2) 308°-15'-30"
(4) 256°-11'-50"
(6) 204°-16'-30"
154°-02'-45"

163.90 [illegible] 82° [illegible]

162.70

59°-11'-30"

Note:
See page 173 for
This intersection

P1 #28 [illegible]
[illegible] Lateral [illegible]
[illegible] pg. 173

Note: Any Additions or Changes on This Sheet Must be Made or Circled in Red Ink With Date and Name of Person Making Change.

Do not extend notes this side of this line

RETURN TO
LOS ANGELES COUNTY SURVEYOR
700 HALL OF RECORDS

FORM 247 10M 11-35

To bot pg 231

F.B. 338 PG. 230

LATERAL #1

(2) 353°-30'-00"
(4) 347°-00'-30"
(1) 340°-30'-30"
176°-45'-05"

176°-45'-05"

191.48
349°

191.51 @ 0°-00' T: 60° = 191.48

(2) 340°-24'-00"
(4) 320°-48'-00"
(1) 301°-12'-00"
170°-12'-00"

68.63

68.64 @ 0°-00' T: 58° = 68.63

159°-03'-30"

(2) 318°-07'-00"
(4) 272°-14'-00"
(1) 234°-21'-00"
159°-03'-30"

From Top pg. 229

RETURN TO
LOS ANGELES COUNTY SURVEYOR
700 HALL OF RECORDS

Note: Any Additions or Changes on This Sheet Must be Made or Circled in Red Ink With Date and Name of Person Making Change.

Do not extend notes this side of this line

Notes Ck'd by	Survey of Rocky Peak MW
Map No.	W. O. 8014 Tape No. 14 St'd 54 °F.
Office Work	Surveyed by L S Hammond
Checked	Notes [illegible] Date 12-17-36
Date	Indexed [illegible] C. Johnson

F.B. 538 PG. 231

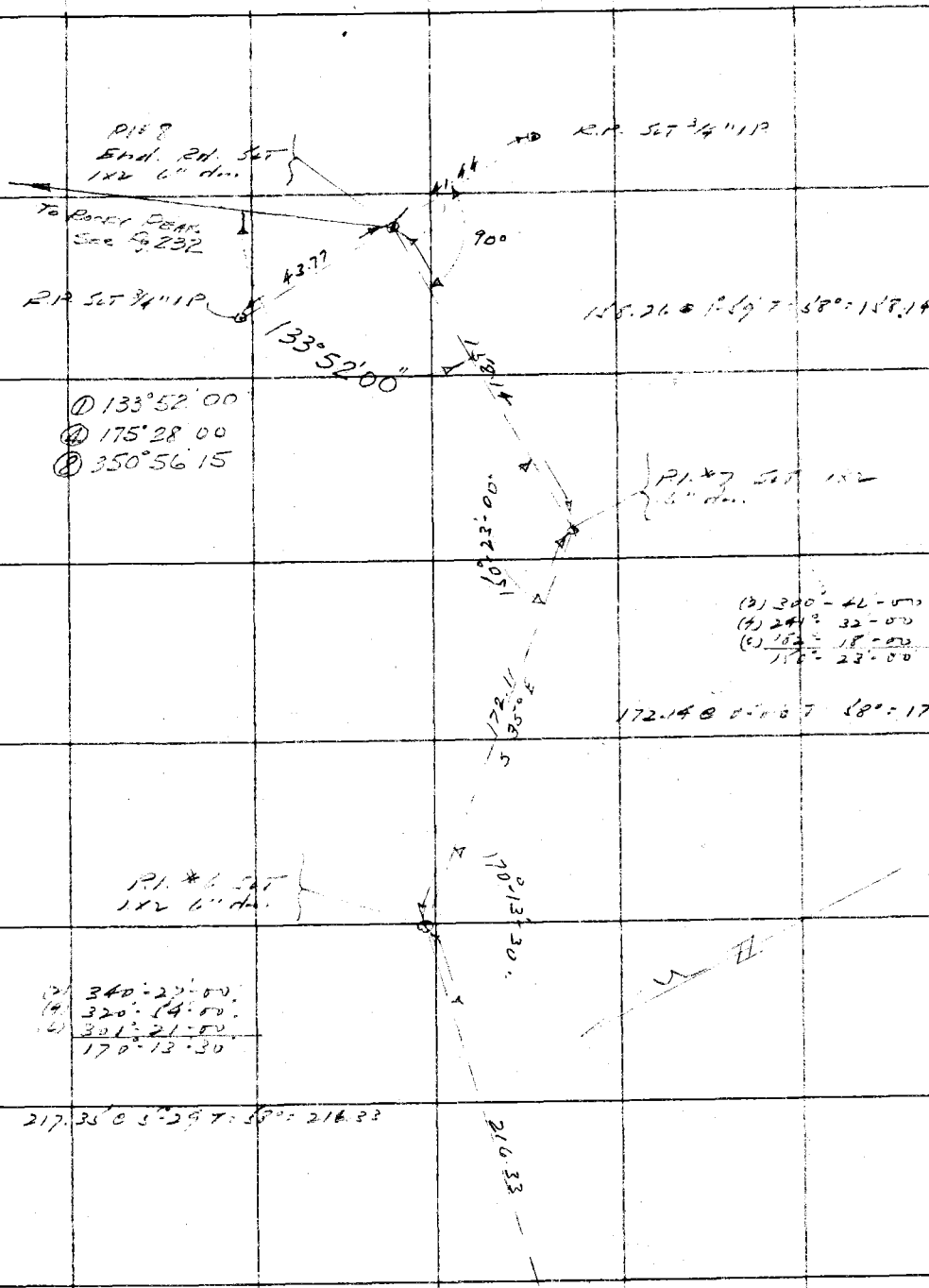

Note: Any Additions or Changes on This Sheet Must be Made or Circled in Red Ink With Date and Name of Person Making Change.

Do not extend notes this side of this line

RETURN TO
LOS ANGELES COUNTY SURVEYOR
700 HALL OF RECORDS

FORM 247 10M 11-35

F.B. 538 PG. 232

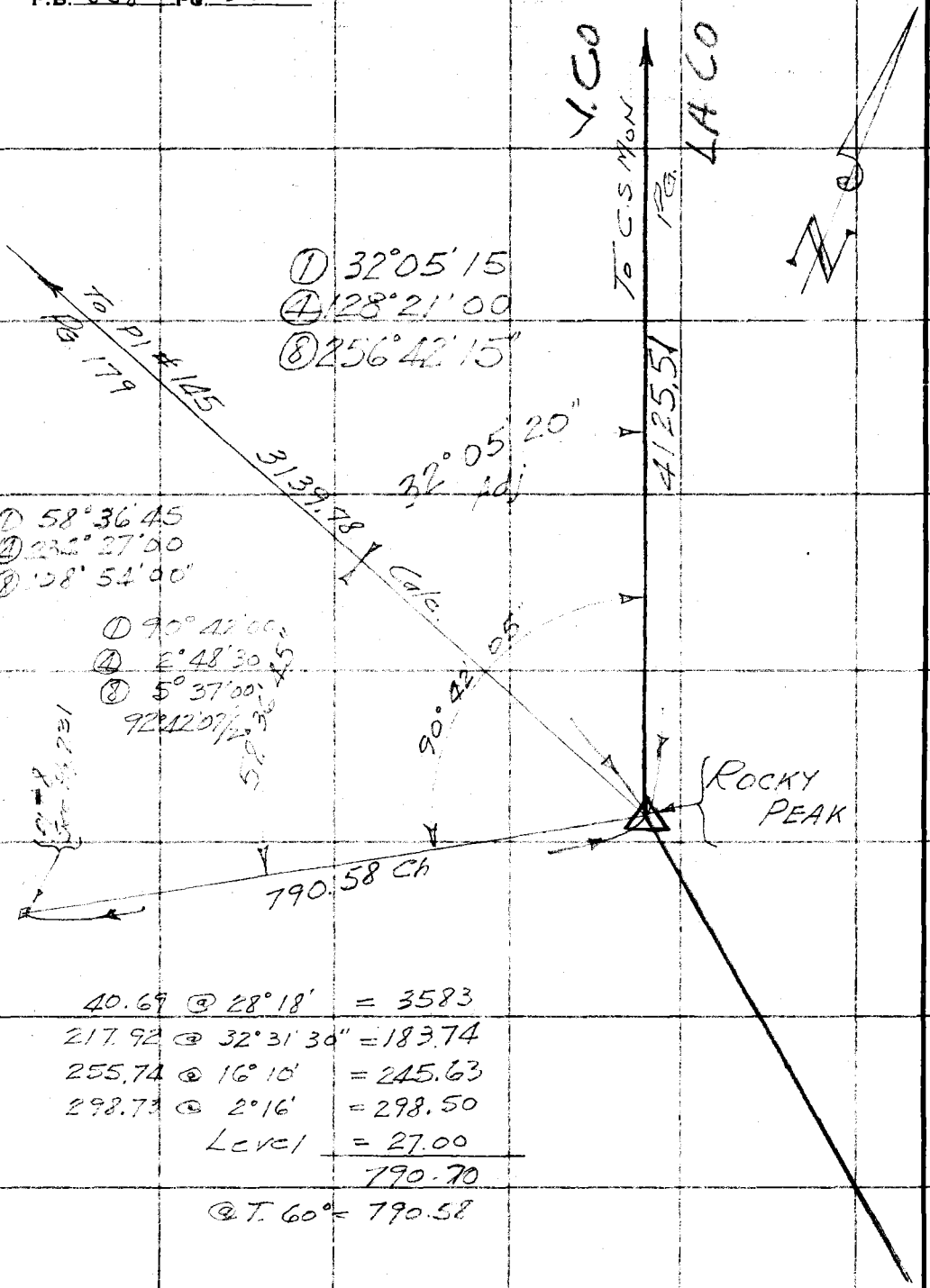

RETURN TO
LOS ANGELES COUNTY SURVEYOR
700 HALL OF RECORDS

Note: Any Additions or Changes on This Sheet Must be Made or Circled in Red Ink With Date and Name of Person Making Change.

Do not extend notes this side of this line

Notes Ck'd by	Survey of ROCKY PEAK MN
Map No.	W. O. 5016 Tape No. 67 St'd 64°F.
Office Work	Surveyed by F.C. HOWARD
Checked	Notes F.C.H. Date Jan 1938
Date	Indexed A. C. Johnson

F.B. 238 PG. 238

Note: Any Additions or Changes on This Sheet Must be Made or Circled in Red Ink With Date and Name of Person Making Change.

Do not extend notes this side of this line

RETURN TO
LOS ANGELES COUNTY SURVEYOR
700 HALL OF RECORDS

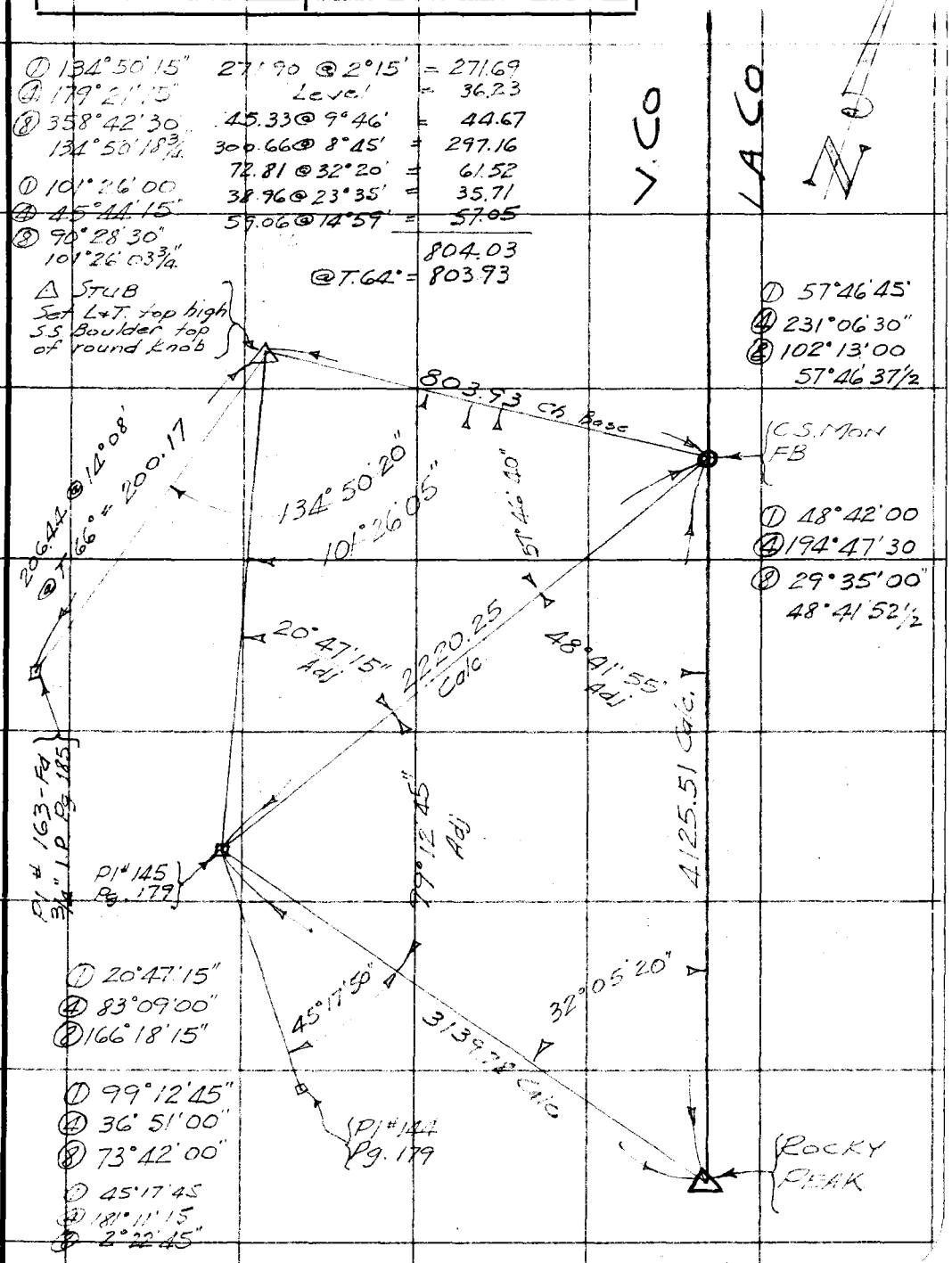

FORM 247 10M 11-38

F.B. 538 Pg. 234

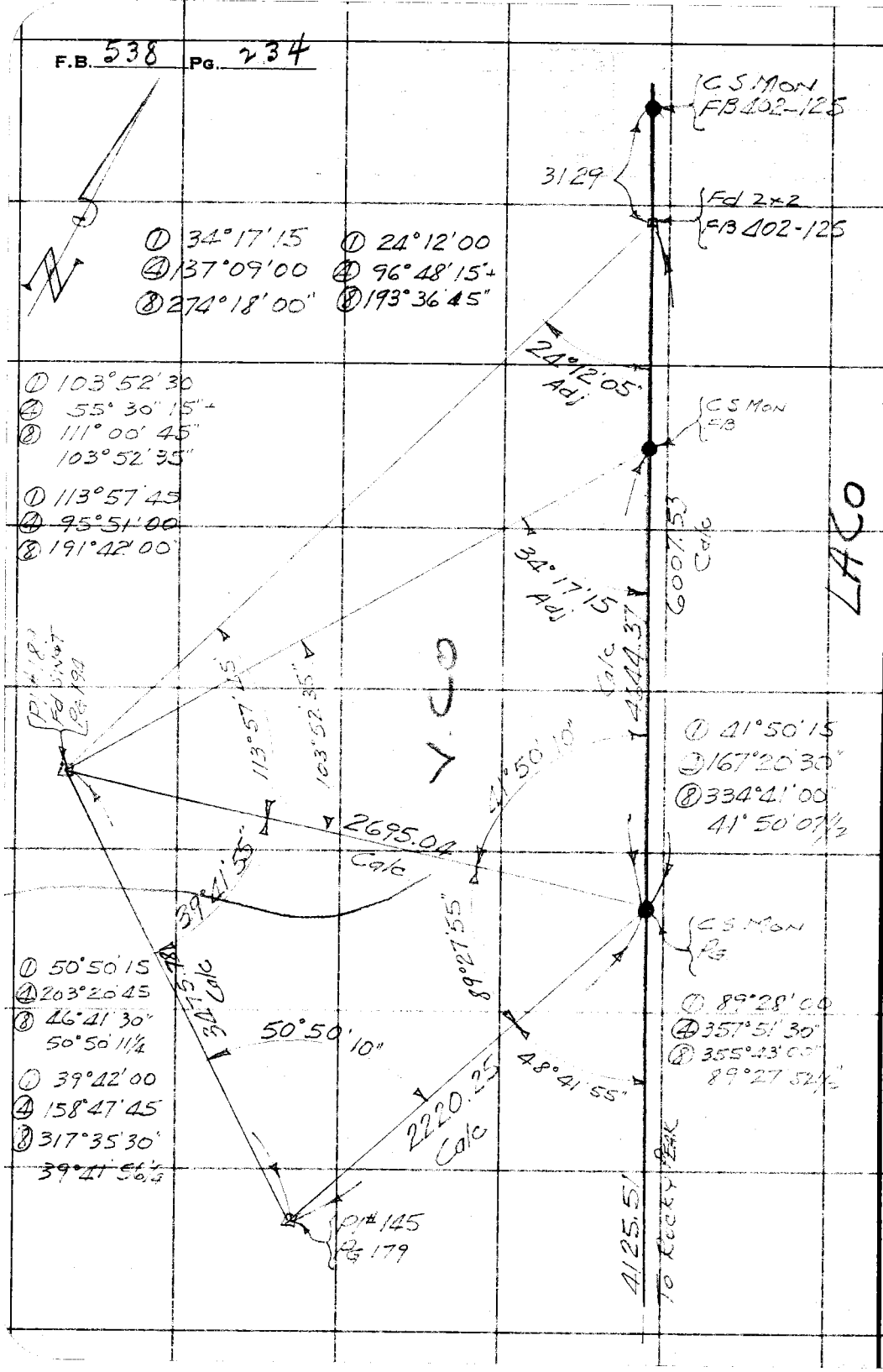

RETURN TO
LOS ANGELES COUNTY SURVEYOR
700 HALL OF RECORDS

Do not extend notes this side of this line

Note: Any Additions or Changes on This Sheet Must be Made or Circled in Red Ink With Date and Name of Person Making Change.

Notes Ck'd by	Survey of
Map No.	W. O. 20.16 Tape No. 67 St'd 84 °F.
Office Work	Surveyed by F.C. HOWARD
Checked	Notes F.C.H. Date 1-13-38
Date	Indexed ~~F. S. Johnson~~ 9-14-45

F.B. 538 Pg. 235

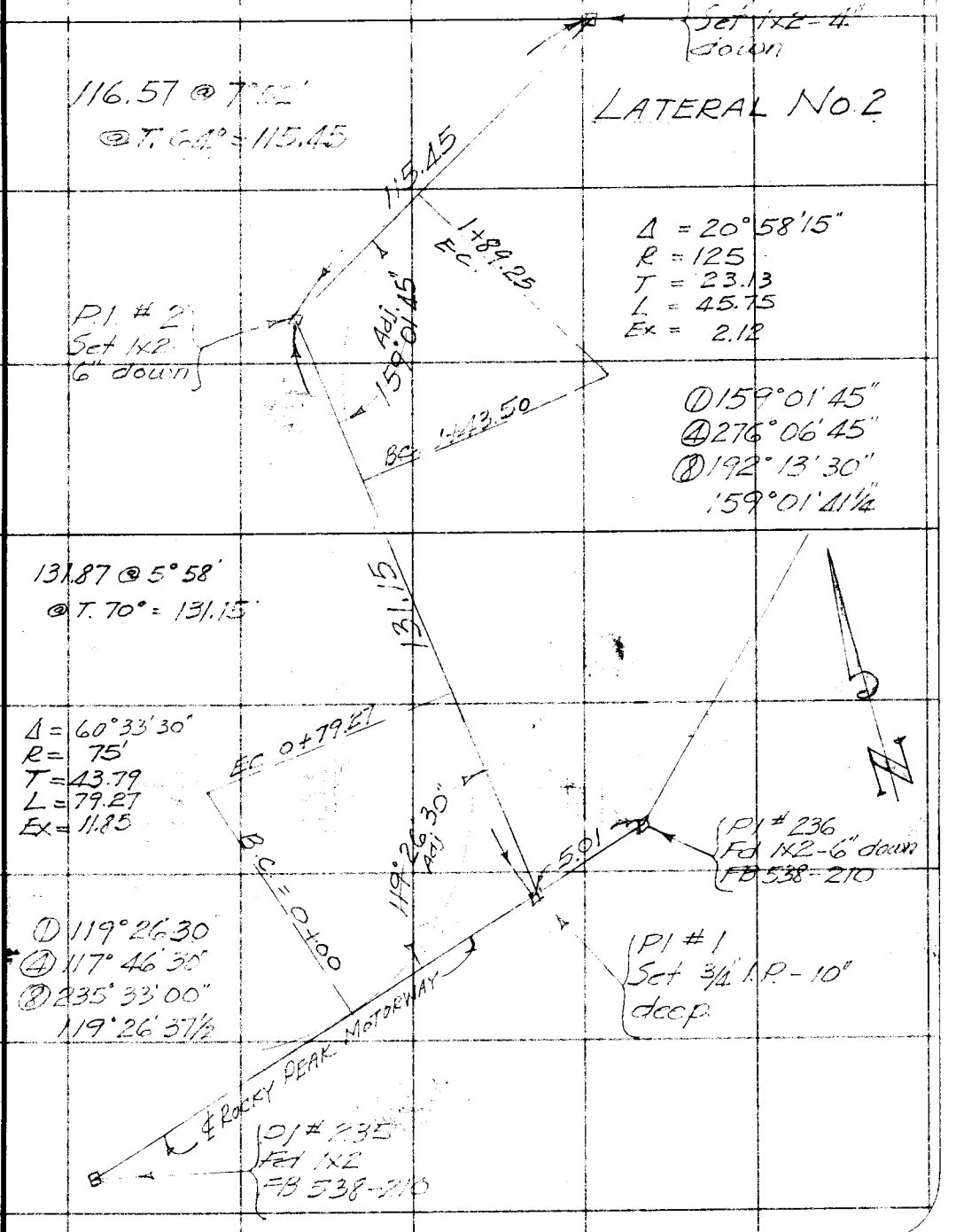

Note: Any Additions or Changes on This Sheet Must be Made or Circled in Red Ink With Date and Name of Person Making Change.

Do not extend notes this side of this line

RETURN TO
LOS ANGELES COUNTY SURVEYOR
700 HALL OF RECORDS

FORM 247 10M 11-38

F.B. 538 PG. 236

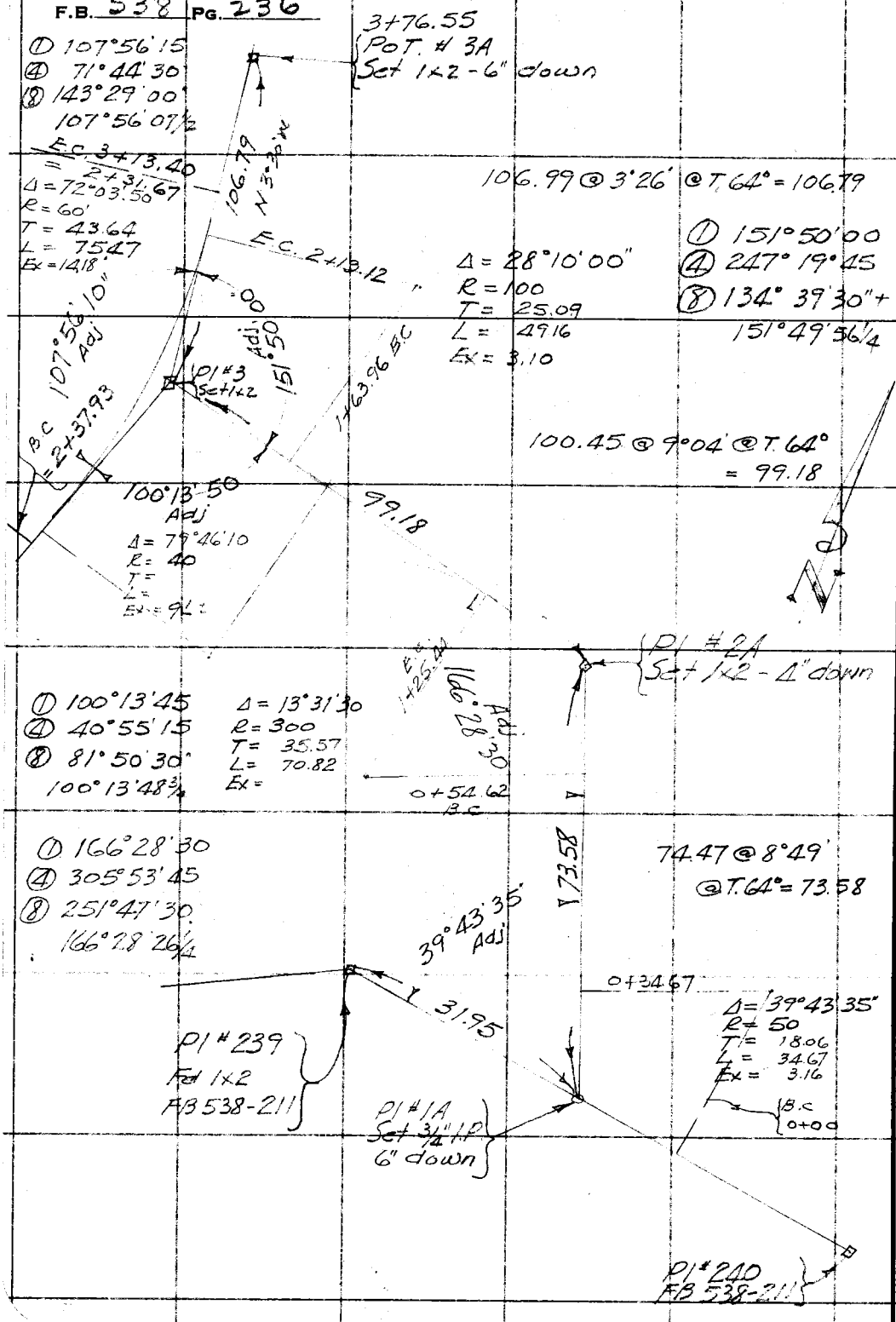

RETURN TO
LOS ANGELES COUNTY SURVEYOR
700 HALL OF RECORDS

Do not extend notes this side of this line

Note: Any Additions or Changes on This Sheet Must be Made or Circled in Red Ink With Date and Name of Person Making Change.

Notes Ck'd by	Survey of
Map No.	W. O. Tape No. St'd °F.
Office Work	Surveyed by F.C. HOWARD
Checked	Notes F.C. H. Date Jan 13 1935
Date	Indexed A. C. Johnson

F.B. 538 PG. 237

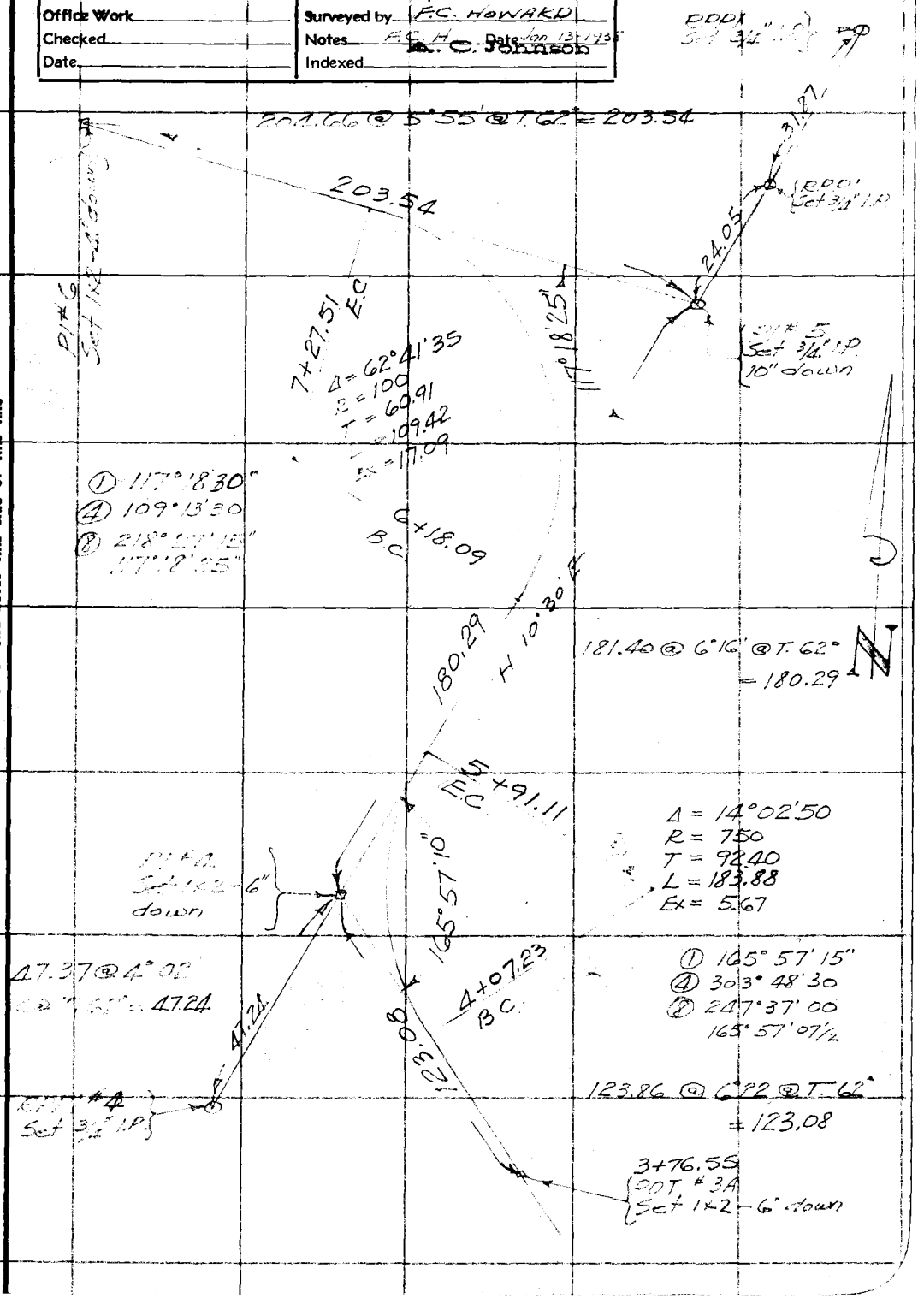

Note: Any Additions or Changes on This Sheet Must be Made or Circled in Red Ink With Date and Name of Person Making Change.

Do not extend notes this side of this line

RETURN TO
LOS ANGELES COUNTY SURVEYOR
700 HALL OF RECORDS

FORM 247 10M 11-35

F.B. 538 PG. 238

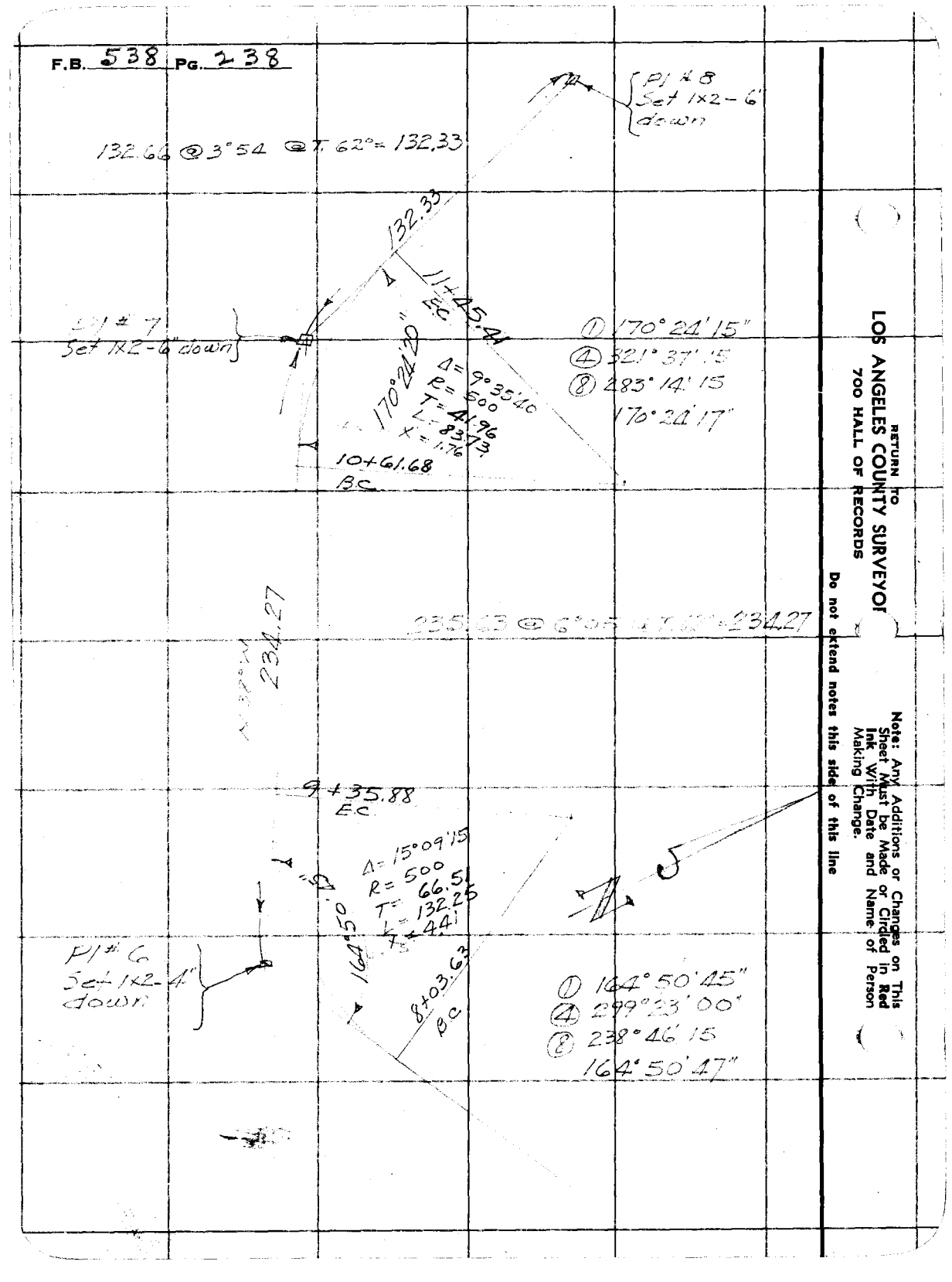

RETURN TO
LOS ANGELES COUNTY SURVEYOR
700 HALL OF RECORDS

Do not extend notes this side of this line

Note: Any Additions or Changes on This Sheet Must be Made or Circled in Red Ink With Date and Name of Person Making Change.

Notes Ck'd by	Survey of
Map No.	W. O. 8016 Tape No. 6 St'd 24 °F.
Office Work	Surveyed by F.C. HOWARD
Checked	Notes F.C.H Date Jan. 13-38
Date	Indexed A. C. Johnson

F.B. 538 Pg. 239

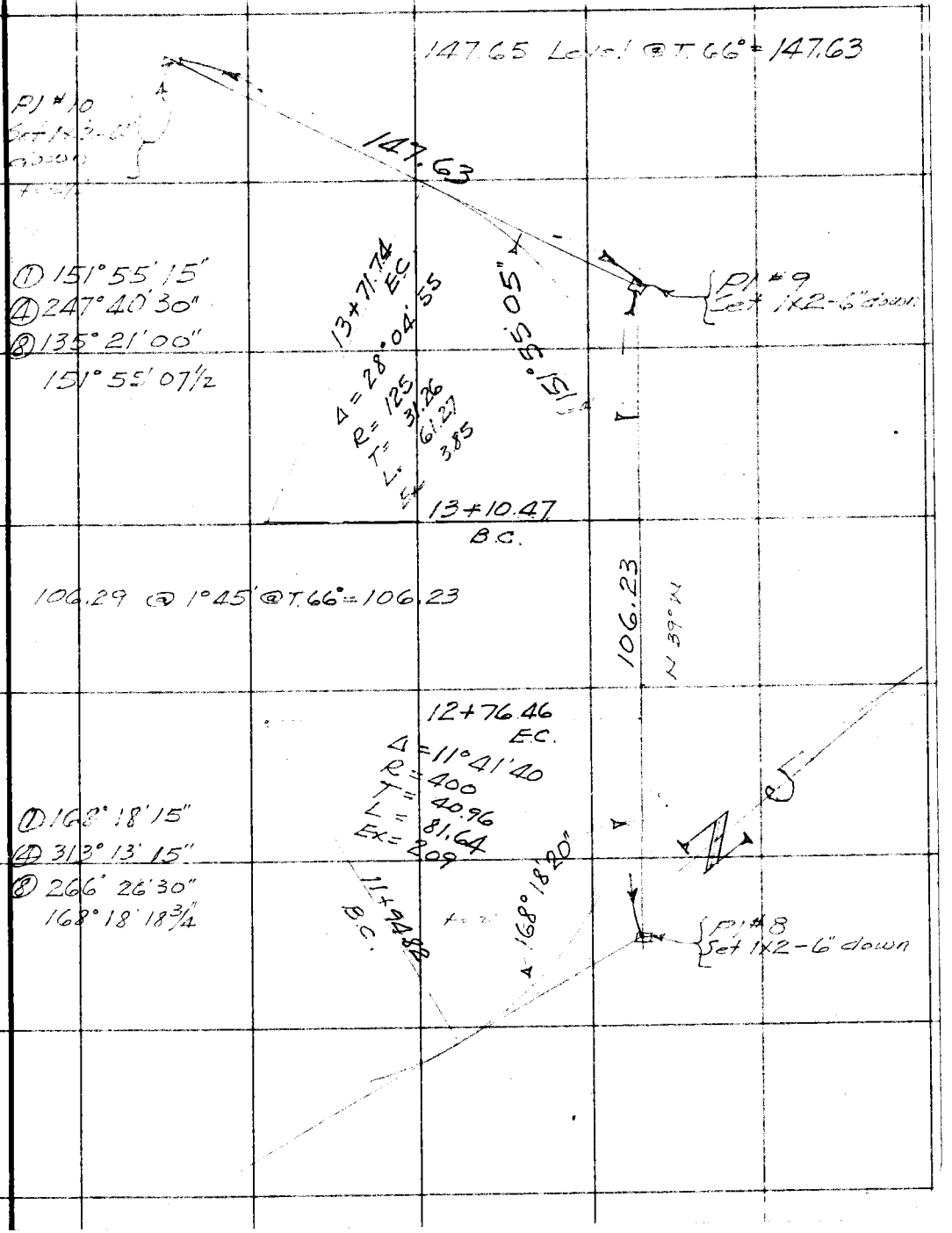

Note: Any Additions or Changes on This Sheet Must be Made or Circled in Red Ink With Date and Name of Person Making Change.

Do not extend notes this side of this line

RETURN TO
LOS ANGELES COUNTY SURVEYOR
700 HALL OF RECORDS

FORM 247 10M 11-35

F.B. 538 PG. 240

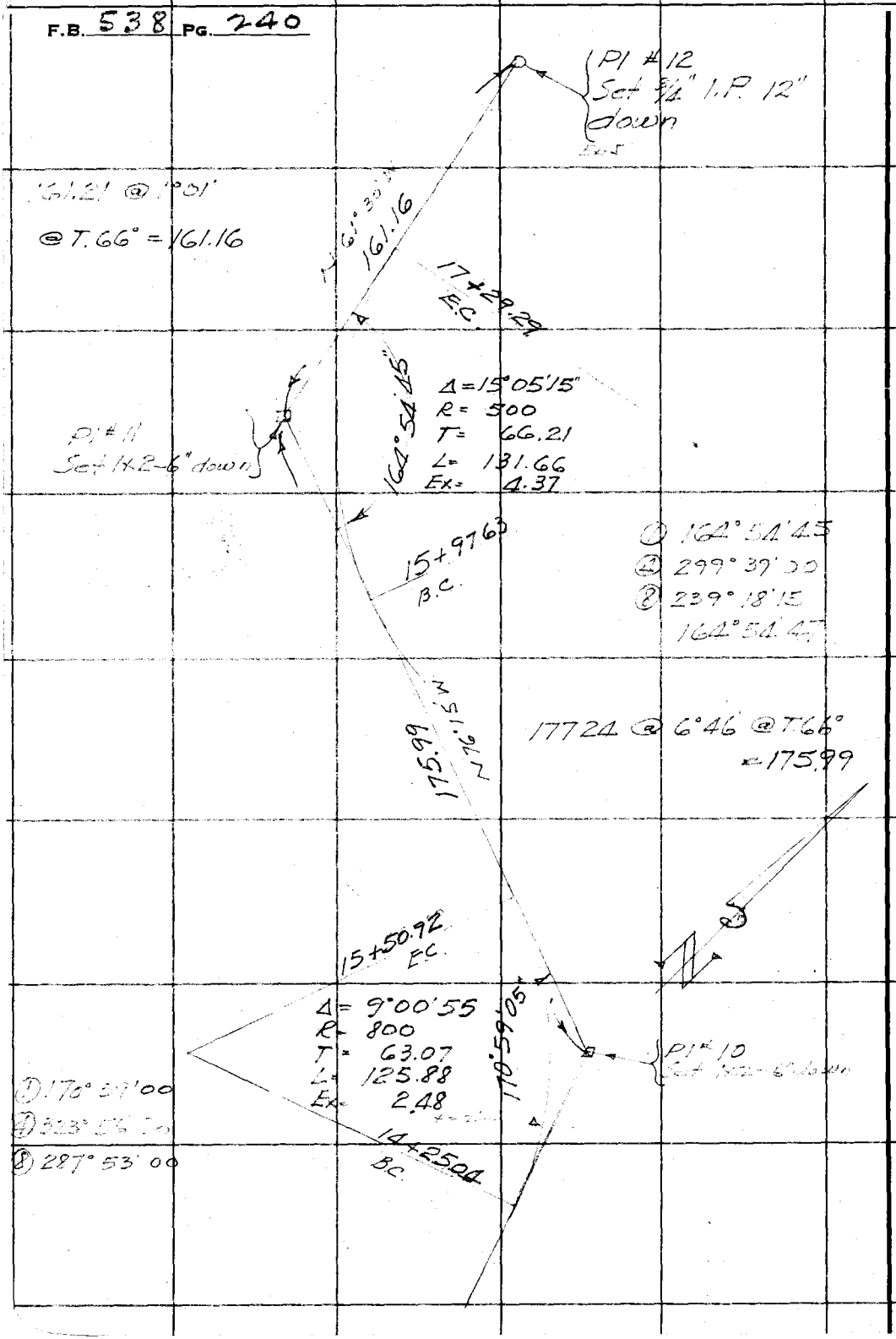

RETURN TO
LOS ANGELES COUNTY SURVEYOR
700 HALL OF RECORDS

Note: Any Additions or Changes on This Sheet Must be Made or Circled in Red Ink With Date and Name of Person Making Change.

Do not extend notes this side of this line

Notes Ck'd by	Survey of
Map No.	W. O. 8016 Tape No. 61 St'd 84 °F.
Office Work	Surveyed by F.C. HOWARD
Checked	Notes F.C.H Date 1-13-38
Date	Indexed A. C. Johnson

F.B. 538 PG. 241

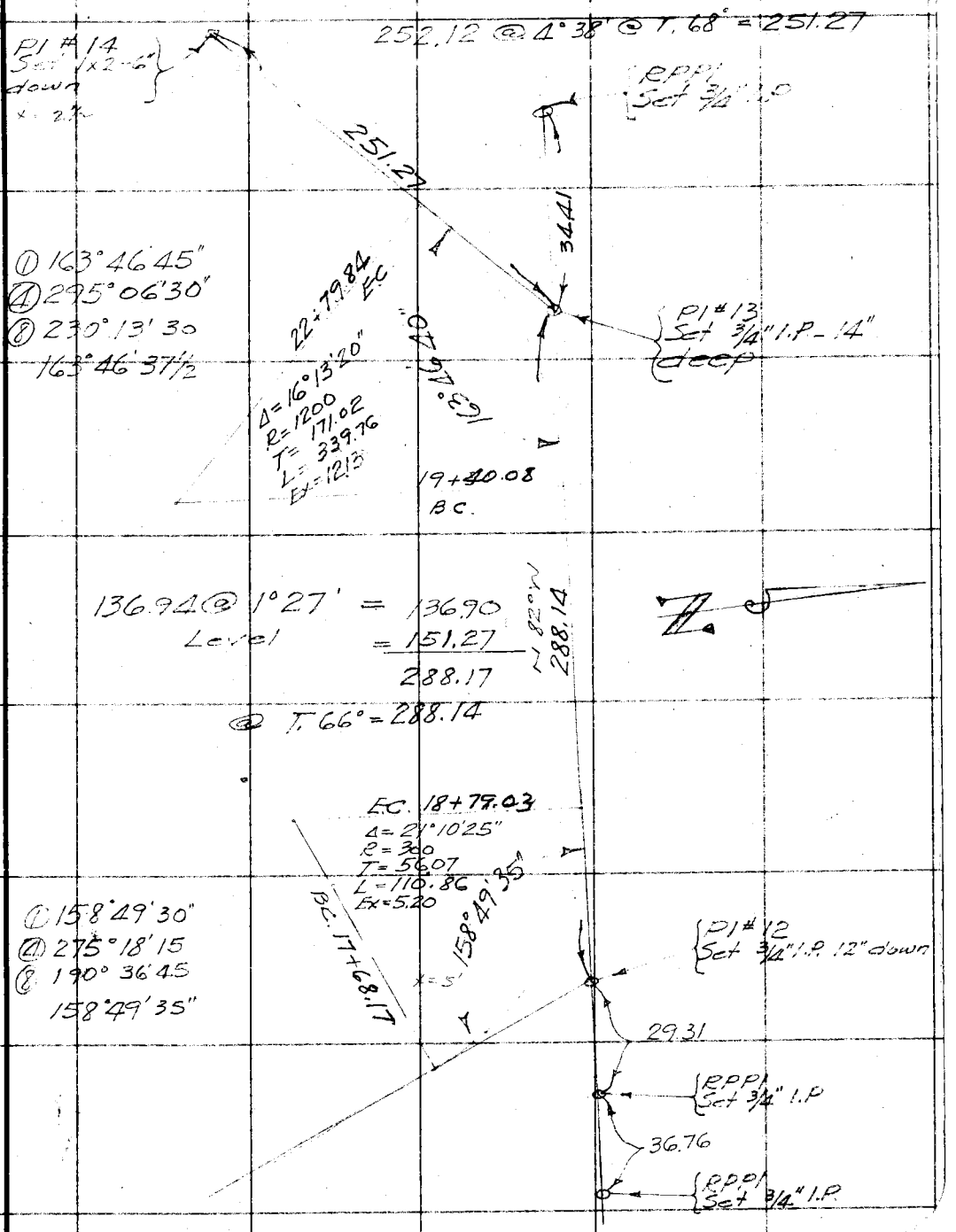

Note: Any Additions or Changes on This Sheet Must be Made or Circled in Red Ink With Date and Name of Person Making Change.

Do not extend notes this side of this line

RETURN TO
LOS ANGELES COUNTY SURVEYOR
700 HALL OF RECORDS

FORM 247 10M 11-35

F.B. 538 PG. 242

26+77.31
POT 15A
Set 1x2-6" down

190.06 @ 3°26' @ T 68°
= 189.70

189.70

25+27.25
E.C.

Δ = 17°20'55
R = 250
T = 38.14
L = 75.70
Ex = 2.89

162°39'05"

PI# 15
Set 1x2-6" down

24+51.55
B.C.

① 162°39'00
③ 290°36'30"
⑧ 221°13'00
162°39'07½

130.18 @ 1°16' @ T 68° = 130.14

130.14

23+91.60
E.C.

Δ = 18°12'30
R = 200
T = 32.05
L = 63.56
Ex = 2.55

161°47'30

PI# 14
Set 1x2-6"
down

23+28.04
B.C.

① 161°47'30
④ 287°09'45"
⑧ 214°19'45
161°47'28"

RETURN TO
LOS ANGELES COUNTY SURVEYOR
700 HALL OF RECORDS

Do not extend notes this side of this line

Note: Any Additions or Changes on This Sheet Must be Made or Circled in Red Ink With Date and Name of Person Making Change.

Notes Ck'd by	Survey of Rocky Peak Mon
Map No.	W. O. 8016 Tape No. 67 St'd 64 °F.
Office Work	Surveyed by F.C. HOWARD
Checked	Notes F.C.H. Date 1-13-38
Date	Indexed A. C. Johnson

F.B. 538 PG. 243

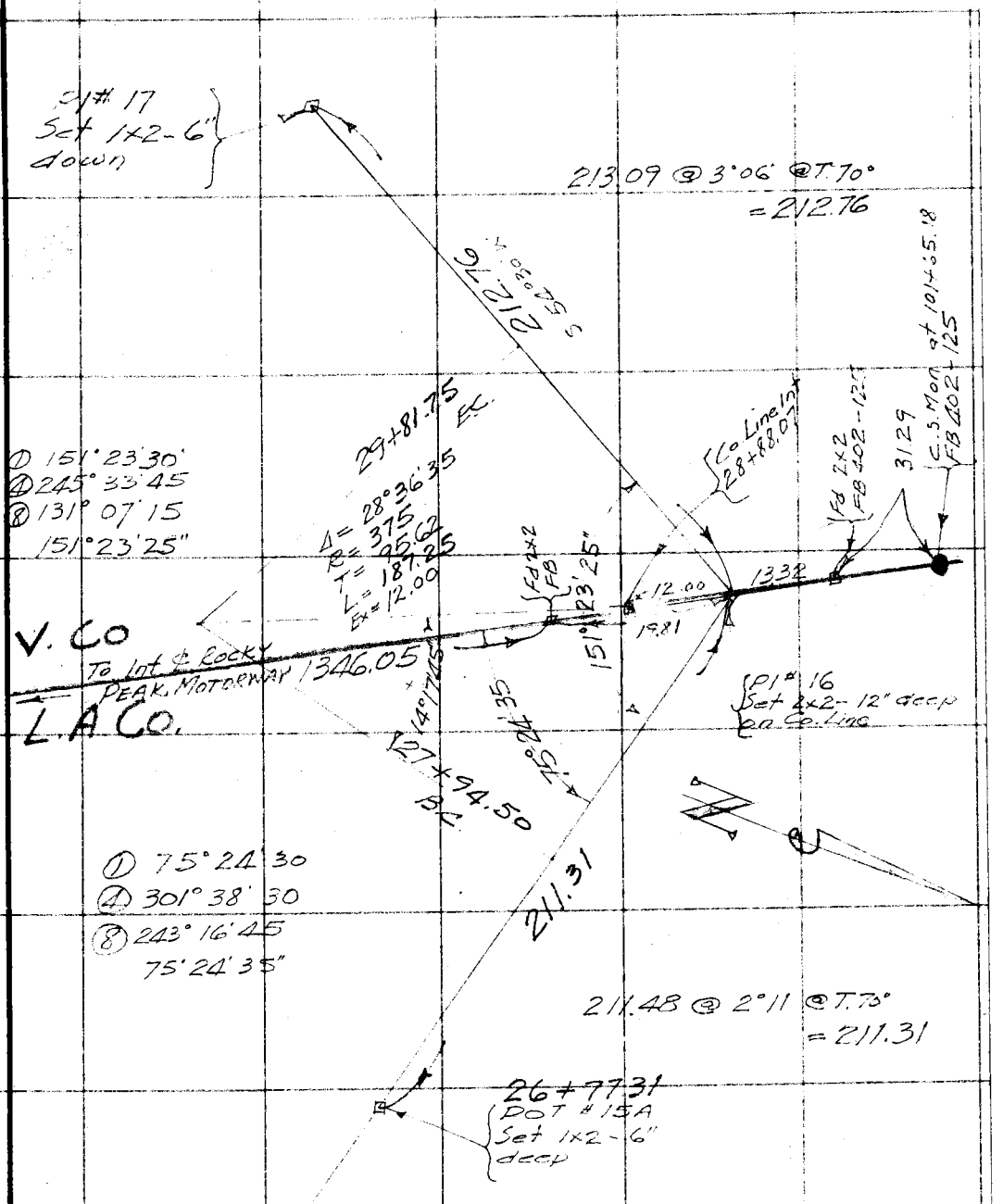

Note: Any Additions or Changes on This Sheet Must be Made or Circled in Red Ink With Date and Name of Person Making Change

Do not extend notes this side of this line

RETURN TO
LOS ANGELES COUNTY SURVEYOR
700 HALL OF RECORDS

FORM 247 10M 11-35

F.B. 538 PG. 244

PI # 19
Set 1x2-6"
down

96.11 @ 1°08'
@ T. 70° = 96.08

96.08

31+87.18
E.C.

Δ = 26°47'25
R = 100
T = 23.81
L = 46.76
Ex = 2.80

153°12'35"

31+40.42
B.C.

PI # 18
Set 1x2-6" down

① 153°12'30
④ 252°50'15
⑧ 145°40'45
153°12'35"

69.50 @ 3°14' @ T. 70°
= 69.38

69.38

31+20.82
E.C.

Δ = 54°53'10
R = 50
T = 25.97
L = 47.90
Ex = 6.34

125°06'50"

PI # 17
Set 1x2
6" down

30+72.92
B.C.

① 125°06'45"
④ 140°27'15"
⑧ 280°54'30"
125°06'48¾

RETURN TO
LOS ANGELES COUNTY SURVEYOR
700 HALL OF RECORDS

Do not extend notes this side of this line

Note: Any Additions or Changes on This Sheet Must be Made or Circled in Red Ink With Date and Name of Person Making Change.

Notes Ck'd by	Survey of Rocky Peak Rd
Map No.	W. O. 8016 Tape No. 67 St'd 84° F.
Office Work	Surveyed by F.C. HOWARD
Checked	Notes F.C.H. Date 1-13-38
Date	Indexed A. C. Johnson

F.B. 538 Pg. 145

Note: Any Additions or Changes on This Sheet Must be Made or Circled in Red Ink With Date and Name of Person Making Change

Do not extend notes this side of this line

RETURN TO
LOS ANGELES COUNTY SURVEYOR
700 HALL OF RECORDS

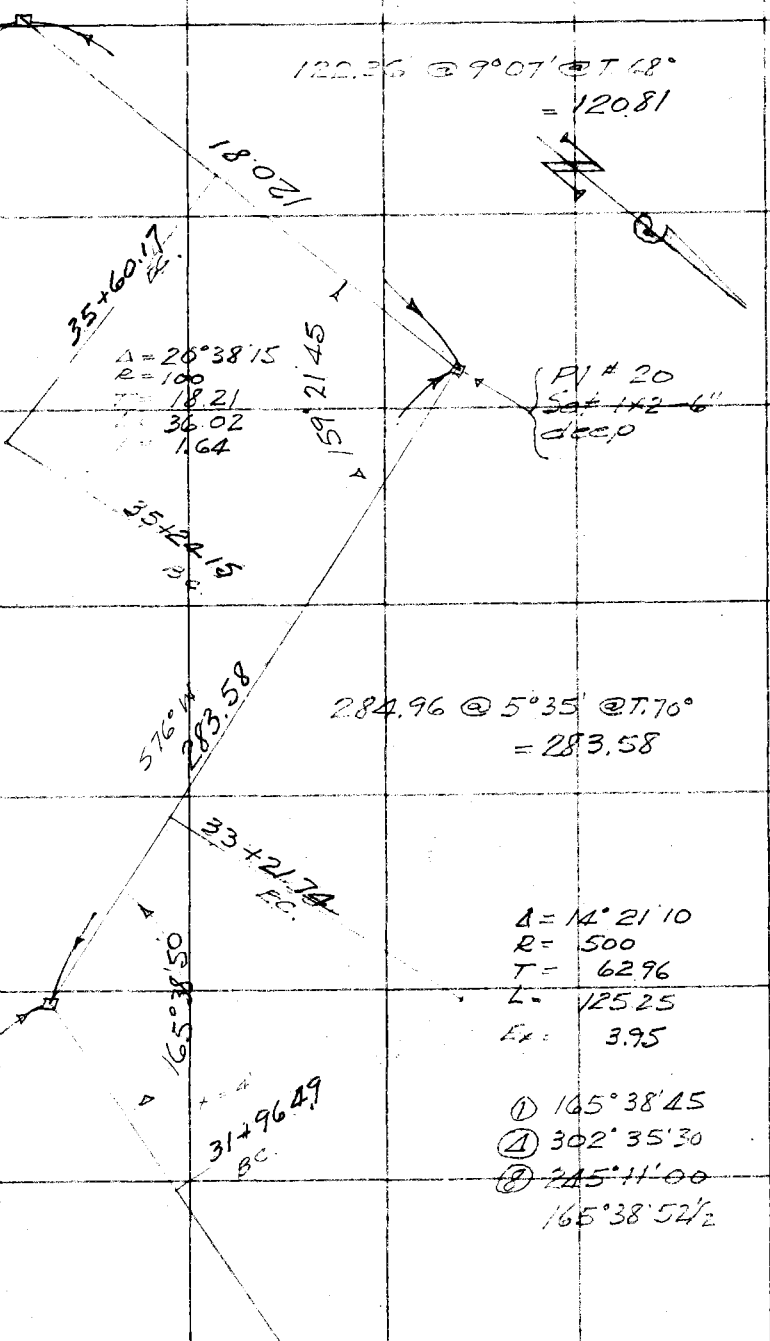

FORM 247 10M 11-35

F.B. 538 PG. 246

38 + 75.31
END OF LINE
Set 2x2 - 12" down
in approx center
of turn around
at end of road

87.38 Level
@ T.66° = 87.37

87.37

38+14.21 BC

Δ = 66°34'50
R = 40
T = 26.27
L = 46.48
Ex = 8.13

113°25'10"

PI # 22
Set 1x2
6" down

① 113°25'15"
④ 93°40'30
⑧ 187°21'00
113°25'07½

37+67.73
BC

172.11 @ 3°20'
@ T.66° = 171.80

171.80

37+02.06

Δ = 97°31'35
R = 70
T = 79.86
L = 119.15
Ex = 36.19

82°28'25"

PI # 21
Set 2x2

35+82.91
BC

① 82°28'30
④ 329°54'00
⑧ 299°47'30
82°28'26¼

RETURN TO
LOS ANGELES COUNTY SURVEYOR
700 HALL OF RECORDS

Note: Any Additions or Changes on This Sheet Must be Made or Circled in Red Ink With Date and Name of Person Making Change.

Do not extend notes this side of this line

Notes Ck'd by	Survey of [illegible]
Map No.	W. O. 8614 Tape No. St'd °F.
Office Work	Surveyed by Bowers
Checked	Notes Date
Date	Indexed A. C. Johnson

F.B. 538 PG. 147

CUT OFF LINES FOR ANGULAR CLOSURES

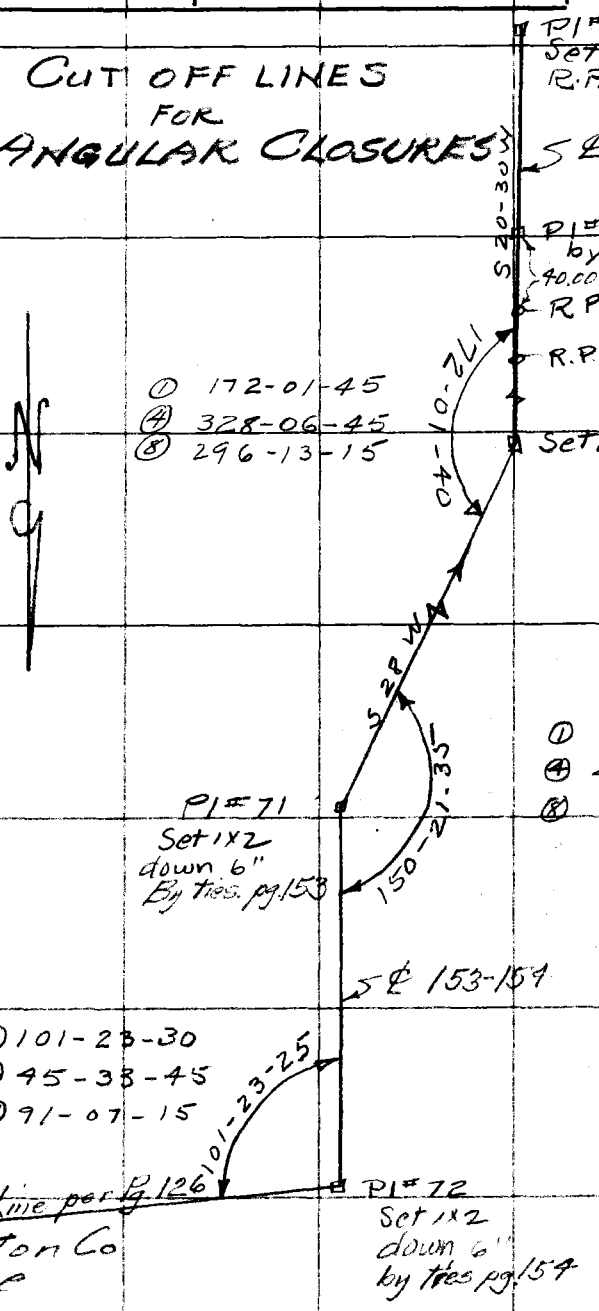

Note: Any Additions or Changes on This Sheet Must be Made or Circled in Red Ink With Date and Name of Person Making Change.

Do not extend notes this side of this line

RETURN TO
LOS ANGELES COUNTY SURVEYOR
700 HALL OF RECORDS

FORM 247 10M 11-38

F.B. 538 Pg. 248

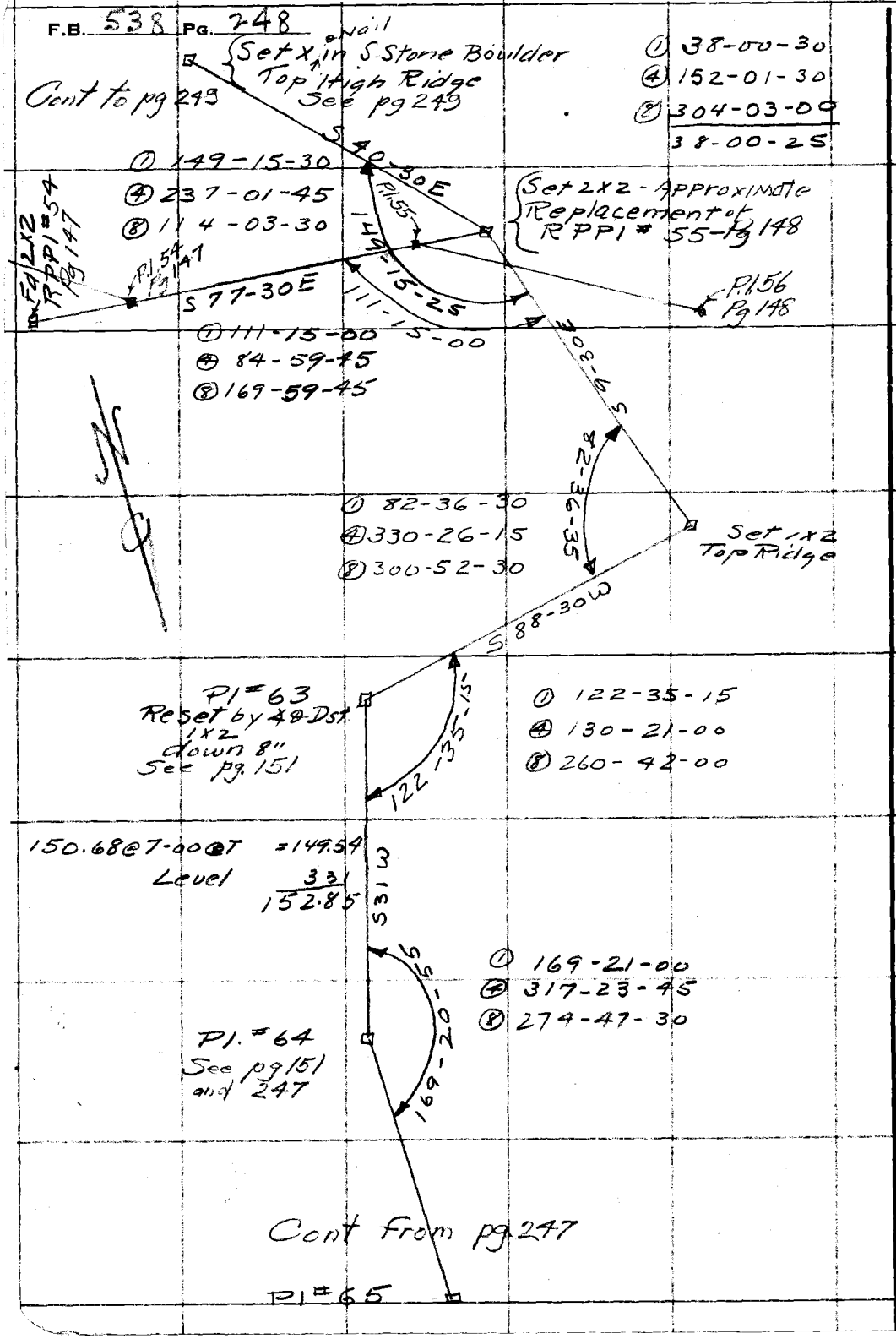

RETURN TO
LOS ANGELES COUNTY SURVEYOR
700 HALL OF RECORDS

Note: Any Additions or Changes on This Sheet Must be Made or Circled in Red Ink With Date and Name of Person Making Change.

Do not extend notes this side of this line

Notes Ck'd by	Survey of Rocky Peak MW
Map No.	W. 0 80 Tape No. St'd °F.
Office Work	Surveyed by Bowers
Checked	Notes Date
Date	Indexed A. C. Johnson

F.B. 331 PG. 249

Note: Any Additions or Changes on This Sheet Must be Made or Circled in Red Ink With Date and Name of Person Making Change.

Do not extend notes this side of this line

RETURN TO
LOS ANGELES COUNTY SURVEYOR
700 HALL OF RECORDS

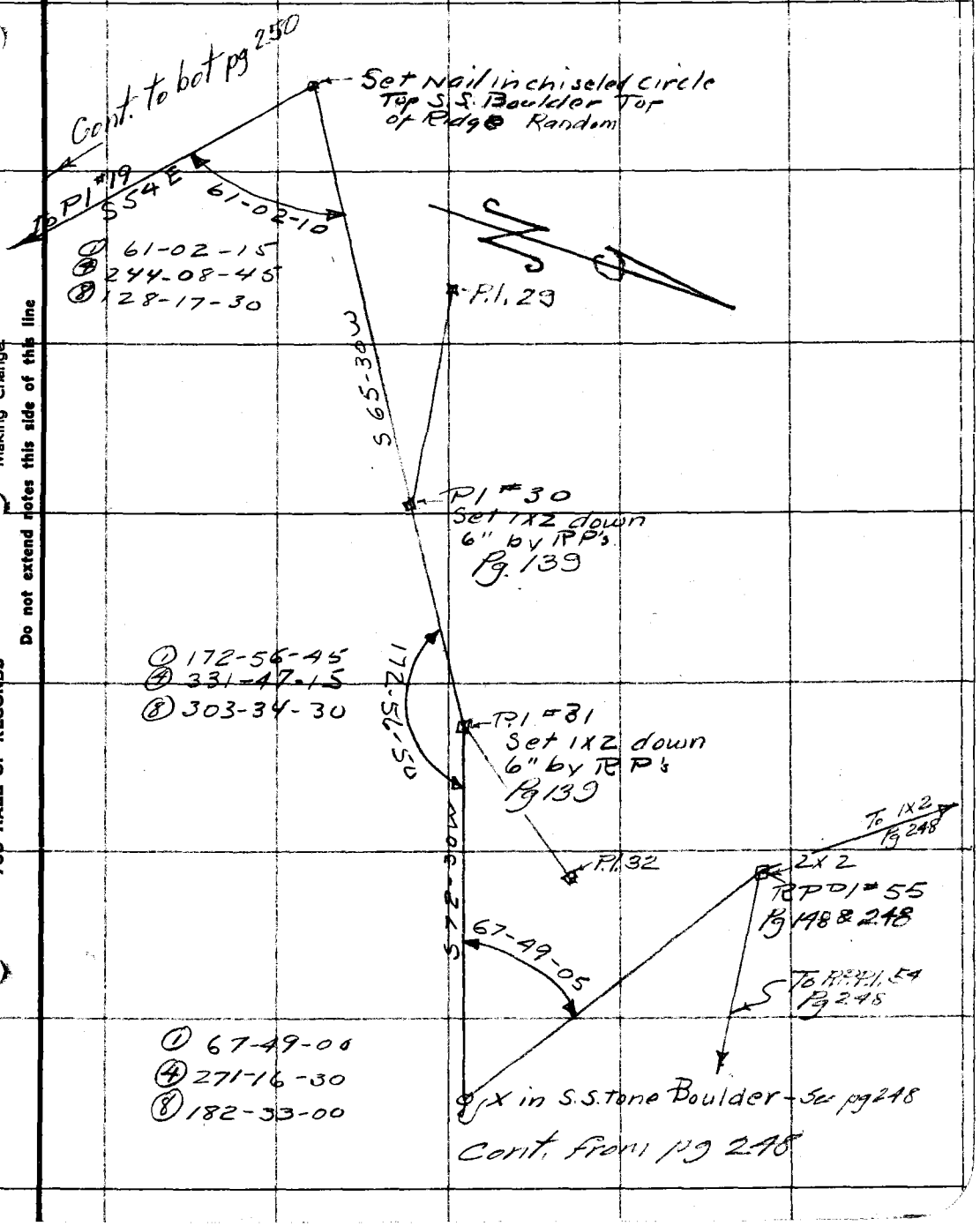

FORM 247 10M 11-35

F.B. 538 Pg. 250

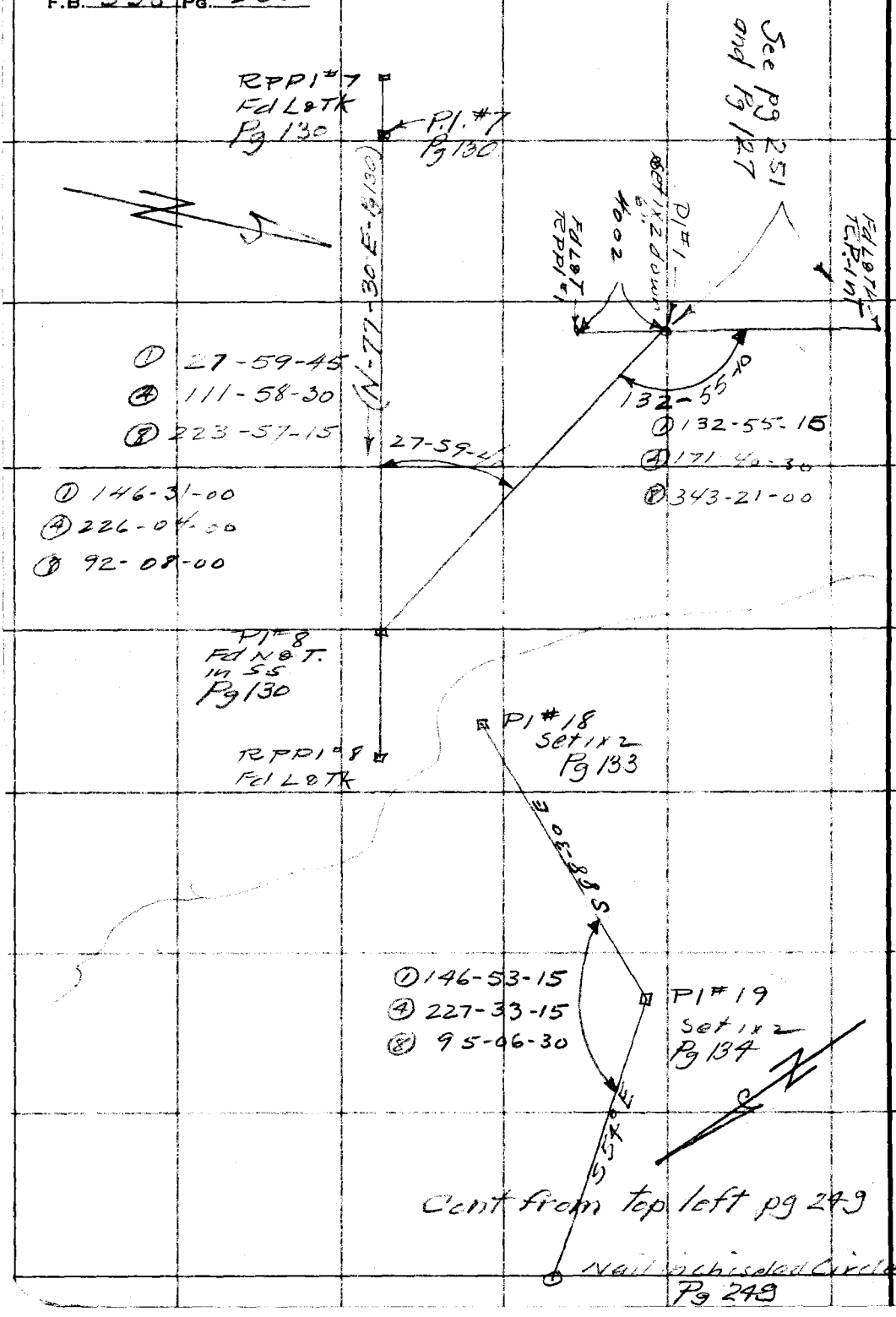

RETURN TO
LOS ANGELES COUNTY SURVEYOR
700 HALL OF RECORDS

Note: Any Additions or Changes on This Sheet Must be Made or Circled in Red Ink With Date and Name of Person Making Change.

Do not extend notes this side of this line

Notes Ck'd by	Survey of Rocky Peak MW
Map No.	W. O. 8016 Tape No. St'd °F.
Office Work	Surveyed by Bowers.
Checked	Notes Date
Date	Indexed J. C. Johnson

F.B. 538 PG. 251

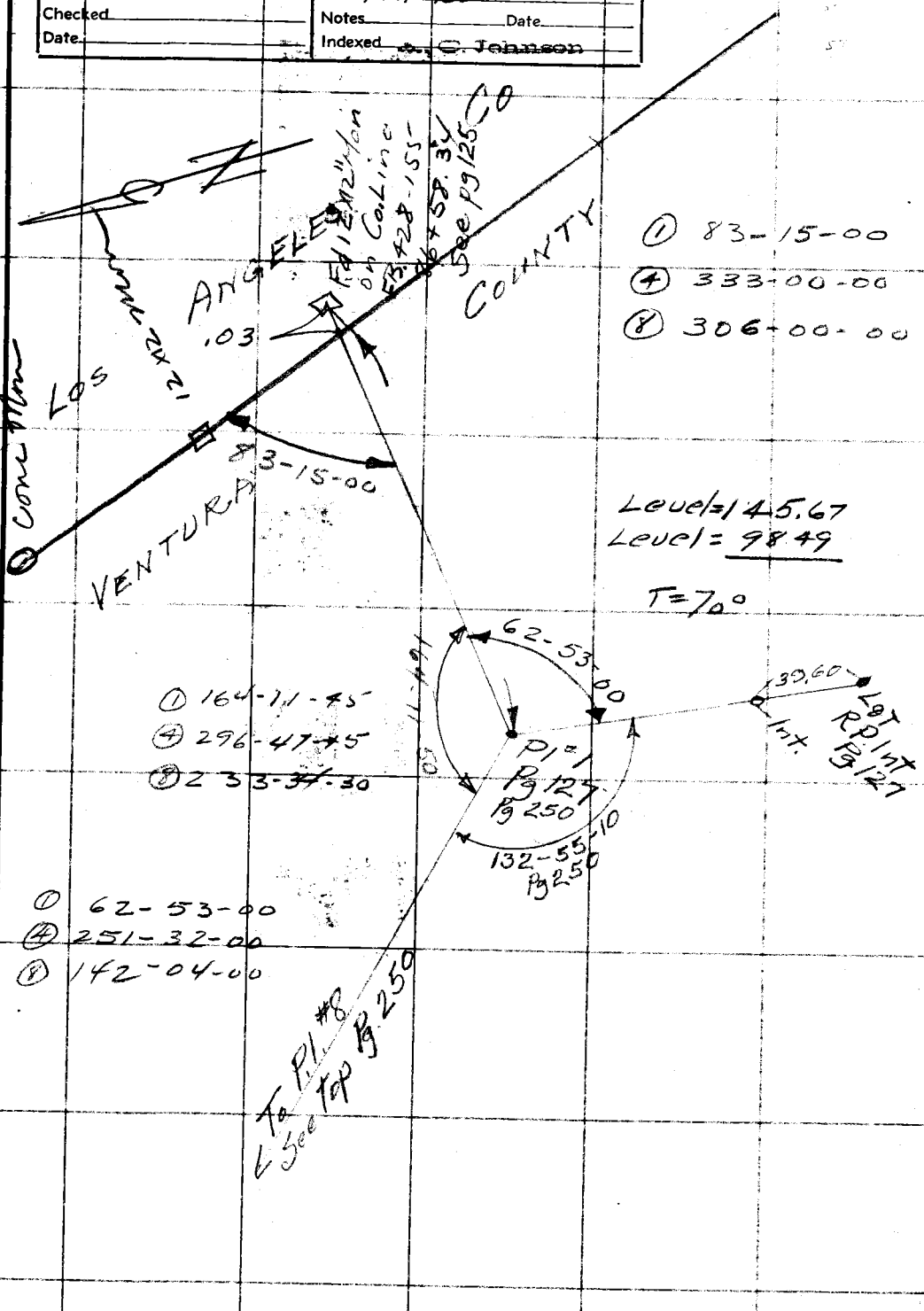

Note: Any Additions or Changes on This Sheet Must be Made or Circled in Red Ink With Date and Name of Person Making Change

Do not extend notes this side of this line

RETURN TO
LOS ANGELES COUNTY SURVEYOR
700 HALL OF RECORDS

FORM 247 10M 11-3P

LOS ANGELES COUNTY SURVEYOR

F.B. 538

F.B. _____ PG. _____