Notes Ck by

k

Date

Survey of

W. O. Tape No. St'd °F

Surveyed by

Notes Date

Indexed

F.B. PG.

545

LOS

FORM 247 5M 10-37

F.B. 545 PG. Index

F.B. 545

PAGES: Index, 5 to 23 incl., 24 31 to 35 incl., , 37 to 39 incl., 40 to 47 incl., 53 to 66 incl., 75 to 81 incl., 91 to 95 incl., 105 to 111 incl., 121 to 136 incl., 151 to 164 incl., 171 to 181 incl., 191 to 224 incl., 233 to 265 incl., , 267, , 269, 275 to 285 incl., , 287,288

RETURN TO
LOS ANGELES COUNTY SURVEYOR
700 HALL OF RECORDS

Do not extend notes this side of this line

Note: Any Additions or Changes on This Sheets Must be Made or Circled in Red Ink With Date and Name of Person Making Change.

Notes Ck'd by McPherson		Survey of Scout Ave	F.B. 545 Pg. 5
Map No. B-1008		W. O. 8052 Tape No. 045 St'd 84 °F.	
Office Work [illegible]		Surveyed by Rosecrans	
Checked Drew		Notes	Date 5-7-34
Date June-1934		Indexed	A. C. Johnson 3-21-34

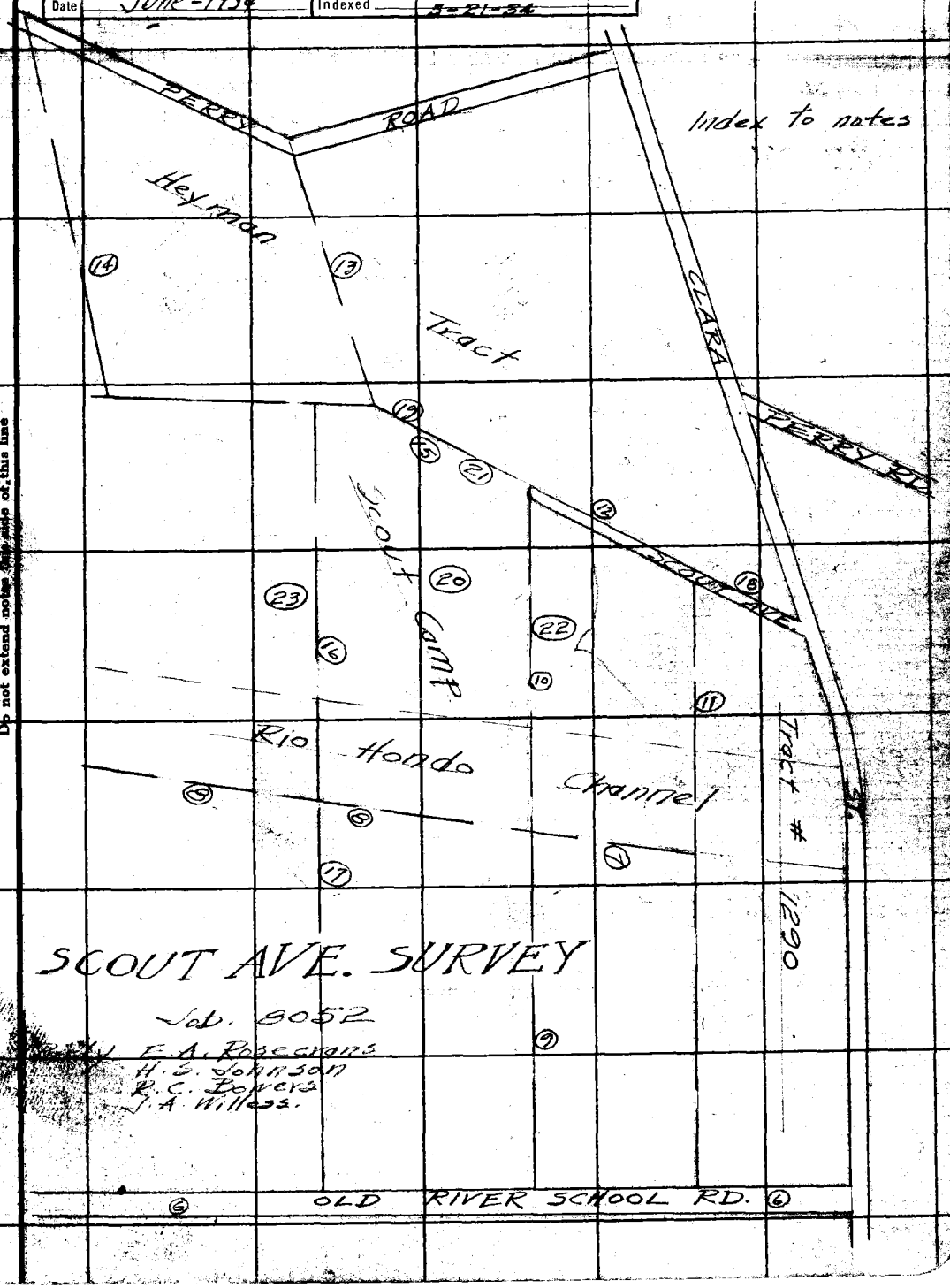

Note: ANY ADDITIONS OR CHANGES ON THIS SHEET MUST BE MADE OR CIRCLED IN Red Ink WITH DATE AND NAME OF PERSON MAKING CHANGE.

Do not extend notes beyond this line

LOS ANGELES COUNTY SURVEYOR
700 HALL OF RECORDS

FORM 247 10M 8-31

F.B. 545 Pg. 6



RETURN TO
LOS ANGELES COUNTY SURVEYOR
700 HALL OF RECORDS

Do not extend notes this side of this line

Note: ANY ADDITIONS OR CHANGES ON THIS SHEET MUST BE MADE OR CIRCLED IN Red Ink. WITH DATE AND NAME OF PERSON MAKING CHANGE.

Notes Ck'd by McPherson	Survey of Scout Ave
Map No. B-1008	W. O. 8052 Tape No. 045 St'd 84 °F.
Office Work [illegible]	Surveyed by Rosecrans
Checked Drew	Notes Date 5-9-34
Date June-1934	Indexed A. C. Johnson

F.B. 545 Pg. 7

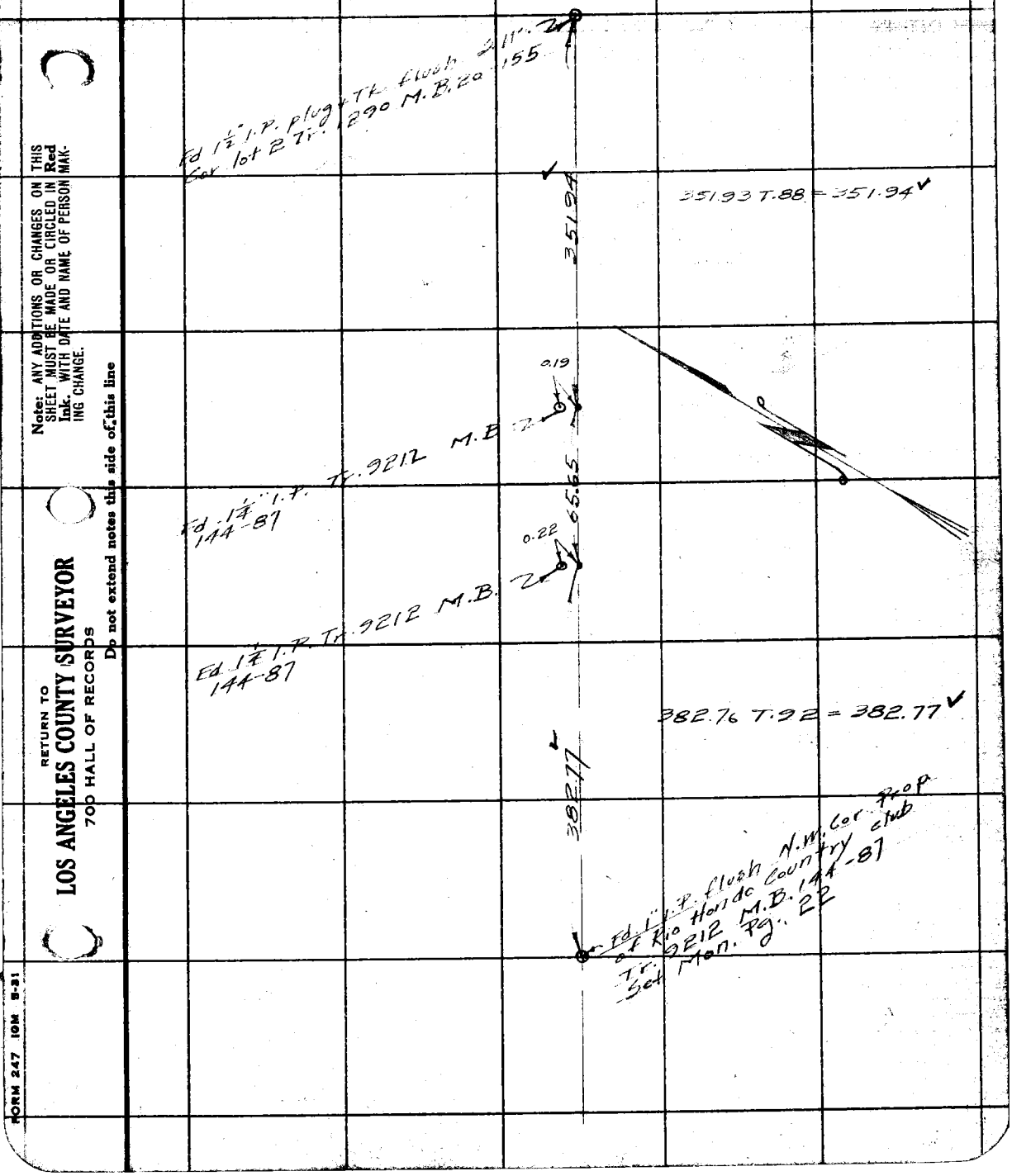

Note: ANY ADDITIONS OR CHANGES ON THIS SHEET MUST BE MADE OR CIRCLED IN Red Ink. WITH DATE AND NAME OF PERSON MAKING CHANGE.

Do not extend notes this side of this line

RETURN TO
LOS ANGELES COUNTY SURVEYOR
700 HALL OF RECORDS

FORM 247 10M 5-31

F.B. 545 Pg. 8

To 1½" I.P. S.W. Cor. 1 of 2 Tr. 1290 See preceding page

Fd 1" I.P. flush N.W. Cor Rio Hondo Country Club Tr 9212 Set Mon Pg. 22

741.89

741.90 T82 = 741.89

Fd 1" I.P. plug & TK 3" Dn Set Mon Pg. 23

869.51

869.49 T.88 = 869.51

174-21-15 ①
337-25-00 ②
174-21-15

Fd 1½" I.P. in Conc 3" above N.W. Cor. E.M. Wiley Prop. L.R. 224-15-3

306.62

174°-21-15

243.11 T.92 = 243.12

306.60 T.92 = 306.62

Set 2x2" + TK flush

243.12

Fd 1½" I.P. 5" below surface spk. in plug in top. S.W. Cor E.M. Wiley Prop. L.R. 224

RETURN TO
LOS ANGELES COUNTY SURVEYOR
700 HALL OF RECORDS

Do not extend notes this side of this line

Note: ANY ADDITIONS OR CHANGES ON THIS SHEET MUST BE MADE OR CIRCLED IN Red Ink. WITH DATE AND NAME OF PERSON MAKING CHANGE.

Notes Ck'd by McPherson	Survey of Scout Ave
Map No. B-1000	W. O. 8052 Tape No. 045 St'd 84 °F.
Office Work McPherson-Bradford	Surveyed by Rosecrans
Checked Drew	Notes Date 2/6-34
Date June 1934	Indexed A. C. Johnson

F.B. 545 Pg. 9

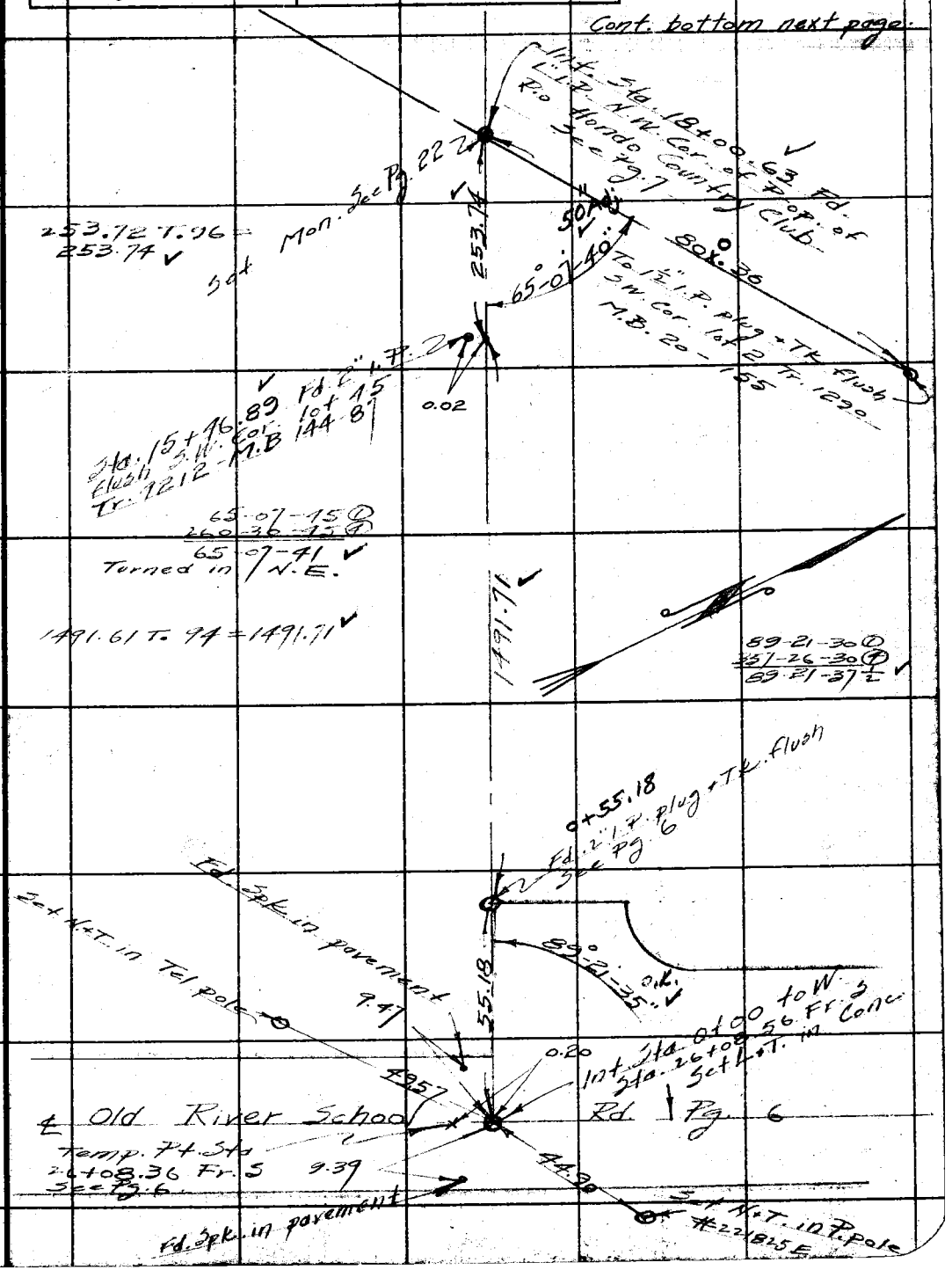

Notes: ANY ADDITIONS OR CHANGES ON THIS SHEET MUST BE MADE OR CIRCLED IN Red Ink. WITH DATE AND NAME OF PERSON MAKING CHANGE.

RETURN TO
LOS ANGELES COUNTY SURVEYOR
700 HALL OF RECORDS

Do not extend notes this side of this line

FORM 247 10M 8-31

F.B. 545 Pg. 10

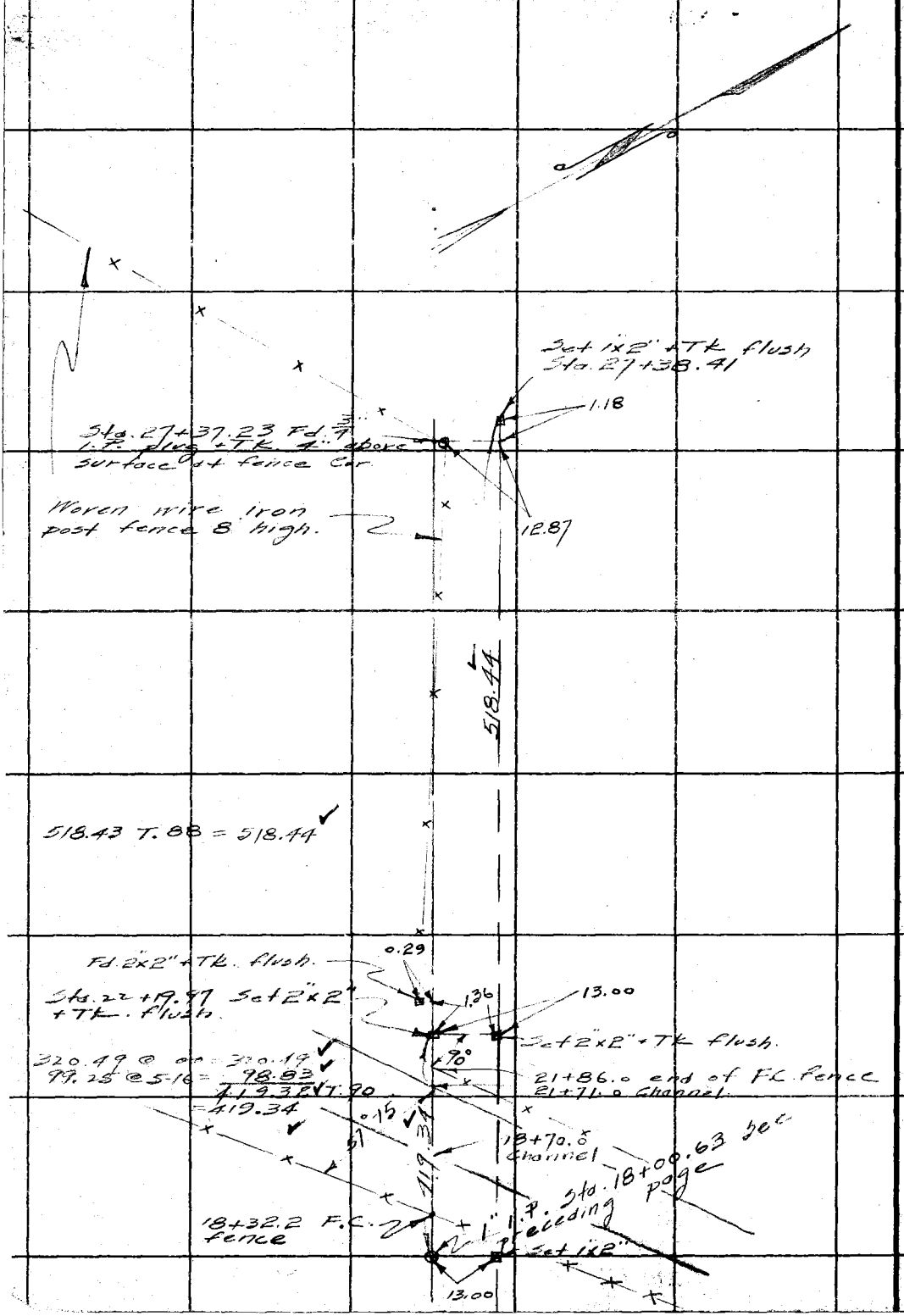

RETURN TO
LOS ANGELES COUNTY SURVEYOR
700 HALL OF RECORDS

Do not extend notes this side of this line

Note: ANY ADDITIONS OR CHANGES ON THIS SHEET MUST BE MADE OR CIRCLED IN Red Ink. WITH DATE AND NAME OF PERSON MAKING CHANGE.

Notes Ck'd by McPherson		Survey of Scout Ave	F.B. 545 Pg. 11
Map No. B-1008		W. O. 8052 Tape No. e45 St'd 84 °F.	
Office Work McPherson Inspected		Surveyed by Rosecrans	
Checked Drew		Notes	Date 5-11-34
Date June 1934		Indexed A. C. Johnson	

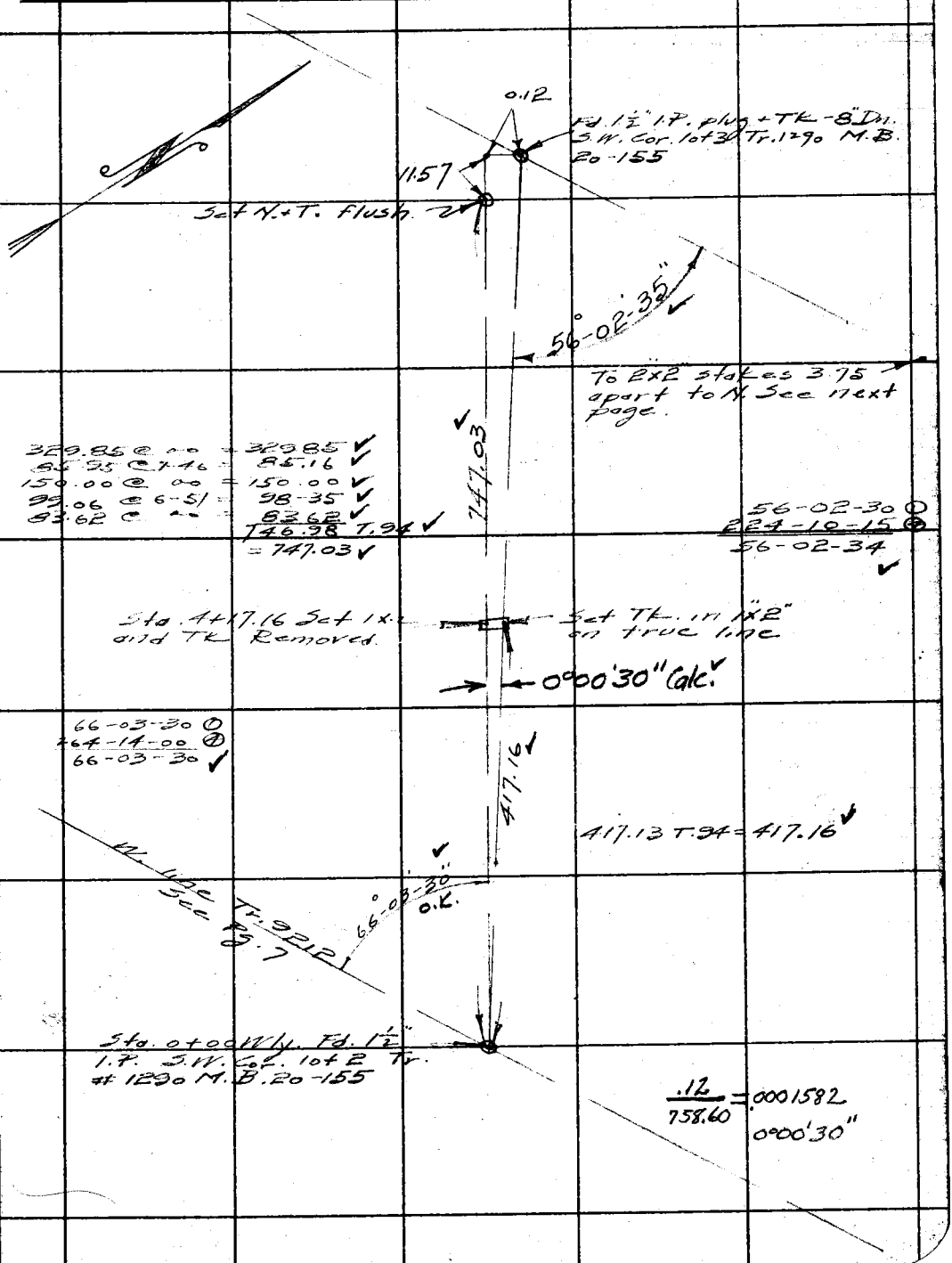

Note: ANY ADDITIONS OR CHANGES ON THIS SHEET MUST BE MADE OR CIRCLED IN Red Ink. WITH DATE AND NAME OF PERSON MAKING CHANGE.

Do not extend notes this side of this line

RETURN TO
LOS ANGELES COUNTY SURVEYOR
700 HALL OF RECORDS

FORM 247 10M B-31

F.B. 545 Pg. 12

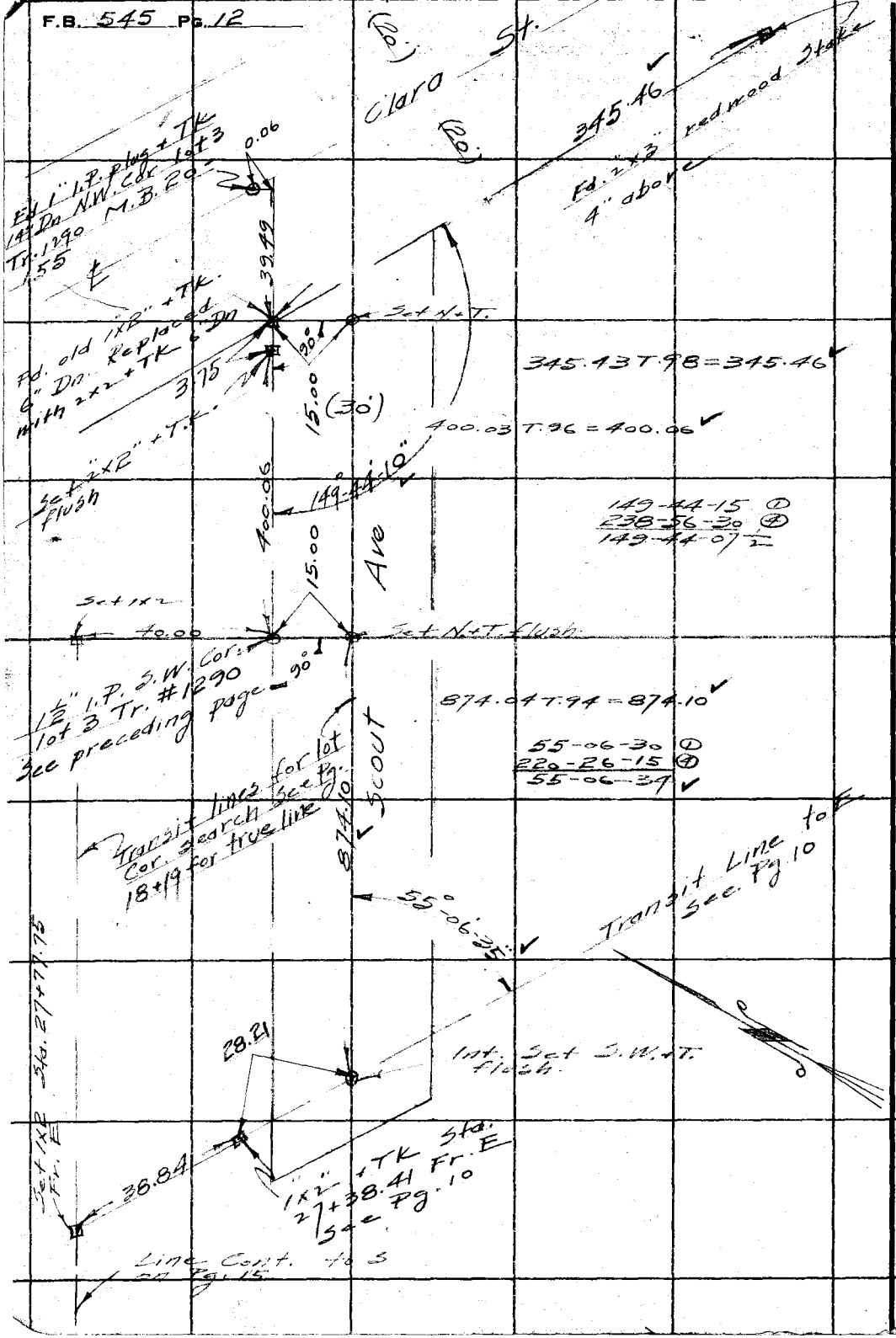

RETURN TO
LOS ANGELES COUNTY SURVEYOR
700 HALL OF RECORDS

Do not extend notes this side of this line

Note: ANY ADDITIONS OR CHANGES ON THIS SHEET MUST BE MADE OR CIRCLED IN Red Ink. WITH DATE AND NAME OF PERSON MAKING CHANGE.

Notes Ck'd by McPherson	Survey of Scout Ave
Map No. B-1008	W. O. 8052 Tape No. 045 St'd 84 °F.
Office Work [illegible]	Surveyed by Rosecrans
Checked Drew	Notes Date 5-14-34
Date June-1934	Indexed A. C. Johnson

F.B. 545 Pg. 13



Note: ANY ADDITIONS OR CHANGES ON THIS SHEET MUST BE MADE OR CIRCLED IN Red Ink. WITH DATE AND NAME OF PERSON MAKING CHANGE.

Do not extend notes this side of this line

RETURN TO
LOS ANGELES COUNTY SURVEYOR
700 HALL OF RECORDS

FORM 247 10M 8-31

RETURN TO
LOS ANGELES COUNTY SURVEYOR
700 HALL OF RECORDS

Note: ANY ADDITIONS OR CHANGES ON THIS SHEET MUST BE MADE OR CIRCLED IN **Red Ink.** WITH DATE AND NAME OF PERSON MAKING CHANGE.

Do not extend notes this side of this line

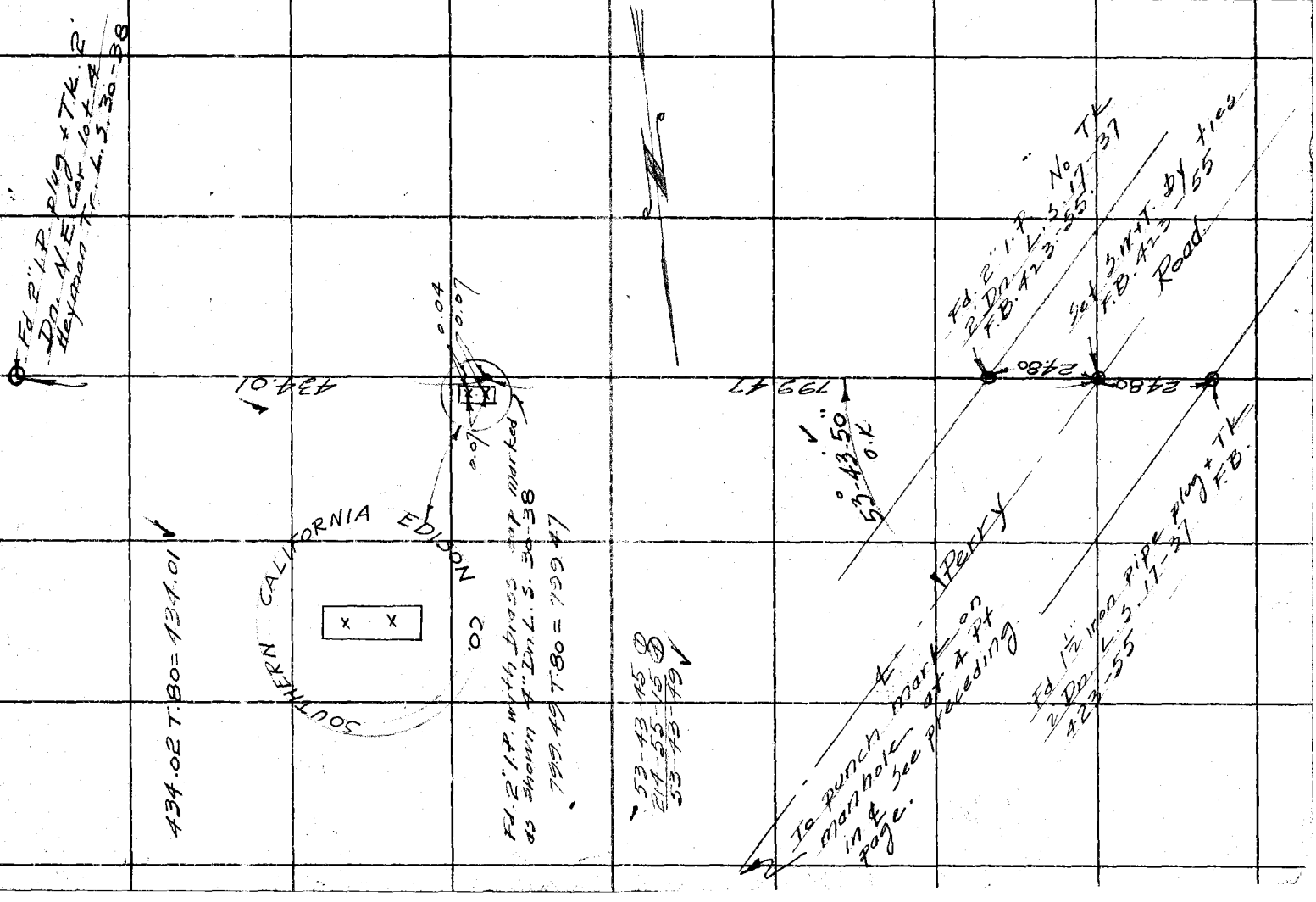

F.B. 545 Pg. 14

Notes Ck'd by McPherson	Survey of Scout Ave
Map No. B-1088	W. O. 8052 Tape No. 045 St'd 84 °F.
Office Work McPherson Drew	Surveyed by Rosecrans
Checked Drew	Notes Date
Date June-1934	Indexed A. C. Johnson

F.B. 545 Pg. 15

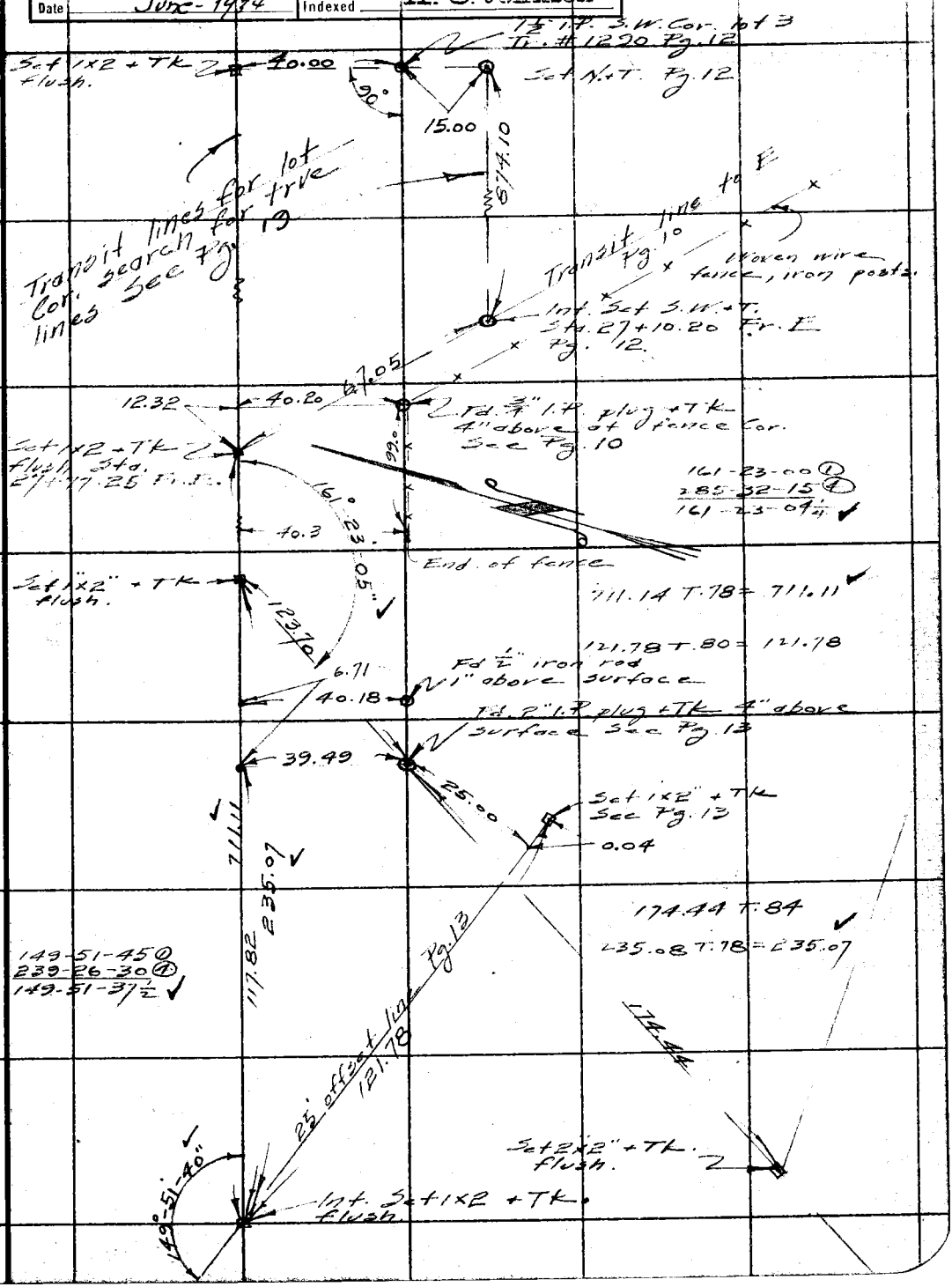

Note: ANY ADDITIONS OR CHANGES ON THIS SHEET MUST BE MADE OR CIRCLED IN Red Ink. WITH DATE AND NAME OF PERSON MAKING CHANGE.

RETURN TO
LOS ANGELES COUNTY SURVEYOR
700 HALL OF RECORDS

Do not extend notes this side of this line

FORM 247 10M 5-31

F.B. 545 Pg. 16.

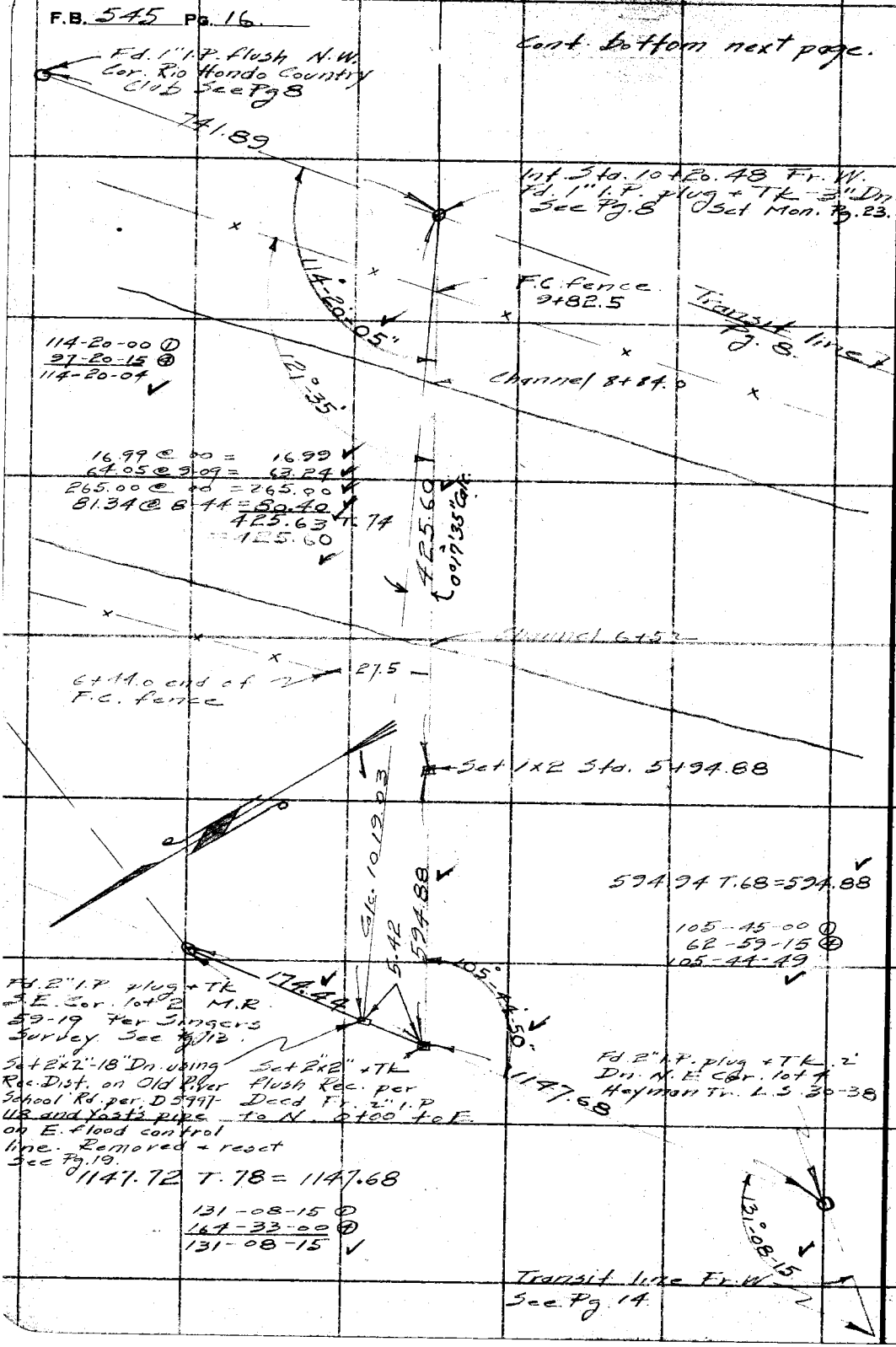

RETURN TO
LOS ANGELES COUNTY SURVEYOR
700 HALL OF RECORDS
Do not extend notes this side of this line

Note: ANY ADDITIONS OR CHANGES ON THIS SHEET MUST BE MADE OR CIRCLED IN Red Ink. WITH DATE AND NAME OF PERSON MAKING CHANGE.

Notes Ck'd by McPherson	Survey of Scout Ave
Map No. B-1008	W. O. 8032 Tape No. 045 St'd 84 °F.
Office Work McPherson Bradstreet	Surveyed by Rosecrans
Checked Drew	Notes: Date 5-16-34
Date June-1934	Indexed A. C. Johnson

F.B. 545 Pg. 17



Note: ANY ADDITIONS OR CHANGES ON THIS SHEET MUST BE MADE OR CIRCLED IN Red Ink, WITH DATE AND NAME OF PERSON MAKING CHANGE.

Do not extend notes this side of this line

RETURN TO
LOS ANGELES COUNTY SURVEYOR
700 HALL OF RECORDS

FORM 247 10M 8-31

F.B. 545 Pg. 18

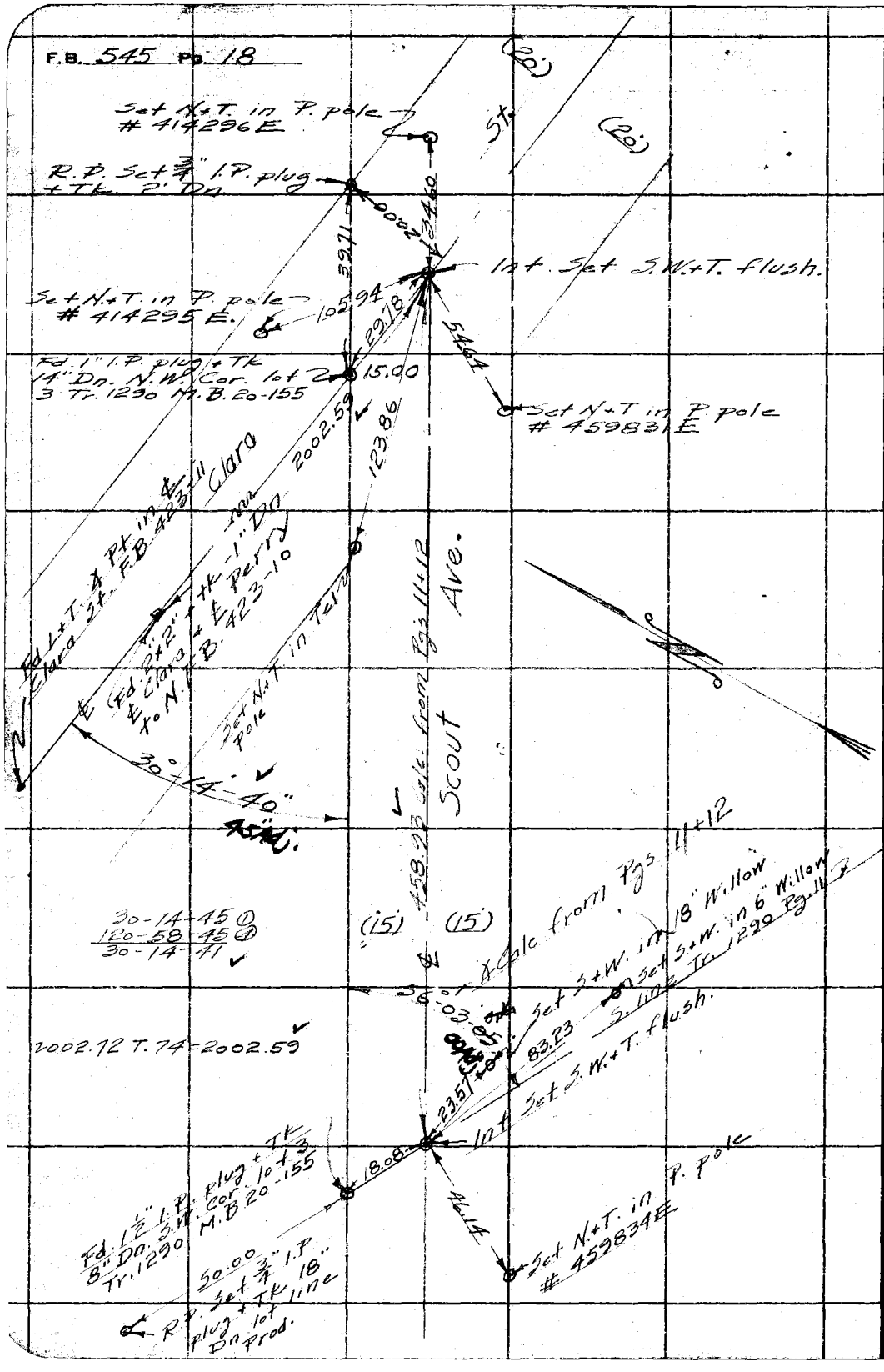

RETURN TO
LOS ANGELES COUNTY SURVEYOR
700 HALL OF RECORDS

Do not extend notes this side of this line

Note: ANY ADDITIONS OR CHANGES ON THIS SHEET MUST BE MADE OR CIRCLED IN Red Ink. WITH DATE AND NAME OF PERSON MAKING CHANGE.

Notes Ck'd by McPherson	Survey of Scout Ave
Map No. B-1008	W. O. 8052 Tape No. 045 St'd 84 °F.
Office Work McPherson Bradshaw	Surveyed by Rosecrans
Checked Drew	Notes Date 5-18-34
Date June-1934	Indexed A. C. Johnson

F.B. 545 Pg. 19



Note: ANY ADDITIONS OR CHANGES ON THIS SHEET MUST BE MADE OR CIRCLED IN Red Ink. WITH DATE AND NAME OF PERSON MAKING CHANGE.

RETURN TO
LOS ANGELES COUNTY SURVEYOR
700 HALL OF RECORDS

Do not extend notes this side of this line

FORM 247 10M 8-31

RETURN TO
LOS ANGELES COUNTY SURVEYOR
700 HALL OF RECORDS

Note: ANY ADDITIONS OR CHANGES ON THIS SHEET MUST BE MADE OR CIRCLED IN **Red Ink.** WITH DATE AND NAME OF PERSON MAKING CHANGE.

Do not extend notes this side of this line



F.B. 545 Pg. 20

Notes Ck'd by McPherson		Survey of Scout Ave.	F.B. 545 Pg. 21
Map No. B-1008		W. O. 80052 Tape No 045 St'd 84 °F.	
Office Work McPherson Road street		Surveyed by Rosecrans	
Checked Drew		Notes	Date 6-21-34
Date June - 1934		Indexed A. C. Johnson 6-25-34	

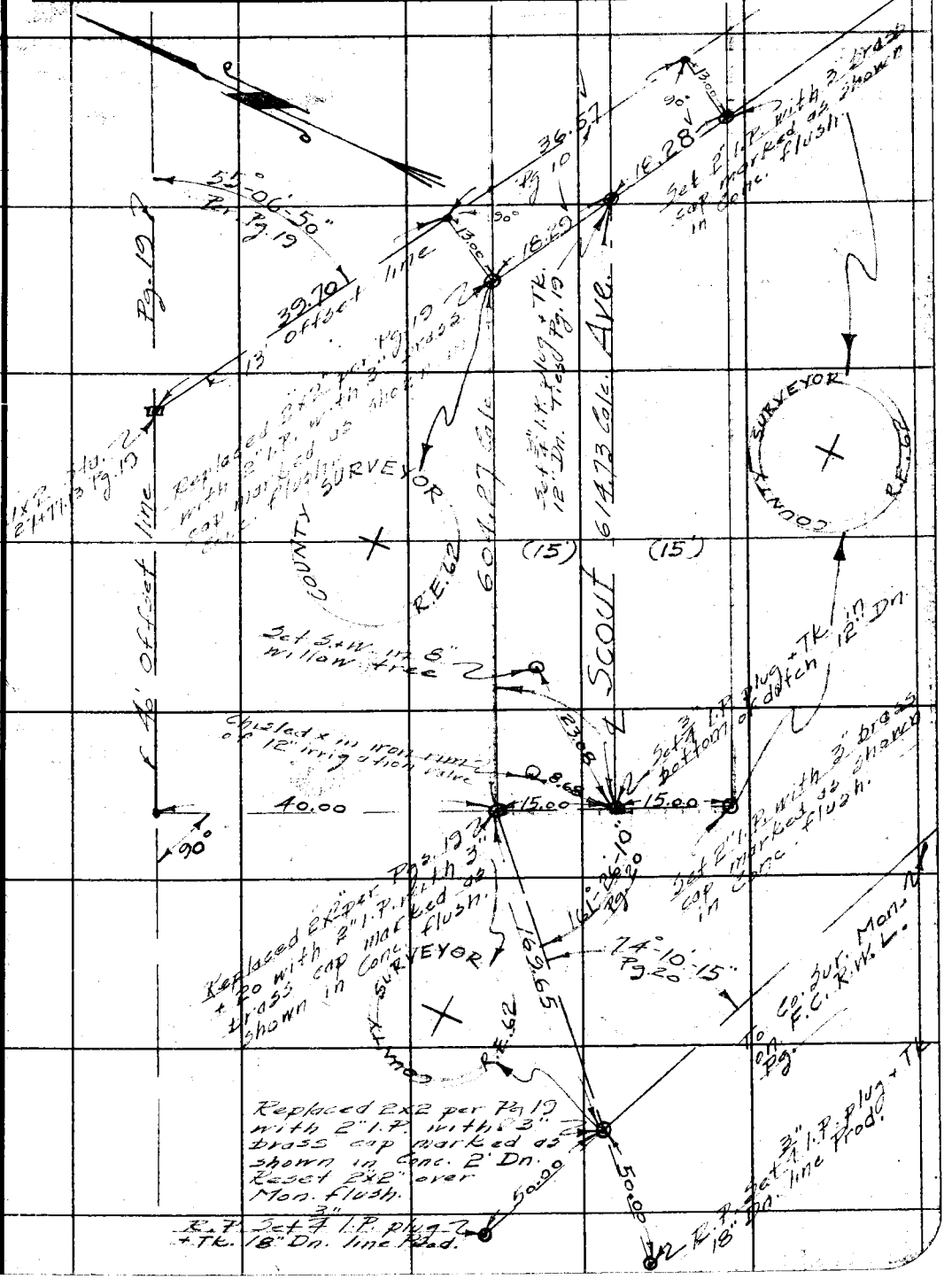

Notes: ANY ADDITIONS OR CHANGES ON THIS SHEET MUST BE MADE OR CIRCLED IN Red Ink WITH DATE AND NAME OF PERSON MAKING CHANGE.

Do not extend notes this side of this line

RETURN TO
LOS ANGELES COUNTY SURVEYOR
700 HALL OF RECORDS

FORM 247 SM 2-34

RETURN TO

LOS ANGELES COUNTY SURVEYOR

700 HALL OF RECORDS

Note: ANY ADDITIONS OR CHANGES ON THIS SHEET MUST BE MADE OR CIRCLED IN **Red Ink** WITH DATE AND NAME OF PERSON MAKING CHANGE.

Do not extend notes this side of this line

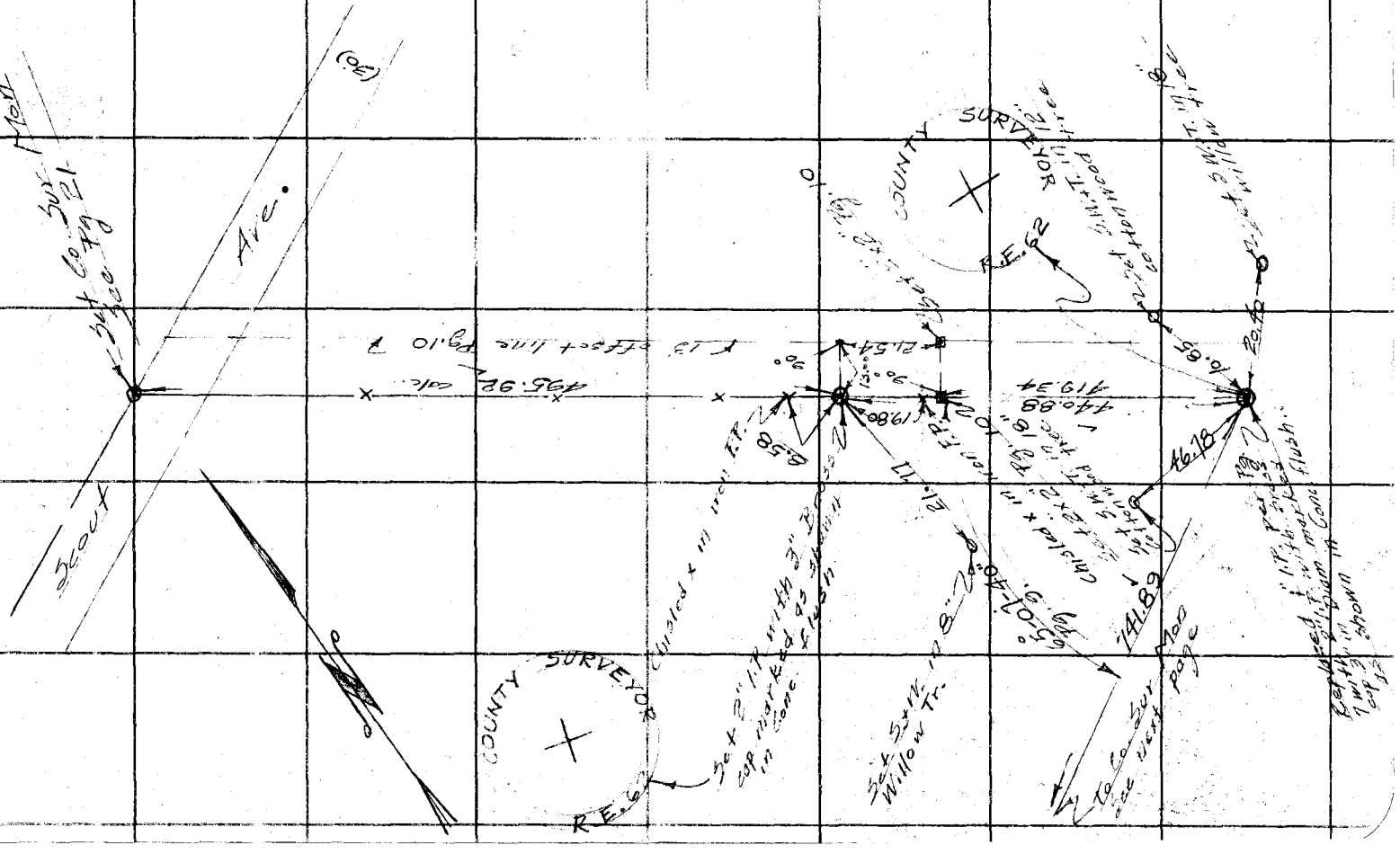

F.B. 545 PG. 22

Notes Ck'd by McPherson	Survey of Scout Ave
Map No. B-1008	W. O. 8052 Tape No 045 St'd 84 °F.
Office Work McPherson Bradstreet	Surveyed by Rosecrans
Checked Drew	Notes Date 6-22-34
Date June-1934	Indexed A. C. Johnson

F.B. 545 Pg. 23

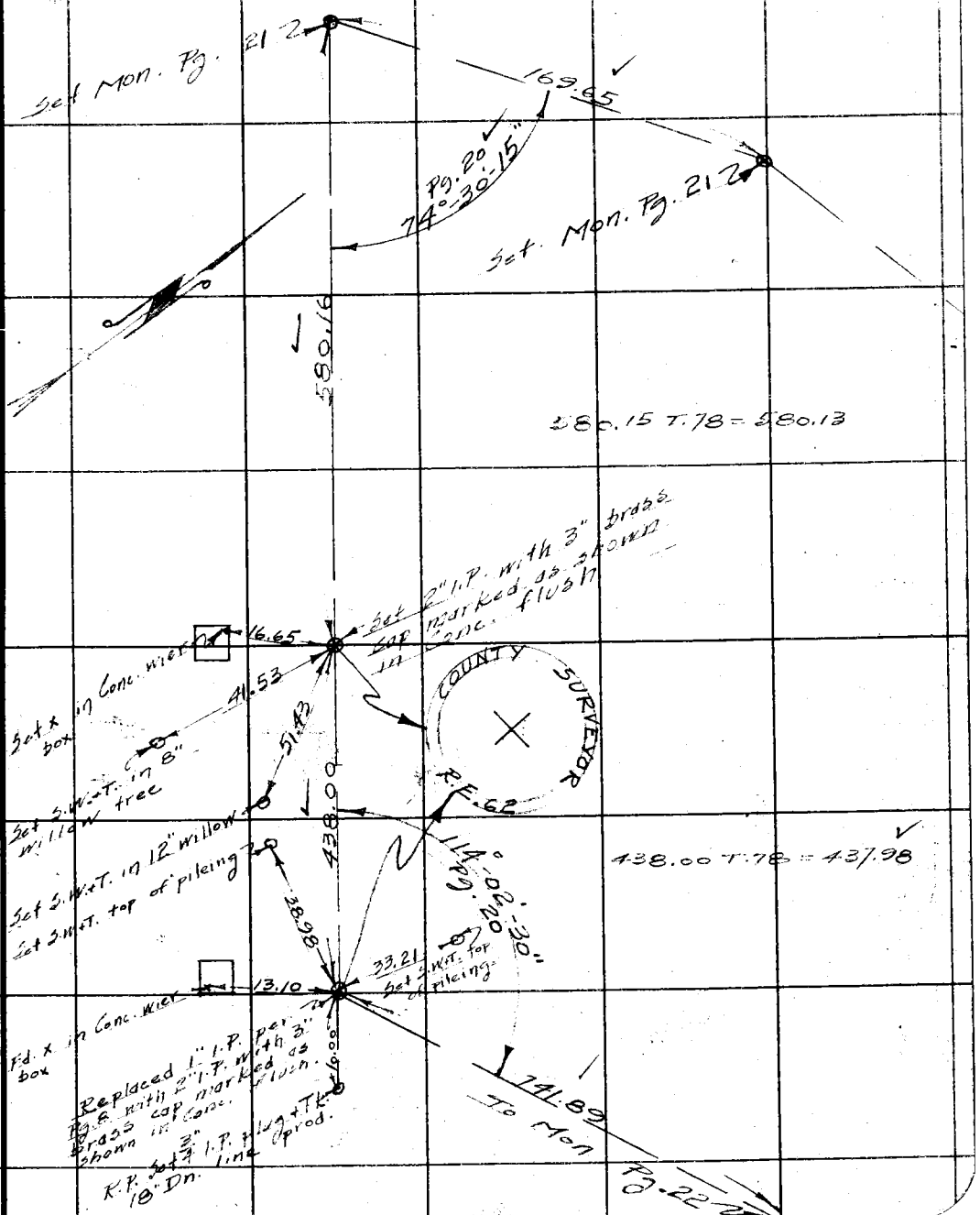

Note: ANY ADDITIONS OR CHANGES ON THIS SHEET MUST BE MADE OR CIRCLED IN Red Ink WITH DATE AND NAME OF PERSON MAKING CHANGE.

Do not extend notes this side of this line

RETURN TO
LOS ANGELES COUNTY SURVEYOR
700 HALL OF RECORDS

FORM 247 BM 2-34

F.B. 545 PG. 24

RETURN TO
LOS ANGELES COUNTY SURVEYOR
700 HALL OF RECORDS

Do not extend notes this side of this line

Note: ANY ADDITIONS OR CHANGES ON THIS SHEET MUST BE MADE OR CIRCLED IN Red Ink WITH DATE AND NAME OF PERSON MAKING CHANGE.

Notes Ck'd by	Survey of	F.B. 545 Pg. 91
Map No.	W. O. Tape No. St'd °F.	
Office Work	Surveyed by	
Checked	Notes Date	
Date	Indexed A. C. Johnson	

5-24-92

SURVEY-OF-PARKER
MOUNTAIN LOOKOUT
TOWER
J.N.8056

Bity
T. J. STEVENSON
F. J. McNEAL
MOSE TAYLOR
W. F. HARRIS

RETURN TO
LOS ANGELES COUNTY SURVEYOR
700 HALL OF RECORDS
Note: ANY ADDITIONS OR CHANGES ON THIS SHEET MUST BE MADE OR CIRCLED IN Red Ink WITH DATE AND NAME OF PERSON MAK. ING CHANGE.
Do not extend entry this side of this line
FORM 247 IBM 5-31

F.B. 545 Pg. 32

T.4 N.R.4 3 W
SEC 2

SEC 3

RETURN TO
LOS ANGELES COUNTY SURVEYOR
700 HALL OF RECORDS

Do not extend notes this side of this line

Note: ANY ADDITIONS OR CHANGES ON THIS SHEET MUST BE MADE OR CIRCLED IN Red Ink, WITH DATE AND NAME OF PERSON MAKING CHANGE.

Random Line
Per FB 100-100

U.S. GEOLOGICAL SURVEY
INCORPORATION WITH STATE OF LOS ANGELES CO
ELEVATION
250 DOLLARS FINE
FOR DISTURBING

TD. above Mon
Top parker Mt.

8-10-55

① 8° 11 00
4 32° 33 45
⑥ 49 05 15

99+97.53
FD 1X2 TK
FB. 100-100

Notes Ck'd by McPherson	Survey of Parker Mt Fire tower
Map No. Sur. Div. 49-31	J N W. O. 8050 Tape No. 28 St'd 84 °F.
Office Work McPherson	Surveyed by Stevenson
Checked	Notes T J S Date 5-23-34
Date Nov. 1934	Indexed A. C. Johnson

F.B. 545 Pg. 33

Note: ANY ADDITIONS OR CHANGES ON THIS SHEET MUST BE MADE OR CIRCLED IN Red Ink, WITH DATE AND NAME OF PERSON MAKING CHANGE.

Do not extend notes this side of this line

RETURN TO
LOS ANGELES COUNTY SURVEYOR
700 HALL OF RECORDS

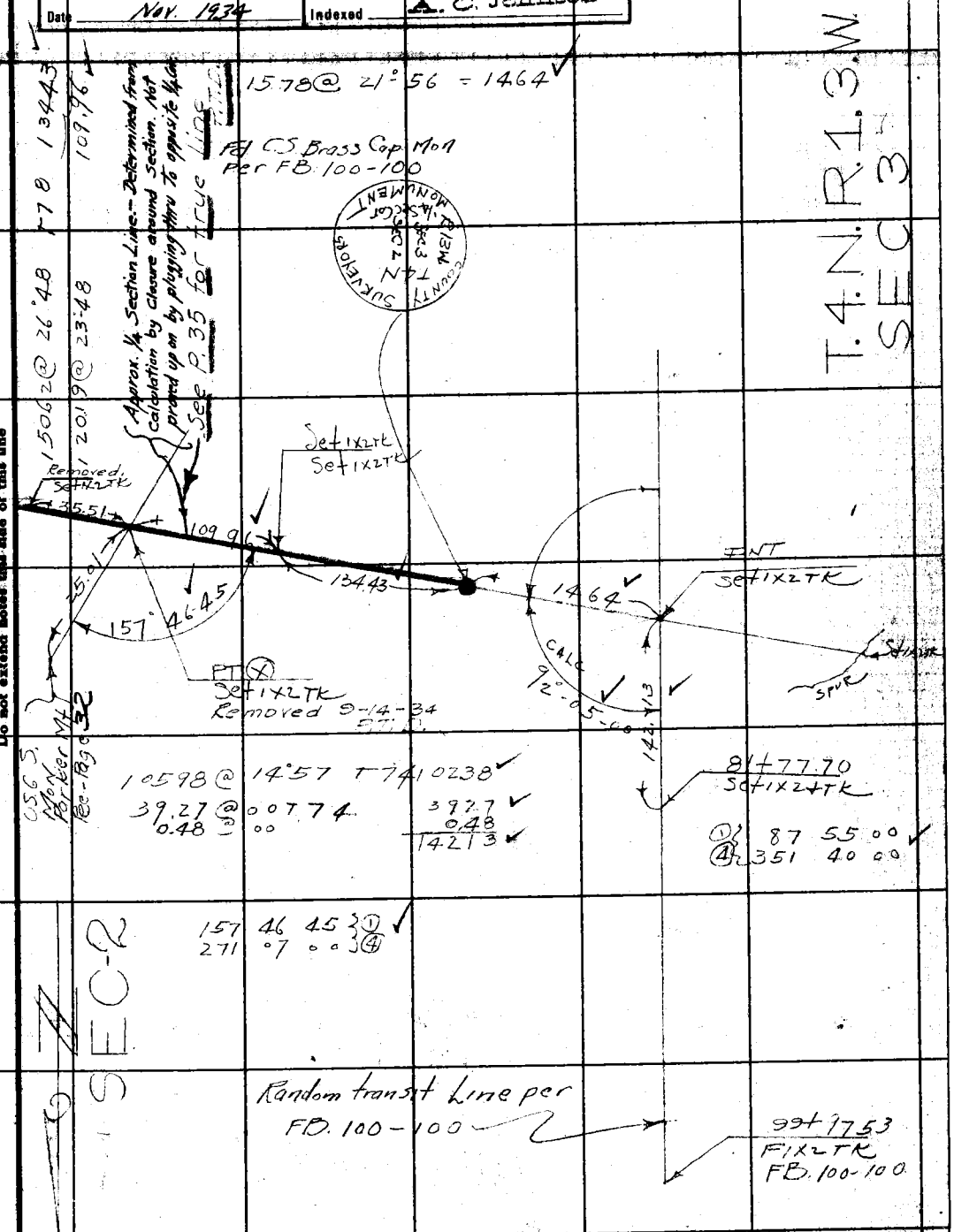

FORM 247 10M 5-31

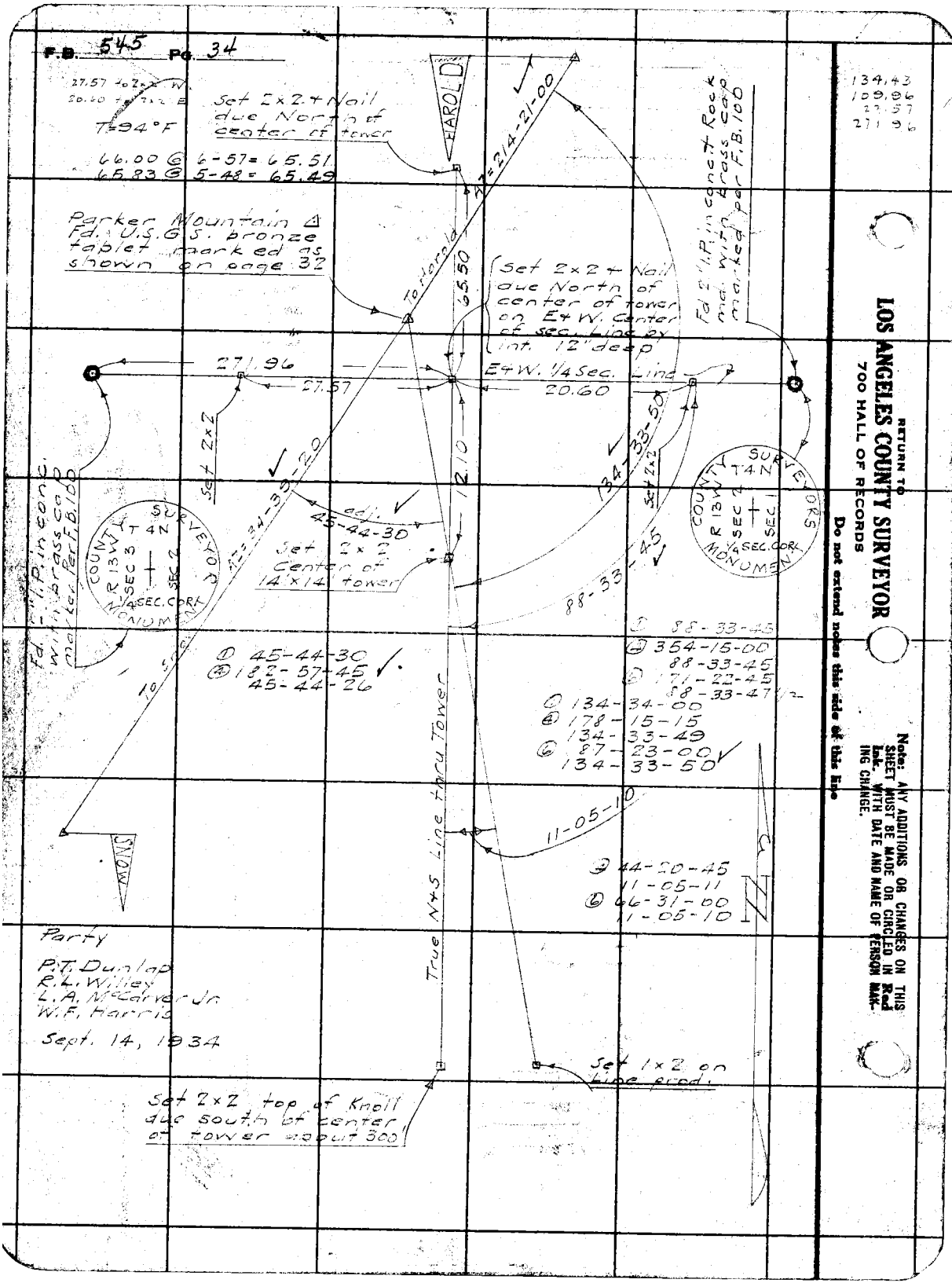
F.B. 545 Pg. 34
27.57 to 2x2 W
20.60 to 2x2 E
T=94°F
Set 2x2 + Nail due North of center of tower
66.00 @ 6-57 = 65.51
65.83 @ 5-48 = 65.49
HAROLD
A7=214-21-00
Parker Mountain Δ Fd. U.S.G.S. bronze tablet marked as shown on page 32
To Harold
65.50
Set 2x2 + Nail due North of center of tower on E+W. Center of sec. Line by int. 12" deep
Fd 2" I.P. in conc. Rock md. with brass cap marked per F.B. 100
271.96
27.57
E+W. 1/4 Sec. Line
20.60
Set 2x2
12.10
134-33-50
Set 2x2
A2=34-39-20
adj.
45-44-30
Set 2x2 Center of 14'x14' tower
88-33-45
COUNTY SURVEYORS T4N R13W SEC 3 SEC 2 1/4 SEC. CORK MONUMENT
COUNTY SURVEYORS T4N R13W SEC 2 SEC 1 1/4 SEC. CORK MONUMENT
Fd. 2" I.P. in conc. with brass cap marker per F.B. 100
To Snow
① 45-44-30
④ 182-57-45
45-44-26
① 88-33-45
④ 354-15-00
88-33-45
⑥ 171-22-45
88-33-47 1/2
① 134-34-00
④ 178-15-15
134-33-49
⑥ 87-23-00
134-33-50
11-05-10
④ 44-20-45
11-05-11
⑥ 66-31-00
11-05-10
True N+S Line thru Tower
SNOW
Party
P.T. Dunlap
R.L. Willey
L.A. McCarver Jr.
W.F. Harris
Sept. 14, 1934
Set 1x2 on line prod.
Set 2x2 top of Knoll due south of center of tower about 300'
134.43
109.96
27.57
271.96
RETURN TO
LOS ANGELES COUNTY SURVEYOR
700 HALL OF RECORDS
Do not extend notes this side of this line
Note: ANY ADDITIONS OR CHANGES ON THIS SHEET MUST BE MADE OR CIRCLED IN Red Ink. WITH DATE AND NAME OF PERSON MAKING CHANGE.

Notes Ck'd by MEPherson	Survey of Parker Mt. Fire Tower
Map No. Sur. Div. 49-31	W. O. 8000 Tape No. 42 St'd 84 °F.
Office Work	Surveyed by P. T. DUNLAP
Checked MEPherson	Notes P. T. DUNLAP Date 3-14-34
Date Nov. 1934	Indexed C. G. Johnson 9-28-34

F.B. 340 Pg. 35

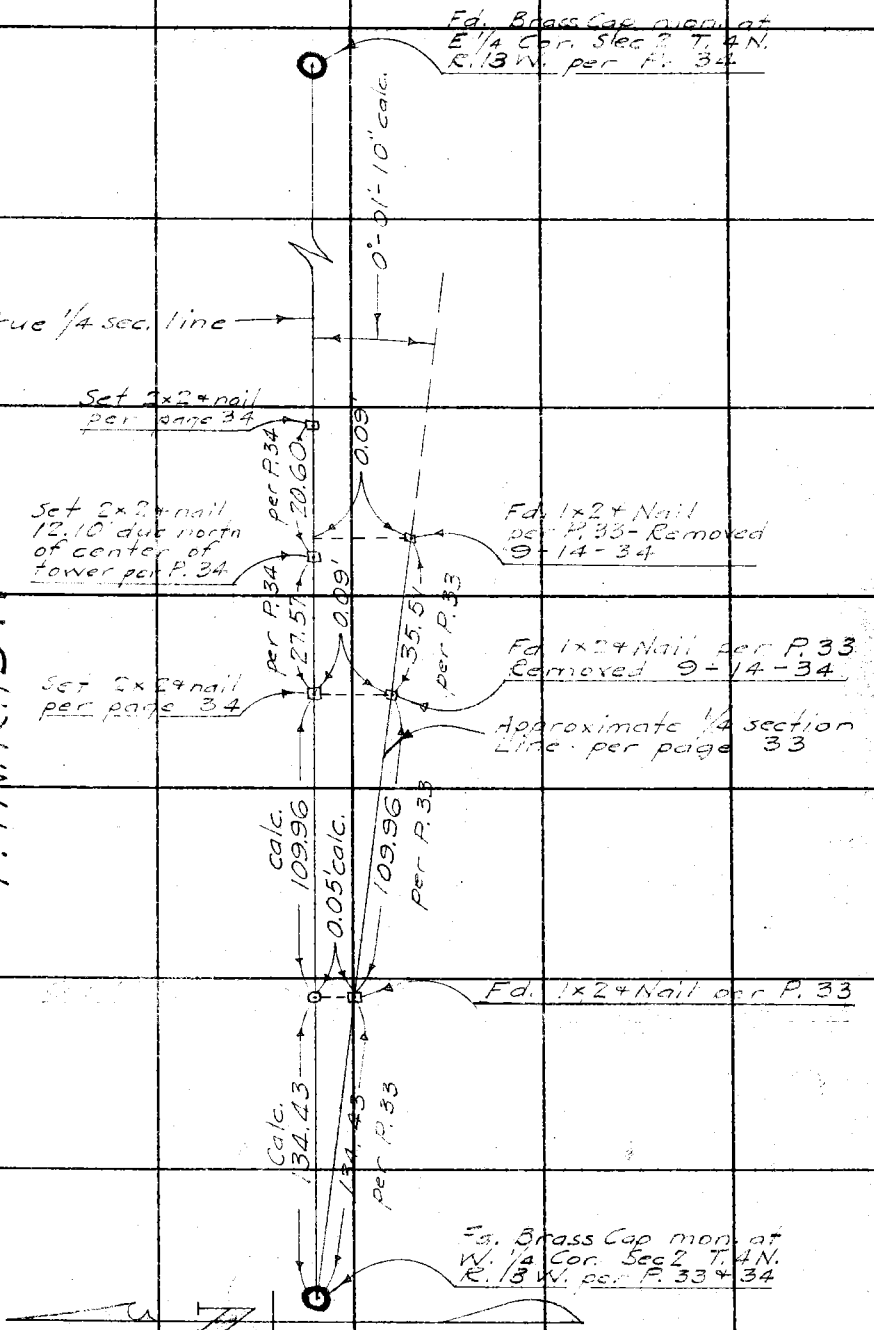

Note: ANY ADDITIONS OR CHANGES ON THIS SHEET MUST BE MADE OR CIRCLED IN Red Ink. WITH DATE AND NAME OF PERSON MAKING CHANGE.

Do not extend notes this side of this line

RETURN TO
LOS ANGELES COUNTY SURVEYOR
700 HALL OF RECORDS

FORM 247 10M 8-31

F.B. 545 Pg. 36

RETURN TO
LOS ANGELES COUNTY SURVEYOR
700 HALL OF RECORDS

Do not extend notes this side of this line

Note: ANY ADDITIONS OR CHANGES ON THIS SHEET MUST BE MADE OR CIRCLED IN Red Ink. WITH DATE AND NAME OF PERSON MAKING CHANGE.

Notes Ck'd by	Survey of Parker Mt Fire Lot
Map No.	W. O. [illegible] Tape No. 57 St'd [illegible] °F.
Office Work	Surveyed by Johnson
Checked	Notes [illegible] Date 10-[illegible]
Date	Indexed A. C. Johnson 10-21-36

F.B. 545 PG. 37

PARKER MOUNTAIN
LOOKOUT
LOT SURVEY

H. C. Johnson
Jack Gregory
W.F. Harris
A.B. Mores
L.T. Cory

J.N. 8050

For Topog. See F.B. 545 - 275 to 280

For Topog. before Const. See F.B. 765-3

Note: Any Additions or Changes on This Sheet Must be Made or Circled in Red Ink With Date and Name of Person Making Change.

Do not extend notes this side of this line

RETURN TO
LOS ANGELES COUNTY SURVEYOR
700 HALL OF RECORDS

FORM 247 10M 11-35

F.B. 545 PG. 38

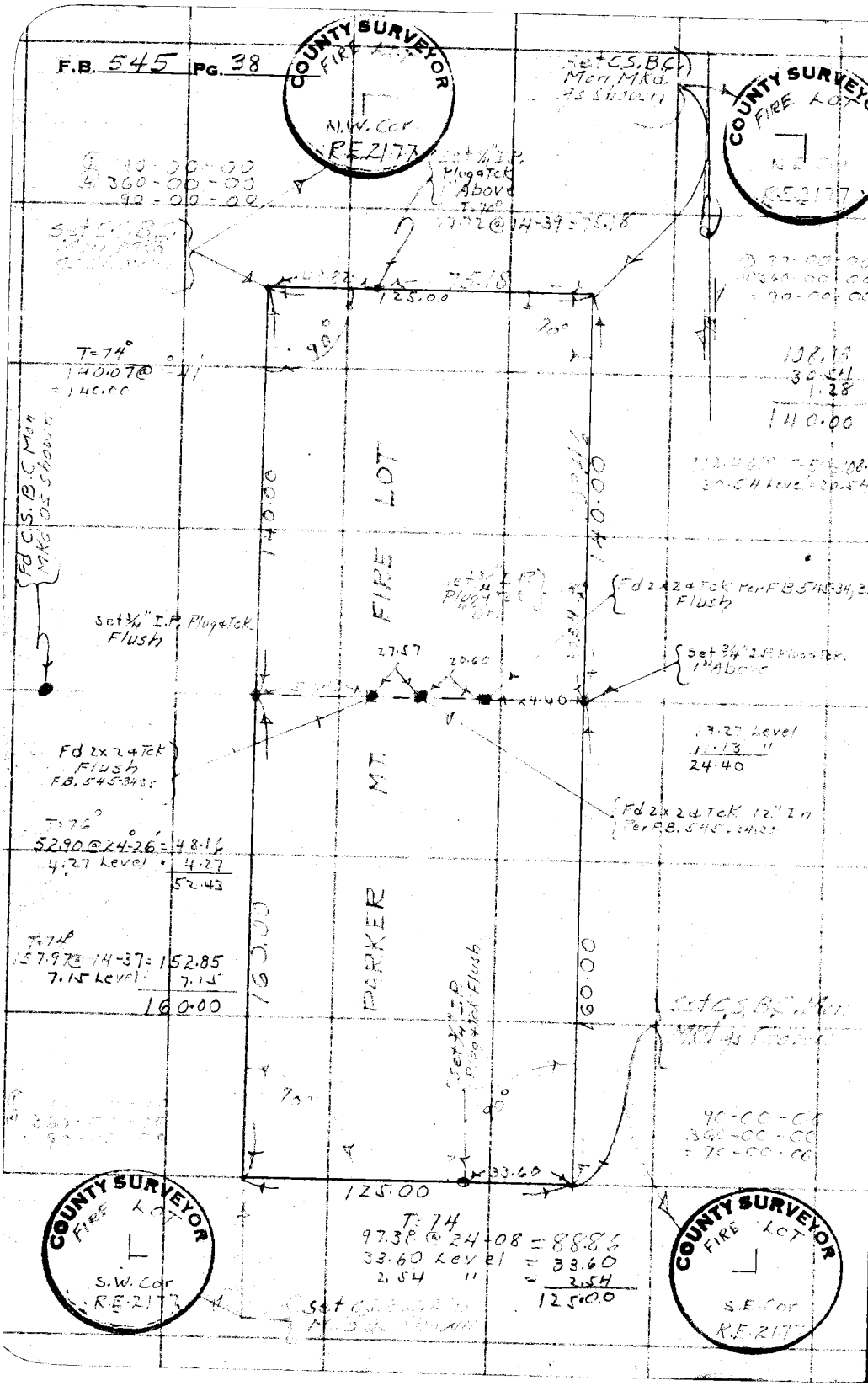

RETURN TO
LOS ANGELES COUNTY SURVEYOR
700 HALL OF RECORDS

Note: Any Additions or Changes on This Sheet Must be Made or Circled in Red Ink With Date and Name of Person Making Change.

Do not extend notes this side of this line

Notes Ck'd by	Survey of
Map No.	W. O. Tape No. St'd °F.
Office Work	Surveyed by
Checked	Notes Date
Date	Indexed

F.B. 545 PG. 39

MARGARET HEATH SCHOOL
IN
BALDWIN PARK

Survey of School Lot

Job No. 8053

Note: ANY ADDITIONS OR CHANGES ON THIS SHEET MUST BE MADE OR CIRCLED IN Red Ink. WITH DATE AND NAME OF PERSON MAKING CHANGE.

Do not extend notes this side of this line

RETURN TO
LOS ANGELES COUNTY SURVEYOR
700 HALL OF RECORDS

FORM 347 10M 5-61

RETURN TO

LOS ANGELES COUNTY SURVEYOR

700 HALL OF RECORDS

Note: ANY ADDITIONS OR CHANGES ON THIS SHEET MUST BE MADE OR CIRCLED IN Red Ink. WITH DATE AND NAME OF PERSON MAKING CHANGE.

Do not extend notes this side of this line

F.B. 545 Pg. 40

Notes Ck'd by McPherson	Survey of Margaret Heath School
Map No. B-1917	W. O. 8053 Tape No. 067 St'd 84 °F.
Office Work W. Douglas	Surveyed by Evans
Checked McPherson & Finley	Notes HE Date 6/19/34
Date 7-17-34	Indexed A. C. Johnson 8-22-34

F.B. 545 PG. 41

(To Lt. side pg. 43 (To Rt pg. 42)

Note: ANY ADDITIONS OR CHANGES ON THIS SHEET MUST BE MADE OR CIRCLED IN Red Ink, WITH DATE AND NAME OF PERSON MAKING CHANGE.

6546-2

RETURN TO
LOS ANGELES COUNTY SURVEYOR
700 HALL OF RECORDS

Do not extend notes this side of this line

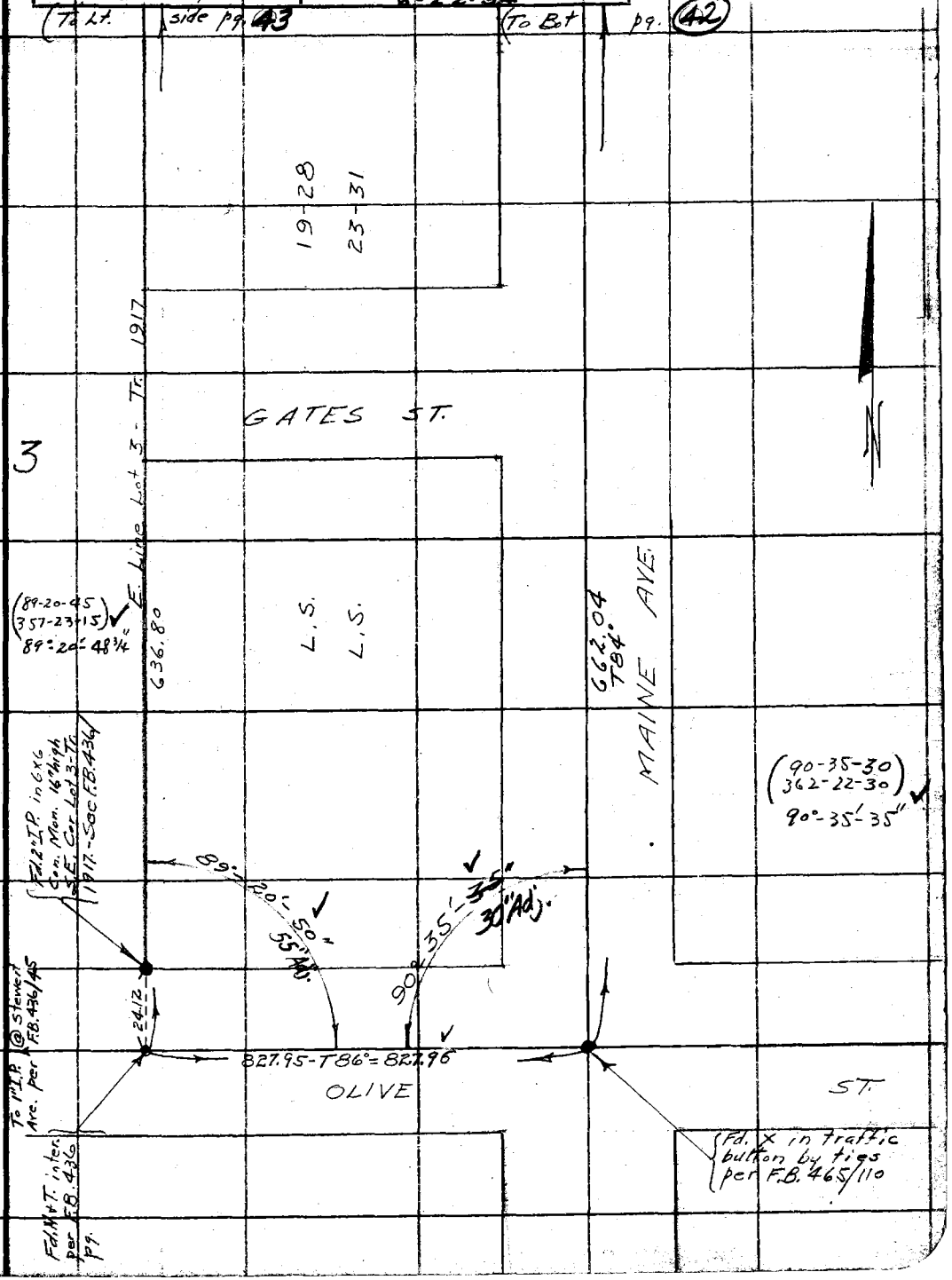

FORM 247 10M 5-31

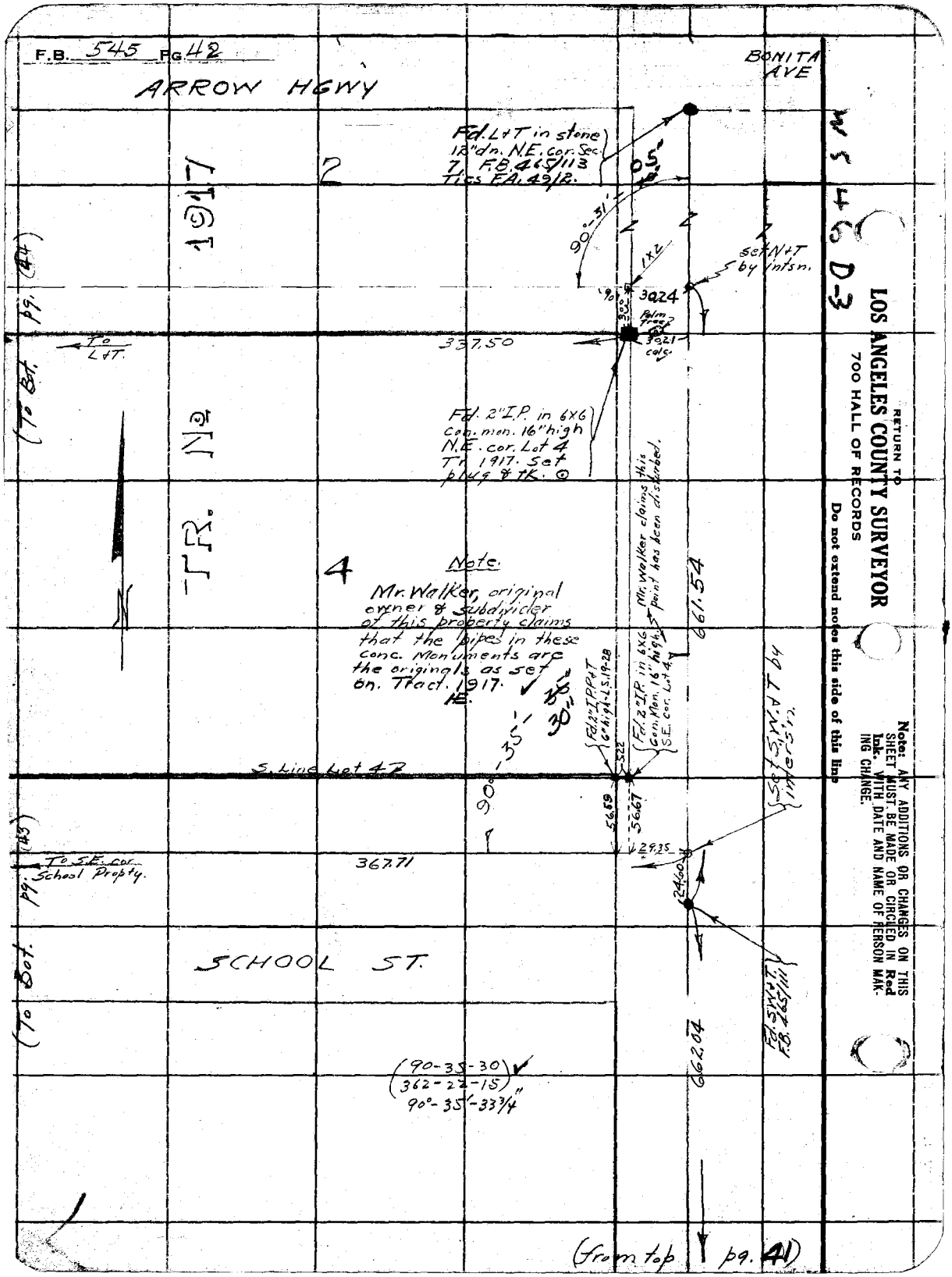
F.B. 545 Pg. 42
ARROW HGWY
BONITA AVE
Fd. L+T in stone 12" dn. N.E. cor. Sec. 7, F.B. 465/113 Ties F.A. 49/2.
05'
90°-31'
1x2
set N+T by intsn.
30.24
Palm Tree
30.21 calc.
337.50
To L+T.
(To Bot. pg. 44)
TR. No 1917
2
4
Fd. 2" I.P. in 6x6 Con. mon. 16" high N.E. cor. Lot 4 Tr. 1917. Set plug & tk. ⊙
Note.
Mr. Walker, original owner & subdivider of this property claims that the pipes in these conc. Monuments are the originals as set on. Tract. 1917. ✓
Mr. Walker claims this point has been disturbed.
661.54
Fd. 2" I.P. in 6x6 Con. Mon. 16" high S.E. cor. Lot 4
Fd. 2" I.P.P.+T 6" high-L.S. 19-28
S.22
90°-35'-30"
S. Line Lot 42
56.59
56.67
29.35
24.60
Set S.W.+T by intersn.
To S.E. cor. School Propty.
367.71
(To Bot. pg. 43)
SCHOOL ST.
Fd. S.W.+T. F.B. 465/111
662.04
(90-35-30) ✓
(362-22-15)
90°-35'-33 3/4"
(from top pg. 41)
RETURN TO
LOS ANGELES COUNTY SURVEYOR
700 HALL OF RECORDS
Do not extend notes this side of this line
Note: ANY ADDITIONS OR CHANGES ON THIS SHEET MUST BE MADE OR CIRCLED IN Red Ink. WITH DATE AND NAME OF PERSON MAKING CHANGE.
WS 46 D-3

Notes Ck'd by McPherson	Survey of Margaret Heath School
Map No. B-1017	W. O. 8053 Tape No 067 St'd 8 4 OF.
Office Work W. Lucas	Surveyed by Evans
Checked McPherson & Finley	Notes FE Date 6/21/34
Date July 1934	Indexed A. C. Johnson

F.B. 545 Pg. 43

(89-24-30)
(357-37-30)
89°-24'-22½" ✓

3

(from top pg. 4)

East Line Lot 3, Tr. 1917

To ℄ Olive St. 636.80 2.60 684.93 To N.E. Cor. Lot 3

Parallel to Maine Ave. 635.00 To N.W. Cor. School Prop.

Fd. 2" I.P. P+T 4" dn. per L.S. 23-31

30" 89°-24'-25" ✓

(To Lt. side pg. 4)

Set 2x2-14" dn. rec. dist. (635.00) from Pt. of Beg. per deed, O.R. 3912:333 Set Mon. Pg. 60

SCHOOL PROPERTY
O.R. 3912:333

(90-35-30) ✓
(362-22-30)
90°-35'-37½"

Parallel to Olive St. 457.34

Note: The deed for School St. does not follow South line of O.R. 3912:333. (See D-55:151)

L.S. 19-28
L.S. 23-31

SCHOOL ST.

Set 2x2, 16" dn. rec. dist. (367.71) from ℄ Maine Ave. per deed. Set Mon. Pg. 60

90°-35'-30" ✓

Fd. 2" I.P. in 6x6 con. mon. 6" high, per L.S. 19-28. S.W. cor. Lot 4-Tr. 1917 (L+T in center)

0.04

56.68 634.38 To N.E. Cor. School

0.20

0.30

Fd. 1" I.P. P+T 6" high per L.S. 19-28. Has been disturbed. Removed.

367.71 To ℄ Maine Ave.

(To Lt. side pg. 4)

4

(from Lt. side pg. 2)

Note: ANY ADDITIONS OR CHANGES ON THIS SHEET MUST BE MADE OR CIRCLED IN Red Ink WITH DATE AND NAME OF PERSON MAKING CHANGE.

Do not extend notes this side of this line

RETURN TO
LOS ANGELES COUNTY SURVEYOR
700 HALL OF RECORDS

FORM 247 5M 2-34

RETURN TO
LOS ANGELES COUNTY SURVEYOR
700 HALL OF RECORDS

Note: ANY ADDITIONS OR CHANGES ON THIS SHEET MUST BE MADE OR CIRCLED IN **Red Ink** WITH DATE AND NAME OF PERSON MAKING CHANGE.

Do not extend notes this side of this line

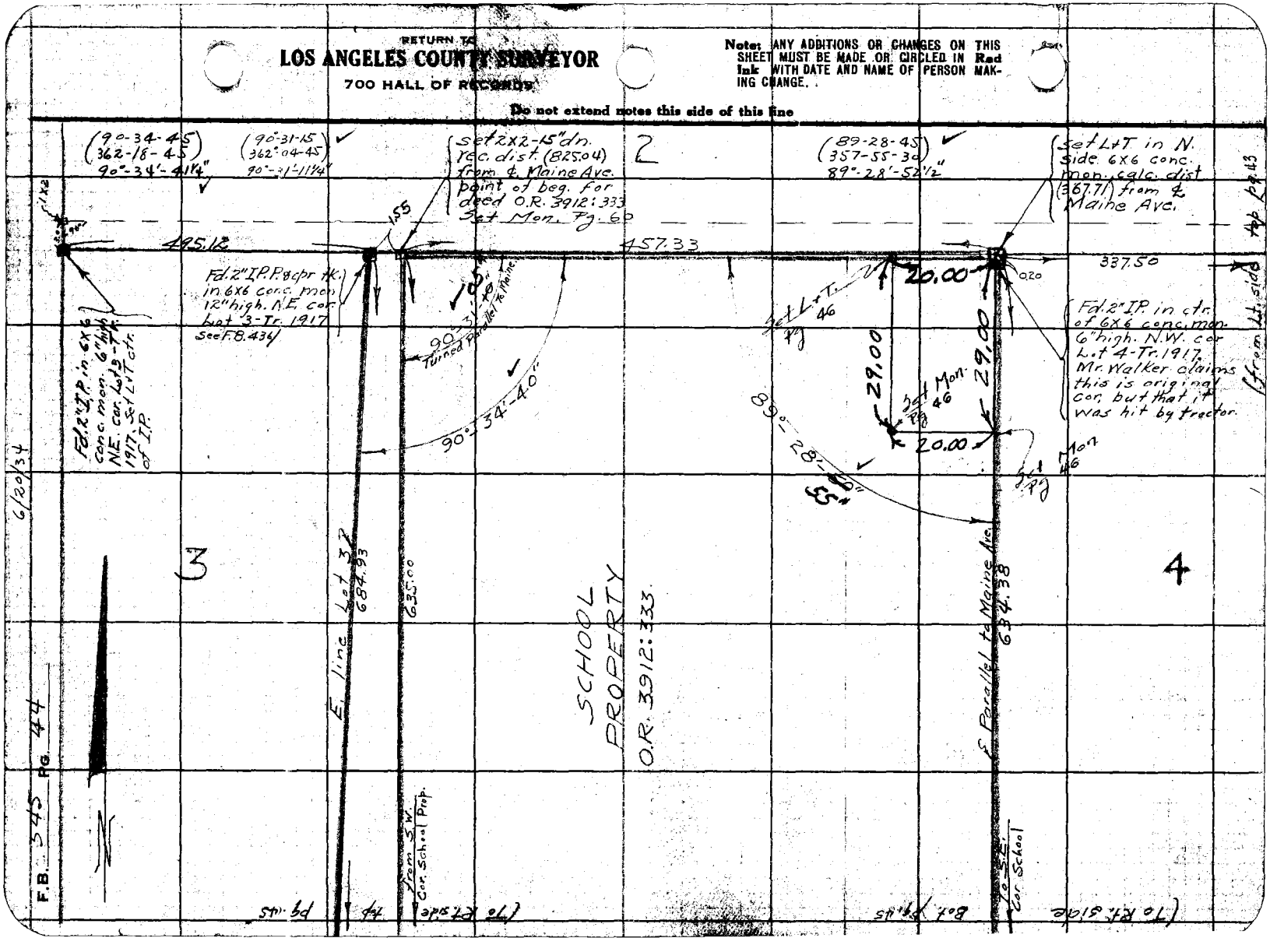

Notes Ck'd by	Survey of Margaret Heath School
Map No.	W. O. 8053 Tape No 15 St'd 61 °F.
Office Work	Surveyed by Rosecrans
Checked	Notes Date 7-2-31
Date	Indexed A. C. Johnson 4-3-34

F.B. 545 PG. 45

MARGARET HEATH SCHOOL
MONUMENTS

J. N. 8053

Party E. A. Rosecrans
H. S. Johnson
J. A. Willess
Mose Taylor.

Note: ANY ADDITIONS OR CHANGES ON THIS SHEET MUST BE MADE OR CIRCLED IN Red Ink WITH DATE AND NAME OF PERSON MAKING CHANGE.

Do not extend notes this side of this line

RETURN TO
LOS ANGELES COUNTY SURVEYOR
700 HALL OF RECORDS

FORM 247 SM 2-34

F.B. 545 PG. 46

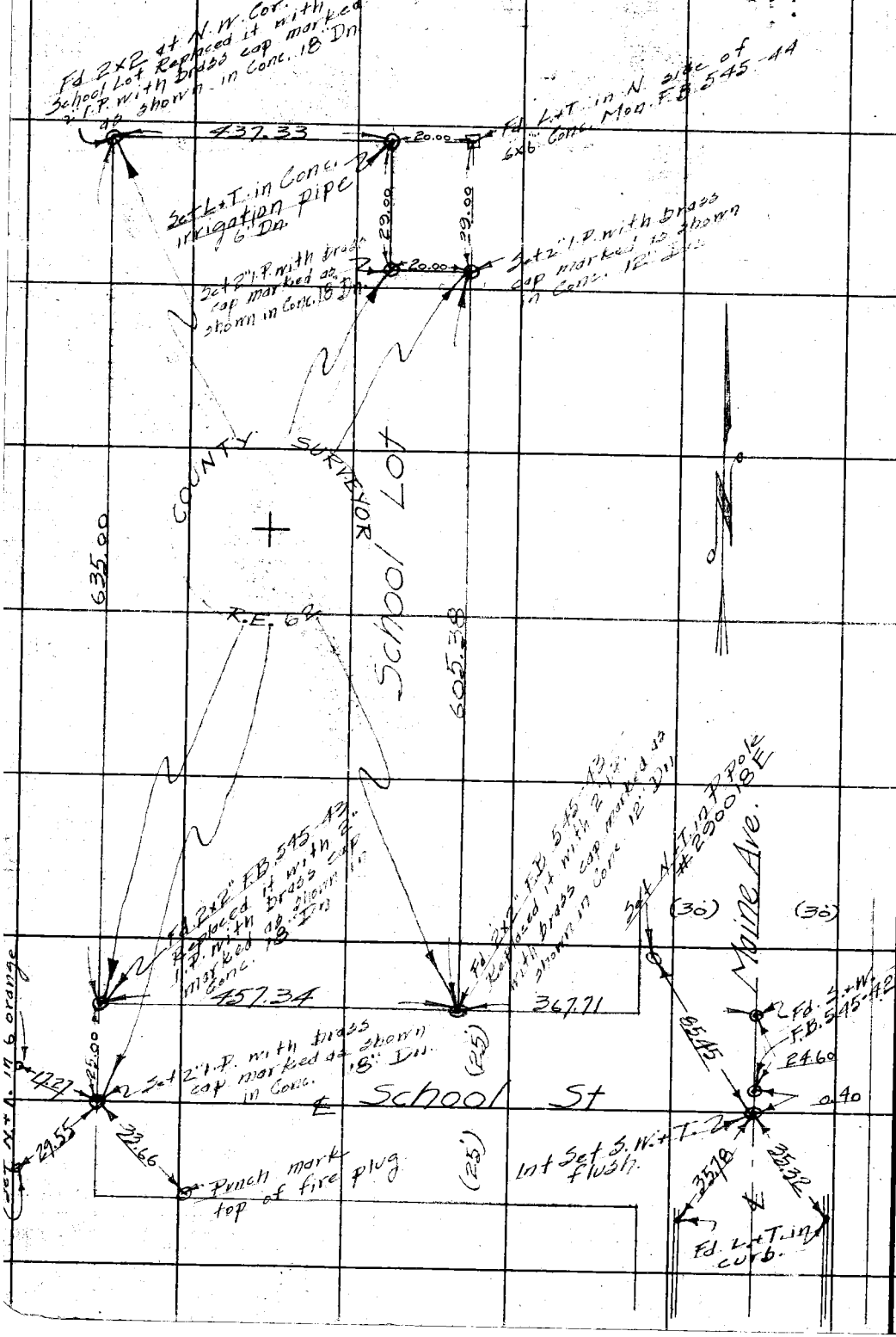

RETURN TO
LOS ANGELES COUNTY SURVEYOR
700 HALL OF RECORDS

Do not extend notes this side of this line

Note: ANY ADDITIONS OR CHANGES ON THIS SHEET MUST BE MADE OR CIRCLED IN **Red Ink** WITH DATE AND NAME OF PERSON MAKING CHANGE.

Notes Ck'd by	Survey of Margaret Heath School
Map No. B-1017	W. O. 8053 Tape No 45 St'd 84 °F.
Office Work St J Lucas	Surveyed by Rosecrans
Checked McPherson & Finley	Notes Date 7-3-34
Date July, 1934	Indexed A. C. Johnson

F.B. 545 Pg. 47

To Co. Sur. Mon. at 2d S. E. Cor. of Lot See Pg 46

Location of well and pumping plant at N. E. Cor. of Margaret Heath School Lot.

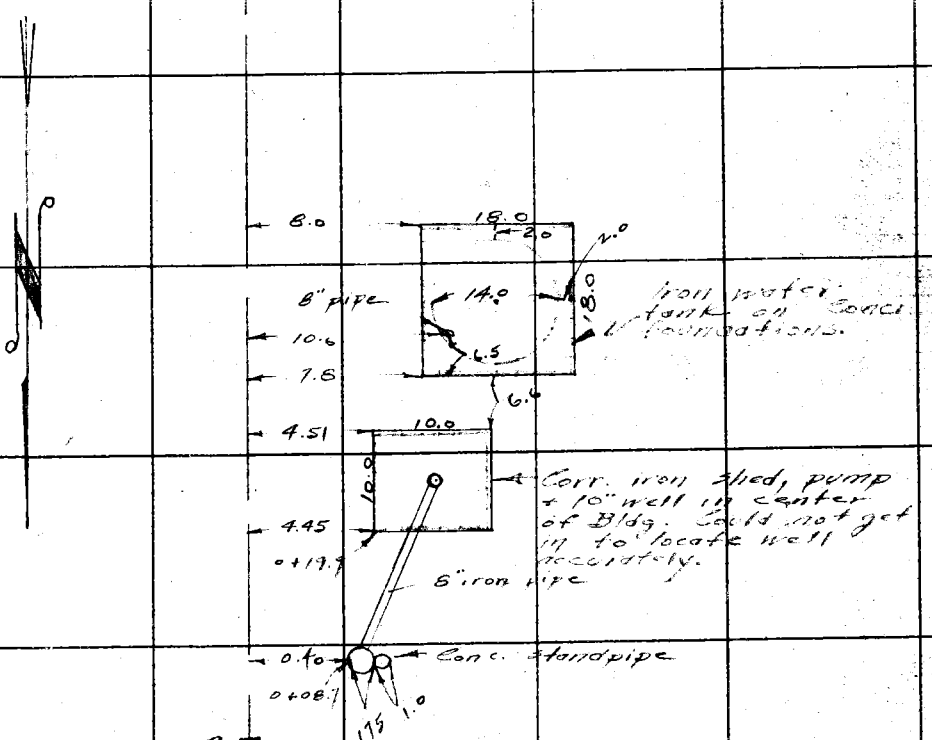

Sta. 0+00 to S. for Topog. L+T. in 6x6 Conc. Mon. Pg. 44+46

Note: ANY ADDITIONS OR CHANGES ON THIS SHEET MUST BE MADE OR CIRCLED IN Red Ink WITH DATE AND NAME OF PERSON MAKING CHANGE.

Do not extend notes this side of this line

RETURN TO
LOS ANGELES COUNTY SURVEYOR
700 HALL OF RECORDS

FORM 247 5M 2-34

F.B. 545 PG. 48

RETURN TO
LOS ANGELES COUNTY SURVEYOR
700 HALL OF RECORDS

Do not extend notes this side of this line

Note: ANY ADDITIONS OR CHANGES ON THIS SHEET MUST BE MADE OR CIRCLED IN Red Ink WITH DATE AND NAME OF PERSON MAKING CHANGE.

Notes Ck'd by	Survey of
Map No.	W. O. Tape No St'd °F.
Office Work	Surveyed by
Checked	Notes Date
Date	Indexed A. C. Johnson

F.B. 545 Pg. 53

CENTRAL INTERMEDIATE SCHOOL

BALDWIN PARK

J. N. 8054

SURVEY OF SCHOOL LOT

Notes: ANY ADDITIONS OR CHANGES ON THIS SHEET MUST BE MADE OR CIRCLED IN Red Ink WITH DATE AND NAME OF PERSON MAKING CHANGE.

Do not extend notes this side of this line

RETURN TO
LOS ANGELES COUNTY SURVEYOR
700 HALL OF RECORDS

FORM 247 5M 2-34

F.B. 545 PG. 54

RETURN TO

LOS ANGELES COUNTY SURVEYOR

700 HALL OF RECORDS

Do not extend notes this side of this line

Note: ANY ADDITIONS OR CHANGES ON THIS SHEET MUST BE MADE OR CIRCLED IN **Red ink** WITH DATE AND NAME OF PERSON MAKING CHANGE.

Notes Ck'd by McPherson	Survey of Central-Intermediate School
Map No. B-1018	W. O. 8054 Tape No 067 St'd 84 OF.
Office Work Cox	Surveyed by Evans
Checked McPherson	Notes HE Date 6/27/34
Date July 1934	Indexed A. C. Johnson 6-27-34

F.B. 545 PG. 65

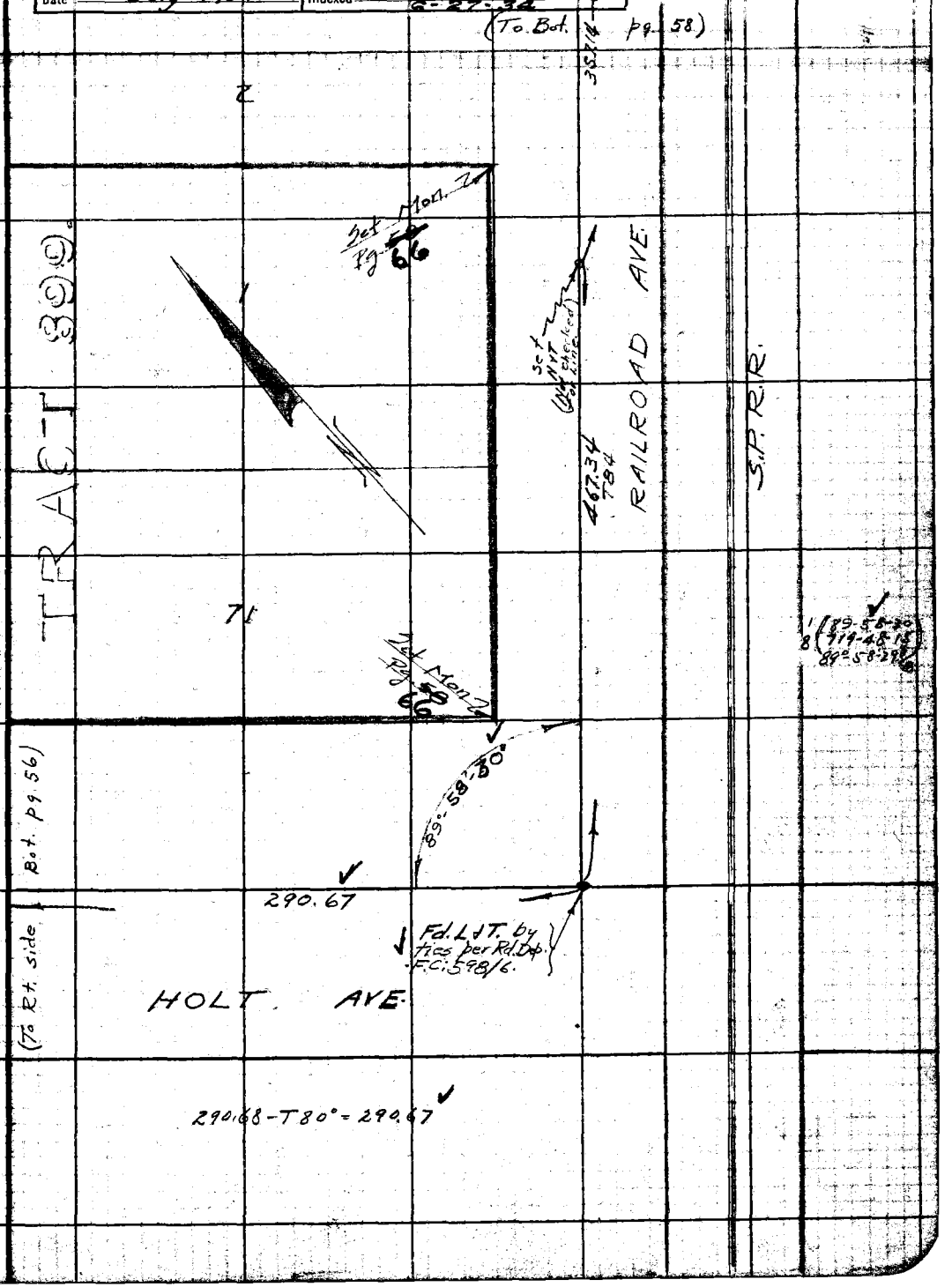

Note: ANY ADDITIONS OR CHANGES ON THIS SHEET MUST BE MADE OR CIRCLED IN Red Ink WITH DATE AND NAME OF PERSON MAKING CHANGE.

Do not extend notes this side of this line

RETURN TO
LOS ANGELES COUNTY SURVEYOR
700 HALL OF RECORDS

FORM 247 5M 2-34

RETURN TO
LOS ANGELES COUNTY SURVEYOR
700 HALL OF RECORDS

Note: ANY ADDITIONS OR CHANGES ON THIS SHEET MUST BE MADE OR CIRCLED IN **Red Ink** WITH DATE AND NAME OF PERSON MAKING CHANGE.

Do not extend notes this side of this line

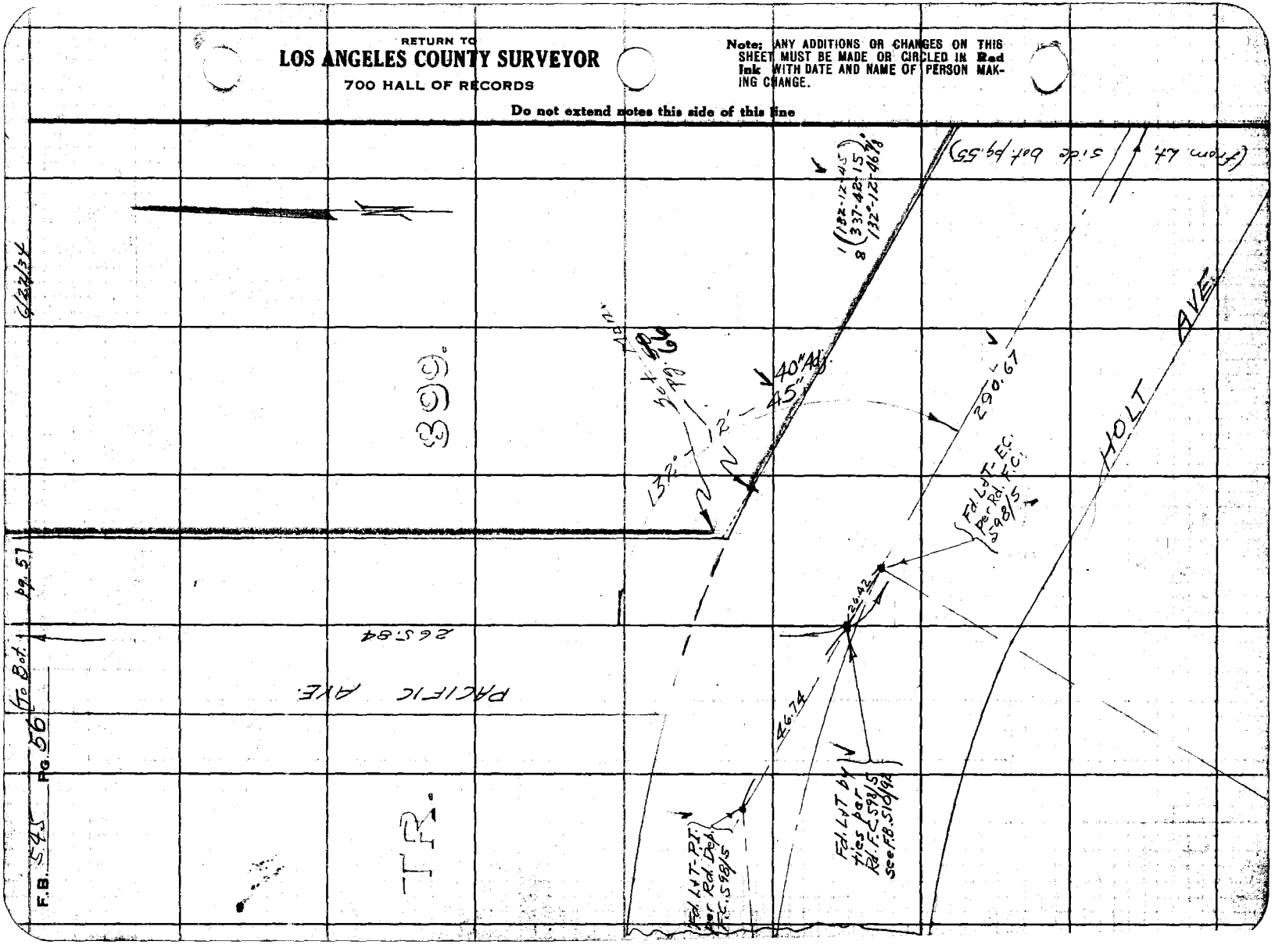



Notes Ck'd by McPherson
Map No. B-1018
Office Work Cox
Checked McPherson
Date July 1934
Survey of Central Inter. School
W. O. 2054
Tape No 067 St'd 84 OF.
Surveyed by Evans
Notes
Date
Indexed
F.B. 545 Pg. 57
PIENTE AVE
MAINE AVE
A. C. Johnson
adopted ℄
for
Fd. S.W.&T. F.B. 510/92
P.E. RY.
℄ per F.B. 510/92-95
See F.B. 510/247
Fd. S.W.&T. per C.S. 8784-F.B. 80/44 see F.B. 510/92
ST.
per F.B. 510/247-249
1028.57-T88°=1028.60
(To Lt. side pg. 58)
EL MONTE
Adopted ℄
℄ per C.S. 8784
Fd. L+T.
75°-32'-30"
104°-34'-25"
30 Adj.
set wire spk. & T., 90.00 Rt. Angles from ℄ P.E. (calc.)
COVINA BLVD.
AVE.
140.95
141.93
T84°
17
16
N
1 (104-34-30)
8 (836-35-00)
104°-34'-22½"
(75-32-30) 1
(302-10-00) 4
75°-32'-30
Fd. S.W.&T. F.B. 80/45
TRACT
399.
Fd. 2x2+T flush.
℄ Nly Line School Lot
MAINE AVE.
43.22
30.28
12.25
Set L+T.
Transit Line see pg. 59
sewer spk & T-pg. 59
T84°
265.84
PACIFIC
67
(from top pg. 56)
Note: ANY ADDITIONS OR CHANGES ON THIS SHEET MUST BE MADE OR CIRCLED IN Red Ink WITH DATE AND NAME OF PERSON MAKING CHANGE.
Do not extend notes this side of this line
RETURN TO
LOS ANGELES COUNTY SURVEYOR
700 HALL OF RECORDS
FORM 247 5M 2-34

RETURN TO

LOS ANGELES COUNTY SURVEYOR

700 HALL OF RECORDS

Note: ANY ADDITIONS OR CHANGES ON THIS SHEET MUST BE MADE OR CIRCLED IN **Red Ink** WITH DATE AND NAME OF PERSON MAKING CHANGE.

Do not extend notes this side of this line

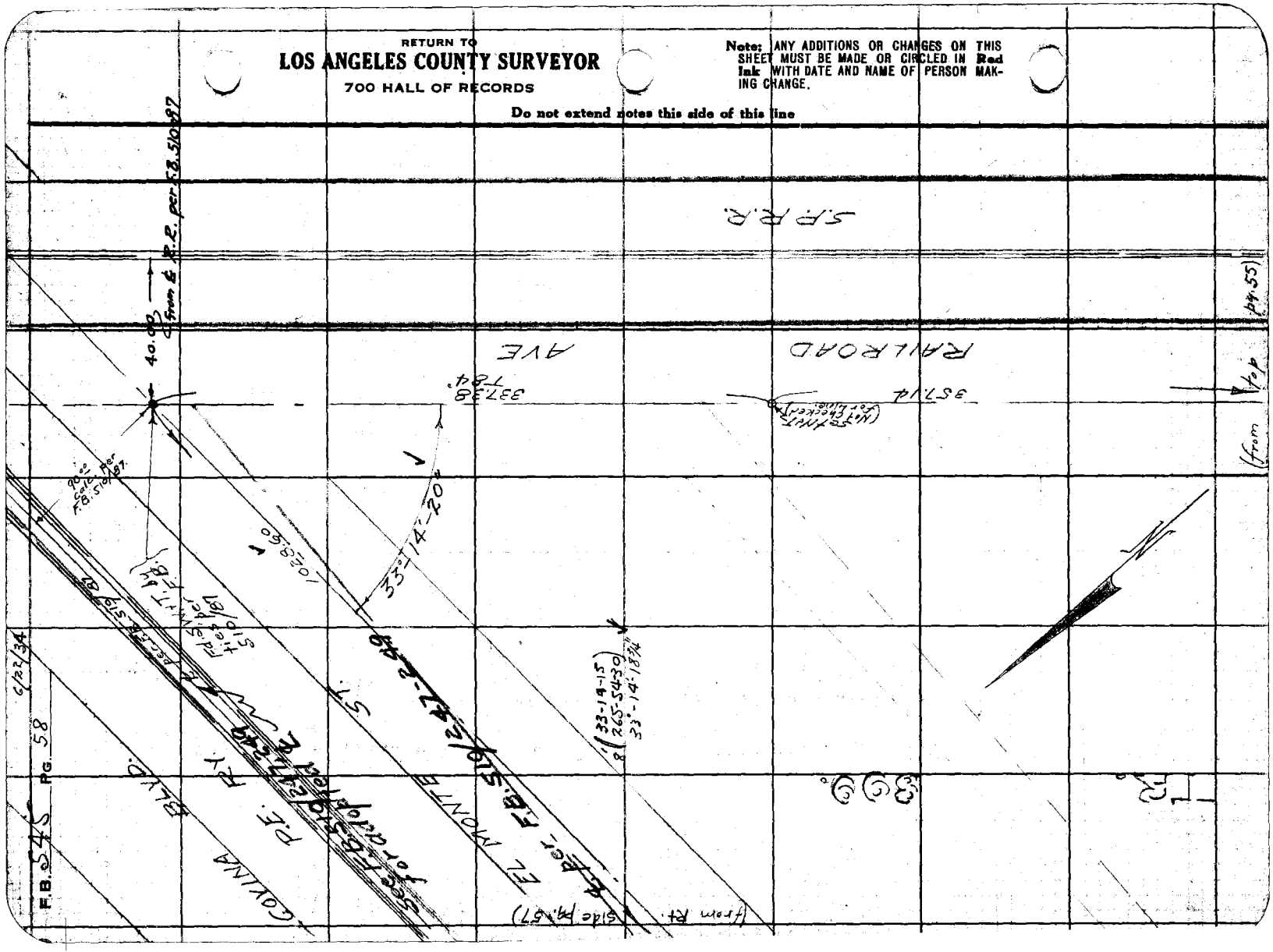

Notes Ck'd by McPherson	Survey of Central Inter. School	F.B. 545	Pg. 59.
Map No. B-1018	W. O. 8054 Tape No 067 St'd 84 of.		
Office Work Cox	Surveyed by Evans		
Checked McPherson	Notes YE Date 6/25/34		
Date July 1934.	Indexed A. C. Johnson		

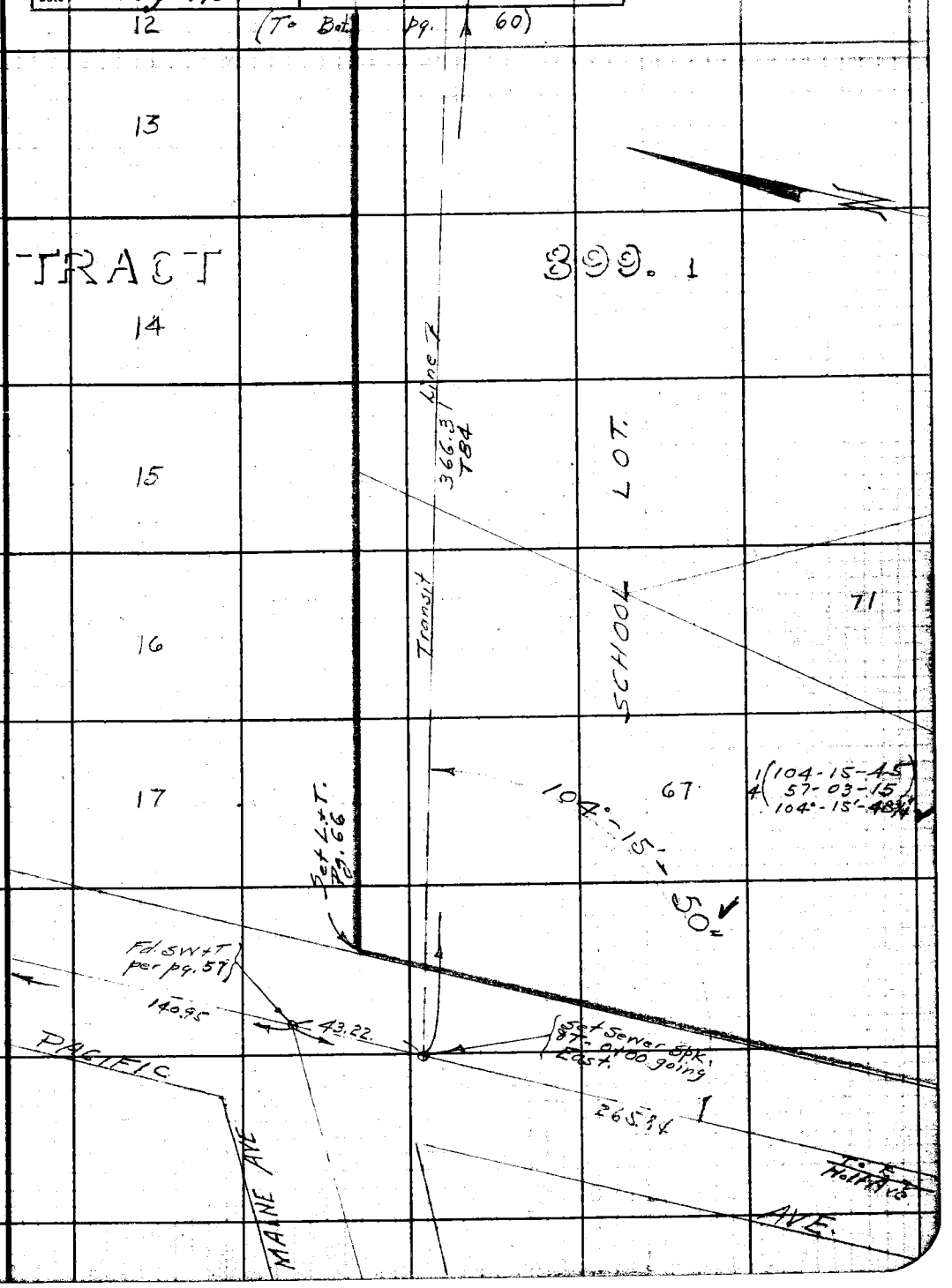

Note: ANY ADDITIONS OR CHANGES ON THIS SHEET MUST BE MADE OR CIRCLED IN Red Ink WITH DATE AND NAME OF PERSON MAKING CHANGE.

Do not extend notes this side of this line

RETURN TO
LOS ANGELES COUNTY SURVEYOR
700 HALL OF RECORDS

FORM 247 BM 2-34

RETURN TO
LOS ANGELES COUNTY SURVEYOR
700 HALL OF RECORDS

Note: ANY ADDITIONS OR CHANGES ON THIS SHEET MUST BE MADE OR CIRCLED IN **Red Ink** WITH DATE AND NAME OF PERSON MAKING CHANGE.

Do not extend notes this side of this line

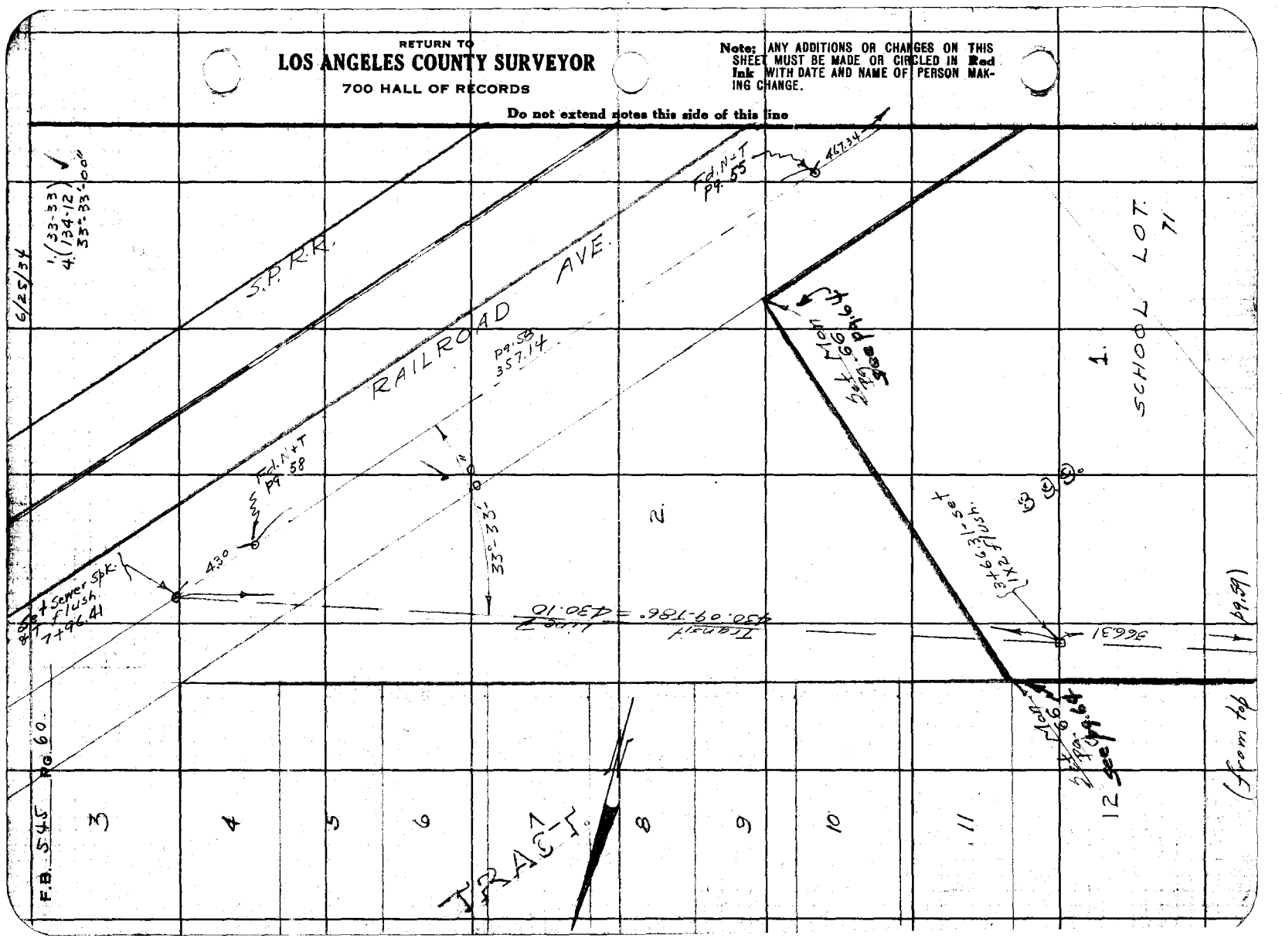

Notes Ck'd by		Survey of Central Inter. School	F.B. 545 Pg. 61
Map No. B-1018		W. O. 8054 Tape No .067 St'd 34 of.	
Office Work Cox		Surveyed by Evans	
Checked McPherson		Notes [illegible] Date 6/25/34	
Date July 1934		Indexed A. C. Johnson	

(To Bot. pg. 61)

Location of Fences & imprts. on P.L. of School Property (Pgs. 61-63)

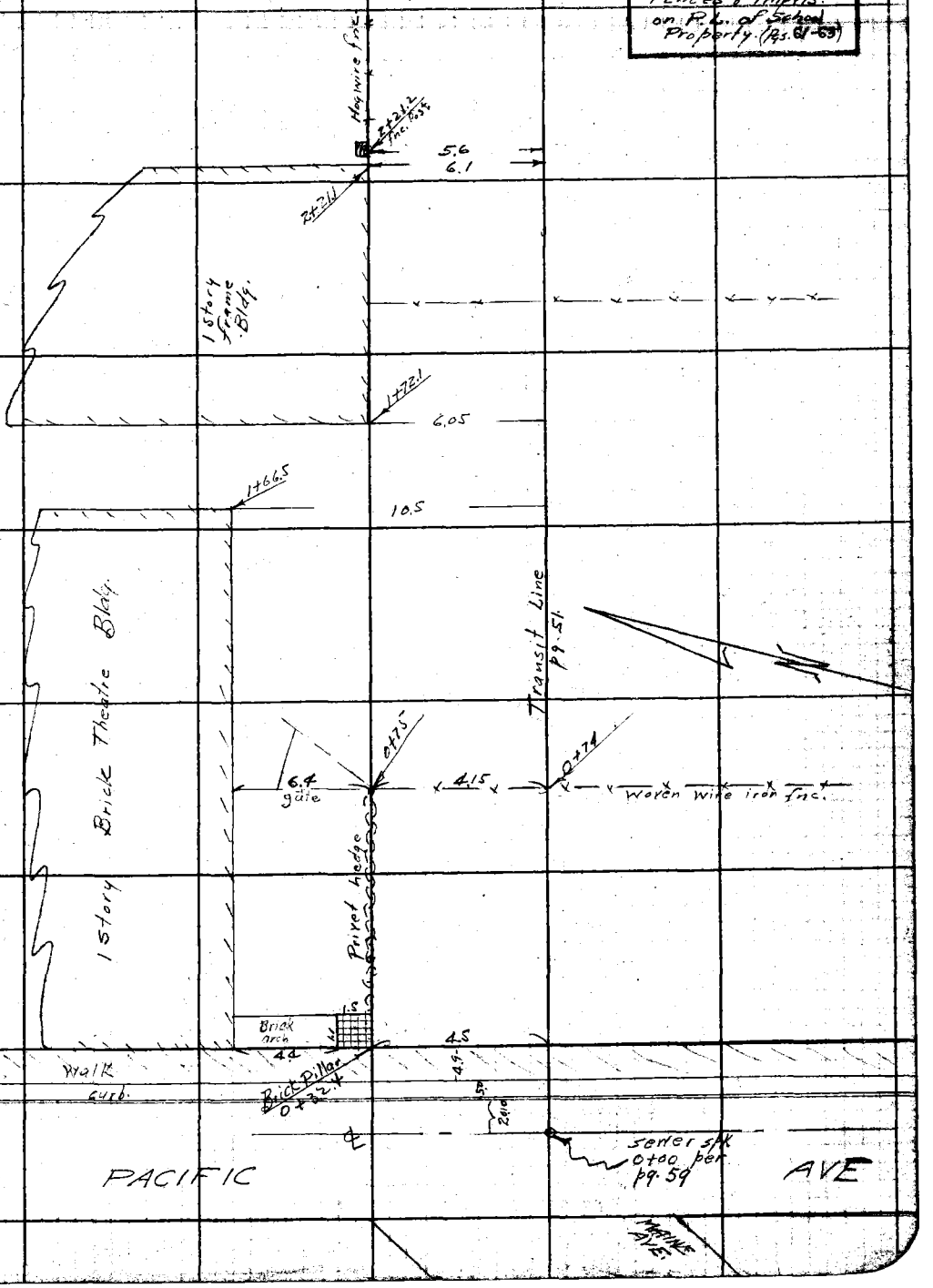

Note: ANY ADDITIONS OR CHANGES ON THIS SHEET MUST BE MADE OR CIRCLED IN Red Ink WITH DATE AND NAME OF PERSON MAKING CHANGE.

Do not extend notes this side of this line

RETURN TO
LOS ANGELES COUNTY SURVEYOR
700 HALL OF RECORDS

FORM 247 5M 2-34

F.B. 545 PG. 62

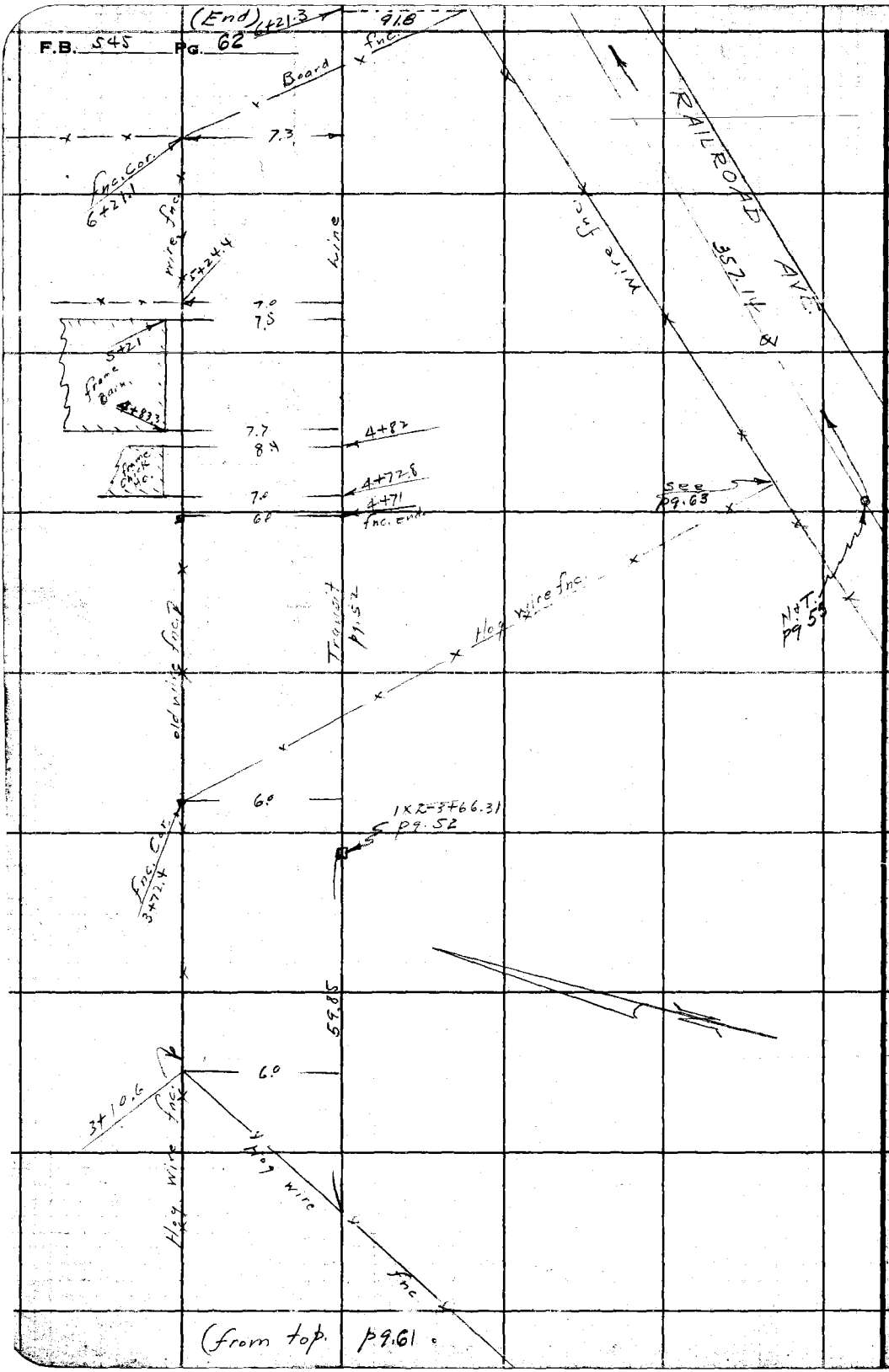

RETURN TO
LOS ANGELES COUNTY SURVEYOR
700 HALL OF RECORDS

Do not extend notes this side of this line

Note: ANY ADDITIONS OR CHANGES ON THIS SHEET MUST BE MADE OR CIRCLED IN **Red Ink** WITH DATE AND NAME OF PERSON MAKING CHANGE.

Notes Ck'd by		Survey of Central Inter. School	F.B. 545 Pg. 63
Map No. B-1018		W. O. 8054 Tape No 067 St'd 8.4 of.	
Office Work Cox		Surveyed by Evans	
Checked McPherson		Notes HE Date 6/26/34	
Date July 1934		Indexed A. C. Johnson	

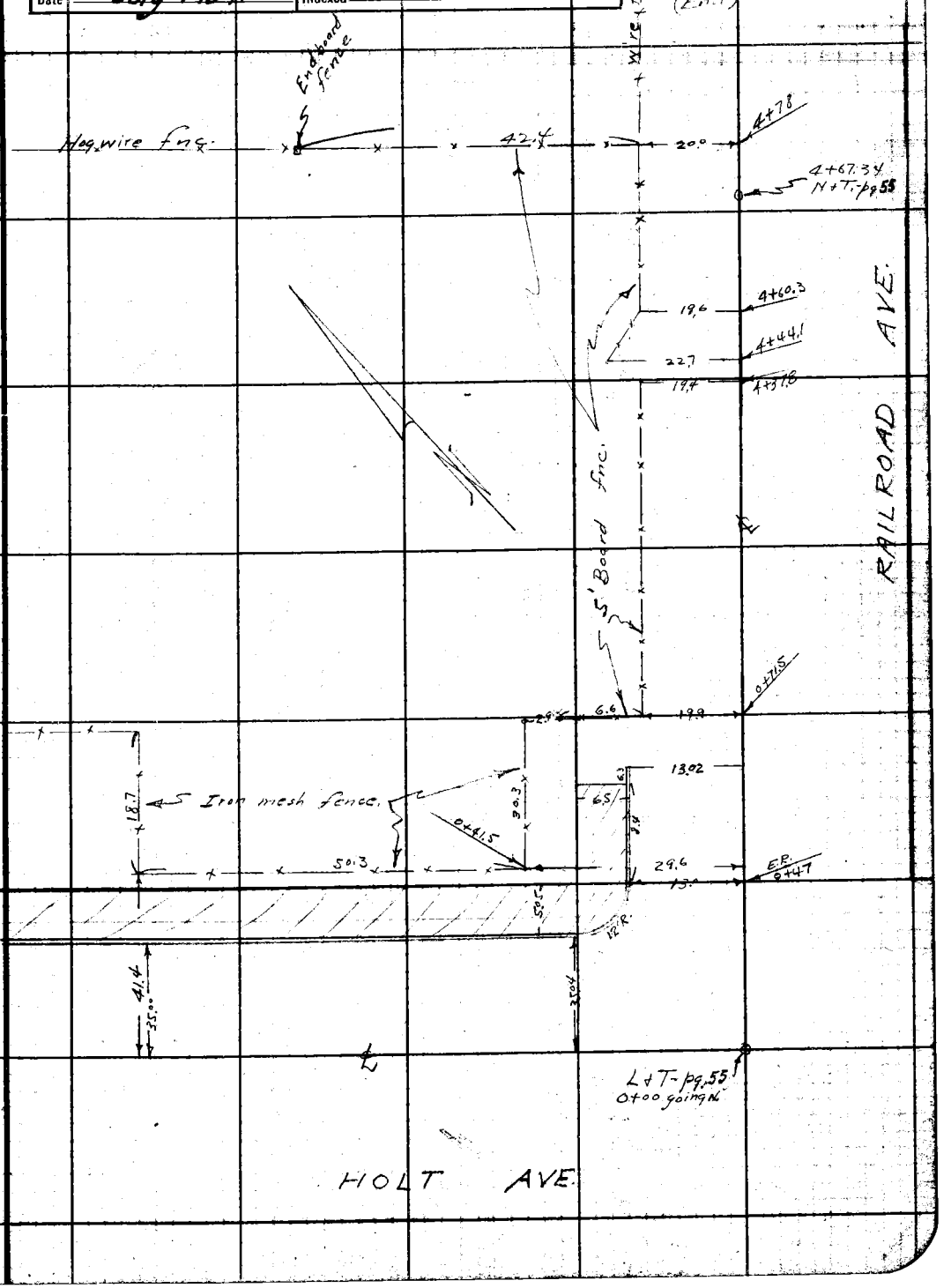

Note: ANY ADDITIONS OR CHANGES ON THIS SHEET MUST BE MADE OR CIRCLED IN Red Ink WITH DATE AND NAME OF PERSON MAKING CHANGE.

Do not extend notes this side of this line

RETURN TO
LOS ANGELES COUNTY SURVEYOR
700 HALL OF RECORDS

FORM 247 BM 2-34

RETURN TO

LOS ANGELES COUNTY SURVEYOR

700 HALL OF RECORDS

Note: ANY ADDITIONS OR CHANGES ON THIS SHEET MUST BE MADE OR CIRCLED IN **Red Ink** WITH DATE AND NAME OF PERSON MAKING CHANGE.

Do not extend notes this side of this line

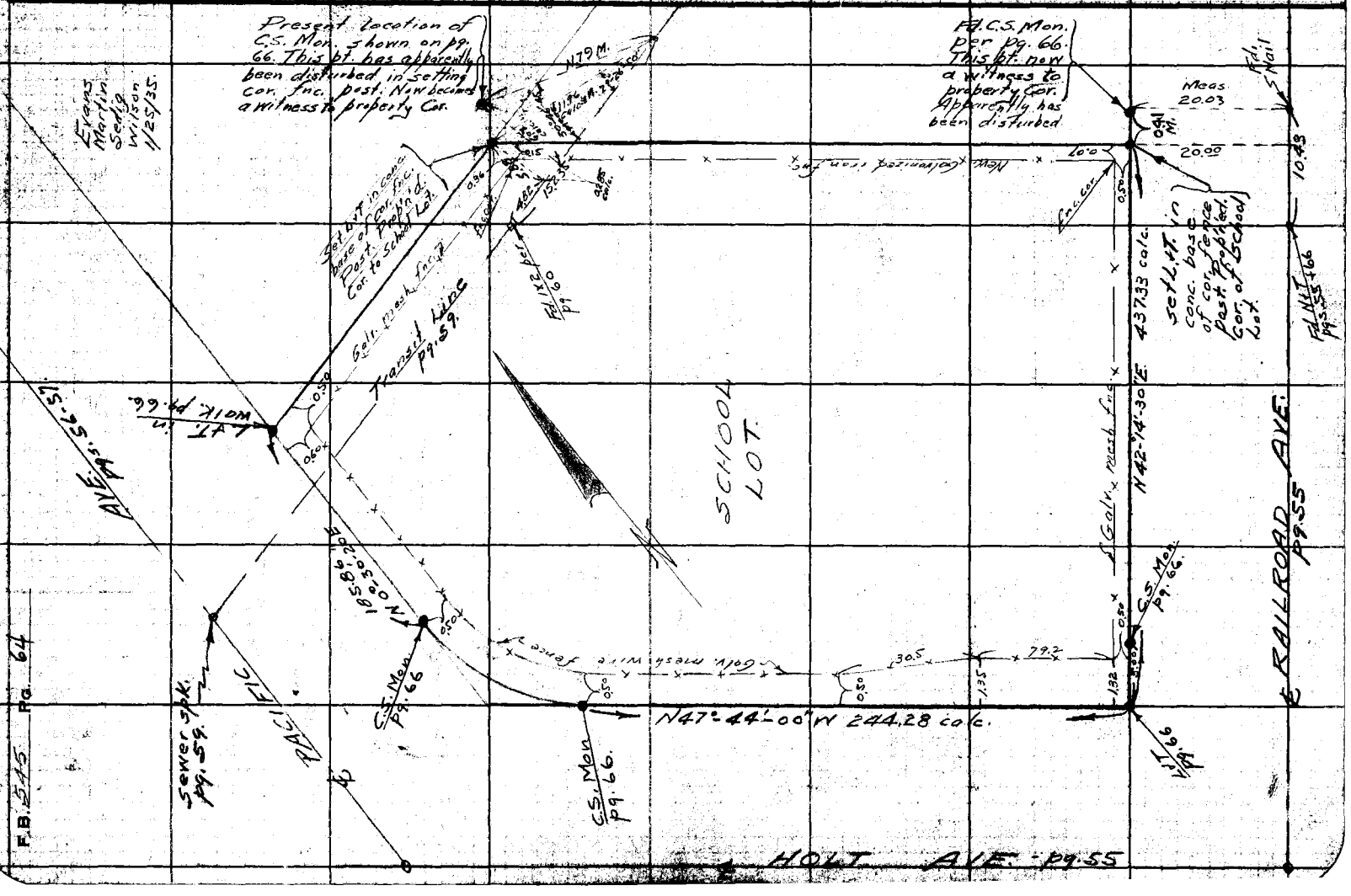

Notes Ck'd by	Survey of Central Intermediate School
Map No. B-1018	W. O. 8054 Tape No 045 St'd 84 of.
Office Work Cox	Surveyed by Rosecrans
Checked McPherson	Notes Date 7-23-34
Date July, 1934.	Indexed R. C. Johnson 7-5-34

F.B. 545 PG. 65

CENTRAL INTERMEDIATE SCHOOL LOT MONUMENTS

J. N. 8054

Party E. A. Rosecrans
H. S. Johnson
J. A. Willess
Mose Taylor.

Note: ANY ADDITIONS OR CHANGES ON THIS SHEET MUST BE MADE OR CIRCLED IN Red Ink WITH DATE AND NAME OF PERSON MAKING CHANGE.

Do not extend notes this side of this line

RETURN TO
LOS ANGELES COUNTY SURVEYOR
700 HALL OF RECORDS

FORM 247 SM 2-34

RETURN TO
LOS ANGELES COUNTY SURVEYOR
700 HALL OF RECORDS

Note: ANY ADDITIONS OR CHANGES ON THIS SHEET MUST BE MADE OR CIRCLED IN Red Ink WITH DATE AND NAME OF PERSON MAKING CHANGE.

Do not extend notes this side of this line



Notes Ck'd by	Survey of Brown Mt Fire Investigation
Map No.	W. O. 8056 Tape No St'd OF.
Office Work Wood	Surveyed by L D Moore
Checked	Notes Moore Date 8-31-34
Date	Indexed A. C. Johnson

F.B. 545 Pg. 75

8-2-34

SURVEY
for
BROWN MOUNTAIN
FIRE INVESTIGATION
Job # 8056

Party
Moore
Fenner
Bowers
Nichols
Durbin

July 31, Aug. 1 & 2, 1934

Note: ANY ADDITIONS OR CHANGES ON THIS SHEET MUST BE MADE OR CIRCLED IN Red Ink WITH DATE AND NAME OF PERSON MAKING CHANGE.

Do not extend notes this side of this line

RETURN TO
LOS ANGELES COUNTY SURVEYOR
700 HALL OF RECORDS

FORM 247 5M 2-34

F.B. 545 PG. 76

Brown Mt. Fire Investigation July 31, 1934

Information as to general location and instructions as to data desired, obtained by interview with

Mr. Horace Kennedy - Special Investigator - Division of Forestry - State of Calif. - Sacramento

Mr. George R. Taylor - Supervising Asst. Fire + Game Warden - L.A. Co. Forestry Dept. 524 N. Spring St. - L.A. - Calif. Mutual 9211 - Sta. 3116

Mr. Bruce L. Coulter - District Ranger - U.S. Forest Service - Route 1 - Box 206 Pasadena - Cal.

Witnesses to start of fire -

At Point B

Mr. L.H. Bixby
115 Penn St.
Pasadena, Cal.
Ni. 2324
Toolman - S.E.R.A.

Mr. E. Morton
165 E. Walnut St.
Pasadena, Cal.

At Point F

Mr. John M. Cowan
U.S. Forest Service
Supt. - S.F.R.A. Project
Brown Mt. Rock
[illegible] E. Pine St.
Altadena - Cal.

Mr. Wm. A. Bailey
341 N. Catalina
Pasadena, Cal.
S.E.R.A.

Mr. Clyde C. French
3102 N. Raymond
Altadena - Cal.
S.E.R.A.

Mr. Paul H. Grossman
2121 Frances
Altadena, Cal.
S.E.R.A.

Mr. Douglas Waggoner
469 Del Monte
Pasadena, Cal.
S.E.R.A.

Note - Found stumps of freshly cut brush 3' East and 2' North from Point D. Found 14' lengths of brush laying nearby - ends of which fit cuts in stumps.

RETURN TO
LOS ANGELES COUNTY SURVEYOR
700 HALL OF RECORDS
Do not extend notes this side of this line
Note: ANY ADDITIONS OR CHANGES ON THIS SHEET MUST BE MADE OR CIRCLED IN Red Ink WITH DATE AND NAME OF PERSON MAKING CHANGE.

Notes Ck'd by	Survey of Brown Mt. Fire Investig.
Map No.	W. O. 8051 Tape No 6 St'd 84 OF.
Office Work Wood	Surveyed by L. D. Moore
Checked	Notes Moore Date 8-1-34
Date	Indexed A. C. Johnson

F.B. 545 PG. 77

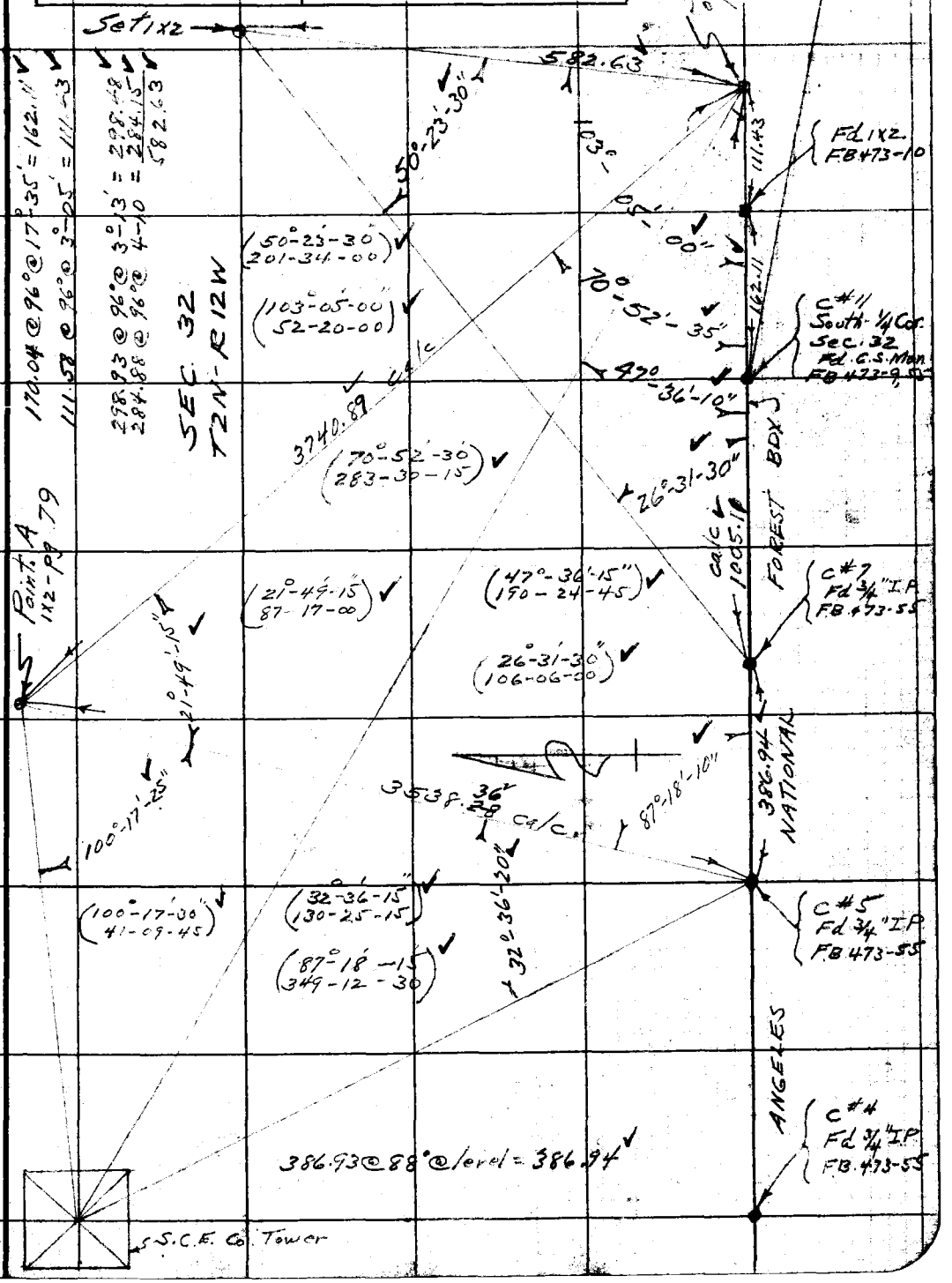

Note: ANY ADDITIONS OR CHANGES OF THIS SHEET MUST BE MADE OR CIRCLED IN Red Ink WITH DATE AND NAME OF PERSON MAKING CHANGE.

Do not extend notes this side of this line

RETURN TO
LOS ANGELES COUNTY SURVEYOR
700 HALL OF RECORDS

FORM 247 5M 2-34

RETURN TO

LOS ANGELES COUNTY SURVEYOR

700 HALL OF RECORDS

Note: ANY ADDITIONS OR CHANGES ON THIS SHEET MUST BE MADE OR CIRCLED IN **Red Ink** WITH DATE AND NAME OF PERSON MAKING CHANGE.

Do not extend notes this side of this line

F.B. 545 PG. 28

Notes Ck'd by	Survey of [illegible]
Map No.	W. O. Tape No 6 St'd 84 °F.
Office Work Wood	Surveyed by [illegible]
Checked	Notes [illegible] Date [illegible]
Date	Indexed A. C. Johnson

F.B. 545 Pg. 79

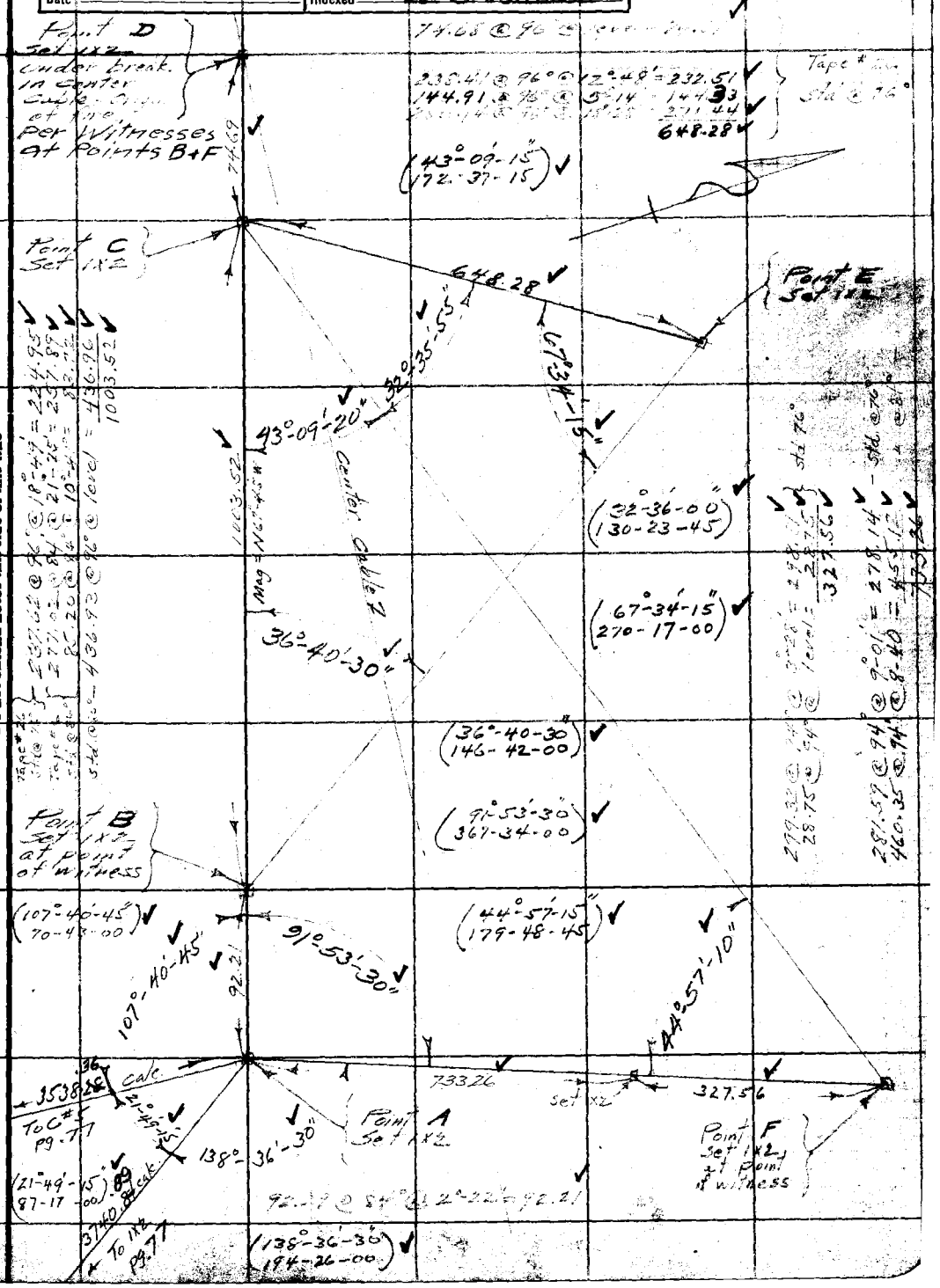

Note: ANY ADDITIONS OR CHANGES ON THIS SHEET MUST BE MADE OR CIRCLED IN Red Ink WITH DATE AND NAME OF PERSON MAKING CHANGE.

Do not extend notes this side of this line

RETURN TO
LOS ANGELES COUNTY SURVEYOR
700 HALL OF RECORDS

FORM 247 5M 2-34

F.B. 545 PG. 80

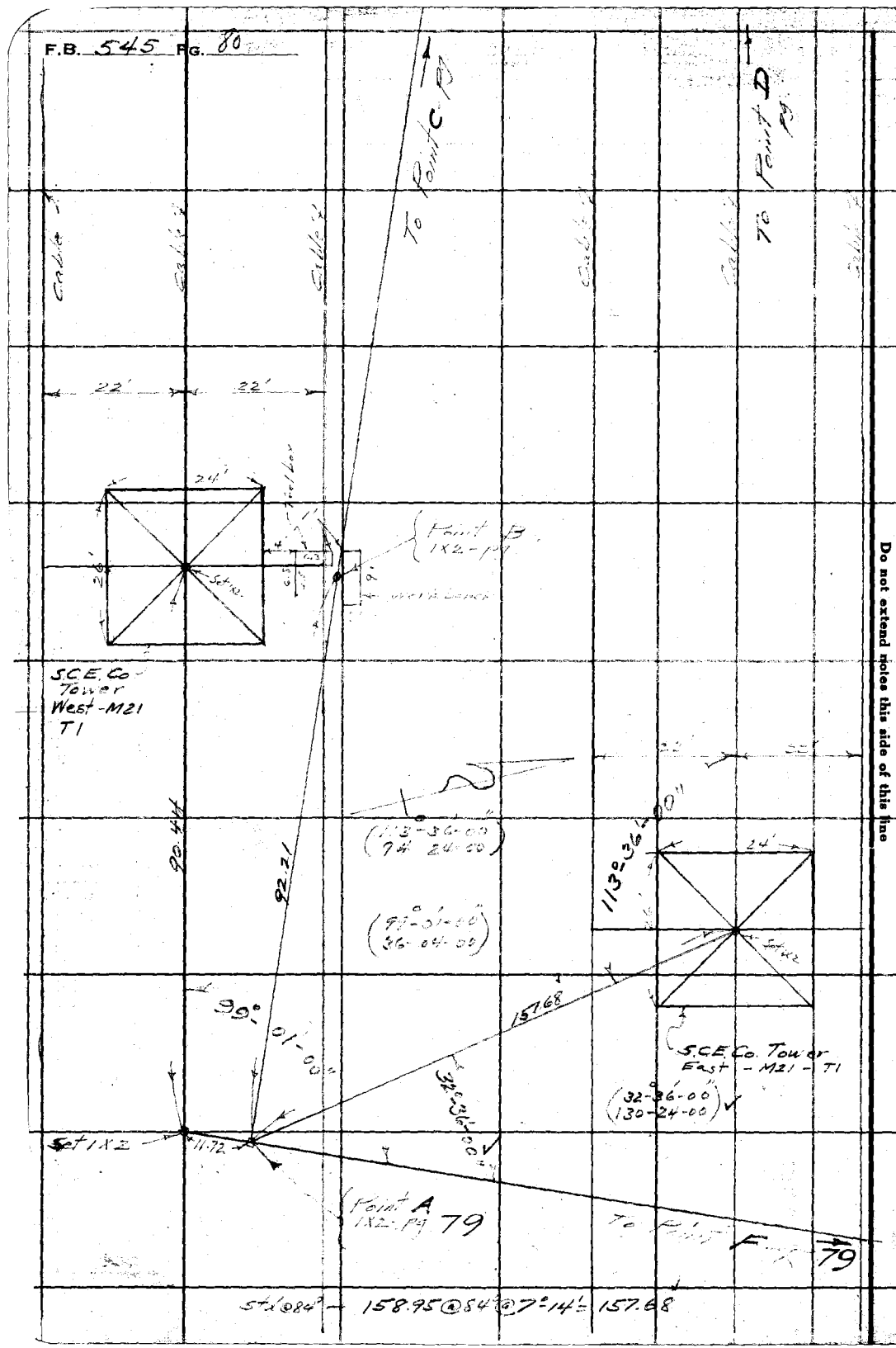

RETURN TO
LOS ANGELES COUNTY SURVEYOR
700 HALL OF RECORDS
Do not extend notes this side of this line
Note: ANY ADDITIONS OR CHANGES ON THIS SHEET MUST BE MADE OR CIRCLED IN Red Ink WITH DATE AND NAME OF PERSON MAKING CHANGE.

Notes Ck'd by	Survey of Brown Mt Fire Investigation
Map No. 1	W. O. 5056 Tape No ____ St'd ____ °F.
Office Work Wood	Surveyed by L. D. Moore
Checked	Notes Moore Date 8-1-34
Date	Indexed A. C. Johnson

F.B. 545 Pg. 81

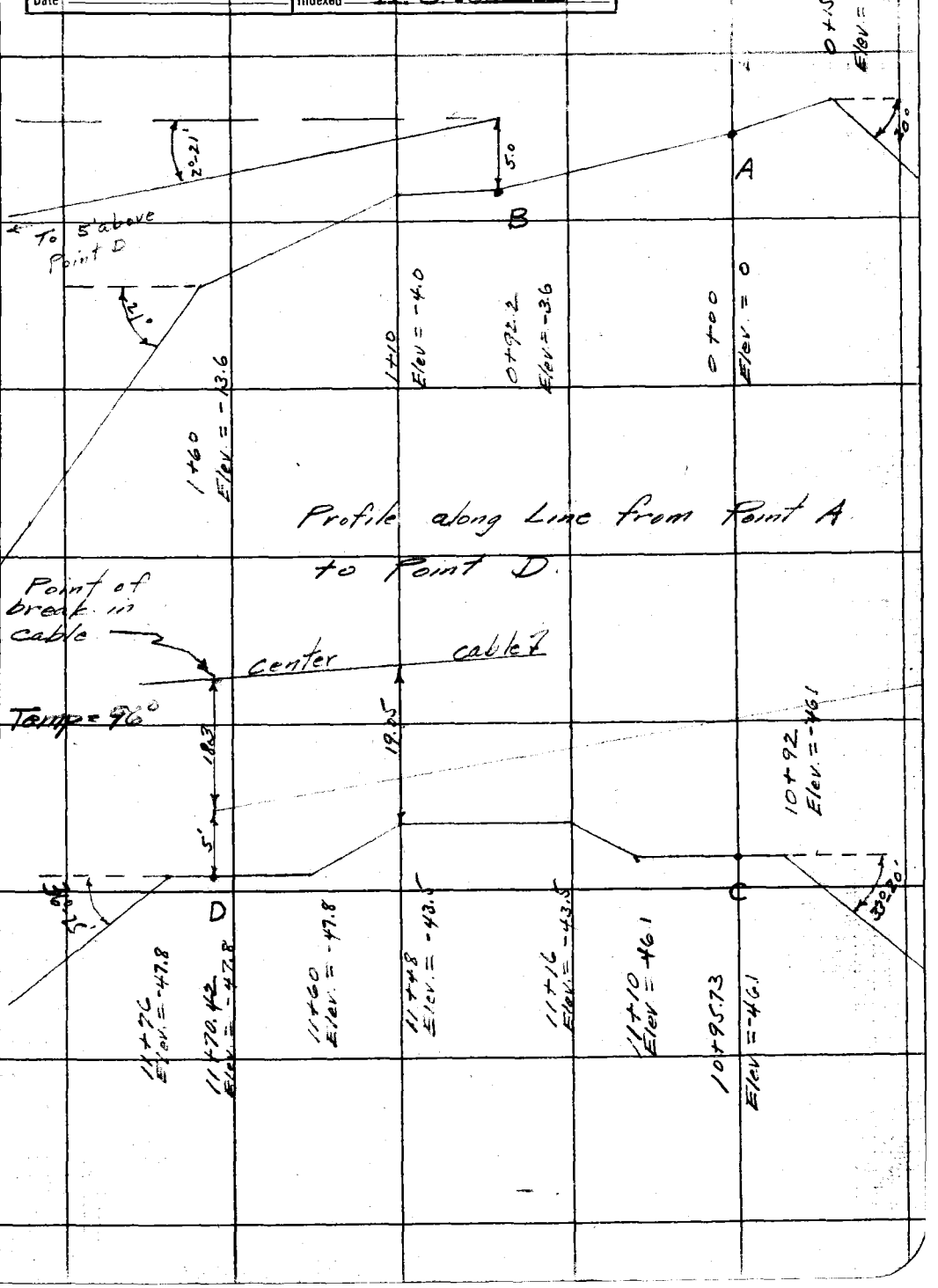

Note: ANY ADDITIONS OR CHANGES ON THIS SHEET MUST BE MADE OR CIRCLED IN Red Ink WITH DATE AND NAME OF PERSON MAKING CHANGE.

Do not extend notes this side of this line

RETURN TO
LOS ANGELES COUNTY SURVEYOR
700 HALL OF RECORDS

FORM 247 BM 2-34

F.B. 545 PG. 82

RETURN TO
LOS ANGELES COUNTY SURVEYOR
700 HALL OF RECORDS

Do not extend notes this side of this line

Note: ANY ADDITIONS OR CHANGES ON THIS SHEET MUST BE MADE OR CIRCLED IN Red Ink WITH DATE AND NAME OF PERSON MAKING CHANGE.

Traced Ck'd by McPherson	Survey of Perry School Dist Bldg Site
Map No. B-978	W. O. 8061 Tape No 035 St'd 76 of.
Control Mark Wood-McPherson	Surveyed by L. D. Moore
Checked Blackmer	Notes Moore Date 11-9-34
Date Dec. 1934	Indexed A. C. Johnson 11-19-34

F.B. 345 PG. 91

SURVEY
of
PERRY SCHOOL DISTRICT
BUILDING SITE
at
166th ST and HAWTHORNE BLVD.
Job # 8061

Moore
Atkins
Taylor
Dunlin
Greenwood

11-6-9-34

See L.B. 765 for
Bench Levels and X-Sections

Note: ANY ADDITIONS OR CHANGES ON THIS SHEET MUST BE MADE OR CIRCLED IN Red Ink WITH DATE AND NAME OF PERSON MAKING CHANGE.

Do not extend notes this side of this line

RETURN TO
LOS ANGELES COUNTY SURVEYOR
700 HALL OF RECORDS

FORM 347 3M 2-34

RETURN TO

LOS ANGELES COUNTY SURVEYOR

700 HALL OF RECORDS

Note: ANY ADDITIONS OR CHANGES ON THIS SHEET MUST BE MADE OR CIRCLED IN **Red Ink** WITH DATE AND NAME OF PERSON MAKING CHANGE.

Do not extend notes this side of this line

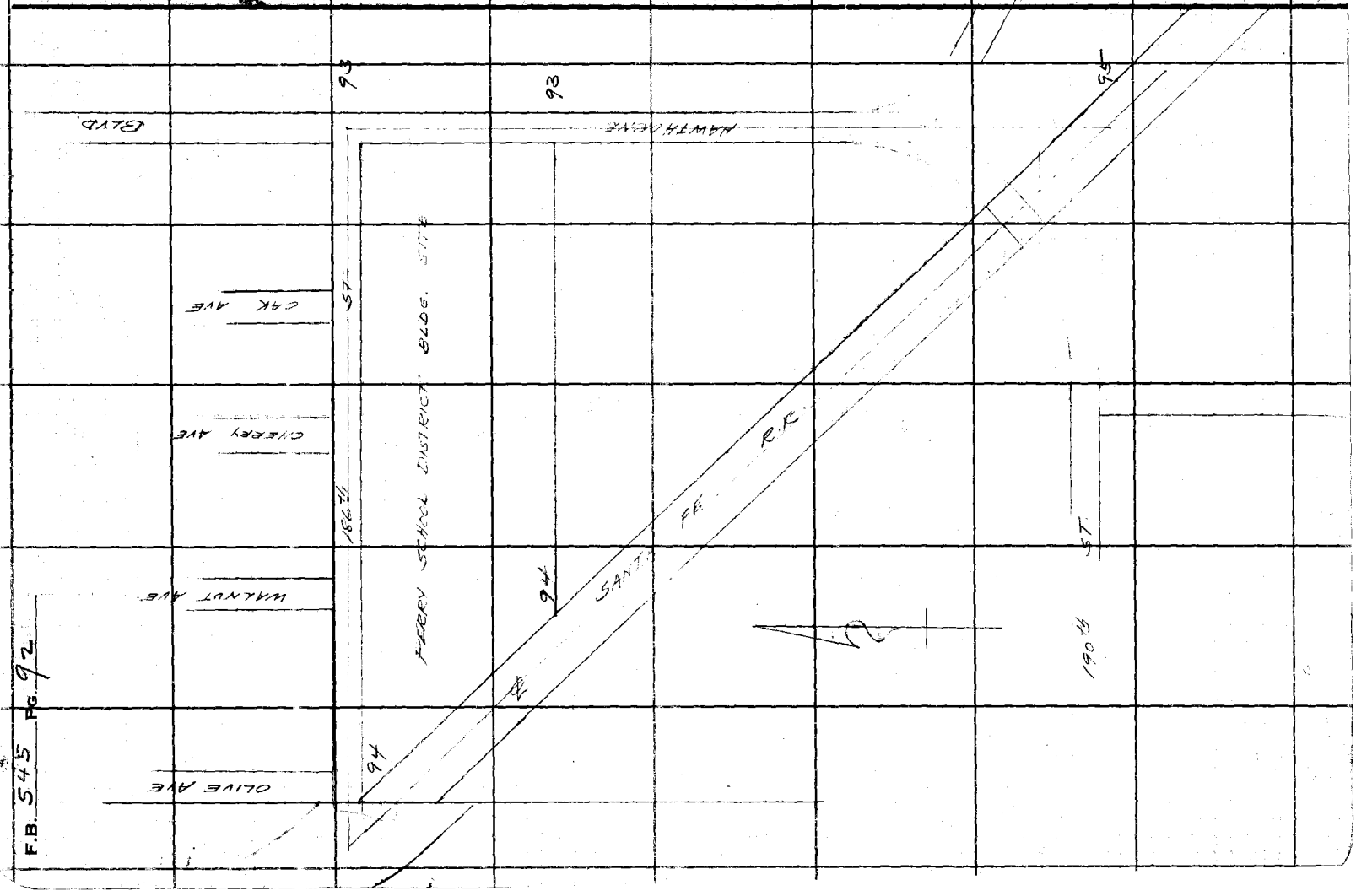

F.B. 545 PG. 92

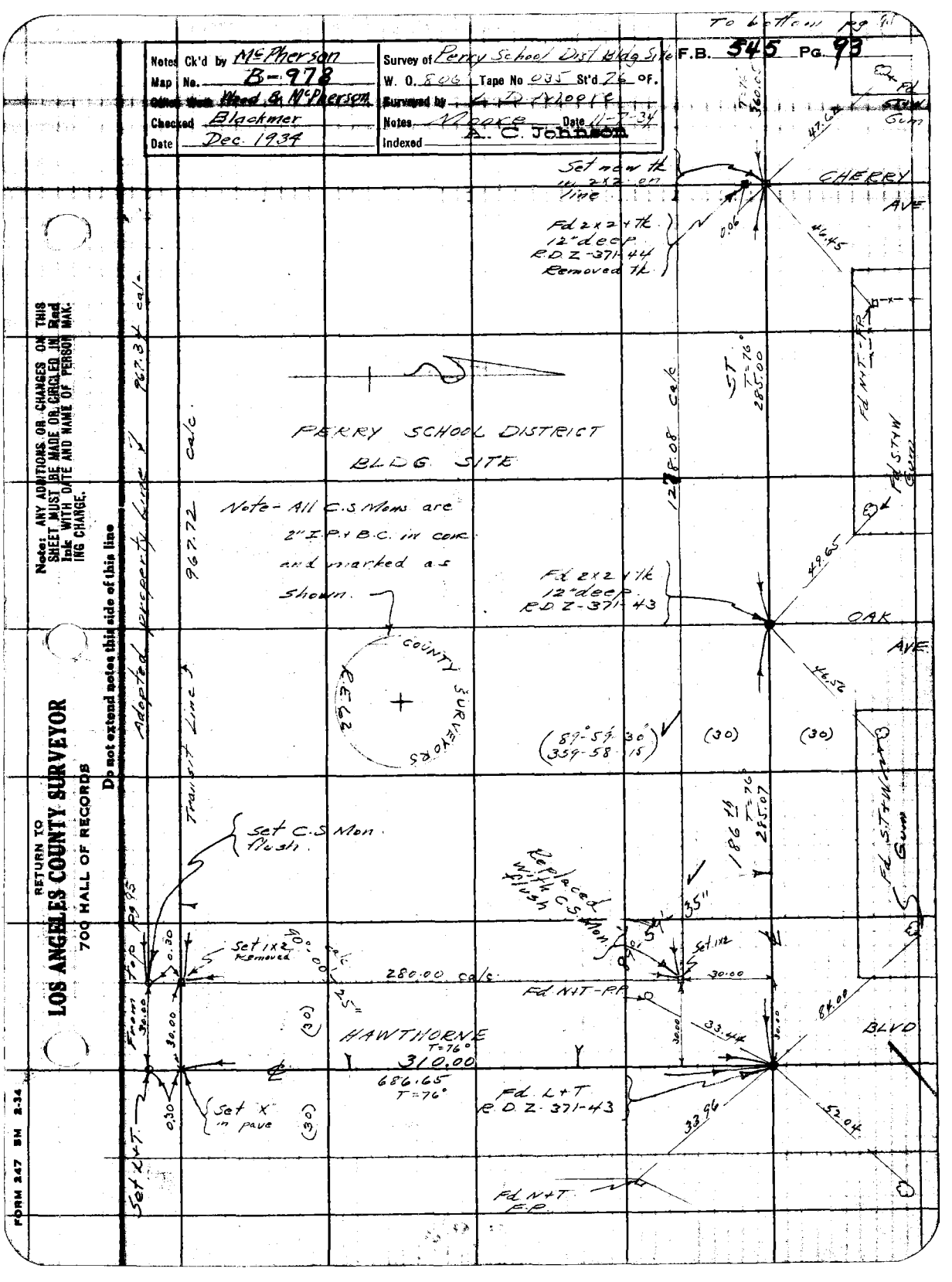

To bottom pg 91
Notes Ck'd by McPherson
Map No. B-978
Office Work Wood & McPherson
Checked Blackmer
Date Dec. 1934
Survey of Perry School Dist Bldg Site
W. O. 806 Tape No 035 St'd 76 °F.
Surveyed by L. D. Moore
Notes Moore Date 11-7-34
Indexed A. C. Johnson
F.B. 545 Pg. 93
Set new tk in 2x2 on line
Fd 2x2 + tk 12" deep R.D.Z-371-44 Removed tk
CHERRY AVE
PERRY SCHOOL DISTRICT BLDG SITE
Note - All C.S. Mons are 2" I.P. + B.C. in cor. and marked as shown.
COUNTY SURVEYORS
R.E. 62
Fd 2x2 + tk 12" deep R.D.Z-371-43
OAK AVE
Fd N+T-F.P.
Fd S.T+W Gum
Fd S.T+W Gum
Adopted property line
967.34 calc
967.72 calc
Transit Line
1278.08 calc
ST T=76° 285.00
(89°-59'-30") (359-58-15)
(30)
(30)
186 th T=76° 285.07
Set C.S. Mon flush
Replaced with C.S. Mon flush
35"
Set 1x2 Removed
Set 1x2
280.00 calc
Fd N+T-F.P.
HAWTHORNE T=76° 310.00
686.65 T=76°
Fd L+T R.D.Z-371-43
Set "X" in pave
Fd N+T F.P.
BLVD
Set L+T
From top pg 95
Note: ANY ADDITIONS OR CHANGES ON THIS SHEET MUST BE MADE OR CIRCLED IN Red Ink WITH DATE AND NAME OF PERSON MAKING CHANGE.
Do not extend notes this side of this line
RETURN TO
LOS ANGELES COUNTY SURVEYOR
700 HALL OF RECORDS
FORM 247 BM 2-34

F.B. 545 PG. 94

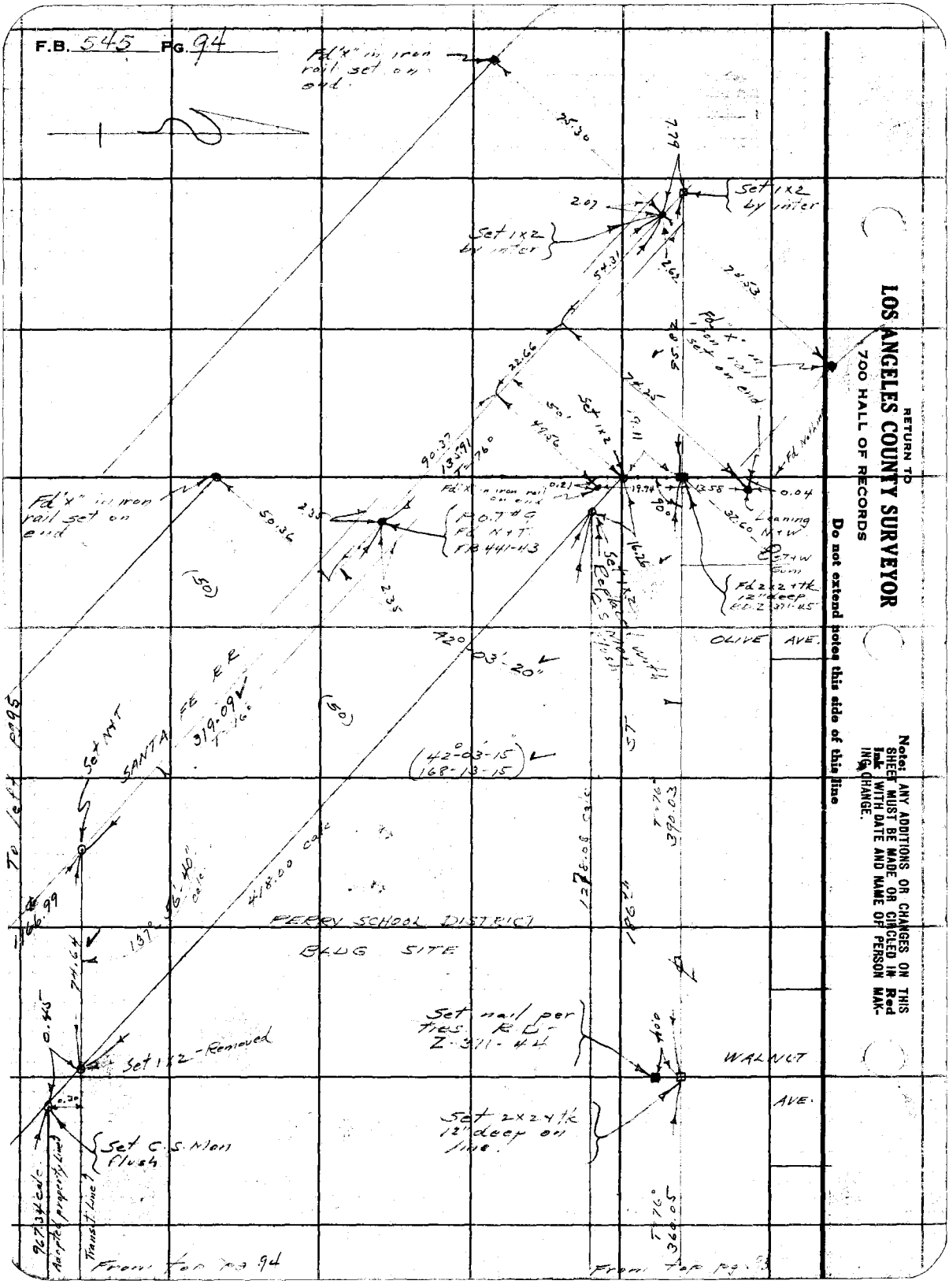

RETURN TO
LOS ANGELES COUNTY SURVEYOR
700 HALL OF RECORDS

Do not extend notes this side of this line

Note: ANY ADDITIONS OR CHANGES ON THIS SHEET MUST BE MADE OR CIRCLED IN Red Ink WITH DATE AND NAME OF PERSON MAKING CHANGE.

Notes Ck'd by McPherson.	Survey of Perry School Dist. Bldg Site
Map No. B-978	W. O. 8061 Tape No 035 St'd 76 °F.
Office Work Wood & McPherson	Surveyed by L. D. Moore
Checked Blackmer	Notes Moore Date 11-7-34
Date Dec. 1934	Indexed A. C. Johnson

F.B. 545 PG. 95

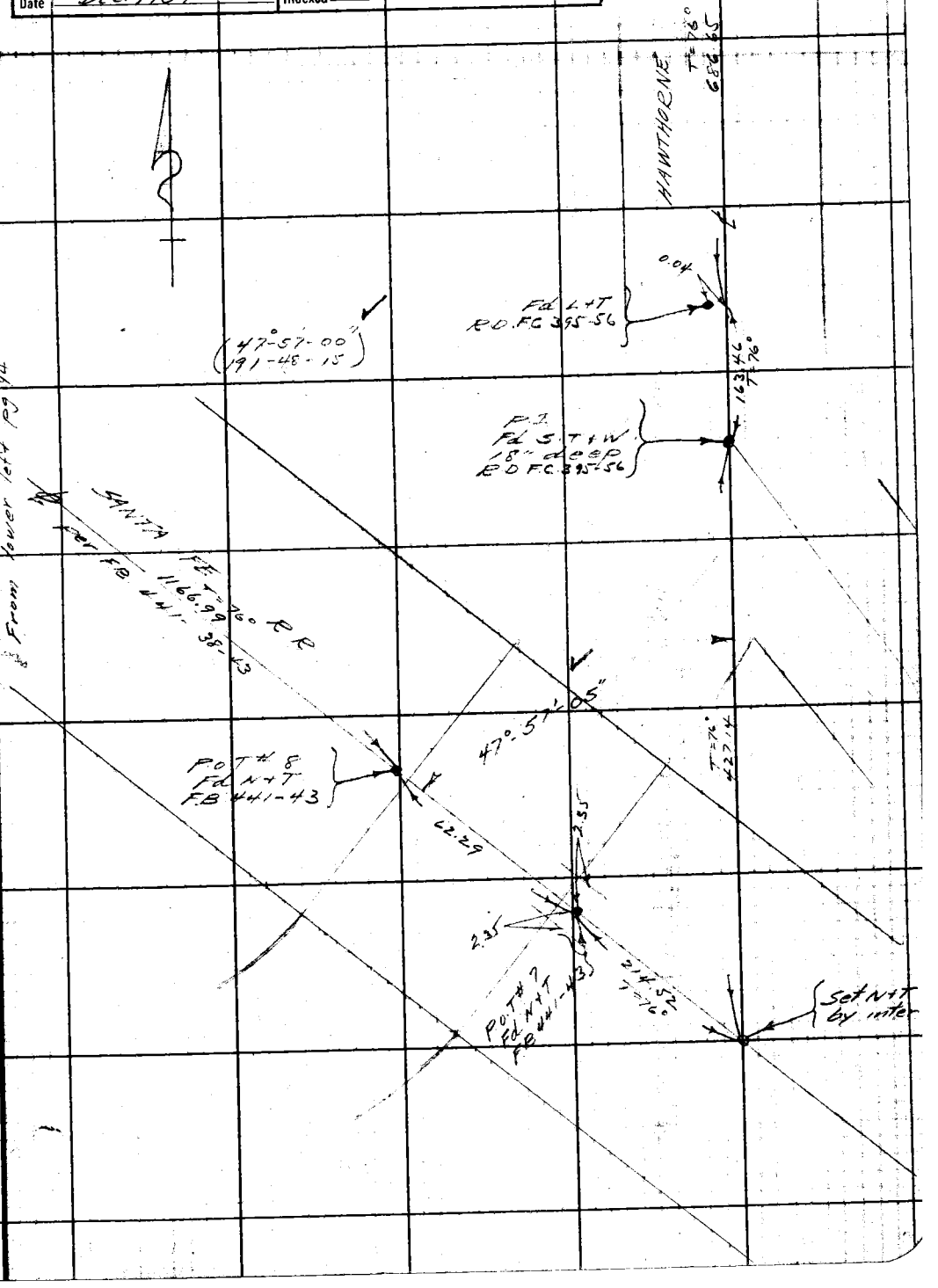

Note: ANY ADDITIONS OR CHANGES ON THIS SHEET MUST BE MADE OR CIRCLED IN Red Ink WITH DATE AND NAME OF PERSON MAKING CHANGE.

Do not extend notes this side of this line

RETURN TO
LOS ANGELES COUNTY SURVEYOR
700 HALL OF RECORDS

FORM 247 3M 2-34

F.B. 545 PG. 96

RETURN TO
LOS ANGELES COUNTY SURVEYOR
700 HALL OF RECORDS

Do not extend notes this side of this line

Note: ANY ADDITIONS OR CHANGES ON THIS SHEET MUST BE MADE OR CIRCLED IN Red Ink WITH DATE AND NAME OF PERSON MAKING CHANGE.

Notes Ck'd by Blackmer		Survey of	
Map No. B-1038		W. O.	Tape No St'd OF.
Office Work L.D. Price		Surveyed by	
Checked Blackmer		Notes	Date
Date Dec 1934		Indexed	A. C. Johnson 11-30-34

F.B. 545 Pg. 105

FAIRFAX PISTOL RANGE

SHERIFF'S PISTOL RANGE
HOLLYWOOD DIV.

(See L.B. 796-5 for levels.)

H.F. Evans - Dep.
H.L. Martin - K
G.F. Brock - HC.
B.S. Sedig - R.C.

Notes: ANY ADDITIONS OR CHANGES ON THIS SHEET MUST BE MADE OR CIRCLED IN Red Ink WITH DATE AND NAME OF PERSON MAKING CHANGE.

Do not extend notes this side of this line

RETURN TO
LOS ANGELES COUNTY SURVEYOR
700 HALL OF RECORDS

FORM 247 5M 2-34

F.B. 545 PG. 106

RETURN TO

LOS ANGELES COUNTY SURVEYOR

700 HALL OF RECORDS

Do not extend notes this side of this line

Note: ANY ADDITIONS OR CHANGES ON THIS SHEET MUST BE MADE OR CIRCLED IN **Red Ink** WITH DATE AND NAME OF PERSON MAKING CHANGE.

Notes Ck'd by Blackmer	Survey of Sheriffs Pistol Range
Map No. B-1038	W. O. 8069 Tape No 063 St'd 84 of.
Office Work J. D. Price	Surveyed by Evans
Checked Blackmer	Notes
Date Dec 1934	Indexed A. C. Johnson

F.B. 545 Pg. 107

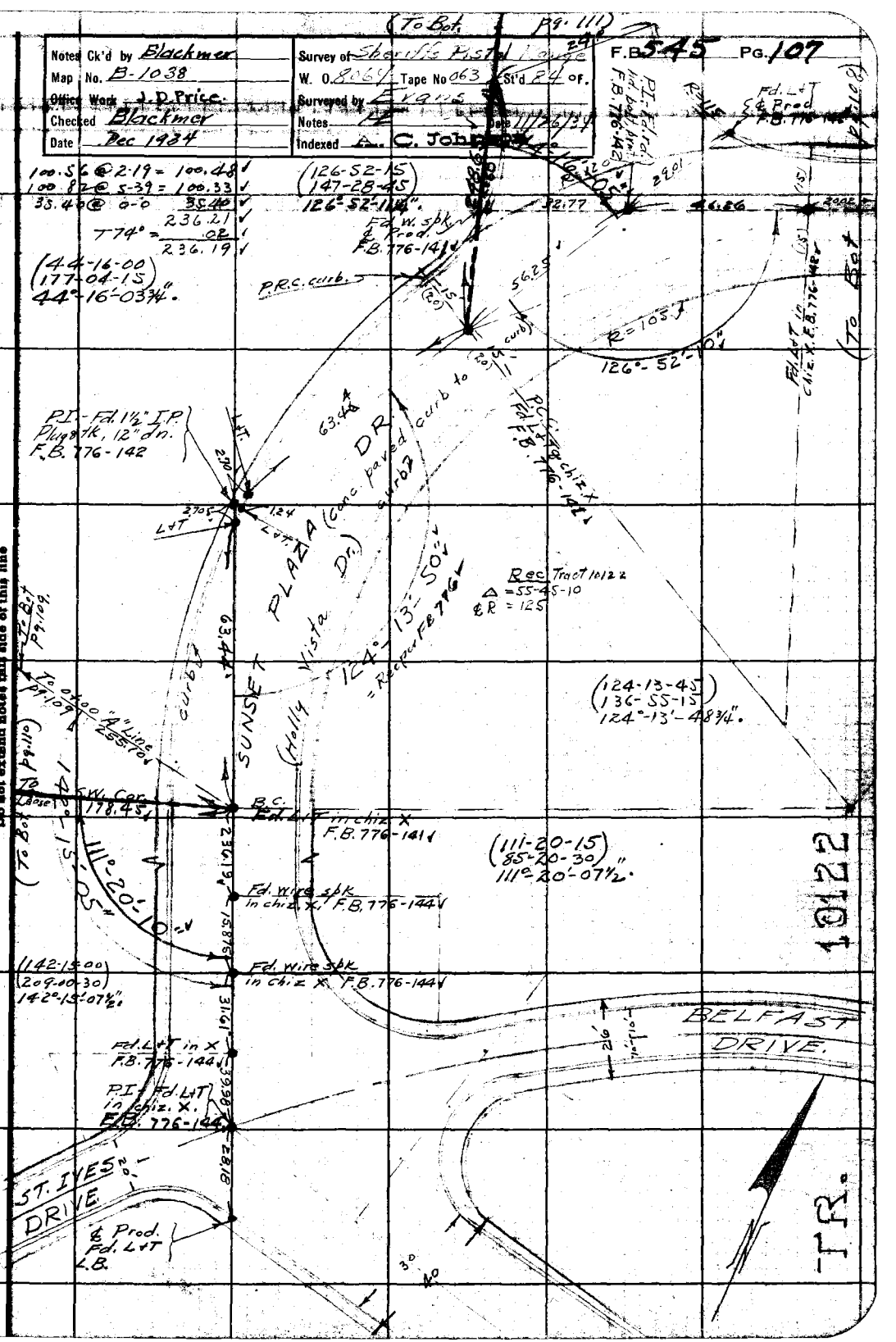

Note: ANY ADDITIONS OR CHANGES ON THIS SHEET MUST BE MADE OR CIRCLED IN Red Ink WITH DATE AND NAME OF PERSON MAKING CHANGE.

Do not extend notes this side of this line

RETURN TO
LOS ANGELES COUNTY SURVEYOR
700 HALL OF RECORDS

FORM 247 5M 2-34

F.B. 545 Pg. 108

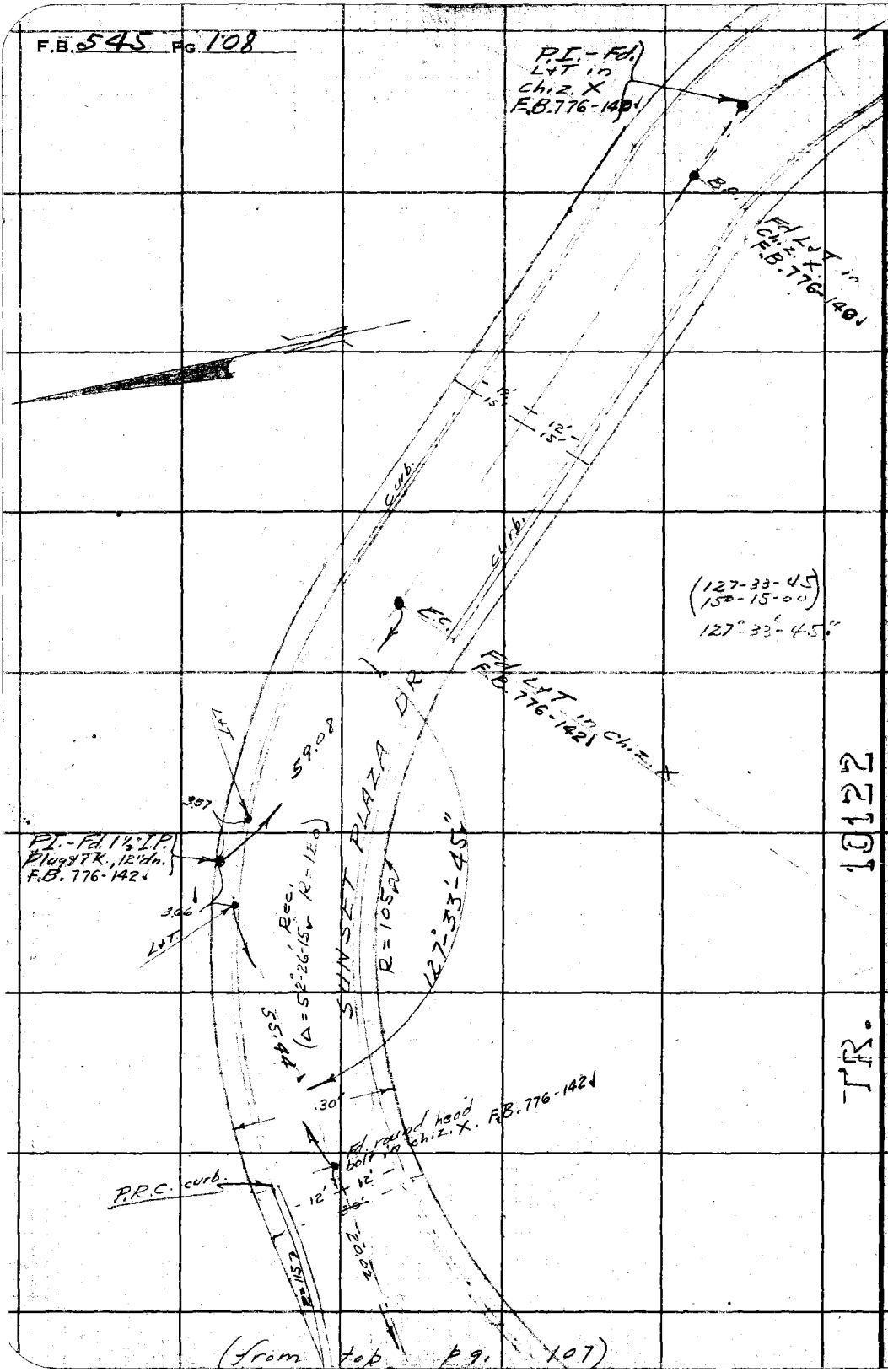

RETURN TO
LOS ANGELES COUNTY SURVEYOR
700 HALL OF RECORDS

Do not extend notes this side of this line

Note: ANY ADDITIONS OR CHANGES ON THIS SHEET MUST BE MADE OR CIRCLED IN Red Ink WITH DATE AND NAME OF PERSON MAKING CHANGE.

TR. 10122

Notes Ck'd by Blackmer	Survey of Sheriff's Pist. Range F.B. 545 PG. 109
Map No. C.S. B.1032	W. O. 8064 Tape No 063 St'd 84 OF.
Office Work J. D. Price	Surveyed by Evans
Checked Blackmer	Notes Date 11/27/34
Date Dec. 1934	Indexed A. C. Johnson 11-30-34

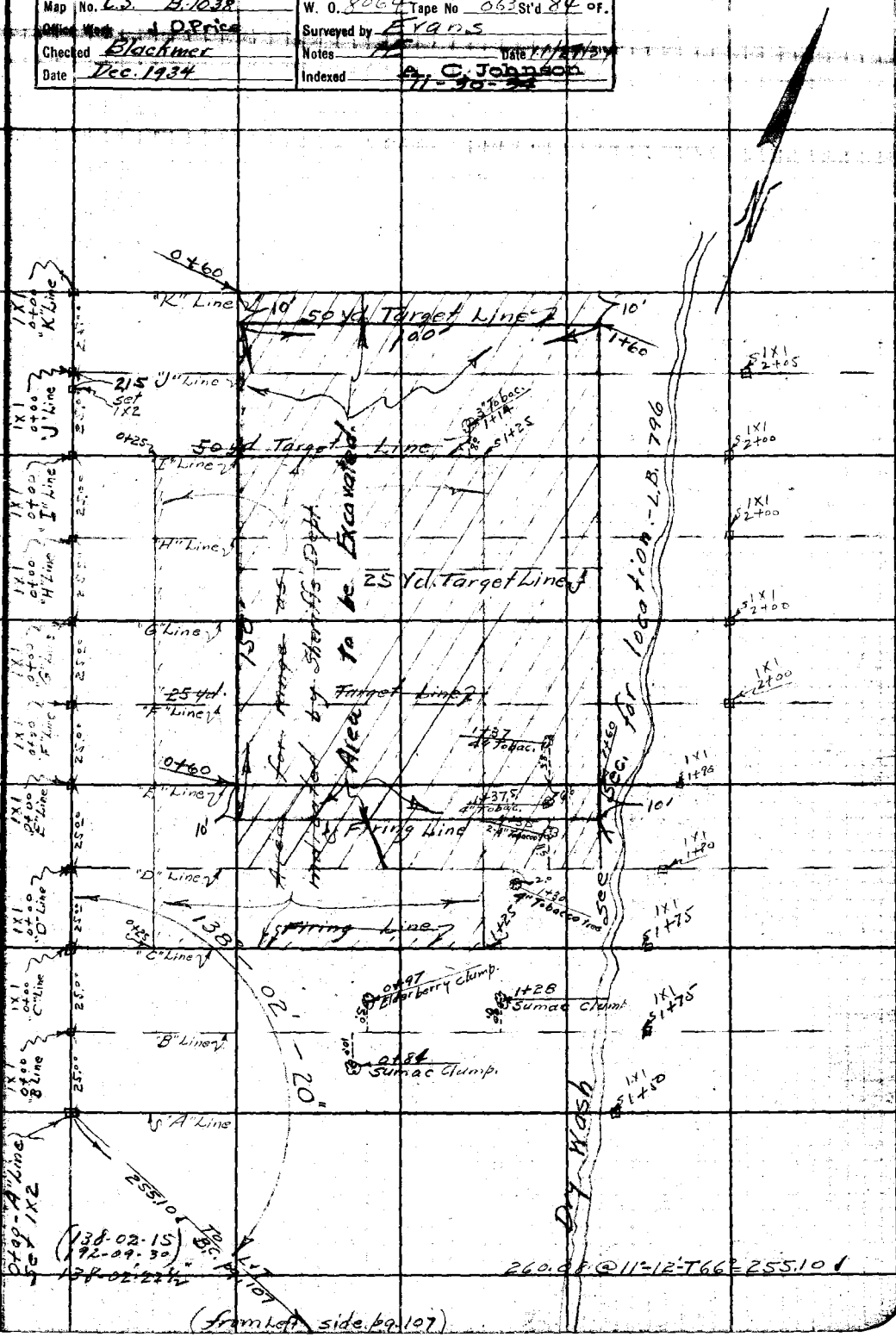

Note: ANY ADDITIONS OR CHANGES ON THIS SHEET MUST BE MADE OR CIRCLED IN Red Ink WITH DATE AND NAME OF PERSON MAKING CHANGE.

Do not extend notes this side of this line

RETURN TO
LOS ANGELES COUNTY SURVEYOR
700 HALL OF RECORDS

FORM 247 5M 2-34

F.B. 545 PG. 110

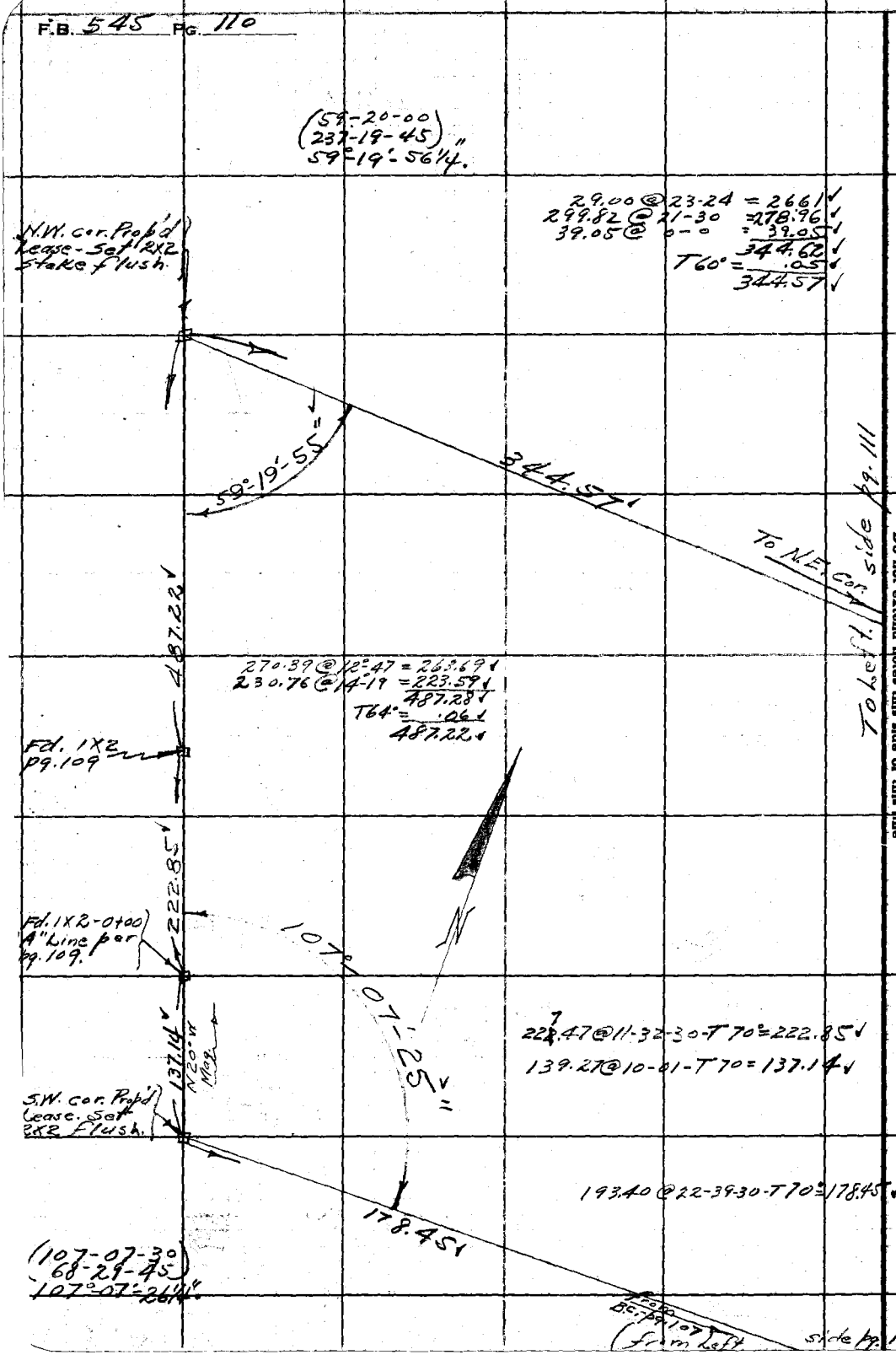

RETURN TO
LOS ANGELES COUNTY SURVEYOR
700 HALL OF RECORDS
Do not extend notes this side of this line
Note: ANY ADDITIONS OR CHANGES ON THIS SHEET MUST BE MADE OR CIRCLED IN Red Ink WITH DATE AND NAME OF PERSON MAKING CHANGE.

Notes Ck'd by Blackmer		Survey of Sheriff's Pistol Range	F.B. 545 PG. 111
Map No. C.S. B-1038		W. O. 8064 Tape No. 39 St'd 84 of.	
Office Work J. D. Price		Surveyed by Evans	
Checked Blackmer		Notes	Date 11/30/34
Date Dec 1934		Indexed A. C. Johnson	

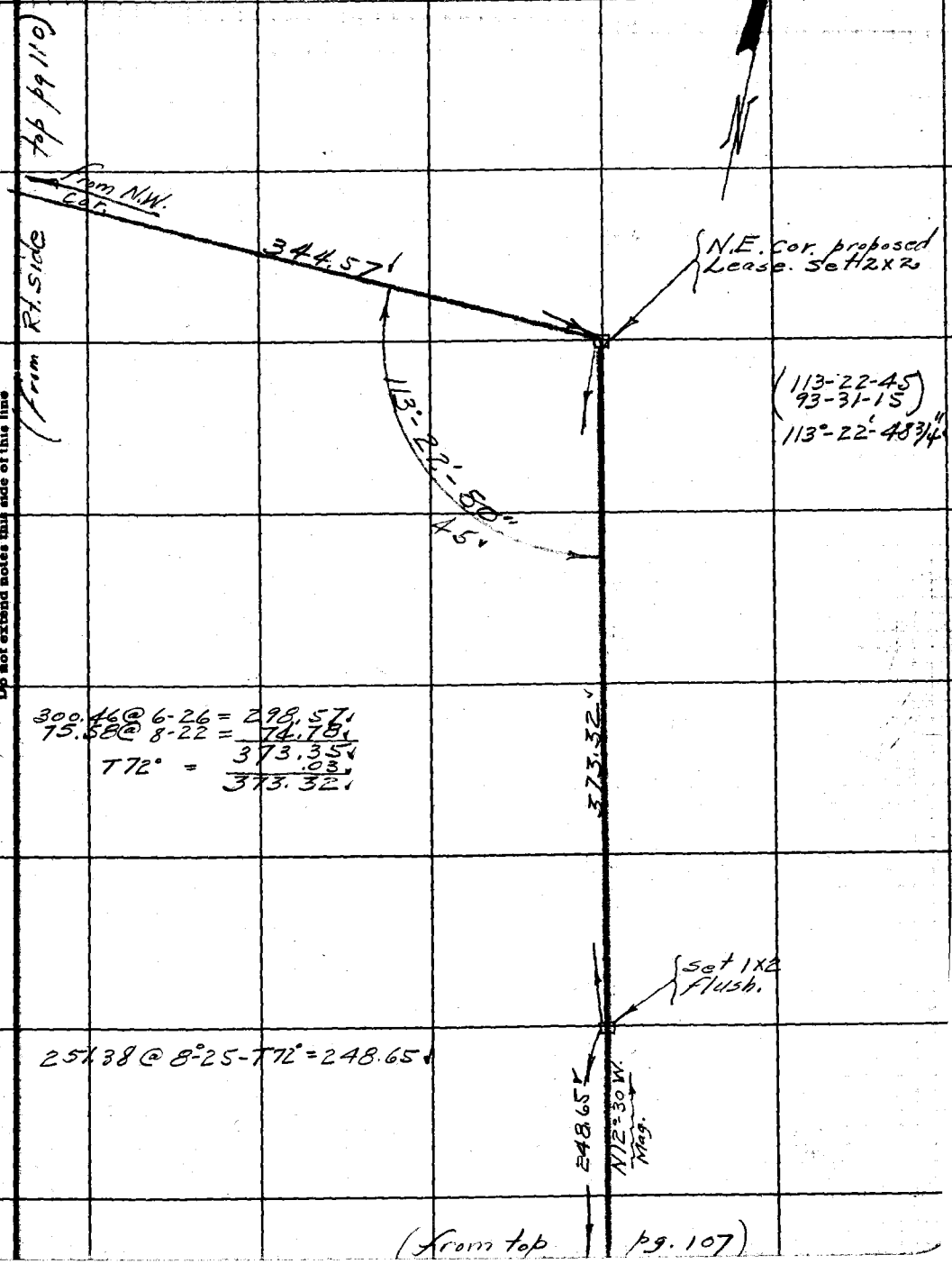

Note: ANY ADDITIONS OR CHANGES ON THIS SHEET MUST BE MADE OR CIRCLED IN Red Ink WITH DATE AND NAME OF PERSON MAKING CHANGE.

Do not extend notes this side of this line

RETURN TO
LOS ANGELES COUNTY SURVEYOR
700 HALL OF RECORDS

FORM 247 5M 2-34

RETURN TO

LOS ANGELES COUNTY SURVEYOR

700 HALL OF RECORDS

Note: ANY ADDITIONS OR CHANGES ON THIS SHEET MUST BE MADE OR CIRCLED IN **Red Ink** WITH DATE AND NAME OF PERSON MAKING CHANGE.

Do not extend notes this side of this line

F.B. _____ PG. _____

Notes Ck'd by D. M. Finley	Survey of Central Ave.
Map No. B-1048	W. O. 8067 Tape No 063 St'd 84 °F.
Office Work F. A. Wood	Surveyed by Evans
Checked D. M. Finley	Notes H. Date 1/21/35
Date June 1935	Indexed A. C. Johnson 1-25-35

F.B. 545 Pg. 121

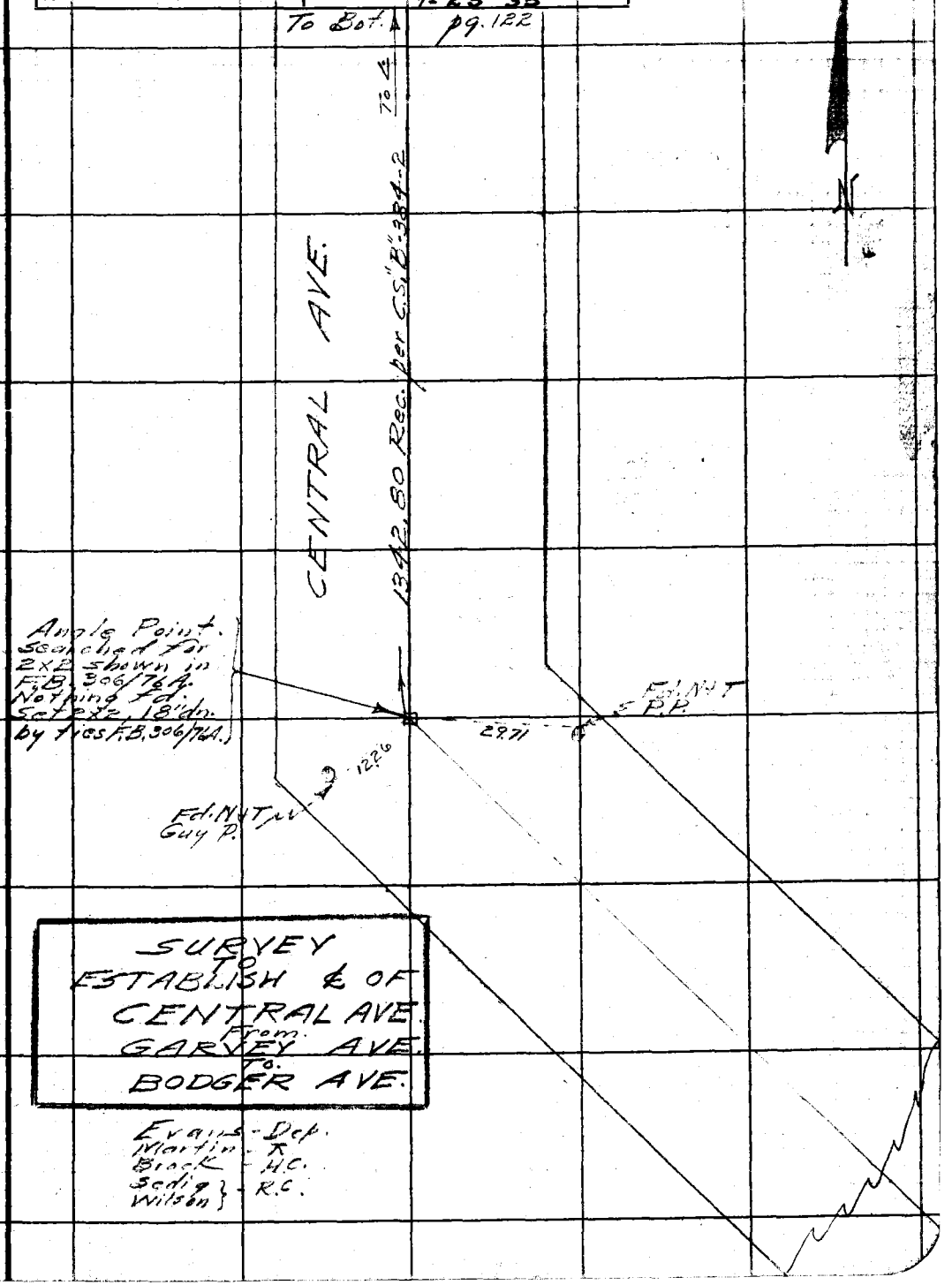

Note: ANY ADDITIONS OR CHANGES ON THIS SHEET MUST BE MADE OR CIRCLED IN Red Ink WITH DATE AND NAME OF PERSON MAKING CHANGE.

Do not extend notes this side of this line

RETURN TO
LOS ANGELES COUNTY SURVEYOR
700 HALL OF RECORDS

FORM 247 5M 2-34

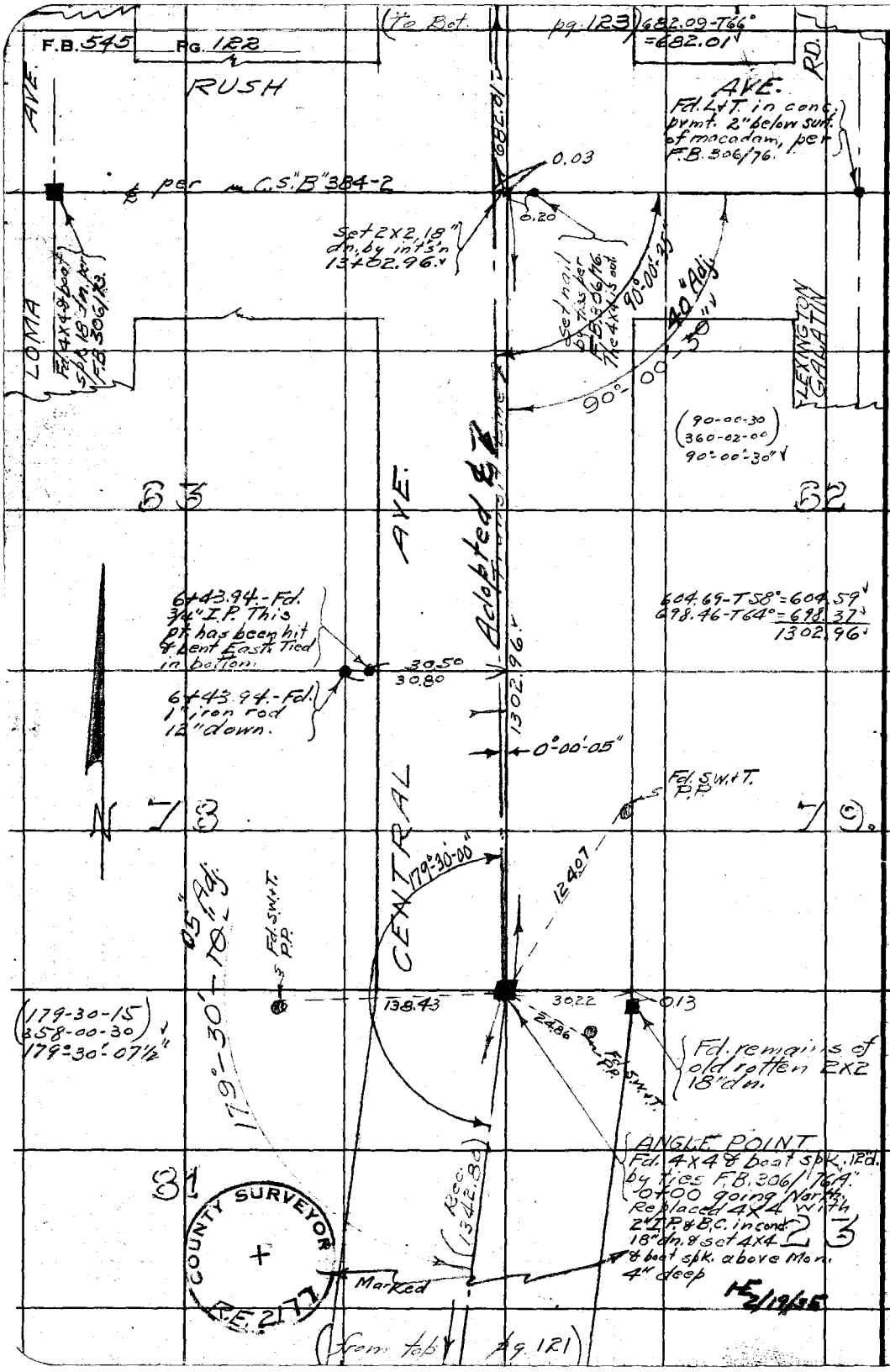

RETURN TO
LOS ANGELES COUNTY SURVEYOR
700 HALL OF RECORDS

Do not extend notes this side of this line

Note: ANY ADDITIONS OR CHANGES ON THIS SHEET MUST BE MADE OR CIRCLED IN Red Ink WITH DATE AND NAME OF PERSON MAKING CHANGE.

Notes Ck'd by D.M. Finley	Survey of Central Ave
Map No. 3-1048	W. O. 8067 Tape No 063 St'd 84 OF.
Office Work F.A. Wood	Surveyed by Evans
Checked D.M. Finley	Notes HE Date 1/22/35
Date June 1935	Indexed A. C. Johnson

F.B. 545 Pg. 123

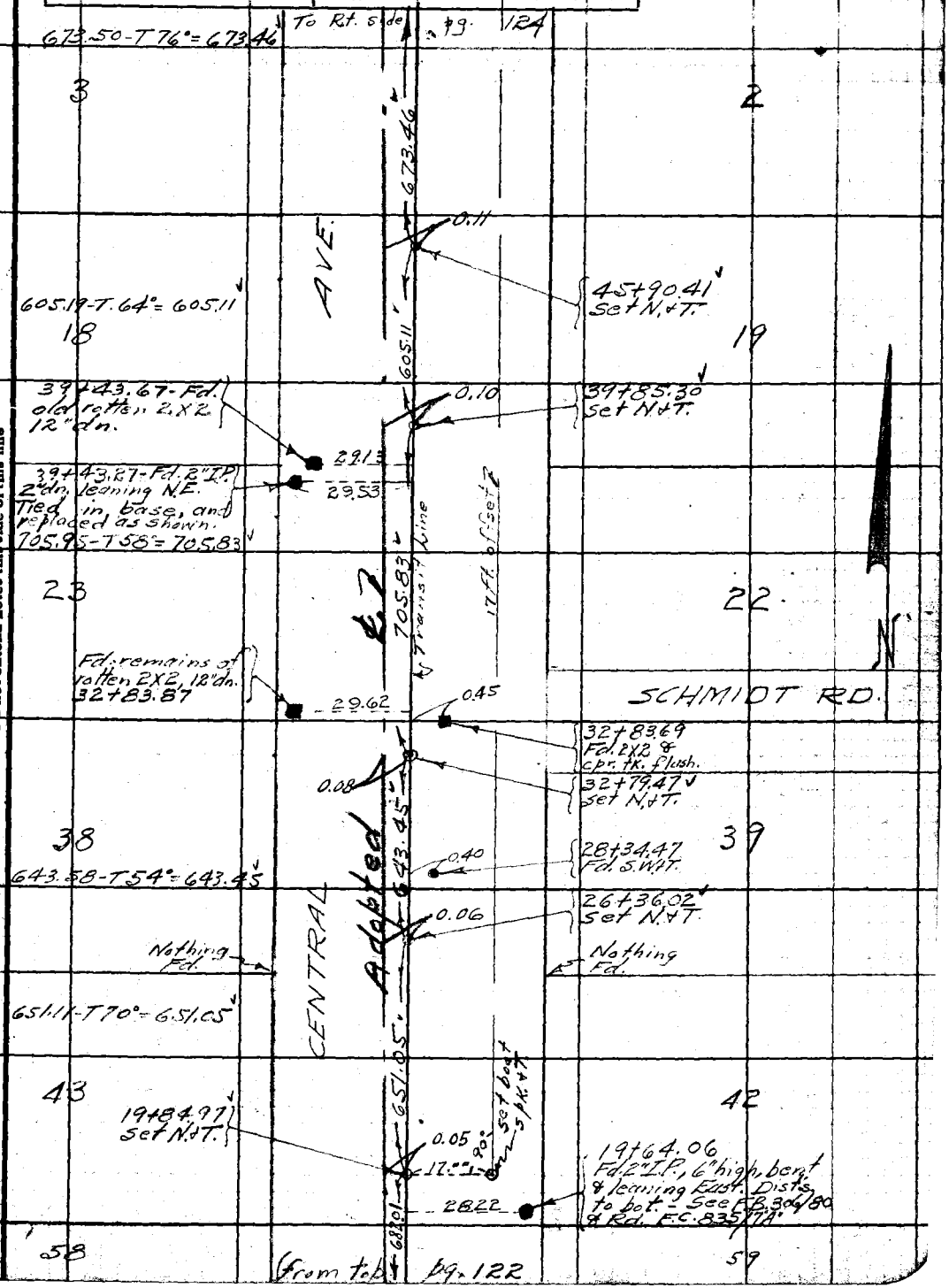

Note: ANY ADDITIONS OR CHANGES ON THIS SHEET MUST BE MADE OR CIRCLED IN Red Ink WITH DATE AND NAME OF PERSON MAKING CHANGE.

Do not extend notes this side of this line

RETURN TO
LOS ANGELES COUNTY SURVEYOR
700 HALL OF RECORDS

FORM 247 5M 2-34

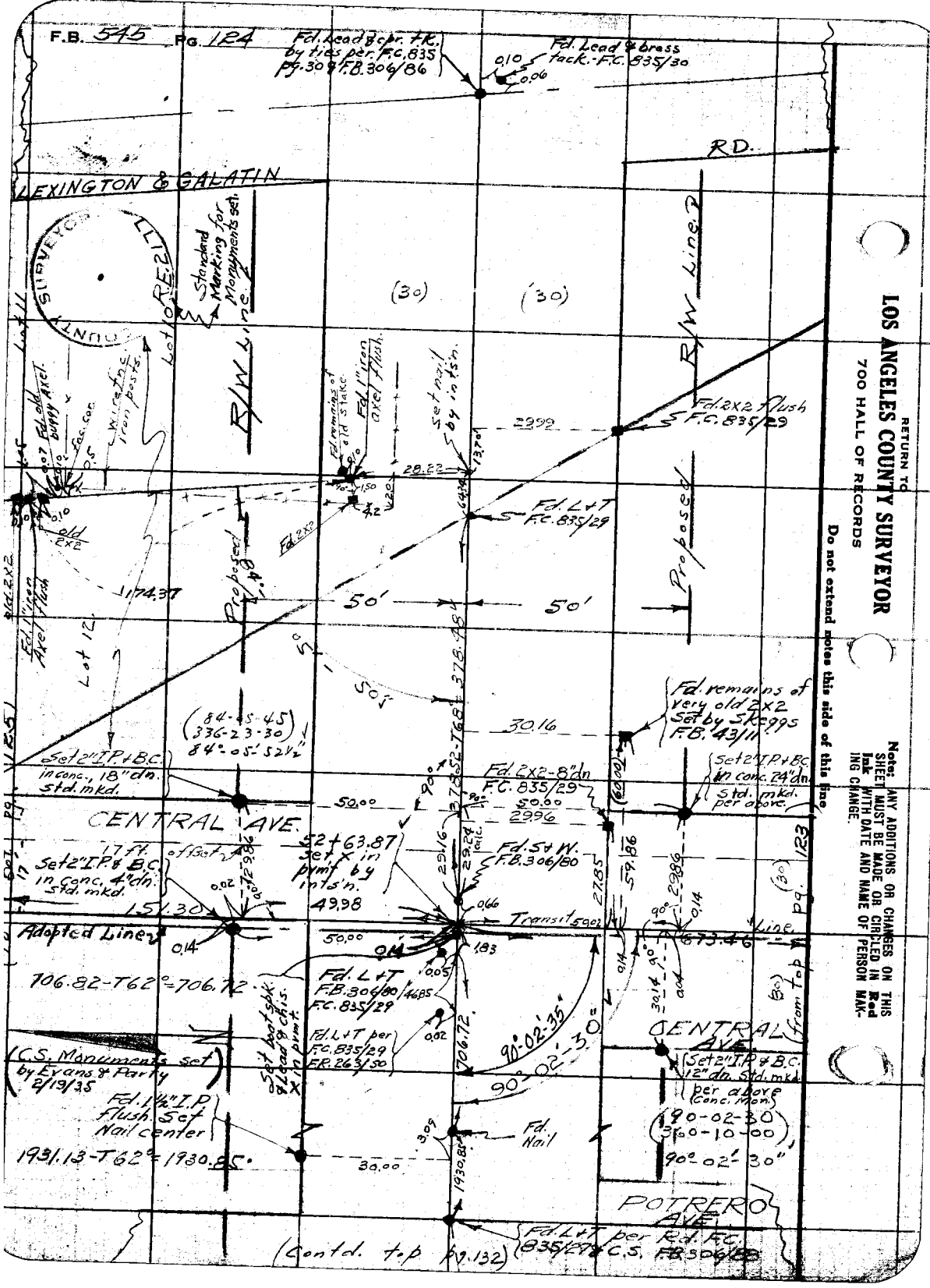
F.B. 545 Pg. 124
Fd. Lead & cpr. tk. by ties per F.C. 835 pg. 30 & F.B. 306/86
Fd. Lead & brass tack - F.C. 835/30
RD.
LEXINGTON & GALATIN
Standard Marking for Monuments set.
R/W Line
Lot 10 R.E. 2177
Lot 11
Lot 12
Fd. old buggy axel.
W. refnc. iron posts.
Fd. remains of old stake
Fd. 1" iron axel flush.
Set nail by ints'n.
Fd. 2x2 flush F.C. 835/29
Fd. L+T F.C. 835/29
Proposed
50'
Fd. remains of very old 2x2 Set by Skeggs F.B. 43/11
Set 2" I.P. & B.C. in conc., 18" dn. Std. mkd.
Set 2" I.P. & B.C. in conc. 24" dn. Std. mkd. per above.
Fd. 2x2-8" dn F.C. 835/29
CENTRAL AVE.
Set 2" I.P. & B.C. in conc. 4" dn. Std. mkd.
17 ft. offset
52+63.87 set X in pvmt by ints'n.
Fd. S+W. F.B. 306/80
Adopted Line
Transit
Line
Fd. L+T F.B. 306/80 F.C. 835/29
Fd. L+T per F.C. 835/29 F.R. 263/50
Set boat spk. & Lead & chis. X in pvmt.
706.82-T62°=706.72
(C.S. Monuments set by Evans & Party 2/19/35)
Fd. 1½" I.P. Flush. Set Nail center
1931.13-T62°=1930.85
90°-02'-35"
90°-02'-30"
CENTRAL AVE.
Set 2" I.P. & B.C. 12" dn. Std. mkd. per above (Conc. Mon.)
90°-02'-30"
Fd. Nail
POTRERO AVE.
Fd. L+T per Rd. F.C. 835/27 & C.S. F.B. 306/88
(Contd. top pg. 132)
(from top pg. 123)
RETURN TO
LOS ANGELES COUNTY SURVEYOR
700 HALL OF RECORDS
Do not extend notes this side of this line.
Note: ANY ADDITIONS OR CHANGES ON THIS SHEET MUST BE MADE OR CIRCLED IN Red Ink WITH DATE AND NAME OF PERSON MAKING CHANGE.

Notes Ck'd by D.M. Finley	Survey of Central Ave
Map No. B-1048	W. O. 8067 Tape No 063 St'd 84 OF.
Office Work F.A. Wood	Surveyed by Evans
Checked D.M. Finley	Notes HE Date 1/23/35
Date June 1935	Indexed A. C. Johnson

F.B. 545 Pg. 125

(To Lt. side pg. 126)



(from Lt. side pg. 124)

Note: ANY ADDITIONS OR CHANGES ON THIS SHEET MUST BE MADE OR CIRCLED IN Red Ink WITH DATE AND NAME OF PERSON MAKING CHANGE.

Do not extend notes this side of this line

RETURN TO
LOS ANGELES COUNTY SURVEYOR
700 HALL OF RECORDS

FORM 247 5M 2-34

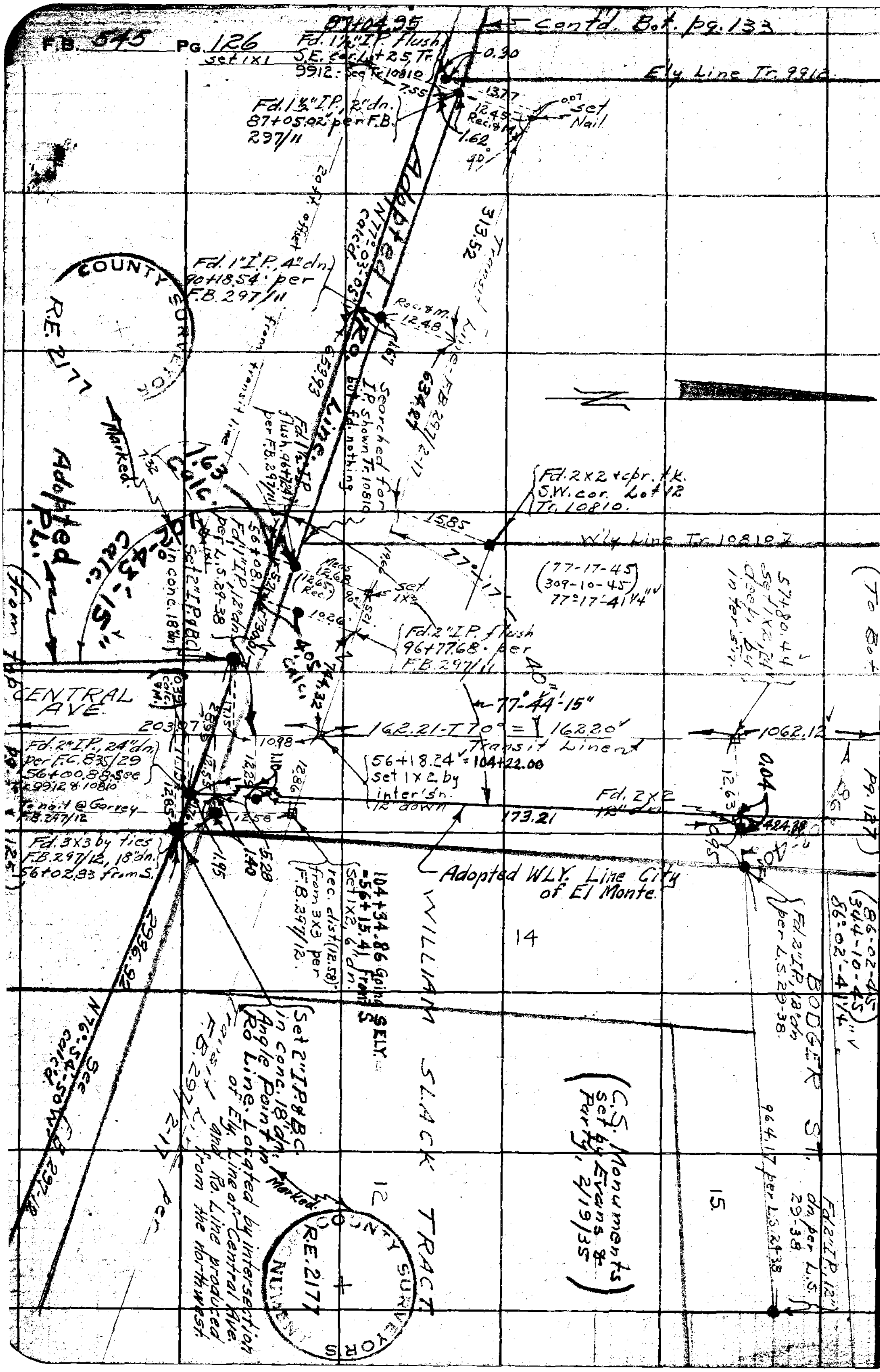

RETURN TO
LOS ANGELES COUNTY SURVEYOR
700 HALL OF RECORDS

Do not extend notes this side of this line

Note: ANY ADDITIONS OR CHANGES ON THIS SHEET MUST BE MADE OR CIRCLED IN Red Ink WITH DATE AND NAME OF PERSON MAKING CHANGE.

Notes Ck'd by D.M. Finley	Survey of Central Ave.
Map No. 3-1048	W. O. 8067 Tape No 062 St'd 84 °F.
Office Work E.A. Wood	Surveyed by Evans
Checked D.M. Finley	Notes FE Date 11/24/35
Date June 1935	Indexed A. C. Johnson

F.B. 545 Pg. 127

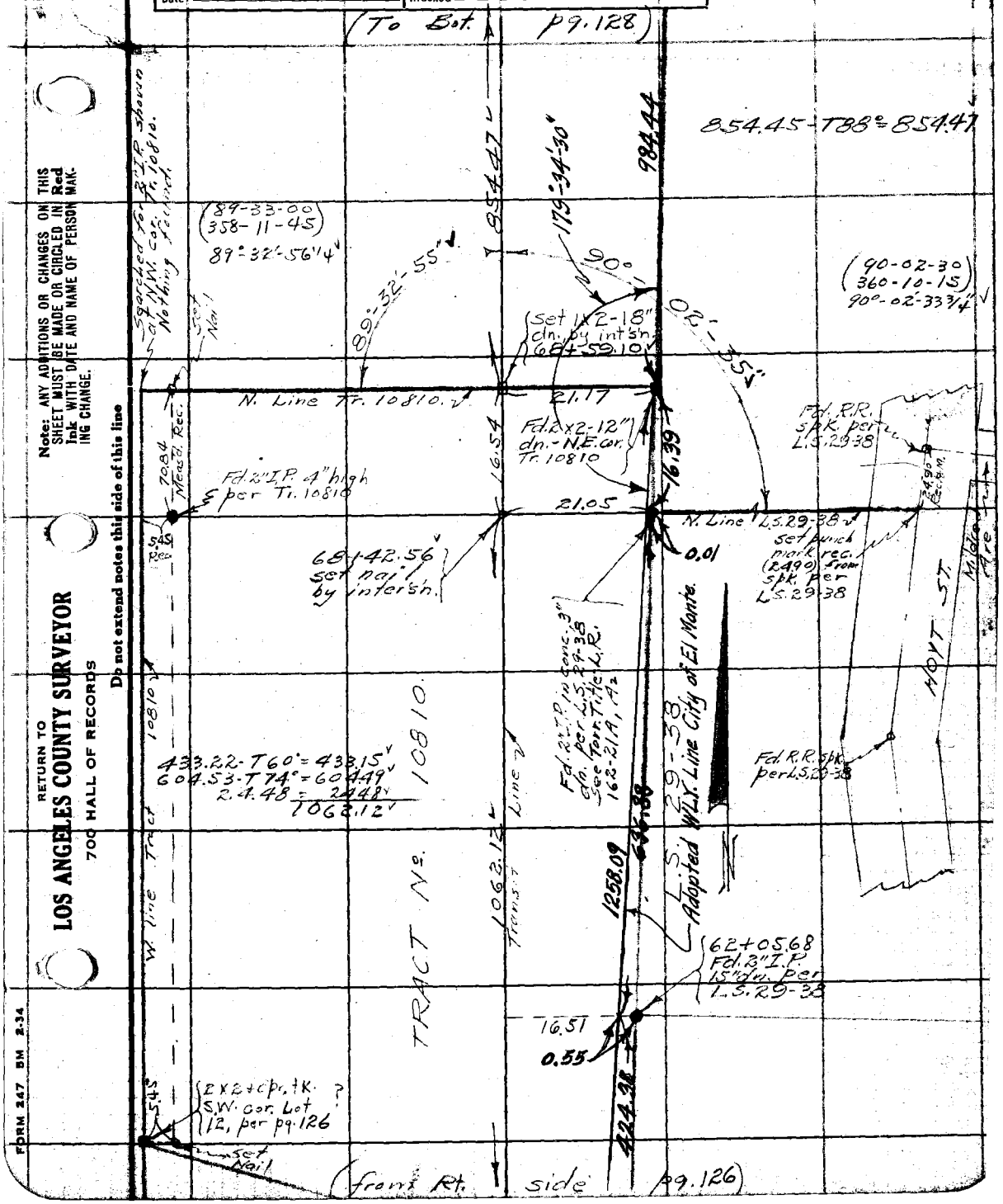

Note: ANY ADDITIONS OR CHANGES ON THIS SHEET MUST BE MADE OR CIRCLED IN Red Ink WITH DATE AND NAME OF PERSON MAKING CHANGE.

Do not extend notes this side of this line

RETURN TO
LOS ANGELES COUNTY SURVEYOR
700 HALL OF RECORDS

FORM 247 5M 2-34

F.B. 545 PG. 128

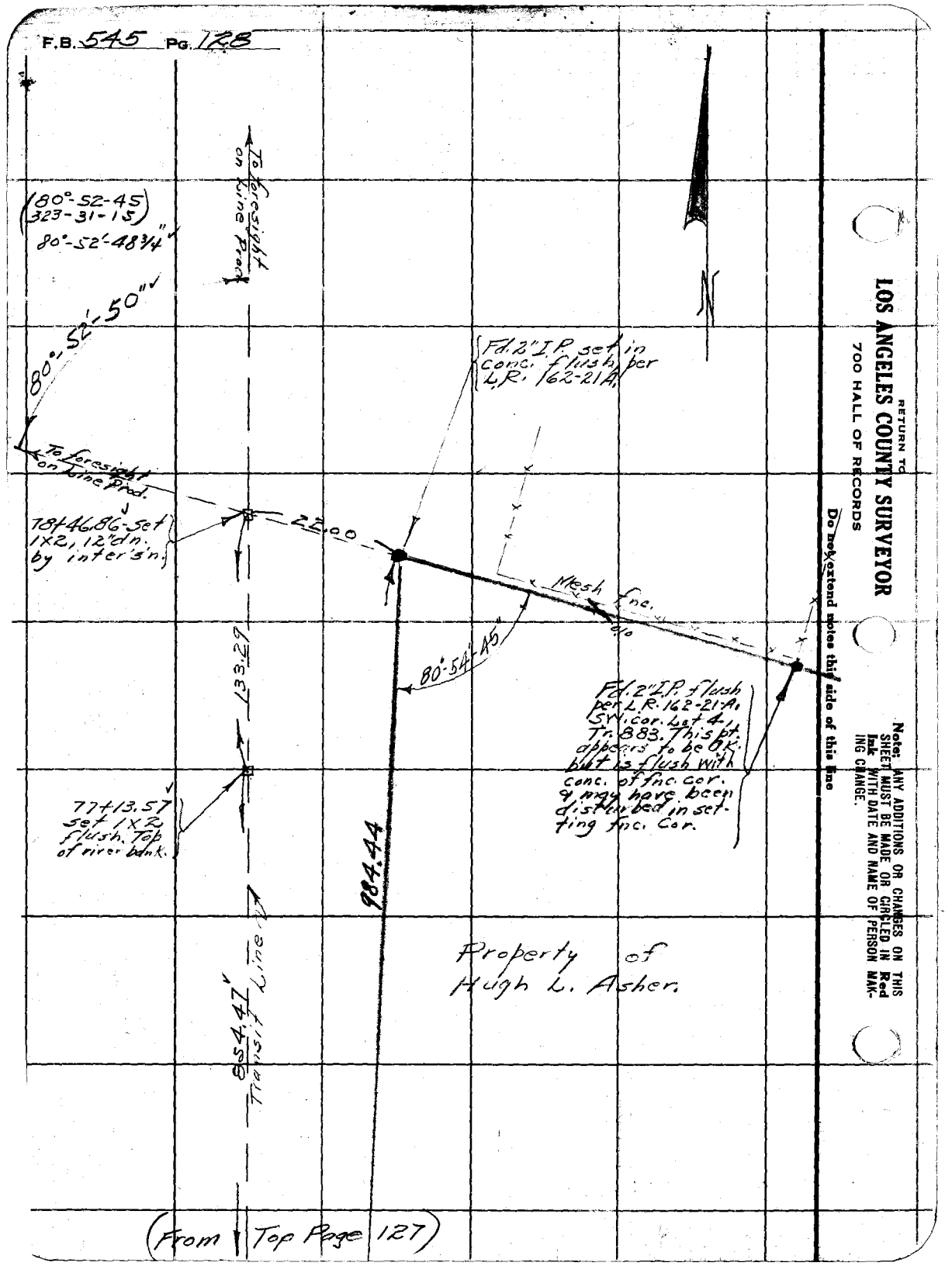

(From Top Page 127)

RETURN TO
LOS ANGELES COUNTY SURVEYOR
700 HALL OF RECORDS

Do not extend notes this side of this line

Note: ANY ADDITIONS OR CHANGES ON THIS SHEET MUST BE MADE OR CIRCLED IN Red Ink WITH DATE AND NAME OF PERSON MAKING CHANGE.

Notes Ck'd by D.M. Finley	Survey of Central Ave
Map No. B-10-13	W. O. 8067 Tape No 63 St'd 84 OF.
Office Work F.A. Ward	Surveyed by Evans
Checked D.M. Finley	Notes Date 11/25/35
Date June 1935.	Indexed A. C. Johnson

F.B. 545 PG. 129

(To Bk Pg. 130)

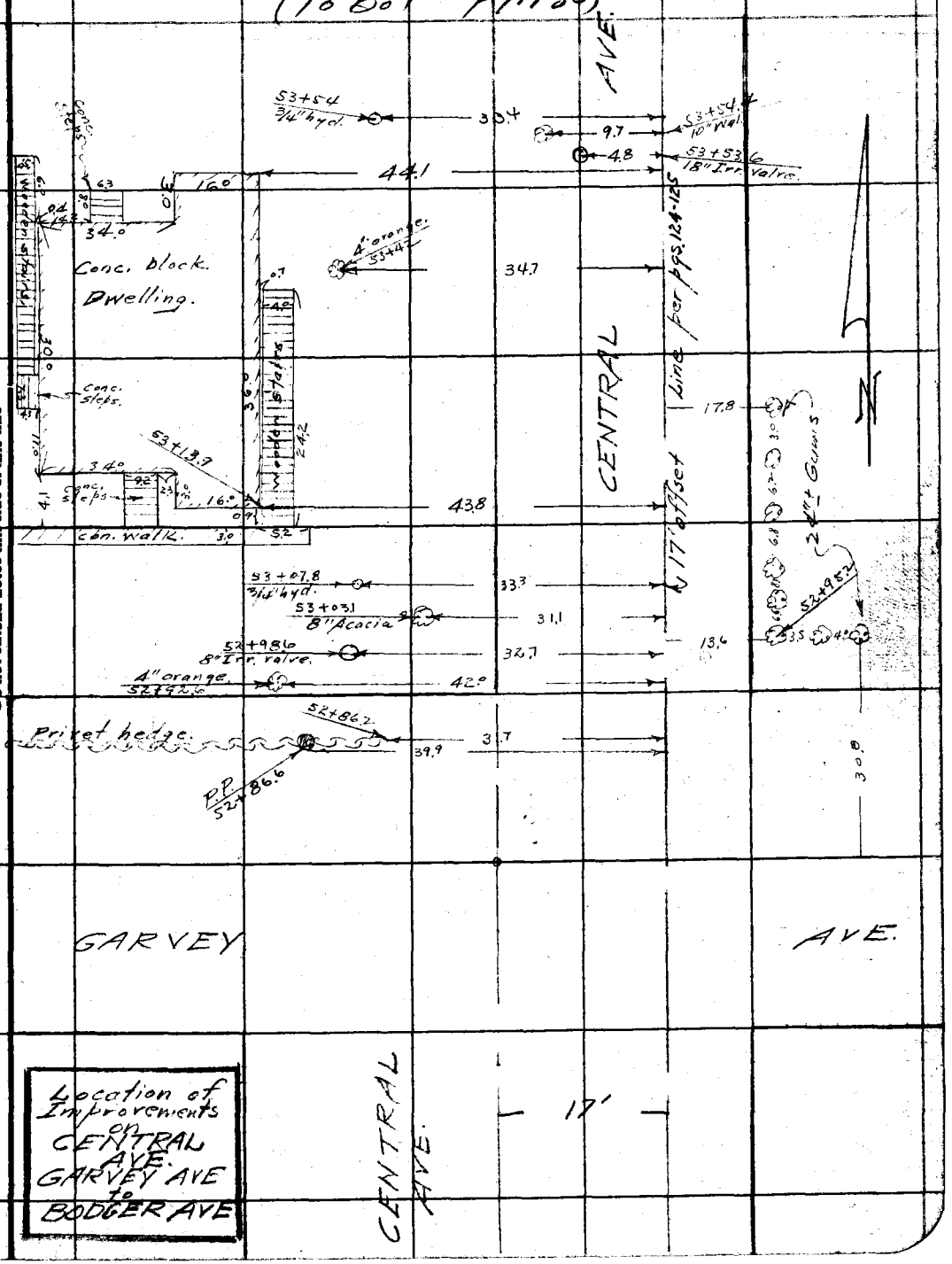

Location of Improvements on CENTRAL AVE. GARVEY AVE to BODGER AVE

Note: ANY ADDITIONS OR CHANGES ON THIS SHEET MUST BE MADE OR CIRCLED IN Red Ink WITH DATE AND NAME OF PERSON MAKING CHANGE.

Do not extend notes this side of this line

RETURN TO LOS ANGELES COUNTY SURVEYOR 700 HALL OF RECORDS

FORM 247 5M 2-34

F.B. 545 PG. 130

(To Bot. pg. 131)

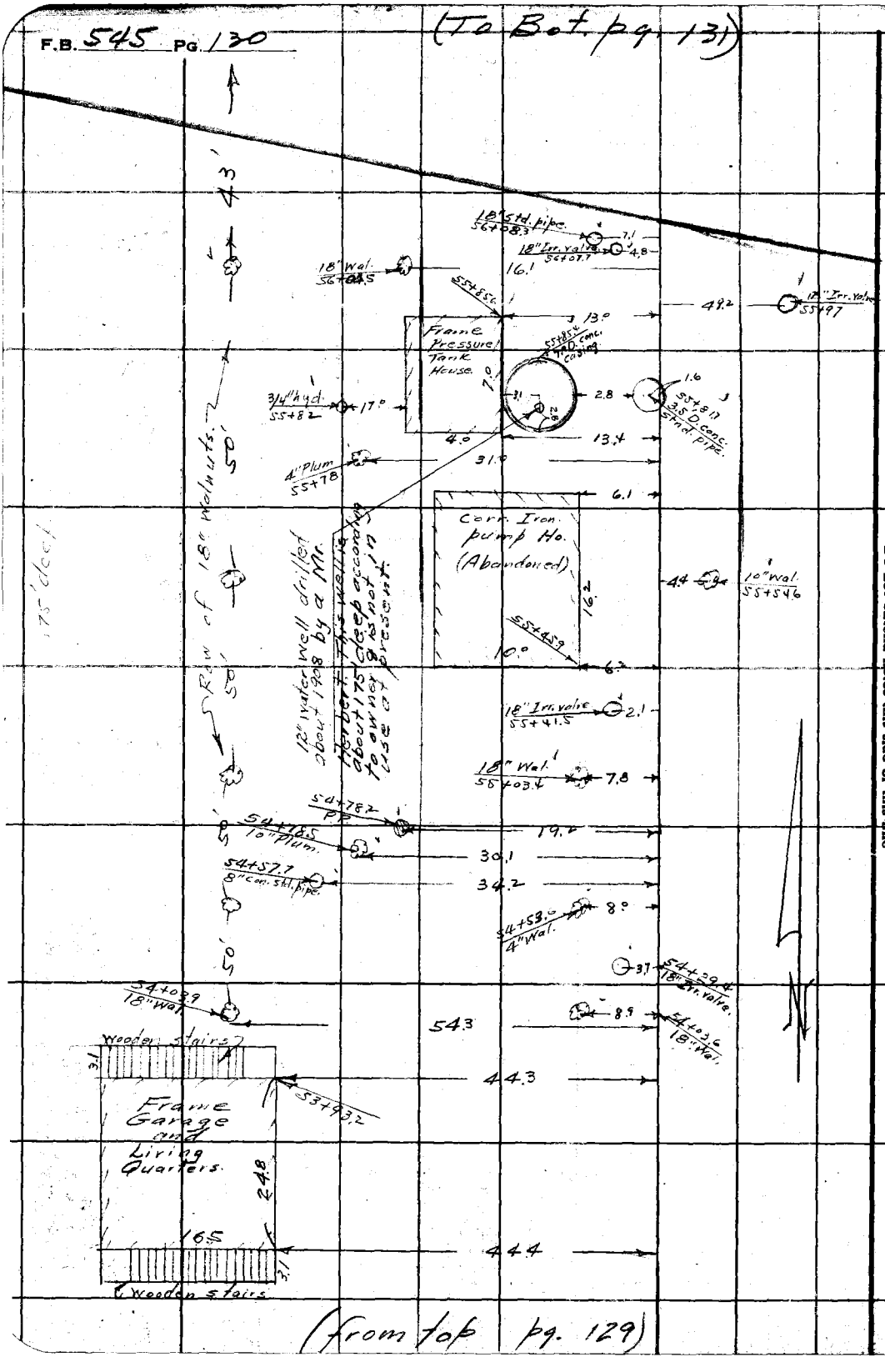

(from top pg. 129)

RETURN TO
LOS ANGELES COUNTY SURVEYOR
700 HALL OF RECORDS

Do not extend notes this side of this line

Note: ANY ADDITIONS OR CHANGES ON THIS SHEET MUST BE MADE OR CIRCLED IN **Red Ink** WITH DATE AND NAME OF PERSON MAKING CHANGE.

Notes Ck'd by D.M. Finley	Survey of Central Arc.
Map No. 3-1048	W. O. 8067 Tape No 063 St'd 84 OF.
Office Work F.A. Wood	Surveyed by Evans
Checked D.M. Finley	Notes HE Date 1/25/35
Date June 1935	Indexed A. C. Johnson

F.B. 545 Pg. 131

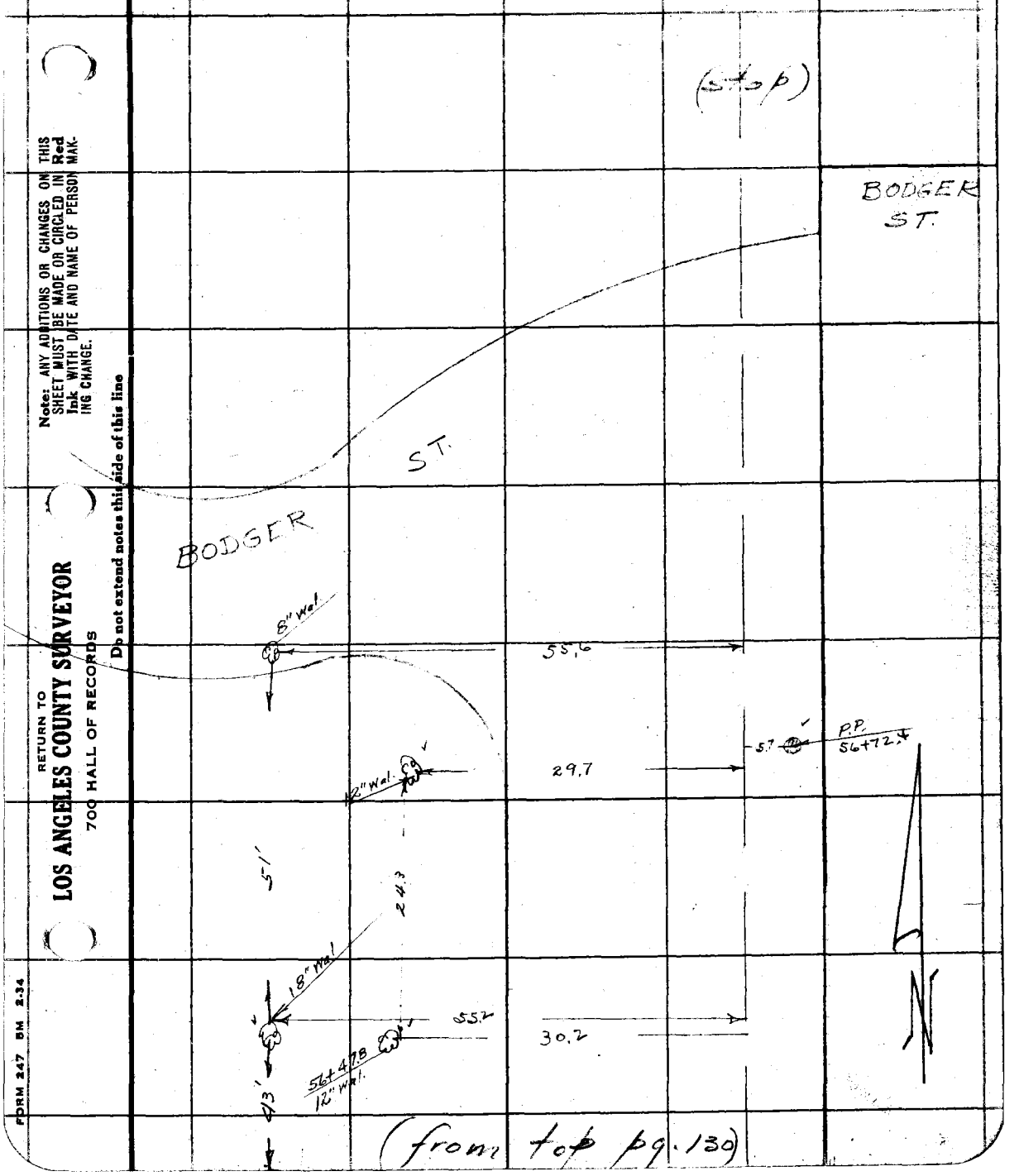

(from top pg. 130)

Note: ANY ADDITIONS OR CHANGES ON THIS SHEET MUST BE MADE OR CIRCLED IN Red Ink WITH DATE AND NAME OF PERSON MAKING CHANGE.

Do not extend notes this side of this line

RETURN TO
LOS ANGELES COUNTY SURVEYOR
700 HALL OF RECORDS

FORM 247 5M 2.34

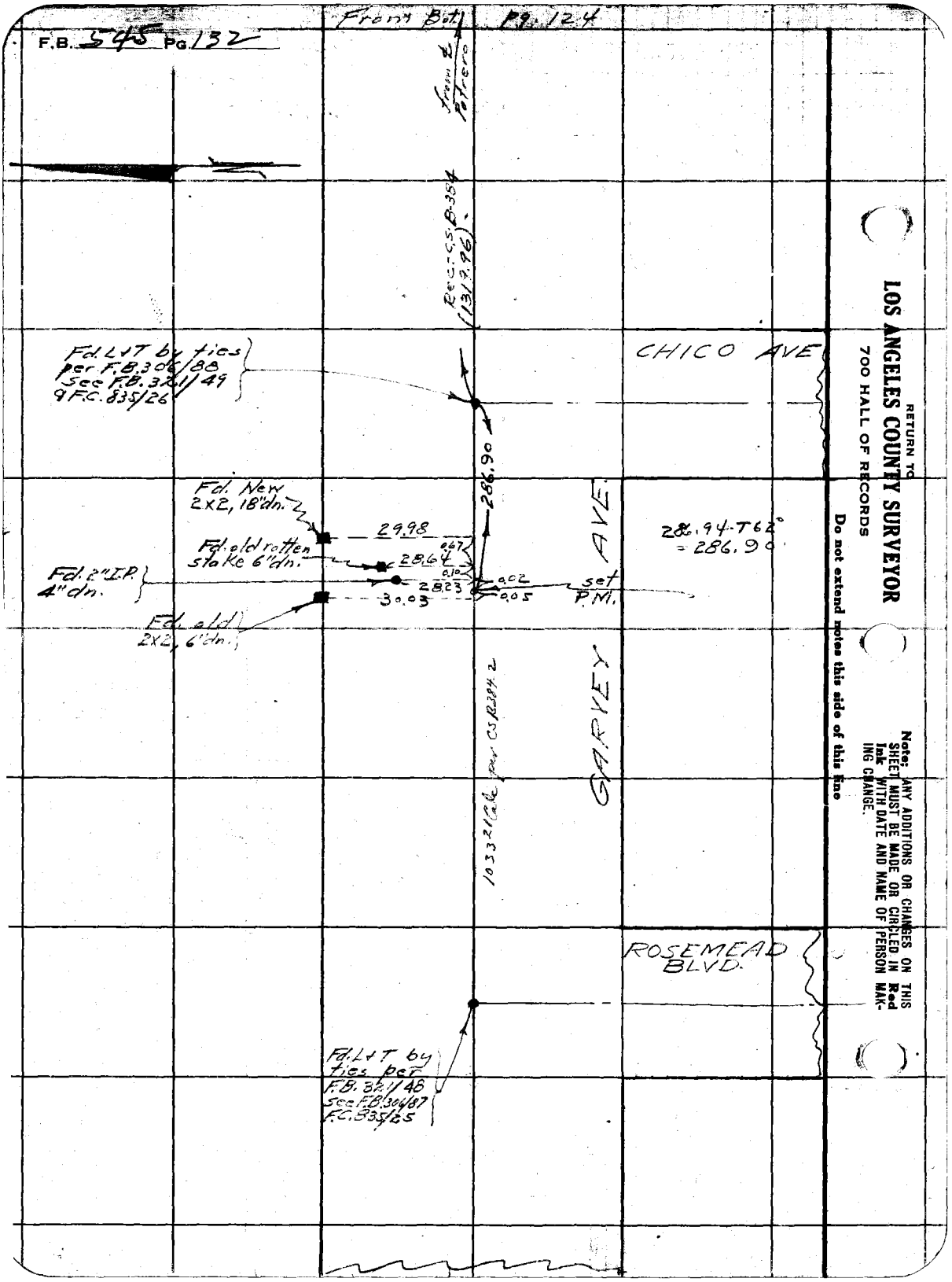
F.B. 545 Pg. 132
Front Bot. Pg. 124
from ℄ Potrero
Rec. C.S. B-384 (1319.96)
Fd. L+T by ties per F.B. 306/88 See F.B. 321/49 & F.C. 835/26
CHICO AVE
286.90
Fd. New 2x2, 18" dn.
29.98
Fd. old rotten stake 6" dn.
28.64
0.67
0.10
28.23
0.02
0.05
30.03
Fd. 2" I.P. 4" dn.
Fd. old 2x2, 6" dn.
set P.M.
286.94 - T62° = 286.90
GARVEY AVE.
103321 Calc per CS B384.2
ROSEMEAD BLVD.
Fd. L+T by ties per F.B. 321/48 See F.B. 306/87 F.C. 835/25
RETURN TO
LOS ANGELES COUNTY SURVEYOR
700 HALL OF RECORDS
Do not extend notes this side of this line
Note: ANY ADDITIONS OR CHANGES ON THIS SHEET MUST BE MADE OR CIRCLED IN Red Ink WITH DATE AND NAME OF PERSON MAKING CHANGE.

Notes Ck'd by D.M. Finley	Survey of Central Ave.
Map No. B-1048	W. O. 8067 Tape No 063 St'd 84 of.
Office Work F.A. Wood	Surveyed by Evans
Checked D.M. Finley	Notes HE Date 2/20/35
Date June 1935	Indexed 2-25-35

A. C. Johnson

F.B. 545 Pg. 133

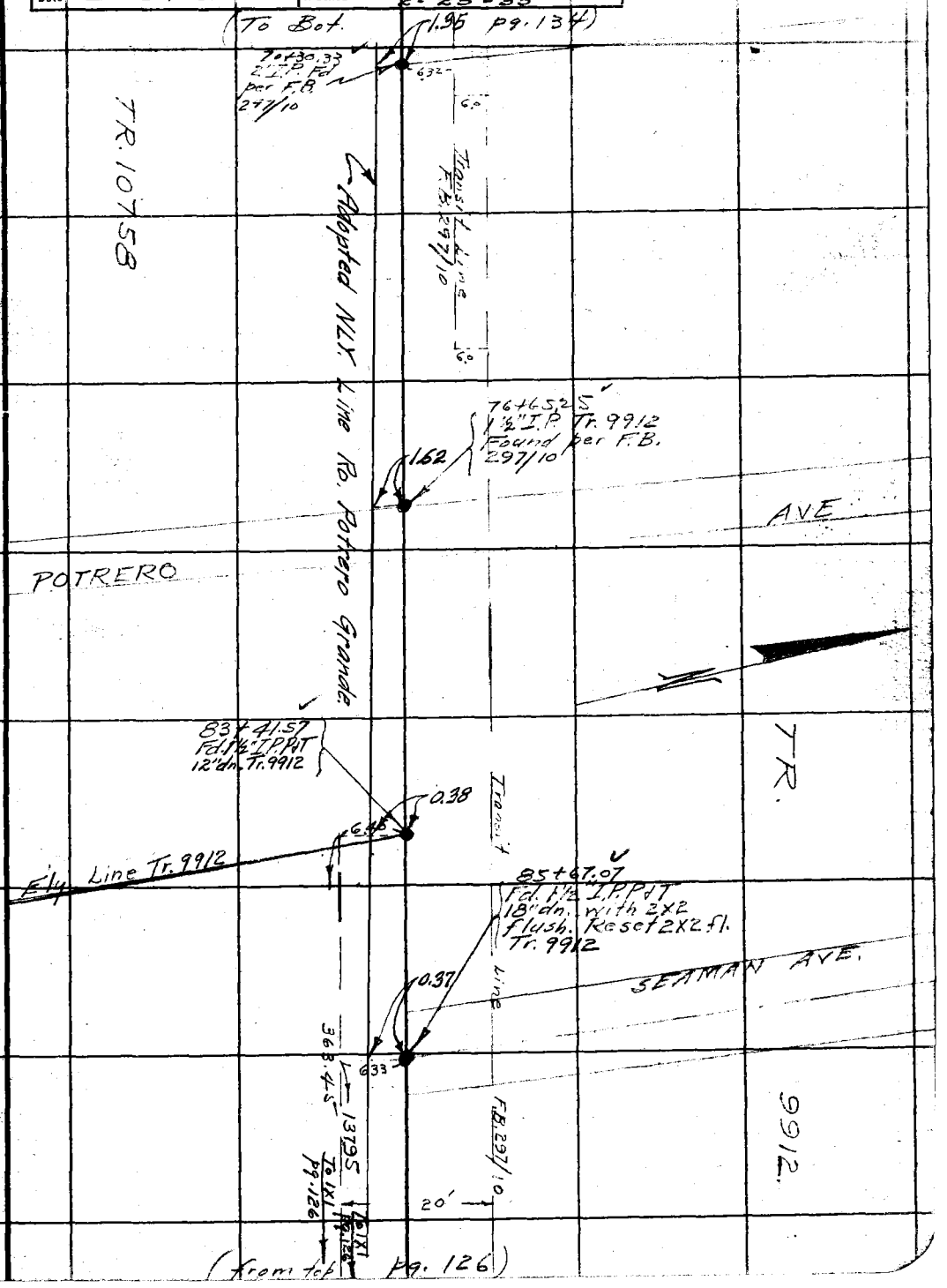

Note: ANY ADDITIONS OR CHANGES ON THIS SHEET MUST BE MADE OR CIRCLED IN Red Ink WITH DATE AND NAME OF PERSON MAKING CHANGE.

Do not extend notes this side of this line

RETURN TO
LOS ANGELES COUNTY SURVEYOR
700 HALL OF RECORDS

FORM 247 5M 2-34

F.B. 545 PG. 134

(To Bot. pg. 135)

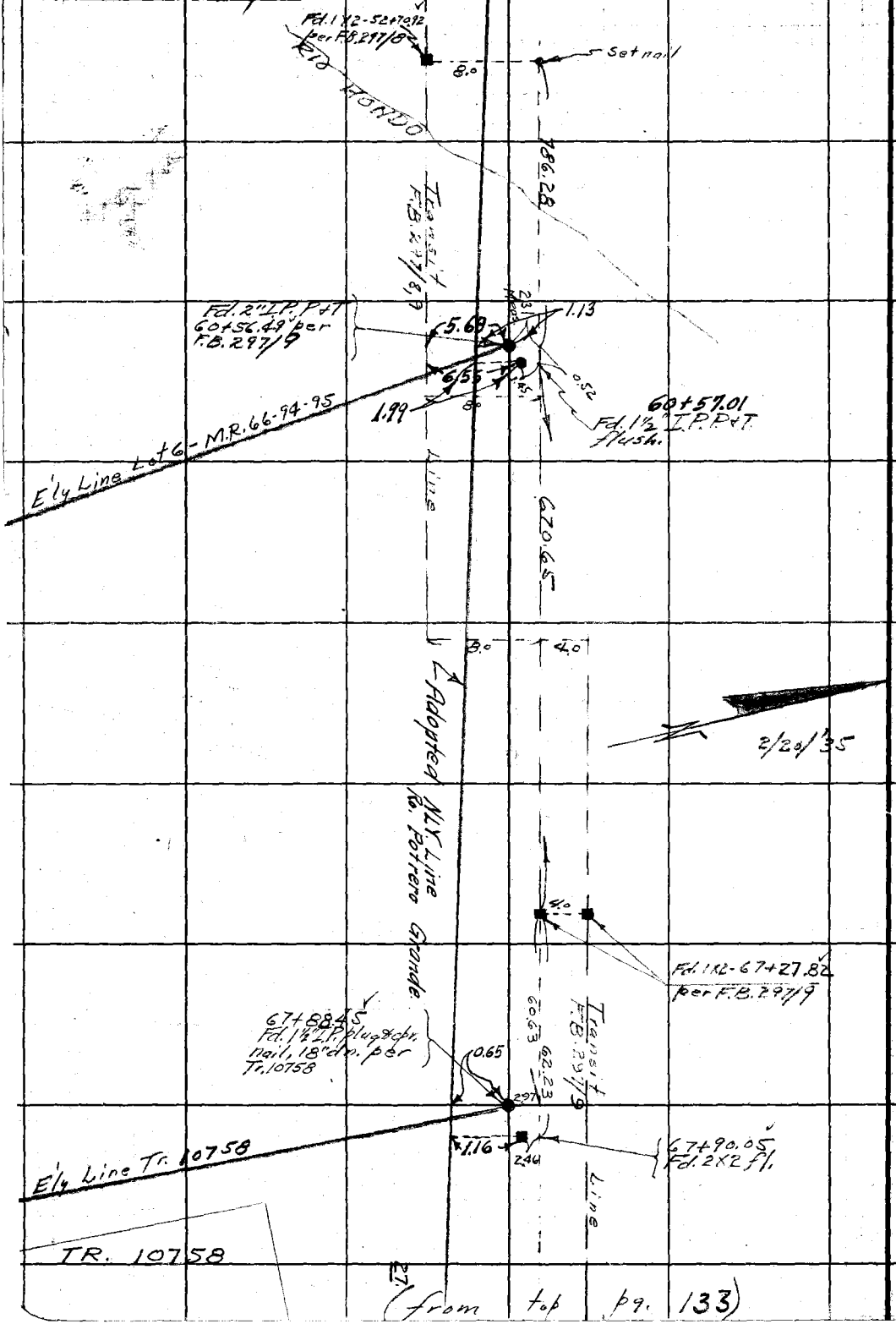

(from top pg. 133)

RETURN TO
LOS ANGELES COUNTY SURVEYOR
700 HALL OF RECORDS

Do not extend notes this side of this line

Note: ANY ADDITIONS OR CHANGES ON THIS SHEET MUST BE MADE OR CIRCLED IN **Red Ink** WITH DATE AND NAME OF PERSON MAKING CHANGE.

Notes Ck'd by D.M. Finley	Survey of Central Ave.
Map No. B-1042	W. O. 8062 Tape No 663 St'd 33' OF.
Office Work F.A. Wood	Surveyed by Evans
Checked D.M. Finley	Notes LF Date 2/20/35
Date June 1935	Indexed A. C. Johnson

F.B. 545 PG. 135

(To Bot. pg. 136)

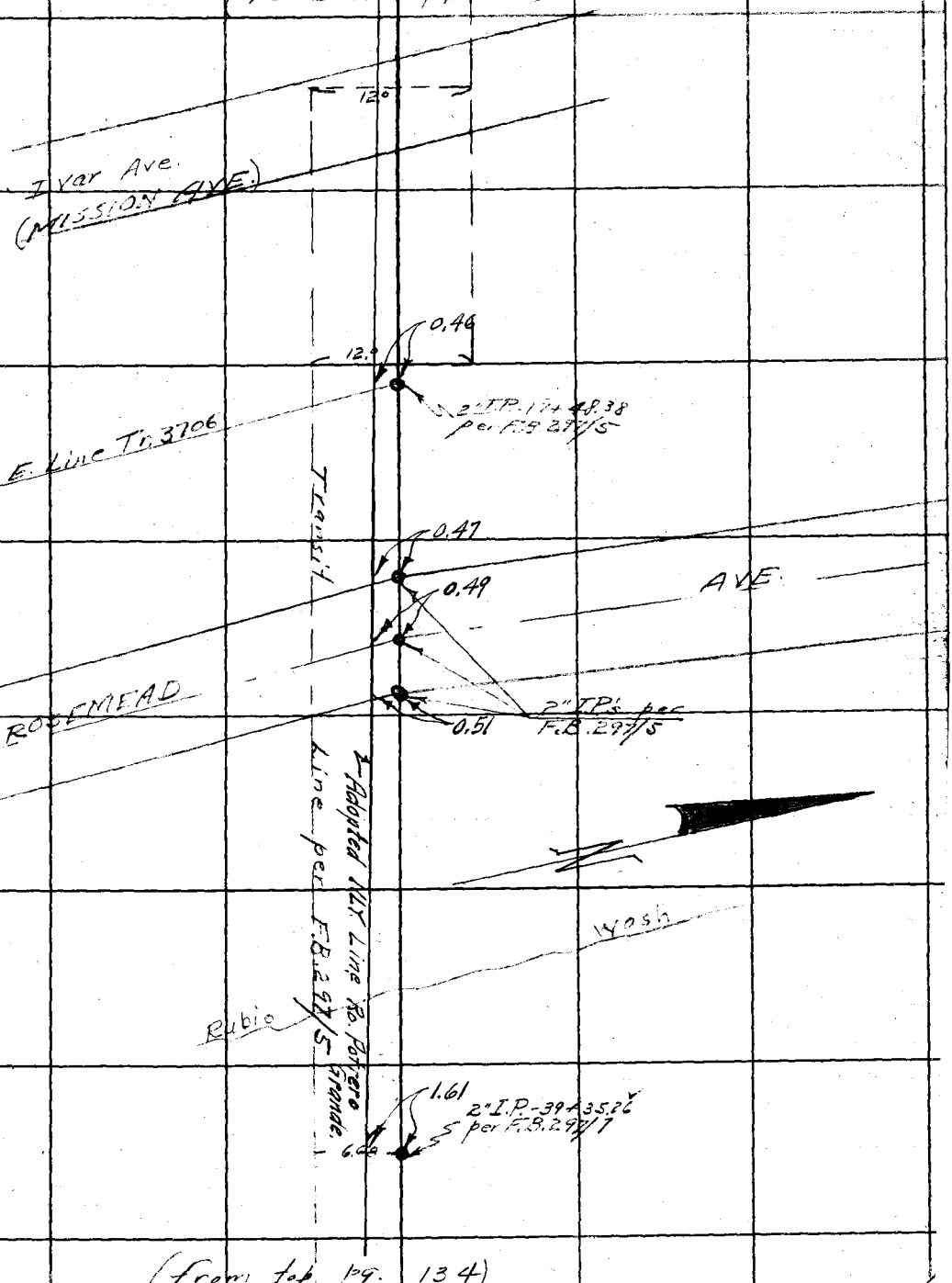

(from top pg. 134)

Note: ANY ADDITIONS OR CHANGES ON THIS SHEET MUST BE MADE OR CIRCLED IN Red Ink WITH DATE AND NAME OF PERSON MAKING CHANGE.

Do not extend notes this side of this line

RETURN TO
LOS ANGELES COUNTY SURVEYOR
700 HALL OF RECORDS

FORM 247 BM 2-34

F.B. 545 Pg. 136

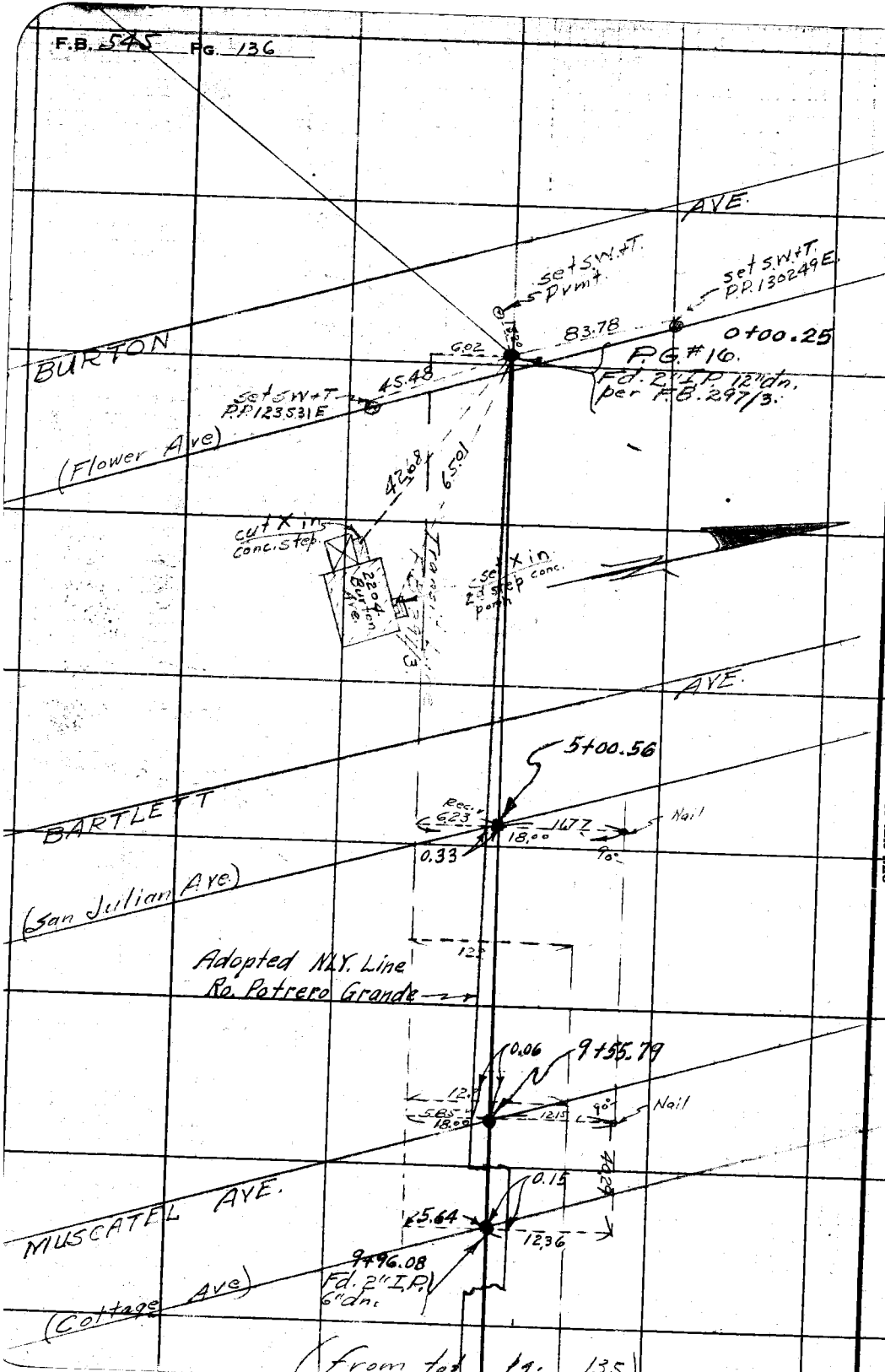

(from top pg. 135)

RETURN TO
LOS ANGELES COUNTY SURVEYOR
700 HALL OF RECORDS

Do not extend notes this side of this line

Note: ANY ADDITIONS OR CHANGES ON THIS SHEET MUST BE MADE OR CIRCLED IN Red Ink WITH DATE AND NAME OF PERSON MAKING CHANGE.

Notes Ck'd by	Survey of
Map No.	W. O. Tape No St'd OF.
Office Work	Surveyed by
Checked	Notes Date
Date	Indexed A. C. Johnson 3-4-35

F.B. 345 Pg. 131

Malibu Headquarters

PARAMOUNT FIRE LOT

J. N. 8070

CORNELL ROAD OPPOSITE TRACT 7202

See I.B.

Note: ANY ADDITIONS OR CHANGES ON THIS SHEET MUST BE MADE OR CIRCLED IN Red Ink WITH DATE AND NAME OF PERSON MAKING CHANGE.

Do not extend notes this side of this line

RETURN TO
LOS ANGELES COUNTY SURVEYOR
700 HALL OF RECORDS

FORM 247 5M 2-34

RETURN TO

LOS ANGELES COUNTY SURVEYOR

700 HALL OF RECORDS

Note: ANY ADDITIONS OR CHANGES ON THIS SHEET MUST BE MADE OR CIRCLED IN **Red Ink** WITH DATE AND NAME OF PERSON MAKING CHANGE.

Do not extend notes this side of this line

F.B. _____ PG _____

Notes Ck'd by	Survey of Paramount Fire Lot
Map No.	W. O. 8070 Tape No St'd 84 °F.
Office Work	Surveyed by R.B. Emmett
Checked	Notes R.B.E. Date Mar 1, 35
Date	Indexed A. C. Johnson 3-4-35

F.B. 545 Pg. 153

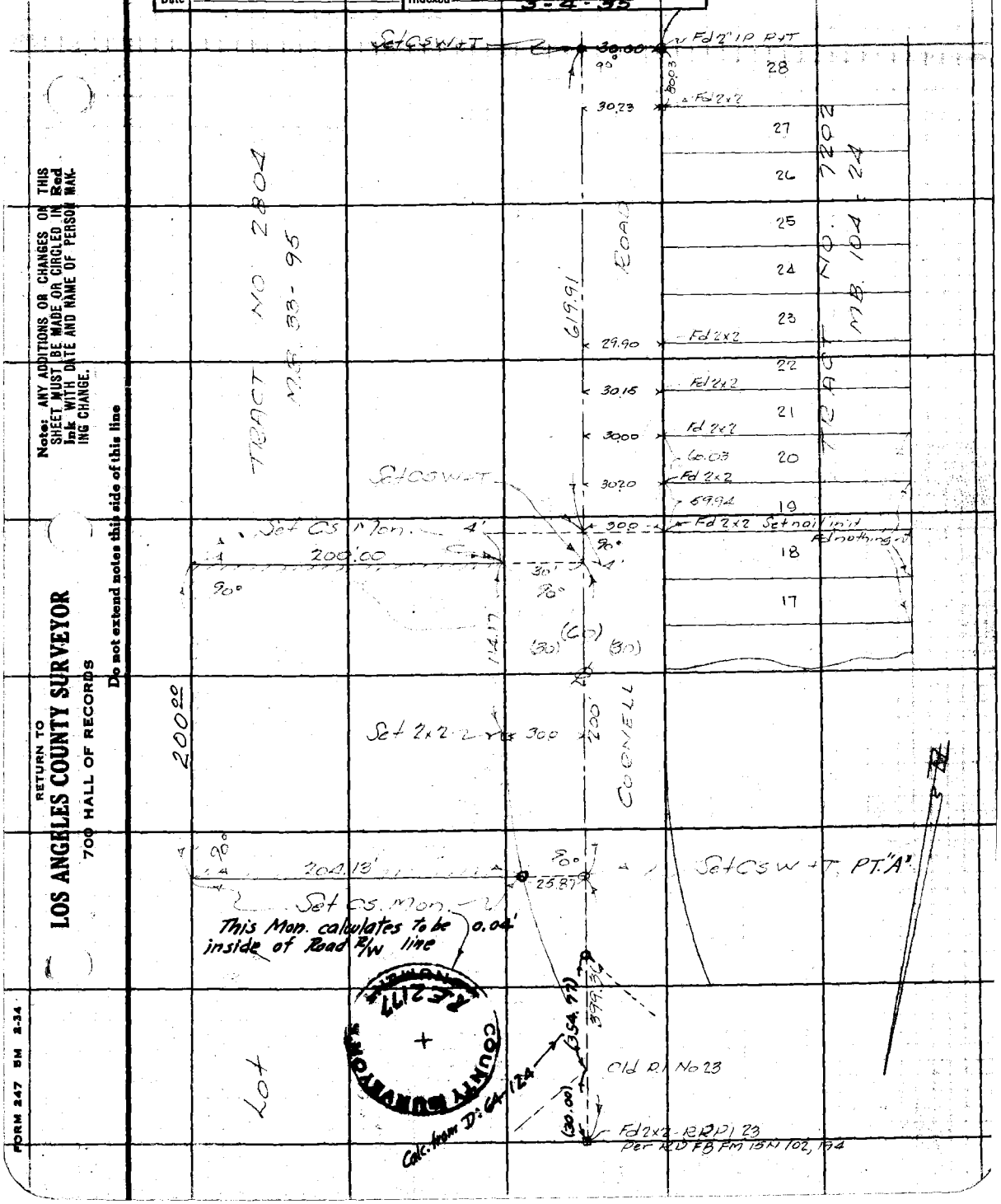

Note: ANY ADDITIONS OR CHANGES ON THIS SHEET MUST BE MADE OR CIRCLED IN Red Ink WITH DATE AND NAME OF PERSON MAKING CHANGE.

Do not extend notes this side of this line

RETURN TO
LOS ANGELES COUNTY SURVEYOR
700 HALL OF RECORDS

FORM 247 5M 2-34

F.B. 545 PG. 154

RETURN TO
LOS ANGELES COUNTY SURVEYOR
700 HALL OF RECORDS

Do not extend notes this side of this line

Note: ANY ADDITIONS OR CHANGES ON THIS SHEET MUST BE MADE OR CIRCLED IN Red Ink WITH DATE AND NAME OF PERSON MAKING CHANGE.

Form 301 10M 3-34

PLEASE RETURN TO
LOS ANGELES COUNTY SURVEYOR
700 HALL OF RECORDS

NOTE: ANY ADDITIONS OR CHANGES ON THIS SHEET MUST BE MADE OR CIRCLED IN RED INK, WITH DATE AND NAME OF PERSON MAKING CHANGE

Do not extend notes this side of this line

1"=20'

Transit st.	Sight pt.	Stadia Intercepts	Stadia Distance	Stadia Rod—	Horizontal Angle 0° to 360° Right	Horiz. Distance	± Vertical Angle	Elevation of Point	± Back Sight	± Difference Elevation	Height of Instrument	± Vertical Distance	REMARKS Station	Line	Right
A	NE Cor. Fire Lot	50													
		20	301	8 0	93 10	301	- 2 10	8416	5 1	- 144	8560	- 114	T.B.M. Elev.		416
		9 10											See LB.		
		70	211	8 0	91 50	211	- 2 03	8405		- 155		- 75	wedge Rail at		
			2	5 1	0 0	2	- 0 0	8509		- 51		- 00	E		
		20	45	7 3	81 50	45	- 0 0	8487		- 73		- 00	E		
		11 20													
		70	141	12 6	93 10	141	- -	8434		- 126		- 00	W.		
		11 07													
		70	128	11 7	85 25	128	- -	8443		- 117		- 00	E		
		8 53													
		8	54	8 0	100 30	54	- -	8480		- 80		- 00	W		
		11 01													
		90	202	10 0	86 50	202	- 1 23	8411		- 149		- 49	E		
		65													
		5	16	5 2	201 45	16	- -	8508		- 52		- 00	W		
			8'	4 9	303 35	8	- -	8511		- 49		- 00	BB		
			8'	3 9	303 35	8	- -	8521		- 39		- 00	TB		
		85	53	7 9	79 10	53	- -	8481		- 79		- 00	BB		
		80													
		12 08	209	12 0	83 40	209	- -	8440		- 120		- 00	Fence		
		10													
		86	65	7 9	79 45	65	- -	8481		- 79		- 00			
		80													
		11 50	151	11 0	85 10	151	- 0 45	8430		- 130		- 20	BB		
		10													
		10	113	9 7	79 15	113	- -	8463		- 97		- 00	Fence		
		9													
		11 63	164	11 6	84 10	164	- -	8444		- 116		- 00	TC		
		10													
		4 18	19	4 5	0 0	19	- -	8515		- 45		- 00	Fence		
		4													
		11 10	211	10 0	86 05	211	- 1 32	8404		- 156		- 56	BC		
		9													
		11 40	221	12 6	84 50	221	- -	8435		- 125		- 00	TC		
		9													
		4 47	48	4 0	0 0	48	- -	8520		- 40		- 00			
		4													

Notes Red. Notes Black. Date Checked. Date Reviewed. Date Inform.

Notes Red. HEATHERINGTON Plotted J. E. THIBEAU Date March 5, 1952 Book No. 00 Page No. Surveyed by Greenwood Fire Lot Notes E. ERTOLA Date March 1, 1951

Form 301 10M 3-34

PLEASE RETURN TO
LOS ANGELES COUNTY SURVEYOR
700 HALL OF RECORDS

NOTE: ANY ADDITIONS OR CHANGES ON THIS SHEET MUST BE MADE OR CIRCLED IN RED INK, WITH DATE AND NAME OF PERSON MAKING CHANGE

Do not extend notes this side of this line

Transit at	Sight on	Stadia Intercepts	Stadia Distance	Stadia Rod—	Horizontal Angle 0° to 360° Right	Horiz. Distance	+ — Vertical Angle	Elevation of Point	+ Back Sight	+ — Difference Elevation	Height of Instrument	+ — Vertical Distance	REMARKS Station	Left	Right
A	NE Cor	1102	203	11 6	81 25	203	—	844 4	1	— 1 16	856 0	— 0 0			
		10													
		8	101	7 7	59 10	101	—	848 3	2	— 7 2		— 0 0			
		7													
		937	238	8 7	60 45	238	—	847 3	3	— 8 2		— 0 0			
		7													
		950	151	9 2	69 10	151	—	848 8	4	— 9 2		— 0 0			
		8													
		802	203	7 3	53 10	203	—	848 7	5	— 7 3		— 0 0			
		6													
		1108	209	10 5	74 00	209	—	845 5	6	— 10 5		— 0 0			
		90													
		566	167	5 4	39 50	167	—	850 6	7	— 5 4		— 0 0			
		4													
		766	267	7 2	48 00	267	—	848 8	8	— 7 2		— 0 0			
		5													
		240	141	2 1	12 30	141	—	853 9	9	— 2 1		— 0 0			
		1													
		642	243	5 3	40 30	243	—	850 7	10	— 5 3		— 0 0			
		4													
		238	139	1 0	356 00	139	+ 0 30	856 2	11	+ 0 2		+ 1 2			
		1													
		303	204	2 8	20 50	204	—	855 4	12	— 0 8		— 0 0			
		1													
		330	231	2 0	—	231	+ 2 13	862 9	13	+ 6 9		+ 8 9	NE Cor.		
		1													
		341	242	2 0	10 45	242	+ 1 00	858 2	14	+ 2 2		+ 4 2			
		1													
		353	254	2 0	22 30	254	+ 0 15	855 1	15	— 0 9		+ 1 1			
		1													
		578	279	4 3	34 30	279	—	851 7	16	— 4 3		— 0 0			
		3													
		1005	306	8 6	41 20	306	—	847 4	17	— 8 6		— 0 0	S.E. Cor		
		7													
									18						
									19						
									20						
									21						

Add'l Inform.

F.B. 545 Pg. 130

Topography Description Legend: Side Hill ... S.H. Side of Draw ... S.D. Side of Ridge ... S.R. Head of Draw ... H.D. Bottom Draw ... B.D. Bottom Wash ... B.W. Top of Ridge ... T.R. Toe of Slope ... T.S.

Intersn. of Drawn Break in Slope ... Bk.S. Steep Slope ... S.S. Top of Cliff ... T.Cl. Bottom of Cliff ... B.Cl. Top of Spur ... T.Sp. Bottom Canyon ... B.Cn.

Side of Canyon S.Cn. Top of Bank ... T.B. Bottom of Bank ... B.B. Top of Cut ... T.C. Bottom of Cut ... B.C. Top of Fill ... T.F. Bottom of Fill ... B.F.

Saddle ... Sd. Swale ... Sw. Flat ... Fl. Stream ... Str. Trail ... Tr. Pavement ... Pvt. Edge of Road ... E.Rd.

Tree ... Tr. Apple ... Ap. Fence ... Fc. V.Fnc. Pine-Pi. Cedar-Ce. Sycamore ... Sy. Eucalyptus ... Eu. Pine ... Pi. Telephone Pole ... T.P. Power Pole ... P.P. Culvert ... Cul. Pine, eucalyptus and all of these common standard abbreviations.

Form 307 5M 10-34

PLEASE RETURN TO
LOS ANGELES COUNTY SURVEYOR
700 HALL OF RECORDS

NOTE: ANY ADDITIONS OR CHANGES ON THIS SHEET MUST BE MADE OR CIRCLED IN RED INK, WITH DATE AND NAME OF PERSON MAKING CHANGE

Do not extend notes this side of this line

Profile No. ____ X-Sec. No. ____ Notes Red. ____ Date ____ Notes Chkd. ____ Date ____ Platted ____ Date ____ Checked ____ Date ____ Job No. 8070 Division No. ____ Survey of Paramount Headquarters Fire Lot Survey by Emmett Notes ____ Date ____ Map No. ____ Indexed C. Johnson 3-28-35

F.B. 595 PG. 157

STATION	B. S.	H. I.	F. S	ELEV.	
Bench Levels to Malibu Headquarters Fire Lot.					
U.S.B.M.	6 47	814 38		807 91	U.S. 2549 - Cornell 4.3 miles N. of 150' N. of
TP	7.405	810. 825.	10.96	803. 42.	power pole No. 352943 E, 50' W. of Road, midway of two bends in road in base of 7" white oak, nail and washer painted "U.S.B.M. 807.9" Final Elev. 1928 - 807.91
T.B.M.	0 36	810 595	059	810 235.	T.B.M. Set C.S+W. in Power pole No. 352941 E
T.P.	11 32	814 745	717	803 425	on roadside opposite Paramount Headquarters Fire Lot (Cornell Road)
U.S.B.M.			6 825	807 92.	U.S.B.M. 2549 Elev. 807.91
T.B.M.	4 585	814 820.		810 235	
	11 605	824 855	157	813 25.	
	0 835	823 880.	181	823 045.	
	49	817 30.	11 52	812 36.	
	2 185	818 955.	0 53	816 77.	
	1 245	808 580.	11 62	807 335	
			9 83	798 75,	

Form 307 5M 10-34

PLEASE RETURN TO
LOS ANGELES COUNTY SURVEYOR
700 HALL OF RECORDS

NOTE: ANY ADDITIONS OR CHANGES ON THIS SHEET MUST BE MADE OR CIRCLED IN RED INK, WITH DATE AND NAME OF PERSON MAKING CHANGE

Do not extend notes this side of this line

STATION	B. S.	H. I.	F. S	ELEV.		
	9 81	808 56.		798 75.		
	9 98	818 07.	0 47	808 09.		
	11 97	829 45.	0 59	817 48.		
	10 615	839 605.	0 46	828 99.		
	6 38	845 48.	0 505	839 10.		
T.B.M.			3 93	841 55.	T.B.M. Set C.S + W in P. Pole No. 352932E ± 25' W. of road ± 100' of fire lot	
	2 785	844 335.				
	1 63	837 645.	8 32	836 015.		
T.P.	0 37	829 355.	8 66	82[illegible] 985.		
	0 35	817 825.	[illegible] 98	[illegible] 475.		
	1 475	809 565	9 735	[illegible] 07.		
	10 [illegible]	809 56.	10 [illegible]	[illegible] 76[illegible].		
	10 7[illegible]	[illegible]	2 22	[illegible] 34.		
	1 335	[illegible]	[illegible]	[illegible]		
	11 455	823 720.	[illegible]	[illegible]		
	1 47	824 51.	0 78[illegible]	[illegible]		
	1 [illegible]	815 055.	[illegible] 255	[illegible]		
			4 [illegible]	[illegible] 245.	T.B.M. See preceding page	

E.B. 545 P.G. 158 Job. No. 8070 Division No. ___ Notes Red ___ Plotted ___ Profile ___
Survey of Malibu Headquarters Fire Lot Date ___ Date ___ No. ___
Survey by Emmett Notes R.B.E.; J.G. Notes Chkd. ___ Checked ___ X-Sec. ___
Indexed A. C. Johnson Date 3-21-35 Date ___ Date ___ No. ___

Notes Ck'd by Blackmer	Survey of Malibu Headquarters
Map No.	W. O. 8010 Tape No. St'd 24 °F.
Office Work	Surveyed by H. S. Johnson
Checked	Notes H. S. J. Date 3-23-36
Date	Indexed A. C. Johnson 3-30-36

F.B. 545 PG 159

Malibu Headquarters

PARAMOUNT FIRE LOT

J.N. 8010

[illegible] TRACT No 7202

Survey For Resetting
Property Cor. Monuments
Distance to [illegible]
of Forestry Station

H S Johnson
J A Willard
W F Harris
H R Forney

Note: Any Additions or Changes on This Sheet Must be Made or Circled in Red Ink With Date and Name of Person Making Change.

Do not extend notes this side of this line

RETURN TO
LOS ANGELES COUNTY SURVEYOR
700 HALL OF RECORDS

FORM 247 10M 11-35

F.B. 545 PG. 160

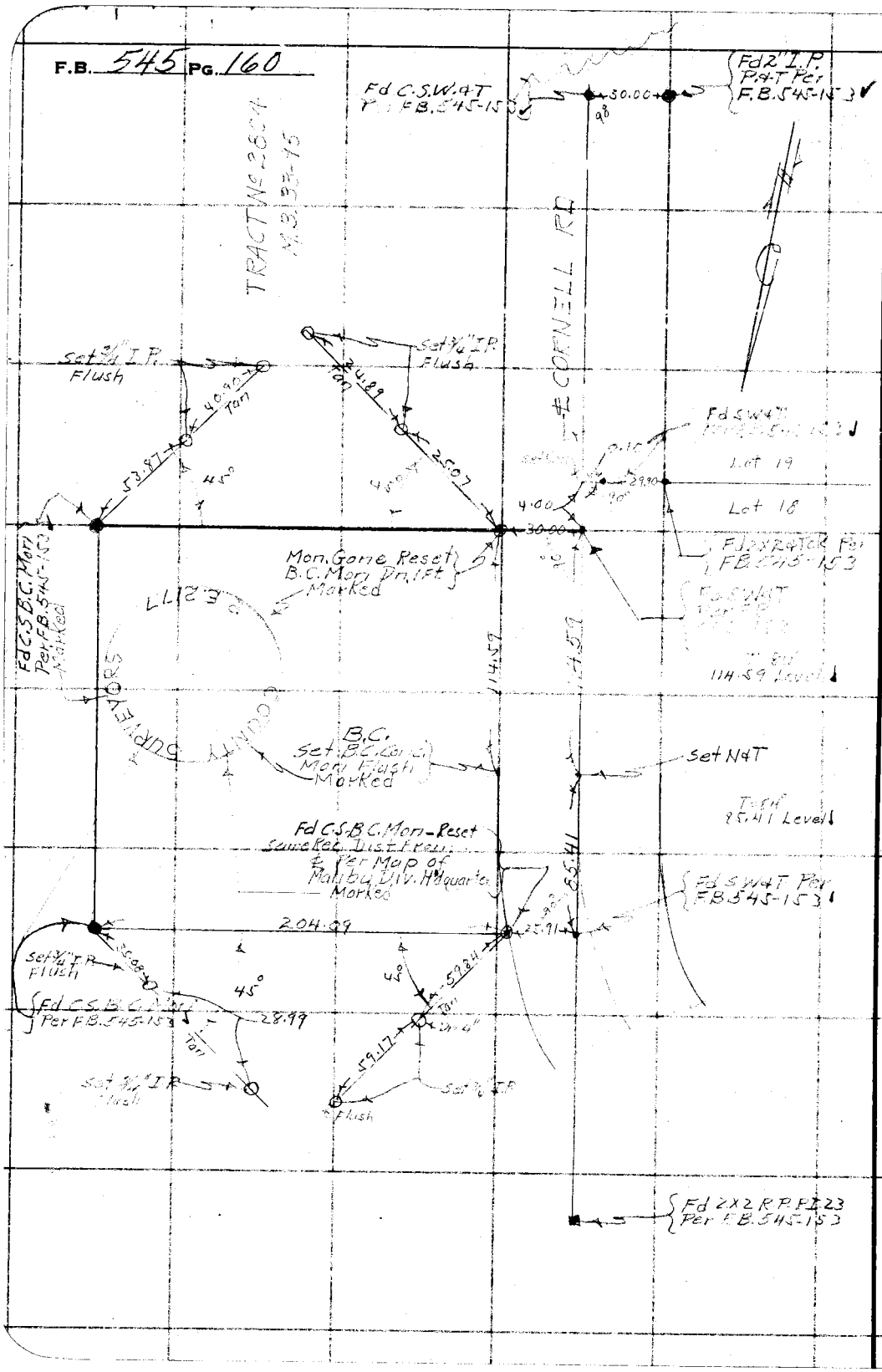

RETURN TO
LOS ANGELES COUNTY SURVEYOR
700 HALL OF RECORDS

Note: Any Additions or Changes on This Sheet Must be Made in Red Ink With Date and Name of Person Making Change.

Do not extend notes this side of this line

FORM 247 10M 11-35

RETURN TO
LOS ANGELES COUNTY SURVEYOR
700 HALL OF RECORDS

Note: Any Additions or Changes on This Sheet Must be Made or Circled in Red Ink With Date and Name of Person Making Change.

Do not extend notes this side of this line

Sta	+	HI	−	Rod	Elev		Grade	
	9.17	850.72			841.55	Elev 844.55 Fd C S4 W.m		
0+00				5.4	845.3		844.5	C0.8
0+09.60				5.4	845.3		844.4	C0.9
0+19.0				5.5	845.2		844.3	C0.9
0+28.5				5.35	845.4		844.2	C1.2
0+38				4.9	845.8		844.65	C1.6
0+38.4"				4.9	845.8		844.15	C1.6
0+42				4.8	845.9		844.1	C1.8
0+79				4.4	846.3		844.6	C1.7
0+83				5.0	845.7		844.9	C0.8
0+83.4"				4.7	846.0		844.9	C1.1
0+92.5				4.6	846.1		845.5	C0.6
1+02.3				4.2	846.5		846.1	C0.4
1+11.5				3.7	847.0		846.8	C0.2
1+21.0				3.0	847.7		847.4	C0.3
1+30.5				2.0	848.7		848.0	C0.7
1+30.5"A"				2.5	848.2		848.0	C0.2
1+34.5				2.1	848.6		848.3	C0.3
T.P.	10.18	860.37	0.53		850.19			
1+71.0				10.0	850.4		849.5	C0.9
1+75.0				10.4	850.0		849.8	C0.2
1+75.0A				10.2	850.2		849.8	C0.4
1+86.25				10.1	850.3		850.5	F0.2
1+87.50				9.8	850.6		851.0	F0.4
1+93.75				9.4	851.0		851.2	F0.2

Along Westerly Line
Grades For Fence Posts
All Stks set 2 Ft W of Line

GRADE STAKES
FOR FENCE

Notes Ck'd by Blackburn
Map No.
Office Work
Checked
Date

Survey of TRACT 10000
W. O. 8070 Tape No. Sh'd 84 °F.
Surveyed by Johnson Date 2-25-36
Notes
Indexed A. C. Johnson

F.B. 545 Pg. 161

R = 895.48
Δ = 6-27
L = 85.74
D.C.

Sta
1+14.50
1+20.5
1+25.5
1+31.0
1+36.5
1+42.0
1+47.5
1+53.0
1+58.5
1+64.0
1+69.5
1+75.0
1+80.5
1+86.0
1+91.5
1+97.0
2+02.5
2+08.0

8.48
7.5
8.48
9
9
9.27
9.27
9.38

Br. Grd

RETURN TO
LOS ANGELES COUNTY SURVEYOR
700 HALL OF RECORDS

Note: Any Additions or Changes on This Sheet Must be Made or Circled in **Red Ink** With Date and Name of Person Making Change.

Do not extend notes this side of this line

F.B. 545 PG 162

Sta	+	H.I. 860.37	−	Rod	Elev.	Grade	Cut or Fill
2+00.13				9.0	851.4	851.4	Grade
0+00				9.2	851.2	851.4	F0.2
0+10				9.0	851.4	852.0	F0.6
0+20				9.1	851.3	852.2	F0.9
+30				8.4	852.0	852.5	F0.5
+40				8.0	852.4	852.9	F0.5
+50				7.5	852.9	853.1	F0.2
+60				7.2	853.2	853.6	F0.4
+70				6.7	853.7	854.0	F0.3
+80				6.2	854.2	854.3	F0.1
+90				5.8	854.6	854.8	F0.2
1+00				5.3	855.1	855.0	C0.1
1+10				4.6	855.8	855.5	C0.3
1+20				3.9	856.5	856.1	C0.4
1+30				3.0	857.4	856.4	C1.0
1+40				2.3	858.1	856.8	C1.3
1+50				1.5	858.9	858.5	C0.4
1+60 ⊙	10.16	869.86	0.67		859.70	859.4	C0.3
1+70				9.2	860.7	860.1	C0.6
1+80				8.2	861.7	861.0	C0.7
1+90				7.3	862.6	862.0	C0.6
2+00				6.2	863.7	862.0	C1.7
2+04.09				5.7	864.2	862.0	C2.2

Wtank line

Lot 2 Kenneth Lamb
Map Book 7 Page 55
Map of Farms Tract
Sec 2 T1S R13W

FORM 247 10M 11-35

RETURN TO
LOS ANGELES COUNTY SURVEYOR
700 HALL OF RECORDS

Note: Any Additions or Changes on This Sheet Must be Made or Circled in Red Ink With Date and Name of Person Making Change.

Do not extend notes this side of this line

Sta	+	H.I.	−	Rod	Elev		Grade	Cut
		869.86						
0+00				5.9	864.0		862.0	C 2.0
0+10				6.5	862.1		862.0	C 1.1
0+20				7.9	862.0		862.9	C 1.1
0+30				9.0	860.9		859.5	C 0.9
0+40				10.1	859.8		858.9	C 0.9
0+50				11.1	858.8		857.6	C 1.2
0+60 ⊙	1.13	859.18	11.81		858.05		857.0	C 1.1
0+70				2.0	857.2		856.2	C 1.0
0+80				2.1	857.1		855.8	C 1.3
0+90				3.6	855.6		855.2	C 0.4
1+00				4.2	855.0		854.4	C 0.6
1+10				4.8	854.4		853.8	C 0.6
1+20				5.1	854.1		853.7	C 0.4
1+30				5.8	853.4		853.2	C 0.2
1+40				6.2	853.0		852.5	C 0.5
1+50				6.6	852.6		851.9	C 0.7
1+60				6.7	852.5		851.3	C 1.2
1+70				7.1	852.1		850.4	C 1.7
1+80				8.1	851.1		849.5	C 1.6
1+90				8.5	850.7		849.1	C 1.6
2+00 ⊙	2.88	852.18	9.88		849.30		849.0	C 0.3
Southerly line								
0+00				6.5	845.7		844.5	C 1.2
0+10				6.2	846.0		845.0	C 1.0

Along [illegible] Grade [illegible] 2.5 [illegible]

Southerly line

Notes Ck'd by Blackmer
Map No.
Office Work
Checked
Date

Survey of Parcel [illegible] Fire Acq.
W. O. 8001 Tape No. St'd °F.
Surveyed by Johnson
Notes Date 3-25-36
Indexed A. C. Johnson

F.B. 545 PG. 163

RETURN TO
LOS ANGELES COUNTY SURVEYOR
700 HALL OF RECORDS

Note: Any Additions or Changes on This Sheet Must be Made or Circled in **Red Ink** With Date and Name of Person Making Change.

Do not extend notes this side of this line

Sta	+	H.I.	−	Rod			Grade	Catch
		852.18						
0+20				6.7	845.5		845.4	C0.1
0+30				6.5	845.7		845.8	F0.1
0+40				6.2	846.0		846.2	F0.2
0+50				5.3	846.9		846.5	C0.4
0+60				5.1	847.1		846.9	C0.2
0+70				4.8	847.4		847.1	C0.3
0+80				4.4	847.8		847.3	C0.5
0+90				4.1	848.1		847.6	C0.5
1+00				3.[illegible]	848.9		847.9	C1.0
+10				4.1	848.1		848.1	Grade
+20				4.1	847.1		848.3	F1.2
+30				3.9	848.3		848.7	F0.4
+40				3.7	848.5		849.0	F0.5
+50				3.3	848.9		849.0	F0.1
+60				2.7	849.5		849.0	C0.5
+70				2.1	850.1		849.0	C1.1
+80				2.1	850.1		849.0	C1.1
+90				1.4	850.8		849.0	C1.8
2+00				3.5	848.7		849.0	F0.3
T.B.M.			10.64		841.54			

Grades for Fence Post [illegible] Inside [illegible] Property Line

T.B.M. C.S.4W. in P. Pole No 352932E
± 25' W of Road ± 100' So. of Fire Rd. Ele. 841.55

F.B. 545 PG. 164

Notes Ck'd by	Survey of T.4 N. R.9 W.
Map No.	W. O. [illegible] Tape No 57 St'd [illegible] °F.
Office Work	Surveyed by Mankey
Checked	Notes Mankey Date [illegible]-35
Date	Indexed A. C. Johnson 3-27-35

F.B. 545 Pg. 171

Valyermo

Survey to locate power line across line between Secs. 7 & 8 T.4 N. R.9 W.

Mankey
Schaefer
Pierce
Morrison

Surveyed Mar. 26-1935.

Note: ANY ADDITIONS OR CHANGES ON THIS SHEET MUST BE MADE OR CIRCLED IN Red Ink WITH DATE AND NAME OF PERSON MAKING CHANGE.

Do not extend notes this side of this line

RETURN TO
LOS ANGELES COUNTY SURVEYOR
700 HALL OF RECORDS

FORM 247 5M 2-34

F.B. 545 PG. 172

RETURN TO
LOS ANGELES COUNTY SURVEYOR
700 HALL OF RECORDS

Do not extend notes this side of this line

Note: ANY ADDITIONS OR CHANGES ON THIS SHEET MUST BE MADE OR CIRCLED IN **Red Ink** WITH DATE AND NAME OF PERSON MAKING CHANGE.

Notes Ck'd by McPherson	Survey of T4N. R9W.
Map No. B-1059	W. O. 4999 Tape No. 57 St'd 84 °F.
Office Work Wood	Surveyed by Mankey
Checked McPherson	Notes Mankey Date 3-16-35
Date June 1935	Indexed A. C. Johnson

F.B. 545 PG. 173

(To bottom of Next Page)

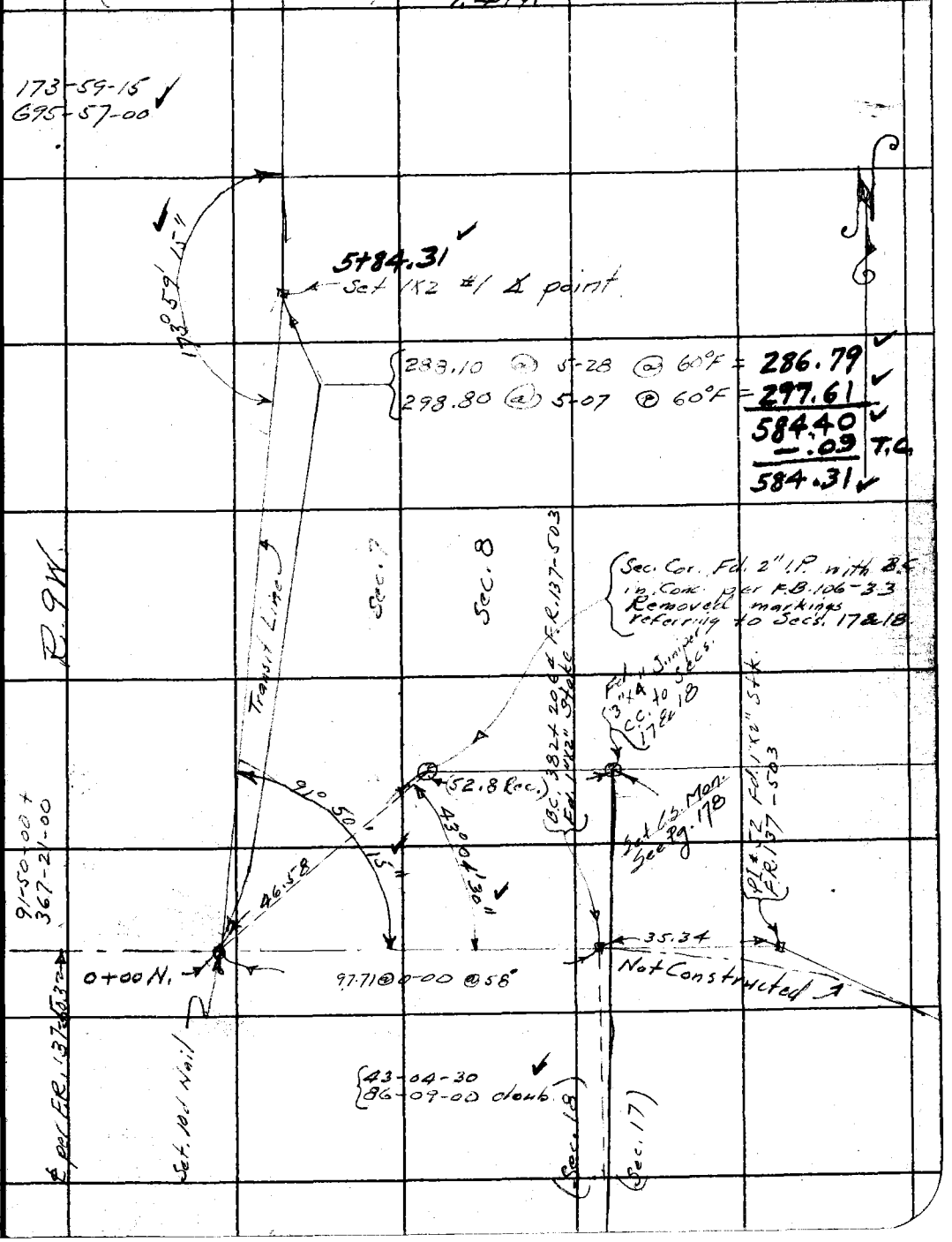

Note: ANY ADDITIONS OR CHANGES ON THIS SHEET MUST BE MADE OR CIRCLED IN Red Ink. WITH DATE AND NAME OF PERSON MAKING CHANGE.

RETURN TO
LOS ANGELES COUNTY SURVEYOR
700 HALL OF RECORDS

Do not extend notes this side of this line

FORM 247 10M 5-31

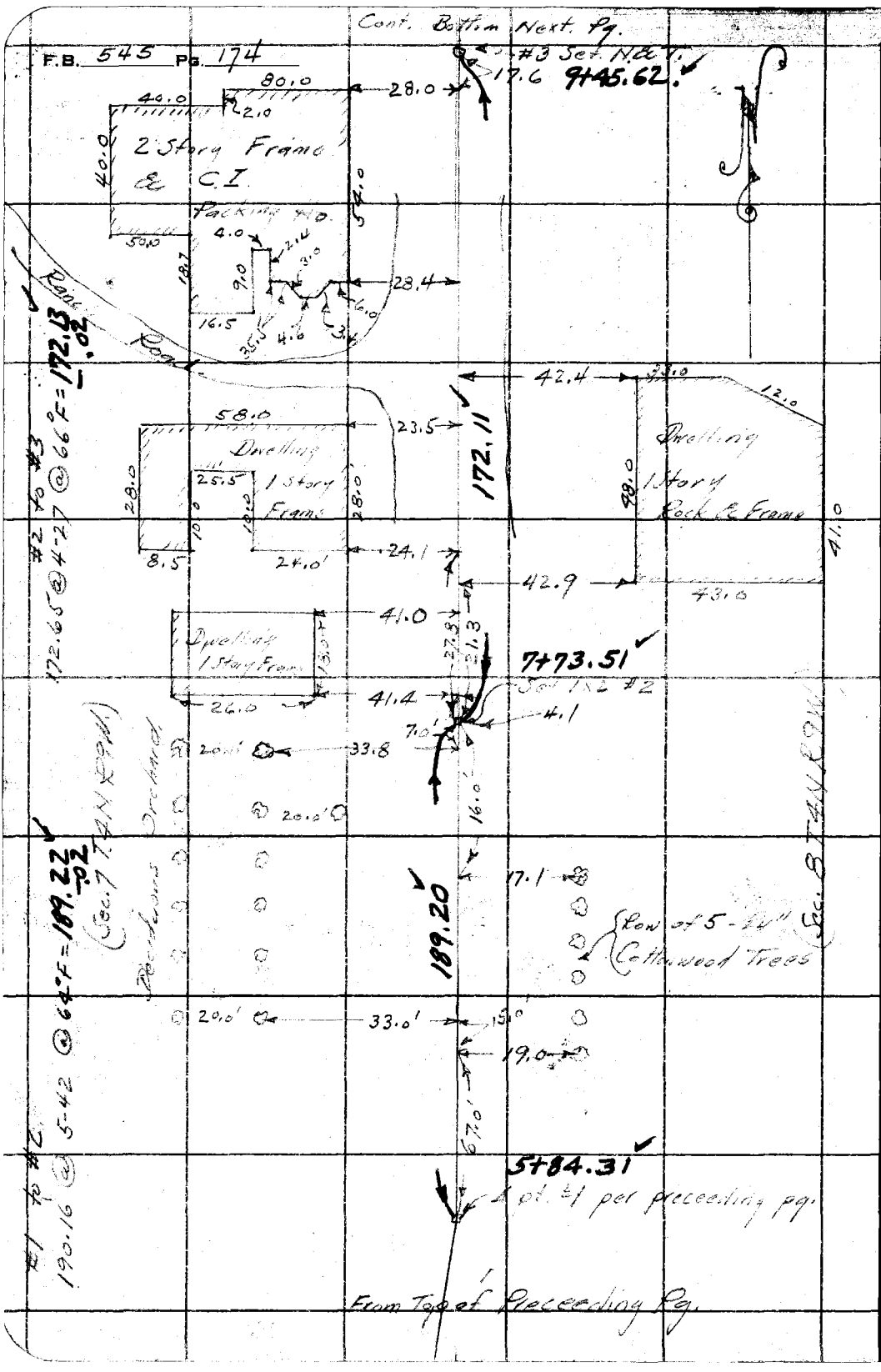

RETURN TO
LOS ANGELES COUNTY SURVEYOR
700 HALL OF RECORDS

Do not extend notes this side of this line

Note: ANY ADDITIONS OR CHANGES ON THIS SHEET MUST BE MADE OR CIRCLED IN Red Ink. WITH DATE AND NAME OF PERSON MAKING CHANGE.

Notes Ck'd by McPherson	Survey of T4N R9W	F.B. 545 Pg. 175
Map No. B-1059	W. 4999 Tape No. 5 St'd 84 °F.	
Office Work Wood	Surveyed by Mankey	
Checked McPherson	Notes Mankey Date 3-26-35	
Date June 1935	Indexed A. C. Johnson	

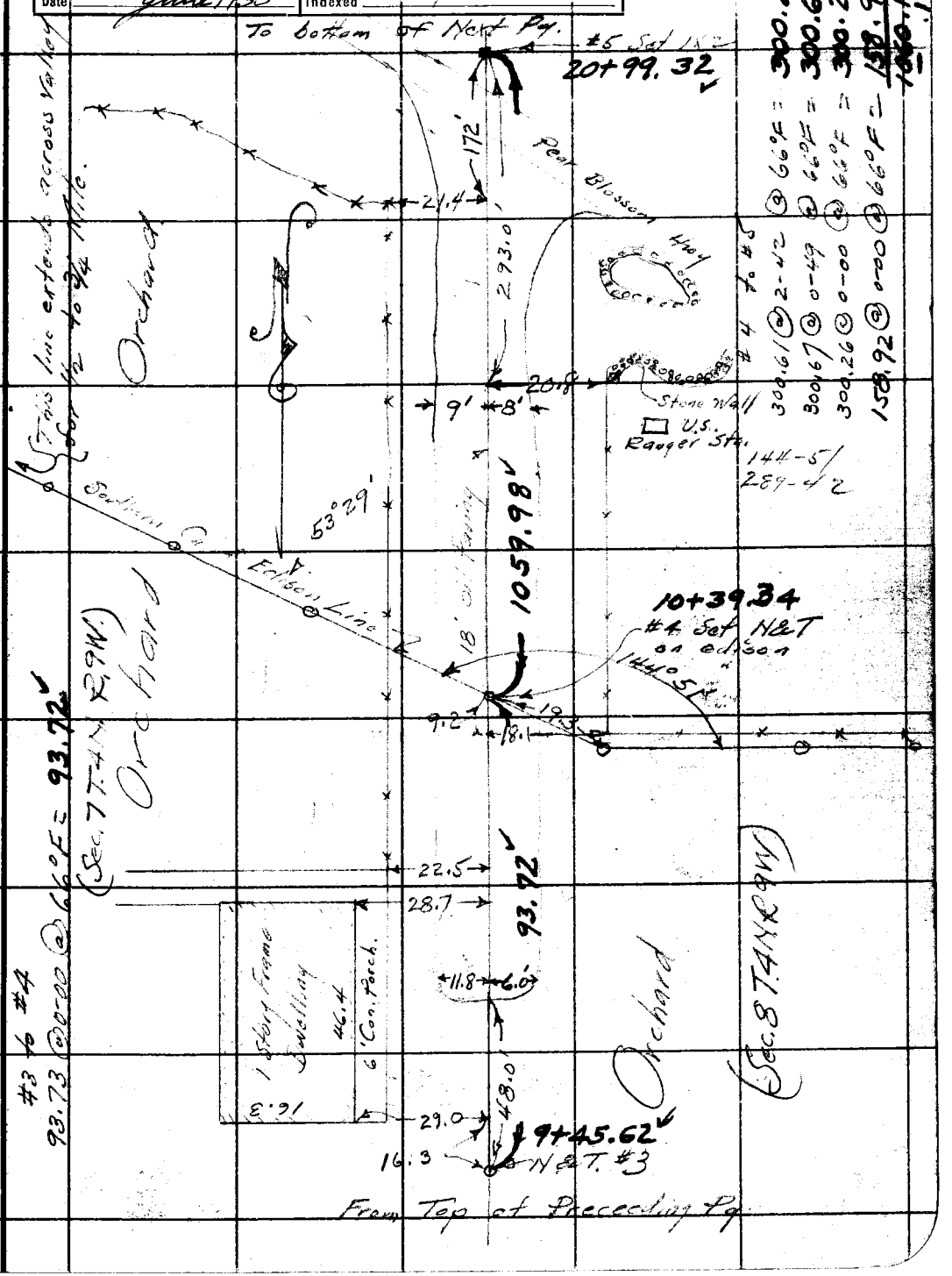

Note: ANY ADDITIONS OR CHANGES ON THIS SHEET MUST BE MADE OR CIRCLED IN Red Ink. WITH DATE AND NAME OF PERSON MAKING CHANGE.

RETURN TO
LOS ANGELES COUNTY SURVEYOR
700 HALL OF RECORDS
Do not extend notes this side of this line

FORM 247 10M 3-31

F.B. 545 Pg. 176



RETURN TO
LOS ANGELES COUNTY SURVEYOR
700 HALL OF RECORDS

Do not extend notes this side of this line

Note: ANY ADDITIONS OR CHANGES ON THIS SHEET MUST BE MADE OR CIRCLED IN Red Ink. WITH DATE AND NAME OF PERSON MAKING CHANGE.

Notes Ck'd by McPherson	Survey of T 4 N R 9 W
Map No. B-1059	W. O. 4999 Tape No 57 St'd 54 OF.
Office Work Wood	Surveyed by Rosecrans
Checked McPherson	Notes Date 5-8-35
Date June 1935	Indexed A. C. Johnson 5-10-35

F.B. 545 Pg. 177

South line Sec. 8

T. 4 N. R. 9 W.

J.N. 4999

Party

Rosecrans
Schaefer
Pierce
Morrison.

Note: ANY ADDITIONS OR CHANGES ON THIS SHEET MUST BE MADE OR CIRCLED IN Red Ink WITH DATE AND NAME OF PERSON MAKING CHANGE.

Do not extend notes this side of this line

RETURN TO
LOS ANGELES COUNTY SURVEYOR
700 HALL OF RECORDS

FORM 247 5M 2-34

F.B. 545 PG. 178



RETURN TO
LOS ANGELES COUNTY SURVEYOR
700 HALL OF RECORDS

Do not extend notes this side of this line

Note: ANY ADDITIONS OR CHANGES ON THIS SHEET MUST BE MADE OR CIRCLED IN **Red Ink** WITH DATE AND NAME OF PERSON MAKING CHANGE.

Notes Ck'd by McPherson	Survey of T4N, R9W
Map No. B-1059	W. O. 1999 Tape No 51 St'd 64 °F.
Office Work Wood	Surveyed by Rosecrans
Checked McPherson	Notes Date 5-8-35
Date June, 1935	Indexed A. C. Johnson

F.B. 345 Pg. 179



Note: ANY ADDITIONS OR CHANGES ON THIS SHEET MUST BE MADE OR CIRCLED IN Red Ink WITH DATE AND NAME OF PERSON MAKING CHANGE.

Do not extend notes this side of this line

RETURN TO
LOS ANGELES COUNTY SURVEYOR
700 HALL OF RECORDS

FORM 247 5M 2-34


F.B. 545 PG. 180
To Sec. Cor.
Cont. bottom next page.
Fd old blazed and scribed 6" cedar bearing tree per Govt Notes C.S. 9159
44.12
line
Set N+T. in P. pole #484675 E
SURVEYOR
COUNTY
T. 4 N.
R. 9 W.
8
17
1/4 Cor.
R.E. 2177
pole
62.27
92°
106.68
1/4 Sec. Cor. Set 1x2
Fd. old decayed 3x3 stake lying on top of rock mound 4 base 2 high
See Govt notes 9159
179-50-00
359-17-30
179-49-52
R.P. Set 2x2 flush.
10.00
Set N+T. in P. pole #484674 E
Power
77.95
Replaced 1x2 with 2" I.P. with brass cap marked as shown in Conc. flush.
149.90 @ 00 T.78 - 149.89
R.P. Set 2x2 flush.
179-49-55
180
2645.60
149.89
85°-58'
Highway Oiled Rd
Ch. Pt. #6 Set 10 d. N. edge pavement
line
Sec. 8
Sec. 17
T. 4 N. R. 9 W.
2645.60
Pear Blossom
pole
403.50
Tel.
To Sec. Cor.
369.0
2 Ch. Pt. #5 Set 1x2 See preceding page
300.90 @ 7-12 T.78
= 298.18
105.32 @ 00 T.78
403.50
RETURN TO
LOS ANGELES COUNTY SURVEYOR
700 HALL OF RECORDS
Do not extend notes this side of this line
Note: ANY ADDITIONS OR CHANGES ON THIS SHEET MUST BE MADE OR CIRCLED IN Red Ink WITH DATE AND NAME OF PERSON MAKING CHANGE.

Notes Ck'd by McPherson	Survey of T 4 N R 9 W
Map No. B-1059.	W. O. 1909 Tape No 57 St'd 81 °F.
Office Work Wood	Surveyed by Rosecrans
Checked McPherson	Notes Date 5-9-35
Date June 1935	Indexed A. C. Johnson

F.B. 545 Pg. 181



Note: ANY ADDITIONS OR CHANGES ON THIS SHEET MUST BE MADE OR CIRCLED IN Red Ink WITH DATE AND NAME OF PERSON MAKING CHANGE.

Do not extend notes this side of this line

RETURN TO
LOS ANGELES COUNTY SURVEYOR
700 HALL OF RECORDS

FORM 247 5M 2-34

F.B. 545 PG. 182

RETURN TO
LOS ANGELES COUNTY SURVEYOR
700 HALL OF RECORDS

Do not extend notes this side of this line

Note: ANY ADDITIONS OR CHANGES ON THIS SHEET MUST BE MADE OR CIRCLED IN **Red Ink** WITH DATE AND NAME OF PERSON MAKING CHANGE.

Notes Ck'd by	Survey of
Map No.	W. O. Tape No St'd OF.
Office Work	Surveyed by
Checked	Notes Date
Date	Indexed A. C. Johnson 4-24-35

F.B. 545 PG. 191

LOCATION OF WEST
LINE LOT NO
RANCHO TOPANGA
MALIBU SEQUIT

J.N 4999

Retracement of Rancho Topango
Malibu Sequit between Sta. 40
and 52 as per C.S. 9207 Pg 13 & 14

Note: ANY ADDITIONS OR CHANGES ON THIS SHEET MUST BE MADE OR CIRCLED IN Red Ink WITH DATE AND NAME OF PERSON MAKING CHANGE.

Do not extend notes this side of this line

RETURN TO
LOS ANGELES COUNTY SURVEYOR
700 HALL OF RECORDS

FORM 247 5M 2-34

RETURN TO

LOS ANGELES COUNTY SURVEYOR

700 HALL OF RECORDS

Note: ANY ADDITIONS OR CHANGES ON THIS SHEET MUST BE MADE OR CIRCLED IN **Red Ink** WITH DATE AND NAME OF PERSON MAKING CHANGE.

Do not extend notes this side of this line

F.B. 545 Pg. 192

Notes Ck'd by		Survey of	
Map No.		W. O.	Tape No St'd 21 of.
Office Work		Surveyed by	Stevenson
Checked		Notes	T F S Date 1-10-35
Date		Indexed	A. C. Johnson

F.B. 545 Pg. 193

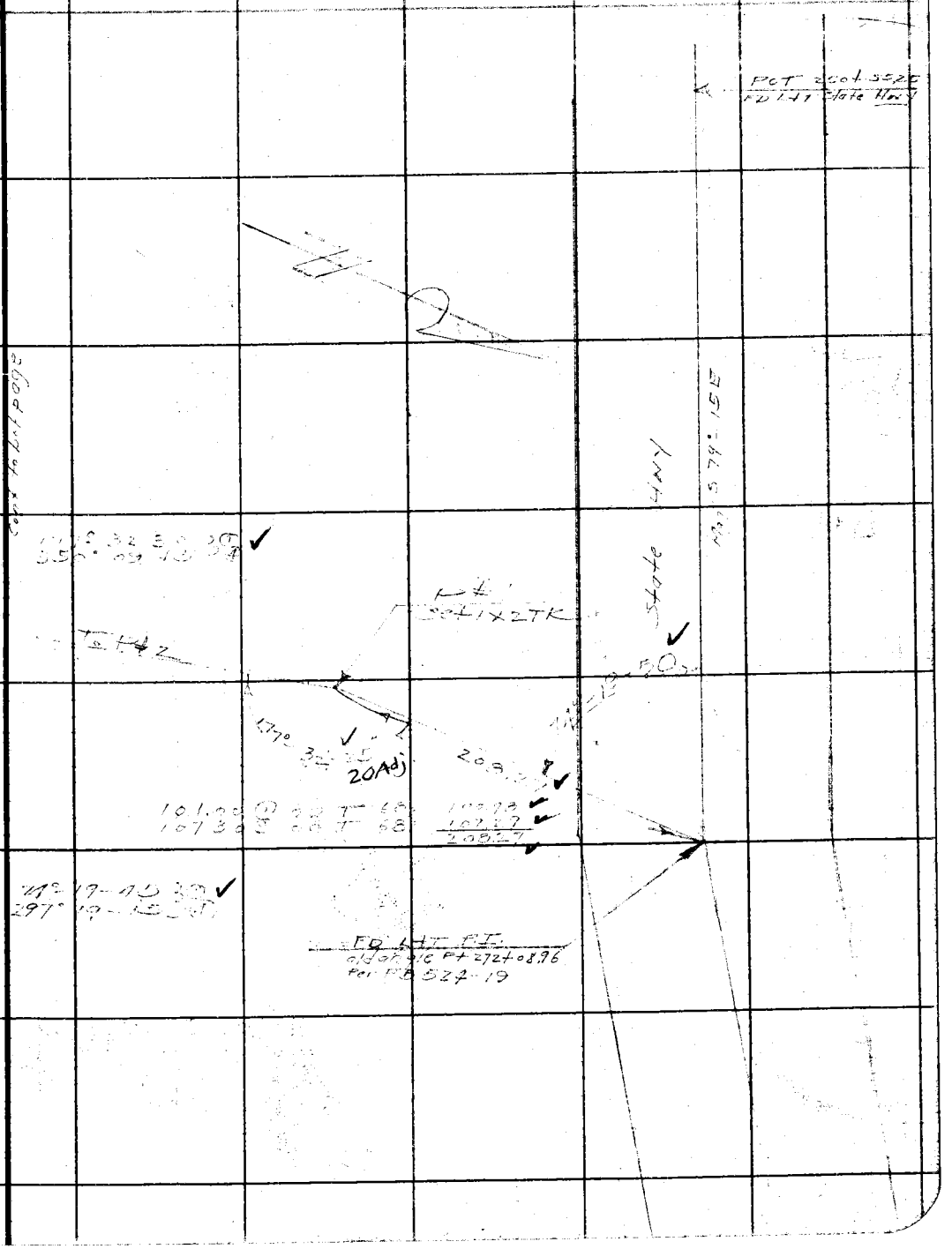

Note: ANY ADDITIONS OR CHANGES ON THIS SHEET MUST BE MADE OR CIRCLED IN Red Ink WITH DATE AND NAME OF PERSON MAKING CHANGE.

Do not extend notes this side of this line

RETURN TO
LOS ANGELES COUNTY SURVEYOR
700 HALL OF RECORDS

FORM 247 5M 2-34

F.B. 545 PG. 194

cont to bot page 6

To 196

Set 1x2 TK

Set 1x2 Sta.

14.55" Adj.

30" Adj.

Set 1x2 TK

Set 1x2 TK

RETURN TO
LOS ANGELES COUNTY SURVEYOR
700 HALL OF RECORDS

Do not extend notes this side of this line

Note: ANY ADDITIONS OR CHANGES ON THIS SHEET MUST BE MADE OR CIRCLED IN Red Ink WITH DATE AND NAME OF PERSON MAKING CHANGE.

FORM 247 5M 2-34

RETURN TO
LOS ANGELES COUNTY SURVEYOR
700 HALL OF RECORDS

Note: ANY ADDITIONS OR CHANGES ON THIS SHEET MUST BE MADE OR CIRCLED IN **Red Ink** WITH DATE AND NAME OF PERSON MAKING CHANGE.

Do not extend notes this side of this line

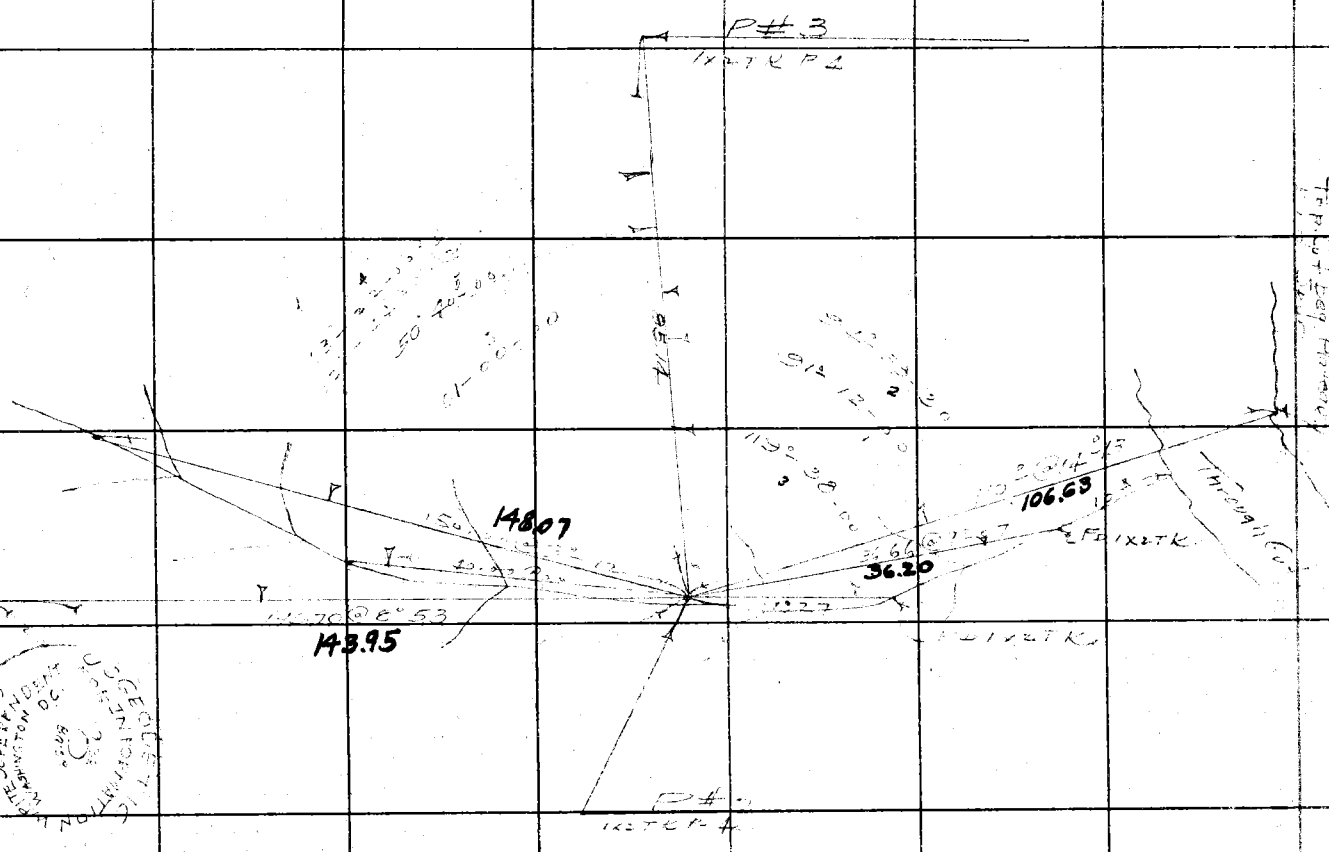

Notes Ck'd by
Map No.
Office Work
Checked
Date

Survey of
W. O. Tape No. St'd of
Surveyed by
Notes
Indexed A. C. Johnson Date

F.B. 545 Pg. 195

F.B. 545 196

cont to bot page 7

17590@00 T60 17587

① 162°43 30
② 290 54 00

25 Adj. 30

To P7 17587

162°43

Set 17714

533.96

30" Adj. 35"

170.97

190.97

533.96

Note: ANY ADDITIONS OR CHANGES ON THIS SHEET MUST BE MADE OR CIRCLED IN Red Ink WITH DATE AND NAME OF PERSON MAKING CHANGE.

Do not extend notes this side of this line

From Pg. 194

Cont from top page 4

RETURN TO
LOS ANGELES COUNTY SURVEYOR
700 HALL OF RECORDS

FORM 247 5M 2-34

RETURN TO

LOS ANGELES COUNTY SURVEYOR

700 HALL OF RECORDS

Note: ANY ADDITIONS OR CHANGES ON THIS SHEET MUST BE MADE OR CIRCLED IN **Red Ink** WITH DATE AND NAME OF PERSON MAKING CHANGE.

Do not extend notes this side of this line

Notes Ck'd by _____

Map No. _____

Office Work _____

Checked _____

Date _____

Survey of _____

W. O. _____ Tape No. _____ St'd _____ of.

Surveyed by _____ Date _____

Notes _____

Indexed A. C. Johnson

F.B. 545 Pg. 197



F.B. 545 PG. 198

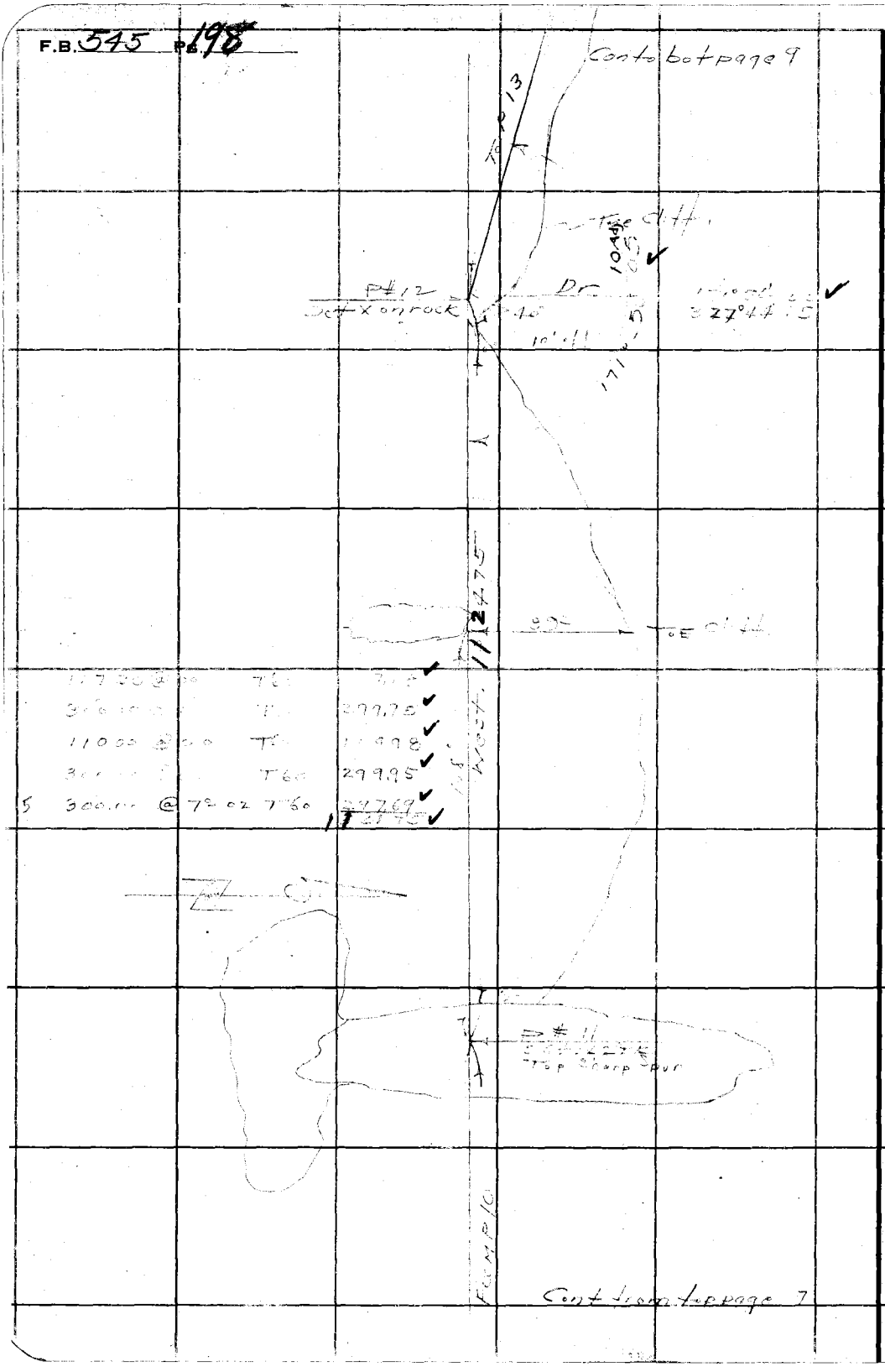

RETURN TO
LOS ANGELES COUNTY SURVEYOR
700 HALL OF RECORDS

Do not extend notes this side of this line

Note: ANY ADDITIONS OR CHANGES ON THIS SHEET MUST BE MADE OR CIRCLED IN **Red Ink** WITH DATE AND NAME OF PERSON MAKING CHANGE.

Notes Ck'd by	Survey of
Map No.	W. O. Tape No St'd OF.
Office Work	Surveyed by [illegible]
Checked	Notes Date [illegible]
Date	Indexed A. C. Johnson

F.B. 545 Pg. 199

Cont to bot page 10

13859 @ [illegible] 13734

[illegible] T60 23597

[illegible] T60 23597

[illegible] T60 19597

[illegible] @ [illegible] T60 296.72

1096.97

52' 55" 50 Adj.

[illegible]

[illegible] T60 [illegible]

[illegible] T60 [illegible]

[illegible] T60 29995

[illegible] T60 29995

[illegible] @ [illegible] T60 14776

1200.59

[illegible] @ [illegible] T60 29995

[illegible] @ [illegible] T60 29995

[illegible] @ [illegible] T60 29995

[illegible] @ [illegible] T60 29995

[illegible] @ [illegible] T60 29995

[illegible] @ [illegible] T60 29995

1199.80

Cont from page 8

Note: ANY ADDITIONS OR CHANGES ON THIS SHEET MUST BE MADE OR CIRCLED IN Red Ink WITH DATE AND NAME OF PERSON MAKING CHANGE.

Do not extend notes this side of this line

RETURN TO
LOS ANGELES COUNTY SURVEYOR
700 HALL OF RECORDS

FORM 247 5M 2-34

F.B. 545 PG. 200

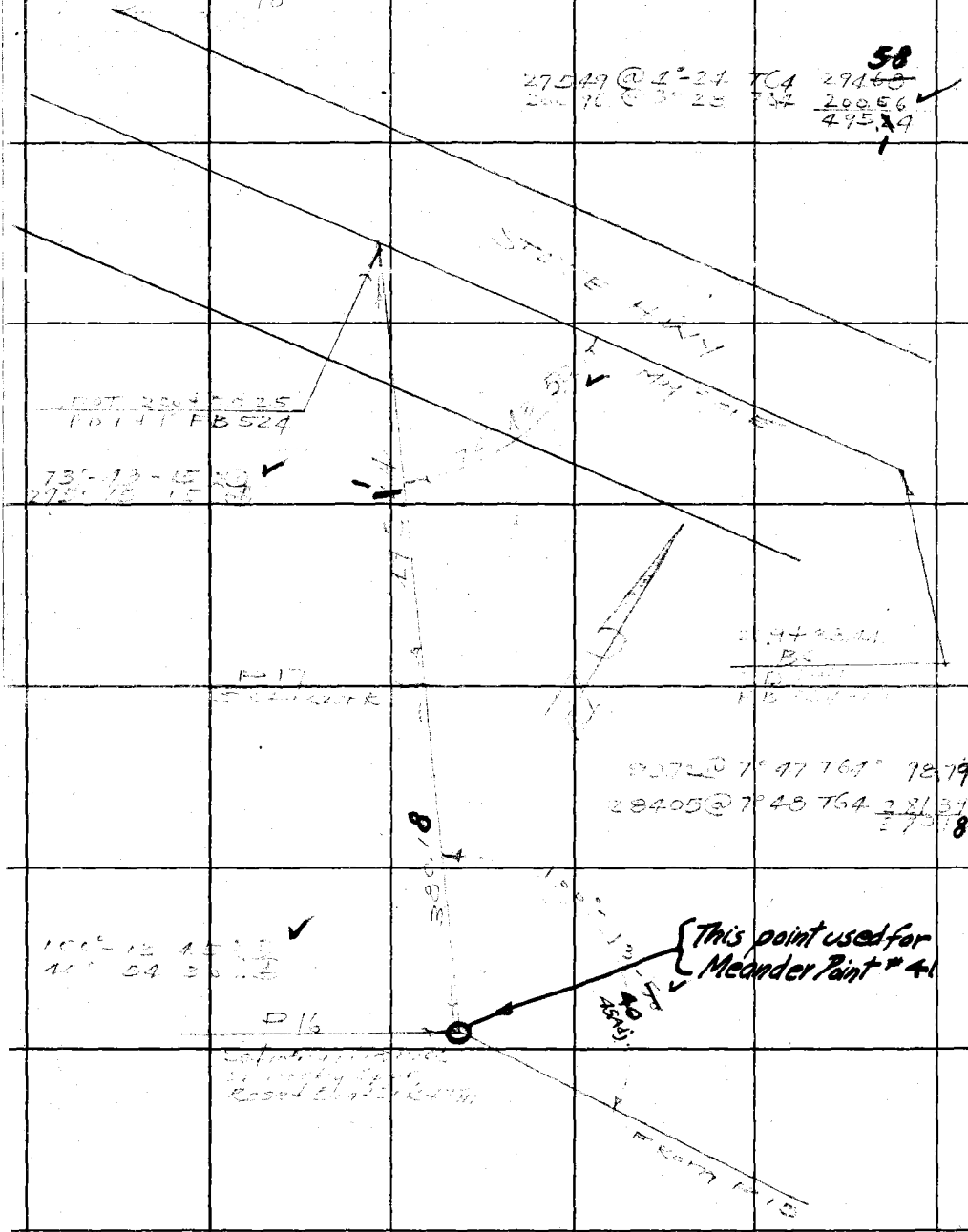

RETURN TO
LOS ANGELES COUNTY SURVEYOR
700 HALL OF RECORDS

Do not extend notes this side of this line

Note: ANY ADDITIONS OR CHANGES ON THIS SHEET MUST BE MADE OR CIRCLED IN **Red Ink** WITH DATE AND NAME OF PERSON MAKING CHANGE.

Form 301 10M 3-54

PLEASE RETURN TO
LOS ANGELES COUNTY SURVEYOR
700 HALL OF RECORDS

NOTE: ANY ADDITIONS OR CHANGES ON THIS SHEET MUST BE MADE OR CIRCLED IN RED INK, WITH DATE AND NAME OF PERSON MAKING CHANGE

Do not extend notes this side of this line

Transit at	Sight on	Stadia Intercepts	Stadia Distances	Stadia Rod—	Horizontal Angle 0° to 360° Right	Horiz. Distance	± Vertical Angle	Elevation of Point	+ Back Sight	± Difference Elevation	Height of Instrument	± Vertical Distance	REMARKS Station	Left	Right
~~P~~ A	P4 3								1				Br Slope P		
	1	1138 / 100	138	11 0	120 25	138	2 02		2				Bot Dr @		
	2	1098 / 100	99	11 0	133 00	99	2 05		3				" " Ed Rock		
	3	1163 / 100	64	11 5	157 25	64	0 0		4				" "		
	4	1054 / 100	55	10 0	186 20	55	—		5				" "		
	5	874 / 80	75	8 0	172 35	75	—		6				No Ed Rock		
	6	665 / 60	66	6 5	202 40	66	—		7				B. of bl		
	7	1052 / 100	53	9 9	220 35	53	—		8				& stream		
	8	1061 / 100	62	9 8	247 15	62	—		9				" "	8'	
	9	982 / 90	83	9 3	267 25	83	—		10				" "	8'	
	10	799 / 70	100	—	272 00	100	—		11				" "	6'	
	11	738 / 60	134	—	277 50	134	—		12				" "	14	
	12	560 / 40	161		278 05	161	—		13				" "	"	
	13	378 / 20	179	3 0	290 50	178	+ 5 18		14				Ed. Bl.		
	14	650 / 50	151		297 10	148	+ 7 30		15						
	15	815 / 70	116	7 0	300 30	113	+ 8 42		16				Ed. Bl.		
	16	186 / 10	87	1 0	304 35	85	+ 9 36		17				"	"	
	17	391 / 30	72	3 0	319 00	69	+ 10 00		18				" "		
	18	278 / 20	79		339 30	76	+ 11 04		19				Top Bl.		
	19	138 / 10	39		320 55	38	+ 10 24		20						
	20								21				Sp		

Additional Information

Date _____ Survey of _____ Date _____
Notes Chkd. _____ Checked _____ Survey by Stevens Noted C. Johnson Date 4-18-33

Form 301 10M 3-34

PLEASE RETURN TO
LOS ANGELES COUNTY SURVEYOR
700 HALL OF RECORDS

NOTE: ANY ADDITIONS OR CHANGES ON THIS SHEET MUST BE MADE OR CIRCLED IN RED INK, WITH DATE AND NAME OF PERSON MAKING CHANGE

Do not extend notes this side of this line

Transit at	Sight on	Stadia intercepts	Stadia Distance	Stadia Rod→	Horizontal Angle 0° to 360° Right	Horiz. Distance	+ Vertical Angle —	Elevation of Point	+ Back Sight	+ Difference — Elevation	Height of Instrument	+ Vertical Distance —	REMARKS Station	Left	Right
P4	P3								1						
		233							2						
20		20	34		289° 50'	34							Br Slope		
		265							3						
21		20	66		290° 45'	66							"	"	
		293							4						
22		20	94		286° 25'	94							"	"	
		713							5						
23		60	114		191° 00'	114							Bot bluff Facing ocean		
P9A	P9								6						
									7						
		489													
		40	90		141° 40'	87	+ 11° 0'		8				B.t Dr		
		367													
		30	68		160° 45'	68	+ 2° 08'		9				"	"	
		637													
		60	38		149° 30'	38	—		10				"	"	
		1116													
		10	17		208° 15'	17	5° 55'		11				(Mouth) Top Bluff. Bot Dr		
P9B	P9														
		719							12						
1		70	20		10° 45'	20	—						Br could have been old Dr (Top Bluff side of Top Spur)		
		264							13						
2		20	45		298° 20'	44	+ 7° 04'								
		902							14						
3		80	103		295° 42'	101	+ 7° 59'						Bot Dr		
		744							15						
4		70	45		277° 50'	44	+ 8° 31'						V.D.S		
		773							16						
5		70	74		262° 65'	71	+ 11° 34'						Sm Dr leading into Sh. [illegible]		
		428							17						
6		40	29		203° 55'	29	—						Bot Dr		
		1034							18						
7		100	35		108° 20'	35	—						Top Bluff. Bot Dr		
P10	P9								19						
		822							20						
	1	80	23		320° 25'	23	—						Bot Dr top Bluff		
		741							21						
	2	70	49		272° 40'	48	+ 6° 47'						Bot Dr.		

Topography Description Legend:
Side Hill....S.H. Bottom Draw..B.D. Side of Draw..S.D. Bottom Wash..B.W. Side of Ridge..S.R. Top of Ridge..T.R. Head of Draw..H.D. Toe of Slope..T.S.

Draw..D. Fir-Fr. Pine-Pi. Cedar-Ce. Spruce..... Sp. Eucalyptus ..... Eu. Pine combinations of these and all common standard abbreviations.

Transit Mk. Tr. Rd. Fence ..... Fn. Tree Fallen..V.Fn. Ditch ..... Dt. Telephone Pole T.P. Power Pole.....P.P. Culvert ..... Cul.

Stake ..... St. Flat ..... Fl. Stream ..... Str. Trail ..... Tr. Pavement ..... Pvt. Edge of Road E.Rd.

Side of Canyon S.Cn. Top of Bank..T.B. Bottom of Bank..B.B. Top of Cut.....T.C. Bottom of Cut..B.C. Top of Fill.....T.F. Bottom of Fill..B.F.

Inter. of Draw..V.D's Break in Slope..Bk.S. Steep Slope.....S.S. Top of Cliff.....T.Cl. Bottom of Cliff..B.Cl. Top of Spur.....T.Sp. Bottom Canyon..B.Cn.

Add'l Inform.

Form 301 10M 3-34

PLEASE RETURN TO
LOS ANGELES COUNTY SURVEYOR
700 HALL OF RECORDS

NOTE: ANY ADDITIONS OR CHANGES ON THIS SHEET MUST BE MADE OR CIRCLED IN RED INK, WITH DATE AND NAME OF PERSON MAKING CHANGE

Do not extend notes this side of this line

Transit at	Sight on	Stadia Intercepts	Stadia Distance	Stadia Red—	Horizontal Angle 0° to 360° Right	Horiz. Distance	+ − Vertical Angle	Elevation of Point	+ Back Sight	+ − Difference Elevation	Height of Instrument	+ − Vertical Distance	REMARKS Station	Left	Right
P10	P9								1						
		312 / 80	119		262 10	99	+ 10 40		2				B.t Dr		
✓	3								3				B		
P12	P11														
		057 / 000	58		277 40	58			4				B.t Dr B.t Blk		
	1	708 / 60	109		286 25	104	+ 12 49		5				B.t Dr		
	2	843 / 70	144		288 05	136	+ 13 49		6				" "		
	3	665 / 50	166		279 00	155	+ 15 10		7				" "		
	4	1195 / 100	196		281 45	184	− 14 20		8				" "		
	5	1056 / 80	257		281 10	241	+ 14 22		9				" "		
	6	578 / 50	19		211 35	19			10				" " " S.d		
✓	7								11						
P13	P12														
		990 / 80	191	Holmes 1	~~178~~ 278 45	189	+ 5 21		12				B.t Cor		
	1	858 / 70	159	2	281 20	158	+ 5 11		13				" "		
	2	208 / 10	109		274 30	109	+ 1 57		14				" " B.t Br		
	3	190 / 10	91		274 30	91	+ 1 57		15				" " 40 Cor		
✓	4								16						
P14	P13														
		1042 / 90	143		258 30	138	+ 10 52		17				B.t Dr		
		815 / 70	116		265 55	114	+ 7 16		18				" "		
		110 / 10	81		274 20	81	+ 2 15		19				" " B.t Br		
		1092 / 90	193		258 30	186	+ 10 50		20				B.t Dr		
									21						

Add'l Inform.

Date Rec. Date Posted Job No. Division No. Page 1

Date Notes Chkd. Date Checked Date Map No. Date Survey of Survey by Stevenson Indexed by C. Johnson Notes 3 Date 4-11-55

Form 301 10M 3-34

PLEASE RETURN TO
LOS ANGELES COUNTY SURVEYOR
700 HALL OF RECORDS

NOTE: ANY ADDITIONS OR CHANGES ON THIS SHEET MUST BE MADE OR CIRCLED IN RED INK, WITH DATE AND NAME OF PERSON MAKING CHANGE

Do not extend notes this side of this line

Transit at ✓	Sight on	Stadia Intercepts	Stadia Distance	Stadia Rod—	Horizontal Angle 0° to 360° Right	Horiz. Distance	+ — Vertical Angle	Elevation of Point	+ Back Sight	+ — Difference Elevation	Height of Instrument	+ — Vertical Distance	REMARKS Station Left Right
P15	P14								1				①②③
		1.074 / 1.00	75		254 50	75	+ 1 08		2				Bot Dr (90° Rt to line of Site for 75'-Dr Conts)
		1.20 / 1.165	35		263 35	35	+ 5 48		3				" " 4
		1.139 / 1.10	40		176 15	39	− 9 23		4				" "
✓		1.146 / 1.10	47		147 20	46	− 9 13		5				" " Bt Br
P16	P15			LECHUSA			CREEK		6				P16 on rocky Spur.
		6.16 / 6 —	17		294 00	17	—		7				Top Spur.
		1.49 / 1 —	50		298 00	47	+ 15 02		8				" "
		2.68 / 2 —	69		301 05	61	+ 19 56		9				" "
		3.87 / 3	88		303 55	77	+ 20 18		10				" "
		7.11 / 6 —	112		307 05	100	+ 19 25		11				Bluff facing ocean
		11.73 / 10 —	174		264 40	174	—		12				Stream bed. 24'W.
		11.30 / 10	131		255 30	131	− 1 42		13				" " 15'W
		10.91 / 10	92		243 35	92	− 3 13		14				" " 12W
		11.50 / 11 —	51		228 40	51	− 5 28		15				" " 15W
		11.31 / 11	32		199 10	31	− 10 28		16				" " 15W
		11.40 / 11	41		153 20	39	− 12 02		17				(Mouth of) 7 " " 15W
		11.76 / 11	77		189 30	77	− 2 23		18				West edge Cn
		3.99 / 3	100		192 15	100	—		19				Bluff facing ocean
		3.53 / 2 —	154		197 25	153	+ 3 40		20				" " "
		3.69 / 2	170		207 —	169	+ 5 15		21				" " "

Add'l Inform.

Topography Description Legend: Side Hill ... S.H. Side of Draw ... S.D. Side of Ridge ... S.R. Head of Draw ... H.D. Bottom Draw ... B.D. Bottom Wash ... B.W. Top of Ridge ... T.R. Toe of Slope ... T.S.

Inters. of Draws ... V.D's Break in Slope ... B.S. Steep Slope ... S.S. Top of Cliff ... T.Cl. Bottom of Cliff ... B.Cl. Top of Spur ... T.Sp. Bottom Canyon ... B.Cn.

Side of Canyon ... S.Cn. Top of Bank ... T.B. Bottom of Bank ... B.B. Top of Cut ... T.C. Bottom of Cut ... B.C. Top of Fill ... T.F. Bottom of Fill ... B.F.

Saddle ... Sd. Swale ... Sw. Flat ... Fl. Stream ... Str. Trail ... Tr. Pavement ... Pvt. Edge of Road ... E.Rd.

Traveled Rd. ... Tr.Rd. Fence ... Fe. Int. Fences ... V.Fe. Ditch ... Di. Telephone Pole ... T.P. Power Pole ... P.P. Culvert ... Cul.

Oak-O. Fir-Fr. Pine-Pi. Cedar-Ce. Sycamore ... Sy. Eucalyptus ... Eu. Plus combinations of these and all common standard abbreviations.

Form 381 10M 3-34

PLEASE RETURN TO
LOS ANGELES COUNTY SURVEYOR
700 HALL OF RECORDS

NOTE: ANY ADDITIONS OR CHANGES ON THIS SHEET MUST BE MADE OR CIRCLED IN RED INK, WITH DATE AND NAME OF PERSON MAKING CHANGE

Do not extend notes this side of this line

Transit at	Shot on	Stadia Intercepts	Stadia Distances	Stadia Rod—	Horizontal Angle 0° to 360° Right	Horiz. Distance	+ — Vertical Angle	Elevation of Point	+ Back Sight	+ — Difference Elevation	Height of Instrument	+ — Vertical Distance	REMARKS Station	Left	Right
P#16	P#15		Cont.		° ′		° ′		1						
		4.08	209		217 —	203	+ 10 07		2				Edge Mesa.		
		2 4.09	210		229 20	204	+ 10 —		3				"	"	
		2 3.31	231		244 55	226	+ 8 12		4				"	"	
		1	5'		00 00	5	—		5				Junc. Rocky Spur		
		7.39	40		11 25	40	—		6				Top Rocky Spur East Branch		
		2 8.29	30		118 05	30	—		7				" " South Branch		
P19	P18	8.			1				8						
			7		180	7	—		9				Bot Can on beach		
		33.0	31		278 40	31	—		10				" " " "		
		3.0 38.8	89		310 40	89	—		11				Bot Can		
		3.0 34.8	149		309 35	149	—		12				" "		
		2.0 61.3	214		307 00	214	—		13				" "		
		4.0 57.8	279		318 50	271	+ 9 51		14				Top Spur		
		3.0 26.2	163		328 20	156	+ 11 37		15				Point Spur top Br		
		1.0 16.4	65		331 30	64	+ 6 19		16				Spur Beach		
		1.0 28.6	87		292 40	87	+ 3 43		17				Toe break		
		2.0 22.3	124		282 00	112	+ 17 49		18				Top Bright Can and down to beach		
		1.0							19						
									20						
			o	cr					21						

Date ____ Date ____ Date ____ Date ____ Date ____

Notes Chkd. ____ Checked ____ Survey by ____ Notes ____

Map No. ____ Indexed ____

Survey of Malibu Ranch lines

Book No. 4999 Page No. ____

E. BRICE Pg.

C. Johnson

Form 301 10M 3-34

PLEASE RETURN TO
LOS ANGELES COUNTY SURVEYOR
700 HALL OF RECORDS

NOTE: ANY ADDITIONS OR CHANGES ON THIS SHEET MUST BE MADE OR CIRCLED IN RED INK, WITH DATE AND NAME OF PERSON MAKING CHANGE

Do not extend notes this side of this line

Transit at	Sight on	Stadia intercepts	Stadia Distance	Stadia Red—	Horizontal Angle 0° to 360° Right	Horiz. Distance	+ Vertical Angle —	Elevation of Point	+ Back Sight	+ Difference Elevation —	Height of Instrument	+ Vertical Distance —	REMARKS Station	Left	Right
P21	P20				° ' "		° ' "		1						
		1116							2						
		9.0	217		359 25	216	3 30						Toe Slope	Br	
		1062							3						
		9.0	163		357 50	163	3 05						" "	"	
		1001							4						
		9.0	102		351 40	101	4 41						" "	"	
		1066							5						
		1.0	67		357 10	65	8 36						" "	"	
		1136							6						
		1.0	37		314 40	34	15 56						Pot Spur	Toe Sl.	
		1125							7						
		1.0	26		224 40	24	16 43						Toe Sl	Br	
		1164							8						
		1.0	65		225 20	65	4 20						" "	"	
		1090							9						
		1.0	91		211 40	90	7 07						" "		
		222							10						
		1.0	123		257 35	101	+ 25 05						Top	Br	
		194							11						
		1.0	95		264 35	67	+ 33 07						" "	Pot Spur	
		310							12						
		20	111		297 05	89	+ 26 30						Top	Br	
P22	P21						+		13						
		190							14						
		100	91		243 45	91	+						Bot	Dr	
		520							15						
		40	121		265 30	120	+ 6 02						"	"	
		670							16						
		400	271		265 30	263	+ 10 02						"	"	
P24	P23								17						
		129							18						
		1.0	30		279 15	30							Bot	Can 16' W.	
		303							19						
		20	104		282 30	104							" "	12' W	
		566							20				Box Culvert	(Bend	
		40	167		288 20	167	+ 3 25						10' W by 8' high		
		1136							21				N.E. Old Co. Rd		
		90	237		292 50	229	+ 10 50						Box Culvert		

Alignment Tolerance

Notes Ck'd by McPherson	Survey of [illegible]
Map No.	W. O. Tape No St'd OF.
Office Work	Surveyed by Stevenson
Checked	Notes Date 4-18-85
Date	Indexed A. C. Johnson

F.B. 545 PG. 207



Note: ANY ADDITIONS OR CHANGES ON THIS SHEET MUST BE MADE OR CIRCLED IN Red Ink WITH DATE AND NAME OF PERSON MAKING CHANGE.

Do not extend notes this side of this line

RETURN TO
LOS ANGELES COUNTY SURVEYOR
700 HALL OF RECORDS

FORM 247 5M 2-34

Cont to bot page 209

F.B. 545 PG. 208



Cont from to page 207

RETURN TO
LOS ANGELES COUNTY SURVEYOR
700 HALL OF RECORDS
Do not extend notes this side of this line
Note: ANY ADDITIONS OR CHANGES ON THIS SHEET MUST BE MADE OR CIRCLED IN Red Ink WITH DATE AND NAME OF PERSON MAKING CHANGE.

Notes Ck'd by		Survey of [illegible]	F.B. 545 Pg. 209
Map No.		W. O. [illegible] Tape No 25 St'd [illegible] OF.	
Office Work		Surveyed by Stevenson	
Checked		Notes [illegible] Date [illegible]	
Date		Indexed A. C. Johnson	

910

Cont to bot page #7

To P25

18'55"

19'00" Adj.

P#24 Set on [illegible] Bot San Nicholas Can

145° 19' [illegible]
221 13 43

12559 @ 00 T62 125.57
17200 @ 1°43 T62 171.90
297.47

573.91

274.00 @ 00 T62 273.96
300 @ 00 T62 299.95
573.91

299.95

300 @ 00 T62 299.95

171.25

CP 40' Toe Cliff

588.91

599.90

300.00 @ 00 T62 299.95
300.00 @ 00 T62 299.95
599.90

From P23

Cont from top page 208

Note: ANY ADDITIONS OR CHANGES ON THIS SHEET MUST BE MADE OR CIRCLED IN Red Ink WITH DATE AND NAME OF PERSON MAKING CHANGE.

Do not extend notes this side of this line

RETURN TO
LOS ANGELES COUNTY SURVEYOR
700 HALL OF RECORDS

FORM 247 5M 2-34

F.B. 545 PG. ~~211~~ 210

cont to bot page ~~212~~ 211

115.28 @ 3.40	T62	115.02 ✓
263.00 @ 00	T62	263.76 ✓
300.45 @ 00	T62	300.41 ✓
297.71 @ 1.40	T62	297.54 ✓
[illegible] @ 00	T62	[illegible] ✓
300.00 @ 2.30	T62	[illegible] ✓
		1357.60 ✓

155°47 152 ✓
263 10 305 ✓

854 @ 00		854 ✓
300.00 @ 1.28	T60	[illegible] ✓
		[illegible] ✓

[illegible] @ 00	T62	169.77 ✓
300.00 @ 00	T60	[illegible] 75 ✓
[illegible]	"	299.75 ✓
300.00 @ 00	"	299.75 ✓
300.00 @ 00	"	299.75 ✓
[illegible] @ 00	"	299.75 ✓
300.00 @ 00	"	299.75 ✓
215.00 @ 00	"	[illegible] ✓
257.00 @ 00	T60	256.76 ✓
		2141 ~~74~~ 59





cont from top page ~~210~~ 209

RETURN TO
LOS ANGELES COUNTY SURVEYOR
700 HALL OF RECORDS
Do not extend notes this side of this line
Note: ANY ADDITIONS OR CHANGES ON THIS SHEET MUST BE MADE OR CIRCLED IN Red Ink WITH DATE AND NAME OF PERSON MAKING CHANGE.

Notes Ck'd by	Survey of Malibu Ranch line	F.B. 545 Pg. ~~212~~ 211
Map No.	W. O. 4999 Tape No 25 St'd 84 of.	
Office Work	Surveyed by Stevenson	
Checked	Notes T J S Date 4-1835	
Date	Indexed A. C. Johnson	

Cont to bot page ~~213~~ 212

P#30 Set

2[illegible]00 @ 1°32	T64°	299.85 ✓
23500 @ 00	T64°	234.97 ✓
		534.82 ✓

53482 ✓

50 Adj.

P#29 Set 1x2 T K

148°-04-55

148°-05-00 ✓
232.1745

22712 @ 1°36	T62°	227.00 ✓
29100 @ 00	T62°	290.96 ✓
30000 @ 00	T62°	299.96 ✓
		817.92 ✓

P 27 Set N+T

109° @ 7°30

37°-30-00

P 28A Set 1x2 T K

474.79

N 84 45 E

30000 @ 1°45	T62	299.82
17500 @ 00	T62	174.97 ✓
		474.79

O.K.

P#27 Set 1x2 T K

167°-17 152[illegible] ✓
Set 69 [illegible]

Note: ANY ADDITIONS OR CHANGES ON THIS SHEET MUST BE MADE OR CIRCLED IN Red Ink WITH DATE AND NAME OF PERSON MAKING CHANGE.

Do not extend notes this side of this line

RETURN TO
LOS ANGELES COUNTY SURVEYOR
700 HALL OF RECORDS

FORM 247 BM 2-34

F.B. 545 PG. ~~213~~ 212

Cont to bot page ~~214~~ 213

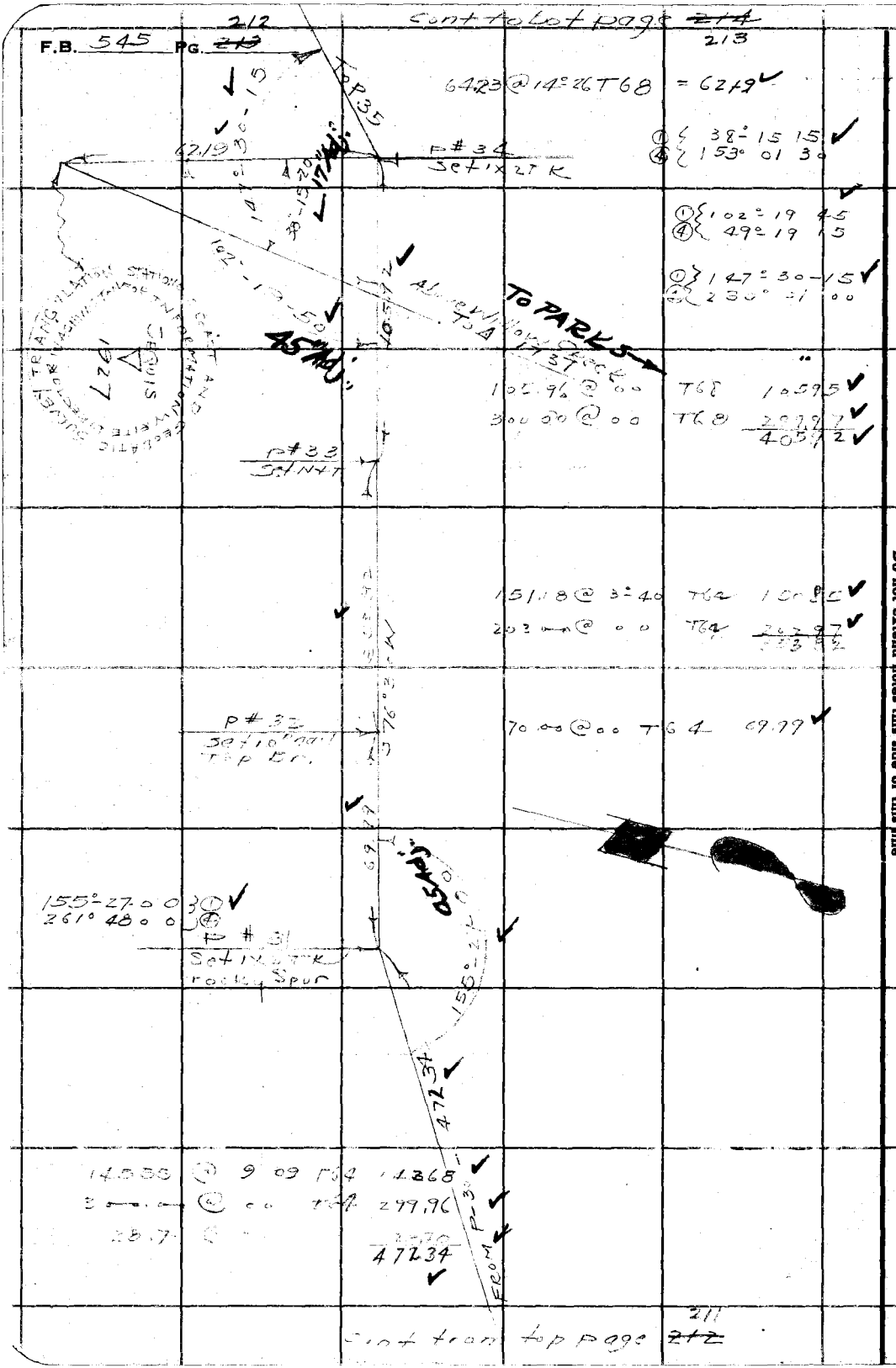

64.23 @ 14°-26 T68 = 62.19

① 38°-15 15
④ 153° 01 30

① 102°-19 45
④ 49°-19 15

① 147°-30-15
④ 230° 01 00

105.96 @ 00 T68 105.95
300.00 @ 00 T68 299.97
405.92

151.18 @ 3°-40 T64 150.85
203.00 @ 00 T64 202.97
353.82

70.00 @ 00 T64 69.99

155°-27-00 ①
261° 48-00 ④

14.55 @ 9 09 T64 14.368
3 00 @ 00 T64 299.96
28.7 @
47234

Cont from top page ~~212~~ 211

RETURN TO
LOS ANGELES COUNTY SURVEYOR
700 HALL OF RECORDS

Do not extend notes this side of this line

Note: ANY ADDITIONS OR CHANGES ON THIS SHEET MUST BE MADE OR CIRCLED IN Red Ink WITH DATE AND NAME OF PERSON MAKING CHANGE.

Notes Ck'd by	Survey of Malibu Ranchline
Map No.	W. O. 4999 Tape No 25 St'd 84 °F.
Office Work	Surveyed by Stevenson
Checked	Notes [illegible] Date 1-18-3[illegible]
Date	Indexed A. C. Johnson

F.B. 545 Pg. ~~214~~ 213

FD CSBCMon State R/W Line FB 428 136

FD CSBCMon PER FB 428 135 Note TM#14 is not stamped on Mon

VENTURA COUNTY LOS ANGELES COUNTY MONUMENT SURVEYOR

VENTURA COUNTY

LOS ANGELES COUNTY

Set 1x2 TK

T.M.14

76° 27' 10" O.K.

76° 27' 4 5 3-5 50 3 [illegible]

193.39 @ 2°30	T62	193.18
300.00 @ 00		299.96
300.00 @ 00		299.96
300.00 @ 00		299.96
300.00 @ 00		299.96
136.00 @ 00		135.93
247.00 @ 00	T62	246.97
300.00 @ 00	T62	299.96
		2075.93

2075.93

P#35 Set N+T

N70 30W

300.00 @ 5°36 T66° 298.53

FROM P34 298.53

Cont from top page ~~213~~ 212

Note: ANY ADDITIONS OR CHANGES ON THIS SHEET MUST BE MADE OR CIRCLED IN Red Ink WITH DATE AND NAME OF PERSON MAKING CHANGE.

Do not extend notes this side of this line

RETURN TO
LOS ANGELES COUNTY SURVEYOR
700 HALL OF RECORDS

FORM 247 5M 2-34

F.B. 545 PG. 214

RETURN TO
LOS ANGELES COUNTY SURVEYOR
700 HALL OF RECORDS

Do not extend notes this side of this line

Note: ANY ADDITIONS OR CHANGES ON THIS SHEET MUST BE MADE OR CIRCLED IN Red Ink WITH DATE AND NAME OF PERSON MAKING CHANGE.

Form 301 10M 3-34

PLEASE RETURN TO
LOS ANGELES COUNTY SURVEYOR
700 HALL OF RECORDS

NOTE: ANY ADDITIONS OR CHANGES ON THIS SHEET MUST BE MADE OR CIRCLED IN RED INK, WITH DATE AND NAME OF PERSON MAKING CHANGE

Do not extend notes this side of this line

Transit at	Sight on	Stadia Intercepts	Stadia Distance	Stadia Red—	Horizontal Angle 0° to 360° Right	Horiz. Distance	± Vertical Angle	Elevation of Point	+ Back Sight	± Difference Elevation	Height of Instrument	± Vertical Distance	REMARKS Station	Left	Right
P24	P23								1						
		280	181		312 50	174	+ 11 30		2				EOC Rd. SH		
		10													
		490	191		329 20	178	+ 14 55		3			Top BT	Pt Spur + Beach		
		20													
		262	163		335 02	149	+ 16 48		4						
		10													
		322	123		312 05	121	+ 7 59		5						
		20													
		295	96		324 05	94	+ 8 16		6				SH. Misc		
		20											" "		
		327	128		3 35	128	—		7				Toe Sl. + Beg Beach		
		20											Pt Sm Spur		
		194	95		341 35	95	—		8				Toe Sl		
		10													
		199	100		248 55	99	+ 4 37		9				" "		
		10													
		356	157		229 20	157	+ 2 55		10				Pt Sm Spur		
		20													
		377	178		244 55	170	+ 12 32		11				" " " (Sm		
		20													
		707	208		254 40	196	+ 13 42		12				" " "		
		50													
P25	P24								13						
		861	62		00	62	—		14						
		80													
		405	105		302 50	106	+ 2 01		15				B.D. Beach		
		30													
		1041	142		289 15	141	+ 5 38		16				B.+ Dr 8' W		
		90													
		894	195		288 05	193	+ 5 45		17				" " 8' W		
		70													
		745	146		291 10	142	+ 9 31		18				" " 10' W		
		60													
									19				B.+ Dr		
									20						
P284	P28														
		939	40		157 50	40	—		21				Eg Col B.+ Dr		
		90													

Notes Chkd. ____ Date ____ Checked ____ Date ____ Survey of Tract 6011 Ranch Line Survey by Stevenson Notes TTS Date 4-17-35 Map No. ____ Indexed A. C. Johnson

Field Bk. ____ Date ____ Plotted ____ Date ____ Job No. 4-8-39 Project No. ____ F.B. 2345 Pg. 315

Area 1
Interm.

Form 301 10M 3-34

PLEASE RETURN TO
LOS ANGELES COUNTY SURVEYOR
700 HALL OF RECORDS

NOTE: ANY ADDITIONS OR CHANGES ON THIS SHEET MUST BE MADE OR CIRCLED IN RED INK, WITH DATE AND NAME OF PERSON MAKING CHANGE

Do not extend notes this side of this line

Transit at	Sight on	Stadia Intercepts	Stadia Distance	Stadia Rod—	Horizontal Angle 0° to 360° Right	Horiz. Distance	+ Vertical Angle	Elevation of Point	+ Back Sight	+ Difference Elevation	Height of Instrument	+ Vertical Distance	REMARKS Station Left Right
P/28A	P/28								1				
		781 / 70	82		165 30	82			2				Bot Dr (Gen Dir)
		630 / 50	131		159 25	131			3				" "
		1029 / 10	30		352 50	30			4				Bot Dr Beach
		1033 / 100	34		277 35	34			5				Edge Rd. End 36" Con Cul
P 30	P 29								6				
		563 / 20	364		170 50	364			7				Toe S/ Rock Pt
		695 / 10	596		210 35	596			8				℄ State Hwy
		610 / 20	411		178 30	411			9				Toe S/ Rock Pt.
		718 / 30	419		189 10	419			10				" " " "
		587 / 20	388		234 15	388			11				West End Bridge ℄ Hwy.
		890 / 40	491		198 00	491			12				Toe S/
		543 / 20	344		247 45	344			13				East End Bridge (℄ Hwy)
		510 / 20	311		269 50	311			14				℄ State Hwy
		940 / 60	341		238 25	341			15				℄ Channel 50' W Beach
		625 / 30	326		299 50	326			16				℄ Hwy
		892 / 70	193		208 40	193			17				℄ Channel 50' W
		833 / 80	34		83 20	34			18				℄ " Beach
		880 / 80	81		65 50	81			19				℄ " ocean
									20				
									21				

Note Sandy beach is Located (Hat) East of channel Loc

Channel could have varied Considerable

Add'n'l Inform.

F.B. 545 Pg. 216

Topography Description Legend: Side Hill ....S.H. Side of Draw ..S.D. Side of Ridge ..S.R. Head of Draw H.D. Bottom Draw ..B.D. Bottom Wash ..B.W. Top of Ridge ..T.R. Toe of Slope ..T.S.

Inters. of Draws V.D's Break in Slope ..Bk.S. Steep Slope ....S.S. Top of Cliff ....T.Cl. Bottom of Cliff ..B.Cl. Top of Spur ....T.Sp. Bottom Canyon ..B.Cn.

Side of Canyon S.Cn. Top of Bank ..T.B. Bottom of Bank ..B.B. Top of Cut ....T.C. Bottom of Cut ..B.C. Top of Fill ....T.F. Bottom of Fill ..B.F.

Saddle ....Sa. Swale ....Sw. Flat ....Fl. Stream ....Str. Trail ....Tr. Pavement ....Pvt. Edge of Road E.Rd.

Traveled Rd. Tr.Rd. Fence ....Fn. Inf. Fences V.Fns. Ditch ....Di. Telephone Pole T.P. Power Pole ....P.P. Culvert ....Cul.

Oak-O. Fir-Fr. Pine-Pi. Cedar-Ce. Sycamore ....Sy. Eucalyptus ....Eu. Plus combinations of these and all common standard abbreviations.

Form 301 10M 3-34

PLEASE RETURN TO
LOS ANGELES COUNTY SURVEYOR
700 HALL OF RECORDS

NOTE: ANY ADDITIONS OR CHANGES ON THIS SHEET MUST BE MADE OR CIRCLED IN RED INK, WITH DATE AND NAME OF PERSON MAKING CHANGE

Do not extend notes this side of this line

Transit at	Sight on	Stadia Intercepts	Stadia Distance	Stadia Rod—	Horizontal Angle 0° to 360° Right	Horiz. Distance	+ — Vertical Angle	Elevation of Point	+ Back Sight	+ — Difference Elevation	Height of Instrument	+ — Vertical Distance	REMARKS Station	Left	Right
P30	P29				° ′		° ′		1						
		874							2						
		50	375		169 10	375	—						Toe Rock Pt.		
		1018					° ′		3						
		60	416		167 50	416	—						" " "		
P31	P30				° ′		° ′		4						
									5				abo. on Top Spur		
		1193	94		45 10	94	° ′						Top Rock Spur		
		110.							6						
		1180	81		34 10	78	10 55						Saddle Roc		
		110.							7						
		1155	56		58 50	53	12 48						Toe Cl. ft		
		110.							8						
		1135	36		103 00	32	19 29						" "		
		110.							9						
		1168	69		140 20	66	10 37						" "		
		110							10						
		1184	85		158 45	83	7 41						" "		
		110.							11						
		1132	133		150 45	132	3 54						Pt Sm Spur		
		100.							12						
		1207	108		169 40	108	—						Sm Spur		
		110.							13						
		696	97		193 35	97	—						Toe Sl		
		60.							14						
P32	P31				° ′		° ′		15						
		1129	30		213 15	17	40 42						Bot Cl. ft		
		110.							16						
		1140	41		254 30	36	19 50						Top 110'		
		110.							17						
		1170	71		271 05	71	—						Top Spur		
		110							18						
		1096	97		213 50	94	10 08						Bot Cl. ft		
		100.							19						
		532	133		217 30	133	—						Top Cl. ft		
		40							20						
		1135	136		184 25	133	8 33						Bot "		
		100							21						
		473	174		194 20	174	—						Top "		
		50													

Add'l Inform.

Stadia Rod

Date

Date

Date

Notes Chkd.

Checked

Date

Map No.

Indexed

Job No. 4899 Division No. V

Notes Book Mallibu Ranch 1.72

Survey of

Survey by Stevens

Notes TJS

Date 4-18-35

A. C. Johnson

E.B. 545 Pg. 34

Form 301 10M 3-34

PLEASE RETURN TO
LOS ANGELES COUNTY SURVEYOR
700 HALL OF RECORDS

NOTE: ANY ADDITIONS OR CHANGES ON THIS SHEET MUST BE MADE OR CIRCLED IN RED INK, WITH DATE AND NAME OF PERSON MAKING CHANGE

Do not extend notes this side of this line

Transit at	Sight on	Stadia Intercepts	Stadia Distance	Stadia Rod—	Horizontal Angle 0° to 360° Right	Horiz. Distance	+ Vertical Angle —	Elevation of Point	+ Back Sight	+ Difference Elevation —	Height of Instrument	+ Vertical Distance —	REMARKS Station	Left	Right
P32	P31								1						
		1173							2						
		100	174		184 30	172	6 17						Bot Cliff		
		1202	203		180 40	203			3				Pt on Spur		
		100													
		1205	206		167 45	203	6 45		4				" " "		
		100													
		1123	324		174 20	322	4 01		5				Toe Cliff		
		80													
		1205	306		177 45	304	4 00		6				" "		
		90													
		433	234		194 05	234			7				Top "		
		20													
		1175	276		176 40	274	4 31		8				Toe "		
		90													
		503	304		186 45	304	—		9				Top "		
		20													
P33	P32								10						
													Top "		
		1155							11						
		100	156		7 55	153	8 02						Toe Cliff		
		1136							12						
		100	137		345 50	137	—						Toe "		
		1172							13						
		110	73		78 40	65	19 55						" "		
		1153							14						
		110	54		133 00	44	26 00						" "		
		1174							15						
		110	75		172 30	72	11 00						" "		
		1173							16						
		100	74		181 30	73	6 51						" "		
		1154							17						
		90	255		181 45	253	4 43						" "		
		990							18						
		70	291		175 00	289	4 54						" "		
		1191							19						
		90	292		163 00	289	5 28						" "		
		1130							20						
		70	431		144 45	430	2 55						Pt rock Spur (ocean		
		1285							21						
		80	486		153 00	484	3 12						Top " "		

Add'n'l Inform.

Side Hill.....S.H. Bottom Draw.B.D.
Side of Draw.S.D. Bottom Wash B.W.
Side of Ridge.S.R. Top of Ridge.T.R.
Head of Draw H.D. Toe of Slope..T.S.

Side of Canyon S.Cn. Top of Bank..T.B. Bottom of Bank.B.B. Toe of Cut.....T.C. Bottom of Cut..B.C. Top of Fill.....T.F. Bottom of Fill.B.F.

Interv. of Draw V.D's Break in Slope..Bk.S. Steep Slope.....S.S. Top of Cliff...T.Cl. Bottom of Cliff..B.Cl. Top of Spur.....T.Sp. Bottom Canyon..B.Cn.

Topography Description Legend:

Trees Fence Ditch Telephone Power Pole Culvert
Fence Int. Fence Pole T.P. Pole P.P. Cul.
Fence V.Fn. Dl.
Eucalyptus Pine combination and all common standard abbreviations.

Flr-Fr. Cedar-Cr. Sy. Eu.

F.B. 545 PG. 28

PLEASE RETURN TO
LOS ANGELES COUNTY SURVEYOR
700 HALL OF RECORDS

NOTE: ANY ADDITIONS OR CHANGES ON THIS SHEET MUST BE MADE OR CIRCLED IN RED INK, WITH DATE AND NAME OF PERSON MAKING CHANGE

Do not extend notes this side of this line

Form 301 10M 3-34

Notes Rec'd. ____ Platted ____ Job No. 4999 Division No. ____ F.B. 545 Pg. 219

Date ____ Date ____ Survey of Malibu Ranch Line

Notes Chkd. ____ Checked ____ Survey by Stevenson Notes TJS Date 4-18-35

Date ____ Date ____ Map No. ____ Indexed A. C. Johnson

Transit at	Sight on	Stadia Intercepts	Stadia Distance	Stadia Rod	Horizontal Angle 0° to 360° Right	Horiz. Distance	Vertical Angle	Elevation of Point	Back Sight	Difference Elevation	Height of Instrument	Vertical Distance	Remarks Station	Left	Right
P33	P32														
		391 / 3.0	92		206 00	92	—						Top Cliff		
		1151 / 8.0	352		159 00 (5 written above)	352	—						Top rock Spur		
		490 / 3.0	191		208 10	191	—						Top Cliff		
		1131 / 8.0	332		163 50	332	—						Top rock Spur		
		484 / 2.0	285		192 50	285	—						Top Cliff		
		1094 / 8.0	295		175 40	295	—						" "		
P34	P33														
		1172 / 11.0	73		45 20	73	2 00						Top Cliff		
		120 / 11.0	101		306	99	6 04						Top "		
		1153 / 11.0	54		161 05	54	4 25						Top Cliff		
		982 / 9.0	83		223 20	83	—						" "		
		1031 / 9.0	132		231 20	132	—						" "		
		708 / 5.0	209		243 10	209	—						" "		
		1184 / 11.0	85		60 00	82	10 39						B.t "		
		1115 / 10.0	116		83 30	111	12 05						" "		
		1110 / 10.0	111		110 00	107	10 22						" "		
		1208 / 10.0	209		147 45	207	5 47				Note this rock		Top Rock Spur		
		1168 / 10.0	169		163 15	167	5 43				is separate from		Top Rock "		
		1131 / 11.0	32		184 05	132	3 21				main cliff.		Toprock end		

Add'n'l Inform.

Form 301 10M 3-34

PLEASE RETURN TO:
LOS ANGELES COUNTY SURVEYOR
700 HALL OF RECORDS

NOTE: ANY ADDITIONS OR CHANGES ON THIS SHEET MUST BE MADE OR CIRCLED IN RED INK. WITH DATE AND NAME OF PERSON MAKING CHANGE

Do not extend notes this side of this line

Transit at	Sight on	Stadia Intercepts	Stadia Distance	Stadia Rod	Horizontal Angle 0° to 360° Right	Horiz. Distance	+ — Vertical Angle	Elevation of Point	+ — Back Sight	+ — Difference Elevation	Height of Instrument	+ — Vertical Distance	REMARKS Station	Left	Right
P/35	P/34								1						
		651							2						
		40	252		11 35	252	—						Bot Cl. H		
		602							3						
		40	203		355 10	203							" "		
		446							4						
		30	147		336 30	147							" "		
									5						
									6						
									7						
									8						
									9						
									10						
									11						
									12						
									13						
									14						
									15						
									16						
									17						
									18						
									19						
									20						
									21						

Date _____ Notes by _____ Chief Party Stevenson F.B. 545 Pg 221

Platted by _____	W. O. No. 4977 D. S. O. No. _____
Date _____	Location [illegible]
Map No. _____	Surveyed by Stevenson
Platting C'k'd by _____	Date 1-24-35
Date _____	Indexed A. C. Johnson 4-30-35

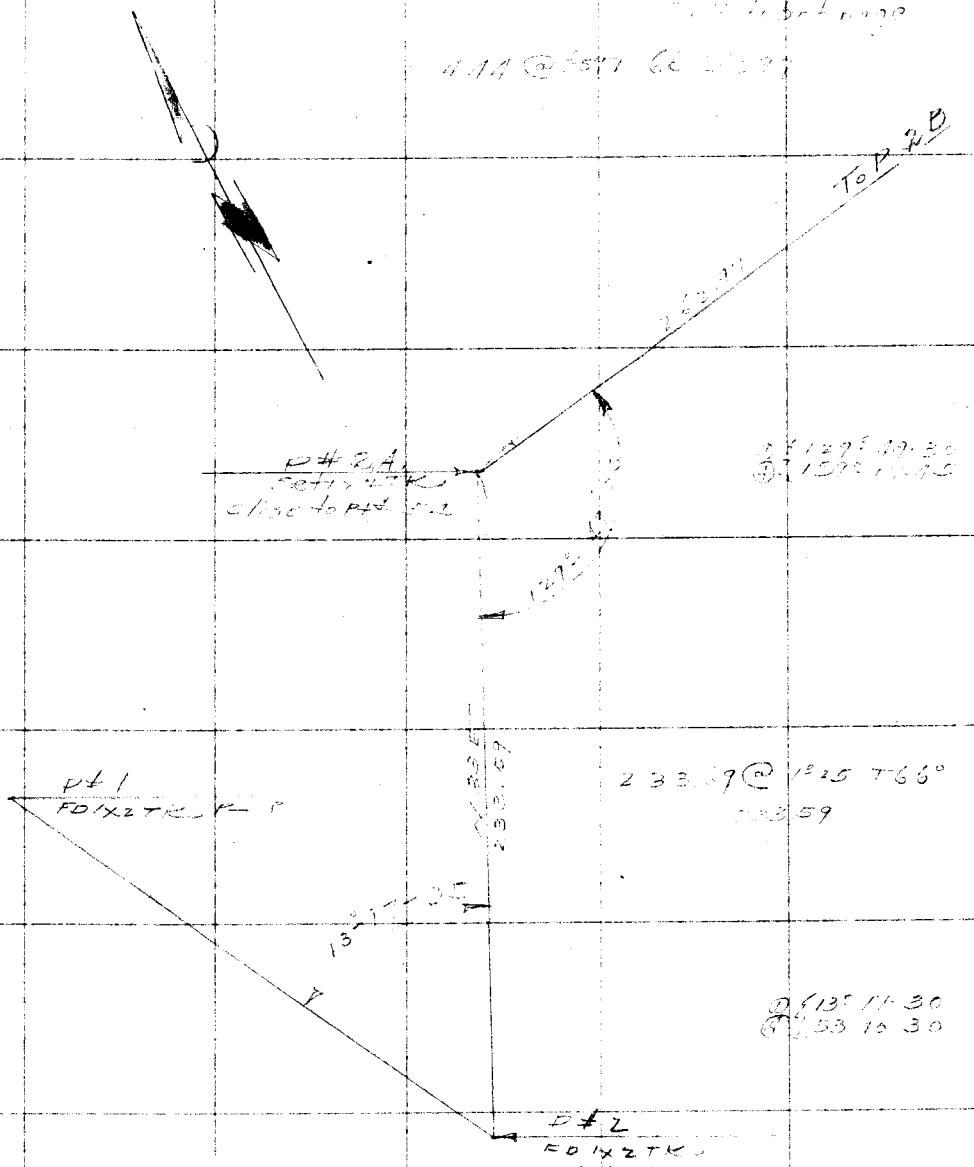

Note: ANY ADDITIONS OR CHANGES ON THIS SHEET MUST BE MADE OR CIRCLED IN Red. WITH DATE AND NAME OF PERSON MAKING CHANGE.

Do not extend notes this side of this line

RETURN TO
LOS ANGELES COUNTY SURVEYOR

F. B. 545 Pg. 222 Henderson Chief Party Notes by T. J. J. Date 4-24-35

Cont to bot page

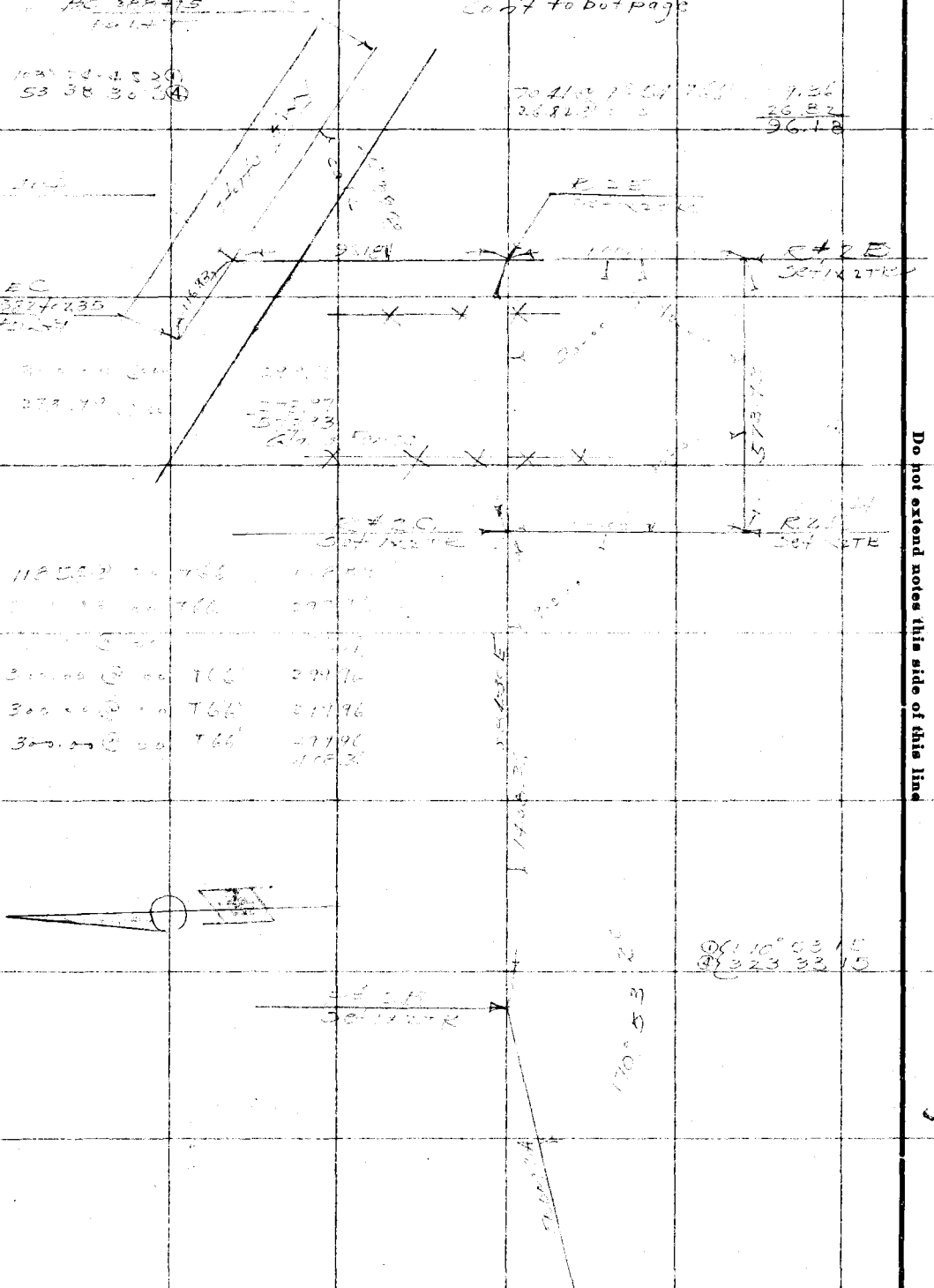

RETURN TO
LOS ANGELES COUNTY SURVEYOR

Do not extend notes this side of this line

Note: ANY ADDITIONS OR CHANGES ON THIS SHEET MUST BE MADE OR CIRCLED IN Red. WITH DATE AND NAME OF PERSON MAKING CHANGE.

Form 301 18M 3-34

PLEASE RETURN TO
LOS ANGELES COUNTY SURVEYOR
700 HALL OF RECORDS

NOTE: ANY ADDITIONS OR CHANGES ON THIS SHEET MUST BE MADE, OR CIRCLED IN RED INK, WITH DATE AND NAME OF PERSON MAKING CHANGE

Do not extend notes this side of this line

Transit at	Sight on	Stadia Intercepts	Stadia Distance	Stadia Rod—	Horizontal Angle 0° to 360° Right	Horiz. Distance	± Vertical Angle	Elevation of Point	+ Back Sight	± Difference Elevation	Height of Instrument	± Vertical Distance	REMARKS Station	Left	Right
See pg 194-195 → #2	#1 → See pg 193				° '		° '		1						
		534			° '		° '		2				Top Spur	Top br	
		30			267 40		° '		3				Top Bluff		
		1165													
		90			254 20		4 35		4				bot "	B	
		283													
		110			280 45		+ 4 39		5				Top "		
		1105													
		90			255 00		6 33		6				bot "	Beach	
		210													
		110			295 50		+ 6 43		7				Top "		
		214													
		110			327 20		+ 13 17		8				" "		
		1193													
		110			251 35		10 54		9				bot "		
		244													
		110			346 30		+ 12 20		10				Top "		
		1166													
		110			217 15		− 19 40		11				bot "		
		1026													
		80			347 40		+ 11 53		12				Top "		
		1173													
		100			187 10		− 9 16		13				bot "	Spur	
		510													
		20			0 0		+ 7 47		14				Top "		
		1115													
		90			177 15		− 8 53		15				Pth Spur	B & Br	
		570													
		20			6 50		+ 7 13		16				Top Br		
		1160													
		100			161 35		− 12 06		17				bot "	Side Spur	
		652													
		20			12 10		+ 6 45		18				Top Br		
		1114													
		100			134 40		− 17 30		19				bot Br		
		727													
		20			16 50		+ 6 08		20				Top "		
		1110													
		100			120 35		− 18 00		21				bot br		
		675													
		40			22 35		+ 5 07						Top br		

Add'n'l Inform.

Notes Rec'd. Date
Notes Chk'd. Date
Checked Date
Bal. No. Date

Subject Malibu Ranch
Survey of Stevenson
Survey by
Notes T 175
Indexed O. Johnson
Date 4-24-35

F.B 345 Pg 224

Topography Description Legend:

Side Hill ..... S.H.	Bottom Draw. B.D.	Inters. of Draws. V.D's	Side of ...	...	Fence ... Fn.	Sycamore ..... Sy.
Side of Draw. S.D.	Bottom Wash B.W.	Break in Slope .. Bk.S.	Top of ...	Flat ..... Fl.	Int. Fences. V.Fns.	Eucalyptus ..... Eu.
Side of Ridge. S.R.	Top of Ridge. T.R.	Steep Slope ...... S.S.	Bottom of ...	Stream ..... St.	Ditch ...... Di.	Pine-Pl. Cedar-Ce.
Head of Draw H.D.	Toe of Slope .. T.S.	Top of Cliff ...... T.Cl.	Top of ...	Trail ..... Tr.	Telephone Pole T.P.	Plus combinations of these and all common standard abbreviations.
		Bottom of Cliff .. B.Cl.	Bottom of ...	Pavement ..... Pvt.	Power Pole ... P.P.	
		Top of Spur .... T.Sp.	Top of Fill .... T.F.	Edge of Road E.Rd.	Culvert ...... Cul.	
		Bottom Canyon .. B.Cn.	Bottom of Fill. B.F.			

Form 301 10M 3-34

PLEASE RETURN TO
LOS ANGELES COUNTY SURVEYOR
700 HALL OF RECORDS

NOTE: ANY ADDITIONS OR CHANGES ON THIS SHEET MUST BE MADE OR CIRCLED IN RED INK, WITH DATE AND NAME OF PERSON MAKING CHANGE

Do not extend notes this side of this line

	Transit at	Sight on	Stadia Intercepts	Stadia Distance	Stadia Rod—	Horizontal Angle 0° to 360° Right	Horiz. Distance	+ — Vertical Angle	Elevation of Point	+ Back Sight	+ — Difference Elevation	Height of Instrument	+ — Vertical Distance	REMARKS Station	Left	Right
1	P_2	P_1				° '		° '								
2						° '		° '								
3			1162 / 11.0			113°15'		23°18'						bot Br		
4			1130 / 1.0			89°30'		15°54'						" "		
5			1185 / 11.0			68°00'		21°46'						"		
6			1135 / 10.0			20°35'		9°46'						" "		
7			1115 / 6.0			34°10'		2°50'						" "		
8			1194 / 11.0			85°50'		8°51'						Top Sm Spur	Top Br	
9			1130 / 7.0			28°40'		3°22'						bot Br		
10			1110 / 8.0			29°05'		5°02'						" "		
11			1164 / 11.0			72°40'		14°37'						Top Br		
12			1018 / 8.0			22°05'		7°30'						bot Br		
13			1158 / 11.0			166°30'		4°35'						Top Br	Top Spur	
14			1128 / 10.0			174°40'		5°20'						" "	" "	
15			155 / 1.0			327°10'		10°24'						" "	" "	
16						° '		° '								
17						° '		° '								
18						° '		° '								
19						° '		° '								
20						° '		° '								
21						° '		° '								

Add'n'l Inform.

Notes Ck'd by	Survey of
Map No.	W. O. Tape No. St'd °F.
Office Work	Surveyed by
Checked	Notes Date
Date	Indexed

F.B. 545 PG. 233

SAN DIMAS HEADQUARTERS SITE (PROPOSED)

J.N. 8068

ON SAN DIMAS AVE BETWEEN FOOTHILL BLVD. & ALLEN AVE.

THIS LOCATION ABANDONED — FOR ADOPTED LOCATION SEE F.B. 545:241

Note: Any Additions or Changes on This Sheet Must be Made or Circled in Red Ink With Date and Name of Person Making Change.

Do not extend notes this side of this line

RETURN TO
LOS ANGELES COUNTY SURVEYOR
700 HALL OF RECORDS

FORM 247 10M 11-35

RETURN TO
LOS ANGELES COUNTY SURVEYOR
700 HALL OF RECORDS

Note: Any Additions or Changes on This Sheet Must be Made or Circled in **Red Ink** With Date and Name of Person Making Change.

Do not extend notes this side of this line

F.B. _____ PG. _____

Notes Ck'd by		Survey of San Dimas Fire Lot	F.B. 545 Pg. 235
Map No.		W. O. 8068 Tape No. 346 Std. of.	
Office Work		Surveyed by A. N. HELLSTROM	Sec. 3
Checked		Notes A.N.H. Date 1-24-35	T1S-R9W
Date		Indexed A. C. Johnson 6-17-35	

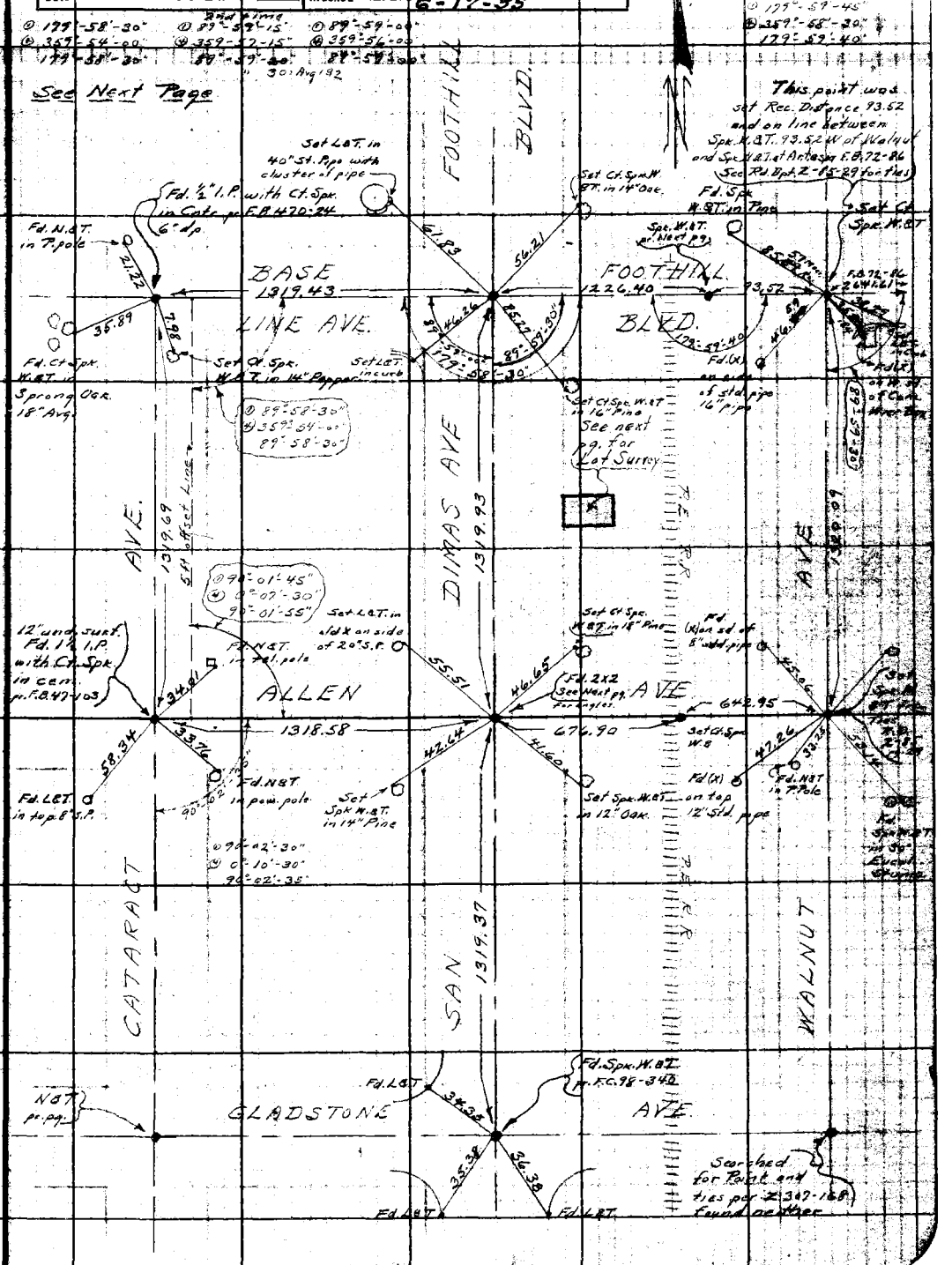

Notes: ANY ADDITIONS OR CHANGES ON THIS SHEET MUST BE MADE OR CIRCLED IN THIS INK WITH DATE AND NAME OF PERSON MAKING CHANGE.

Do not extend notes this side of this line

RETURN TO
LOS ANGELES COUNTY SURVEYOR
700 HALL OF RECORDS

FORM 247 5M 2-34

F.B. 545 PG. 236

1st time
Ⓓ 89°-59'-45"-
Ⓦ 359°-58'-30" +
89°-59'-40"
Ⓓ 90°-00'-00"
Ⓦ 360°-00'-00"
90°-00'-00"
30" - N9.192

See Previous Page

Sec. 3 T1S. R9W

Ⓓ 89°-59'-30"
Ⓦ 359°-58'-00"
89°-59'-30"

Fd. Ct. Spk. W&T. pr. F.B. 72-85-86

Ct. Fd. Spk. & W

Set N&T in 4" oak

Fd. N&T in Tree F.B. 72-86

FOOTHILL AVE

80.00 (40') (40')

BASE LINE AVE

1319.43

FOOTHILL BLVD

1226.40

93.52

Tape "045 = 101.2 = 75.34"

572.08 @ 0-0754 = 572.00

88.01 @ 0-0754 = 88.00

144.02 @ 0-0754 = 144.00

40.01 @ 0-0754 = 40.00

Set N&T

Set Nail Fd bolt 0.03 N. of Nail.

144.00

90° Angles

144.00

Set Nail on 8" Sl. Pp. F.B. 72-86

Set Ct. Spk. W&T pr. prev. pg.

MALNUT AVE

1320.09

Set 1/2 at each Corner Lot Survey of Proposed San Dimas Forestry Station as per a description given to me by Roy Carter - Div. Warden. This Lot contains 4 rows of Pines trees running E & W. of trees to each row at 28 Lemon Trees.

659.93 @ 0-0754 = 659.93

80.00 (40') (40')

BILLIN AVE

To Cataract Ave

1318.58

1319.85

Set Ct. Spk. W.&T. pr. prev. pg.

Fd. 2x2 4" under surface See prev. pg.

Ⓓ 90°-00'-15"
Ⓦ 360°-01'-00"
90°-00'-15"

Ⓓ 90°-01'-00"
Ⓦ 0°-04'-00"
90°-01'-00"

Ⓓ 89°-59'-45"
Ⓦ 359°-59'-00"
89°-59'-45"

Ⓓ 89°-59'-00"
Ⓦ 359°-56'-00"
89°-59'-00"

SAN DIMAS AVE

1319.37

Ⓓ 89°-59'-30"
Ⓦ 359°-57'-00"
89°-59'-15"

GLADSTONE AVE

Fd. Ct. Spk. W.&T. pr. prev. pg.

RETURN TO
LOS ANGELES COUNTY SURVEYOR
700 HALL OF RECORDS

Do not extend notes this side of this line

Note: ANY ADDITIONS OR CHANGES ON THIS SHEET MUST BE MADE OR CIRCLED IN **Red Ink** WITH DATE AND NAME OF PERSON MAKING CHANGE.

Notes Ck'd by	Survey of San Dimas Fire Lot
Map No.	W. O. [illegible] Tape No [illegible] St'd [illegible] of.
Office Work	Surveyed by A. N. HELLSTROM
Checked	Notes A.N.H. Date 3-[illegible]-35
Date	Indexed A. C. Johnson

F.B. 545 Pg. 237

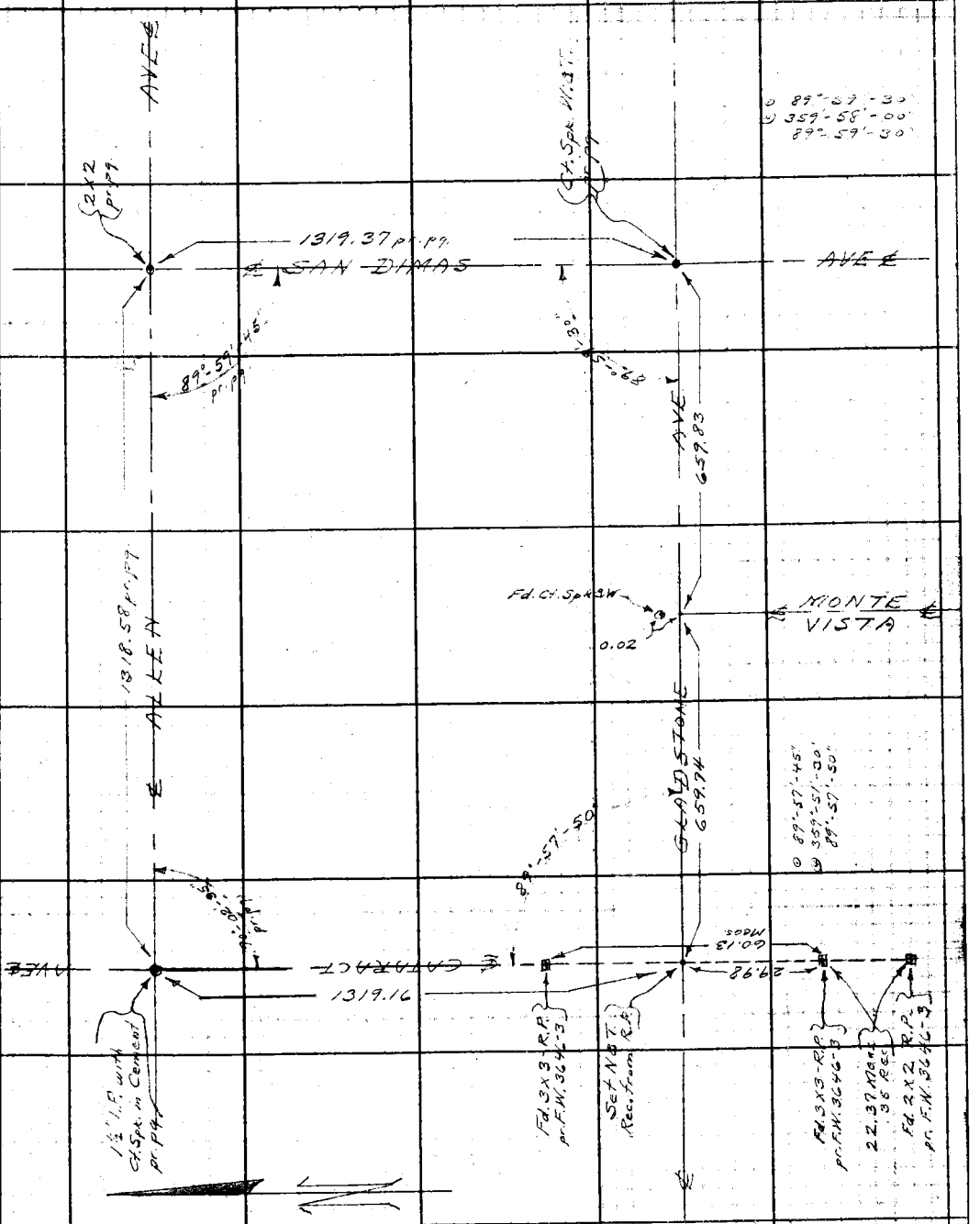

Note: ANY ADDITIONS OR CHANGES ON THIS SHEET MUST BE MADE OR CIRCLED IN Red Ink WITH DATE AND NAME OF PERSON MAKING CHANGE.

Do not extend notes this side of this line

RETURN TO
LOS ANGELES COUNTY SURVEYOR
700 HALL OF RECORDS

FORM 247 SM 2-34

F.B. 545 PG. 238

RETURN TO
LOS ANGELES COUNTY SURVEYOR
700 HALL OF RECORDS

Do not extend notes this side of this line

Note: ANY ADDITIONS OR CHANGES ON THIS SHEET MUST BE MADE OR CIRCLED IN **Red Ink** WITH DATE AND NAME OF PERSON MAKING CHANGE.

Notes Ck'd by	Survey of San Dimas Fire Lot
Map No.	W. O. 8068 Tape No 045 St'd 76 OF.
Office Work	Surveyed by A. N. HELLSTROM
Checked	Notes A.N.H. Date 1-24-35
Date	Indexed A. C. Johnson

F.B. 545 PG. 239

Chaining was done with Tape #045 = 100' Std. @ 76'-22 lbs

Foothill to Allen on Walnut

1320.12 @ 0-0 T72 = 1320.09

San Dimas to Sec. Cor 35 T1N on Foothill

1226.43 @ 0-0 T72 = 1226.40

Cataract to San Dimas on Base Line

1319.43 @ 0-0 T76 = 1319.43

Walnut to San Dimas on Allen

642.92 @ 0-0 T84 = 642.95 to Spk W.B.T.
676.87 @ 0-0 T " = 676.90 " Int. S.D. from Spk W.B.T.
1319.85 total

Gladstone to Allen on San Dimas

1319.33 @ 0-0 T82 = 1319.37

San Dimas to Cataract on Allen.

1318.54 @ 0-0 T82 = 1318.58

Foothill to Allen on Cataract
1319.87 @ 0-0 T54 = 1319.69

Allen to Gladstone on Cataract.

1080.00 @ 0-0 T52 = 1079.83

(306') ① 245.37 @ 12-42 T62 239.33
(48) ② 245.57 @ 12-55 T " = 239.32
1319.16 Avg.

Cataract to Monte Vista on Gladstone

659.82 @ 0-0 T58 = 659.74

Monte Vista to San Dimas on Gladstone
659.92 @ 0-0 T56 = 659.83

Note: ANY ADDITIONS OR CHANGES ON THIS SHEET MUST BE MADE OR CIRCLED IN Red Ink WITH DATE AND NAME OF PERSON MAKING CHANGE.

Do not extend notes this side of this line

RETURN TO
LOS ANGELES COUNTY SURVEYOR
700 HALL OF RECORDS

FORM 247 5M 2-34

F.B. 545 PG. 240

RETURN TO

LOS ANGELES COUNTY SURVEYOR

700 HALL OF RECORDS

Do not extend notes this side of this line

Note: ANY ADDITIONS OR CHANGES ON THIS SHEET MUST BE MADE OR CIRCLED IN **Red Ink** WITH DATE AND NAME OF PERSON MAKING CHANGE.

Notes Ck'd by	Survey of
Map No.	W. O. Tape No. St'd °F.
Office Work	Surveyed by
Checked	Notes Date
Date	Indexed A. C. Johnson 4-1-38

F.B. 545 PG. 241

SAN JOSE DIV.
HEADQUARTER
STA.

J.N. --8068

Note: ANY ADDITIONS OR CHANGES ON THIS SHEET MUST BE MADE OR CIRCLED IN Red Ink, WITH DATE AND NAME OF PERSON MAKING CHANGE.

Do not extend notes this side of this line

RETURN TO
LOS ANGELES COUNTY SURVEYOR
700 HALL OF RECORDS

FORM 847 10M 5-31

RETURN TO

LOS ANGELES COUNTY SURVEYOR

700 HALL OF RECORDS

Note: ANY ADDITIONS OR CHANGES ON THIS SHEET MUST BE MADE OR CIRCLED IN **Red Ink.** WITH DATE AND NAME OF PERSON MAKING CHANGE.

Do not extend notes this side of this line

F.B. 545 PG 42

FORM 247 10M 11-35

RETURN TO
LOS ANGELES COUNTY SURVEYOR
700 HALL OF RECORDS

Note: Any Additions or Changes on This Sheet Must be Made or Circled in **Red Ink** With Date and Name of Person Making Change.

Do not extend notes this side of this line

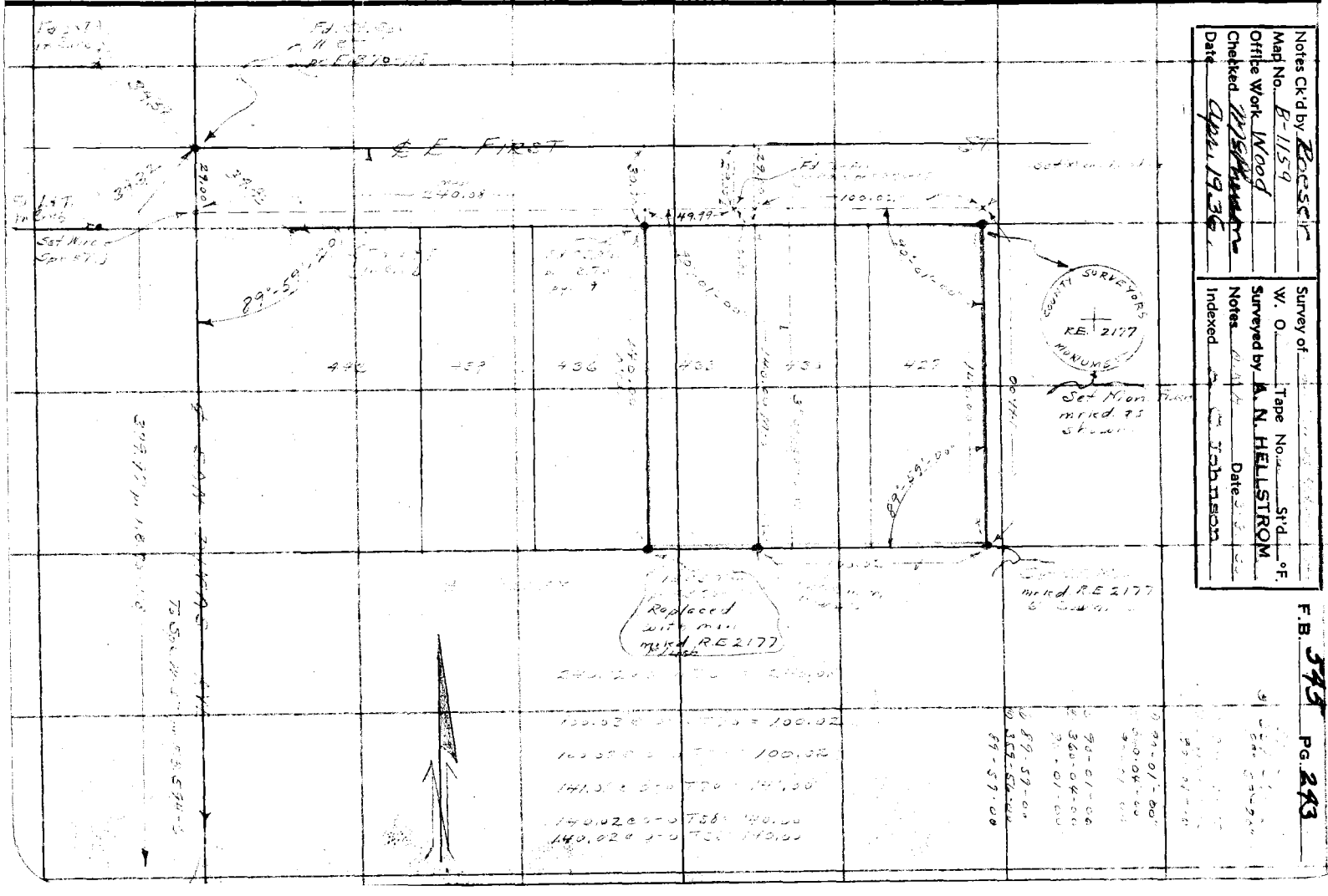

Notes Ck'd by Roesser
Map No. B-1159
Office Work Wood
Checked [illegible]
Date April 19 36

Survey of
W. O.
Tape No.
St'd °F.
Surveyed by A. N. HELLSTROM
Notes
Date
Indexed
Checked Johnson

F.B. 379 PG. 243

F.B. 545 PG. 244

RETURN TO
LOS ANGELES COUNTY SURVEYOR
700 HALL OF RECORDS

Do not extend notes this side of this line

Note: Any Additions or Changes on This Sheet Must be Made or Circled in Red Ink With Date and Name of Person Making Change.

Notes Ck'd by	Survey of [illegible]
Map No. C.S.B-1159	W. O. 8068 Tape No. [illegible] St'd [illegible] °F.
Office Work McG-209	Surveyed by A. N. HELLSTROM
Checked	Notes [illegible] Date [illegible]
Date	Indexed A. C. Johnson

F.B. 545 PG. 245

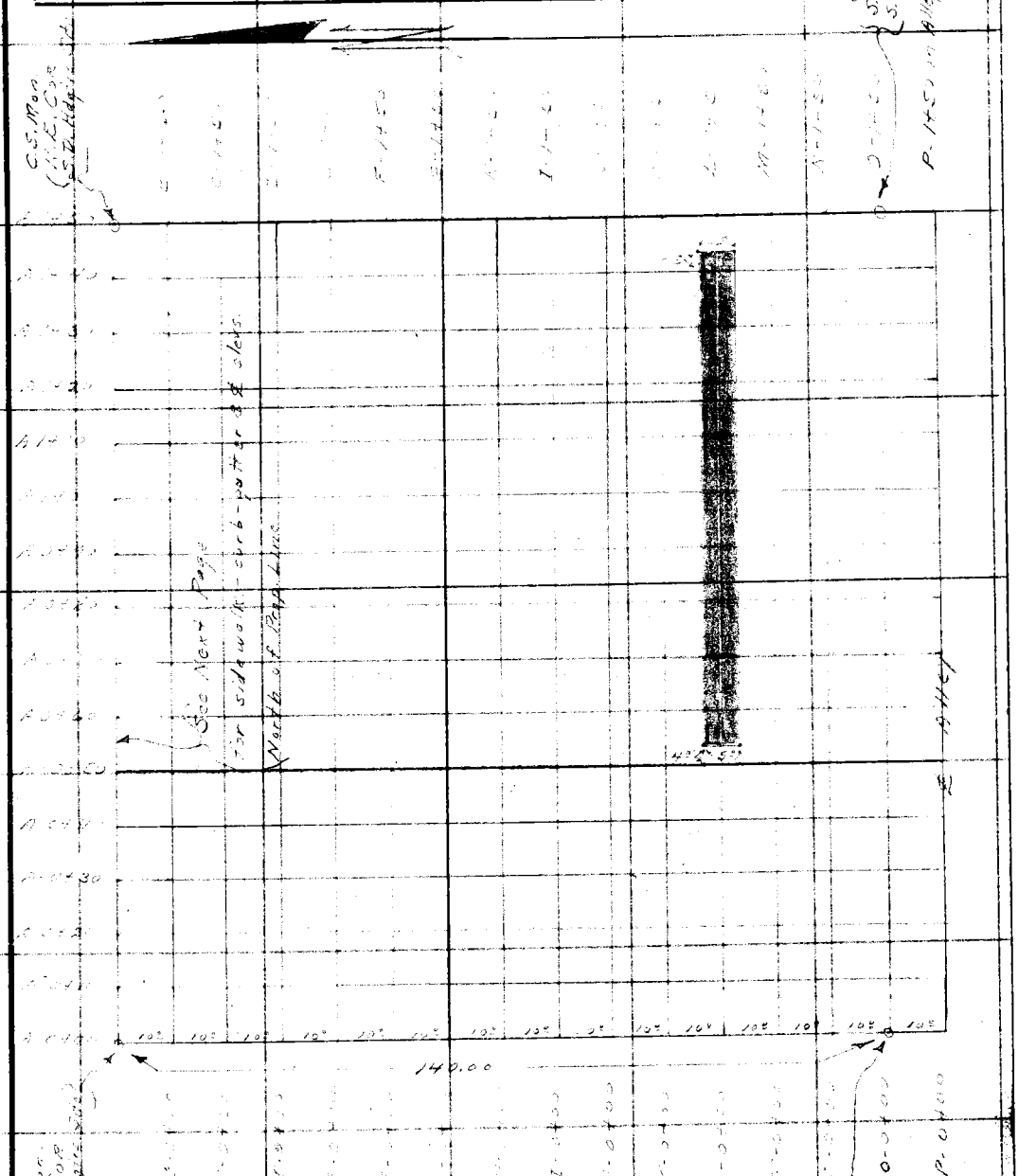

GRID. - System of San Dimas Hdqtrs Site
From Prop. Line on First St. South to Alley ℄ Inclusive

Note: The portion shaded in Blue is a rectangular ditch average 12" (inches) deep and at the position shown. The "L" line is in bottom of it.

Note: Any Additions or Changes on This Sheet Must be Made or Circled in Red Ink With Date and Name of Person Making Change.

Do not extend notes this side of this line

RETURN TO
LOS ANGELES COUNTY SURVEYOR
700 HALL OF RECORDS

FORM 247 10M 11-35

RETURN TO
LOS ANGELES COUNTY SURVEYOR
700 HALL OF RECORDS

Note: Any Additions or Changes on This Sheet Must be Made or Circled in **Red Ink** With Date and Name of Person Making Change.

Do not extend notes this side of this line

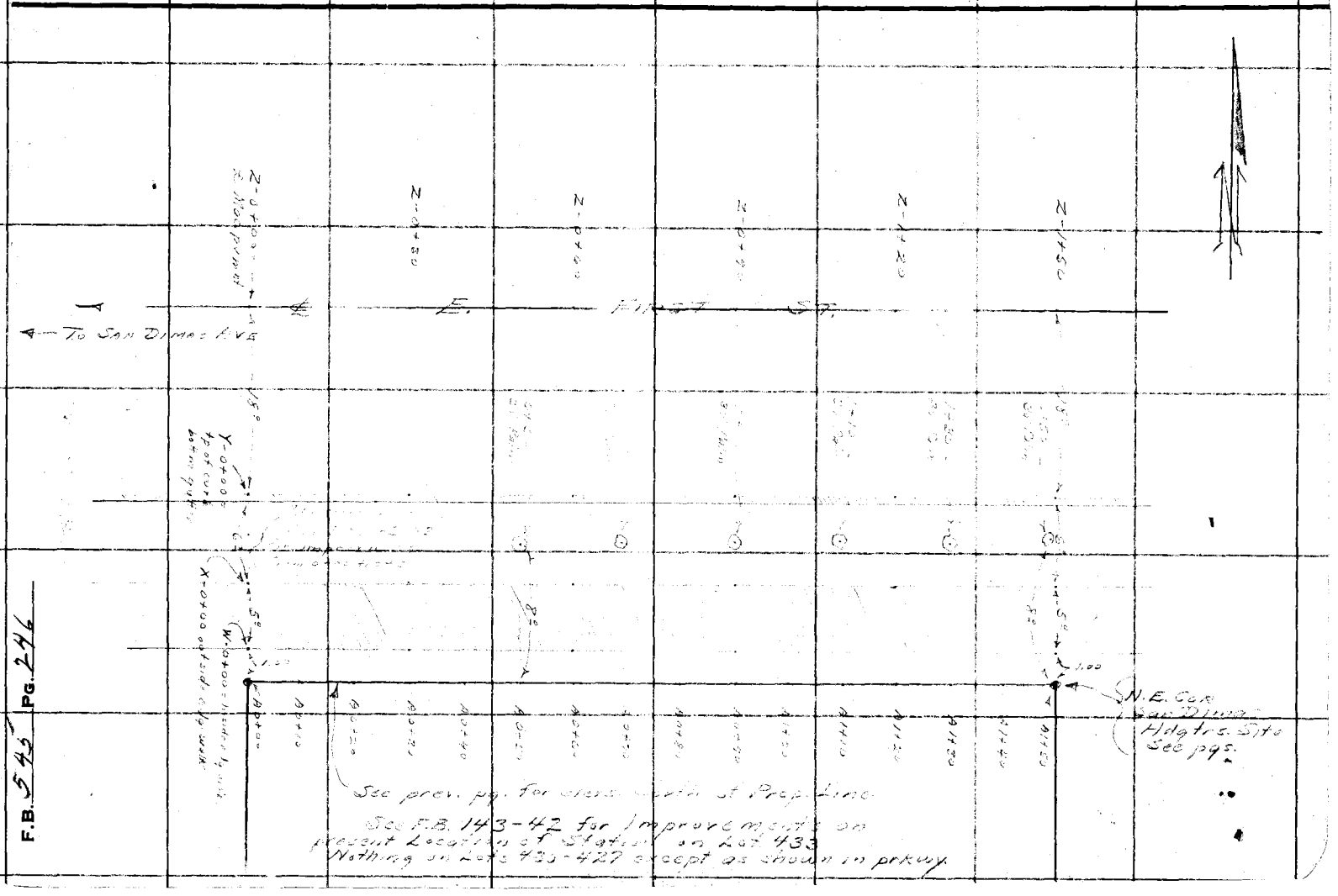

F.B. 545 PG. 246

Form 307 5M 10-34

PLEASE RETURN TO
LOS ANGELES COUNTY SURVEYOR
700 HALL OF RECORDS

NOTE: ANY ADDITIONS OR CHANGES ON THIS SHEET MUST BE MADE OR CIRCLED IN RED INK, WITH DATE AND NAME OF PERSON MAKING CHANGE

Do not extend notes this side of this line

STATION	B. S.	H. I.	F. S	ELEV.		
B.M. "2				949 06	per F.B. 594-16 B.M. "2	St. Spk. W. of T. in N.W. side of [illegible] 12' E. of [illegible] 30' E. of E. San Dimas Ave
	[illegible]	954 195				
T.P.			3 31	951 28		
	4 906	950 59				
U.S.C.&G.S. B.M.			1 00	954 56	[illegible]	
	[illegible]	954 58				
T.P.			[illegible]	955 96		
	[illegible]	951 925				
T.B.M.			2 06	[illegible]	[illegible]	
T.B.M.			4 24	957 195	C.S. Mon. at S.W. Cor.	(For Corrected Elevation see below Jmwell)
			CHECK	CIRCUIT	BETWEEN U.S.B.M. & FOREST STATION	
U.S.C.&G.S. B.M.				954 561	U.S.C.&G.S. B.M. See above.	
	2710	957 271	1170	956 101		
	5.110	961 211				
T.B.M.			3 518	957 693	C.S. Mon. S.W. Corner	
T.B.M.	5563	963 256	3 403	959 853	C.S. Mon. N.W. Corner	
	2789	962 642	8 261	954 381		
U.S.C.&G.S. B.M.	5078	957 459	2 892	954 567	See above	

Profile No. ____ Notes Red. ____ Platted ____ Job No. 5068 Division No. ____ L.B. 545 Pg. 244

X-Sec. No. ____ Date ____ Date ____ Survey of San Dimas Heights Site

Notes Chkd. A.A.E. Date ____ Checked ____ Date ____ Survey By H. ELLSTROM Notes ____ Date ____ Map No. ____ Indexed A. C. Johnson 4-1-36

L.B 545 P.G 248 Job. No. 8068 Division No. ____ Notes Red ____ Plotted ____ Profile

Survey of San Dimas Hdqtrs Site Date ____ Date ____ No. ____

Survey by A. N. HELLSTROM Notes "A.N.H." Notes Chkd. A.A.R. Checked ____ X-Sec.

Indexed A. C. Johnson Date 3-27-36 Date ____ Date ____ No. ____

Form 307 5M 10-34

PLEASE RETURN TO
LOS ANGELES COUNTY SURVEYOR
700 HALL OF RECORDS

NOTE: ANY ADDITIONS OR CHANGES ON THIS SHEET MUST BE MADE OR CIRCLED IN RED INK, WITH DATE AND NAME OF PERSON MAKING CHANGE

Do not extend notes this side of this line

STATION	B.S.	H.I.	F.S	ELEV.	
T.B.M.				959.8	C.S. Mon. of [illegible]
A 0+50	587	965.745	52	960.5	
B			[illegible]	960.7	
C			53	960.5	
D			54	960.3	
E			55	960.2	
F			58	959.9	
G			60	959.7	
H			60	959.7	
I			61	959.6	
J			62	959.5	
K			64	959.3	
L			63	959.4	
M			65	959.2	
N			68	958.9	
O			70	958.7	
P			74	958.3	

Form 307 5M 10-34

PLEASE RETURN TO
LOS ANGELES COUNTY SURVEYOR
700 HALL OF RECORDS

NOTE: ANY ADDITIONS OR CHANGES ON THIS SHEET MUST BE MADE OR CIRCLED IN RED INK, WITH DATE AND NAME OF PERSON MAKING CHANGE

Do not extend notes this side of this line

STATION	B. S.	H. I.	F. S	ELEV.		
		965 [illegible]	✓			
P 0+60			52	958 5		
O "			67	959 0		
N "			67	959 0		
M "			64	959 3		
L "			71	958 6		
K "			61	959 6		
J "			50	959 7		
I "			57	959 8		
H "			5[illegible]	960 0		
G "			56	960 1		
F "			54	960 3		
E "			5[illegible]	960 3		
D "			52	960 5		
C "			51	960 6		
B "			50	960 7		
A "			47	961 0		

Profile No.____ Notes Red.____ Platted____ Job No. 8068 Division No.____ L. B. 545 Pg. 249

X-Sec. No.____ Date____ Date____ Survey of [illegible]

Notes Chkd. DAR Checked____ Date____ Survey By HELLSTROM Notes A.W.H. Date 3-22-3[illegible]

Map No.____ Indexed A. C. Johnson

L.B. 545 P.G. 250 Job. No. 8068 Division No. _____ Notes Red _____ Plotted _____ Profile No. _____

Survey of San Dimas Hdqtrs Site Date _____ Date _____

Survey by A. N. HELLSTROM Notes A.N.H. Notes Chkd. A.A.R. Checked _____ X-Sec. No. _____

Indexed A. C. Johnson Date 3-27-36 Date _____ Date _____

STATION	B. S.	H. I.	F. S	ELEV.
[illegible]		[illegible]	[illegible]	[illegible]

Form 307 5M 10-34

PLEASE RETURN TO
LOS ANGELES COUNTY SURVEYOR
700 HALL OF RECORDS

Do not extend notes this side of this line

NOTE: ANY ADDITIONS OR CHANGES ON THIS SHEET MUST BE MADE OR CIRCLED IN RED INK, WITH DATE AND NAME OF PERSON MAKING CHANGE

Form 307 5M 10-34

PLEASE RETURN TO
LOS ANGELES COUNTY SURVEYOR
700 HALL OF RECORDS

NOTE: ANY ADDITIONS OR CHANGES ON THIS SHEET MUST BE MADE OR CIRCLED IN RED INK, WITH DATE AND NAME OF PERSON MAKING CHANGE

Do not extend notes this side of this line

STATION	B. S.	H. I.	F. S	ELEV.		
		965 745	✓			
P 0+80			60	959 7 ✓		
O "			61	959 6 ✓		
N "			62	959 5 ✓		
M			60	959 7 ✓		
L "			76	958 1 ✓		
K			58	959 9 ✓		
J "			59	959 8 ✓		
I "			58	959 9 ✓		
H "			56	960 1 ✓		
G "			55	960 2 ✓		
F "			53	960 4 ✓		
E "			52	960 5 ✓		
D "			50	960 7 ✓		
C "			49	960 8 ✓		
B "			48	960 9 ✓		
A "			47	961 0 ✓		

Profile No. _____ Notes Red. _____ Platted _____ Job No. 8068 Division No. _____ L. B. 545 Pg. 257

X-Sec. No. _____ Date _____ Date _____ Survey of San Dimas Hdqts Site

Notes Chkd. AAR Checked _____ Survey by HELLSTRO Notes D.N.H. Date 3-27-36

Date _____ Date _____ Map No. _____ Indexed A. C. Johnson Date _____

L.B. 595 P.G 262 Job. No. 2068 Division No. _____ Notes Red _____ Plotted _____ Profile

Survey of San Dimas Hdqtrs Site Date _____ Date _____ No. _____

Survey by A. N. HELLSTROM Notes A.N.H. Notes Chkd. A.A.R. Checked _____ X-Sec.

Indexed A. C. Johnson Date 3-27-36 Date _____ Date _____ No. _____

STATION	B. S.	H. I.	F. S	ELEV.
[illegible]				

Form 307 5M 10-34

PLEASE RETURN TO
LOS ANGELES COUNTY SURVEYOR
700 HALL OF RECORDS

Do not extend notes this side of this line

NOTE: ANY ADDITIONS OR CHANGES ON THIS SHEET MUST BE MADE OR CIRCLED IN RED INK, WITH DATE AND NAME OF PERSON MAKING CHANGE

Form 307 5M 10-34

PLEASE RETURN TO
LOS ANGELES COUNTY SURVEYOR
700 HALL OF RECORDS

NOTE: ANY ADDITIONS OR CHANGES ON THIS SHEET MUST BE MADE OR CIRCLED IN RED INK, WITH DATE AND NAME OF PERSON MAKING CHANGE

Do not extend notes this side of this line

STATION	B.S.	H.I.	F.S	ELEV.		
		965 745	✓			
P 1+00			59	959 8 ✓		
O "			59	959 8 ✓		
N "			60	959 7 ✓		
M "			59	959 8 ✓		
L "			57	959 8 ✓		
K "			57	960 0 ✓		
J "			55	960 2 ✓		
I "			53	960 4 ✓		
H "			53	960 4 ✓		
G "			53	960 4 ✓		
F "			52	960 5 ✓		
E "			50	960 7 ✓		
D "			47	961 0 ✓		
C "			47	961 0 ✓		
B "			46	961 1 ✓		
A "			45	961 2 ✓		

Profile No. ____ Notes Red. ____ Platted ____ Job No. 8068 Division No. ____ L.B. 545 PG 253
Date ____ Date ____ Survey of San Dimas Hydro Site
X-Sec. No. ____ Notes Chkd. AAR Checked ____ Survey by HELLSTROM Notes A.W.H. Date 3-27-36
Date ____ Date ____ Map No. ____ Indexed A. C. Johnson Date ____

L.B. 595 P.G. 254 | Job. No. 8068 | Division No. ____ | Notes Red ____ | Plotted ____ | Profile

Survey of San Dimas Hdqtrs. Site | Date ____ | Date ____ | No. ____

Survey by A. N. HELLSTROM | Notes A.N.H. | Notes Chkd. A.A.R. | Checked ____ | X-Sec.

Indexed A. C. Johnson | Date 3-27-36 | Date ____ | Date ____ | No. ____

Form 307 5M 10-34

PLEASE RETURN TO
LOS ANGELES COUNTY SURVEYOR
700 HALL OF RECORDS

NOTE: ANY ADDITIONS OR CHANGES ON THIS SHEET MUST BE MADE OR CIRCLED IN RED INK, WITH DATE AND NAME OF PERSON MAKING CHANGE

Do not extend notes this side of this line

STATION	B. S.	H. I.	F. S	ELEV.
B 1410		965 745		
B "			44	961 3
C "			45	961 2
D "			46	961 1
E "			48	960 9
F "			49	960 8
G "			50	960 5
H "			52	960 5
I "			54	960 3
J "			55	960 2
K "			56	960 2
L "			58	959 4
M "			59	959 5
N "			60	959 7
O "			61	959 9
P "			62	960 0

Form 307 5M 10-34

PLEASE RETURN TO
LOS ANGELES COUNTY SURVEYOR
700 HALL OF RECORDS

NOTE: ANY ADDITIONS OR CHANGES ON THIS SHEET MUST BE MADE OR CIRCLED IN RED INK, WITH DATE AND NAME OF PERSON MAKING CHANGE

Do not extend notes this side of this line

STATION	B. S.	H. I.	F. S	ELEV.		
		965 745	✓			
1420			53	960 1 ✓		
			55	960 2 ✓		
			59	959 8 ✓		
			59	959 8 ✓		
			70	958 7 ✓		
K			54	960 3 ✓		
			53	960 4 ✓		
			52	960 5 ✓		
			52	960 5 ✓		
			53	960 6 ✓		
			48	960 9 ✓		
			49	961 0 ✓		
			48	961 1 ✓		
			[illegible]	961 3 ✓		
			44	961 3 ✓		
			43	961 4 ✓		

Profile No.____ Notes Red.____ Platted____ Job No. E068 Division No.____ L. B. 575 Pg 255

X-Sec. No.____ Date____ Date____ Survey of [illegible]

Notes Chkd AAR Checked____ Survey by HELLSTRO Notes A.M.H. Date 3-20-[illegible]

Date____ Date____ Map No.____ Indexed A. C. Johnson

L.B. 545 P.G. 256 | Job. No. 8068 Division No. _____ Notes Red _____ Plotted _____ Profile

Survey of San Dimas Hdqtrs Site Date _____ Date _____ No. _____

Survey by A. N. HELLSTROM Notes A.N.H. Notes Chkd. AAR Checked _____ X-Sec.

Indexed A. C. Johnson Date 3-22-36 Date _____ Date _____ No. _____

STATION	B. S.	H. I.	F. S	ELEV.
[illegible]			[illegible]	[illegible]

Form 307 5M 10-34

PLEASE RETURN TO
LOS ANGELES COUNTY SURVEYOR
700 HALL OF RECORDS

Do not extend notes this side of this line

NOTE: ANY ADDITIONS OR CHANGES ON THIS SHEET MUST BE MADE OR CIRCLED IN RED INK, WITH DATE AND NAME OF PERSON MAKING CHANGE

Form 307 5M 10-34

PLEASE RETURN TO
LOS ANGELES COUNTY SURVEYOR
700 HALL OF RECORDS

NOTE: ANY ADDITIONS OR CHANGES ON THIS SHEET MUST BE MADE OR CIRCLED IN RED INK, WITH DATE AND NAME OF PERSON MAKING CHANGE

Do not extend notes this side of this line

STATION	B. S.	H. I.	F. S	ELEV.		
		965 745				
P 1440			53	9604		
O			53	9604		
N			51	9606		
M			54	9603		
L			57	9600		
K			49	9608		
J			51	9606		
I			49	9608		
H			49	9608		
G			[illegible]	9610		
F			45	9612		
E			43	9614		
D			42	9615		
C			42	9615		
B			40	9617		
A			40	9617		

Profile No. ____ Notes Red. ____ Platted ____ Job No. 8068 Division No. ____ L. B. 545 Pg. 257
X-Sec. No. ____ Date ____ Date ____ Survey of San Dimas Adpt. Site
Notes Chkd. AAE Checked ____ Survey by A. N. HELLSTROM Notes ANH Date 3-27-36
Date ____ Date ____ Map No. ____ Indexed A. C. Johnson Date ____

L.B. 545 P.G. 258 Job. No 8068 Division No. ____ Notes Red ____ Plotted ____ Profile

Survey of San Dimas Hdqtrs. Site Date ____ Date ____ No. ____

Survey by A. N. HELLSTROM Notes A.N.H. Notes Chkd. A.A.R. Checked ____ X-Sec.

Indexed A. C. Johnson Date 3-27-36 Date ____ Date ____ No. ____

Form 307 5M 10-34

PLEASE RETURN TO
LOS ANGELES COUNTY SURVEYOR
700 HALL OF RECORDS

NOTE: ANY ADDITIONS OR CHANGES ON THIS SHEET MUST BE MADE OR CIRCLED IN RED INK, WITH DATE AND NAME OF PERSON MAKING CHANGE

Do not extend notes this side of this line

STATION	B. S.	H. I.	F. S	ELEV.		
A 1+50		965 745				
B "			39	961 8		
C "			38	961 9		
D "			40	961 7		
E "			41	961 7		
F "			43	961 4		
G "			44	961 3		
H "			46	961 1		
I "			47	961 0		
J "			48	960 9		
K "			49	960 9		
L "			50	960 9		
M "			51	960 8		
N "			52	960 7		
O "			53	960 7		
P "			51	960 5		

Note: The land to the East of this line is uniform. No change in general contours.

Form 307 5M 10-34

PLEASE RETURN TO
LOS ANGELES COUNTY SURVEYOR
700 HALL OF RECORDS

NOTE: ANY ADDITIONS OR CHANGES ON THIS SHEET MUST BE MADE OR CIRCLED IN RED INK, WITH DATE AND NAME OF PERSON MAKING CHANGE

Do not extend notes this side of this line

STATION	B. S.	H. I.	F. S	ELEV.		
A-0+00			✓	959 875	C.S. Mon at N.W. Cor. of L at 433	
	4 47	964 345				
B-0+00			43	960 0	taken on ground at bottm. of fence	
C- "			42	960 1	"	"
D- "			44	959 9	"	"
E "			45	959 8	"	"
F "			46	959 7	"	"
G "			49	959 4	"	"
H "			50	959 3	"	"
I "			50	959 3	"	"
J "			52	959 1	"	"
K "			54	958 9	"	"
L "			56	958 7	"	"
M. "			58	958 5	"	"
N			61	958 2	"	"
O "			68	957 5	"	"
P "			70	957 3	"	"

Profile No. ____ Notes Red. ____ Platted ____ Job No. 8064 Division No. ____ L.B. 545 Pg. 259
X-Sec. No. ____ Date ____ Date ____ Survey of Sou Dima Hdqtrs Site
Notes Chkd. AAR Checked ____ Survey by HELLSTROM Notes A.N.H. Date 3-30-36
Date ____ Date ____ Map No. ____ Indexed A. C. Job Date ____

L.B. 545 P.G. 260 | Job. No. 8068 | Division No. ____ | Notes Red A.A.R. | Plotted ____ | Profile No. ____

Survey of San Dimas Hdqtrs. Site | Date ____ | Date ____ | X-Sec. No. ____

Survey by A. N. HELLSTROM | Notes A.N.H. | Notes Chkd. ____ | Checked ____

Indexed A. C. Johnson | Date 3-30-36 | Date ____ | Date ____

Form 307 5M 10-34

PLEASE RETURN TO
LOS ANGELES COUNTY SURVEYOR
700 HALL OF RECORDS

NOTE: ANY ADDITIONS OR CHANGES ON THIS SHEET MUST BE MADE OR CIRCLED IN RED INK, WITH DATE AND NAME OF PERSON MAKING CHANGE

Do not extend notes this side of this line

STATION	B.S.	H.I.	F.S	ELEV.		
A 0+10		964 345	4 3	960 0		
B "			4 3	960 0		
C "			4 4	959 9		
D "			4 4	959 9		
E "			4 4	959 9		
8' E of F 0+00			4 6	959 7		
A 0+20			4 2	960 1		
B "			4 1	960 2		
8' S of B 0+20			3 8	960 5		
A 0+30			4 1	960 2		
B 0+30			4 0	960 3		
A 0+40			3 9	960 4		
T.P.			3 93	960 415		
B 0+40	4 13	964 545	4 1	960 4		
C "			4 0	960 5		
D "			4 2	960 3		
E "			4 4	960 1		

ground by fish pool - station falls in pool.

Form 307 5M 10-34

PLEASE RETURN TO
LOS ANGELES COUNTY SURVEYOR
700 HALL OF RECORDS

NOTE: ANY ADDITIONS OR CHANGES ON THIS SHEET MUST BE MADE OR CIRCLED IN RED INK, WITH DATE AND NAME OF PERSON MAKING CHANGE

Do not extend notes this side of this line

STATION	B. S.	H. I.	F. S	ELEV.		
		964 545				
F 0+40			45	960 0		
G "			48	959 7		
H "			49	959 6		
I "			49	959 6		
J "			48	959 7	on floor in garage	
K "			48	959 7	" " " "	
L "			47	959 8	" " " "	
M "			47	959 8	" " " "	
N "			53	959 2	on drvwy approach (conc)	
O "			63	958 2		
P "			65	958 0		
F 0+30			45	960 0		
G "			48	959 7		
H "			51	959 4		
I "			50	959 5		
G 0+20			49	959 6		
H "			51	959 4		
I "			52	959 3		

Profile No. ____ Notes Red. AAK Platted ____ Job No. 8068 Division No. ____ L. B. 545 Pg. 261
Date ____ Date ____ Survey of Sam Dimas Hdqtrs Site
X-Sec. No. ____ Notes Chkd. ____ Checked ____ Survey by A. N. HELLSTROM Notes A.N.H. Date 3-30-36
Date ____ Date ____ Map No. ____ Indexed A. C. Johnson Date ____

L.B. 545 P.G. 262 Job. No. 8068 Division No. ____ Notes Red A.A.R. Plotted ____ Profile

Survey of San Dimas Hdqtrs. Site Date ____ Date ____ No. ____

Survey by A. N. HELLSTROM Notes A.N.H. Notes Chkd. ____ Checked ____ X-Sec.

Indexed A. C. Johnson Date 3-30-36 Date ____ Date ____ No. ____

Form 307 5M 10-34

PLEASE RETURN TO
LOS ANGELES COUNTY SURVEYOR
700 HALL OF RECORDS

NOTE: ANY ADDITIONS OR CHANGES ON THIS SHEET MUST BE MADE OR CIRCLED IN RED INK, WITH DATE AND NAME OF PERSON MAKING CHANGE

Do not extend notes this side of this line

STATION	B.S.	H.I.	F.S	ELEV.
G 0+10		964 545	50	9395
H "			53	9392
I "			54	9391
J "			57	9391
K "			59	9386
L "			61	9384
M "			64	9381
N "			66	9379
O "			69	9376
P "			71	9374
O 0+20			63	9382
P "			70	9375
O 0+30			64	9381
P "			68	9379

Form 307 5M 10-34

PLEASE RETURN TO
LOS ANGELES COUNTY SURVEYOR
700 HALL OF RECORDS

NOTE: ANY ADDITIONS OR CHANGES ON THIS SHEET MUST BE MADE OR CIRCLED IN RED INK, WITH DATE AND NAME OF PERSON MAKING CHANGE

Do not extend notes this side of this line

STATION	B. S.	H. I.	F. S	ELEV.		
				959 875	C.S. Mon. at N.W. Cor. Lot 433	
	568	965 555				
W - 0+00			564	959 91	inside edg. sdwk.	
W - 0+30			520	960 35	" " "	
W - 0+60			477	960 78	" " "	
W - 0+90			441	961 14	" " "	
W - 1+20			405	961 50	" " "	
W - 1+50			366	961 89	" " "	
X - 1+50			372	961 83	outside edg. sdwk.	
X - 1+20			411	961 44	" " "	
X - 0+90			445	961 10	" " "	
X - 0+60			485	960 70	" " "	
X - 0+30			526	960 29	" " "	
X - 0+00			572	959 83	" " "	

Profile No. ____ Notes Red. A.A.B. Platted ____ Job No. 8068 Division No. ____ L. B. 545 Pg. 263
Date ____ Date ____ Survey of San Dimas Hdqtrs. Site
X-Sec. No. ____ Notes Chkd. ____ Checked ____ Survey by A. N. HELLSTROM Notes D.N.H. Date 3-30-[illegible]
Date ____ Date ____ Map No. ____ Indexed [illegible] Date

Form 307 5M 10-34

PLEASE RETURN TO
LOS ANGELES COUNTY SURVEYOR
700 HALL OF RECORDS

NOTE: ANY ADDITIONS OR CHANGES ON THIS SHEET MUST BE MADE OR CIRCLED IN RED INK, WITH DATE AND NAME OF PERSON MAKING CHANGE

Do not extend notes this side of this line

L.B. 545 P.G. 264 Job. No. 8068 Division No. ____ Notes Red A.A.R. Plotted ____ Profile No. ____
Survey of San Dimas Heights Site Date ____ Date ____ X-Sec. No. ____
Survey by A. N. HELLSTROM Notes A.N.H. Notes Chkd. ____ Checked ____
Indexed A. C. Johnson Date 8-30-36 Date ____ Date ____

STATION	B. S.	H. I.	F. S	ELEV.		
				959.875	C.S. Mon. of N.W. Cor. Lot 432	
	5.53	965.405				
Y - 0+00			5.67	959.73	top of curb	
" "			6.32	959.08	gutter	
N "			5.28	960.12	℄ St.	
Y 0+30			5.19	960.21	top of curb	
" "			5.83	959.57	gutter	
N "			4.90	960.49	℄ St	
Y 0+60			4.81	960.59	tp. curb	
" "			5.44	959.96	gutter	
N "			4.52	960.88	℄ St.	
Y 0+90			4.43	960.97	tp. curb	
" "			5.06	960.34	gutter	
N "			4.25	961.15	℄ St	

Form 307 5M 10-34

PLEASE RETURN TO
LOS ANGELES COUNTY SURVEYOR
700 HALL OF RECORDS

NOTE: ANY ADDITIONS OR CHANGES ON THIS SHEET MUST BE MADE OR CIRCLED IN RED INK, WITH DATE AND NAME OF PERSON MAKING CHANGE

Do not extend notes this side of this line

STATION	B. S.	H. I.	F. S	ELEV.		
			✓			
		965 405				
Y 1+20			4 09	961 31	top of curb	
" "			4 68	960 72	guttr	
Z "			3 76	961 64	℄ St.	
Y 1+50			3 68	961 72	tp. curb	
" "			4 33	961 07	guttr	
Z "			3 24	962 16	℄ St	

Profile No. ____ Notes Red. AAR Platted ____ Job No. 8068 Division No. ____ L. B. 595 Pg 265

X-Sec. No. ____ Date ____ Date ____ Survey of San Bernardino

Notes Chkd. ____ Checked ____ Survey by N. HELLSTROM Notes [illegible] Date 8-30-36

Date ____ Date ____ Map No. ____ Indexed A. C. Johnson Date ____

L.B. 545 P.G. 266 | Job. No. | Division No. | Notes Red | Plotted | Profile

Survey of | Date | Date | No.

Survey by A. N. HELLSTROM | Notes | Notes Chkd. | Checked | X-Sec.

Indexed A. C. Johnson | Date | Date | Date | No.

STATION	B.S.	H.I.	F.S	ELEV.

Form 307 5M 10-34

PLEASE RETURN TO
LOS ANGELES COUNTY SURVEYOR
700 HALL OF RECORDS

Do not extend notes this side of this line

NOTE: ANY ADDITIONS OR CHANGES ON THIS SHEET MUST BE MADE OR CIRCLED IN RED INK. WITH DATE AND NAME OF PERSON MAKING CHANGE

Notes Ck'd by	Survey of [illegible]
Map No. CSB-1159	W. O. [illegible] Tape No. [illegible] St'd [illegible] °F.
Office Work MEA G-209	Surveyed by A. N. HELLSTROM
Checked	Notes [illegible] Date [illegible]
Date	Indexed A. C. Johnson 8-25-37

F.B. [illegible] PG. 267

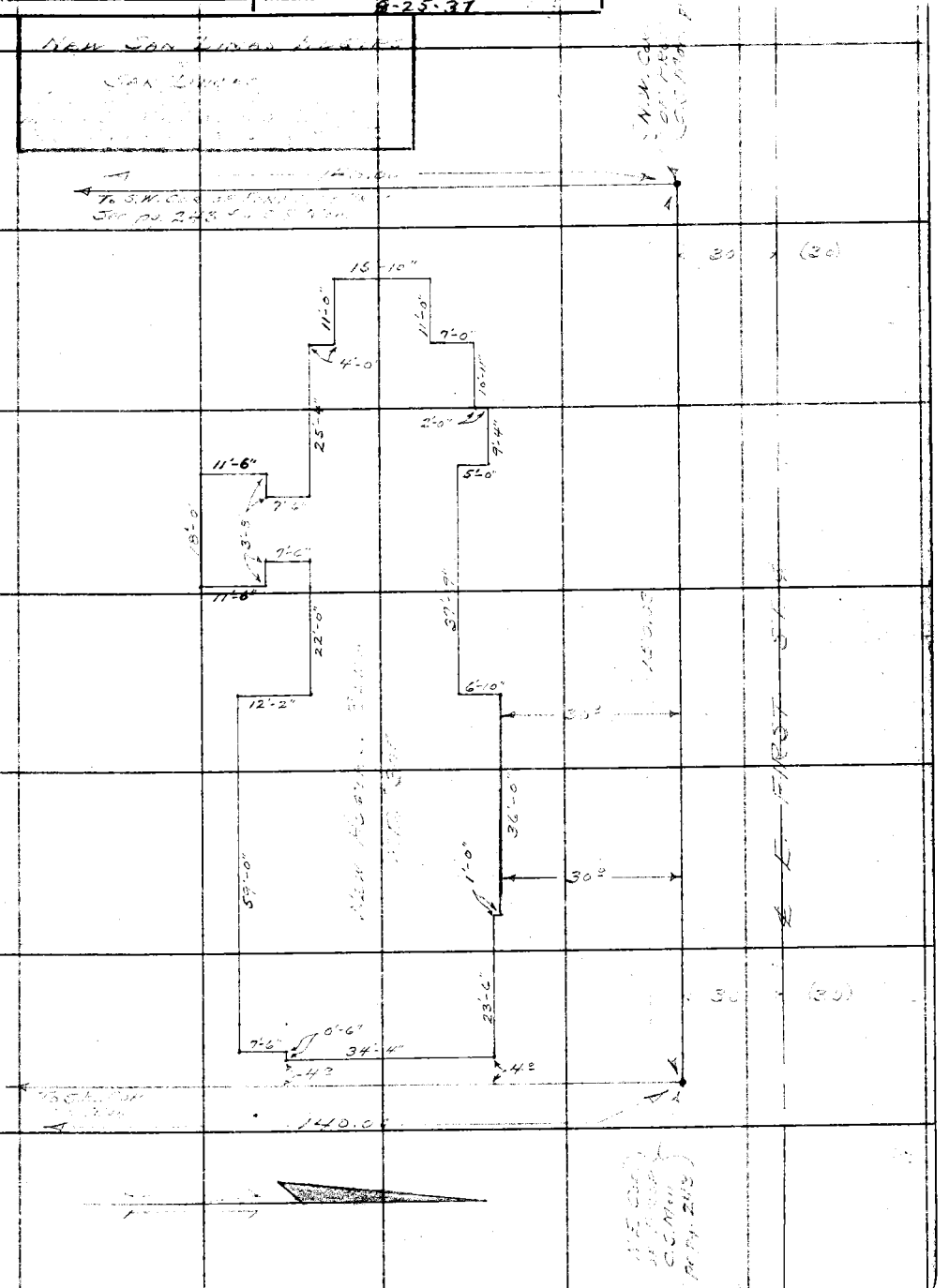

Note: Any Additions or Changes on This Sheet Must be Made or Circled in Red Ink With Date and Name of Person Making Change.

Do not extend notes this side of this line

RETURN TO
LOS ANGELES COUNTY SURVEYOR
700 HALL OF RECORDS

FORM 247 10M 11-35

RETURN TO
LOS ANGELES COUNTY SURVEYOR
700 HALL OF RECORDS

Note: Any Additions or Changes on This Sheet Must be Made or Circled in **Red Ink** With Date and Name of Person Making Change.

Do not extend notes this side of this line

F.B. 5[illegible] PG. 268

Notes Ck'd by	Survey of
Map No. C.S. Bliss	W. O. Tape No. St'd °F.
Office Work M.C.Q. G-209	Surveyed by A. N. HELLSTROM
Checked	Notes Date
Date	Indexed A. C. Johnson 8-25-37

F.B. PG 269

Note: Any Additions or Changes on This Sheet Must be Made or Circled in Red Ink With Date and Name of Person Making Change.

Do not extend notes this side of this line

RETURN TO
LOS ANGELES COUNTY SURVEYOR
700 HALL OF RECORDS

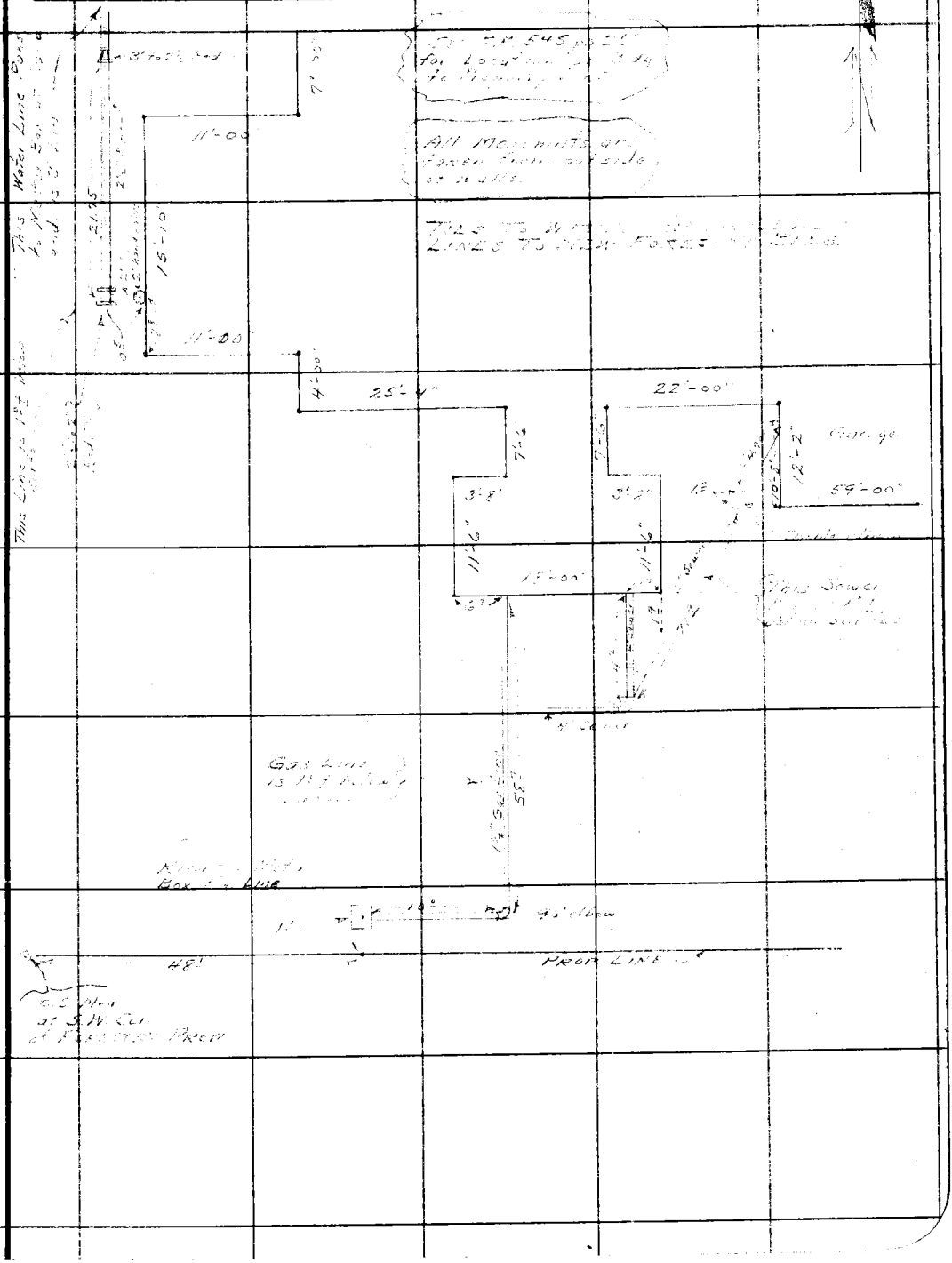

FORM 247 10M 11-35

F.B. 575 Pg. 270

RETURN TO
LOS ANGELES COUNTY SURVEYOR
700 HALL OF RECORDS

Note: Any Additions or Changes on This Sheet Must be Made or Circled in Red Ink With Date and Name of Person Making Change.

Do not extend notes this side of this line

Form 301 10M 3-34

PLEASE RETURN TO
LOS ANGELES COUNTY SURVEYOR
700 HALL OF RECORDS

NOTE: ANY ADDITIONS OR CHANGES ON THIS SHEET MUST BE MADE OR CIRCLED IN RED INK, WITH DATE AND NAME OF PERSON MAKING CHANGE

Do not extend notes this side of this line

Transit at	Sight on	Stadia Intercepts	Stadia Distance	Stadia Rod—	Horizontal Angle 0° to 360° Right	Horiz. Distance	+ Vertical Angle	Elevation of Point	+ Back Sight	+ Difference Elevation	Height of Instrument	+ Vertical Distance	REMARKS Station	Left	Right
[illegible]	[illegible]				° '		° '								
[illegible]	[illegible]			—	° '		° '	4110 1	4 5	—	4114 6	—			
				3 0	329-55,	151 10	7-28,	4131 4		16 8	—	19 8	[illegible]		
		11.66													
		11	67	11 0	133-15,	66	7-50,	4094 5		20 1	—	9 1	4131.4		
		11.59													
		11	60	11 0	[illegible]	60	[illegible]	4099 6		—	—	—			
		11.39													
		11	40	11 0	[illegible]	40	5-4[illegible],	4099 5		—	—	—			
		7.59													
		7	30	7 1	134-45,	30	[illegible]	4107 5		—	—	—			
		11.56													
		11	57	11 0	167-40,	57	1-19,	4102 3		—	—	—			
		11.67													
		11	68	11 0	[illegible]	68	[illegible]	4102 0		—	—	—			
		11.00													
		11	100	11 0	[illegible]	99	[illegible]	4095 6		—	—	—			
		[illegible]													
		14	126	[illegible]	[illegible]	125	[illegible]	4087 8		—	—	—			
	1/2	16	117	—	[illegible]	116	[illegible]	4089 6		—	—	—			
		[illegible]													
		[illegible]	79	[illegible]	[illegible]	79	[illegible]	4102 1		—	—	—			
		[illegible]													
		[illegible]	45	[illegible]	[illegible]	45	[illegible]	4109 3		—	—	—			
		[illegible]													
		3	21	[illegible]	[illegible]	21	[illegible]	4111 3		—	—	—			
		[illegible]													
		2	15	[illegible]	[illegible]	15	[illegible]	4105 9		—	—	—			
		[illegible]													
		11	40	11 0	[illegible]	38	[illegible]	4095 8		—	—	—			
		[illegible]													
		11	52	[illegible]	[illegible]	50	[illegible]	4094 8		—	—	—			
		[illegible]													
		[illegible]	81	—	[illegible]	79	[illegible]	92 8		—	—	—			
		[illegible]													
		10	118	11 0	21.15,	116	[illegible]	88 8		—	—	—			
		[illegible]													
		10	145	11 0	[illegible]	144	5-16,	88 8		—	—	—			
		11.38													
		9	139	11 0	[illegible]	139	[illegible]	98 2		—	—	—			

Add'n'l Inform.

For Survey See Page 31

Notes Red. ____ Platted ____ Job No. 8050 Division No. ____
Date ____ Date ____ Survey of ____
Notes Chkd. ____ Checked ____ Survey by ____ Notes ____ Date ____
Date ____ Date ____ Map No. ____ Indexed A. C. Johnson 10-21-36

F.B. 545 Pg. 275

Form 301 10M 3-34

PLEASE RETURN TO
LOS ANGELES COUNTY SURVEYOR
700 HALL OF RECORDS

NOTE: ANY ADDITIONS OR CHANGES ON THIS SHEET MUST BE MADE OR CIRCLED IN RED INK, WITH DATE AND NAME OF PERSON MAKING CHANGE

Do not extend notes this side of this line

Transit at	Sight on	Stadia Intercepts	Stadia Distance	Stadia Rod	Horizontal Angle 0° to 360° Right	Horiz. Distance	+ − Vertical Angle	Elevation of Point	+ Back Sight	+ − Difference Elevation	Height of Instrument	+ − Vertical Distance	REMARKS Station	Left	Right
N.W.	S.W. Cor. Sec. 21				° '		° '		1 47		4146				
		8.16			° '		° '		2						
		7	111	80	9-05	111	3-34	4099 7					S.H. Brk.		
		11.69			° '		° '		3						
		11	70	110	6-35	70	0-31	4103 0					Brk		
		8.37			° '		° '		4						
		8	38	80	2-25	38	—	066					S.H.		
		6.26			° '		° '		5						
		6	21	61	2-00	21	—	085					" "		
		2.26			° '		° '		6						
		2	21	23	3-22	21	—	123					" "		
		1.35			° '		° '		7						
		1	36	10	279-40	36	+ 1-21	144					Top Rig.		
		1.55			° '		° '		8						
		1	56	10	288-30	56	+ 1-17	148					" "		
		1.66			° '		° '		9						
		1	61	10	314-10	61	+ 3-32	177					& Pt. Road		
		1.44			° '		° '		10						
		1	45	10	326-45	45	+ 3-21	161					Tp Fill		
		1.42			° '		° '		11						
		1	43	10	330-25	43	+ 1-12	142					Bt. "		
		2.76			° '		° '		12						
		2	77	20	344-55	77	+ 2-17	155					Top F. Edge Rd		
		4.72			° '		° '		13						
		4	73	40	355-10	73	+ 0-15	108					Bot Fill		
		2.82			° '		° '		14						
		2	83	20	338-40	83	+ 2-16	158					" Cut Eg. Rd.		
		1.82			° '		° '		15						
		1	83	10	335-55	83	+ 4-02	192					T. "		
		2.04			° '		° '		16						
		1	105	10	346-30	105	+ [illegible]	184					T "		
		5.02			° '		° '		17						
		4	103	40	347-30	103	+ [illegible]	149					Eg. Rd. Bt. Cut		
		7.07			° '		° '		18						
		6	110	60	333-10	110	[illegible]	143					" " Pt. I.		
		11.27			° '		° '		19						
		10	108	10	[illegible]	108	+ [illegible]	078					Bt Fill		
		11.35			° '		° '		20						
		10	136	10	[illegible]	136	—	039					" "		
		11.26			° '		° '		21						
		10	137	10	[illegible]	136	+ 3-21	116					Sa. Cr. T Fill		

Add'n'l Inform.

F.B. PG. 276

Topography Description Legend:
Side Hill ....S.H. Bottom Draw B.D.
Side of Draw S.D. Bottom Wash B.W.
Side of Ridge S.R. Top of Ridge T.R.
Head of Draw H.D. Toe of Slope T.S.

Oak-O. Fir-Fr. Pine-Pi. Cedar-Ce. Sycamore ....Sy. Eucalyptus ....Eu. Plus combinations of these and all common standard abbreviations.

Traveled Rd. Tr. Rd. Fence ....Fn. Int. Fences V. Fns. Ditch ....Di. Telephone Pole T.P. Power Pole ....P.P. Culvert ....Cul.

Saddle ....Sa. Swale ....Sw. Flat ....Fl. Stream ....Str. Trail ....Tr. Pavement ....Pvt. Edge of Road E.Rd.

Side of Canyon S.Cn. Top of Bank ....T.B. Bottom of Bank B.B. Top of Cut ....T.C. Bottom of Cut ....B.C. Top of Fill ....T.F. Bottom of Fill B.F.

Inters. of Draws V.D's Break in Slope ....Bk.S. Steep Slope ....S.S. Top of Cliff ....T.Cl. Bottom of Cliff ....B.Cl. Top of Spur ....T.Sp. Bottom Canyon ....B.Cn.

Form 301 10M 3-34

PLEASE RETURN TO
LOS ANGELES COUNTY SURVEYOR
700 HALL OF RECORDS

NOTE: ANY ADDITIONS OR CHANGES ON THIS SHEET MUST BE MADE OR CIRCLED IN RED INK, WITH DATE AND NAME OF PERSON MAKING CHANGE

Do not extend notes this side of this line

Transit at	Sight on	Stadia Intercepts	Stadia Distance	Stadia Rod—	Horizontal Angle 0° to 360° Right	Horiz. Distance	+ — Vertical Angle	Elevation of Point	+ Back Sight	+ — Difference Elevation	Height of Instrument	+ — Vertical Distance	REMARKS Station Left Right
NW COR	SW COR				° ′		° ′		1				
				—	° ′		° ′	—	2	—	41146	—	
		1140 / 10	141	10.0	350.50	141	+ 3.11	41123	3	—	—	—	T Fill Eg Rd.
		640 / 5	141	5.0	349.50	141	+ 2.52	166	4	—	—	—	T. Cr
		244 / 1	145	2.0	342.30	144	+ 4.54	248	5	—	—	—	S.H. Brd
		351 / 2	152	3.0	335.30	150	+ 6.56	297	6	—	—	—	" "
		155 / 3	156	4.0	332.25	153	+ 7.32	306	7	—	—	—	Top Rig
		235 / 1	136	1.0	329.15	134	+ 7.33	311	8	—	—	—	Th " Brd
		223 / 1	124	1.0	337.50	122	+ 6.21	271	9	—	—	—	S.H. Brd.
		200 / 1	101	1.0	330.20	100	+ 6.18	246	10	—	—	—	"
		203 / 1	104	1.0	322.45	103	+ 6.24	251	11	—	—	—	Eg Rd.
		206 / 1	107	1.0	317.05	105	+ 6.43	259	12	—	—	—	" "
		179 / 1	80	1.0	306.55	80	+ 3.41	186	13	—	—	—	" "
		170 / 1	71	1.0	315.50	71	+ 4.22	189	14	—	—	—	" " Bot Cut
		169 / 1	70	1.0	318.15	69	+ 5.03	197	15	—	—	—	Top Cut
		484 / 4	85	4.0	297.25	85	+ 2.45	144	16	—	—	—	S.H.
		568 / 5	69	5.0	280.40	69	+ 0.54	106	17	—	—	—	"
		352 / 3	53	3.0	270.00	53	— 0.15	117	18	—	—	—	" Brd
		129 / 1	30	1.1	270.00	30	— ° ′	135	19	—	—	—	Top Rig
		875 / 8	76	8.0	269.10	76	— 0.22	069	20	—	—	—	S.H.
		806 / 8	97	12.0	268.45	97	— 0.38	016	21	—	—	—	
		1196 / 11	97	11.0	279.05	97	+ 0.31	042		—	—	—	" Brd

Add'n'l Inform.

Notes Red. _____ Platted _____ Job No. 8050 Division No. _____
Date _____ Date _____ Survey of [illegible]
Notes Chkd. _____ Checked _____ Survey by [illegible] Notes [illegible] Date 11-15-[illegible]
Date _____ Date _____ Map No. _____ Indexed A. C. Johnson Date

F.B. 545 Pg. 277

Form 301 10M 3-34

PLEASE RETURN TO
LOS ANGELES COUNTY SURVEYOR
700 HALL OF RECORDS

NOTE: ANY ADDITIONS OR CHANGES ON THIS SHEET MUST BE MADE OR CIRCLED IN RED INK, WITH DATE AND NAME OF PERSON MAKING CHANGE

Do not extend notes this side of this line

Transit at	Sight on	Stadia Intercepts	Stadia Distance	Stadia Rod—	Horizontal Angle 0° to 360° Right	Horiz. Distance	+ − Vertical Angle	Elevation of Point	+ − Back Sight	+ − Difference Elevation	Height of Instrument	+ − Vertical Distance	REMARKS Station	Left Right
									1					
									2		4114.6			
			103			103		4108.0					SH	
			125			125		085	3					
			111			111		135	4					
			119			117		206	5					
			127			125		279	6				EG Co	
			124			122		289	7					
			145			143		301	8				SH SEC EG Co	
			157			155		297	9					
			156			154		302	10				SEC, Top Cut	
			178			176		268	11				SH	
			161			160		241	12					
								41046	13	10.0				
								41120	14	26				
								40908	15		40954			
								41120	16	16.6		18.6		
		10.30							17					
		10	31	10.0	156-55	30	9-51	40907	18				SH	
		5.56							19					
		5	57	5.0	187-45	56	12-17	779	20				SH	
		5.30												
		5	31	5.0	219-40	26	22-46	796	21					
		5.27												
		5	28	5.0	293-40	27	11-36	849						

Add'n'l Inform.

Oak-O. Fir-Fr. Pine-Pi. Cedar-Ce. Sycamore ....Sy. Eucalyptus ....Eu. Plus combinations of these and all common standard abbreviations.

Traveled Rd. Tr. Rd. Fence ....Fn. Int. Fences V. Fns. Ditch ....Di. Telephone Pole T.P. Power Pole...P.P. Culvert ....Cul.

Saddle ....Sa. Swale ....Sw. Flat ....Fl. Stream ....Str. Trail ....Tr. Pavement ....Pvt. Edge of Road E.Rd.

Side of Canyon S.Cn. Top of Bank...T.B. Bottom of Bank B.B. Top of Cut...T.C. Bottom of Cut...B.C. Top of Fill...T.F. Bottom of Fill B.F.

Inters. of Draws V.D's Break in Slope...Bk.S. Steep Slope....S.S. Top of Cliff....T.Cl. Bottom of Cliff B.Cl. Top of Spur....T.Sp. Bottom Canyon..B.Cn.

F.B. Pg. 278

Topography Description Legend: Side Hill....S.H. Side of Draw S.D. Side of Ridge S.R. Head of Draw H.D. Bottom Draw B.D. Bottom Wash B.W. Top of Ridge T.R. Toe of Slope..T.S.

Form 301 10M 3-34

PLEASE RETURN TO
LOS ANGELES COUNTY SURVEYOR
700 HALL OF RECORDS

NOTE: ANY ADDITIONS OR CHANGES ON THIS SHEET MUST BE MADE OR CIRCLED IN RED INK, WITH DATE AND NAME OF PERSON MAKING CHANGE

Do not extend notes this side of this line

Transit at	Sight on	Stadia Intercepts	Stadia Distance	Stadia Rod—	Horizontal Angle 0° to 360° Right	Horiz. Distance	+ Vertical Angle —	Elevation of Point	+ Back Sight	+ Difference Elevation —	Height of Instrument	+ Vertical Distance —	REMARKS Station	Left	Right
					° ′		° ′		1						
					° ′		° ′		2						
					° ′		° ′		3						
					° ′		° ′		4						
					° ′		° ′		5		15.9				
					° ′		° ′		6						
					° ′		° ′		7			LOOK OUT TOWER	15.9		
					° ′		° ′		8						
					° ′		° ′		9						
					° ′		° ′		10				NE Cor		
					° ′		° ′		11						
					° ′		° ′		12						
					° ′		° ′		13						
					° ′		° ′		14						
					° ′		° ′		15						
					° ′		° ′		16						
					° ′		° ′		17						
					° ′		° ′		18						
					° ′		° ′		19						
					° ′		° ′		20						
					° ′		° ′		21						

Add'n'l Inform.

Notes Red. _____ Platted _____ Job No. 8050 Division No. _____ F.B. 545 PG. 279

Date _____ Date _____ Survey of _____

Notes Chkd. _____ Checked _____ Survey by _____ Notes _____ Date

Date _____ Date _____ Map No. _____ Indexed A. C. Johnson

Form 301 10M 3-34

PLEASE RETURN TO
LOS ANGELES COUNTY SURVEYOR
700 HALL OF RECORDS

NOTE: ANY ADDITIONS OR CHANGES ON THIS SHEET MUST BE MADE OR CIRCLED IN RED INK, WITH DATE AND NAME OF PERSON MAKING CHANGE

Do not extend notes this side of this line

Transit at	Sight on	Stadia Intercepts	Stadia Distance	Stadia Rod—	Horizontal Angle 0° to 360° Right	Horiz. Distance	+ — Vertical Angle	Elevation of Point	+ Back Sight	+ — Difference Elevation	Height of Instrument	+ — Vertical Distance	REMARKS Station Left Right
NE Cor Mon	S.E. Cor Mon								1 46		4095.4		
		1.36 / 1	37	1.0	—	36	+ 11-15	4101.5	2				S.H.
		1.47 / 1	48	0.8	328-30	48	—	4094.6	3				" "
		1.47 / 1	48	1.0	—	46	+ 12-45	4104.8	4				" "
		1.76 / 1	77	1.0	—	72	+ 14-34	4113.1	5				" "
		5.82 / 5	83	5.0	345-20	79	+ 12-24	4108.0	6				" "
				4.0	—	109.5	+ 14-42	4120.1	7	+ 24.7		+ 28.7	3/4" I.P. 109.46 S. of N.E. Cor.
			60	4.0	18-05	53	+ 20-05	10.9	8				S.E. Cor. 1 Hole Standard
			58.4	4.0	21-40	51	+ 20-48	11.2	9				N.E. Cor " " "
									10				
3/4" I.P. 109.46 S. of NE Cor	S.E. Cor.							4120.1	11 5.0		4125.1		
			24.0	5.0	254-25	19	— 24-15	11.2	12				T.P. No Number
			33.8	0.0	41-45	33.8	+ 5-10	28.1	13	+ 3.0		3.0	" " " "
			51.0	2.0	46-25	50	+ 8-19	30.3	14	+			N.E. Cor Lookout Tower
			62.6	5.0	35-35	62	+ 6-34	27.2	15				S.E. Cor. Lookout Tower
				8.0	56-00		+ 11-52		16				N.W. Cor. Lookout Tower
		1.36 / 1	37	1.0	56-55	36	+ 9-52	30.2	17				Brk
		1.43 / 1	44	1.0	44-10	43	+ 7-32	29.8	18				For T. Pole Anchor Wire
		2.16 / 2	17	2.0	114-25	17	+ 6-45	25.1	19				S.H. Brk.
		4.15 / 4	16	4.7	—	16	—	20.4	20				" " "
		5.34 / 5	35	5.0	311-50	30	— 22-08	07.9	21				S.H.

Add'n'l Inform.

Inters. of Draws. V.D's Break in Slope..Bk.S. Steep Slope.....S.S. Top of Cliff.....T.Cl. Bottom of Cliff..B.Cl. Top of Spur.....T.Sp. Bottom Canyon..B.Cn.

Side of Canyon S.Cn. Top of Bank..T.B. Bottom of Bank..B.B. Top of Cut.....T.C. Bottom of Cut..B.C. Top of Fill.....T.F. Bottom of Fill..B.F.

Saddle .....Sa. Swale .....Sw. Flat .....Fl. Stream .....Str. Trail .....Tr. Pavement .....Pvt. Edge of Road E.Rd.

Traveled Rd. Tr.Rd. Fence .....Fn. Int. Fences V.Fns. Ditch .....Di. Telephone Pole T.P. Power Pole...P.P. Culvert .....Cul.

Oak-O. Fir-Fr. Pine-Pl. Cedar-Ce. Sycamore .....Sy. Eucalyptus .....Eu. Plus combinations of these and all common standard abbreviations.

F.B. PG. 280

Topography Description Legend:
Side Hill.....S.H. Side of Draw.S.D. Side of Ridge.S.R. Head of Draw H.D.
Bottom Draw.B.D. Bottom Wash B.W. Top of Ridge.T.R. Toe of Slope..T.S.

Form 301 10M 3-34

PLEASE RETURN TO
LOS ANGELES COUNTY SURVEYOR
700 HALL OF RECORDS

NOTE: ANY ADDITIONS OR CHANGES ON THIS SHEET MUST BE MADE OR CIRCLED IN RED INK, WITH DATE AND NAME OF PERSON MAKING CHANGE

Do not extend notes this side of this line

Transit at	Sight on	Stadia Intercepts	Stadia Distance	Stadia Rod—	Horizontal Angle 0° to 360° Right	Horiz. Distance	+ — Vertical Angle	Elevation of Point	+ Back Sight	+ — Difference Elevation	Height of Instrument	+ — Vertical Distance	REMARKS Station Left Right
3/4" IP 10.46 S of N.E. Cor	S.E. Cor.							4120.1	5.0		4125.1		
		5.61 / 5	62	5.0	335-20	57	-15-55	4103.9					S.H.
		8.87 / 8	88	8.0	339-35	83	-13-57	4096.5					" "
		5.80 / 5	81	5.0	354-25	79	-9-42	4006.6		18.5		13.5	" "
		6.53 / 6.0	54	6.0	— —	54	-3-52	4115.4					S.H. Bog Small Ct.
		1.30 / 1	31	1.0	21-15	31	-0-23	4123.8					S.H.
		1.50 / 1	51	1.0	23-05	51	+0-20	4124.3					S.H. Brk.
		4.73 / 4	74	4.0	29-05	74	+2-15	4124.0					S.H. Brk
		3.73 / 3	74	3.0	19-00	74	-1-32	4120.2					Top Ct.
		5.74 / 5	75	5.0	16-55	75	-2-14	17.2					Bt. Ct.
		5.77 / 5	78	5.0	9-10	78	-2-12	17.1					Top Fill
		5.81 / 5	82	5.0	— —	81	-7-03	10.1					Toe "
				6.0		190.5	-5-40	4100.2		24.9		18.9	S.E. Cor. C.S. Mon
3/4" IP 33.60 W. of S.E. Cor	S.E. Cor							4105.1	5.0		4110.1		
			98.8	0.0	264-40	98.4	+3-32	16.1					To Edge Water Tank
			99.0	0.0	262-25	99	+3-33	16.2					1½" I.P. outlet
			93.0	0.0	257-45	93	+1-30	12.6					1½ Water Hyd. Elev. Ct.
		2.56 / 1	157	1.2	242-10	157	+0-40	10.9					Top Fill Edge
		2.53 / 1	154	1.0	247-20	154	+0-50	11.3					Bt. Ct. "
		2.53 / 1	154	1.0	247-30	154	+2-23	15.4					Top "

Add'n'l Inform.

Notes Rod. ____ Platted ____ Job No. 8050 Division No. ____
Date ____ Date ____ Survey of ____
Notes Chkd. ____ Checked ____ Survey by ____ Notes ____ Date ____
Date ____ Date ____ Map No. ____ Indexed A. C. Johnson

F.B. 545 Pg. 281

Form 301 10M 3-34

PLEASE RETURN TO
LOS ANGELES COUNTY SURVEYOR
700 HALL OF RECORDS

NOTE: ANY ADDITIONS OR CHANGES ON THIS SHEET MUST BE MADE OR CIRCLED IN RED INK, WITH DATE AND NAME OF PERSON MAKING CHANGE

Do not extend notes this side of this line

Transit at	Sight on	Stadia Intercepts	Stadia Distance	Stadia Rod—	Horizontal Angle 0° to 360° Right	Horiz. Distance	+ Vertical Angle —	Elevation of Point	+ Back Sight —	+ Difference Elevation —	Height of Instrument	+ Vertical Distance —	REMARKS Station	Left	Right
33.60 W of SE Cor	SE	2.74			° '										
		1	175	1 0	253-05	173	+ 5-16	4125 2	—	—	4110 1	—	SH. Brk		
		2.49													
		1	150	1 0	255-05	148	+ 6-01	24 8	—	—	—	—	" " "		
		2.43													
		1	144	1 0	262-15	142	+ 7-14	27 2	—	—	—	—	S E Cor Tower Rock		
		2.26													
		1	127	1 0	258-10	126	+ 5-29	21 3	—	—	—	—	SH.		
		2.28													
		1	129	1 0	250-40	129	+ 2-22	14 6	—	—	—	—	T.C		
		2.26													
		1	127	1 0	249-25	127	+ 0-43	10 6	—	—	—	—	B.Ct. Edge Rd.		
		1.21													
		0	122	0 3	244-30	122	—	09 8	—	—	—	—	Top		
		1.91													
		1	92	1 3	250-10	92	—	08 8	—	—	—	—	Tp Fill " "		
		1.90													
		1	91	1 3	256-45	91	—	08 8	—	—	—	—	Bt " "		
		3.00													
		2	101	2 0	261-35	100	+ 4-48	16 3	—	—	—	—	Top Small Fill		
		2.11													
		1.0	112	1 0	260-05	111	+ 4-16	18 5	—	—	—	—	Bt. Ct.		
		2.11													
		1	112	1 0	267-55	111	+ 4-23	18 7	—	—	—	—	" "		
		2.14													
		1	115	1 0	267-45	114	+ 5-33	20 2	—	—	—	—	Tp Ct		
		1.99													
		1	100	1 0	273-05	99	+ 4-3[illegible]	17 2	—	—	—	—	End Fill		
		1.91													
		1	92	1 0	282-25	92	+ 3-30	12 9	—	—	—	—	SH.		
		1.79													
		1	80	1 0	271-45	80	+ 3-5[illegible]	14 6	—	—	—	—	Top Ridge		
		0.65													
		0	66	0 0	295-55	66	+ 0-3[illegible]	10 7	—	—	—	—	Top Ct. Beg Curve		
		0.61													
		0	62	0 0	275-[illegible]	62	+ [illegible]	10 6	—	—	—	—	Top [illegible] B.C.		
		2.80													
		2	81	2 7	291-30	81	—	07 4	—	—	—	—	End Ct. Top Fill		
		1.59													
		1	60	1 9	280-25	60	—	08 2	—	—	—	—	Bt. Ct. P.O.C.		
		1.62													
		1	63	1 7	265-45	63	—	08 4	—	—	—	—	" " B.C		

Add'n'l Inform.

F.B. PG. 282

Topography Description Legend: Side Hill....S.H. Side of Draw.S.D. Side of Ridge.S.R. Head of Draw H.D. Bottom Draw.B.D. Bottom Wash B.W. Top of Ridge.T.R. Toe of Slope..T.S.

Inters. of Draws V.D's Break in Slope...Bk.S. Steep Slope.....S.S. Top of Cliff.....T.Cl. Bottom of Cliff..B.Cl. Top of Spur...T.Sp. Bottom Canyon..B.Cn.

Side of Canyon S.Cn. Top of Bank..T.B. Bottom of Bank..B.B. Top of Cut...T.C. Bottom of Cut..B.C. Top of Fill...T.F. Bottom of Fill.B.F.

Saddle .....Sa. Swale .....Sw. Flat .....Fl. Stream .....Str. Trail .....Tr. Pavement ....Pvt. Edge of Road E.Rd.

Traveled Rd. Tr.Rd. Fence .....Fn. Int. Fences.V.Fn. Ditch .....Di. Telephone Pole T.P. Power Pole...P.P. Culvert .....Cul.

Oak-O. Fir-Fr. Pine-Pi. Cedar-Ce. Sycamore .....Sy. Eucalyptus .....Eu. Plus combinations of these and all common standard abbreviations.

Form 301 10M 3-34

PLEASE RETURN TO
LOS ANGELES COUNTY SURVEYOR
700 HALL OF RECORDS

NOTE: ANY ADDITIONS OR CHANGES ON THIS SHEET MUST BE MADE OR CIRCLED IN RED INK, WITH DATE AND NAME OF PERSON MAKING CHANGE

Do not extend notes this side of this line

Transit at	Sight on	Stadia Intercepts	Stadia Distance	Stadia Rod—	Horizontal Angle 0° to 360° Right	Horiz. Distance	+ — Vertical Angle	Elevation of Point	+ Back Sight	+ — Difference Elevation	Height of Instrument	+ — Vertical Distance	REMARKS Station Left Right
3360 W of S.E. Cor.	S.E. Cor.							4105.1	50		4110.1		
		2.51 / 2	52	1.9	252-50	52	—	08.2					Top Fill Edge Rd
		3.31 / 3	32	2.7	259-50	32	—	07.4					End Fill Top Brk
		2.42 / 2	43	2.0	282-30	43	—	08.1					Flat
		3.56 / 3	57	2.9	301-30	57	—	07.2					Top Fill
		3.28 / 3	39	2.9	315-20	39	—	07.2					" " Ep
		4.16 / 4	17	4.2	300-10	17	—	05.9					Edge Rd
		6.18 / 6	19	6.6	57-25	19	—	03.5					Bag Ct. Edge Rd.
		5.18 / 5	19	5.0	109-45	19	5-21	03.3		6.8		1.8	Top Brk.
		5.41 / 5	42	4.7	93-40	42	—	05.4					S.H.
		6.45 / 6	46	5.8	64-10	46	—	04.3					Top Ct. Brk
		6.44 / 6	45	[illegible]	[illegible]	45	3-42	01.2					Bt. Ct. Edge Rd
		6.47 / 6	48	6.0	45-45	48	3-20	4101.4					Top Fill
		6.53 / 6	54	6.0	37-55	53	8-16	4096.1					Bt. "
		11.08 / 11	69	[illegible]	[illegible]	67	10-03	87.2					S.H.
		11.53 / 11	60	[illegible]	[illegible]-35	58	10-41	88.1					" "
		11.61 / 11	62	11.0	330-[illegible]	62	4-07	94.7					" " Brk
		13.82 / 13	83	13.0	310-10	83	7-11	93.9					[illegible]
		6.26 / 6	27	6.6	28-[illegible]	27	—	03.5					Bag Fill Edge Rd Back Sight
				9.9		32.3	—	4100.2		9.0			S.E. Cor. [illegible]

Add'n'l Inform.

Notes Red. ____ Platted ____ Job No. 8050 Division No. ____
Date ____ Date ____ Survey of ____
Notes Chkd. ____ Checked ____ Survey by ____ Notes ____ Date ____
Date ____ Date ____ Map No. ____ Indexed A. C. Johnson

F.B. 545 Pg. 283

Form 301 10M 3-34

PLEASE RETURN TO
LOS ANGELES COUNTY SURVEYOR
700 HALL OF RECORDS

NOTE: ANY ADDITIONS OR CHANGES ON THIS SHEET MUST BE MADE OR CIRCLED IN RED INK. WITH DATE AND NAME OF PERSON MAKING CHANGE

Do not extend notes this side of this line

Transit at	Sight on	Stadia Intercepts	Stadia Distance	Stadia Rod—	Horizontal Angle 0° to 360° Right	Horiz. Distance	+ — Vertical Angle	Elevation of Point	+ Back Sight	+ — Difference Elevation	Height of Instrument	+ — Vertical Distance	REMARKS Station Left Right
Mon S.W. Cor.	S.E.							40654	1 44		40698		
				5		91	+ [illegible]	41051	2	+ 35		+ 40	Back Shot 3360 W. of The S.E. Cor
		5.95	96	5	34-4[illegible]	82	+ [illegible]	40987	3				S.H.
		5 [illegible]	97	2	20-2[illegible]	79	+ [illegible]	989	4				S.H. [illegible]
		3 [illegible]	79	2	—	66	+ 23-5[illegible]	972	5				S.H.
		2 [illegible]	52	2	—	43	+ [illegible]	838	6				S.H.
		2 [illegible]	58	3	29-[illegible]	50	+ [illegible]	867	7				S.H. [illegible]
		3 [illegible]	36	2	55-[illegible]	34	+ 11-35	749	8				[illegible]
		2 [illegible]	24	1	—	21	+ [illegible]	763	9				S.H.
		1 [illegible]	27	[illegible]	[illegible]	27	— [illegible]	648	10				S.H. [illegible]
		5 [illegible]	36	6	[illegible]	34	— [illegible]	560	11				S.H.
		6 [illegible]	19	11	178-50	18	— 9-4[illegible]	557	12				S.H.
		11 [illegible]	30	[illegible]	[illegible]	30	— [illegible]	584	13				S.H. [illegible]
		[illegible]	55	[illegible]	[illegible]	55	+ [illegible]	597	14				
		[illegible]	88	[illegible]	[illegible]	88	+ [illegible]	692	15				S.H.
		4 [illegible]	131	1	[illegible]	129	+ [illegible]	851	16				S.H. Brk
		1 [illegible]	125	1	[illegible]	119	+ [illegible]	949	17				[illegible]
		1 [illegible]	104	1	[illegible]	97	+ [illegible]	924	18				S.H.
		1 [illegible]	84	[illegible]	[illegible]	82	+ 8-2[illegible]	811	19				[illegible]
		1 [illegible]	56	1	[illegible]	56	+ [illegible]	717	20				Bt Swale
		1 [illegible]	27	[illegible]	[illegible]	27	+ [illegible]	697	21				Brk out of Swale

Add'n'l Inform.

F.B. PG. 284

Topography Description Legend:
Side Hill.....S.H. Bottom Draw.B.D.
Side of Draw.S.D. Bottom Wash B.W.
Side of Ridge.S.R. Top of Ridge.T.R.
Head of Draw H.D. Toe of Slope..T.S.

Inters. of Draws.V.D's
Break In Slope..Bk.S.
Steep Slope.....S.S.
Top of Cliff.....T.Cl.
Bottom of Cliff..B.Cl.
Top of Spur.....T.Sp.
Bottom Canyon..B.Cn.

Side of Canyon S.Cn.
Top of Bank..T.B.
Bottom of Bank.B.B.
Top of Cut.....T.C.
Bottom of Cut..B.C.
Top of Fill.....T.F.
Bottom of Fill.B.F.

Saddle .....Sa.
Swale .....Sw.
Flat .....Fl.
Stream .....Str.
Trail .....Tr.
Pavement .....Pvt.
Edge of Road E.Rd.

Traveled Rd. Tr.Rd.
Fence .....Fn.
Int. Fences.V.Fns.
Ditch .....Di.
Telephone Pole T.P.
Power Pole....P.P.
Culvert .....Cul.

Oak-O. Fir-Fr.
Pine-Pl. Cedar-Ce.
Sycamore ....Sy.
Eucalyptus .....Eu.
Plus combinations of these and all common standard abbreviations.

Form 301 10M 3-34

PLEASE RETURN TO
LOS ANGELES COUNTY SURVEYOR
700 HALL OF RECORDS

NOTE: ANY ADDITIONS OR CHANGES ON THIS SHEET MUST BE MADE OR CIRCLED IN RED INK, WITH DATE AND NAME OF PERSON MAKING CHANGE

Do not extend notes this side of this line

Transit at	Sight on	Stadia Intercepts	Stadia Distance	Stadia Rod—	Horizontal Angle 0° to 360° Right	Horiz. Distance	+ — Vertical Angle	Elevation of Point	+ Back Sight	+ — Difference Elevation	Height of Instrument	+ — Vertical Distance	REMARKS Station Left Right
[illegible]	[illegible]				° ′		° ′		1		40698		
		[illegible]			° ′		° ′		2				
		[illegible]	52	[illegible]	[illegible]	46	+ [illegible]	40844					[illegible]
		[illegible]			° ′		° ′		3				
		[illegible]	72	40	294-[illegible]	66	+ [illegible]	40861					[illegible]
		[illegible]			° ′		° ′		4				
		[illegible]	103	[illegible]	[illegible]	91	+ [illegible]	41008					[illegible]
		[illegible]			° ′		° ′		5				
		[illegible]	77		[illegible]	63	+ [illegible]	40952					[illegible]
					° ′		° ′		6				
				20		160	+ 13-[illegible]	41049		+ 351		+ 371	[illegible]
					° ′		° ′		7				[illegible]
					° ′		° ′		8				
					° ′		° ′		9				
					° ′		° ′		10				
					° ′		° ′		11				
					° ′		° ′		12				
					° ′		° ′		13				
					° ′		° ′		14				
					° ′		° ′		15				
					° ′		° ′		16				
					° ′		° ′		17				
					° ′		° ′		18				
					° ′		° ′		19				
					° ′		° ′		20				
					° ′		° ′		21				

Add'n'l Inform.

Notes Red. _____ Platted _____ Job No. 8030 Division No. _____
Date _____ Date _____ Survey of [illegible]
Notes Chkd. _____ Checked _____ Survey by _____ Notes [illegible] Date [illegible]
Date _____ Date _____ Map No. _____ Indexed A. C. Johnson

F.B. 545 PG. 285

F.B. PG. 286

Topography Description Legend:

Side Hill.....S.H.	Bottom Draw.B.D.	Inters. of Draws.V.D's	Side of Canyon S.Cn.	Saddle .....Sa.	Traveled Rd. Tr.Rd.	Oak-O. Fir-Fr.
Side of Draw.S.D.	Bottom Wash B.W.	Break in Slope..Bk.S.	Top of Bank...T.B.	Swale .....Sw.	Fence .....Fn.	Pine-Pl. Cedar-Ce.
Side of Ridge.S.R.	Top of Ridge.T.R.	Steep Slope.....S.S.	Bottom of Bank.B.B.	Flat .....Fl.	Int. Fences.V.Fns.	Sycamore .....Sy.
Head of Draw H.D.	Toe of Slope..T.S.	Top of Cliff.....T.Cl.	Top of Cut.....T.C.	Stream .....Str.	Ditch .....Di.	Eucalyptus ....Eu.
		Bottom of Cliff..B.Cl.	Bottom of Cut..B.C.	Trail .....Tr.	Telephone Pole T.P.	Plus combinations
		Top of Spur.....T.Sp.	Top of Fill.....T.F.	Pavement ....Pvt.	Power Pole...P.P.	of these and all
		Bottom Canyon..B.Cn.	Bottom of Fill.B.F.	Edge of Road E.Rd.	Culvert .....Cul.	common standard
						abbreviations.

Form 301 10M 3-34

PLEASE RETURN TO

LOS ANGELES COUNTY SURVEYOR

700 HALL OF RECORDS

NOTE: ANY ADDITIONS OR CHANGES ON THIS SHEET MUST BE MADE OR CIRCLED IN RED INK, WITH DATE AND NAME OF PERSON MAKING CHANGE

Do not extend notes this side of this line

Transit at	Sight on	Stadia Intercepts	Stadia Distance	Stadia Rod—	Horizontal Angle 0° to 360° Right	Horiz. Distance	+ Vertical Angle	Elevation of Point	+ Back Sight	+ Difference Elevation	Height of Instrument	+ Vertical Distance	REMARKS Station	Left	Right
					° ′		° ′		1						
					° ′		° ′		2						
					° ′		° ′		3						
					° ′		° ′		4						
					° ′		° ′		5						
					° ′		° ′		6						
					° ′		° ′		7						
					° ′		° ′		8						
					° ′		° ′		9						
					° ′		° ′		10						
					° ′		° ′		11						
					° ′		° ′		12						
					° ′		° ′		13						
					° ′		° ′		14						
					° ′		° ′		15						
					° ′		° ′		16						
					° ′		° ′		17						
					° ′		° ′		18						
					° ′		° ′		19						
					° ′		° ′		20						
					° ′		° ′		21						

Add'n'l Inform.

Notes Red. _____ Platted _____ Job No. 8094 Division No. _____ F.B. 545 PG. 287

Date _____ Date _____ Survey of [illegible]

Notes Chkd. _____ Checked _____ Survey by [illegible] Notes [illegible] Date 11-16-36

Date _____ Date _____ Map No. _____ Indexed A. C. Johnson Date

Transit at	Sight on	Stadia Intercepts	Stadia Distance	Stadia Rod—	Horizontal Angle 0° to 360° Right	Horiz. Distance	+ − Vertical Angle	Elevation of Point	+ Back Sight	+ − Difference Elevation	Height of Instrument	+ − Vertical Distance	REMARKS Station	Left	Right
					° ′		° ′		1						
					° ′		° ′		2						
					° ′		° ′		3						
					° ′		° ′		4						
					° ′		° ′		5						
					° ′		° ′		6						
					° ′		° ′		7						
					° ′		° ′		8						
					° ′		° ′		9						
					° ′		° ′		10						
					° ′		° ′		11						
					° ′		° ′		12						
					° ′		° ′		13						
					° ′		° ′		14						
					° ′		° ′		15						
					° ′		° ′		16						
					° ′		° ′		17						
					° ′		° ′		18						
					° ′		° ′		19						
					° ′		° ′		20						
					° ′		° ′		21						

CHECK of VERTICAL ANGLE

Elevations from PARKER MT To ACTON

NOTE: ANY ADDITIONS OR CHANGES ON THIS SHEET MUST BE MADE OR CIRCLED IN RED INK, WITH DATE AND NAME OF PERSON MAKING CHANGE

PLEASE RETURN TO
LOS ANGELES COUNTY SURVEYOR
700 HALL OF RECORDS

Do not extend notes this side of this line

Form 301 10M 3-34

Add'n Inform.

Form 301 10M 3-34

PLEASE RETURN TO
LOS ANGELES COUNTY SURVEYOR
700 HALL OF RECORDS

NOTE: ANY ADDITIONS OR CHANGES ON THIS SHEET MUST BE MADE OR CIRCLED IN RED INK. WITH DATE AND NAME OF PERSON MAKING CHANGE

Do not extend notes this side of this line

Transit at	Sight on	Stadia Intercepts	Stadia Distance	Stadia Rod—	Horizontal Angle 0° to 360° Right	Horiz. Distance	+ Vertical Angle	Elevation of Point	+ Back Sight	+ Difference Elevation	Height of Instrument	+ Vertical Distance	REMARKS Station Left Right
✗ Dt. #4								4113.2	4.8		4118.0		
F.B. 598 / 161 +				4.2		67.2	+14-30	4132.4		+13.4		+17.4	[illegible] U.S.G.S. [illegible] Back Sht
					Curvature corr. .44	4301.2	−15-52-4	2887.6		−1230.4		−1223.9	✗ [illegible] 2 see F.B. 598-16[illegible]
1×2 [illegible]								2791.7	5.0		2796.7		
F.B. 598 / 169 +				6.5	Curvature corr. .04	1231.27	+ 4-31-15	2887.6		+90.9		+97.4	Back Sht F.B. 598 / 168 ✗ [illegible] 2
				6.5	Curvature .06	[illegible]	− [illegible]	2696.2		−100.5		−94.0	✗ [illegible]
✗ Dt. #70								2696.2	[illegible]		2701.5		
				3.6			[illegible]	2697.9		−3.6			(U.S. 1406)-P.B.M. U.S.C.&G.S. H53 @ Acton, L.A. County, On the S.P.R.R., Opp. Mi. Post 426.35 ft. N. of Station, 160 ft. S.W. of Semaphores 4261 & 4260, 60 ft. W. of Track and 7 feet S. of Tel. P. A Standard Disk, Stamped H-53-1926 and set in Top of Concrete Pest. Sht. 16 Ele. 2697.947

✗ Elev Packed in To Parker Mt

Add'n'l Inform.

Topography Description Legend:
Side Hill ..... S.H. Bottom Draw. B.D.
Side of Draw. S.D. Bottom Wash B.W.
Side of Ridge. S.R. Top of Ridge. T.R.
Head of Draw H.D. Toe of Slope.. T.S.

Inters. of Draws. V.D's Break in Slope.. Bk.S. Steep Slope ..... S.S. Top of Cliff ..... T.Cl. Bottom of Cliff.. B.Cl. Top of Spur..... T.Sp. Bottom Canyon.. B.Cn.

Side of Canyon S.Cn. Top of Bank.. T.B. Bottom of Bank. B.B. Top of Cut.. T.C. Bottom of Cut.. B.C. Top of Fill..... T.F. Bottom of Fill. B.F.

Saddle ..... Sa. Swale ..... Sw. Flat ..... Fl. Stream ..... Str. Trail ..... Tr. Pavement ..... Pvt. Edge of Road E.Rd.

Traveled Rd. Tr. Rd. Fence ..... Fa. Int. Fences. V. Fns. Ditch ..... Di. Telephone Pole T.P. Power Pole.... P.P. Culvert ..... Cul.

Oak-O. Fir-Fr. Pine-Pi. Cedar-Ce. Sycamore ..... Sy. Eucalyptus ..... Eu. Plus combinations of these and all common standard abbreviations.

F.B. 545 PG. 288

Notes Ck'd by K.R.M.	Survey of Dept of Parks & Rec.
Map No.	W. O. 5043 Tape No. 081 Std ___ °F
Office Work	Surveyed by Porter
Checked	Notes Porter Date 4-5-46
Date	Indexed A. C. Johnson 4-10-46

F.B. 545 Pg. 289

SURVEY OF SO. LINE OF ALLEY
West from IGLESIA St Between
1st & 2nd in town of San Dimas

J.N. 5043

Porter
Brook
Hand
Ochsner
Stock
April 5 1946

Not Mapped - Sketch placed in Calc. Folder titled San Dimas Tree Location.

Note: Any Additions or Changes on This Sheet Must be Made or Circled in Red Ink With Date and Name of Person Making Change.

Do not extend notes this side of this line.

RETURN TO
LOS ANGELES COUNTY SURVEYOR
700 HALL OF RECORDS

FORM 247 5M 12-40

RETURN TO
LOS ANGELES COUNTY SURVEYOR
700 HALL OF RECORDS

Note: Any Additions or Changes on This Sheet Must be Made or Circled in **Red Ink** With Date and Name of Person Making Change.

Do not extend notes this side of this line.

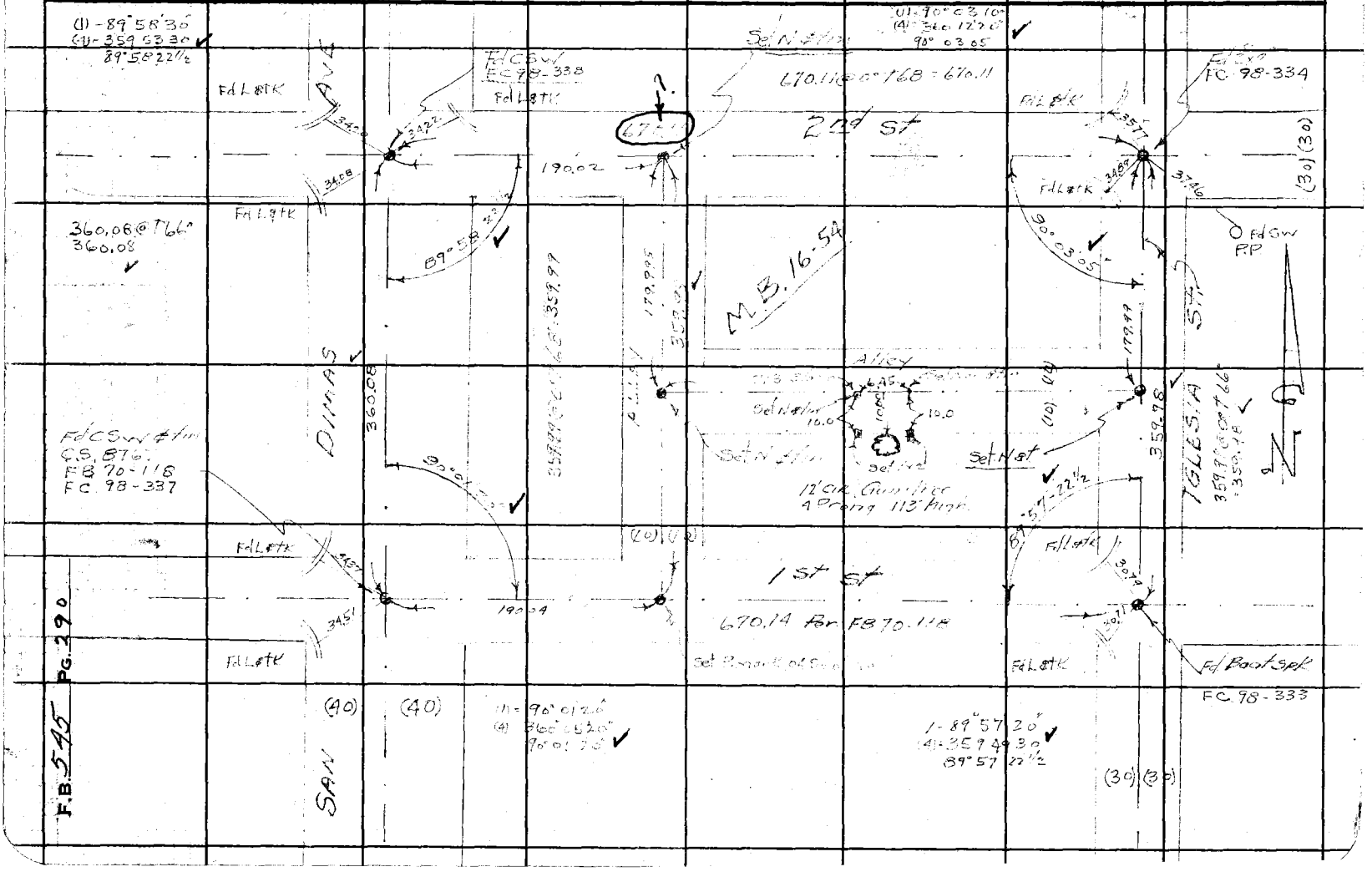

F.B. 545 PG. 291

Notes Ck'd by	Survey of
Map No.	W. O. Tape No. Std °F
Office Work	Surveyed by
Checked	Notes Date
Date	Indexed

Note: Any Additions or Changes on This Sheet Must be Made or Circled in **Red Ink** With Date and Name of Person Making Change

Do not extend notes this side of this line.

RETURN TO
LOS ANGELES COUNTY SURVEYOR
700 HALL OF RECORDS

FORM 247 5M 10-59

RETURN TO
LOS ANGELES COUNTY SURVEYOR
TOD HALL OF RECORDS

Note: Any Additions or Changes on This Sheet Must be Made or Copied in Red Ink With Date and Name of Person Making Change.

Do not extend notes this side of this line.

545

F.B. _____ PG. _____