Survey of
W. O. Tape No. St'd °F.
Surveyed by
Notes Date
Indexed

F.B. PG.

FB 546

F.B. 546 PG. Index

F.B. 546

Pages: Index, 1 to 171 incl.,

172 to 174 incl.,

RETURN TO
LOS ANGELES COUNTY SURVEYOR
700 HALL OF RECORDS

Do not extend notes this side of this line

Note: Any Additions or Changes on This Sheet Must be Made or Circled in Red Ink With Date and Name of Person Making Change.

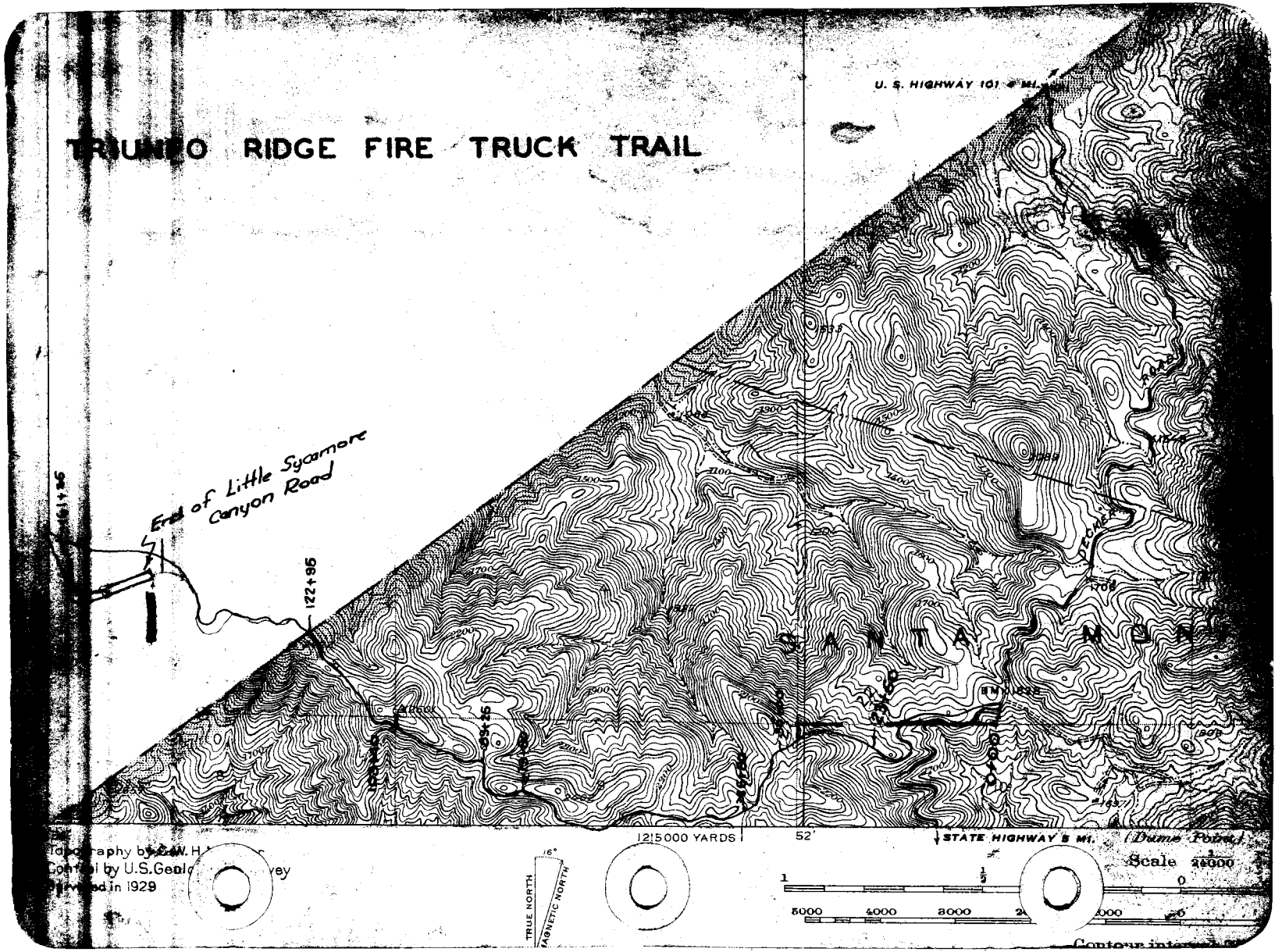
TRIUNFO RIDGE FIRE TRUCK TRAIL
U. S. HIGHWAY 101 4 MI.
End of Little Sycamore Canyon Road
122+95
SANTA MONI
DECKER
ROAD
1215000 YARDS
52'
STATE HIGHWAY 5 MI.
(Dume Point)
Topography by C.W. H
Control by U.S.Geol
Surveyed in 1929
TRUE NORTH
MAGNETIC NORTH
16°
Scale 1/24000
1
1/2
0
5000
4000
3000
Contour inter

CULTURE
(printed in black)


Electric railroad

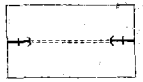
Tunnel


Power-transmission line

Wharves


Breakwater and jetties

Bridge

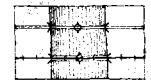
Drawbridges

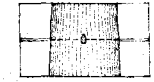
Ferry
(point upstream)

ty line


Civil Township or district line


Reservation line

Land grant line


City, village, or borough line

Small park or cemetery line


Triangulation point or transit traverse station

U.S. mineral monument


il and s wells


Mine or quarry


Prospect


Shaft

Mine tunnel

Mine tunnel
(showing direction)

Lighthouse or beacon



Coast Guard station

WATER
(printed in blue)

ams

Falls and rapids


Intermittent streams and ditches

Canals or ditches


Aqueducts or waterpipes

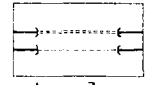
Aqueduct tunnels

Lake or pond


Unsurveyed stream and abandoned canal


Intermittent lake

Glacier
(Or shown by contours printed in blue)

Spring Well

Marsh

Submerged marsh

WOODS
shown, printed in green

Notes Ck'd by Draw	Survey of
Map No. B-1044	W. O. Tape No. St'd °F.
Office Work F. A. W.	Surveyed by
Checked Draw	Notes Date
Date Jan. 36	Indexed A. C. Johnson 5-14-35

F.B. 546 PG. 1

Note: ANY ADDITIONS OR CHANGES ON THIS SHEET MUST BE MADE OR CIRCLED IN Red Ink, WITH DATE AND NAME OF PERSON MAKING CHANGE.

RETURN TO
LOS ANGELES COUNTY SURVEYOR
700 HALL OF RECORDS
Do not extend notes this side of this line

TRIUNFO RIDGE

FIRE TRUCK TRAIL

WO 7193

May 1934

E.B. Emmott
W.T. Lind
C.H. Morrison

FORM 247 10M 8-31

F.B. 546 Pg. 2

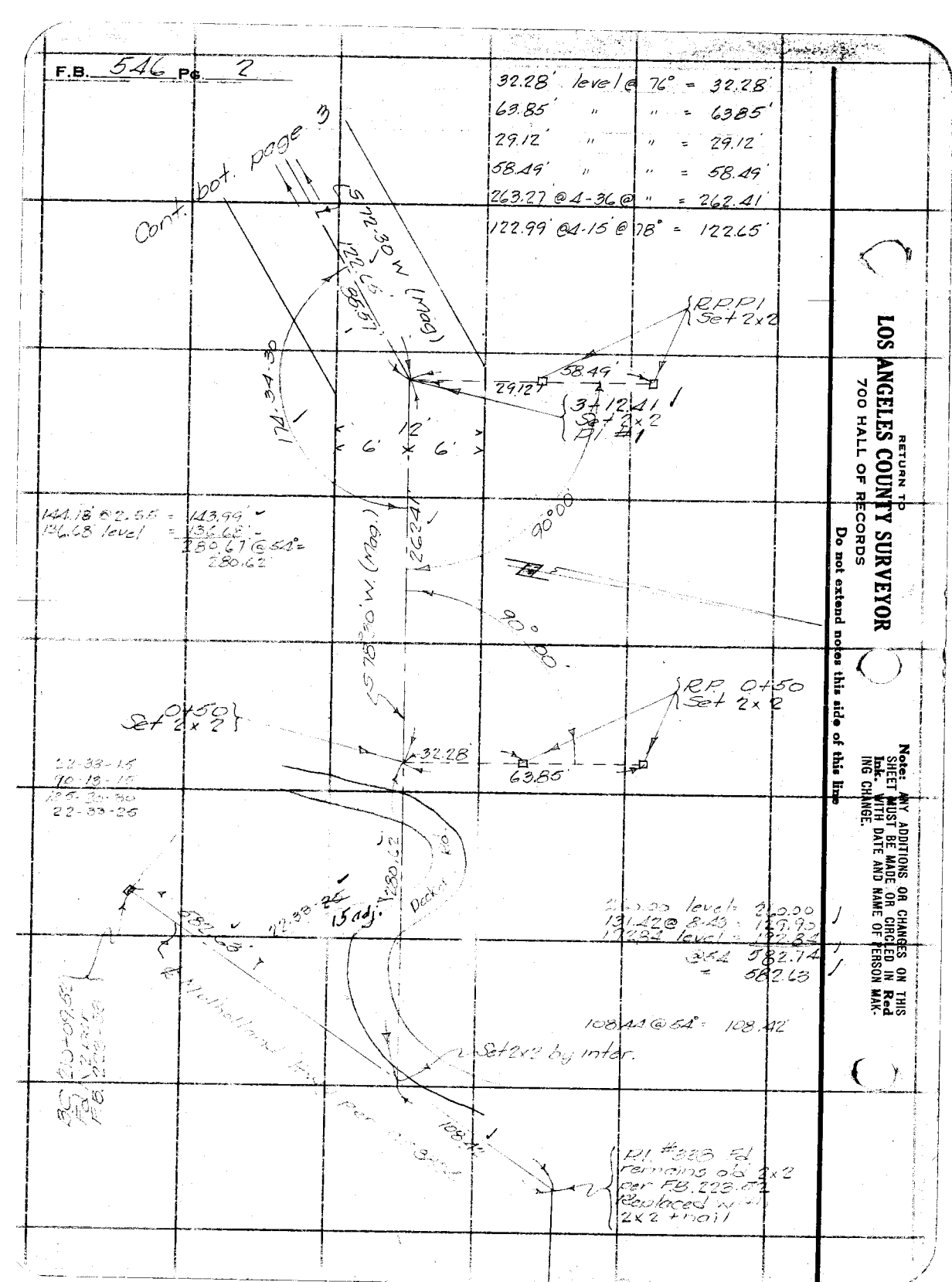

RETURN TO
LOS ANGELES COUNTY SURVEYOR
700 HALL OF RECORDS

Do not extend notes this side of this line

Note: ANY ADDITIONS OR CHANGES ON THIS SHEET MUST BE MADE OR CIRCLED IN **Red** Ink. WITH DATE AND NAME OF PERSON MAKING CHANGE.

Notes Ck'd by Drew	Survey of Triunfo Ridge FTT	F.B. 546	Pg. 3
Map No. 8-1094	W.O. 7193 Tape No. 49 St'd 84 °F.		
Office Work F. A. W.	Surveyed by R.B. Emmott		
Checked Drew	Notes R.B.E. Date May '34		
Date Jan 36	Indexed A. C. Johnson		

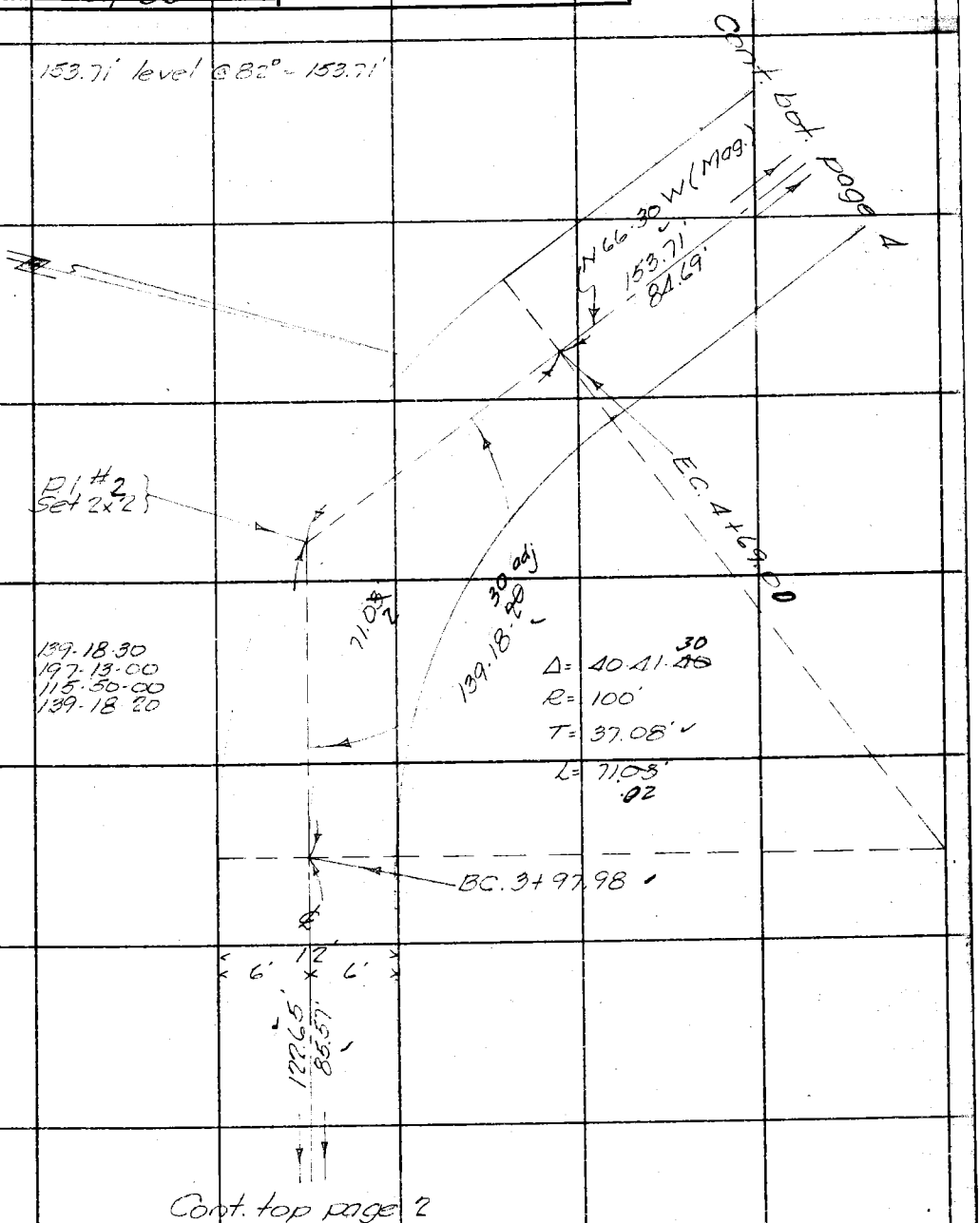

Note: ANY ADDITIONS OR CHANGES ON THIS SHEET MUST BE MADE OR CIRCLED IN Red Ink. WITH DATE AND NAME OF PERSON MAKING CHANGE.

Do not extend notes this side of this line

RETURN TO
LOS ANGELES COUNTY SURVEYOR
700 HALL OF RECORDS

FORM 247 10M 5-31

RETURN TO
LOS ANGELES COUNTY SURVEYOR
700 HALL OF RECORDS

Note: ANY ADDITIONS OR CHANGES ON THIS SHEET MUST BE MADE OR CIRCLED IN **Red Ink.** WITH DATE AND NAME OF PERSON MAKING CHANGE.

Do not extend notes this side of this line

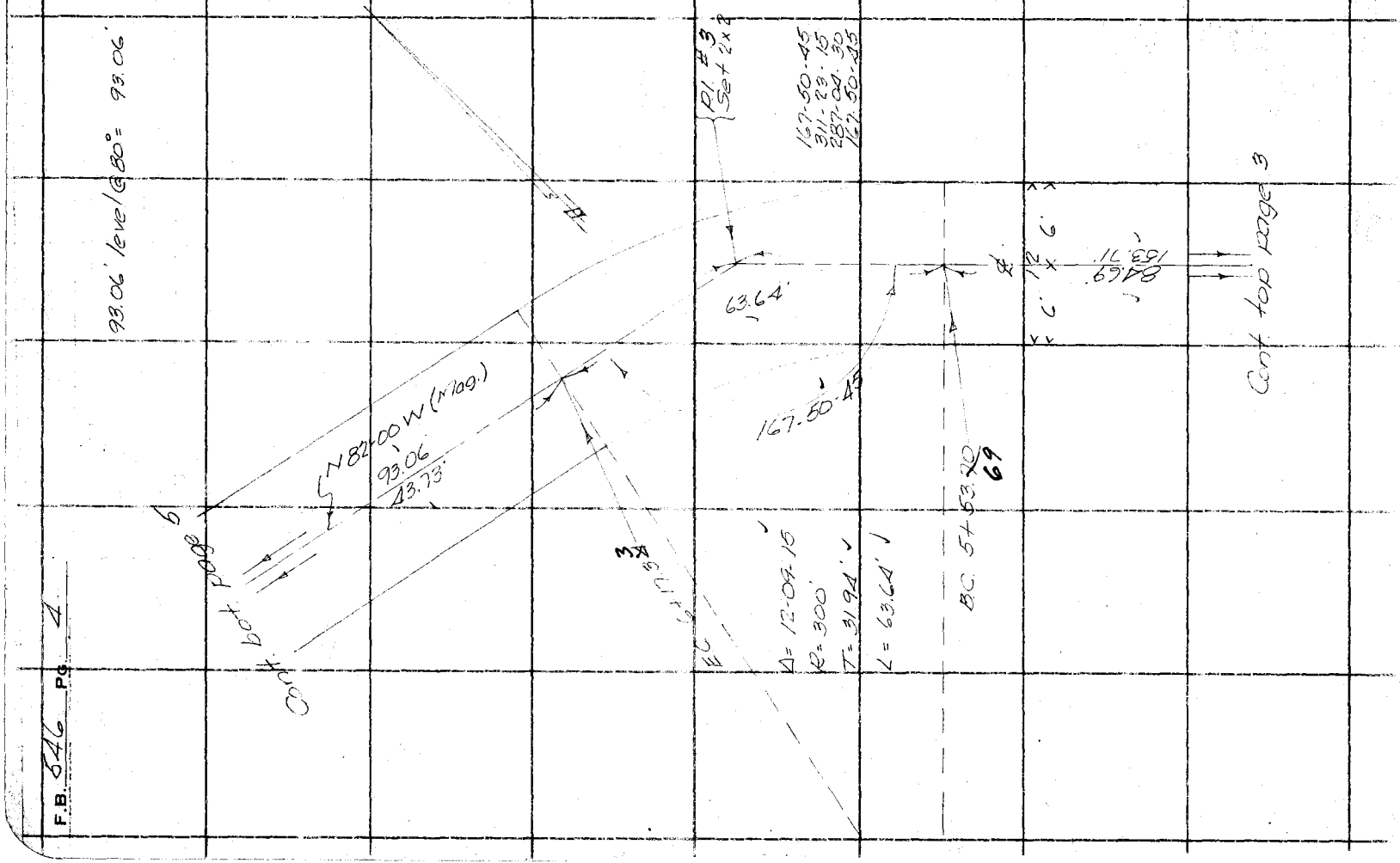

F.B. 546 Pg 4

Notes Ck'd by Drew	Survey of Triunfo Ridge ST
Map No. B-1094	W. O. 7193 Tape No. 49 St'd 84 °F.
Office Work F. A. W.	Surveyed by R.B. Emmott
Checked Drew	Notes R.B.E. Date
Date Jan 36	Indexed A. C. Johnson

F.B. 546 Pg. 5

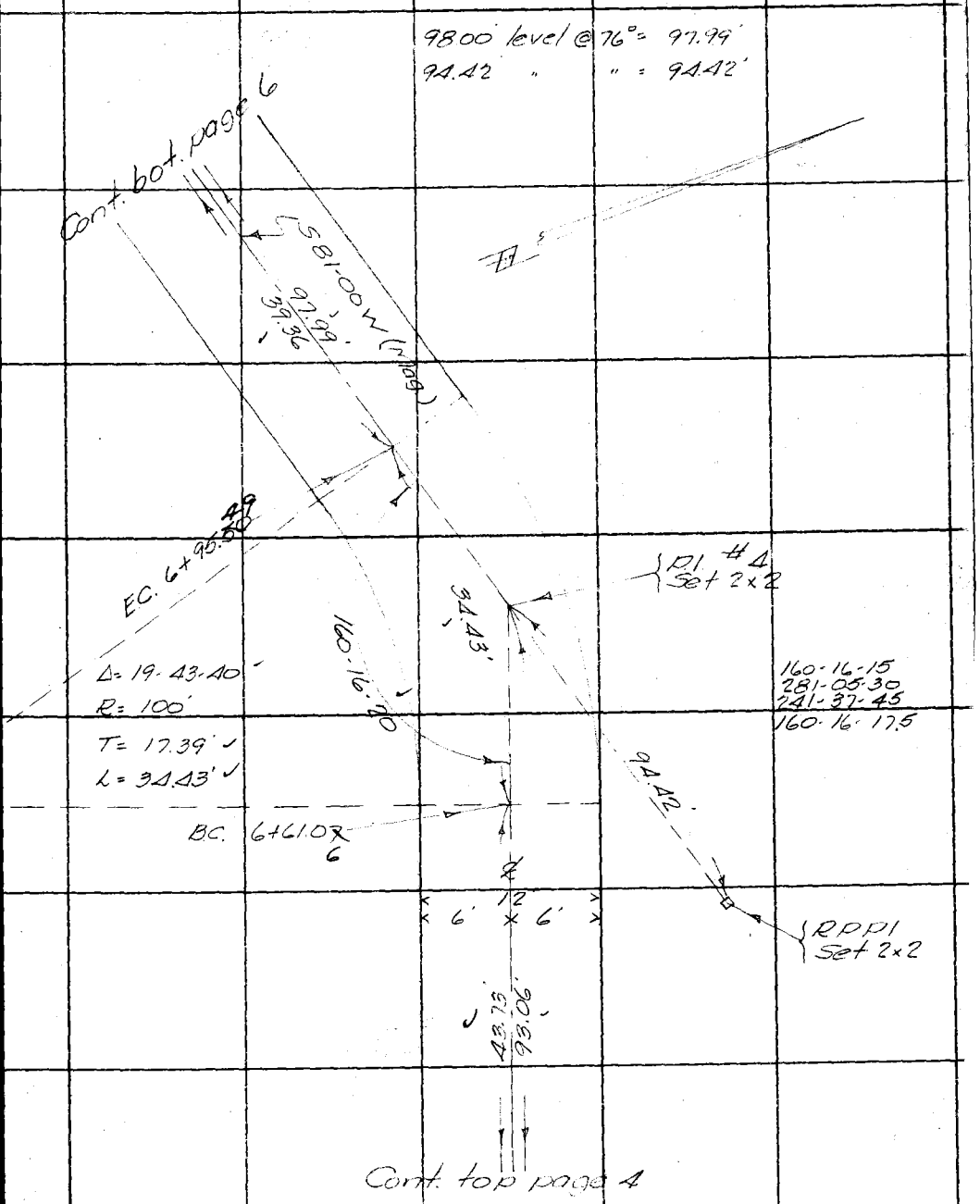

Note: ANY ADDITIONS OR CHANGES ON THIS SHEET MUST BE MADE OR CIRCLED IN Red Ink, WITH DATE AND NAME OF PERSON MAKING CHANGE.

RETURN TO
LOS ANGELES COUNTY SURVEYOR
700 HALL OF RECORDS

Do not extend notes this side of this line

FORM 247 10M 5-31

RETURN TO
LOS ANGELES COUNTY SURVEYOR
700 HALL OF RECORDS

Note: ANY ADDITIONS OR CHANGES ON THIS SHEET MUST BE MADE OR CIRCLED IN **Red Ink.** WITH DATE AND NAME OF PERSON MAKING CHANGE.

Do not extend notes this side of this line

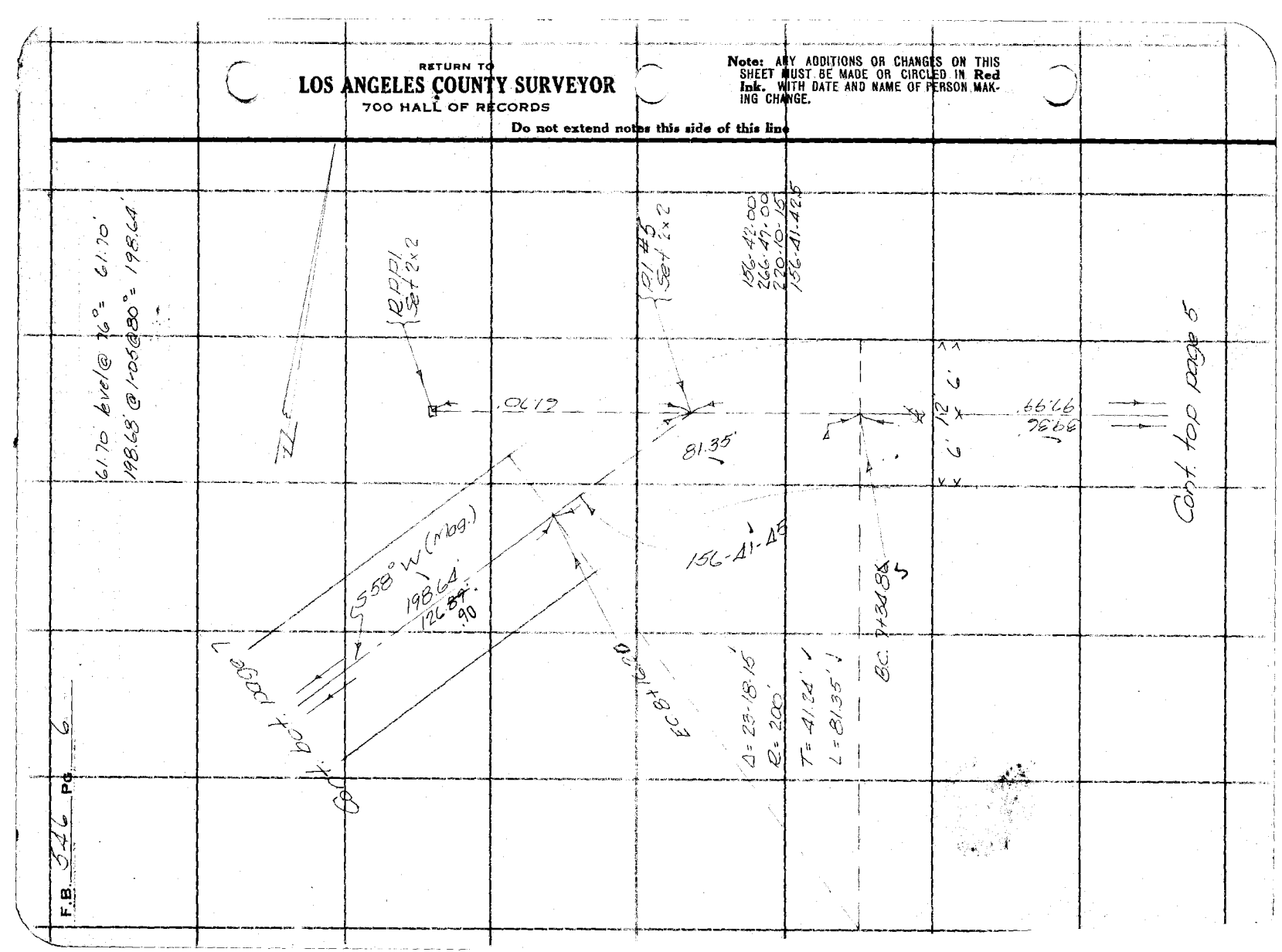

F.B. 346 Pg 6

Notes Ck'd by Drew	Survey of Triunfo Ridge FTT		F.B. 546 Pg. 7
Map No. B-1044	W. O. 7193	Tape No. 49 St'd 84 °F.	
Office Work F. A. W.	Surveyed by R.B. Emmott		
Checked Drew	Notes R.B.E.	Date May 34	
Date Jan 1936	Indexed A. C.		

31-31-15
126-06-00
189-09-00

Cont. bot. page 8

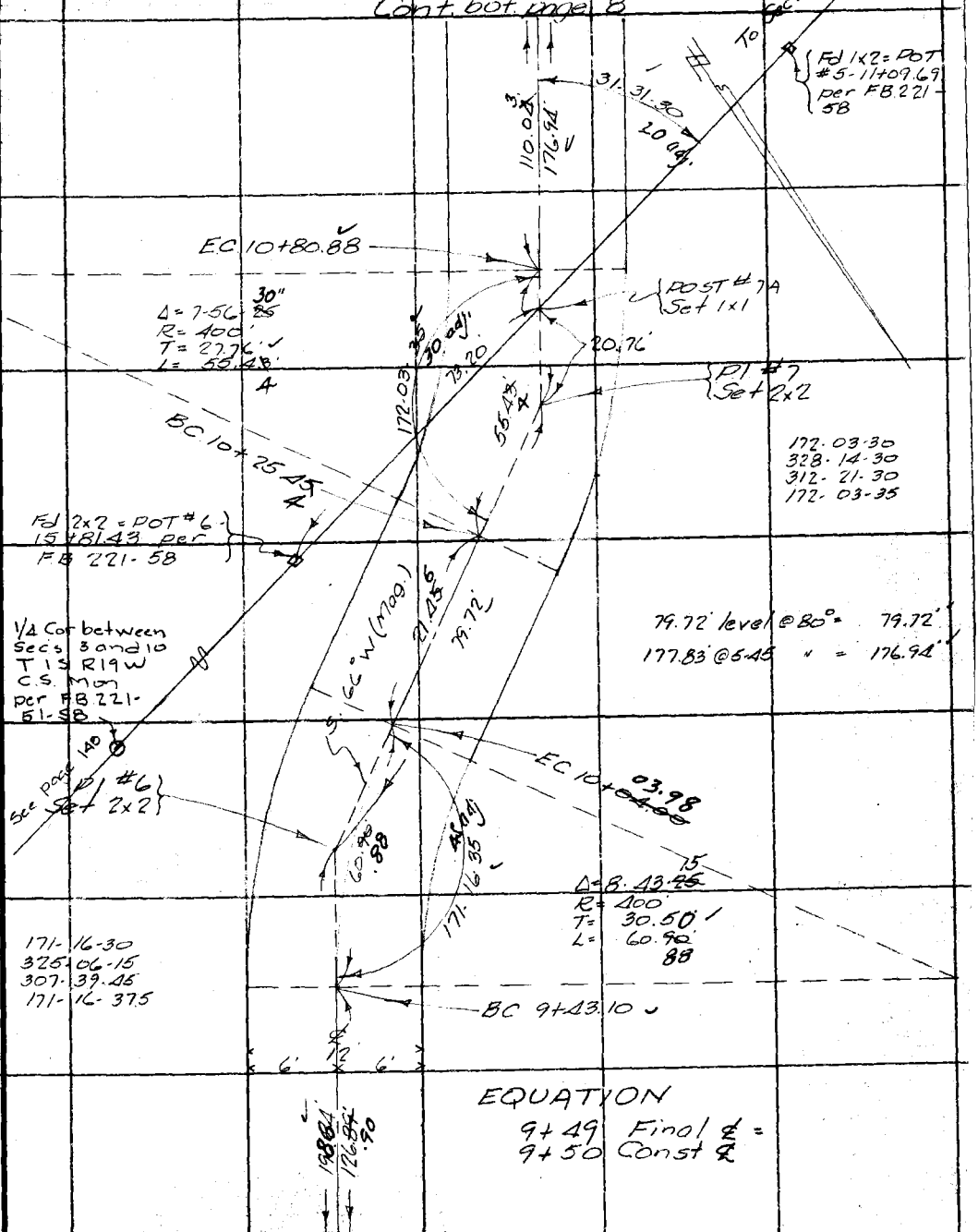

Cont. top page 6

Note: ANY ADDITIONS OR CHANGES ON THIS SHEET MUST BE MADE OR CIRCLED IN Red Ink, WITH DATE AND NAME OF PERSON MAKING CHANGE.

Do not extend notes this side of this line

RETURN TO
LOS ANGELES COUNTY SURVEYOR
700 HALL OF RECORDS

FORM 247 10M 5-31

F.B. 546 Pg. 8

119.50 @ 4-43 @ 78° = 119.10'
23.27 level " = 23.27'

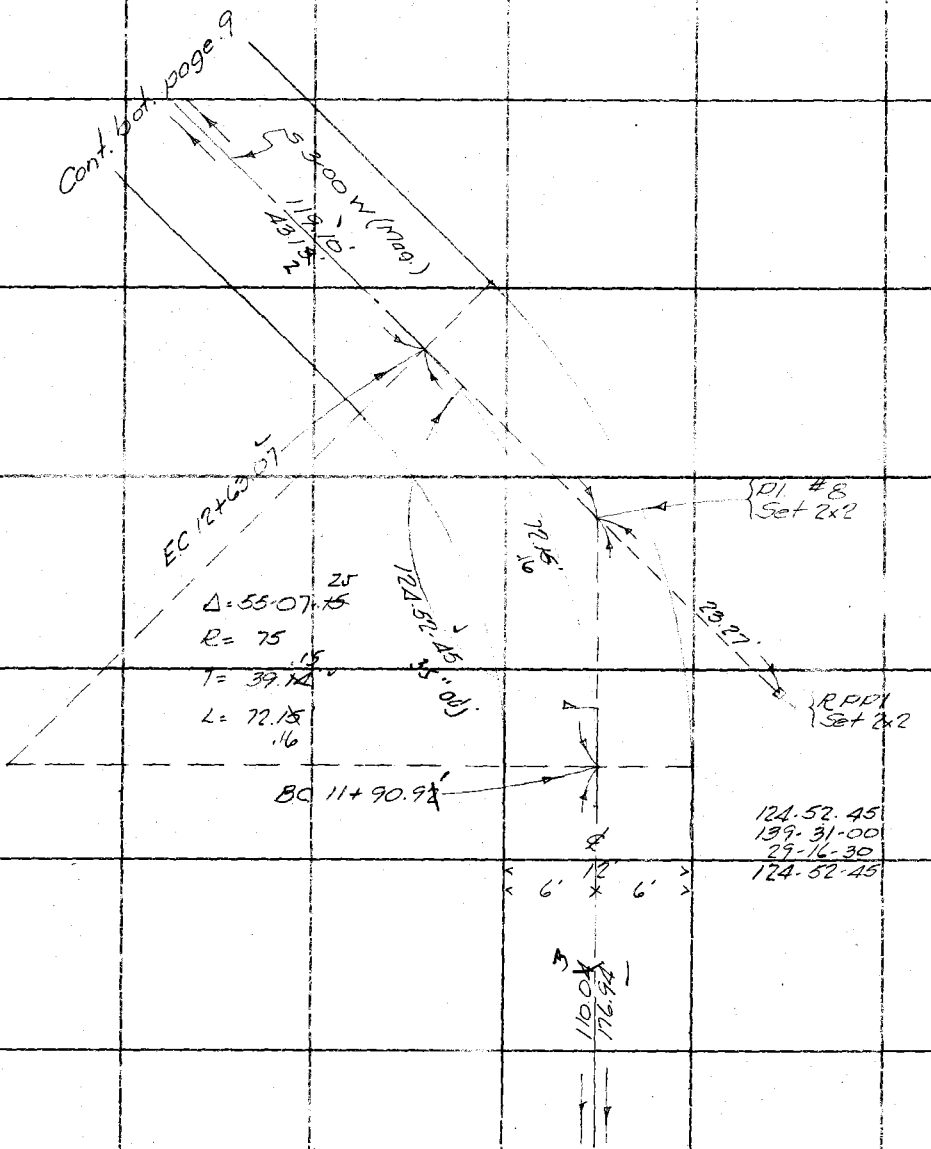

RETURN TO
LOS ANGELES COUNTY SURVEYOR
700 HALL OF RECORDS
Do not extend notes this side of this line

Note: ANY ADDITIONS OR CHANGES ON THIS SHEET MUST BE MADE OR CIRCLED IN Red Ink, WITH DATE AND NAME OF PERSON MAKING CHANGE.

Notes Ck'd by Drew	Survey of Triunfo Ridge F77	F.B. 546	Pg. 9
Map No. B-1094	W. O. 7193 Tape No. 49 Sta 84 of.		
Office Work F. A. W.	Surveyed by R.B. Emmott		
Checked Drew	Notes R.B.E. Date Aug. '34		
Date Jan-36	Indexed A. C. Johnson		

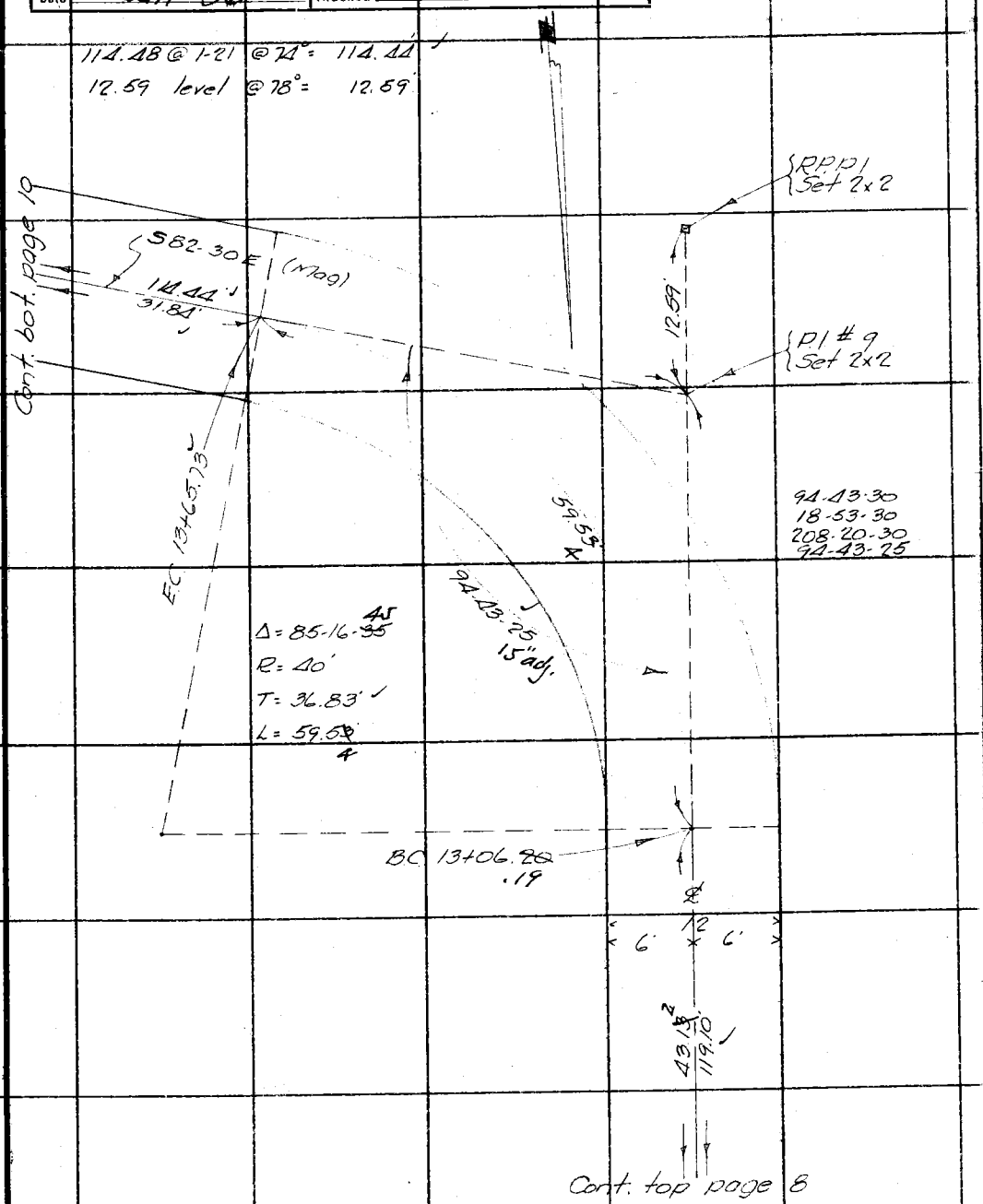

Note: ANY ADDITIONS OR CHANGES ON THIS SHEET MUST BE MADE OR CIRCLED IN Red Ink. WITH DATE AND NAME OF PERSON MAKING CHANGE.

RETURN TO
LOS ANGELES COUNTY SURVEYOR
700 HALL OF RECORDS

Do not extend notes this side of this line

FORM 247 10M 5-31

F.B. 546 PG. 10

140.18' @ 7.36 @ 74° = 138.94'

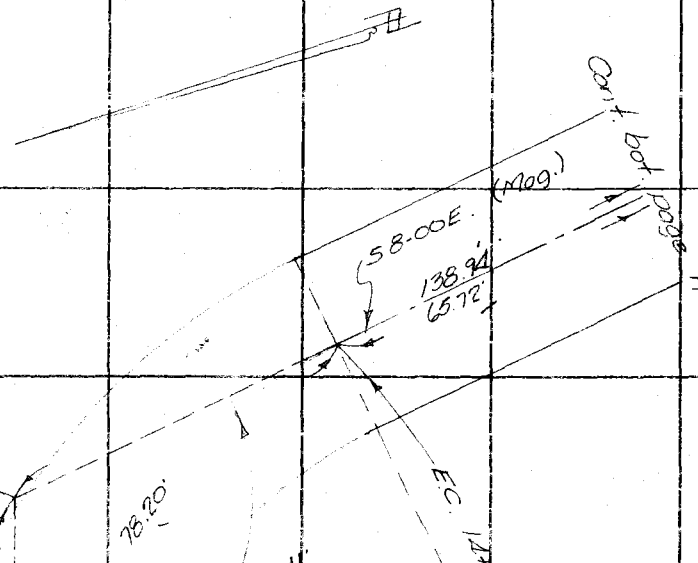

Cont. top page 9

RETURN TO
LOS ANGELES COUNTY SURVEYOR
700 HALL OF RECORDS
Do not extend notes this side of this line

Note: ANY ADDITIONS OR CHANGES ON THIS SHEET MUST BE MADE OR CIRCLED IN Red Ink. WITH DATE AND NAME OF PERSON MAKING CHANGE.

Notes Ck'd by Drew	Survey of Triunfo Ridge FTT
Map No. B-1044	W. O. 7193 Tape No. 49 St'd 84 °F.
Office Work F. A. W.	Surveyed by R.B. Emmott
Checked Drew	Notes R.B.E Date Aug. '34
Date Jan 36	Indexed A. C. Johnson

F.B. 546 PG. 11

Note: ANY ADDITIONS OR CHANGES ON THIS SHEET MUST BE MADE OR CIRCLED IN Red Ink. WITH DATE AND NAME OF PERSON MAKING CHANGE.

RETURN TO
LOS ANGELES COUNTY SURVEYOR
700 HALL OF RECORDS
Do not extend notes this side of this line

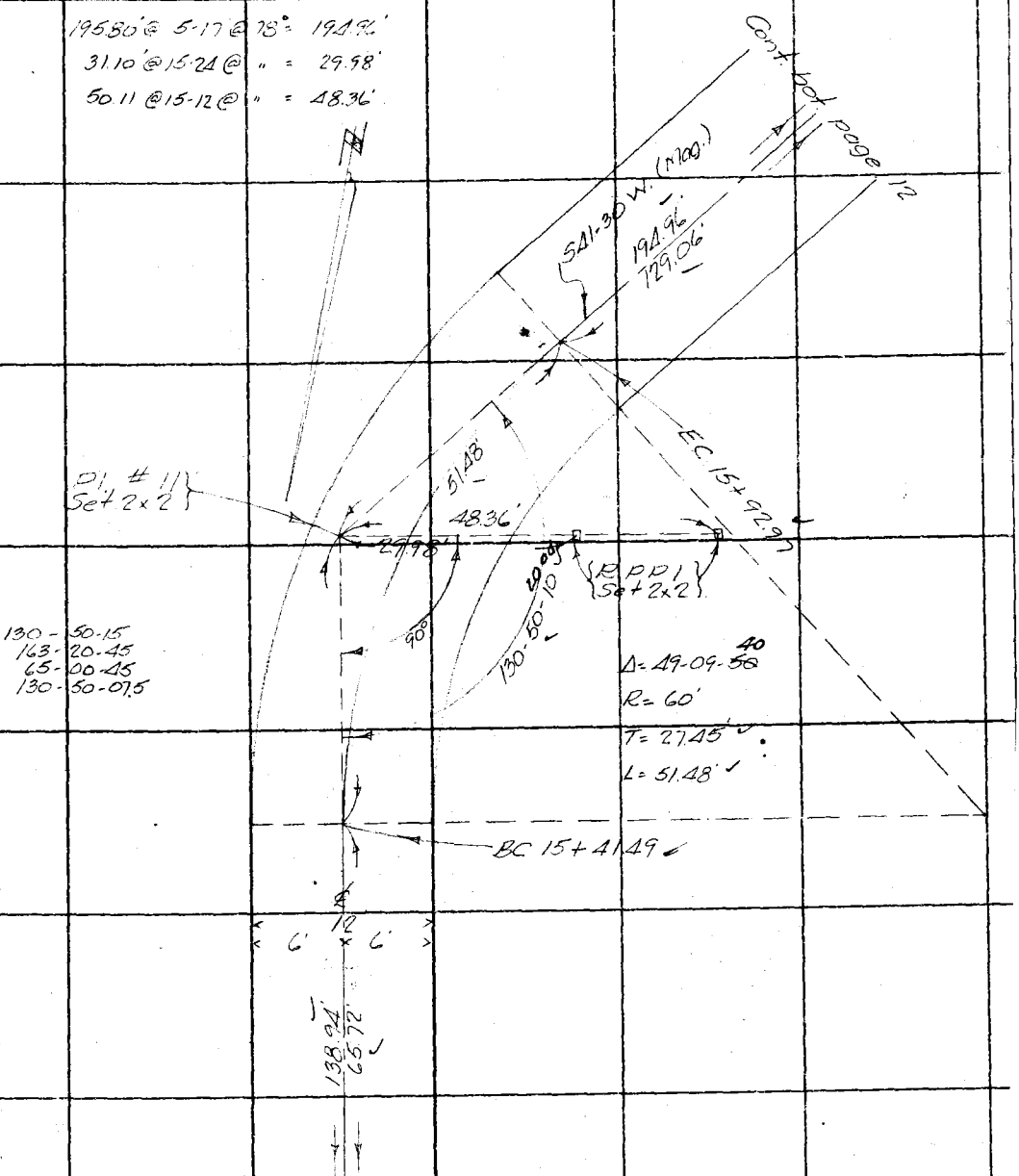

FORM 247 10M 8-31

F.B. 546 Pg. 12

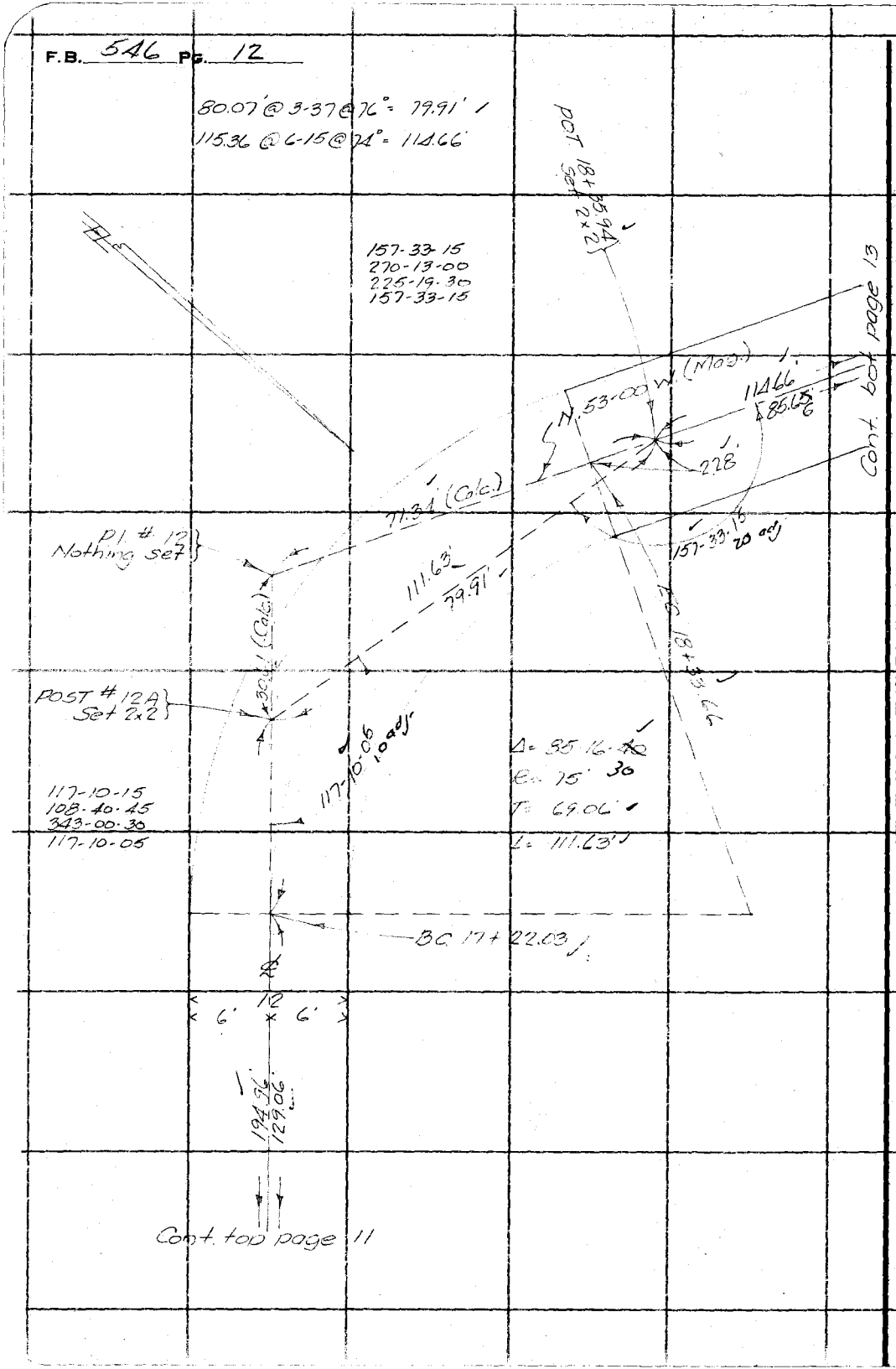

RETURN TO
LOS ANGELES COUNTY SURVEYOR
700 HALL OF RECORDS

Do not extend notes this side of this line

Note: ANY ADDITIONS OR CHANGES ON THIS SHEET MUST BE MADE OR CIRCLED IN Red Ink. WITH DATE AND NAME OF PERSON MAKING CHANGE.

Notes Ck'd by Drew	Survey of Triunfo Ridge FTT
Map No. B-1094	W. O. 7193 Tape No. 49 St'd 84 °F.
Office Work F. A. W.	Surveyed by RB Emmott
Checked Drew	Notes RBE Date Aug. 34
Date Jan 36	Indexed A. C. Johnson

F.B. 546 PG. 13

209.73' @ 619 @ 78° = 208.45'
16.36 @ 16-02 " = 15.72'
38.09 @ 15-18 " = 36.74'

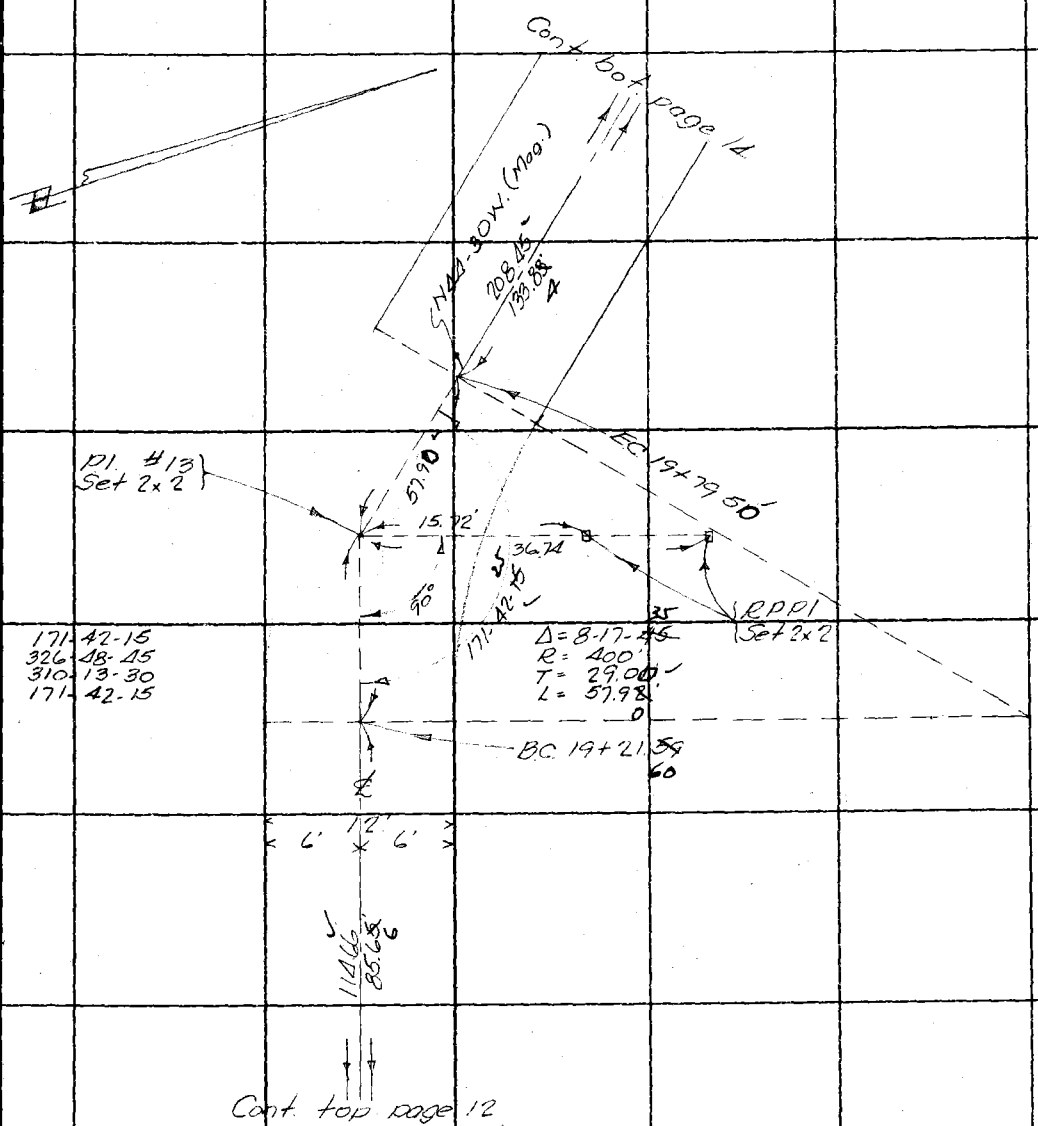

Note: ANY ADDITIONS OR CHANGES ON THIS SHEET MUST BE MADE OR CIRCLED IN Red Ink. WITH DATE AND NAME OF PERSON MAKING CHANGE.

RETURN TO
LOS ANGELES COUNTY SURVEYOR
700 HALL OF RECORDS

Do not extend notes this side of this line

FORM 247 10M 5-31

F.B. 546 PG. 14

189.58 @ 9-55 @ 74° = 186.74'
47.55 @ 11-08 " = 46.66'

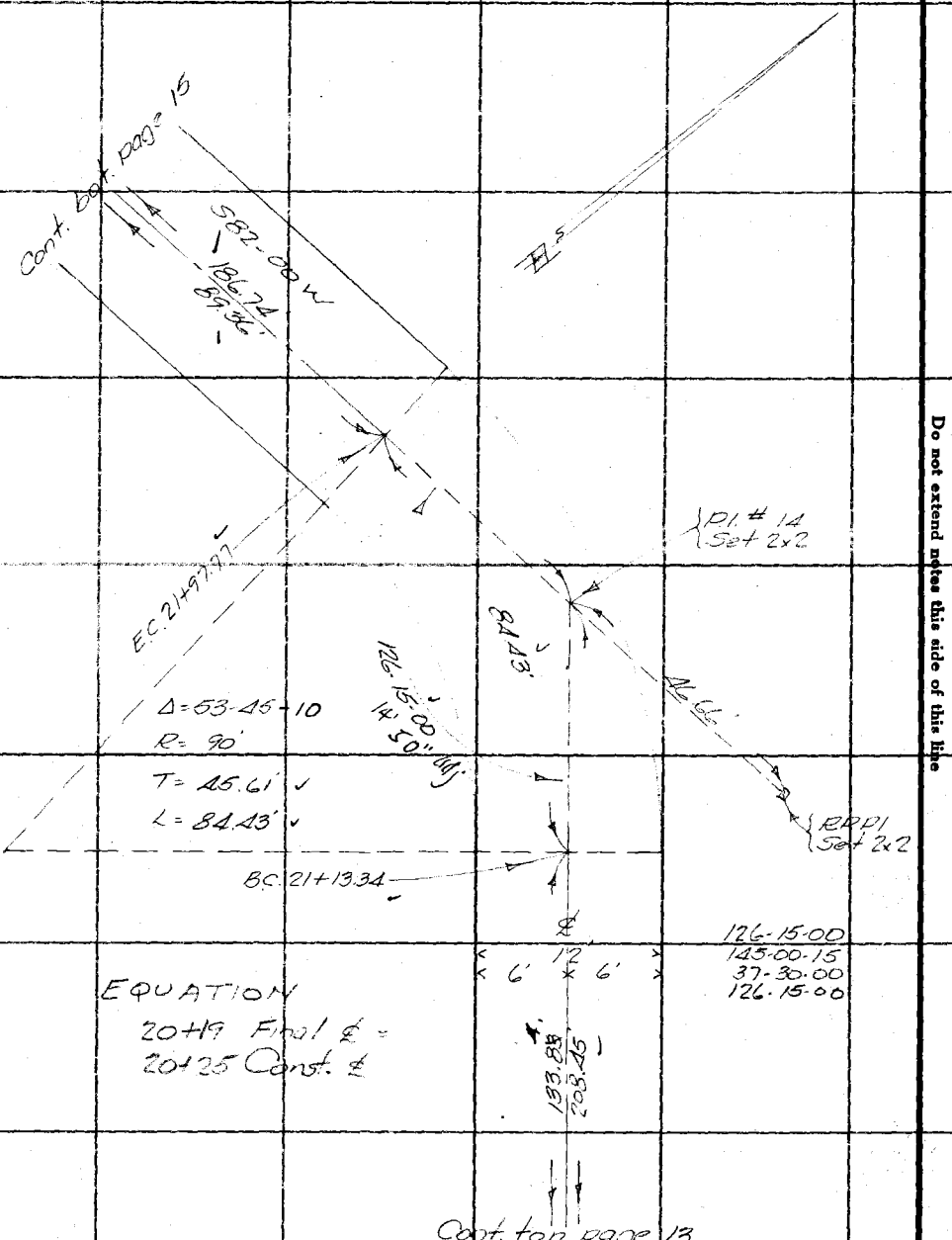

RETURN TO
LOS ANGELES COUNTY SURVEYOR
700 HALL OF RECORDS

Do not extend notes this side of this line

Note: ANY ADDITIONS OR CHANGES ON THIS SHEET MUST BE MADE OR CIRCLED IN Red Ink. WITH DATE AND NAME OF PERSON MAKING CHANGE.

Notes Ck'd by Drew	Survey of Triunfo Ridge F.T.T.
Map No. B-1094	W. O. 7193 Tape No. 49 St'd 84 °F.
Office Work F. A. W.	Surveyed by R B Emmott
Checked Drew	Notes R B E Date Aug 34
Date Jan 36	Indexed A. C. Johnson

F.B. 546 Pg. 15

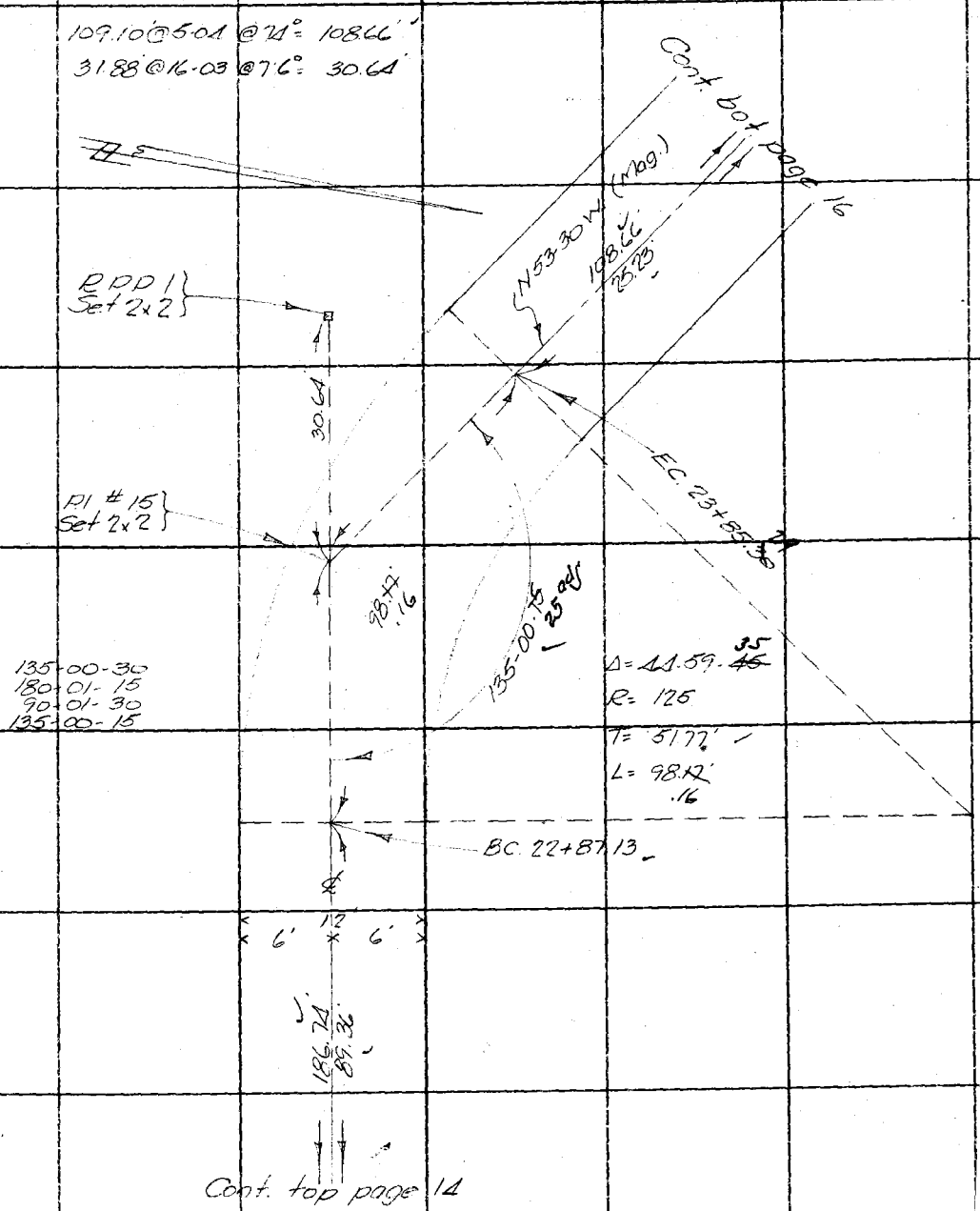

Note: ANY ADDITIONS OR CHANGES ON THIS SHEET MUST BE MADE OR CIRCLED IN Red Ink. WITH DATE AND NAME OF PERSON MAKING CHANGE.

Do not extend notes this side of this line

RETURN TO
LOS ANGELES COUNTY SURVEYOR
700 HALL OF RECORDS

FORM 247 10M 8-31

F.B. 546 PG. 16

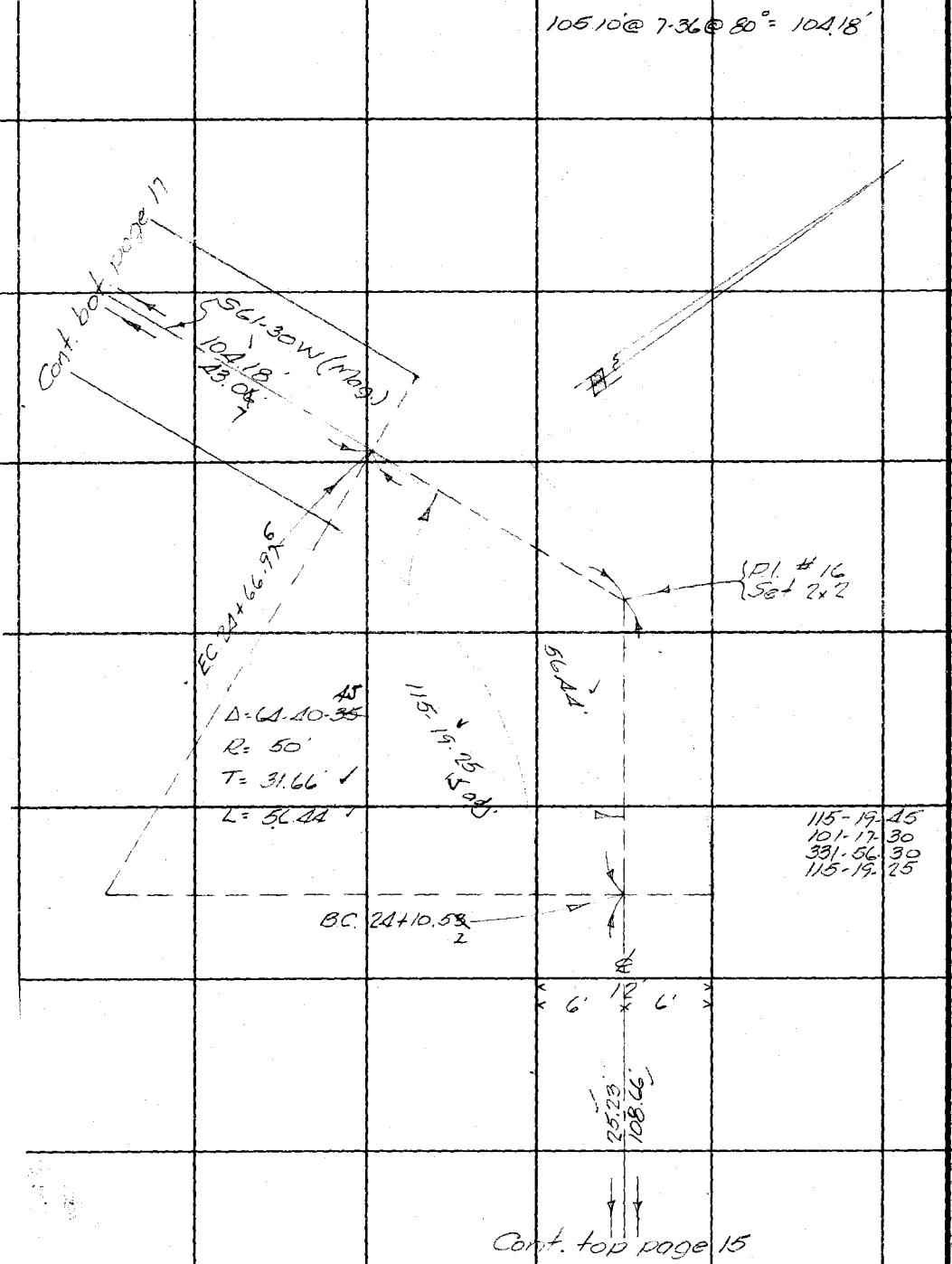

RETURN TO
LOS ANGELES COUNTY SURVEYOR
700 HALL OF RECORDS

Do not extend notes this side of this line

Note: ANY ADDITIONS OR CHANGES ON THIS SHEET MUST BE MADE OR CIRCLED IN Red Ink. WITH DATE AND NAME OF PERSON MAKING CHANGE.

Notes Ck'd by Drew	Survey of Triunfo Bridge F.T.T.
Map No. B-1094	W. O. 7193 Tape No. 49 St'd 84 °F.
Office Work F. A. W.	Surveyed by R. B. Emmott
Checked Drew	Notes R.B.E. Date Aug '34
Date Jan 36	Indexed

F.B. 546 Pg. 17

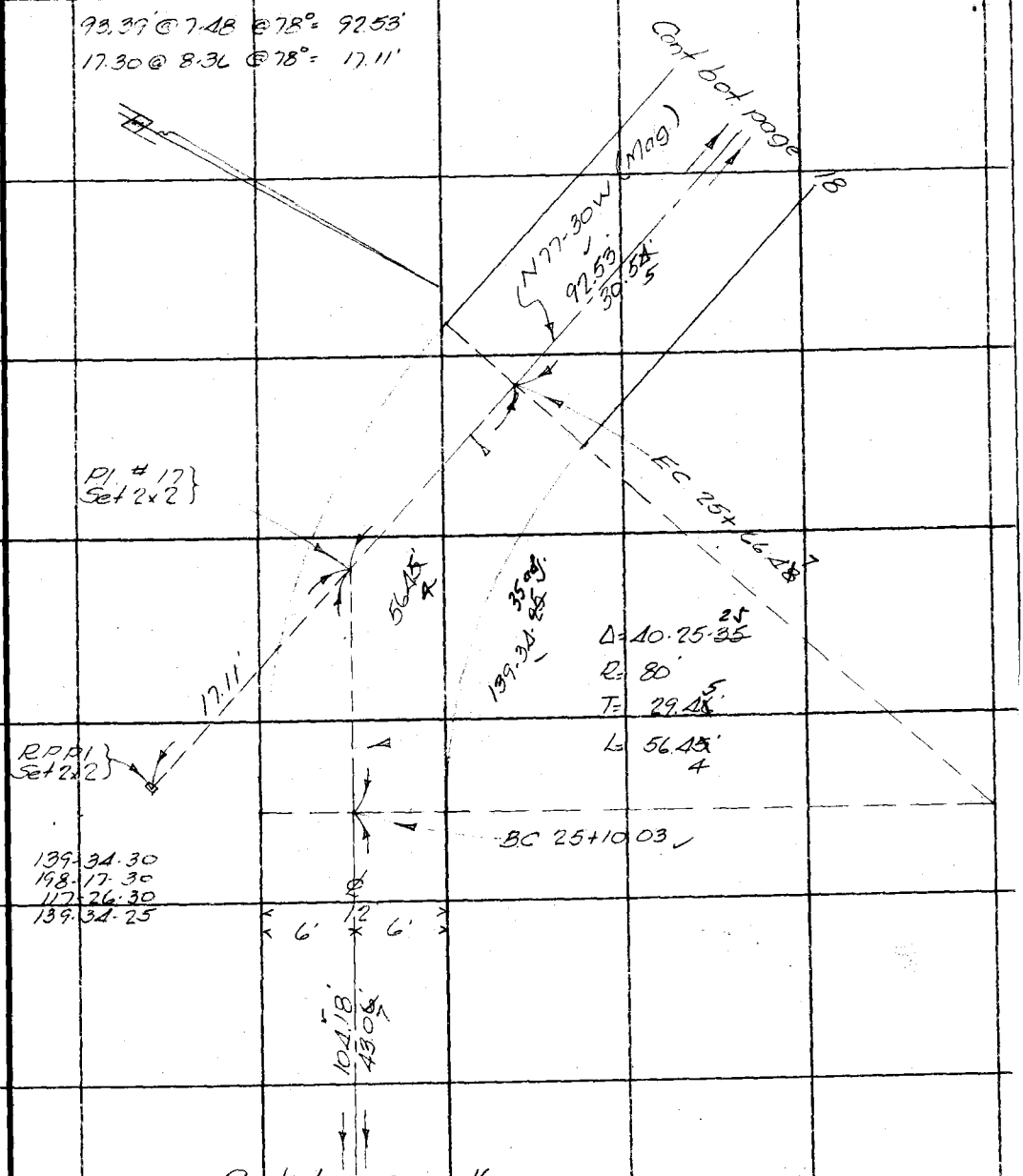

Note: ANY ADDITIONS OR CHANGES ON THIS SHEET MUST BE MADE OR CIRCLED IN Red Ink, WITH DATE AND NAME OF PERSON MAKING CHANGE.

Do not extend notes this side of this line

RETURN TO
LOS ANGELES COUNTY SURVEYOR
700 HALL OF RECORDS

FORM 247 10M 5-31

F.B. 546 Pg. 18

111.23 @ 9-00 @ 76' = 109.85'
23.78 @ 30-02 @ 78' = 20.59'

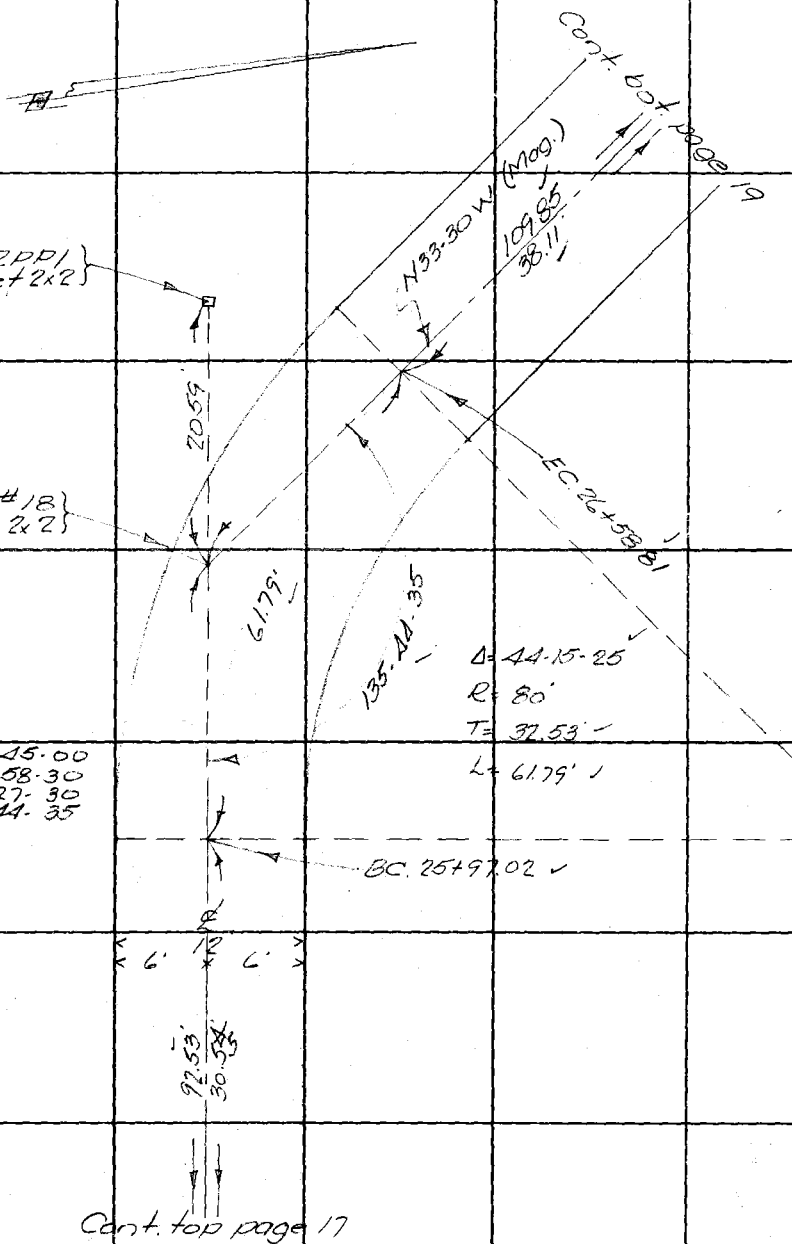

RETURN TO
LOS ANGELES COUNTY SURVEYOR
700 HALL OF RECORDS

Do not extend notes this side of this line

Note: ANY ADDITIONS OR CHANGES ON THIS SHEET MUST BE MADE OR CIRCLED IN Red Ink. WITH DATE AND NAME OF PERSON MAKING CHANGE.

Notes Ck'd by Drew	Survey of Triunfo Ridge FTT
Map No. B-1094	W. O. 7193 Tape No. 49 St'd 84 °F.
Office Work F. A. W.	Surveyed by R. B. Emmott
Checked Drew	Notes R.B.E. Date Aug '34
Date Jan 36	Indexed A. C. Johnson

F.B. 546 Pg. 19

151.11 @ 7-24 @ 82° = 149.85'
25.35' @ 14-33 @ 76° = 24.54'
26.83' @ 31-45 " = 22.81'

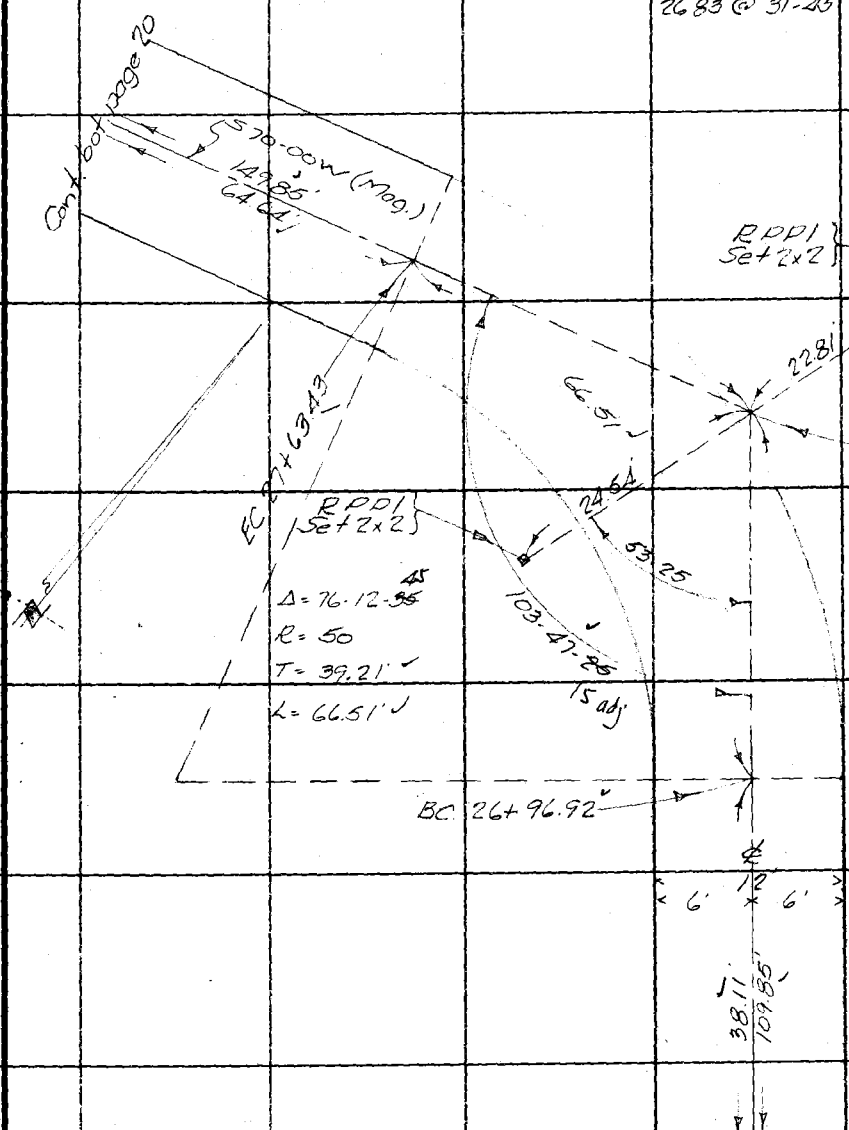

Cont. top page 18

Note: ANY ADDITIONS OR CHANGES ON THIS SHEET MUST BE MADE OR CIRCLED IN Red Ink. WITH DATE AND NAME OF PERSON MAKING CHANGE.

Do not extend notes this side of this line

RETURN TO
LOS ANGELES COUNTY SURVEYOR
700 HALL OF RECORDS

FORM 247 10M 8-31

F.B. 546 Pg. 20

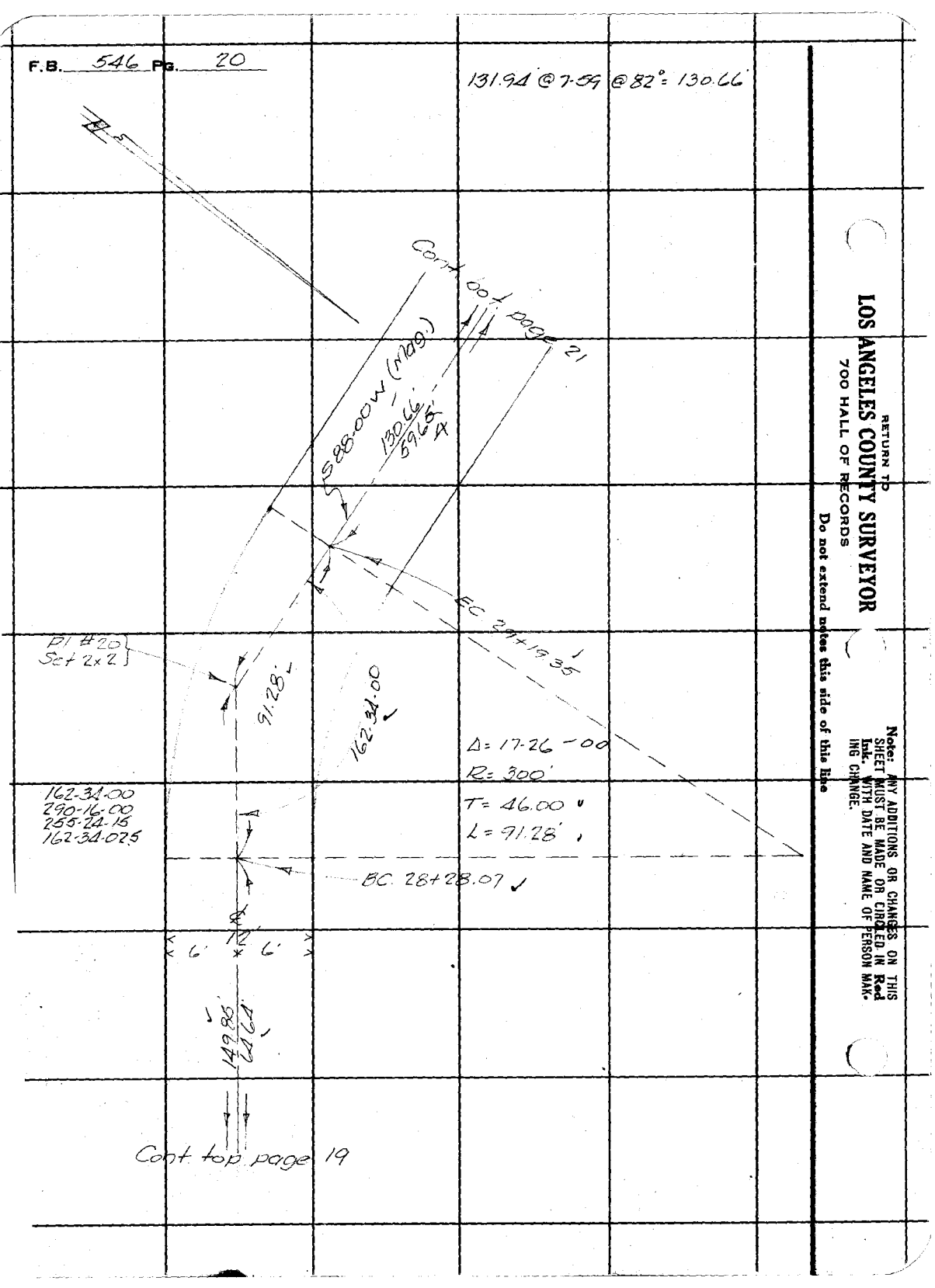

RETURN TO
LOS ANGELES COUNTY SURVEYOR
700 HALL OF RECORDS
Do not extend notes this side of this line

Note: ANY ADDITIONS OR CHANGES ON THIS SHEET MUST BE MADE OR CIRCLED IN Red Ink. WITH DATE AND NAME OF PERSON MAKING CHANGE.

Notes Ck'd by Drew	Survey of Triunfo Ridge F.T.T.
Map No. B-1044	W. O. 7193 Tape No. 49 St'd 84 °F.
Office Work F. A. W.	Surveyed by R.B. Emmott
Checked Drew	Notes Date
Date Jan-36	Indexed A. C. Johnson

F.B. 546 Pg. 21

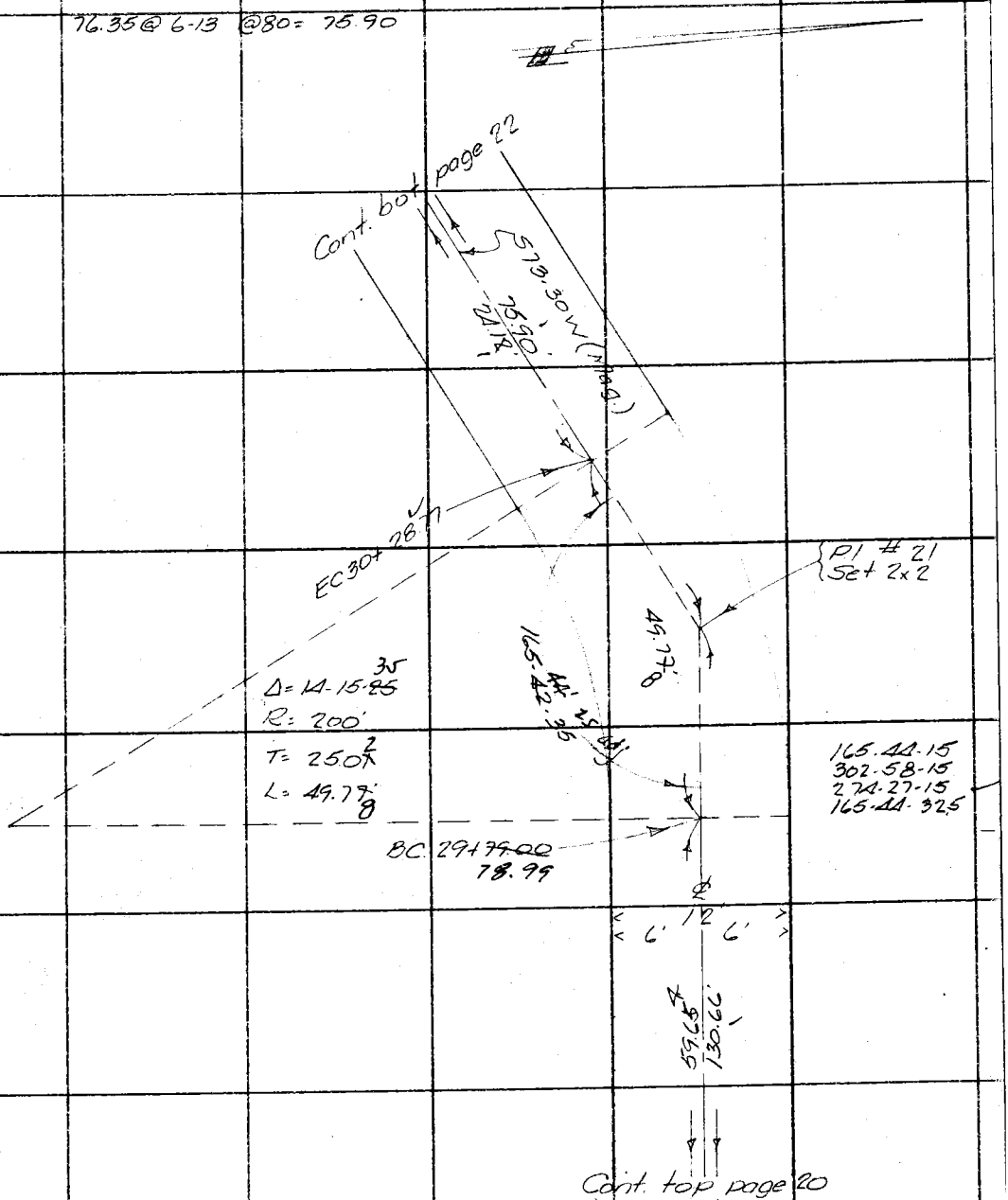

Note: ANY ADDITIONS OR CHANGES ON THIS SHEET MUST BE MADE OR CIRCLED IN Red Ink. WITH DATE AND NAME OF PERSON MAKING CHANGE.

Do not extend notes this side of this line

RETURN TO
LOS ANGELES COUNTY SURVEYOR
700 HALL OF RECORDS

FORM 247 10M 5-31

F.B. 546 PG. 22

118.87' @ 7-29 @ 78° = 117.86'

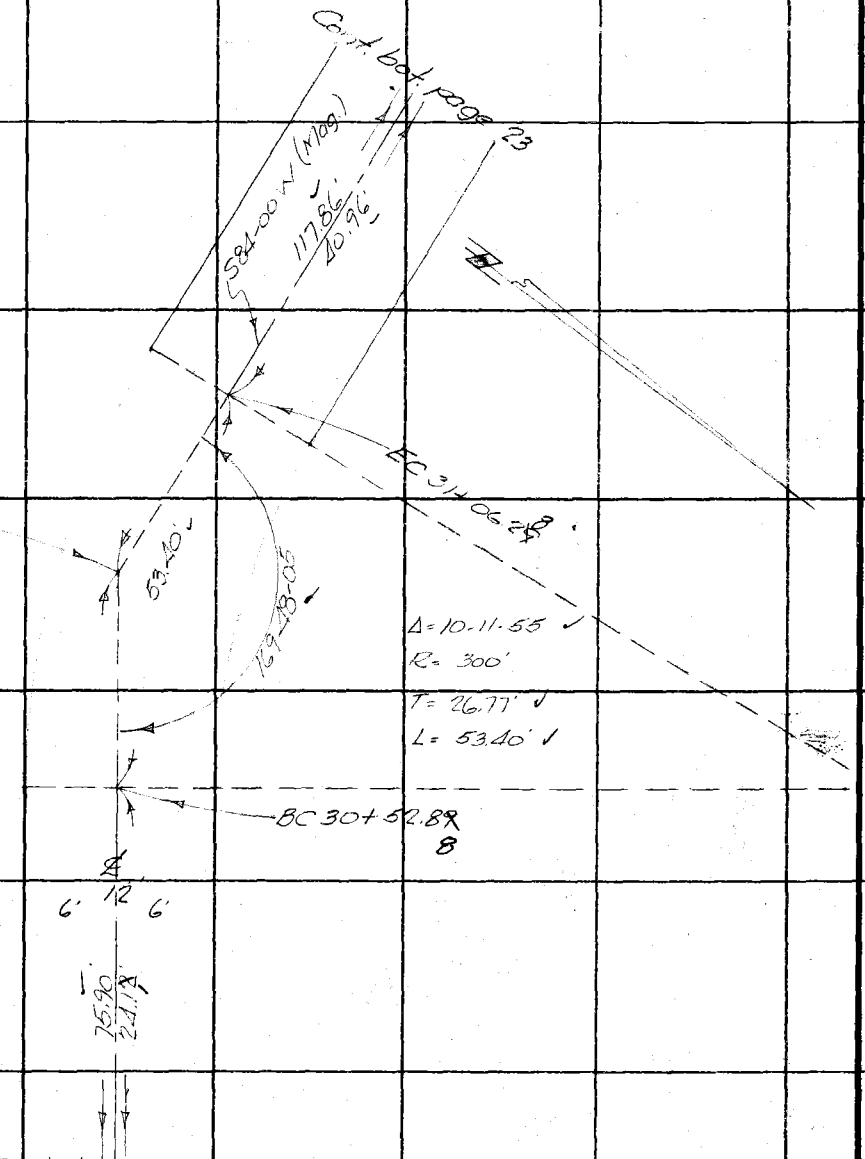

01 #22
Set 2x2

169-48-15
319-12-15
298-48-30
169-48-05

RETURN TO
LOS ANGELES COUNTY SURVEYOR
700 HALL OF RECORDS

Do not extend notes this side of this line

Note: ANY ADDITIONS OR CHANGES ON THIS SHEET MUST BE MADE OR CIRCLED IN Red Ink. WITH DATE AND NAME OF PERSON MAKING CHANGE.

Notes Ck'd by Drew	Survey of Triunfo Ridge FTT
Map No. B-1094	W. O. 7193 Tape No. 49 St'd 84 °F.
Office Work F. A. W.	Surveyed by R B Emmott
Checked Drew	Notes R.B.E. Date Aug. '34
Date Jan 36	Indexed A. C. John[illegible]

F.B. 546 PG. 23

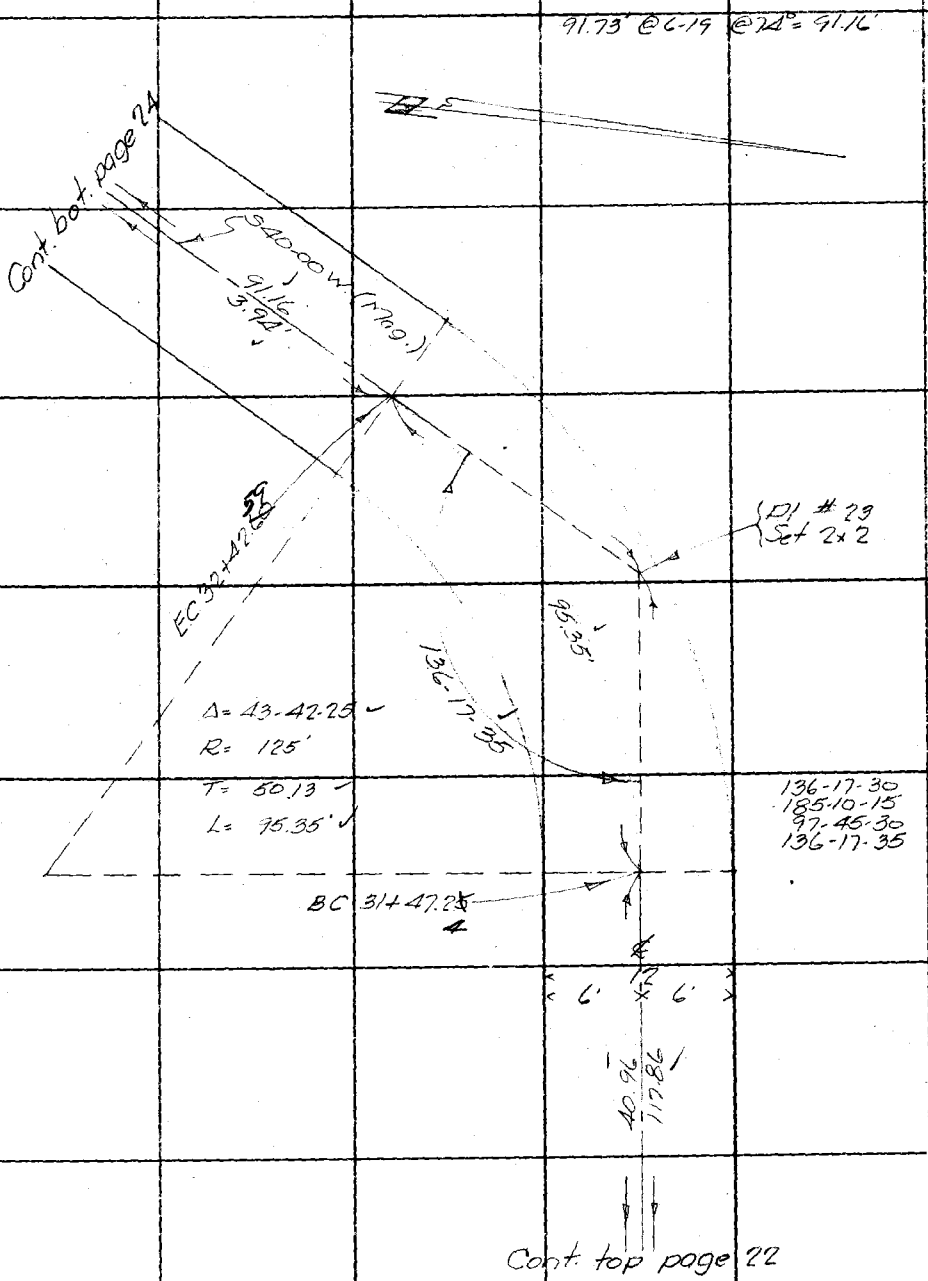

Note: ANY ADDITIONS OR CHANGES ON THIS SHEET MUST BE MADE OR CIRCLED IN Red Ink. WITH DATE AND NAME OF PERSON MAKING CHANGE.

Do not extend notes this side of this line

RETURN TO
LOS ANGELES COUNTY SURVEYOR
700 HALL OF RECORDS

FORM 247 10M 5-31

F.B. 546 Pg. 24

30.88 @ 9-34 @ 74° = 30.45
101.84 @ 7-53 " 100.87'

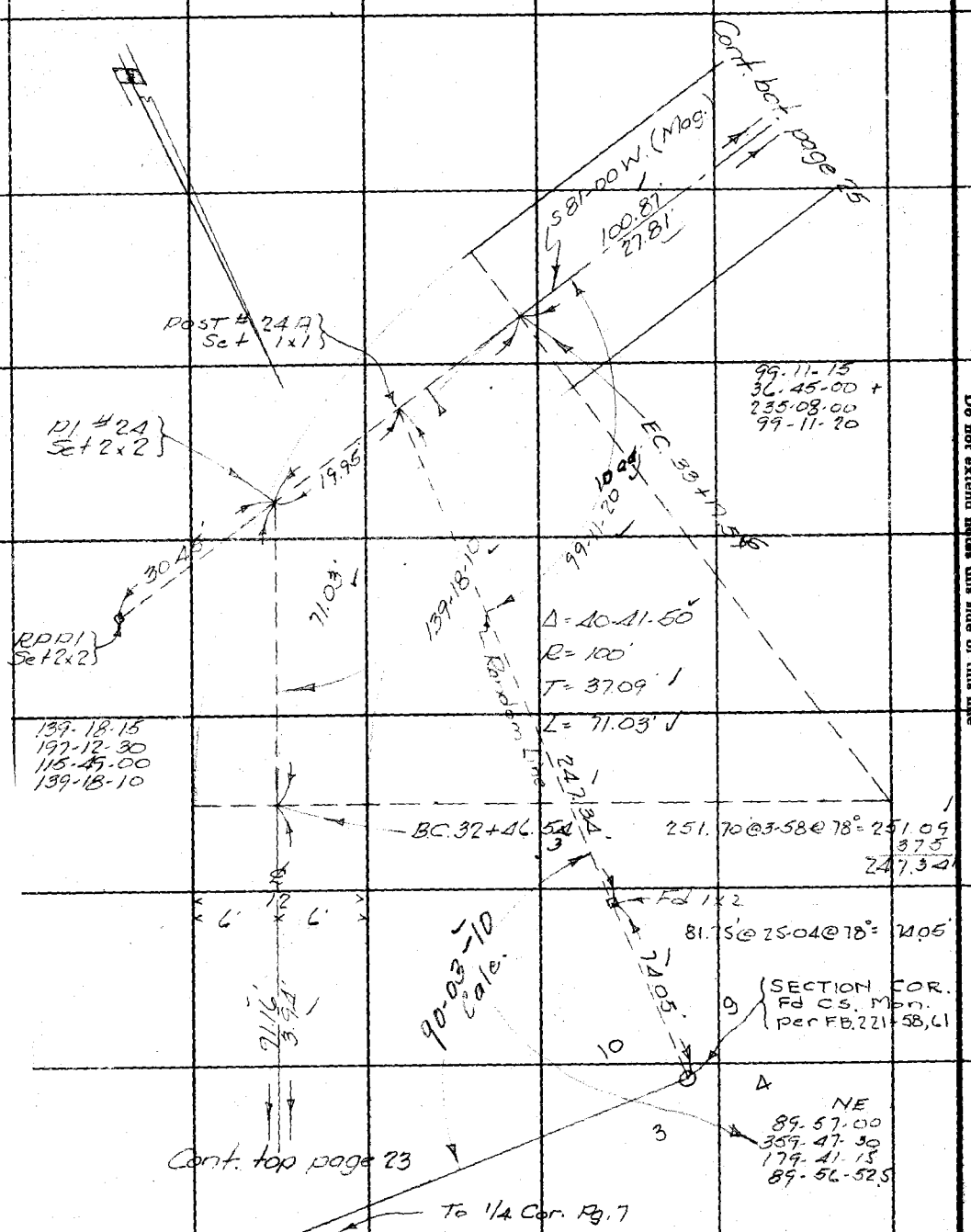

RETURN TO
LOS ANGELES COUNTY SURVEYOR
700 HALL OF RECORDS
Do not extend notes this side of this line

Note: ANY ADDITIONS OR CHANGES ON THIS SHEET MUST BE MADE OR CIRCLED IN Red Ink, WITH DATE AND NAME OF PERSON MAKING CHANGE.

Notes Ck'd by Drew	Survey of Triunfo Ridge FTT
Map No. B-1094	W. O. 7193 Tape No. 49 St'd 84 °F.
Office Work F. A. W.	Surveyed by R B Emmott
Checked Drew	Notes R.B.E. Date Aug 34
Date Jan 36	Indexed A. C. Johnson

F.B. 546 PG. 25

40.16' @ 21-46 @ 78° = 37.30'
130.58' @ 9-58 @ " = 128.60'

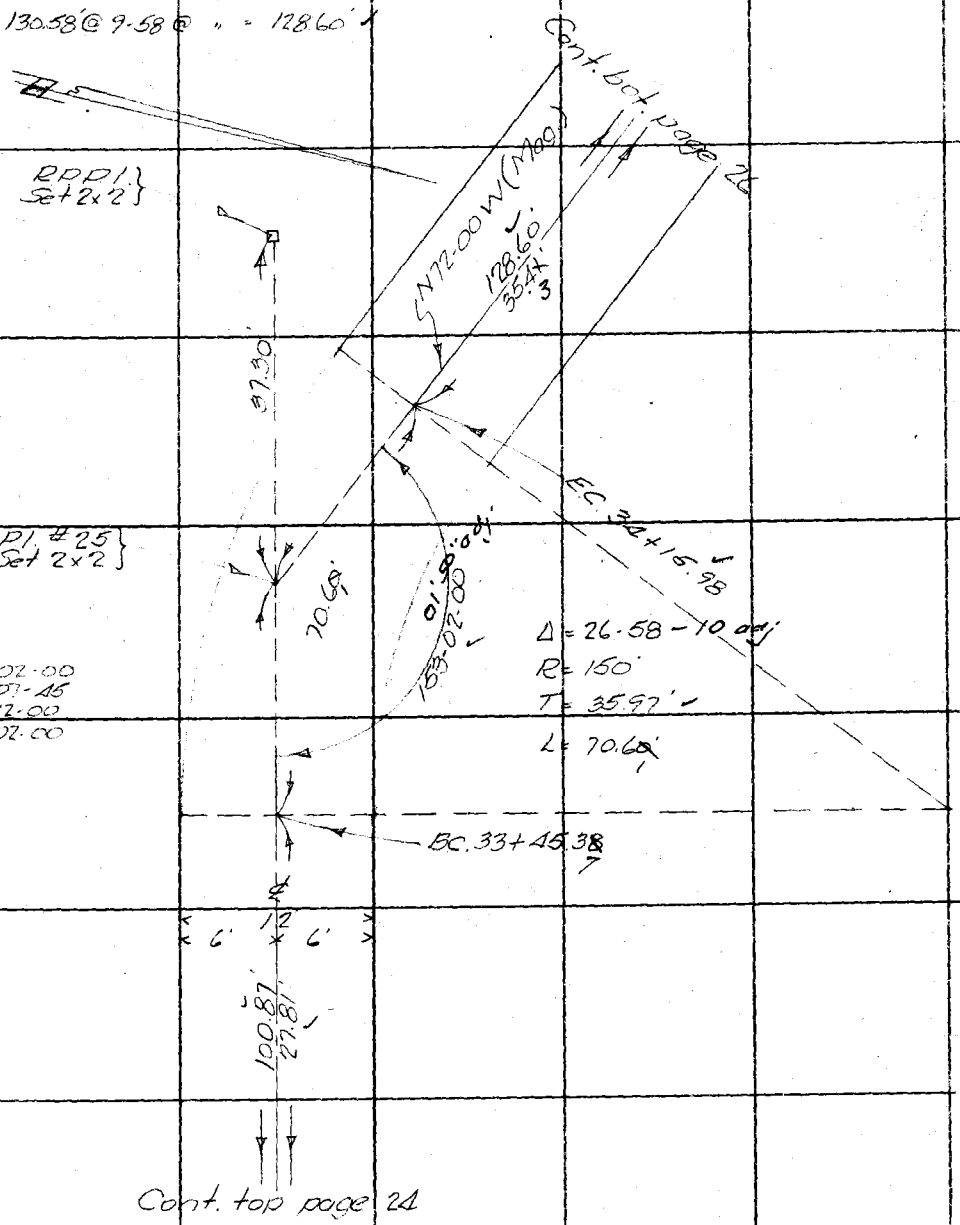

Note: ANY ADDITIONS OR CHANGES ON THIS SHEET MUST BE MADE OR CIRCLED IN Red Ink. WITH DATE AND NAME OF PERSON MAKING CHANGE.

Do not extend notes this side of this line

RETURN TO
LOS ANGELES COUNTY SURVEYOR
700 HALL OF RECORDS

FORM 247 10M 8-31

F.B. 546 Pg. 26

76.57' level @ 84° = 76.57'
108.97' " @ 82° = 108.97'

67-10-45
268-42-45
43-04-30
67-10-45

141-17-45
205-11-45
127-48-00
141-18-00

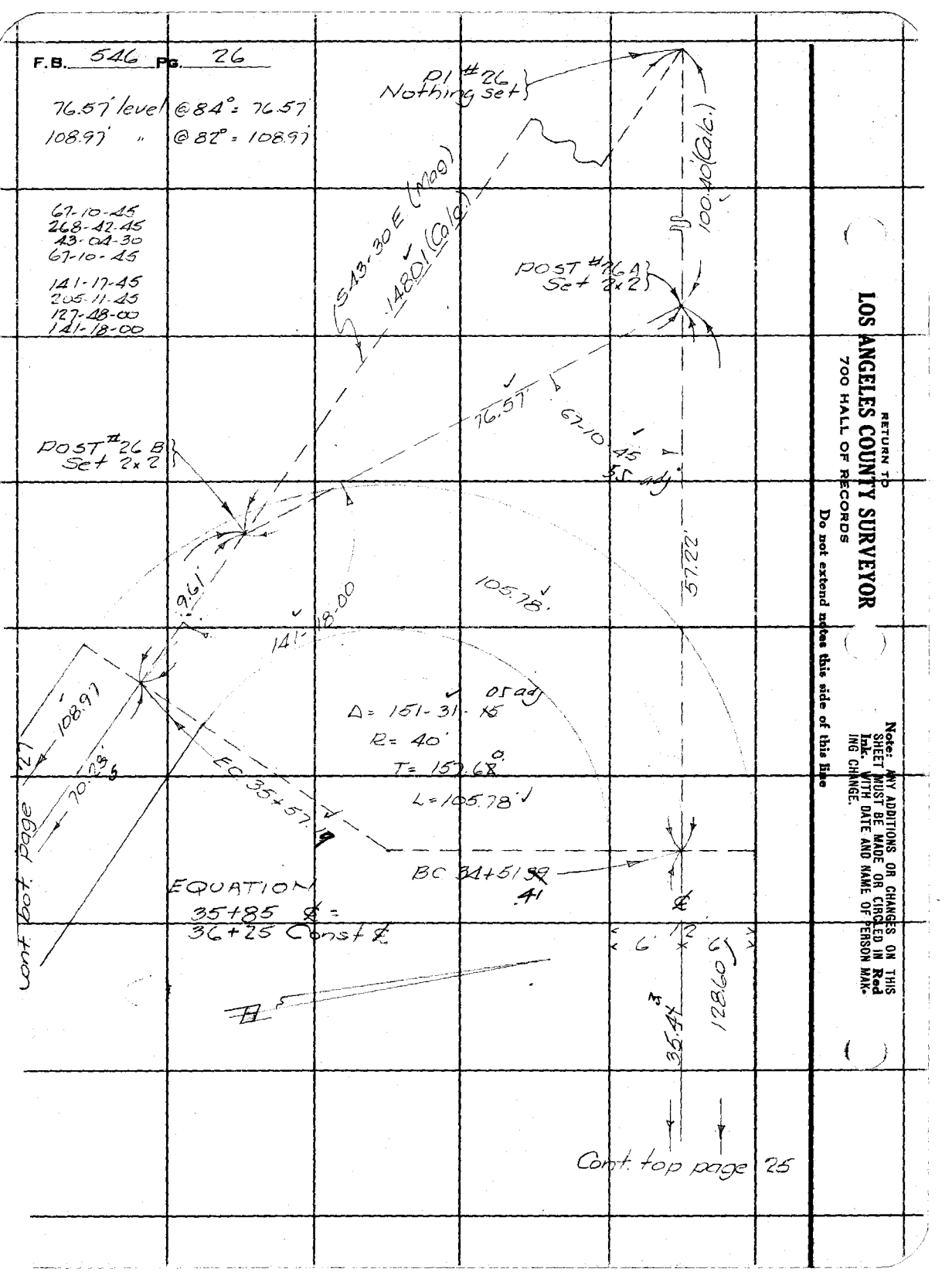

RETURN TO
LOS ANGELES COUNTY SURVEYOR
700 HALL OF RECORDS

Do not extend notes this side of this line

Note: ANY ADDITIONS OR CHANGES ON THIS SHEET MUST BE MADE OR CIRCLED IN Red Ink. WITH DATE AND NAME OF PERSON MAKING CHANGE.

Notes Ck'd by Drew	Survey of Triunfo Ridge FTT		F.B. 546 Pg. 27
Map No. B-1044	W. O. 7193	Tape No. 49 St'd 84 °F.	
Office Work F. A. W.	Surveyed by R.B. Emmott		
Checked Drew	Notes R.B.E.	Date Aug 34	
Date Jan 36	Indexed A. C. Johnson		

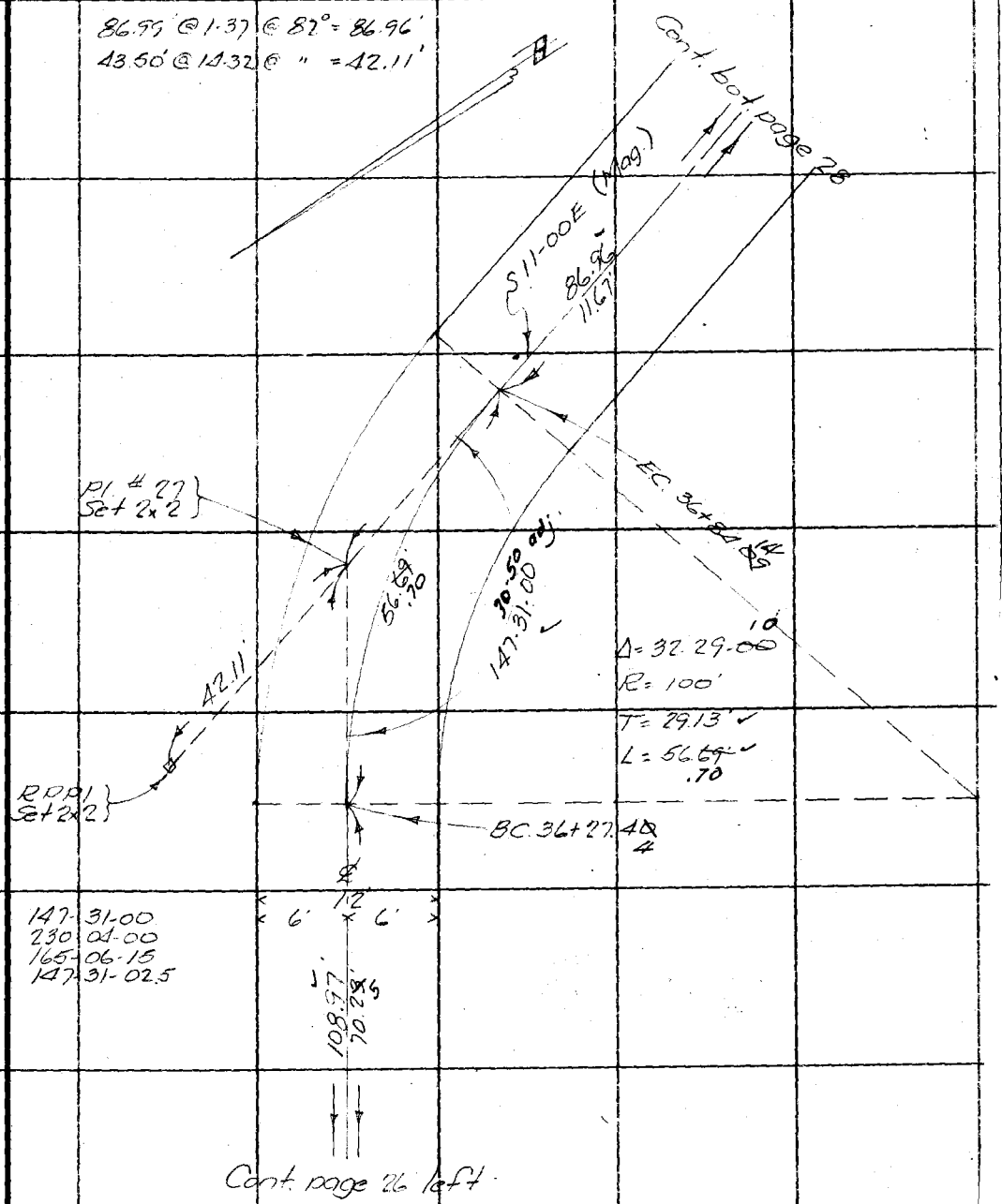

Note: ANY ADDITIONS OR CHANGES ON THIS SHEET MUST BE MADE OR CIRCLED IN Red Ink. WITH DATE AND NAME OF PERSON MAKING CHANGE.

Do not extend notes this side of this line

RETURN TO
LOS ANGELES COUNTY SURVEYOR
700 HALL OF RECORDS

FORM 247 10M 5-31

F.B. 516 Pg. 28

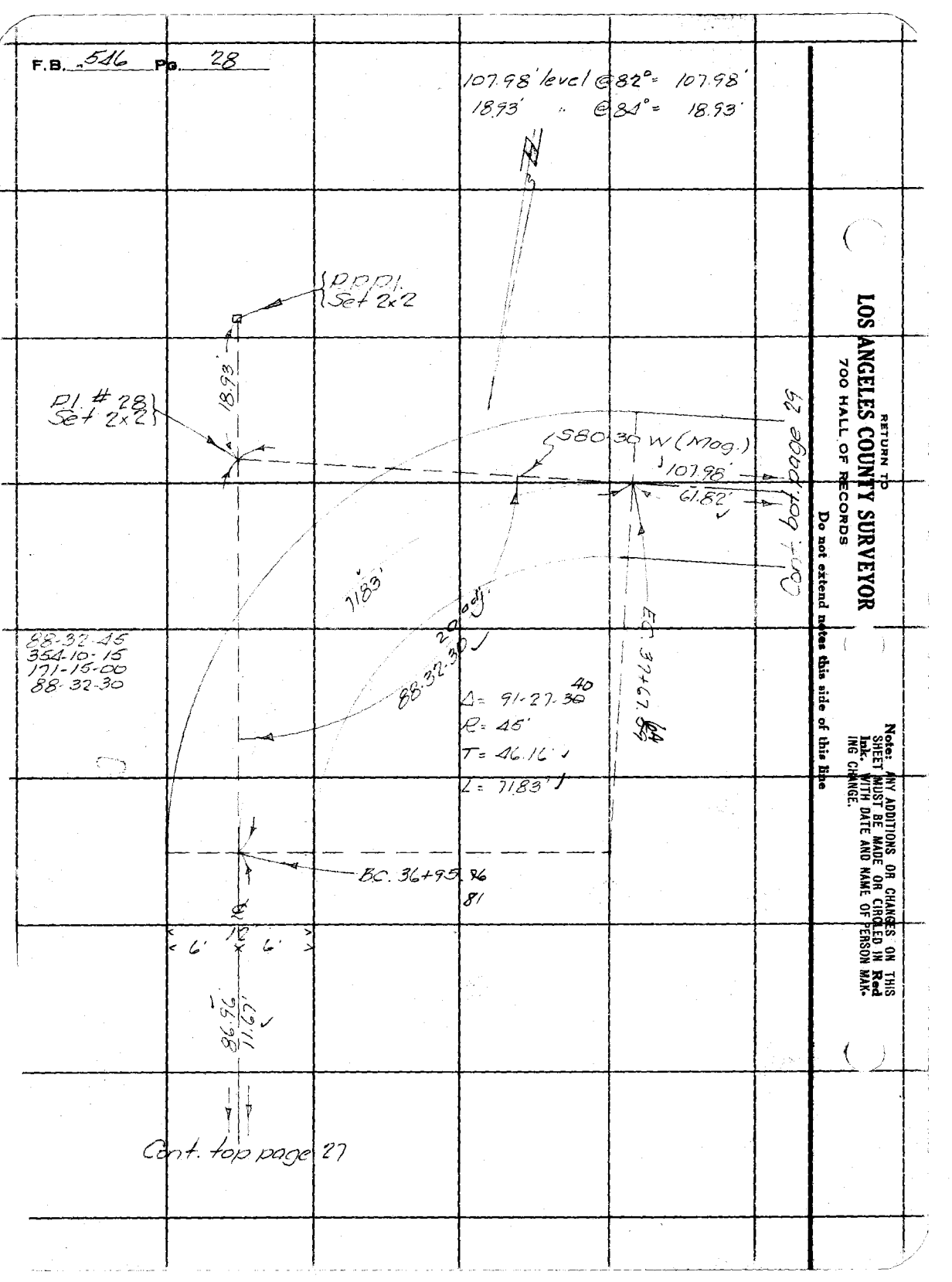

RETURN TO
LOS ANGELES COUNTY SURVEYOR
700 HALL OF RECORDS

Do not extend notes this side of this line

Note: ANY ADDITIONS OR CHANGES ON THIS SHEET MUST BE MADE OR CIRCLED IN Red Ink. WITH DATE AND NAME OF PERSON MAKING CHANGE.

Notes Ck'd by Drew	Survey of Triunfo Ridge FTT.
Map No. B-1094	W. O. 7193 Tape No. 49 St'd 84 °F.
Office Work F. A. W.	Surveyed by R.B. Emmott
Checked Drew	Notes R.B.E. Date Aug. 34
Date Jan - 36	Indexed A. C. Johnson

F.B. 546 PG. 29

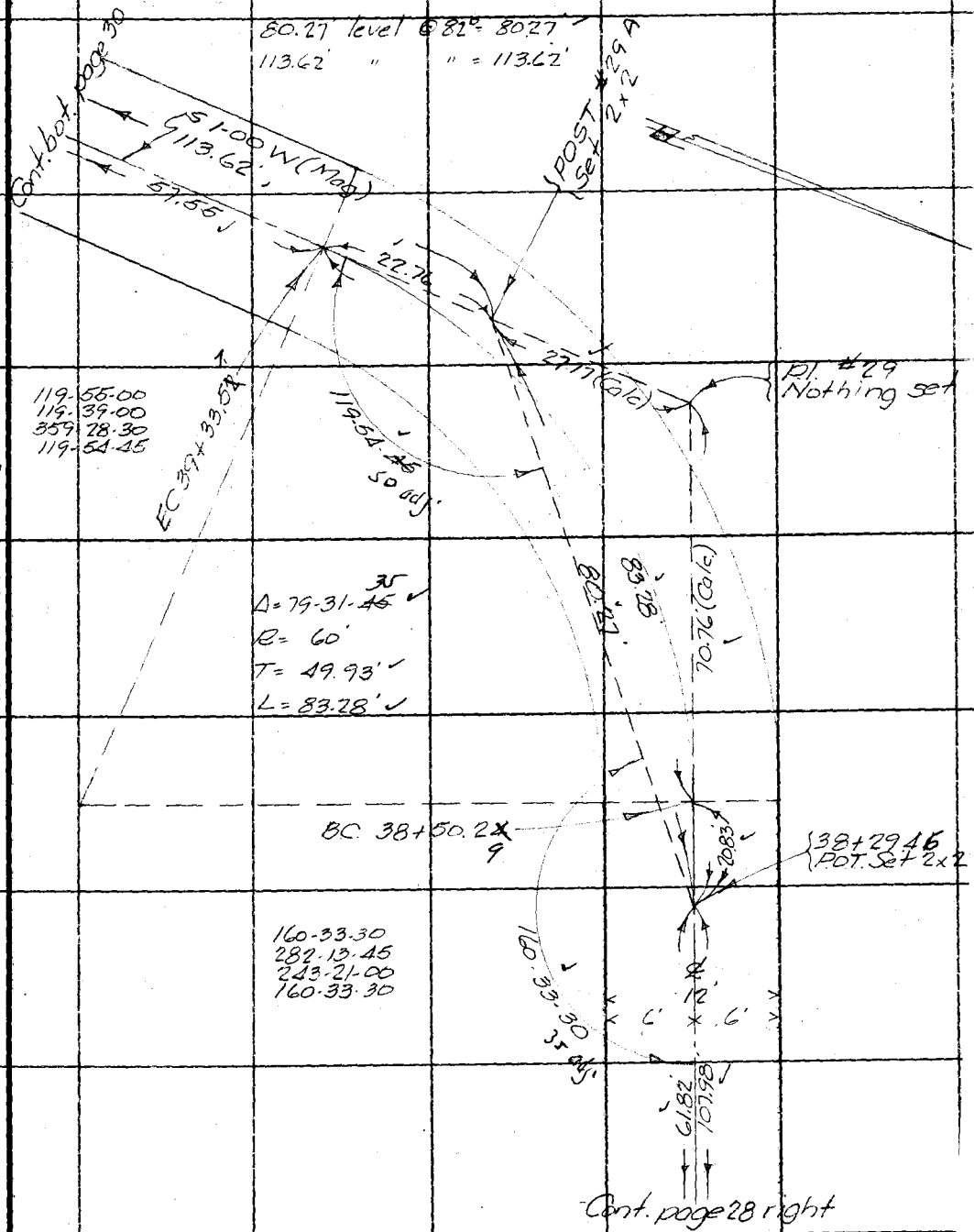

Note: ANY ADDITIONS OR CHANGES ON THIS SHEET MUST BE MADE OR CIRCLED IN Red Ink. WITH DATE AND NAME OF PERSON MAKING CHANGE.

Do not extend notes this side of this line

RETURN TO
LOS ANGELES COUNTY SURVEYOR
700 HALL OF RECORDS

FORM 247 10M 8-31

F.B. 546 Pg. 30

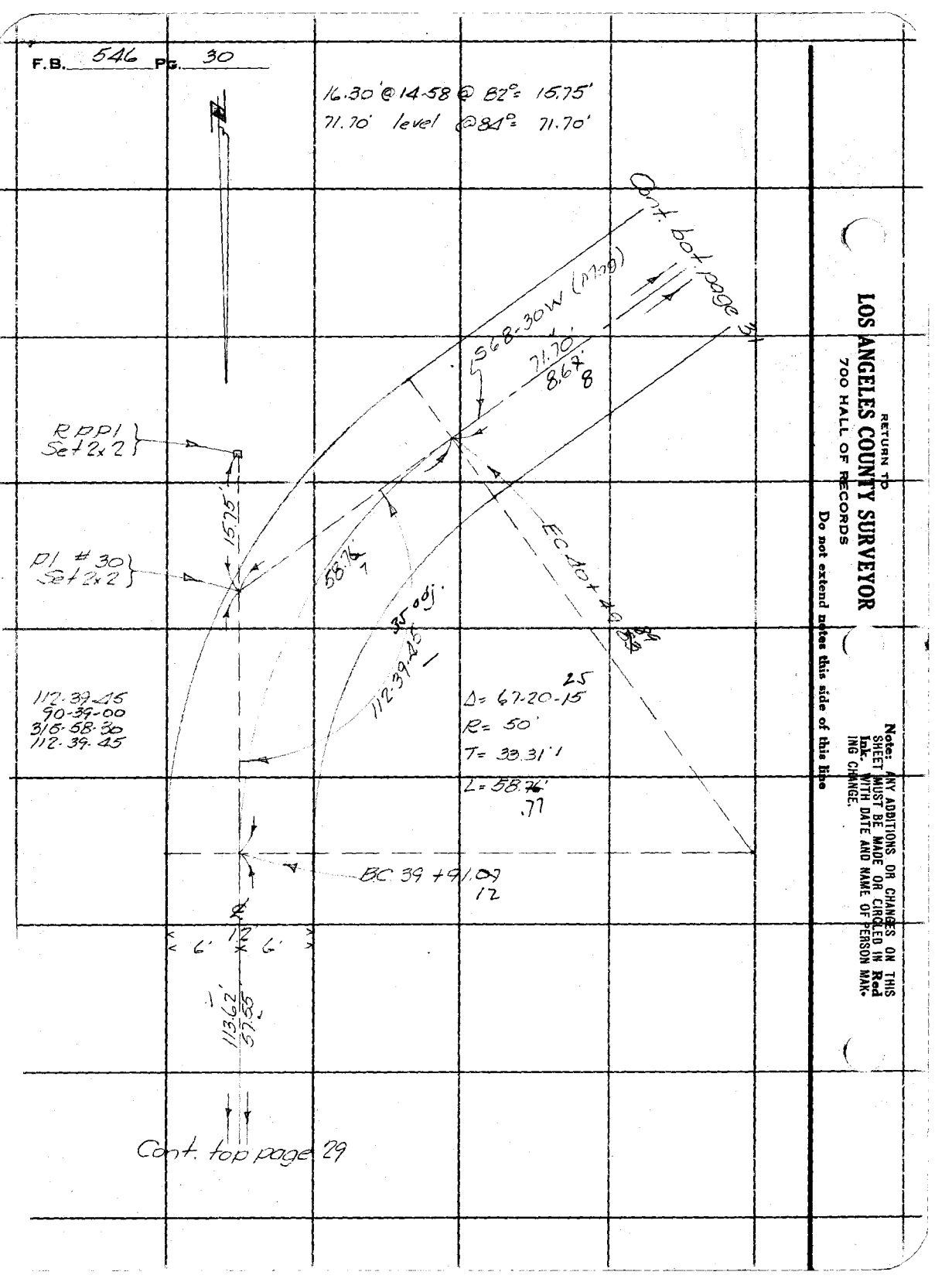

RETURN TO
LOS ANGELES COUNTY SURVEYOR
700 HALL OF RECORDS
Do not extend notes this side of this line

Note: ANY ADDITIONS OR CHANGES ON THIS SHEET MUST BE MADE OR CIRCLED IN Red Ink. WITH DATE AND NAME OF PERSON MAKING CHANGE.

Notes Ck'd by Drew	Survey of Triunfo Ridge FTT
Map No. B-1044	W. O. 7193 Tape No. 49 St'd 84 °F.
Office Work F. A. W.	Surveyed by R.B. Emmott
Checked Drew	Notes R.B.E. Date Aug. '34
Date Jan -36	Indexed A. C. Johnson

F.B. 546 Pg. 31

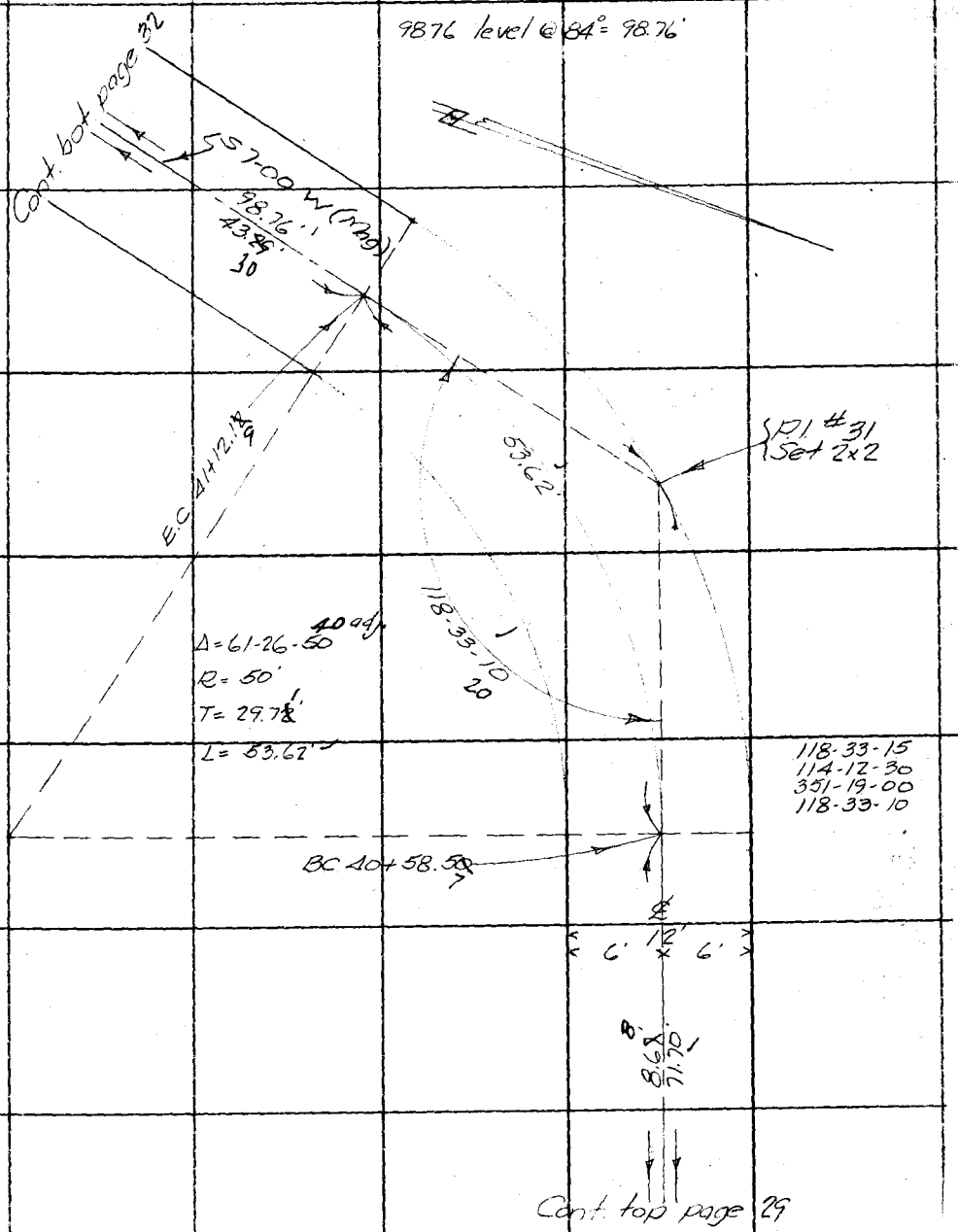

Note: ANY ADDITIONS OR CHANGES ON THIS SHEET MUST BE MADE OR CIRCLED IN Red Ink. WITH DATE AND NAME OF PERSON MAKING CHANGE.

Do not extend notes this side of this line

RETURN TO
LOS ANGELES COUNTY SURVEYOR
700 HALL OF RECORDS

FORM 247 10M 8-31

F.B. 516 PG. 32

27.82 @ 20-52 @84° = 26.00
21.31' level " = 21.31'
81.31' " " = 81.31'

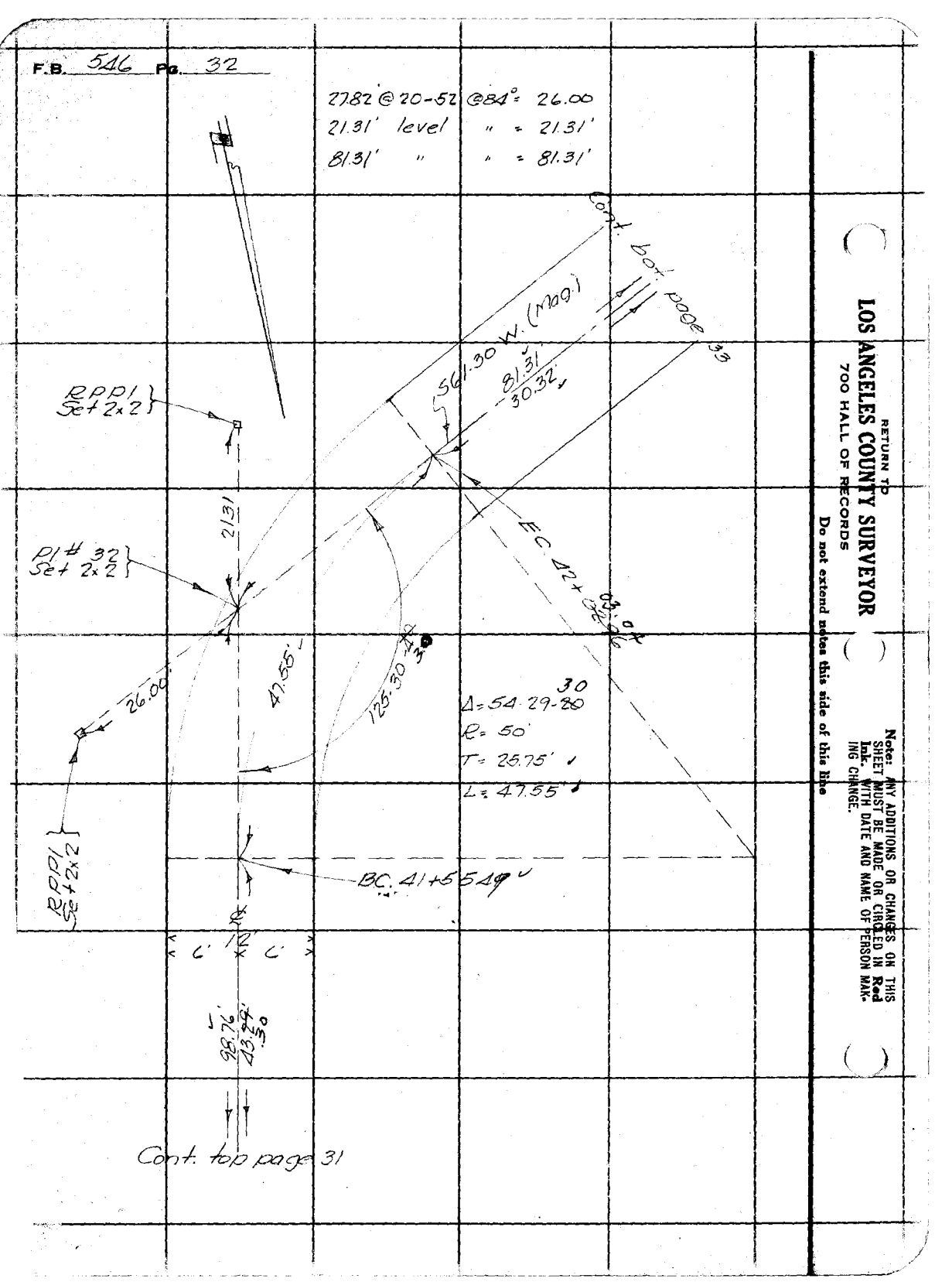

RETURN TO
LOS ANGELES COUNTY SURVEYOR
700 HALL OF RECORDS
Do not extend notes this side of this line

Note: ANY ADDITIONS OR CHANGES ON THIS SHEET MUST BE MADE OR CIRCLED IN Red Ink. WITH DATE AND NAME OF PERSON MAKING CHANGE.

Notes Ck'd by Drew	Survey of Triunfo Ridge FTT
Map No. B-1094	W. O. 7193 Tape No. 49 St'd 84 °F.
Office Work F. A. W.	Surveyed by R.B. Emmott
Checked Drew	Notes R.B.E. Date Aug. 34
Date Jan-36	Indexed A. C. Johnson

F.B. 546 PG. 33

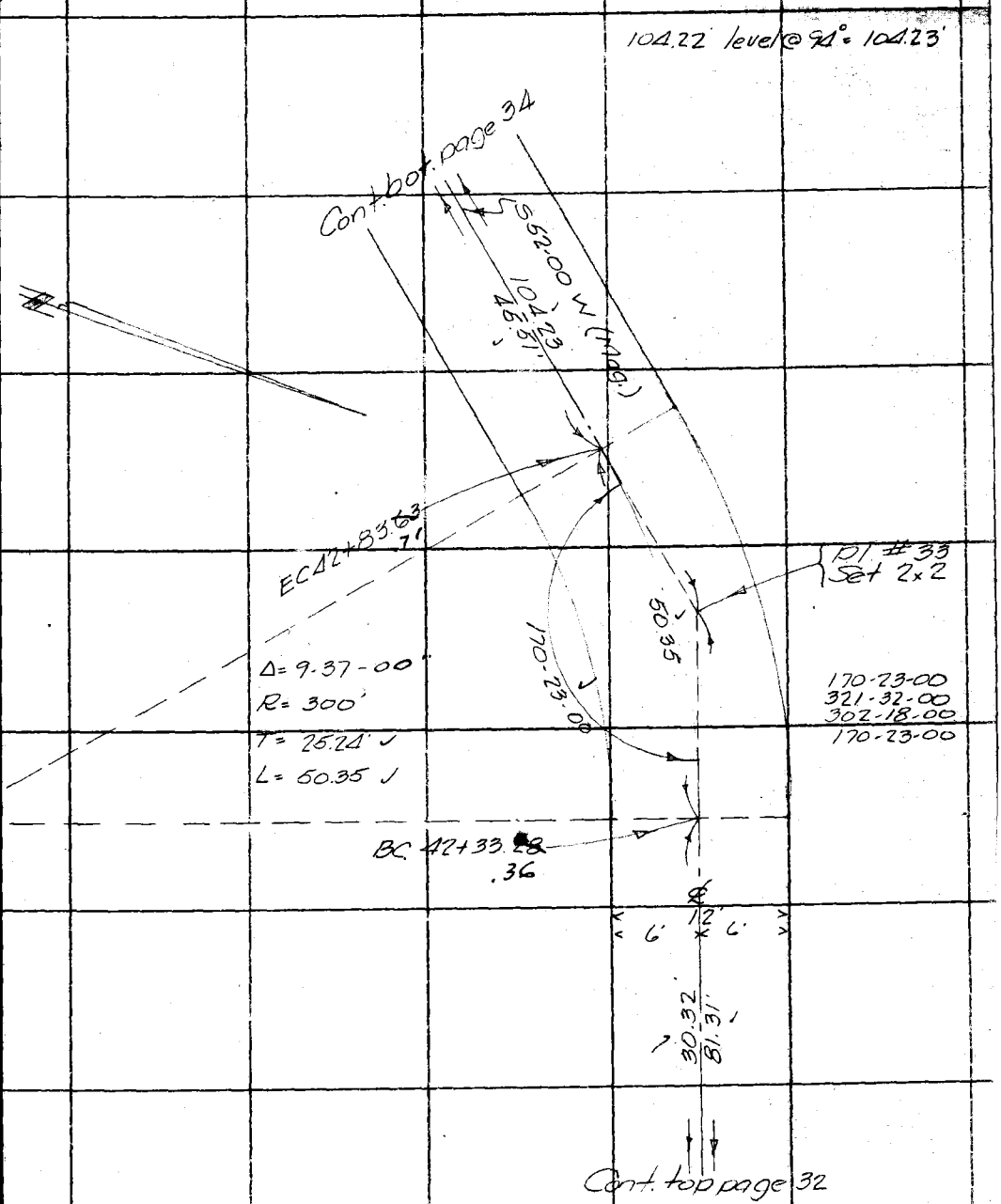

Note: ANY ADDITIONS OR CHANGES ON THIS SHEET MUST BE MADE OR CIRCLED IN Red Ink, WITH DATE AND NAME OF PERSON MAKING CHANGE.

Do not extend notes this side of this line

RETURN TO
LOS ANGELES COUNTY SURVEYOR
700 HALL OF RECORDS

FORM 247 10M 5-31

F.B. 516 Pg. 34

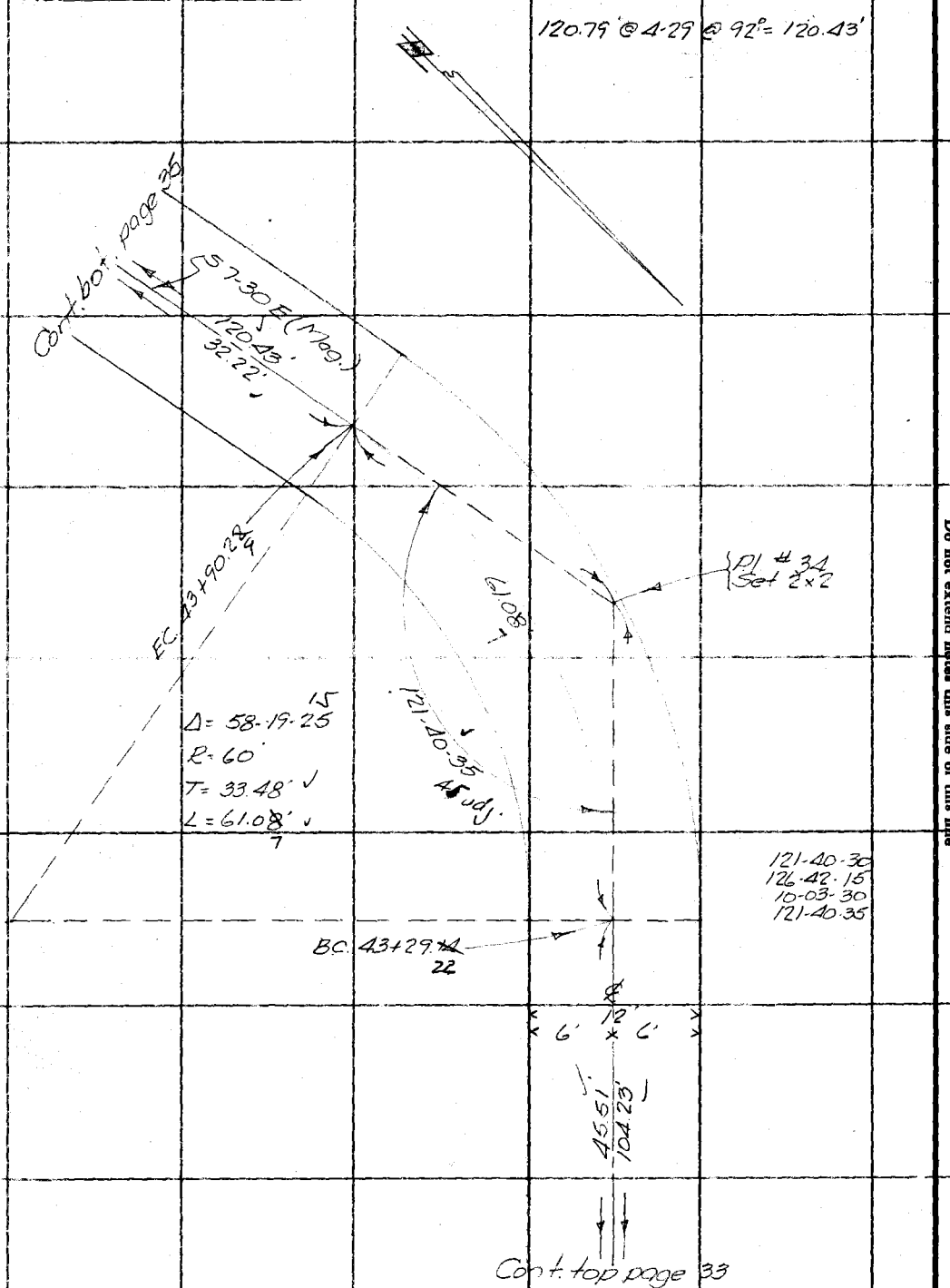

RETURN TO
LOS ANGELES COUNTY SURVEYOR
700 HALL OF RECORDS

Do not extend notes this side of this line

Note: ANY ADDITIONS OR CHANGES ON THIS SHEET MUST BE MADE OR CIRCLED IN Red Ink. WITH DATE AND NAME OF PERSON MAKING CHANGE.

Notes Ck'd by Drew	Survey of Trianfo Ridge FTT		F.B. 546 Pg. 35
Map No. B-1044	W. O. 7193	Tape No. 49 St'd 84 °F.	
Office Work F. A. W.	Surveyed by RB Emmott		
Checked Drew	Notes RBE	Date Aug '34	
Date Jan -36	Indexed A. C. Johnson		

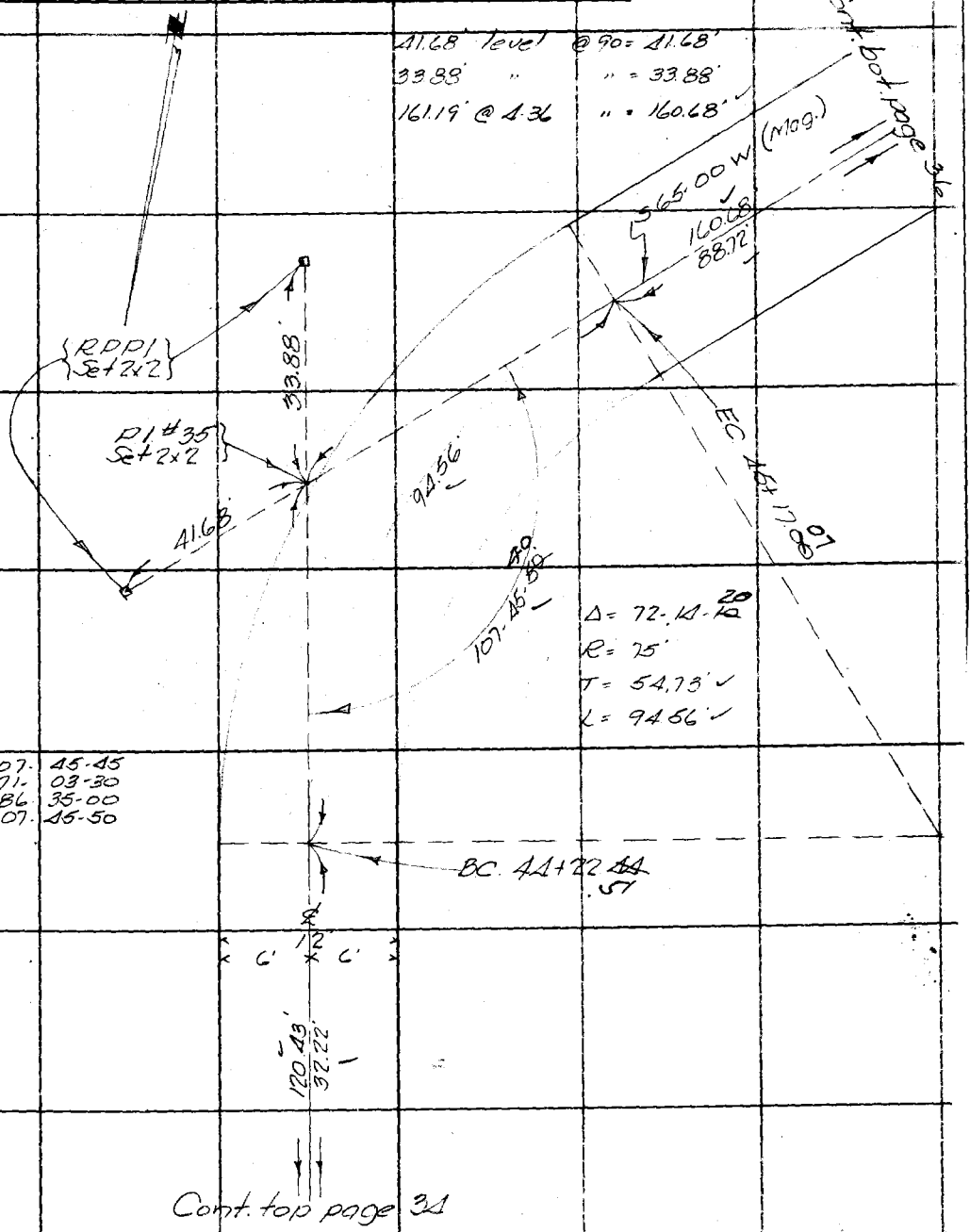

Note: ANY ADDITIONS OR CHANGES ON THIS SHEET MUST BE MADE OR CIRCLED IN Red Ink, WITH DATE AND NAME OF PERSON MAKING CHANGE.

Do not extend notes this side of this line

RETURN TO
LOS ANGELES COUNTY SURVEYOR
700 HALL OF RECORDS

FORM 247 10M 5-31

F.B. 546 PG. 36

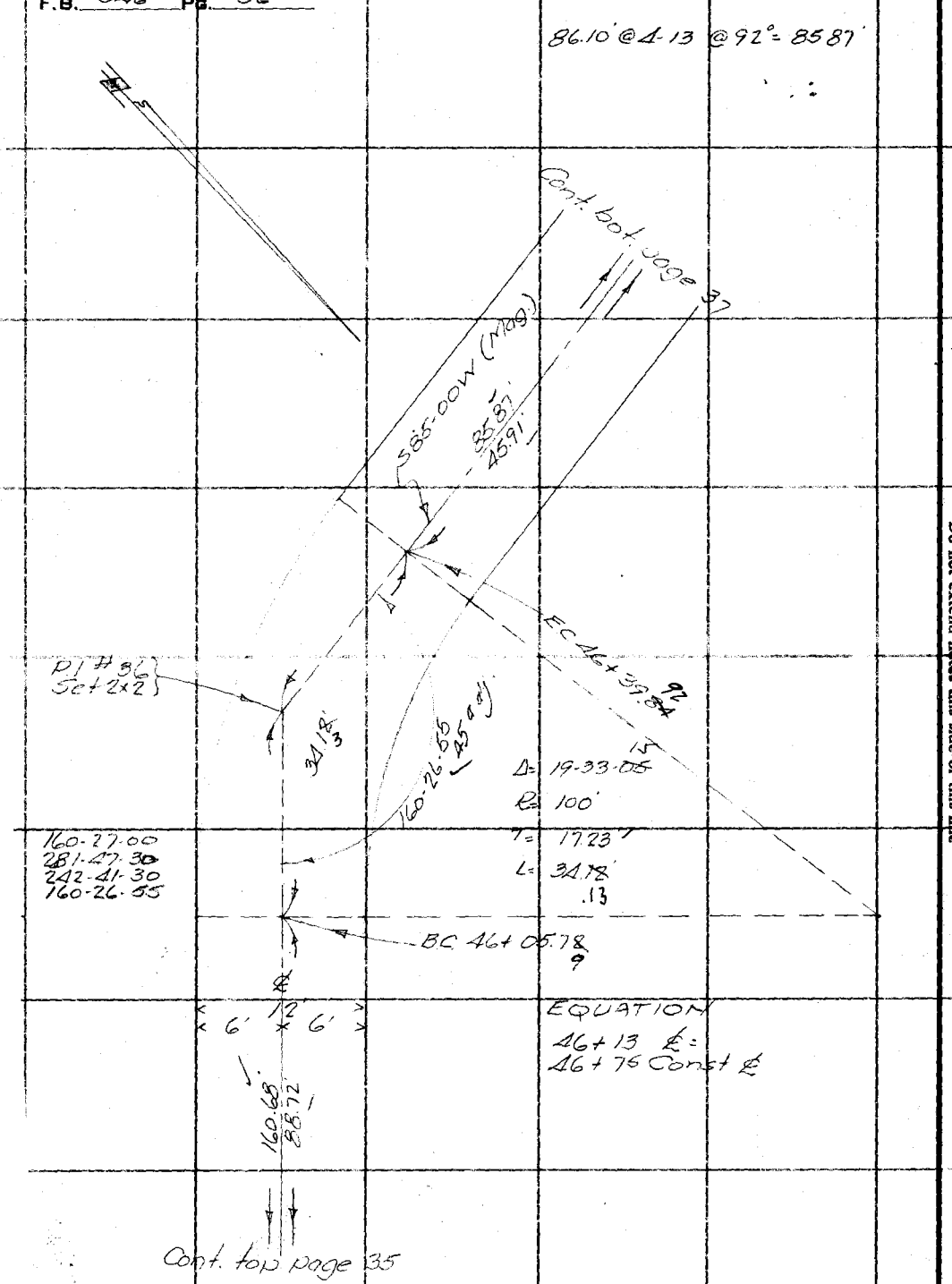

RETURN TO
LOS ANGELES COUNTY SURVEYOR
700 HALL OF RECORDS

Do not extend notes this side of this line

Note: ANY ADDITIONS OR CHANGES ON THIS SHEET MUST BE MADE OR CIRCLED IN Red Ink. WITH DATE AND NAME OF PERSON MAKING CHANGE.

Notes Ck'd by	Drew	Survey of	Triunfo Ridge FTT
Map No.	B-1044	W. O.	7193 Tape No. 49 St'd 84 °F.
Office Work	F. A. W.	Surveyed by	R. B. Emmott
Checked	Drew	Notes	R.B.E. Date Aug '34
Date	Jan - 36	Indexed	A. C. Johnson

F.B. 546 PG. 37

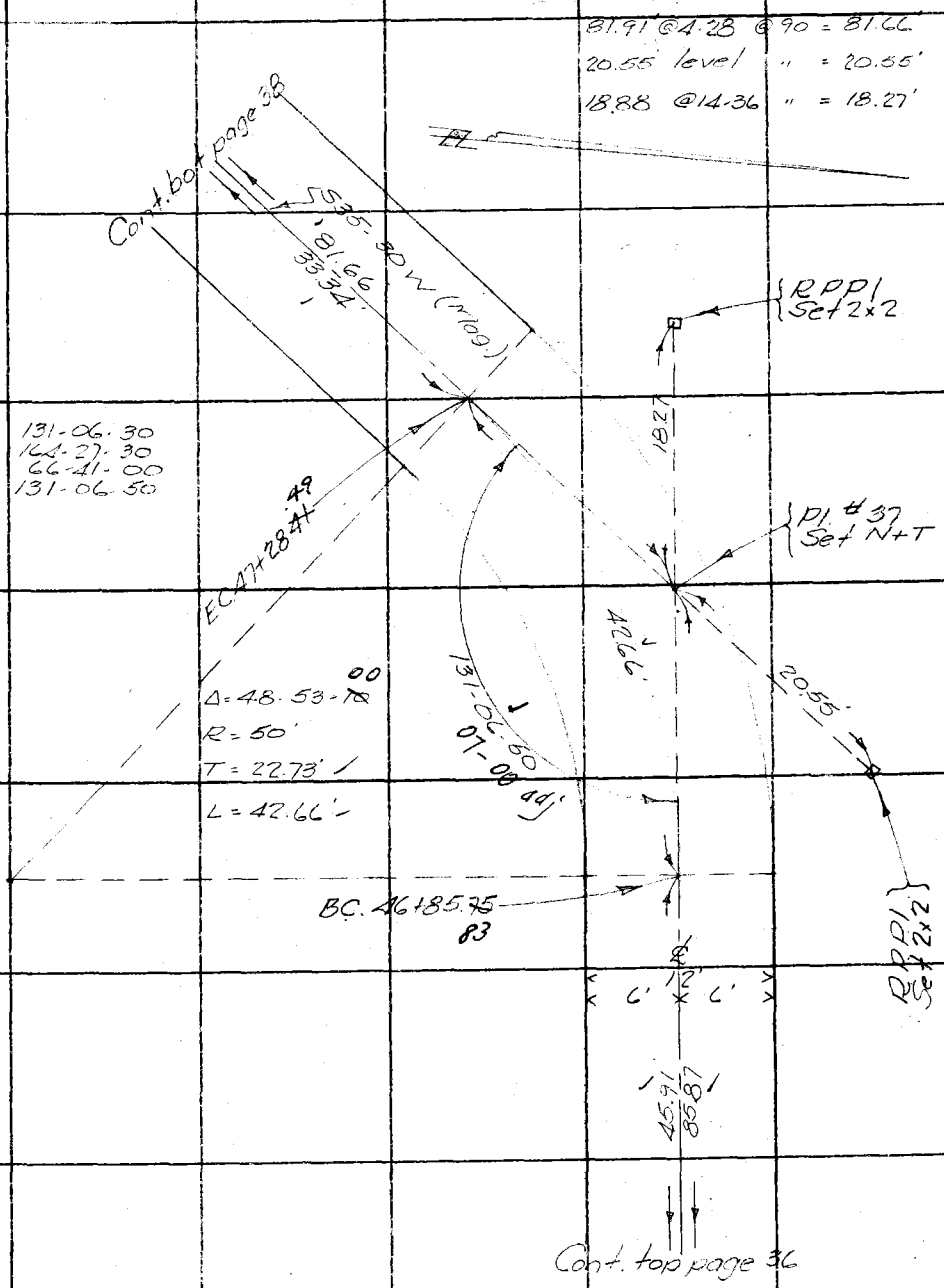

Note: ANY ADDITIONS OR CHANGES ON THIS SHEET MUST BE MADE OR CIRCLED IN Red Ink. WITH DATE AND NAME OF PERSON MAKING CHANGE.

Do not extend notes this side of this line

RETURN TO
LOS ANGELES COUNTY SURVEYOR
700 HALL OF RECORDS

FORM 247 10M 5-31

F.B. 546 Pg. 38

79.44' @ 3-16 @ 88 = 79.31'

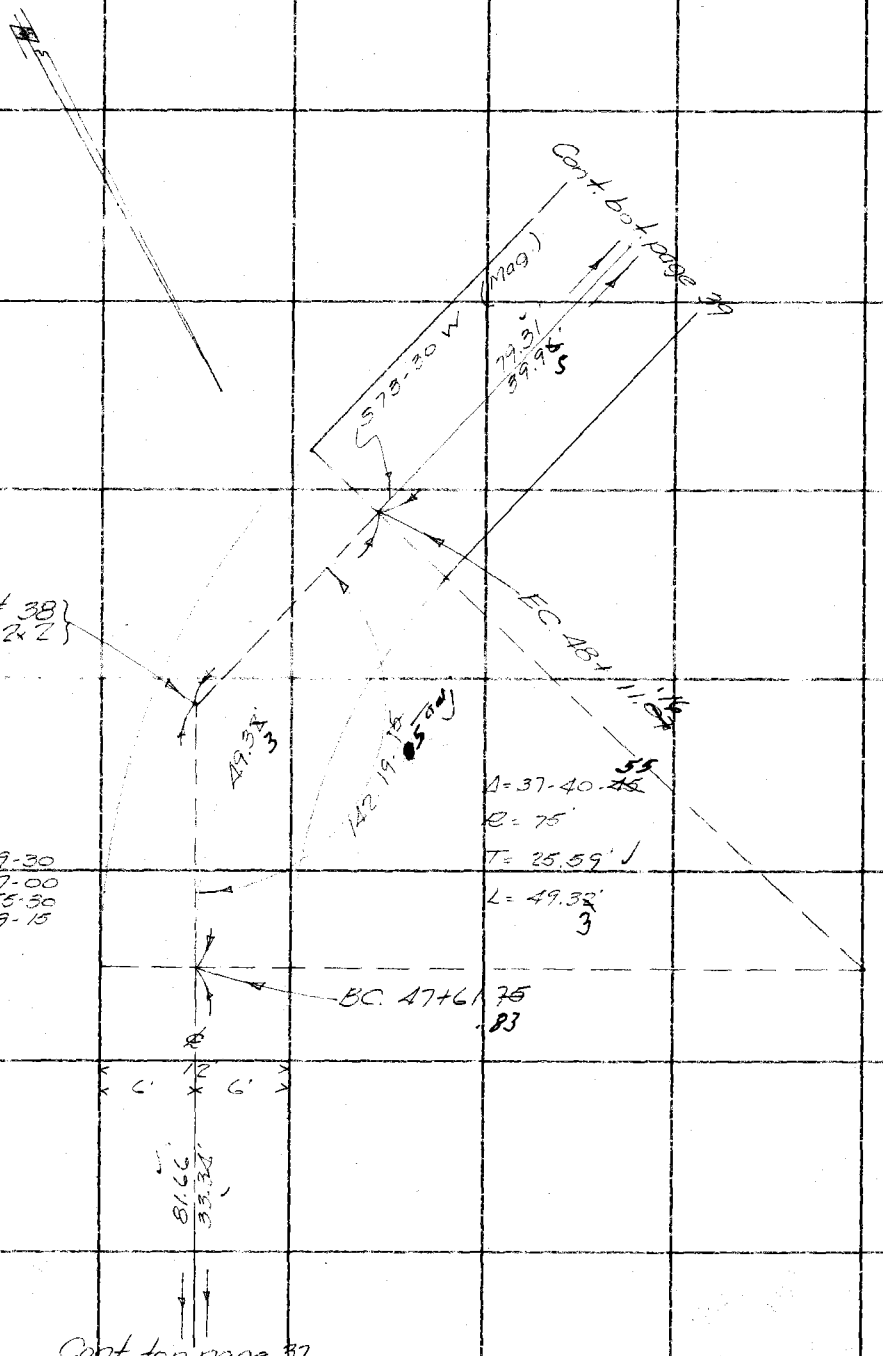

RETURN TO
LOS ANGELES COUNTY SURVEYOR
700 HALL OF RECORDS
Do not extend notes this side of this line

Note: ANY ADDITIONS OR CHANGES ON THIS SHEET MUST BE MADE OR CIRCLED IN Red Ink. WITH DATE AND NAME OF PERSON MAKING CHANGE.

Notes Ck'd by Drew	Survey of Triunfo Ridge FTT
Map No. B-1094	W. O. 7193 Tape No. 49 St'd 84 °F.
Office Work F. A. W.	Surveyed by RB Emmott
Checked Drew	Notes RBE Date Aug '34
Date Jan - 36	Indexed [illegible]

F.B. 546 PG. 39

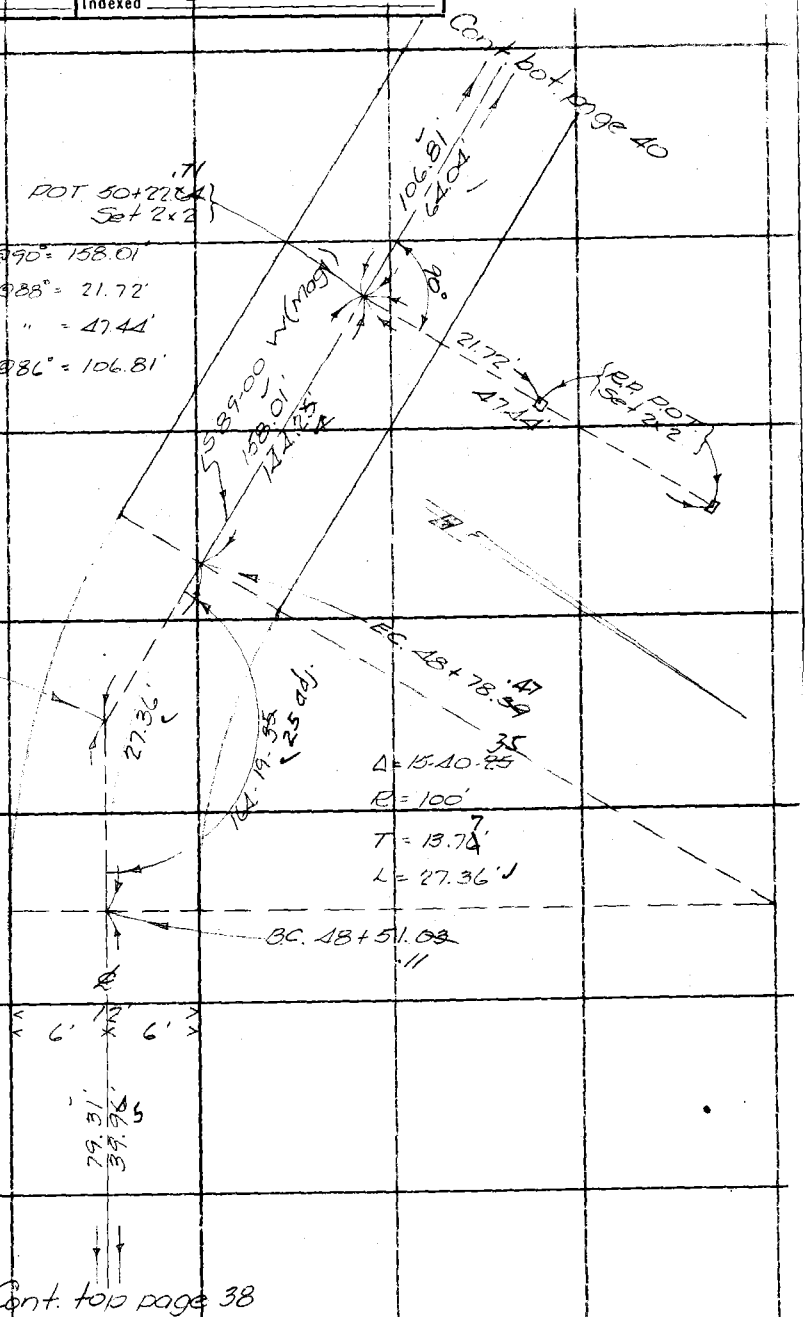

Cont. top page 38

Note: ANY ADDITIONS OR CHANGES ON THIS SHEET MUST BE MADE OR CIRCLED IN Red Ink. WITH DATE AND NAME OF PERSON MAKING CHANGE.

Do not extend notes this side of this line

RETURN TO
LOS ANGELES COUNTY SURVEYOR
700 HALL OF RECORDS

FORM 247 10M 5-31

F.B. 546 Pg. 40

147.77' @ 6-40 @ 84° = 146.77'

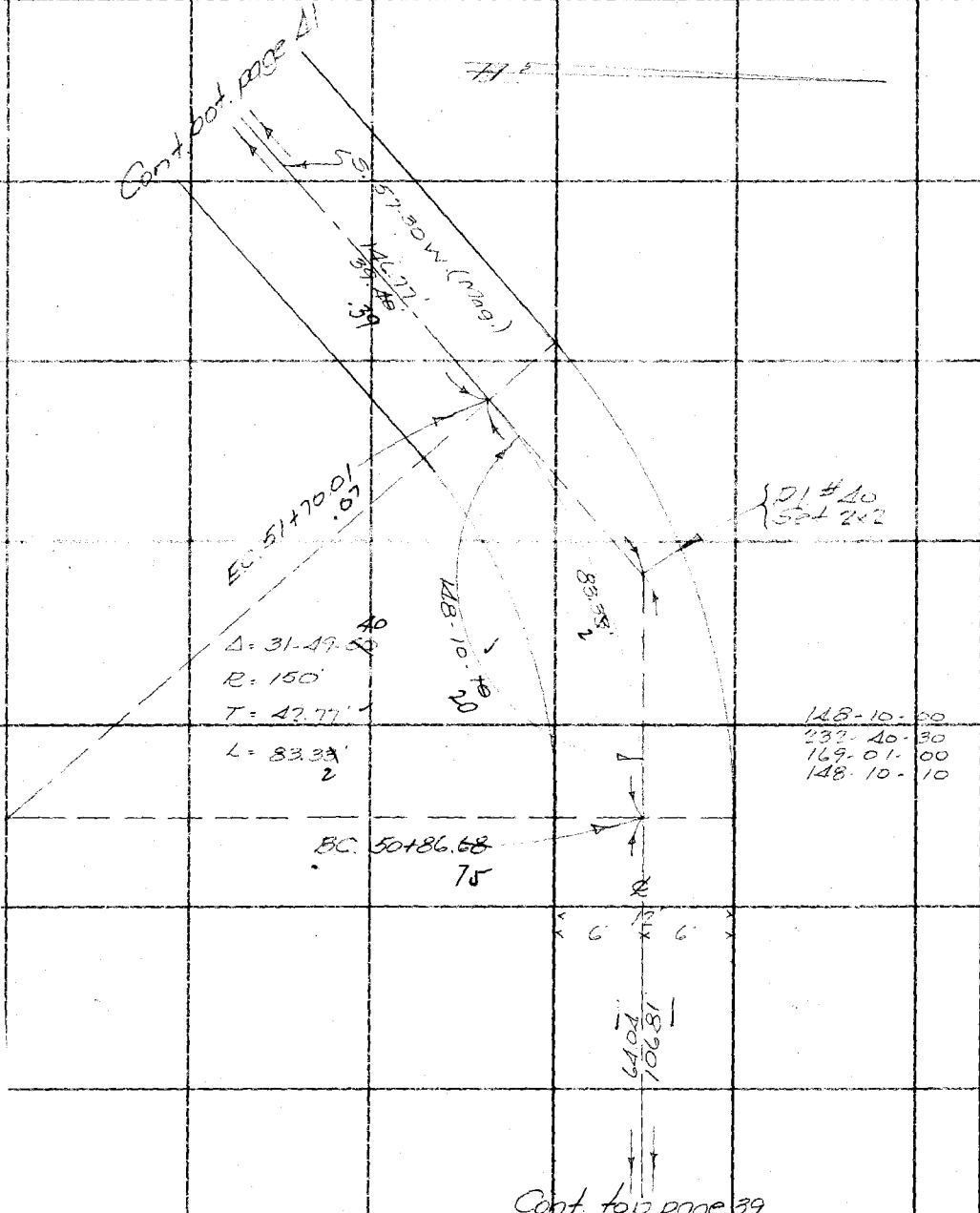

RETURN TO
LOS ANGELES COUNTY SURVEYOR
700 HALL OF RECORDS

Do not extend notes this side of this line

Note: ANY ADDITIONS OR CHANGES ON THIS SHEET MUST BE MADE OR CIRCLED IN Red Ink, WITH DATE AND NAME OF PERSON MAKING CHANGE.

Notes Ck'd by Drew	Survey of Triunfo Ridge FTT
Map No. B-1094	W. O. 7193 Tape No. 49 St'd 84 °F.
Office Work F. A. W.	Surveyed by RB Emmott
Checked Drew	Notes RBE Date Aug. 34
Date Jan - 36	Indexed A. C. Johnson

F.B. 546 Pg. 41

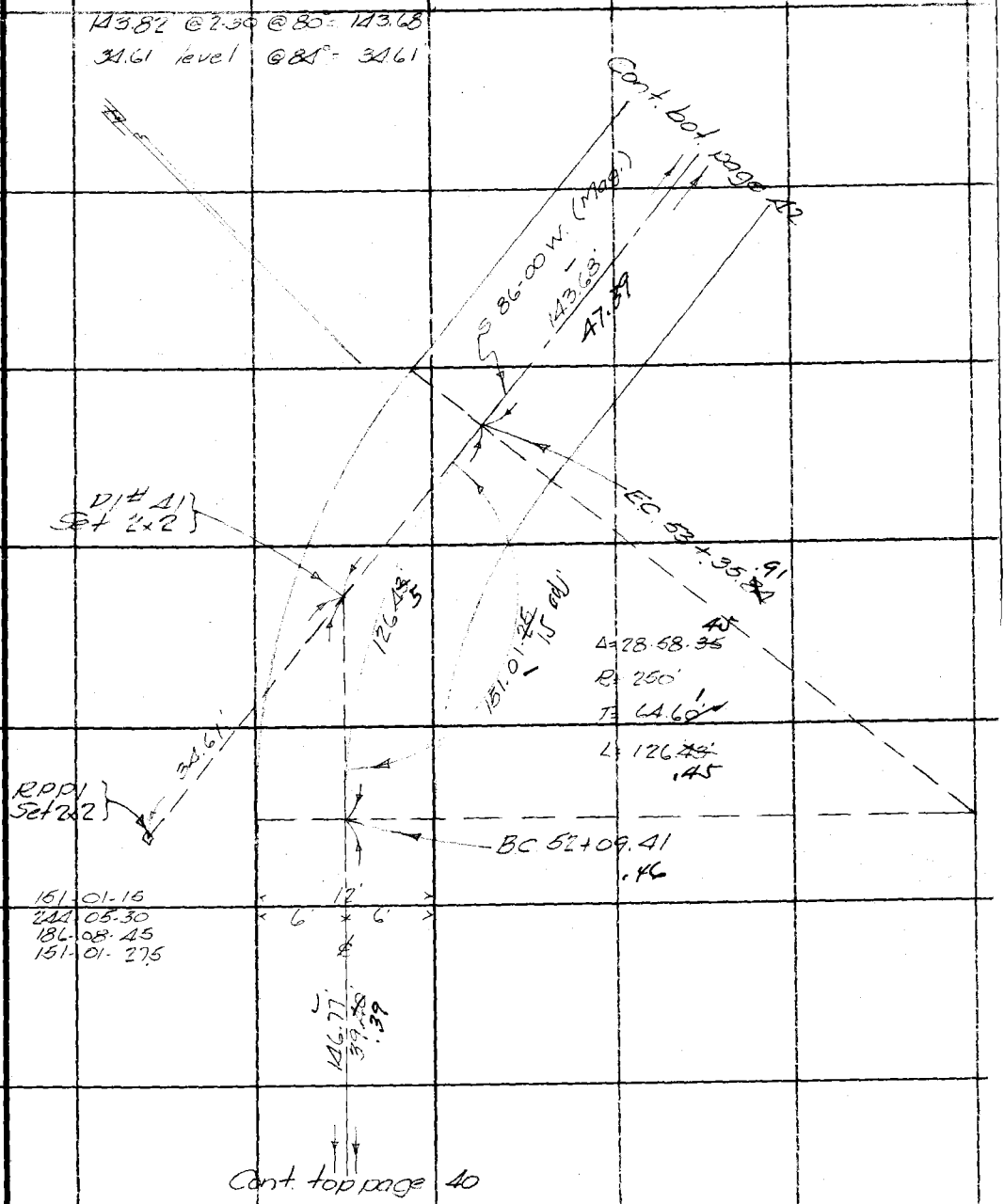

Note: ANY ADDITIONS OR CHANGES ON THIS SHEET MUST BE MADE OR CIRCLED IN Red Ink. WITH DATE AND NAME OF PERSON MAKING CHANGE.

Do not extend notes this side of this line

RETURN TO
LOS ANGELES COUNTY SURVEYOR
700 HALL OF RECORDS

FORM 247 10M 5-31

F.B. 546 Pg. 42

28.90' level @ 80° = 28.90'
122.48' " @ 92° = 122.49'

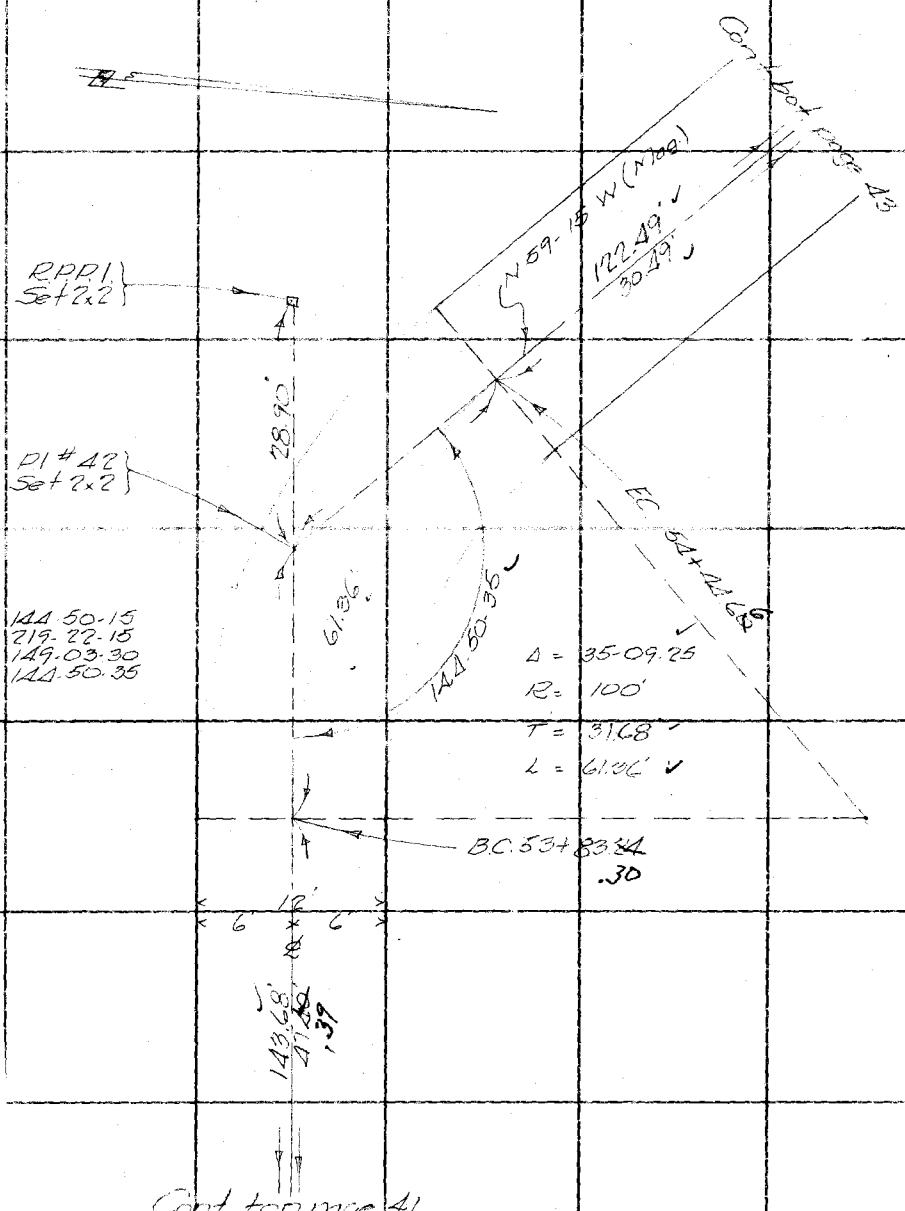

RETURN TO
LOS ANGELES COUNTY SURVEYOR
700 HALL OF RECORDS
Do not extend notes this side of this line

Note: ANY ADDITIONS OR CHANGES ON THIS SHEET MUST BE MADE OR CIRCLED IN Red Ink, WITH DATE AND NAME OF PERSON MAKING CHANGE.

Notes Ck'd by Drew	Survey of Triunfo Ridge F.T.T.	F.B. 546	Pg. 43
Map No. B-1044	W. O. 7193 Tape No. 49 St'd 84 °F.		
Office Work F. A. W.	Surveyed by R.B. Emmott		
Checked Drew	Notes R.B.E. Date Sept. '34		
Date Jan-36	Indexed A. C. Johnson		

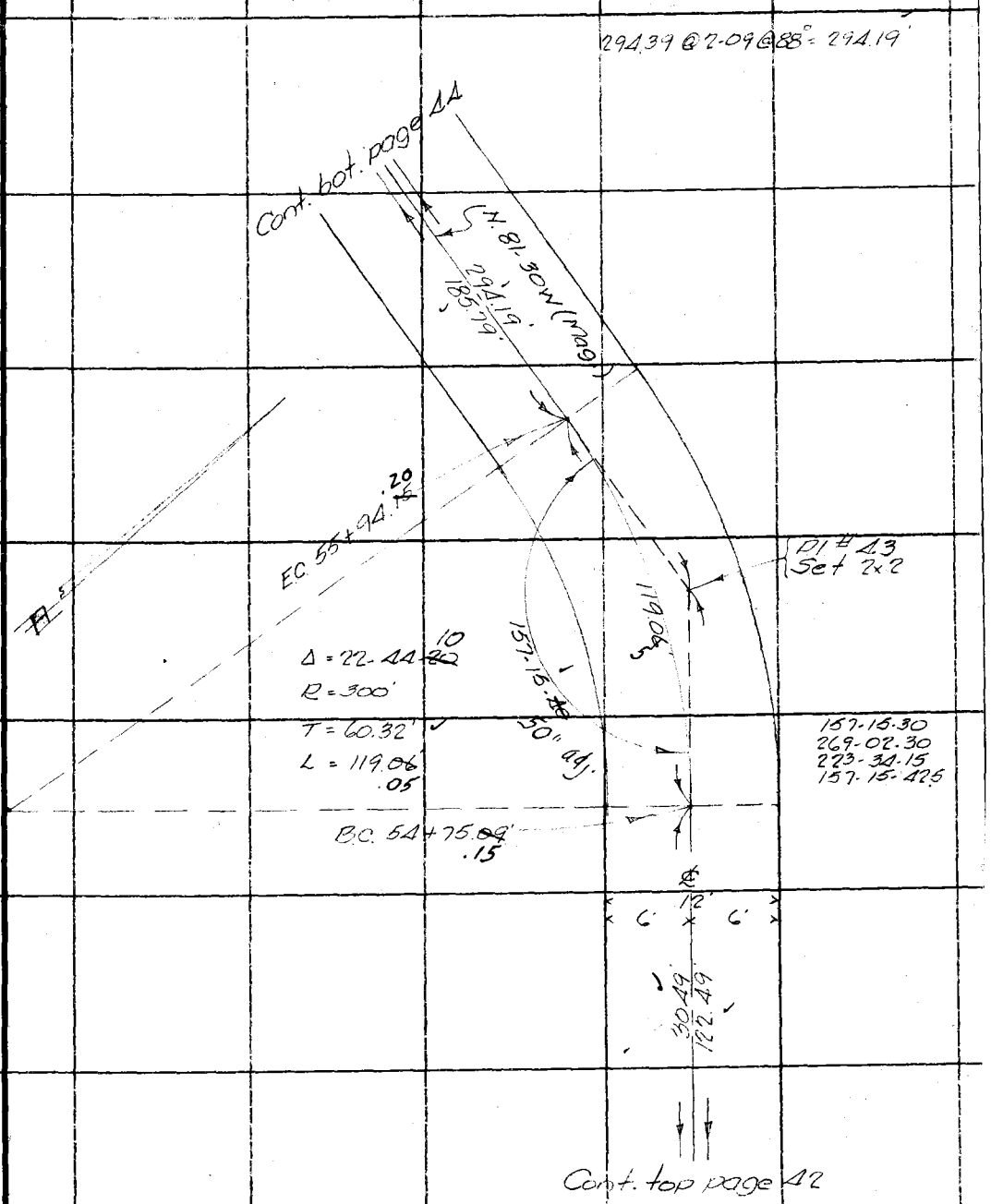

Note: ANY ADDITIONS OR CHANGES ON THIS SHEET MUST BE MADE OR CIRCLED IN Red Ink. WITH DATE AND NAME OF PERSON MAKING CHANGE.

Do not extend notes this side of this line

RETURN TO
LOS ANGELES COUNTY SURVEYOR
700 HALL OF RECORDS

FORM 247 10M 5-31

F.B. 546 Pg. 44

46.33' @ 10-06 @ 88° = 45.61'
297.83' @ 5-31 @ 88° = 296.44
100
303.44

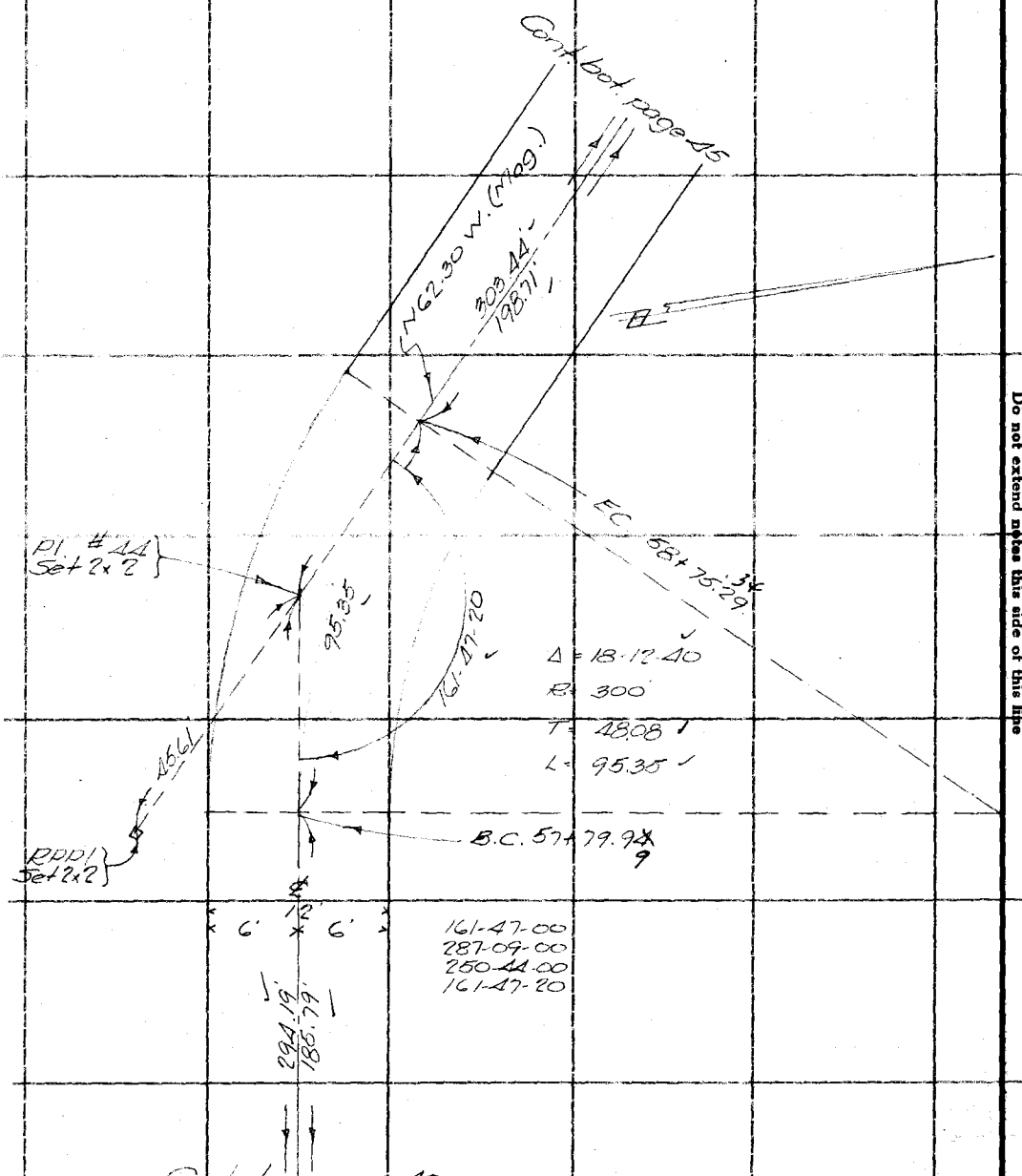

RETURN TO
LOS ANGELES COUNTY SURVEYOR
700 HALL OF RECORDS
Do not extend notes this side of this line

Note: ANY ADDITIONS OR CHANGES ON THIS SHEET MUST BE MADE OR CIRCLED IN Red Ink. WITH DATE AND NAME OF PERSON MAKING CHANGE.

Notes Ck'd by Drew	Survey of Tripod Ridge ETT
Map No. B-1094	W. O. 7193 Tape No. 49 St'd 84 °F.
Office Work F. A. W.	Surveyed by R.R. Emmott
Checked Drew	Notes R.R.E. Date Sept '34
Date Jan-36	Indexed A. C. Johnson

F.B. 546 Pg. 45

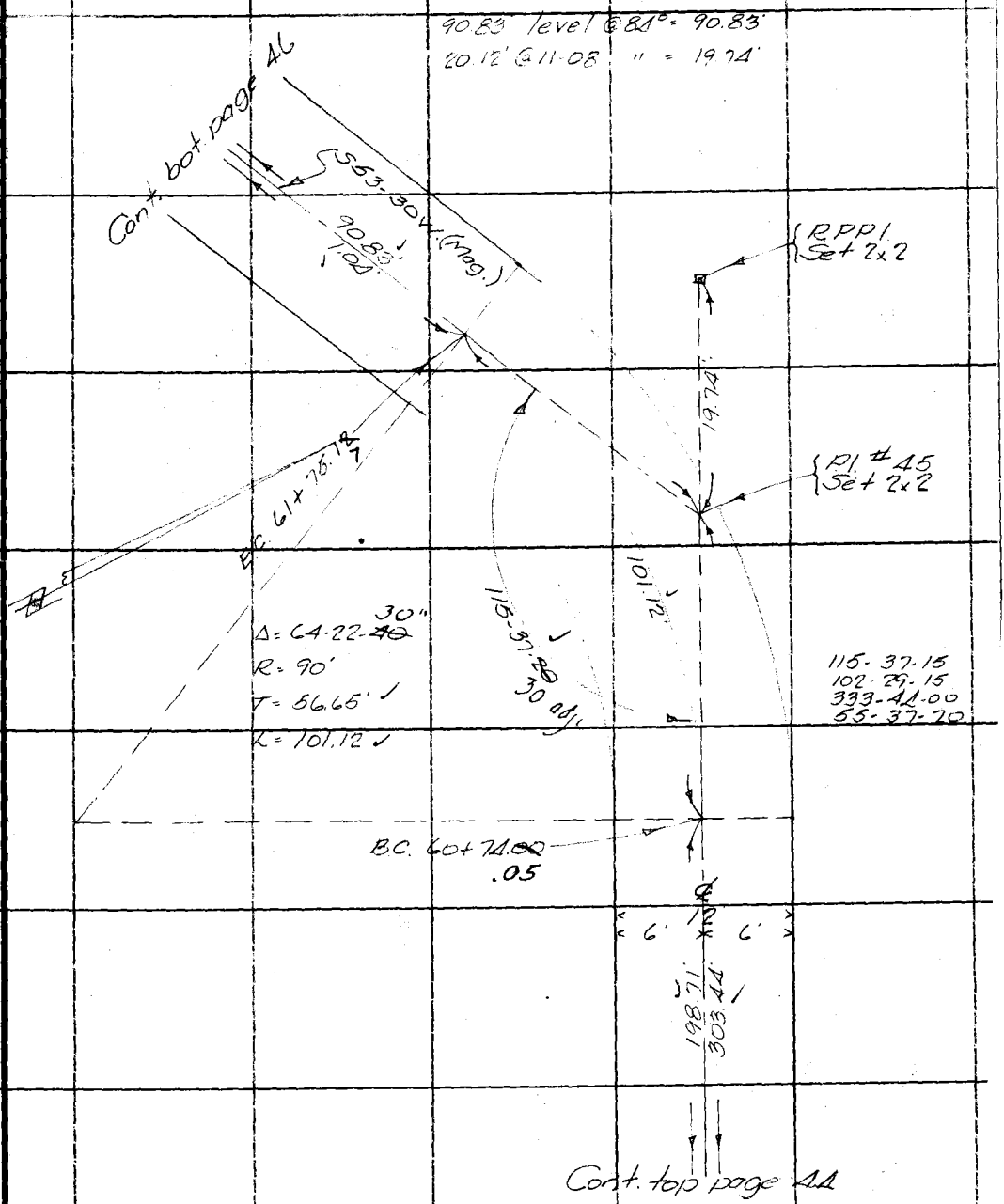

Note: ANY ADDITIONS OR CHANGES ON THIS SHEET MUST BE MADE OR CIRCLED IN Red Ink, WITH DATE AND NAME OF PERSON MAKING CHANGE.

Do not extend notes this side of this line

RETURN TO
LOS ANGELES COUNTY SURVEYOR
700 HALL OF RECORDS

FORM 247 10M 8-31

F.B. 546 Pg. 46

129.26' @ 1.58 @ 86° = 128.77'

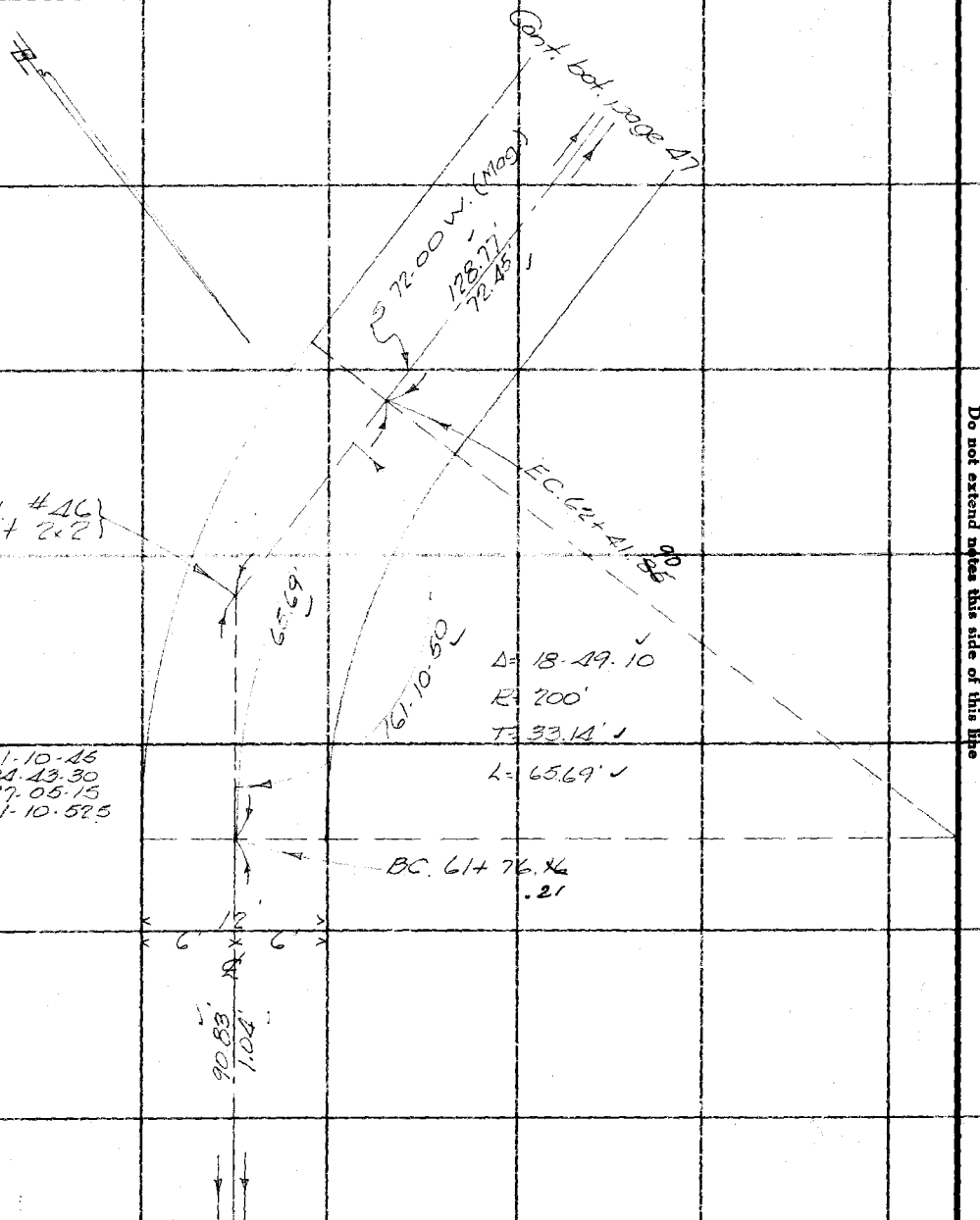

RETURN TO
LOS ANGELES COUNTY SURVEYOR
700 HALL OF RECORDS
Do not extend notes this side of this line

Note: ANY ADDITIONS OR CHANGES ON THIS SHEET MUST BE MADE OR CIRCLED IN Red Ink. WITH DATE AND NAME OF PERSON MAKING CHANGE.

Notes Ck'd by Drew	Survey of Triumph Ridge F.T.T.
Map No. B-1044	W. O. 7193 Tape No. 49 St'd 84 °F.
Office Work F. A. W.	Surveyed by R.E. Emmott
Checked Drew	Notes R.B.E. Date Sept. 34
Date Jan-36	Indexed A. C. Johnson

F.B. 546 Pg. 47

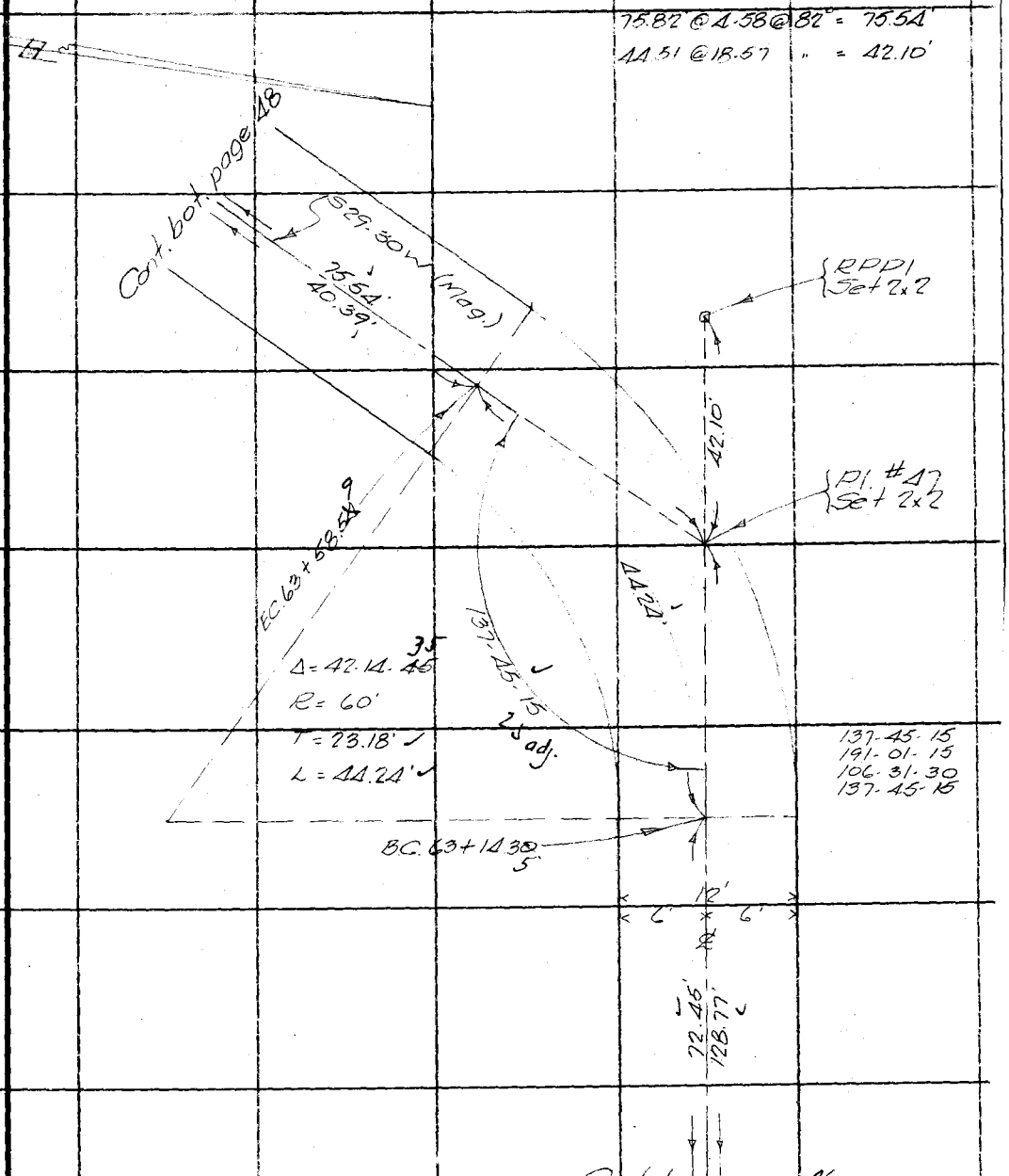

Note: ANY ADDITIONS OR CHANGES ON THIS SHEET MUST BE MADE OR CIRCLED IN Red Ink. WITH DATE AND NAME OF PERSON MAKING CHANGE.

Do not extend notes this side of this line

RETURN TO
LOS ANGELES COUNTY SURVEYOR
700 HALL OF RECORDS

FORM 247 10M 5-31

F.B. 546 Pg. 48

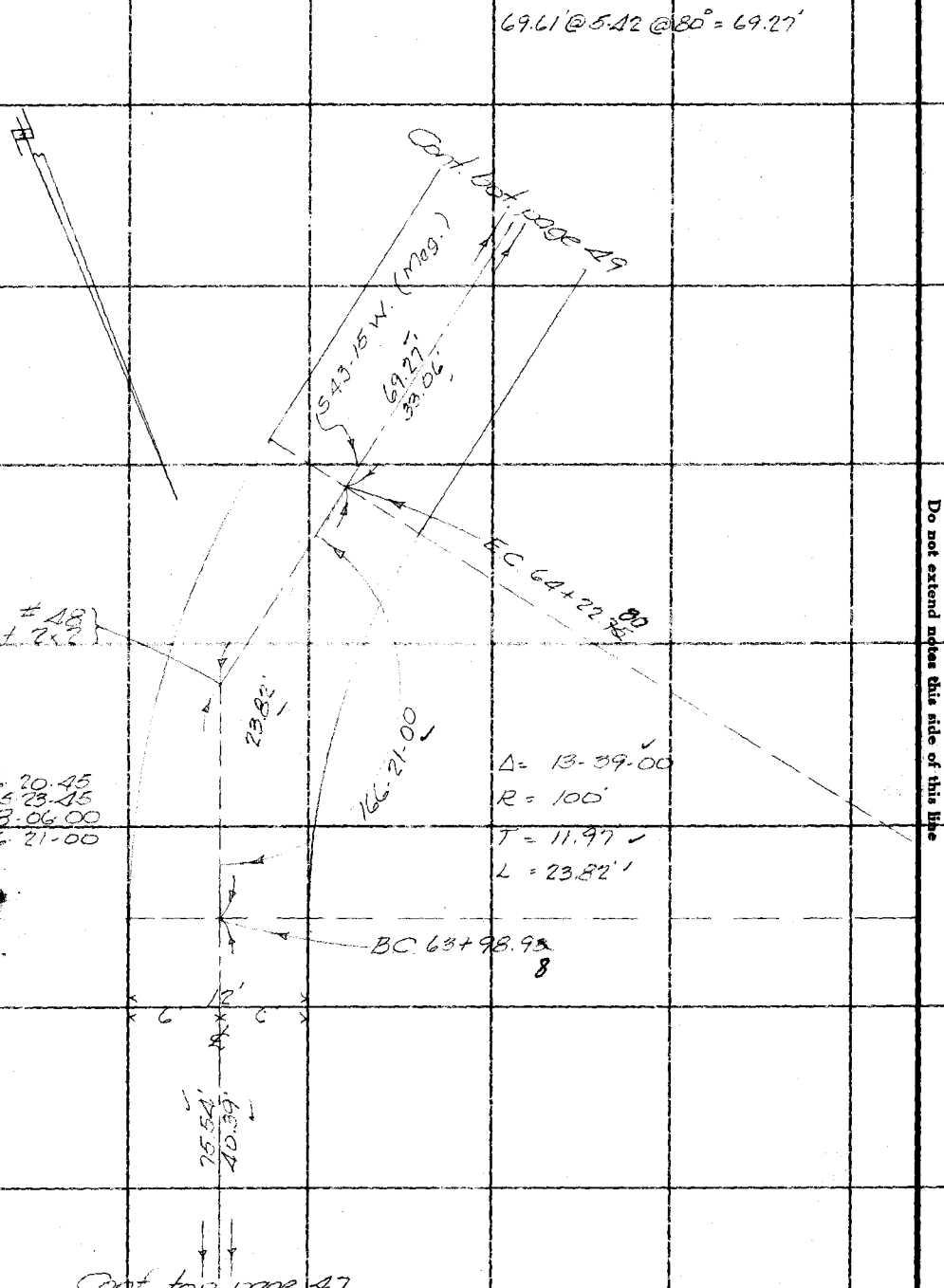

RETURN TO
LOS ANGELES COUNTY SURVEYOR
700 HALL OF RECORDS

Do not extend notes this side of this line

Note: ANY ADDITIONS OR CHANGES ON THIS SHEET MUST BE MADE OR CIRCLED IN Red Ink. WITH DATE AND NAME OF PERSON MAKING CHANGE.

Notes Ck'd by Drew	Survey of Triunfo Ridge FTT
Map No. B-1094 F. A. W.	W. O. 7122 Tape No. 49 St'd 84 °F.
Office Work	Surveyed by RB Emmott
Checked Drew	Notes RBE Date Sept '34
Date Jan-36	Indexed A. C. Johnson

F.B. 546 PG. 49

Note: ANY ADDITIONS OR CHANGES ON THIS SHEET MUST BE MADE OR CIRCLED IN Red Ink. WITH DATE AND NAME OF PERSON MAKING CHANGE.

Do not extend notes this side of this line

RETURN TO
LOS ANGELES COUNTY SURVEYOR
700 HALL OF RECORDS

121.73 @ 5.59 @ 80° = 121.07'

Cont. bot page 50

S 65° 30' W (mag)
121.07'
77.94'

E.C. 66+04.23

Pl. #49
Set 2x2

48.37'

170.45.15

Δ = 9.14.15
R = 300'
T = 24.24'
L = 48.37'

170 45 15
323 03 00
304 34 45
170 45 15

B.C. 64+55.86

12'

69.27'
33.02'

Cont. to N page 48

FORM 247 10M 8-31

F.B. 546 Pg. 50

116.44' @ 5-15 @ 82° = 115.85'

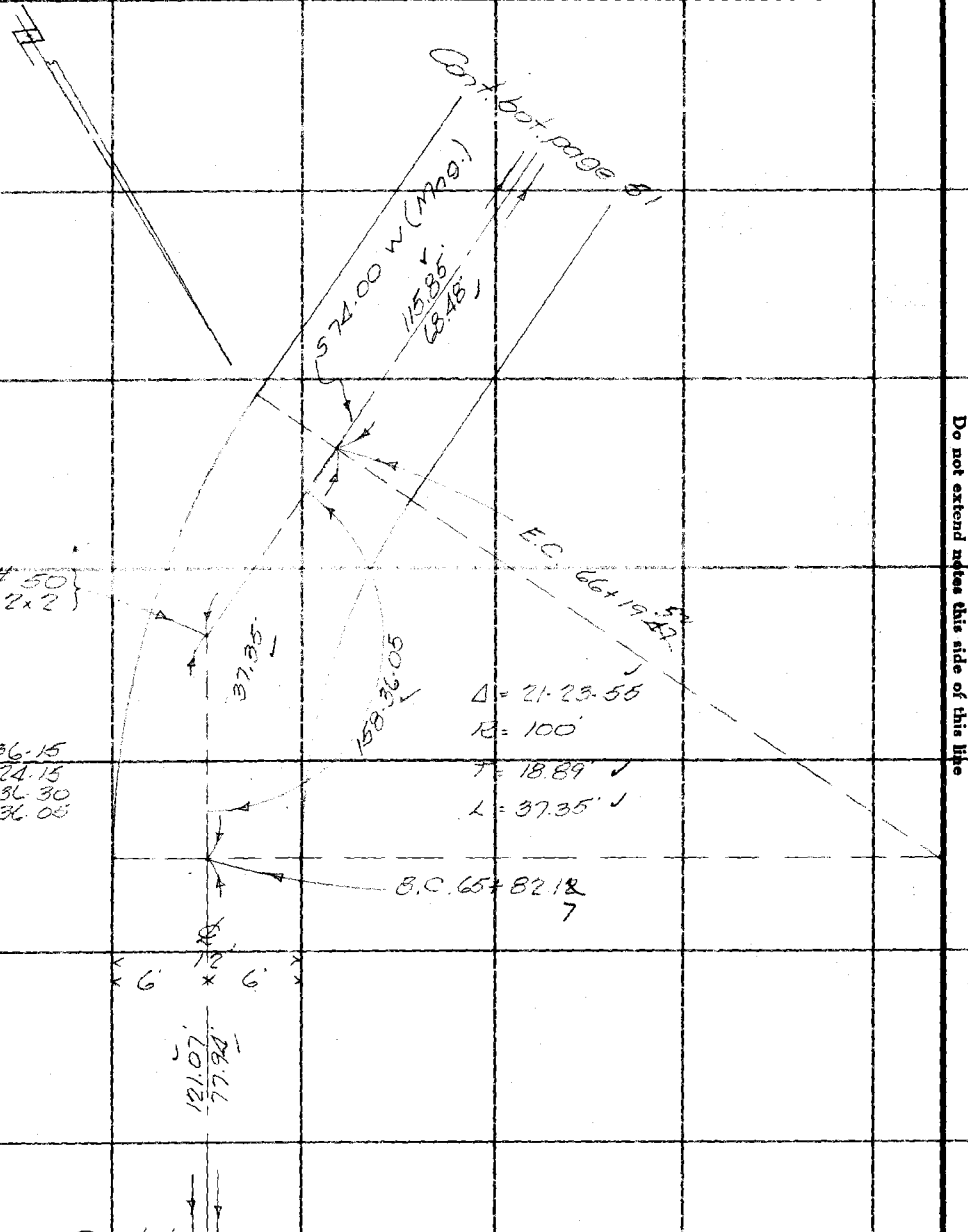

RETURN TO
LOS ANGELES COUNTY SURVEYOR
700 HALL OF RECORDS

Do not extend notes this side of this line

Note: ANY ADDITIONS OR CHANGES ON THIS SHEET MUST BE MADE OR CIRCLED IN Red Ink. WITH DATE AND NAME OF PERSON MAKING CHANGE.

Notes Ck'd by Drew	Survey of Triunfo Ridge F.T.T.		F.B. 546 Pg. 51
Map No. B-1044	W. O. 7193	Tape No. 49 St'd 84 °F.	
Office Work F. A. W.	Surveyed by R.B. Emmott		
Checked Drew	Notes R.B.E.	Date Sept. '34	
Date Jan-36	Indexed A. C. Johnson		

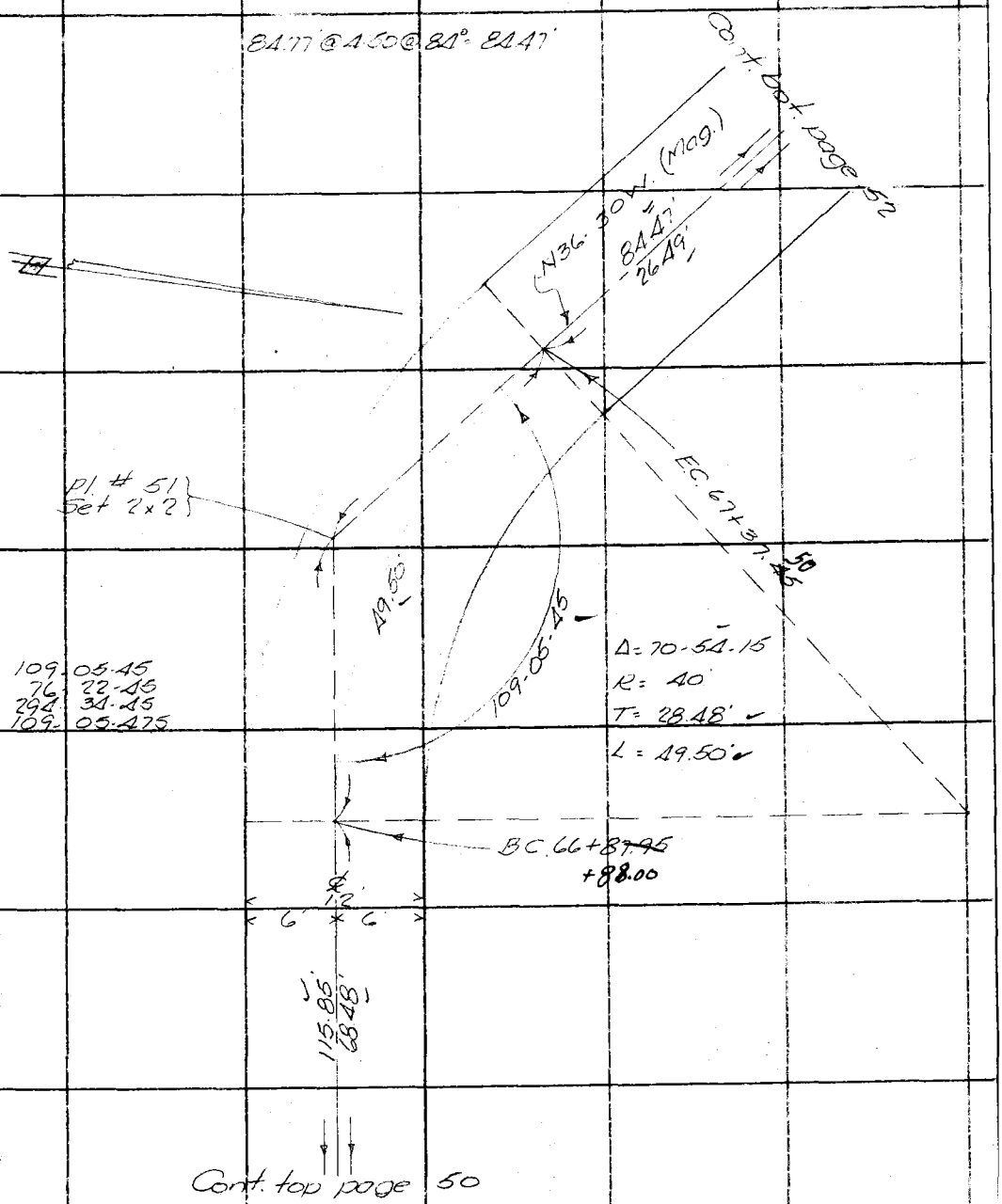

Note: ANY ADDITIONS OR CHANGES ON THIS SHEET MUST BE MADE OR CIRCLED IN Red Ink. WITH DATE AND NAME OF PERSON MAKING CHANGE.

Do not extend notes this side of this line

RETURN TO
LOS ANGELES COUNTY SURVEYOR
700 HALL OF RECORDS

FORM 247 10M 8-31

F.B. 546 Pg. 52

98.45' @ 6-10 @ 84° = 97.88'
35.93' @ 7-22 @ 84° = 35.63'

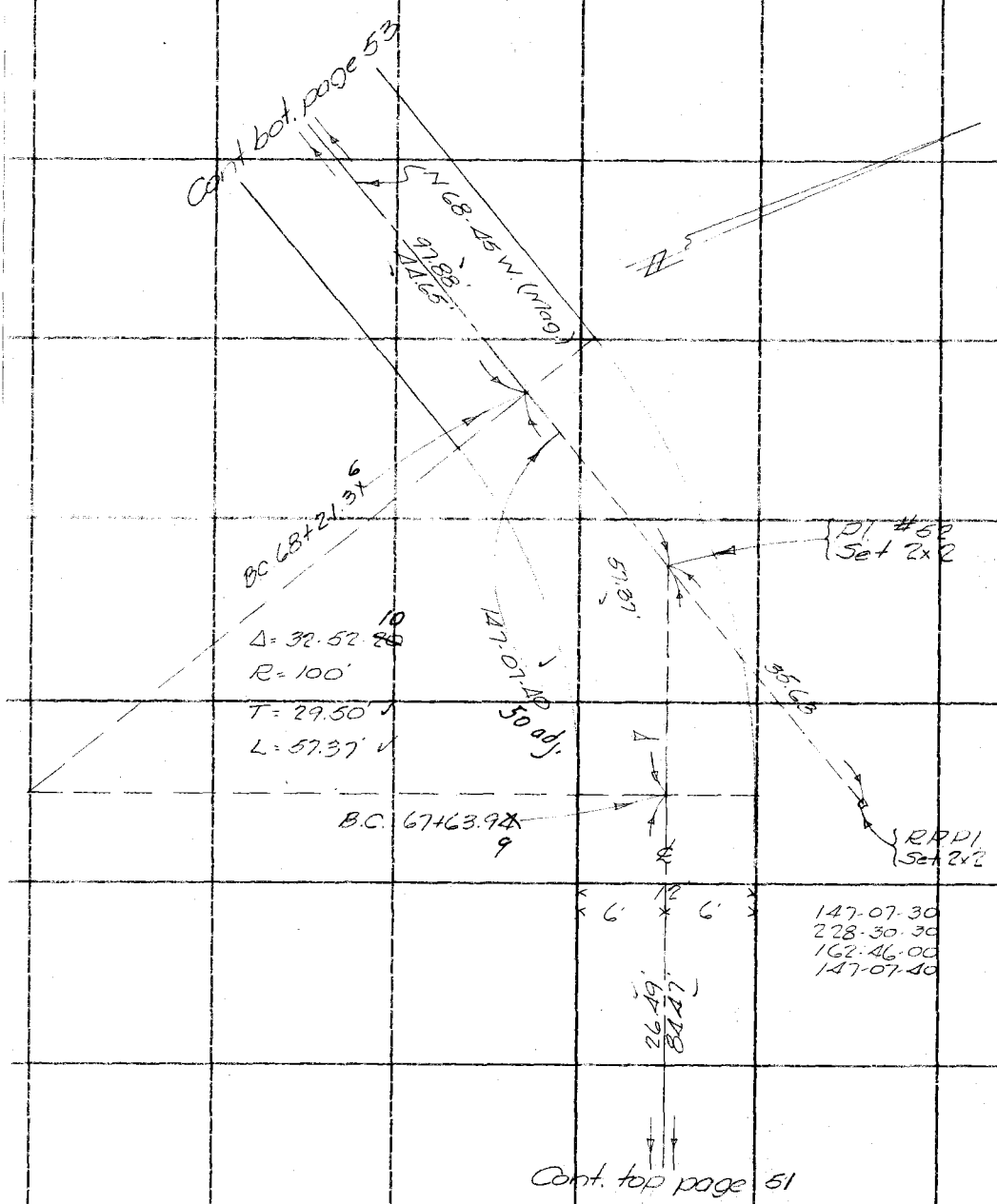

RETURN TO
LOS ANGELES COUNTY SURVEYOR
700 HALL OF RECORDS

Do not extend notes this side of this line

Note: ANY ADDITIONS OR CHANGES ON THIS SHEET MUST BE MADE OR CIRCLED IN Red Ink. WITH DATE AND NAME OF PERSON MAKING CHANGE.

Notes Ck'd by Drew	Survey of Triunfo Ridge FTT
Map No. B-1094	W. O. 7193 Tape No. 49 St'd 84 °F.
Office Work F. A. W.	Surveyed by R B Emmott
Checked Drew	Notes R B E Date Sept 34
Date Jan-36	Indexed A. C. Johnson

F.B. 546 PG. 53

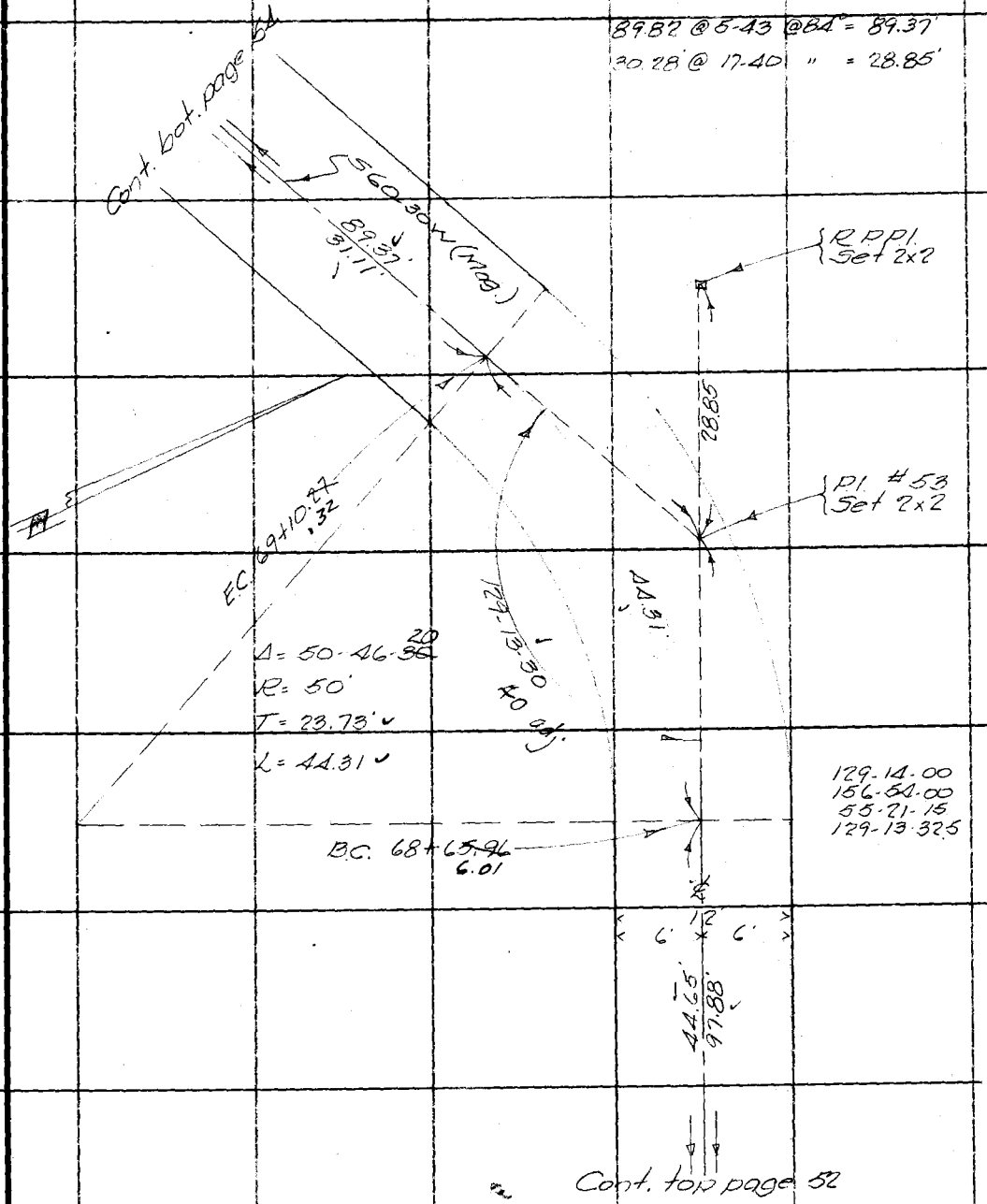

Note: ANY ADDITIONS OR CHANGES ON THIS SHEET MUST BE MADE OR CIRCLED IN Red Ink. WITH DATE AND NAME OF PERSON MAKING CHANGE.

Do not extend notes this side of this line

RETURN TO
LOS ANGELES COUNTY SURVEYOR
700 HALL OF RECORDS

FORM 247 10M 8-31

F.B. 516 PG. 54

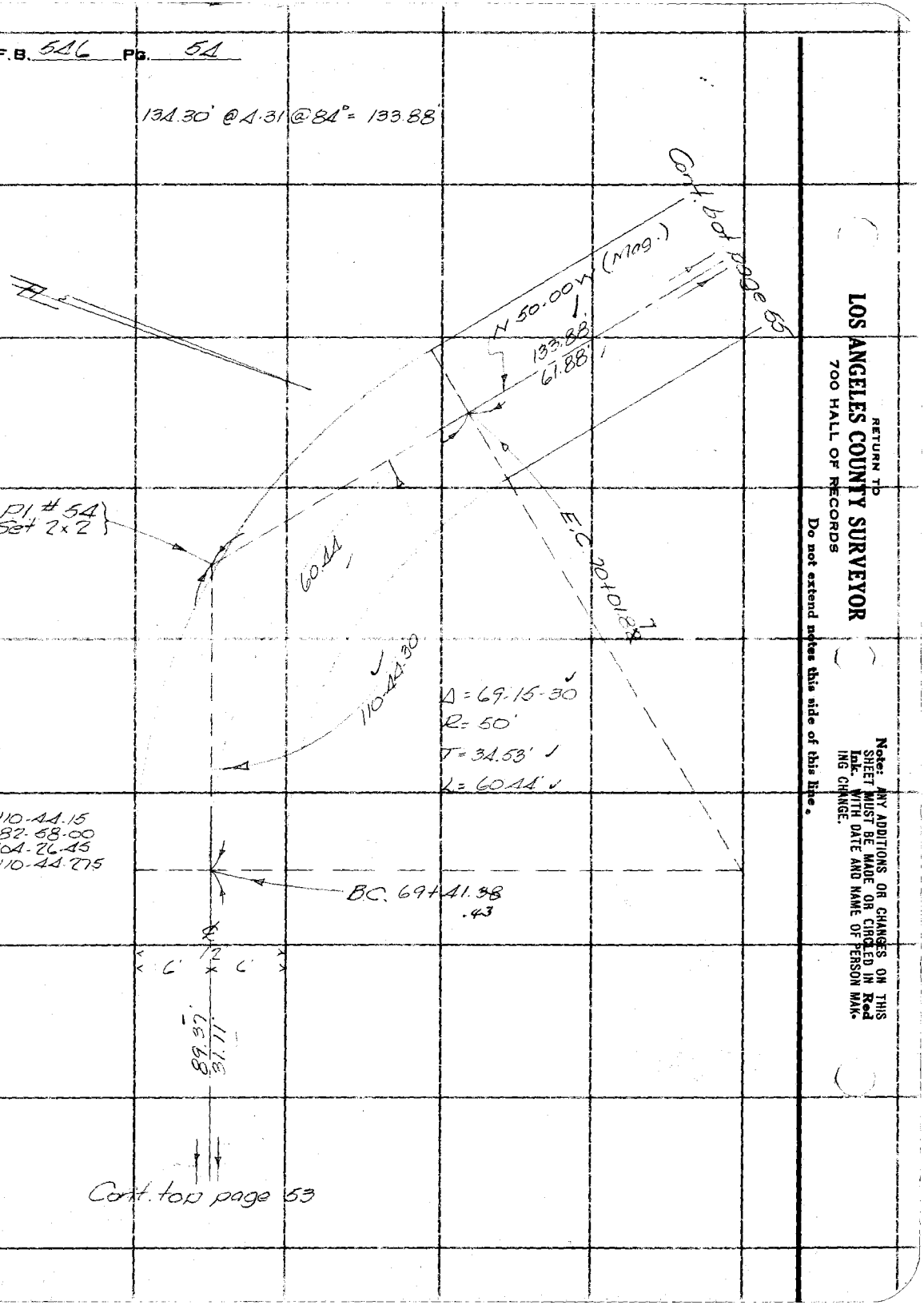

RETURN TO
LOS ANGELES COUNTY SURVEYOR
700 HALL OF RECORDS

Do not extend notes this side of this line.

Note: ANY ADDITIONS OR CHANGES ON THIS SHEET MUST BE MADE OR CIRCLED IN Red Ink. WITH DATE AND NAME OF PERSON MAKING CHANGE.

Notes Ck'd by Drew	Survey of Trinity Ridge FTT
Map No. B-1094	W. O. 7193 Tape No. 49 St'd 84 °F.
Office Work F. A. W.	Surveyed by R.B. Emmott
Checked Drew	Notes R.B.E. Date Sept. 34
Date Jan-36	Indexed A. C. Johnson

F.B. 546 PG. 55

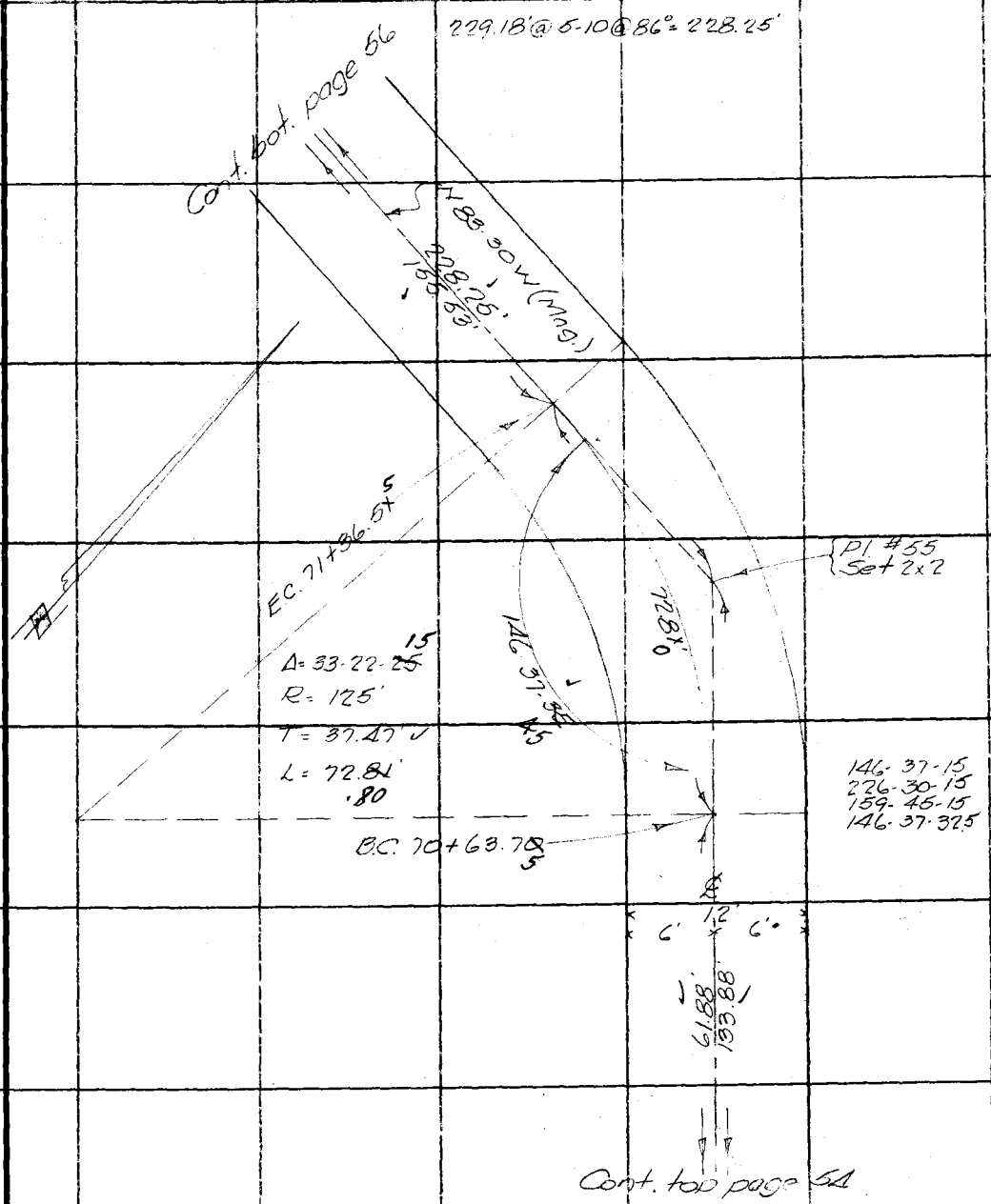

Note: ANY ADDITIONS OR CHANGES ON THIS SHEET MUST BE MADE OR CIRCLED IN Red Ink. WITH DATE AND NAME OF PERSON MAKING CHANGE.

Do not extend notes this side of this line

RETURN TO
LOS ANGELES COUNTY SURVEYOR
700 HALL OF RECORDS

FORM 247 10M 8-31

F.B. 546 Pg. 56

114.66' level @ 88° = 114.66'

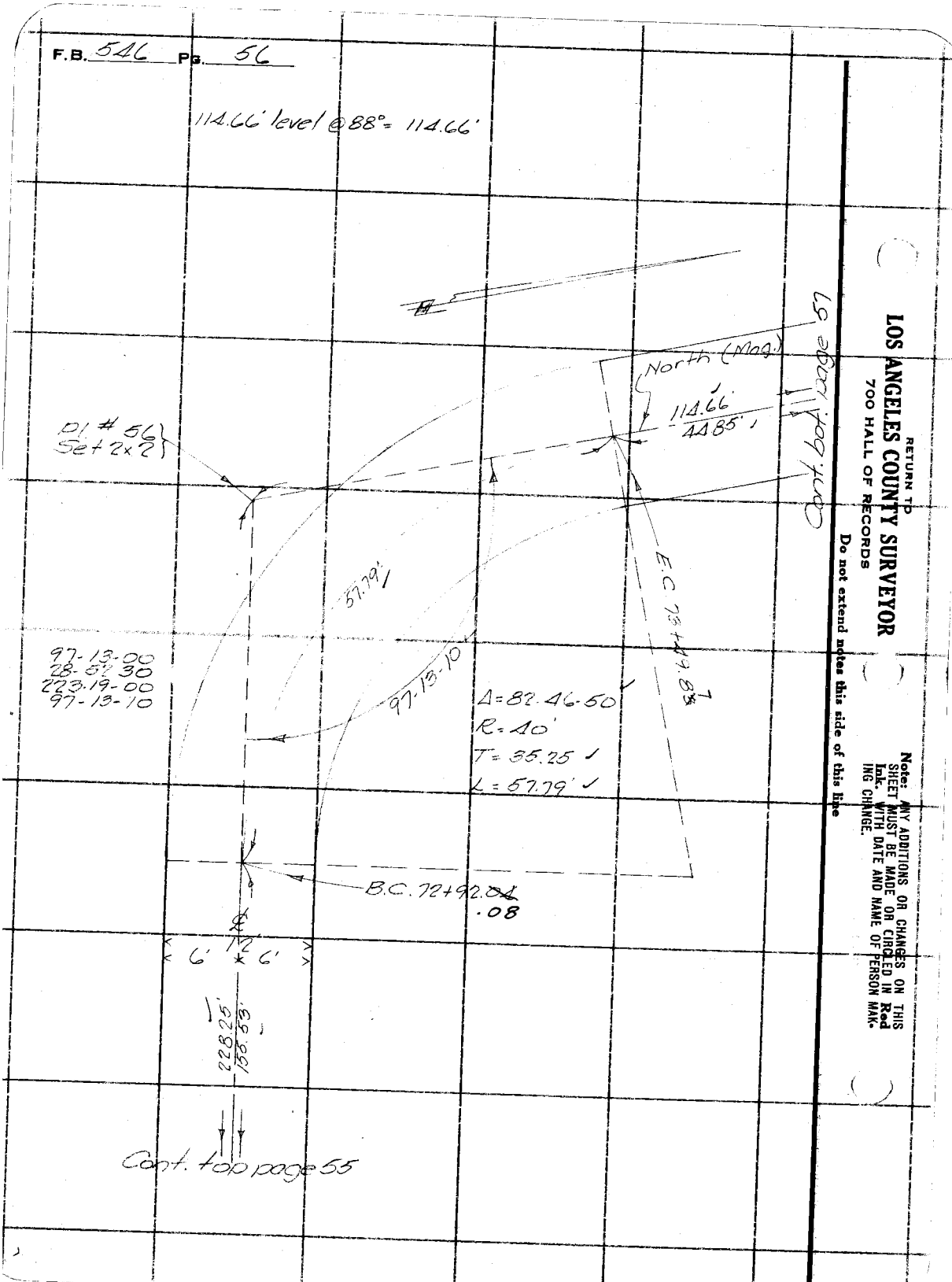

RETURN TO
LOS ANGELES COUNTY SURVEYOR
700 HALL OF RECORDS

Do not extend notes this side of this line

Note: ANY ADDITIONS OR CHANGES ON THIS SHEET MUST BE MADE OR CIRCLED IN Red Ink. WITH DATE AND NAME OF PERSON MAKING CHANGE.

Notes Ck'd by Drew	Survey of Triunfo Ridge FTT
Map No. B-1094	W. O. 7193 Tape No. 49 St'd 84 °F.
Office Work F. A. W.	Surveyed by RB Emmott
Checked Drew	Notes RBE. Date Sept. '34
Date Jan-36	Indexed A. C. Johnson

F.B. 546 Pg. 57

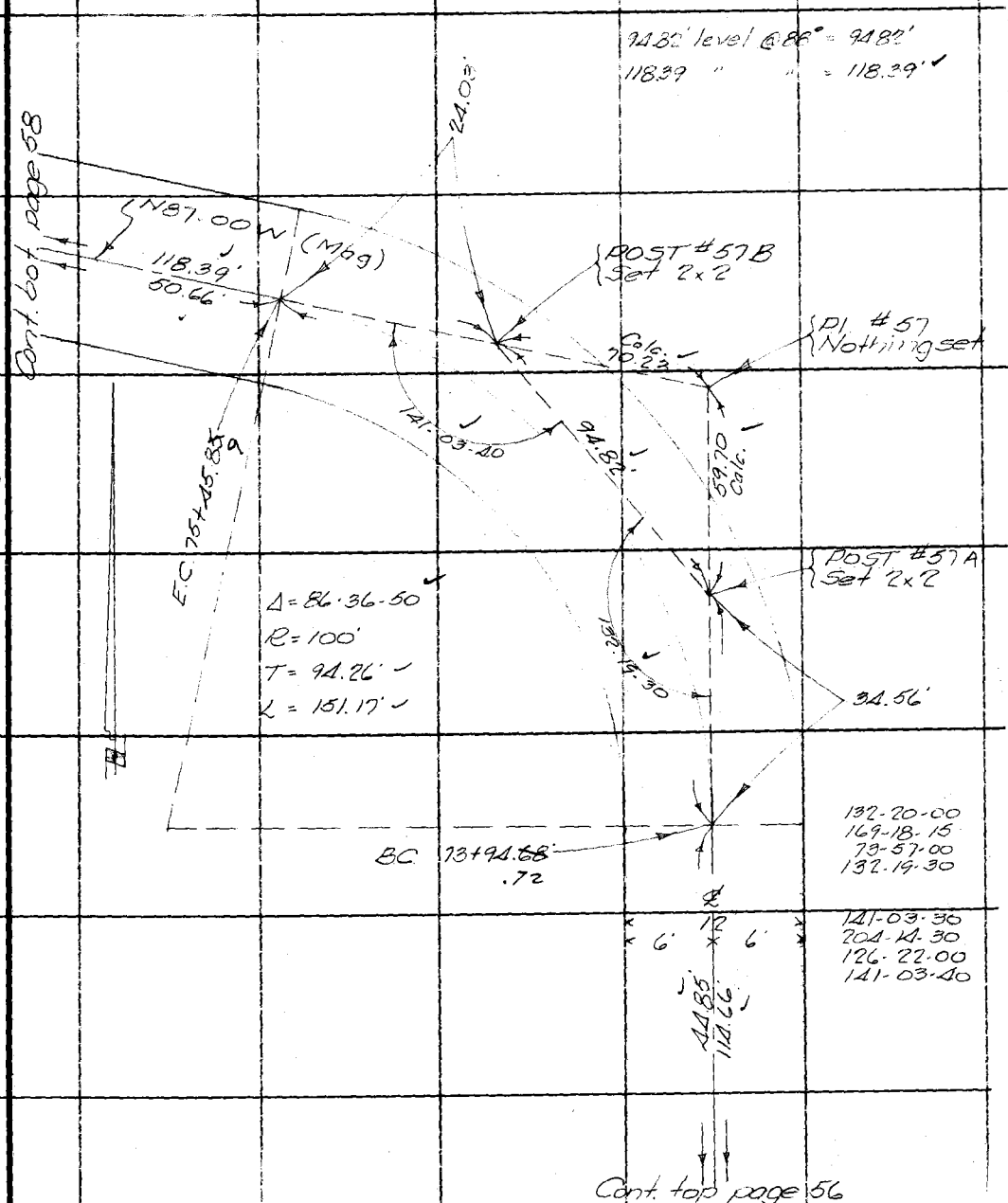

Note: ANY ADDITIONS OR CHANGES ON THIS SHEET MUST BE MADE OR CIRCLED IN Red Ink. WITH DATE AND NAME OF PERSON MAKING CHANGE.

RETURN TO
LOS ANGELES COUNTY SURVEYOR
700 HALL OF RECORDS

Do not extend notes this side of this line

FORM 247 10M 8-31

F.B. 516 Pg. 58

97.12' level @ 90° = 97.12'

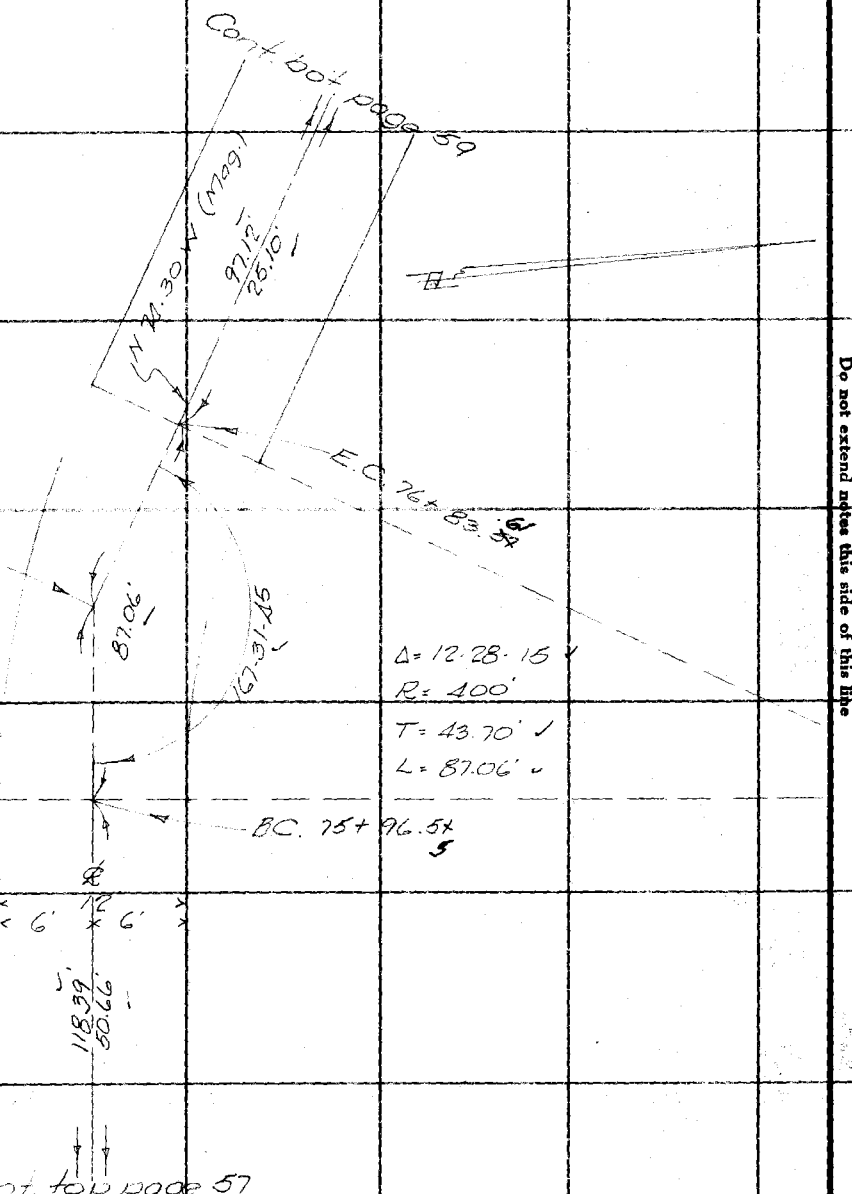

RETURN TO
LOS ANGELES COUNTY SURVEYOR
700 HALL OF RECORDS
Do not extend notes this side of this line

Note: ANY ADDITIONS OR CHANGES ON THIS SHEET MUST BE MADE OR CIRCLED IN Red Ink. WITH DATE AND NAME OF PERSON MAKING CHANGE.

Notes Ck'd by Drew	Survey of Triunfo Ridge FTT.
Map No. B-1094	W. O. 7193 Tape No. 49 St'd 84 °F.
Office Work F. A. W.	Surveyed by R.B. Emmott
Checked Drew	Notes R.B.E. Date Sept '34
Date Jan-36	Indexed A. C. Johnson

F.B. 546 PG. 59

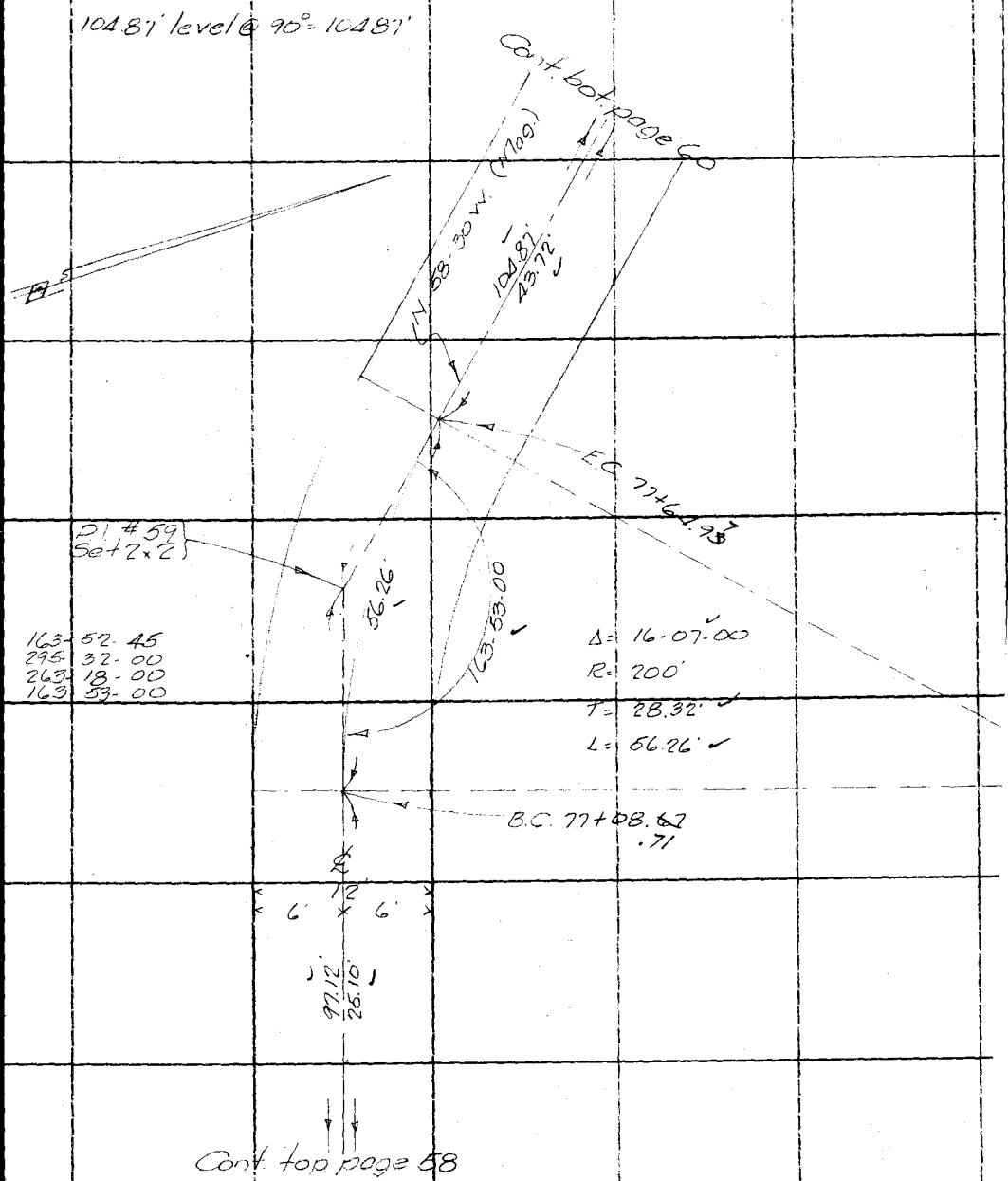

Note: ANY ADDITIONS OR CHANGES ON THIS SHEET MUST BE MADE OR CIRCLED IN Red Ink. WITH DATE AND NAME OF PERSON MAKING CHANGE.

Do not extend notes this side of this line

RETURN TO
LOS ANGELES COUNTY SURVEYOR
700 HALL OF RECORDS

FORM 247 10M 8-31

F.B. 516 Pg. 60

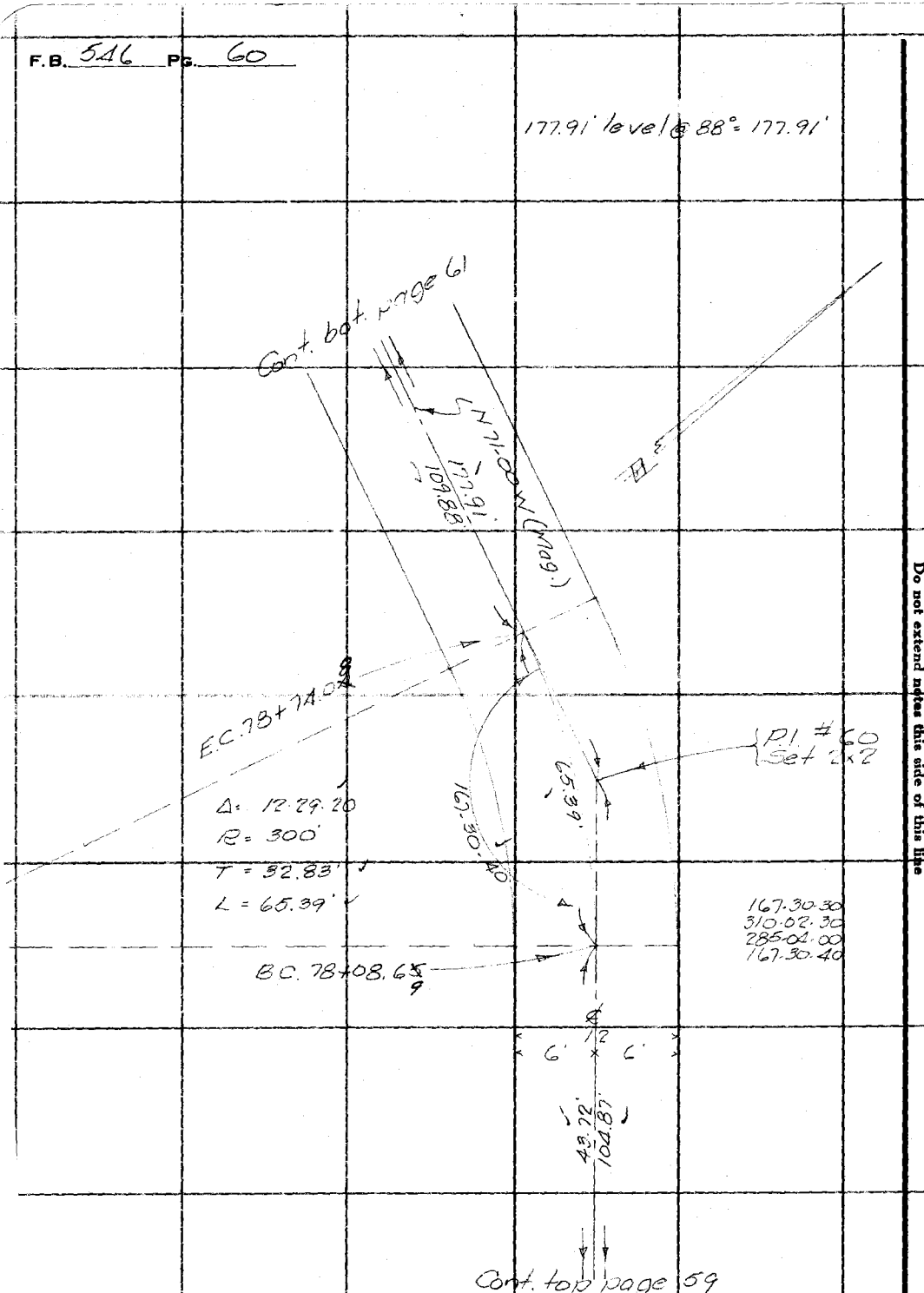

RETURN TO
LOS ANGELES COUNTY SURVEYOR
700 HALL OF RECORDS
Do not extend notes this side of this line

Note: ANY ADDITIONS OR CHANGES ON THIS SHEET MUST BE MADE OR CIRCLED IN **Red Ink**, WITH DATE AND NAME OF PERSON MAKING CHANGE.

Notes Ck'd by Drew	Survey of Tujunga Ridge FTI
Map No. B-1094	W. O. 7193 Tape No. 49 St'd 84 °F.
Office Work F. A. W.	Surveyed by RB Emmett
Checked Drew	Notes RBE Date Sept 34
Date Jan-36	Indexed A. C. Johnson

F.B. 546 Pg. 61

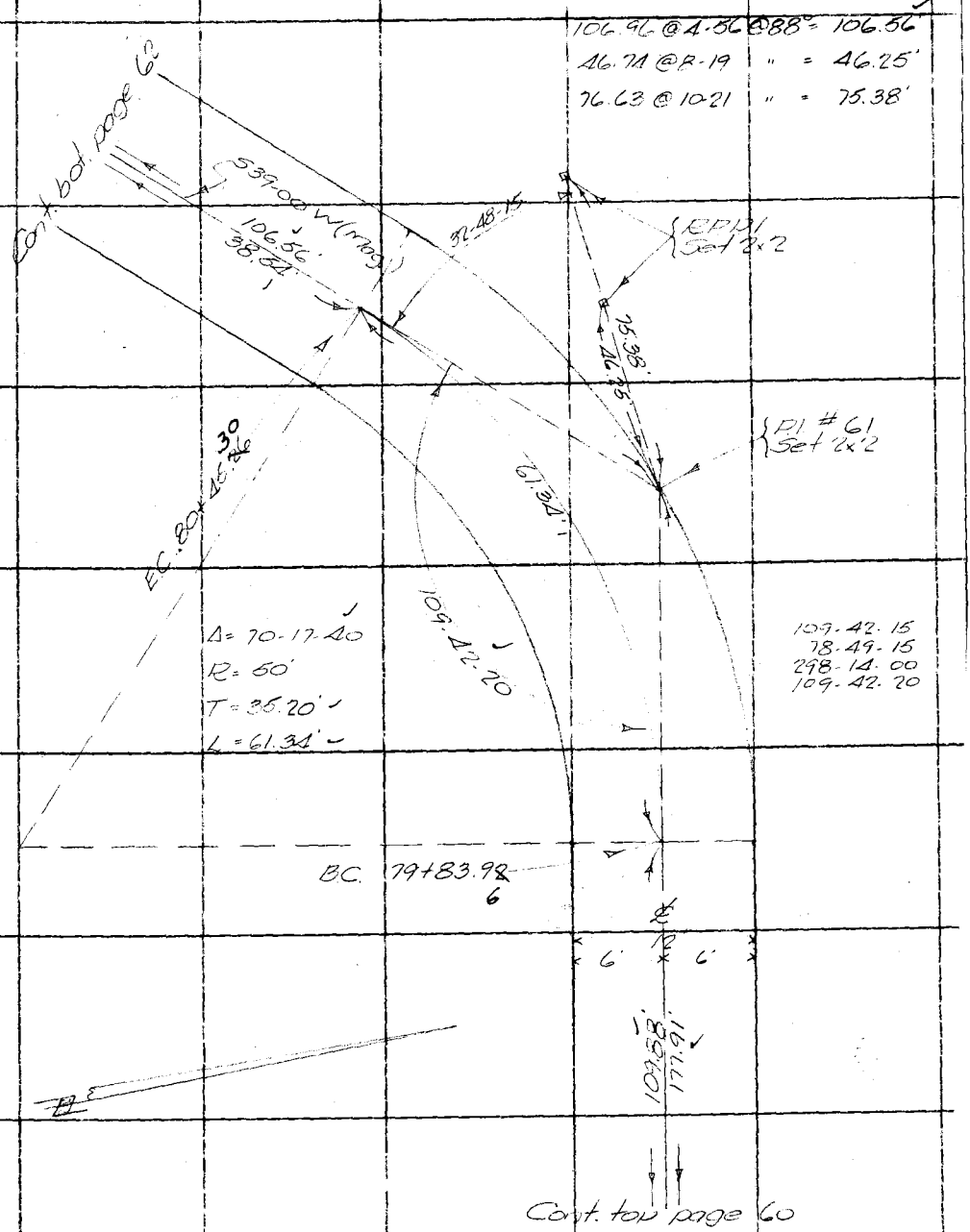

Note: ANY ADDITIONS OR CHANGES ON THIS SHEET MUST BE MADE OR CIRCLED IN Red Ink WITH DATE AND NAME OF PERSON MAKING CHANGE.

Do not extend notes this side of this line

RETURN TO
LOS ANGELES COUNTY SURVEYOR
700 HALL OF RECORDS

FORM 247 10M 8-31

F.B. 546 PG. 62

102.87' @ 5.51 @ 90° = 102.33'

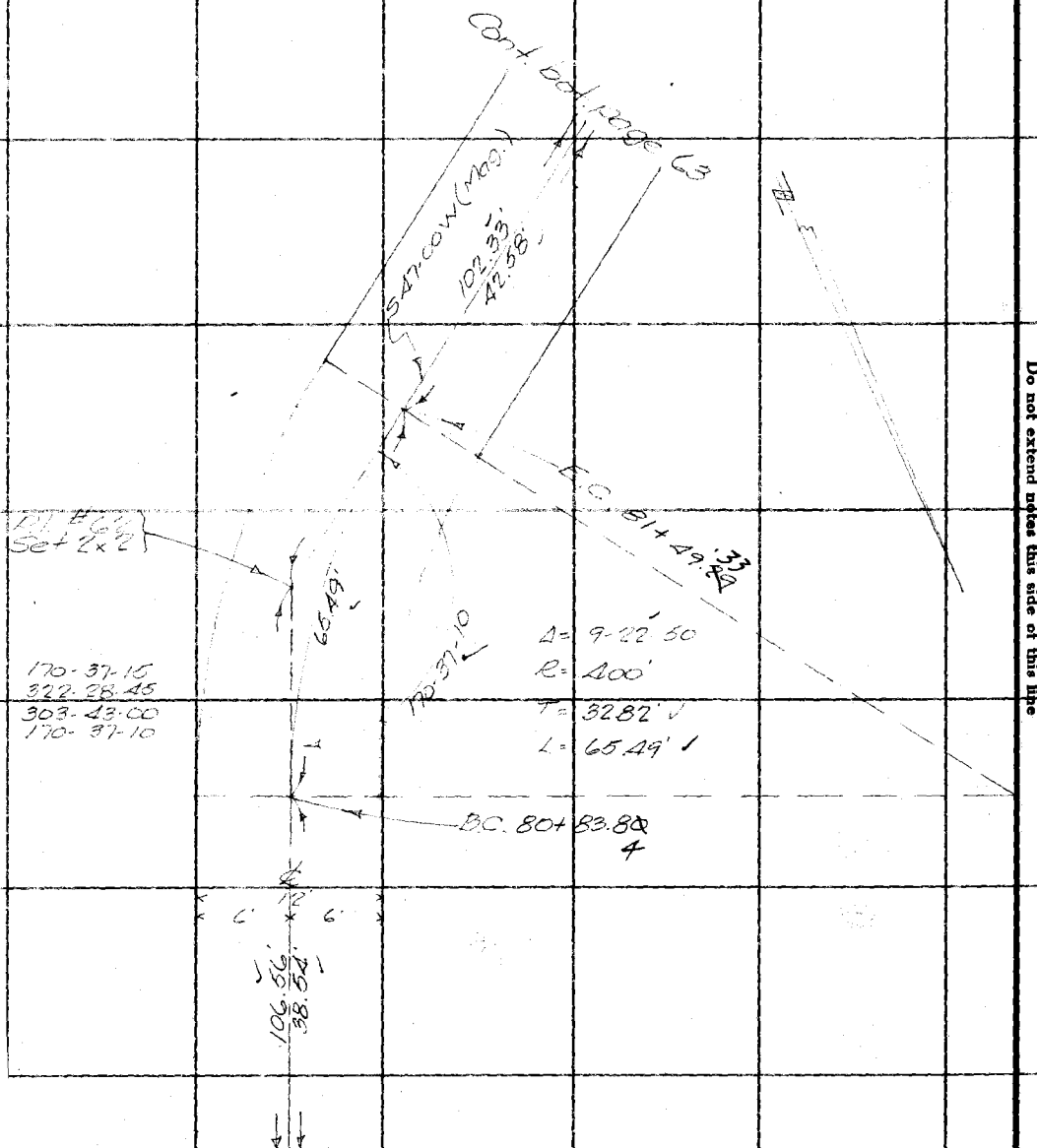

RETURN TO
LOS ANGELES COUNTY SURVEYOR
700 HALL OF RECORDS
Do not extend notes this side of this line

Note: ANY ADDITIONS OR CHANGES ON THIS SHEET MUST BE MADE OR CIRCLED IN Red Ink. WITH DATE AND NAME OF PERSON MAKING CHANGE.

Notes Ck'd by Drew	Survey of Triunfo Ridge FTT
Map No. B-1044	W. O. 7193 Tape No. 49 St'd 84 °F.
Office Work F. A. W.	Surveyed by R.B. Emmott
Checked Drew	Notes R.B.E. Date Sept '34
Date Jan-36	Indexed A. C. Johnson

F.B. 546 PG. 63

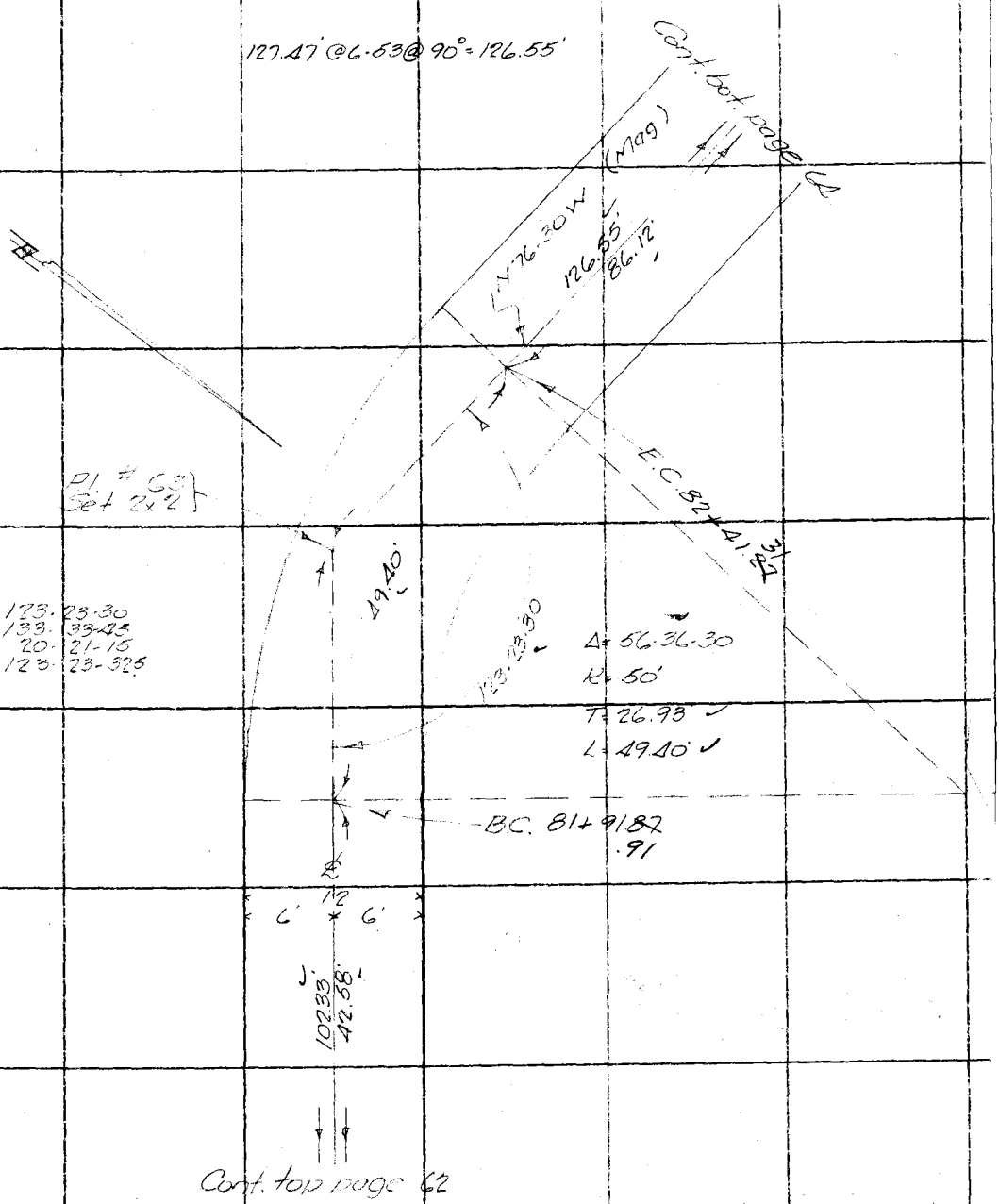

Note: ANY ADDITIONS OR CHANGES ON THIS SHEET MUST BE MADE OR CIRCLED IN Red Ink, WITH DATE AND NAME OF PERSON MAKING CHANGE.

Do not extend notes this side of this line

RETURN TO
LOS ANGELES COUNTY SURVEYOR
700 HALL OF RECORDS

FORM 247 10M 5-31

F.B. 546 PG. 64

74.60 @ 6-36 @ 90° = 74.11'
61.66' @ 18-51 " = 58.35'

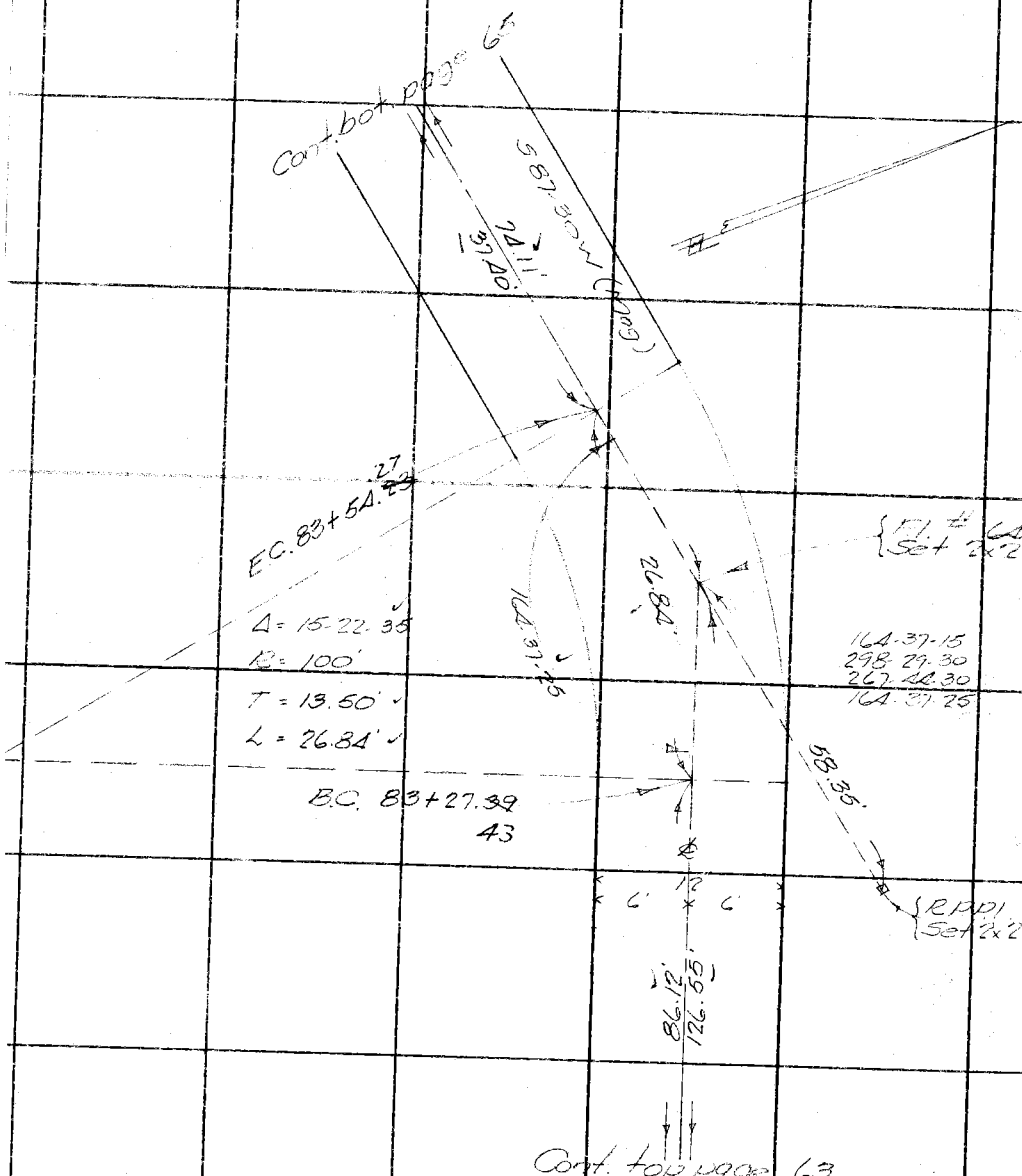

Cont. top page 63

RETURN TO
LOS ANGELES COUNTY SURVEYOR
700 HALL OF RECORDS

Do not extend notes this side of this line

Note: ANY ADDITIONS OR CHANGES ON THIS SHEET MUST BE MADE OR CIRCLED IN Red Ink. WITH DATE AND NAME OF PERSON MAKING CHANGE.

Notes Ck'd by Drew	Survey of Triunfo Ridge PTT
Map No. B-1044	W. O. 7193 Tape No. 49 St'd 84 °F.
Office Work F. A. W.	Surveyed by R.B. Emmott
Checked Drew	Notes RBE Date Sept '34
Date Jan-36	Indexed A. C. Johnson

F.B. 546 PG. 65

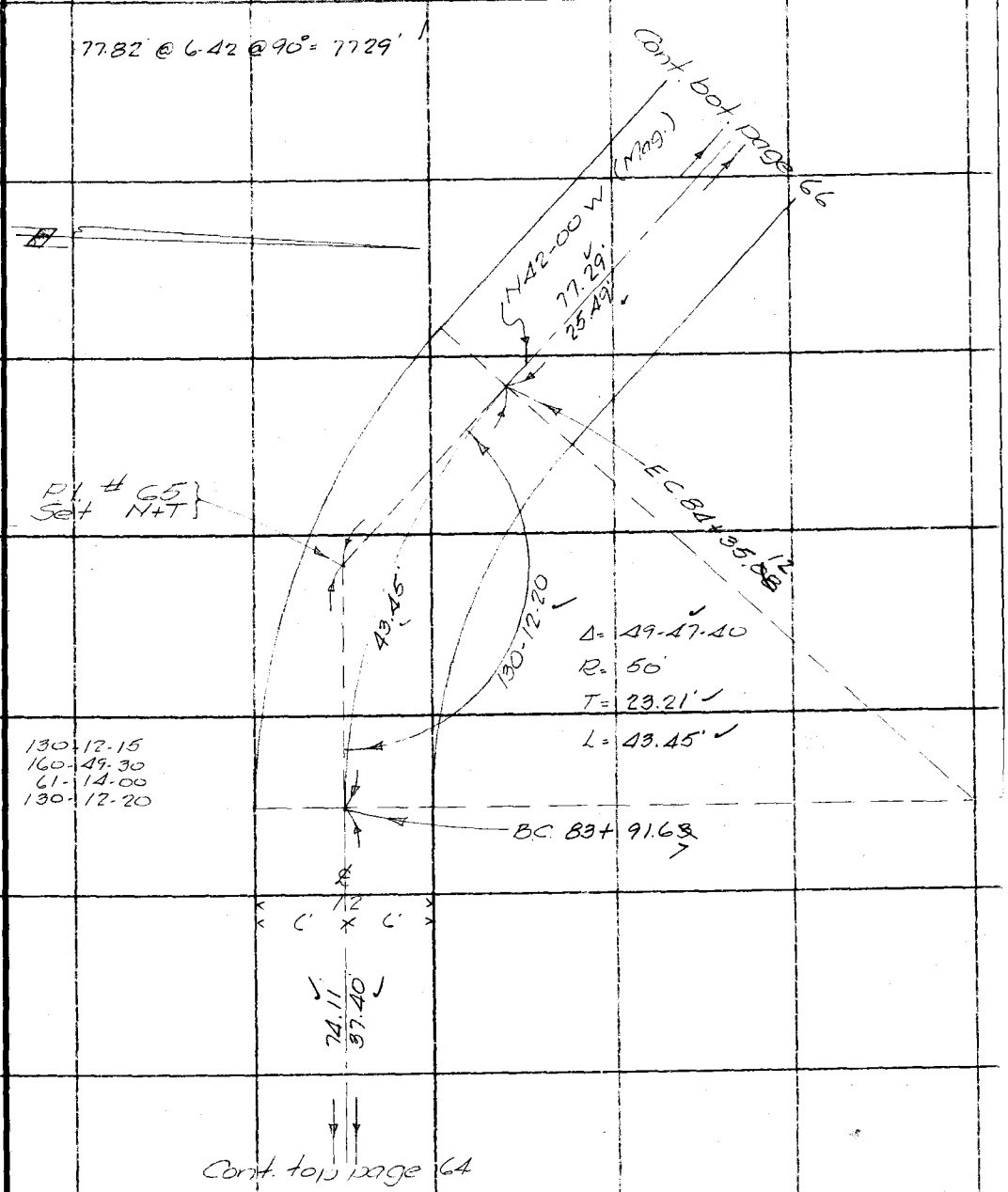

Note: ANY ADDITIONS OR CHANGES ON THIS SHEET MUST BE MADE OR CIRCLED IN Red Ink. WITH DATE AND NAME OF PERSON MAKING CHANGE.

Do not extend notes this side of this line

RETURN TO
LOS ANGELES COUNTY SURVEYOR
700 HALL OF RECORDS

FORM 247 10M 8-31

F.B. 516 Pg. 66

143.39 @ 6-02 @ 90° = 142.61'

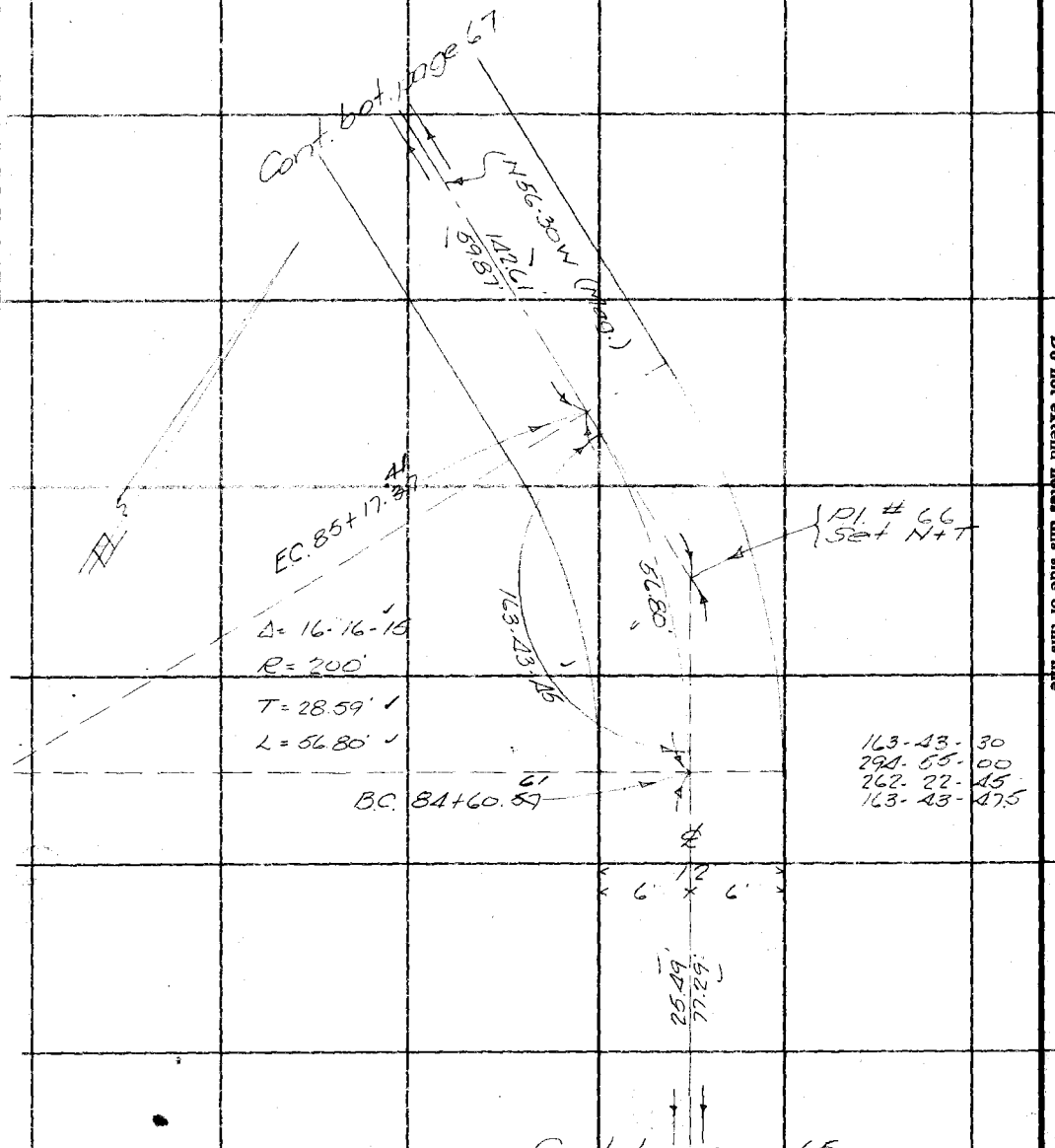

RETURN TO
LOS ANGELES COUNTY SURVEYOR
700 HALL OF RECORDS

Do not extend notes this side of this line

Note: ANY ADDITIONS OR CHANGES ON THIS SHEET MUST BE MADE OR CIRCLED IN Red Ink. WITH DATE AND NAME OF PERSON MAKING CHANGE.

Notes Ck'd by Drew	Survey of Triunfo Ridge FTT
Map No. B-1094	W. O. 7193 Tape No. 49 St'd 84 °F.
Office Work F. A. W.	Surveyed by R.B. Emmott
Checked Drew	Notes R.B.E. Date Sept. '34
Date Jan-36	Indexed A. C. Johnson

F.B. 546 PG. 67

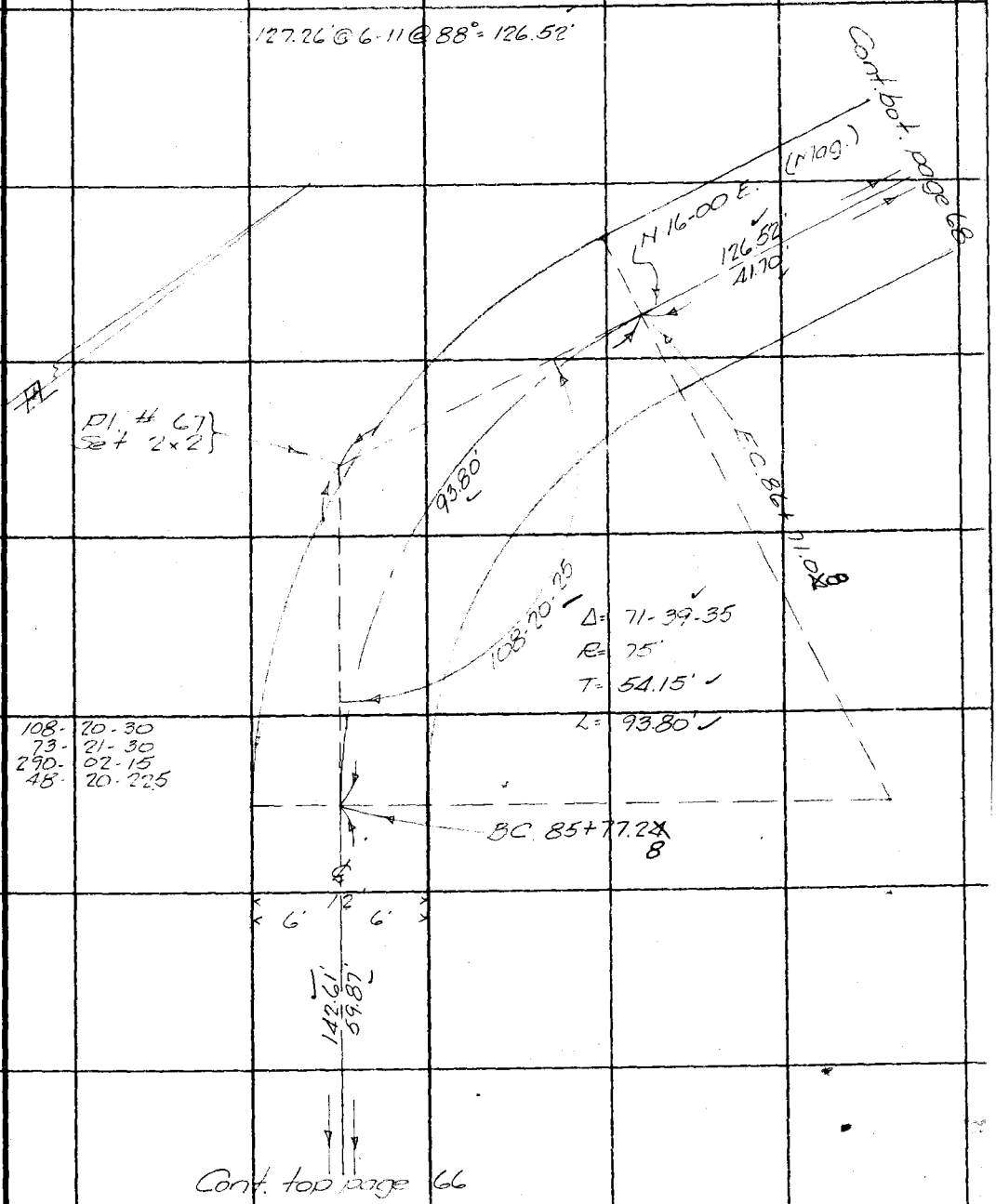

Note: ANY ADDITIONS OR CHANGES ON THIS SHEET MUST BE MADE OR CIRCLED IN Red Ink. WITH DATE AND NAME OF PERSON MAKING CHANGE.

Do not extend notes this side of this line

RETURN TO
LOS ANGELES COUNTY SURVEYOR
700 HALL OF RECORDS

FORM 247 10M 5-31

F.B. 546 Pg. 68

54.66' @ 11-58 @ 88° = 53.47'
153.85' @ 4-15 " = 153.43'

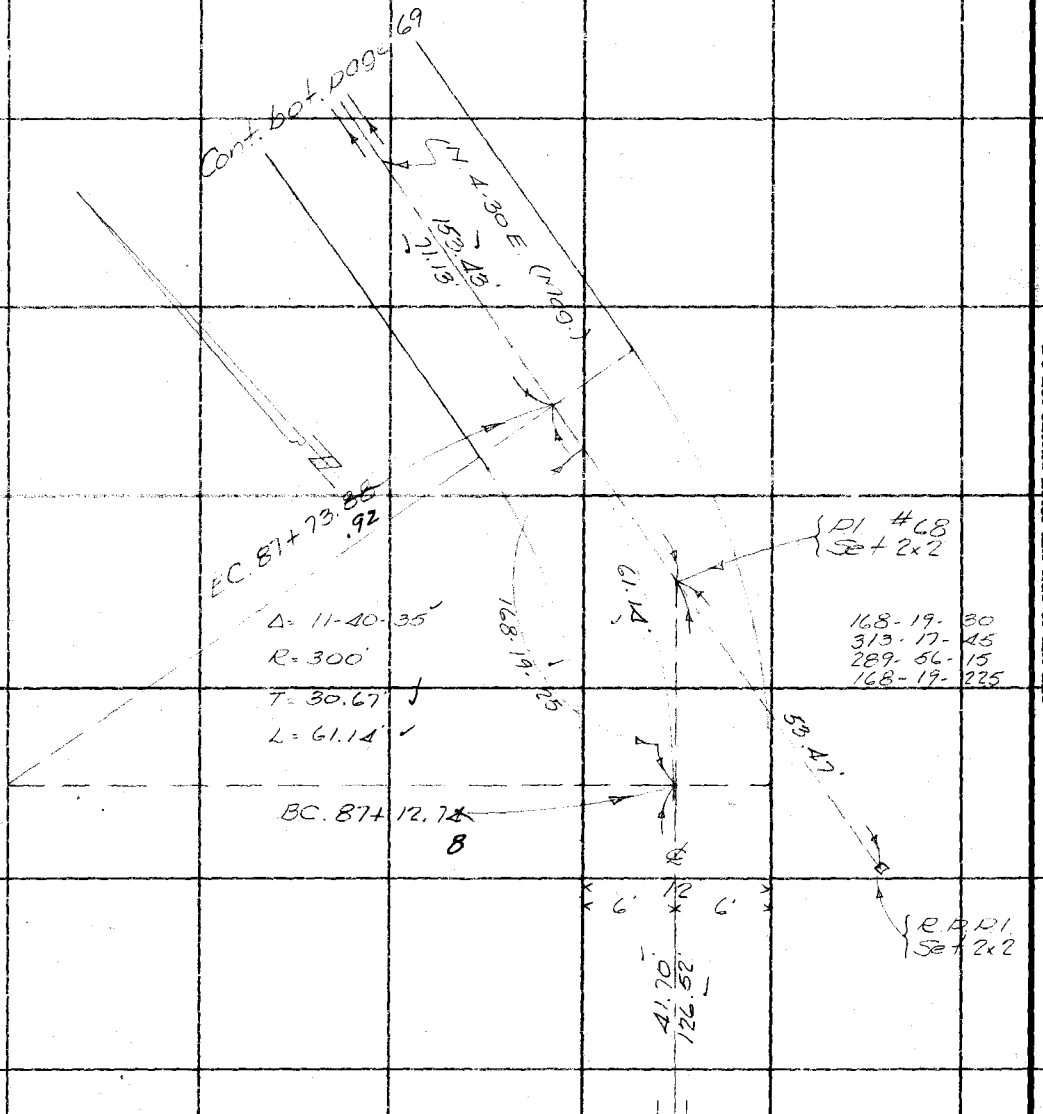

Cont. top page 67

RETURN TO
LOS ANGELES COUNTY SURVEYOR
700 HALL OF RECORDS

Do not extend notes this side of this line

Note: ANY ADDITIONS OR CHANGES ON THIS SHEET MUST BE MADE OR CIRCLED IN Red Ink. WITH DATE AND NAME OF PERSON MAKING CHANGE.

Notes Ck'd by Drew	Survey of Triunfo Ridge FTT
Map No. B-1094	W. O. 7193 Tape No. 49 St'd 84 °F.
Office Work F. A. W.	Surveyed by R. B. Emmott
Checked Drew	Notes R.B.E. Date Sept. 34
Date Jan-36	Indexed A. C. Johnson

F.B. 546 Pg. 69

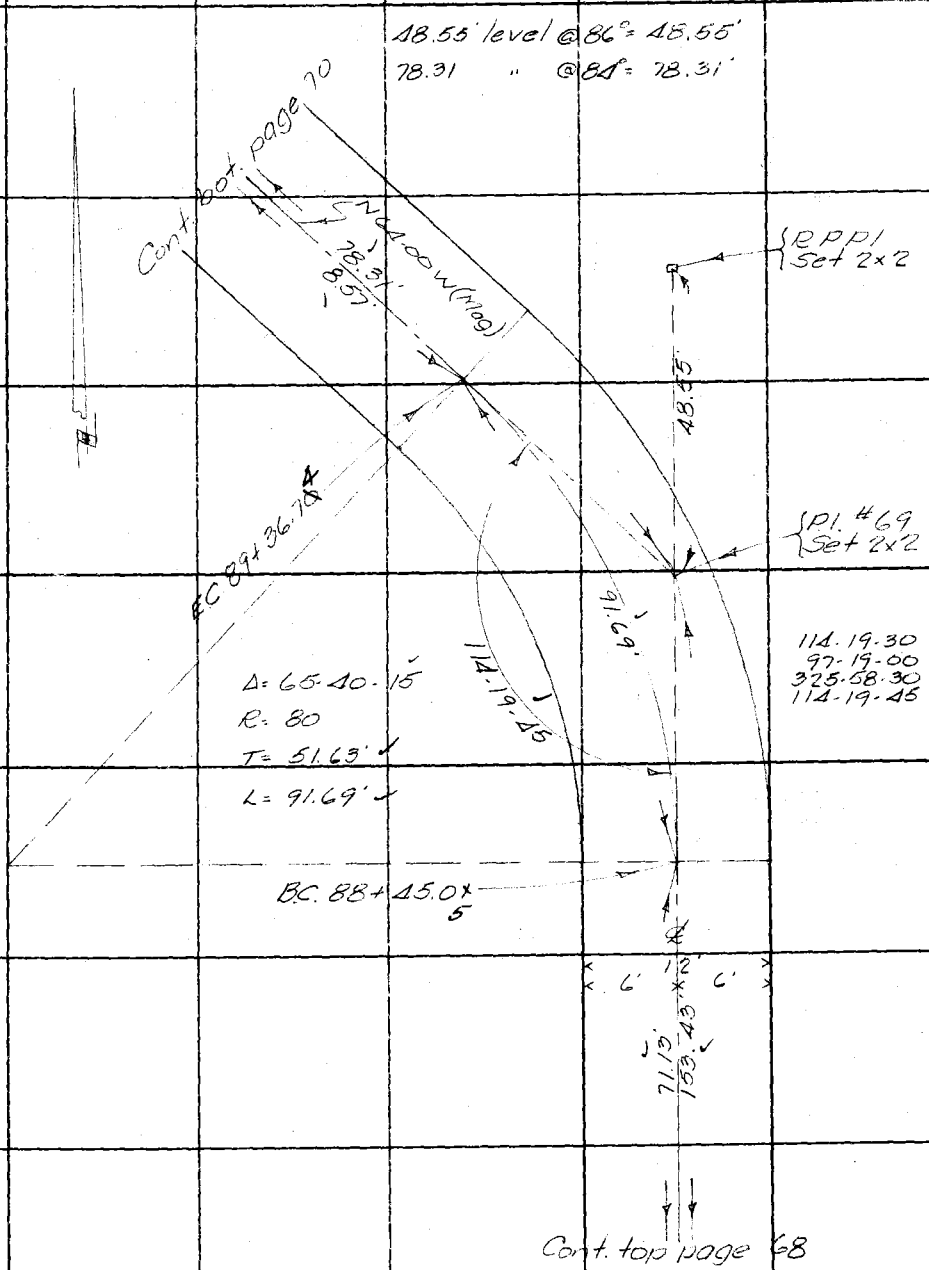

Note: ANY ADDITIONS OR CHANGES ON THIS SHEET MUST BE MADE OR CIRCLED IN Red Ink, WITH DATE AND NAME OF PERSON MAKING CHANGE.

RETURN TO
LOS ANGELES COUNTY SURVEYOR
700 HALL OF RECORDS

Do not extend notes this side of this line

FORM 247 10M 5-31

F.B. 546 Pg. 70

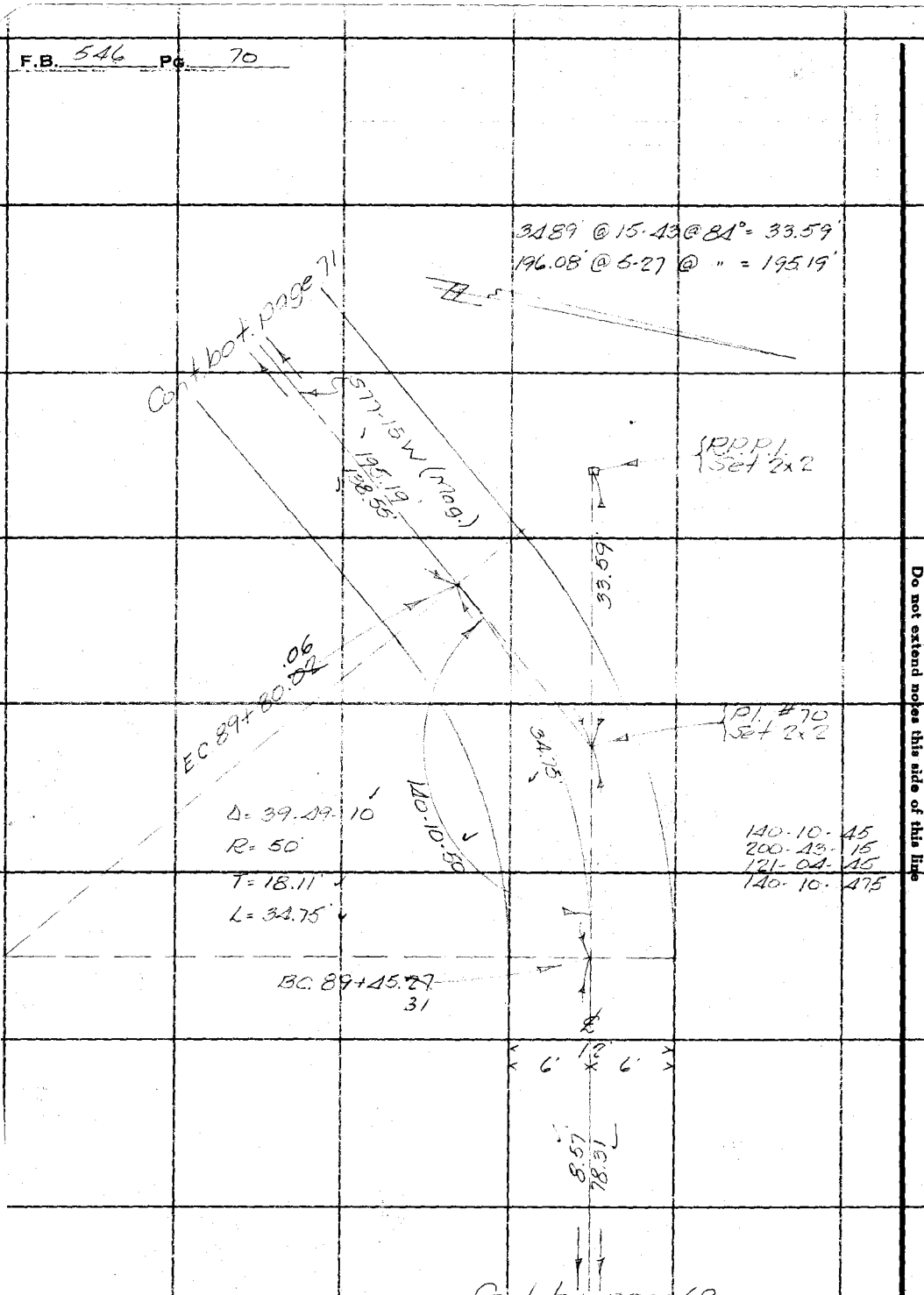

RETURN TO
LOS ANGELES COUNTY SURVEYOR
700 HALL OF RECORDS

Do not extend notes this side of this line

Note: ANY ADDITIONS OR CHANGES ON THIS SHEET MUST BE MADE OR CIRCLED IN Red Ink. WITH DATE AND NAME OF PERSON MAKING CHANGE.

F.B. 546 PG. 71

Notes Ck'd by Drew	Survey of Triunfo Ridge FTT.
Map No. B-1044	W. O. 7193 Tape No. 49 St'd 84 °F.
Office Work F. A. W.	Surveyed by R. B. Emmott
Checked Drew	Notes R.B.E. Date Sept '34
Date Jan-36	Indexed A. C. Johnson

201.94 @ 6-10 @ 84° = 200.77'
37.51 @ 24-26 " = 34.15'
26.33 @ 20-27 " = 24.67'

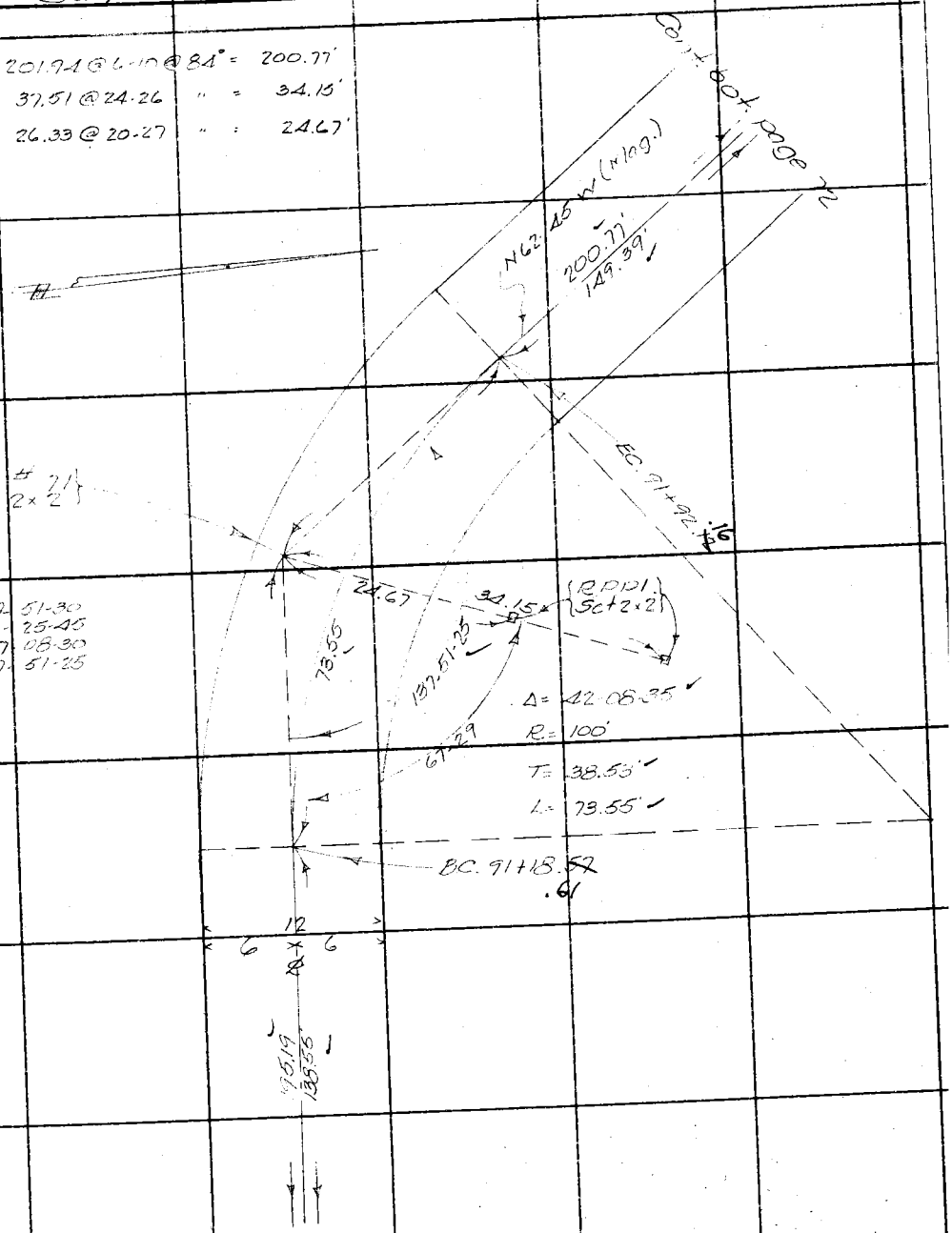

137-51-30
191-25-45
107-08-30
137-51-25

Cont. top page 70

Note: ANY ADDITIONS OR CHANGES ON THIS SHEET MUST BE MADE OR CIRCLED IN Red Ink. WITH DATE AND NAME OF PERSON MAKING CHANGE.

Do not extend notes this side of this line

RETURN TO
LOS ANGELES COUNTY SURVEYOR
700 HALL OF RECORDS

FORM 247 10M 5-31

F.B. 546 PG. 72

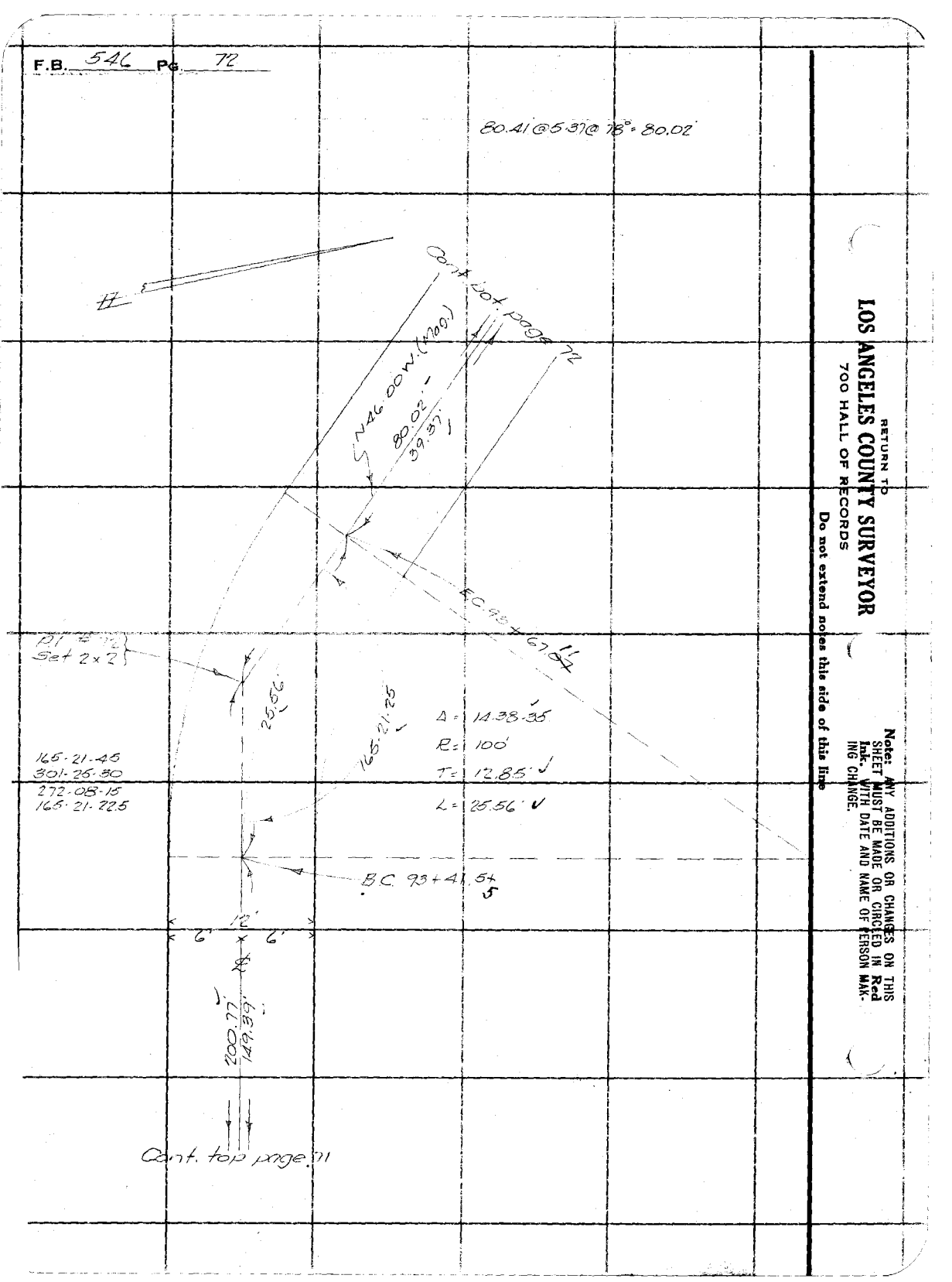

RETURN TO
LOS ANGELES COUNTY SURVEYOR
700 HALL OF RECORDS

Do not extend notes this side of this line

Note: ANY ADDITIONS OR CHANGES ON THIS SHEET MUST BE MADE OR CIRCLED IN Red Ink. WITH DATE AND NAME OF PERSON MAKING CHANGE.

Notes Ck'd by Drew	Survey of Triunfo Ridge FTT.
Map No. B-1094	W. O. 7193 Tape No. 49 St'd 84 °F.
Office Work F. A. W.	Surveyed by R.B. Emmott
Checked Drew	Notes R.B.E. Date Sept '34
Date Jan-36	Indexed A. C. Johnson

F.B. 546 Pg. 73

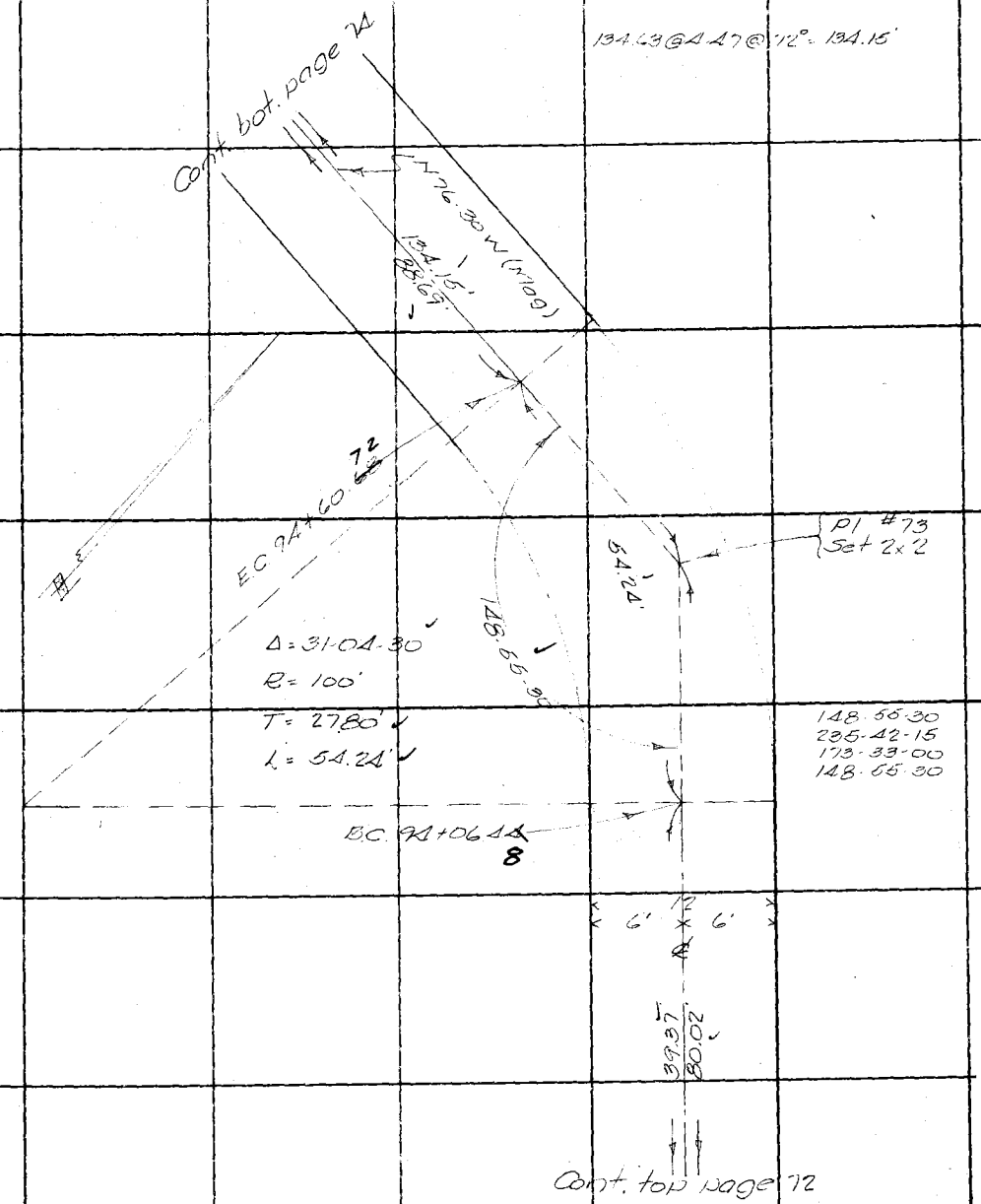

Note: ANY ADDITIONS OR CHANGES ON THIS SHEET MUST BE MADE OR CIRCLED IN Red Ink. WITH DATE AND NAME OF PERSON MAKING CHANGE.

Do not extend notes this side of this line

RETURN TO
LOS ANGELES COUNTY SURVEYOR
700 HALL OF RECORDS

FORM 247 10M 5-31

F.B. 546 PG 74

RETURN TO
LOS ANGELES COUNTY SURVEYOR
700 HALL OF RECORDS
Do not extend notes this side of this line

Note: ANY ADDITIONS OR CHANGES ON THIS SHEET MUST BE MADE OR CIRCLED IN Red Ink. WITH DATE AND NAME OF PERSON MAKING CHANGE.

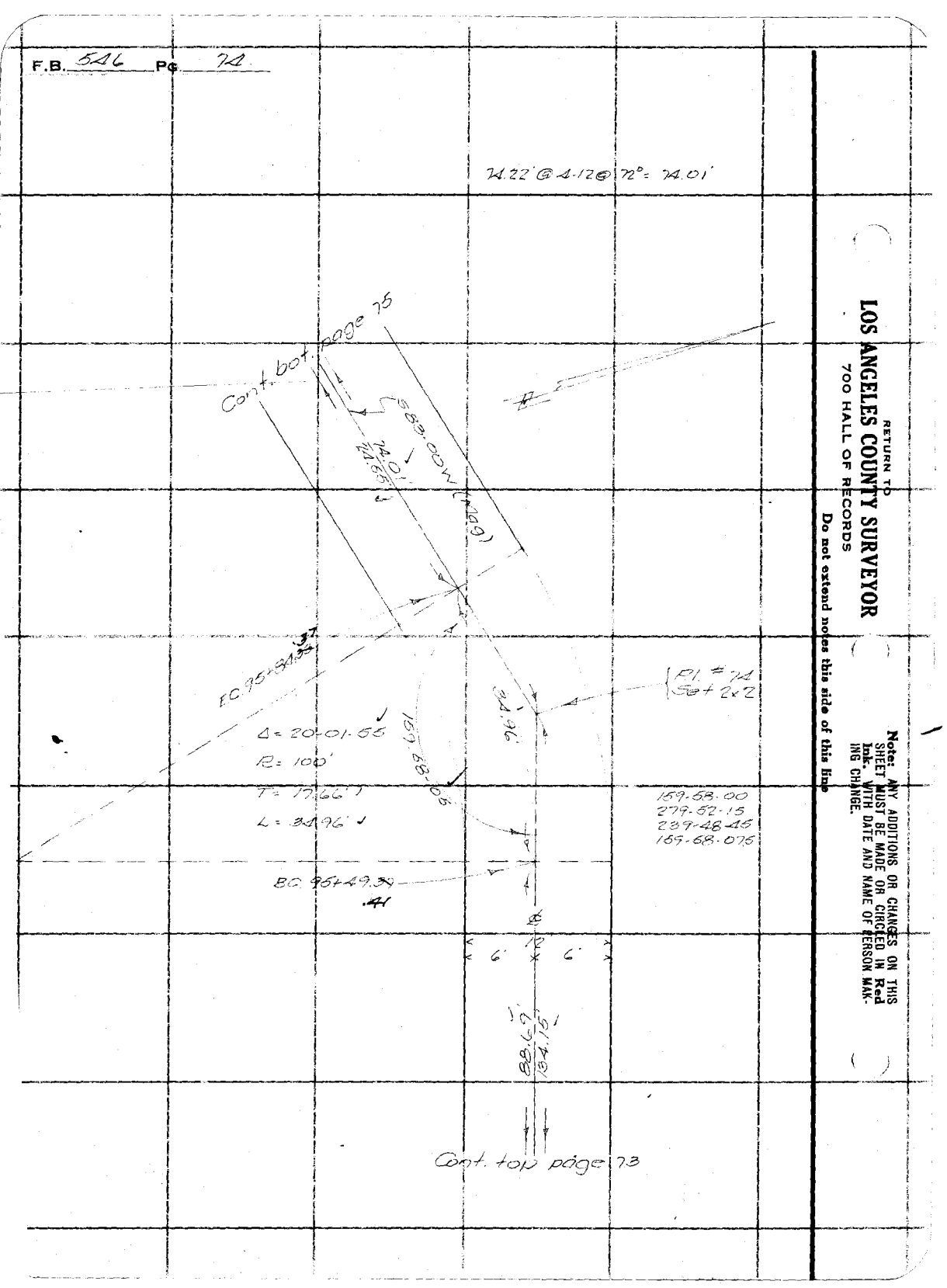

Notes Ck'd by Drew	Survey of Triunfo Ridge FTT
Map No. B-1044	W. O. 7193 Tape No. 49 St'd 84 °F.
Office Work F. A. W.	Surveyed by RB Emmott
Checked Drew	Notes RBE Date Sept '34
Date Jan -36	Indexed A. C. Johnson

F.B. 546 PG. 75

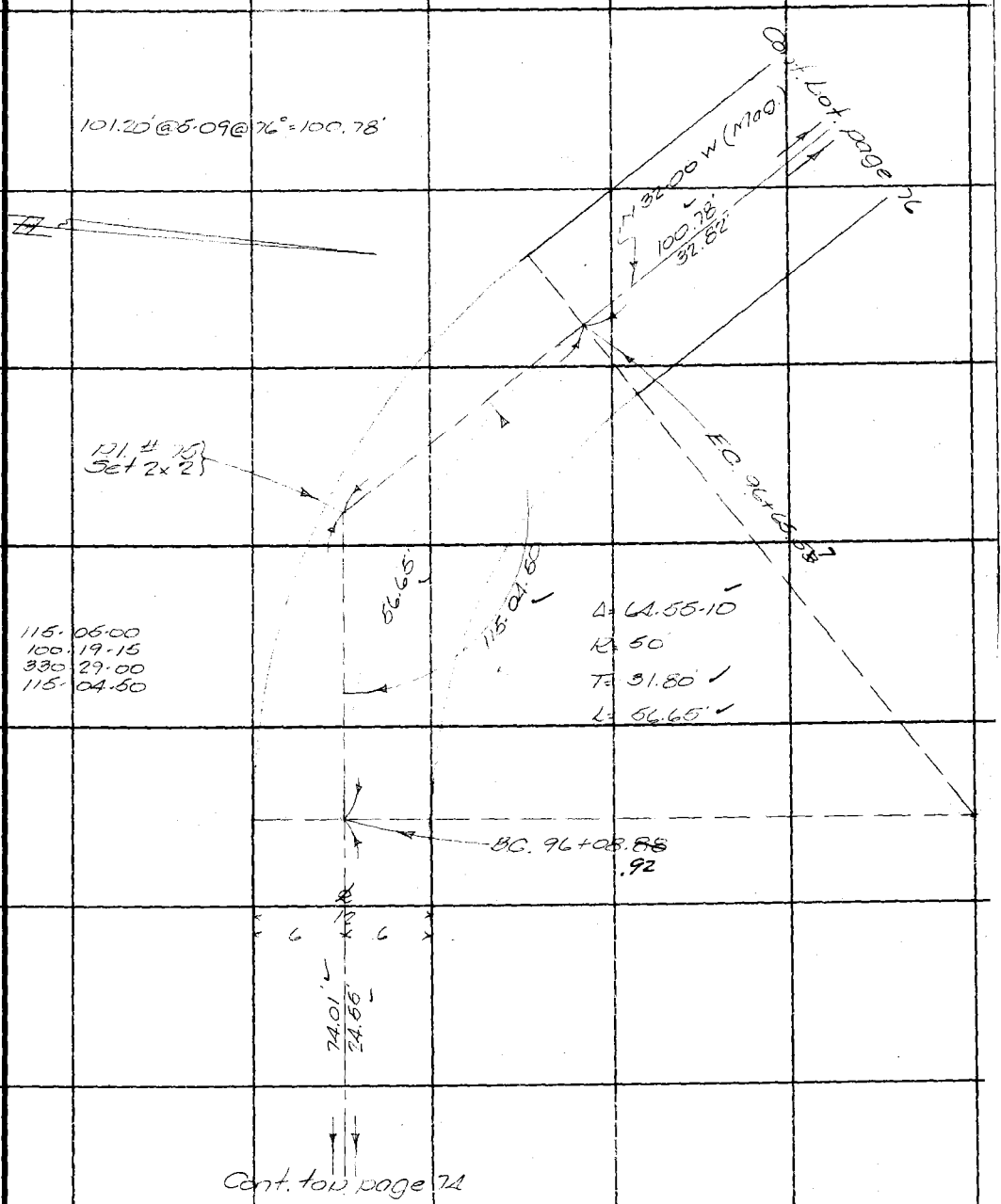

Note: ANY ADDITIONS OR CHANGES ON THIS SHEET MUST BE MADE OR CIRCLED IN Red Ink. WITH DATE AND NAME OF PERSON MAKING CHANGE.

Do not extend notes this side of this line

RETURN TO
LOS ANGELES COUNTY SURVEYOR
700 HALL OF RECORDS

FORM 247 10M 8-31

F.B. 546 PG. 76

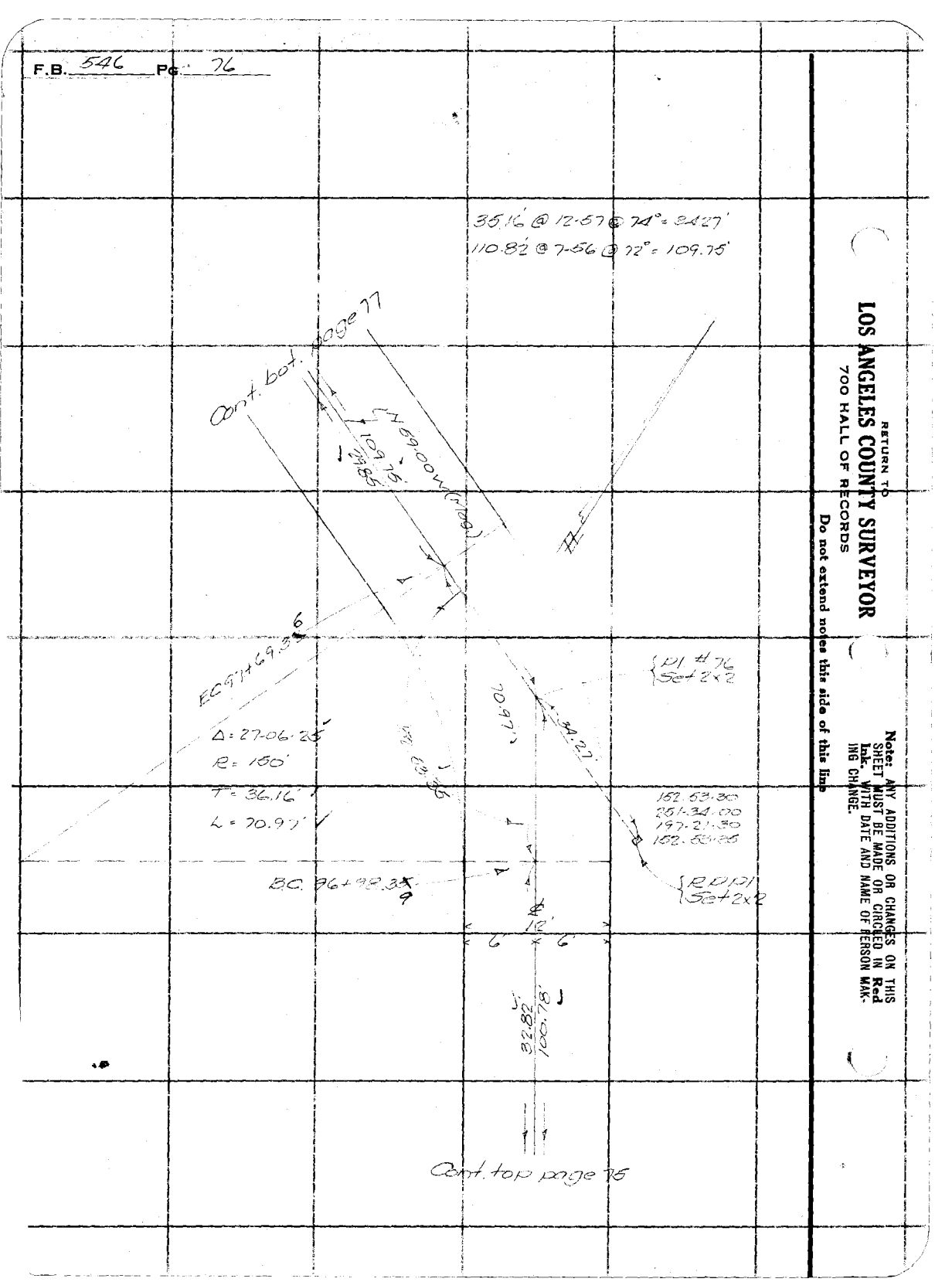

RETURN TO
LOS ANGELES COUNTY SURVEYOR
700 HALL OF RECORDS

Note: ANY ADDITIONS OR CHANGES ON THIS SHEET MUST BE MADE OR CIRCLED IN **Red Ink.** WITH DATE AND NAME OF PERSON MAKING CHANGE.

Do not extend notes this side of this line

Notes Ck'd by Drew	Survey of Triunfo Ridge F.T.T.		F.B. 546 Pg. 77
Map No. B-1044	W. O. 7193	Tape No. 49	St'd 84 °F.
Office Work F. A. W.	Surveyed by R.B. Emmott		
Checked Drew	Notes R.B.E.	Date Sept. '34	
Date Jan-36	Indexed A. C. Johnson		

86.21' @32.14@72° = 72.91'
59.78' @32.05 " = 50.65'
193.48' @6.43 " = 192.13'
294.28 @14.13 " = 285.25'

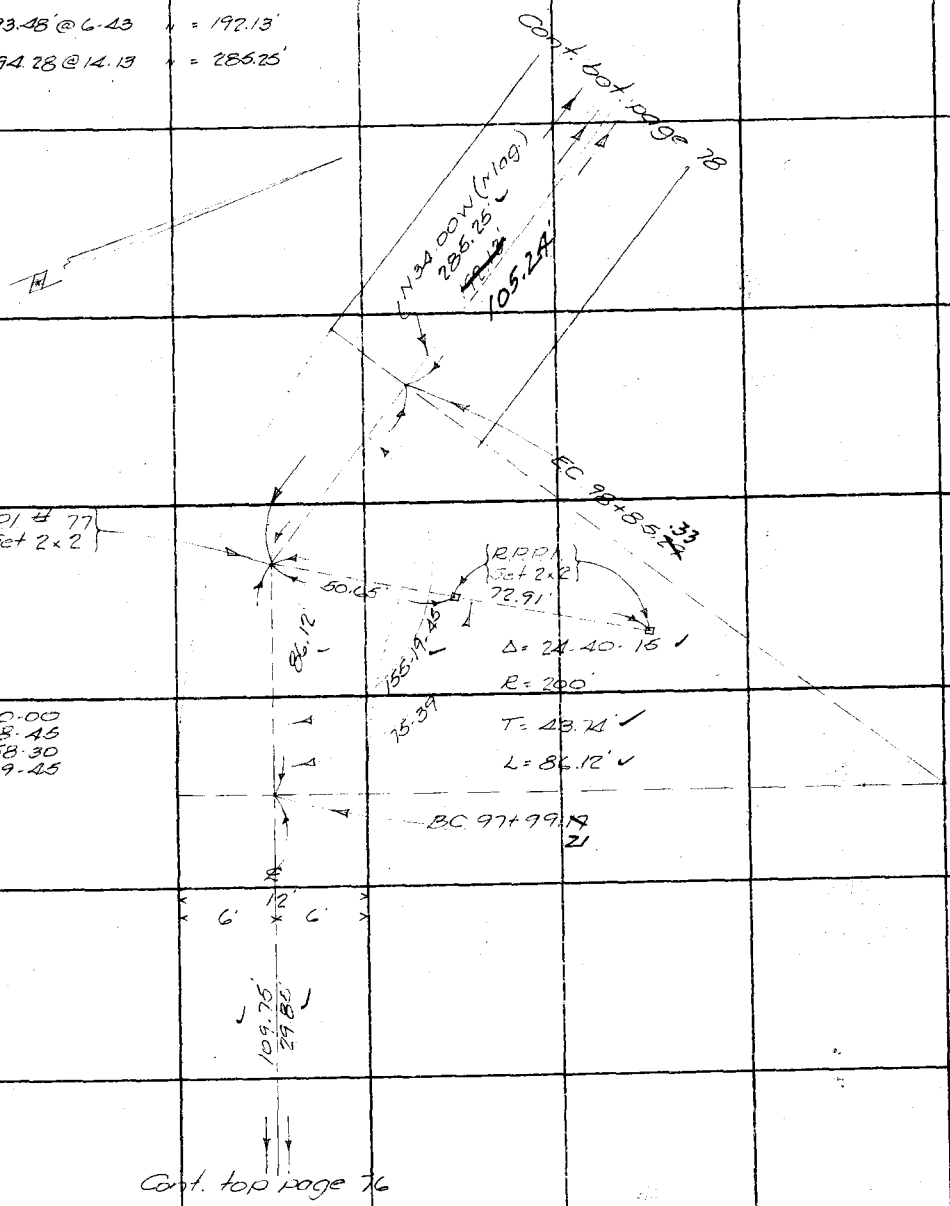

155-20-00
261-18-45
211-58-30
155-19-45

Note: ANY ADDITIONS OR CHANGES ON THIS SHEET MUST BE MADE OR CIRCLED IN Red Ink. WITH DATE AND NAME OF PERSON MAKING CHANGE.

Do not extend notes this side of this line

RETURN TO
LOS ANGELES COUNTY SURVEYOR
700 HALL OF RECORDS

FORM 247 10M 8-31

F.B. 546 PG. 78

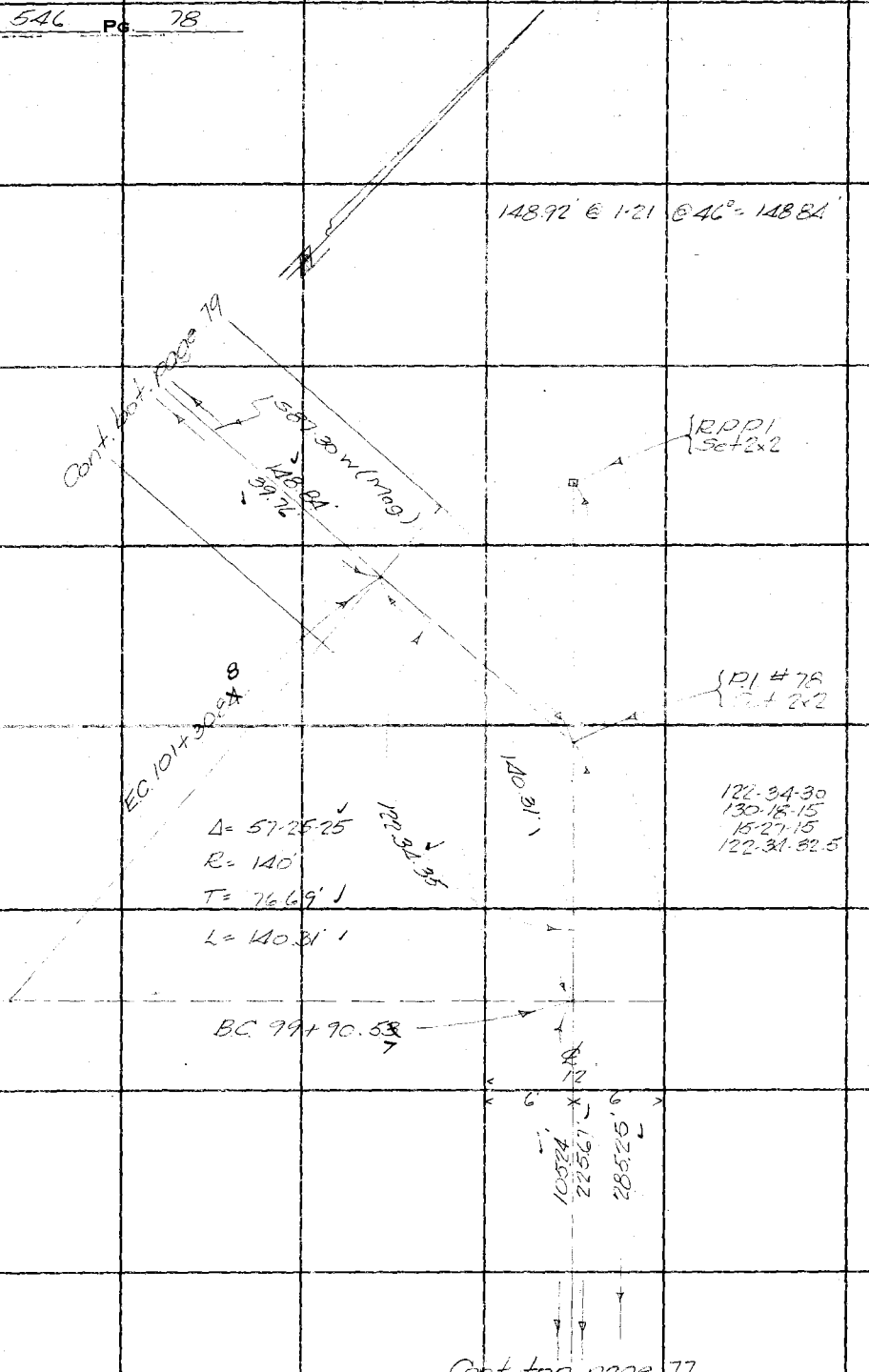

RETURN TO
LOS ANGELES COUNTY SURVEYOR
700 HALL OF RECORDS

Do not extend notes this side of this line

Note: ANY ADDITIONS OR CHANGES ON THIS SHEET MUST BE MADE OR CIRCLED IN **Red Ink.** WITH DATE AND NAME OF PERSON MAKING CHANGE.

Notes Ck'd by Drew	Survey of Triunfo Ridge ETT		F.B. 546 PG. 79
Map No. B-1094	W. O. 7193	Tape No 1	St'd 34 °F.
Office Work F. A. W.	Surveyed by RB Emmott		
Checked Drew	Notes RBE	Date Mar. 35	
Date Jan-36	Indexed A. C. Johnson		

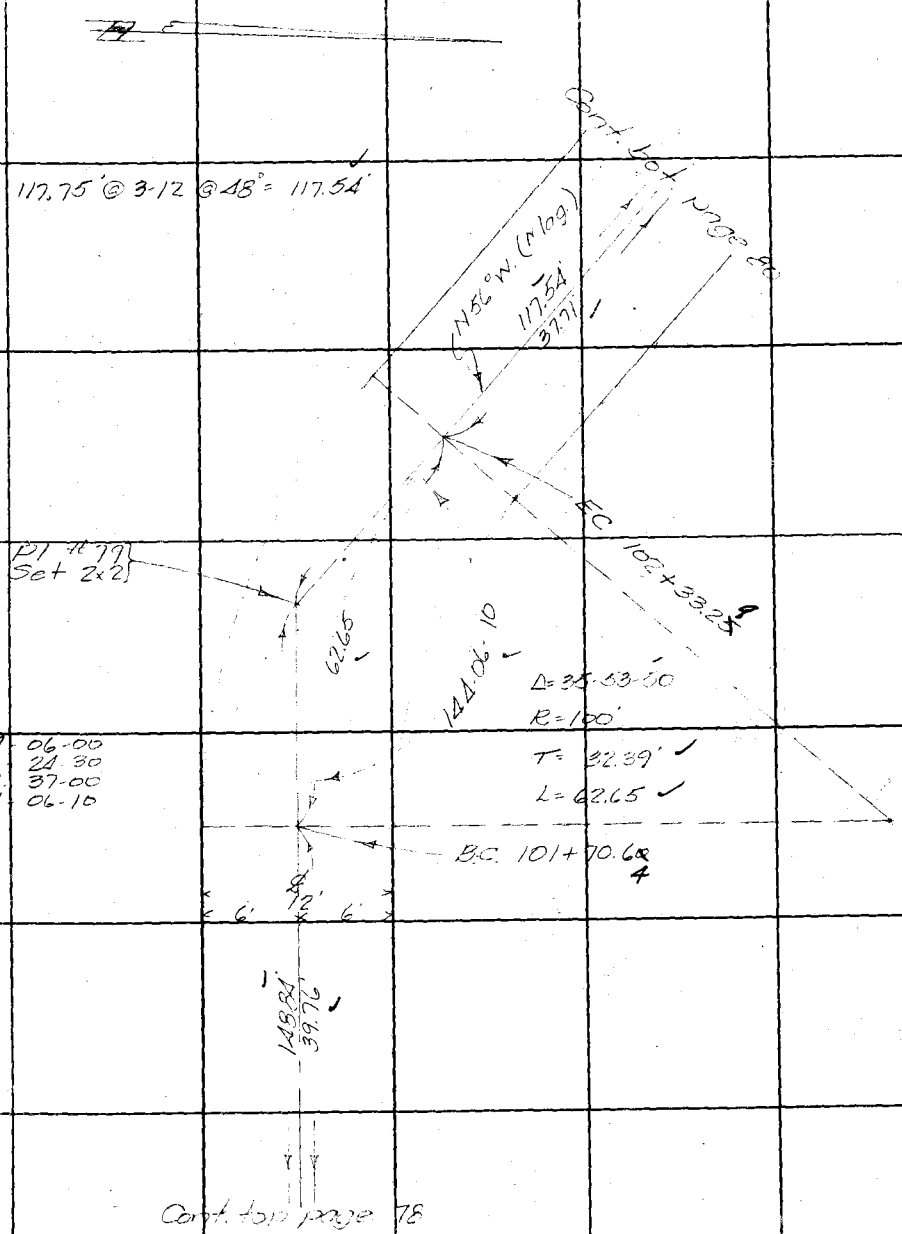

Note: ANY ADDITIONS OR CHANGES ON THIS SHEET MUST BE MADE OR CIRCLED IN Red Ink WITH DATE AND NAME OF PERSON MAKING CHANGE.

Do not extend notes this side of this line

RETURN TO
LOS ANGELES COUNTY SURVEYOR
700 HALL OF RECORDS

FORM 247 5M 2-34

F.B. 546 Pg. 80

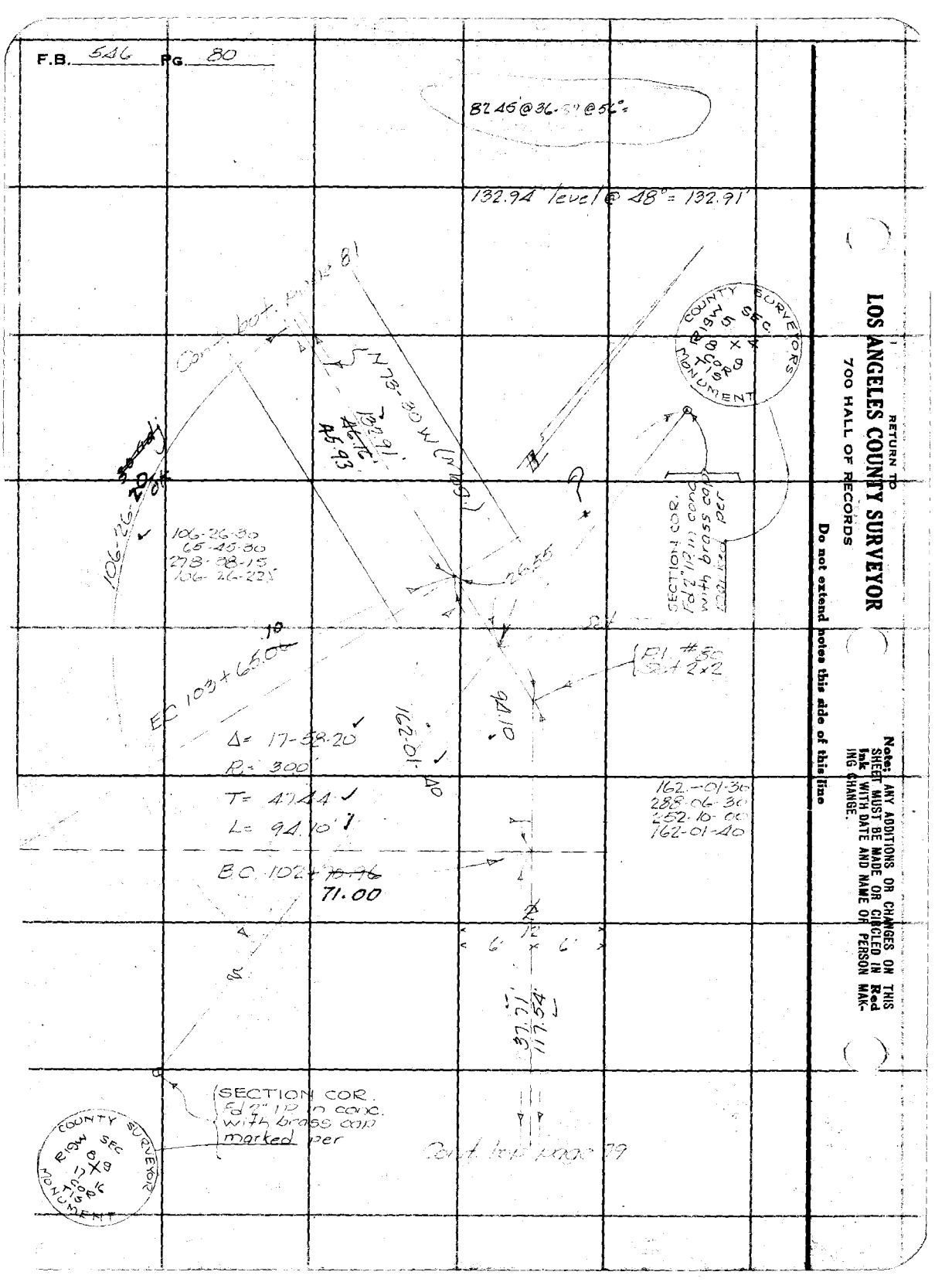

RETURN TO
LOS ANGELES COUNTY SURVEYOR
700 HALL OF RECORDS

Do not extend notes this side of this line

Note: ANY ADDITIONS OR CHANGES ON THIS SHEET MUST BE MADE OR CIRCLED IN Red Ink WITH DATE AND NAME OF PERSON MAKING CHANGE.

Notes Ck'd by Drew	Survey of Trunk Ridge FTT	F.B. 546	Pg. 81
Map No. B-1094	W. O. 7193 Tape No 1 St'd 34 °F.		
Office Work F. A. W.	Surveyed by R.B. Emmott		
Checked Drew	Notes RBE Date May 30		
Date Jan-36	Indexed A. C. Johnson		

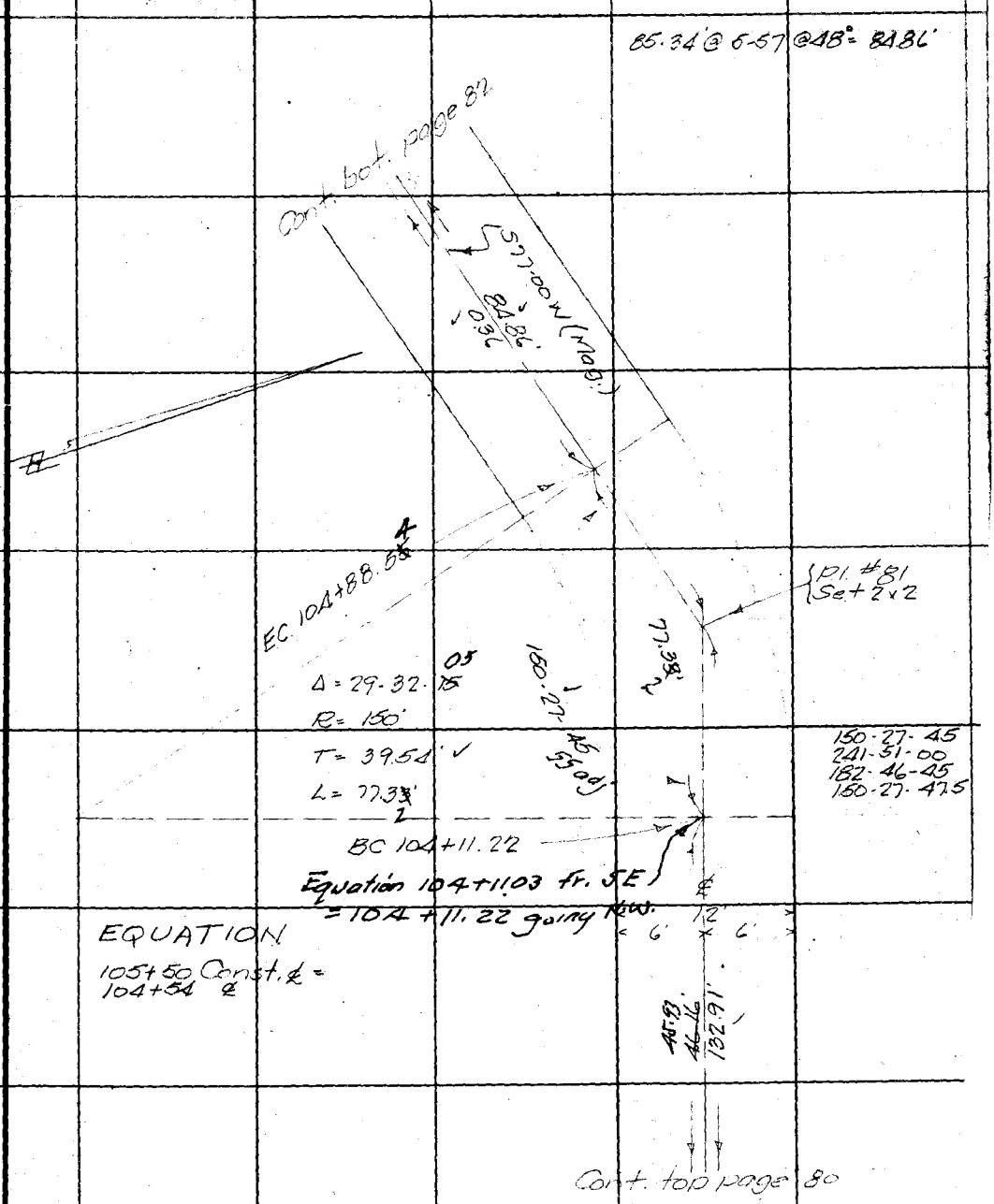

Note: ANY ADDITIONS OR CHANGES ON THIS SHEET MUST BE MADE OR CIRCLED IN Red Ink WITH DATE AND NAME OF PERSON MAKING CHANGE.

Do not extend notes this side of this line

RETURN TO
LOS ANGELES COUNTY SURVEYOR
700 HALL OF RECORDS

FORM 247 5M 2-34

RETURN TO

LOS ANGELES COUNTY SURVEYOR

700 HALL OF RECORDS

Note; ANY ADDITIONS OR CHANGES ON THIS SHEET MUST BE MADE OR CIRCLED IN **Red Ink** WITH DATE AND NAME OF PERSON MAKING CHANGE.

Do not extend notes this side of this line

F.B. 546 PG. 82

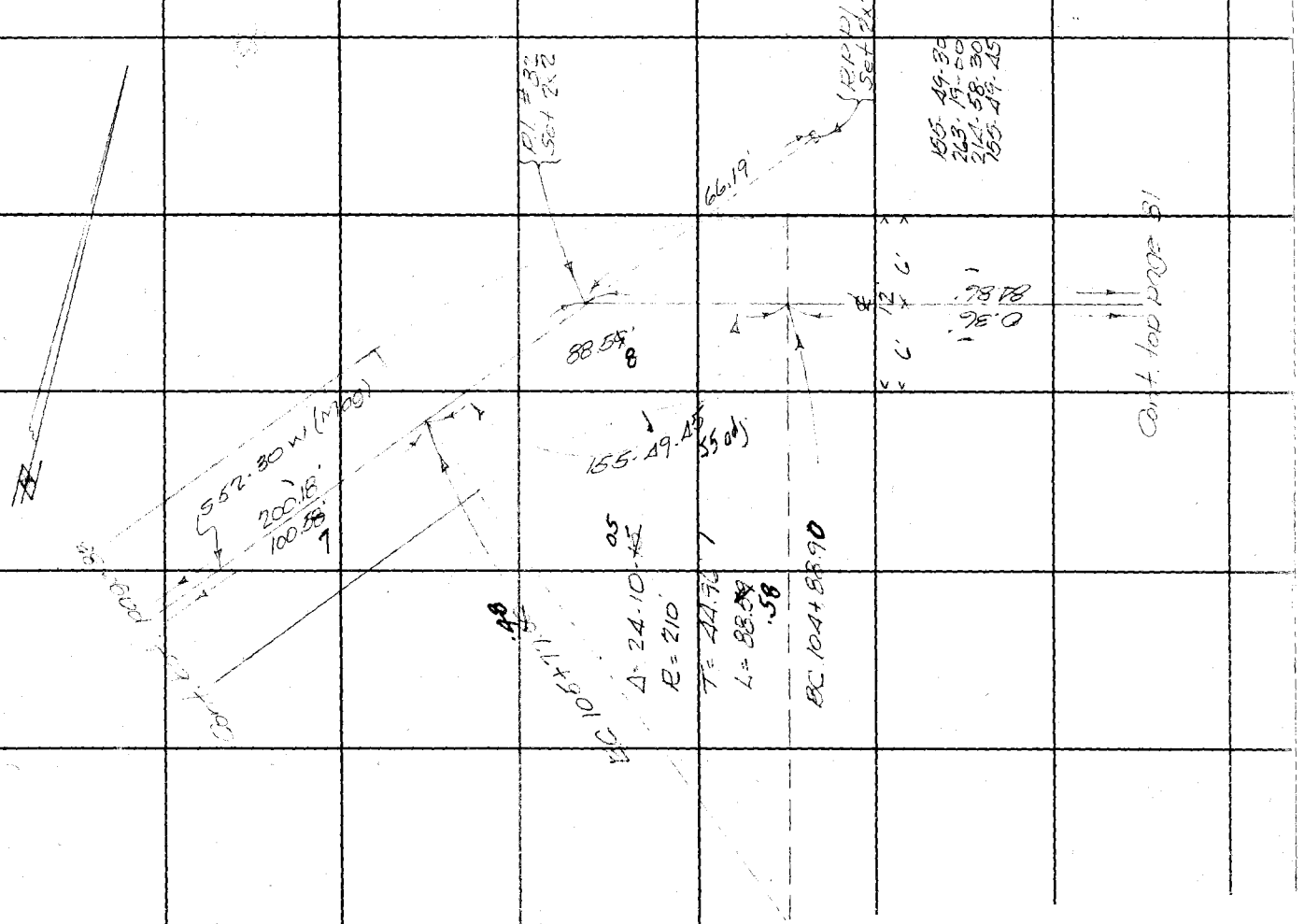

Notes Ck'd by Drew	Survey of Triunfo Ridge FIT	F.B. 546	Pg. 83
Map No. B-1094	W. O. 7193 Tape No 1 St'd 84 °F.		
Office Work F. A. W.	Surveyed by R.B. Emmott		
Checked Drew	Notes R.B.E. Date Mar '35		
Date Jan-36	Indexed A. C. Johnson		

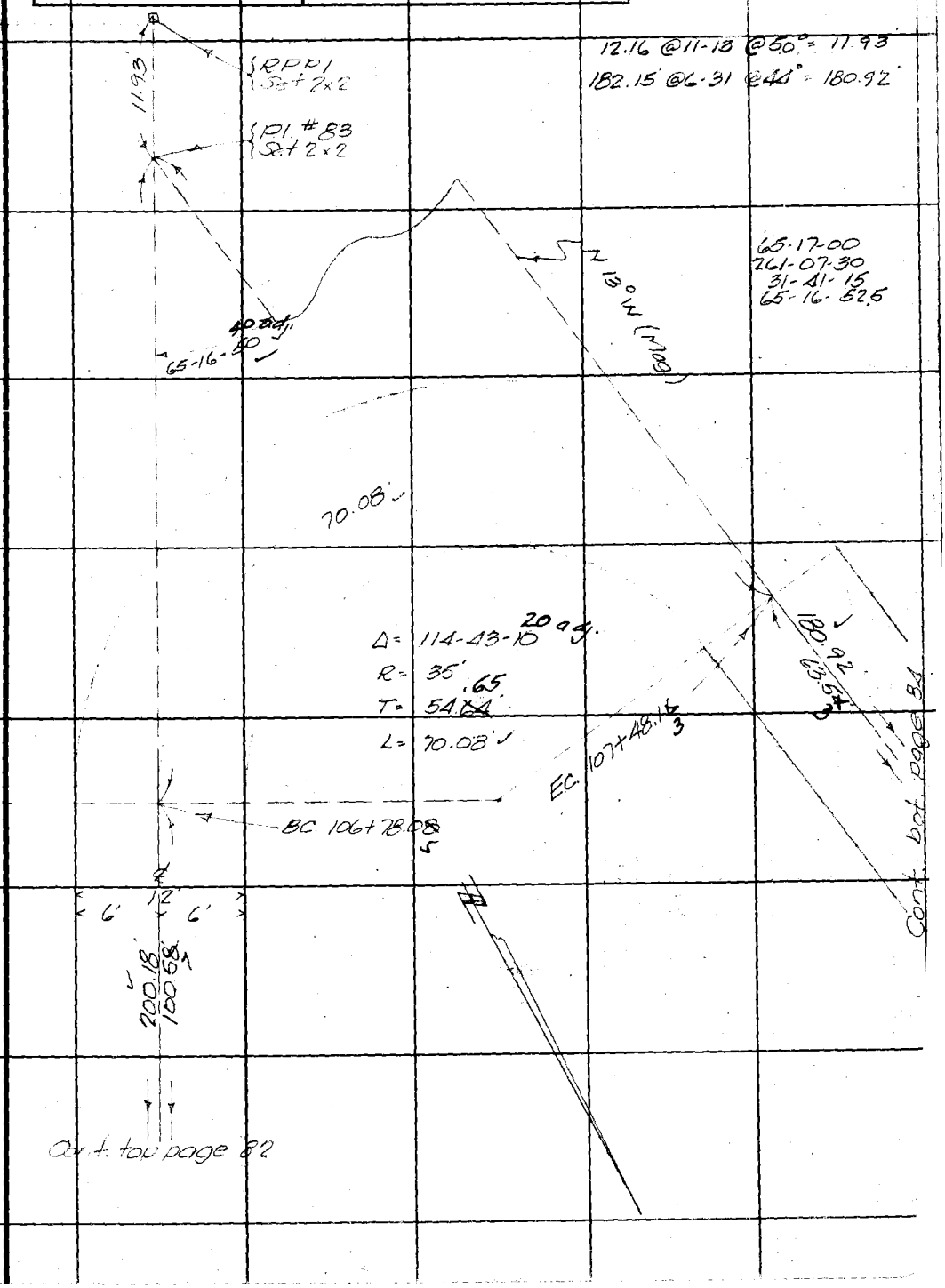

Note: ANY ADDITIONS OR CHANGES ON THIS SHEET MUST BE MADE OR CIRCLED IN Red Ink WITH DATE AND NAME OF PERSON MAKING CHANGE.

Do not extend notes this side of this line

RETURN TO
LOS ANGELES COUNTY SURVEYOR
700 HALL OF RECORDS

FORM 247 5M 2-34

F.B. 546 PG. 84

173.29 @ 7-38 @ 44° = 171.71'

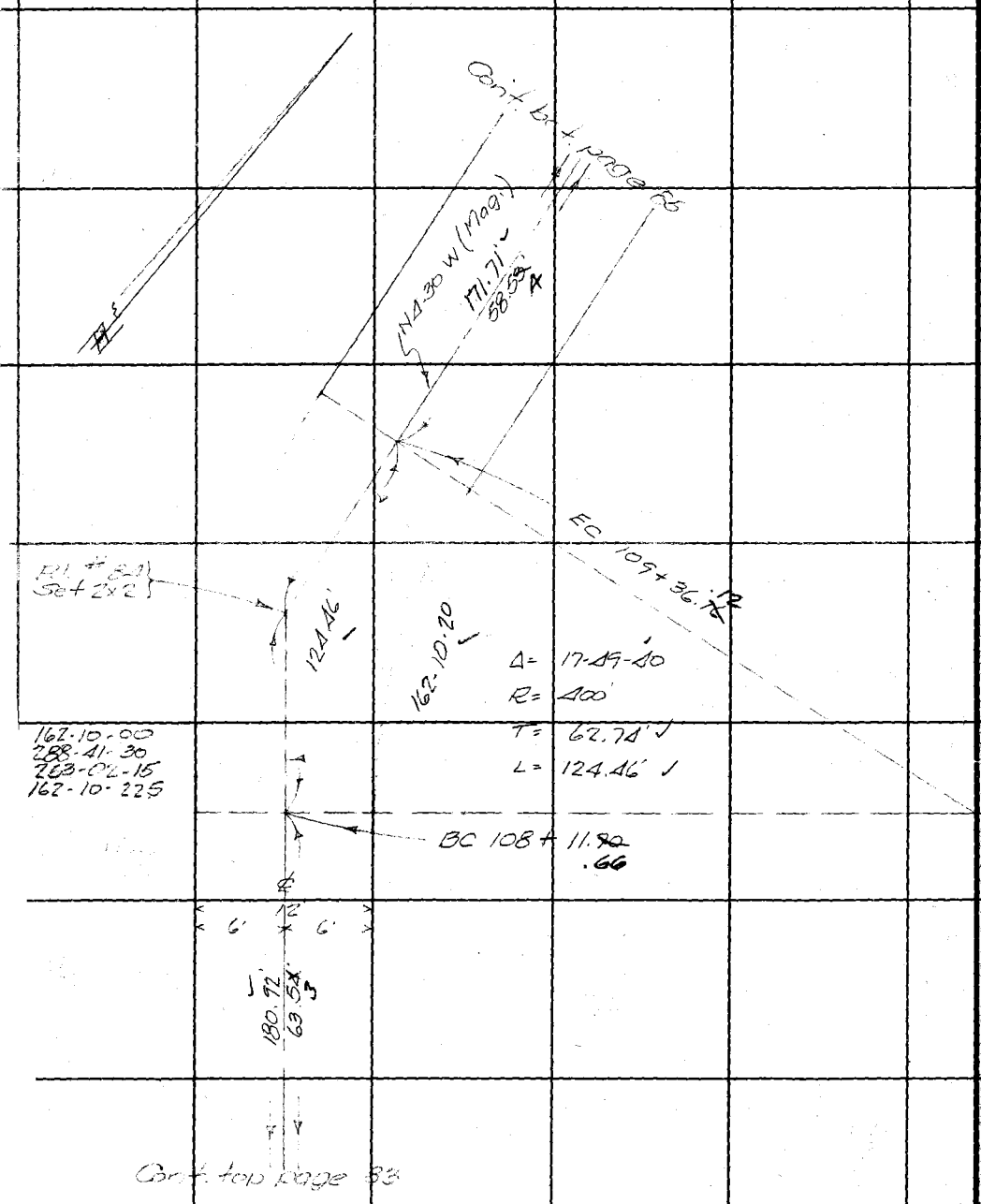

RETURN TO
LOS ANGELES COUNTY SURVEYOR
700 HALL OF RECORDS

Do not extend notes this side of this line

Note: ANY ADDITIONS OR CHANGES ON THIS SHEET MUST BE MADE OR CIRCLED IN Red Ink WITH DATE AND NAME OF PERSON MAKING CHANGE.

Notes Ck'd by Drew	Survey of Triumf Ridge F77	F.B. 546	Pg. 85
Map No. B-1094	W. O. 7193 Tape No 1 St'd 84 of.		
Office Work F. A. W.	Surveyed by P.B. Emmott		
Checked Drew	Notes RBE Date Mar 35		
Date Jan-36	Indexed A. C. Johnson		

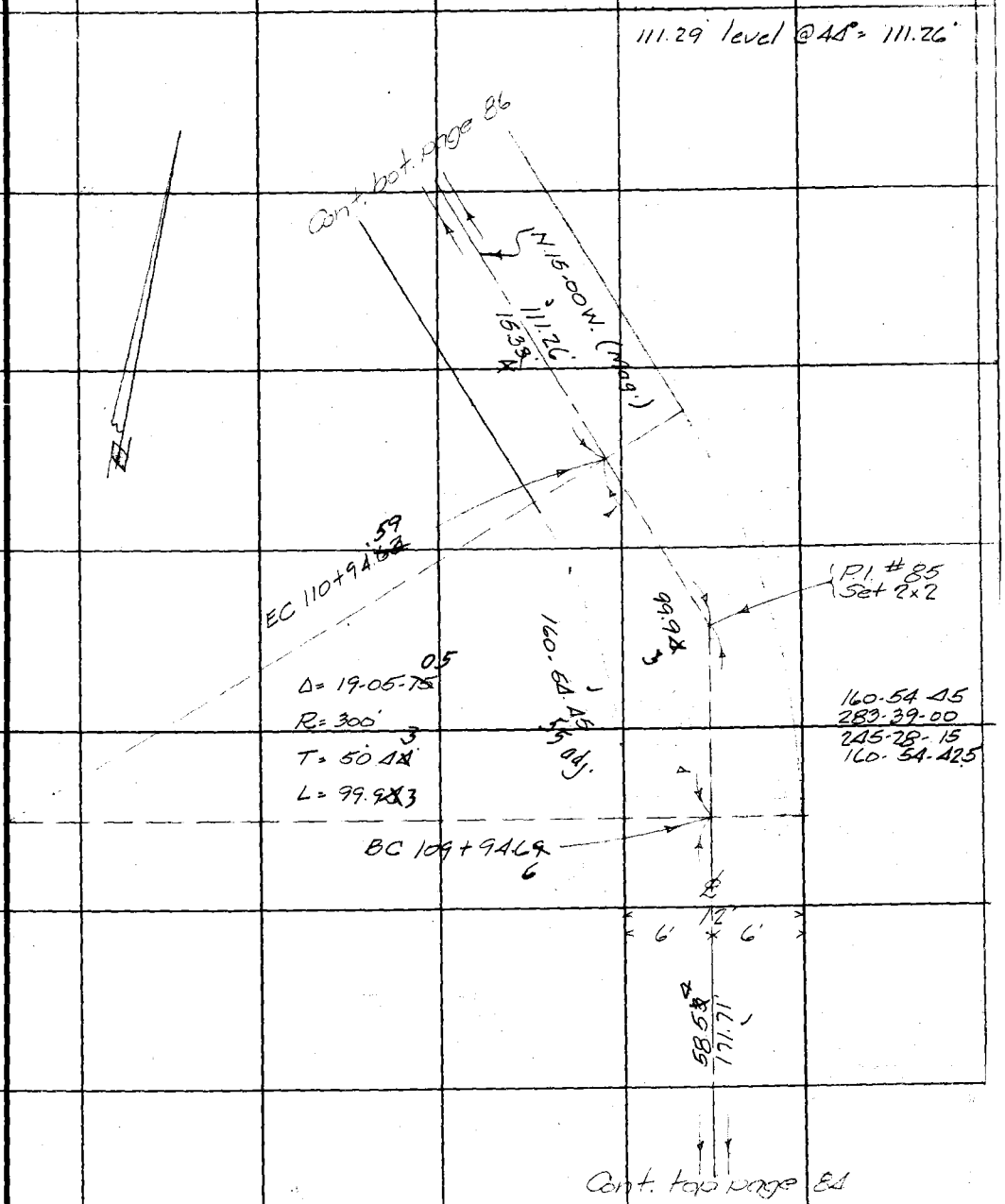

Note: ANY ADDITIONS OR CHANGES ON THIS SHEET MUST BE MADE OR CIRCLED IN Red Ink WITH DATE AND NAME OF PERSON MAKING CHANGE.

Do not extend notes this side of this line

RETURN TO
LOS ANGELES COUNTY SURVEYOR
700 HALL OF RECORDS

FORM 247 5M 2-34

F.B. 546 PG. 86

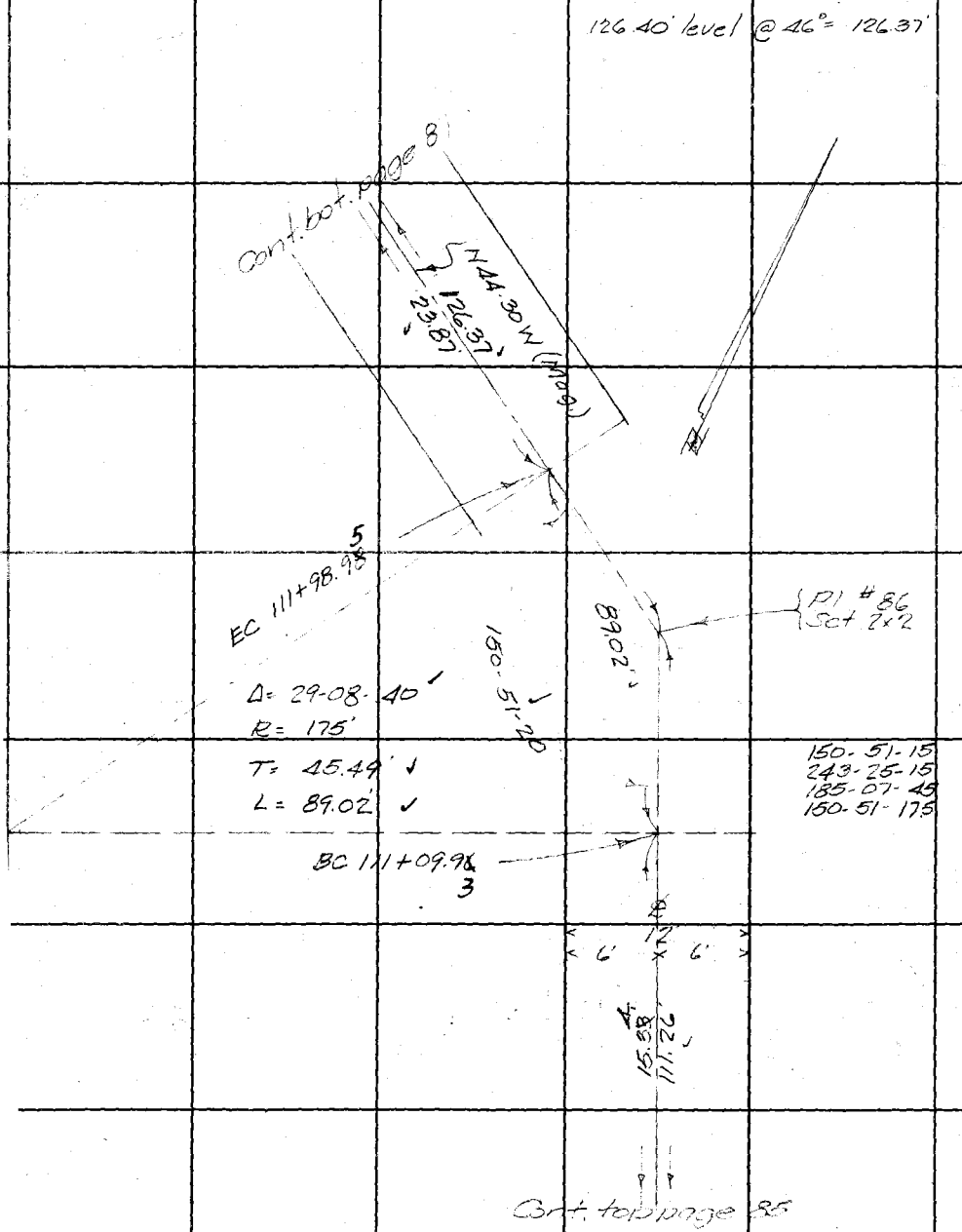

RETURN TO
LOS ANGELES COUNTY SURVEYOR
700 HALL OF RECORDS

Do not extend notes this side of this line

Note: ANY ADDITIONS OR CHANGES ON THIS SHEET MUST BE MADE OR CIRCLED IN Red Ink WITH DATE AND NAME OF PERSON MAKING CHANGE.

Notes Ck'd by Dr[illegible]	Survey of Triunfo Ridge FTT		F.B. 546 PG. 87
Map No. B-1094	W. O. 7193	Tape No 1	St'd 84 °F.
Office Work F. A. W.	Surveyed by RB Emmott		
Checked Drew	Notes RBE	Date Mar 35	
Date Jan-36	Indexed A. C. Johnson		

159.89 @ 9-15 @ 50° = 157.77'
85.87' @ 7-46 " = 85.06'

300 @ 4-32 = 299.06
92.45 level = 92.45
391.51 @ 50° = 391.42'

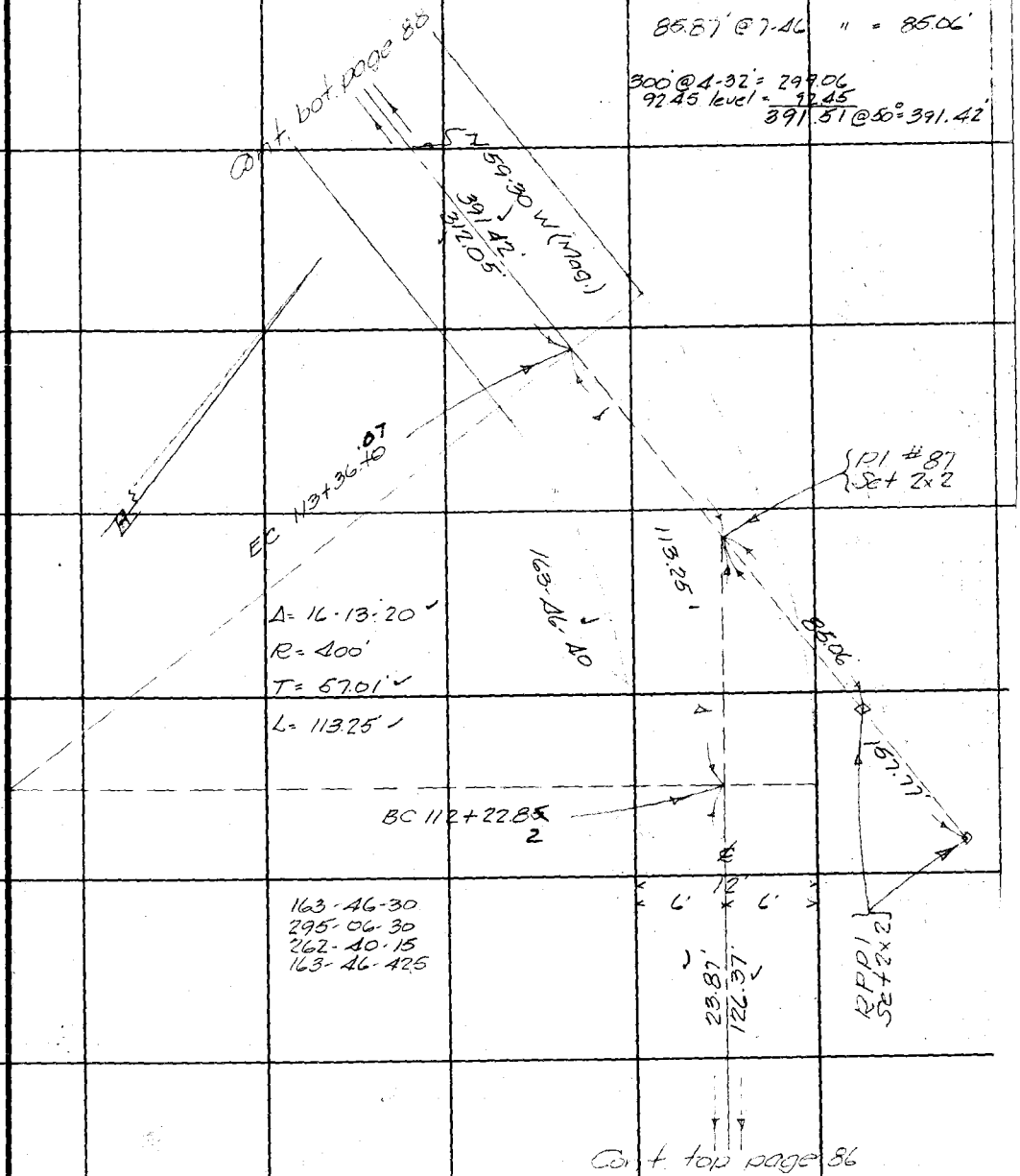

Δ = 16-13-20
R = 400'
T = 57.01'
L = 113.25'

163-46-30
295-06-30
262-40-15
163-46-425

Note: ANY ADDITIONS OR CHANGES ON THIS SHEET MUST BE MADE OR CIRCLED IN Red Ink WITH DATE AND NAME OF PERSON MAKING CHANGE.

Do not extend notes this side of this line

RETURN TO
LOS ANGELES COUNTY SURVEYOR
700 HALL OF RECORDS

FORM 247 SM 2-34

F.B. 546 Pg. 88

116.23' @ 8-40 @ 54° = 113.89'
62.60 @ 7-08 " = 62.11'

162.75 level @ 56° = 162.72'
136.06 " " = 136.04'
298.76

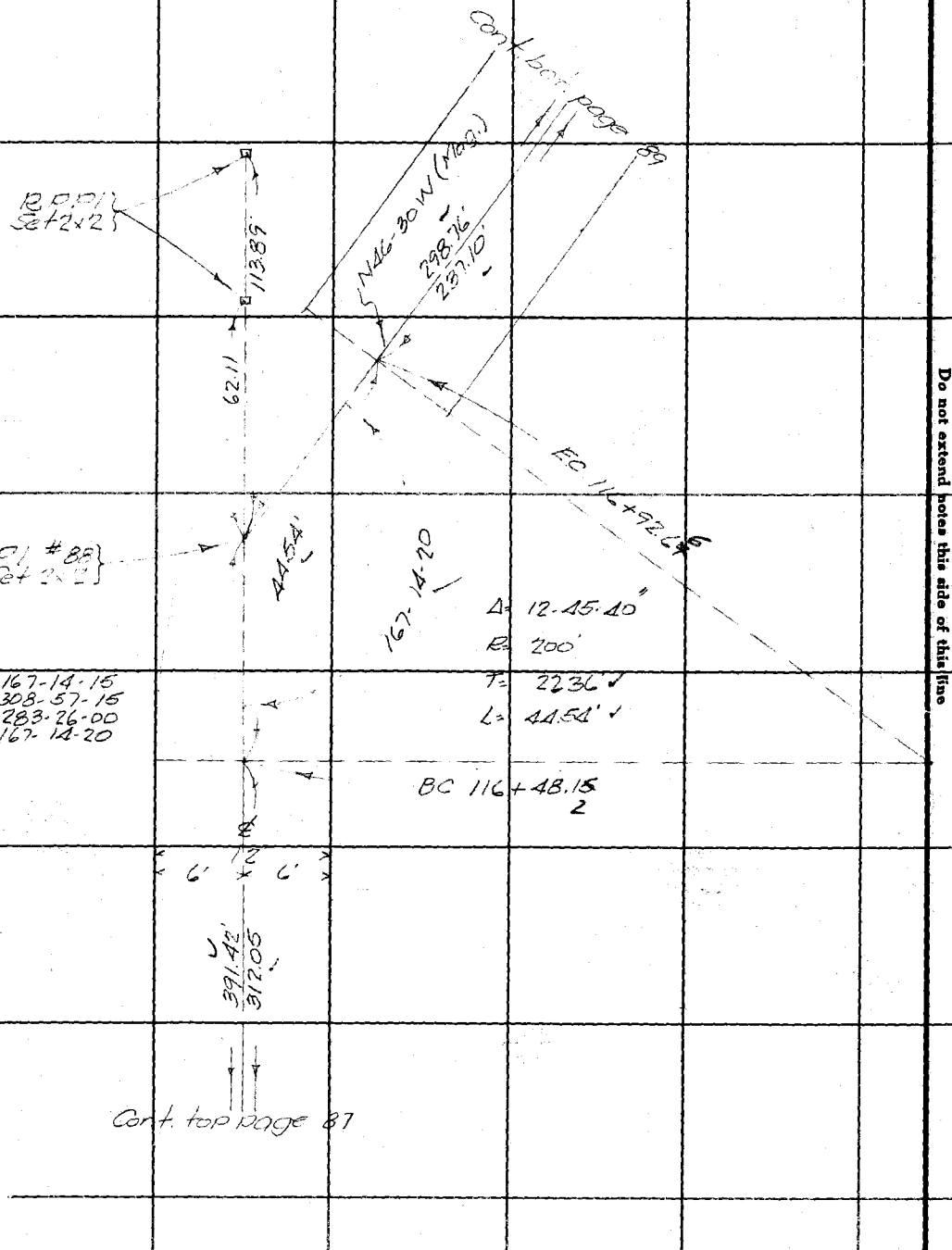

RETURN TO
LOS ANGELES COUNTY SURVEYOR
700 HALL OF RECORDS

Do not extend notes this side of this line

Note: ANY ADDITIONS OR CHANGES ON THIS SHEET MUST BE MADE OR CANCELED IN Red Ink WITH DATE AND NAME OF PERSON MAKING CHANGE.

Notes Ck'd by Drew	Survey of Trionfo Ridge FTT		F.B. 546 Pg. 89
Map No. B-1094	W. O. 7193	Tape No 1	St'd 84 OF.
Office Work F. A. W.	Surveyed by RB Emmott		
Checked Drew	Notes RBE	Date Mar. 35	
Date Jan-36	Indexed A. C. Johnson		

66.29' @ 17-08 @ 56° = 63.34'

27.16 @ 15-47 " = 26.14'

140.99 @ 4-05 @ 54° = 140.60'

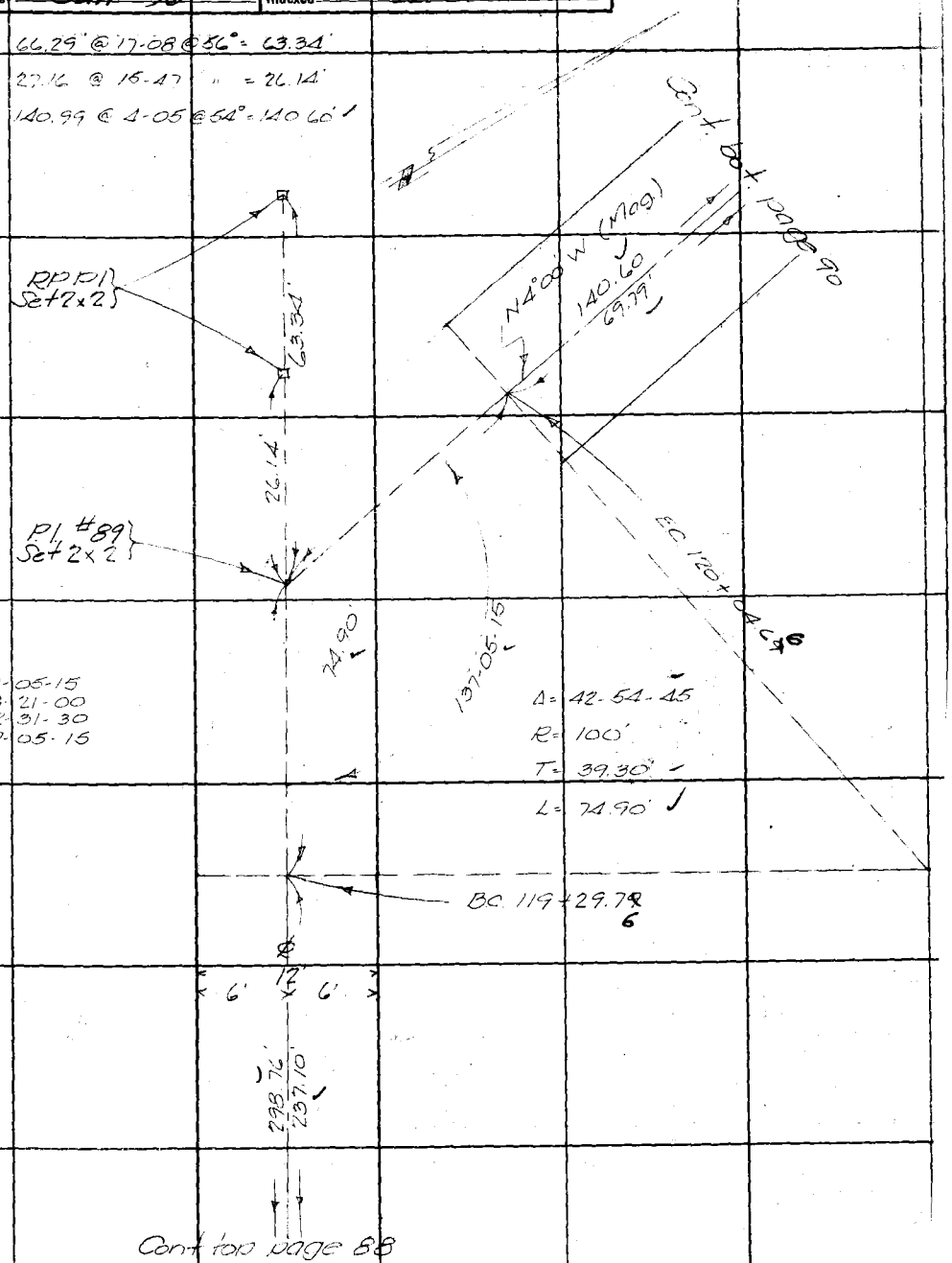

137-05-15
188-21-00
102-31-30
137-05-15

Δ = 42-54-45
R = 100'
T = 39.30'
L = 74.90'

Cont top page 88

Note: ANY ADDITIONS OR CHANGES ON THIS SHEET MUST BE MADE OR CIRCLED IN Red Ink WITH DATE AND NAME OF PERSON MAKING CHANGE.

Do not extend notes this side of this line

RETURN TO
LOS ANGELES COUNTY SURVEYOR
700 HALL OF RECORDS

FORM 247 5M 2-34

F.B. 546 PG. 90

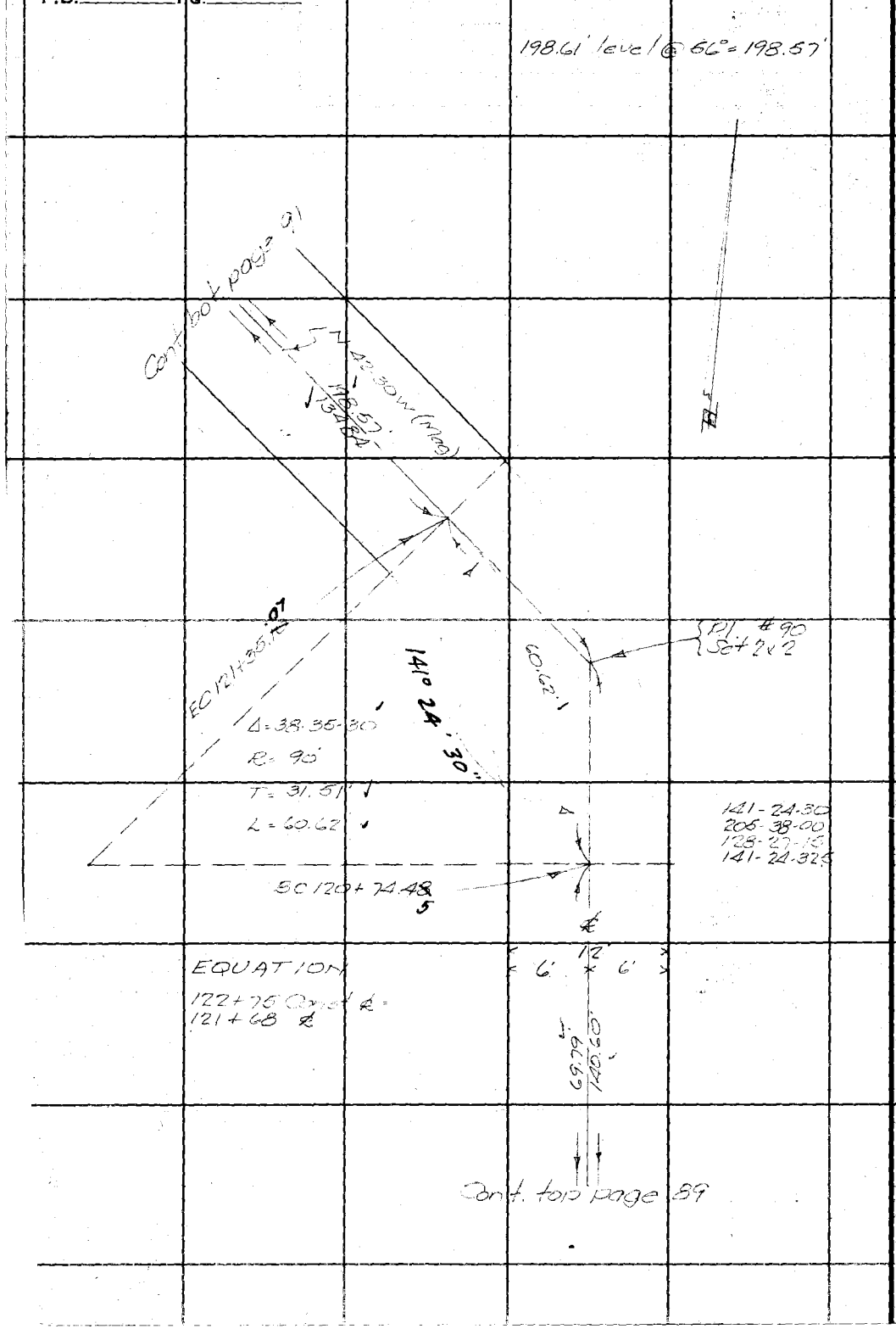

RETURN TO
LOS ANGELES COUNTY SURVEYOR
700 HALL OF RECORDS

Do not extend notes this side of this line

Note: ANY ADDITIONS OR CHANGES ON THIS SHEET MUST BE MADE OR CIRCLED IN Red Ink WITH DATE AND NAME OF PERSON MAKING CHANGE.

Notes Ck'd by Drew	Survey of Triunfo Ridge FTT
Map No. B-1094	W. O. 7193 Tape No 1 St'd 84 °F.
Office Work F. A. W.	Surveyed by RB Emmott
Checked Drew	Notes RBE Date Mar. '36
Date Jan-36	Indexed A. C. Johnson

F.B. 546 PG. 91

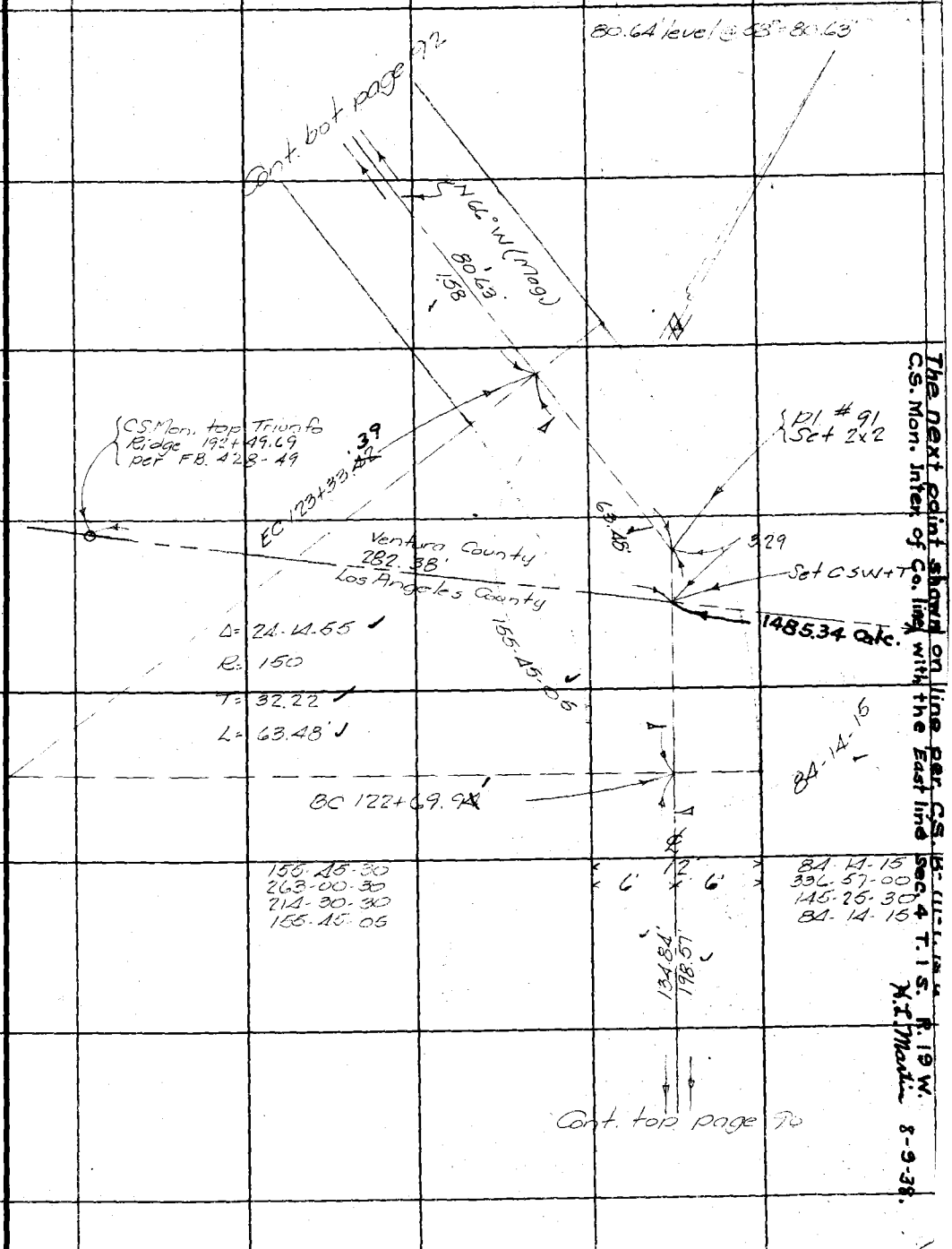

The next point shown on line per C.S. B-[illegible]
C.S. Mon. Inter. of Co. line with the East line Sec. 4 T. 1 S. R. 19 W.
H. L. Martin 8-9-38.

Note: ANY ADDITIONS OR CHANGES ON THIS SHEET MUST BE MADE OR CIRCLED IN Red Ink WITH DATE AND NAME OF PERSON MAKING CHANGE.

Do not extend notes this side of this line

RETURN TO
LOS ANGELES COUNTY SURVEYOR
700 HALL OF RECORDS

FORM 247 5M 2-34

F.B. 646 Pg. 92

111.78' level @ 50° = 111.71'

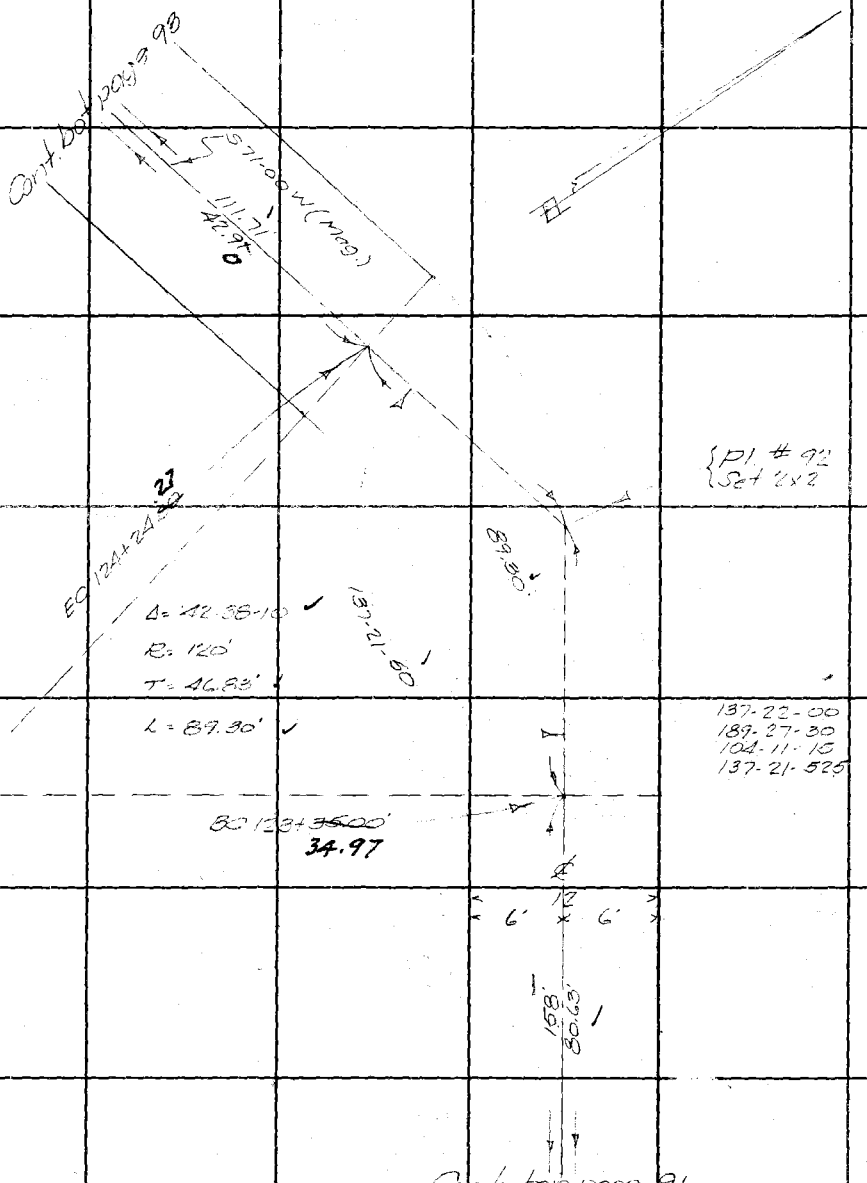

RETURN TO
LOS ANGELES COUNTY SURVEYOR
700 HALL OF RECORDS

Do not extend notes this side of this line

Note: ANY ADDITIONS OR CHANGES ON THIS SHEET MUST BE MADE OR CIRCLED IN Red Ink WITH DATE AND NAME OF PERSON MAKING CHANGE.

Notes Ck'd by Drew	Survey of Tenn Ridge FTT		F.B. 546 Pg. 93
Map No. B-1094	W. O. 7193	Tape No 1	St'd 64 °F.
Office Work F. A. W.	Surveyed by R B Emmott		
Checked Drew	Notes RBE	Date Mar. '35	
Date Jan-36	Indexed A. C. Johnson		

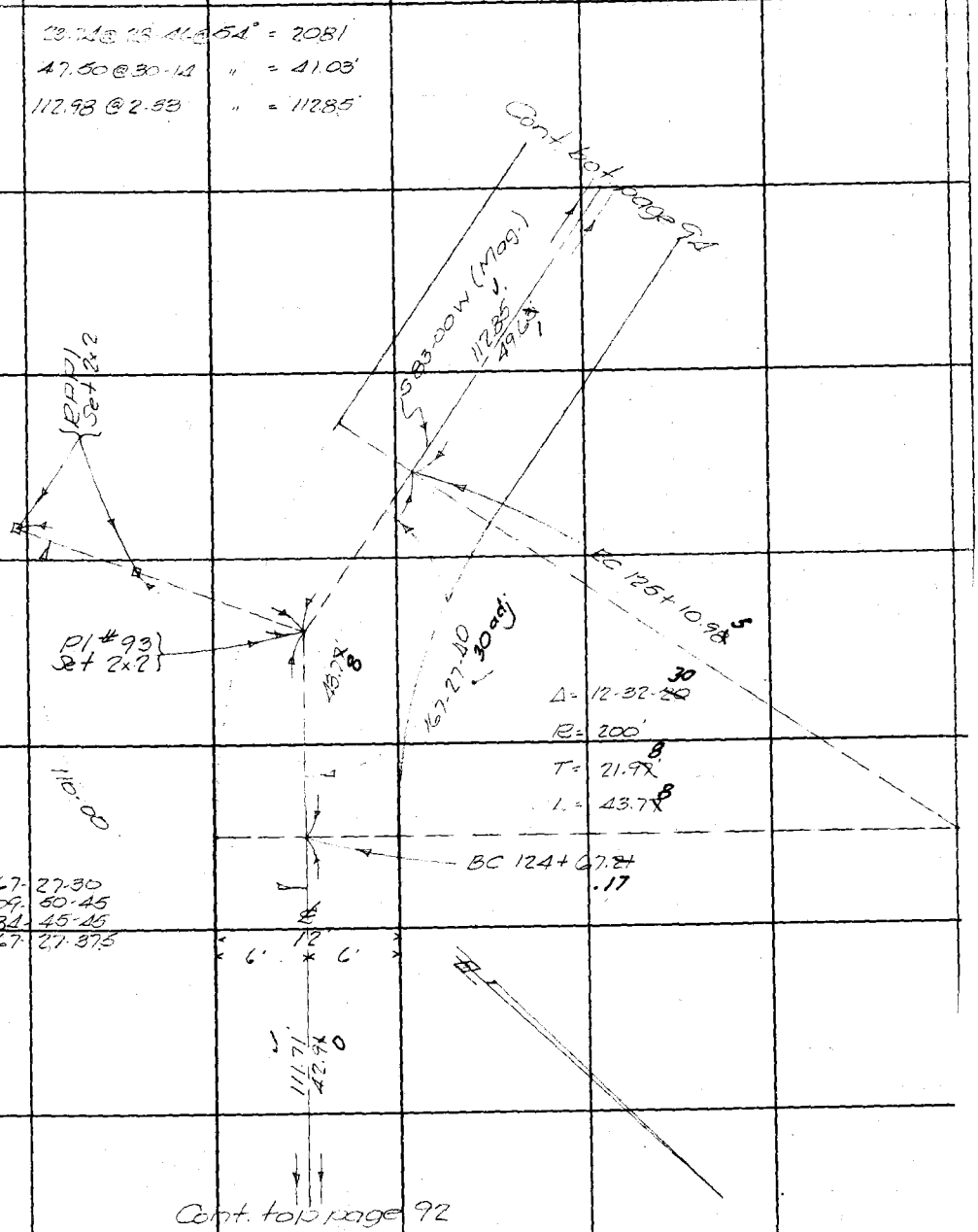

Note: ANY ADDITIONS OR CHANGES ON THIS SHEET MUST BE MADE OR CIRCLED IN Red Ink WITH DATE AND NAME OF PERSON MAKING CHANGE.

Do not extend notes this side of this line

RETURN TO
LOS ANGELES COUNTY SURVEYOR
700 HALL OF RECORDS

FORM 247 5M 2-34

F.B. 641 PG. 94

43.60 @ 15-32 @ 46° = 42.00'
119.52 @ 5-14 @ 48° = 118.99'

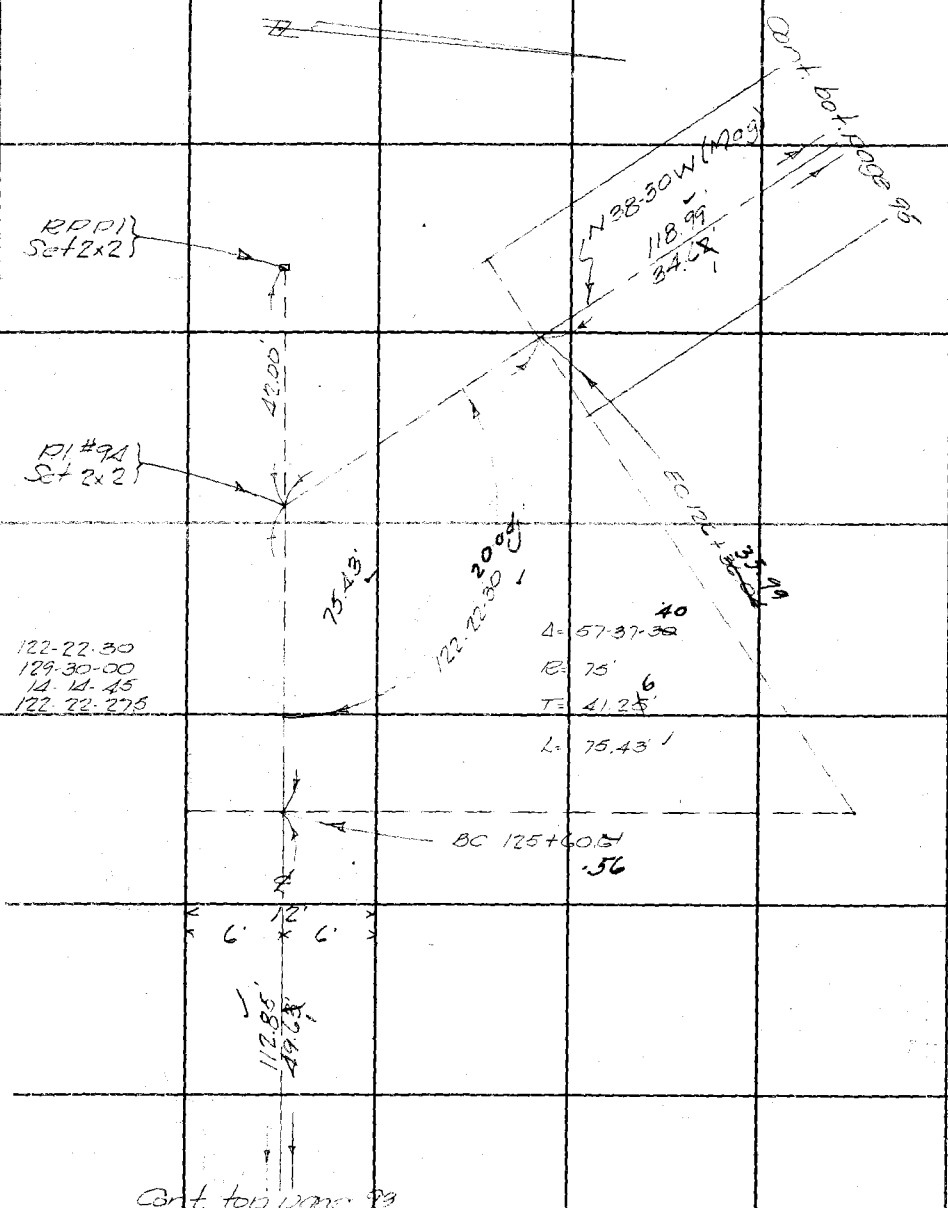

RETURN TO
LOS ANGELES COUNTY SURVEYOR
700 HALL OF RECORDS

Do not extend notes this side of this line

Note: ANY ADDITIONS OR CHANGES ON THIS SHEET MUST BE MADE OR CIRCLED IN Red Ink WITH DATE AND NAME OF PERSON MAKING CHANGE.

Notes Ck'd by Drew	Survey of Trianfo Ridge FTT	F.B. 546	Pg. 95
Map No. B-1094	W. O. 7193 Tape No 1 St'd 34 of.		
Office Work F. A. W.	Surveyed by R.B. Emmott		
Checked Drew	Notes R.B.E. Date Mar. 35		
Date Jan-36	Indexed A. C. Johnson		

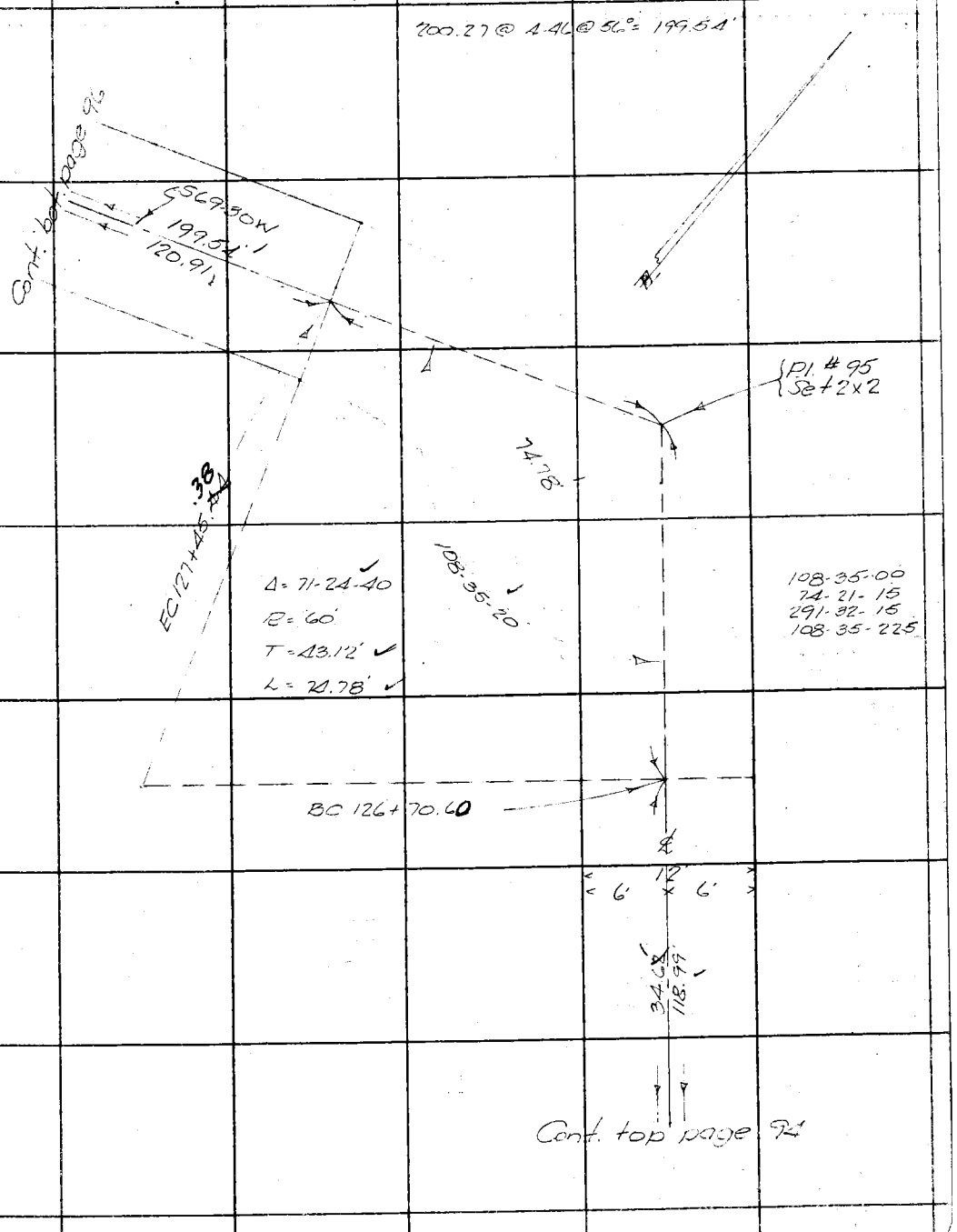

Note: ANY ADDITIONS OR CHANGES ON THIS SHEET MUST BE MADE OR CIRCLED IN Red Ink WITH DATE AND NAME OF PERSON MAKING CHANGE.

Do not extend notes this side of this line

RETURN TO
LOS ANGELES COUNTY SURVEYOR
700 HALL OF RECORDS

FORM 247 5M 2-34

F.B. 526 PG. 96

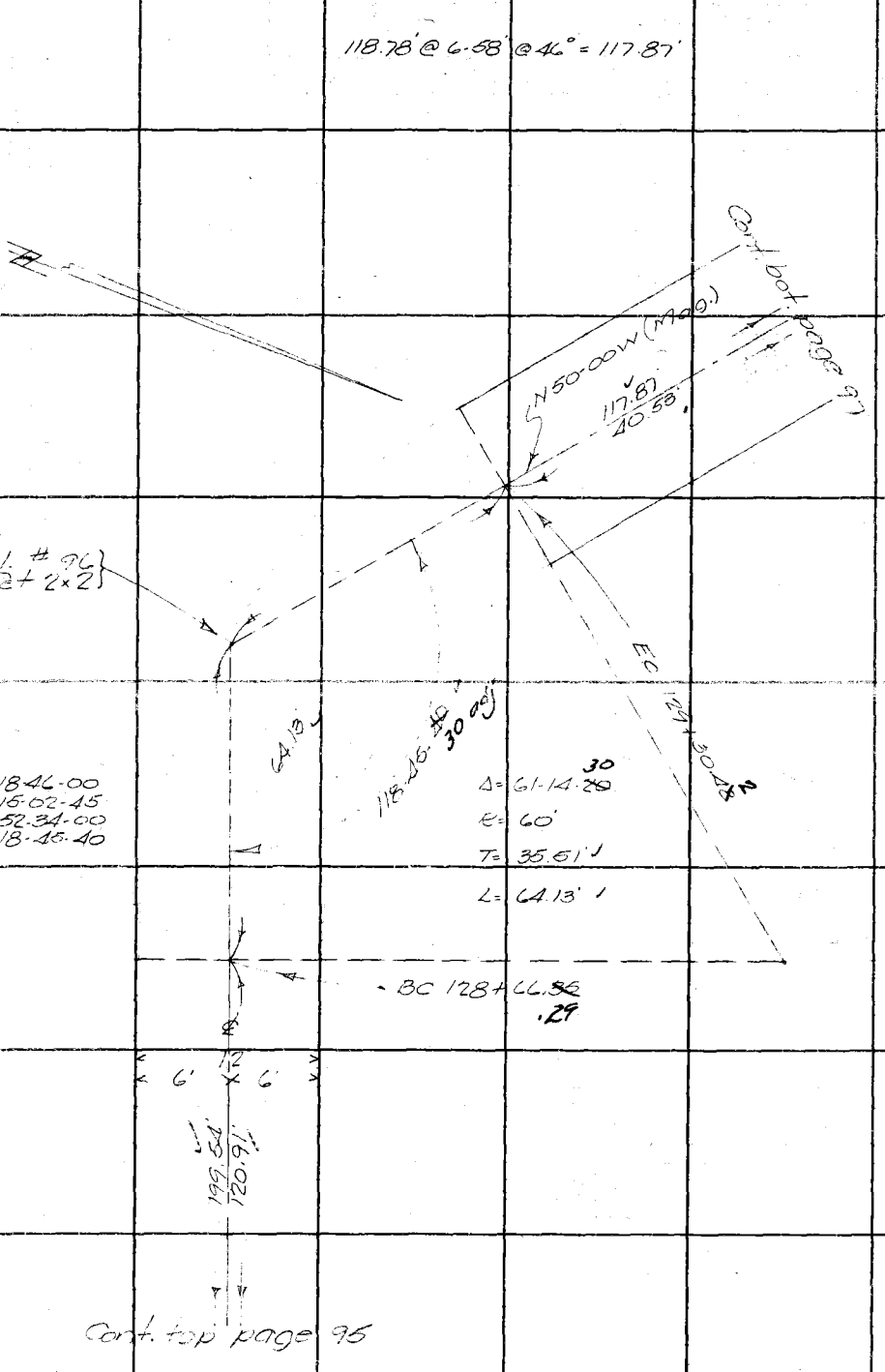

RETURN TO
LOS ANGELES COUNTY SURVEYOR
700 HALL OF RECORDS

Do not extend notes this side of this line

Note: ANY ADDITIONS OR CHANGES ON THIS SHEET MUST BE MADE OR CIRCLED IN **Red Ink** WITH DATE AND NAME OF PERSON MAKING CHANGE.

Notes Ck'd by Drew	Survey of Triunfo Ridge [illegible]	F.B. 546	PG. 97
Map No. B-1094	W. O. [illegible] Tape No [illegible] St'd 84 of.		
Office Work F. A. W.	Surveyed by R.B. Emmott		
Checked Drew	Notes RBE Date Mar '35		
Date Jan-36	Indexed A. C. Johnson		

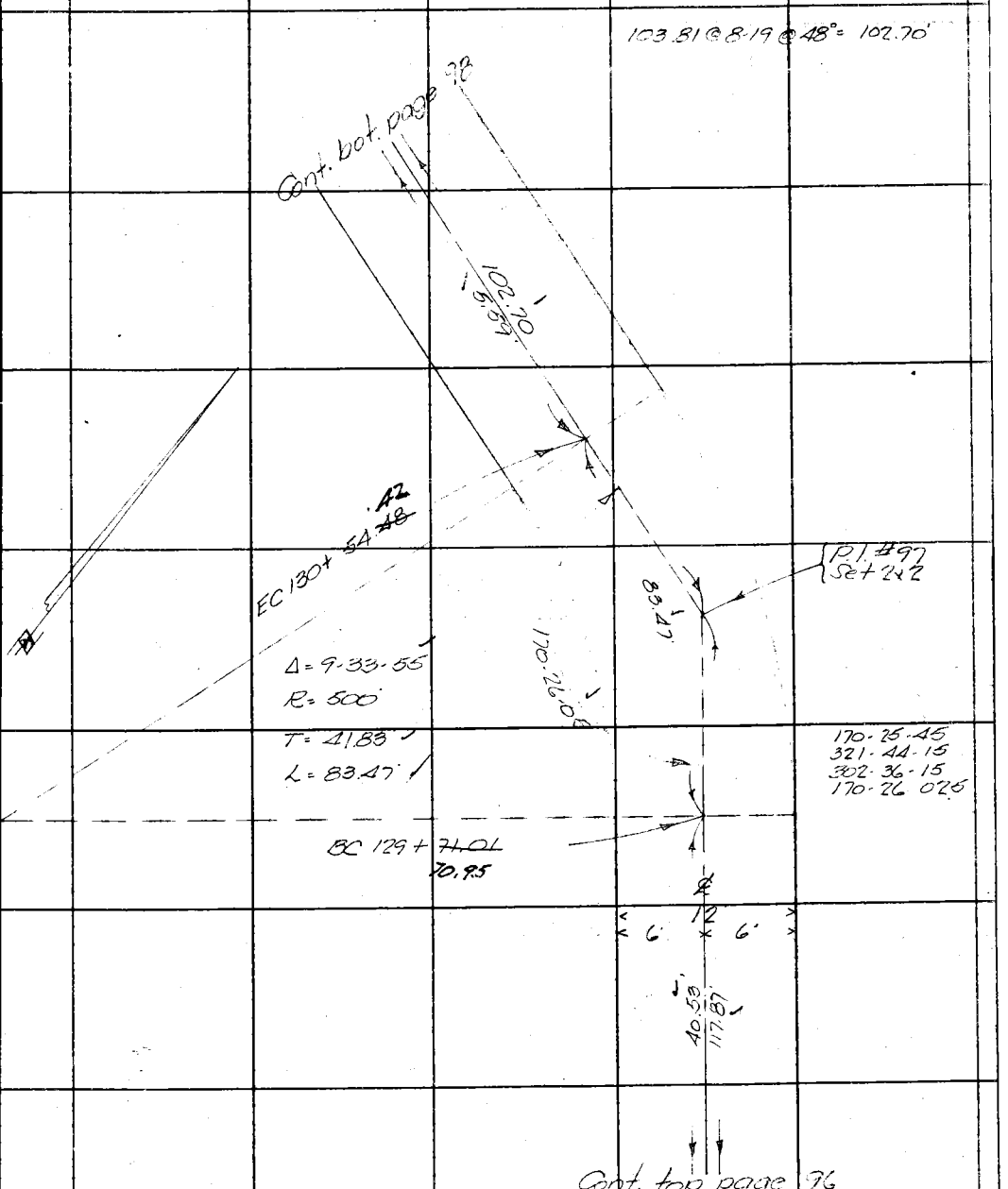

Note: ANY ADDITIONS OR CHANGES ON THIS SHEET MUST BE MADE OR CIRCLED IN Red Ink WITH DATE AND NAME OF PERSON MAKING CHANGE.

Do not extend notes this side of this line

RETURN TO
LOS ANGELES COUNTY SURVEYOR
700 HALL OF RECORDS

FORM 247 5M 2-34

F.B. 546 PG. 98

117.35' @ 5.30 @ 46° = 116.78

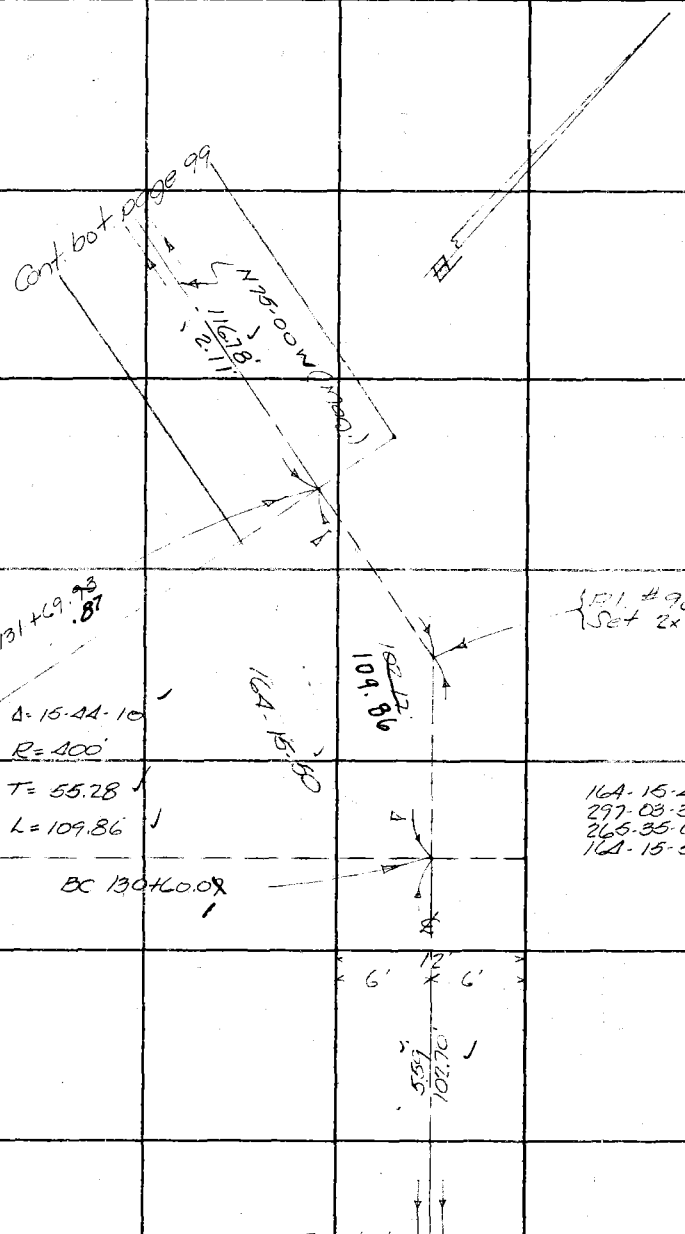

RETURN TO
LOS ANGELES COUNTY SURVEYOR
700 HALL OF RECORDS

Do not extend notes this side of this line

Note: ANY ADDITIONS OR CHANGES ON THIS SHEET MUST BE MADE OR CIRCLED IN Red Ink WITH DATE AND NAME OF PERSON MAKING CHANGE.

Notes Ck'd by Drew	Survey of Triunfo Ridge FTT		F.B. 546 Pg. 99
Map No. B-1094	W. O. [illegible] Tape No [illegible] St'd 24 °F.		
Office Work F. A. W.	Surveyed by R.B. Emmott		
Checked Drew	Notes R.B.E. Date Mar. '35		
Date Jan-36	Indexed A. C. Johnson		

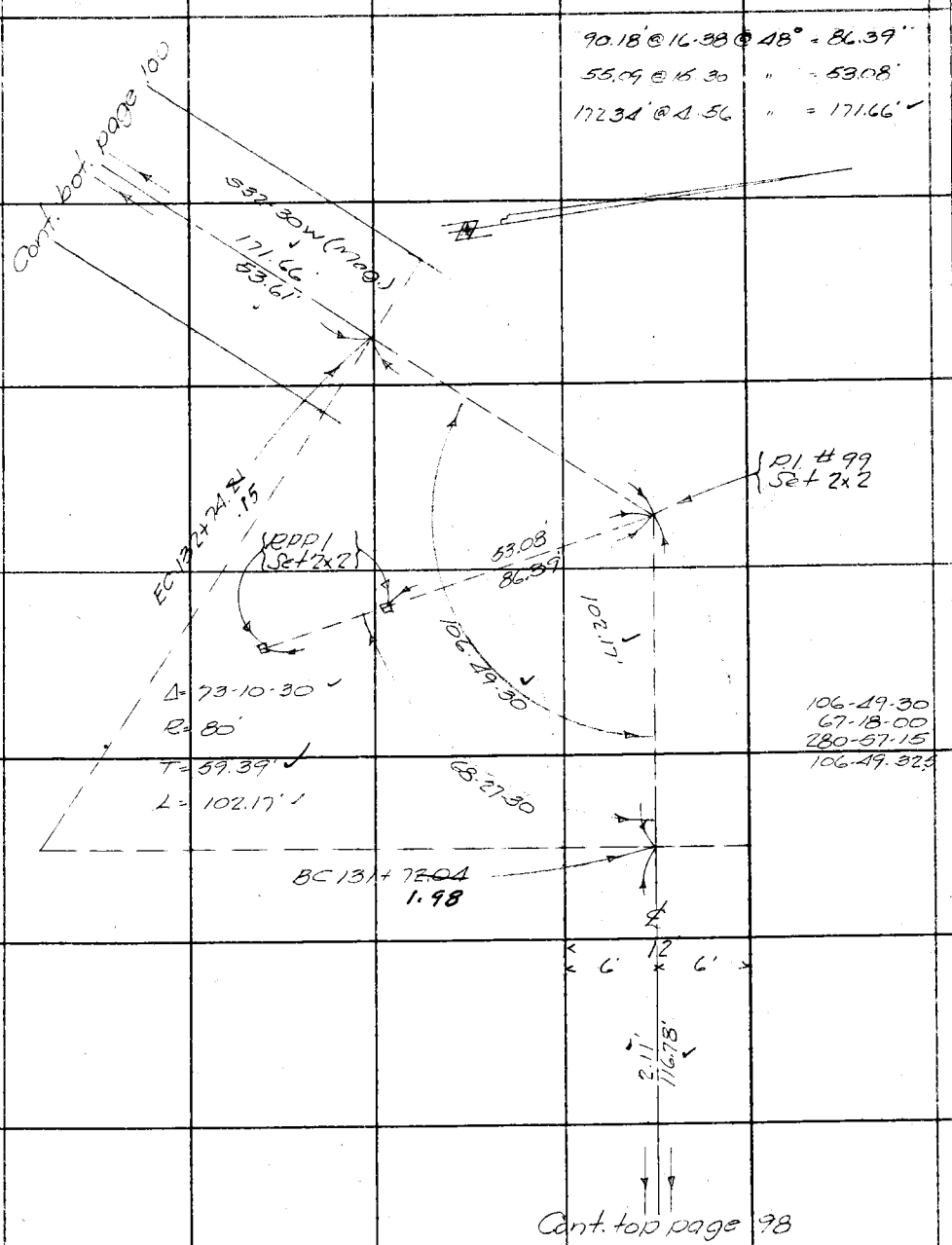

Note: ANY ADDITIONS OR CHANGES ON THIS SHEET MUST BE MADE OR CIRCLED IN Red Ink WITH DATE AND NAME OF PERSON MAKING CHANGE.

Do not extend notes this side of this line

RETURN TO
LOS ANGELES COUNTY SURVEYOR
700 HALL OF RECORDS

FORM 247 BM 2-34

F.B. 546 PG. 100

40.35 @ 21-18 @ 46° = 37.58'
17.55 @ 17-52 " = 16.70'
125.67 @ 4-45 " = 125.21'

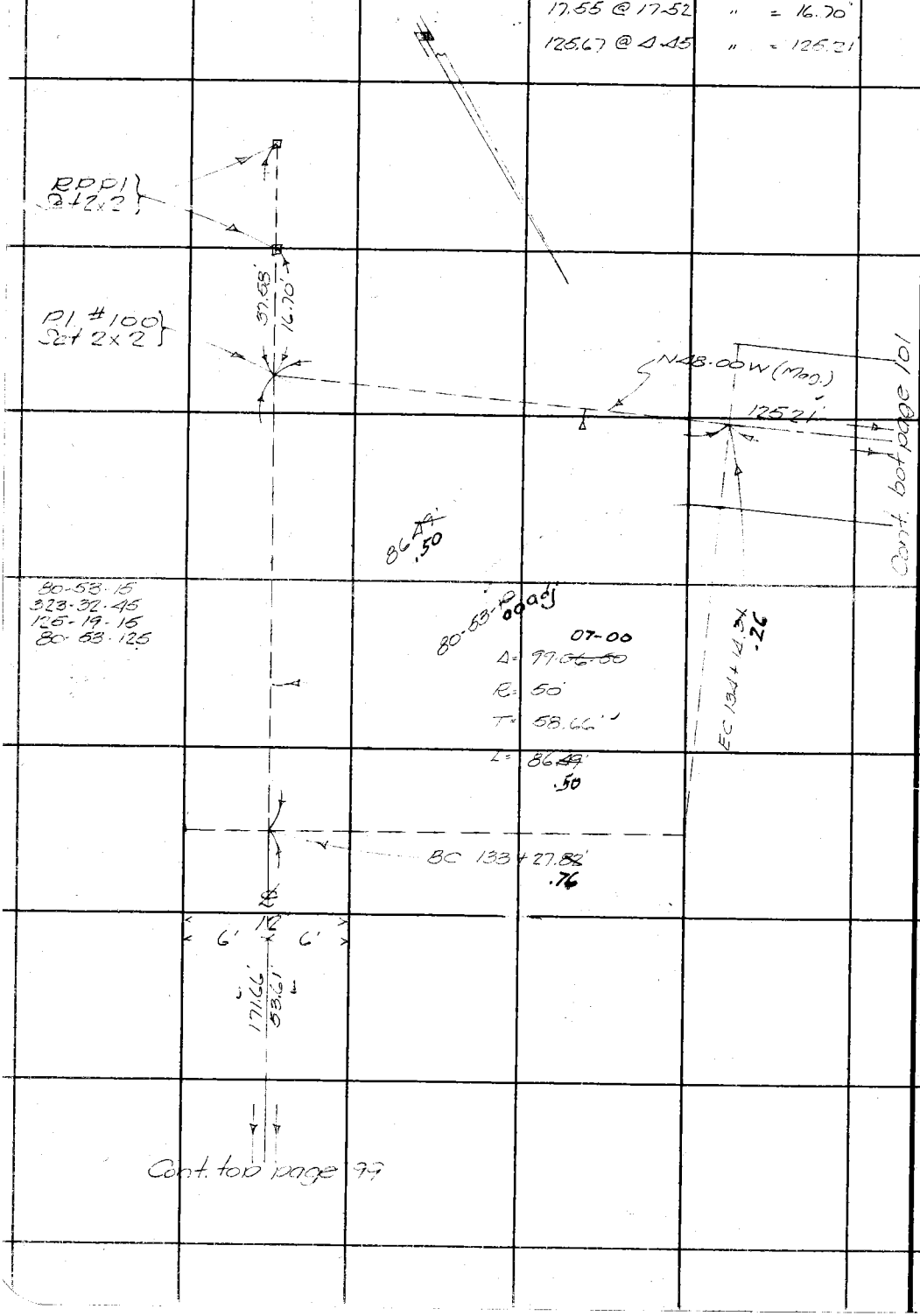

RETURN TO
LOS ANGELES COUNTY SURVEYOR
700 HALL OF RECORDS

Do not extend notes this side of this line

Note: ANY ADDITIONS OR CHANGES ON THIS SHEET MUST BE MADE OR CIRCLED IN **Red Ink** WITH DATE AND NAME OF PERSON MAKING CHANGE.

Notes Ck'd by Drew	Survey of Triunfo Ridge FTT	F.B. 546	Pg. 101
Map No. B-1094	W. O. 7193 Tape No 1 St'd 34 of.		
Office Work F. A. W.	Surveyed by R.B. Emmott		
Checked Drew	Notes RBE Date Mar 35		
Date Jan-36	Indexed A. C. Johnson		

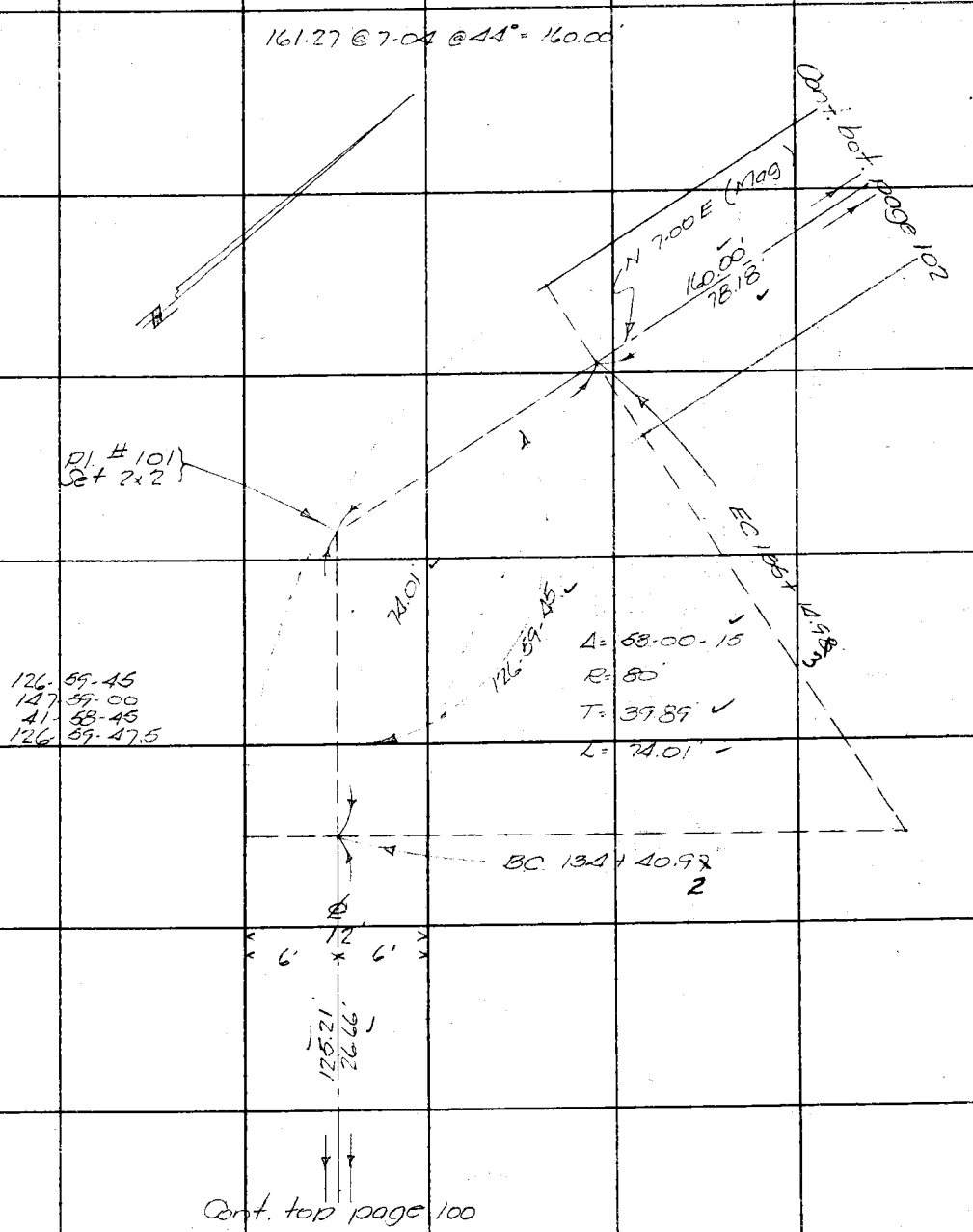

Note: ANY ADDITIONS OR CHANGES ON THIS SHEET MUST BE MADE OR CIRCLED IN Red Ink WITH DATE AND NAME OF PERSON MAKING CHANGE.

Do not extend notes this side of this line

RETURN TO
LOS ANGELES COUNTY SURVEYOR
700 HALL OF RECORDS

FORM 247 5M 2-34

F.B. 526 PG. 102

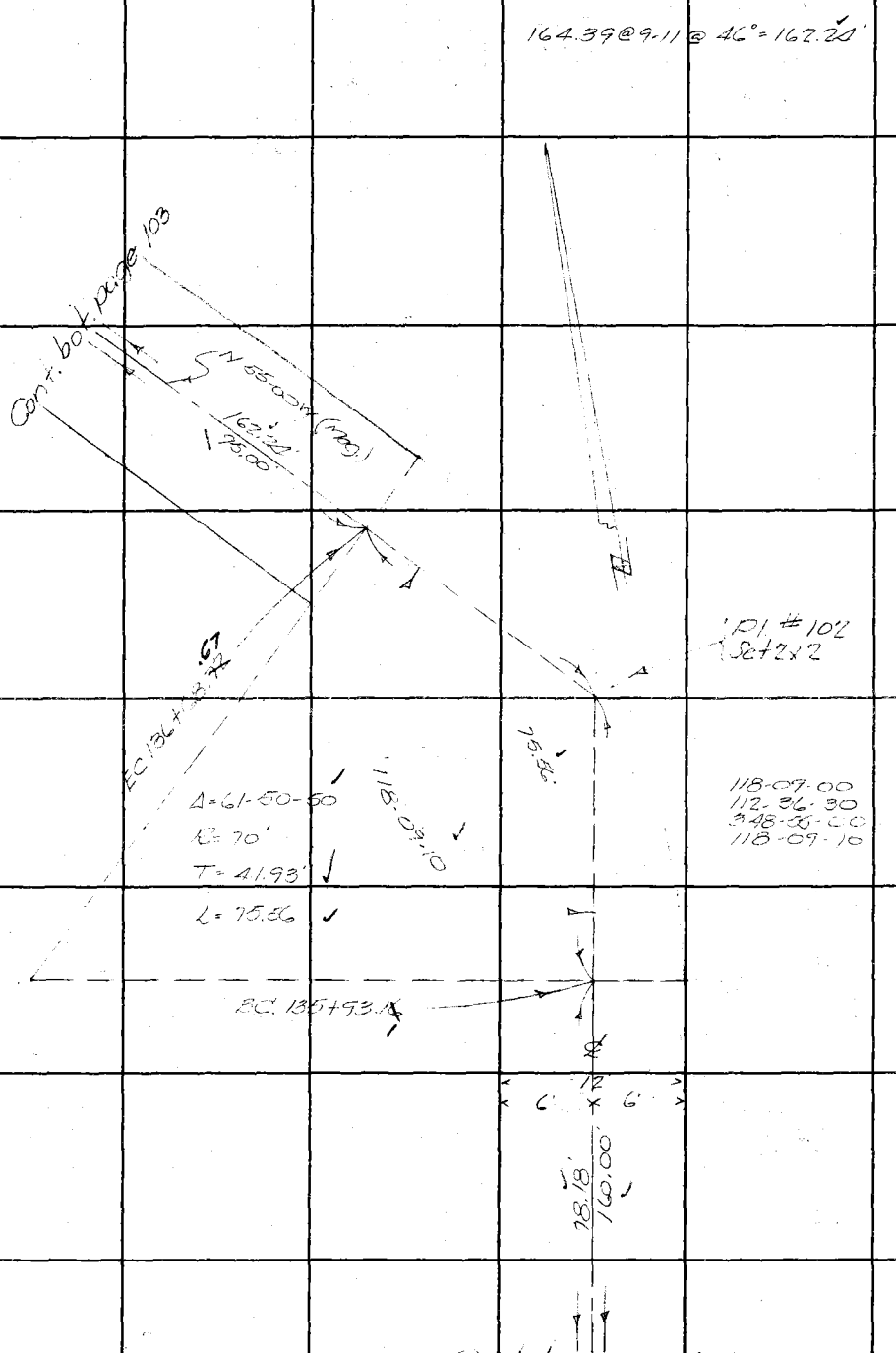

RETURN TO
LOS ANGELES COUNTY SURVEYOR
700 HALL OF RECORDS

Do not extend notes this side of this line

Notes: ANY ADDITIONS OR CHANGES ON THIS SHEET MUST BE MADE OR CIRCLED IN Red Ink WITH DATE AND NAME OF PERSON MAKING CHANGE.

Notes Ck'd by Drew	Survey of Trianfo Ridge FTT	F.B. 546	Pg. 103
Map No. B-1094	W. O. 7193 Tape No 1 St'd 84 of.		
Office Work F. A. W.	Surveyed by RB Emmott		
Checked Drew	Notes RBE Date Mar. 35		
Date Jan-36	Indexed A. C. Johnson		

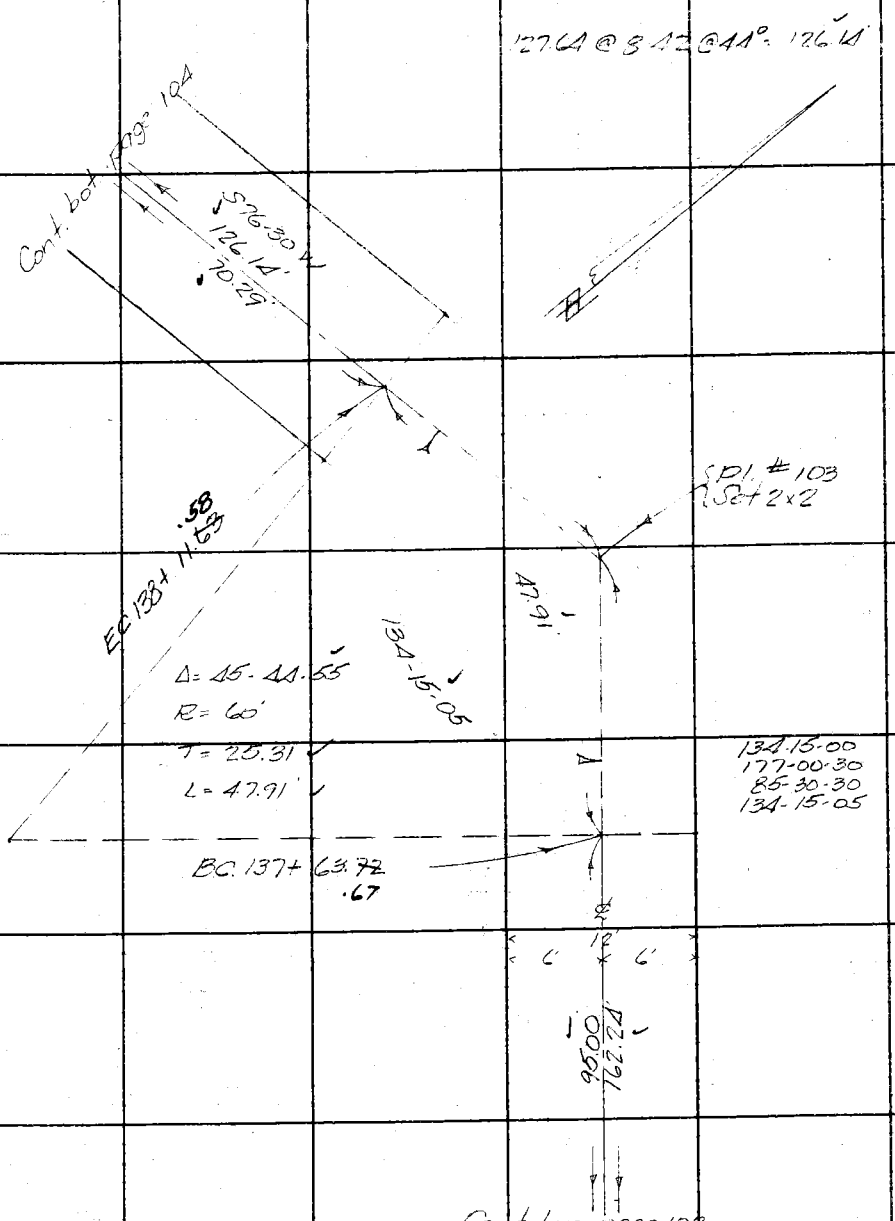

Note: ANY ADDITIONS OR CHANGES ON THIS SHEET MUST BE MADE OR CIRCLED IN Red Ink WITH DATE AND NAME OF PERSON MAKING CHANGE.

Do not extend notes this side of this line

RETURN TO
LOS ANGELES COUNTY SURVEYOR
700 HALL OF RECORDS

FORM 247 5M 2-34

F.B. 546 PG. 104

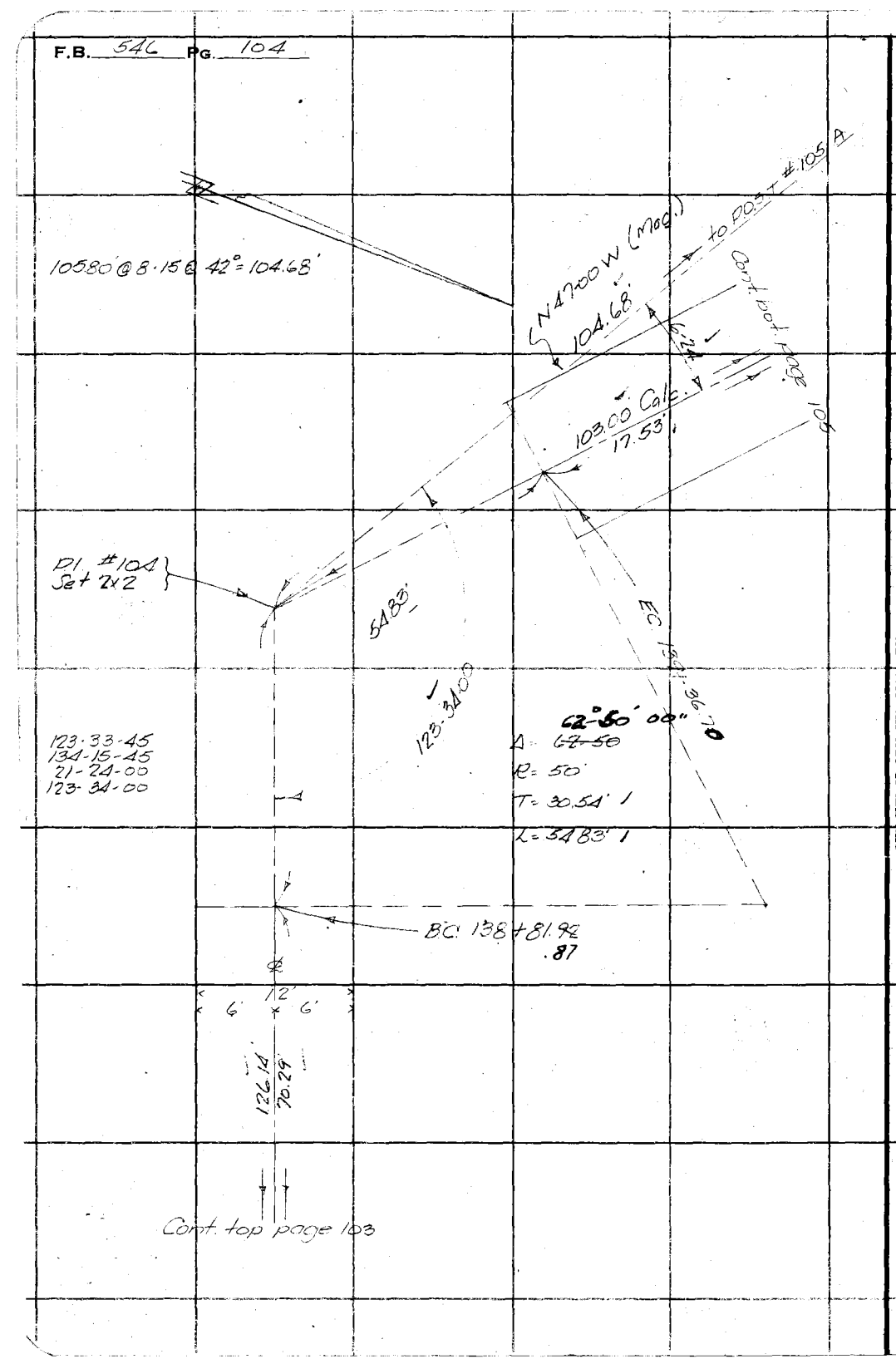

RETURN TO
LOS ANGELES COUNTY SURVEYOR
700 HALL OF RECORDS

Do not extend notes this side of this line

Note: ANY ADDITIONS OR CHANGES ON THIS SHEET MUST BE MADE OR CIRCLED IN Red Ink WITH DATE AND NAME OF PERSON MAKING CHANGE.

Notes Ck'd by Drew	Survey of Triunfo Ridge FTT		F.B. 546 Pg. 105
Map No. B-1094	W. O. 1193	Tape No	St'd 3.1 OF.
Office Work F. A. W.	Surveyed by R.B. Emmott		
Checked Drew	Notes R.B.E.	Date Mar '35	
Date Jan-36	Indexed A. C. Johnson		

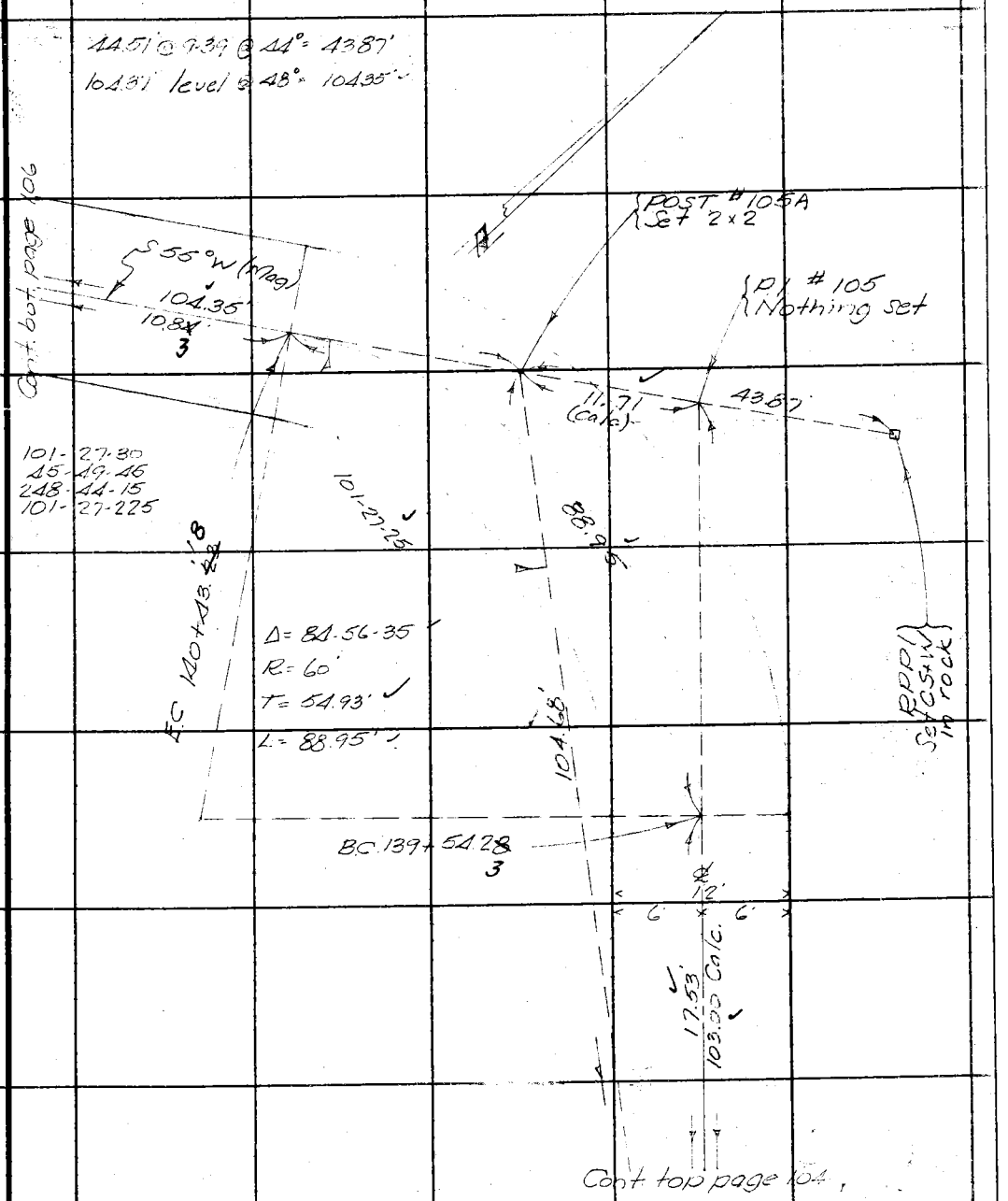

Note: ANY ADDITIONS OR CHANGES ON THIS SHEET MUST BE MADE OR CIRCLED IN Red Ink WITH DATE AND NAME OF PERSON MAKING CHANGE.

Do not extend notes this side of this line

RETURN TO
LOS ANGELES COUNTY SURVEYOR
700 HALL OF RECORDS

FORM 247 5M 2-34

F.B. 546 PG. 106

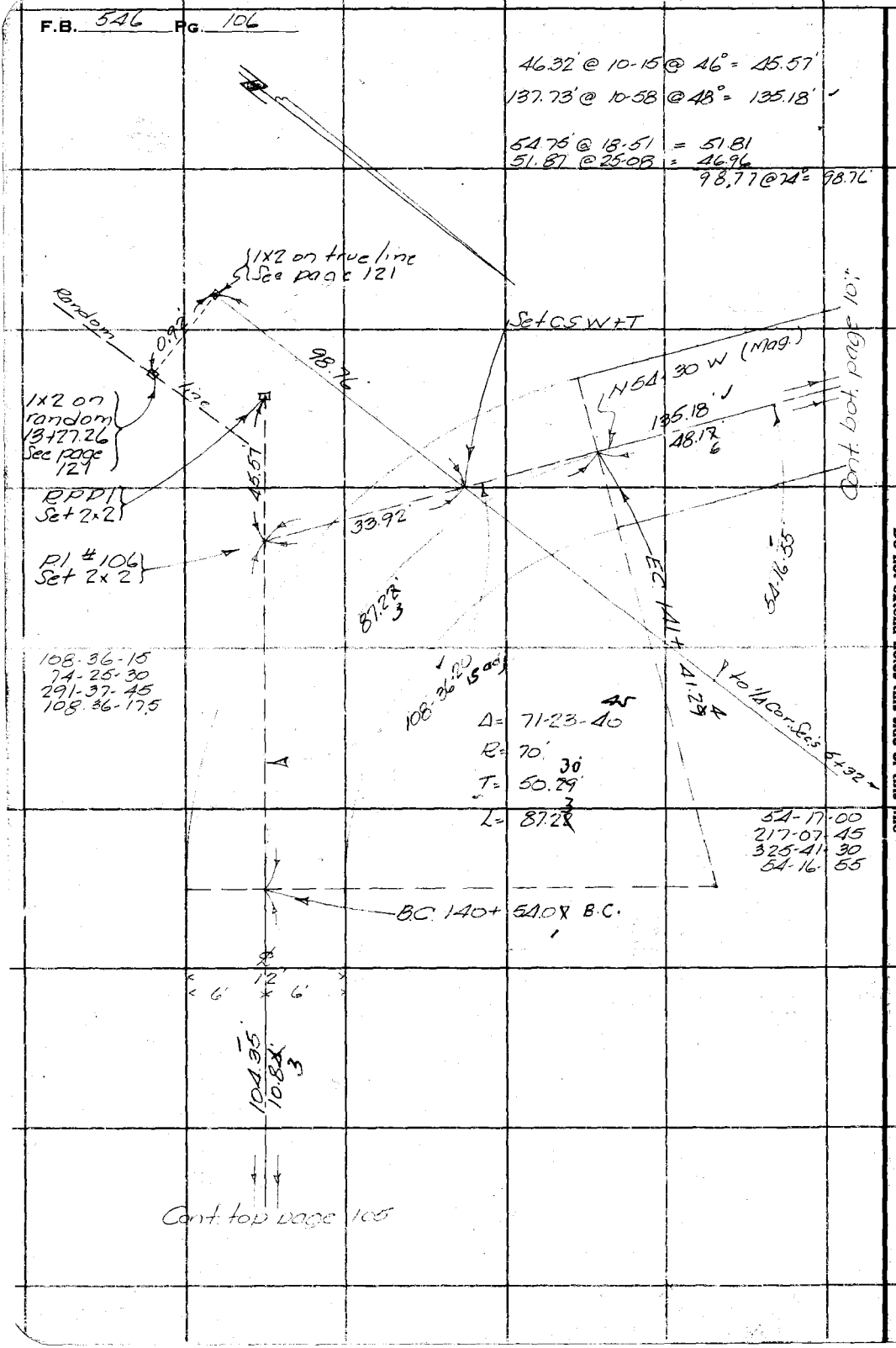

RETURN TO
LOS ANGELES COUNTY SURVEYOR
700 HALL OF RECORDS

Do not extend notes this side of this line

Note: ANY ADDITIONS OR CHANGES ON THIS SHEET MUST BE MADE OR CIRCLED IN **Red Ink** WITH DATE AND NAME OF PERSON MAKING CHANGE.

Notes Ck'd by Drew	Survey of Triunfo Ridge FST		F.B. 546 PG. 107
Map No. B-1094	W. O. [illegible]	Tape No 1	St'd 84 of.
Office Work F. A. W.	Surveyed by R.B. Emmott		
Checked Drew	Notes RBE	Date Mar 35	
Date Jan-36	Indexed A. C. Johnson		

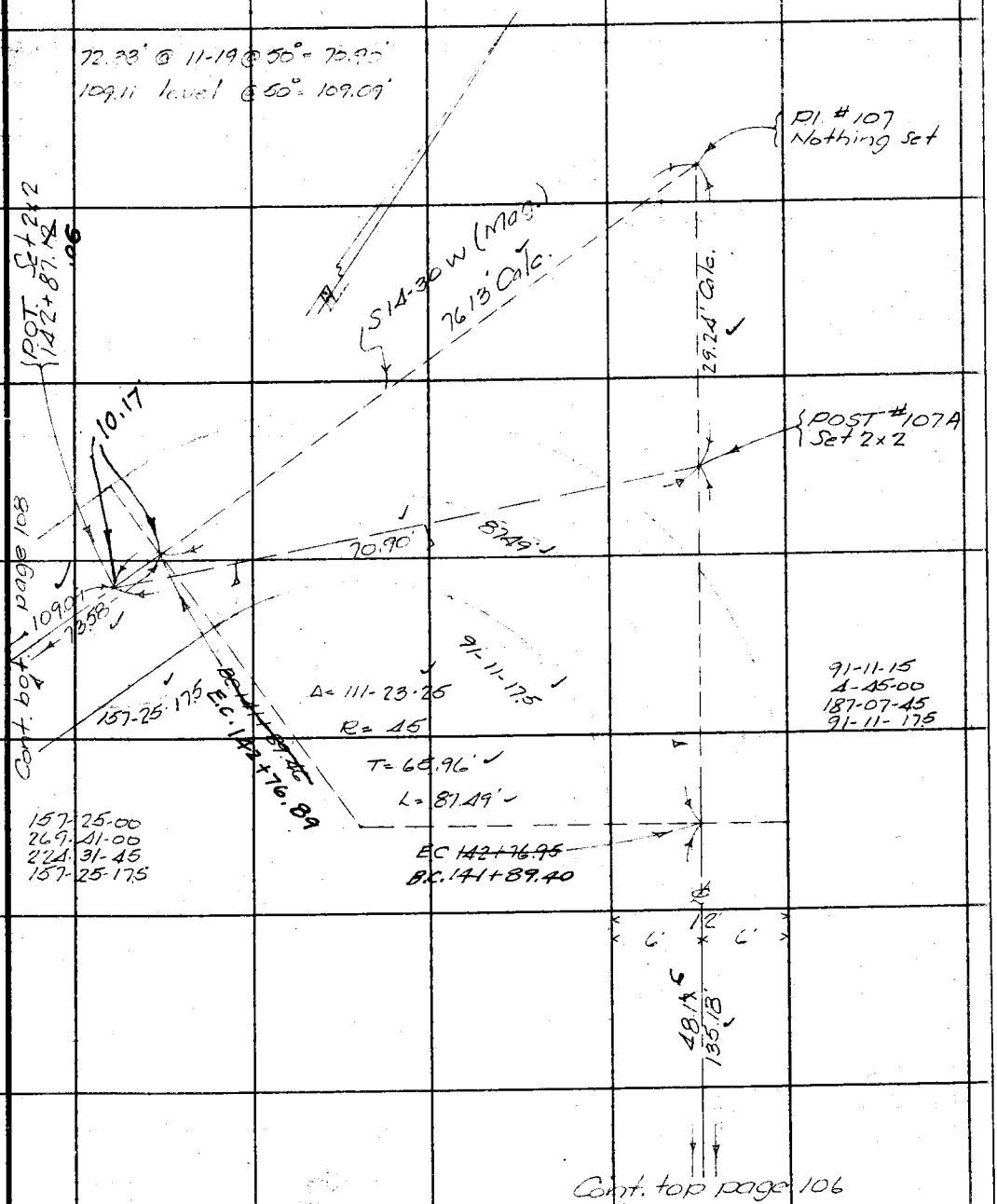

Note: ANY ADDITIONS OR CHANGES ON THIS SHEET MUST BE MADE OR CIRCLED IN Red Ink WITH DATE AND NAME OF PERSON MAKING CHANGE.

Do not extend notes this side of this line

RETURN TO
LOS ANGELES COUNTY SURVEYOR
700 HALL OF RECORDS

FORM 247 5M 2-34

F.B. 546 PG. 108

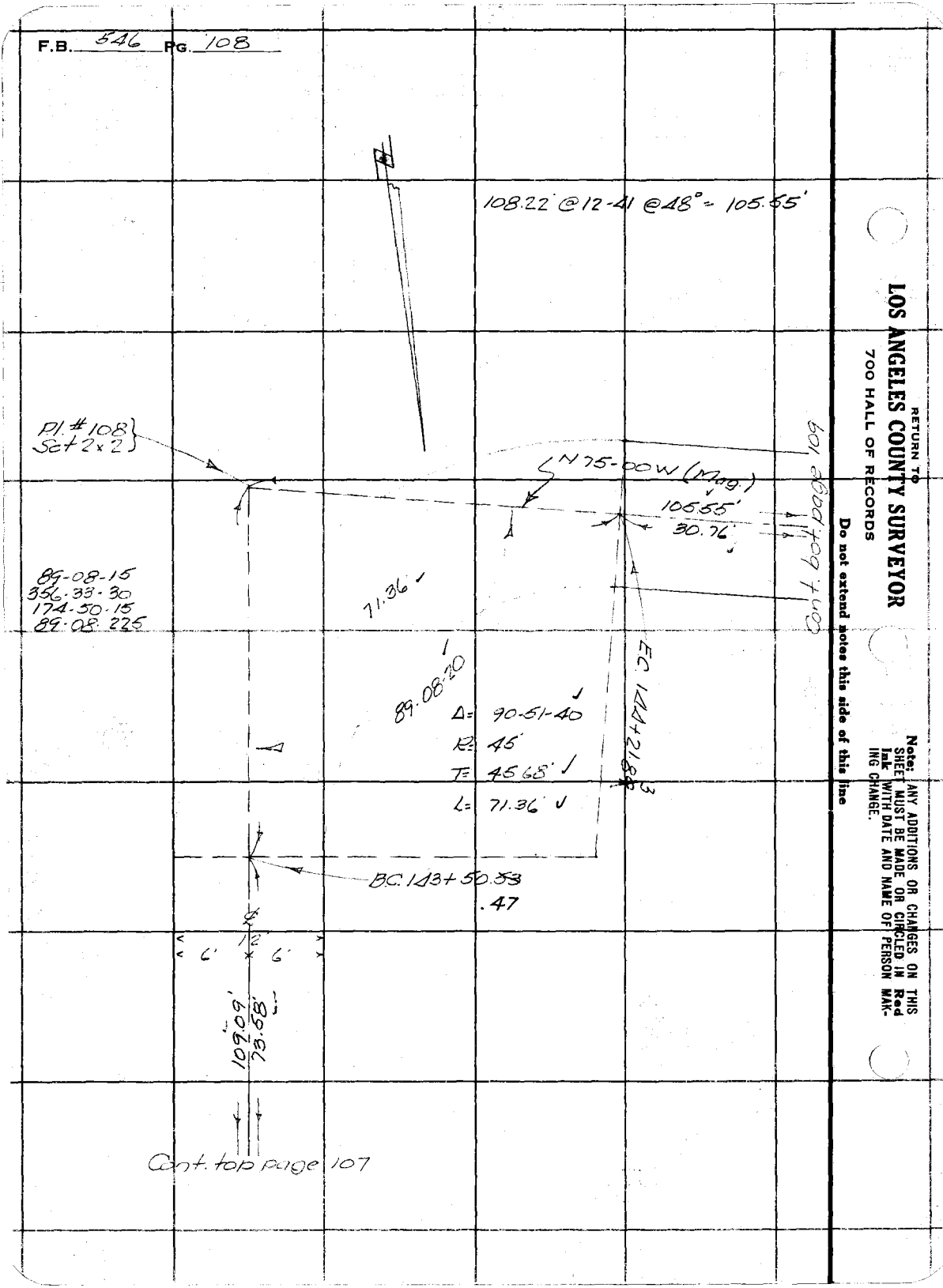

RETURN TO
LOS ANGELES COUNTY SURVEYOR
700 HALL OF RECORDS

Do not extend notes this side of this line

Note: ANY ADDITIONS OR CHANGES ON THIS SHEET MUST BE MADE OR CIRCLED IN Red Ink WITH DATE AND NAME OF PERSON MAKING CHANGE.

Notes Ck'd by	Drew	Survey of	Irvine Ridge ETT
Map No.	B-1094	W. O.	Tape No	St'd	51	OF.
Office Work	F. A. W	Surveyed by	R.B. Emmett
Checked	Drew	Notes	RBE	Date	Mar '36
Date	Jan-36	Indexed	A. C. Johns

F.B. 546 PG. 109

Note: ANY ADDITIONS OR CHANGES ON THIS SHEET MUST BE MADE OR CIRCLED IN Red Ink WITH DATE AND NAME OF PERSON MAKING CHANGE.

Do not extend notes this side of this line

RETURN TO
LOS ANGELES COUNTY SURVEYOR
700 HALL OF RECORDS

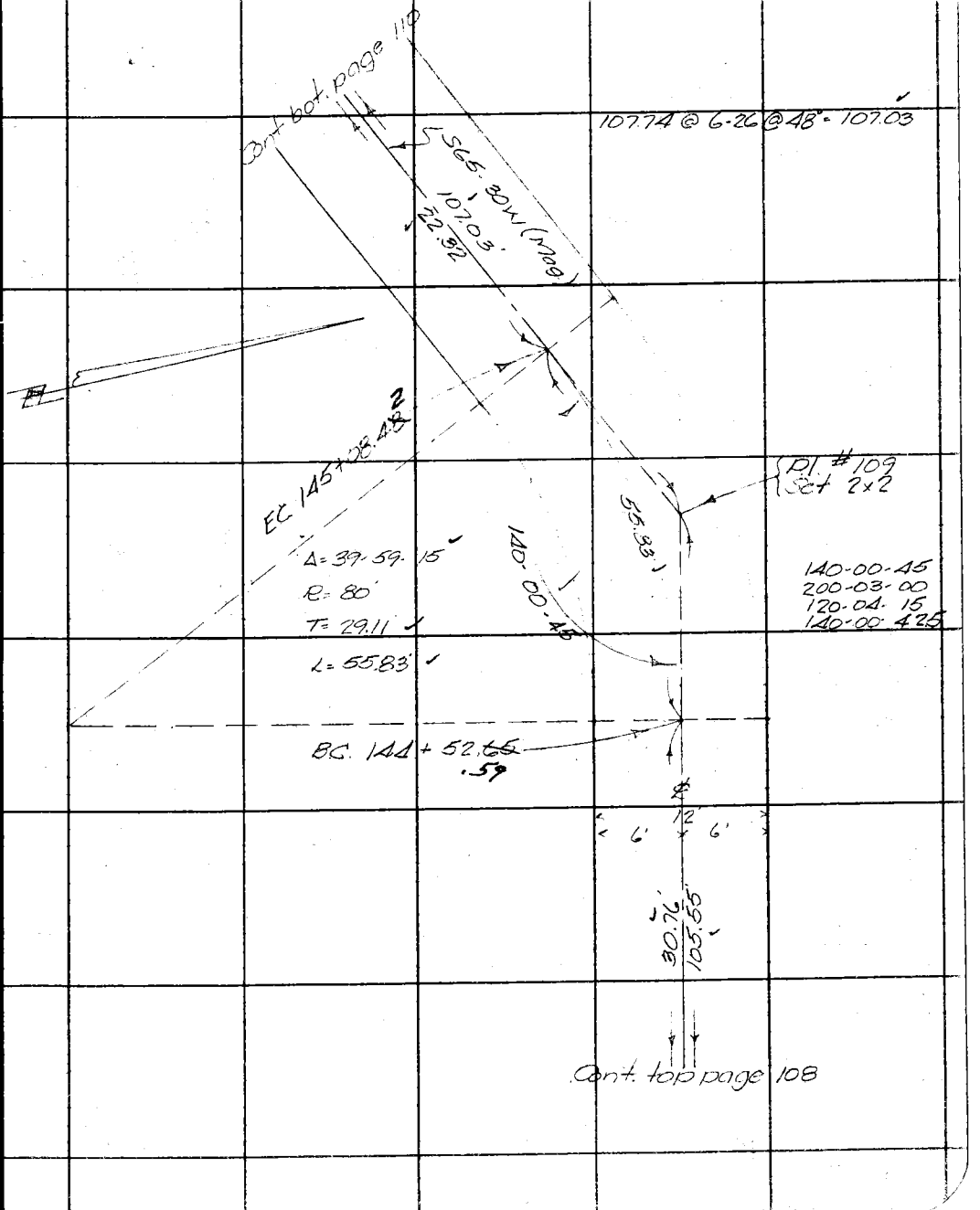

FORM 247 BM 8-34

F.B. 546 PG. 110

2085 level @ 50° = 20.85
210.97 @ 4-11 @ 48° = 210.36'

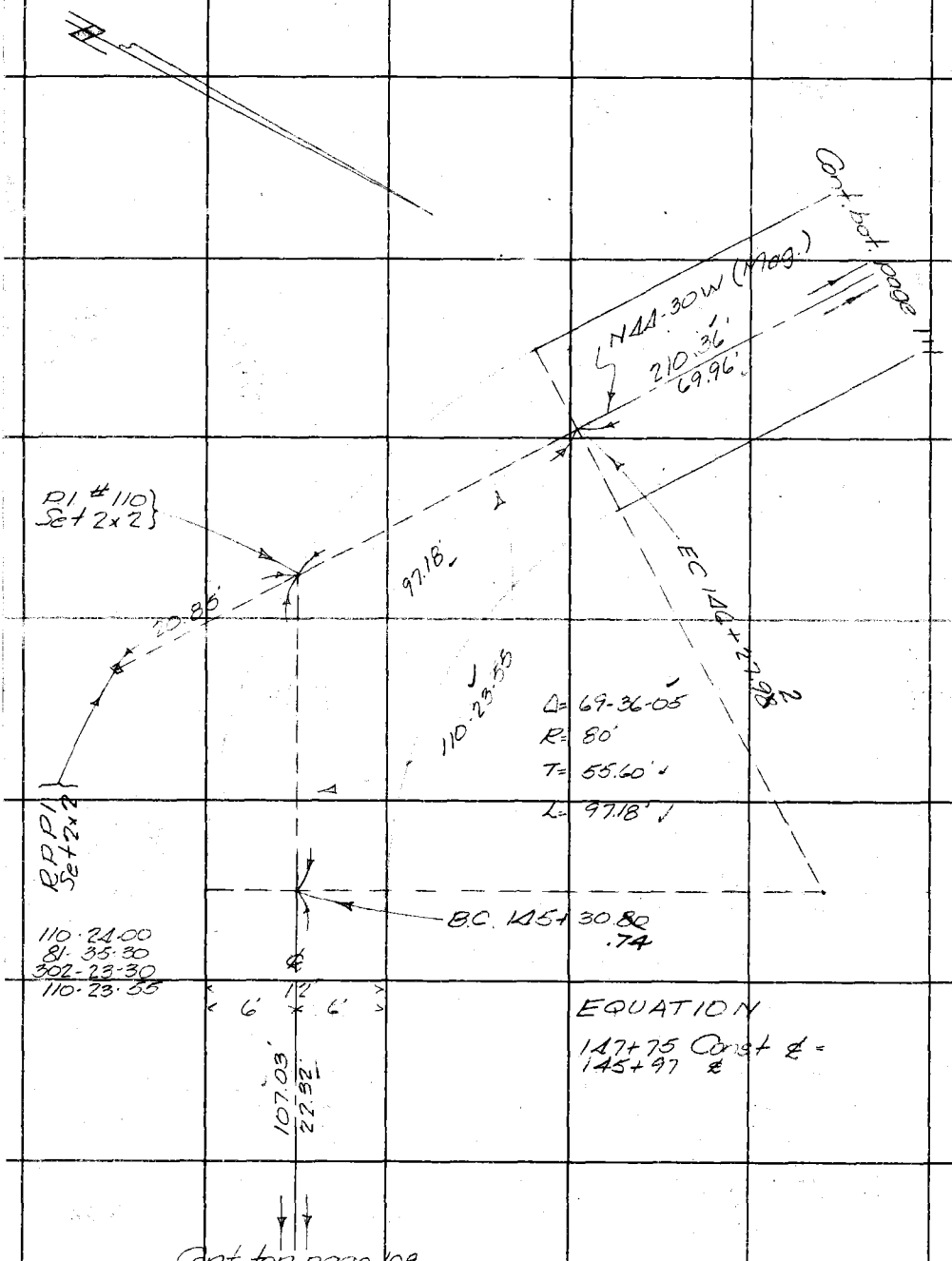

RETURN TO
LOS ANGELES COUNTY SURVEYOR
700 HALL OF RECORDS

Do not extend notes this side of this line

Note: ANY ADDITIONS OR CHANGES ON THIS SHEET MUST BE MADE OR CIRCLED IN Red Ink WITH DATE AND NAME OF PERSON MAKING CHANGE.

Notes Ck'd by Drew	Survey of Triunfo Ridge PTT	F.B. 546	Pg. 111
Map No. B-1094	W. O. [illegible] Tape No 1 St'd 8¼ of.		
Office Work F. A. W.	Surveyed by R.B. Emmett		
Checked Drew	Notes RBE Date Mar '36		
Date Jan-36	Indexed A. C. Johns		

28.37 level @ 45° 28.37'
171.00 @ 1-40 @ 50° 170.89'
59.20 level " = 59.19
230.08

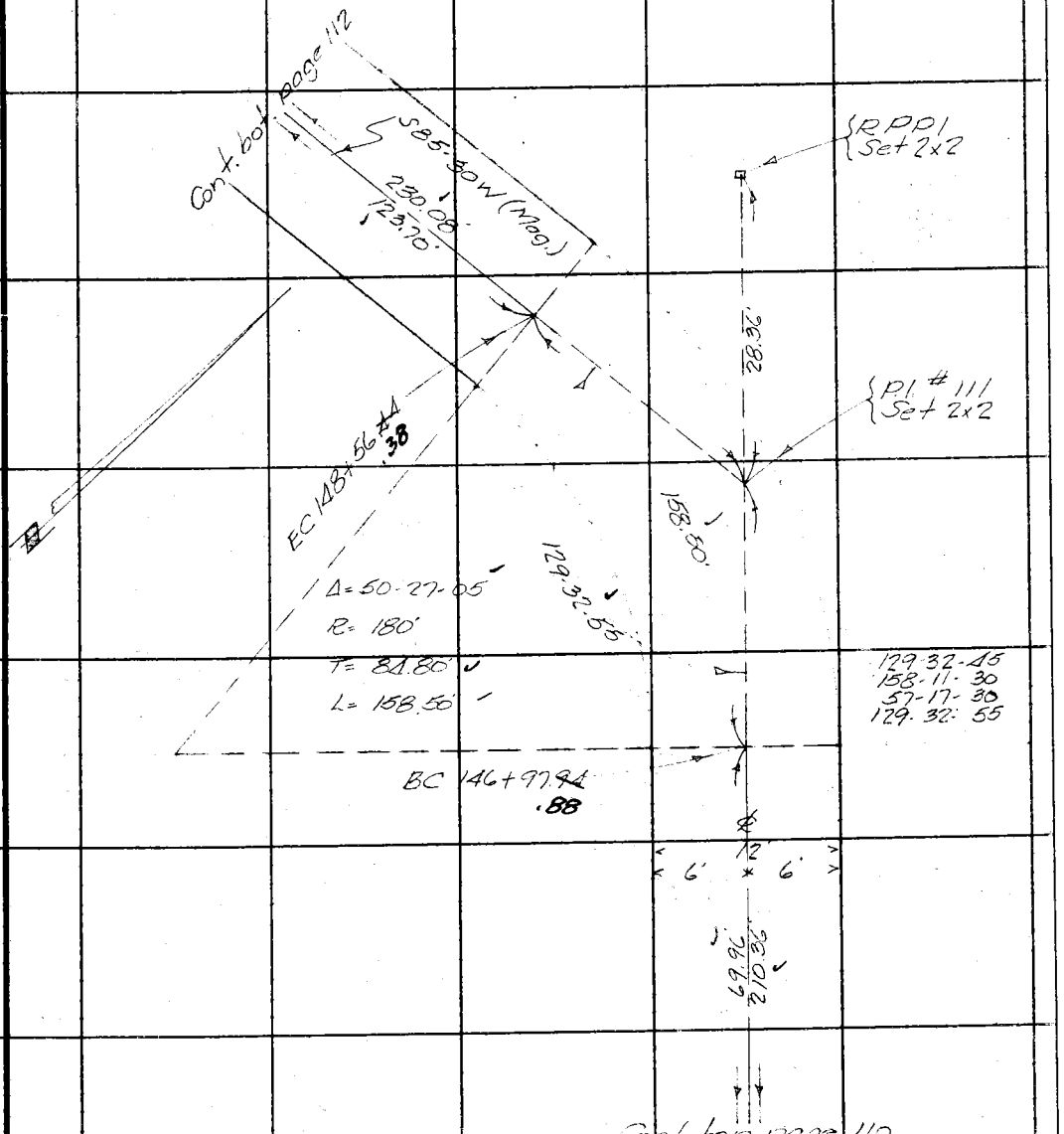

RETURN TO
LOS ANGELES COUNTY SURVEYOR
700 HALL OF RECORDS

Note: ANY ADDITIONS OR CHANGES ON THIS SHEET MUST BE MADE OR CIRCLED IN Red Ink WITH DATE AND NAME OF PERSON MAKING CHANGE.

Do not extend notes this side of this line

FORM 247 5M 2-34

F.B. 546 PG. 112

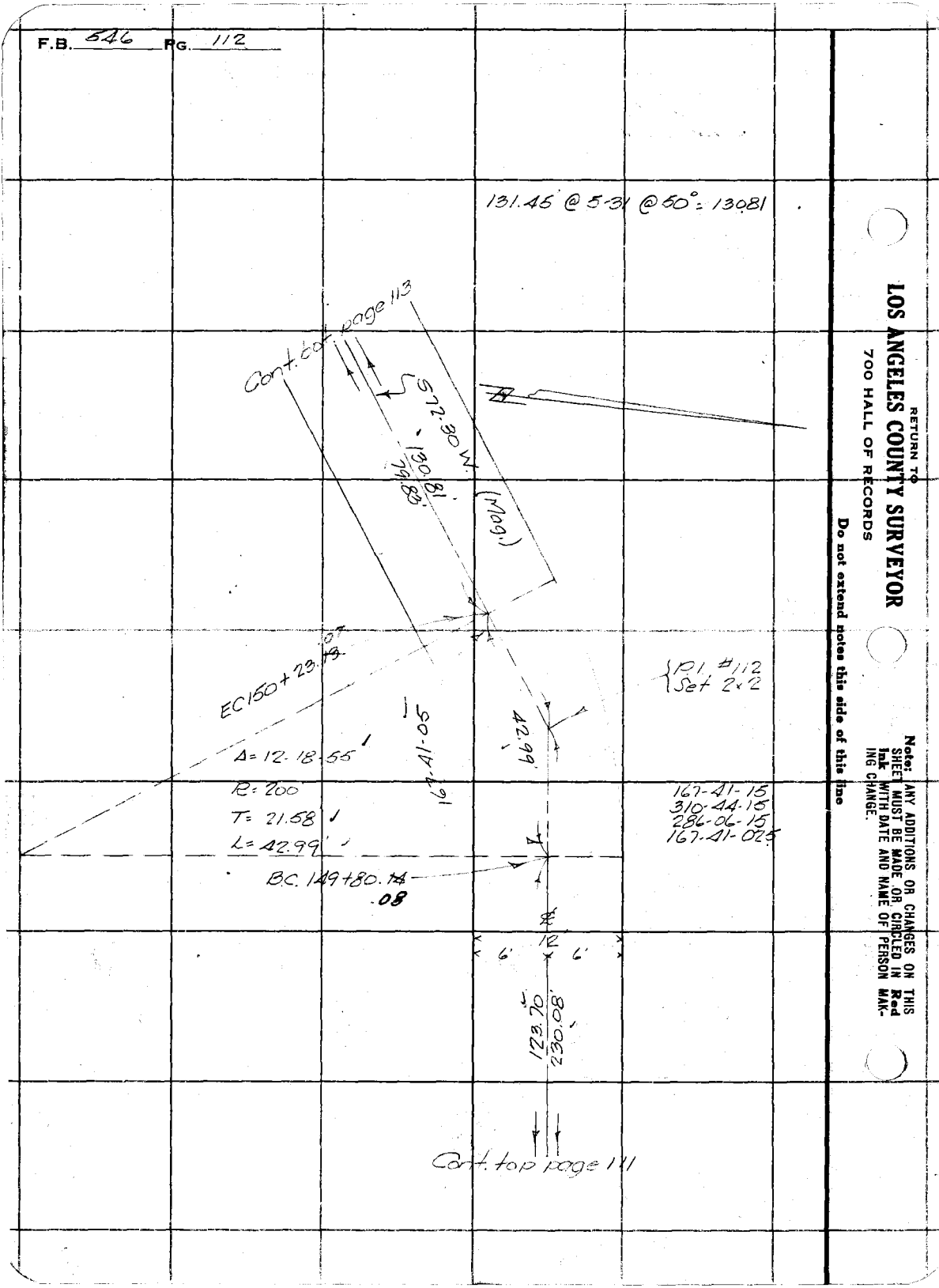

RETURN TO
LOS ANGELES COUNTY SURVEYOR
700 HALL OF RECORDS

Do not extend notes this side of this line

Note: ANY ADDITIONS OR CHANGES ON THIS SHEET MUST BE MADE OR CIRCLED IN Red Ink WITH DATE AND NAME OF PERSON MAKING CHANGE.

Notes Ck'd by Drew	Survey of Triunfo Ridge F.T.T.		F.B. 546 PG. 113
Map No. B-1094	W. O. 7-73	Tape No 1	St'd 84 of.
Office Work F. A. W.	Surveyed by RB Emmott		
Checked Drew	Notes RB#	Date Mar '35	
Date Jan-36	Indexed A. C. Johnson		

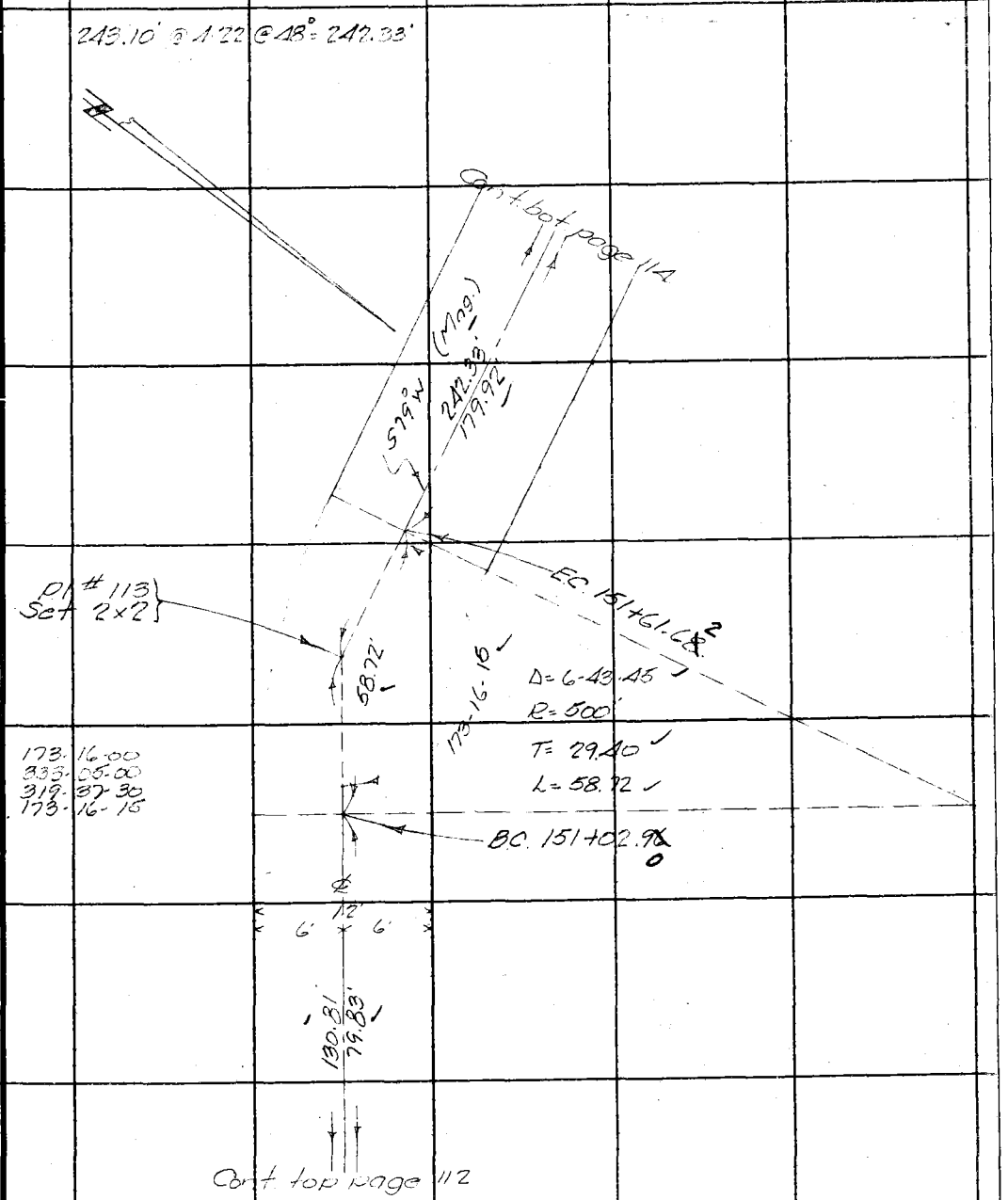

Note: ANY ADDITIONS OR CHANGES ON THIS SHEET MUST BE MADE OR CIRCLED IN Red Ink WITH DATE AND NAME OF PERSON MAKING CHANGE.

Do not extend notes this side of this line

RETURN TO
LOS ANGELES COUNTY SURVEYOR
700 HALL OF RECORDS

FORM 247 5M 2-34

F.B. 546 PG. 114

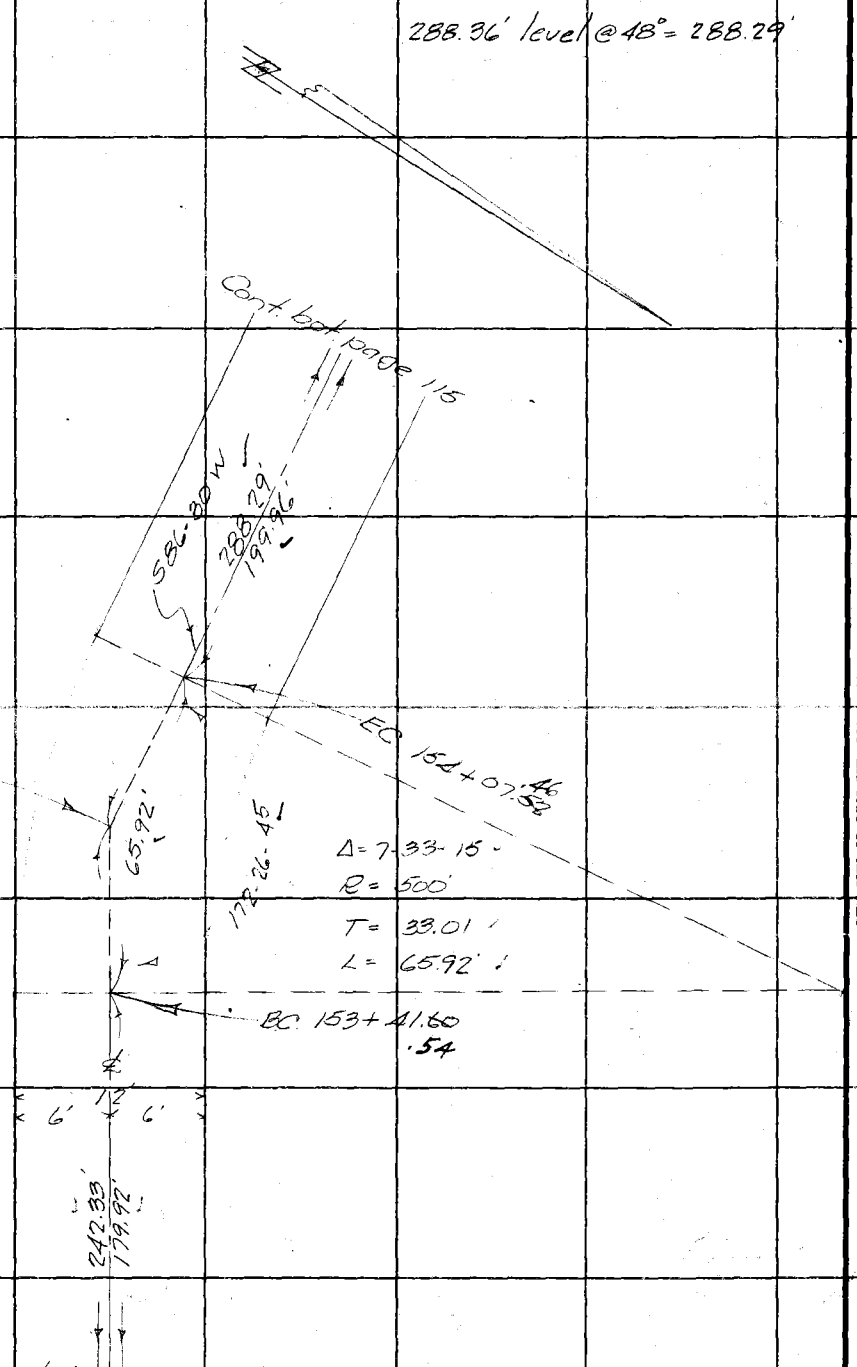

RETURN TO
LOS ANGELES COUNTY SURVEYOR
700 HALL OF RECORDS

Do not extend notes this side of this line

Note: ANY ADDITIONS OR CHANGES ON THIS SHEET MUST BE MADE OR CIRCLED IN Red Ink WITH DATE AND NAME OF PERSON MAKING CHANGE.

Notes Ck'd by Drew	Survey of Tillmore Ridge F.T.T.	F.B. 546	Pg. 115
Map No. B-1094	W. O. 7193 Tape No 1 St'd 84 of.		
Office Work F. A. W.	Surveyed by R.B. Emmott		
Checked Drew	Notes R.B.E. Date Mar 35		
Date Jan-36	Indexed A. C. Johnson		

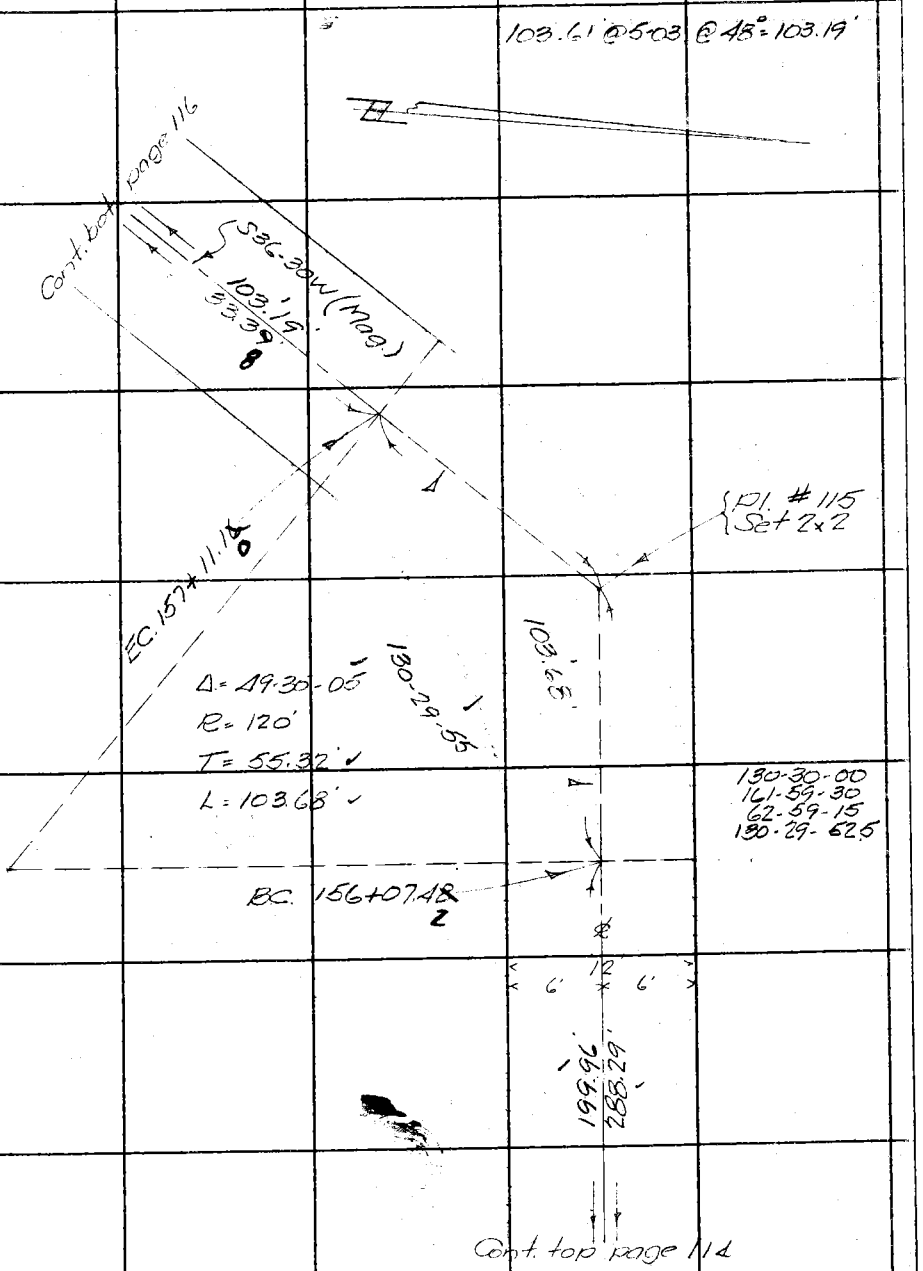

Note: ANY ADDITIONS OR CHANGES ON THIS SHEET MUST BE MADE OR CIRCLED IN Red Ink WITH DATE AND NAME OF PERSON MAKING CHANGE.

Do not extend notes this side of this line

RETURN TO
LOS ANGELES COUNTY SURVEYOR
700 HALL OF RECORDS

FORM 247 5M 2-34

F.B. 846 PG. 116

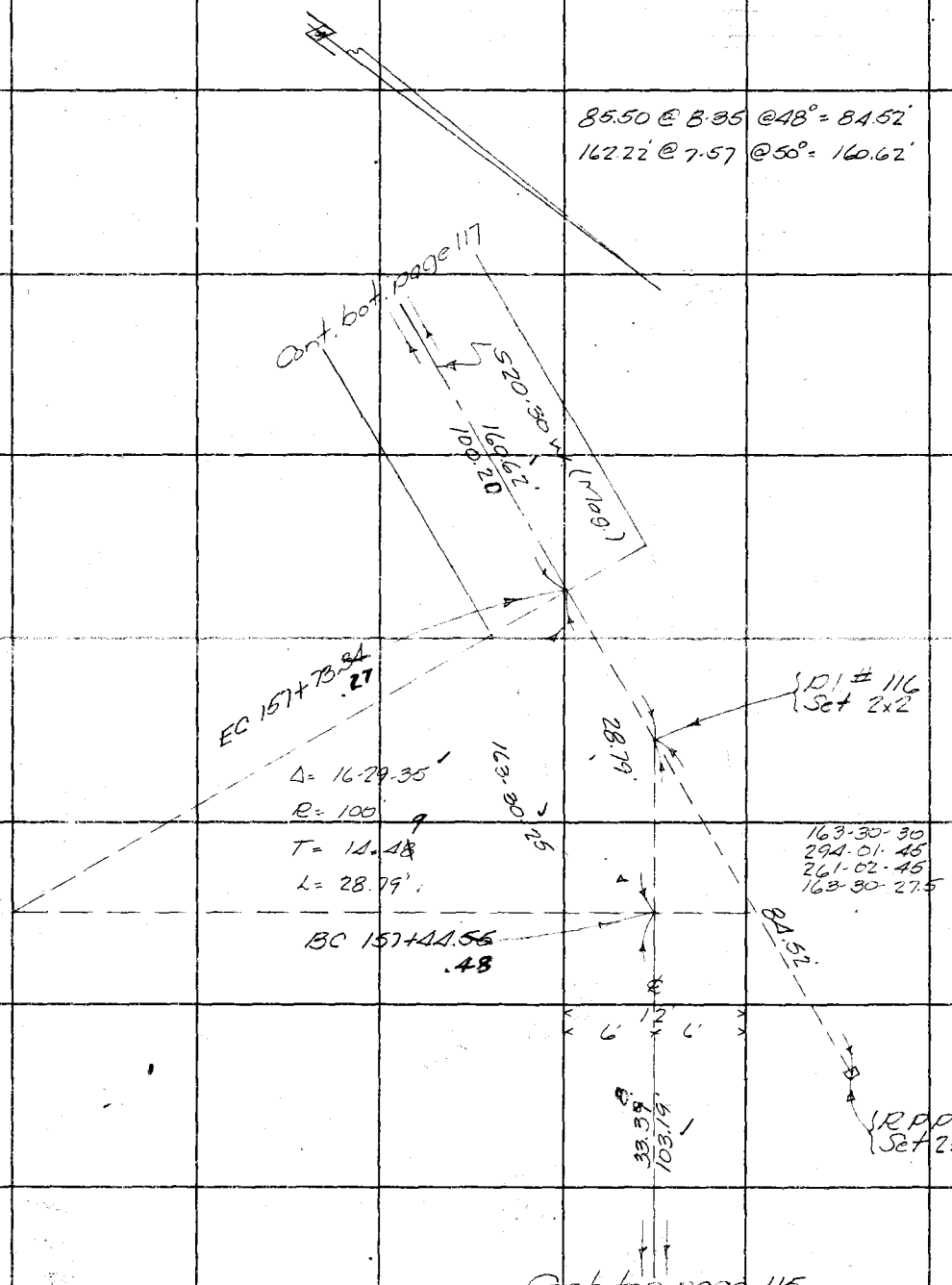

RETURN TO
LOS ANGELES COUNTY SURVEYOR
700 HALL OF RECORDS

Do not extend notes this side of this line

Note: ANY ADDITIONS OR CHANGES ON THIS SHEET MUST BE MADE OR CIRCLED IN **Red Ink** WITH DATE AND NAME OF PERSON MAKING CHANGE.

Notes Ck'd by Drew	Survey of Triunfo Ridge F.T.T.		F.B. 546 Pg. 117
Map No. B-1094	W. O. 1193	Tape No 1	St'd 84 °F.
Office Work F. A. W.	Surveyed by R.B. Emmott		
Checked Drew	Notes R.B.E.	Date Mar '35	
Date Jan-36	Indexed A. C. Johnson		

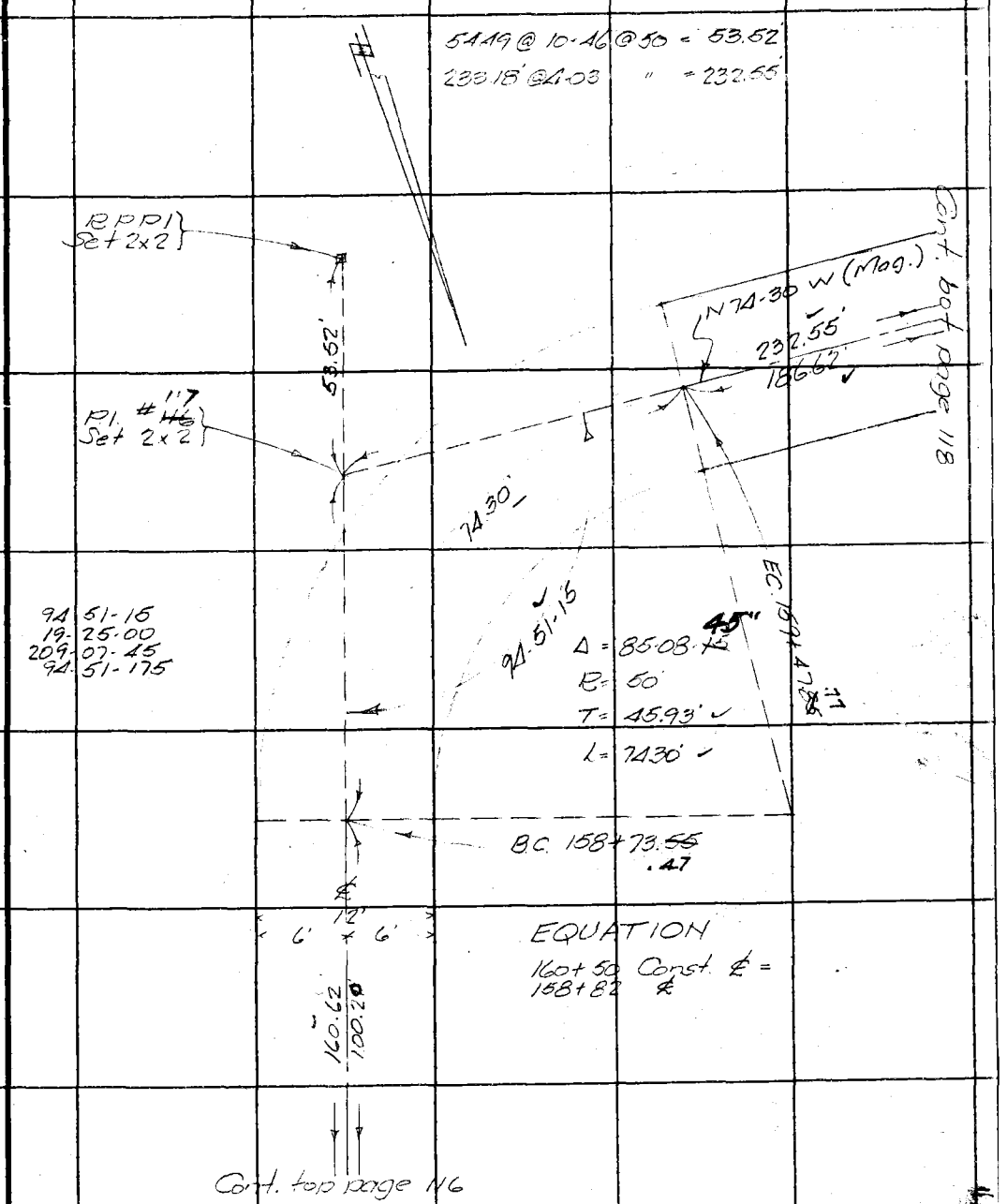

Note: ANY ADDITIONS OR CHANGES ON THIS SHEET MUST BE MADE OR CIRCLED IN Red Ink WITH DATE AND NAME OF PERSON MAKING CHANGE.

Do not extend notes this side of this line

RETURN TO
LOS ANGELES COUNTY SURVEYOR
700 HALL OF RECORDS

FORM 247 5M 2-34

F.B. 346 PG. 118



RETURN TO
LOS ANGELES COUNTY SURVEYOR
700 HALL OF RECORDS

Do not extend notes this side of this line

Note: ANY ADDITIONS OR CHANGES ON THIS SHEET MUST BE MADE OR CIRCLED IN **Red Ink** WITH DATE AND NAME OF PERSON MAKING CHANGE.

FORM 247 5M 2-34

RETURN TO

LOS ANGELES COUNTY SURVEYOR

700 HALL OF RECORDS

Note: ANY ADDITIONS OR CHANGES ON THIS SHEET MUST BE MADE OR CIRCLED IN **Red Ink** WITH DATE AND NAME OF PERSON MAKING CHANGE.

Do not extend notes this side of this line

Note: Ck'd by

Map: No.

Office Work

Checked

Date

Survey of

W. O. Tape No. St'd or

Surveyed by

Notes Date

Indexed

F.B. 594 PG. 119

RETURN TO

LOS ANGELES COUNTY SURVEYOR

700 HALL OF RECORDS

Note: ANY ADDITIONS OR CHANGES ON THIS SHEET MUST BE MADE OR CIRCLED IN **Red Ink** WITH DATE AND NAME OF PERSON MAKING CHANGE.

Do not extend notes this side of this line

F.B. 826 PG. 120

129-33

Notes Ck'd by Blackmer
Map No. Sur. Div. 29-33
Office Work
Checked
Date Nov. 1934

Survey of Triunfo Fire Truck Test 1
W. O. 7193 Tape No. St'd 84° F.
Surveyed by R. B. Emmett
Notes Date
Indexed A. C. Johnson 11-5-34

F.B. 546 Pg. 121

11-40-30
46-4-30
11-40-22.5.

132-21-30
169-25-45
74-08-30
132-21-25.

35-58-30
143-53-45
215-50-45
35-58-27.5.

82-56-00
331-43-45
137-35-30
82-55-55.

85-27-15
341-49-00
152-43-30
85-27-15.

90-27-45
2-11-30
183-16-45
90-32-47.

90-33-15
2-13-15
183-19-45
90-33-17.5.

139.75 @ 7.42 = 138.45 ✓
6.92 @ 18.17 = 67.35 ✓
6.5.26 @ 18.37 = 61.85 ✓
267.65 @ 68° = 267.66 ✓

Fd 2" I.P. + plug
Old fence
1417' Stadia
52+07 ± 1/4 Sec. Cor
Fd Sandstone Rock with "1/4 Scribed on N. Face. Md. of rock N. of corner 1/4 Cor bet Sections 5 + 32 per CS 9356
1799'
Calc.
11-40-20
0°16'40" Calc.
S 89° 97.05
See page 106 for tie to road
Fd 1" I.P. No plug
26+09.08
28+73.34
6.90
267.66
26+05.68
Set 1x
2653' Stadia
Set 1x2
2656' Stadia
0°12'30" Calc.
25+95.05
5.24
1546.08' Calc.
Tunnel Ø
Ang. 1°48'
Fd CS Mon 2" I.P. Set in conc. Brass cap Mkd 1/4 Cor Sec. 5-4
Set 1x4

126.11 @ 15.16 = 121.66 ✓
269.40 " 14.51 = 260.40 ✓
286.30 " 22.46 = 264.03 ✓
293.68 " 4.52 = 292.62 ✓

73.47 " 3.11 = 73.36 ✓
208.00 " 5.53 = 206.96 ✓
231.26 " level = 231.26 ✓
1450.23 @ 80° = 1450.19 ✓

90-53-20
312.23'
Set 1x2 - 13+27.76
218 00
183 27 00
0.92'
14.70
Fd 1½" I.P. no plug
13+12.56'

151.28 @ 2-00 = 151.19 ✓
181.47 level = 181.47 ✓
44.22 " 17.31 = 42.17 ✓

1415' Std.
106
12+98.02
Set 2x2 dn 0.2

245.34 " 28.35 = 215.44 ✓
55.31 " 27.09 = 49.22 ✓
496.60 " 28.50 = 434.16 ✓
65.40 " 5.21 = 65.18 ✓
207.65 " 25.40 = 187.16 ✓
1325.99 @ 90° = 1326.04 ✓

1326.04

Set 1x2 0+01.22
1.22
7.37
26.54
1.02
0+00
Fd CS Mon. 2" I.P. in conc. with brass cap Mkd 1/4 Cor Sec 5-8 per
Fd CS Mon 2" I.P. in conc. with brass cap Mkd Cor

Note: ANY ADDITIONS OR CHANGES ON THIS SHEET MUST BE MADE OR CIRCLED IN Red Ink, WITH DATE AND NAME OF PERSON MAKING CHANGE.

Do not extend notes this side of this line

RETURN TO
LOS ANGELES COUNTY SURVEYOR
700 HALL OF RECORDS

FORM 247 10M 8-31

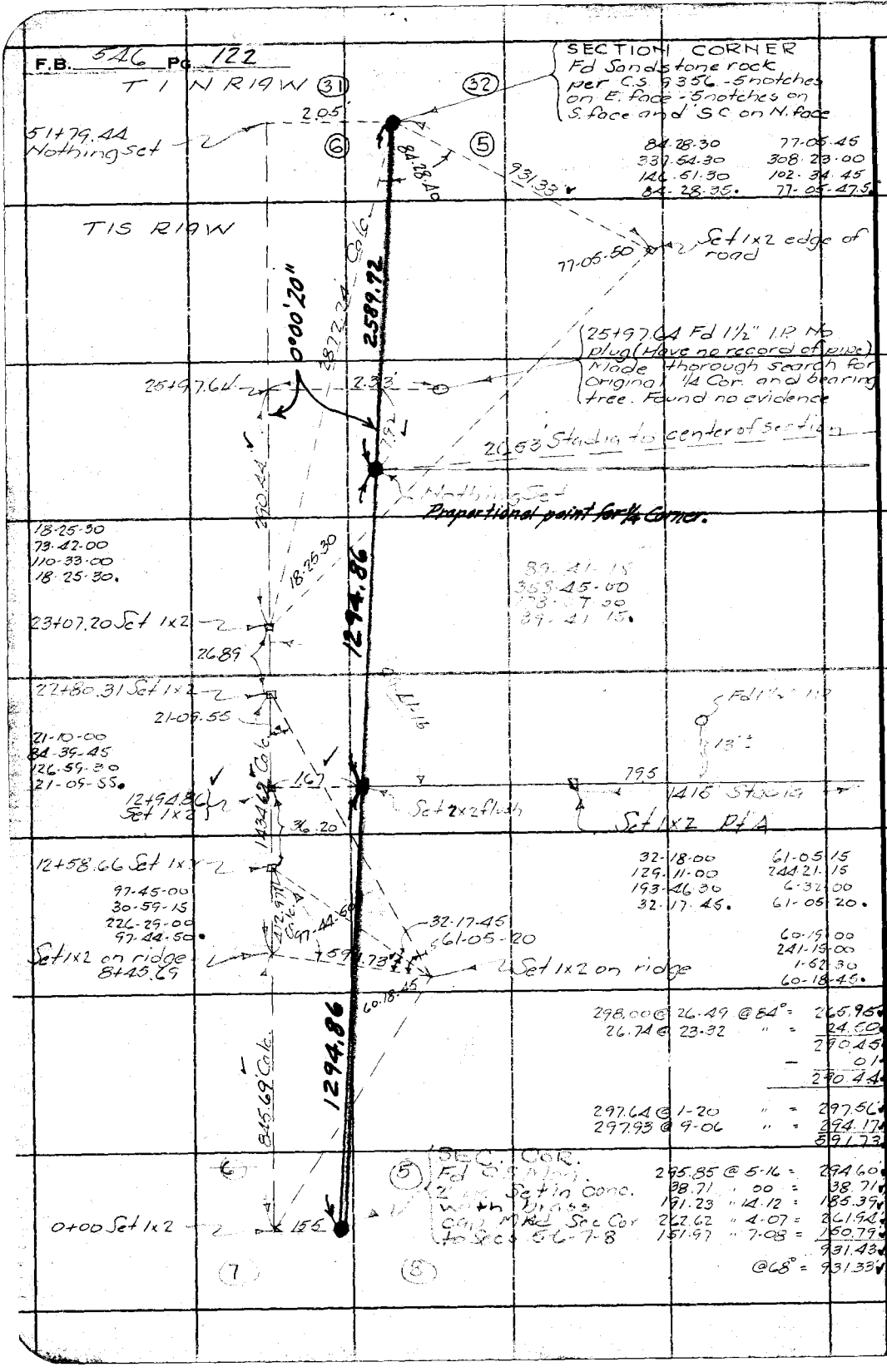

RETURN TO
LOS ANGELES COUNTY SURVEYOR
700 HALL OF RECORDS
Do not extend notes this side of this line

Note: ANY ADDITIONS OR CHANGES ON THIS SHEET MUST BE MADE OR CIRCLED IN Red Ink, WITH DATE AND NAME OF PERSON MAKING CHANGE.

Notes Ck'd by	Survey of
Map No.	W. O. Tape No. St'd °F.
Office Work	Surveyed by
Checked	Notes Date
Date	Indexed A. C. Johnson 5-14-35

F.B. 546 Pg. 123

HOFFMAN CONNECTION

FIRE TRUCK TRAIL

W.O. 7193

May 1934

Emmott
Lind
Morrison

Note: ANY ADDITIONS OR CHANGES ON THIS SHEET MUST BE MADE OR CIRCLED IN Red Ink. WITH DATE AND NAME OF PERSON MAKING CHANGE.

Do not extend notes this side of this line

RETURN TO
LOS ANGELES COUNTY SURVEYOR
700 HALL OF RECORDS

FORM 247 10M 5-31

F.B. 546 Pg. 124

121.89 @ 13-27 @ 68° = 121.45'
150.77' @ 8-56 @ 76° = 148.93'

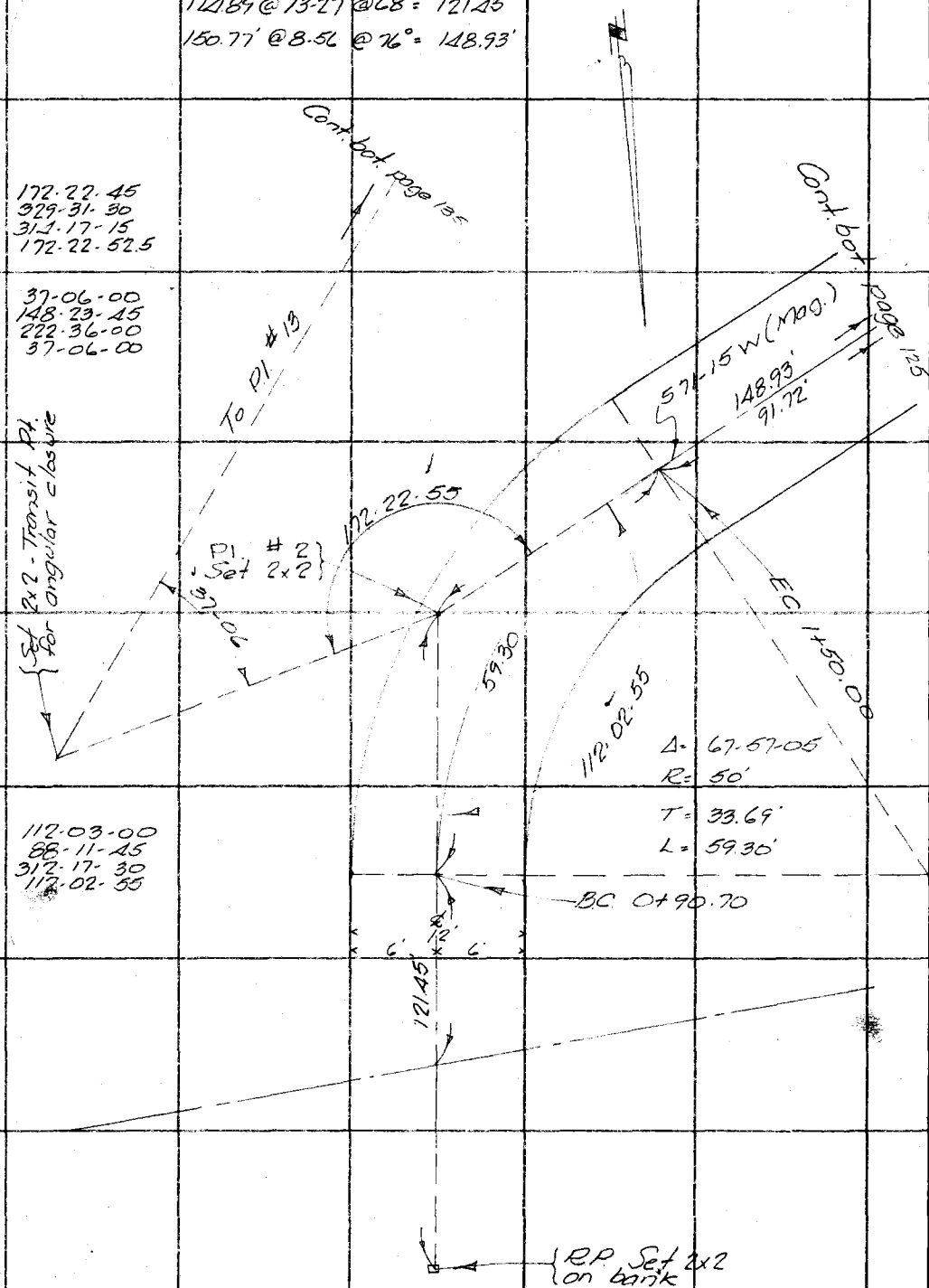

RETURN TO
LOS ANGELES COUNTY SURVEYOR
700 HALL OF RECORDS

Do not extend notes this side of this line

Note: ANY ADDITIONS OR CHANGES ON THIS SHEET MUST BE MADE OR CIRCLED IN Red Ink. WITH DATE AND NAME OF PERSON MAKING CHANGE.

Notes Ck'd by	Survey of Hoffman Conn. PTT.
Map No.	W. O. 7193 Tape No. 49 St'd 84 °F.
Office Work	Surveyed by R.B. Emmott
Checked	Notes R.S.E. Date May 34
Date	Indexed A. C. Johnson

F.B. 546 Pg. 125

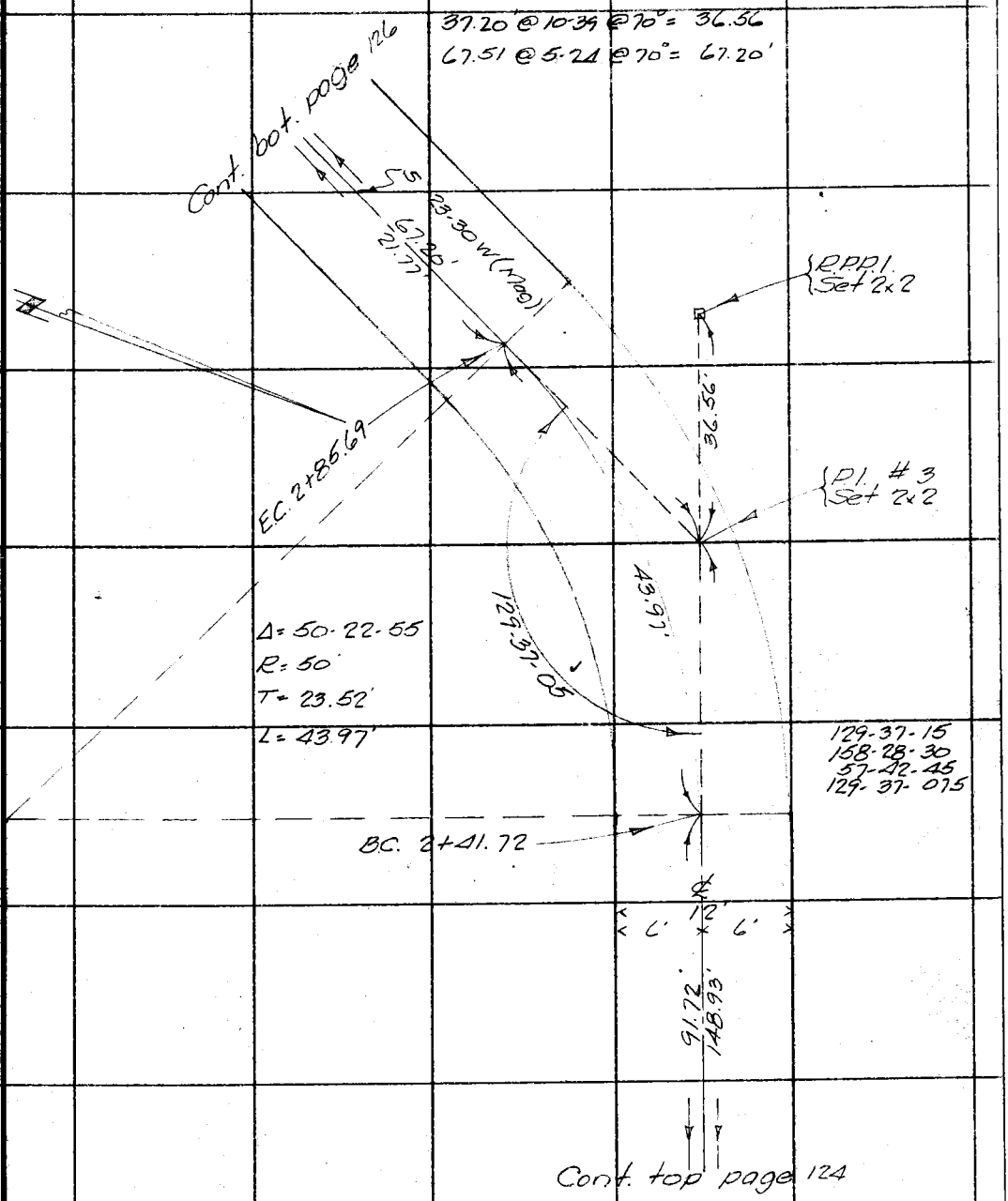

Note: ANY ADDITIONS OR CHANGES ON THIS SHEET MUST BE MADE OR CIRCLED IN Red Ink. WITH DATE AND NAME OF PERSON MAKING CHANGE.

Do not extend notes this side of this line

RETURN TO
LOS ANGELES COUNTY SURVEYOR
700 HALL OF RECORDS

FORM 247 10M 5-31

F.B. 546 Pg. 126

111.10@8-26-30@68° = 109.89'

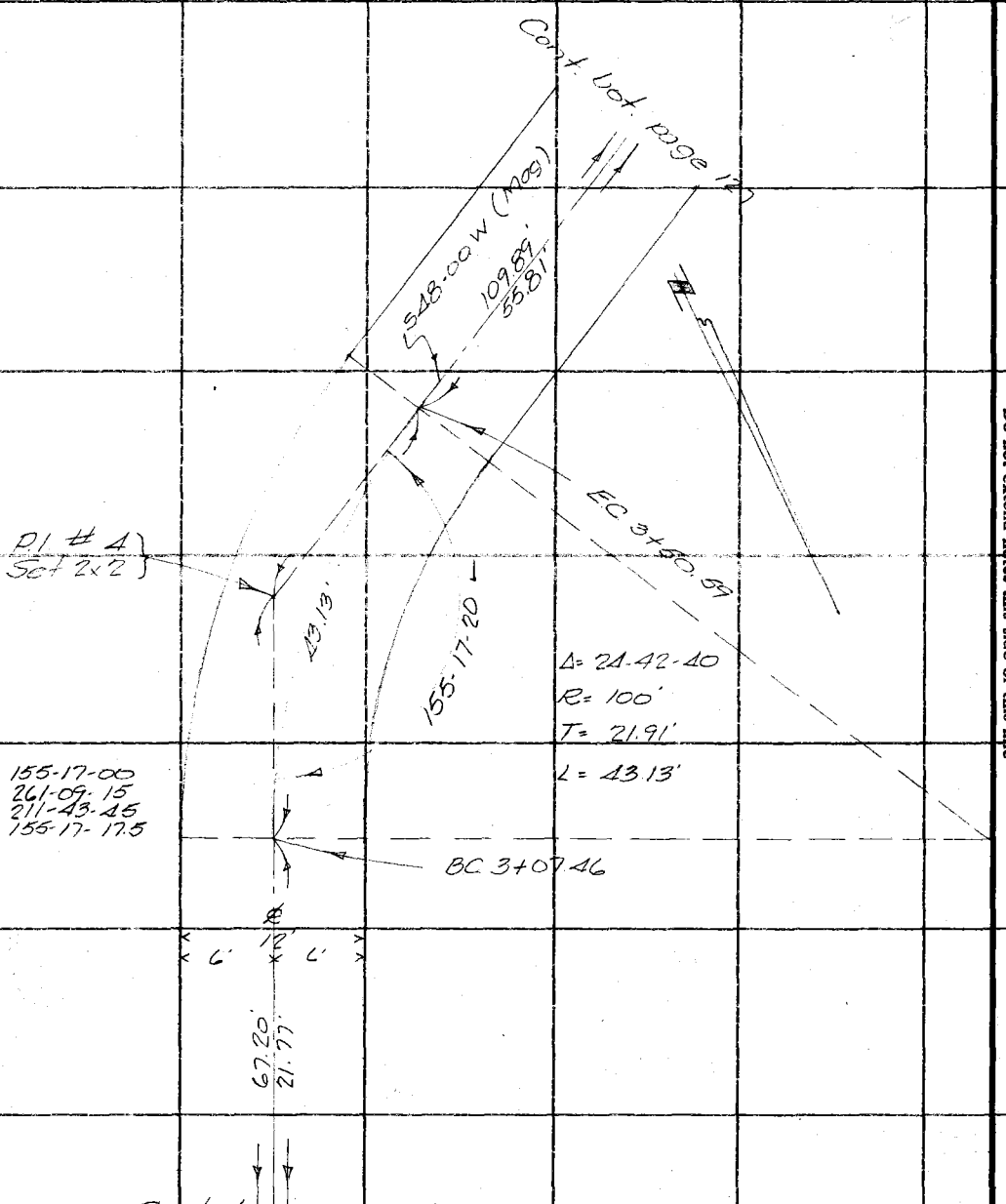

RETURN TO
LOS ANGELES COUNTY SURVEYOR
700 HALL OF RECORDS

Do not extend notes this side of this line

Note: ANY ADDITIONS OR CHANGES ON THIS SHEET MUST BE MADE OR CIRCLED IN Red Ink. WITH DATE AND NAME OF PERSON MAKING CHANGE.

Notes Ck'd by	Survey of Hoffman Conn. FTT
Map No.	W. O. 7193 Tape No. 49 St'd 84 °F.
Office Work	Surveyed by R.B. Emmott
Checked	Notes R.B.E. Date May '34
Date	Indexed C. Johnson

F.B. 546 Pg. 127

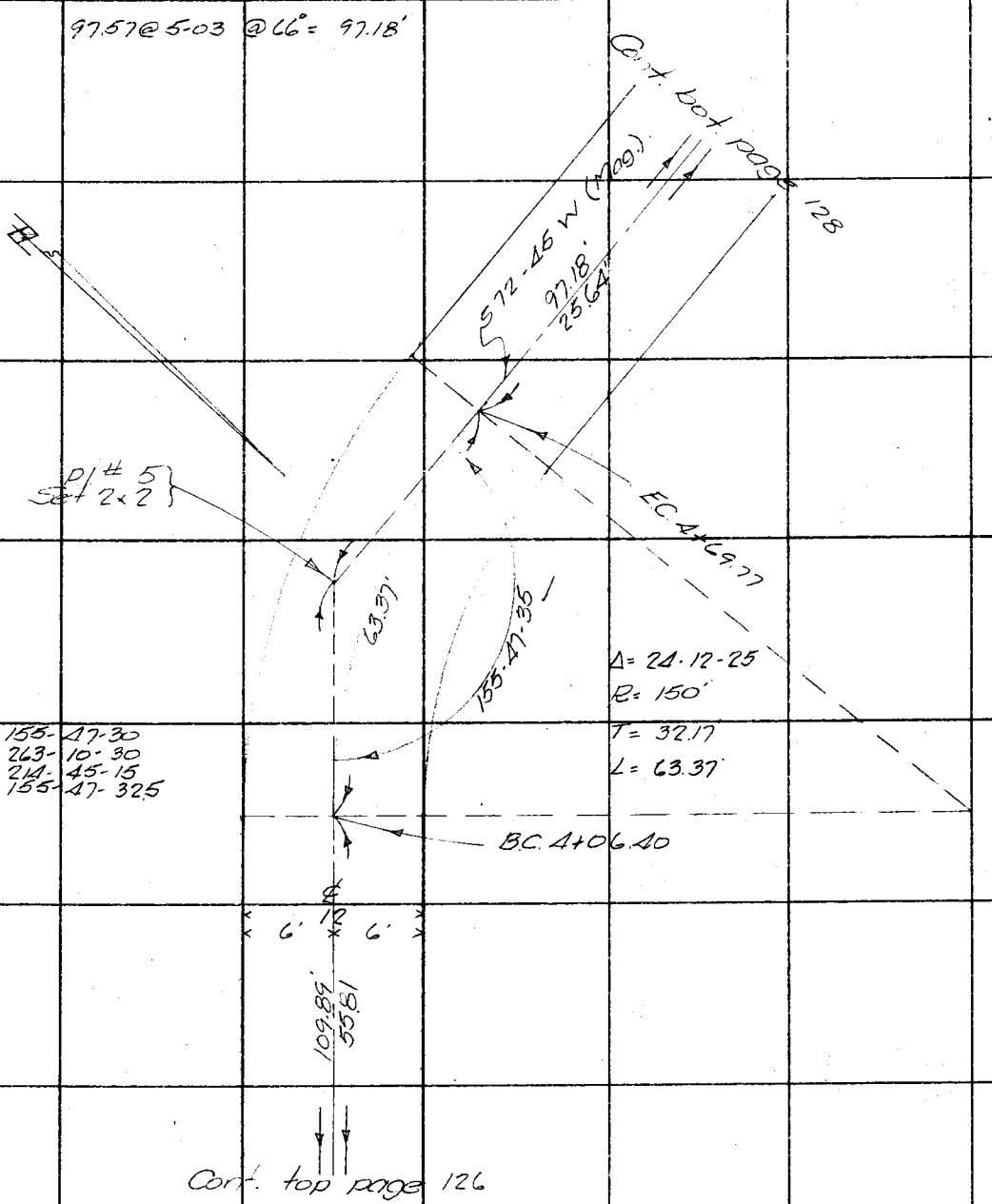

Note: ANY ADDITIONS OR CHANGES ON THIS SHEET MUST BE MADE OR CIRCLED IN Red Ink. WITH DATE AND NAME OF PERSON MAKING CHANGE.

Do not extend notes this side of this line

RETURN TO
LOS ANGELES COUNTY SURVEYOR
700 HALL OF RECORDS

FORM 247 10M 5-31

F.B. 516 Pg. 128

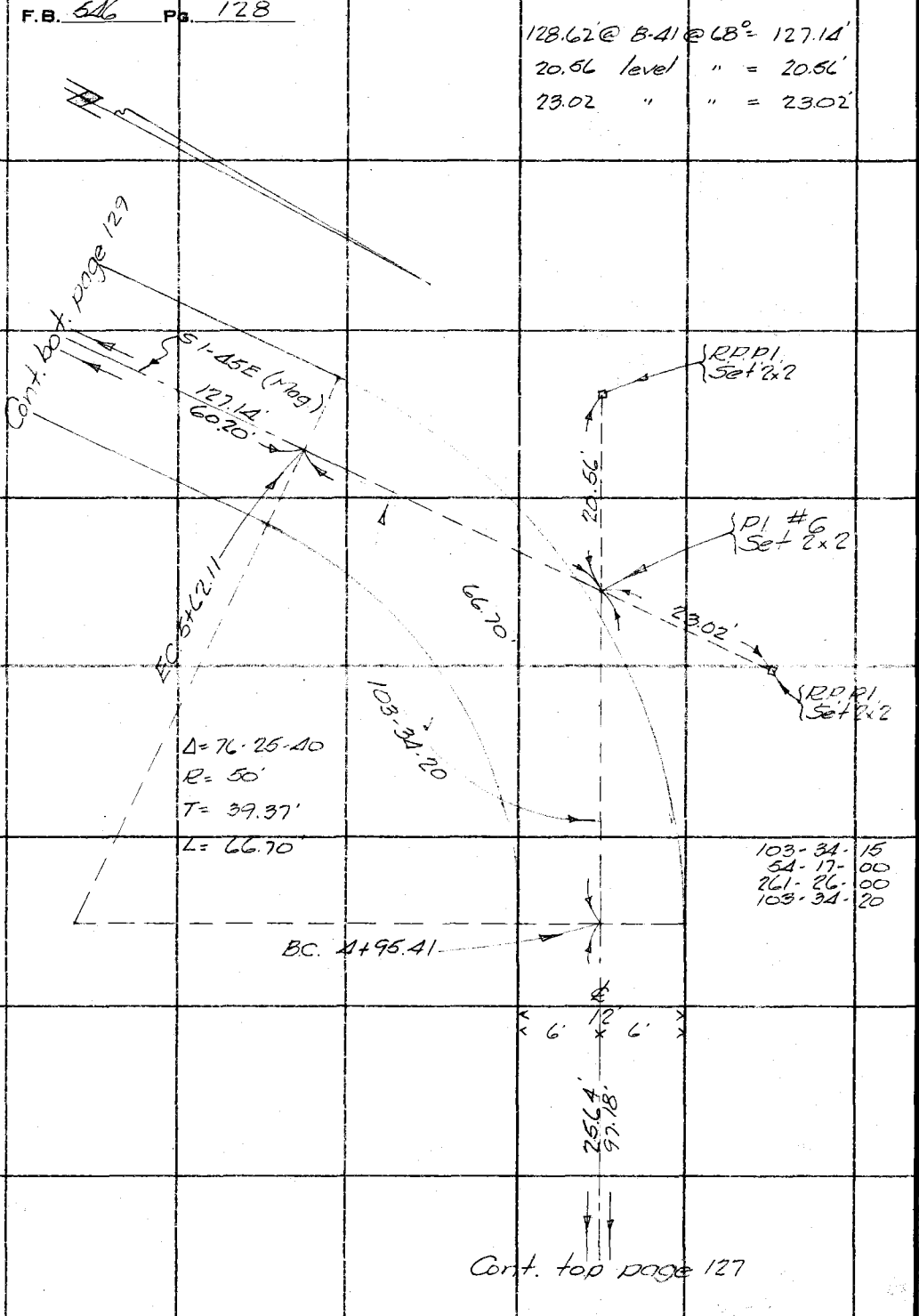

RETURN TO
LOS ANGELES COUNTY SURVEYOR
700 HALL OF RECORDS
Do not extend notes this side of this line

Note: ANY ADDITIONS OR CHANGES ON THIS SHEET MUST BE MADE OR CIRCLED IN Red Ink. WITH DATE AND NAME OF PERSON MAKING CHANGE.

Notes Ck'd by	Survey of Hoffman Comm. FTT.
Map No.	W. O. 7193 Tape No. 49 St'd 84 °F.
Office Work	Surveyed by R B Emmott
Checked	Notes D&E. A. C. Johnson Date Nov 34
Date	Indexed

F.B. 546 Pg. 129

Note: ANY ADDITIONS OR CHANGES ON THIS SHEET MUST BE MADE OR CIRCLED IN Red Ink, WITH DATE AND NAME OF PERSON MAKING CHANGE.

Do not extend notes this side of this line

RETURN TO
LOS ANGELES COUNTY SURVEYOR
700 HALL OF RECORDS

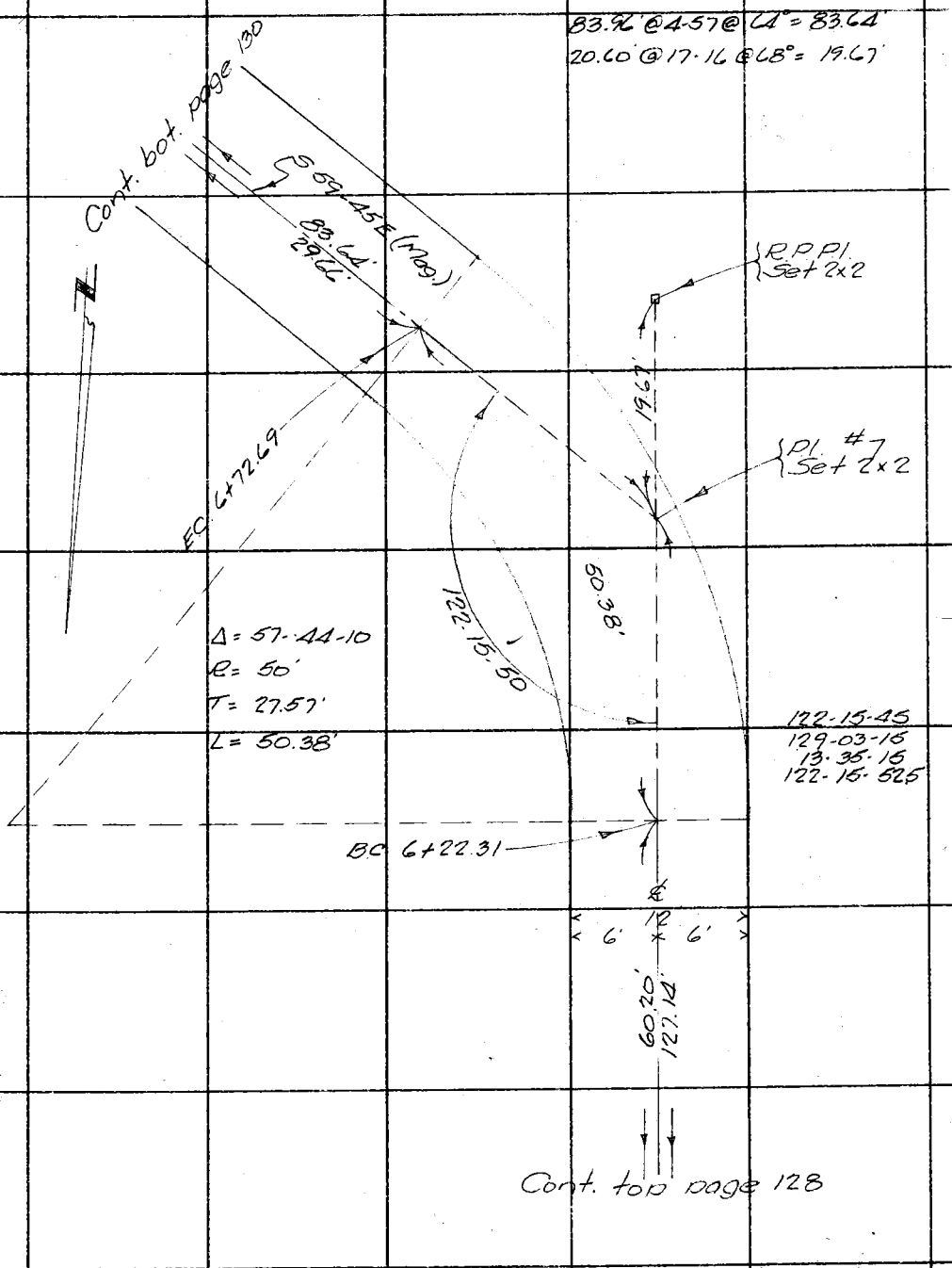

FORM 247 10M 8-31

F.B. 526 Pg. 130

89.43 @ 5.59 @ 72° = 88.93'

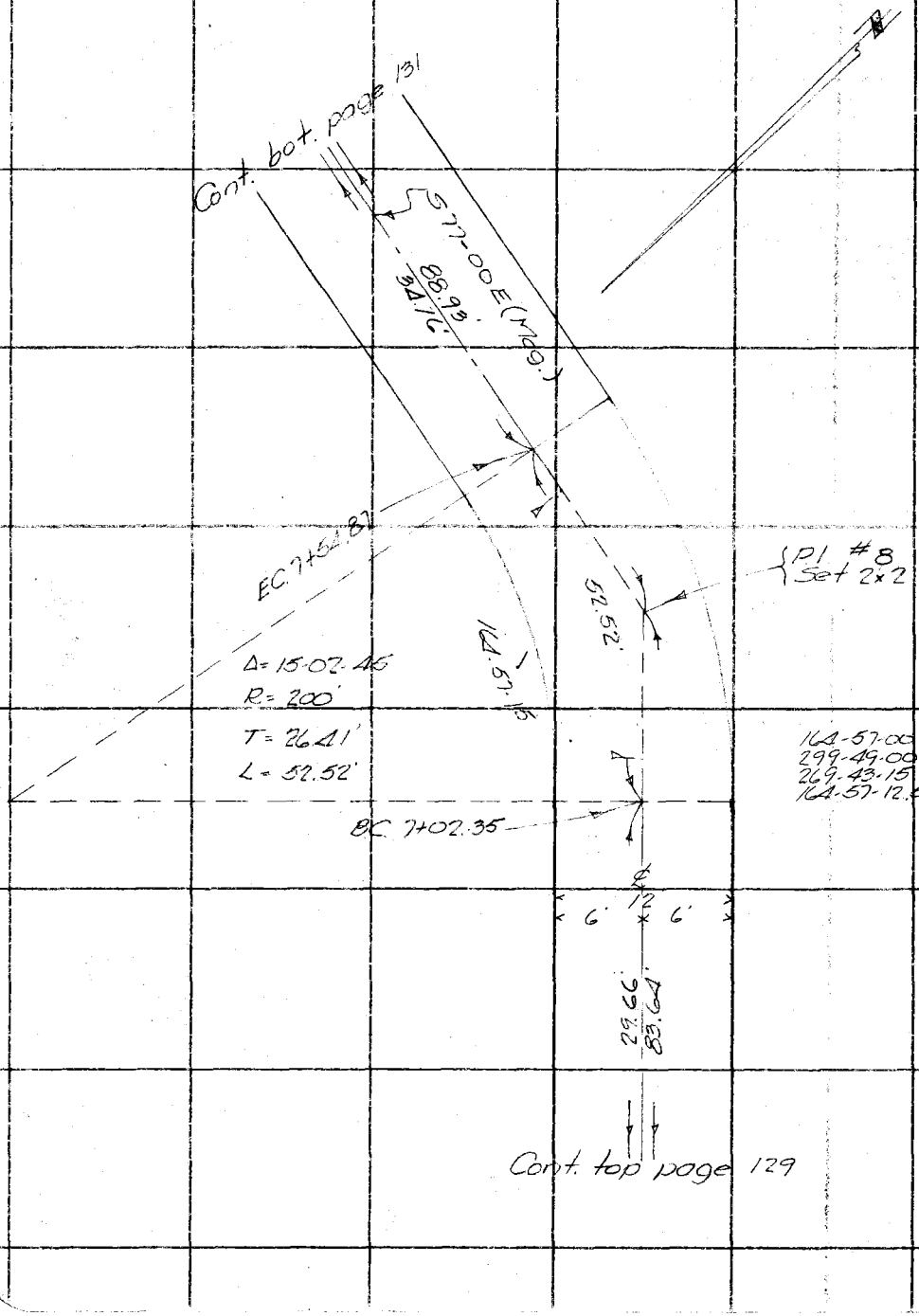

RETURN TO
LOS ANGELES COUNTY SURVEYOR
700 HALL OF RECORDS
Do not extend notes this side of this line

Note: ANY ADDITIONS OR CHANGES ON THIS SHEET MUST BE MADE OR CIRCLED IN Red Ink. WITH DATE AND NAME OF PERSON MAKING CHANGE.

Notes Ck'd by	Survey of Hoffman Conn. FTT
Map No.	W. O. 7193 Tape No. 49 St'd 84 °F.
Office Work	Surveyed by R.B. Emmott
Checked	Notes RBE Date May 34
Date	Indexed A. C. Johnson

F.B. 546 PG. 131

121.80 @ 7-56 @ 72° = 120.62'
51.15 @ 14-57 " = 49.42'
16.15' level " = 16.15'

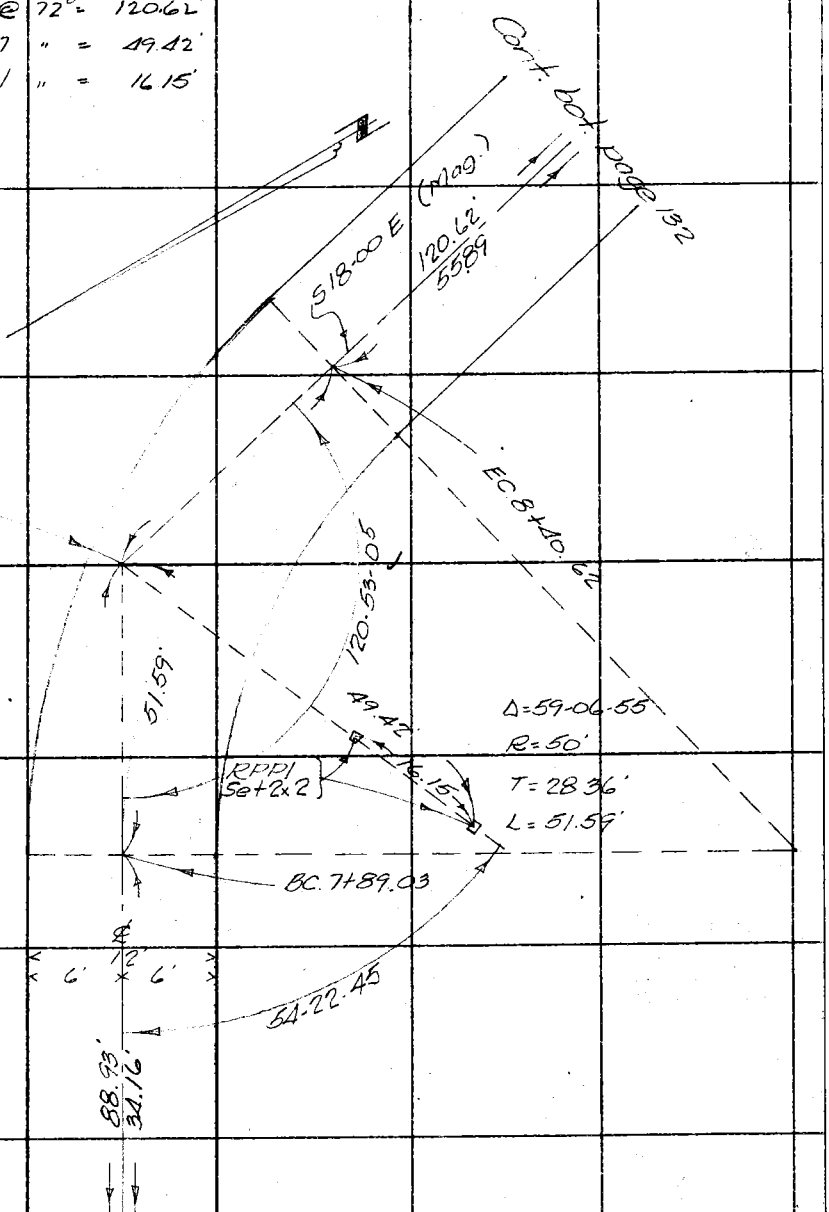

120-53-15
123-32-15
5-18-45
120-53-075

Cont. top page 130

Note: ANY ADDITIONS OR CHANGES ON THIS SHEET MUST BE MADE OR CIRCLED IN Red Ink. WITH DATE AND NAME OF PERSON MAKING CHANGE.

Do not extend notes this side of this line

RETURN TO
LOS ANGELES COUNTY SURVEYOR
700 HALL OF RECORDS

FORM 247 10M 5-31

F.B. 546 Pg. 132

130.30' @ 3-47 @ 72° = 130.01'

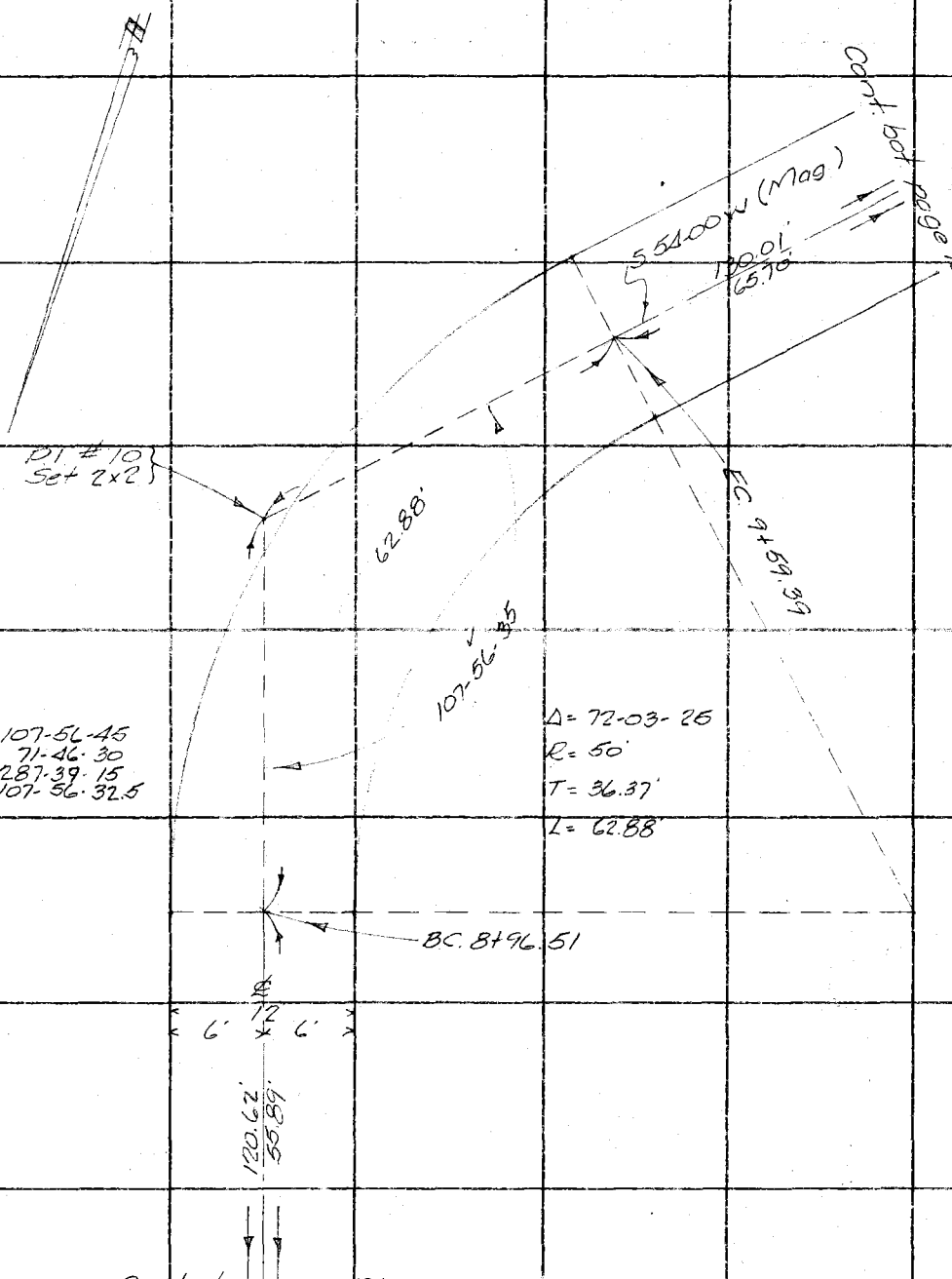

RETURN TO
LOS ANGELES COUNTY SURVEYOR
700 HALL OF RECORDS
Do not extend notes this side of this line

Note: ANY ADDITIONS OR CHANGES ON THIS SHEET MUST BE MADE OR CIRCLED IN Red Ink. WITH DATE AND NAME OF PERSON MAKING CHANGE.

Notes Ck'd by	Survey of Hoffman Conn. F.T.T.
Map No.	W. O. 7193 Tape No. 49 St'd. 24 of.
Office Work	Surveyed by R.B. Emmett
Checked	Notes R.B.E. Date May '34
Date	Indexed A. C. Johnson

F.B. 546 PG. 133

93.08' @ 8.21 @ 68° = 92.07'

Cont. bot. page 134

S 75-00 W (mag.)

92.07'

40.49'

Pl. # 11 Set 2x2

EC. 10+80.33

65.24'

158-53-55

158-53-55

Δ = 21-06-05

R = 150'

T = 27.94'

L = 55.24'

BC. 10+25.09

158-53-45
275-35-15
233-23-30
158-53-55

6' x 12 x 6'

130.01'

25.70

Cont. top page 132

Note: ANY ADDITIONS OR CHANGES ON THIS SHEET MUST BE MADE OR CIRCLED IN Red Ink, WITH DATE AND NAME OF PERSON MAKING CHANGE.

Do not extend notes this side of this line

RETURN TO
LOS ANGELES COUNTY SURVEYOR
700 HALL OF RECORDS

FORM 247 10M 5-31

F.B. 546 Pg. 134

143.53 @ 5-55 @ 72° = 142.76'
21.32 level " = 21.32'
21.18' @ 5-58 " = 21.07'

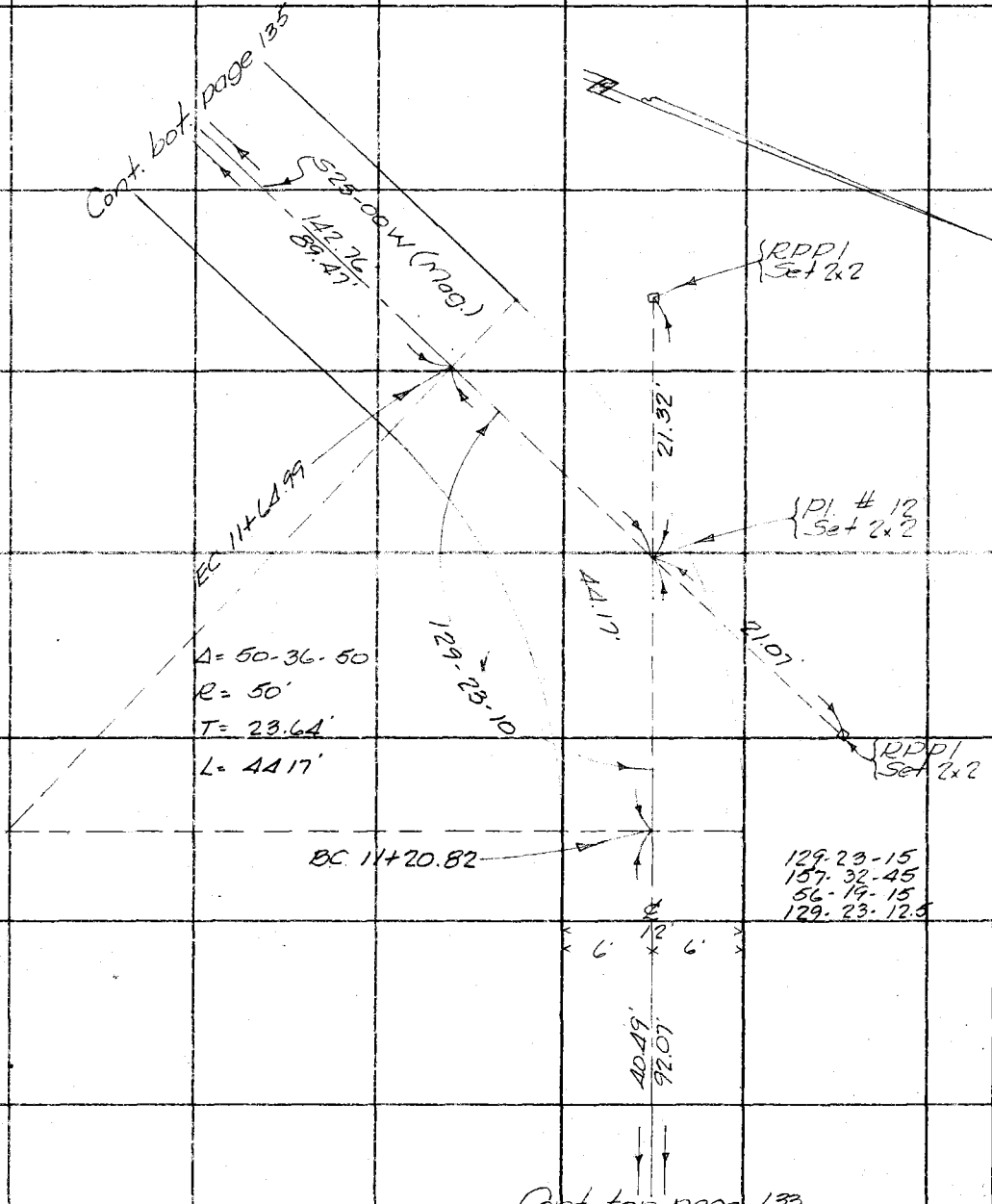

RETURN TO
LOS ANGELES COUNTY SURVEYOR
700 HALL OF RECORDS
Do not extend notes this side of this line

Note: ANY ADDITIONS OR CHANGES ON THIS SHEET MUST BE MADE OR CIRCLED IN Red Ink. WITH DATE AND NAME OF PERSON MAKING CHANGE.

Notes Ck'd by		Survey of Hoffman Conn. FTT	F.B. 546 Pg. 135
Map No.		W. O. 7193 Tape No. 49 St'd 84 °F.	
Office Work		Surveyed by R.B. Emmott	
Checked		Notes R.B.E. Date May '34	
Date		Indexed A. C. Johnson	

This road from Hoffman line on was constructed and is maintained privately

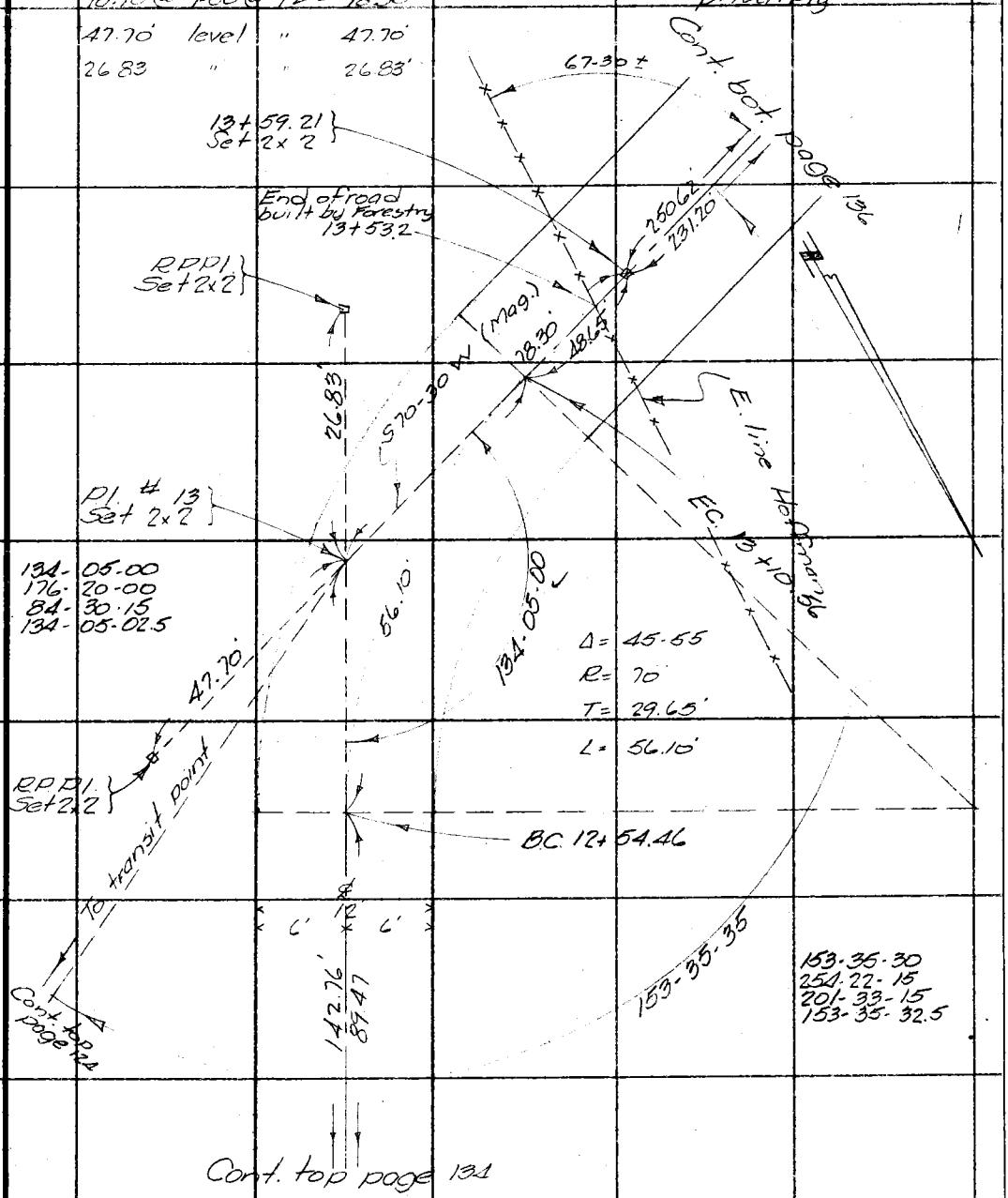

Note: ANY ADDITIONS OR CHANGES ON THIS SHEET MUST BE MADE OR CIRCLED IN Red Ink, WITH DATE AND NAME OF PERSON MAKING CHANGE.

Do not extend notes this side of this line

RETURN TO
LOS ANGELES COUNTY SURVEYOR
700 HALL OF RECORDS

FORM 247 10M 8-31

F.B. 546 Pg. 136

250.63' level @ 80° = 250.62'
71.74 " " = 71.74'

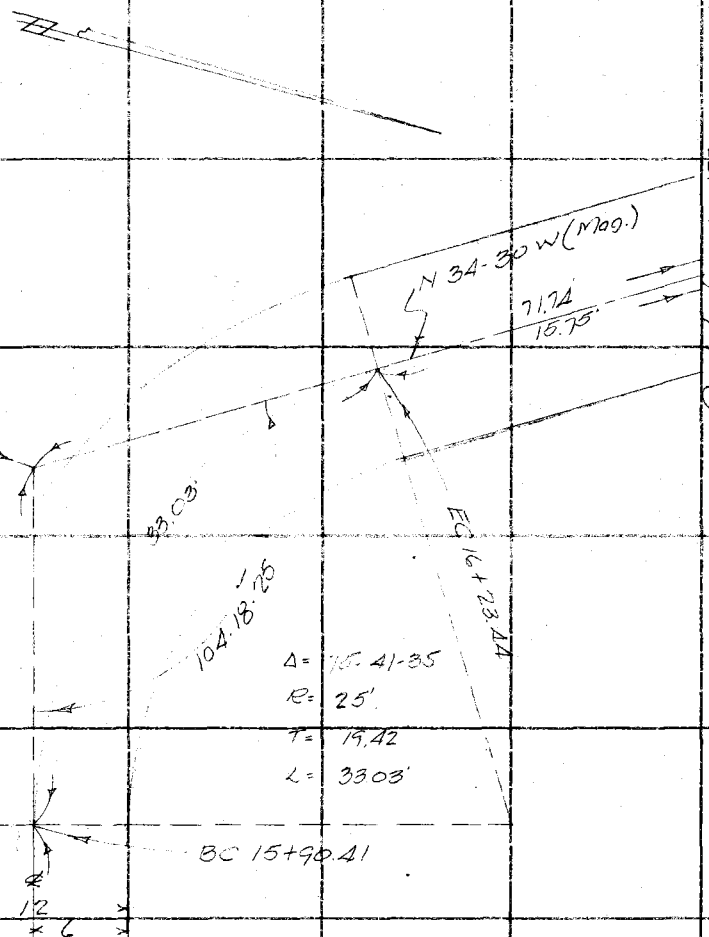

Cont. top page 135

RETURN TO
LOS ANGELES COUNTY SURVEYOR
700 HALL OF RECORDS
Do not extend notes this side of this line

Note: ANY ADDITIONS OR CHANGES ON THIS SHEET MUST BE MADE OR CIRCLED IN Red Ink. WITH DATE AND NAME OF PERSON MAKING CHANGE.

Notes Ck'd by	Survey of Hoffman Conn FTT	F.B. 546 Pg. 137
Map No.	W. O. 7193 Tape No 49 St'd 84 of.	
Office Work	Surveyed by R.B. Emmott	
Checked	Notes RBE Date Nov 34	
Date	Indexed A. C. Johnson	

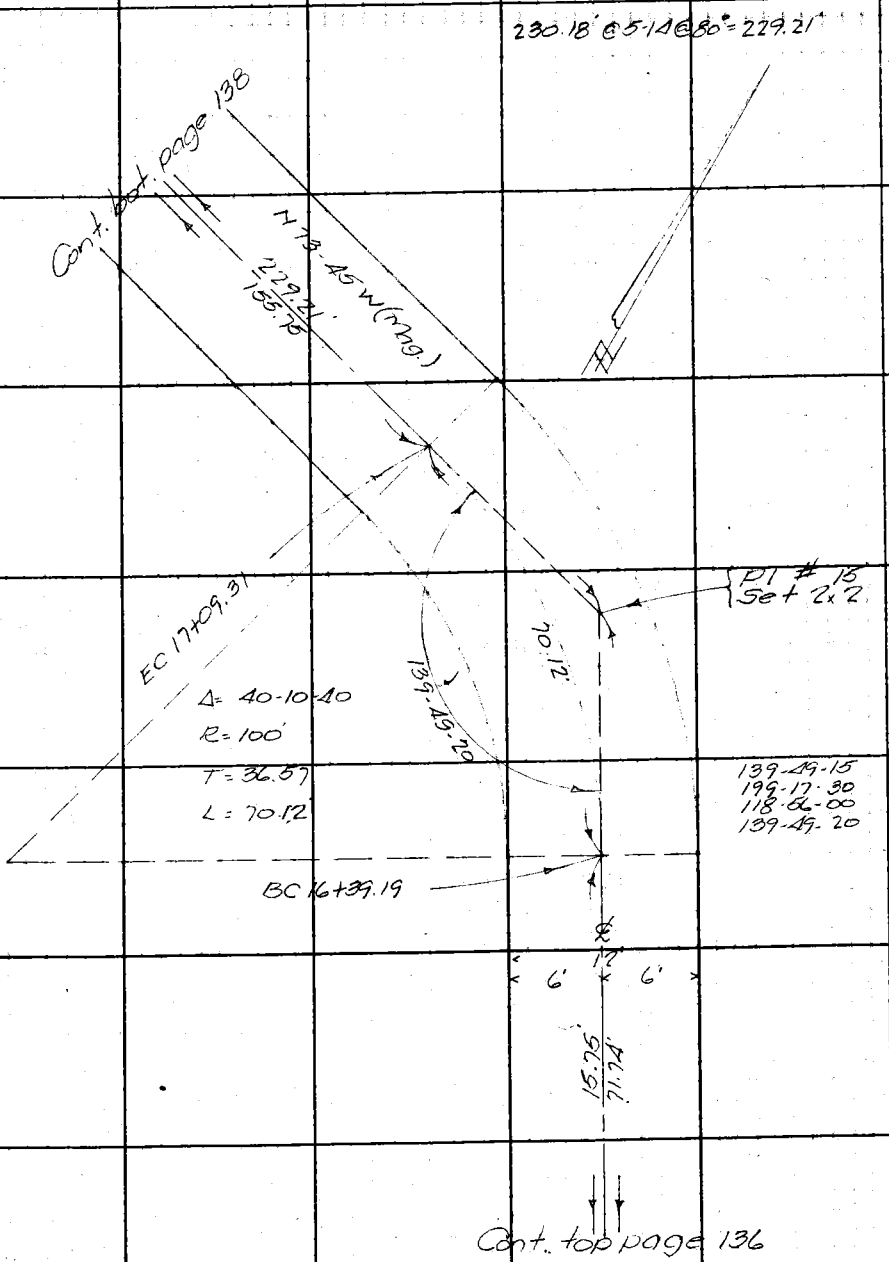

Note: ANY ADDITIONS OR CHANGES ON THIS SHEET MUST BE MADE OR CIRCLED IN Red Ink WITH DATE AND NAME OF PERSON MAKING CHANGE.

Do not extend notes this side of this line

RETURN TO
LOS ANGELES COUNTY SURVEYOR
700 HALL OF RECORDS

FORM 247 5M 2-34

F.B. 646 PG. 138

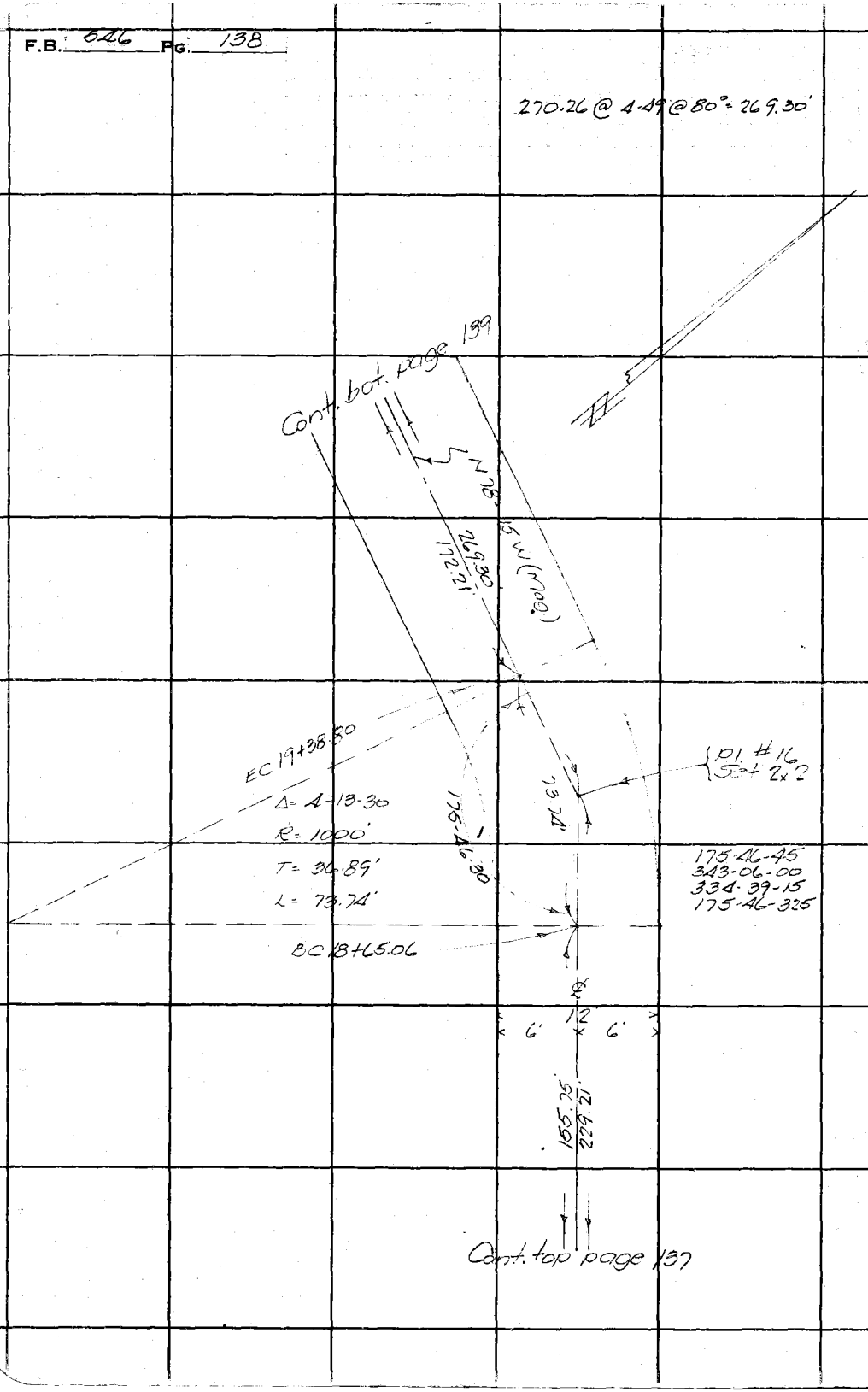

RETURN TO
LOS ANGELES COUNTY SURVEYOR
700 HALL OF RECORDS

Do not extend notes this side of this line

Note: ANY ADDITIONS OR CHANGES ON THIS SHEET MUST BE MADE OR CIRCLED IN Red Ink WITH DATE AND NAME OF PERSON MAKING CHANGE.

Notes Ck'd by		Survey of Hoffman Conn. ETT	F.B. 546 Pg. 139
Map No.		W. O. 7193 Tape No 49 St'd 31 of.	
Office Work		Surveyed by R B Emmott	
Checked		Notes RBE Date Nov. '34	
Date		Indexed A. C. Johnson	

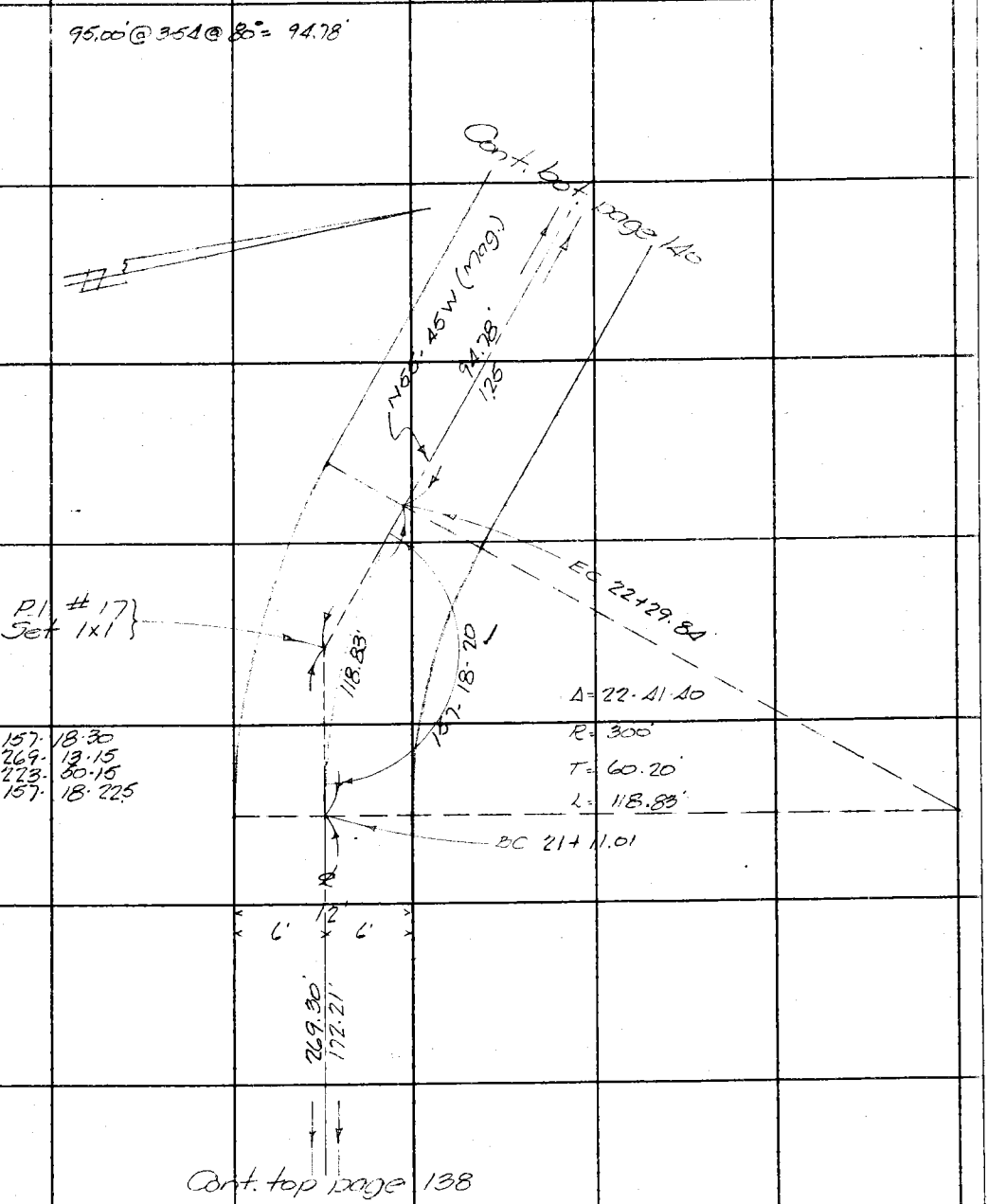

Note: ANY ADDITIONS OR CHANGES ON THIS SHEET MUST BE MADE OR CIRCLED IN Red Ink WITH DATE AND NAME OF PERSON MAKING CHANGE.

RETURN TO
LOS ANGELES COUNTY SURVEYOR
700 HALL OF RECORDS

Do not extend notes this side of this line

FORM 247 5M 2-34

F.B. 546 PG. 140

87.94' level @ 78° = 87.94'

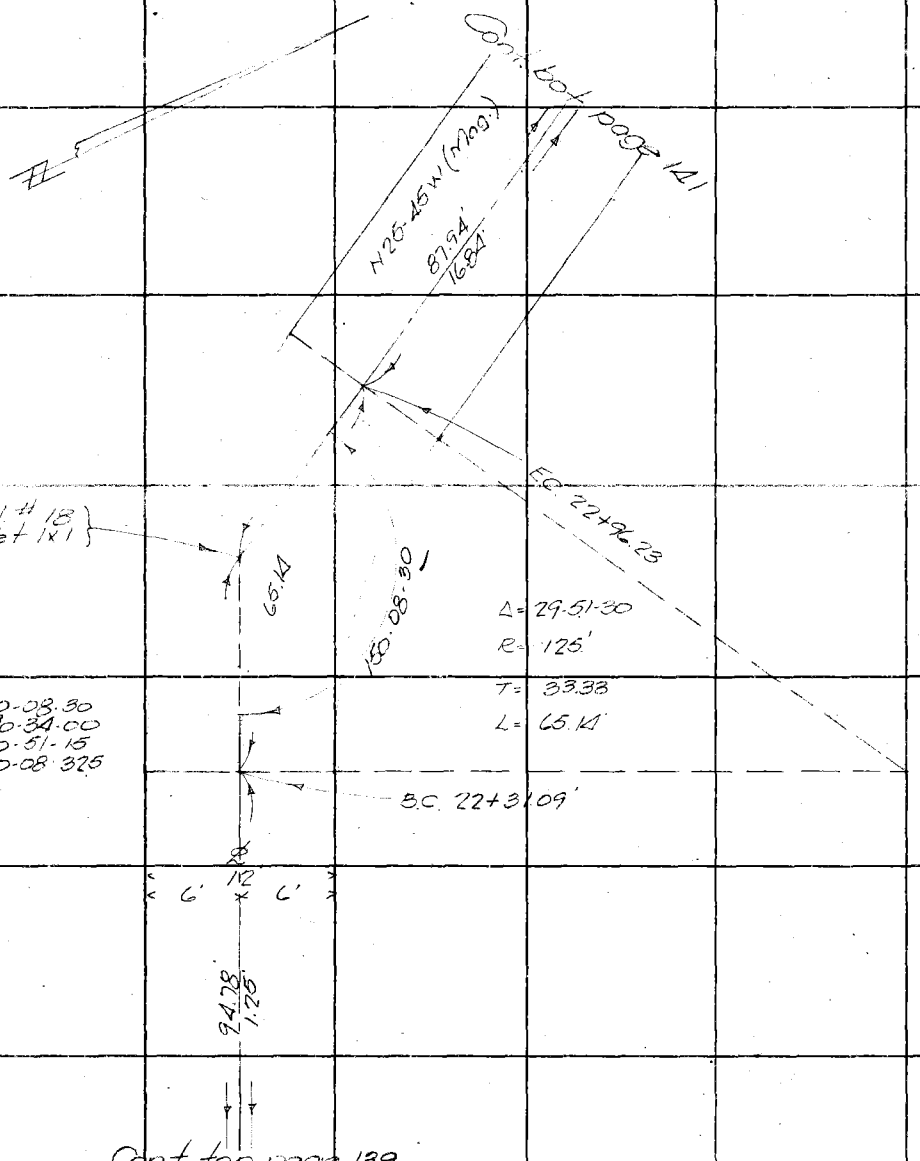

RETURN TO
LOS ANGELES COUNTY SURVEYOR
700 HALL OF RECORDS

Do not extend notes this side of this line

Note: ANY ADDITIONS OR CHANGES ON THIS SHEET MUST BE MADE OR CIRCLED IN **Red Ink** WITH DATE AND NAME OF PERSON MAKING CHANGE.

Notes Ck'd by		Survey of Hoffman Conn. FTT.	F.B. 546 PG. 141
Map No.		W. O. 7193 Tape No 49 St'd 54 OF.	
Office Work		Surveyed by R.B. Emmott	
Checked		Notes R.B.E. Date Nov. '34	
Date		Indexed A. C. Johnson	

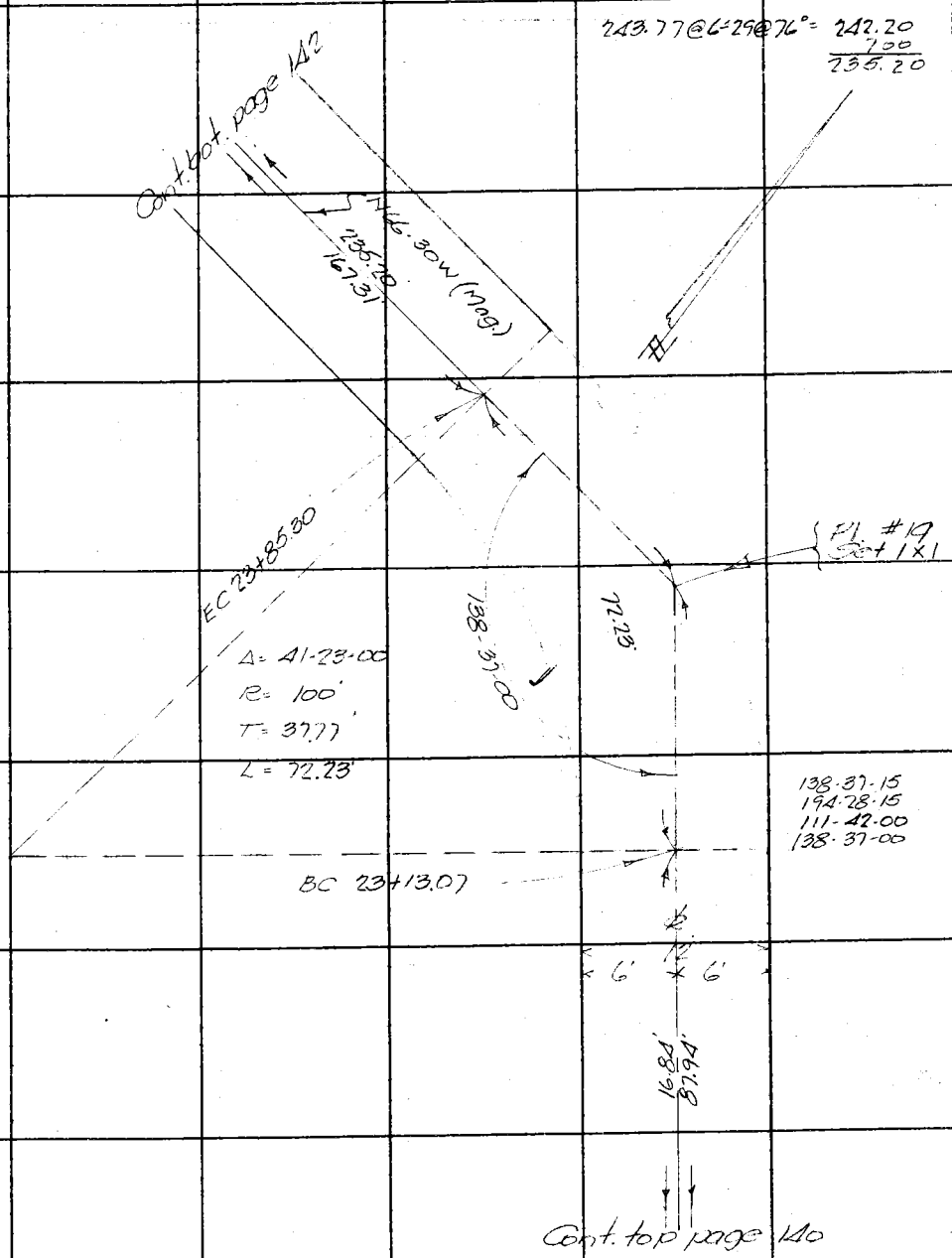

Note: ANY ADDITIONS OR CHANGES ON THIS SHEET MUST BE MADE OR CIRCLED IN Red Ink WITH DATE AND NAME OF PERSON MAKING CHANGE.

Do not extend notes this side of this line

RETURN TO
LOS ANGELES COUNTY SURVEYOR
700 HALL OF RECORDS

FORM 247 5M 2-34

F.B. 546 PG. 142

144.45 @ 5-10 @ 54° = 143.83
195.63 @ 5-41 @ 54° = 194.63
338.46

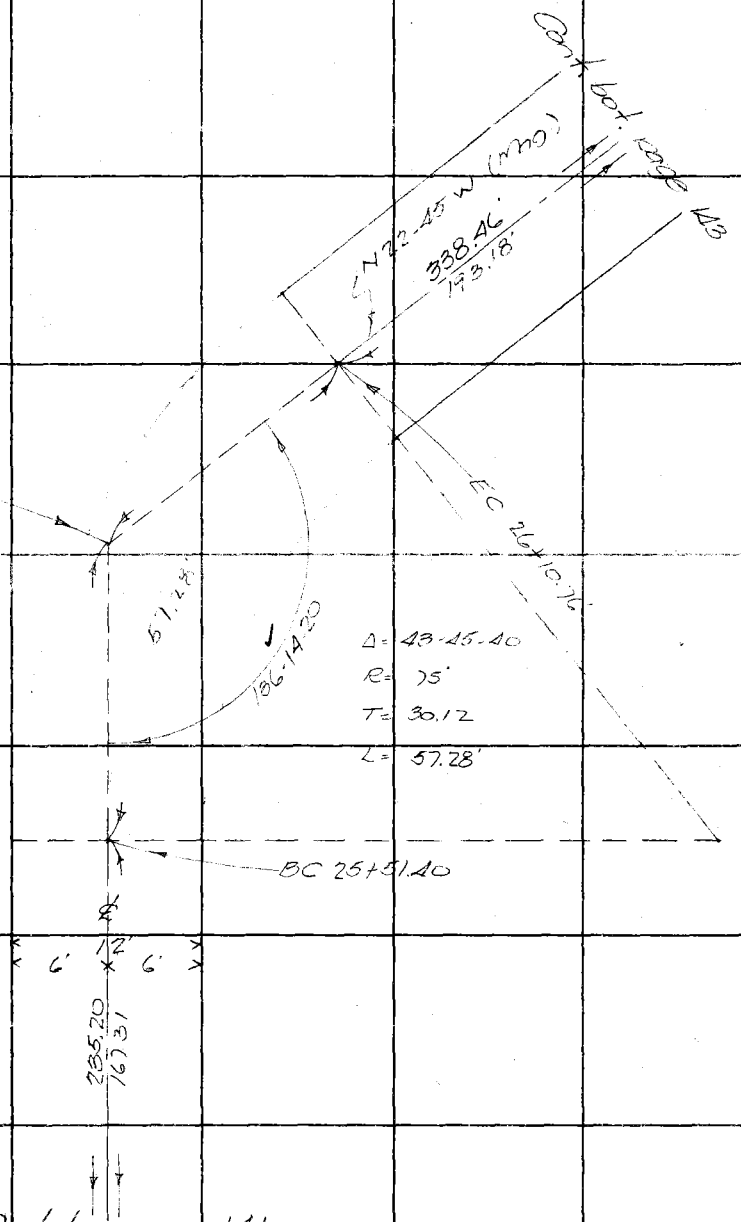

RETURN TO
LOS ANGELES COUNTY SURVEYOR
700 HALL OF RECORDS

Do not extend notes this side of this line

Note: ANY ADDITIONS OR CHANGES ON THIS SHEET MUST BE MADE OR CIRCLED IN Red Ink WITH DATE AND NAME OF PERSON MAKING CHANGE.

Notes Ck'd by	Survey of Hoffman Conn F.T.T.
Map No.	W. O. 7193 Tape No 47 St'd 84 of.
Office Work	Surveyed by R.B. Emmett
Checked	Notes RBE Date Mar. 35
Date	Indexed A. C. Johnson

F.B. 546 PG. 143

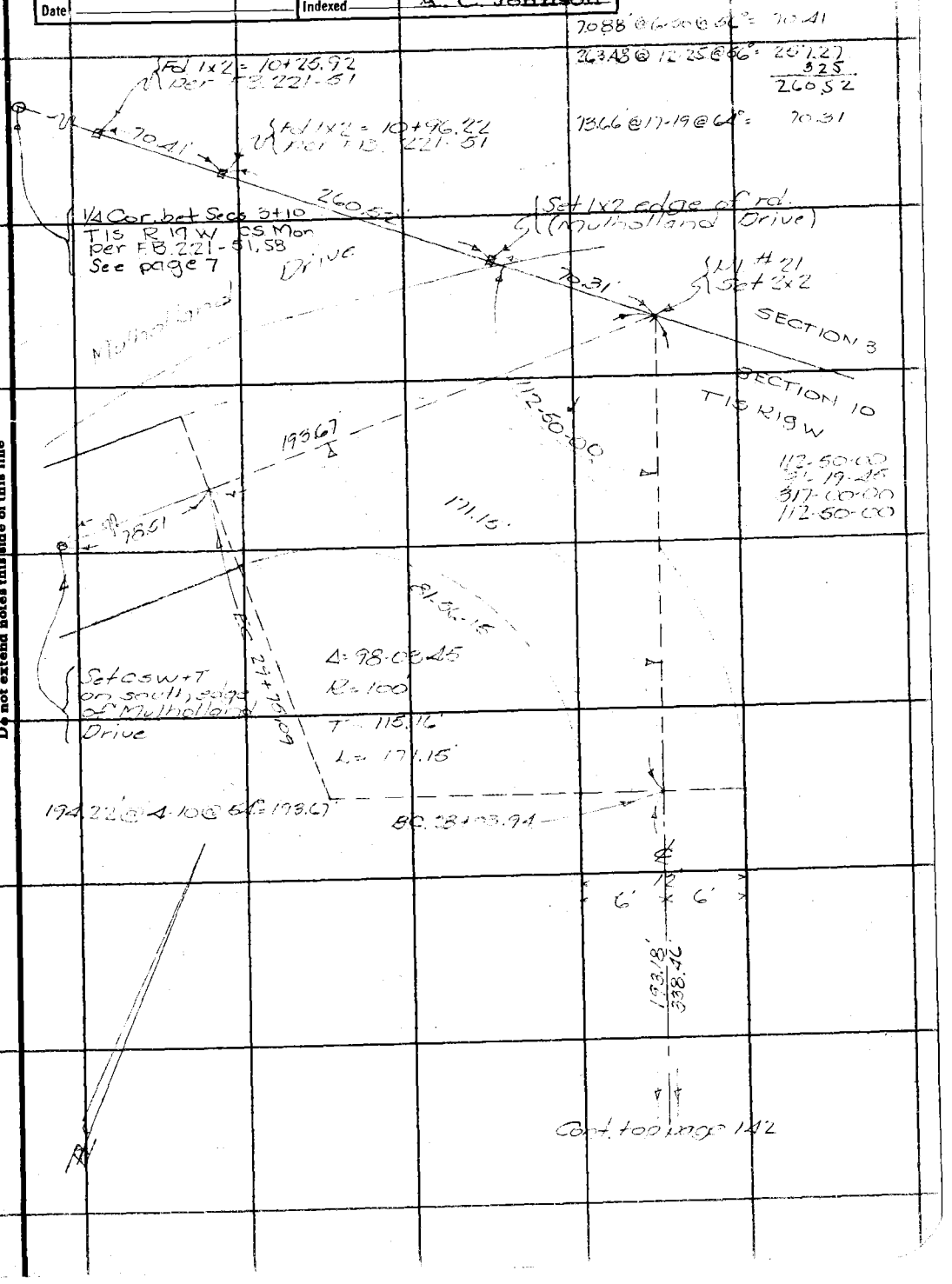

Note: ANY ADDITIONS OR CHANGES ON THIS SHEET MUST BE MADE OR CIRCLED IN Red Ink WITH DATE AND NAME OF PERSON MAKING CHANGE.

Do not extend notes this side of this line

RETURN TO
LOS ANGELES COUNTY SURVEYOR
700 HALL OF RECORDS

FORM 247 5M 2-34

RETURN TO

LOS ANGELES COUNTY SURVEYOR

700 HALL OF RECORDS

Note: ANY ADDITIONS OR CHANGES ON THIS SHEET MUST BE MADE OR CIRCLED IN **Red Ink** WITH DATE AND NAME OF PERSON MAKING CHANGE.

Do not extend notes this side of this line

F.B. 546 PG. 144

Notes Ck'd by		Survey of	
Map No.		W. O.	Tape No St'd OF.
Office Work		Surveyed by	
Checked		Notes	A. C. Johnson
Date		Indexed	5/13/85

F.B. 546 PG. 145

Note: ANY ADDITIONS OR CHANGES ON THIS SHEET MUST BE MADE OR CIRCLED IN Red Ink WITH DATE AND NAME OF PERSON MAKING CHANGE.

Do not extend notes this side of this line

RETURN TO
LOS ANGELES COUNTY SURVEYOR
700 HALL OF RECORDS

TRIUNFO PEAK FIRE TRUCK TRAIL

FROM

LITTLE SYCAMORE CANYON ROAD

TO

TRIUNFO PEAK

September 1984
J.N. 7193

R.B. Emmott
F.J. McNeal
H.M. Smith
M.A. VanDeren
G.D. Scott
J.W. Harris

FORM 247 5M 8-34

F.B. 546 PG. 146

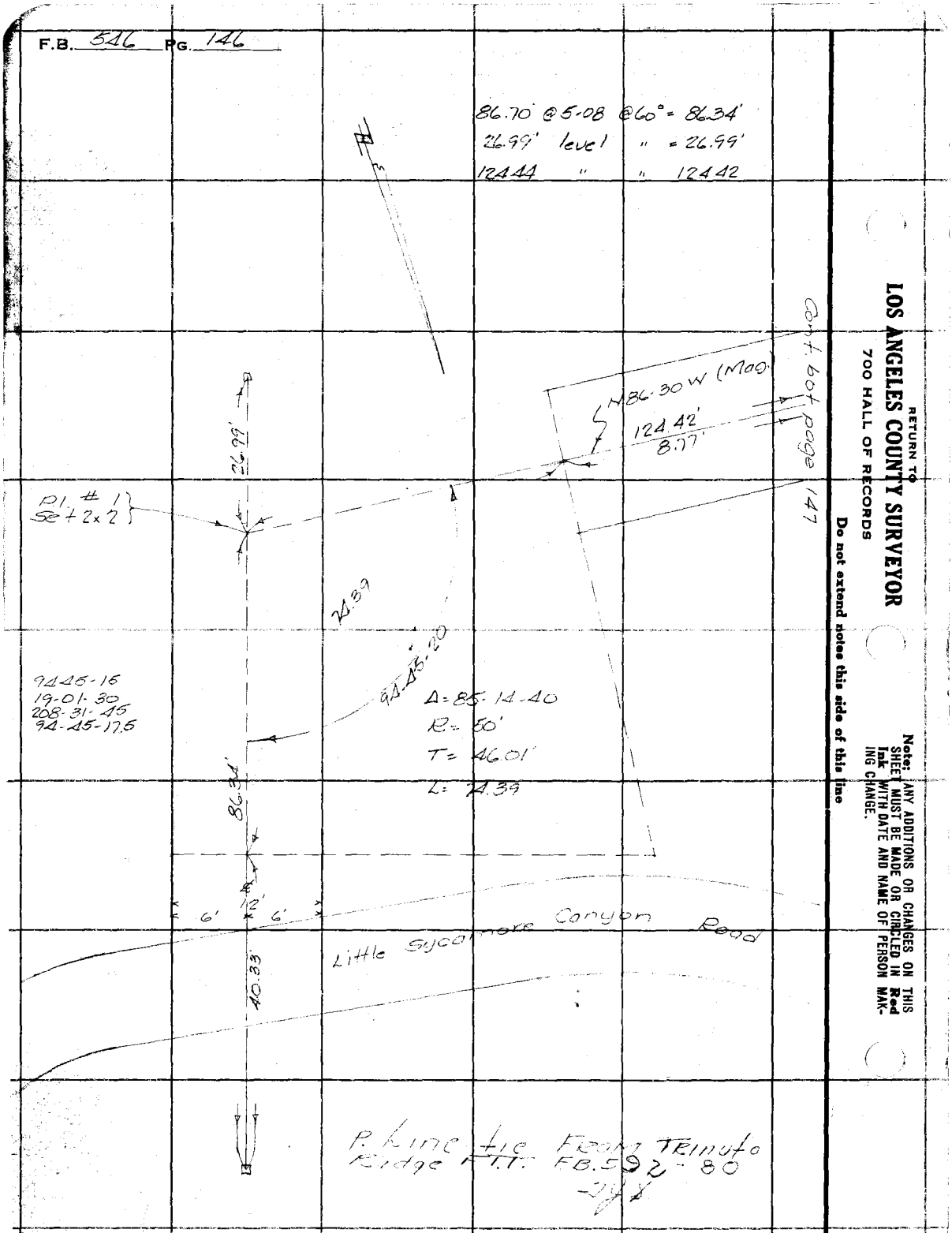

RETURN TO
LOS ANGELES COUNTY SURVEYOR
700 HALL OF RECORDS

Do not extend notes this side of this line

Note: ANY ADDITIONS OR CHANGES ON THIS SHEET MUST BE MADE OR CIRCLED IN **Red Ink** WITH DATE AND NAME OF PERSON MAKING CHANGE.

Notes Ck'd by		Survey of Triunfo Peak FTT	F.B. 546 Pg. 147
Map No.		W. O. 7198 Tape No 47 St'd 84 of.	
Office Work		Surveyed by RB Emmott	
Checked		Notes RBE Date Sep '34	
Date		Indexed A. C. Johnson	

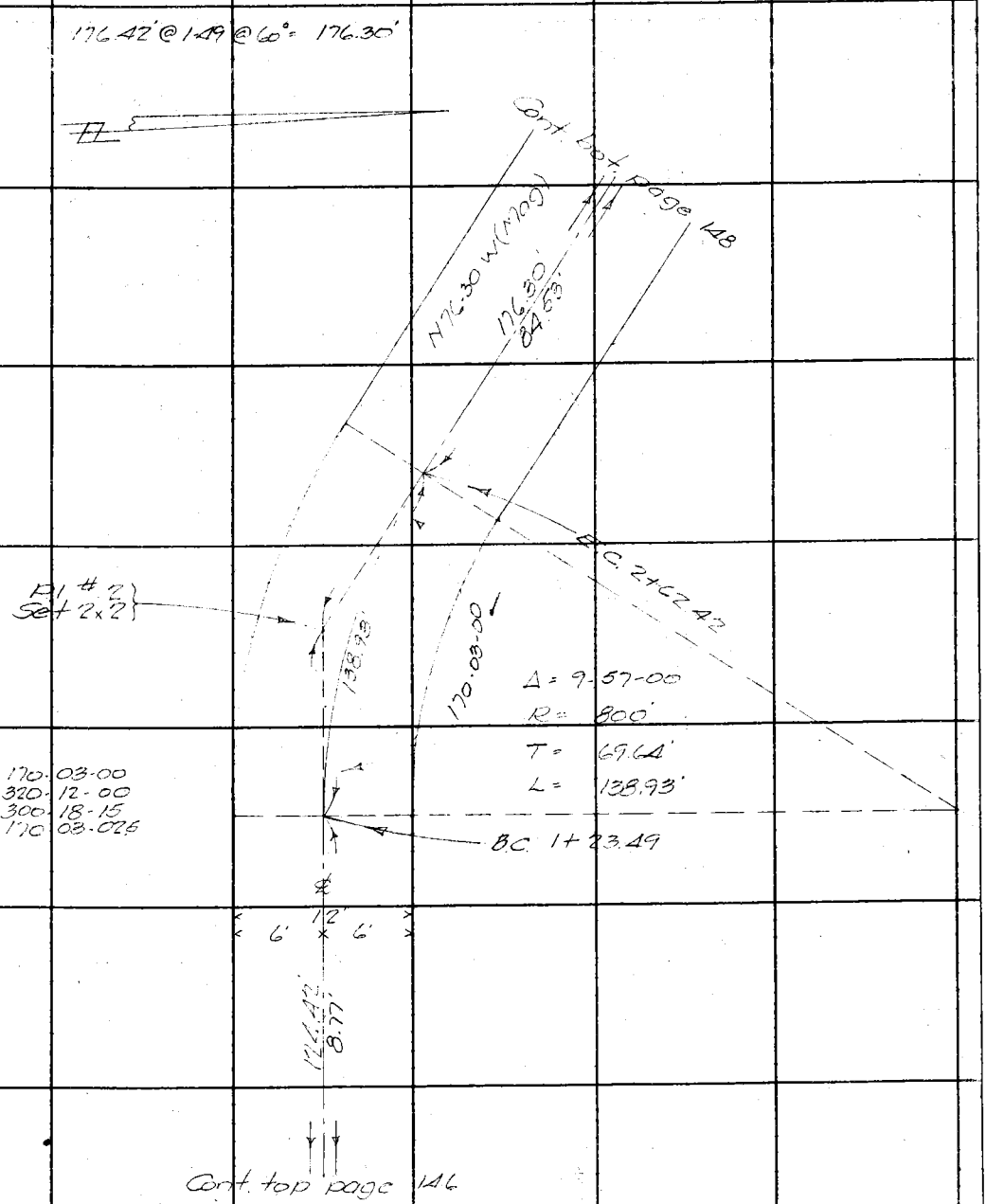

Note: ANY ADDITIONS OR CHANGES ON THIS SHEET MUST BE MADE OR CIRCLED IN Red Ink WITH DATE AND NAME OF PERSON MAKING CHANGE.

Do not extend notes this side of this line

RETURN TO
LOS ANGELES COUNTY SURVEYOR
700 HALL OF RECORDS

FORM 247 5M 2-34

F.B. 346 PG. 148

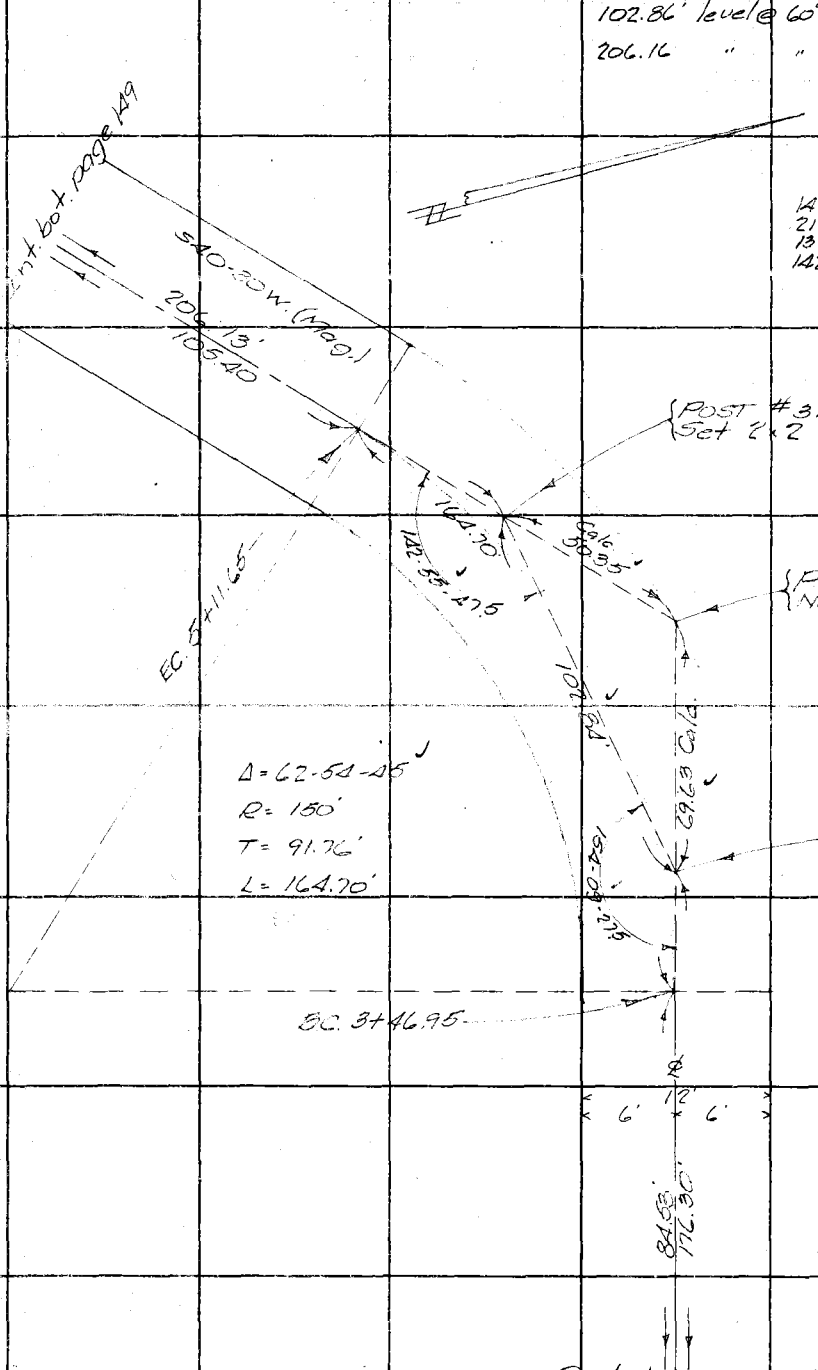

RETURN TO
LOS ANGELES COUNTY SURVEYOR
700 HALL OF RECORDS

Do not extend notes this side of this line

Note: ANY ADDITIONS OR CHANGES ON THIS SHEET MUST BE MADE OR CIRCLED IN **Red Ink** WITH DATE AND NAME OF PERSON MAKING CHANGE.

Notes Ck'd by		Survey of Trianfo Peak FTT	F.B. 546 Pg. 149
Map No.		W. O. 7193 Tape No 40 St'd 84 of.	
Office Work		Surveyed by R.B. Emmott	
Checked		Notes RBE Date Sept '34	
Date		Indexed A. C. Johnson	

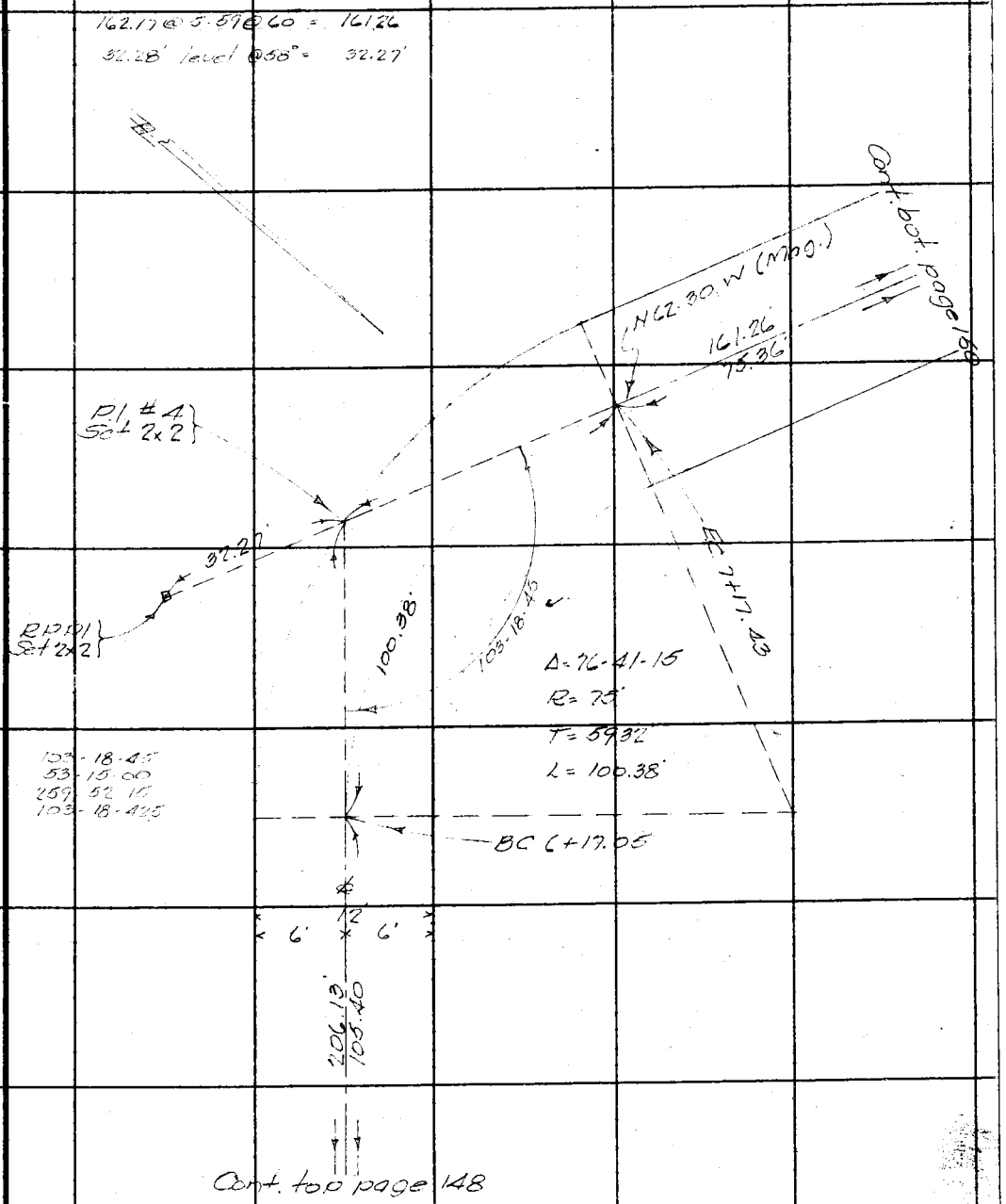

Note: ANY ADDITIONS OR CHANGES ON THIS SHEET MUST BE MADE OR CIRCLED IN Red Ink WITH DATE AND NAME OF PERSON MAKING CHANGE.

Do not extend notes this side of this line

RETURN TO
LOS ANGELES COUNTY SURVEYOR
700 HALL OF RECORDS

FORM 247 BM 2-34

F.B. 546 PG. 150

54.93' @ 12.35 @ 60° = 53.60
161.86 @ 7.62 " = 160.31

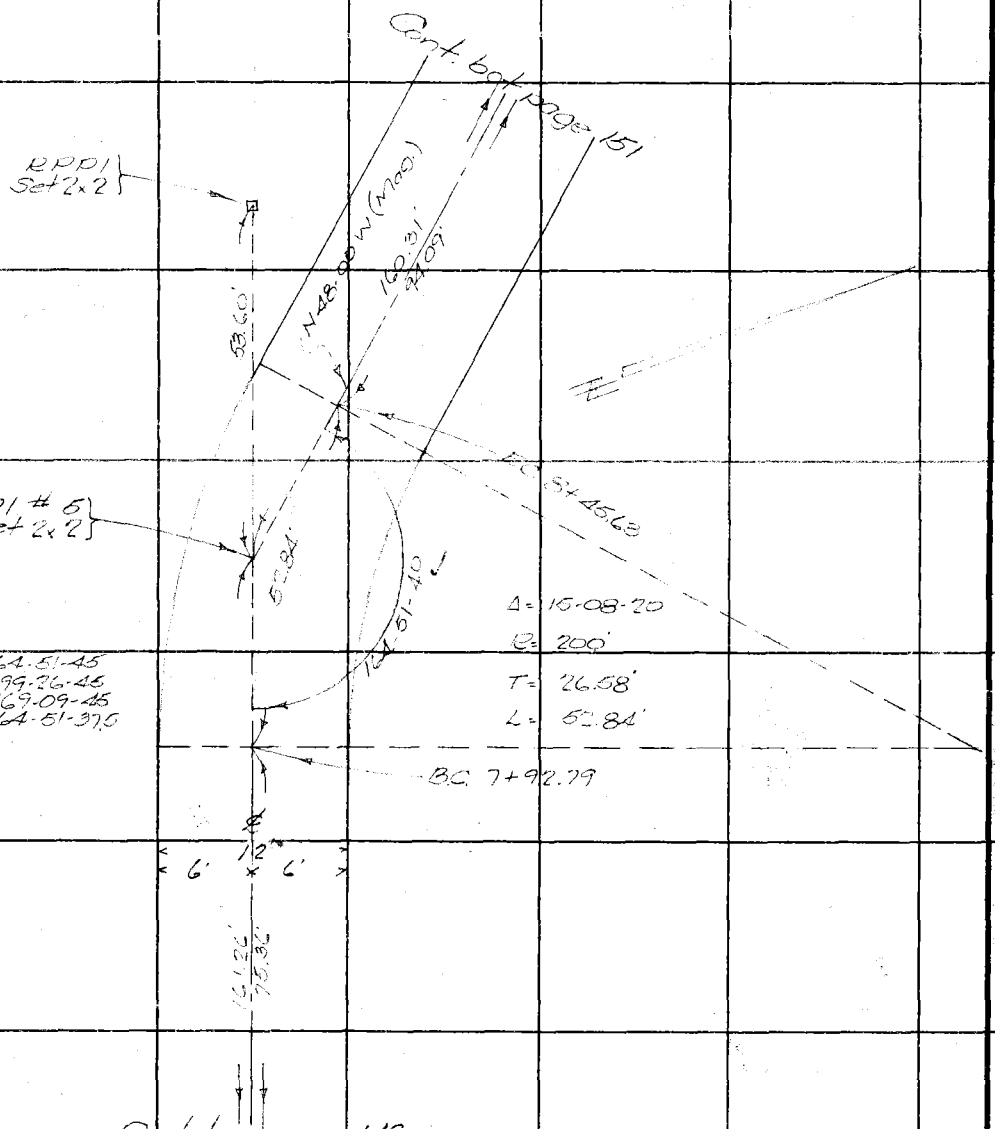

RETURN TO
LOS ANGELES COUNTY SURVEYOR
700 HALL OF RECORDS

Do not extend notes this side of this line

Note: ANY ADDITIONS OR CHANGES ON THIS SHEET MUST BE MADE OR CIRCLED IN **Red Ink** WITH DATE AND NAME OF PERSON MAKING CHANGE.

Notes Ck'd by		Survey of Triunfo Peak FTT	F.B. 546 Pg. 157
Map No.		W. O. 7193 Tape No 49 St'd 34 OF.	
Office Work		Surveyed by R.B. Emmott	
Checked		Notes R.B.E. Date Sep '34	
Date		Indexed A. C. Johnson	

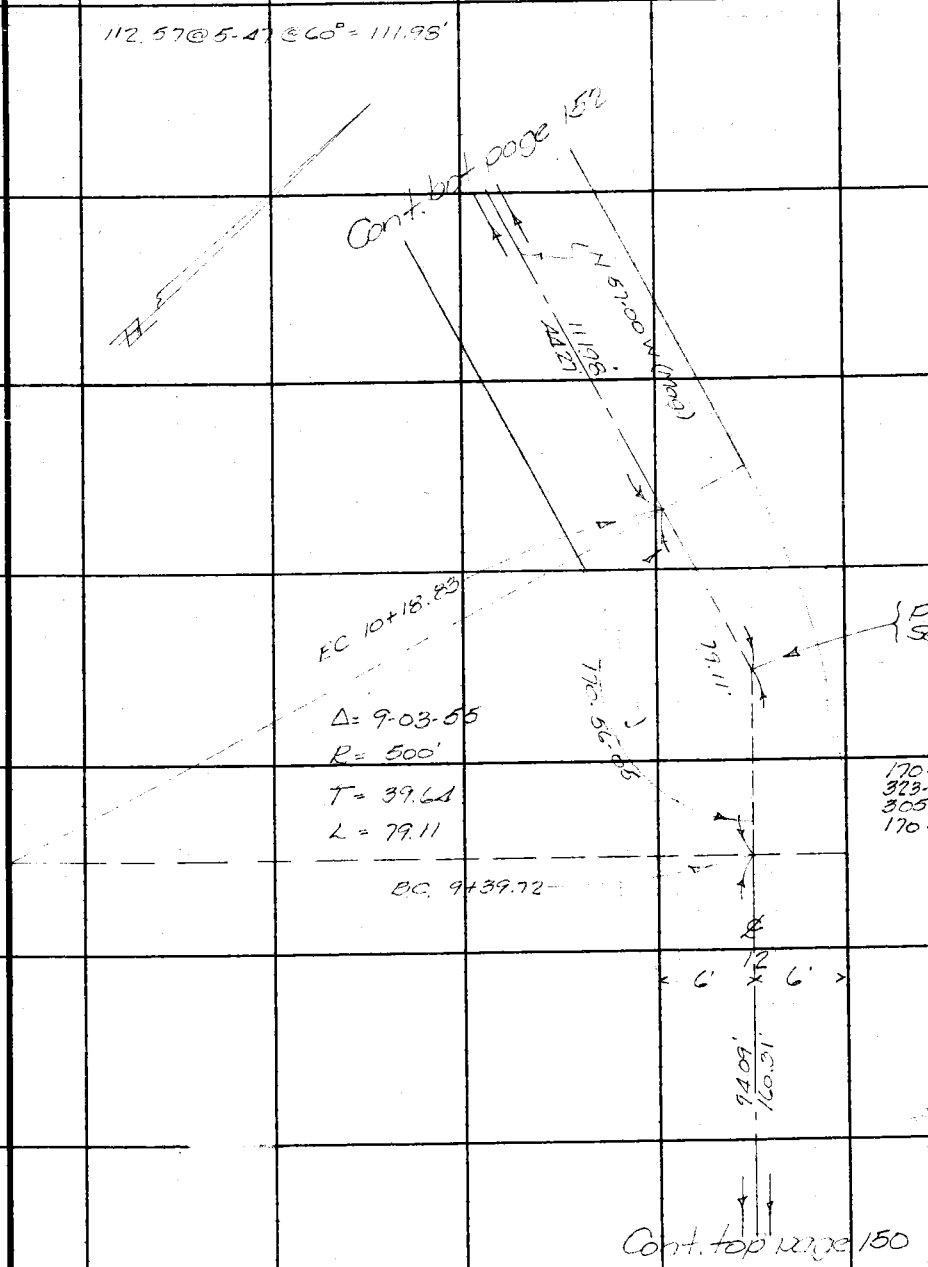

Note: ANY ADDITIONS OR CHANGES ON THIS SHEET MUST BE MADE OR CIRCLED IN Red Ink WITH DATE AND NAME OF PERSON MAKING CHANGE.

Do not extend notes this side of this line

RETURN TO
LOS ANGELES COUNTY SURVEYOR
700 HALL OF RECORDS

FORM 247 5M 2-34

F.B. 546 Pg. 152

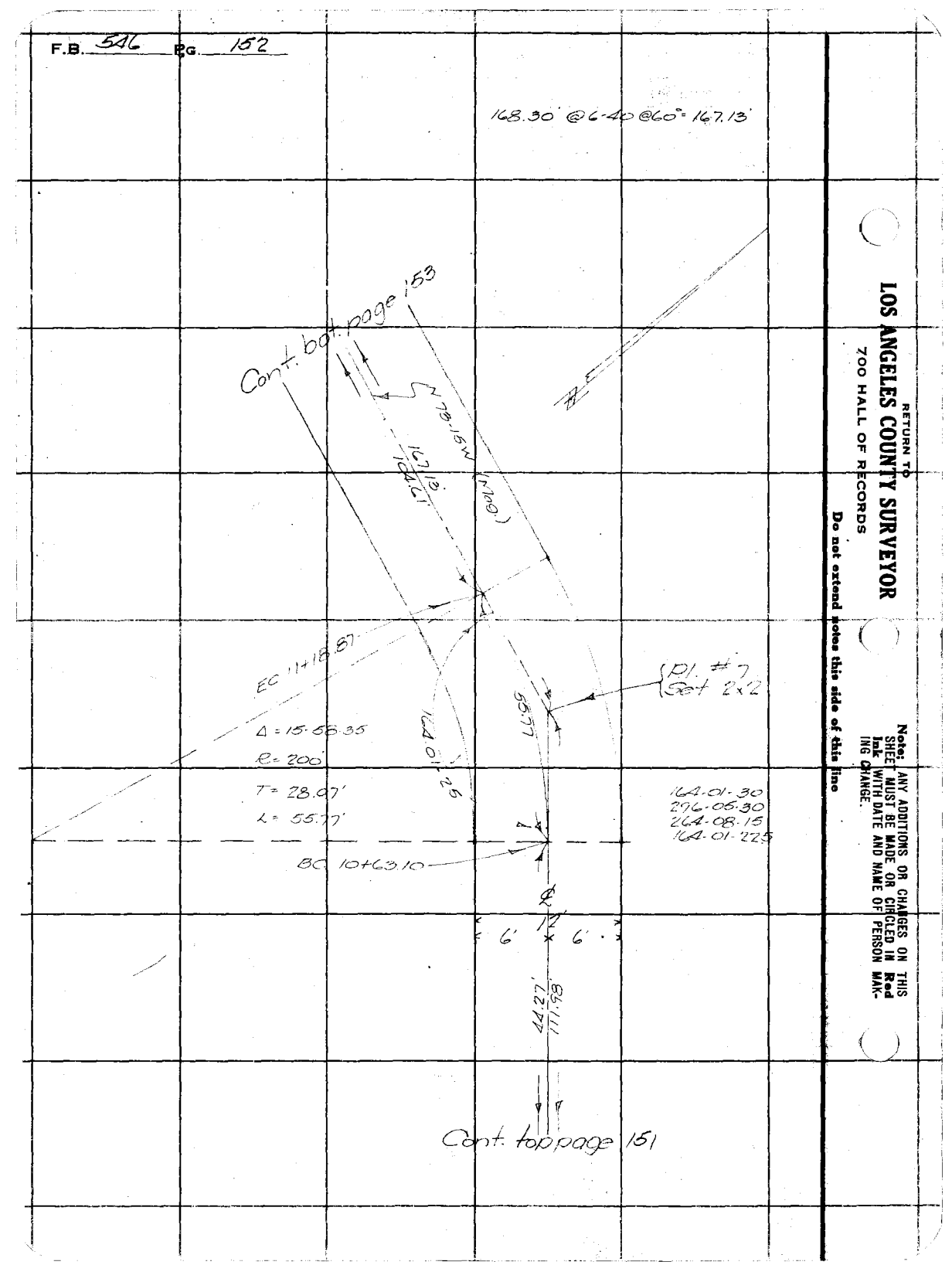

RETURN TO
LOS ANGELES COUNTY SURVEYOR
700 HALL OF RECORDS

Do not extend notes this side of this line

Note: ANY ADDITIONS OR CHANGES ON THIS SHEET MUST BE MADE OR CIRCLED IN **Red Ink** WITH DATE AND NAME OF PERSON MAKING CHANGE.

Notes Ck'd by		Survey of Triunfo Peak FTT	F.B. 546 Pg. 153
Map No.		W. O. 7193 Tape No 49 St'd 84 of.	
Office Work		Surveyed by R B Emmott	
Checked		Notes R B E. Date Sep '34	
Date		Indexed A. C. Johnson	

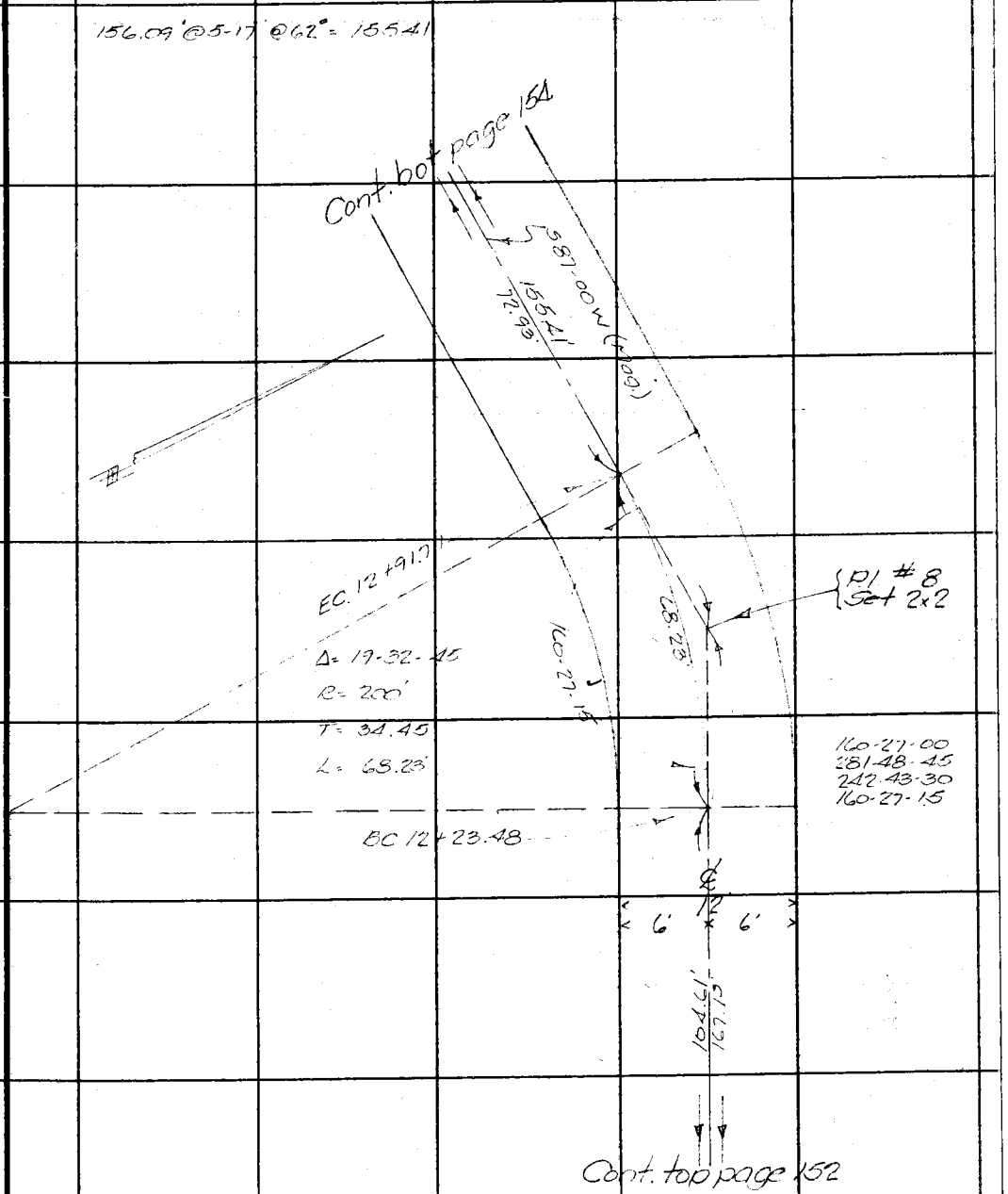

Note: ANY ADDITIONS OR CHANGES ON THIS SHEET MUST BE MADE OR CIRCLED IN Red Ink WITH DATE AND NAME OF PERSON MAKING CHANGE.

RETURN TO
LOS ANGELES COUNTY SURVEYOR
700 HALL OF RECORDS

Do not extend notes this side of this line

FORM 247 5M 2-34

RETURN TO

LOS ANGELES COUNTY SURVEYOR

700 HALL OF RECORDS

Note; ANY ADDITIONS OR CHANGES ON THIS SHEET MUST BE MADE OR CIRCLED IN **Red Ink** WITH DATE AND NAME OF PERSON MAKING CHANGE.

Do not extend notes this side of this line

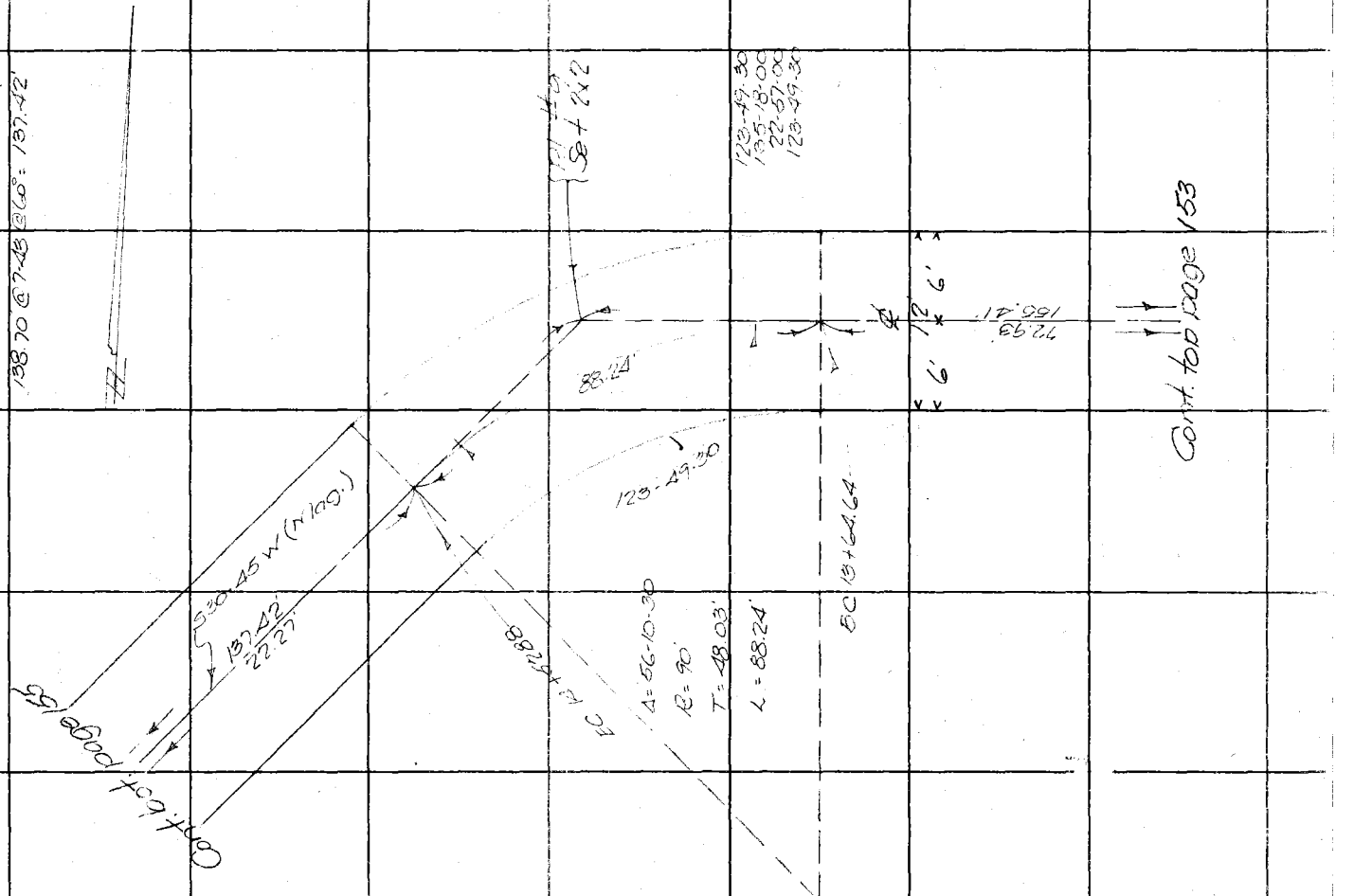

F.B. 546 Pg. 154

Notes Ck'd by		Survey of Triunfo Peak FTT	F.B. 546 Pg. 155
Map No.		W. O. 7193 Tape No 49 St'd 84 of.	
Office Work		Surveyed by R.B. Emmott	
Checked		Notes R.B.E. Date Sept '34	
Date		Indexed A. C. Johnson	

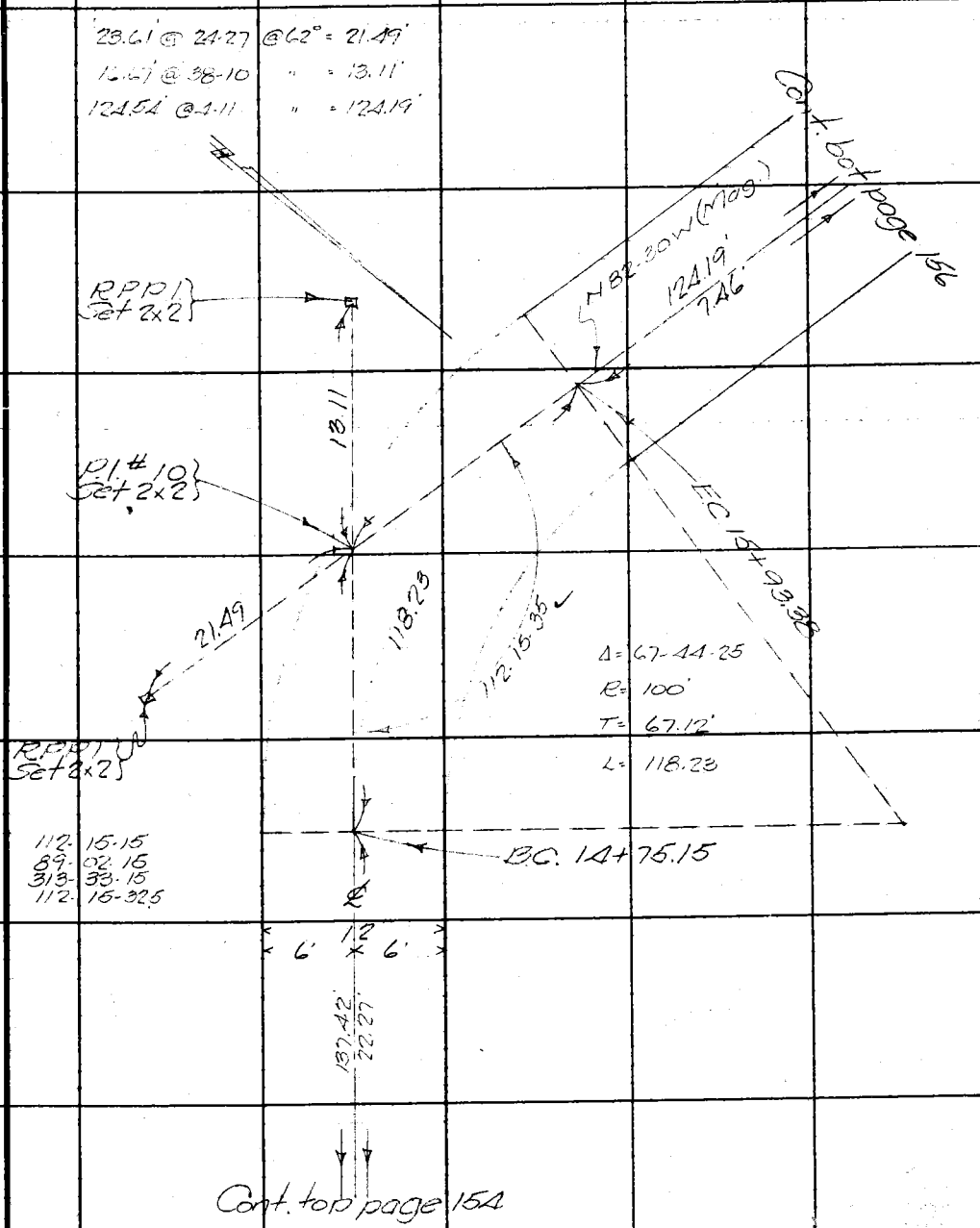

Note: ANY ADDITIONS OR CHANGES ON THIS SHEET MUST BE MADE OR CIRCLED IN Red Ink WITH DATE AND NAME OF PERSON MAKING CHANGE.

Do not extend notes this side of this line

RETURN TO
LOS ANGELES COUNTY SURVEYOR
700 HALL OF RECORDS

FORM 247 5M 2-34

F.B. 546 PG. 156

59.29 @ 31-07 @62° = 50.75'
33.42 @ 30-35 " = 28.77'
199.75 @ 6-25 @57° = 198.46

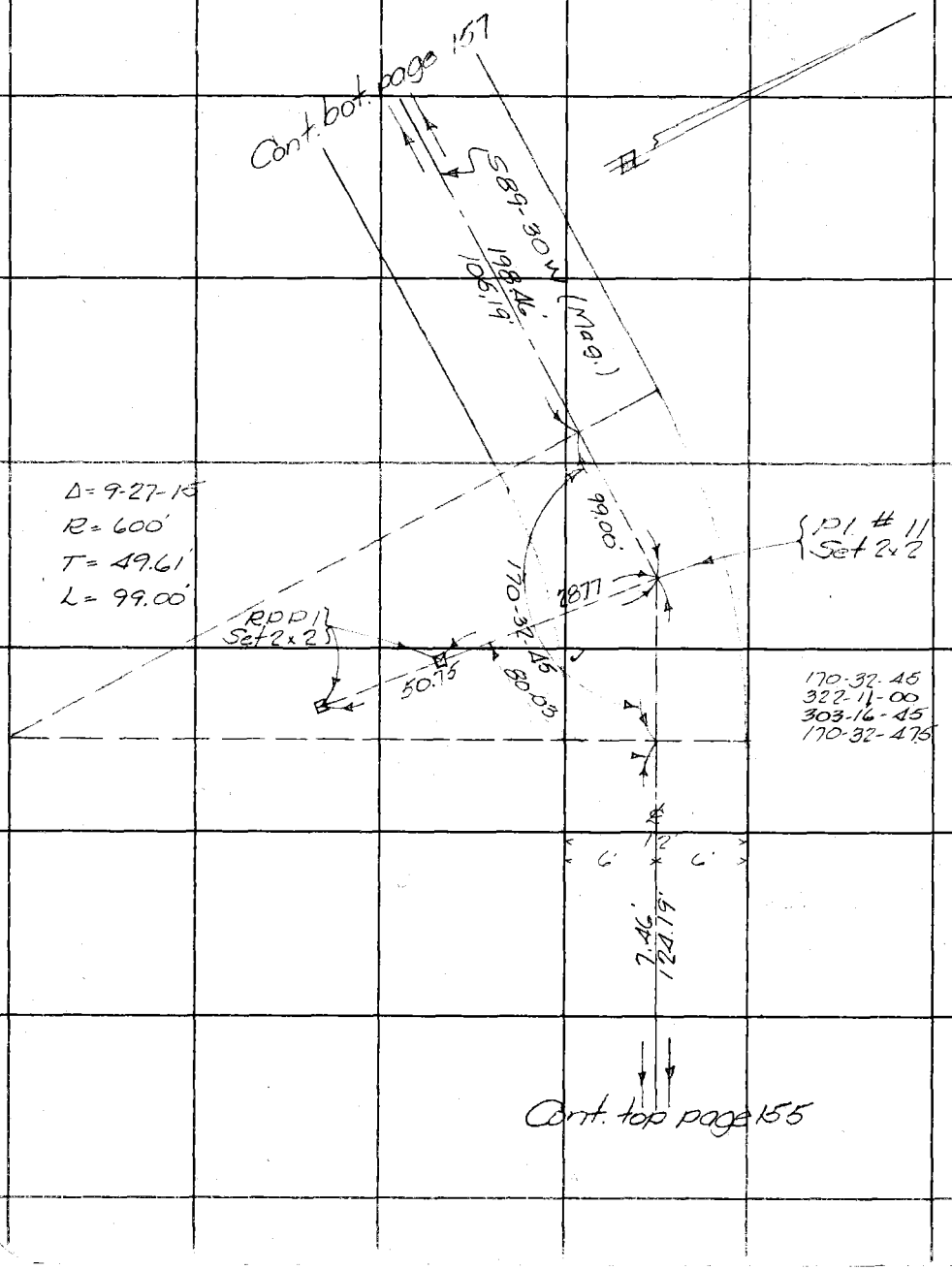

RETURN TO
LOS ANGELES COUNTY SURVEYOR
700 HALL OF RECORDS

Do not extend notes this side of this line

Note: ANY ADDITIONS OR CHANGES ON THIS SHEET MUST BE MADE OR CIRCLED IN Red Ink WITH DATE AND NAME OF PERSON MAKING CHANGE.

Notes Ck'd by	Survey of Trianfo Peak F.T.T.	F.B. 546 Pg. 157
Map No.	W. O. 7193 Tape No 1 St'd 84 °F.	
Office Work	Surveyed by RB Emmott	
Checked	Notes RBE Date Mar. '35	
Date	Indexed A. C. Johnson	

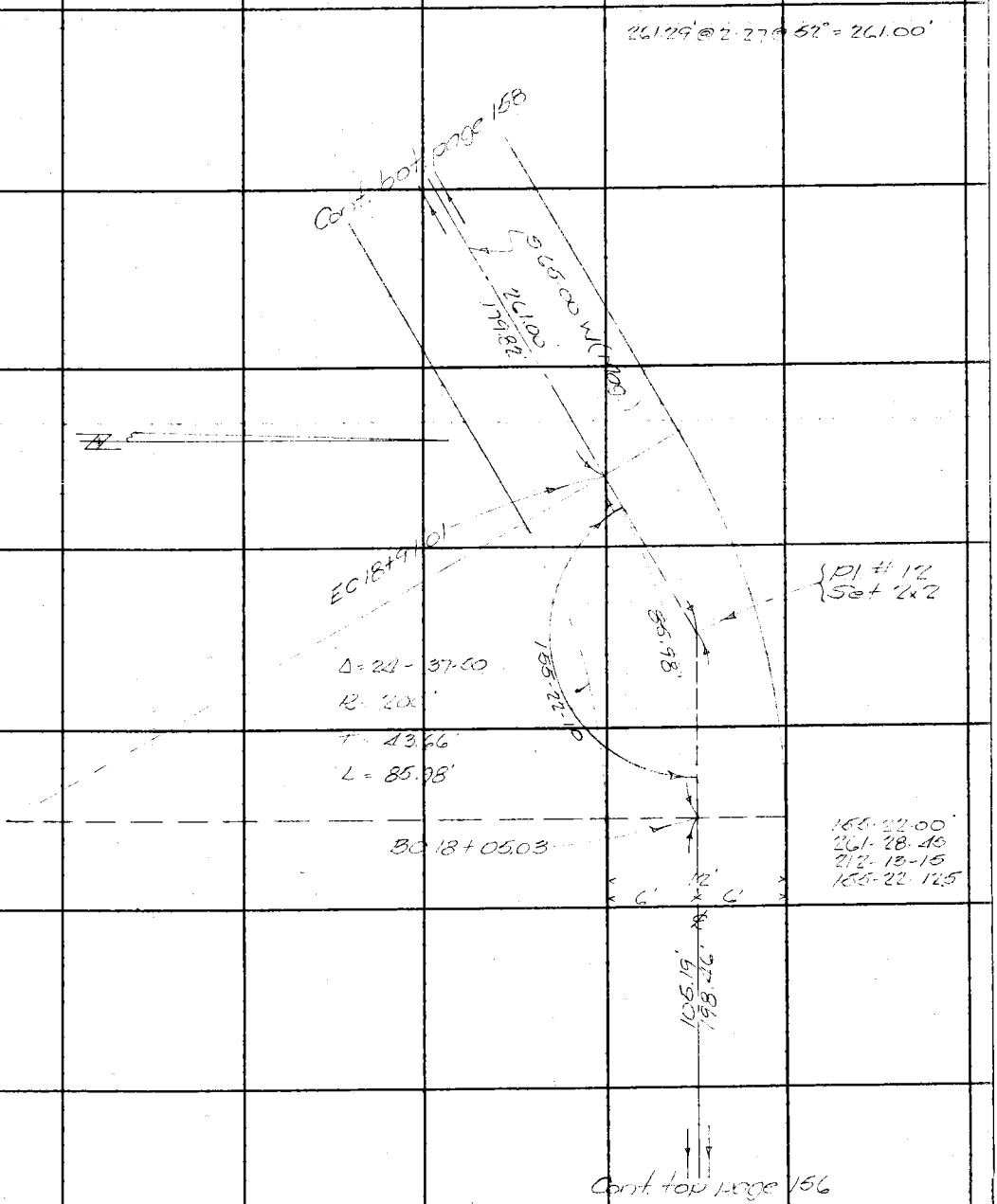

Note: ANY ADDITIONS OR CHANGES ON THIS SHEET MUST BE MADE OR CIRCLED IN Red Ink WITH DATE AND NAME OF PERSON MAKING CHANGE.

Do not extend notes this side of this line

RETURN TO
LOS ANGELES COUNTY SURVEYOR
700 HALL OF RECORDS

FORM 247 BM 2-34

F.B. 546 Pg. 188

289.70' @ 5-46 @ 46' = 288.16'

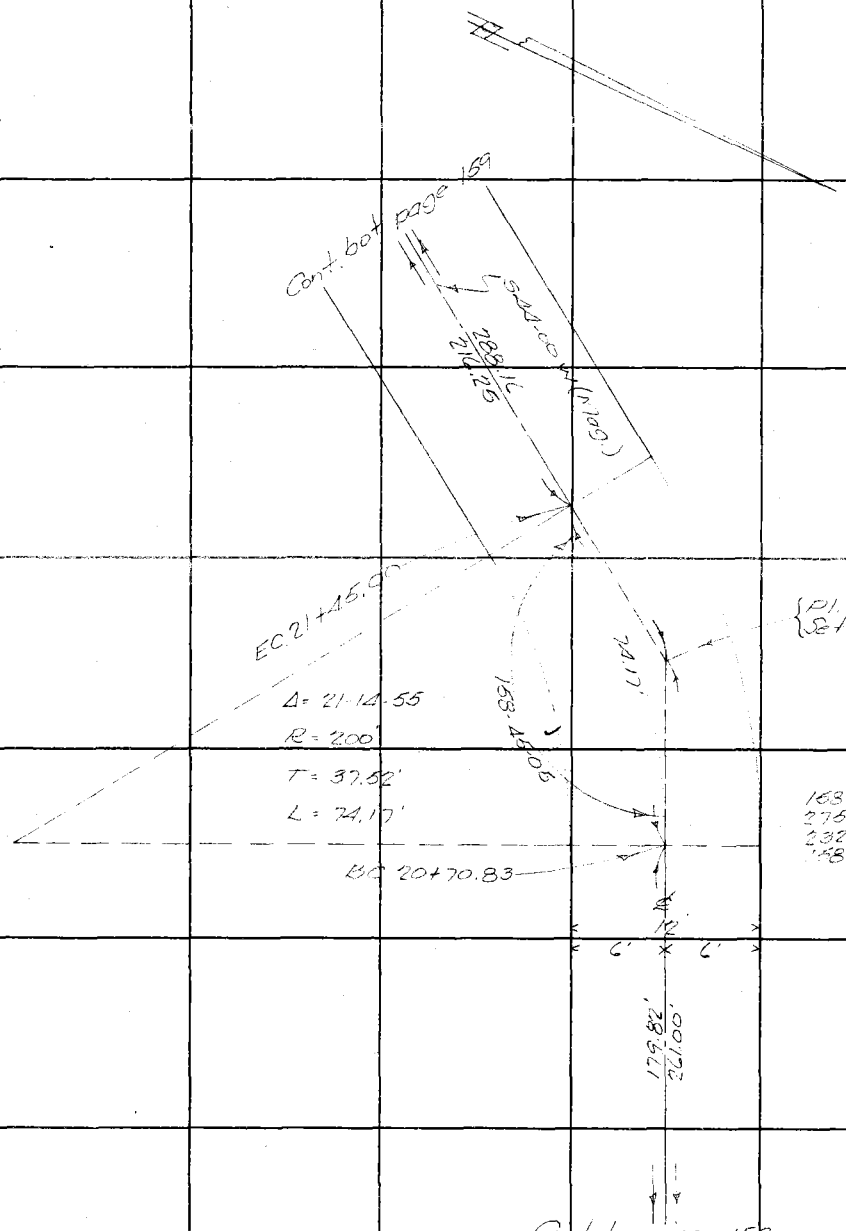

RETURN TO
LOS ANGELES COUNTY SURVEYOR
700 HALL OF RECORDS

Do not extend notes this side of this line

Note: ANY ADDITIONS OR CHANGES ON THIS SHEET MUST BE MADE OR CIRCLED IN **Red Ink** WITH DATE AND NAME OF PERSON MAKING CHANGE.

Notes Ck'd by	Survey of Triunfo Peak F.T.T.	F.B. 546 Pg. 159
Map No.	W. O. 7193 Tape No 1 St'd 34 °F.	
Office Work	Surveyed by R.B. Emmott	
Checked	Notes R.B.E. Date Mar. 35	
Date	Indexed C. Johnson	

42.37' @ 17-47 @ 58° = 40.34
61.39' @ 18-09 " = 58.33

296.80 @ 7-27 " = 294.24
86.09' @ 3-32 " = 85.92
380.16'

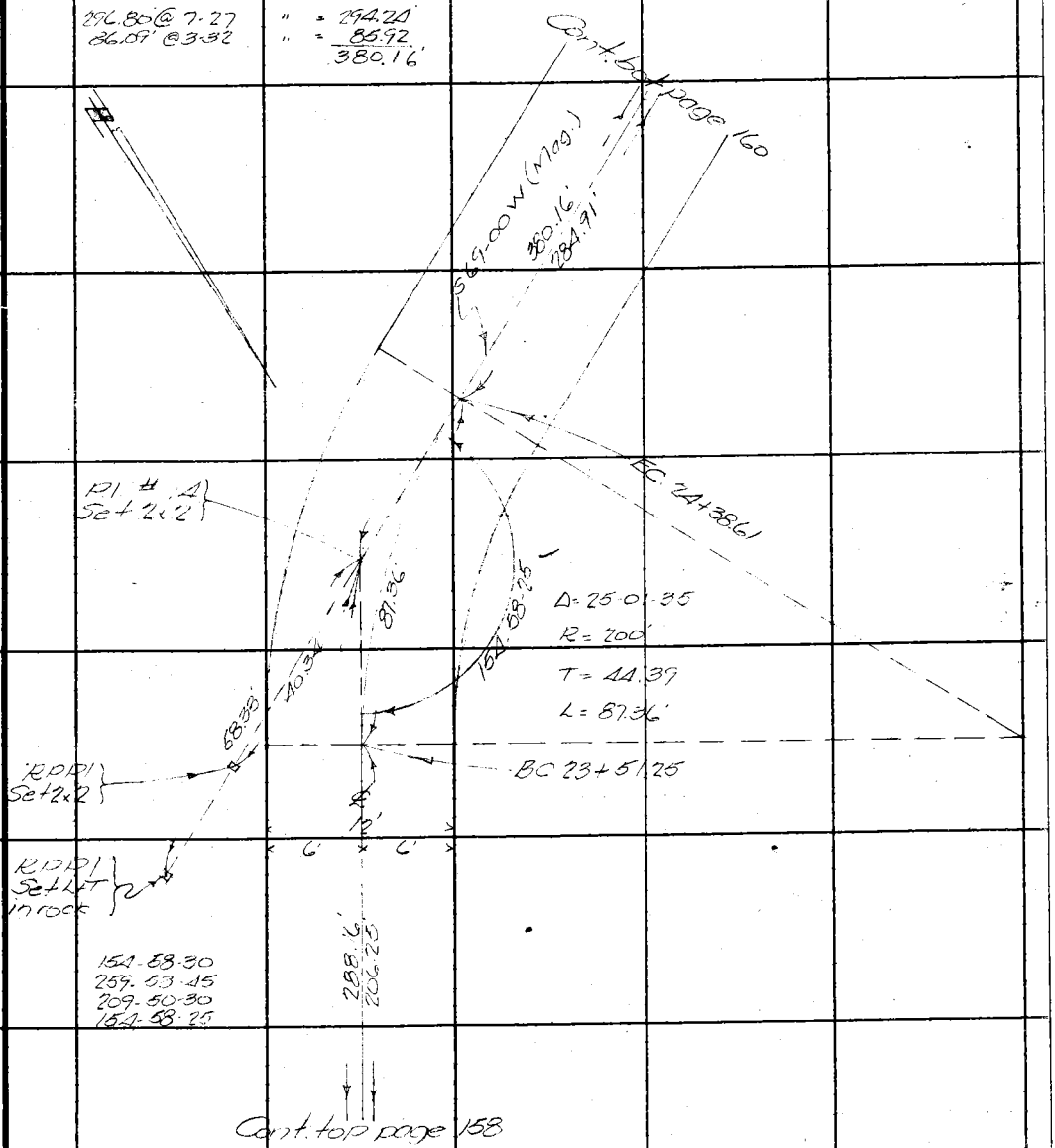

Note: ANY ADDITIONS OR CHANGES ON THIS SHEET MUST BE MADE OR CIRCLED IN Red Ink WITH DATE AND NAME OF PERSON MAKING CHANGE.

Do not extend notes this side of this line

RETURN TO
LOS ANGELES COUNTY SURVEYOR
700 HALL OF RECORDS

FORM 247 5M 2-34

F.B. 846 PG. 160

29.59 @ 22-39 @60° = 27.31'
67.26 @ 22-11 " = 67.27'
208.48 @ 5-26 @58° = 207.50'

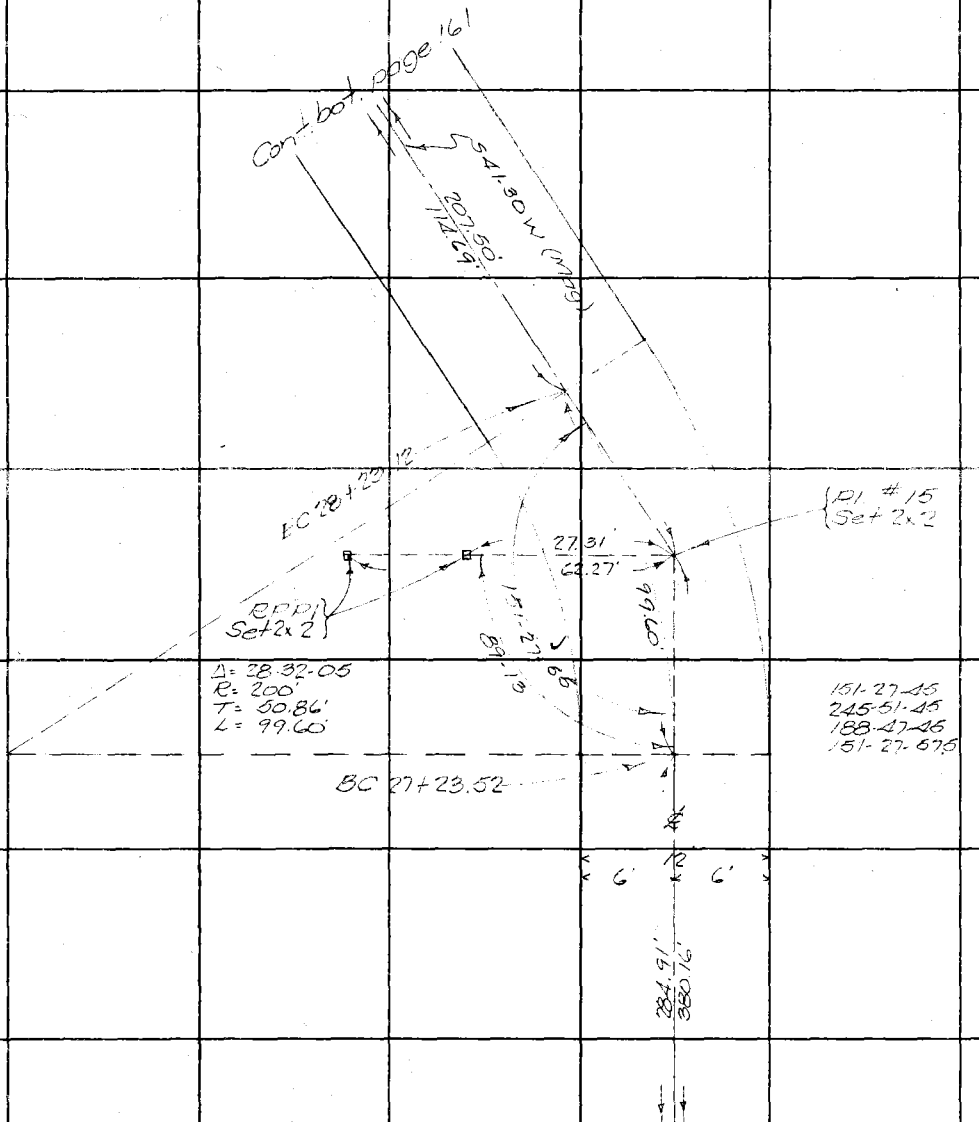

RETURN TO
LOS ANGELES COUNTY SURVEYOR
700 HALL OF RECORDS

Do not extend notes this side of this line

Note: ANY ADDITIONS OR CHANGES ON THIS SHEET MUST BE MADE OR CIRCLED IN **Red Ink** WITH DATE AND NAME OF PERSON MAKING CHANGE.

Notes Ck'd by	Survey of Triunfo Ridge FTT.	F.B. 546 Pg. 161
Map No.	W. O. 7193 Tape No 1 St'd 84 °F.	
Office Work	Surveyed by R.B. Emmott	
Checked	Notes R.B.E. Date Mar. 35	
Date	Indexed C. Johnson	

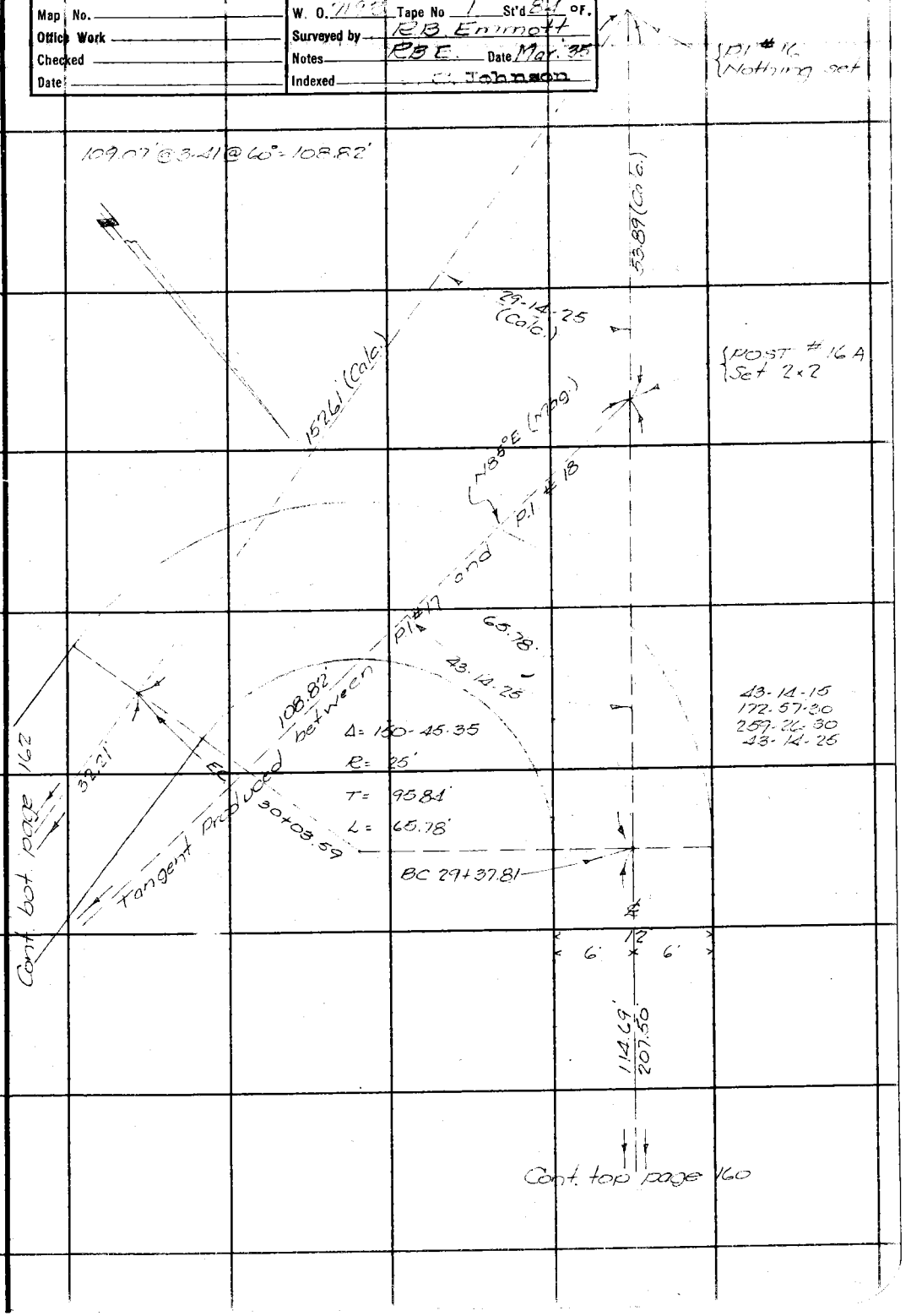

Note: ANY ADDITIONS OR CHANGES ON THIS SHEET MUST BE MADE OR CIRCLED IN Red Ink WITH DATE AND NAME OF PERSON MAKING CHANGE.

Do not extend notes this side of this line

RETURN TO
LOS ANGELES COUNTY SURVEYOR
700 HALL OF RECORDS

FORM 247 5M 2-34

F.B. 526 PG. 162

270.37@7-27@60° = 268.05'

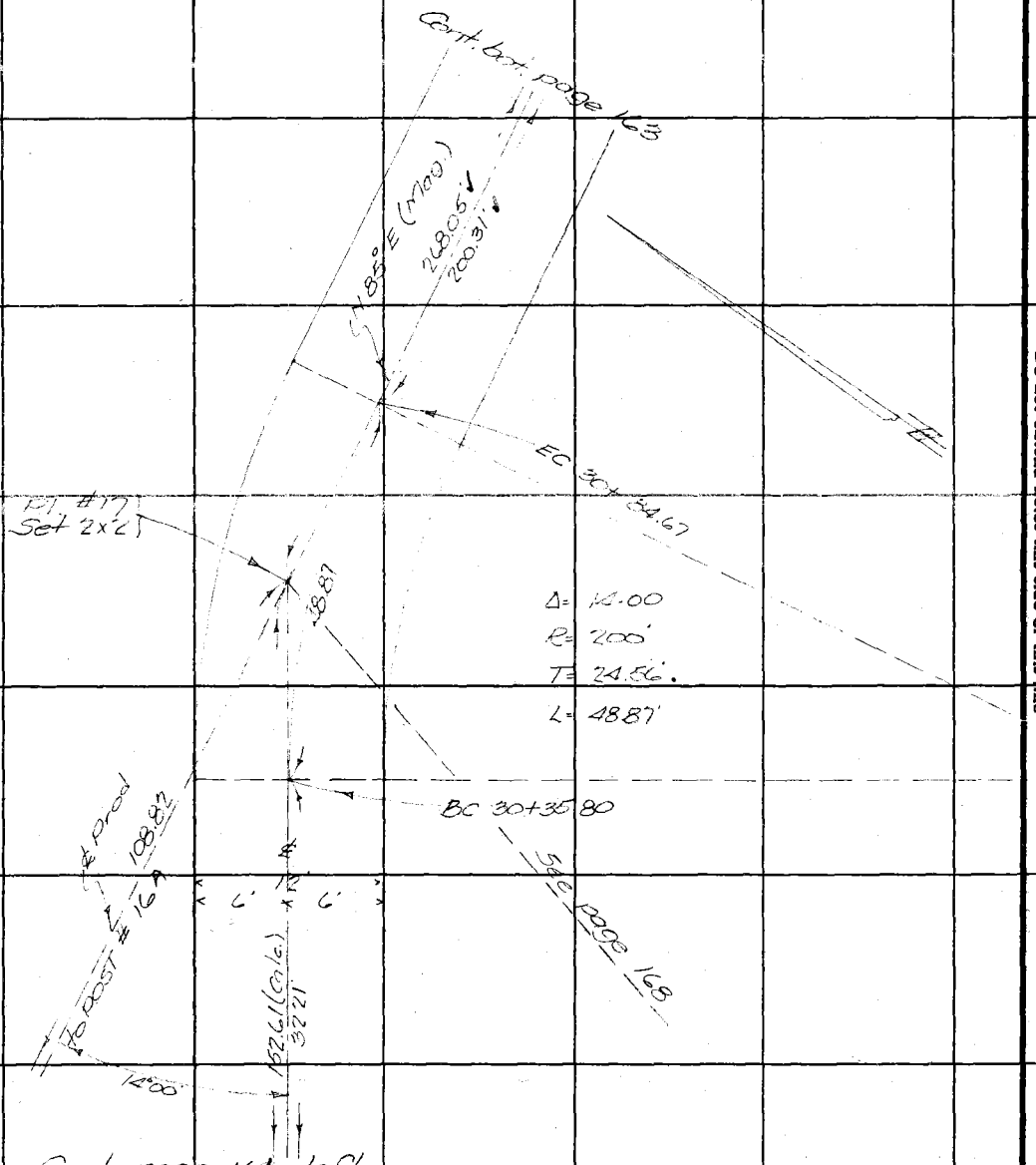

RETURN TO
LOS ANGELES COUNTY SURVEYOR
700 HALL OF RECORDS

Do not extend notes this side of this line

Note: ANY ADDITIONS OR CHANGES ON THIS SHEET MUST BE MADE OR CIRCLED IN **Red Ink** WITH DATE AND NAME OF PERSON MAKING CHANGE.

Notes Ck'd by	Survey of Triunfo Peak FTT	F.B. 546 Pg. 163
Map No.	W. O. 7193 Tape No 1 St'd 31 of.	
Office Work	Surveyed by R.B. Emmott	
Checked	Notes RBE Date Mar. '35	
Date	Indexed A. C. Johnson	

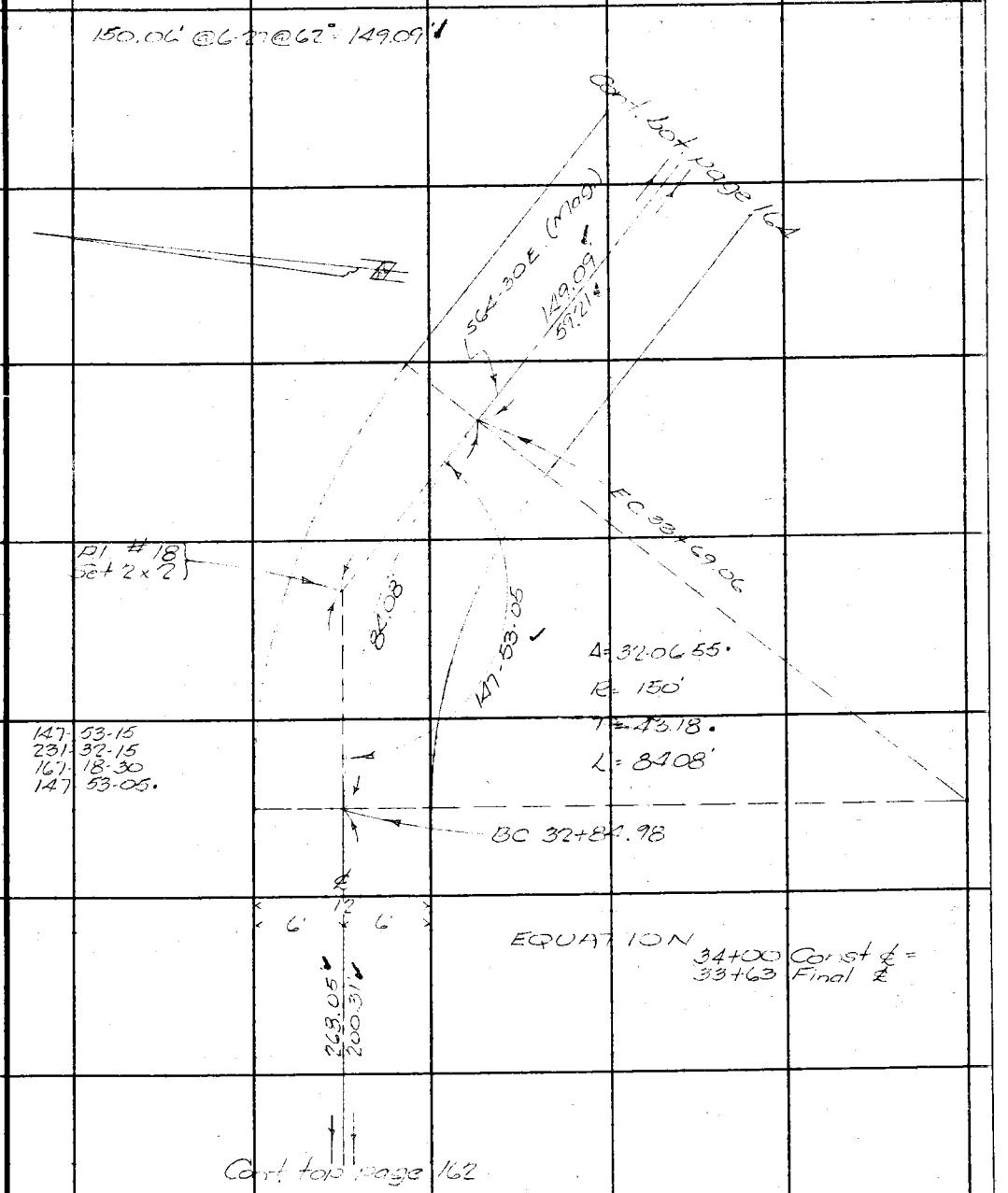

Note: ANY ADDITIONS OR CHANGES ON THIS SHEET MUST BE MADE OR CIRCLED IN Red Ink WITH DATE AND NAME OF PERSON MAKING CHANGE.

Do not extend notes this side of this line

RETURN TO
LOS ANGELES COUNTY SURVEYOR
700 HALL OF RECORDS

FORM 247 5M 2-34

F.B. 546 PG. 164

142.73 @ 7-21 @ 60° = 141.64'

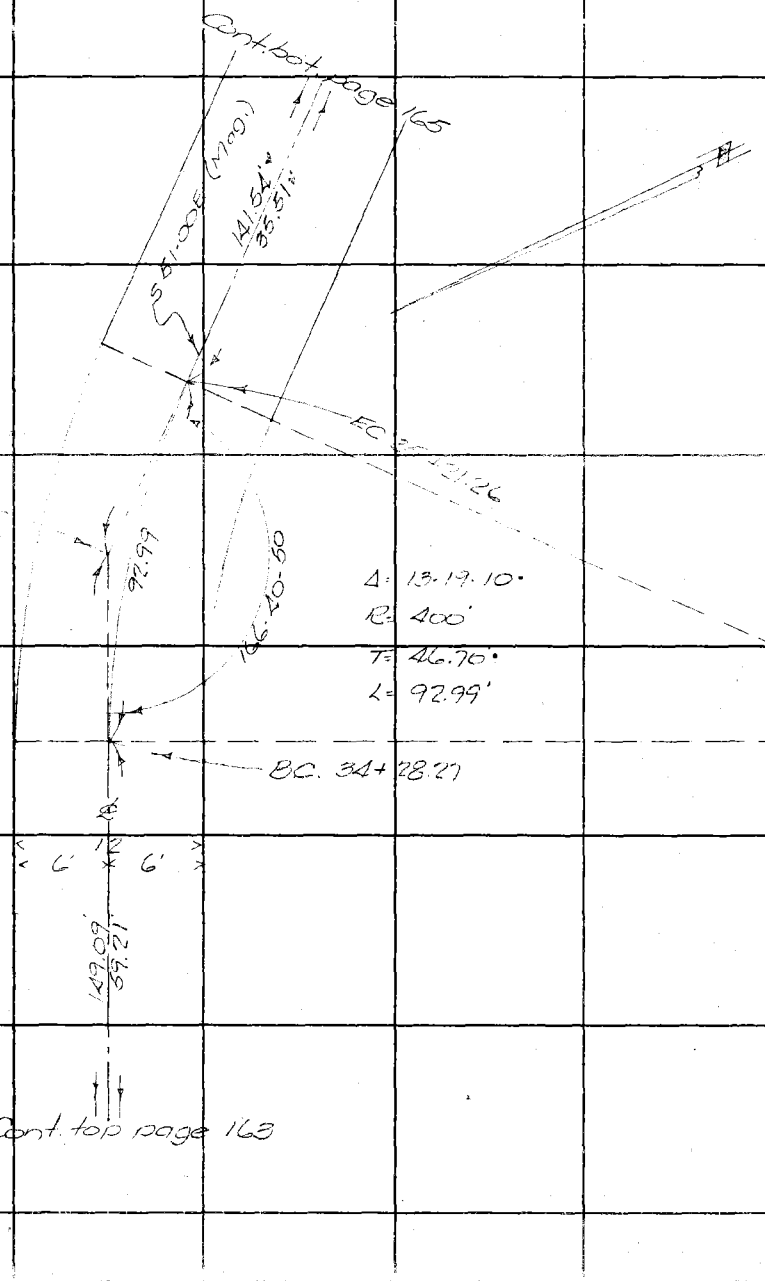

RETURN TO
LOS ANGELES COUNTY SURVEYOR
700 HALL OF RECORDS

Do not extend notes this side of this line

Note: ANY ADDITIONS OR CHANGES ON THIS SHEET MUST BE MADE OR CIRCLED IN Red Ink WITH DATE AND NAME OF PERSON MAKING CHANGE.

Notes Ck'd by	Survey of Triunfo Peak FTT	F.B. 546 Pg. 165
Map No.	W. O. 7193 Tape No 1 St'd 34 of.	
Office Work	Surveyed by R.B. Emmott	
Checked	Notes R.B.E. Date Mar. 35	
Date	Indexed C. Johnson	

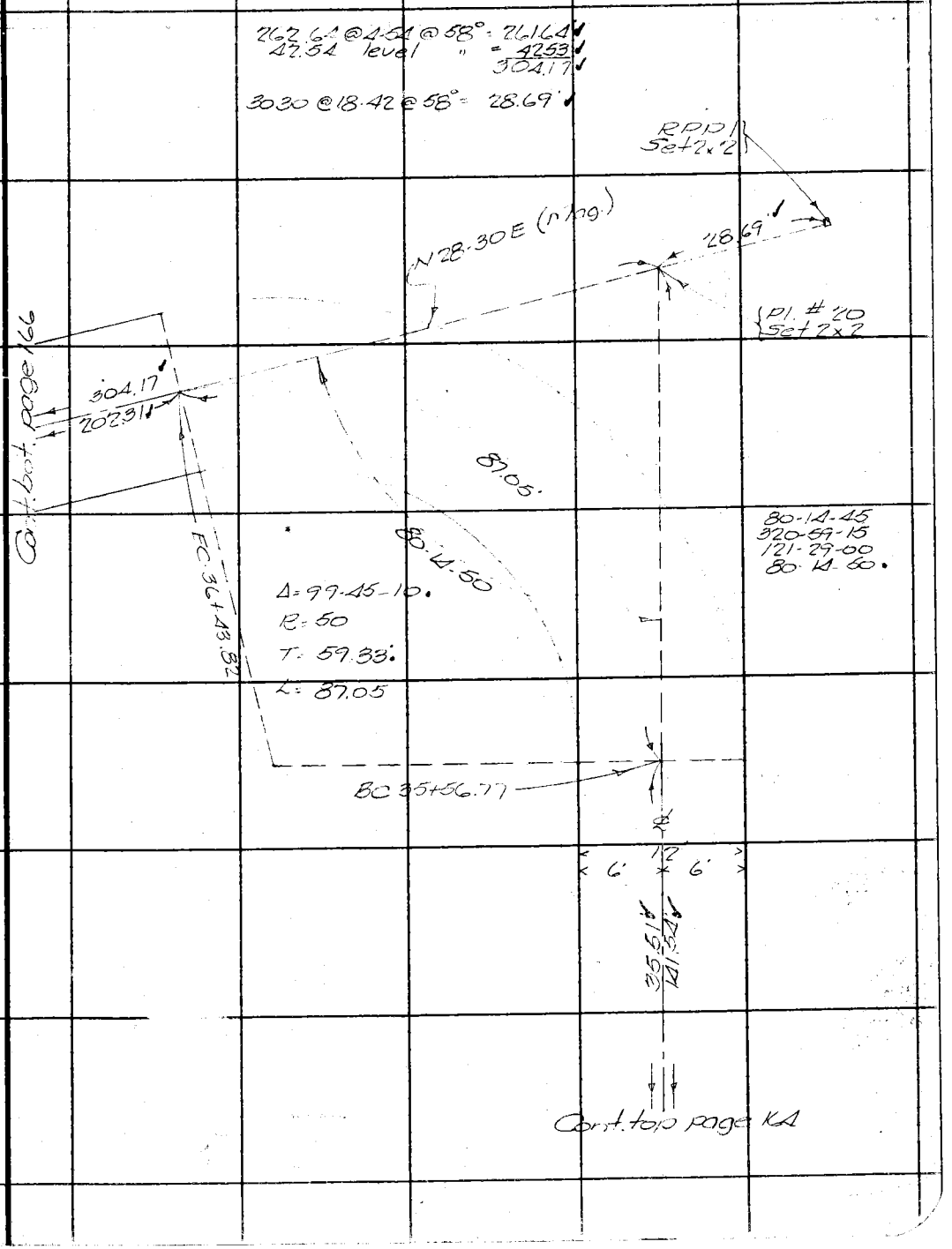

Note: ANY ADDITIONS OR CHANGES ON THIS SHEET MUST BE MADE OR CIRCLED IN Red Ink WITH DATE AND NAME OF PERSON MAKING CHANGE.

Do not extend notes this side of this line

RETURN TO
LOS ANGELES COUNTY SURVEYOR
700 HALL OF RECORDS

FORM 247 5M 2-34

F.B. 546 PG. 166

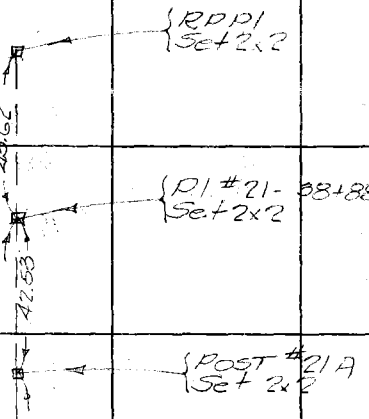

RPP1
Set 2x2

43.62'

P1 #21- 38+88.66
Set 2x2

Tie to Pline
For Pole Loc
FB. 592-33

42.53'

POST #21A
Set 2x2

304.17'

See page 167

Cont. page 165 left

RETURN TO
LOS ANGELES COUNTY SURVEYOR
700 HALL OF RECORDS

Do not extend notes this side of this line

Note: ANY ADDITIONS OR CHANGES ON THIS SHEET MUST BE MADE OR CIRCLED IN Red Ink WITH DATE AND NAME OF PERSON MAKING CHANGE.

Notes Ck'd by	Survey of Triunfo Peak
Map No. B-1061	W. O. 8076 Tape No. 1 St'd 84 °F.
Office Work Wood	Surveyed by R.B. Emmott
Checked	Notes R.B.E. Date
Date	Indexed A. C. Johnson

F.B. 546 Pg. 167

Note: ANY ADDITIONS OR CHANGES ON THIS SHEET MUST BE MADE OR CIRCLED IN Red Ink. WITH DATE AND NAME OF PERSON MAKING CHANGE.

RETURN TO
LOS ANGELES COUNTY SURVEYOR
700 HALL OF RECORDS

Do not extend notes this side of this line

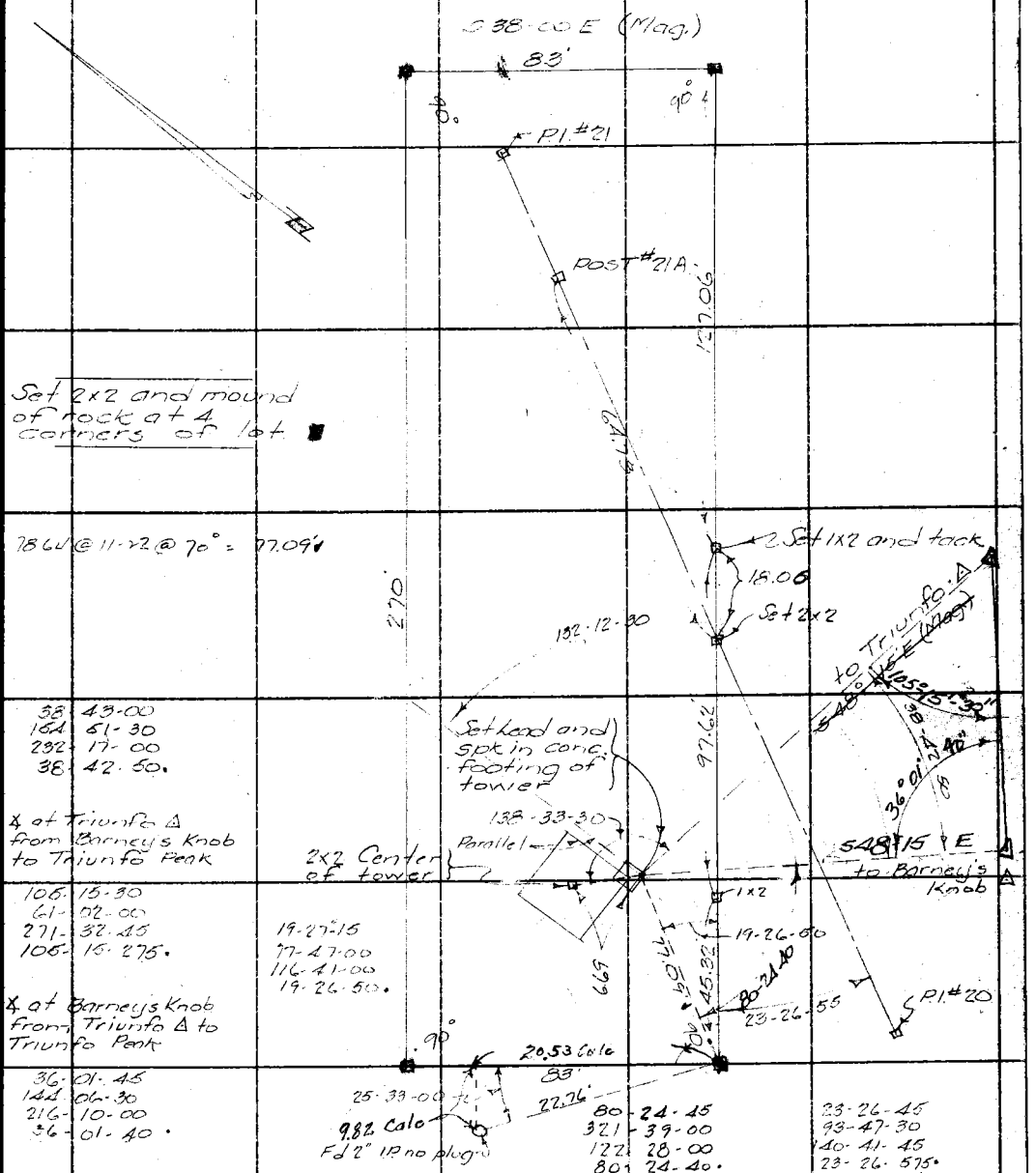

38-43-00
164-51-30
232-17-00
38-42-50.

∡ at Triunfo Δ from Barney's Knob to Triunfo Peak

106-15-30
61-02-00
271-32-45
106-15-275.

19-27-15
77-47-00
116-41-00
19-26-50.

∡ at Barney's Knob from Triunfo Δ to Triunfo Peak

36-01-45
144-06-30
216-10-00
36-01-40.

FORM 247 10M 5-31

F.B. 546 Pg. 168

RETURN TO
LOS ANGELES COUNTY SURVEYOR
700 HALL OF RECORDS
Do not extend notes this side of this line

Note: ANY ADDITIONS OR CHANGES ON THIS SHEET MUST BE MADE OR CIRCLED IN **Red Ink.** WITH DATE AND NAME OF PERSON MAKING CHANGE.

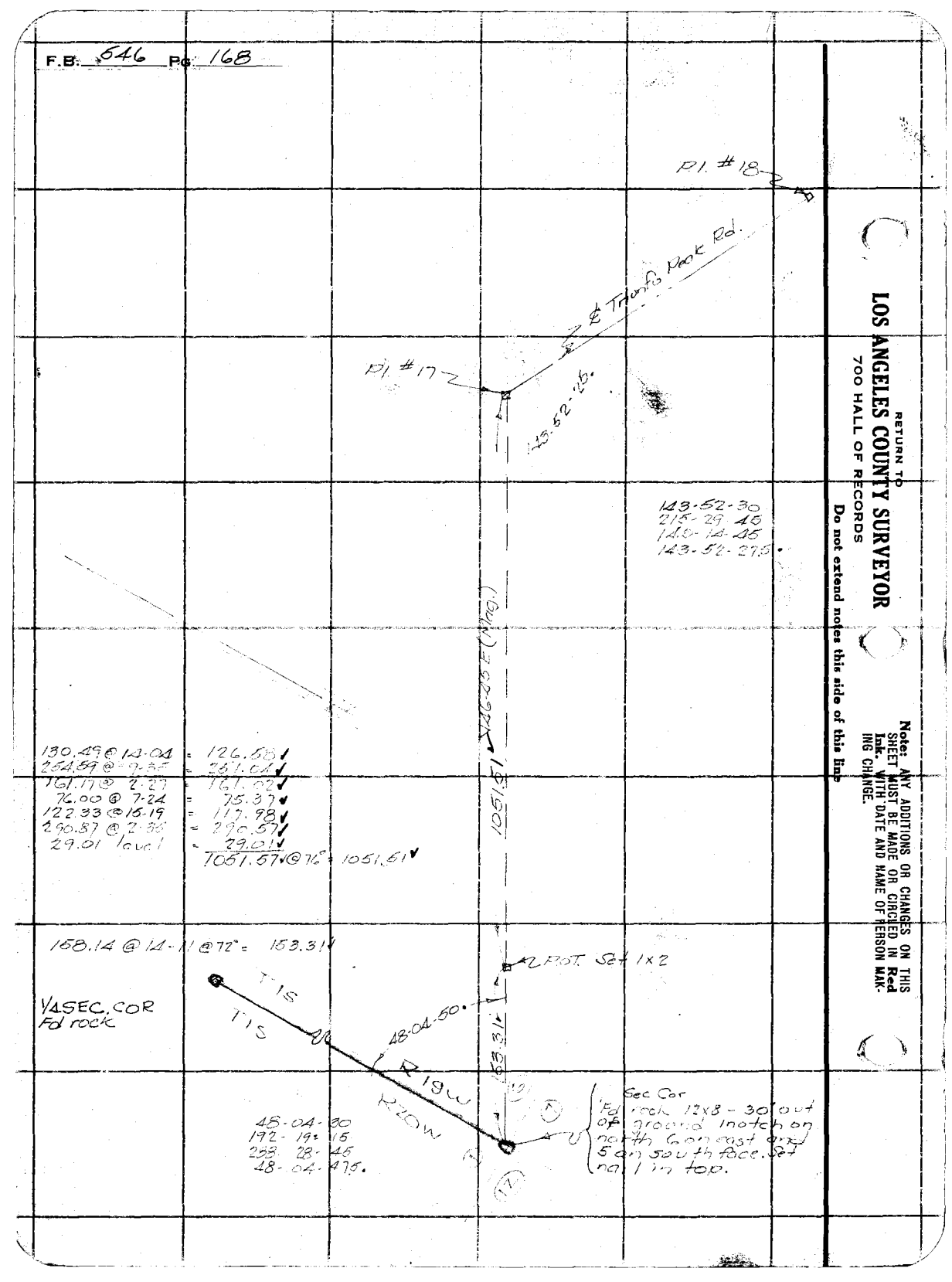

Notes Ck'd by		Survey of	
Map No.		W. O.	Tape No. St'd °F.
Office Work		Surveyed by	R B Emmott
Checked		Notes	Date
Date		Indexed	A. C. Johnson 5-14-33

F.B. 546 Pg. 169

Note: ANY ADDITIONS OR CHANGES ON THIS SHEET MUST BE MADE OR CIRCLED IN Red Ink. WITH DATE AND NAME OF PERSON MAKING CHANGE.

Do not extend notes this side of this line

RETURN TO
LOS ANGELES COUNTY SURVEYOR
700 HALL OF RECORDS

TRIUNFO PEAK
FIRE TOWER

Location of Anchor
Blocks for Guy Wires

October 1932

Emmott
McNeal
Smith,
Wilson

W.O. 7193

FORM 247 10M 8-31

F.B. 546 PG. 170

Set 1x1 at all points marked thus ⊙
Set 1x2 " " " " "

All const. stakes on 4' offset except at guy #6 (6')

Guys parallel with tower 57.5' above tower base
" at 45° " " 36.5' " " "

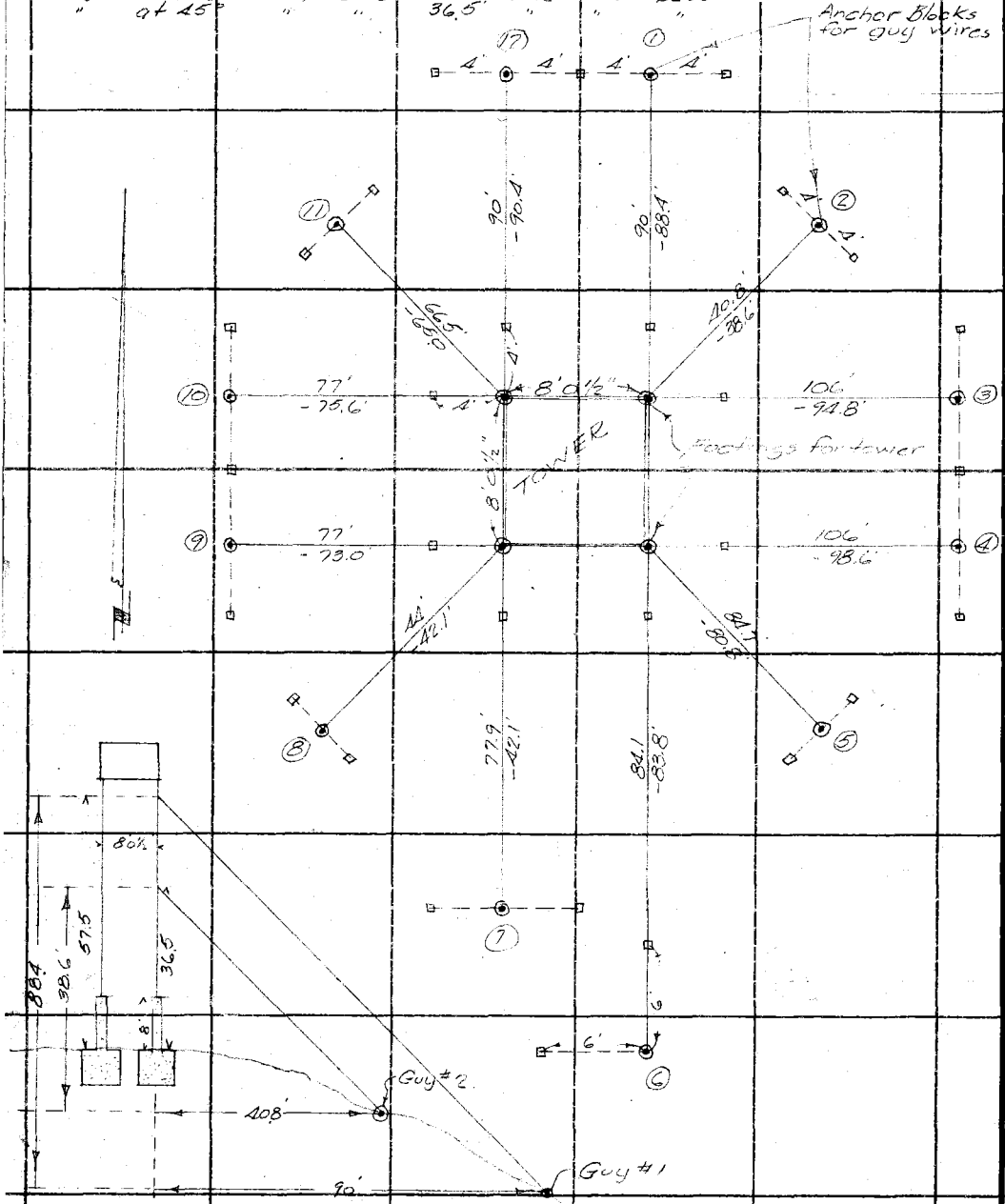

RETURN TO
LOS ANGELES COUNTY SURVEYOR
700 HALL OF RECORDS

Do not extend notes this side of this line

Note: ANY ADDITIONS OR CHANGES ON THIS SHEET MUST BE MADE OR CIRCLED IN **Red Ink.** WITH DATE AND NAME OF PERSON MAKING CHANGE.

Form 301 10M 3-34

PLEASE RETURN TO
LOS ANGELES COUNTY SURVEYOR
700 HALL OF RECORDS

NOTE: ANY ADDITIONS OR CHANGES ON THIS SHEET MUST BE MADE OR CIRCLED IN RED INK, WITH DATE AND NAME OF PERSON MAKING CHANGE

Do not extend notes this side of this line

Notes Kept by R. S. Brundage Engineering Co. No. ____

Date JUN 9 1935 Checked JUN 10 19__ Survey of ____

Notes ____ Survey by ____ Date ____

Transit at	Sight on	Stadia Intercepts	Stadia Distance	Stadia Rod—	Horizontal Angle 0° to 359° Right	Horiz. Distance	+	Vertical Angle	Elevation of Point	+ Back Sight	−	Difference Elevation	Height of Instrument	+	Vertical Distance	Remarks
S.E. Cor Fire lat	E. line Fire lat	146	4.7	1 0	00 0	46	+	7 02	2647.0	4.6	+	4.7	264.2 3/4	+	5.7	1"X2" Eside Pk
		110														
		855							38.3	2	−	4.0		+	4.0	Tp cut 6"
		840														
		80	44	8 1	43 50	41	−	0.00	34.2	3	−	8.1		−	0.0	" " "
		1039														
		100	40	9 2	75 05	40	−	0.00	32.4	4	−	9.7		−	0.0	" " "
		1149														
		110	50	11 0	108 15	50	−	2.45	28.9	5	−	13.4		−	2.4	" " "
		1161														
		110	62	11 0	122 50	61	−	7.08	23.7	6	−	18.6		−	7.6	" " "
		1168														
		110	69	11 0	137 30	67	−	10.11	19.1	7	−	23.2		−	12.2	" " "
		1145														
		110	66	11 0	162 00	62	−	15.00	14.8	8	−	27.5		−	16.5	" " "
		1176														
		110	77	11 0	195 40	71	−	16.44	10.1	9	−	32.2		−	21.2	" " "
		1130														
		1000	131	11 0	223 20	125	−	12.48	03.2	10	−	39.1		−	28.1	" " "
		1196														
		110	97	11 2	259 10	97	−	0.00	31.1	11	−	11.2		−	0.0	S H.
		856														
		80	57	8 2	251 25	57	−	0.00	34.1	12	−	8.2		−	0.0	" "
		724														
		70	25	7 3	87 50	25	−	0.00	35.0	13	−	7.3		−	0.0	" "
		246														
		20	47	2 0	10 45	47	+	4.01	43.6	14	+	1.3		+	3.3	" "
		254														
		20	55	2 0	315 25	52	+	13.45	53.0	15	+	10.7		+	12.7	" " flag pole
		782														
		70	83	7 0	270 00	83	+	0.56	36.6	16	−	5.7		+	1.3	S.W. Cor fire lat
		478														
		40	80	4 0	340 35	77	+	11.40	26.54	11.5 17	+	11.8		+	15.8	BM #55E Cor fire Tower
N.W. Cor Fire lat	N.W. Cor fire lat.	1470							26.36				264.1 1/2			
		90	271	10 7	0 00	271	−	0.00	30.6	18 4	7	10.7	264.1 1/2		0.0	NW Cor fire lat
		781														
		10	182	6 9	0 00	182	−	0.00	34.4	19	−	6.9		−	0.0	S H
		600														
		50	101	5 6	0 00	101	−	0.00	35.7	20	−	5.6		−	0.0	" "
		451														
		40	52	4 3	0 00	52	−	0.00	37.0	21	−	4.3		−	0.0	" "

Add'l Inform.

Notes Checked A. C. [illegible]

Form 301 10M 3-34

PLEASE RETURN TO
LOS ANGELES COUNTY SURVEYOR
700 HALL OF RECORDS

NOTE: ANY ADDITIONS OR CHANGES ON THIS SHEET MUST BE MADE OR CIRCLED IN RED INK, WITH DATE AND NAME OF PERSON MAKING CHANGE

Do not extend notes this side of this line

F.B. 546 PG. 172

Oak-O.....Fir-Fr.
Pine-Pi. Cedar-Ce.
Sycamore.....Sy.
Eucalyptus.....Eu.
Use combinations of these and all common standard abbreviations.

Traveled Rd. Tr.Rd.
Fence.....Fe.
Int. Fenced.....V.Fe.
Ditch.....D.
Telephone Pole.....T.P.
Power Pole.....P.P.
Culvert.....Cal.

Saddle.....Sa.
Swale.....Sw.
Flat.....Fl.
Stream.....St.
Trail.....Tr.
Pavement.....Pvt.
Edge of Road.....E.Rd.

Side of Canyon S.Ca.
Toe of Bank.....T.B.
Bottom of Bank.....B.B.
Top of Cut.....T.Cu.
Bottom of Cut.....B.Cu.
Top of Fill.....T.F.
Bottom of Fill.....B.F.

Tops of Draw. V.D's
Break in Slope.....B.S.
Top of Cliff.....T.Cl.
Bottom of Cliff.....B.Cl.
Top of Spur.....T.Sp.
Bottom Canyon.....B.Ca.

Topography Description Legend:
Side Hill.....S.H.
Bottom Draw.....B.D.
Bottom Main B.W.
Side of Ridge.....S.R.
Top of Ridge.....T.R.
Toe of Slope.....T.S.
Head of Draw.....H.Dr.

Transit at	Sight on	Stadia Intercepts	Stadia Distance	Stadia Rod	Horizontal Angle 0° to 360° Right	Horiz. Distance	+ − Vertical Angle	Elevation of Point	+ Back Sight	+ − Difference Elevation	Height of Instrument	+ − Vertical Distance	REMARKS Station	Left	Right
SW Cor. fire lot	NW Cor fire lot	391			° ' "			2646.3	1 4.7	+ 5.0	2641.3	+ 8.0	T pole edge Rd.		
		3.0	92	3.0	15.40	91	+ 5.02				4.7				
		188						46.1	2	+ 4.8		+ 5.8	" "		
		1.0	89	1.0	10.55	89	+ 3.46								
		131						44.7	3	+ 3.4		+ 4.4	" "		
		0.0	132	1.0	5.10	132	+ 1.52								
		477						45.6	4	+ 4.3		+ 8.3	" "		
		3.0	178	4.0	7.15	178	+ 2.40								
		459						43.6	5	+ 2.3		+ 5.3	BM#5		
		2.0	260	3.0	2.25	260	+ 1.10								
		438						50.3	6	+ 9.0		+ 13.0	Tp Cut		
		3.0	139	4.0	14.35	138	+ 5.22								
		435						44.8	7	+ 3.5		+ 9.5	edge road.		
		5.0	136	6.0	11.30	135	+ 4.01								
		400						52.7	8	+ 11.4		+ 14.4	center of water tank		
		3.0	101	3.0	25.05	99	+ 8.15								
		183						53.9	9	+ 12.6		+ 13.6	N.W. Cor fire tower		
		1.0	84	1.0	30.05	82	+ 9.28								
		582						53.7	10	+ 12.4		+ 17.4	S.W. " " "		
		5.0	83	5.0	38.05	79	+ 12.22								
		797						54.3	11	+ 13.0		+ 20.0	SE " " " B.M#5		
		7.0	98	7.0	38.15	94	+ 12.00								
132' E side fire lot	NE Cor fire lot	1127						2641.9	12		2646.0				
		10.0	128	11.0	0.00	126	− 6.14	21.2	50	− 24.8	5.0	− 13.8	NE Cor fire lot		
		377						26541	13	+ 8.1		+ 11.1	B.M#5 SE Cor fire T.		
		3.0	78	3.0	200.10	76	+ 8.15								
		594						52.8	14	+ 6.8		+ 11.8	Brk in Sl.		
		5.0	95	5.0	191.20	93	+ 7.13								
		128						50.9	15	+ 4.9		+ 5.9	Tp cut. B.K.S.		
		1.0	29	1.0	231.00	28	+ 11.56								
		465						41.4	16	− 4.6		− 0.0	" "		
		4.0	66	4.6	172.05	66	− 0.00								
		250						52.4	17	+ 6.4		+ 8.4	S.E cor frame house		
		2.0	51	2.0	211.35	50	+ 9.34								
		240						51.5	18	+ 5.5		+ 7.5	N.E " " "		
		2.0	41	2.0	224.45	40	+ 10.46								
		448						51.3	19	+ 5.3		+ 9.3	N.W. " " "		
		4.0	49	4.0	232.15	47	+ 11.10								
		026						49.7	20	+ 3.7		+ 3.7	Tp cut		
		0.0	27	0.0	259.05	26	+ 7.58								
		8.27						38.0	21	− 8.0		− 0.0	B. "		
		80	28	8.0	179.40	28	− 0.00								

Add'n'l Inform.

Form 381 10M 8-34

PLEASE RETURN TO
LOS ANGELES COUNTY SURVEYOR
700 HALL OF RECORDS

NOTE: ANY ADDITIONS OR CHANGES ON THIS SHEET MUST BE MADE OR CIRCLED IN RED INK, WITH DATE AND NAME OF PERSON MAKING CHANGE

Do not extend notes this side of this line

Transit at	Sight on	Stadia Intercepts	Stadia Distance	Stadia Rod	Horizontal Angle 0° to 360° Right	Horiz. Distance	+/-	Vertical Angle	Elevation of Point	+ Back Sight	+/- Difference Elevation	Height of Instrument	+	Vertical Distance	REMARKS Left	REMARKS Right
1X2' E line fire lot	N.E. cor. fire lot	4.25							2642.1	1 5°	3.9	2646.0		0°		
		4.0	26	3.9	351 10'	26	-	0 00'							Tp fill	
		11.66							31.1	2	14.9			3.9		
		11.0	67	11.0	359 15'	67	-	3 20'							S.H.	
		11.44							31.7	3	14.3			3.3		
		10.0	145	11.0	348 25'	145	-	1 18'							" "	
		3.25							43.9	4	2.1			0°		3'x4' SE car outhouse
		2.0	126	2.1	336 15'	126	-	0 00'							SE car outhouse	
		3.25							43.9	5	2.1			0°	SW " "	
		2.0	126	2.1	334 35'	126	-	0 00'								
		3.98							44.0	6	2.0		+	1°	edge flat	
		3.0	99	3.0	319 50'	99	+	0 34'								
		3.33			3? RSB				43.5	7	2.5			0°	" "	
		2.0	134	2.5	229 55'	134	-	0 00'								
		2.01							44.0	8	2.0			0°	" "	
		1.0	102	2.0	342 15'	102	-	0 00'								
		1.62							44.7	9	1.3			0°	" "	
		1.0	53	1.3	337 10'	53	-	0 00'								
		1.74							45.1	10	0.9			0°	" "	
		1.0	75	0.9	306 35'	75	-	0 00'								
		2.51							46.1	11	0.1		+	2'	end of cut	
		2.0	52	2.0	281 15'	52	+	2 19'								
		2.24							43.5	12	2.5			0°	" "	
		2.0	25	2.5	291 15'	25	-	0 00'								
										13						
										14						
										15						
										16						
										17						
										18						
										19						
										20						
										21						

Add'n'l Inform.

Notes Checked JUN 16 1935 Page Survey of Division No.
Checked Survey by Notes A. C. Johnson Date
R. S. BRUNNER, Jr. No. L.S. 546 Ex. 173

Form 301 10M 3-34

PLEASE RETURN TO

LOS ANGELES COUNTY SURVEYOR

700 HALL OF RECORDS

NOTE: ANY ADDITIONS OR CHANGES ON THIS SHEET MUST BE MADE OR CIRCLED IN RED INK, WITH DATE AND NAME OF PERSON MAKING CHANGE

Do not extend notes this side of this line

Transit at	Sight on	Stadia Intercepts	Stadia Distance	Stadia Rod→	Horizontal Angle 0° to 360° Right	Horiz. Distance	+ Vertical Angle −	Elevation of Point	+ Back Sight	+ Difference Elevation −	Height of Instrument	+ Vertical Distance −	REMARKS Station	Left	Right
					° ′		° ′		1				1+12		
					° ′		° ′		2						
					° ′		° ′		3						
					° ′		° ′								
					° ′		° ′		5						
					° ′		° ′		6						
					° ′		° ′		7						
					° ′		° ′		8						
					° ′		° ′		9						
					° ′		° ′		10						
					° ′		° ′		11						
					° ′		° ′		12						
					° ′		° ′		13						
					° ′		° ′		14						
					° ′		° ′		15						
					° ′		° ′		16						
					° ′		° ′		17						
					° ′		° ′		18						
					° ′		° ′		19						
					° ′		° ′		20						
					° ′		° ′		21						

Add'n'l Inform.

Topography Description Legend:
Side Hill ....S.H. | Bottom Draw.B.D. | Side of Draw.S.D. | Bottom Wash B.W. | Side of Ridge.S.R. | Top of Ridge.T.R. | Head of Draw H.D. | Toe of Slope..T.S.

Inters. of Draw.V.D's | Break in Slope..B.S. | Steep Slope.....S.S. | Top of Cliff.....T.Cl. | Bottom of Cliff..B.Cl. | Top of Spur.....T.Sp. | Bottom Canyon..B.Cn.

Side of Canyon S.Cn. | Top of Bank....T.B. | Bottom of Bank..B.B. | Top of Cut.....T.C. | Bottom of Cut..B.C. | Top of Fill.....T.F. | Bottom of Fill..B.F.

Saddle .....Sa. | Swale .....Sw. | Flat .....Fl. | Stream .....Str. | Trail .....Tr. | Pavement .....Pvt. | Edge of Road E.Rd.

Tracks Rd. Tr.Rd. | Fence .....Fe. | Int. Fence..V.Fe. | Ditch .....Dt. | Telephone Pole T.P. | Power Pole...P.P. | Culvert .....Cvt.

Oak-O. | Pine-Pi. | Sycamore .....Sy. | Eucalyptus .....Eu. | Plus combinations of these and all common standard abbreviations.

Fir-Fr. | Cedar-Ce.

F.B. 546 Pg. 74

Form 301 10M 3-34

PLEASE RETURN TO
LOS ANGELES COUNTY SURVEYOR
700 HALL OF RECORDS

NOTE: ANY ADDITIONS OR CHANGES ON THIS SHEET MUST BE MADE OR CIRCLED IN RED INK, WITH DATE AND NAME OF PERSON MAKING CHANGE

Do not extend notes this side of this line

Transit at	Sight on	Stadia Intercepts	Stadia Distance	Stadia Rod—	Horizontal Angle 0° to 360° Right	Horiz. Distance	+ / — Vertical Angle	Elevation of Point	+ Back Sight	+ / — Difference Elevation	Height of Instrument	+ / — Vertical Distance	REMARKS Station	Left	Right
					° ′		° ′		1						
					° ′		° ′		2						
					° ′		° ′		3						
					° ′		° ′		4						
					° ′		° ′		5						
					° ′		° ′		6						
					° ′		° ′		7						
					° ′		° ′		9						
					° ′		° ′		11						
					° ′		° ′		13						
					° ′		° ′		14						
					° ′		° ′		15						
					° ′		° ′		16						
					° ′		° ′		17						
					° ′		° ′		18						
					° ′		° ′		19						
					° ′		° ′		20						
					° ′		° ′		21						

Add'l Inform.

Notes Rod. _____ Platted _____ Job No. _____ Division No. _____ F.B. 546 PG. 175

Date _____ Survey of _____

Notes Chkd. _____ Checked _____ Date _____ Survey by _____ Notes _____ Date _____

Map No. _____ Indexed _____ Date _____

F.B.	Pg.				
Topography Description Legend:		Inters. of Draws.V.D's	Side of Canyon S.Cn.	Saddle .....Sa.	Travel
Side Hill.....S.H.	Bottom Draw.B.D.	Break in Slope..Bk.S.	Top of [illegible]	[illegible]	Fence
Side of Draw.S.D.	Bottom Wash B.W.	Steep Slope.....S.S.	Bottom of Bank.B.B.	Flat .....Fl.	Int.
Side of Ridge.S.R.	Top of Ridge.T.R.	Top of Cliff.....T.Cl.	Top of Cut.....T.C.	Stream .....Str.	Ditch
Head of Draw H.D.	Toe of Slope..T.S.	Bottom of Cliff..B.Cl.	Bottom of Cut..B.C.	Trail .....Tr.	Telep
		Top of Spur.....T.Sp.	Top of Fill.....T.F.	Pavement ....Pvt.	Power
		Bottom Canyon..B.Cn.	Bottom of Fill.B.F.	Edge of Road E.Rd.	Culve

F.B. 546